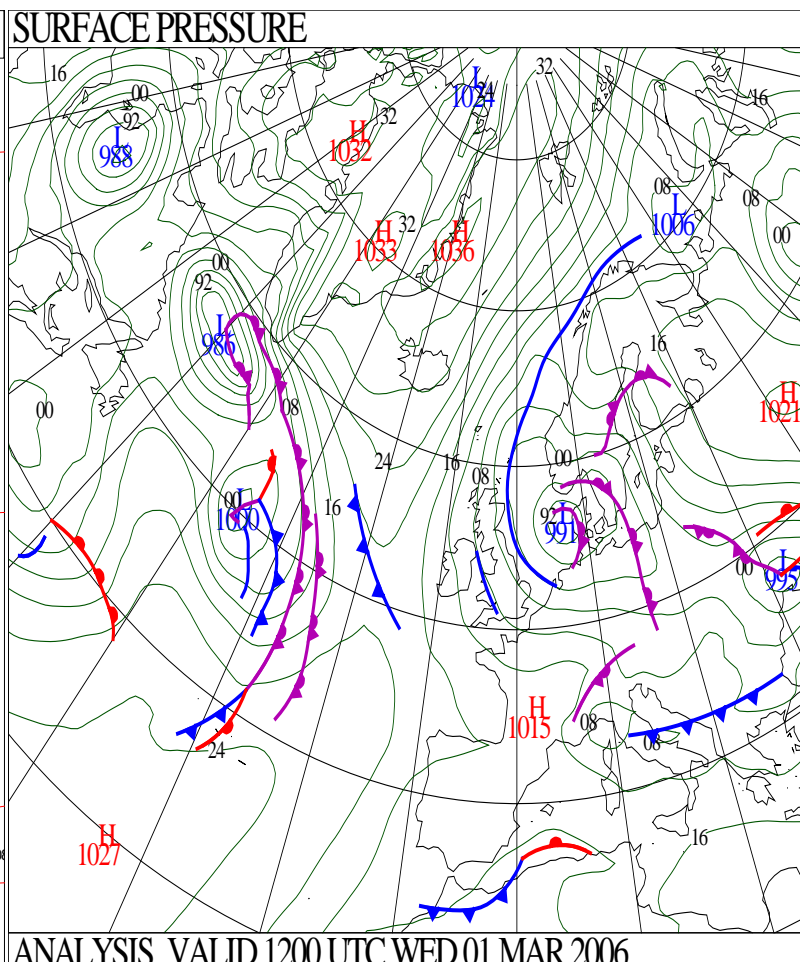
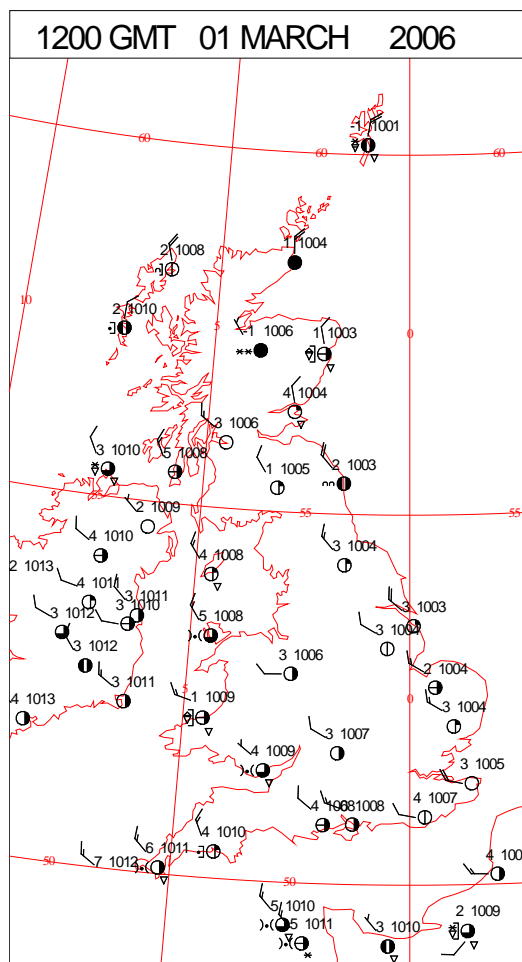
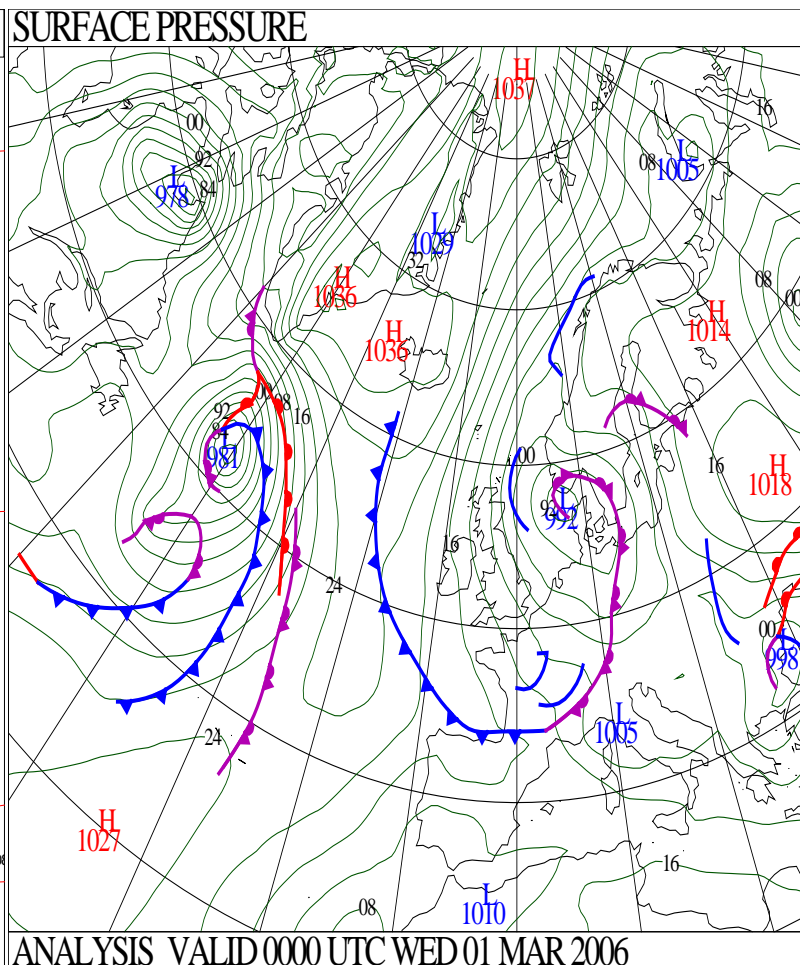
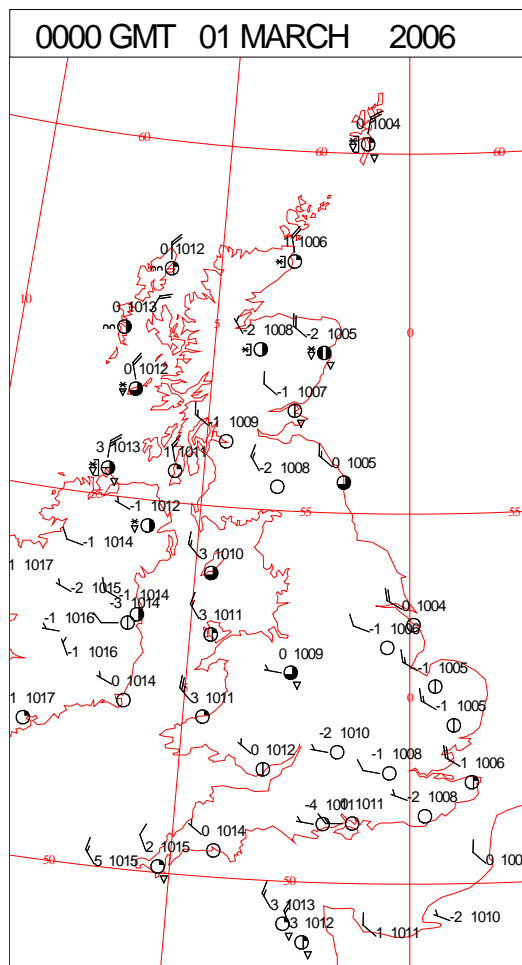
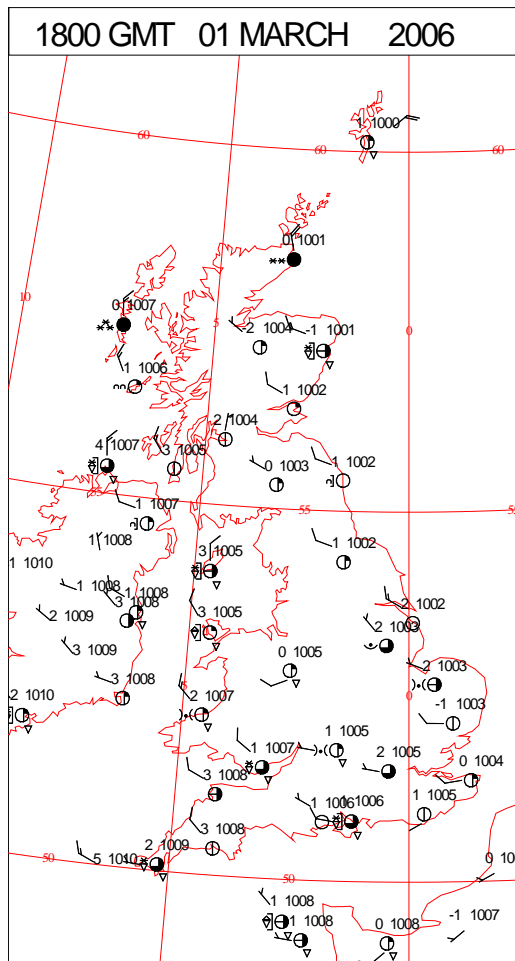
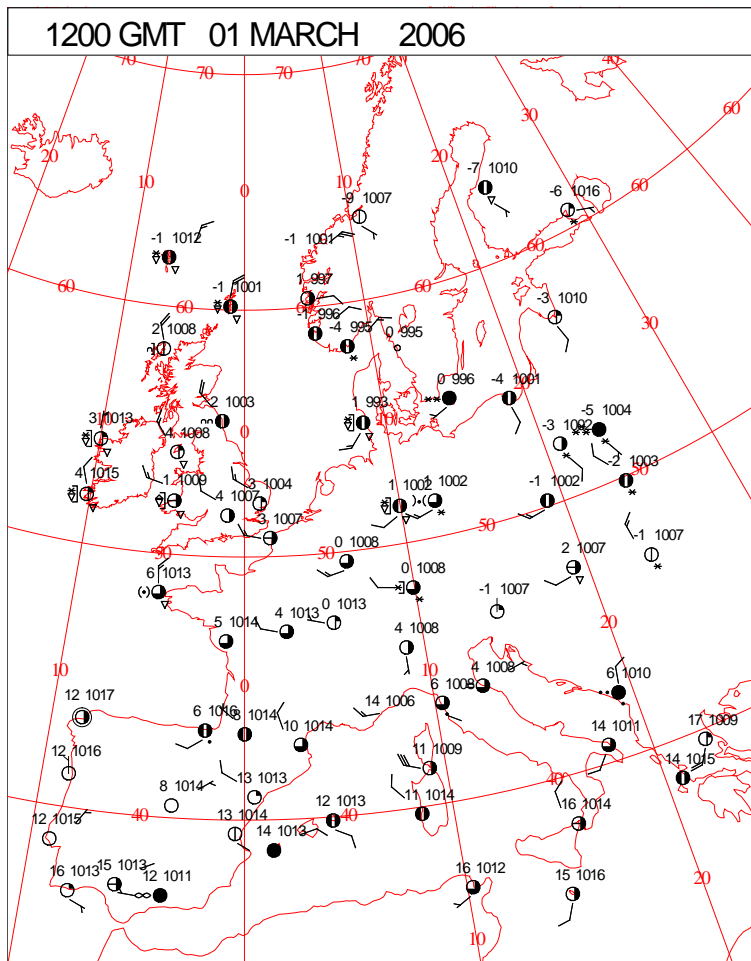
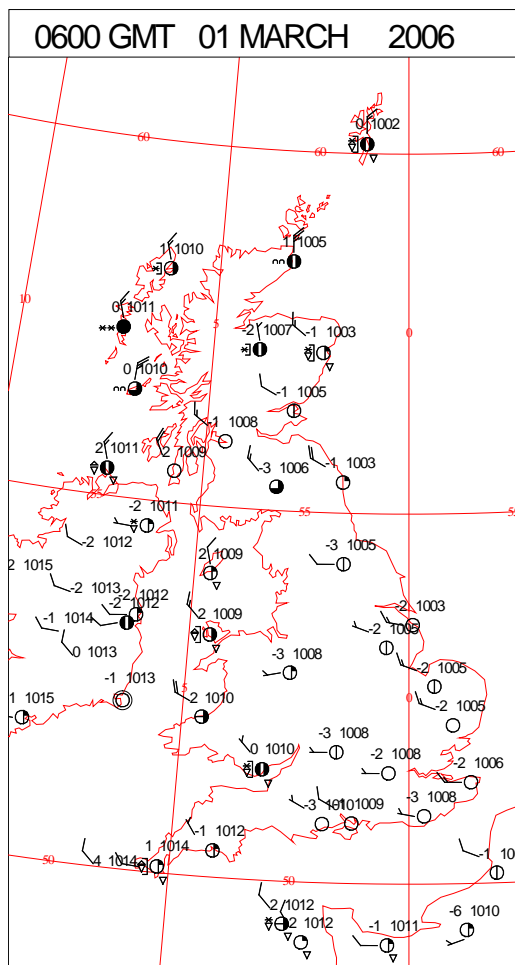
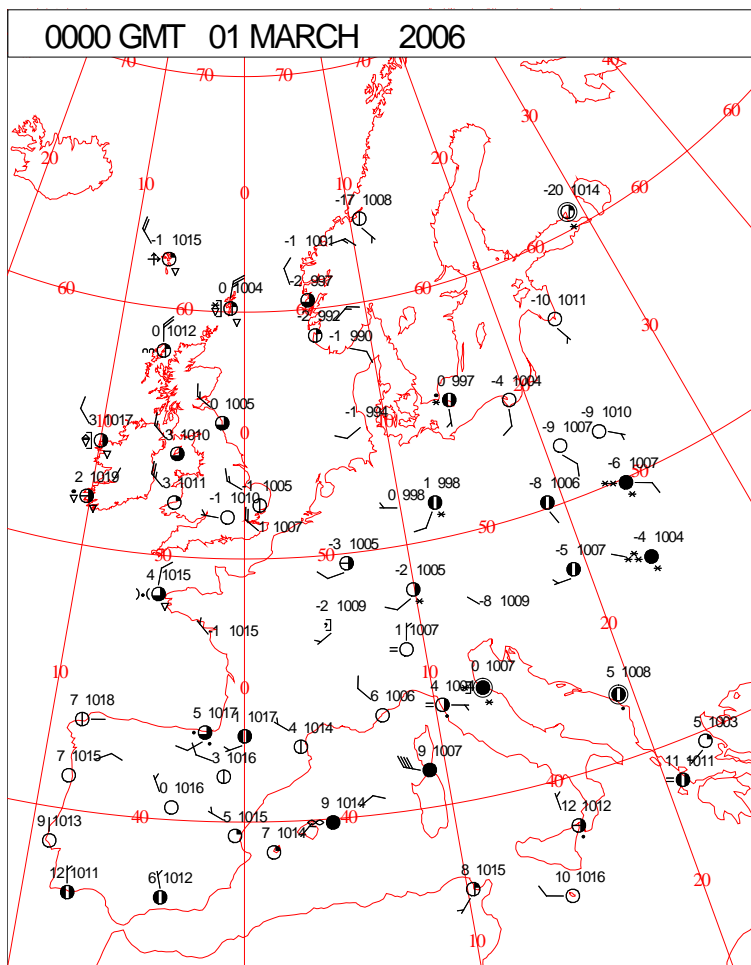


DAILY WEATHER SUMMARY



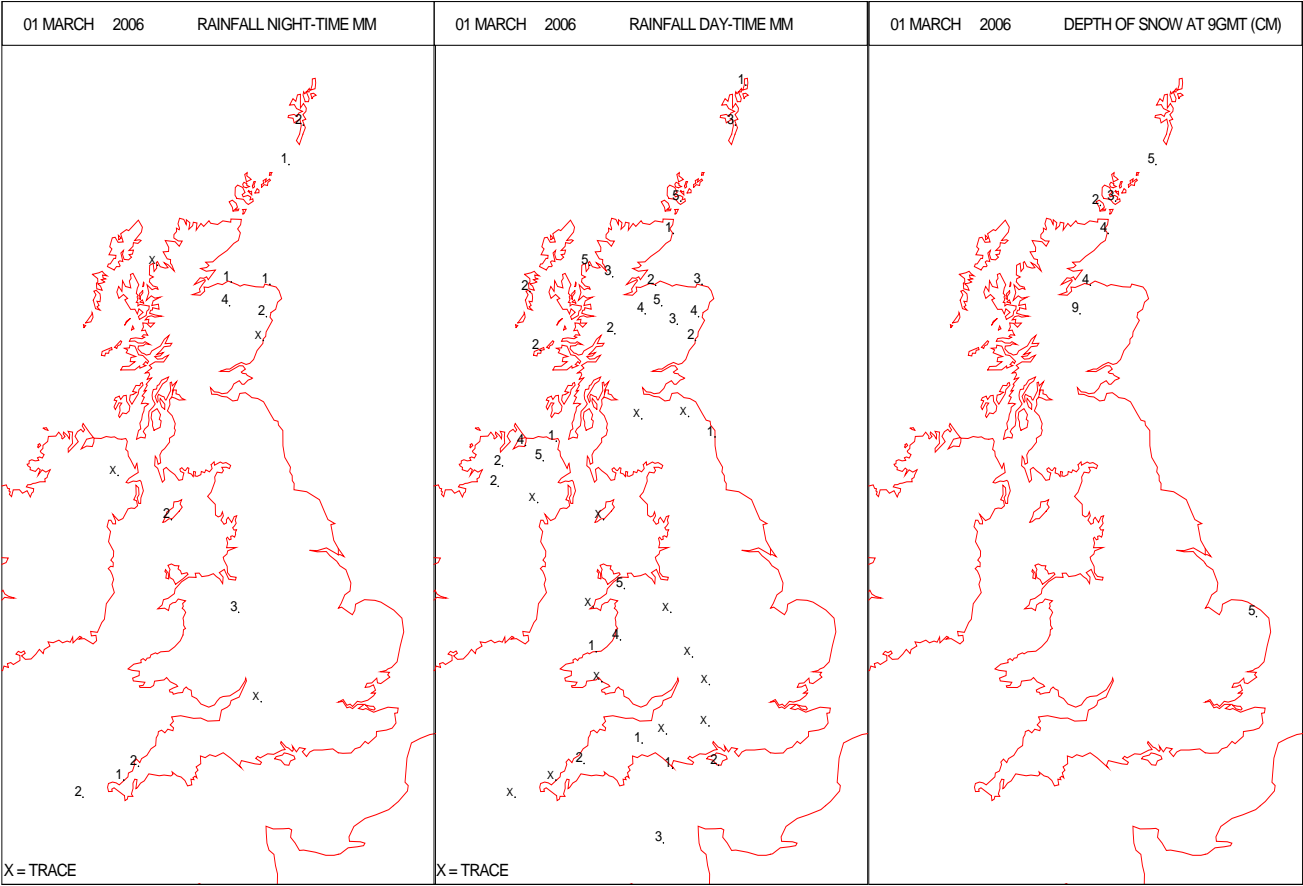
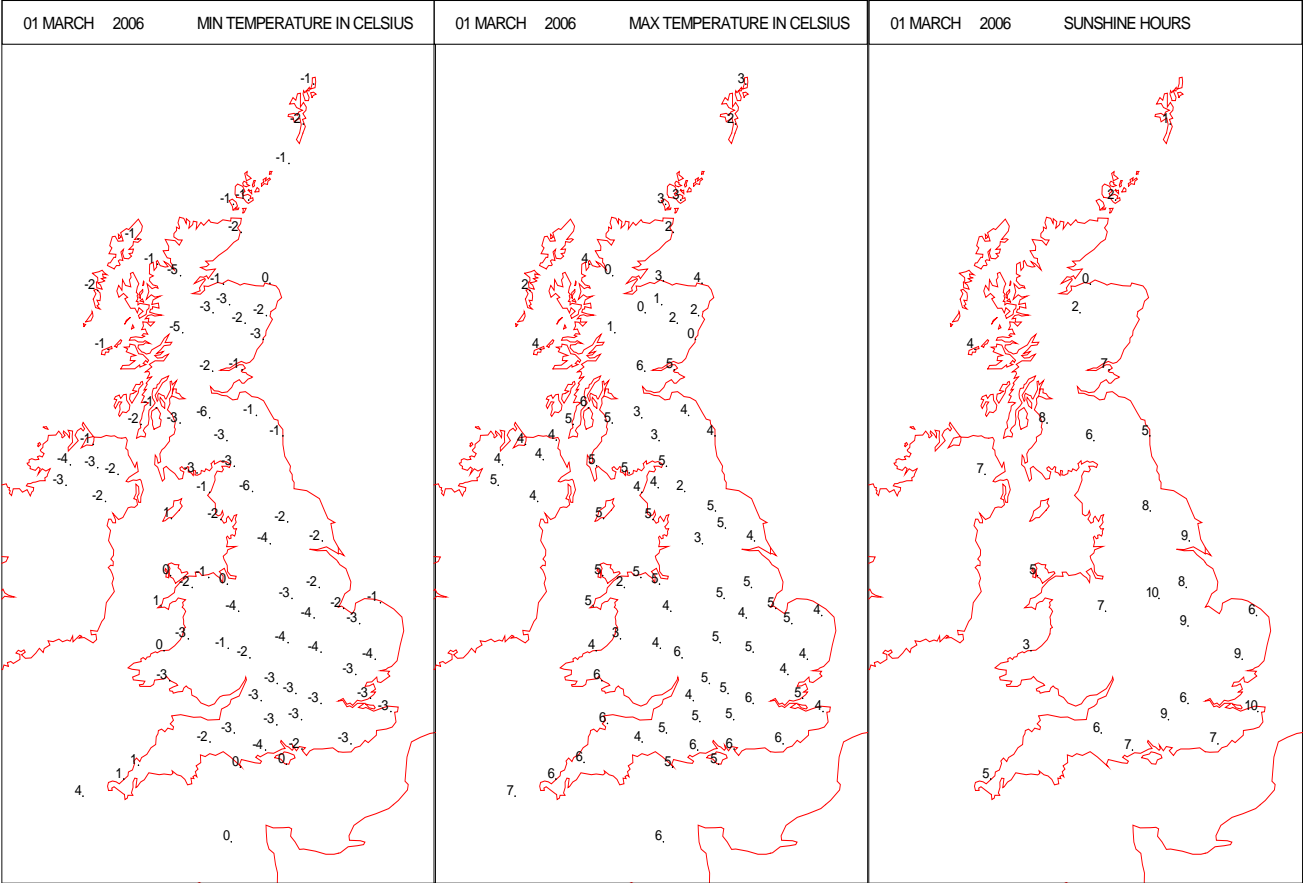
SURFACE REPORTS



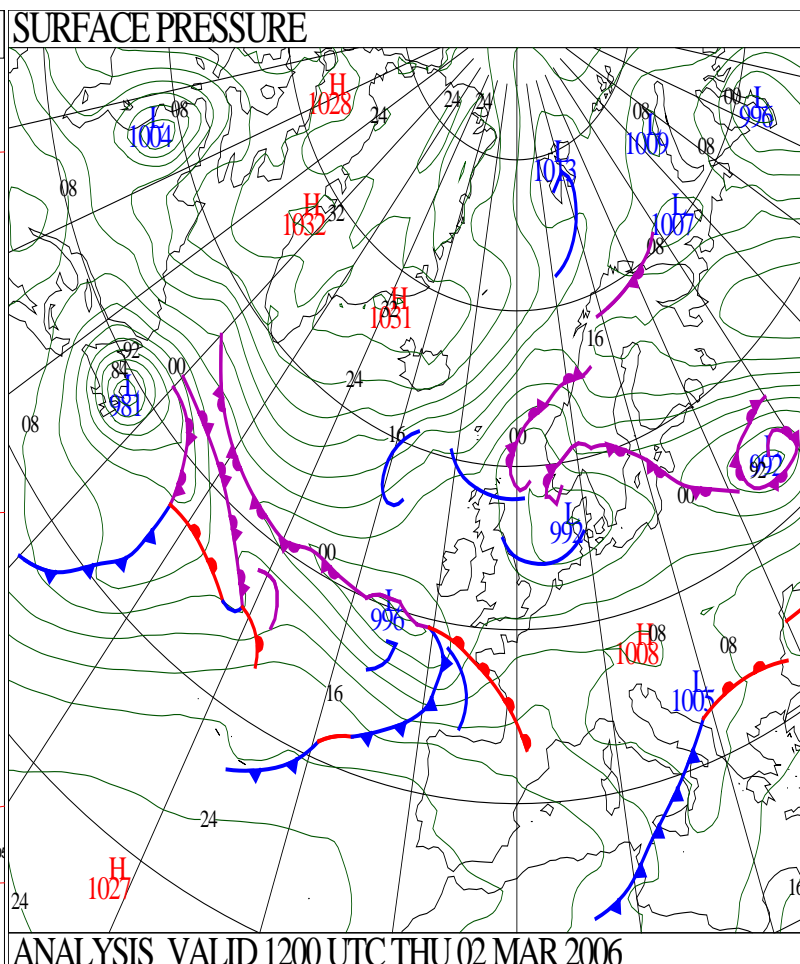
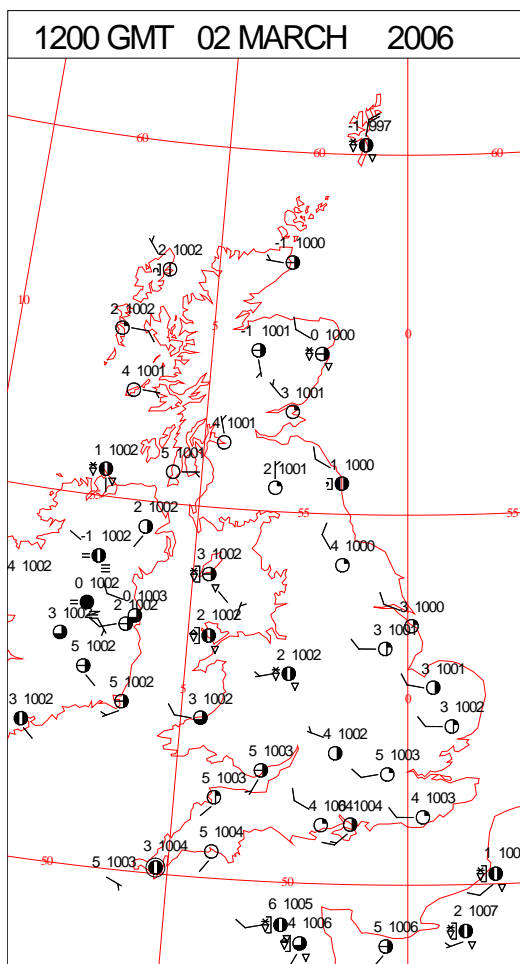
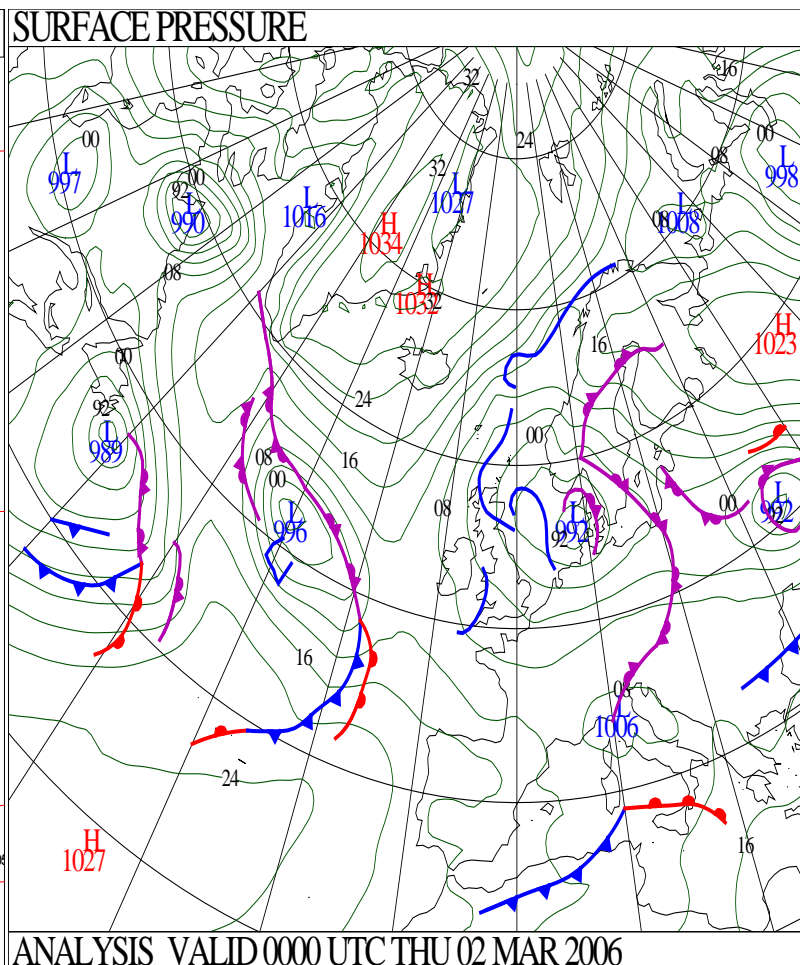
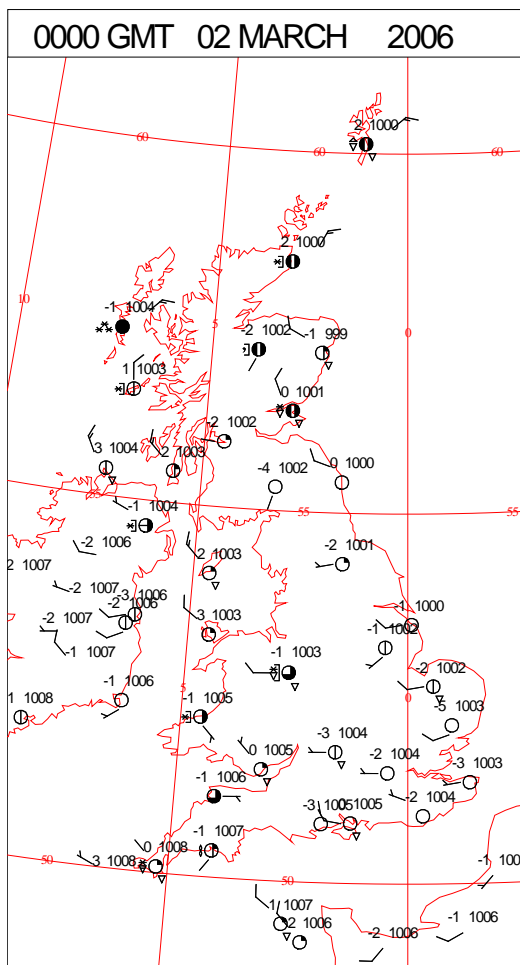
SIGNIFICANT WEATHER

0600 GMT 01 MARCH 2006	SIG WEATHER	1200 GMT 01 MARCH 2006	SIG WEATHER	<p>Summary of UK Weather for Wednesday 01 March 2006.</p> <p>A cold northerly flow continued to feed snow showers onto exposed coasts and these penetrated inland across northern Scotland, Northern Ireland and much of Wales. There were a few snow showers too for southwest England. Further accumulations of snow occurred, especially across northern Scotland where, locally, there were heavy falls. Elsewhere across the UK it was dry and clear and there was a widespread and hard frost.</p> <p>During the day snow and hail showers continued to affect coasts exposed to the northwesterly breeze. Many inland areas were dry through the morning but cloud bubbled up during the day and then in the afternoon a scattering of snow showers broke out, particularly across the south Midlands and southern England. There were further accumulations of snow across northern Scotland, especially over the high ground and also over the high ground of Northern Ireland and the Welsh mountains. In between the showers there were sunny spells and long spells of sunshine occurred in many sheltered areas.</p> <p>Daytime temperatures were generally in the cold or very cold category.</p>
1800 GMT 01 MARCH 2006	SIG WEATHER	0000 GMT 02 MARCH 2006	SIG WEATHER	<p>EXTREMES</p> <p>Highest Maximum: 7.3 Scilly: St Marys Air, Isles Of Scilly</p> <p>Lowest Maximum: 0.2 Loch Glascarnoch, Ross & Cromarty</p> <p>Lowest Minimum: -6.0 Saughall, Ayrshire</p> <p>Lowest Grass Minimum: -13.1 Prestwick, Gannet, Ayrshire</p> <p>Most Rain: 8.1 Glenlivet, Banffshire</p> <p>Most Sun: 9.0 Waddington, Lincolnshire 9.0 Marham, Norfolk</p>

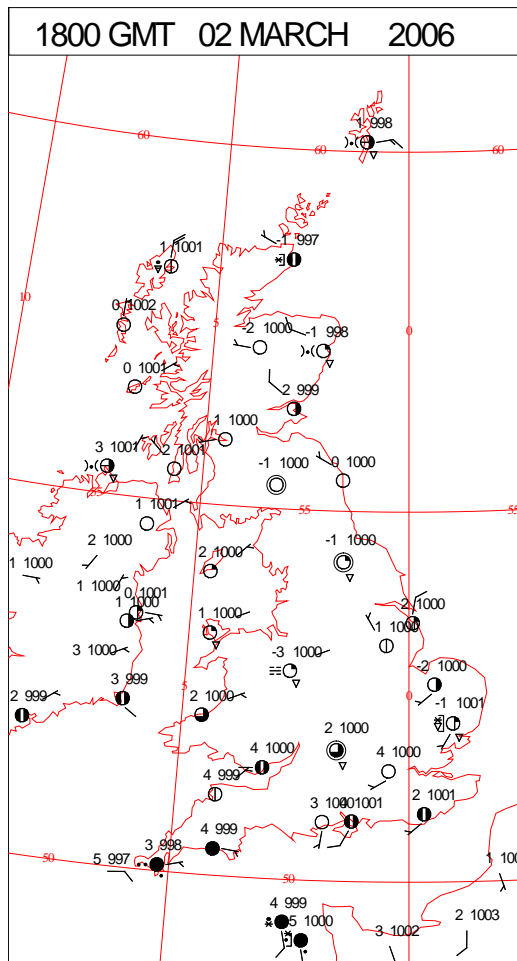
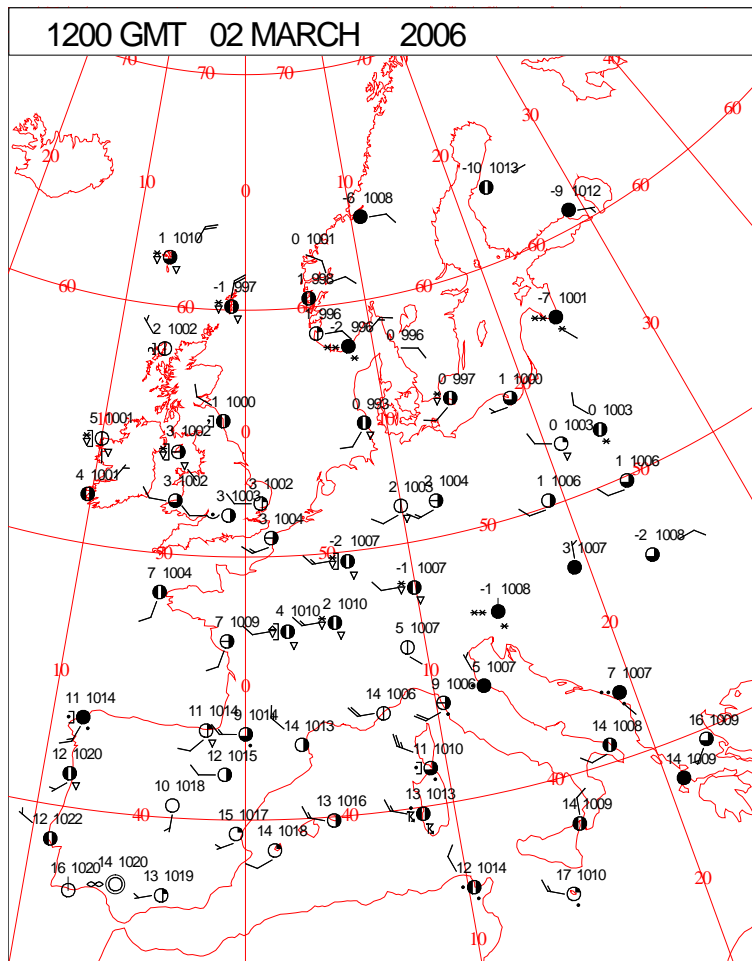
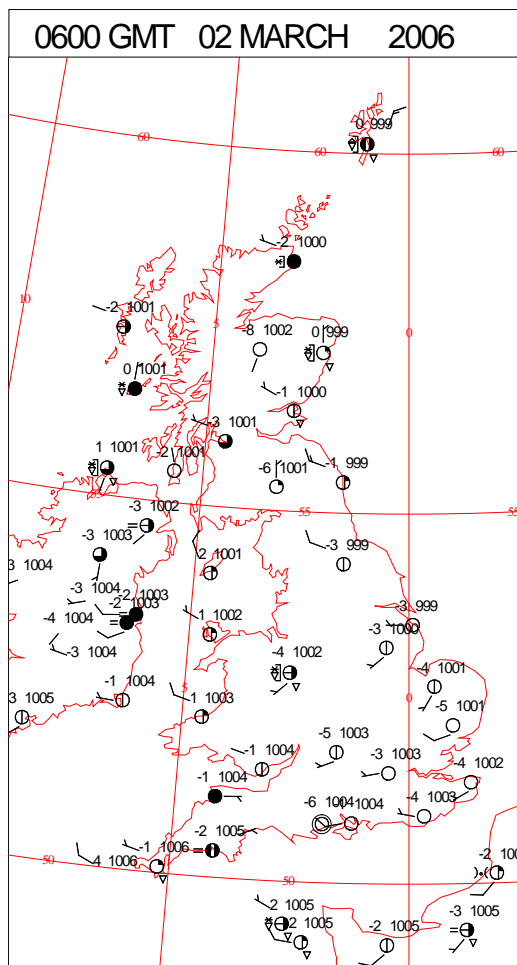
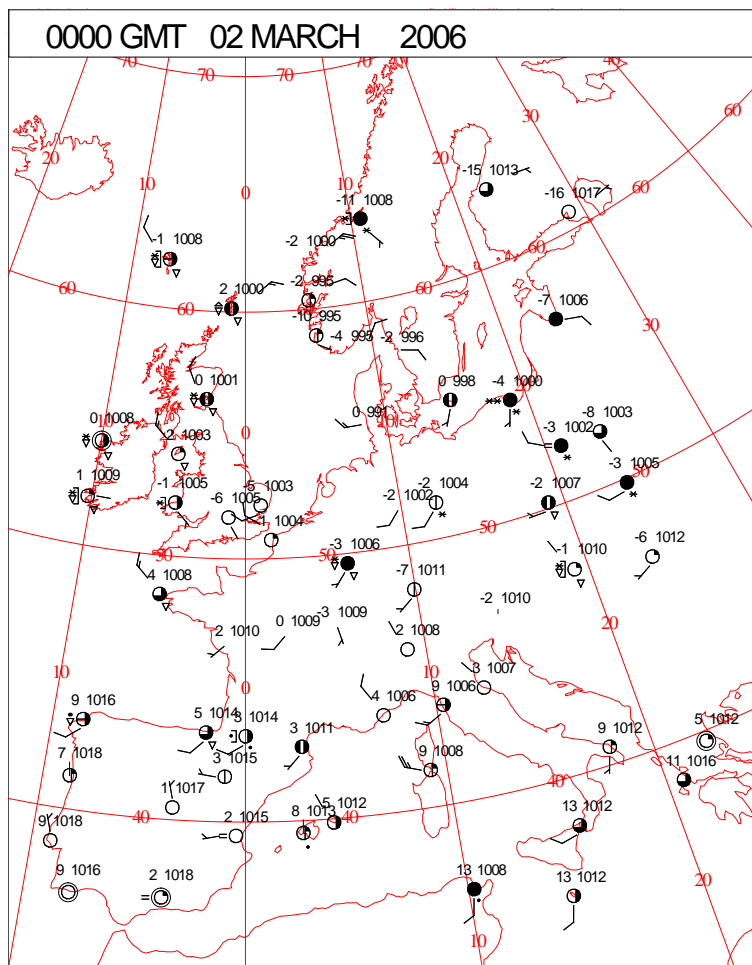
DAILY CLIMATE DATA



DAILY WEATHER SUMMARY



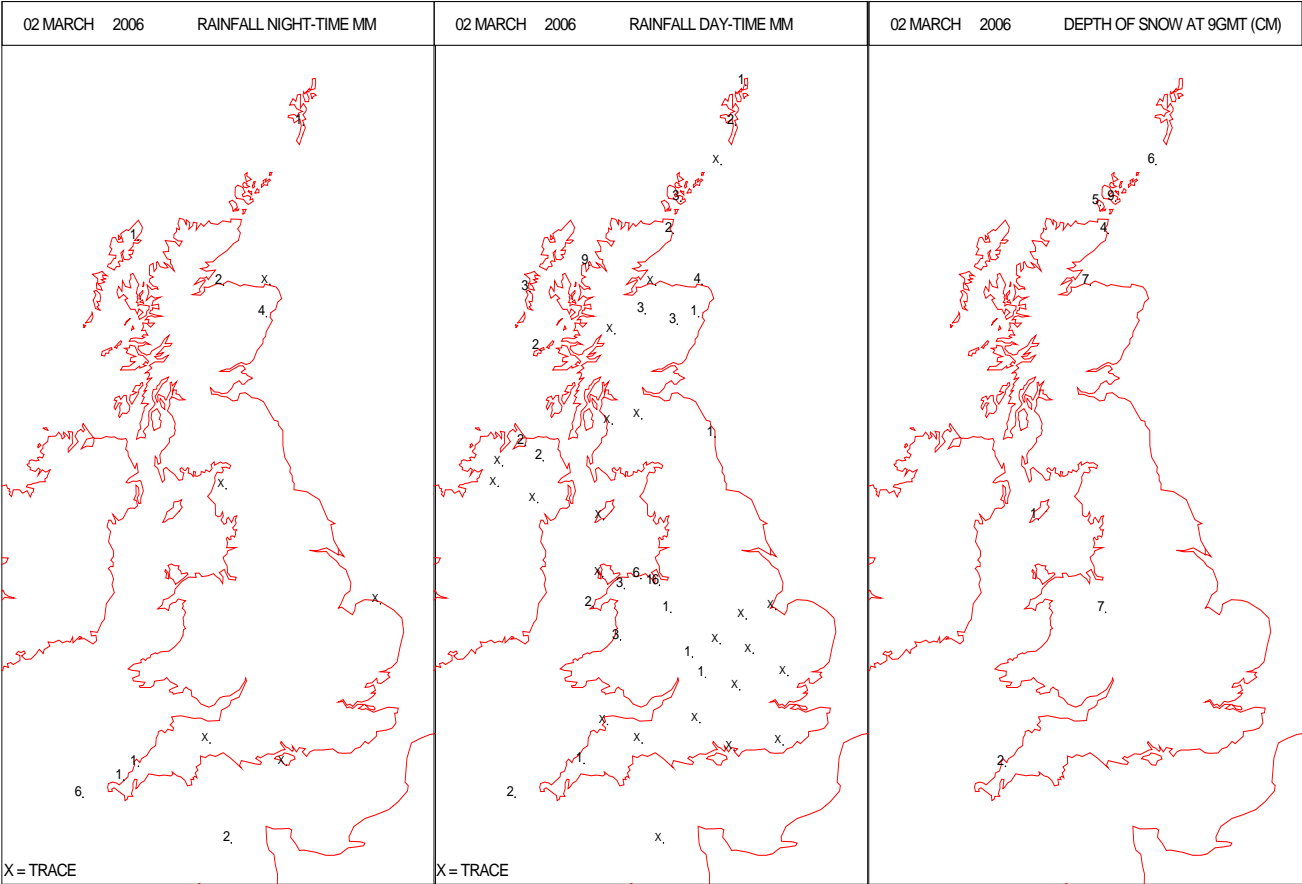
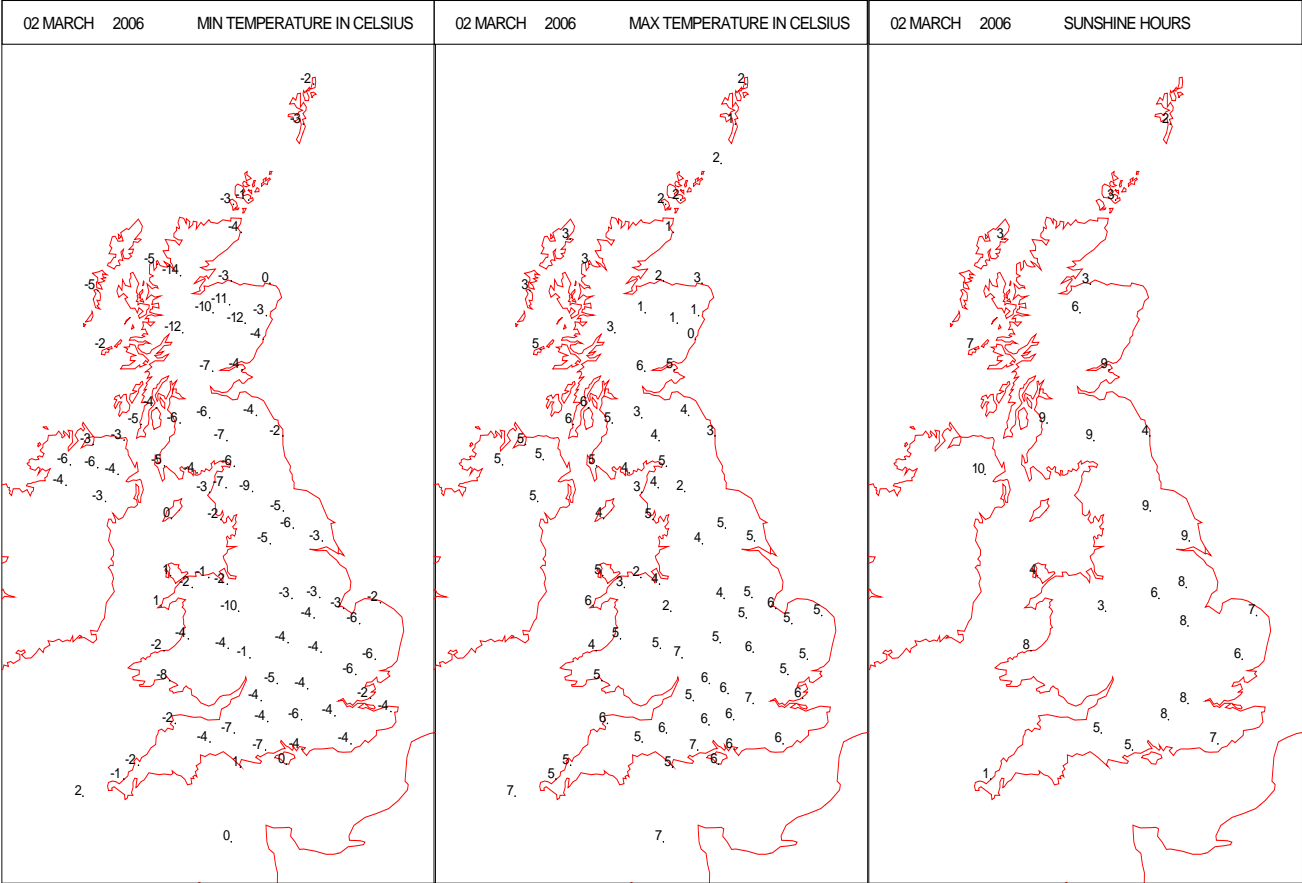
SURFACE REPORTS



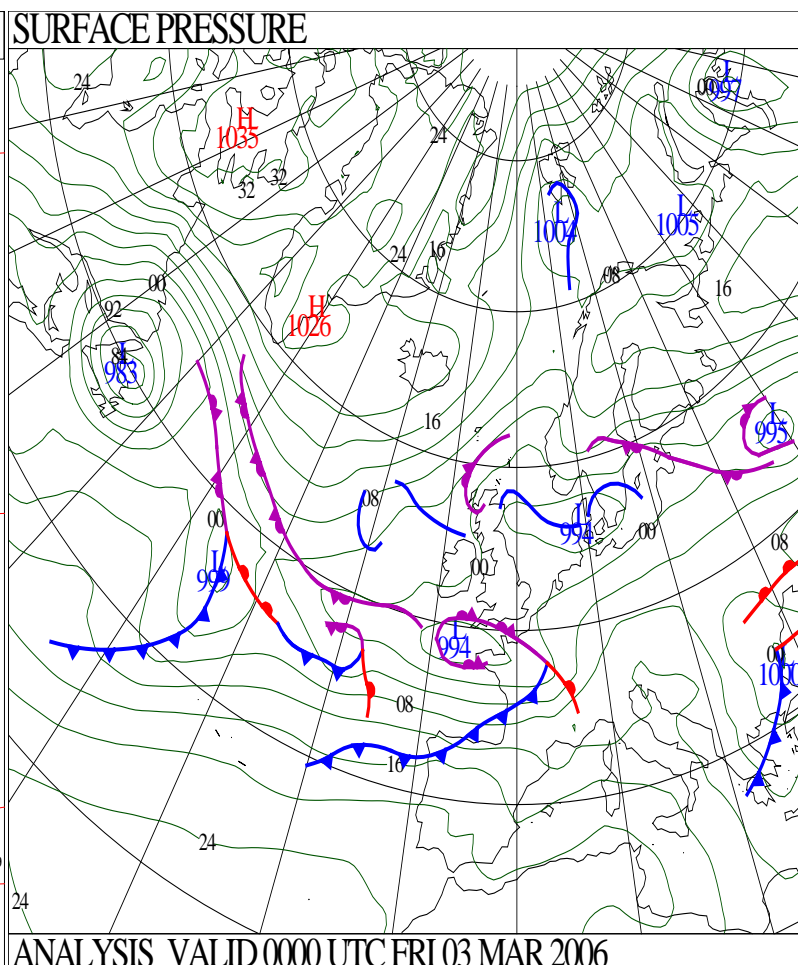
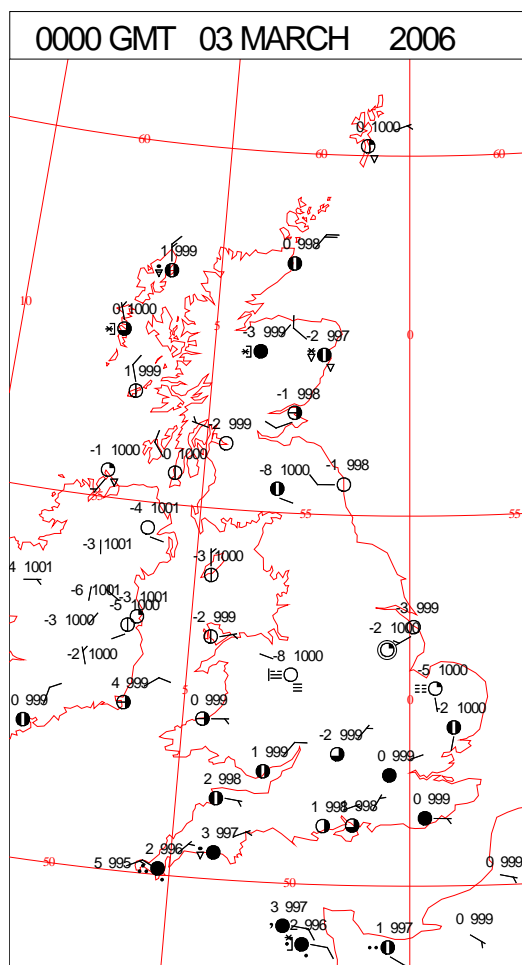
SIGNIFICANT WEATHER

0600 GMT 02 MARCH 2006	SIG WEATHER	1200 GMT 02 MARCH 2006	SIG WEATHER	<p>Summary of UK Weather for Thursday 02 March 2006. Snow and hail showers, locally heavy, moved south or southeast across parts of Scotland, Northern Ireland, Wales and southwest England during the night. A line of prolonged snow showers also developed from the Isle of Man to Liverpool and the west Midlands. Most other locations were dry and clear. It was a very cold night across the UK, exceptionally so over the snowfields in Highland, Aberdeenshire and Shropshire. Further snow and hail showers developed over north and east Scotland and north Wales during the morning and over central and eastern England during the afternoon. Much of the UK had a dry day with sunny spells. It was notably sunny in Glasgow, Edinburgh and over southern England. Snow showers drifted south across northern Scotland during the evening. At the same time, thickening cloud produced slight rain over Cornwall and the Channel Islands. Most places had a dry, clear evening with subzero temperatures. The afternoon temperatures were in the rather cold or cold categories. Values approached near normal across southwest England.</p>
1800 GMT 02 MARCH 2006	SIG WEATHER	0000 GMT 03 MARCH 2006	SIG WEATHER	<p>EXTREMES Highest Maximum: 7.4 Scilly: St Marys Air, Isles Of Scilly Lowest Maximum: 0.1 Inverbervie No 2, Kincardineshire Lowest Minimum: -14.1 Loch Glascarnoch, Ross & Cromarty Lowest Grass Minimum: -14.8 Strathallan Airfield, Perthshire (In Tayside) Most Rain: 16.2 Hawarden Airport, Clwyd Most Sun: 9.1 Saughall, Ayrshire</p>

DAILY CLIMATE DATA

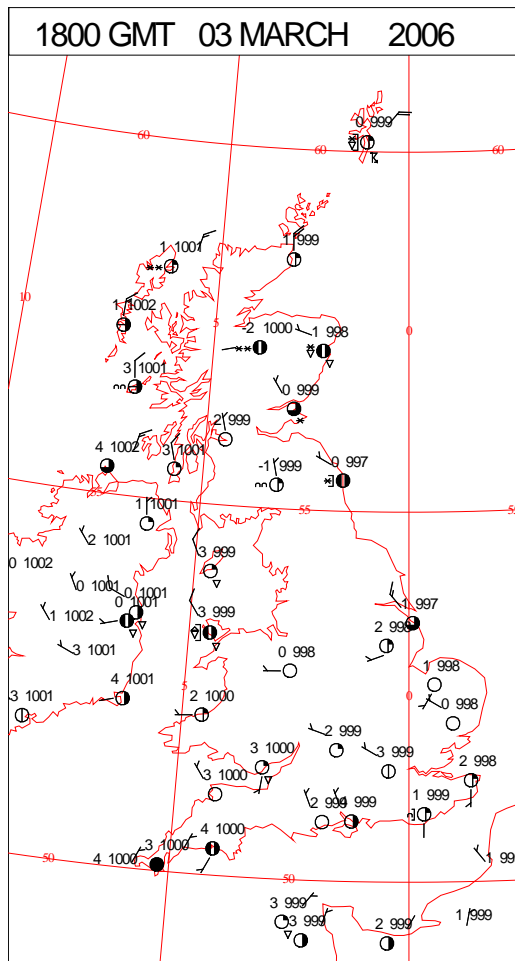
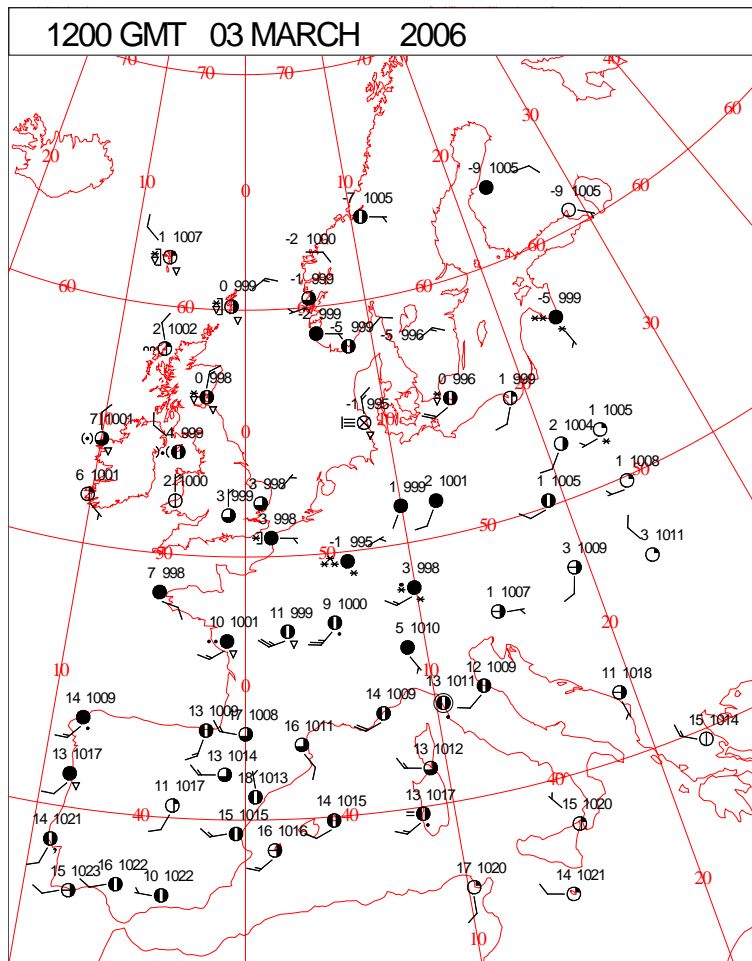
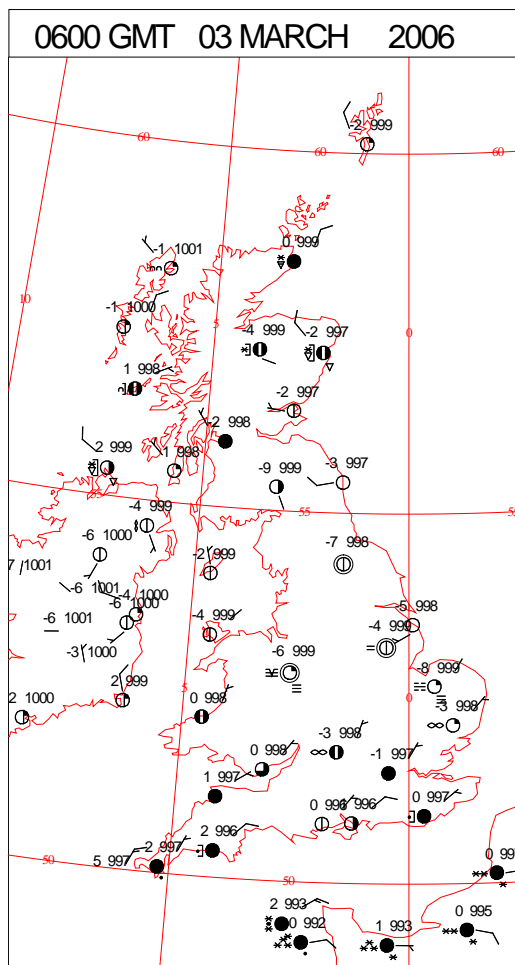
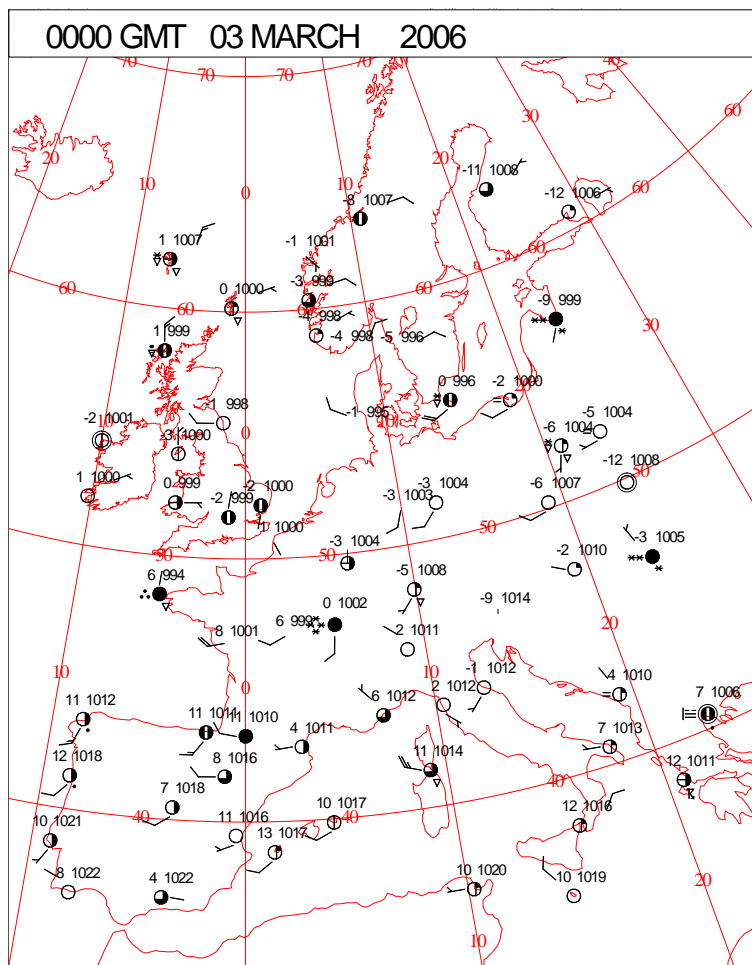


DAILY WEATHER SUMMARY



Friday 3 March 2006

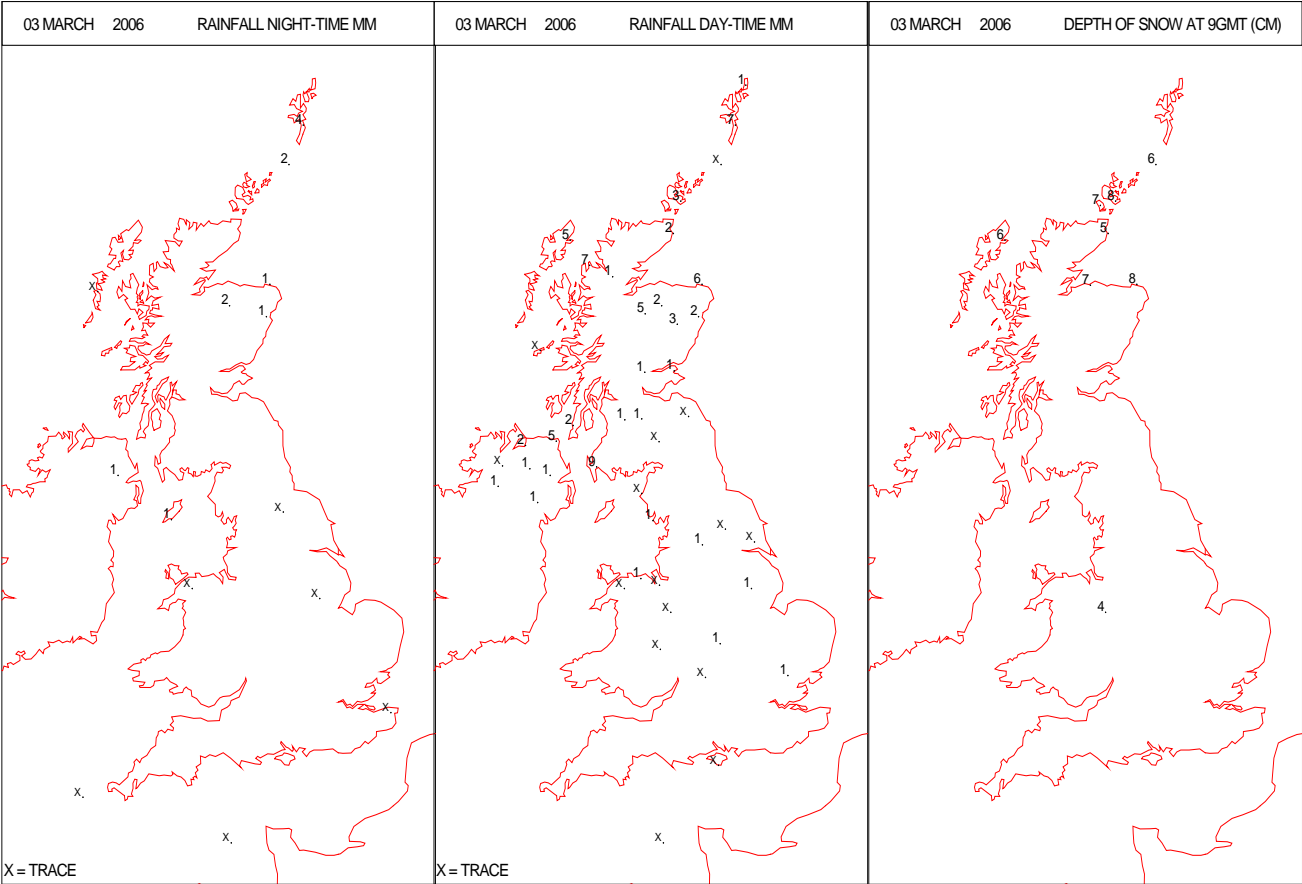
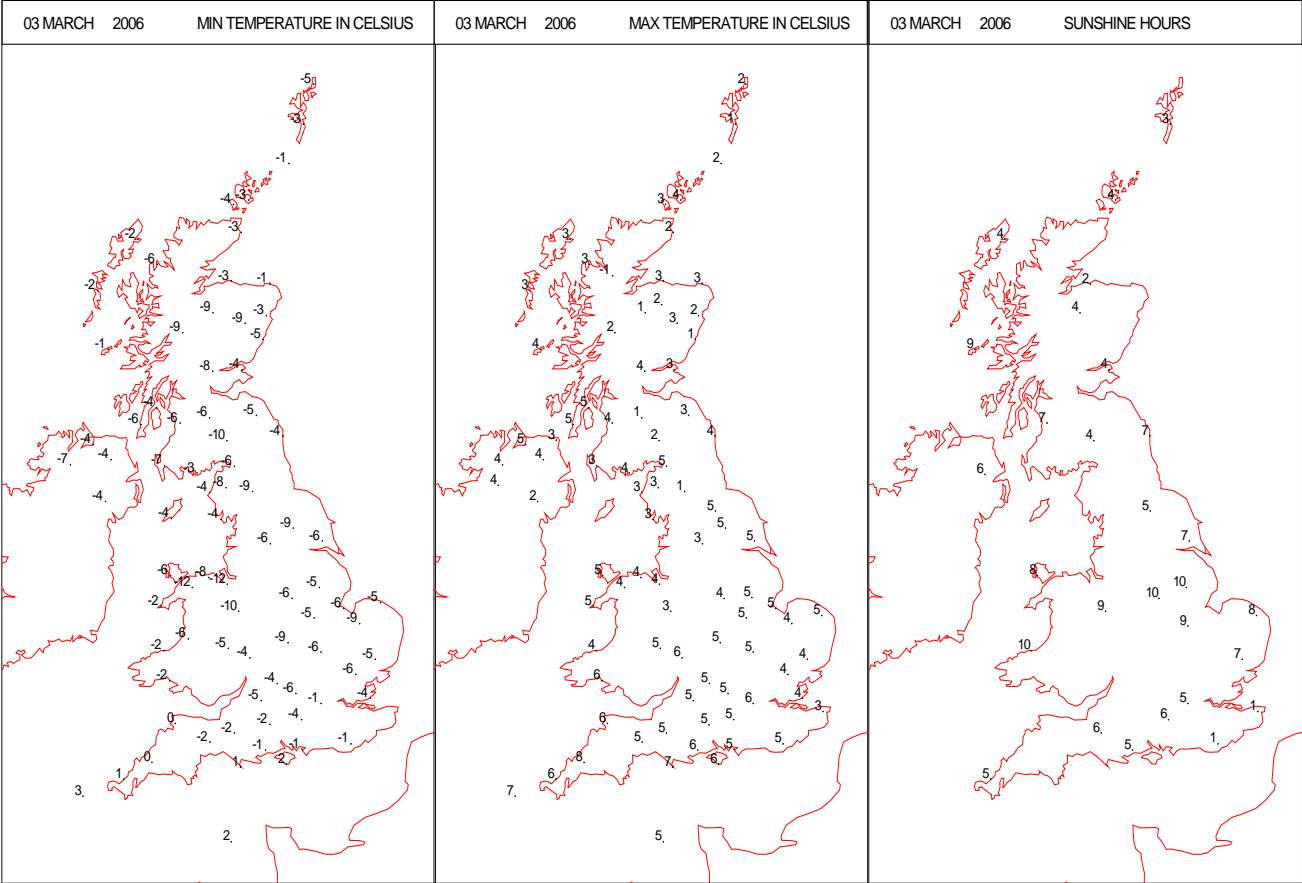
SURFACE REPORTS



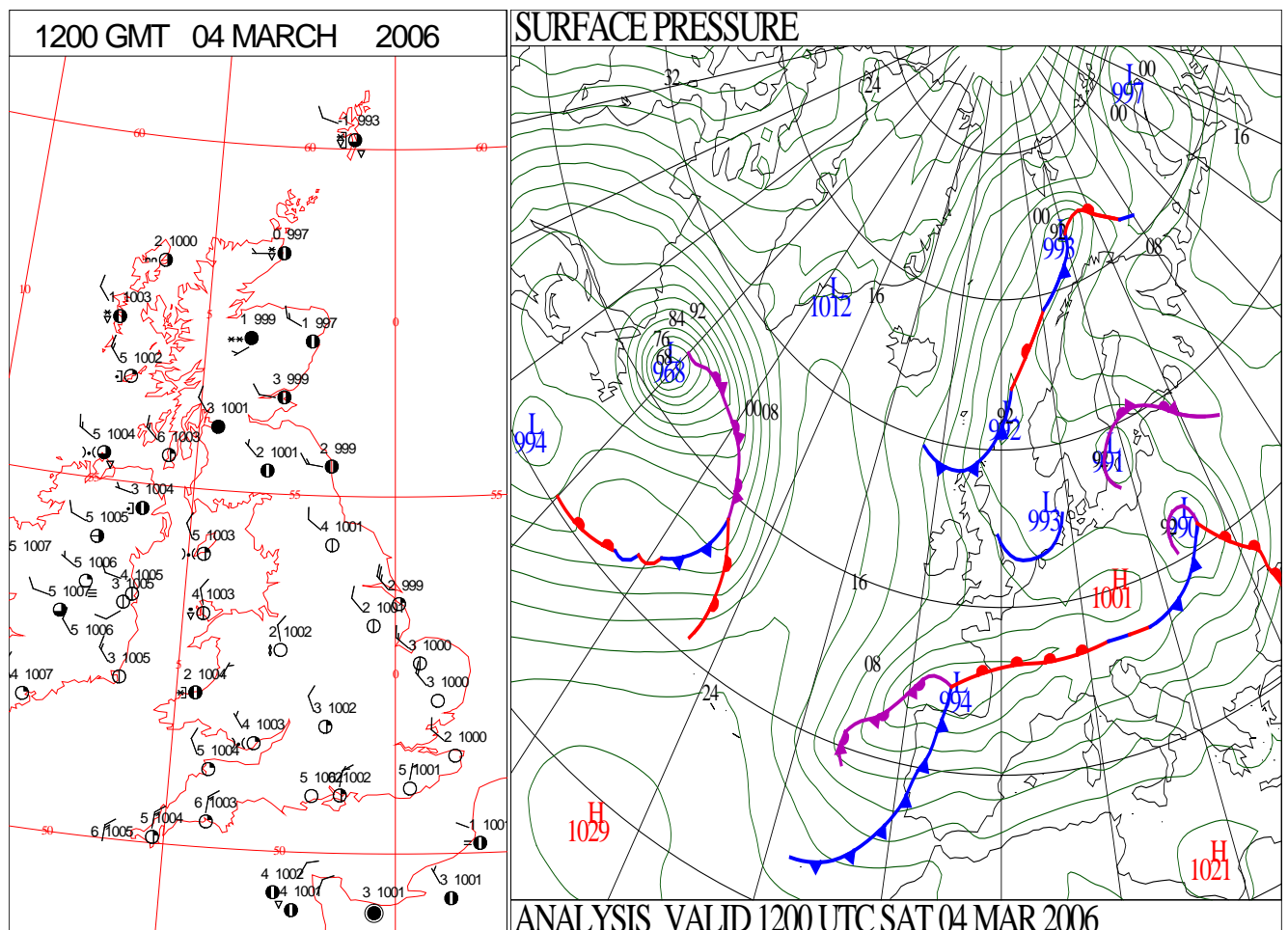
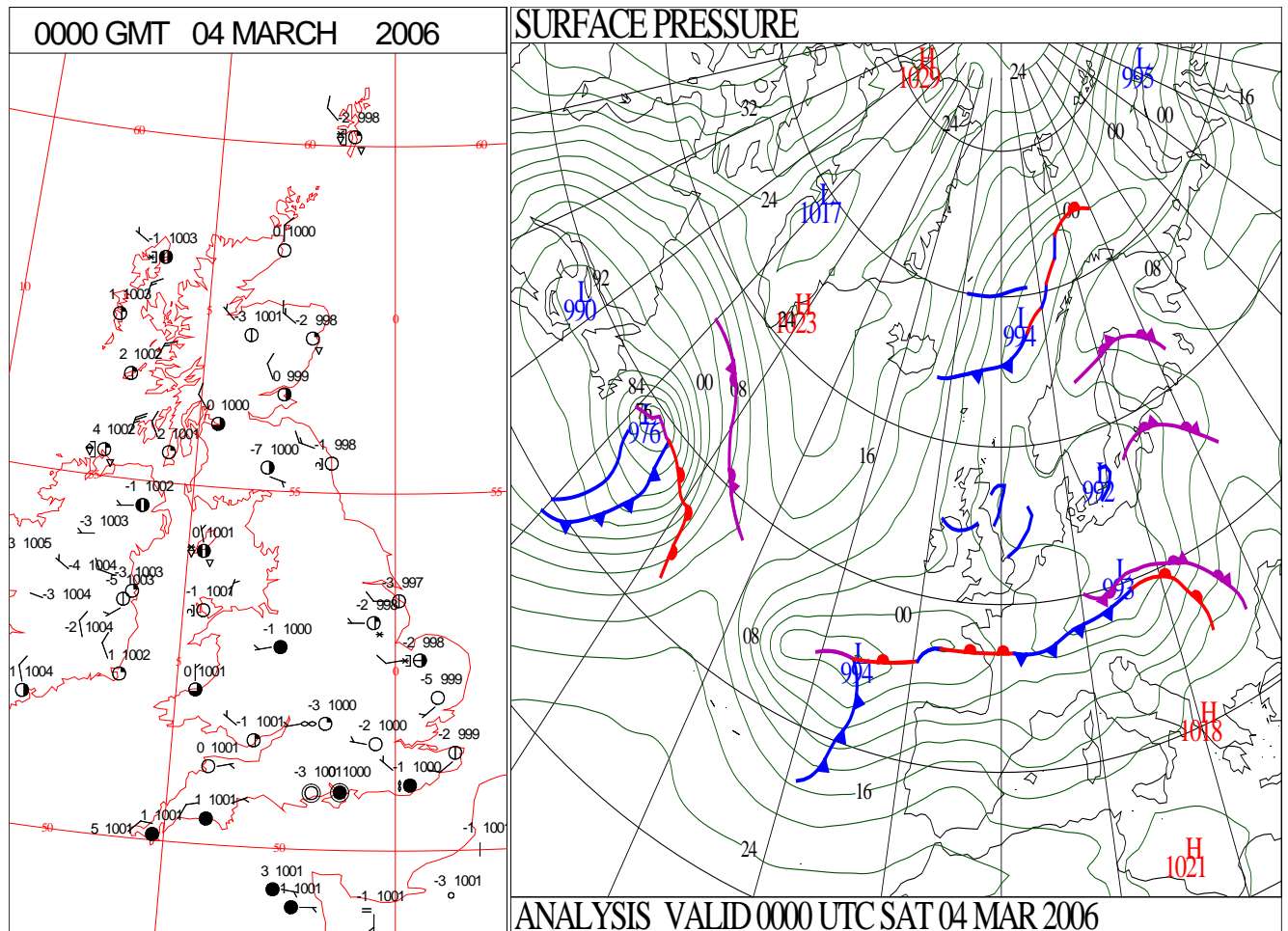
SIGNIFICANT WEATHER

0600 GMT 03 MARCH 2006	SIG WEATHER	1200 GMT 03 MARCH 2006	SIG WEATHER	<p>Summary of UK Weather for Friday 03 March 2006.</p> <p>Overnight, snow showers peppered Northern Ireland and northern and central Scotland, heavy in places and with thunder reported from Lossiemouth. An area of precipitation slipped through the English Channel bringing rain, sleet and snow to Cornwall early in the night and to coastal areas of Sussex and Kent later. Jersey reported moderate snow at 0600 UTC. Between the two there was a very sharp frost with patches of freezing fog.</p> <p>During the day the snow showers continued over northern and eastern Scotland with snow depths reaching 30cm at Glenlivet and 26cm at Aberdeen. A area of snow showers developed over Northern Ireland during the morning and spread into northwest England by midday and northeast England by early afternoon. Some of the showers were heavy over the Pennines. Scattered snow showers also developed over southeast England during the afternoon.</p> <p>Through the evening the snow showers continued over northern Scotland, as well as spreading down the east coast as far as the Humber estuary, and the west coast into Northern Ireland. A band of snow showers pushed across the Midlands but petered out by late evening.</p> <p>Temperatures generally were rather cold or cold.</p>
1800 GMT 03 MARCH 2006	SIG WEATHER	0000 GMT 04 MARCH 2006	SIG WEATHER	
				<p>EXTREMES</p> <p>Highest Maximum: 7.7 Cardinham, Bodmin, Cornwall</p> <p>Lowest Maximum: -0.5 Loch Glascarnoch, Ross & Cromarty</p> <p>Lowest Minimum: -12.4 Capel Curig No 3, Gwynnedd -12.4 Hawarden Airport, Clwyd</p> <p>Lowest Grass Minimum: -15.3 Dishforth Airfield, North Yorkshire</p> <p>Most Rain: 10.7 Lerwick, Shetland</p> <p>Most Sun: 9.4 Waddington, Lincolnshire</p>

DAILY CLIMATE DATA

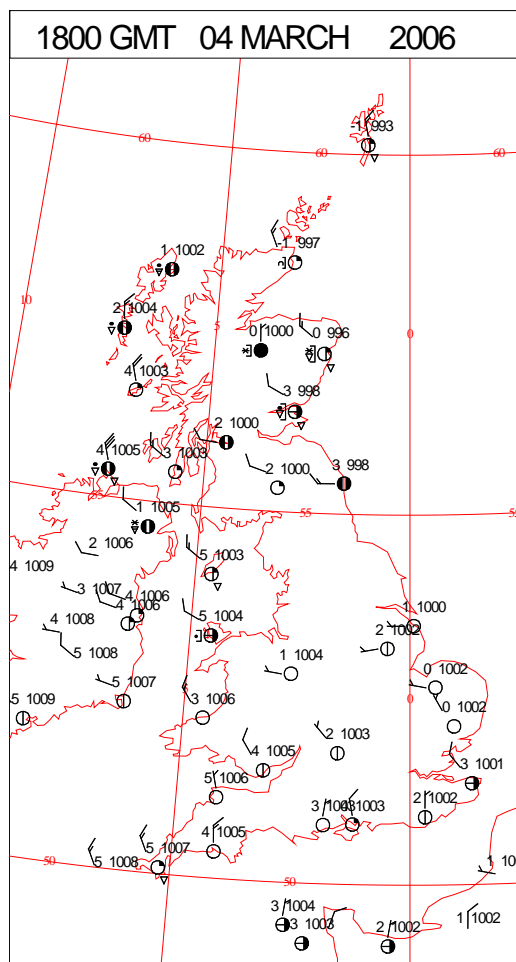
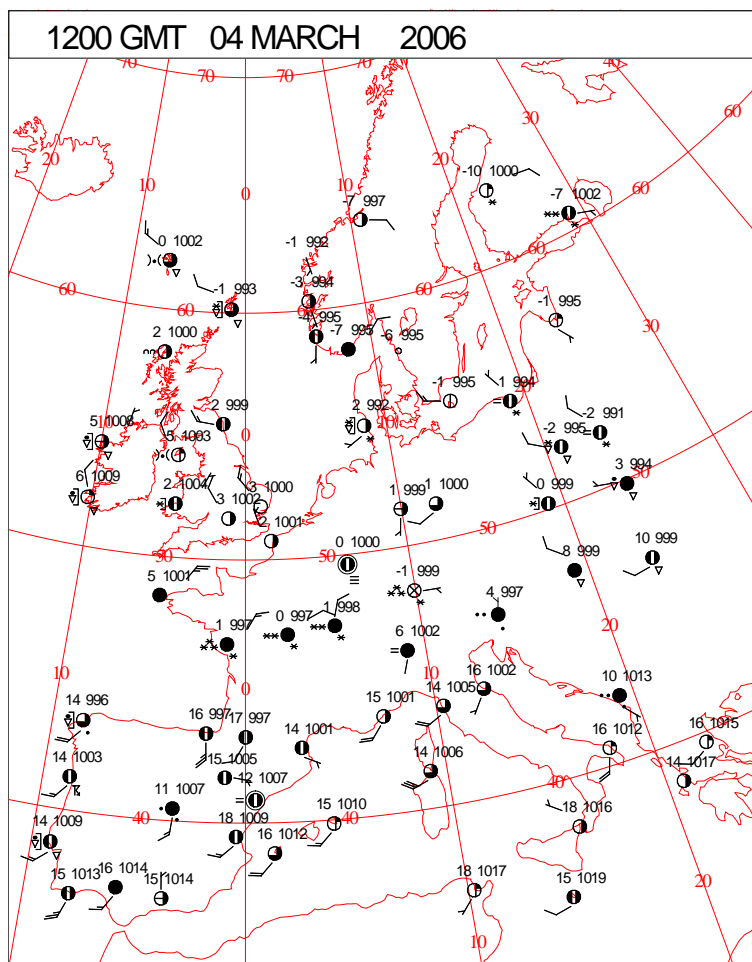
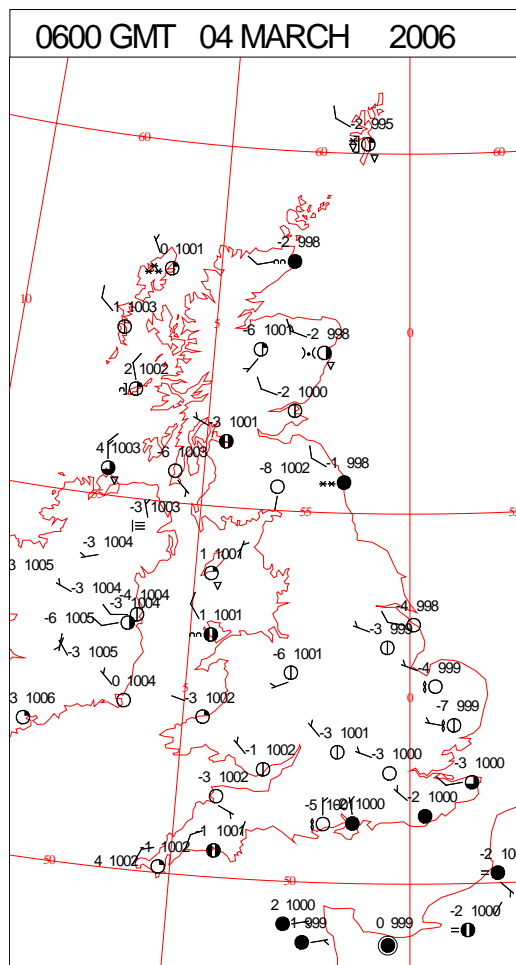
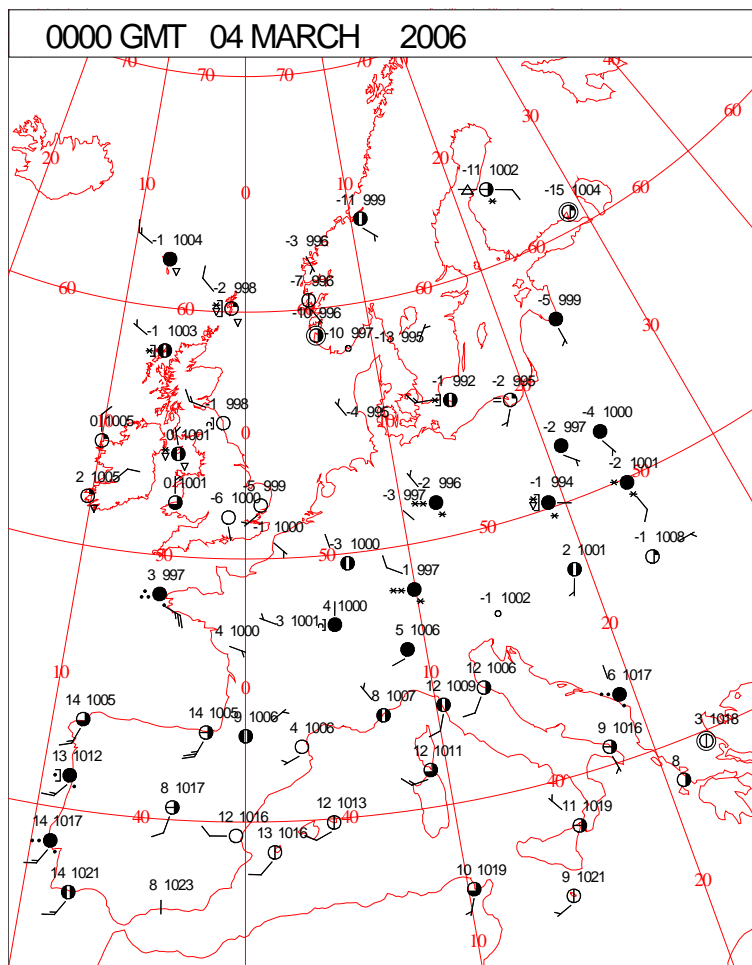


DAILY WEATHER SUMMARY



Saturday 4 March 2006

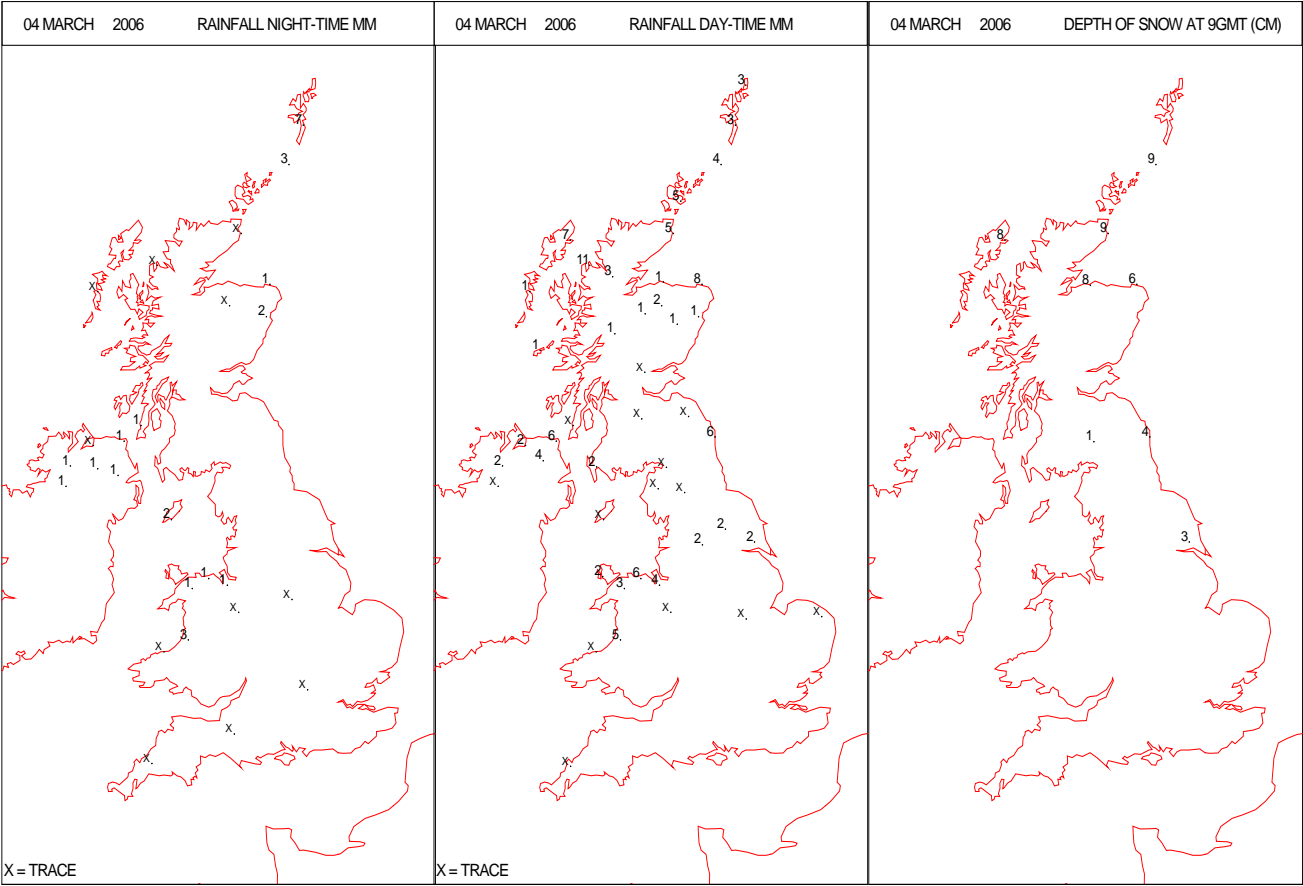
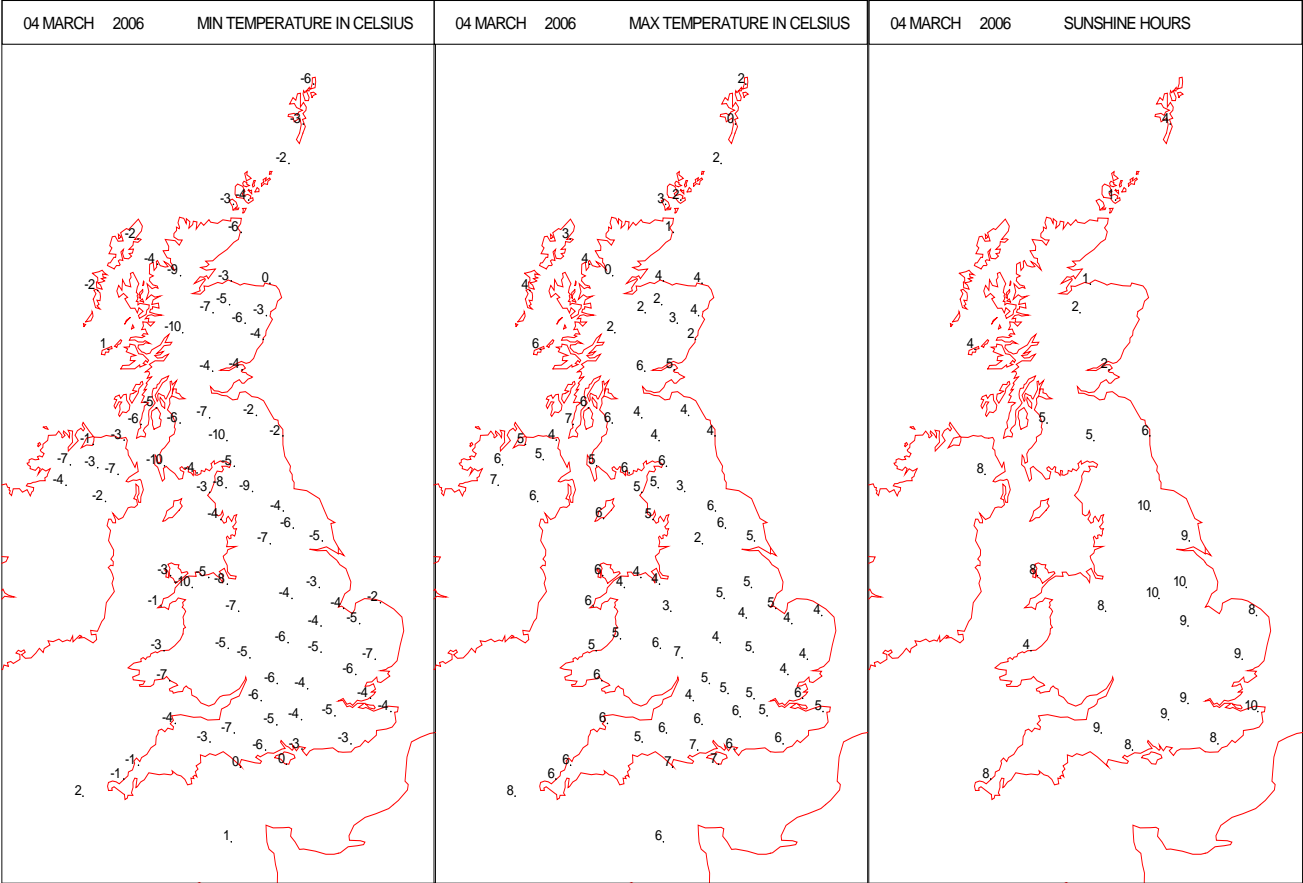
SURFACE REPORTS



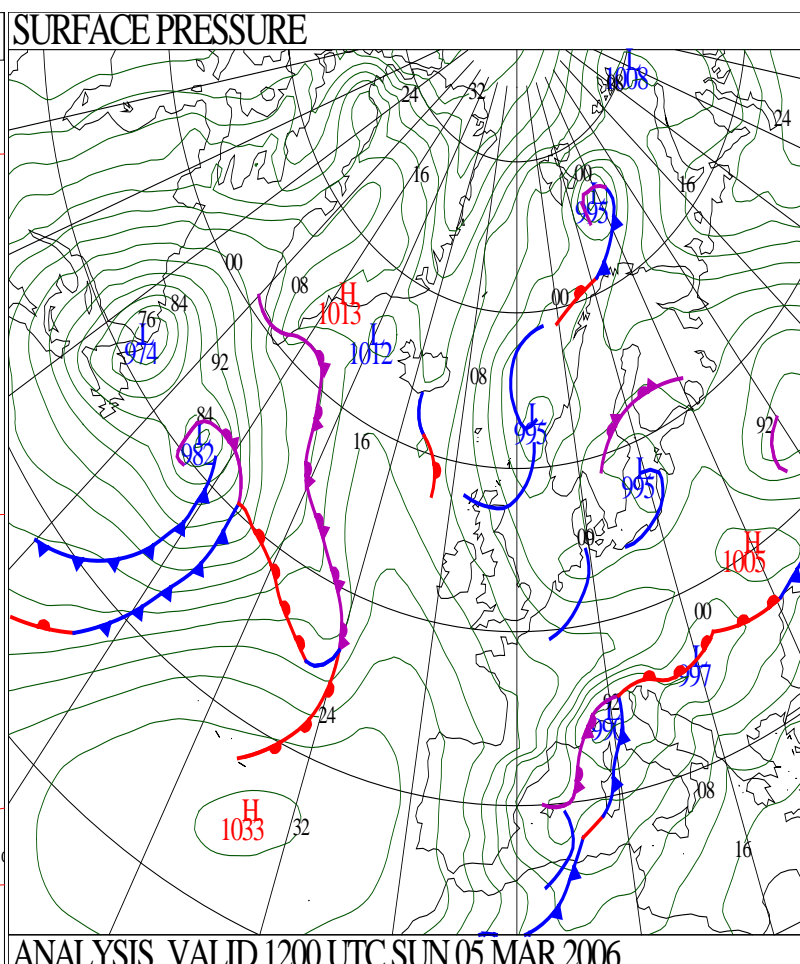
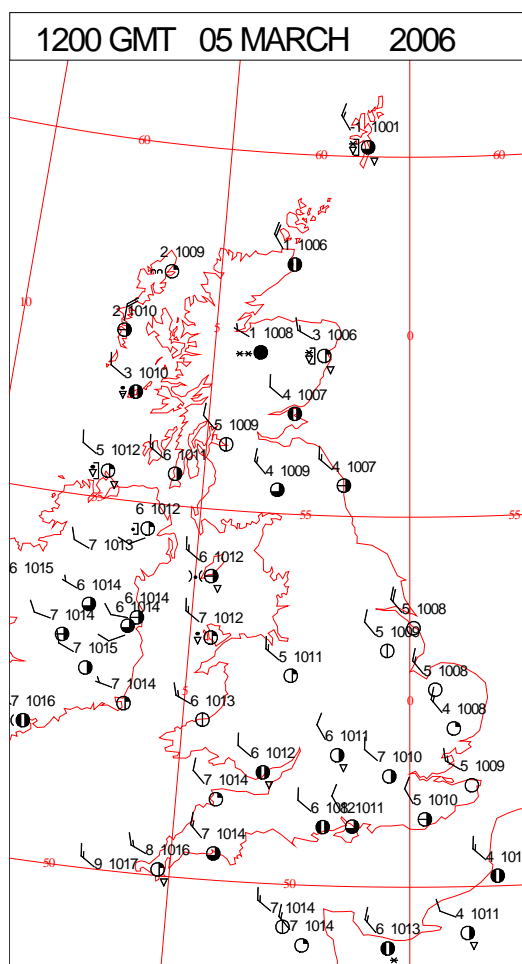
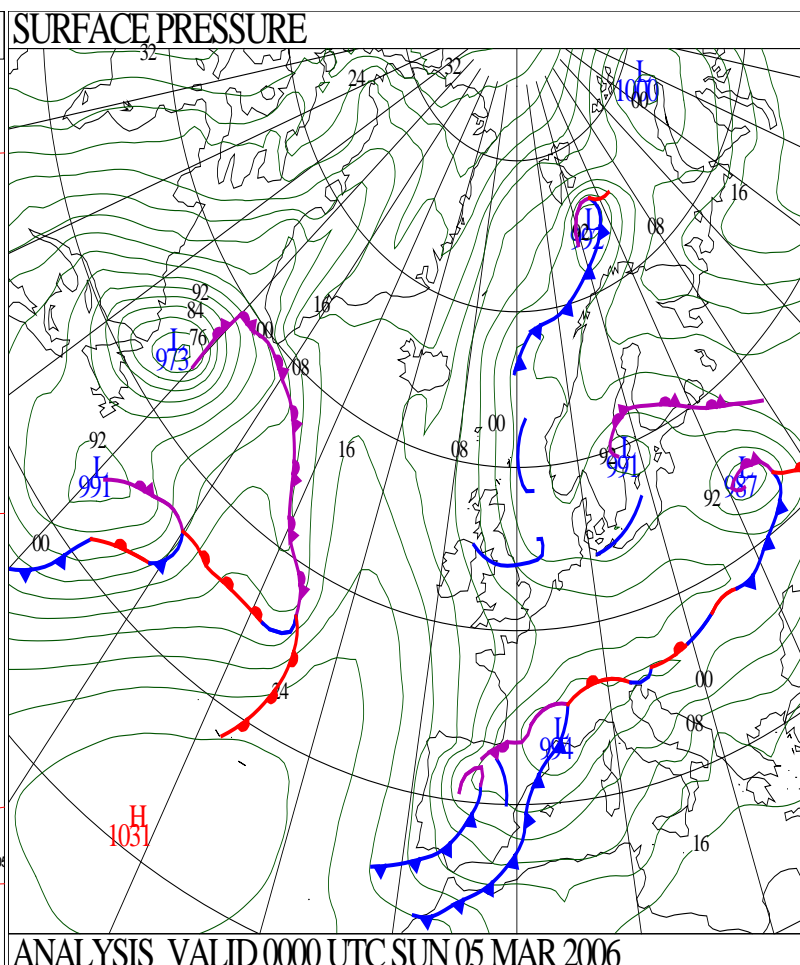
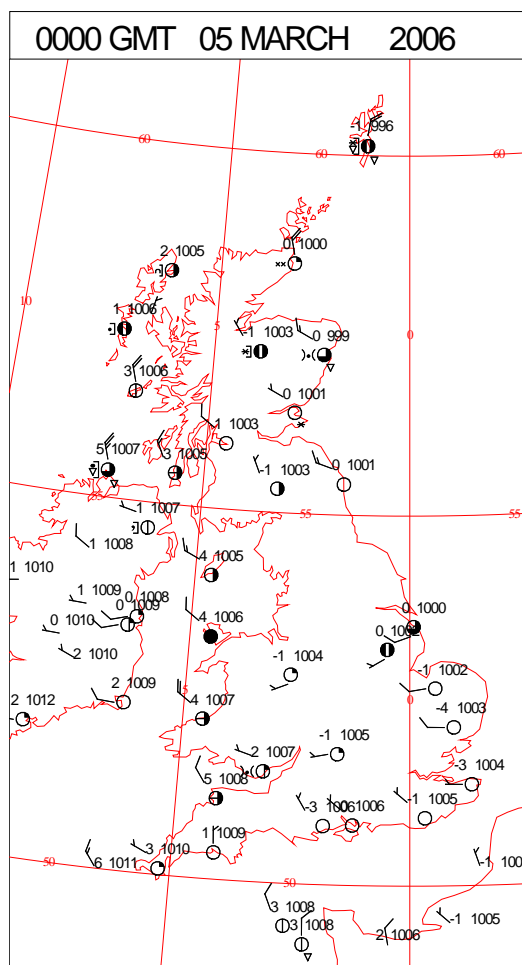
SIGNIFICANT WEATHER

0600 GMT 04 MARCH 2006	SIG WEATHER	1200 GMT 04 MARCH 2006	SIG WEATHER	<p>Summary of UK Weather for Saturday 04 March 2006.</p> <p>Snow showers continued to affect northern and coastal Scotland overnight as well as Northern Ireland and eastern coastal areas of England. An area of snow showers developed over the Isle of Man and ran into Merseyside and Greater Manchester later in the night. A sharp frost developed over the rest of England and Wales with some freezing-fog patches in places.</p> <p>During the morning snow showers ran down the east coast of England, reaching East Anglia early in the afternoon. Also during the afternoon scattered snow showers developed over southern England. Throughout the day northern and central Scotland and Northern Ireland continued to see plenty of snow showers, heavy in places. For Wales it was a case of snow showers during the morning, a brighter afternoon and showers again for the evening.</p> <p>Showers also developed over northwest England during the evening but much of England was dry with a widespread frost. For Scotland and Northern Ireland again a good peppering of snow showers though the evening.</p> <p>Temperatures generally were rather cold or cold.</p>
1800 GMT 04 MARCH 2006	SIG WEATHER	0000 GMT 05 MARCH 2006	SIG WEATHER	
				<p>EXTREMES</p> <p>Highest Maximum: 7.9 Scilly: St Marys Air, Isles Of Scilly</p> <p>Lowest Maximum: 0.3 Lerwick, Shetland 0.3 Loch Glascarnoch, Ross & Cromarty</p> <p>Lowest Minimum: -10.1 Trawsgoed, Dyfed</p> <p>Lowest Grass Minimum: -14.2 Eskdalemuir, Dumfriesshire</p> <p>Most Rain: 11.4 Aultbea No 2, Ross & Cromarty</p> <p>Most Sun: 10.1 Waddington, Lincolnshire 10.1 Brize Norton, Oxfordshire</p>

DAILY CLIMATE DATA

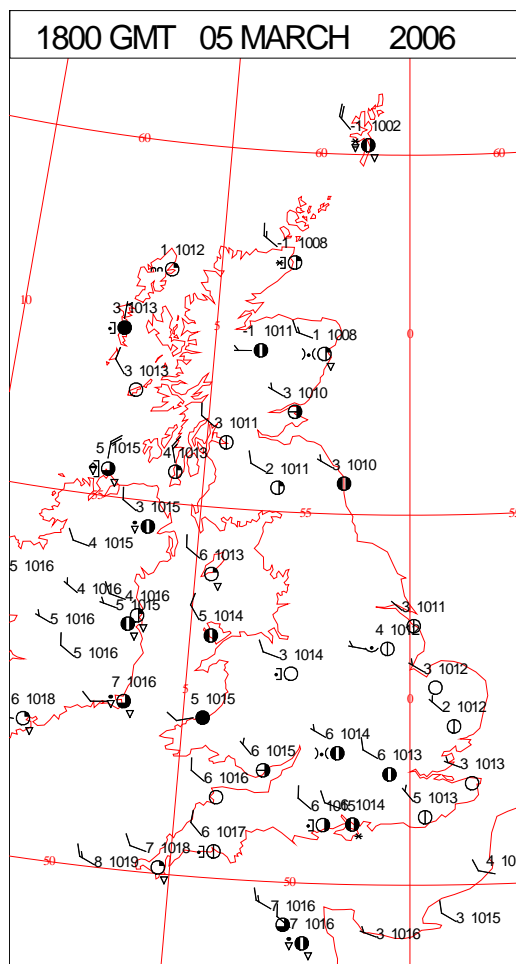
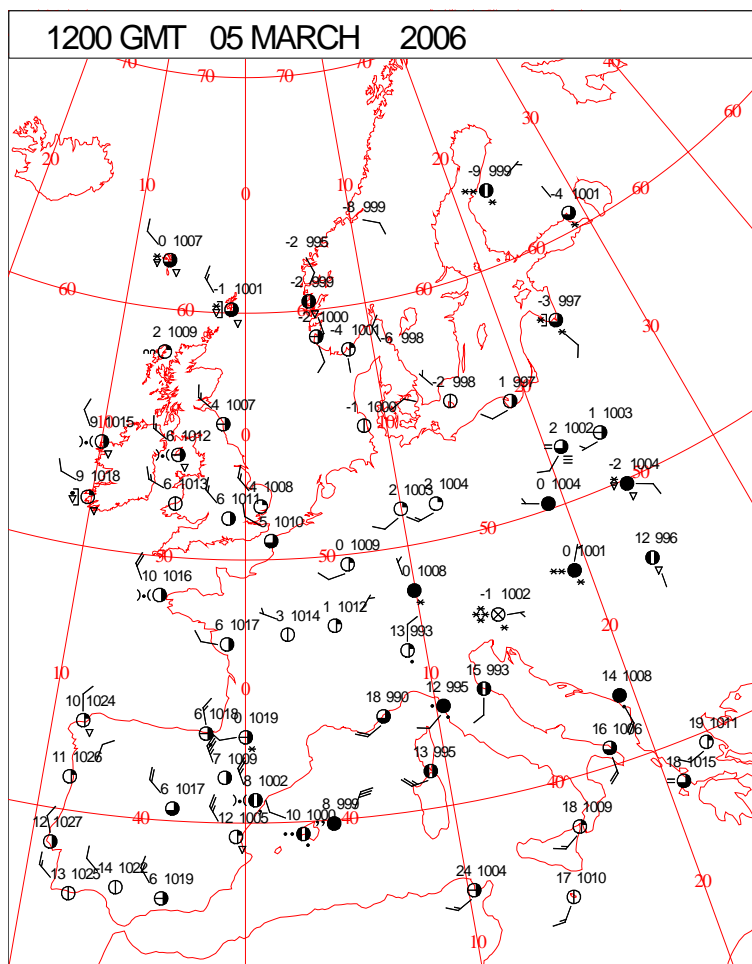
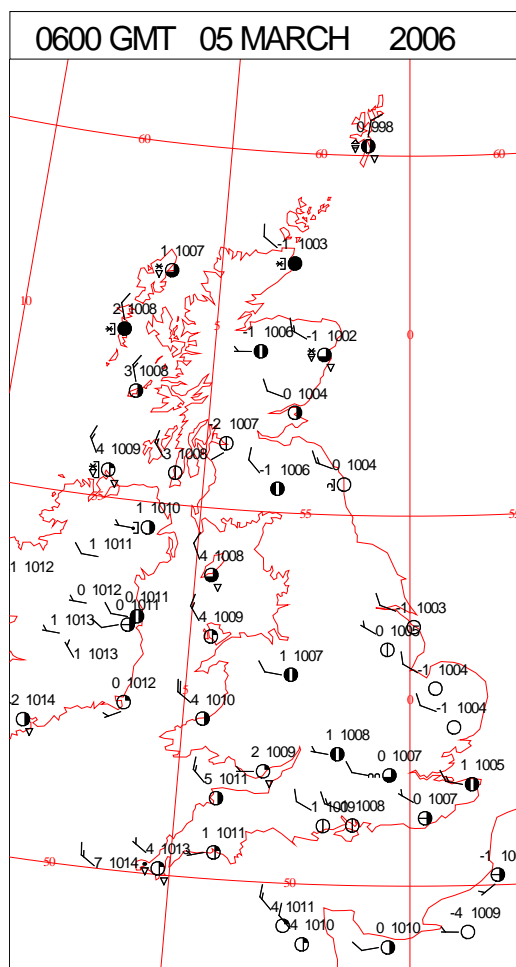
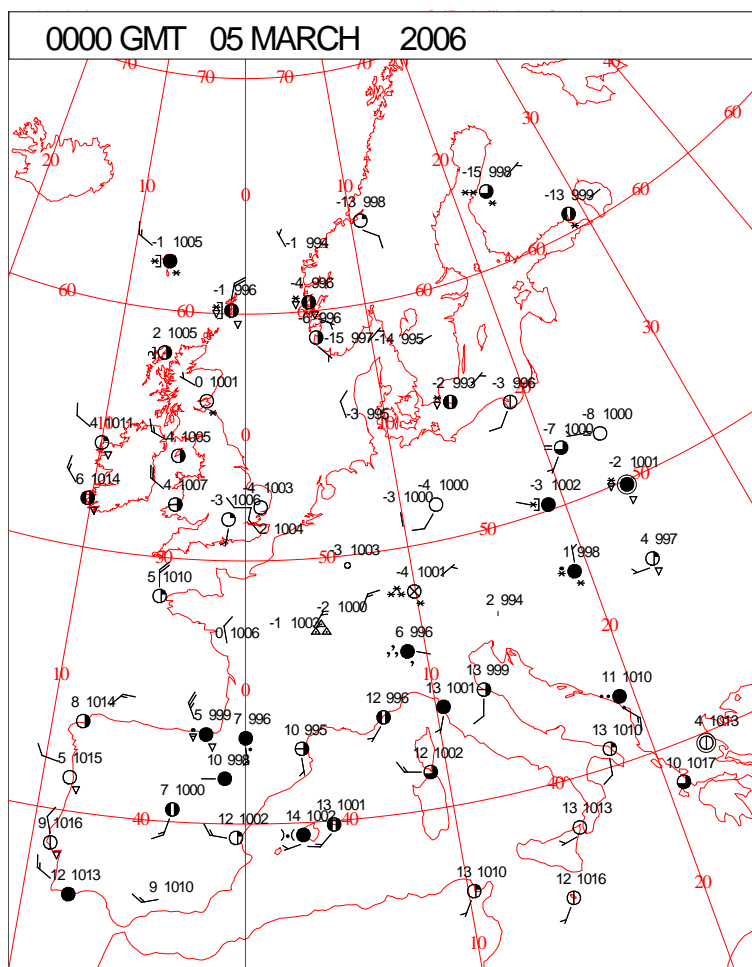


DAILY WEATHER SUMMARY



Sunday 5 March 2006

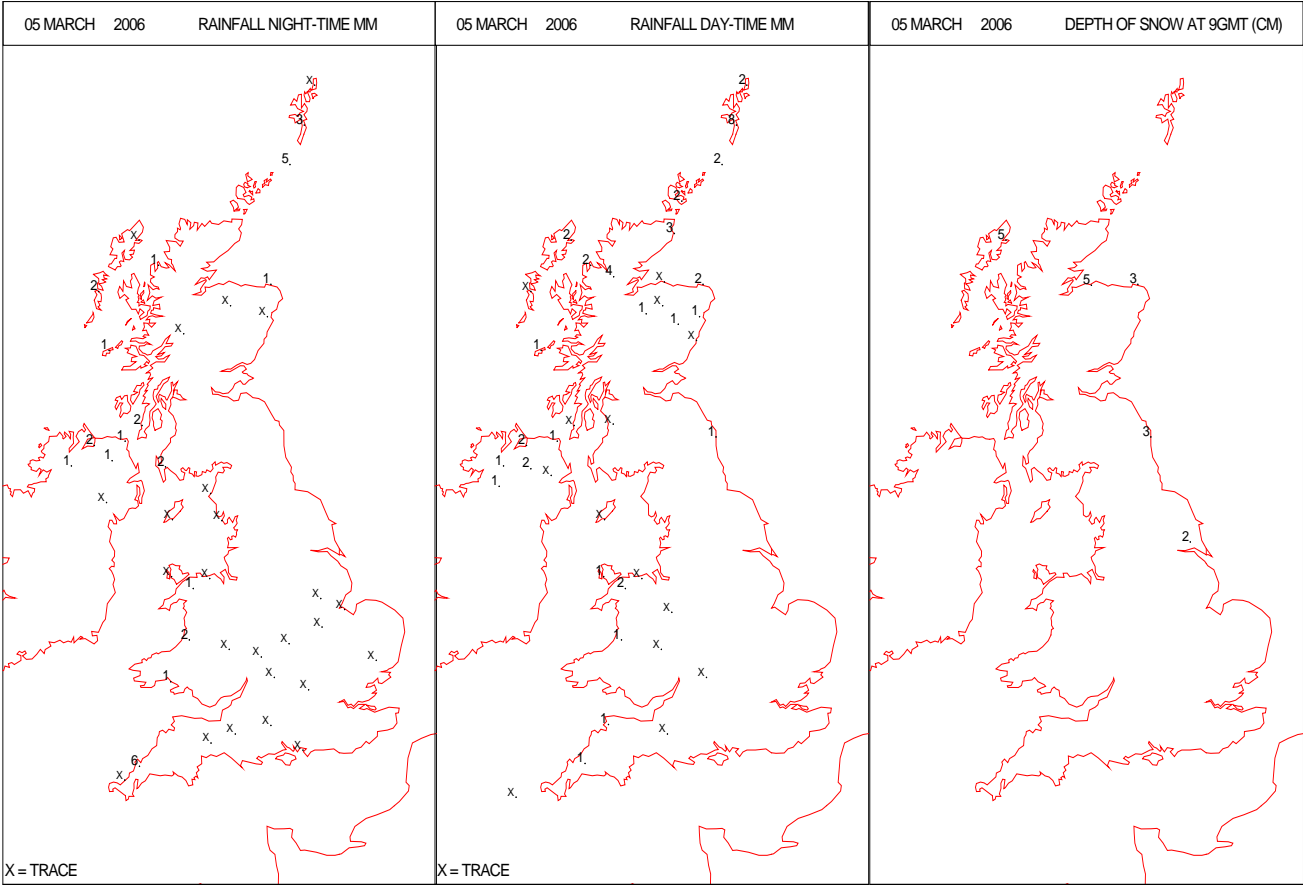
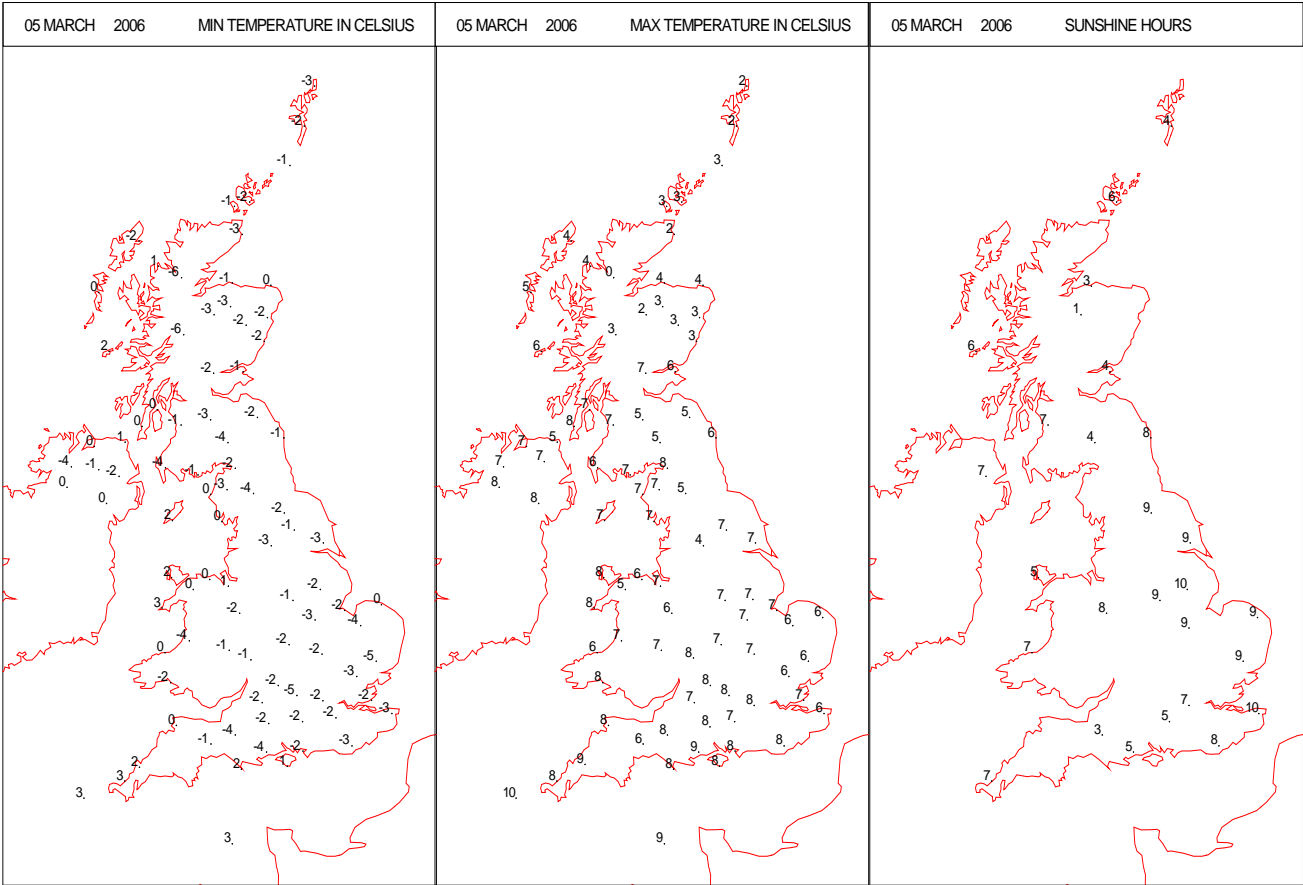
SURFACE REPORTS



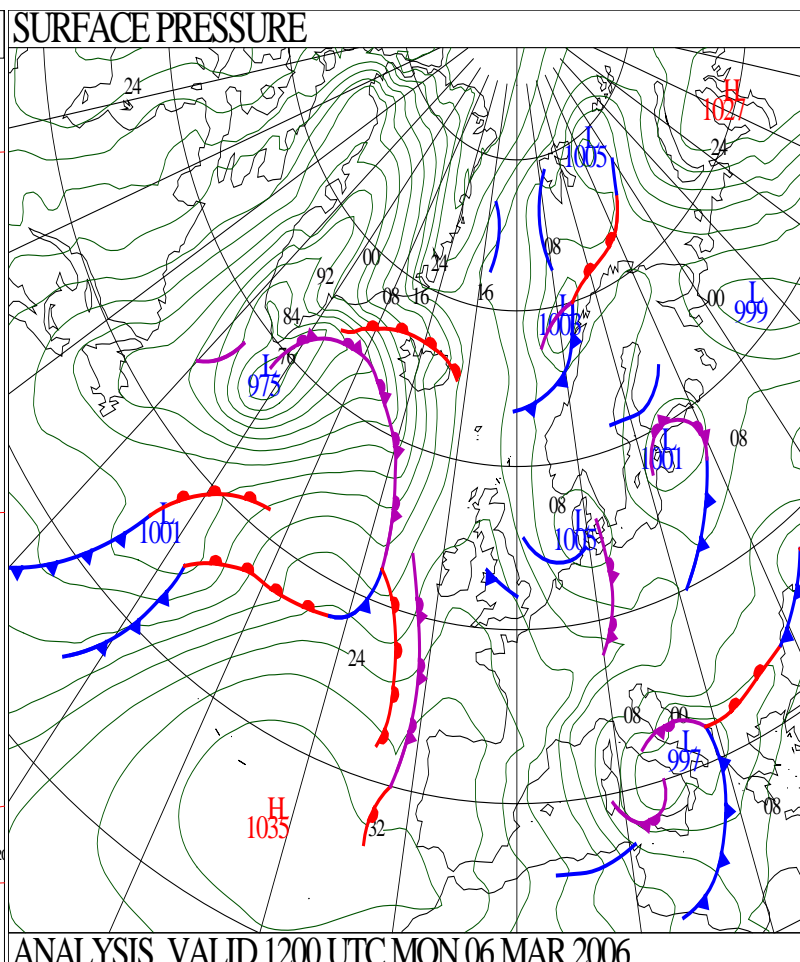
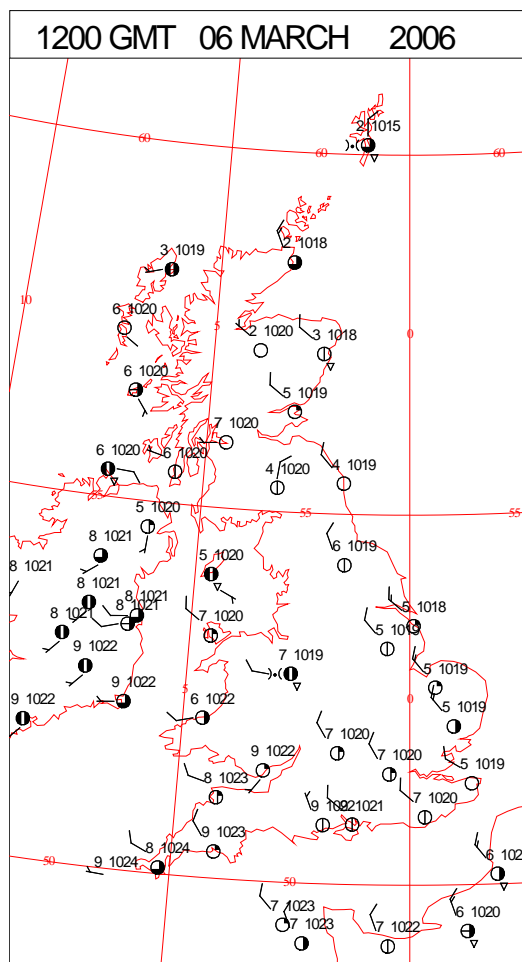
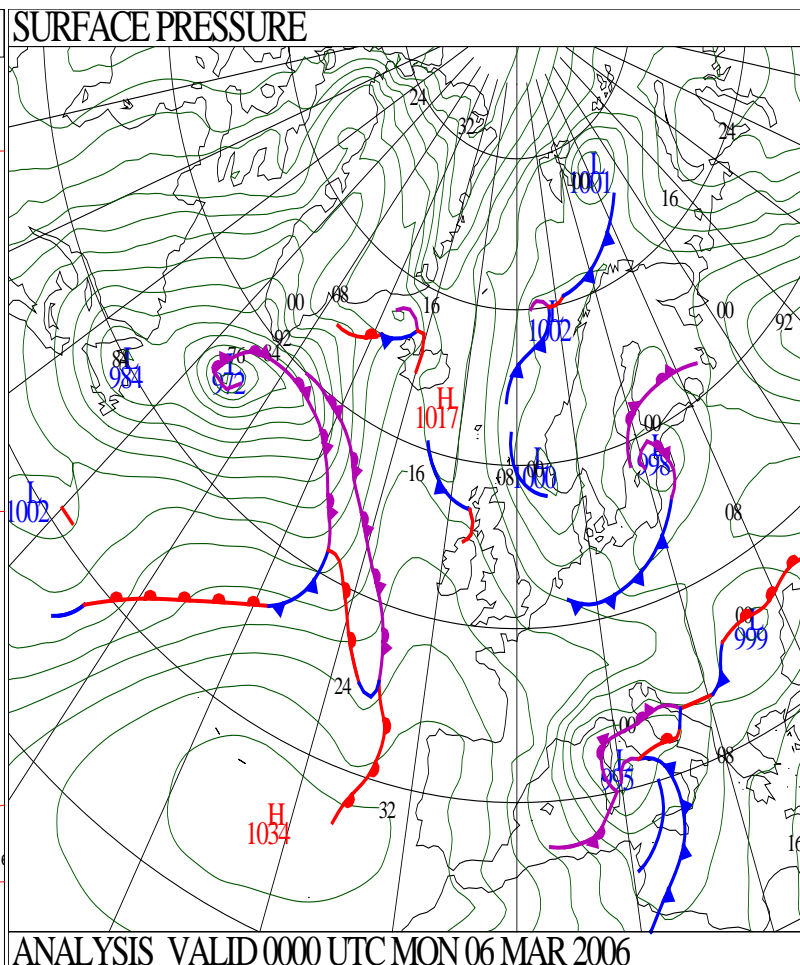
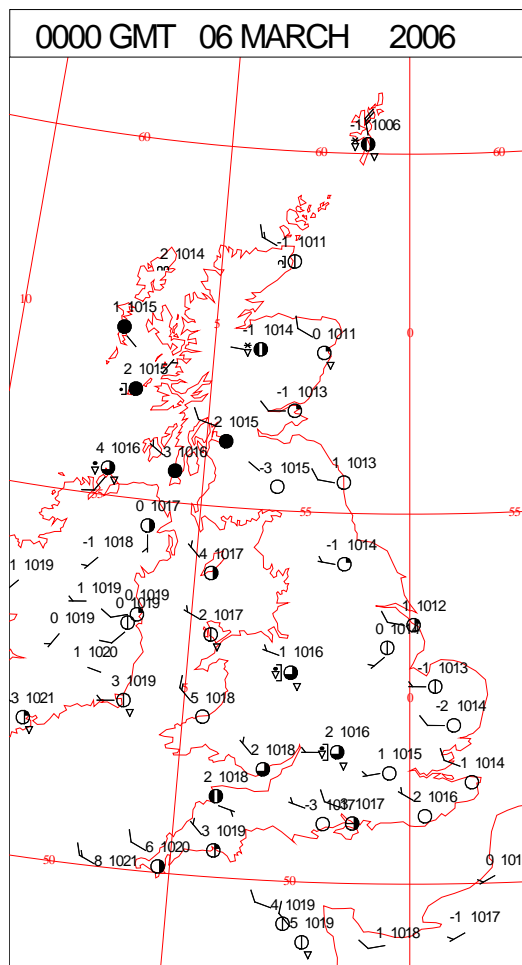
SIGNIFICANT WEATHER

0600 GMT 05 MARCH 2006	SIG WEATHER	1200 GMT 05 MARCH 2006	SIG WEATHER	<p>Summary of UK Weather for Sunday 05 March 2006.</p> <p>Overnight snow showers affected northern and coastal parts of Scotland, Northern Ireland and Wales. Although there was the odd snow shower elsewhere many places stayed dry and frosty with long clear periods.</p> <p>Scattered snow showers continued across much of Scotland and Northern Ireland during the day with some sunny spells developing in between. A few snow showers also fed down across Wales and southwest England on the northwesterly wind. The rest of England was dry and mainly sunny with the best of the sunshine across the eastern half of the UK. Towards evening a few wintry showers also began to develop inland across England but these were mainly light and faded away by late evening leaving long clear periods. The snow showers continued to run into Scotland, Wales, Northern Ireland and southwest England throughout the evening still giving local accumulations.</p> <p>North of the Great Glen in Scotland it was a very cold day and it was also cold down the eastern side of Scotland and England. Elsewhere, temperatures were near normal for the time of year.</p>
1800 GMT 05 MARCH 2006	SIG WEATHER	0000 GMT 06 MARCH 2006	SIG WEATHER	
				<p>EXTREMES</p> <p>Highest Maximum: 9.7 Scilly: St Marys Air, Isles Of Scilly</p> <p>Lowest Maximum: 0.1 Loch Glascarnoch, Ross & Cromarty</p> <p>Lowest Minimum: -5.5 Tulloch Bridge, Inverness-Shire -5.5 Loch Glascarnoch, Ross & Cromarty</p> <p>Lowest Grass Minimum: -11.2 Boscombe Down, Wiltshire</p> <p>Most Rain: 10.3 Lerwick, Shetland</p> <p>Most Sun: 9.8 Waddington, Lincolnshire</p>

DAILY CLIMATE DATA

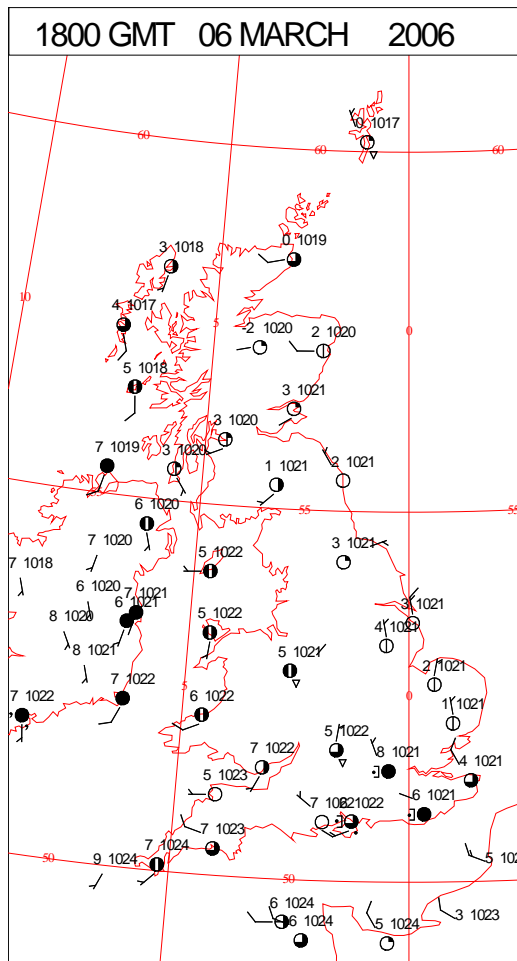
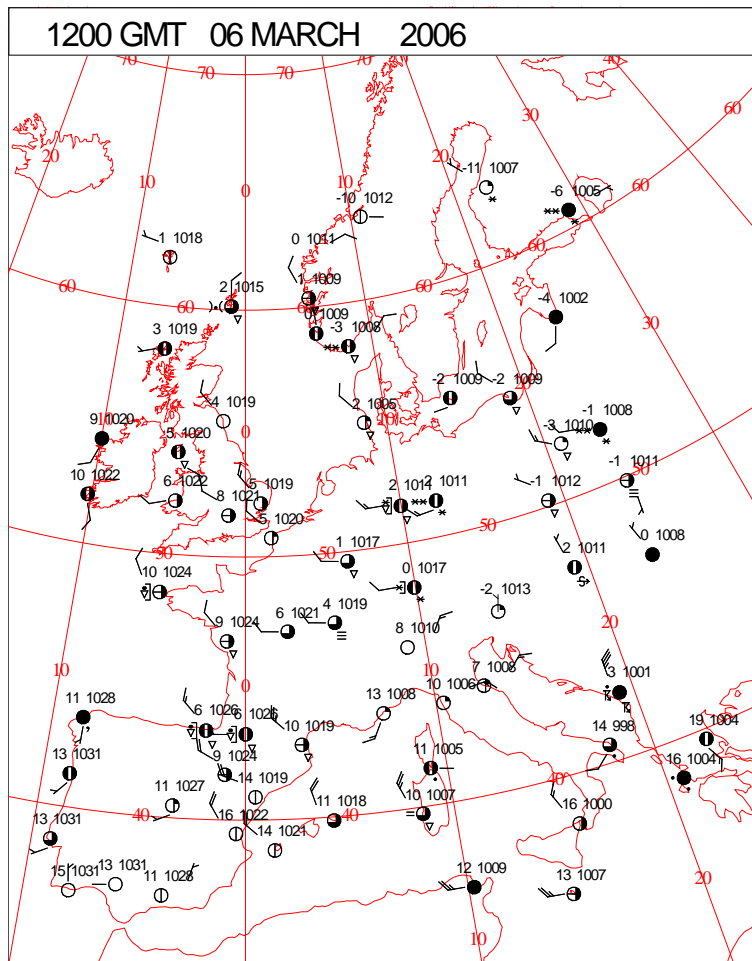
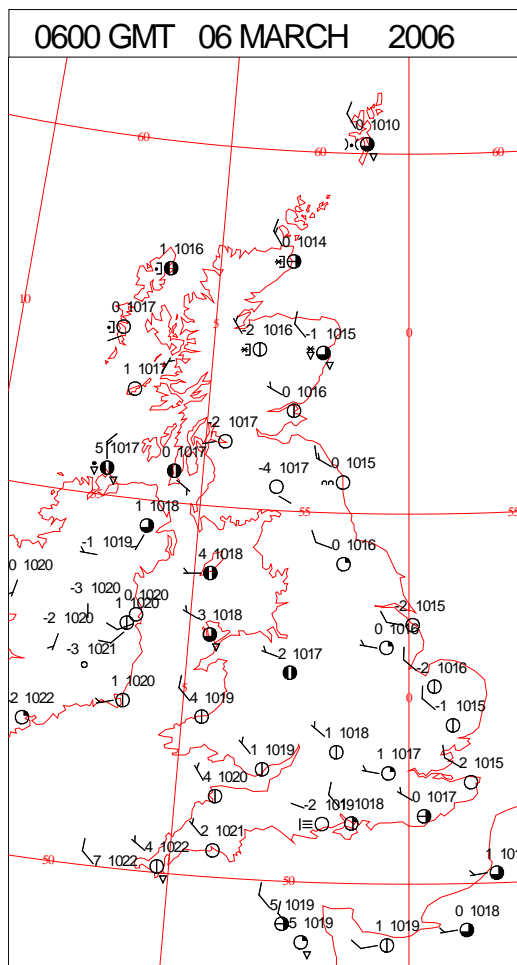
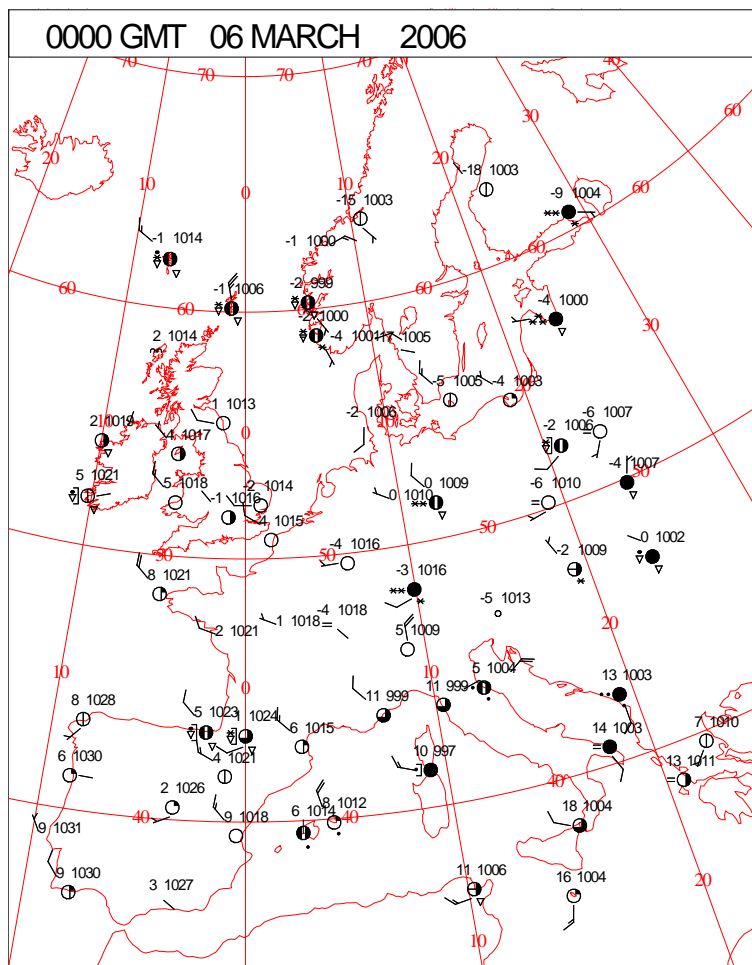


DAILY WEATHER SUMMARY



Monday 6 March 2006

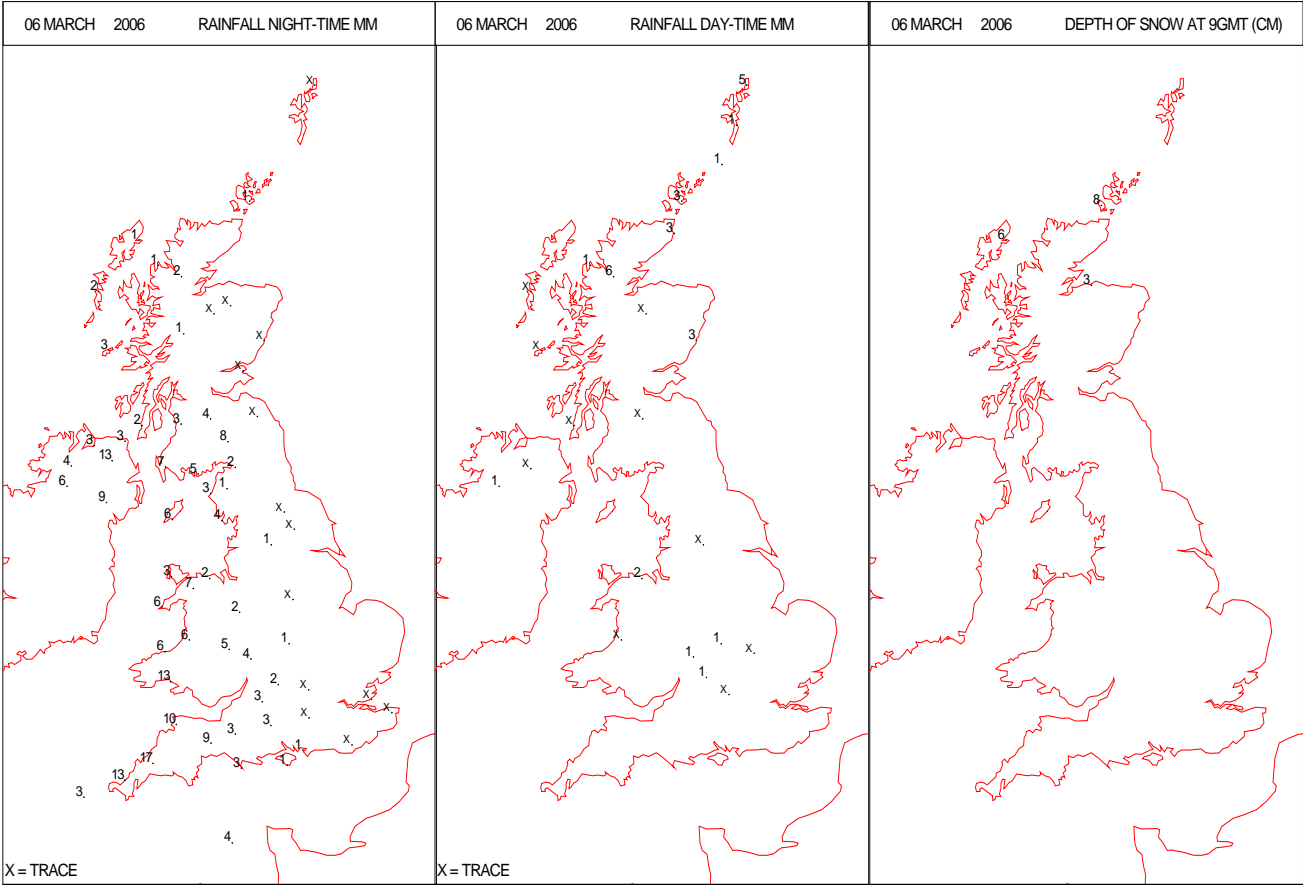
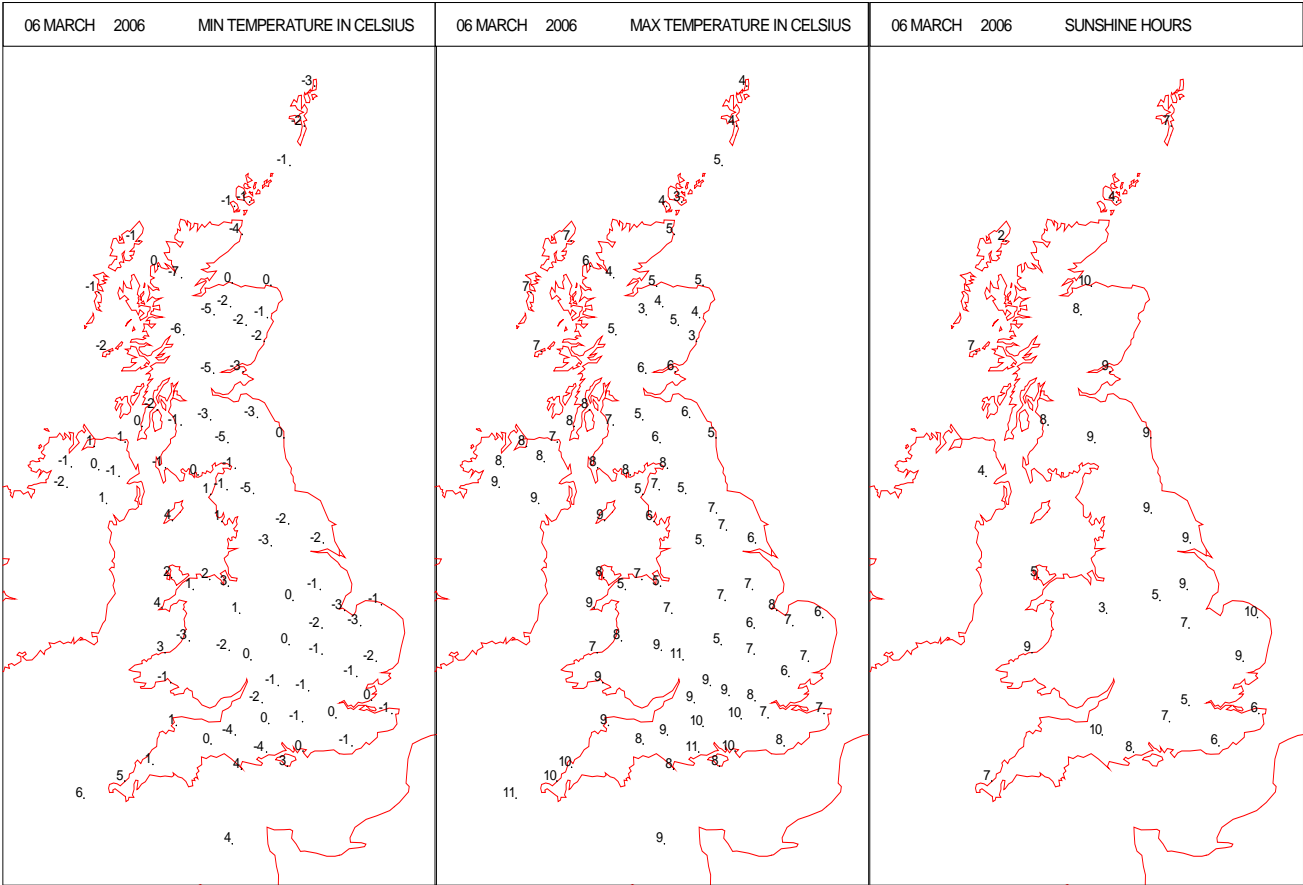
SURFACE REPORTS



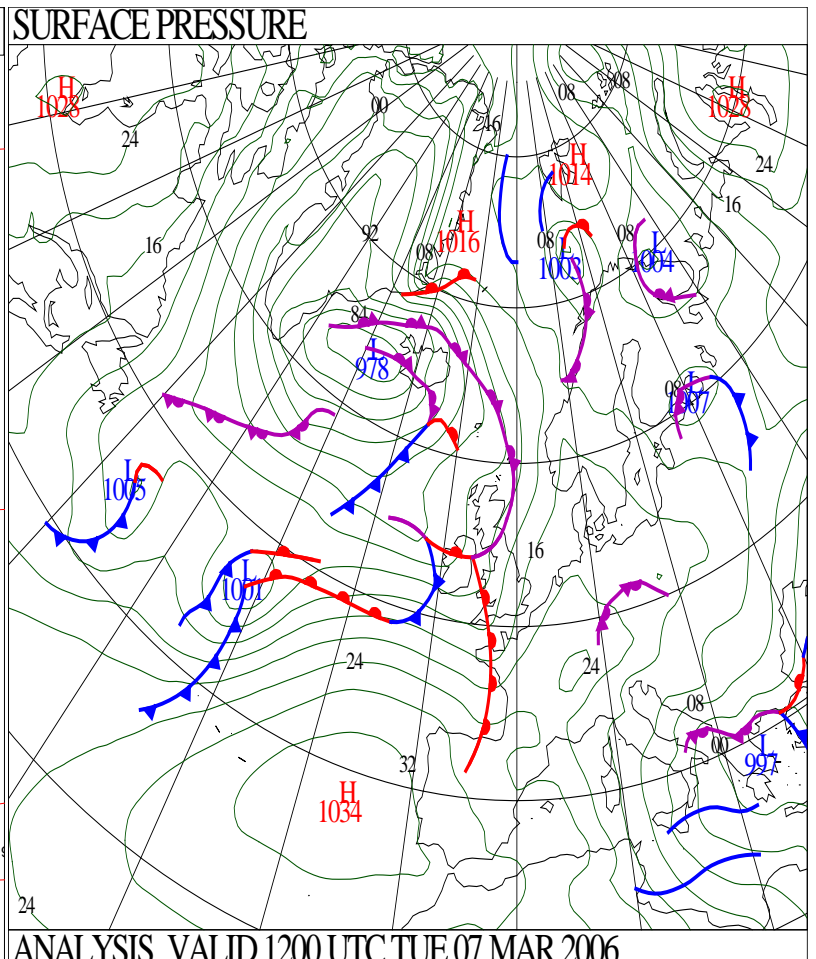
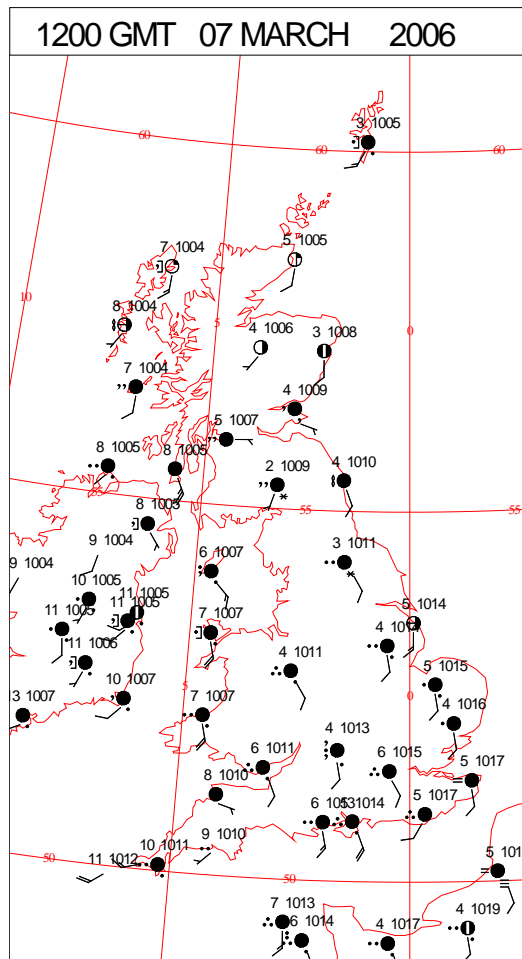
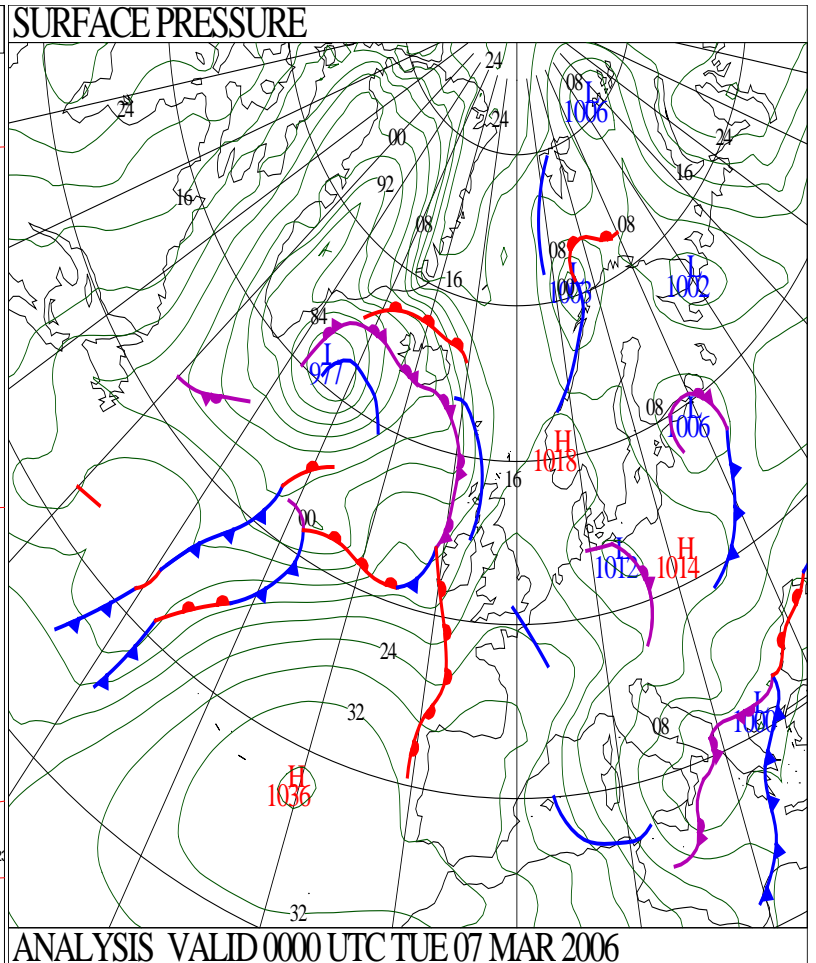
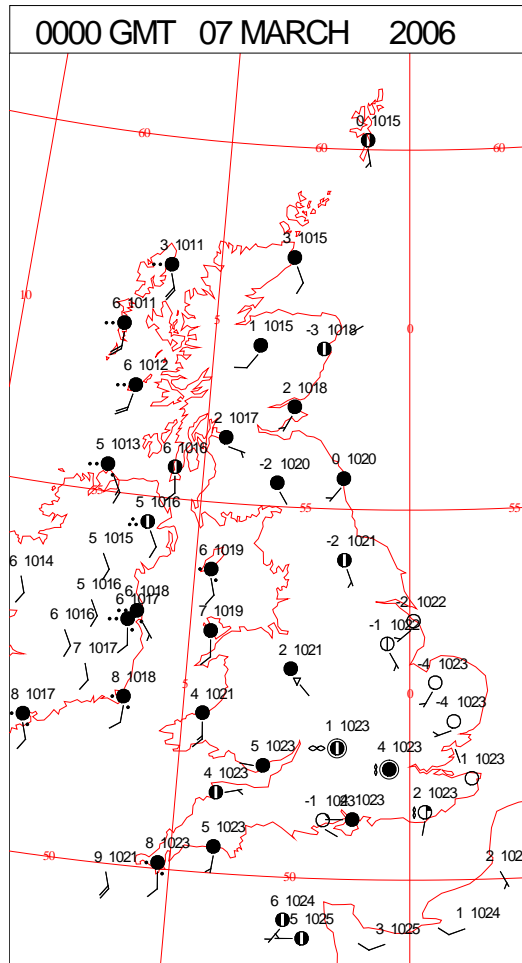
SIGNIFICANT WEATHER

0600 GMT 06 MARCH 2006	SIG WEATHER	1200 GMT 06 MARCH 2006	SIG WEATHER	<p>Summary of UK Weather for Monday 06 March 2006.</p> <p>The mainly light northwesterly breeze (locally fresh in the far north) continued to bring wintry showers onto windward areas of Scotland and Northern Ireland overnight giving further accumulations of snow. Isolated showers also moved from the Liverpool Bay area to affect parts of the west country, Wales and the Midlands, some reaching southern counties too. Most were of rain in the south but with some snow over higher ground (i.e. Luton Airport). However, many sheltered areas had long clear spells and became frosty again. During the morning the winds eased and most of the UK became dry by afternoon with good sunny spells, although further showers developed over England, mainly in the line from Lancashire to Kent. These died away in the evening. During the afternoon high cloud increased in western parts and this thickened during the evening to bring rain to the far west of the UK later, especially Northern Ireland and western Scotland. Temperatures continued on the cold side generally, though it was a little milder than of late for most areas. Winds became light during the day but turned to southerly in the west later, picking up a little.</p>
1800 GMT 06 MARCH 2006	SIG WEATHER	0000 GMT 07 MARCH 2006	SIG WEATHER	<p>EXTREMES</p> <p>Highest Maximum: 11.1 Scilly: St Marys Air, Isles Of Scilly</p> <p>Lowest Maximum: 2.6 Aviemore, Inverness-Shire</p> <p>Lowest Minimum: -6.5 Loch Glascarnoch, Ross & Cromarty</p> <p>Lowest Grass Minimum: -12.5 Tulloch Bridge, Inverness-Shire</p> <p>Most Rain: 16.8 Cardinham, Bodmin, Cornwall</p> <p>Most Sun: 9.8 Dyce, Aberdeenshire 9.8 Marham, Norfolk 9.8 Guernsey: Airport, Guernsey</p>

DAILY CLIMATE DATA

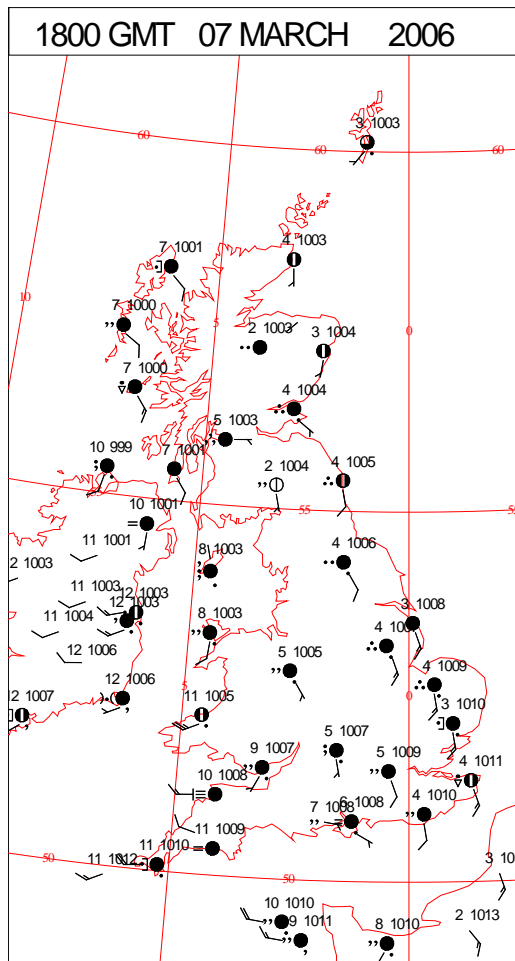
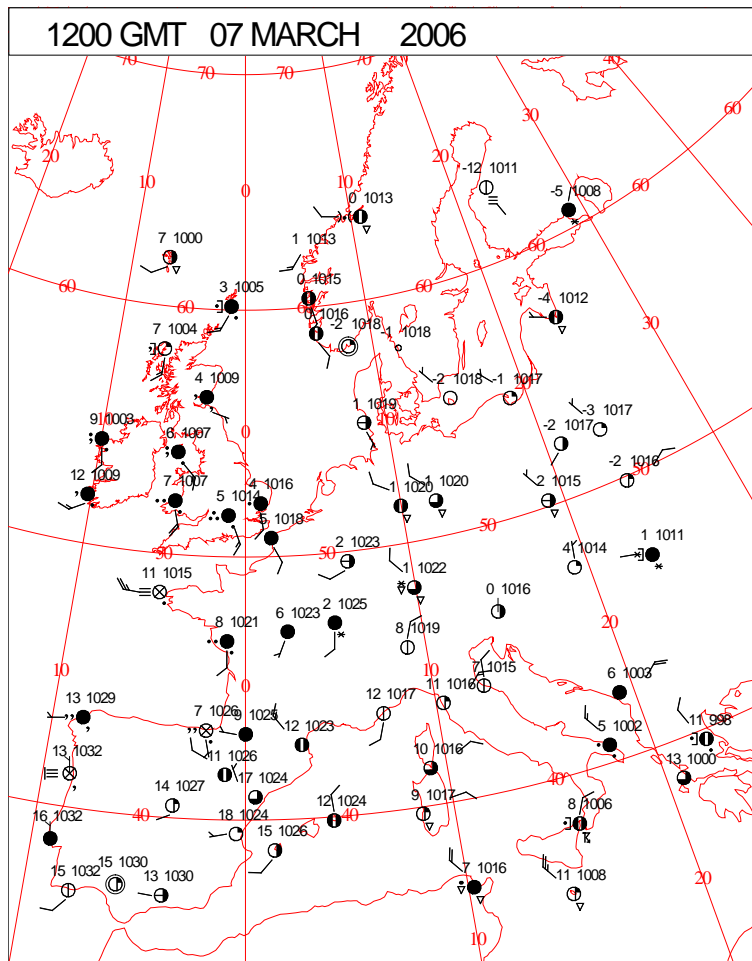
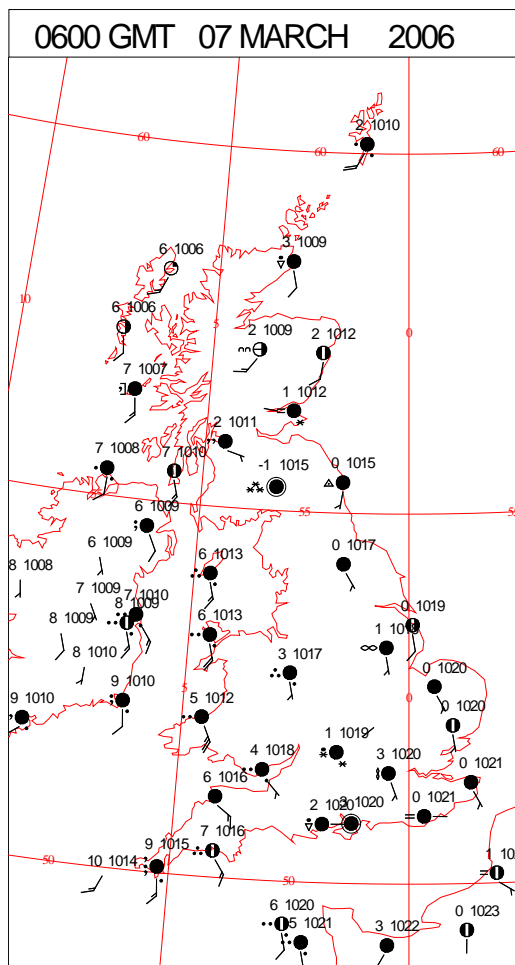
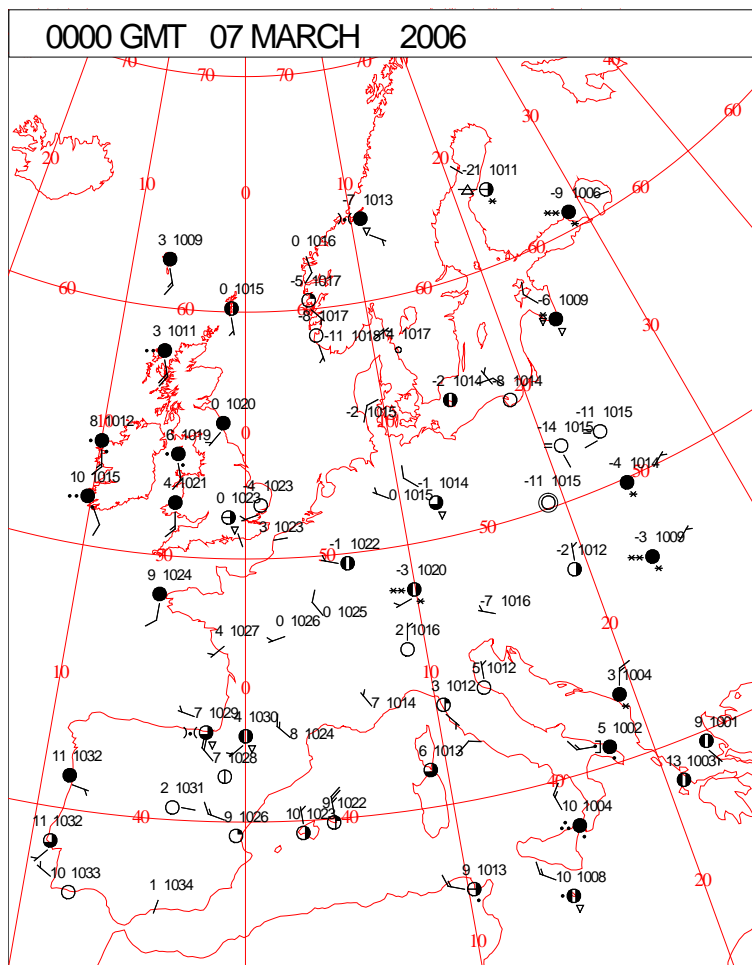


DAILY WEATHER SUMMARY



Tuesday 7 March 2006

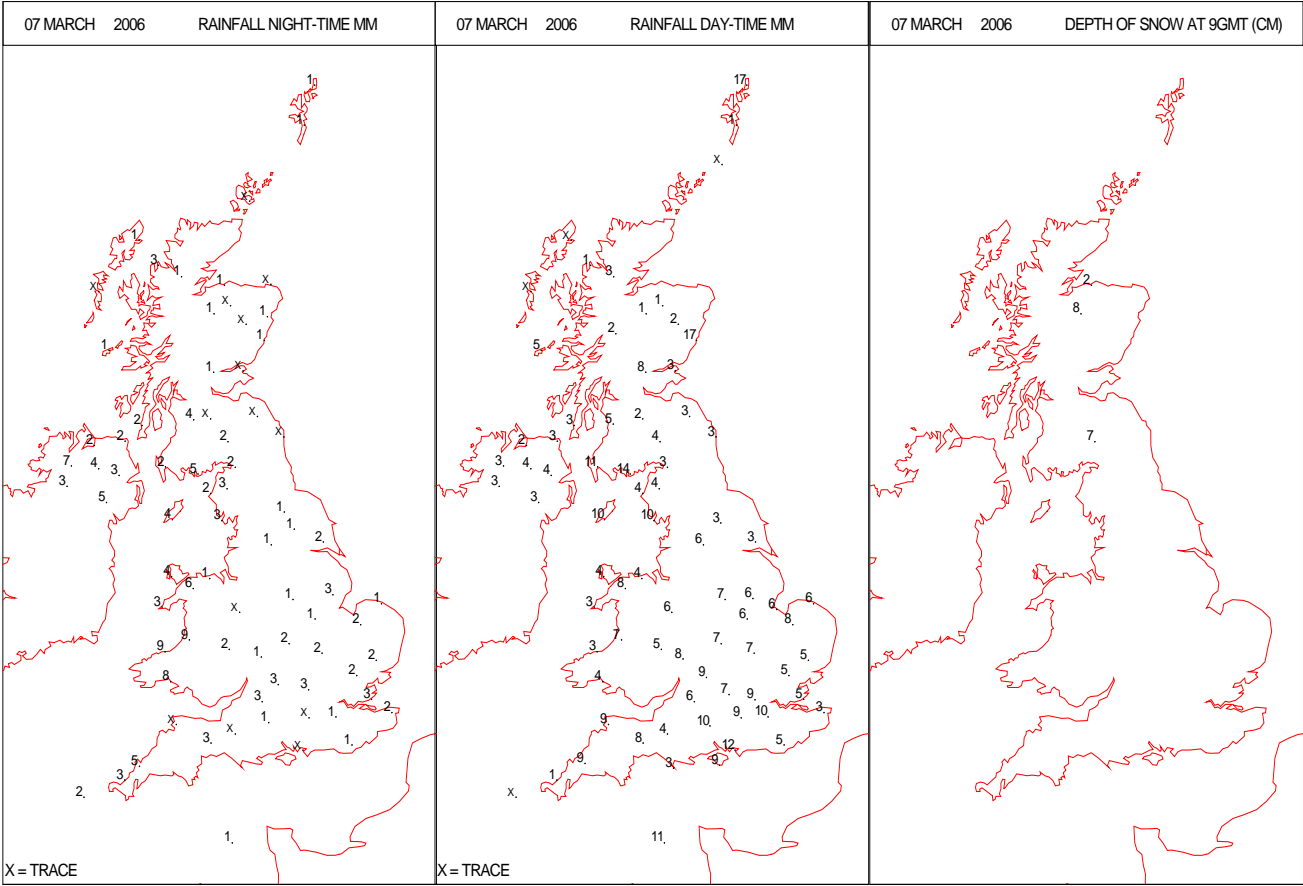
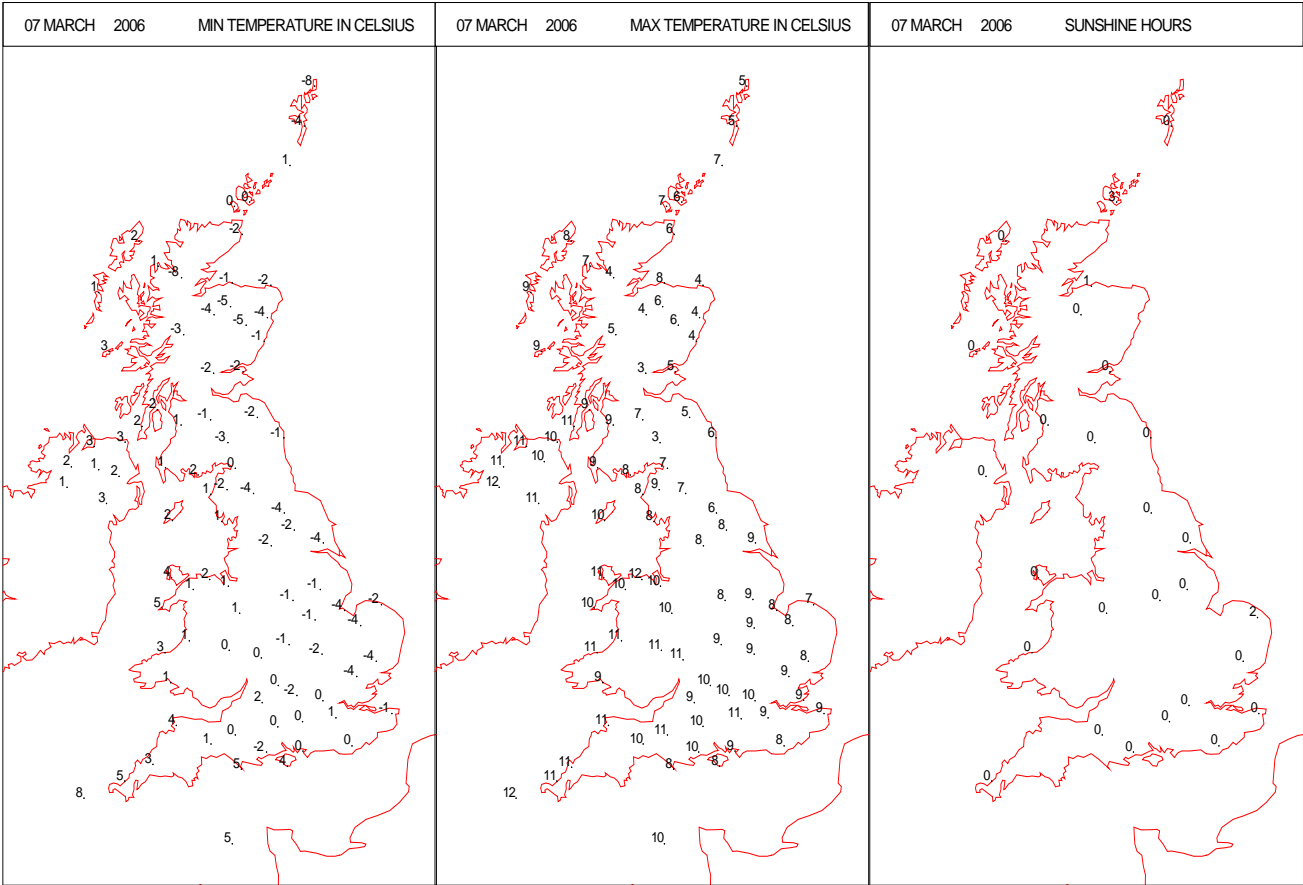
SURFACE REPORTS



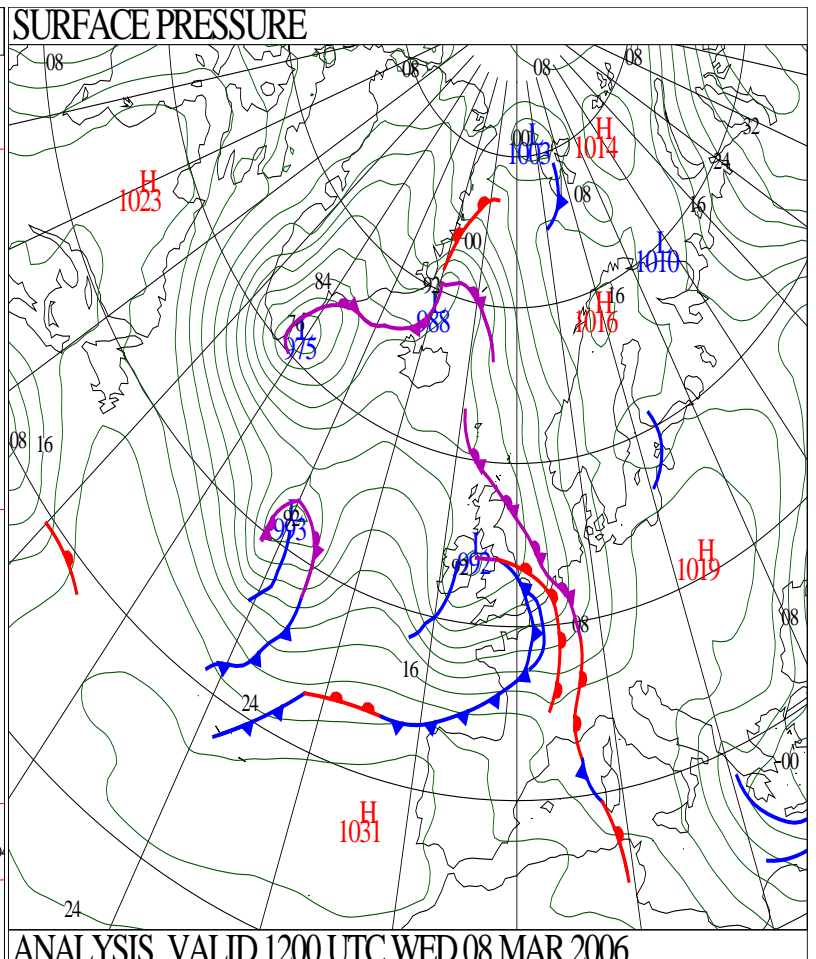
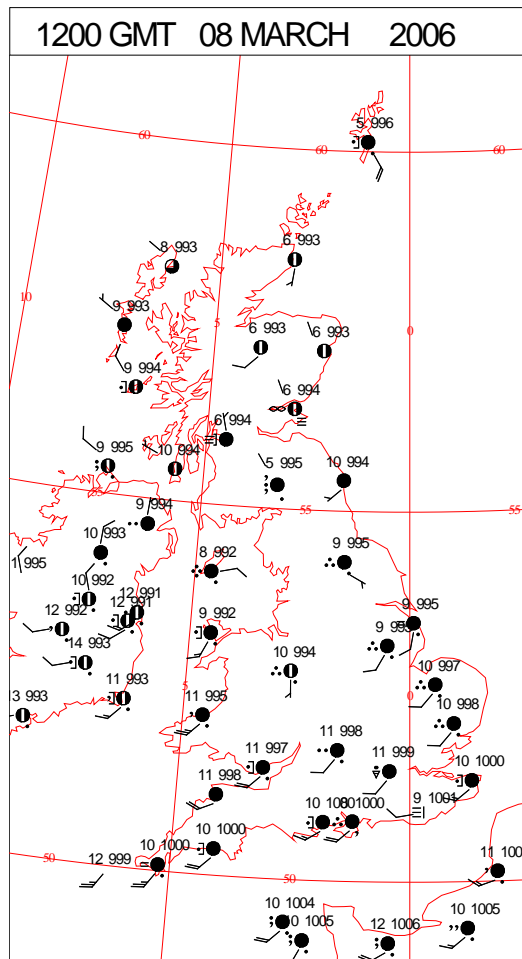
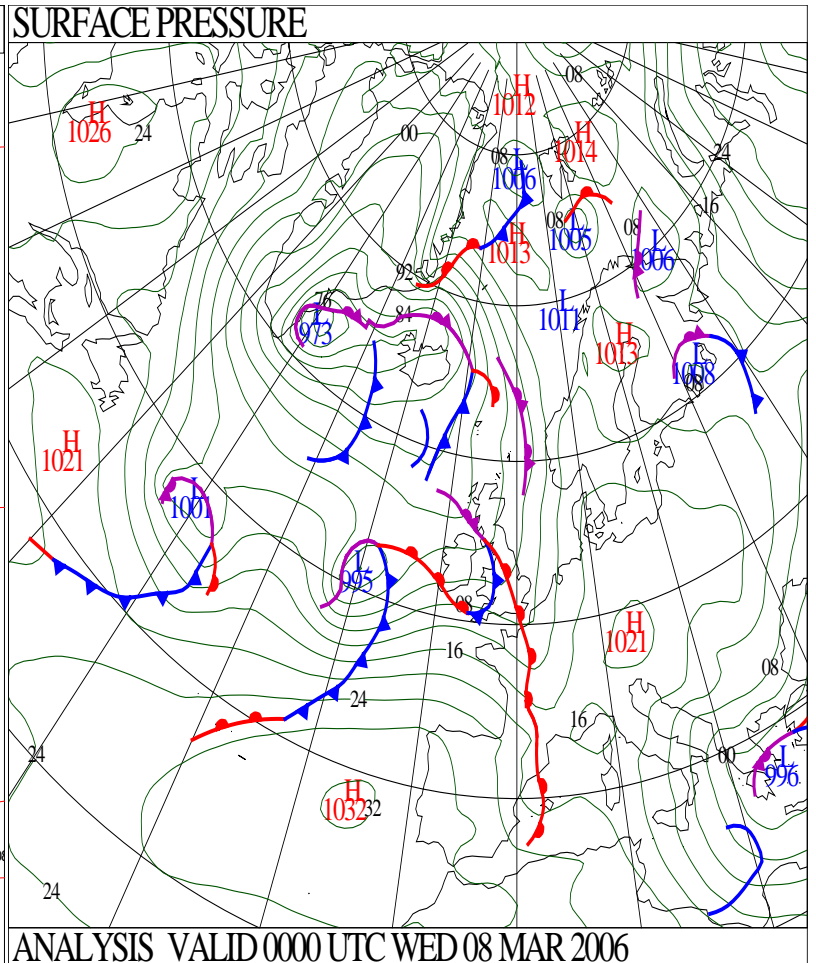
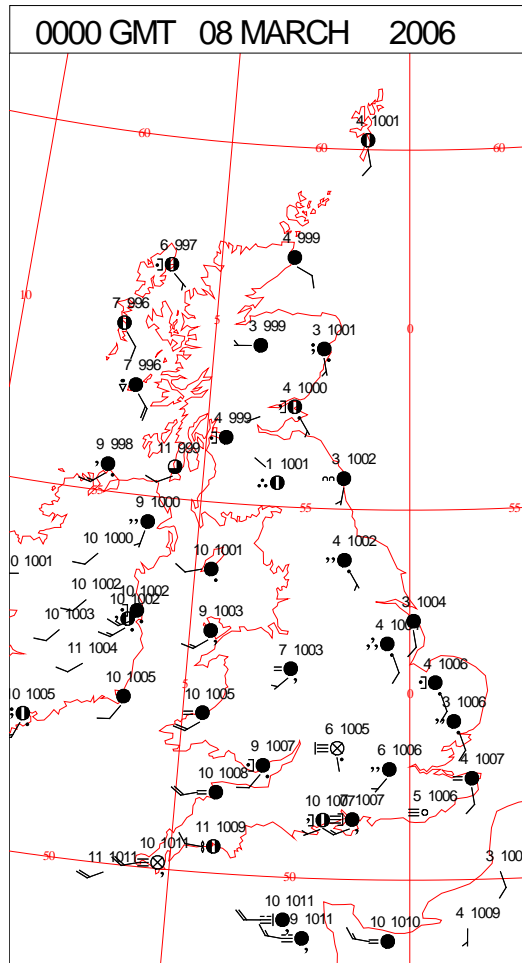
SIGNIFICANT WEATHER

0600 GMT 07 MARCH 2006	SIG WEATHER	1200 GMT 07 MARCH 2006	SIG WEATHER	<p>Summary of UK Weather for Tuesday 07 March 2006.</p> <p>Rain, initially across Northern Ireland, western Scotland, west Wales and southwest England (preceded by sleet and snow, mainly over high ground in the north) moved east overnight with the forward edge reaching Sussex to Yorkshire by dawn. Much of Scotland had become drier by this time, and it was dry over central and eastern England.</p> <p>During the morning the band of precipitation with sleet on its forward edge continued its eastward progress reaching all but the extreme east of England by midday. There was patchy rain across parts of Scotland, but a more coherent band of rain reached southwest Scotland late morning and this moved northeast during the afternoon to lie from Aberdeen to the Outer Hebrides by evening. The southern extension of this rain moved east during the afternoon across much of England and Wales, to be replaced by cloudy, drizzly conditions across western and central areas by the evening. Eastern parts of the UK had further outbreaks of rain.</p> <p>Temperatures were in the normal or mild category in the west but it was rather cold or cold elsewhere.</p>
1800 GMT 07 MARCH 2006	SIG WEATHER	0000 GMT 08 MARCH 2006	SIG WEATHER	
				<p>EXTREMES</p> <p>Highest Maximum: 11.7 Rhyl No 2, Clwyd 11.7 St Angelo, Fermanagh</p> <p>Lowest Maximum: 2.5 Strathallan Airfield, Perthshire (In Tayside)</p> <p>Lowest Minimum: -8.0 Loch Glascarnoch, Ross & Cromarty</p> <p>Lowest Grass Minimum: -10.0 Coningsby, Lincolnshire -10.0 Dishforth Airfield, North Yorkshire</p> <p>Most Rain: 19.0 Dundrennan, Kirkcudbrightshire</p> <p>Most Sun: 1.1 Fair Isle, Shetland</p>

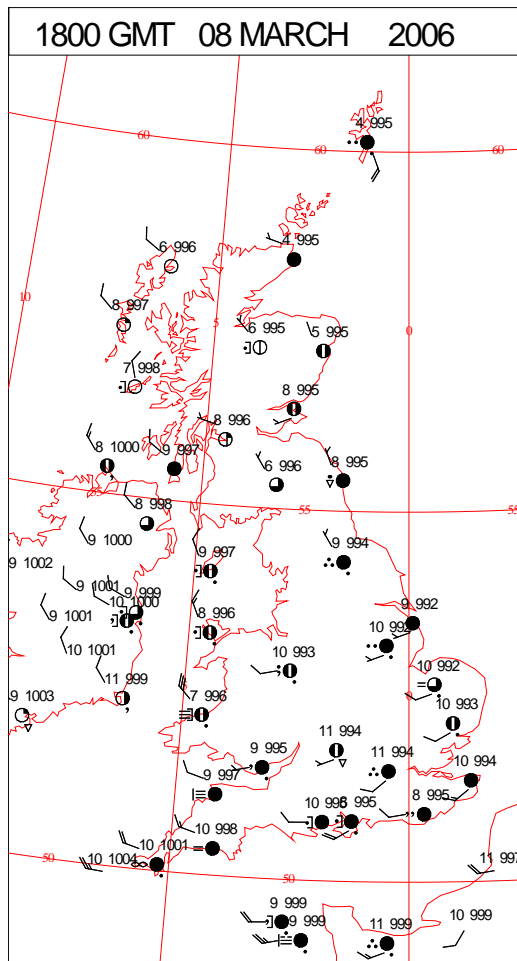
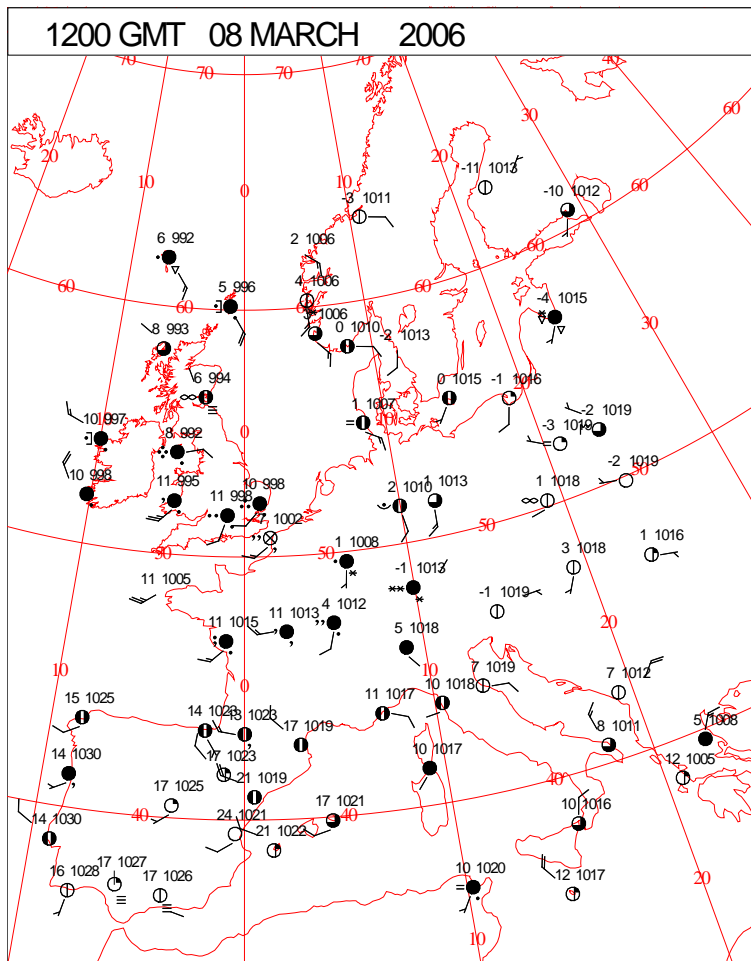
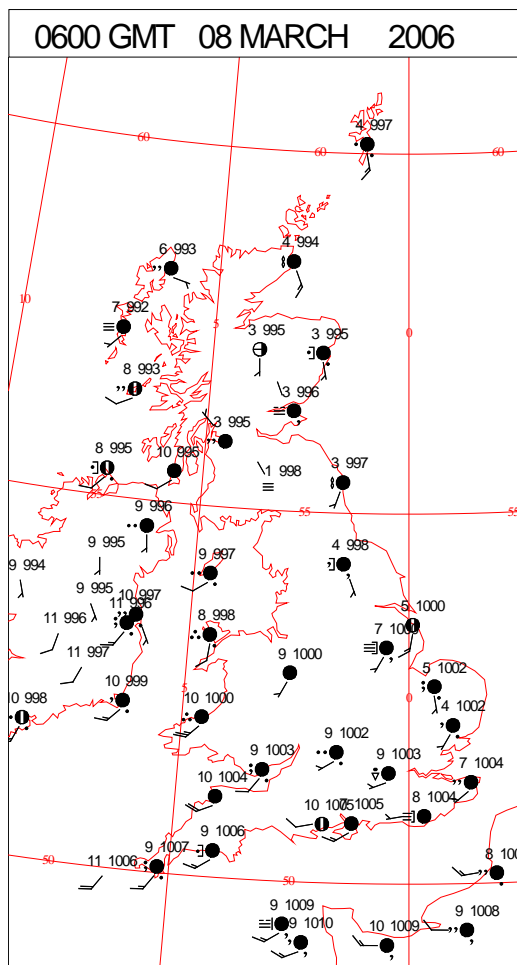
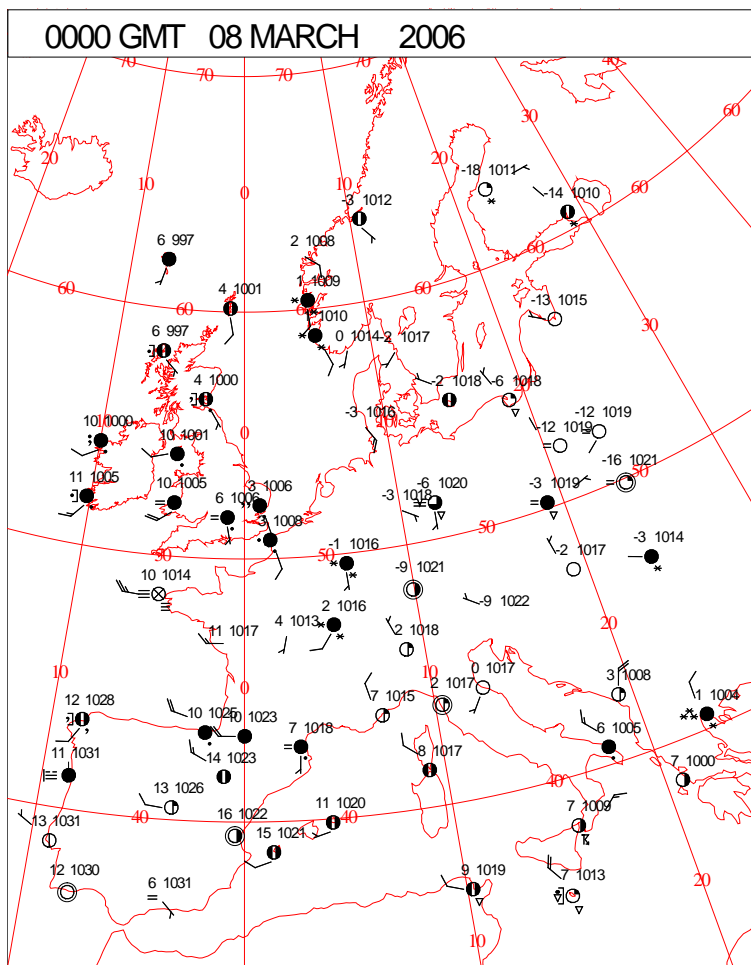
DAILY CLIMATE DATA



DAILY WEATHER SUMMARY



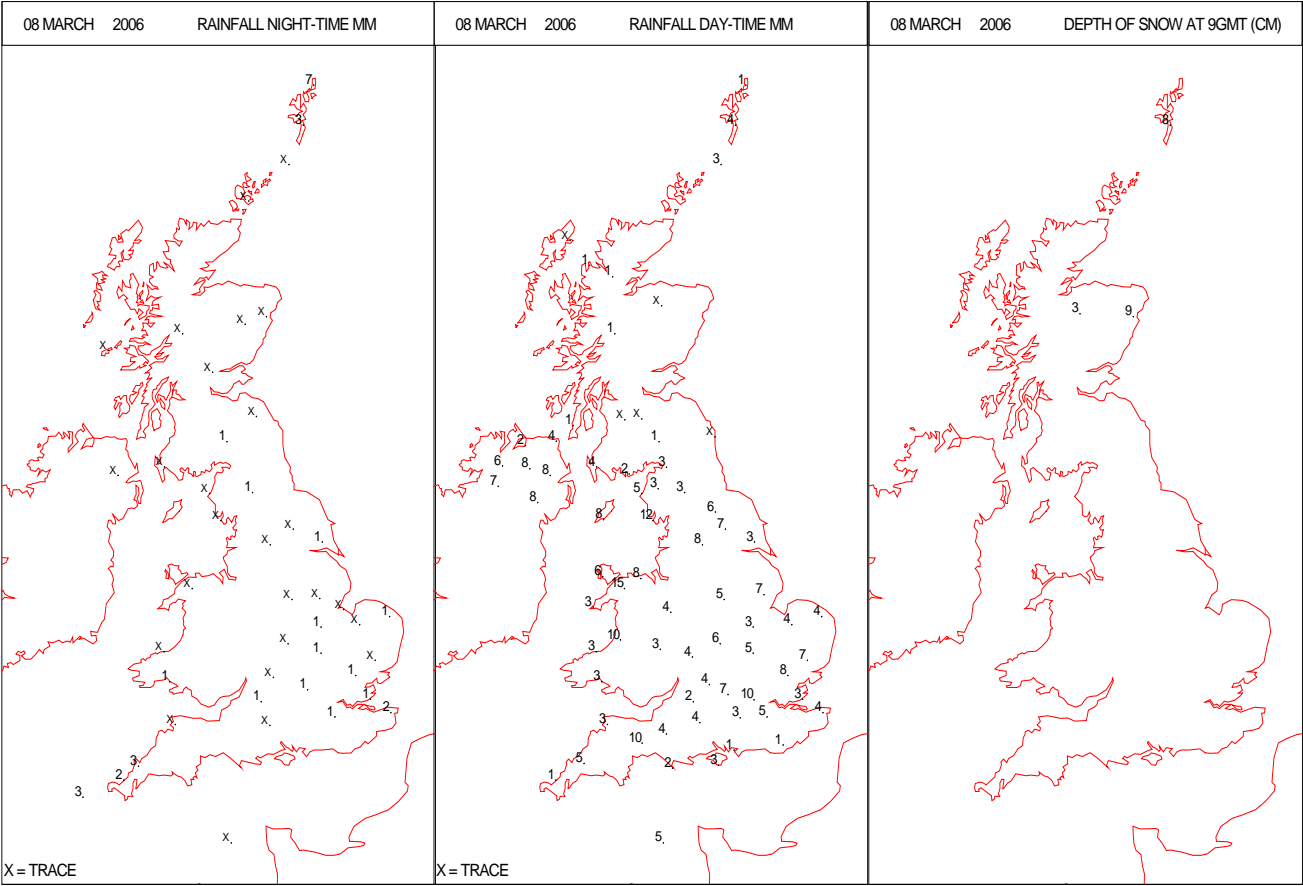
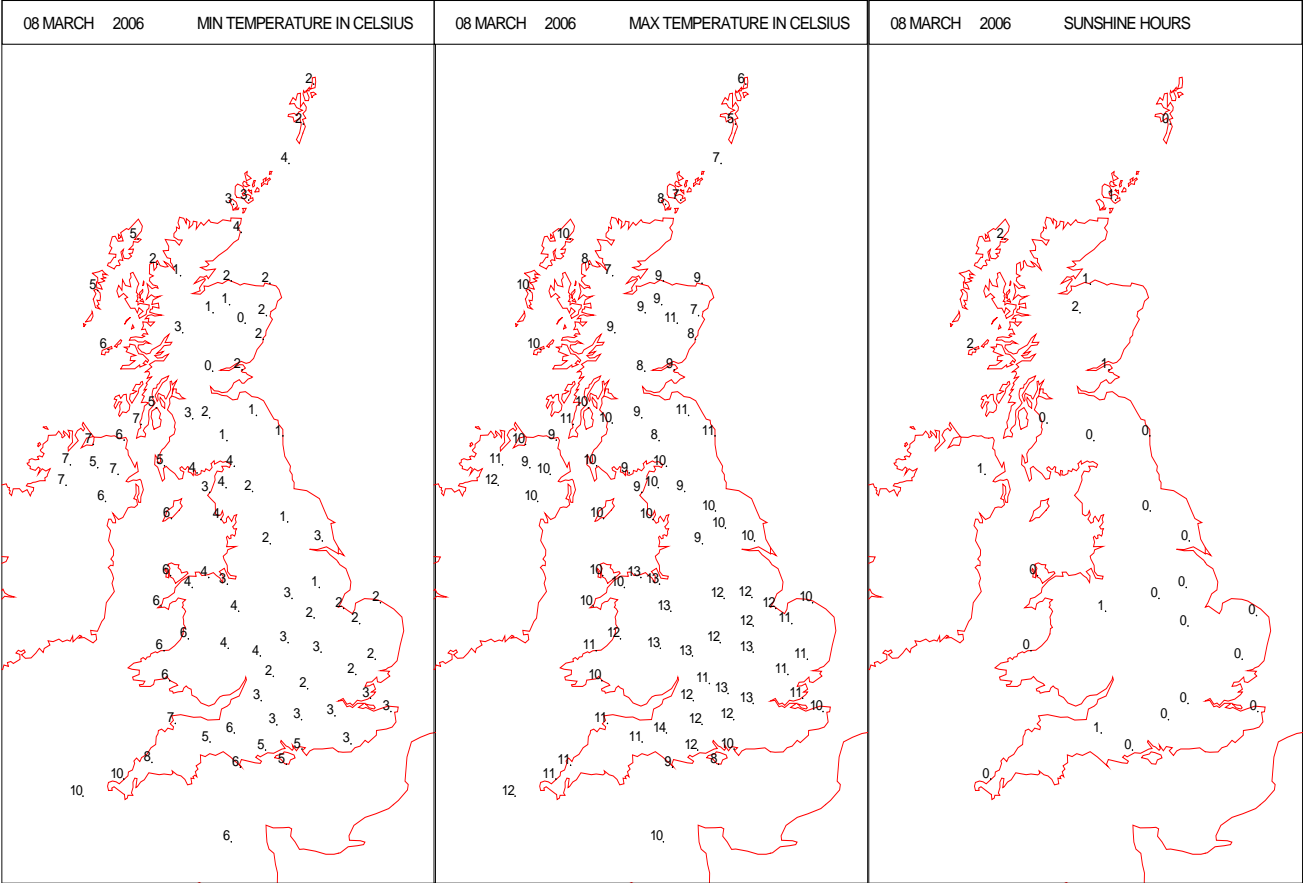
SURFACE REPORTS



SIGNIFICANT WEATHER

0600 GMT 08 MARCH 2006	SIG WEATHER	1200 GMT 08 MARCH 2006	SIG WEATHER	<p>Summary of UK Weather for Wednesday 08 March 2006.</p> <p>Initially there were breaks in the far north and east but generally it was a rather cloudy night across Scotland and Northern Ireland. There were pockets of light rain and drizzle but later in the night more persistent rain spread across Northern Ireland and the Rhins of Galloway. For England and Wales it was a similar story, with cloudy skies and patchy rain while more persistent rain reached Wales and Cornwall later in the night.</p> <p>During the morning the rain in the west swept eastwards across southern Scotland and the rest of England and Wales. At the same time drier conditions began to spread across Northern Ireland, then across southern Scotland during the afternoon. Elsewhere across Scotland the cloud was more broken with some sunny spells but patchy drizzle affected the Northern Isles and the far north. Across England and Wales, the rain became more fragmented and showery during the afternoon and evening, but it remained cloudy and damp.</p> <p>Temperatures were close to normal across the Northern Isles but generally it was mild, but very mild through the Welsh Marches.</p>
1800 GMT 08 MARCH 2006	SIG WEATHER	0000 GMT 09 MARCH 2006	SIG WEATHER	
				<p>EXTREMES</p> <p>Highest Maximum: 13.5 Yeovilton, Somerset</p> <p>Lowest Maximum: 5.4 Lerwick, Shetland</p> <p>Lowest Minimum: -0.4 Strathallan Airfield, Perthshire (In Tayside)</p> <p>Lowest Grass Minimum: -2.4 Kinloss, Moray (In Grampian Region)</p> <p>Most Rain: 15.4 Capel Curig No 3, Gwynnedd</p> <p>Most Sun: 4.8 Dyce, Aberdeenshire</p>

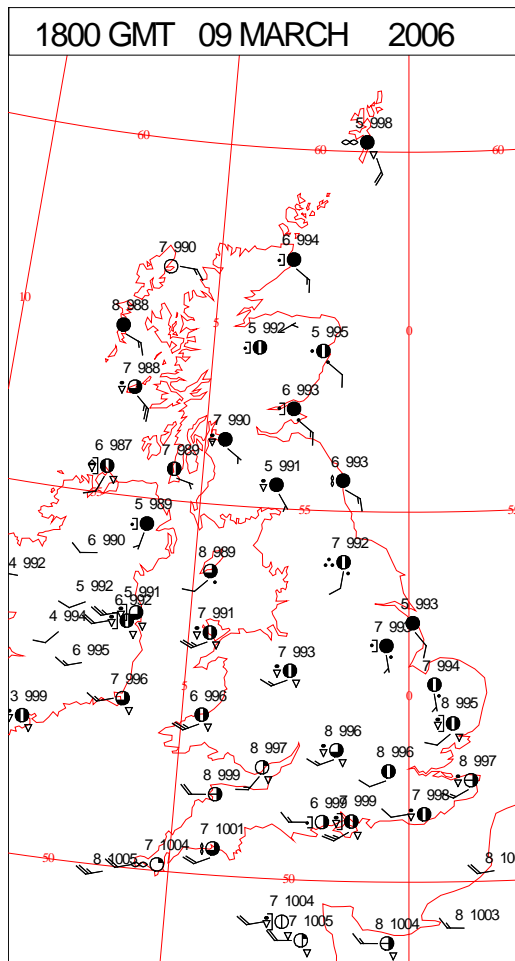
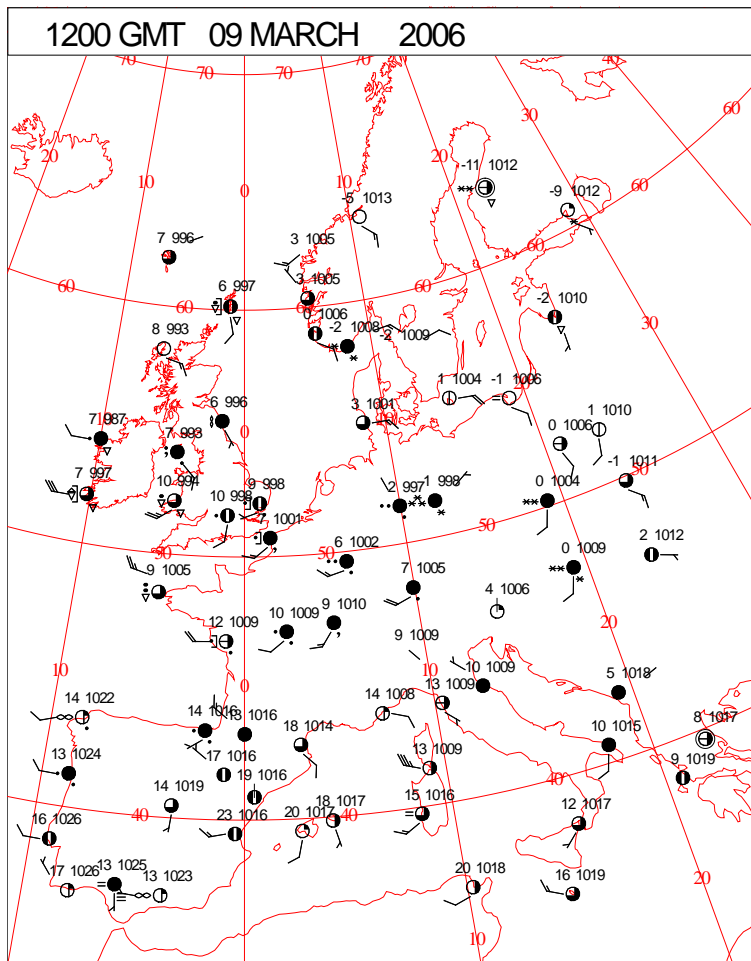
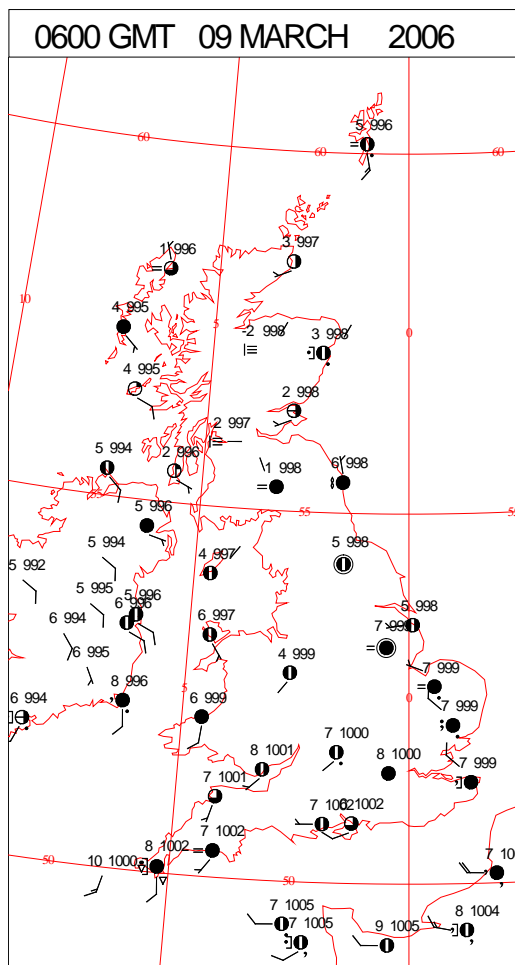
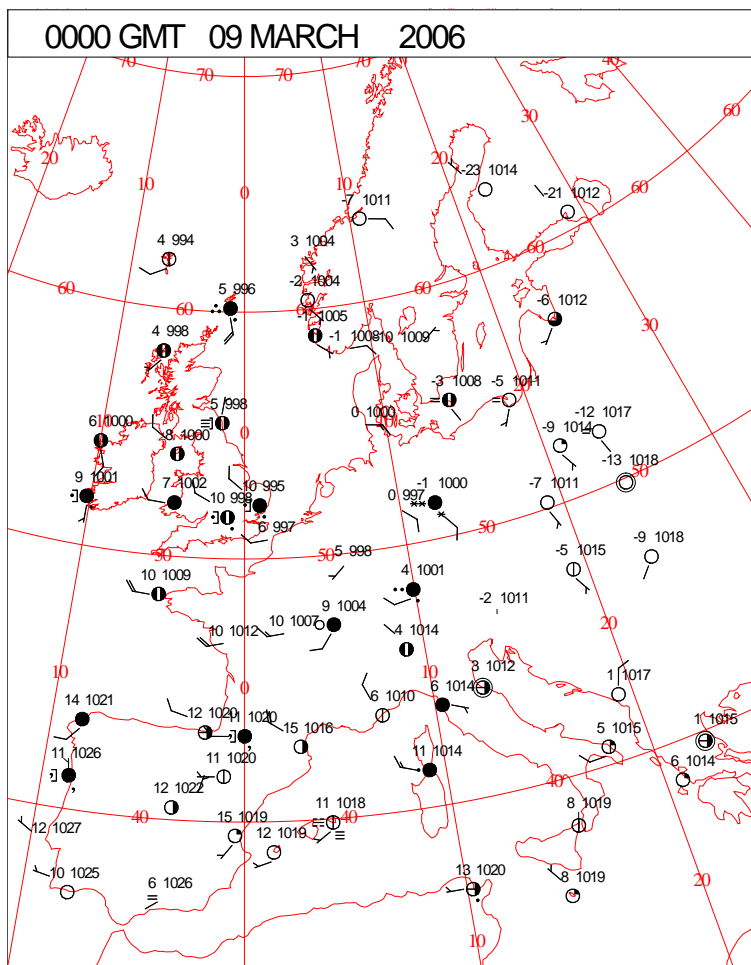
DAILY CLIMATE DATA



[illegible]

Crown Copyright 2006, All Rights Reserved

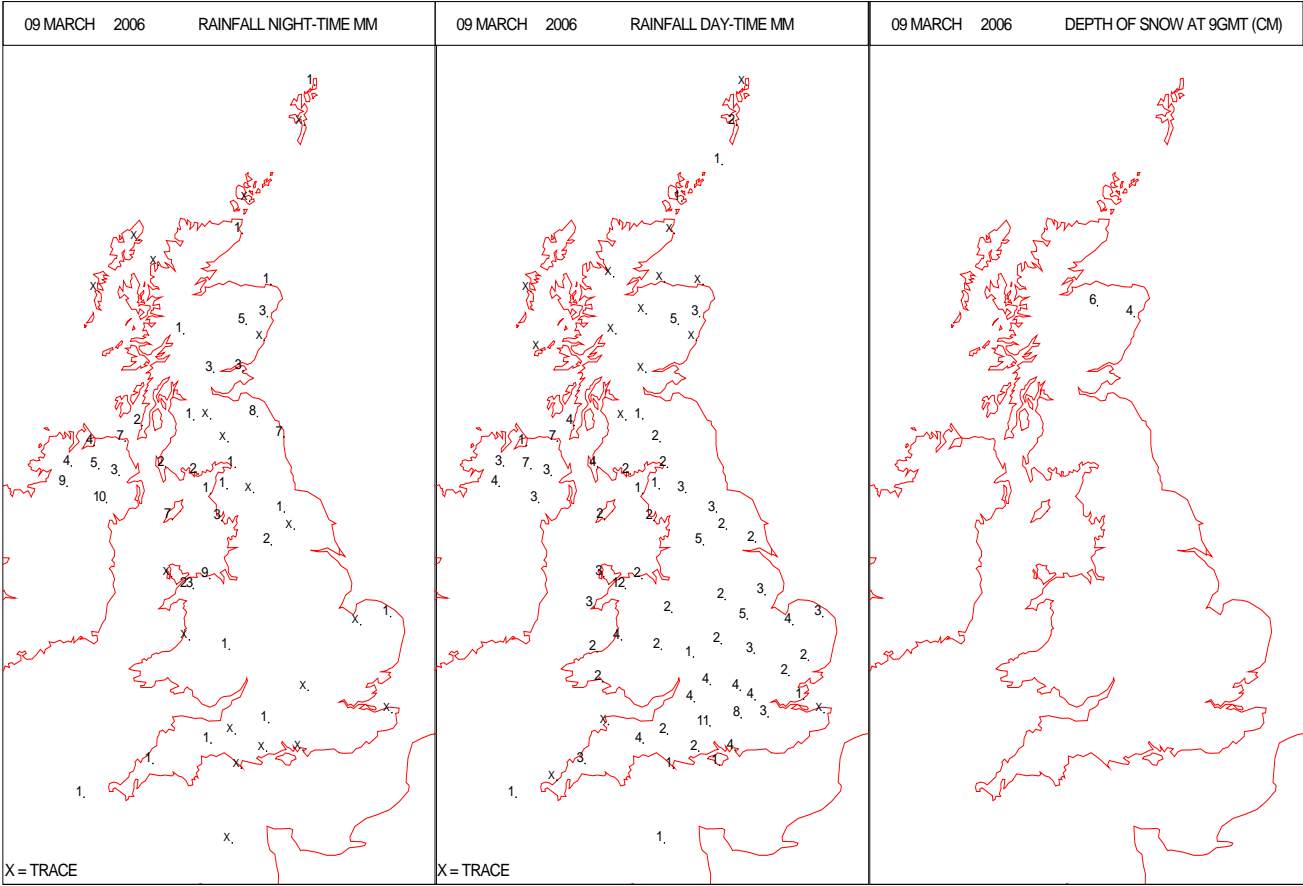
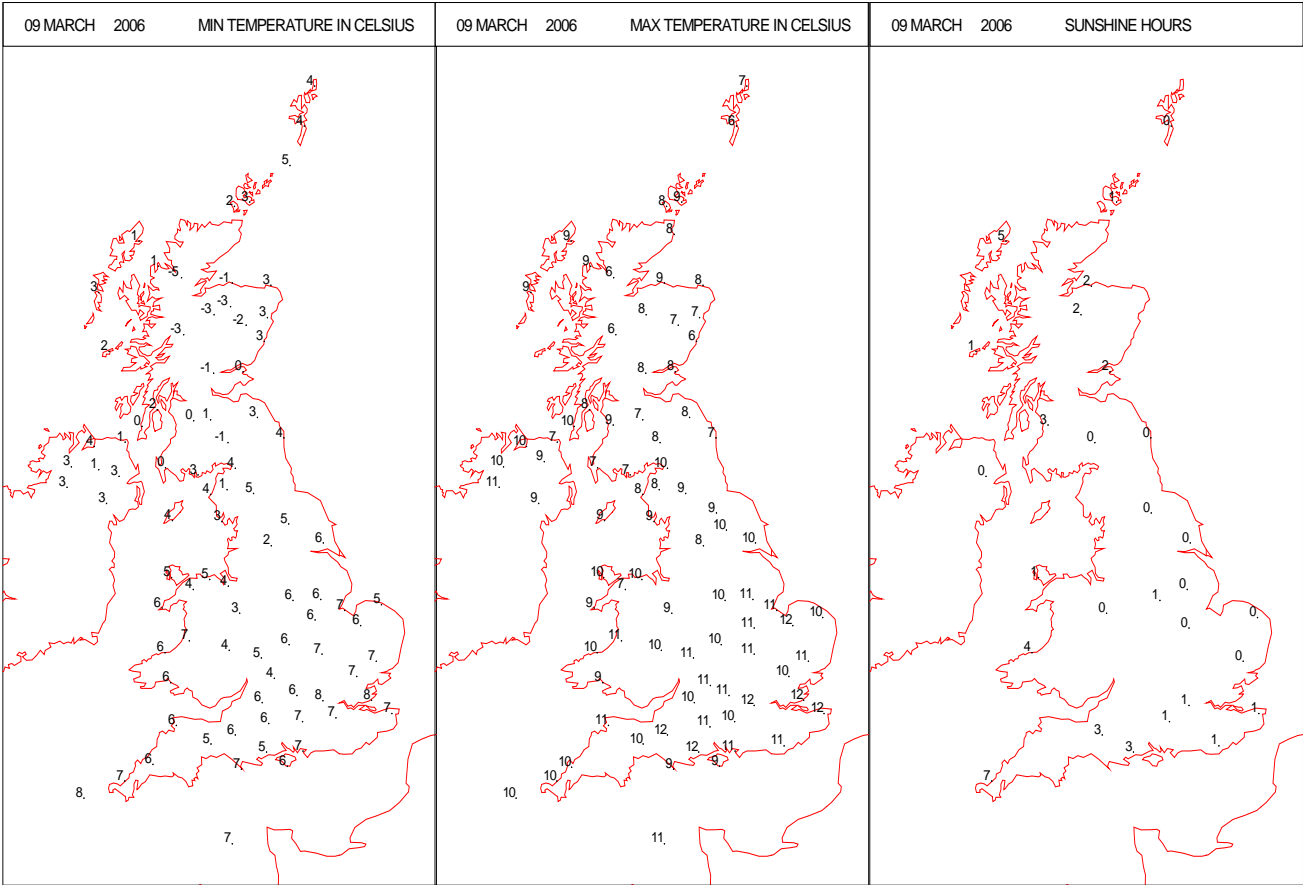
SURFACE REPORTS



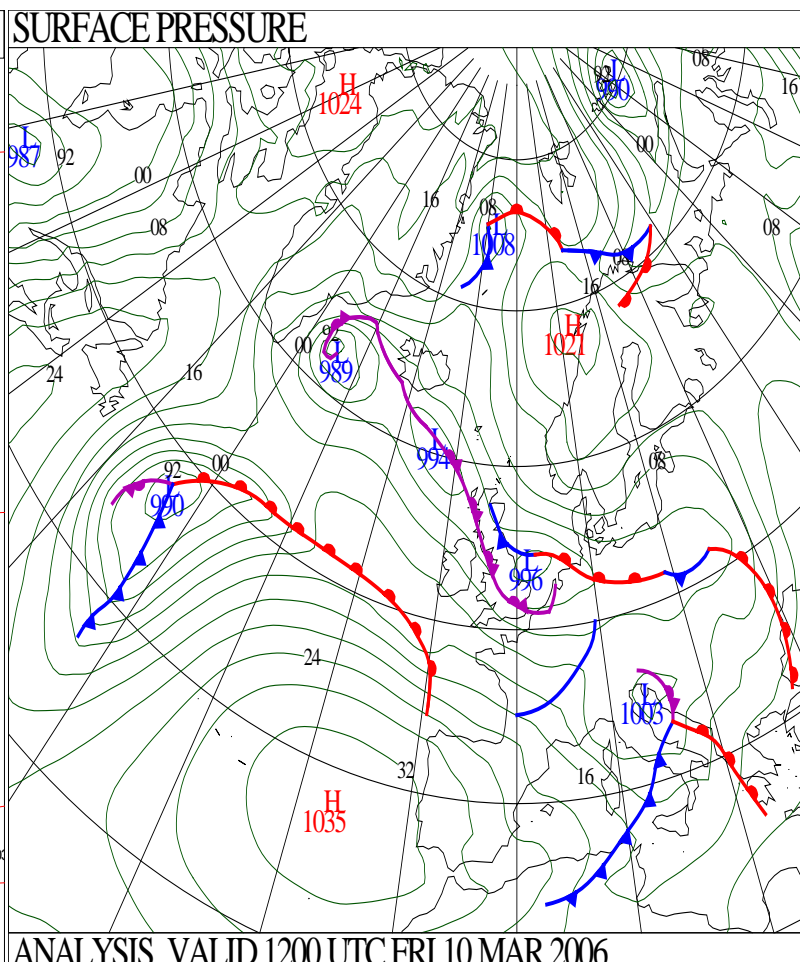
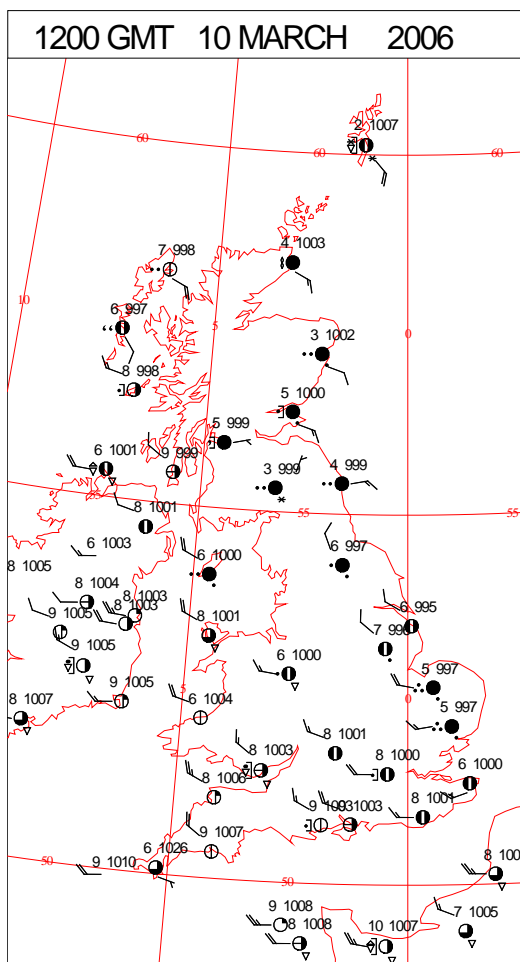
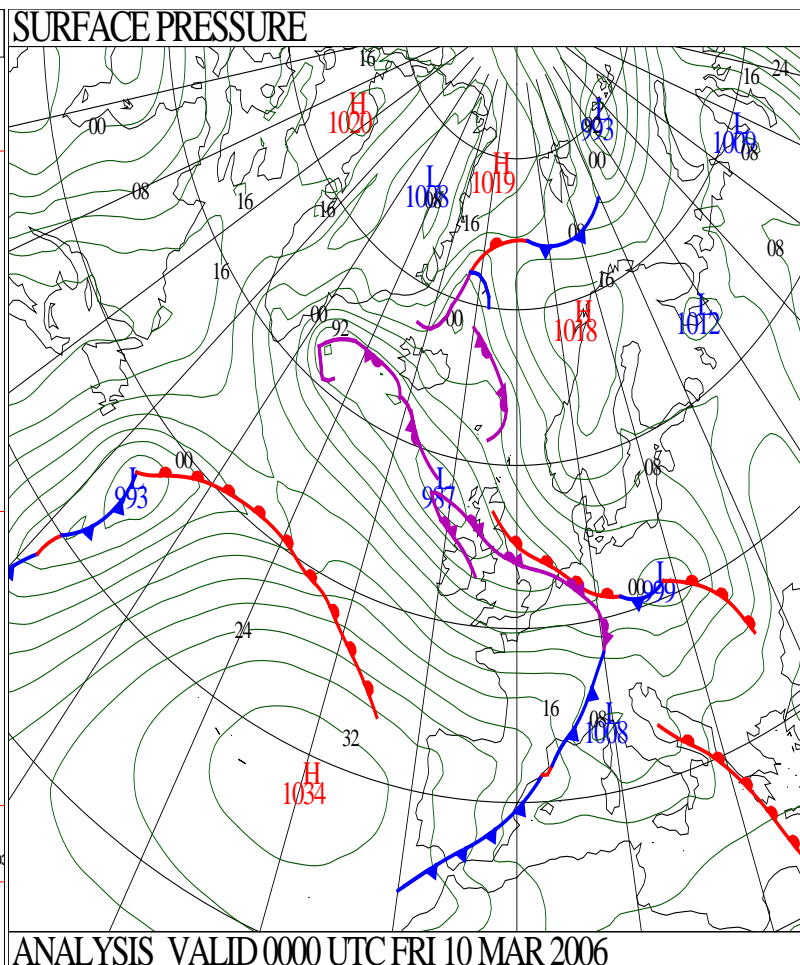
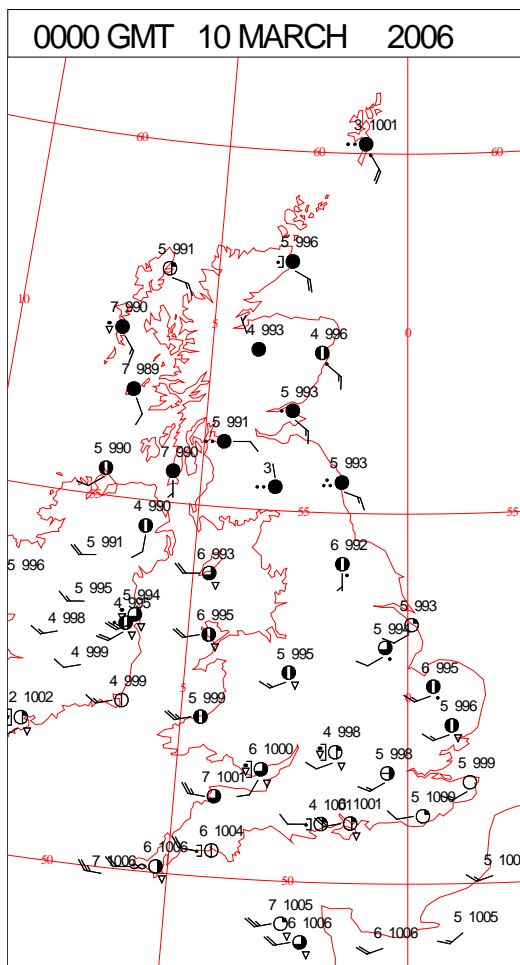
SIGNIFICANT WEATHER

0600 GMT 09 MARCH 2006	SIG WEATHER	1200 GMT 09 MARCH 2006	SIG WEATHER	<p>Summary of UK Weather for Thursday 09 March 2006.</p> <p>Many parts of the country began Thursday dry with some patches of mist and fog. However, thicker cloud with patchy light rain and drizzle was lying across some southeastern areas of England. This drizzle only slowly cleared away east, whilst towards dawn a few showers starting to drift into Cornwall.</p> <p>Outbreaks of patchy rain or drizzle were still lying across East Anglia by mid-morning, but most of the UK was dry with a good deal of cloud. A band of rain pushed into southwest Wales and southwest England around mid-morning and this quickly marched northeast to lie from Northern Ireland to Cheshire to West Sussex by midday. Most of Scotland remained dry, although there was the odd shower.</p> <p>The persistent rain cleared steadily east through the afternoon followed by a vigorous band of showers which gave heavy rain, hail and thunder. The rain lingered across the eastern counties of northern England and southern Scotland through the evening. It became quite blustery late afternoon in the south and further showers were fed across from the west.</p> <p>Temperatures were mostly near average.</p>
1800 GMT 09 MARCH 2006	SIG WEATHER	0000 GMT 10 MARCH 2006	SIG WEATHER	<p>EXTREMES</p> <p>Highest Maximum: 11.7 Manston, Kent</p> <p>Lowest Maximum: 5.6 Loch Glascarnoch, Ross & Cromarty</p> <p>Lowest Minimum: -4.7 Loch Glascarnoch, Ross & Cromarty</p> <p>Lowest Grass Minimum: -7.7 Tulloch Bridge, Inverness-Shire</p> <p>Most Rain: 34.8 Capel Curig No 3, Gwynnedd</p> <p>Most Sun: 7.0 Camborne, Cornwall</p>

DAILY CLIMATE DATA

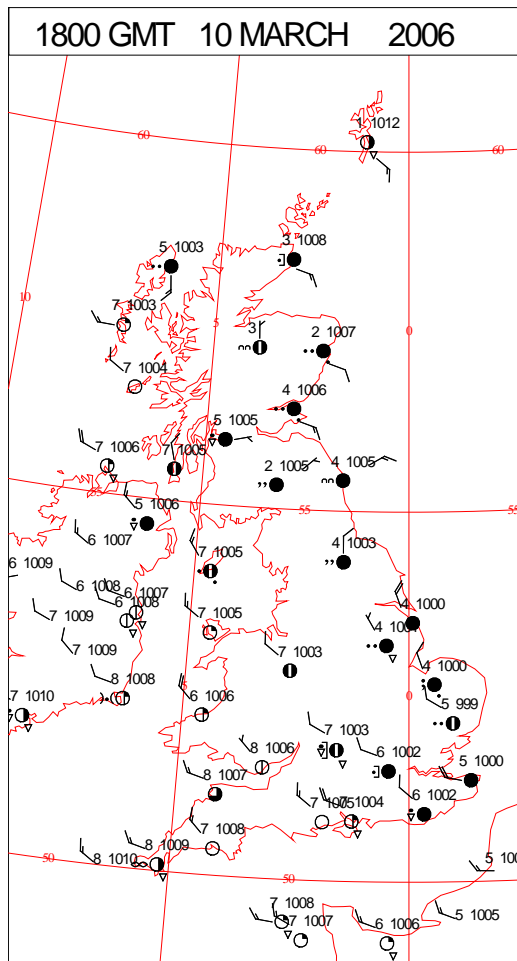
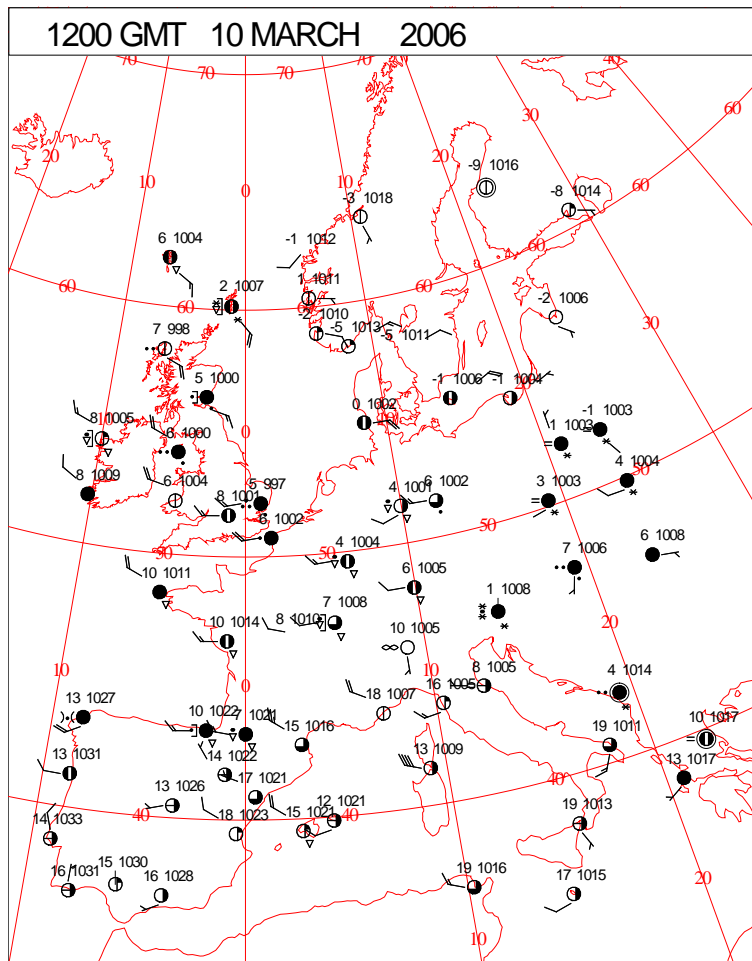
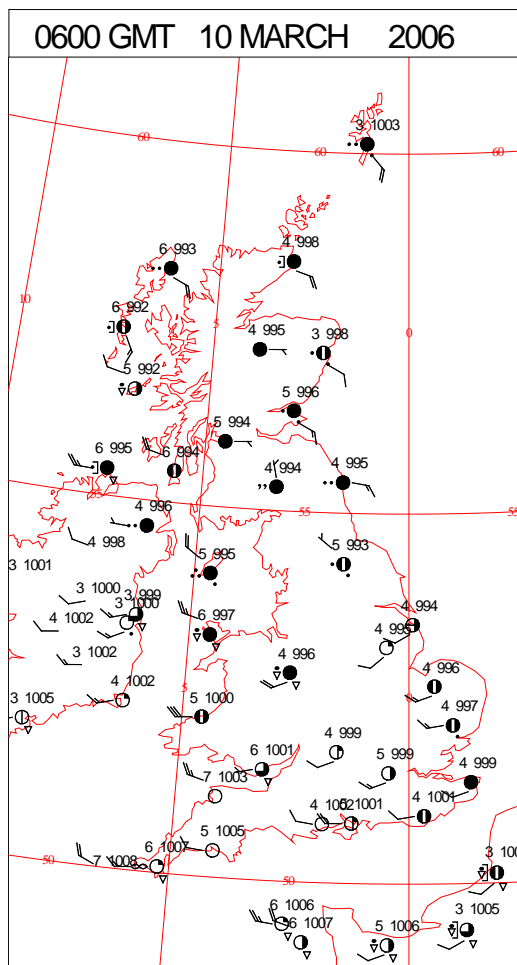
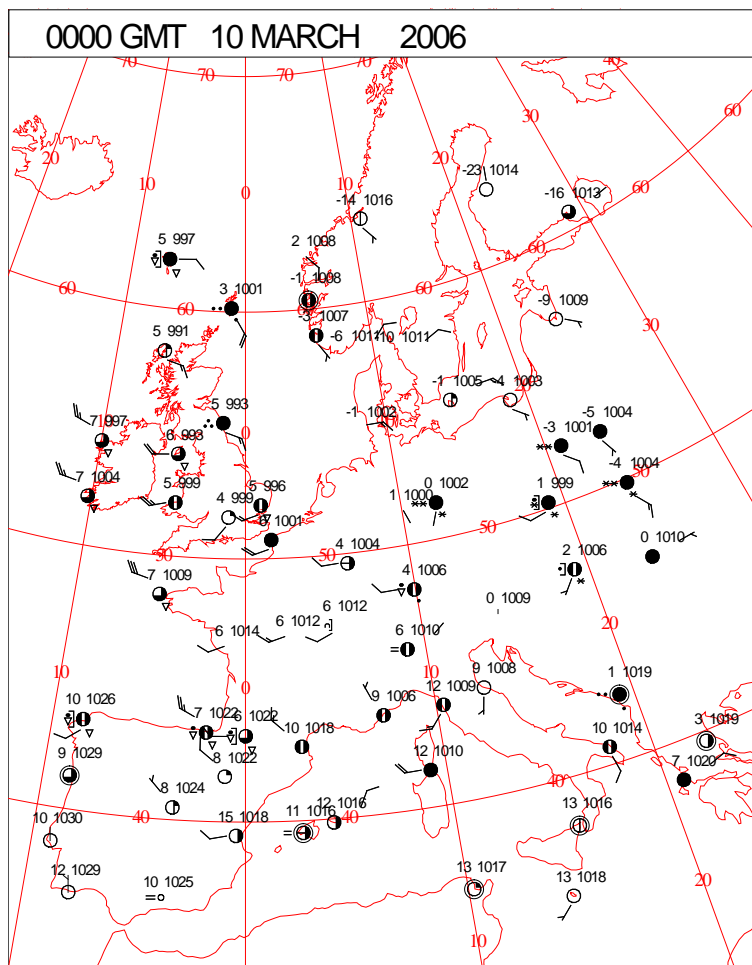


DAILY WEATHER SUMMARY



Friday 10 March 2006

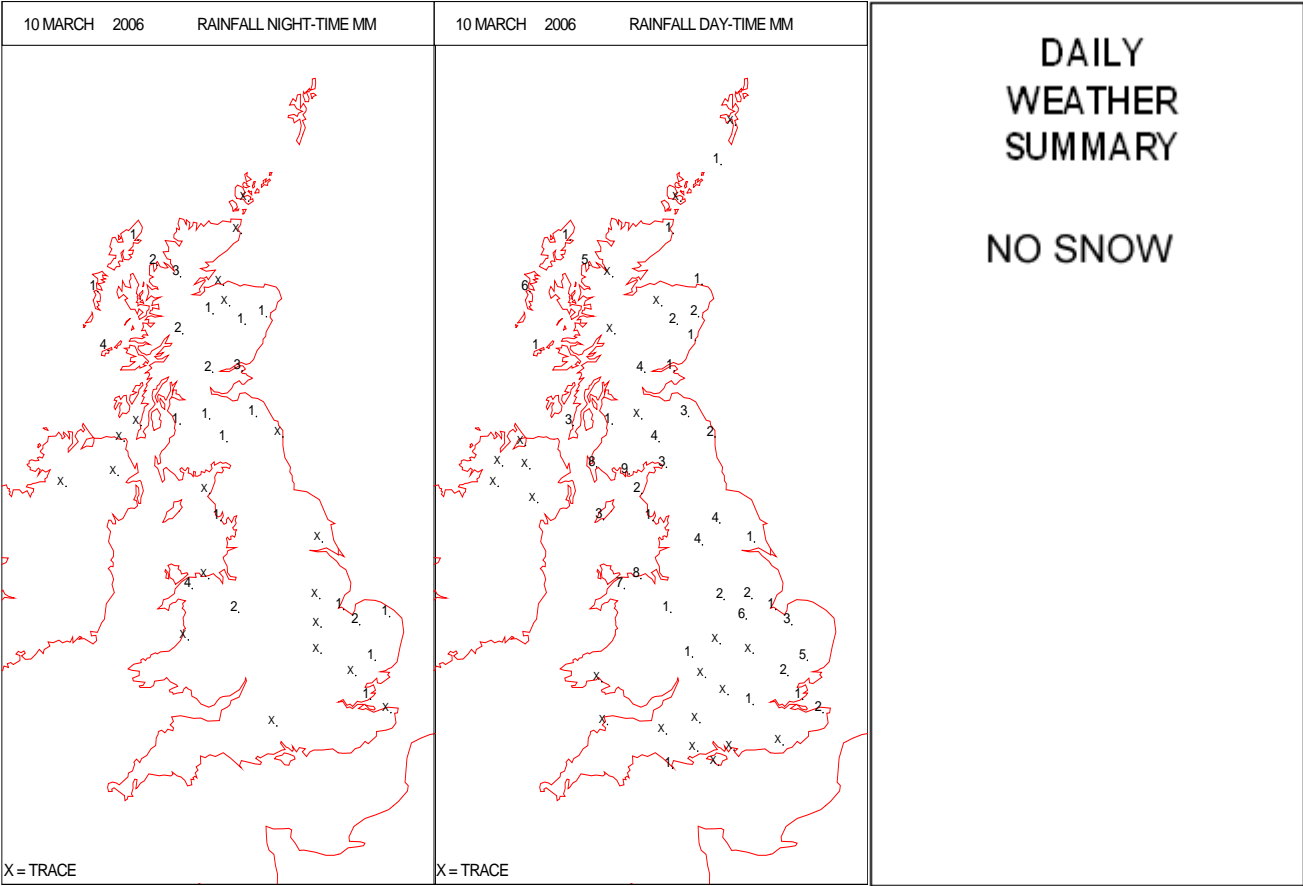
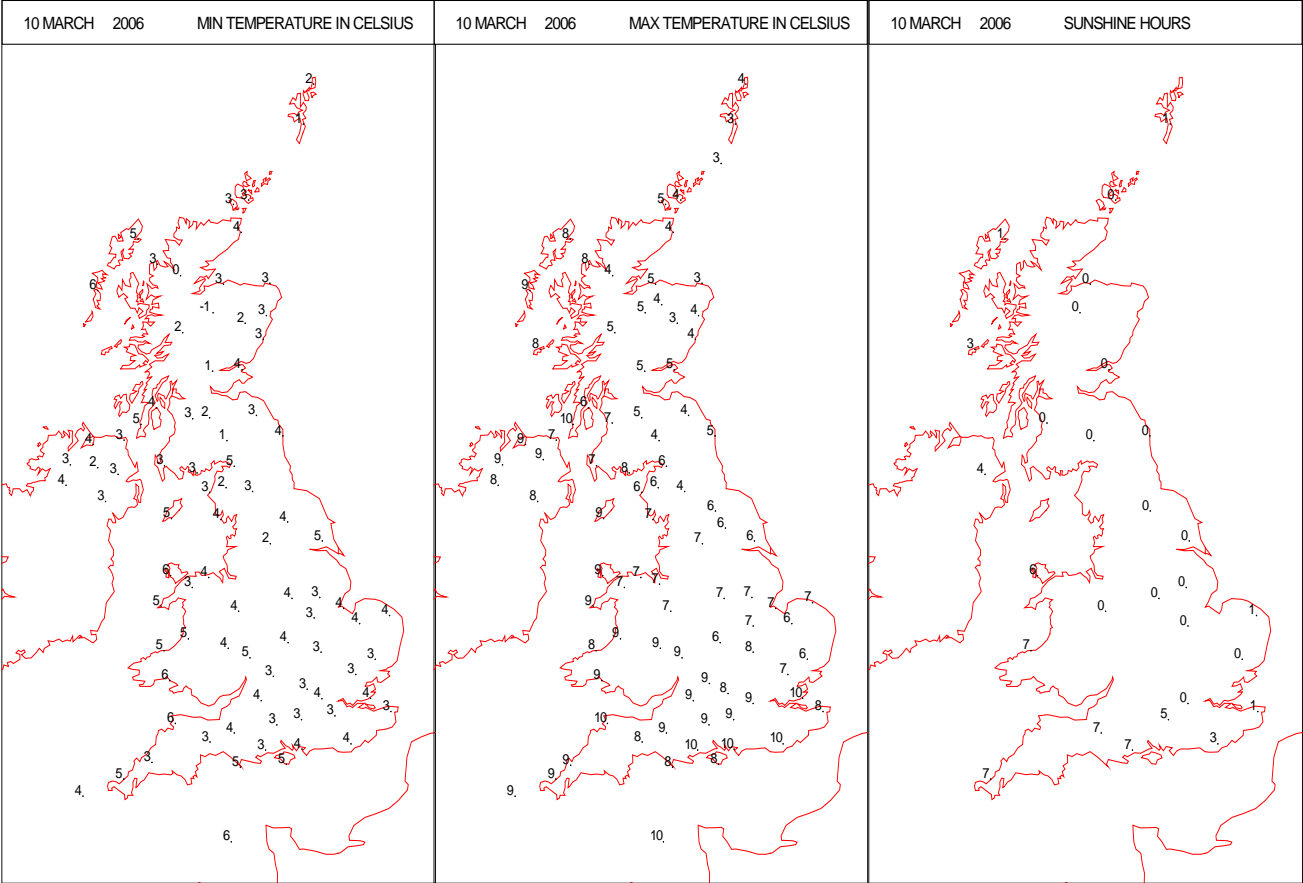
SURFACE REPORTS



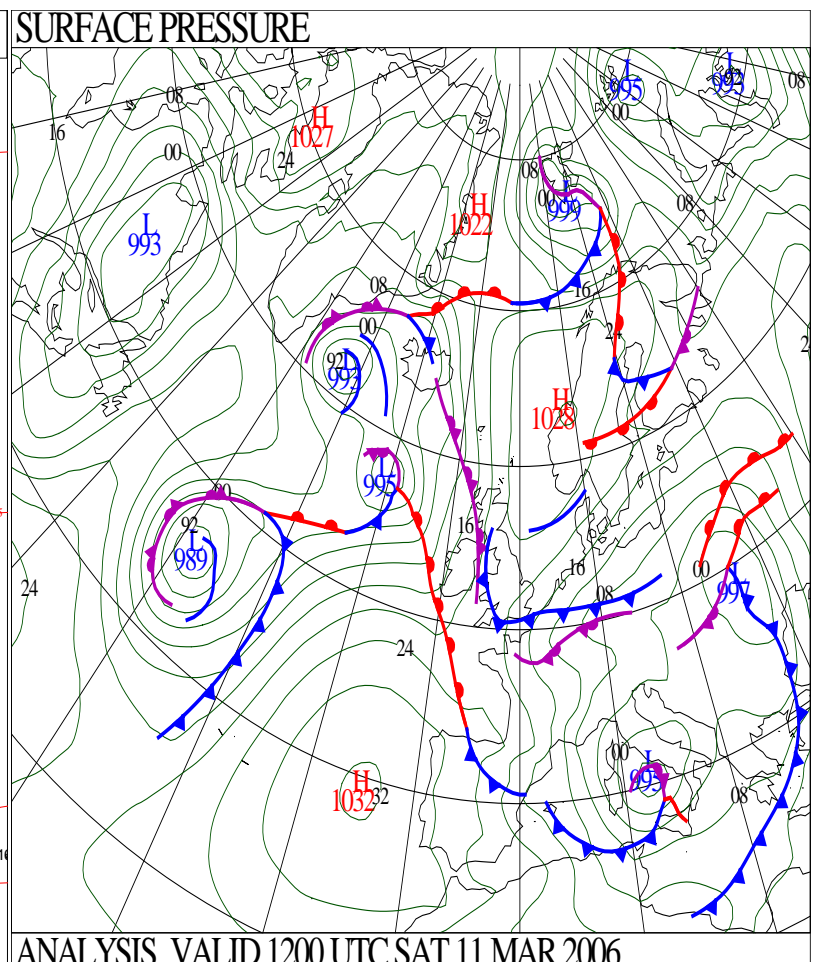
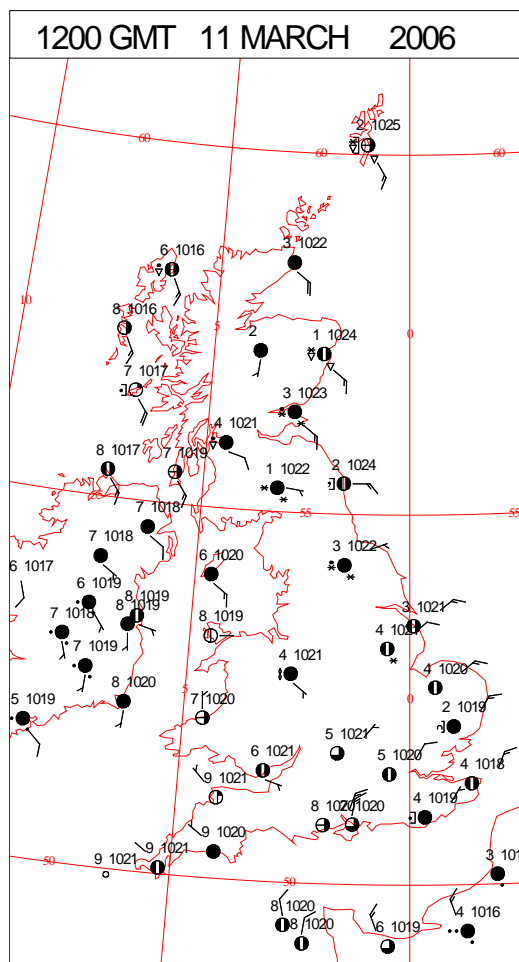
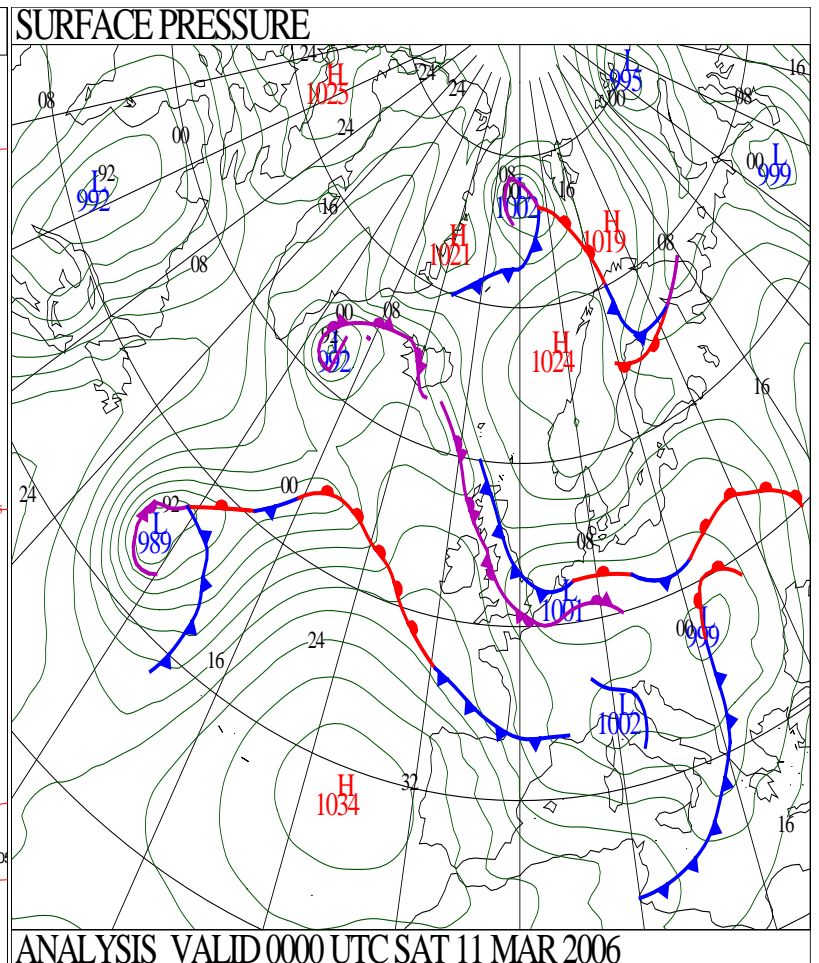
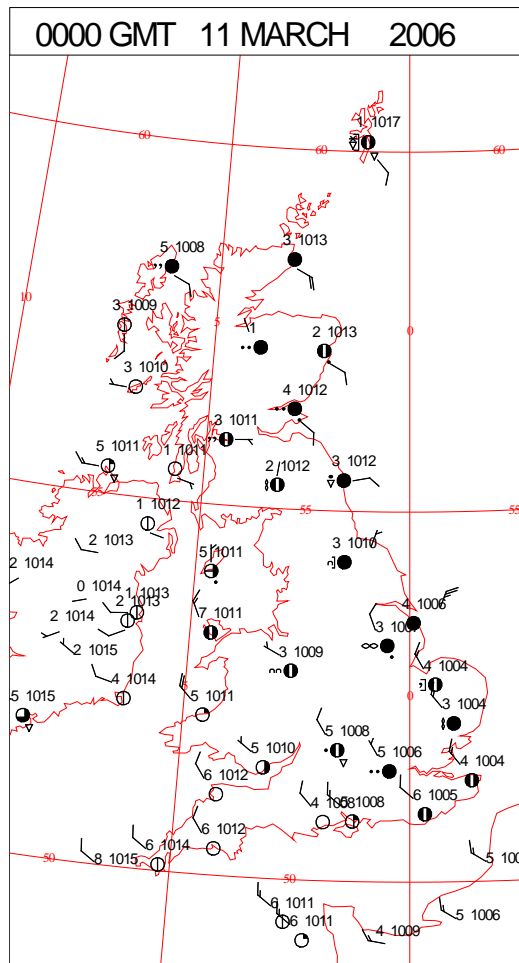
SIGNIFICANT WEATHER

0600 GMT 10 MARCH 2006	SIG WEATHER	1200 GMT 10 MARCH 2006	SIG WEATHER	<p>Summary of UK Weather for Friday 10 March 2006.</p> <p>It was a mostly cloudy and breezy night across the UK. There were sporadic outbreaks of rain too. One such area of rain affected Northern Ireland for much of the night and this extended across the Irish Sea into parts of Wales and fell as snow over Snowdonia. A second area of rain developed over central parts of Scotland and again over the high ground there was some snow. Clear spells developed across southern England but blustery showers fed across the southwest and the Channel Islands.</p> <p>It remained breezy during the day but long spells of sunshine occurred across Northern Ireland, west Wales and southwest England. A few showers developed, though, especially across Northern Ireland during the afternoon. Elsewhere across the UK it was a generally cloudy picture and there were further spells of rain for most parts. Across the high ground of northern England and Scotland it was cold enough for snow and during the evening sleet was reported at low levels across east Scotland.</p> <p>Temperatures were mostly rather cold across central and eastern areas but near normal in the west.</p>
1800 GMT 10 MARCH 2006	SIG WEATHER	0000 GMT 11 MARCH 2006	SIG WEATHER	<p>EXTREMES</p> <p>Highest Maximum: 10.2 Herstmonceux, East Sussex</p> <p>Lowest Maximum: 2.5 Lerwick, Shetland</p> <p>Lowest Minimum: -1.1 Aviemore, Inverness-Shire</p> <p>Lowest Grass Minimum: -1.4 Dishforth Airfield, North Yorkshire</p> <p>Most Rain: 11.4 Capel Curig No 3, Gwynnedd</p> <p>Most Sun: 9.2 Isle Of Portland, Dorset</p>

DAILY CLIMATE DATA

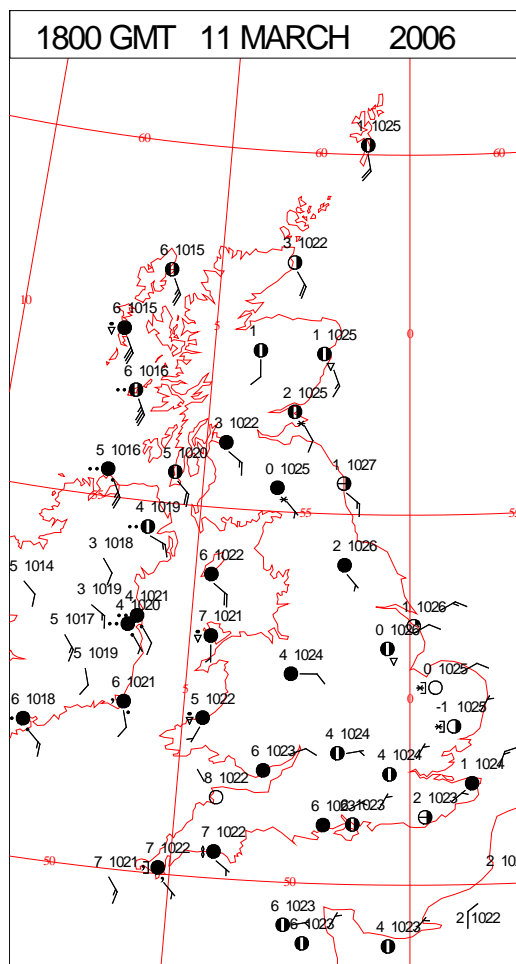
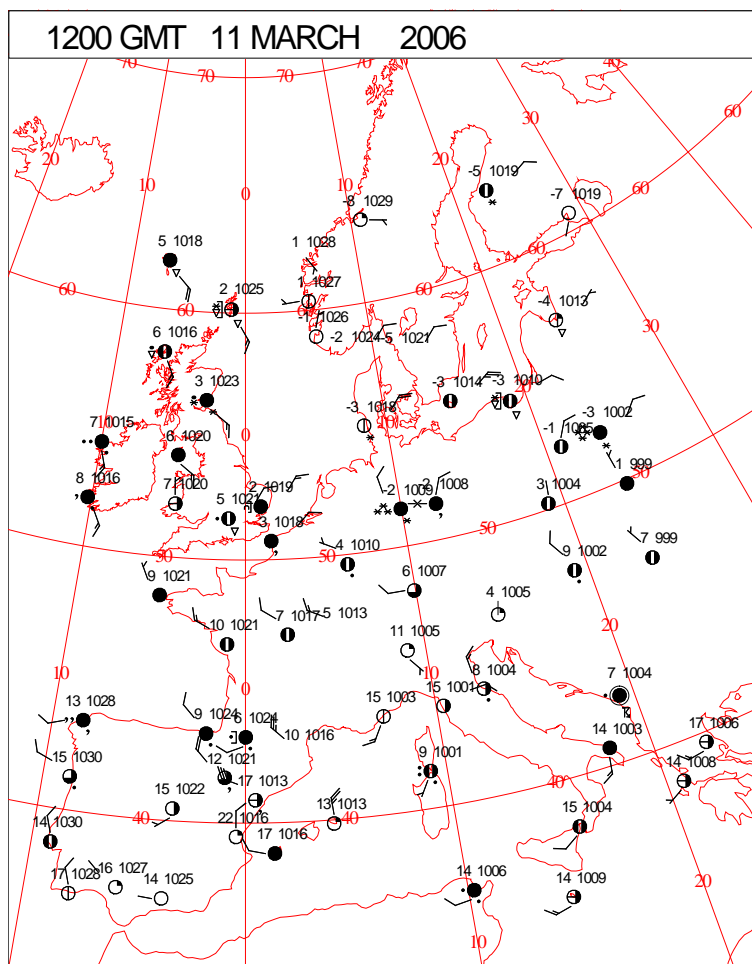
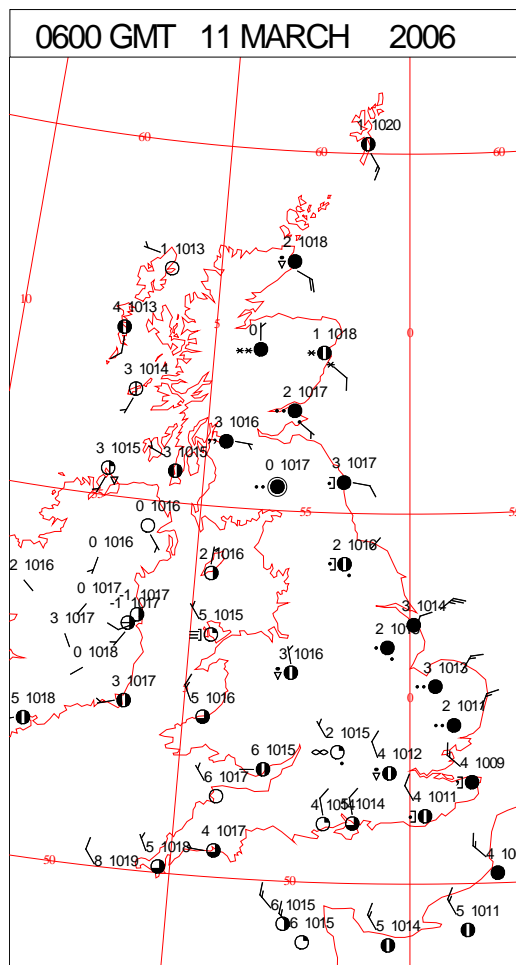
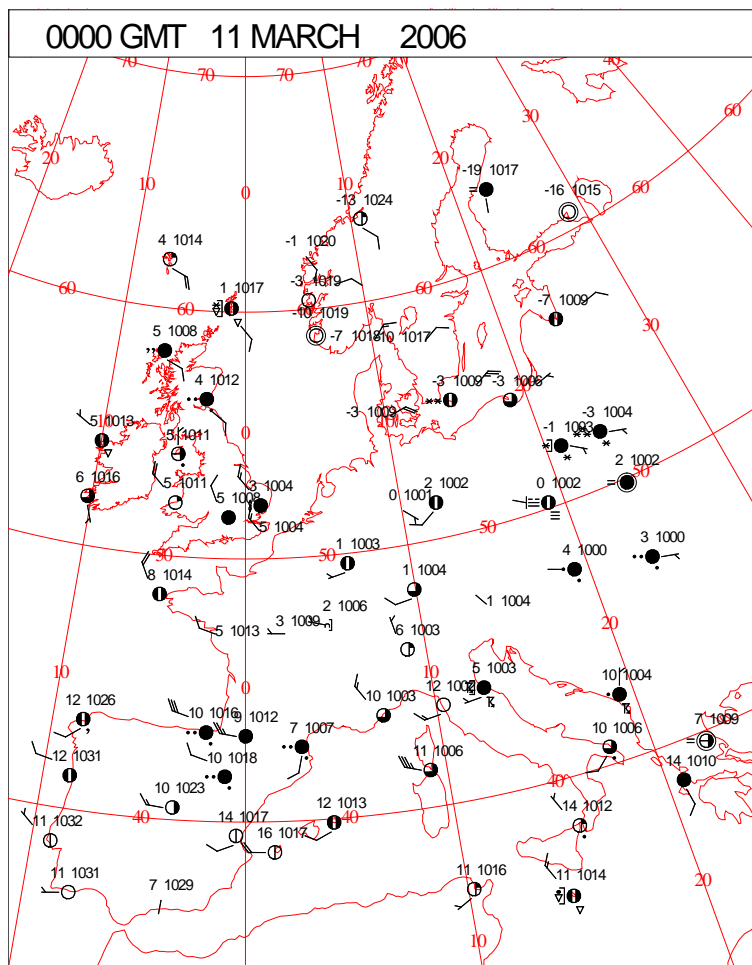


DAILY WEATHER SUMMARY



Saturday 11 March 2006

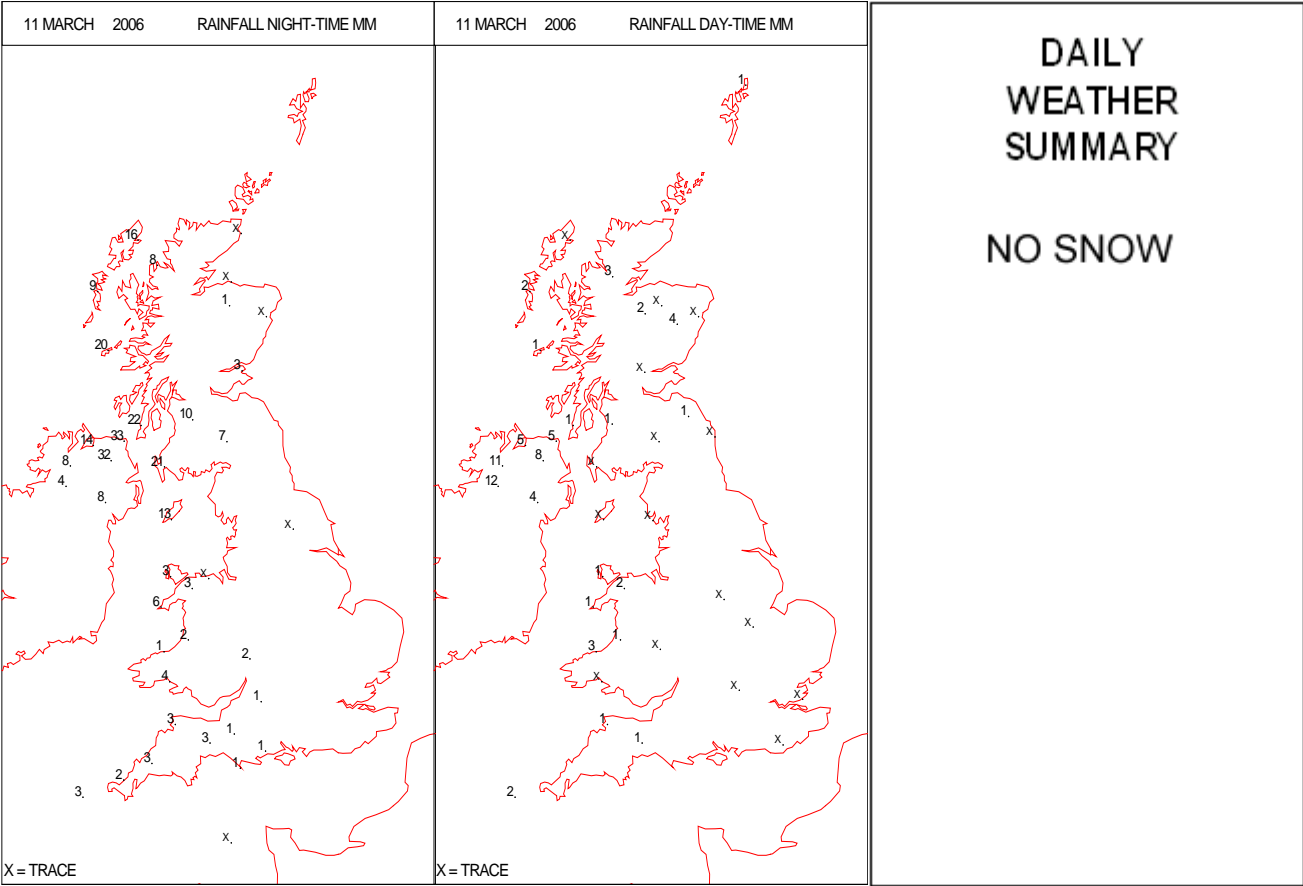
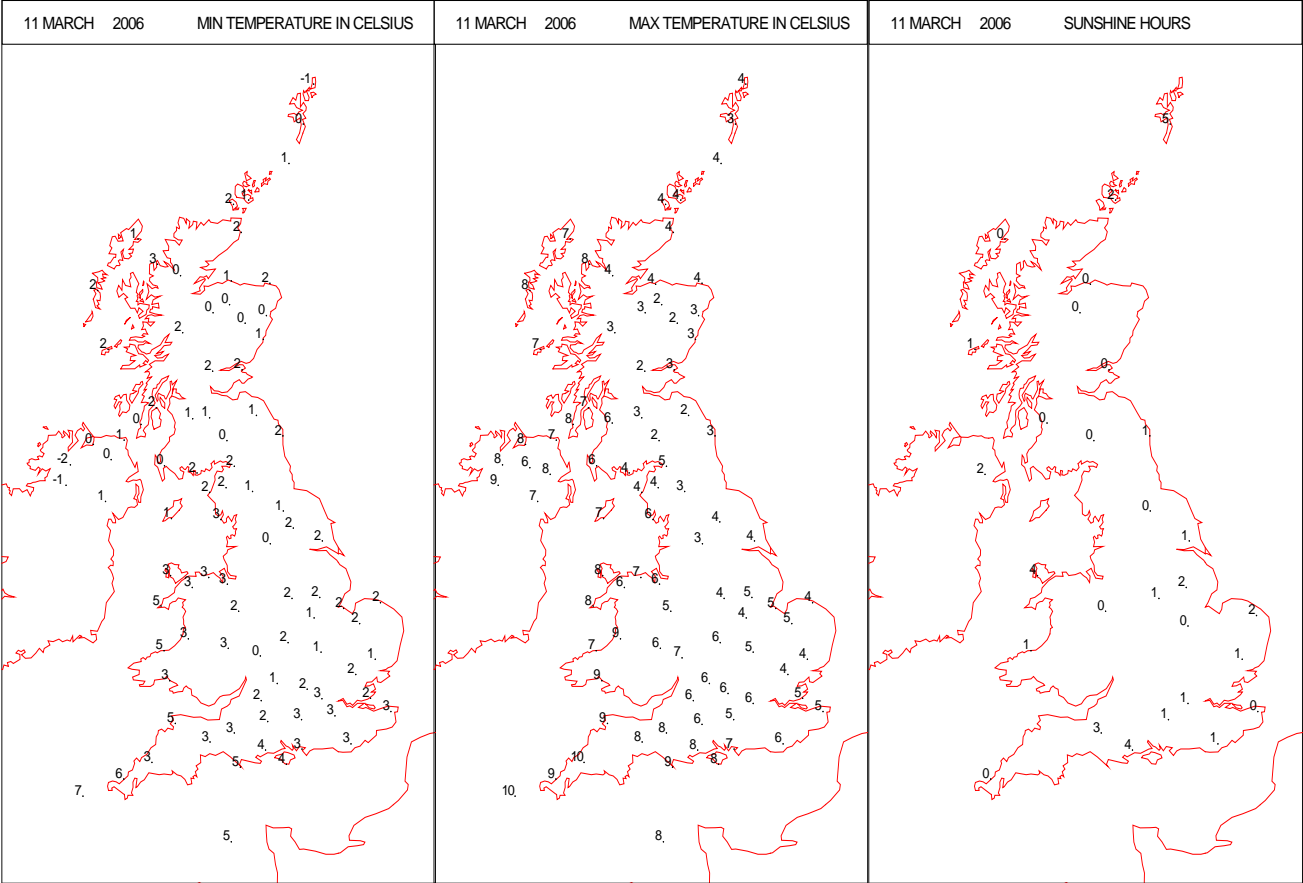
SURFACE REPORTS



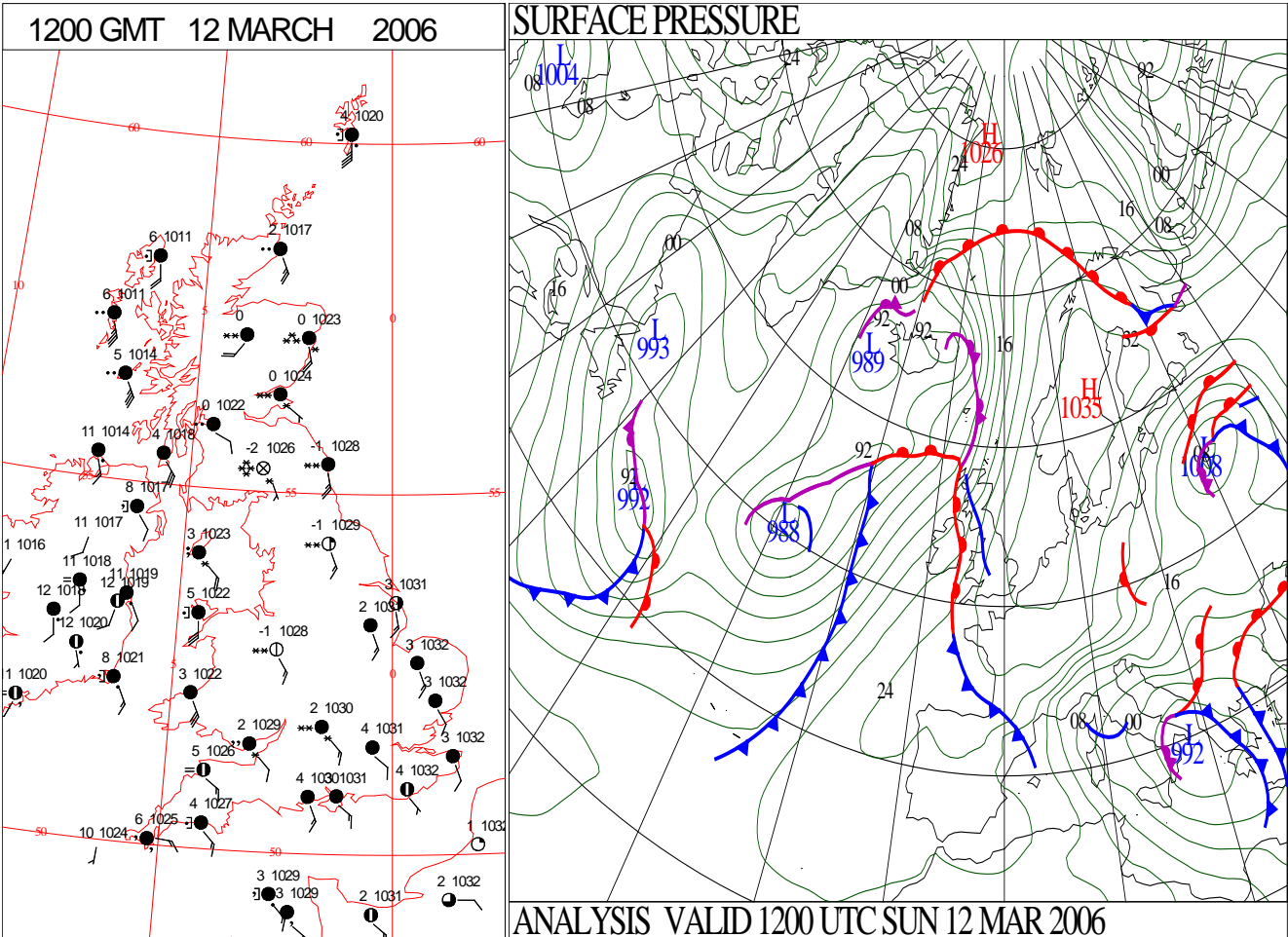
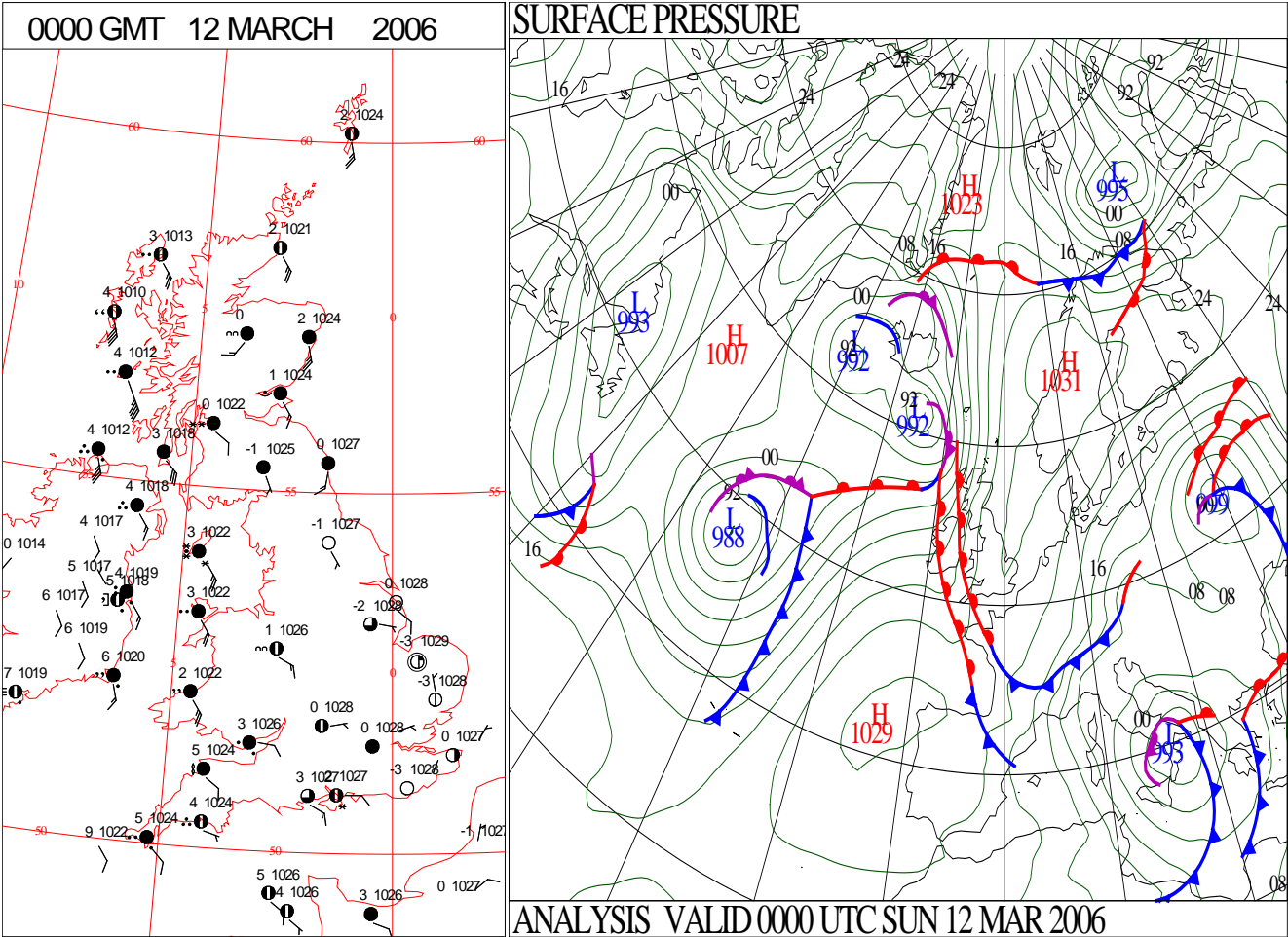
SIGNIFICANT WEATHER

0600 GMT 11 MARCH 2006	SIG WEATHER	1200 GMT 11 MARCH 2006	SIG WEATHER	<p>Summary of UK Weather for Saturday 11 March 2006.</p> <p>A mostly cloudy day over the UK with the best of the clear or sunny spells in the far south, and also in Northern Scotland in the morning. Spells of rain, sleet or snow affected Scotland overnight (much dependant upon height), and to a lesser extent, north Wales, northwest England and Northern Ireland. Some showery bursts of rain affected East Anglia and the far southeast of England overnight and a scattering of showers affected E Anglia and southeast England through the day and evening, some with a wintry flavour (some snow reported over the Kent Downs). From about mid-afternoon another band of rain moved east to reach western parts of the UK, especially Northern Ireland and western Scotland where there were some heavy bursts later in the evening. This rain also reached Wales, the west Midlands and southwest England later, turning to sleet or snow later (especially over higher ground). It was a cold day, especially so in the north and east, and winds were mainly south to southeasterly, mostly light or moderate, but fresh or strong in the northwest, especially later. A widespread frost developed later in the southeast and East Anglia.</p>
1800 GMT 11 MARCH 2006	SIG WEATHER	0000 GMT 12 MARCH 2006	SIG WEATHER	
				<p>EXTREMES</p> <p>Highest Maximum: 10.2 Scilly: St Marys Air, Isles Of Scilly</p> <p>Lowest Maximum: 2.0 Eskdalemuir, Dumfriesshire</p> <p>Lowest Minimum: -2.4 Castlederg, Tyrone</p> <p>Lowest Grass Minimum: -6.3 Lough Fea, Londonderry</p> <p>Most Rain: 39.4 Portglenone, Antrim</p> <p>Most Sun: 7.6 Fair Isle, Shetland</p>

DAILY CLIMATE DATA

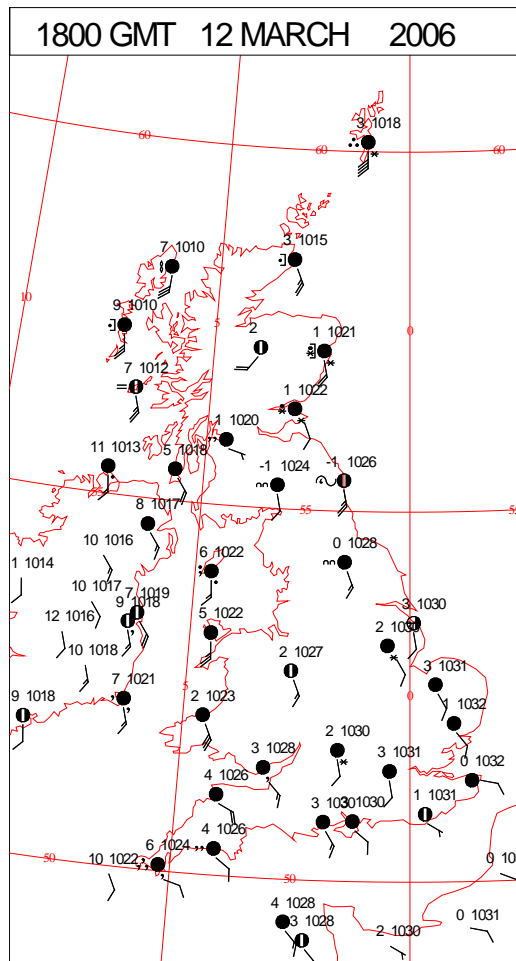
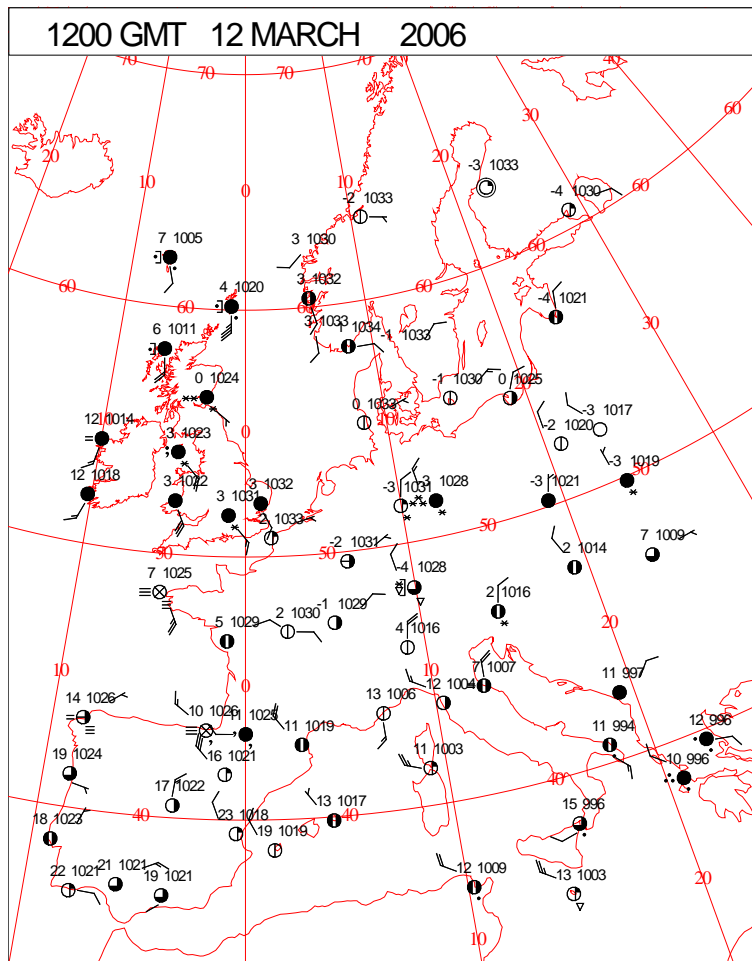
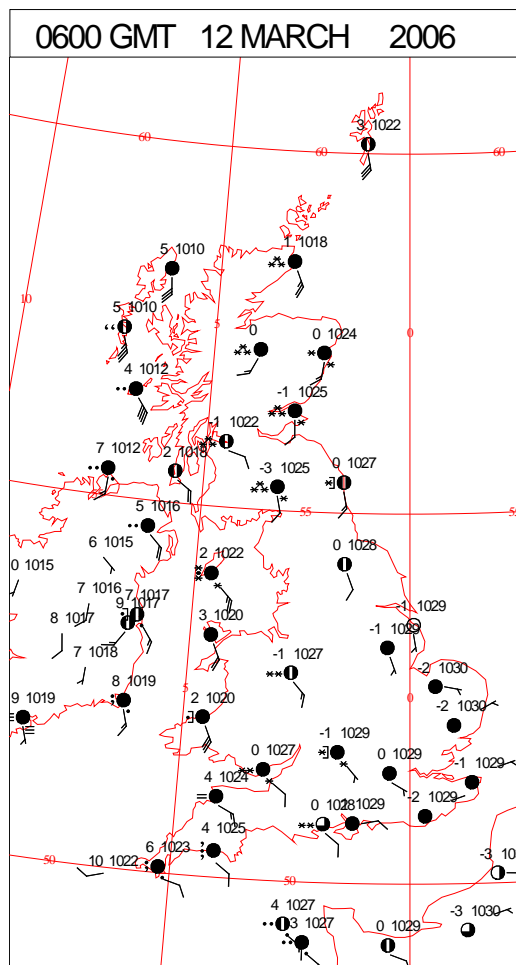
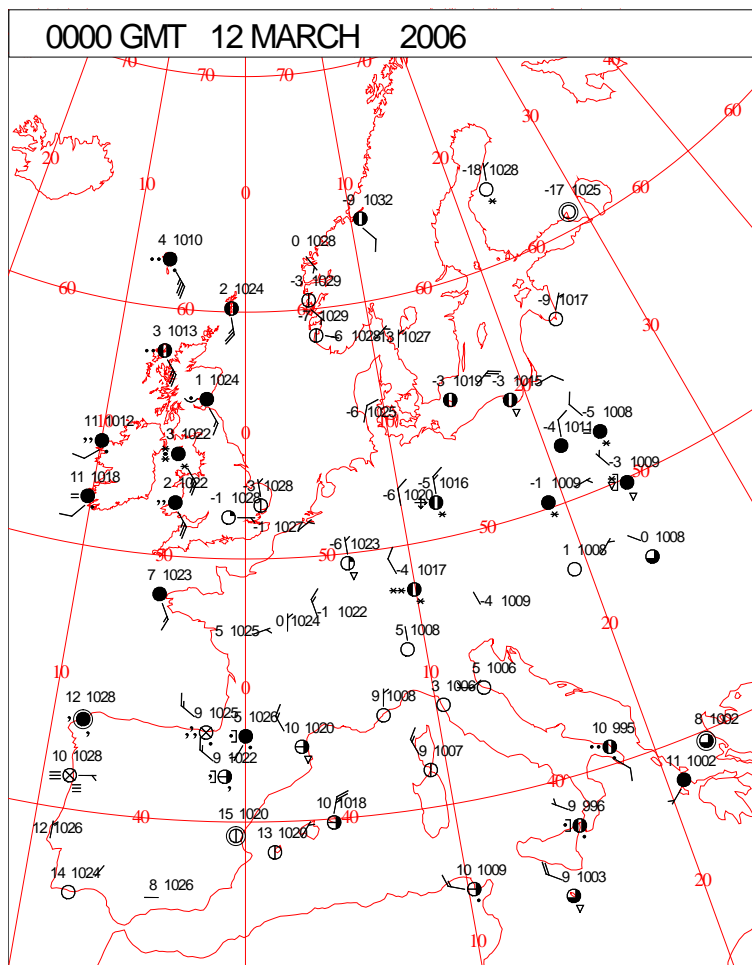


DAILY WEATHER SUMMARY



Sunday 12 March 2006

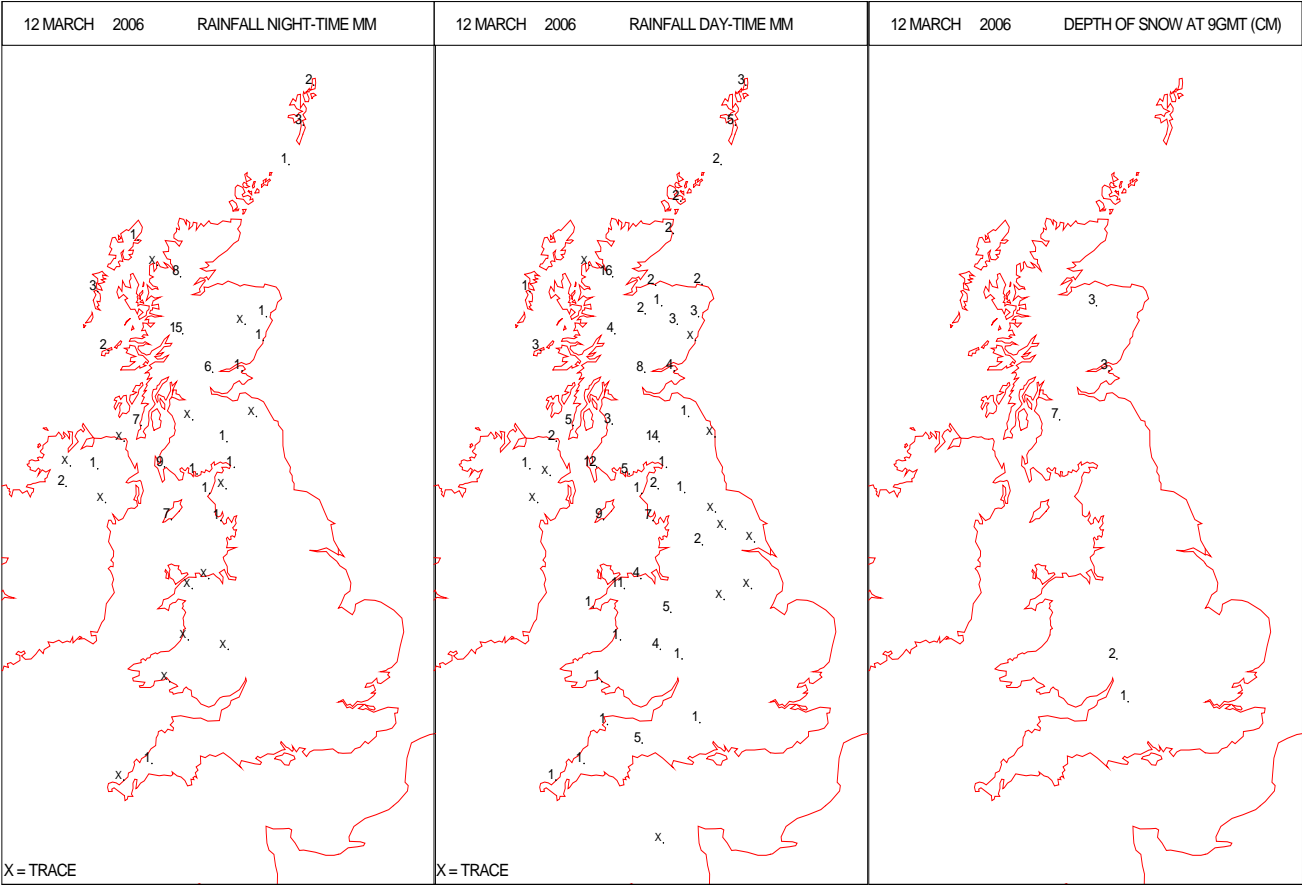
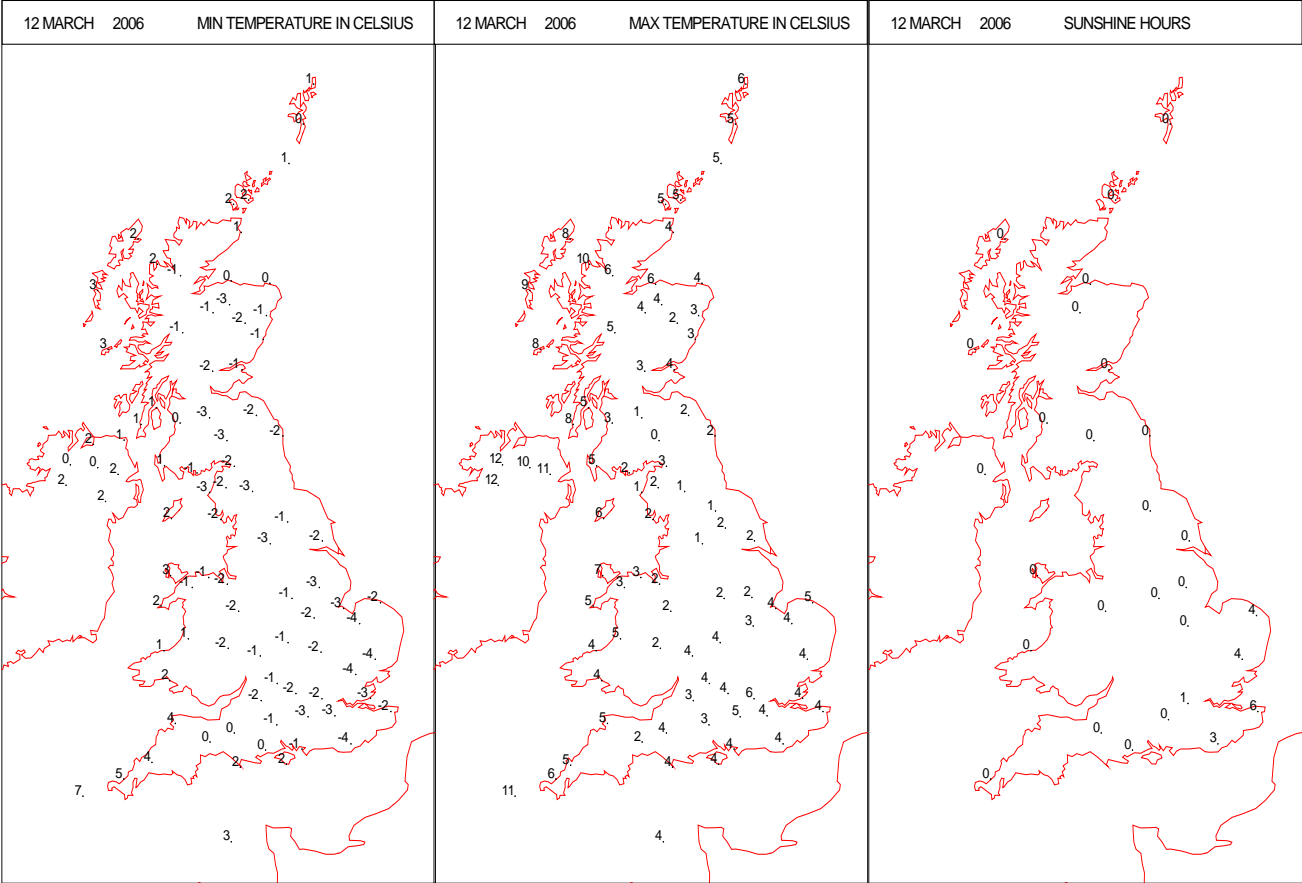
SURFACE REPORTS



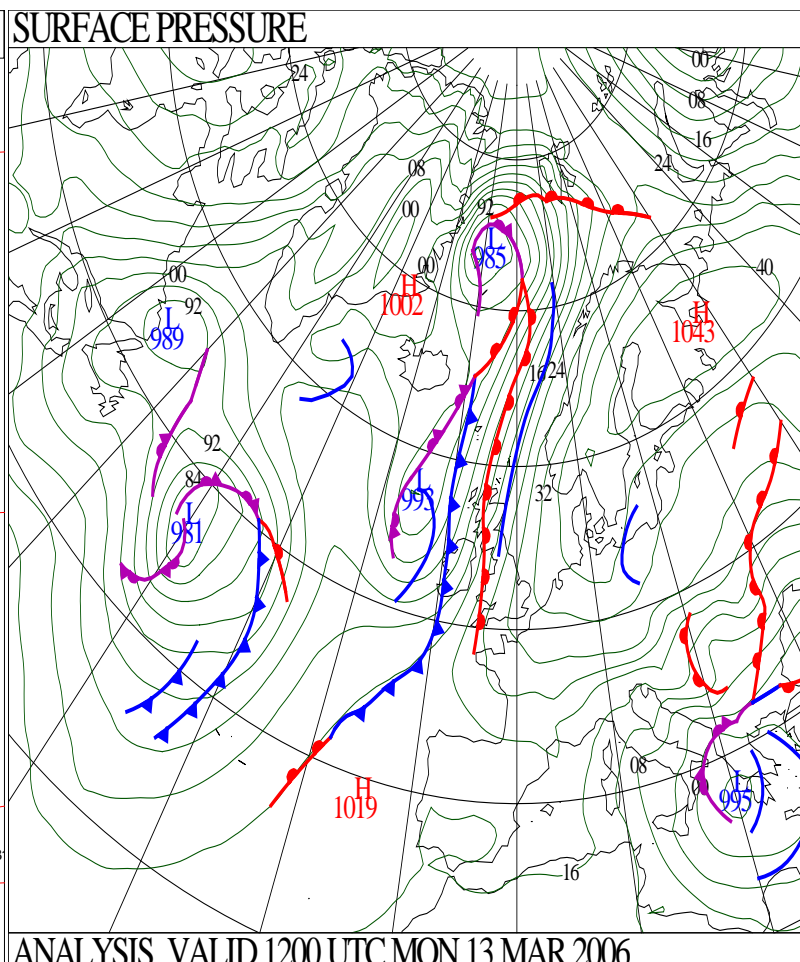
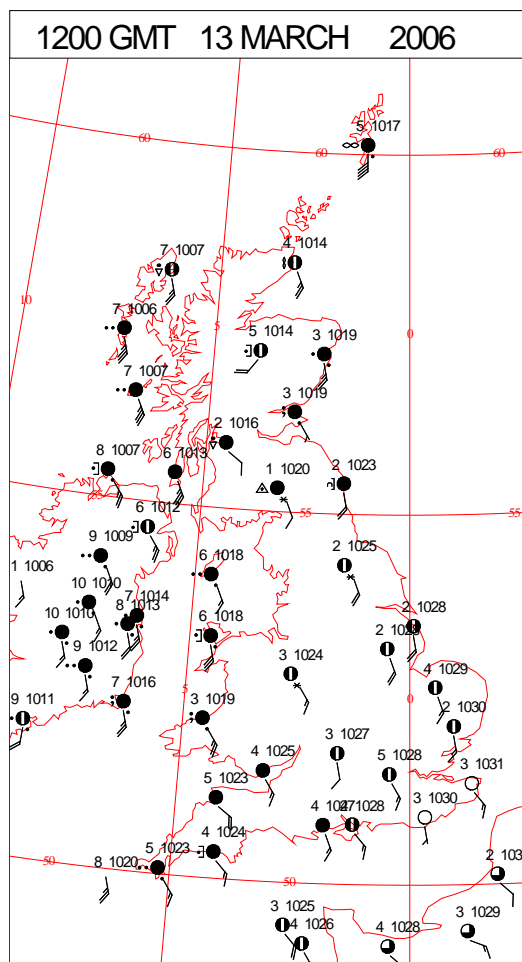
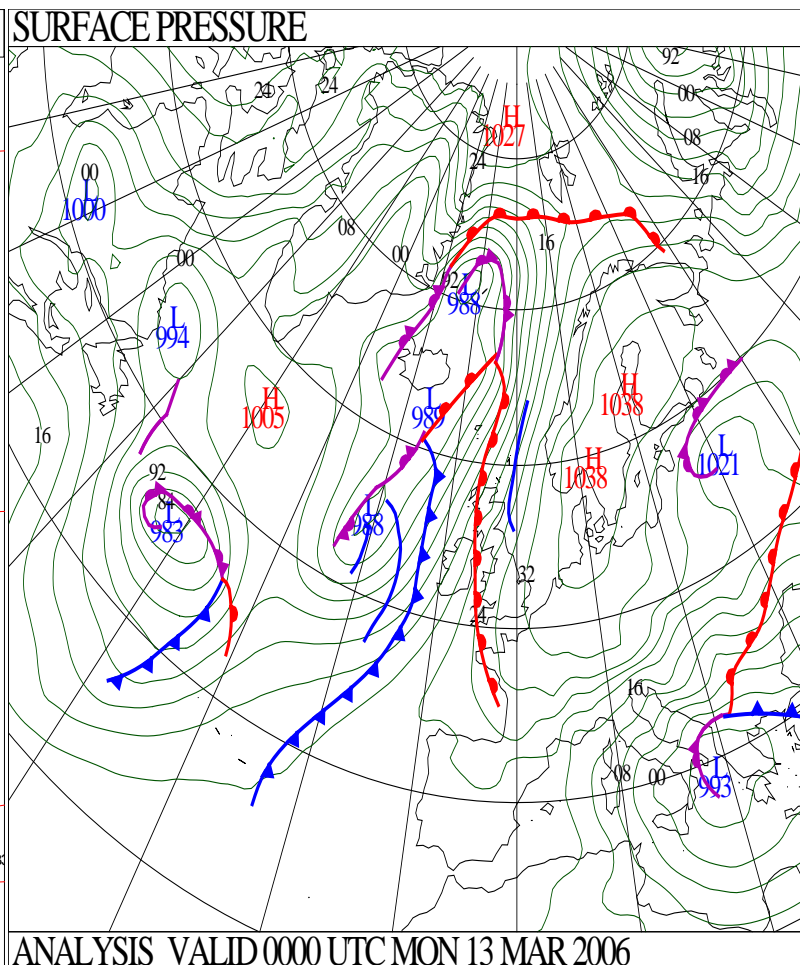
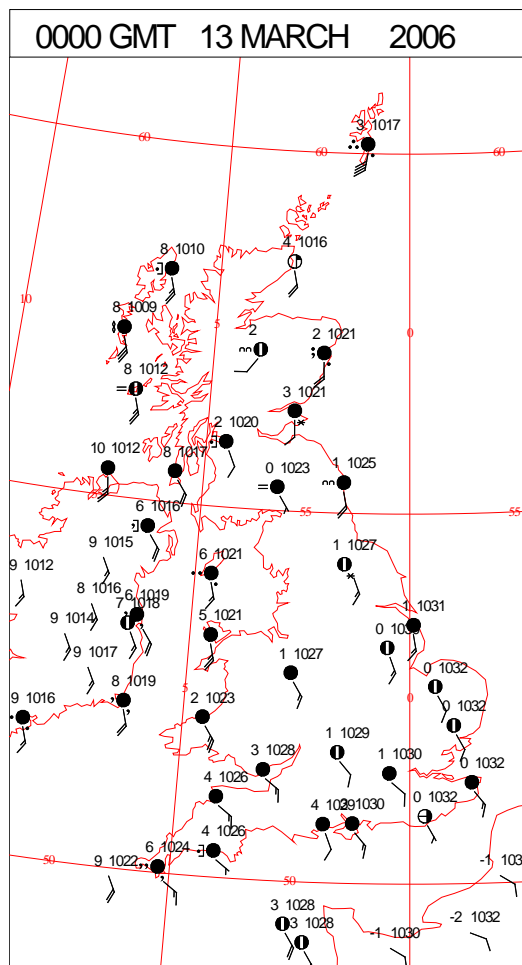
SIGNIFICANT WEATHER

0600 GMT 12 MARCH 2006	SIG WEATHER	1200 GMT 12 MARCH 2006	SIG WEATHER	<p>Summary of UK Weather for Sunday 12 March 2006.</p> <p>A band of rain (snow on its eastern flank) aligned north-south over western Britain moved east overnight across Scotland and into northeast England, but it was dry elsewhere.</p> <p>The rainband continued its eastward migration giving extensive snowfall, and by midday the eastern boundary lay from Somerset to the east Midlands and then north to Shetland. In the west the rain across Northern Ireland had become more patchy by midday, but several hours of snow during the morning had led to a depth of 24cm in Glasgow. The snow across Scotland gradually turned to sleet and rain in the afternoon; snow across northern England continued for a while in the afternoon before mostly dying out. Much of East Anglia, central and southern England stayed dry with bright spells. The best of the sunshine was over Kent with over 6 hours there. The evening saw further outbreaks of rain, sleet and snow across northern England and southern Scotland. Maximum gust 61 kt at Barra at 0000 UTCz.</p> <p>Temperatures were in the cold or very cold category, but it was mild in Northern Ireland.</p>
1800 GMT 12 MARCH 2006	SIG WEATHER	0000 GMT 13 MARCH 2006	SIG WEATHER	
				<p>EXTREMES</p> <p>Highest Maximum: 12.4 St Angelo, Fermanagh</p> <p>Lowest Maximum: -0.1 Eskdalemuir, Dumfriesshire</p> <p>Lowest Minimum: -4.1 Wattisham, Suffolk</p> <p>Lowest Grass Minimum: -9.8 Wattisham, Suffolk</p> <p>Most Rain: 24.2 Loch Glascarnoch, Ross & Cromarty</p> <p>Most Sun: 6.0 Manston, Kent</p>

DAILY CLIMATE DATA

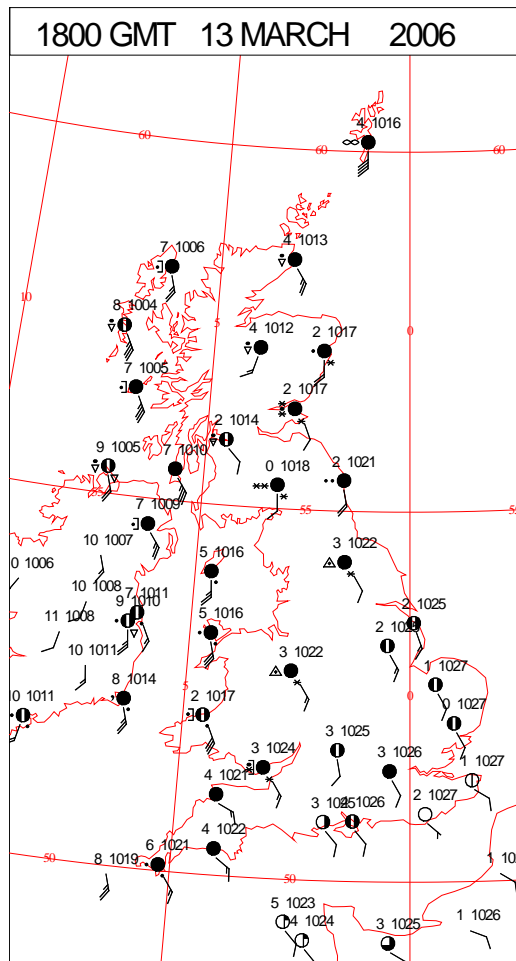
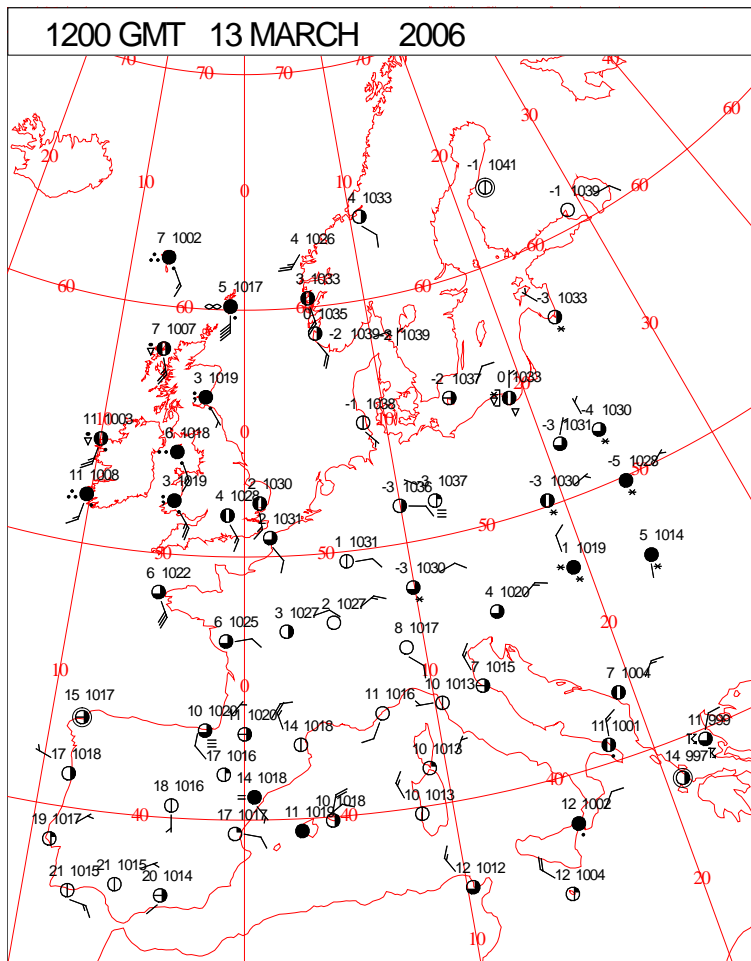
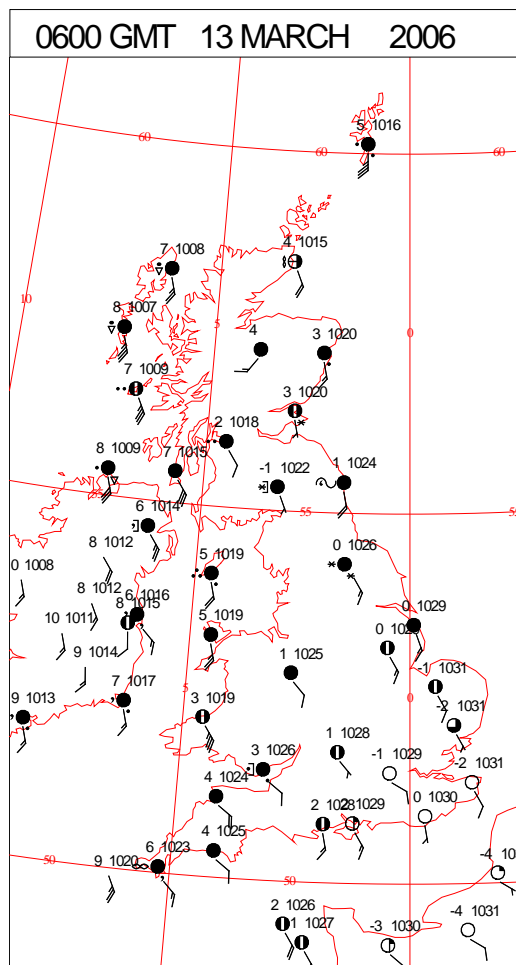
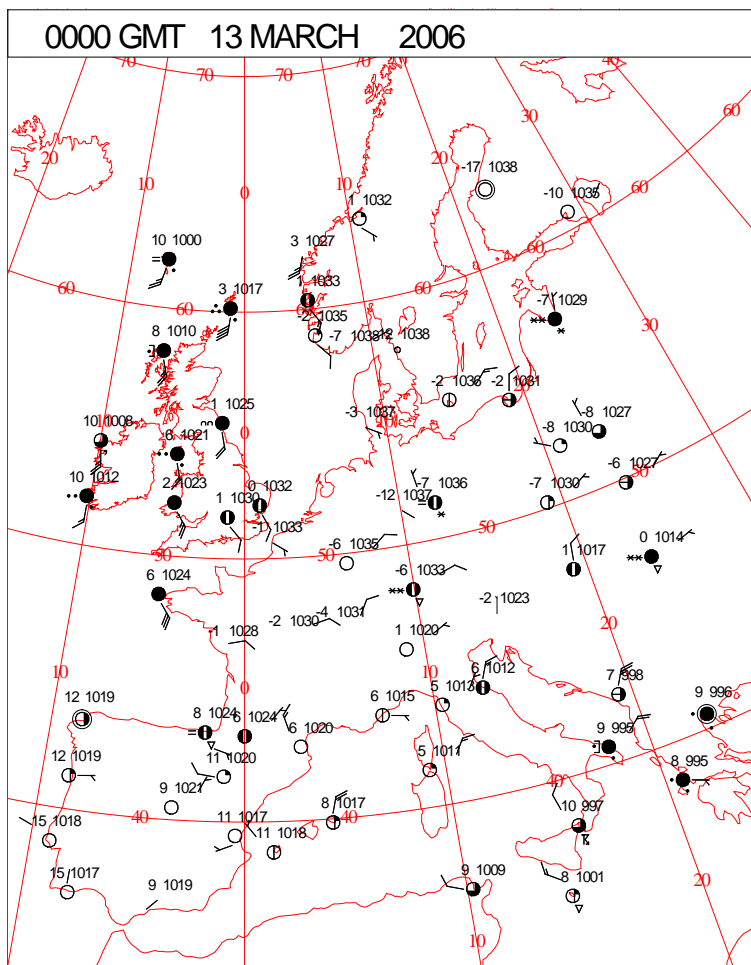


DAILY WEATHER SUMMARY



Monday 13 March 2006

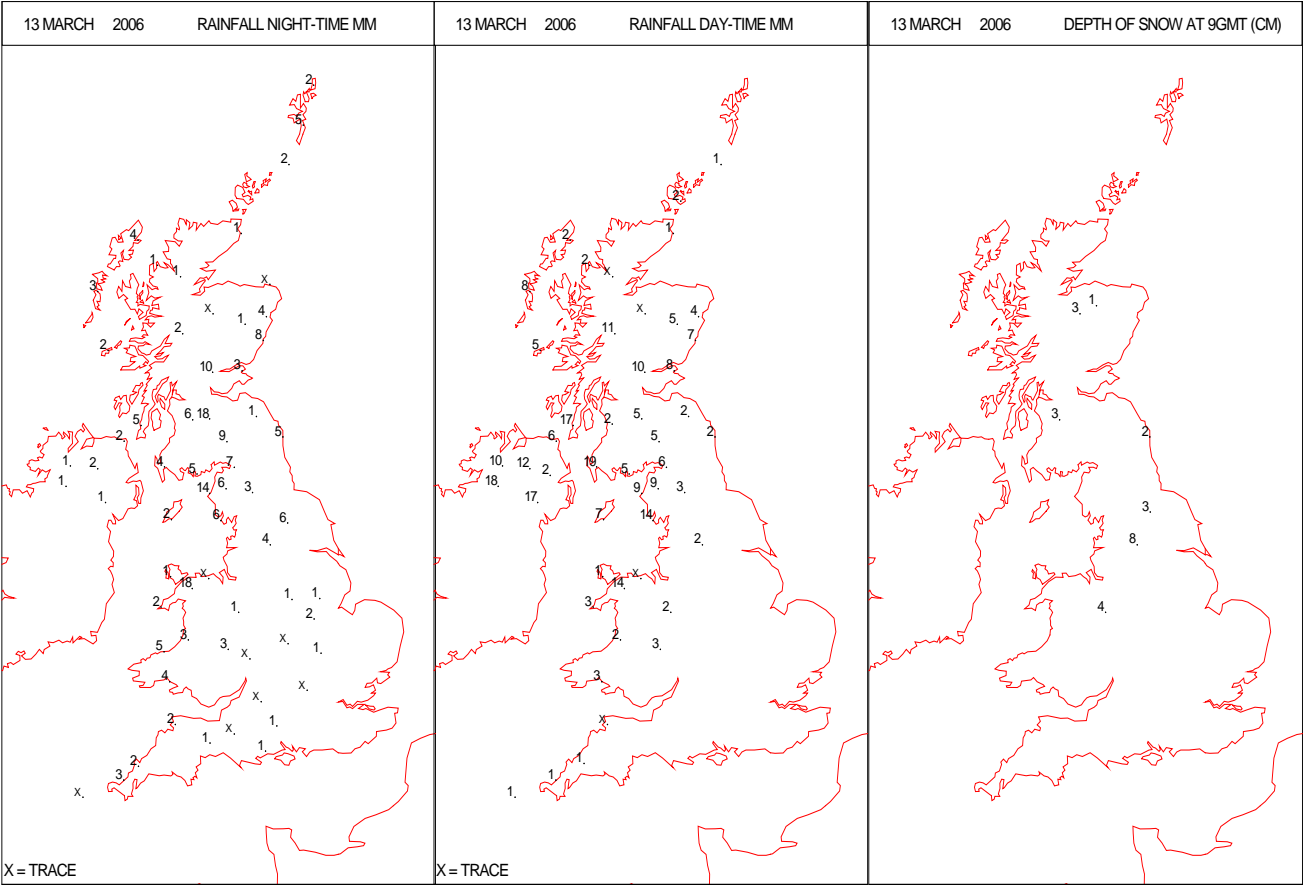
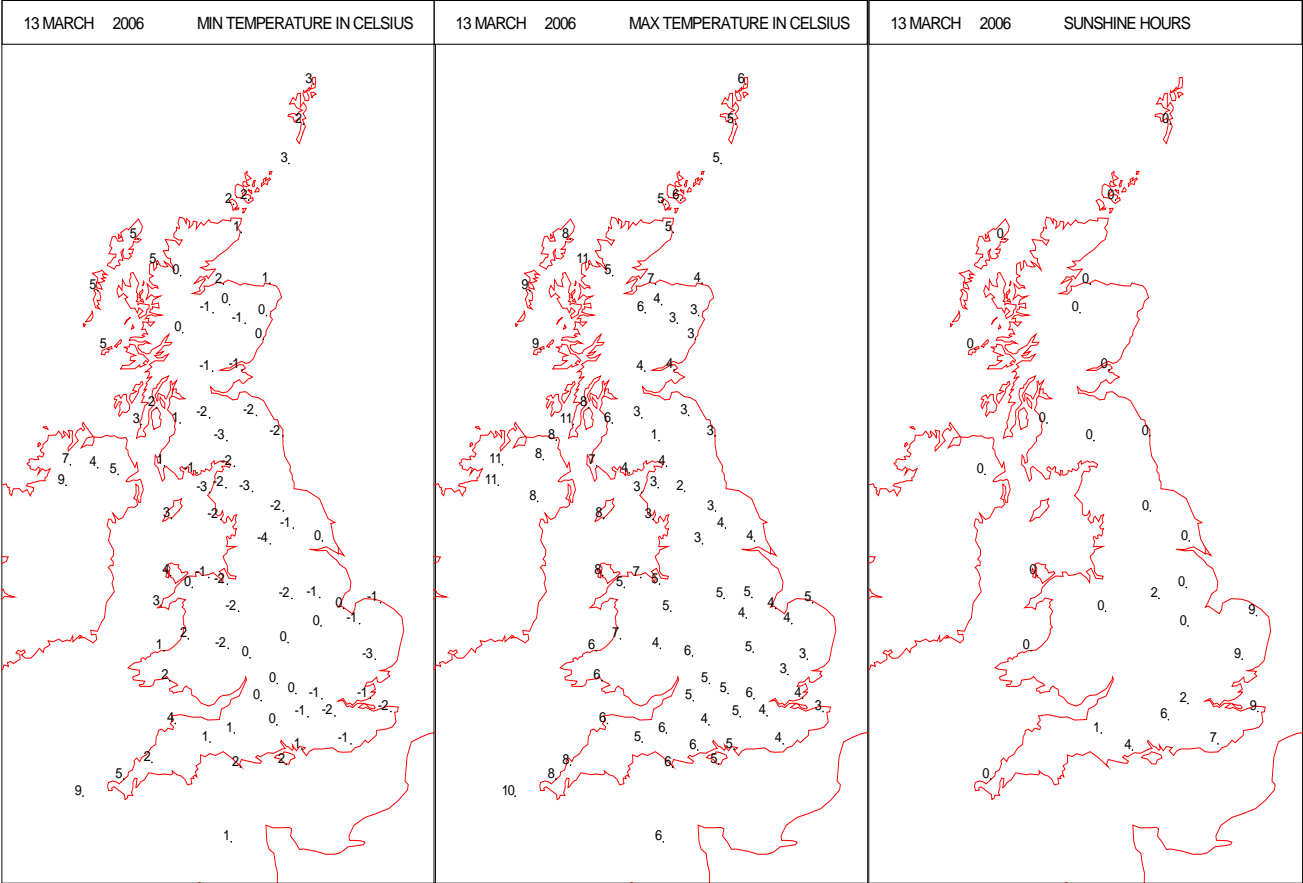
SURFACE REPORTS



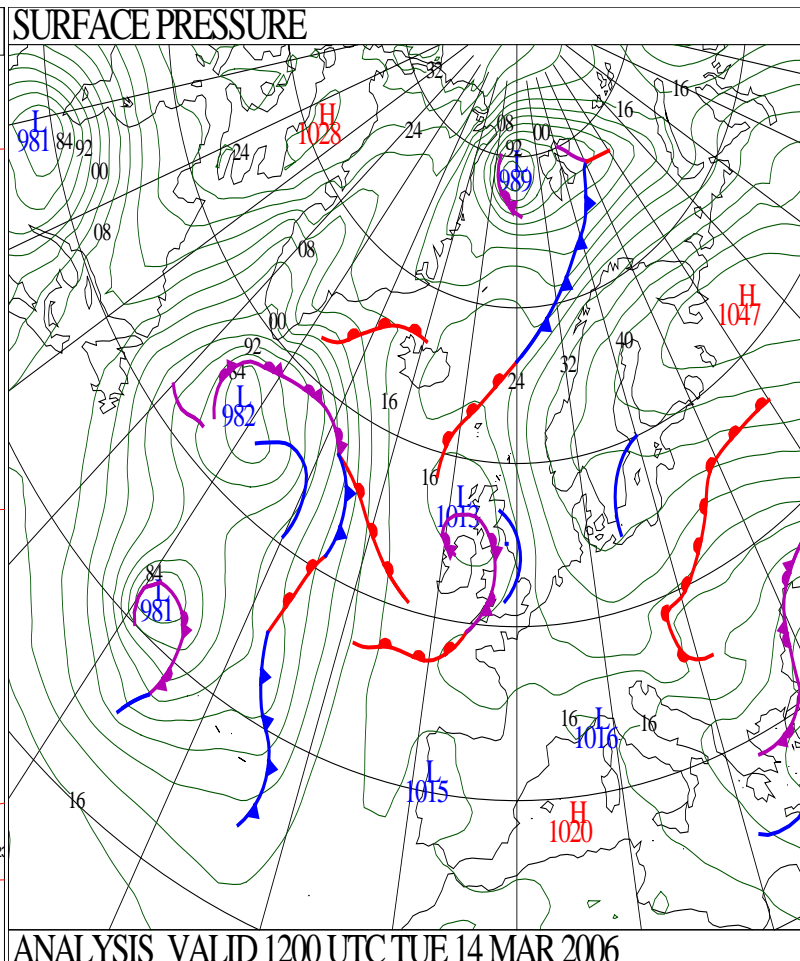
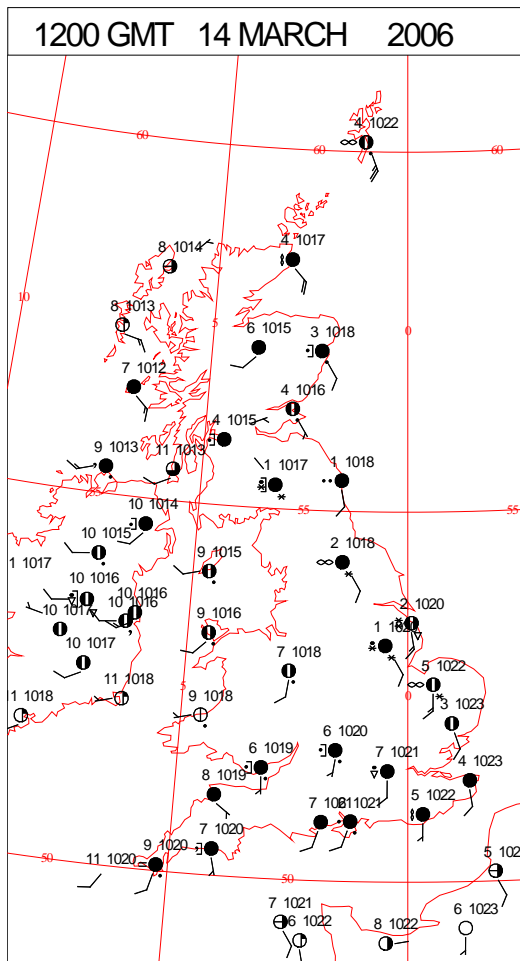
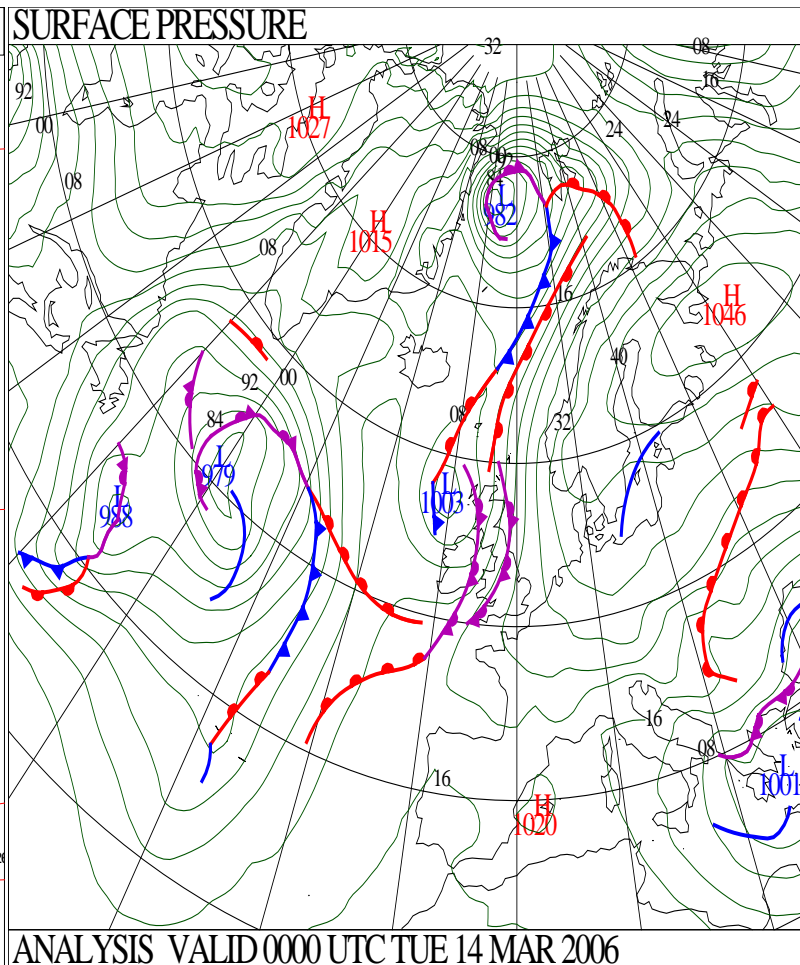
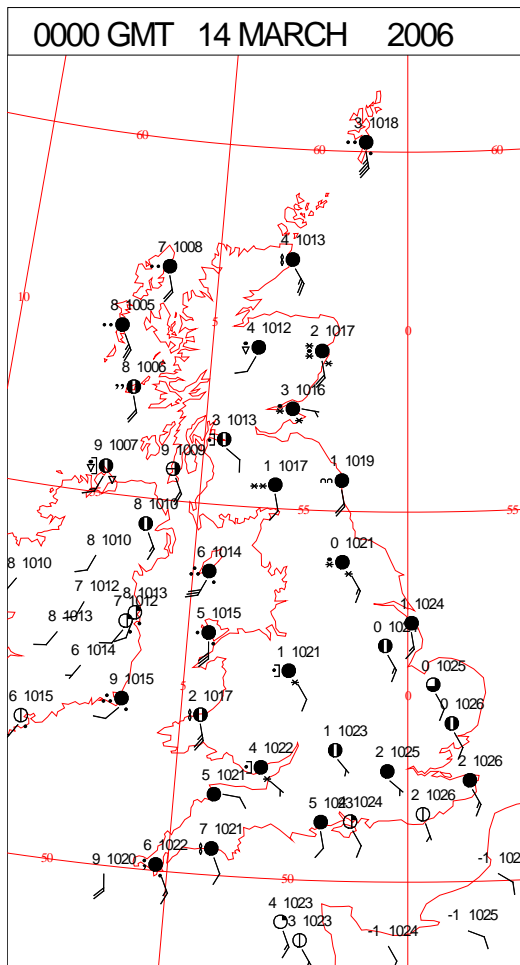
SIGNIFICANT WEATHER

0600 GMT 13 MARCH 2006	SIG WEATHER	1200 GMT 13 MARCH 2006	SIG WEATHER	<p>Summary of UK Weather for Monday 13 March 2006.</p> <p>Initially a band of rain lay from Scotland through Wales to the southwest but as this edged slowly east it turned to snow, particularly across Scotland, the Pennines and Peak district with sleet reaching the West Midlands. Later in the night further rain pushed across Northern Ireland and western Scotland. Across the rest of England it was largely dry, with clear spells and a frost across East Anglia and the Southeast.</p> <p>Rain across Northern Ireland and western Scotland pushed slowly east to affect much of Scotland, northern England and Wales, as well as parts of the Midlands and West Country. The rain again turned to snow across the Southern Upland and northern Pennines, with Eskdalemuir reporting 5cm of fresh snow. Further rain followed across Northern Ireland and western Scotland later. For East Anglia and the Southeast it was dry, with parts of Kent and Essex seeing over 9 hours of sunshine.</p> <p>Gales affected the Northern and Western Isles with locally gusts of 55 kt.</p> <p>Temperatures were in normal category for Northern Ireland and western fringes of Scotland but generally it was rather cold or cold.</p>
1800 GMT 13 MARCH 2006	SIG WEATHER	0000 GMT 14 MARCH 2006	SIG WEATHER	<p>EXTREMES</p> <p>Highest Maximum:</p> <p>10.6 St Angelo, Fermanagh</p> <p>10.6 Castlederg, Tyrone</p> <p>10.6 Aultbea No 2, Ross & Cromarty</p> <p>Lowest Maximum:</p> <p>0.9 Eskdalemuir, Dumfriesshire</p> <p>Lowest Minimum:</p> <p>-4.1 Bingley, No 2, West Yorkshire</p> <p>Lowest Grass Minimum:</p> <p>-5.5 Coltishall, Norfolk</p> <p>Most Rain:</p> <p>32.0 Capel Curig No 3, Gwynnedd</p> <p>Most Sun:</p> <p>8.1 Jersey: Airport, Jersey</p>

DAILY CLIMATE DATA

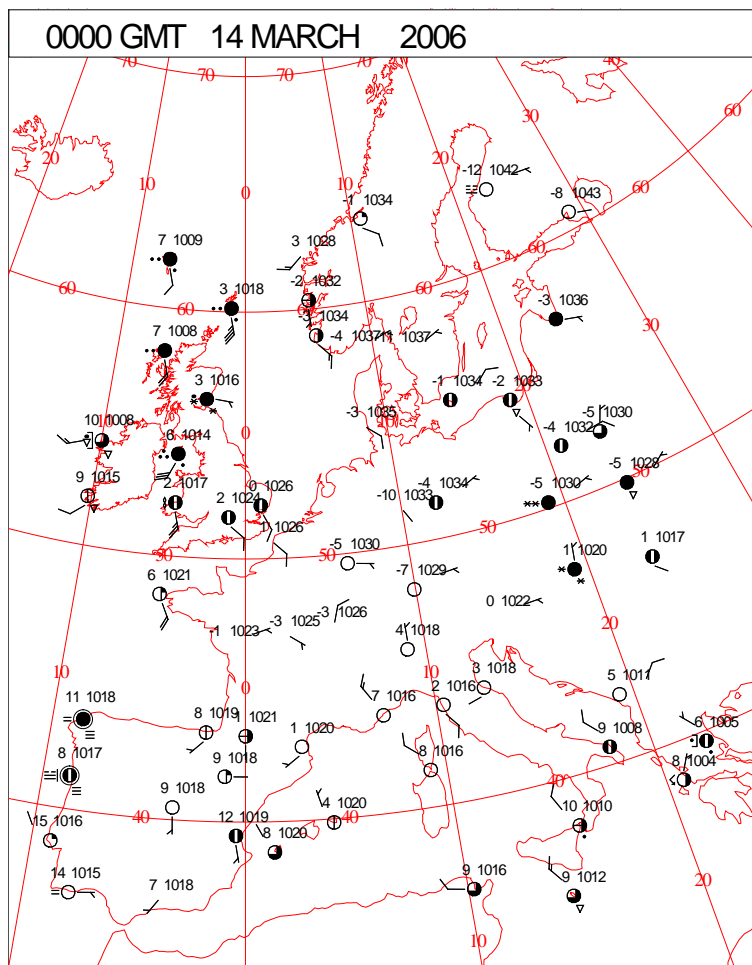


DAILY WEATHER SUMMARY



Tuesday 14 March 2006

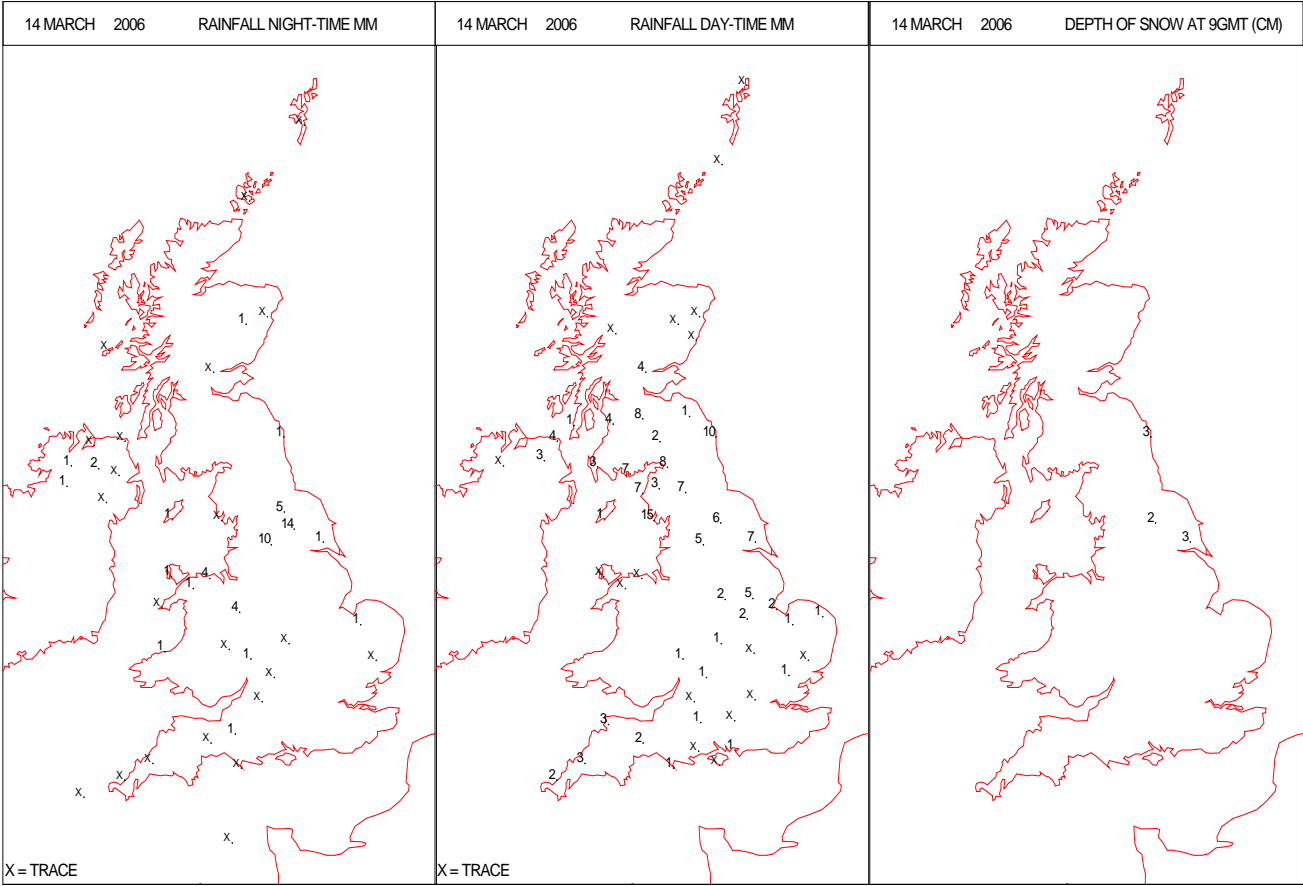
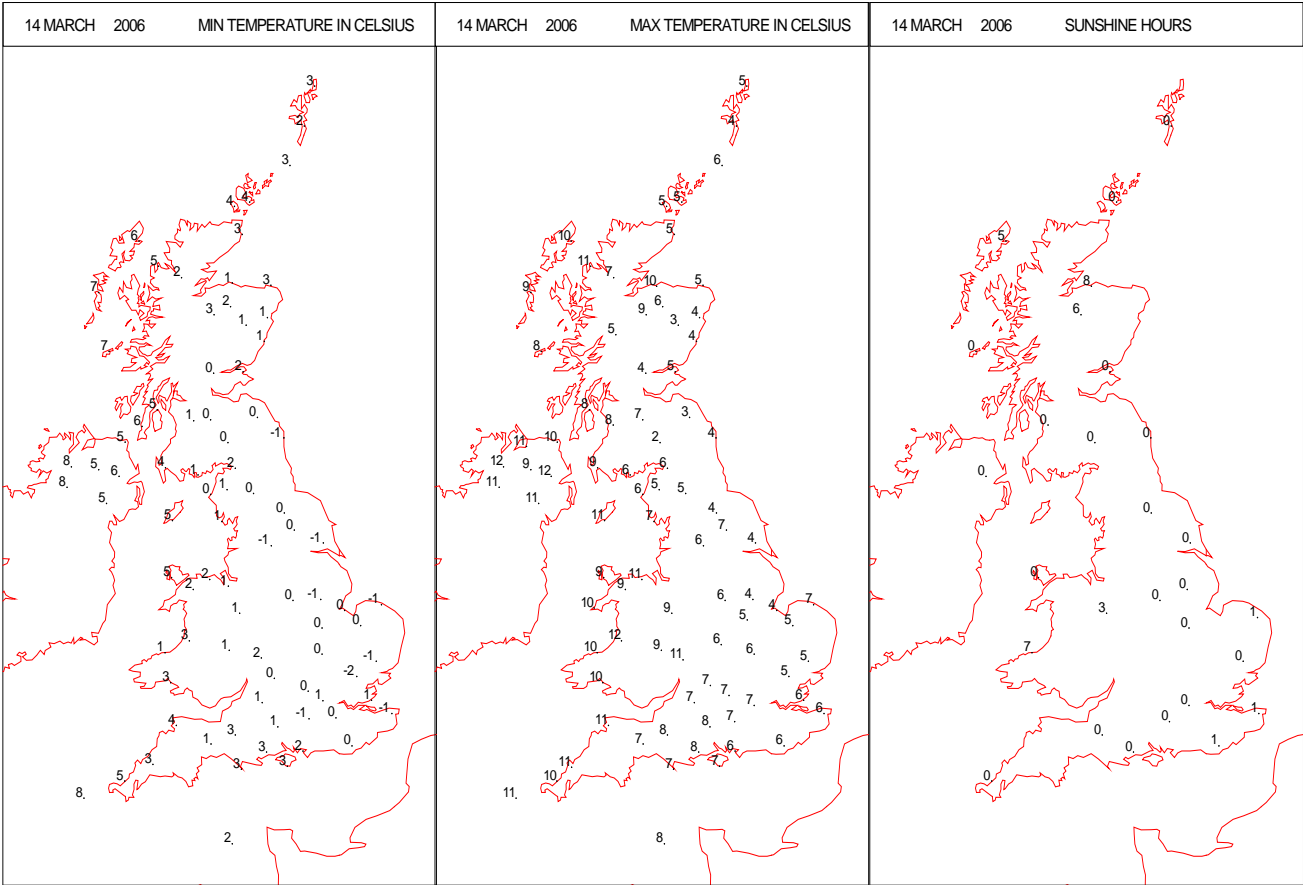
SURFACE REPORTS



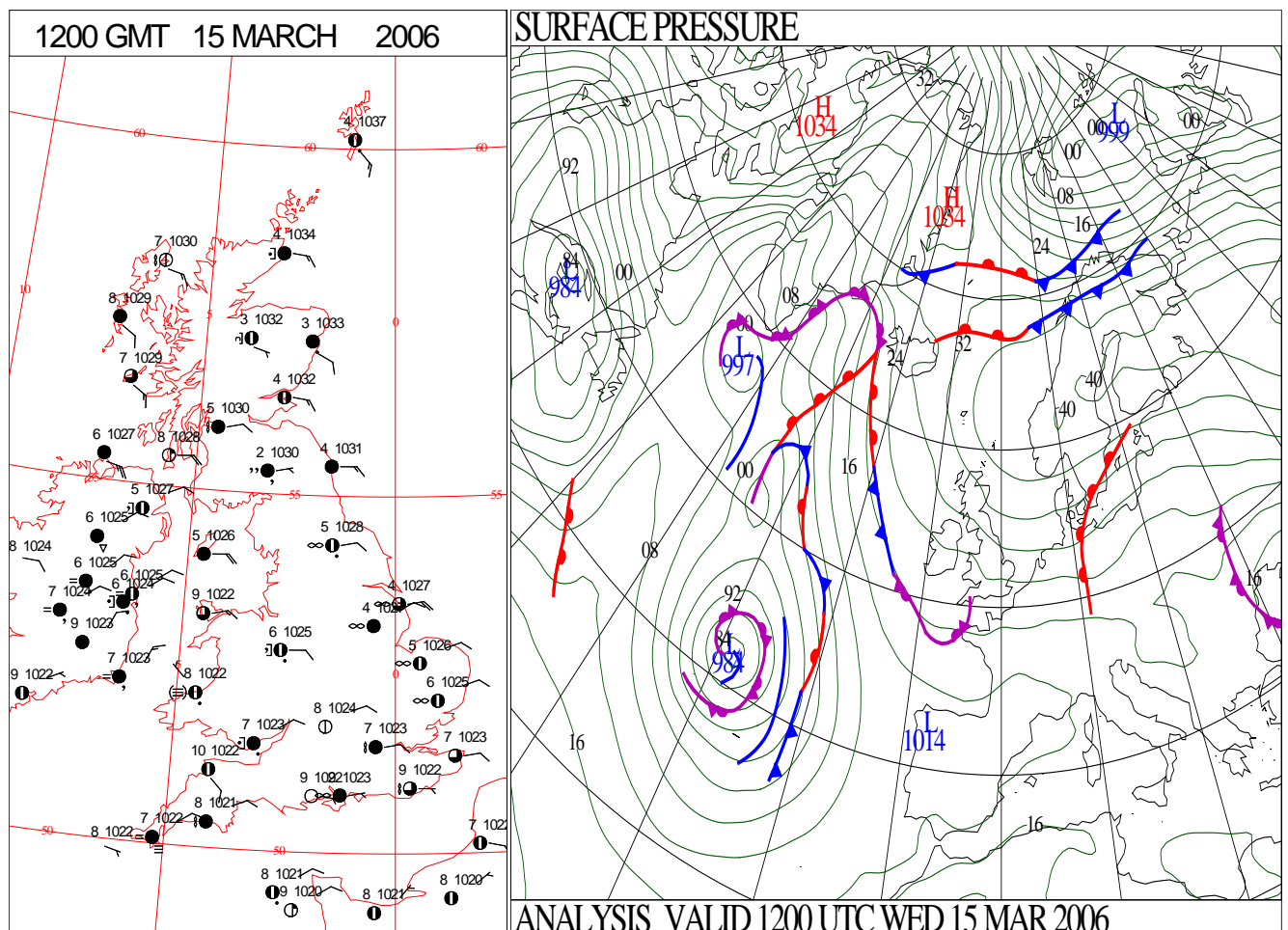
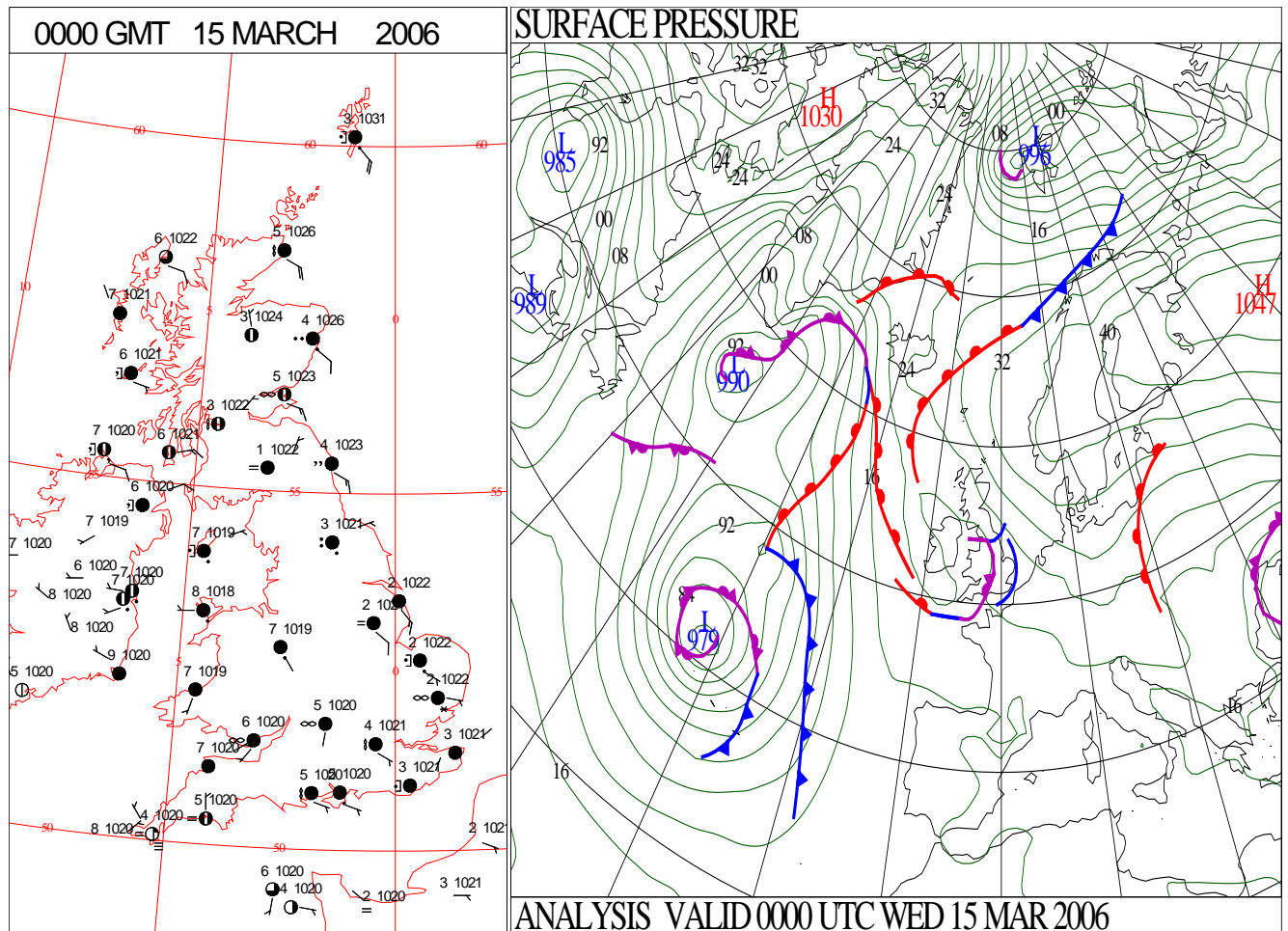
SIGNIFICANT WEATHER

0600 GMT 14 MARCH 2006	SIG WEATHER	1200 GMT 14 MARCH 2006	SIG WEATHER	<p>Summary of UK Weather for Tuesday 14 March 2006.</p> <p>Initially it was dry across East Anglia and southeast England but bands of rain and sleet affected much of the rest of the UK. During the night these bands pushed southeast eventually reaching East Anglia. The rain fell as snow across the Southern Uplands and Pennines and turned to snow as it pushed across northeast England and Lincolnshire. There were also reports of freezing rain across other parts of northern England. As the rain moved east it became drier across Northern Ireland but skies remained rather cloudy.</p> <p>During the day the rain continued to push southeast into southeast England again locally turning to sleet. At the same time drier weather pushed across Scotland with some sunny periods developing, particularly across Moray. Drier conditions also pushed eastwards across Wales and later into the Midlands. For Northern Ireland it was a cloudy day and some further pockets of rain developed.</p> <p>Gales affected the Northern Isles during the night but these abated during the day.</p> <p>It was mild across parts of Northern Ireland and western fringes of the UK. Elsewhere it was generally rather cold or cold.</p>
1800 GMT 14 MARCH 2006	SIG WEATHER	0000 GMT 15 MARCH 2006	SIG WEATHER	
				<p>EXTREMES</p> <p>Highest Maximum: 12.3 Trawsgoed, Dyfed</p> <p>Lowest Maximum: 2.2 Eskdalemuir, Dumfriesshire</p> <p>Lowest Minimum: -2.6 Coltishall, Norfolk</p> <p>Lowest Grass Minimum: -6.8 Coltishall, Norfolk</p> <p>Most Rain: 15.4 Walney Island, Cumbria</p> <p>Most Sun: 4.9 Jersey: Airport, Jersey</p>

DAILY CLIMATE DATA

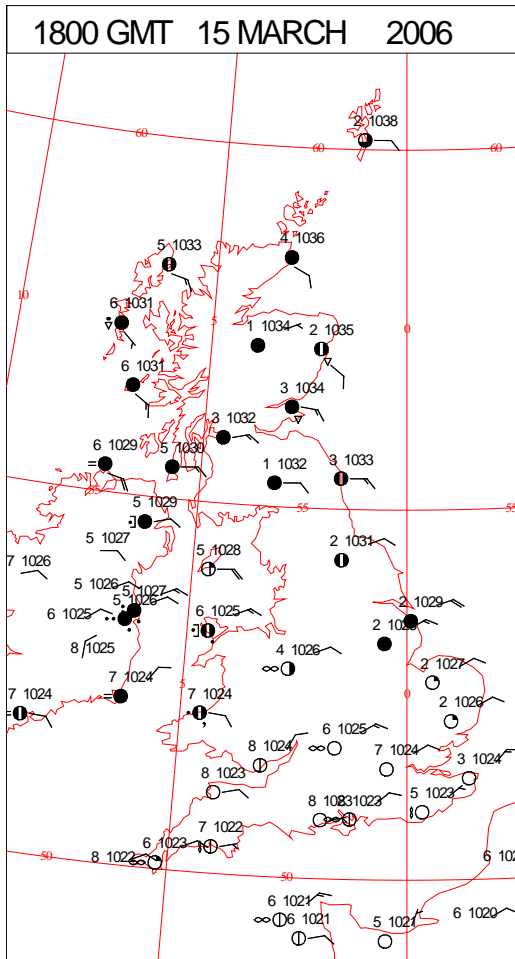
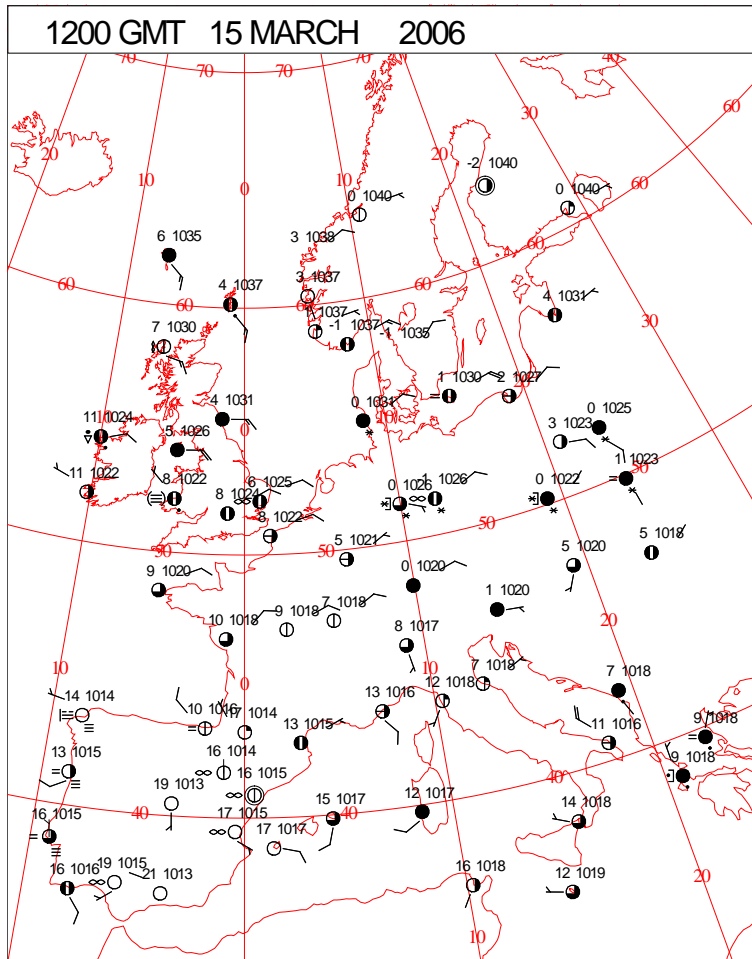
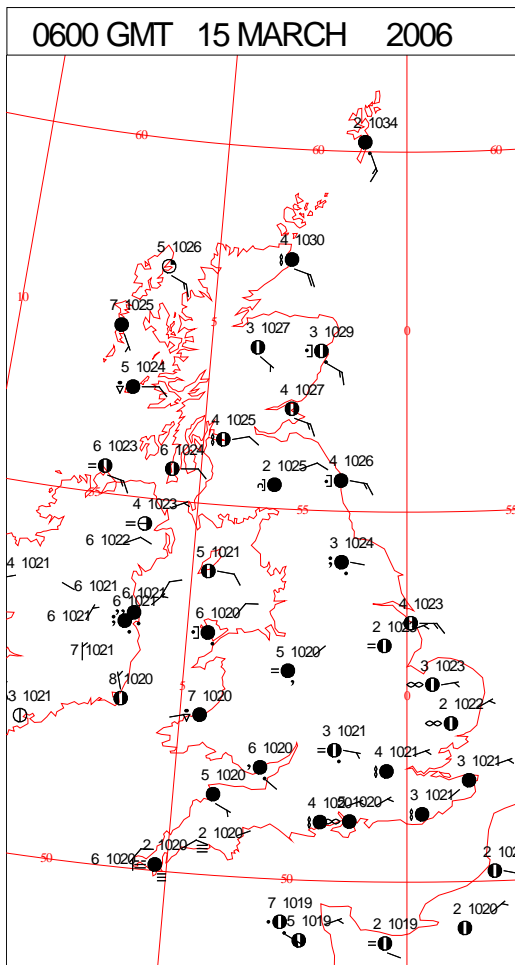
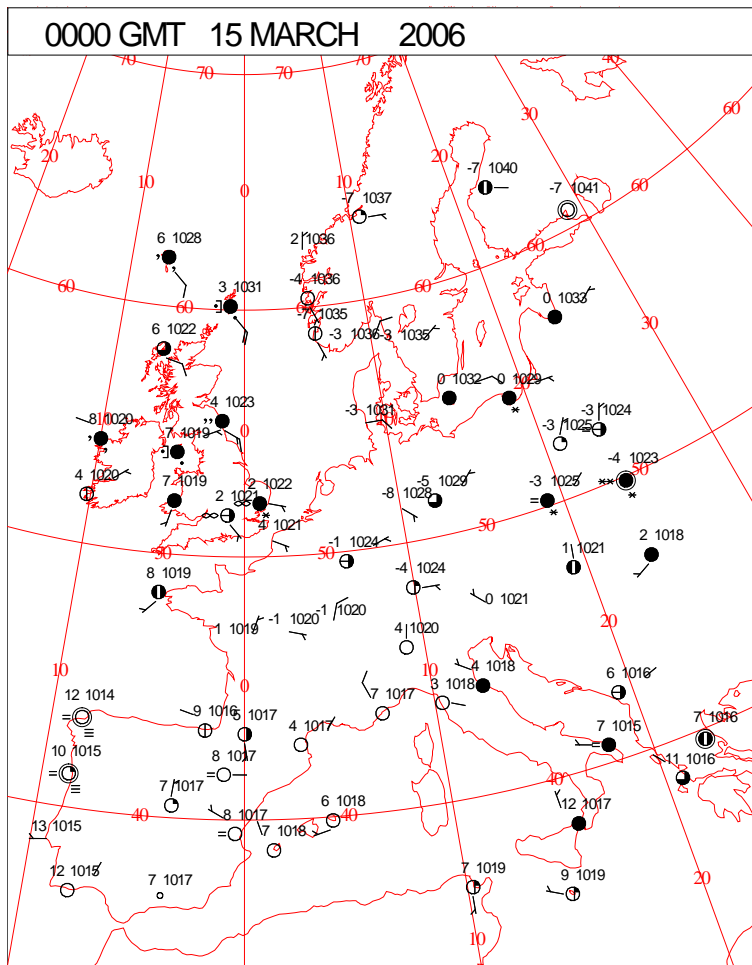


DAILY WEATHER SUMMARY



Wednesday 15 March 2006

SURFACE REPORTS

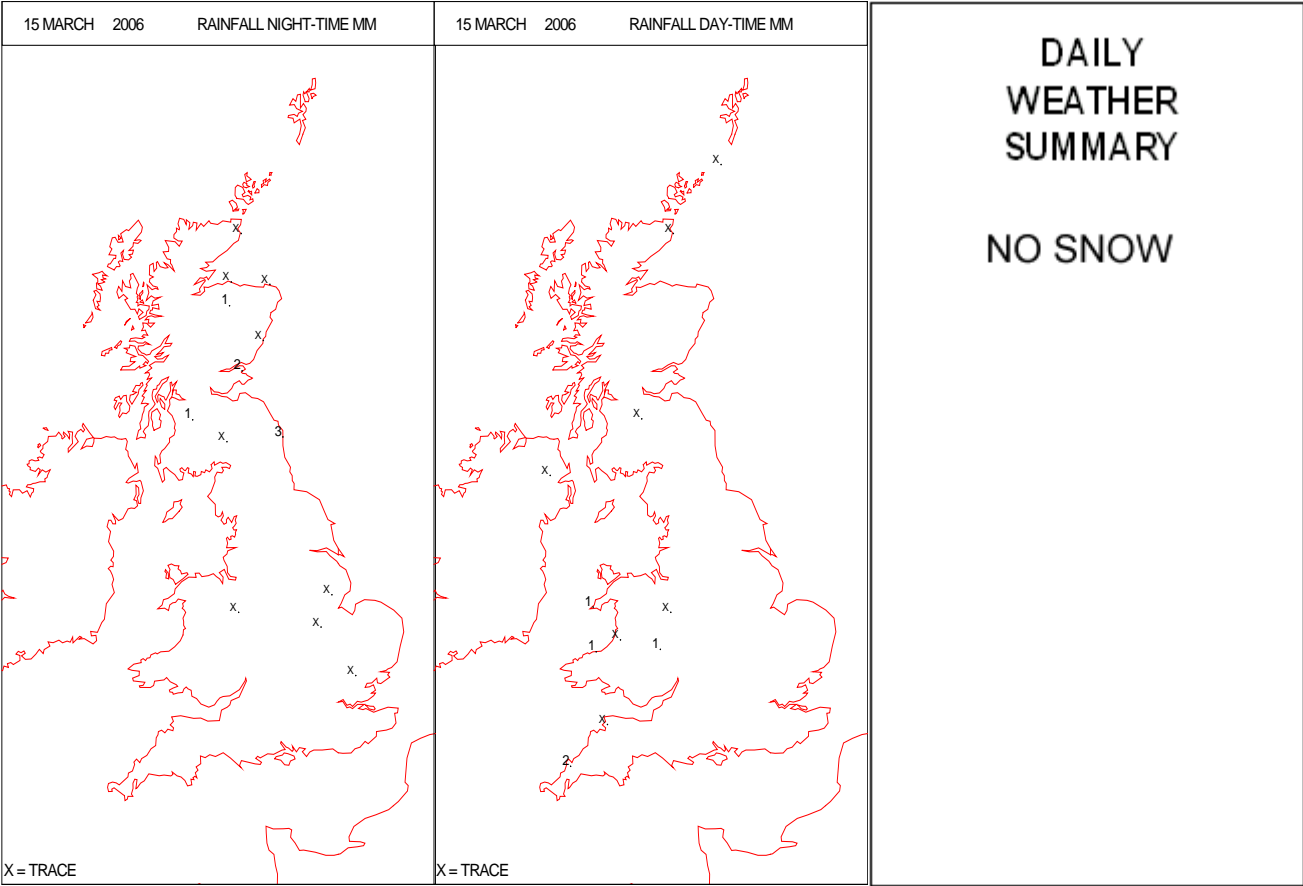
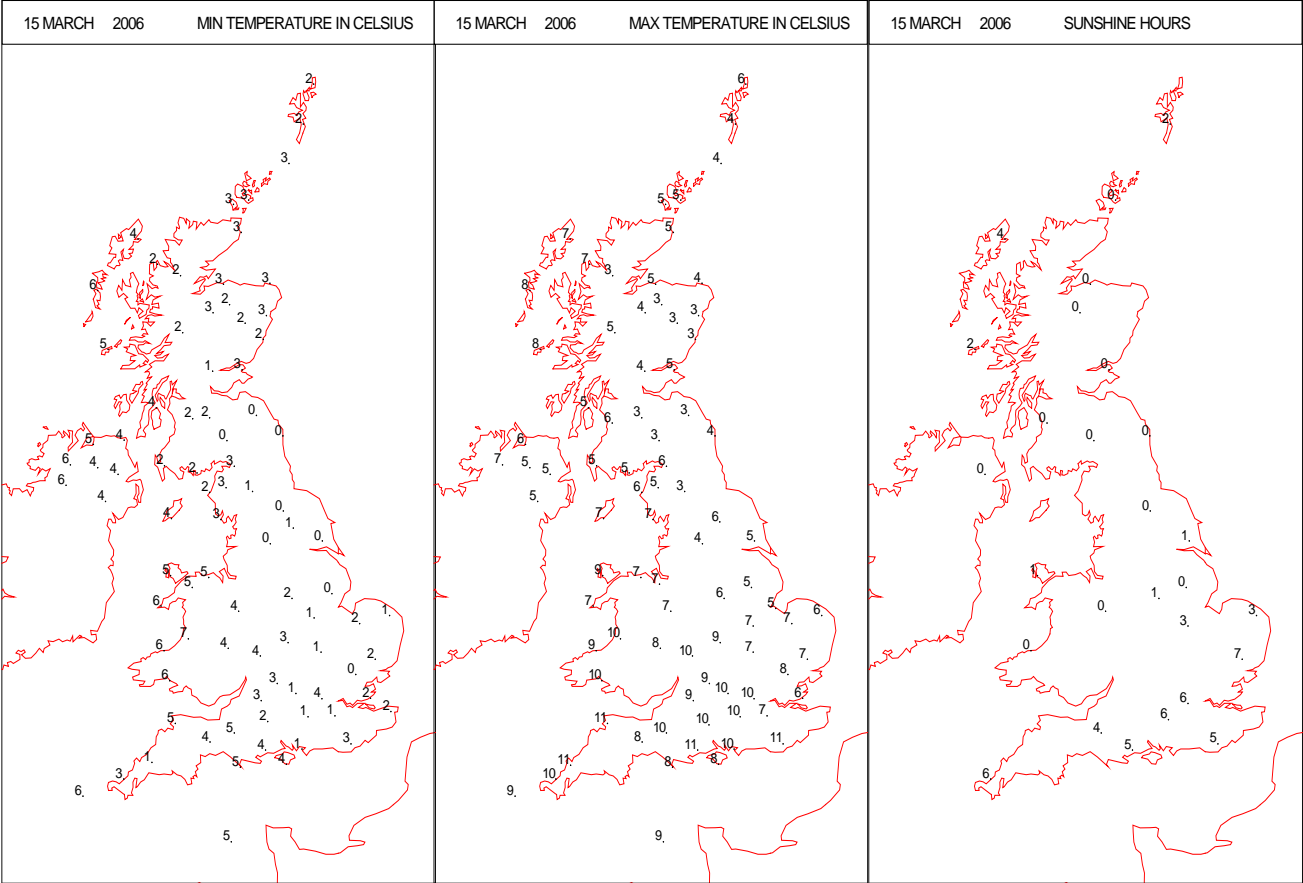


Crown Copyright 2006, All Rights Reserved

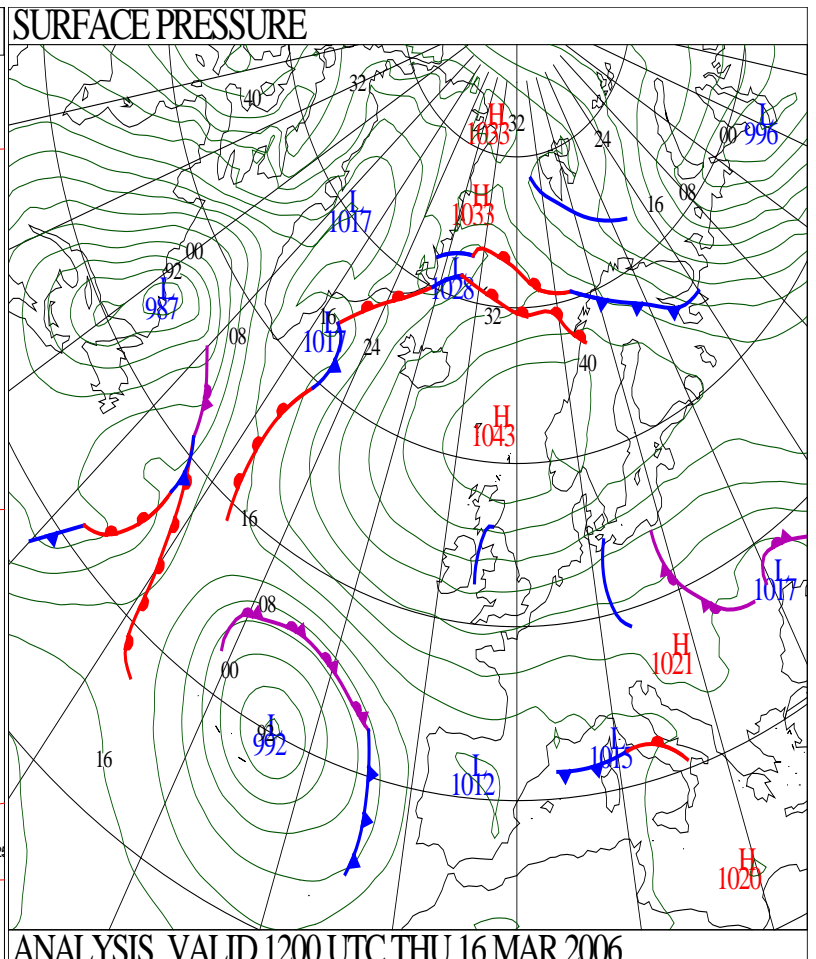
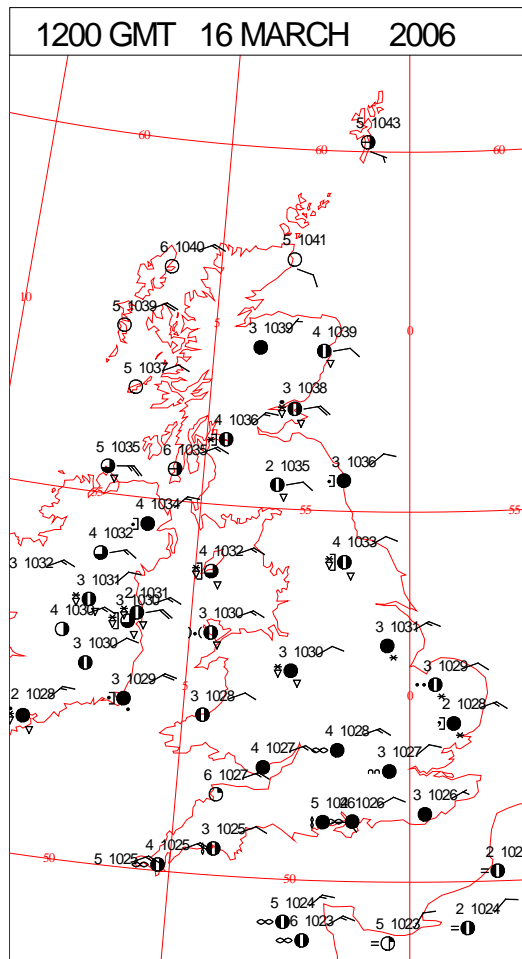
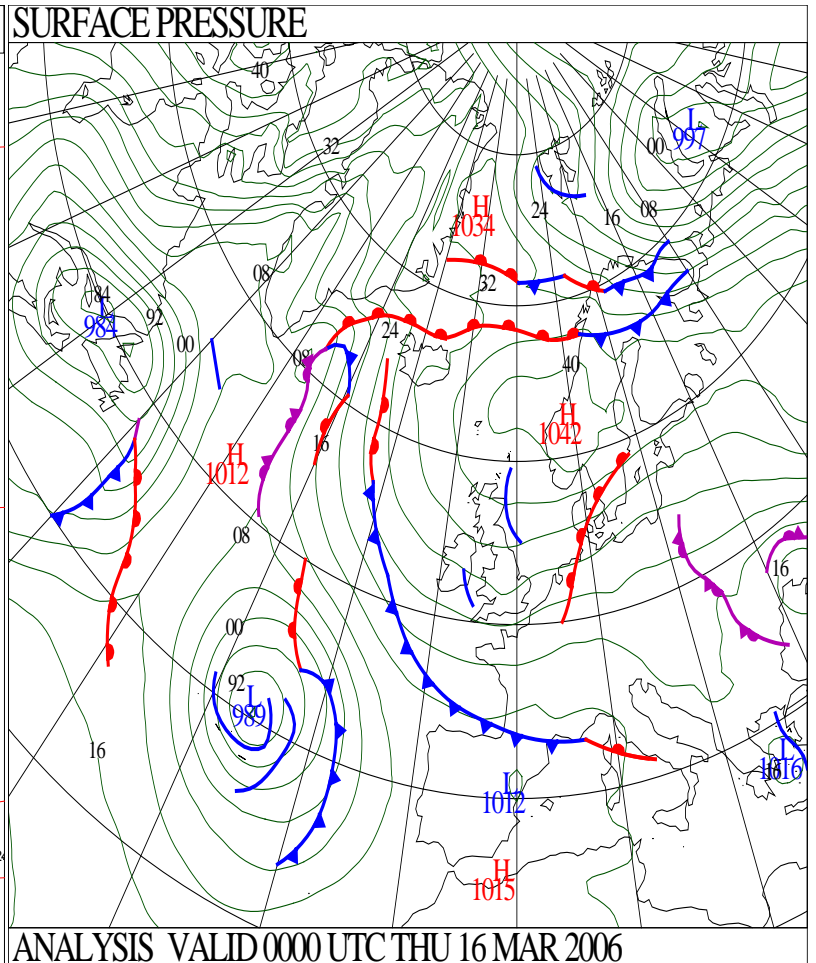
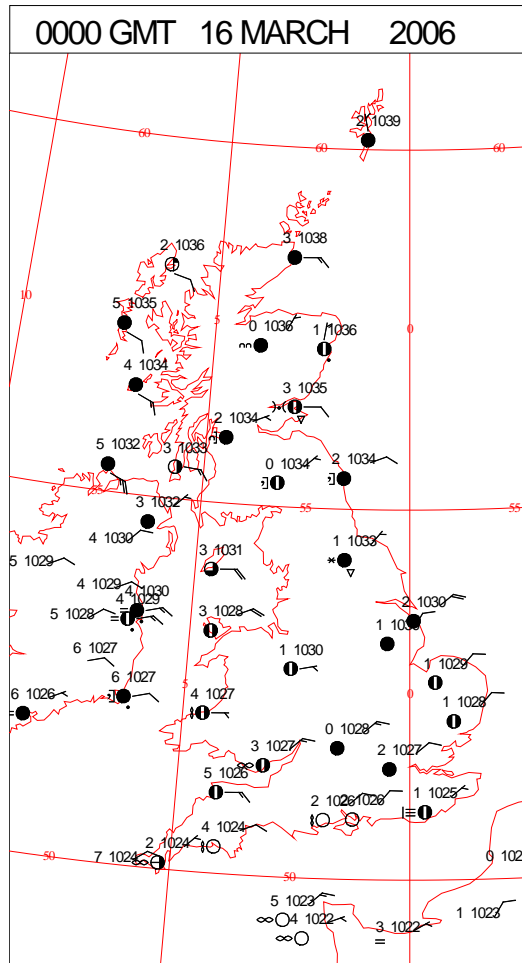
SIGNIFICANT WEATHER

0600 GMT 15 MARCH 2006	SIG WEATHER	1200 GMT 15 MARCH 2006	SIG WEATHER	<p>Summary of UK Weather for Wednesday 15 March 2006.</p> <p>Northern Ireland had a cloudy night. Most of Scotland was also cloudy and there was some rain in the east. There was also some rain over northeast England and a little snow in places. Much of England and Wales had a cloudy night but under clearer skies over south Wales and southwest England there was low cloud, mist and some fog.</p> <p>Northern Ireland had a cloudy day with patchy rain. Most of Scotland was cloudy and there was some rain and drizzle in the south and some light snow in eastern parts in the afternoon. In the Western Isles there was some sunshine.</p> <p>Most of England and Wales had a cloudy start. There were some outbreaks of rain and drizzle especially across Wales and northern England, with some snow reported in places such as Buxton in the morning. Cloud breaks developed across southern England and in south Wales in the afternoon and also across parts of northwest England. There were some showers over northeast England especially in the evening with some sleet and snow in places. Temperatures were mostly near average. It was cold over Northern Ireland and parts of Scotland.</p>
1800 GMT 15 MARCH 2006	SIG WEATHER	0000 GMT 16 MARCH 2006	SIG WEATHER	<p>EXTREMES</p> <p>Highest Maximum: 11.0 St Mawgan, Cornwall</p> <p>Lowest Maximum: 2.5 Aboyne No 2, Aberdeenshire 2.5 Eskdalemuir, Dumfriesshire</p> <p>Lowest Minimum: -0.4 Andrewsfield, Essex</p> <p>Lowest Grass Minimum: -3.6 Andrewsfield, Essex</p> <p>Most Rain: 2.6 Boulmer, Northumberland</p> <p>Most Sun: 7.0 Brize Norton, Oxfordshire</p>

DAILY CLIMATE DATA

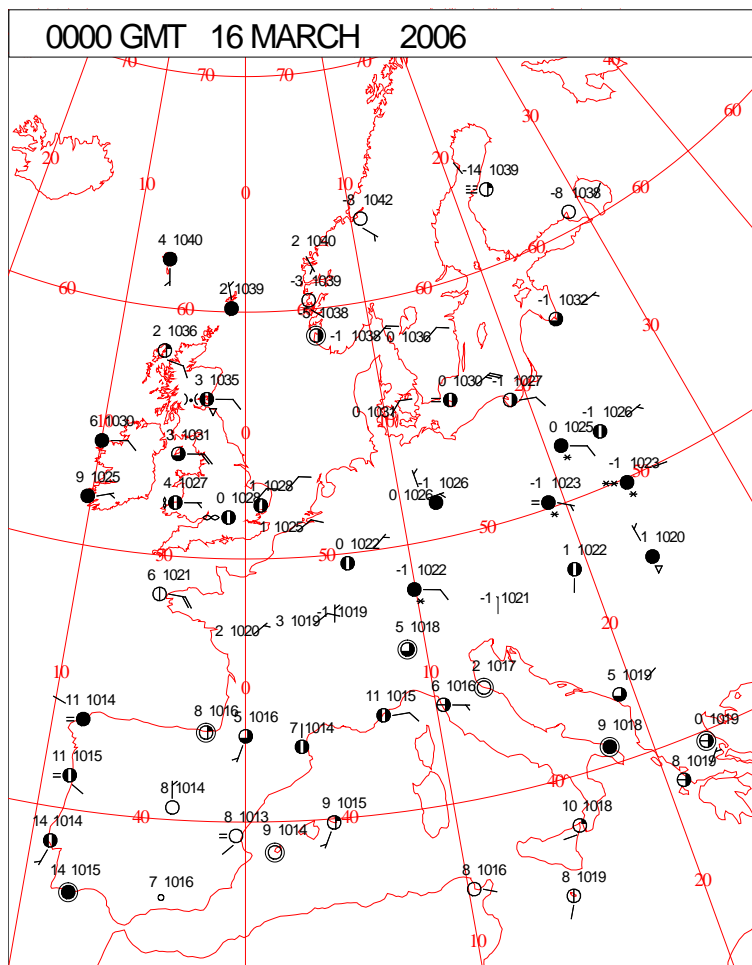


DAILY WEATHER SUMMARY



Thursday 16 March 2006

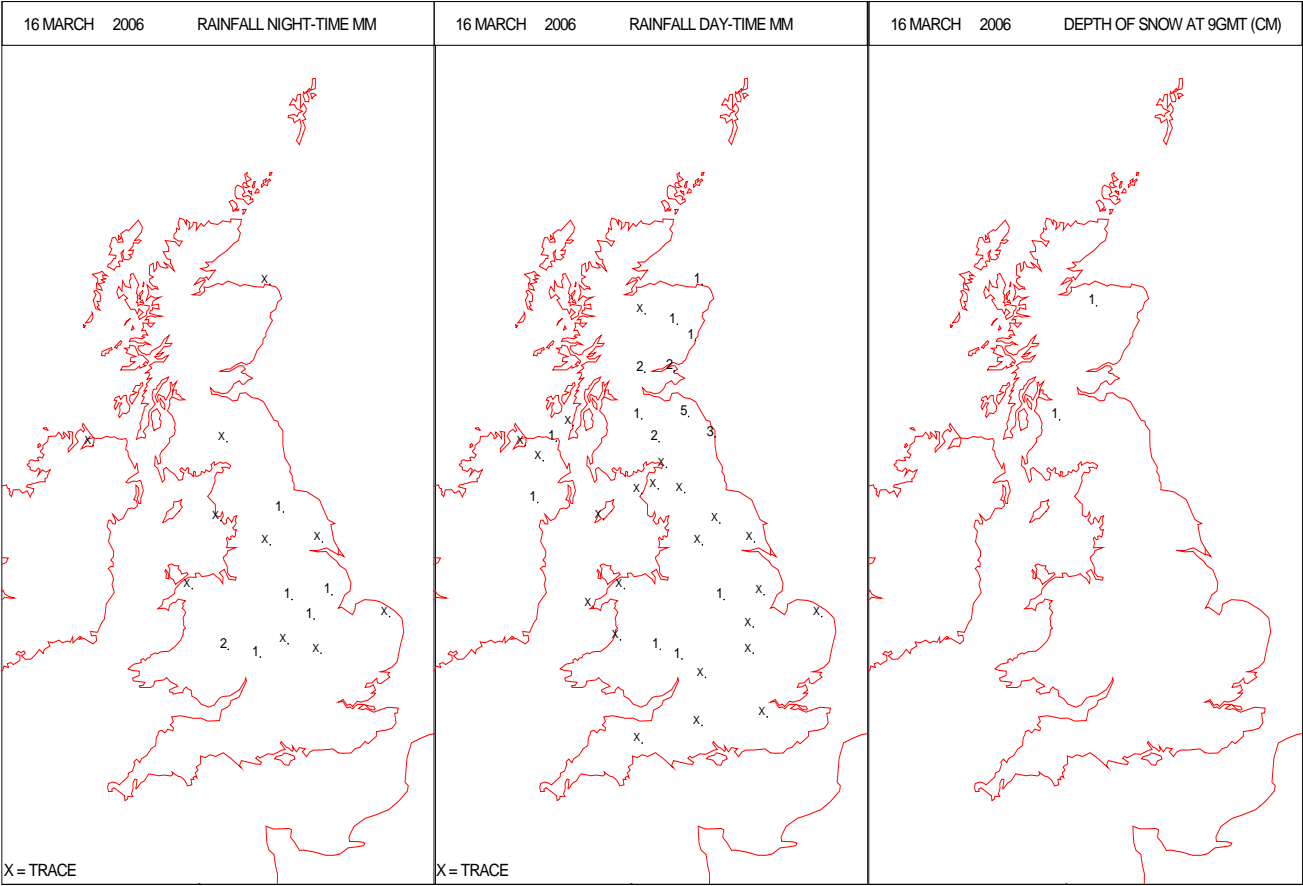
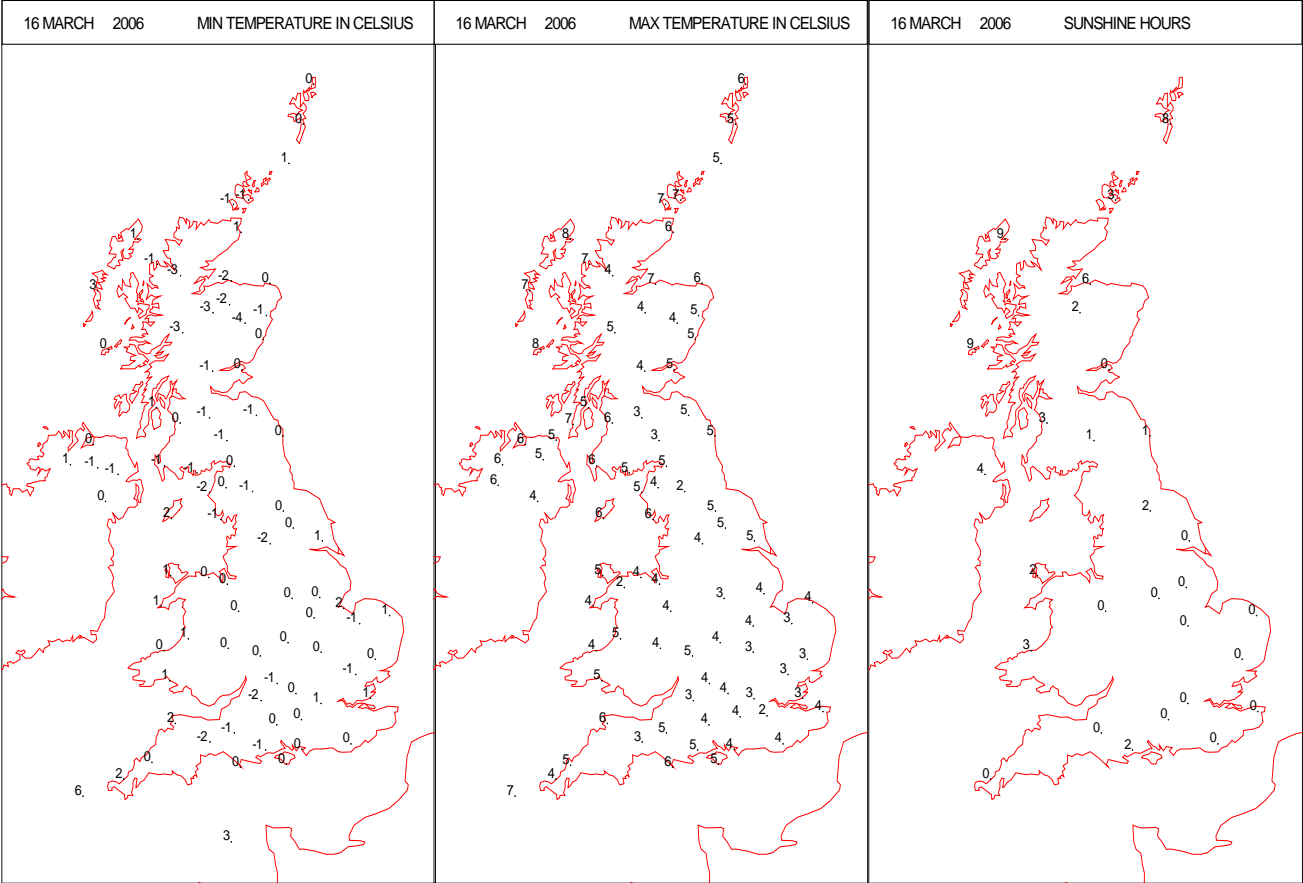
SURFACE REPORTS



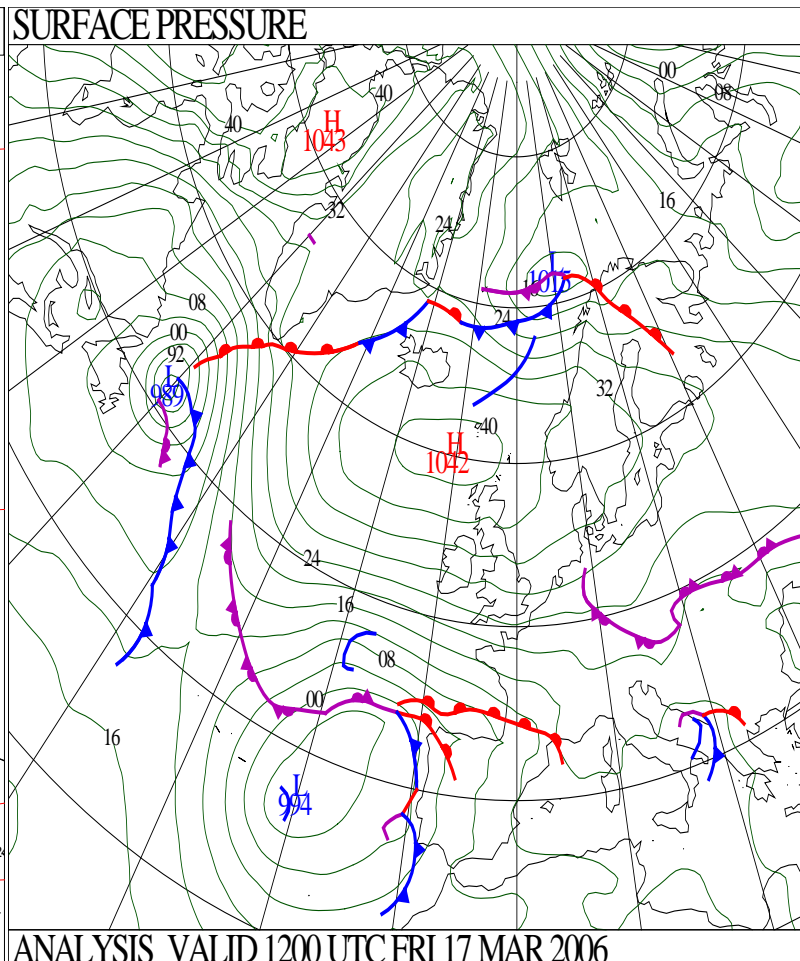
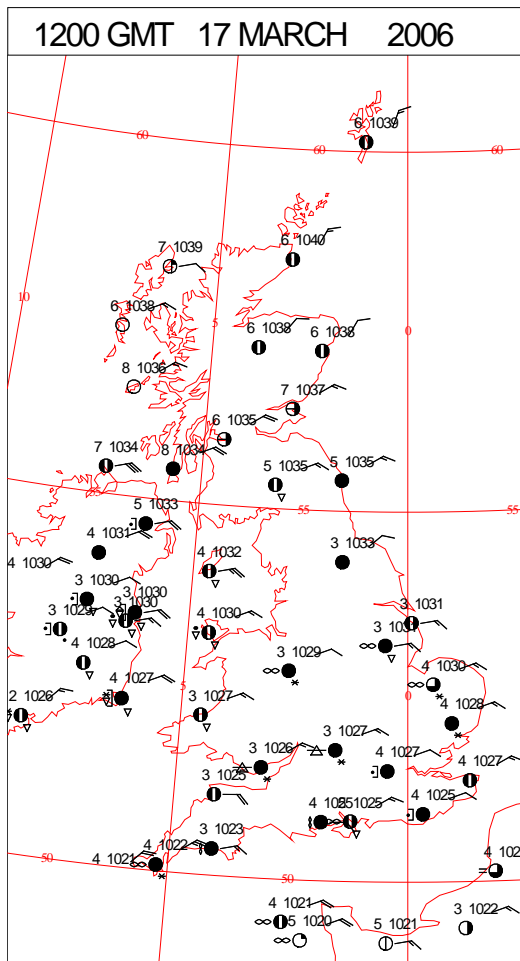
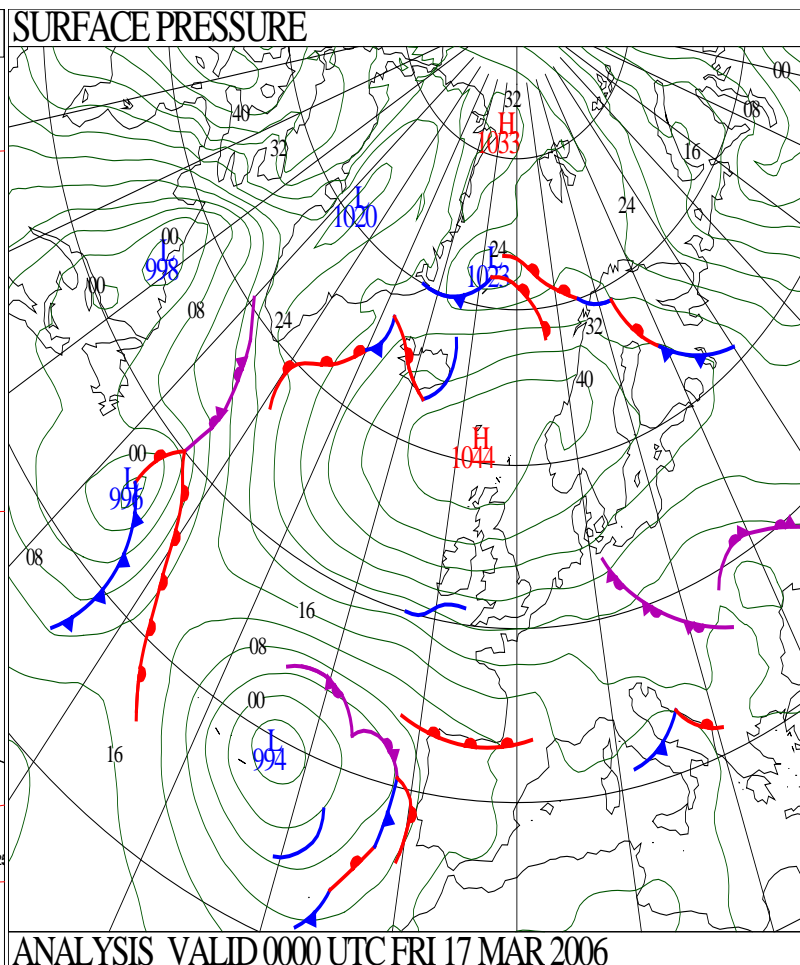
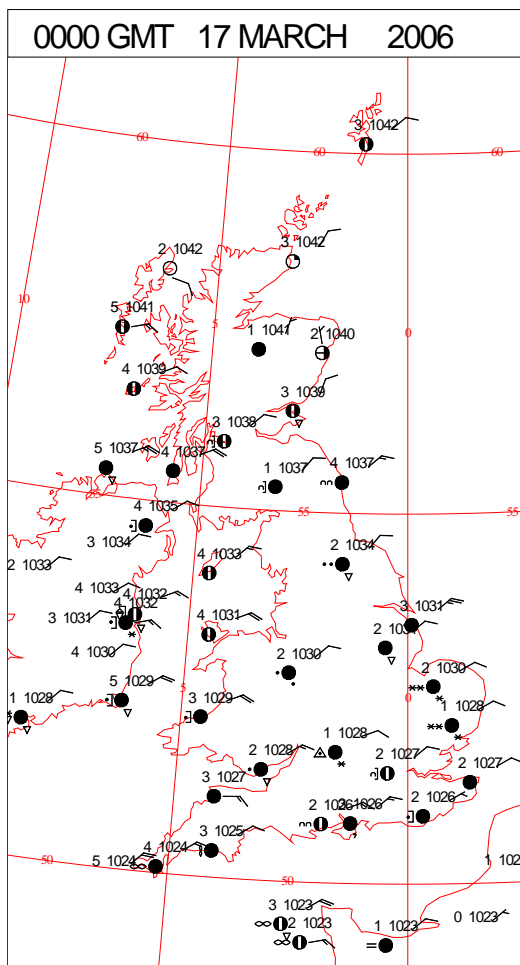
SIGNIFICANT WEATHER

0600 GMT 16 MARCH 2006	SIG WEATHER	1200 GMT 16 MARCH 2006	SIG WEATHER	<p>Summary of UK Weather for Thursday 16 March 2006.</p> <p>Showers affecting eastern parts of Scotland and England at the start of the night spread westwards into Northern Ireland and Wales during the early hours of the morning. These showers falling as sleet or snow in many places.</p> <p>Wintry showers or longer spells of rain, sleet and snow affected much of the UK from Aberdeen in the north to the Midlands in the south throughout the day, although the showers started to peter out in the east during the afternoon. Over southern England there were scattered outbreaks of light rain or sleet in places. The best of the sunshine was in the extreme extremities of the county with Lerwick and Jersey recording the highest values.</p> <p>During the evening there were further outbreaks of light sleet or snow over parts of England, Wales and Northern Ireland, but much of Scotland became dry.</p> <p>Much of the UK was cold or rather cold but over eastern and southeast England it was very cold. The exception was over western Scotland where temperatures were near normal.</p>
1800 GMT 16 MARCH 2006	SIG WEATHER	0000 GMT 17 MARCH 2006	SIG WEATHER	<p>EXTREMES</p> <p>Highest Maximum: 7.6 Stornoway Airport, Western Isles</p> <p>Lowest Maximum: 1.7 Kenley Airfield, Surrey</p> <p>Lowest Minimum: -3.7 Kinloss, Moray (In Grampian Region)</p> <p>Lowest Grass Minimum: -7.6 Kinloss, Moray (In Grampian Region)</p> <p>Most Rain: 4.6 Charterhall, Berwickshire</p> <p>Most Sun: 8.5 Lerwick, Shetland</p>

DAILY CLIMATE DATA

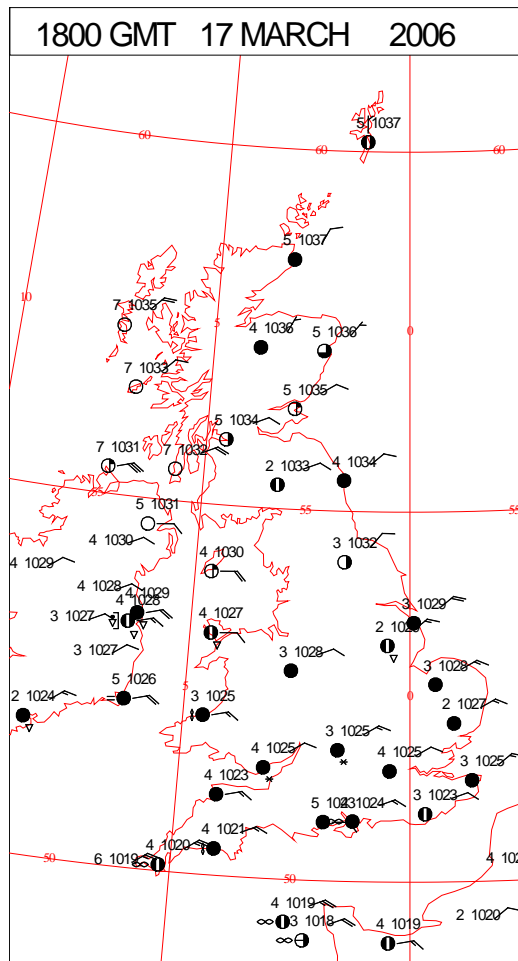
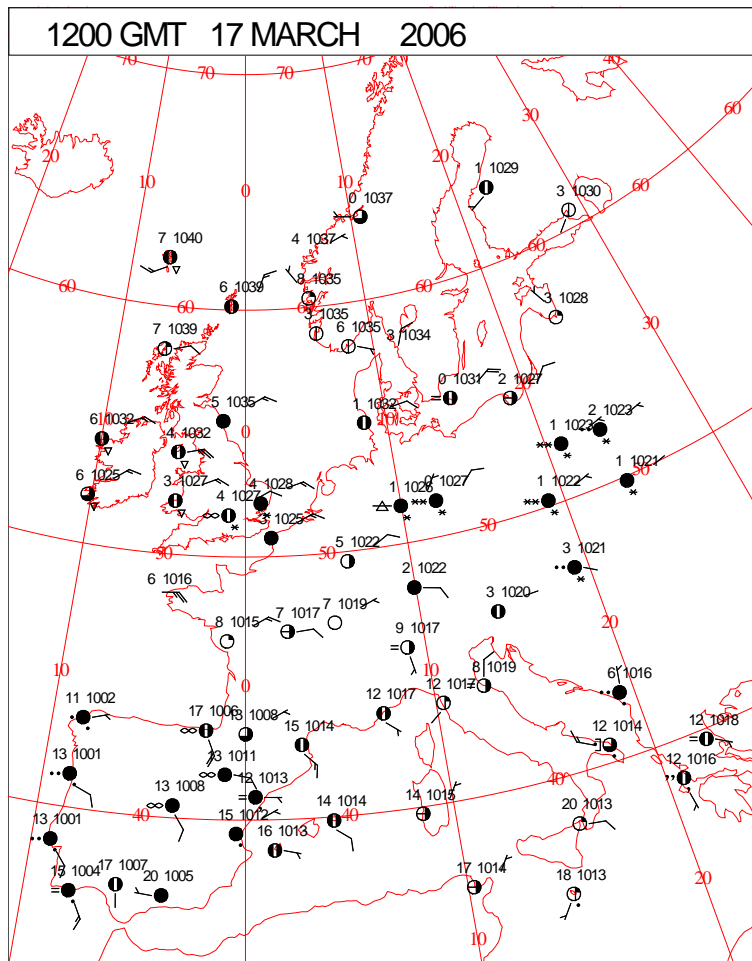
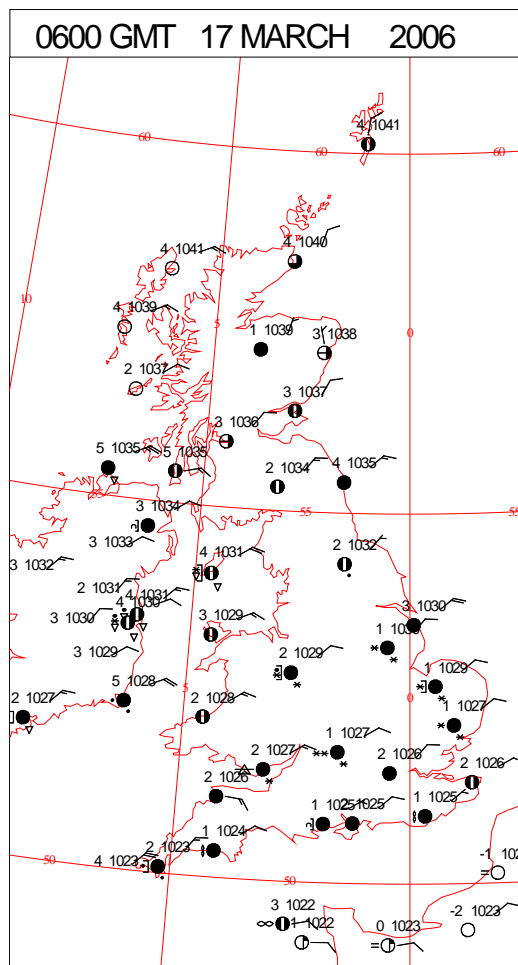
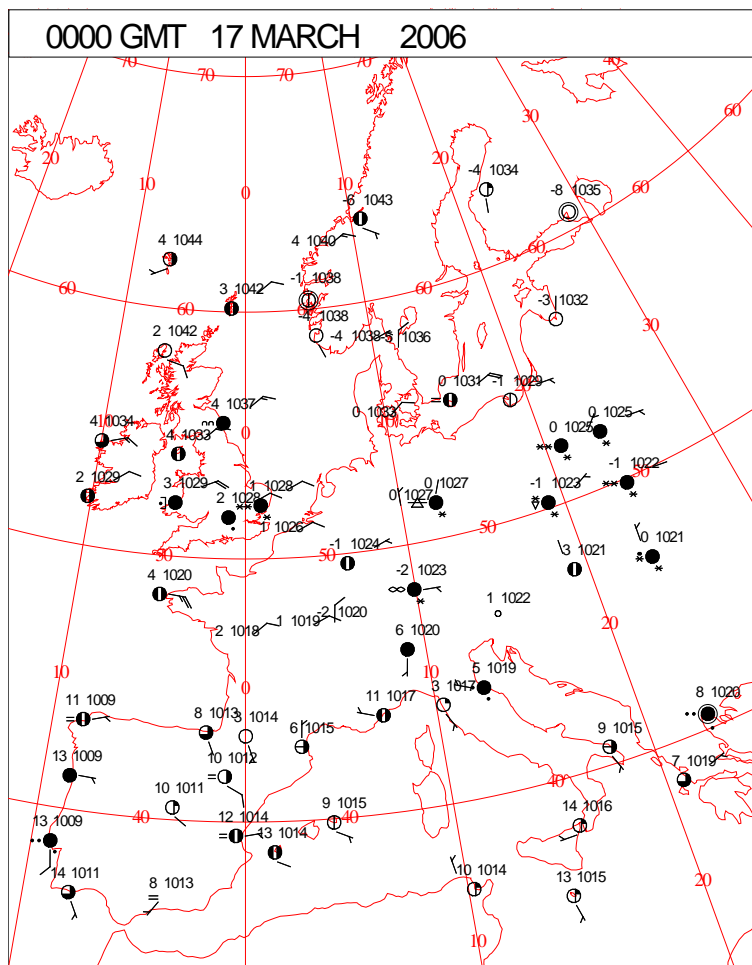


DAILY WEATHER SUMMARY



Friday 17 March 2006

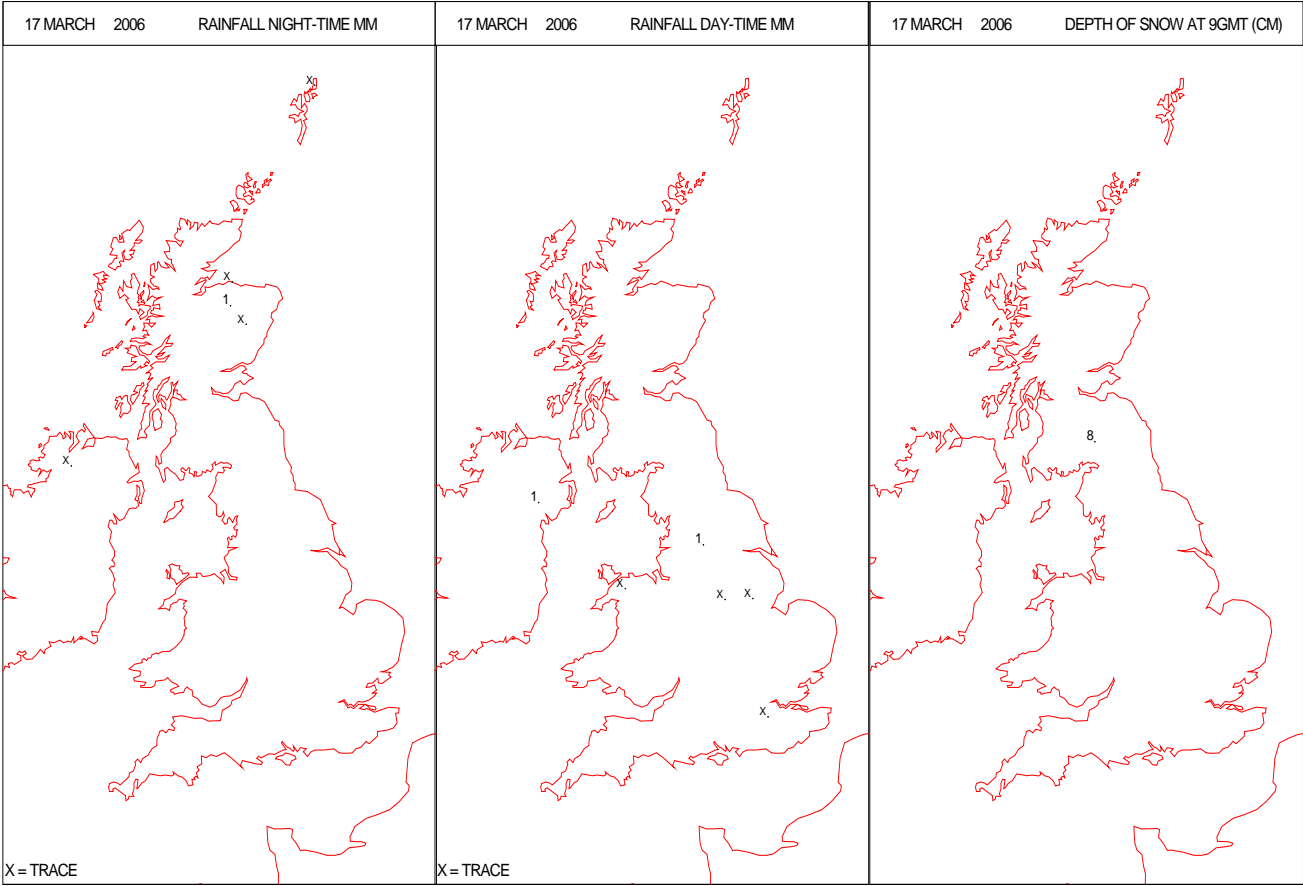
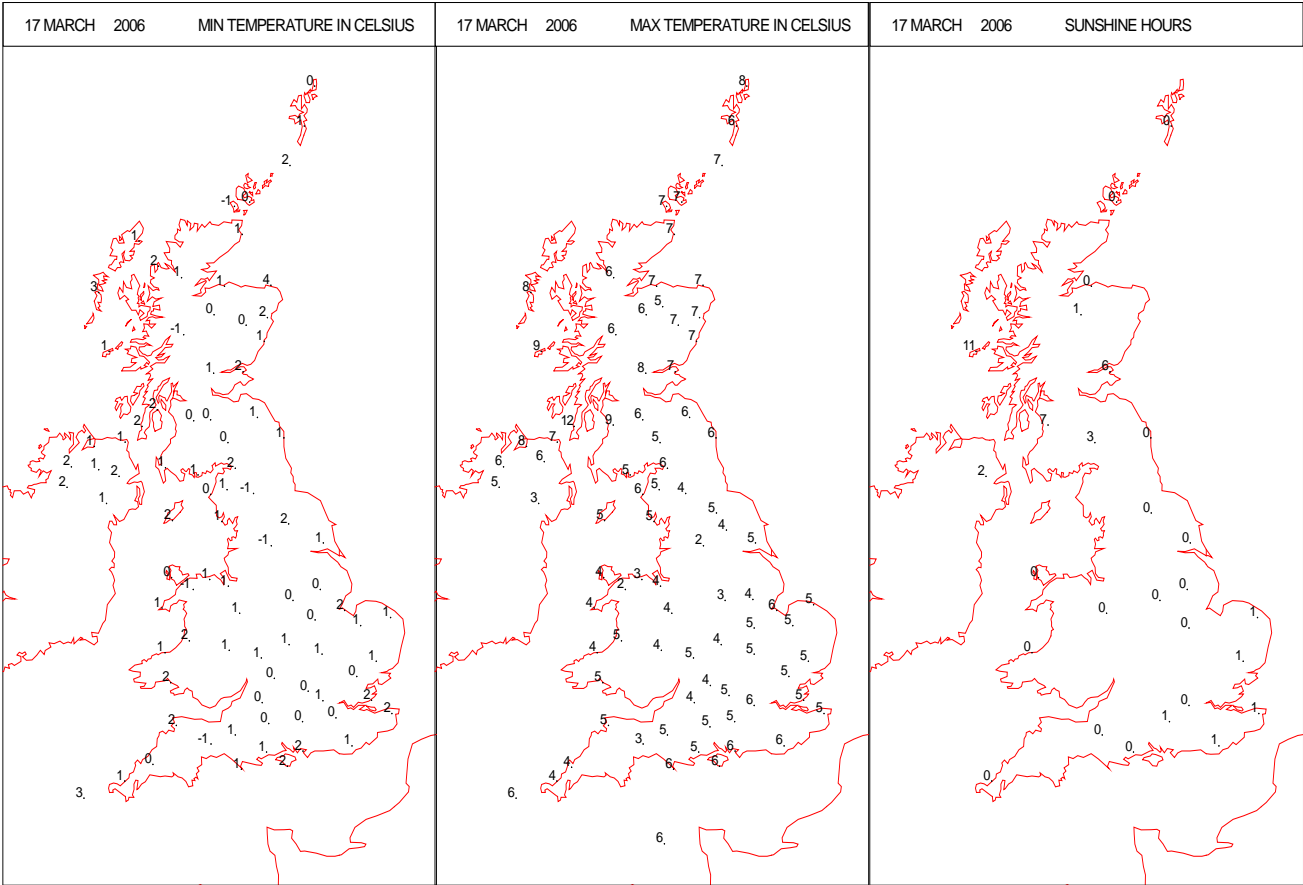
SURFACE REPORTS



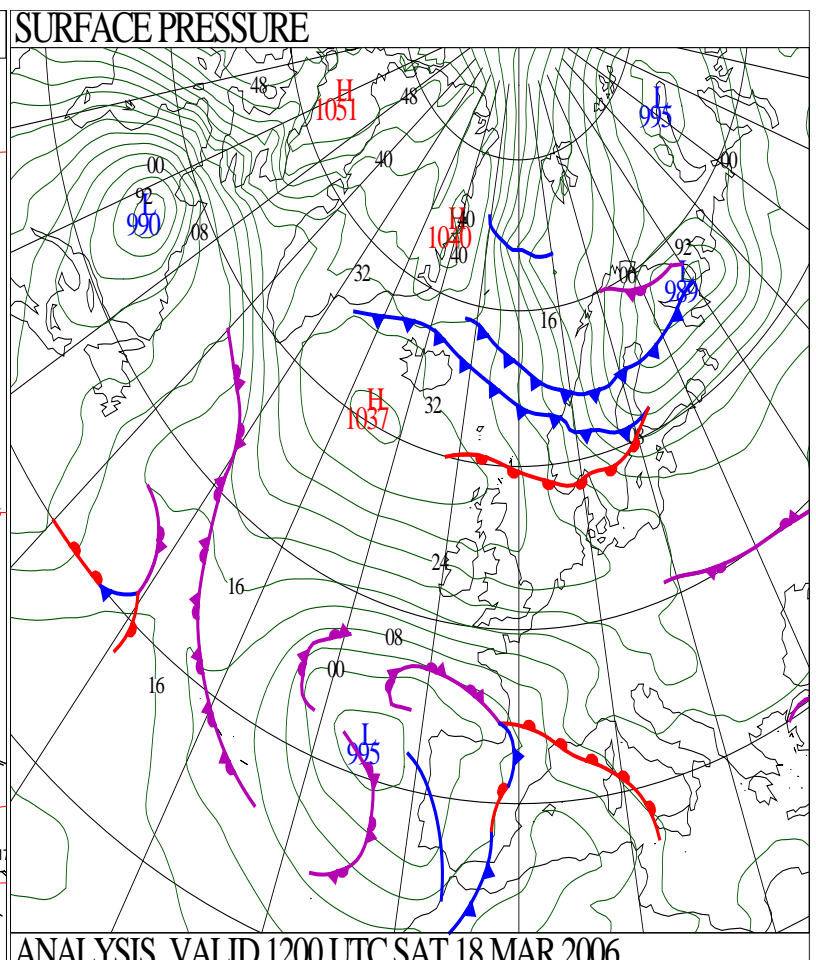
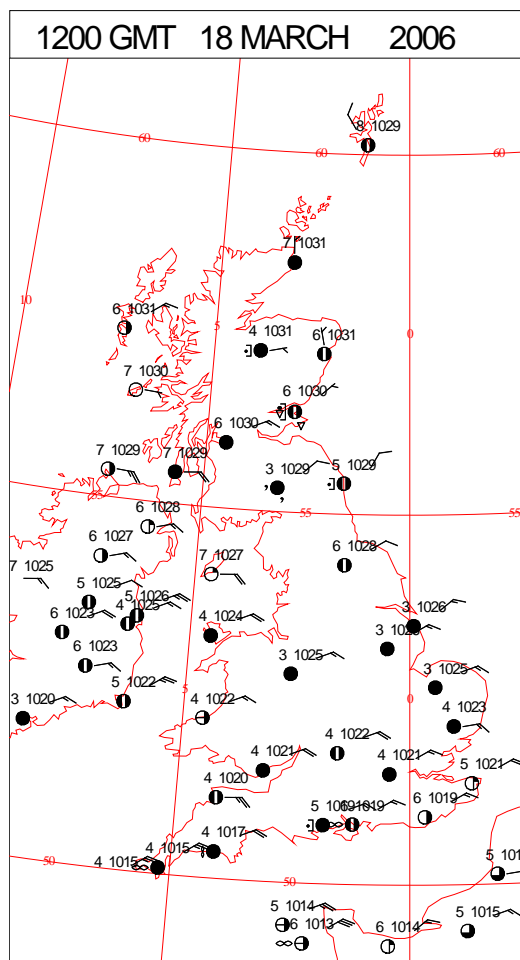
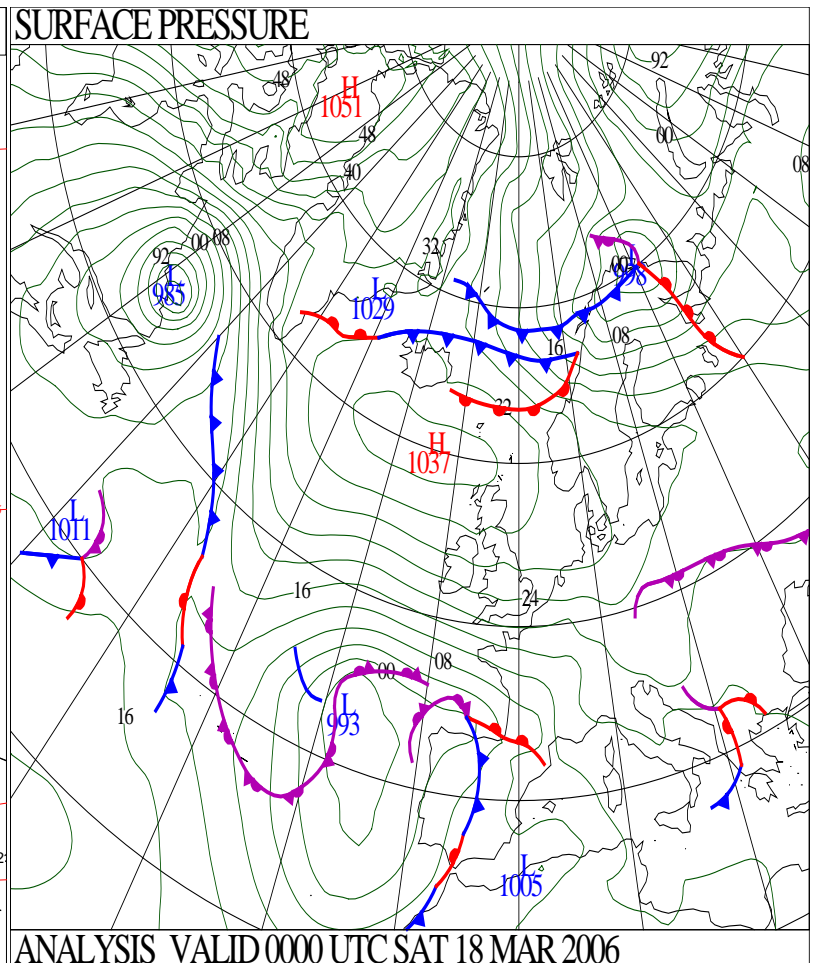
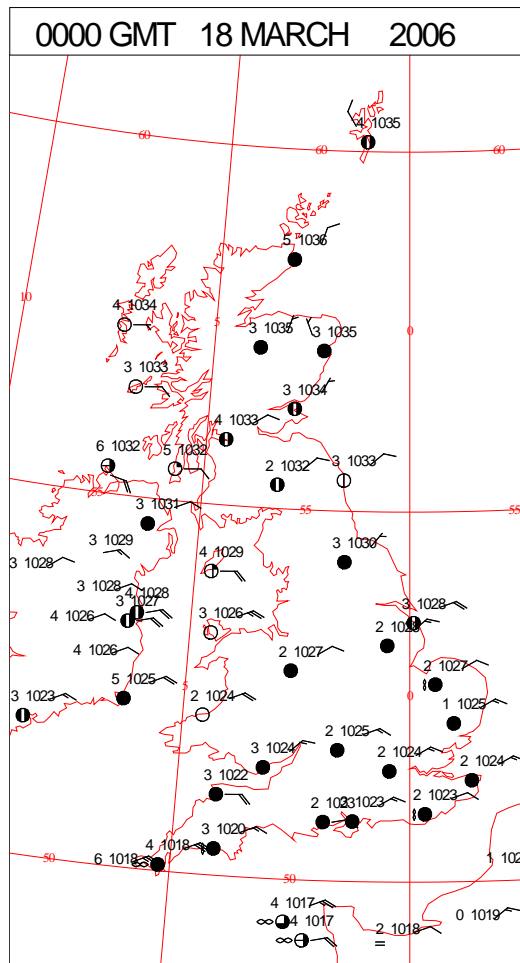
SIGNIFICANT WEATHER

0600 GMT 17 MARCH 2006	SIG WEATHER	1200 GMT 17 MARCH 2006	SIG WEATHER	<p>Summary of UK Weather for Friday 17 March 2006.</p> <p>A generally cloudy night away from Scotland, with scattered very light snow flurries. For Scotland itself, it was dry with clear spells.</p> <p>The morning brought similar conditions across the UK, with the best of the dry and bright weather across Scotland, and rather cloudy skies elsewhere with further light and patchy wintry flurries. For the afternoon, some cloud breaks developed across the south, allowing a few sunny spells to develop. Further north, under the blanket of cloud, there were a few spots of light rain or drizzle. Much of Scotland remained bright, and the best of the cloud breaks were in the west, where many places enjoyed unbroken sunshine. Tiree (Inner Hebrides) recorded over 10 hours of sunshine up to 1700 UTC. By late afternoon, this sunshine filtered into Northern Ireland.</p> <p>The evening was largely dry and cloudy, although a few cloud breaks continued across Scotland and Northern Ireland.</p> <p>Winds were most significant across the south where a moderate to fresh northeasterly developed. It was especially windy in the southwest later with a gust of 51 knots at Culdrose at midnight. Temperatures were very cold in southern and central areas, but nearer normal in the north.</p>
1800 GMT 17 MARCH 2006	SIG WEATHER	0000 GMT 18 MARCH 2006	SIG WEATHER	<p>EXTREMES</p> <p>Highest Maximum: 11.5 Machrihanish, Argyll (In Strathclyde)</p> <p>Lowest Maximum: 1.5 Bingley, No 2, West Yorkshire</p> <p>Lowest Minimum: -1.3 Warcop Range, Cumbria</p> <p>Lowest Grass Minimum: -7.1 Kirkwall, Orkney</p> <p>Most Rain: 1.4 Bingley, No 2, West Yorkshire</p> <p>Most Sun: 9.3 Saughall, Ayrshire</p>

DAILY CLIMATE DATA

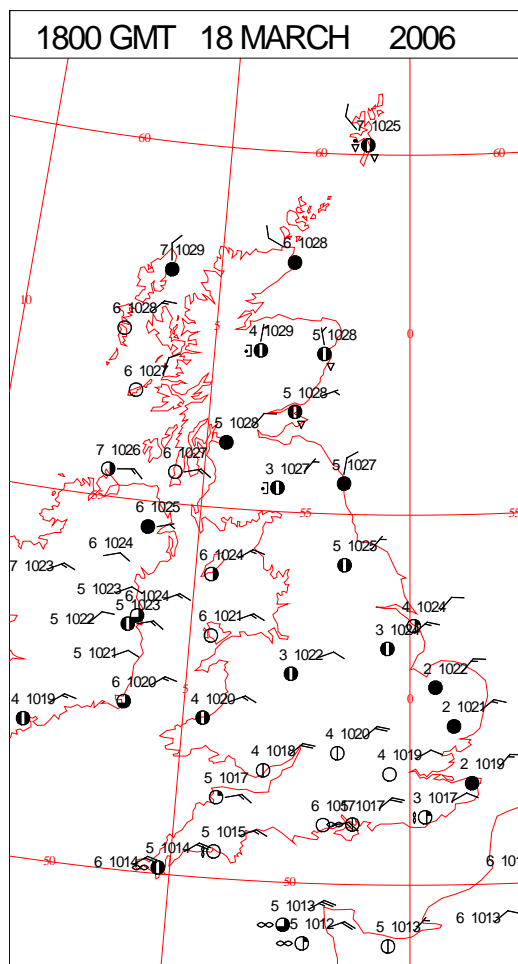
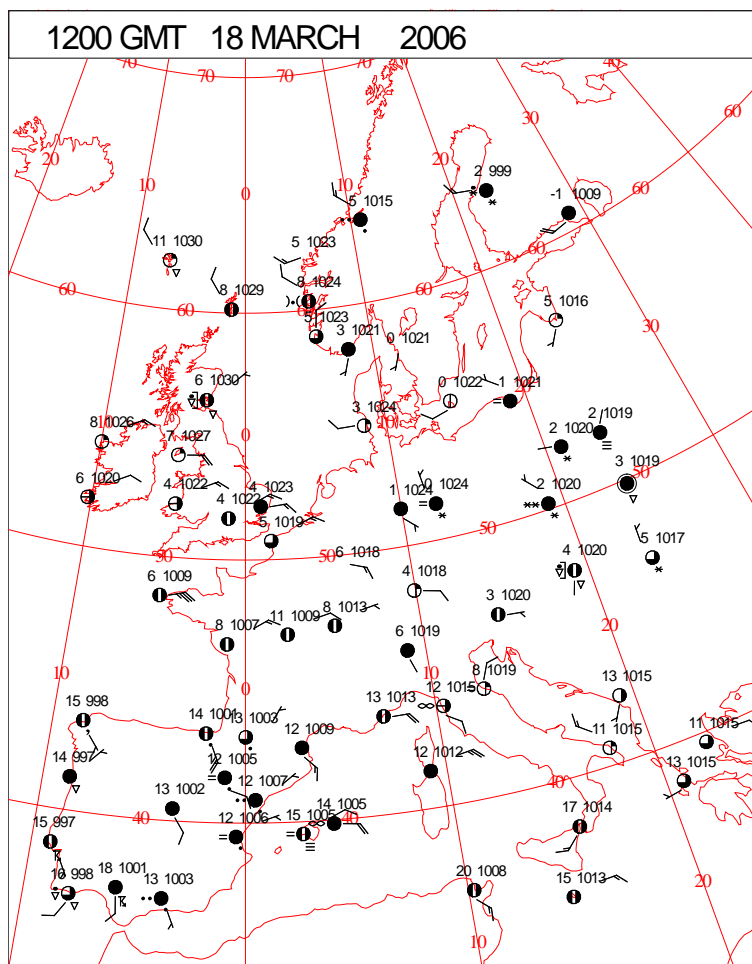
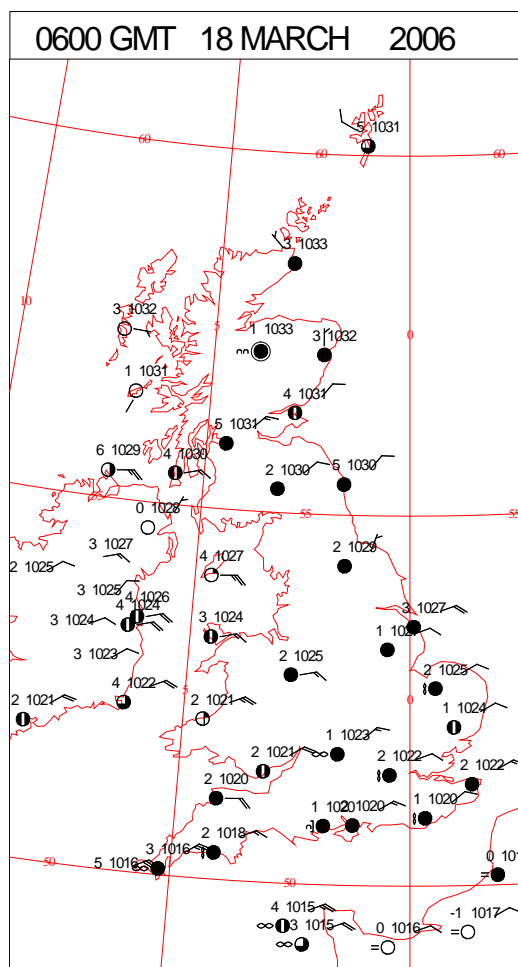
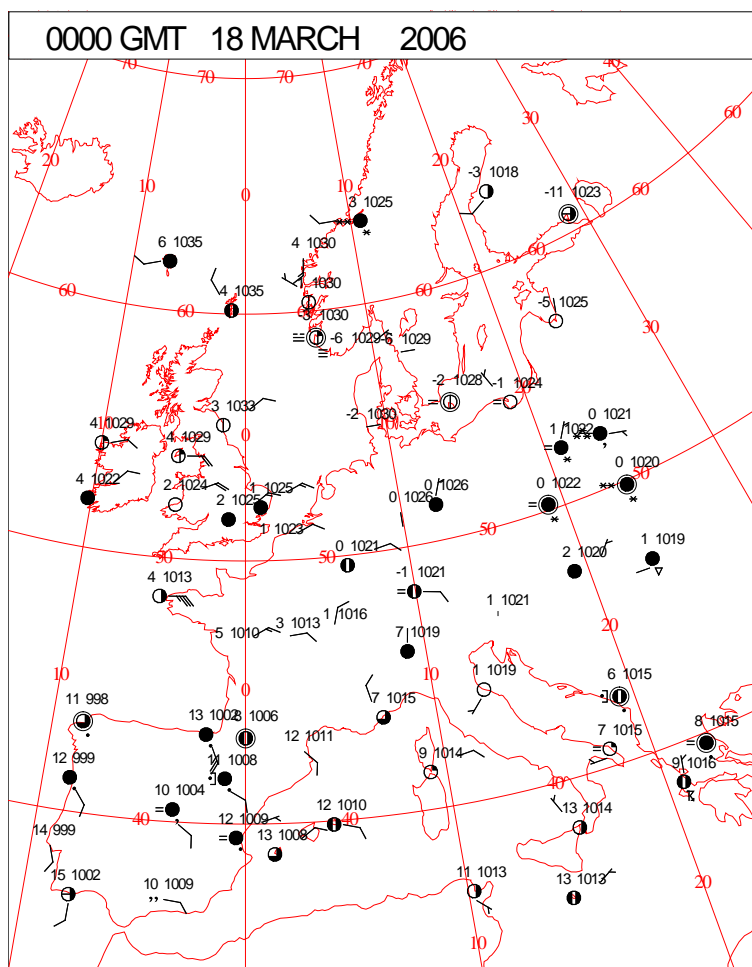


DAILY WEATHER SUMMARY



Saturday 18 March 2006

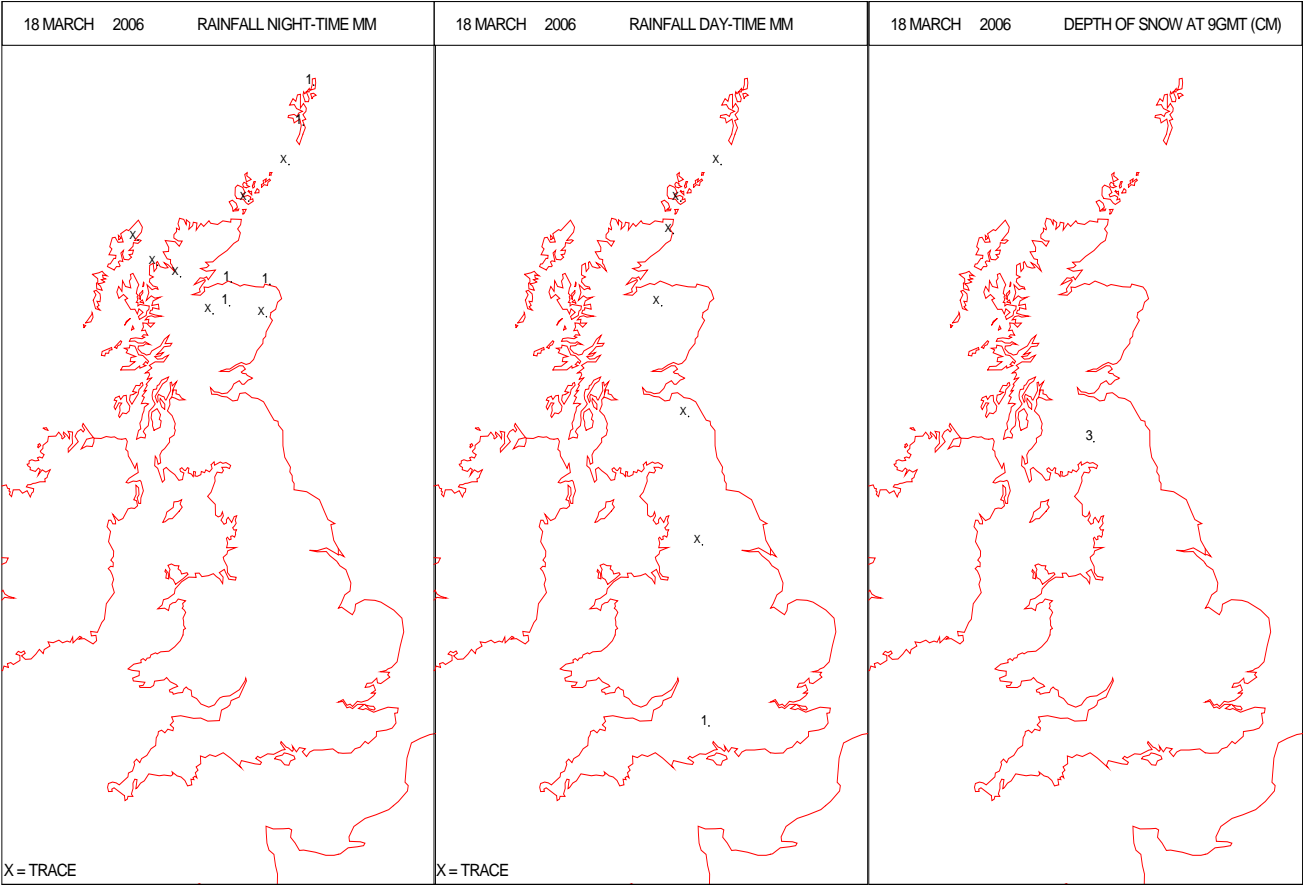
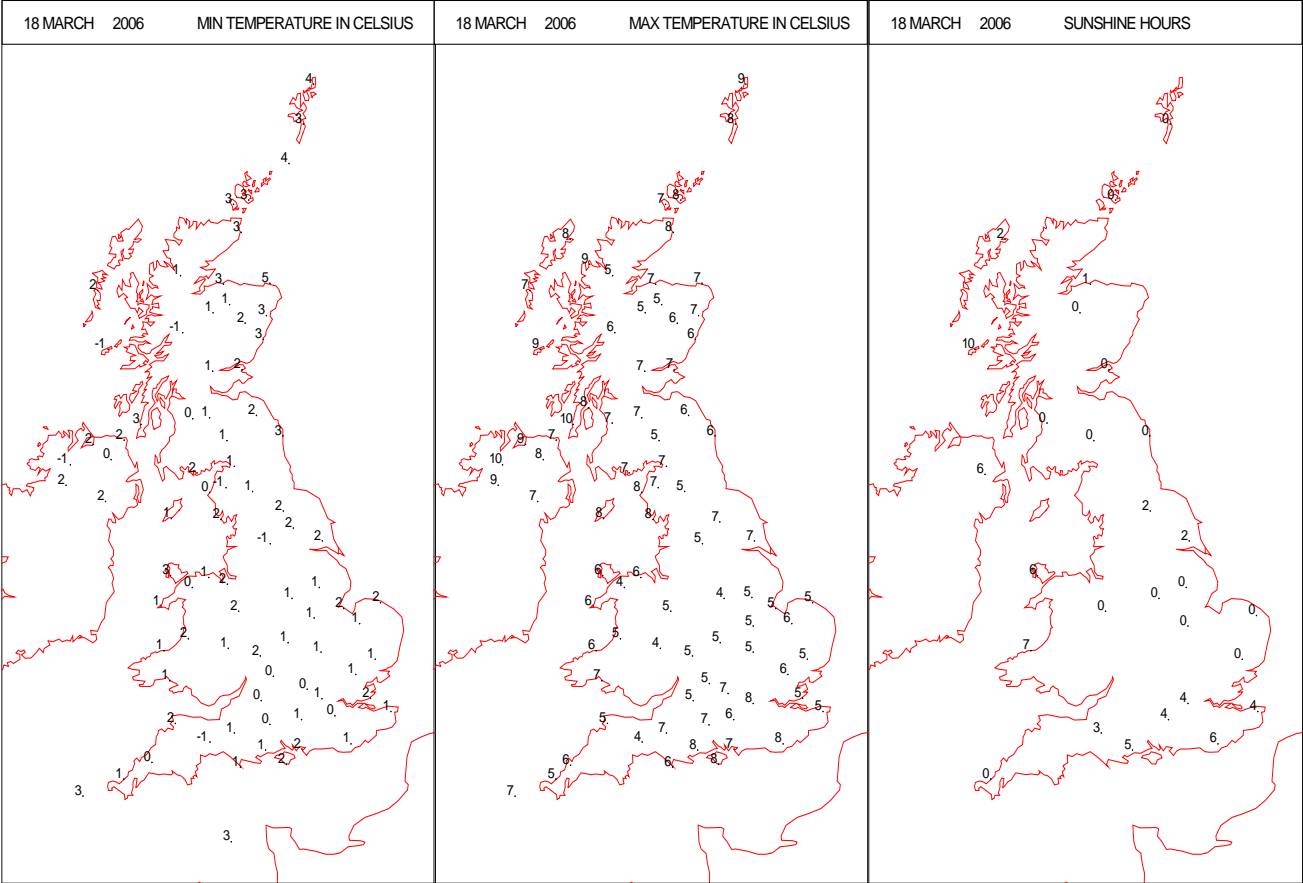
SURFACE REPORTS



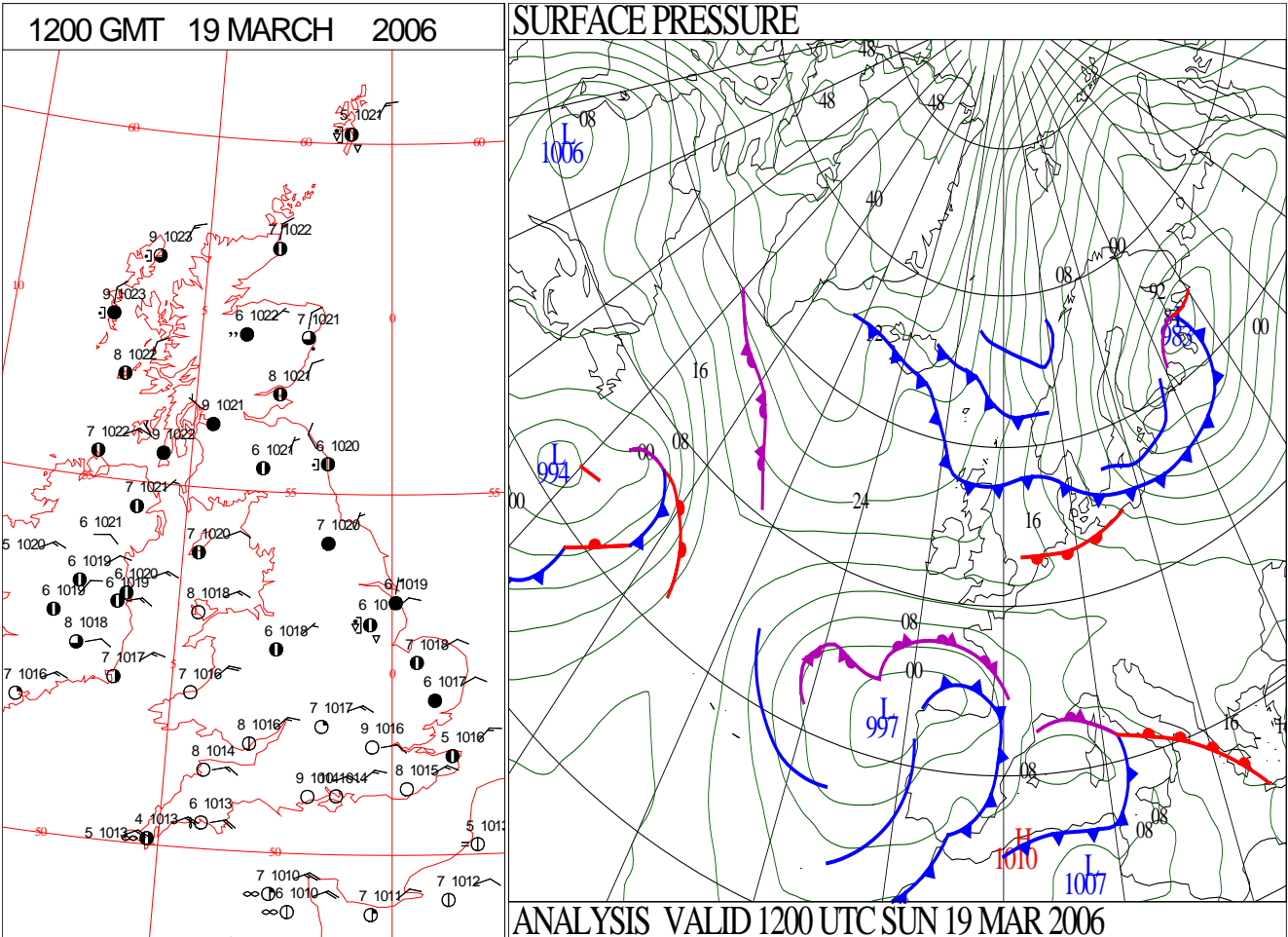
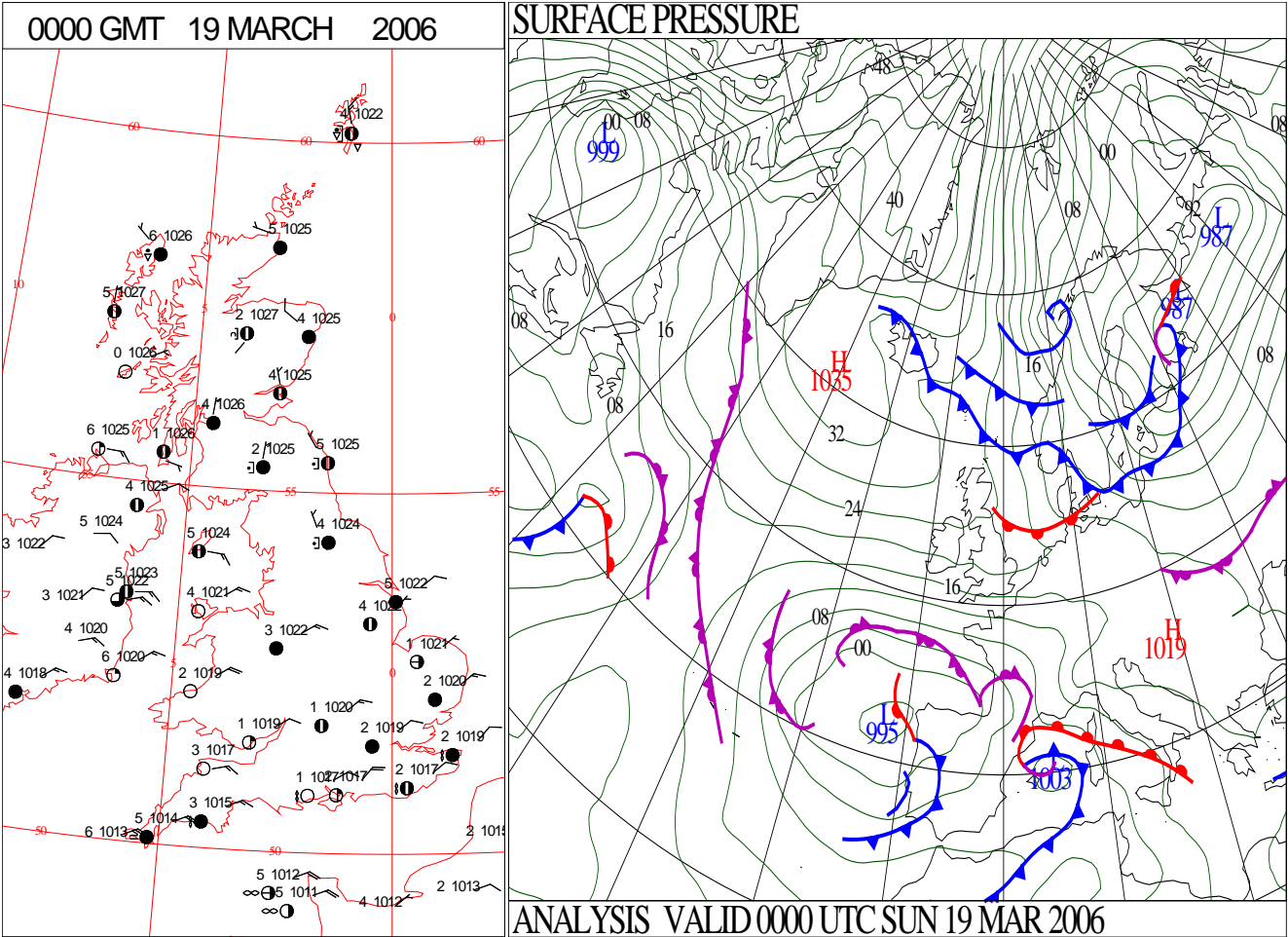
SIGNIFICANT WEATHER

0600 GMT 18 MARCH 2006	SIG WEATHER	1200 GMT 18 MARCH 2006	SIG WEATHER	<p>Summary of UK Weather for Saturday 18 March 2006.</p> <p>Most places were cloudy through the early hours with a few pockets of drizzle or light snow grains. There were clear spells to the lee of high ground which led to a slight frost in central and western areas, but even these did not persist throughout the night.</p> <p>There were strong winds across southern counties of England which made it feel bitterly cold and, under the cloudy skies, there were further sporadic outbreaks of snow grains in the morning. By the middle of the day some sunny spells were replacing the cloud in the south. The north and east of Scotland had thicker cloud which caused some light showers or outbreaks of patchy light rain or drizzle. Sunny periods lengthened across the south in the afternoon and some western areas further north also had sunshine at times but still a good deal of cloud prevailed across much of the country.</p> <p>Temperatures were a little above average in sheltered western areas of Scotland and Northern Ireland, but most places were significantly below average with some sites seven degrees below the norm for mid-March.</p>
1800 GMT 18 MARCH 2006	SIG WEATHER	0000 GMT 19 MARCH 2006	SIG WEATHER	
				<p>EXTREMES</p> <p>Highest Maximum: 10.1 Castlederg, Tyrone 10.1 Machrihanish, Argyll (In Strathclyde)</p> <p>Lowest Maximum: 3.6 Little Rissington, Gloucestershire</p> <p>Lowest Minimum: -1.4 Castlederg, Tyrone -1.4 Tulloch Bridge, Inverness-Shire</p> <p>Lowest Grass Minimum: -7.6 Tulloch Bridge, Inverness-Shire</p> <p>Most Rain: 1.4 Baltasound No 2, Shetland</p> <p>Most Sun: 9.3 Ronaldsway, Isle Of Man</p>

DAILY CLIMATE DATA

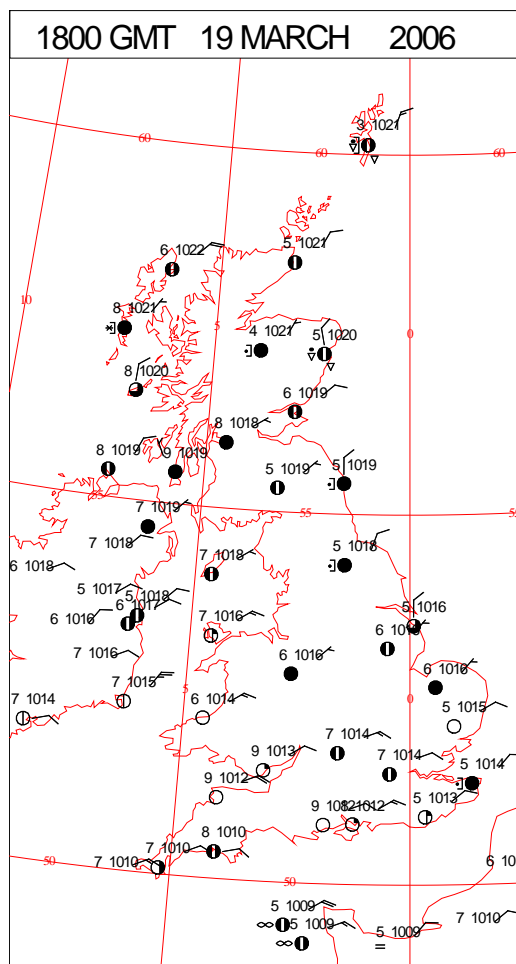
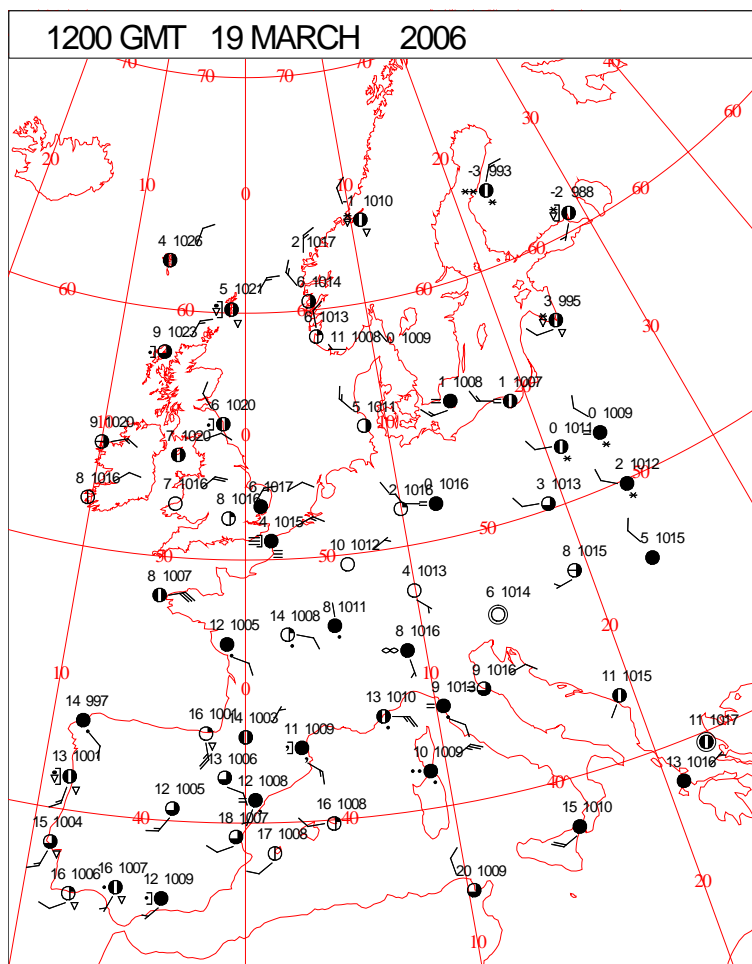
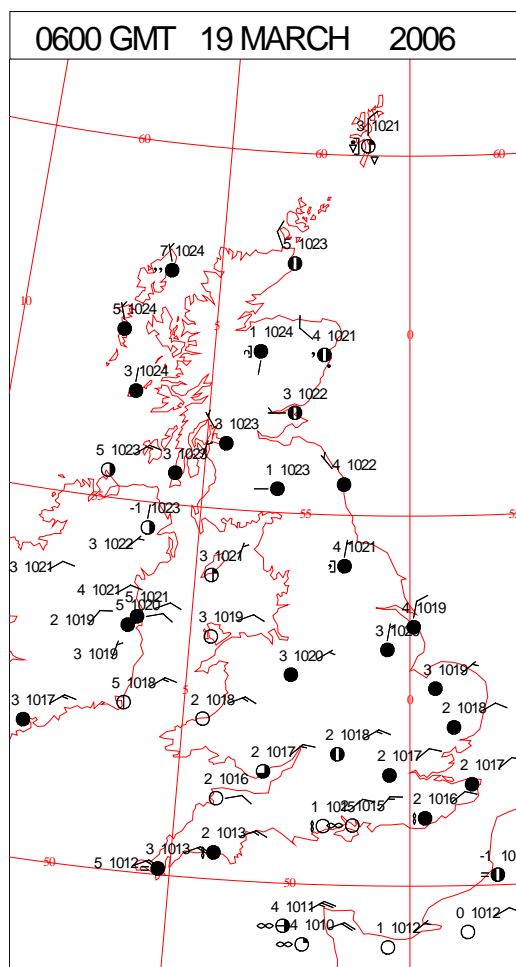
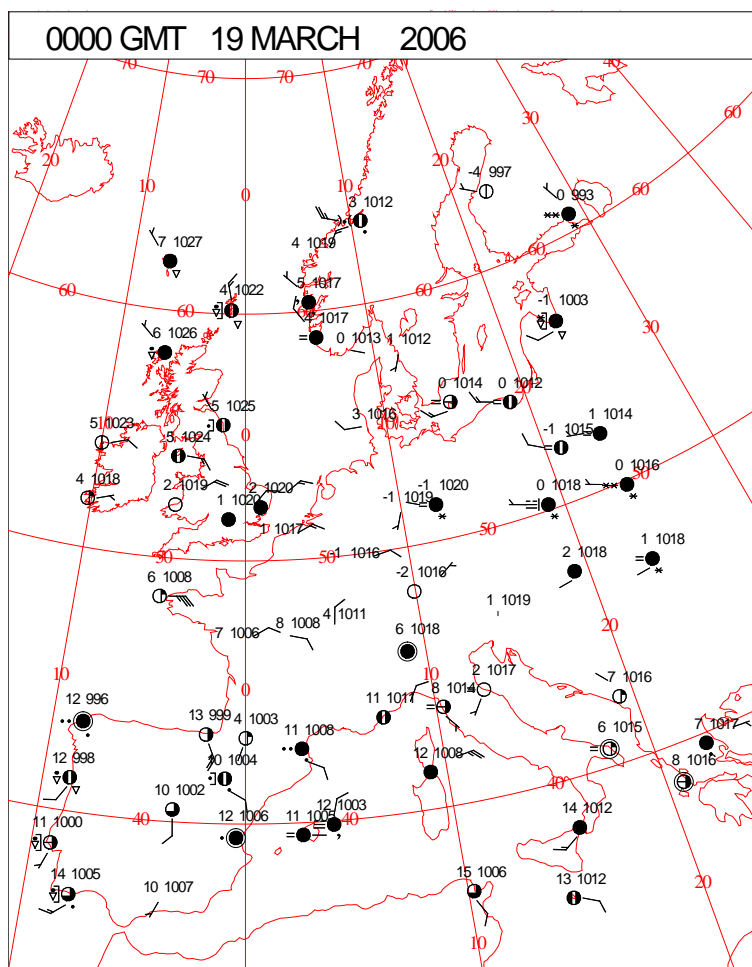


DAILY WEATHER SUMMARY



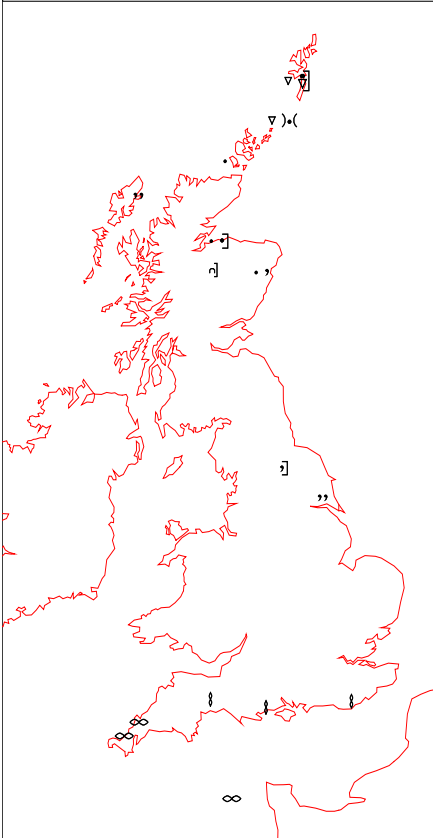
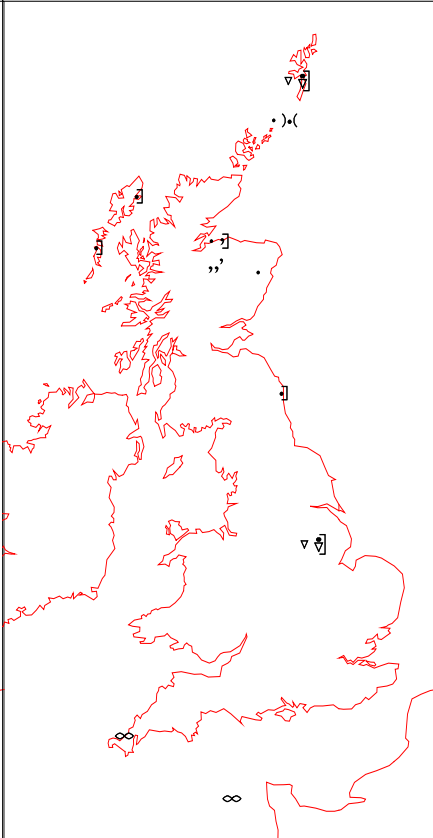
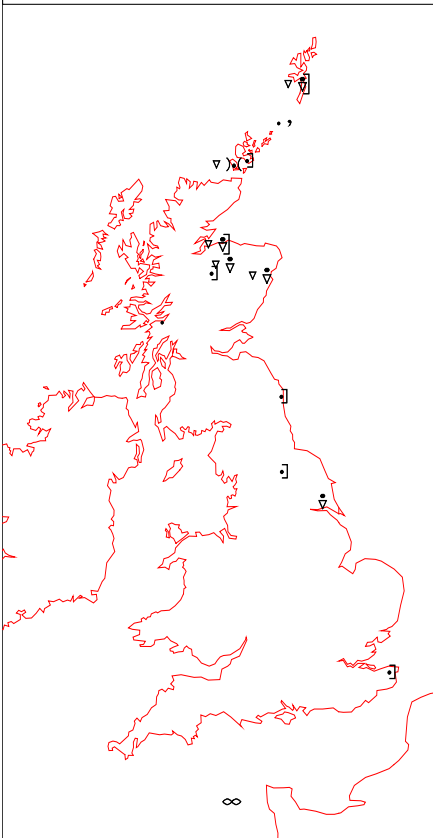
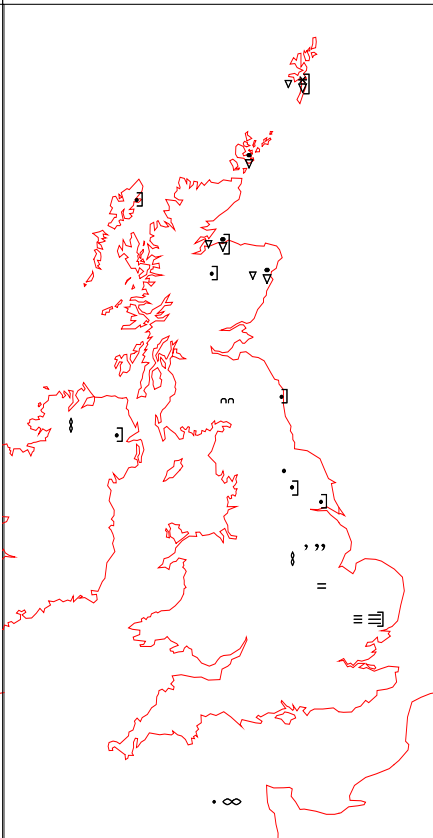
Sunday 19 March 2006

SURFACE REPORTS

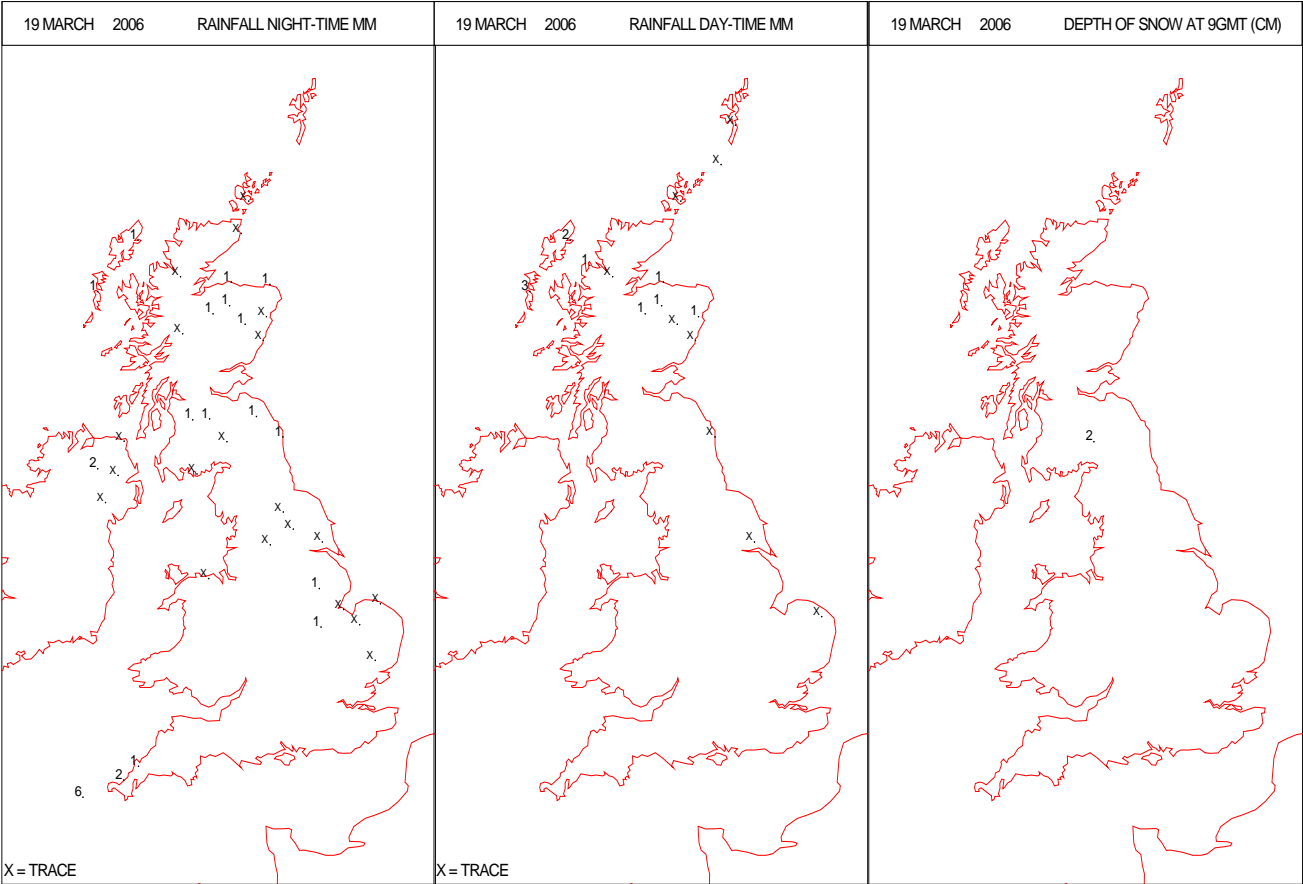
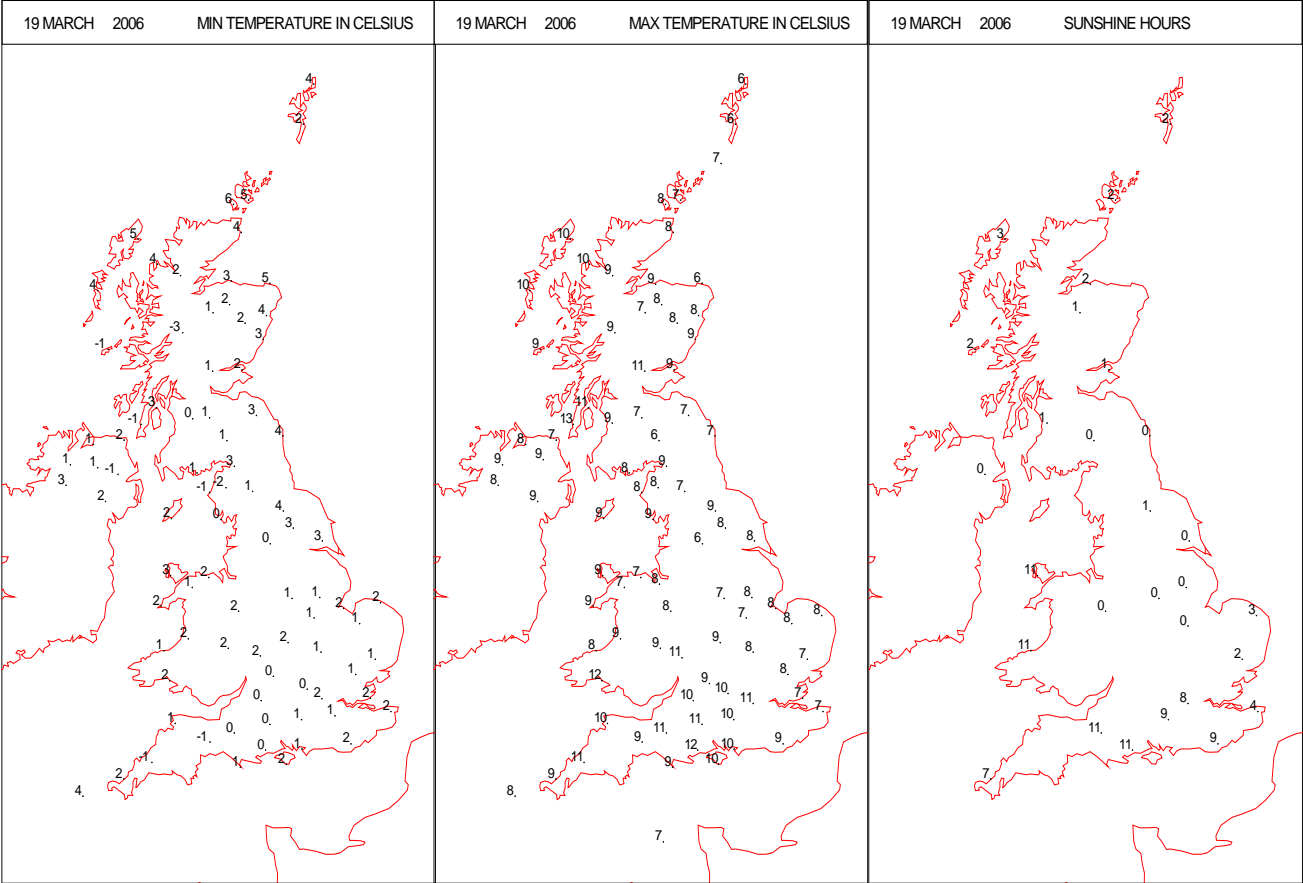


Crown Copyright 2006, All Rights Reserved

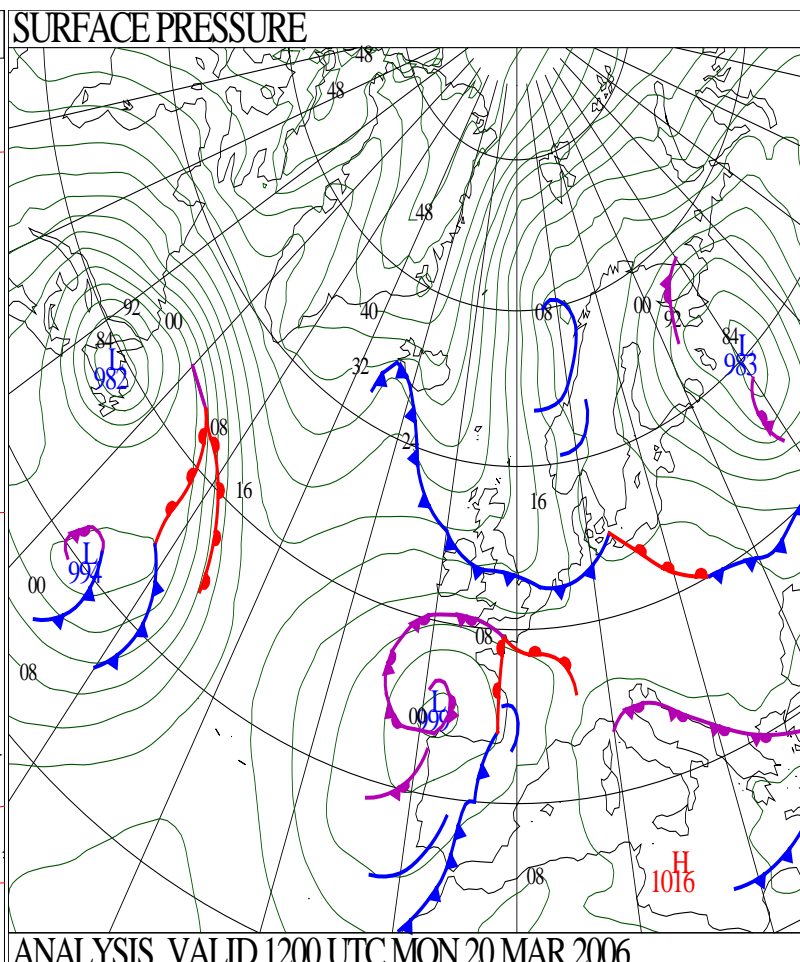
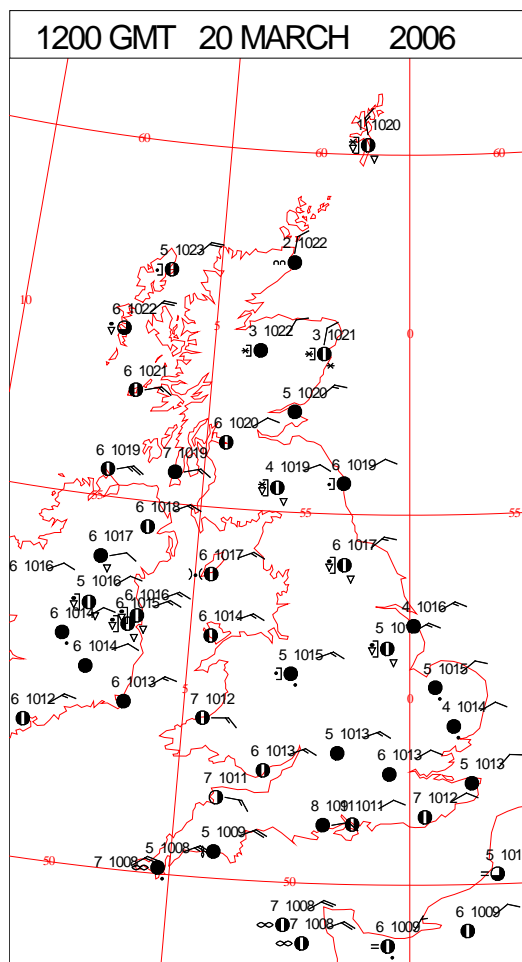
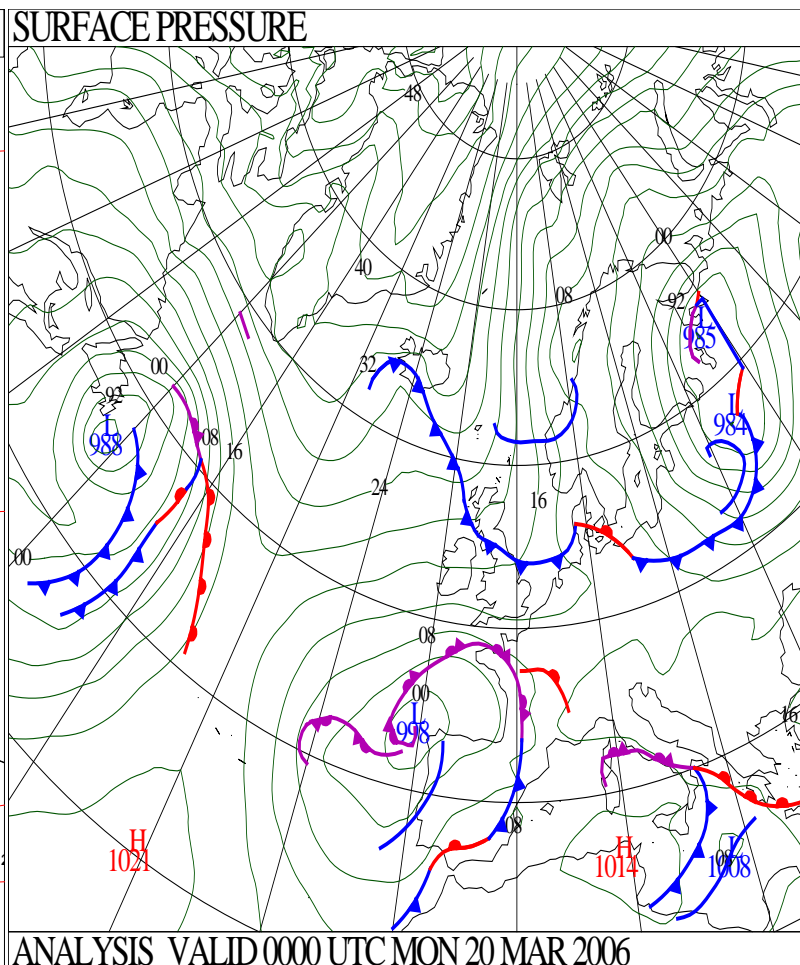
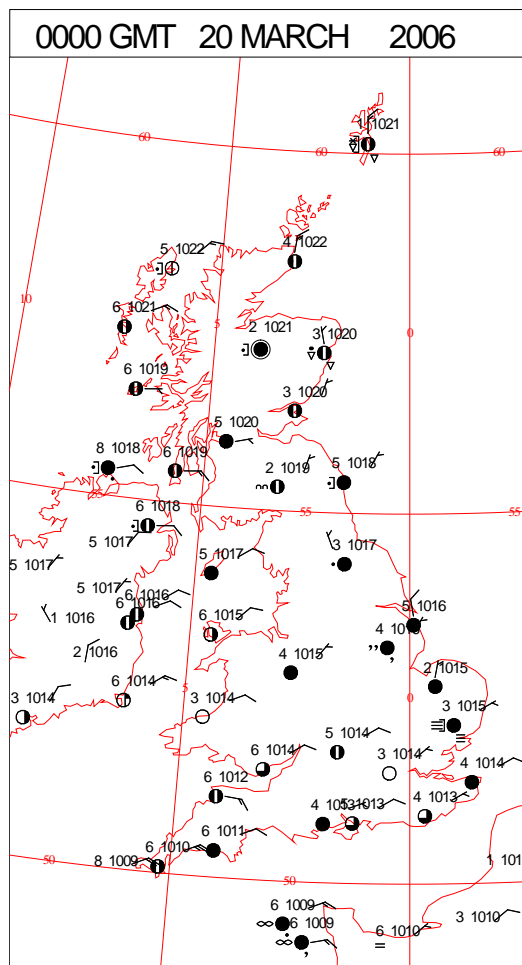
SIGNIFICANT WEATHER

0600 GMT 19 MARCH 2006	SIG WEATHER	1200 GMT 19 MARCH 2006	SIG WEATHER	<p>Summary of UK Weather for Sunday 19 March 2006.</p> <p>Northern Ireland and most of Scotland had a cloudy night. There was some rain and drizzle over both northwest Scotland and across the south. Clear skies over southern England, especially the southwest, and parts of south Wales persisted, but most other places were cloudy. There was some rain and drizzle over northeast England at times.</p> <p>Northern Ireland had a mostly cloudy day. There was some sunshine over the Western Isles but most of Scotland had a cloudy day too. There was some light and sporadic rain and, in the Northern Isles, showers with hail reported at Lerwick. Showers continued over northern and eastern Scotland in the evening. Cloud persisted over the north and east of England and east Wales. There were some light showers or outbreaks of rain over northeast England. West and south Wales and much of southern England had plenty of sunshine. Over the south Midlands and parts of East Anglia the cloud broke to give some sunny spells in the afternoon.</p> <p>Temperatures were mostly near average but it was rather cold over eastern counties of England.</p>
				
1800 GMT 19 MARCH 2006	SIG WEATHER	0000 GMT 20 MARCH 2006	SIG WEATHER	<p>EXTREMES</p> <p>Highest Maximum: 12.9 Machrihanish, Argyll (In Strathclyde)</p> <p>Lowest Maximum: 5.5 Bingley, No 2, West Yorkshire</p> <p>Lowest Minimum: -3.2 Tulloch Bridge, Inverness-Shire</p> <p>Lowest Grass Minimum: -8.5 St Bees Head No 2, Cumbria</p> <p>Most Rain: 5.6 Scilly: St Marys Air, Isles Of Scilly</p> <p>Most Sun: 10.4 St Mawgan, Cornwall</p>
				

DAILY CLIMATE DATA



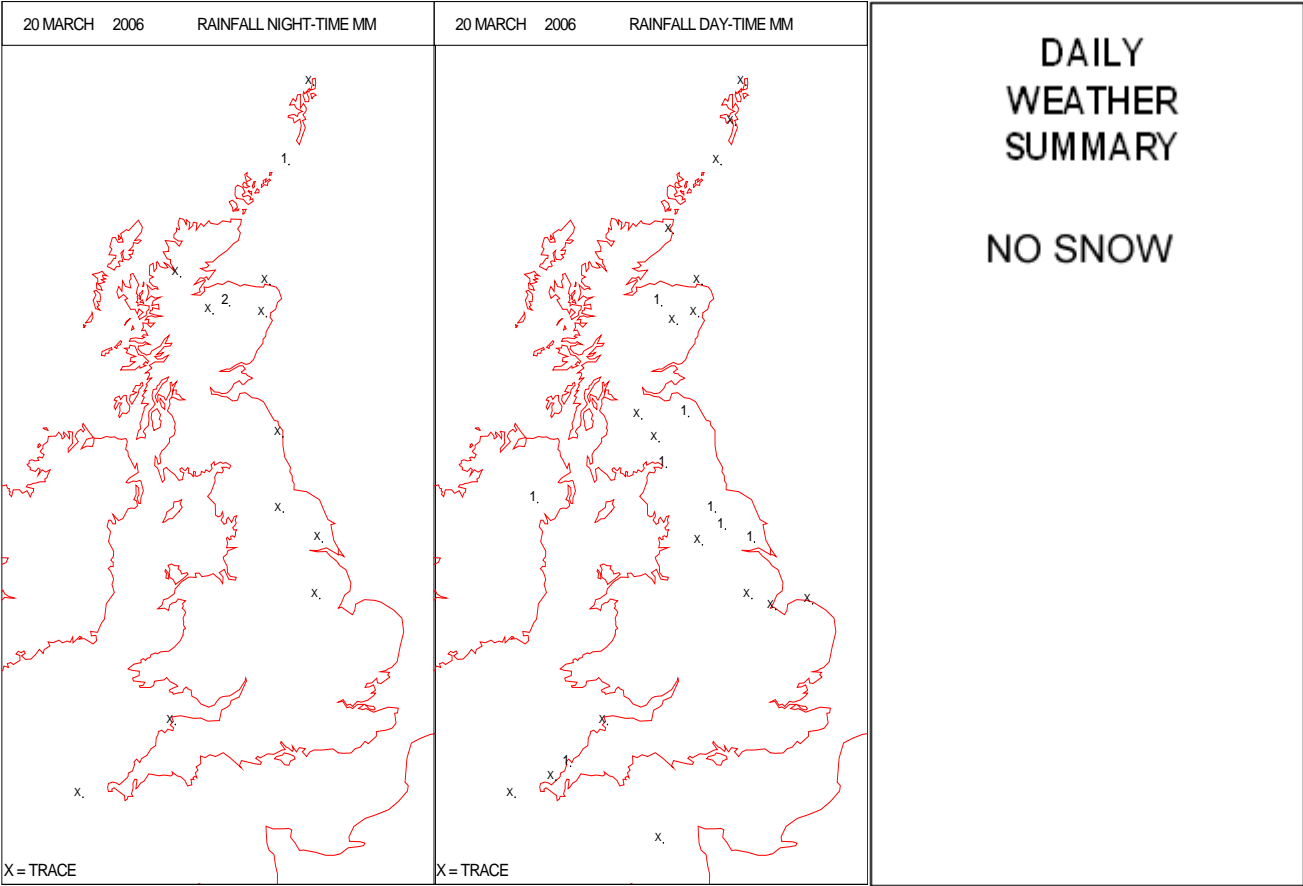
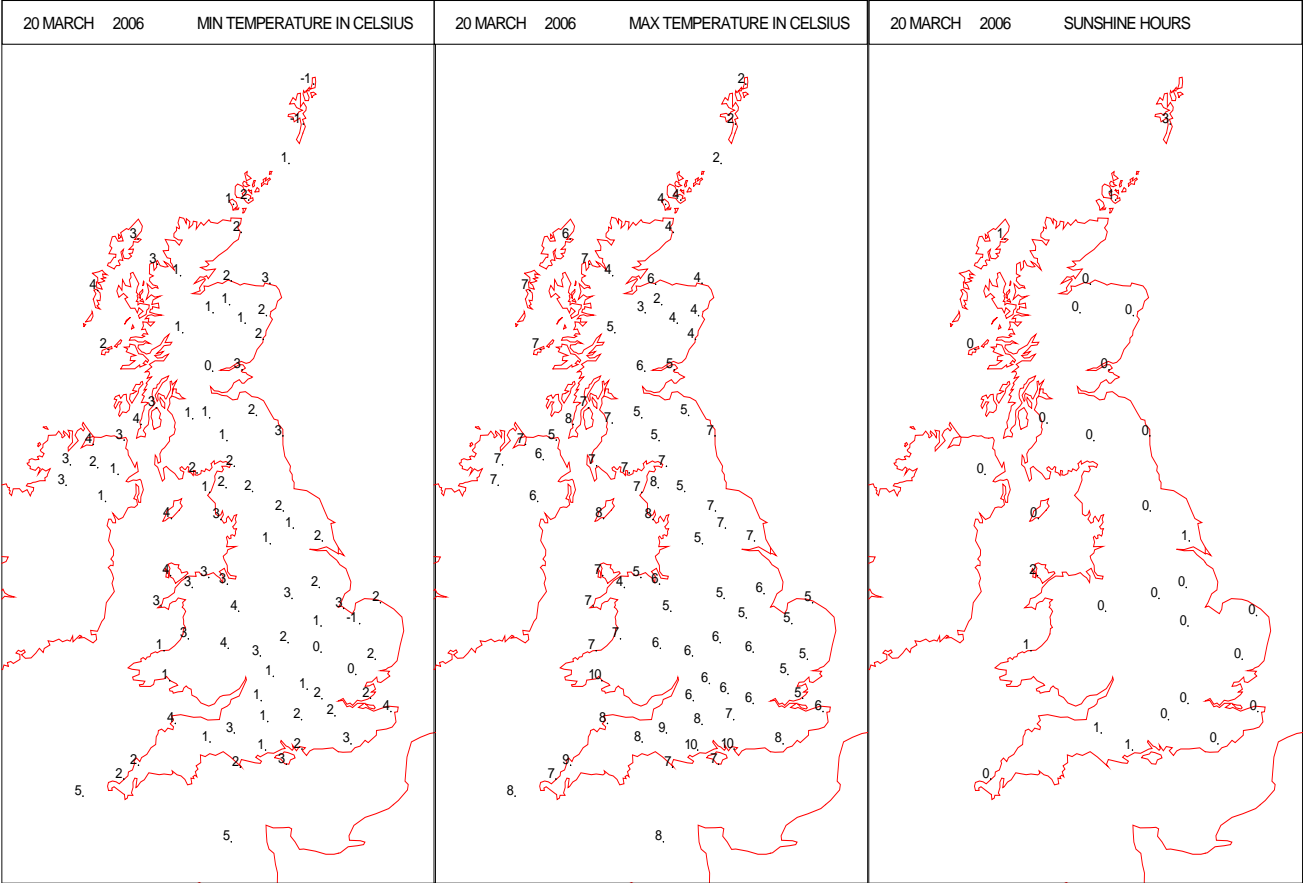
DAILY WEATHER SUMMARY



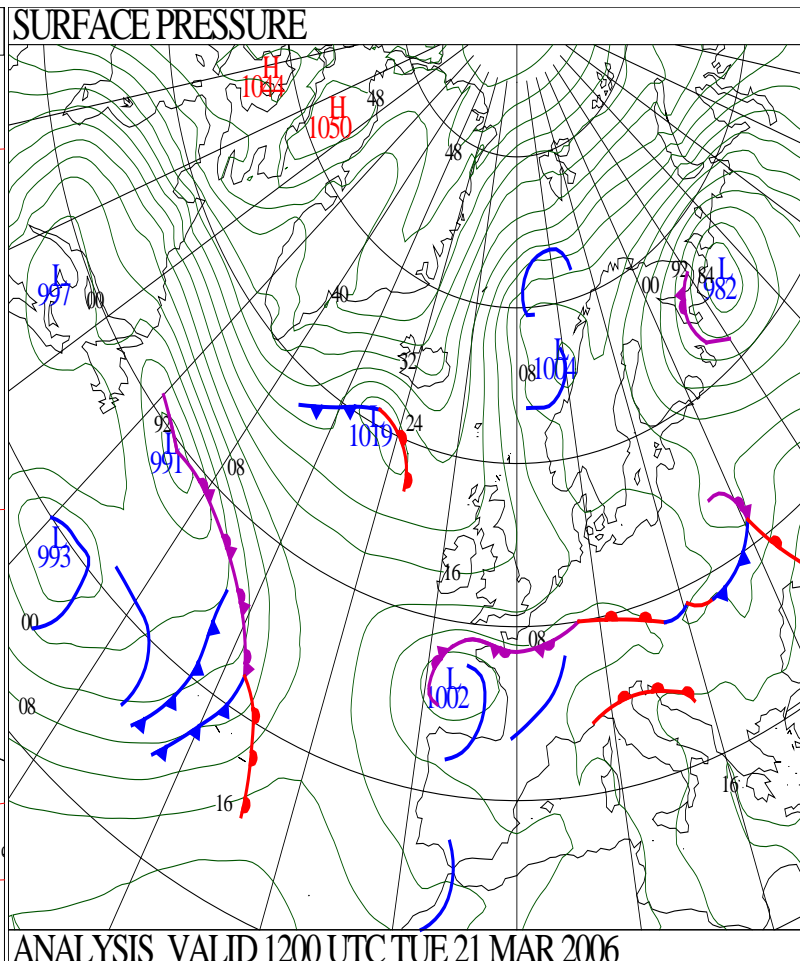
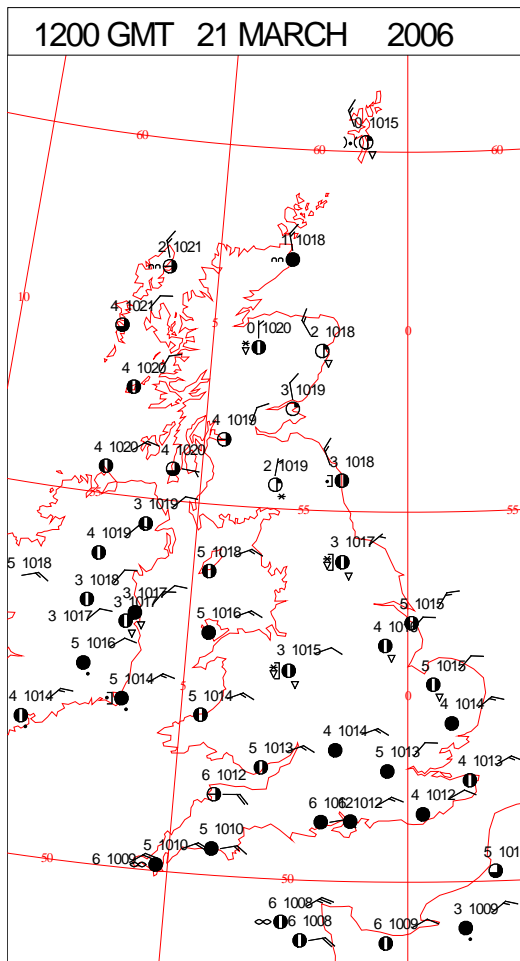
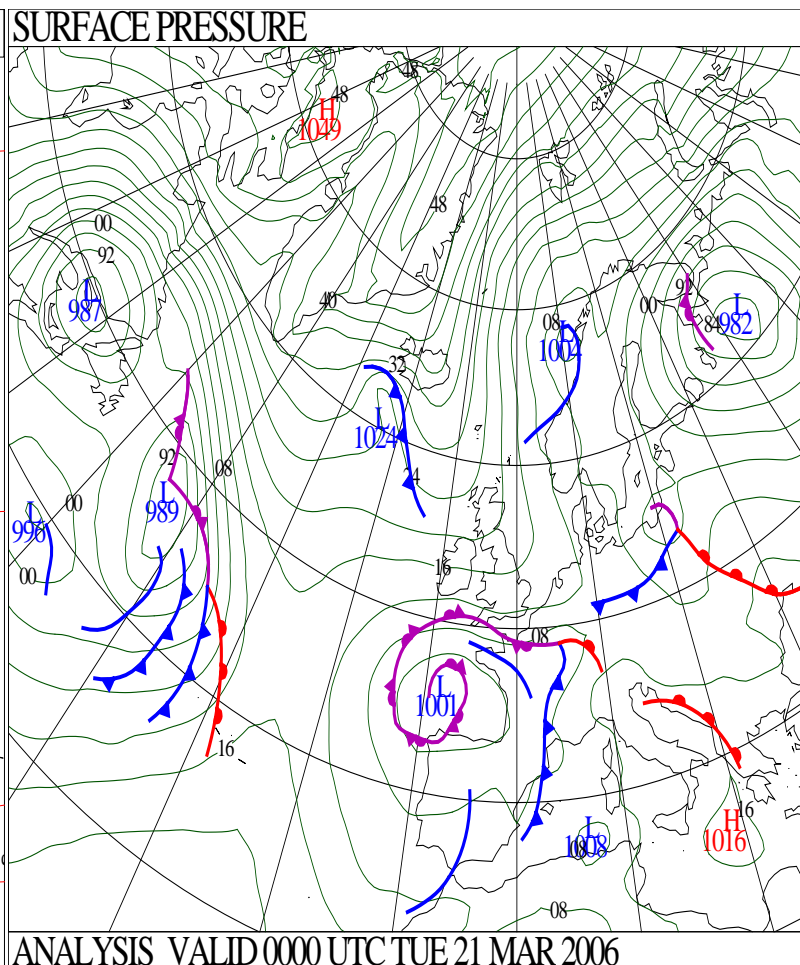
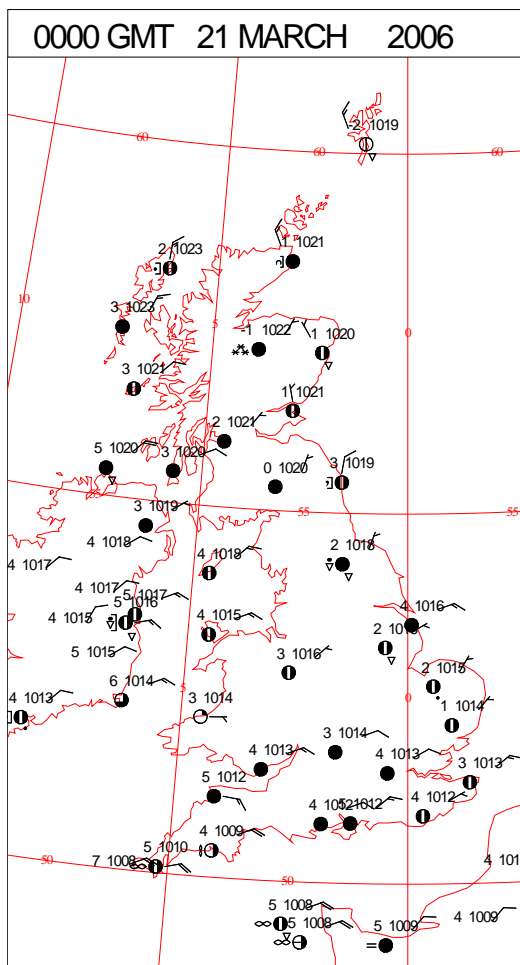
SIGNIFICANT WEATHER

0600 GMT 20 MARCH 2006	SIG WEATHER	1200 GMT 20 MARCH 2006	SIG WEATHER	<p>Summary of UK Weather for Monday 20 March 2006.</p> <p>A generally cloudy day over the UK with a few spots of rain in many places, with the best of the sunshine in northwest Scotland and the Channel Islands (6.1 hr of sun for example in Jersey) and also in sheltered places on the south coast of England. Thicker cloud affected southwest England for much of the time giving some outbreaks of rain here, and there were some heavier bursts in the Isles of Scilly. Also, some drizzly rain affected northern England early in the day but gradually became confined to the Lincolnshire area by evening. Wintry showers affected northern and eastern Scotland (also northeast England to a lesser extent), most of which were light. Another cold day generally although parts of the south coast sheltered from the brisk northeasterly breeze had some sunshine which lifted temperatures towards the seasonal normal — the maximum at Lee-on-Solent was 10.9 °C. It was especially cold and raw in northern and northeastern Scotland where the northerly wind was fresh to strong at times and Lerwick struggled to reach 1.8 °C between snow showers.</p>
1800 GMT 20 MARCH 2006	SIG WEATHER	0000 GMT 21 MARCH 2006	SIG WEATHER	
				<p>EXTREMES</p> <p>Highest Maximum: 10.2 Hurn, Dorset</p> <p>Lowest Maximum: 1.8 Lerwick, Shetland</p> <p>Lowest Minimum: -0.8 Baltasound No 2, Shetland</p> <p>Lowest Grass Minimum: -7.7 Strathallan Airfield, Perthshire (In Tayside)</p> <p>Most Rain: 2.9 Glenlivet, Banffshire</p> <p>Most Sun: 5.3 Jersey: Airport, Jersey</p>

DAILY CLIMATE DATA



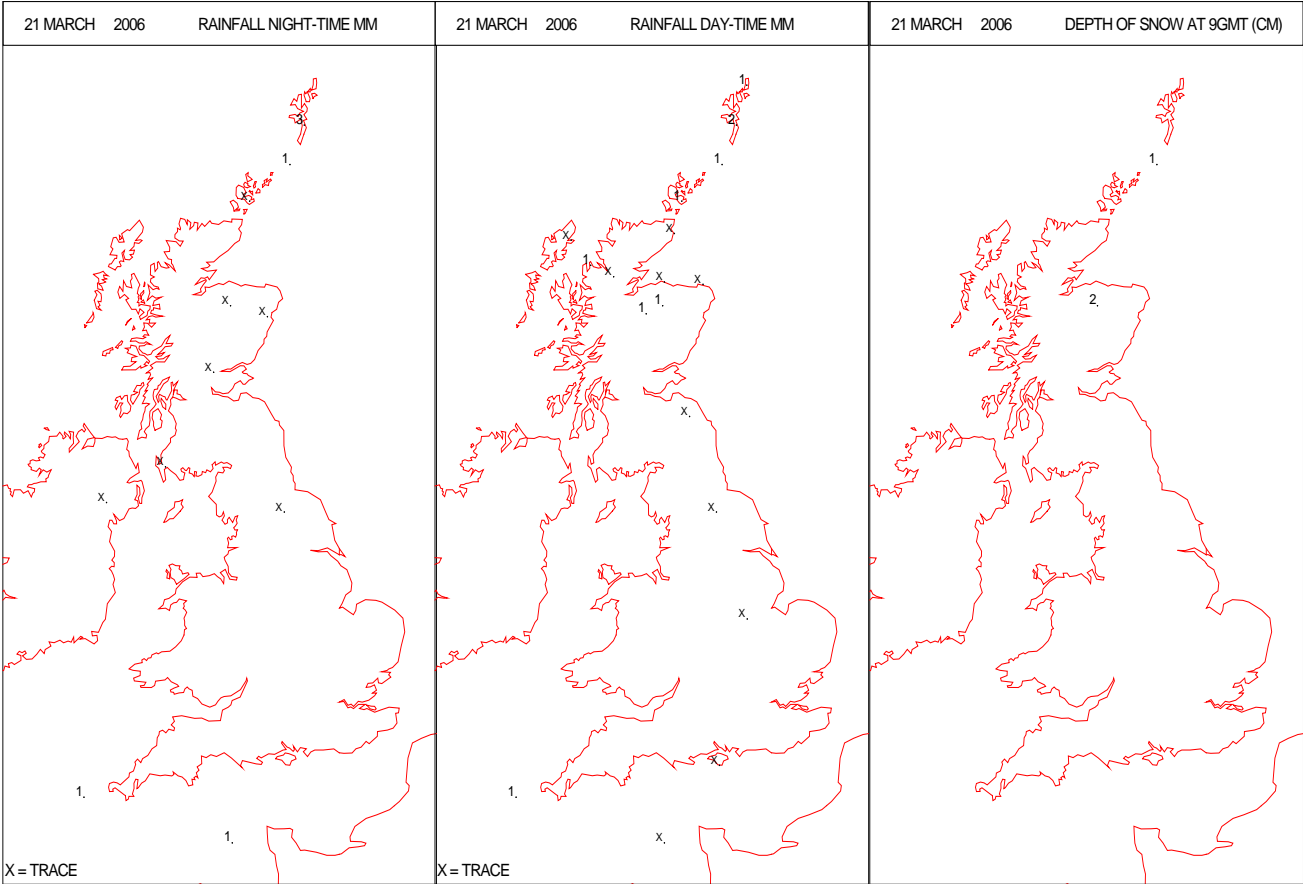
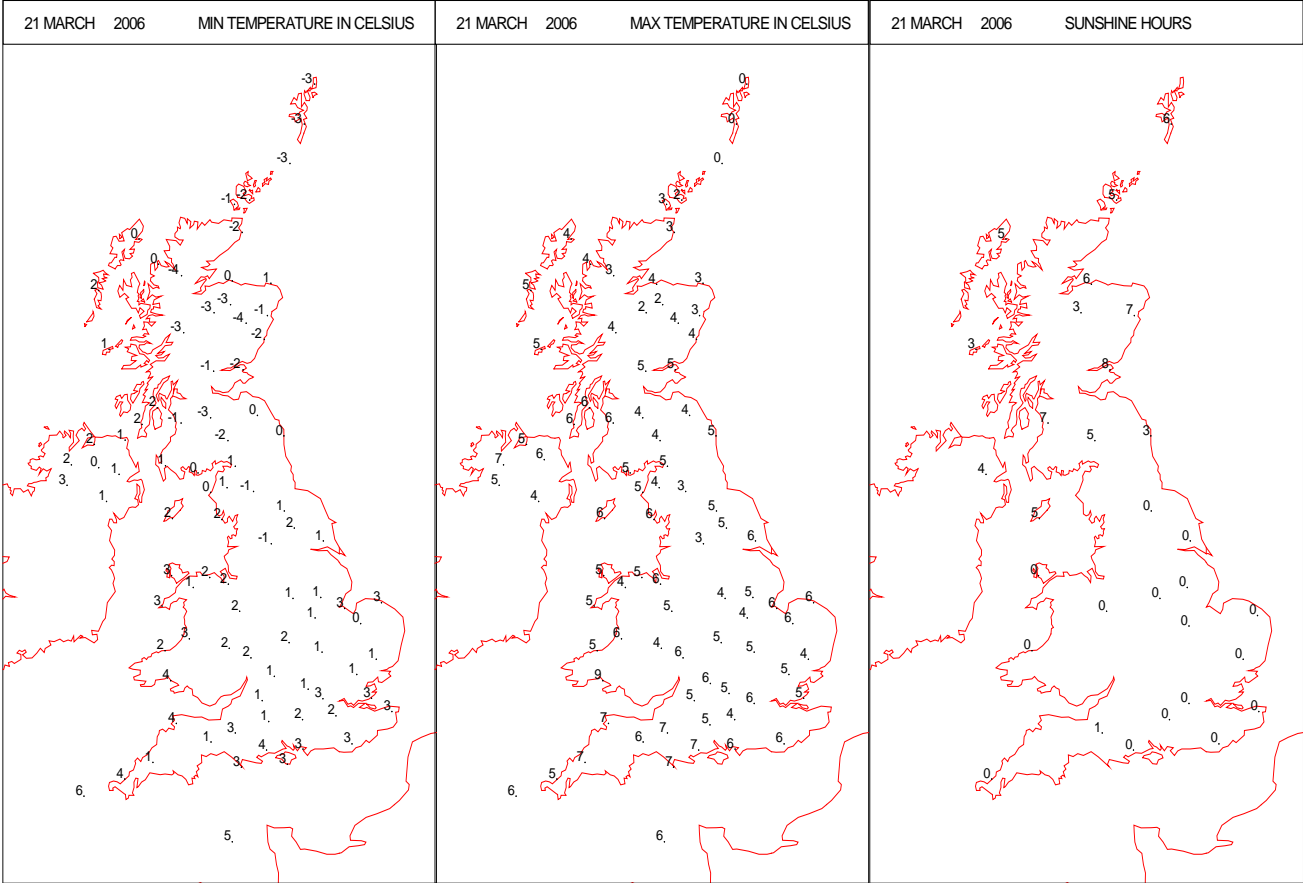
DAILY WEATHER SUMMARY



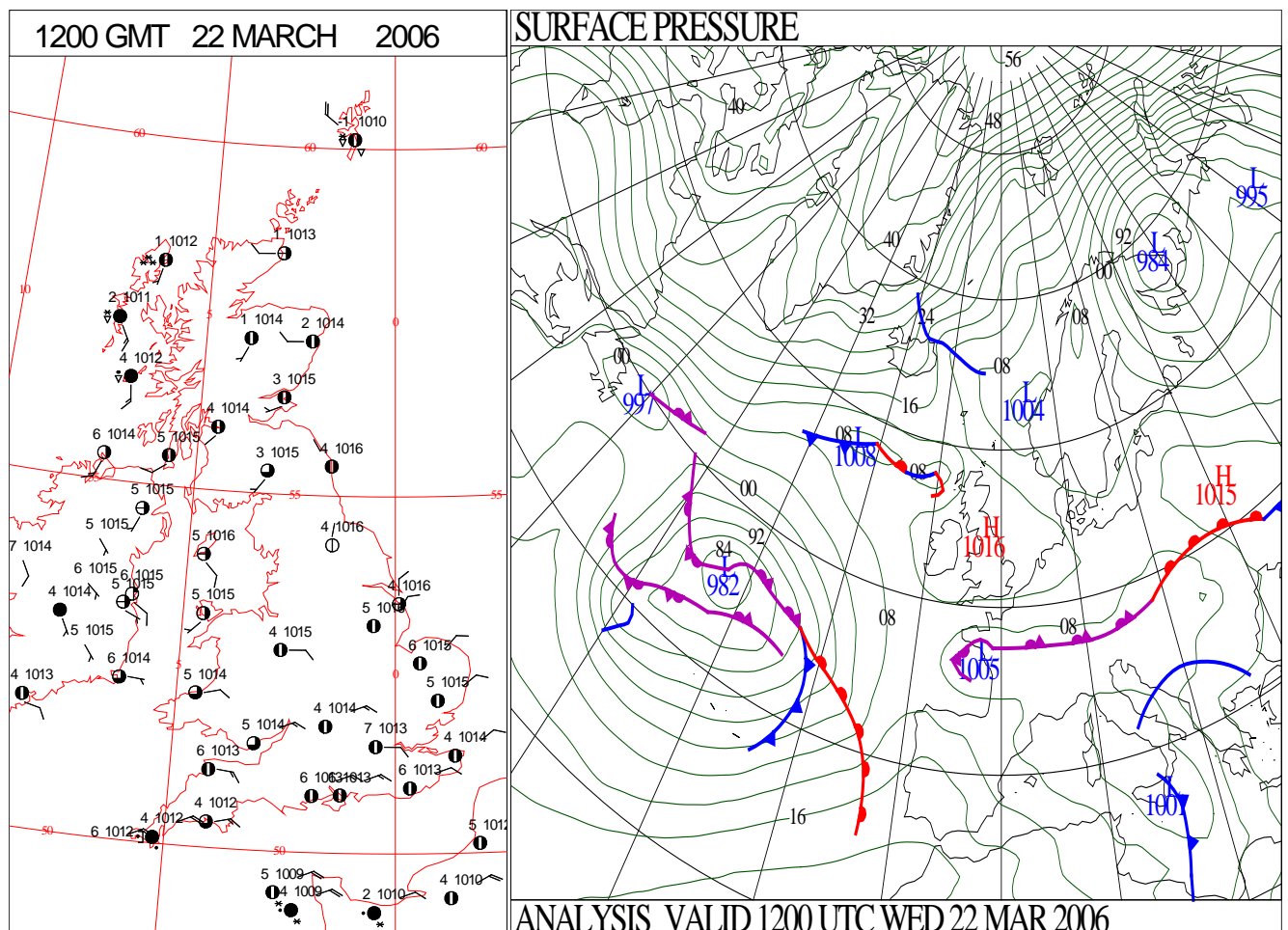
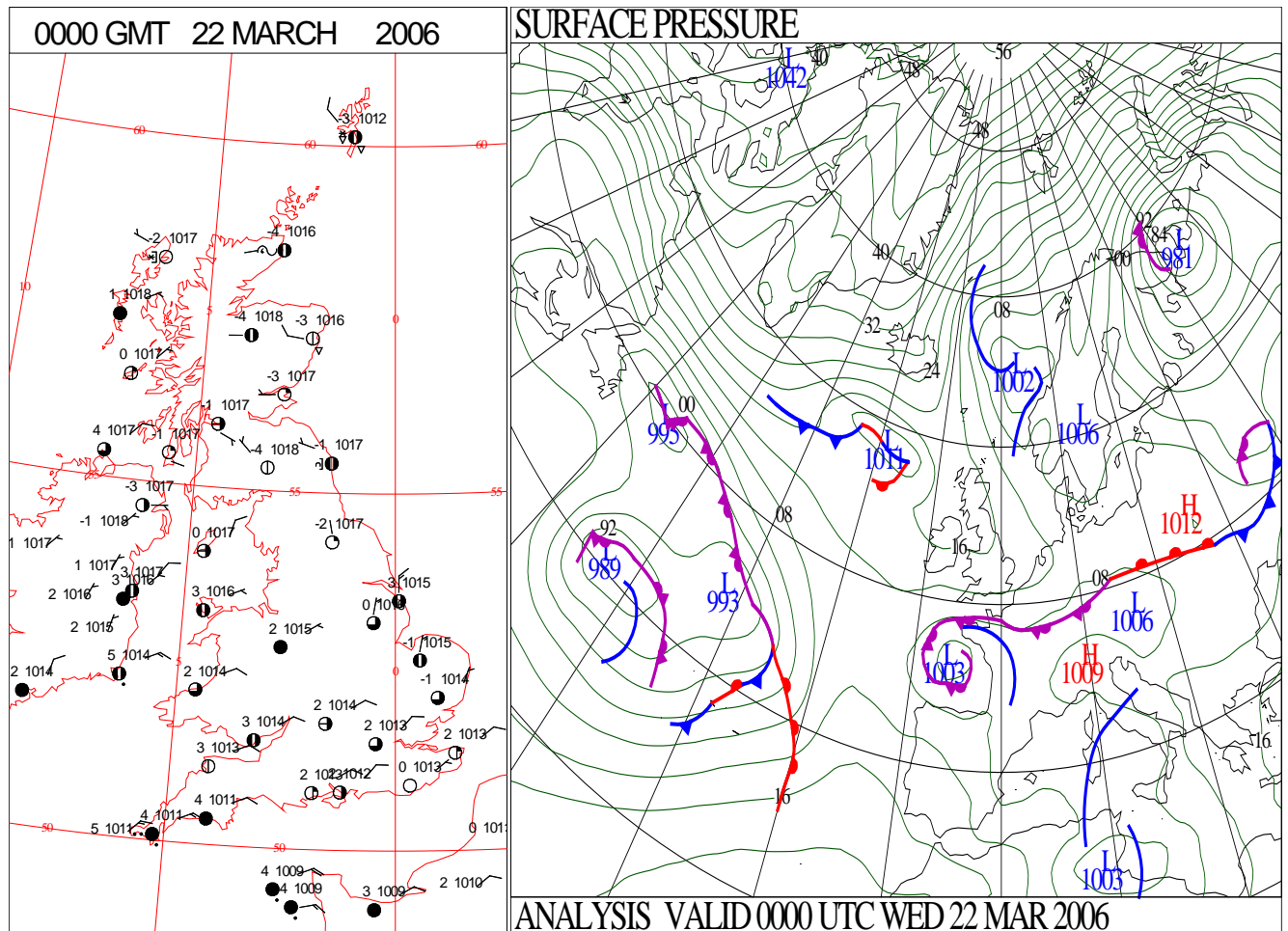
SIGNIFICANT WEATHER

0600 GMT 21 MARCH 2006	SIG WEATHER	1200 GMT 21 MARCH 2006	SIG WEATHER	<p>Summary of UK Weather for Tuesday 21 March 2006.</p> <p>It was a mostly cloudy night across the UK. Many places were dry but frequent snow showers fed across northern Scotland and some of these filtered southwards into northeast England. Clear skies developed to the lee of high ground across central and southern Scotland and this allowed a hard frost to form by morning. However, across Northern Ireland, England and Wales under the cloudy skies, temperatures remained mostly above freezing.</p> <p>The rather cold and cloudy conditions persisted through the day. There were, though, some brighter spells across southern England, especially across the southwest and it was generally much brighter across Scotland where most places saw some sunshine. However, it was a very cold day in the north and snow showers continued to feed in across northern and central areas. There were also a few wintry showers across northern and eastern England.</p> <p>Daytime maximum temperatures were in the cold or very cold category countrywide and it was particularly cold in the north with temperatures hovering close to freezing all day in Shetland.</p>
1800 GMT 21 MARCH 2006	SIG WEATHER	0000 GMT 22 MARCH 2006	SIG WEATHER	
				<p>EXTREMES</p> <p>Highest Maximum: 8.5 Pembrey Sands, Dyfed</p> <p>Lowest Maximum: -0.1 Lerwick, Shetland</p> <p>Lowest Minimum: -3.7 Aboyne No 2, Aberdeenshire</p> <p>Lowest Grass Minimum: -9.2 Strathallan Airfield, Perthshire (In Tayside)</p> <p>Most Rain: 5.3 Lerwick, Shetland</p> <p>Most Sun: 9.7 Saughall, Ayrshire</p>

DAILY CLIMATE DATA

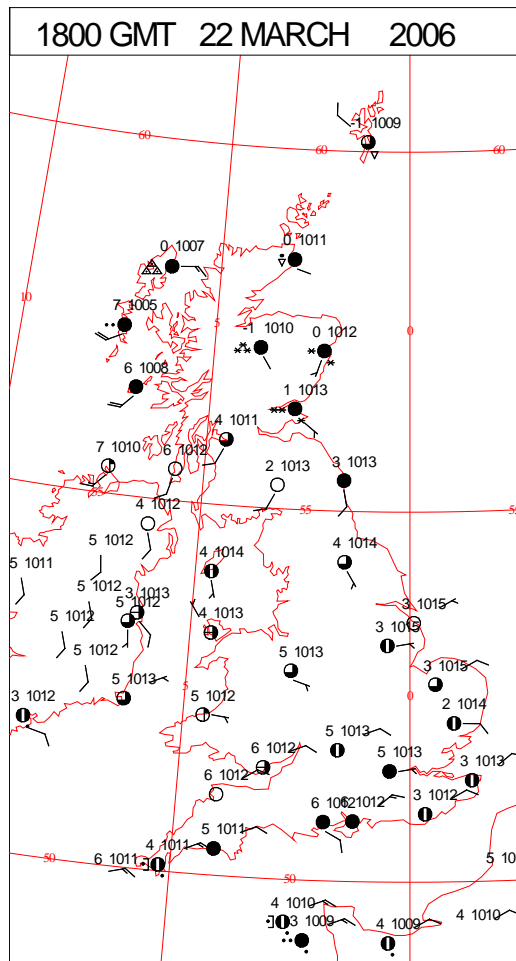
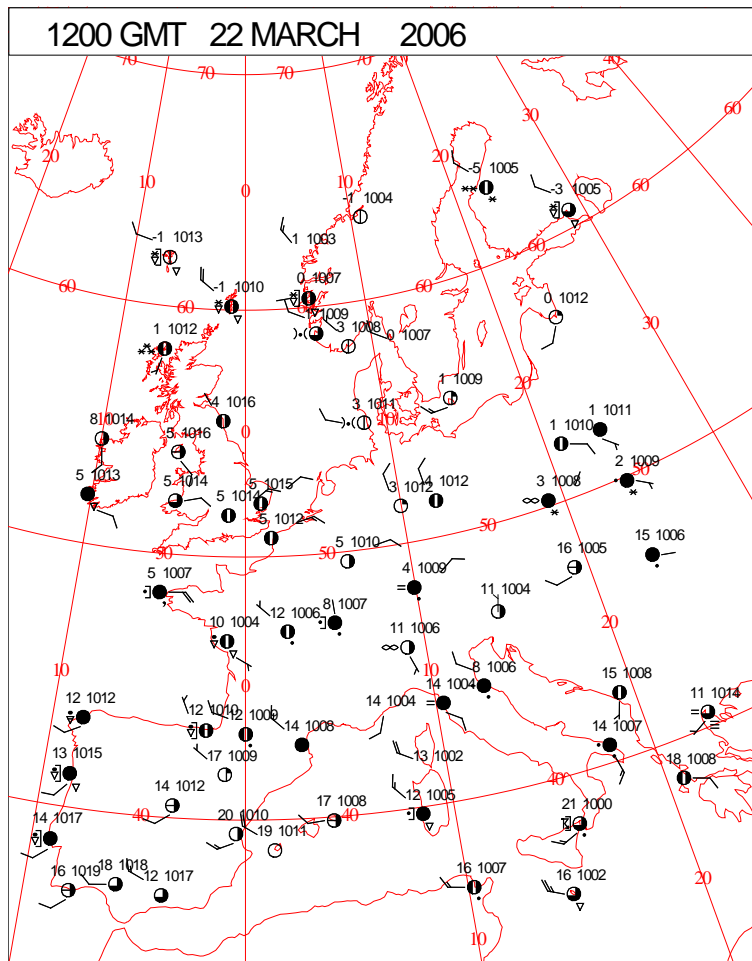
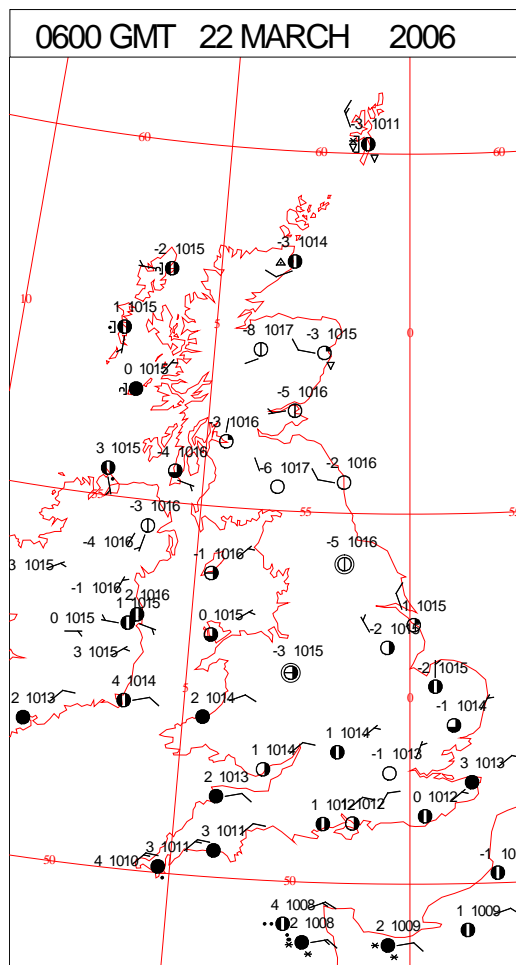
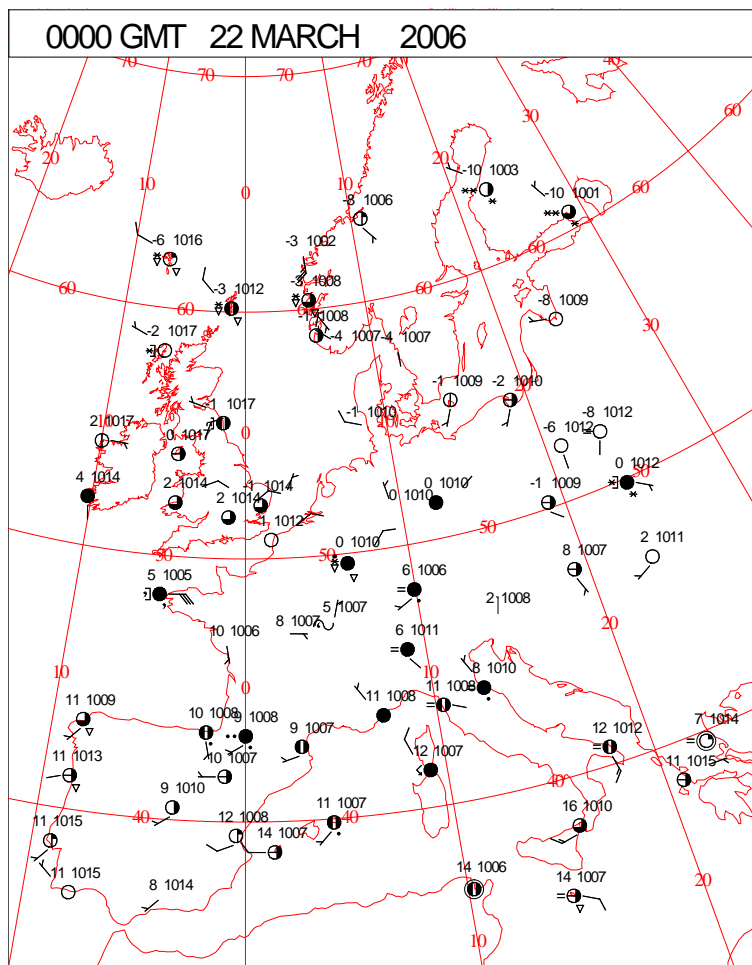


DAILY WEATHER SUMMARY



Wednesday 22 March 2006

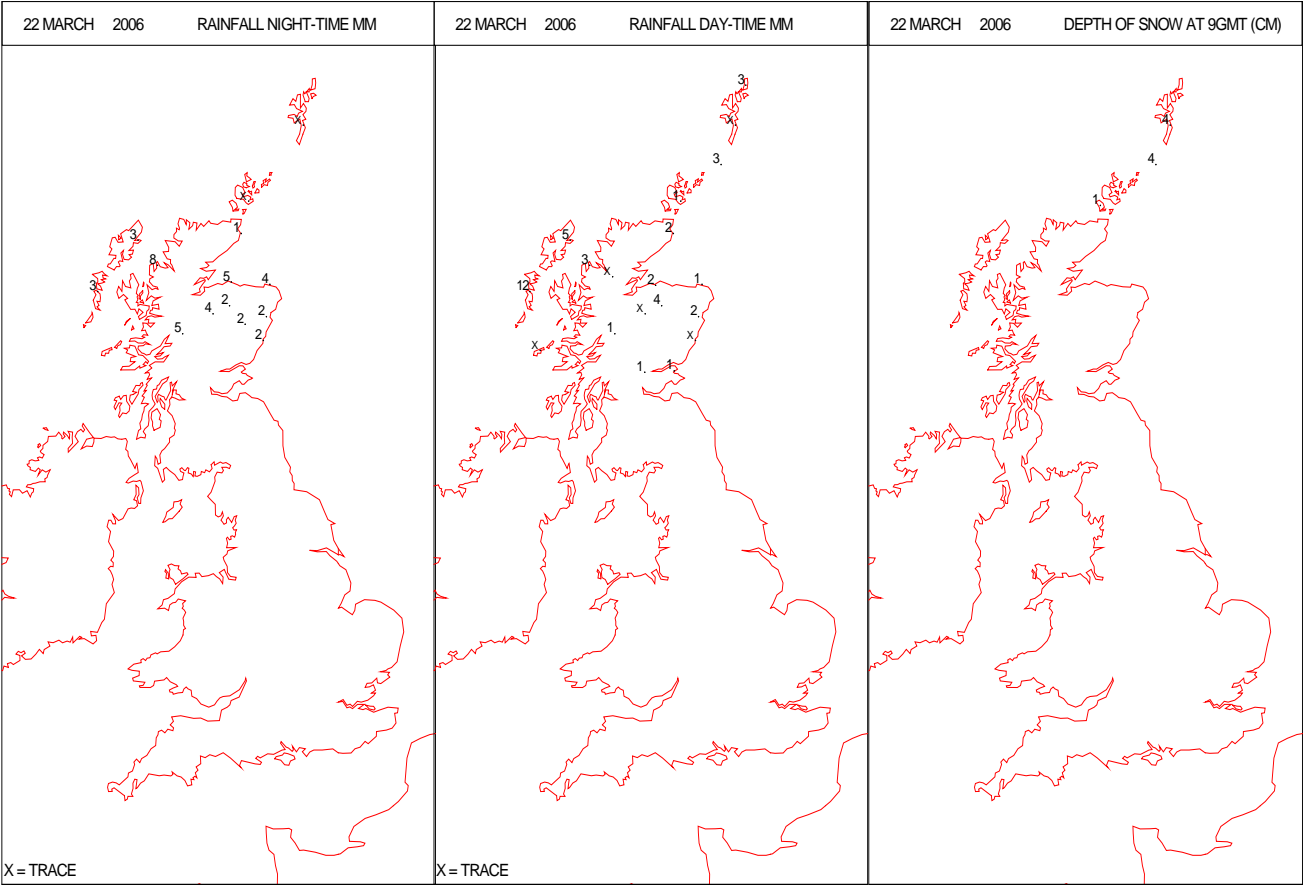
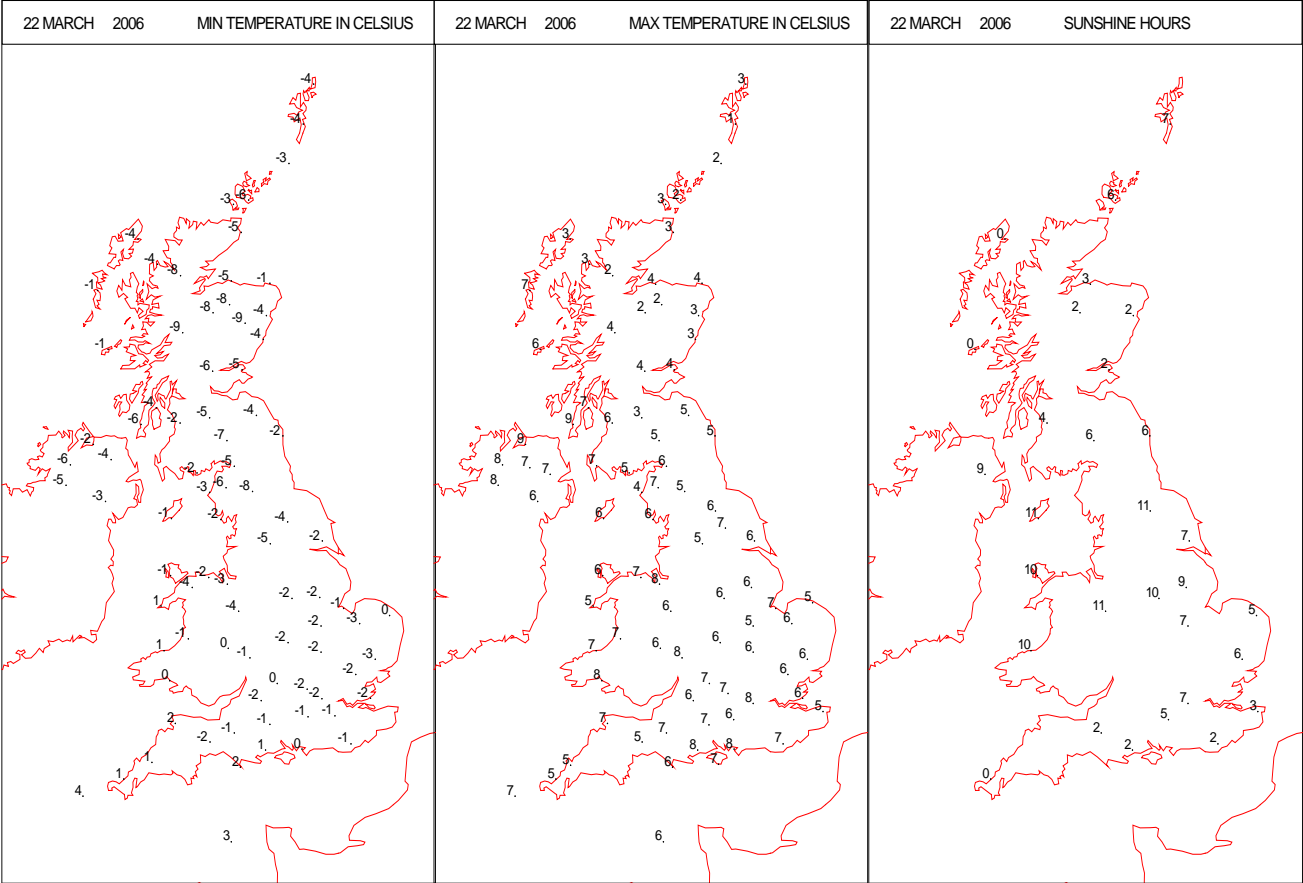
SURFACE REPORTS



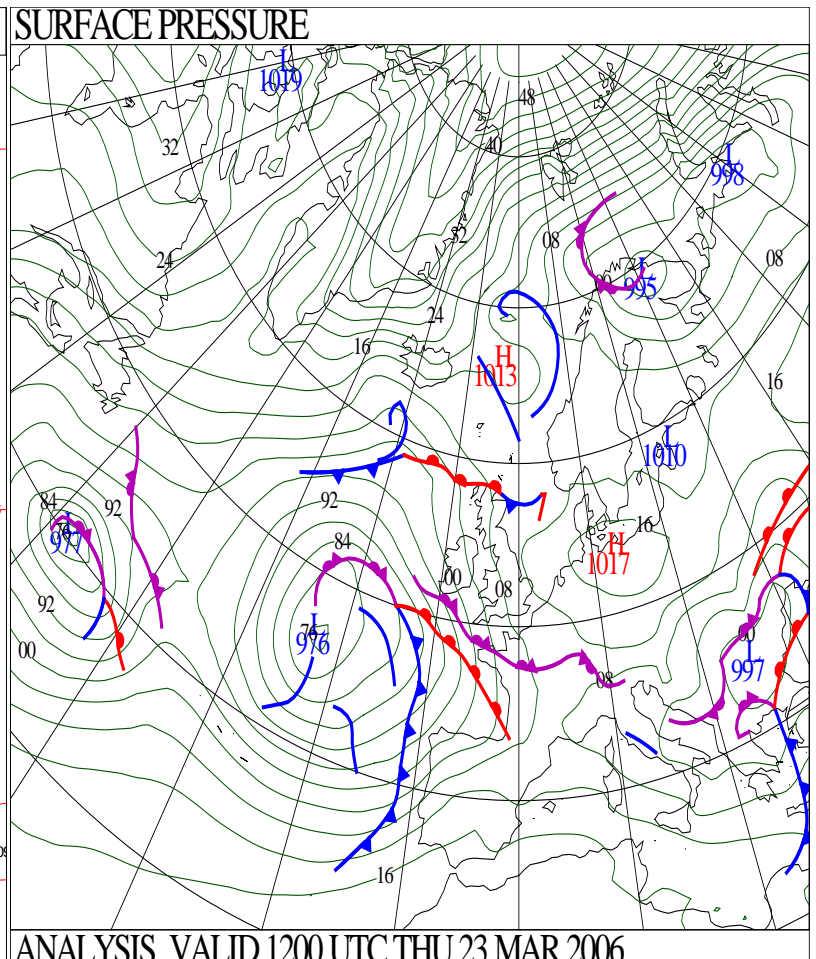
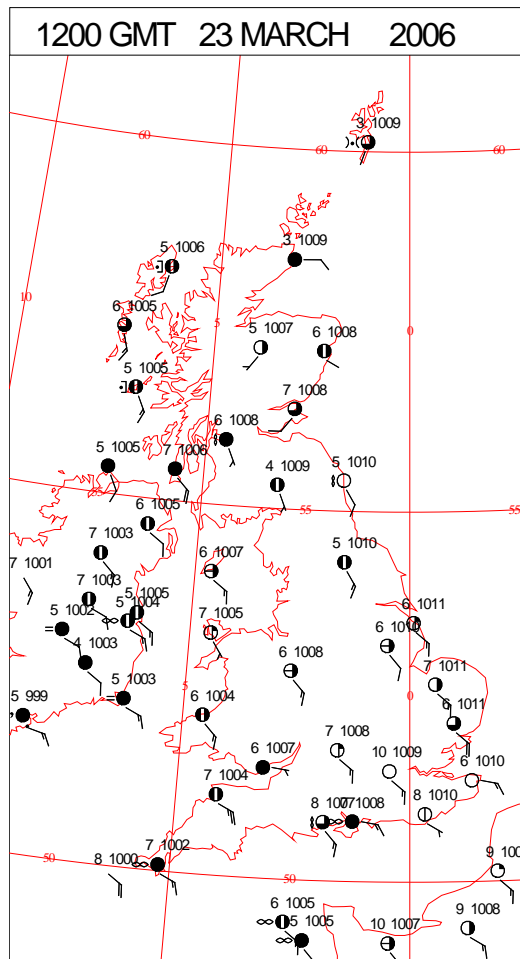
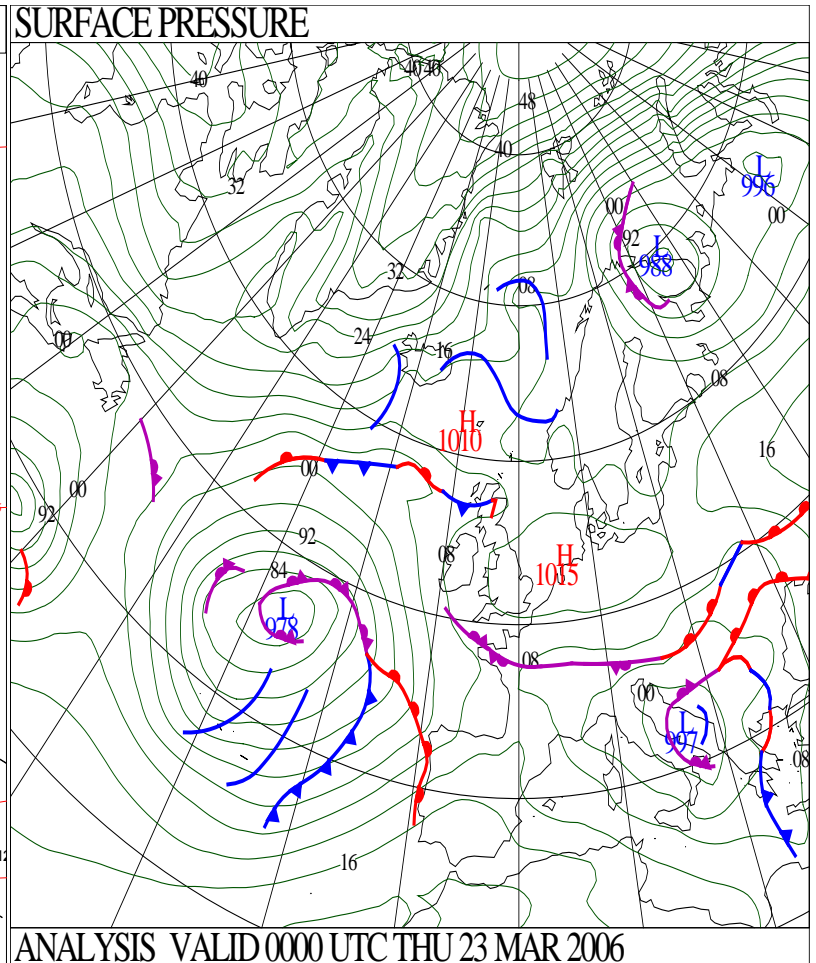
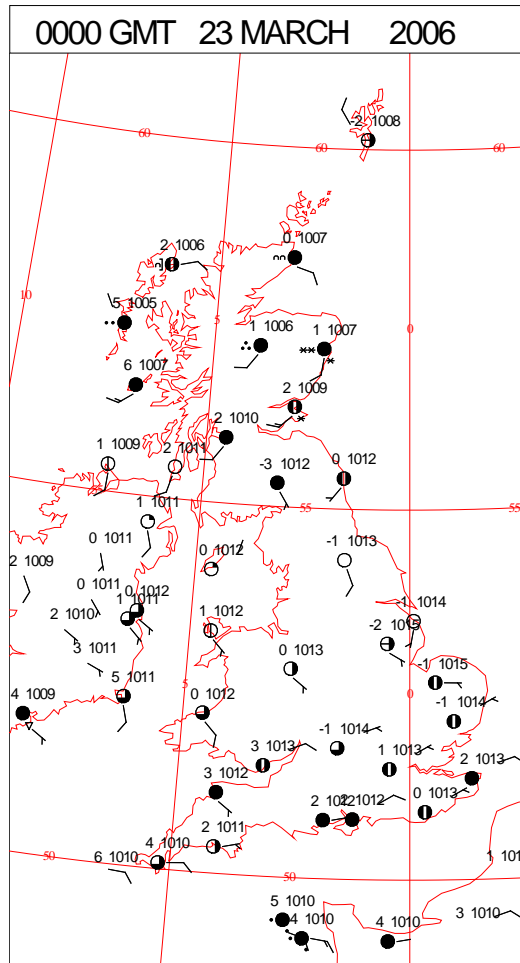
SIGNIFICANT WEATHER

0600 GMT 22 MARCH 2006	SIG WEATHER	1200 GMT 22 MARCH 2006	SIG WEATHER	<p>Summary of UK Weather for Wednesday 22 March 2006.</p> <p>Overnight was mainly dry with clear spells leading to a frost away from the coasts. Across northern Scotland there were a few snow showers. Outbreaks of rain and sleet moved up from France across the Channel Islands just clipping western Cornwall.</p> <p>It was dry and bright across much of the UK and Northern Ireland through the day with the best of the sunshine across northern England. The sleet across the Channel Islands turned to rain through the day. Cloud thickened across Scotland through the morning leading to widespread snow with accumulations of 2–5 cm at lower levels with more over higher terrain by the end of the day.</p> <p>Much of the UK was dry with clear periods through the evening leading to a frost. The snow across western Scotland continued into the evening leading to further accumulations, but gradually turned to rain in the far west. The Channel Islands saw further outbreaks of light rain through the evening.</p> <p>Daytime temperatures were below average, in the cold or very cold category, with maxima around zero in parts of Scotland.</p>
1800 GMT 22 MARCH 2006	SIG WEATHER	0000 GMT 23 MARCH 2006	SIG WEATHER	<p>EXTREMES</p> <p>Highest Maximum: 8.6 Ballykelly, Londonderry</p> <p>Lowest Maximum: 1.4 Lerwick, Shetland</p> <p>Lowest Minimum: -9.1 Aboyne No 2, Aberdeenshire</p> <p>Lowest Grass Minimum: -15.7 Aboyne No 2, Aberdeenshire</p> <p>Most Rain: 15.4 South Uist, Western Isles</p> <p>Most Sun: 10.6 Shawbury, Shropshire</p>

DAILY CLIMATE DATA

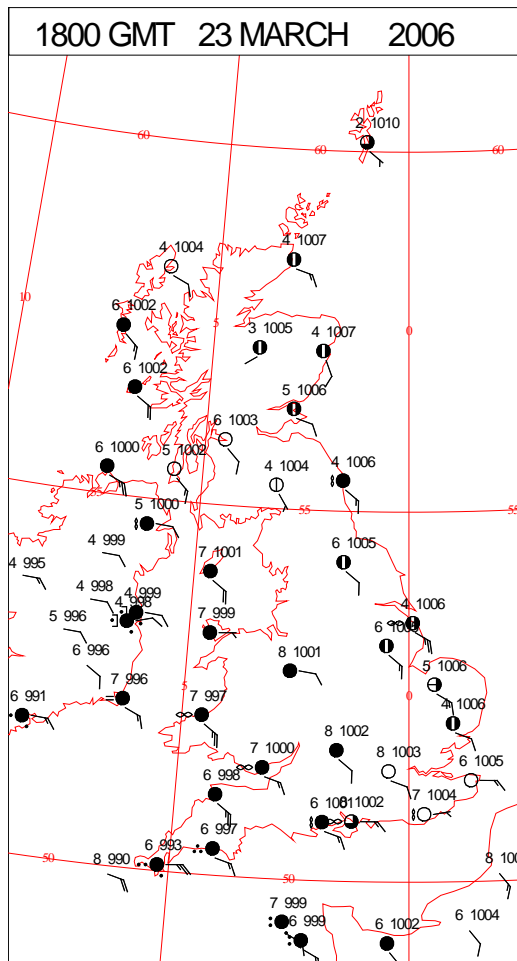
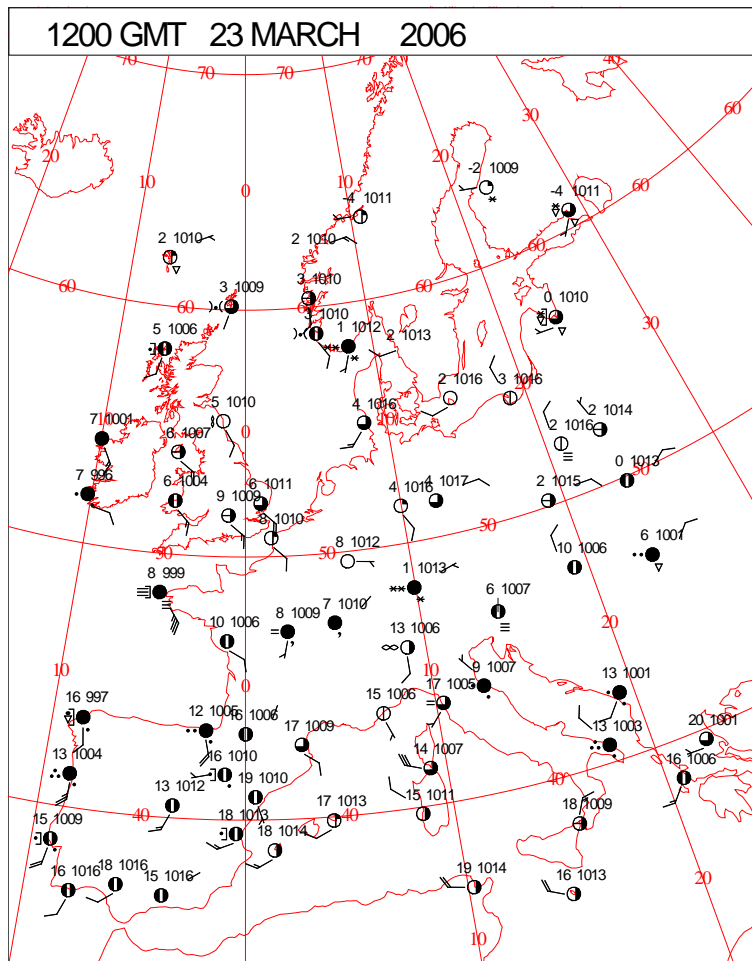
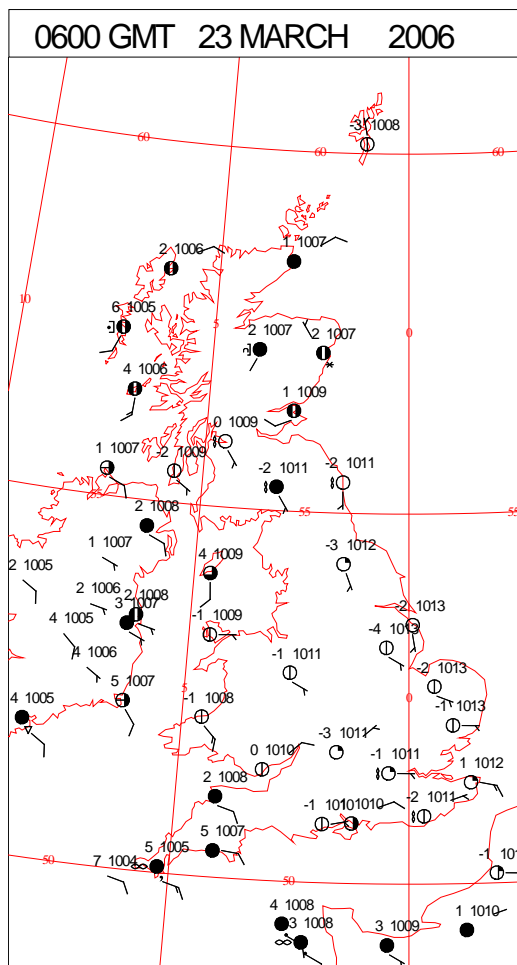
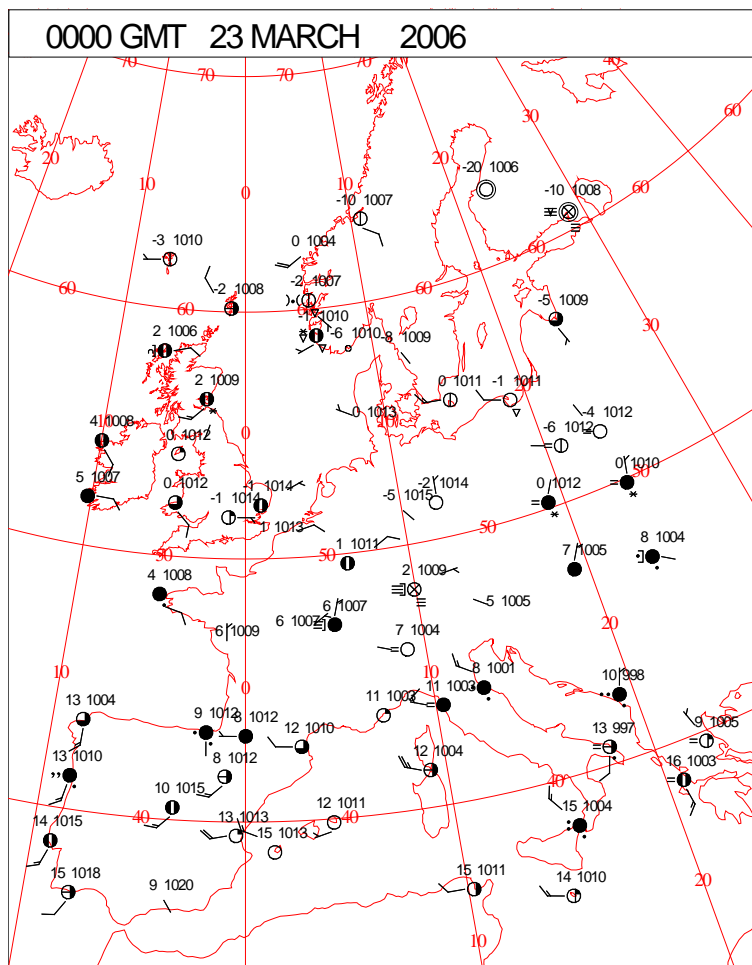


DAILY WEATHER SUMMARY



Thursday 23 March 2006

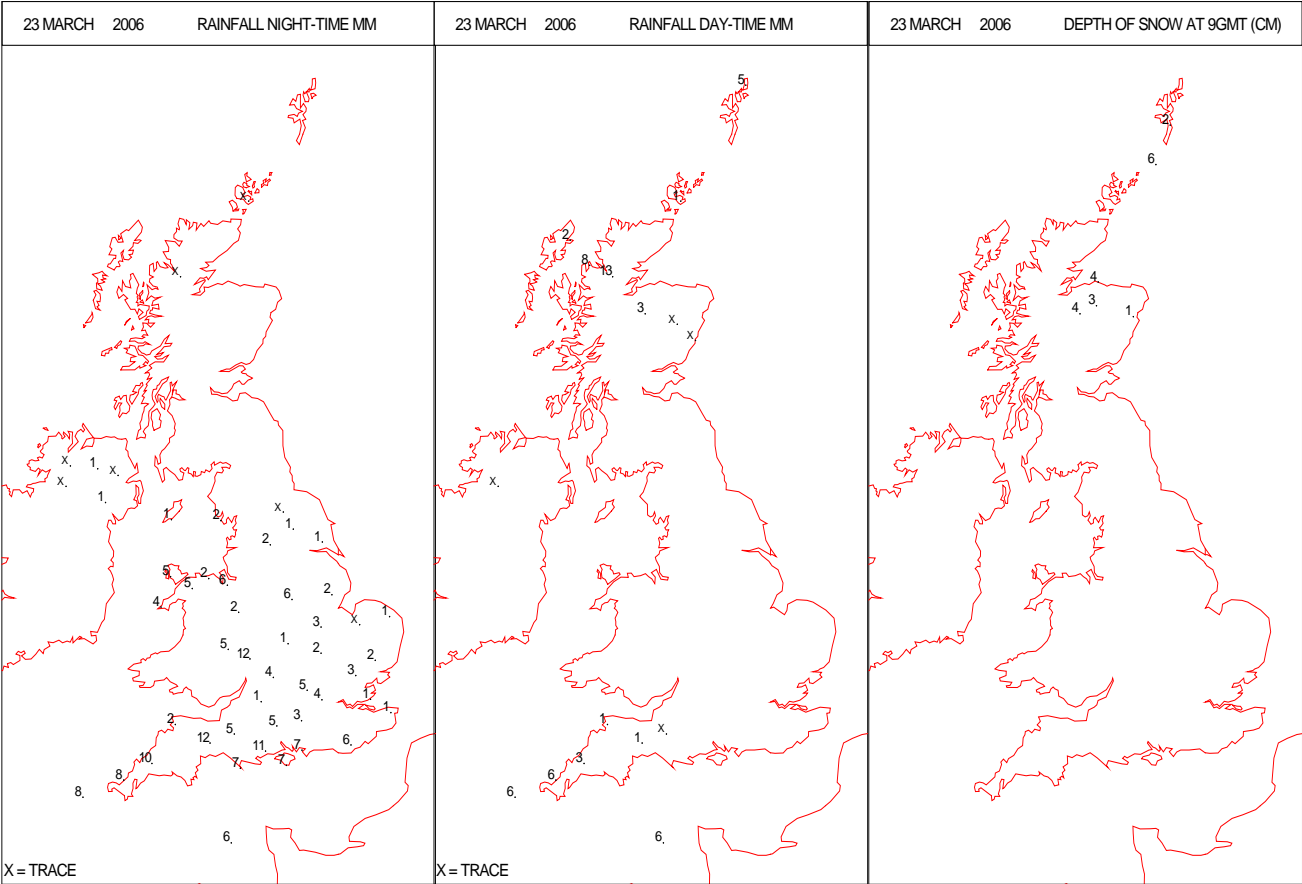
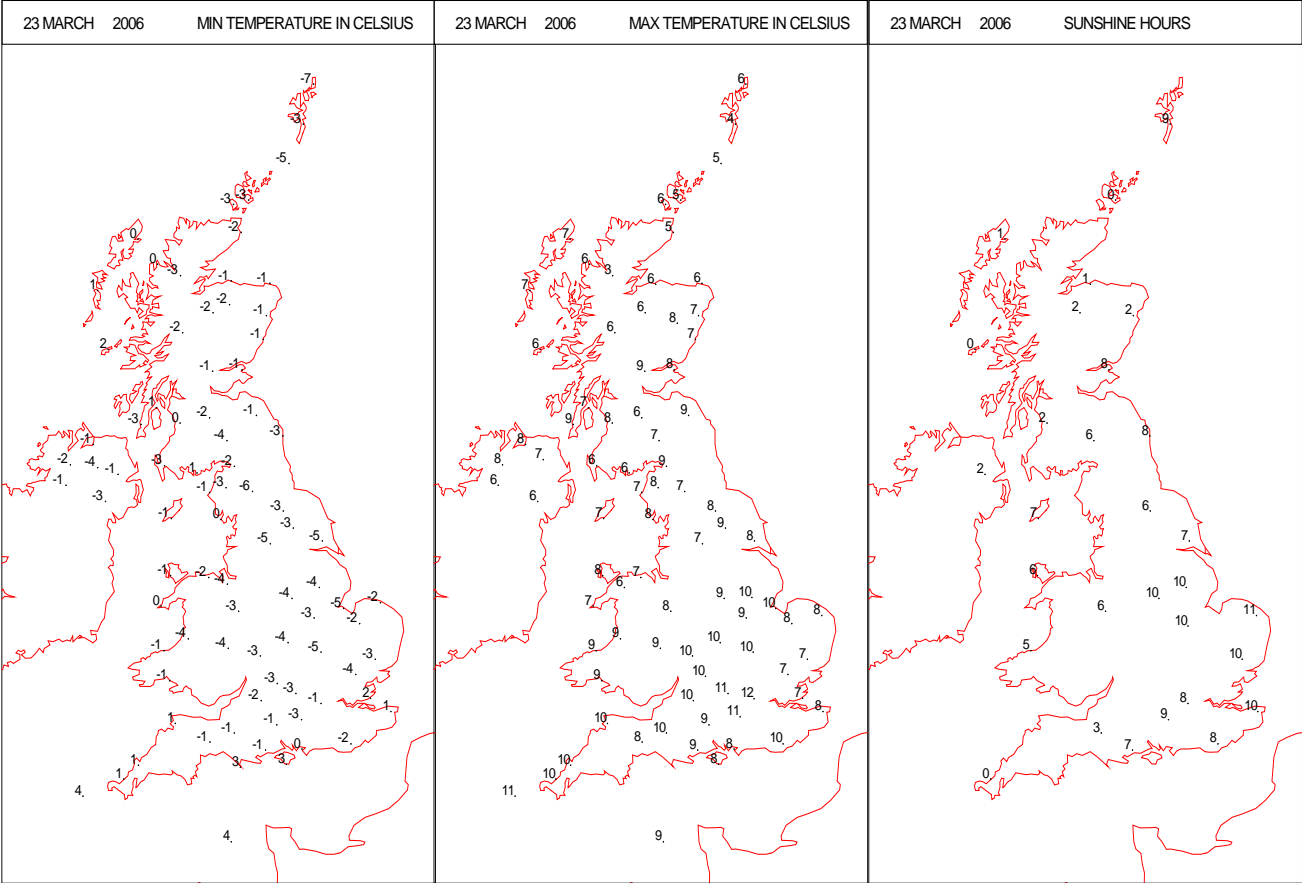
SURFACE REPORTS



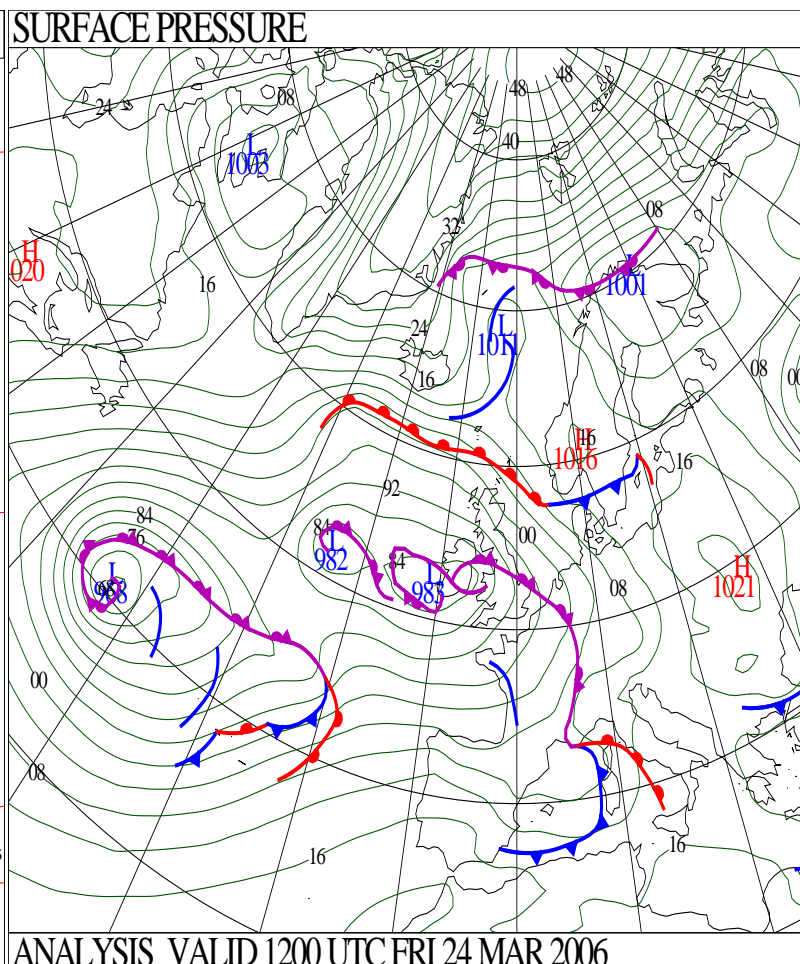
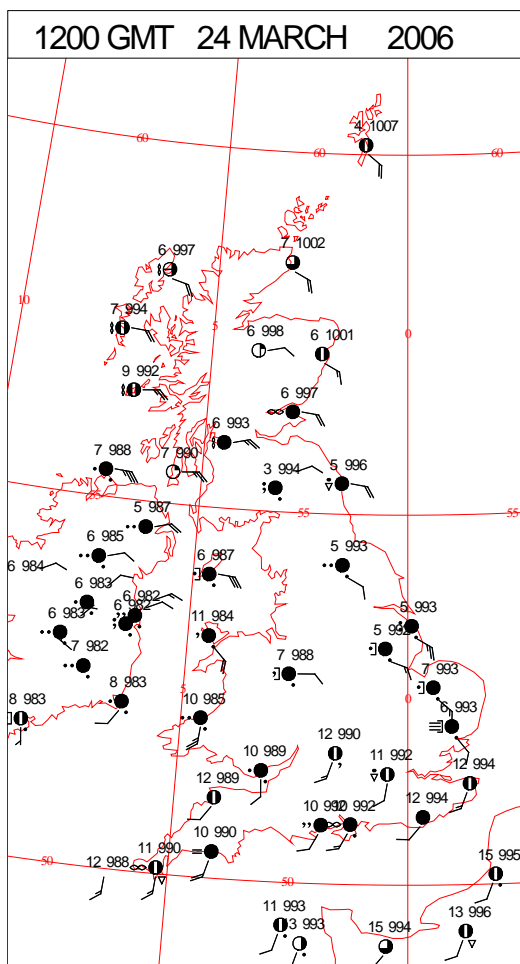
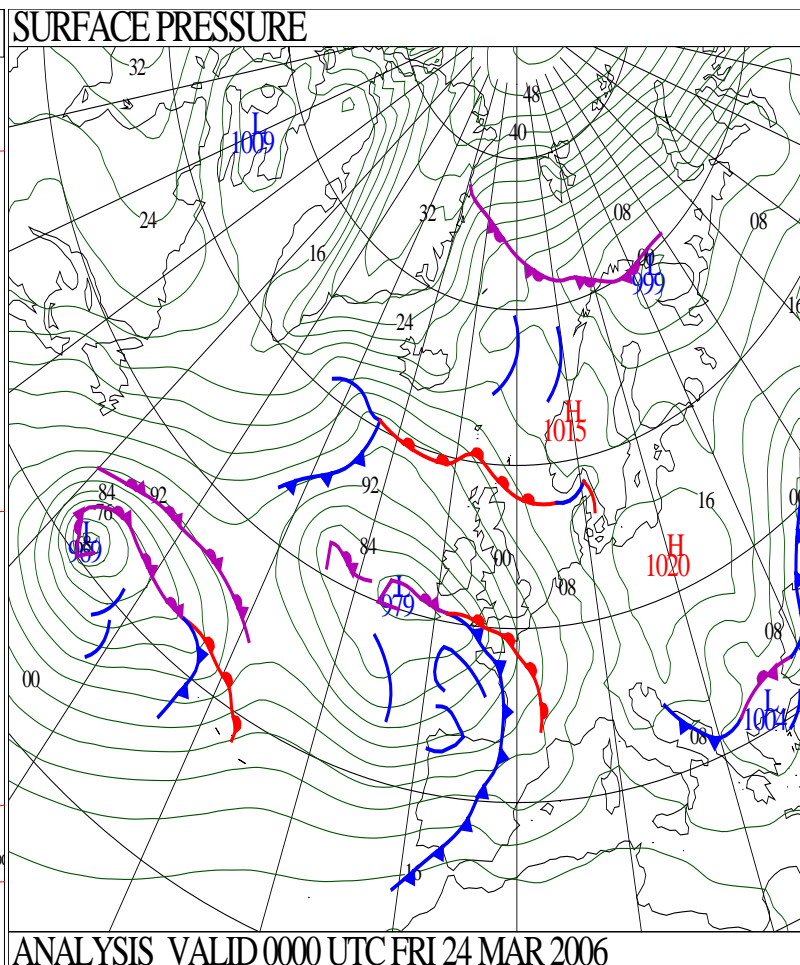
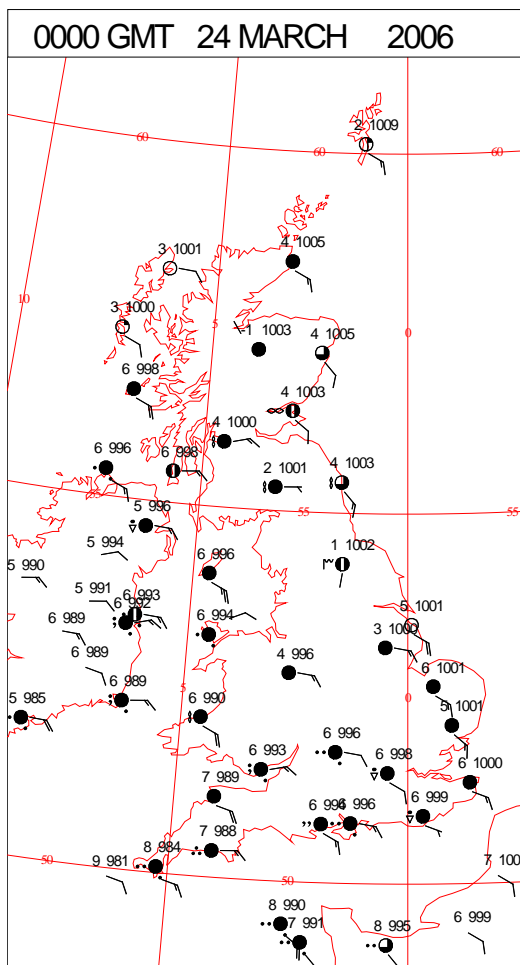
SIGNIFICANT WEATHER

0600 GMT 23 MARCH 2006	SIG WEATHER	1200 GMT 23 MARCH 2006	SIG WEATHER	<p>Summary of UK Weather for Thursday 23 March 2006.</p> <p>Most of the UK was dry with clear spells through the early hours and a widespread frost developed away from the extreme south, which remained cloudy for most of the night. Across northern Scotland though, an area of snow ran west to east, whilst further north there were clear spells and wintry showers.</p> <p>The area of snow in the north either died out, or turned to drizzle through the course of the morning. Elsewhere it was dry with copious amounts of sunshine, away from the far southwest which remained cloudy.</p> <p>Gradually the sunshine became hazy across the southwestern half of the UK by afternoon, but elsewhere there was plenty of sunshine. Only central and western parts of Northern Ireland and northern Scotland missed lengthy sunny spells of the remainder of the country.</p> <p>The southeasterly winds slowly picked up in southwestern Britain in particular, and rain arrived in Cornwall and west Devon by evening. The rain steadily pushing north and east through the evening.</p> <p>Temperatures were near normal in a few sheltered spots in the southeast of England but were for the most part it was rather cold.</p>
1800 GMT 23 MARCH 2006	SIG WEATHER	0000 GMT 24 MARCH 2006	SIG WEATHER	<p>EXTREMES</p> <p>Highest Maximum:</p> <p>11.5 Heathrow, Greater London</p> <p>11.5 Northolt, Greater London</p> <p>Lowest Maximum:</p> <p>2.7 Loch Glascarnoch, Ross & Cromarty</p> <p>Lowest Minimum:</p> <p>-7.1 Baltasound No 2, Shetland</p> <p>Lowest Grass Minimum:</p> <p>-11.8 Dishforth Airfield, North Yorkshire</p> <p>Most Rain:</p> <p>14.0 Camborne, Cornwall</p> <p>Most Sun:</p> <p>11.0 Marham, Norfolk</p>

DAILY CLIMATE DATA

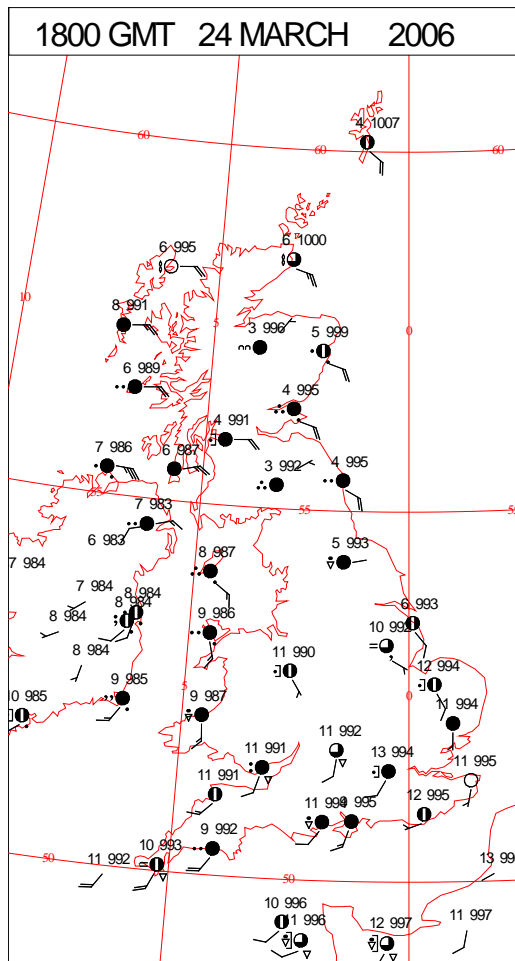
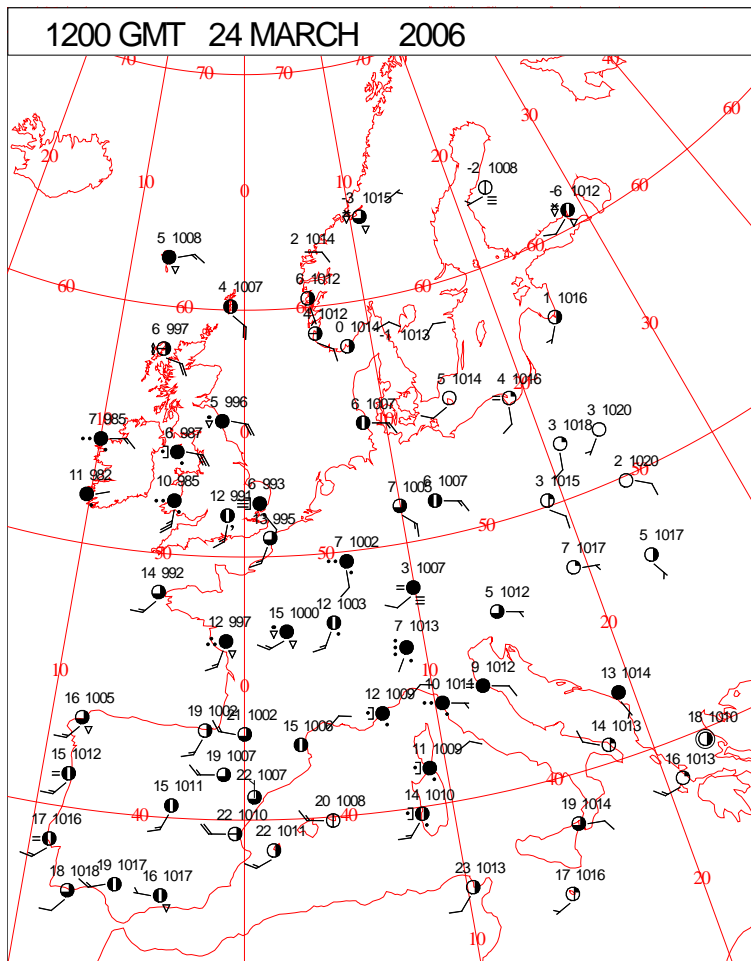
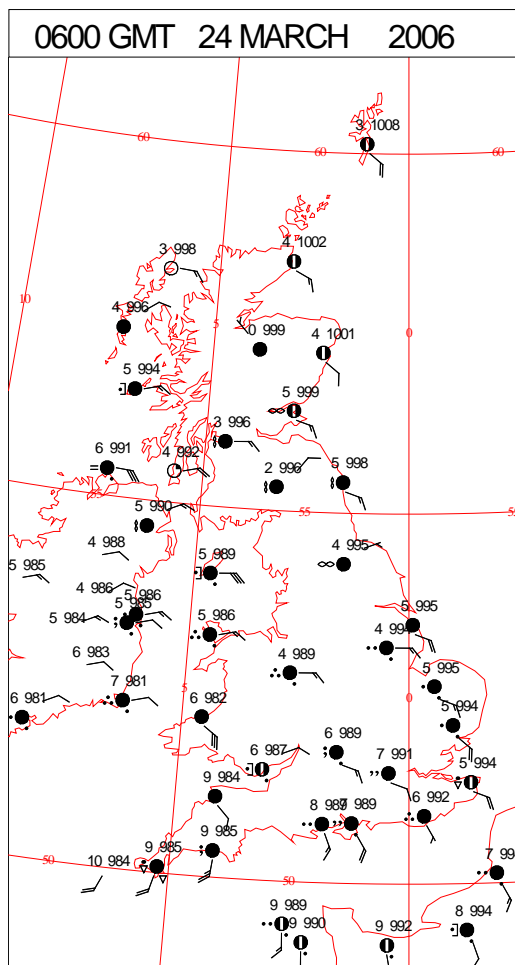
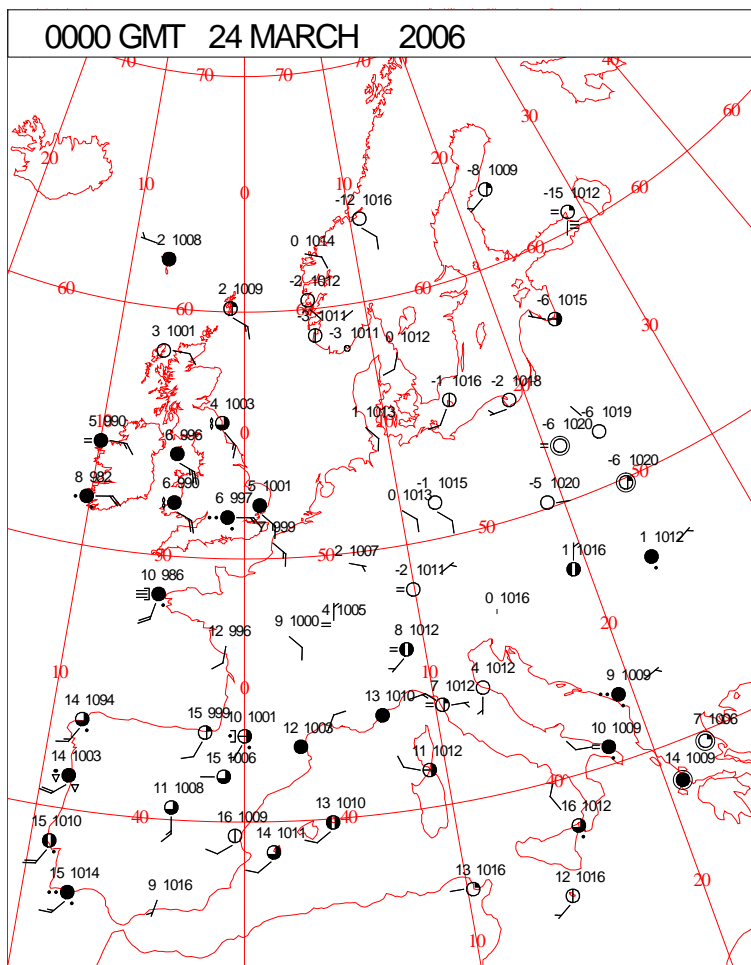


DAILY WEATHER SUMMARY



Friday 24 March 2006

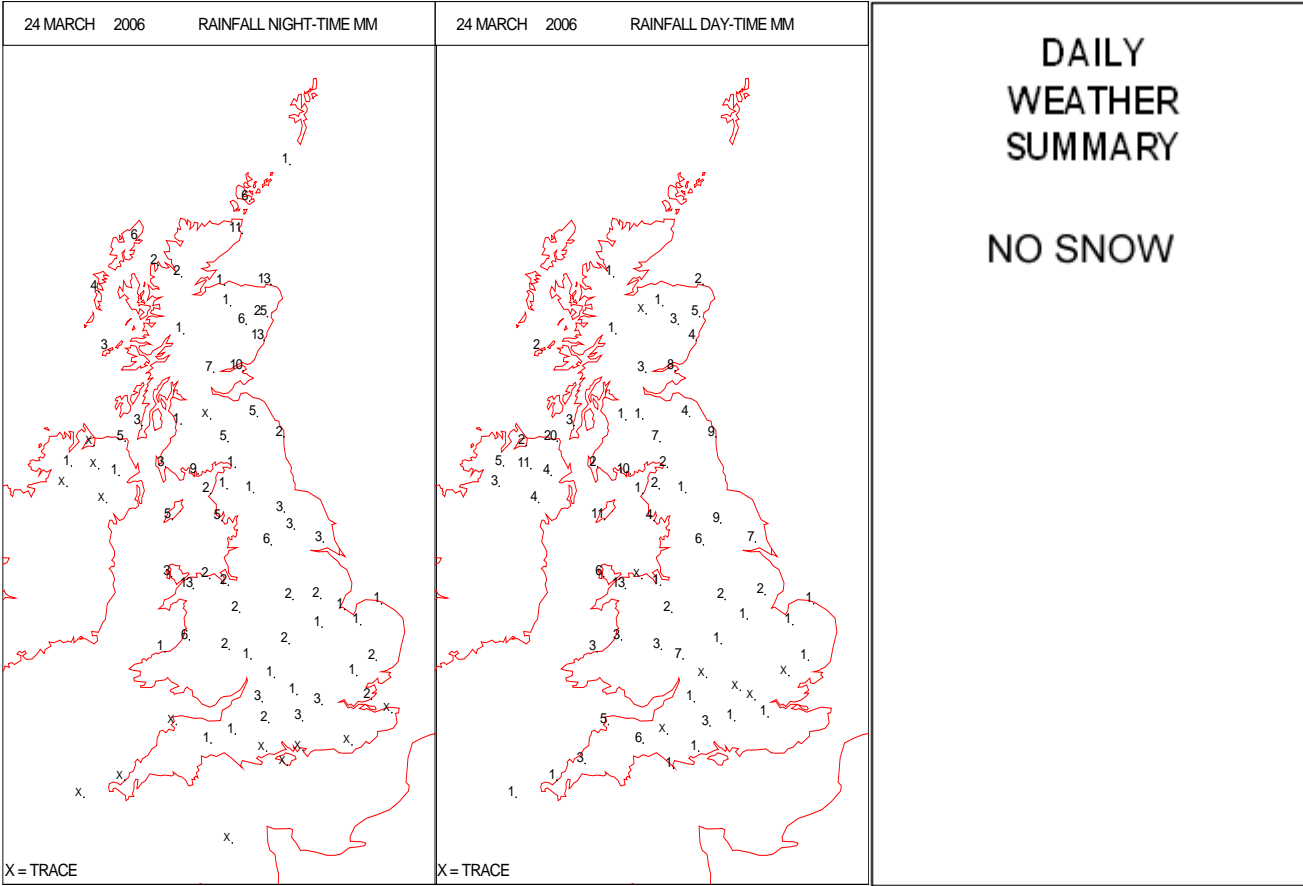
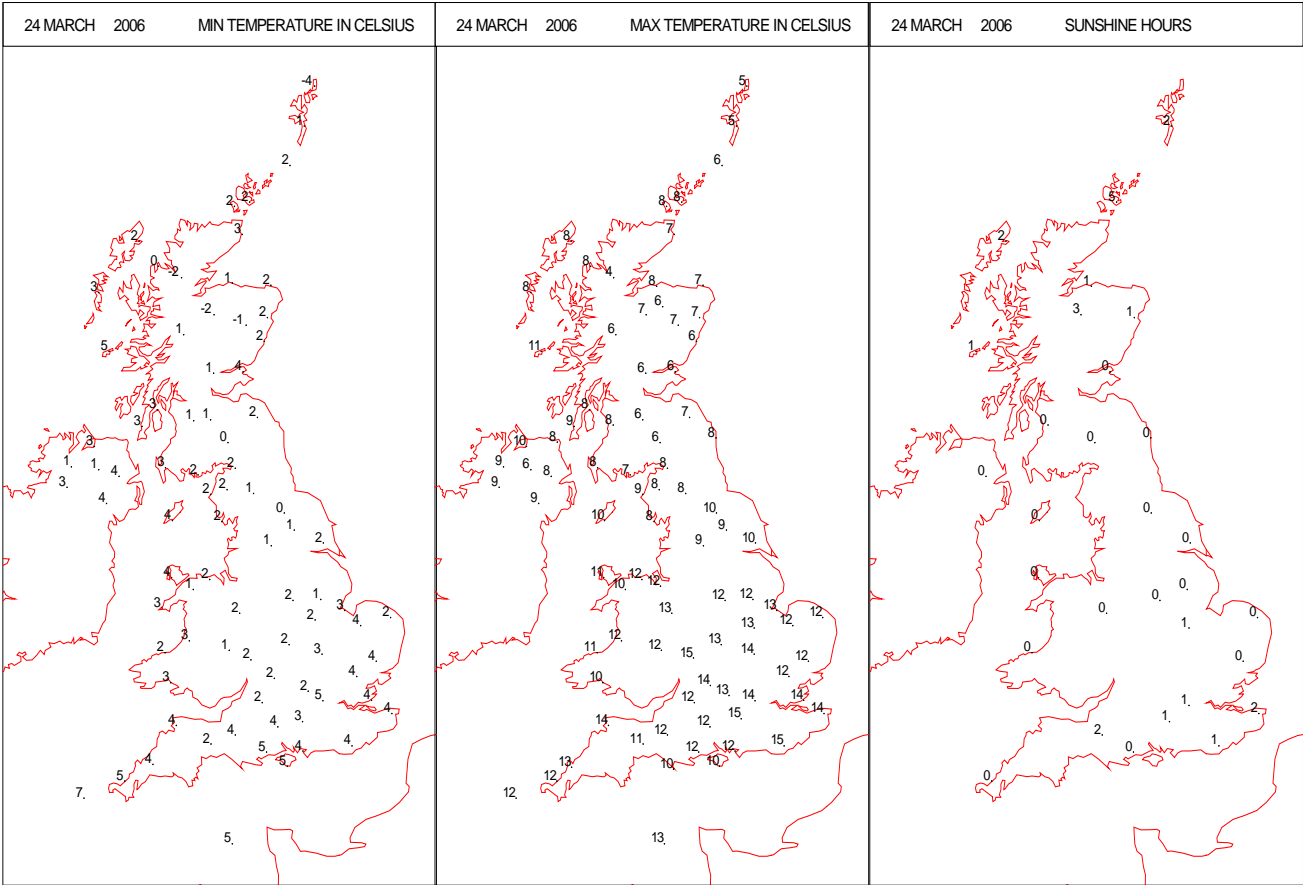
SURFACE REPORTS



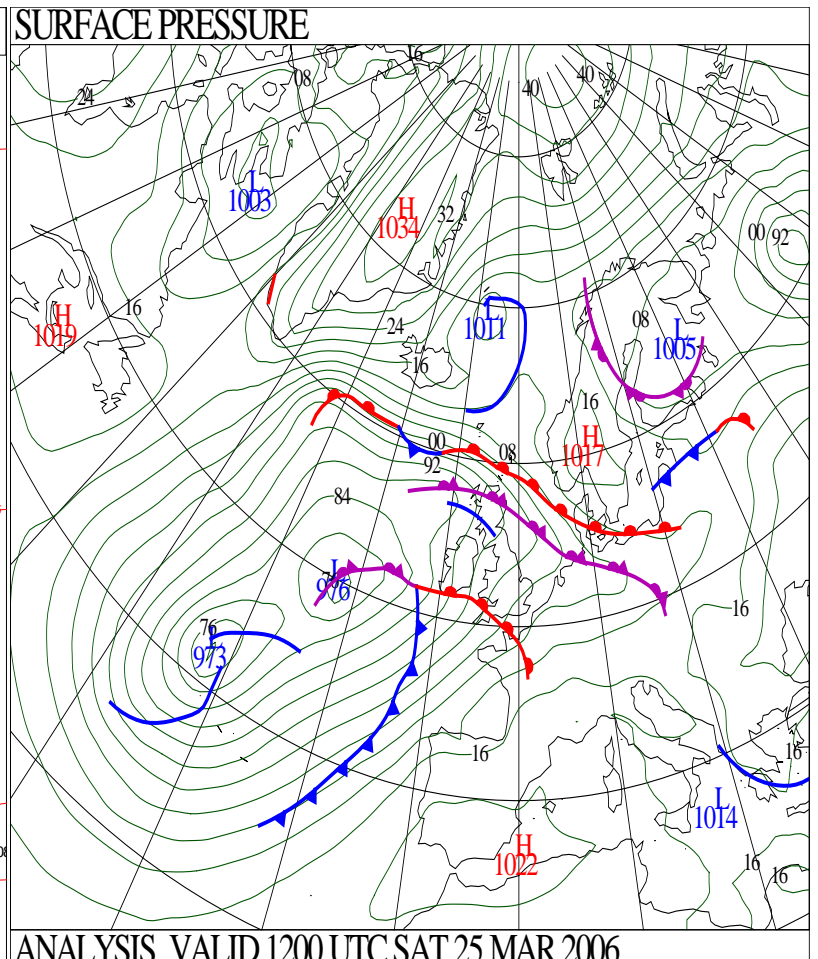
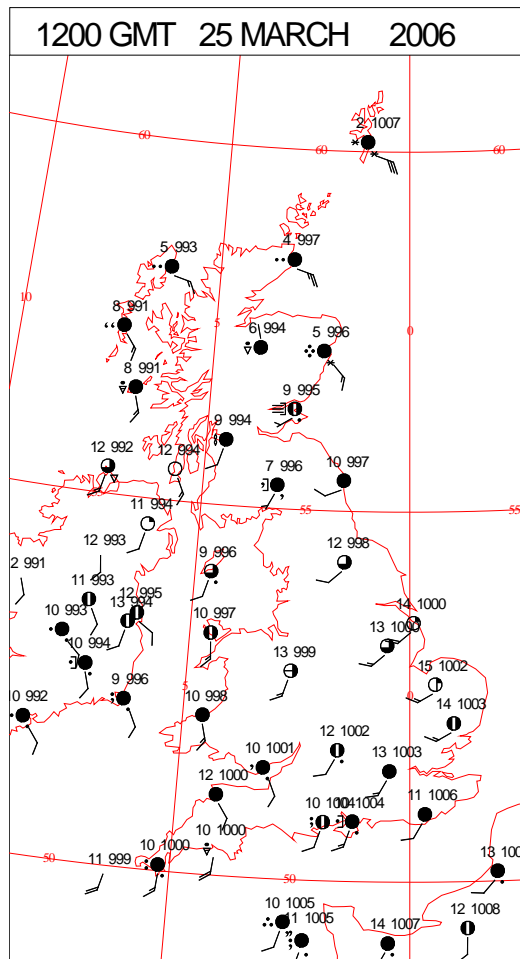
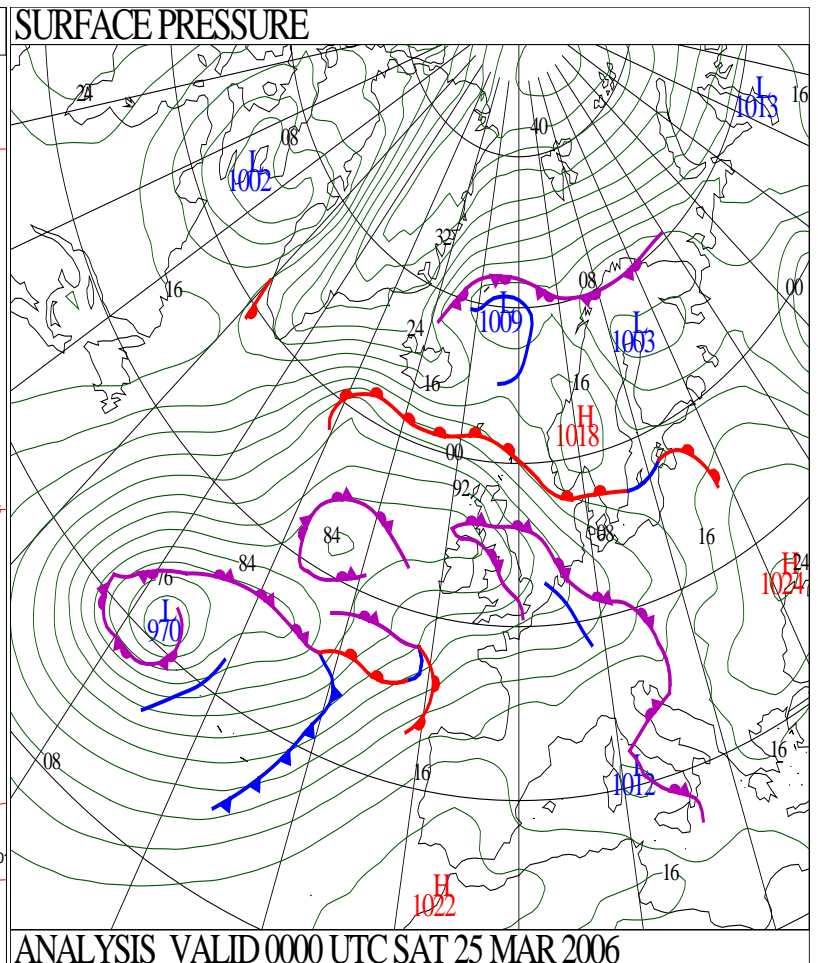
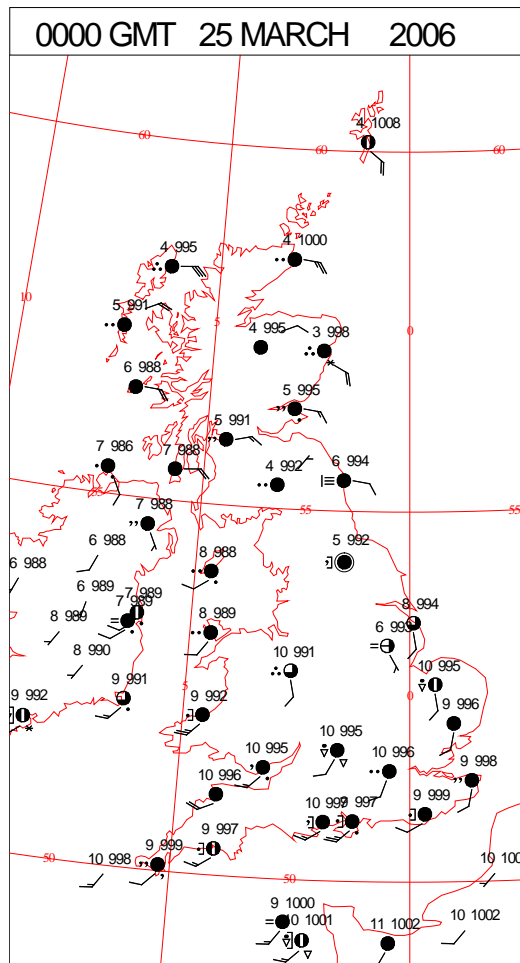
SIGNIFICANT WEATHER

0600 GMT 24 MARCH 2006	SIG WEATHER	1200 GMT 24 MARCH 2006	SIG WEATHER	<p>Summary of UK Weather for Friday 24 March 2006.</p> <p>Outbreaks of rain across Wales, southern and central England moved north or northeast during the night. At the same time, patchy rain over Northern Ireland and southwest Scotland petered out. Much of Scotland had a dry night with clear intervals. There was an air frost in Highland and Aberdeenshire.</p> <p>Occasional rain and drizzle continued to move north across the UK during the day. After a bright morning, the rain reached southern and central Scotland during the afternoon and finally arrived over northern Scotland by late evening. Sleet was observed for a while, notably over the higher ground of the Borders, Dumfries and Galloway and Aberdeenshire.</p> <p>Showers with bright intervals followed to southern and central areas of England by the afternoon, with the best of the sunshine across the Channel Islands.</p> <p>Showery rain developed and drifted northeast across England and Wales during the evening. Patchy mist and fog developed over the Pennines, Lincolnshire and northeast England. It was a breezy day in most places.</p> <p>The afternoon temperatures were rather cold across northeast England, Northern Ireland and Scotland. Values were rather warm elsewhere, with the highest readings over the Channel Islands and southeast England.</p>
1800 GMT 24 MARCH 2006	SIG WEATHER	0000 GMT 25 MARCH 2006	SIG WEATHER	
				<p>EXTREMES</p> <p>Highest Maximum: 15.0 South Farnborough, Hampshire</p> <p>Lowest Maximum: 4.0 Loch Glascarnoch, Ross & Cromarty</p> <p>Lowest Minimum: -3.5 Baltasound No 2, Shetland</p> <p>Lowest Grass Minimum: -3.5 Aboyne No 2, Aberdeenshire</p> <p>Most Rain: 30.0 Dyce, Aberdeenshire</p> <p>Most Sun: 6.7 Jersey: Airport, Jersey</p>

DAILY CLIMATE DATA

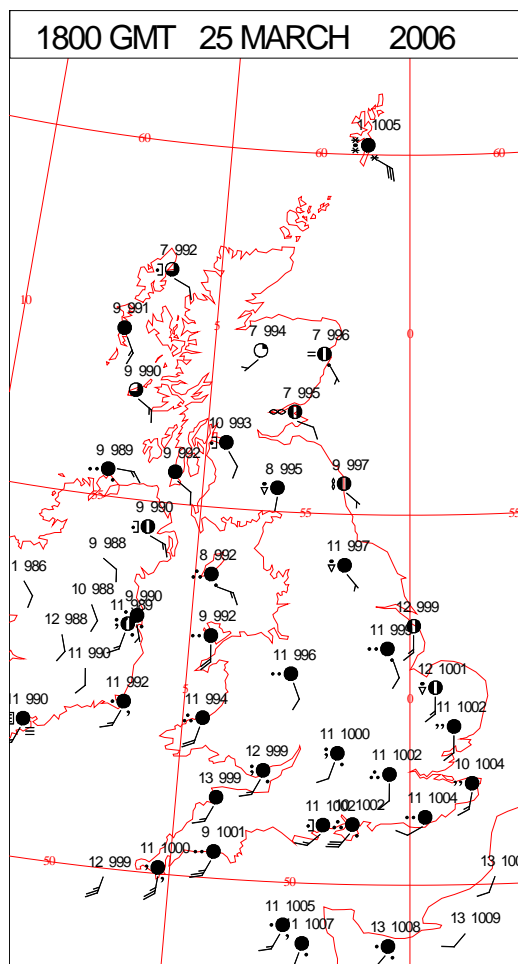
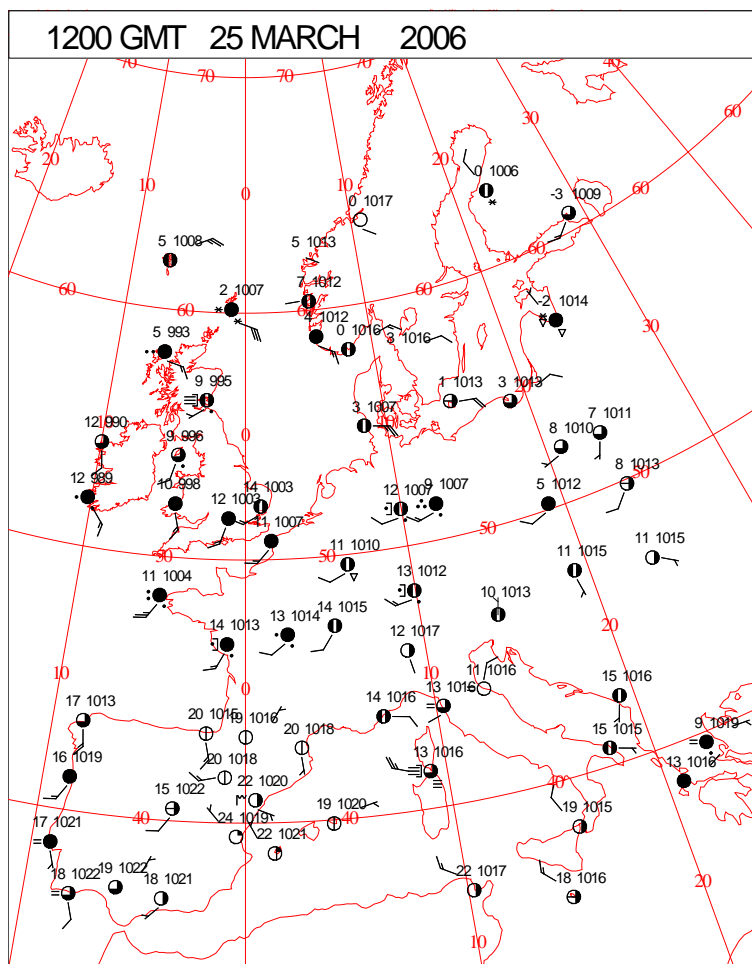
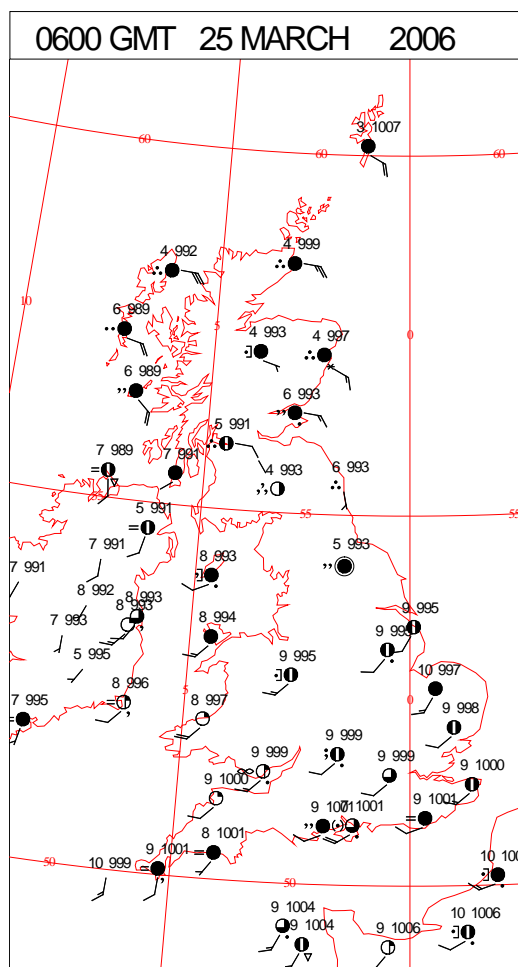
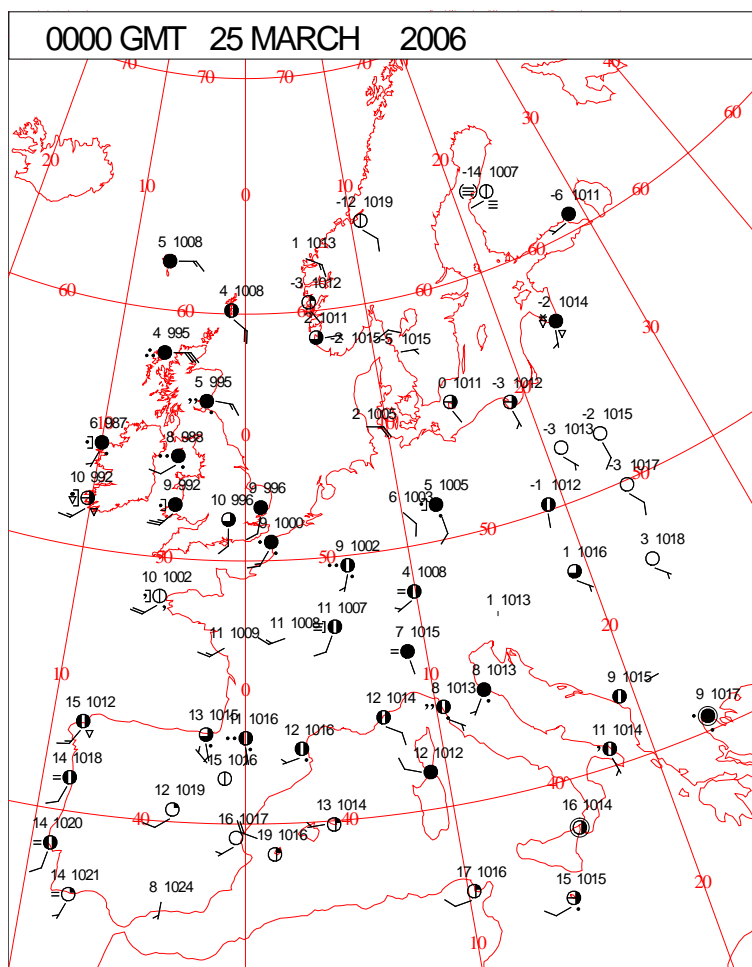


DAILY WEATHER SUMMARY



Saturday 25 March 2006

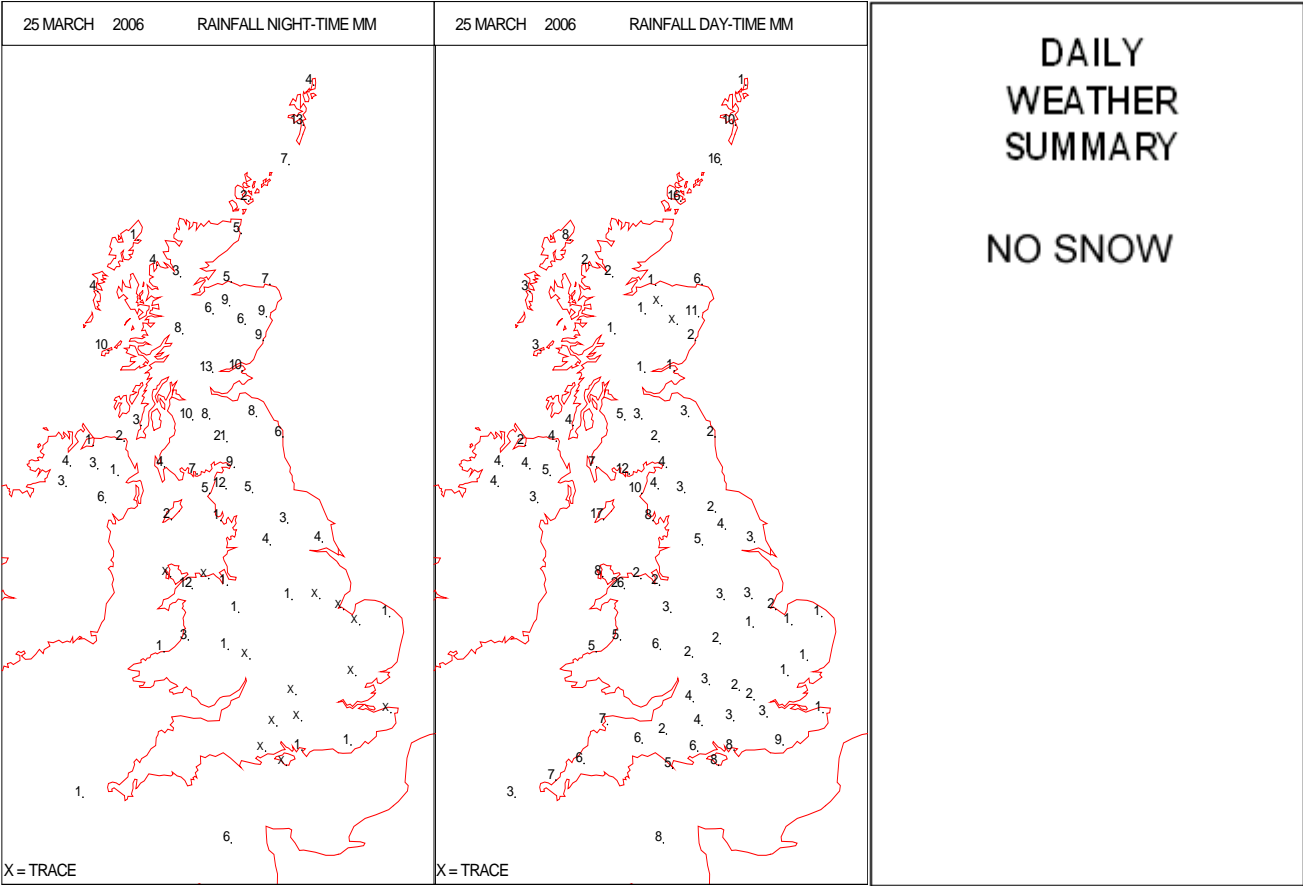
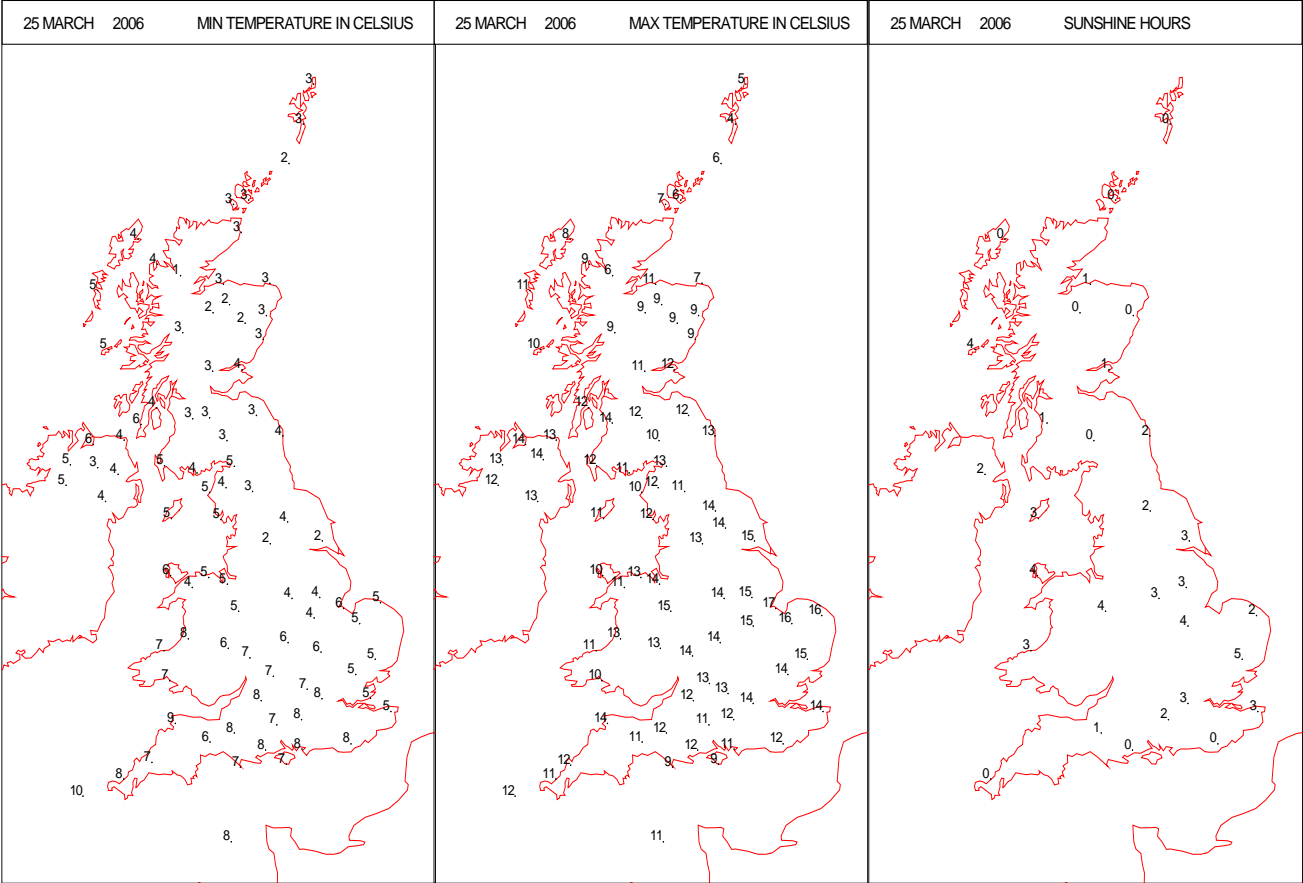
SURFACE REPORTS



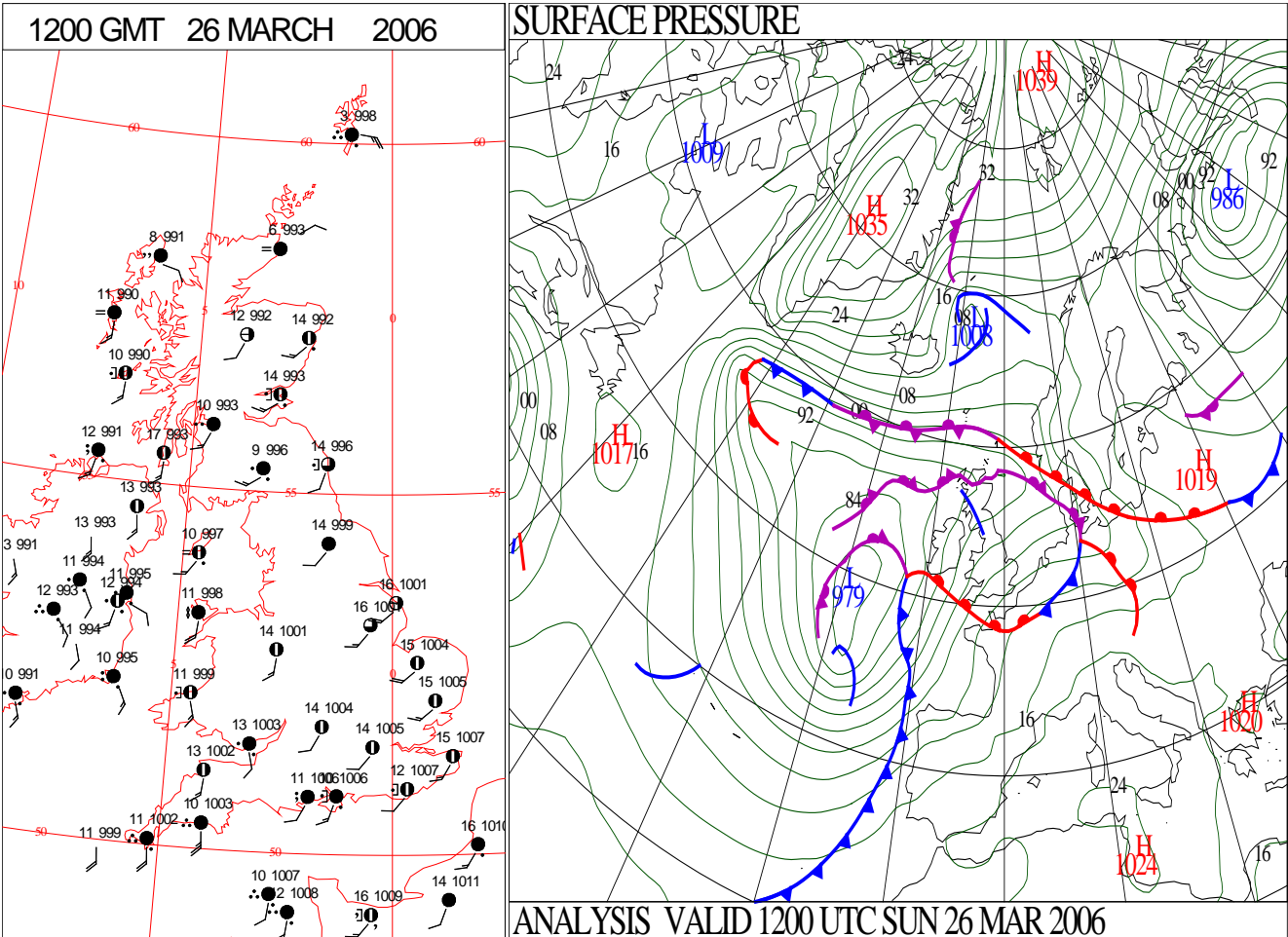
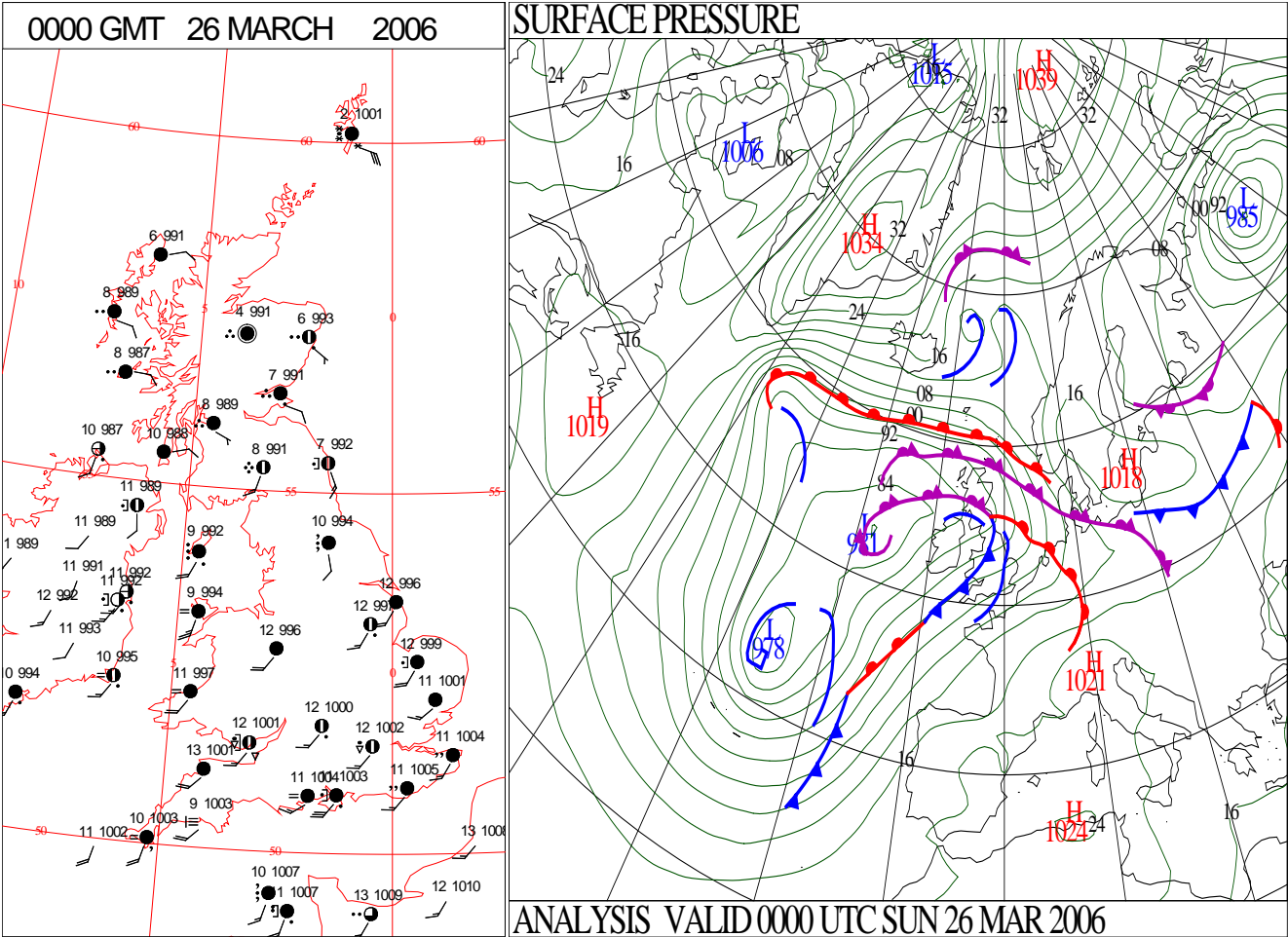
SIGNIFICANT WEATHER

0600 GMT 25 MARCH 2006	SIG WEATHER	1200 GMT 25 MARCH 2006	SIG WEATHER	<p>Summary of UK Weather for Saturday 25 March 2006.</p> <p>Skies were cloudy across much of the UK overnight, with quite extensive misty low cloud giving some fog over the hills. Showery outbreaks of rain pushed northeast across many parts through the night, occasionally heavy, but with some drier conditions developing across Southern England, Wales and Northern Ireland by morning. Although some low cloud and drizzle still pestered some of the coasts and hills here, it was generally a drier start to the day with clearer skies translating into daytime sunshine. During the day drier and brighter conditions spread gradually northwards across northern England and southern Scotland, but the cloud and rain was very slow to clear from northeast Scotland, taking much of the afternoon to do so. Further cloud and rain made its way into Cornwall late morning and this spread slowly northeast, reaching all but northern Scotland by mid-evening. In between these rain bands conditions were bright for a time, with East Anglia seeing the best of the day's sunshine becoming locally warm here. Elsewhere highs ranged from normal to rather warm.</p> <p>Winds were strong and gusty at times, especially around the coast.</p>
1800 GMT 25 MARCH 2006	SIG WEATHER	0000 GMT 26 MARCH 2006	SIG WEATHER	
				<p>EXTREMES</p> <p>Highest Maximum: 16.9 Holbeach No 2, Lincolnshire</p> <p>Lowest Maximum: 4.1 Lerwick, Shetland</p> <p>Lowest Minimum: 1.3 Loch Glascarnoch, Ross & Cromarty</p> <p>Lowest Grass Minimum: -0.4 Leconfield, Humberside</p> <p>Most Rain: 37.2 Capel Curig No 3, Gwynnedd</p> <p>Most Sun: 4.9 Waddington, Lincolnshire</p>

DAILY CLIMATE DATA

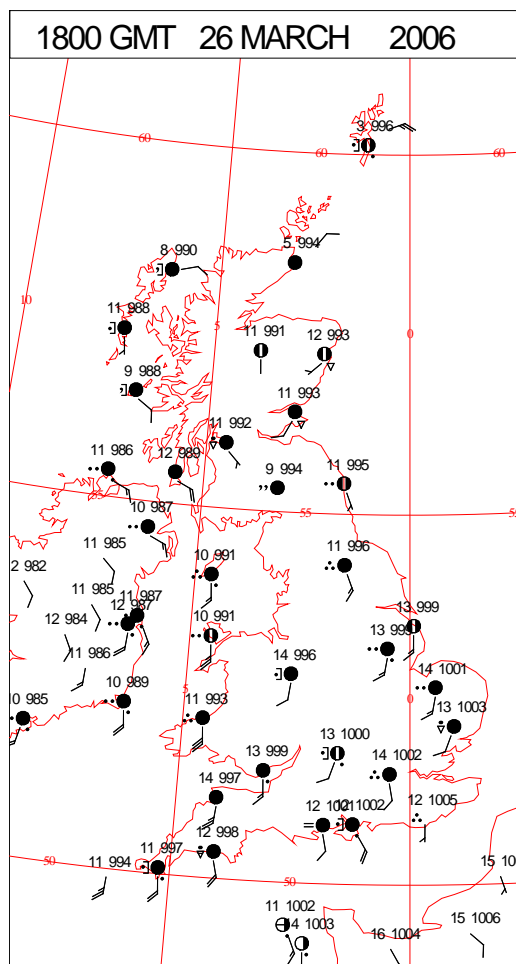
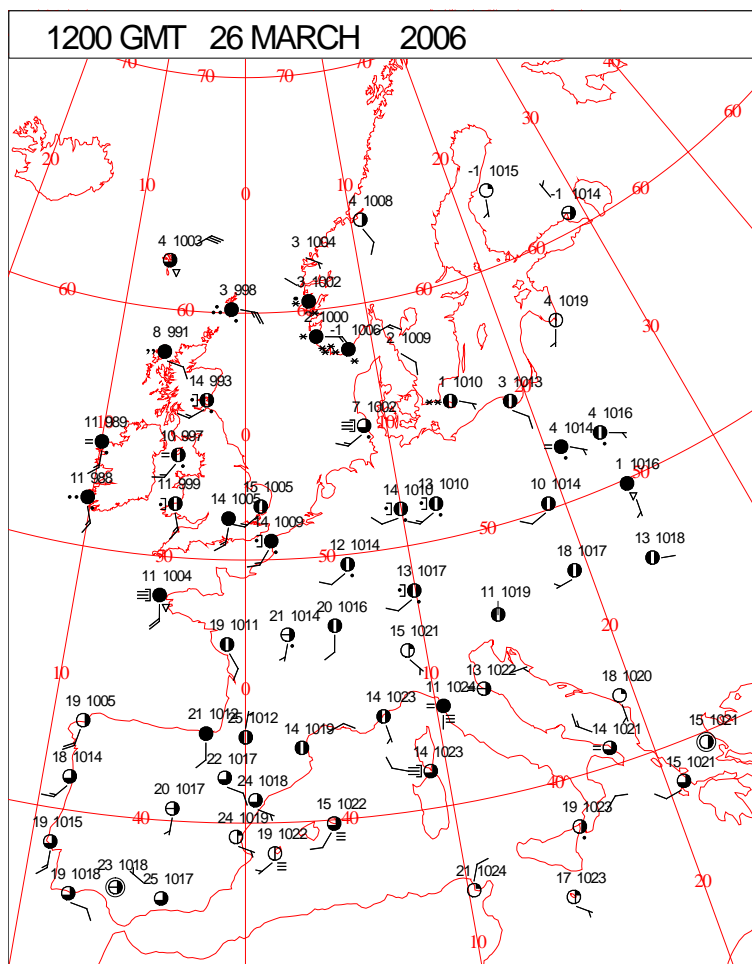
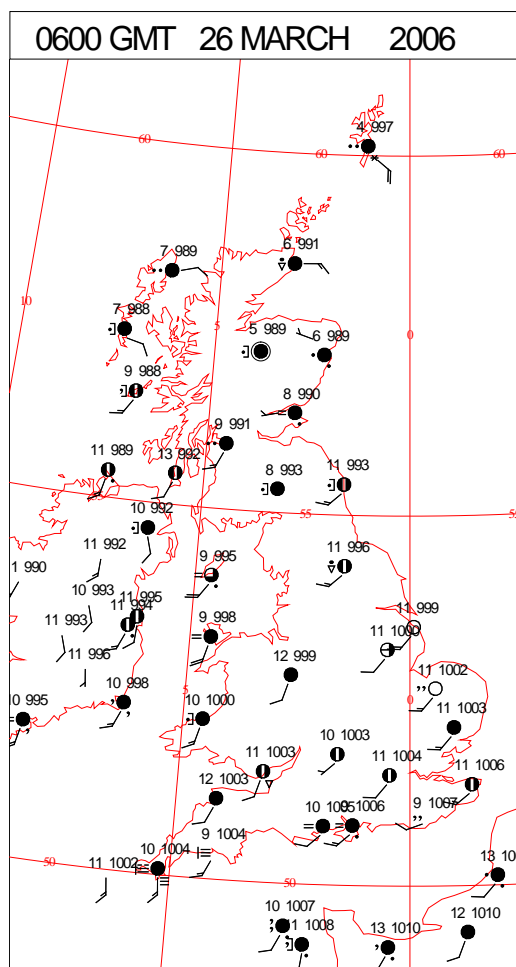
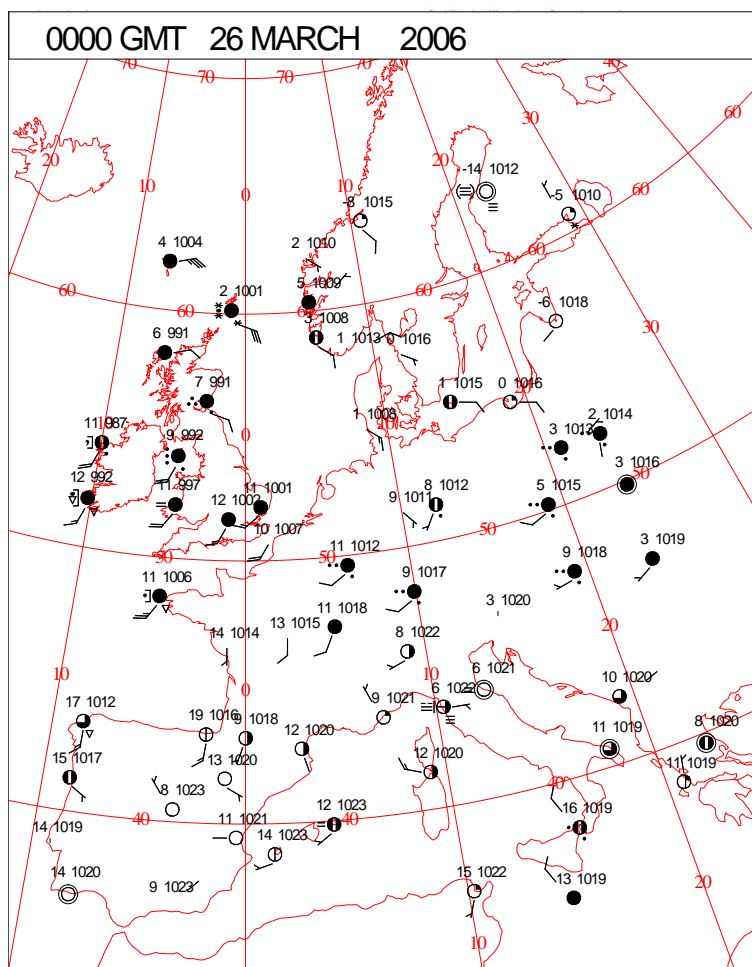


DAILY WEATHER SUMMARY



Sunday 26 March 2006

SURFACE REPORTS

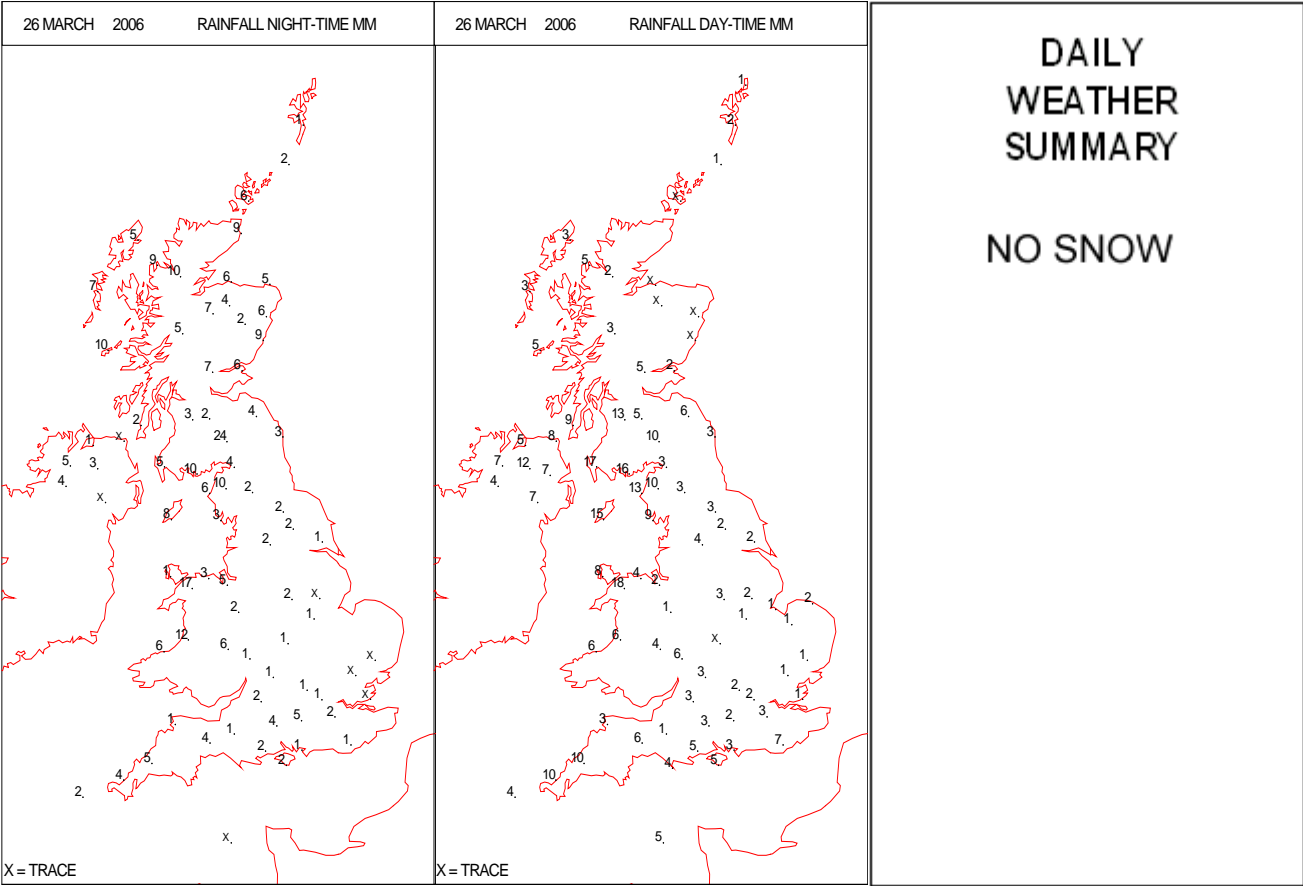
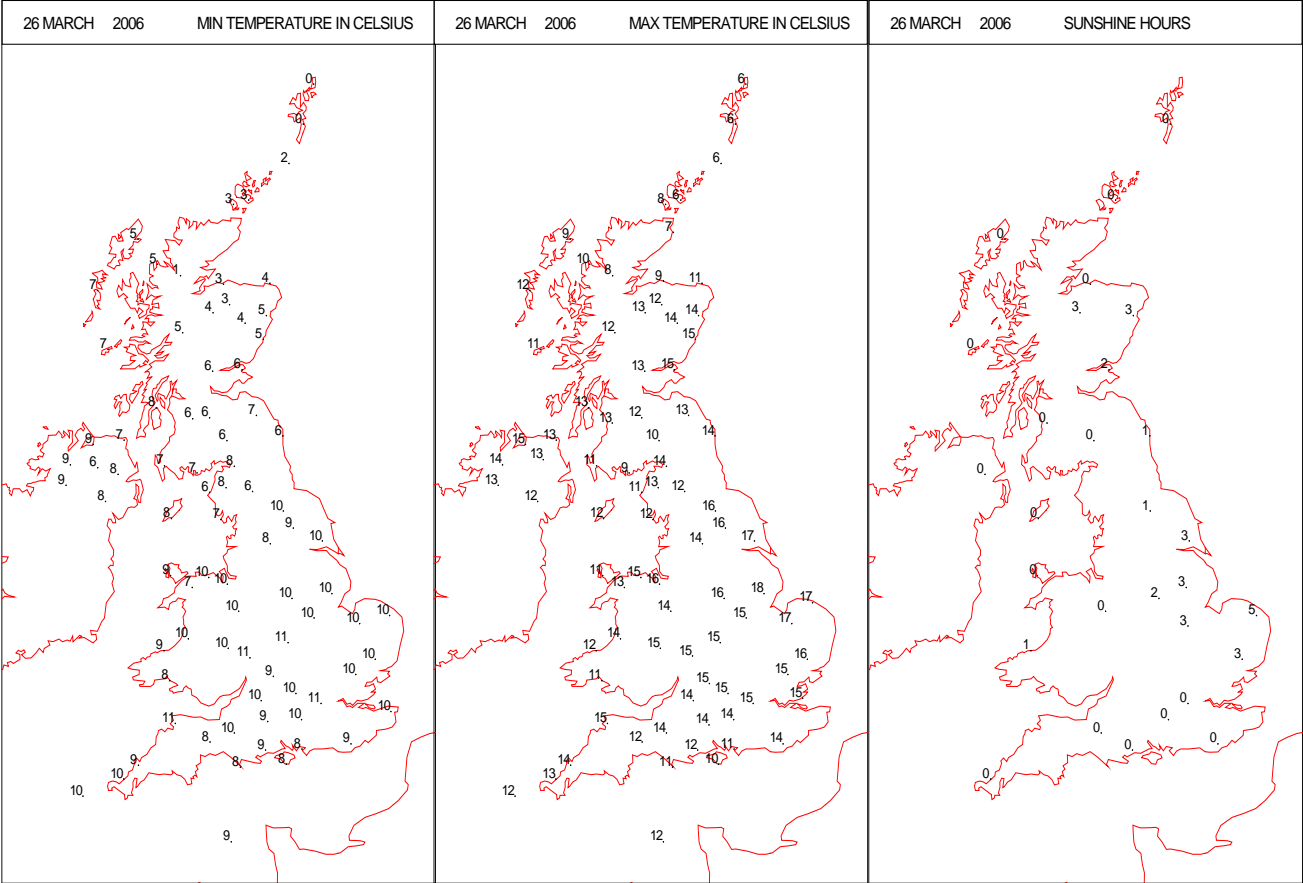


Crown Copyright 2006, All Rights Reserved

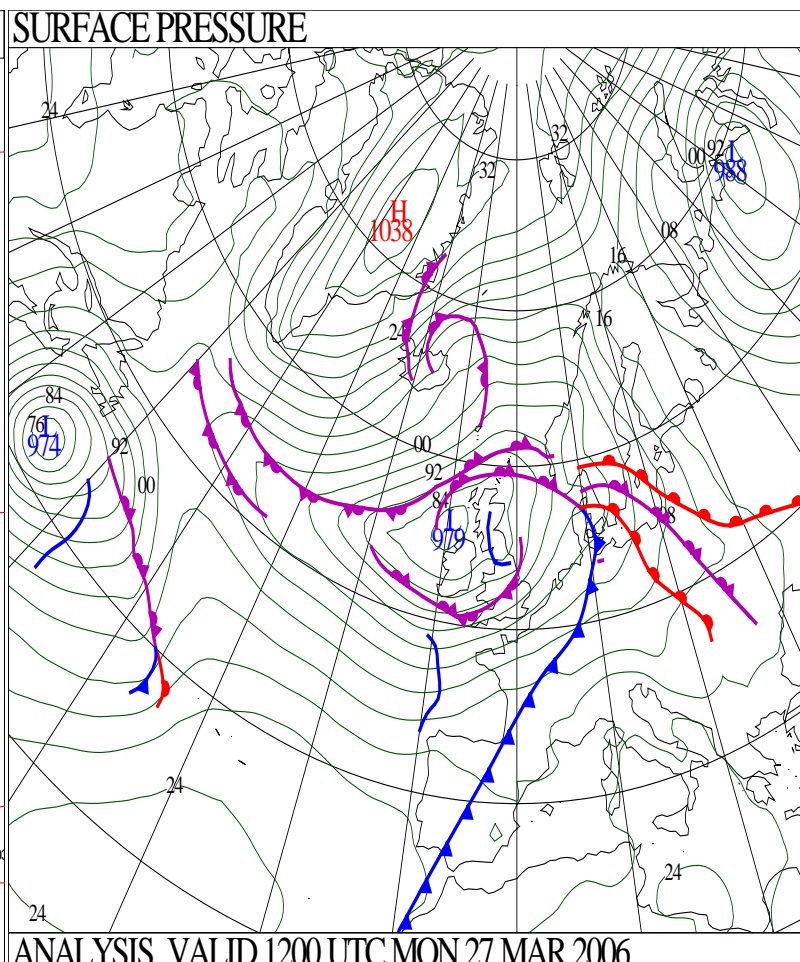
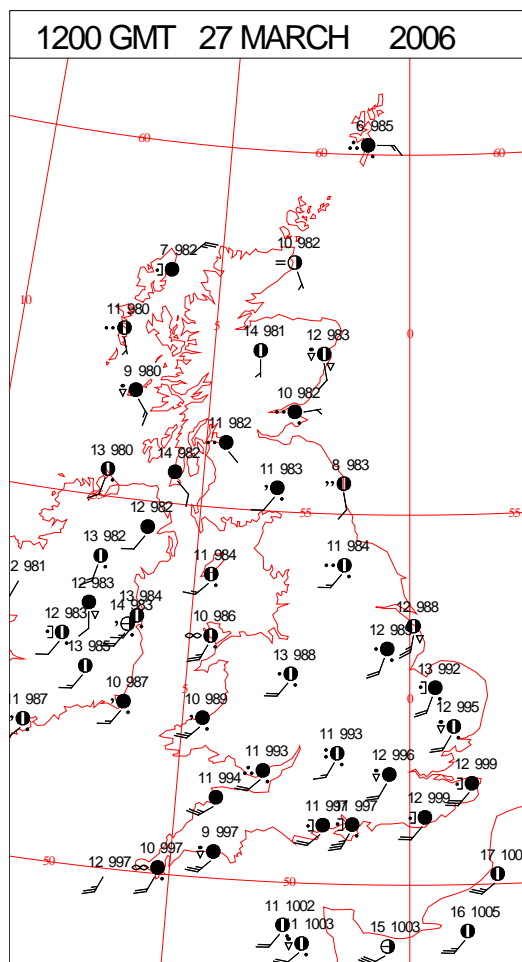
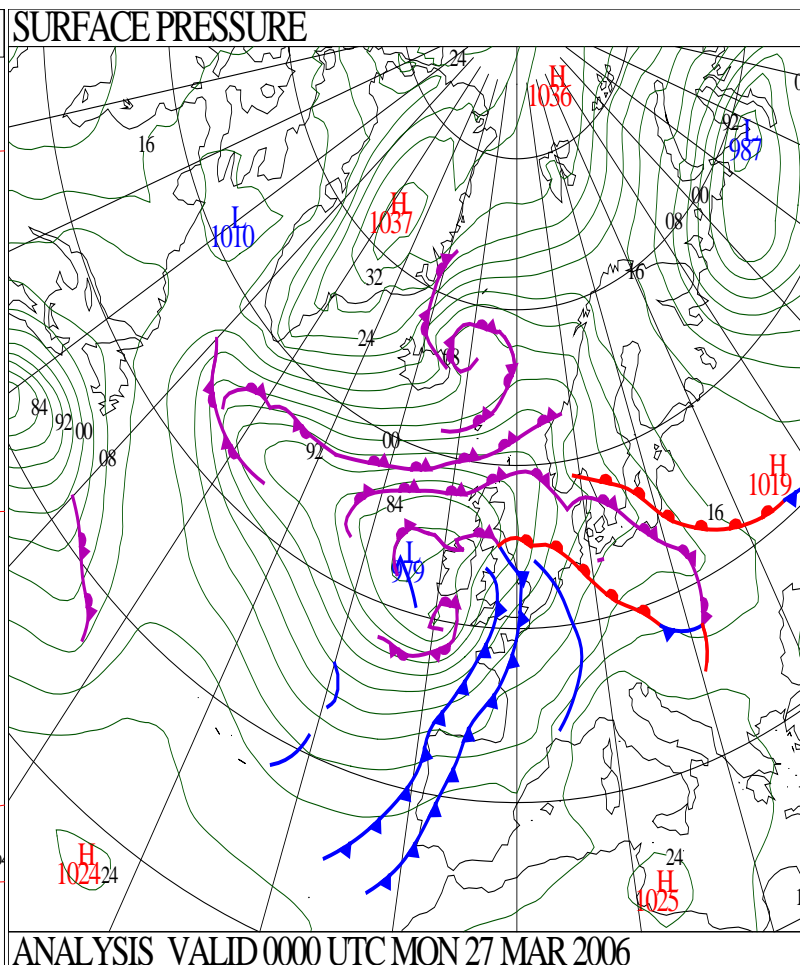
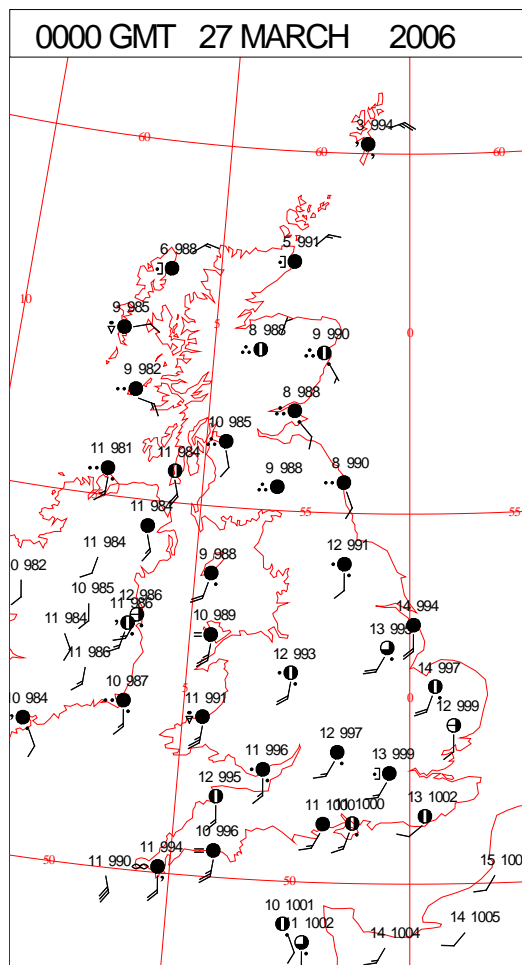
SIGNIFICANT WEATHER

0600 GMT 26 MARCH 2006	SIG WEATHER	1200 GMT 26 MARCH 2006	SIG WEATHER	<p>Summary of UK Weather for Sunday 26 March 2006.</p> <p>It was a cloudy night with outbreaks of rain. Initially the main swathe of rain stretched across Scotland and down the eastern fringes of England. The rain became largely confined to northern Scotland during the night but further rain edged into Northern Ireland around dawn. At the same time, clearer spells developed across East Anglia and parts of central England.</p> <p>Parts of eastern Scotland and England enjoyed some bright or sunny spells but for most of the UK it was a cloudy day. The rain across Northern Ireland pushed northeast into Scotland. Further rain reached Cornwall during the morning, pushing quickly northeast to reach all but the northern half of Scotland by mid-evening. The rain was heavy at times, particularly across western hills but the more persistent rain cleared the West Country during the evening.</p> <p>It was breezy with gales across Shetland during the night and strong winds across parts of Wales and the Southwest during the evening.</p> <p>It was rather cold across Shetland. Elsewhere, generally it rather warm but it was warm and locally very warm across eastern parts of Scotland and England.</p>
1800 GMT 26 MARCH 2006	SIG WEATHER	0000 GMT 27 MARCH 2006	SIG WEATHER	
				<p>EXTREMES</p> <p>Highest Maximum: 17.5 Coningsby, Lincolnshire</p> <p>Lowest Maximum: 5.6 Lerwick, Shetland 5.6 Baltasound No 2, Shetland</p> <p>Lowest Minimum: 0.1 Lerwick, Shetland</p> <p>Lowest Grass Minimum: -0.8 Kinloss, Moray (In Grampian Region)</p> <p>Most Rain: 35.4 Capel Curig No 3, Gwynnedd</p> <p>Most Sun: 4.4 Dyce, Aberdeenshire</p>

DAILY CLIMATE DATA

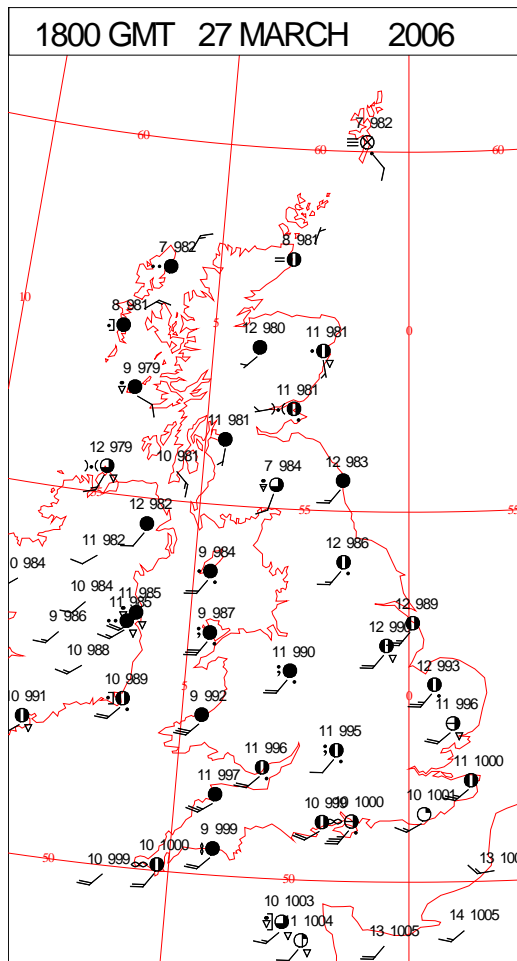
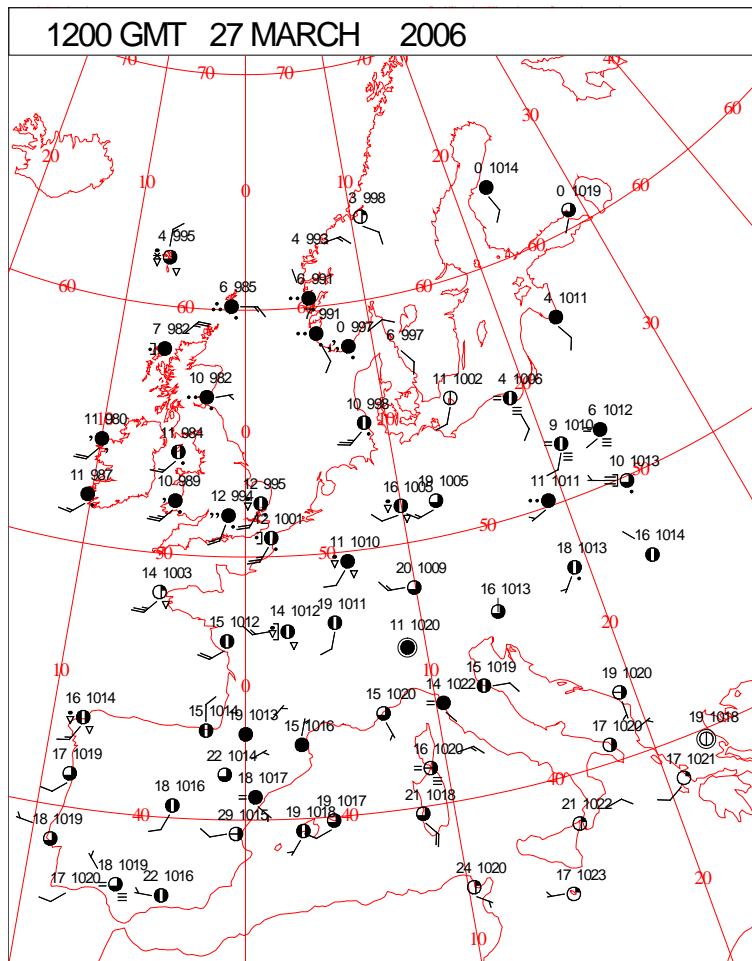
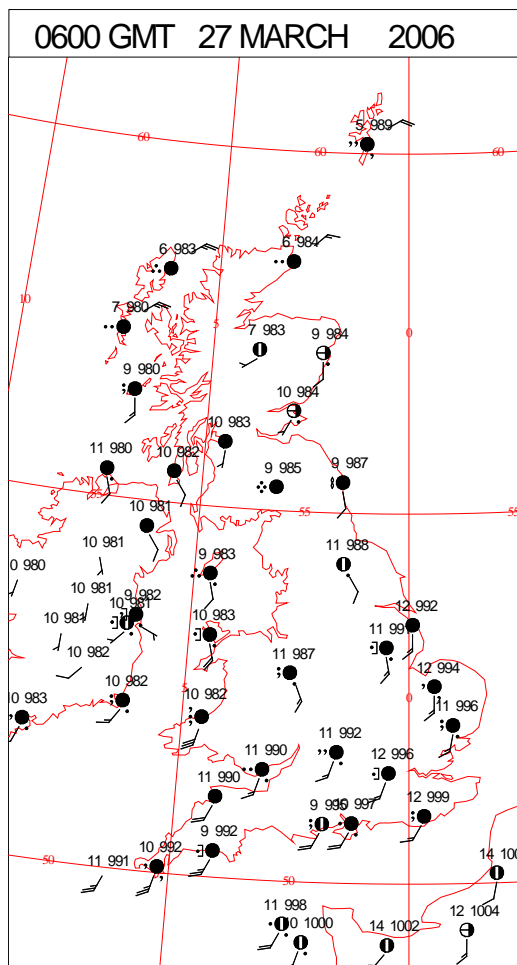
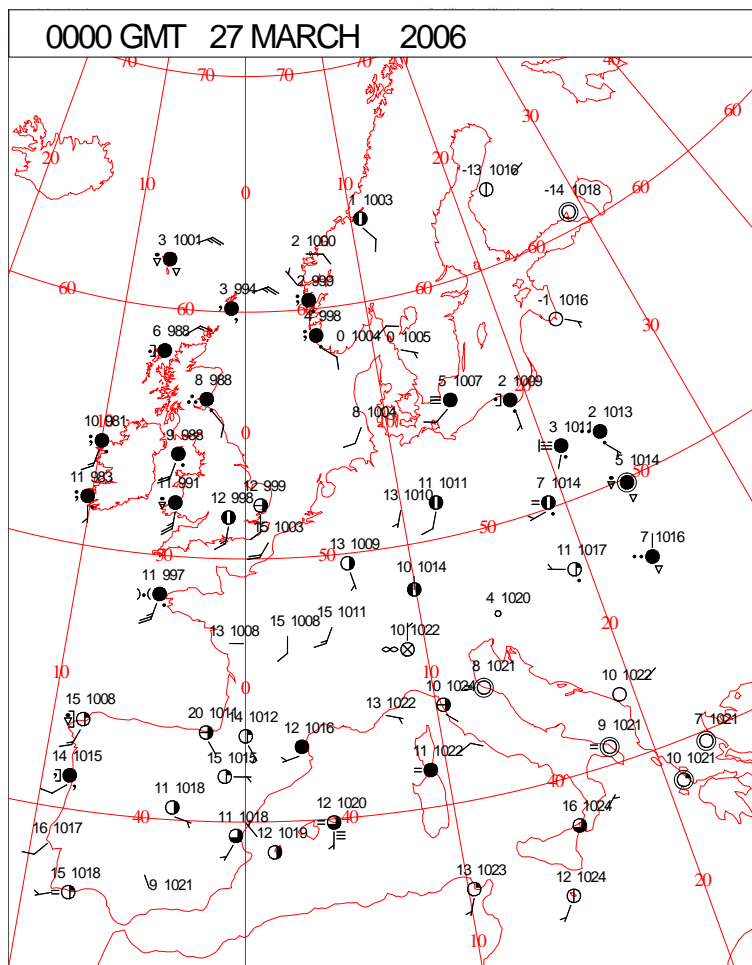


DAILY WEATHER SUMMARY

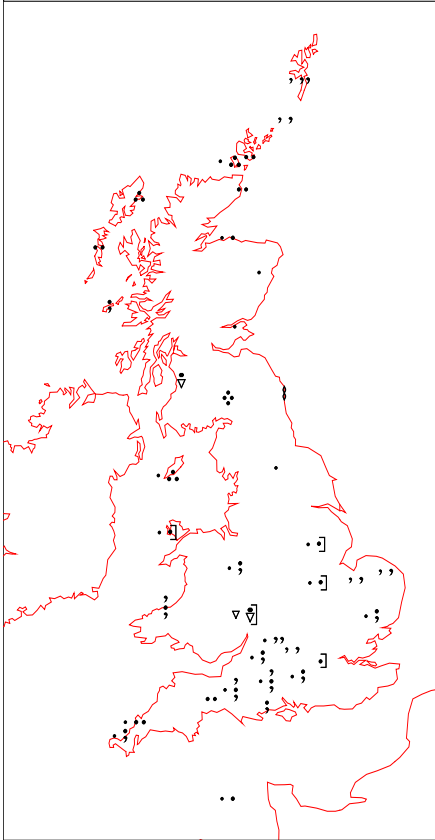
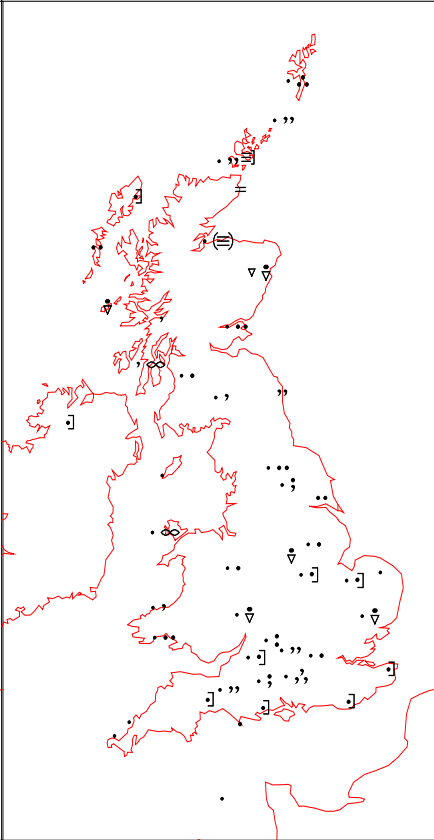
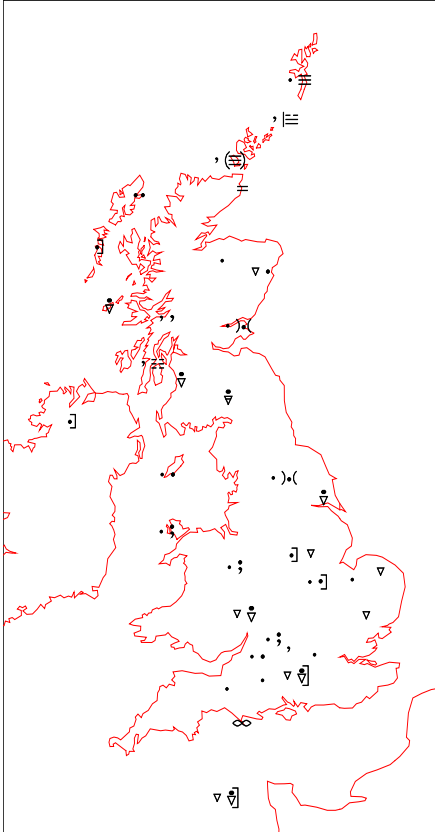
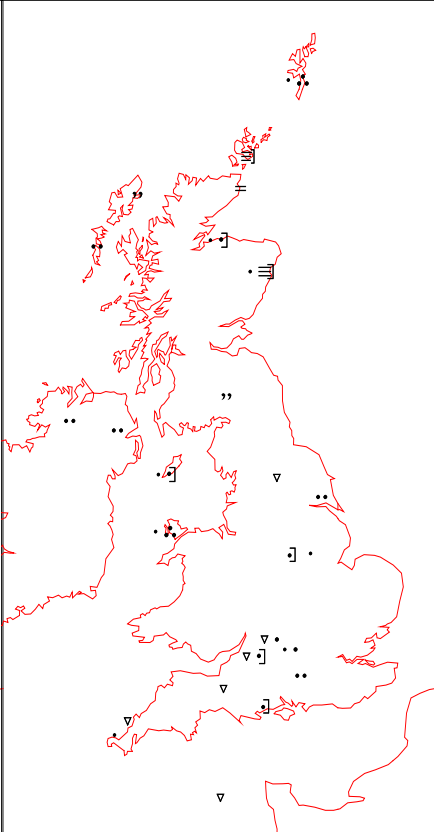


Monday 27 March 2006

SURFACE REPORTS



SIGNIFICANT WEATHER

<p>0600 GMT 27 MARCH 2006 SIG WEATHER</p> 	<p>1200 GMT 27 MARCH 2006 SIG WEATHER</p> 	<p>Summary of UK Weather for Monday 27 March 2006.</p> <p>It was a largely cloudy, showery and breezy night across the UK. An area of more persistent rain moved northwards across Scotland and then late in the night some heavy showery rain pushed into Wales from the southwest. The driest conditions occurred across eastern England. A southwesterly wind continued to strengthen, especially across England and Wales and a gust of 57 knots was recorded at Pembrey Sands (Carmarthenshire).</p> <p>The unsettled conditions continued through Monday. Brisk southwesterly winds fed showers across most parts of the country and these merged into longer spells of rain across northern England during the morning and over the Welsh mountains during the afternoon. There was also a little sunshine in places, particularly in the Channel Islands and along the south coast in the afternoon, but here the wind continued to be strong with gusts touching 50 knots at times. During the evening persistent rain developed across north Wales and northwest England.</p> <p>Temperatures were generally near or a little above normal across southern England and also across Shetland. Elsewhere, though, temperatures were mostly in the rather warm or warm category.</p>
<p>1800 GMT 27 MARCH 2006 SIG WEATHER</p> 	<p>0000 GMT 28 MARCH 2006 SIG WEATHER</p> 	

EXTREMES

Highest Maximum:

16.3 Ballykelly, Londonderry

Lowest Maximum:

7.0 Lerwick, Shetland

Lowest Minimum:

2.5 Lerwick, Shetland

Lowest Grass Minimum:

1.9 Baltasound No 2, Shetland

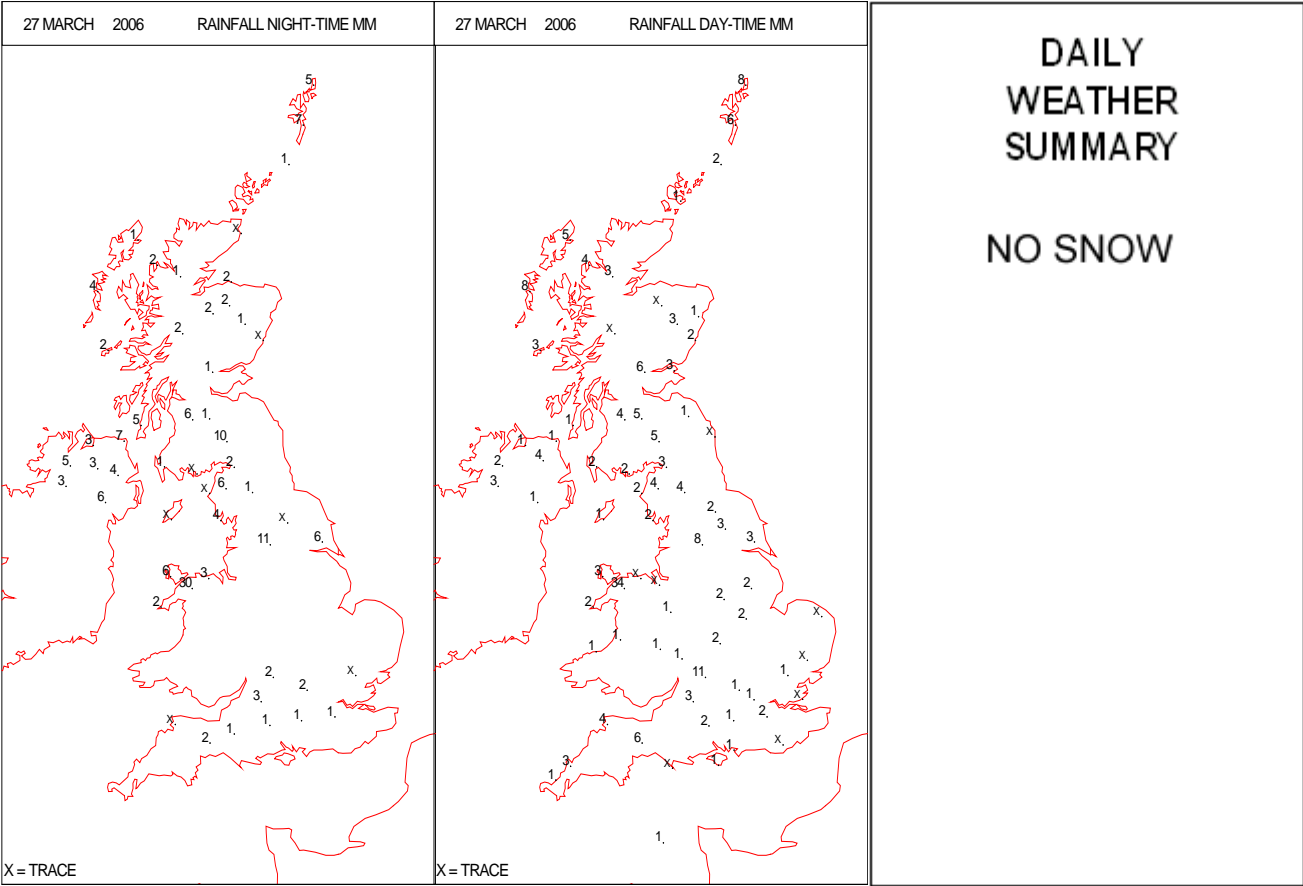
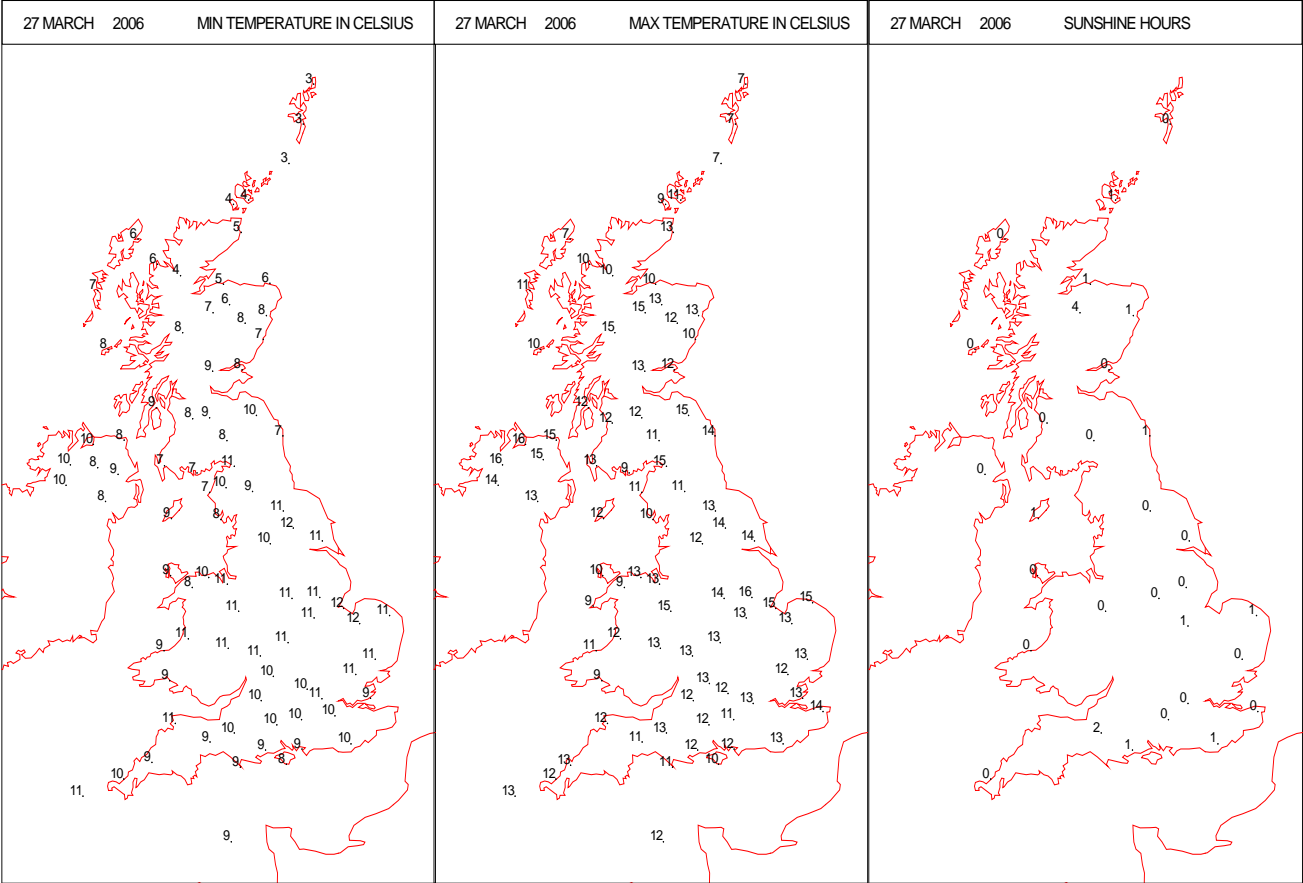
Most Rain:

63.8 Capel Curig No 3, Gwynedd

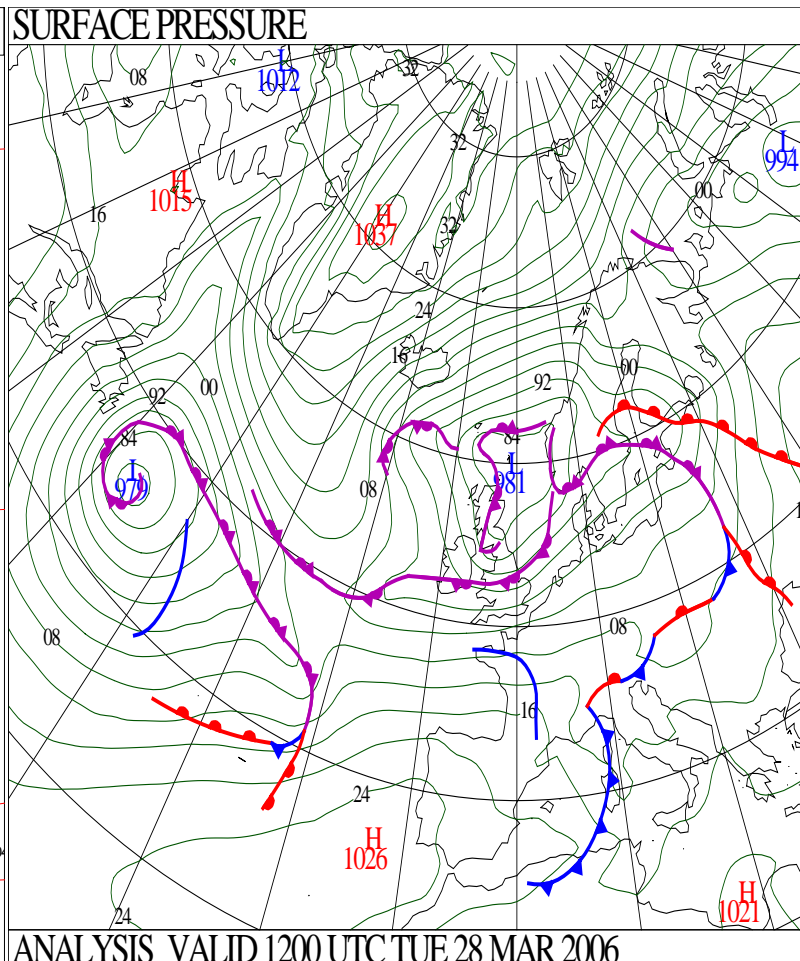
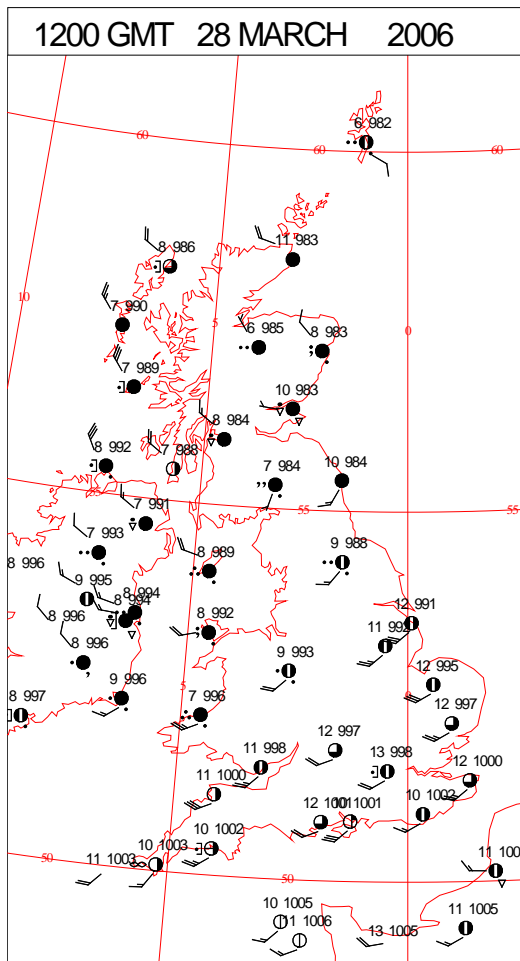
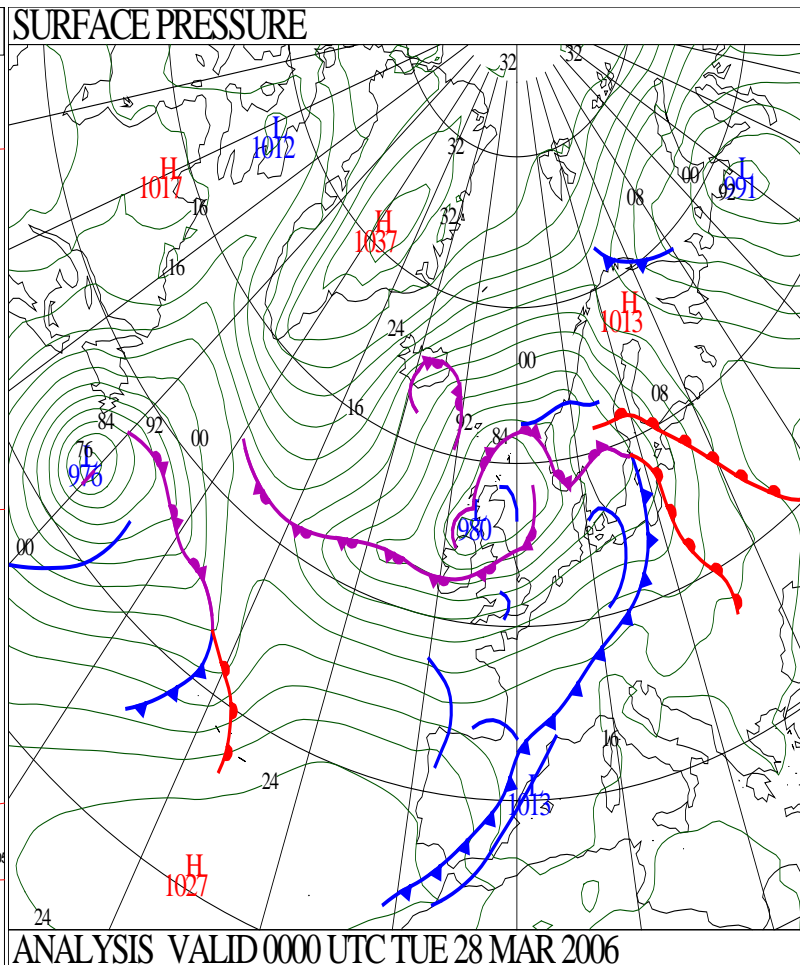
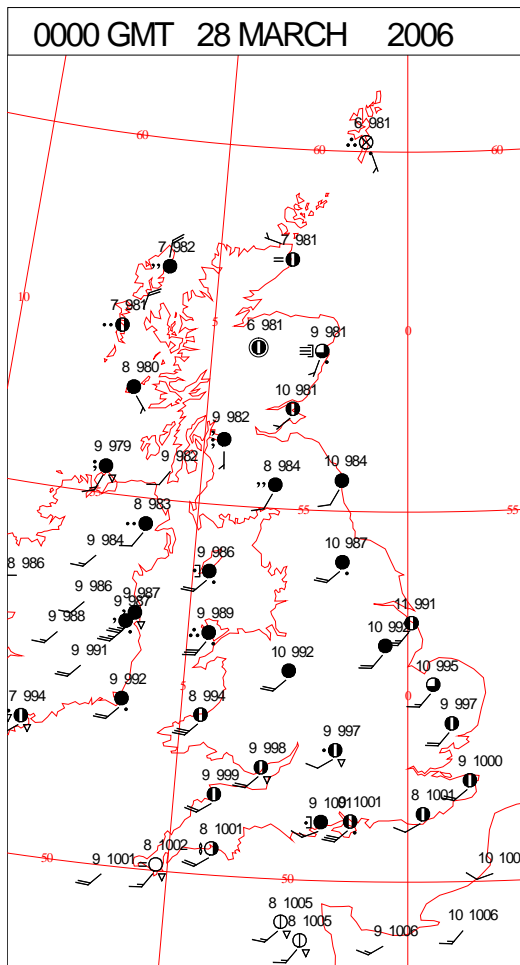
Most Sun:

5.3 Jersey: Airport, Jersey

DAILY CLIMATE DATA

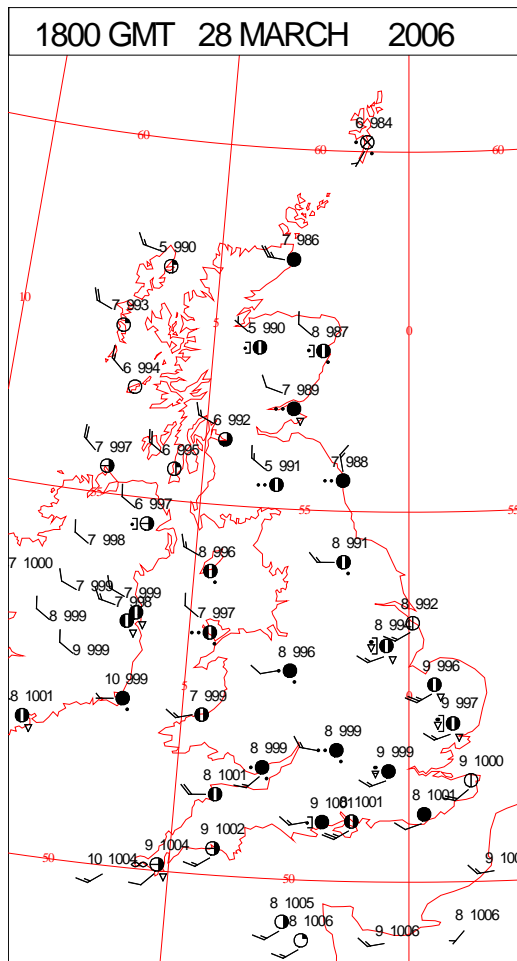
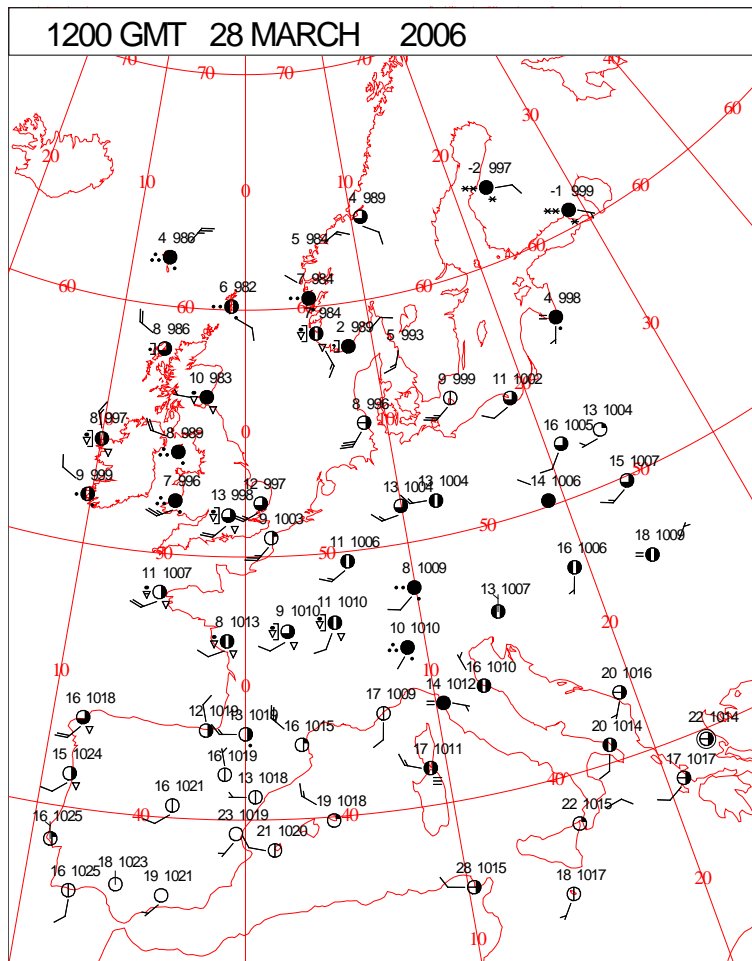
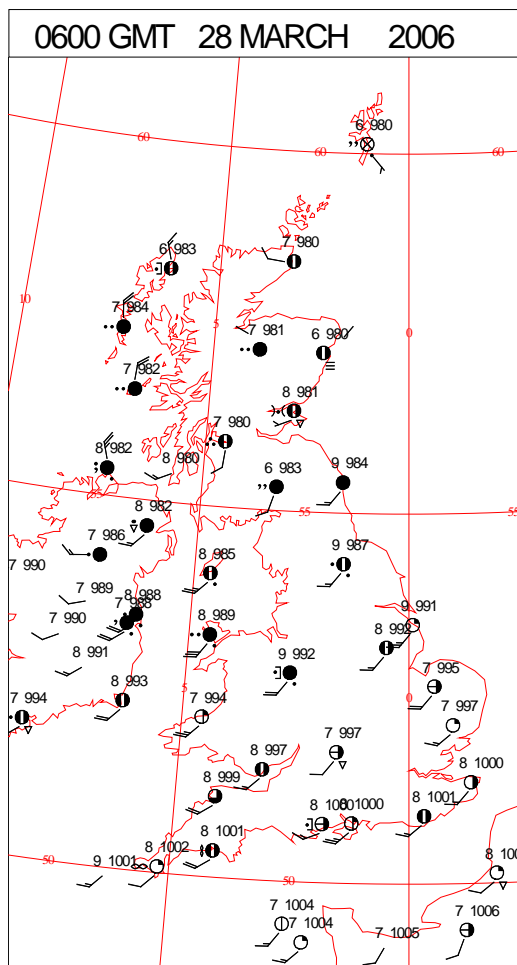
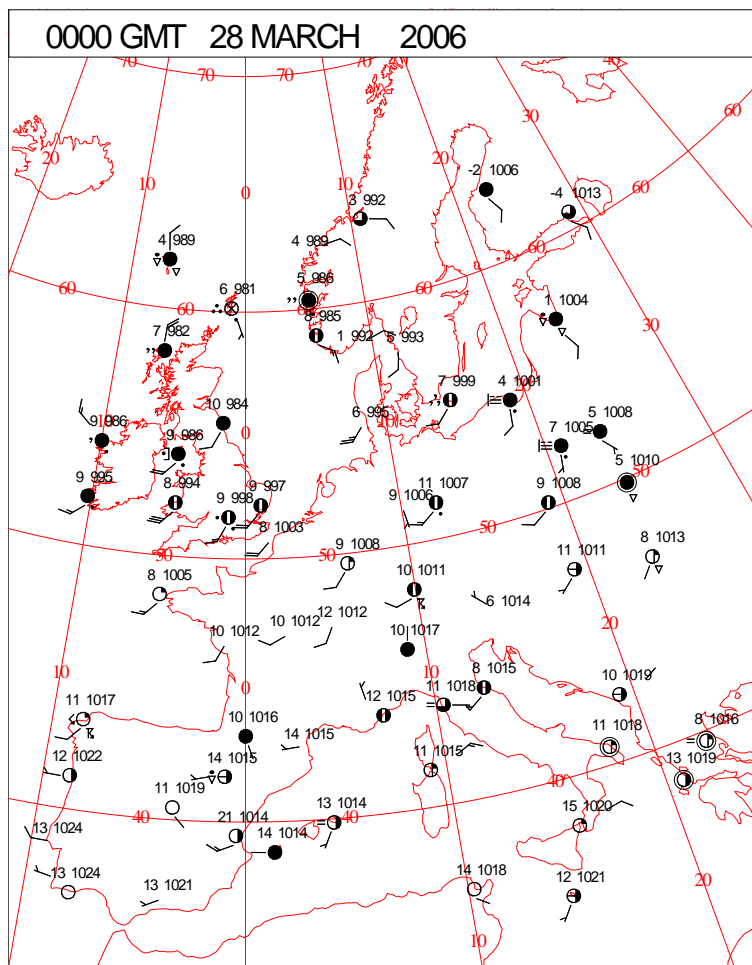


DAILY WEATHER SUMMARY



Tuesday 28 March 2006

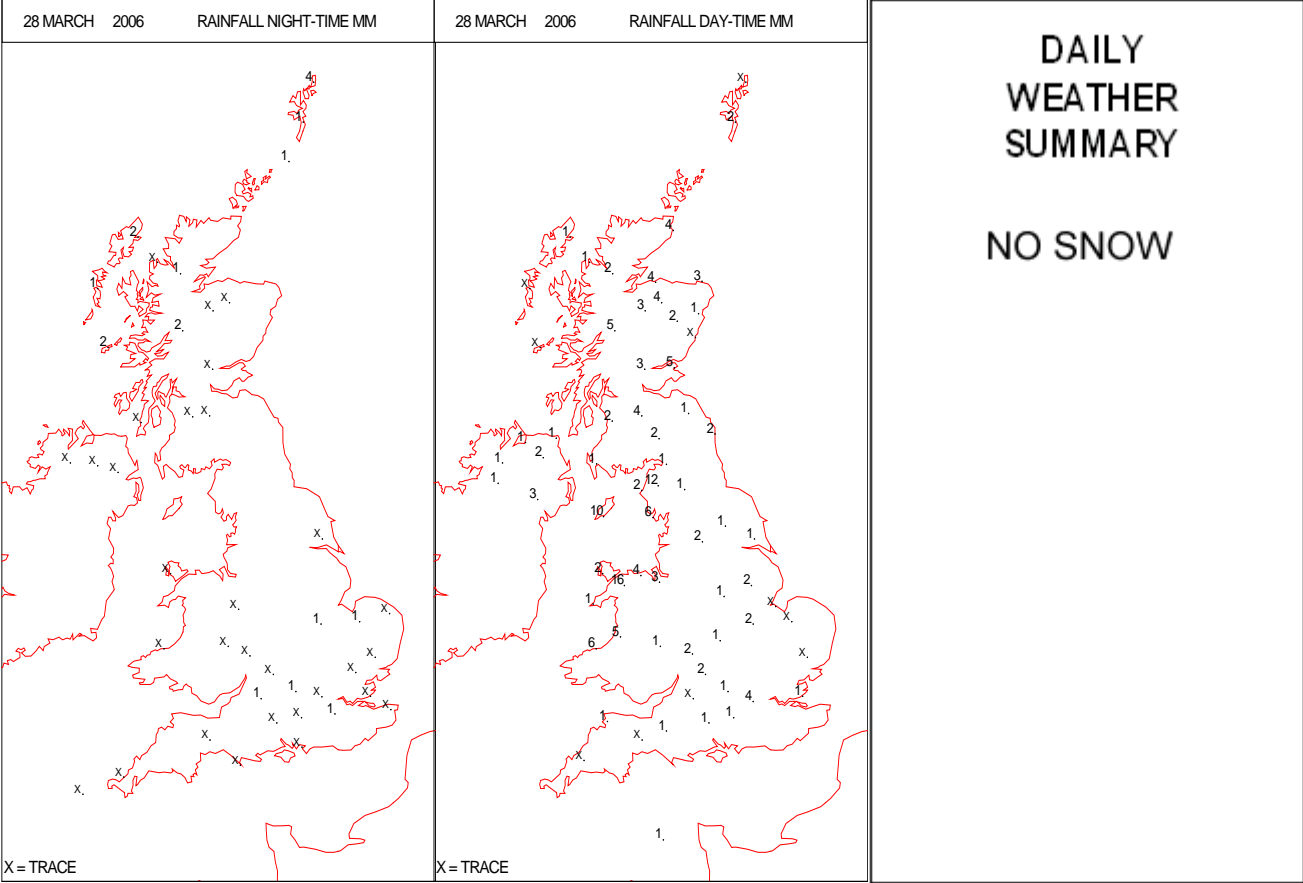
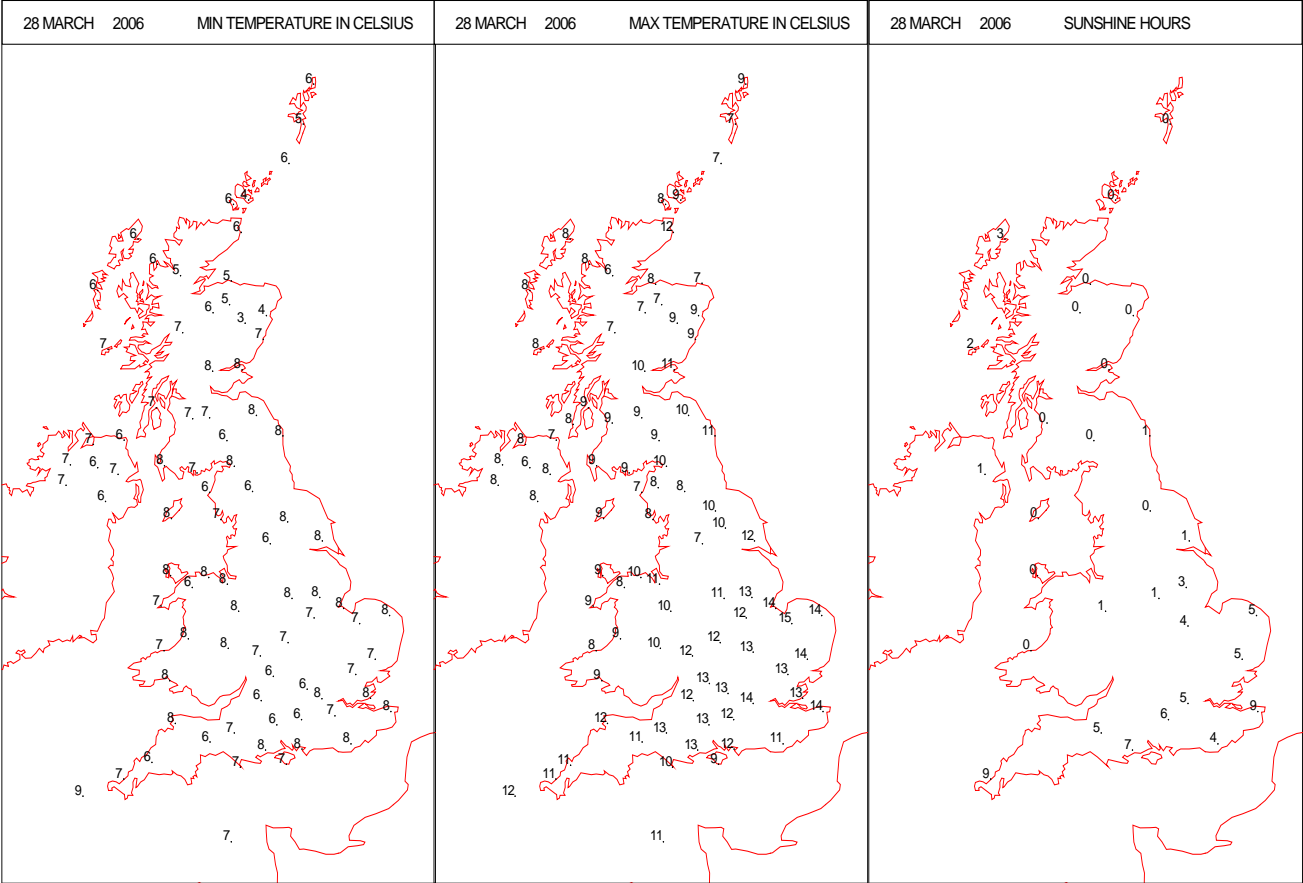
SURFACE REPORTS



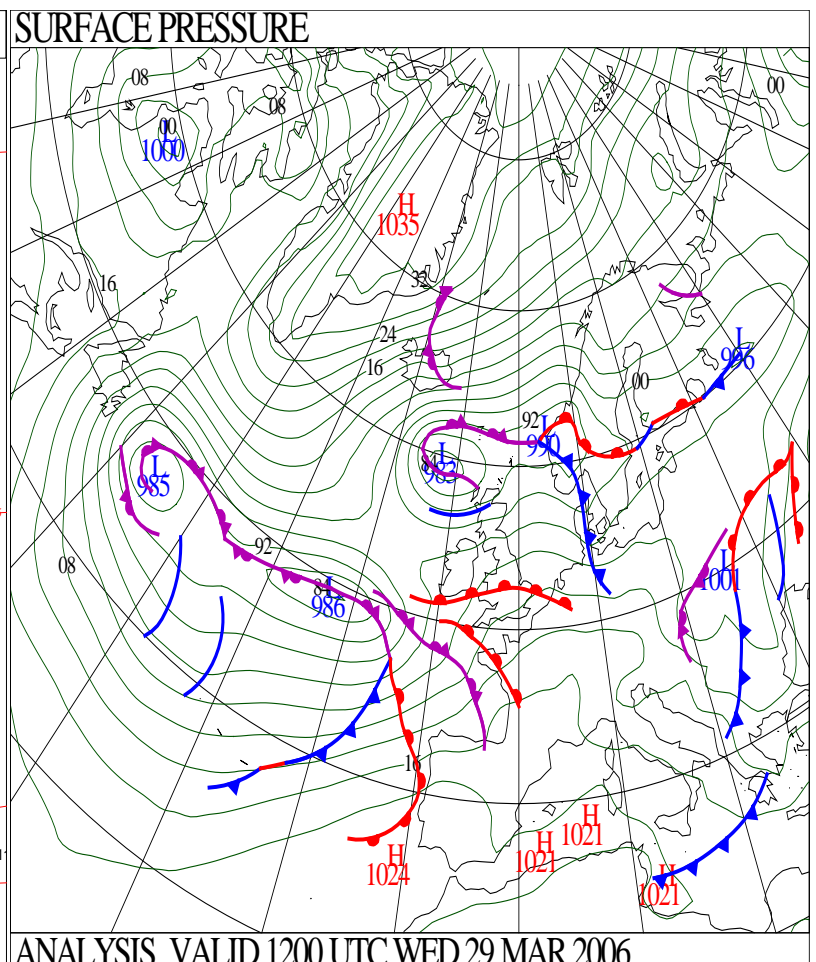
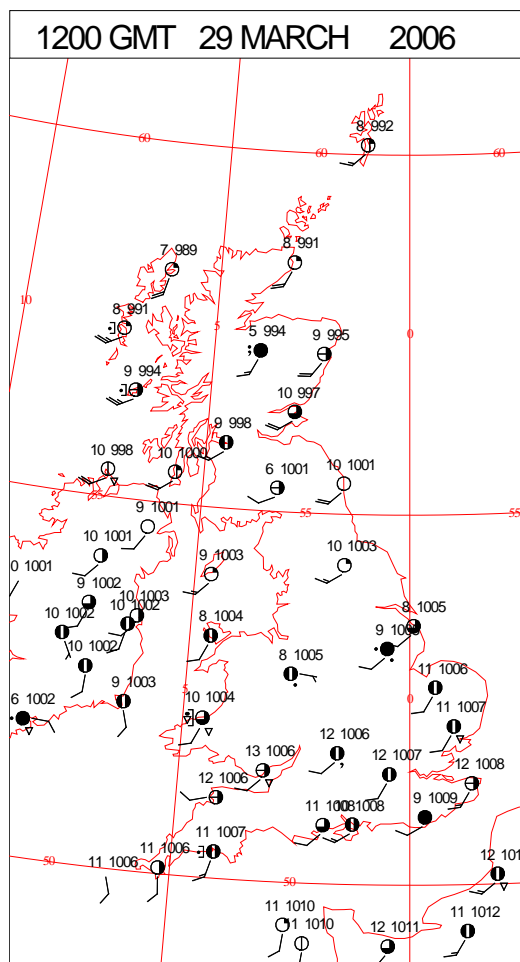
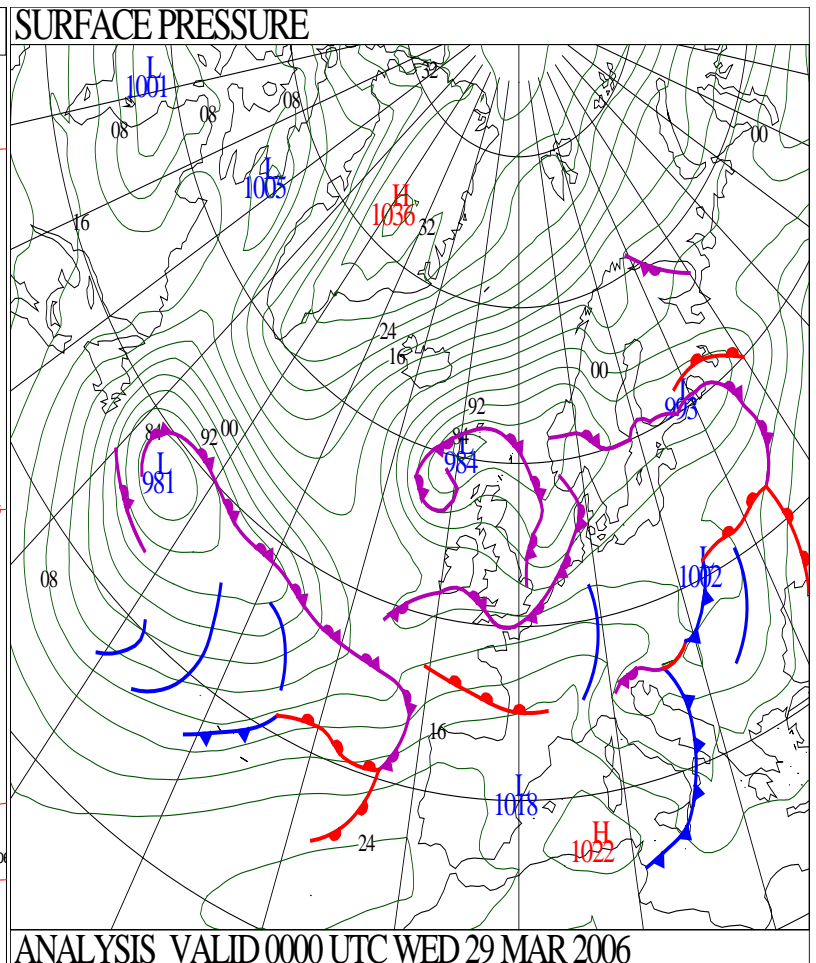
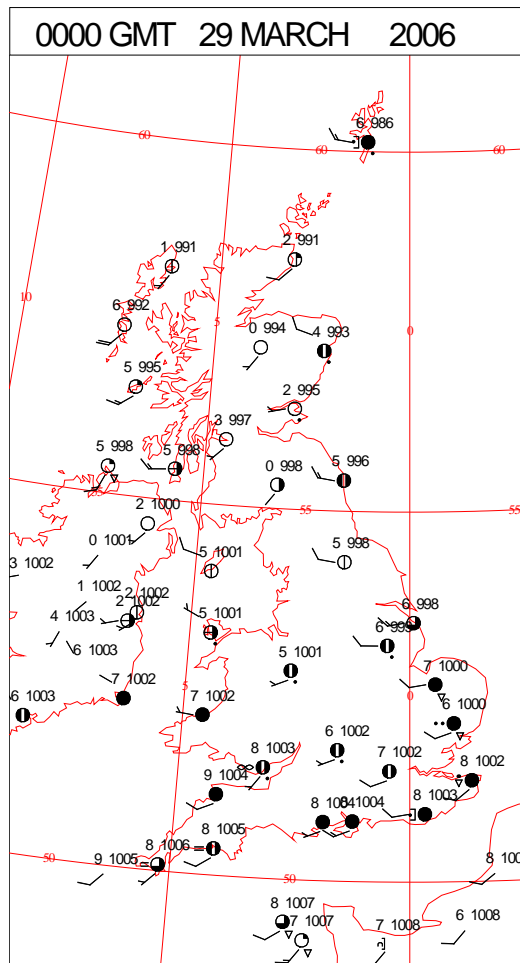
SIGNIFICANT WEATHER

0600 GMT 28 MARCH 2006	SIG WEATHER	1200 GMT 28 MARCH 2006	SIG WEATHER	<p>Summary of UK Weather for Tuesday 28 March 2006.</p> <p>After a bright or sunny morning over much of southern England, East Anglia and the Channel Islands (Jersey had 10.6 hr of sun), it largely clouded over during the afternoon to join the rest of the UK in having mostly cloudy skies with showers or longer spells of rain. Some of the rain/showers were heavy, especially overnight in northern England, north Wales (Capel Curig had 30.4 mm of rain overnight), Northern Ireland and southwest Scotland, but also during the day in many places, and some thunder was heard in the London area around mid-afternoon. During the evening much of the rain tended to become lighter and more patchy, becoming mostly confined to eastern parts later, largely clearing in western Scotland and Northern Ireland. Maximum temperatures were around the seasonal normal in the north, i.e. generally around 8 °C, but on the mild side in the south (the warmest was Bournemouth with 15.4 °C) whilst it was quite a breezy day everywhere with moderate to fresh west or northwesterly winds but strong at times in many exposed western and southern coastal parts.</p>
1800 GMT 28 MARCH 2006	SIG WEATHER	0000 GMT 29 MARCH 2006	SIG WEATHER	
				<p>EXTREMES</p> <p>Highest Maximum: 14.5 Marham, Norfolk</p> <p>Lowest Maximum: 5.8 Loch Glascarnoch, Ross & Cromarty</p> <p>Lowest Minimum: 2.7 Aboyne No 2, Aberdeenshire</p> <p>Lowest Grass Minimum: -1.0 Aboyne No 2, Aberdeenshire</p> <p>Most Rain: 16.0 Capel Curig No 3, Gwynnedd</p> <p>Most Sun: 10.9 Guernsey: Airport, Guernsey</p>

DAILY CLIMATE DATA

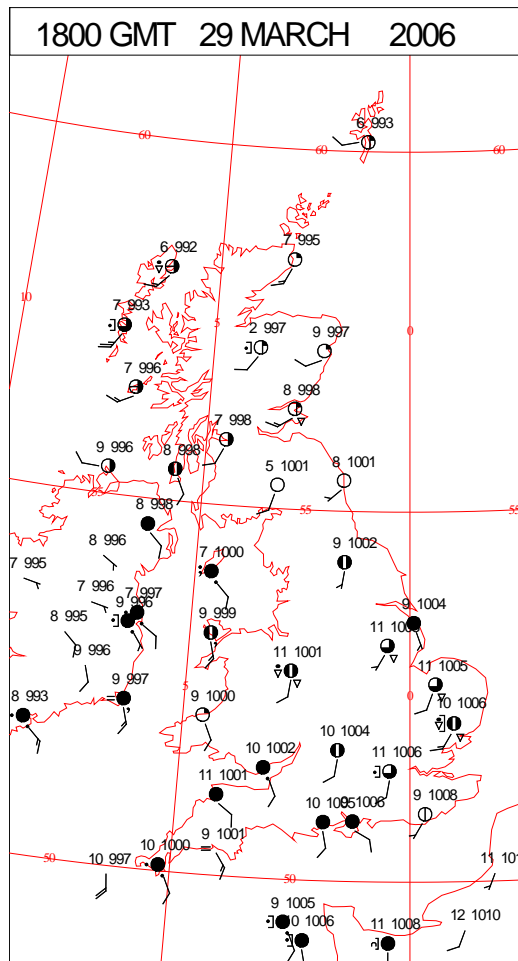
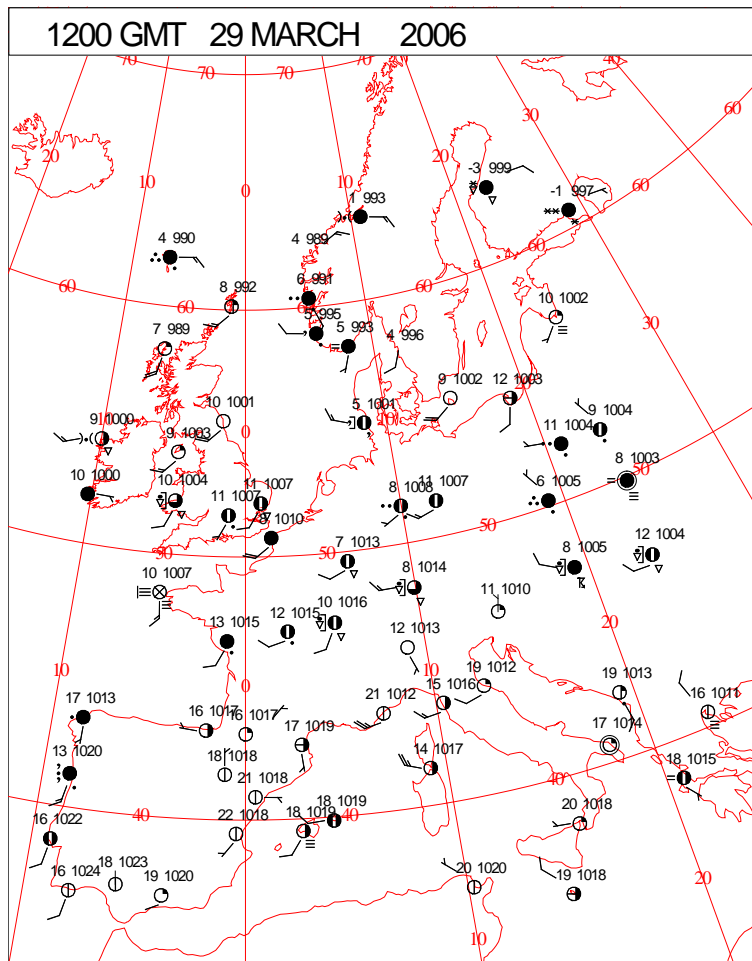
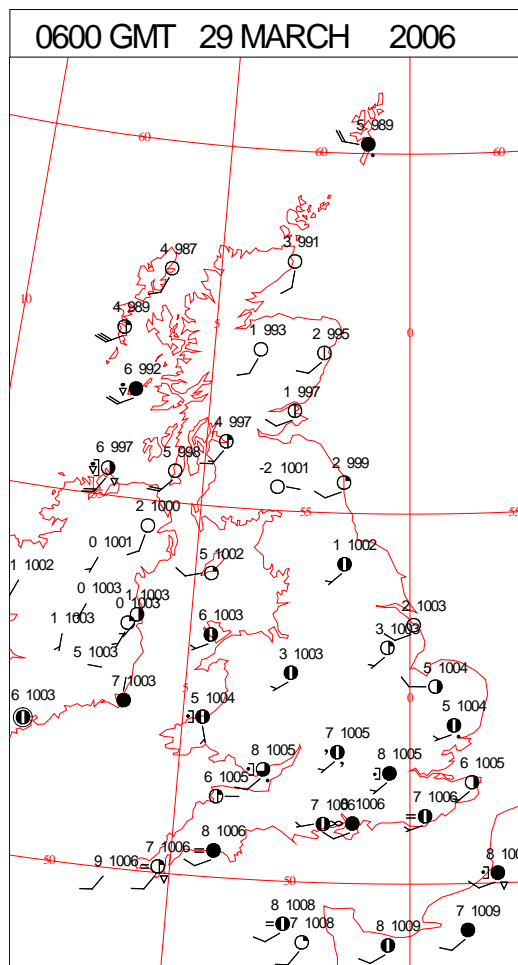
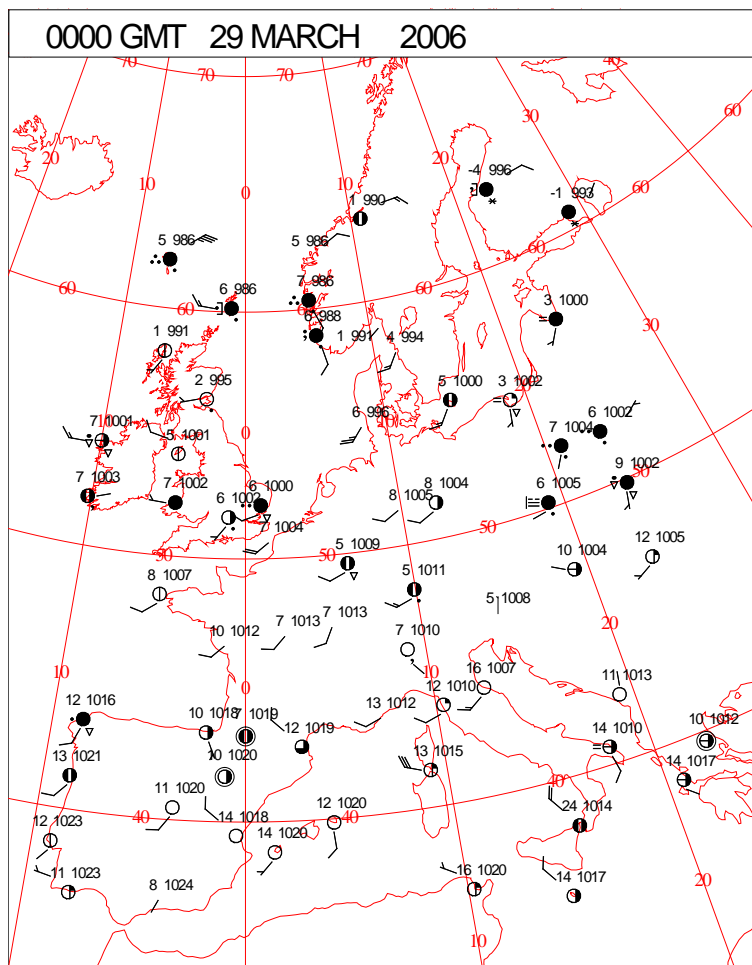


DAILY WEATHER SUMMARY



Wednesday 29 March 2006

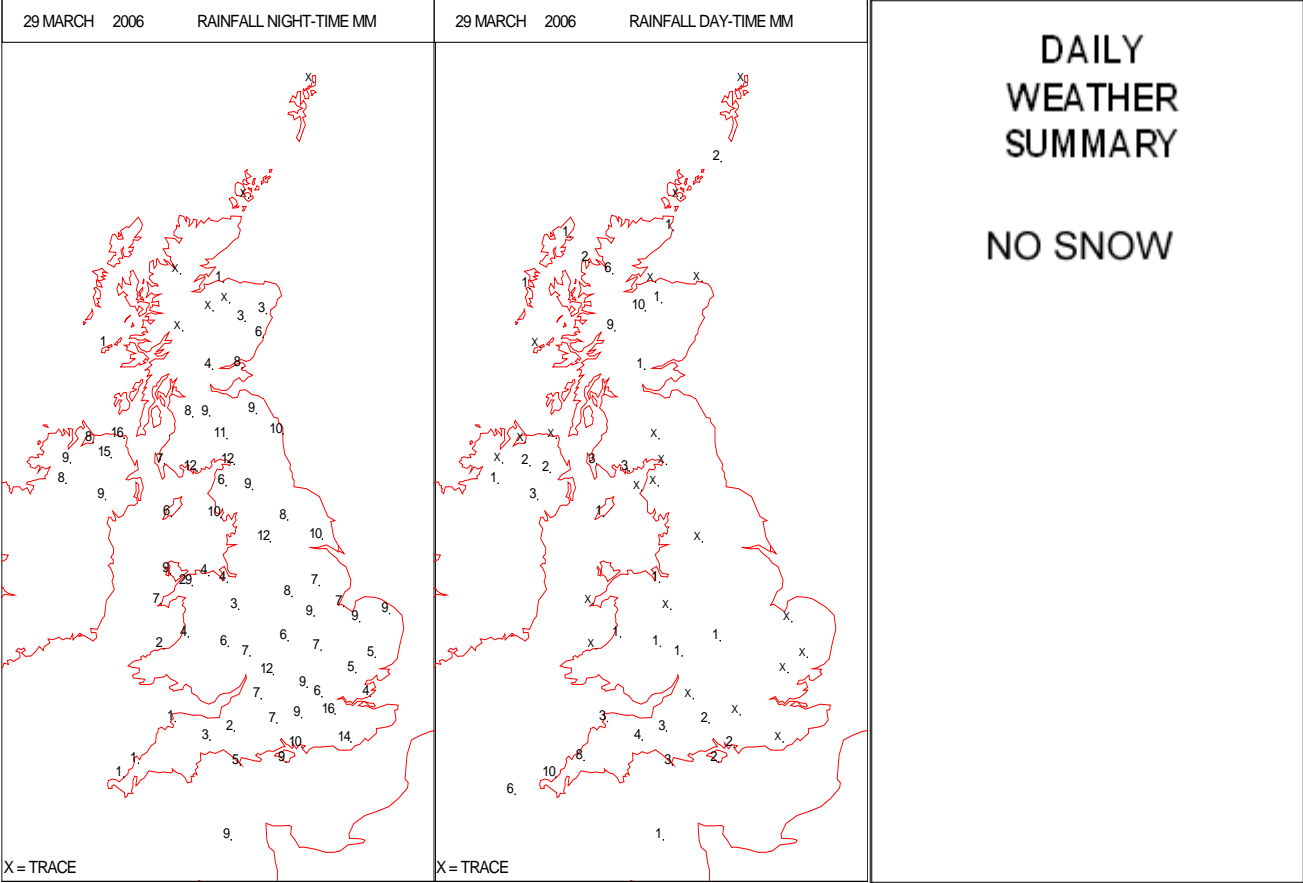
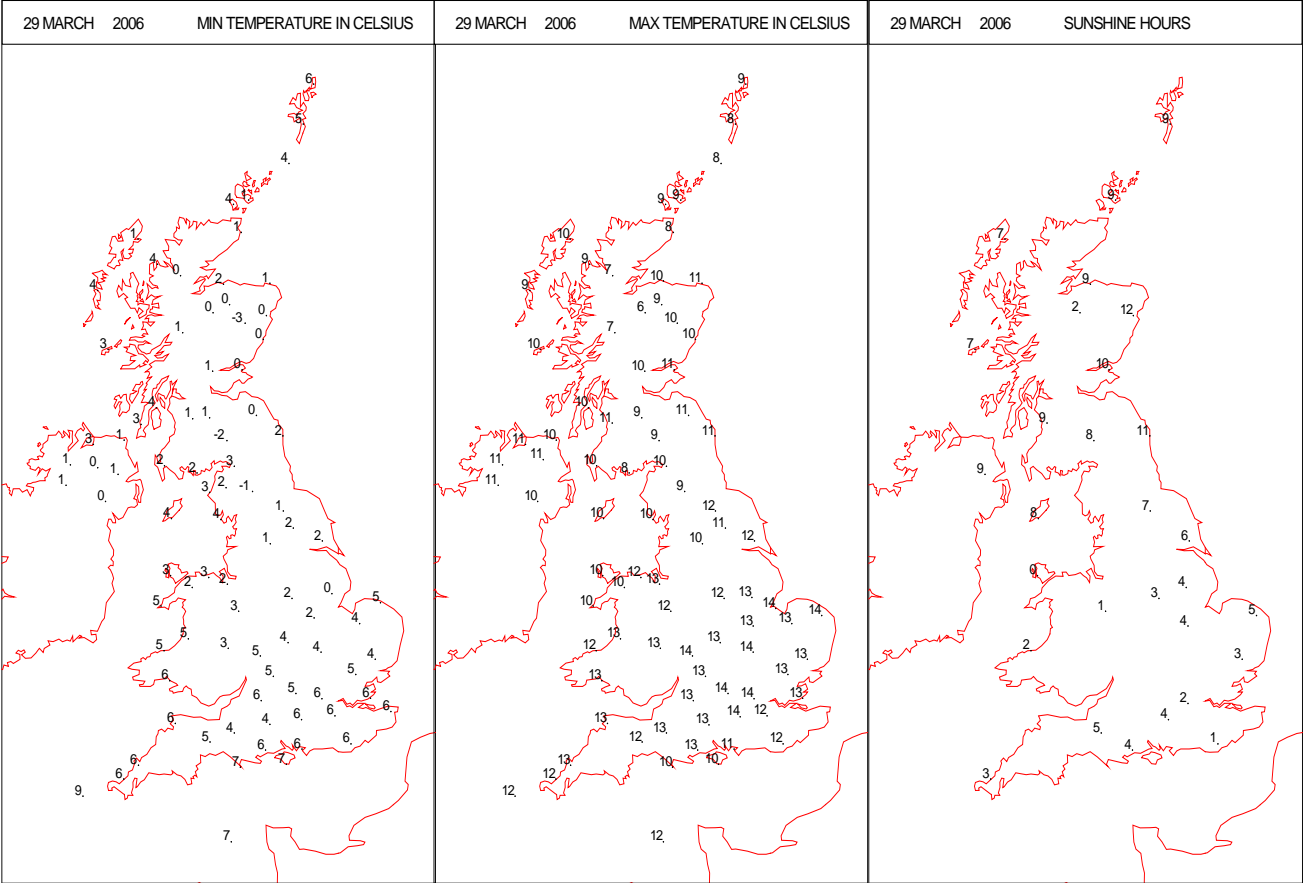
SURFACE REPORTS



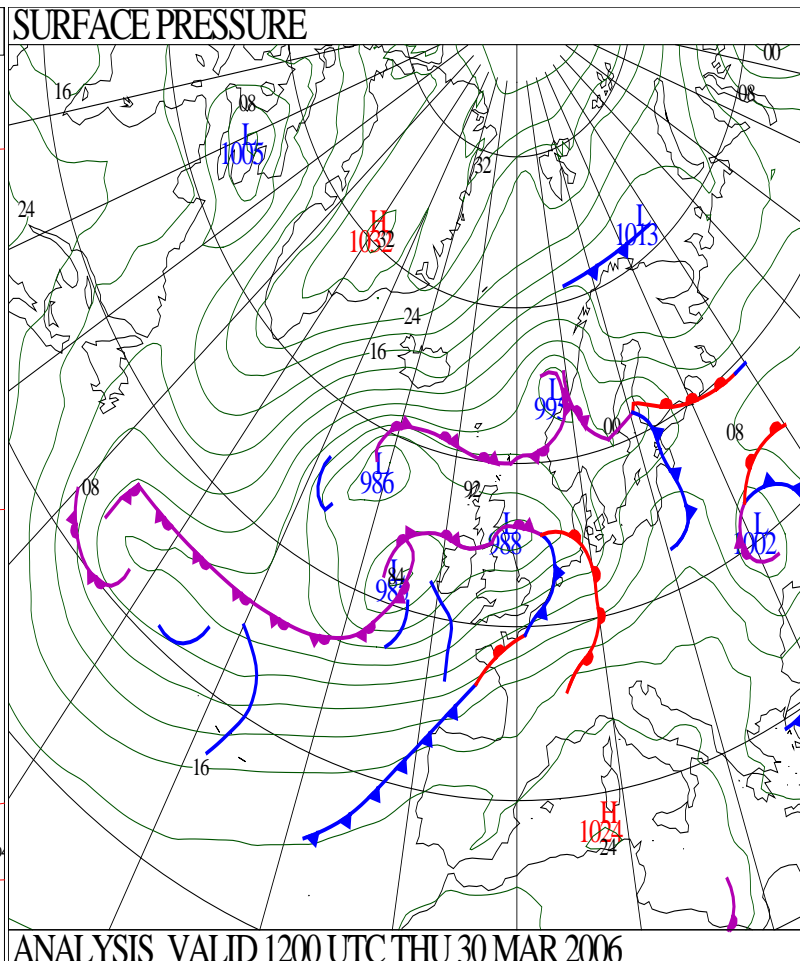
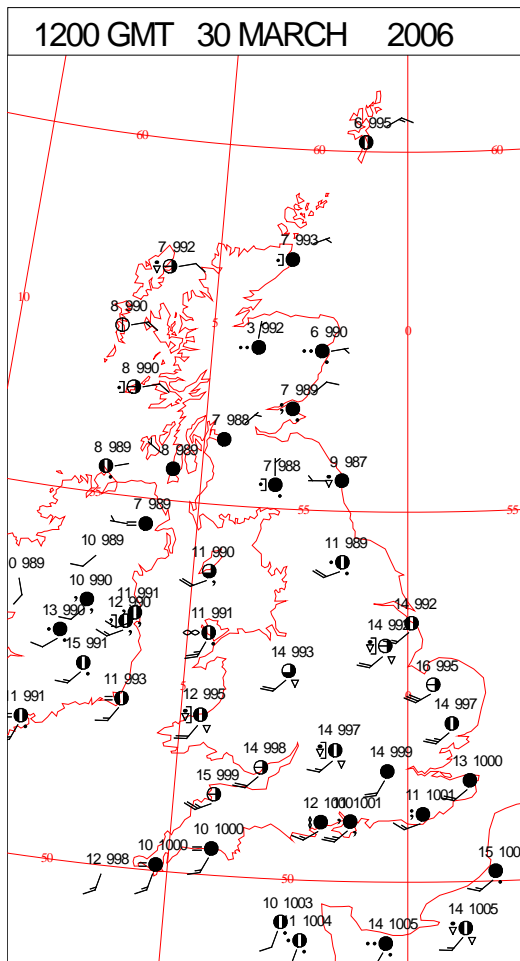
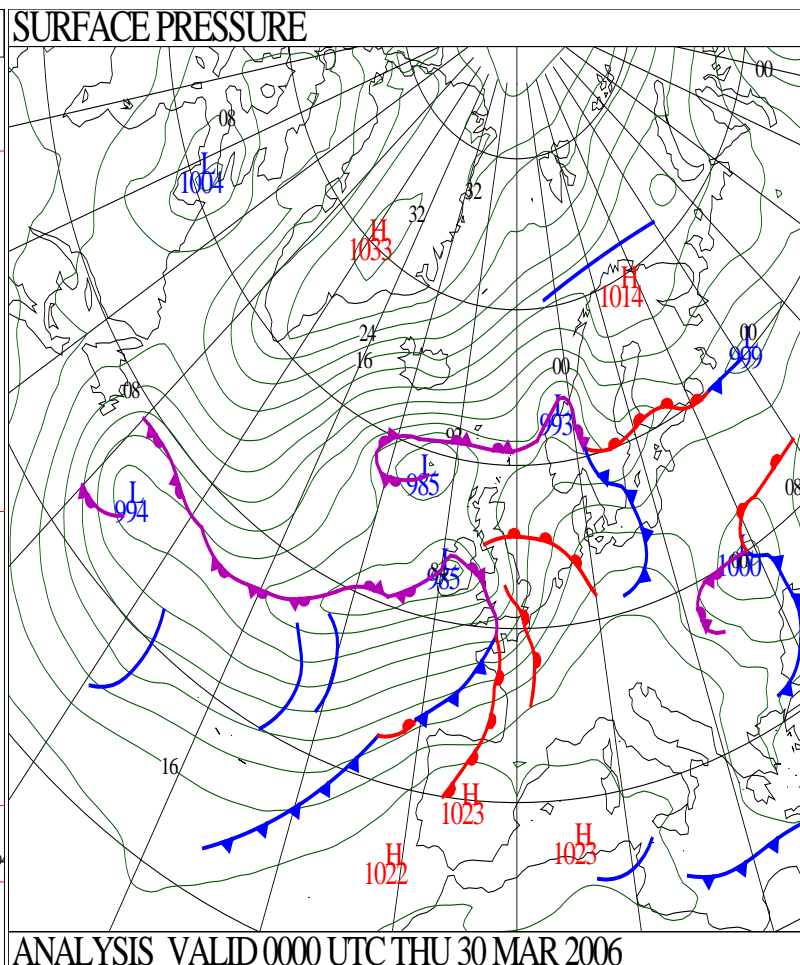
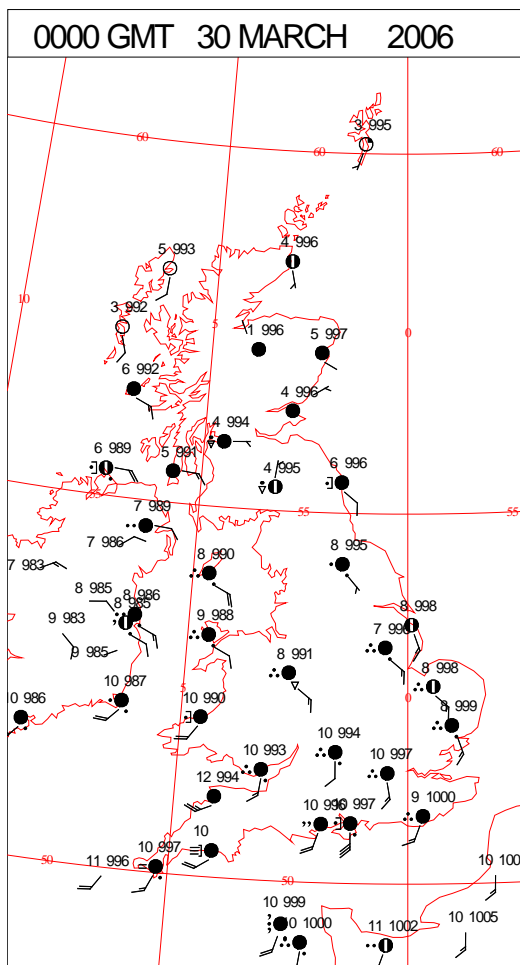
SIGNIFICANT WEATHER

0600 GMT 29 MARCH 2006	SIG WEATHER	1200 GMT 29 MARCH 2006	SIG WEATHER	<p>Summary of UK Weather for Wednesday 29 March 2006. Overnight there were outbreaks of mainly light rain and drizzle across much of Wales, central and southern England, and showery rain increasingly affected western Scotland, but elsewhere the weather was mainly dry with clear spells. During the morning there was further mostly light rain and drizzle in southern parts of the UK, but some bright or sunny intervals developed. The showery rain across western Scotland intensified in places as it moved east and it turned thundery locally, but remaining parts were generally dry with sunny spells, the best of these in Aberdeenshire with 10 hours recorded there. In the afternoon showery rain continued across western Scotland (locally thundery) whilst the generally light showery rain across the southern UK moved north, reaching Yorkshire by around dusk. Some rain also reached the south of Northern Ireland and Cornwall around this time, and this moved northeast across other western and central areas during the evening. The showers over western Scotland became more scattered. Temperatures were mostly in the normal or rather warm category.</p>
1800 GMT 29 MARCH 2006	SIG WEATHER	0000 GMT 30 MARCH 2006	SIG WEATHER	<p>EXTREMES Highest Maximum: 14.1 Heathrow, Greater London 14.1 Northolt, Greater London Lowest Maximum: 6.1 Aviemore, Inverness-Shire Lowest Minimum: -2.9 Aboyne No 2, Aberdeenshire Lowest Grass Minimum: -8.2 Aboyne No 2, Aberdeenshire Most Rain: 28.8 Capel Curig No 3, Gwynedd Most Sun: 11.5 Dyce, Aberdeenshire</p>

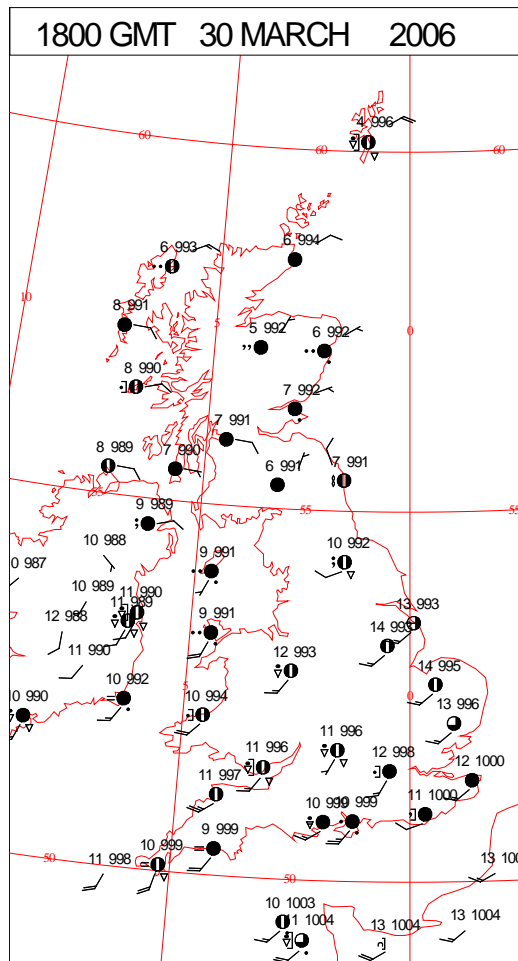
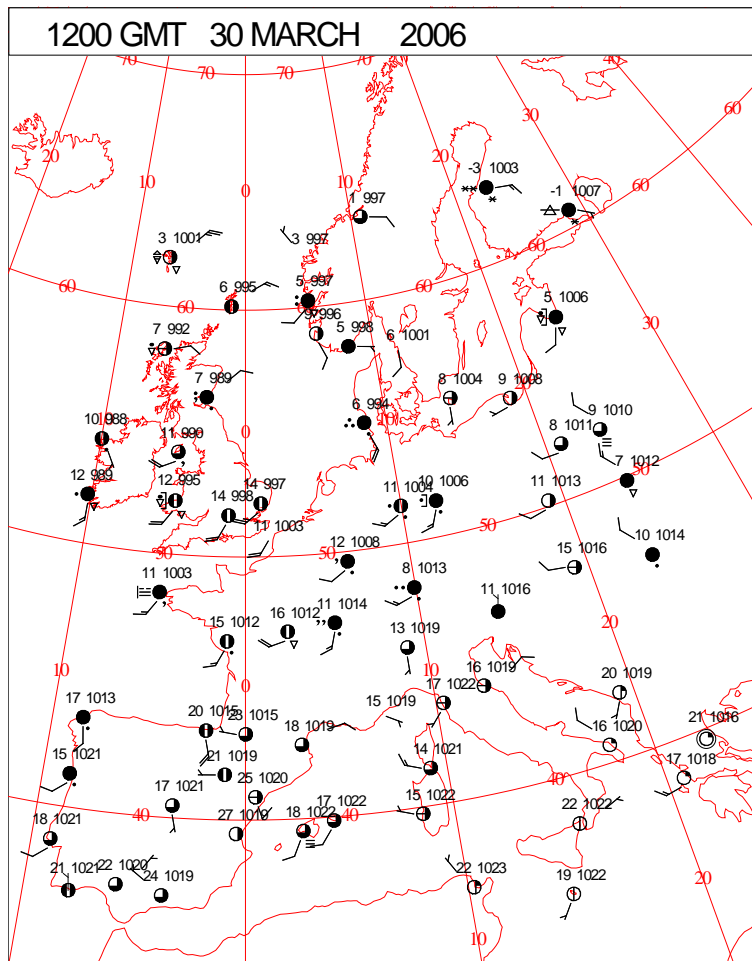
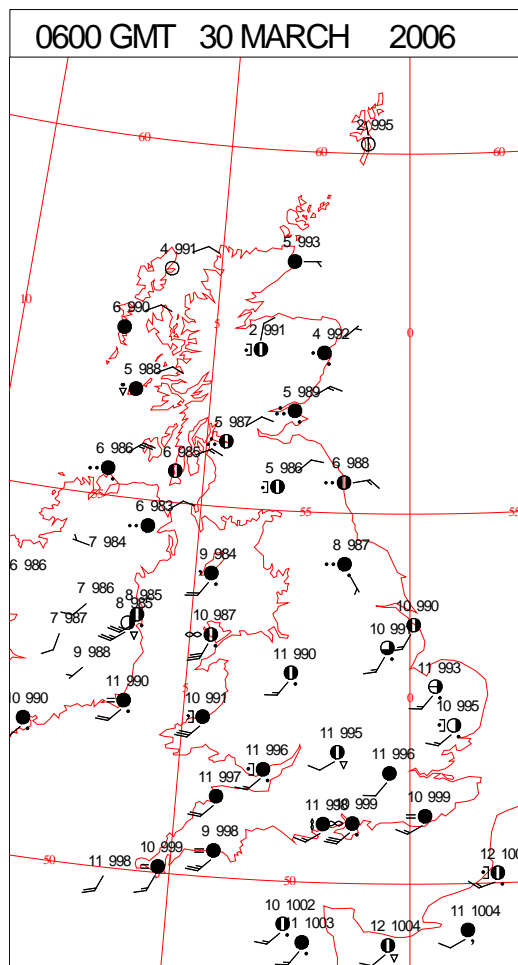
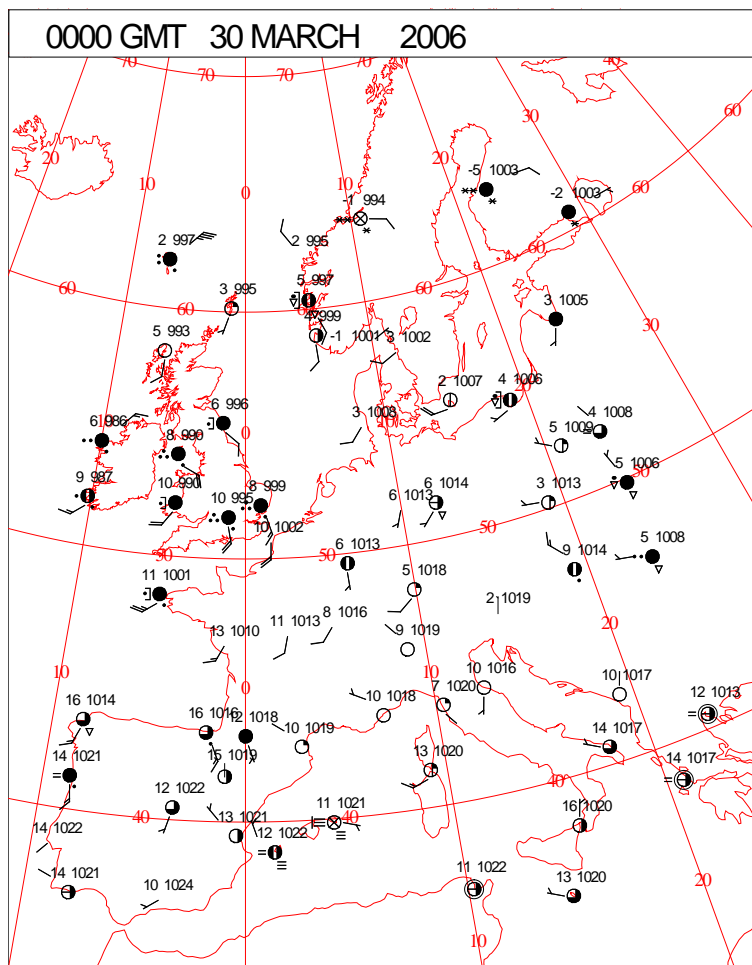
DAILY CLIMATE DATA



DAILY WEATHER SUMMARY



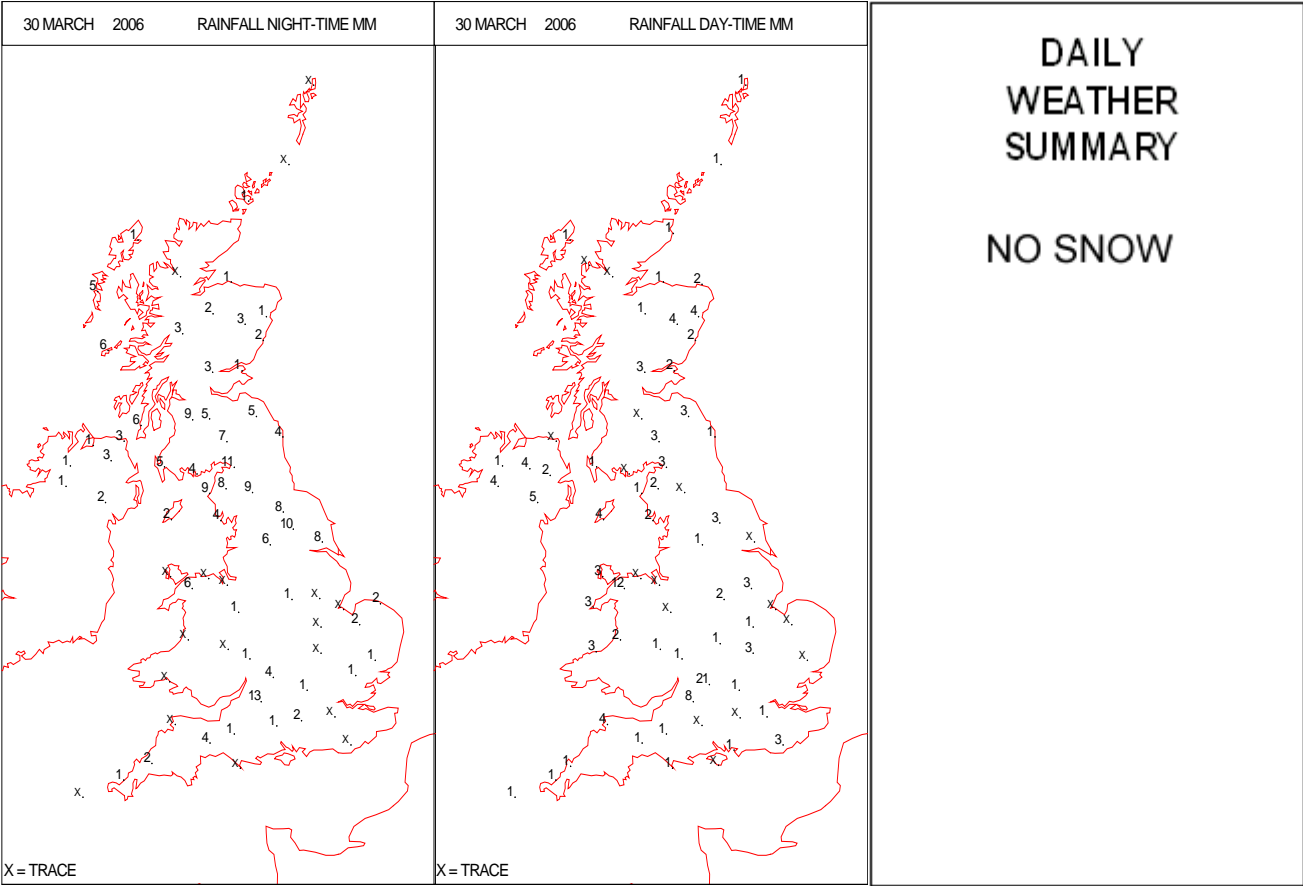
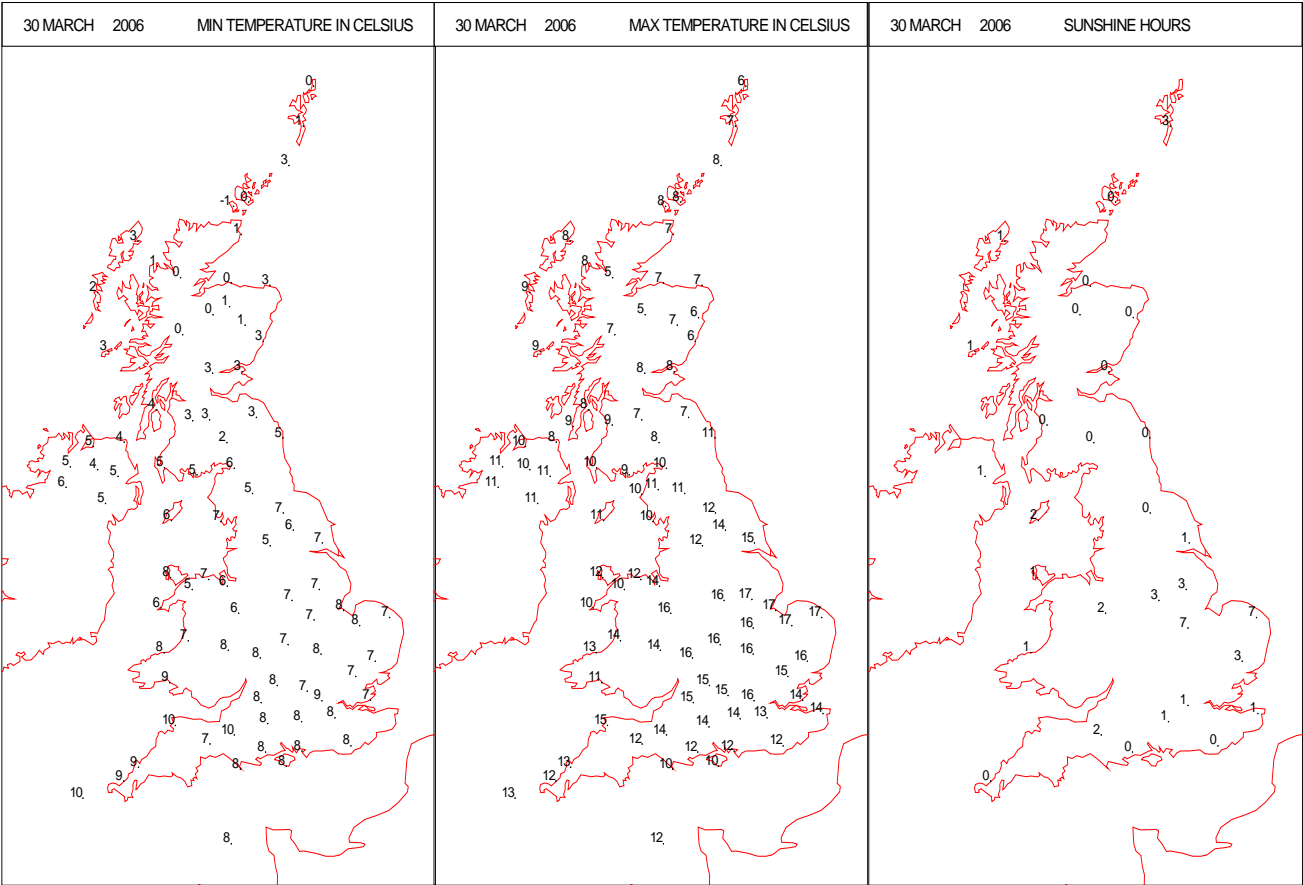
SURFACE REPORTS



SIGNIFICANT WEATHER

0600 GMT 30 MARCH 2006	SIG WEATHER	1200 GMT 30 MARCH 2006	SIG WEATHER	<p>Summary of UK Weather for Thursday 30 March 2006.</p> <p>Outbreaks of rain and drizzle moved swiftly northeast across England and Wales overnight but moved slowly north across Northern Ireland, central and southern Scotland. Further patchy rain followed to southwest England and Wales. It was a windy night across Wales and England with a gust of 51 knots at Capel Curig and 50 knots at Aberdaron (both in Gwynedd). Much of the UK was mild but there was an air frost across Highland and Moray.</p> <p>Northern Ireland and Scotland had a mostly cloudy day with light and patchy rain becoming confined to eastern Scotland. It was windy and often cloudy across Wales and England but most places enjoyed some sunny spells. The best of the sunshine was over Norfolk, whereas the English Channel shores were mostly dull. Scattered showers developed and these became locally heavy and thundery over southwest England and Wales during the afternoon. Further heavy showers developed across the Midlands, Northern Ireland, northern England and East Anglia during the evening.</p> <p>The temperatures were near normal over Northern Ireland, Scotland and along the south coast of England. Much of Wales and England had a rather warm day, but warm or very warm across Lincolnshire and Norfolk.</p>
1800 GMT 30 MARCH 2006	SIG WEATHER	0000 GMT 31 MARCH 2006	SIG WEATHER	<p>EXTREMES</p> <p>Highest Maximum: 17.2 Coningsby, Lincolnshire</p> <p>Lowest Maximum: 4.6 Loch Glascarnoch, Ross & Cromarty</p> <p>Lowest Minimum: -1.3 Rackwick, Orkney</p> <p>Lowest Grass Minimum: -6.2 Kirkwall, Orkney</p> <p>Most Rain: 24.2 Brize Norton, Oxfordshire</p> <p>Most Sun: 7.3 Fair Isle, Shetland</p>

DAILY CLIMATE DATA

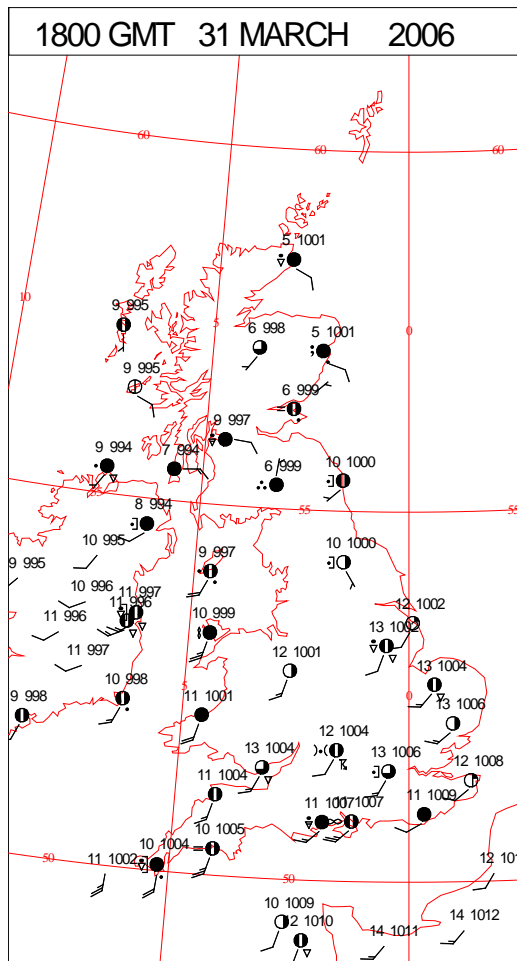
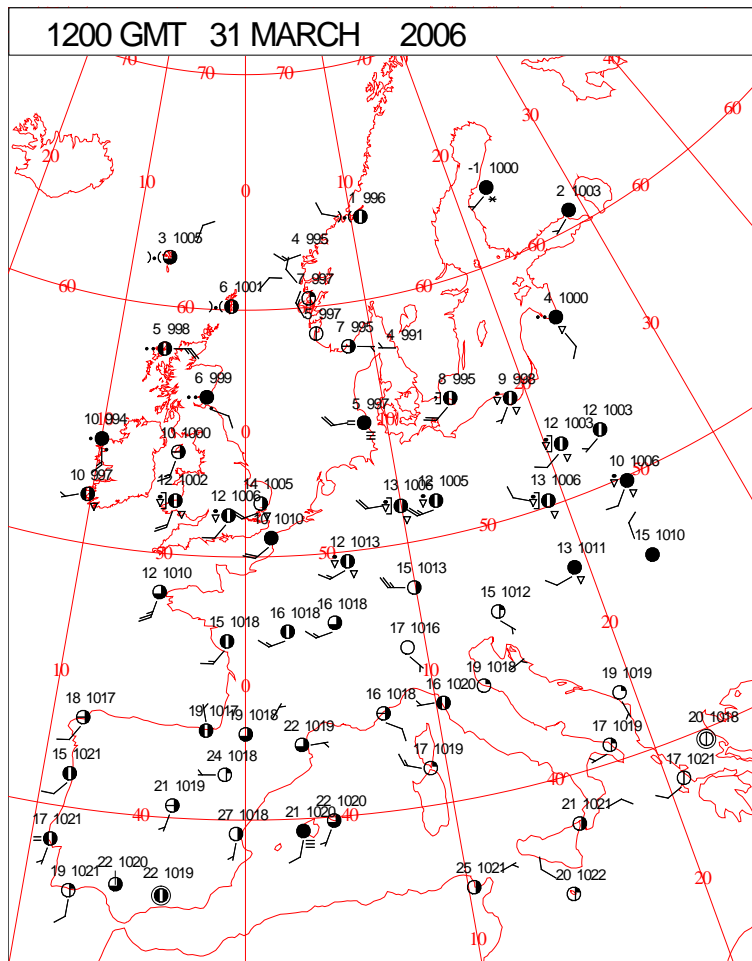
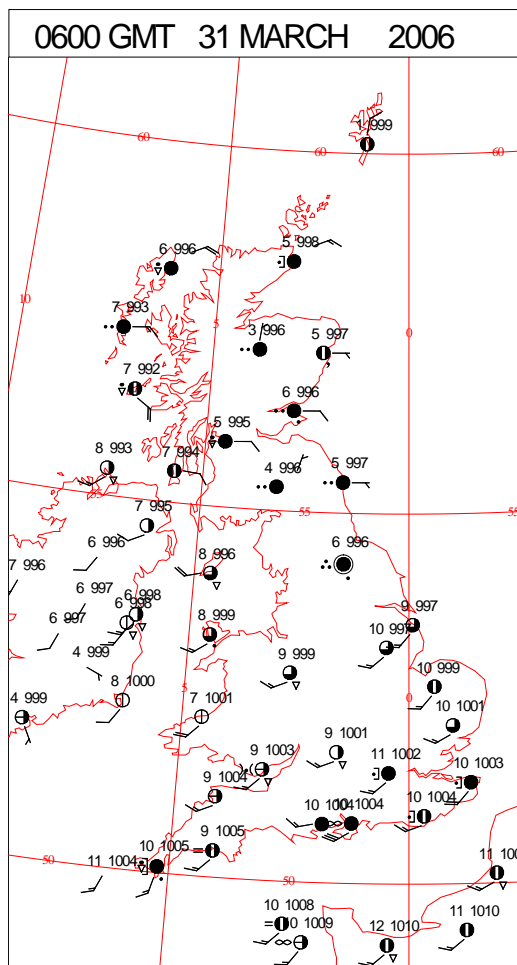
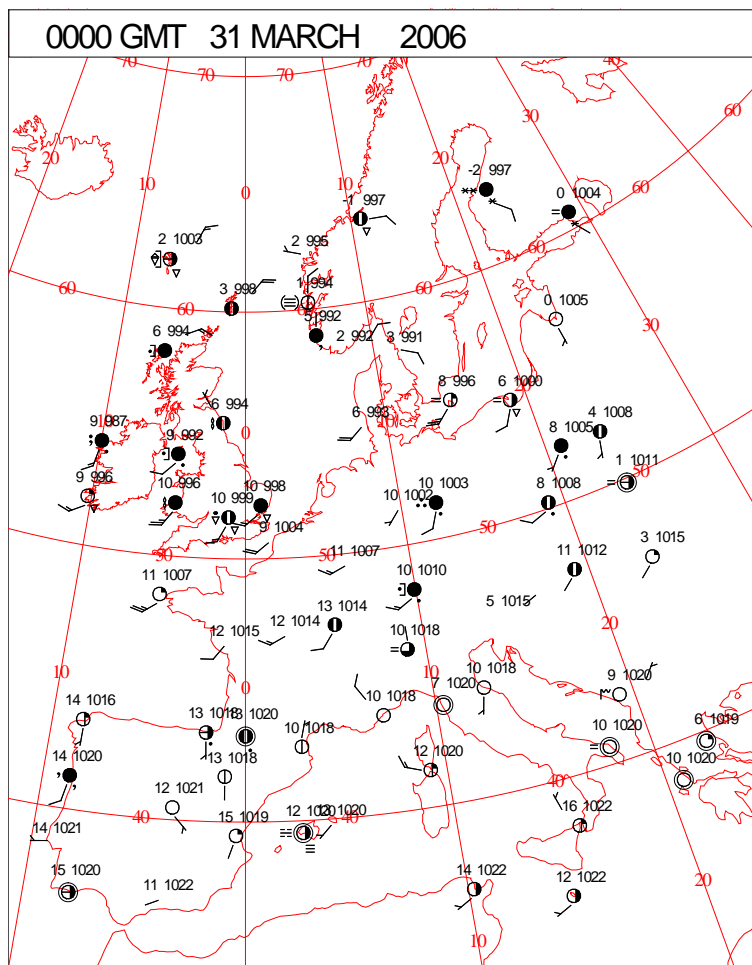


The figure is a map of the North Atlantic region, showing the evolution of a cyclone system. The map includes latitude and longitude lines, and various pressure and wind speed contours. Key features include high-pressure systems (H) and low-pressure systems (L) with associated wind patterns. The system evolves from a low-pressure area in the North Atlantic towards the British Isles and Scandinavia.

Crown Copyright 2006, All Rights Reserved

Friday 31 March 2006

SURFACE REPORTS



SIGNIFICANT WEATHER

0600 GMT 31 MARCH 2006	SIG WEATHER	1200 GMT 31 MARCH 2006	SIG WEATHER	<p>Summary of UK Weather for Friday 31 March 2006.</p> <p>Overnight there were showers across Northern Ireland and England. Across the far north of England there was a band of rain that moved slowly north during the early hours into Scotland. By dawn the showers had died out across Northern Ireland and much of England but the rain across Scotland and northern England had become widespread.</p> <p>The rain continued across much of Scotland through the morning and further showers developed across Wales and southwest England. Elsewhere was dry with sunny spells. During the afternoon showers became widespread across England and Northern Ireland with the heaviest across Northern Ireland. Isolated thunderstorms also developed in a line from north Wiltshire to Cambridgeshire. The showers continued through the evening affecting much of the UK with the most frequent across Wales and Scotland. The wind was a fresh southwesterly across England and Wales throughout. Across Scotland and Northern Ireland it was variable at first settling to a moderate southeasterly by evening and this brought misty low cloud onto the coasts.</p> <p>It was cold in eastern Scotland due to the cloud and rain but rather warm elsewhere.</p>
1800 GMT 31 MARCH 2006	SIG WEATHER	0000 GMT 01 APRIL 2006	SIG WEATHER	
				<p>EXTREMES</p> <p>Highest Maximum: 16.2 Holbeach No 2, Lincolnshire</p> <p>Lowest Maximum: 5.2 Loch Glascarnoch, Ross & Cromarty</p> <p>Lowest Minimum: 0.2 Lerwick, Shetland</p> <p>Lowest Grass Minimum: -1.7 Lerwick, Shetland -1.7 Baltasound No 2, Shetland</p> <p>Most Rain: 23.0 Capel Curig No 3, Gwynnedd</p> <p>Most Sun: 10.7 Fair Isle, Shetland</p>

DAILY CLIMATE DATA

