




# DAILY WEATHER SUMMARY

92

FOR NOT FOR LOAN



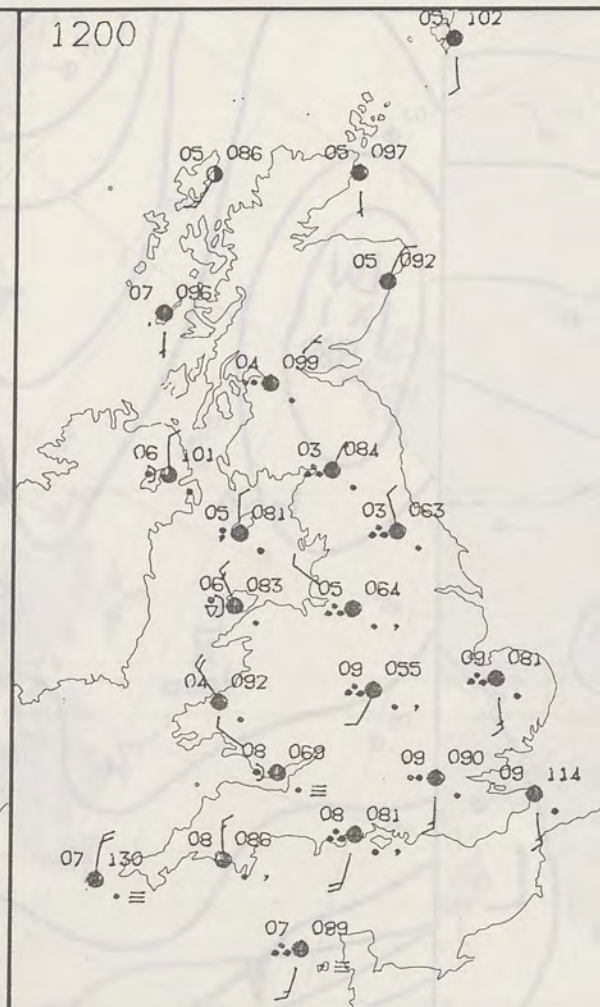
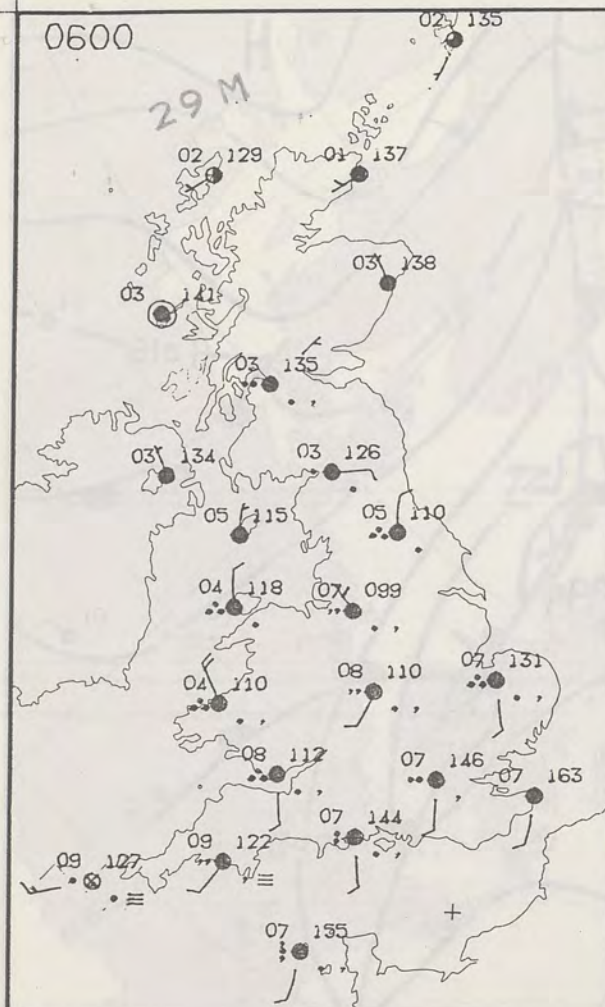
WEDNESDAY 1 APRIL 1987

 Warm front
  Cold front
  Occlusion

London Weather Centre 284-286 High Holborn London WC1V 7HX

© Crown Copyright 1986 All rights reserved





WEDNESDAY  
1 APRIL 1987

SUMMARY  
OF  
BRITISH WEATHER

Much of northern Scotland had a dry night, with frost in some places, but there were a few showers.

Over the rest of the United Kingdom it was a cloudy night and most places were wet with heavy rain here and there.

During the day there was a lot of rain over England, Wales and southern Scotland, heavy in places, and in northern England and southern Scotland some sleet, especially on hills. This wet weather spread to much of eastern Scotland.

In the afternoon southwest England and South Wales turned drier and brighter and most places in Wales became dry in the evening.

Northern Ireland had rain in the morning but then it brightened up a little although there were a few showers.

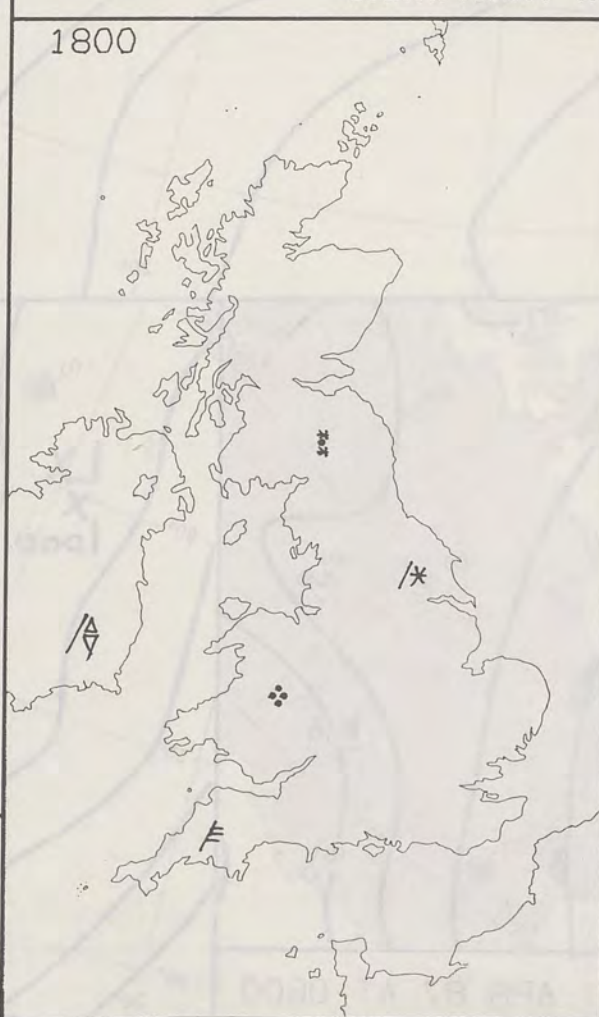
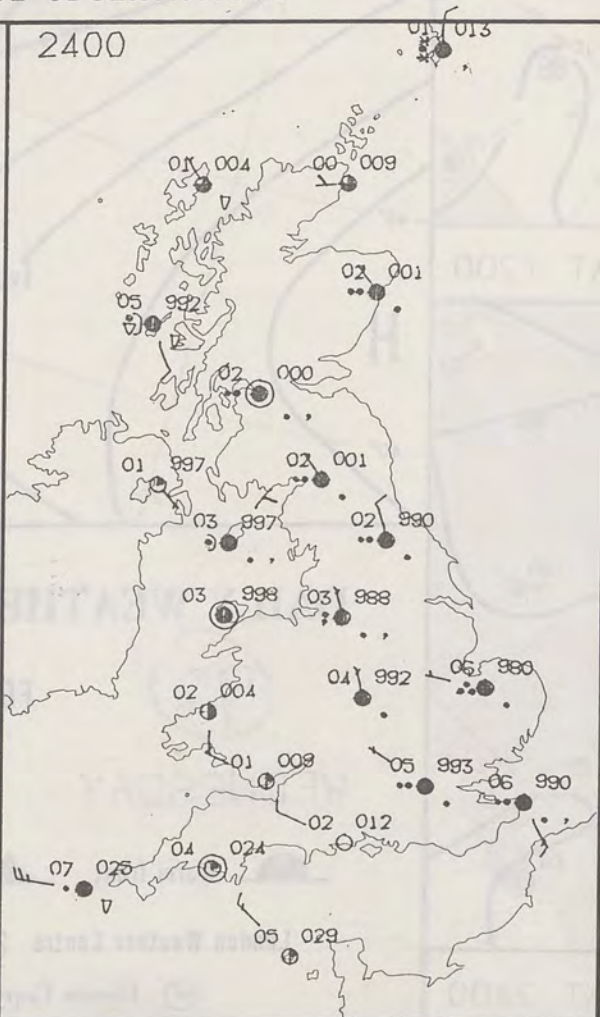
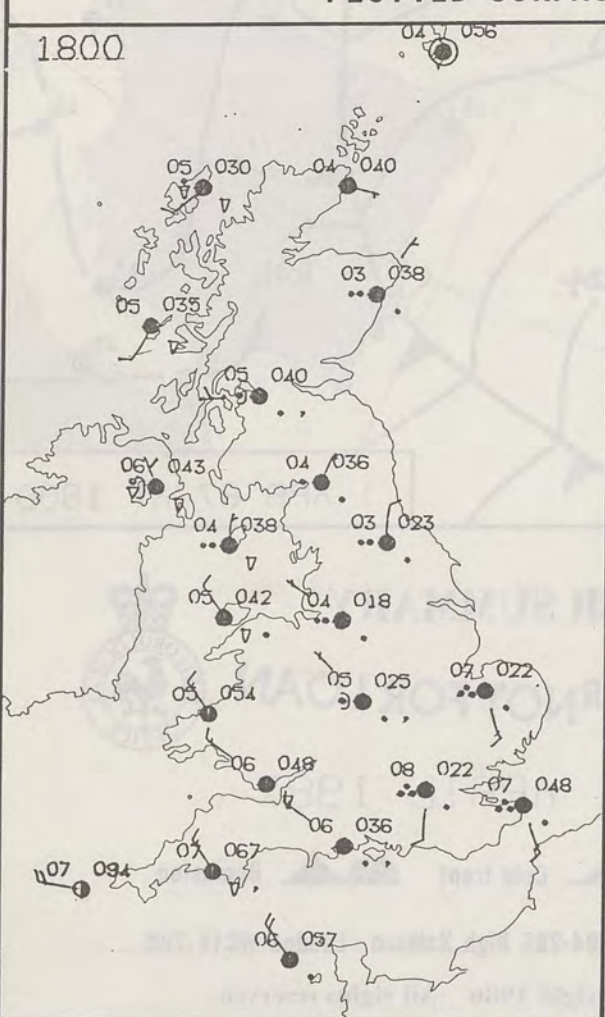
It was rather cold or cold in most places and in northern England and southern and eastern Scotland it was decidedly cold.

London Weather Centre  
284-286 High Holborn  
London WC1V 7HX  
All times are GMT

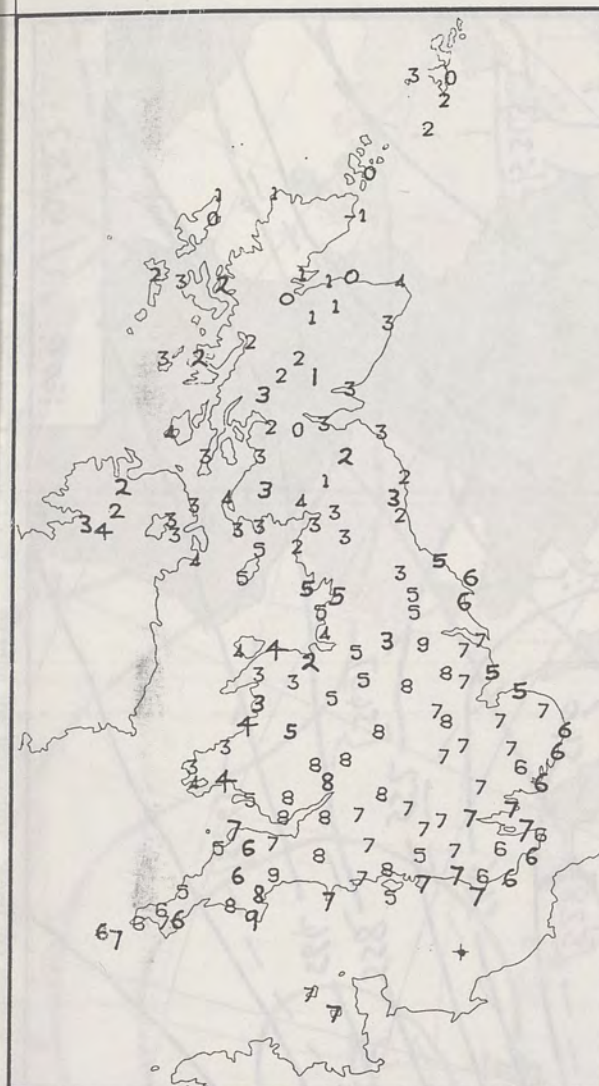
© Crown Copyright 1986 All rights reserved



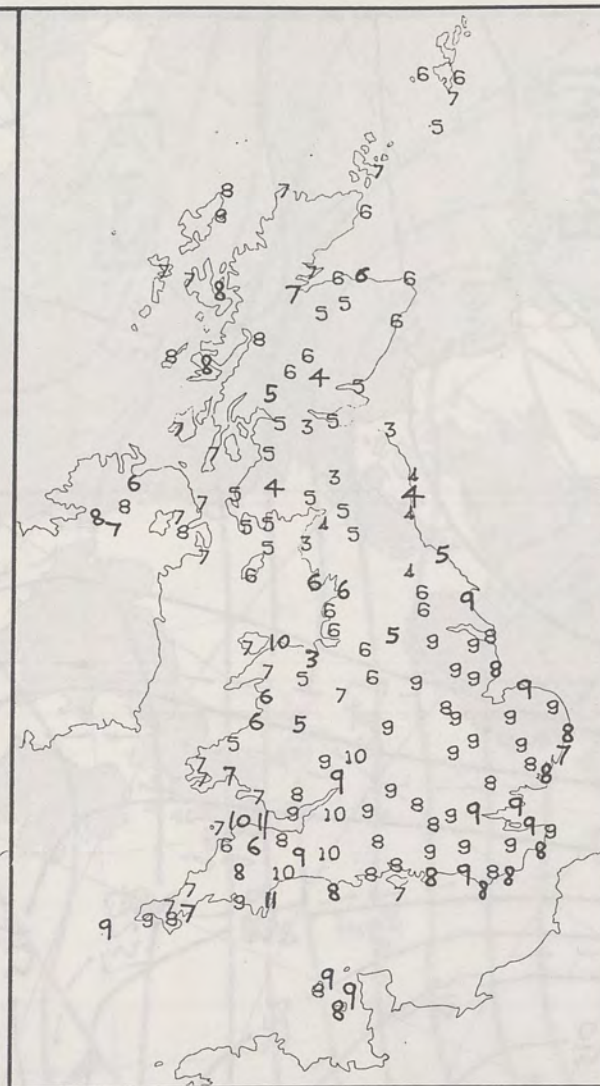
SIGNIFICANT WEATHER CHARTS



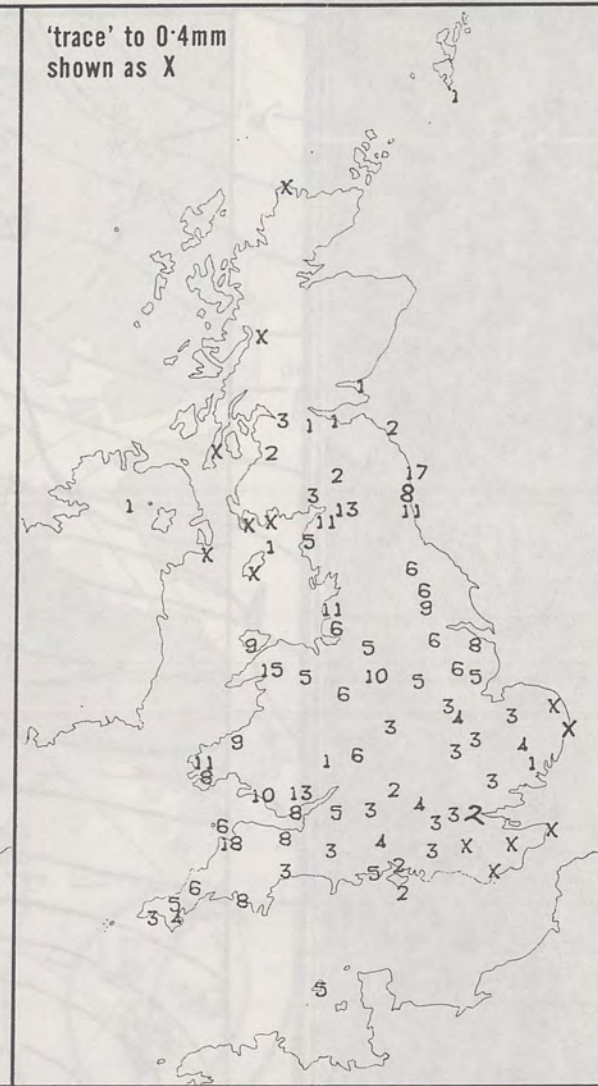




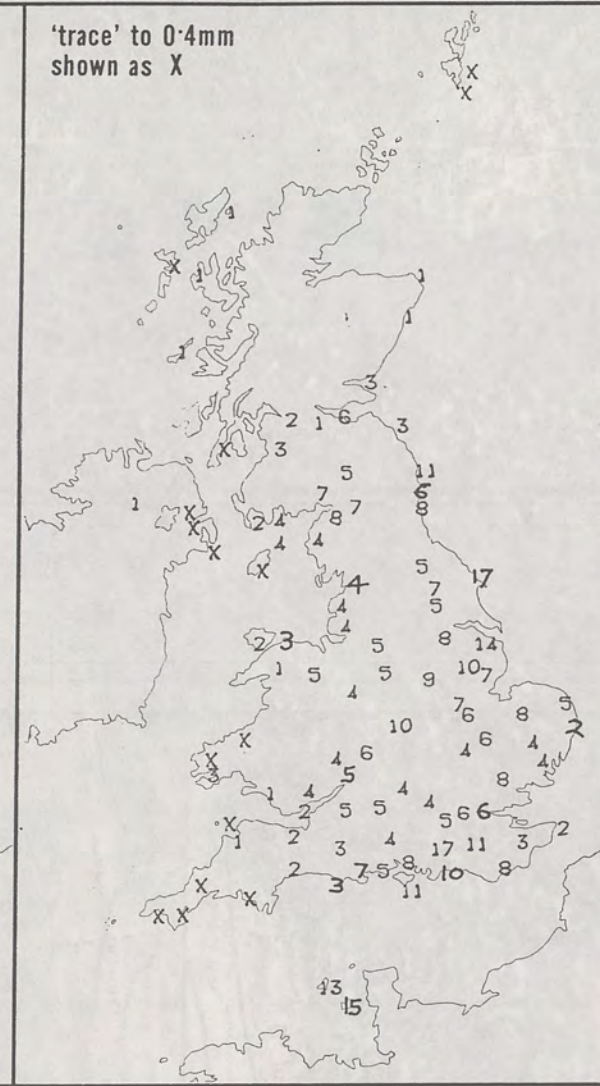
**NIGHT MINIMUM TEMPERATURE (°C)**  
For 12-hour period ending  
0900 ON 1 APR 87



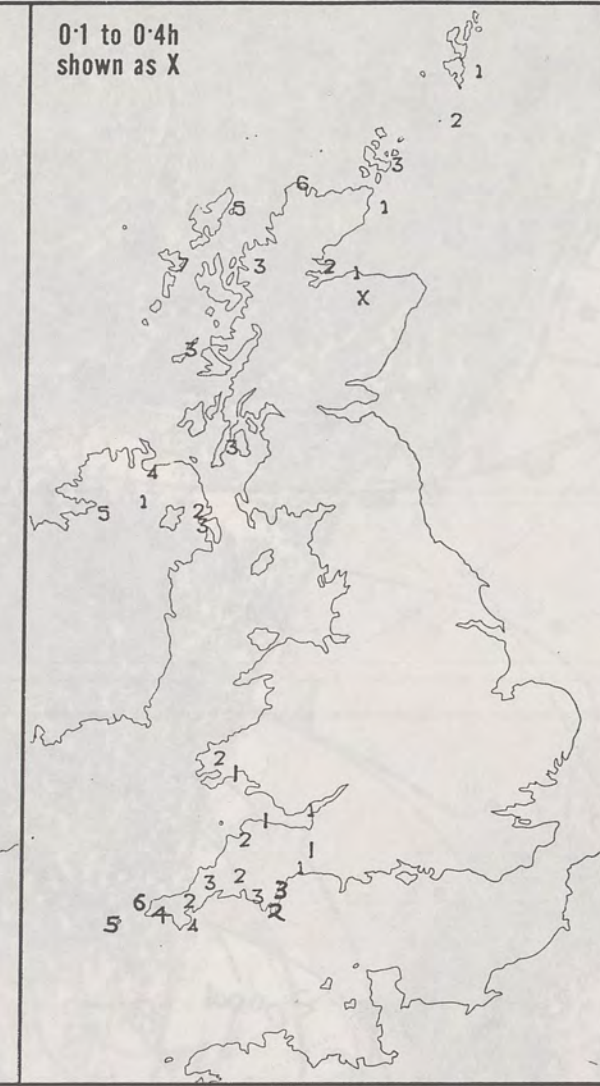
**DAY MAXIMUM TEMPERATURE (°C)**  
For 12-hour period ending  
2100 ON 1 APR 87



**RAINFALL (mm)**  
For 12-hour period ending  
0900 ON 1 APR 87



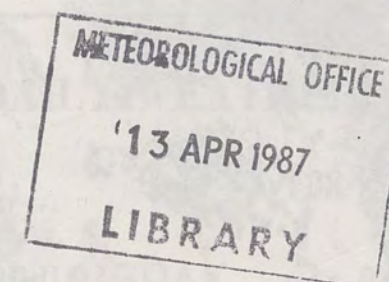
**RAINFALL (mm)**  
For 12-hour period ending  
2100 ON 1 APR 87



**SUNSHINE (hours)**  
Dawn to dusk  
1 APR 87

**EXTREMES FOR WEDNESDAY 1ST APRIL 1987**

Highest maximum	:	11.0°C Torquay (Devon)
Lowest maximum	:	2.8°C Salsburgh (East of Glasgow)
Lowest minimum	:	-0.6°C Wick (Northeast Scotland)
Lowest grass minimum	:	-4.2°C Lerwick (Shetland)
Most rain (24 hours from 0900 GMT)	:	24.7 mm Scarborough (Yorkshire)
Most sun	:	7.3 hours Benbecula (Outer Hebrides)



**DAILY  
WEATHER  
SUMMARY**



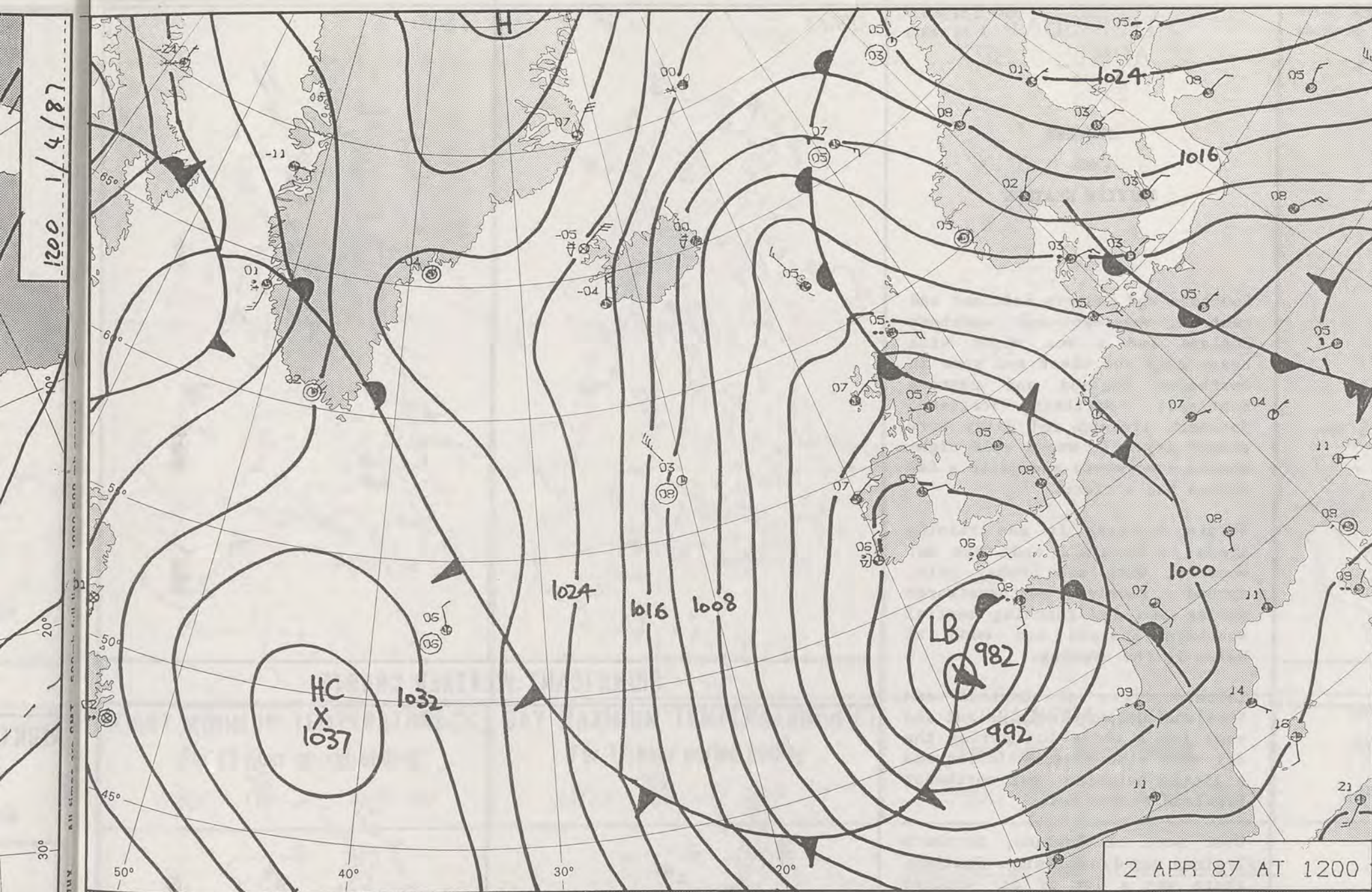
© Crown Copyright 1986  
All rights reserved



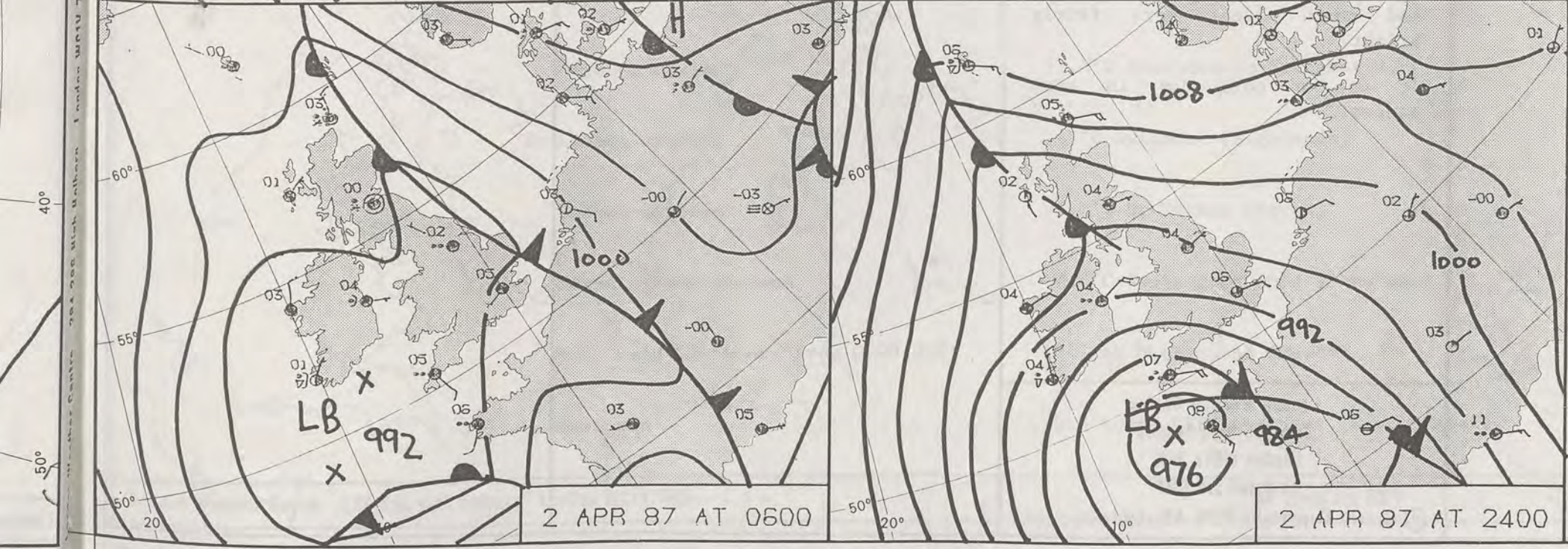




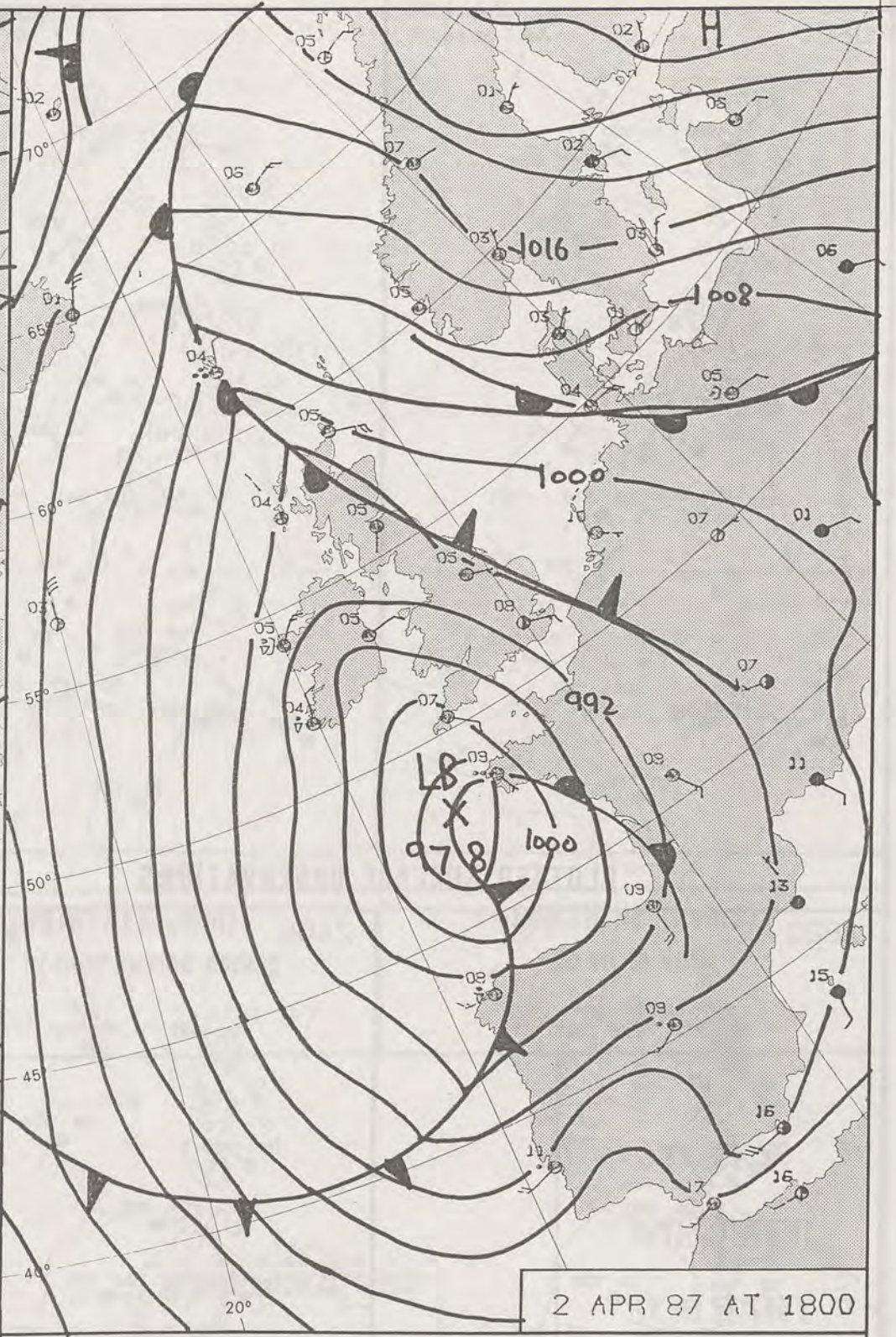
1200 1/4/87



2 APR 87 AT 1200



2 APR 87 AT 0600



2 APR 87 AT 1800

# DAILY WEATHER SUMMARY

FOR NOT FOR LOAN

THURSDAY 2 APRIL 1987

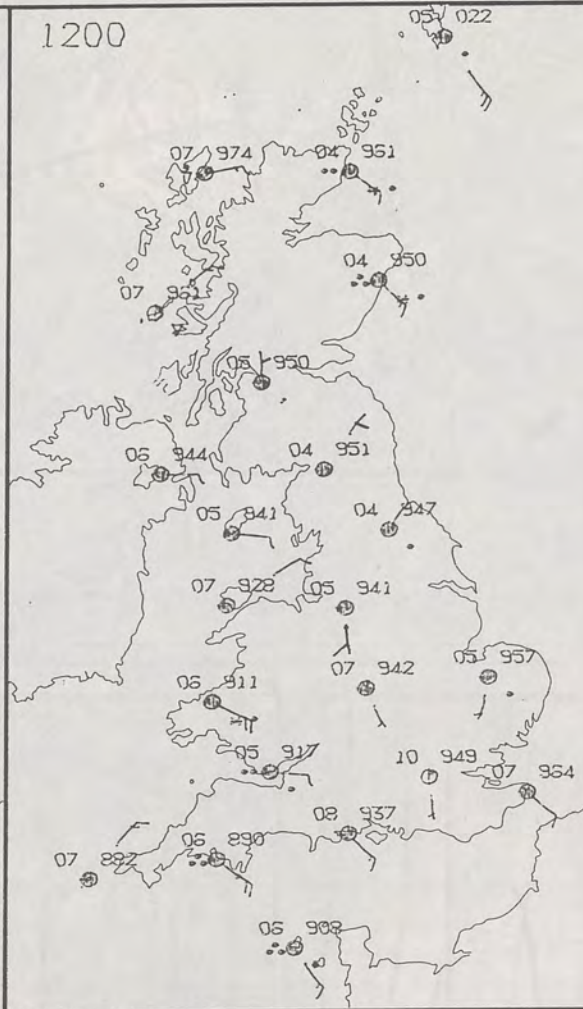
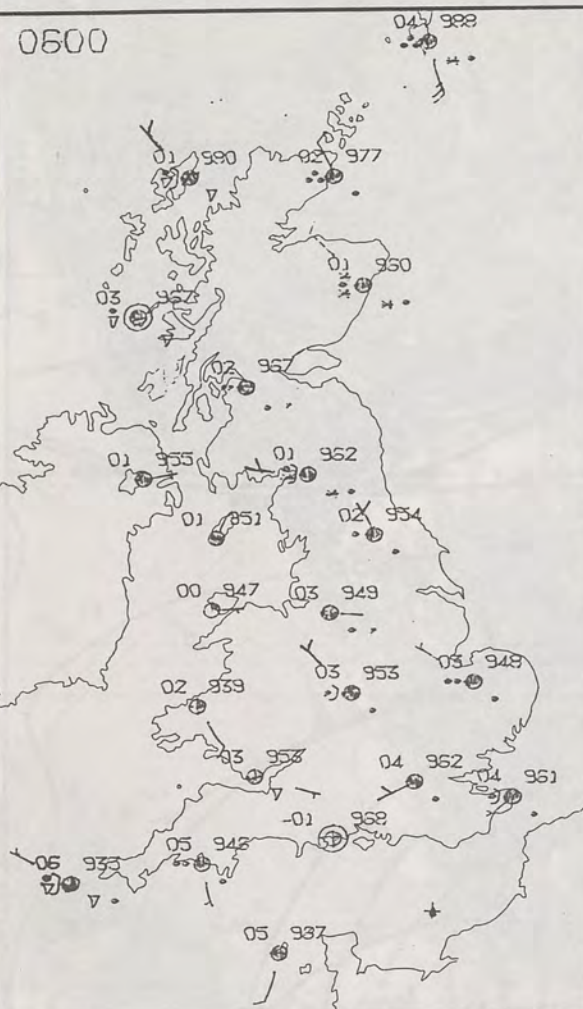
Warm front Cold front Occlusion

London Weather Centre 284-286 High Holborn London WC1V 7HX

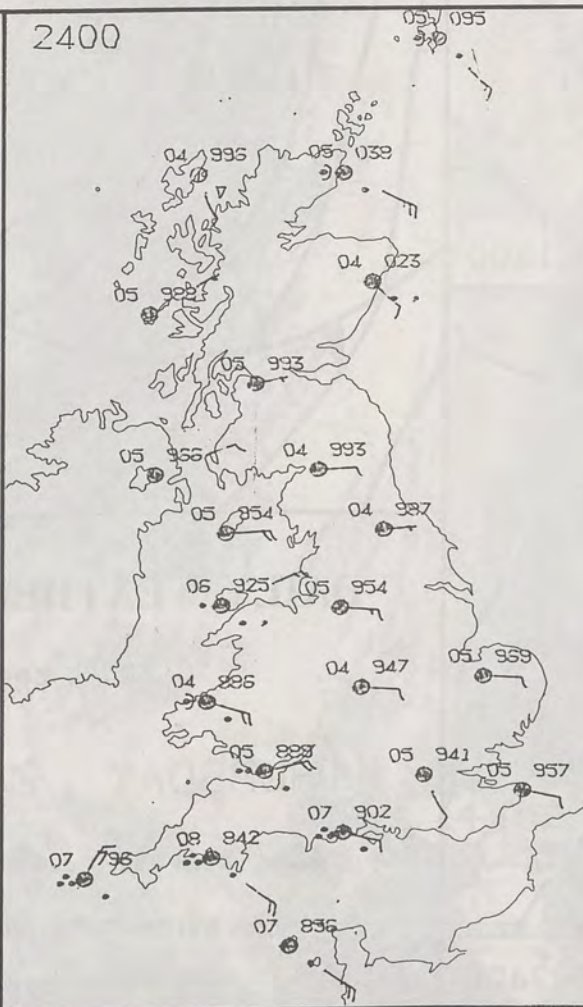
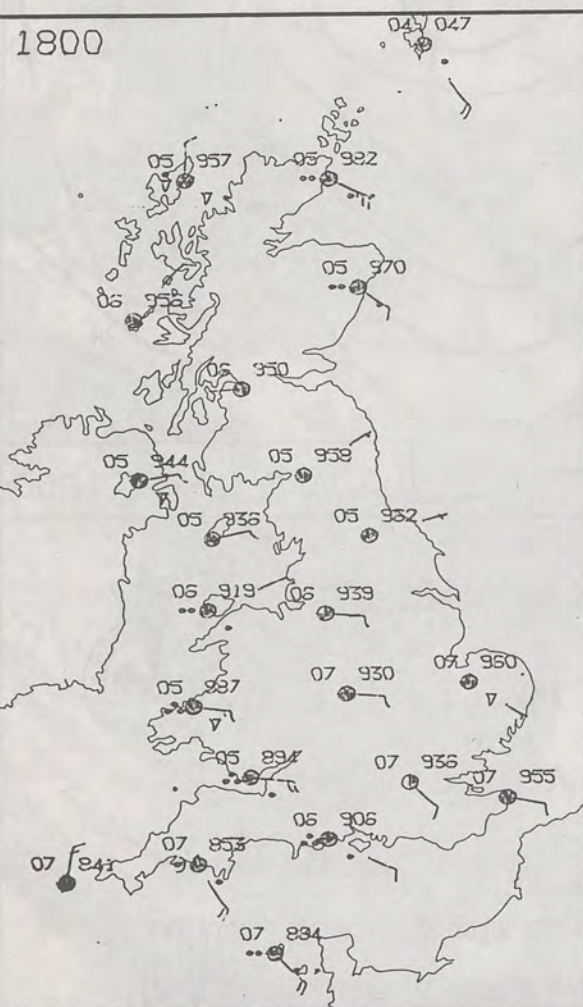
© Crown Copyright 1986 All rights reserved







### PLOTTED SURFACE OBSERVATIONS



THURSDAY  
2 APRIL 1987

### SUMMARY OF BRITISH WEATHER

Southern and eastern Scotland and central, eastern and northern England had a wet night with heavy rain and sleet and snow in northeast England and eastern Scotland. Northeast Scotland, Northern Ireland and Wales were mainly dry. It was a cold night nearly everywhere and quite a few places had a frost.

Before daybreak it was raining again in Cornwall and this wet weather, with some heavy rain, spread slowly northeastwards during the day reaching central southern England and much of Wales in the evening.

Eastern areas of England and Scotland had more rain, sleet and snow for a while but during the day most places turned drier and a little brighter, but northeast Scotland stayed wet.

Over much of England, Northern Ireland and western Scotland there was a lot of dry weather and many places were fairly bright.

It was a cold day in most places.

London Weather Centre  
284-286 High Holborn  
London WC1V 7HX  
All times are GMT

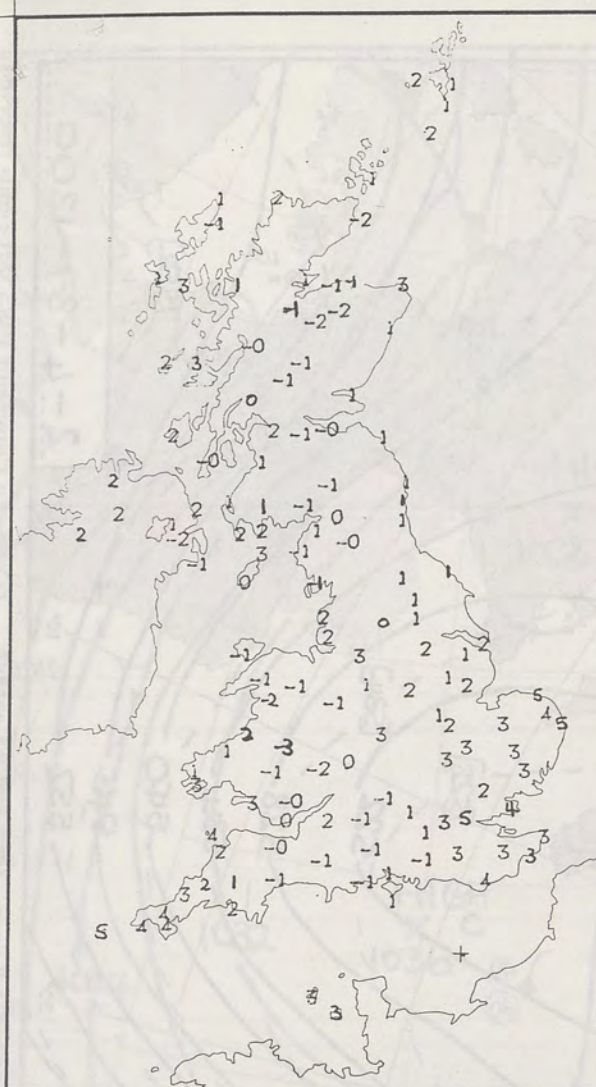
© Crown Copyright 1986 All rights reserved



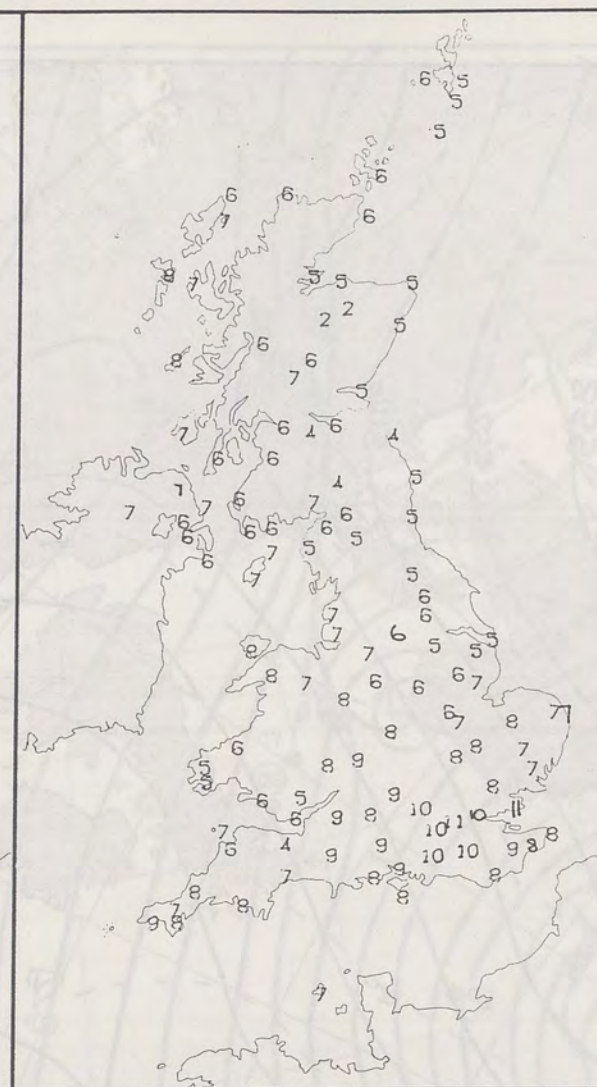
### SIGNIFICANT WEATHER CHARTS



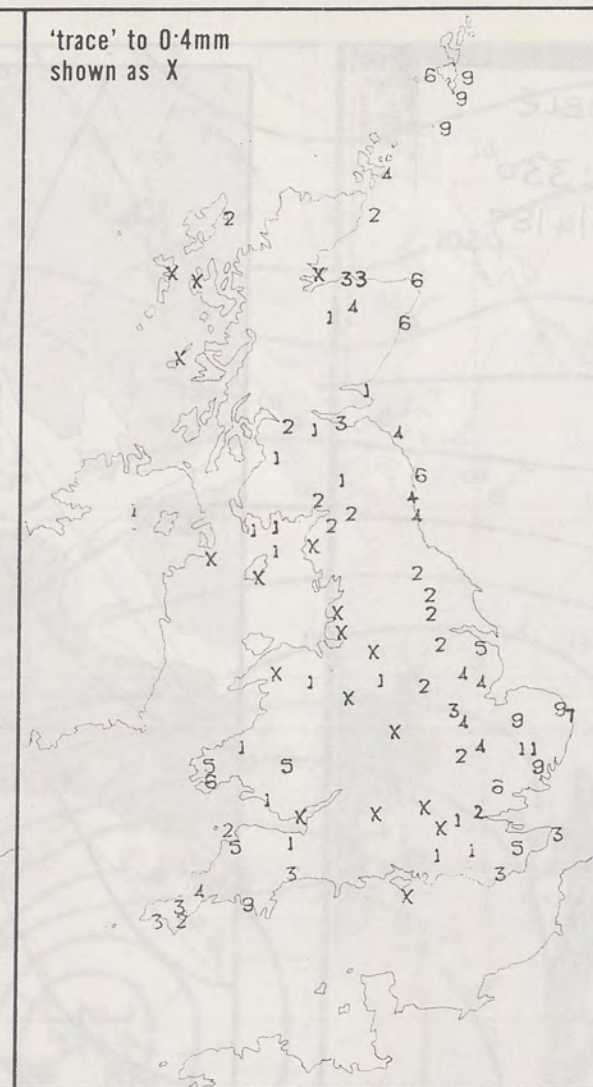




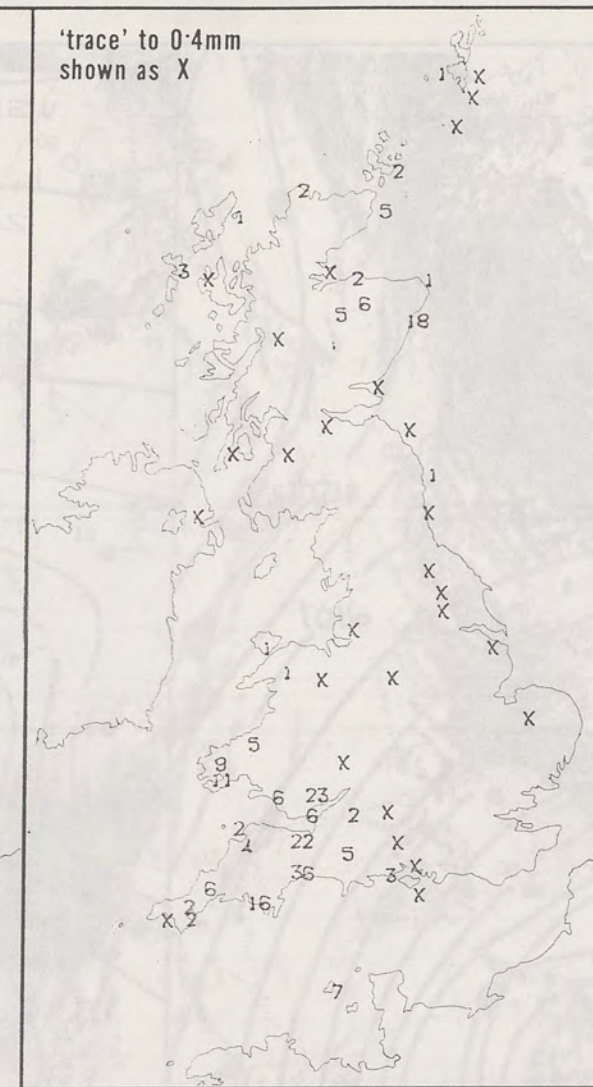
**NIGHT MINIMUM TEMPERATURE (°C)**  
For 12-hour period ending  
0900 ON 2 APR 87



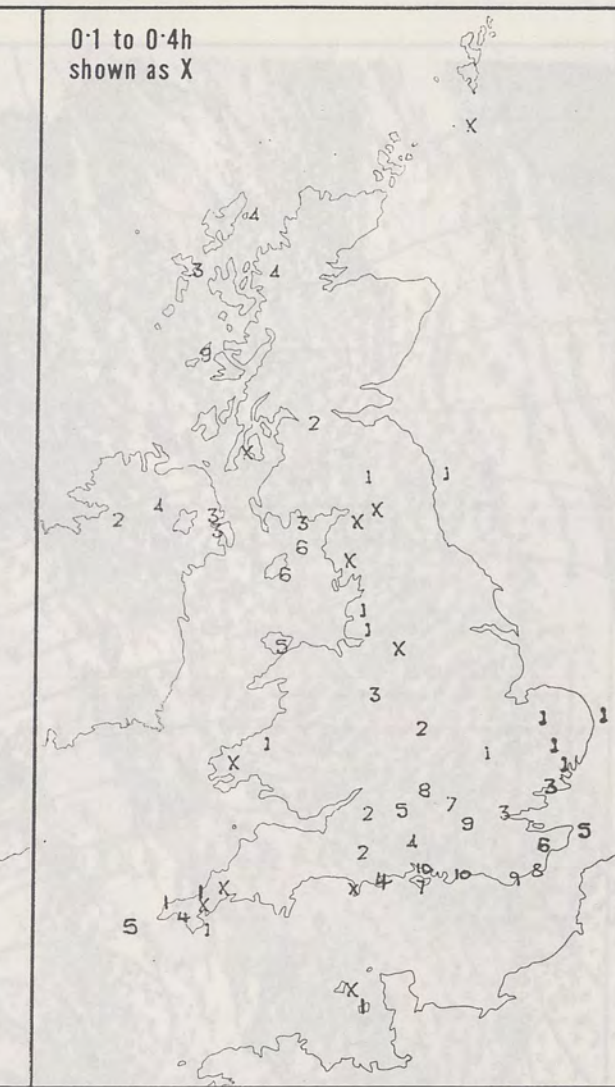
**DAY MAXIMUM TEMPERATURE (°C)**  
For 12-hour period ending  
2100 ON 2 APR 87



**RAINFALL (mm)**  
For 12-hour period ending  
0900 ON 2 APR 87



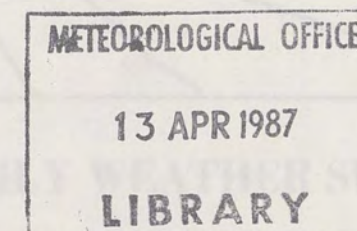
**RAINFALL (mm)**  
For 12-hour period ending  
2100 ON 2 APR 87



**SUNSHINE (hours)**  
Dawn to dusk  
2 APR 87

**EXTREMES FOR THURSDAY 2ND APRIL 1987**

Highest maximum	:	11.5°C Southend-on-Sea (Essex)
Lowest maximum	:	1.7°C Aviemore (Highlands)
Lowest minimum	:	-3.0°C St Harmon (Powys)
Lowest grass minimum	:	-7.8°C Cwmbargoed (Mid Glamorgan)
Most rain (24 hours from 0900 GMT)	:	49.0 mm Okehampton (Devon)
Most sun	:	10.3 hours Littlehampton (West Sussex)



**DAILY  
WEATHER  
SUMMARY**



© Crown Copyright 1986  
All rights reserved

London Weather Centre 284-286 High Holborn London WC1V 7HX

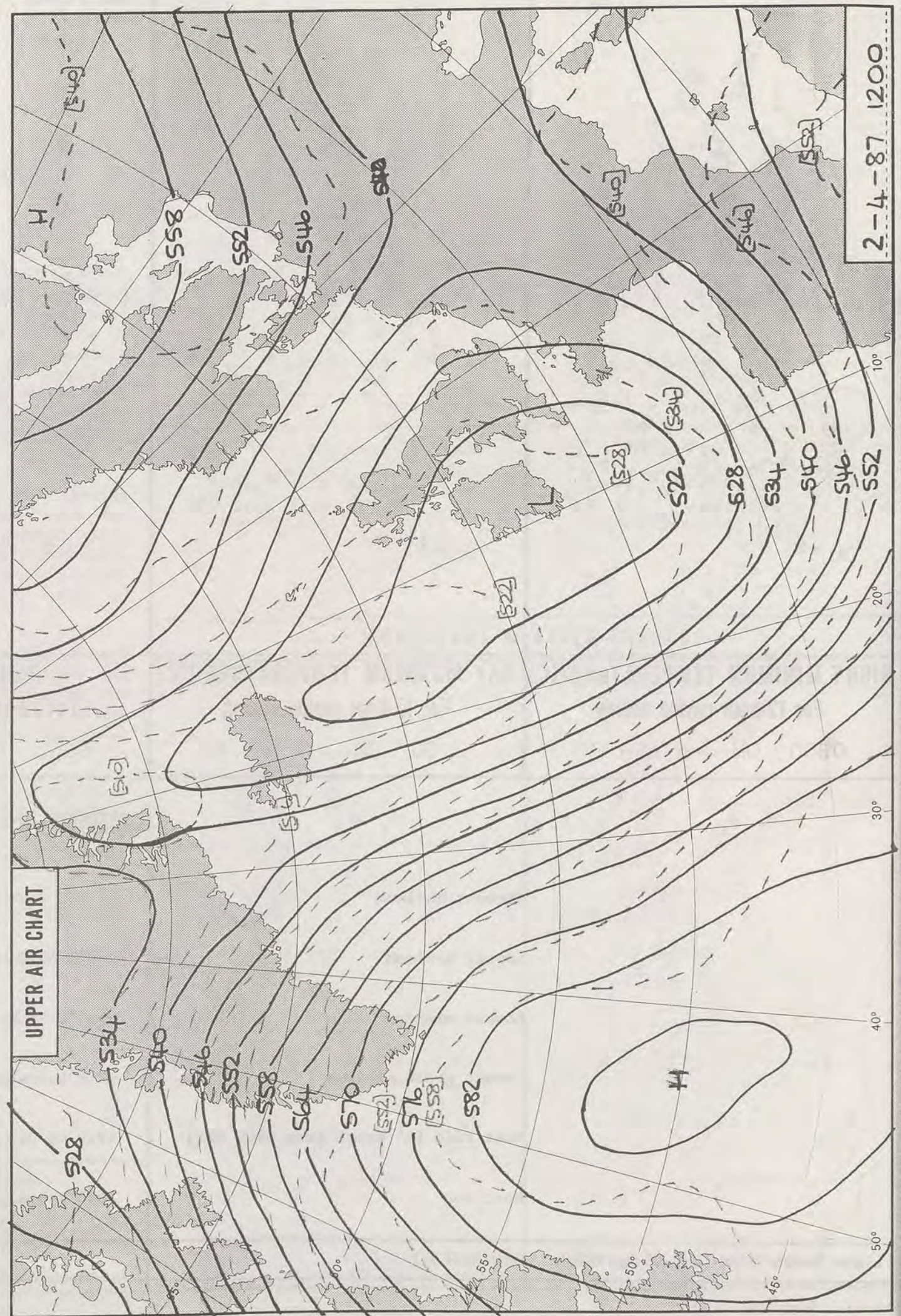
All times are GMT





VISIBLE  
14:33  
2/4/87

UPPER AIR CHART





2-4-87 1200

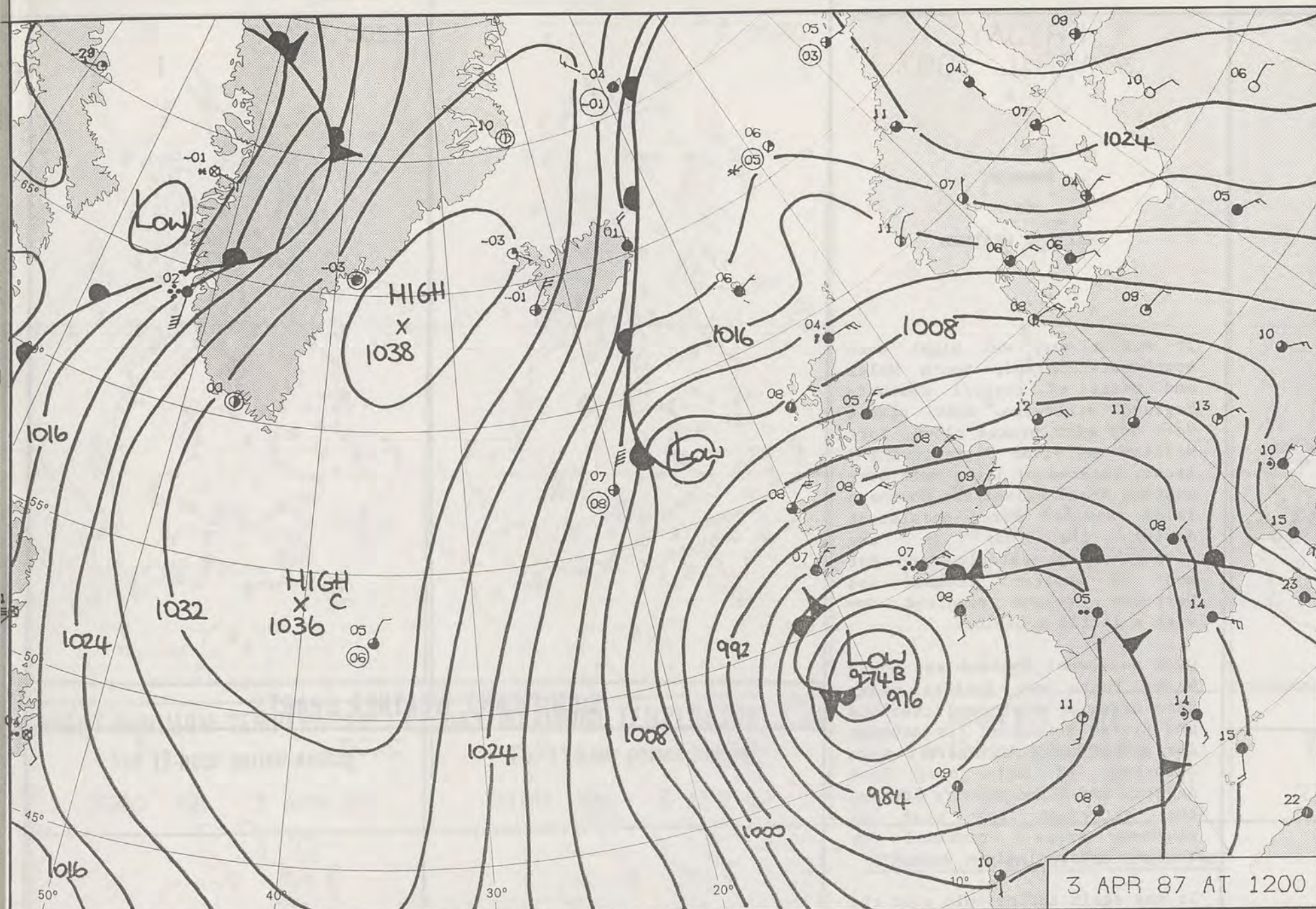
SS2

30°

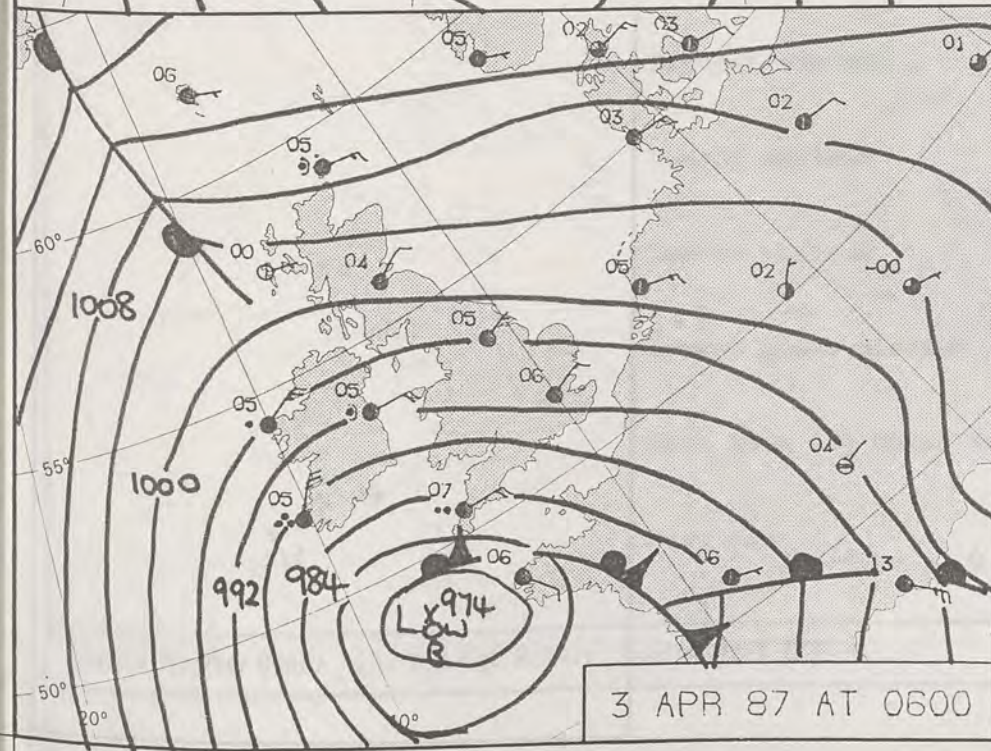
40°

50°

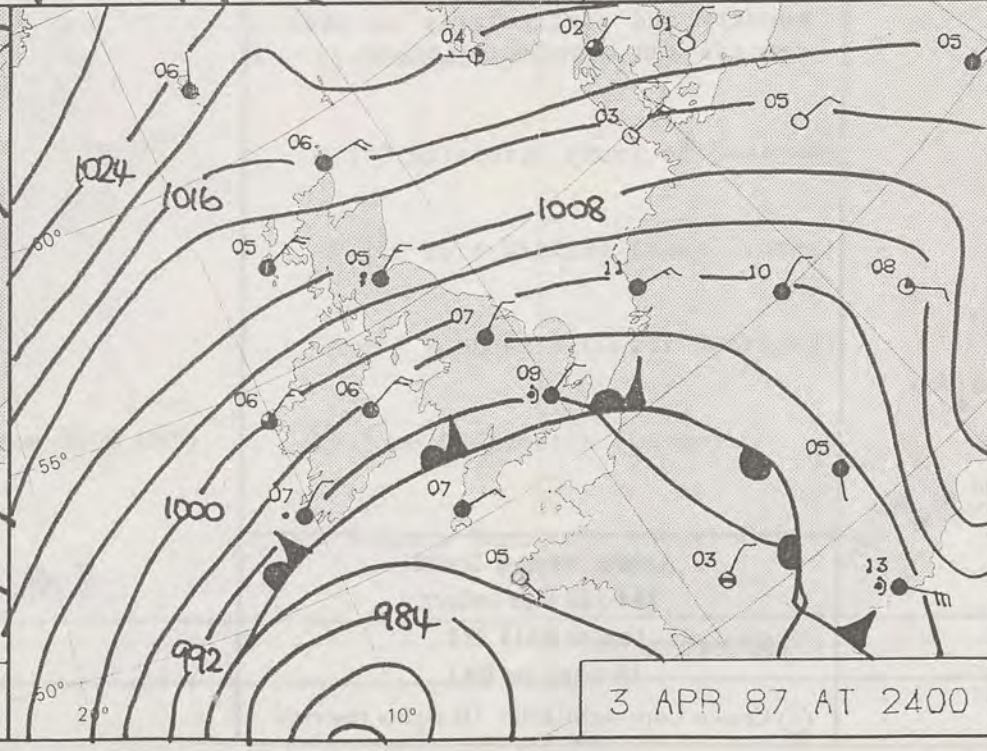
London Weather Centre 284-286 High Holborn London WC1V 7HX All times are GMT 500mb full lines 1000-500 mb pecked © Crown Copyright 1985 All rights reserved



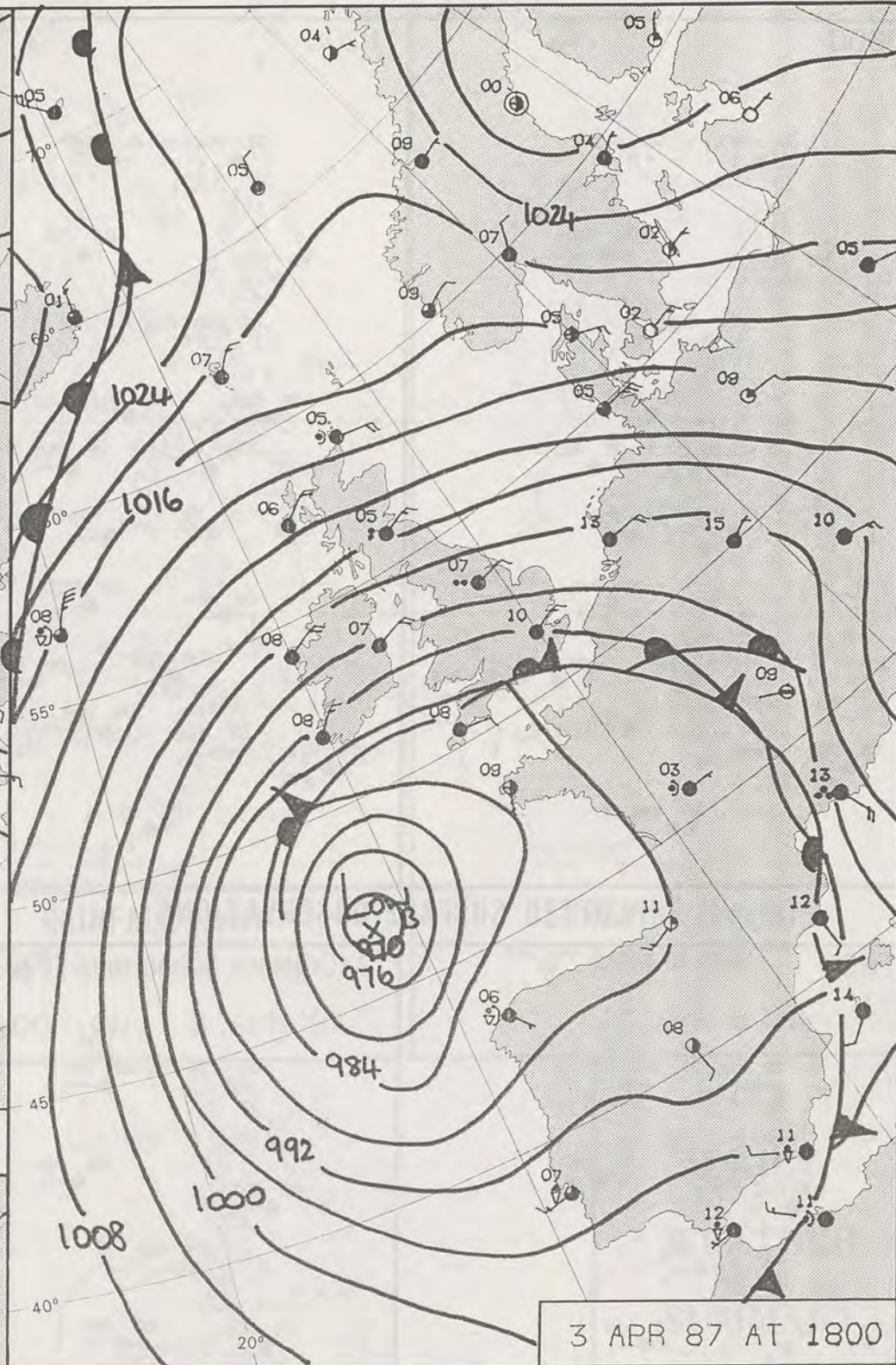
3 APR 87 AT 1200



3 APR 87 AT 0600



3 APR 87 AT 2400






3 APR 87 AT 1800

# DAILY WEATHER SUMMARY

FOR **NOT FOR LOAN**

FRIDAY 3 APRIL 1987

 Warm front
  Cold front
  Occlusion

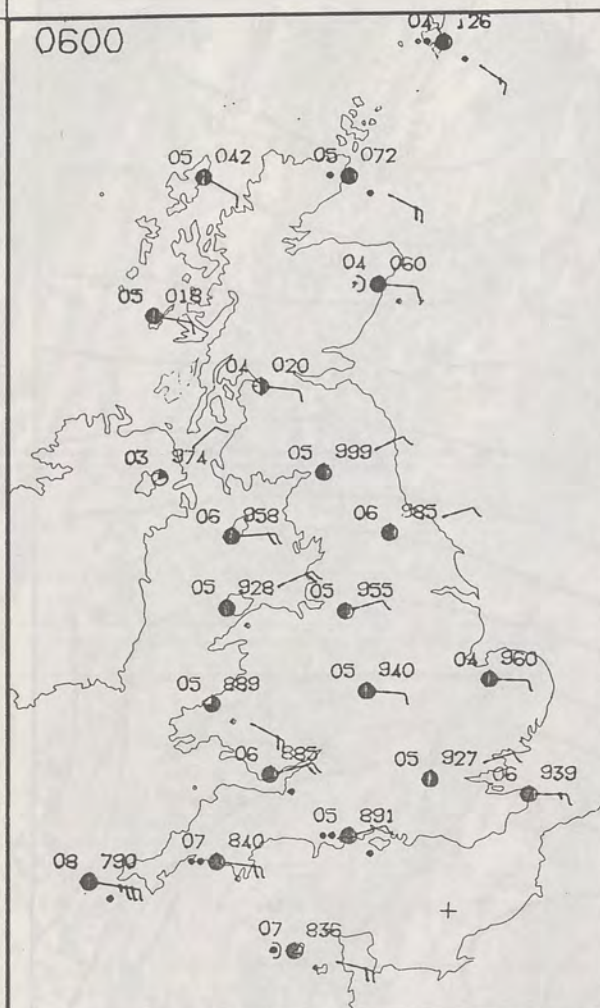
London Weather Centre 284-286 High Holborn London WC1V 7HX

© Crown Copyright 1986 All rights reserved

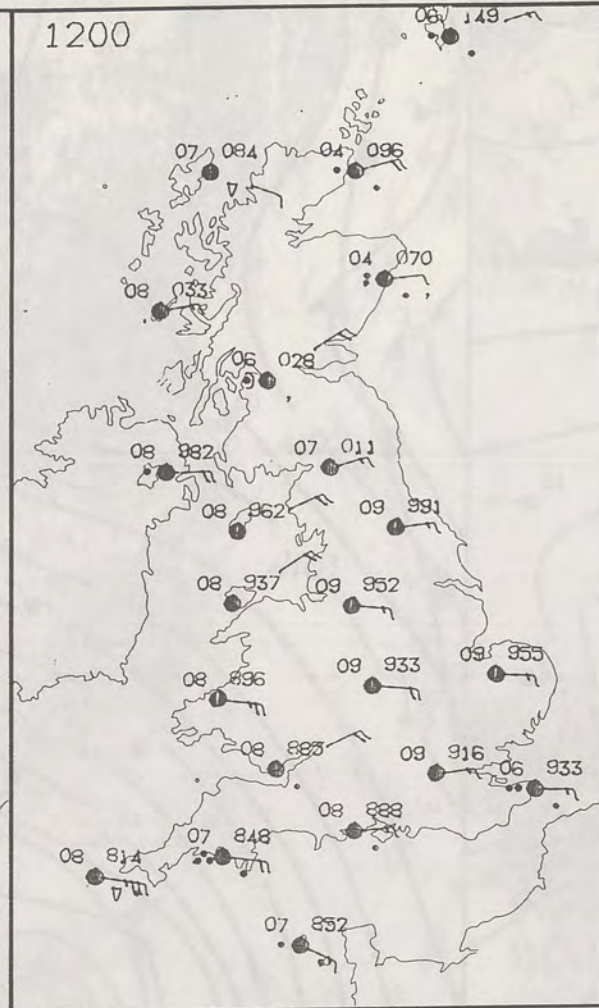




0600

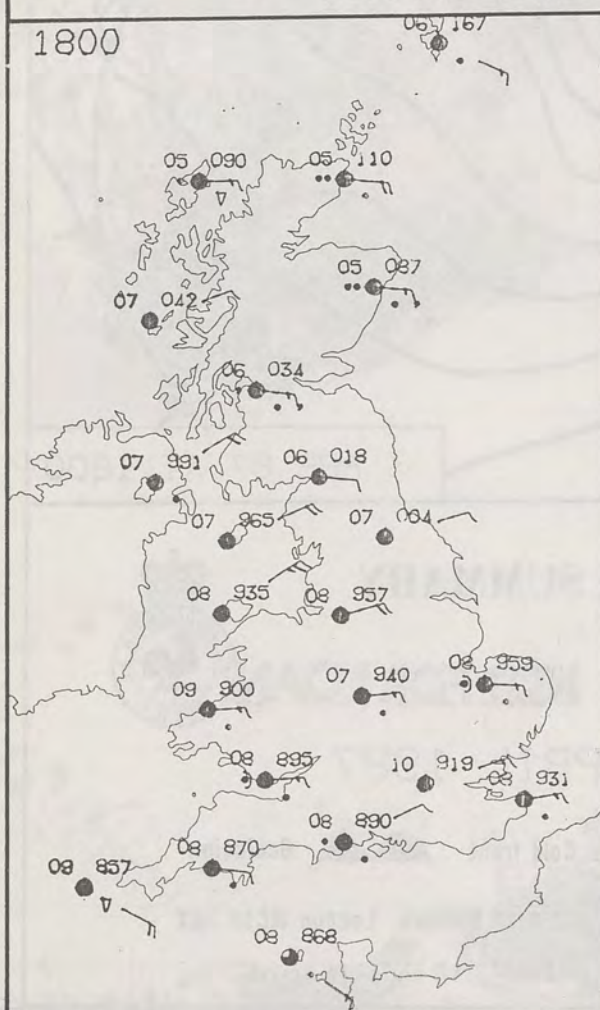


1200

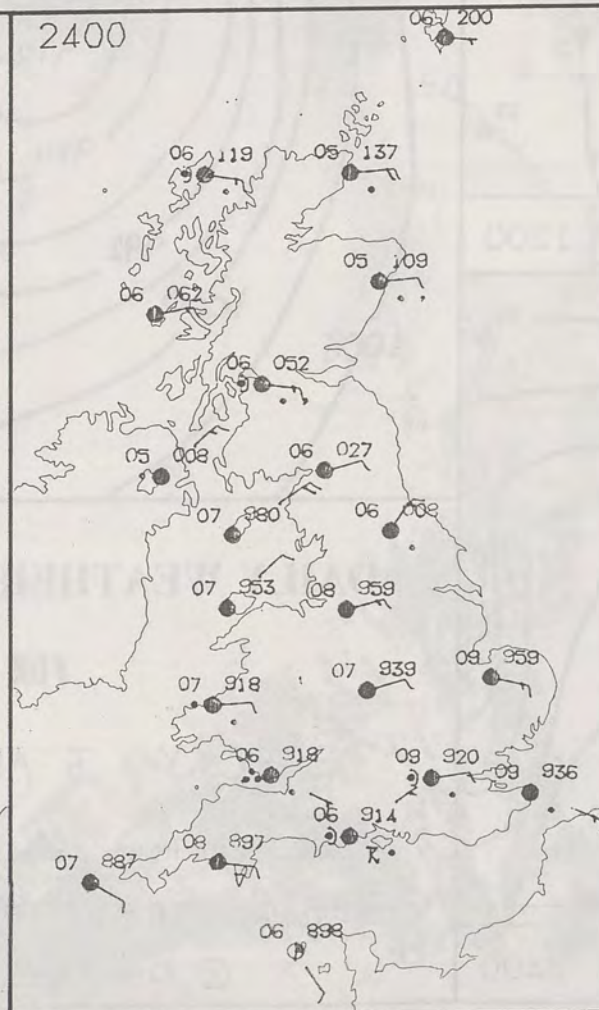


## PLOTTED SURFACE OBSERVATIONS

1800



2400

FRIDAY  
3 APRIL 1987SUMMARY  
OF  
BRITISH WEATHER

It was a very wet night over southwest England, South Wales and parts of central southern England otherwise most places were dry with broken cloud. Fort William was alone in reporting a frost. Patches of light rain over eastern Scotland and the Northern Isles became more persistent during the day in the strengthening easterly wind but much of western Scotland and Northern Ireland remained dry with a little sunshine.

Over southwest England and South Wales there was further heavy rain after a short dry interlude and Exeter surpassed its average April rainfall. There were outbreaks of rain over East Anglia and Lincolnshire during the afternoon but most of southern Britain remained dry though rather cloudy.

It was again rather cold over the country and particularly so over central and eastern Scotland.

London Weather Centre  
284-286 High Holborn  
London WC1V 7HX  
All times are GMT

© Crown Copyright 1986 All rights reserved

0600



1200



## SIGNIFICANT WEATHER CHARTS

1800



2400

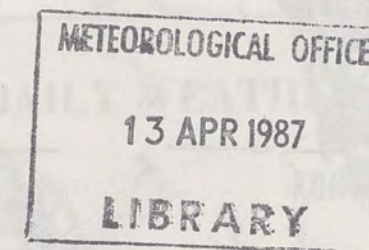




<b>NIGHT MINIMUM TEMPERATURE (°C)</b> For 12-hour period ending 0900 ON 3 APR 87	<b>DAY MAXIMUM TEMPERATURE (°C)</b> For 12-hour period ending 2100 ON 3 APR 87	<b>RAINFALL (mm)</b> For 12-hour period ending 0900 ON 3 APR 87	<b>RAINFALL (mm)</b> For 12-hour period ending 2100 ON 3 APR 87	<b>SUNSHINE (hours)</b> Dawn to dusk 3 APR 87

# EXTREMES FOR FRIDAY 3RD APRIL 1987

Highest maximum	: 11.5°C Scilly Isles
Lowest maximum	: 3.5°C Salsburgh (East of Glasgow)
Lowest minimum	: -0.1°C Fort William (Loch Linnhe)
Lowest grass minimum	: -6.6°C Benbecula (Outer Hebrides)
Most rain (24 hours from 0900 GMT)	: 24.8 mm Okehampton (Devon)
Most sun	: 4.9 hours Benbecula (Outer Hebrides)



## DAILY WEATHER SUMMARY

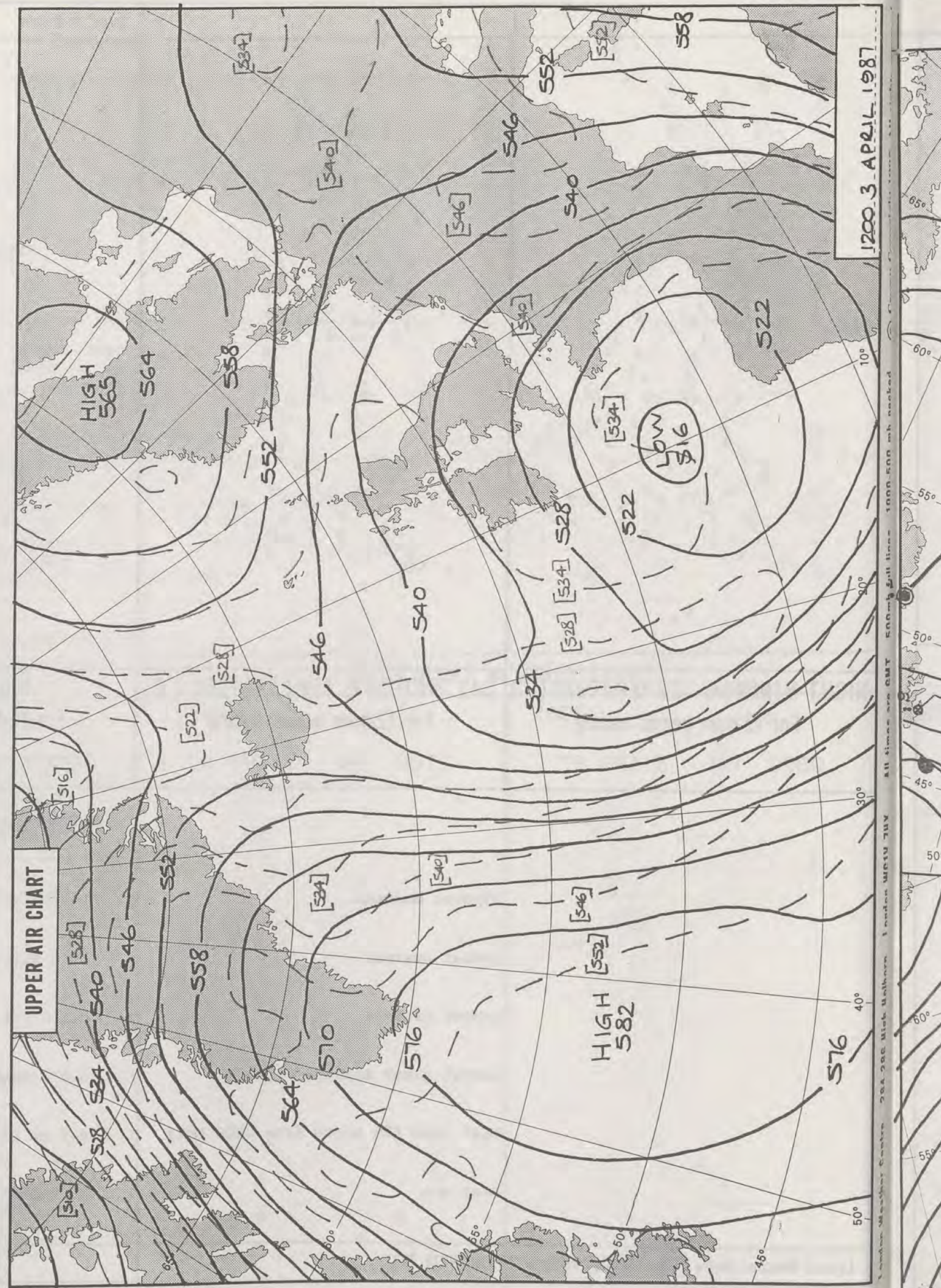



© Crown Copyright 1986  
All rights reserved

London Weather Centre 284-286 High Holborn London WC1V 7HX

All times are GMT







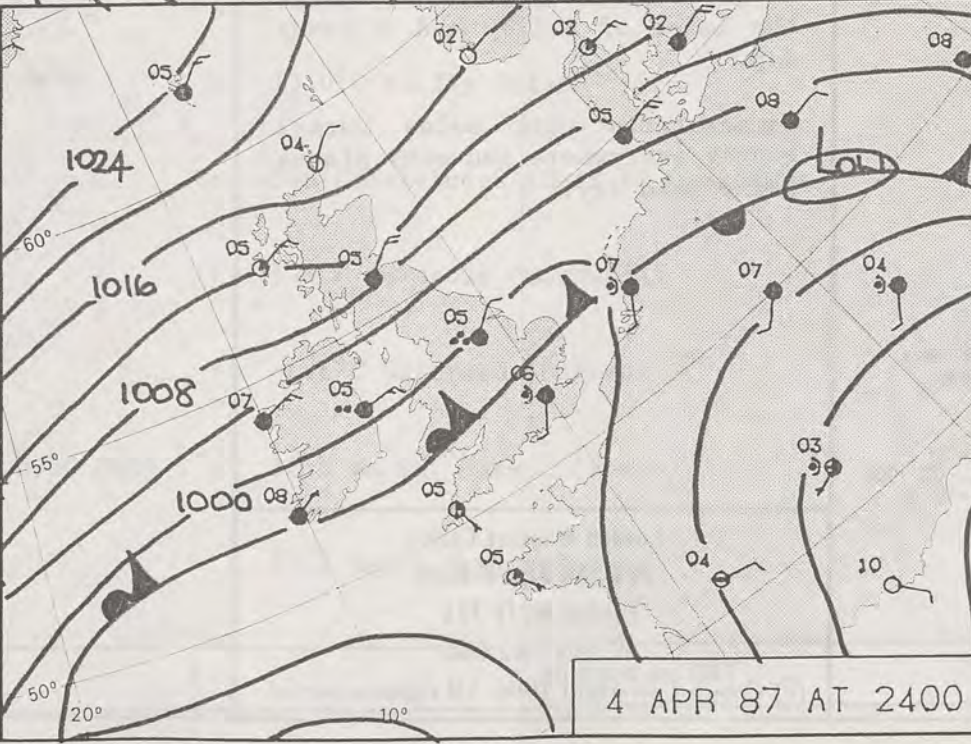
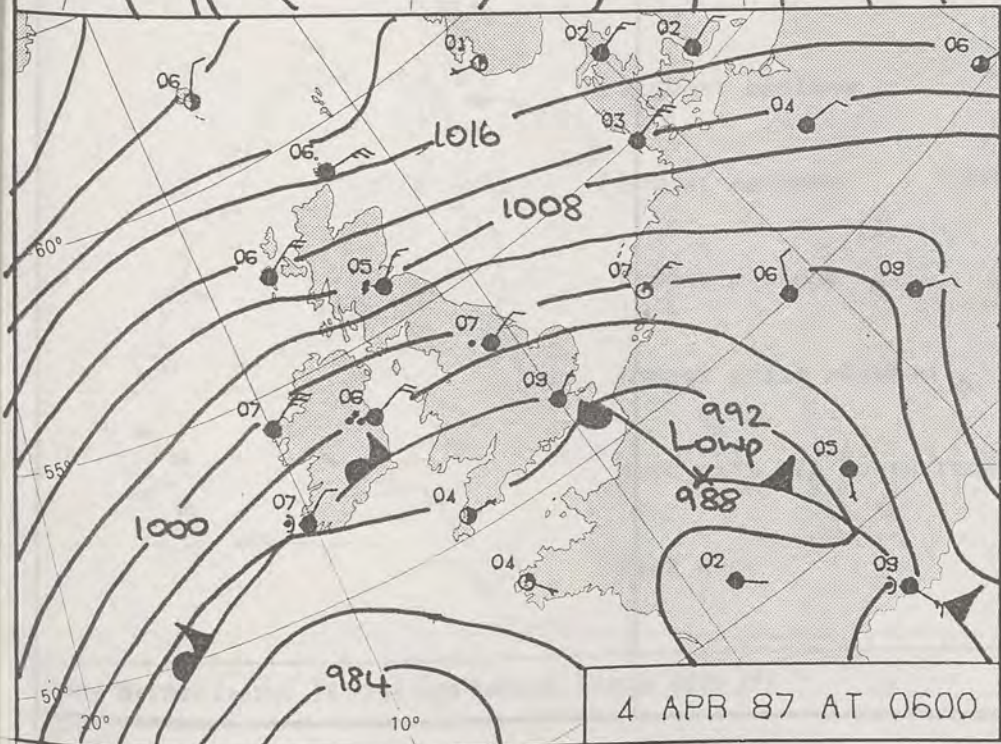
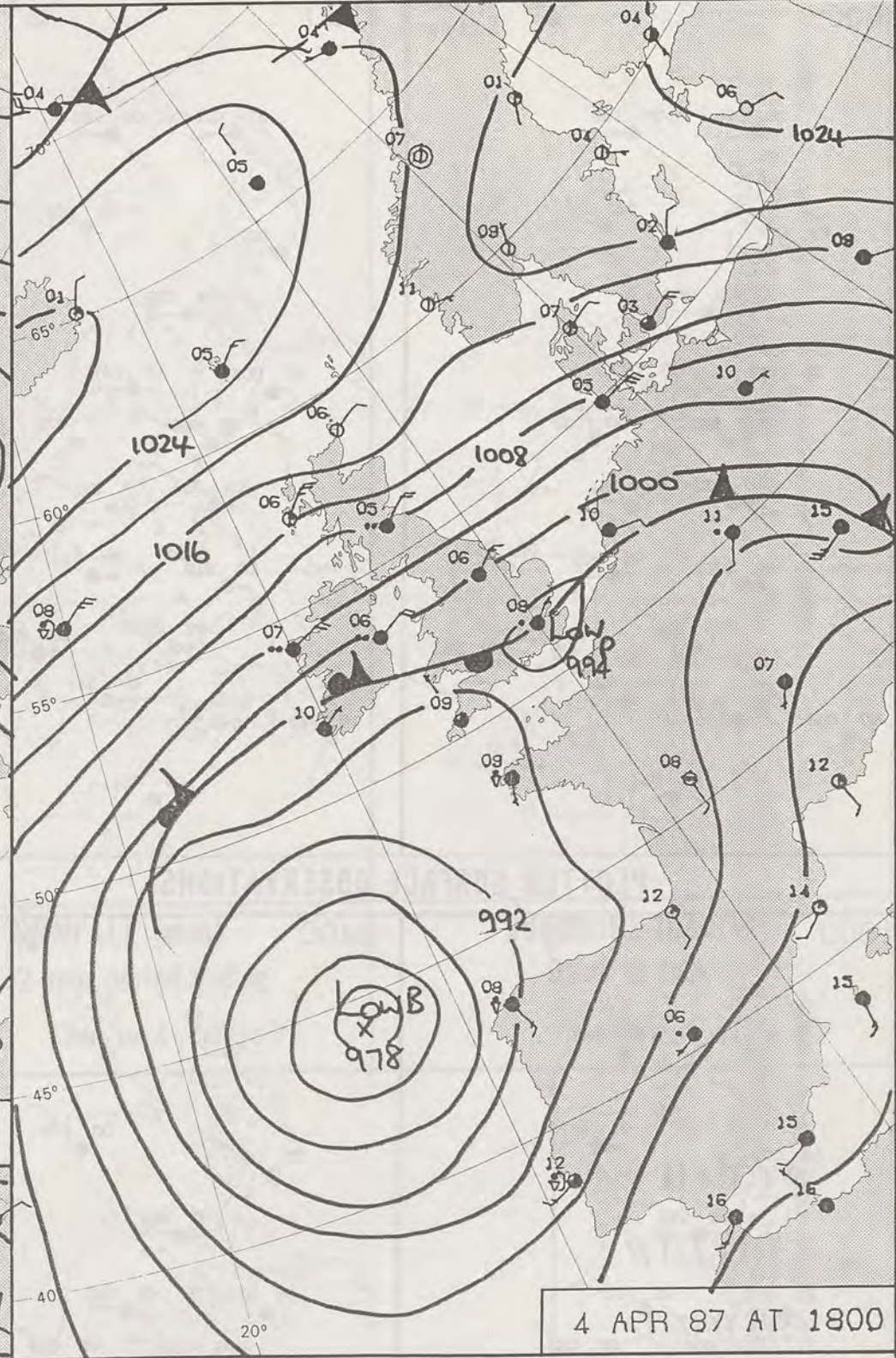
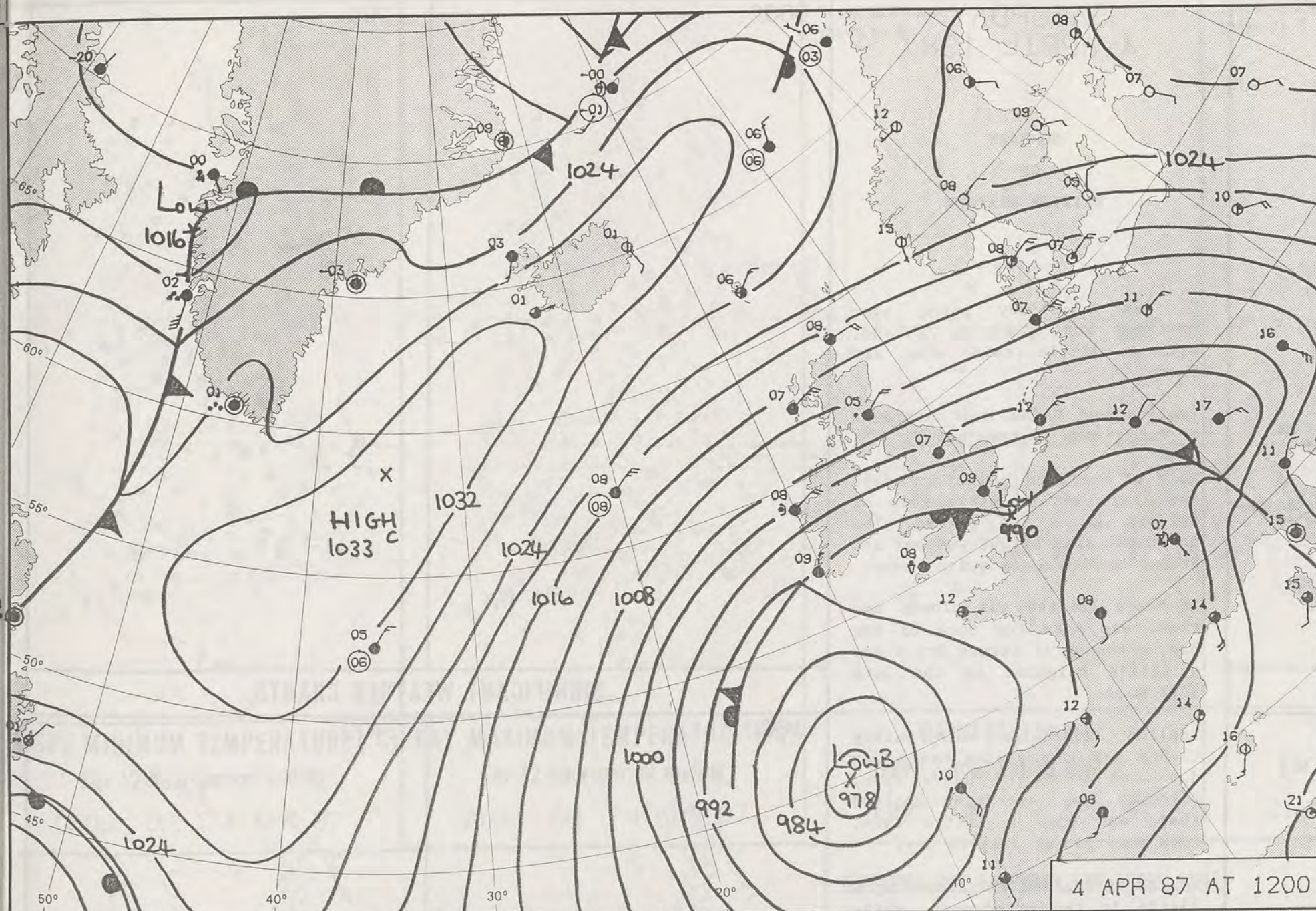
1200 3 APRIL 1987

London Weather Centre 284-286 High Holborn London WC1V 7HX All times are GMT

London Weather Centre 284-286 High Holborn London WC1V 7HX

10° 20° 30° 40° 50° 60°

10° 20° 30° 40° 50° 60°



# DAILY WEATHER SUMMARY

FOR NOT FOR LOAN

SATURDAY 4 APRIL 1987

Warm front Cold front Occlusion

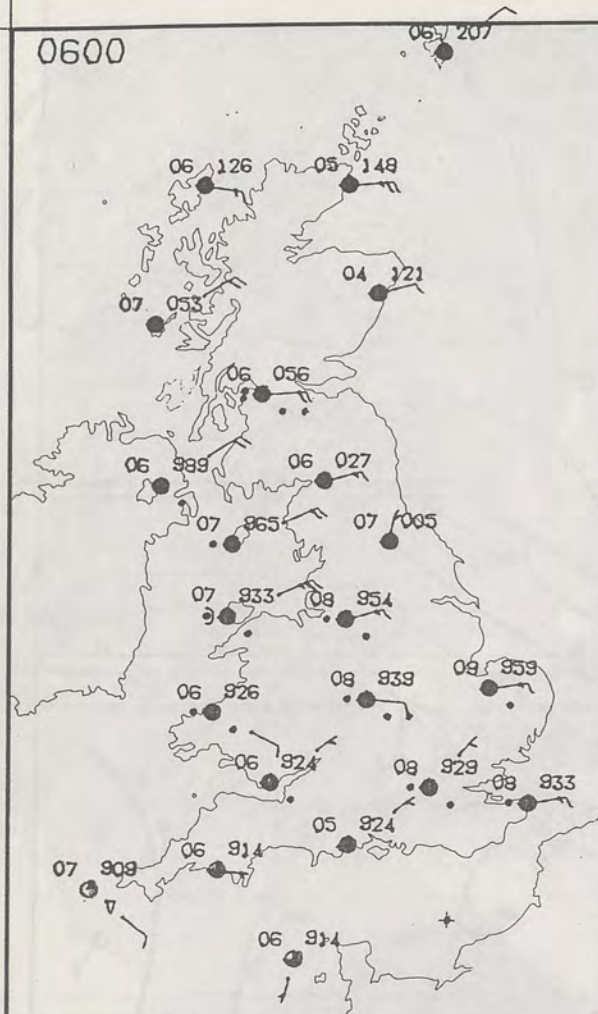
London Weather Centre 284-286 High Holborn London WC1V 7HX

© Crown Copyright 1986 All rights reserved

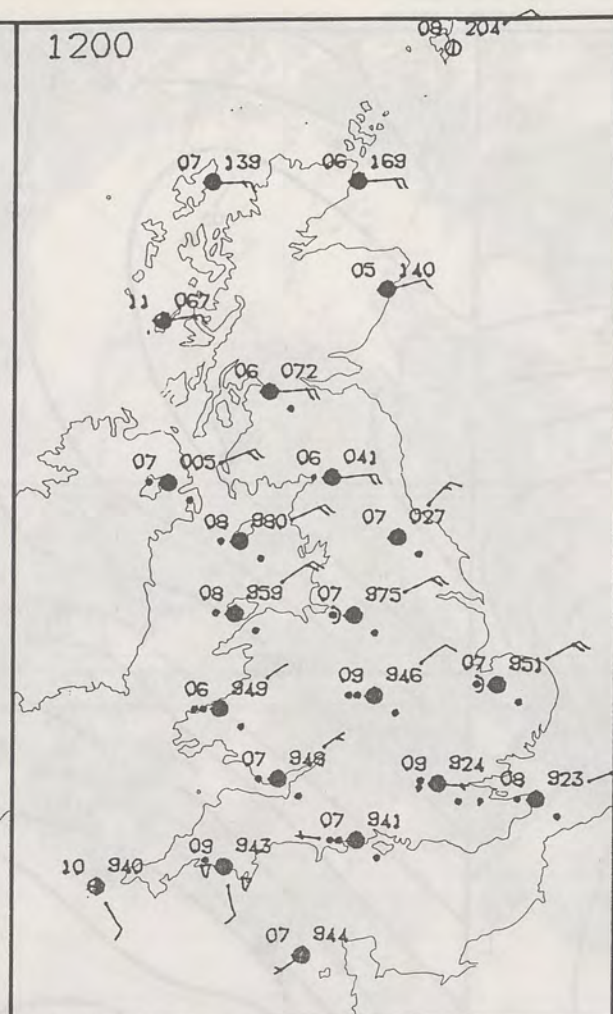




0600

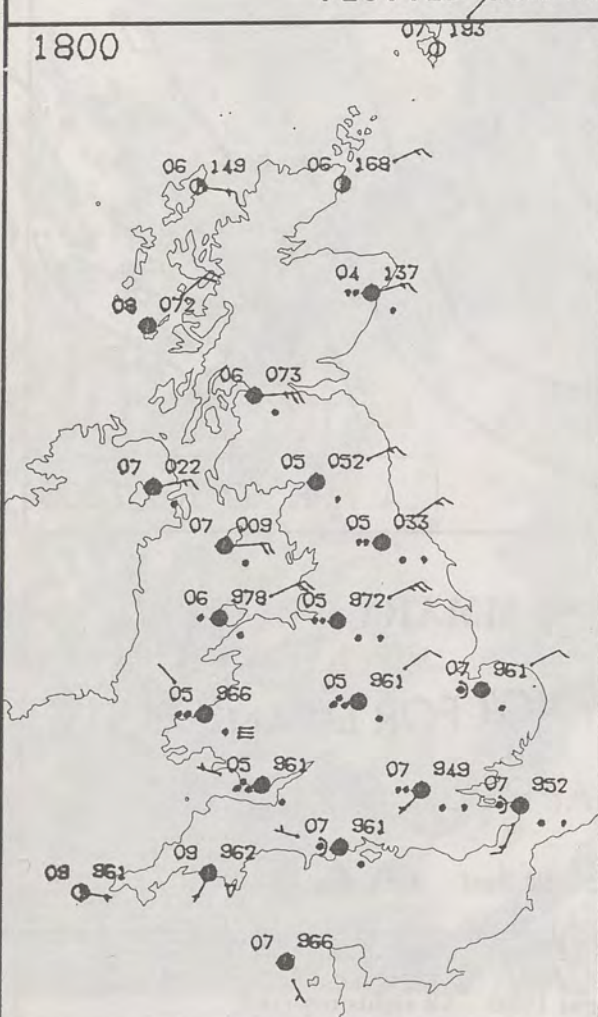


1200

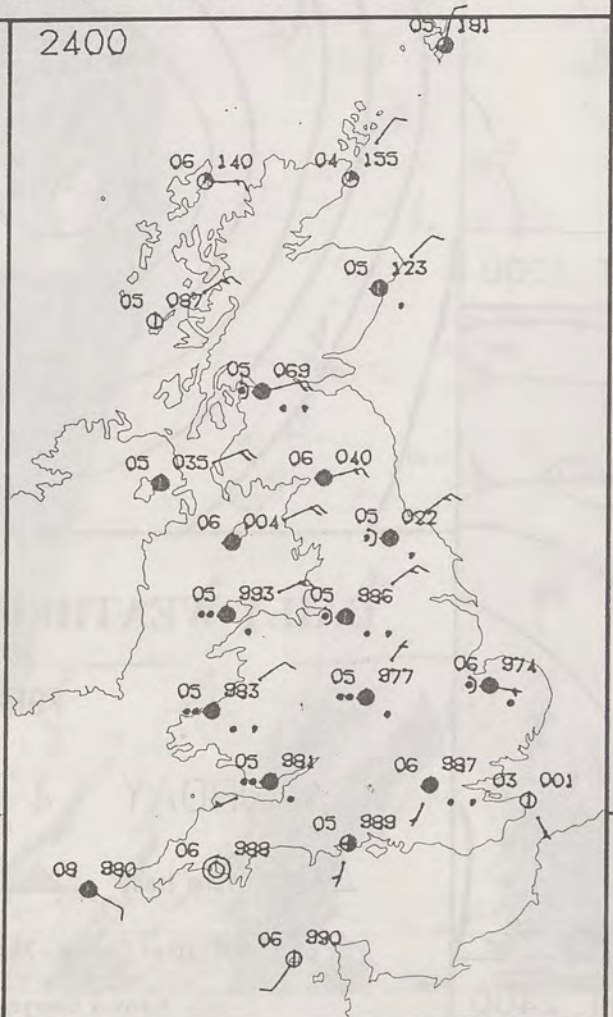


## PLOTTED SURFACE OBSERVATIONS

1800



2400

SATURDAY  
4 APRIL 1987SUMMARY  
OF  
BRITISH WEATHER

It was a cloudy night over Scotland and Northern Ireland, with a little rain here and there.

England and Wales had outbreaks of rain, some of them heavy.

Much of Scotland had a dry day, but there was a little rain or drizzle in a few places. The north had some bright weather and indeed Shetland was quite sunny.

Northern Ireland was cloudy and there was rain for much of the day, although it turned drier and a little brighter in the late afternoon.

England and Wales were mainly cloudy and many places had a wet day with a lot of heavy rain, although in northern England there was only a little rain, with some places staying dry.

Southwest England brightened up a little in the afternoon, while the Isles of Scilly had a sunny day.

Temperatures were below normal nearly everywhere and many places had a cold day.

London Weather Centre  
284-286 High Holborn  
London WC1V 7HX  
All times are GMT

© Crown Copyright 1986 All rights reserved

0600

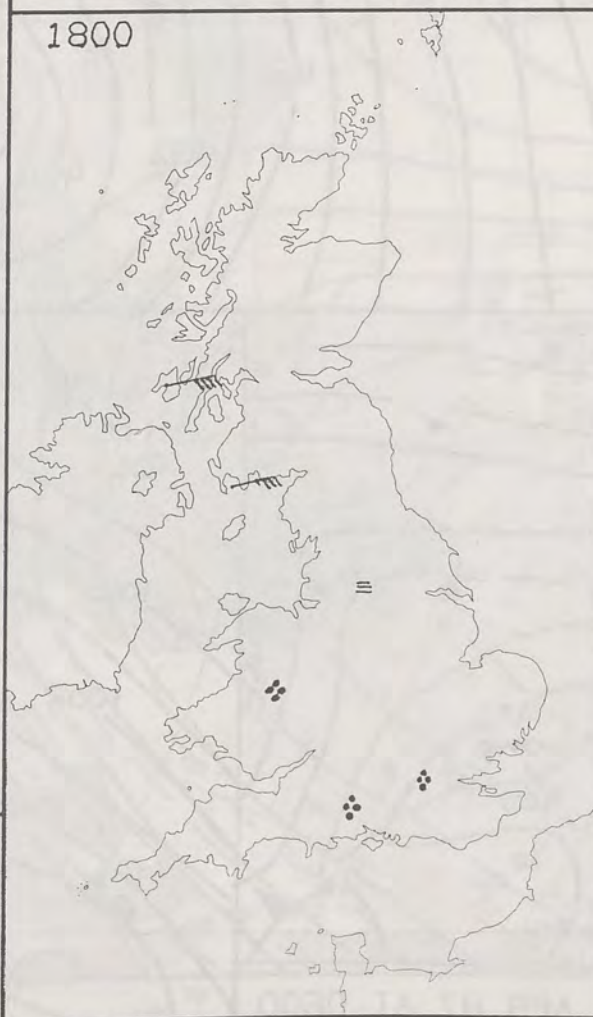


1200



## SIGNIFICANT WEATHER CHARTS

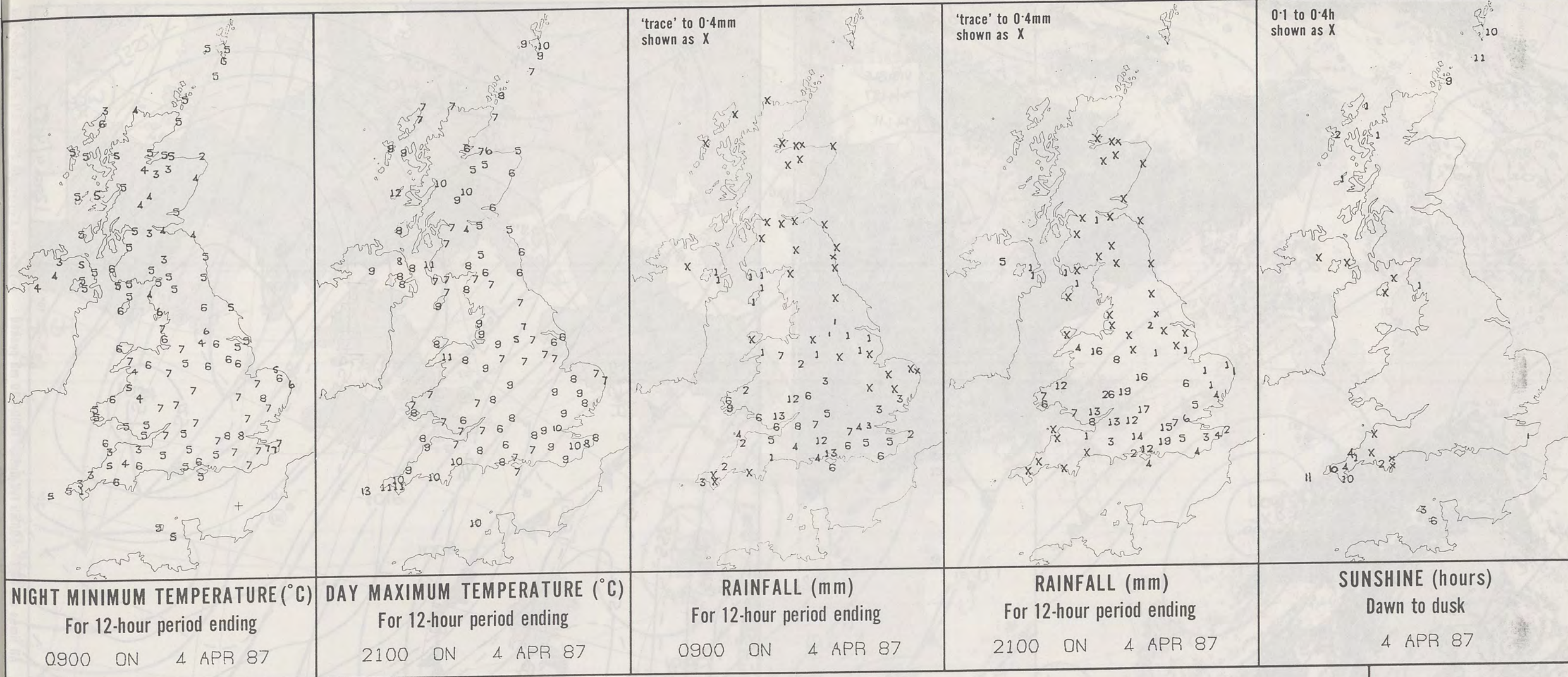
1800



2400








**EXTREMES FOR SATURDAY 4TH APRIL 1987**

Highest maximum	: 13.0°C Scilly Isles
Lowest maximum	: 3.6°C Salsburgh (East of Glasgow)
Lowest minimum	: 1.5°C Culdrose (Cornwall)
Lowest grass minimum	: -1.6°C Culdrose (Cornwall)
Most rain (24 hours from 0900 GMT)	: 34.0 mm St. Harmon (Powys)
Most sun	: 11.1 hours Scilly Isles

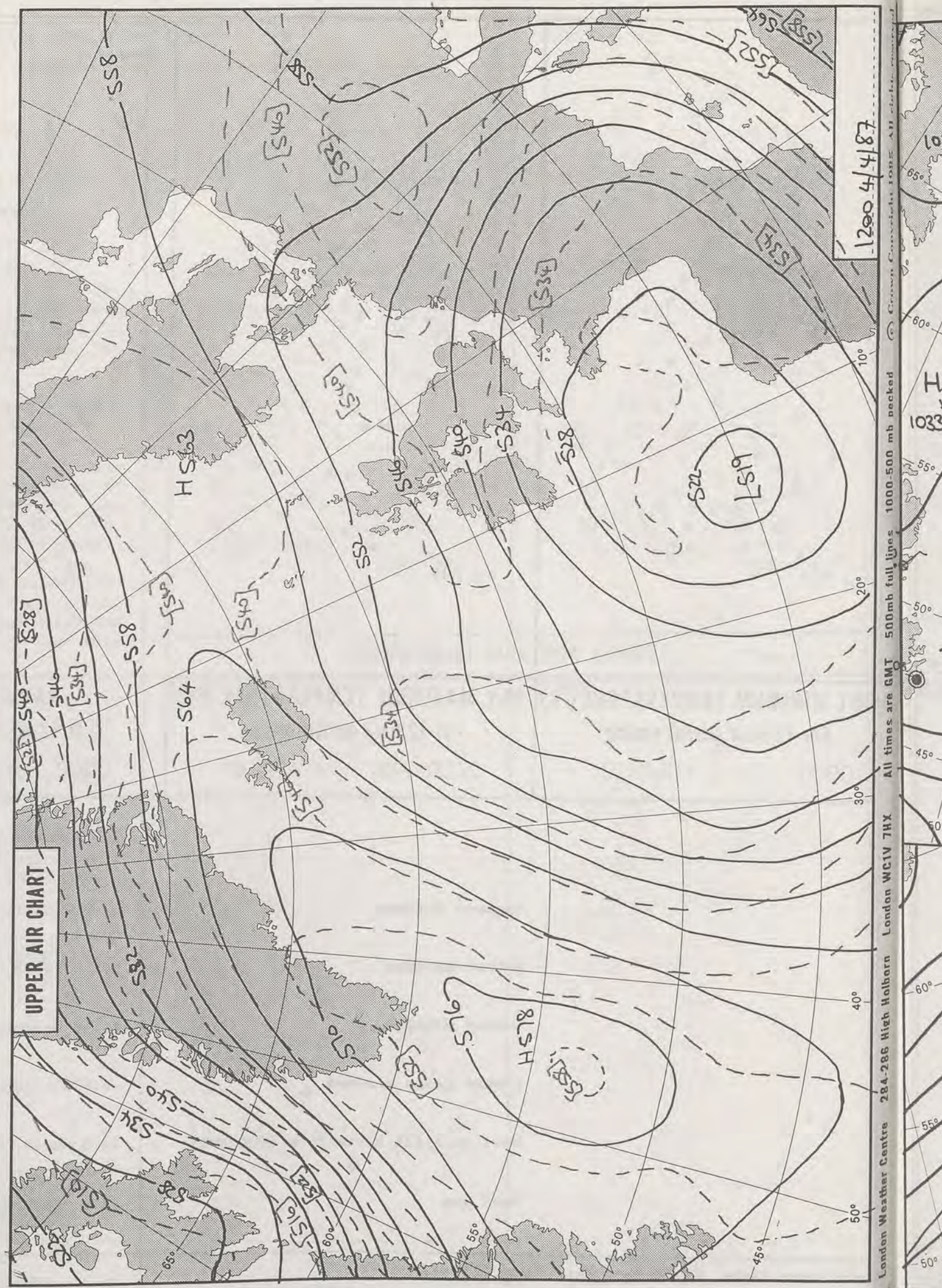


**DAILY  
WEATHER  
SUMMARY**



© Crown Copyright 1986  
All rights reserved

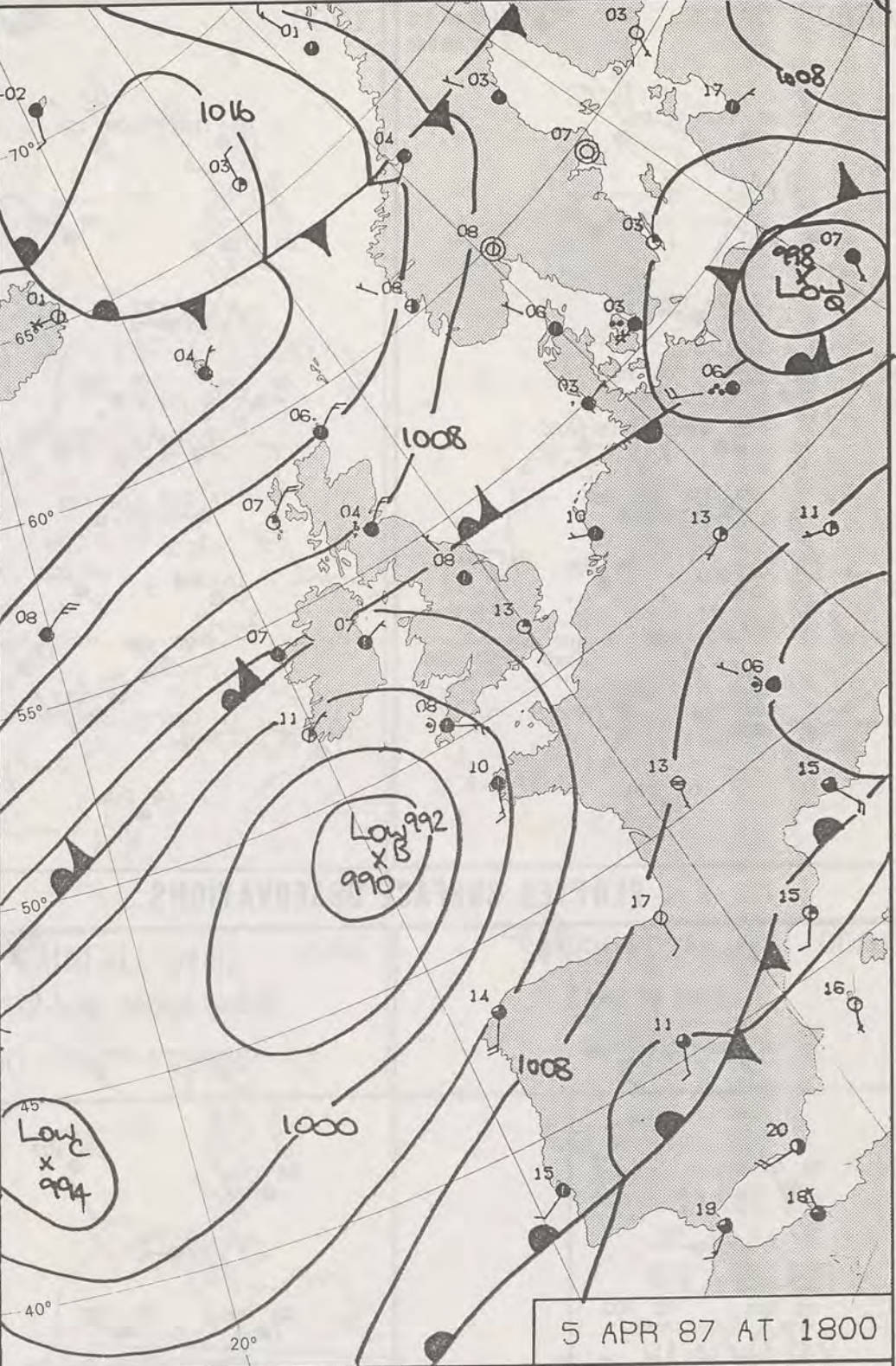







1200 4/4/87

London Weather Centre 284-286 High Holborn London WC1V 7HX All times are GMT 500mb full lines 1000-500 mb beaked

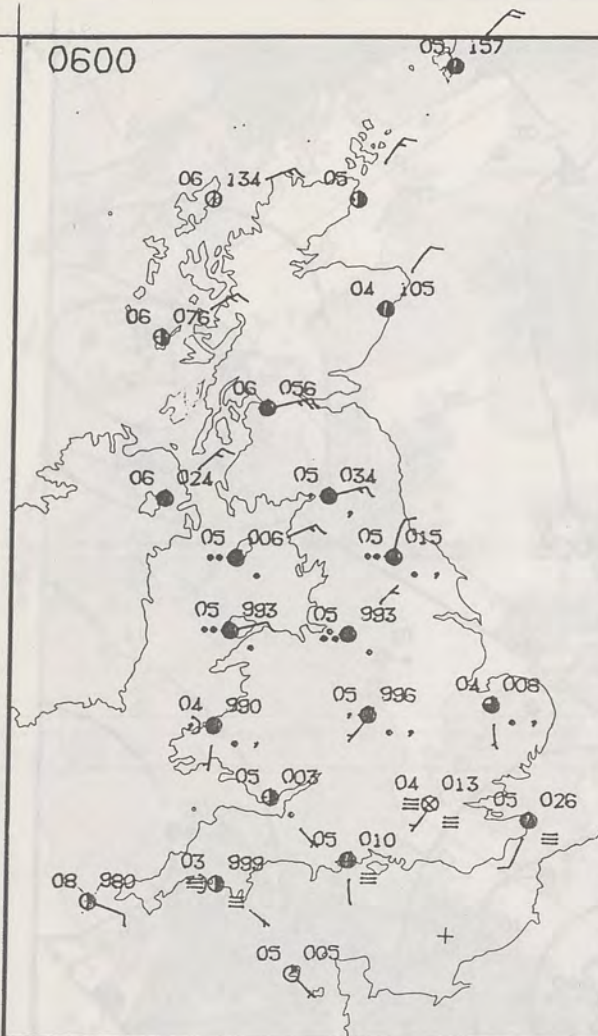


**DAILY WEATHER SUMMARY**  
FOR NOT FOR LOAN  
SUNDAY 5 APRIL 1987  
London Weather Centre 284-286 High Holborn London WC1V 7HX  
© Crown Copyright 1986 All rights reserved

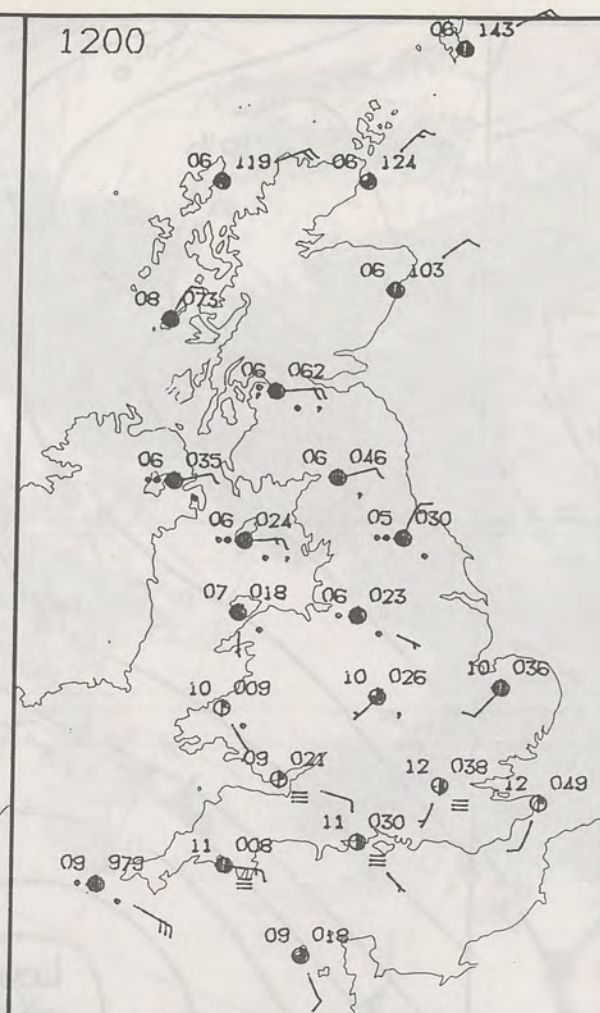




0600

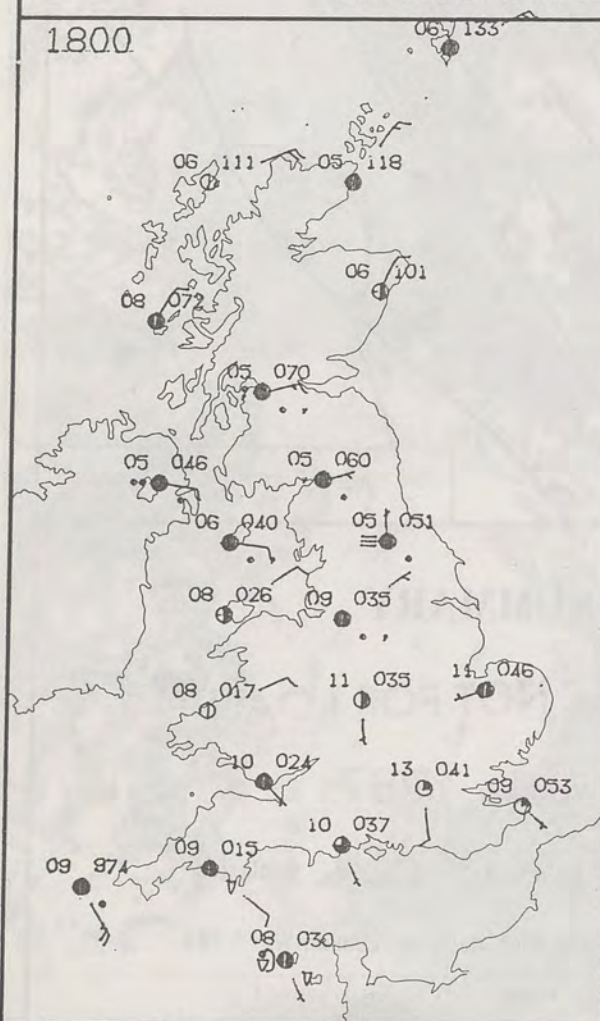


1200

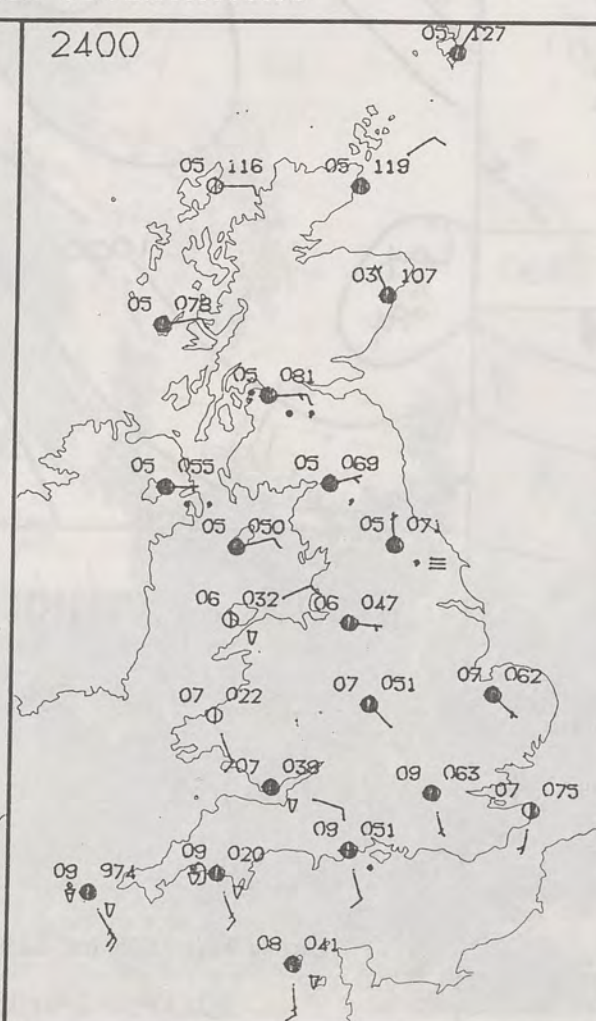


## PLOTTED SURFACE OBSERVATIONS

1800



2400

SUNDAY  
5 APRIL 1987SUMMARY  
OF  
BRITISH WEATHER

Rain in Wales and central parts of England moved north during the morning. In southern parts of England skies became broken with patchy fog forming. Mist and low cloud then cleared in the morning and there were sunny spells, the best of the sunshine in the southeast, where temperatures rose several degrees above the average. This brighter weather spread north across Wales, the Midlands and East Anglia during the day.

Southwestern parts of England had some afternoon showers and these spread to some other southern coastal areas in the evening.

Northern parts of England, Northern Ireland and the southern half of Scotland stayed cold and cloudy, with outbreaks of rain.

The north of Scotland remained dry with some sunshine and near normal temperatures.

London Weather Centre  
284-286 High Holborn  
London WC1V 7HX  
All times are GMT

© Crown Copyright 1986 All rights reserved

0600



1200



## SIGNIFICANT WEATHER CHARTS

1800



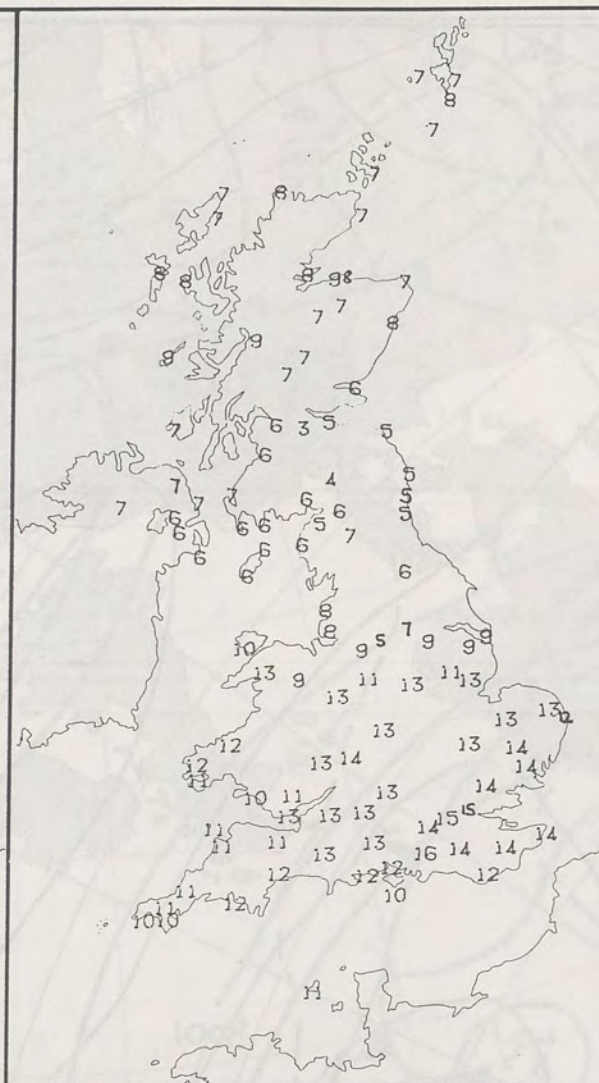
2400



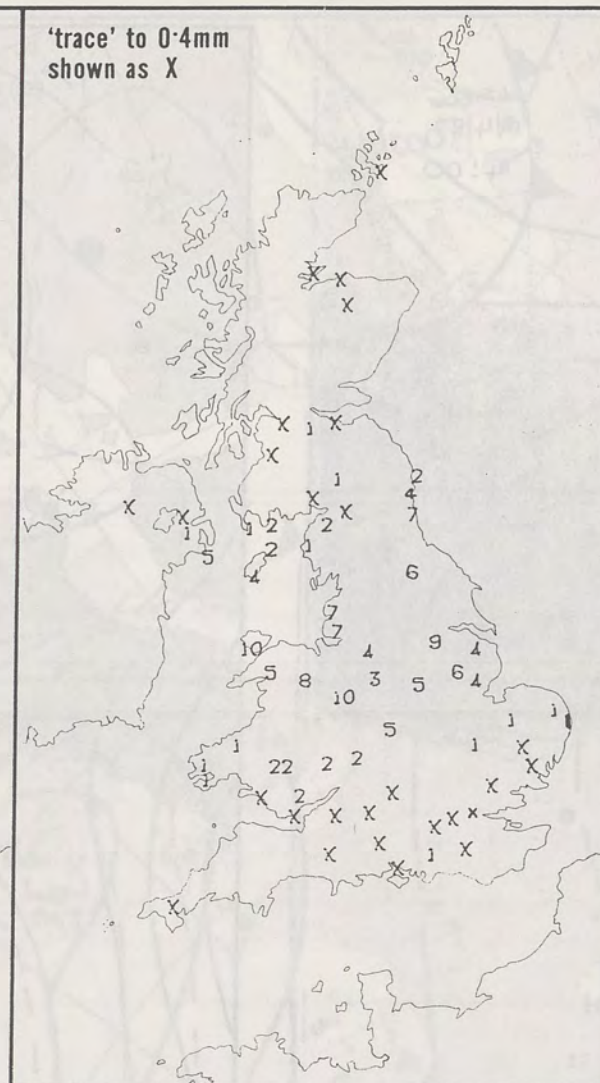




**NIGHT MINIMUM TEMPERATURE (°C)**  
For 12-hour period ending  
0900 ON 5 APR 87



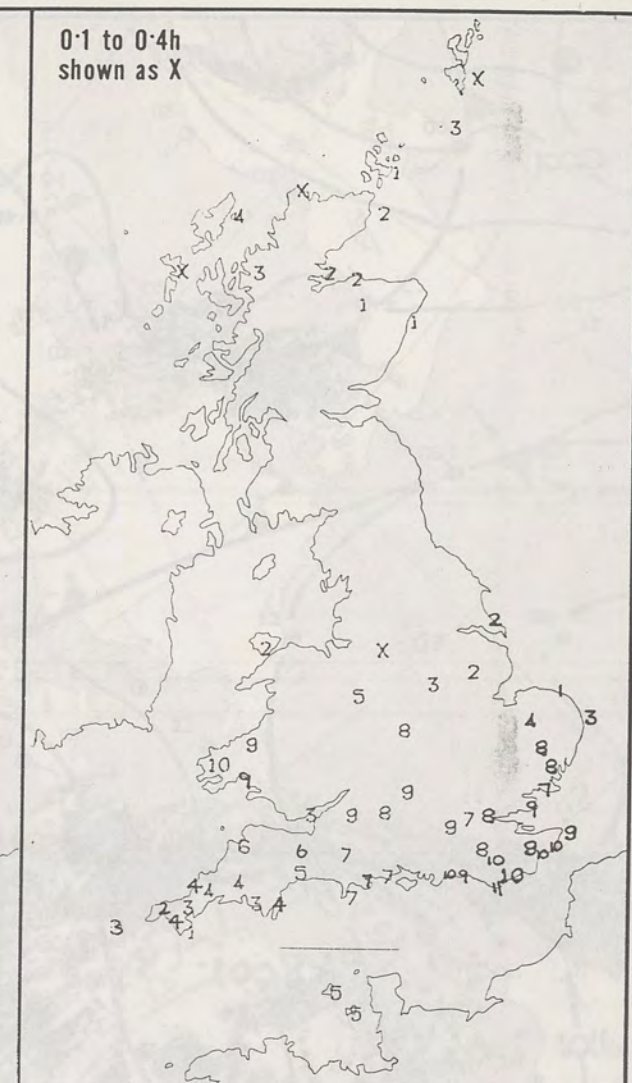
**DAY MAXIMUM TEMPERATURE (°C)**  
For 12-hour period ending  
2100 ON 5 APR 87



**RAINFALL (mm)**  
For 12-hour period ending  
0900 ON 5 APR 87




**RAINFALL (mm)**  
For 12-hour period ending  
2100 ON 5 APR 87



**SUNSHINE (hours)**  
Dawn to dusk  
5 APR 87

**EXTREMES FOR SUNDAY 5TH APRIL 1987**

Highest maximum	: 15.8°C Liphook (Hampshire)
Lowest maximum	: 3.3°C Salsburgh (East of Glasgow)
Lowest minimum	: -0.5°C Liphook (Hampshire)
Lowest grass minimum	: -3.3°C Exeter (Devon)
Most rain (24 hours from 0900 GMT)	: 15.1 mm Okehampton (Devon)
Most sun	: 10.9 hours Herne Bay and Eastbourne

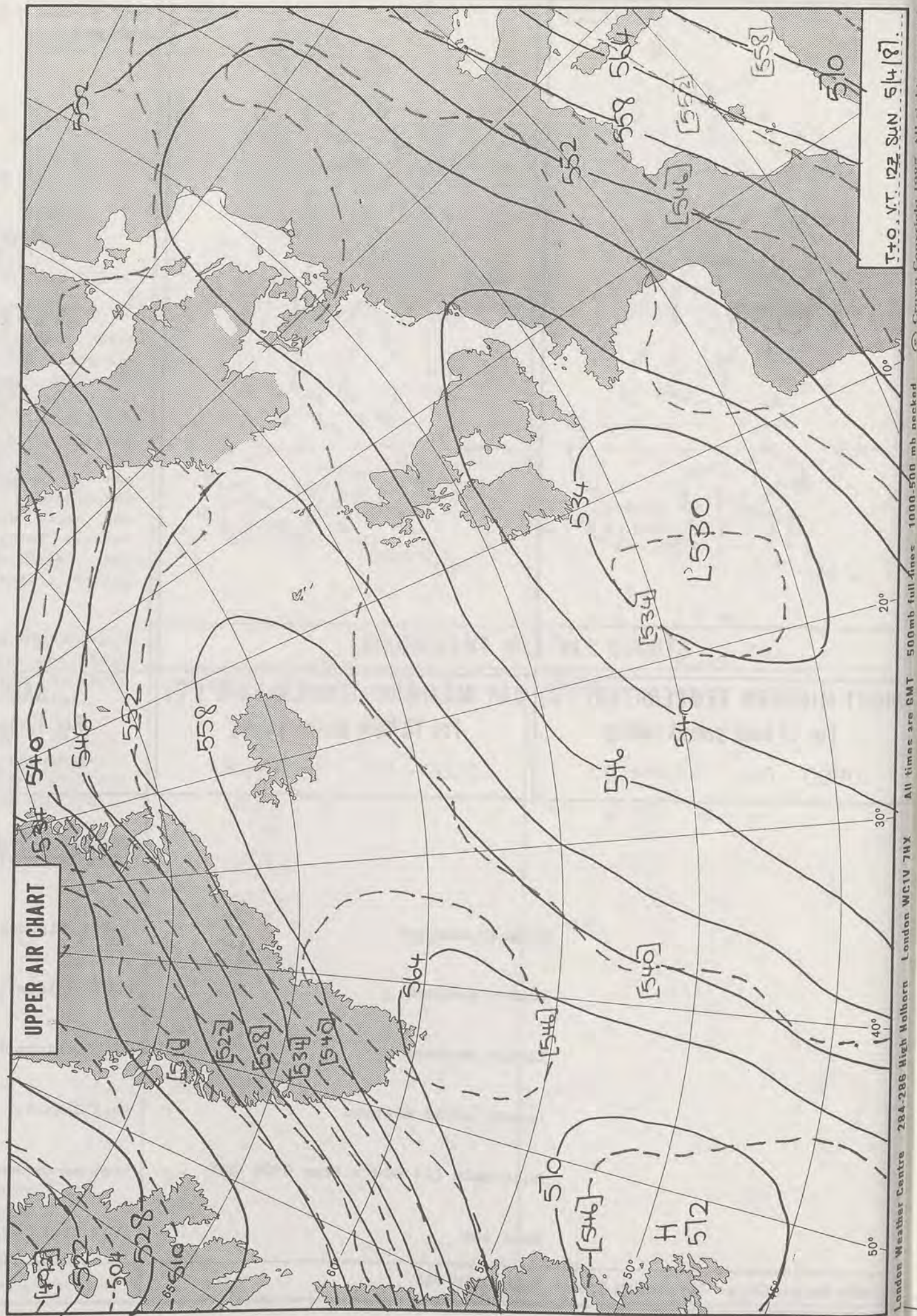


**DAILY  
WEATHER  
SUMMARY**



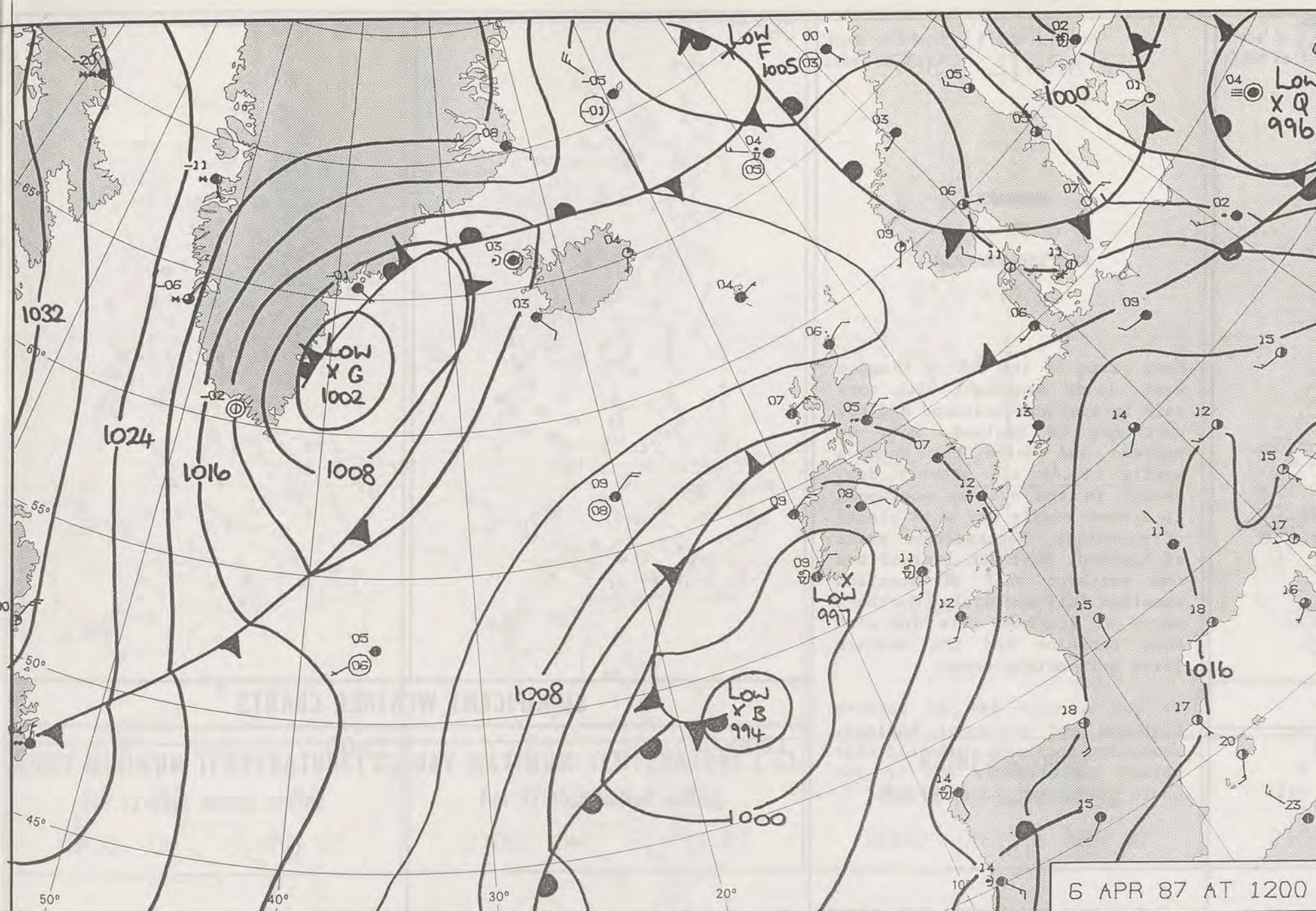
© Crown Copyright 1986  
All rights reserved



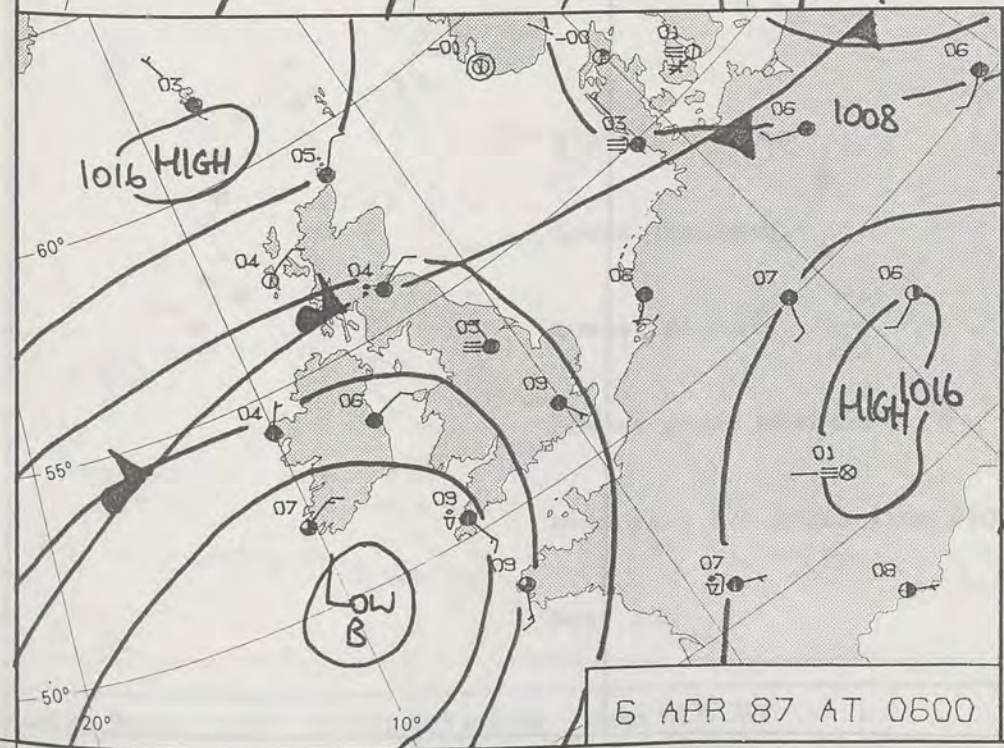




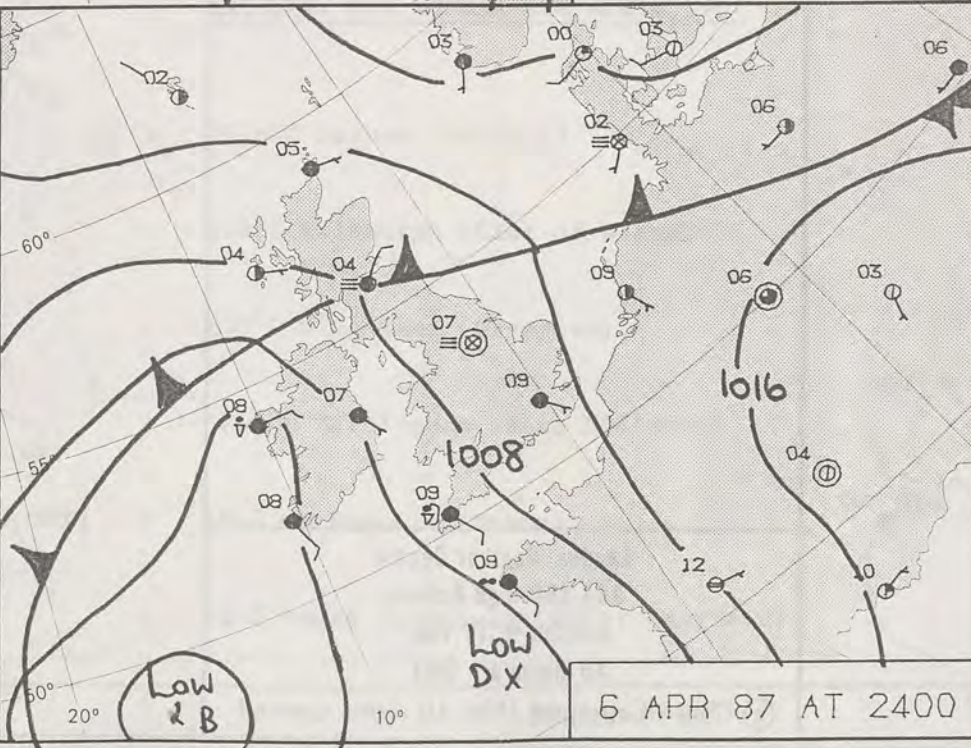
T+O V.T. 122 SUN 5/4/87  
London Weather Centre 284-286 High Holborn London WC1V 7HX  
All times are GMT 500mb full lines 1000-500 mb packed  
Crown Copyright 1986 All rights reserved



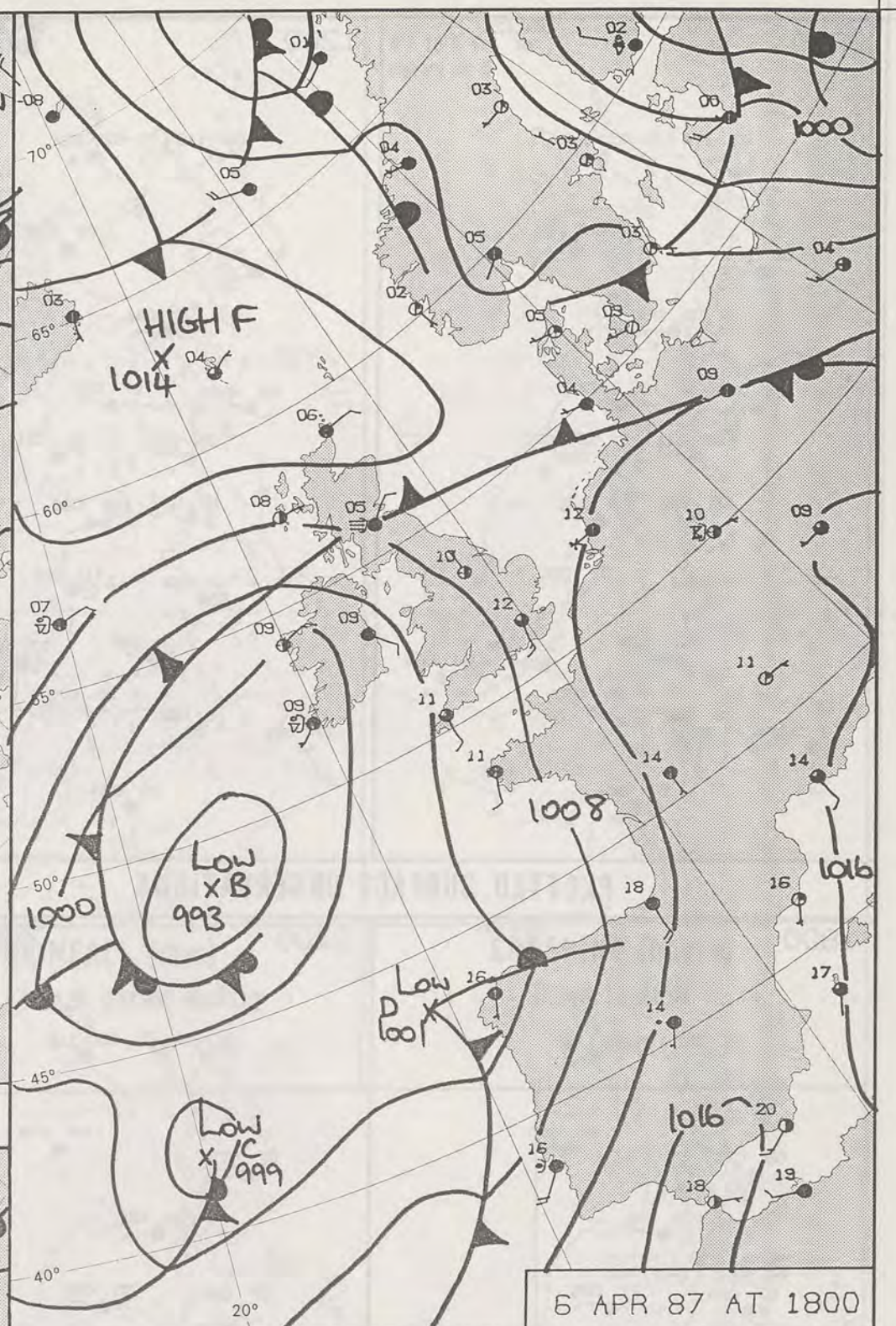
6 APR 87 AT 1200



6 APR 87 AT 0600



6 APR 87 AT 2400



6 APR 87 AT 1800

# DAILY WEATHER SUMMARY

FOR NOT FOR LOA

MONDAY 6 APRIL 1987

Warm front Cold front Occlusion

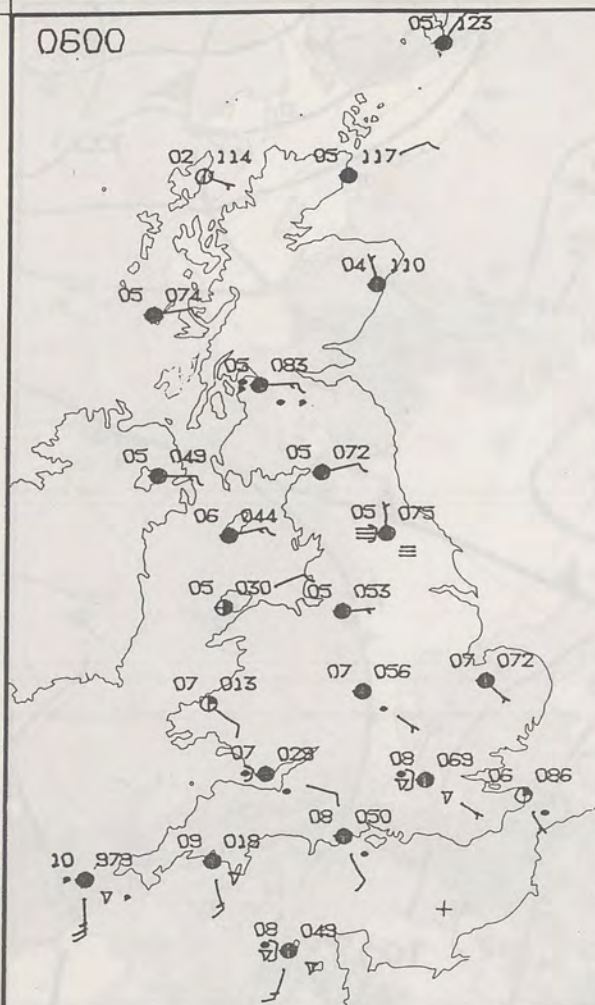
London Weather Centre 284-286 High Holborn London WC1V 7HX

© Crown Copyright 1986 All rights reserved

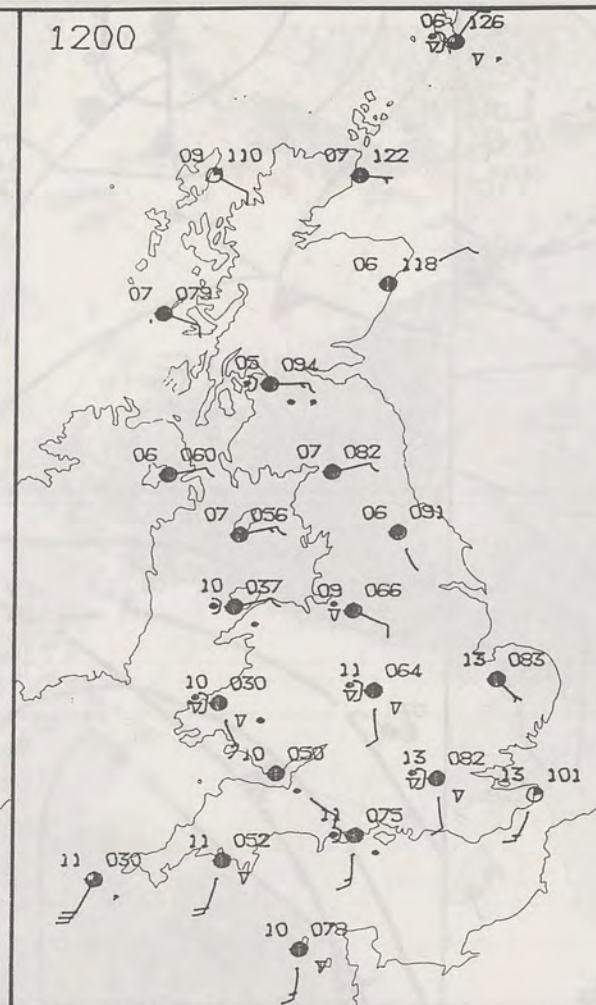




0600

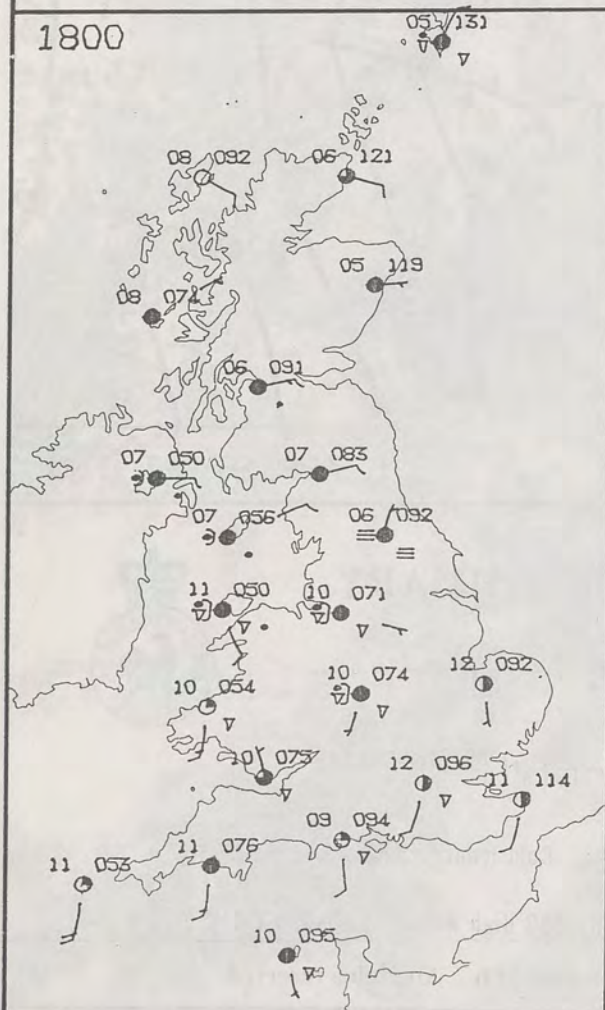


1200

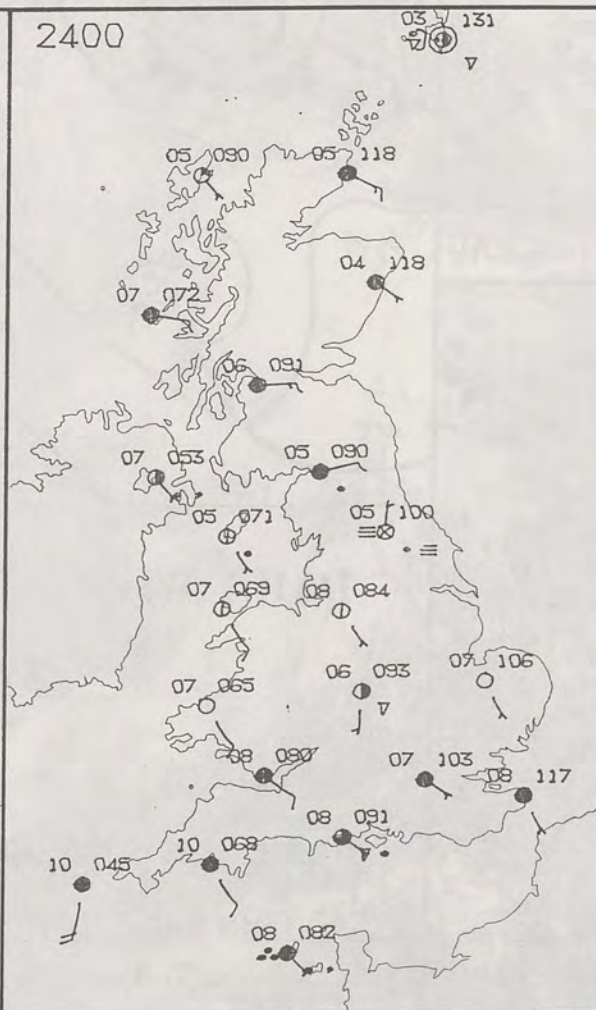


## PLOTTED SURFACE OBSERVATIONS

1800



2400



MONDAY  
6 APRIL 1987

SUMMARY  
OF  
BRITISH WEATHER

Most parts of the United Kingdom were cloudy overnight with some rain in southern Scotland and the northeast of England. Most of England and Wales then had a mostly cloudy and showery day, though in the extreme southeast it stayed mostly dry with plenty of sunshine. Northeastern parts of England, Northern Ireland and the southern half of Scotland remained dull and misty. Northern parts of Scotland were dry with some sunshine and the Western Isles were mainly sunny.

It was a cold day in eastern Scotland and northeast England, remaining northern areas had near normal temperatures and in the south it was on the warm side.

London Weather Centre  
284-286 High Holborn  
London WC1V 7HX  
All times are GMT

© Crown Copyright 1986 All rights reserved

0600



1200



## SIGNIFICANT WEATHER CHARTS

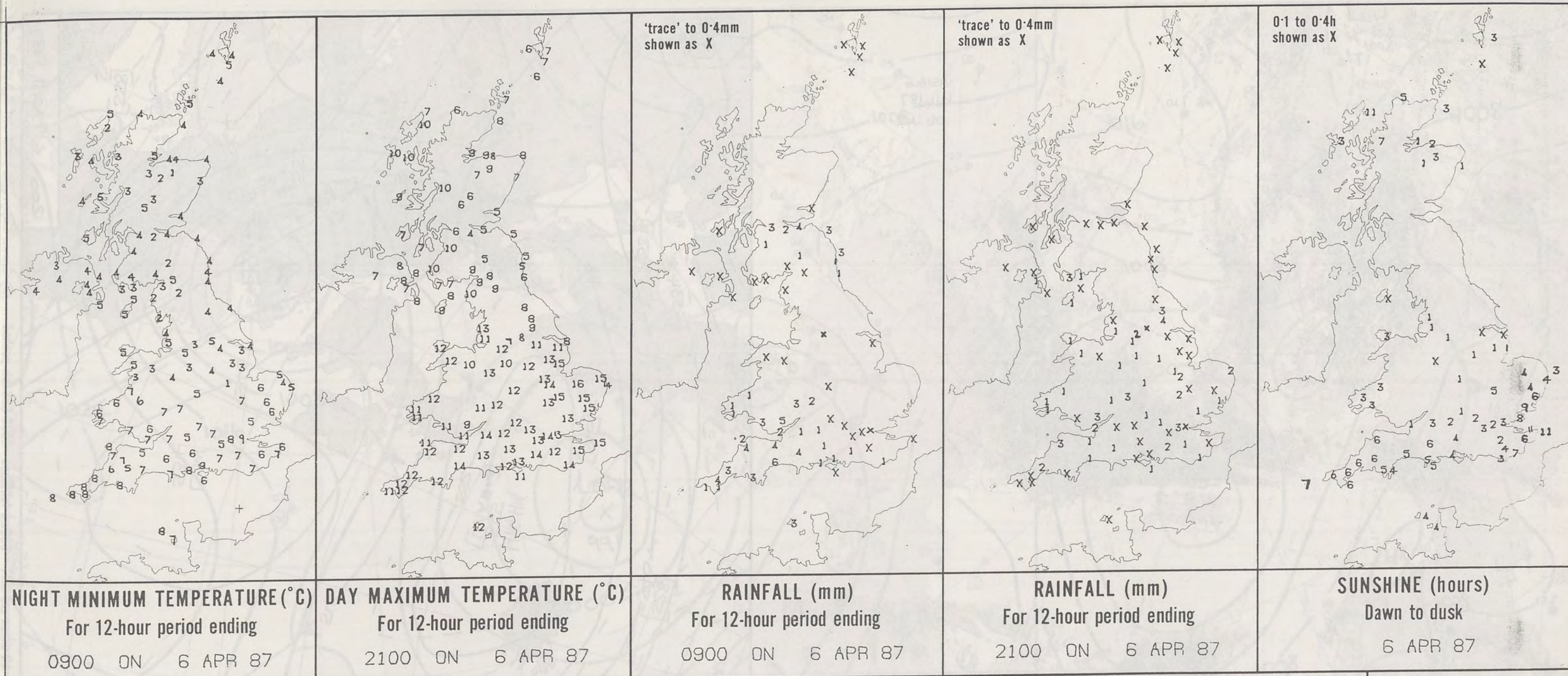
1800



2400

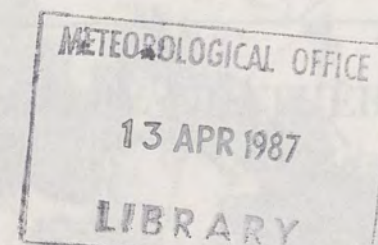






**EXTREMES FOR MONDAY 6TH APRIL 1987**

Highest maximum	: 15.8°C Marham (Norfolk)
Lowest maximum	: 3.8°C Salsburgh (East of Glasgow)
Lowest minimum	: 1.0°C Glenlivet (Grampian)
Lowest grass minimum	: -2.2°C Birmingham (West Midlands)
Most rain (24 hours from 0900 GMT)	: 28.3 mm Exmouth (Devon)
Most sun	: 10.7 hours Stornoway (Outer Hebrides)



**DAILY  
WEATHER  
SUMMARY**



© Crown Copyright 1985  
All rights reserved

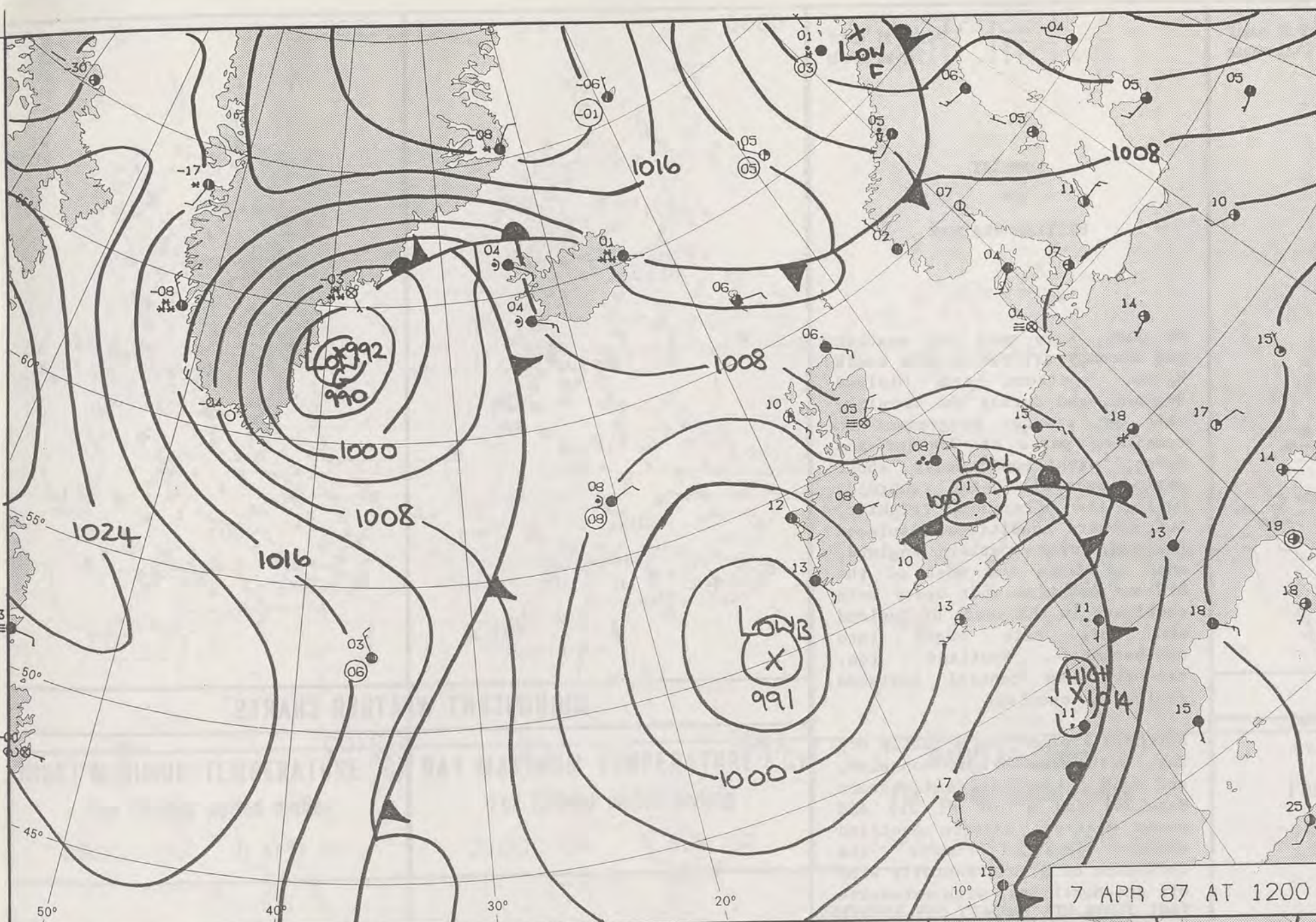




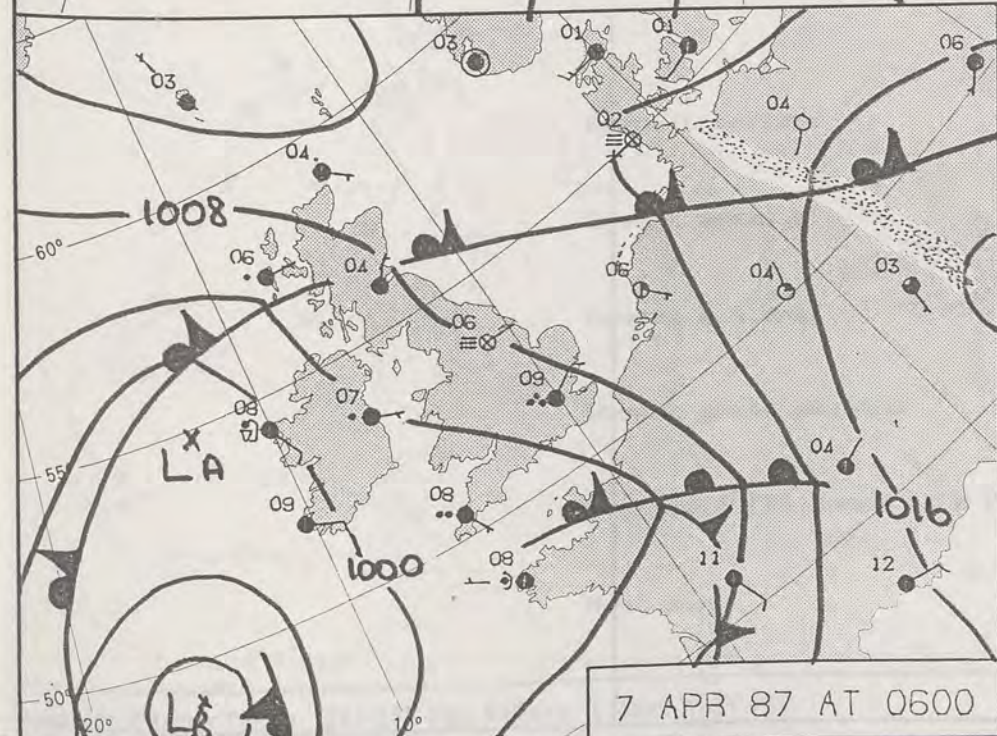


1200 6th April 1987

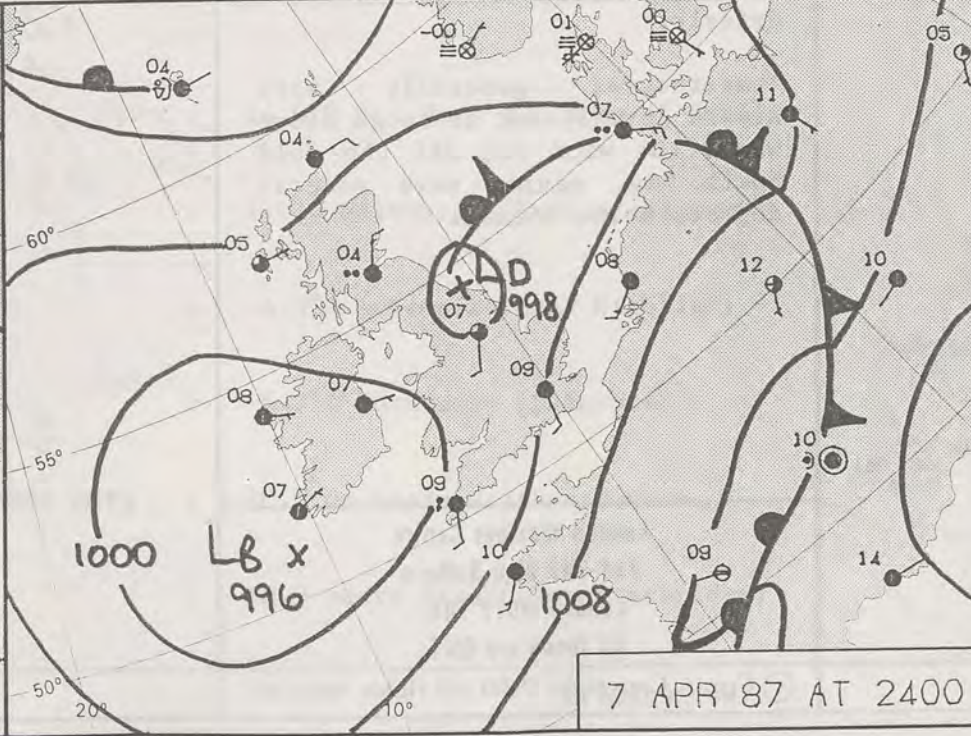
London Weather Centre 284-286 High Holborn London WC1V 7HX All times are GMT 500mb full lines 1000-500 mb packed © Crown Copyright 1986 All rights reserved



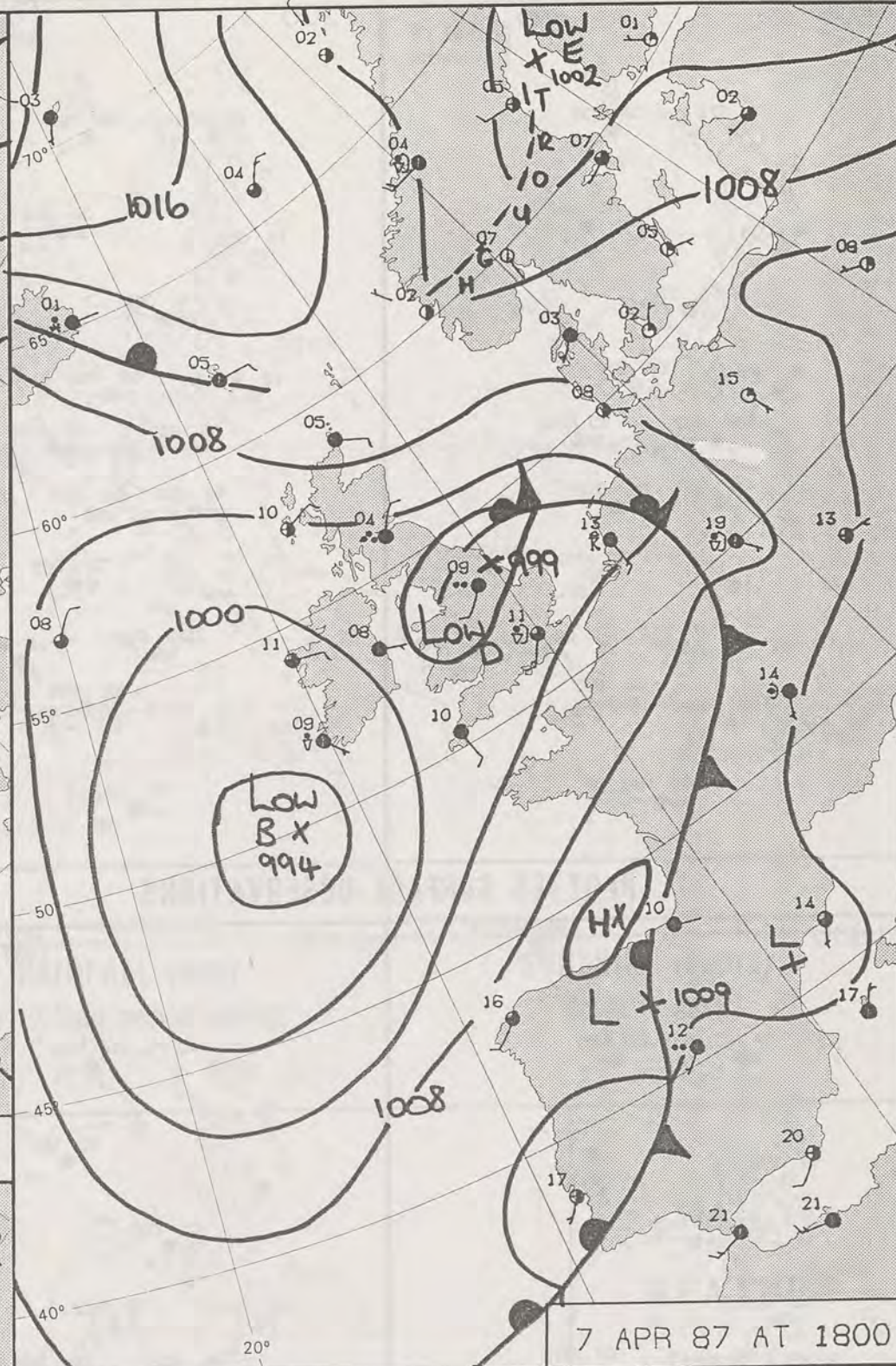
7 APR 87 AT 1200



7 APR 87 AT 0600



7 APR 87 AT 2400



7 APR 87 AT 1800

# DAILY WEATHER SUMMARY

FOR NOT FOR LOAN

TUESDAY 7 APRIL 1987

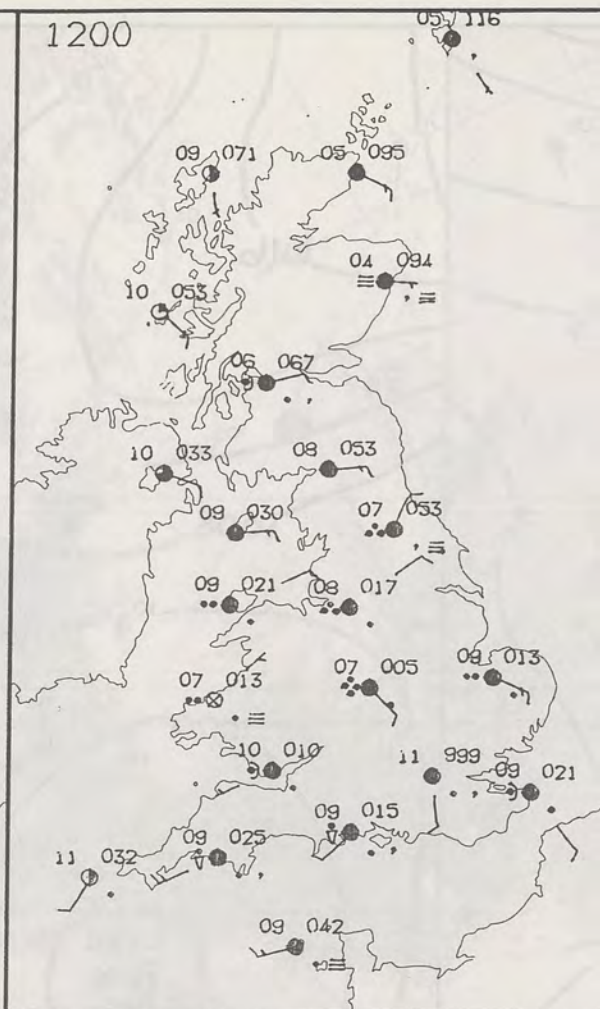
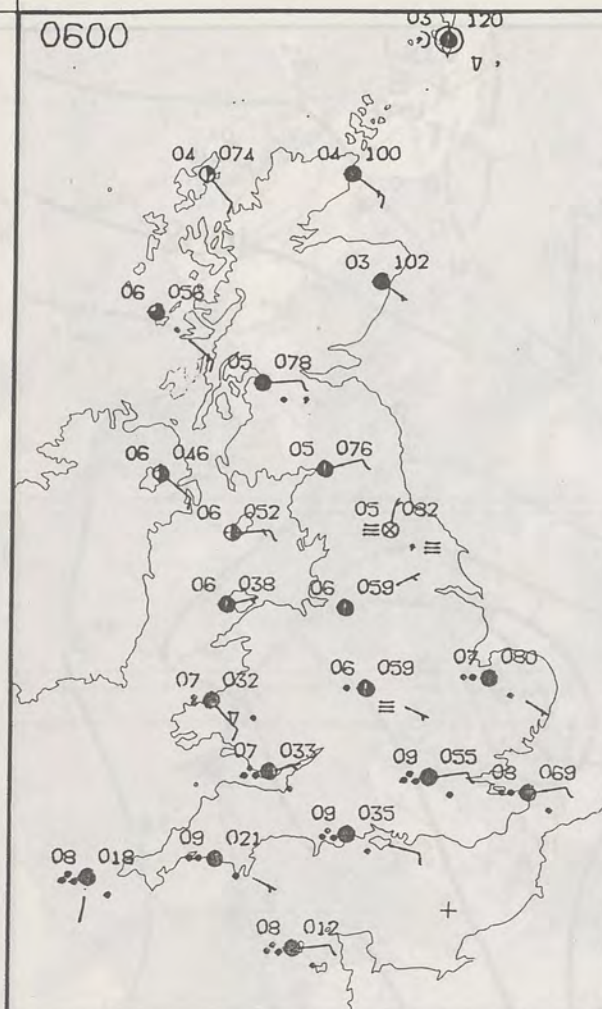
Warm front Cold front Occlusion

London Weather Centre 284-286 High Holborn London WC1V 7HX

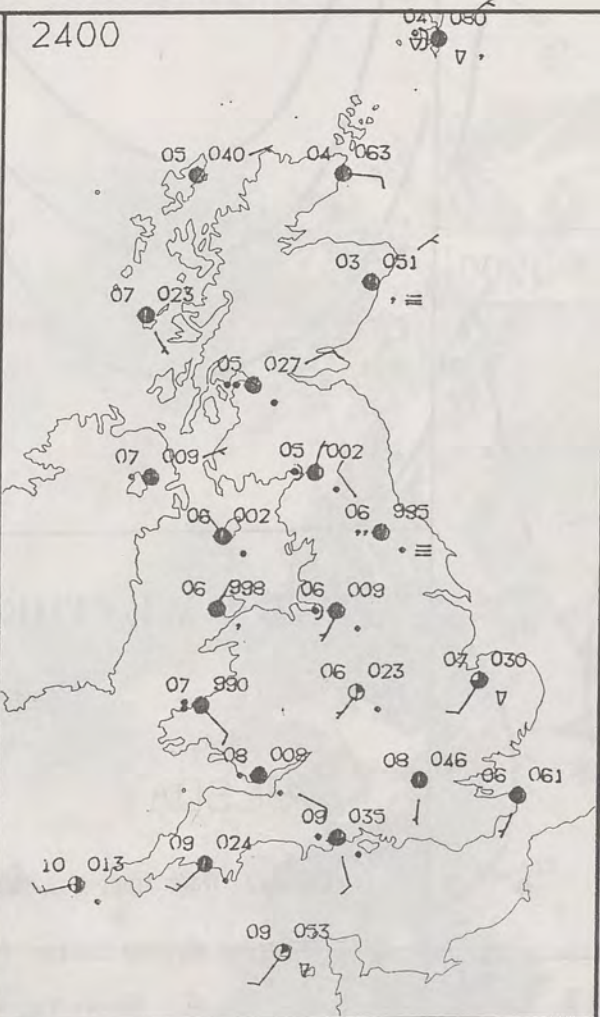
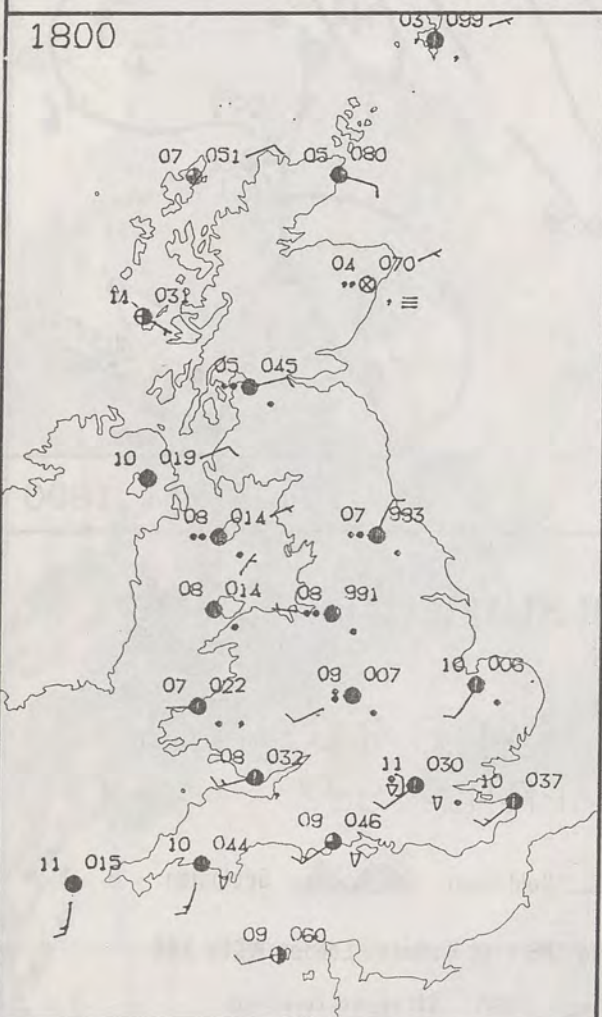
© Crown Copyright 1986 All rights reserved







### PLOTTED SURFACE OBSERVATIONS



TUESDAY  
7 APRIL 1987

### SUMMARY OF BRITISH WEATHER

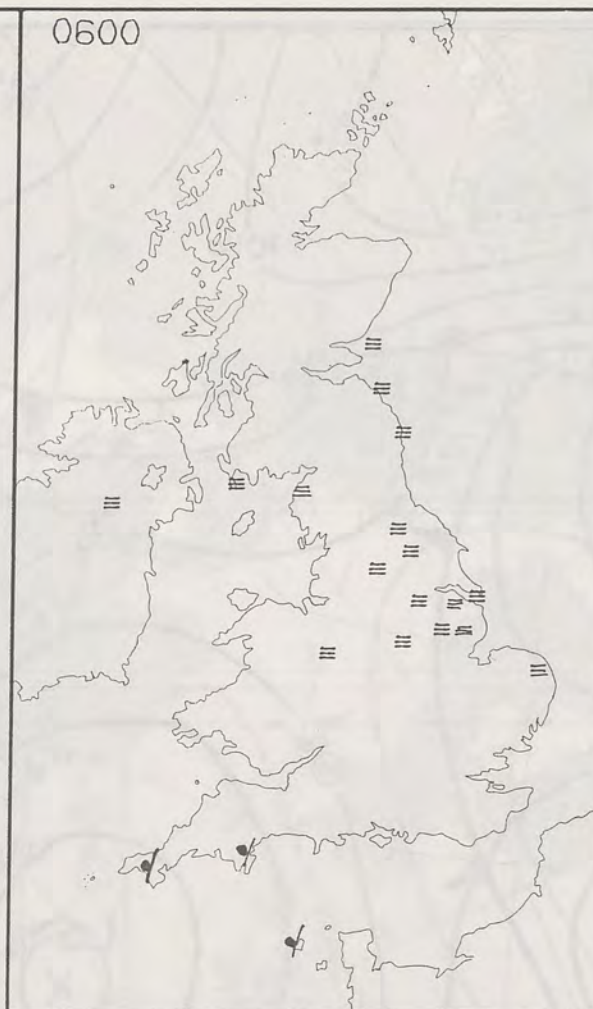
At dawn, some very wet weather had already arrived across south Wales, southern and Midland England, and during the morning, this wet weather progressed to remaining parts of England and Wales, with some heavy short period rainfall being recorded. During the afternoon, brighter, but showery conditions displaced the rain over southern England, much of Wales and most of the Midland counties, but heavy rain continued in the north of England and this rain edged into southernmost Scotland too, reaching the central Lowlands during the evening.

Northern Ireland had a mostly dry day, with some bright sunshine, and much of northern and western Scotland had a lot of dry and sunny weather. Eastern Scotland though remained under the influence of a cold easterly wind off the North Sea, with extensive low cloud, mist, fog and drizzle.

Temperatures generally were around normal, but as noted above where the wind ran off the cold North Sea, maxima were several degrees below normal.

London Weather Centre  
284-286 High Holborn  
London WC1V 7HX  
All times are GMT

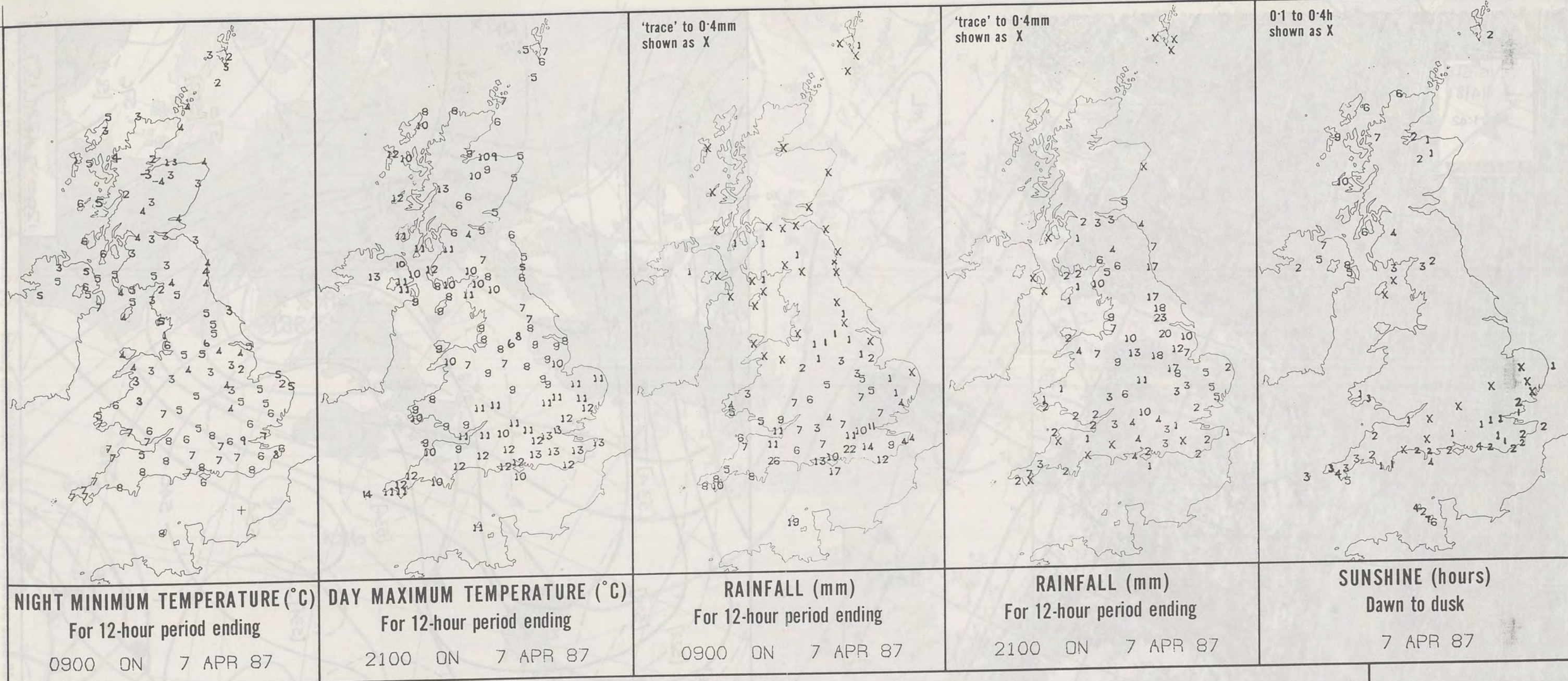
© Crown Copyright 1986 All rights reserved



### SIGNIFICANT WEATHER CHARTS







EXTREMES FOR TUESDAY 7TH APRIL 1987

Highest maximum	: 14.0°C St. Mary's (Isles of Scilly)
Lowest maximum	: 4.0°C Salsburgh (East of Glasgow)
Lowest minimum	: -4.3°C Aviemore (East Highland)
Lowest grass minimum	: -6.9°C Inverness (Dalcross)
Most rain (24 hours from 0900 GMT)	: 30.0 mm Leeds Weather Centre
Most sun	: 10.0 hours Tiree (Inner Hebrides)

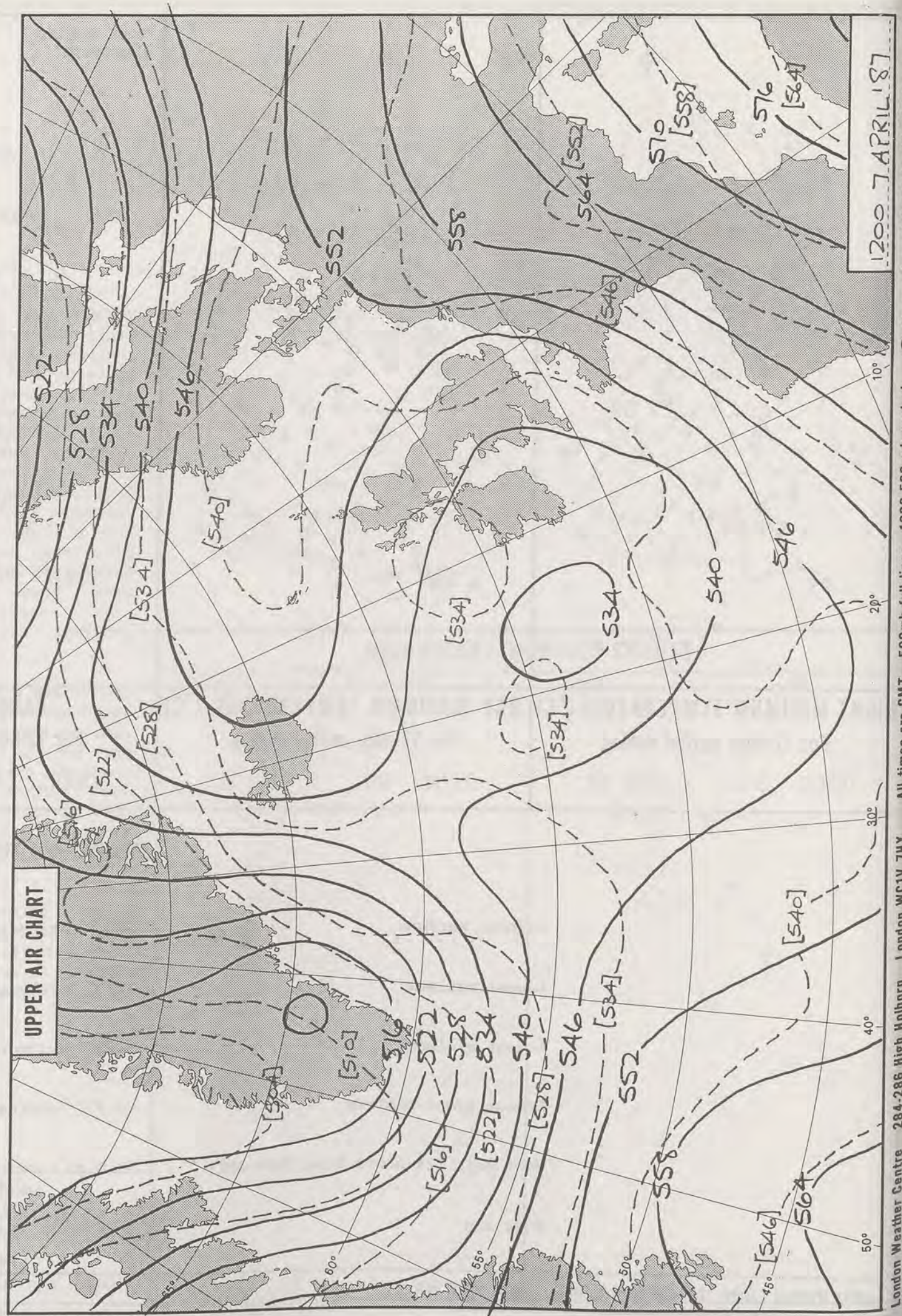


**DAILY  
WEATHER  
SUMMARY**



© Crown Copyright 1986  
All rights reserved

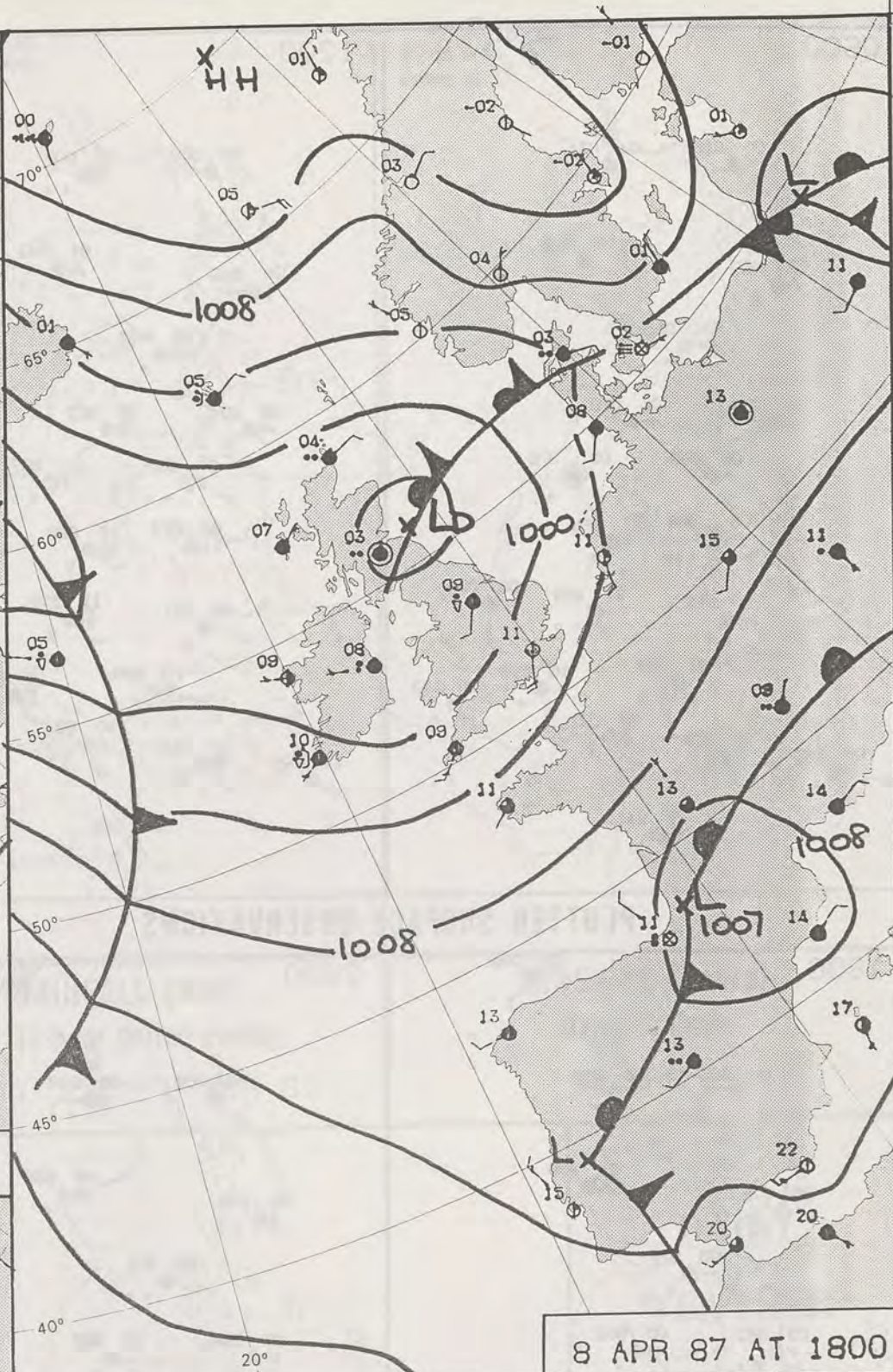
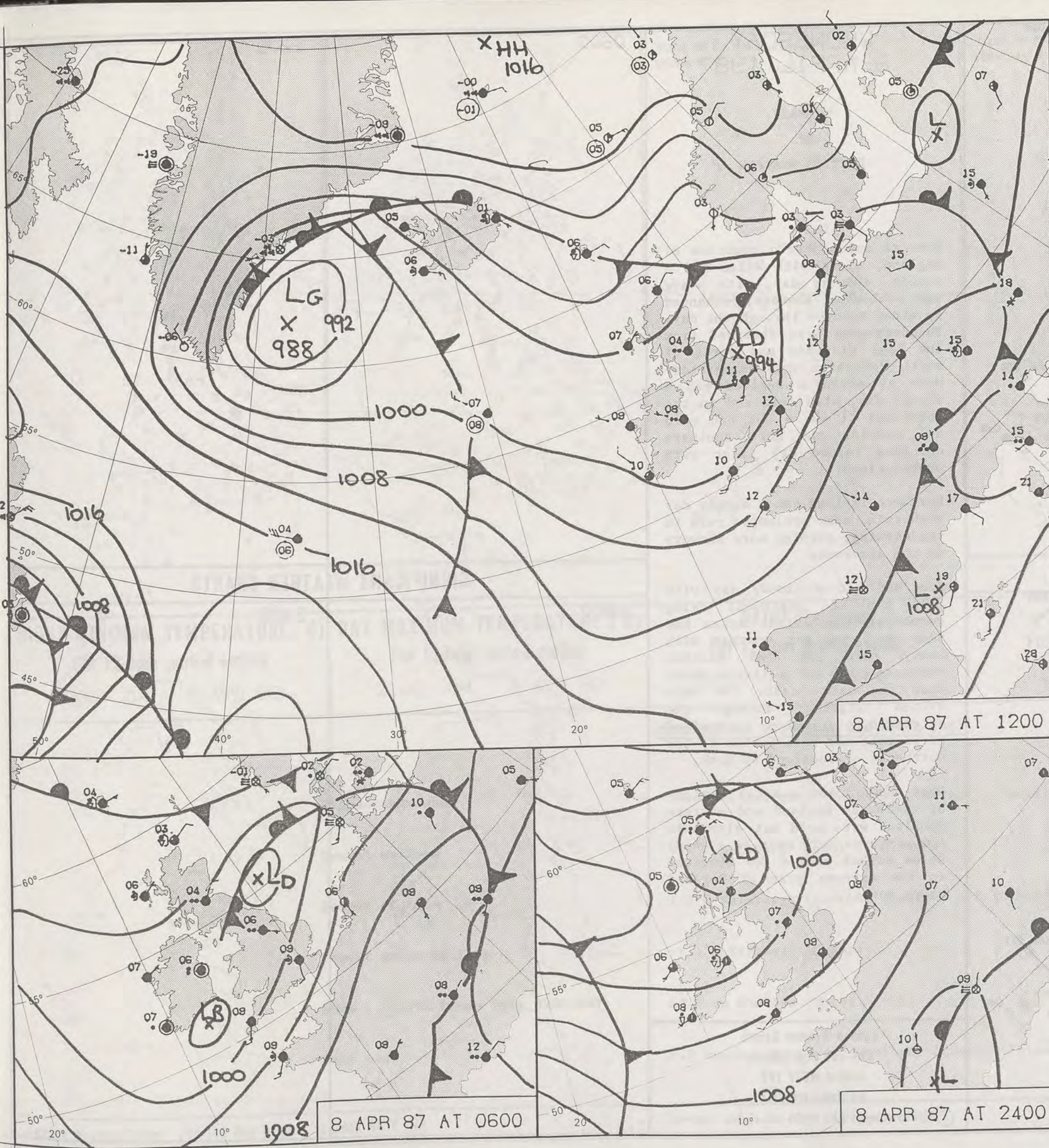






1200 7 APRIL 87

London Weather Centre 284-286 High Holborn London WC1V 7HX All times are GMT 500mb full lines 1000-500 mb pecked Crown Copyright 1985 All rights reserved



DAILY WEATHER SUMMARY  
FOR NOT FOR LOAN  
WEDNESDAY 8 APRIL 1987



Warm front Cold front Occlusion

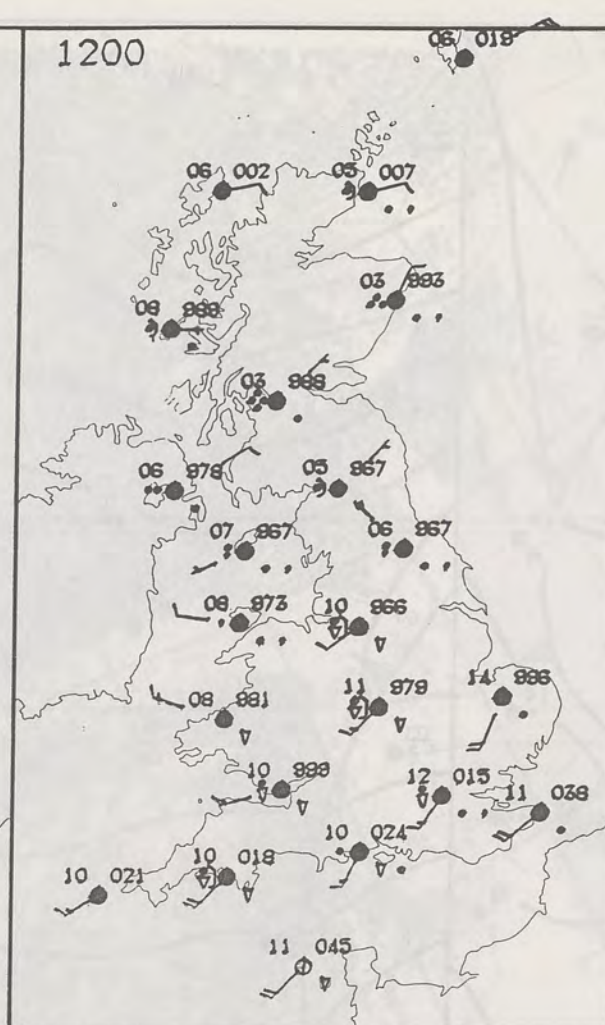
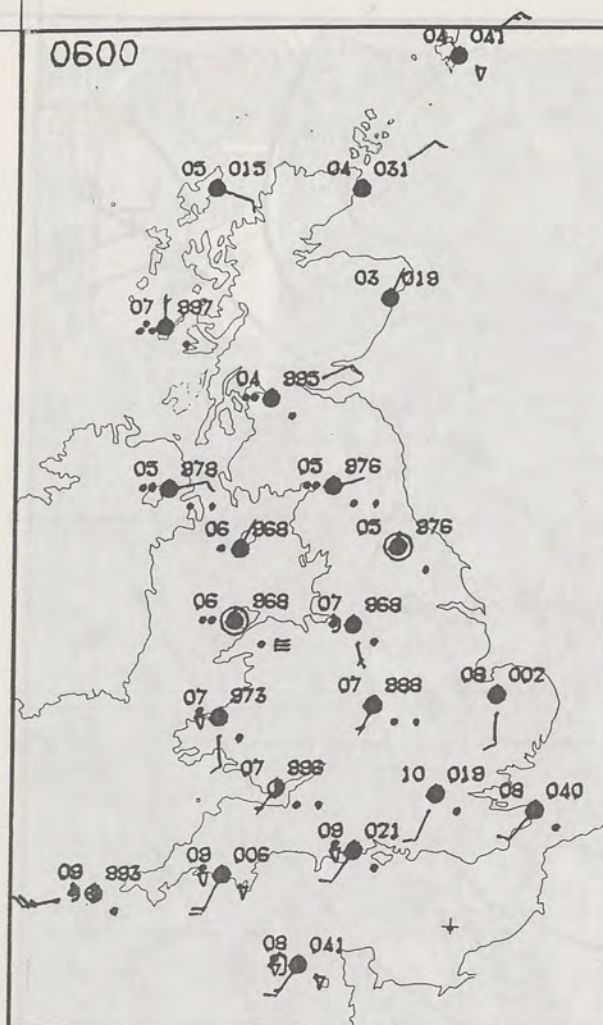
London Weather Centre 284-286 High Holborn London WC1V 7HX

© Crown Copyright 1986 All rights reserved



0600

1200



WEDNESDAY  
8 APRIL 1987

SUMMARY  
OF  
BRITISH WEATHER

Central and southern counties of England, along with Wales had a cloudy, showery day, with heavy and prolonged showers, enhanced by minor troughs through the day. Thunderstorms were observed from the East Midlands and parts of south Yorkshire and Humberside. Much of northern England had a cloudy day, with rain and in the northeast it was a wet and cold day, whilst the more southern counties turned dry later with broken cloud.

Northern Ireland had a cloudy day with rain, some prolonged rain in the morning, turning more showery in the afternoon.

Scotland had a cloudy day with only the far northwest being completely dry. Other areas had some dull and wet weather with heavy rain and the weather remained cold and a little misty near the east coast. The rain turned lighter during the afternoon, but remained persistent and rain pushed to the northeast of Scotland by dusk.

Once again many coastal regions of northeast England and eastern Scotland were cold but elsewhere temperatures were near or a shade below normal with a few stations in the extreme east of England above normal.

London Weather Centre  
284-286 High Holborn  
London WC1V 7HX  
All times are GMT

© Crown Copyright 1986 All rights reserved

0600

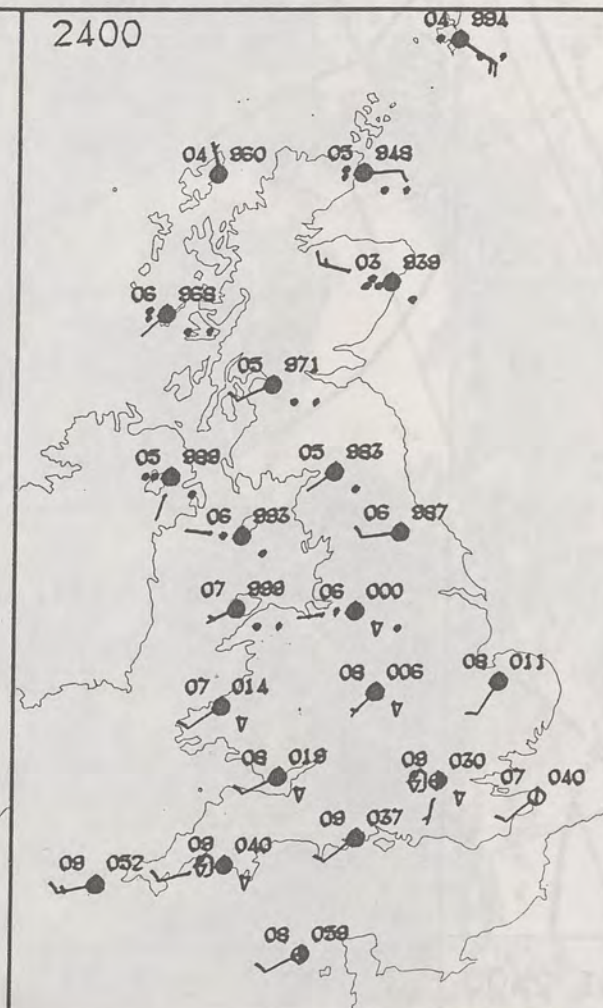
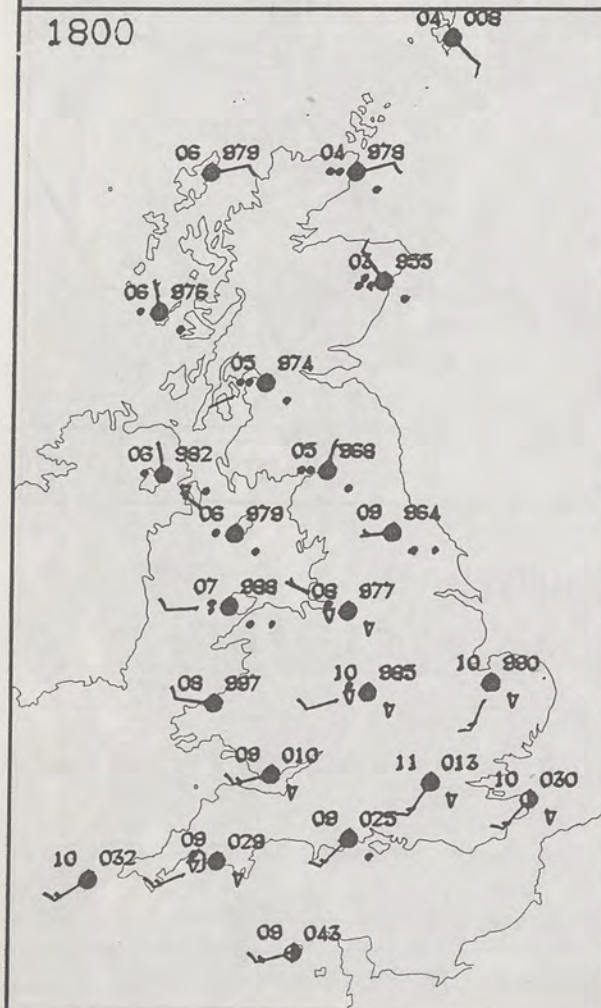
1200



PLOTTED SURFACE OBSERVATIONS

1800

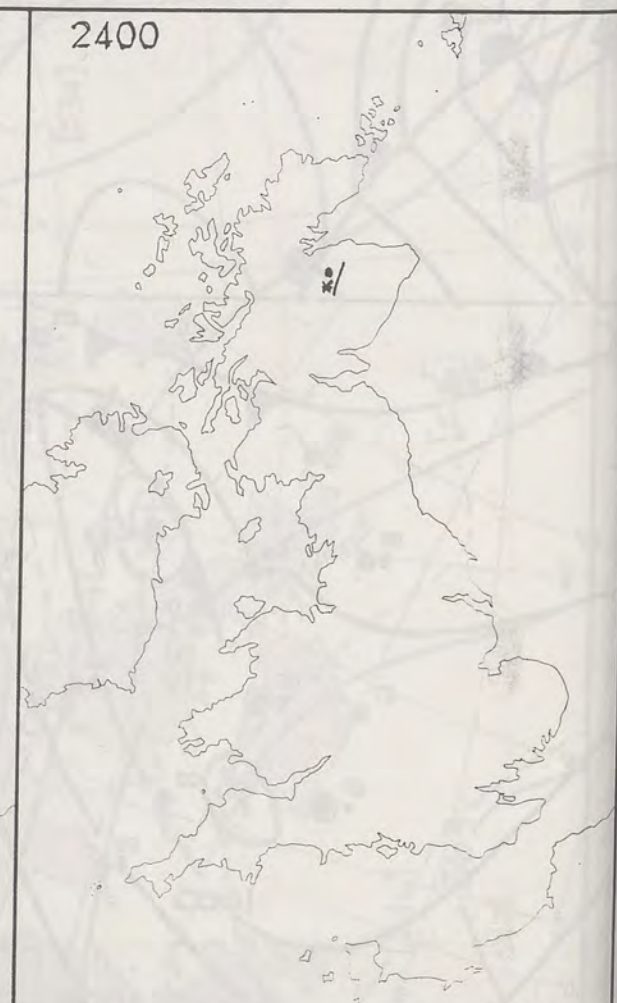
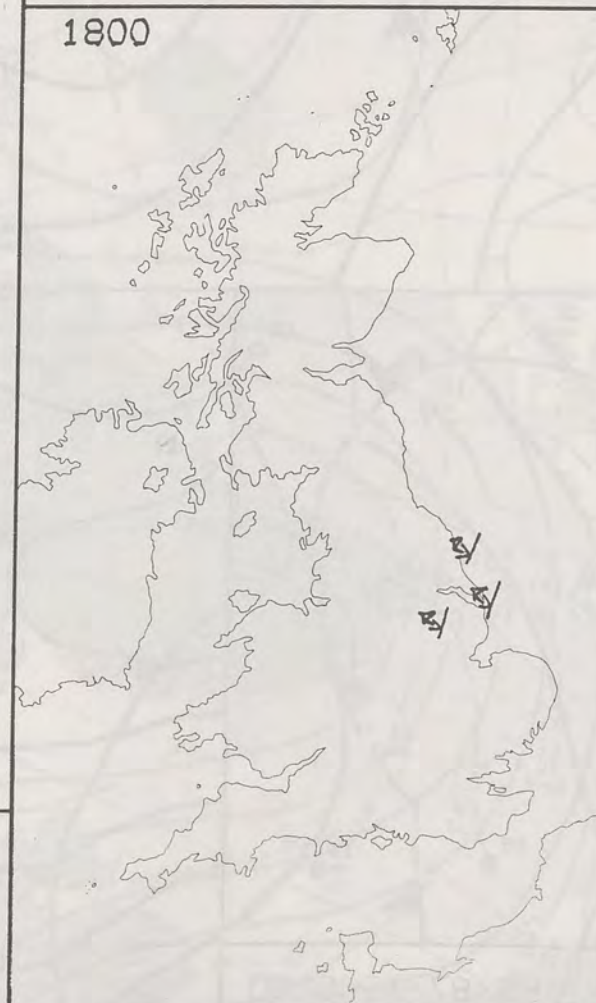
2400




SIGNIFICANT WEATHER CHARTS

1800

2400

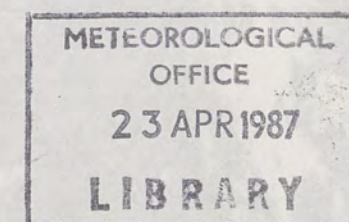






**EXTREMES FOR WEDNESDAY 8TH APRIL 1987**

Highest maximum	: 14.8°C L'Ancrese, Guernsey (Channel Islands)
Lowest maximum	: 2.1°C Salsburgh (East of Glasgow)
Lowest minimum	: 1.2°C Salsburgh (East of Glasgow) & Ardnamurchan (Highland)
Lowest grass minimum	: -1.1°C Kirkwall (Orkney)
Most rain (24 hours from 0900 GMT)	: 13.6 mm Kinloss (Moray Firth)
Most sun	: 9.0 hours L'Ancrese, Guernsey (Channel Islands)

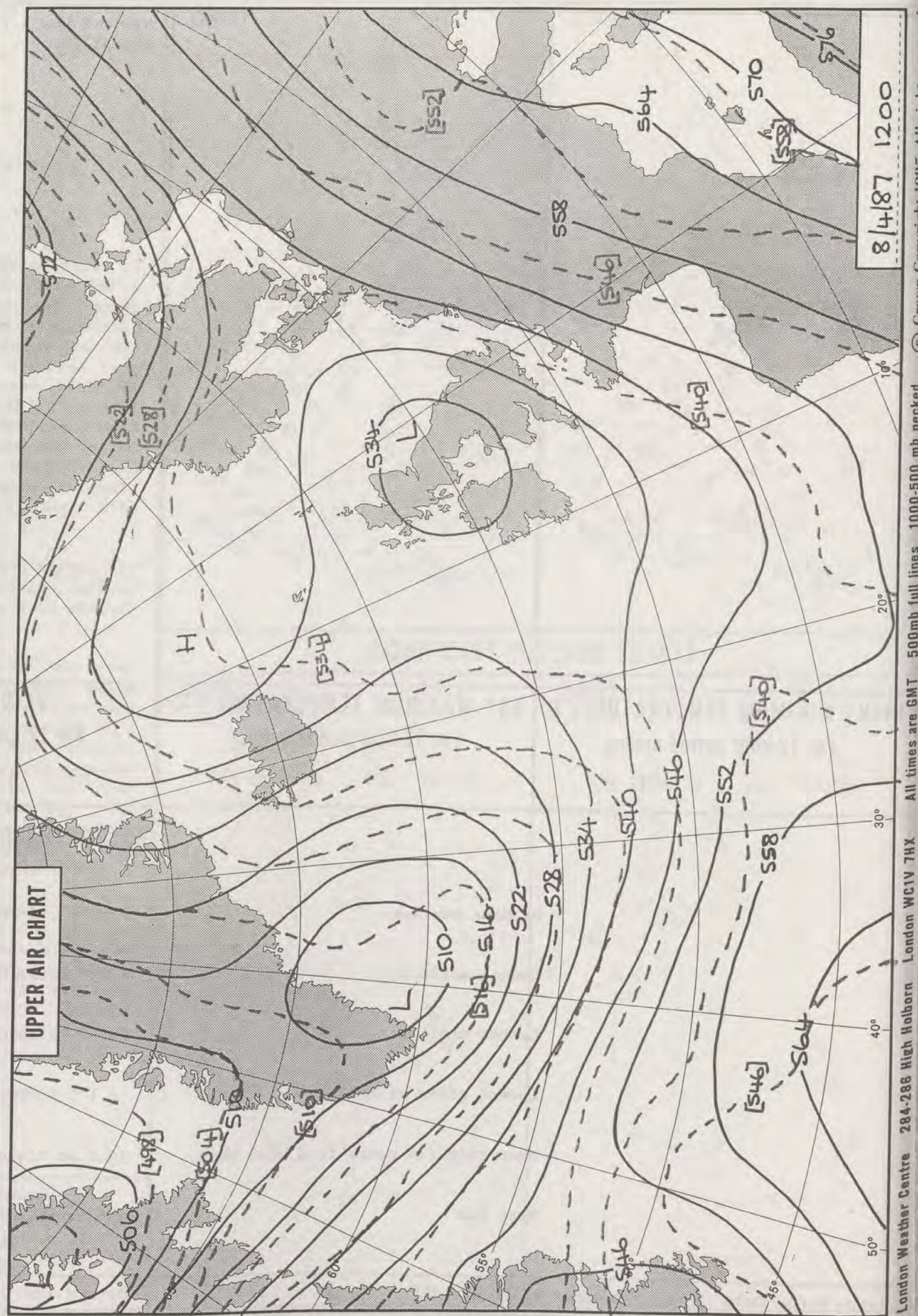


**DAILY  
WEATHER  
SUMMARY**

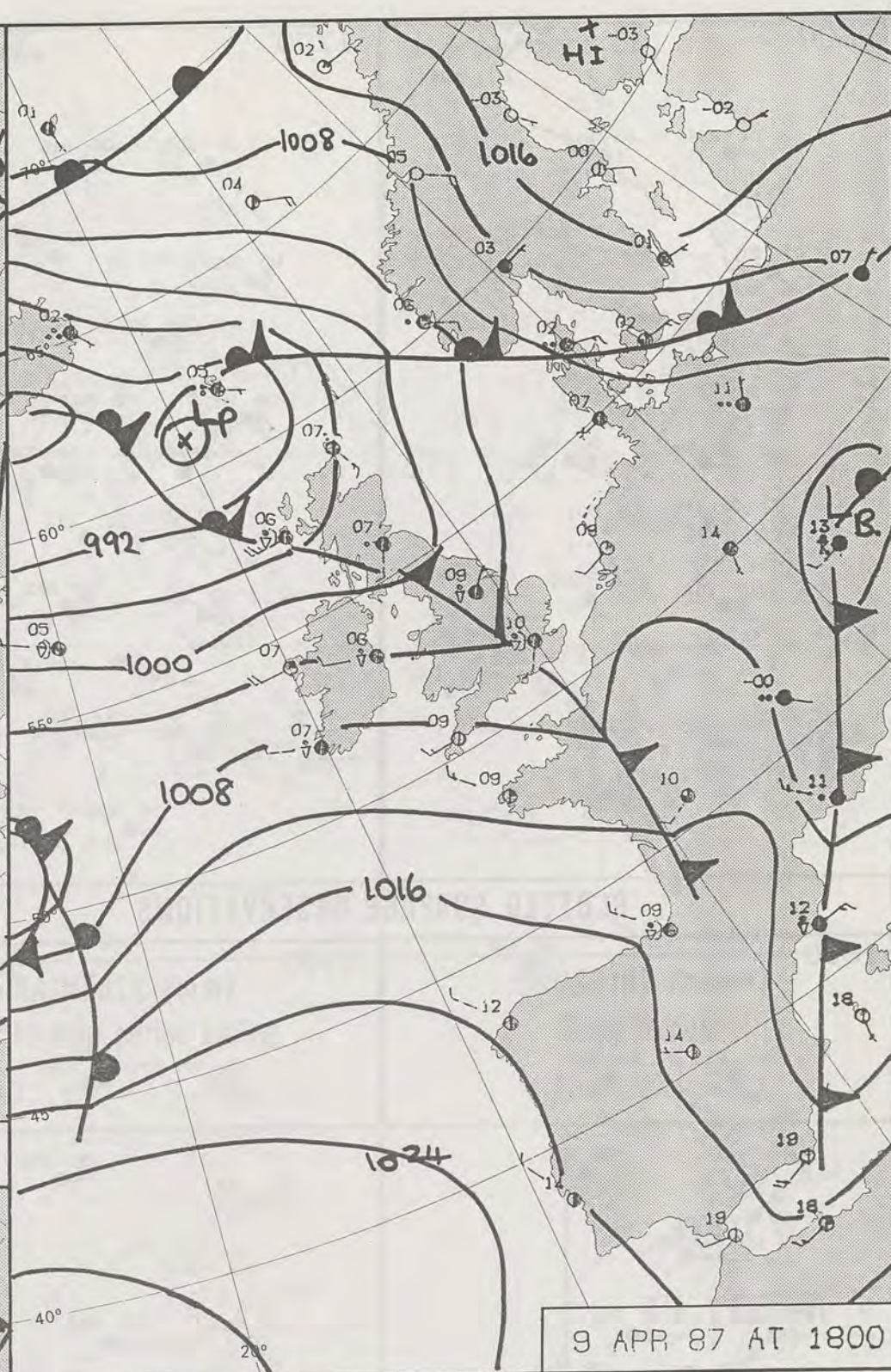



© Crown Copyright 1986  
All rights reserved









# DAILY WEATHER SUMMARY

FOR NOT FOR LOAN

THURSDAY 9 APRIL 1987

Warm front Cold front Occlusion

London Weather Centre 284-286 High Holborn London WC1V 7HX

© Crown Copyright 1986 All rights reserved





THURSDAY  
9 APRIL 1987

SUMMARY  
OF  
BRITISH WEATHER

It was a cloudy night and over Scotland and Northern Ireland most places were quite wet, while over England and Wales there was only a little rain here and there.

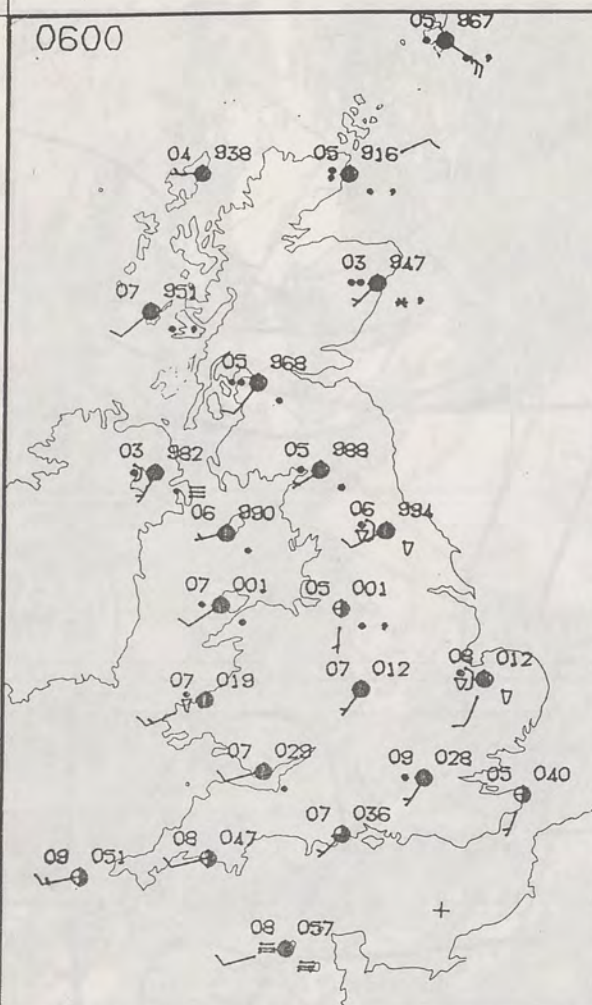
On Shetland it was a dull, fairly cold day and wet for much of the day, but over the rest of Scotland the weather brightened up during the morning and there was some sunshine. England Wales and Northern Ireland had some sunshine as well, not much in Northern Ireland, but on parts of the south coast of England it was a sunny day.

Wales had a lot of dry weather, but there were showers over much of Britain, some of them heavy and in the afternoon there were several thunderstorms over England.

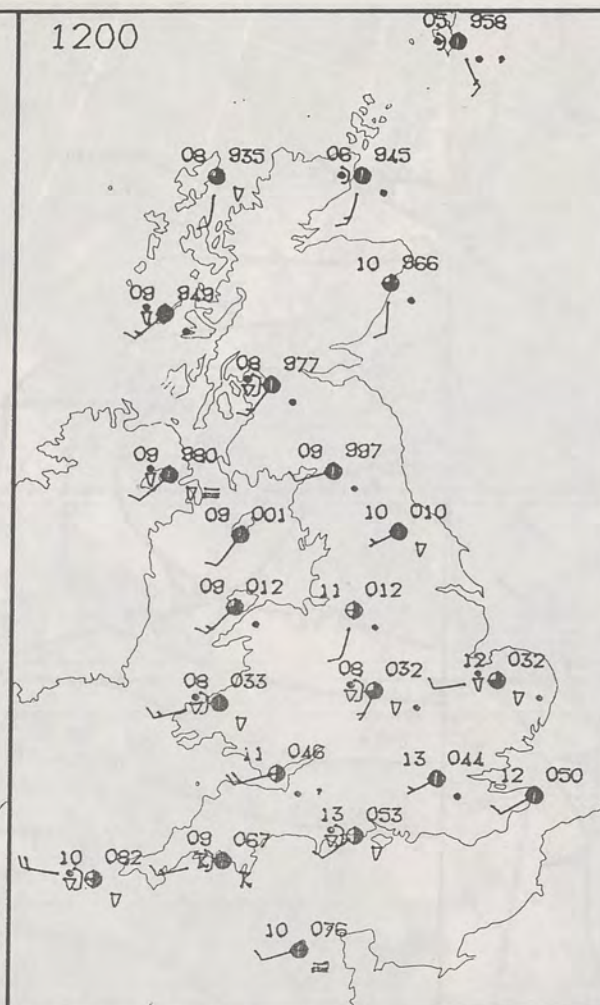
London Weather Centre  
284-286 High Holborn  
London WC1V 7HX  
All times are GMT

© Crown Copyright 1986 All rights reserved

0600

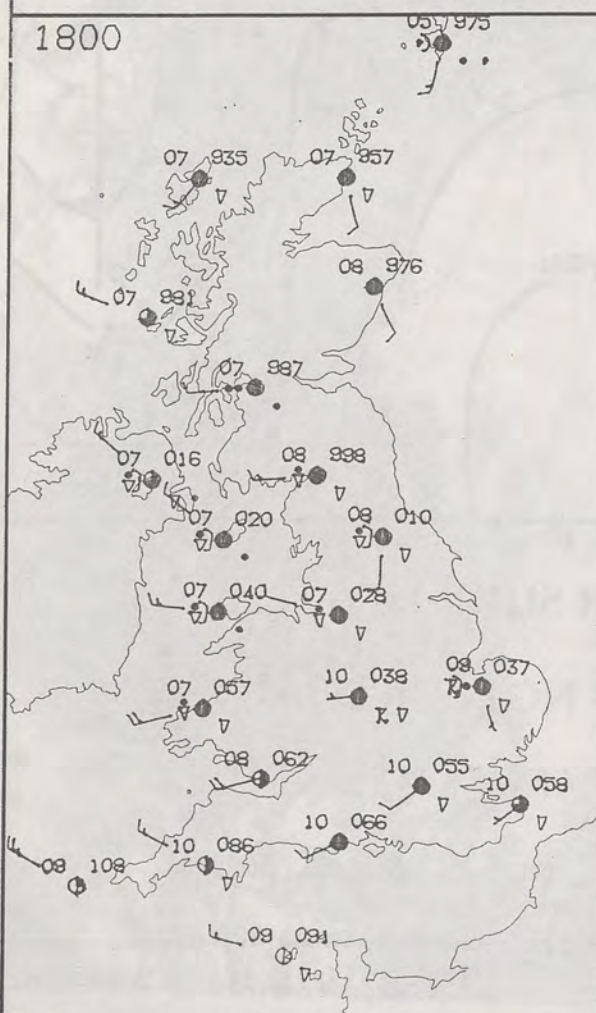


1200

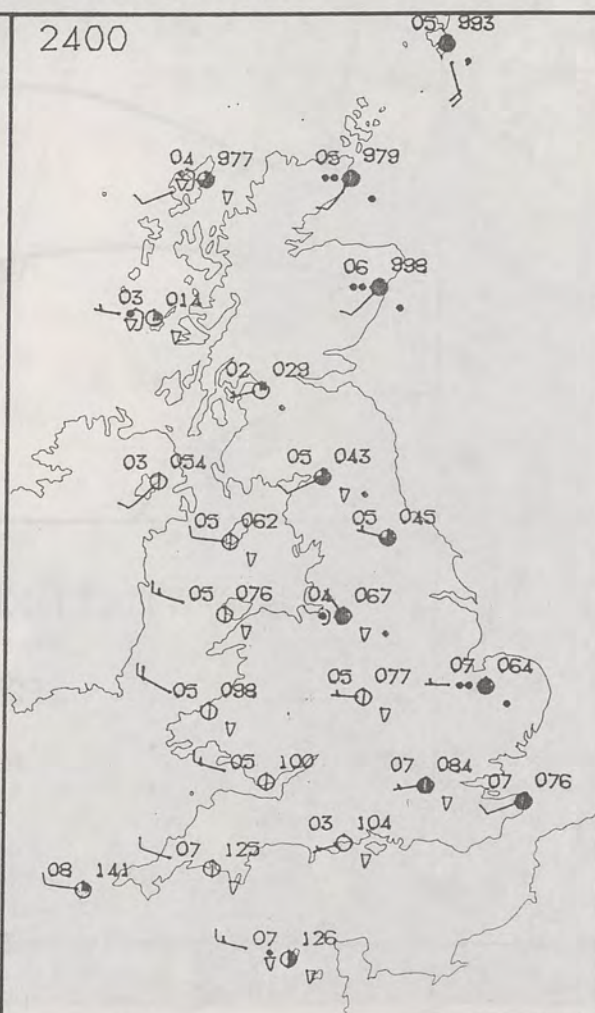


PLOTTED SURFACE OBSERVATIONS

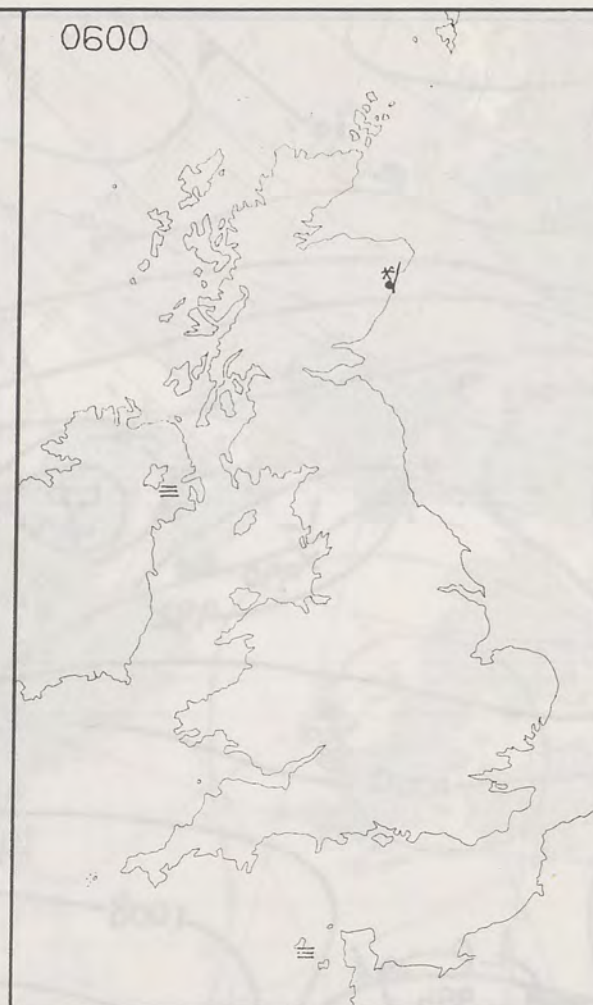
1800



2400



0600



1200



SIGNIFICANT WEATHER CHARTS

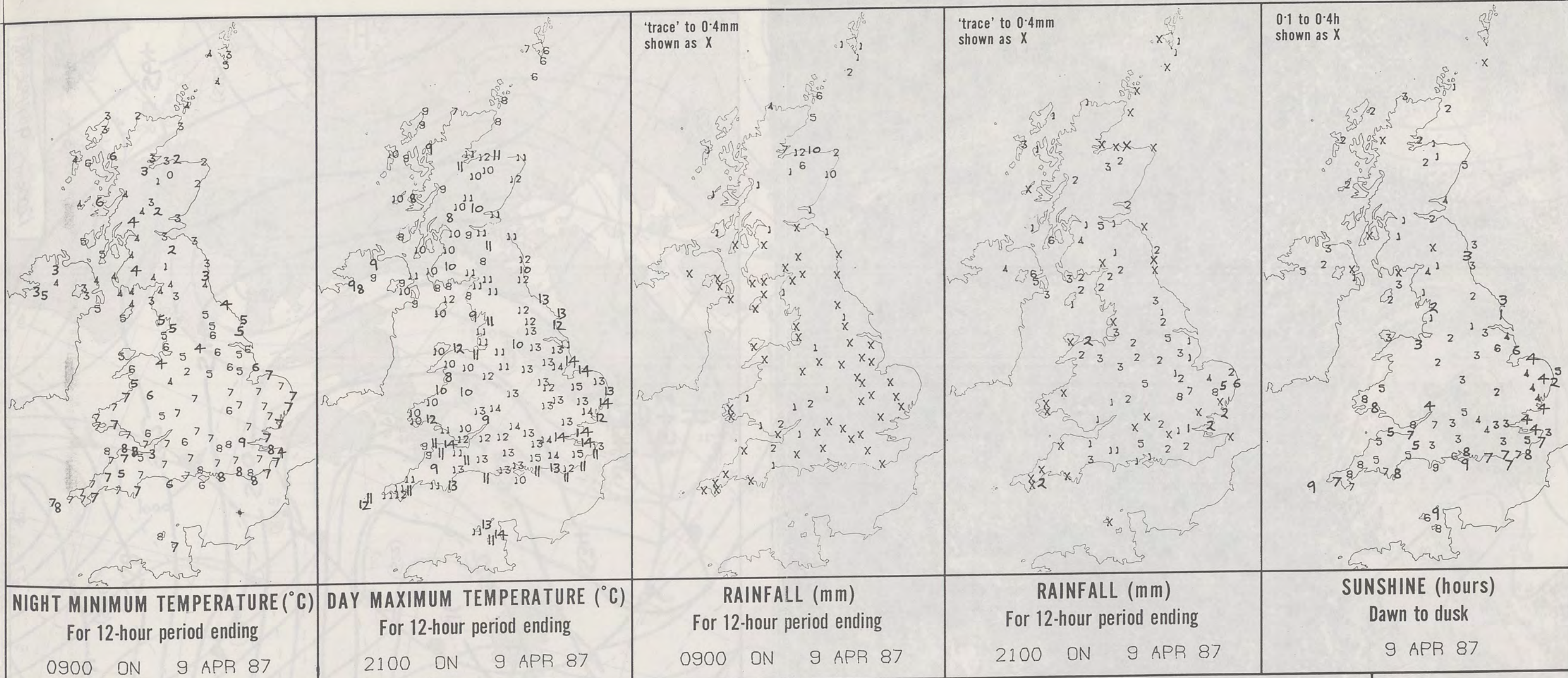
1800



2400

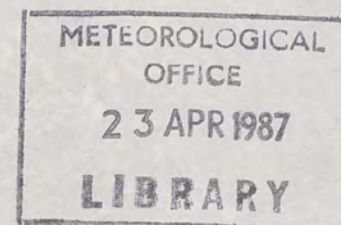






**EXTREMES FOR THURSDAY 9TH APRIL 1987**

Highest maximum	: 15.1°C Jubilee Corner (Kent)
Lowest maximum	: 5.7°C Lerwick (Shetland)
Lowest minimum	: 0.2°C Glenlivet (Grampian)
Lowest grass minimum	: -1.6°C Belfast
Most rain (24 hours from 0900 GMT)	: 10.5 mm Yeovilton (Nr. Yeovil)
Most sun	: 9.3 hours Portland Bill (Dorset)



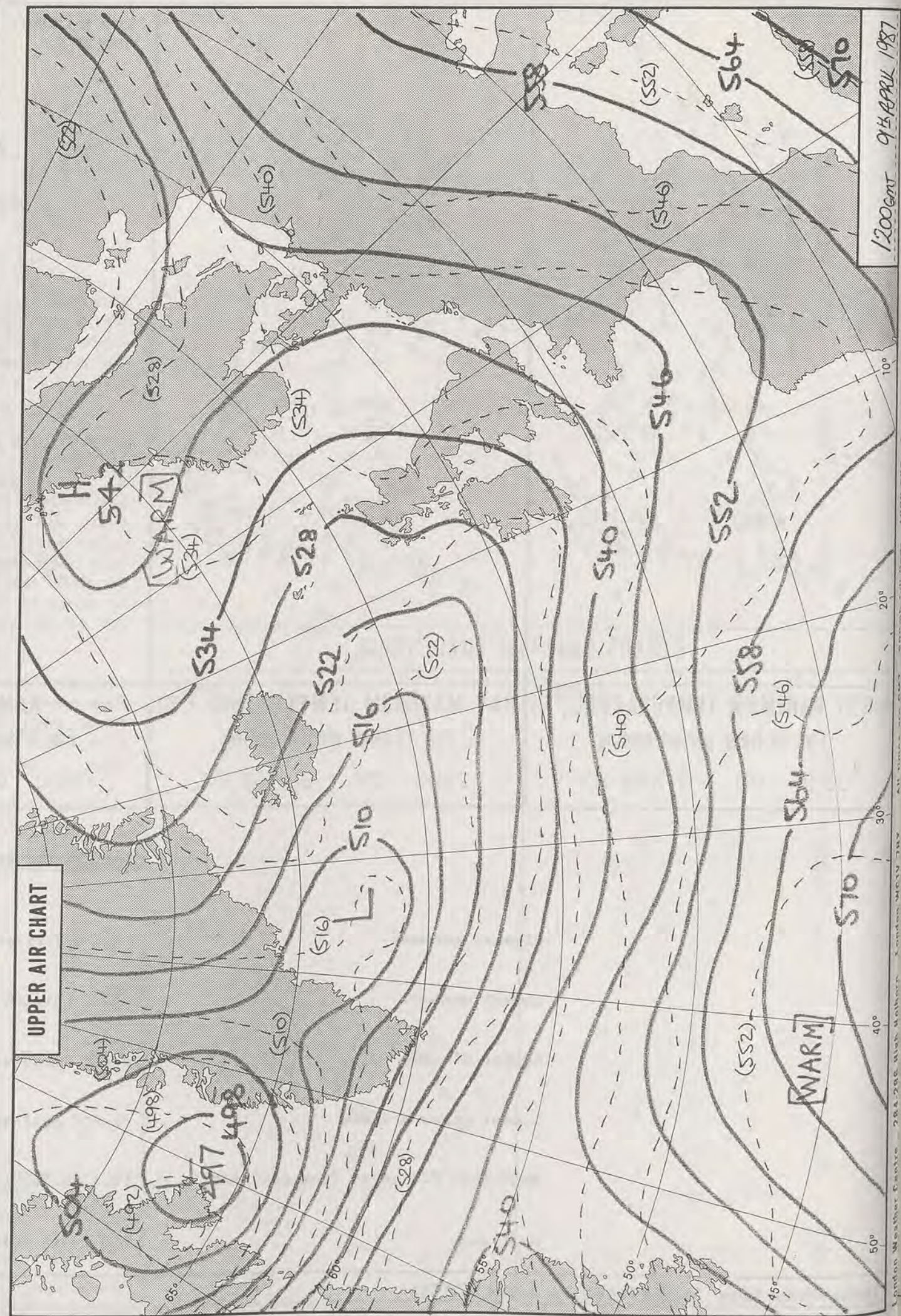
**DAILY  
WEATHER  
SUMMARY**



© Crown Copyright 1986  
All rights reserved

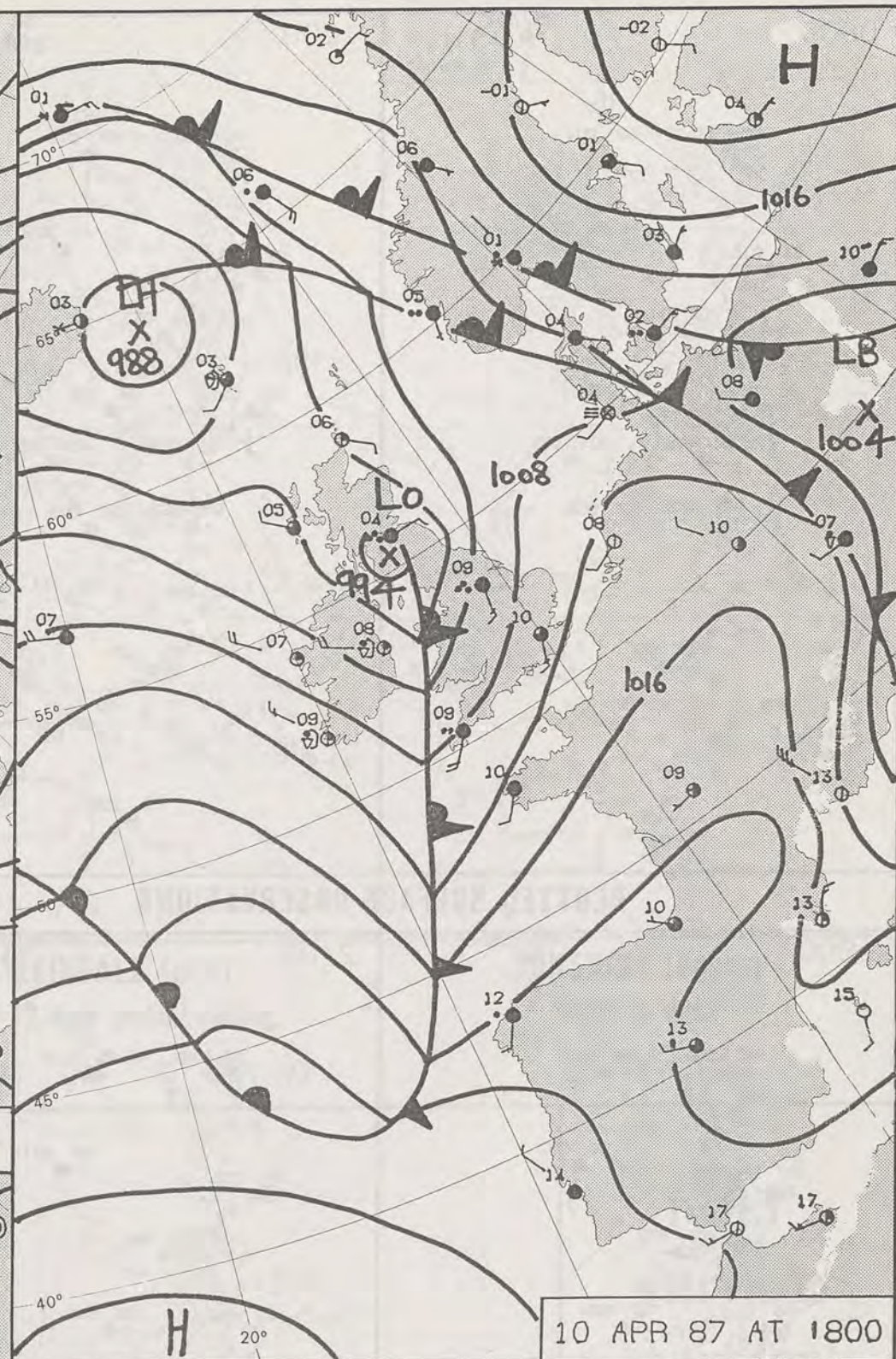
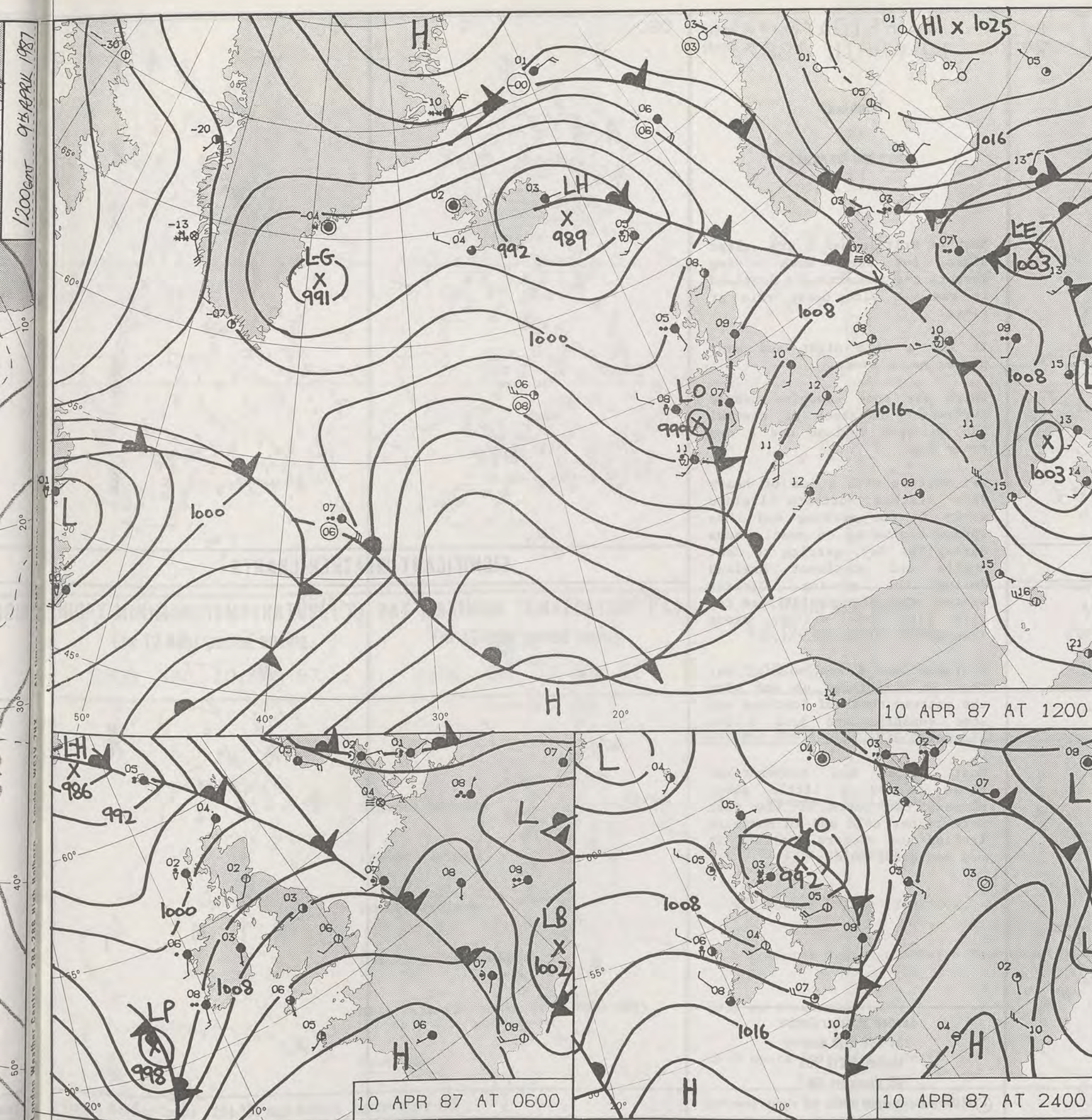


1458Z VIS 9/4/87





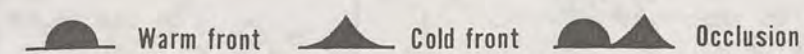
10°



## DAILY WEATHER SUMMARY

FOR NOT FOR LOAN

FRIDAY 10 APRIL 1987

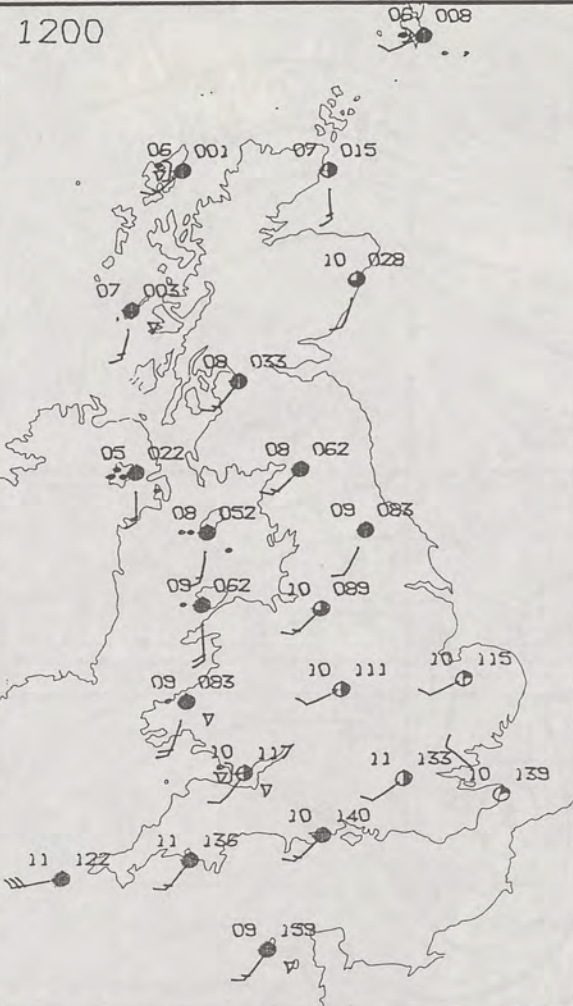
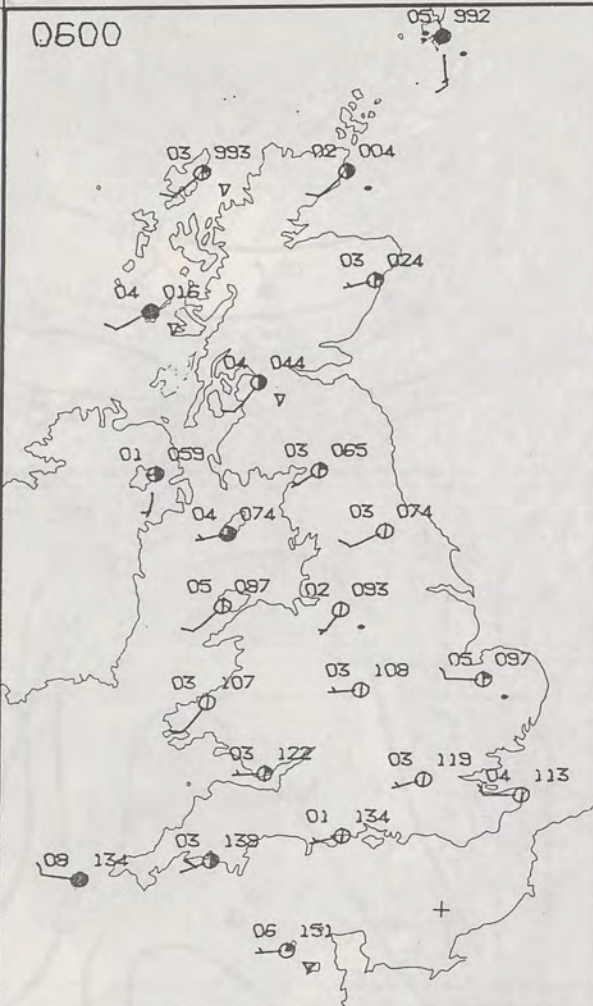


London Weather Centre 284-286 High Holborn London WC1V 7HX

© Crown Copyright 1986 All rights reserved







FRIDAY  
10 APRIL 1987

SUMMARY  
OF  
BRITISH WEATHER

Much of Britain had a dry, clear night, but there were a few showers and in northeast Scotland it was wet with heavy rain at times.

It was a cold night and many places had a frost.

There was some sunshine nearly everywhere and much of central and southern England had a dry sunny day.

Wet weather with a lot of heavy rain reached Northern Ireland early in the morning and then spread eastwards to most places during the day, getting to East Anglia and southeast England during the evening. Clearer weather with showers followed the rain into many western areas later.

Shetland had a wet morning but then it brightened up and with the extreme north of Scotland had some sunshine and just a few showers.

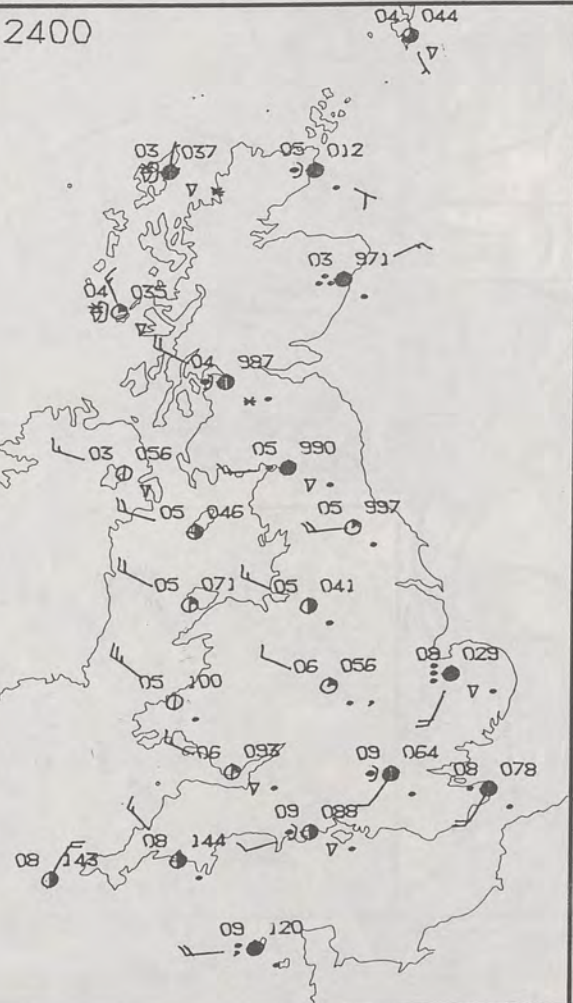
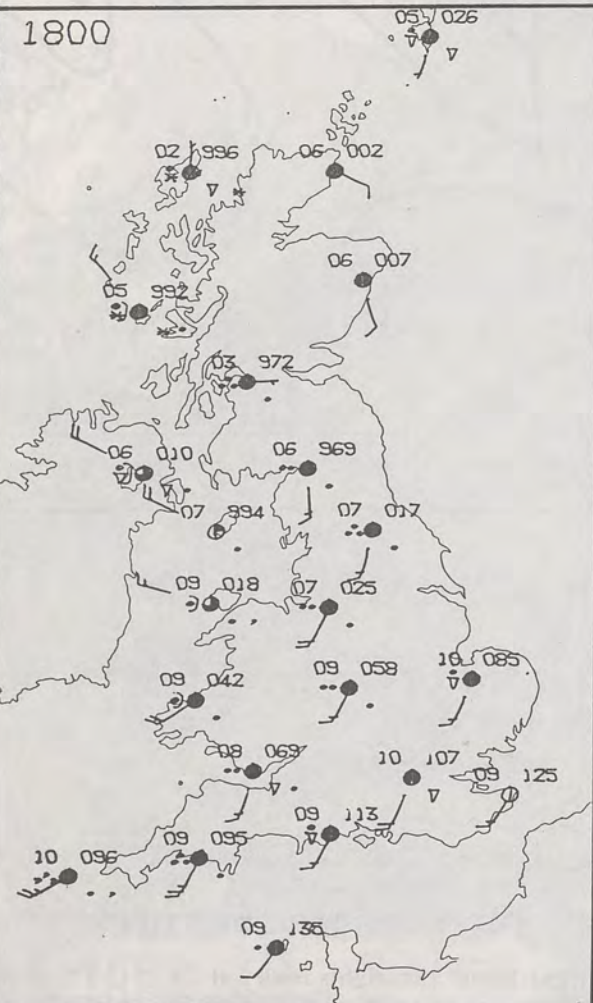
Most places had temperatures close to or a little above normal, but parts of the west were rather cold and in Northern Ireland and western Scotland it was decidedly cold.

London Weather Centre  
284-286 High Holborn  
London WC1V 7HX  
All times are GMT

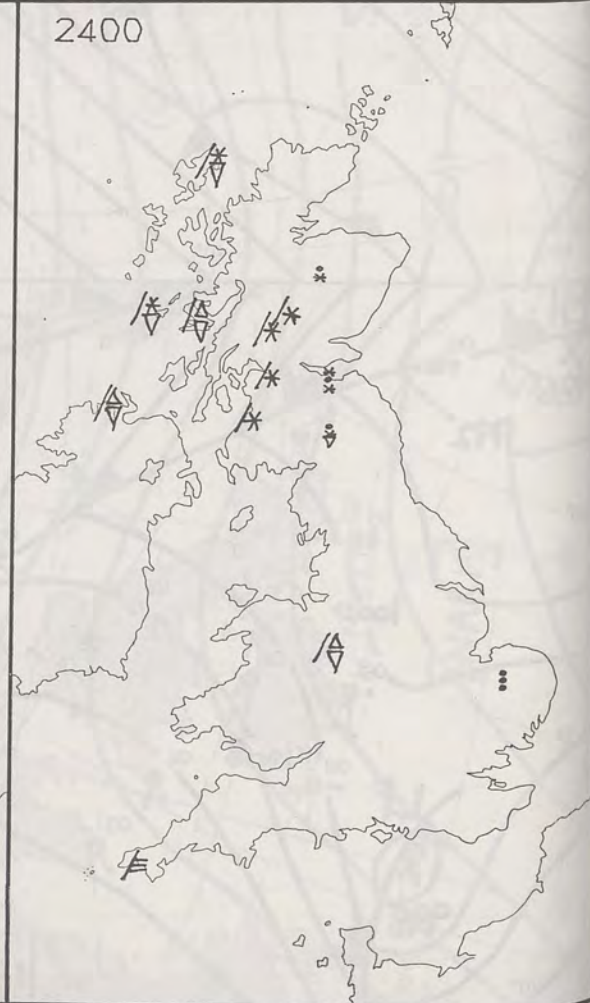
© Crown Copyright 1986 All rights reserved



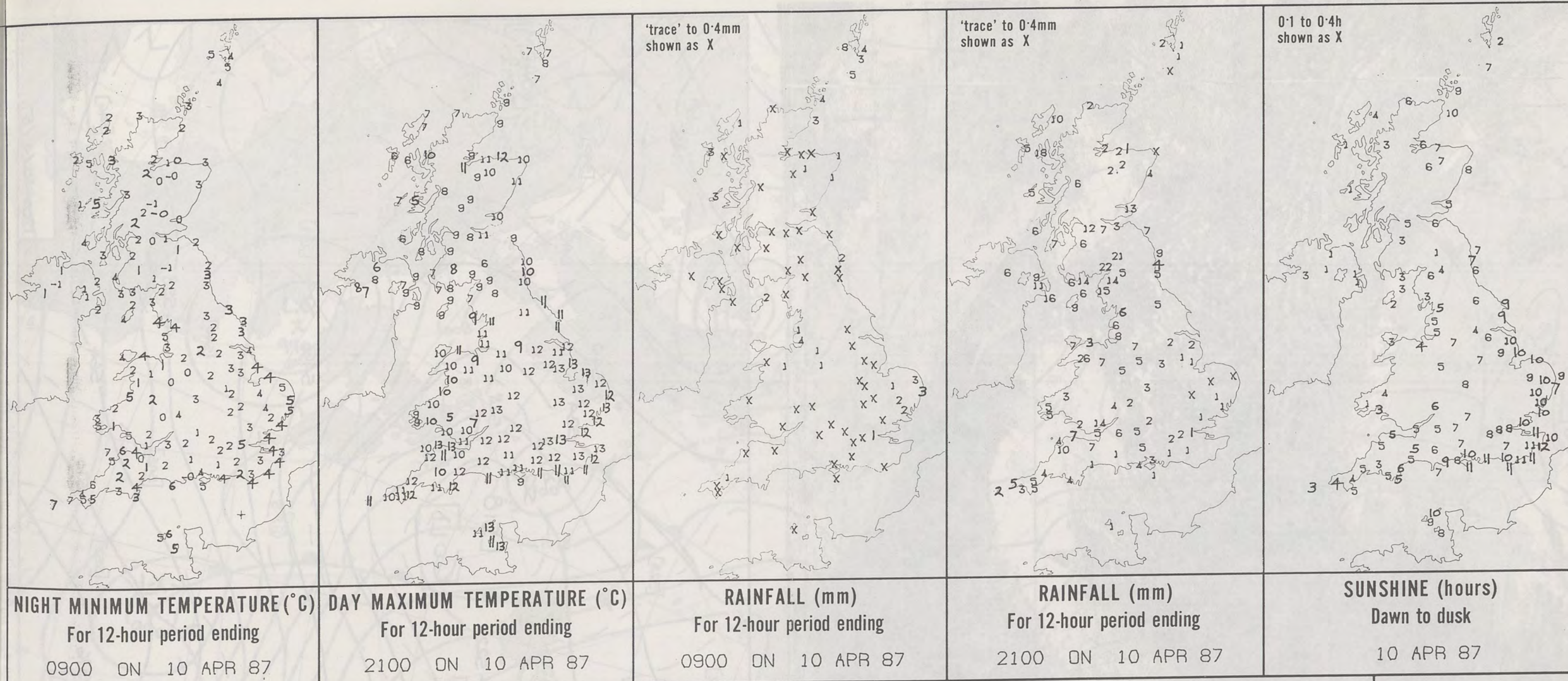
PLOTTED SURFACE OBSERVATIONS



SIGNIFICANT WEATHER CHARTS







**EXTREMES FOR FRIDAY 10TH APRIL 1987**

Highest maximum	: 13.5°C Guernsey (L'Ancresse)
Lowest maximum	: 5.4°C Trecastle (Powys)
Lowest minimum	: -1.4°C Tummel Bridge (Tayside)
Lowest grass minimum	: -4.0°C Church Fenton (Yorks) & Shawbury (Nr Shrewsbury)
Most rain (24 hours from 0900 GMT)	: 30.5 mm Aberdeen/Dyce
Most sun	: 11.9 hours Folkestone (Kent)

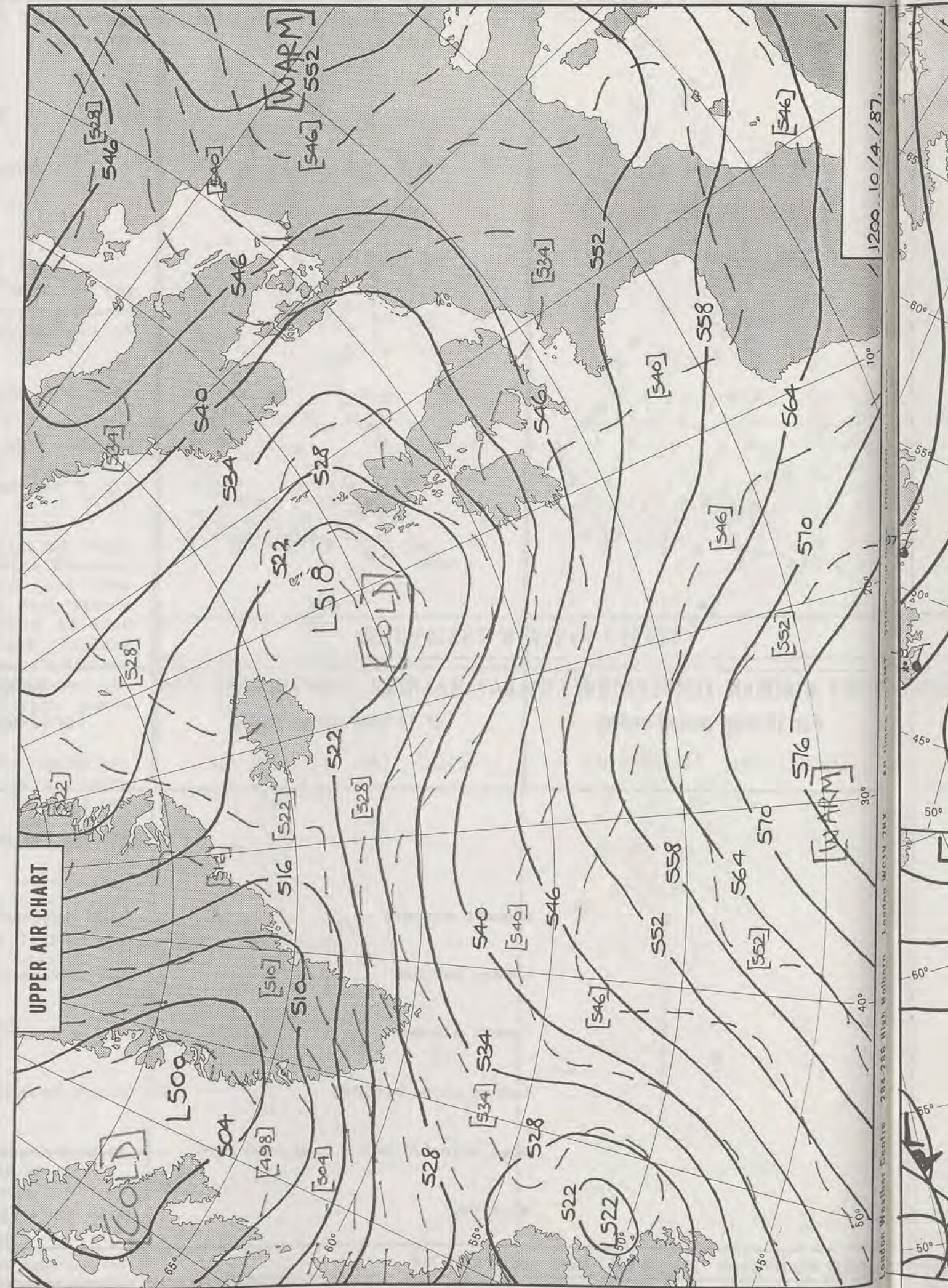


**DAILY  
WEATHER  
SUMMARY**



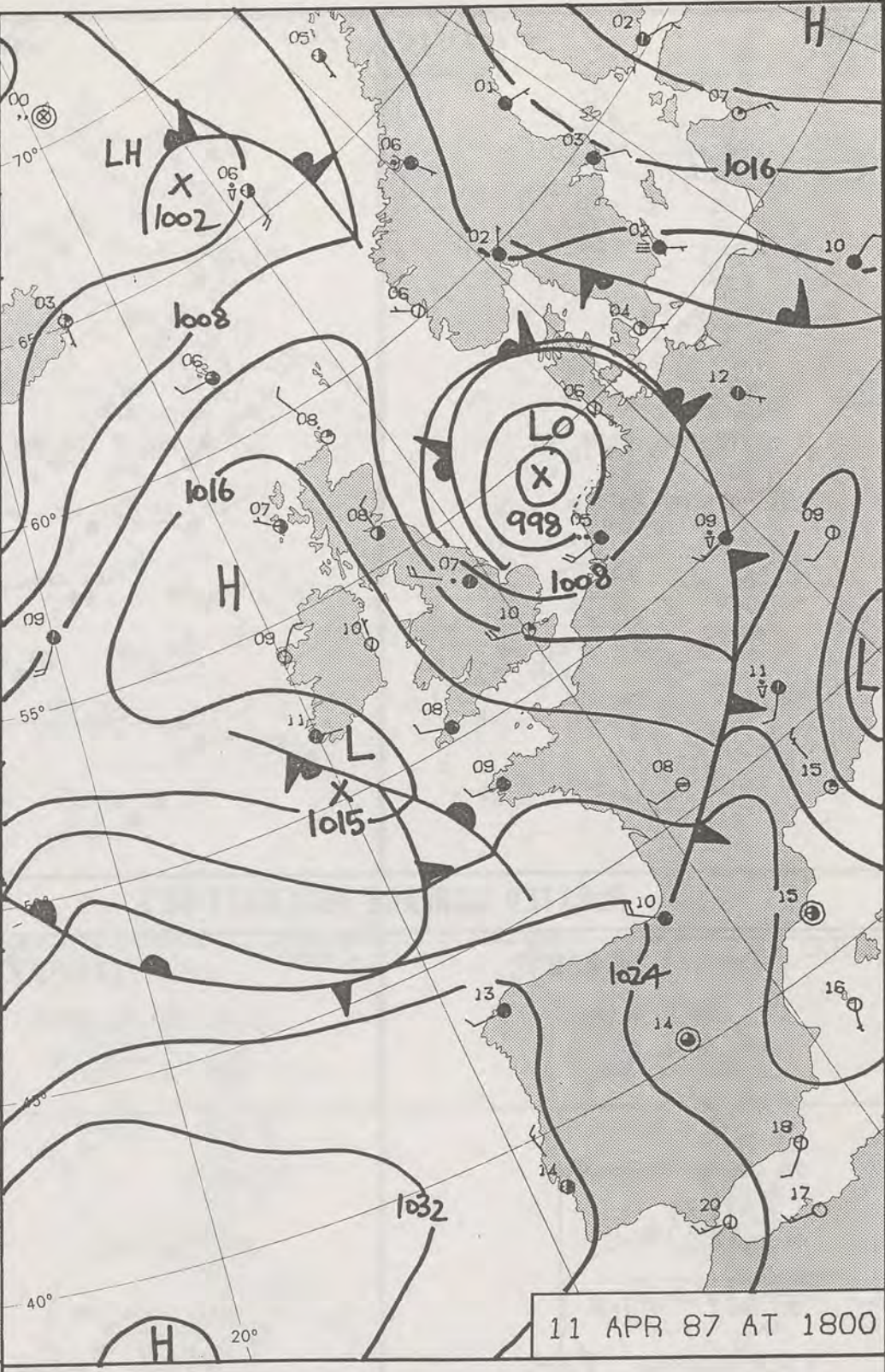

© Crown Copyright 1986  
All rights reserved







1200 10/4/87.  
London Weather Centre 284-286 High Holborn London WC1V 7HX  
All times are GMT unless stated otherwise.



**DAILY WEATHER SUMMARY**  
FOR NOT FOR LOAN  
SATURDAY 11 APRIL 1987

— Warm front — Cold front — Occlusion

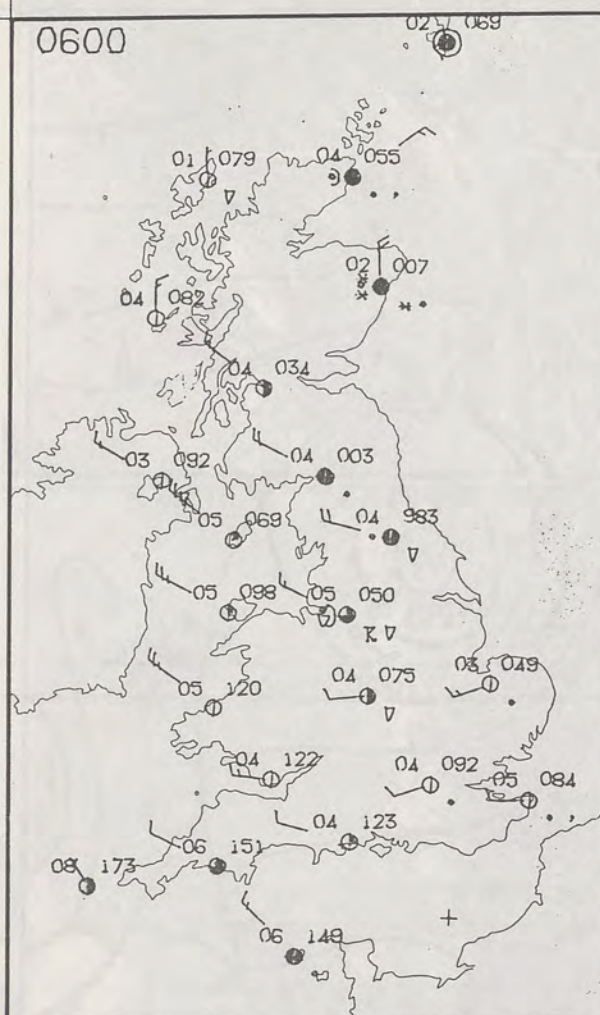
London Weather Centre 284-286 High Holborn London WC1V 7HX

© Crown Copyright 1986 All rights reserved

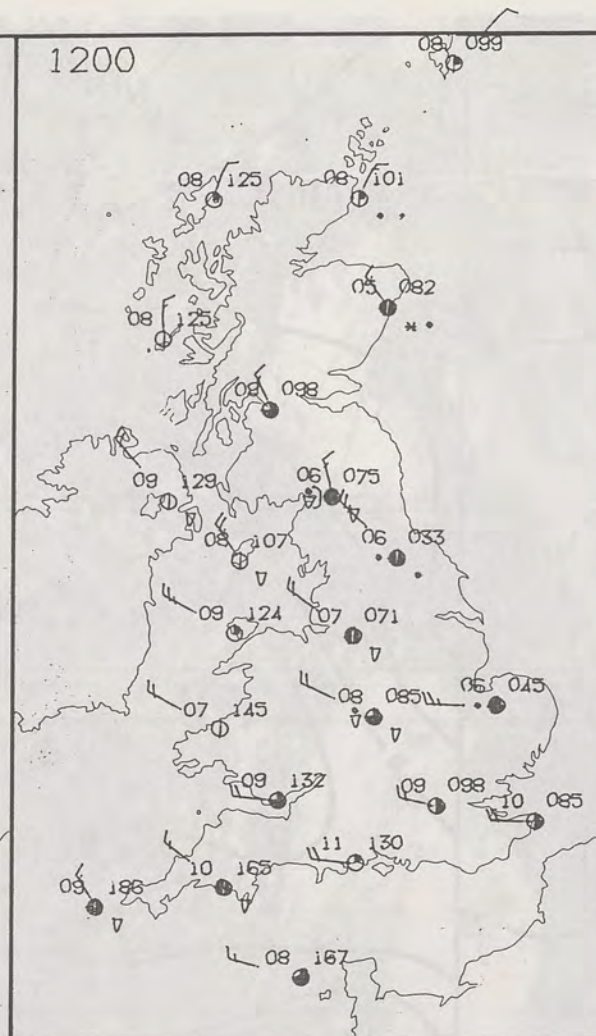




0600

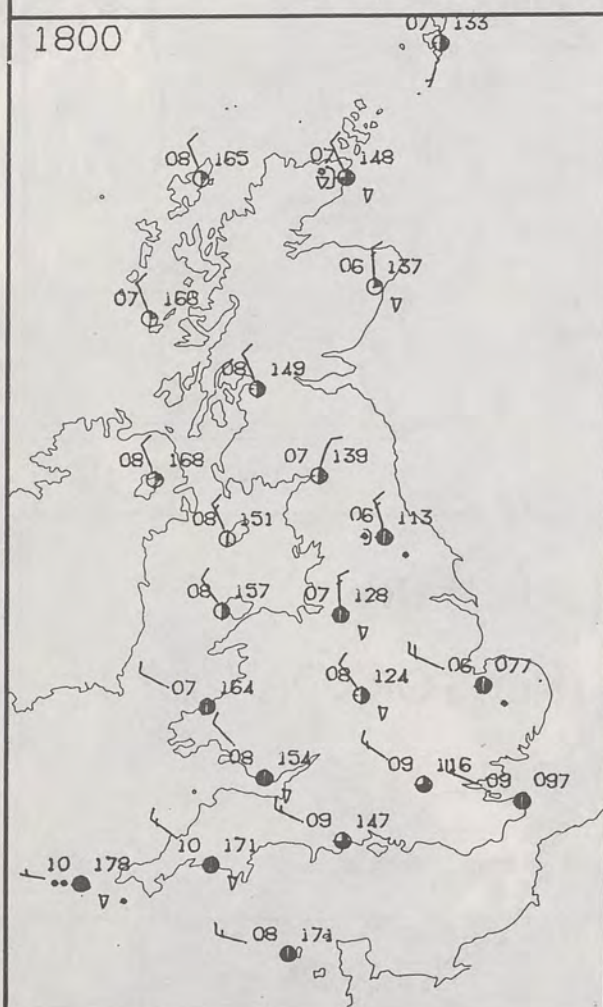


1200

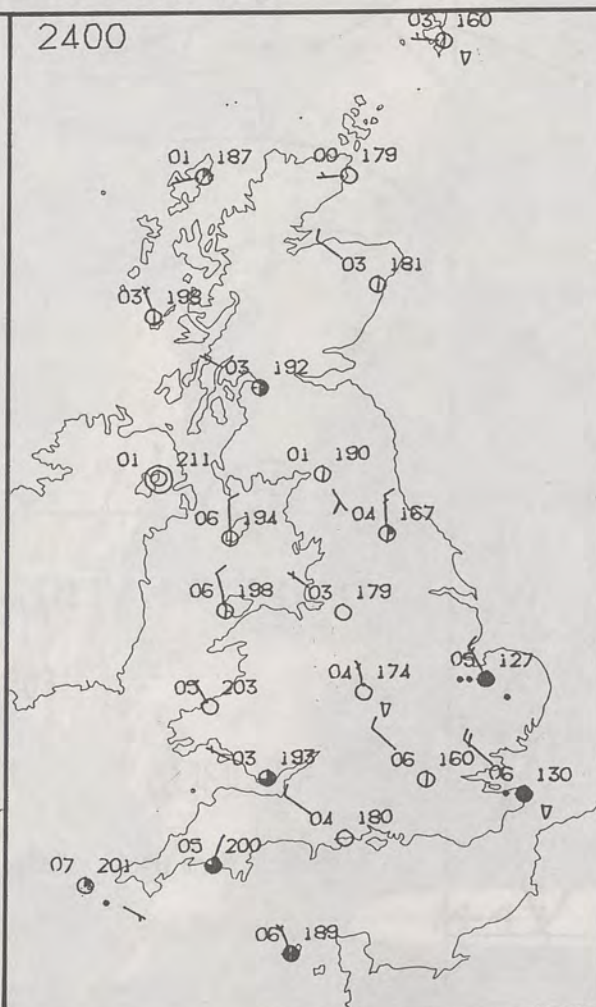


## PLOTTED SURFACE OBSERVATIONS

1800



2400

SATURDAY  
11 APRIL 1987SUMMARY  
OF  
BRITISH WEATHER

Rain cleared from southeast England before dawn, and much of England, Wales, Northern Ireland and western Scotland became quite clear, though there were showers, with thunder at Ringway shortly after 3 am. The eastern half of Scotland and extreme northeast of England stayed wet through the night with snow on the Scottish hills, and it was windy, with St. Abbs Head (Borders) reporting gusts of 73 knots.

Rain, with sleet in places, continued through the day in some parts of eastern Britain - gradually clearing from the north over Scotland, but moving south over eastern England to reach East Anglia during the afternoon. Much of the south, west and northwest of the British Isles had quite a sunny day, though there were cloudier areas, especially in northwest England and Cornwall.

It was a cold day in the persistently cloudy, wet eastern areas, elsewhere temperatures were near or rather below normal.

London Weather Centre  
284-286 High Holborn  
London WC1V 7HX  
All times are GMT

© Crown Copyright 1986 All rights reserved

0600



1200

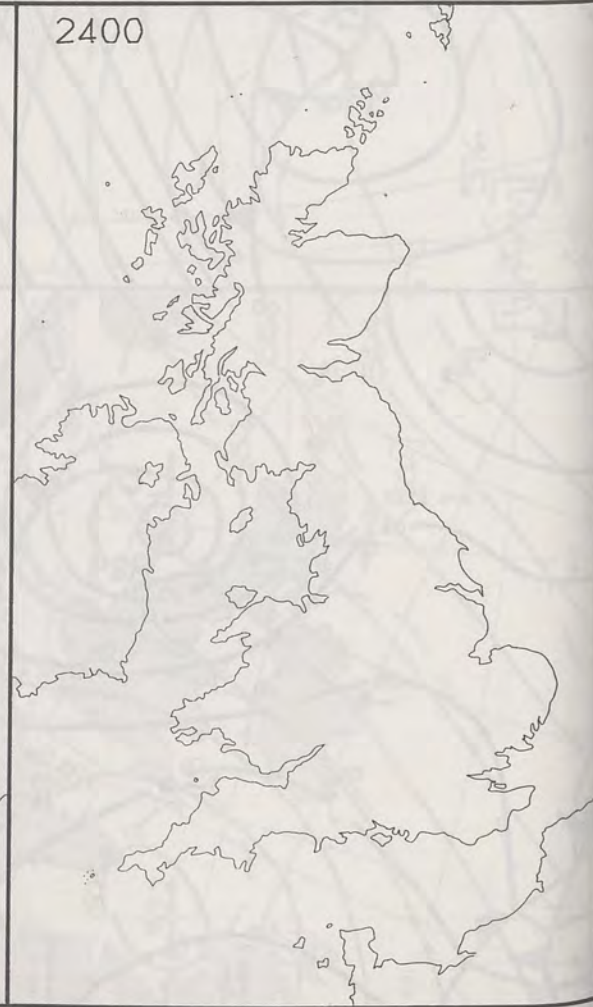


## SIGNIFICANT WEATHER CHARTS

1800



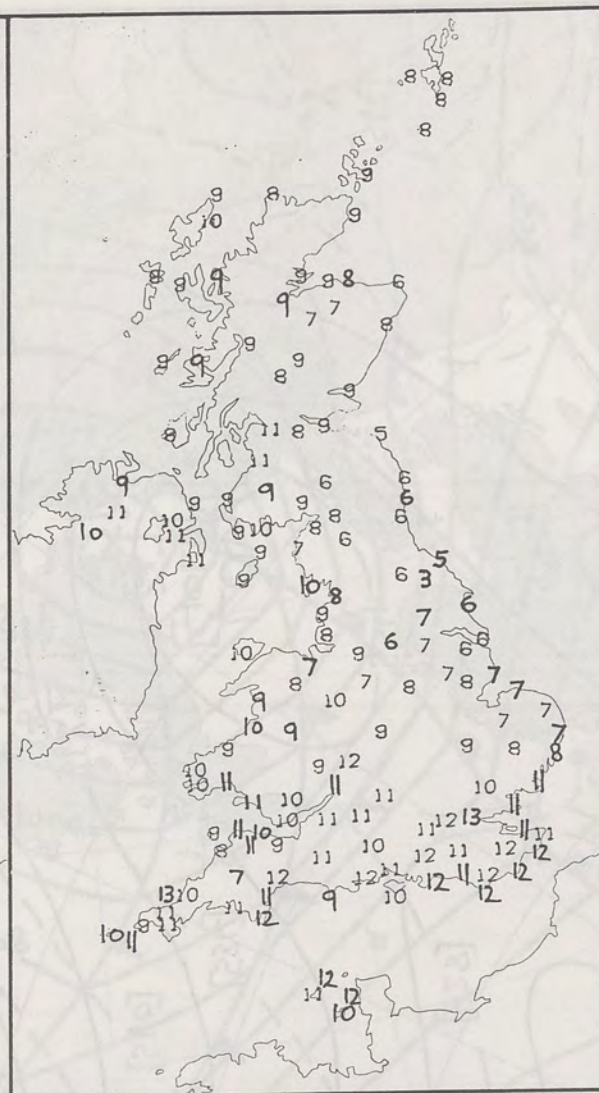
2400



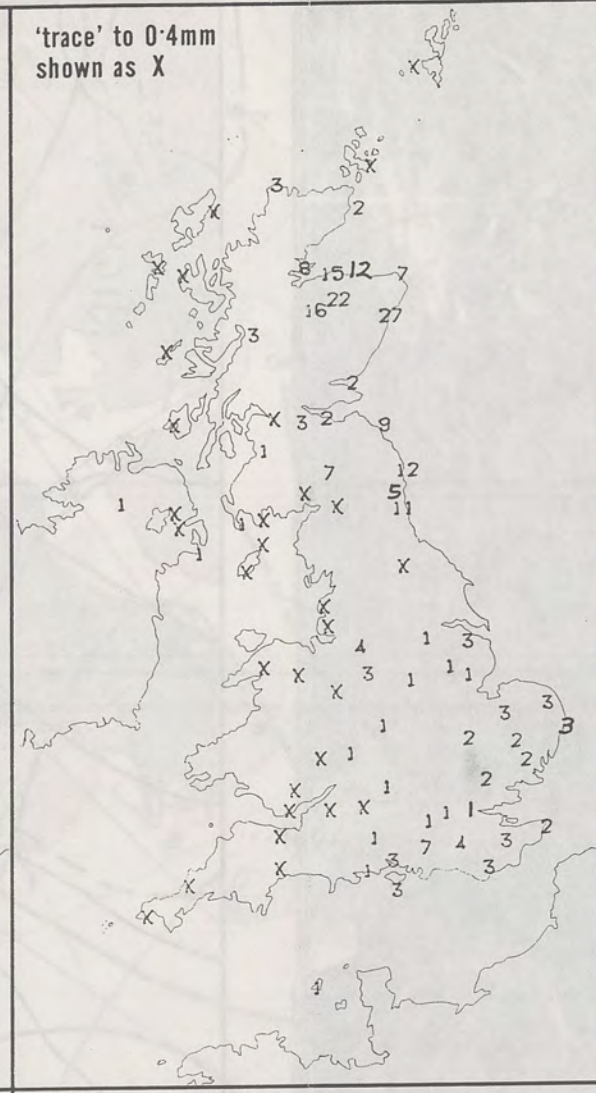




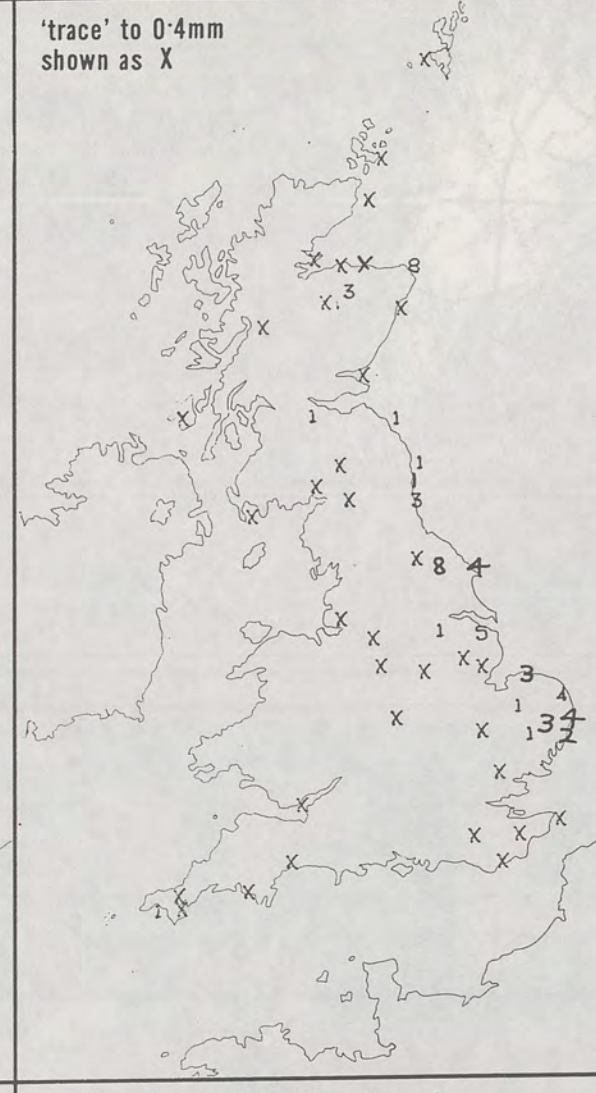
**NIGHT MINIMUM TEMPERATURE (°C)**  
For 12-hour period ending  
0900 ON 11 APR 87



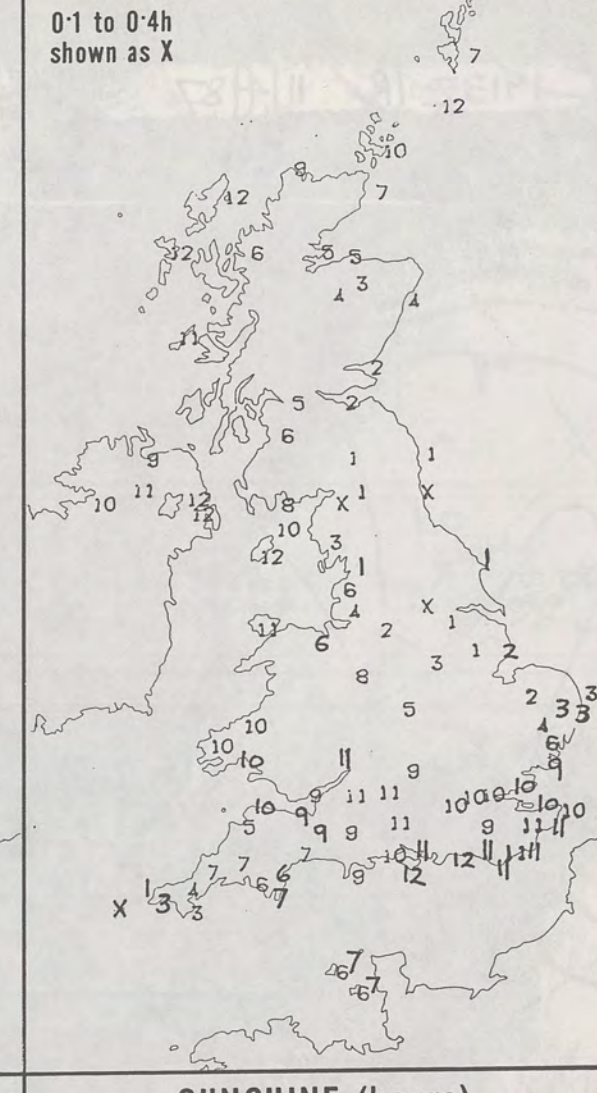
**DAY MAXIMUM TEMPERATURE (°C)**  
For 12-hour period ending  
2100 ON 11 APR 87



**RAINFALL (mm)**  
For 12-hour period ending  
0900 ON 11 APR 87



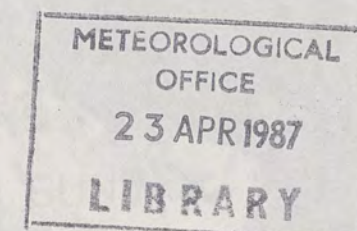
**RAINFALL (mm)**  
For 12-hour period ending  
2100 ON 11 APR 87



**SUNSHINE (hours)**  
Dawn to dusk  
11 APR 87

**EXTREMES FOR SATURDAY 11TH APRIL 1987**

Highest maximum	: 13.3°C Newquay (Cornwall)
Lowest maximum	: 3.3°C Fylingdales (North Yorkshire)
Lowest minimum	: -0.4°C Salsburgh (East of Glasgow)
Lowest grass minimum	: -2.2°C Liphook (Hampshire)
Most rain (24 hours from 0900 GMT)	: 7.9 mm Fylingdales
Most sun	: 11.9 hours Worthing (West Sussex)

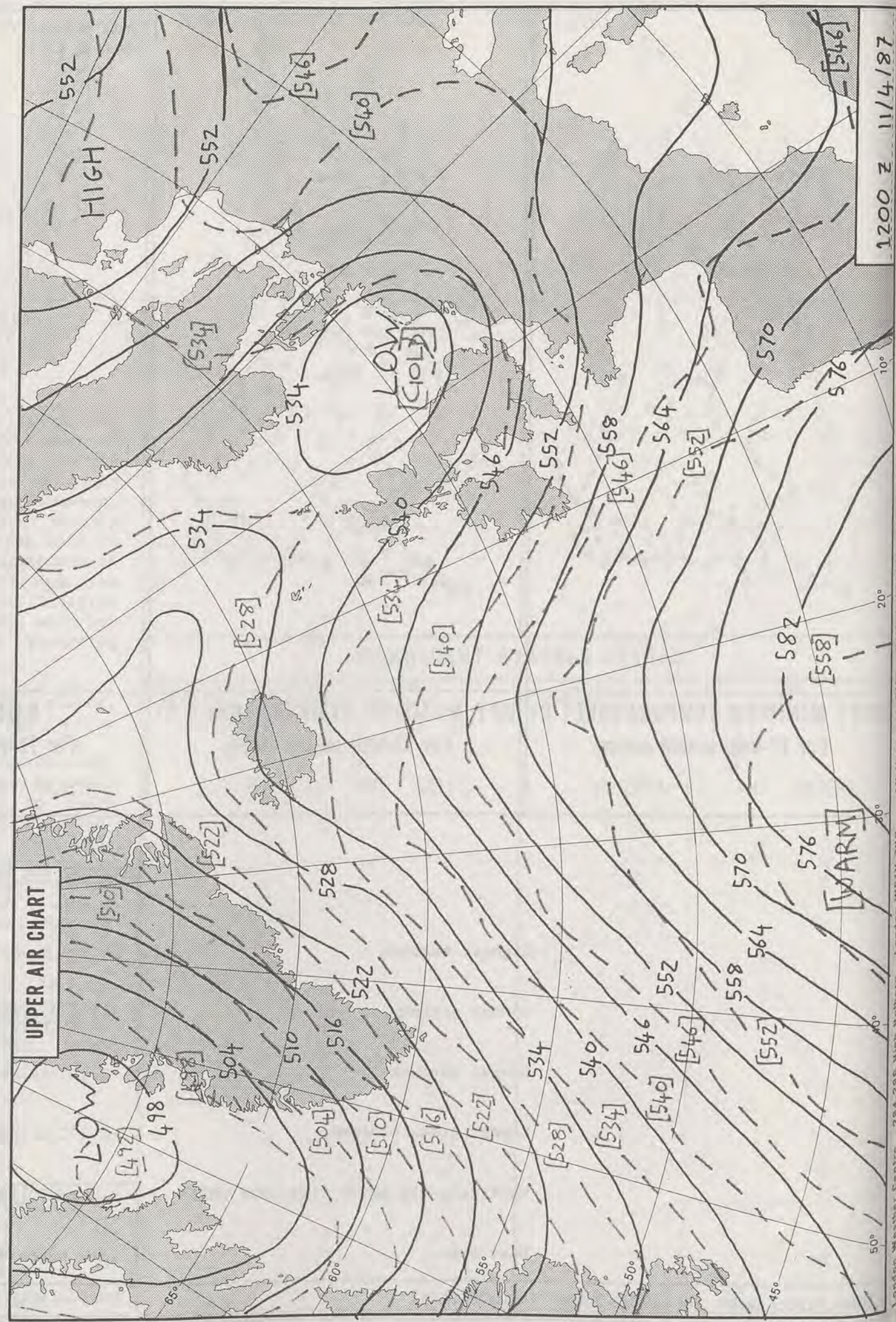


**DAILY  
WEATHER  
SUMMARY**



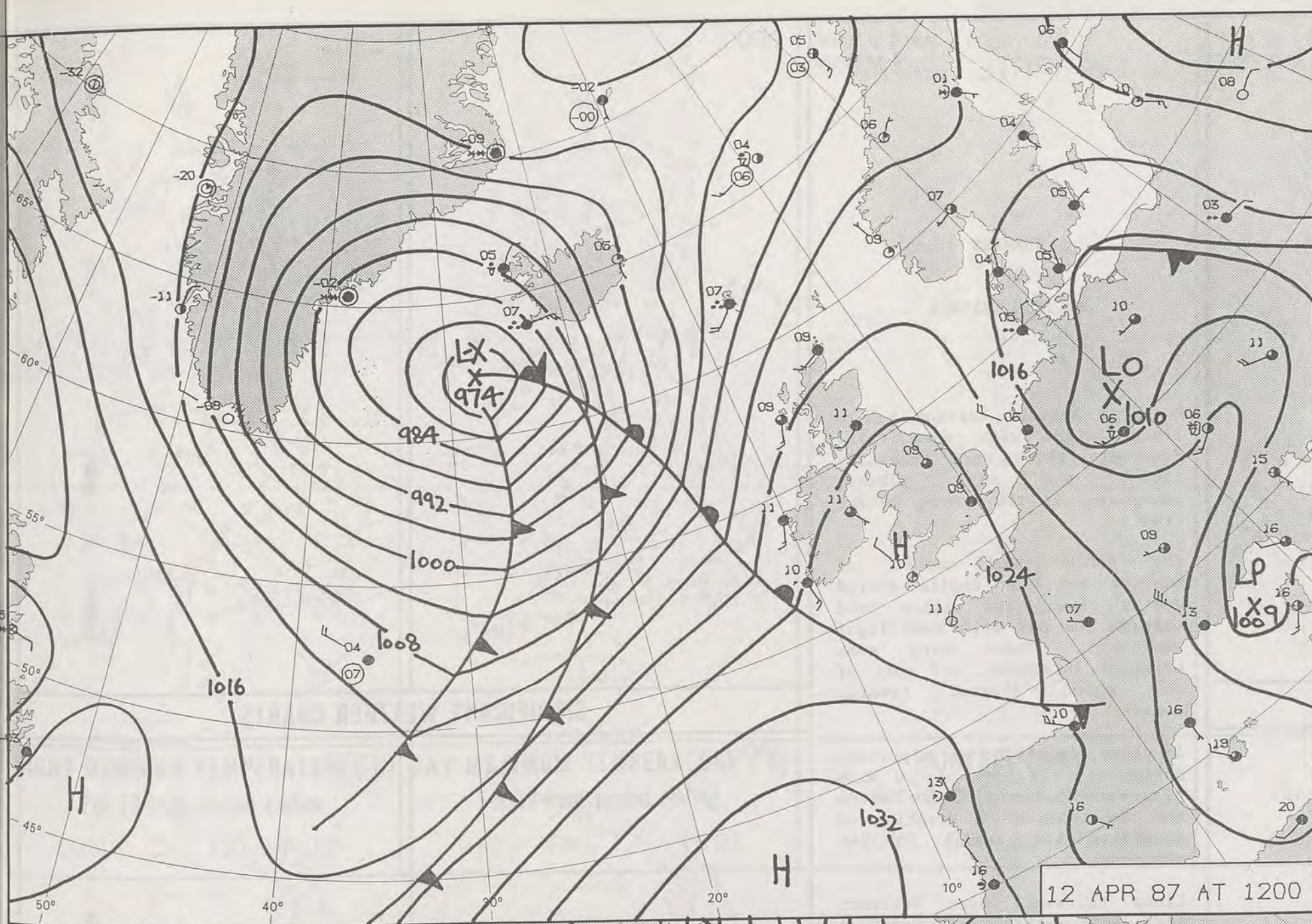
© Crown Copyright 1986  
All rights reserved



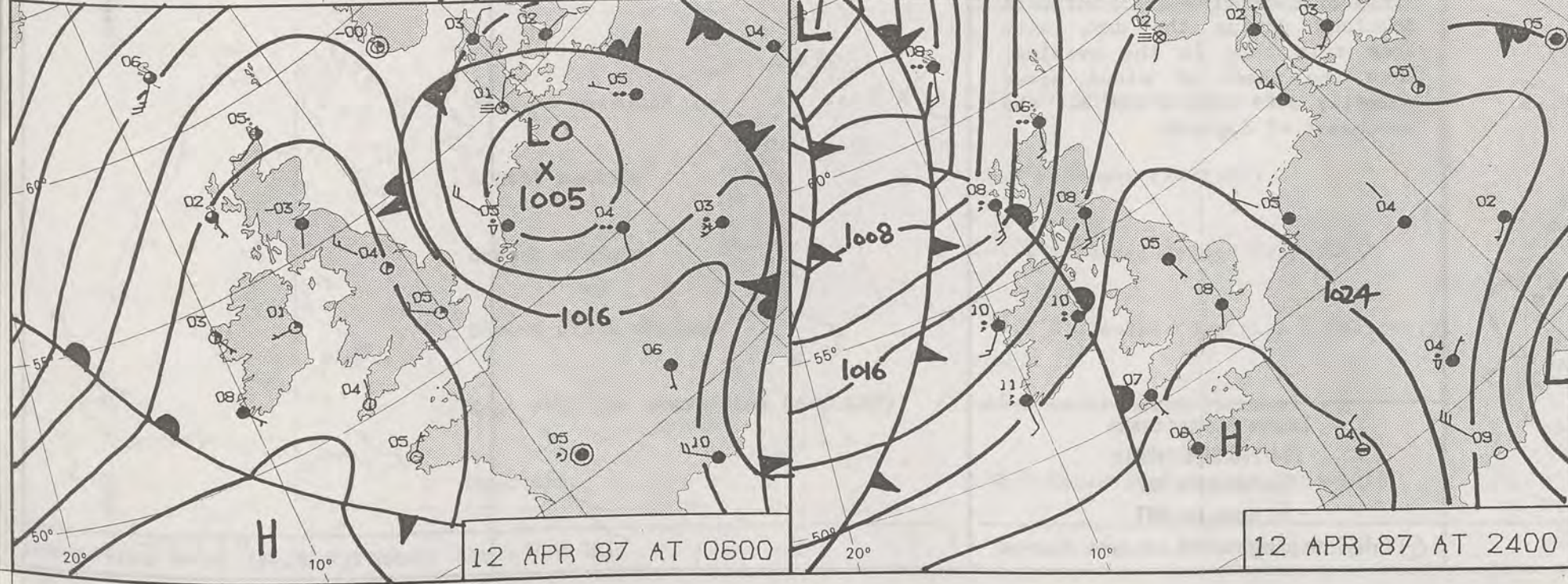




1200 Z 11/4/87

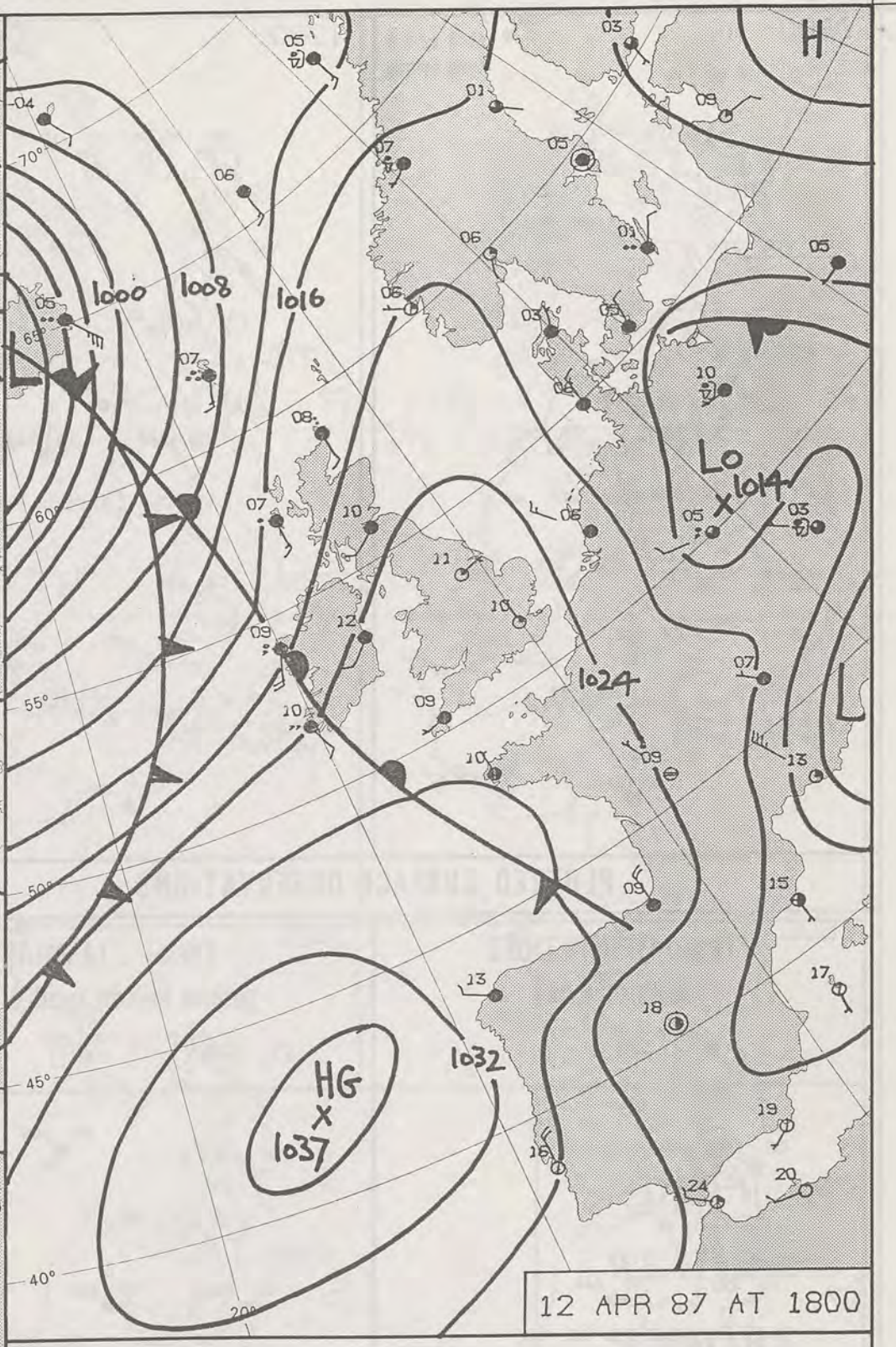


12 APR 87 AT 1200



12 APR 87 AT 0600

12 APR 87 AT 2400



12 APR 87 AT 1800

# DAILY WEATHER SUMMARY

FOR NOT FOR LOAN

SUNDAY 12 APRIL 1987

Warm front Cold front Occlusion

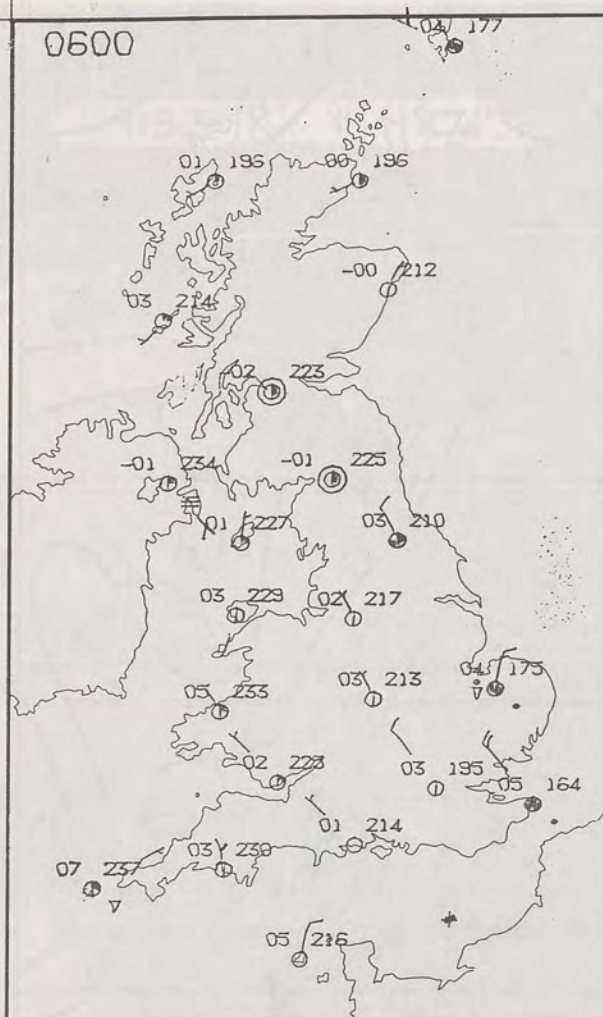
London Weather Centre 284-286 High Holborn London WC1V 7HX

© Crown Copyright 1986 All rights reserved

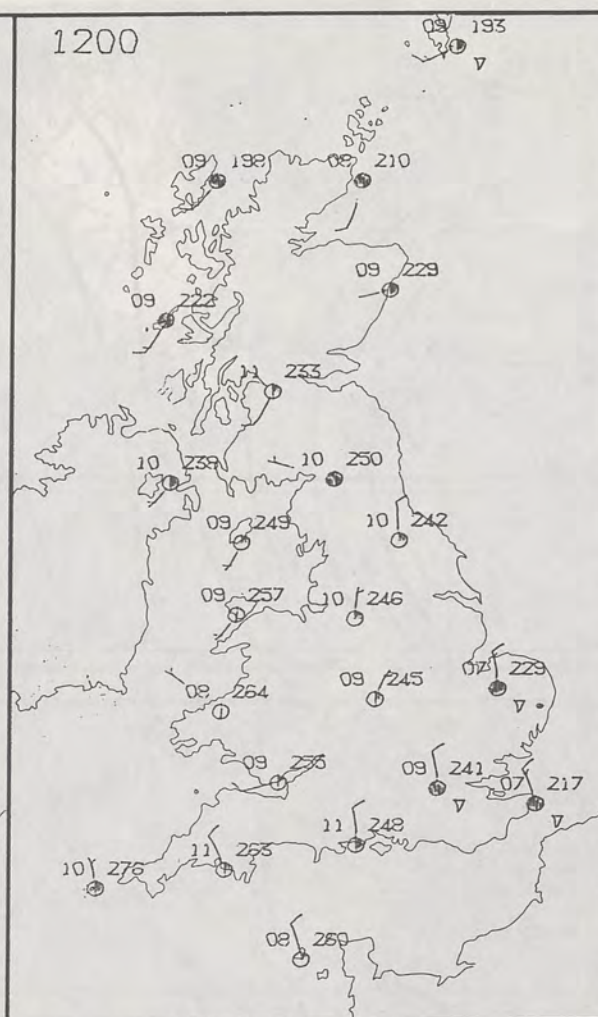




0600



1200



SUNDAY  
12 APRIL 1987

SUMMARY  
OF  
BRITISH WEATHER

Much of eastern England had a cloudy night with some rain. Elsewhere skies were generally clear, and many places, especially in the north, became frosty.

The southeastern corner of England and East Anglia stayed mostly cloudy and rather cold through the day with some light showers. There were some brighter intervals, and most of the cloud cleared towards sunset.

In other regions it was a perfect Spring day for most places with plenty of sunshine, light winds and the temperature reaching or exceeding the normal in the afternoon.

Cloud thickened over Northern Ireland, western and northern Scotland during the day, with some rain here in the evening, when the sheet of cloud moved steadily down across all but the southeast of England.

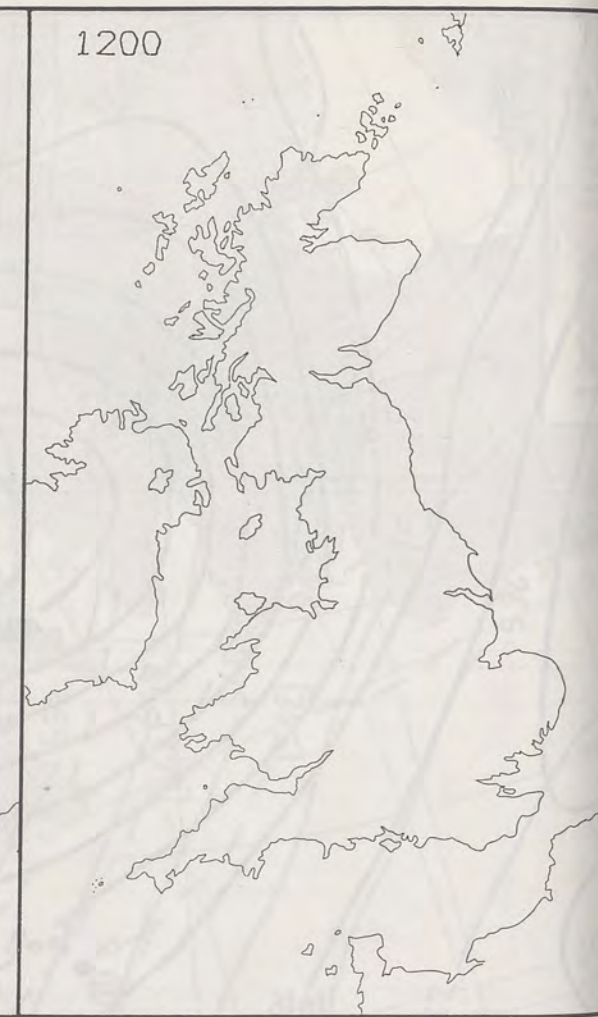
London Weather Centre  
284-286 High Holborn  
London WC1V 7HX  
All times are GMT

© Crown Copyright 1986 All rights reserved

0600

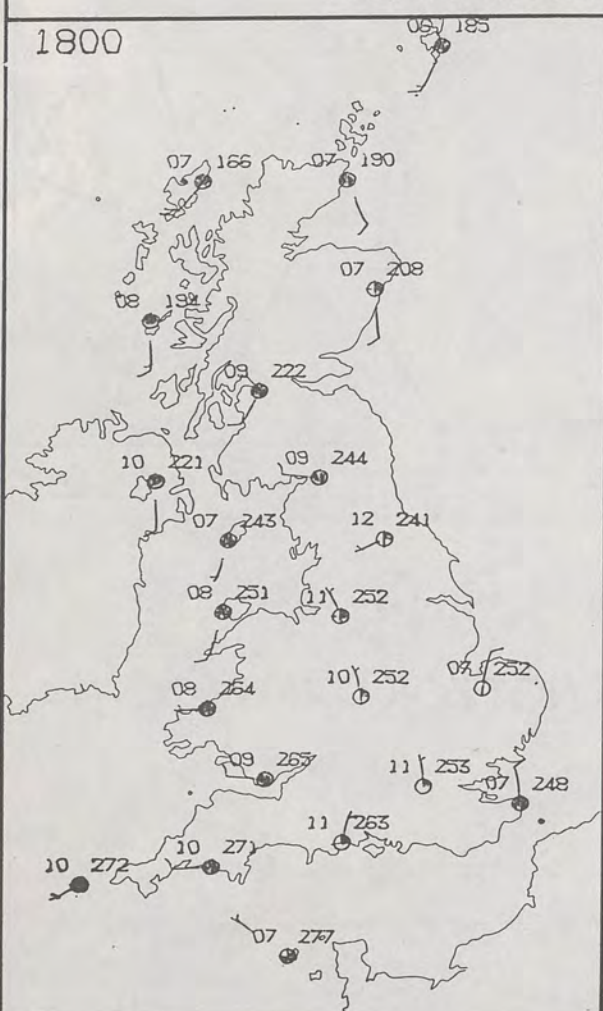


1200

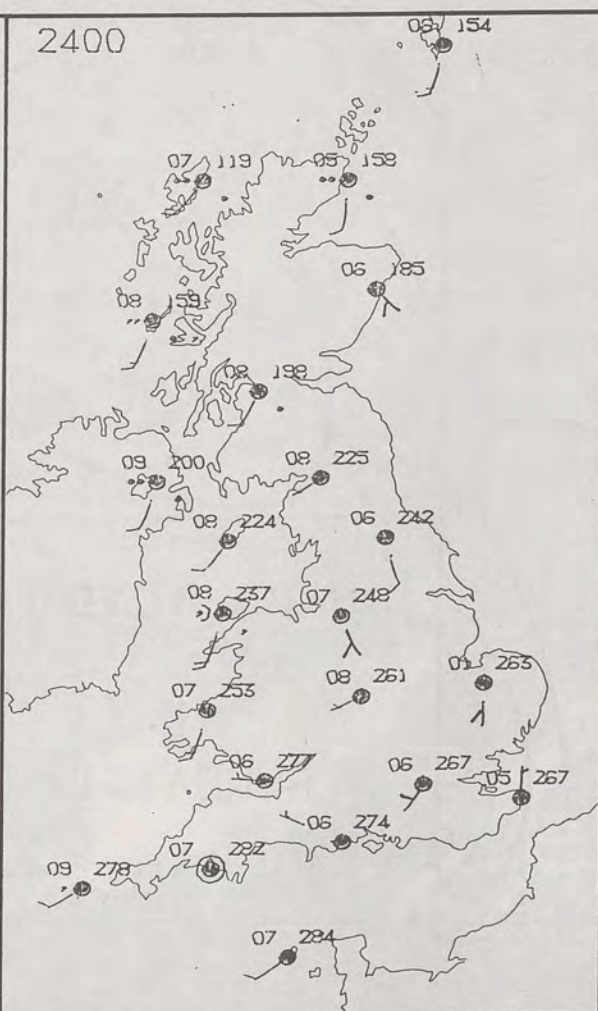


PLOTTED SURFACE OBSERVATIONS

1800



2400

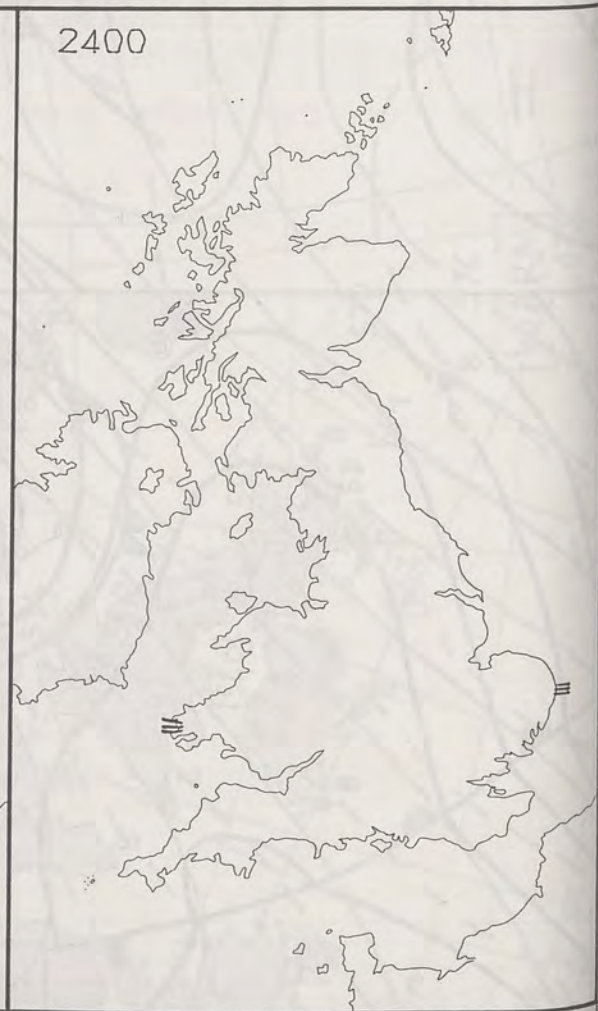


SIGNIFICANT WEATHER CHARTS

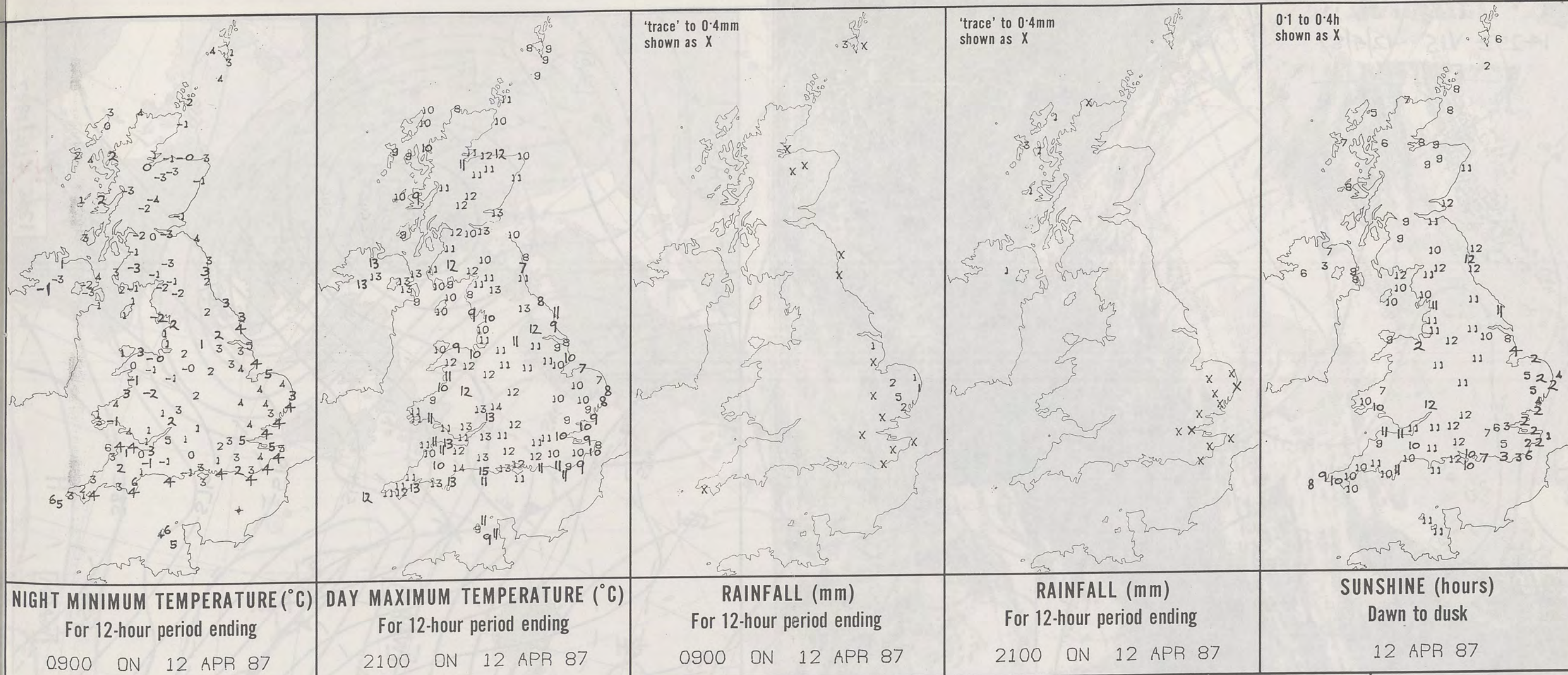
1800



2400

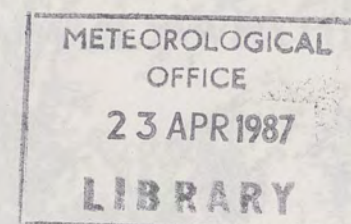






**EXTREMES FOR SUNDAY 12TH APRIL 1987**

Highest maximum	: 14.5°C Weymouth (Dorset)
Lowest maximum	: 6.7°C Cromer (Norfolk)
Lowest minimum	: -4.2°C Tummel Bridge (Tayside)
Lowest grass minimum	: -9.8°C Glenlee (Dumfries & Galloway)
Most rain (24 hours from 0900 GMT)	: 11.9 mm Kirkwall (Orkney)
Most sun	: 12.3 hours Boulmer and Tynemouth



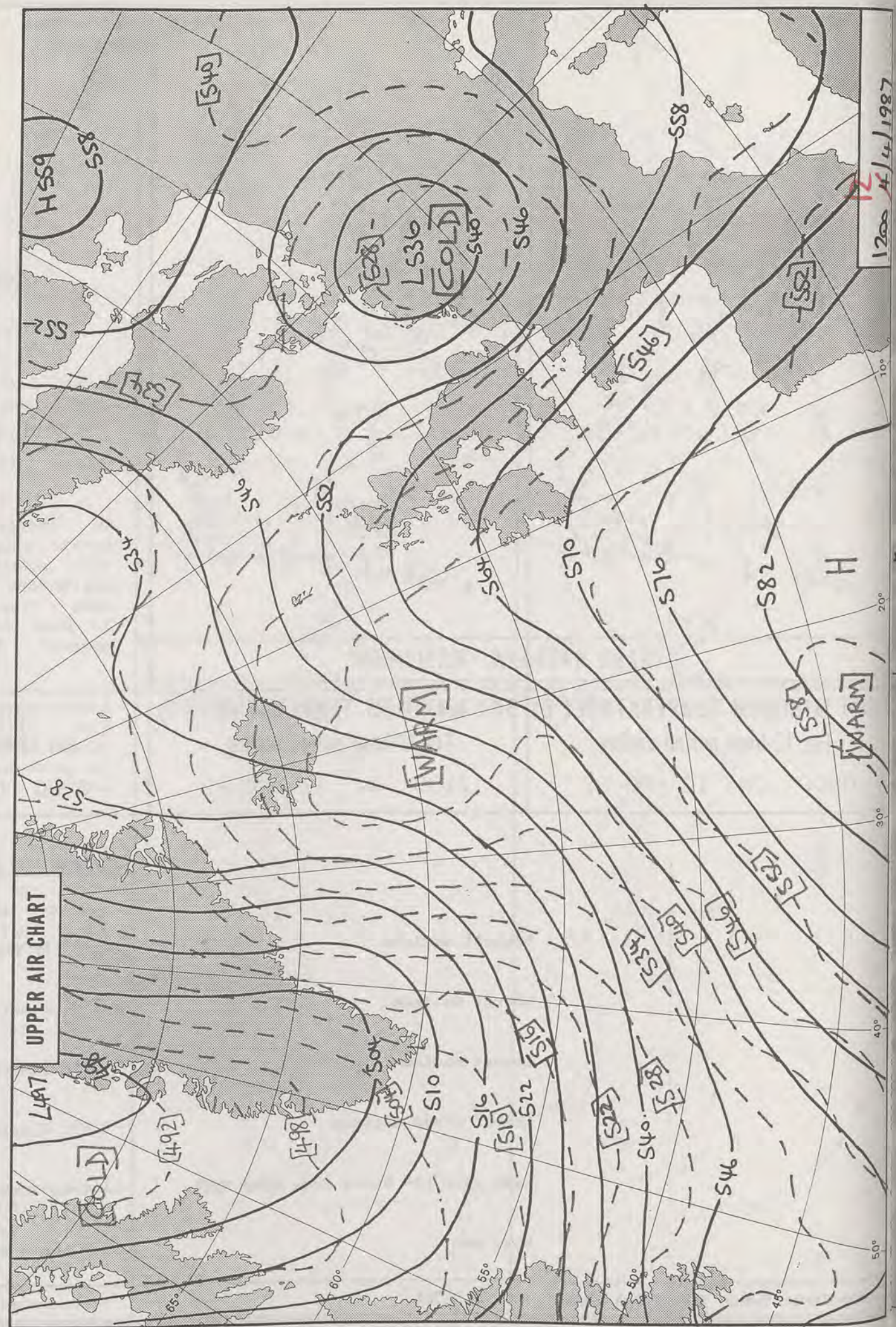
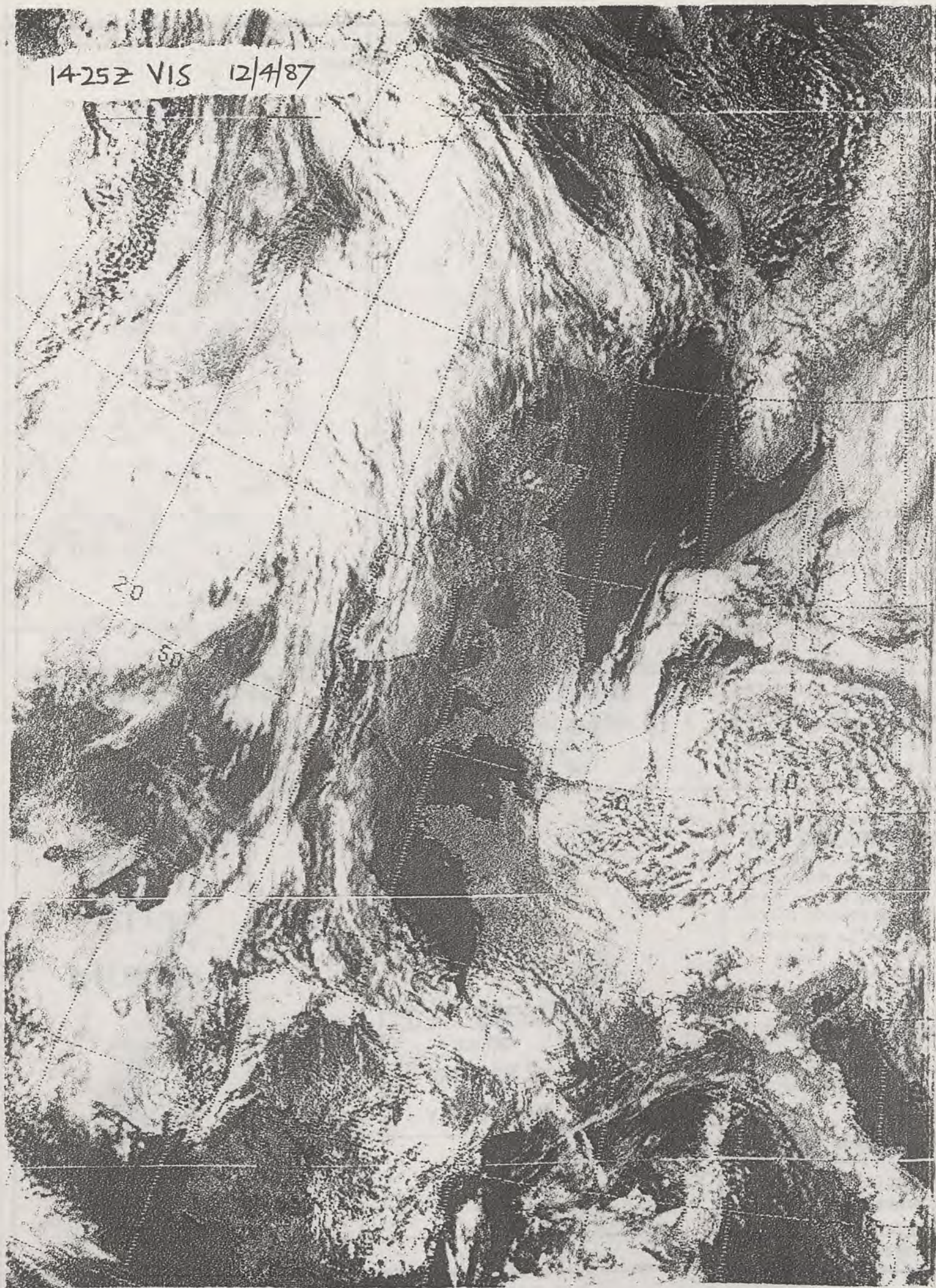
**DAILY  
WEATHER  
SUMMARY**



© Crown Copyright 1986  
All rights reserved



1425Z VIS 12/4/87

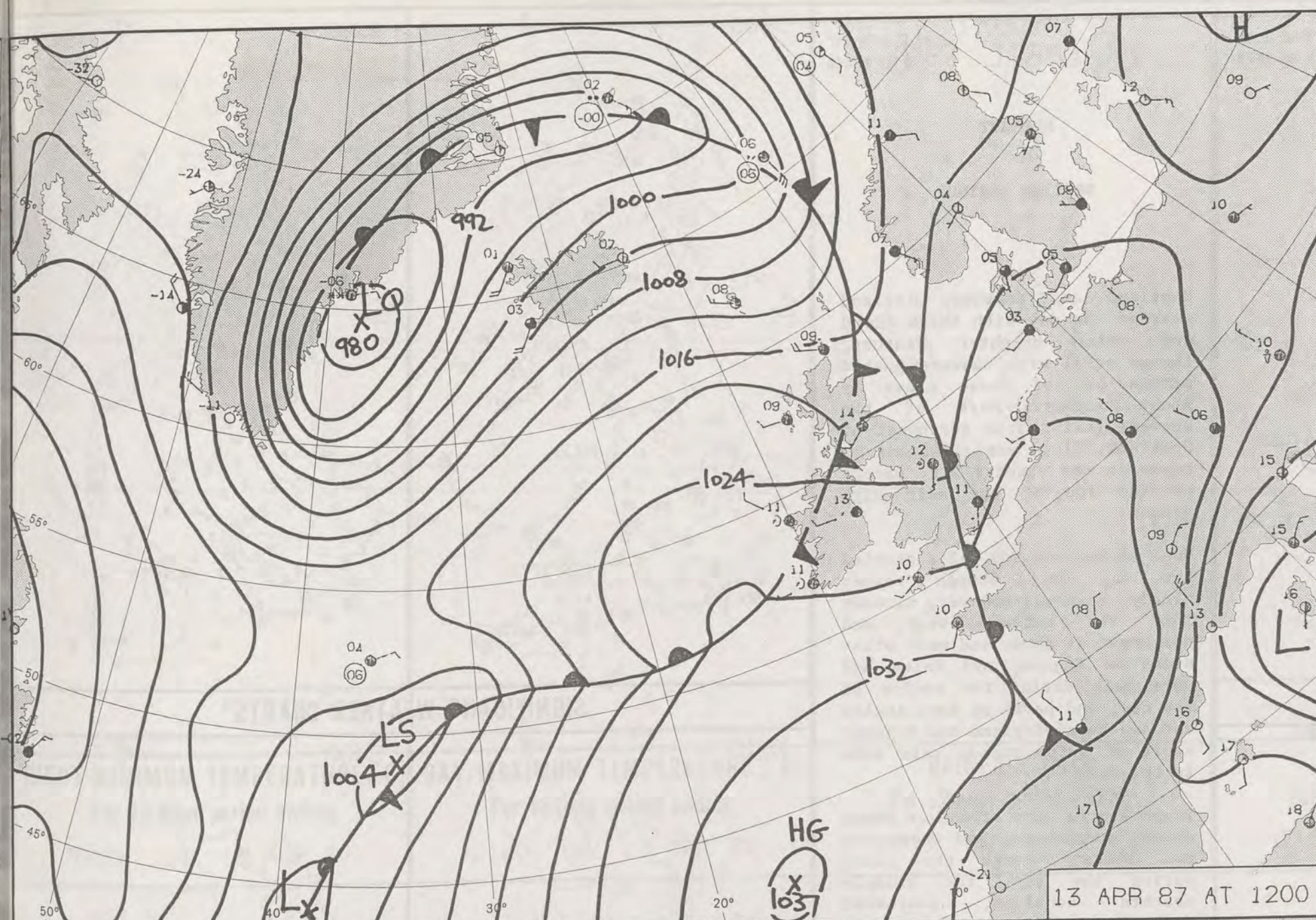




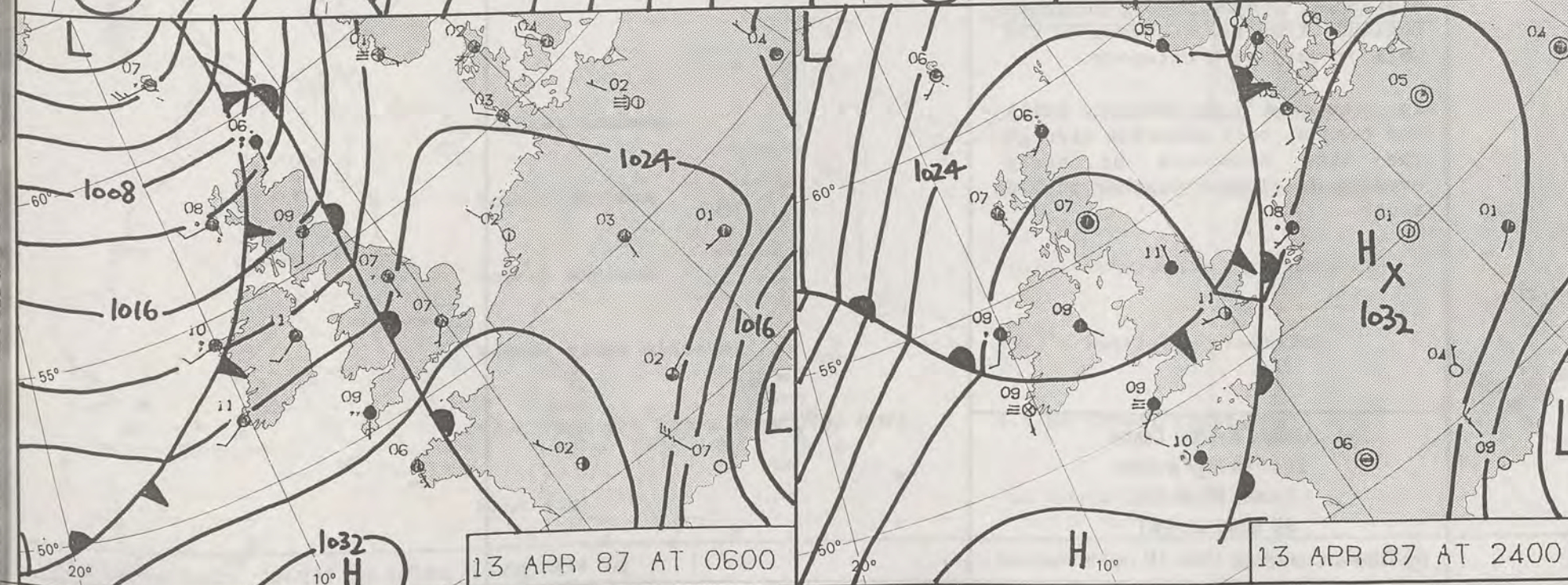
1200 4/4/1987

WARM

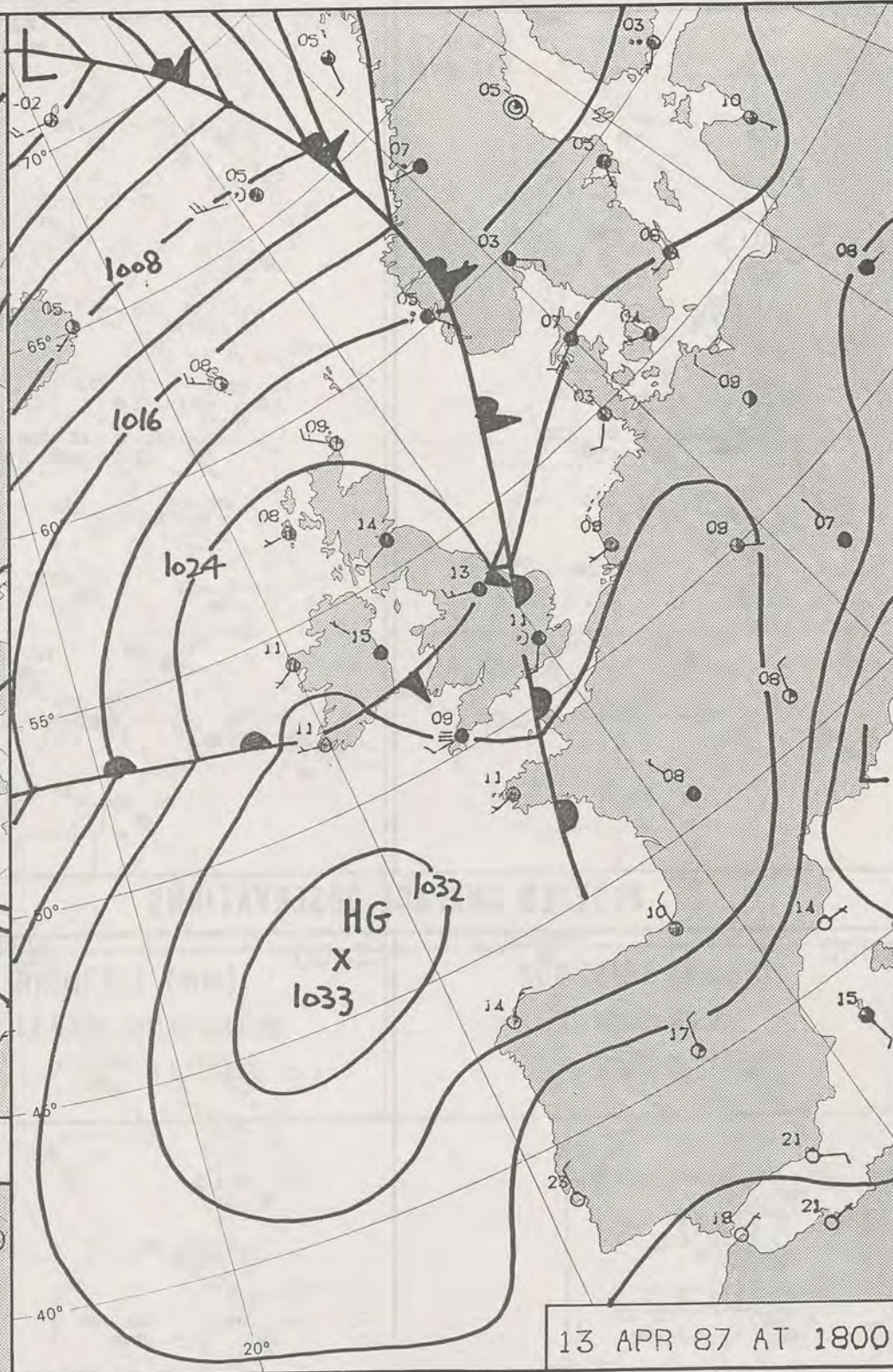
50°



13 APR 87 AT 1200



13 APR 87 AT 0600



13 APR 87 AT 1800

# DAILY WEATHER SUMMARY

FOR NOT FOR LOAN



MONDAY 13 APRIL 1987

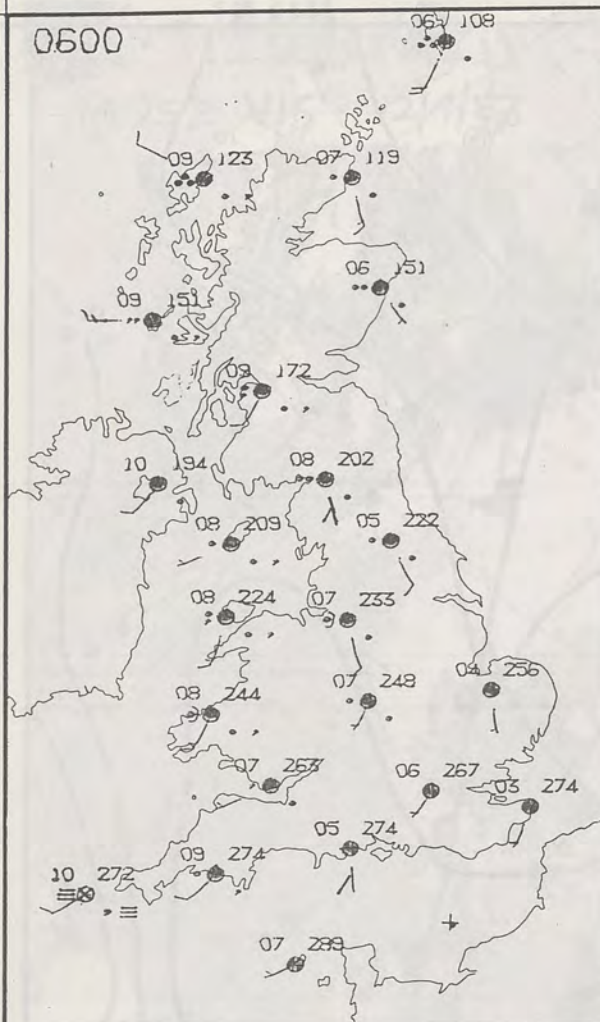
Warm front Cold front Occlusion

London Weather Centre 284-286 High Holborn London WC1V 7HX

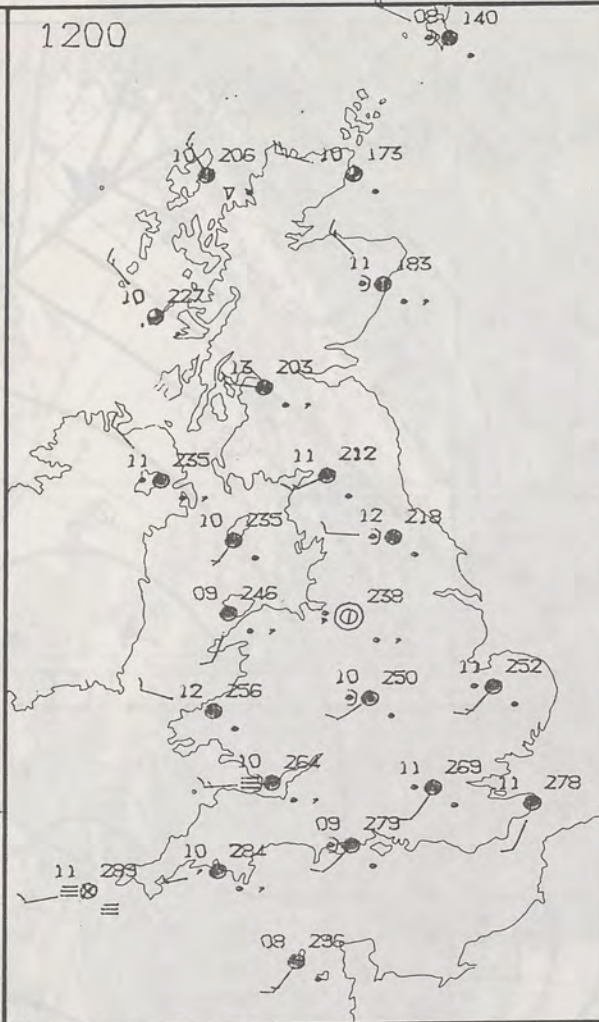
© Crown Copyright 1986 All rights reserved



0600

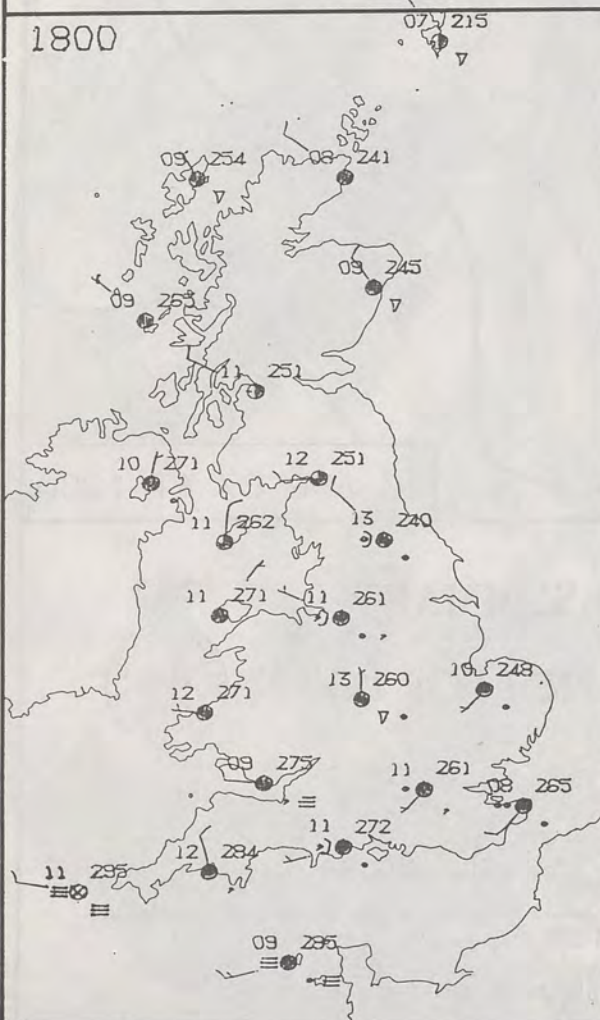


1200

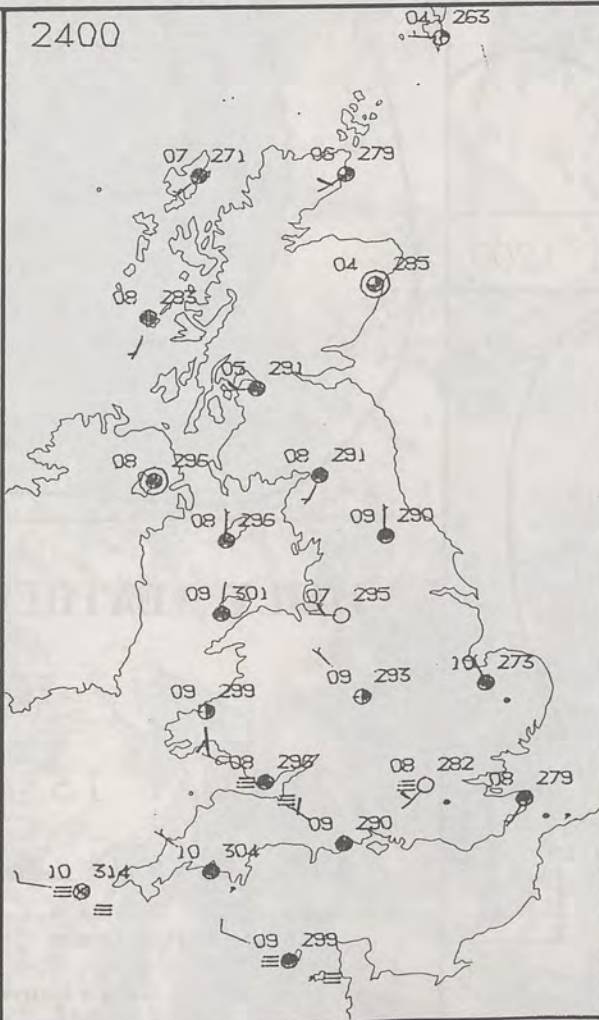


## PLOTTED SURFACE OBSERVATIONS

1800



2400



MONDAY  
13 APRIL 1987

SUMMARY  
OF  
BRITISH WEATHER

Scotland and Northern Ireland started the day with thick cloud and rain. Brighter weather, though still with showers pushed across all of these areas by about midday. Most of the showers fell in the northwest of Scotland. Cloud was reluctant to break in the showery air, except to the lee of the main high ground.

Most of England and Wales started the day dry, though rather cloudy. Rain was however, already into the extreme west and northwest at dawn, and many other areas of England and Wales had some rain during the course of the day, and parts of East Anglia and southeast England had several hours of quite steady rain late in the day.

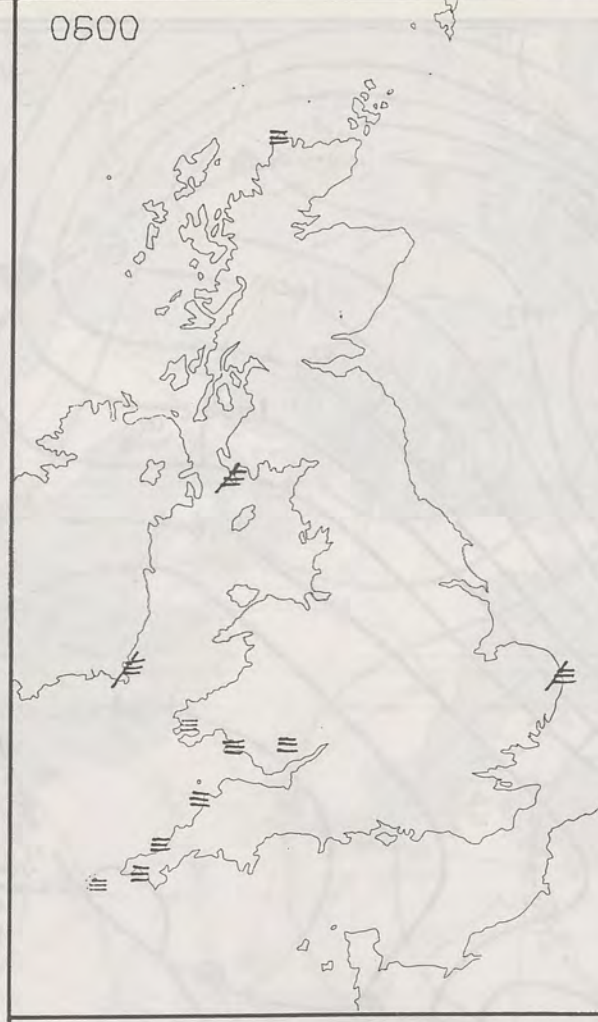
Temperatures were around or above normal everywhere, and where the sun broke through the cloud during the day, for example eastern Scotland, southwest Midlands and northeastern England, temperatures were in the warm or very warm category.

Fog shrouded most western hills and coasts, only clearing through the late afternoon or early evening as clearer weather pushed south.

London Weather Centre  
284-286 High Holborn  
London WC1V 7HX  
All times are GMT

© Crown Copyright 1986 All rights reserved

0600



1200

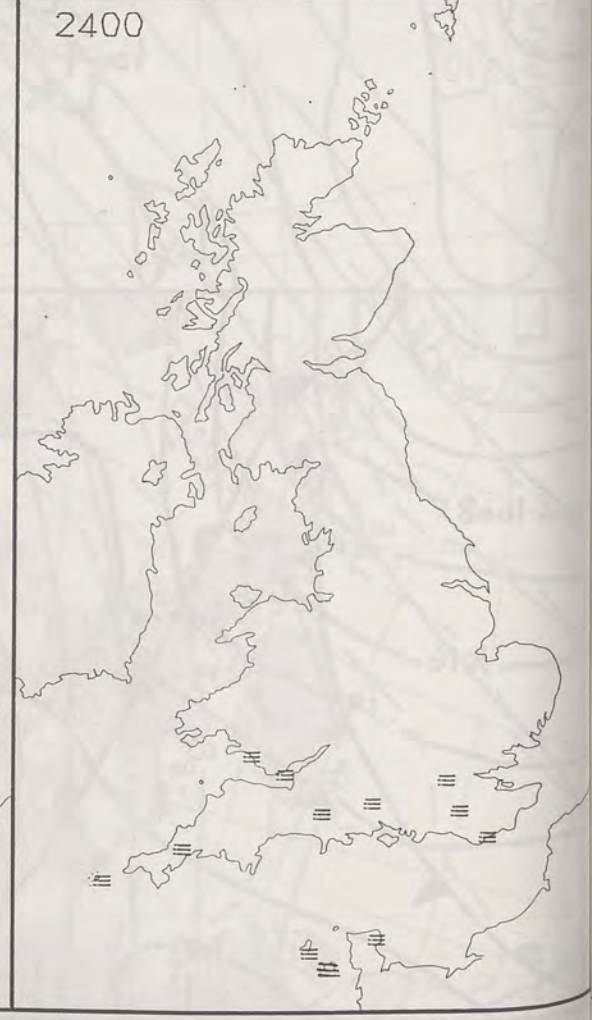


## SIGNIFICANT WEATHER CHARTS

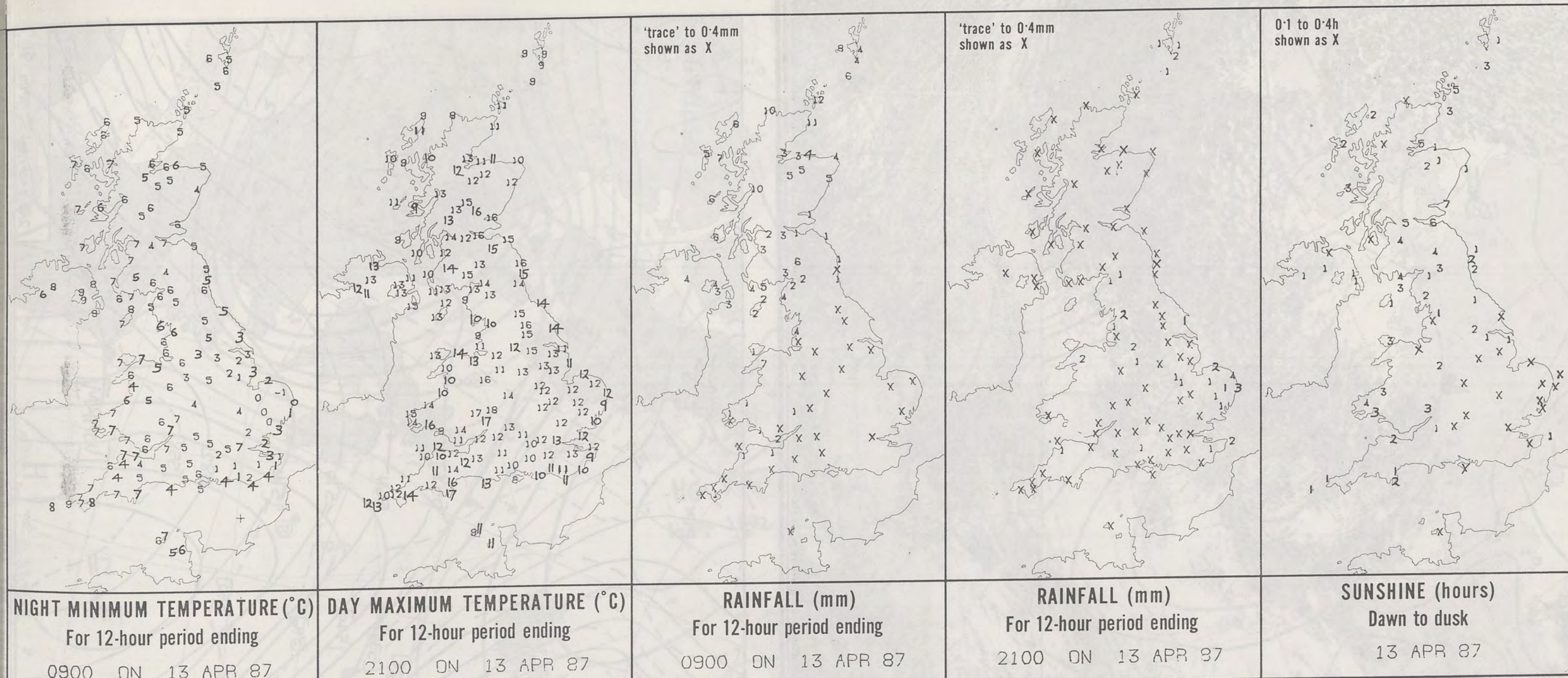
1800



2400

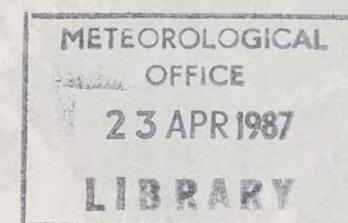






**EXTREMES FOR MONDAY 13TH APRIL 1987**

Highest maximum	: 17.6°C Great Malvern (Hereford)
Lowest maximum	: 8.4°C Cape Wrath (North Scotland)
Lowest minimum	: -0.8°C Coltishall (Nr. Norwich)
Lowest grass minimum	: -5.3°C Wattisham (Suffolk)
Most rain (24 hours from 0900 GMT)	: 4.4 mm Cromer (Norfolk)
Most sun	: 7.2 hours Leuchars (Fife)

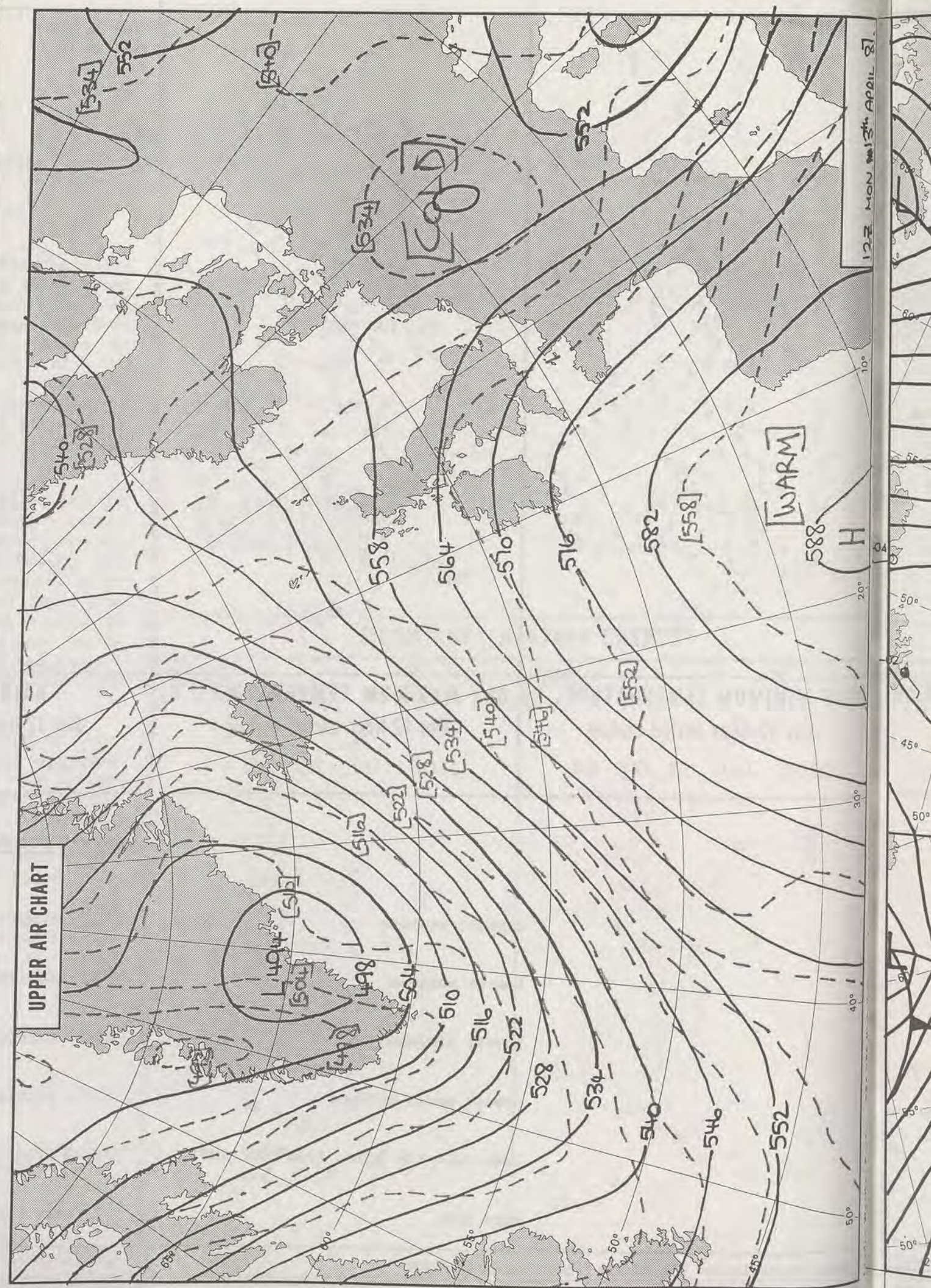



**DAILY  
WEATHER  
SUMMARY**



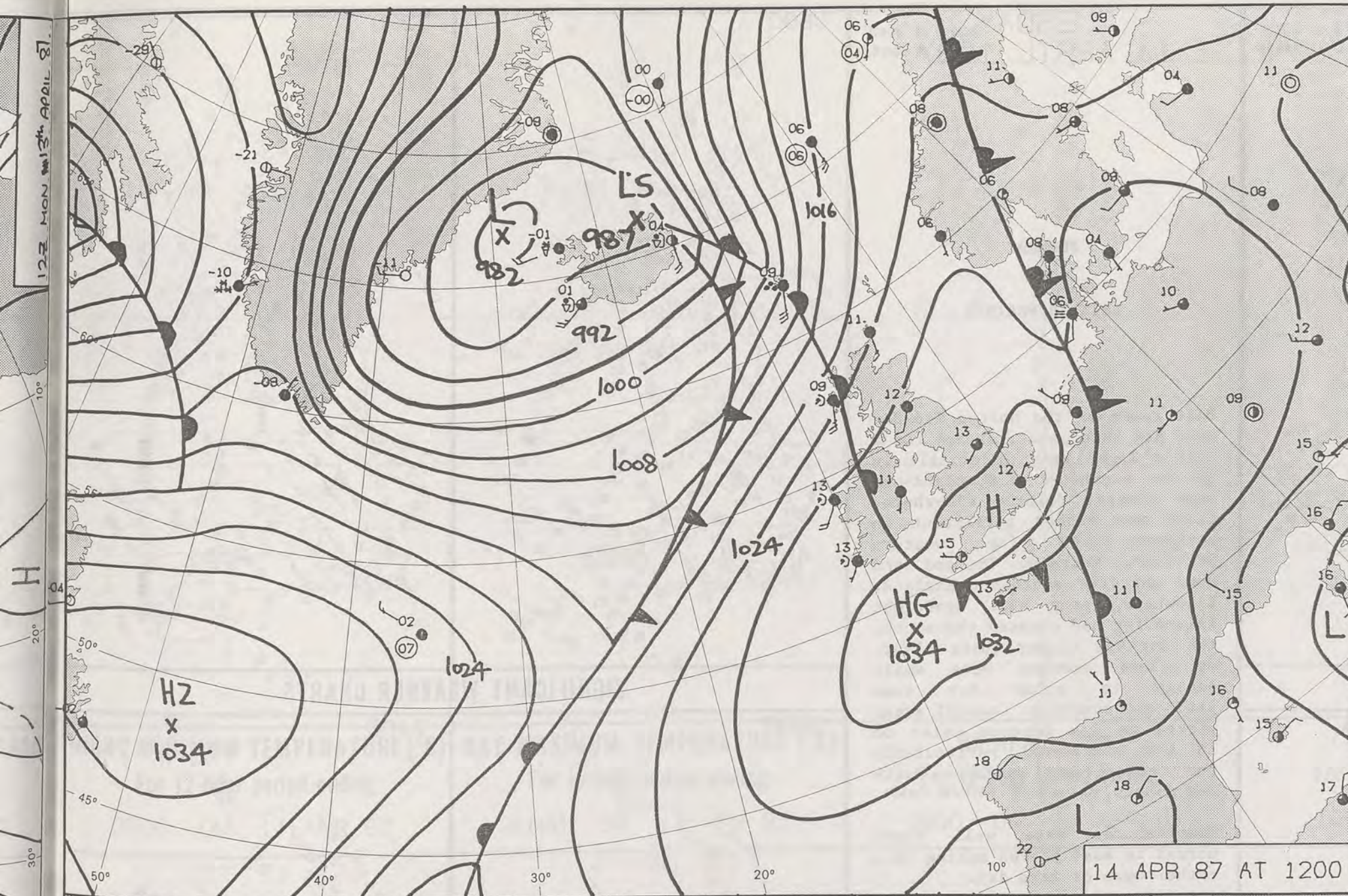
© Crown Copyright 1985  
All rights reserved



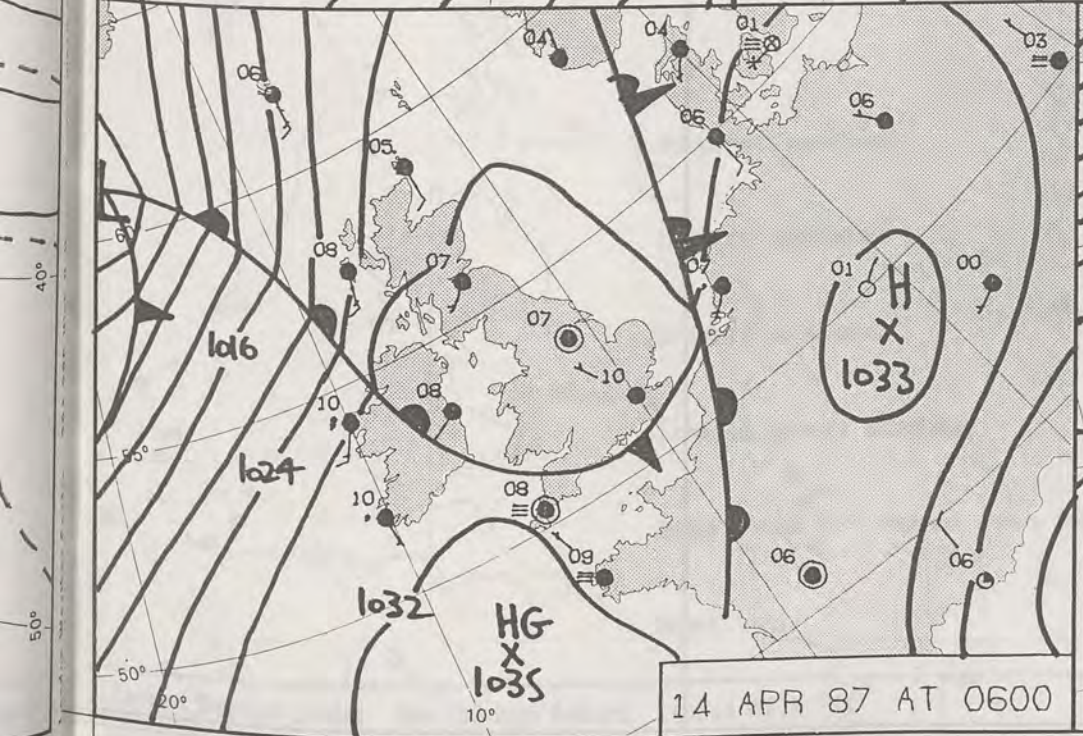




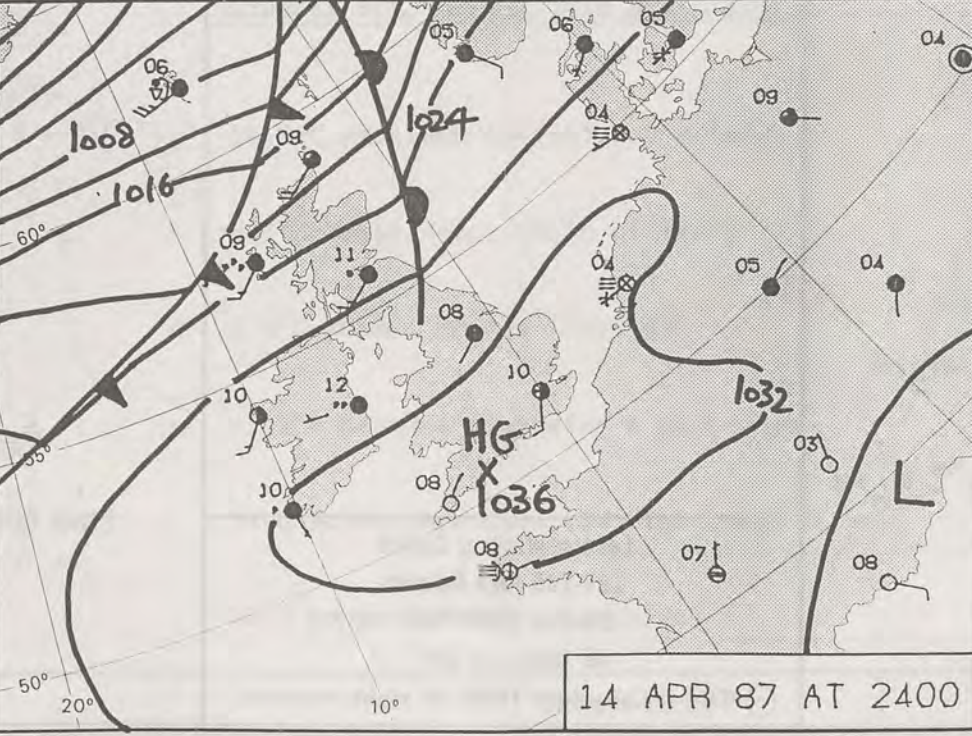
12.3 MON 11.30 AM APRIL 87



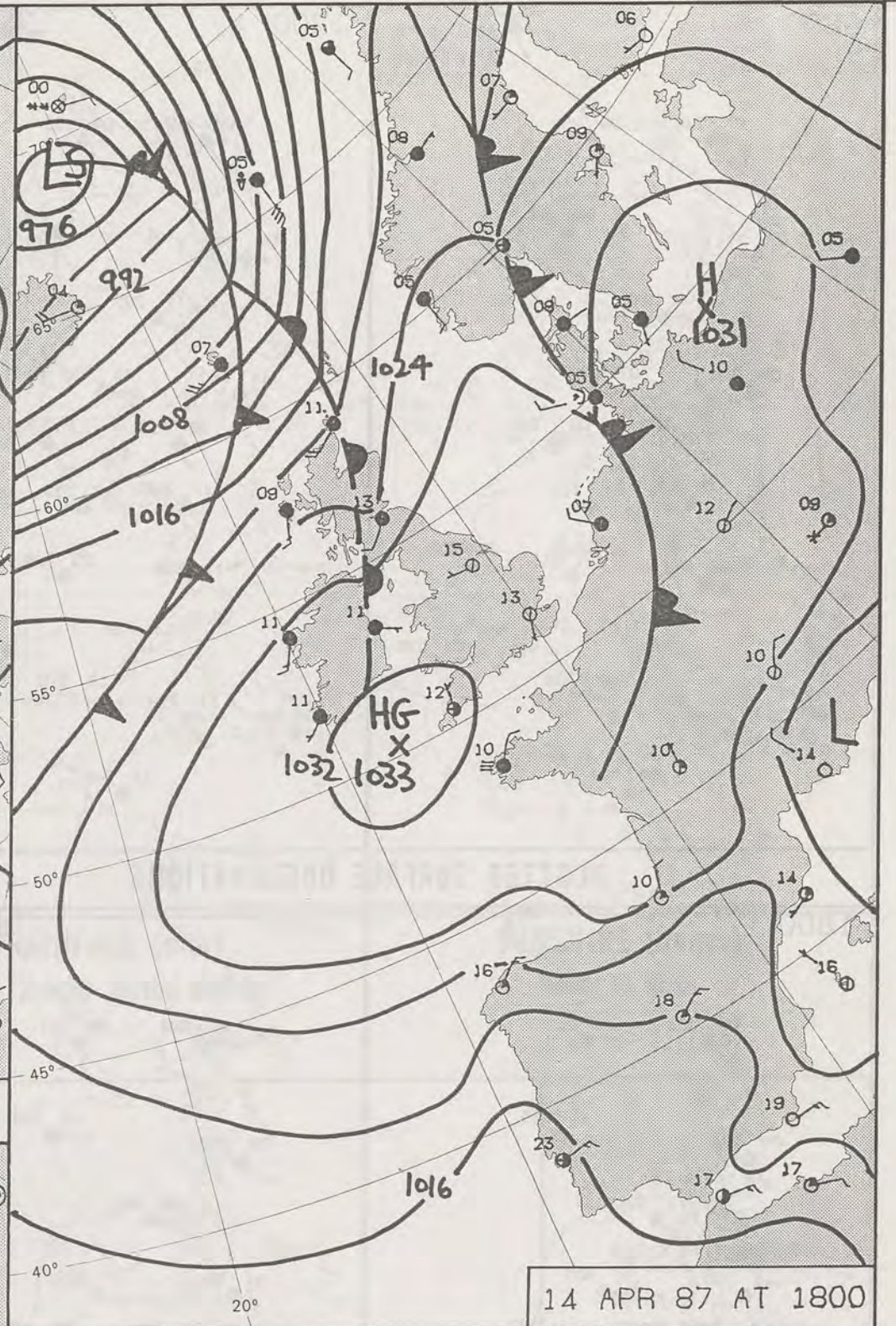
14 APR 87 AT 1200



14 APR 87 AT 0600



14 APR 87 AT 2400



14 APR 87 AT 1800

# DAILY WEATHER SUMMARY

NOT FOR LOAN FOR NOT FOR LOAN  
TUESDAY 14 APRIL 1987



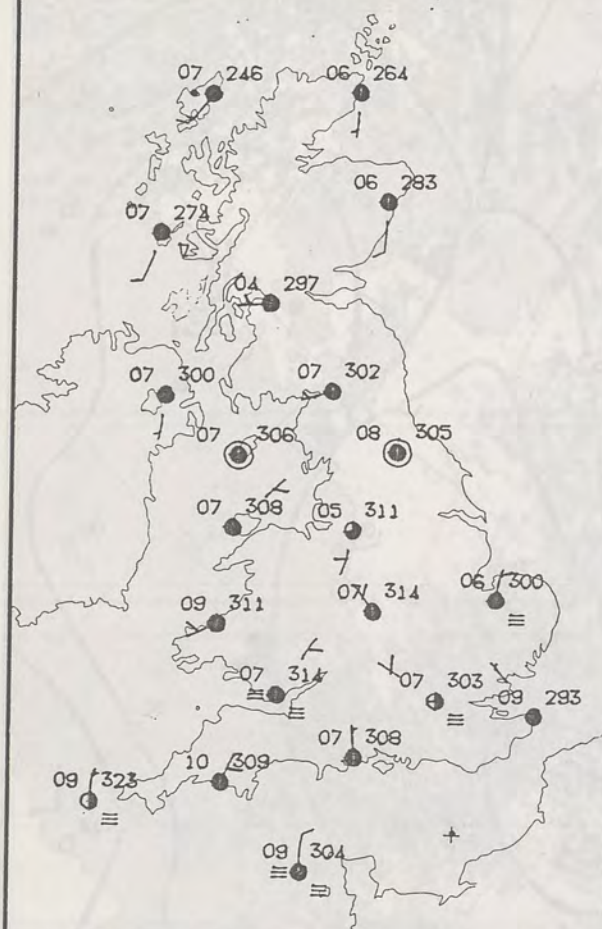
Warm front Cold front Occlusion

London Weather Centre 284-286 High Holborn London WC1V 7HX

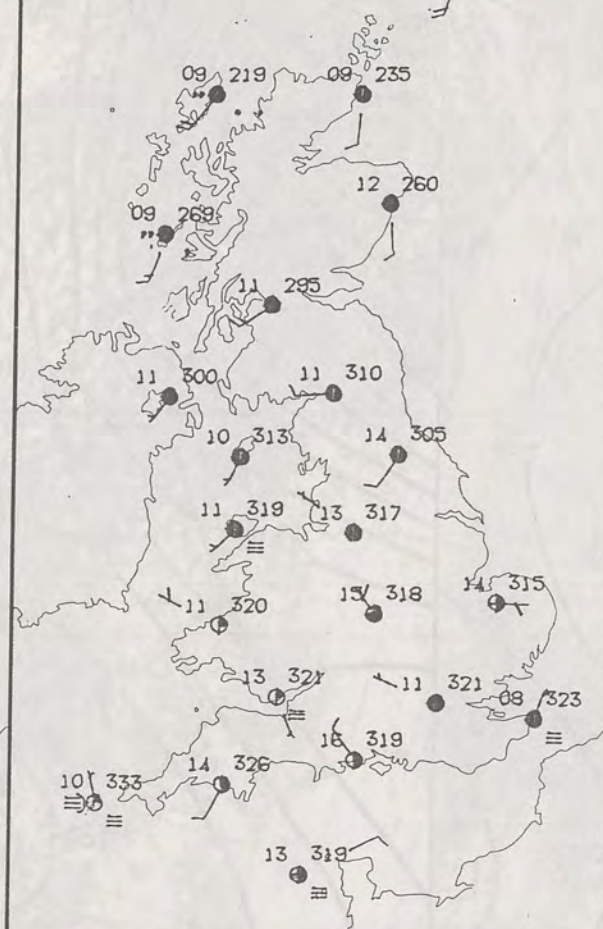
© Crown Copyright 1986 All rights reserved



055/261

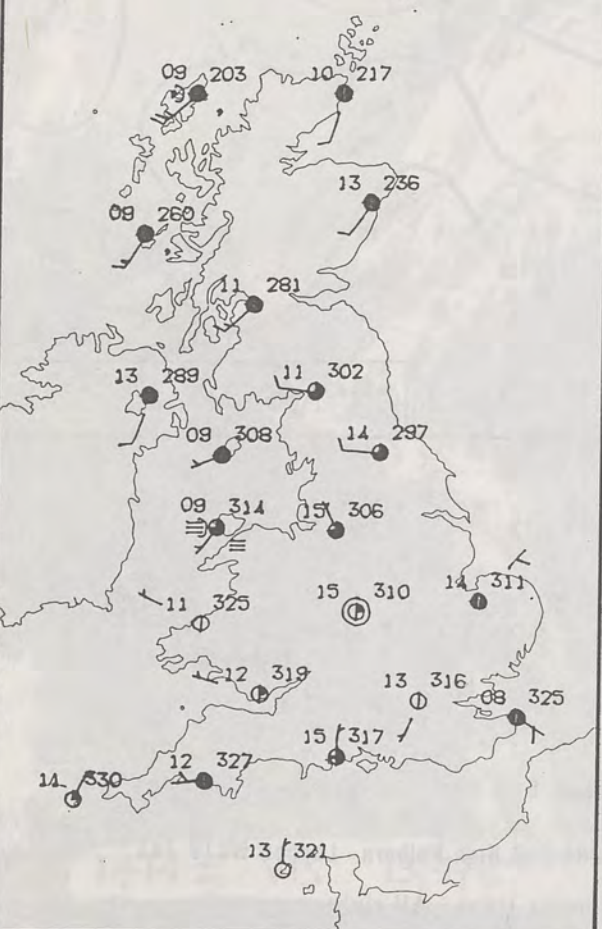


0751 228

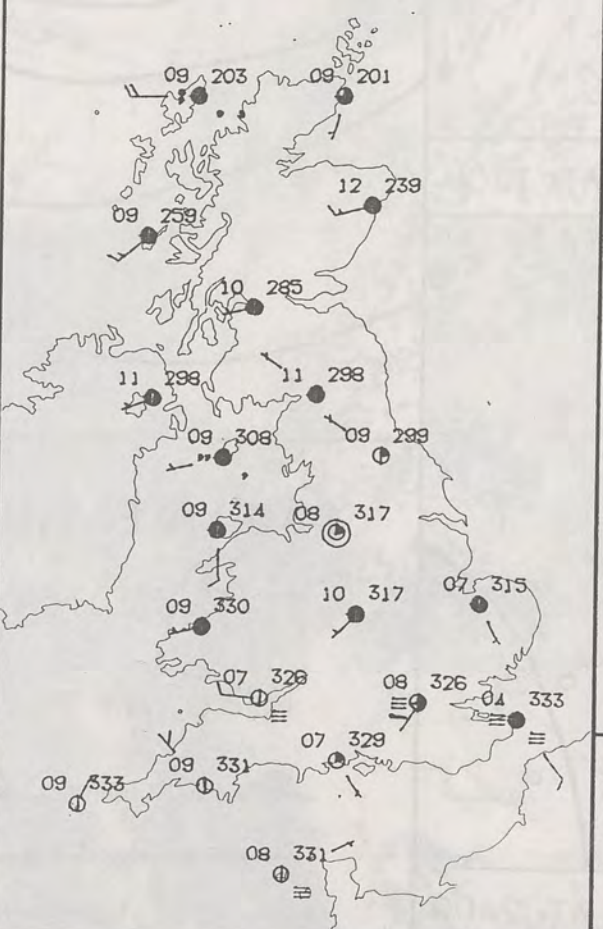


## PLOTTED SURFACE OBSERVATIONS

0957190



187157



TUESDAY  
14 APRIL 1987

# SUMMARY OF BRITISH WEATHER

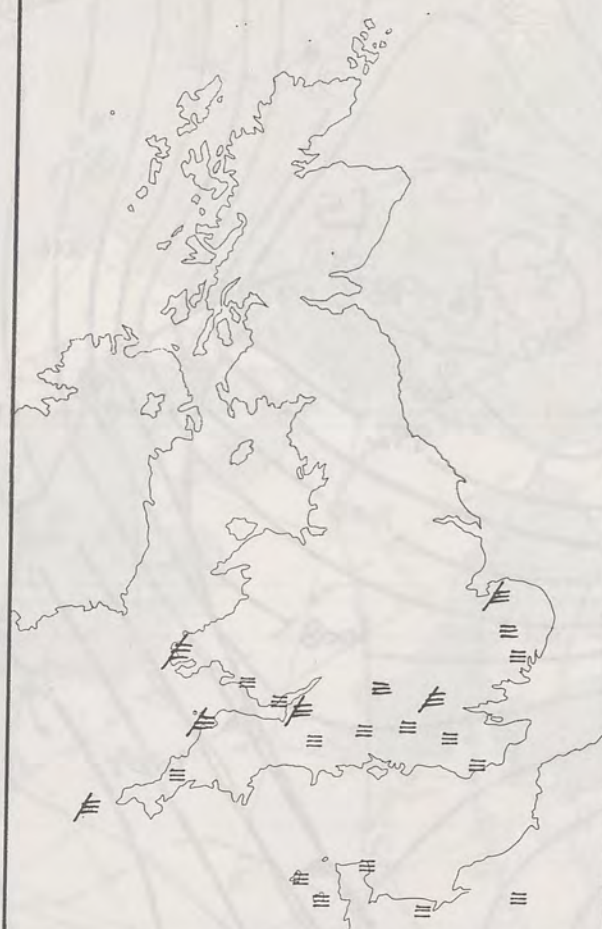
Most parts of the United Kingdom were dry throughout, except for a little light rain or drizzle in the far northwest of Scotland and some coastal drizzle elsewhere. Cloud was rather persistent in northern and far western Scotland, Northern Ireland and some parts of southeast England. Elsewhere, once some overnight inland fog had cleared the south, the day was either quite clear, or cloud amounts were small enough to allow for some prolonged sunshine. Coastal areas picked up sea breezes later on in the afternoon, particularly the Channel and southern North Sea coasts, MAKING IT RATHER COLD.

Temperatures were well above normal in most places making it a rather warm or warm day.

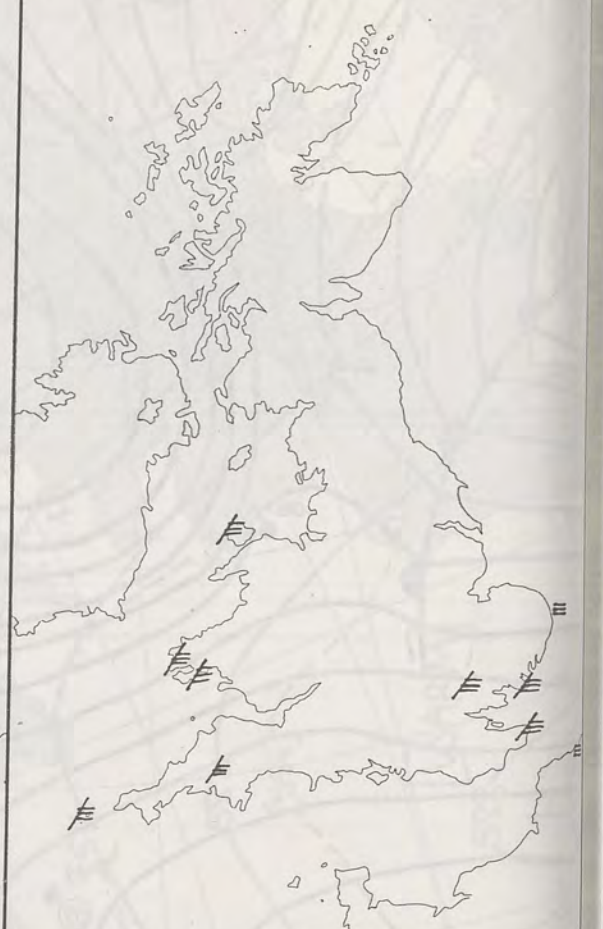
**London Weather Centre**  
284-286 High Holborn  
London WC1V 7HX  
All times are GMT

© Crown Copyright 1986 All rights reserved

---



---



## SIGNIFICANT WEATHER CHARTS

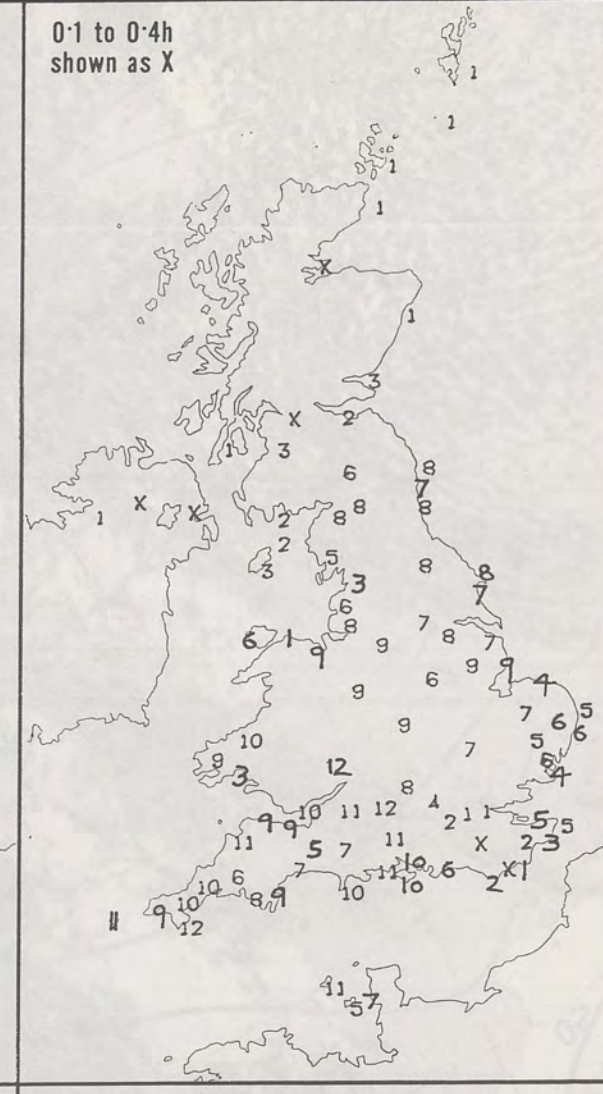
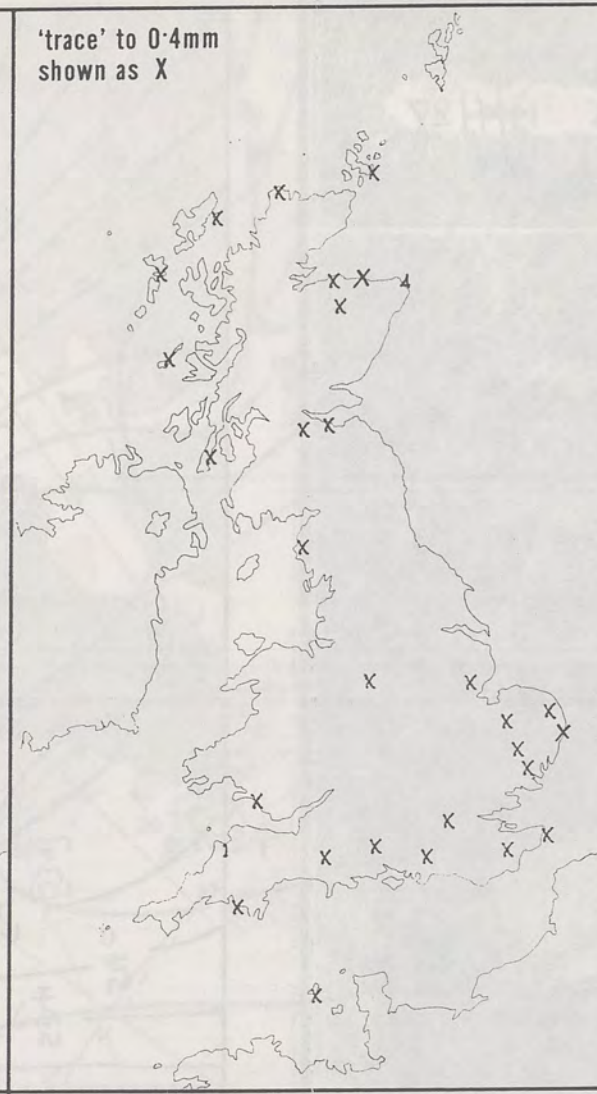
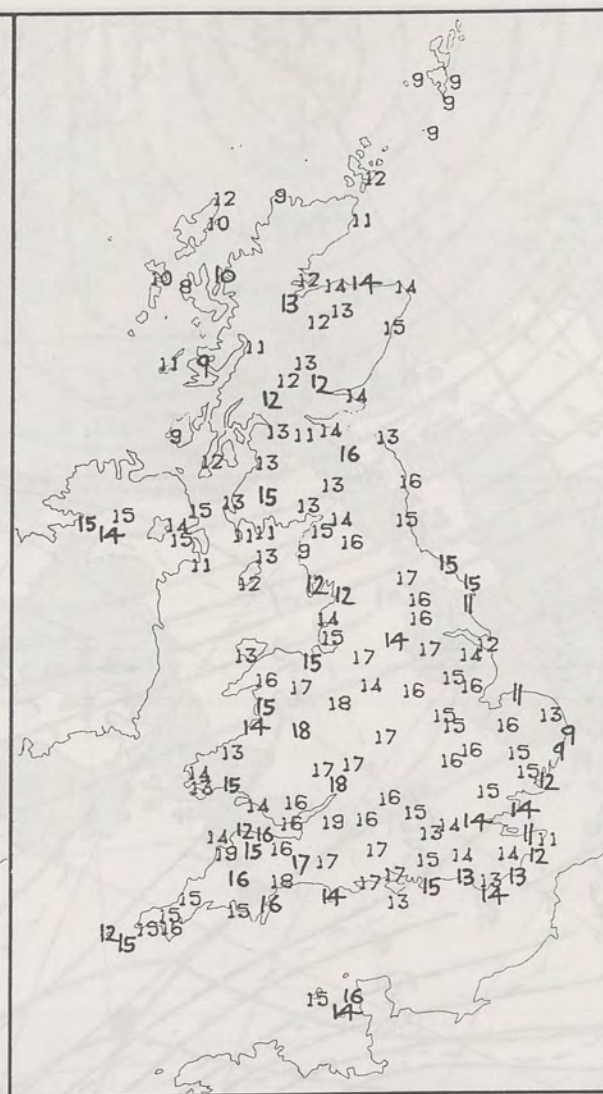
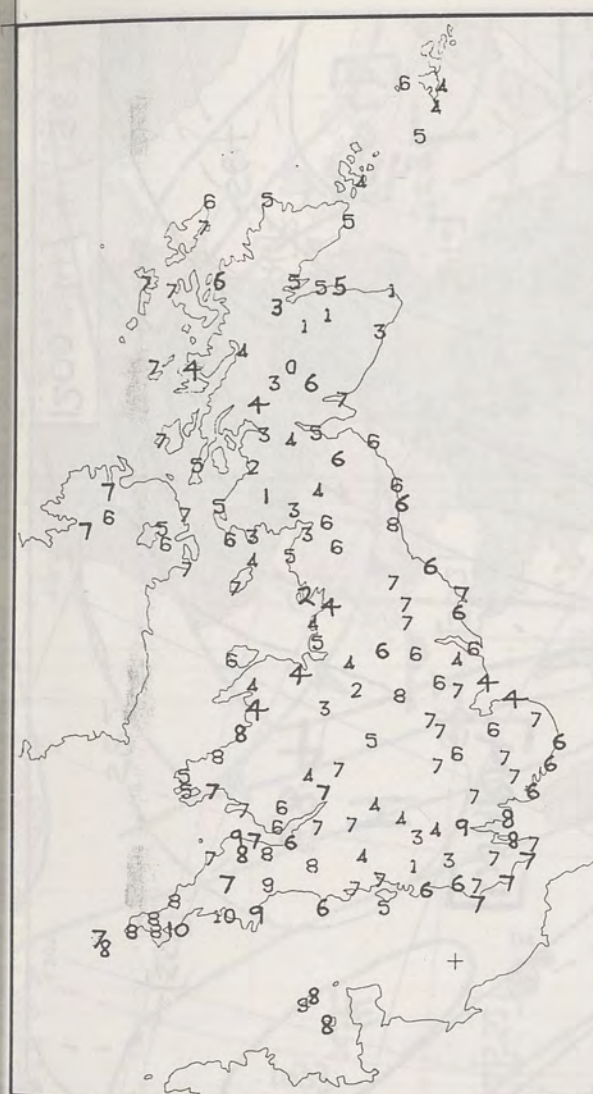
---



---







**NIGHT MINIMUM TEMPERATURE (°C)**  
For 12-hour period ending  
0900 ON 14 APR 87

**DAY MAXIMUM TEMPERATURE (°C)**  
For 12-hour period ending  
2100 ON 14 APR 87

**RAINFALL (mm)**  
For 12-hour period ending  
0900 ON 14 APR 87

**RAINFALL (mm)**  
For 12-hour period ending  
2100 ON 14 APR 87

**SUNSHINE (hours)**  
Dawn to dusk  
14 APR 87

**EXTREMES FOR TUESDAY 14TH APRIL 1987**

Highest maximum : 18.5dC Hartland (Devon) and Bristol

Lowest maximum : 8.3°C Neist Point (Isle of Skye)

Lowest minimum : 0.0°C Tummel Bridge (Tayside)

Lowest grass minimum : -5.4°C Glenlee (Dumfries & Galloway)

Most rain (24 hours from 0900 GMT) : 14.0 mm Ardnamurchan (SW Highland)

Most sun : 12.2 hours Lyneham (Wiltshire)

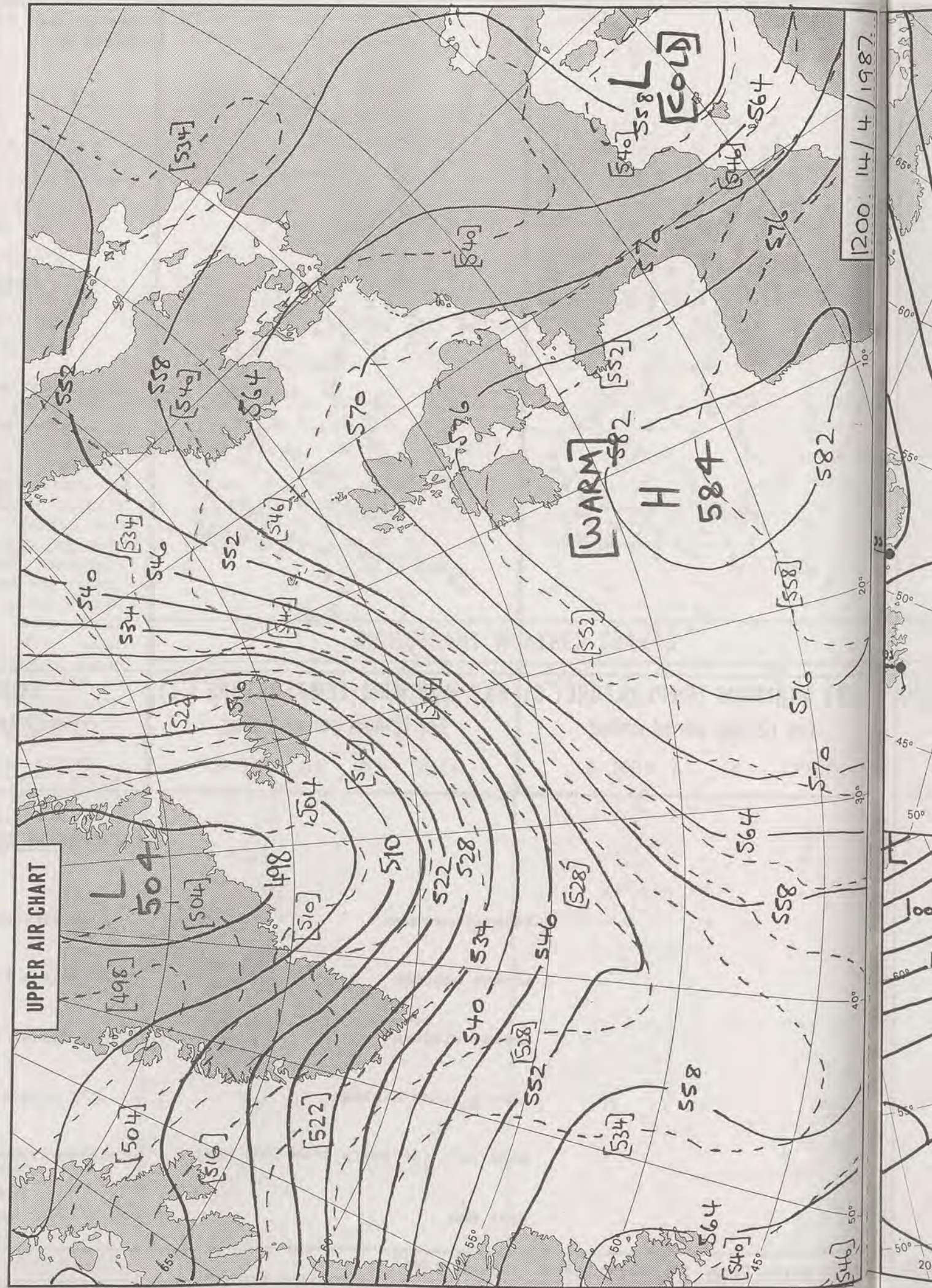
METEOROLOGICAL OFFICE  
- 5 MAY 1987  
LIBRARY

**DAILY  
WEATHER  
SUMMARY**



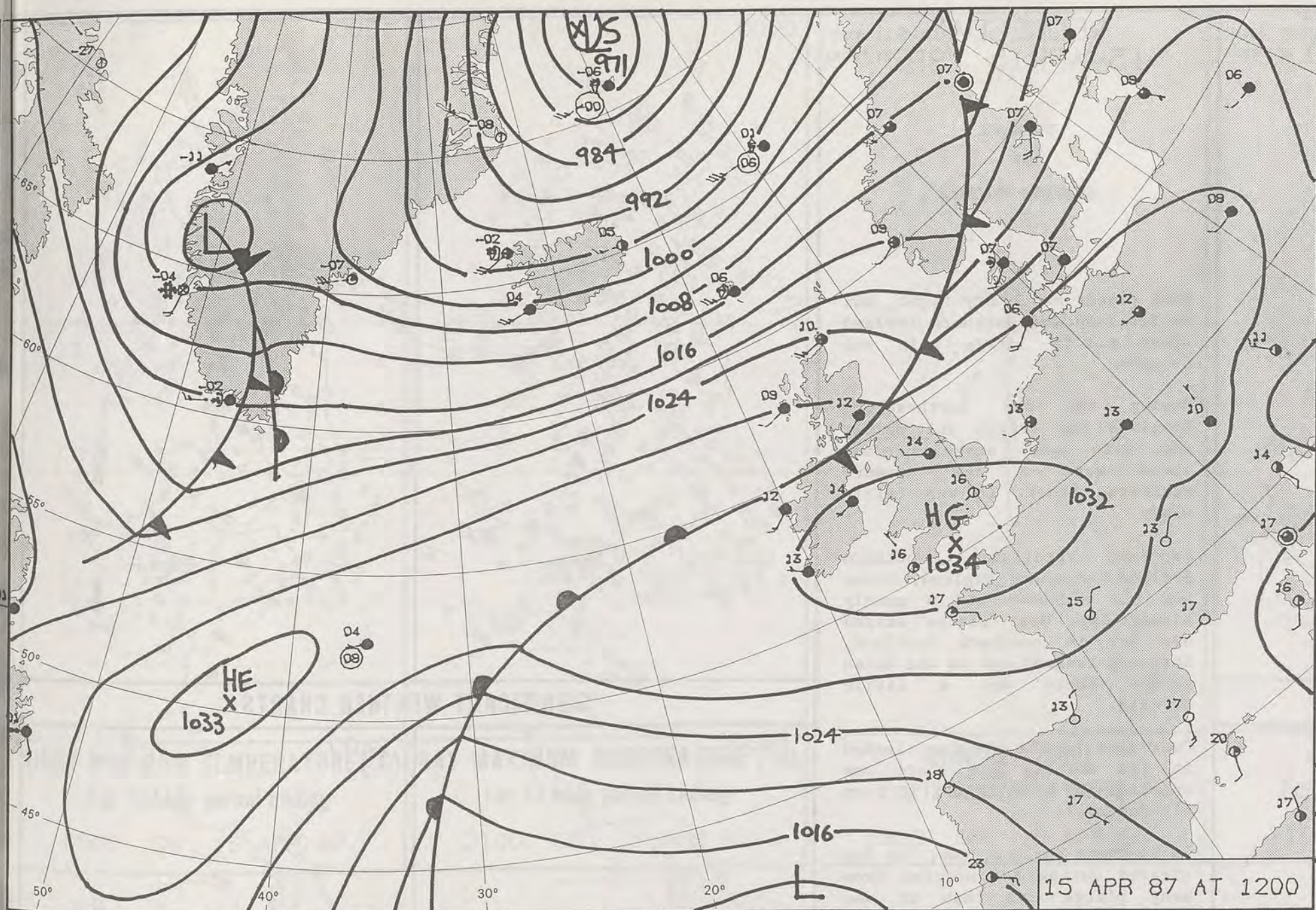
© Crown Copyright 1986  
All rights reserved



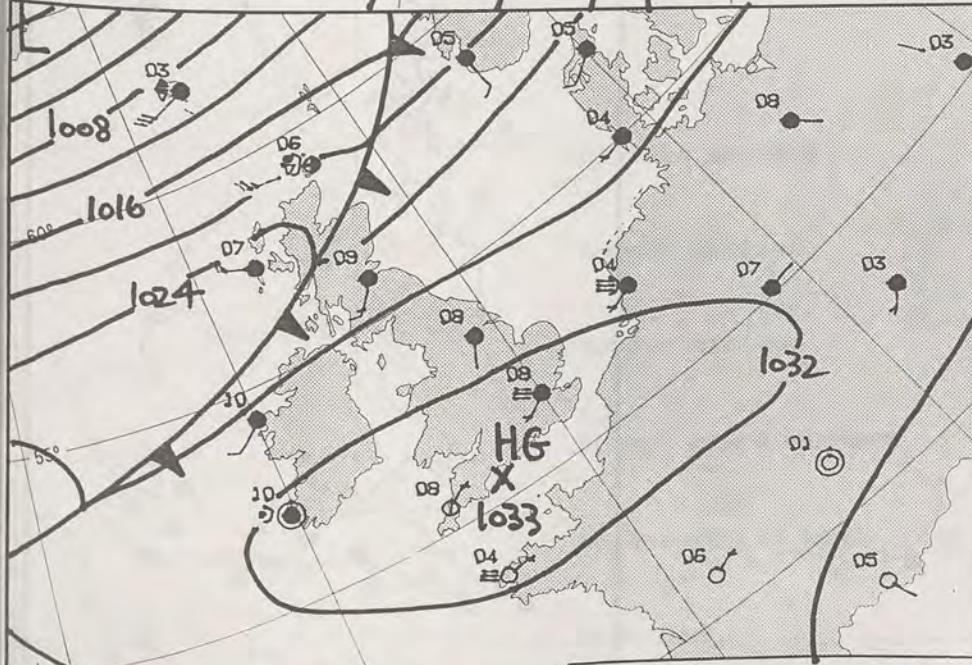




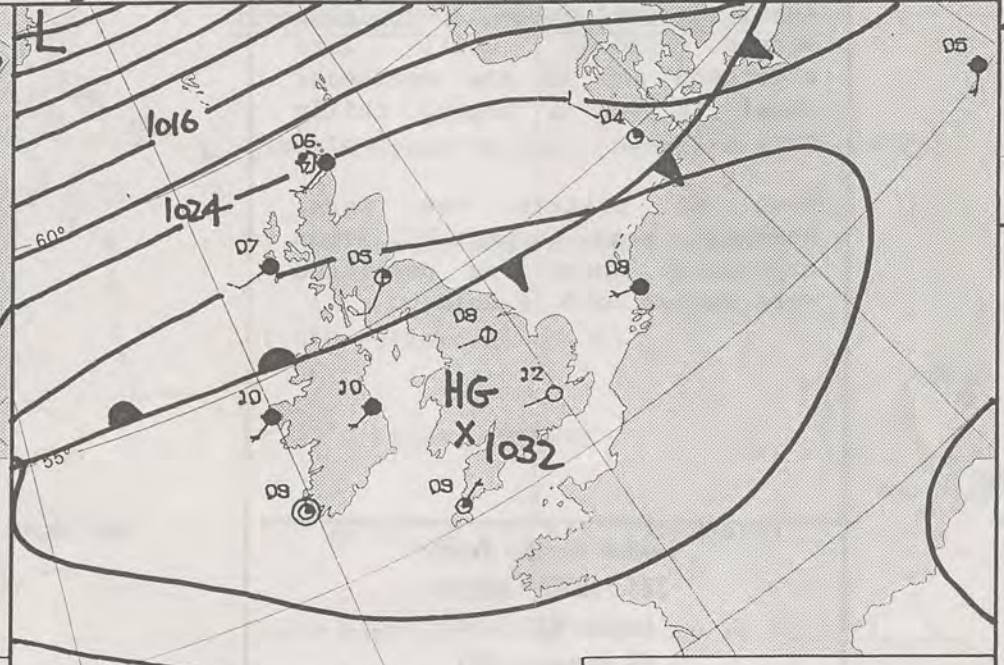
1200. 14/4/1987



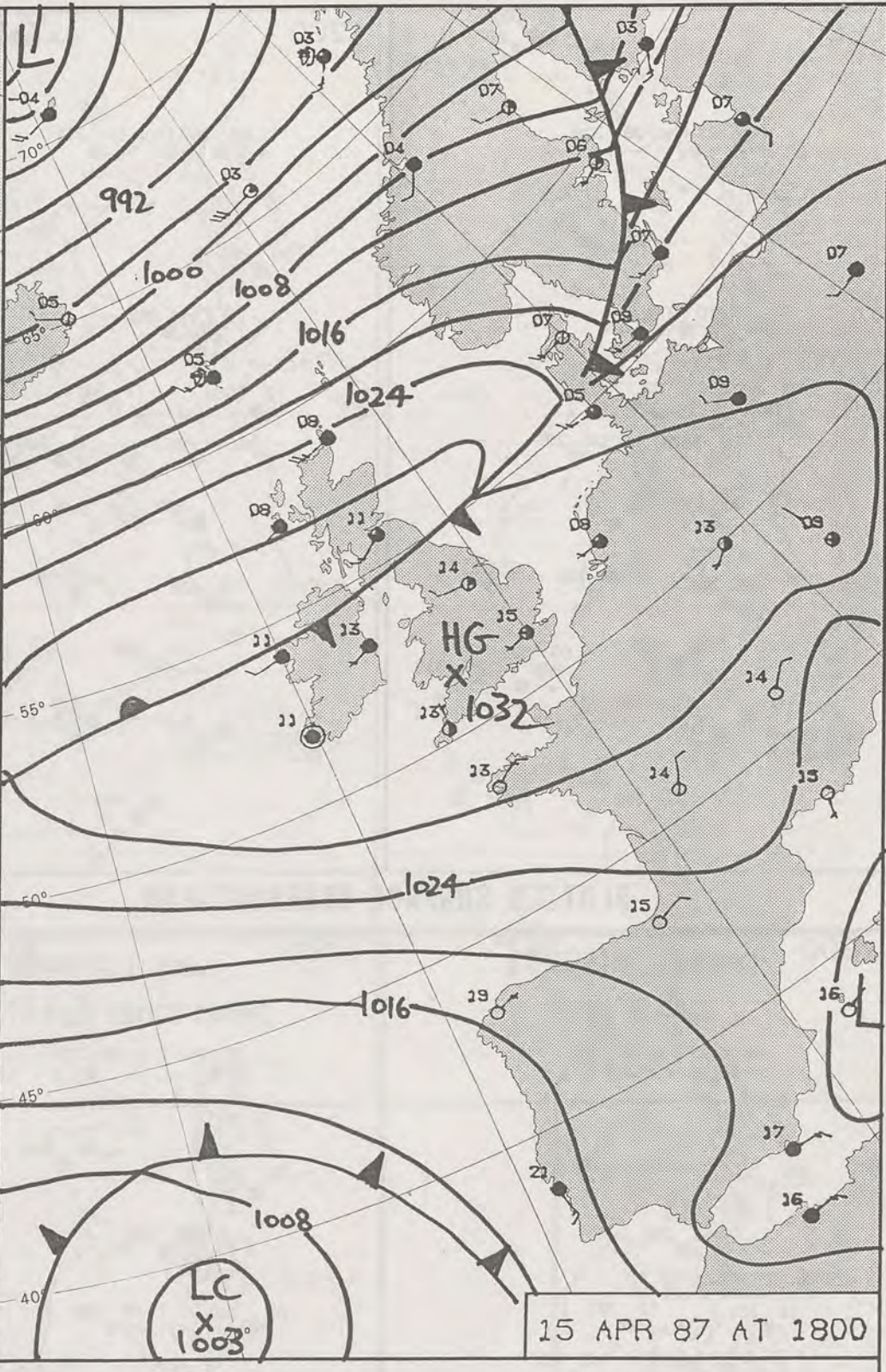
15 APR 87 AT 1200



15 APR 87 AT 0600



15 APR 87 AT 2400



15 APR 87 AT 1800

# DAILY WEATHER SUMMARY

FOR NOT FOR LOAN

WEDNESDAY 15 APRIL 1987

Warm front Cold front Occlusion

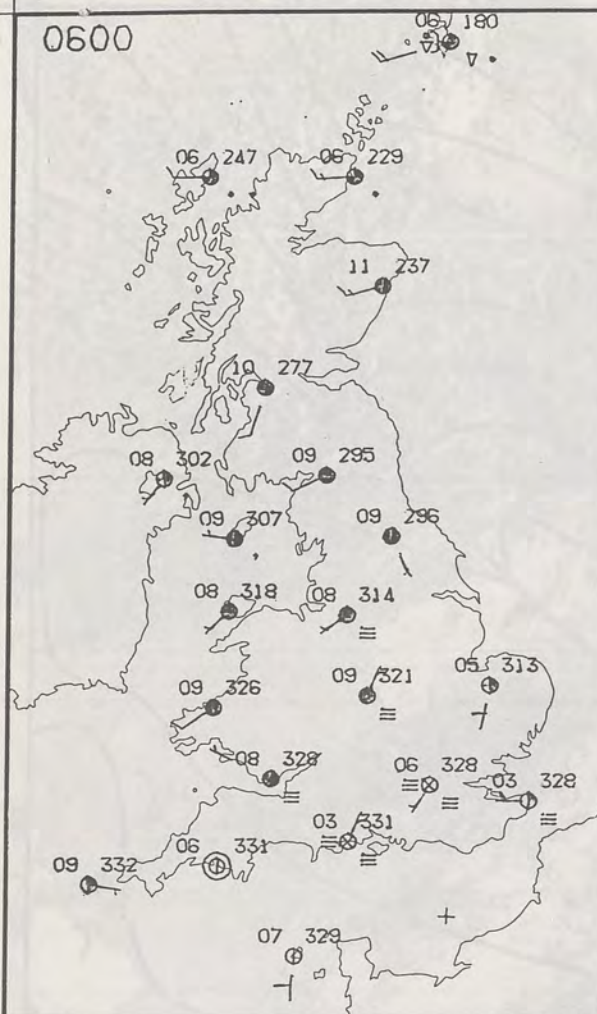
London Weather Centre 284-286 High Holborn London WC1V 7HX

© Crown Copyright 1986 All rights reserved

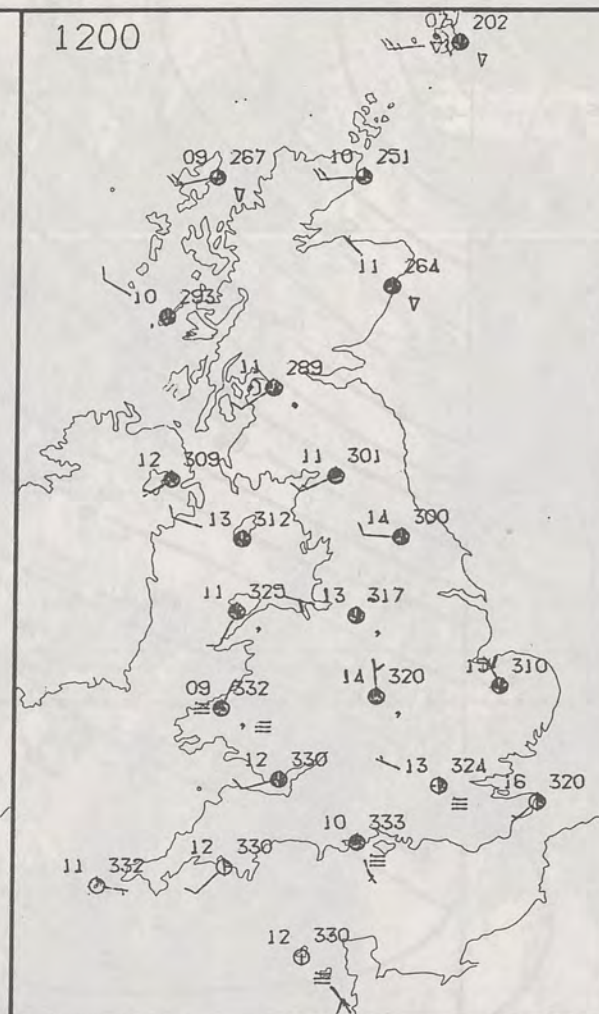




0600



1200



WEDNESDAY  
15 APRIL 1987

SUMMARY  
OF  
BRITISH WEATHER

Most places had a dry night, but in Scotland and Northern Ireland there was a little rain and drizzle.

During the day northeastern Scotland was bright and mainly dry with some sunshine, but there were a few showers scattered about. It was fairly windy.

Southern Scotland, Northern Ireland, northern England, Wales and the Midlands had a mainly cloudy day. Most places stayed dry but in southern Scotland, Northern Ireland and on the Welsh coasts there was a little drizzle.

Over East Anglia the fog cleared in the morning and there was sunshine for a while but it then clouded over.

In southern England, too, the fog cleared during the morning from many places and then it was sunny. However quite a few places stayed cloudy until late afternoon and on the southeast coast it was a foggy, chilly day.

Much of Britain was warm, however some coastal areas especially where fog persisted were rather cold or cold.

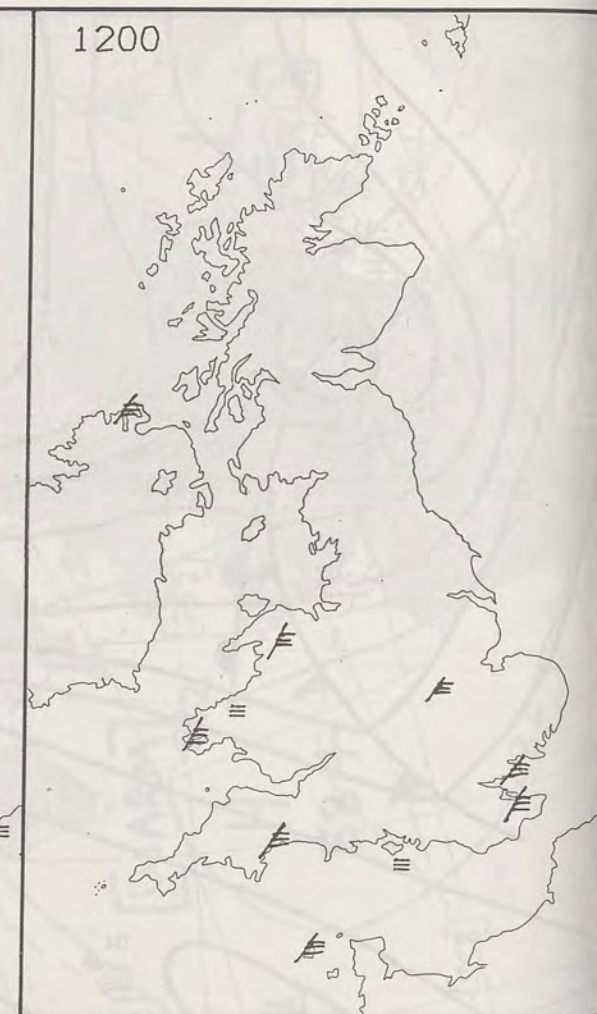
London Weather Centre  
284-286 High Holborn  
London WC1V 7HX  
All times are GMT

© Crown Copyright 1986 All rights reserved

0600

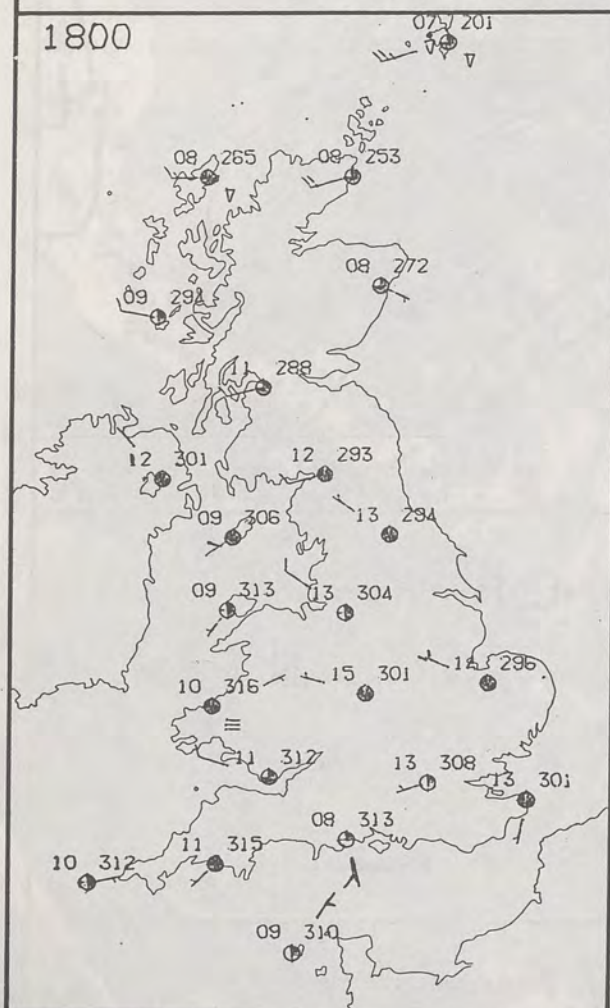


1200

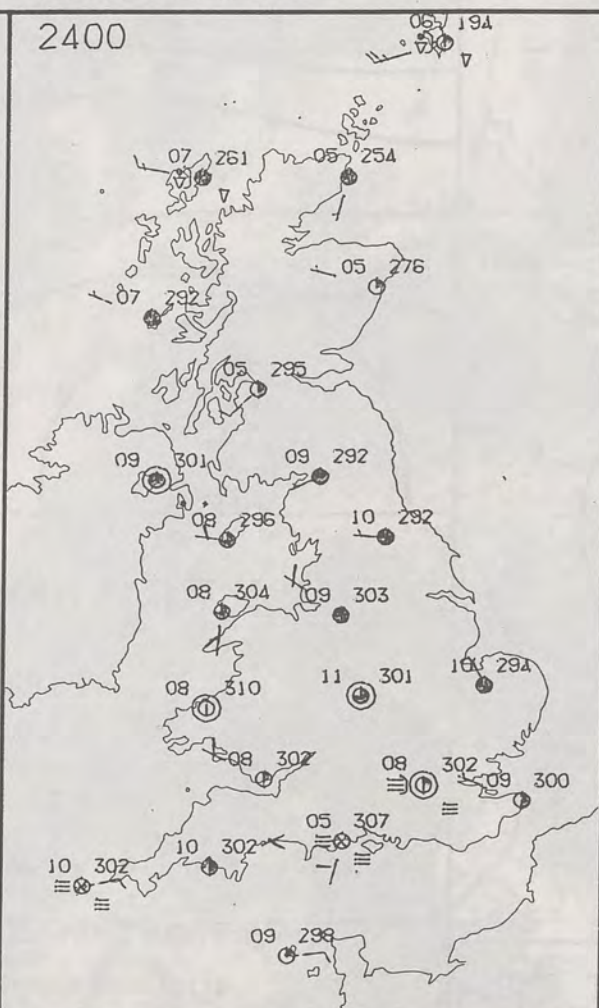


PLOTTED SURFACE OBSERVATIONS

1800



2400

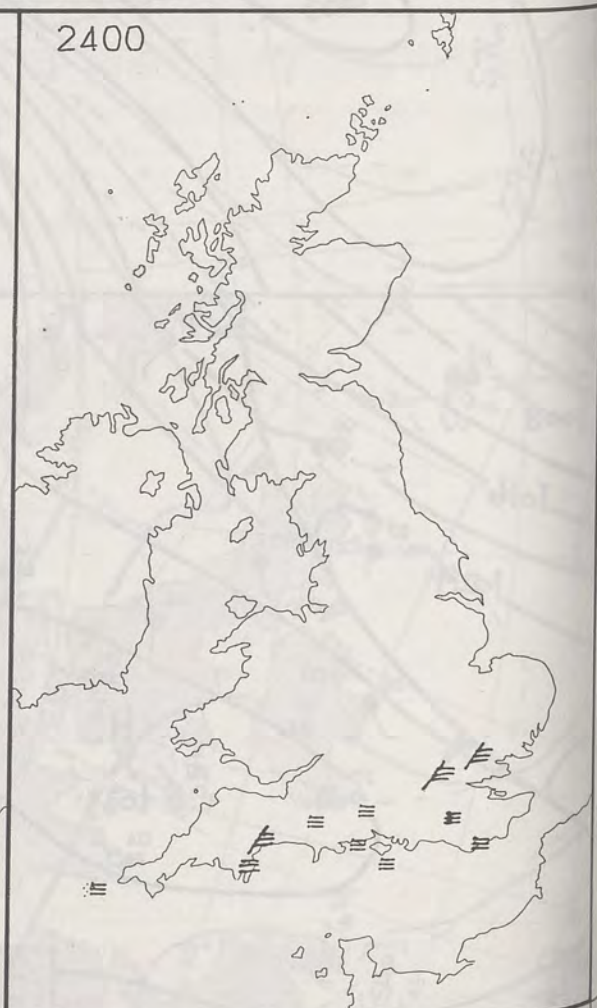


SIGNIFICANT WEATHER CHARTS

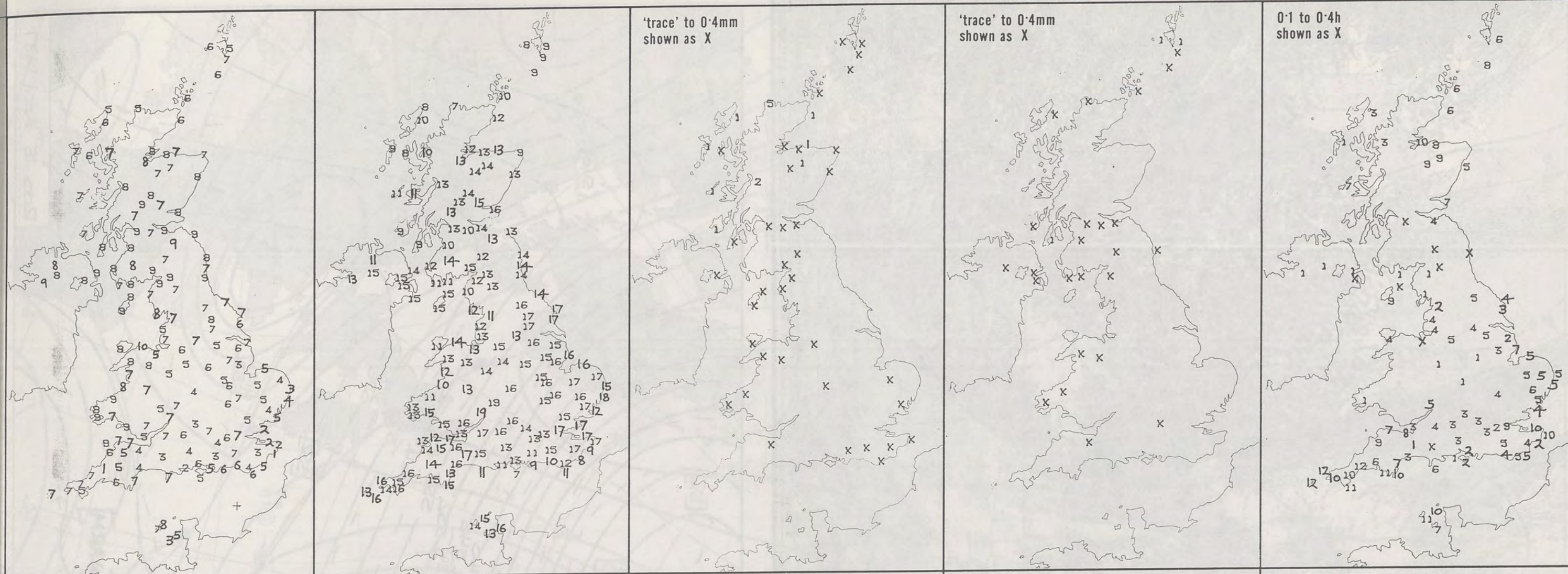
1800



2400








<b>NIGHT MINIMUM TEMPERATURE (°C)</b> For 12-hour period ending 0900 ON 15 APR 87	<b>DAY MAXIMUM TEMPERATURE (°C)</b> For 12-hour period ending 2100 ON 15 APR 87	<b>RAINFALL (mm)</b> For 12-hour period ending 0900 ON 15 APR 87	<b>RAINFALL (mm)</b> For 12-hour period ending 2100 ON 15 APR 87	<b>SUNSHINE (hours)</b> Dawn to dusk 15 APR 87
---	---	--	--	--

**EXTREMES FOR WEDNESDAY 15TH APRIL 1987**

Highest maximum	:	19.1°C Great Malvern (Hereford & Worcester)
Lowest maximum	:	7.3°C Cape Wrath (North Scotland)
Lowest minimum	:	1.0°C Folkestone (Kent)
Lowest grass minimum	:	-2.3°C Exton (Exmoor)
Most rain (24 hours from 0900 GMT)	:	3.7 mm Collafirth Hill (Shetland)
Most sun	:	12.0 hours St. Mary's (Isles of Scilly)



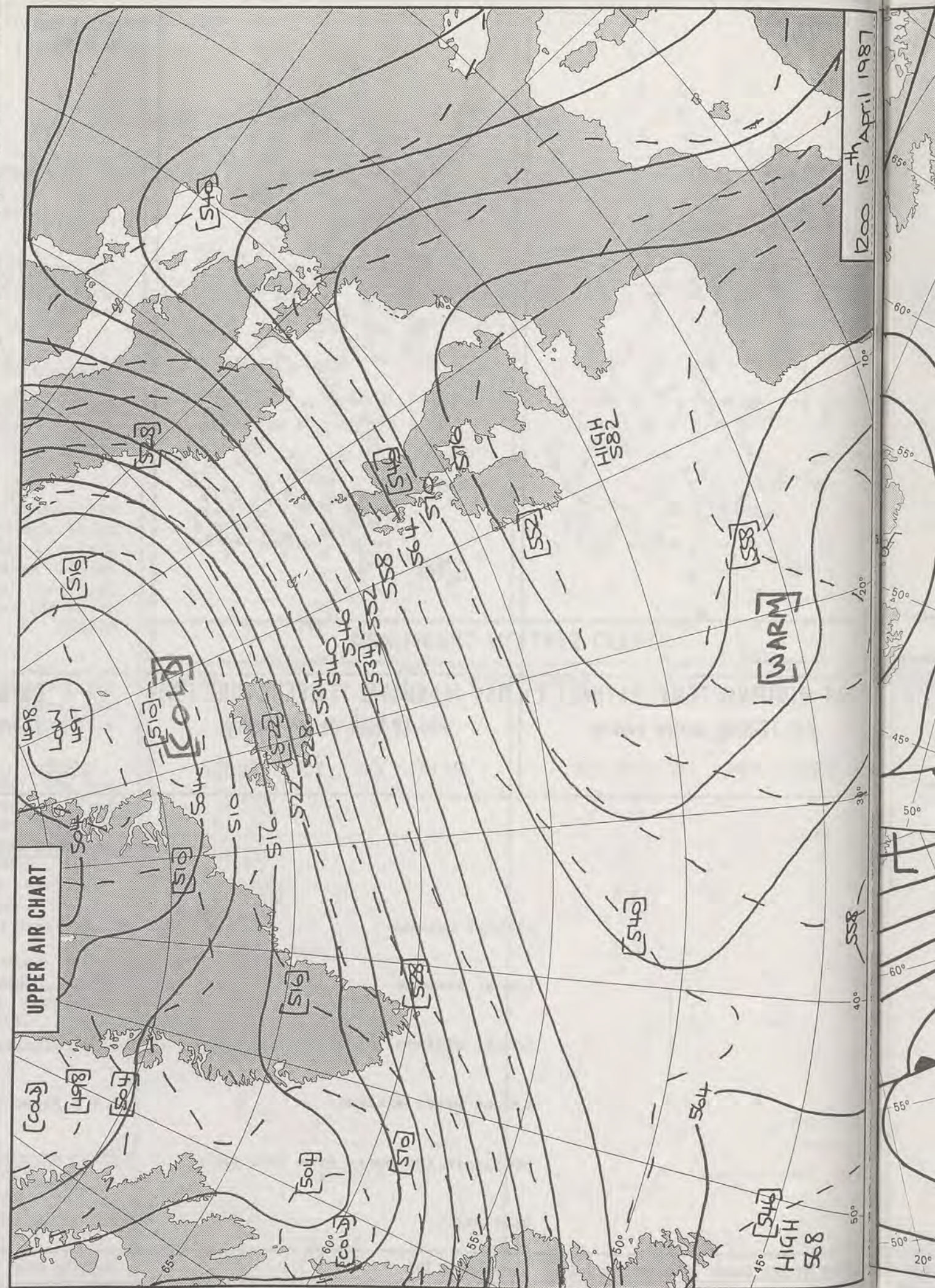
**DAILY  
WEATHER  
SUMMARY**



© Crown Copyright 1986  
All rights reserved

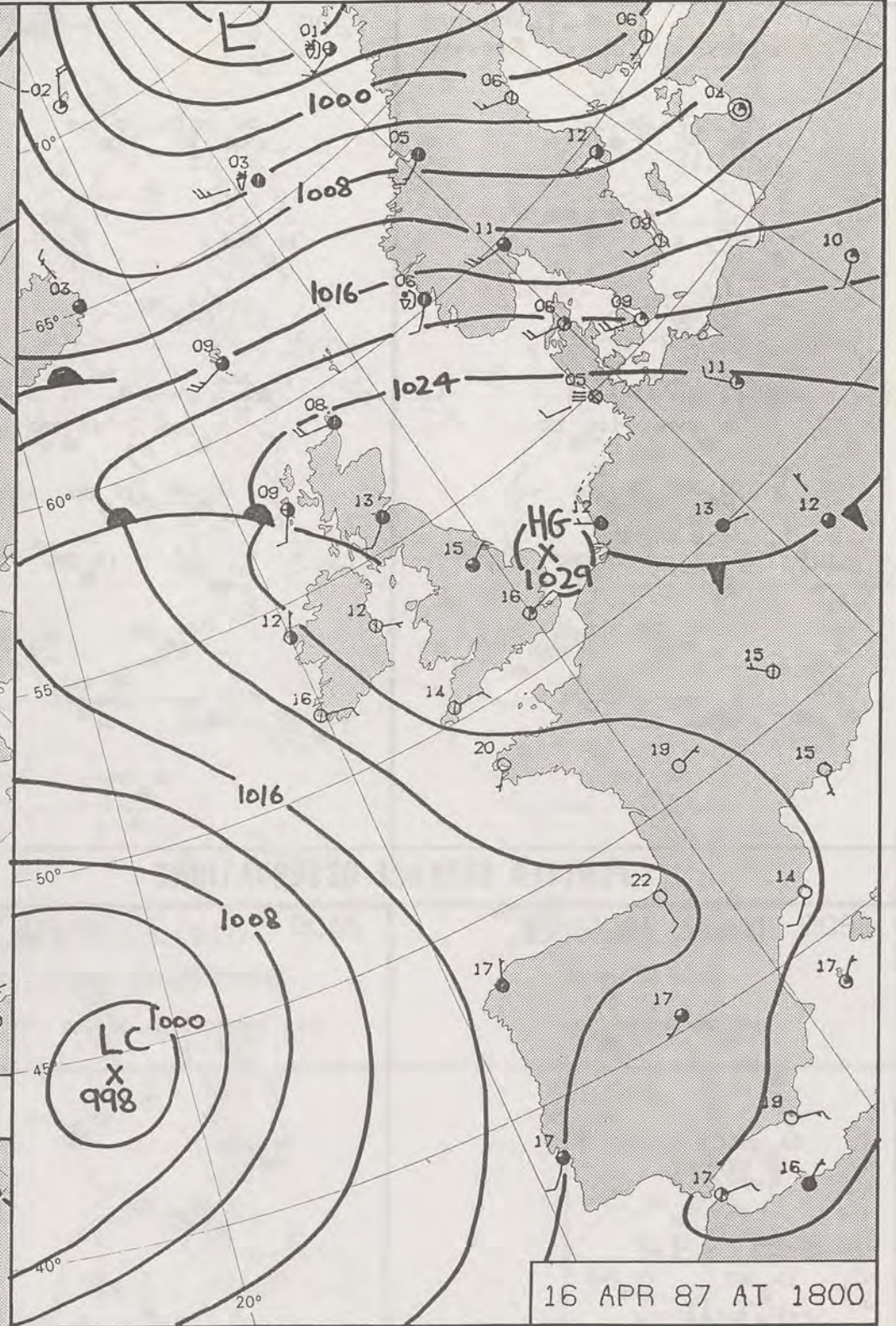
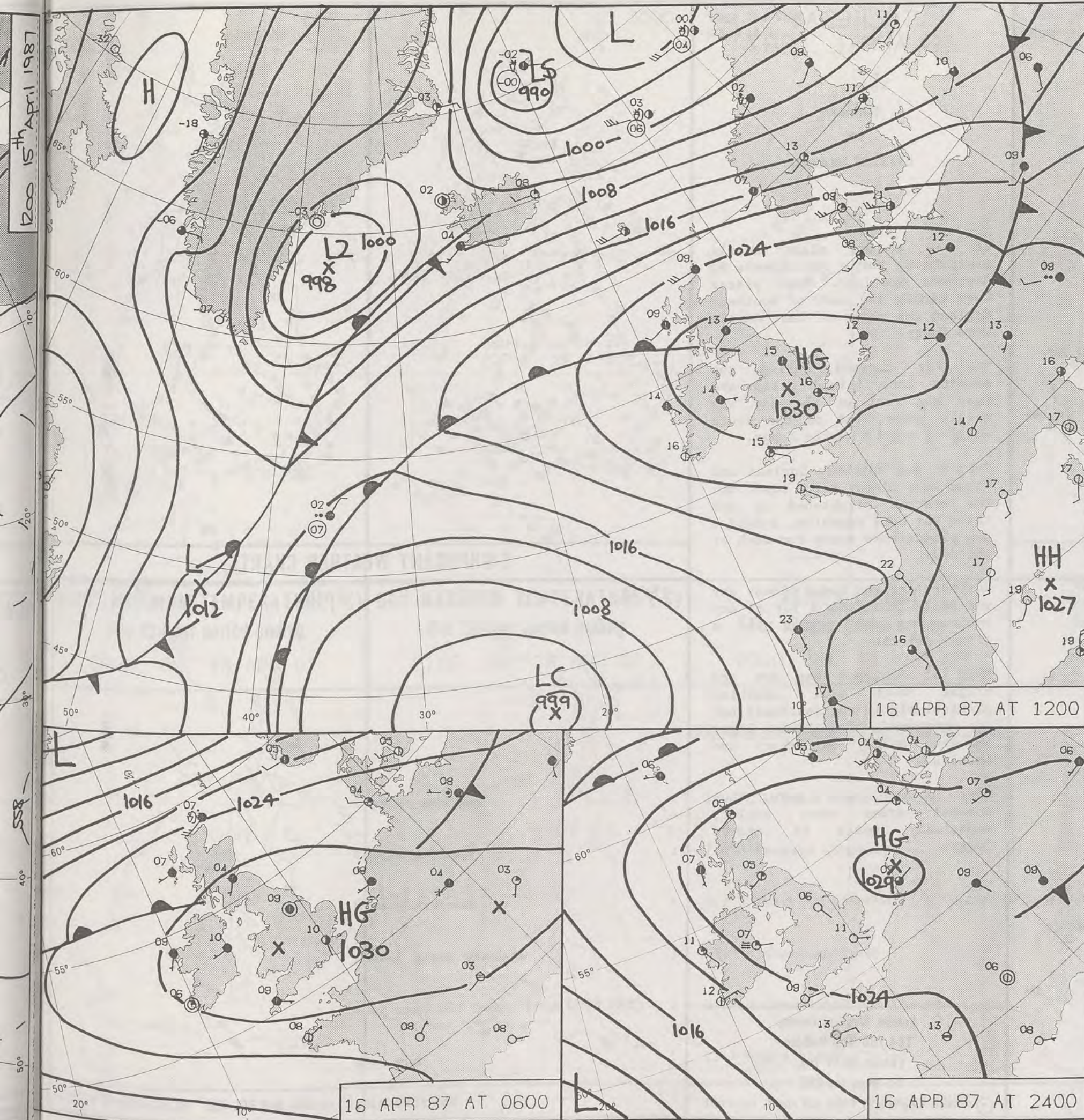


1352Z VIS 15/4/87





200 15th April 1987



# DAILY WEATHER SUMMARY

FOR NOT FOR LOAN

THURSDAY 16 APRIL 1987

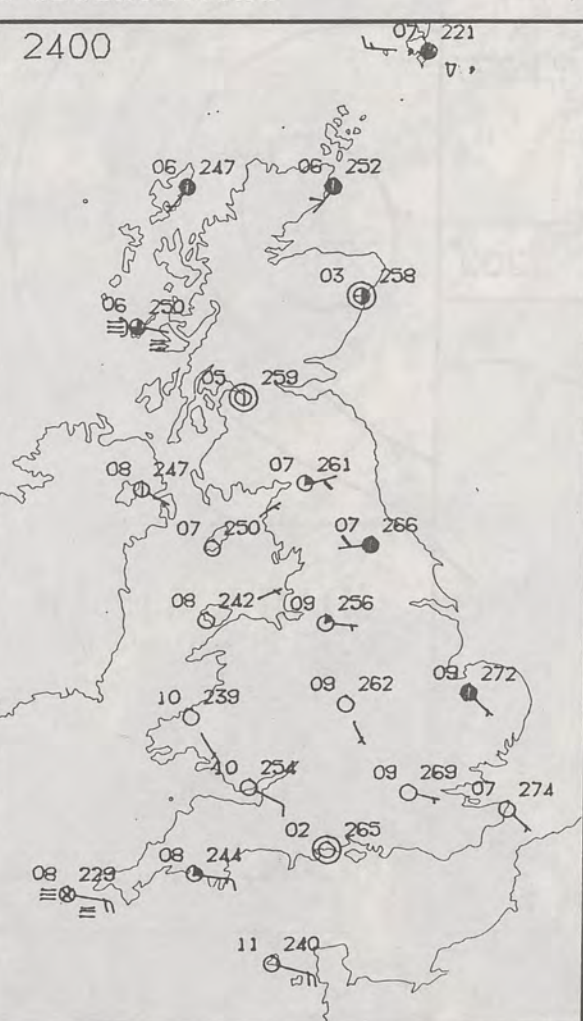
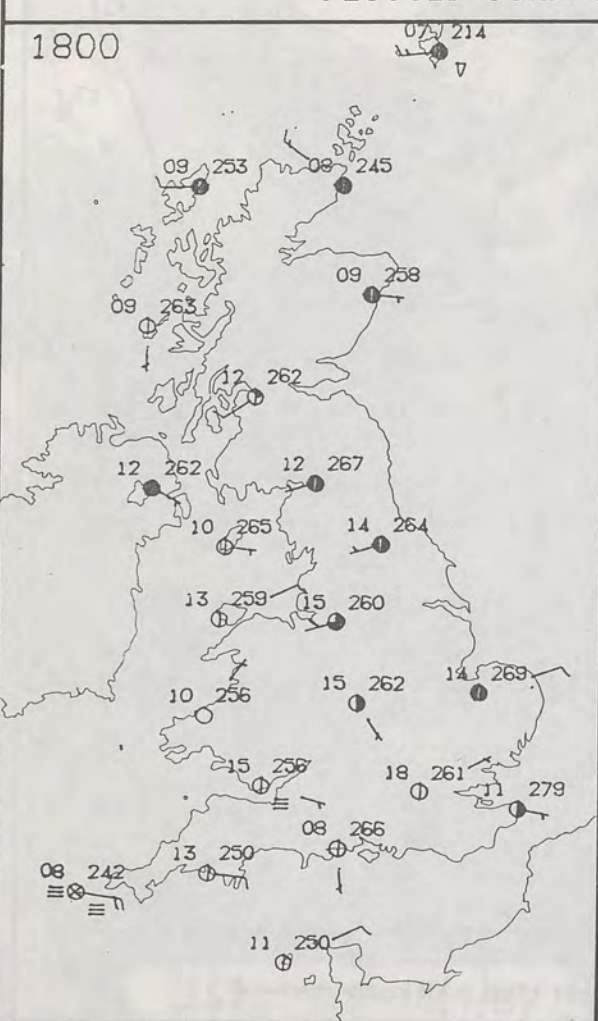
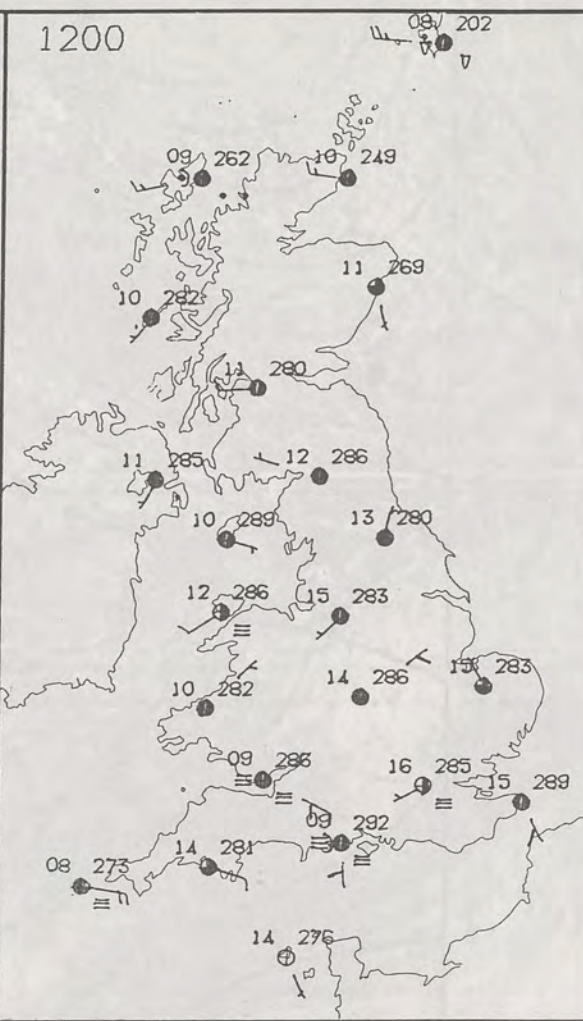
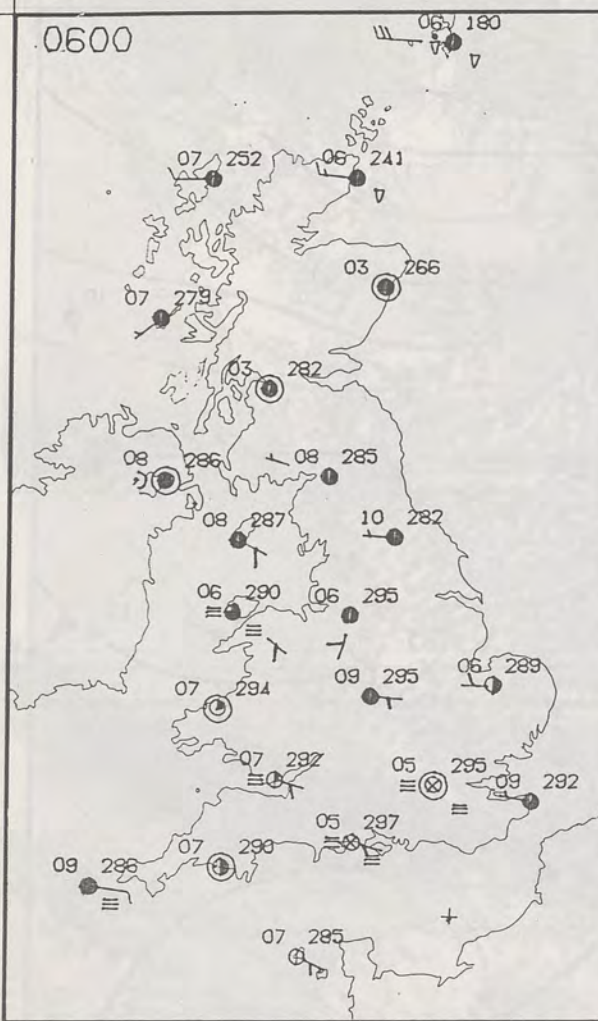
Warm front Cold front Occlusion

London Weather Centre 284-286 High Holborn London WC1V 7HX

© Crown Copyright 1986 All rights reserved







# THURSDAY 16 APRIL 1987

## SUMMARY OF BRITISH WEATHER

It was a dry night nearly everywhere, just a few showers in northern Scotland. Most places were cloudy and much of southern England and parts of East Anglia were foggy.

The fog cleared during the morning from inland areas and then the rest of the day was mainly sunny, but on the south coast it stayed mostly foggy.

Central and northern England and Wales were cloudy for a time, but the weather brightened up and there was some sunshine, indeed a few places were sunny for much of the day.

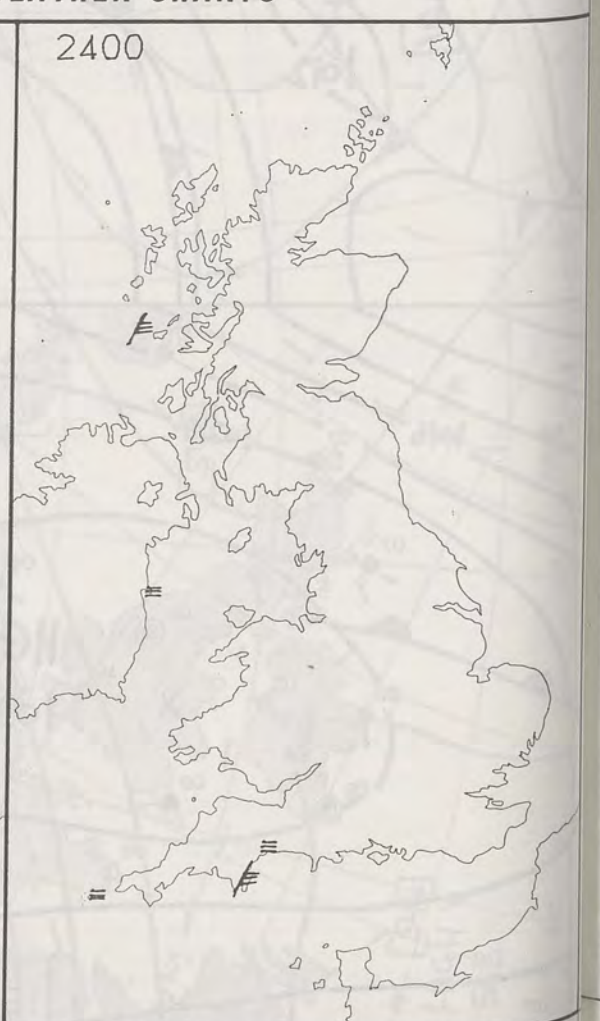
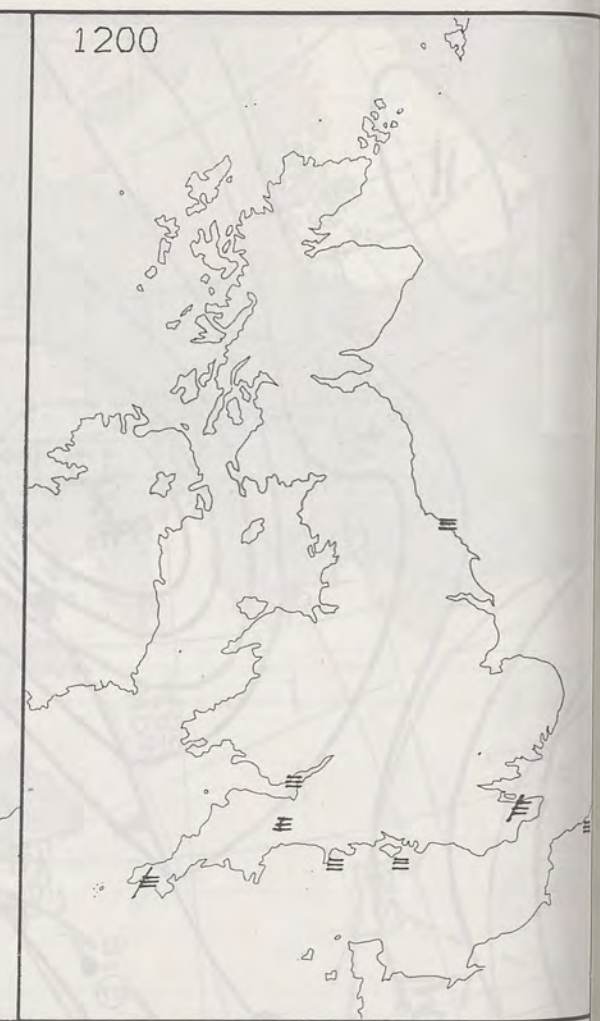
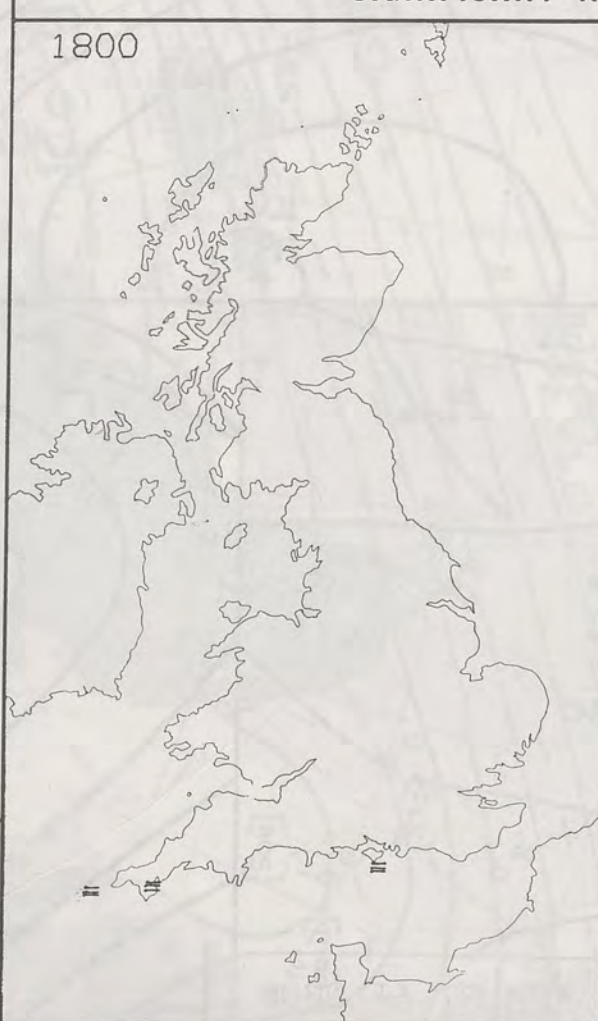
Northern Ireland had a cloudy day and while there was a lot of dry weather, a few places had a little drizzle.

Much of Scotland was dry and bright with some sunshine particularly in the southeast but in the north there were light showers, mainly on Orkney and Shetland.

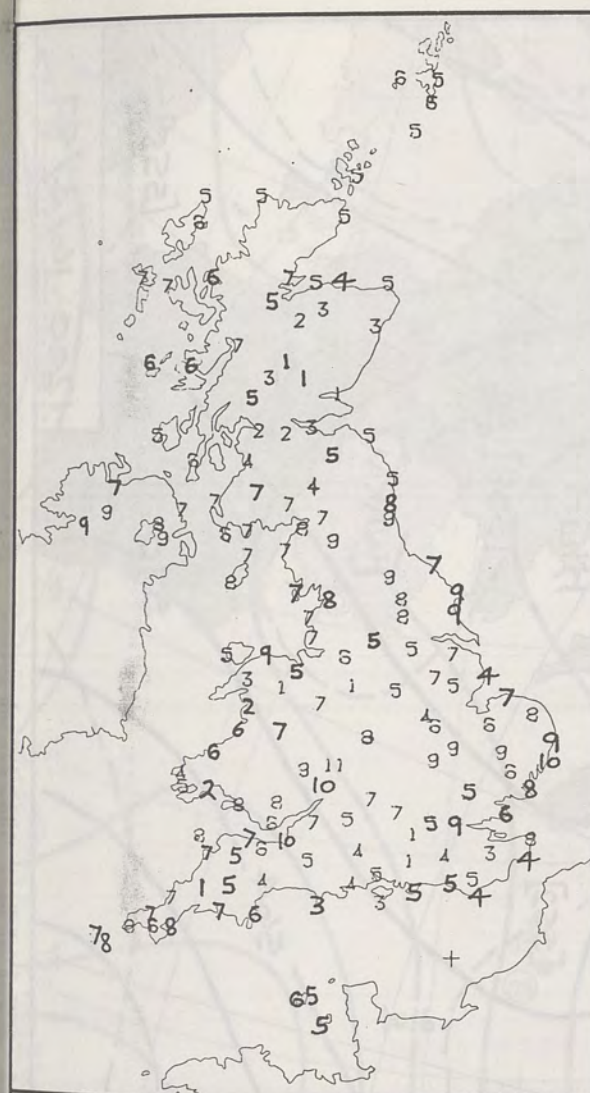
Many places were warm, but coastal areas were cooler, especially where it stayed foggy.

London Weather Centre  
284-286 High Holborn  
London WC1V 7HX  
All times are GMT

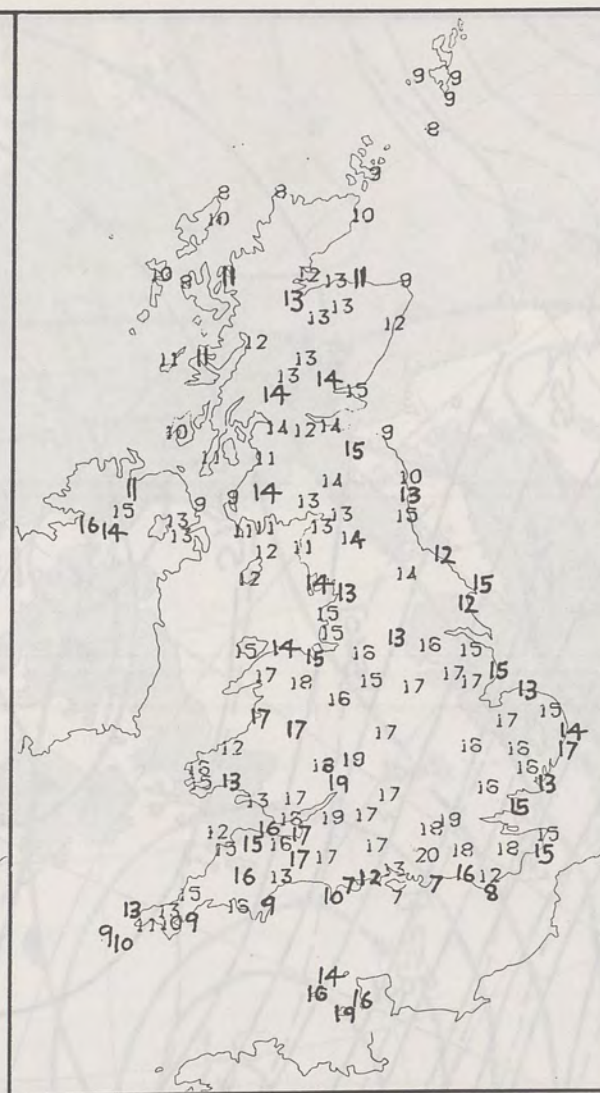
© Crown Copyright 1986 All rights reserved



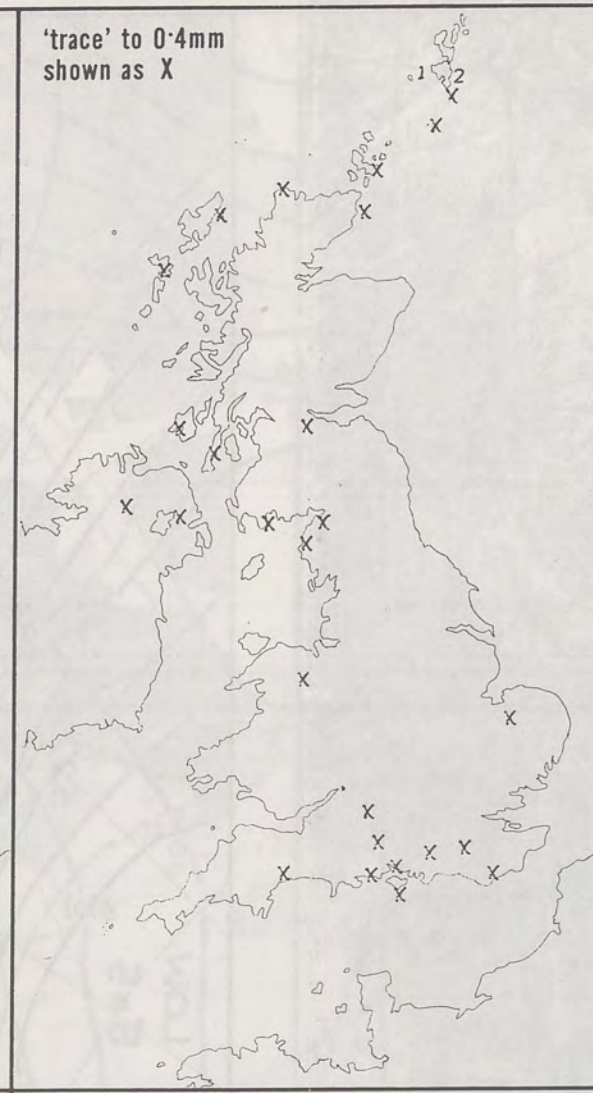




**NIGHT MINIMUM TEMPERATURE (°C)**  
For 12-hour period ending  
0900 ON 16 APR 87



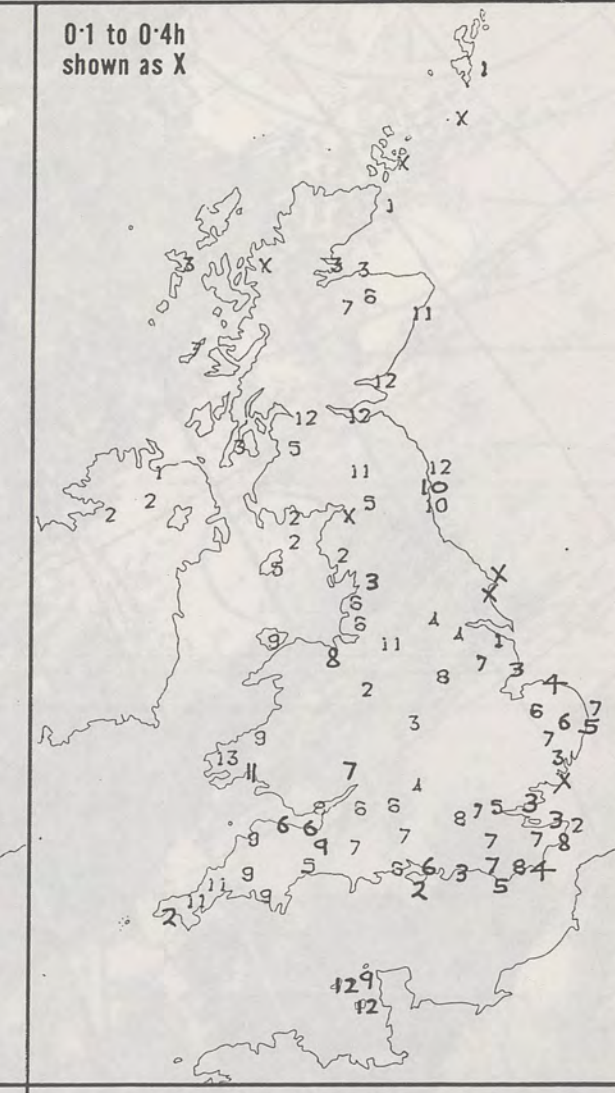
**DAY MAXIMUM TEMPERATURE (°C)**  
For 12-hour period ending  
2100 ON 16 APR 87



**RAINFALL (mm)**  
For 12-hour period ending  
0900 ON 16 APR 87



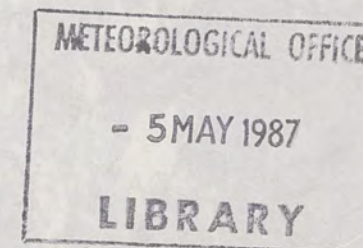
**RAINFALL (mm)**  
For 12-hour period ending  
2100 ON 16 APR 87



**SUNSHINE (hours)**  
Dawn to dusk  
16 APR 87

**EXTREMES FOR THURSDAY 16TH APRIL 1987**

Highest maximum	:	19.6°C Liphook (Hampshire)
Lowest maximum	:	7.0°C Swanage (Dorset)
Lowest minimum	:	0.9°C Bastreet (Cornwall) & Tummel Bridge (Tayside)
Lowest grass minimum	:	-3.5°C Aberdeen/Dyce
Most rain (24 hours from 0900 GMT)	:	0.1 mm Cape Wrath and Exeter
Most sun	:	12.7 hours Brawdy (Dyfed)




**DAILY  
WEATHER  
SUMMARY**

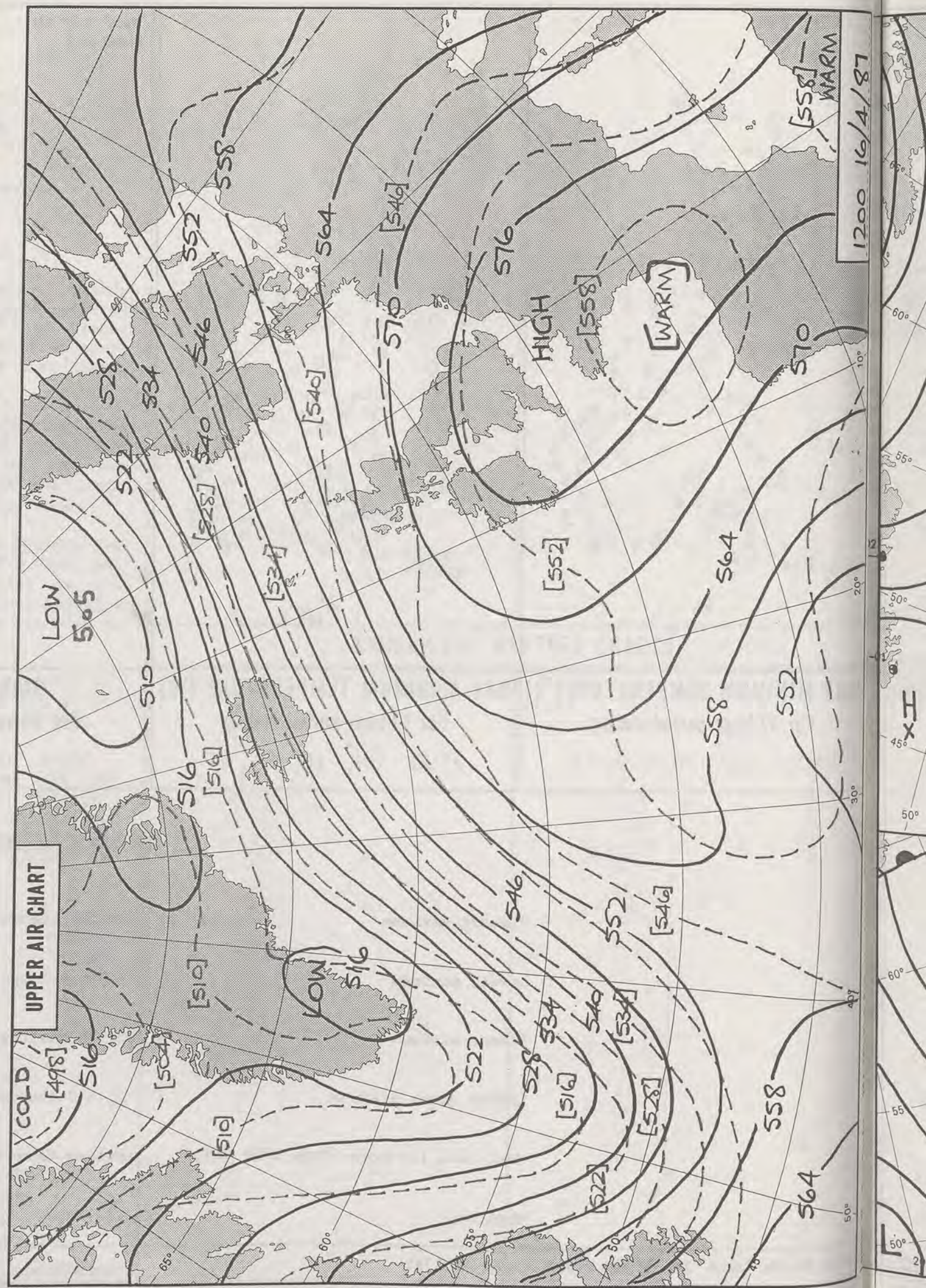


© Crown Copyright 1986  
All rights reserved

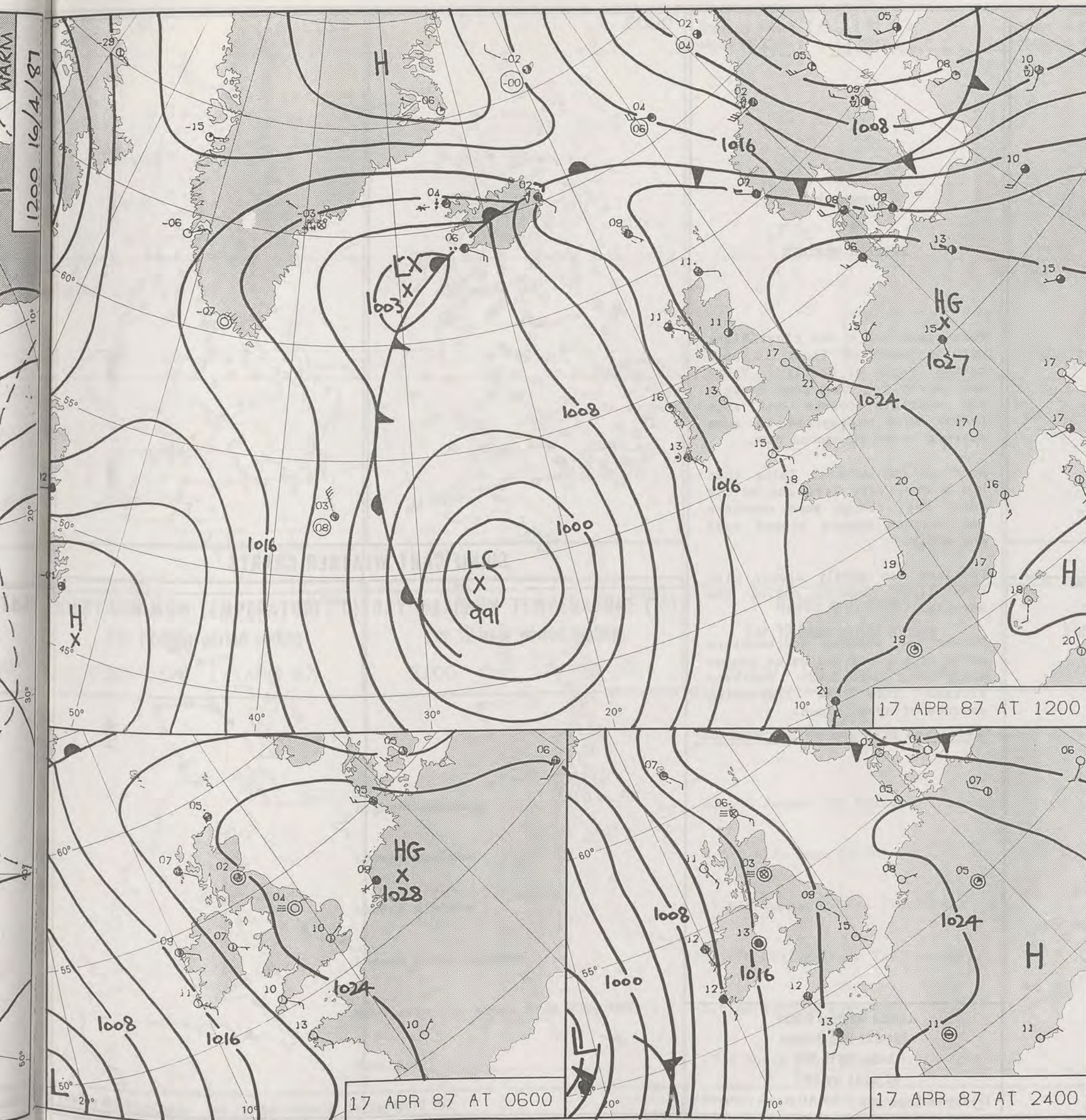




1342 VIS 16/4/87







17 APR 87 AT 1200




17 APR 87 AT 1800

## DAILY WEATHER SUMMARY

FOR NOT FOR LOAN



FRIDAY 17 APRIL 1987

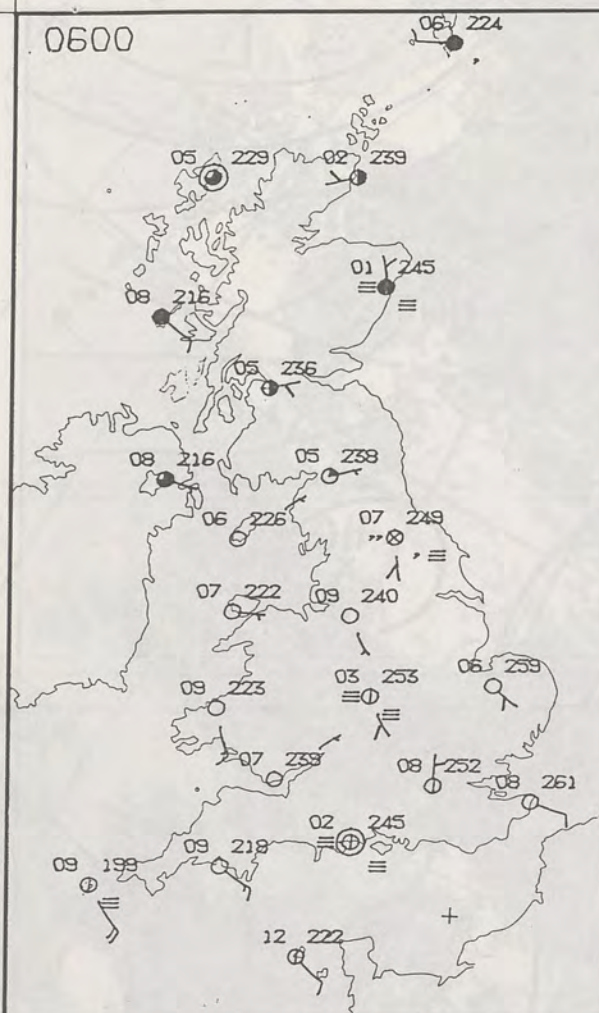
 Warm front     Cold front     Occlusion

London Weather Centre 284-286 High Holborn London WC1V 7HX

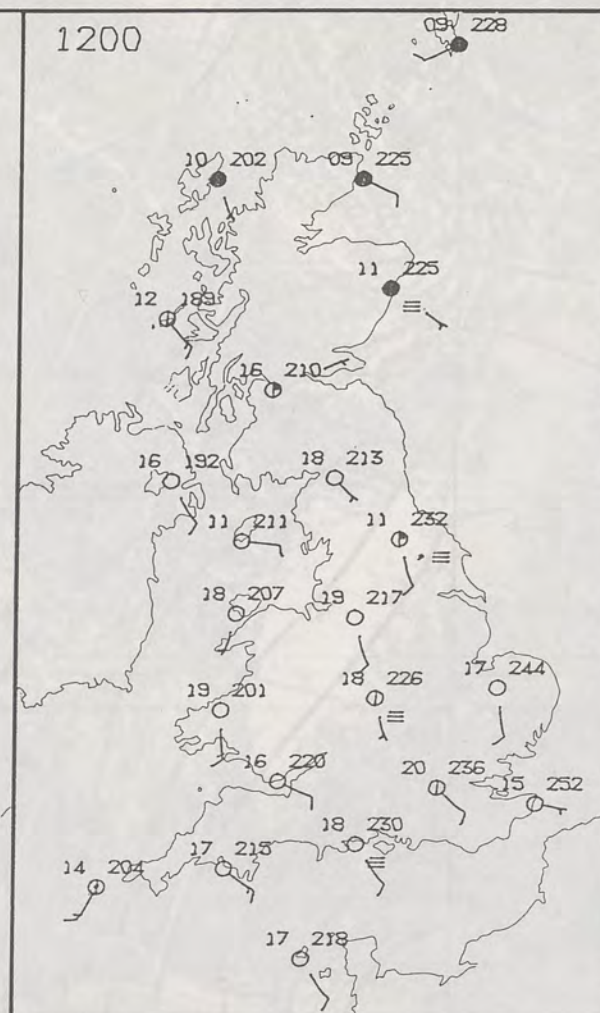
© Crown Copyright 1986 All rights reserved



0600



1200



FRIDAY  
17 APRIL 1987

SUMMARY  
OF  
BRITISH WEATHER

Most parts had a dry clear night with a touch of frost in some central parts of Scotland. There was patchy fog near some eastern and southern coasts and this became more widespread in some eastern counties around dawn.

Much of the British Isles then had a dry, very warm and mainly sunny day, though some southern and eastern coasts stayed cool and misty.

Shetland was mostly cloudy with some light showers during the morning.

During the evening southwestern parts of England and Wales became misty with low cloud. Northern Ireland also saw increasing amounts of upper cloud.

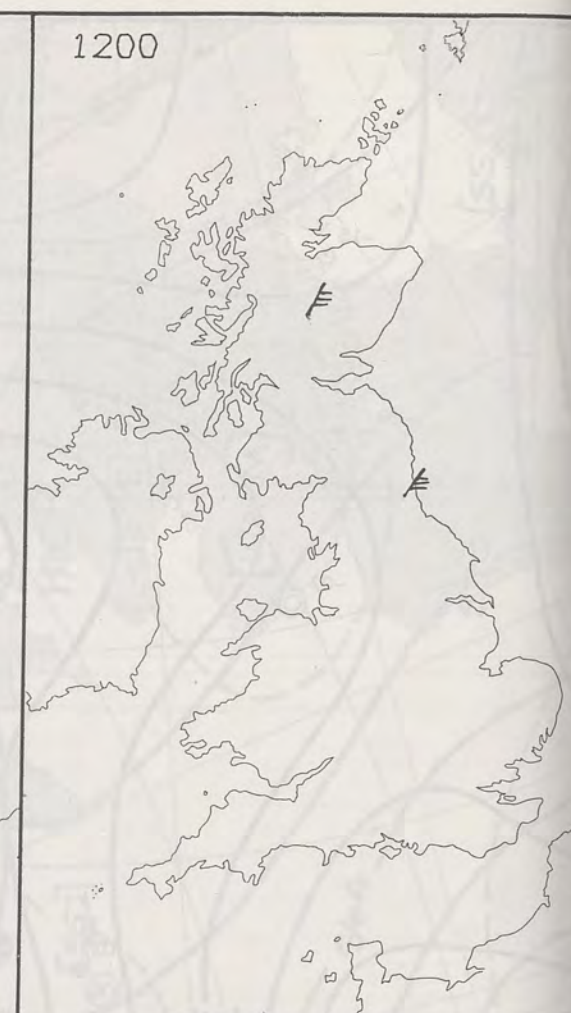
London Weather Centre  
284-286 High Holborn  
London WC1V 7HX  
All times are GMT

© Crown Copyright 1986 All rights reserved

0600

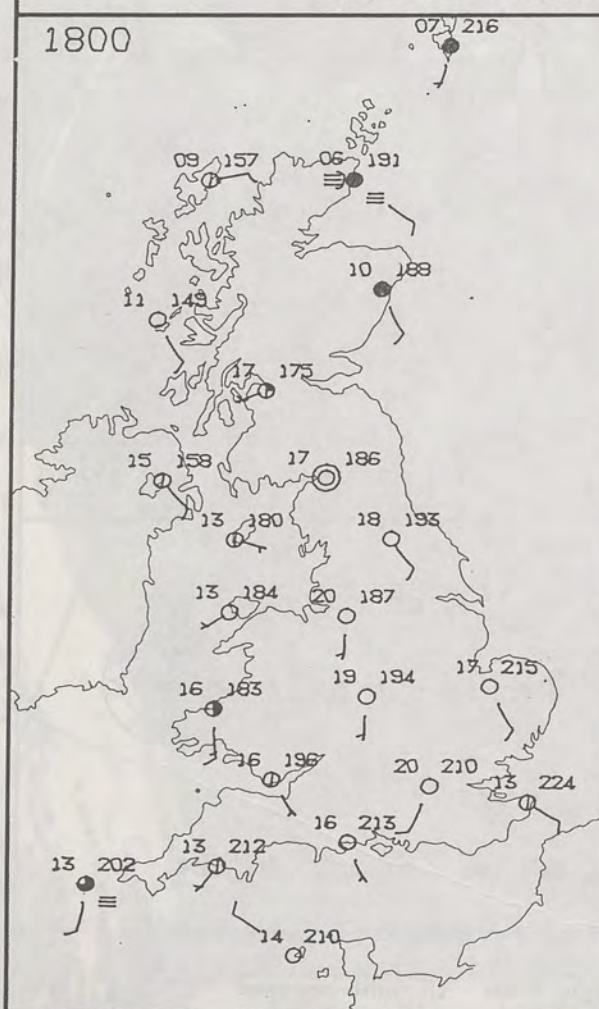


1200

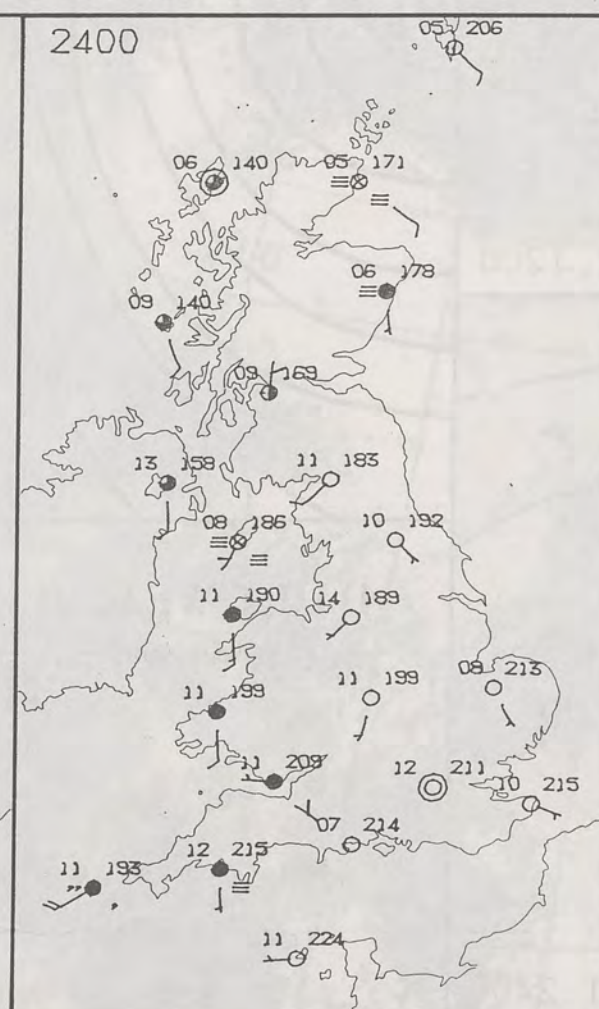


PLOTTED SURFACE OBSERVATIONS

1800

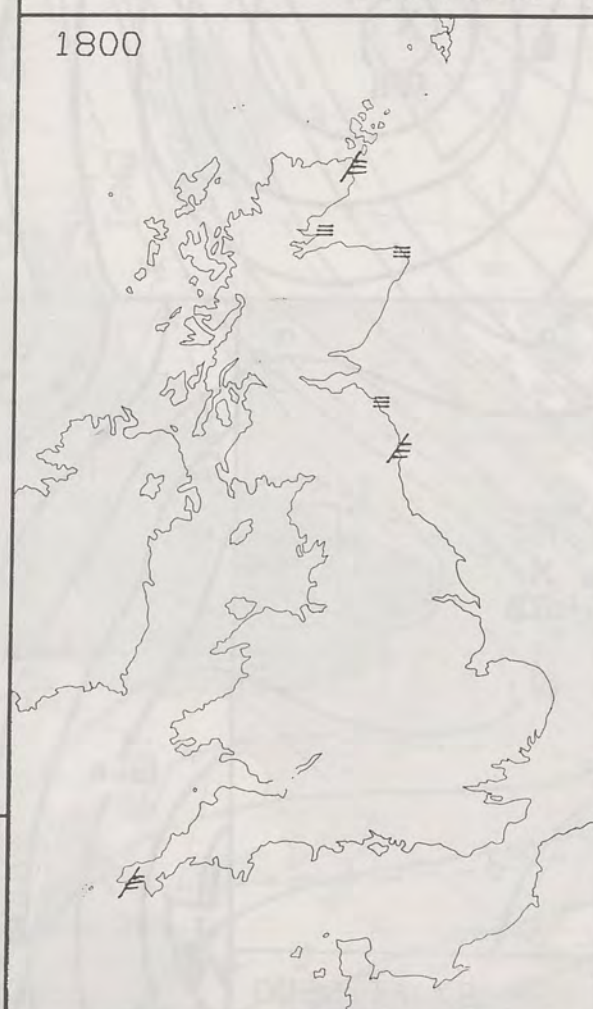


2400

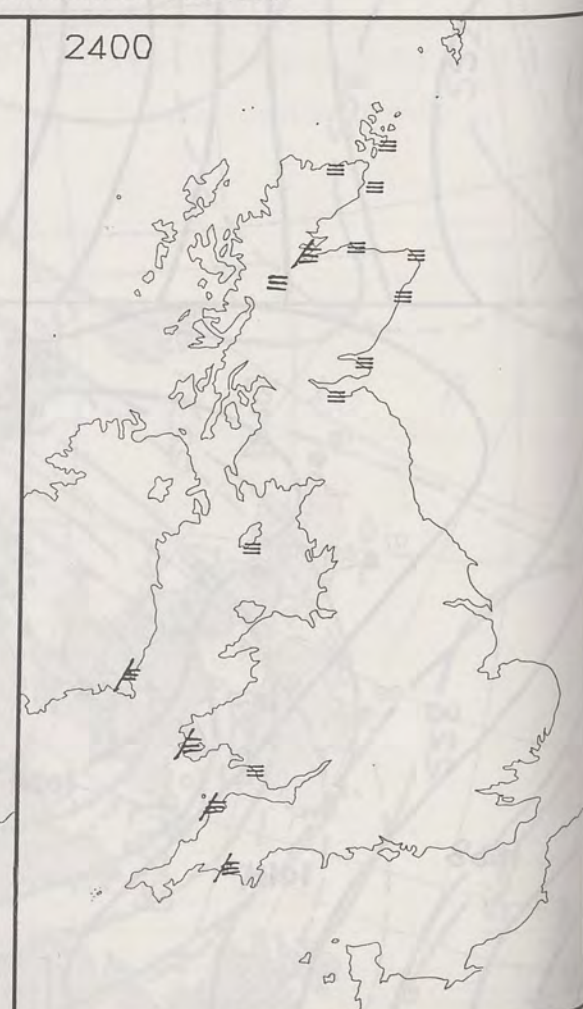


SIGNIFICANT WEATHER CHARTS

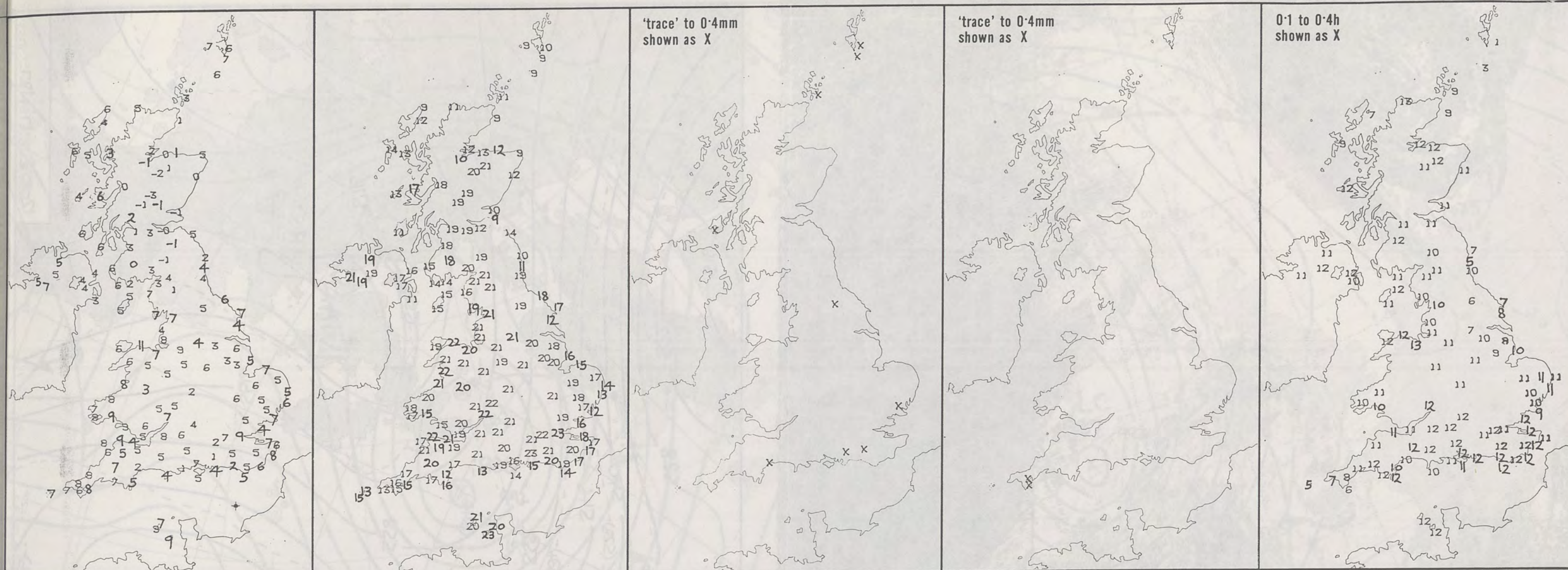
1800



2400







**NIGHT MINIMUM TEMPERATURE (°C)**

For 12-hour period ending

0900 ON 17 APR 87

**DAY MAXIMUM TEMPERATURE (°C)**

For 12-hour period ending

2100 ON 17 APR 87

**RAINFALL (mm)**

For 12-hour period ending

0900 ON 17 APR 87

**RAINFALL (mm)**

For 12-hour period ending

2100 ON 17 APR 87

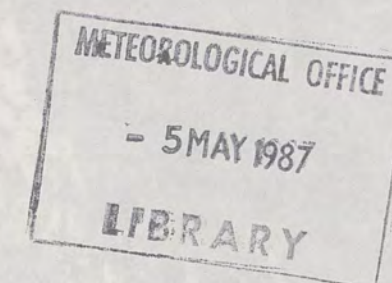
**SUNSHINE (hours)**

Dawn to dusk

17 APR 87

**EXTREMES FOR FRIDAY 17TH APRIL 1987**

Highest maximum	: 23.5°C Jersey (St Helier)
Lowest maximum	: 8.6°C Fife Ness (Fife)
Lowest minimum	: -2.9°C Tummel Bridge (Tayside)
Lowest grass minimum	: -5.6°C Killin (Loch Tay/Central)
Most rain (24 hours from 0900 GMT)	: 1.6 mm Nantmor (Gwynedd)
Most sun	: 13.2 hours Cape Wrath (North Scotland)



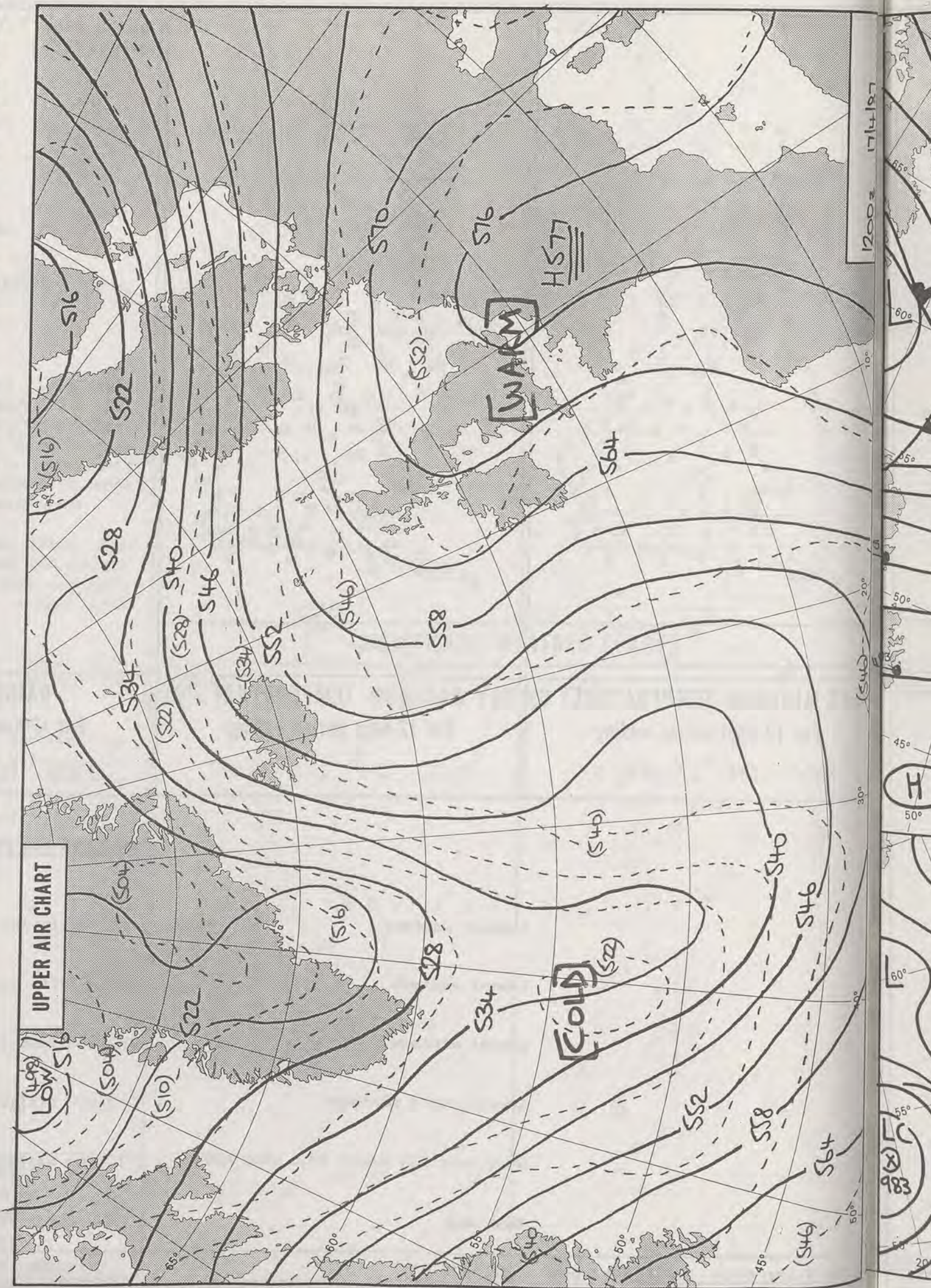
**DAILY  
WEATHER  
SUMMARY**



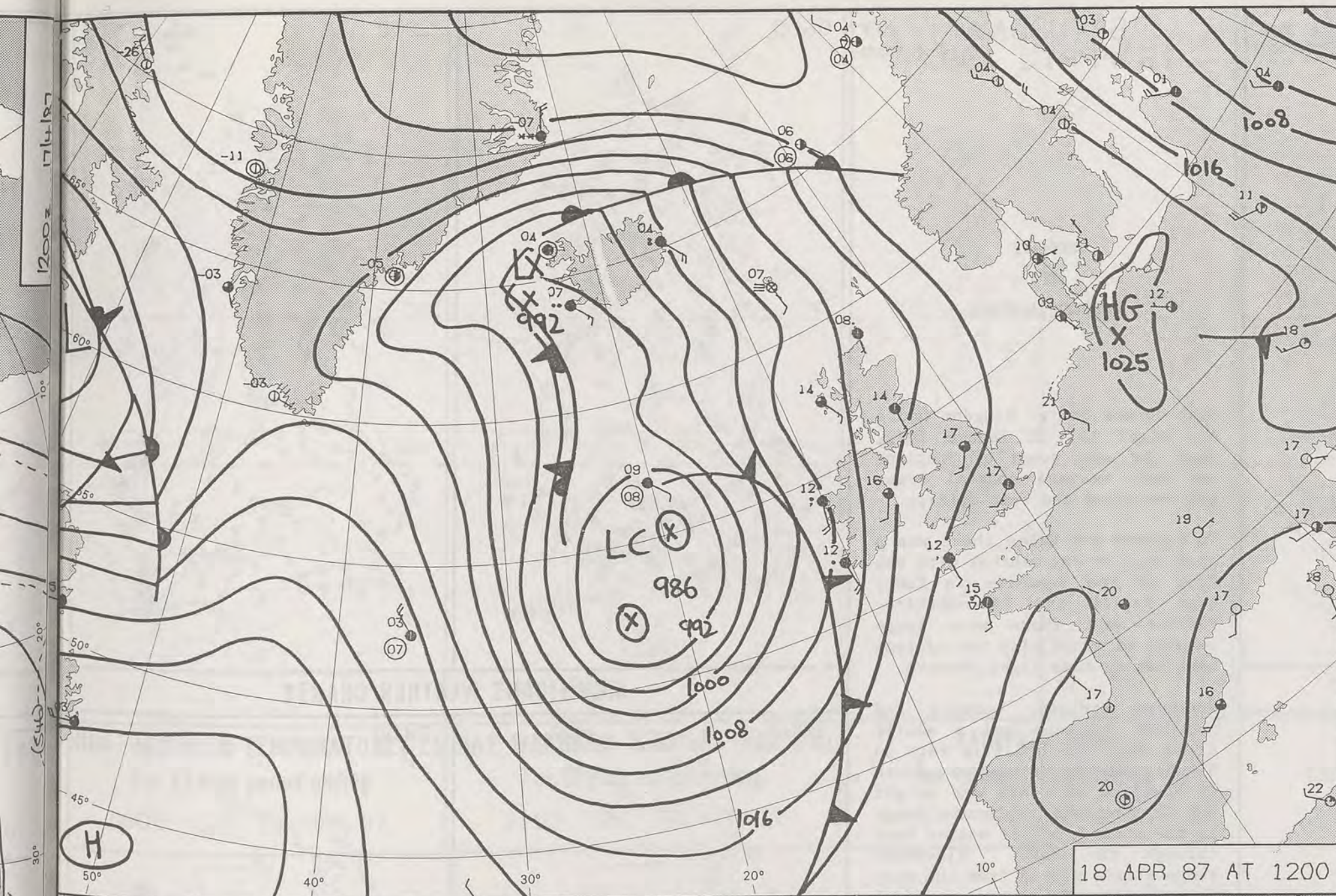
© Crown Copyright 1986  
All rights reserved



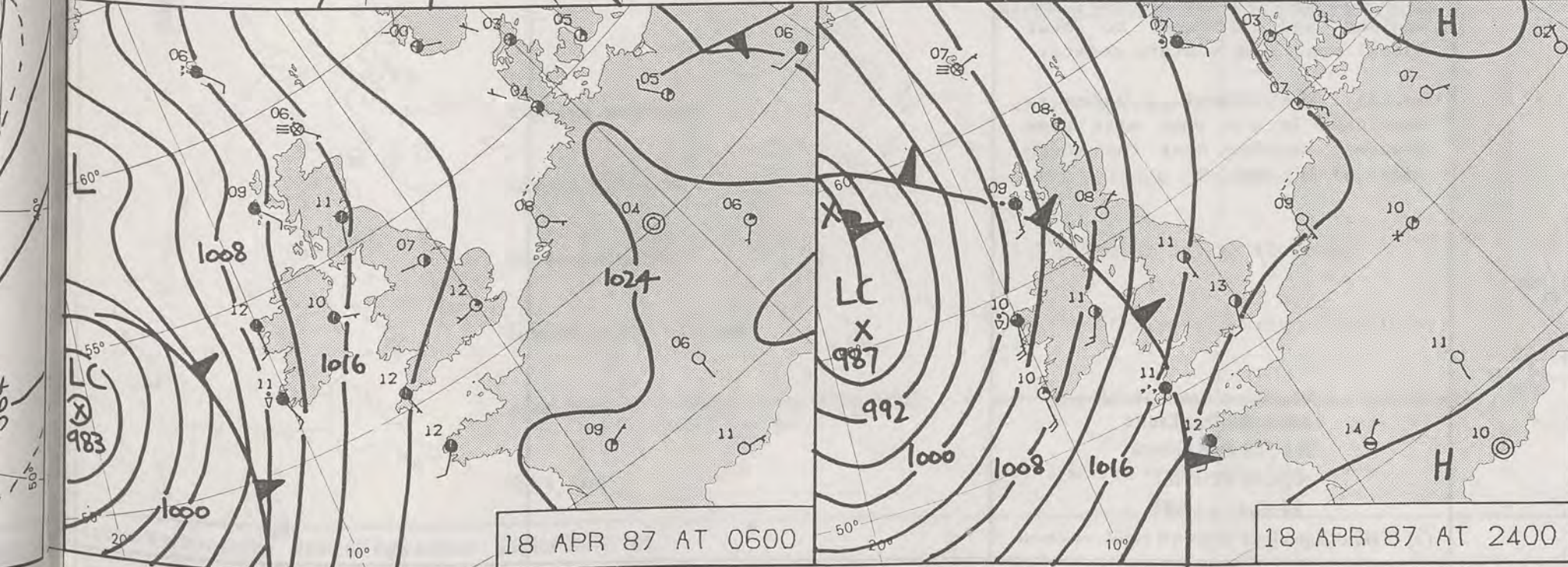
1413Z VIS 17/4/87



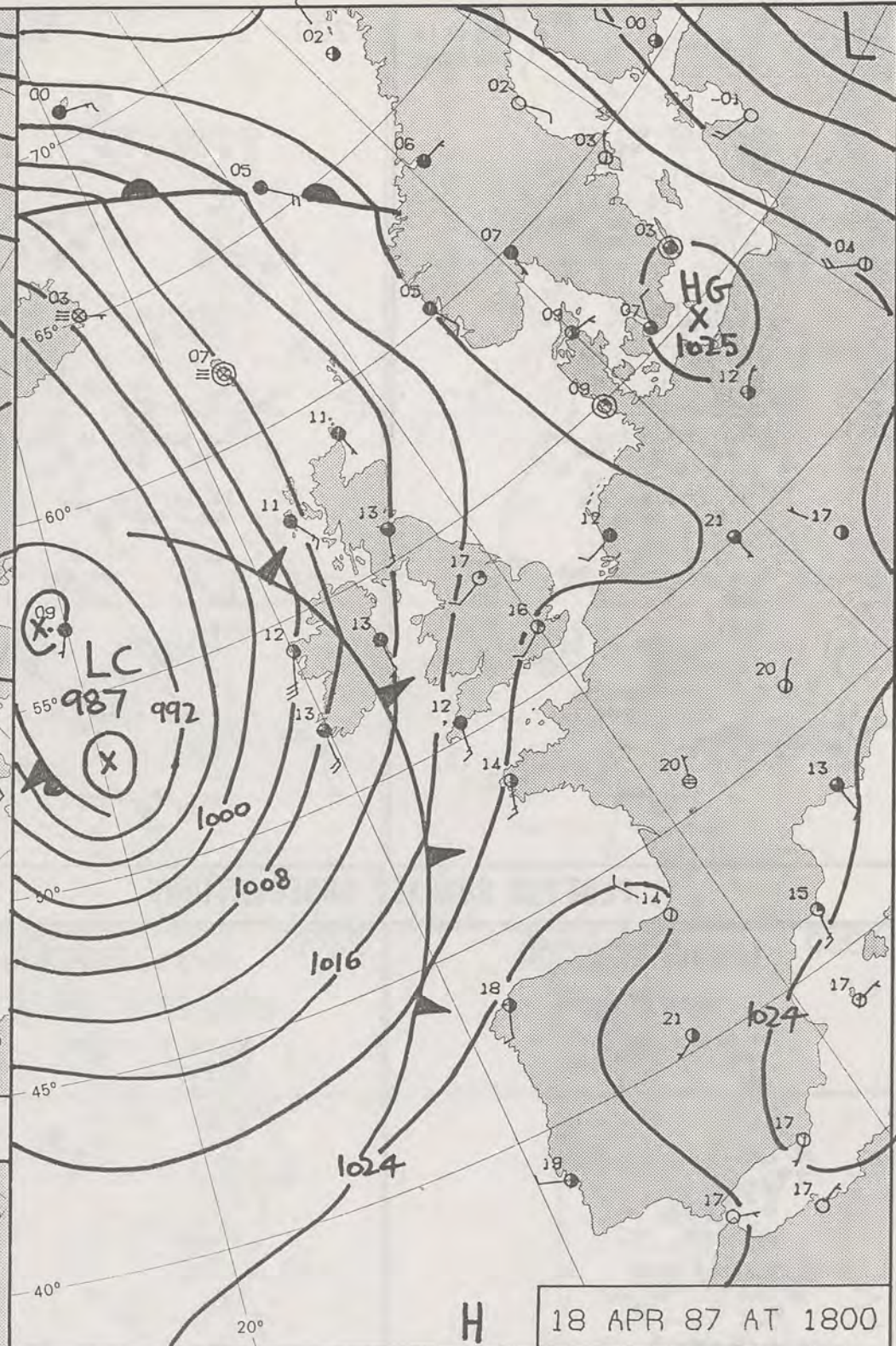




18 APR 87 AT 1200



18 APR 87 AT 0600



H 18 APR 87 AT 1800

# DAILY WEATHER SUMMARY

FOR NOT FOR LOAN



SATURDAY 18 APRIL 1987

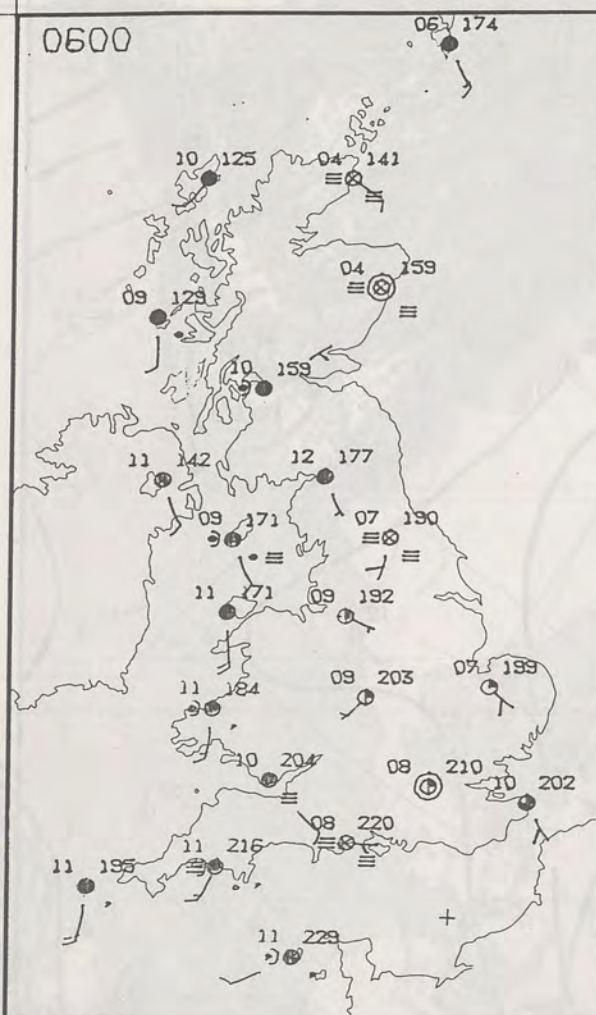
Warm front Cold front Occlusion

London Weather Centre 284-286 High Holborn London WC1V 7HX

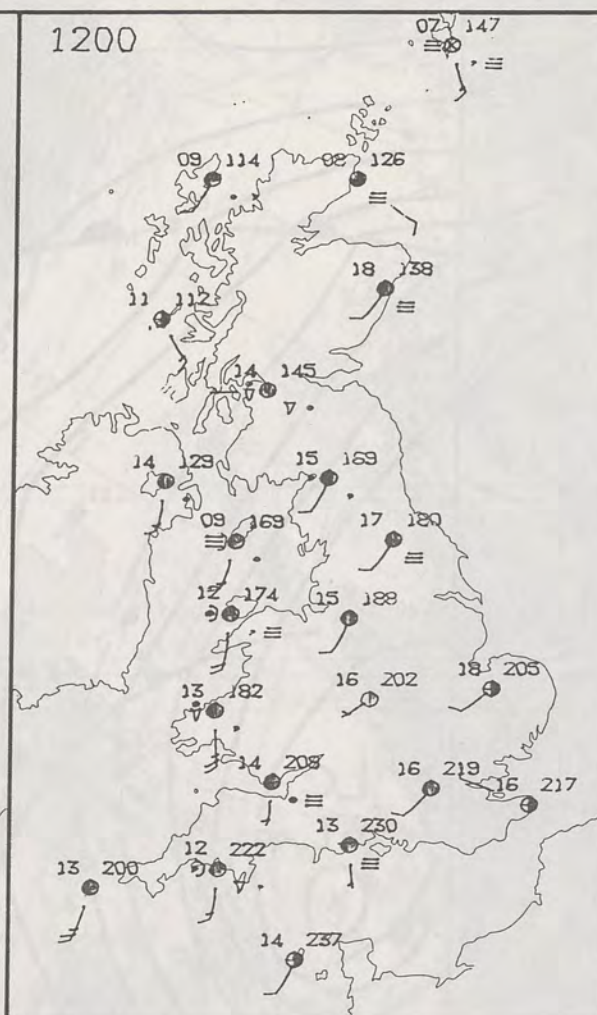
© Crown Copyright 1986 All rights reserved



0600



1200



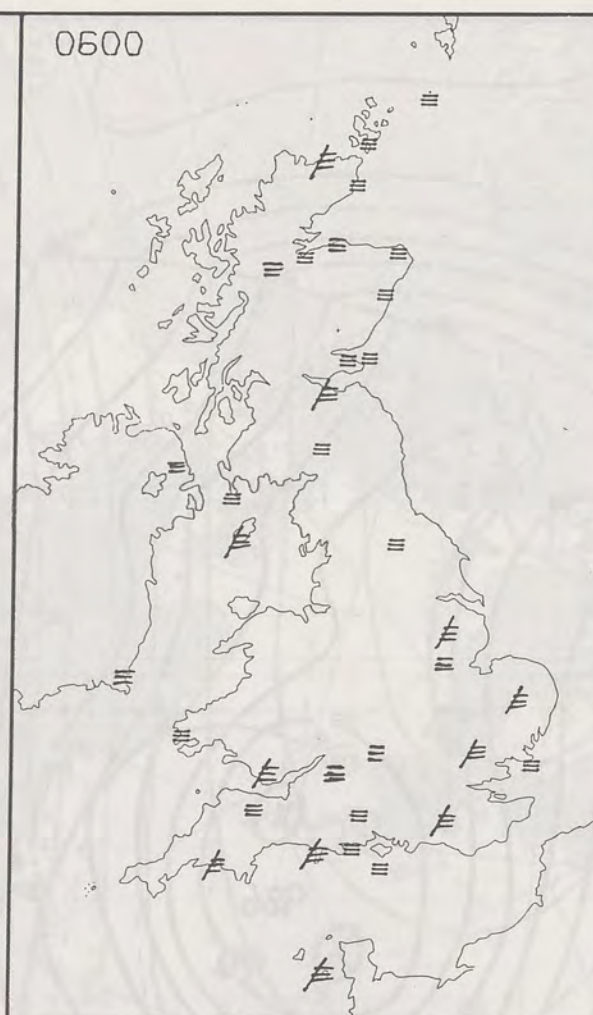
SATURDAY  
18 APRIL 1987

SUMMARY  
OF  
BRITISH WEATHER

Most of the United Kingdom had a dry night but it became foggy near the east coast of Scotland and many western coastal areas had low cloud and some drizzle.

In England and Wales there was a good deal of dry weather with the best of the sunshine in Kent, East Anglia and Lincolnshire. Further west there were large amounts of cloud with the extreme west having some light showers.

0600

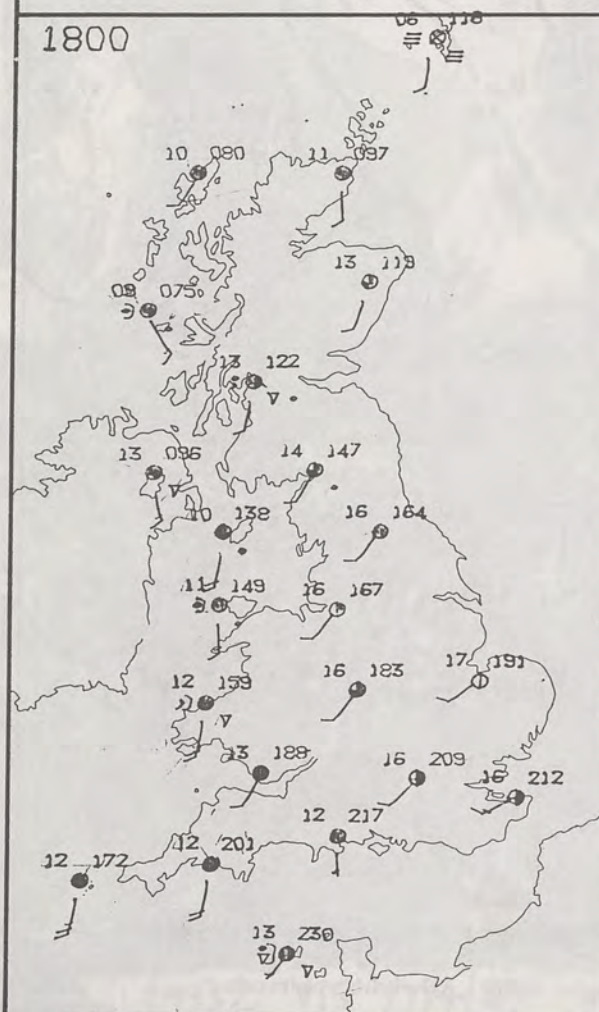


1200

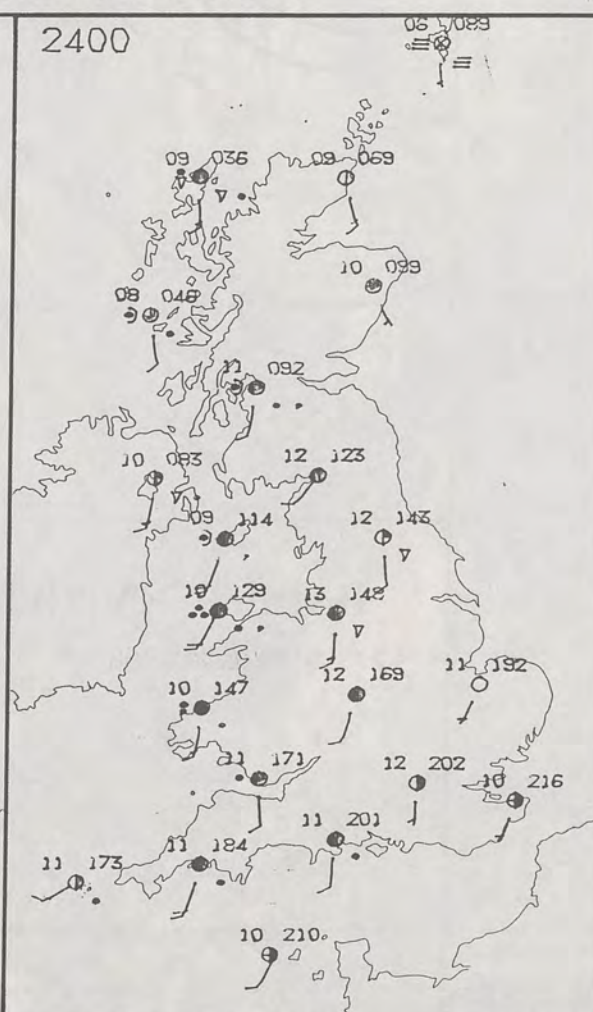


PLOTTED SURFACE OBSERVATIONS

1800

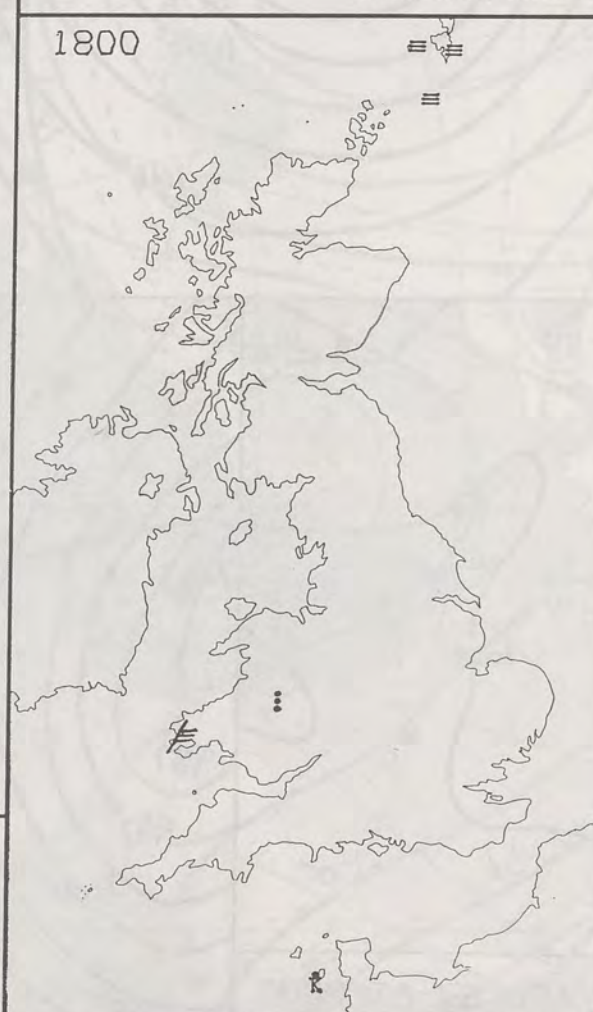


2400



SIGNIFICANT WEATHER CHARTS

1800



2400



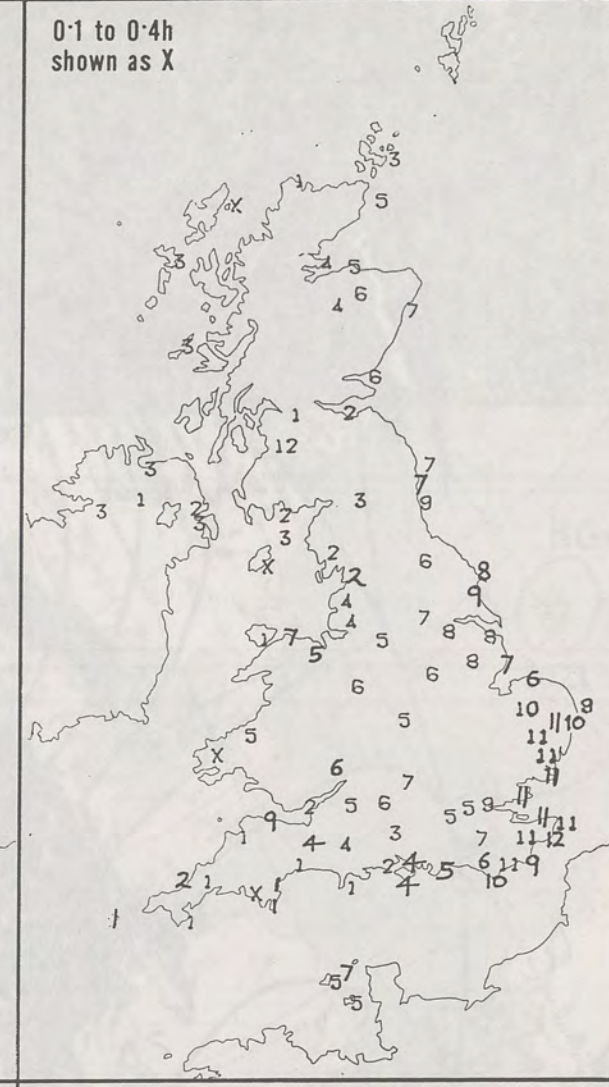
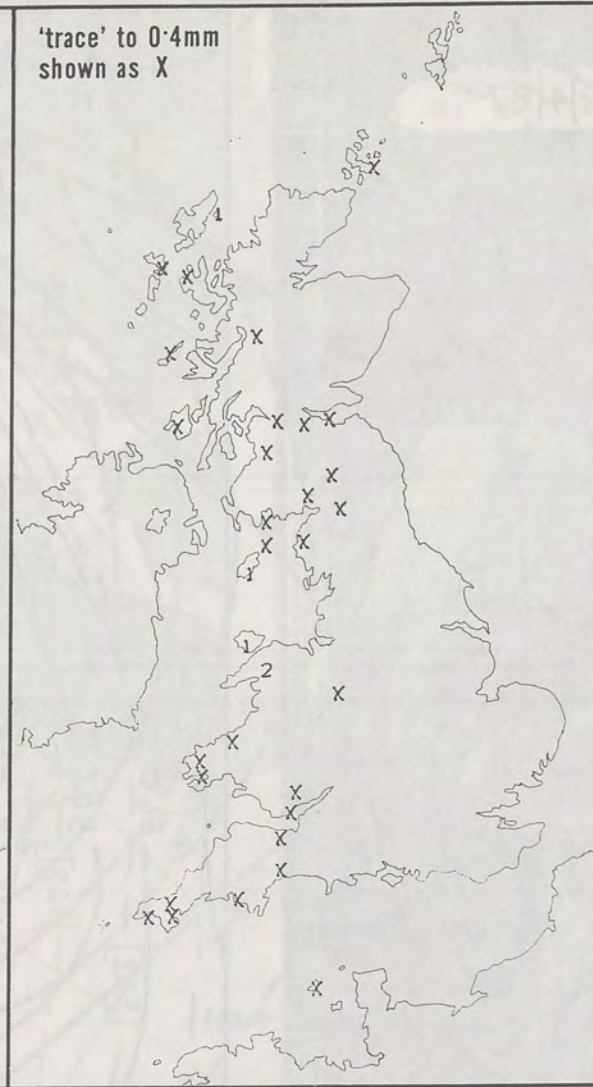
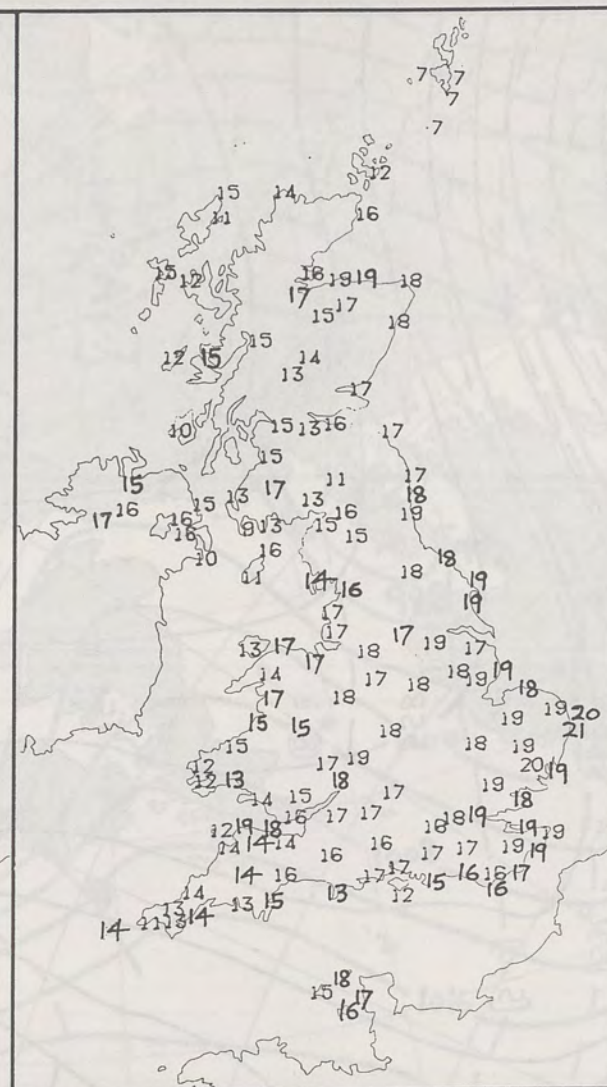
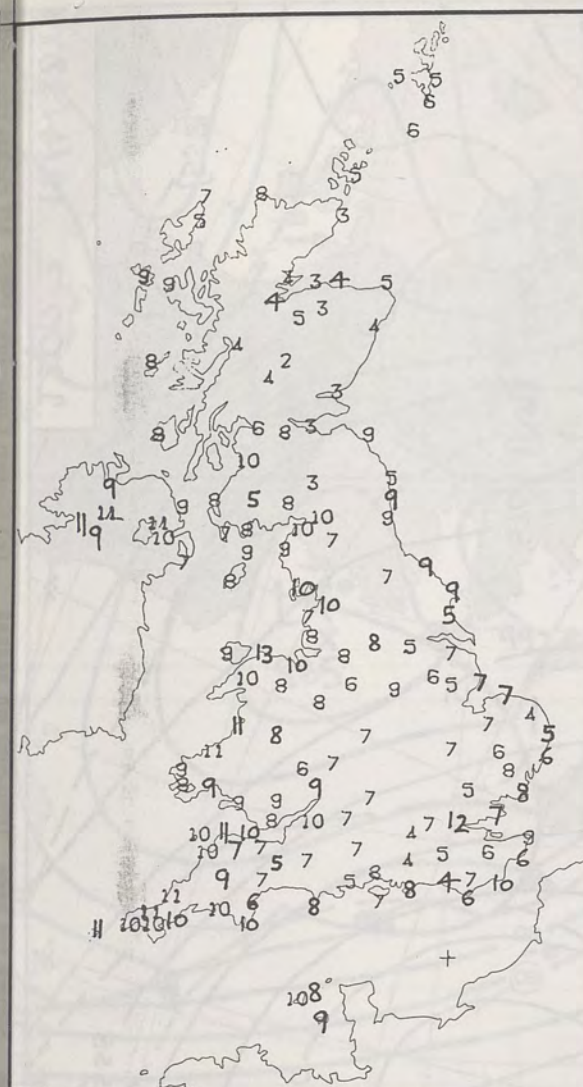
Northern Ireland, western and southern Scotland had a mostly cloudy day with a little rain in places, central and eastern parts of Scotland were dry and bright but in Shetland it became foggy in the morning and it stayed cold through the day. Elsewhere temperatures ranged from the very warm category in eastern parts of England and Scotland to near normal near some western coasts.

During the evening, showers continued in the west with some thundery showers near the south coast of England.

London Weather Centre  
284-286 High Holborn  
London WC1V 7HX  
All times are GMT

© Crown Copyright 1986 All rights reserved





**NIGHT MINIMUM TEMPERATURE (°C)**  
For 12-hour period ending  
0900 ON 18 APR 87

**DAY MAXIMUM TEMPERATURE (°C)**  
For 12-hour period ending  
2100 ON 18 APR 87

**RAINFALL (mm)**  
For 12-hour period ending  
0900 ON 18 APR 87

**RAINFALL (mm)**  
For 12-hour period ending  
2100 ON 18 APR 87

**SUNSHINE (hours)**  
Dawn to dusk  
18 APR 87

**EXTREMES FOR SATURDAY 18TH APRIL 1987**

Highest maximum : 21.5°C Lowestoft (Suffolk)

Lowest maximum : 6.9°C Lerwick (Shetland)

Lowest minimum : 1.9°C Tummel Bridge (Tayside)

Lowest grass minimum : -1.7°C Glenlee (Dumfries & Galloway)

Most rain (24 hours from 0900 GMT) : 9.4 mm Eskdalemuir (Dumfries & Galloway)

Most sun : 12.1 hours Prestwick (Nr. Ayr)

METEOROLOGICAL OFFICE  
- 5 MAY 1987  
LIBRARY

**DAILY  
WEATHER  
SUMMARY**



© Crown Copyright 1986  
All rights reserved



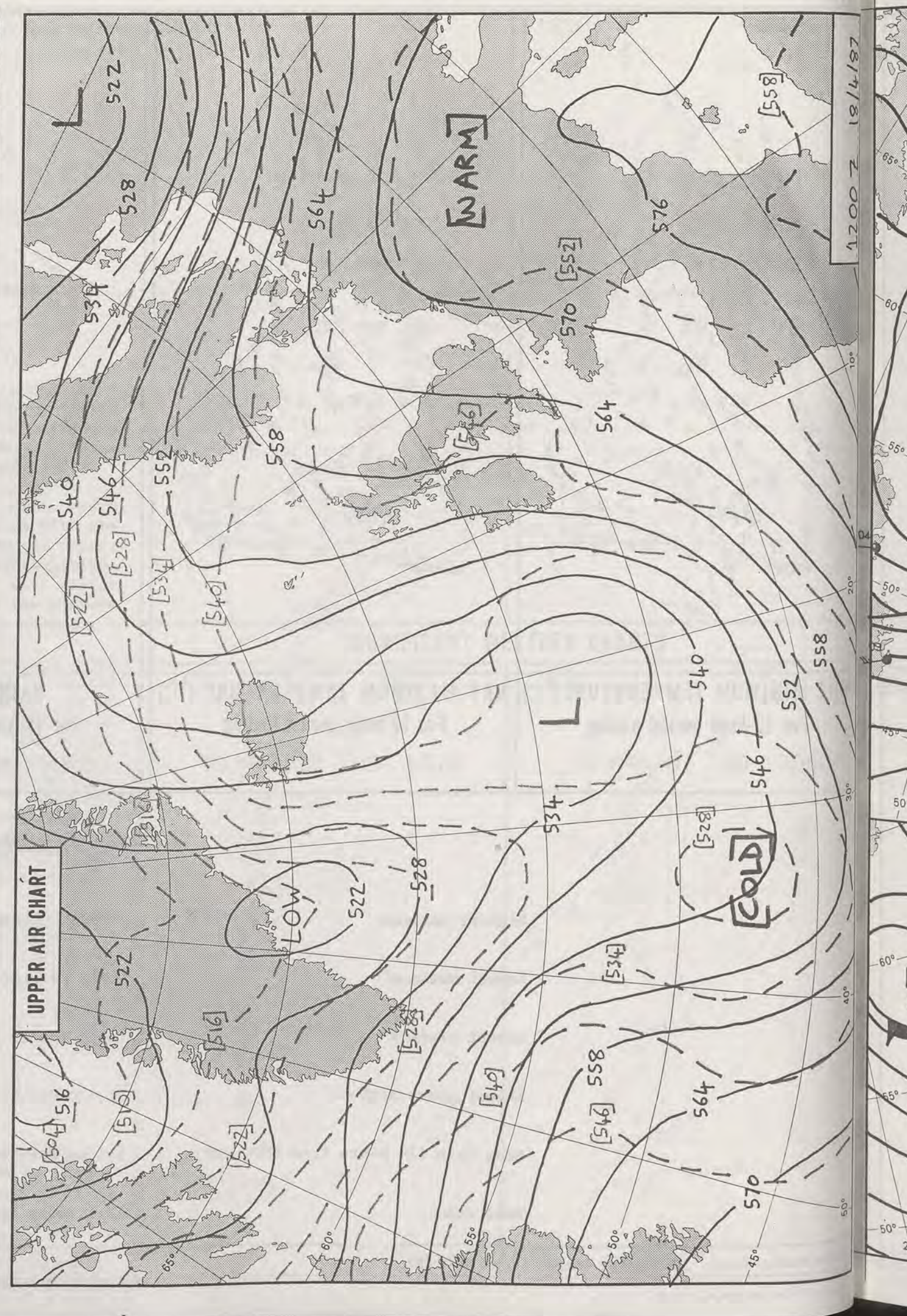
1502Z VIS 18/4/87

00

20

10

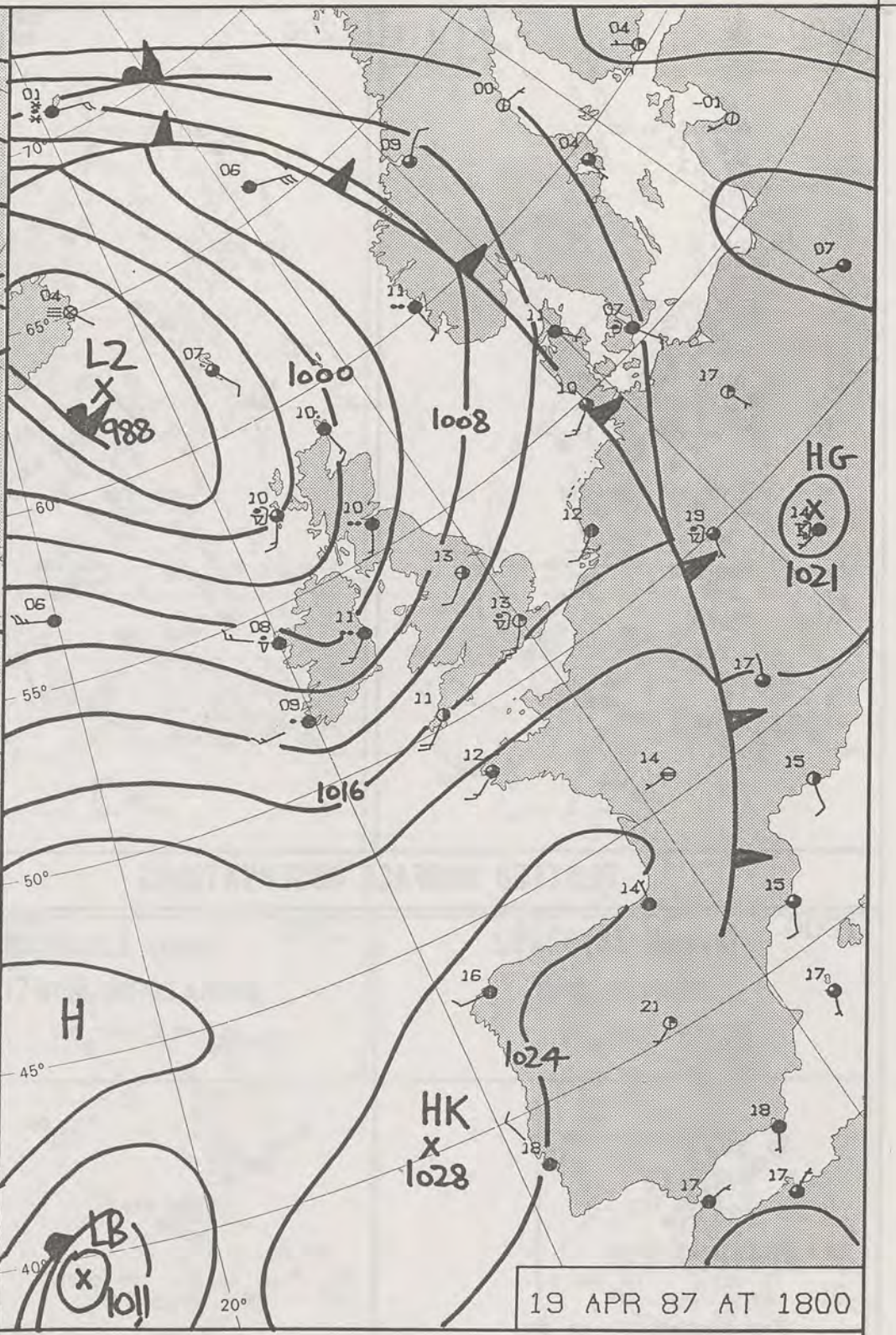
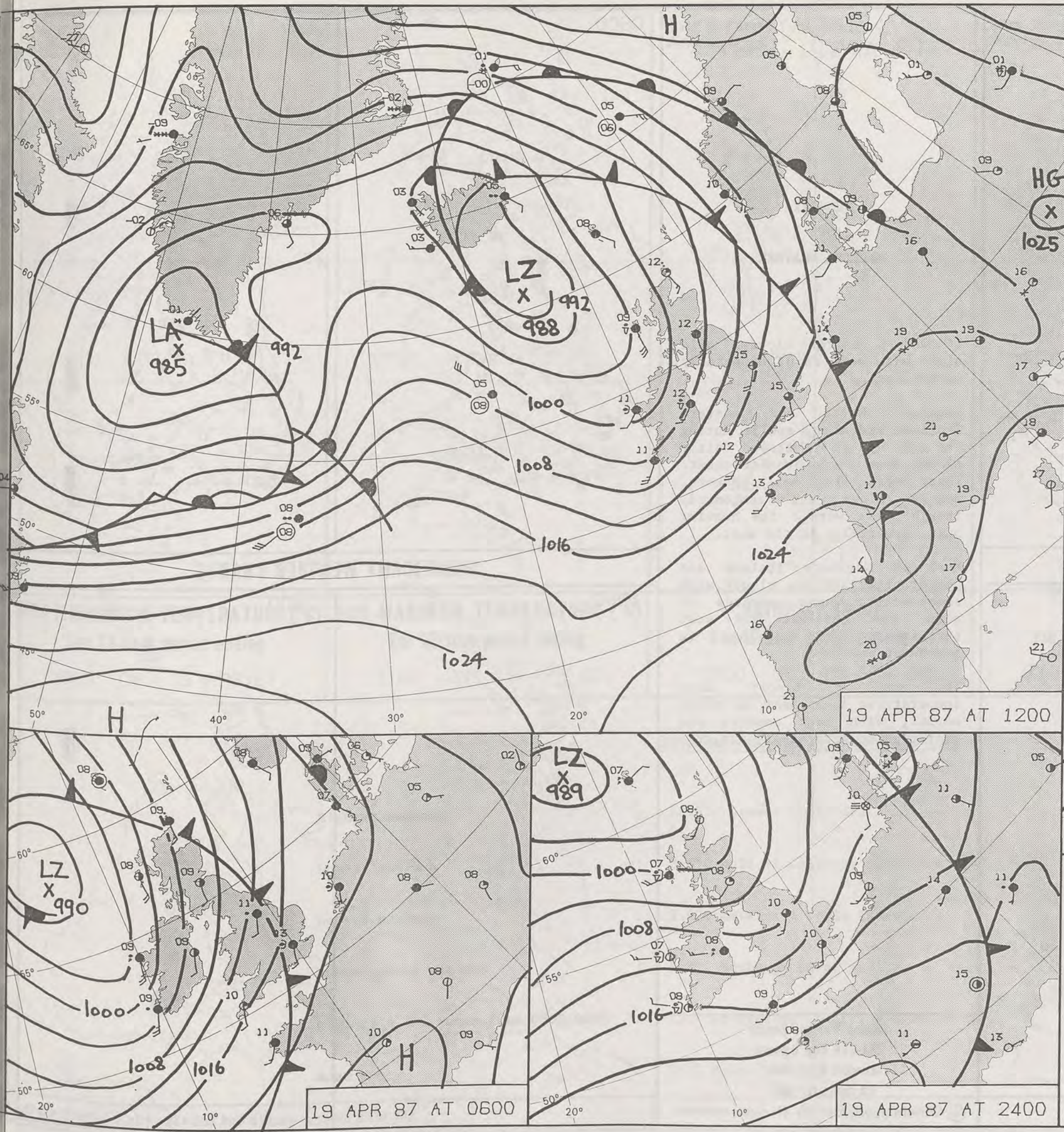
50





1200Z 18/4/87

558



# DAILY WEATHER SUMMARY

FOR NOT FOR LOAN



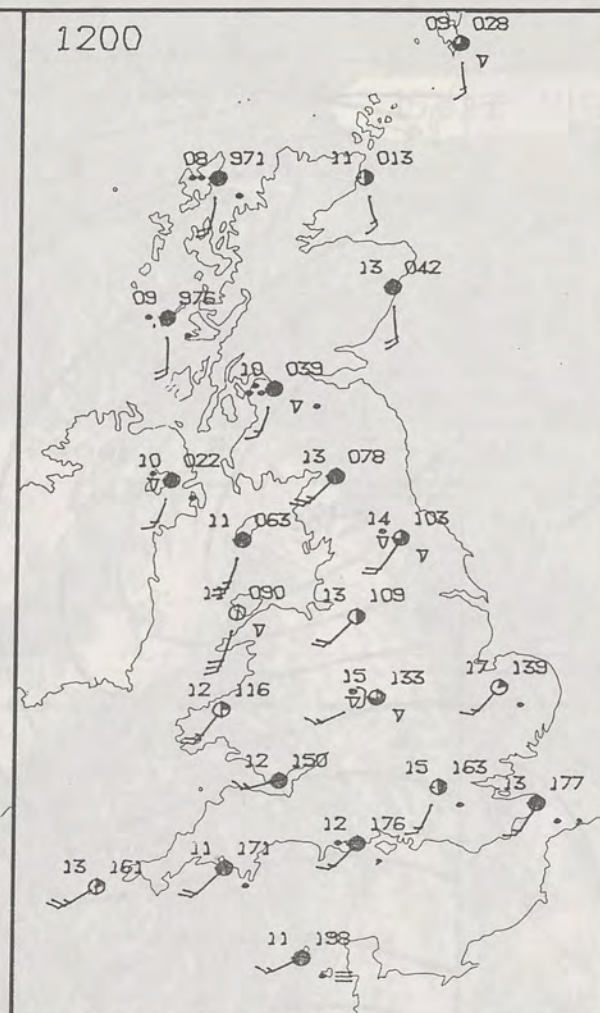
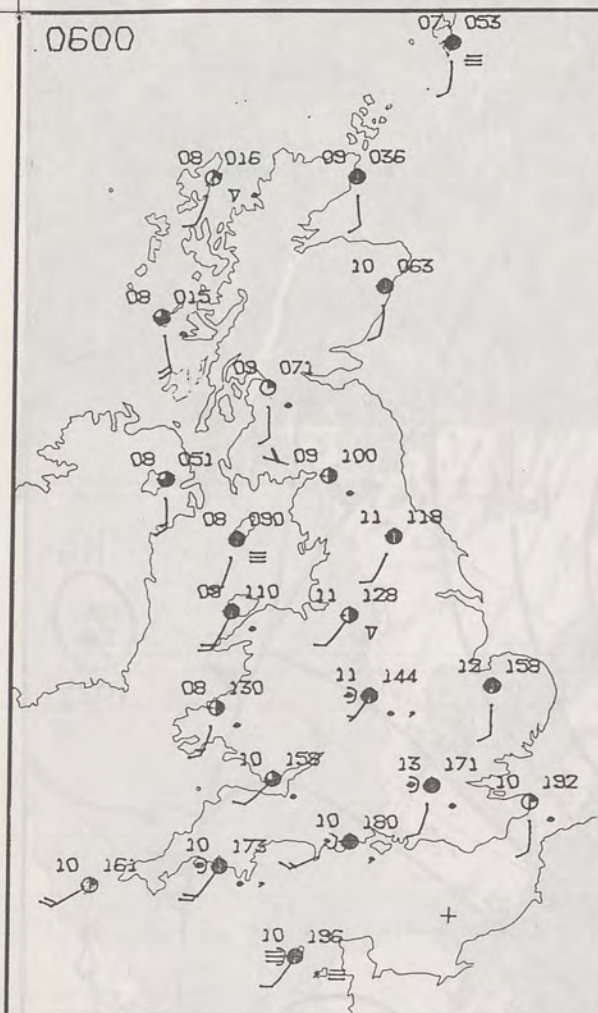
SUNDAY 19 APRIL 1987

Warm front Cold front Occlusion

London Weather Centre 284-286 High Holborn London WC1V 7HX

© Crown Copyright 1986 All rights reserved



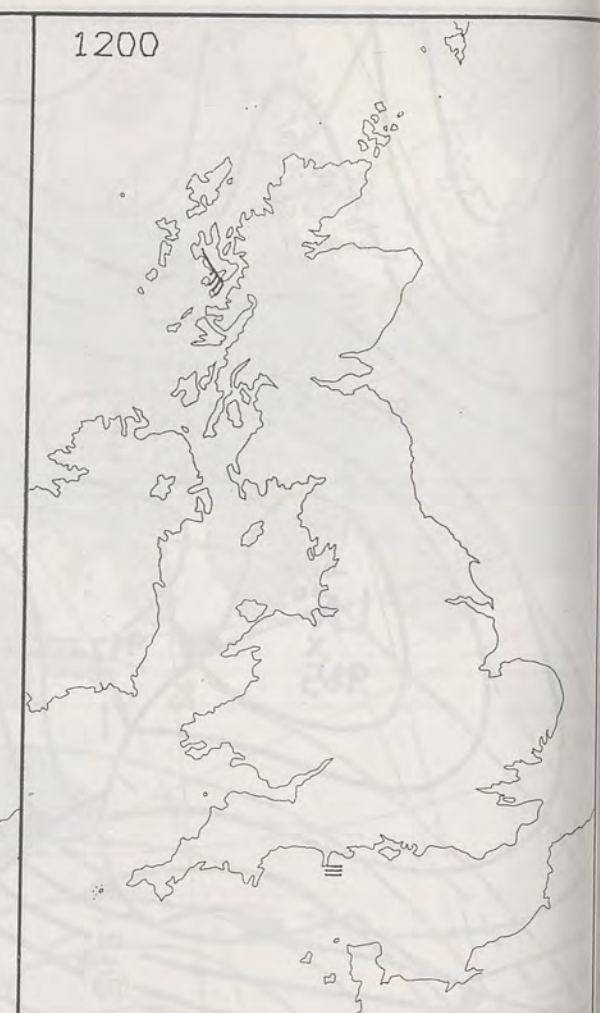


SUNDAY  
19 APRIL 1987

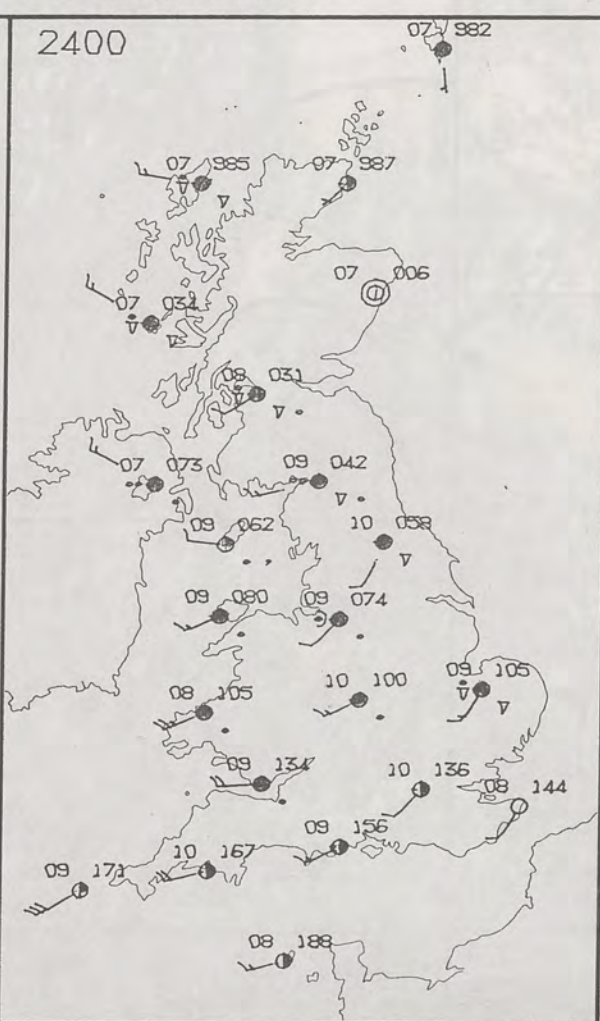
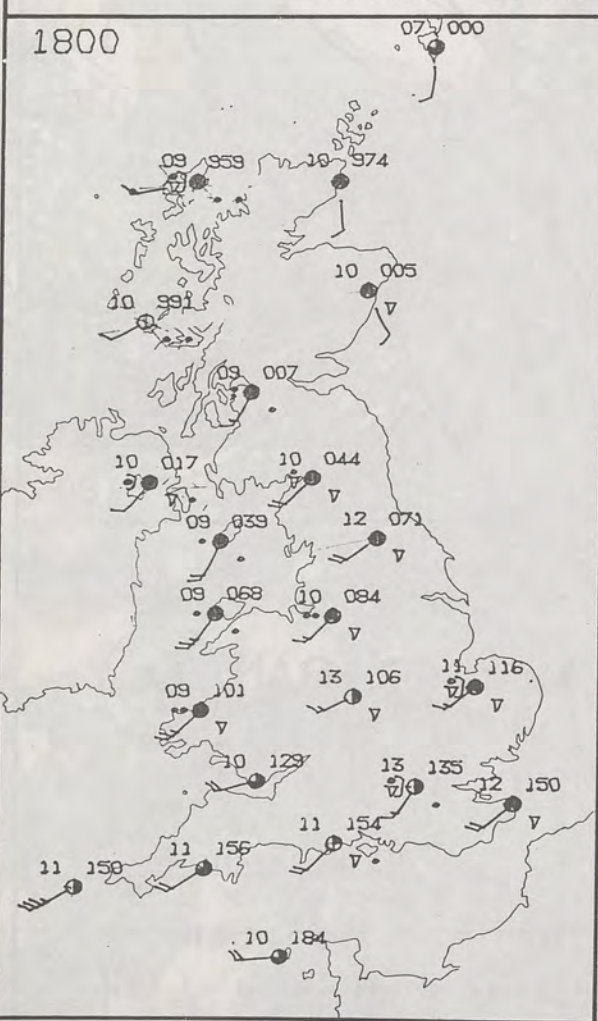
SUMMARY  
OF  
BRITISH WEATHER

It was a fairly cloudy, mild night with some rain, especially in the west.

England, Wales and eastern Scotland had sunny spells during the day, though it stayed fairly cloudy near the southeast coast. There were also some showers, mostly light and scattered, though there were a few heavier ones, especially in the west.



PLOTTED SURFACE OBSERVATIONS



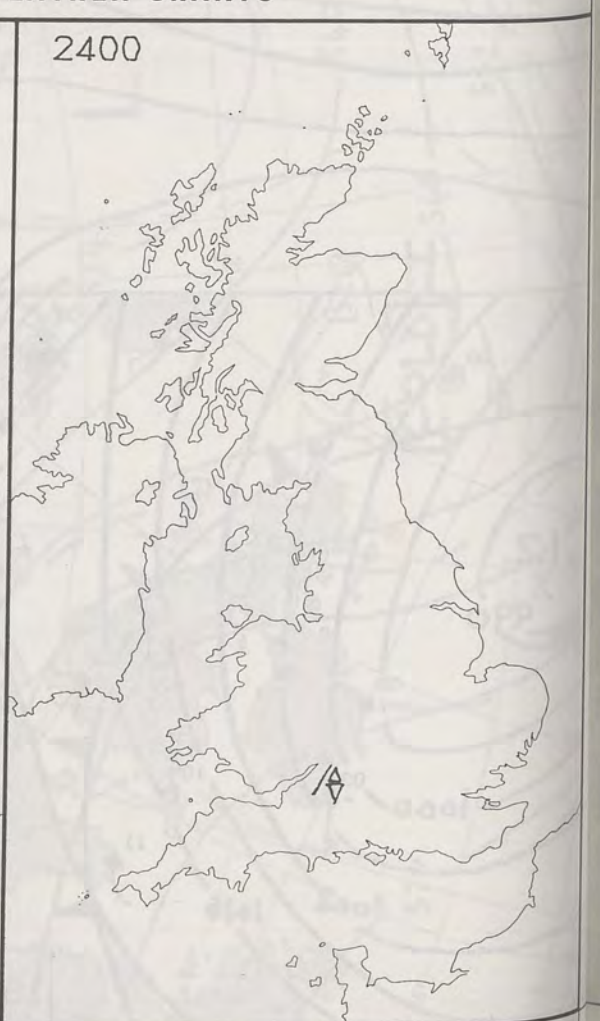
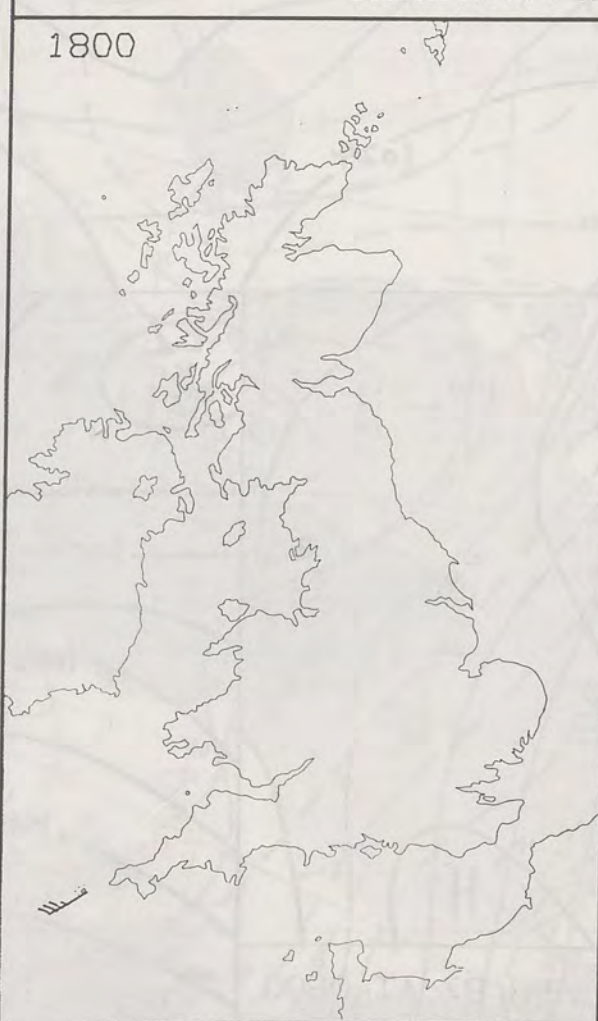
Much of Northern Ireland and western Scotland was cloudy with showers or longer periods of rain, the heaviest and most persistent rain being in southwest Scotland.

It was a breezy day; temperatures were near or above normal, with many eastern and central districts still warm.

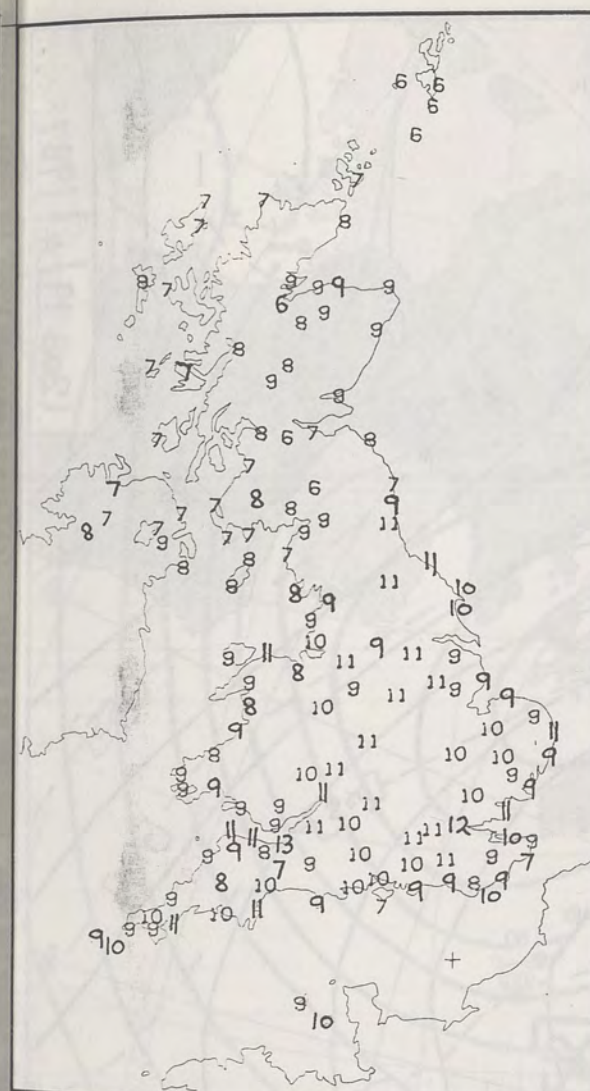
London Weather Centre  
284-286 High Holborn  
London WC1V 7HX  
All times are GMT

© Crown Copyright 1986 All rights reserved

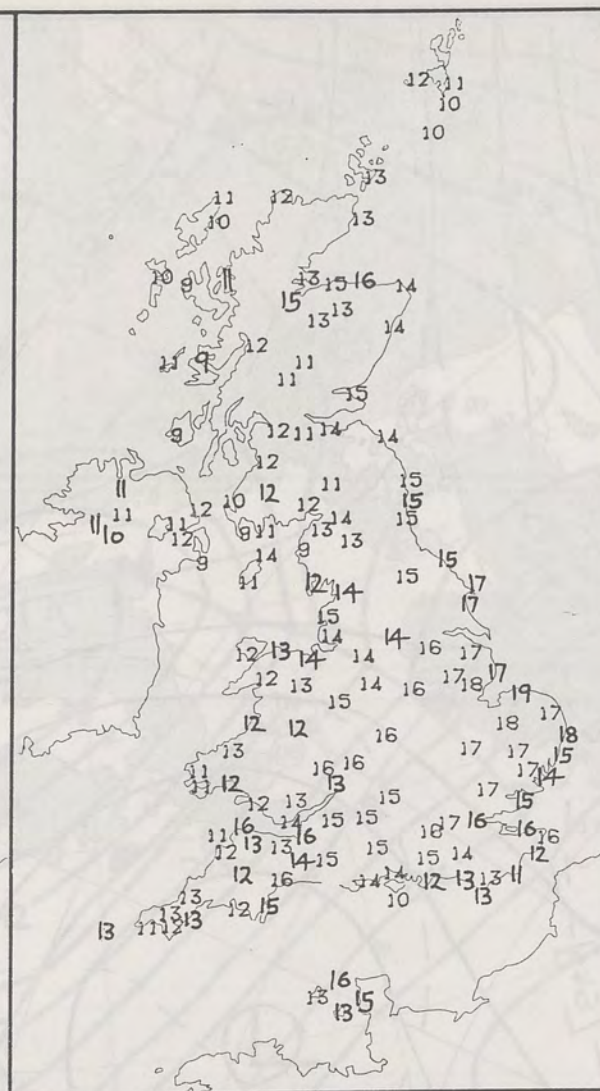
SIGNIFICANT WEATHER CHARTS







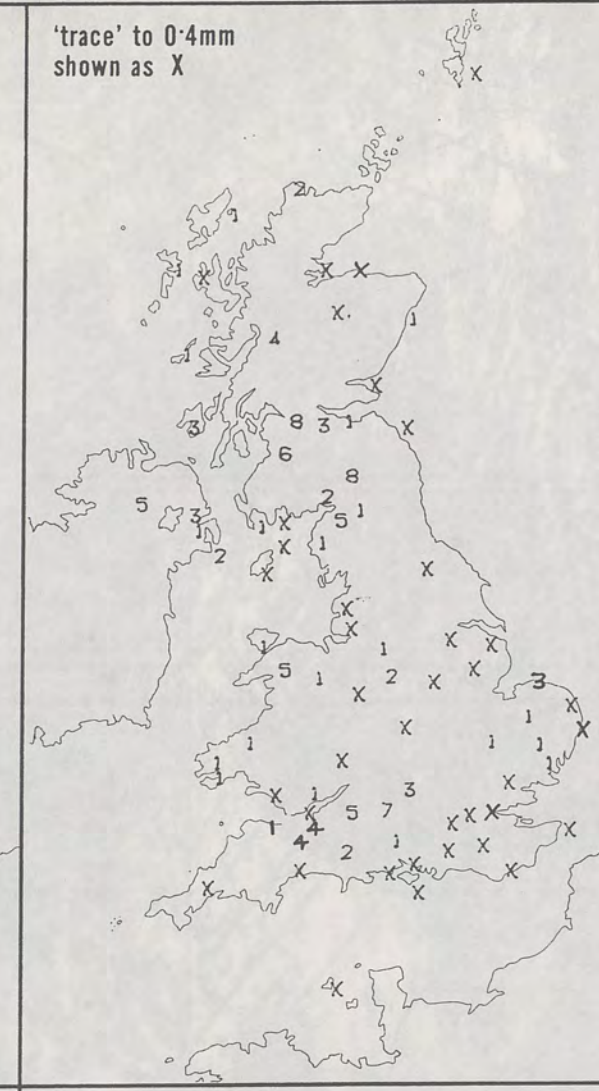
**NIGHT MINIMUM TEMPERATURE (°C)**  
For 12-hour period ending  
0900 ON 19 APR 87



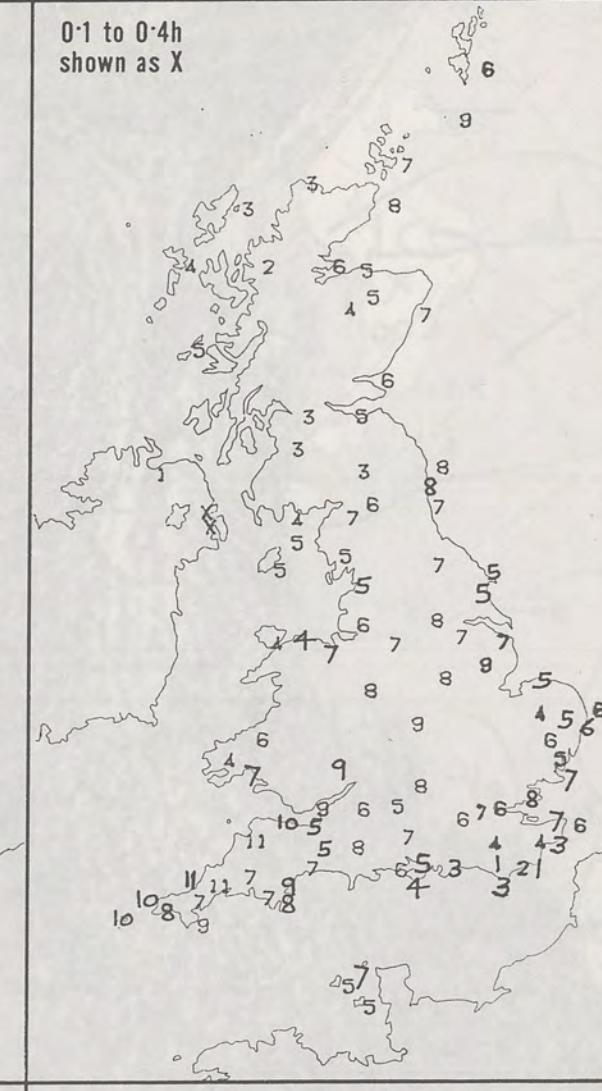
**DAY MAXIMUM TEMPERATURE (°C)**  
For 12-hour period ending  
2100 ON 19 APR 87



**RAINFALL (mm)**  
For 12-hour period ending  
0900 ON 19 APR 87



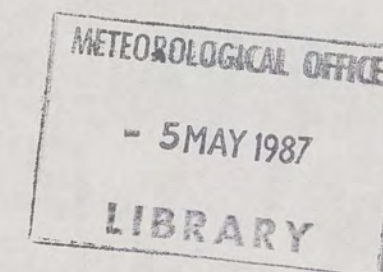
**RAINFALL (mm)**  
For 12-hour period ending  
2100 ON 19 APR 87



**SUNSHINE (hours)**  
Dawn to dusk  
19 APR 87

**EXTREMES FOR SUNDAY 19TH APRIL 1987**

Highest maximum	: 18.5°C Cromer (Norfolk)
Lowest maximum	: 8.8°C Mull of Galloway (Dumfries & Galloway)
Lowest minimum	: 5.6°C Lerwick & Foula (Shetland)
Lowest grass minimum	: 2.8°C Sumburgh (Shetland)
Most rain (24 hours from 0900 GMT)	: 13.4 mm Glenlee (Dumfries & Galloway)
Most sun	: 11.1 hours Newquay (Cornwall)

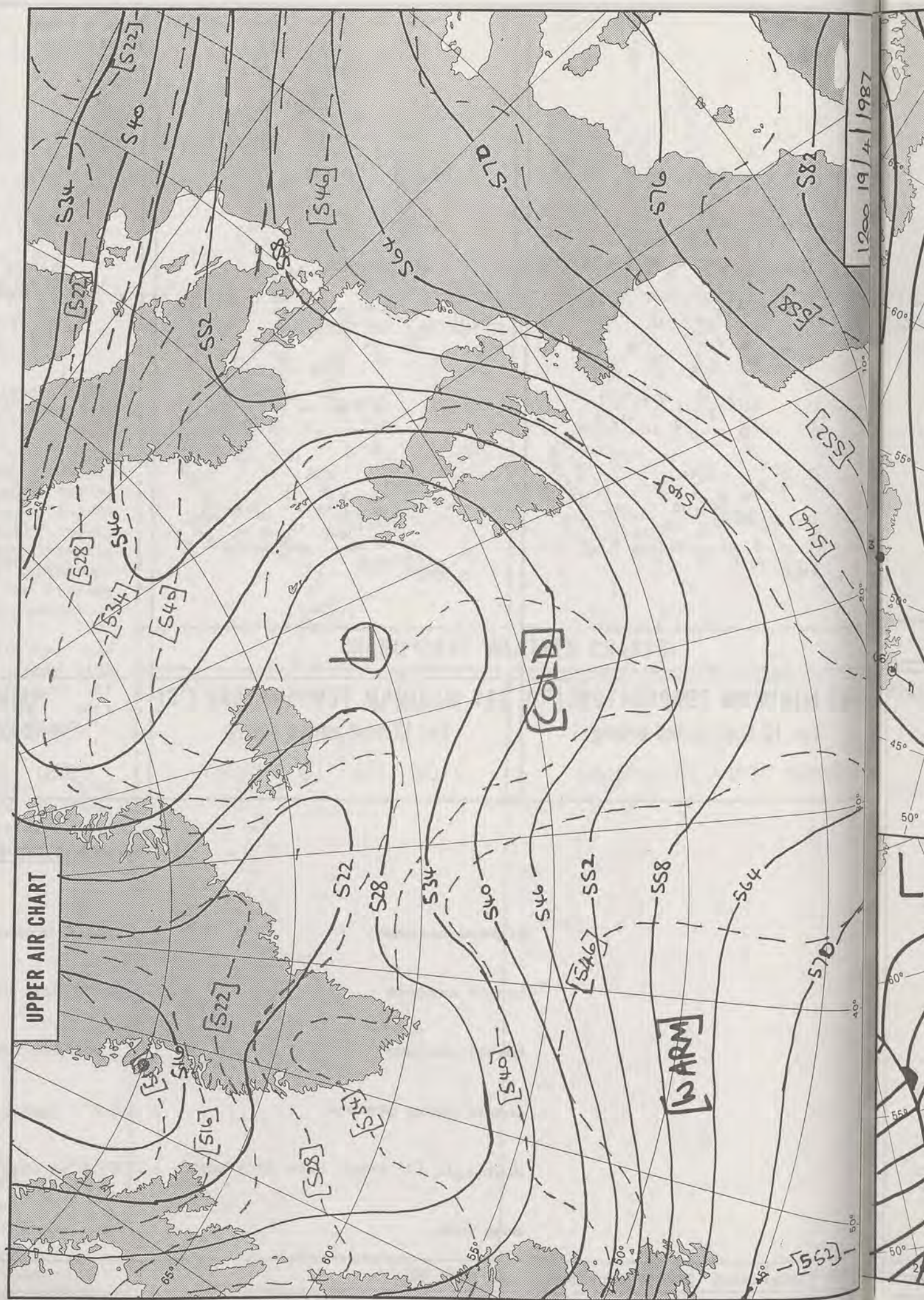



**DAILY  
WEATHER  
SUMMARY**



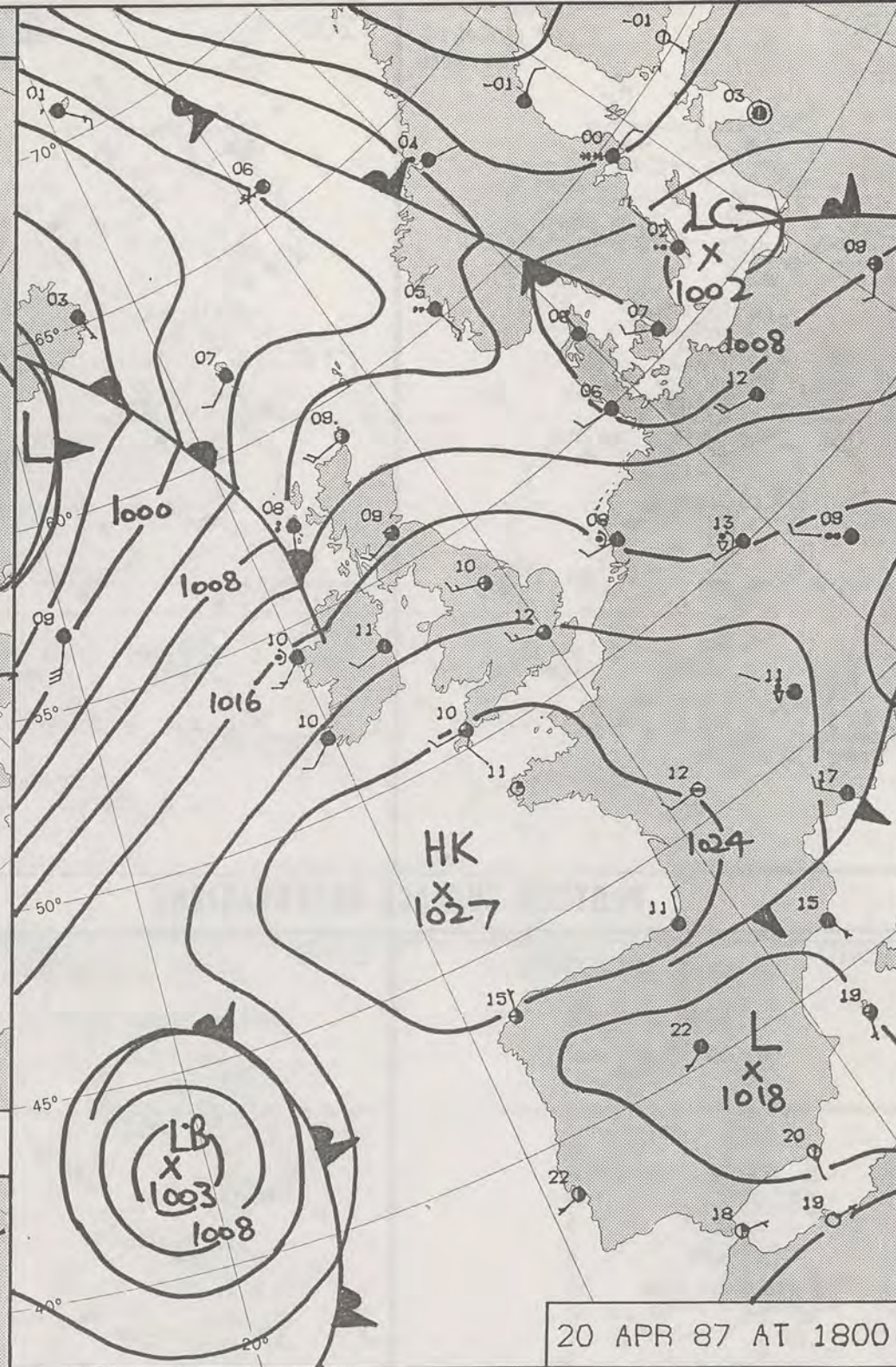
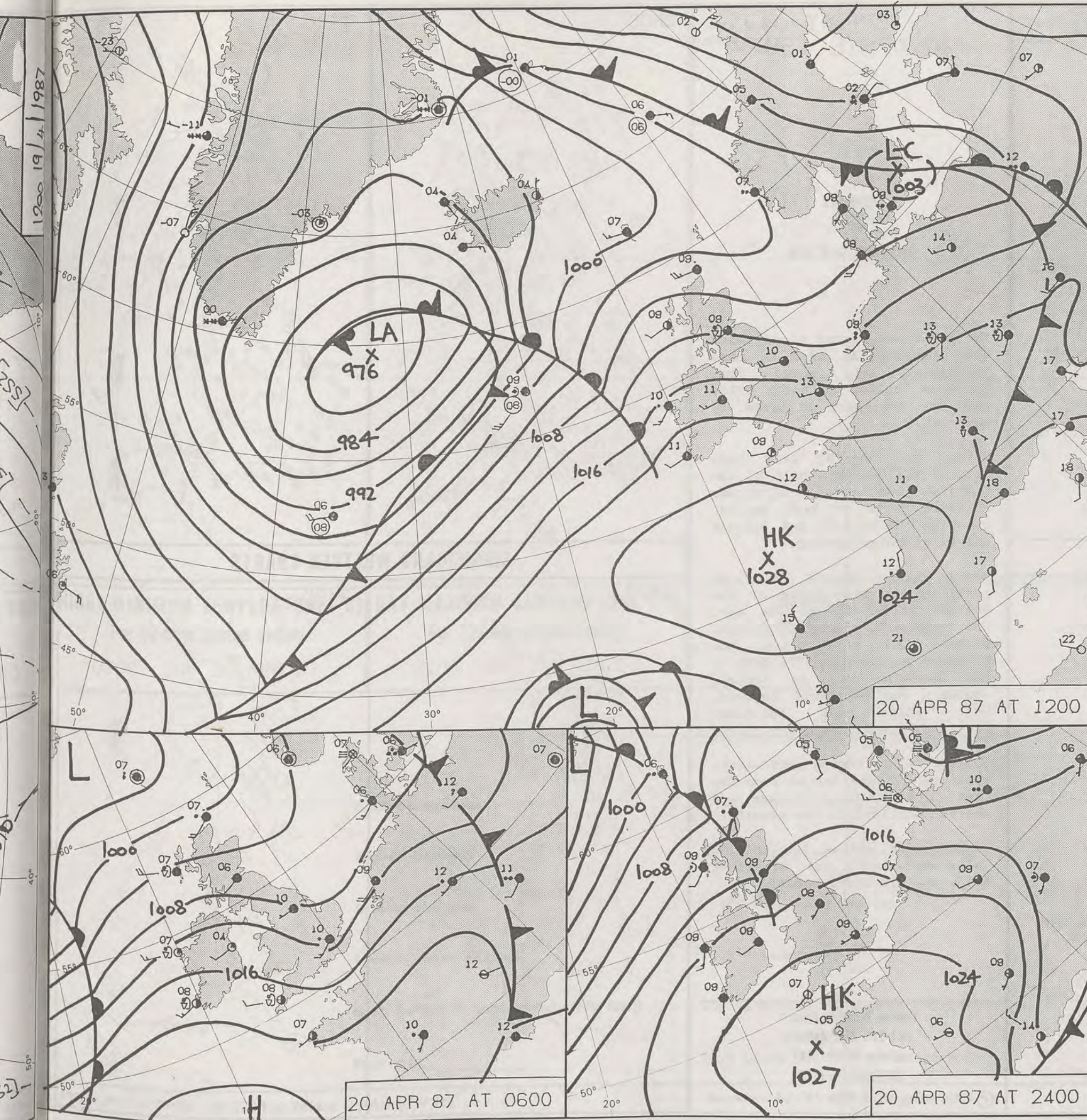
© Crown Copyright 1985  
All rights reserved







1200 19/4/1987



# DAILY WEATHER SUMMARY

FOR NOT FOR LOAN

MONDAY 20 APRIL 1987

Warm front Cold front Occlusion

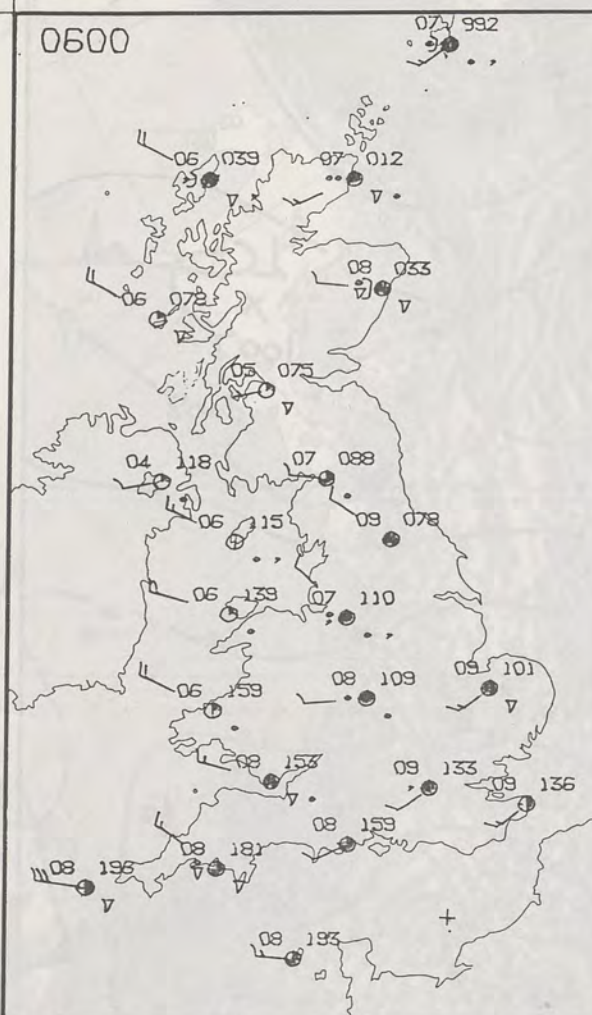
London Weather Centre 284-286 High Holborn London WC1V 7HX

© Crown Copyright 1986 All rights reserved

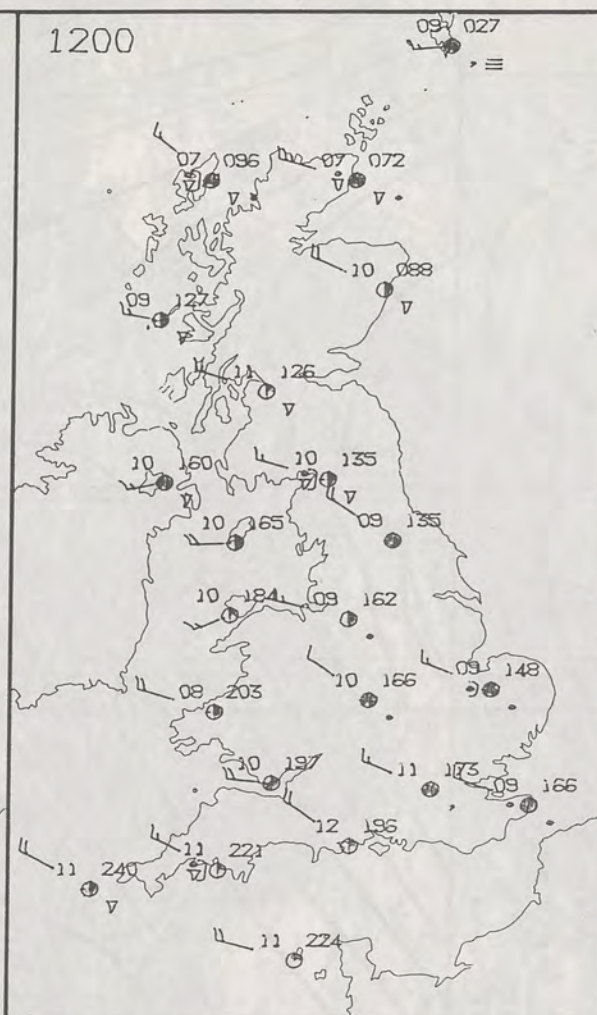




0600

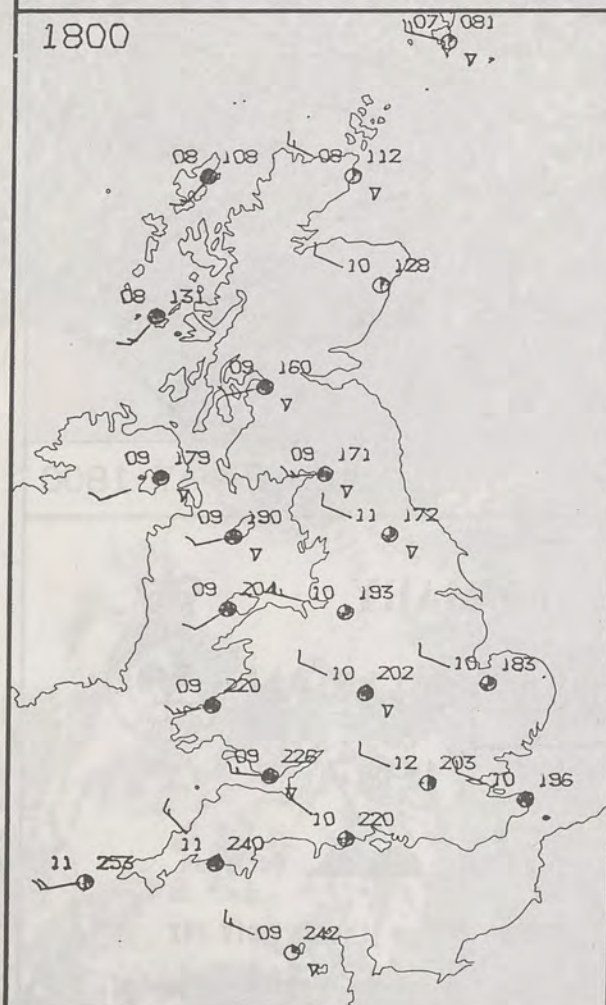


1200

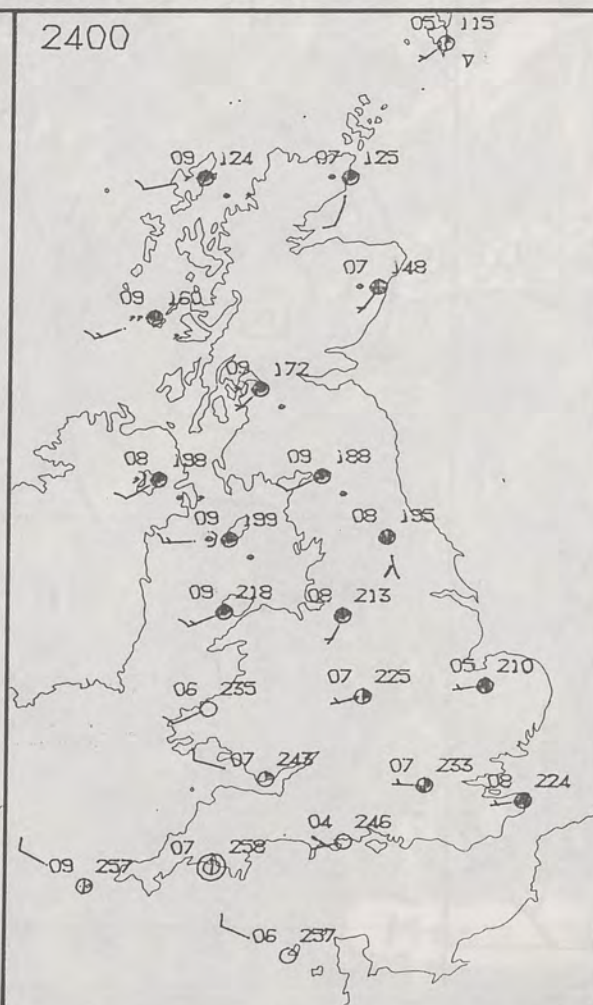


## PLOTTED SURFACE OBSERVATIONS

1800



2400



MONDAY  
20 APRIL 1987

SUMMARY  
OF  
BRITISH WEATHER

The night was rather cloudy with some showers. An area of more persistent rain moved from Northern Ireland to North Wales and the northwest Midlands by daybreak.

During the morning this rain crossed the northern half of the Midlands and moved on across northern parts of East Anglia, clearing the Norfolk and Suffolk coasts by mid-afternoon.

Rather large amounts of cloud persisted in many parts of the British Isles through the day, and there were some mostly light showers. But most places had brighter spells too. The best of the sunshine was in central southern and southwest England, West Wales and southeast Scotland.

Further light, though persistent, rain and drizzle spread from the west into Northern Ireland and western Scotland in the evening.

Temperatures across the British Isles were mostly near or rather below the mid April normal.

London Weather Centre  
284-286 High Holborn  
London WC1V 7HX  
All times are GMT

© Crown Copyright 1986 All rights reserved

0600



1200

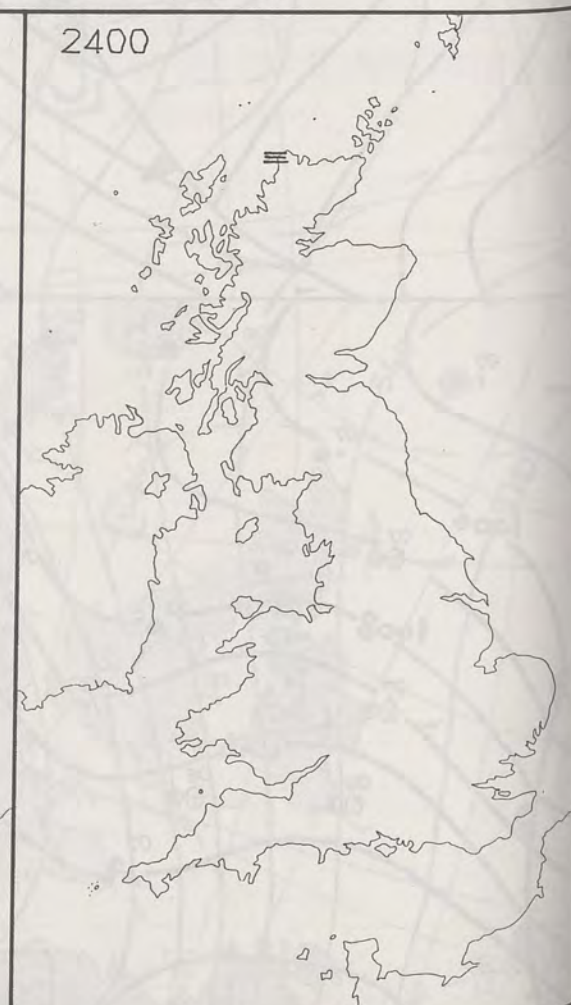


## SIGNIFICANT WEATHER CHARTS

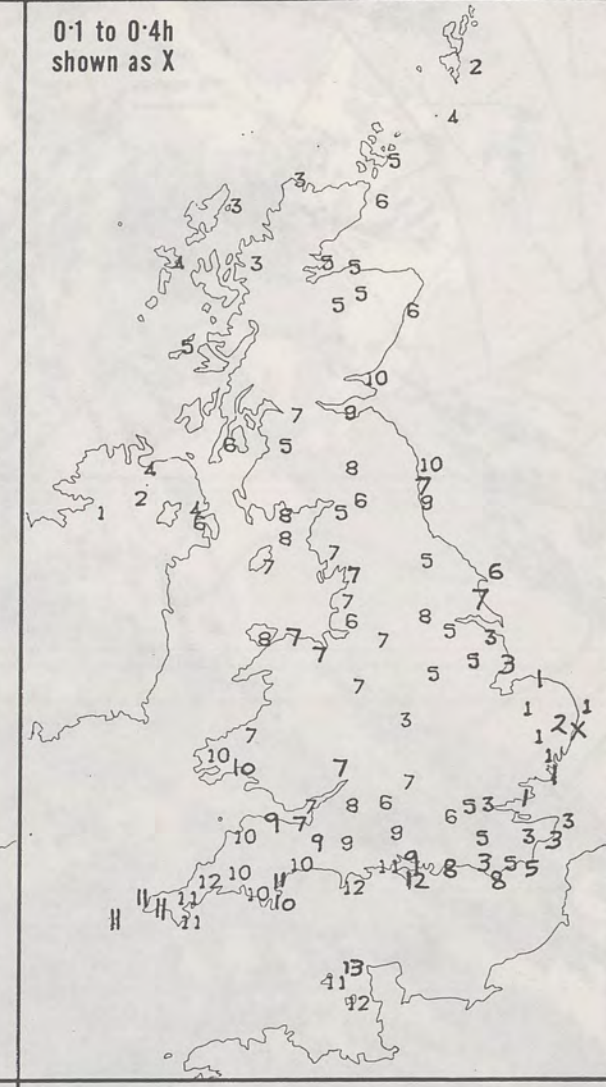
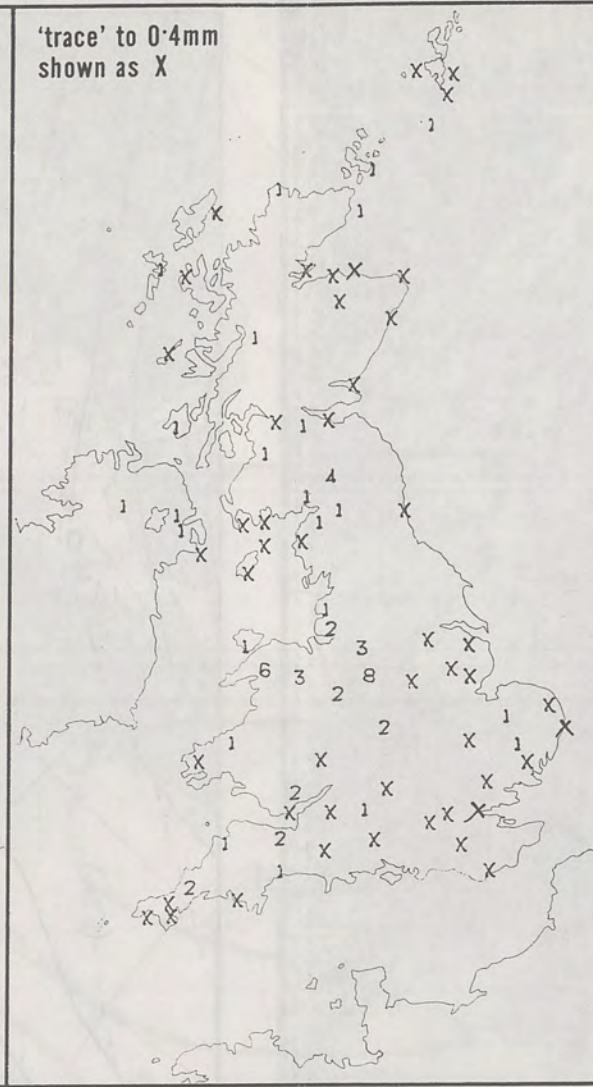
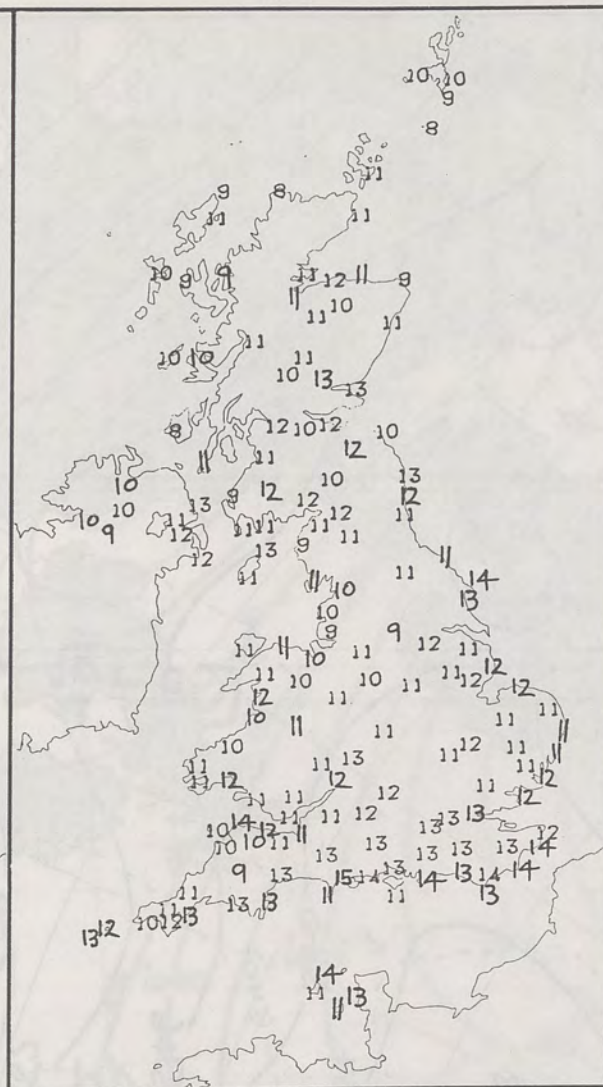
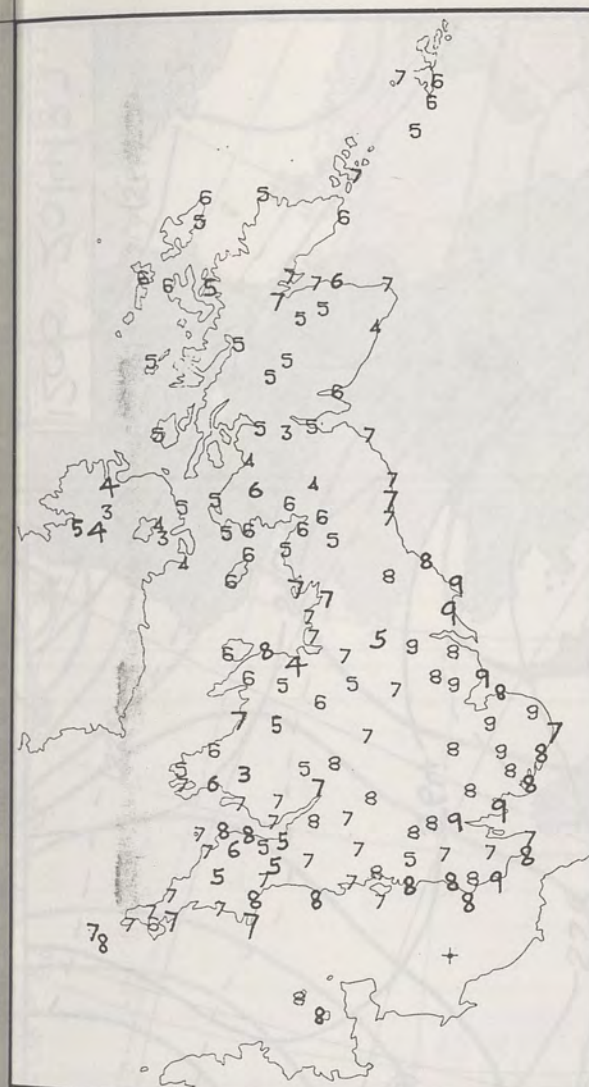
1800



2400







**NIGHT MINIMUM TEMPERATURE (°C)**  
For 12-hour period ending  
0900 ON 20 APR 87

**DAY MAXIMUM TEMPERATURE (°C)**  
For 12-hour period ending  
2100 ON 20 APR 87

**RAINFALL (mm)**  
For 12-hour period ending  
0900 ON 20 APR 87

**RAINFALL (mm)**  
For 12-hour period ending  
2100 ON 20 APR 87

**SUNSHINE (hours)**  
Dawn to dusk  
20 APR 87

**EXTREMES FOR MONDAY 20TH APRIL 1987**

**Highest maximum** : 14.8°C Poole (Dorset)


**Lowest maximum** : 7.6°C Cape Wrath (North Scotland)

**Lowest minimum** : 2.9°C Treacastle (Powys)

**Lowest grass minimum** : -0.5°C Aberdeen/Dyce

**Most rain (24 hours from 0900 GMT)** : 2.6 mm Marham and Hemsby (Norfolk)

**Most sun** : 12.9 hours Guernsey (L'Ancrese)

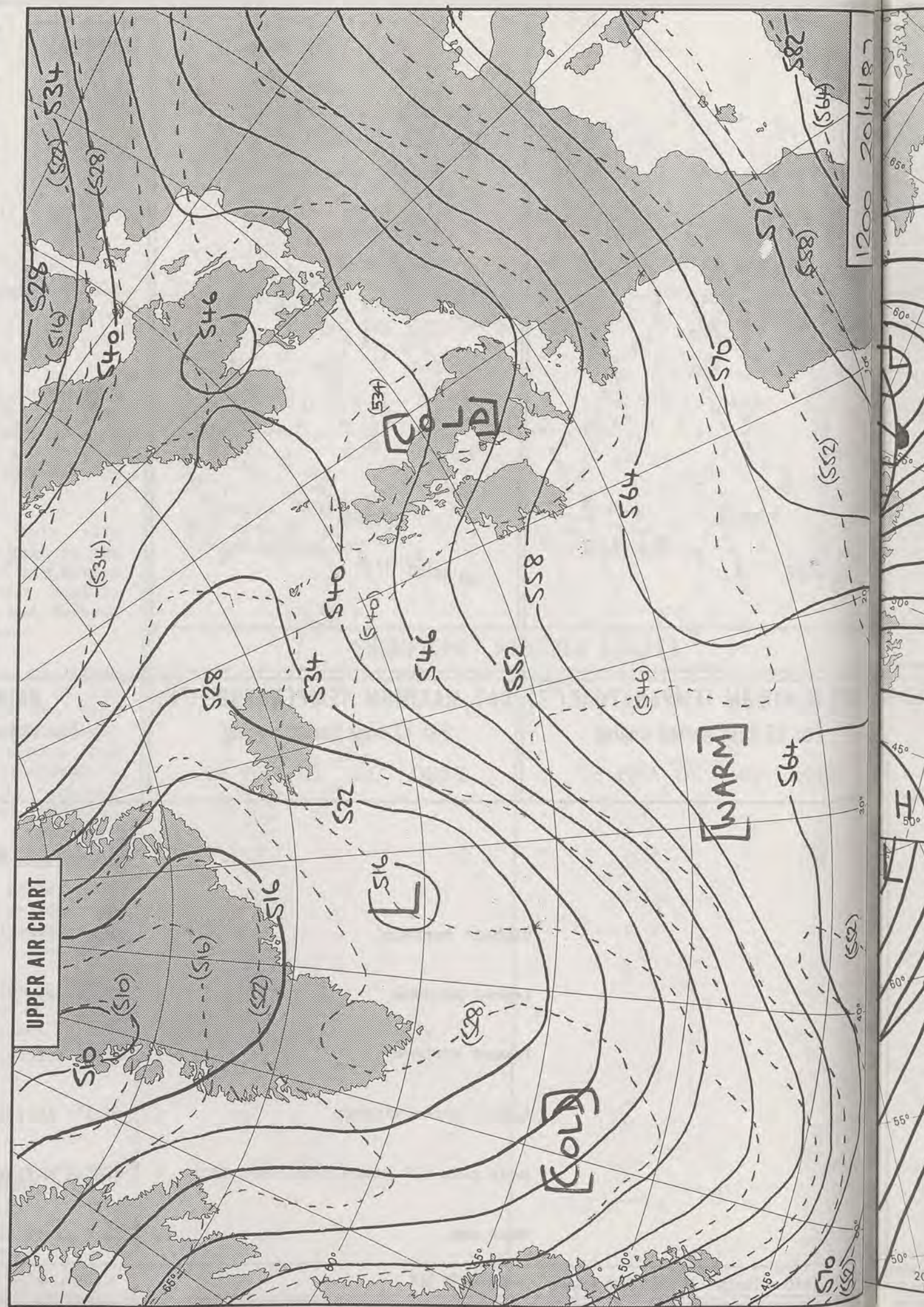


**DAILY  
WEATHER  
SUMMARY**



© Crown Copyright 1986  
All rights reserved







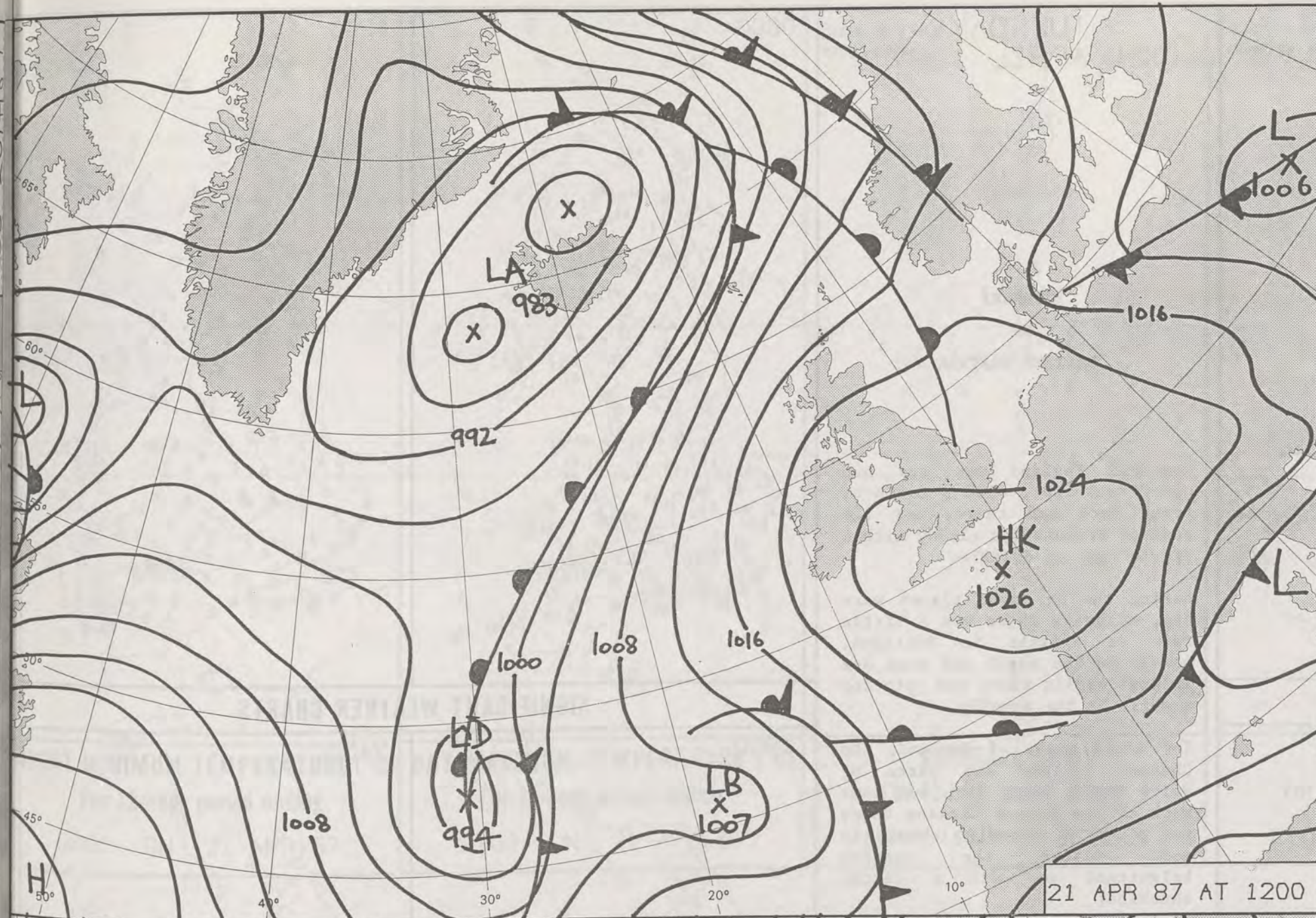
1200 20/4/87

(564)

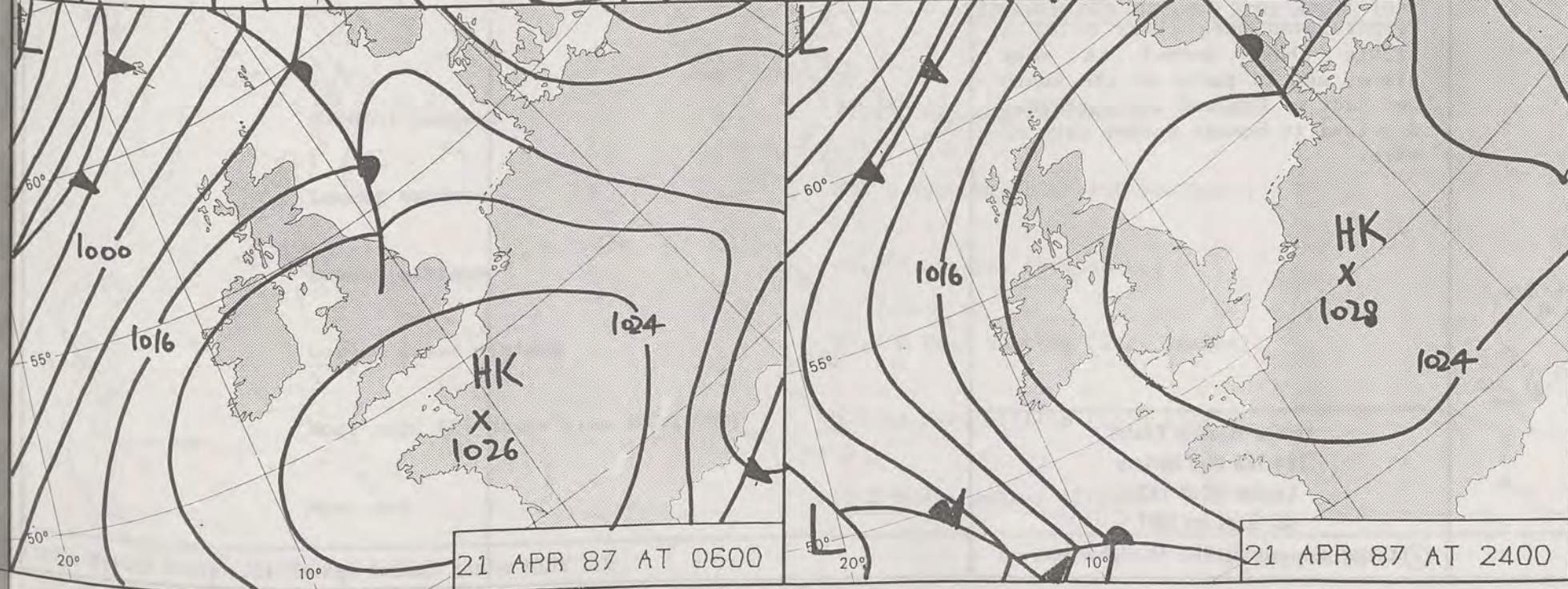
(552)

(552)

(552)

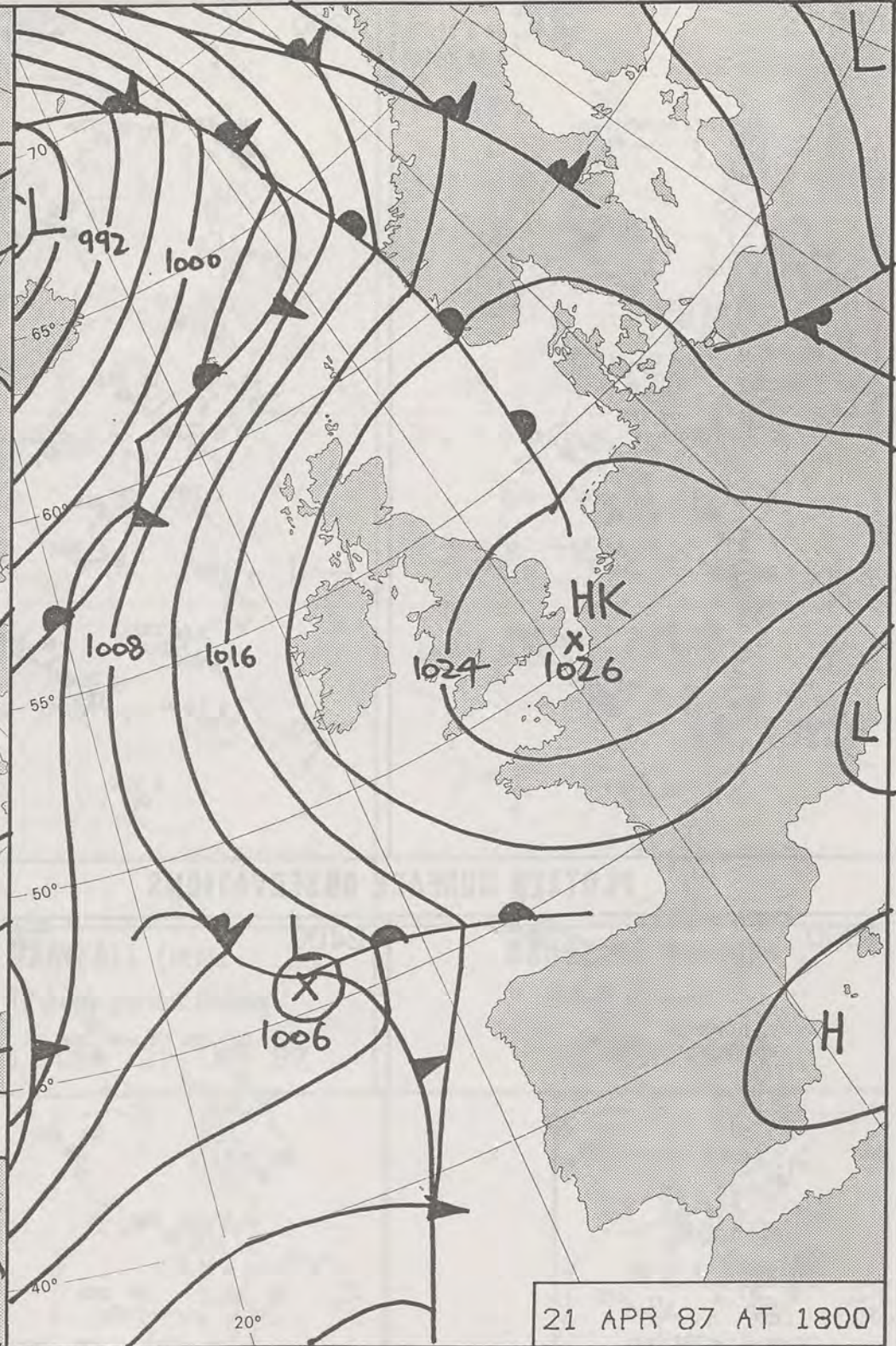


21 APR 87 AT 1200



21 APR 87 AT 0600

21 APR 87 AT 2400



21 APR 87 AT 1800

# DAILY WEATHER SUMMARY

FOR NOT FOR LOAN

TUESDAY 21 APRIL 1987

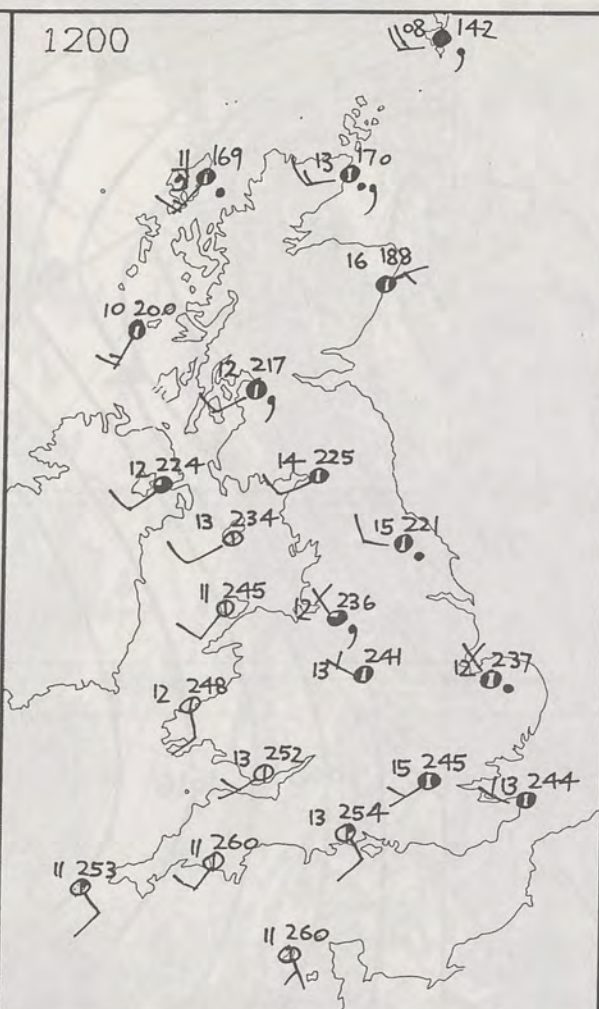
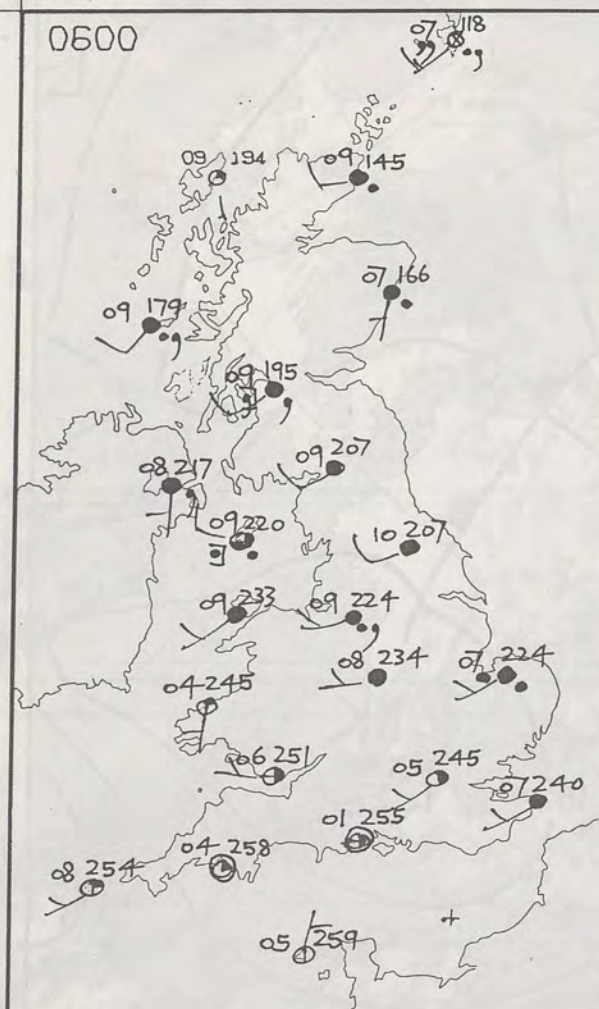
Warm front Cold front Occlusion

London Weather Centre 284-286 High Holborn London WC1V 7HX

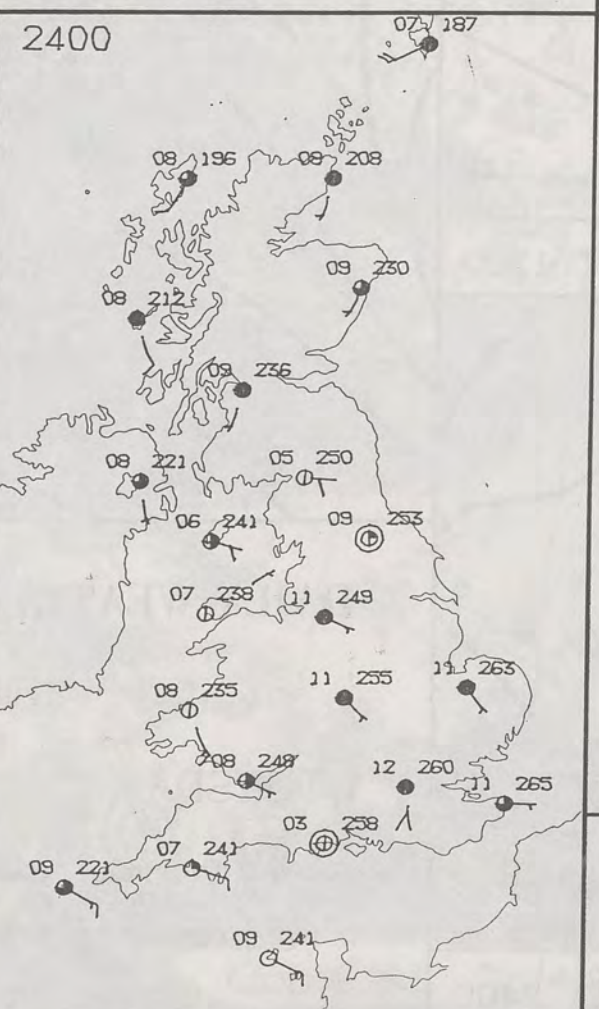
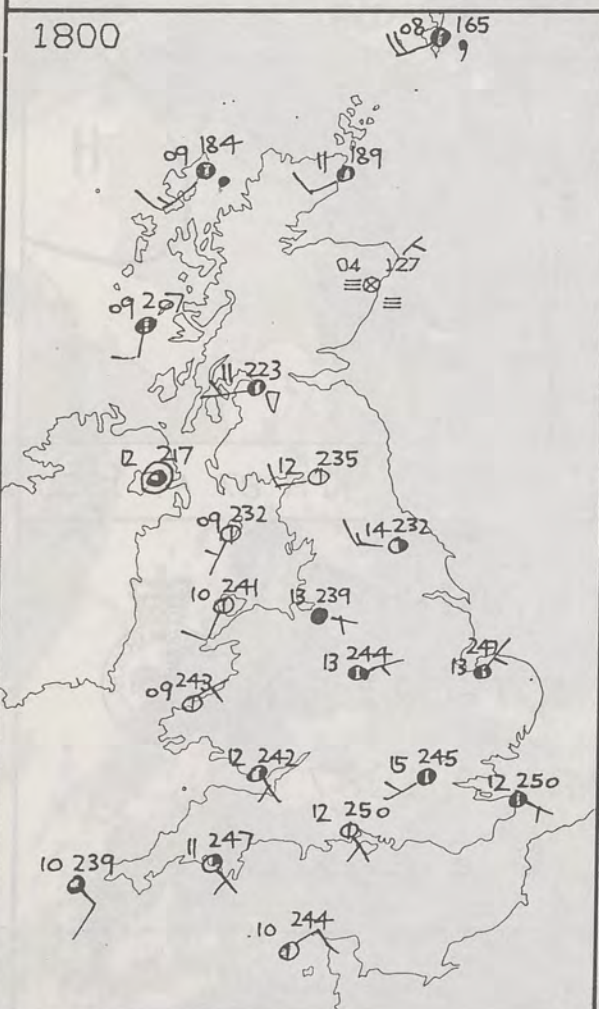
© Crown Copyright 1986 All rights reserved







PLOTTED SURFACE OBSERVATIONS



TUESDAY  
21 APRIL 1987

SUMMARY  
OF  
BRITISH WEATHER

Southern England was dry and clear overnight, with a touch of frost here and there, but the rest of Britain was cloudy with a little rain or drizzle.

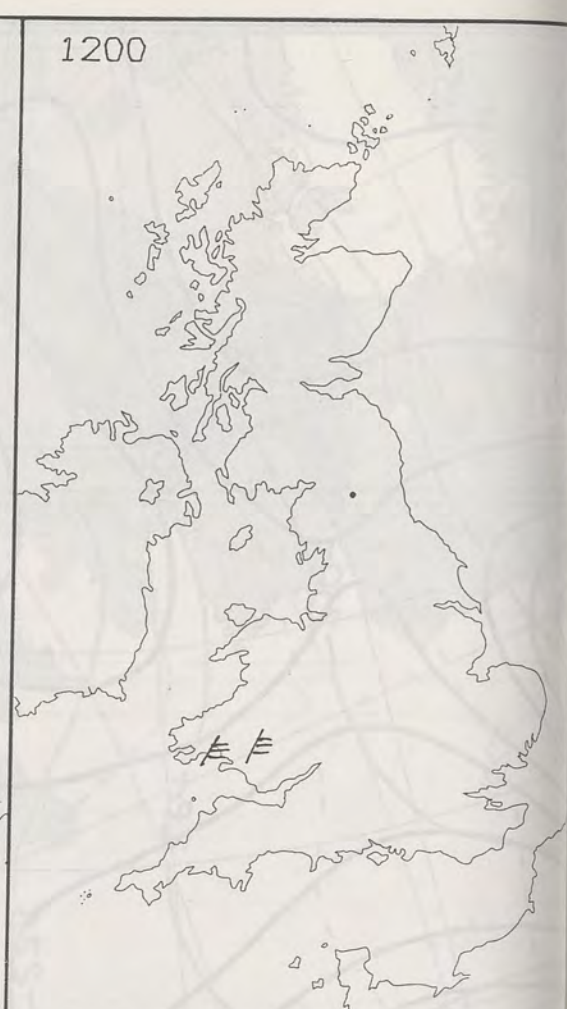
During the day most places were dry, although there was a little rain or drizzle in Scotland, mainly in the north and west and in East Anglia there was rain for a while in the morning.

The south coast of England, the Channel Islands and parts of Wales had a sunny day, but over much of the United Kingdom there was a lot of cloud, although in most places the weather brightened up with a little sunshine.

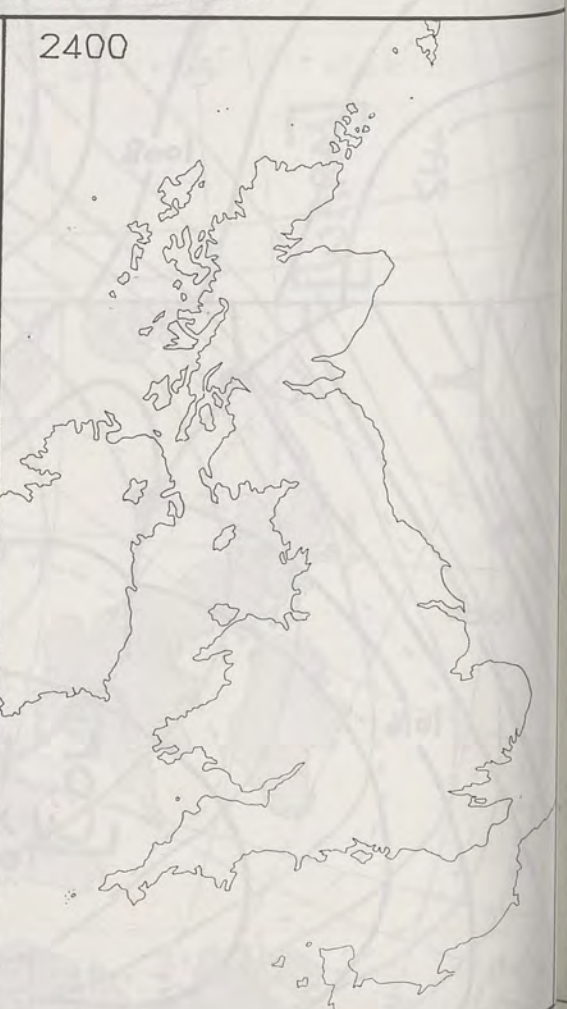
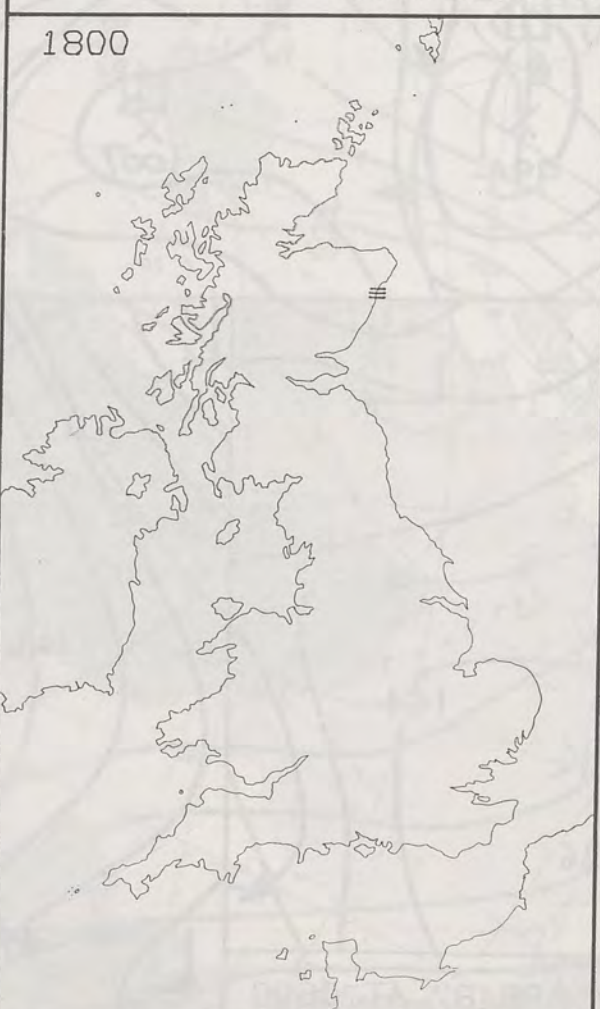
Temperatures were close to or a little above normal in most places and in parts of the south and east of England and northeast Scotland it became rather warm or warm.

London Weather Centre  
284-286 High Holborn  
London WC1V 7HX  
All times are GMT

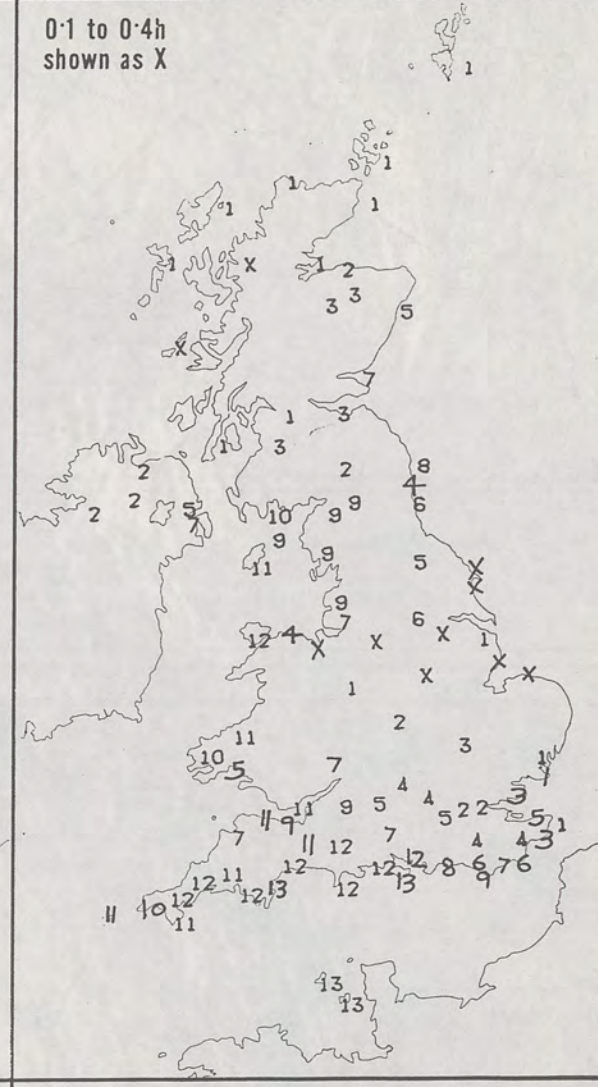
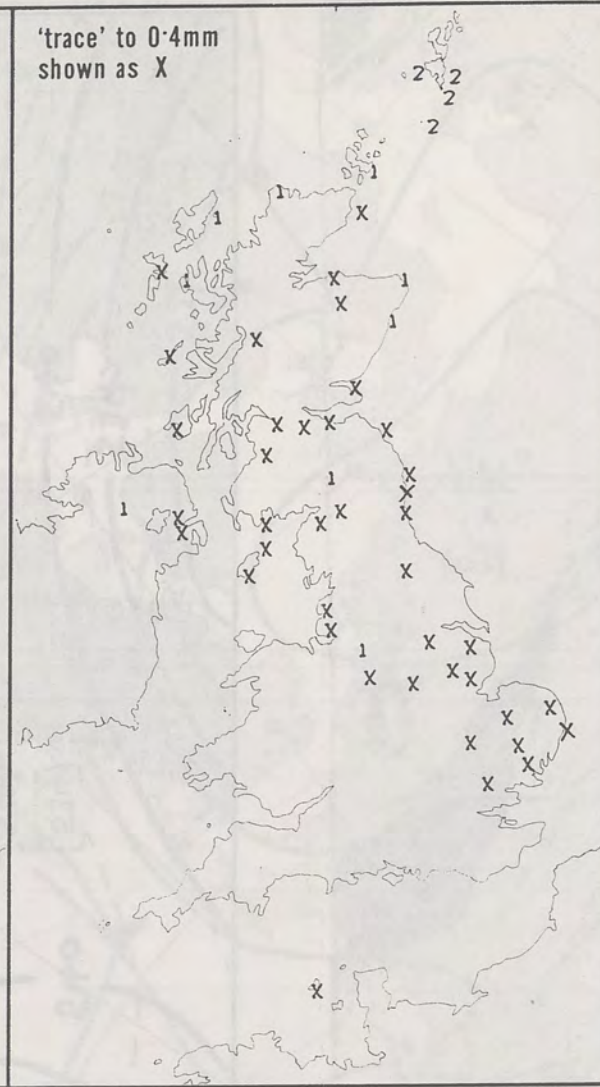
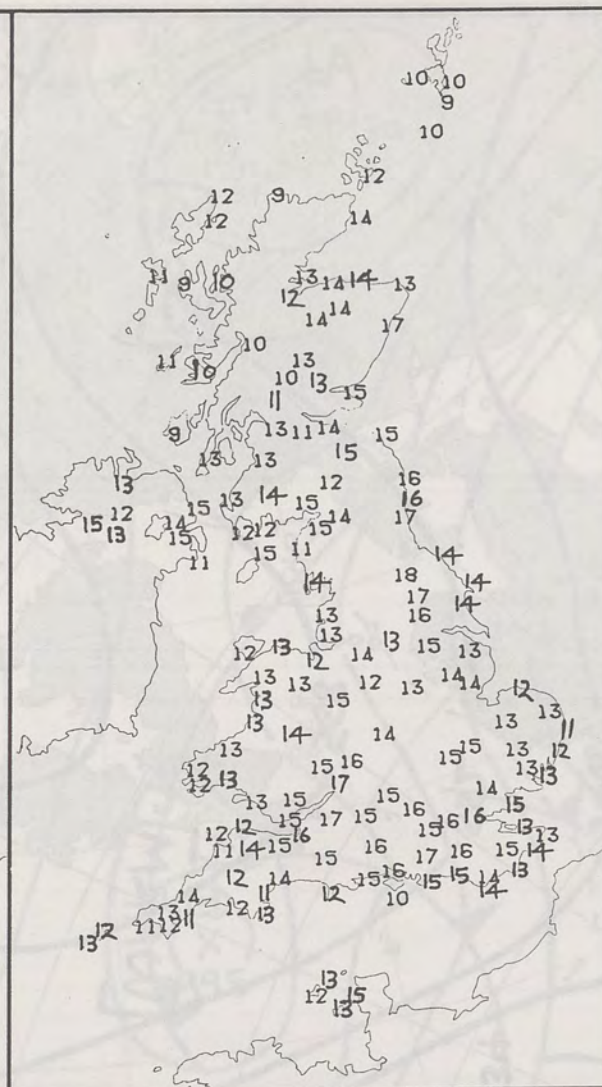
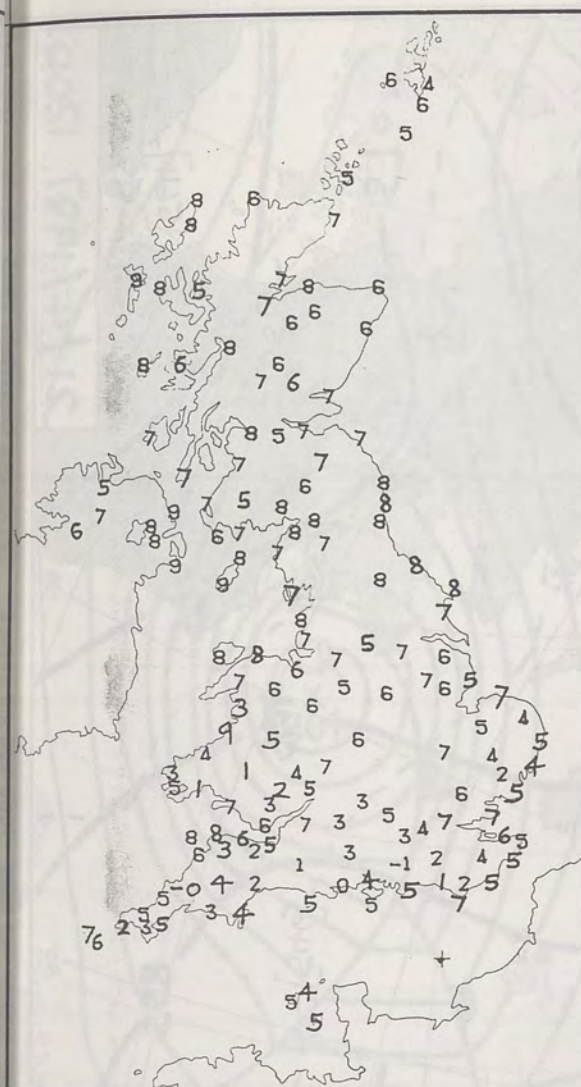
© Crown Copyright 1986 All rights reserved



SIGNIFICANT WEATHER CHARTS







**NIGHT MINIMUM TEMPERATURE (°C)**  
For 12-hour period ending  
0900 ON 21 APR 87

**DAY MAXIMUM TEMPERATURE (°C)**  
For 12-hour period ending  
2100 ON 21 APR 87

**RAINFALL (mm)**  
For 12-hour period ending  
0900 ON 21 APR 87

**RAINFALL (mm)**  
For 12-hour period ending  
2100 ON 21 APR 87

**SUNSHINE (hours)**  
Dawn to dusk  
21 APR 87

**EXTREMES FOR TUESDAY 21ST APRIL 1987**

Highest maximum : 17.6°C Leeming (Yorkshire)

Lowest maximum : 8.5°C Cape Wrath (North Scotland)

Lowest minimum : -0.6°C Liphook (Hampshire)

Lowest grass minimum : -5.0°C East Hoathly (East Sussex)

Most rain (24 hours from 0900 GMT) : 0.7 mm Fort William (Loch Linnhe)

Most sun : 13.3 hours Jersey Airport

METEOROLOGICAL OFFICE  
- 5 MAY 1987  
LIBRARY

**DAILY  
WEATHER  
SUMMARY**

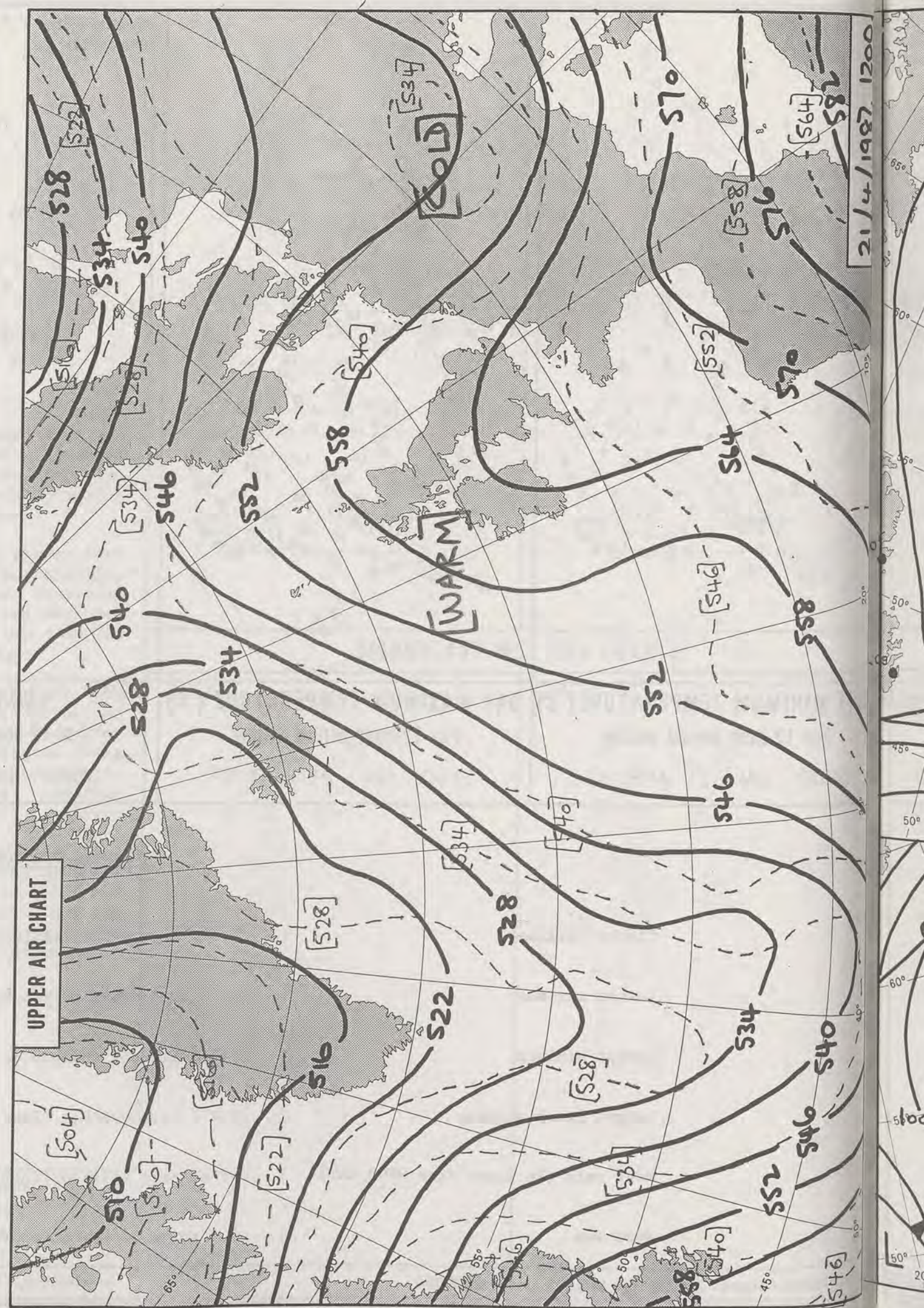



© Crown Copyright 1986  
All rights reserved

London Weather Centre 284-286 High Holborn London WC1V 7HX

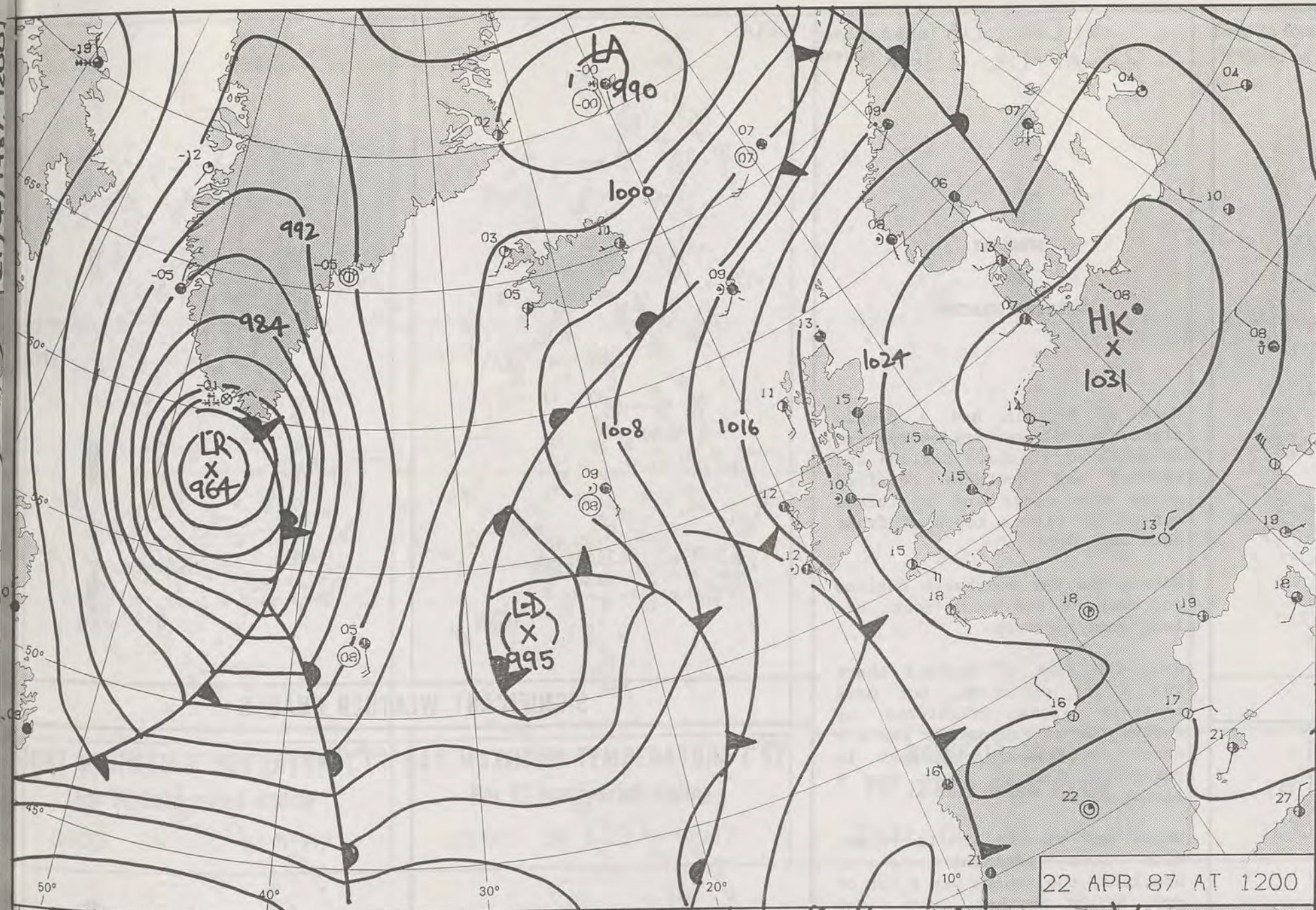
All times are GMT



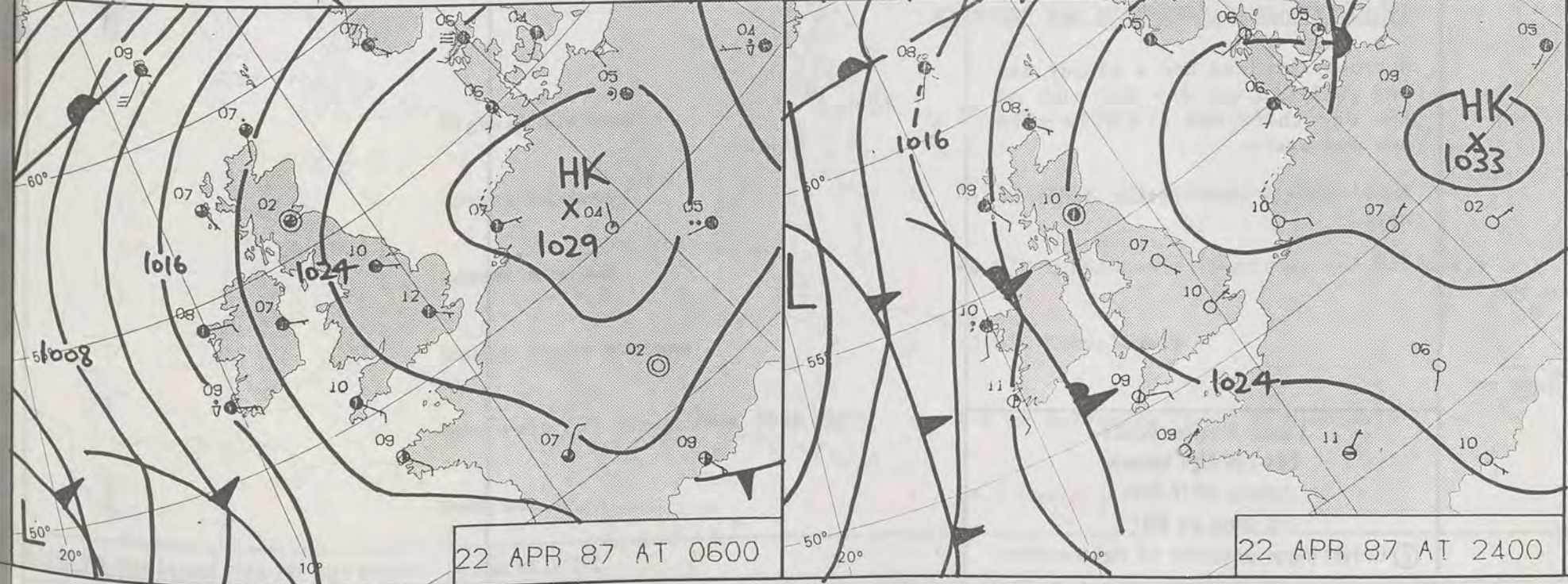




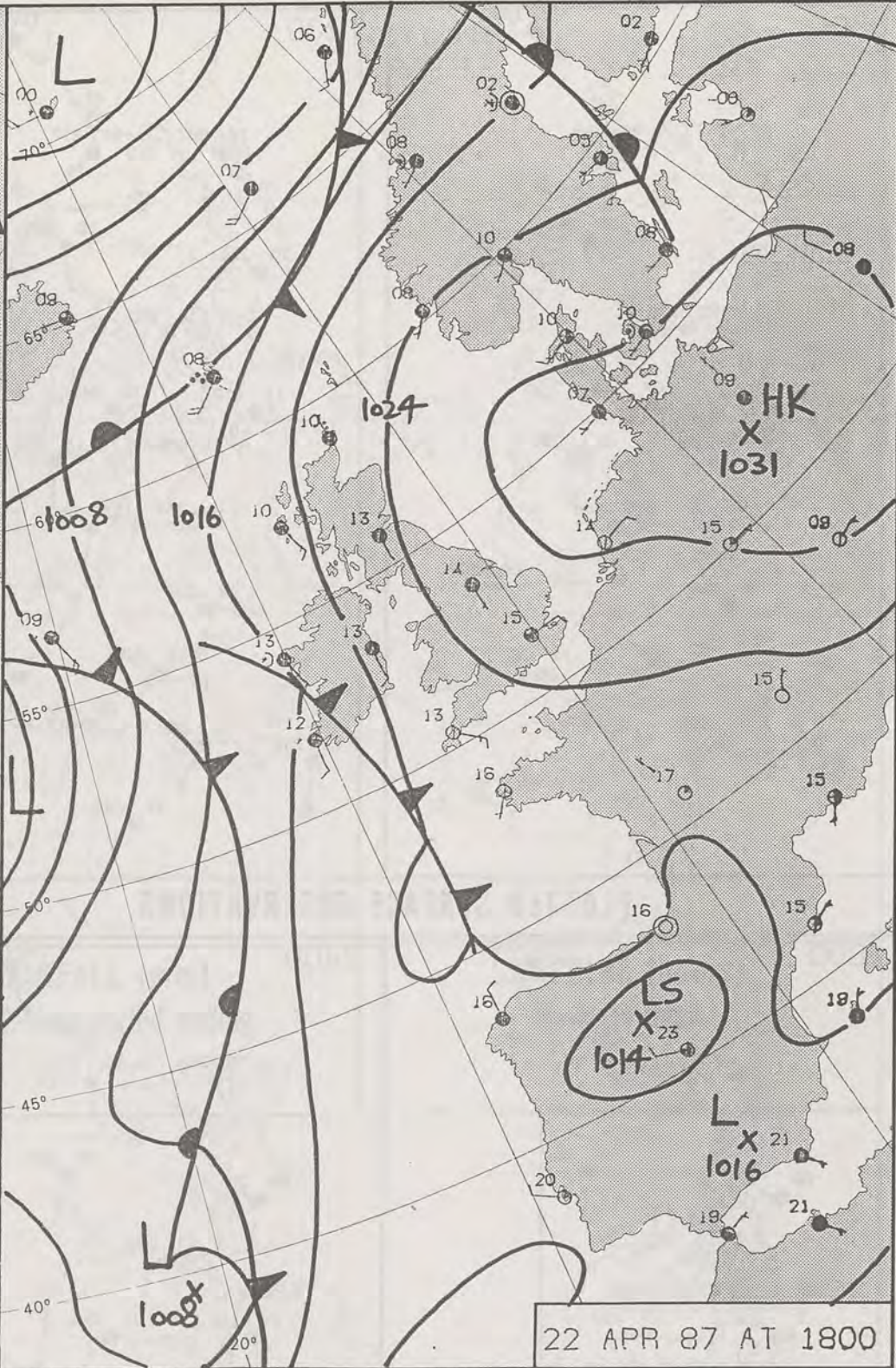
21/4/1987 1200



22 APR 87 AT 1200



22 APR 87 AT 0600



22 APR 87 AT 1800

# DAILY WEATHER SUMMARY

FOR NOT FOR LOAN



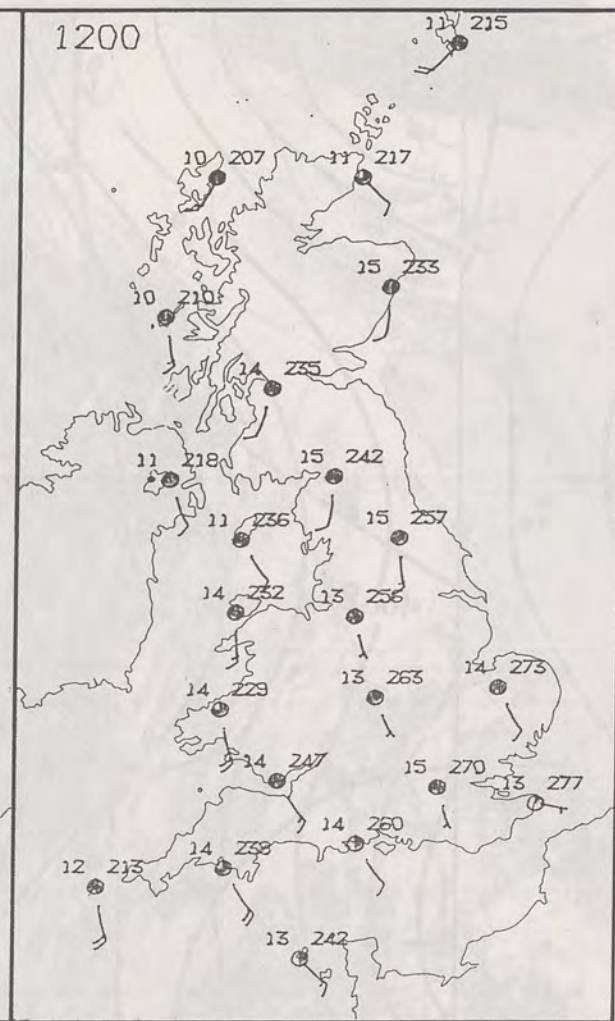
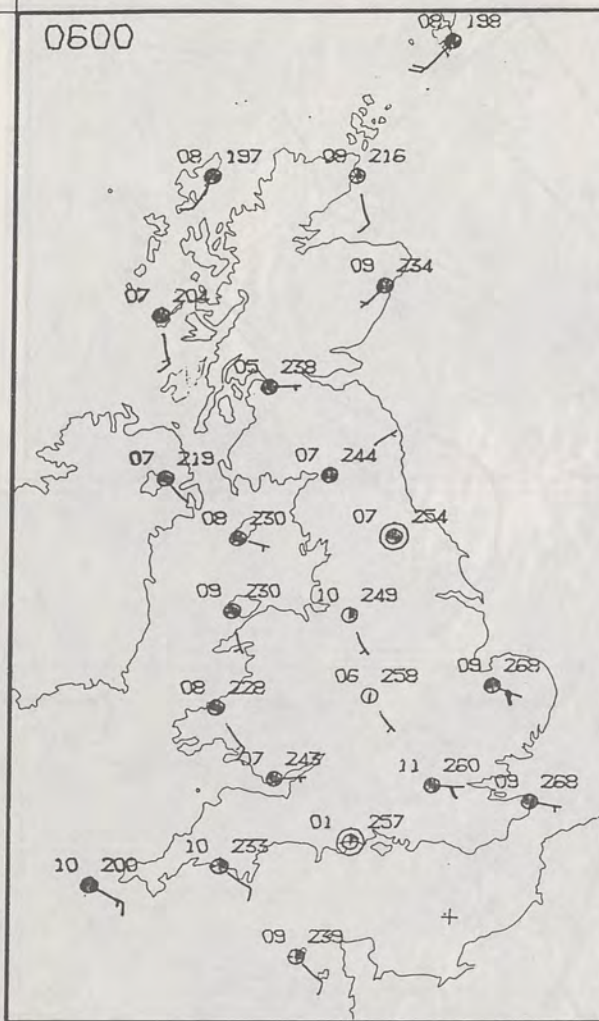
WEDNESDAY 22 APRIL 1987

Warm front Cold front Occlusion

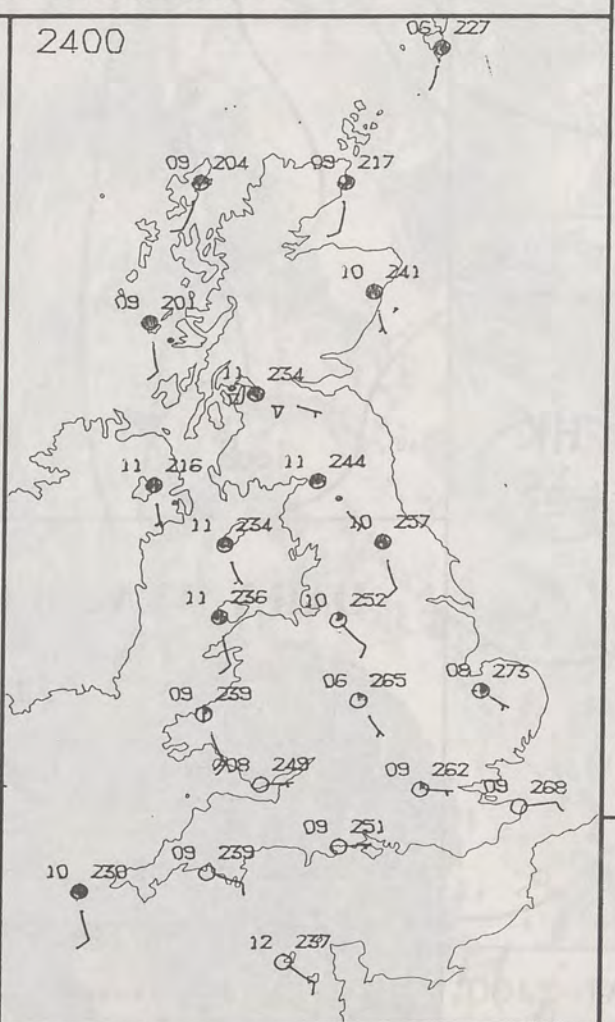
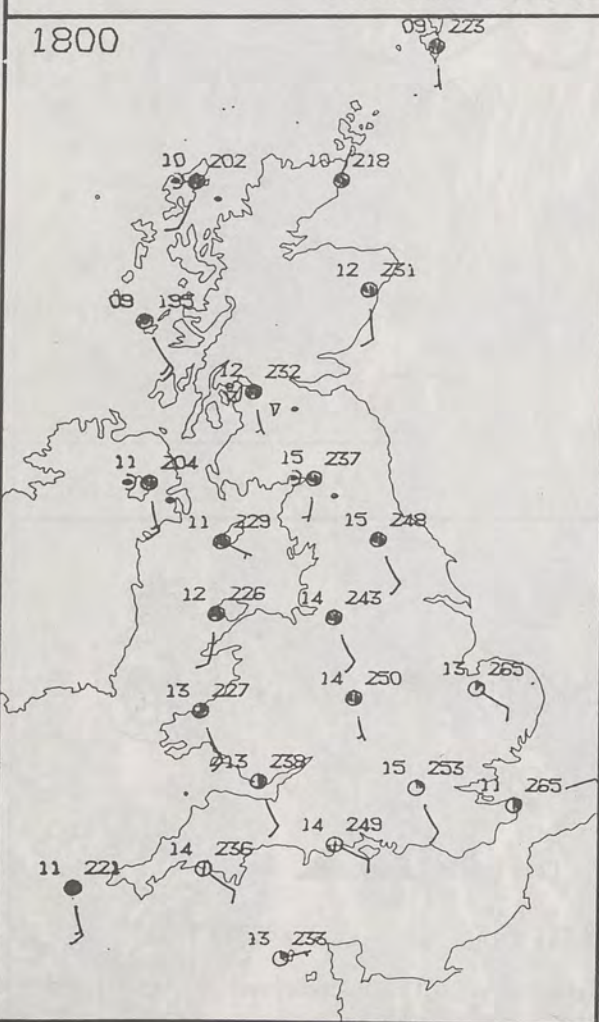
London Weather Centre 284-286 High Holborn London WC1V 7HX

© Crown Copyright 1986 All rights reserved





PLOTTED SURFACE OBSERVATIONS



WEDNESDAY  
22 APRIL 1987

SUMMARY  
OF  
BRITISH WEATHER

Much of Britain had a cloudy night, but it was dry everywhere. In parts of southern England and central and southern Scotland skies were clear and it turned out chilly with a touch of frost here and there.

During the day southwest England and much of the south coast had long sunny periods.

Over the rest of England there was a lot of cloud, but more southern areas brightened up during the afternoon. It was dry nearly everywhere, although in parts of Cumbria there was a little rain.

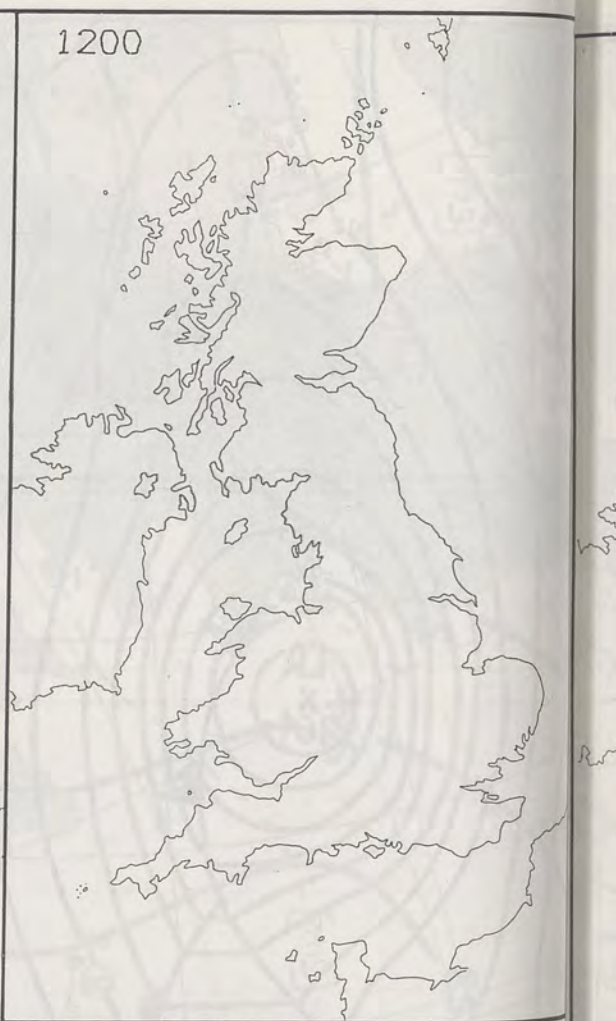
Wales was dry and quite bright with some sunshine and in Scotland, too, there was a lot of dry, bright weather, just a few isolated showers.

Northern Ireland had a cloudy day and while it was dry for much of the day there was a little rain now and again.

Most places were rather warm or warm.

London Weather Centre  
284-286 High Holborn  
London WC1V 7HX  
All times are GMT

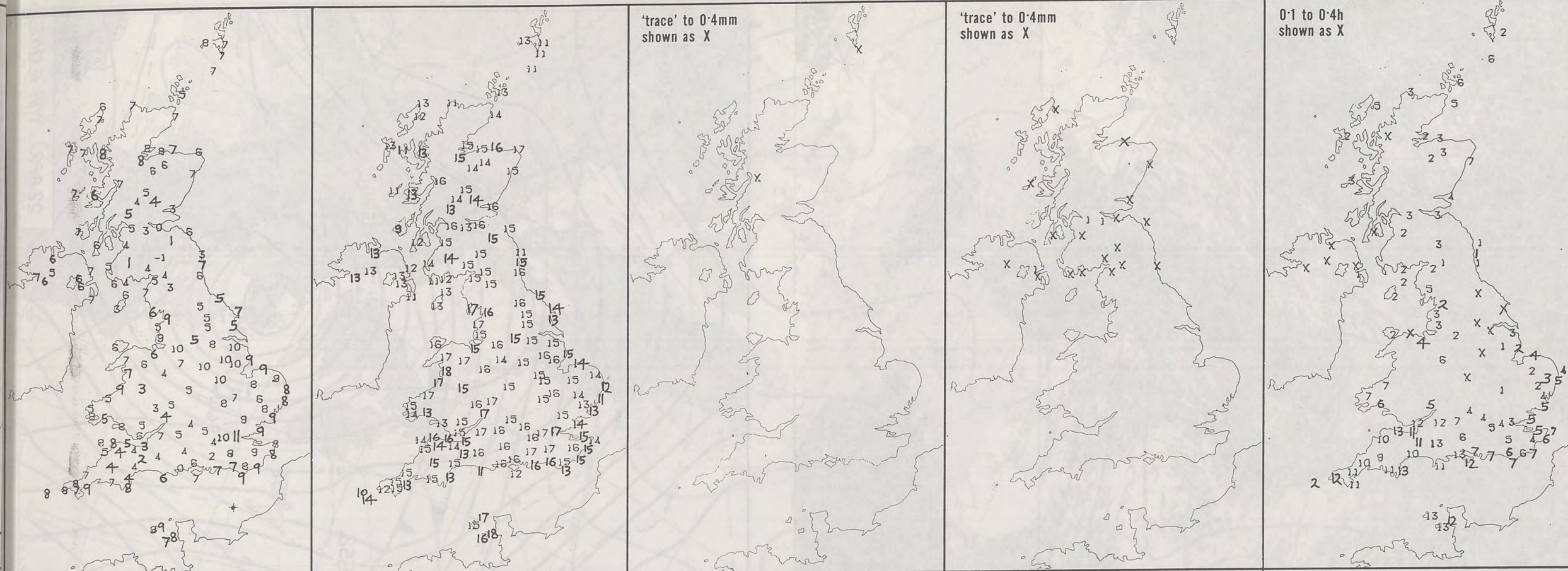
© Crown Copyright 1986 All rights reserved



SIGNIFICANT WEATHER CHARTS







NIGHT MINIMUM TEMPERATURE (°C) For 12-hour period ending 0900 ON 22 APR 87	DAY MAXIMUM TEMPERATURE (°C) For 12-hour period ending 2100 ON 22 APR 87	RAINFALL (mm) For 12-hour period ending 0900 ON 22 APR 87	RAINFALL (mm) For 12-hour period ending 2100 ON 22 APR 87	SUNSHINE (hours) Dawn to dusk 22 APR 87
--	--	---	---	---

#### EXTREMES FOR WEDNESDAY 22ND APRIL 1987

Highest maximum	: 18.4°C Jersey (St Helier)
Lowest maximum	: 9.4°C Orsay (On Islay/West Scotland)
Lowest minimum	: -0.9°C Eskdalemuir (Dumfries and Galloway)
Lowest grass minimum	: -3.8°C Eskdalemuir
Most rain (24 hours from 0900 GMT)	: 1.6 mm Salsburgh (East of Glasgow)
Most sun	: 12.9 hours Jersey (Airport)

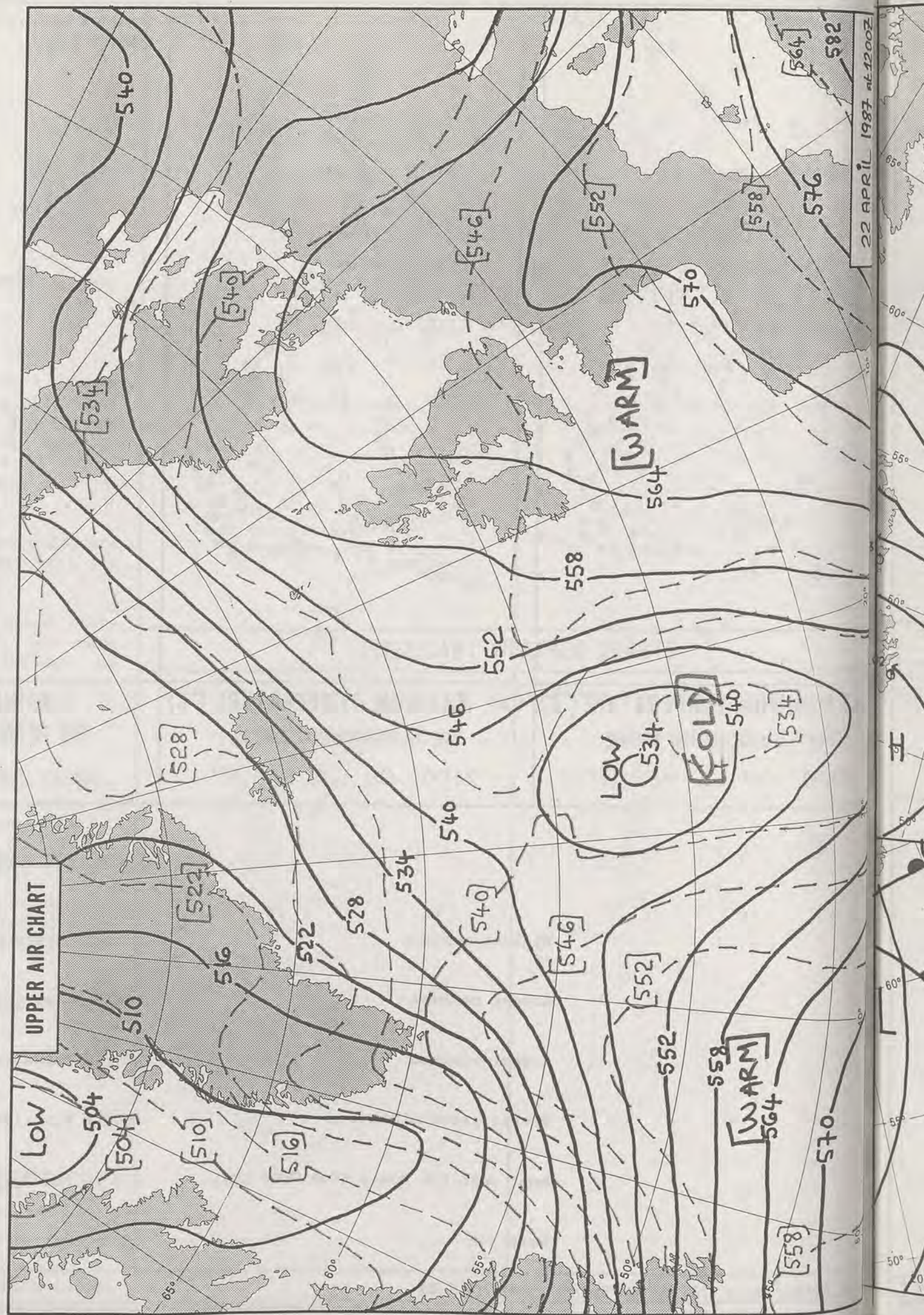

METEOROLOGICAL OFFICE  
- 5 MAY 1987  
LIBRARY

#### DAILY WEATHER SUMMARY

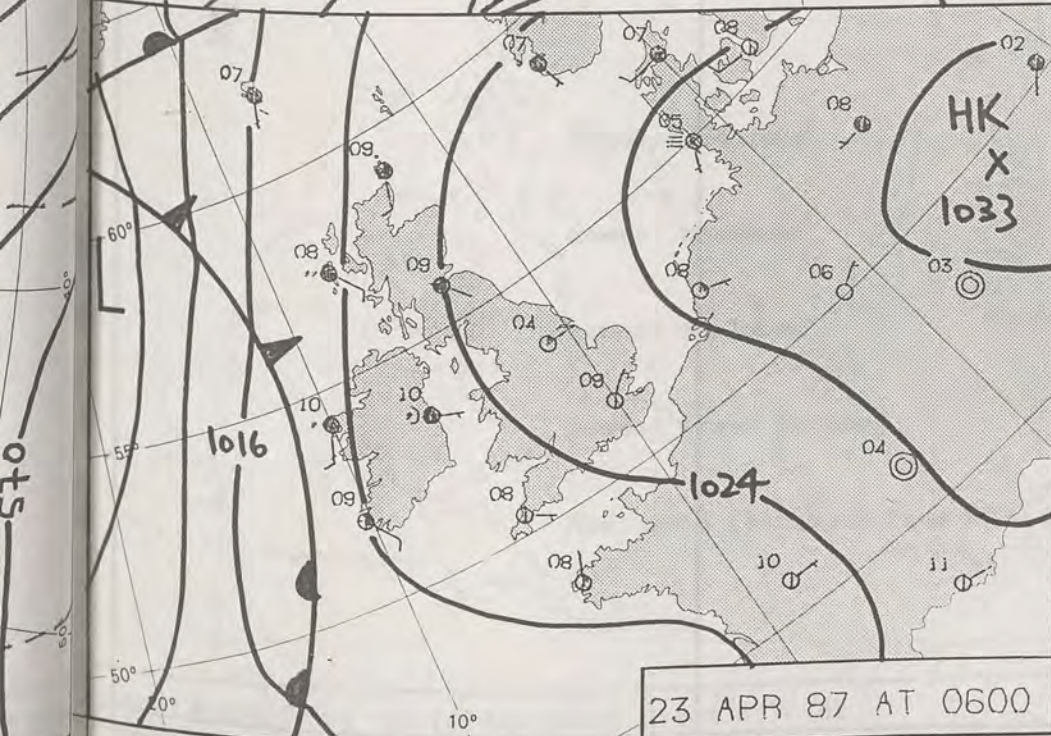
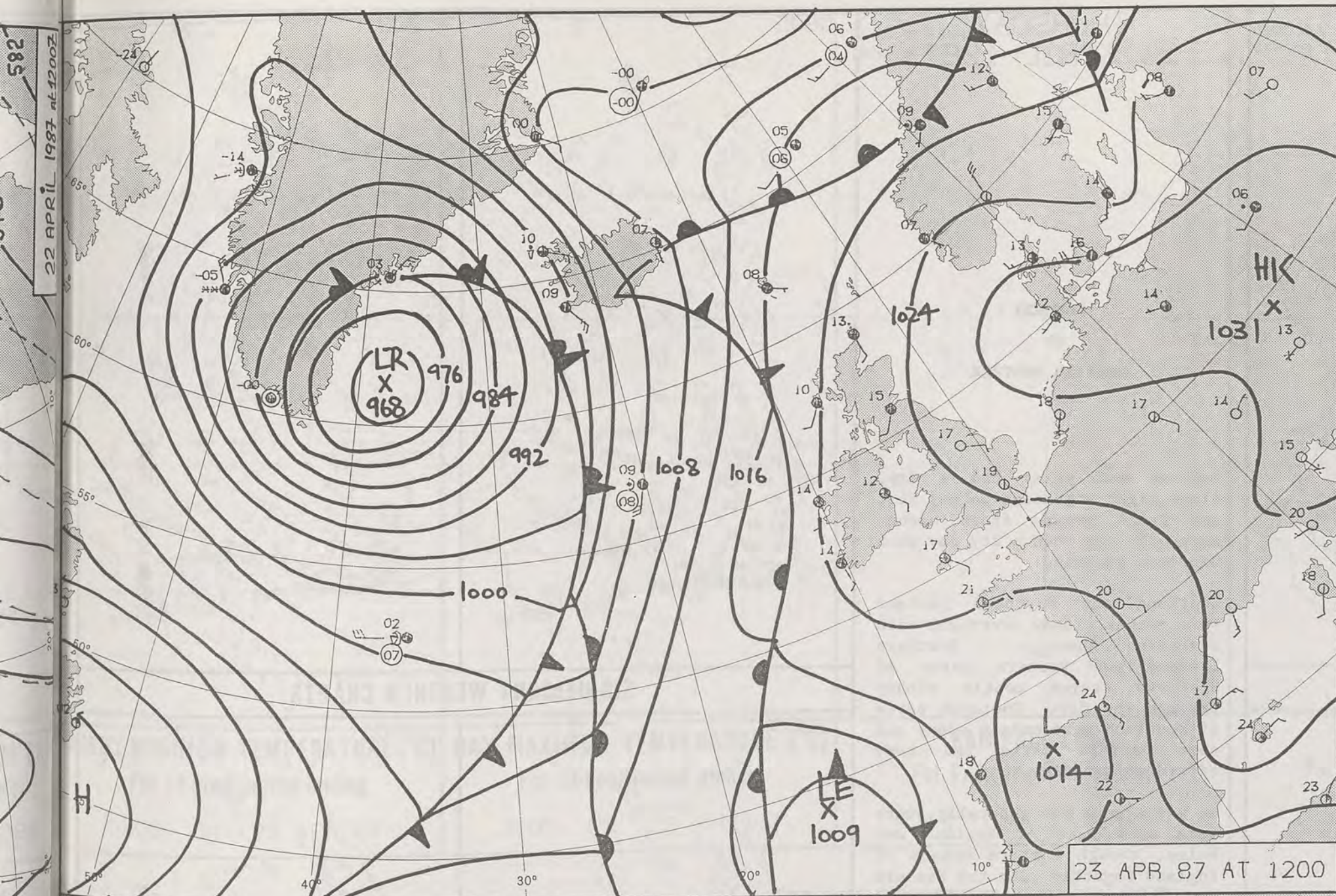


© Crown Copyright 1986  
All rights reserved

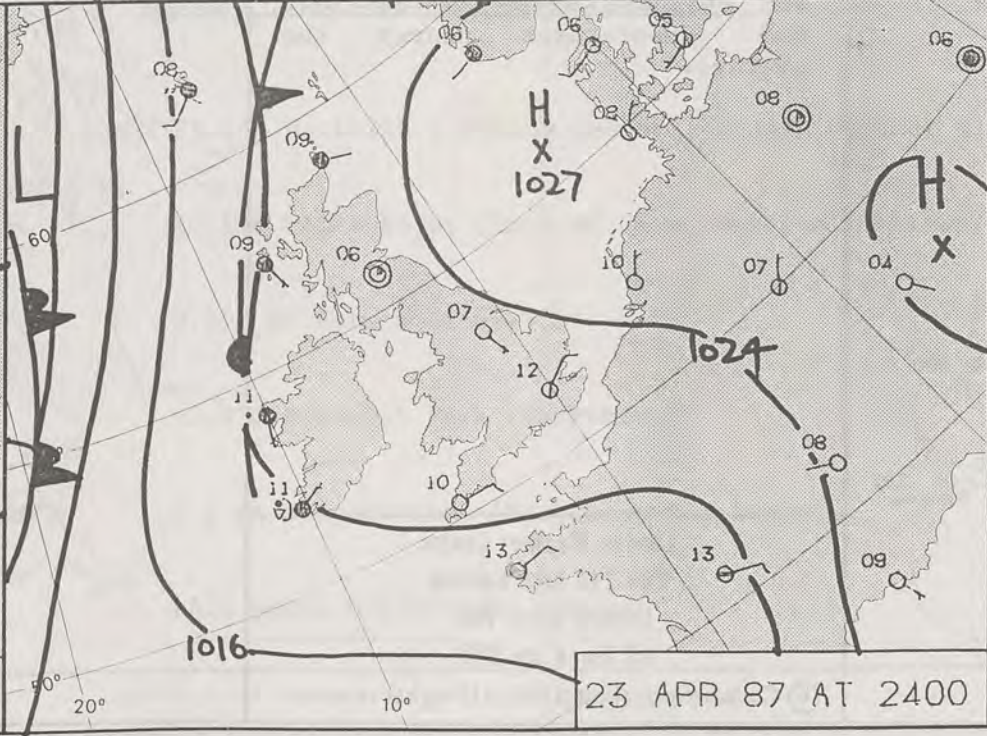




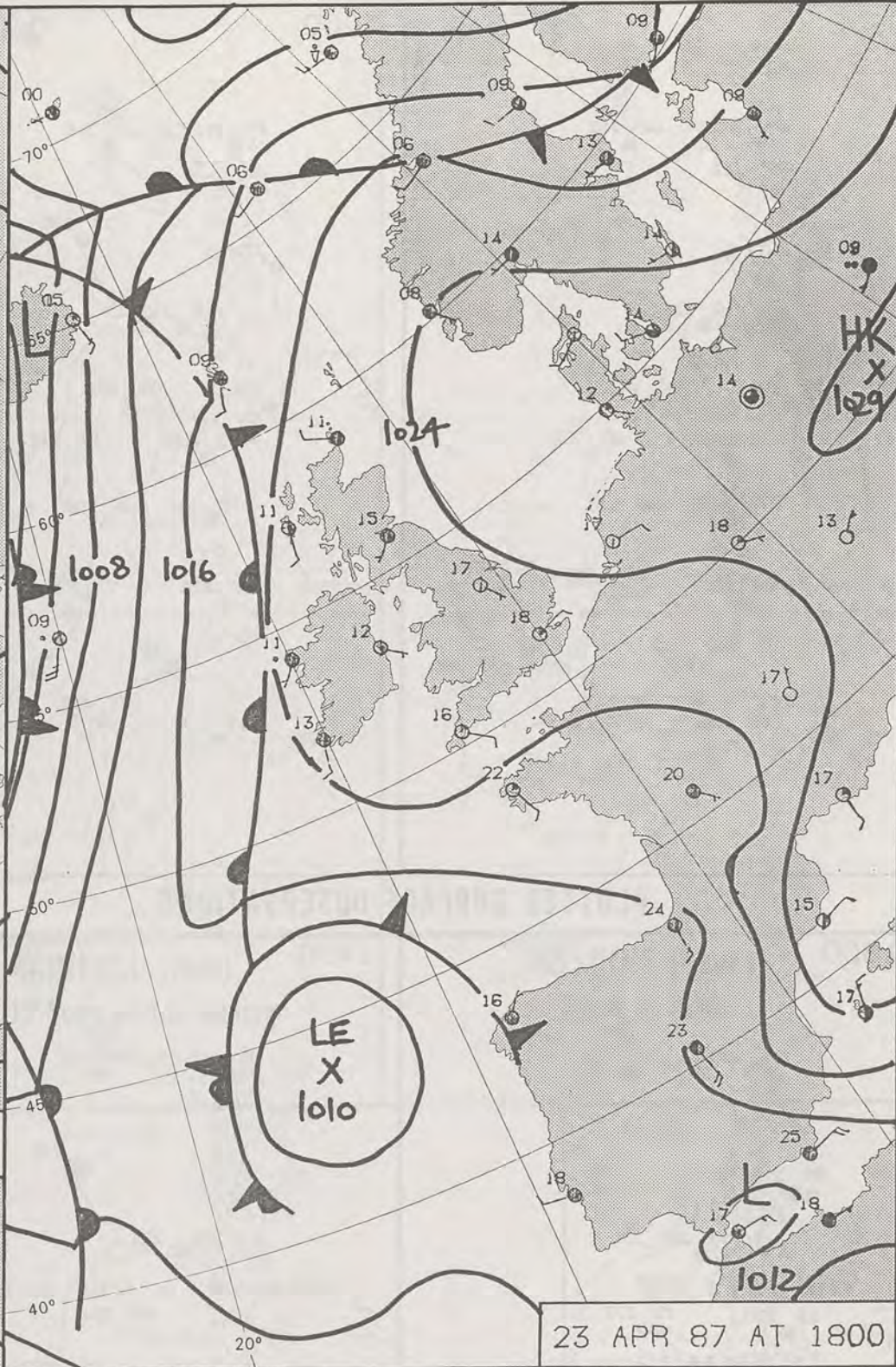




23 APR 87 AT 0600



23 APR 87 AT 1200



23 APR 87 AT 1800

# DAILY WEATHER SUMMARY

FOR NOT FOR LOAN



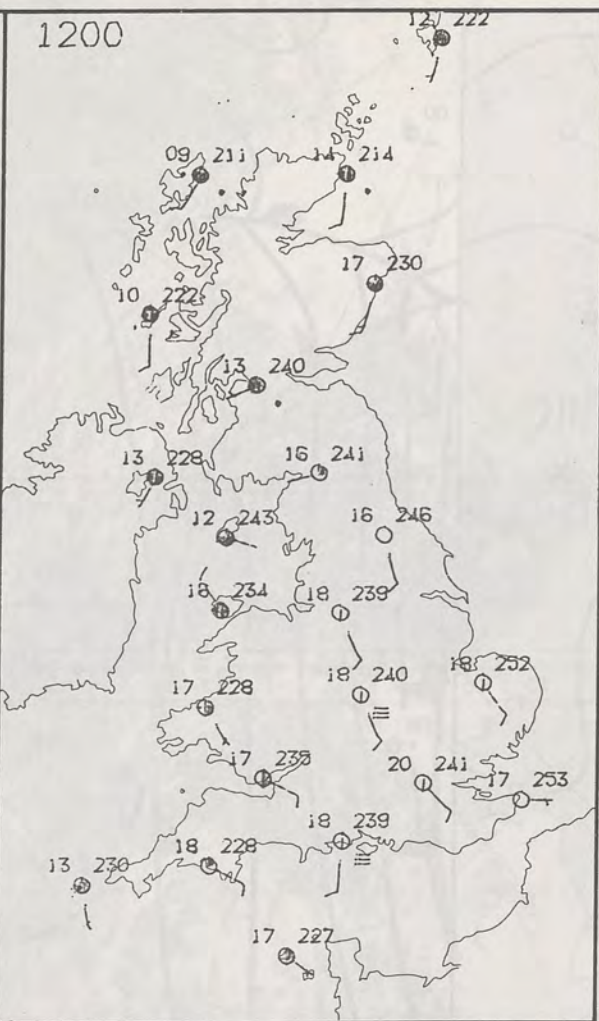
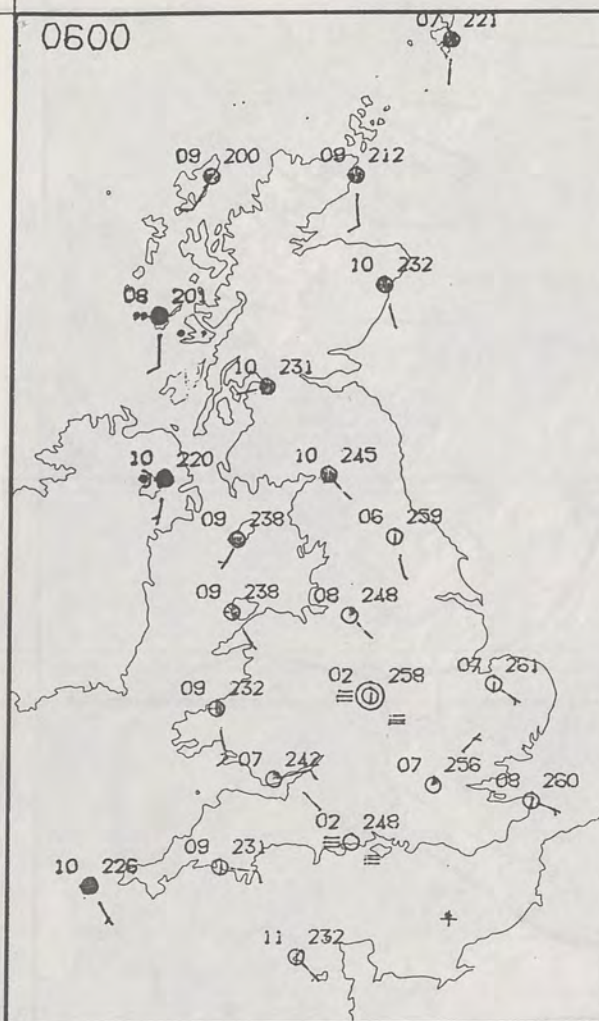
THURSDAY 23 APRIL 1987

Warm front Cold front Occlusion

London Weather Centre 284-286 High Holborn London WC1V 7HX

© Crown Copyright 1986 All rights reserved





THURSDAY  
23 APRIL 1987

**SUMMARY  
OF  
BRITISH WEATHER**

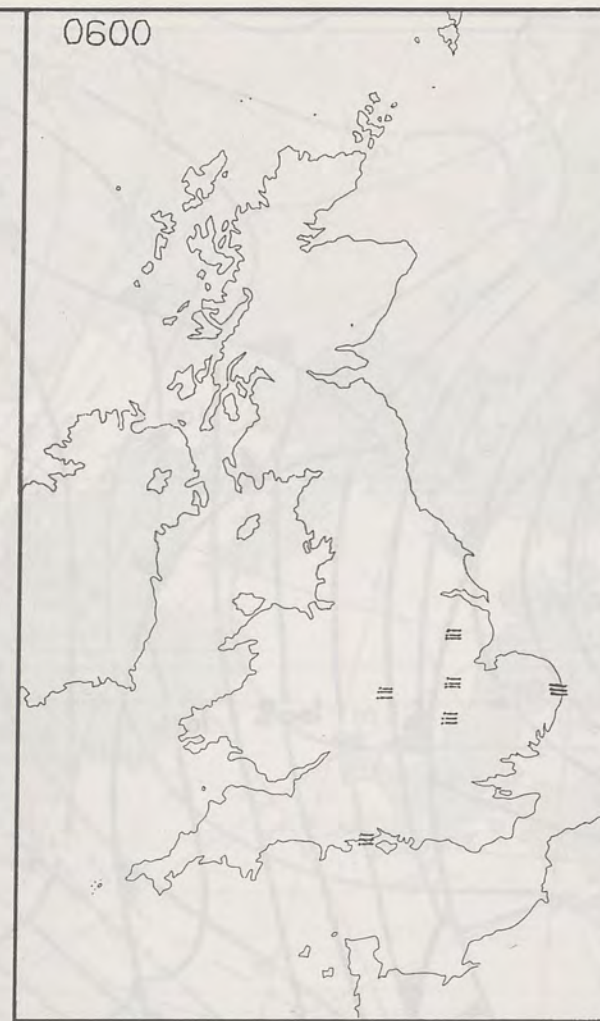
England and Wales had a dry, clear night with some patchy mist and local ground frost around dawn. It was then a dry day with unbroken sunshine.

Scotland and Northern Ireland were rather cloudy overnight with scattered showers. Northern Ireland and western parts of Scotland stayed mostly cloudy through the day. Southern parts of Scotland were mainly sunny and some eastern parts had some afternoon sunshine.

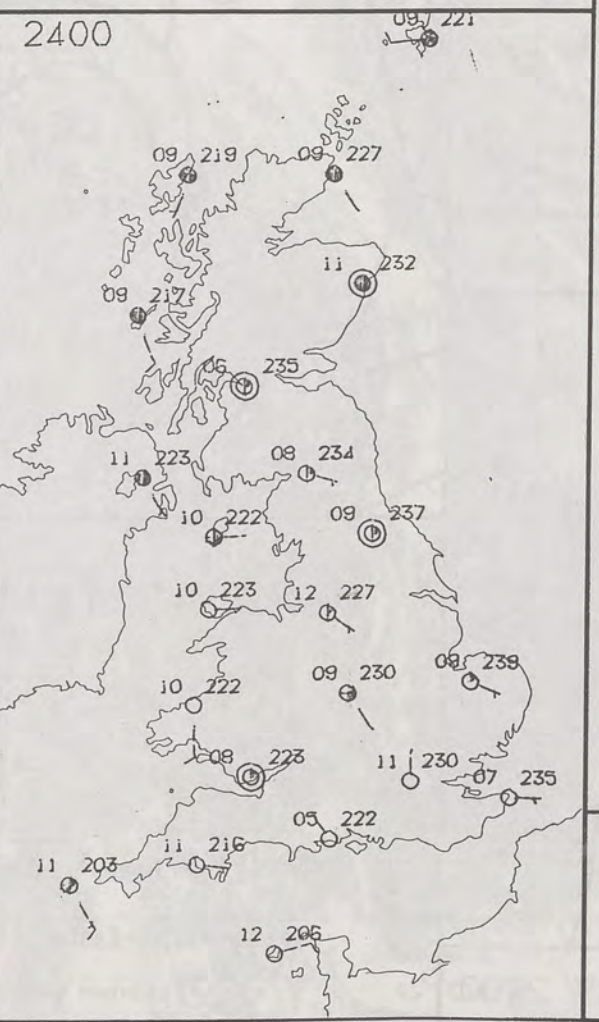
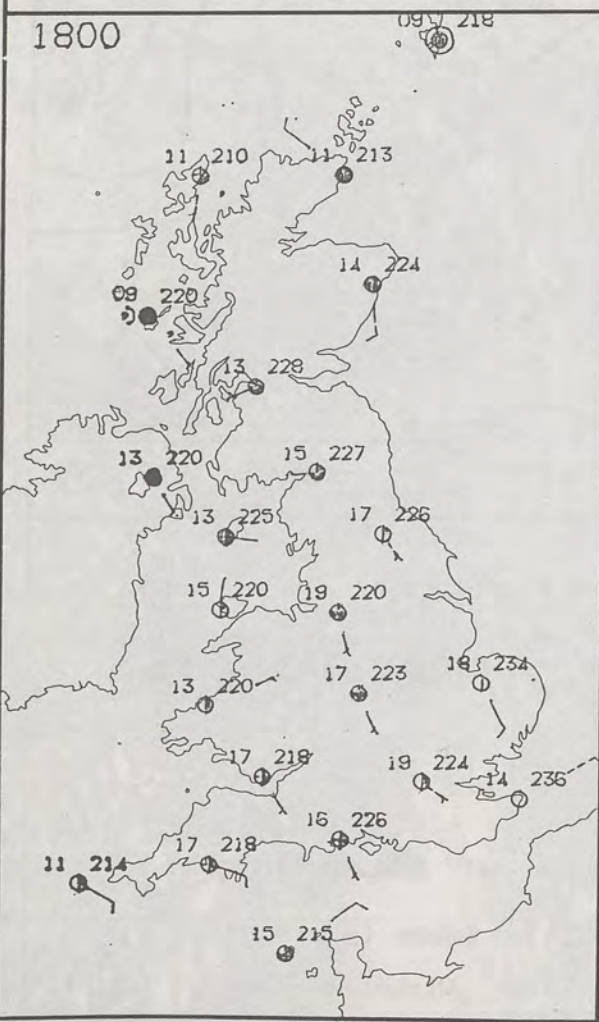
It was a warm day generally, very warm over much of England and Wales, though eastern coasts of England together with the Western and Northern Isles of Scotland had temperatures nearer the average.

London Weather Centre  
284-286 High Holborn  
London WC1V 7HX  
All times are GMT

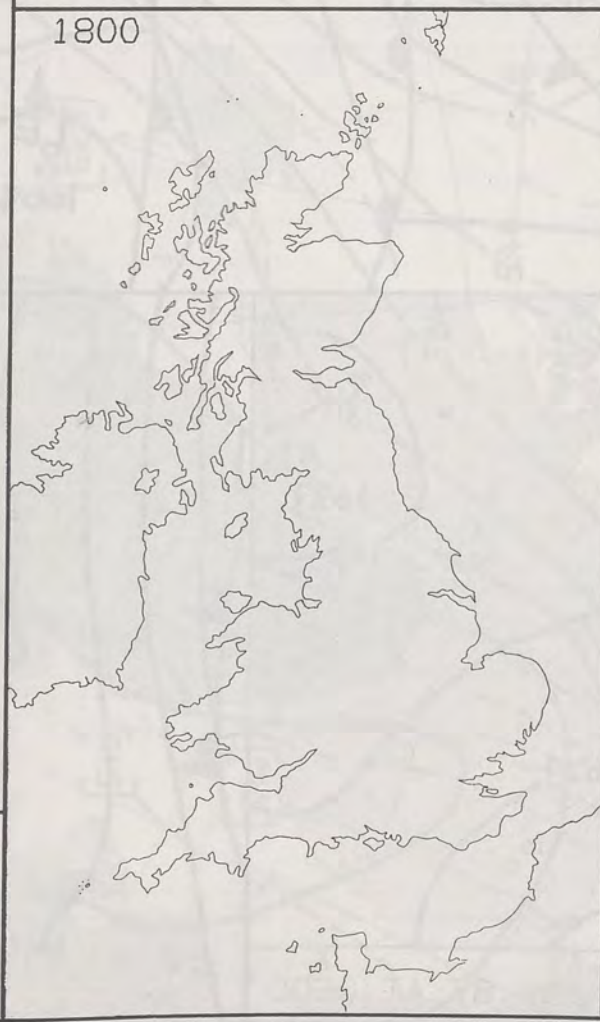
© Crown Copyright 1986 All rights reserved



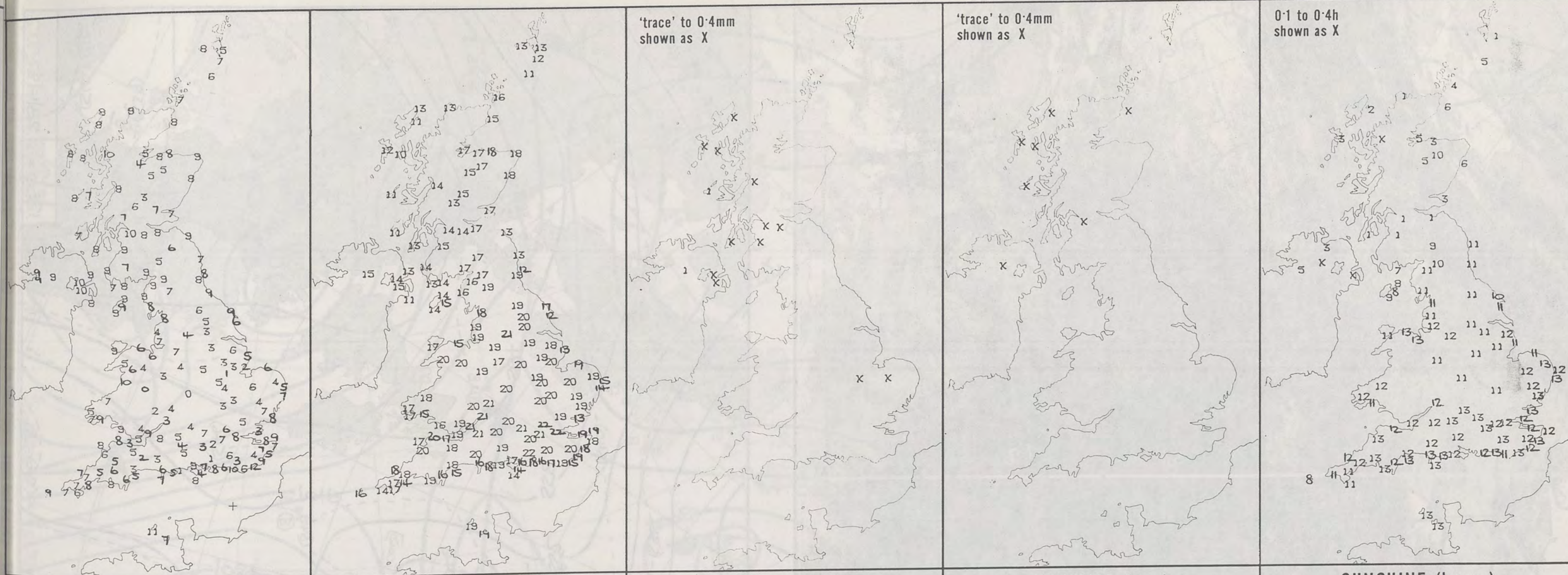
**PLOTTED SURFACE OBSERVATIONS**



**SIGNIFICANT WEATHER CHARTS**








<b>NIGHT MINIMUM TEMPERATURE (°C)</b> For 12-hour period ending 0900 ON 23 APR 87	<b>DAY MAXIMUM TEMPERATURE (°C)</b> For 12-hour period ending 2100 ON 23 APR 87	<b>RAINFALL (mm)</b> For 12-hour period ending 0900 ON 23 APR 87	<b>RAINFALL (mm)</b> For 12-hour period ending 2100 ON 23 APR 87	<b>SUNSHINE (hours)</b> Dawn to dusk 23 APR 87
---	---	--	--	--

**EXTREMES FOR THURSDAY 23RD APRIL 1987**

Highest maximum	: 21.8°C Northolt (Greater London), London Weather Centre, Liphook (Hampshire)
Lowest maximum	: 10.1°C Neist Point (Isle of Skye, Western Scotland)
Lowest minimum	: 0.2°C St Harmon (Powys)
Lowest grass minimum	: -5.0°C Beaufort Park (Berkshire)
Most rain (24 hours from 0900 GMT)	: 2.1 mm Ardnamurchan (Southwest Highland)
Most sun	: 13.3 hours Moel-y-Crio (Clwyd)

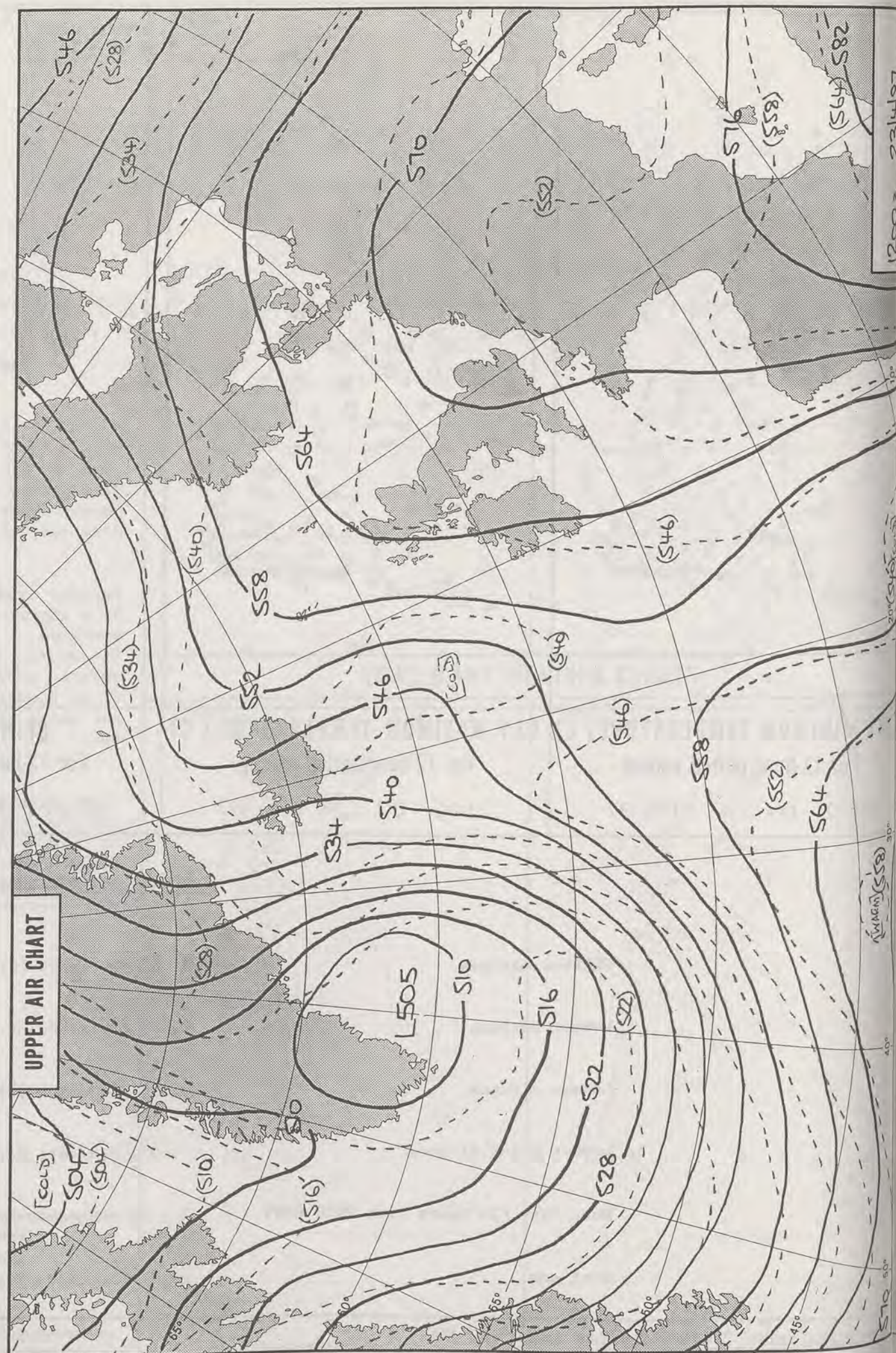


**DAILY  
WEATHER  
SUMMARY**

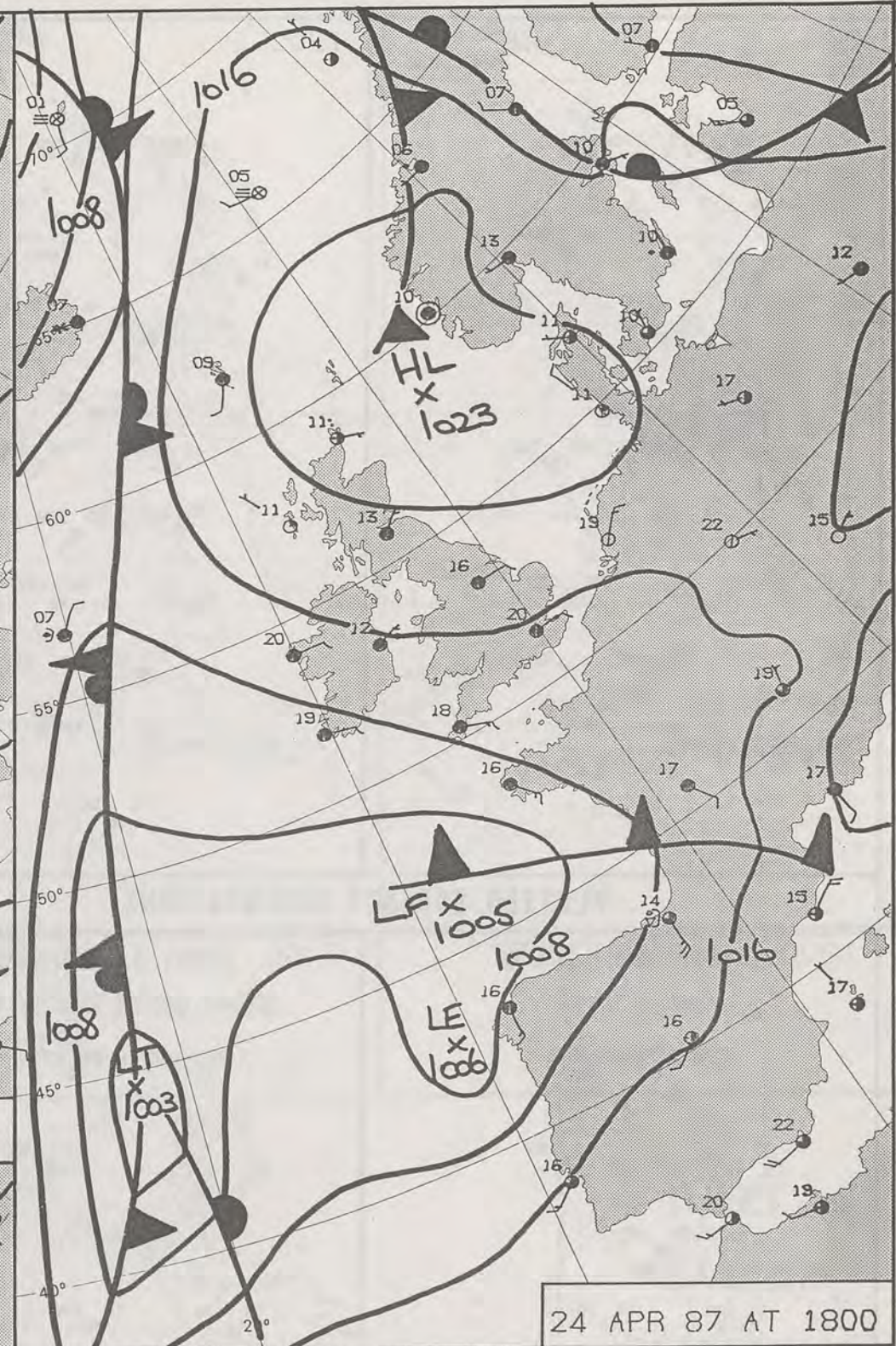
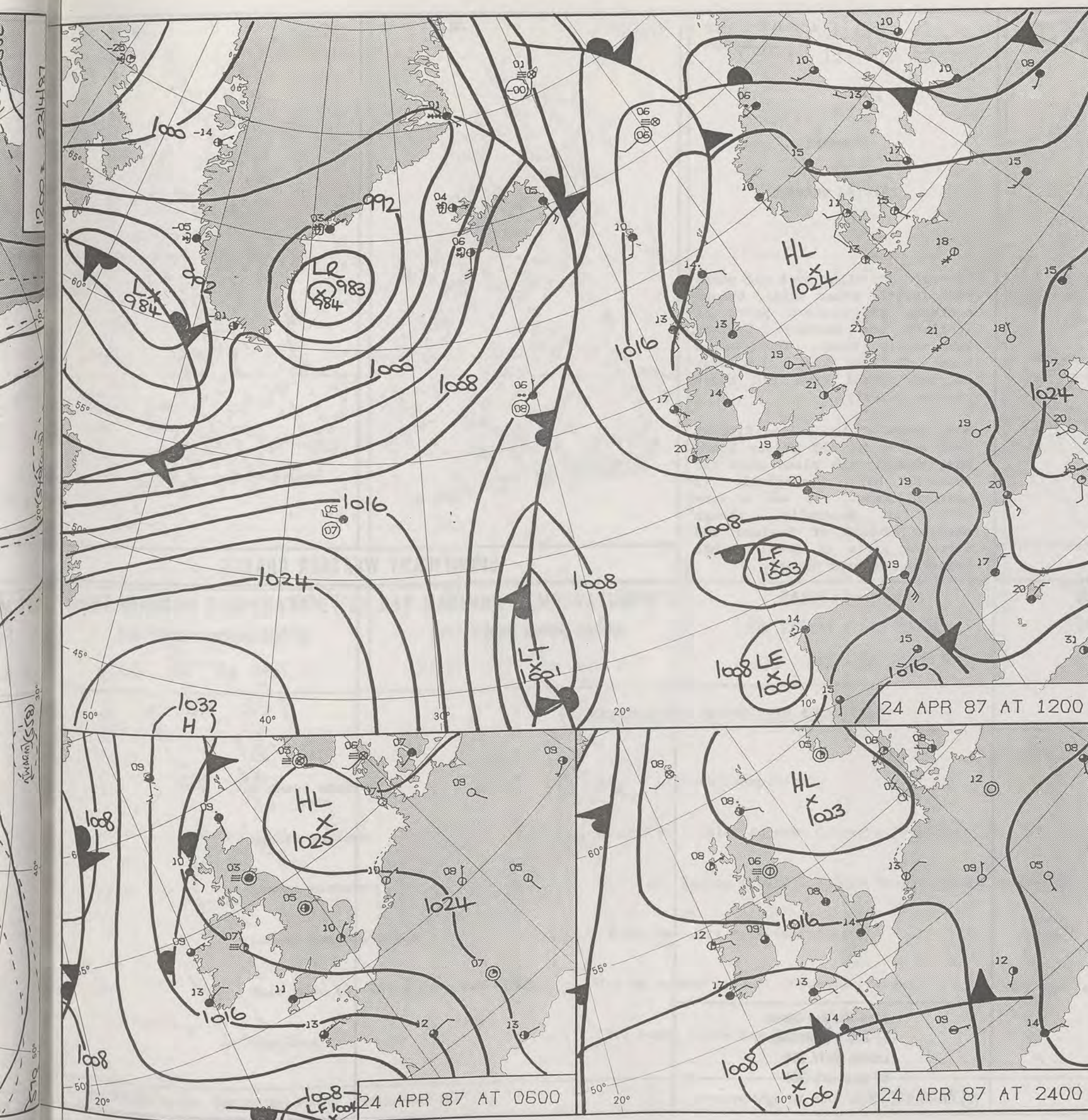


© Crown Copyright 1986  
All rights reserved












# DAILY WEATHER SUMMARY

FOR NOT FOR LOAN



FRIDAY 24 APRIL 1987

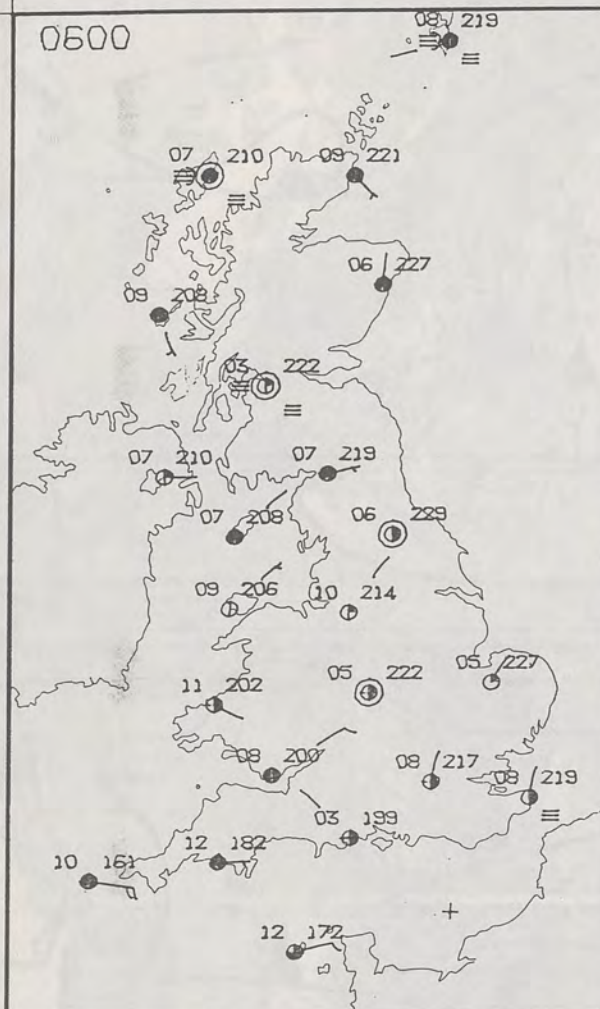
 Warm front
  Cold front
  Occlusion

London Weather Centre 284-286 High Holborn London WC1V 7HX

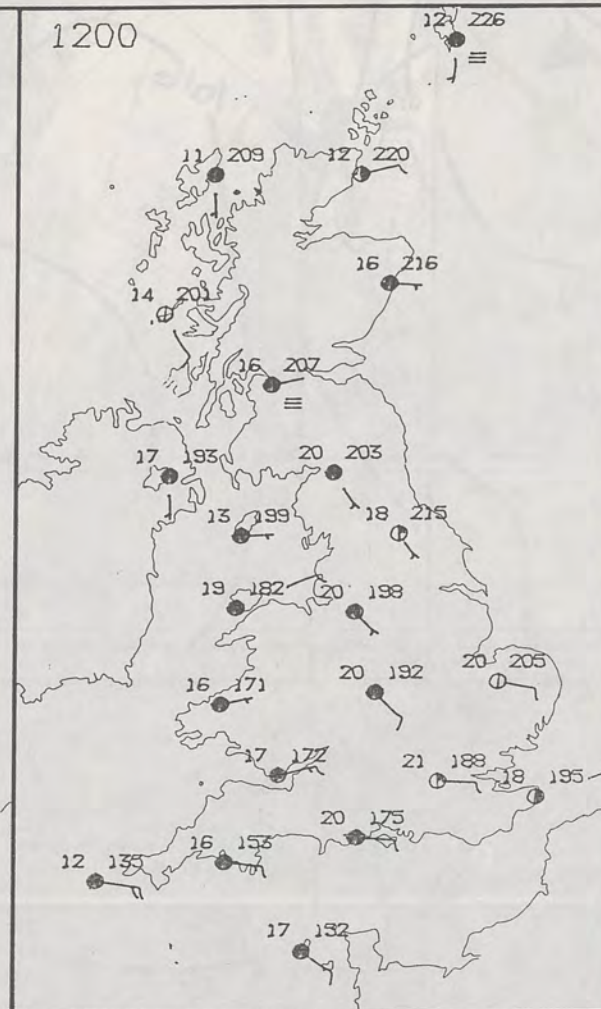
© Crown Copyright 1986 All rights reserved



0600

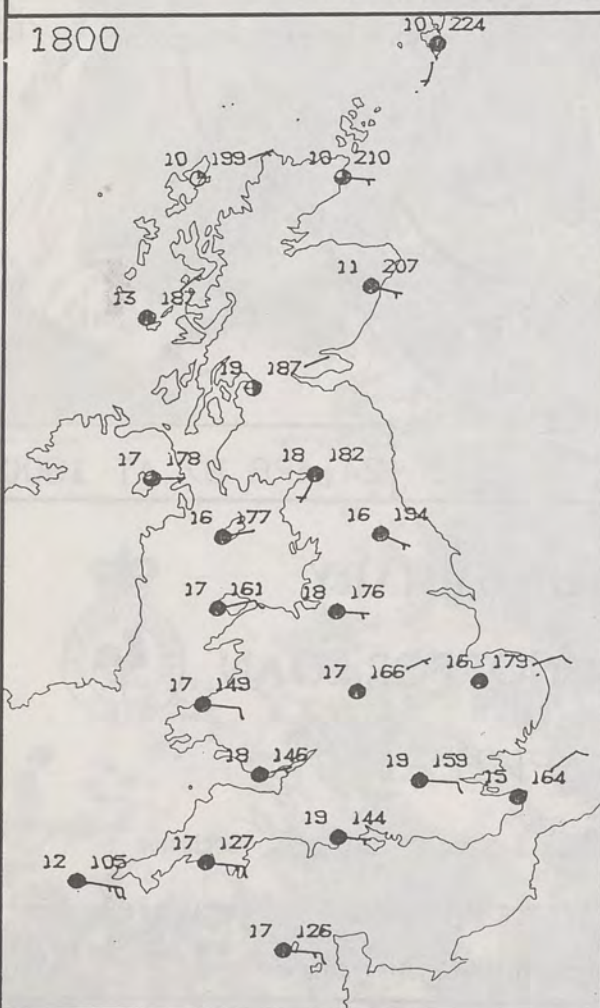


1200

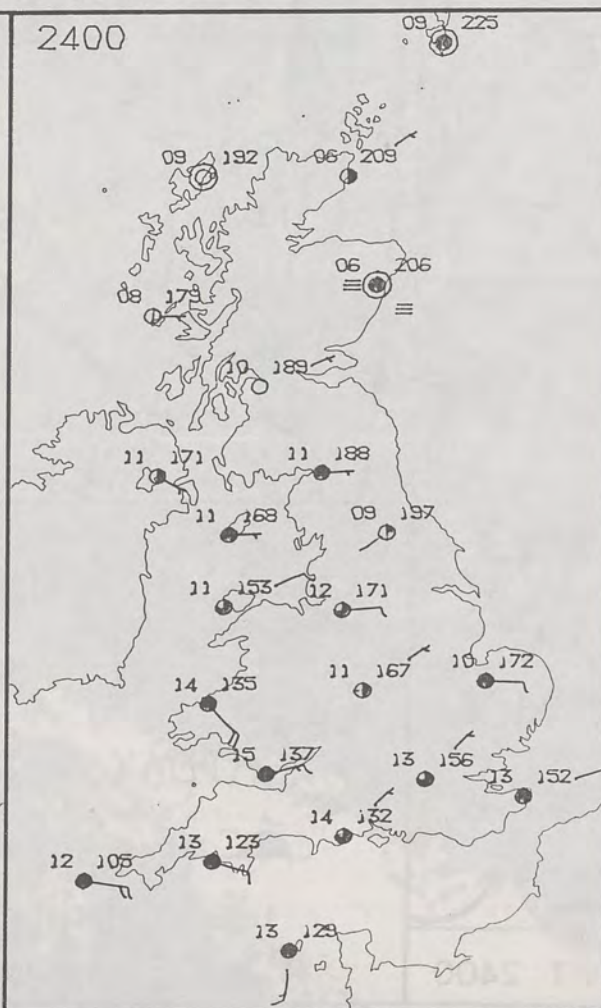


## PLOTTED SURFACE OBSERVATIONS

1800



2400



FRIDAY  
24 APRIL 1987

SUMMARY  
OF  
BRITISH WEATHER

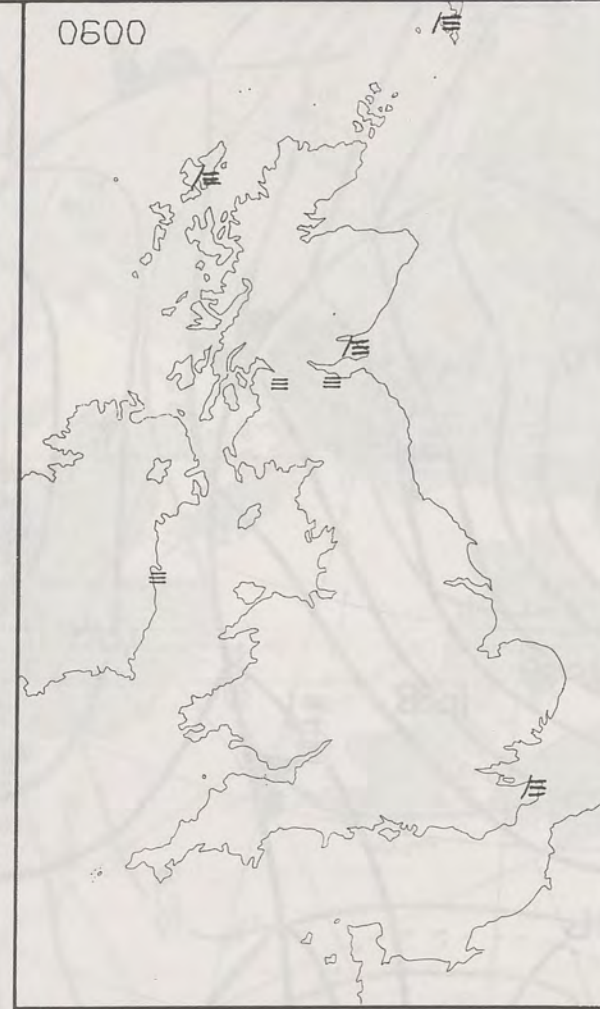
It was a dry night over all parts with largely clear skies, though northern and western parts of Scotland and Northern Ireland were mostly cloudy. There was a touch of frost and a few mist patches around dawn but these cleared quickly.

Most parts of the United Kingdom then had a dry and mainly sunny day, though high cloud made the sunshine hazy, especially in western areas. It was a very warm day generally, though eastern coasts of England and northern parts of Scotland had temperatures near normal.

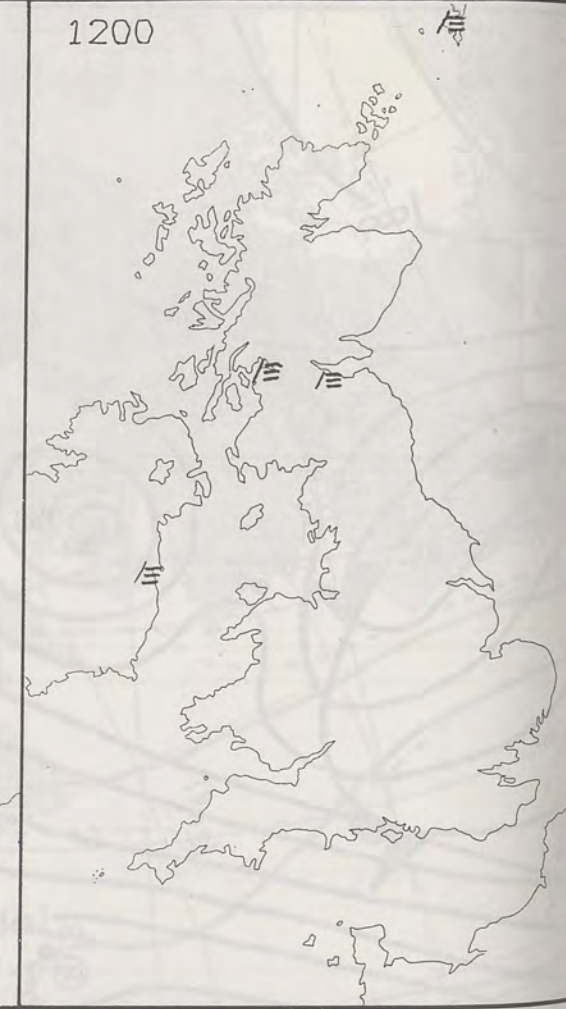
London Weather Centre  
284-286 High Holborn  
London WC1V 7HX  
All times are GMT

© Crown Copyright 1986 All rights reserved

0600

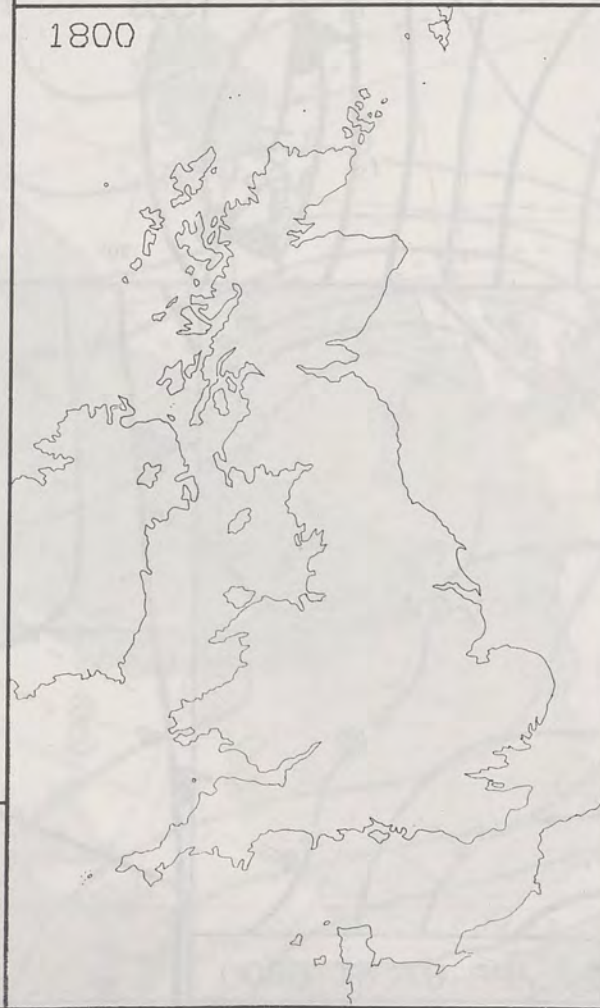


1200

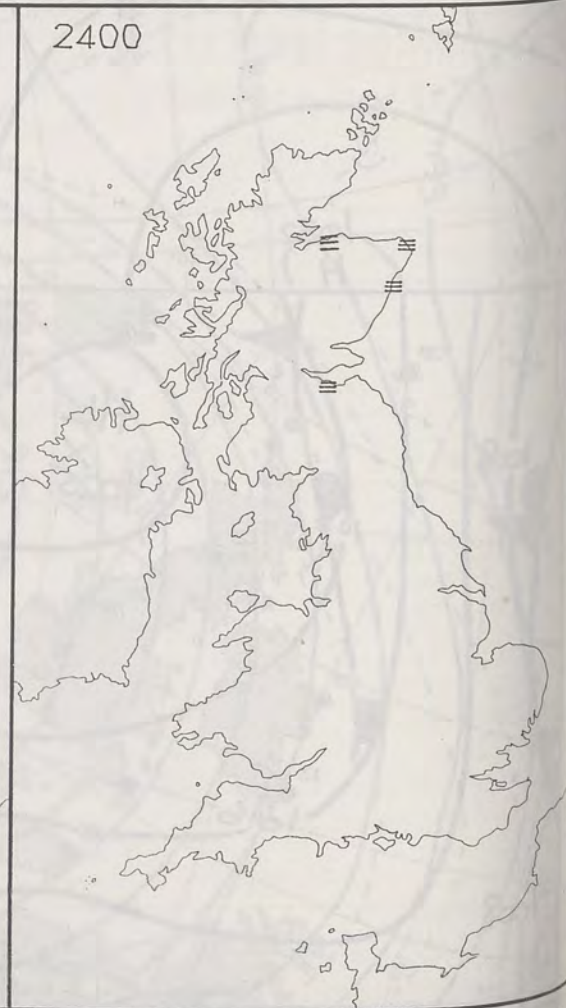


## SIGNIFICANT WEATHER CHARTS

1800



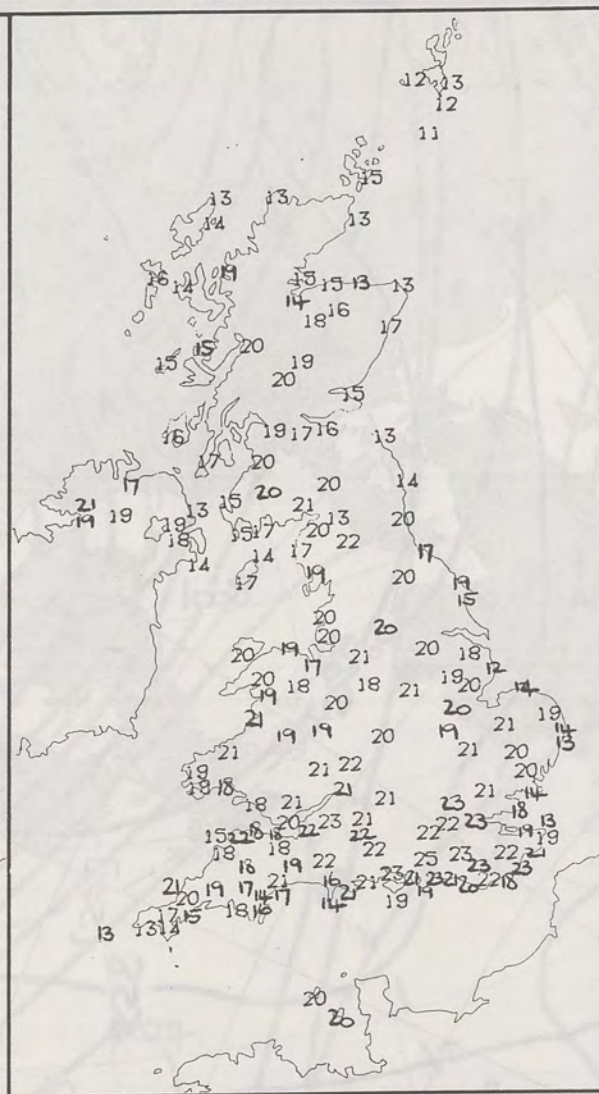
2400







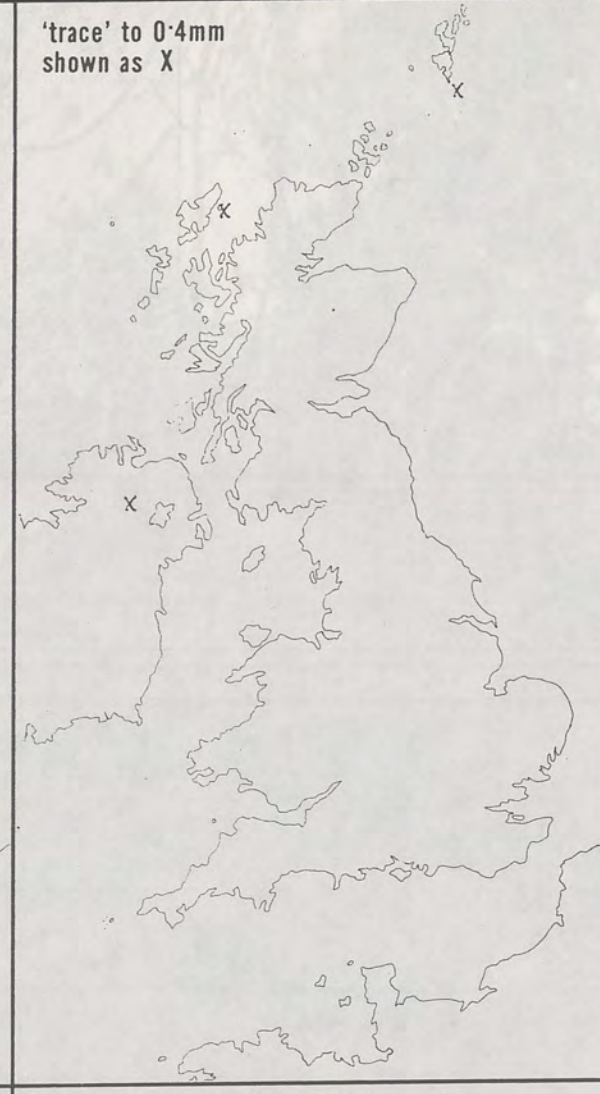
**NIGHT MINIMUM TEMPERATURE (°C)**  
For 12-hour period ending  
0900 ON 24 APR 87



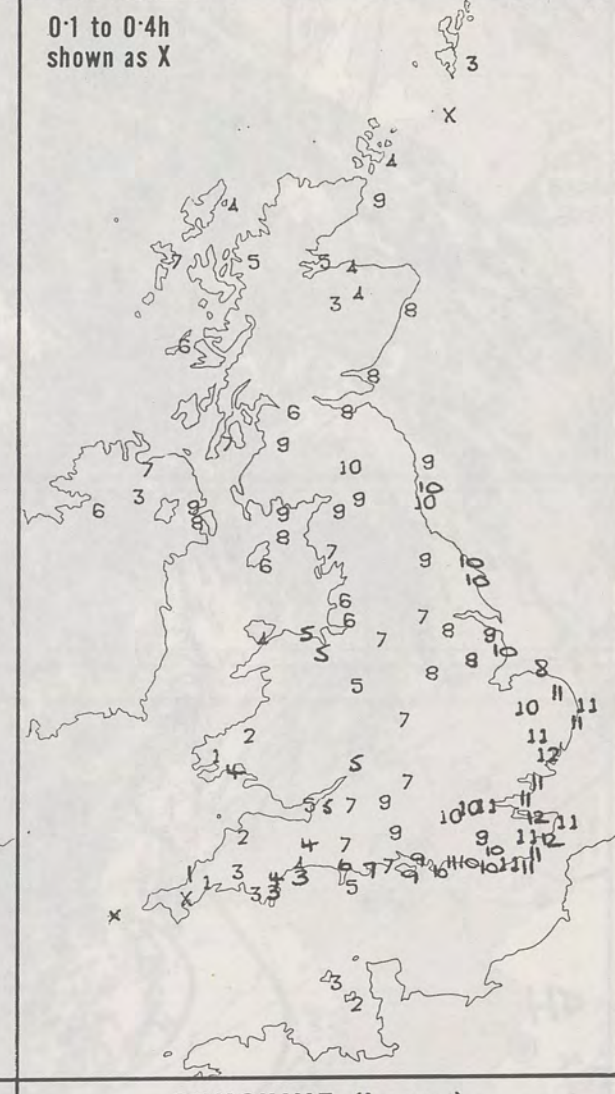
**DAY MAXIMUM TEMPERATURE (°C)**  
For 12-hour period ending  
2100 ON 24 APR 87



**RAINFALL (mm)**  
For 12-hour period ending  
0900 ON 24 APR 87



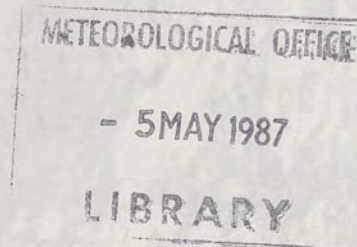
**RAINFALL (mm)**  
For 12-hour period ending  
2100 ON 24 APR 87



**SUNSHINE (hours)**  
Dawn to dusk  
24 APR 87

**EXTREMES FOR FRIDAY 24TH APRIL 1987**

- Highest maximum** : 24.7°C Liphook (Hampshire)
- Lowest maximum** : 11.0°C Fair Isle (Between Orkney & Shetland)
- Lowest minimum** : 0.4°C St. Harmon (Powys), Church Fenton (North Yorkshire)
- Lowest grass minimum** : -3.6°C Beaufort Park (Berkshire)
- Most rain (24 hours from 0900 GMT)** : 0.4 mm Jersey Airport (Channel Islands)
- Most sun** : 12.2 hours Herne Bay (Kent)

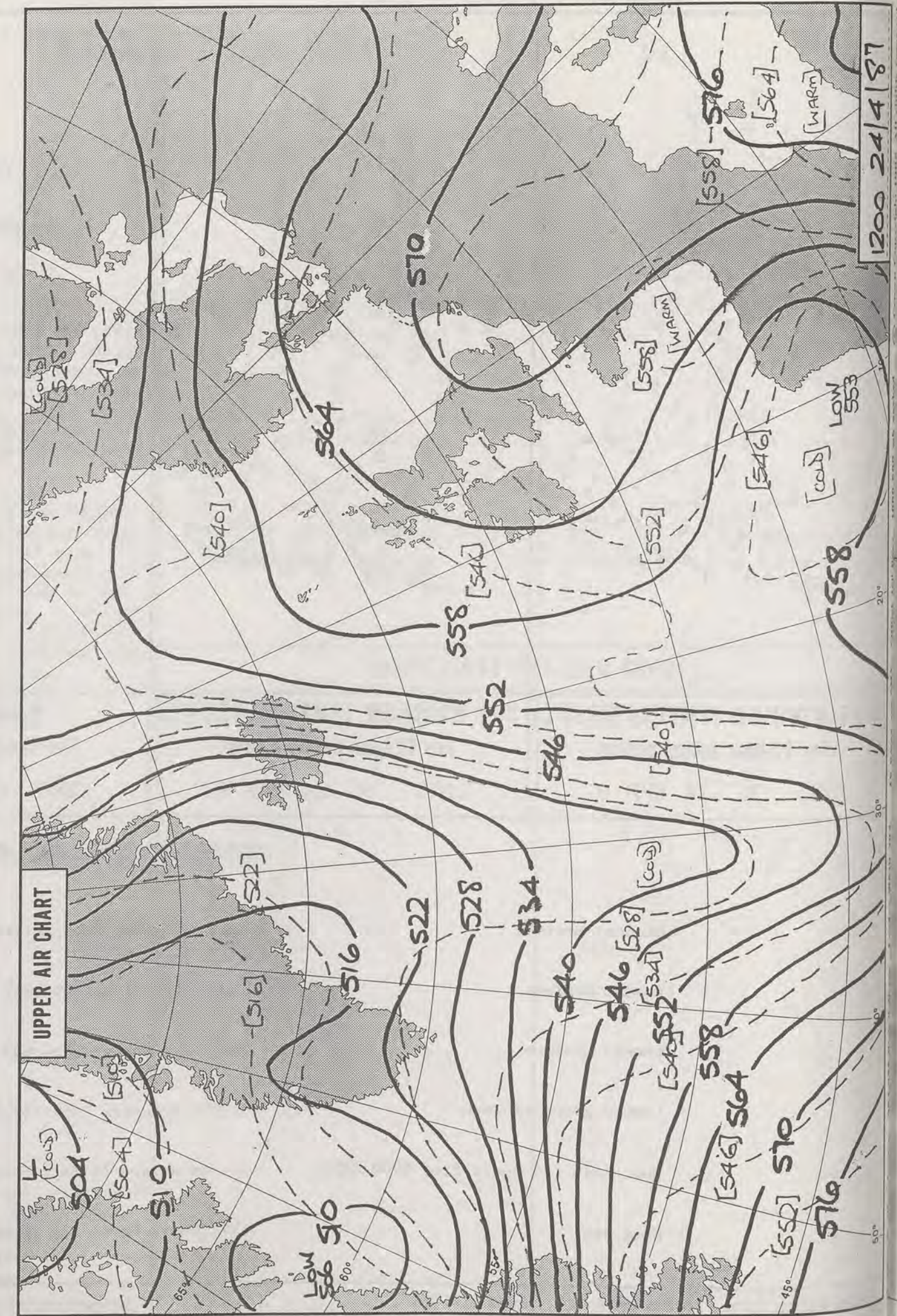



**DAILY  
WEATHER  
SUMMARY**



© Crown Copyright 1986  
All rights reserved







1200 24/4/87

553

000

111

50°

30°

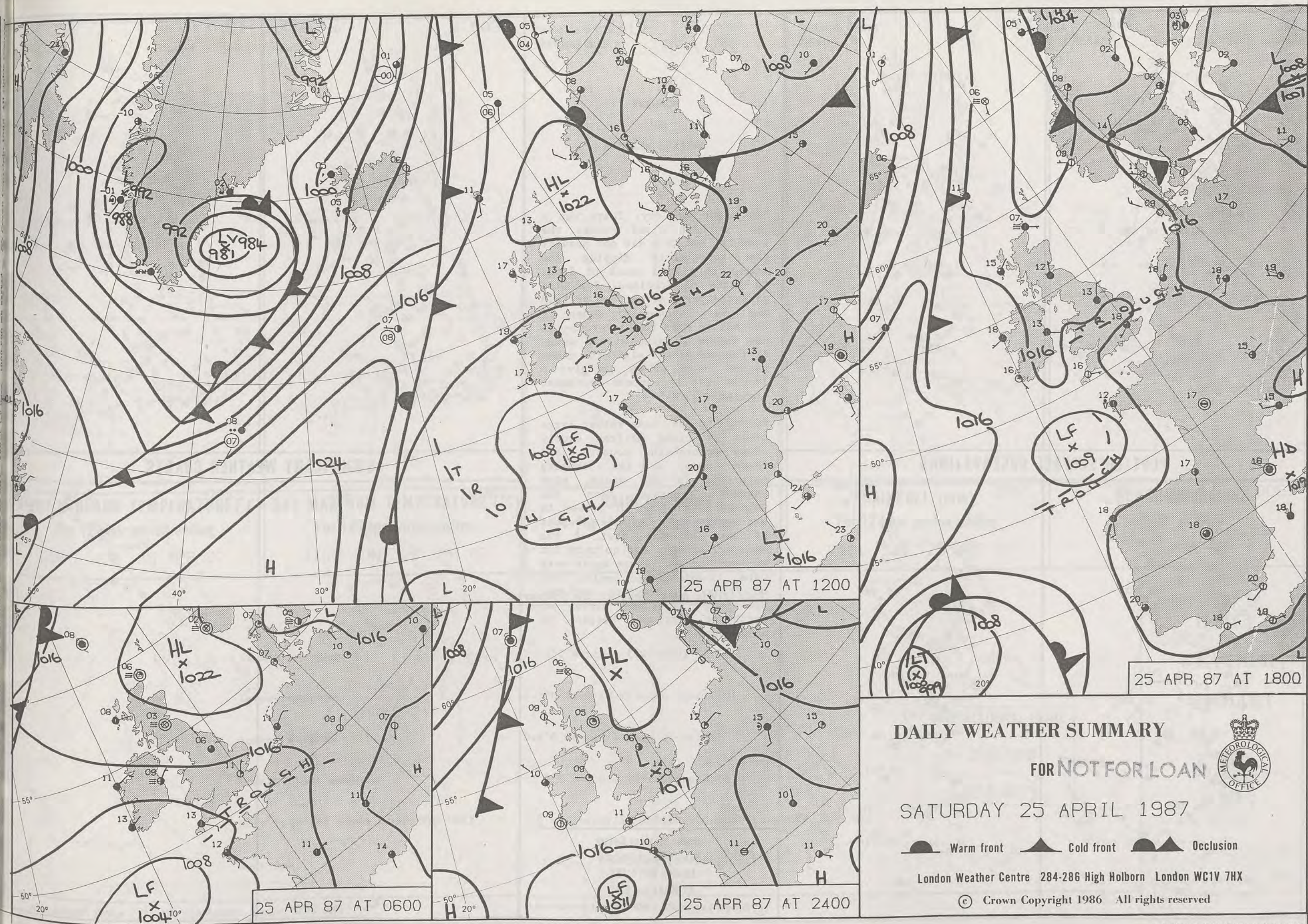
50°

50°

50°

50°

50°



25 APR 87 AT 1200

25 APR 87 AT 1800

25 APR 87 AT 0600

25 APR 87 AT 2400

# DAILY WEATHER SUMMARY

FOR NOT FOR LOAN

SATURDAY 25 APRIL 1987

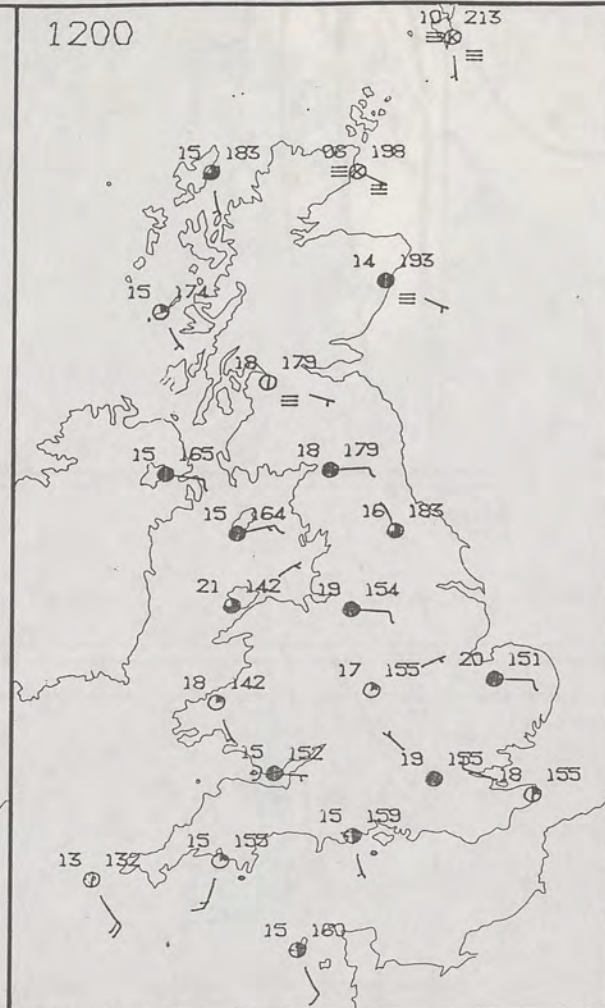
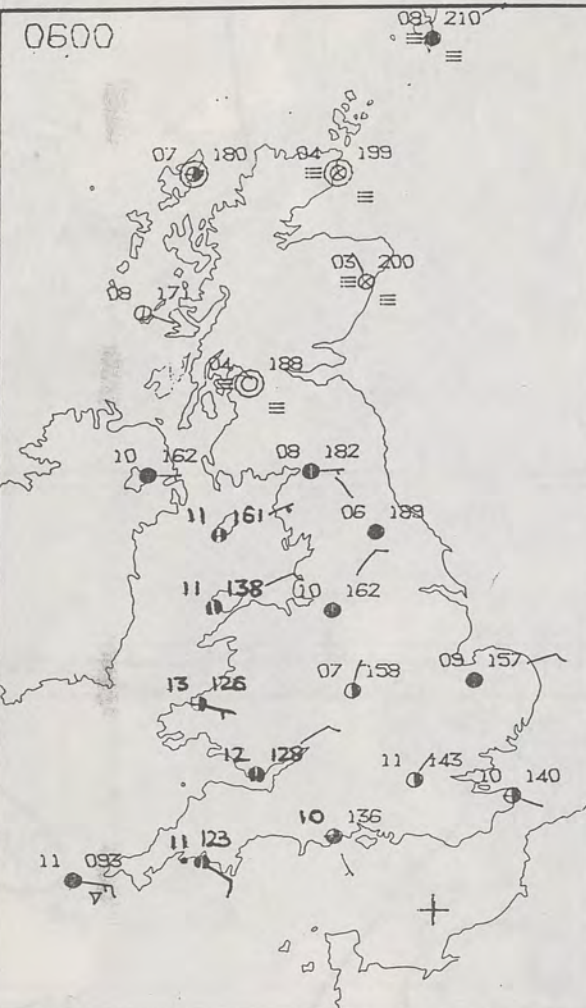
Warm front Cold front Occlusion

London Weather Centre 284-286 High Holborn London WC1V 7HX

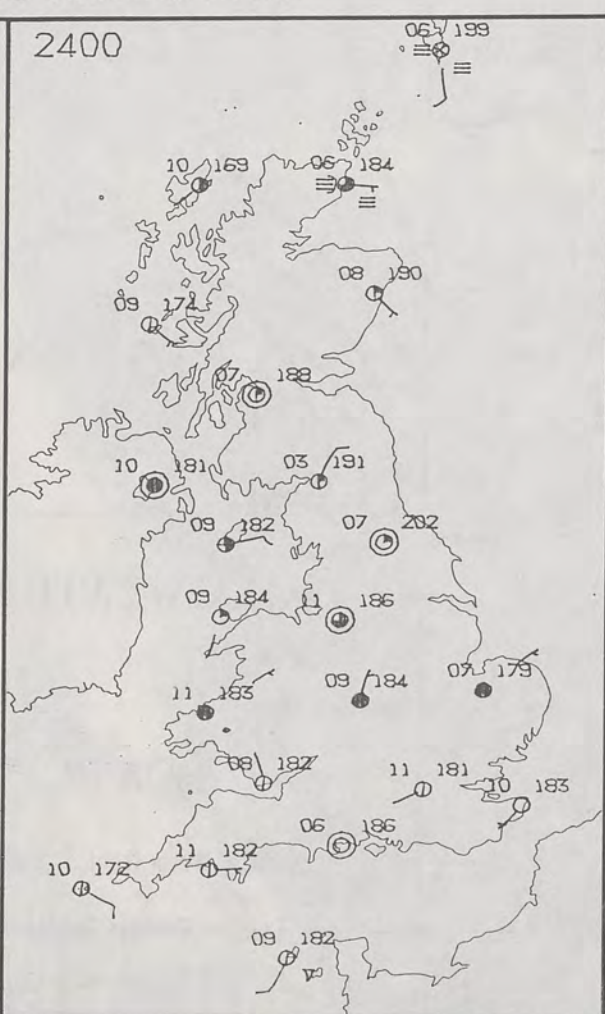
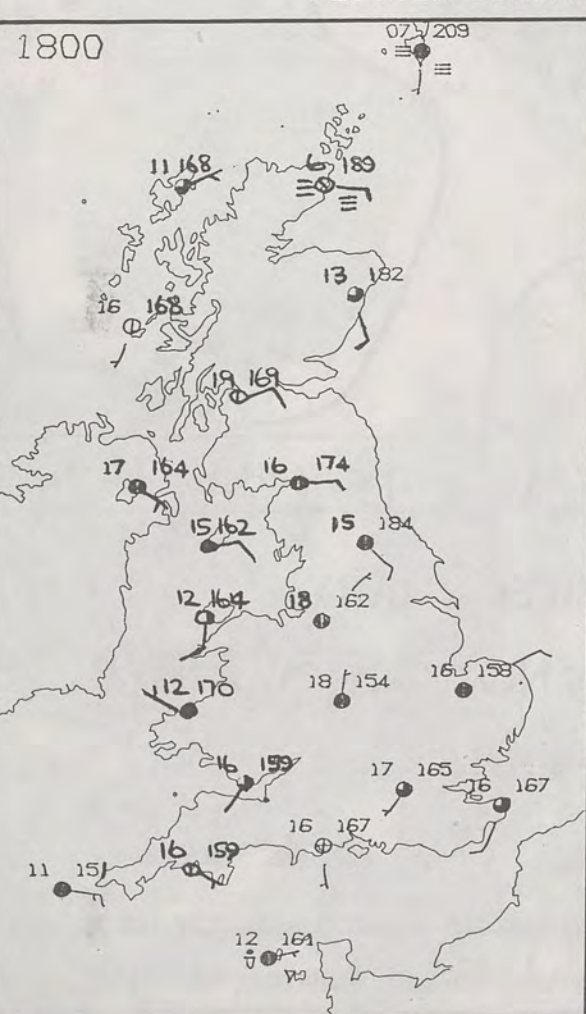
© Crown Copyright 1986 All rights reserved







PLOTTED SURFACE OBSERVATIONS



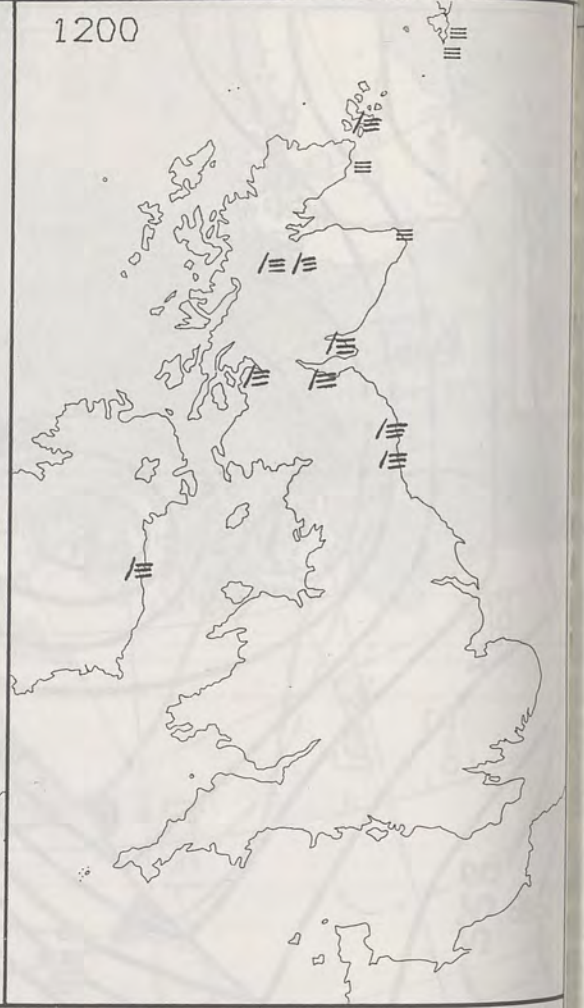
SATURDAY  
25 APRIL 1987

SUMMARY  
OF  
BRITISH WEATHER

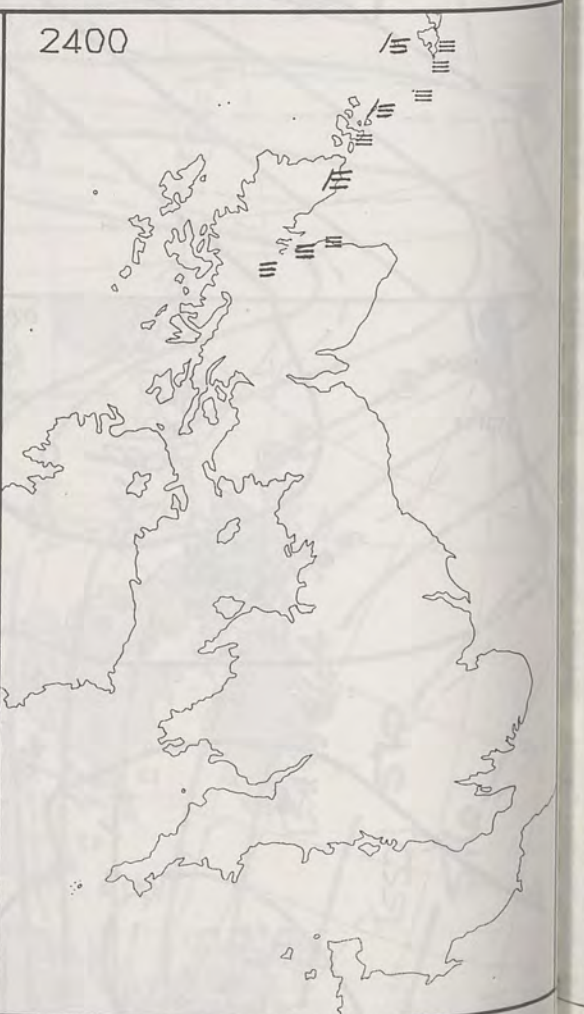
The night was dry. There was a lot of high cloud across the country, but this did not prevent the temperature dipping low enough to give a touch of frost in parts of Scotland. Fog also affected parts of eastern Britain and was unusually dense - visibility down to 20 yards - in the Edinburgh area around dawn. At the end of the night the cloud became thick enough to give a little rain in extreme southwest England.

During the day, some rather large areas of cloud drifted slowly north across the country, and there were a few showery outbreaks in the south, with thunder reported from the southeastern corner of Jersey in mid-afternoon - an exact repeat of last Saturday. Most of the country, though, had quite a lot of sunshine and it was again very warm, though rather cooler than on Friday in southern England. Sea fog affected parts of northeast Scotland, keeping it cold there.

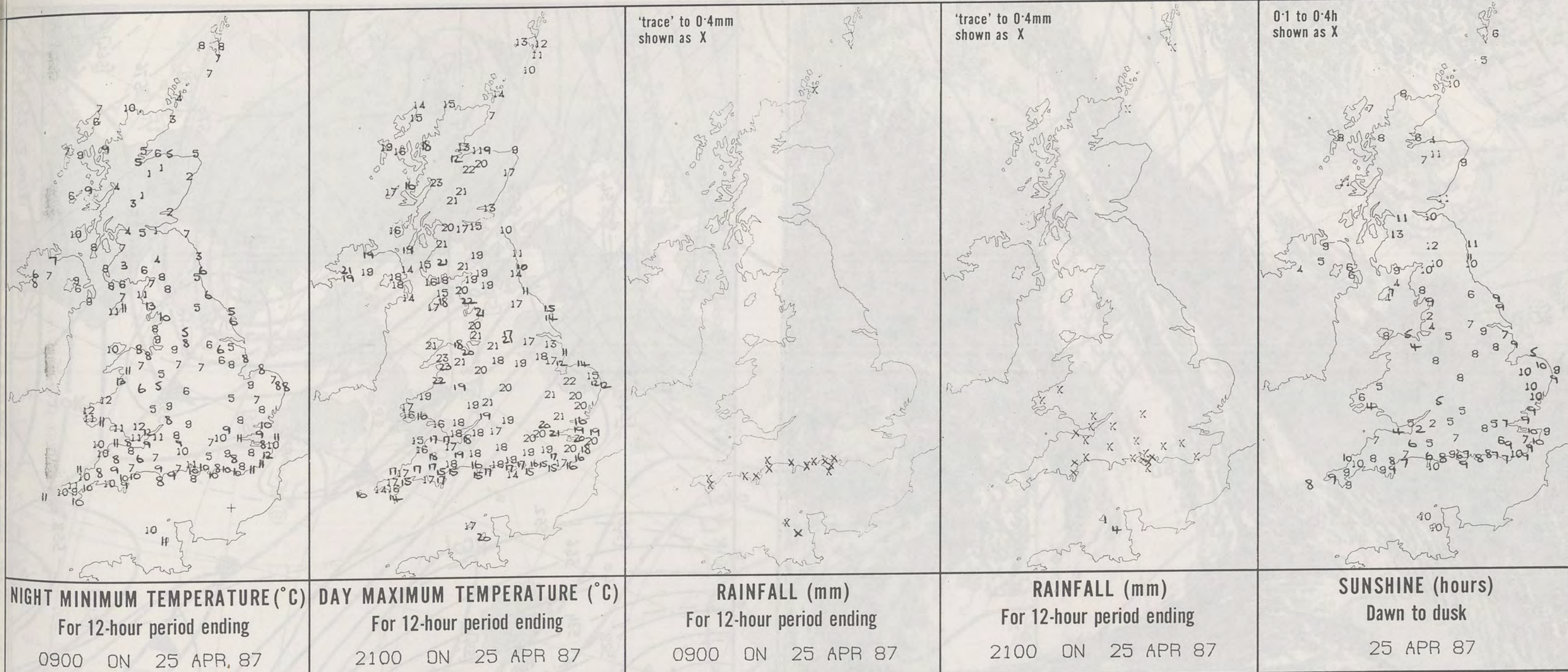
London Weather Centre  
284-286 High Holborn  
London WC1V 7HX  
All times are GMT  
© Crown Copyright 1986 All rights reserved



SIGNIFICANT WEATHER CHARTS







**EXTREMES FOR SATURDAY 25TH APRIL 1987**

Highest maximum	: 23.4°C Nantmor (Gwynedd)
Lowest maximum	: 7.5°C Wick (Northeast Scotland)
Lowest minimum	: 0.6°C Tummel Bridge (Tayside)
Lowest grass minimum	: -3.5°C Boulmer (Northumberland)
Most rain (24 hours from 0900 GMT)	: 3.8 mm Jersey/St Helier (Channel Islands)
Most sun	: 12.6 hours Prestwick (Strathclyde)

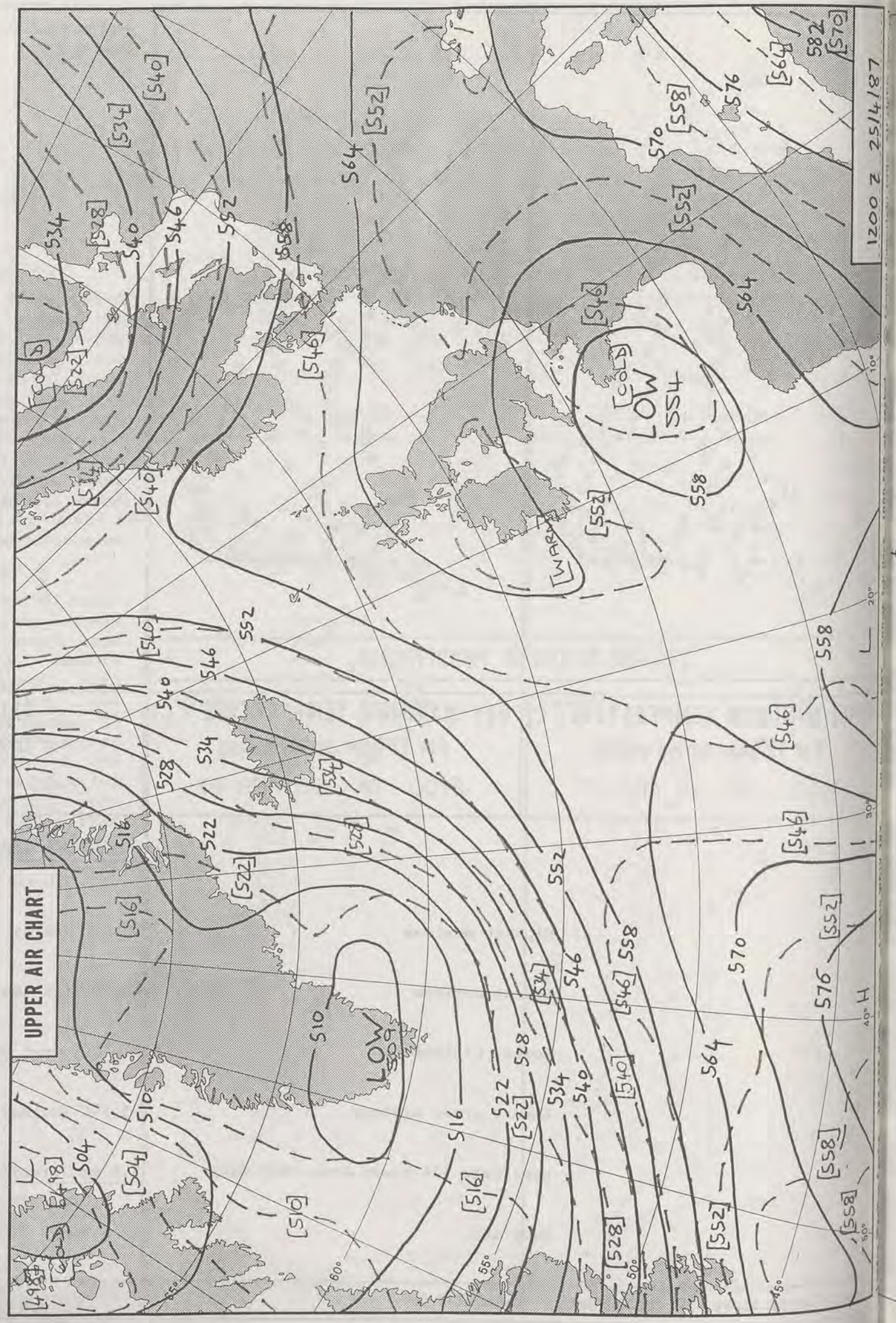
METEOROLOGICAL OFFICE  
- 5 MAY 1987  
LIBRARY

**DAILY  
WEATHER  
SUMMARY**



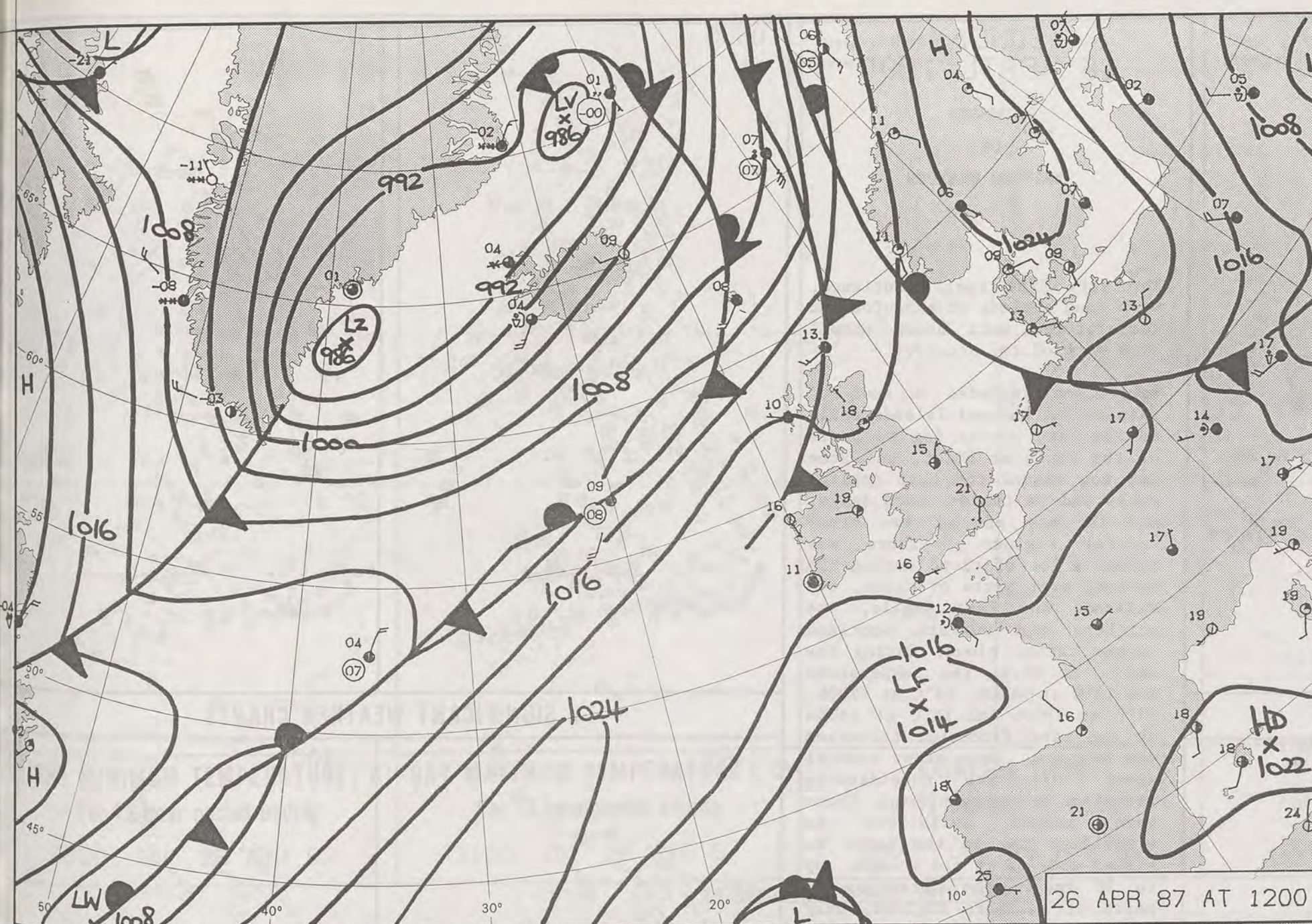
© Crown Copyright 1986  
All rights reserved



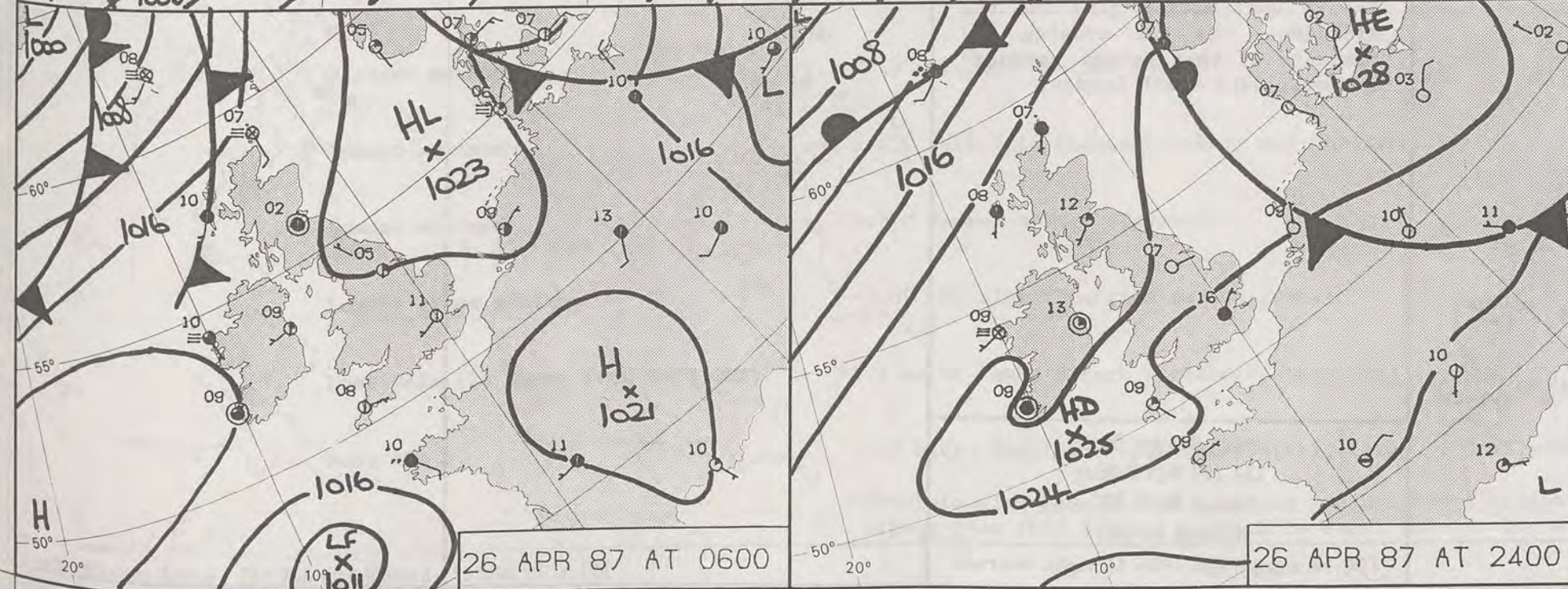




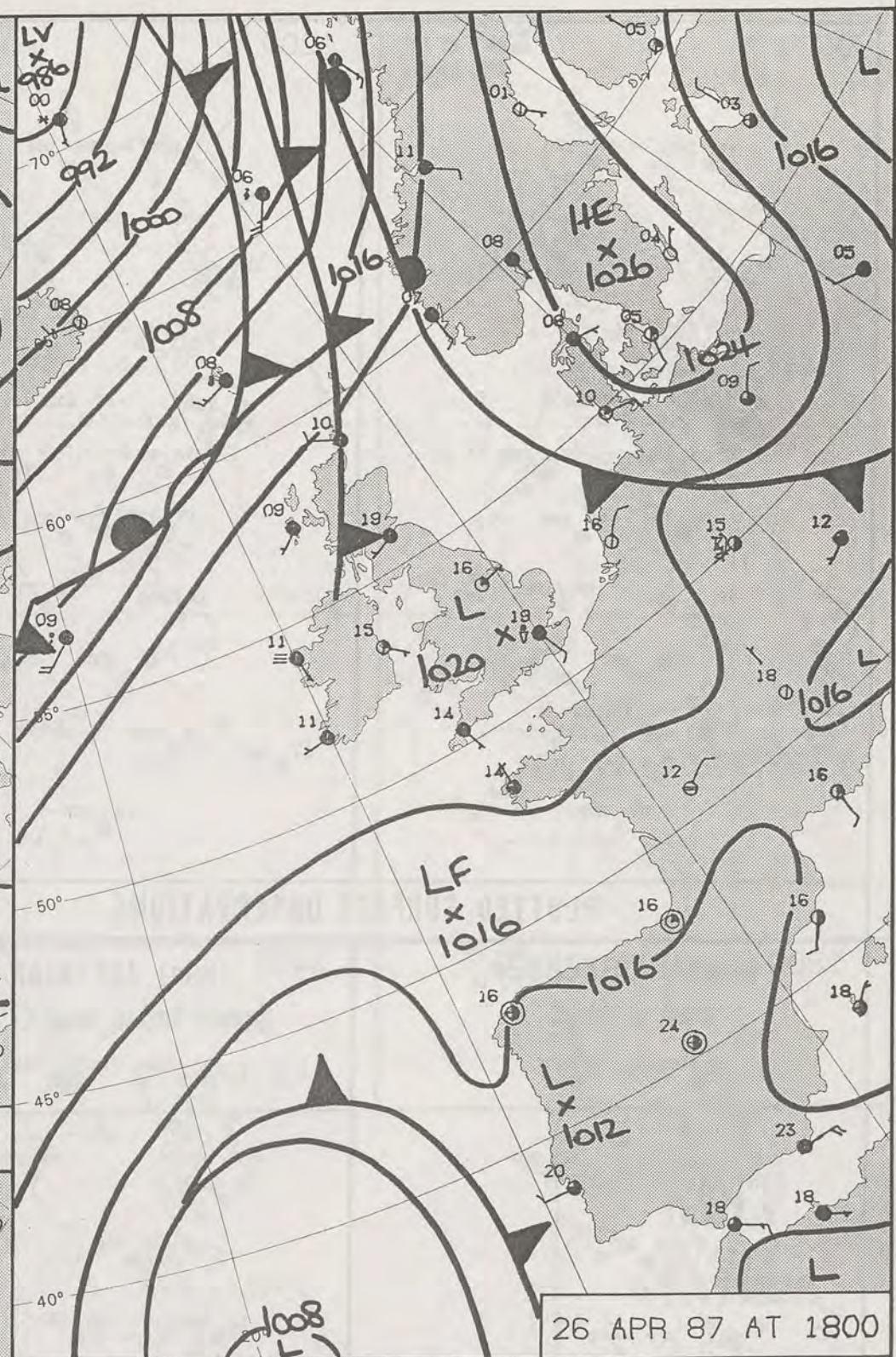
1200 Z 25/4/87



26 APR 87 AT 1200



26 APR 87 AT 0600



26 APR 87 AT 1800

# DAILY WEATHER SUMMARY

FOR NOT FOR LOAN

SUNDAY 26 APRIL 1987

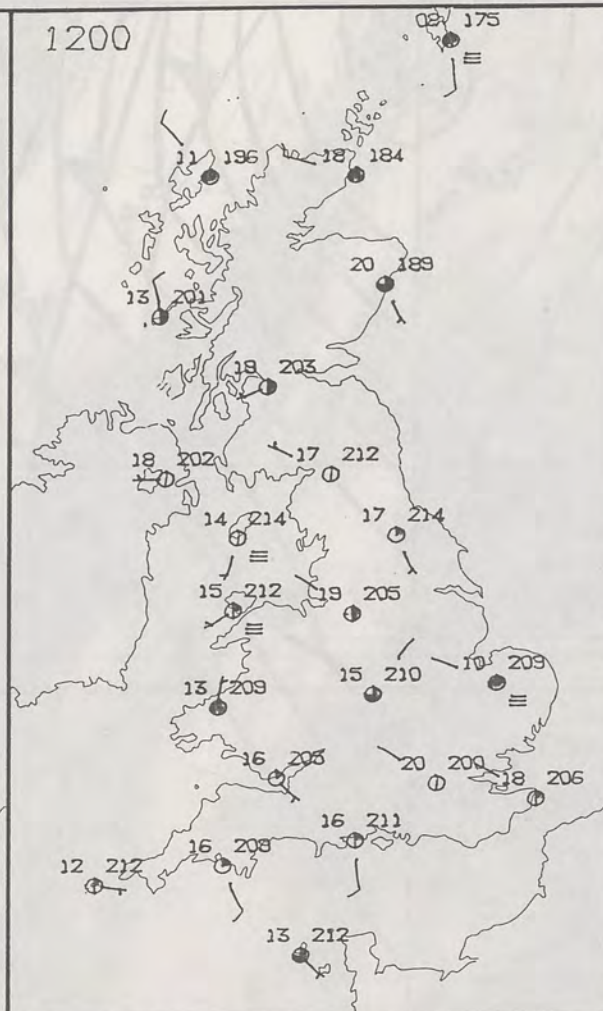
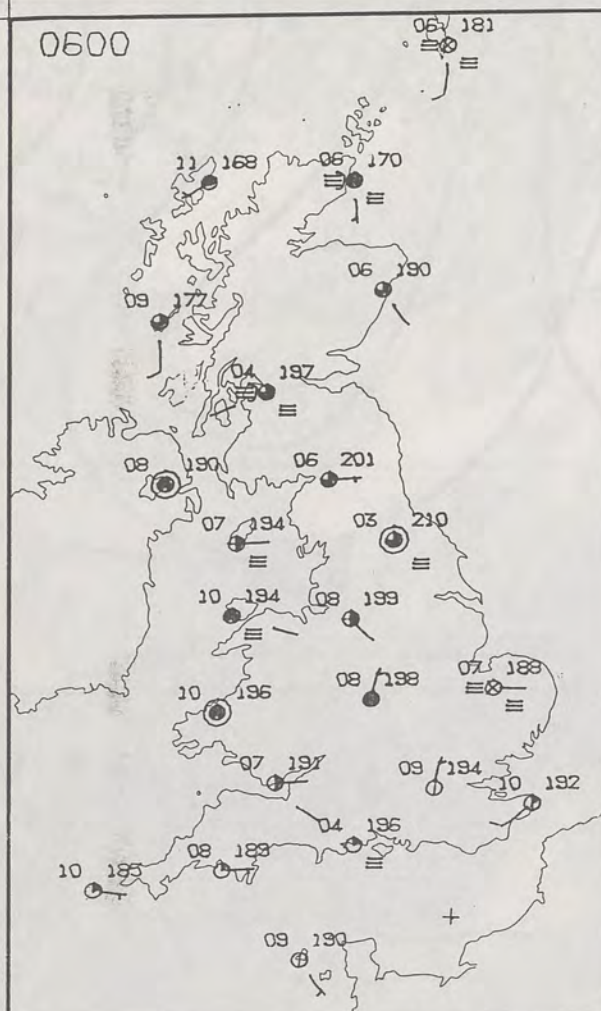
Warm front Cold front Occlusion

London Weather Centre 284-286 High Holborn London WC1V 7HX

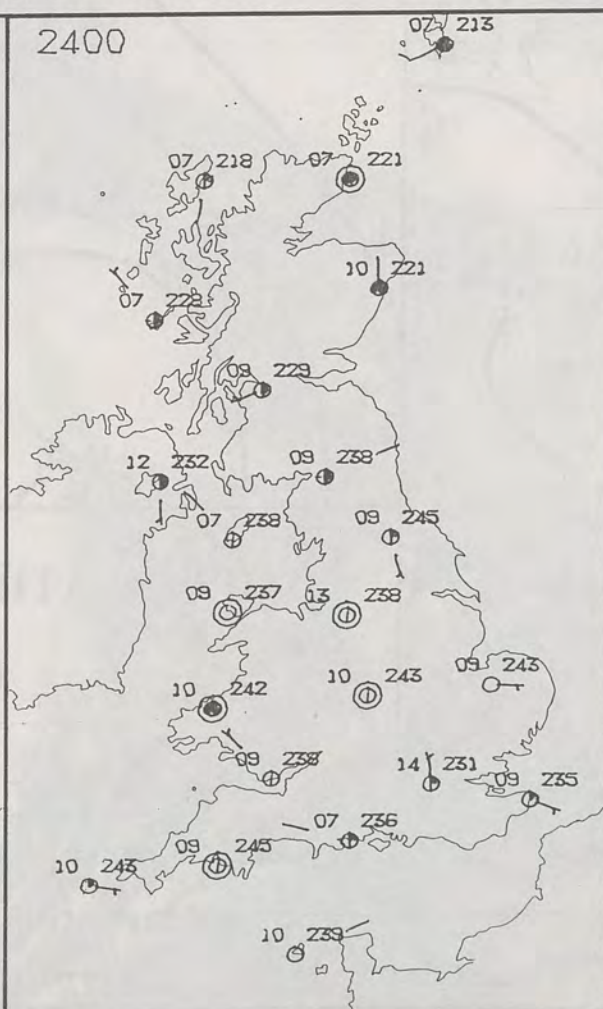
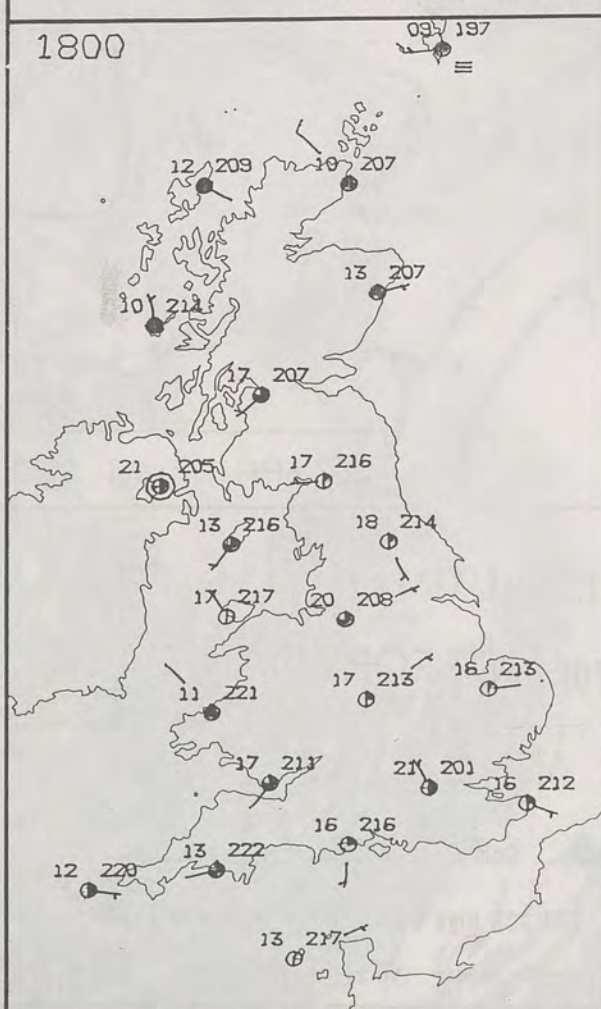
© Crown Copyright 1986 All rights reserved







### PLOTTED SURFACE OBSERVATIONS



SUNDAY  
26 APRIL 1987

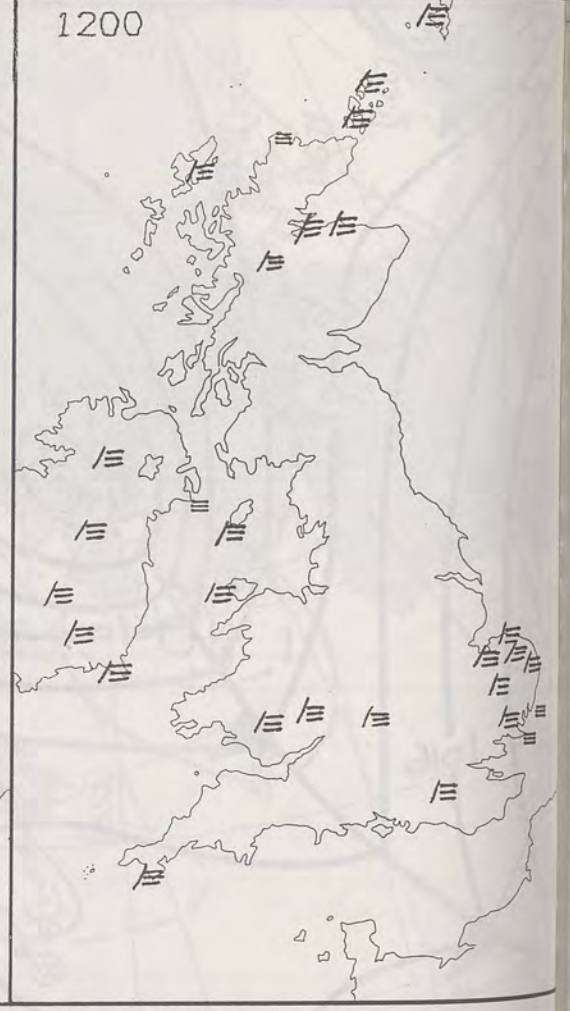
### SUMMARY OF BRITISH WEATHER

The very fine spell continued, with long periods of sunshine and temperatures well above normal over most of the country.

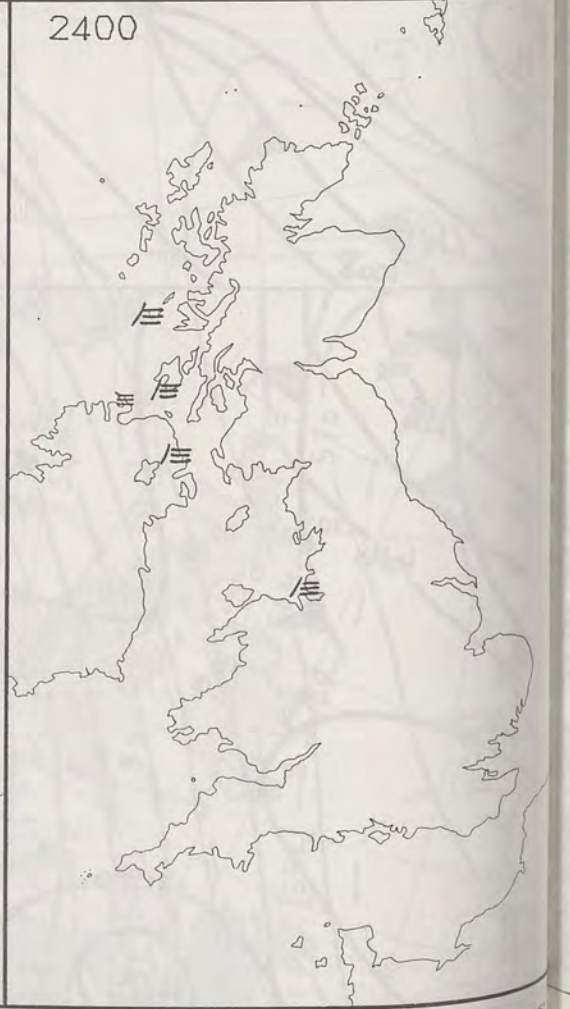
Variations included a spot of rain in the Channel Islands early in the day, patchy fog in parts of the south at first, and some sea fog around the East Anglian coast and in the Northern Isles, and in just one or two other coastal regions. There was rather a lot of cloud during the morning over parts of Wales, the Midlands and East Anglia, and northern and western Scotland became rather cloudy during the day. At Wick, the temperature was 13°C at 1100h, 18°C at 1200h, 13°C at 1300h and 10°C at 1400h as the wind direction traversed the compass. Some other coastal areas also saw considerable variation in temperature. There were marked variations in visibility too in the south on either side of an old trough; up to 50 km in the afternoon in parts of southern England, only 3-4 km over East Anglia and the Midlands. In the evening the remnants of that trough produced a shower over south London.

London Weather Centre  
284-286 High Holborn  
London WC1V 7HX  
All times are GMT

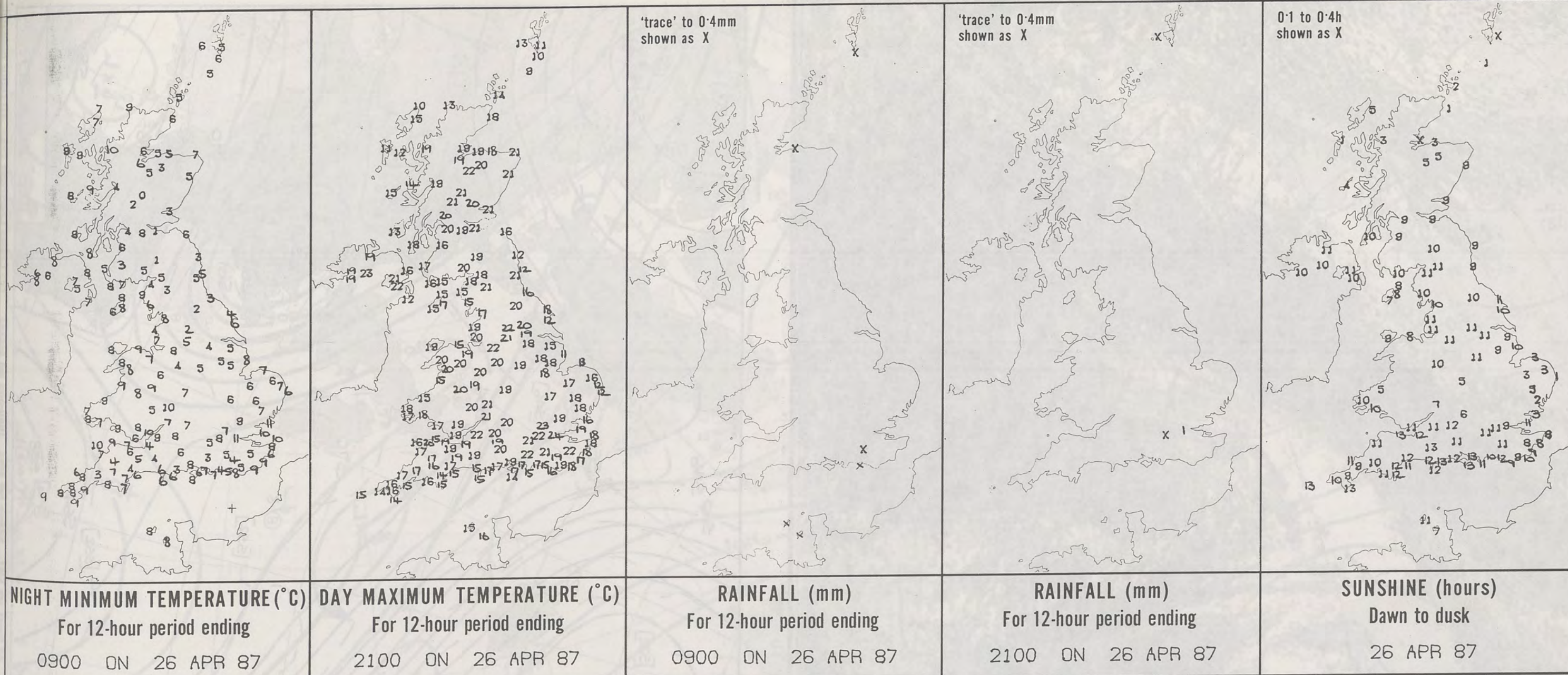
© Crown Copyright 1986 All rights reserved



### SIGNIFICANT WEATHER CHARTS







**EXTREMES FOR SUNDAY 26TH APRIL 1987**

<b>Highest maximum</b>	:	23.9°C London Weather Centre
<b>Lowest maximum</b>	:	8.8°C Fair Isle (between Orkney and Shetland)
<b>Lowest minimum</b>	:	0.1°C Tummel Bridge (Tayside)
<b>Lowest grass minimum</b>	:	-3.0°C Glenlee (Dumfries and Galloway)
<b>Most rain (24 hours from 0900 GMT)</b>	:	*1.3 mm St James's Park (London/Westminster)
<b>Most sun</b>	:	13.3 hours Hayling Island (Hampshire), Isles of Scilly (Cornwall)

\*Provisional - some places in South and Southwest London may have had higher than this total for which no exact amounts are available.

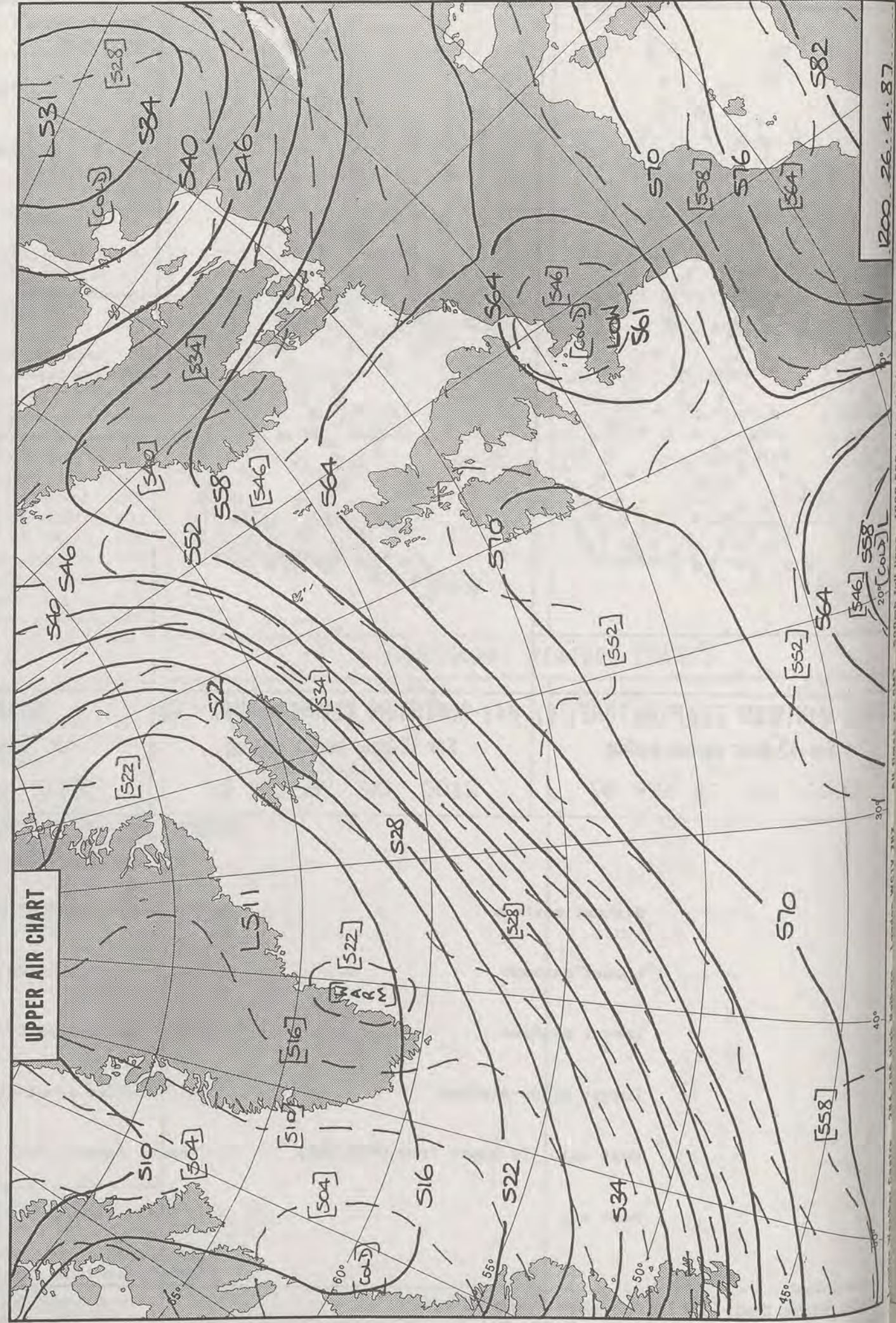
METEOROLOGICAL OFFICE  
- 5 MAY 1987  
LIBRARY

**DAILY  
WEATHER  
SUMMARY**



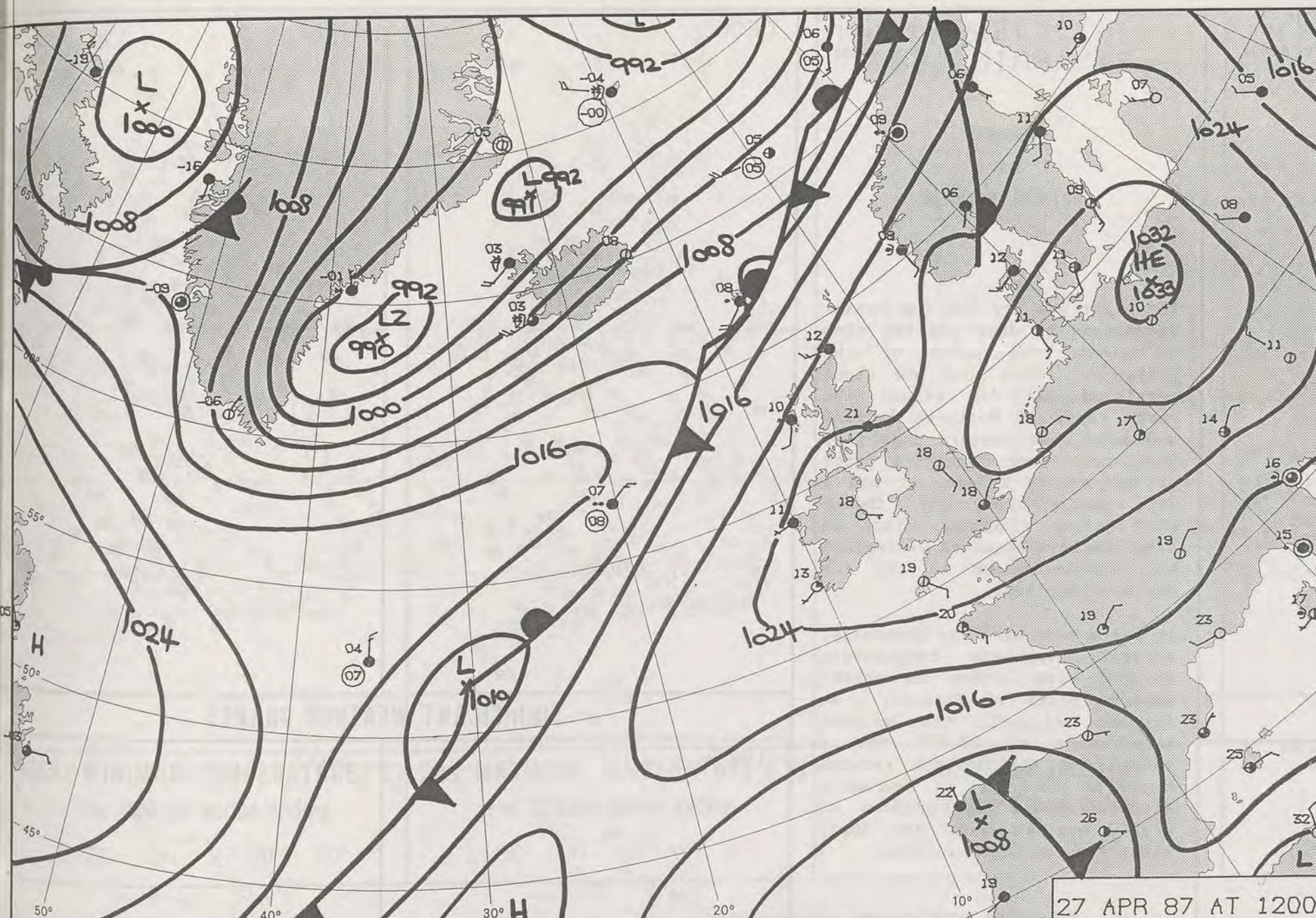
© Crown Copyright 1986  
All rights reserved



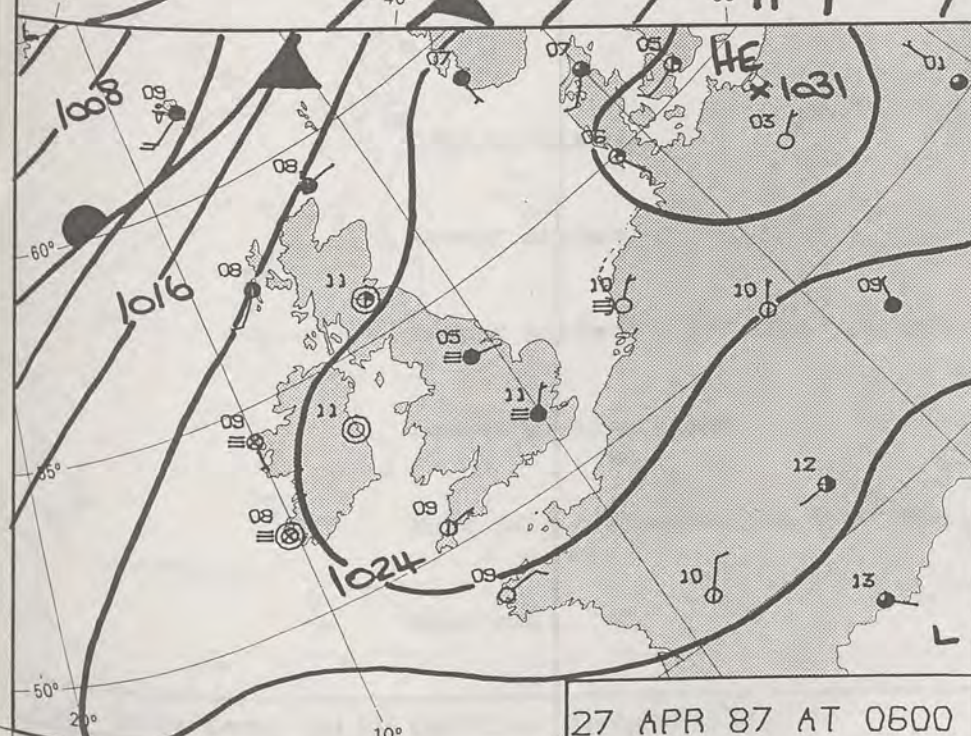




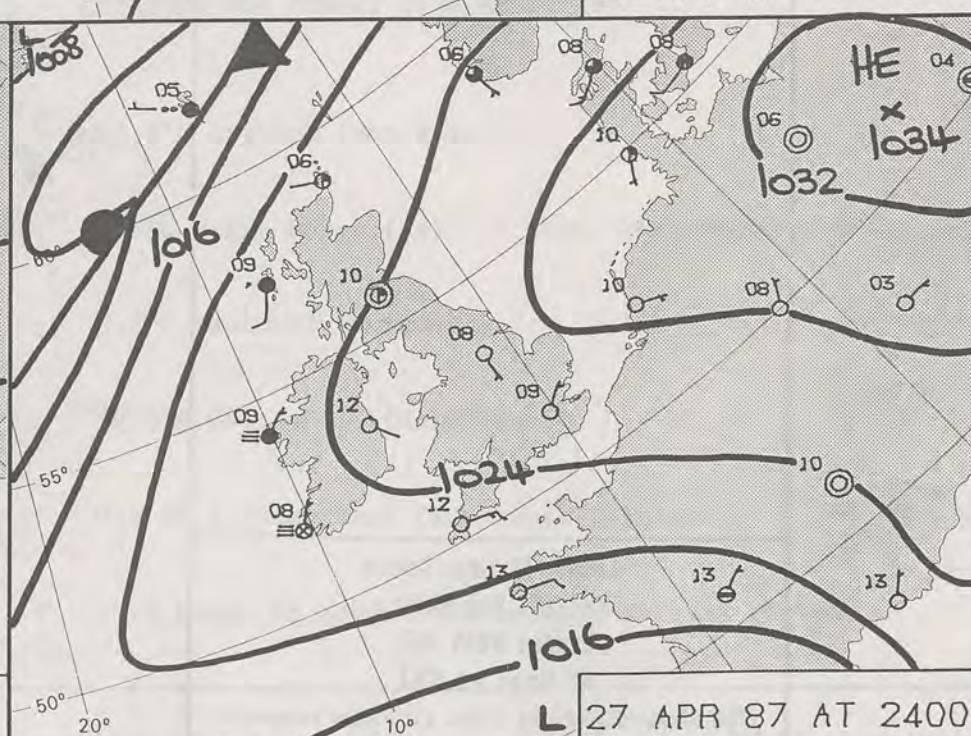
1200 26.4.87



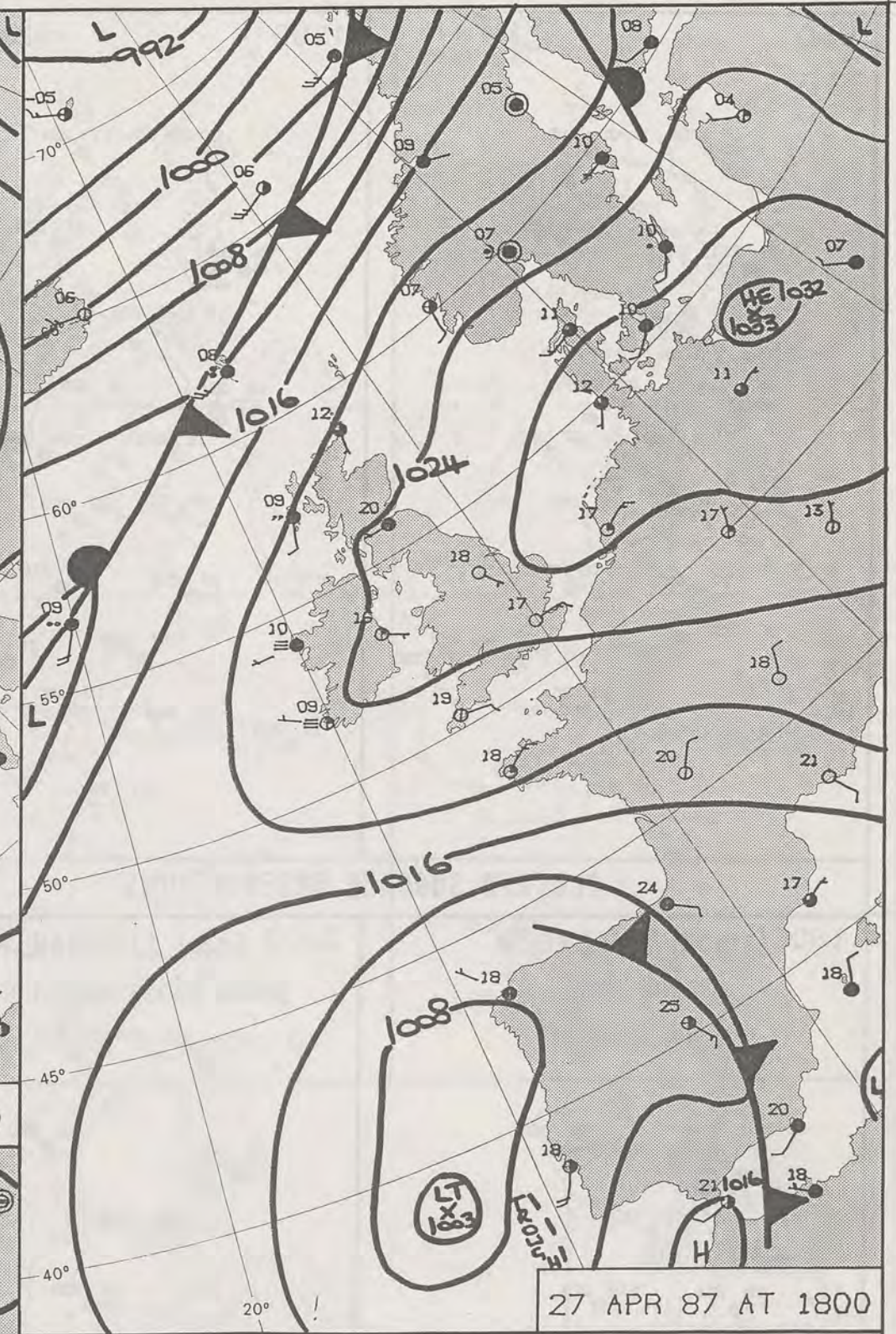
27 APR 87 AT 1200



27 APR 87 AT 0600



27 APR 87 AT 2400



27 APR 87 AT 1800

# DAILY WEATHER SUMMARY

FOR NOT FOR LOAN

MONDAY 27 APRIL 1987

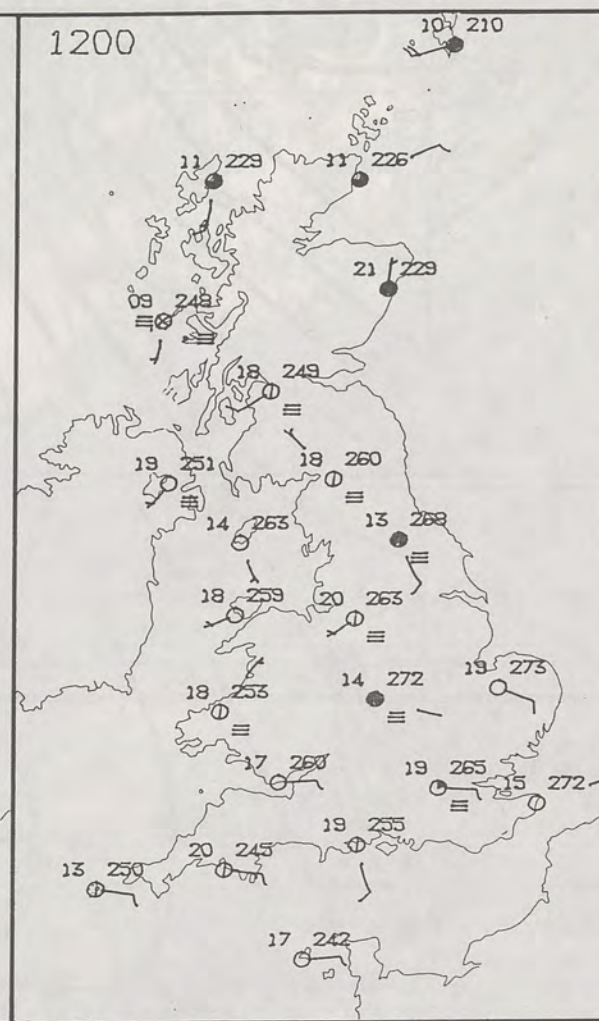
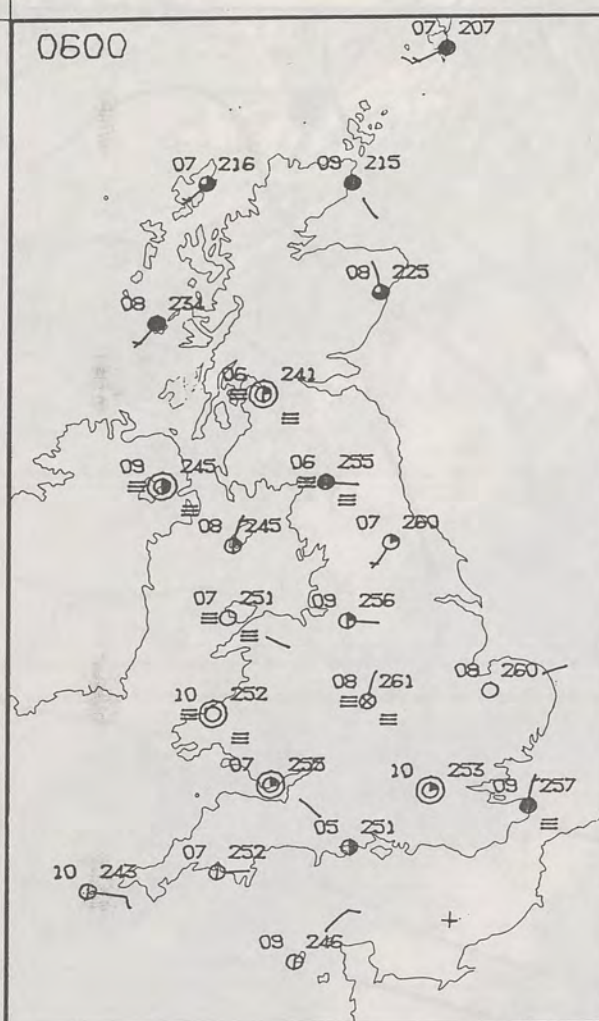
Warm front Cold front Occlusion

London Weather Centre 284-286 High Holborn London WC1V 7HX

© Crown Copyright 1986 All rights reserved





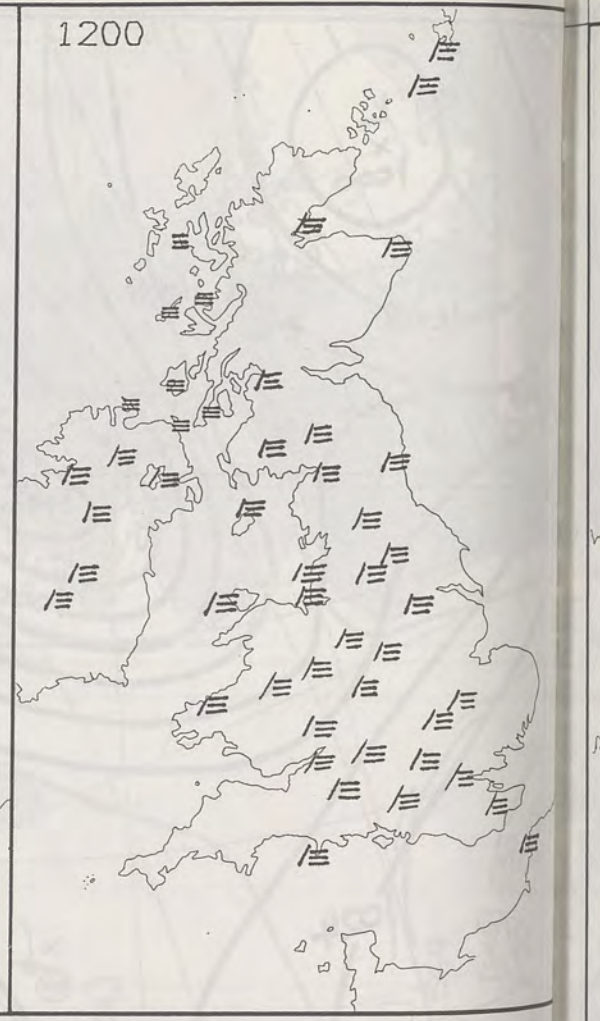


MONDAY  
27 APRIL 1987

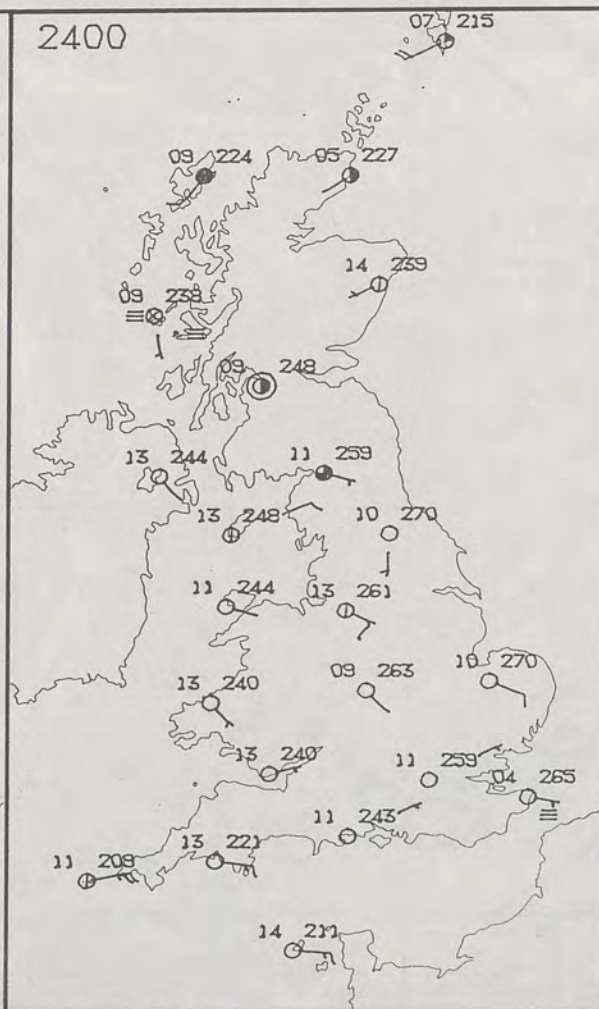
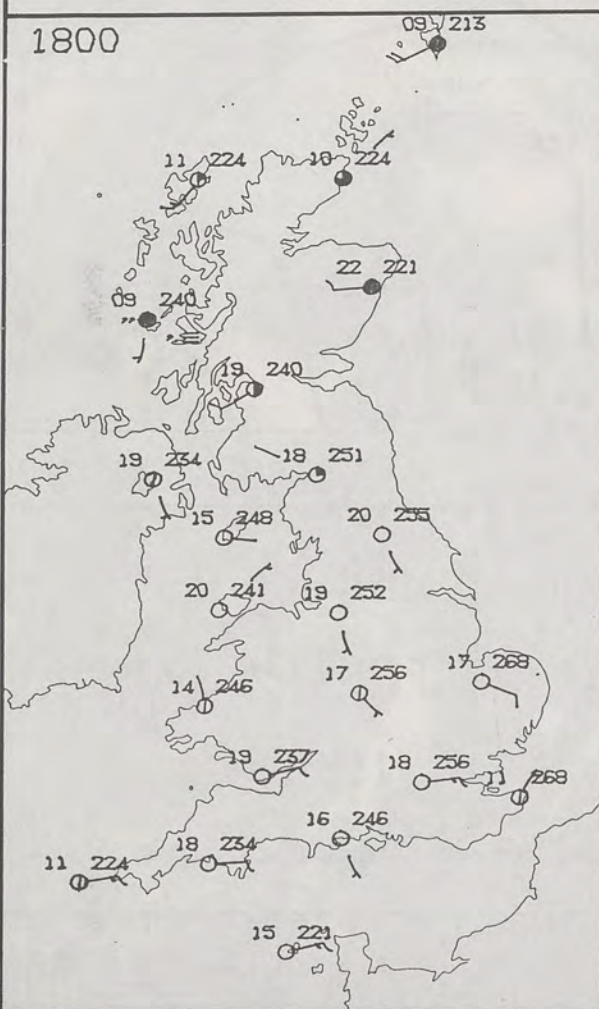
SUMMARY  
OF  
BRITISH WEATHER

The night was dry but fog became widespread by dawn and was slow to clear from parts of the Midlands. Mist and low cloud persisted all day around the north coast of Northern Ireland and near some western coasts of Scotland. Over remaining parts of the United Kingdom it was a dry, mainly sunny day, though with patchy afternoon cloud in some southern counties of England and thicker cloud in the far north of Scotland.

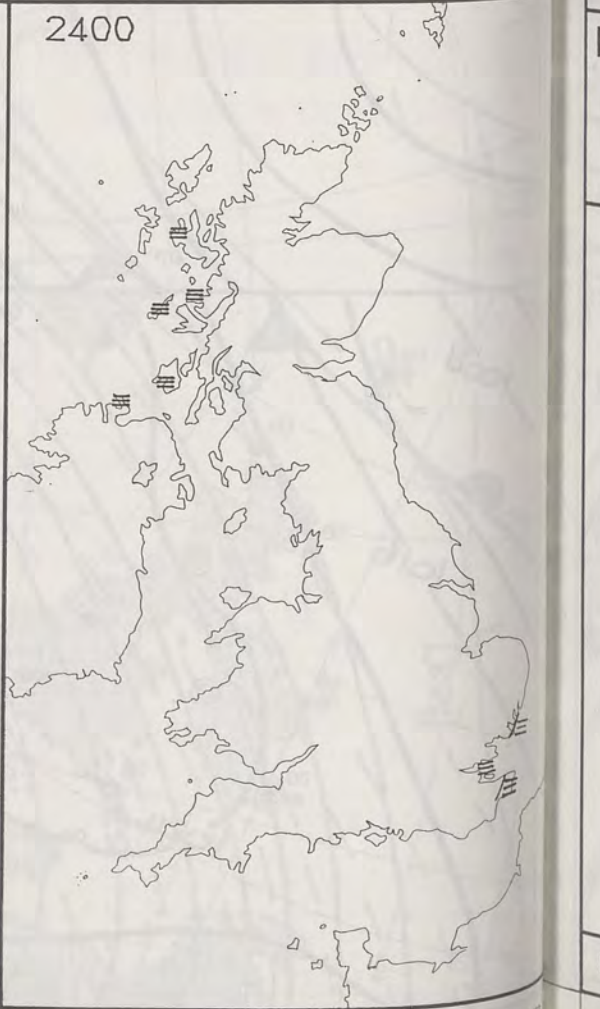
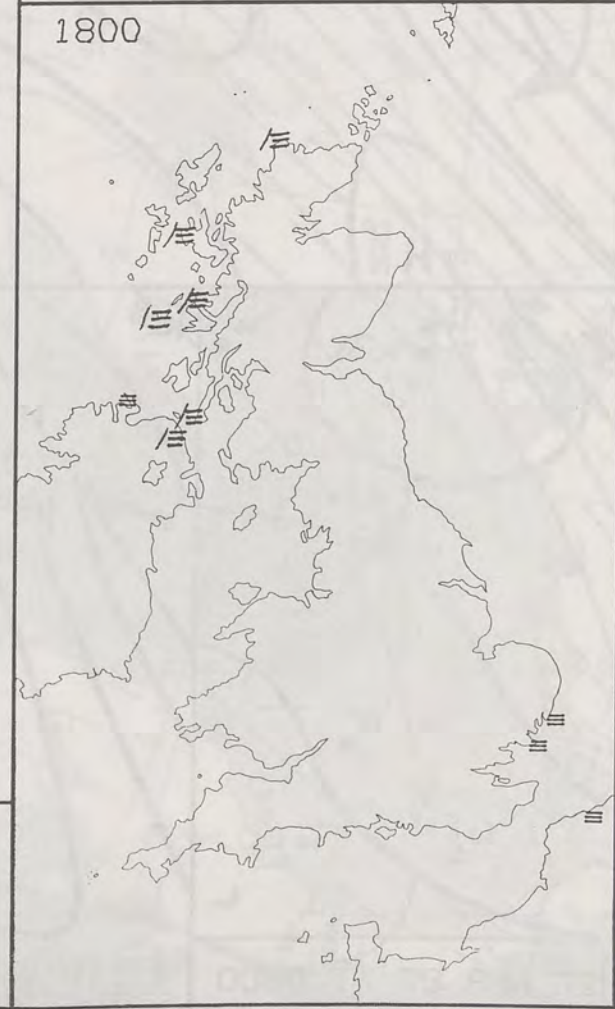
It was a very warm day generally, several long-term temperature records were broken in north-eastern parts of Britain. At Aberdeen Airport, the maximum temperature of 23.7°C was a record for April since records began in 1942 and at Newcastle Weather Centre the maximum of 22.7°C was a record for April since records began in 1952.



PLOTTED SURFACE OBSERVATIONS



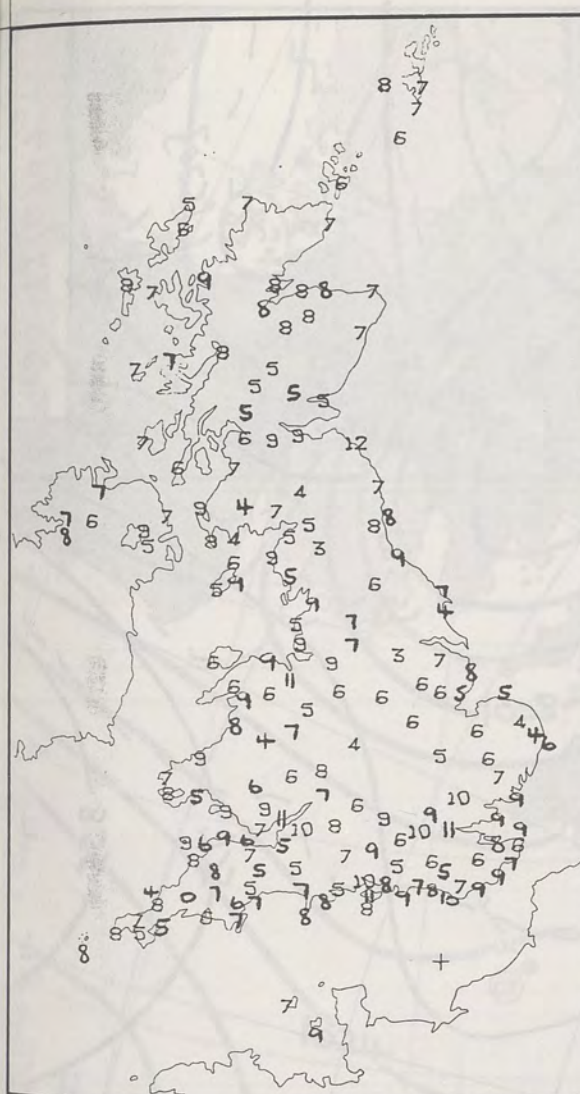
SIGNIFICANT WEATHER CHARTS



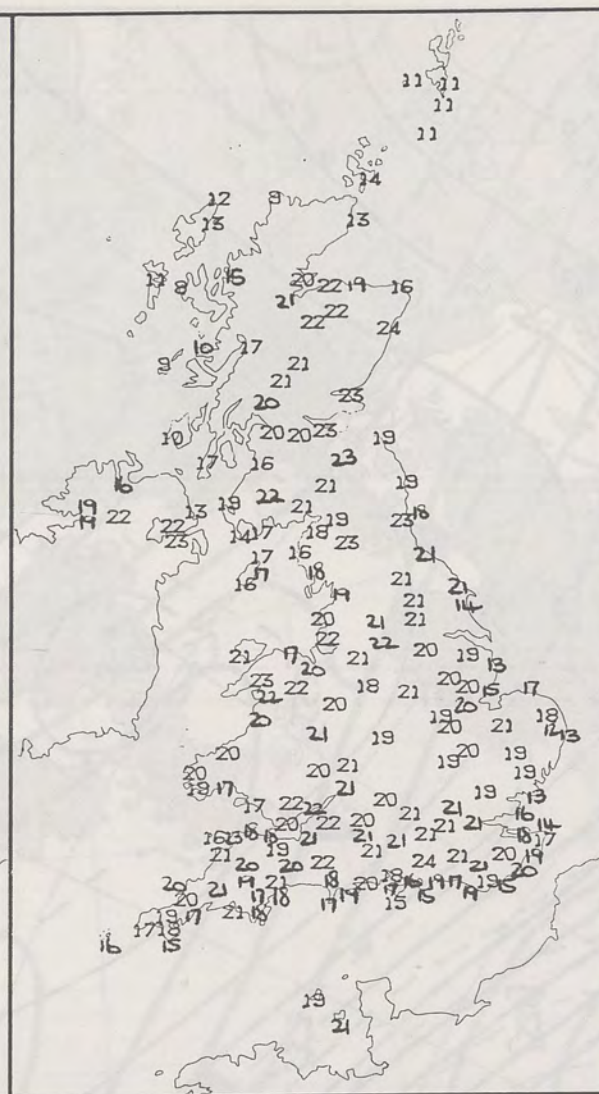
London Weather Centre  
284-286 High Holborn  
London WC1V 7HX  
All times are GMT

© Crown Copyright 1986 All rights reserved





**NIGHT MINIMUM TEMPERATURE (°C)**  
For 12-hour period ending  
0900 ON 27 APR 87



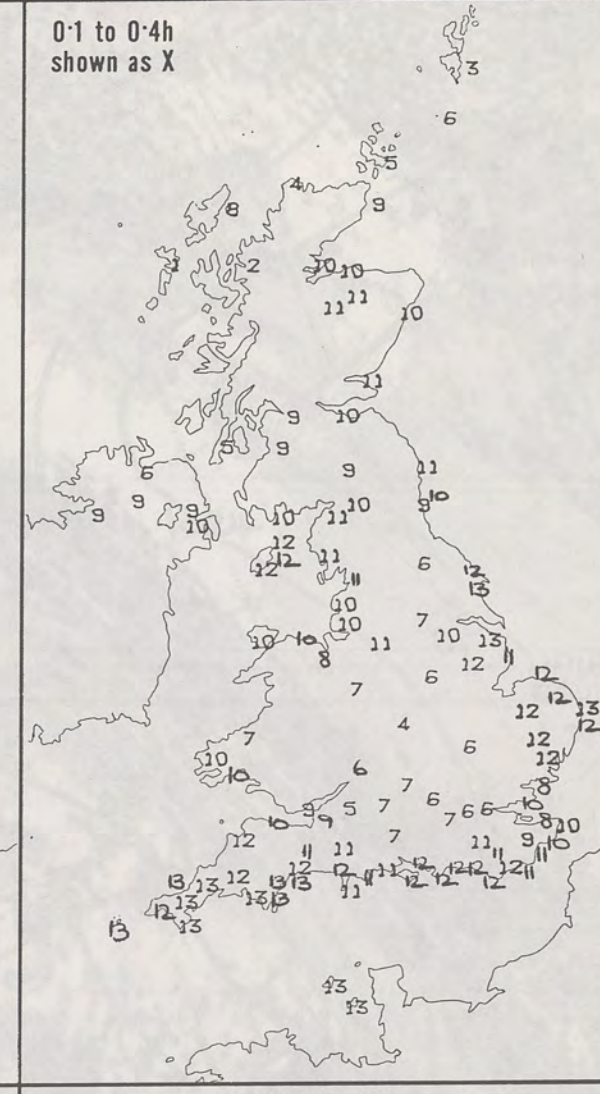
**DAY MAXIMUM TEMPERATURE (°C)**  
For 12-hour period ending  
2100 ON 27 APR 87



**RAINFALL (mm)**  
For 12-hour period ending  
0900 ON 27 APR 87




**RAINFALL (mm)**  
For 12-hour period ending  
2100 ON 27 APR 87



**SUNSHINE (hours)**  
Dawn to dusk  
27 APR 87

**EXTREMES FOR MONDAY 27TH APRIL 1987**

- Highest maximum : 23.8°C Liphook (Hampshire)
- Lowest maximum : 8.4°C Neist Point (Isle of Skye, Western Scotland)
- Lowest minimum : 0.2°C Bastreet (Cornwall)
- Lowest grass minimum : -2.0°C Coltishall (Norfolk)
- Most rain (24 hours from 0900 GMT) : 0.5 mm Ardnamurchan (Southwest Highland)
- Most sun : 13.4 hours St Mawgan (Cornwall), Torquay (Devon)



**DAILY  
WEATHER  
SUMMARY**



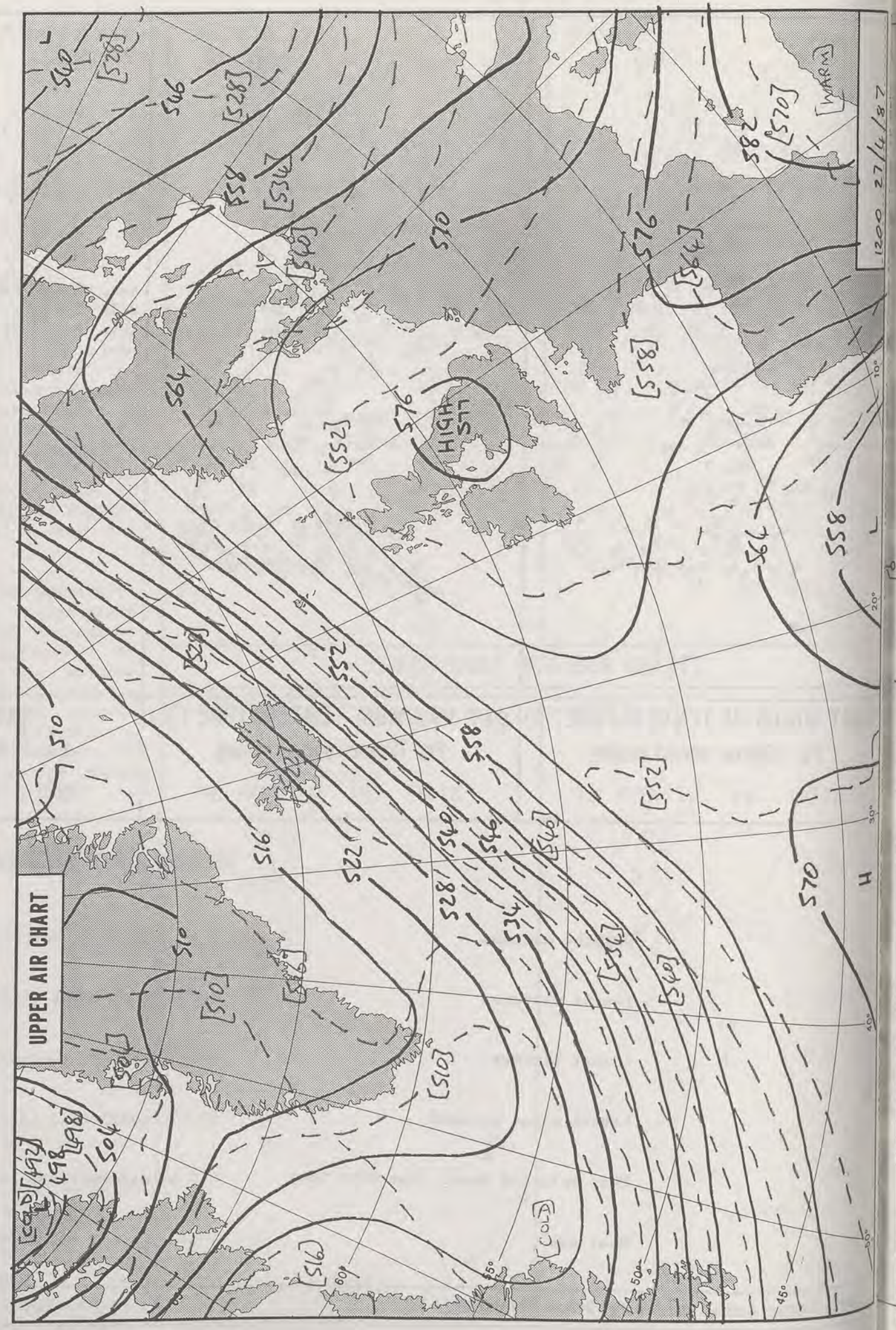
© Crown Copyright 1986  
All rights reserved



VISUAL  
271487  
1506

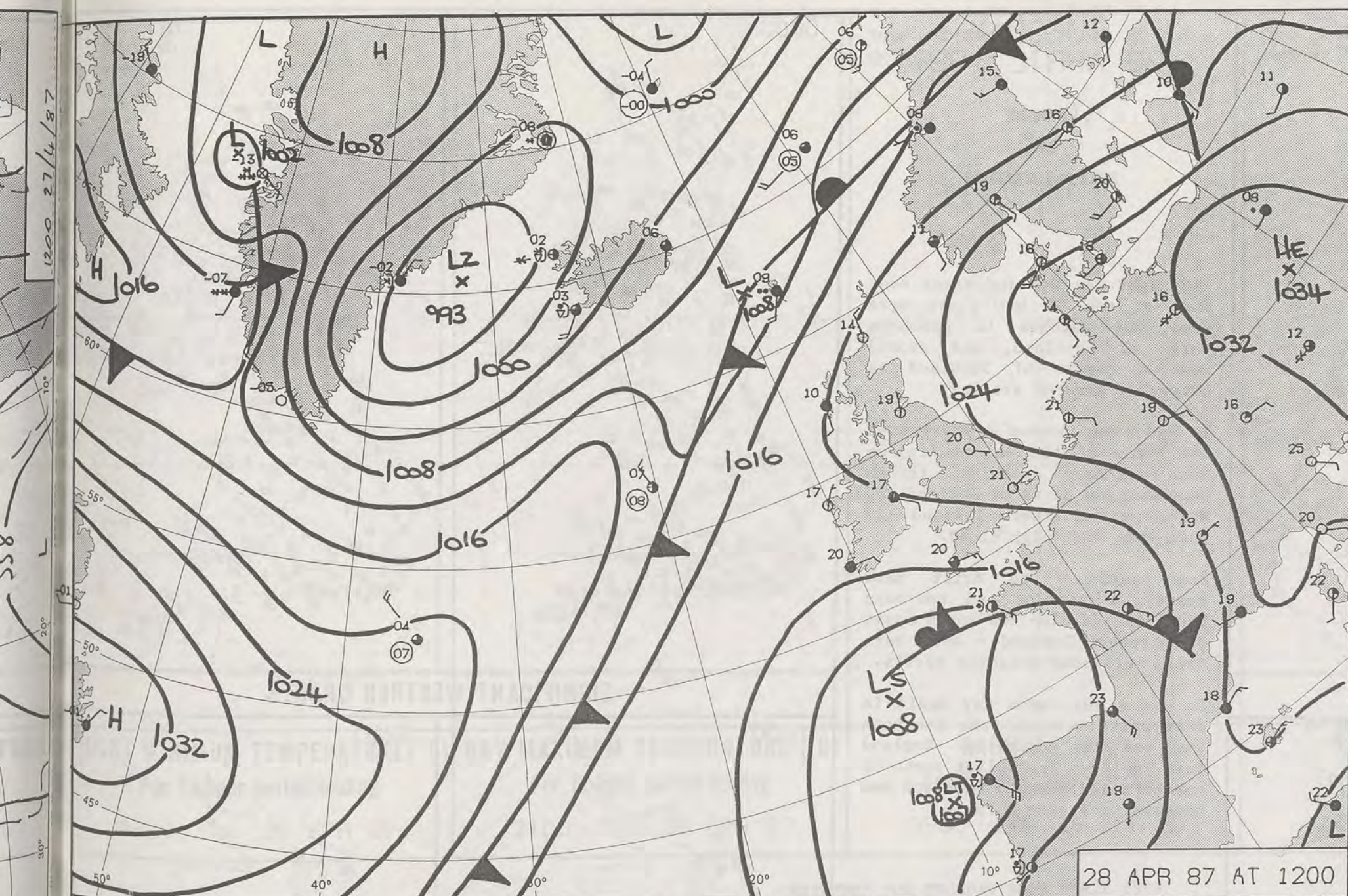


UPPER AIR CHART

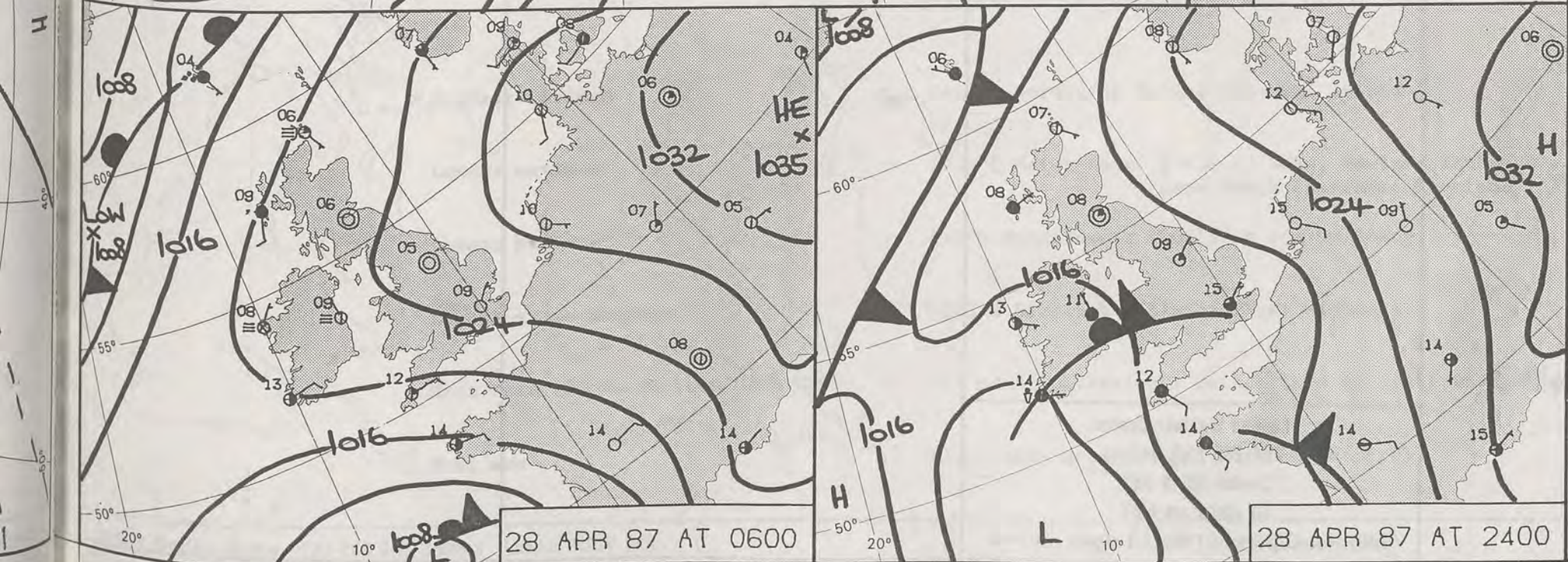




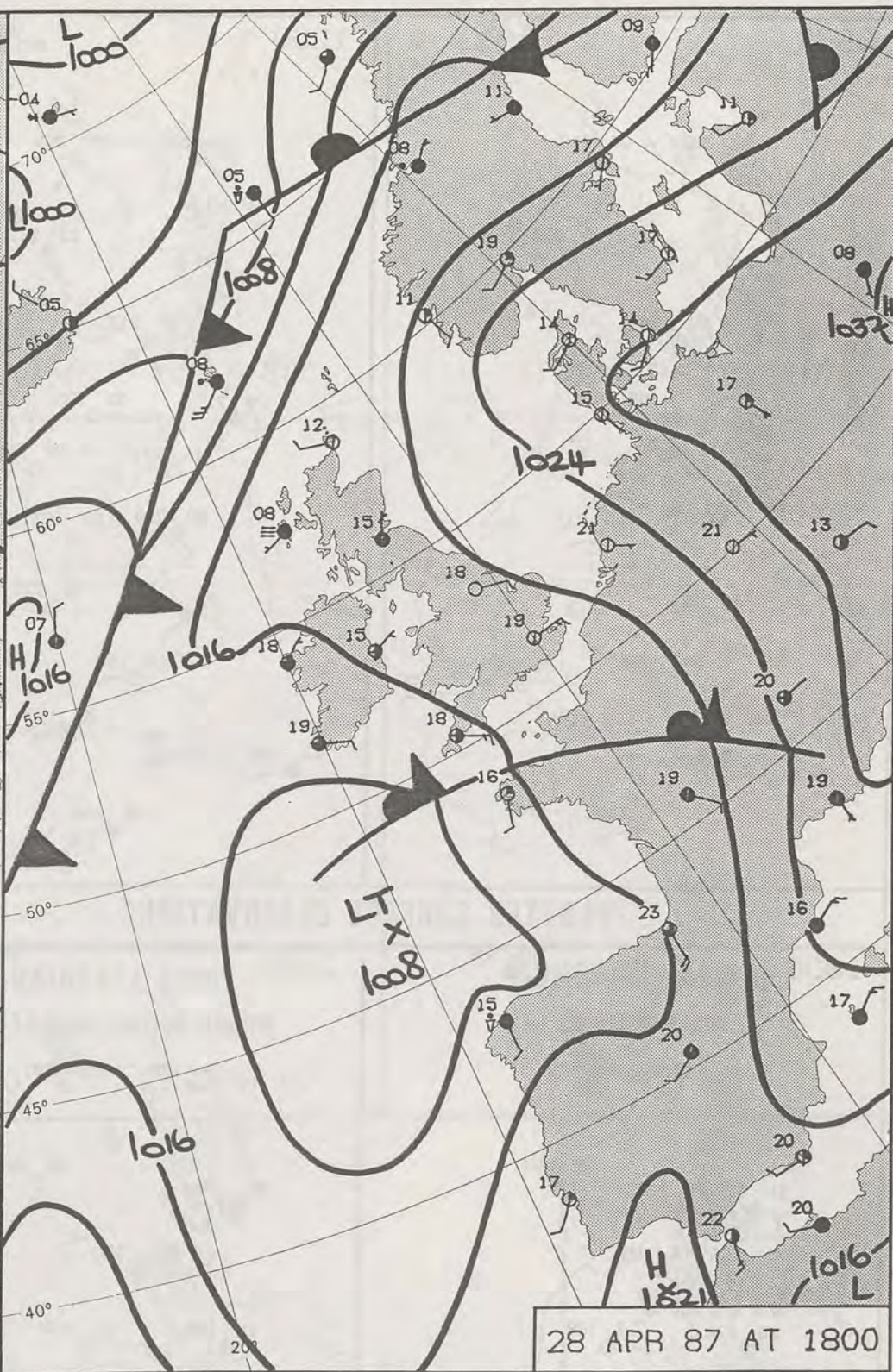
1200 27/4/87



28 APR 87 AT 1200



28 APR 87 AT 0600



28 APR 87 AT 1800

# DAILY WEATHER SUMMARY

FOR NOT FOR LOAN

TUESDAY 28 APRIL 1987

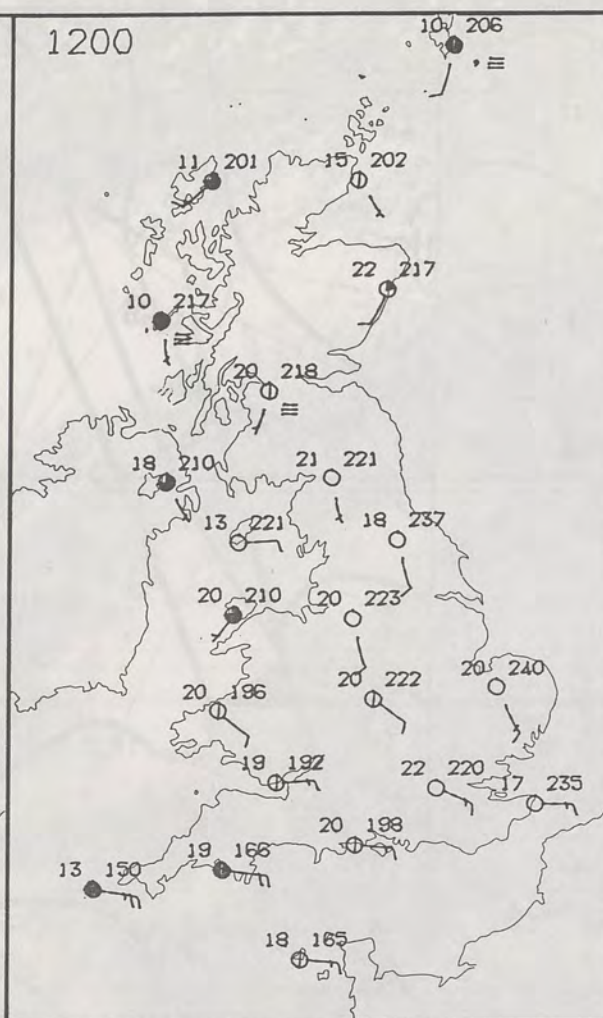
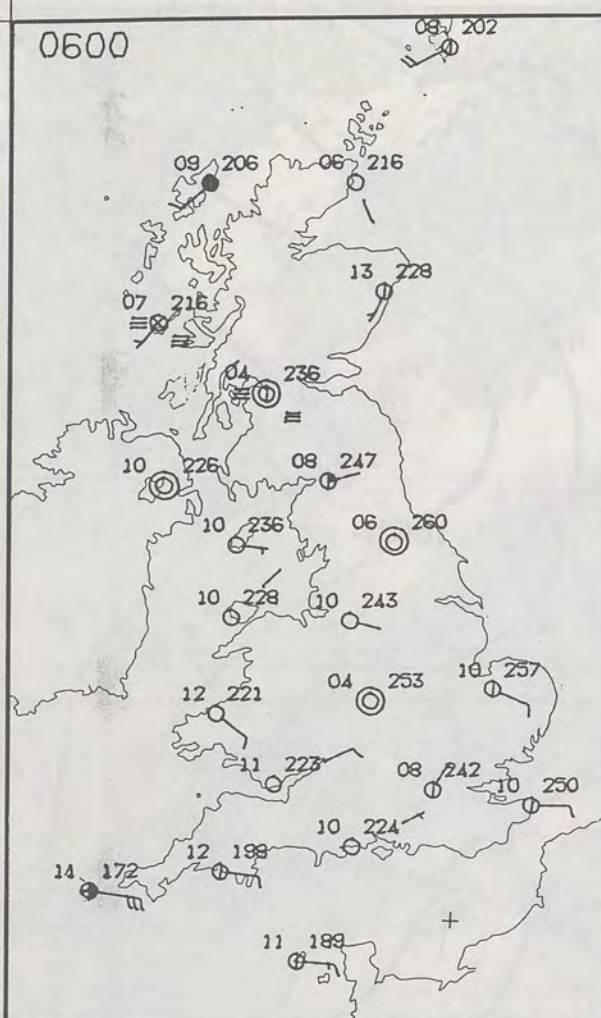
Warm front Cold front Occlusion

London Weather Centre 284-286 High Holborn London WC1V 7HX

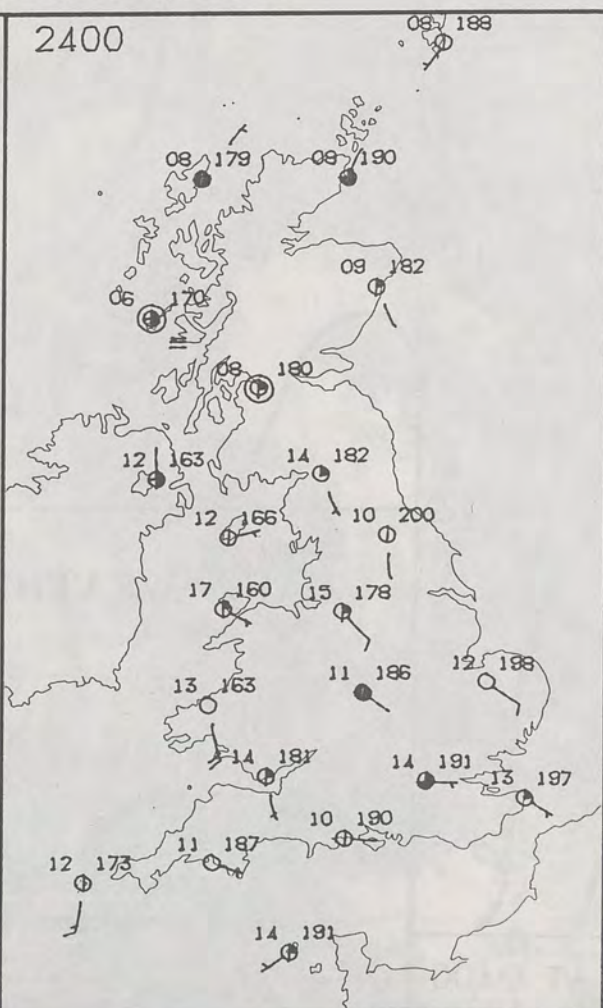
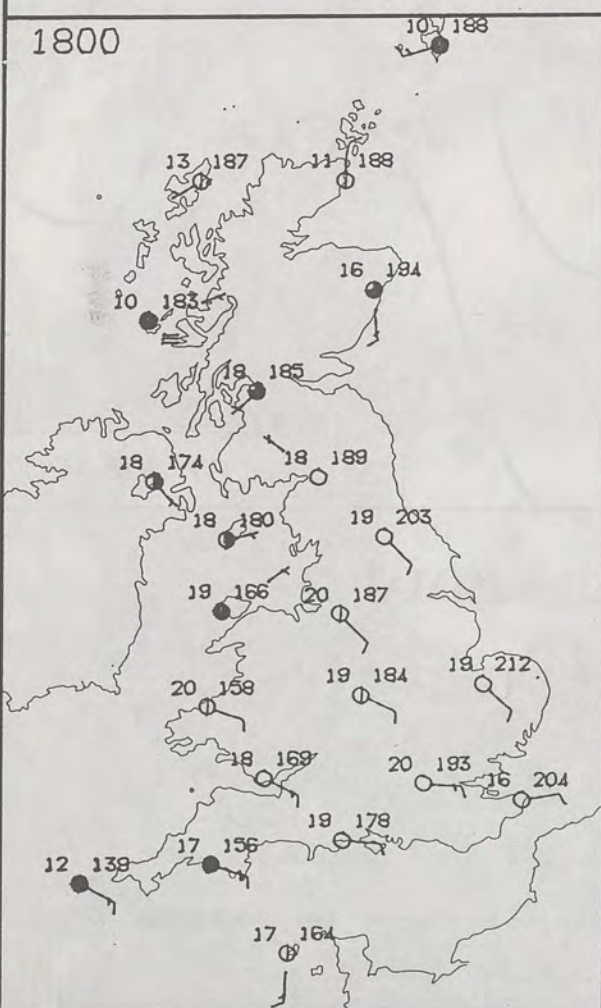
© Crown Copyright 1986 All rights reserved







### PLOTTED SURFACE OBSERVATIONS



TUESDAY  
28 APRIL 1987

### SUMMARY OF BRITISH WEATHER

The night was dry and clear over most of the UK but there were some fog patches in southern parts of Scotland, and around western coasts of Scotland an extensive area of sea fog.

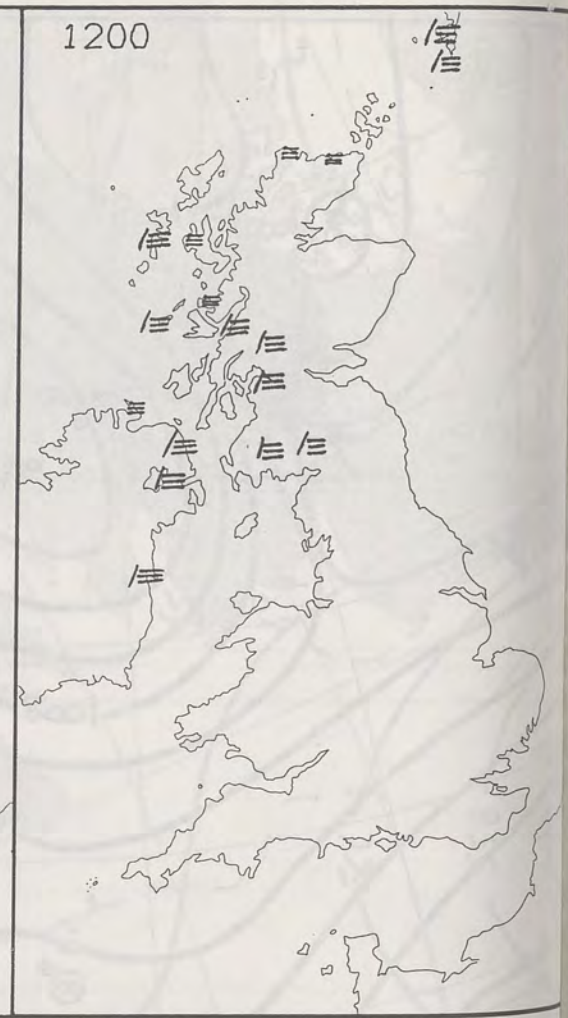
It was then another dry day over the whole of the United Kingdom with unbroken sunshine, though southwestern parts of England and Wales, and Northern Ireland did have some thin high cloud.

Fog continued to drift onto coasts of western and northern Scotland and also the north coast of Northern Ireland - even here there were some brighter spells.

It was a very warm day again in most parts, though some southern and eastern coasts of England were cooler. The duller parts of northern and western Scotland had temperatures near normal.

London Weather Centre  
284-286 High Holborn  
London WC1V 7HX  
All times are GMT

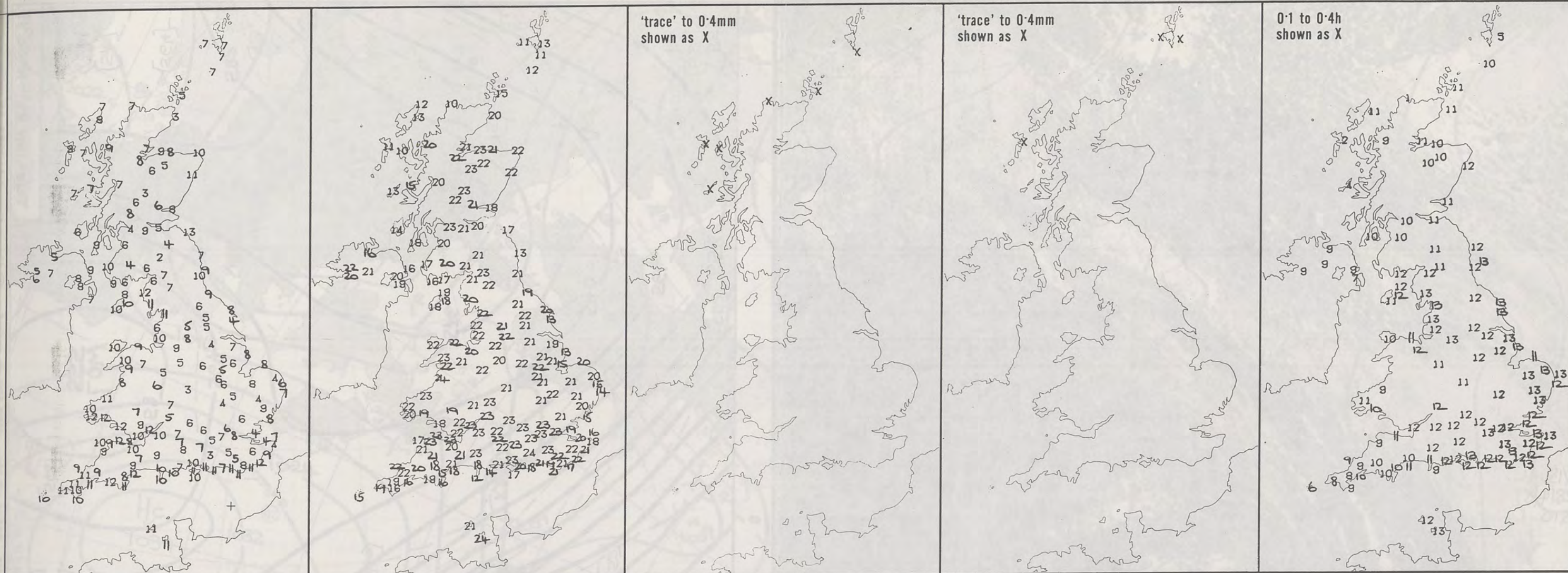
© Crown Copyright 1986 All rights reserved



### SIGNIFICANT WEATHER CHARTS



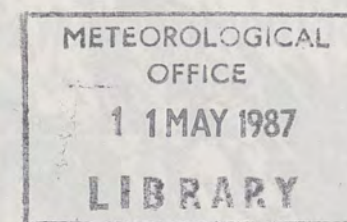




<b>NIGHT MINIMUM TEMPERATURE (°C)</b> For 12-hour period ending 0900 ON 28 APR 87	<b>DAY MAXIMUM TEMPERATURE (°C)</b> For 12-hour period ending 2100 ON 28 APR 87	<b>RAINFALL (mm)</b> For 12-hour period ending 0900 ON 28 APR 87	<b>RAINFALL (mm)</b> For 12-hour period ending 2100 ON 28 APR 87	<b>SUNSHINE (hours)</b> Dawn to dusk 28 APR 87
---	---	--	--	--

**EXTREMES FOR TUESDAY 28TH APRIL 1987**

Highest maximum	: 24.0°C Jersey/St Helier (Channel Islands)
Lowest maximum	: 10.0°C Neist Point (Isle of Skye, Western Scotland), Cape Wrath (Northern Scotland)
Lowest minimum	: 2.0°C Eskdalemuir (Dumfries and Galloway)
Lowest grass minimum	: -3.5°C Birmingham/Elmdon (West Midlands)
Most rain (24 hours from 0900 GMT)	: 8.7 mm St Catherine's Point (Isle of Wight, Hampshire)
Most sun	: 13.5 hours Scarborough (North Yorkshire)

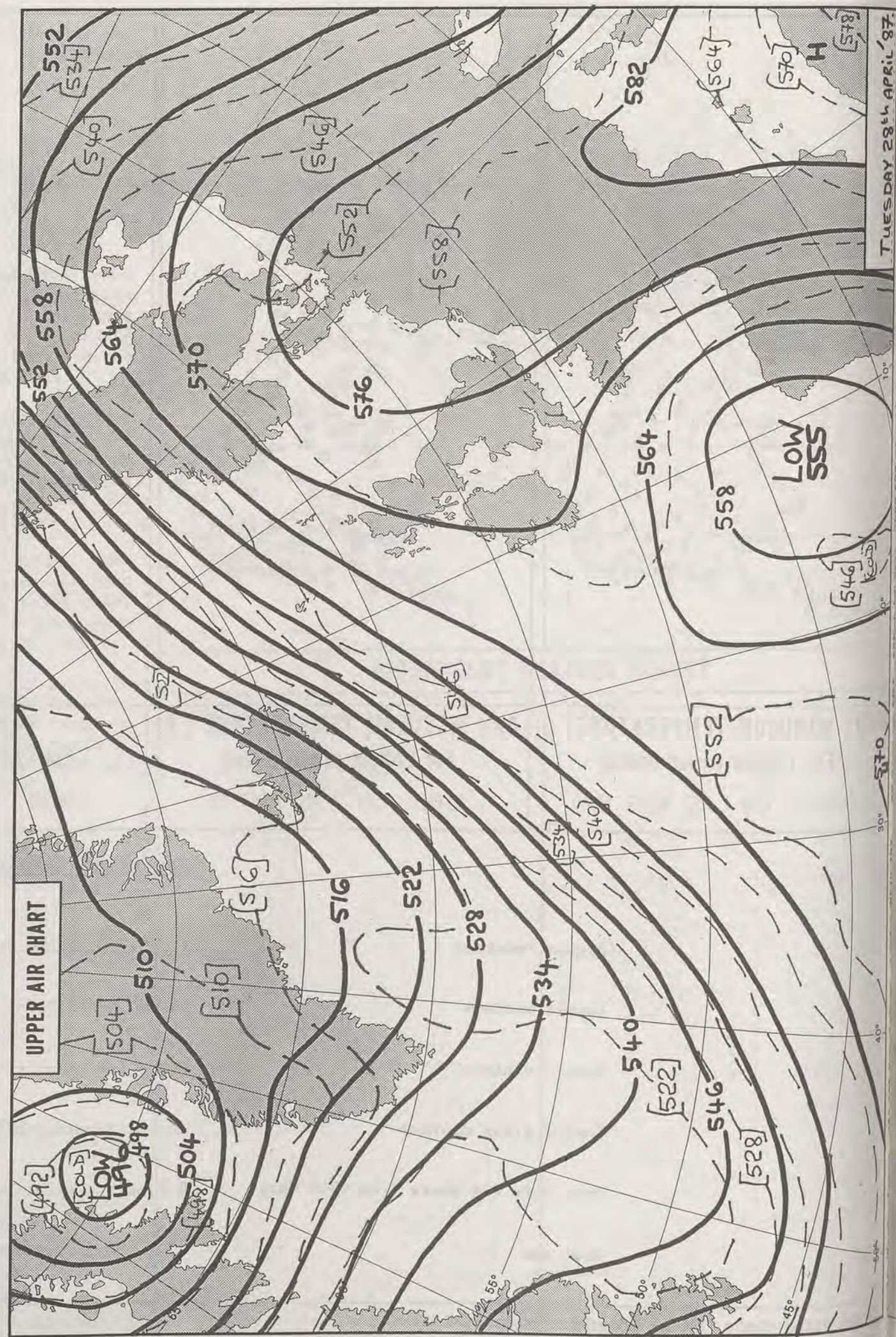



**DAILY  
WEATHER  
SUMMARY**



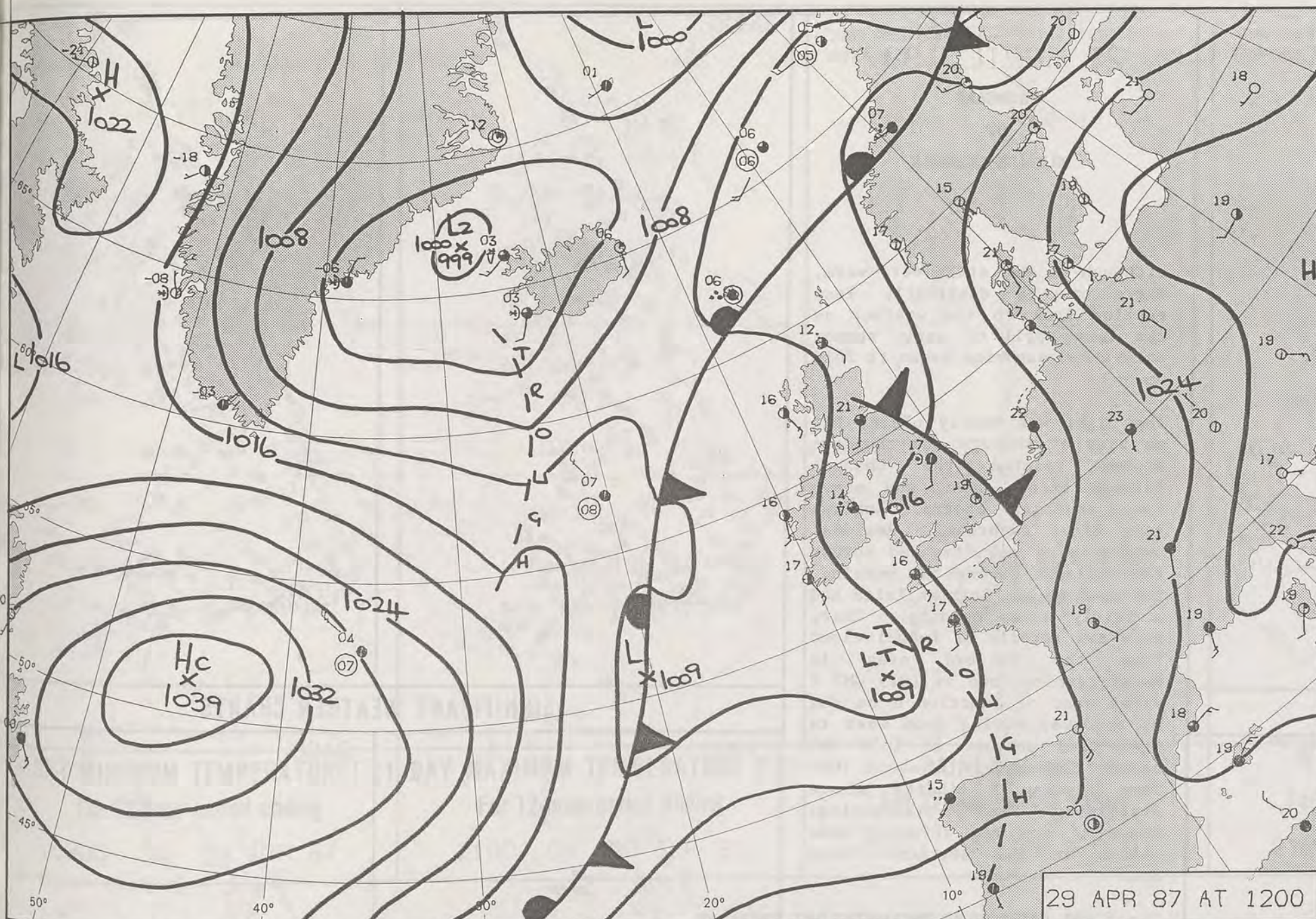
© Crown Copyright 1986  
All rights reserved



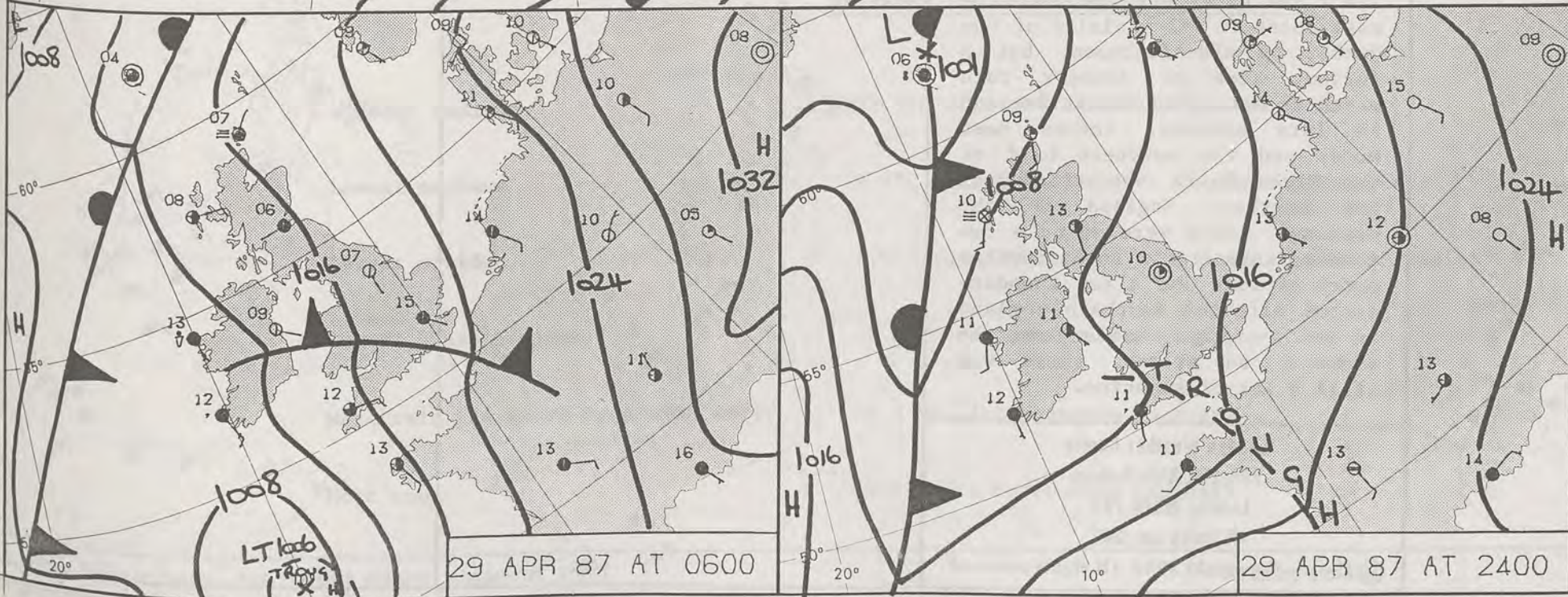




TUESDAY 28th APRIL '87

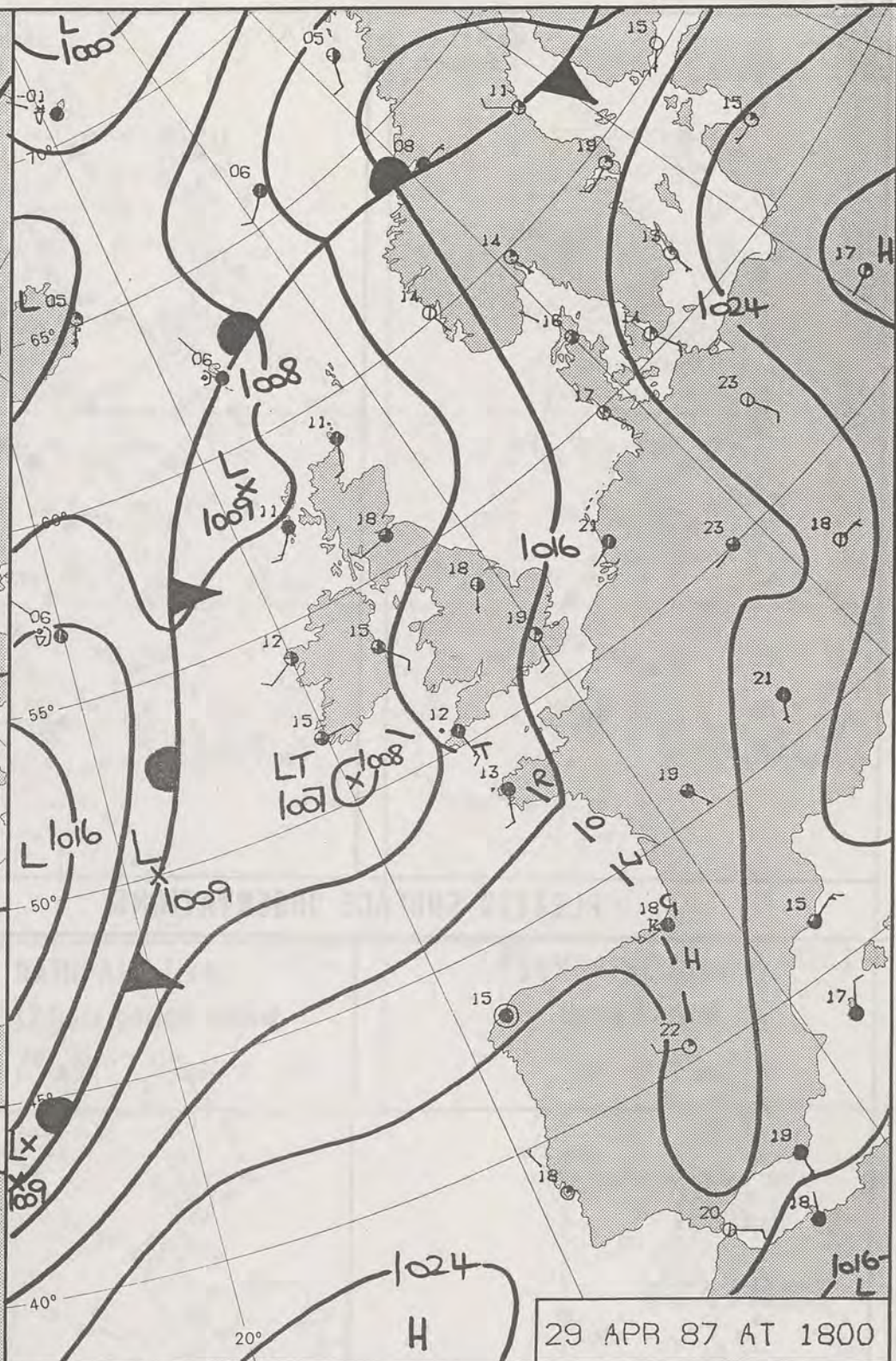


29 APR 87 AT 1200



29 APR 87 AT 0600

29 APR 87 AT 2400



29 APR 87 AT 1800

## DAILY WEATHER SUMMARY

FOR NOT FOR LOAN

WEDNESDAY 29 APRIL 1987

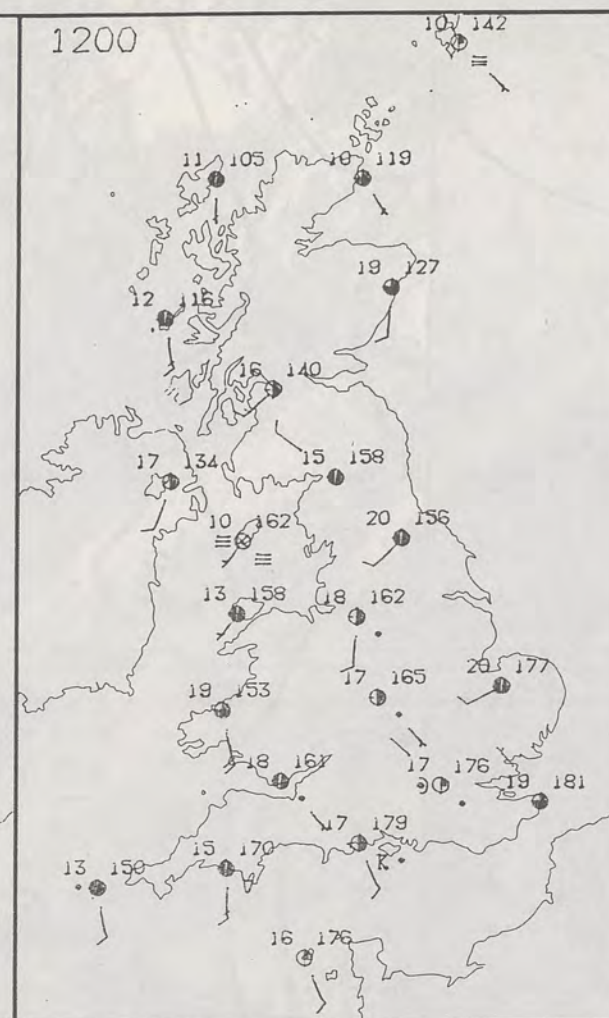
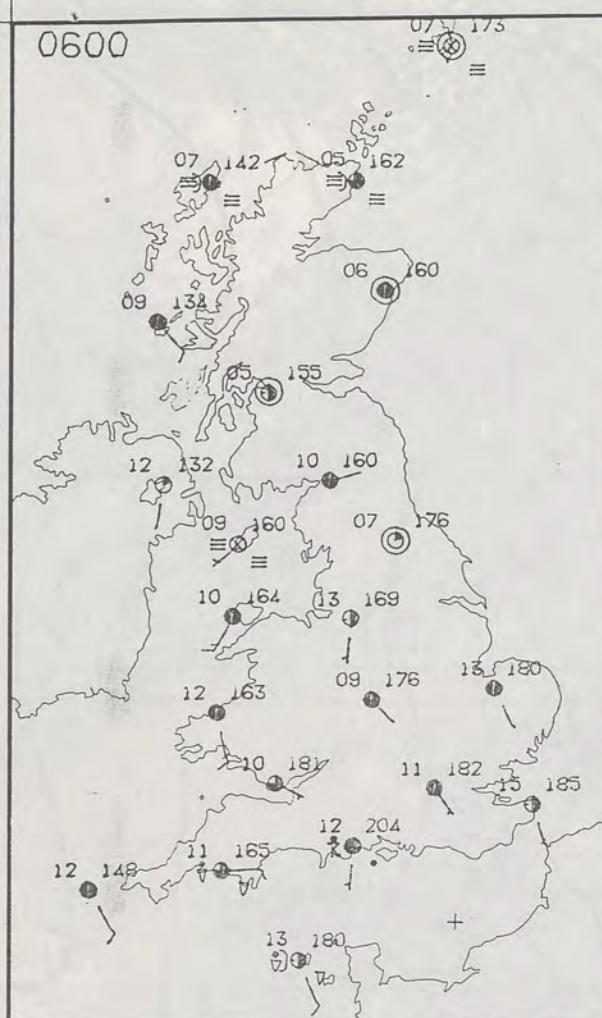
Warm front Cold front Occlusion

London Weather Centre 284-286 High Holborn London WC1V 7HX

© Crown Copyright 1986 All rights reserved







WEDNESDAY  
29 APRIL 1987

SUMMARY  
OF  
BRITISH WEATHER

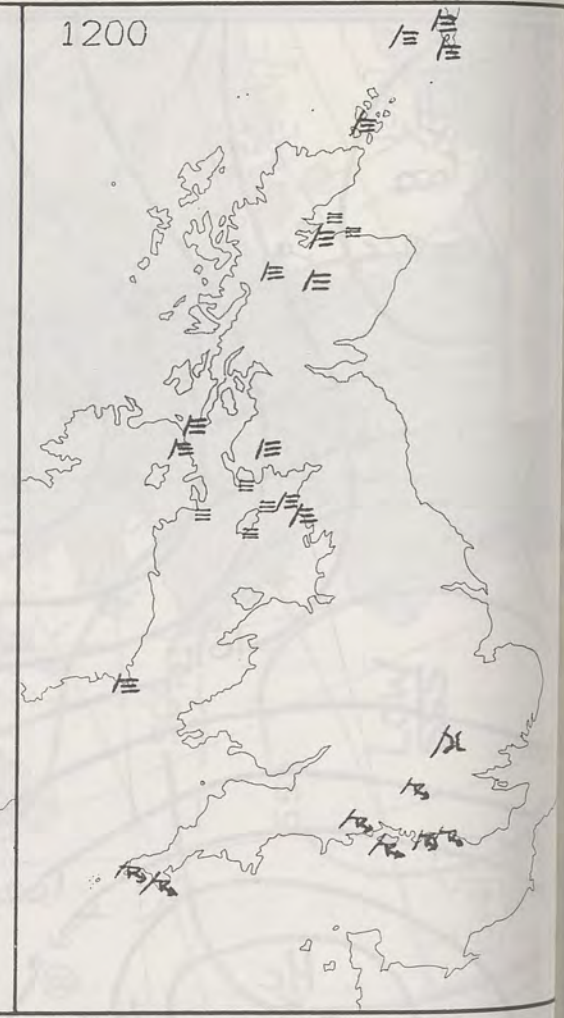
Although it was still very warm, there was a distinctly less settled look to the weather as the long spell of early summer warmth and sunshine began to fold up.

The night was mostly clear, but an area of showers and thunderstorms reached the Channel Islands before dawn, and moved into southern central England soon after daybreak. Residual outbreaks of rain tracked across the Midlands during the morning, but much of the British Isles had a fairly sunny morning. There were two reports of funnel cloud from the Watford area in Hertfordshire, one at 1015 GMT 2 miles west of Junction 6 on the M1 Motorway moving from west to east, and another at 1030 GMT nearby descending to about 1000 feet lasting 5 minutes before distorting and dissipating. Areas of sea fog affected some coasts in the northern Irish Sea.

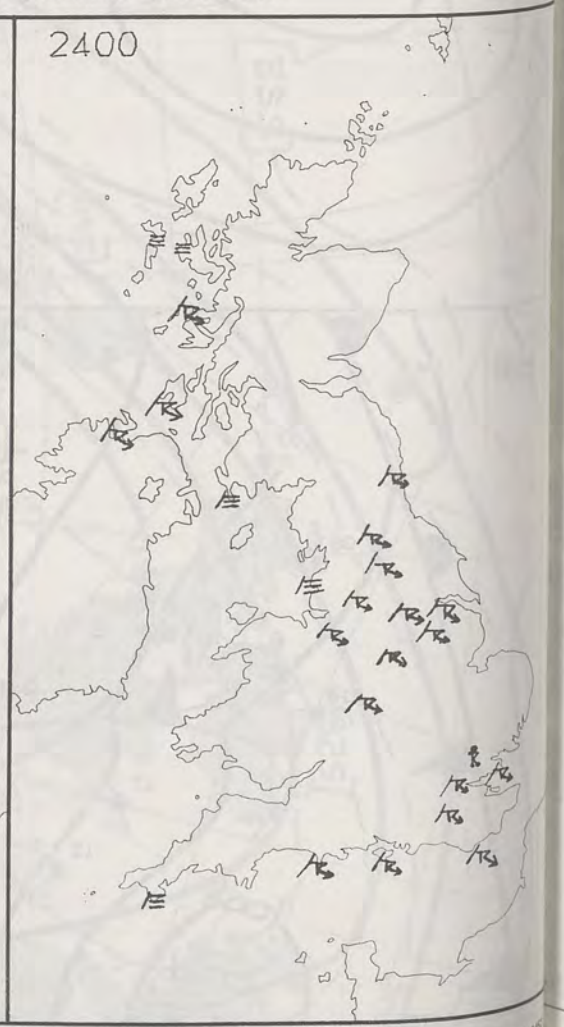
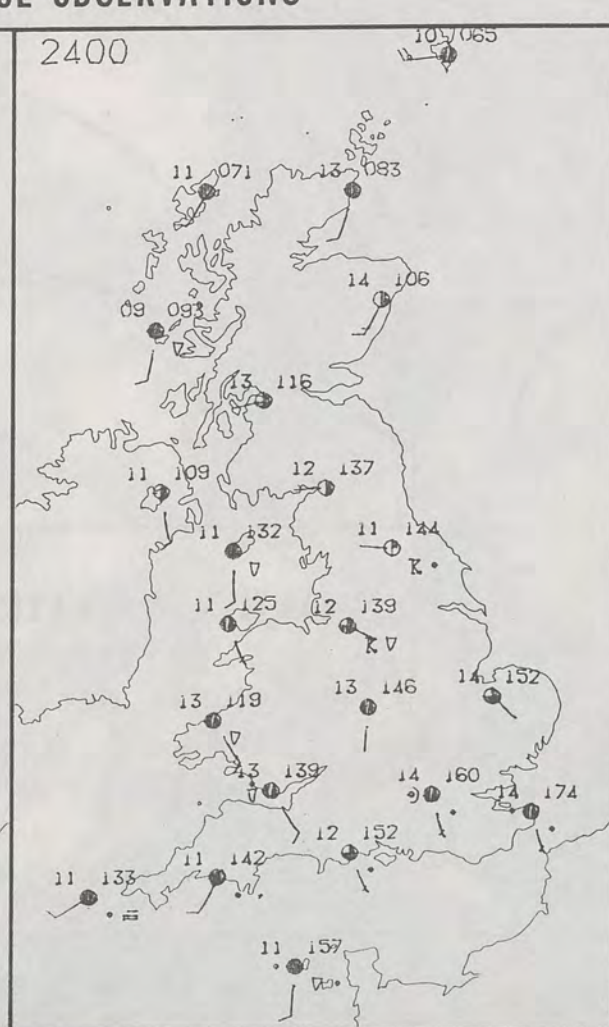
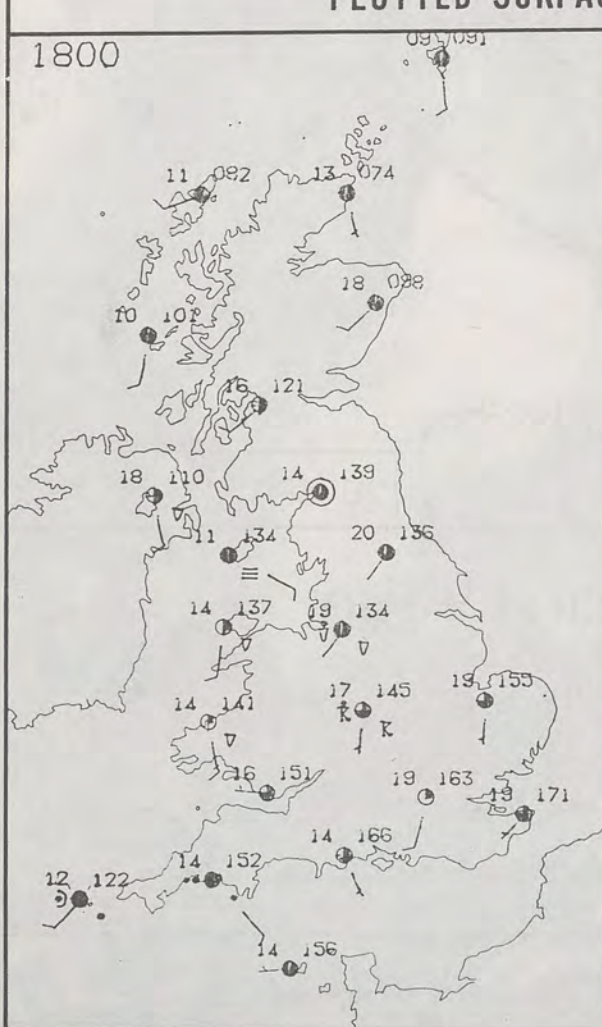
The first patch of rain left the east coast in the vicinity of the Humber by mid-afternoon, but a further area of showery rain moved up across southwest England in late morning, across East Wales and the northern half of the Midlands in the afternoon, and northern England in the evening; there were quite a few thunderstorms too. Yet a further patch of rain and a few thunderstorms affected southern England in the evening. Aside from the showers and storms, there was still a lot of sunshine.

London Weather Centre  
284-286 High Holborn  
London WC1V 7HX  
All times are GMT

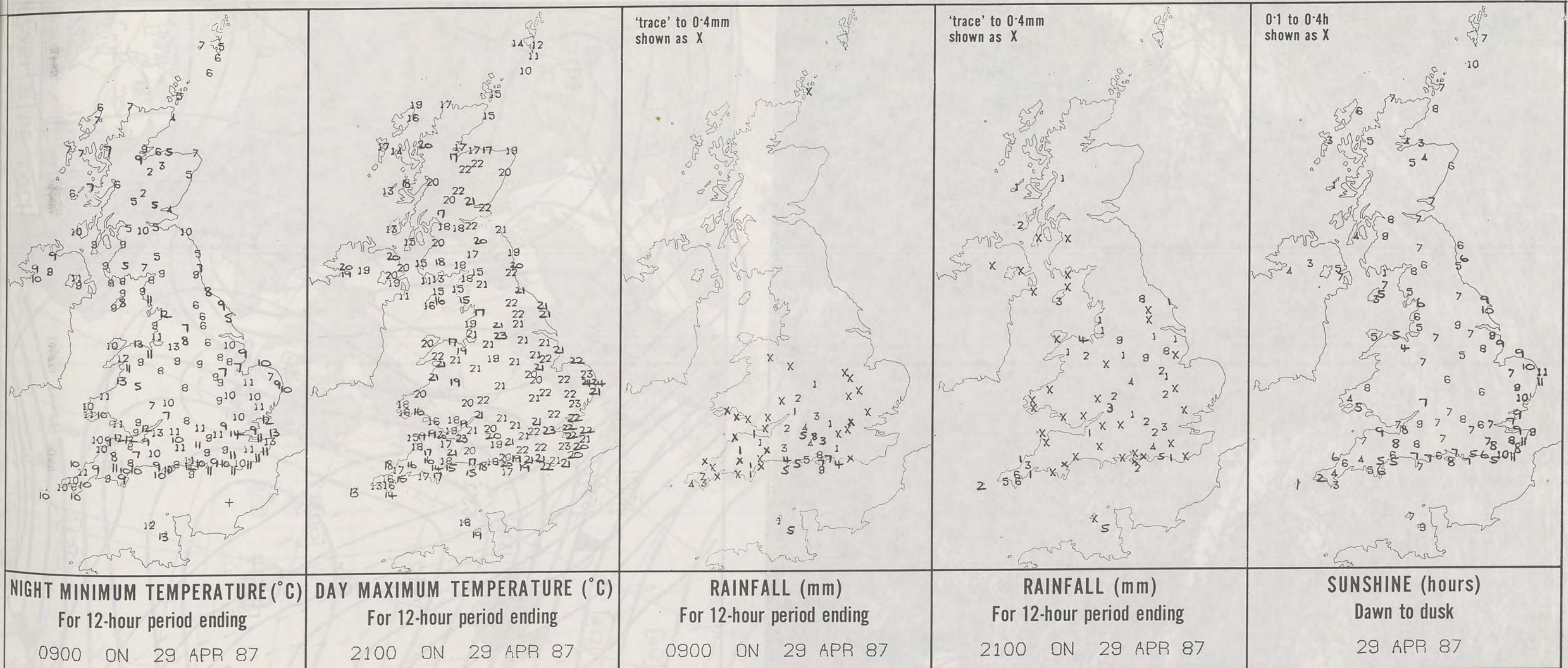
© Crown Copyright 1986 All rights reserved



SIGNIFICANT WEATHER CHARTS

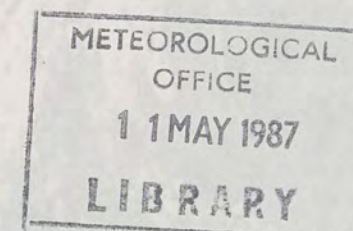






**EXTREMES FOR WEDNESDAY 29TH APRIL 1987**

Highest maximum	: 24.3°C Norwich Weather Centre (Norfolk)
Lowest maximum	: 9.9°C Fair Isle (between Orkney and Shetland)
Lowest minimum	: 1.9°C Tummel Bridge (Tayside), Aviemore (Grampian)
Lowest grass minimum	: -1.8°C Lossiemouth (Grampian)
Most rain (24 hours from 0900 GMT)	: 18.3 mm Littlehampton (Sussex)
Most sun	: 10.9 hours Eastbourne (Sussex)

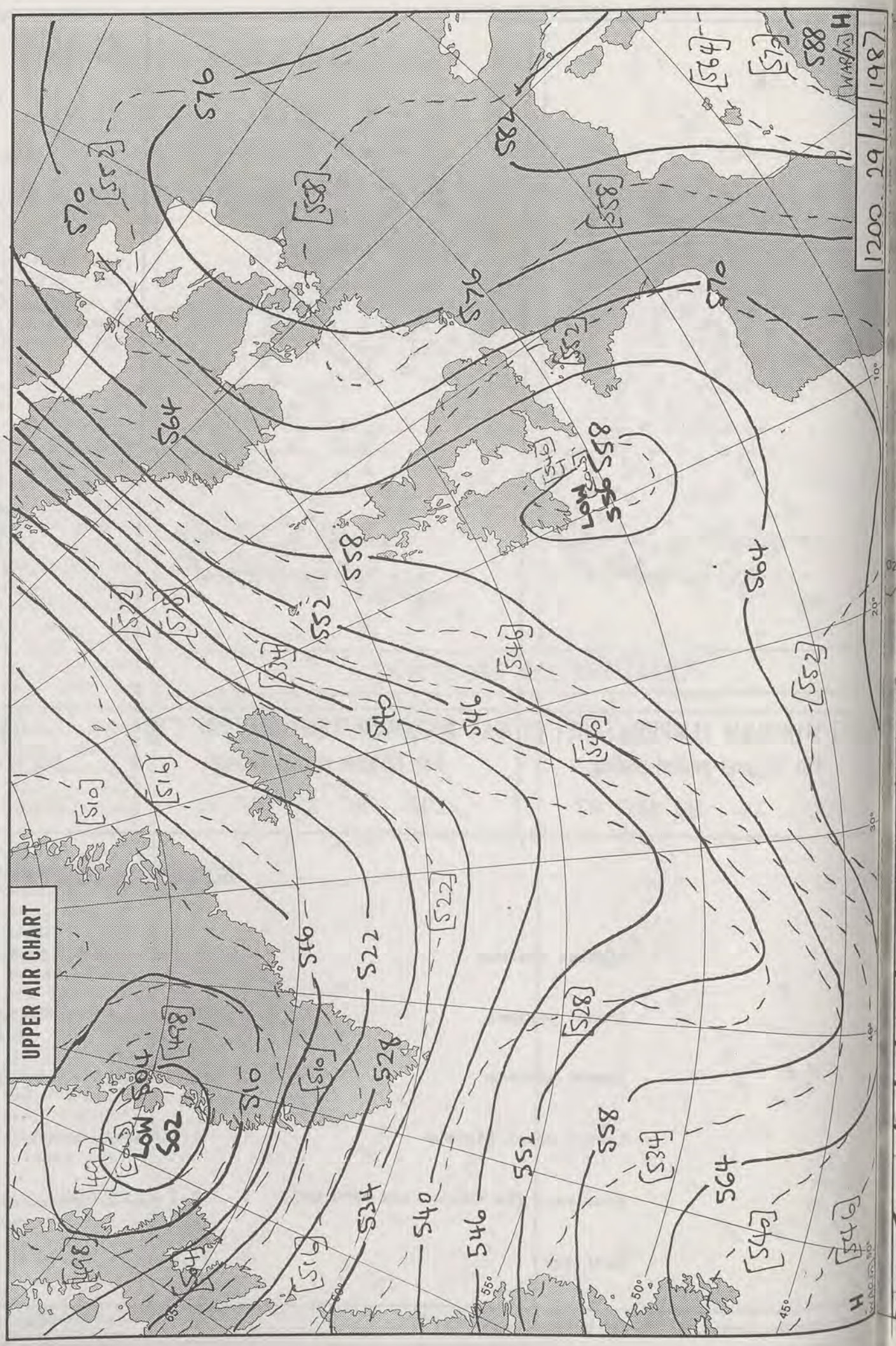
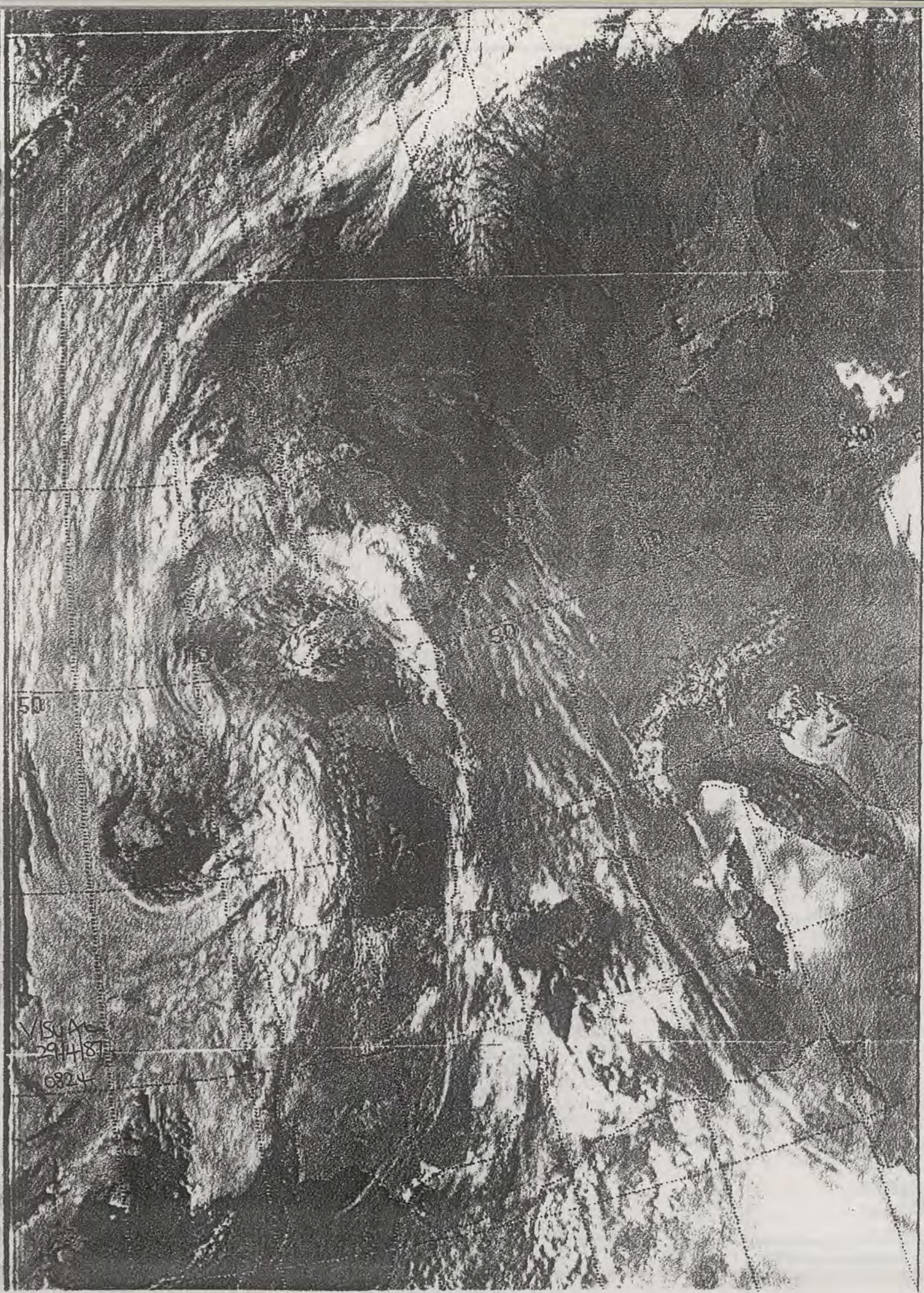


**DAILY  
WEATHER  
SUMMARY**



© Crown Copyright 1986  
All rights reserved

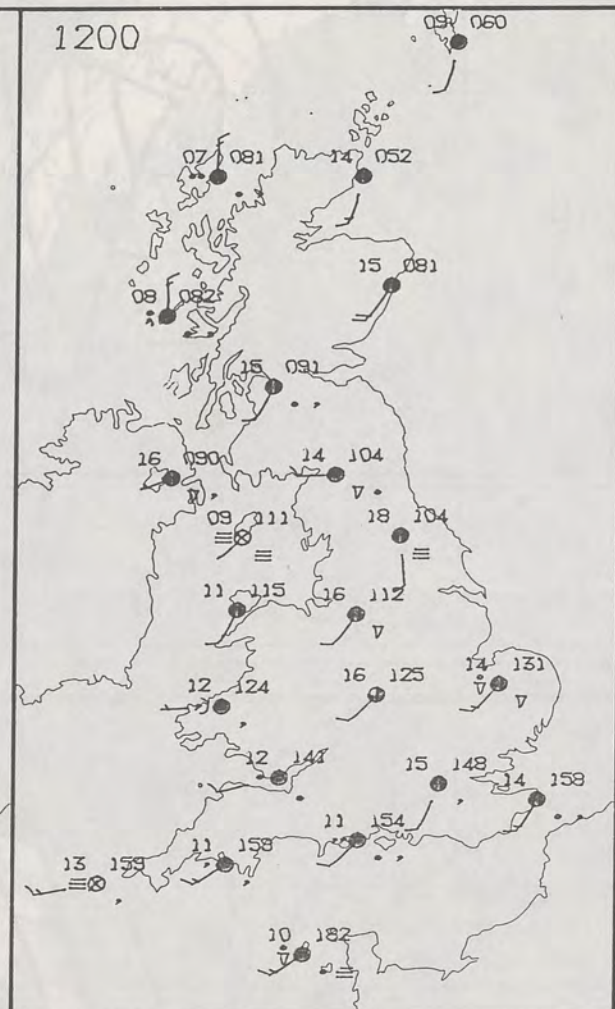
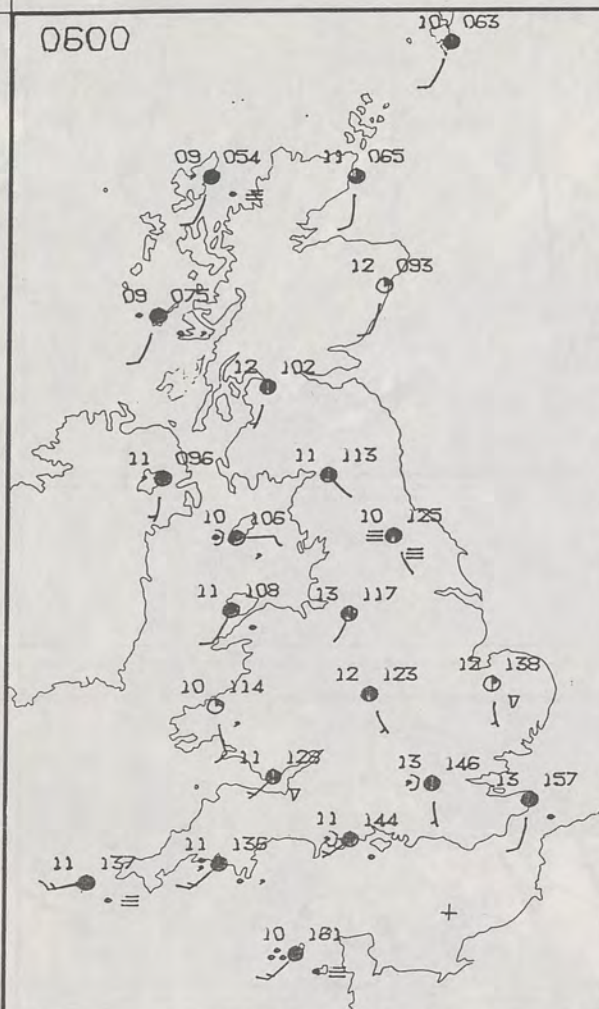












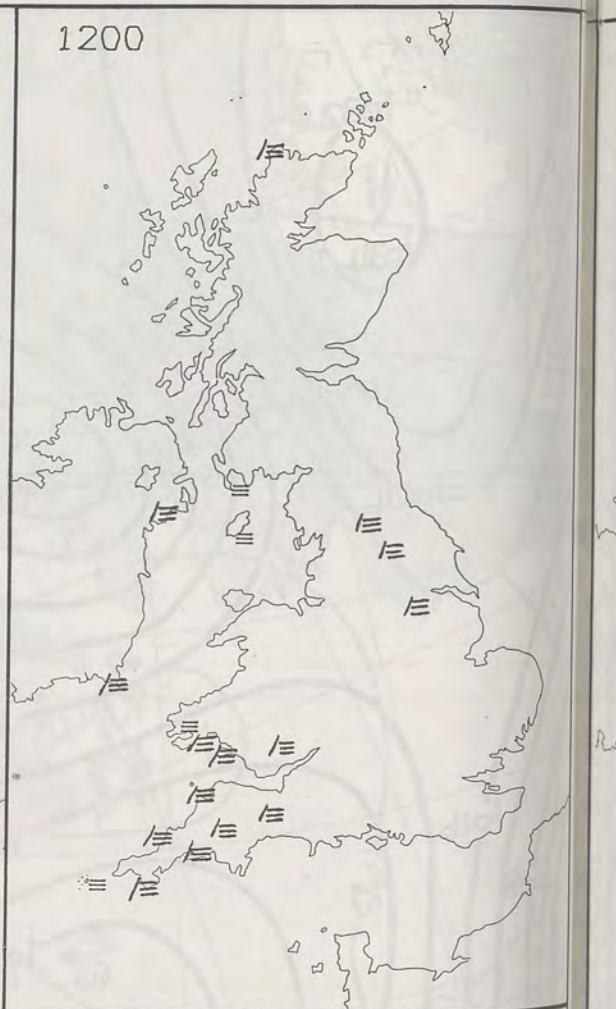
THURSDAY  
30 APRIL 1987

SUMMARY  
OF  
BRITISH WEATHER

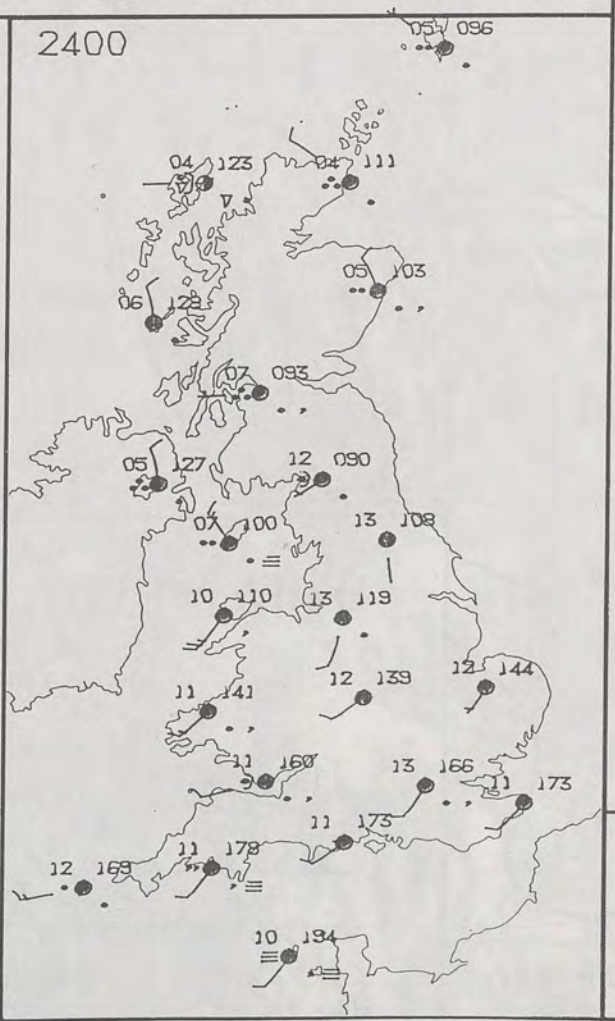
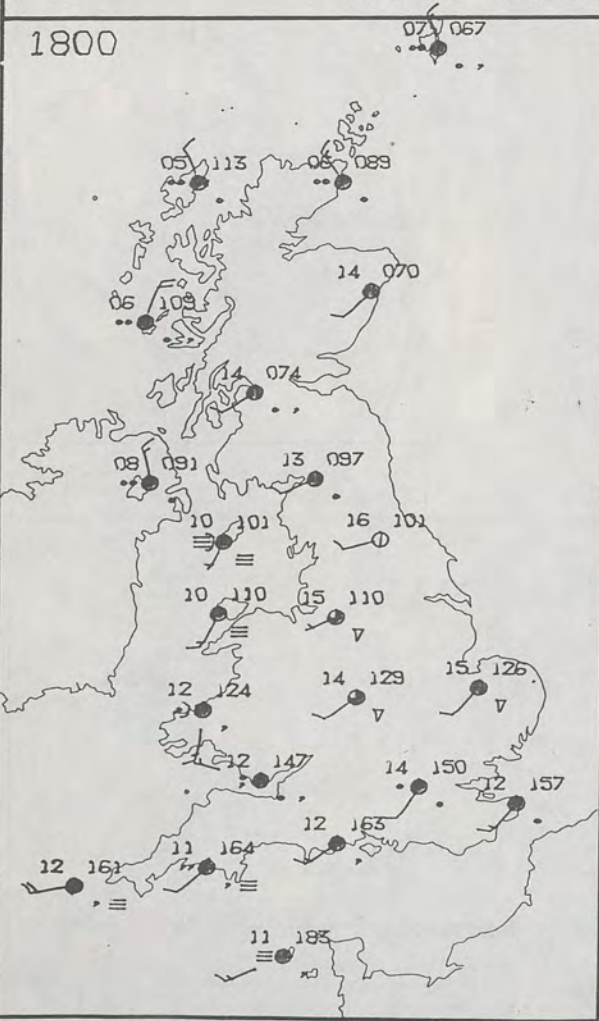
The night was fairly cloudy; thunderstorms in parts of East Anglia died away, but there were a few outbreaks of rain in parts of the south and west, as well as some hill and coast fog in these areas.

During the day, an area of rain moved slowly southeast across Scotland and Northern Ireland; it was preceded by some very warm, bright weather in eastern Scotland, but it became markedly colder in most places later.

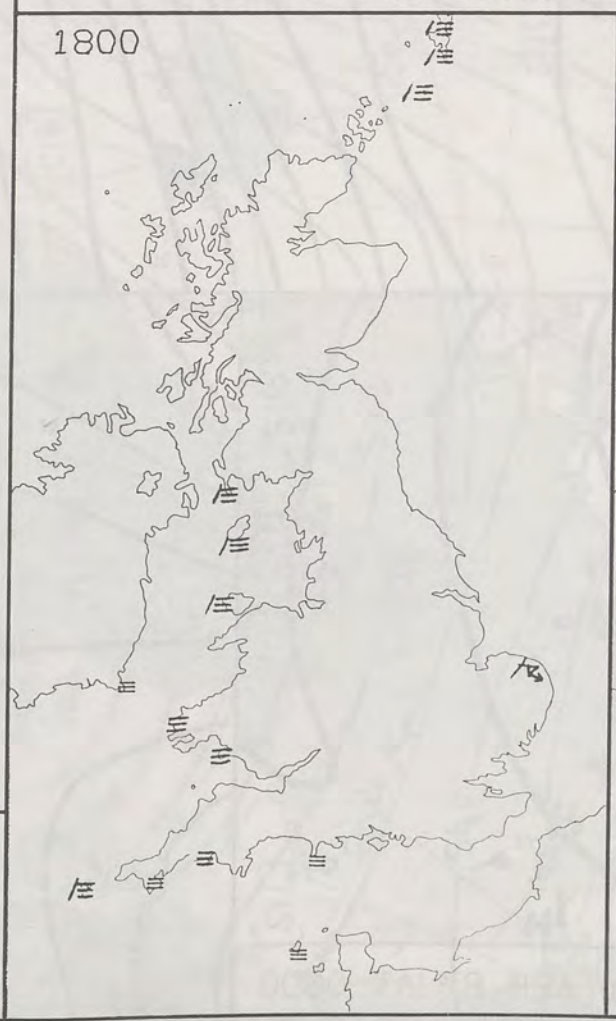
Parts of east and northeast England also had some very warm, bright weather, though with one or two showers, and a thunderstorm over north Norfolk in the afternoon. Much of the south and west of England and Wales had a dull day with patches of drizzly rain, and fog over the coasts and hills. Temperatures here were near or rather above normal.



PLOTTED SURFACE OBSERVATIONS



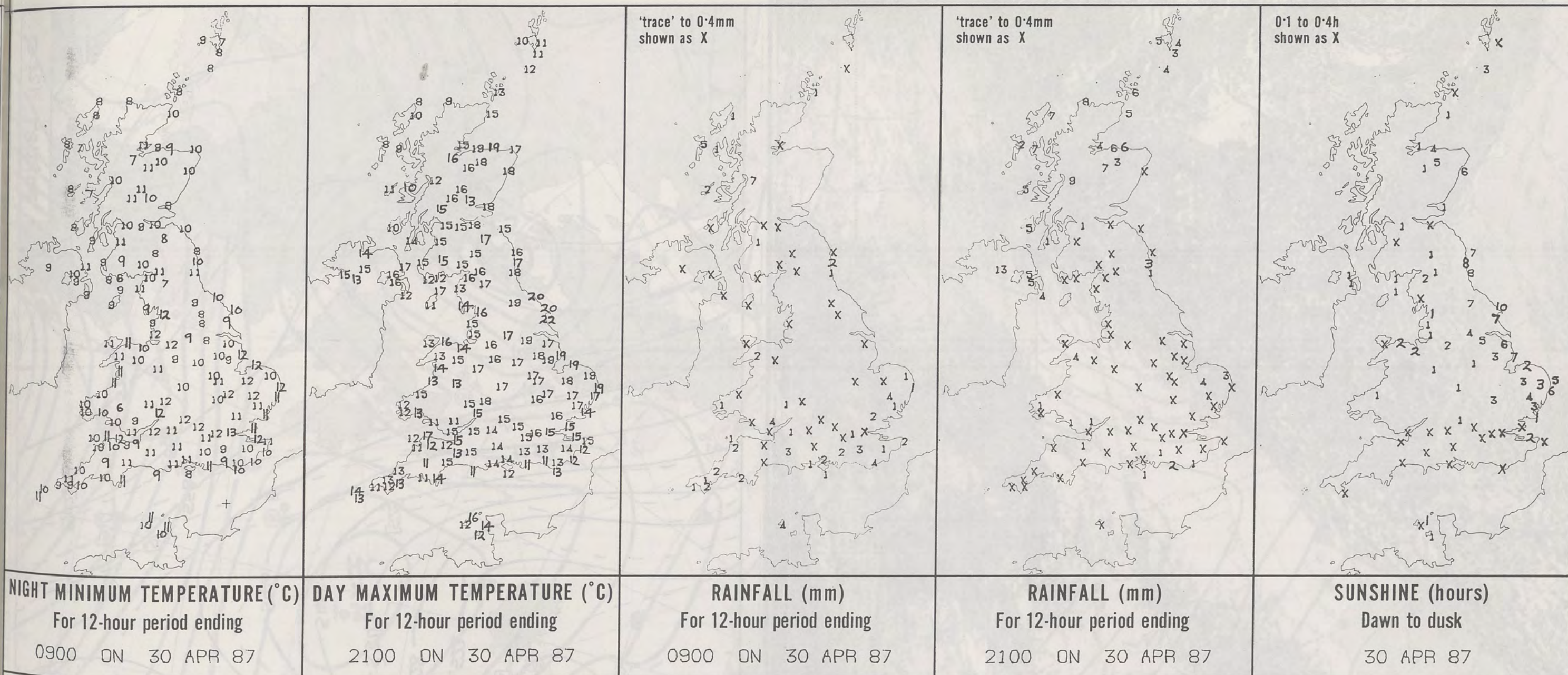
SIGNIFICANT WEATHER CHARTS



London Weather Centre  
284-286 High Holborn  
London WC1V 7HX  
All times are GMT

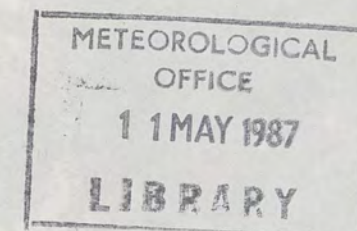
© Crown Copyright 1986 All rights reserved





**EXTREMES FOR THURSDAY 30TH APRIL 1987**

Highest maximum	:	21.6°C Bridlington (Humberside)
Lowest maximum	:	8.0°C Butt of Lewis (Outer Hebrides)
Lowest minimum	:	6.0°C Trecastle (Powys)
Lowest grass minimum	:	1.3°C Leuchars (Fife)
Most rain (24 hours from 0900 GMT)	:	28.5 mm Perth (Tayside)
Most sun	:	9.6 hours Scarborough (North Yorkshire)



**DAILY  
WEATHER  
SUMMARY**



© Crown Copyright 1986  
All rights reserved



1433Z VIS 30/4/87

