

THE DAILY WEATHER REPORT

(INTRODUCTION)



1st January to 31st March, 1966

Stations published in the Daily Weather Report



METEOROLOGICAL OFFICE
Bracknell, Berkshire

I. HISTORY

A brief history of changes in contents and format between 1st April, 1919, and December, 1949, will be found in the introduction to the British Section for 1st October to 31st December, 1949. On 1st January, 1950, the British and International Sections of the former Report, which had been issued in three sections since 1919, were combined in a single publication, the present Daily Weather Report. At the same time, the third section was published separately with the title of Daily Aerological Record. A number of changes in meteorological codes and specifications were introduced on 1st January, 1955, and incorporated in the Report. Changes in format introduced on 1st July, 1955, provided for the elements of station and ships' observations to be given in the order of the appropriate meteorological code and for some modification of the scales and projections of charts. On 1st January, 1961, the Celsius scale was adopted for reporting surface temperatures.

2. FORM OF PRESENTATION

(i) **Observations.**—Pages 1 and 4 of the Daily Weather Report contain reports for the four main hours of observation from a representative number of stations in Great Britain and Ireland which provide full reports together with a selection of reports from ocean weather stations for the same hours. In addition, Beaufort letters (Table 19), mainly describing precipitation, are given for each of the four six-hourly periods, together with reports of maximum and minimum temperature, sunshine, rainfall and state of ground (Table 13), in respect of the land stations listed. Explanations of the codes and specifications used are given below.

(ii) **Charts.**—Page 2 contains a chart of the weather in a large part of the northern hemisphere for mid-day of the previous day. Incorporated in this chart is a line joining the approximate locations of civil twilight (i.e., Sun 6° below horizon) at 1200 h. G.M.T. for the mid point of the month indicated. Page 3 contains charts of slightly larger scale, for the British Isles and Western Europe, for 1800 h. of the previous day and for 0000 h. and 0600 h. on the day of issue.

(iii) **General Synoptic Development, Forecast and Outlook.**—Below the weather charts on page 3 will be found a statement which describes the main features in the evolution of the synoptic situation over the United Kingdom during the preceding 24 hours together with an indication of the manner in which it is expected to develop during the succeeding 24 hours. On the right of this statement is a forecast of the weather expected during a period of 24 hours from noon on the day of issue, followed by an outlook for a further period, the duration of which is normally 24 hours but may be longer in certain weather situations.

4. EXPLANATION OF CODES AND SPECIFICATIONS

CODE FM IIC—Land Stations									
N dd ff	VV ww W	PPP TT	Nh CL h CM CH	Td Td a pp	8Ns C hshs	RRTxTxERRTnTnE	sssTgTg		
N = Total amount of cloud in eighths (Table 1). dd = Wind direction on scale 01–36 (see also Table 2). ff = Wind speed in knots.	VV = Visibility (Table 3). ww = Present weather (Table 5). W = Past weather (Table 4).	PPP = Last three figures of pressure (reduced to M.S.L.) in millibars and tenths. TT = Temperature in whole degrees Celsius.	Nh = Fraction of celestial dome covered by CL (or CM if no CL). CL = Form of low cloud (Table 6). h = Height above ground of base of lowest cloud (Table 9). CM = Form of Medium Cloud (Table 7). CH = Form of high cloud (Table 8).	TdTd = Dew point temperature in whole degrees Celsius. a = Characteristic of barometric tendency (Table 10). pp = Barometric tendency (change of pressure in last three hours in tenths of millibars).	8 = Indicator figure. Ns = Amount in eighths of individual cloud layer or mass (Table 1). C = Type of cloud (Table 11). hshs = Height of base of cloud (Table 12).	RR = Rainfall (Table 18) (Code 3577) (09h–21h) (21h–09h). TxTx = Maximum temperature in whole degrees Celsius (09h–21h). TnTn = Minimum temperature in whole degrees Celsius (21h–09h). TgTg = Minimum temperature on grass in whole degrees Celsius (21h–09h).	sss = Duration of sunshine (in hours and tenths). E = State of ground (Table 13) (Code 0900) (09h–21h) (21h–09h).		
CODE FM 2IC—Ships									
YQL ₃ L ₃ L ₃	L ₀ L ₀ L ₀ GG	Followed by first four groups as in FM IIC above.	Ds vs a pp	O TsTs TdTd	I dwdw Pw Hw				
Y = Day of the week. Q = Octant of the Globe (0 = west, 3 = east). L ₃ L ₃ L ₃ = Latitude in degrees and tenths.	L ₀ L ₀ L ₀ = Longitude in degrees and tenths. GG = Actual time to the nearest whole hour G.M.T.		Ds = Direction of movement of ship (Table 14). vs = Speed of ship in knots (Table 15). a = Characteristic of barometric tendency (Table 10). pp = Barometric tendency (change of pressure in last three hours in tenths of millibars).	O = Indicator figure. TsTs = Difference between air temperature and sea temperature in ½ degrees Celsius. (If the air temperature is less than the sea temperature, 50 is added to the difference.) TdTd = Dew point temperature in whole degrees Celsius.	I = Indicator figure. dwdw = Direction (in tens of degrees) from which waves come (Table 2). Pw = Period of waves (Table 16). Hw = Mean maximum height of waves (Table 17). When it is possible to make a clear distinction between sea and swell two I dwdw Pw Hw groups are reported. The first relates to wind waves, the second to waves of the predominant swell system. In the case of "no sea" with or without swell the first group is reported as 100 / 0.				

Table 1.—Code for Cloud Amount (N, Nh, Ns) (Code 2700)

0 = None.
1 = 1 eighth of sky covered or less, but not zero.
2 = 2 eighths of sky covered.
3 = 3 eighths of sky covered.
4 = 4 eighths of sky covered.
5 = 5 eighths of sky covered.
6 = 6 eighths of sky covered.
7 = 7 eighths of sky covered or more, but not 8 eighths.
8 = 8 eighths (sky completely covered).
9 = Sky obscured or cloud amount cannot be estimated.

Note.—"Trace" would be included under Figure 1, which should be used for amounts up to 1/8th (i.e., not up to 3/16ths). "Overcast but with openings" would be included under Figure 7, which should be used for amounts down to 7/8ths (i.e., not down to 13/16ths).

Table 2.—Degrees and Code Figures (dd and dwdw) corresponding to compass directions (Codes 0877 and 0885)

Direction (Compass equivalent Points)	Exact in degrees	Code dd	Direction (Compass equivalent Points)	Exact in degrees	Code dd
Calm	—	00	S'W.	191½	19
N'E.	11½	01	SSW.	202½	20
NNE.	22½	02	SW'S.	213½	21
NE'N.	33½	03	SW.	225	23
NE.	45	05	SW'W.	236½	24
NE'E.	56½	06	WSW.	247½	25
ENE.	67½	07	W'S.	258½	26
E'N.	78½	08	W.	270	27
E.	90	09	W'N.	281½	28
E'S.	101½	10	WNW.	292½	29
ESE.	112½	11	NW'W.	303½	30
SE'E.	123½	12	NW.	315	32
SE.	135	14	NW'N.	326½	33
SE'S.	146½	15	NNW.	337½	34
SSE.	157½	16	N'W.	348½	35
S'E.	168½	17	N.	360	36
S.	180	18			

Waves confused, direction indeterminate (waves equal to or less than 4½ metres) ... 49
Variable, direction indeterminate (waves greater than 4½ metres) ... 99

Note.—The direction to be observed is "true" not "magnetic".

3. NOTES

(i) **Standard of Time.**—Greenwich Mean Time is exclusively used throughout the Report.

(ii) **Rainfall.**—Tr. : = There has been precipitation, but amount less than 0.05 mm.

(iii) **Temperature.**—On pages 1 and 4 temperature is specified in whole degrees Celsius, negative temperatures being coded by removing the minus sign and adding 50. Equivalent values in degrees Fahrenheit can be obtained by reference to the table printed between these pages.

(iv) **Dew Point.**—The values of Dew Point are derived from the original readings of dry-bulb and wet-bulb temperature and are correct to 1° C. Prior to 1st January, 1949, values below 0° C. gave the "Hoar Frost Point" that is to say, the temperature for which the actual vapour pressure is equal to the saturation pressure over ice. Since January, 1949, the true Dew Point and not the Hoar Frost Point has been included in synoptic reports in circumstances where the actual vapour pressure is lower than the saturated water vapour pressure of 0° C.

(v) **Adjusted Readings.**—Where an instrumental reading is found to be in error and some adjustment is necessary, the adjusted reading is published in brackets thus (59).

(vi) **Rainfall Readings in Eire.**—The rainfall totals for stations in Eire are for the period 18h–06h G.M.T., reported at 0900h G.M.T., and for the period 06h–18h G.M.T., reported at 2100h G.M.T.

(vii) Readers of the Report who are unacquainted with the method of construction and the use of weather charts are recommended to read "The Weather Map. An introduction to weather forecasting" (Fourth edition, Second impression 1959), which may be purchased from H.M. Stationery Office, 49, High Holborn, London, W.C.1, price 13s. 6d. post free.

Table 3.—Code for Visibility—(VV) (Code 4377)

First Code Figure	0	1	2	3	4	5	6	7	8	9
5	3½	*	*	*	*	*	3½	†	5	
6	6½		7½	8½			10		11½	
7	12½		13½	15			16½		17½	
8	18½		25	31½			37½		43½	Over 43½
9†	<55	55	220	550	1,100	2,200	2½	6½	12½	31 or over
F	<11	11	22	33	44	55	66	77	88	99

In the range 01–50 the figures give actual visibility in tenths of kilometres, or half furlongs. This table gives the meanings of higher code figures. The decade F.0–F.9 is used, in this publication only, to give visibilities of less than 110 yards. † Values not given may be obtained by interpolation. * Code figures not used. ‡ Decade 90–99 is used when visibility cannot be determined with sufficient accuracy to justify lower code figures.

Table 4.—Code for Past Weather (W) (Code 4500)

0 = Cloud covering ½ or less of the sky throughout the appropriate period.	3 = Sandstorm, duststorm or blowing snow.
1 = Cloud covering more than ½ of the sky during part of the appropriate period and covering half or less during part of the period.	4 = Fog, ice fog or thick haze.
2 = Cloud covering more than ½ of the sky throughout the appropriate period.	5 = Drizzle.
	6 = Rain.
	7 = Snow, or rain and snow mixed.
	8 = Shower(s).
	9 = Thunderstorm(s) with or without precipitation.
The code for W covers the weather occurring during the last six hours.	

Table 5.—Code for Present Weather (ww) (Code 4677)

00-19 No precipitation at the station at the time of observation.	00	Cloud development not observed.	Characteristic change of the state of the sky during the past hour.	30-39 Duststorms, Sandstorms, drifting or blowing snow.	30	Slight or moderate duststorm or sandstorm.	has decreased during preceding hour.	70-79 Solid precipitation not in showers.	70	Intermittent fall of snow flakes.	slight at time of observation.
	01	Clouds generally dissolving or becoming less developed.			31				71	Continuous fall of snow flakes.	
	02	State of sky on the whole unchanged.			32				72	Intermittent fall of snow flakes.	
	03	Clouds generally forming or developing.			33	Severe duststorm or sandstorm.	no appreciable change during preceding hour.		73	Continuous fall of snow flakes.	moderate at time of observation.
	04	Visibility reduced by smoke, e.g., veldt or forest fire, industrial smoke or volcanic ashes.			34				74	Intermittent fall of snow flakes.	
	05	Haze			35				75	Continuous fall of snow flakes.	
	06	Widespread dust in suspension in the air, not raised by wind at or near the station at the time of observation			36	Slight or moderate drifting snow.	has decreased during preceding hour.		76	Ice prisms (with or without fog).	heavy at time of observation.
	07	Dust or sand raised by wind at or near the station at the time of observation, but no well-developed dust whirl(s) or sand whirl(s), and no duststorm or sandstorm seen.			37				77	Snow grains (with or without fog).	
	08	Well developed dust whirl(s) or sand whirl(s) seen at or near the station within the last hour, but no duststorm or sandstorm.			38				78	Isolated starlike snow crystals (with or without fog).	
	09	Duststorm or sandstorm within sight of the station or at the station during the last hour.			39	Heavy blowing snow.	79		Ice pellets type (a).		
	10	Mist.			40-49 Fog or ice fog at time of observation.	40	Fog or ice fog at a distance at the time of observation, but not at the station during the last hour, the fog or ice fog extending to a level above that of the observer.		generally low.		
	11	Shallow fog or ice fog, in patches.				41	Fog or ice fog in patches.			generally high.	
	12	Shallow fog or ice fog, more or less continuous.				42	Fog or ice fog, sky discernible.				
	13	Lightning visible, no thunder heard.				43	Fog or ice fog, sky not discernible.				
	14	Precipitation within sight, not reaching the ground or the surface of the sea.				44	Fog or ice fog, sky discernible.				
	15	Precipitation within sight, reaching the ground or the surface of the sea but distant (estimated to be more than 5 km.) from the station.				45	Fog or ice fog, sky not discernible.				
	16	Precipitation within sight reaching the ground or the surface of the sea near to but not at the station.				46	Fog or ice fog, sky discernible.				
	17	Thunder heard but no precipitation at time of observation.				47	Fog or ice fog, sky not discernible.				
	18	Squalls.				48	Fog, depositing rime, sky discernible.				
19	Funnel cloud(s)†	49	Fog, depositing rime, sky not discernible.	80-90 Showery precipitation	80	Rain shower(s), slight.	thunderstorm during the preceding hour, but not at time of observation.				
20-29 Precipitation, fog or thunderstorm at station in past hour but not at time of observation.	20	Drizzle (not freezing), or snow grains.	50-59 Drizzle at time of observation.		50	Drizzle, not freezing, intermittent.		slight at time of observation.	91	Slight rain at time of observation.	
	21	Rain (not freezing).			51	Drizzle, not freezing, continuous.			92	Moderate or heavy rain at time of observation.	
	22	Snow.			52	Drizzle, not freezing, intermittent.			93	Slight snow, rain and snow mixed, or hail at time of observation.	
	23	Rain and snow or ice pellets type (a).			53	Drizzle, not freezing, continuous.			94	Moderate or heavy snow, rain and snow mixed or hail at time of observation.	
	24	Freezing drizzle or freezing rain.			54	Drizzle, not freezing, intermittent.			95	Thunderstorm, slight or moderate, without hail but with rain and/or snow at time of observation.	
	25	Shower(s) of rain.			55	Drizzle, not freezing, continuous.			96	Thunderstorm, slight or moderate, with hail at time of observation.	
	26	Shower(s) of snow, or of rain and snow.			56	Drizzle, freezing, slight.			97	Thunderstorm, heavy, without hail, but with rain and/or snow at time of observation.	
	27	Shower(s) of hail, or of hail and rain.			57	Drizzle, freezing, moderate or heavy (dense).			98	Thunderstorm combined with duststorm or sandstorm at time of observation.	
	28	Fog or ice fog.			58	Drizzle and rain, slight.			99	Thunderstorm, heavy, with hail at time of observation.	
	29	Thunderstorm (with or without precipitation).		59	Drizzle and rain, moderate or heavy.	91-99 Precipitation with current or recent thunderstorm	The expression "at the station" refers to a land station or a ship. † Tornado cloud or water spout. * Ice pellets type (a)—Frozen raindrops or largely melted and re-frozen snowflakes. type (b)—Pellets of snow encased in a thin layer of ice.				
30-39 Rain at time of observation.	60	Rain, not freezing, intermittent.	60-69 Rain at time of observation.	60	Rain, not freezing, intermittent.			slight at time of observation.			
	61	Rain, not freezing, continuous.		61	Rain, not freezing, continuous.				moderate at time of observation.		
	62	Rain, not freezing, intermittent.		62	Rain, not freezing, intermittent.					heavy at time of observation.	
	63	Rain, not freezing, continuous.		63	Rain, not freezing, continuous.						
	64	Rain, not freezing, intermittent.		64	Rain, not freezing, intermittent.						
	65	Rain, not freezing, continuous.		65	Rain, not freezing, continuous.						
	66	Rain, freezing, slight.		66	Rain, freezing, slight.						
	67	Rain, freezing, moderate or heavy.		67	Rain, freezing, moderate or heavy.						
	68	Rain or drizzle, and snow, slight.		68	Rain or drizzle, and snow, slight.						
	69	Rain or drizzle and snow, moderate or heavy.		69	Rain or drizzle and snow, moderate or heavy.						

The expression "at the station" refers to a land station or a ship.
† Tornado cloud or water spout.

* Ice pellets type (a)—Frozen raindrops or largely melted and re-frozen snowflakes.
type (b)—Pellets of snow encased in a thin layer of ice.

Table 6.—Code for form of Low Cloud (CL) (Code 0513)

- 0 = No stratocumulus, stratus, cumulus or cumulonimbus.
1 = Ragged cumulus other than of bad weather, or cumulus with little vertical extent and seemingly flattened, or both.
2 = Cumulus of moderate or strong vertical extent, generally with protuberances in the form of domes or towers, either accompanied or not by other cumulus or by stratocumulus: all having their bases at the same level.
3 = Cumulonimbus, the summits of which, at least partially, lack sharp outlines, but are neither clearly fibrous (cirriform) nor in the form of an anvil: cumulus, stratocumulus or stratus may also be present.
4 = Stratocumulus formed by the spreading out of cumulus: cumulus may also be present.
5 = Stratocumulus not resulting from the spreading out of cumulus.
6 = Stratus in a more or less continuous sheet or layer, or in ragged shreds, or both, but no stratus fractus of bad weather.
7 = Stratus fractus of bad weather or cumulus fractus of bad weather (pannus), or both; usually below altostratus or nimbostratus. By "bad weather" is meant the conditions which generally exist before, during or after precipitation.
8 = Cumulus and stratocumulus, other than those formed from the spreading out of cumulus: the base of cumulus is at a different level from that of stratocumulus.
9 = Cumulonimbus, the upper part of which is clearly fibrous (cirriform), often in the form of an anvil: either accompanied or not by cumulus, stratocumulus, stratus or pannus.
/ = Stratocumulus, stratus, cumulus and cumulonimbus are invisible owing to darkness, fog, blowing dust or sand, or other similar phenomena.

Table 7.—Code for form of Medium Cloud (CM) (Code 0515)

- 0 = No altostratus, altostratus or nimbostratus.
1 = Altostratus, the greater part of which is semi-transparent: through this part the sun or moon may be weakly visible as through ground glass.
2 = Altostratus, the greater part of which is sufficiently dense to hide the sun (or moon), or nimbostratus.
3 = Altostratus, the greater part of which is semi-transparent, and no part of which is crenelated or in cumuliform tufts: the various elements of the cloud change only slowly and are all at a single level.
4 = Patches (often in the form of almonds or fishes) of altostratus, the greater part of which is semi-transparent: the clouds are at one or more levels and the elements are continually changing in appearance.
5 = Semi-transparent altostratus in bands or altostratus in one more or less continuous layer progressively invading the sky: these altostratus clouds generally are growing denser as a whole. The layer may be opaque or may consist of two or more sheets.
6 = Altostratus resulting from the spreading out of cumulus.
7 = Any one of the following cases:—
(a) Altostratus in two or more layers, usually opaque in places and not progressively invading the sky.
(b) Opaque layer of altostratus not progressively invading the sky.
(c) Altostratus together with altostratus or nimbostratus or both.
8 = Altostratus with sprouts in the form of small towers or battlements, or altostratus having the appearance of cumuliform tufts.
9 = Altostratus, generally at several levels, in a chaotic sky: dense cirrus is usually also present.
/ = Altostratus, altostratus and nimbostratus are invisible owing to darkness, fog, blowing dust or sand, or other similar phenomena, or more often because of the presence of a continuous layer of lower clouds.

Code 8.—Code for form of High Cloud (CH) (Code 0509)

- 0 = No cirrus, cirrocumulus or cirrostratus.
1 = Cirrus in the form of filaments, strands or hooks, not progressively invading the sky (often called "mares' tails").
2 = Dense cirrus, in patches or entangled sheaves, which usually do not increase and sometimes seem to be the remains of the upper part of a cumulonimbus: or cirrus with sproutings in the form of towers or battlements, or having the appearance of cumuliform tufts.
3 = Dense cirrus, often in the form of an anvil: either the remains of the upper parts of a cumulonimbus or parts of distant cumulonimbus, the cumuliform portions of which cannot be seen.
4 = Cirrus in the form of hooks or of filaments, or both, progressively invading the sky: they generally become denser as a whole.
5 = Cirrus, often in bands converging towards one point or two points of the horizon, and cirrostratus, or cirrostratus alone: in either case, they are progressively invading the sky, and generally growing denser as a whole: the continuous veil extends more than 45 degrees above the horizon, without the sky being totally covered.
6 = Cirrus, often in bands converging towards one point or two points of the horizon, and cirrostratus, or cirrostratus alone: in either case, they are progressively invading the sky, and generally growing denser as a whole: the continuous veil extends more than 45 degrees above the horizon, without the sky being totally covered.
7 = Veil of cirrostratus completely covering the celestial dome.
8 = Cirrostratus not progressively invading the sky and not completely covering the celestial dome.
9 = Cirrocumulus alone or cirrocumulus accompanied by cirrus or cirrostratus, or both, but cirrocumulus is the predominant cirriform cloud.
/ = Cirrus, cirrocumulus and cirrostratus are invisible owing to darkness, fog, blowing dust or sand, or other similar phenomena, or more often because of the presence of a continuous layer of lower clouds.

Table 9.—Code for Cloud Height (h) (Code 1600)

Code figure	Height of base of cloud	
	metres	feet
0	0-50	0-150
1	50-100	150-300
2	100-200	300-600
3	200-300	600-1,000
4	300-600	1,000-2,000
5	600-1,000	2,000-3,000
6	1,000-1,500	3,000-5,000
7	1,500-2,000	5,000-6,500
8	2,000-2,500	6,500-8,000
9	Above 2,500	Above 8,000

Height of base of cloud not known or base of clouds at a level lower and tops at a level higher than that of the station.

Note 1.—If there is no cloud at all code figure 9 is reported.
Note 2.—If there is fog, and the sky is discernible through the fog, the cloud form, height and amount are reported as if no fog were present. If the sky is not discernible through the fog the height of the base of the cloud is reckoned as 0.

Note 3.—Height above ground of the base of cloud. If there is cloud of Form CL reported, h refers to this cloud. If, however, there is no cloud of Form CL and there is cloud of Form CM h refers to this cloud.

Table 10.—Code for Characteristic of Barometric Tendency (a) (Code 0200)	Table 11.—Code for Type of Cloud (C) (Code 0500)	Table 12.—Code for Height of Cloud (h ₁ h ₂) (Code 1577)
0 = Increasing, then decreasing; atmospheric pressure the same as or higher than 3 hrs. ago. 1 = Increasing, then steady; or increasing, then increasing more slowly. 2 = Increasing (steadily or unsteadily). 3 = Decreasing or steady, then increasing; or increasing, then increasing more rapidly. 4 = Steady, atmospheric pressure the same as 3 hrs. ago. 5 = Decreasing, then increasing; atmospheric pressure the same as or lower than 3 hrs. ago. 6 = Decreasing, then steady; or decreasing, then decreasing more slowly. 7 = Decreasing (steadily or unsteadily). 8 = Steady or increasing, then decreasing; or decreasing, then decreasing more rapidly.	0 = Cirrus (Ci). 1 = Cirrocumulus (Cc). 2 = Cirrostratus (Cs). 3 = Altcumulus (Ac). 4 = Altostratus (As). 5 = Nimbostratus (Ns). 6 = Stratocumulus (Sc). 7 = Stratus (St). 8 = Cumulus (Cu). 9 = Cumulonimbus (Cb). / = Cloud not visible owing to darkness, fog, duststorm, sandstorm or other analogous phenomena.	Code figures 01–50 = cloud height in 100s of feet. Code figures 56–80, subtract 50 for cloud height in 1,000s of feet. CODE FIGURES 81–89 81 = 35,000 feet 82 = 40,000 " 83 = 45,000 " 84 = 50,000 " 85 = 55,000 " 86 = 60,000 " 87 = 65,000 " 88 = 70,000 " 89 = above 70,000 feet CODE FIGURES 90–99* 90 = less than 150 feet 91 = 150–300 " 92 = 300–600 " 93 = 600–1,000 " 94 = 1,000–2,000 " 95 = 2,000–3,000 " 96 = 3,000–5,000 " 97 = 5,000–6,500 " 98 = 6,500–8,000 " 99 = 8,000 feet or higher or no low clouds. * Only used when cloud height cannot be determined with greater accuracy.

Table 14.—Code for Direction in which Ship has moved (D _s) (Code 0700)	Table 15.—Code for Speed of Ship (v _s) (Code 4451)	Table 16.—Code for Period of Waves (P _w) (Code 3155)	Table 17.—Code for Mean Maximum Height of Waves (H _w) (Code 1555)
0 = Stationary. 1 = North-east. 2 = East. 3 = South-east. 4 = South. 5 = South-west. 6 = West. 7 = North-west. 8 = North. 9 = No definite direction or unknown.	kt. 0 = 0 1 = 1–3 2 = 4–6 3 = 7–9 4 = 10–12 5 = 13–15 6 = 16–18 7 = 19–21 8 = 22–24 9 = >24	sec. 2 = 5 or less 3 = 6 or 7 4 = 8 or 9 5 = 10 or 11 6 = 12 or 13 7 = 14 or 15 8 = 16 or 17 9 = 18 or 19 0 = 20 or 21 1 = >21 / = Calm or period not determined.	m. ft. 0 = <½ <1 1 = ½ 1½ 2 = 1 3 3 = 1½ 5 4 = 2 6½ 5 = 2½ 8 6 = 3 9½ 7 = 3½ 11 8 = 4 13 9 = 4½ 14 / = Height not determined. 50 added to d _w d _w m. ft. 0 = 5 16 1 = 5½ 17½ 2 = 6 19 3 = 6½ 21 4 = 7 22½ 5 = 7½ 24 6 = 8 25½ 7 = 8½ 27 8 = 9 29 9 = 9½ 30½ Notes:— (i) The range of heights covered by a number is half a metre, e.g., number 3 applies to waves whose heights are between 1½ m. and 1¾ m. (4 ft. and 5½ ft.). (ii) Waves whose heights are greater than 9½ m. (31 ft.) are reported by coding H _w as 9 and adding after the code group the word WAVE and the actual height in metres or feet; e.g., Wave 40. (This additional information is not given in the Daily Weather Report due to shortage of space.) (iii) If a wave height comes exactly midway between the heights corresponding to two code figures, the lower code figure is reported.

Table 18.—Code for Amount of Precipitation (RR) (Code 3577)	Table 19.—Explanation of Beaufort Letters (pages 1 and 4)
mm. 01–55 Amount to the nearest whole millimetre. 56 60 57–90 Add 10 mm. for each unit above 56 e.g., 73 = 230 mm. 91 0.1 92 0.2 93 0.3 94 0.4 95 0.5 96 0.6 97 Trace 98 >400 99 Measurement impossible or inaccurate.	d = drizzle. f = fog, visibility 220 yards. or more but less than 1,100 yards. F = thick fog, visibility less than 220 yards. h = hail. ks = storm of drifting snow. Intensity is shown by capital letters ("heavy" or "thick") or suffix "o" ("slight"). Continuous precipitation is shown by repeating the letter and intermittent precipitation by the prefix "i". The prefix "j" indicates weather near but not at the station. l = lightning. p = shower(s). r = rain. s = snow. rs = rain and snow. t = thunder.

5. EXPLANATION OF CHARTS

BAROMETER. Isobars are drawn for intervals of four millibars.

WIND. Arrows fly with wind. A full length feather represents 10 Kt. and a short feather 5 Kt. A solid pennant represents 50 Kt. Calm is indicated by circle outside weather symbol.

TEMPERATURE is given in degrees C., and is shown on the charts by means of figures alongside the Station circle.

CLOUD SYMBOLS

☉ Clear sky. ☉ Sky ⅓ covered. ☉ Sky ⅔ covered. ☉ Sky ¾ covered. ☉ Sky ⅝ covered.
 ☉ Sky ⅓ covered. ☉ Sky ⅔ covered. ☉ Sky ¾ covered. ☉ Sky ⅝ covered. ☉ Sky obscured.

WEATHER SYMBOLS

● Rain. ☉ Drizzle. ✕ Snow. ✕ Rain and snow. △ Hail.
 ∇ Shower. ⚡ Thunderstorm. ☉ Fog. ☉ Mist.

ALTITUDES OF STATIONS:—The altitudes, in feet, of British and Irish stations are given below. These refer in each case to the datum level of the ground beneath or nearly beneath the thermometer screen. Where the official name of the station differs, this is given in brackets.

Kew	18	Filton (Bristol/Filton)	192	Carlisle	86	Sule Skerry	43
Heathrow (London/Heathrow Airport)	82	Aberporth	376	Watnall	385	Lerwick	269
Gatwick (London/Gatwick Airport)	196	Rhoose (Glamorgan/Rhoose Airport)	220	Kilnsea	29	Stornoway	10
Thorney Island	10	Mount Batten (Plymouth/Mount Batten)	87	Finningley	34	Benbecula	22
Hurn (Bournemouth/Hurn Airport)	36	Chivenor	20	Leeming	105	Tiree	32
Guernsey (Guernsey Airport)	340	St. Mawgan	337	Tynemouth	95	Aldergrove (Belfast/Aldergrove Airport)	217
Wattisham	292	Culdrose	268	Eskdalemuir	785	Malin Head	83
Gorleston	5	Scilly (St. Mary's, Scilly)	158	Mull of Galloway	257	Belmullet	29
Mildenhall	15	Elmdon (Birmingham Airport)	319	Prestwick (Prestwick Airport)	33	Birr	231
Cardington	93	Shawbury	235	Renfrew (Renfrew Airport)	29	Dublin	222
West Raynham	250	Ringway (Manchester Airport)	251	Leuchars	35	Shannon	15
Wittering	216	Squiresgate (Blackpool Airport)	36	Dyce (Aberdeen/Dyce)	193	Roches Point	131
Boscombe Down	414	Valley	26	Wick	119	Valentia	29
Ross-on-Wye	223	Ronaldsway (Isle of Man/Ronaldsway Airport)	58	Cape Wrath	346		

DAILY WEATHER REPORT OF THE BRITISH METEOROLOGICAL OFFICE

No. 123

MONTHLY SUMMARY

For MARCH 1966

RATHER MILD IN THE NORTHEAST; DRY IN THE EAST AND SOUTH, WET IN THE NORTHWEST

A frontal trough of low pressure crossed the British Isles on the 1st followed by the main Atlantic trough on the 3rd. During this period the Atlantic anticyclone, which at noon on the 1st was well to the southwest of the Azores, moved northeast and on the 4th it was situated near the Azores with an associated ridge across the British Isles. The anticyclone continued to move northeast until, on the 6th, it was over northwest France. At this time, a frontal system was approaching the British Isles from the west and the trough followed on the 7th, the main depression having moved from Iceland to the Norwegian Sea. High pressure in the east Atlantic continued as the dominating influence bringing northwesterly flow over the British Isles on the 10th, 11th and 12th. With the slow movement of the anticyclone which was southwest of the British Isles on the 13th began a stable situation which lasted until the 21st when a trough moved southeast across the British Isles, the anticyclone receding southwestwards. On the 23rd a cyclone centre near Iceland moved southeast giving cold northwesterly flow over the British Isles and this set the pattern for the rest of the month. A trough crossed the British Isles on the 24th bringing a strong northwesterly flow as the depression moved southeast from Iceland continuing into the southern North Sea on the 27th with widespread gales and storms. More settled weather became established with the slow eastward movement of high pressure from the Atlantic.

Apart from East Anglia, where it was sunny on the coast, it was an overcast day on 1st with average temperatures and widespread rain. The rain was persistent and heavy in central Scotland. Over much of central and western England and Wales it was dull and wet on 2nd but sunny in Scotland. Sunny weather with showers extended to all parts of the country on 3rd and continued on 4th. A dry and sunny day followed in England and Wales but it was cloudy in Northern Ireland and Scotland and wet in the extreme north.

Mild, mostly dry weather covered England and Wales during 6th and 7th but north-western Scotland was affected by rain spreading from the Atlantic. Sunshine and showers spread over most northern areas on 8th whilst more general rain or drizzle affected central England and Wales.

A further belt of rain moved east across Scotland and Northern Ireland on 9th whilst most of England and Wales had long periods of sunshine. Rain extended to all areas on 10th with strong to gale force westerly winds over northern England and Scotland followed on 11th by a return to sunshine and showers with a general lowering of maximum temperatures to near the seasonal average.

Generally sunny weather on 12th with only isolated showers gave way to rain in western and northern parts of the country on 13th and it became a little milder. While the anticyclone drifted east during the next few days a period of quiet weather became established giving variable cloud, occasional isolated showers or patches of coastal drizzle and temperatures a little above average.

A weak belt of rain crossed all districts on 17th leading to generally dry and sunny days on 18th and 19th but temporarily it became markedly cooler in eastern England on 19th in a northerly airstream.

The dry sunny weather continued on 20th in England but it was cloudy in Scotland and Northern Ireland with rain spreading southeast during the night over northern England. The rain died out however and southern England was dry but cloudy on 21st. Behind this belt of cloud and light rain a northwesterly airstream became established bringing heavy showers to Scotland and northern England on 21st and to all parts of the country on 23rd. Maximum temperatures were lower in Scotland on 23rd and it became rather cold in all districts during the next two days, although rather wintry showers were interspersed with long sunny spells. Generally wet weather with sleet in eastern counties and snow in parts of Scotland on 26th preceded a day of westerly gales on 27th accompanied by long sunny periods and wintry showers which continued until 30th. Most places became cloudy on 30th and 31st with occasional light rain turning to sleet or snow in the extreme north.

Mean maximum temperatures differed little from average except that eastern areas were a little on the mild side. Sunshine in general was above average especially in eastern Scotland. It was dry in eastern districts where Tynemouth recorded a new low figure but rainfall in northwest Scotland was heavy in places and Stornoway reported two and a half times its monthly average.

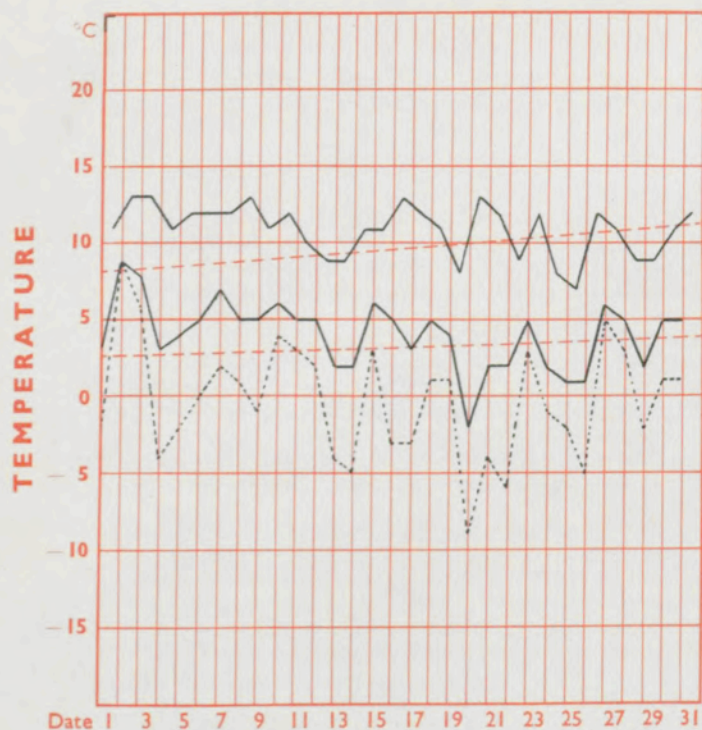
PLACE	TEMPERATURE										SUNSHINE								RAINFALL										Days with thunder	Days with snow or sleet	Days with fog (Vis. $\nless 220$ yards at 09 h.)								
	Mean maximum $^{\circ}$ C	Difference from average		Mean minimum $^{\circ}$ C	Difference from average		Highest maximum $^{\circ}$ C	Date	Lowest minimum $^{\circ}$ C	Date	No. of days with grass minimum below 0 $^{\circ}$ C.	No. of air frosts	Days of no sunshine	Maximum duration Hrs.	Date	Total for month Hrs.	% of average	Highest and lowest totals on record for month				Days of no rainfall (0.1 mm. or less)	Maximum fall in 24 hrs. (Beginning 09 h.) mm.	Date	Total for month mm.	% of average	Highest and lowest totals on record for month												
																		First year of record	Highest Hrs.	Year	Lowest Hrs.						Year	First year of record				Highest mm.	Year	Lowest mm.	Year				
Kew	10.9	+0.8	04.1	+0.8	13.4	20	-01.6	20	15	01	01	10.6	18	125	111	1880	183	1907	057	1888	21	03	26	011	030	1866	118	1947	.7	1929	00	04	02						
Thorney Island	10.8	+0.5	03.5	+0.8	13.4	(c)	-01.7	20	18	02	02	10.6	18	140	105	1958	179	1961	073	1964	20	03	02	014	032	1941	162	1947	03	1961	01	03	00						
Gorleston	09.5	+1.4	03.3	+0.3	13.2	06	-01.0	26	06	03	05	09.8	20	114	091	1908	186	1933	049	1964	19	07	27	018	053	1915	107	1947	03	1929	01	05	00						
Cardington	10.6	+0.2	02.0	+0.6	14.6	20	-06.4	20	19	09	03	10.3	18	107	088	1954	159	1961	052	1964	23	03	10	011	033	1953	066	1964	02	1961	00	04	00						
Boscombe Down	10.5	+0.6	02.6	+0.6	13.6	20	-02.3	20	16	05	05	10.9	28	140	111	1933	185	1948	070	1964	21	04	09	013	029	1931	141	1947	02	1961	00	03	01						
Ross-on-Wye	10.6	+0.5	03.3	+0.3	14.2	05	-04.1	20	18	05	03	10.0	18	124	106	1915	188	1929	061	1964	17	06	02	024	049	1859	177	1947	.5	1938	00	02	02						
Rhoose	10.1	+0.5	03.3	+0.2	12.6	18	-01.8	25	17	03	05	11.1	18	161	134	1955	172	1955	080	1964	19	11	02	034	065	1955	096	1963	13	1961	01	01	00						
Mountbatten	10.7	+0.6	04.7	+0.1	14.6	18	00.0	20	14	00	04	10.8	29	146	110	1921	209	1929	081	1947	20	16	02	039	057	1949	178	1964	03	1961	00	02	02						
Elmdon	09.9	+0.5	02.8	+1.1	12.8	20	-05.9	20	15	05	05	09.3	20	103	096	1928	161	1961	046	1942	19	15	02	035	073	1933	146	1947	05	(a)	00	04	00						
Valley	09.8	+0.3	05.4	+1.4	11.3	26	00.0	19	01	00	05	10.5	19	125	098	1913	219	1921	052	1936	13	13	01	050	094	1946	144	1947	14	1961	00	01	00						
Ringway	09.4	-0.2	03.8	+1.6	12.6	05	-01.8	19	08	03	04	09.1	25	096	097	1946	169	1948	063	1964	12	05	02	038	085	1929	124	1947	03	1931	00	04	00						
Watnall	09.6	+0.3	03.1	+1.3	11.7	(d)	-01.7	13	16	06	04	09.5	(a)	095	093	1948	155	1948	056	1960	19	10	02	034	077	1946	143	1947	06	1961	00	03	00						
Finningley	10.7	+0.9	03.6	+1.7	13.1	21	-02.5	20	07	02	03	09.7	18	110	105	1958	137	1965	053	1964	22	07	02	015	043	1958	082	1964	09	1961	00	04	00						
Tynemouth	09.4	+1.3	04.1	+0.8	13.0	10	-01.2	25	09	02	03	09.1	28	116	116	1937	137	1948	030	1964	24	03	26	*011	028	1864	126	1909	.7	1953	00	04	00						
Eskdalemuir	08.1	+0.7	01.7	+1.9	12.3	15	-04.9	19	19	11	04	09.4	28	106	111	1910	185	1929	044	1936	14	25	01	122	121	1910	226	1963	17	1944	00	06	03						
Renfrew	09.9	+0.9	03.8	+1.5	12.4	(a)	-01.2	(b)	11	04	01	11.1	28	*136	149	1921	124	1933	039	1936	13	20	26	075	117	1921	143	1921	20	1929	01	05	00						
Leuchars	10.4	+1.9	02.7	+0.6	13.5	15	-01.3	13	17	06	01	10.6	28	146	127	1922	187	1929	049	1964	21	03	26	011	027	1922	103	1958	10	1944	00	05	00						
Dyce	09.4	+1.7	01.7	+0.5	13.2	(e)	-02.3	25	16	07	02	08.7	08	127	117	1925	173	1933	030	1964	13	07	01	046	085	1946	127	1958	07	1953	00	10	00						
Stornoway	08.8	+0.6	03.4	+0.3	12.0	15	-02.2	18	13	07	05	08.1	28	091	084	1881	172	1911	055	1938	03	14	29	*148	256	1943	115	1963	23	1964	00	10	00						
Aldergrove	09.9	+0.7	03.5	+0.8	12.4	18	-01.9	25	09	03	06	08.6	18	097	093	1927	181	1929	069	1964	10	13	24	085	167	1927	122	1940	09	1953	01	04	00						
(a) 06, 07, 15										(d) 20, 21										(a) 18, 20										* New highest									
(b) 25, 29										(e) 02, 20										* New lowest										(a) 1944, 1961									
(c) 05, 21																				* New highest																			

Corrections to Monthly Summary No.122 February 1966

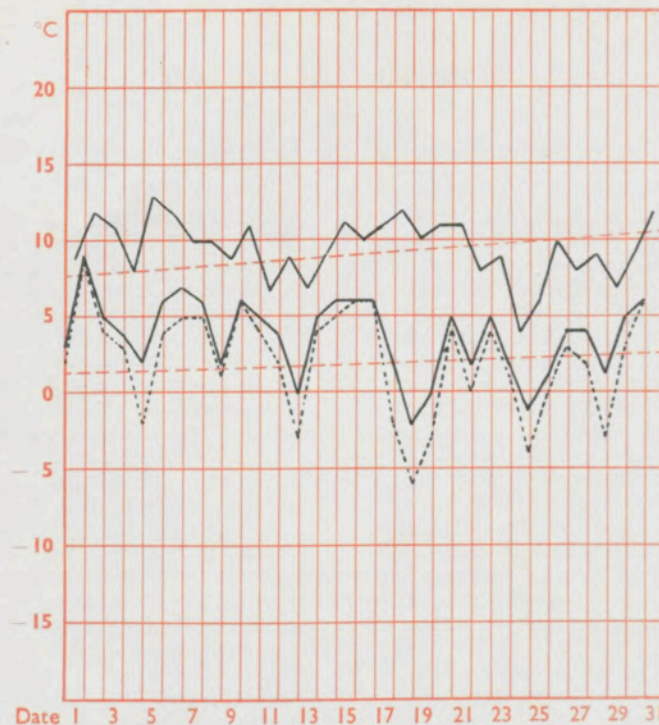
ROSS-ON-WYE:- Lowest recorded rainfall .3mm in 1891

ESKDALEMUIR:- Difference from average of maximum temperature -0.5

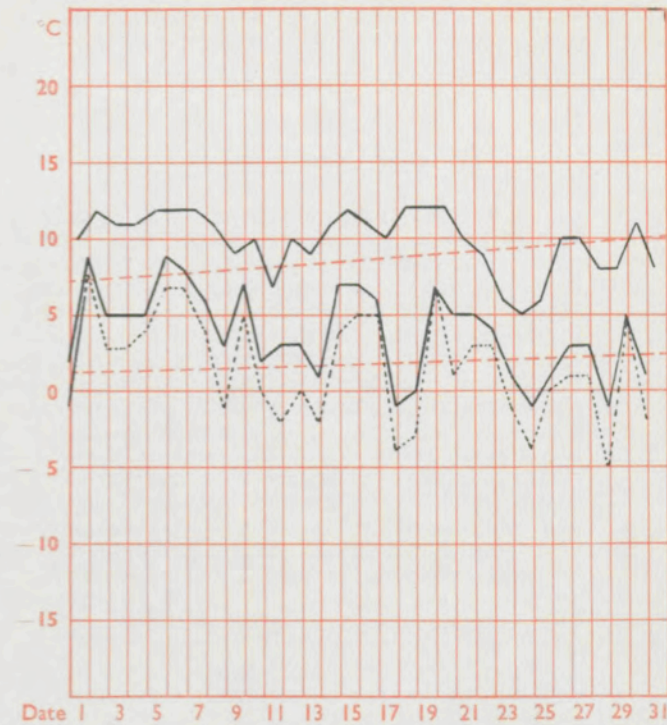
LONDON (Kew)



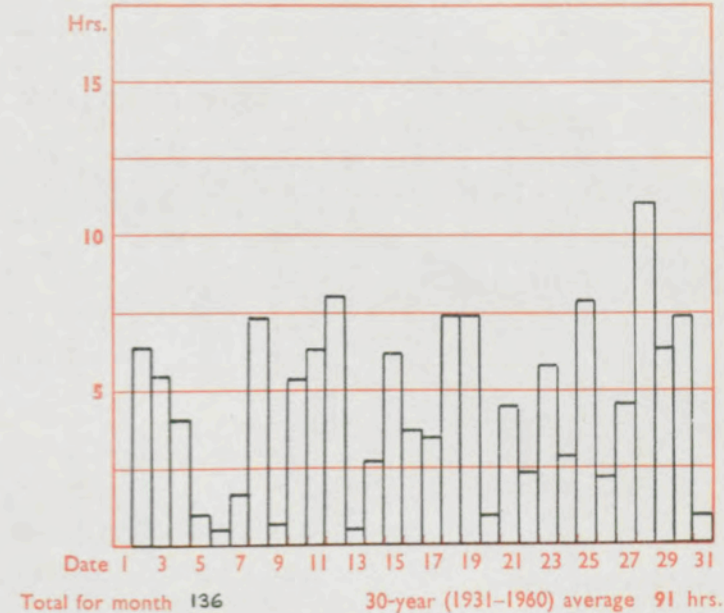
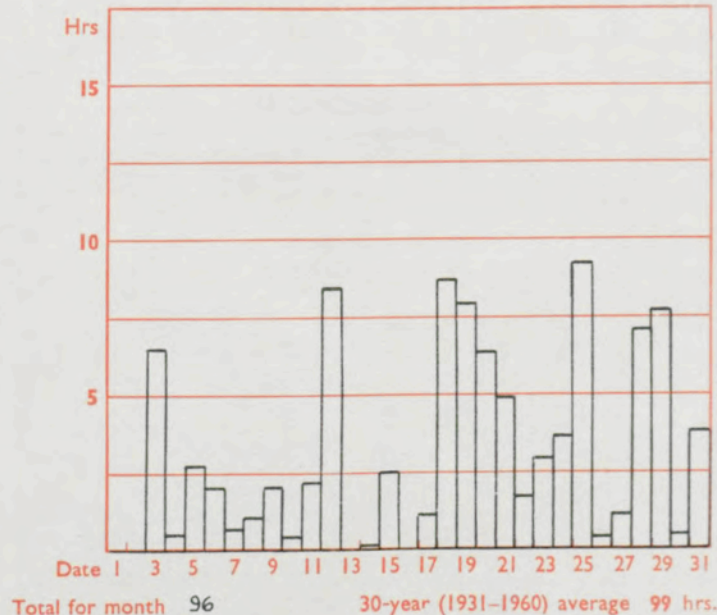
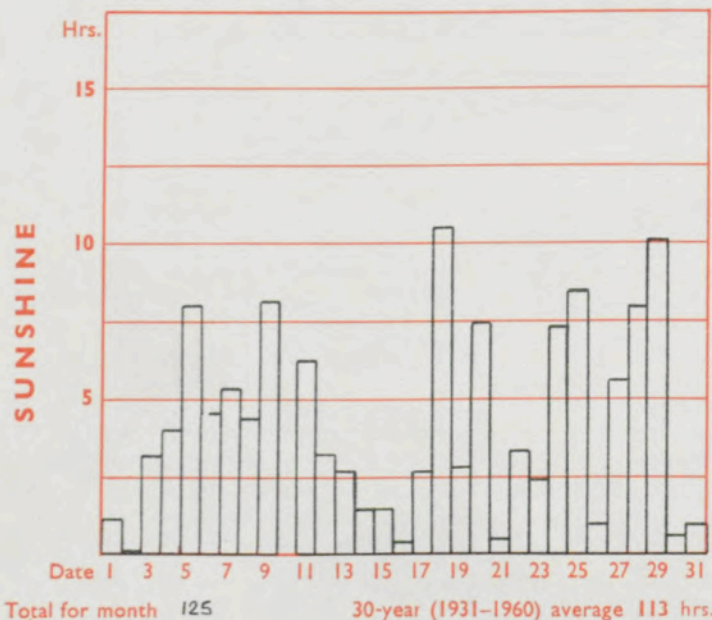
MANCHESTER (Airport)



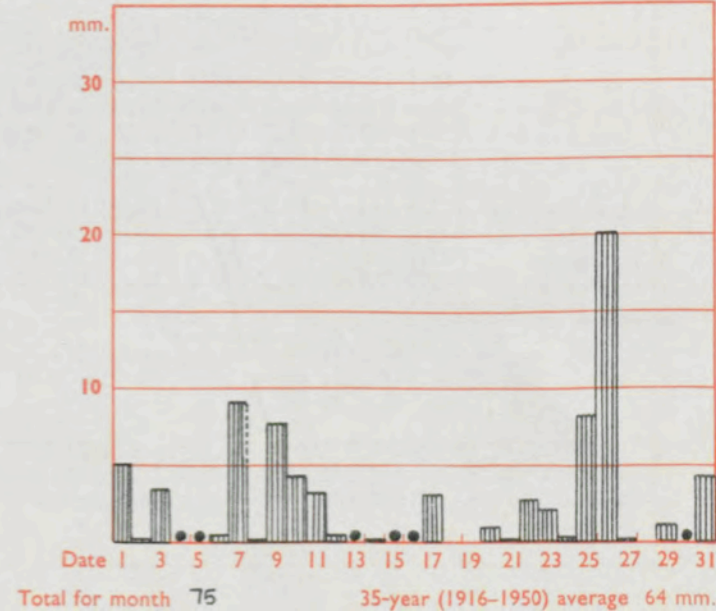
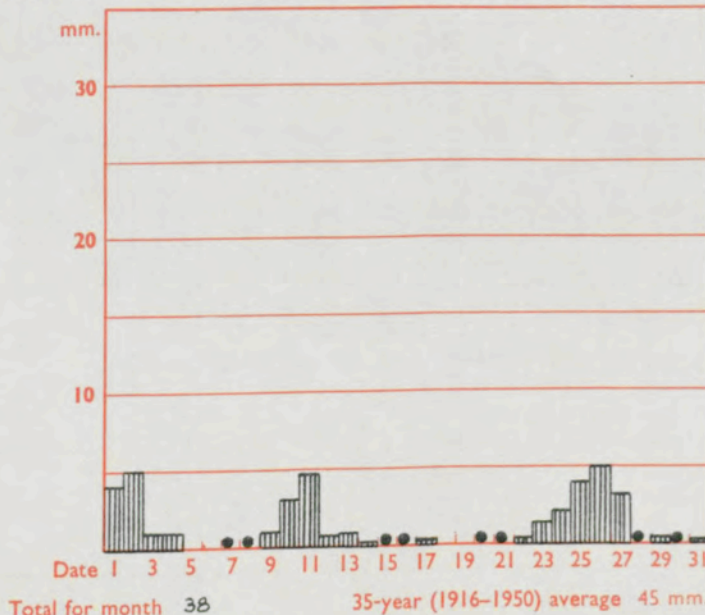
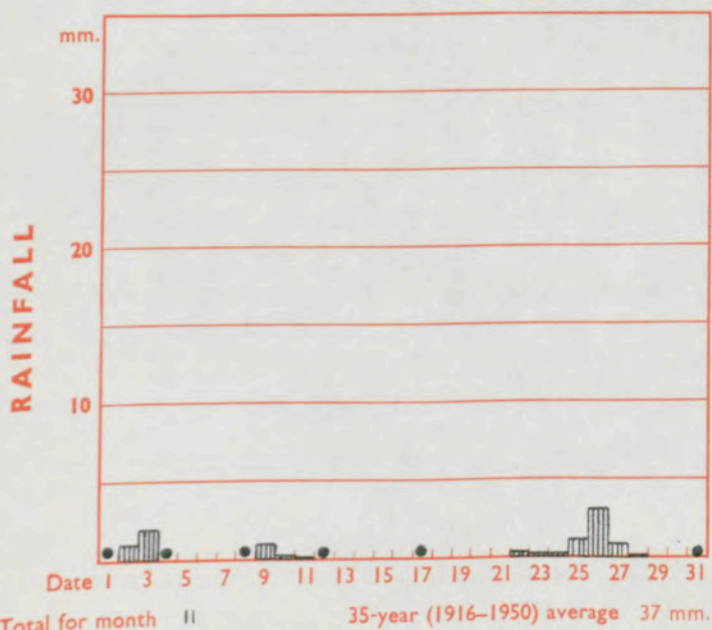
GLASGOW (Renfrew)



Maximum temperatures read at 21 h. G.M.T. daily, and minimum temperatures, read at 09 h. G.M.T. daily, are shown in full lines. Grass minimum temperatures, read at 09 h. G.M.T. daily, are shown by a pecked line. Pecked lines in red show normal values. (1931-1960)



The rainfall entry made for each day represents the total fall for the 24-hour period beginning at 09 h. G.M.T. on that day. Trace (less than 0.05 mm) is indicated by "•"



RATES OF SUBSCRIPTION: Single copy 3d. or post free 5d.; one year 5/-

Apply to Director-General, Meteorological Office, London Road, Bracknell, Berkshire.

H.M.S.O. Press, Bracknell, Berks.

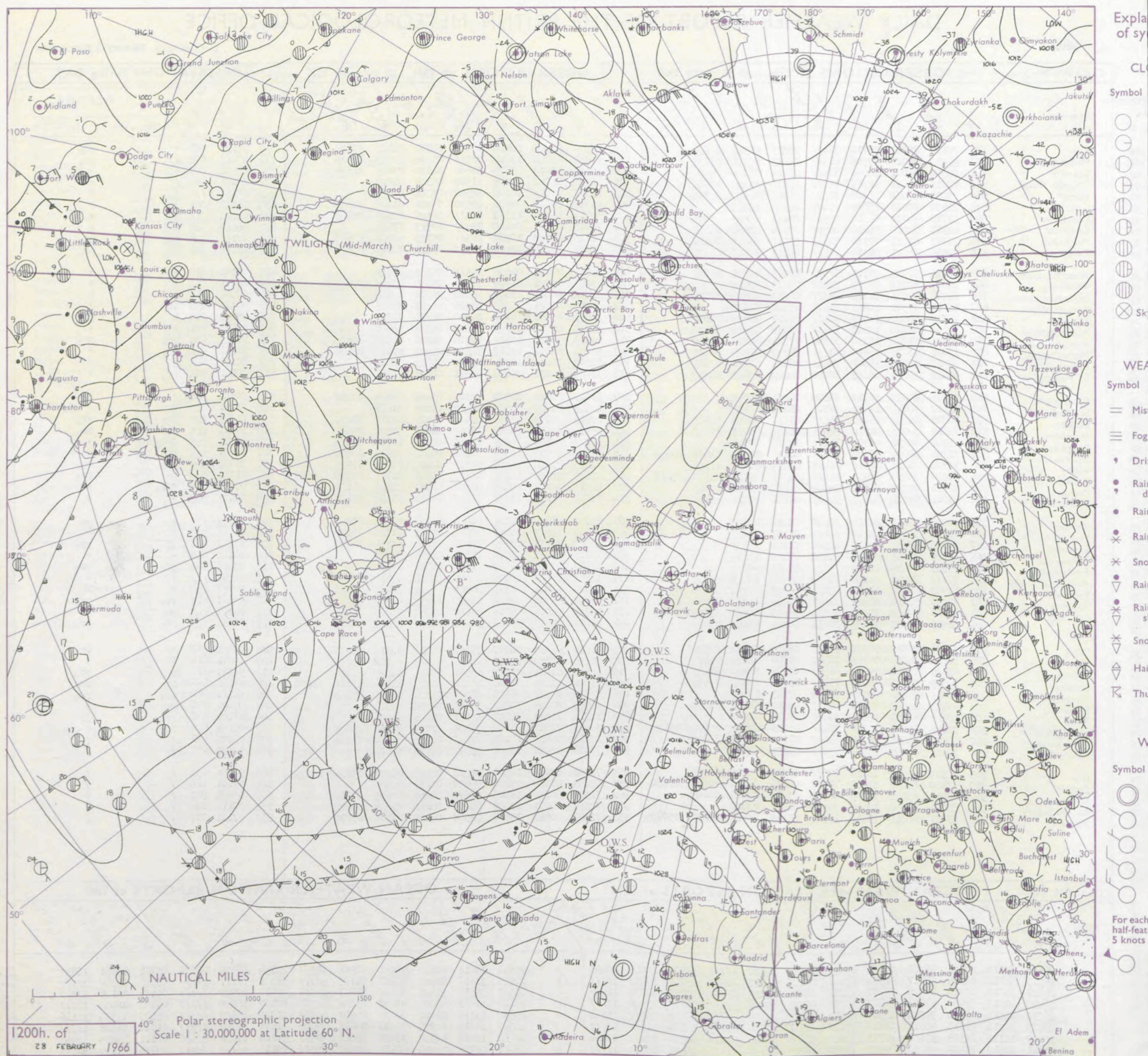
DAILY WEATHER REPORT OF THE BRITISH METEOROLOGICAL OFFICE

No. 38085

Date of Issue Tuesday 1 March 1966

Code FM II.C		OBSERVATIONS at 12h. 28 February 1966										OBSERVATIONS at 18h. 28 February 1966										OBSERVATIONS during DAY				
Station	iii	Nddff	VVwwwW	PPPTT	N _h Ch _M CH	T _d app	8N _s Ch _s h _s	8N _s Ch _s h _s	8N _s Ch _s h _s	iii	Nddff	VVwwwW	PPPTT	N _h Ch _M CH	T _d app	8N _s Ch _s h _s	8N _s Ch _s h _s	8N _s Ch _s h _s	iii	RRT	T _E	SSS	WEATHER			
																							09h.—15h.	15h.—21h.		
Kew	775	72610	78021	09710	784//	03213	81818	87625		775	72709	61258	13810	785//	04330	82823	87635		775	97111	001	+		pro		
Heathrow	772	82714	75011	09509	885//	05215	85825	88635		772	72915	82028	13610	785//	05331	83825	86635		772	97111	002	+		pro		
Gatwick	776	82808	80021	10209	885//	05215	85820	88630		776	53009	80012	13609	58500	04330	83825	84635		776	00111	009	+		+		
Thorney Island	871	72813	74021	11509	785//	05217	85825	87640		871	12811	61012	15309	11500	06329	81825			871	00101	001	+		+		
Hurn	862	73018	75031	11810	785//	04218	86820	85635		862	22913	70011	16209	28500	05221	81825			862	00111	///	+		+		
Guernsey	894	22920	80018	15410	04220	04220	82815			894	53018	74021	09509	48530	05326	81825	84640		894	00111	062	+		+		
Wattisham	590	52716	74031	07310	52500	07111	85828			590	82814	66032	11309	885//	06326	82825	88640		590	00102	///	+		+		
Gorleston	497	42715	62020	05810	48500	07209	83820	84625		497	72713	60021	08410	755//	07213	87625			497	00110	043	+		+		
Mildenhall	578	72713	69031	07110	785//	07214	85822	87640		578	72813	64258	10909	785//	05325	82825	87645		578	97101	028	pro		pro		
Cardington	559	72815	74021	08310	785//	05217	87825			559	52916	66258	12409	48530	05232	82820	83830		559	97111	022	+		pro		
West Raynham	485	62716	80031	06109	685//	06212	82825	86630		485	72816	74012	09608	756//	05222	87640			485	00101	039	+		+		
Wittering	462	32817	80011	07209	34500	05219	83625			462	73020	69021	11709	785//	05234	83825	87640		462	00111	044	+		+		
Boscombe Down	746	72918	74031	11209	785//	04218	84825	87635		746	22914	66011	15808	24600	05231	82640			746	00101	016	+		+		
Ross-on-Wye	627	72811	77502	10809	755//	05225	87625			627	42710	81021	16309	48500	04237	82825			627	97111	039	ido		+		
Filton	628	72710	66022	11409	785//	06222	85825	86640		628	22809	63038	16109	28500	04231	82828			628	97111	012	+		pro		
Aberporth	502	72820	69022	12908	756//	06230	85630	87650		502	52812	69012	17707	45602	05228	84640			502	00091	001	+		+		
Rhoose	715	52921	81018	12210	58500	07224	84822	84630		715	42819	75038	16807	48500	06226	81825	84640		715	97111	016	pro		pro		
Mountbatten	827	83021	63038	14910	885//	05222	85825	88635		827	53016	62031	19609	54530	05224	81625	85640		827	91111	049	pro		+		
Chivenor	707	72920	70021	14409	7844//	06226	81818	87635		707	52818	74011	18909	55601	06223	85630			707	00101	008	+		+		
St. Mawgan	817	43022	74011	16309	48500	04222	82825	84640		817	33020	74031	20808	25501	04225	82625			817	00101	064	+		+		
Culdrose	809	53115	80031	16710	58500	04221	84820			809	33013	74031	20908	25505	03226	82625	83268		809	00101	080	+		+		
Scilly	804	23122	74011	18511	28500	05235	82820			804	22915	81020	22509	28400	06223	81818			804	00121	087	+		+		
Elmdon	534	72818	62252	08409	785//	03317	86825	83645		534	42912	30258	13507	49400	05231	81918	83635		534	01101	028	pro		pro		
Shawbury	414	72812	82028	08710	784//	06221	83818	87640		414	53016	83258	14408	58500	04233	81820	85640		414	97111	015	pro		pro		
Ringway	334	72922	60256	06909	784//	04222	87815			334	62917	60031	12608	684//	04236	82712	86650		334	97091	016	do pro		+		
Squires Gate	318	72720	60028	07308	785//	06233	81822	84630	87645	318	32922	60018	12307	38500	06232	81822	83630		318	97091	029	pro		+		
Valley	302	32822	74011	10910	18430	07233	81815	83366		302	72815	79028	16109	7853//	06231	81828	87635		302	91101	029	pro		+		
Ronaldsway	204	62926	78038	07909	684//	05236	81713	83820	85640	204	72819	80258	14108	784//	06341	81713	83820	86640		204	01101	042	pro		pro	
Carlisle	222	52511	70251	04309	58500	05230	83820	83640		222	42715	70018	10409	48500	04239	81825	84635		222	97101	003	pro		+		
Watnall	354	63012	66011	06609	52509	06321	85820	83178		354	73016	62022	11608	784//	03234	85818	83630		354	00101	045	+		+		
Kilnsea	396	32820	66021	03408	32500	06216	83825			396	82923	66828	07809	884//	05230	83710	88825		396	91111	///	+		pr		
Finningley	360	62817	60021	05710	626//	06227	86830			360	32919	59021	10009	38600	05231	81830	83650		360	00111	076	+		+		
Leeming	257	42712	80038	03510	44540	04218	84827			257	43022	74038	08909	48600	03234	81830	84645		257	97121	076	jp		pro		
Tynemouth	262	42725	74021	00910	31640	07220	83830			262	72815	61031	07209	756//	05234	87635			262	00111	068	+		+		
Eskdalemuir	162	72919	82035	02509	785//	05233	86820			162	73017	79258	09507	785//	04337	87820			162	97091	020	pro		pro		
Mull of Galloway	131	71111	74022	06108	785//	06224	82825	87																		

CHART OF WEATHER IN PART OF NORTHERN HEMISPHERE



CHARTS OF WEATHER IN WESTERN EUROPE

nation
mbols

LOUD
Cloud
Amount
(oktas)

0
1 or less
2
3
4
5
6
7 or more
8

Obscured

W
THER
Weather

zle

and
fizzle

and snow

W

shower

and snow
ower

W shower

shower

nderstorm

IND

Wind
speed
(knots)

Calm

1-2

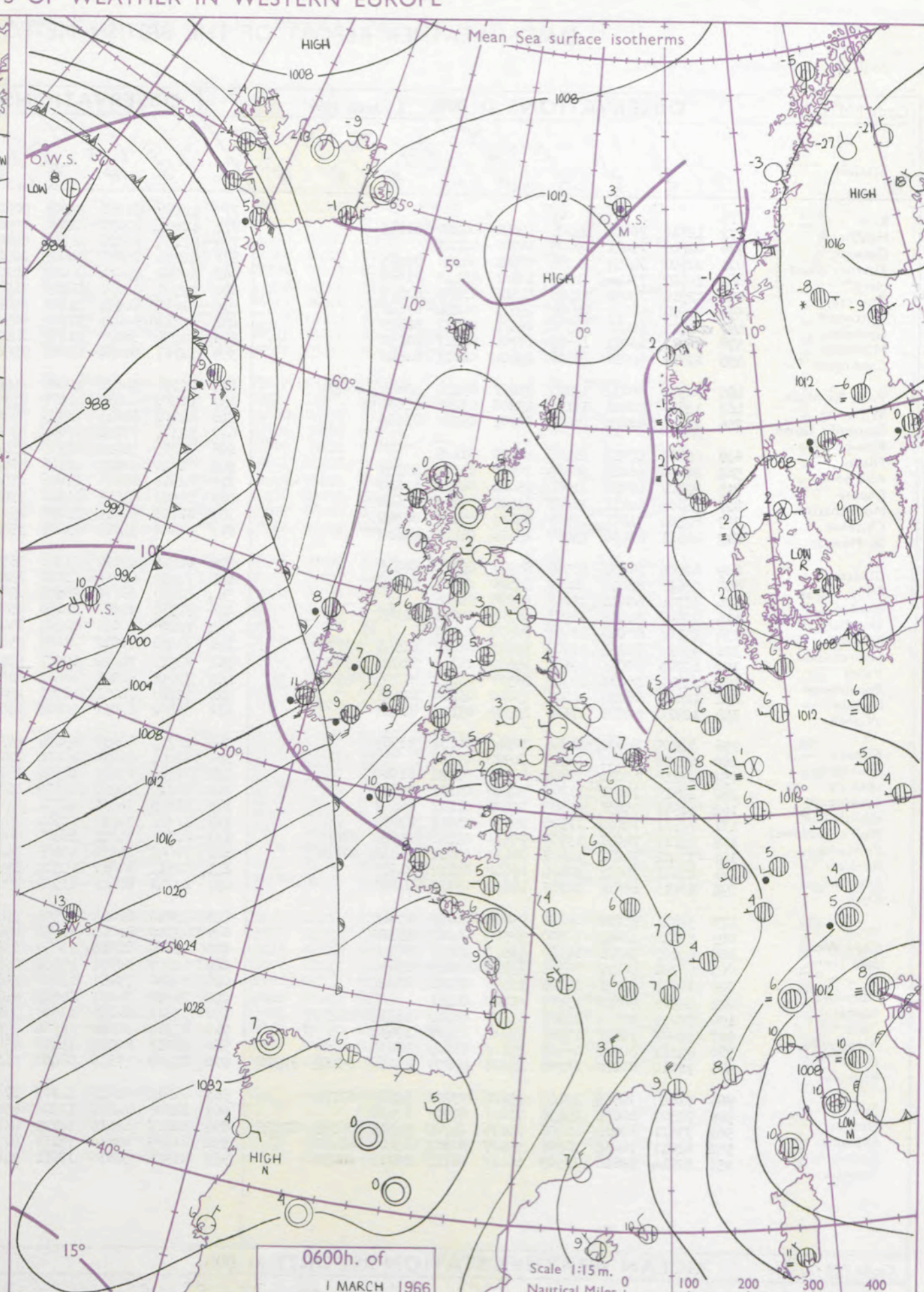
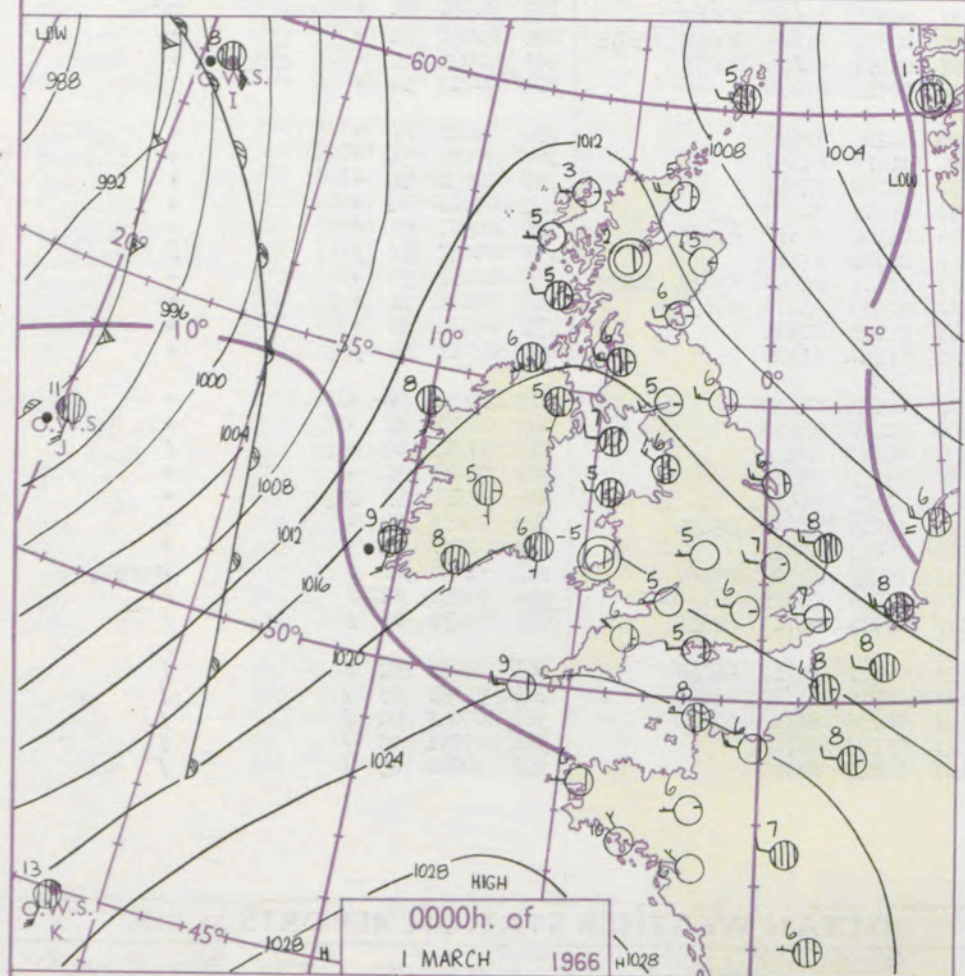
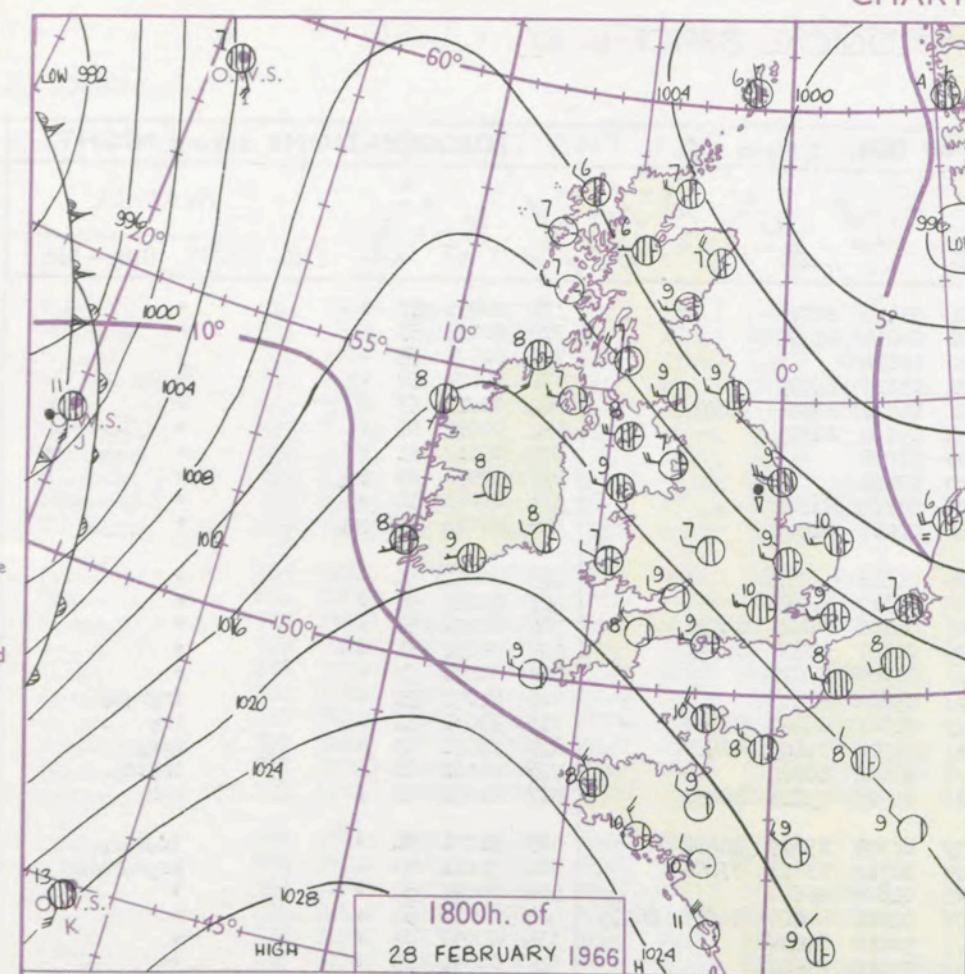
3-7

8-12

13-17

Additional
er add

48-52



GENERAL SYNOPTIC DEVELOPMENT

Issued at midday Tuesday 1

March 1966

FORECAST for Great Britain and Northern Ireland until noon tomorrow

A ridge of high pressure covers the British Isles and is still intensifying as it moves steadily eastwards. The deep depression in the Atlantic has turned further towards the north and is now centred southwest of Iceland. Its subsequent movement is expected to be a slow eastward drift, while the associated fronts move steadily eastwards across the British Isles. Meanwhile the ridge of high pressure is expected to cross the North Sea while its parent anticyclone now over the Iberian Peninsula moves northeast to south France.

Cloudy weather with rain and hill and coastal fog over Northern Ireland, Wales and southwest England will spread to remaining parts of the British Isles before midnight. In southern and eastern England the rain will be mostly slight. Tomorrow will again be cloudy, with outbreaks of moderate rain in the north and west. It will be very mild generally.

OUTLOOK for following 24 hours. Cloudy with some rain at first, but brighter weather spreading from the west to all districts. Continuing mild.

DAILY WEATHER REPORT OF THE BRITISH METEOROLOGICAL OFFICE (contd.)

Code FM II.C OBSERVATIONS at 00h. 1 March 1966										OBSERVATIONS at 06h. 1 March 1966										OBSERVATIONS during NIGHT										CONVECTION TAB °C to
Station	ill	Nddff	VVwww	PPPTT	N _h L _h C _M H	T _d T _d app	8N _s Ch _s h _s	8N _s Ch _s h _s	8N _s Ch _s h _s	ill	Nddff	VVwww	PPPTT	N _h L _h C _M H	T _d T _d app	8N _s Ch _s h _s	8N _s Ch _s h _s	8N _s Ch _s h _s	ill	RRT _n T _n E	T _g T _g	WEATHER								
																						21h.—03h.	03h.—09h.							
Kew	775			07						775	12106	61020	22803	00901	01112	81070				775	00031	52	+		+		40			
Heathrow	772	12812	70021	19306	15600	04221	81645			772	12405	62030	22901	00901	00214	81075				772	00011	53	+		+		39			
Gatwick	776	02706	75011	19505	00900	02223				776	02105	70020	23702	00900	00114				776	00501	55	+		+		38				
Thorney Island	871	22808	74031	21306	00901	04225	82075			871	62903	74031	24004	00901	03110	86075				871	00021	52	+		+		37			
Hurn	862	22609	75010	21505	10931	03120	81360			862	60000	70031	24002	45701	01008	84656	86075		862	00011	53	+		+		36				
Guernsey	894	12914	74021	24508	11500	03222	81820			894	22509	82030	26107	11542	05106	81825			894	00061	02	+		+		35				
Wattisham	590	72918	66022	15907	75611	04224	87640			590	02810	66021	21403	00900	01228				590	00012	51	+		+		34				
Gorleston	497	82915	62216	13508	85511	06227	88625			497	02812	60011	18705	00900	03221				497	97050	03	ir _o		+		33				
Mildenhall	578	12913	63011	16507	15700	04227	81650			578	12609	58030	21303	10930	01125	81362			578	00021	51	+		+		32				
Cardington	559	12713	62018	18106	15600	04223	81640			559	12707	58030	22201	15601	00217	81640			559	97011	53	pr _o		+		31				
West Raynham	485	72914	66032	15807	75611	05234	83640	86656		485	02708	58021	20403	00900	01328				485	00021	51	+		+		30				
Wittering	462	12817	80021	17106	15600	03225	81630			462	22508	65030	21501	25700	50319	82650			462	00011	54	+		+		29				
Boscombe Down	746	22714	66020	21105	00901	03220	82080			746	52206	66011	23903	25601	01108	82645	84080		746	00021	51	+		+		28				
Ross-on-Wye										627	52302	77031	22004	15606	01107	81630	85277		627	00031	51	+		+		27				
Filton	628	02507	62010	21405	00900	03125				628	72305	59031	22905	75511	03000	87629			628	00031	52	+		+		26				
Aberporth	502	20000	66011	20805	20930	03112	82359			502	81910	62021	20906	85611	05803	88630			502	01052	51	+		ir _o r _o r _o		25				
Rhoose	715	22907	66050	21904	25600	04221	82640			715	82510	80021	22406	45621	06001	84640	88460		715	97031	51	+		ir _o		24				
Mountbatten	827	32608	62011	23207	35600	05215	83640			827	72507	61031	24007	15611	06500	81645	87460		827	93071	03	+		r _o r _o		23				
Chivenor	707	62508	74021	22808	65611	06219	86640			707	81705	74036	23207	85511	06804	88624			707	96061	03	+		ir _o id _o		22				
St. Mawgan	817	42611	69030	23707	45600	06108	84630			817	81808	74022	23407	55441	05805	85616	88460		817	01051	03	+		r _o r _o		21				
Culdrose	809	62806	80031	23907	65511	06310	86625			809	82209	69022	23508	55521	07708	85625	88460		809	91051	04	+		ir _o r _o r _o		20				
Scilly	804	22613	81020	24409	22400	06207	82818			804	72114	61606	23010	35421	10712	83618	87460		804	01081	05	+		ir _o r _o r _o r _o r _o		19				
Elmdon	534	02705	60018	19105	00900	01226				534	22307	68030	21603	25601	01009	82640			534	00021	52	+		+		18				
Shawbury	414	22608	80018	18904	00901	00221	82080			414	71906	80032	21103	45676	02001	84640	84365	86275	414	00021	52	+		+		17				
Ringway	334	03108	62010	17605	00900	02219				334	72206	60021	20204	75611	05010	87630			334	00031	02	+		+		16				
Squires Gate	318	53017	70031	17306	15601	05113	81640	85075		318	72406	70022	19405	75611	05010	87641			318	00051	03	+		+		15				
Valley	302	62709	80031	19505	15632	03110	81640	85075		302	72913	74022	19507	45671	06804	84640	87462		302	91051	02	+		r _o r _o		14				
Ronaldsway	204	62712	80031	18307	68511	03115	81825	86637		204	72006	82021	18407	48501	04801	81825	84650	85075	204	00051	02	+		+		13				
Carlisle	222	12409	66020	16205	15600	03220	81635			222	62703	74031	18003	45601	01214	84645	84075		222	00021	51	+		+		12				
Watnall	354	12910	62021	17406	15500	03122	81622			354	22402	62031	20802	25600	00112	82630			354	00011	54	+		+		11				
Kilnsea	396	32915	66028	14606	30940	04232	83365			396	22715	66030	19004	25500	01225	82625			396	00031	11	+		+		10				
Finningley	360	02918	62011	15907	00900	03226				360	22406	62030	20004	15701	01219	81650			360	00031	51	+		+		9				
Leeming	257	13212	83011	14807	00901	02221	81080			257	12504	83020	18504	15701	50119	81656			257	00031	51	+		+		8				
Tynemouth	262	22815	74021	13706	20940	03232	82358			262	12715	74020																		

DAILY WEATHER REPORT OF THE BRITISH METEOROLOGICAL OFFICE

No. 38086

Date of Issue Wednesday 2 March 1966

STATION
LE
°F

104
102
100
99
97
95
93
91
90
88

86
84
82
81
79
77
75
73
72
70

68
66
64
63
61
59
57
55
54
52

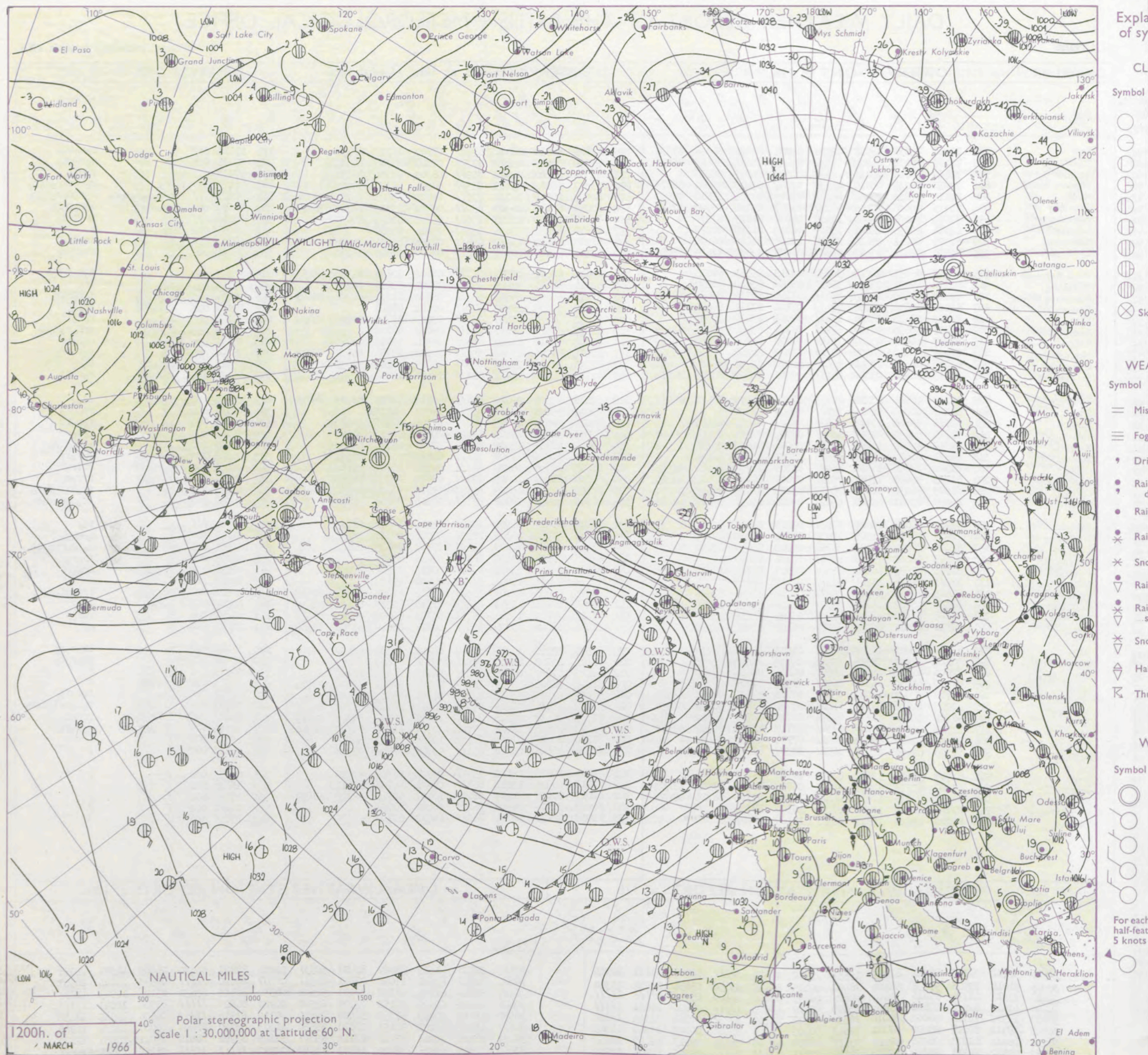
50
48
46
45
43
41
39
37
36
34

32
30
28
27
25
23
21
19
18
16

14
12
10
9
7
5
3
1
0
2

Code FM 11.C										OBSERVATIONS at 12h. 1 March 1966										OBSERVATIONS at 18h. 1 March 1966										OBSERVATIONS during DAY				
Station		iii	Nddff	VVwwW	PPPTT	NChC _M H	T _d T _d app	8N _s Ch _s h _s	8N _s Ch _s h _s	8N _s Ch _s h _s	iii	Nddff	VVwwW	PPPTT	NChC _M H	T _d T _d app	8N _s Ch _s h _s	8N _s Ch _s h _s	8N _s Ch _s h _s	iii	RRT	T _x	SSS	WEATHER										
																									09h.—15h.	15h.—21h.								
Kew		775	72212	74031	24610	22558	04008	82822	86358	87270	775	82109	56612	24010	67421	07302	86712	88458		775	97111	012	+			r0r0ld0								
Heathrow		772	72407	75031	24809	58538	05009	81828	85645	86270	772	82009	59215	23809	67371	07102	86709	88459		772	97111	004	+			d0r0-r0								
Watwick		776	72410	70021	25111	28538	06009	81825	86275		776	82308	56602	24809	85211	08302	85704	88612		776	97111	015	+			r0-d0								
Thorney Island		871	72510	66031	25610	48538	07008	83825	83360	86270	871	82307	58602	25109	85311	08601	86708	88615		871	91121	017	ir0			r0r0d0r0d0r0								
Hurn		862	82112	57612	25409	65421	07109	82712	85618	88550	862	82009	26616	24009	87211	09504	83705	85708	88710	862	01101	///	r0r0d0r0d0r0			d0r0d0r0r0r0								
Guernsey		894	82115	66626	27408	55377	07207	83706	85620	87460	894	82014	60616	26309	85211	08802	83703	84707	86620	894	02091	000	irr0r0			d0r0r0r0								
Wattisham		590	72614	74021	23808	11548	02008	81825	87275		590	81707	58052	23909	85511	05205	85624	88635		590	91101	///	+			ir0d0d0								
Gorleston		497	82814	62031	22607	15507	04213	81625	88275		497	81612	62032	24606	85511	03214	88625			497	00090	062	+			+								
Mildenhall		578	62509	66011	23410	18508	03108	81820	86275		578	81903	58602	23010	85611	07302	86630	88656		578	97111	024	+			ir0ld0								
Cardington		559	82510	63031	23810	78617	06008	83830	87635	88268	559	82110	62046	22709	75617	07000	87640	88270		559	97111	003	+			ir0r0r0								
West Raynham		485	82613	66031	22908	30937	02113	83362	88275		485	82110	62602	22909	25671	06102	82635	85360	88465	485	93101	059	+			r0d0d-d0r0								
Wittering		462	82510	69031	23209	55637	05108	85640	88270		462	82111	62606	22109	35471	07601	83615	88458		462	97101	011	ir0			ir0								
Boscombe Down		746	82210	59602	25209	55411	07110	82712	85630	88459	746	82112	59206	23809	85311	08300	81706	86708	88622	746	96091	000	ir0d0d0			d0r0d0r0								
Ross-on-Wye		627	82109	60616	22708	77111	07102	87710	88460		627	82108	57606	21109	87311	09604	88708			627	02101	000	r0r0ld0			ir0								
Filton		628	82009	28616	24108	85411	07007	83618	88650		628	81910	28616	22410	75321	09602	85709	86640	88459	628	02101	000	r0r0			r0r0ir0								
Aberporth		502	81817	58636	20109	67221	08705	83704	85706	88459	502	81917	28516	18810	87211	09602	88703			502	07102	000	r0r0rr			rrr0r0d0d0								
Rhoose		715	81807	60616	23507	75221	07008	81705	87625	88459	715	82205	56616	21909	85411	09502	85710	88618		715	06102	000	r0r0			r0r0rr								
Mountbatten		827	82216	58616	24109	77321	09102	82708	86713	88556	827	82214	40026	23310	85211	10103	82704	85706	88618	827	05101	000	rr			r0r0ir0								
Chivenor		707	81810	62636	23310	85411	09000	83711	86620	88640	707	82215	66026	22011	85311	09801	87708	88630		707	05111	000	r0r0rr			r0r0								
St. Mawgan		817	81913	58636	23409	85211	09801	84703	85705	88610	817	82117	48206	22510	85111	10400	82702	86705	88612	817	04111	000	r0r0rr			r0r0ld0								
Culdrose		809	82217	56616	23210	67221	09000	85704	83620	88557	809	82218	23206	22610	85111	10710	82702	86703	88612	809	03101	000	r0r0			ld0								
Scilly		804	82117	40636	22811	87211	10802	88704			804	82015	59036	22210	85411	10801	88618			804	02111	000	rr			rr								
Elmdon		534	82110	59601	23107	15671	05007	81640	88462		534	82010	56616	21109	85311	07704	88708	88640		534	96092	002	r0			r0r0rr								
Shawbury		414	81710	62632	21507	45471	07002	82715	83640	88460	414	82009	58616	19409	65421	08604	86612	88557		414	02101	000	r0r0r			r0r0rr								
Ringway		334	82013	62022	21108	15571	04002	81625	88358		334	81814	40612	19009	47421	07609	84714	88459		334	01091	000	ir0			r0r0d0r0								
Squires Gate		318	81611	30046	19809	85511	06001	83625	88645		318	81616	32616	17309	45421	09610	84618	88535		318	04101	000	r0-r0r0			r0r0rr								
Valley		302	81922	48636	18408	66221	08708	81703	86706	88525	302	82024	48636	16209	86111	09201	84702	88704		302	09091	000	r0-r-r-r			rrir0								
Ronaldsway		204	81723	58616	17007	75221	07808	86705	86622	88460	204	82021	40636	14309	87111	08606	85702	88703		204	09091	000	r0r0rr			rrr0r0								
Carlisle		222	81903	66032	18809	75617	03805	81635	86645	88270	222	81407	37616	15409	65571	07716	83625	86656	86459	222	03091	001	r0			ir0r0r0d0r0								
Watnall		354	82508	23041	21808	65621	05006	81630	85645	88466	354	81909	20515	20708	85311	07604	85708	88620		354	93091	000	+			ld0d0d0r0r0								
Kilnsea		396	82712	66031	21807	80971	03212	88360			396	81910	63022	21108	80971	05604	86360	88462		396	97091	///	+			ld0								
Finningley		360	71909	50012	21509	10938	03004	81360	87273		360	81610	50042	20309	80971	07704	86361	88464		360	01101	000	+			d0-r0r0								
Leeming		257	72008	80021	20108	35708	02002	83650	87270		257	81809	37602	18209	35521	07710	83625	88460		257	01101	001	+			r0ir0rrr0r0								
Tynemouth		262	82609	48051	19708	80911	01106	88460			262	81918	32606	17209	80921	05616	88458			262	01091	008	+			ir0r0r0								
Eskdalemuir		162	81905	82032	18406	65421	04001	81715	86632	88460	162	81804	28516	15206	87111	06615	87702	88706		162	07072	000	ir0rr			drdrrr								
Mull of Galloway		131	81111	60616	15307	87411	07717	88710			131	91111	79636	13008	91111	08400	89100			131	07082	///	/			/								
Prestwick		135	81515	74022	15509	55571	05610	83625	84630	88359	135	81715	59636	11309	55321	07618	81709	85618	88459	135	06102	000	ir0r0r0			ir0rrd0r0ir								
Renfrew		141	81508	58042	16208	35571	04708	81625	83645	87358	141	81612	50616	12309	65421	07716	82713	85635	88459	141	02102	000	r0r0			r0r0								
Leuchars		171	82108	58041	16907	35537	03005	81625	83650	86365	171	81611	70022	13408	25771	05720	82650	86360	88464	171	01091	000	+			r0r0								
Dyce		091	71810	82021	16208	30978	00105	83360	87275		091	81612	58042	13306	45671	02712	83640	83360	88462	091	01081	020	+			rr								
Wick		075	81914	89022	14307	40937	03103	84362	88270		075	81517	80022	10006	80971	03721	85360	88462		075	96081	002	+			ir0r0r0								
Cape Wrath		049	71404	83022	08508	55505	02715	85625	86070		049	71410	83028	05109	75511	05734	87620			049	01092	004	+			pr0r0r0								
Sule Skerry		010	72005	82022	14006	45571	04204	84625	87360		010	81419	81032	08507	55571	04725	85620	88360		010	02072	///	/			/								
Lerwick		005	81507	64038	14305	86211	05312	87705			005	81611	66284	12905	16177	05707	81702	85360	88270	005	97071	005	pr0ld0			F								
Stornoway		026	81719	82031	11007	25671	02716	82635	85360	88464	026	81817	57216	05407	85211	07721	85705	88612		026	01092	000	ir0			irr0r0								
Benbecula		022	81425	64616	08708	65421	05722	83712	86624	88558	022	81722	58616	04409	86211	08612	82704	86707	88615	022	03091	000	ir0r0r0			r0r0d0d0d0r0								
Tiree		100	81226	58636	10107	86311	06717	82706	88710		100	81719	34636	07208	85111	08606	85702	86709	88615	100	10081	000	ir0r0r0rr			rrd0d0								
Aldergrove		917	81715	58636	13208	67321	07717	82706	86707	88550	917	81913	56636	11111	67221	10301	84705	86707	88540	917	10112	000	r0r0rr			r0r0rr								
Malin Head		980	81523	62616	09608	36421	07714	83713	88458		980	81918	80606	07911	27421	10704	82713	88458		980	09121	000	/			/								
Belmullet		976	82126	62606	07611	86311	10307	86709	88715		976	81924	59606	06210	87111	09808	87702	88708		976	08111	000	/			/								
Birr		965	81709	56616	13111	87411	10702	88710			965	71914	69016	12112	75311	09703	86708	87636																

CHART OF WEATHER IN PART OF NORTHERN HEMISPHERE



CHARTS OF WEATHER IN WESTERN EUROPE

ation
mbols

LOUD
Cloud
Amount
(oktas)

0
1 or less
2
3
4
5
6
7 or more
8

y obscured

ATHER
Weather

izzle
h and
rizzle

h and snow

h shower

h and snow
h shower

h shower

h shower

nderstorm

IND

Wind
speed
(knots)

Calm

1-2

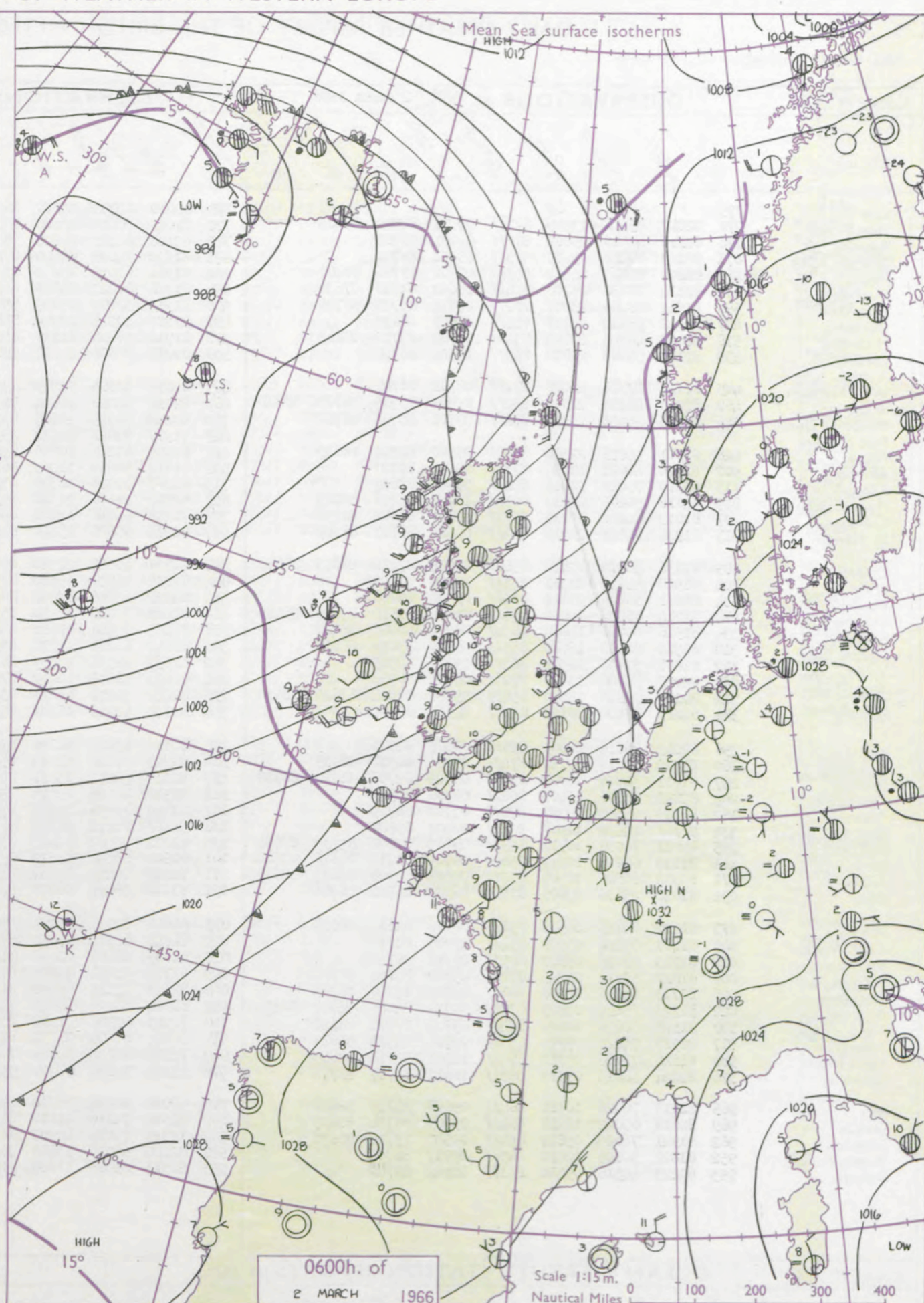
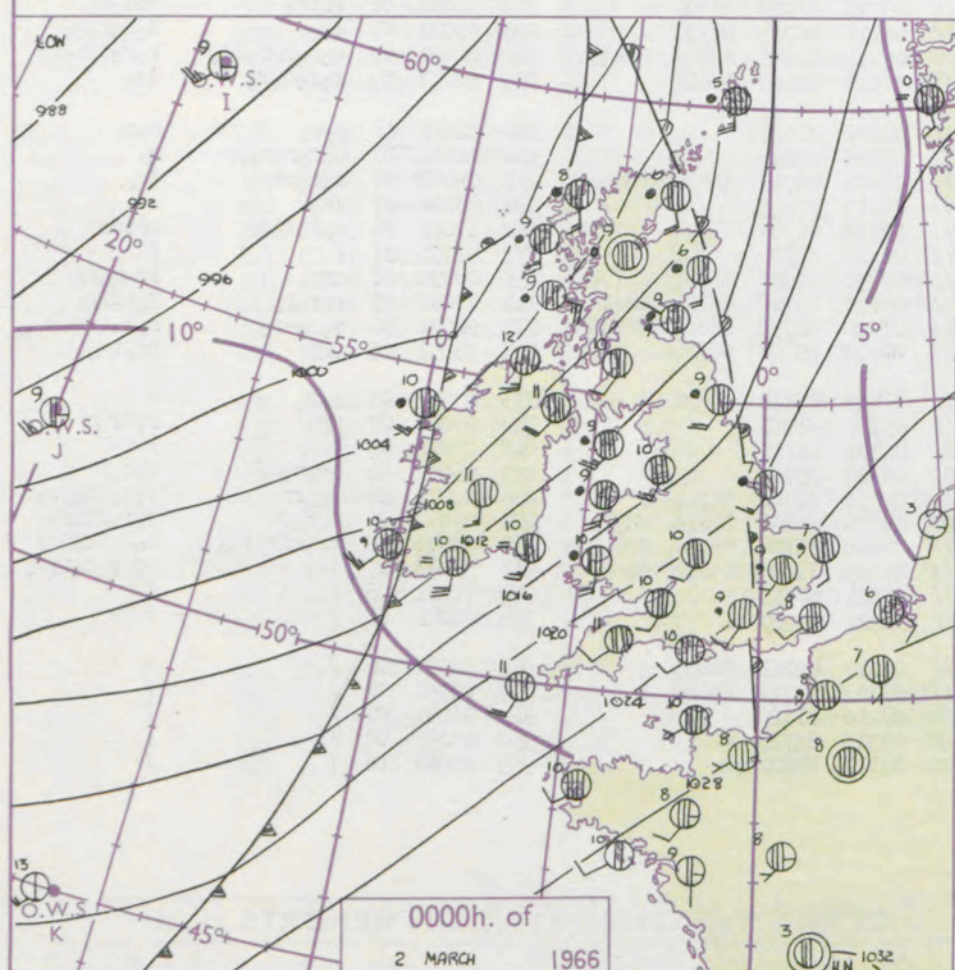
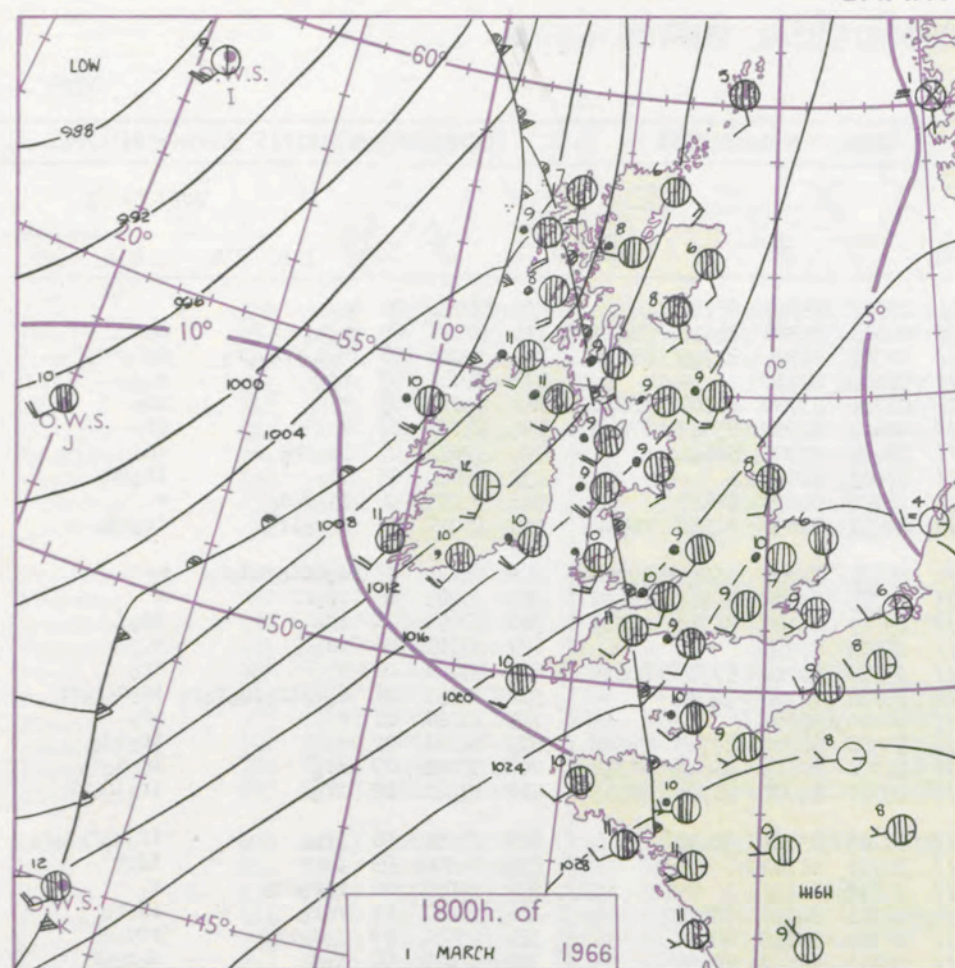
3-7

8-12

13-17

additional
er add

48-52



GENERAL SYNOPTIC DEVELOPMENT

Issued at midday Wednesday 2

March 1966

FORECAST for Great Britain and Northern Ireland until noon tomorrow

The low southwest of Iceland has filled somewhat but moved very little since yesterday. Its associated warm front has crossed the British Isles and the cold front has reached the Irish Sea, while the ridge which covered France and the North Sea has swung east into Scandinavia. The cold front is expected to cross England and Scotland today, but the ensuing southwesterlies are not expected to become very unstable in the next 24 hours.

Scotland and eastern and central England will be cloudy at first with rain in places, but brighter weather in Northern Ireland, Wales and southwest England will extend gradually east today. Showers will develop in some western and northern districts tomorrow. It will continue mild.

OUTLOOK for following 24 hours.

Continuing mild. Sunny periods in most districts but also showers in the west and north.

DAILY WEATHER REPORT OF THE BRITISH METEOROLOGICAL OFFICE (contd.)

Code FM II.C										OBSERVATIONS at 00h. 2 March 1966										OBSERVATIONS at 06h. 2 March 1966										OBSERVATIONS during NIGHT					CONV TA °C
Station	iii	Nddff	VVwww	PPPTT	N _h Ch _h C _h H	T _d T _d app	8N _s Ch _s h _s	8N _s Ch _s h _s	8N _s Ch _s h _s	iii	Nddff	VVwww	PPPTT	N _h Ch _h C _h H	T _d T _d app	8N _s Ch _s h _s	8N _s Ch _s h _s	8N _s Ch _s h _s	iii	RRRT _n E	T _g T _g	WEATHER													
																						21h.—03h.	03h.—09h.												
Kew	775			09						775	82010	62022	23310	86311	09703	85709	88711			775	00091	09	+	+	40										
Heathrow	772	82010	35516	23909	87111	09501	82702	88703		772	82011	70015	23210	85311	08603	81709	84615	88622		772	97091	09	d _o d _o	d _o	39										
Gatwick	776	82110	40516	25009	87011	09701	88701			776	82108	65215	24109	86211	08704	84704	87705	88706		776	92081	08	d _o d _o -r _o d _o r _o	d _o d _o -r _o	38										
Thorney Island	871	82103	56022	25209	87311	08501	88706			871	81920	74022	24409	87411	08602	88710			871	91081	07	id _o	+	37											
Hurn	862	82208	62026	24510	86311	09101	85706	88708		862	81911	62032	23010	85311	08710	83706	86707	88610		862	00091	09	+	id _o	36										
Guernsey	894	72114	78036	26103	75411	08604	81713	87632		894	81716	70022	24909	85211	08807	82704	85613	87623		894	91081	07	+	ir _o	35										
Wattisham	590	81912	28206	23807	87211	07804	83705	88706		590	81913	32106	23209	86211	08601	85705	88616			590	97072	07	id _o ir _o	id _o	34										
Gorleston	497	81612	56512	24107	85511	06201	88625			497	81812	40215	22908	85411	07603	88615			497	93062	05	dd _o	ir _o rr _o	33											
Mildenhall	578	82007	48506	22809	85411	08702	83710	88643		578	81910	58026	21810	85611	08706	84630	88657			578	92091	08	id _o d _o d _o	+	32										
Cardington	559	82113	58606	22810	86311	09301	88708			559	82014	58606	21210	55611	08F11	82630	84650	86362		559	97091	08	r _o r _o ir _o	ir _o id _o	31										
West Raynham	485	82114	17516	22408	87211	08701	88705			485	82016	40605	21109	65311	08706	82707	86645	88362		485	01071	07	d _o ddd _o r _o d _o r _o	r _o	30										
Wittering	462	82013	48216	21909	85211	09501	85705	86707	88621	462	82016	62022	20609	76311	08709	85709	86711	88459		462	95081	08	ir _o rr	+	29										
Boscombe Down	746	82113	40206	23909	87211	09301	86705	88710		746	82018	58025	21909	85211	09713	84705	86710	88619		746	97091	08	id _o	id _o	28										
Ross-on-Wye										627	71910	70022	19510	75511	08610	87625			627	97101	08	id _o	+	27											
Filton	628	81911	56016	22510	85411	09500	82712	88623		628	82015	61216	20810	85411	09510	82710	87713	88625		628	97101	08	+	ir _o	26										
Aberporth	502	81820	48615	18410	87311	09602	88707			502	81818	58612	16009	86211	09714	84704	88708		502	02092	09	d _o d _o ir _o id _o r _o r _o	id _o r _o r _o rr	25											
Rhoose	715	82310	75026	22010	85411	09601	88619			715	82307	80026	20309	85511	08810	88625			715	91091	08	+	ir _o	24											
Mountbatten	827	82118	50106	23210	86311	10702	85707	88713		827	82022	28106	21310	85311	10500	84707	87713	88626		827	94091	09	+	ir _o id _o	23										
Chivenor	707	81813	64022	22111	35511	09801	83626	88358		707	71815	64016	19811	65411	09706	82615	86644	87358		707	95101	09	ir _o	ir _o d _o d _o	22										
St. Mawgan	817	81918	58022	22210	86311	09603	86707	88709		817	81915	56506	19810	85211	09712	84705	86708	88615		817	01091	09	ir _o	ir _o id _o rr	21										
Culdrose	809	82116	58022	22410	65411	09804	83710	86623	88458	809	82121	40606	20310	85211	09713	85705	88620		809	01092	08	ir _o	ir _o r _o r _o d _o r _o	20											
Scilly	804	81918	59258	21311	85511	10709	88620			804	82016	16538	19110	87111	10710	88702			804	04102	09	pr	idrr	19											
Elmdon	534	82011	56026	21110	86211	09400	88705			534	81912	65026	18910	85411	08812	88618			534	92091	08	r _o r _o ir _o	+	18											
Shawbury	414	82214	66026	19010	35412	09604	81616	83625	88459	414	81810	70026	17110	85511	08714	84626	88632		414	91091	09	r _o r _o	id _o r _o	17											
Ringway	334	81916	60026	18610	66321	08502	86708	88460		334	81815	65026	17010	85411	07709	82615	88640		334	03091	09	r _o r _o rr	rrd _o d _o	16											
Squires Gate	318	81918	62016	16810	85511	09702	83628	88650		318	81917	62216	14510	85511	08712	86622	88650		318	03091	08	r _o r _o	d _o r _o dr	15											
Valley	302	81821	37606	16309	86211	09701	88705			302	81932	28536	13009	86111	09714	87702	88706		302	04081	08	rrir _o	ddd _o r _o	14											
Ronaldsway	204	82027	30606	13409	87211	09707	88703			204	82031	24616	10409	87211	08718	86704	88706		204	01081	07	ir _o	d _o d _o r _o r _o	13											
Carlisle	222	82107	74216	14610	85411	09001	82714	83620	88630	222	82013	74216	11811	85411	08715	82712	83620	88630		222	04091	07	d _o r _o r _o r _o id _o	r _o r _o ir _o d _o r _o	12										
Watnall	354	82213	17106	20109	86311	09500	88706			354	821																								

DAILY WEATHER REPORT OF THE BRITISH METEOROLOGICAL OFFICE

No. 38087

Date of Issue Thursday 3 March 1966

RSION
LE
°F

104
102
100
99
97
95
93
91
90
88

86
84
82
81
79
77
75
73
72
70

68
66
64
63
61
59
57
55
54
52

50
48
46
45
43
41
39
37
36
34

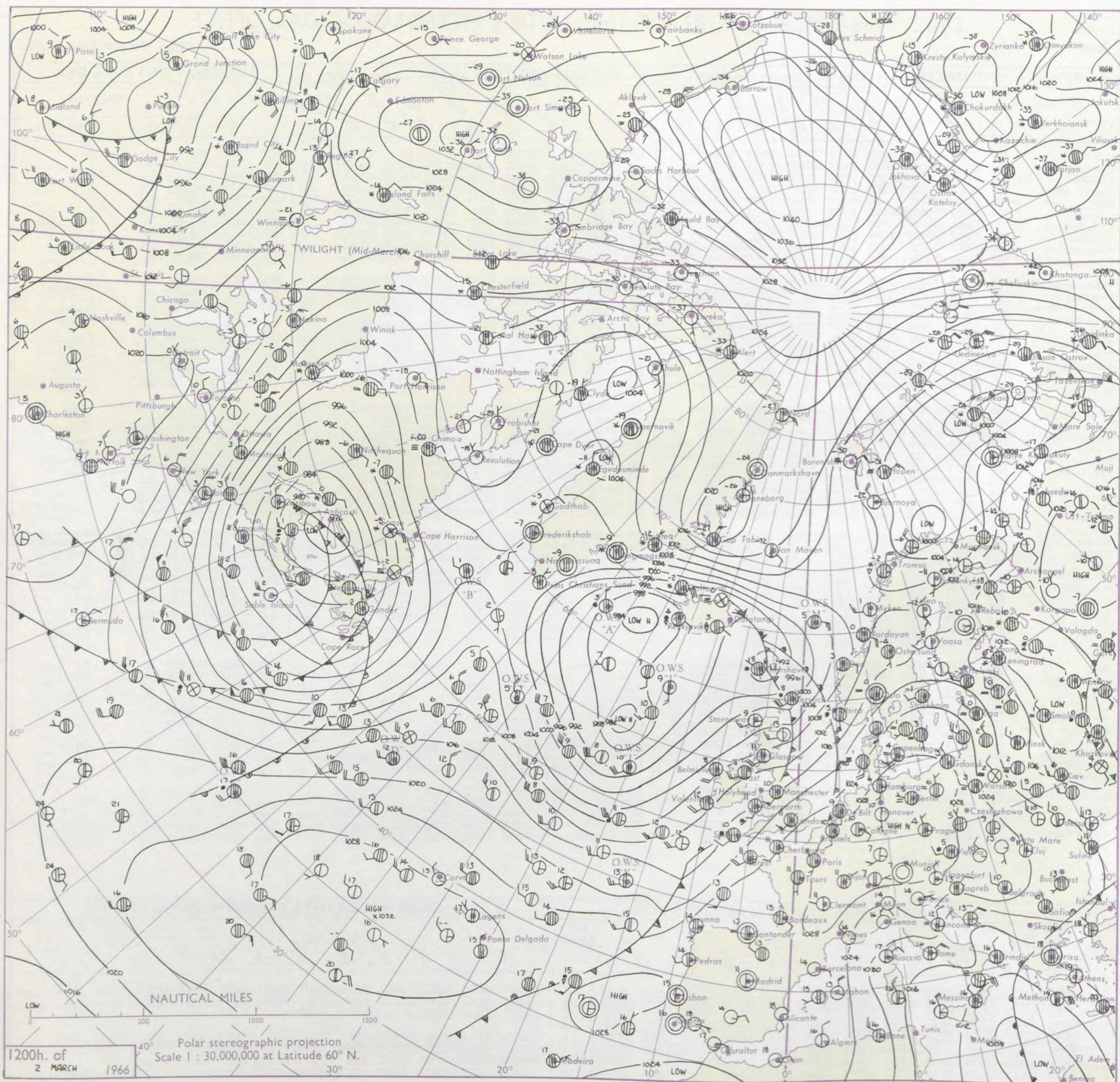
32
30
28
27
25
23
21
19
18
16

14
12
10
9
7
5
3
1
0
2

4
6
8
9
11
13
15
17
18
20

Code FM II.C		OBSERVATIONS at 12h. 2 March 1966										OBSERVATIONS at 18h. 2 March 1966										OBSERVATIONS during DAY			
Station		iii	Nddff	VVwwW	PPPTT	N _h L _h C _M CH	T _d app	8N _s Ch _s h _s	8N _s Ch _s h _s	8N _s Ch _s h _s	iii	Nddff	VVwwW	PPPTT	N _h L _h C _M CH	T _d app	8N _s Ch _s h _s	8N _s Ch _s h _s	8N _s Ch _s h _s	iii	RTT x E	SSS	WEATHER		
																								09h.—15h.	15h.—21h.
Kew	775	82009	78022	22512	88511	08806	83820	88630			775	82008	66022	20711	62421	07706	86815	88459		775	00131	001	+		+
Heathrow	772	82115	68025	22311	85411	08807	85715	88625			772	82117	64035	20511	68471	07706	83815	84635	87359	772	97121	000	id _o		+
Gatwick	776	72113	75012	23711	55402	09801	84712	85632	87075		776	72013	65012	21510	45738	08707	84650	87270		776	00121	000	+		+
Thorney Island	871	71815	58022	23810	25432	09803	81715	83360	87075		871	71812	59022	21609	55671	08711	85645	87462		871	00111	001	+		+
Hurn	862	82014	58025	22310	85411	08807	82710	85612	88625		862	71815	59012	20010	50931	07712	82358	83362	87070	862	00101	111	+		+
Guernsey	894	61717	74026	24210	25672	09708	82635	85362			894	81721	81022	21309	65471	07711	82710	86630		894	00111	008	+		+
Wattisham	590	81914	58025	22610	85311	08801	82709	87612	88640		590	81915	60022	20610	35471	08704	83612	88462		590	00122	111	+		+
Gorleston	497	71917	58052	22409	75411	08101	87615				497	81915	56052	20608	55571	07604	85625	88360		497	00110	000	+		+
Mildenhall	578	82013	66022	21312	48437	08802	83818	86364	88270		578	81912	62022	19411	65571	08605	86628	88460		578	00131	000	+		+
Cardington	559	82119	66026	20612	45537	08807	83620	84365	88275		559	82015	59015	19011	85411	07806	81710	88645		559	97131	000	do		+
West Raynham	485	72018	59206	20711	75471	09807	81712	87615			485	82017	61032	18910	45421	08706	81618	84635	88460	485	97111	001	do		+
Wittering	462	72017	74012	19712	55471	08806	82710	85618	86362		462	82017	64215	17810	45321	08708	83707	83615	88457	462	91131	002	ir _o	ir _o id _o ir	
Boscombe Down	746	82016	56502	22010	87211	09705	83704	85706	88711		746	82016	62015	19809	55471	07706	81710	85640	88460	746	97101	000	id _o		+
Ross-on-Wye	627	81912	57616	18311	87411	10807	88710				627	81815	60616	15710	87411	09708	88710			627	05111	000	id _o ro _o ro _o	ir _o ir _o ro _o ro _o	
Filton	628	81813	30636	19911	85311	10807	85706	88625			628	81920	48616	17609	85311	09607	83708	88612		628	09112	000	ir _o rr	ro _o ro _o rr	
Aberporth	502	71910	80036	16811	72431	09000	87815	87360			502	71810	82256	14009	68431	08709	84812	86645	86359	502	93111	000	ir _o	pr _o	
Rhoose	715	82010	61616	18910	86211	10805	81703	88712			715	82010	66614	16109	65421	09609	81710	86615	88459	715	07102	000	ir _o ro _o ro _o f	ro _o ro _o rd	
Mountbatten	827	82025	48615	20010	85211	10809	85705	88620			827	82023	40216	17110	85311	09713	85706	88620		827	07101	000	do-ro _o ro _o R	ro _o ro _o rr	
Chivenor	707	81915	62506	18712	85311	10707	85709	88630			707	82103	59636	16209	85211	09608	81705	88618		707	14122	000	rrid _o R	Rrrrrro _o ro _o	
St. Mawgan	817	81915	40506	18710	87211	10808	84704	88708			817	72005	58216	16209	78111	09503	82702	84706	86620	817	12112	000	rrd _o ro	rrRRir _o ro _o	
Culdrose	809	82120	10626	19310	86011	10806	85701	88703			809	82309	11606	16509	86011	09506	82700	85701	88702	809	16102	000	ir _o ro _o ro _o irrr	rrir _o	
Scilly	804	82108	32626	18810	87211	10805	88704				804	42211	65016	16510	48400	09604	83812			804	06112	001	rrdd	rr	
Elmdon	534	82015	50615	18910	85311	09002	86707	88618			534	81912	56636	16210	77321	09610	85708	87711	88520	534	07112	000	do _o ro _o ro _o do _o do _o	ddro _o ro _o rrdo _o ro _o	
Shawbury	444	81809	58636	17110	55321	09801	82708	83630	88557		444	71903	58616	14610	55221	09709	82705	87528		444	07111	000	do _o ro _o do _o ro _o ro _o RR	ro _o ro _o r	
Ringway	334	82015	61212	16510	65321	08202	84707	86620	88460		334	81909	56632	14710	27421	09707	82715	88556		334	05121	000	ir _o	rrro	
Squires Gate	318	72214	65016	15610	28408	09212	81818	87275			318	72106	56042	13609	48448	07609	81818	84628	87073	318	01111	030	do _o ro _o drro	pr _o	
Valley	302	72020	58026	15109	46206	08103	81705	84707	87275		302	92018	06476	13408	91111	08707	89100			302	97101	007	ir _o	ir _o if	
Ronaldsway	204	62114	65036	13709	18406	08113	81712	86275			204	21918	62012	11508	16302	07711	81706			204	00101	069	+	+	
Carlisle	222	52215	66016	12811	48411	08210	81715	84822	85075		222	50000	66012	12710	44542	06706	82825	83630		222	97111	028	do _o ro _o do _o ro _o	+	
Watnall	354	82214	48586	18210	85311	08801	85707	88618			354	82115	20636	15409	87211	09711	87705	88708		354	08112	000	do _o ro _o ro _o ro _o	do _o ro _o rr	
Kilnsea	396	82015	66026	18110	31571	08602	83820	85360	88462		396	82320	59616	16610	65521	09605	86620	88460		396	04112	111	ro _o ro	ro _o ro _o rr	
Finningley	360	82115	60586	17411																					

CHART OF WEATHER IN PART OF NORTHERN HEMISPHERE



Expla
of sy


CL

Symbol



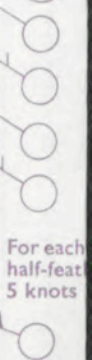
WEA

Symbol



W

Symbol



For each
half-feet
5 knots

CHARTS OF WEATHER IN WESTERN EUROPE

ation
mbols

LOUD
Cloud
Amount
(oktas)

0
1 or less

2
3
4
5
6
7 or more

8
9
10
11
12

Obscured

Weather

Weather

Weather

Weather

Weather

Weather

Weather

Weather

Weather

Weather

Weather

Weather

Weather

Weather

Weather

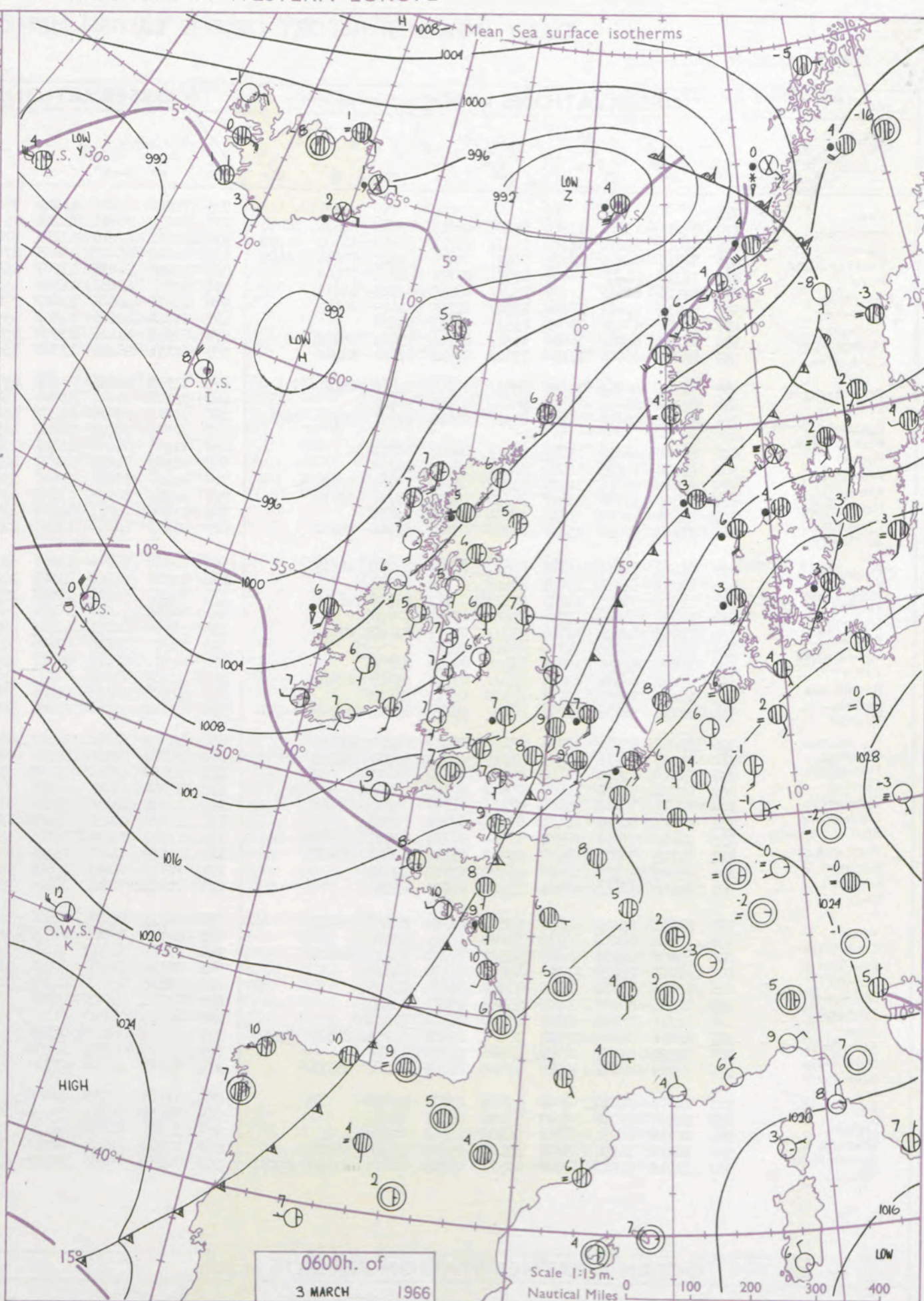
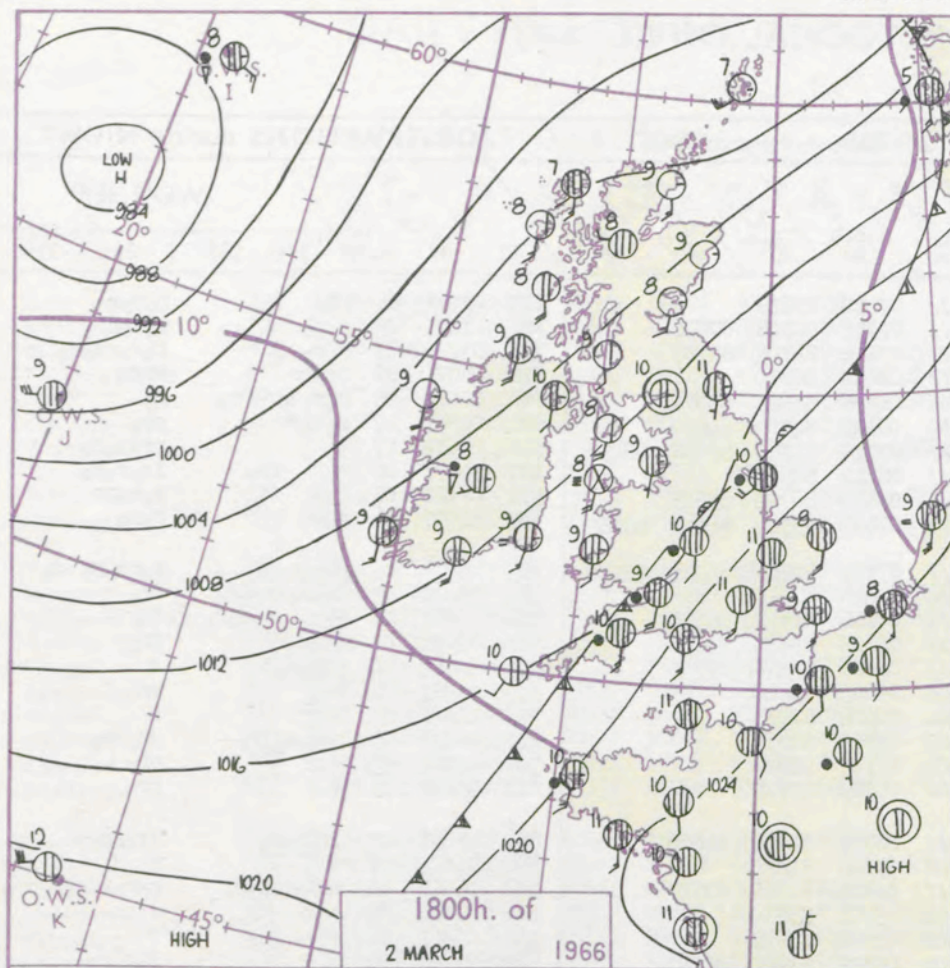
Weather

Weather

Weather

Weather

Weather



GENERAL SYNOPTIC DEVELOPMENT

Issued at midday Thursday 3

March 1966

FORECAST for Great Britain and Northern Ireland until noon tomorrow

The complex depression which covered a large area of the northeast Atlantic yesterday has shown minor movements in the past 24 hours. An overall drift east or northeast is expected by tomorrow. The trough to the west of Ireland has progressed eastwards and is expected to continue east to cross the British Isles in the next 24 hours. The waving cold front which was across western districts yesterday has now cleared eastern England and is expected to continue eastwards.

All districts will have showers and some sunny or clear intervals. Showers may be heavy and thundery from North Wales northwards. Eastern districts will have a dry night and the showers will die out tomorrow. It will be mild by day but there will be slight frost in eastern Scotland tonight.

OUTLOOK for following 24 hours. Rain spreading from the west on Saturday. Continuing mild.

DAILY WEATHER REPORT OF THE BRITISH METEOROLOGICAL OFFICE (contd.)

Code FM II.C										OBSERVATIONS at 00h. 3 March 1966										OBSERVATIONS at 06h. 3 March 1966										OBSERVATIONS during NIGHT										CONV TA °C t
Station	iii	Nddff	VVwwwW	PPPTT	N _h Ch _h M _h	T _d app	8N _s Ch _s h _s	8N _s Ch _s h _s	8N _s Ch _s h _s	iii	Nddff	VVwwwW	PPPTT	N _h Ch _h M _h	T _d app	8N _s Ch _s h _s	8N _s Ch _s h _s	8N _s Ch _s h _s	iii	RRT _n E	T _g T _g	WEATHER																		
																						21h.—03h.	03h.—09h.																	
Kew	775			10						775	72006	62026	14209	754//	07710	87618				775	01081	06	rr _o		r _o r _o r	40														
Heathrow	772	72013	75012	17510	55406	06715	82618	84636	86270	772	72012	80016	14208	753//	07711	84708	87616		772	01071	05	r _o r _o		r _o r _o r	39															
Gatwick	776	82015	65022	18709	15437	07712	81614	84360	88270	776	82111	62216	15208	872//	07614	84705	88707		776	03072	07	r _o r _o		r _o r _o r _o r _o	38															
Thorney Island	871	81915	66032	18209	75471	07616	82612	87634	88462	871	62010	61016	14908	674//	08610	86710		871	03071	06	ir _o rr		rrdd	37																
Hurn	862	71816	66606	16609	47411	07721	84712	87460		862	31806	66036	13907	15501	06706	81625	83070		862	02071	05	r _o r _o d _o r _o -r _o		r _o	36															
Guernsey	894	81920	66636	17709	852//	08818	83705	88630		894	52312	81036	16309	45230	08602	82704	84620		894	02081	07	r _o r _o rr		pr _o	35															
Wattisham	590	81817	60022	18209	15521	07715	81625	88462		590	81811	48606	14607	75471	07715	83710	86636	88458		590	02072	07	+		rrir _o d _o	34														
Gorleston	497	81924	60022	19009	85511	07713	88620			497	81818	60602	14807	85511	06712	88625			497	95072	06	+		ir _o r _o r _o	33															
Mildenhall	578	81707	62022	16810	55511	07714	85621	88460		578	81912	61216	13509	854//	07615	86712	88625		578	01081	06	ir _o		r _o r _o rr	32															
Cardington	559	82015	66606	16110	75621	07616	87630	88460		559	62111	58216	13308	55471	07607	83712	84628	86465		559	91071	04	r _o r _o		r _o r _o	31														
West Raynham	485	81921	58012	16409	25511	07713	82620	88463		485	81913	48516	13107	853//	07715	82706	85710	88640		485	01071	06	r-r _o r _o		r _o rr _o r _o -d _o	30														
Wittering	462	82018	66606	15109	854//	07716	88619			462	72111	69016	12808	754//	07813	87614			462	93071	05	id _o r _o ir _o r _o		ir _o	29															
Boscombe Down	746	81917	56612	16708	853//	07818	83707	86709	88613	746	72011	69036	14207	655/2	06804	81622	86650		746	96061	03	r _o r _o d _o r _o d _o r _o		ir _o	28															
Ross-on-Wye										627	72005	70022	12008	45531	06605	84625	83360		627	02071	03	irir _o		pr _o	27															
Filton	628	82012	48616	15309	874//	08608	88710			628	71908	66036	13407	756//	06604	85630	87645		628	02062	04	rrr _o r _o		+	26															
Aberporth	502	51804	74035	12409	52500	06709	85820			502	21905	74252	10807	22500	06603	82820			502	91061	04	pr _o		pr _o	25															
Rhoose	715	72403	80216	14508	723//	08810	83709	87816		715	32406	80011	12607	28401	06604	81818			715	04061	02	dr _o rr		+	24															
Mountbatten	827	52309	59036	15409	55300	09706	81706	83710		827	12410	62256	13608	12400	06703	81815			827	01071	03	rrd _o d _o ir _o		ir _o pr _o	23															
Chivenor	707	21504	78016	14808	25600	07708	82630			707	11809	74011	12907	12502	06705	81820			707	01061	05	+		pr _o	22															
St. Mawgan	817	51808	59036	15008	16330	07710	81708	85360		817	21909	66010	13207	22500	06609	82820			817	93061	05	+		pr	21															
Culdrose	809	82212	60606	15509	854//	09709	83710	88625		809	62618	56808	13608	683//	06707	81708	84820		809	01071	05	ir _o r _o r _o		ir _o pr _o	20															
Scilly	804	42215	65016	15009	48400	07709	83818			804	22517	81020	13509	22500	07706	82820			804	91092	07	ir _o		+	19															
Elmdon	534	82012	56635	14208	873//	07712	87708	88710		534	72009	59605	12507	753//	06604	84706	87618		534	08062	04	rrdddr _o d _o		r _o r _o RRd _o r _o pr _o	18															
Shawbury	414	31907	74016	12708	35500	07712	82624			414	41804	74011	10906	35630	05703	83630			414	91051	02	r _o r _o		+	17															
Ringway	334	71909	60026	12708	755//	07607	82628	87650		334	31908	60011	10507	35500	04808	83625			334	00051	04	+		+	16															
Squires Gate	318	01810	56048	11406	00900	06708				318	31710	68016	09406	38500	06705	81820	83645		318	94041	50	r _o		r _o	15															
Valley	302	41820	61036	10808	46300	07713	84706			302	21920	66011	08707	25600	07712	82630			302	00071	06	+		+	14															
Ronaldsway	204	82019	60031	09208	853//	07712	85707	88640		204	32117	81028	07307	15641	06707	81640	83075		204	02051	05	irpr _o		+	13															
Carlisle	222	10000	62011	10105	15500	03712	81625			222	71606	66258	08206	785//	04801	85823	86635	87645		222	04051	00	pr _o		prpr _o	12														
Watnall	354	82114	58616	13208	872//	08810	83704	86708	88710	354	62312	56036	11307	50975	06608	81359	84460		354	03061	02	rrr _o r _o		+	11															
Kilnsea	396	82018	61616	13908	854//	08713	84710	88620		396	52010	66216	11307	55500	07708	85620			396	01072	//	rrr _o r _o																		

DAILY WEATHER REPORT OF THE BRITISH METEOROLOGICAL OFFICE

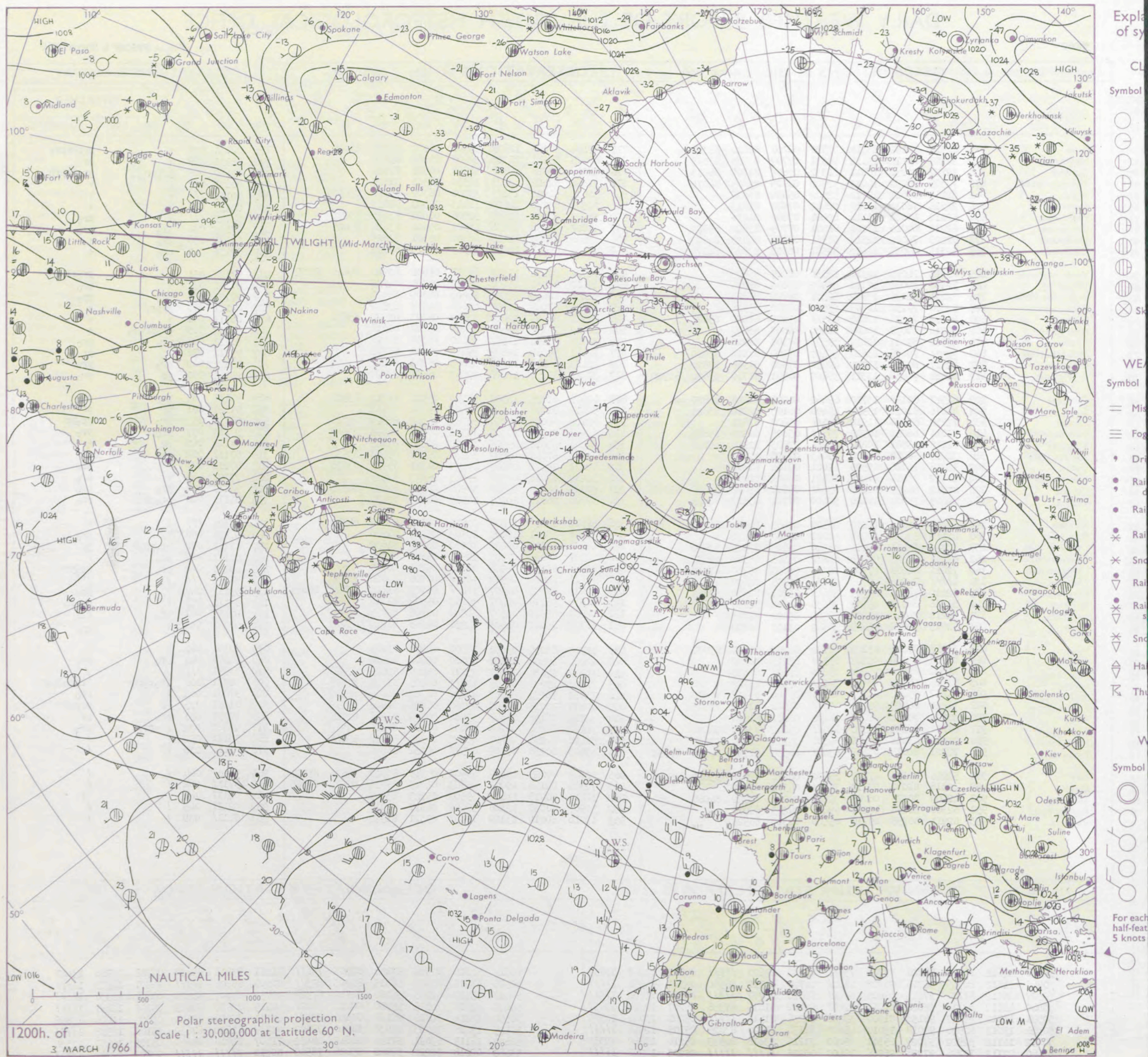
No. 38060

Date of Issue Friday 4 March 1966

STATION		OBSERVATIONS at 12h. 3 March 1966										OBSERVATIONS at 18h. 3 March 1966										OBSERVATIONS during DAY					
		Code FM 11.C										Code FM 11.C										Code FM 11.C					
		Station	iii	Nddff	VVwww	PPPTT	N _h Ch _s Ch _s	T _d app	8N _s Ch _s h _s	8N _s Ch _s h _s	8N _s Ch _s h _s	iii	Nddff	VVwww	PPPTT	N _h Ch _s Ch _s	T _d app	8N _s Ch _s h _s	8N _s Ch _s h _s	8N _s Ch _s h _s	iii	RRT + X E	SSS	WEATHER			
																								09h.—15h.	15h.—21h.		
104	Kew	775	62310	78152	13311	32570	06708	83820	85361		775	52104	58258	12609	59500	06204	82925	83645		775	02131	032	+		prprRHpro		
102	Heathrow	772	52110	80012	13111	48531	07707	83825	83075		772	62405	65251	12308	52603	05102	85830		772	03131	029	+		pr			
100	Gatwick	776	72107	70252	13811	62332	09808	81709	86813		776	22209	70018	12808	18508	06505	81822		776	03122	029	prpr		prprprh			
99	Thorney Island	871	72305	78032	14411	52502	08605	85825	84075		871	22406	62022	13409	12530	06301	81825		871	00121	067	+		+			
97	Hurn	862	52113	80021	14012	52502	05400	85825		862	32607	64011	13109	33500	06302	81920	83640		862	00131	///	+		+			
95	Guernsey	894	22315	78038	15910	22442	07500	81813		894	22511	80030	14609	11443	05502	81815		894	00111	079	+		+				
93	Wattisham	590	52212	60016	13111	42401	07806	84816		590	51907	64012	11509	32506	06604	83825	85275		590	97112	///	+		pro			
91	Gorleston	497	62212	60016	13208	68501	07709	83820	85625		497	61807	58058	11406	58501	05604	83820	85625		497	97122	030	ir _o	pro			
90	Mildenhall	578	62209	74022	12512	68511	07807	84823	84640		578	42406	69038	11410	48540	05301	83825		578	97131	056	pro		+			
88	Cardington	559	52311	69018	12612	32501	06604	83820	84070		559	22308	66011	11608	29563	05303	82925		559	97131	044	pro		+			
86	West Raynham	485	62315	74015	12311	68531	08807	85825		485	72606	66151	11108	69501	05501	83920	84645 85075		485	97121	051	+		pro _o tl _o ro			
84	Wittering	462	52408	80016	12111	52502	07804	85825		462	42610	82251	11408	49560	04305	84925		462	97121	051	+		pro				
82	Boscombe Down	746	52214	82036	13312	52501	06804	85824		746	32304	82018	12907	28503	05500	81820		746	97121	056	pro		ph _o				
81	Ross-on-Wye	627	52310	77251	11708	53500	06400	83925		627	42605	77028	11508	49600	04308	83930		627	02111	078	prpr _o		+				
79	Filton	628	62212	74031	12810	69511	05000	81920	85825		628	32408	66011	12208	33500	05303	81920	83630		628	00111	081	+		+		
77	Aberporth	502	52214	80038	10409	52500	04603	85823		502	12409	74158	10807	13443	05307	81918		502	91101	069	pro _o pro _o		+				
75	Rhoose	715	32512	81011	12810	39503	07101	82920		715	32708	81018	11907	39400	05500	82918		715	91111	081	pro		pro				
73	Mountbatten	827	32314	74038	13610	39400	07400	81918	83820		827	42511	66018	12609	39463	06400	81918		827	95111	078	+		pr			
72	Chivenor	707	42417	80038	13011	49430	07500	81918	83820		707	42607	66808	12608	39403	06303	81915		707	95121	069	pro		pro			
70	St. Mawgan	817	32418	74038	13311	39400	06801	81710	83820 81920		817	32610	81251	12608	39563	06501	83920		817	94111	090	jp		pro			
68	Culdrose	809	62517	80158	13710	69460	06500	82918	84820		809	62609	81028	13308	59433	05301	81712	83920		809	97111	083	pro		pro		
66	Scilly	804	42616	81020	13911	48400	06103	82818	83625		804	32817	81028	14209	32400	05304	83814		804	01121	081	pr		pr			
64	Elmdon	534	72210	63038	11910	72511	05400	87821		534	72106	50048	10909	54561	05302	85629	83360		534	02112	053	pro		propr			
63	Shawbury	414	72011	66251	10509	79511	05805	82920	85825		414	62408	74808	10307	68502	05305	84825	83645		414	93111	057	propr		pro		
61	Ringway	334	72115	65801	10210	73411	03803	82918	85822		334	32307	65018	09909	38500	02306	83825		334	01111	065	pr		+			
59	Squires Gate	318	32013	58258	09410	29463	07400	82915		318	42413	57041	09007	34530	05301	81628	83650		318	97111	062	pro		+			
57	Valley	302	12018	74010	09509	12401	07104	81816		302	52211	74251	09807	49463	06311	81915	83070		302	97101	077	+		pro			
55	Ronaldsway	204	12117	75011	07409	12401	07801	81815		204	32214	81018	07308	29543	05303	81925		204	97101	058	+		pro				
54	Carlisle	222	62312	66252	08109	63511	06801	85822	83630 81922		222	52109	66038	07608	58500	04500	81825	84635		222	92111	064	pro		pro		
52	Watnall	354	52409	58801	11110	52400	06704	83818	84825		354	32308	48018	10707	24663	04303	82630		354	01111	046	propr		pro			
50	Kilnsea	396	62310	61022	11010	42502	07605	84820	86070		396	52512	66022	11208	32572	05309	83820	84360		396	40100	///	+		+		
48	Finningley	360	42112	62031	10811	42601	05602	84833		360	22008	58011	10009	19503	05204	81920		360	97121	056	+		pro				
46	Leeming	257	62514	69031	09011	48540	06605	83825	83650		257	12406	74018	09009	18660	04305	81830		257	01111	072	proprpr		jp			
45	Tynemouth	262	62011	58251	08510	63611	03400	84930	86635		262	12307	48041	07909	10940	05301	81360		262	97111	047	pro		+			
43	Eskdalemuir	162	72014	64018	07307	78311	06002	85709	87818		162	82010	64038	06906	88411	05305	86710		162	03091	020	pro		propr			
41	Mull of Galloway	131	41111	74031	06709	45611	06705	84630		131	71111	74808	06507	78511	06306	83820	85630		131	96091	///	/		/			
39	Prestwick	135	62110	74011	05309	58442	05701	82818	83822		135	72011	67258	04607	78411	05103	81818	83822 86645		135	93111	040	+		pro		
37	Renfrew	141	51916	66011	05709	58430	04001	81815	83620		141	51915	56278	04407	39463	05302	81718	83922		141	03111	055	+		proph		
36	Leuchars	171	32214	74018	05209	38502	05000	82825		171	52809	64028	04507	58540	04302	82825	84640		171	97111	061	pro		pro			
34	Dyce	091	52015	70028	04609	38562	03101	82820		091	51707	45042	04606	14531	04303	81620	85070		091	97101	045	+		pro			
32	Wick	075	31917	87011	03109	18532	04202	81820	83070		075	11703	83010	03207	18500	04400	81825		075	00101	065	+		+			
30	Cape Wrath	049	61802	83028	02107	65511	03215	86620		049	42002	82808	01907	49500	05202	84920		049	94081	064	pro		pro				
28	Sule Skerry	010	21902	84011	03008	15505	05203	81625		010	71902	84038	03207	25571	05400	82625	87360		010	97091	///	/		/			
27	Lerwick	005	71905	56026	03407	76231	07400	87703		005	71907	19286	03705	75011	05205	81700	87625		005	01071	000	ir _o ro _o		ir _o ro _o if			
25	Stornoway	026	61817	75022	01307	68411	06400	85817	85630		026	71712	70252	01607	42431	06303	84819	85359		026	97081	003	+		pro		
23	Benbecula	022	51820	66021	99608	59311	06501	81709	85915		022	41808	70018	00107	49360	06206	81708	82919		022	01091	023	pr		propr		
21	Tiree	100	21722	70031	01608	28400	06201	81818		100	52210	70158	01307	33463	06304	81712	82918		100	92091	051	pro		pr			
19	Aldergrove	917	62211	80251	05408	68511	05802	83822	84630		917	72512	74808	06207	59432	05312	82816	84918		917	03101	034	propr		pro		
18	Malin Head	980	31920	83011	02409	39500	04701	82920	83640		980	52418	82258	04707	49403	06322	84918	85068		980	93101	050	/		/		
16	Belmullet	976	72721	80018	04109	63461	06338	81715	86921 87359		976	63013	80258	09408	69511	04231	86922		976	02111	030	/		/			
14	Birr	965	52216	80151	07509	39502	04211	82920	83640 85070		965	52609	80028	10408	49502	05319	83920	84636 85071		965	97101	044	/		/		
12	Dublin	969	72316	82031	07310	72511	04302	87825		969	72509	82158	09007	69563	04315	85924	86640 87066		969	97111	062	/		/			
10	Shannon	962	42609	80278	08207	39563	05013	83922	84068		962	32812	80018	11408	39500	05223	83925		962	04111	044	/		/			
9	Roches Point	952	62308	80278	10207	69411	04213	86916		952	52907	80038	12308	59402	04317	85918		952	02111	043	/		/				
7	Valentia	953	62911	80258	09710	69500	06319	86924																			

All times of observation printed in this publication are GREENWICH MEAN TIME.

CHART OF WEATHER IN PART OF NORTHERN HEMISPHERE



CHARTS OF WEATHER IN WESTERN EUROPE

ation
mbols

LOUD
Cloud
Amount
(oktas)

0
1 or less
2
3
4
5
6
7 or more
8

y obscured

ATHER
Weather

izzle

n and
rizzle

n and snow

w

n shower

n and snow
shower

w shower

l shower

nderstorm

IND

Wind
speed
(knots)

Calm

1-2

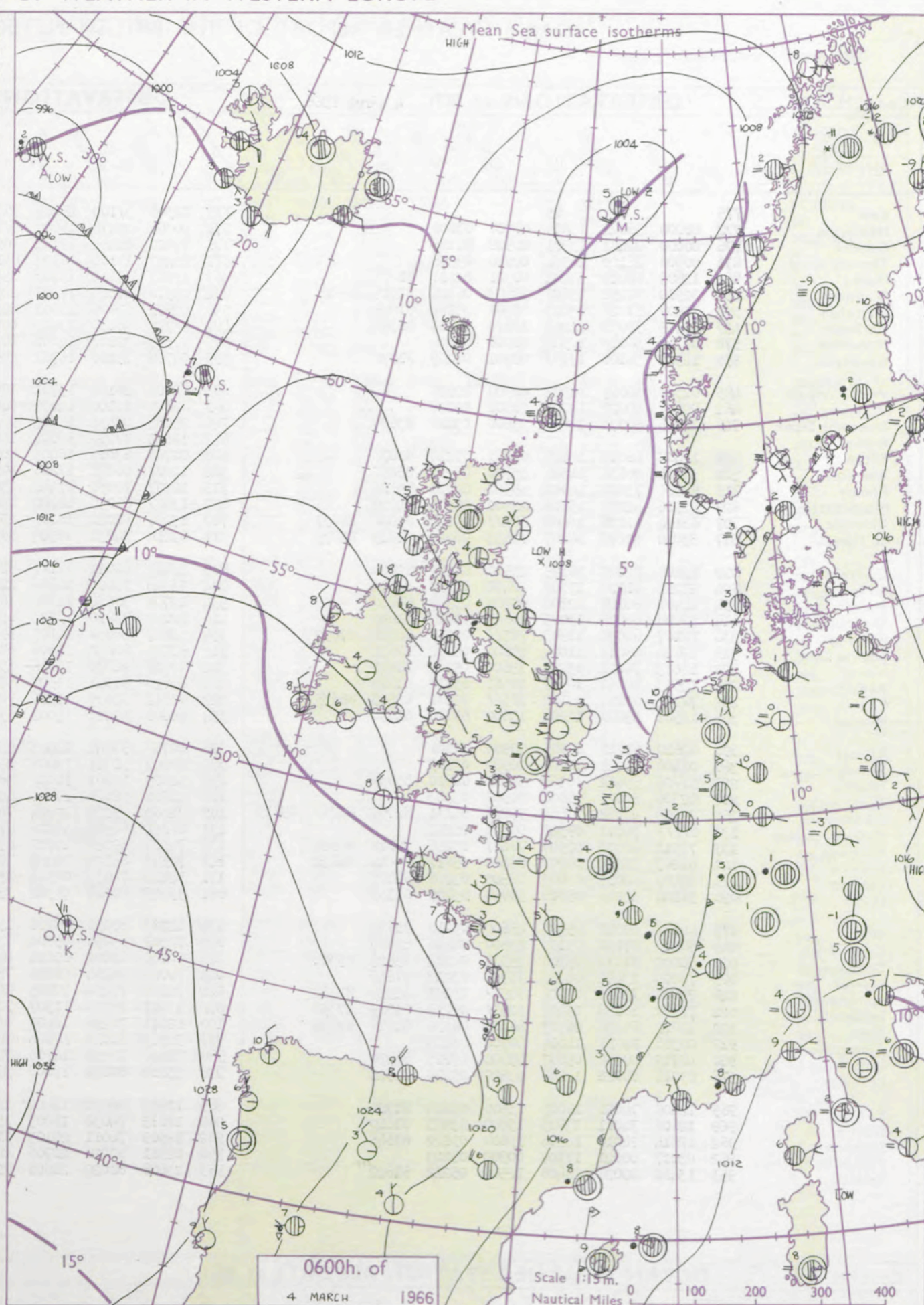
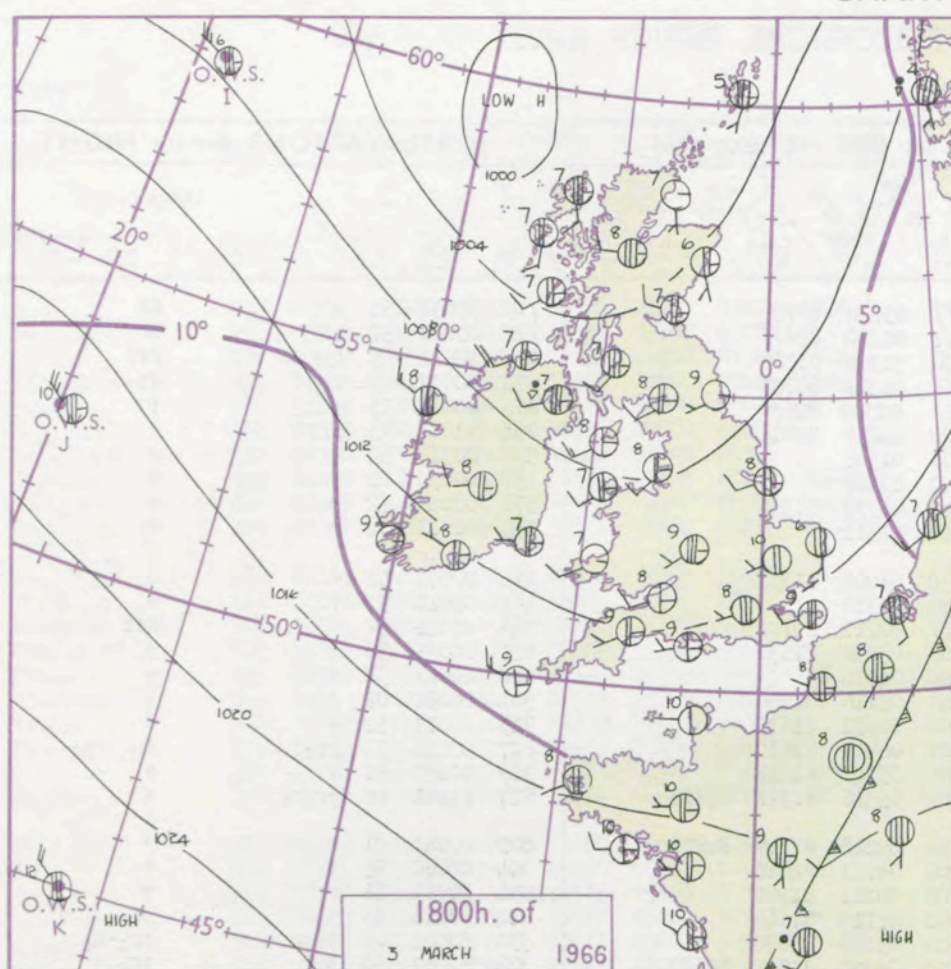
3-7

8-12

13-17

additional
her add

48-52



GENERAL SYNOPTIC DEVELOPMENT

Issued at midday Friday 4

March 1966

FORECAST for Great Britain and Northern Ireland until noon tomorrow

The complex depression to the west and north of Britain yesterday has filled with a relaxing trough swinging across Scotland. A strong ridge is building northeast across Ireland from the anticyclone between the Azores and Portugal. This ridge will move slowly east across the British Isles followed by a weak trough advancing into western districts early tomorrow.

There will be sunny periods and scattered, mainly light, showers this afternoon. It will become cloudy in Scotland and Northern Ireland with rain spreading east tonight. Elsewhere the night will be clear with frost and fairly extensive fog developing, but western districts of England and Wales will become cloudy towards morning. Temperatures will be mostly a little above normal.

OUTLOOK

for following 24 hours.

Mostly dry and very mild over England and Wales. Cloudy and mild with rain at times over Scotland.

DAILY WEATHER REPORT OF THE BRITISH METEOROLOGICAL OFFICE (contd.)

Code FM II.C										OBSERVATIONS at 00h. 4 March 1966										OBSERVATIONS at 06h. 4 March 1966										OBSERVATIONS during NIGHT					CONVE TAB °C to
Station	iii	Nddff	VVwwwW	PPPTT	N _h L _h C _M C _H	T _d T _d app	8N _s Ch _s h _s	8N _s Ch _s h _s	8N _s Ch _s h _s	iii	Nddff	VVwwwW	PPPTT	N _h L _h C _M C _H	T _d T _d app	8N _s Ch _s h _s	8N _s Ch _s h _s	8N _s Ch _s h _s	iii	RRT _n T _n E	T _g T _g	WEATHER													
																						21h.—03h.	03h.—09h.												
Kew	775			05						775	72306	37100	15404	76311	03210	87707				775	97031	54	+	FF	40										
Heathrow	772	00000	56021	13504	00900	03206				772	90000	01474	15202	91111	02310	89111				772	00011	52	if	FF	39										
Gatwick	776	00000	02461	13901	00900	01106				776	10000	02464	15151	10930	51309	81360				776	00512	55	fff	Fff	38										
Thorney Island	871	00000	26100	14504	00900	03308				871	83202	11104	16104	86111	04311	88701				871	00011	53	ff	ff	37										
Hurn	862	12805	68010	14103	00901	02211	81075			862	23005	30110	15703	25600	02309	82630				862	00011	53	+	f	36										
Guernsey	894	32910	82258	15607	39403	06206	81915	83818		894	23310	81018	17307	22400	05213	82815				894	91061	03	pro	+	35										
Wattisham	590	12407	61028	13003	00901	02212	81075			590	02807	37020	14001	00900	01308				590	00513	54	+	+	34											
Gorleston	497	12405	58051	11907	10970	05305	81358			497	02711	56050	13203	00900	03207				497	00030	02	+	+	33											
Mildenhall	578	02306	56010	12505	00900	03204				578	12505	32100	14102	10930	01310	81359				578	00021	52	+	+	32										
Cardington	559	12510	56100	13103	00901	02209	81070			559	02708	19100	14701	00900	01311				559	00511	54	+	+	31											
West Raynham	485	02307	58029	12303	00900	02206				485	12608	20100	13701	10930	01208	81362				485	97001	52	+	+	30										
Wittering	462	02607	50020	12703	00900	02108				462	02811	23100	14202	00900	01310				462	00011	51	+	+	29											
Boscombe Down	746	32605	58031	14404	35500	03210	83620			746	93005	02431	16302	91111	02212	89101				746	00021	52	+	Fff	28										
Ross-on-Wye										627	12403	77020	16004	15600	03212	81630				627	00031	53	+	+	27										
Filton	628	12408	66010	14105	00901	05210	81075			628	02706	63020	16405	00900	04214				628	00041	52	+	+	26											
Aberporth	502	52406	80031	14506	55700	05221	85650			502	12808	66031	17206	10940	05116	81360				502	00051	02	+	+	25										
Rhoose	715	52906	75031	14704	55502	04216	85625			715	12907	70031	17402	15600	02321	81630				715	00011	52	+	+	24										
Mountbatten	827	22906	62258	15306	22500	05214	82820			827	13407	66030	18204	15600	04219	81630				827	93041	51	pro	+	23										
Chivenor	707	63104	61038	15406	68511	05218	81820	86657		707	13207	62021	18106	15700	05320	81656				707	00051	01	+	+	22										
St. Mawgan	817	33010	80028	16107	11433	06220	81815	83075		817	63214	74031	18907	59402	05316	81711	84814			817	01061	05	proho	+	21										
Culdrose	809	23208	82028	16105	22500	04217	82820			809	53411	82021	19107	52400	05218	81710	84815			809	00041	01	+	+	20										
Scilly	804	23212	81028	17308	22400	06218	82815			804	23315	79020	20508	22400	05221	82818				804	00080	05	+	+	19										
Elmdon	534	22407	50048	12704	25700	03307	82650			534	12705	30040	14703	16100	02211	81702				534	00021	51	+	+	18										
Shawbury	414	12608	66028	13003	15641	03216	81645			414	12407	74010	15203	15600	02113	81645				414	97011	53	+	pro	17										
Ringway	334	72107	62031	12305	78511	03215	84822	87650		334	52607	58038	14405	55600	03209	85630				334	97041	03	+	pro-do	16										
Squires Gate	318	12614	66011	11006	15600	05212	81635			318	62715	80030	13306	68500	05210	81825	86633			318	97051	04	+	pro	15										
Valley	302	12613	74021	13207	15600	05222	81645			302	12916	74030	15806	15600	04215	81640				302	00051	04	+	+	14										
Ronaldsway	204	12613	80011	10907	18501	05118	81820			204	62820	80021	13307	68511	04312	83821	85645			204	97061	03	+	pro	13										
Carlisle	222	72312	61251	09107	78511	05212	83823	86635		222	72512	59808	11206	78511	05211	85820	87640			222	97051	04	pro	pro	12										
Watnall	354	12501	59021	12204	15600	03110	81630			354	60000	59021	14002	65511	02312	86620				354	00021	53	+	+	11										
Kilnsea	396	02610	61011	11505	00900	04101				396	62713	57041	12405	65600	04106	86630				396	00040	11	+	+	10										
Finningley	360	02408	56028	11506	00900	03209				360	30000	56021	13004	35400	03208	83617				360	00031	50	+	+	9										
Leeming	257	51706	59041	10107	55600	04310	85637			257	32809	69801	11406	38500	04209	81820	83635			257	97051	02	+	pro	8										
Tynemouth	262	02308	58020	08806	00900	03303				262	42706	66021	10606	40930	04311	84358				262	97051	01	+	pro	7										
Eskdalemuir	162	72105	48258																																

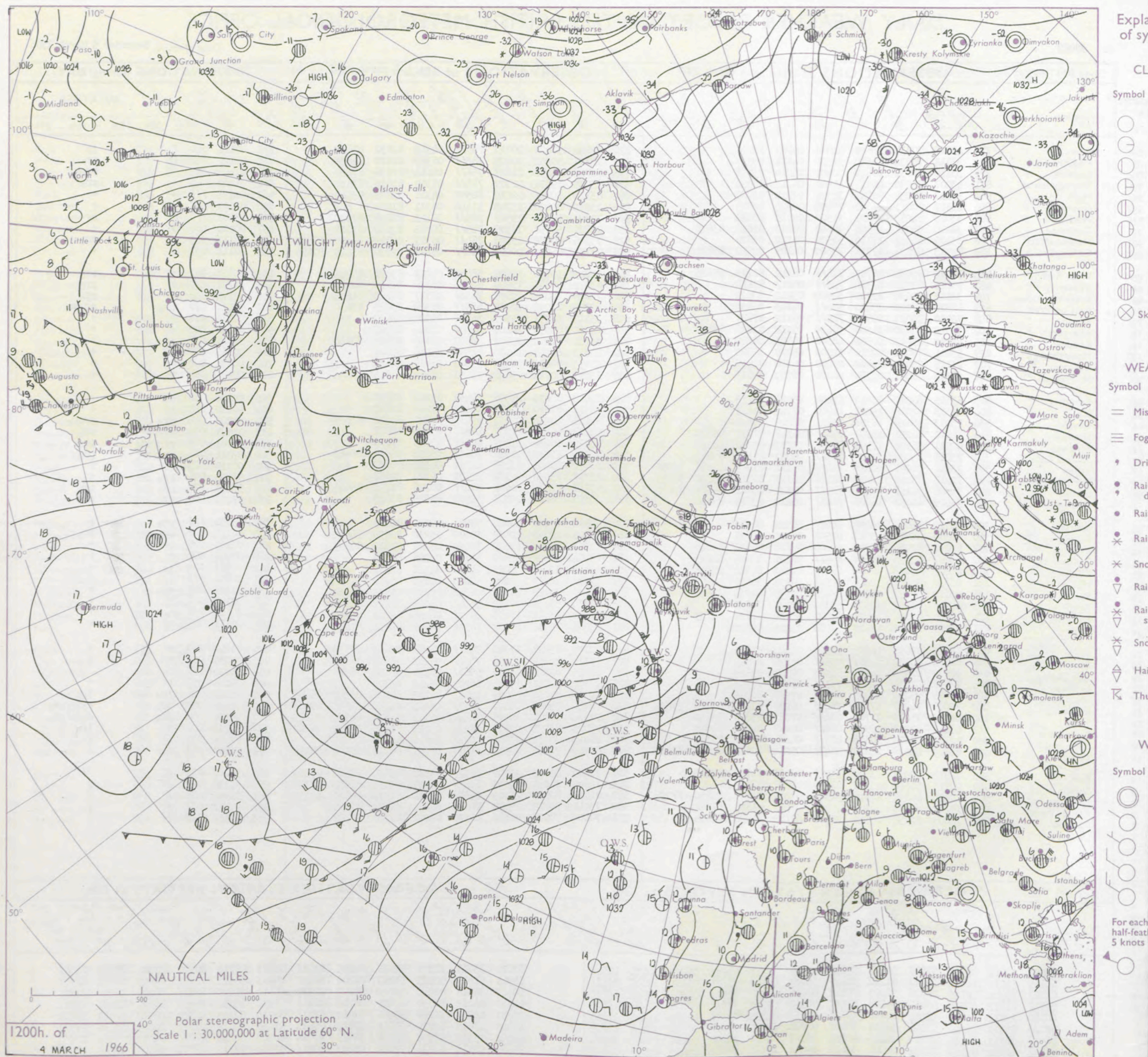
DAILY WEATHER REPORT OF THE BRITISH METEOROLOGICAL OFFICE

No. 38089

Date of Issue Saturday 5 March 1966

Code FM II.C		OBSERVATIONS at 12h. 4 March 1966										OBSERVATIONS at 18h. 4 March 1966										OBSERVATIONS during DAY				
Station	iii	Nddff	VVwww	PPPTT	N _h Ch _M CH	T _d app	8N _s Ch _s s	8N _s Ch _s s	8N _s Ch _s s	iii	Nddff	VVwww	PPPTT	N _h Ch _M CH	T _d app	8N _s Ch _s s	8N _s Ch _s s	8N _s Ch _s s	iii	RRT	T _E	SSS	WEATHER			
																							09h.—15h.	15h.—21h.		
Kew	775	43010	70034	18610	42500	02109	84826			775	72806	59021	20810	78611	04314	82830	87650		775	00111	040	f		jp		
Heathrow	772	33111	70034	18510	31500	04111	83827			772	72707	59252	20609	78511	06317	81820	87635		772	91121	040	ff		pr _o		
Gatwick	776	33110	70034	18410	32400	05210	83818			776	72702	65251	21007	75611	05214	82635	87650		776	01122	065	if		prpR		
Thorney Island	871	43207	82030	19511	41500	06310	84825			871	73005	69031	21709	78511	05319	81825	87630		871	91121	063	+		pr _o		
Hurn	862	33212	80034	20111	31500	03214	83820			862	63312	80011	22010	68500	04316	82825	85640		862	00121	111	+		+		
Guernsey	894	23317	80021	21609	21400	05222	82815			894	13212	80020	23709	11540	06311	81820		894	00100	087	+		+			
Wattisham	590	33013	64030	17009	31500	05213	83822			590	72508	59251	19307	78511	06113	81825	87635		590	93101	111	+		pr		
Gorleston	497	33110	58050	15908	38500	04213	81822	83625		497	72606	58051	18509	78511	05215	83820	87625		497	00110	060	+		+		
Mildenhall	578	33109	64020	17110	32500	06110	83820			578	73306	59808	19708	78411	06317	84712	86818	87635	578	93111	043	+		pr _o		
Cardington	559	72913	62031	17711	73500	04109	82920	85820		559	73113	66012	20409	78611	05319	82830	85645	87656	559	00111	037	+		+		
West Raynham	485	72915	62031	16709	78411	06112	81715	85825		485	62807	59258	19206	58402	05217	83818	85645		485	95091	047	+		pr _o		
Wittering	462	73015	69031	17310	72511	05217	87828			462	63012	58041	19808	64511	05320	82620	84640		462	91101	057	+		pr _o		
Boscombe Down	746	33113	69034	19710	32500	03212	83822			746	73409	80021	21909	78511	05317	85823	84635		746	97111	058	+		pr _o		
Ross-on-Wye	627	62810	77021	19410	68611	04113	85830			627	62905	81258	22808	68511	06328	83825	83630		627	95111	077	pr _o		pr _o pr		
Filton	628	72910	70031	19910	72511	05112	87827			628	33111	80031	22509	34600	05220	83630		628	00111	078	+		+			
Aberporth	502	32912	74030	21508	38430	05219	81816	83650		502	42702	80030	21407	44500	03216	84625		502	00091	092	+		+			
Rhoose	715	42812	75011	20909	48500	06115	84822			715	33211	81018	23508	38500	03120	81825	83635		715	97111	079	pr _o		+		
Mountbatten	827	53414	78021	22210	52500	05219	85822			827	23313	69021	24509	11501	05316	81825		827	00111	089	+		+			
Chivenor	707	23115	78030	22409	28400	06220	82815			707	23013	74030	24908	25600	06217	82630		707	00111	100	+		+			
St. Mawgan	817	23115	82011	23309	22400	06223	82815			817	13211	80011	25608	18431	06314	81815		817	00101	094	+		+			
Culdrose	809	63515	80021	23410	62400	05218	86815			809	33412	80020	25308	28430	05212	81818		809	00080	090	+		+			
Scilly	804	13315	81010	25111	12400	07220	81818			804	23311	81010	27009	28400	07210	81818		804	00120	091	+		+			
Elmdon	534	73013	58028	18308	72511	03216	87820			534	83215	40252	21407	85411	05220	84612	88630		534	91101	044	pr _o		prpr _o		
Shawbury	414	72810	66251	18908	78411	06218	82710	86818		414	63313	66808	22507	62411	05224	86818		414	01091	004	pr _o pr		pr _o			
Ringway	334	82911	56508	17508	85411	04213	83710	88612		334	73215	56048	21307	76411	05325	87710		334	01081	005	pr _o ro _o		pr _o			
Squires Gate	318	73016	63028	17408	78511	06222	81822	87635		318	73214	57048	21207	75611	05222	84630	86645		318	97081	011	pr _o ir		pr _o		
Valley	302	73118	74021	20410	75411	05121	81715	83630	85656	302	53004	80031	23708	45742	04322	84650		302	00110	075	+		+			
Ronaldsway	204	72915	75258	18808	78411	06127	82713	83820	86635	204	23311	83038	22108	25601	04320	82637		204	97091	025	pr _o		+			
Carlisle	222	72806	66158	15909	78511	05327	83822	85628	87632	222	63111	62802	20608	68411	06226	81712	85640		222	97101	007	pr _o		pr _o		
Watnall	354	72909	61032	16808	78411	05212	83715	85818		354	33308	56048	20307	35500	05325	83623		354	97091	012	pr _o		pr _o			
Kilnsea	396	62712	58031	16408	60971	06222	86360			396	53608	63018	19006	55500	05225	85625		396	93091	111	pr _o		+			
Finningley	360	52916	60011	15911	42501	05213	84828			360	52906	28048	20108	58600	05230	82830	84650		360	94111	048	pr _o		pr _o		
Leeming	257	63012	82258	15210	68500	05218	84825	83645		257	73307	66028	19609	75611	05226	81630	87645		257	01111	048	pr _o		+		
Tynemouth	262	83207	61028	14908	88511	04224	83820	88625		262	63404	58022	19607	60971	04226	86359		262	00091	006	+		+			
Eskdalemuir	162	63303	80018	16107	68411	02229	84710	85818		162	43005	82011	20006	48400	04321	81714		162	00081	004	+		+			
Mull of Galloway	131	61111	74031	18508	65611	06228	86630			131	51111	74021	22006	55600	04220	85630		131	00091	111	/		/			
Prestwick	135	63112	80032	16709	68411	07135	81714	85823		135	43007	80028	20508	48541	05222	81822	83630		135	97101	040	pr _o		+		
Renfrew	141	62708	80038	16609	68500	84820	83635			141	62406	58031	20109	58541	04222	81822	84626		141	00111	040	+		+		
Leuchars	171	53010	89011	14609	58500	04131	81825	84635		171	62910	83012	18009	68511												

CHART OF WEATHER IN PART OF NORTHERN HEMISPHERE



CHARTS OF WEATHER IN WESTERN EUROPE

ation
mbols

UD
Cloud
Amount
(oktas)

0
1 or less
2
3
4
5
6
7 or more
8

y obscured

ATHER
Weather

zle

and
fizzle

and snow

w

shower

and snow
shower

w shower

shower

nderstorm

IND

Wind
speed
(knots)

Calm

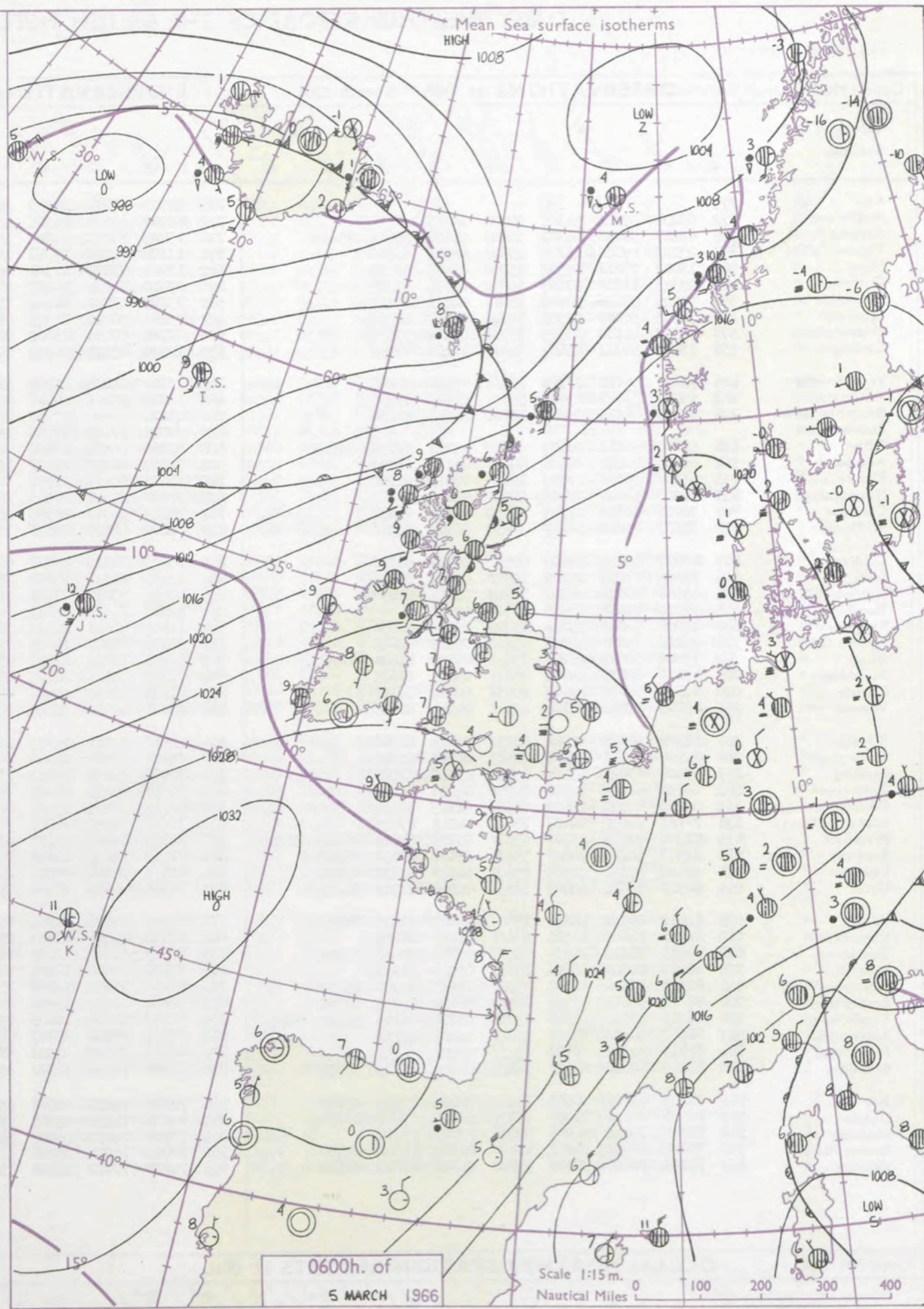
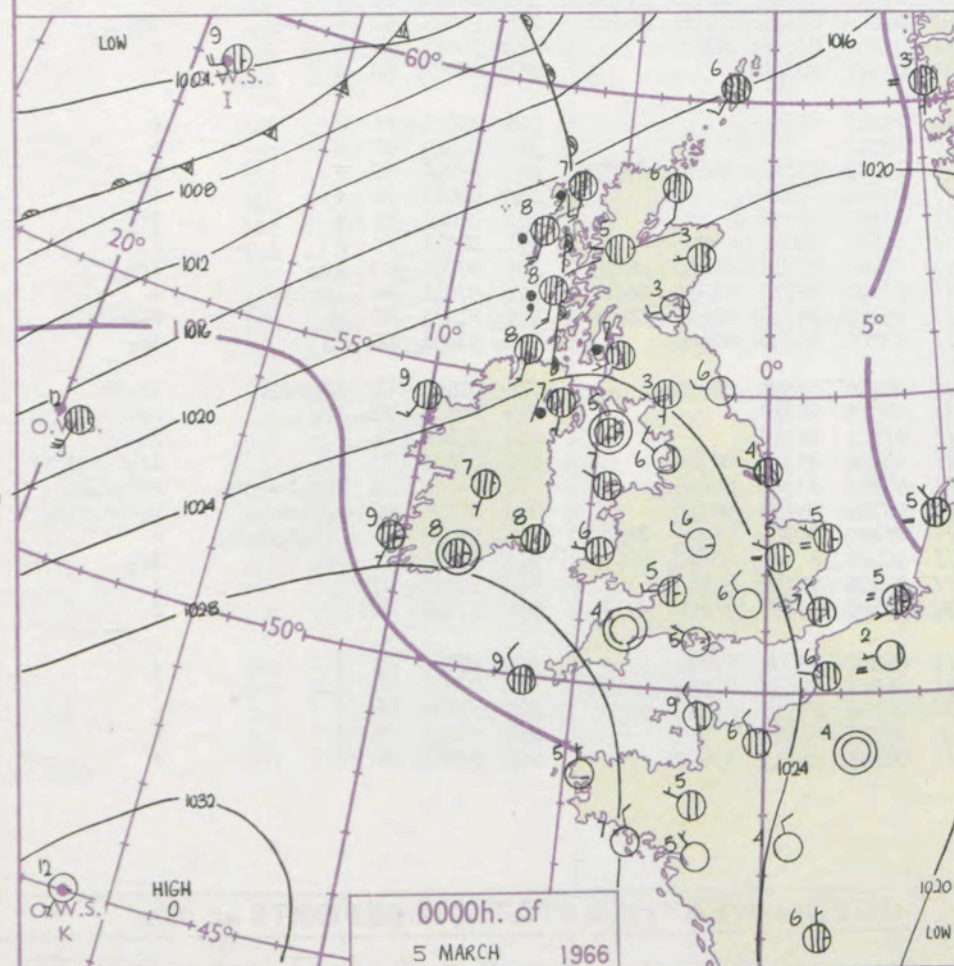
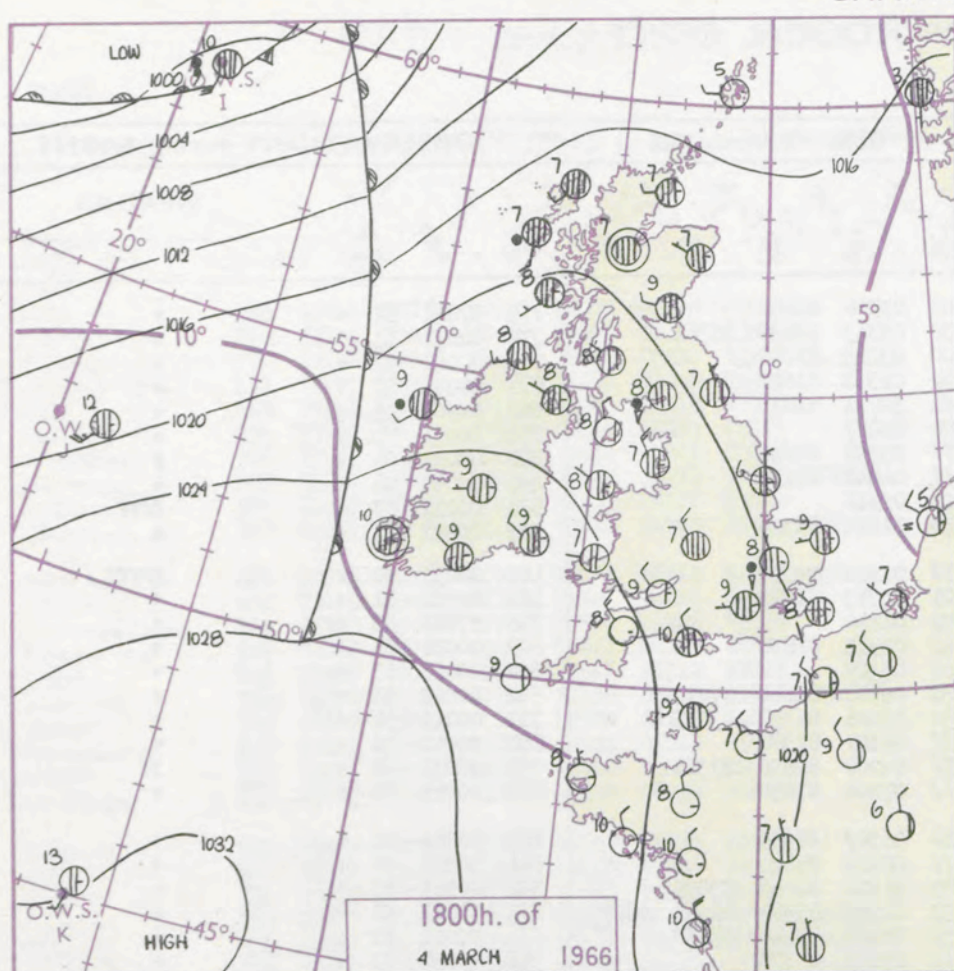
1-2

3-7

8-12

13-17

additional
per add



GENERAL SYNOPTIC DEVELOPMENT

Issued at midday Saturday 5

March 1966

FORECAST for Great Britain and Northern Ireland until noon tomorrow

The anticyclone off Spain has moved northeast over the last 24 hours and a ridge of high pressure has developed over much of the country. The complex Atlantic low has split into two parts with the northern centre deepening and moving towards Iceland while the other part moves slowly east. Troughs of low pressure are affecting Scotland and Northern Ireland.

England, Wales, southern Scotland and parts of Northern Ireland will be dry with sunny intervals. Elsewhere it will be mainly cloudy with rain at times. It will continue very mild.

OUTLOOK for following 24 hours.

Mainly dry in England and Wales, some further rain in Scotland and Northern Ireland. Continuing very mild.

DAILY WEATHER REPORT OF THE BRITISH METEOROLOGICAL OFFICE (contd.)

Code FM IIC		OBSERVATIONS at 00h. 5 March 1966										OBSERVATIONS at 06h. 5 March 1966										OBSERVATIONS during NIGHT					CONVE TAB °C to
Station	iii	Nddff	VVwwwW	PPPTT	N _h Ch _s Ch _h	T _d T _d app	8N _s Ch _s h _s	8N _s Ch _s h _s	8N _s Ch _s h _s	iii	Nddff	VVwwwW	PPPTT	N _h Ch _s Ch _h	T _d T _d app	8N _s Ch _s h _s	8N _s Ch _s h _s	8N _s Ch _s h _s	iii	RR _T T _E	TgTg	WEATHER					
																						21h.—03h.	03h.—09h.				
Kew	775			07						775	22802	57021	26505	25700	03316	82650				775	97041	52	+	+	40		
Heathrow	772	03208	59011	24306	00900	04218				772	62906	40101	26504	25631	03313	82630	85365			772	00031	51	+	+	39		
Gatwick	776	63207	59058	24307	65400	05116	85614	85635		776	13403	57051	26304	15600	03315	81640			776	00041	52	+	+	38			
Thorney Island	871	23203	69020	25106	25600	05214	82640			871	13306	74020	27004	15600	02312	81640			871	00031	52	+	+	37			
Hurn	862	13007	75011	25505	15700	03013	81650			862	13001	75030	27301	00901	50211	81075			862	00501	55	+	+	36			
Guernsey	894	23313	81010	27407	10932	04215	81365			894	03310	81020	28407	00900	05207				894	00071	03	+	+	35			
Wattisham	590	73209	58038	22505	75711	04111	87650			590	73208	22101	26404	75711	03328	87650			590	00031	01	+	f	34			
Gorleston	497	73303	56102	22305	70971	05217	87360			497	73108	58052	24305	75611	04210	87630			497	00050	04	+	+	33			
Mildenhall	573	73003	40108	23305	75711	05118	87650			578	02701	07461	25702	00900	02316				578	00011	53	+	ffff	32			
Cardington	559	73108	56011	23907	75711	05216	87656			559	12702	23121	26302	10930	01214	81364			559	00001	51	+	+	31			
West Raynham	485	73005	56022	23205	75611	05120	87645			485	93002	01474	25303	91111	03212	89101			485	00031	00	+	fffff	30			
Wittering	462	53008	37048	23805	55711	04212	85650			462	12909	23101	26001	00901	01213	81075			462	00011	51	+	+	29			
Boscombe Down	746	13109	66028	25805	15700	03211	81650			746	03006	59020	27902	00900	01210				746	97011	53	pro	+	28			
Ross-on-Wye										627	20000	77020	27701	15611	00312	81630			627	00011	55	+	+	27			
Filton	628	52609	66011	26605	25630	03118	82636	84365		628	02705	66011	27804	00900	03309				628	00021	53	+	+	26			
Aberporth	502	62803	80031	26506	60951	04110	86359			502	72302	80012	27507	15638	05107	81640	87275		502	00061	01	+	+	25			
Rhoose	715	13107	80020	27003	15600	02111	81640			715	33201	80011	27902	10931	01206	81359	83075		715	00011	54	+	+	24			
Mountbatten	827	00000	58040	27804	00900	04113				827	70000	59011	28405	70931	05307	87360			827	00041	51	+	+	23			
Chivenor	707	30905	66030	27305	04111	81635				707	70905	40021	28305	25631	04208	82630	87360		707	00031	51	+	jf	22			
St. Mawgan	817	33107	72010	28207	30950	06108	83362			817	70000	64022	28807	75711	07206	87650			817	00061	05	+	+	21			
Culdrose	809	62902	80022	28606	60931	06211	86359			809	83303	78022	29007	80931	06303	88358			809	00051	02	+	+	20			
Scilly	804	83209	79022	29209	80971	07107	88358			804	83205	66032	29809	85511	08203	88620			804	00091	06	+	+	19			
Elmdon	534	13008	56048	24706	15700	02212	81650			534	42602	58030	27401	15731	51216	81650	83075		534	00511	55	+	+	18			
Shawbury	414	02810	74028	25605	00900	02114				414	82710	74032	26803	70957	02205	83360	86365	88275	414	00011	51	+	+	17			
Ringway	334	13006	56041	25205	15700	02118	81650			334	71805	40041	26503	35631	01208	83640	87358		334	00021	52	+	+	16			
Squires Gate	318	23010	75031	24806	25600	05215	82645			318	72106	82021	25806	75511	05205	87625			318	00051	03	+	+	15			
Valley	302	73002	80021	26207	15631	05108	81630	87362		302	72509	74022	27107	65471	07305	83617	86630	87460	302	00051	02	+	+	14			
Ronaldsway	204	70000	80031	24705	75611	03106	87635			204	72512	75016	24907	45531	06604	81625	83635	86360	204	97041	51	+	ir _o	13			
Carlisle	222	62105	66038	24003	60951	02212	86362			222	81905	70031	24406	85511	04500	83625	88640		222	00031	51	+	+	12			
Watnall	354	63005	48011	24106	65611	04218	86635			354	23006	48031	26203	20930	02211	82362			354	00031	50	+	+	11			
Kilnsea	396	82909	48022	22904	80931	04214	88360			396	22810	32041	25303	20970	03213	82360			396	00021	11	+	+	10			
Finningley	360	12706	20041	23805	00901	04217	81075			360	02606	28040	26003	00900	02212				360	00021	00	+	+	9			
Leeming	257	13008	69021	23306	15700	03115	81656			257	70000	82031	24803	45671	01205	82640	84650	87359	257	97021	52	+	r _o	8			
Tynemouth	262	02710	61021	22706	00900	04216				262	72607	66031	23205	75611	02704	87640			262	00041	00	+	+	7			
Eskdalemuir	162	60000	82031	23603	60951	01113	86364			162	82215	74036	23404	86311	03803	88706			162	97021	51	+	ir _o	6			
Mull of Galloway	131	71111	74032	24407	75611	04215	87630			131	71111	74022	24007	75611	05705	87630			131	00051	11	/	/	5			
Prestwick	135	82306	76062	23007	65571	05103	82622	88459		135	82109	66026	22107	45471	06706	82712	84620	88459	135	97051	03	ir _o	ir _o	4			
Renfrew	141	82303	66211	22807	55671	03107	85630	88460		141	82112	74026	21808	85411	06608	82710	84614	88627	141	97051	04	ir _o id _o	+	3			
Leuchars	171	32410	82031	21003	15602	02107	81635	83070		171	82413	74216	20006	85411	05809	81712	84614	88635	171	91031	00	r _o	r _o r _o	2			
Dyce	091	62507	80011	20203	10931	02206	81362	86070		091	72404	66216	18405	75611	03709	81640	87646		091	91031	00	r _o	ir _o	1			
Wick	075	82012	80022	18206	15607	04803	81630	88270		075	82020	74606	14806	85411	05716	83618	88630		075	01051	04	ir _o r _o r _o	ir _o ir	0			
Cape Wrath	049	82018	74606	15305	87411	05713	88718			049	82330	60616	10807	87411	07715	88715			049	02041	07	ir _o	rr	-1			
Sule Skerry	010	82615	81612	16906	55507	05708	85620	88270		010	82319	66608	13207	86411	07717	88715			010	95062	04	/	/	-2			
Lerwick	005	82212	80021	16106	85611	06002	88632			005	82020	59616	12205	87211	05726	85705	88708		005	05052	03	ir _o	ir _o r _o r _o ddrr	-3			
Stornoway	026	81921	58506	16507	85311	07813	84707	88617		026	82014	59606	14009	85311	08713	83707	88615		026	06061	05	rrr _o r _o dd _o r _o	rrr _o r _o rr	-4			
Benbecula	022	82018	56616	17208	86211	08709	84705	88711		022	82018	40586	15008	86211	08714	86703	88705		022	06072	06	r _o r _o rrid _o	r _o r _o dd _o r _o dd _o	-5			
Tiree	100	81915	57586	20008	85211	08805	81703	86708	88618	100	82018	57016	19009	85211	08400	82705	85711	88621	100	95071	06	r _o r _o dd _o r _o dd _o	+	-6			
Aldergrove	917	81907	66606	24407	86411	05102	88711			917	82212	62606	23707	85311	06706	84708	86622	88650	917	92061	05	ir _o	ir _o	-7			
Malin Head	980	82113	74026	22108	85411	07801	84718	88650		980	82321	74022	21209	85411	07605	85718	88650		980	97081	07	/	/	-8			
Belmullet	976	82213	69026	23509	76431	08400	87713	88359		976	72116	74012	22509	65431	08608	83718	86640	87359	976	97091	08	/	/	-9			
Birr	965	72105	66026	26607	75411	06004	82715	87642		965	72006	62012	26508	55612	06502	85636	87070		965	97061	02	/	/	-10			
Dublin	969	82509	74022	26007	75731	06106	87650	88358		969	82408	74032	25808	15771	06501	81650	87358	88464	969	00071	06	/	/	-11			
Shannon	962	52308	74016	26908	50931	07003	85360			962	71907	74032	26808	55431	06502	81716	85620	87360	962	97070	06	/	/	-12			
Roches Point	952	70000	74032	28008	15671	06304	81640	87359		952	20000	74011	28006	15630	05501	81645			952	00061	01	/	/	-13			
Valentia	953	72105	78026	27809	78500	08106	81820	87640		953	72108	78022	26909	75411	08705	84713	87627		953	97091	06	/	/	-14			

H.M.S.O. Press, M.O. Bracknell

DAILY WEATHER REPORT OF THE BRITISH METEOROLOGICAL OFFICE

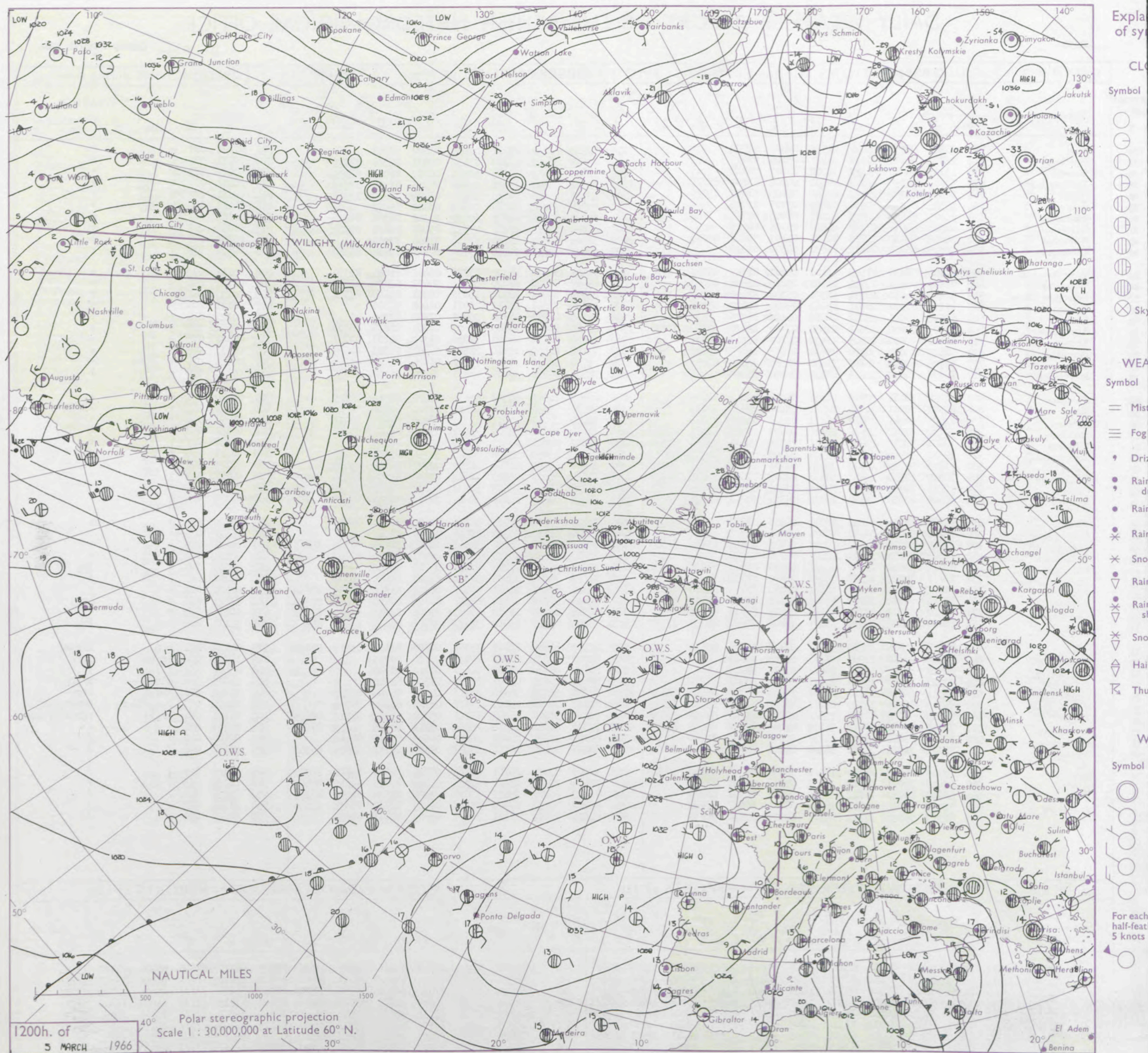
No. 38090

Date of Issue Sunday 6 March 1966

VISION
LE
°F

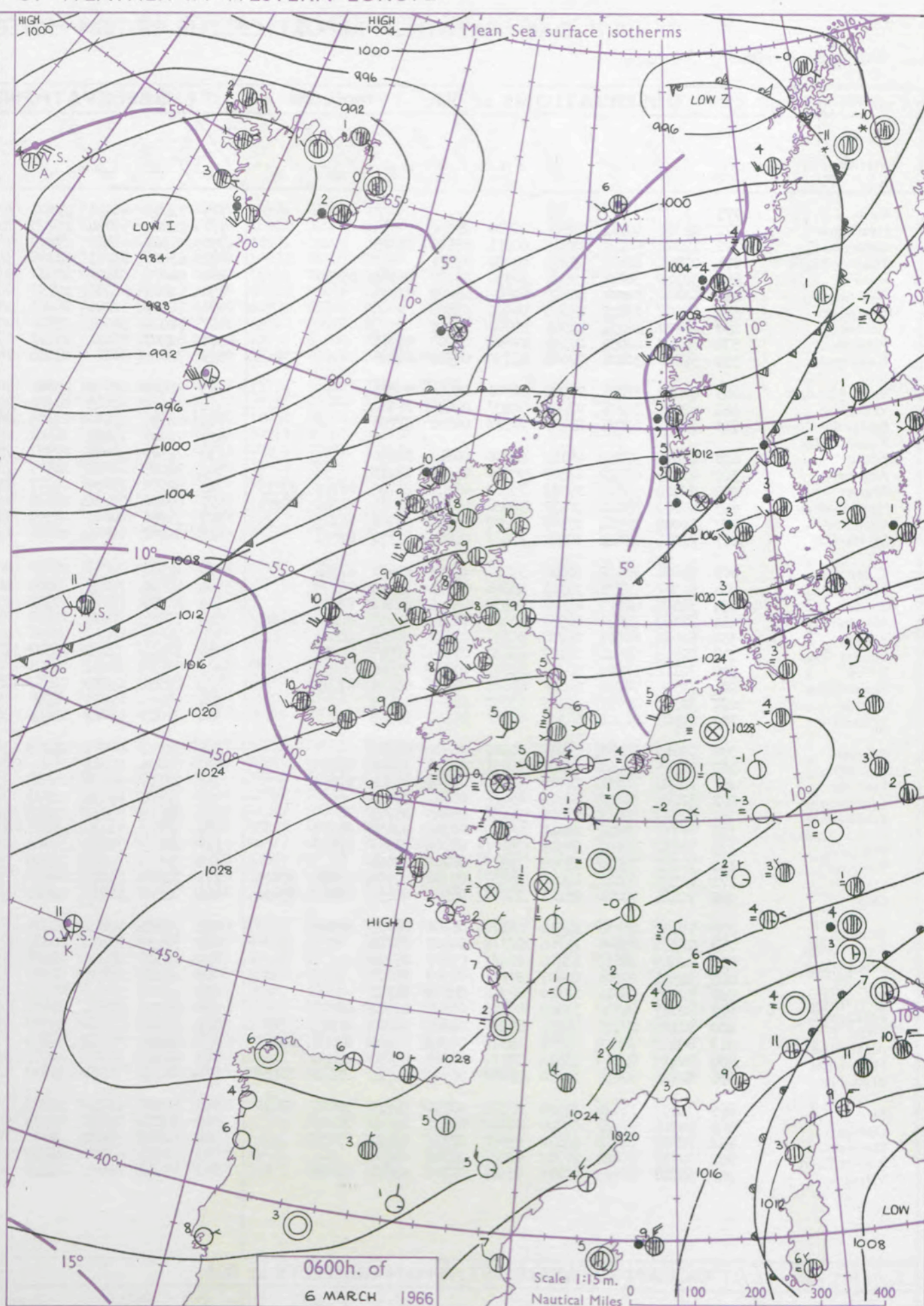
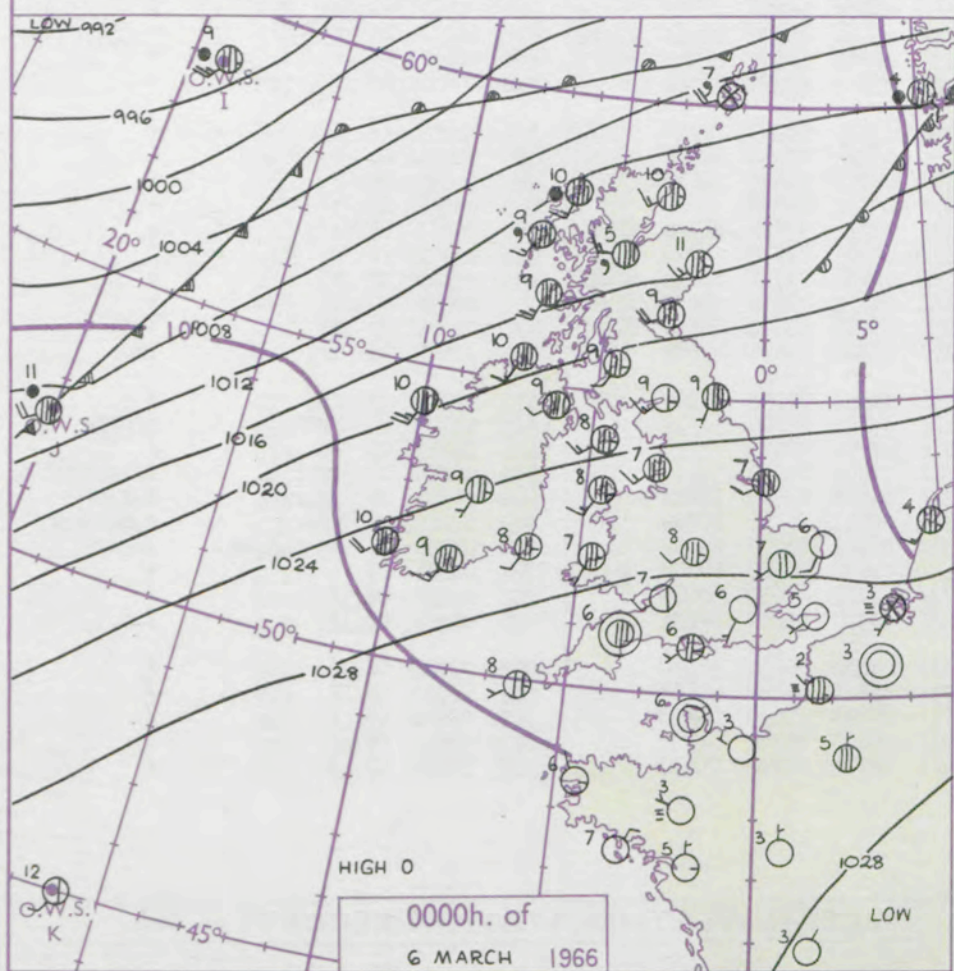
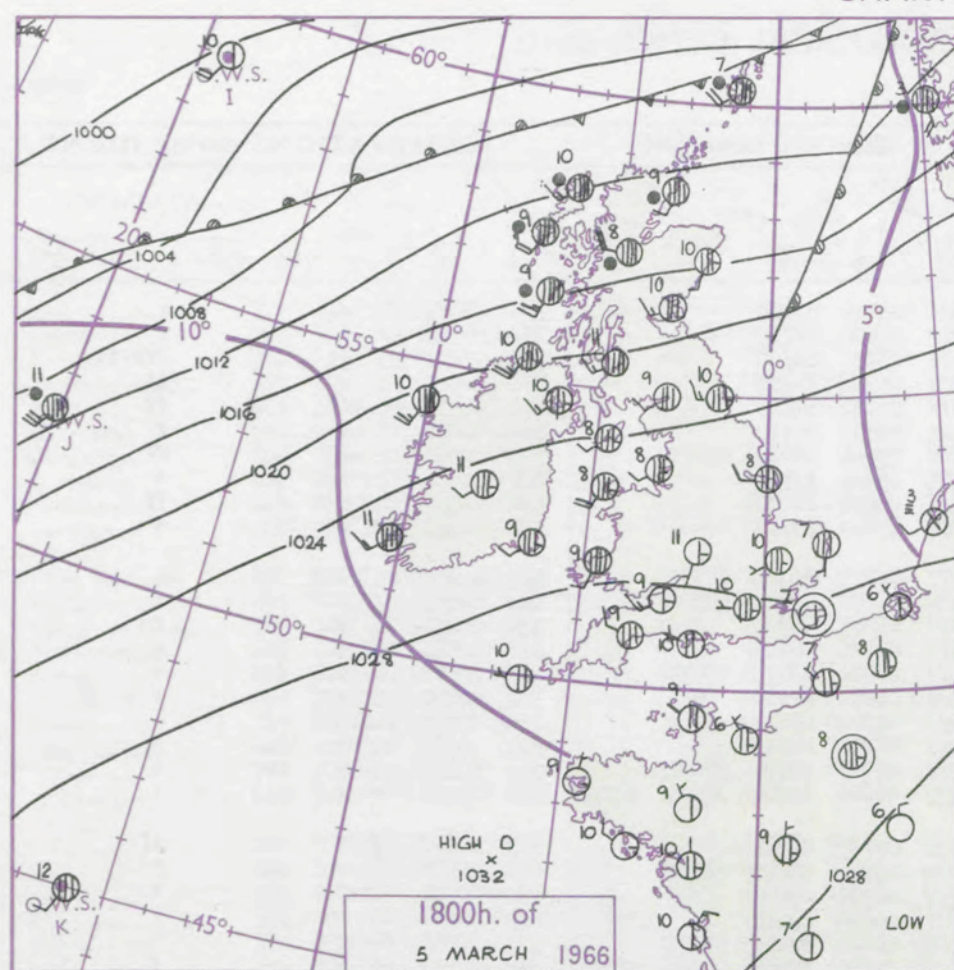
Code FM II.C		OBSERVATIONS at 12h. 5 March 1966										OBSERVATIONS at 18h. 5 March 1966										OBSERVATIONS during DAY				
Station	iii	Nddff	VVwww	PPPTT	N _h L _h C _M H	T _d T _d app	8N _s Ch _s h _s	8N _s Ch _s h _s	8N _s Ch _s h _s	iii	Nddff	VVwww	PPPTT	N _h L _h C _M H	T _d T _d app	8N _s Ch _s h _s	8N _s Ch _s h _s	8N _s Ch _s h _s	iii	RRT + x	SSS	WEATHER				
																						09h.—15h.	15h.—21h.			
Kew	775	23103	59050	28410	21530	02400	82828			775	32604	58041	28011	20931	03400	82365			775	00121	080	+	+			
Heathrow	772	22602	65011	28311	00901	03004	82075			772	72705	65021	27810	10932	04801	81366	87075		772	00131	087	+	+			
Gatwick	776	13101	58040	28410	11501	06107	81828			776	72802	68031	28209	10931	04203	81363	87078		776	00131	089	+	+			
Thorney Island	871	32902	74030	29011	18531	04204	81822	83075		871	72201	58051	28909	10932	05303	81360	87075		871	00131	087	+	+			
Hurn	862	32705	80031	29411	11502	03205	81825	83075		862	43007	58051	28610	14641	05704	81630	83075		862	00131	///	+	+			
Guernsey	894	23306	81020	30210	21402	03105	82818			894	53305	78021	30308	00902	06000	85075			894	00111	102	+	+			
Wattisham	590	23105	56054	27809	21500	06003	82825			590	72505	58032	27808	60932	05302	86362	87075		590	00111	///	+	+			
Gorleston	497	40501	56051	27108	45500	05108	84625			497	61805	40051	27207	45572	05202	84620	85360	86075	497	00090	067	+	+			
Mildenhall	578	62805	59034	27610	11501	05103	81825	86075		578	72404	58022	27210	70931	07500	87360			578	00121	071	+	+			
Cardington	559	32805	66030	28111	21631	04500	82830			559	62808	74021	27510	25731	07500	82650	86360		559	00131	071	+	+			
West Raynham	485	62606	58034	27109	11401	06101	81815	86075		485	72105	59022	26908	15771	06400	81656	87359		485	00111	070	+	+			
Wittering	462	62507	66021	27511	11501	05002	81828	86080		462	62307	58042	27010	35731	06601	83656	85359		462	00121	066	+	+			
Boscombe Down	746	32404	74010	29311	11531	05104	81825	83080		746	42905	80011	28909	15632	06301	81640	83362		746	00131	086	+	+			
Ross-on-Wye	627	42104	77021	28311	15641	05400	81640	83075		627	42403	77021	27811	20971	08400	82360			627	00141	076	+	+			
Filton	628	62505	56051	29210	00902	05108	86075			628	32513	61011	28709	20931	07502	82360			628	00121	076	+	+			
Aberporth	502	72203	80032	28511	21538	07104	82820		87270	502	82108	80031	28309	11507	07301	81825	88270		502	00131	068	+	+			
Rhoose	715	62510	70031	29509	11432	07209	81817	86075		715	72810	66031	29208	76211	08302	82703	87707		715	00111	075	+	+			
Mountbatten	827	62503	63031	30110	38531	07103	81825	85365		827	73108	61022	29910	78511	07301	82825	87635		827	00111	029	+	+			
Chivenor	707	72706	80032	30111	11431	08106	81815	87075		707	72608	82021	29909	75411	08504	85618	87640		707	00121	076	+	+			
St. Mawgan	817	72808	74032	30611	62431	08210	86815			817	72806	80022	30609	68511	07400	81820	86635		817	00111	029	+	+			
Culdrose	809	73308	78022	30710	68431	07211	81712	86625		809	62905	72012	30509	65431	06000	82712	86625		809	00110	091	+	+			
Silly	804	42907	79011	31511	22501	09209	82820	83075		804	42705	79030	31210	42500	07701	84820			804	00140	083	+	+			
Elmdon	534	62405	40041	28010	21531	04205	82820	84362		534	32106	36041	27311	15731	07605	81650	83075		534	00121	044	+	+			
Shawbury	414	72407	77031	27611	18578	06001	81825	84461	87075	414	32709	78011	27209	14641	07500	81635	83362		414	00131	054	+	+			
Ringway	334	72105	50042	27609	55471	04004	83616	83650	87360	334	32507	63021	26511	15749	05505	81650			334	00131	027	+	+			
Squires Gate	318	72310	58042	26809	35572	07103	82620	84359	86073	318	72509	63032	25908	78512	07706	81820	87640		318	00111	035	+	+			
Valley	302	71815	80022	27409	35332	08000	81706	83362	87072	302	71918	58022	26408	46272	08707	84704	87070		302	00101	041	+	+			
Ronaldsway	204	72319	75032	25710	55438	07303	81618	85635	86278	204	72212	64022	24808	55342	07505	81706	85635	87075	204	00101	012	+	+			
Carlisle	222	72415	70032	24709	75411	07602	83712	87625		222	62309	62012	23209	58531	06708	82822	85630	86360	222	00091	000	+	+			
Watnall	354	62408	48022	27010	20931	05801	82362	86078		354	32407	48042	26210	30941	07604	81358	83362		354	00121	036	+	+			
Kilnsea	396	52508	58022	26209	50940	06400	85360			396	62708	63012	25608	40946	07603	84360	86070		396	00100	///	+	+			
Finningley	360	52105	59041	26412	15631	06603	81635	85362		360	12106	48041	25610	10940	07605	81363			360	00121	029	+	+			
Leeming	257	72309	80016	24810	58531	07806	81825	85650	87360	257	72716	82022	24910	35541	06106	81625	84360	85075	257	00111	020	+	+			
Tynemouth	262	72303	32052	23509	70971	06804	87359			262	72713	48052	23310	45571	05501	84625	87359		262	00121	008	+	+			
Eskdalemuir	162	82211	58052	23807	86211	06000	86704	88708		162	72315	66212	22807													

CHART OF WEATHER IN PART OF NORTHERN HEMISPHERE



CHARTS OF WEATHER IN WESTERN EUROPE

nation
 mbols
 DUD
 Cloud
 Amount
 (oktas)
 0
 1 or less
 2
 3
 4
 5
 6
 7 or more
 8
 obscured
 THER
 Weather
 zle
 and
 rizzle
 and snow
 w
 shower
 and snow
 over
 w shower
 shower
 understorm
 ND
 Wind
 speed
 (knots)
 Calm
 1-2
 3-7
 8-12
 13-17
 additional
 per add



GENERAL SYNOPTIC DEVELOPMENT

Issued at midday Sunday 6

March 1966

FORECAST for Great Britain and Northern Ireland until noon tomorrow

The anticyclone that was centred to the southwest of the British Isles yesterday has moved slowly east to near the Brest Peninsula and the associated ridge that was lying across England and the North Sea has swung southeast into the Continent. The high will continue to move slowly east. The northern centre of the low complex to the southwest of Iceland yesterday has filled whilst the southern portion has moved northeast and deepened a little. It is expected to move eastnortheast without change. The waving cold front to the west of the British Isles will move east across northwestern districts.

England and Wales will be dry and there will be good sunny spells in the east and south, but some rain will reach northern districts tomorrow. Scotland and Northern Ireland will be mostly cloudy and rain over northwest Scotland will spread southeast to the other parts today, followed by brighter showery weather tomorrow. It will continue generally mild.

OUTLOOK for following 24 hours.

Rain followed by showery weather in the northwest spreading slowly southeast, but dry at first in the southeast. Becoming rather less mild.

DAILY WEATHER REPORT OF THE BRITISH METEOROLOGICAL OFFICE (contd.)

Code FM II.C		OBSERVATIONS at 00h.										6 March 1966										OBSERVATIONS at 06h.										6 March 1966										OBSERVATIONS during NIGHT										CONVE TAR °C to
Station	iii	Nddff	VVwwwW	PPPTT	N _h L _h C _M H	T _d T _d app	8N _s Ch _s h _s	8N _s Ch _s h _s	8N _s Ch _s h _s	iii	Nddff	VVwwwW	PPPTT	N _h L _h C _M H	T _d T _d app	8N _s Ch _s h _s	8N _s Ch _s h _s	8N _s Ch _s h _s	iii	Nddff	VVwwwW	PPPTT	N _h L _h C _M H	T _d T _d app	8N _s Ch _s h _s	8N _s Ch _s h _s	8N _s Ch _s h _s	iii	RRRT _n T _n E	T _g T _g	WEATHER																					
																															21h.—03h.	03h.—09h.																				
Kew	775				07					775	72605	48021	27907	76211	05505	87705				775	00051	00	+							+				40																		
Heathrow	772	02105	40011	28506	00900	05102				772	72503	58024	27805	75211	05506	85705	87618			772	00041	01	f							f			39																			
Gatwick	776	12202	50101	28803	00901	03500	81075			776	91902	01474	27903	91111	03706	89100			776	97001	53	jf							1fFFFf			38																				
Thorney Island	871	02801	16101	29204	00900	03801				871	63002	61011	28706	56301	05504	85707			871	00041	51	+							1f			37																				
Hurn	862	52303	30041	29606	10932	05207	81364	85070		862	90000	02471	28500	91111	00502	89100			862	00511	52	1f							ff			36																				
Guernsey	894	12806	70111	30607	00902	06802	81075			894	63005	66284	29507	66402	06505	86712			894	00061	01	+							f			35																				
Wattisham	590	02207	61021	27405	00900	03808				590	72510	11101	26803	56102	03504	85702	87075		590	00031	01	+							FF			34																				
Gorleston	497	02108	56051	26906	00900	04805				497	72406	56051	25806	00906	05508	87275			497	00050	05	+							+			33																				
Mildenhall	578	42207	48051	26907	00901	05803	84075			578	82307	07421	26205	86111	05604	88702			578	00051	01	+							ff			32																				
Cardington	559	52308	30101	27605	45730	04502	84656			559	72409	30102	27006	76311	05603	87707			559	00041	50	+							+			31																				
West Raynham	485	62210	37031	26906	00901	05606	86075			485	82410	23102	25705	50977	04604	85365	88270		485	00051	02	+							+			30																				
Wittering	462	62006	32101	27005	60931	05602	86360			462	72509	58022	26206	25732	05502	82650	85362	87073	462	00051	01	+							+			29																				
Boscombe Down	746	72807	62021	29407	76311	06501	87706			746	82706	11102	28605	86111	05603	88702			746	00051	02	+							f			28																				
Ross-on-Wye										627	72206	77021	26608	65511	06705	86625			627	00061	02	+							+			27																				
Filton	628	22411	57050	29107	25600	06801	82630			628	72109	58022	27907	75411	06604	83615	87630		628	00071	04	+							+			26																				
Aberporth	502	71905	66022	27607	00908	06805	87270			502	72109	66022	25907	75411	06614	87618			502	00071	05	+							+			25																				
Rhoose	715	72709	57102	29007	75311	07801	84706	86712	87615	715	82609	70032	27707	85411	07804	88615			715	00061	04	+							+			24																				
Mountbatten	827	60000	59022	30207	38438	06103	83815	84360	86275	827	80000	63032	28608	85411	06705	88618			827	00061	02	+							+			23																				
Chivenor	707	70000	80011	29907	66308	06500	86708	86275		707	71908	80022	28308	75311	07706	82706	87622		707	00051	01	+							+			22																				
St. Mawgan	817	72204	61022	30407	75411	06503	82714	87621		817	82204	70022	28807	65337	06606	82708	86614	88275	817	00051	02	+							+			21																				
Culdrose	809	72606	78032	30608	55631	07101	85630	87359		809	22404	82011	28807	20930	07707	82360			809	00061	03	+							1f			20																				
Scilly	804	52307	79031	30908	55506	08701	85620	84275		804	62308	79031	29009	48430	09707	81818	84625		804	00080	06	+							+			19																				
Elmdon	534	72508	62021	27408	50938	05802	85362	87275		534	71908	58022	26705	75511	04705	87620			534	00041	02	+							+			18																				
Shawbury	414	72107	70031	26908	55428	06102	85618	86460	87270	414	72105	70022	25608	75411	06603	87618			414	00061	03	+							+			17																				
Ringway	334	82111	60021	26208	55517	04201	85622	88465		334	71806	60022	25006	25408	04602	82612	87275		334	00061	04	+							+			16																				
Squires Gate	318	82313	66022	25107	15437	07705	81715	88270		318	72414	72022	23907	15638	06704	81640	85363	87270	318	00061	05	+							+			15																				
Valley	302	72117	58022	26008	50978	07702	85462	86270		302	82018	58032	24308	86311	08607	88706			302	00071	06	+							+			14																				
Ronaldsway	204	72316	70022	24008	65618	07605	86637	87275		204	82112	65022	22207	25637	07608	82630	83362	88272	204	00071	04	+							+			13																				
Carlisle	222	32315	66011	22709	15771	06302	81650			222	82214	69021	21308	25637	06708																																					

DAILY WEATHER REPORT OF THE BRITISH METEOROLOGICAL OFFICE

No. 38091

Date of Issue Monday 7 March 1966

VISION
LE
°F

104

102

100

99

97

95

93

91

90

88

86

84

82

81

79

77

75

73

72

70

68

66

64

63

61

59

57

55

54

52

50

48

46

45

43

41

39

37

36

34

32

30

28

27

25

23

21

19

18

16

14

12

10

9

7

5

3

1

0

2

4

6

8

9

11

13

15

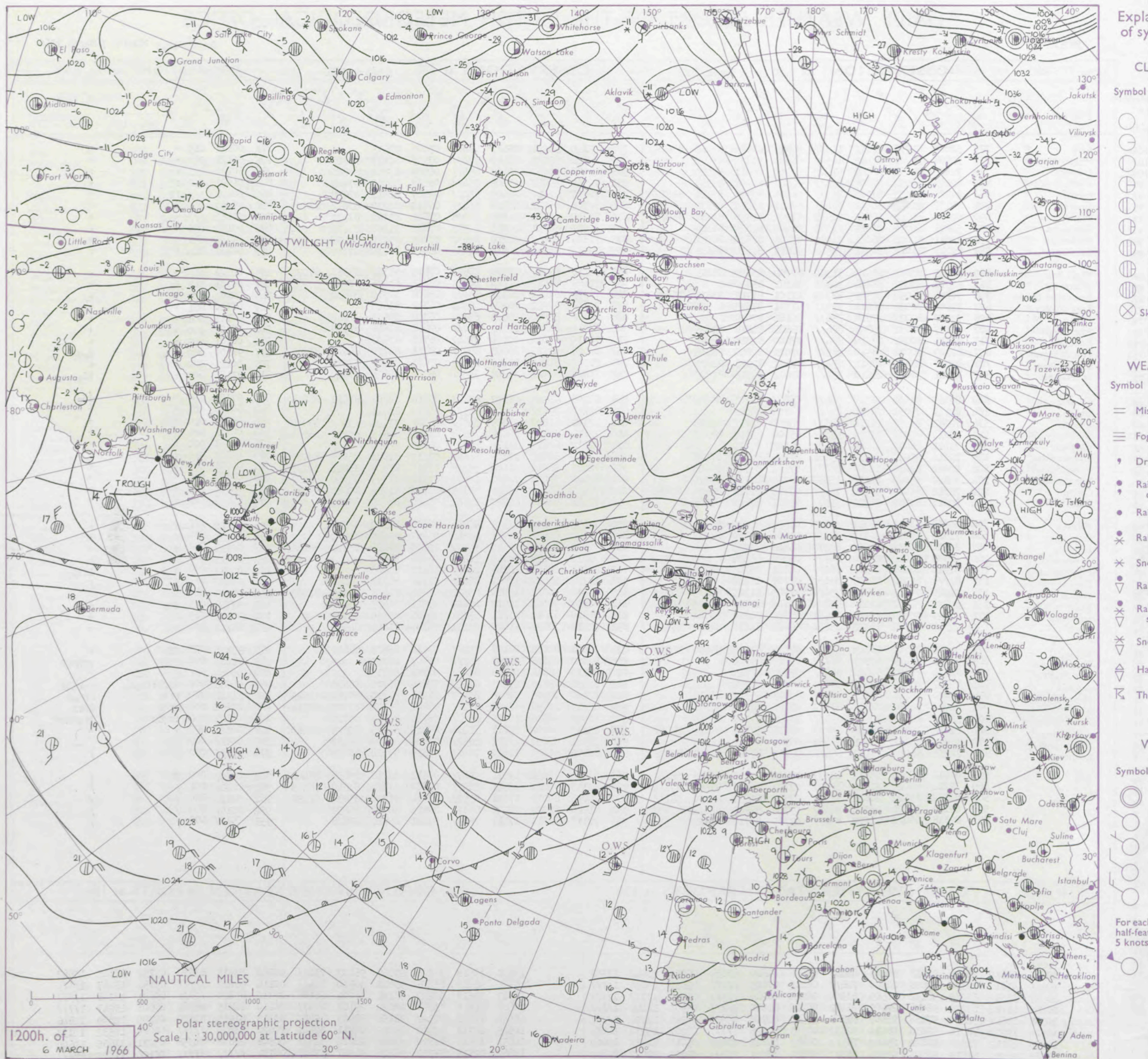
17

18

20

Code FM II.C		OBSERVATIONS at 12h. 6 March 1966										OBSERVATIONS at 18h. 6 March 1966										OBSERVATIONS during DAY			
Station	ill	Nddff	VVwwwW	PPPTT	N _h L _h C _M H	T _d T _d app	8N _s Ch _s h _s	8N _s Ch _s h _s	8N _s Ch _s h _s	ill	Nddff	VVwwwW	PPPTT	N _h L _h C _M H	T _d T _d app	8N _s Ch _s h _s	8N _s Ch _s h _s	8N _s Ch _s h _s	ill	RRT	T _s	SSS	WEATHER		
																							09h.—15h.	15h.—21h.	
Kew	775	52007	61021	27111	11532	06806	81820	83360	85075	775	72110	58052	25610	75811	07606	87657				775	00121	045	+	+	
Heathrow	772	52508	68021	27411	11502	06803	81822	85072		772	72310	59022	25510	75411	07607	82615	87623			772	00121	049	+	+	
Gatwick	776	72405	59054	28009	51402	07400	85811	85075		776	82507	50052	26408	85411	06507	83710	88613			776	00121	021	+	+	
Thorney Island	871	82404	56054	28808	86311	06802	86707	88713		871	72505	59052	26609	75411	06608	86710	87615			871	00091	000	ff	+	
Hurn	862	82506	57054	28708	85311	06801	82709	86712	88615	862	72305	62012	26409	75411	06507	81612	87620			862	00101	///	ff	+	
Guernsey	894	72107	81022	30009	78411	07001	83815	87630		894	82705	80022	27408	85411	06610	82710	83618	88625			894	00091	000	+	+
Wattisham	590	62510	61014	26611	21532	07004	82820	83362	86075	590	72712	58031	24809	10936	07604	81362	87275			590	00131	///	+	+	
Gorleston	497	52611	60012	25611	21571	06400	82820	84360		497	32501	58051	24011	10975	07603	81360	83275			497	00130	078	+	+	
Mildenhall	578	72611	66024	26011	21532	07802	82820	86072		578	72307	56042	24210	55632	07605	85630	87070			578	00130	051	+	+	
Cardington	559	72713	63012	26511	74541	07602	87620	84359		559	72515	58042	24810	65631	06604	86630	87359			559	00131	024	+	+	
West Raynham	485	72415	62032	25511	31532	07702	83825	86075		485	72410	59022	23508	30972	07605	81362	83365	87072			485	00121	045	+	+
Wittering	462	62518	69022	25810	54631	06301	85630			462	72409	66012	23710	40911	06711	84466	87077			462	00131	048	+	+	
Boscombe Down	746	72006	56054	28309	78312	07101	81707	83816	86625	746	72309	61032	26109	75411	06608	84710	87630			746	00101	009	+	+	
Ross-on-Wye	627	72606	70022	26610	75511	07301	87625			627	52310	70022	24209	35541	04712	83625				627	00110	001	+	+	
Filton	628	72417	80022	27610	75611	06102	87630			628	82406	56022	25509	85611	06708	88635				628	00111	008	+	+	
Aberporth	502	82107	74032	25809	88411	06601	84818	88625		502	72010	80022	23309	78411	07611	83818	87630			502	00101	000	+	+	
Rhoose	715	82511	80032	27510	88411	07000	82818	88625		715	72310	80012	25109	75641	06713	87630				715	00101	005	+	+	
Mountbatten	827	82209	70022	28510	88511	07001	82820	88635		827	82408	58512	26008	88411	08711	82710	84625	88640			827	97101	000	id ₀	id ₀
Chivenor	707	82413	82022	27911	85411	07802	82618	88625		707	72207	81022	25409	65608	07613	86638	87272			707	00111	000	+	+	
St. Mawgan	817	72311	70022	28410	75411	07602	82715	87625		817	71808	62022	25709	75511	06712	84623	87640			817	97101	000	+	id ₀	
Culdrose	809	82410	81022	28510	88411	06803	81715	88640		809	82208	63505	26109	85311	06610	82708	84618	88625			809	97100	005	+	id ₀
Scilly	804	82113	79031	28410	85511	07804	88623			804	82112	79022	25909	85511	06712	88623				804	00110	001	+	+	
Elmdon	534	72413	61022	26210	78511	04000	83820	85625		534	72309	61022	23709	35542	04608	83625	83362	87075			534	00121	016	+	+
Shawbury	414	72414	80012	25011	55571	05000	85628	86365		414	72411	80022	22609	25678	06611	82635	83360	86364			414	00111	005	+	+
Ringway	334	72414	66022	24410	75511	03101	87622			334	52312	65012	22110	45532	04711	84626				334	00121	020	+	+	
Squires Gate	318	72314	60012	23210	35636	07701	82630	87275		318	72315	65022	21109	58502	07712	81822	85635	87073			318	00111	016	+	+
Valley	302	82022	62032	24009	85311	07101	83707	88625		302	72025	58012	21108	65308	07711	82707	86625	87275			302	00091	000	+	+
Ronaldsway	204	82122	65022	21110	15337	08705	81707	88270		204	82123	57022	18609	16237	07714	81705	84360	88270			204	00101	028	+	+
Carlisle	222	72312	66022	20710	75411	07703	82715	86628	87632	222	72116	66022	18609	58341	07714	81706	85640	85075			222	00121	009	+	+
Watnall	354	72613	62032	24710	75571	05001	87625	87365		354	52511	58042	22810	35641	05606	83630	85075			354	00111	009	+	+	
Kilnsea	396	52618	63011	23711	22609	07605	82830	85170		396	72512	63032	22309	40948	06604	84360	87270			396	00120	///	+	+	
Finningley	360	72513	62022	24112	38632	05400	82830	86075		360	72309	60022	21911	25642	05607	82630	87072			360	00131	030	+	+	
Leeming	257	82210	80032	22210	85511	06400	88625			257	72009	82022	20310	55572	05708	82620	85628	86465			257	00111	002	+	+
Tynemouth	262	82305	58022	20810	80971	05400	88358			262	72312	58022	18610	70971	06606	87358				262	00111	000	+	+	
Eskdalemuir	162	82010	66102	20307	86211	06801	86705	88708		162	82015	08462	18107	86011	06611	88700				162	00081	000	+	ffff	
Mull of Galloway	131	81111	66022	20208	86411	07708	88716			131	81111	66022	16607	86411	07720	88712				131	00090	///	/	/	
Prestwick	135	72220	70022	17811	75412	07705	81715	83635	87645	135	81916	70022	15010	65572	07715	81628	85642	87365			135	00131	017	+	+
Renfrew	141	82024	58502	17210	85411	07705	82715	84625	88650	141	81917	56032	14910	45647	07511	84635	88270			141	97121	005	id ₀	+	
Leuchars	171	62427	70012	15912	41531	06708	84820	83364		171	72320	64012	13711	55631	06506	85635	87075			171	00131	019	+	+	
Dyce	091	72317	82022	13210	15671	06802	81630	84360	87465	091	72215	70022	11810	25571	06707	81625	84360			091	00111	000	+	+	
Wick	075	82025	74212	10309	55671	07501	81630	85650	88360	075	72023	80032	08109	75511	07710	85625	86640			075	97101	003	ir ₀	+	
Cape Wrath	049	92324	89476	05907	91111	07705	89100			049	82320	04616	04507	86211	07307	88705				049	11082	000	irFF	rrRRFF	
Sule Skerry	010	82124	58606	08608	86411	07400	88715			010	82113	58616	06808	86411	07708	88715				010	06082	///	/	/	
Lerwick	005	82327	04516	07207	87011	07801	88700			005	82326	28616	05607	67021	07604	86701	88530			005	06082	000	ddrrrffid ₀	ro ₀ if	
Stornoway	026	82020	66216	08210	85411	09807	85710	88630		026	82410	70606	07008	85411	07201	81710	86714	88625			026	11102	000	rrrr	rrrr ₀ r
Benbecula	022	82023	26596	08909	87211	09707	86703	88706		022	82213	20656	07108	77221	08804	85703	87705	88515			022	23092	000	rrdr	RRrr
Tiree	100	82026	60056	12610	85311	08706	87708	88616		100	81919	50536	10209	86211	08710	84705	88710								

CHART OF WEATHER IN PART OF NORTHERN HEMISPHERE



CHARTS OF WEATHER IN WESTERN EUROPE

ation
mbols

LOUD
Cloud
Amount
(oktas)

0
1 or less
2
3
4
5
6
7 or more
8

y obscured

ATHER
Weather

zzle

h and
rizzle

h and snow

w

h shower

h and snow
shower

w shower

shower

nderstorm

IND

Wind
speed
(knots)

Calm

1-2

3-7

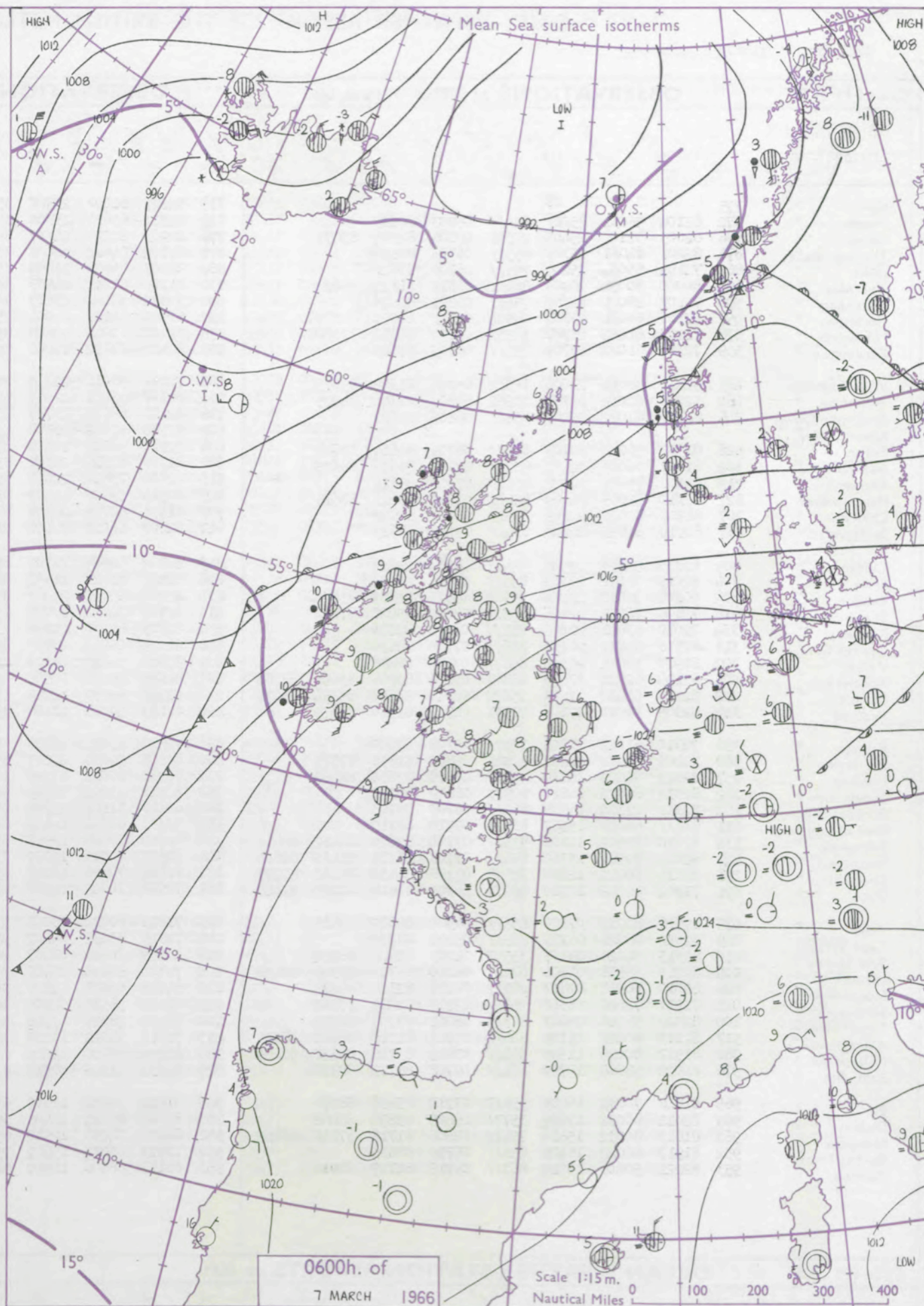
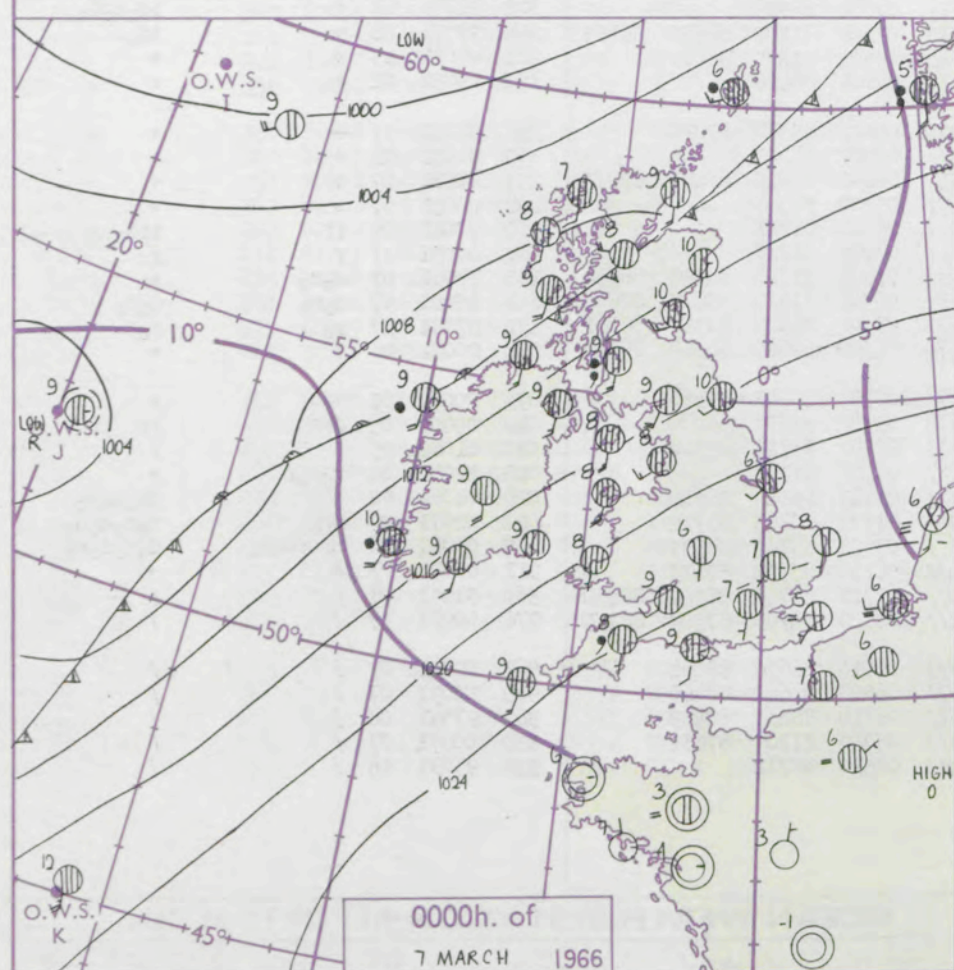
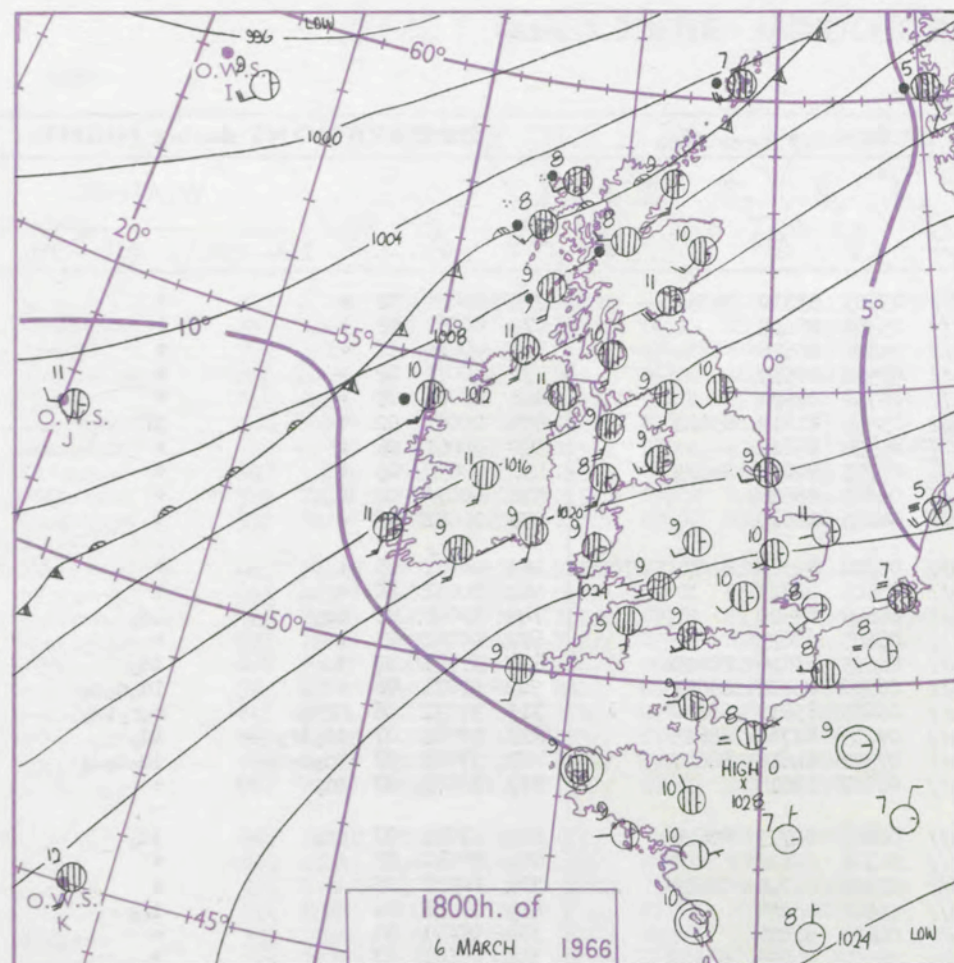
8-12

13-17

additional

her add

48-52



GENERAL SYNOPTIC DEVELOPMENT

Issued at midday Monday 7

March 1966

FORECAST for Great Britain and Northern Ireland until noon tomorrow

The anticyclone which was centred over northern France has moved slowly eastnortheast, weakening a little. The deep low over Iceland has moved slowly northeast, while the associated cold front to northwest and west of the British Isles has made slow progress eastwards. The trough of low pressure to the west of the cold front has also progressed eastwards. During the next 24 hours the cold front, still with minor waves travelling northeast along it, is expected to move slowly east across Scotland, Northern Ireland, northwest England and most of Wales, while the post-frontal trough will become a weaker feature.

Rain over Northern Ireland and west Scotland will spread east to most districts except southeast England by noon tomorrow. Brighter weather will follow the rain across Scotland, Northern Ireland, northwest England, and Wales by late morning, with showers developing. It will be mild generally, but will become colder in the northwest.

OUTLOOK for following 24 hours. Rain at first in the southeast, otherwise colder with showers and sunny periods. Night frost in places.

DAILY WEATHER REPORT OF THE BRITISH METEOROLOGICAL OFFICE (contd.)

OBSERVATIONS at 00h. 7 March 1966												OBSERVATIONS at 06h. 7 March 1966												OBSERVATIONS during NIGHT												CONVE TAB °C to
Station	iii	Nddff	VVwww	PPPTT	N _h Ch _h C _h H	T _d T _d app	8N _s Ch _s h _s	8N _s Ch _s h _s	8N _s Ch _s h _s	iii	Nddff	VVwww	PPPTT	N _h Ch _h C _h H	T _d T _d app	8N _s Ch _s h _s	8N _s Ch _s h _s	8N _s Ch _s h _s	iii	RRRT _n TE	T _g T _g	WEATHER														
																						21h.—03h.	03h.—09h.													
Kew	775			08						775	82207	66022	23508	35671	05603	83630	88358		775	00071	02	+	+	40												
Heathrow	772	82104	56031	25007	85411	05803	88619			772	82311	65022	23808	85411	05503	88615			772	00061	02	+	+	39												
Gatwick	776	62005	32101	25403	20941	02806	82365	85078		776	82103	62022	24107	85411	05605	88616			776	00011	52	+	+	38												
Thorney Island	871	82201	64031	25708	85511	06705	88620			871	81804	64022	24408	85411	07502	88619			871	00071	02	+	+	37												
Hurn	862	72109	65032	25209	75511	06709	87621			862	81907	66022	23208	85511	06708	88620			862	00081	07	+	+	36												
Guernsey	894	80000	80022	26008	88411	06811	84815	88622		894	31205	81011	24507	38402	05506	81815	83622		894	00061	02	+	jf	35												
Wattisham	590	72108	28021	24707	75411	06601	87618			590	72312	59022	23407	75411	05504	87616			590	00061	06	+	+	34												
Gorleston	497	42106	60031	23808	00904	05803	84075			497	61905	40102	22506	25506	05705	82625	86275		497	00050	05	+	+	33												
Mildenhall	578	72207	61032	23707	10932	05804	81362	87070		578	82206	61022	22608	85411	06603	88616			578	00070	02	+	+	32												
Cardington	559	72310	61022	23709	75511	06807	87625			559	82410	61022	22708	85411	06603	88615			559	00081	07	+	+	31												
West Raynham	485	52411	58031	23006	10932	05708	81365	85075		485	72211	56011	22205	20932	05604	82365	84072	87078	485	00051	03	+	+	30												
Wittering	462	52208	62012	23704	20941	03602	82364	84075		462	82107	58031	22406	85411	05605	88617			462	00031	50	+	+	29												
Boscombe Down	746	82308	61022	25207	85511	06806	88621			746	82006	66025	23707	85511	06605	88620			746	97061	05	id _o	id _o	28												
Ross-on-Wye										627	82208	66022	21608	85511	06605	88625			627	00061	03	+	+	27												
Filton	628	82309	56022	24109	85411	06709	84616	88620		628	82210	58022	22808	85411	06605	83616	88620		628	97081	07	+	id _o	id _o	26											
Aberporth	502	81807	66032	22108	85411	05706	86616	88625		502	81708	61515	20307	85311	06500	83708	88617		502	97071	06	+	id _o id _o id _o	id _o id _o	25											
Rhoose	715	82306	75032	24008	85411	07708	88615			715	82006	75616	22307	85411	06603	85614	88620		715	97071	06	r _o r _o	r _o r _o id _o	24												
Mountbatten	827	82110	59025	24409	85411	07711	83613	88618		827	81915	59206	22409	85411	07705	81710	88625		827	97081	07	id _o ir _o	id _o	23												
Chivenor	707	81908	80022	24209	85511	06810	88622			707	81506	80205	22508	85411	07502	84618	88627		707	97071	07	id _o id _o id _o	id _o id _o id _o	22												
St. Mawgan	817	81910	62025	24208	85411	05710	88615			817	81807	66022	22208	85411	06607	88618			817	97071	07	id _o	+	21												
Culdrose	809	82210	82025	23909	85511	05715	88625			809	82108	82505	22009	85411	06607	82715	88625		809	57081	07	id _o	id _o	20												
Scilly	804	82013	79022	23709	85511	07714	88623			804	81913	81022	21509	85511	06706	88623			804	00090	07	+	+	19												
Elmdon	534	62106	70012	23206	20941	03706	82365	85075		534	82208	60031	22007	85311	05501	81709	88613		534	00051	03	+	+	18												
Shawbury	414	72105	74032	22108	55521	05602	85628	87460		414	82107	74022	20708	85411	05500	88618			414	97081	06	+	ir _o	17												
Ringway	334	72010	63021	21608	75511	04602	87620			334	81909	65032	20008	85411	04603	88618			334	00071	05	+	+	16												
Squires Gate	318	82316	65022	20008	85611	07708	88630			318	82209	65022	18809	85511	06400	84625	88630		318	00071	07	+	+	15												
Valley	302	81923	58022	20308	85611	07705	88630			302	81822	74022	18308	85611	07604	88635			302	91071	07	+	id _o id _o id _o	14												
Ronaldsway	204	82124	62022	17508	46307	07808	83706	83656	88268	204	82019	75032	16508	45317	07104	81707	84640	86465	204	97071	06	+	id _o	13												
Carlisle	222	62220	66012	17209	25671	06710	82645	85364	86072	222	52216	66032	16008	15642	06704	81635	85072		222	00081	05	+	+	12												
Watnall	354	42305	58011	22106	20931	04705	82360	83075		354	82409	48021	21106	85511	04105	88620			354	00051	02	+	+	11												
Kilnsea	396	72310	61022	21306	70971	05708	87360			396	72520	63022	20306	50972	04602	85360	87070		396	00050	11	+	+	10												
Finningley	360	72005	59022	21208	10941	05805	81358	87075		360	81808	50032	20207	85511	05500	88622			360	00051	03	+	+	9												
Leeming	257	82423	74022	18810	35671	05810	83630	88465		257	71911	80012	18309	35512	04801	83625	86465	87075	257	00081	07	+	+	8												
Tynemouth	262	82312	66022	16810	80971	06609	88358			262	82512	74022	16809	80971	05400	88358			262	00091	07	+	+	7												
Eskdalemuir	162	82112	23284	16806	86211	06707	88703			162	82116	11102	15306	86011	06605	88701			162	97061	05	ff	ifd _o r _o	6												
Mull of Galloway	131	81111	66022	15507	86411	07710	88710			131	81111	66022	14607	86411	07705	88716			131	00051	11	/	/	5												
Prestwick	135	82016	68582	14109	55521	07704	81625	84632	88460	135	82014	70026	12908	85411	07804	81716	84622	88656	135	97081	07	d _o r _o	d _o r _o	4												
Renfrew	141	82025	70582	13510	85411	07708	83718	85630	88640	141	71917	70016	12909	75511	06501	81620	85627	87645	141	95081	07	d _o r _o	d _o r _o	3												
Leuchars	171	72315	66022	12610	45638	07708	84635	85362	87275	171	82517	70026	12209	65571	06502	86626	83358	88462	171	97081	07	r _o	r _o	2												
Dyce	091	71902	62042	10910	45471	06702	81618	84640	87462	091	72008	74022	10708	25578	06300	82625	84360	86270	091	00081	06	+	+	1												
Wick	075	82016	80032	07409	85511	06500	84625	88635		075	71811	80012	08008	55671	06705	85645	87360		075	00071	05	+	+	0												
Cape Wrath	049	82312	66026	06106	86511	05204	88720			049	72320	83031	05407	55608	05702	81630	86270		049	05052	05	FFRR	rr	-1												
Sule Skerry	010	82313	74026	07107	35507	06203	83620	88270		010	52109	74012	07407	36531	06202	83720	85360		010	01062	05	/	/	-2												
Lerwick	005	82415	58636	05806	67221	06400	83703	85706	88458	005	72320	66026	06406	76411	06206	87713			005	02052	04	r _o r _o r	+	-3												
Stornoway	026	82010	80026	07807	20937	06209	82360	88270		026	81608	66601	05607	55441	07717	85618	88540		026	01062	02	+	ir _o d _o r _o	-4												
Benbecula	022	71911	74026	08308	25631	07205	82635	87352		022	81621	56516	01909	86211	08722	85705	88712		022	02071	05	ir _o	r _o r _o d _o id _o	-5												
Tiree	100	82022	58216	09609	85311	08001	87707	88615		100	81822	58016	07708	85311	07606	83708	88637		100	05081	06	d _o rd _o id _o r _o	d _o r _o d _o r _o	-6												
Aldergrove	917	82113	80022	15109	84411	07805	81710	86620	88635	917	72015	74022	13208	75411	06710	85712	87619		917	00071	07	+	+	-7												
Malin Head	980	81917	80026	11509	66471	07805	83716	86630	88459	980	81820	80606	09509	66471	07712	83719	86640	88460	980	91091	08	/	/	-8												
Belmullet	976	82022	58606	10709	86411	09708	86715	88720		976	82032	61606	07310	87211	08720	84705	87709	88715	976	02091	09	/	/	-9												
Birr	965	81818	70032	16009	55617	07710	85636	88272		965	81814	70022	13909	65671	06610	86636	88464		965	00091	07	/	/	-10												
Dublin	969	82011	80022	17609	35771	06605	83656	88462		969	82016	80022	15409	35671	06608	83640	88460		969	00091	07	/	/	-11												
Shannon	962	81813	80032	15810	75471	07606	81718	87640	88459	962	81816	74036	12910	65671	06710	86638	88459		962	97091	08	/	/	-12												
Roches Point	952	81917	66022	18409	85611	08716	88635																													

DAILY WEATHER REPORT OF THE BRITISH METEOROLOGICAL OFFICE

No. 38092

Date of Issue Tuesday 8 March 1966

VISION
LE
°F

104
102
100
99
97
95
93
91
90
88

86
84
82
81
79
77
75
73
72
70

68
66
64
63
61
59
57
55
54
52

50
48
46
45
43
41
39
37
36
34

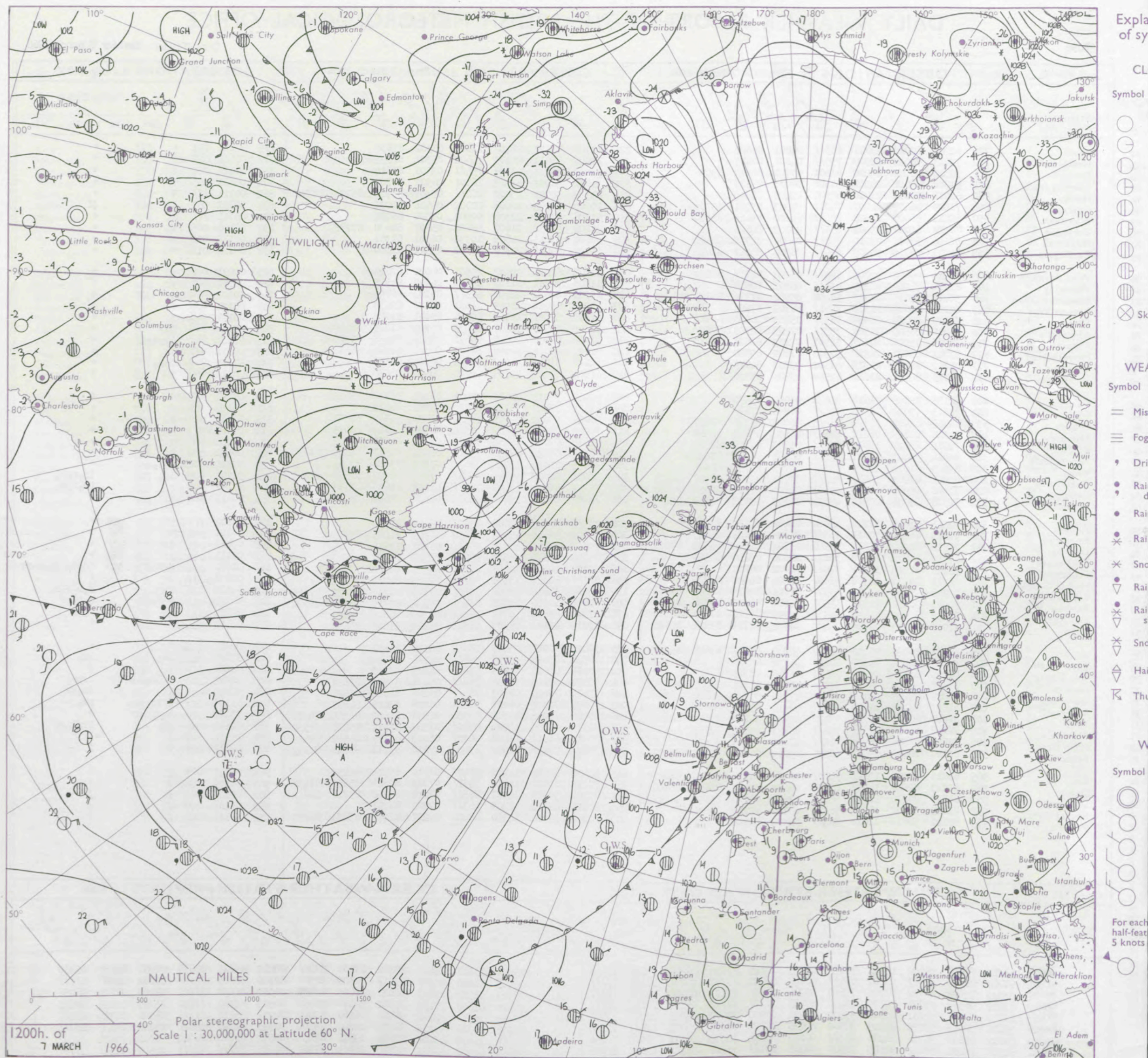
32
30
28
27
25
23
21
19
18
16

14
12
10
9
7
5
3
1
0
2

4
6
8
9
11
13
15
17
18
20

Code FM II.C		OBSERVATIONS at 12h.										7 March 1966										OBSERVATIONS at 18h.										7 March 1966										OBSERVATIONS during DAY				
Station		iii	Nddff	VVwwW	PPPTT	N _h L _h C _M H	T _d T _d app	8N _s Ch _s h _s	8N _s Ch _s h _s	8N _s Ch _s h _s	iii	Nddff	VVwwW	PPPTT	N _h L _h C _M H	T _d T _d app	8N _s Ch _s h _s	8N _s Ch _s h _s	8N _s Ch _s h _s	iii	Nddff	VVwwW	PPPTT	N _h L _h C _M H	T _d T _d app	8N _s Ch _s h _s	8N _s Ch _s h _s	8N _s Ch _s h _s	iii	RRT	T × E	SSS	WEATHER													
																																					09h.—15h.	15h.—21h.								
Kew		775	62209	80022	23811	65511	04801	86627			775	12008	58021	22410	11602	05302	81830				775	00121	053	+						775	00121	053	+	+												
Heathrow		772	72211	70012	23909	75511	04101	87625			772	12009	65011	22109	14602	05301	81635				772	00121	047	+						772	00121	047	+	+												
Gatwick		776	52310	78012	24210	41501	05602	84824	83076		776	72007	59031	23108	75411	05501	87614				776	00121	062	+						776	00121	062	+	+												
Thorney Island		871	51804	78022	24511	51500	06803	85825			871	31802	58051	23107	16301	06502	81707				871	00111	055	+						871	00111	055	+	+												
Hurn		862	62011	80012	23910	68501	05400	86820			862	81708	32051	23007	86211	05302	83703	85704	88706		862	00111	111	+						862	00111	111	+	+												
Guernsey		894	71609	26402	24207	76011	06803	83701	86702		894	10000	58054	22408	00902	05504	81075				894	00101	061	if						894	00101	061	if	if												
Wattisham		590	82211	58022	23808	85411	06000	85615	88622		590	61606	58021	22308	00901	05500	86080				590	00111	111	+						590	00111	111	+	+												
Gorleston		497	82409	62022	23609	85511	05103	88625			497	71808	58052	21607	45606	05607	84630	87275			497	00100	005	+						497	00100	005	+	+												
Mildenhall		578	82206	59022	23110	85411	06000	82712	88625		578	20000	59011	21809	10931	06301	81361				578	00110	012	+						578	00110	012	+	+												
Cardington		559	82311	78022	23009	85411	06801	84617	88625		559	12107	59011	21708	10932	05501	81360				559	00111	011	+						559	00111	011	+	+												
West Raynham		485	82412	66022	22808	85411	06000	84617	88622		485	32308	61011	22007	25501	04500	82625				485	00091	000	+						485	00091	000	+	+												
Wittering		462	82212	74022	22409	85511	06802	88620			462	11806	74011	21107	15501	04502	81625				462	00101	006	+						462	00101	006	+	+												
Boscombe Down		746	51811	69015	23709	58400	05802	81712	85625		746	62011	40031	22806	66311	05303	86706				746	00121	038	+						746	00121	038	+	+												
Ross-on-Wye		627	82108	63022	21509	75511	06705	87625			627	42007	66021	21009	24601	05310	82630				627	00121	031	+						627	00121	031	+	+												
Filton		628	72210	70015	22610	78511	05803	86822			628	11812	59021	21509	00901	05001	81075				628	00121	045	+						628	00121	045	+	+												
Aberporth		502	71810	56505	19509	75311	07803	84708	87630		502	71809	80025	19409	65432	05302	81715	86640			502	97101	008	id _o						502	97101	008	id _o	+												
Rhoose		715	71908	75016	22111	58501	07803	81820	85630		715	72008	66031	20809	55671	07101	85635	85075			715	97121	047	id _o id _o id _o						715	97121	047	id _o id _o id _o	+												
Mountbatten		827	51811	69031	22510	52500	07802	85820			827	62107	66031	21509	68401	06301	81818	86635			827	00111	079	+						827	00111	079	+	+												
Chivenor		707	41812	82015	21913	41502	07703	84825			707	51808	81031	21210	55601	06304	84630				707	97131	060	d _o id _o						707	97131	060	d _o id _o	+												
St. Mawgan		817	61815	80031	21611	62500	05806	85820			817	61908	82012	21209	65608	04305	86630				817	00111	048	+						817	00111	048	+	+												
Culdrose		809	42115	78025	21610	35631	06000	83635			809	62208	76011	21009	68401	05301	83817	85635			809	00111	055	+						809	00111	055	+	+												
Scilly		804	71813	79022	21910	75511	08206	87625			804	81912	79022	20810	85511	05204	88623				804	00110	029	+						804	00110	029	+	+												
Elmdon		534	72109	64012	22009	78418	06000	83710	87620		534	52006	58032	20609	11542	04500	81820	84075			534	00111	016	+						534	00111	016	+	+												
Shawbury		414	82116	80806	20610	88511	06102	85823	88640		414	72008	78028	19809	28542	04304	81825	86075			414	97111	013	pr _o						414	97111	013	pr _o	+												
Ringway		334	72015	65022	19910	75411	05803	82715	87621		334	72011	62022	19210	75511	03302	82620	87630			334	00101	007	+						334	00101	007	+	+												
Squires Gate		318	82014	70022	18809	75411	06400	81615	87630		318	72214	66022	17908	75411	06400	81617	84620	87630		318	00101	000	+						318	00101	000	+	+												
Valley		302	81924	61025	18009	85311	07801	83708	88625		302	81925	61022	17908	35471	07303	83640	87362			302	97111	002	d _o id _o						302	97111	002	d _o id _o	+												
Ronaldsway		204	82021	61205	16408	85211	07201	82705	86707	88635	204	72025	62602	15609	65371	07301	82709	86640	87360		204	91101	005	id _o						204	91101	005	id _o	ir _o ir _o ir _o												
Carlisle		222	72120	66032	16210	75411	06802	81713	84620	86640	222	72221	62602	15509	75511	06301	81625	87635			222	97111	009	+						222	97111	009	+	ir _o ir _o ir _o												
Watnall		354	72318	59032	20910	48534	06803	83820	84358	85075	354	72208	23042	20008	35672	05500	82630	86072			354	00111	006	+						354	00111	006	+	+												
Kiln																																														

CHART OF WEATHER IN PART OF NORTHERN HEMISPHERE



CHARTS OF WEATHER IN WESTERN EUROPE

ation
mbols

DUD
Cloud
Amount
(oktas)

0
1 or less

2

3

4

5

6

7 or more

8

obscured

ATHER

Weather

izzle

and
rizzle

and snow

W

shower

and snow
shower

W shower

shower

nderstorm

IND

Wind
speed
(knots)

Calm

1-2

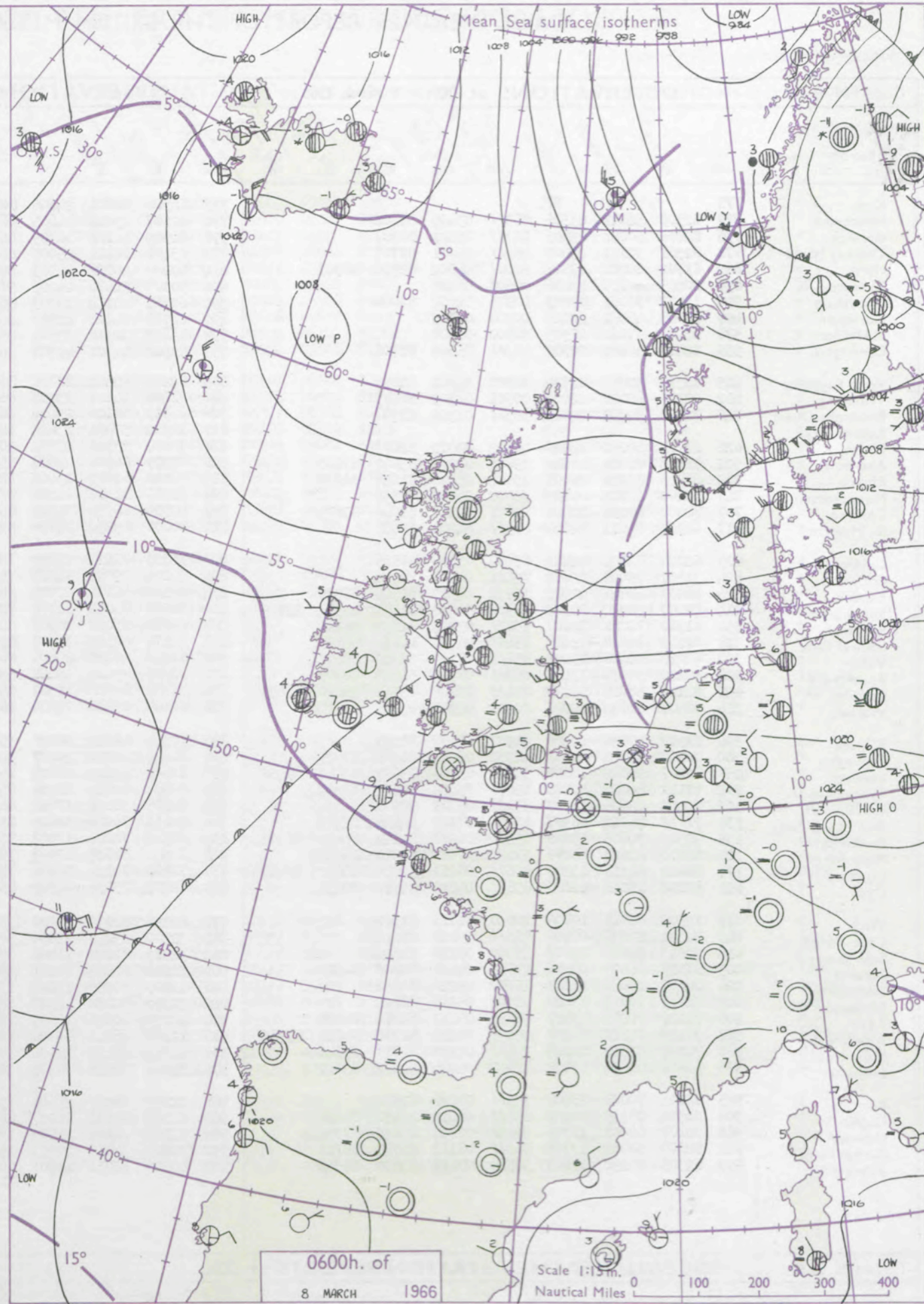
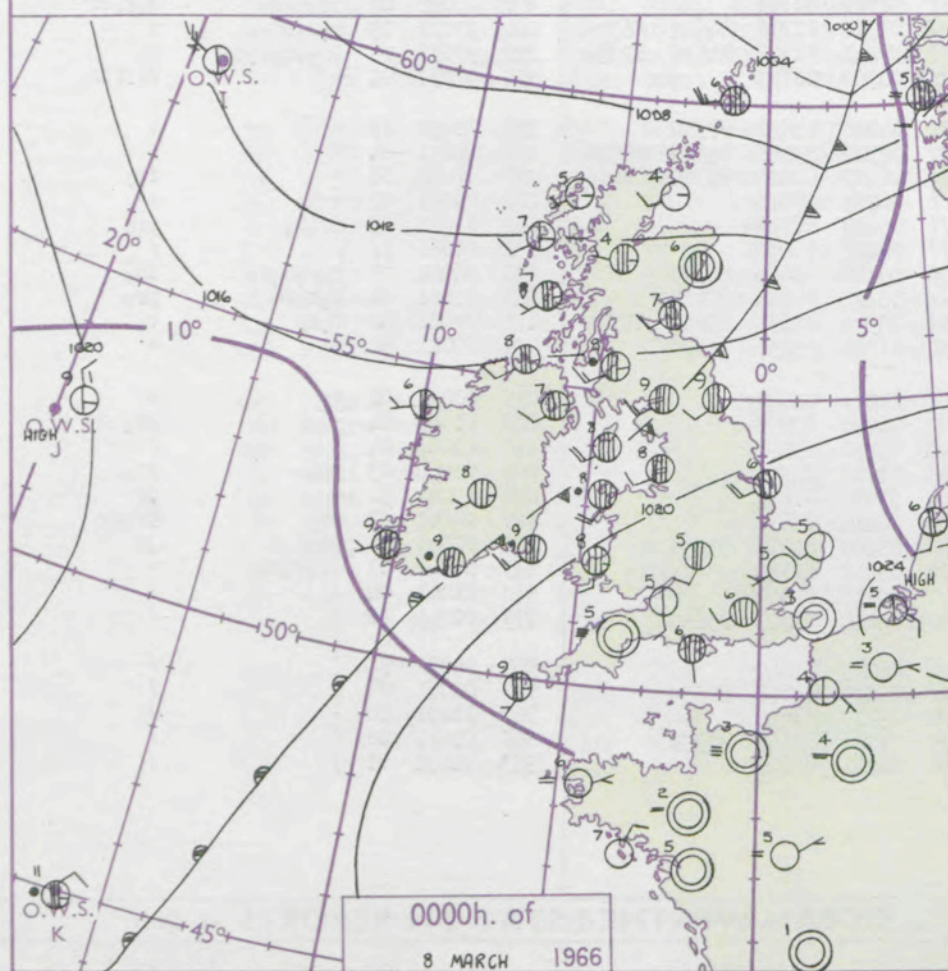
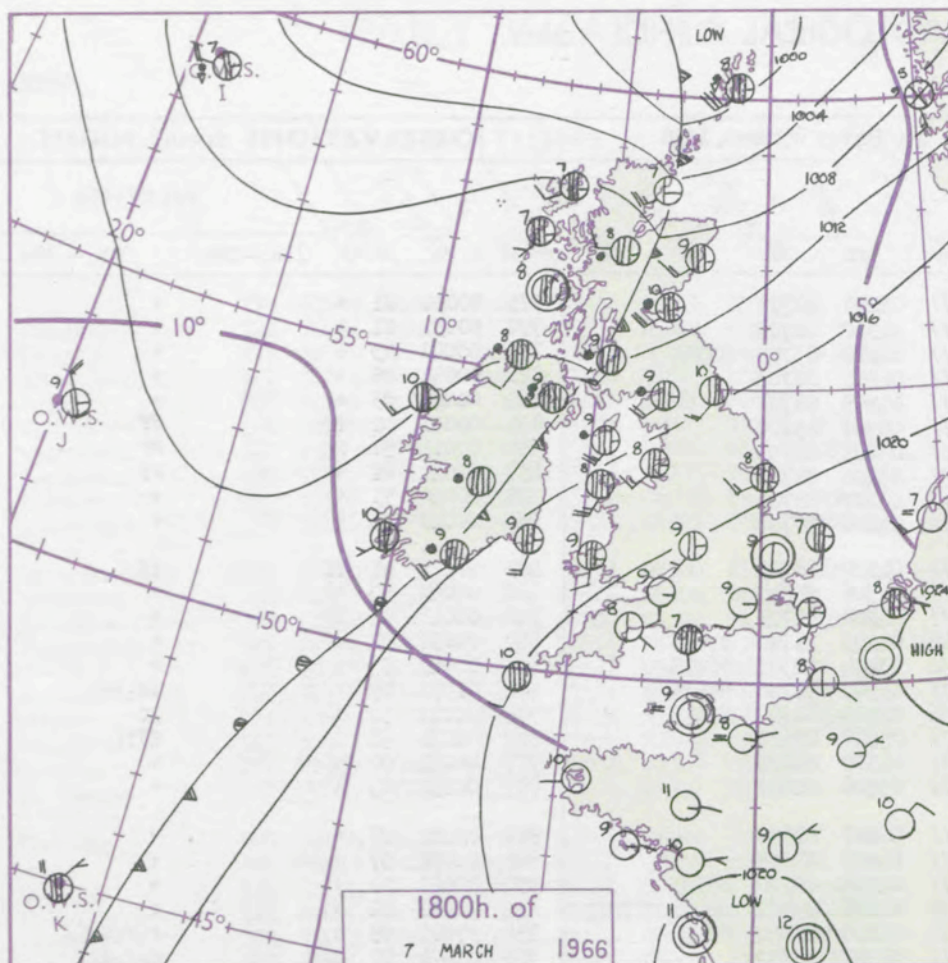
3-7

8-12

13-17

additional
er add

48-52



GENERAL SYNOPTIC DEVELOPMENT

Issued at midday Tuesday 8

March 1966

FORECAST for Great Britain and Northern Ireland until noon tomorrow

A small wave depression moved rapidly northeast off the west of Ireland and northwest Scotland yesterday, deepening rapidly as it passed near the Shetland Islands in the evening. The resulting accelerated movement of the cold front in the north brought the frontal trough quickly southeast across Scotland and Northern Ireland, but its subsequent movement has again been very slow. Meanwhile the high cell over Europe continues to decline slowly, while linking with another ridge advancing from the Atlantic across Ireland.

Scotland and Northern Ireland will have bright intervals and showers, with normal temperatures but with some night frost locally. Northern England, the Midlands and Wales will be mostly cloudy with a little rain or drizzle in places and normal temperatures. The remainder of England will be mild, with sunny periods this afternoon but some fog patches again tonight.

OUTLOOK for following 24 hours.

Mostly dry with sunny periods but a few showers in the north. Mild in the south but normal temperatures in the north.

DAILY WEATHER REPORT OF THE BRITISH METEOROLOGICAL OFFICE (contd.)

OBSERVATIONS at 00h. 8 March 1966										OBSERVATIONS at 06h. 8 March 1966										OBSERVATIONS during NIGHT										CONV TA °C
Station	iii	Nddff	VVwww	PPPTT	N _h Ch _h C _h H	T _d app	8N _s Ch _s h _s	8N _s Ch _s h _s	8N _s Ch _s h _s	iii	Nddff	VVwww	PPPTT	N _h Ch _h C _h H	T _d app	8N _s Ch _s h _s	8N _s Ch _s h _s	8N _s Ch _s h _s	iii	RR	T _n F	T _g	WEATHER							
																							21h.—03h.	03h.—09h.						
Kew	775			07						775	82306	58021	24606	86311	03209	88709				775	00051	01	+		+		40			
Heathrow	772	82308	56011	23306	86311	05400	88708			772	82607	45022	24405	86311	04310	88708				772	00051	01	+		+		39			
Gatwick	776	82004	50051	23806	86311	05501	88707			776	82905	40102	24705	86211	04210	83704	88705			776	00041	03	+		+		38			
Thorney Island	871	82301	32101	23906	86211	05001	88703			871	83101	20102	25005	86211	04306	88703				871	00041	05	+		+		37			
Hurn	862	81702	60012	23506	86211	04602	82704	88707		862	80000	40022	24705	86311	04209	88707				862	00041	03	+		+		36			
Guernsey	894	00905	50100	23406	00900	06400				894	90107	F4474	24205	91111	05307	89100				894	00031	02	ff		FF		35			
Wattisham	590	12107	32051	23203	00901	02602	81080			590	62311	24104	23703	66211	03205	86703				590	00011	51	FF		FF		34			
Gorleston	497	02208	48051	22405	00900	04703				497	82710	04424	23003	86411	03205	88710				497	97021	02	+		FF		33			
Mildenhall	578	02207	37050	22505	00900	04400				578	82409	32111	23304	86211	03207	88704				578	00040	51	+		+		32			
Cardington	559	82410	40101	22905	86311	05306	88706			559	82508	14101	23704	86211	04106	88705				559	00021	53	+		+		31			
West Raynham	485	12310	32050	22304	00901	03302	81075			485	82214	09424	22704	86011	04205	88701				485	97021	51	ff		ff		30			
Wittering	462	22306	40040	22203	00901	02303	82075			462	82406	14101	23004	86211	04306	88703				462	00021	52	+		+		29			
Boscombe Down	746	72207	32052	24005	76311	03302	87707			746	82305	28102	25004	86211	04208	88703				746	00041	02	+		+		28			
Ross-on-Wye										627	72502	57031	23404	16446	04203	81710	87275			627	00031	52	+		+		27			
Filton	628	21710	48050	22605	00902	03000	82075			628	70802	23101	23903	20931	03204	82362	86075			628	00021	53	+		+		26			
Aberporth	502	71808	82022	20908	35671	07208	83640	87460		502	81909	66502	22008	85511	05309	81720	88635			502	91071	05	+		id _o ir _o		25			
Rhoose	715	41905	63031	22506	15604	05104	81640	84080		715	70000	62021	23402	10936	02106	81362	87075			715	00011	52	+		ff		24			
Mountbatten	827	30000	62011	22805	35600	05203	83630			827	91106	01471	24205	91111	05208	89100			827	00031	50	+		FFff		23				
Chivenor	707	70000	80031	22805	15601	04207	81640	87075		707	80908	66032	24106	85611	04309	88636			707	00041	00	+		+		22				
St. Mawgan	817	61707	80012	22806	65511	04205	86627			817	80000	69032	24008	85511	03208	88627			817	00051	03	+		+		21				
Culdrose	809	62004	82031	22407	65600	03305	86635			809	70000	82022	23707	75611	06207	87630			809	00061	05	+		+		20				
Scilly	804	71907	79022	22609	75511	04206	87628			804	72004	79022	24109	75511	04209	87625			804	00090	07	+		+		19				
Elmdon	534	62009	40041	22005	10932	04303	81365	86075		534	82109	24102	22904	86111	04306	85702	88703			534	00041	02	+		+		18			
Shawbury	414	72007	78032	20907	70971	04206	81359	84362	87367	414	72007	74012	21707	70978	04205	83362	86468	87275	414	00051	01	+		+		17				
Ringway	334	81910	70022	20207	15671	03203	81630	88459		334	81810	65022	20907	65571	03204	86620	88459			334	97061	05	+		r _o r _o d _o d _o		16			
Squires Gate	318	82212	60022	19108	85411	06206	84617	88635		318	82414	60586	19707	87111	07307	88702			318	01071	07	d _o		d _o r _o ir _o		15				
Valley	302	82020	58606	19208	85411	08103	86710	88622		302	82312	28216	20608	86111	08207	88702			302	03071	07	ir _o d _o r _o		d _o r _o rr		14				
Ronaldsway	204	82220	58036	17408	86211	08208	84703	88709		204	72709	75022	19408	55231	07310	81705	84645	86359	204	97071	05	r _o r _o id _o		+		13				
Carlisle	222	82115	58026	16609	85411	07205	83712	86620	88635	222	72409	62212	18307	55371	07211	81708	84635	87359	222	97071	06	ir _o id _o d _o d _o		r _o		12				
Watnall	354	32407	28042	20905	00901	04101	83075			354	82607	05424	21804	86211	04303	88703			354	97031	01	+		ifff ir _o		11				
Kilnsea	396	82319	58022	20506	00907	04400	88270			396	72314	48012	20906	35571	04004	83620	87360			396	00050	11	+		+		10			
Finningley	360	72110	37042	20507	40931	05205	84360	87072		360	81908	44042	20607	35637	04302	83648	85360	88270	360	00051	04	+		+		9				
Leeming	257	82007	59042	18609	55571	05306	83627	83640	88468	257	82608	66602	18808	25571	06302	82625	85362	88465	257	97081	06	+		ir _o		8				
Tynemouth	262	82111	66022	17009	65671	05210	86630	88359		262	82707	66022	18309	85611	06211	88635			262	00081	07	+		+		7				
Eskdalemuir	162	82408	48606	15807	87111	07307	88702			162	82405	58106	17506	86211	06208	88703			162	01051	03	ddir _o		pr _o		6				
Mull of Galloway	131	71111	74012	16907	45631	07220	84630	85360		131	61111	74022	18606	65611	06205	86630			131	00061	11	/		/		5				
Prestwick	135	72313	70606	15008	65571	06212	81622	85632	87360	135	62510	74206	17007	55631	06212	85643	86358		135	01061	05	r _o r _o d _o r _o		id _o		4				
Renfrew	141	8221																												

DAILY WEATHER REPORT OF THE BRITISH METEOROLOGICAL OFFICE

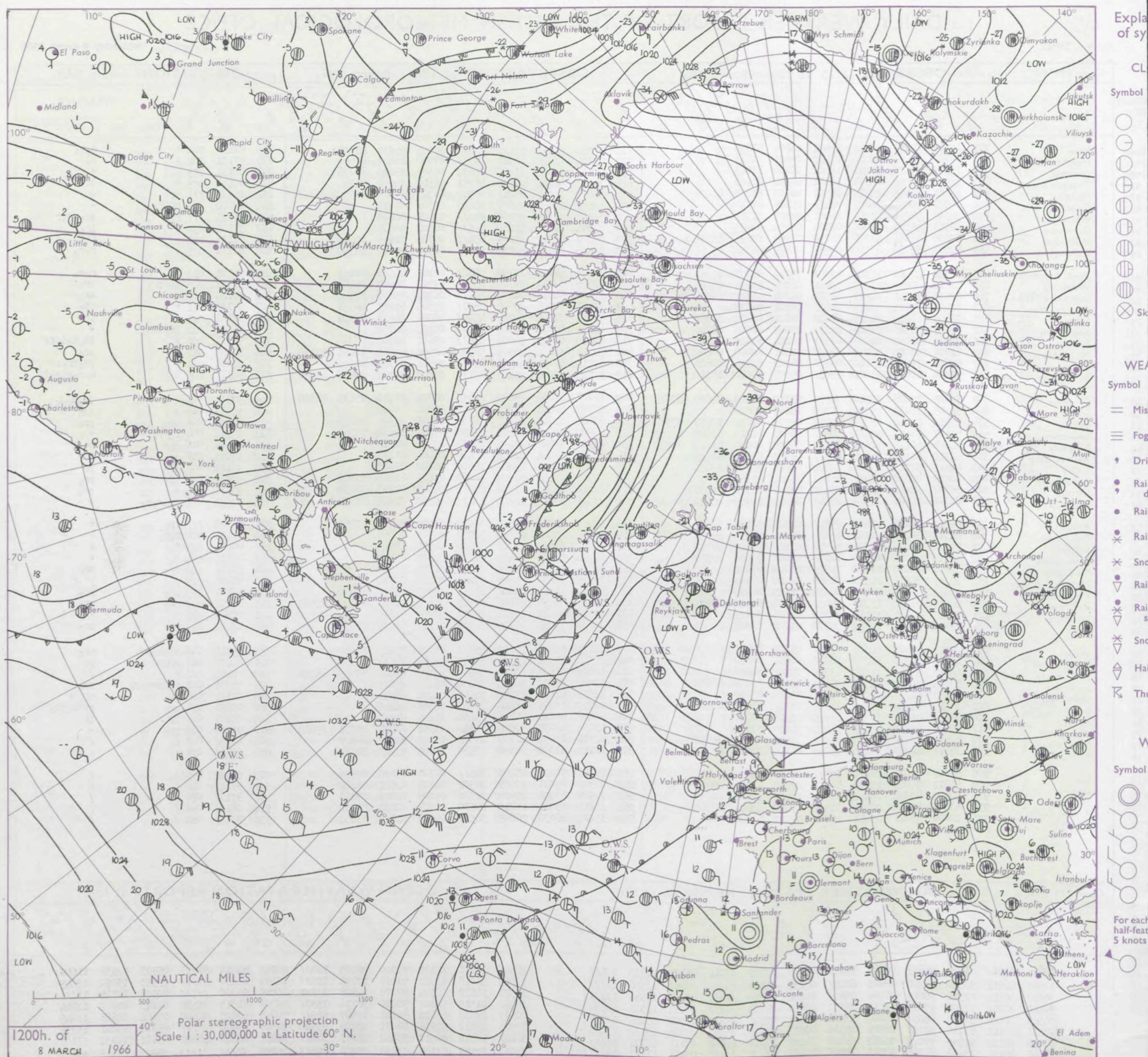
No. 38093

Date of Issue Wednesday 9 March 1966

Code FM 11.C		OBSERVATIONS at 12h. 8 March 1966										OBSERVATIONS at 18h. 8 March 1966										OBSERVATIONS during DAY				
STATION	iii	Nddff	VVwwwW	PPPTT	N _h L _h C _M H	T _d T _d app	8N _s Ch _s h _s	8N _s Ch _s h _s	8N _s Ch _s h _s	iii	Nddff	VVwwwW	PPPTT	N _h L _h C _M H	T _d T _d app	8N _s Ch _s h _s	8N _s Ch _s h _s	8N _s Ch _s h _s	iii	RRT	T _s E	SSS	WEATHER			
																							09h.—15h.	15h.—21h.		
Kew	775	12708	58021	24209	11401	04804	81818			775	83006	57021	23112	65671	05304	86630	88358		775	97131	044	+		dod		
Heathrow	772	12707	60011	24410	11402	05803	81815			772	82806	57021	22911	88511	07500	84825	88640		772	97131	047	+		ro		
Gatwick	776	12303	59011	24411	11401	06804	81815			776	72802	62021	23210	55632	06603	85635	86078		776	00131	055	+		+		
Thorney Island	871	22601	50052	25308	16301	06601	81708			871	72402	40024	24108	45751	06500	84650	86365		871	00101	055	+		if		
Hurn	862	42301	40051	25210	11501	06000	81822	84078		862	73005	30041	24011	38571	06303	81825	83650	86360	862	00111	111	+		+		
Guernsey	894	70308	50054	26007	76411	05106	87710			894	23007	40051	25607	16402	05301	81710			894	00100	044	ff		+		
Wattisham	590	22309	58014	23509	16401	05805	81710			590	82807	56021	22209	85511	07601	88623			590	91121	111	ff		ir _o -ro _r		
Gorleston	497	42513	48104	23006	00906	05400	84275			497	82804	48601	22610	85511	08307	88625			497	97121	039	+		ir _o		
Mildenhall	578	52206	56051	23309	35730	06806	83656	83365		578	83102	48612	22609	85411	08303	81615	88640		578	91111	018	+		ro _o		
Cardington	559	52410	59052	23510	40951	05805	84358			559	82606	62602	22810	55671	08301	85645	88360		559	97111	021	+		ro _o		
West Raynham	485	72311	40024	22907	16331	05705	81707	87362		485	82506	21616	22108	25621	07302	82640	88459		485	91101	012	f		ro _o		
Wittering	462	72612	69022	22709	35631	06703	83635	86363		462	82606	37212	22710	45511	07303	84620	88464		462	97111	008	id _o ir _o		ir _o		
Boscombe Down	746	42506	66031	24911	18502	05702	81825	84078		746	73008	64011	24109	55771	06302	85650	87360		746	97121	047	+		ir _o		
Ross-on-Wye	627	82408	57022	23810	65671	06101	86630			627	72403	77028	23609	18571	07305	81825	86358		627	97111	011	+		pro		
Filton	628	72608	64032	24411	11631	05802	81832	87359		628	82411	57606	24209	45471	08301	84618	88359		628	97111	027	+		ir _o		
Aberporth	502	82707	28516	23509	86211	09007	86703	88708		502	40000	80025	24307	40930	06104	84362			502	94091	022	ir _o d _o d _o		+		
Rhoose	715	82202	67012	24809	88511	06104	81820	88635		715	82810	03515	24008	87011	08601	88700			715	97111	000	+		id _o d _o d _o ff		
Mountbatten	827	61706	58054	25309	68511	08801	82820	86645		827	72308	56052	24909	85831	08301	82825	84650	87358	827	97101	012	f		id _o		
Chivenor	707	82611	74032	25112	88511	06203	81828	88635		707	82810	40215	24909	85211	09301	86703	88620		707	97121	001	+		id _o ir _o ff		
St. Mawgan	817	81904	80012	25411	75631	05205	87630	88360		817	82611	50502	25409	85111	07302	82702	86705	88630	817	96111	001	+		d _o ro _o d _o ro _o ff		
Culdrose	809	72305	72022	25710	78511	03110	81820	84625	87635	809	82708	62052	25409	75431	06801	81710	85635	88358	809	97111	001	+		id _o d _o d _o		
Scilly	804	52405	79031	26312	55500	06208	85628			804	82709	63205	26210	85511	09802	88620			804	97131	013	+		id _o		
Elmdon	534	72410	57042	23509	75731	05203	83650	87657	87362	534	72607	32048	22809	32531	07201	83825	86359		534	97111	001	pro		pro		
Shawbury	414	82407	74612	22509	48471	08003	81712	83650	86359	414	63609	69016	23309	38530	05210	82820	84363		414	97111	001	ro-ro _o		+		
Ringway	334	82908	40215	22609	85211	07205	82705	86710	88630	334	22906	56041	23108	11430	05106	81812			334	97101	010	d _o r		+		
Squires Gate	318	62712	62016	22008	68311	07210	81709	86645		318	12706	57041	22806	18130	06104	81810			318	97091	050	ir _o		+		
Valley	302	42811	66016	23909	45300	08113	83707	83650		302	12005	81021	24407	15600	06302	81640			302	95111	047	ir _o		pr		
Ronaldsway	204	22813	84010	22210	11441	06211	81713			204	52706	80158	22508	58400	05103	81818	83825		204	92111	067	ff		pro		
Carlisle	222	72307	58042	21010	68432	07107	81716	86633		222	62410	66258	21008	69512	06307	82920	83638	86645	222	97111	033	+		pro		
Watnall	354	82708	28606	22508	46371	06206	84710	86358	88463	354	73301	37046	22408	15671	05305	81645	87359		354	92091	000	ir _o ro _o		+		
Kilnsea	396	82612	48606	21408	65521	06803	86620	88460		396	52812	48016	21008	35530	07400	83625	85360		396	94100	111	ir _o		+		
Finningley	360	82311	50216	21509	45571	06104	83625	83656	88360	360	32710	56041	22309	30930	05309	83362			360	97111	000	ro _o		+		
Leeming	257	72610	83016	20611	38571	06104	83827	87365		257	12812	85011	21209	18600	04310	81835			257	00131	023	+		+		
Tynemouth	262	62713	61022	19710	22671	05103	82830	86359		262	22710	58021	20409	21600	04307	82830			262	00111	034	+		+		
Eskdalemuir	162	72406	80018	19710	72511	04008	87822			162	32704	82252	21105	38503	02309	83822			162	97101	048	pro		pro		
Mull of Galloway	131	21111	74011	22310	22500	07214	82825			131	71111	81808	23207	77411	06208	87710			131	93101	111	/		/		
Prestwick	135	42412	74021	20109	48530	07113	84825			135	62612	74158	20608	28531	04203	81825	84070		135	97101	073	pro		pro		
Renfrew	141	62517	74151	19210	69433	06104	81718	83922	85825	141	62513	66808	20108	32563	04204	81820	83825	85068	141	91111	073	pro		pro		
Leuchars	171	22616	83021	17311	28500	04105	82825			171	22510	82011	18108	18531	03209	81825			171	00131	079	+		+		
Dyce	091	22714	82021	15611	28500	01002	82825			091	72709	70038	16709	78500	01209	81825	87635		091	93121	087	pro		pro		
Wick	075	72917	74801	14309	79411	05301	87912			075	62715	80808	15906	69411	03209	83915	84630		075	95111	047	pro _o pr		pro		
Cape Wrath	049	42312	82258	14806	48502	04211	84820			049	32318	83018	15106	35600	04209	83630			049	01071	057	pro _o pr		pr		
Sule Skerry	010	42513	81018	14507	43500	05211	84920			010	62609	81031	15607	58531	05202	83820	85625	86360	010	02082	111	/		/		
Lerwick	005	73308	74028	11806	78411	05211	85816	86632		005	33006	82018	14504	38400	01213	83815			005	01071	011	pro _o pr _o ro		pro		
Stornoway	026	52413	82251	16008	59411	05210	85918			026	42509	82038	17206	32502	04208	83824			026	01101	060	pro		pro _o pr		
Benbecula	022	32512	81158	17308	33460	06110	81918	83630		022	22710	80278	18206	29403	05303	82918			022	95091	058	pro		prphopro		
Tiree	100	32413	84011	18710	28530	05306	82820			100	22408	86011	19706	19434	04204	81915			100	00101	065	jp		jp		
Aldergrove	917	32409	82031	22209	32400	06106	83818			917	53008	82038	22808	58542	03308	81825	83635	85070	917	95111	065	pro		+		
Malin Head	980	52617	83038	21209	53511	07211	82922	85645		980	42518	83038	21707	23503	05103	82922	84070		980	01101	067	/		/		
Belmullet	976	32711	82258	23410	23530	06210	82922	83358		976	42711	81808	24308	33530	04205	83922	84359		976	01111	059	/		/		
Birr	965	52807	80014	24410	53511	05108	85920			965	72707	80258	25208	78511	04308	85820	87636		965	93121	065	/		/		
Dublin	969	62612	75024	23708	66311	07212	83706	86712		969	42905	89031	23609	48502	04306	83828	84640		969	97121	048	/		/		
Shannon	962	62609	83034	24411	68511	07105	83822	86635		962	72908	89258	25908	25230	05208	82828	87363		962	97121	070	/		/		
Roches Point	952	63206	82022	25010	31531	07210	83822	86360		952	33013	85011	25710	28530	05208	82822	83360		952	00121	066	/		/		
Valentia	953	10000																								

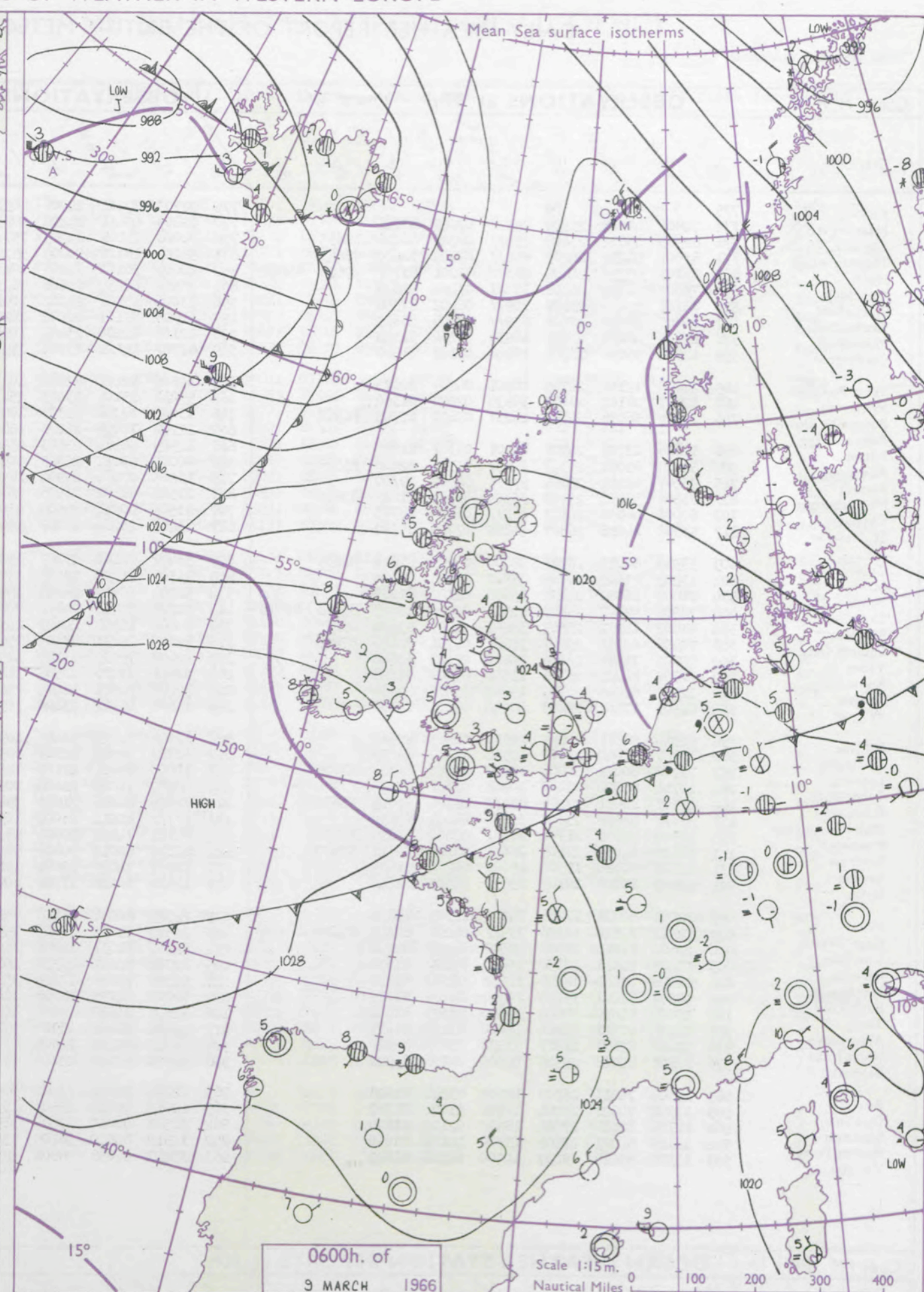
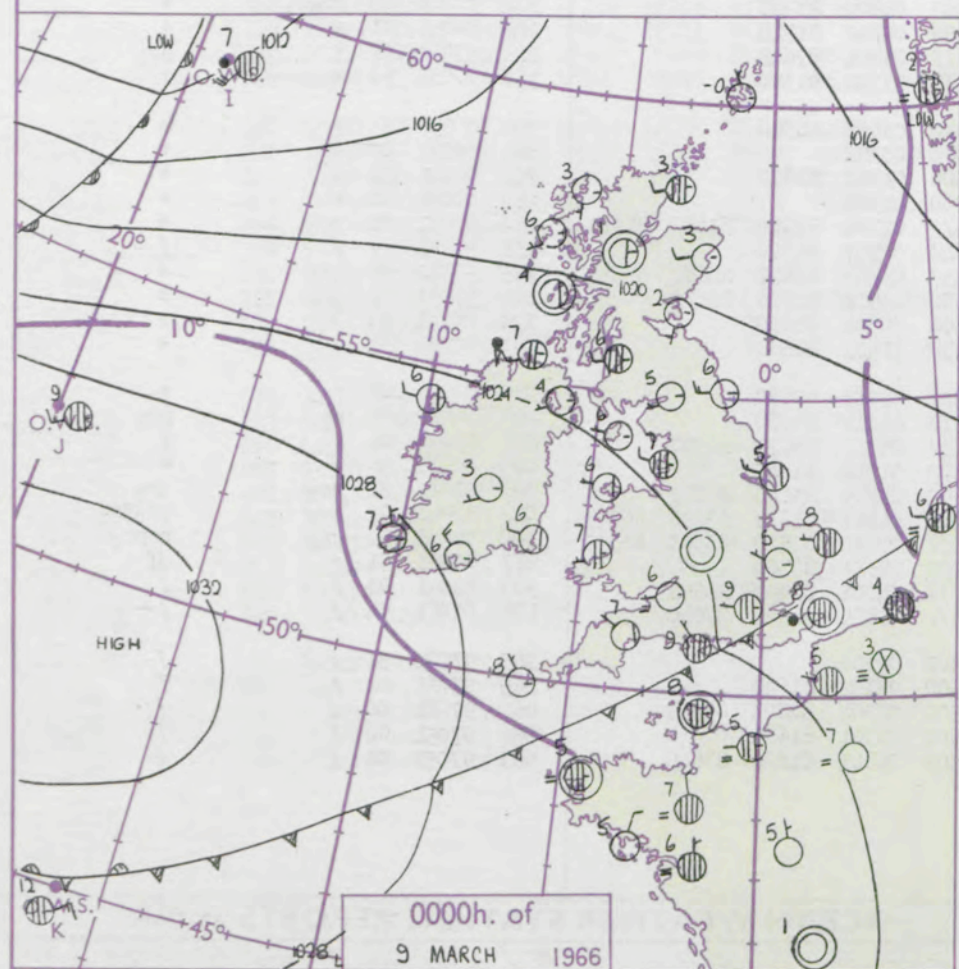
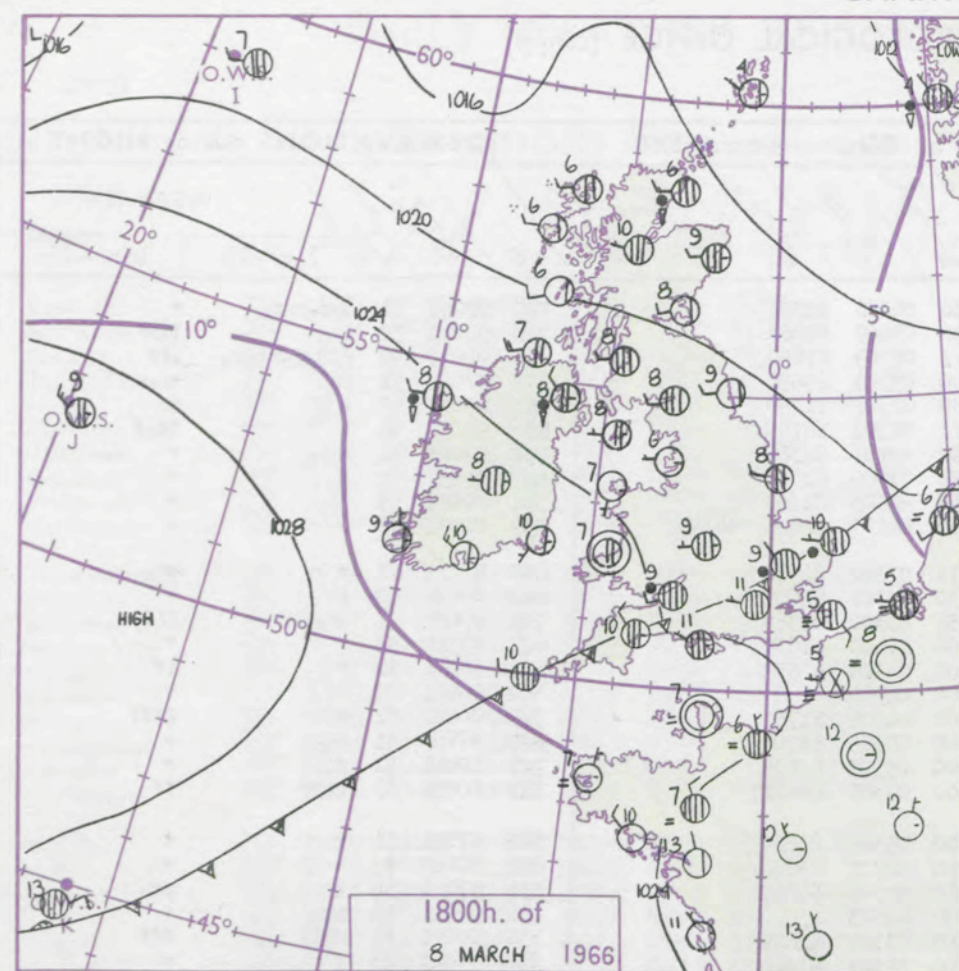
All times of observation printed in this publication are GREENWICH MEAN TIME.

CHART OF WEATHER IN PART OF NORTHERN HEMISPHERE



CHARTS OF WEATHER IN WESTERN EUROPE

nation
 mbols
 CLOUD
 Cloud
 Amount
 (oktas)
 0
 1 or less
 2
 3
 4
 5
 6
 7 or more
 8
 obscured
 WATHER
 Weather
 rizzle
 n and
 rizzle
 n and snow
 w
 n shower
 n and snow
 shower
 w shower
 shower
 nderstorm
 IND
 Wind
 speed
 (knots)
 Calm
 1-2
 3-7
 8-12
 13-17
 additional
 er add



GENERAL SYNOPTIC DEVELOPMENT

The cold front across England and Wales at midday yesterday moved steadily southeast to clear the south coast before dawn and is being followed by a weak ridge. The depression which has been deepening in the Denmark Strait is expected to move slowly east across Iceland with the associated occluding warm sector, moving more quickly with a breakaway low to southern Norway.

Issued at midday Wednesday 9

March 1966

FORECAST for Great Britain and Northern Ireland until noon tomorrow

Wales and England except the north will be dry today with sunny periods. Scotland and Northern Ireland will be cloudy with rain spreading southeast followed by brighter showery weather by morning. Northern districts of England and Wales will soon become cloudy with some rain tonight, remaining areas will become cloudy but stay mainly dry. It will be mild everywhere.

OUTLOOK for following 24 hours. Mild and mostly dry in southern counties of England. Rain at times and near normal temperatures in other parts of Britain.

DAILY WEATHER REPORT OF THE BRITISH METEOROLOGICAL OFFICE (contd.)

Code FM II.C										OBSERVATIONS at 00h.										9 March 1966										OBSERVATIONS at 06h.										9 March 1966										OBSERVATIONS during NIGHT										CONVE TAB
Station		iii	Nddff	VVwwwW	PPPTT	N _h L _h C _M H	T _d T _d app	8N _s Ch _s h _s	8N _s Ch _s h _s	8N _s Ch _s h _s	iii	Nddff	VVwwwW	PPPTT	N _h L _h C _M H	T _d T _d app	8N _s Ch _s h _s	8N _s Ch _s h _s	8N _s Ch _s h _s	iii	Nddff	VVwwwW	PPPTT	N _h L _h C _M H	T _d T _d app	8N _s Ch _s h _s	8N _s Ch _s h _s	8N _s Ch _s h _s	iii	RRT _n T _n E	T _g T _g	WEATHER		°C to																										
																																21h.—03h.	03h.—09h.																											
Kew	775				09						775	22703	37111	24206	20930	04306	82358				775	97051	51	d _o d _o r _o r _o	+								40																											
Heathrow	772	72806	40046	23509	75511	07002	87626				772	22805	05411	24204	20930	03209	82362				772	97011	52	ir _o	fff								39																											
Gatwick	776	82905	45632	23608	85411	08701	86616	88635			776	70000	25106	24205	75711	05309	87650				776	94031	52	r _o d _o r _o r _o r _o	fff								38																											
Thorney Island	871	83001	56212	24209	85611	07702	84630	88643			871	53201	28106	24805	55700	05309	85650				871	97041	51	ir _o	+								37																											
Hurn	862	83107	40016	24609	85311	07001	81707	87628	88640		862	13005	30101	25103	10930	02307	81358				862	97021	53	ir _o	+								36																											
Guernsey	894	73007	50051	26308	75511	07400	87622				894	73510	66035	25808	76211	06302	86705				894	97051	03	+	id _o f								35																											
Wattisham	590	73108	35056	23107	70971	06102	87358				590	23006	23101	23302	10932	02103	81365				590	97021	52	r _o r _o	+								34																											
Gorleston	497	82805	48052	23008	85511	08106	88625				497	12908	32101	22004	10971	03500	81360				497	00031	02	+	+									33																										
Mildenhall	578	13006	48056	23005	10930	04204	81358				578	12102	12100	23402	10930	02305	81360				578	00021	53	+	+									32																										
Cardington	559	12904	56056	23705	10940	04102	81360				559	62707	14121	23901	25530	01103	82625	84359				559	00001	53	+	+									31																									
West Raynham	485	22806	19106	22705	00901	04203	82075				485	42806	12101	22801	40930	01302	84360				485	97011	51	+	pro									30																										
Wittering	462	12807	28101	23402	10930	02000	81360				462	53010	25101	23403	45630	02301	84635				462	00021	52	+	+										29																									
Boscombe Down	746	73006	56056	24807	26231	07400	82705	86362			746	13004	17284	25303	10931	03304	81360				746	97031	51	ir _o Fff	fff										28																									
Ross-on-Wye											627	12202	70020	25201	15600	00400	81630				627	00511	55	+	+										27																									
Filton	628	12606	23106	24906	00901	05301	81075				628	42505	40284	25603	45600	03308	84639				628	00011	52	+	if										26																									
Aberporth	502	52404	69021	25307	25631	05303	82640	85360			502	00000	69011	25805	00900	04304				502	00051	02	+	+											25																									
Rhoose	715	93207	01455	25604	91111	04307	89100				715	13205	07464	25904	16000	04306	81701				715	00021	51	FF	FFff										24																									
Mountbatten	827	33406	58016	25709	35500	08301	81620	83645			827	23506	58101	26506	25300	05305	81708				827	97051	51	id _o	+										23																									
Chivenor	707	80000	48034	26307	86211	06208	88705				707	23506	80011	26506	25500	05305	82625				707	00041	51	ff	+										22																									
St. Mawgan	817	53306	44016	26807	56100	07206	85702				817	63407	23284	27207	65400	07306	86611				817	00051	03	ffFF	ff										21																									
Culdrose	809	33510	60015	26707	38400	06205	81818	82635			809	33407	66100	27205	35600	05303	83630				809	97051	51	+	+										20																									
Scilly	804	13207	81012	27708	15500	07105	81620				804	33509	81030	28508	35500	06307	83622				804	00080	03	+	+										19																									
Elmdon	534	10000	16101	24402	15600	02102	81630				534	12904	50040	24703	18400	02304	81812				534	97011	54	+	pro										18																									
Shawbury	414	72506	59101	24303	22532	02400	82825	84363	87075		414	02706	66018	24802	00900	02303				414	97011	54	pro	+												17																								
Ringway	334	51807	14281	23805	35601	03003	83630	83075			334	20000	15101	24003	25500	05102	82622				334	00021	02	FFff	fff											16																								
Squires Gate	318	72908	62031	23207	75611	06701	82640	87656			318	12807	75031	23305	15600	05201	81640				318	00041	03	+	+											15																								
Valley	302	22707	74018	24806	25600	05302	82640				302	12608	79030	25104	18500	04802	81820				302	91041	02	pro	+											14																								
Ronaldsway	204	12907	84011	23706	11540	03205	81825		</																																																			

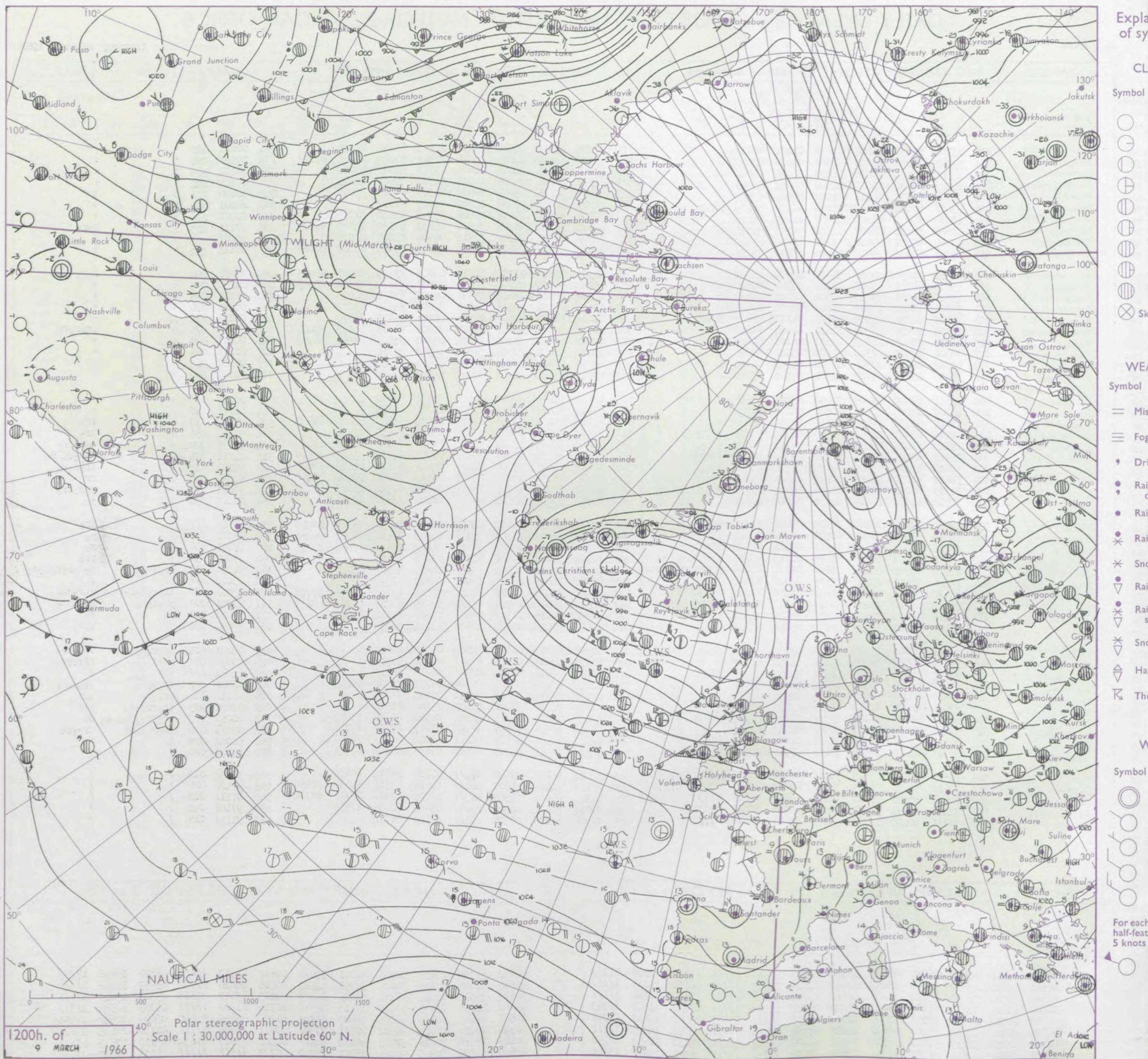
DAILY WEATHER REPORT OF THE BRITISH METEOROLOGICAL OFFICE

No. 38094

Date of Issue Thursday 10 March 1966

Code FM II.C		OBSERVATIONS at 12h. 9 March 1966										OBSERVATIONS at 18h. 9 March 1966										OBSERVATIONS during DAY			
Station	iii	Nddff	VVwww	PPPTT	N _h Ch _h C _h H	T _d T _d app	8N _s Ch _s h _s	8N _s Ch _s h _s	8N _s Ch _s h _s	iii	Nddff	VVwww	PPPTT	N _h Ch _h C _h H	T _d T _d app	8N _s Ch _s h _s	8N _s Ch _s h _s	8N _s Ch _s h _s	iii	RRT	T+E	SSS	WEATHER		
																							09h.—15h.	15h.—21h.	
Kew	775	63308	80031	25110	62630	03101	86830			775	72808	80032	24410	15636	00103	81640	87275		775	00111	082	+		+	
Heathrow	772	53011	70034	25010	52500	04000	85828			772	72708	66031	24010	14616	02501	81640	84466	87272	772	00121	080	+		+	
Gatwick	776	43506	65034	25010	41500	05204	84824			776	33003	70031	24608	14606	03301	81645	83275		776	00131	085	+		+	
Thorney Island	871	33203	66031	25811	32500	06002	83825			871	42707	58050	25009	14601	04500	81645	84075		871	00121	092	+		+	
Hurn	862	33110	70031	26411	31500	04203	83822			862	32909	80030	25609	28502	01303	81820	83075		862	00120	///	+		+	
Guernsey	894	53408	80011	27609	55240	06207	82705	84610		894	12909	82011	27908	11402	04305	81812			894	00101	089	+		+	
Wattisham	590	43010	59031	24209	41500	04102	84820			590	72808	69021	23007	15606	03502	81640	87275		590	00101	///	+		+	
Gorleston	497	62808	56051	23008	62500	06203	86825			497	82706	56052	21908	35677	04602	83630	84360	88275	497	97111	063	+		ro ro	
Mildenhall	578	53006	69031	23810	52501	03000	85825			578	72507	66022	22508	20912	04506	82465	87070		578	00101	063	+		+	
Cardington	559	43011	66031	24610	42400	03400	84818			559	62610	70012	23408	15652	03505	81640	84362	86068	559	00111	052	+		+	
West Raynham	485	52911	61038	23308	58501	04204	85822			485	82509	59012	21907	15777	04608	81656	84468	88275	485	92091	064	+		ro ro	
Wittering	462	53016	69031	24408	42502	03302	84825			462	62711	64012	22708	21671	03603	82630	83362	86465	462	00100	063	+		+	
Boscombe Down	746	43110	74031	26210	42501	02002	84822			746	42710	74011	25407	15731	04302	81650	84078		746	00110	083	+		+	
Ross-on-Wye	627	53008	81021	25910	51600	01400	85830			627	62606	83031	24409	11632	02400	81630	83072		627	00121	080	+		+	
Filton	628	72906	66151	26509	78511	04103	85825	85635		628	72414	61021	25607	11532	05501	81825	86070		628	00111	072	jp		+	
Aberporth	502	22608	82030	26508	11431	04504	81818			502	72510	82032	25007	28472	05706	81818	85358	87464	502	97091	075	+		ir ro ro ro	
Rhoose	715	42911	75044	26809	42501	05101	84823			715	72815	80031	26007	18576	05500	81820	83365	86275	715	00101	098	+		+	
Mountbatten	827	33311	74010	27510	32500	03101	83820			827	23014	70020	27308	14502	03302	81620			827	00111	089	+		+	
Chivenor	707	43012	82021	27909	42501	05303	84820			707	42710	80020	27208	22531	05507	82820			707	00101	085	+		+	
St. Mawgan	817	33010	85011	28409	32500	04103	83820			817	42810	86020	28308	32531	04601	83820			817	00101	092	+		+	
Culdrose	809	33311	80020	28609	31400	03001	83815			809	43112	81020	28608	34401	03301	82818			809	00110	096	+		+	
Scilly	804	23407	82020	30411	22500	06209	82822			804	53113	82031	29309	52400	05701	85815			804	00141	098	+		+	
Elmdon	534	73112	61031	25108	62611	05104	86830			534	82812	60022	23608	55571	01504	82628	85645	88465	534	97101	050	+		ir ro	
Shawbury	414	72614	83021	24409	48540	04705	83825	85075		414	72510	82032	23107	75671	03802	82635	87645		414	97111	051	+		ir ro	
Ringway	334	72712	59024	24308	58401	04701	85816	83650		334	82610	60602	22209	24571	02710	82625	84359	88465	334	97091	020	+		ro ro ir ro	
Squires Gate	318	72614	66021	23909	18401	07400	81818	87075		318	82516	56616	21207	85411	06612	84710	85625	88640	318	01091	034	+		ro ro ro do ro	
Valley	302	52616	80021	25809	58532	07204	82820	85640		302	82414	66616	23308	85411	07611	83618	85625	88640	302	94101	039	+		ir ro ro ro	
Ronaldsway	204	72617	84032	23708	28432	04201	81713	87360	87070	204	82319	75216	20007	65427	06819	81712	86640	87460	204	02091	036	ro ro		rr	
Carlisle	222	72315	66038	20908	68471	05812	81718	86630	86459	222	82320	70216	18007	85411	05718	81712	85618	88640	222	97091	023	ro		ro ro ir ro	
Watnall	354	72913	61031	23509	62432	03000	86818			354	82507	59022	22307	35571	03704	83620	88360		354	00101	032	+		+	
Kilnsea	396	52916	61031	22708	32502	06400	83820	85070		396	82715	66032	20807	44677	04102	84630	86360	88270	396	92101	///	+		ir ro	
Finningley	360	62813	61011	22909	68500	04806	83825	85635		360	82609	58602	21308	35771	03803	83650	86361	88464	360	97101	029	+		ro	
Leeming	257	72811	82031	21809	74511	03804	84825	86650		257	72720	69212	19107	35528	04811	83625	87460	87275	257	97101	036	+		ro	
Tynemouth	262	72820	74021	20408	51571	02713	85825	87360		262	82718	61028	17808	85511	03709	886252									

CHART OF WEATHER IN PART OF NORTHERN HEMISPHERE



CHARTS OF WEATHER IN WESTERN EUROPE

ation
mbols

LOUD
Cloud
Amount
(oktas)

0
1 or less
2
3
4
5
6
7 or more
8

y obscured

ATHER
Weather

zle

h and
rizzle

h and snow

w

h shower

h and snow
hower

w shower

hower

nderstorm

IND

Wind
speed
(knots)

Calm

1-2

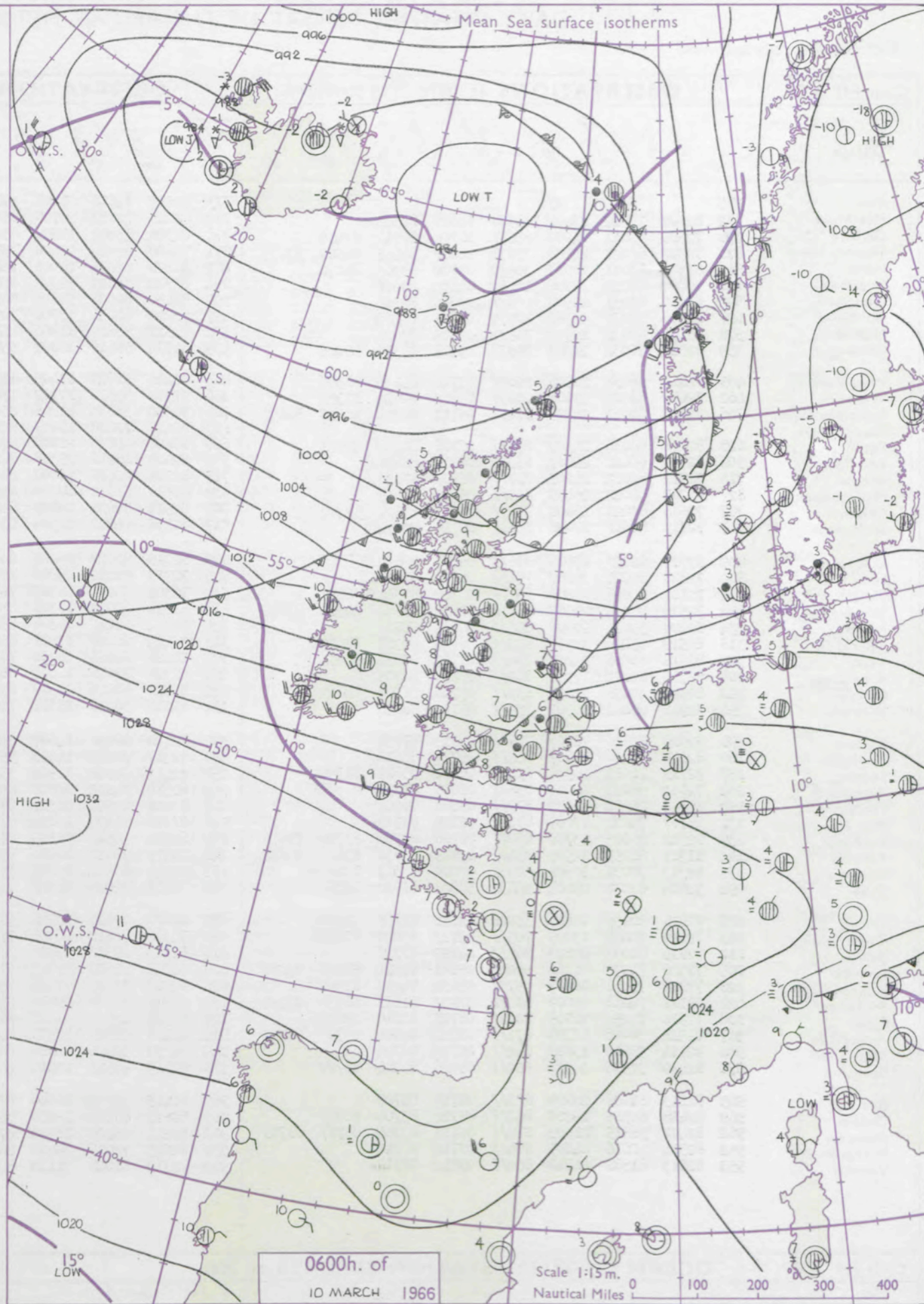
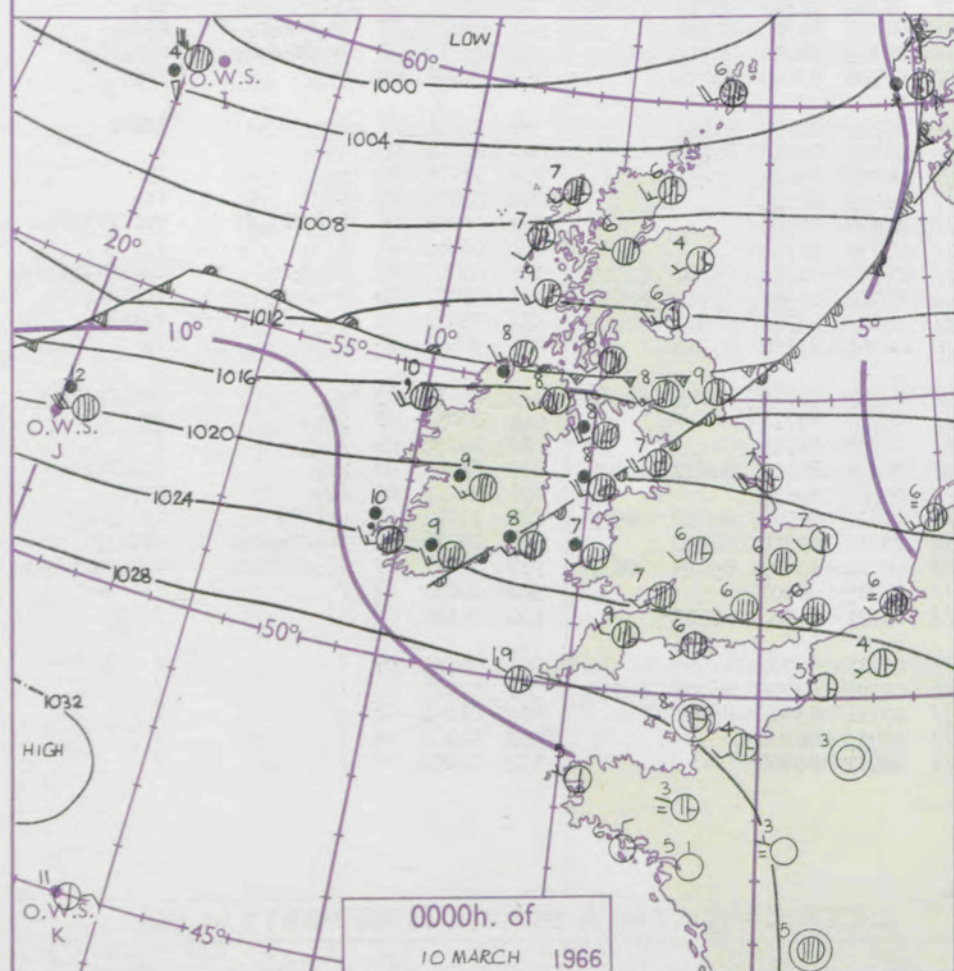
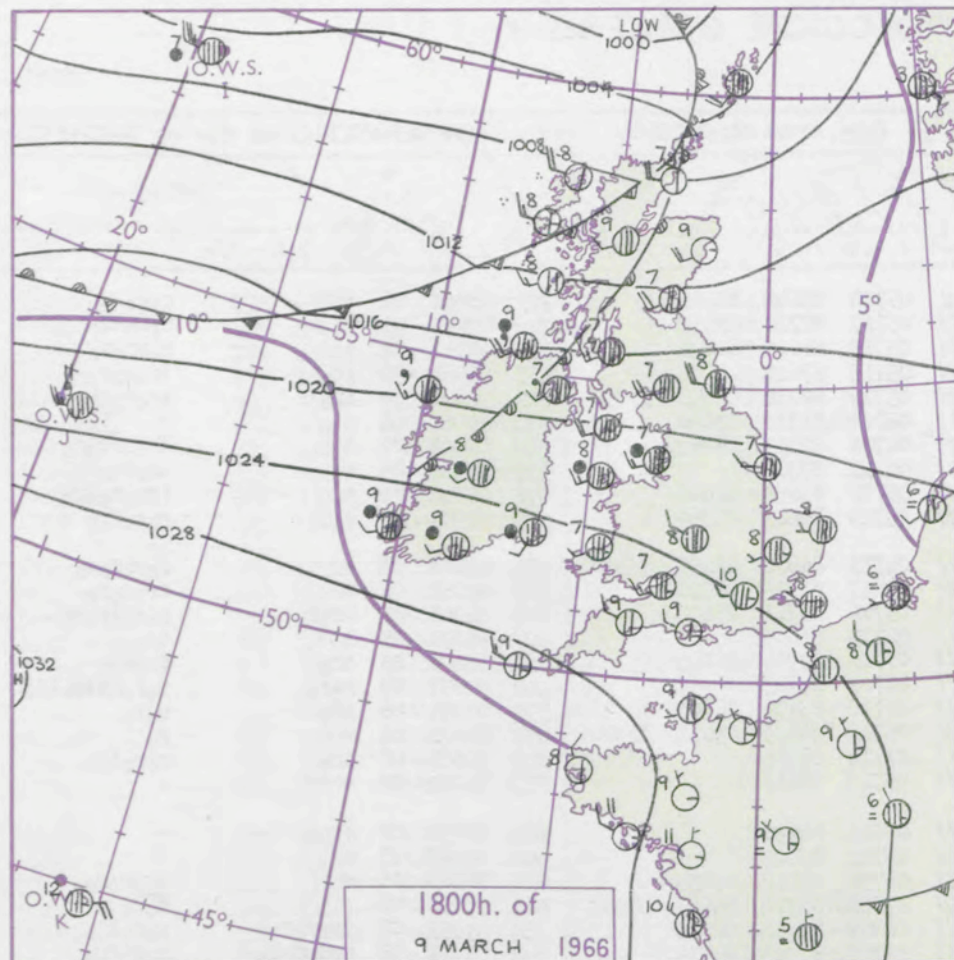
3-7

8-12

13-17

additional
er add

48-52



GENERAL SYNOPTIC DEVELOPMENT

Issued at midday Thursday 10

March 1966

FORECAST for Great Britain and Northern Ireland until noon tomorrow

A deep depression over Iceland is moving east and associated troughs of low pressure will move eastwards across the British Isles. The cold front of this system is expected to clear all districts during the night and will be followed by a strong westerly airstream.

Scotland and Northern Ireland will have showers and sunny intervals. The showers will be heavy at times with local hail and thunder and snow on high ground. Cloudy weather with occasional rain over England and Wales will move away eastwards during the evening and to-night and will be followed by scattered showers and sunny intervals tomorrow. It will become colder in all districts.

OUTLOOK for following 24 hours.

Rather cold with showers and sunny periods and some frost at night.

DAILY WEATHER REPORT OF THE BRITISH METEOROLOGICAL OFFICE (contd.)

Code FM II.C OBSERVATIONS at 00h. 10 March 1966										OBSERVATIONS at 06h. 10 March 1966										OBSERVATIONS during NIGHT					CONVE TAB °C to
Station	iii	Nddff	VVwww	PPPTT	N _h L _h C _M H	T _d T _d app	8N _s Ch _s h _s	8N _s Ch _s h _s	8N _s Ch _s h _s	iii	Nddff	VVwww	PPPTT	N _h L _h C _M H	T _d T _d app	8N _s Ch _s h _s	8N _s Ch _s h _s	8N _s Ch _s h _s	iii	RRT _n T _n E	T _g T _g	WEATHER			
																						21h.—03h.	03h.—09h.		
Kew	775			07						775	82213	74616	21107	35621	05720	83645	88559		775	01061	04	+	roRo	40	
Heathrow	772	82509	75012	23406	80971	04808	88359			772	82210	70612	20706	85411	05717	82710	88656		772	01051	03	+	roRo-ro	39	
Gatwick	776	72608	65011	24006	65671	04704	86647	87462		776	82308	65602	21806	85411	05713	86615	88630		776	01041	02	+	roRroRo	38	
Thorney Island	871	72707	69021	24706	35838	04806	83657	84362	87275	871	72410	66216	22608	75511	05715	87621			871	01061	04	ir _o	ir _o RoRo	37	
Hurn	862	62505	63011	24906	30932	03706	83365	84070		862	82410	65036	22508	75471	05717	82712	86618	86650	862	92061	02	ir _o	ir _o RoRo	36	
Guernsey	894	13009	84020	27706	11442	04602	81818			894	82712	84021	25908	85411	04708	84715	87620		894	00061	04	+	+	35	
Wattisham	590	62410	62031	21905	60931	03804	86364			590	82410	61602	18805	80971	04726	82359	88462		590	01041	01	+	ir _o irRoRo	34	
Gorleston	497	42508	60036	21307	40970	03705	84360			497	72210	62031	17706	70971	04721	87360			497	93052	05	+	ir _o Ro	33	
Mildenhall	578	72407	66031	21506	75511	03805	87626			578	82311	56622	18106	15721	05717	81650	88462		578	02051	01	+	irRoRoRo	32	
Cardington	559	82513	56032	22307	80971	05708	81360	88465		559	82314	56616	18807	55671	05720	85645	88360		559	92051	03	+	roRoRo	31	
West Raynham	485	82414	56036	20706	55671	03708	85630	88360		485	82216	56622	17405	65571	04719	84622	86656	88360	485	04041	03	+	roRrrRoRo	30	
Wittering	462	72409	66012	21106	25631	03713	82630	87362		462	82313	59612	17707	17421	05617	81715	88550		462	93061	04	+	ir _o RoRo	29	
Boscombe Down	746	72507	64021	24705	65471	03711	82714	84620	86650	746	82310	58632	21906	85411	05716	85711	88620		746	04041	03	ir _o RoRoRo	roRoRrrRr	28	
Ross-on-Wye										627	82410	77022	19109	85511	06710	88625			627	91071	05	+	ir _o	ir _o	27
Filton	628	82308	66036	24507	85411	06708	84711	88625		628	82420	66036	21108	87211	07716	85704	88709		628	91071	05	ir _o	ir _o id _o	26	
Aberporth	502	82309	66612	22407	85511	06818	88620			502	82425	48216	19308	86211	08721	88703			502	02071	07	roRo	roRoRrrir _o id _o f	25	
Rhoose	715	72712	80022	24207	75711	06507	87650			715	82719	22616	21007	86011	07718	83700	88701		715	01071	06	ir _o	roRo	24	
Mountbatten	827	82709	62022	26408	85511	05709	88625			827	72514	61012	24009	65531	06714	84623	85632	87360	827	97071	04	+	ro	ro	23
Chivenor	707	72614	80021	25608	35571	06707	83621	87360		707	82517	70616	22809	85411	07714	88615			707	92081	06	ir _o	roRoId _o	22	
St. Mawgan	817	72715	82012	27008	75511	04710	87624			817	82518	74022	24508	85411	05713	88618			817	00071	07	+	+	+	21
Culdrose	809	82709	82032	27808	85611	04802	88630			809	82715	82022	25008	85611	05715	88630			809	00070	07	+	+	+	20
Scilly	804	72816	82022	28209	75411	04707	87618			804	72719	81022	25609	75511	05714	87625			804	00080	03	+	+	+	19
Elmdon	534	72409	68016	21806	35671	05709	83648	86461		534	72309	65212	18307	75511	06718	83620	87650		534	96061	05	+	ir _o RoRoRo	ir _o RoRo	18
Shawbury	414	72516	80036	21007	15776	05613	81650	84365	87272	414	82621	80022	16308	45471	07823	81714	84645	88462	414	97071	05	+	doRo	doRo	17
Ringway	334	82408	59026	20208	85411	04711	88614			334	82214	65212	15308	85411	06727	82710	88616		334	01061	06	ir _o doRo	roRoRir _o	16	
Squires Gate	318	82519	65036	18907	85311	06709	86709	88613		318	82423	60216	13508	85211	07728	82705	88614		318	01071	06	doRoRoRo	roRoRrRo	15	
Valley	302	82218	66606	21008	85411	07713	81612	88616		302	82224	59026	16108	75371	08724	82707	85711	87635	302	02071	06	roRo	ir _o	ir _o	14
Ronaldsway	204	82315	62622	17908	86211	07816	88705			204	82326	75016	12409	86211	08728	82705	88710		204	03071	07	ir _o RrrRoRo	roRir _o	13	
Carlisle	222	82315	62036	15808	85311	07708	86708	88622		222	82320	48616	08909	85211	08733	84705	86712	88620	222	01071	07	ir _o Id _o doRo	roRoRir _o	12	
Watnall	354	82711	66022	20307	85411	05710	88616			354	82512	56216	15807	75421	06726	87615	88458		354	97061	04	+	ir _o	ir _o	11
Kilnsea	396	72618	63016	18107	75611	04715	87630			396	82420	66636	14607	65621	05722	86630	88460		396	02061	11	+	ir _o Rr	ir _o Rr	10
Finningley	360	82109	61036	18807	85411	05711	88616			360	72317	70012	14108												

DAILY WEATHER REPORT OF THE BRITISH METEOROLOGICAL OFFICE

No. 38095

Date of Issue Friday 11 March 1966

SECTION
LE

°F

104

102

100

99

97

95

93

91

90

88

86

84

82

81

79

77

75

73

72

70

68

66

64

63

61

59

57

55

54

52

50

48

45

43

41

39

37

36

34

32

30

28

27

25

23

21

19

18

16

14

12

10

9

7

5

3

1

0

2

4

6

8

9

11

13

15

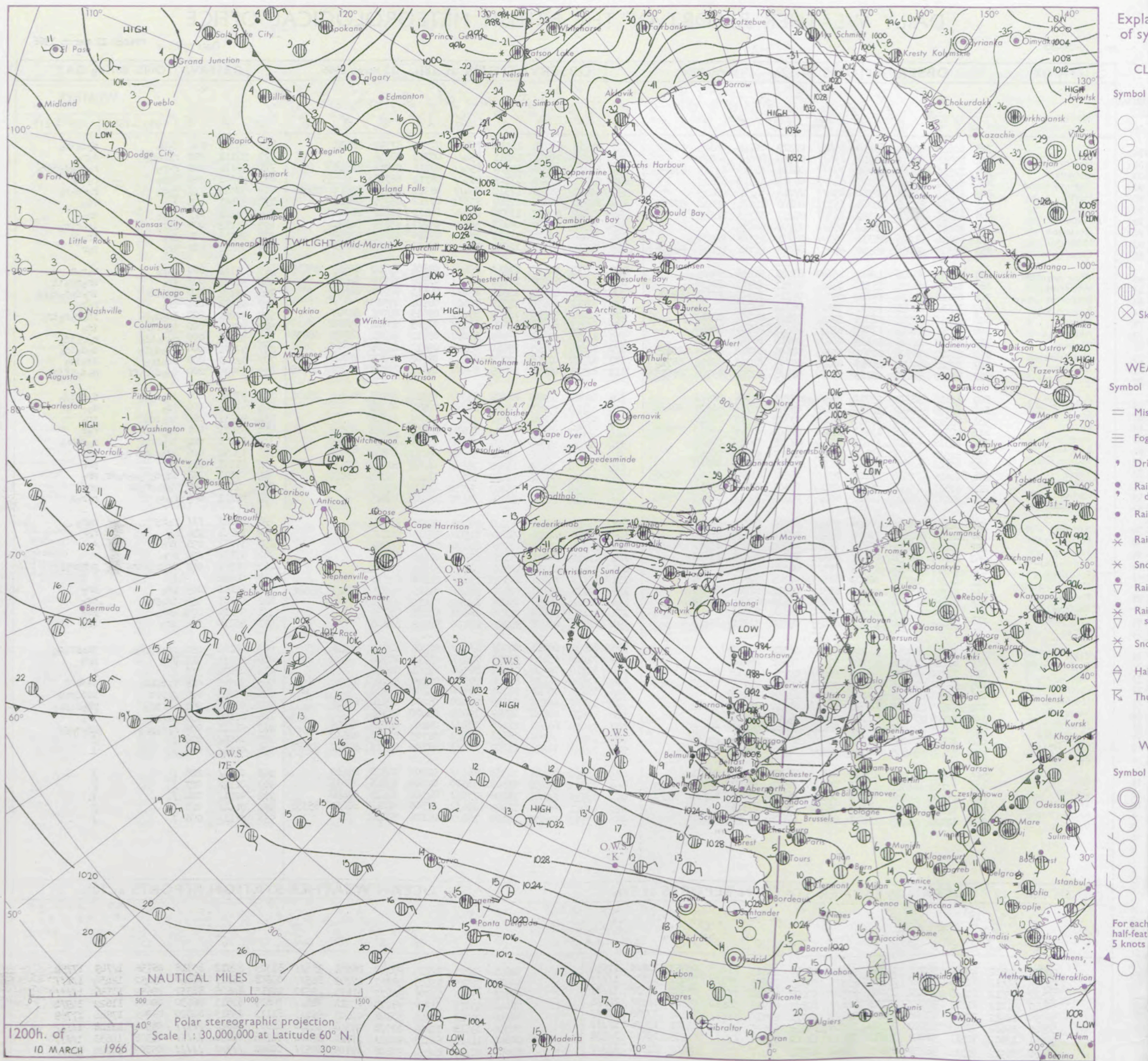
17

18

20

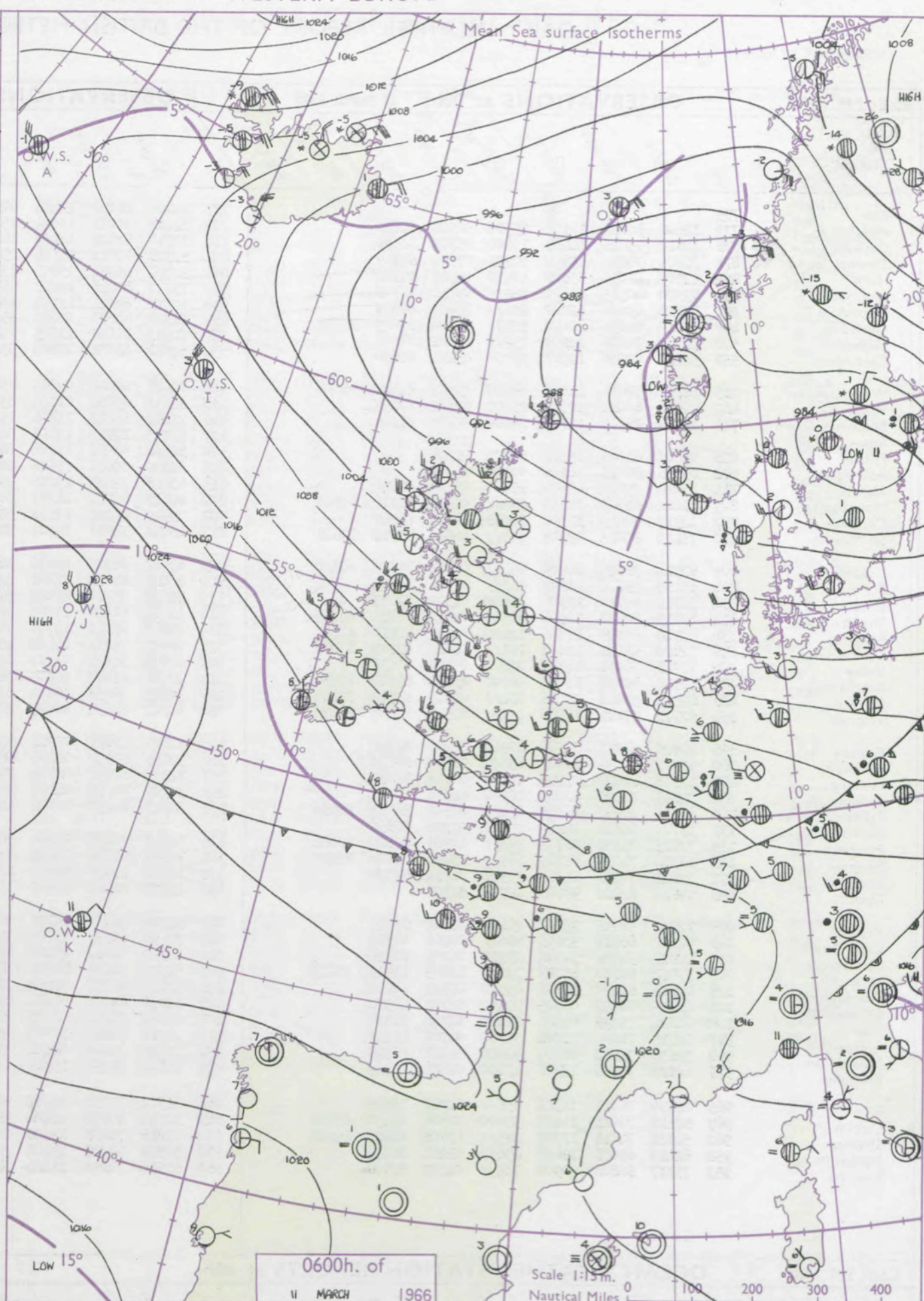
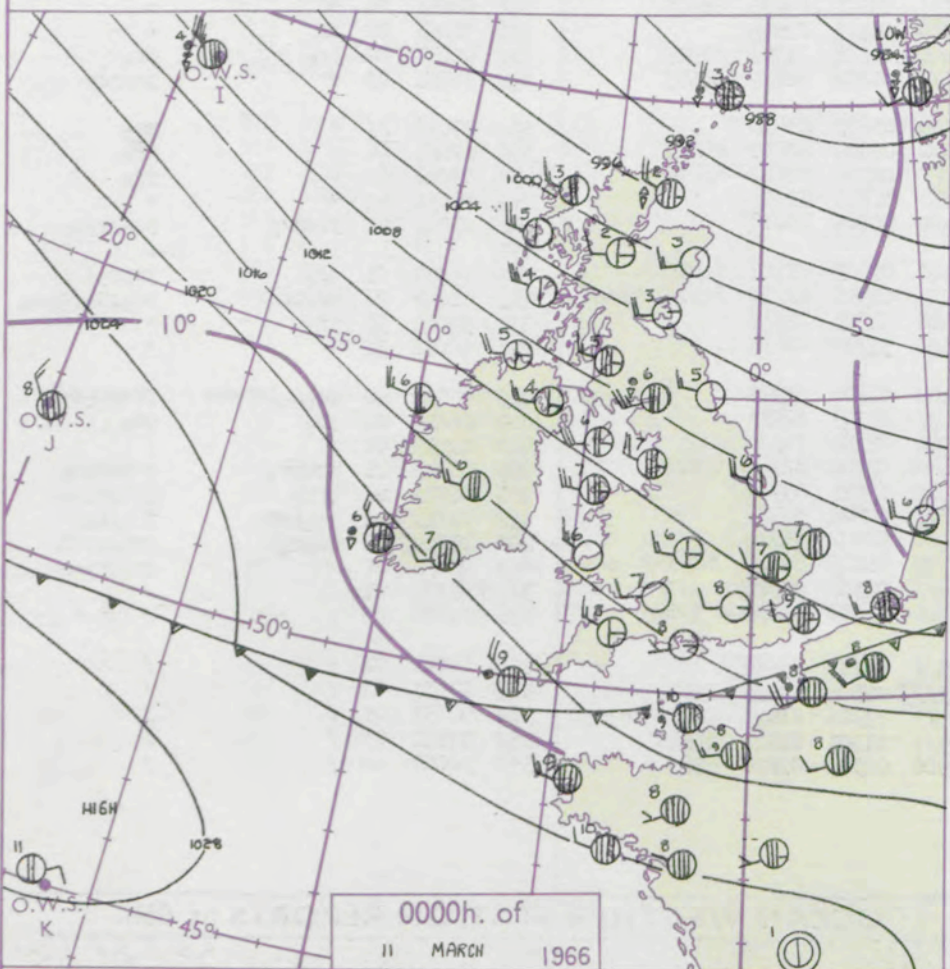
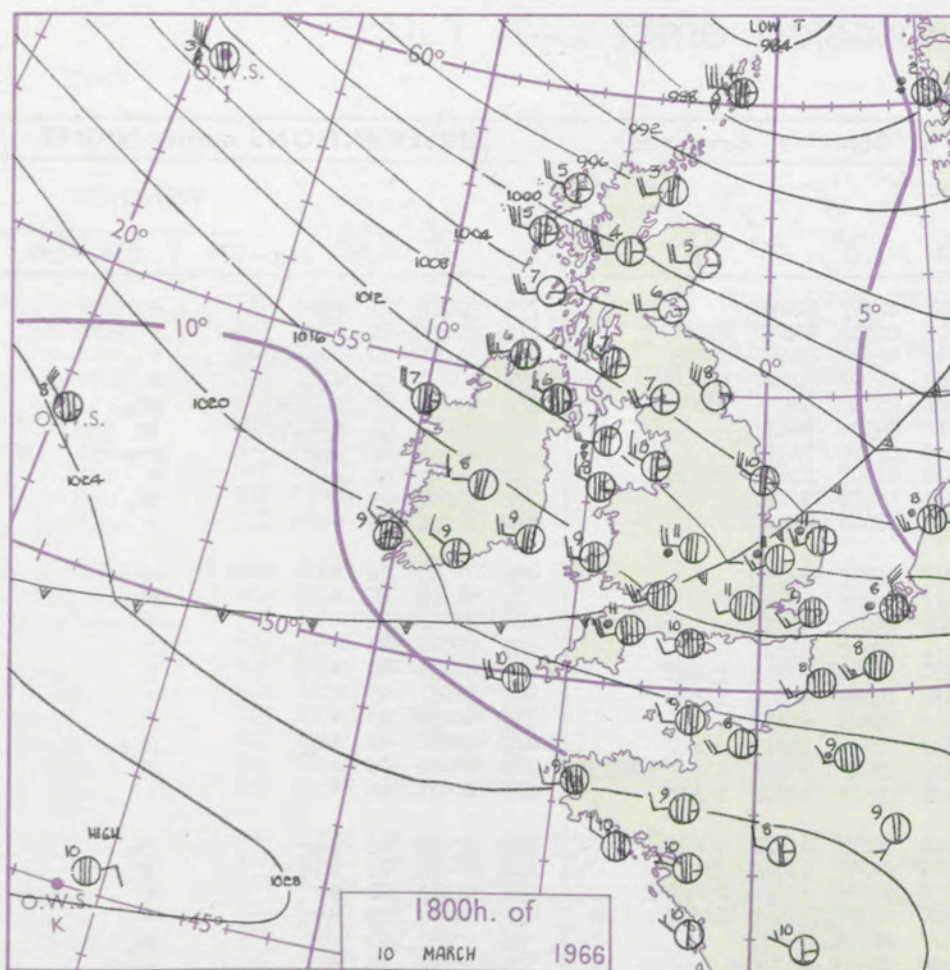
Code FM II.C		OBSERVATIONS at 12h. 10 March 1966										OBSERVATIONS at 18h. 10 March 1966										OBSERVATIONS during DAY				
Station	iii	Nddff	VVwwwW	PPPTT	N _h LCh _s Ch _s H	T _d T _d app	8N _s Ch _s h _s	8N _s Ch _s h _s	8N _s Ch _s h _s	iii	Nddff	VVwwwW	PPPTT	N _h LCh _s Ch _s H	T _d T _d app	8N _s Ch _s h _s	8N _s Ch _s h _s	8N _s Ch _s h _s	iii	RRT T F	SSS	WEATHER				
																						09h.—15h.	15h.—21h.			
Kew	775	82615	60026	18110	6542/	07719	82715	86625	88460	775	82518	60215	14511	7642/	07715	87712	88458		775	97121	000	d ₀ d ₀	d ₀ d ₀ ir ₀			
Heathrow	772	82516	70216	17910	854/	08714	86613	88618		772	82515	70216	14511	854/	08713	88616			772	97111	000	d ₀ r ₀ d ₀	d ₀ r ₀			
Gatwick	776	72516	62016	18909	753/	08818	81709	86710	87625	776	82314	58202	15409	854/	08711	86711	88618		776	96111	000	r ₀ r ₀	r ₀ -d ₀ d ₀ d ₀ r ₀			
Thorney Island	871	82514	62026	20309	854/	07714	82710	88618		871	82414	58022	17109	863/	08712	88708			871	96101	000	r ₀ r ₀	r ₀ -d ₀			
Hurn	862	82310	65026	20510	854/	07714	84712	88625		862	82411	58036	17510	854/	08514	84710	85615	88620	862	97111	///	r ₀ r ₀	r ₀ -d ₀ r ₀			
Guernsey	894	72617	81022	25209	5557/	04806	82625	85630	87632	894	82620	68215	22309	853/	07712	85709	88618		894	97101	000	+	id ₀			
Wattisham	590	82416	61016	15309	853/	07717	86708	88620		590	82419	60022	11710	854/	08612	86712	88640		590	91101	///	r ₀ r ₀	ir ₀			
Gorleston	497	82417	60026	13610	855/	07720	88625			497	72516	60602	09811	5557/	09717	85625	84360		497	01112	000	r ₀ r ₀	ir ₀ r ₀ r ₀			
Mildenhall	578	82424	61026	14311	853/	08721	85708	88630		578	72416	59602	10911	754/	09610	86615	87640		578	96111	001	ir ₀	ir ₀ !R			
Cardington	559	82520	58046	15510	854/	08715	82712	85618	88630	559	72519	59606	12011	754/	08610	85715	86620		559	03112	000	ir ₀	r ₀ r			
West Raynham	485	82419	61016	12609	854/	08721	86618	88625		485	82718	56626	09810	854/	09606	83710	85615	88635	485	01111	000	r ₀ r ₀	r ₀ r ₀ R			
Wittering	462	82417	61026	13710	854/	07717	86712	88630		462	62914	62218	11709	684/	07307	81710	84630		462	01121	003	ir ₀	ir ₀ r ₀ r ₀ !R			
Boscombe Down	746	82412	62506	19709	853/	07713	82706	87708	88620	746	82613	61605	16510	854/	08613	87710	88620		746	93101	000	ir ₀ id ₀	ir ₀ d ₀ d ₀ r ₀ r ₀			
Ross-on-Wye	627	72415	60022	16311	765/	08713	87720			627	72512	60616	14310	7042/	08501	87510			627	01111	001	ir ₀	r ₀ r ₀			
Filton	628	82423	32515	18309	5722/	09817	85704	88512		628	82423	56606	15709	872/	09613	85705	88707		628	92091	000	id ₀ d ₀ d ₀	id ₀ r ₀ r ₀ ir ₀			
Aberporth	502	82320	66015	17010	853/	09613	82706	88640		502	62715	69016	15609	6843/	07503	83712	85640		502	96101	000	id ₀ f ₀ ir ₀	ir ₀			
Rhoose	715	82722	40216	19109	862/	09715	88703			715	82720	22506	15909	860/	08712	84701	86702	88703	715	02091	000	r ₀ r ₀ id ₀	r ₀ r ₀ id ₀			
Mountbatten	827	82515	48506	22909	854/	08606	85710	85615	88625	827	82616	59205	19410	853/	09613	84708	88615		827	97101	000	ir ₀ d ₀ d ₀	d ₀ d ₀ id ₀			
Chivenor	707	82523	50026	21010	862/	09709	81703	86704	88710	707	82720	61216	18010	872/	09708	82705	88708		707	92111	000	id ₀ ir ₀	ir ₀ id ₀			
St. Mawgan	817	82519	56205	23109	852/	08808	82704	85708	88615	817	82519	48025	20309	870/	09611	82701	86703	88705	817	93091	000	id ₀ d ₀ d ₀ ff	d ₀ d ₀ ffid ₀			
Culdrose	809	82618	58502	23710	853/	09708	83706	88620		809	82718	58205	21009	853/	09713	84707	86610	88618	809	97101	000	id ₀ d ₀ d ₀	d ₀ d ₀ id ₀			
Scilly	804	82723	59502	24710	6542/	09706	82712	86623	88458	804	82719	59025	22010	863/	09711	88709			804	97101	000	id ₀	d ₀			
Elmdon	534	82522	60022	13910	854/	07723	84712	88618		534	62719	58605	12111	656/	07705	86640			534	93111	000	id ₀ ir ₀	ir ₀			
Shawbury	414	82521	69586	13611	853/	08819	83709	86615	87625	414	43017	80016	13009	44400	03312	81818	84625		414	92111	001	id ₀ r ₀ r ₀	r ₀ r			
Ringway	334	82318	65612	11610	854/	07719	83712	88618		334	32814	59026	11709	38500	02211	81820	83650		334	03111	004	ir ₀ rrdr	d ₀ d ₀ pr ₀			
Squires Gate	318	82526	62606	10108	7542/	08717	87613	88458		318	52917	60036	11108	58500	05211	82822	84633		318	95091	026	ir ₀ r ₀ r ₀ r ₀ d ₀ r ₀	pr ₀			
Valley	302	82226	62606	13009	853/	08719	83708	88615		302	72916	74038	14108	785/	04309	81820	87635		302	01101	013	rr	pr ₀			
Ronaldsway	204	72626	70586	10209	752/	08506	81705	84709	85620	204	62716	75806	11407	684/	04210	82715	84820		204	02111	028	id ₀ d ₀ r ₀ d ₀ r ₀ d ₀ r	pr ₀			
Carlisle	222	62518	66216	06909	684/	08505	82710	85818		222	32518	74018	08707	38530	01315	82822			222	02111	029	r ₀ r ₀ pr ₀ pr	pr ₀			
Watnall	354	82718	65022	11511	854/	08722	82710	86615	88625	354	22915	66016	10708	21500	04209	82820			354	01111	004	r ₀ r ₀	r ₀ r ₀ R			
Kilnsea	396	82525	63026	09409	5542/	07728	82710	85625	88460	396	53018	61016	08210	52500	06307	85825			396	93111	///	r ₀ r ₀	r ₀ r ₀			
Finningley	360	82517	62032	10012	855/	08722	86620	88630		360	13015	61026	09810	11500	03315	81820			360	92121	018	r ₀	r ₀ r			
Leeming	257	72832	74602	05812	15532	08732	81620	85362	86075	257	13024	80016	07208	14600	02314	81630			257	97131	056	ir ₀	+			
Tynemouth	262	62622	74258	03812	685/	07726	84825	88630		262	12930	66021	05108	10940	01316	81360			262	97131	056	pr ₀	+			
Eskdalemuir	162	72718	80016	05609	785/	04500	86820			162	22820	82258	06704	28503	52308	81820			162	08101	040	drdrRRpr ₀	prhpr ₀ pr			
Mull of Galloway	131	61111	80028	08809	685/	07305	82825	85630		131	71111	74028	10307	756/	02208	87630			131	01092		/	/			
Prestwick	135	62720	66806	05809	6834/	06214	82708	84816		135	72919	62158	07307	784/	01110	82715	85825	86644	135	02101	025	pr ₀	pr ₀			
Renfrew	141	72918	80808	04410	784/	04218	82812	86818		141	12514	66258	05805	18500	01112	81820			141	91101	053	ir ₀ pr ₀	,pr ₀			
Leuchars	171	42725	85256	99311	48500	04304	83825			171	12620	78028	02106	18600	51124	81830			171	95121	075	Rpr ₀	pr ₀			
Dyce	091	62820	82036	97510	6843/	02310	81712	85818		091	12718	82028	99505	18500	52116	81820			091	93110	056	ir ₀	pr ₀			
Wick	075	32626	80256	94209	32500	04708	83820			075	62520	66268	94203	634/	01704	82712	84918		075	04102	032	pr ₀ pr ₀ h ₀	pr ₀ pr ₀ s ₀			
Cape Wrath	049	62320	80878	93707	695/	04603	86920			049	72338	63818	91805	794/	03718	87916			049	05072	019	prh	prh			
Sule Skerry	010	72730	61898	94805	5947/	03701	85910	87360		010	32730	74018	93904	39500	02201	83920			010	02072	///	/	/			
Lerwick	005	52334	74218	89206	59231	05729	82705	81910	85650	005	72834	66878	87004	793/	02500	81706	87912		005	04062	018	rrprhs	prRprh			
Stornoway	026	72821	61811	97705	794/	03205	87914			026	32822	80028	98305	39500	01201	83920			026	05082	028	prprs	prhsprs			
Benbecula	022	72630	58808	00806	794/	04210	83715	87922		022	52730	66258	02305	59400	03208	82914	83918		022	03081	052	phrpr ₀	ph ₀ r ₀ pr ₀			
Tiree	100	22525	70258	03307	23400	04209	82916			100	12626	80158	01807	19460	03400	81916			100	01091	059	pr ₀ pr	pr ₀			
Aldergrove	917	52924	74256	09910	52400	04215	82818	84822		917	73013	66158	11206	784/	02104	82818	86645		917	01111	036	r ₀ r ₀ pr ₀	ph ₀ r ₀ pr			
Malin Head	980	72526	74258	08408	734/	05114	84918	87650		980	62634	74258	09506	634/	01105	84918										

CHART OF WEATHER IN PART OF NORTHERN HEMISPHERE



CHARTS OF WEATHER IN WESTERN EUROPE

nation
 mbols
 CLOUD
 Cloud
 Amount
 (oktas)
 0
 1 or
 less
 2
 3
 4
 5
 6
 7 or
 more
 8
 obscured
 WATHER
 Weather
 rizzle
 and
 rizzle
 and snow
 w
 n shower
 n and snow
 shower
 w shower
 shower
 understorm
 IND
 Wind
 speed
 (knots)
 Calm
 1-2
 3-7
 8-12
 13-17
 additional
 er add
 48-52



GENERAL SYNOPTIC DEVELOPMENT

The deep complex depression that was centred over Iceland yesterday has moved east-southeast to Scandinavia, and will move away slowly to the east. The anticyclone to the southwest of Ireland will drift slowly east without change. A rather cold west to northwesterly airstream will be maintained over the British Isles.

Issued at midday Friday 11

March 1966

FORECAST for Great Britain and Northern Ireland until noon tomorrow

All areas will have showery weather with sunny intervals by day. The showers will mostly die out temporarily tonight in eastern and southern England. In the north and northwest the showers will be heavy at times with hail and thunder, and will fall as snow on high ground. Frost will occur in many places tonight. Temperatures will be mostly below normal.

OUTLOOK for following 24 hours. Cold, with showers and sunny intervals and frost at night. There will be snow at times, chiefly in the north.

DAILY WEATHER REPORT OF THE BRITISH METEOROLOGICAL OFFICE (contd.)

OBSERVATIONS at 00h. 11 March 1966										OBSERVATIONS at 06h. 11 March 1966										OBSERVATIONS during NIGHT										CONVE TAB °C to
Code FM II.C										Code FM II.C										Code FM II.C										
Station	iii	Nddff	VVwwWW	PPPTT	N _h Ch _s h _s	T _d app	8N _s Ch _s h _s	8N _s Ch _s h _s	8N _s Ch _s h _s	iii	Nddff	VVwwWW	PPPTT	N _h Ch _s h _s	T _d app	8N _s Ch _s h _s	8N _s Ch _s h _s	8N _s Ch _s h _s	iii	RRT _n T _n E	T _g T _g	WEATHER								
																						21h.—03h.	03h.—09h.							
Kew	775			09						775	22409	61026	13406	00901	02707	82070				775	92051	03	ror	+	40					
Heathrow	772	12608	80026	14108	15500	04502	81622			772	32411	70031	13504	15702	02704	81650	83070			772	00041	01	+	+	39					
Gatwick	776	12810	75016	14409	15600	05705	81630			776	32710	62011	14104	15602	02500	81643	83075			776	91041	50	d _o r _o -d _o -r _o	+	38					
Thorney Island	871	32709	74016	15709	20971	07504	82359			871	52708	74011	15706	25602	04500	82640	85075			871	97051	03	d _o r _o	+	37					
Hurn	862	12507	66016	15808	10930	05706	81362			862	52407	66031	15905	35501	03001	83625	83070			862	97051	00	d _o r _o -r _o	pr _o	36					
Guernsey	894	82520	40515	19409	86211	09818	88703			894	73210	80016	19008	65571	05500	86627			894	01071	04	d _o d _o r _o r _o	ir	35						
Wattisham	590	82810	69036	12207	85611	03803	88635			590	12512	69011	11104	15600	02706	81640			590	97031	02	ir _o	pr _o	34						
Gorleston	497	62610	62036	10607	55571	04400	85625	86358		497	52514	64031	09605	35570	03707	83625	85358			497	00051	04	+	+	33					
Mildenhall	578	72712	74026	12107	75711	03502	87650			578	72613	74022	11005	75711	02706	87650			578	97051	01	+	pr _o	32						
Cardington	559	52712	62036	12907	55700	05201	85650			559	52511	61031	12405	55700	02602	85650			559	00041	02	+	+	31						
West Raynham	485	62711	59036	11106	65600	03602	82640	86656		485	72618	62016	09505	75711	02709	87656			485	97041	02	+	r _o	30						
Wittering	462	22809	66011	12506	25700	02302	82650			462	62613	69031	11104	65611	02706	86640			462	91041	01	+	pr _o	29						
Boscombe Down	746	12913	74026	15707	15600	05704	81645			746	22814	66011	15404	15701	02602	81650			746	00031	01	+	+	28						
Ross-on-Wye										627	62715	77022	13406	58511	00607	83825			627	00061	02	+	+	27						
Filton	628	02608	61021	15507	00900	05205				628	52511	66031	15206	58530	03602	82825	85645			628	00051	02	+	+	26					
Aberporth	502	03016	80021	16206	00900	03801				502	62920	80031	15506	22530	02702	82820	86358			502	00051	03	+	+	25					
Rhoose	715	13014	75025	15906	15600	03804	81644			715	63018	75031	15206	55642	03503	85644			715	00051	03	+	+	24						
Mountbatten	827	73012	61015	18309	75411	06000	82717	87641		827	62813	66032	18207	38532	03500	81825	83647			827	97061	03	1d _o	pr _o	23					
Chivenor	707	12918	74015	17708	15601	04802	81640			707	72920	80031	17107	58531	03603	83822	83637	86360			707	00061	05	+	+	22				
St. Mawgan	817	73112	66015	19508	75411	04604	83710	87628		817	43018	74011	19107	38401	03502	81818	83630			817	00071	06	+	+	21					
Culdrose	809	82911	78025	20009	85411	06606	85615	88620		809	63012	82205	19806	48401	04503	61712	83630	84070			809	97051	03	1d _o	1d _o	20				
Scilly	804	83119	59606	21209	86311	08704	88709			804	63021	81026	21208	32405	04303	83818	85272			804	96081	05	1d _o r _o	pr _o	19					
Elmdon	534	32715	62016	12906	35600	01302	83645			534	32610	70010	12005	38530	01201	81820	83628			534	00041	01	+	+	18					
Shawbury	414	42819	80031	12506	48500	02612	81824	84645		414	42814	82020	11205	48500	01507	81820	84645			414	00051	03	+	+	17					
Ringway	334	42718	63038	11306	22430	01611	82816	83358		334	72818	65021	10005	75411	01604	87617			334	97051	04	+	pr _o	16						
Squires Gate	318	72820	68028	11007	78511	04710	82820	87657		318	22823	75021	09106	28400	03703	81818			318	00061	05	jp	+	+	15					
Valley	302	72723	74031	14307	75611	03701	87630			302	62726	74022	13207	65511	03500	83620	86645			302	00051	04	+	+	14					
Ronaldsway	204	52528	80038	11006	58500	03610	81820	85650		204	32726	81018	09805	38500	01505	82825			204	94051	02	pr	+	+	13					
Carlisle	222	62523	58801	08206	68411	02709	83818	85635		222	32519	58258	06104	33400	02608	81712	81919			222	95031	02	pr _o	pr _o	12					
Watnall	354	62711	77021	11506	45631	02501	84635	84356		354	82917	69032	10005	88511	01806	86827	88635			354	97051	03	+	pr _o phr	11					
Kilnsea	396	22820	63011	09706	20940	03206	82360			396	32816	63011	07206	35700	03606	83656			396	97050	11	+	pr _o	10						
Finningley	360	62307	66031	10607	65600	01500	86635			360	52616	69252	08806	58500	02604	82825	84645			360	97061	04	+	pr _o	9					
Leeming	257	12716	80020	07606	15600	00708	81635			257	72812	80251	06104	78511	02706	82820	86635			257	97041	02	+	pr _o	8					
Tynemouth	262	02815	74020	06005	00900	01604				262	32717	74021	04104	30930	01715	83358			262	00031	02	+	+	7						
Eskdalemuir	162	82515	28841	06503	89411	00506	84713	88916		162	52713	80258	05002	52400	50501	85818			162	03011	01	prspr _o	prspr _o	6						
Mull of Galloway	131	21111	66011	10105	25600	02706	82630			131									131			/	/	5						
Prestwick	135	72815	75258	06705	78511	03706	82825	87646		135	52817	70258	04904	58340	01602	81708	84815			135	05031	01	pr _o	prpr _o l	4					
Renfrew	141	62314	74038	05105	68511	03706	81820	83650		141	72516	62838	04102	79411	01500	82710	84915	86635			141	04021	00	pr _o pr	pr _o ph _o pr _o s _o	3				
Leuchars	171	12622	74251	01303	11500	00712	81820			171	12520	83020	99903	15600	51603	81640			171	97011	51	pr _o	+	+	2					
Dyce	091	02614	82020	99103	00900	52701				091	12717	84020	97903	15600	52702	81635			091	00021	50	+	+	1						
Wick	075	72920	58888	95102	79411	01501	87915			075	52722	58838	94701	59400	01803	85915			075	05011	50	pr _o s _o prhpr	prspr _o s _o	0						
Cape Wrath	049	82330	66818	93803	89411	00206	88916			049	72738	66258	93203	79411	00709	87918			049	08012	01	ph _o	ph _o	-1						
Sule Skerry	010	22924	74018	94304	23500	01201	82920			010	42919	81018	95105	49500	02201	84920			010	02032	01	/	/	-2						
Lerwick	005	73022	66808	85703	79411	02305	81912	86815		005	52916	74028	88804	59460	02206	82912	84818			005	03022	01	prhpr _o	prhpr _o s _o	-3					
Stornoway	026	42816	80278	98703	49500	02102	84922			026	52813	66278	98202	59500	02801	85927			026	08012	00	prhs	prhpr _o s _o	-4						
Benbecula	022	22825	80258	01605	29500	02205	82920			022	32828	69278	01304	39500	02201	83920			022	01021	01	pr _o prh	pr _o ph _o	-5						
Tiree	100	22824	75278	04304	29400	02704	81916			100	22723	75258	03305	29400	01707	81918			100	03031	51	ph _o r _o	pr _o s _o prh	-6						
Aldergrove	917	32716	74021	11004	35700	01708	83650			917	42717	74038	10004	48500	01805	82825	84650			917	93031	01	+	pr _o pr _o s _o	-7					
Malin Head	980	32630	74258	08305	33400	02708	83918			980	72927	74808	08404	79411	02301	87918			980	01032	01	/	/	-8						
Belmullet	976	42823	74278	14706	43400	02606	84919			976	42824	78258	15305	43400	02001	84919			976	01051	03	/	/	-9						
Birr	965	62716	70011	16306	65611	02708	86640			965	52712	77031	16505	55611	01303	85632			965	00041	01	/	/	-10						
Dublin	969	52518	74011	14005	55600	02808	81630	85656		969	52514	80258	13404	58511	02304	82823	85645			969	97031	02	/	/	-11					
Shannon	962	52821	74018	17707	58511	03708	81825	85645		962	72916	74038	18306	78511	03306	81820	84630	87650			962	96051	03	/	/	-12				
Roches Point	952	62410	69038	19607	65611	03201	86635			952	52921	78038	19406	58511	03301	81822	8564													

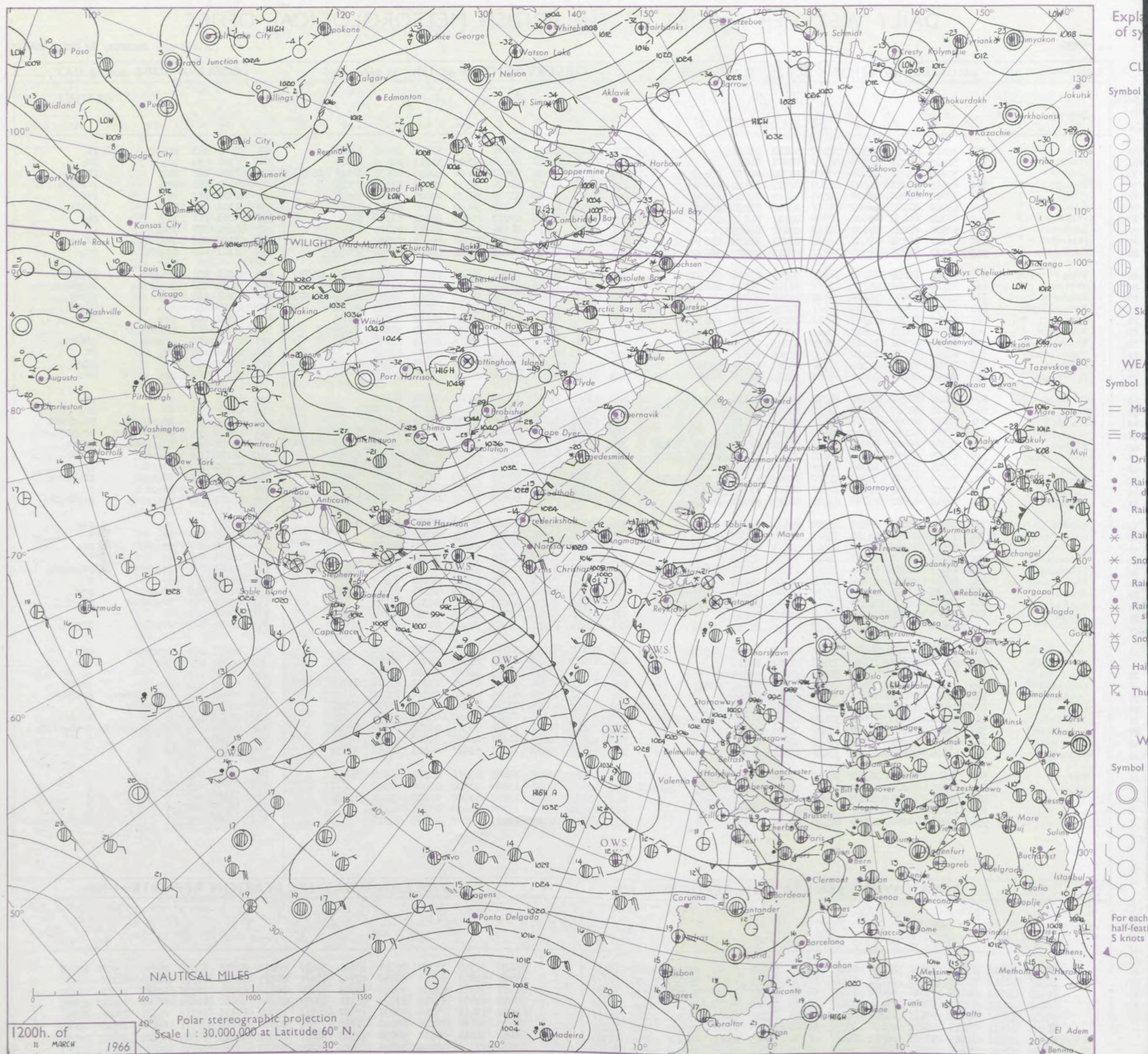
DAILY WEATHER REPORT OF THE BRITISH METEOROLOGICAL OFFICE

No. 38096

Date of Issue Saturday 12 March 1966

Code FM II.C		OBSERVATIONS at 12h. 11 March 1966										OBSERVATIONS at 18h. 11 March 1966										OBSERVATIONS during DAY				
Station		iii	Nddff	VVwwwW	PPPTT	N _h L _h C _M H	T _d app	8N _s Ch _s h _s	8N _s Ch _s h _s	8N _s Ch _s h _s	iii	Nddff	VVwwwW	PPPTT	N _h L _h C _M H	T _d app	8N _s Ch _s h _s	8N _s Ch _s h _s	8N _s Ch _s h _s	iii	RRT x E	SSS	WEATHER			
																								09h.—15h.	15h.—21h.	
104	Kew	775	32817	81021	12309	32500	52813	83828			775	43020	82018	09108	12503	52713	81825	83067			775	91101	063	propr	jp	
102	Heathrow	772	52822	80011	12209	58511	00811	84828			772	62926	81028	09108	18603	51712	81835	85070			772	97101	059	pro	pro	
100	Gatwick	776	52919	82251	12809	58600	01712	84830	83638		776	72720	82028	09807	58602	50810	82835	84645	86070		776	97101	060	pro	pro	
99	Thorney Island	871	62815	83022	14509	68500	02712	84820	83656		871	72816	66259	12606	59533	03000	81920	83825			871	08101	062	pro	protlrh	
97	Hurn	862	53014	80258	15410	58500	01609	82820	84630		862	52814	70258	13305	59530	03605	83920	84630			862	01101	061	pro	pro	
95	Guernsey	894	63020	81158	19009	68511	03605	84820	86640		894	52921	81158	17708	58440	02508	81712	84815			894	01101	063	pro	phRpr	
93	Wattisham	590	62722	80038	09807	68600	00711	85830			590	52820	83278	07003	28693	02501	81830	84072			590	94081	061	pro	pho	
91	Gorleston	497	62920	62031	07808	62500	02110	86825			497	32818	62018	04504	12571	03713	81825	83075			497	01092	077	psops	pr	
90	Mildenhall	578	62818	66158	09408	68511	01711	84822	85635		578	32712	69018	06704	19531	02503	81920				578	01101	043	proprcho	pr	
88	Cardington	559	72819	74808	10508	78511	00813	85825	86650		559	52920	66018	08005	54500	02607	82820	83635			559	01101	046	proPRS	pro	
86	West Raynham	485	72821	74256	08207	78411	04707	83818	87640		485	62820	69038	05004	48502	01610	81825	83640	85070		485	01081	054	prophr	prophr	
84	Wittering	462	72820	74258	09308	78511	01714	82825	84828		462	42820	80018	06904	33503	01703	81920				462	91100	056	proproso	proproso	
82	Boscombe Down	746	22823	74011	14608	28500	02708	82825			746	62812	66252	12704	59432	02803	81915	85645	86070		746	01091	064	pro	phpro	
81	Ross-on-Wye	627	72818	77021	12809	78611	51609	85830			627	52821	77258	11106	19503	00708	81925	84070			627	93101	050	+	propr	
79	Filton	628	62717	80258	14709	68511	02808	85825	83630		628	52610	80038	12305	48503	02609	83828	83645			628	01091	044	pro	pro	
77	Aberporth	502	72717	80031	15607	78511	02000	86820	86645		502	63128	74018	14306	48530	02500	81825	84635			502	94081	041	proPRH	+	
75	Rhoose	715	62928	80801	15308	58531	03803	84822			715	73120	75259	13806	79413	02701	81818	87925			715	03091	050	proprh	tlRHpro	
73	Mountbatten	827	63122	72258	18410	68530	03500	86825			827	23019	66011	17208	13560	03706	81920				827	01101	065	pro	pr	
72	Chivenor	707	72924	80021	17909	48531	03103	83825	87360		707	53314	66258	16405	59400	05502	82915	83630			707	02101	057	+	propr	
70	St. Mawgan	817	62922	80258	20008	68400	02304	84818	86635		817	62926	80021	18509	68500	03607	85820				817	97101	064	pro	pro	
68	Culdrose	809	63226	80258	20208	54570	01002	83820	83359		809	43025	78011	19508	48500	03601	84820				809	97111	080	+	pro	
66	Scilly	804	33118	81018	22410	22530	05206	82820			804	32931	81011	21009	32500	04707	83820				804	97121	084	+	pro	
64	Elmdon	534	72825	64028	10708	78411	52712	87818			534	32818	57278	08805	39430	01609	83919				534	03091	061	proprphpro	phproPRS	
63	Shawbury	414	52818	80251	11007	58502	03706	84825			414	53118	61808	10004	49363	01504	81708	84912			414	02081	051	proprphpro	proprphpro	
61	Ringway	334	72825	66802	08606	73411	50710	81712	83920	86825	334	73016	56252	07604	39361	01502	81708	83910	86360		334	04071	022	prophphs	prprs	
59	Squires Gate	318	42925	68258	08407	43440	02708	81716	83820	81920	318	43120	62278	07105	49300	03702	81708	83915			318	06081	042	proPRH	proph	
57	Valley	302	72828	69802	12708	68461	04809	83818	85825		302	62923	74808	11907	62411	03502	82818	85825			302	01091	052	proprh	proproho	
55	Ronaldsway	204	72730	83011	09107	49502	01809	83820	86070		204	53129	66278	09005	59460	01308	81715	85922			204	02081	036	prophpr	prohoPro	
54	Carlisle	222	72718	56808	05404	79311	02707	83709	85917		222	72921	74038	05106	52563	01310	85825	83359			222	01071	040	propr	+	
52	Watnall	354	52616	66802	07808	53400	01717	81818	85823		354	73111	66808	06605	79411	00502	82717	83920	85828		354	95081	039	phpropro	psopropro	
50	Kilnsea	396	52924	63028	05407	43502	02611	84925			396	62930	66028	02606	58571	04706	82820	85625			396	97080	061	pro	pro	
48	Finningley	360	72726	70038	06308	78511	00721	85827	84640		360	22820	61018	04805	18501	02607	81828				360	97091	0			

CHART OF WEATHER IN PART OF NORTHERN HEMISPHERE



CHARTS OF WEATHER IN WESTERN EUROPE

ation
mbols

LOUD
Cloud
Amount
(oktas)

0
1 or less
2
3
4
5
6
7 or more
8

y obscured

ATHER
Weather

zzle

h and
rizzle

h and snow

w

h shower

h and snow
shower

w shower

shower

nderstorm

IND

Wind
speed
(knots)

Calm

1-2

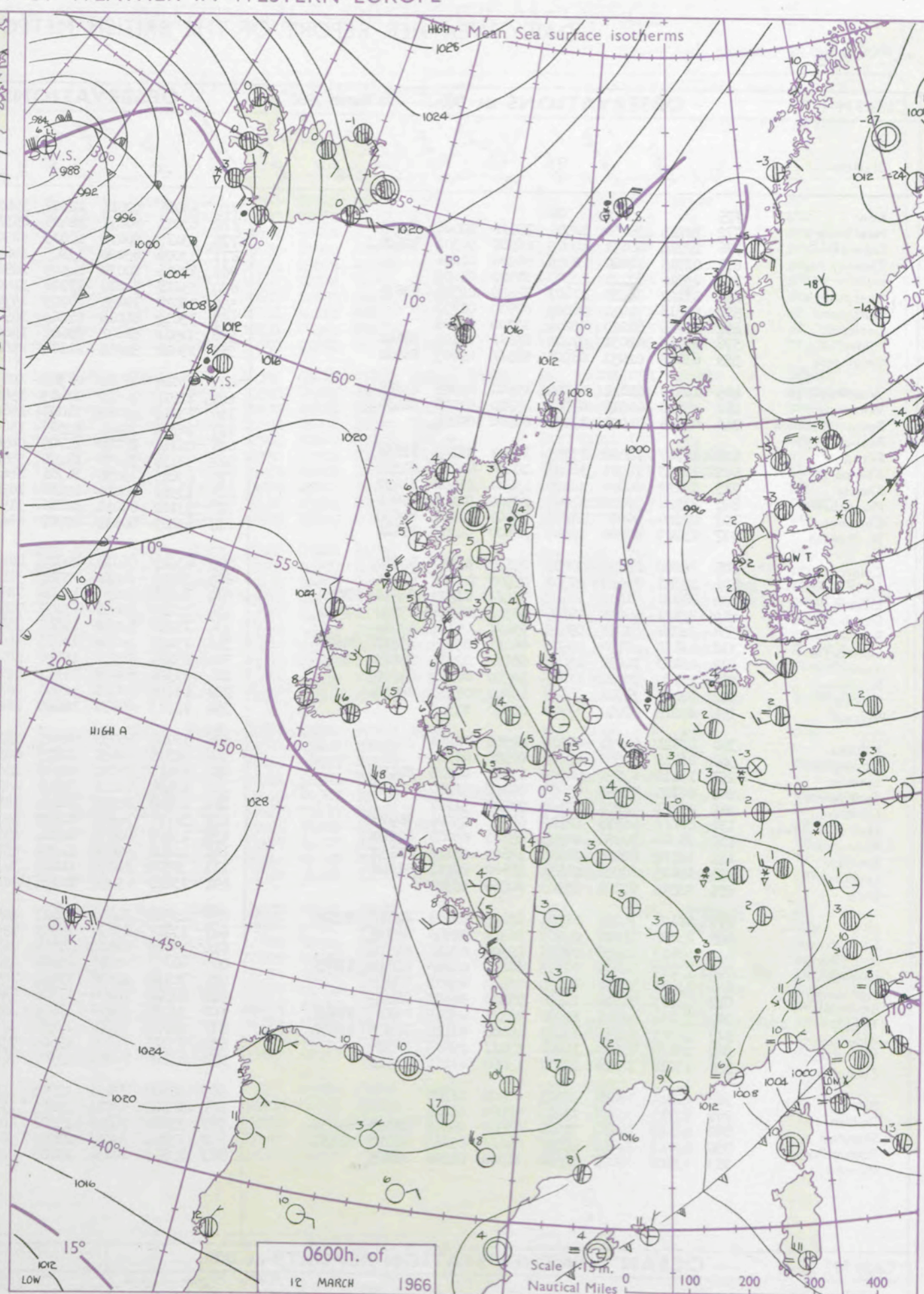
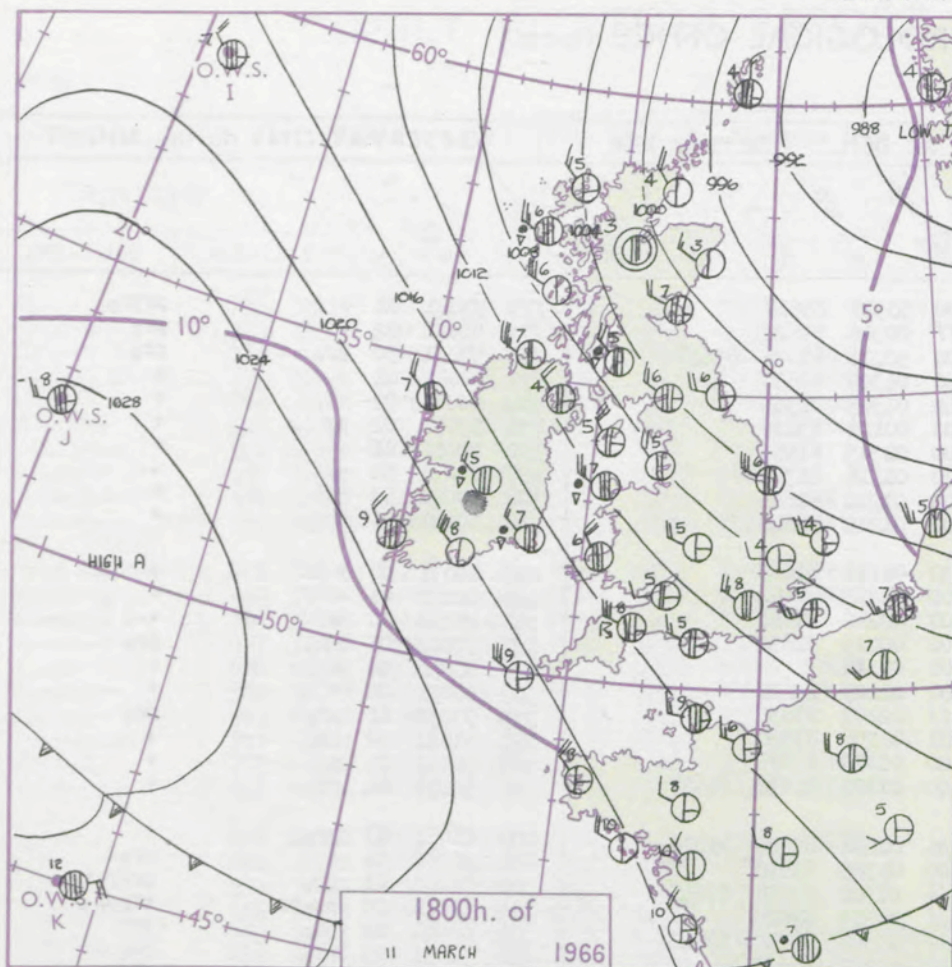
3-7

8-12

13-17

additional
er add

48-52



GENERAL SYNOPTIC DEVELOPMENT

Issued at midday Saturday 12

March 1966

FORECAST for Great Britain and Northern Ireland until noon tomorrow

The complex depression has continued its southeast track over Scandinavia. The anticyclone to the southwest of Ireland has moved slowly eastwards with the ridge moving east towards the British Isles. A deep depression is moving northeast towards Iceland with associated troughs approaching the British Isles behind the ridge.

All areas will have squally showers with hail and thunder at times at first but showers will gradually die out from the west. Later in the day cloudy weather with rain will spread from the west to Northern Ireland and west Scotland extending eastwards to most other districts during the night though rainfall will be slight in the south.

OUTLOOK for following 24 hours.

Cloudy with rain at times in the north, dry with sunny periods in the south. Becoming milder again.

DAILY WEATHER REPORT OF THE BRITISH METEOROLOGICAL OFFICE (contd.)

Code FM II.C		OBSERVATIONS at 00h.										12 March 1966										OBSERVATIONS at 06h.										12 March 1966										OBSERVATIONS during NIGHT										CONVERSION TABLE °C to °F
Station	iii	Nddff	VVwwwW	PPPTT	N _h L _h C _M C _H	T _d T _d app	8N _s Ch _s h _s	8N _s Ch _s h _s	8N _s Ch _s h _s	iii	Nddff	VVwwwW	PPPTT	N _h L _h C _M C _H	T _d T _d app	8N _s Ch _s h _s	8N _s Ch _s h _s	8N _s Ch _s h _s	iii	RRT _n T _n E	T _g T _g	WEATHER																														
																						21h.—03h.	03h.—09h.																													
Kew	775			06						775	53016	82011	12306	55400	50317	85617			775	97051	02	+	prpro	40																												
Heathrow	772	72713	75031	10505	75611	00304	87635			772	63013	80031	12405	65511	00316	86622			772	94041	02	+	pro	39																												
Gatwick	776	22914	80031	10605	25500	50302	82628			776	53112	80018	12005	58500	50211	81824	85628		776	97031	50	pro	pro	38																												
Thorney Island	871	02915	82020	12405	00900	01106				871	13009	83030	13905	15600	01309	81630			871	00041	01	+	+	37																												
Hurn	862	03016	80021	13505	00900	01205				862	12816	80030	14505	10942	01305	81365			862	00041	02	+	+	36																												
Guernsey	894	33122	74018	17407	38400	02504	83815			894	33218	74010	17906	31400	00102	83815			894	95051	02	pr	+	35																												
Wattisham	590	02818	74021	06803	00900	01704				590	13018	70031	09203	15700	00315	81650			590	00011	01	+	+	34																												
Gorleston	497	02715	62020	05204	00900	03308				497	13012	64010	07203	10970	01216	81358			497	00031	51	+	+	33																												
Mildenhall	578	82813	62031	07204	85611	01106	88640			578	12911	66031	09602	15600	01214	81645			578	00021	51	+	+	32																												
Cardington	559	63018	62031	08505	66511	01003	86720			559	23016	59011	11104	25600	01215	82640			559	00031	01	+	+	31																												
West Raynham	485	12919	61011	05704	15600	01105	81645			485	23018	66021	08303	15630	01111	81645			485	00031	00	+	+	30																												
Wittering	462	23018	66018	07904	25700	01208	82650			462	12914	74010	10403	15600	01213	81640			462	00030	01	+	+	29																												
Boscombe Down	746	03116	74021	13203	00900	00204				746	13014	69020	14603	15600	00212	81640			746	00021	00	+	+	28																												
Ross-on-Wye										627	12714	70021	13505	15600	00215	81630			627	97041	01	pro	pro	27																												
Filton	628	12707	74028	13705	12600	02209	81830			628	02710	66020	15705	00900	01318				628	00051	00	+	+	26																												
Aberporth	502	13223	74021	16605	10930	00214	81362			502	33120	74030	18206	35600	01209	83630			502	00051	02	+	+	25																												
Rhoose	715	13122	80021	15105	15600	01108	81630			715	63013	75038	16704	68611	02209	85830			715	97031	01	pro	pro	24																												
Mountbatten	827	23318	59038	17907	28500	01203	82820			827	13313	66010	19106	18501	01206	81820			827	91051	02	pro	+	23																												
Chivenor	707	43220	80018	17606	45600	01110	84630			707	33122	80011	18806	31500	01207	83829			707	00051	04	+	+	22																												
St. Mawgan	817	23223	80028	19507	28500	02207	81821			817	63423	80031	20707	68400	01108	82818	84627		817	92051	04	pro	+	21																												
Culdrose	809	23222	66258	20007	25600	03302	82630			809	63425	66032	20807	48536	00204	82820	85270		809	01051	03	pro	+	20																												
Scilly	804	23321	74028	22708	25500	05108	82620			804	33225	74258	23208	32500	05305	83820			804	91080	04	+	pro	19																												
Elmdon	534	73020	61038	10405	75411	01209	84616	87622		534	72916	62251	12404	78511	01308	83828	87645		534	01031	01	pro	propro	18																												
Shawbury	414	73121	66258	12105	78511	01321	83820	87630		414	73118	62808	13105	72511	02303	87820			414	01041	02	propr	propho	17																												
Ringway	334	72918	63038	09505	75411	01107	87614			334	73218	62252	11005	75411	02306	82710	87616		334	02041	02	pro	pr	16																												
Squires Gate	318	63122	58158	09906	68411	03112	83817	86628		318	13420	70018	11605	15600	03307	81630			318	91051	03	pro	pro	15																												
Valley	302	63123	74038	15006	68511	02218	83825	86635		302	63125	74031	16406	68411	03310	81818	86630		302	00051	04	+	+	14																												
Ronaldsway	204	13130	75028	11805	12500	02112	81820			204	43328	81028	15807	42400	02332	81818	84825		204	97051	02	pro	+	13																												
Carlisle	222	42408	74011	08805	45500	01114	84625			222	23213	80021	12903	28500	00337	81823			222	00031	01	+	+	12																												
Watnall	354	03215	69010	07904	00900	01309				354	73313	69151	10605	78411	02314	81818	87635		354	97041	01	pro	dp	11																												
Kilnsea	396	03021	66021	05204	00900	02213				396	33020	66030	07503	35500	01213	83625			396	00020	11	+	+	10																												
Finningley	360	02915	62020	07105	00900	01314				360	62915	62031	10005	60930	01318	86358			360	00031	02	+	+	9																												
Leeming	257	13112	83020	06905	15701	00225	81656			257	13416	87010	10505	15600	00330	81630			257	00040	01	+	+	8																												
Tynemouth	262	02720	74020	05604	00900	51220				262	43418	81021	09604	40970	51228	84360			262	00031	01	+	+	7																												
Eskdalemuir	162	03121	800																																																	

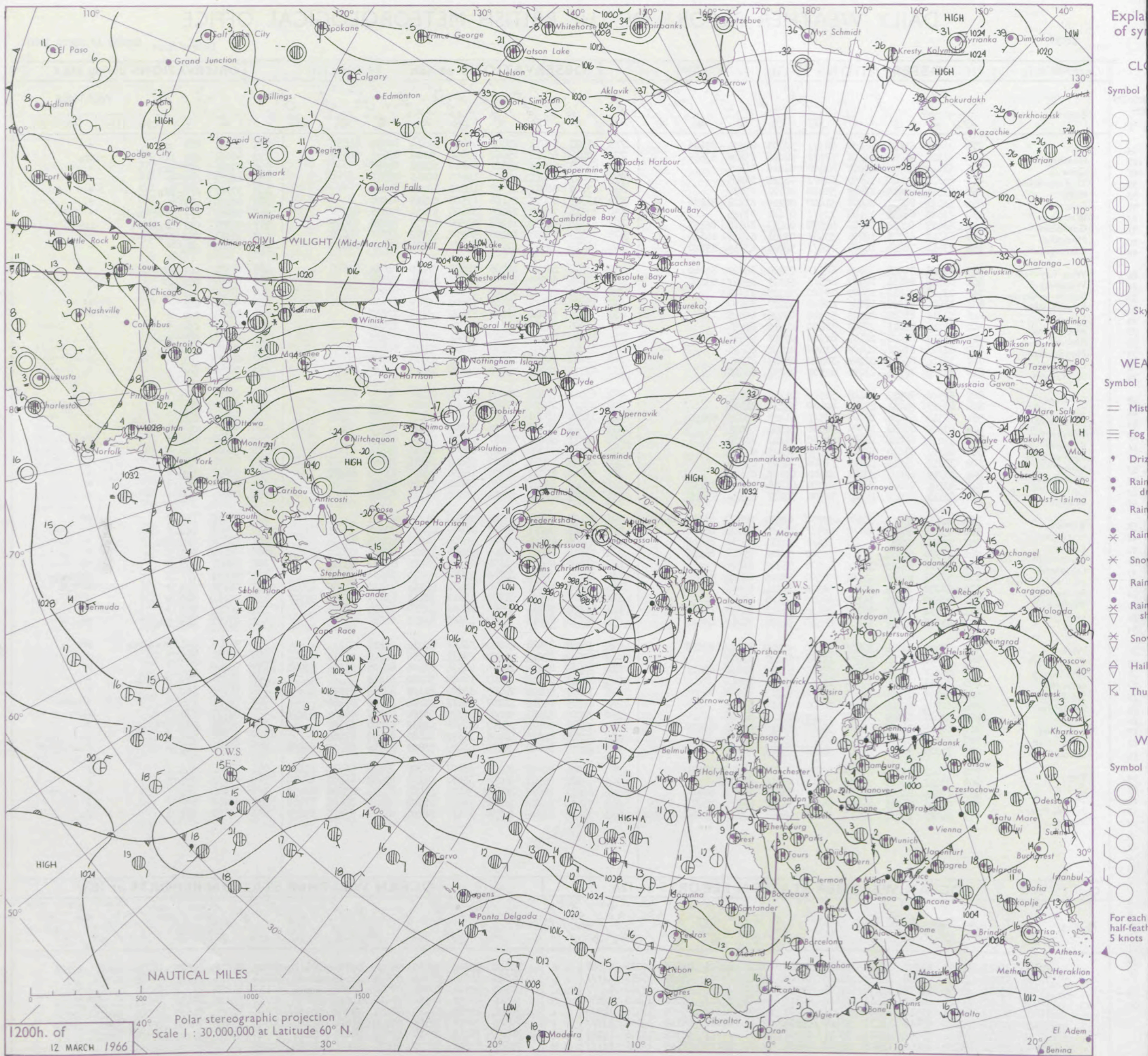
DAILY WEATHER REPORT OF THE BRITISH METEOROLOGICAL OFFICE

No. 38097

Date of Issue Sunday 13 March 1966

Code FM II.C		OBSERVATIONS at 12h. 12 March 1966								OBSERVATIONS at 18h. 12 March 1966								OBSERVATIONS during DAY						
Station	iii	Nddff	VVwwW	PPPTT	N _h L _h C _M H	T _d T _d app	8N _s Ch _s h _s	8N _s Ch _s h _s	8N _s Ch _s h _s	iii	Nddff	VVwwW	PPPTT	N _h L _h C _M H	T _d T _d app	8N _s Ch _s h _s	8N _s Ch _s h _s	8N _s Ch _s h _s	iii	RRT	T _e	SSS	WEATHER	
																							09h.—15h.	15h.—21h.
Kew	775	73614	81038	16108	78511	52225	86824	85645		775	43407	62011	19808	48600	52314	81830	84650		775	97091	033	pr	+	
Heathrow	772	63416	75018	16108	68511	01226	85828	83650		772	53410	63012	19807	55600	51216	82635	84650		772	97091	036	pr	pr	
Gatwick	776	63412	80028	15607	62500	02220	86825			776	63309	64038	19907	64600	52222	86640			776	97091	053	pr	+	
Thorney Island	871	63315	80011	16809	61511	03321	86825			871	13407	64011	20407	14600	00218	81635			871	00101	077	+	+	
Hurn	862	53521	83018	17609	51600	01122	85830			862	13409	80011	21308	14600	50221	81835			862	97111	111	pr	+	
Guernsey	894	53321	80031	20408	51400	00210	81818	84820		894	13315	80021	23108	11500	02315	81820			894	00100	099	+	+	
Wattisham	590	73322	66258	14105	73511	03229	87925			590	33518	74158	18605	38600	53224	81835	83650		590	95081	111	prprprprho	+	
Gorleston	497	63427	62038	10406	42570	04217	84820	86358		497	53324	62252	16205	58500	03227	82820	83625		497	92081	057	prphpr	pr	
Mildenhall	578	63312	69271	14806	53431	03231	83918	84640		578	53513	70158	19206	58500	50222	81720	84640		578	91081	034	prho	+	
Cardington	559	73616	70031	16208	78411	52226	83815	85820		559	50110	59012	20107	54411	51215	83618	83635		559	00081	034	+	+	
West Raynham	485	63520	74028	13806	68511	03230	84822	85640		485	33520	66018	18705	38500	01220	81825	83640		485	01071	069	prprprhs	+	
Wittering	462	63520	69151	15907	68511	51229	85827	83640		462	63509	69032	19906	64611	51220	86635			462	00080	052	jp	+	
Boscombe Down	746	13523	74010	17609	18500	01325	81828			746	13509	80020	21307	18500	51316	81828			746	00090	099	+	+	
Ross-on-Wye	627	43411	81028	18709	42600	52227	84830			627	33607	82021	21908	34600	00319	83630			627	00101	078	+	+	
Filton	628	53311	83031	19109	52500	05226	85825			628	33406	82021	21608	31600	50316	83830			628	00111	079	+	+	
Aberporth	502	33215	74011	22307	38400	04219	82818			502	33006	74031	24106	34602	04308	83640			502	00080	054	+	+	
Rhoose	715	63517	82028	20109	62500	02223	86825			715	13416	82028	22507	12641	02213	81835			715	97111	097	pr	+	
Mountbatten	827	63323	80021	21409	61500	02108	86825			827	33413	74021	24208	11542	03215	81825			827	00101	066	+	+	
Chivenor	707	33314	80011	22209	38500	03218	81820			707	23211	80020	24607	12551	03315	81820			707	00101	074	+	+	
St. Mawgan	817	63424	78031	23208	62501	03219	86825			817	63414	82032	25407	12502	02211	81825	86072		817	00091	092	+	+	
Culdrose	809	53522	72022	23108	52511	01213	85825			809	63412	72032	25508	68504	02216	84820	83625		809	00100	079	+	+	
Scilly	804	43517	74031	25710	42400	03214	84818			804	43414	74020	27009	32401	04206	83818			804	00100	086	+	+	
Elmdon	534	73512	60038	18207	78511	51232	83825	87650		534	33216	58041	20907	38600	02216	81830	83645		534	00091	056	+	+	
Shawbury	414	53415	80038	19308	58500	01224	84828			414	23312	80011	22006	24601	02212	82635			414	00091	095	+	+	
Ringway	334	63212	61021	18607	62600	51227	86830			334	23111	58031	21107	18631	51314	81830			334	00091	084	+	+	
Squires Gate	318	23117	68020	18807	28500	04223	82824			318	23113	59040	21307	18501	04214	81824			318	00081	102	+	+	
Valley	302	33318	74011	21808	31500	04123	83825			302	43508	80031	24307	25642	04312	82640			302	00091	071	+	+	
Ronaldsway	204	23319	82020	20708	22502	03227	82820			204	53513	82031	23207	14636	02215	81630	84275		204	00091	093	+	+	
Carlisle	222	53306	82011	18907	54500	01218	81827	85632		222	53609	80021	21307	44644	51219	84635			222	00101	060	+	+	
Watnall	354	53513	62011	16707	54500	52227	82820	85625		354	23607	61011	20506	24600	51319	82635			354	00091	059	+	+	
Kilnsea	396	53634	66012	14407	38570	02230	83820	83630	85360	396	33425	66258	18706	35500	01218	83625			396	93080	111	+	pr	
Finningley	360	73316	74011	16607	78511	51130	85823	86630		360	33308	64011	19907	35600	51216	83645			360	00091	060	+	+	
Leeming	257	73514	82251	17207	74611	52231	83830	86645		257	53608	80022	20206	54600	51218	82835	84650		257	97090	065	pr	+	
Tynemouth	262	53530	74021	16606	58500	51224	83825	85635		262	53512	66022	20406	53500	50222	81925	85635		262	00071	073	+	+	
Eskdalemuir	162	43407	83011	18606	42500	55225	84826			162	53501	85032	21704	68611	53216	81830	86657		162	00081	079	+	+	
Mull of Galloway	131	51111	80031	21108	58500	03225	82825	84630		131	51111	74031	22706	25606	04210	82630			131	00081	111	/	/	
Prestwick	135	53212	82031	19308	58500	01214	82825	83630		135	73209	80031	21706	18532	02215	81828	83365	87075	135	00101	096	+	+	
Renfrew	141	33512	82020	19108	38500	52126	82825			141	63307	62021	21708	15642	51213	81630	83360	85363	141	00101	080	+	+	
Leuchars	171	43624	82031	17008	48500	53218	83825	83635		171	43514	85031	20904	18532	53314	81825	83075		171	00091	053	+	+	
Dyce	091	43328	62258	16006	48400	51121	81712	83816		091	13013	80018	19903	18400	00219	81818			091					

CHART OF WEATHER IN PART OF NORTHERN HEMISPHERE



CHARTS OF WEATHER IN WESTERN EUROPE

ation
mbols

UD
Cloud
Amount
(oktas)

0
1 or less
2
3
4
5
6
7 or more
8
obscured

WHER
Weather

zle

and
fizzle

and snow

shower

and snow
ower

y shower

shower

nderstorm

ND

Wind
speed
(knots)

Calm

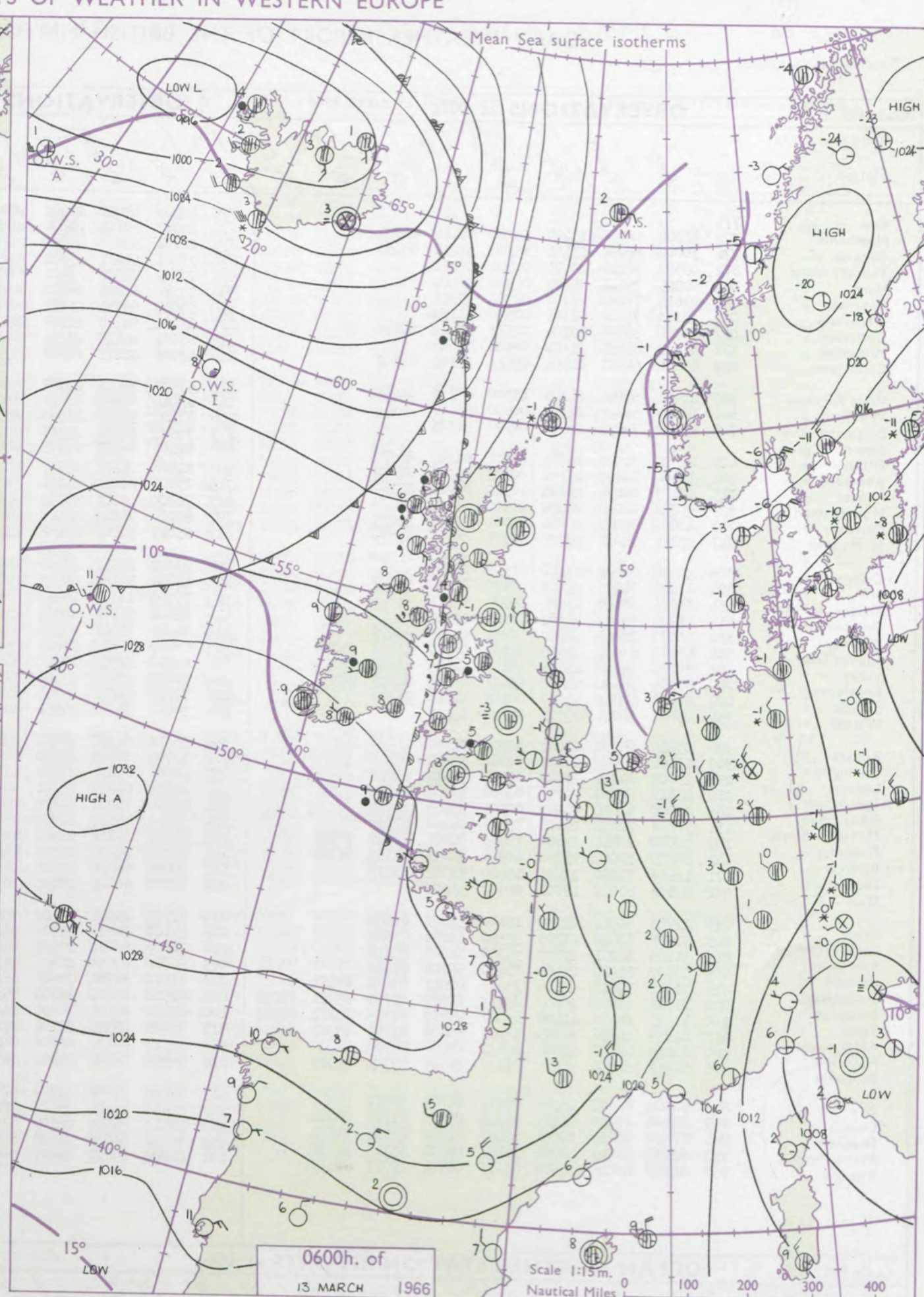
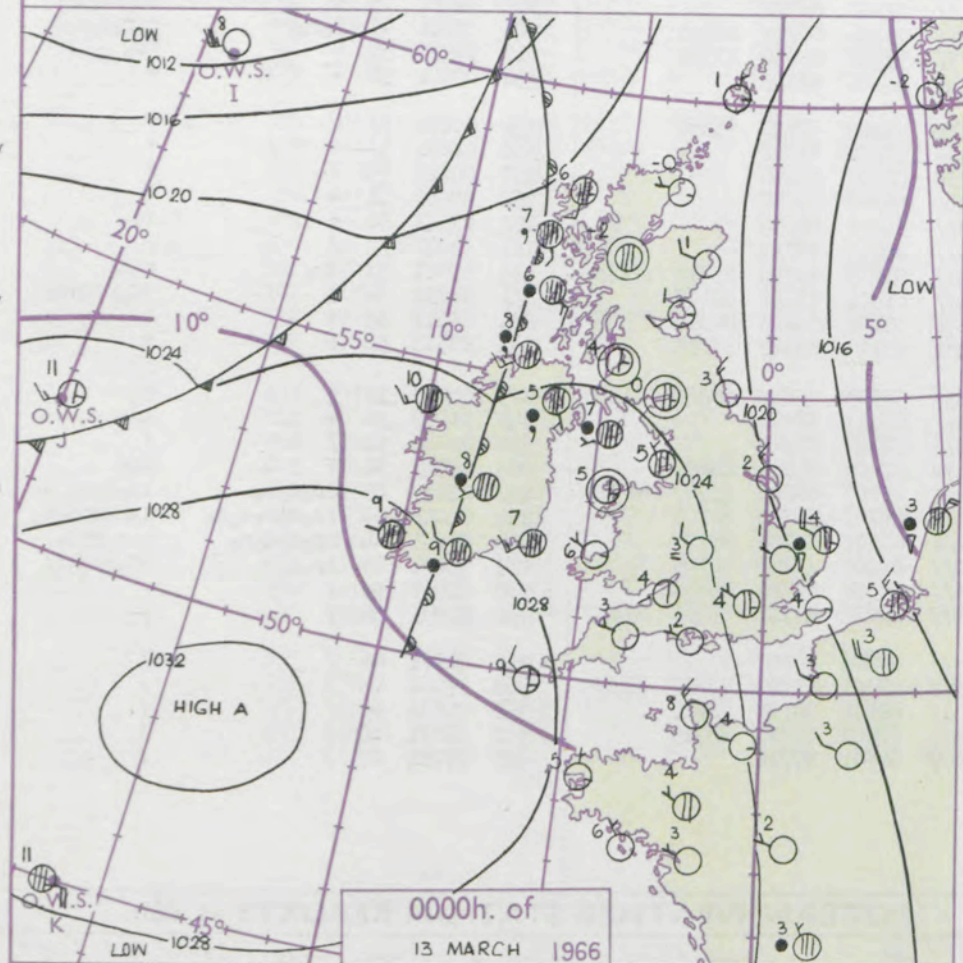
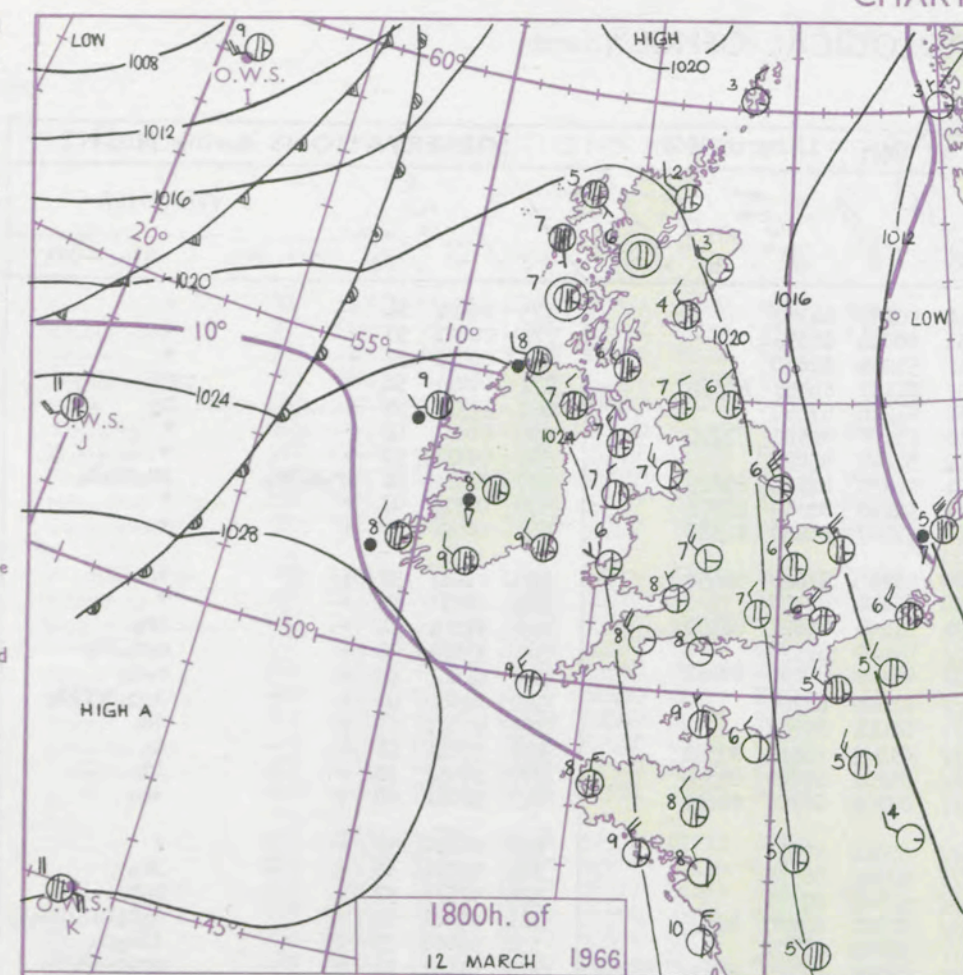
1-2

3-7

8-12

13-17

Additional
er add



GENERAL SYNOPTIC DEVELOPMENT

Issued at midday Sunday 13

March 1966

FORECAST for Great Britain and Northern Ireland until noon tomorrow

The anticyclone to the southwest of Ireland has continued to drift slowly eastwards and by tomorrow is expected to be near the Brest Peninsular. The deep depression near Iceland has filled during the past 12 hours as pressure has risen quickly to the south of Iceland and west of Scotland resulting in the development of a new ridge to the north of the high. This ridge will follow the fronts across the United Kingdom during tomorrow.

A broad belt of cloudy weather, with rain at times, over most of England and Wales, will move steadily southeastwards during today and tonight. Brighter weather with a few scattered showers, chiefly in the north, and sunny or clear periods will follow the rain but perhaps not reaching the south until after noon tomorrow. Temperatures near normal.

OUTLOOK for following 24 hours. Mostly dry with sunny or clear periods. Further cloud and rain spreading into western districts later. Near normal temperatures.

DAILY WEATHER REPORT OF THE BRITISH METEOROLOGICAL OFFICE (contd.)

OBSERVATIONS at 00h. 13 March 1966										OBSERVATIONS at 06h. 13 March 1966										OBSERVATIONS during NIGHT			
Station	iii	Nddff	VVwwW	PPPTT	N _h L _h C _M H	T _d T _d app	8N _s Ch _s h _s	8N _s Ch _s h _s	8N _s Ch _s h _s	iii	Nddff	VVwwW	PPPTT	N _h L _h C _M H	T _d T _d app	8N _s Ch _s h _s	8N _s Ch _s h _s	8N _s Ch _s h _s	iii	RRT _n T _n E	T _g T _g	WEATHER	
																						21h.—03h.	03h.—09h.
Kew	775									775	42902	48051	24402	40940	50107	84360			775	00021	54	+	+
Heathrow	772	53204	58038	23204	55700	01114	85650			772	22907	30101	24301	15731	00004	81656			772	00001	53	+	+
Gatwick	776	30000	58051	23101	35700	51211	83656			776	22801	56030	24652	15630	53209	81640			776	00531	57	+	+
Thorney Island	871	03302	74020	23603	00900	00211				871	73201	59031	25302	70951	01107	84358	87362		871	00011	54	+	+
Hurn	862	02905	75020	24202	00900	50109				862	72702	75030	25401	70930	01206	87365			862	97511	55	+	ro
Guernsey	894	03615	78020	25707	00900	03211				894	73310	81022	26607	21536	03108	82820	87270		894	00061	01	+	+
Wattisham	590	03113	74020	21301	00900	51109				590	53010	59031	23251	00902	52209	85075			590	00511	53	+	+
Gorleston	497	73220	56808	19104	72511	02210	87820			497	63408	64258	21103	58501	02209	82820	85625		497	01032	01	prorobpr	prorobpr
Mildenhall	578	03107	69021	21601	00900	51208				578	33205	56030	23251	10931	52208	81360	83072		578	00520	07	+	+
Cardington	559	63602	61021	22904	65611	52109	86648			559	63008	28111	24350	45731	51207	84650	84360		559	00520	57	+	+
West Raynham	485	13211	59011	21103	15500	00109	81645			485	53007	56031	23101	55500	51210	81620	84650		485	00011	52	+	+
Wittering	462	03109	66020	22701	00900	53107				462	13010	56020	23751	10930	53104	81360			462	00510	55	+	+
Boscombe Down	746	03308	74020	24502	00900	51105				746	83402	58051	25500	15531	51203	81622	86364		746	97001	54	+	ir
Ross-on-Wye										627	72602	60602	25203	70521	02400	87520			627	95021	55	+	ro ro id
Filton	628	22502	74020	25004	00901	01207	82075			628	82505	66601	25305	80971	03102	84359	88462		628	01041	53	+	ro ro
Aberporth	502	12904	74020	25706	00902	05206	81070			502	82808	28215	25107	87211	07604	88705			502	02042	50	+	do ro rrfid
Rhoose	715	10103	80030	25204	10940	03205	81360			715	73006	80012	25104	75611	04001	87644			715	97031	51	+	id
Mountbatten	827	00202	48040	26404	00900	03305				827	70000	48041	26703	45531	03201	84625	87361		827	97011	51	+	do
Chivenor	707	40000	80011	26206	00901	03204	84075			707	80000	74022	26205	15651	04102	81640	88359		707	97031	01	+	id
St. Mawgan	817	23211	72021	26807	00901	05104	82075			817	83013	56601	27208	85211	07202	86705	88632		817	91061	04	+	ir
Culdrose	809	03308	82021	27106	00900	04303				809	73002	69011	27408	75611	07500	87630			809	00040	50	+	+
Scilly	804	33208	74031	28309	35600	06202	83638			804	83009	74601	28509	85611	07702	88638			804	93081	06	+	ir
Elmdon	534	03209	50100	23803	00900	03211				534	70000	11101	24953	70931	53303	87359			534	97531	57	+	ro ro
Shawbury	414	02909	74020	24502	00900	01108				414	82808	66581	24604	25521	02301	82620	88556		414	94011	52	+	do ro ro rord
Ringway	334	20000	30040	24002	00901	01213	82075			334	81406	05421	24501	86111	50002	88702			334	96001	53	ff	ff ro ro
Squires Gate	318	63305	63031	23605	30952	04110	83359	85073		318	83006	50632	23805	65421	03201	82718	86627	88459	318	01021	51	+	rr ro rfd
Valley	302	30000	74020	25105	15602	04102	81640	83075		302	82010	32522	24007	86111	07707	88702			302	02051	03	+	id rrd
Ronaldsway	204	82504	75602	24307	55621	03204	85623	88550		204	80000	50516	23306	87111	05706	86702	88704		204	03051	03	ro ro r	
Carlisle	222	50000	62011	24200	00908	51310	85272			222	70000	64031	24351	55771	53501	85650	87359		222	97523	54	+	is
Watnall	354	03002	56011	23502	00900	52209				354	20000	58030	24551	20931	53306	82365			354	00521	58	+	+
Kilnsea	396	03415	66020	21402	00900	51207				396	53410	61031	23001	22570	52102	82820	85360		396	00000	11	+	+
Finningley	360	03108	59020	22602	00900	52207				360	12704	48040	24000	10930	53201	81361			360	00001	53	+	+
Leeming	257	23009	80031	23302	00901	54212	82075			257	32806	83010	23751	15730	54203	81656			257	00523	55	+	+
Tynemouth	262	03413	61020	22703	00900	53206				262	42814	66020	23701	40940	53307	84358			262	00011	51	+	+
Eskdalemuir	162	10000	80021	24452	00901	55203	81072			162	80000	74021	24352	85711	54201	88650			162	97543	56	+	is
Mull of Galloway	131	71111	74032	24105	75611	04400	87630			131	31111	58535	22905	87411	04715	88710			131	02041	11	/	/
Prestwick	135	30000	70011	22804	15630	02801	81640	83359		135	81505	62616	22504	85411	03103	82715	85718	88620	135	95021	51	ir	ro ro
Renfrew	141	60000	50042	23004	40936	01003	84359	86270		141	80000	40636	22703	85411	01601	84618	88640		141	94031	00	+	id rrd
Leuchars	171	12609	74030	22601	15600	53302	81635			171	72606	66031	22600	45676	52102	84635	84362	87075	171	00511	55	+	+
Dyce	091	02808	82020	22001	00900	51202				091	70000	80021	22451	30931	53103	83362	87075		091	00523	56	+	+
Wick	075	12703	80011	22250	15600	51303	81630			075	71702	83021	21502	55631	51703	85630	87360		075	00513	55	+	+
Cape Wrath	049	52308	83022	21703	55500	53209	85625			049	81806	86022	19303	86511	00711	88720							

DAILY WEATHER REPORT OF THE BRITISH METEOROLOGICAL OFFICE

No. 38098

Date of Issue Monday 14 March 1966

RSION
LE
°F

104
102
100
99
97
95
93
91
90
88

68
66
64
63
61
59
57
55
54
52

50
48
46
45
43
41
39
37
36
34

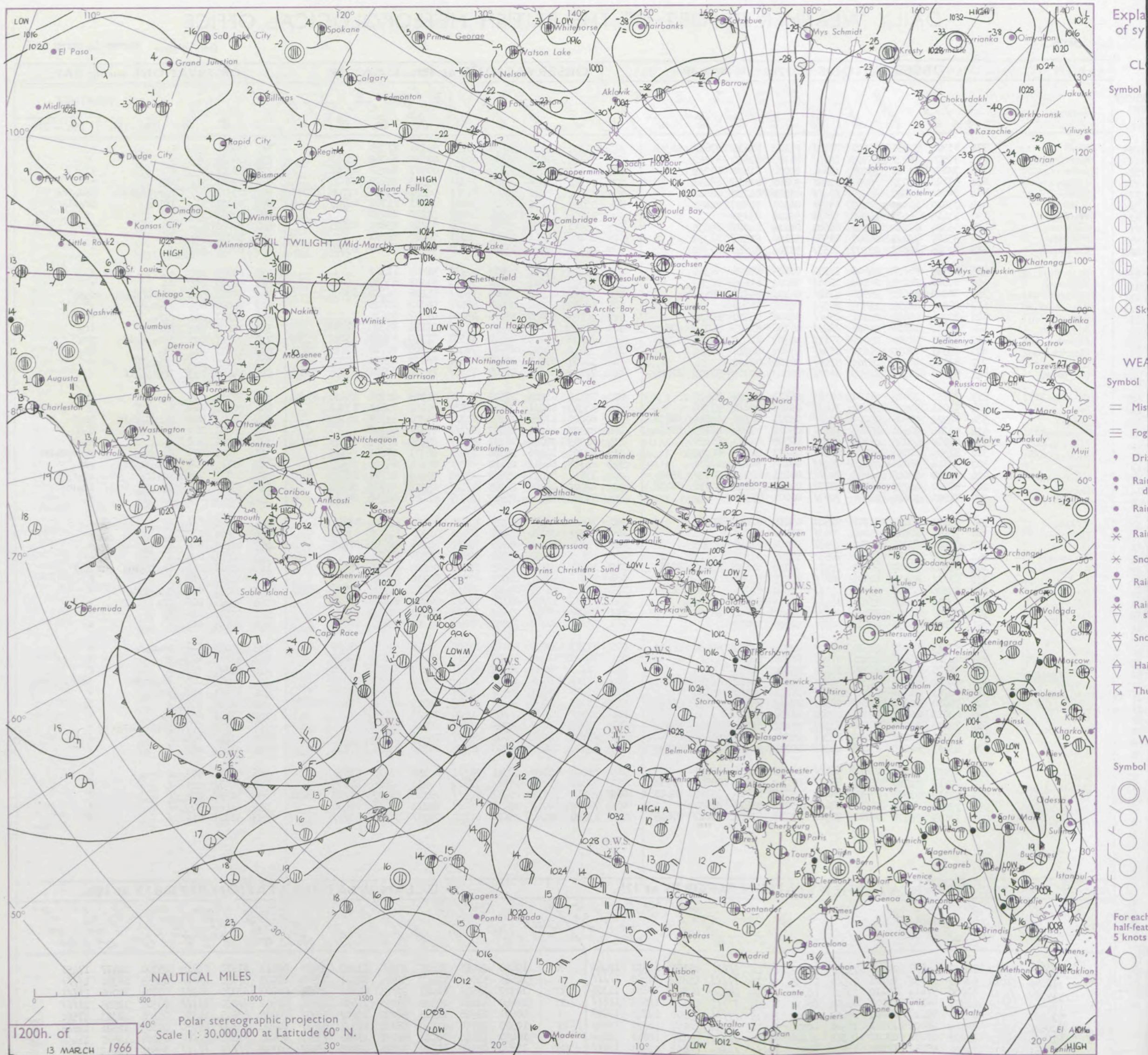
32
30
28
27
25
23
21
19
18
16

14
12
10
9
7
5
3
1
0
2

4
6
8
9
11
13
15
17
18
20

OBSERVATIONS at 12h. 13 March 1966										OBSERVATIONS at 18h. 13 March 1966										OBSERVATIONS during DAY					
Station	iii	Nddff	VVwwW	PPPTT	N _h L _h C _M C _H	T _d T _d app	8N _s Ch _s h _s	8N _s Ch _s h _s	8N _s Ch _s h _s	iii	Nddff	VVwwW	PPPTT	N _h L _h C _M C _H	T _d T _d app	8N _s Ch _s h _s	8N _s Ch _s h _s	8N _s Ch _s h _s	iii	RRTT	XE	SSS	WEATHER		
																								09h.—15h.	15h.—21h.
Kew	775	83306	62031	25308	78531	51103	81825	87640	88358	775	73304	58022	25808	70931	51308	87359				775	00091	026	+		+
Heathrow	772	72506	50022	25407	25751	01103	82656	87362		772	53405	57012	25607	40931	01310	84362	83075			772	00080	013	+		+
Gatwick	776	73007	61021	25208	11631	50002	81830	87359		776	73102	57052	25507	15831	02307	81657	87359			776	00081	034	+		+
Thorney Island	871	83103	70032	25907	11421	03802	81815	88460		871	72801	40026	25907	75311	05303	85609	87625			871	97081	001	ir _o		+
Hurn	862	80000	40506	26007	85411	05400	84712	88620		862	81101	50016	26007	87311	06211	83706	87708	88710		862	02071	001	ro _o ro _o id _o do _o		do _o do _o id _o
Guernsey	894	73010	80021	27209	68571	04101	82820	86650		894	83012	66216	26109	76271	08502	81704	85705	86709		894	97101	023	ir _o id _o		ir _o id _o ro
Wattisham	590	53415	74031	24507	31631	52104	83830			590	13608	74011	25405	15700	51210	81650			590	00081	001	+		+	
Gorleston	497	63314	62252	23906	68500	01214	84820	85630		497	43410	62018	25205	48500	01215	83820	84625			497	97080	069	pr _o		+
Mildenhall	578	53507	72021	24807	21530	51106	82828	84359		578	10102	74021	25606	10931	00310	81361			578	00090	096	+		+	
Cardington	559	73006	62041	25307	28531	51304	81820	87358		559	40000	59041	25806	40870	01208	82357	83360			559	00080	029	+		+
West Raynham	485	63312	66031	24606	52531	00109	85826	86360		485	10305	74011	25503	10930	51207	81362			485	00071	097	+		+	
Wittering	462	62908	74031	24908	15681	51001	81635	86360		462	33502	62011	25706	35601	51207	83640			462	00090	056	+		+	
Boscombe Down	746	80000	61612	25906	47421	04101	84714	88550		746	70000	40056	26006	75411	05205	86710	87640			746	97061	000	ir _o ro _o ro _o do _o		do _o
Ross-on-Wye	627	80000	48216	25006	86311	05804	88708			627	83401	57022	26008	85511	06312	88625			627	02091	005	id _o ro _o ro		+	
Filton	628	82204	40616	25507	85411	06400	86710	88630		628	40205	32056	26108	45400	07307	82615			628	01101	001	ro _o ro		+	
Aberporth	502	72812	64016	25508	75211	08106	81703	86710	87635	502	72905	66021	27208	75311	07211	83706	87640		502	95101	015	rrr _o ro		ir _o	
Rhoose	715	83015	50506	25209	77111	08702	82702	84704	87706	715	73310	75032	25810	58531	07310	83822	83640	85360	715	97111	009	do _o do _o ir _o id _o		pr _o	
Mountbatten	827	83311	62035	26810	88411	07602	84815	88630		827	73311	61025	26610	78411	08305	81710	83815	87630	827	97111	011	id _o		id _o	
Chivenor	707	83012	40515	26709	87211	08102	88704			707	53207	69015	27009	25631	08212	82630	84359		707	97111	005	id _o do _o		+	
St. Mawgan	817	83016	61206	27509	85211	08003	82703	87707	88620	817	73212	58036	27709	75211	09304	83704	85706	87612	817	94101	003	ir _o do _o do _o if		+	
Culdrose	809	73213	78022	28110	68535	06103	83820	86630		809	73312	64025	27909	78331	08303	82708	85620	87358	809	97110	005	id _o		+	
Scilly	804	73011	74026	29511	38431	09105	82818	87360		804	53010	64031	29111	35530	09201	83623	83360		804	00110	014	+		+	
Elmdon	534	82902	40506	25206	88311	03104	82708	84816	88635	534	80000	11286	26206	86311	05308	83708	88710		534	93061	000	ro _o ro _o do _o do _o id _o		ir _o f	
Shawbury	414	81204	32506	25005	77121	05002	83702	86703	88525	414	82905	48205	26407	87311	07312	88708			414	95081	000	do _o ro _o -do		do _o	
Ringway	334	80000	58026	25406	41421	02303	84814	88459		334	82903	30042	26407	85311	05309	82706	86709	88620	334	95071	000	ro _o ro		id _o	
Squires Gate	318	81305	30046	24706	87211	05207	82704	88706		318	82701	14506	26206	85211	06311	87705	88615		318	97071	000	do _o ro _o -do		ro _o -do _o id _o	
Valley	302	73314	66016	25110	75311	09213	82706	87630		302	83308	66812	26610	88511	09206	84820	88635		302	01111	008	do _o do _o ir _o pr _o		pr	
Ronaldsway	204	73209	66016	24609	76211	08211	82705	86707	85656	204	73517	82036	25809	15201	07309	81704	87075		204	91111	031	id _o ir _o		id _o ro	
Carlisle	222	80000	48037	24805	45571	02207	81625	84656	88459	222	82502	28106	26305	87211	05211	84705	88708		222	97071	000	is _o ir _o		ir _o id _o	
Watnall	354	71905	37041	24906	70931	00001	87360			354	72501	28042	25907	70971	04308	84359	85463		354	00081	005	+		+	
Kilnsea	396	53610	66031	24707	22540	03210	82820	85360		396	30705	66021	25705	12630	03208	81830	83360		396	00070	001	+		+	
Finningley	360	70204	68031	25207	70931	51206	87360			360	30000	40041	25606	10932	01308	81362	83072		360	00091	032	+		+	
Leeming	257	70000	83021	24706	70971	52304	81359	87363		257	72805	82032	24909	75611	04306	81630	87640		257	00100	035	+		+	
Tynemouth	262	70000	58021	24807	70971	51106	87358			262	71805	58022	25006	70971	01305	87358			262	00071	020	+		+	
Eskdalemuir	162	81802	80607	24405	75671	02106	82640	87650	88460	162	82801	32056	25605	85311	04210	86707	88625		162	97061	001	is _o ir _o id _o		id _o f	
Mull of Galloway	131	91111	F9515	24506	91111	06215	89100			131	21111	64015	26407	00901	06210	82075			131	02081	001	/		/	
Prestwick	135	82205	F9515	23508	85311	07304	82706	85708	88615	135	72705	62025	25208	75412	07210	81710	83625	86635	135	93091	008	do _o ro _o do _o		+	
Renfrew	141	80000	33606	23706	85411	50205	83710	88620		141	72702	32046	25108	78411	06209	81818	87625		141	97091	005	ir _o		+	
Leuchars	171	82508	70022	23106	25771	01000	82650	88358																	

CHART OF WEATHER IN PART OF NORTHERN HEMISPHERE



CHARTS OF WEATHER IN WESTERN EUROPE

nation
mbols

LOUD
Cloud
Amount
(oktas)

0
1 or less
2
3
4
5
6
7 or more
8
Obscured

ATHER
Weather

izzle
h and
rizzle

h and snow

w

h shower

h and snow
h shower

w shower

h shower

nderstorm

IND

Wind
speed
(knots)

Calm

1-2

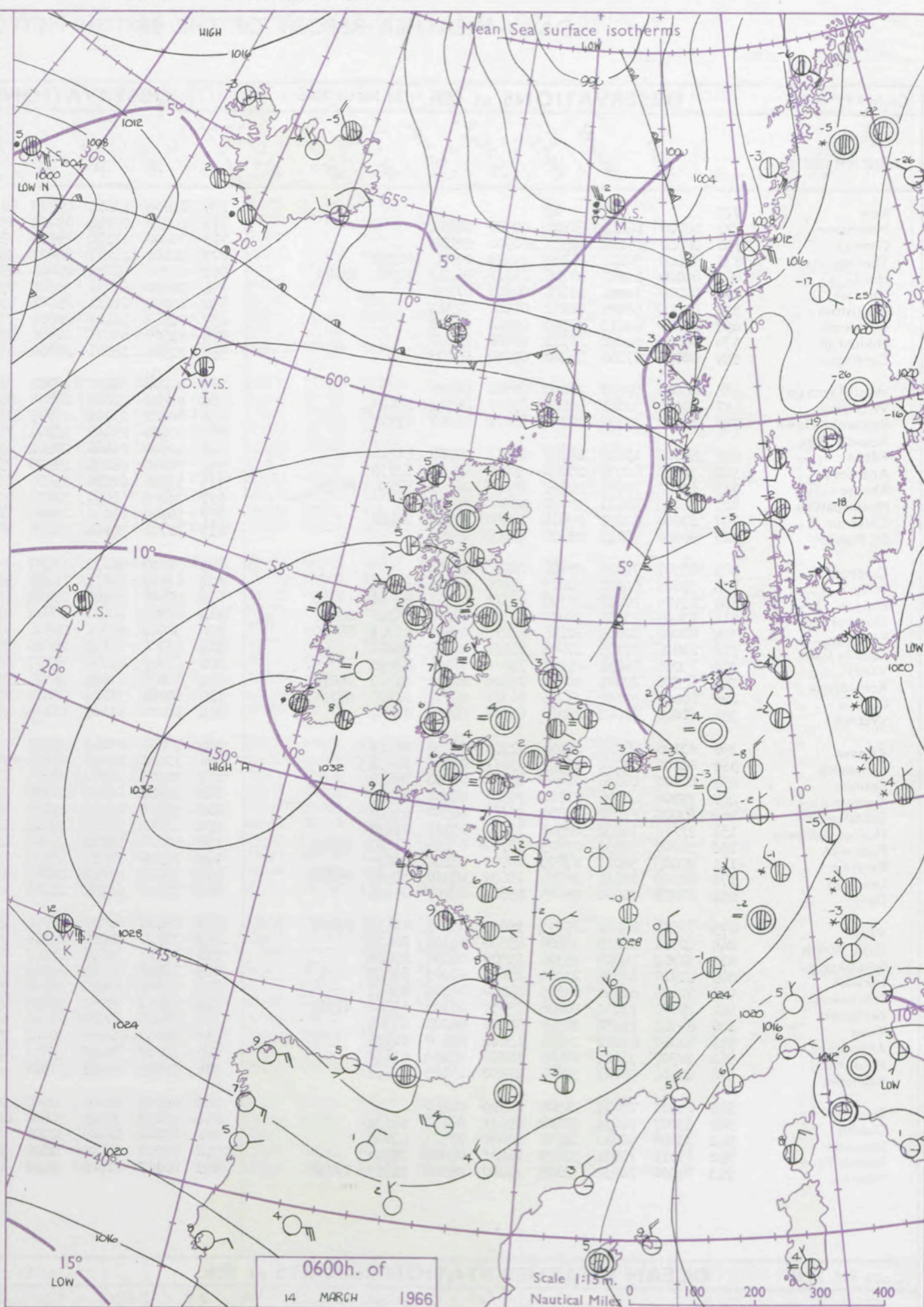
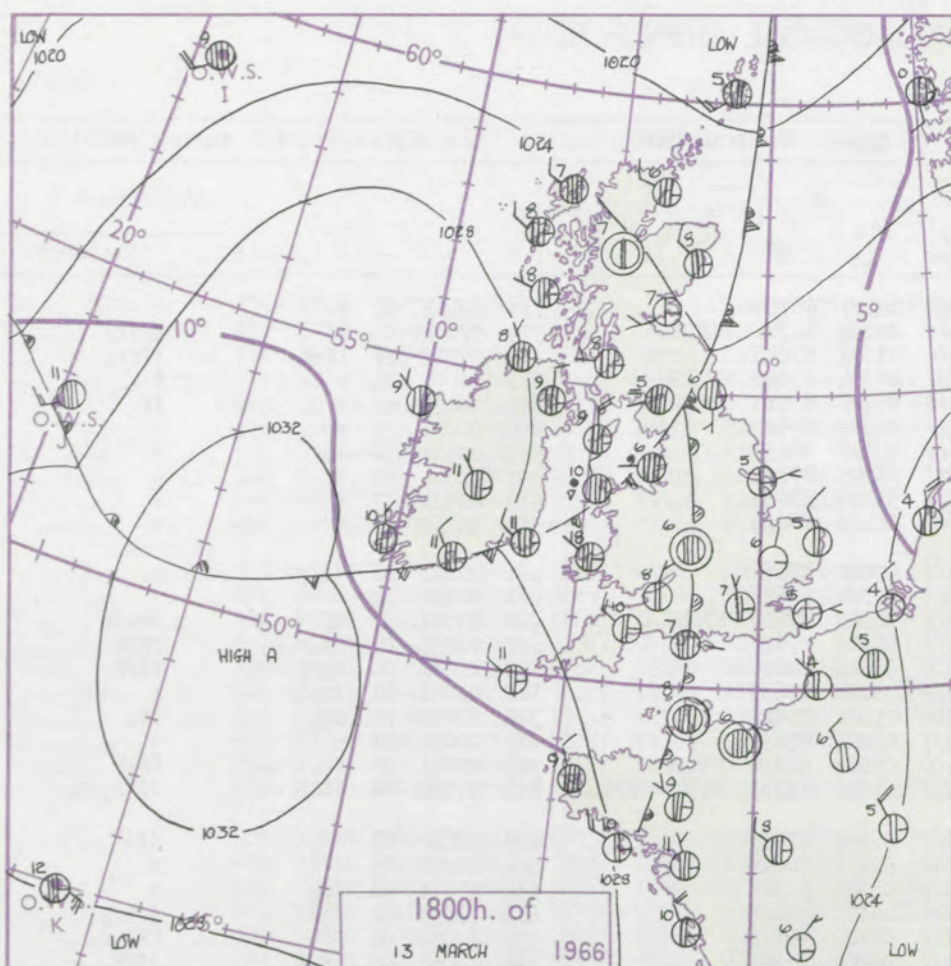
3-7

8-12

13-17

additional
er add

48-52



GENERAL SYNOPTIC DEVELOPMENT

Issued at midday Monday 14

March 1966

FORECAST for Great Britain and Northern Ireland until noon tomorrow

The anticyclone to the southwest of Ireland has continued to drift slowly northeast and is expected to be over the Bristol Channel tomorrow with the whole of the British Isles being in its circulation. Weakening frontal belts crossed most of the country from the northwest during the last 24 hours and are expected to have little further effect on the weather.

Northern Scotland will continue generally cloudy but elsewhere there will be sunny intervals by day and mainly clear skies at night. Frost and fog will develop in many places and the frost will be moderate locally. Temperatures will be near normal.

OUTLOOK for following 24 hours.
Little general change.

DAILY WEATHER REPORT OF THE BRITISH METEOROLOGICAL OFFICE (contd.)

Code FM I.I.C		OBSERVATIONS at 00h. 14 March 1966										OBSERVATIONS at 06h. 14 March 1966										OBSERVATIONS during NIGHT					CONVE TAB °C to
Station	iii	Nddff	VVwww	PPPTT	N _h L _h C _M H	T _d T _d app	8N _s Ch _s h _s	8N _s Ch _s h _s	8N _s Ch _s h _s	iii	Nddff	VVwww	PPPTT	N _h L _h C _M H	T _d T _d app	8N _s Ch _s h _s	8N _s Ch _s h _s	8N _s Ch _s h _s	iii	RR _T n _T E	T _g T _g	WEATHER					
																						21h.—03h.	03h.—09h.				
Kew	775				03						775	81803	13101	29503	86211	02307	88704			775	00021	55	+	+	40		
Heathrow	772	00000	14111	28202	00900	01212					772	80000	20214	29402	85211	02204	84705	88630		772	97001	52	if	ffir _o	39		
Gatwick	776	00000	15101	28551	00900	52112					776	70000	11104	29750	75611	51307	87645		776	97531	57	if-f	ffir _o	38			
Thorney Island	871	10000	50101	28704	10970	03113	81359				871	70000	26281	30001	35631	01304	83645	87359	871	00001	54	+	f	37			
Hurn	862	80000	14102	28706	85311	06210	84708	88620			862	80000	09442	29605	85411	05206	83615	88620	862	00051	02	+	ff	36			
Guernsey	894	00210	70016	28603	00900	07212					894	70000	66031	30306	75511	05309	87620		894	00051	52	+	+	35			
Wattisham	590	00000	66020	28101	00900	52212					590	80000	61021	29201	85611	52107	88635		590	00531	57	+	+	34			
Gorleston	497	02805	60010	27502	00900	01209					497	72703	56101	28602	75611	01205	87635		497	00001	50	+	+	33			
Mildenhall	578	00000	64020	28151	00900	53207					578	81501	59021	28900	85611	53304	88635		578	00521	57	+	+	32			
Cardington	559	00000	37100	28100	00900	50106					559	82504	14101	28804	85611	04102	88634		559	00510	55	+	+	31			
West Raynham	485	00202	37020	28400	00900	50309					485	82006	56021	28701	85611	00001	88635		485	00501	56	+	+	30			
Wittering	462	80000	37041	28204	85511	00211	88628				462	82507	20042	28605	85511	04202	88629		462	00030	52	+	+	29			
Boscombe Down	746	70000	37102	28706	75611	05007	87634				746	70000	23104	29805	75511	04306	86620	87645	746	97051	50	if	ir _o if	28			
Ross-on-Wye											627	80000	F9444	29305	75511	05305	87625		627	01051	03	id _o r _o r _o	FFif	27			
Filton	628	80000	19616	28807	87411	07209	88710				628	40000	01466	29204	45600	04400	84635		628	01031	00	r _o r _o	ffff	26			
Aberporth	502	32803	62036	29008	35600	07304	83635				502	70000	66021	29906	75611	05104	87635		502	01061	01	ir _o ir	+	25			
Rhoose	715	83002	75058	28707	85611	06109	87636	88650			715	53306	60106	29405	55500	05302	85625		715	97041	50	ir _o	ir _o	24			
Mountbatten	827	00000	59021	29207	00900	06212					827	70000	61021	30106	75711	06204	87656		827	00051	51	+	+	23			
Chivenor	707	10000	82021	29406	15600	05110	81640				707	50000	61031	29905	58500	05400	82820	85630	707	00041	00	+	ffif	22			
St. Mawgan	817	00000	58111	29706	00900	05206					817	72702	56604	30307	75111	07000	81701	84703	87630	817	97051	01	if	ffir _o id _o	21		
Culdrose	809	03507	72021	29606	00900	06206					809	70000	82031	30607	75611	06302	87635		809	00050	00	+	+	ffif	20		
Scilly	804	33605	61021	30809	35500	09206	83628				804	63503	74021	31209	65500	09400	86625		804	00090	06	+	+	+	19		
Elmdon	534	83105	20026	28307	85311	05307	88606				534	60000	40105	29204	56311	03204	84708		534	97031	51	id _o	+	+	18		
Shawbury	414	83202	23105	28407	87311	07206	85708	88712			414	62002	40401	29004	65611	04102	86645		414	97031	51	d _o d	ffir _o	17			
Ringway	334	80000	10045	28106	85211	05206	85703	88620			334	90000	01504	28906	91111	05103	89111		334	92051	04	ff	FFd _o d _o	16			
Squires Gate	318	82806	17505	28006	86011	06207	88701				318	83304	06415	28506	86011	06204	87701		318	91061	05	is _o f	ffff	15			
Valley	302	73006	66031	29207	75811	06008	87656				302	63307	64012	30107	65611	06303	86640		302	00061	05	+	+	14			
Ronaldsway	204	63508	72031	28506	15404	04206	81713	86075			204	83108	61032	29106	25371	05201	81708	88466	204	00051	01	+	+	13			
Carlisle	222	80000	37102	27706	86311	05202	86707	88715			222	80000	37104	28405	85311	04103	84707	88625	222	00051	05	f	f	12			
Watnall	354	80000	15042	28006	85511	04209	88627				354	80000	11102	28105	75671	04801	87635		354	00051	02	+	+	11			
Kilnsea	396	82106	66021	27704	80951	03208	88360				396	70000	66012	27903	75611	02400	87630		396	00030	11	+	+	+	10		
Finningley	360	80000	40041	27605	85611	03206	88631				360	70000	22041	28205	75611	04302	87645		360	00041	01	+	ff	+	9		
Leeming	257	80000	66036	27407	85411	05210	88618				257	70000	56042	28004	75611	02001	83630	87645	257	97040	02	r _o -d _o	+	+	8		
Tynemouth	262	72708	61026	27106	70921	04208	87458				262	72810	61022	27805	70971	03802	87358		262	97051	03	ir _o	+	+	7		
Eskdalemuir	162	90000	F7432	28004	91111	04500	89100				162	90000	F5454	29101	91111	00500	89100		162	97501	00	ffff	FF	+	6		
Mull of Galloway	131	71111	74032	29506	75611	05217	87630				131	41111	74021	29505	45600	05400	84630		131	00051	11	/	/	+	5		
Prestwick	135	50000	58032	27803	15702	03209	81650	85075			135	60000	58042	28601	25632	01301	82630	83365	135	00001	52	+	+	+	4		
Renfrew	141	22405	58041	27805	00901	03208	82070				141	72506	62031	28503	45641	03303	84645	87362	141	97011	52	+	+	+	3		
Leuchars	171	62509	80011	26704	15632	02110	81640	85075			171	72410	82022	26703	15631	01607	81640	85362	171	00031	51	+	+	+	2		
Dyce	091	62806	70020	26205	65600	03207	86635				091	72507	62032	25904	25671	01706	82640	87462	091	00031	01	+	+	+	1		
Wick	075	72811	66021	25703	15602	03208	81635	87070			075	72408	66012	24804	15631	02608	81635	87362	075	00021	01	+	+	+	0		
Cape Wrath	049	42911	82011	26106	45500	04104	84620				049	72720	80028	23506	75511	05723	87620		049	91051	05	+	pro	/	-1		
Sule Skerry	010	52702	74012	25906	55500	04204	85620				010	72713	74038	25007	73511	05710	87920		010	92062	04	/	/	+	-2		
Lerwick	005	22910	66026	22304	25600	01209	82630				005	72412	74211	21205	75511	04714	85628	87656	005	94041	52	+	ir _o id _o ir	-3			
Stornoway	026	52406	80031	27505	55600	04104	85645				026	72307	80022	26205	75611	04710	87645		026	97021	53	+	pro	-4			
Benbecula	022	70000	74031	28006	35631	05104	83640	87360			022	72714	74031	27607	75511	05606	83625	86640	022	97051	03	+	pro	-5			
Tiree	100	63505	75031	28306	50971	06203	85364				100	52307	80012	28505	55600	05601	85640		100	00051	00	+	+	+	-6		
Aldergrove	917	10000	62011	29804	15600	03208	81635				917	70000	58031	30002	75611	02604	87641		917	00011	52	+	+	+	-7		
Malin Head	980	12707	74021	29406	15600	05104	81640				980	82607	74205	25907	85611	06704	88640		980	97061	03	/	/	+	-8		
Belmullet	976	22504	56101	31006	25600	05105	82640				976	71603	66611	31004	65631	03502	86640	87359	976	97031	50	/	/	+	-9		
Birr	965	03201	70021	31506	00900	04210					965	02401	16100	31901	00900	00500			965	97001	54	/	/	+	-10		
Dublin	969	83007	74031	30106	85611	04110	88631				969	82608	74022	30806	85611	04303	88637		969	00051	02	/	/	+	-11		
Shannon	962	33208	80011	31808	35600	07311	83645				962	82804	62105	31908	85711	08400	83702	88625	962	91061	04	/	/	+	-12		
Roches Point	952	83311	74031	31109	86411	00004	88711				952	73308	74022	31808	75611	06204	87640		952	97081	06	/	/	+	-13		
Valentia	953	70000	74032	32109	72400	08206	82713	87820			953	80107	61526	32408	85411	07301	83717	88630	953	93081	07	/	/	+	-14		
																									-15		
										</																	

RATES of SUBSCRIPTION: Single copy 6d. or post free 8d. One calendar month 15/-; one quarter 40/-; one year 150/- to Director-General, Meteorological Office, London Road, Bracknell, Berkshire.

For special arrangements for supply to schools and colleges, see Form 2452 or apply

H.M.S.O. Press, M.O. Bracknell

DAILY WEATHER REPORT OF THE BRITISH METEOROLOGICAL OFFICE

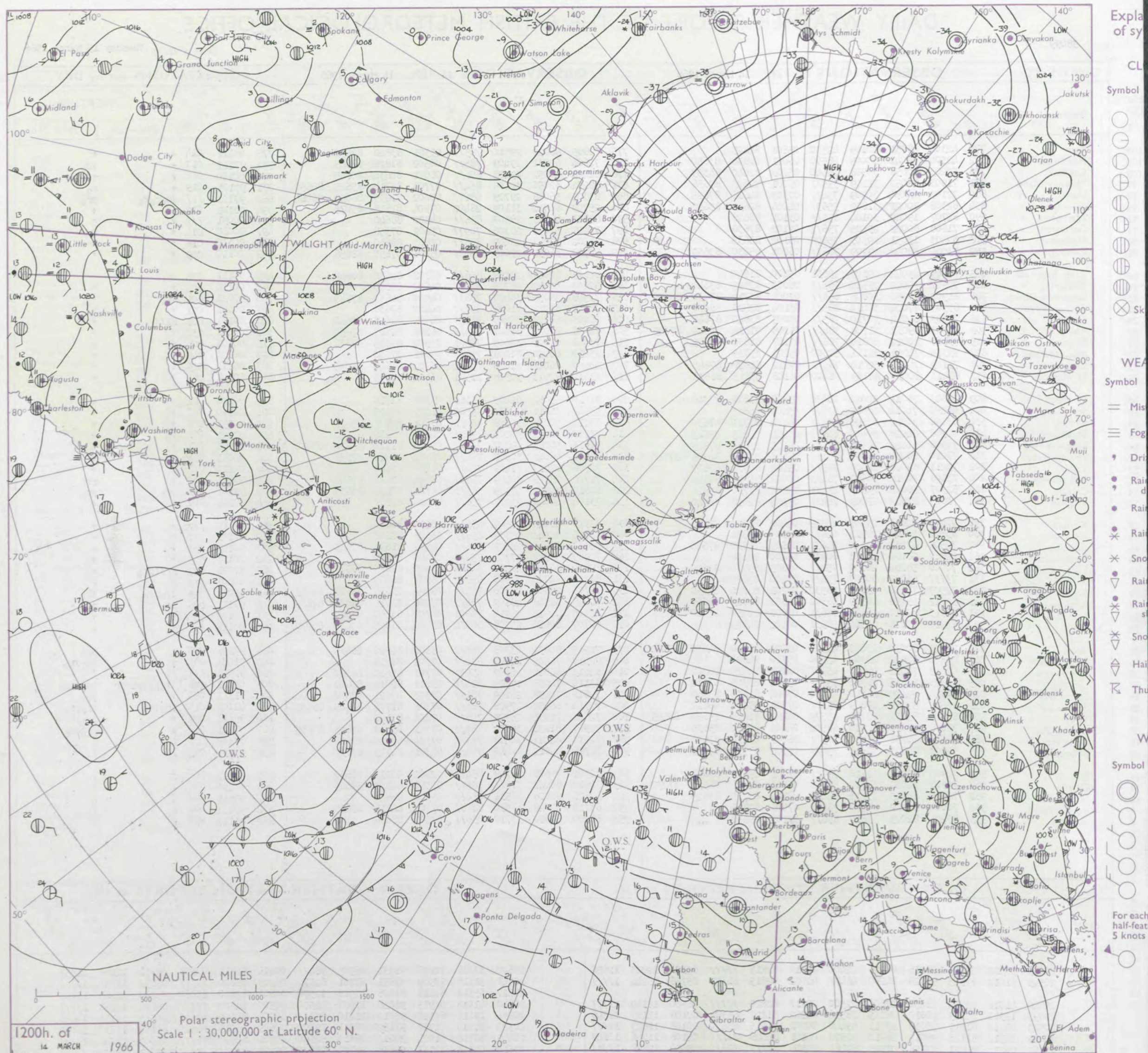
No. 38099

Date of Issue Tuesday 15 March 1966

Code FM II.C		OBSERVATIONS at 12h. 14 March 1966										OBSERVATIONS at 18h. 14 March 1966										OBSERVATIONS during DAY							
STATION	iii	Nddff	VVwwwW	PPPTT	N _h L _h C _M H	T _d T _d app	8N _s Ch _s h _s	8N _s Ch _s h _s	8N _s Ch _s h _s	iii	Nddff	VVwwwW	PPPTT	N _h L _h C _M H	T _d T _d app	8N _s Ch _s h _s	8N _s Ch _s h _s	8N _s Ch _s h _s	iii	RRTT+E	SSS	WEATHER							
																						09h.—15h.	15h.—21h.						
Kew	775	42304	48051	30109	42530	05801	81825			775	72805	56022	29510	78511	03301	83820	87630		775	00111	014	+	+						
Heathrow	772	42504	40041	30009	48500	06001	82828	83650		772	72604	62031	29409	78511	04502	81824	87645		772	97111	017	+	1d0						
Gatwick	776	52203	30056	30508	25640	05202	82640	84359		776	82404	40052	29408	85611	06501	81634	88645		776	00100	006	+	+						
Thorney Island	871	71903	48052	31109	75511	06001	82625	87656		871	82202	32056	30109	85411	07703	85714	85625	88650	871	97101	019	+	r0						
Hurn	862	72105	40054	30709	75411	07303	81616	87625		862	83305	56058	29709	68611	07602	81835	86650	88464	862	97101	///	1d0r0r0	pr0						
Guernsey	894	62308	70021	31809	55631	04004	82635	85650		894	25709	66012	31109	28402	07504	81815	85075		894	00101	018	+	+						
Wattisham	590	82707	19042	30104	85511	03101	88628		590	82803	48011	28907	85611	04500	88640				590	00091	///	+	+						
Gorleston	497	71608	60022	29505	75611	02102	87630		497	70201	31051	28306	70911	05601	87358				497	00080	014	+	+						
Mildenhall	578	32503	13051	29507	35600	05102	83635		578	82502	37041	28409	85611	05603	88630				578	00110	016	+	+						
Cardington	559	73004	58052	29709	78611	06801	85830	83650		559	82707	36052	29009	85711	05201	87650	88656		559	00110	009	+	+						
West Raynham	485	52609	25042	29109	15631	05400	81640		485	82405	40022	28108	85611	06702	82630	88640		485	00111	038	+	+							
Wittering	462	72902	30042	29510	78511	06003	83825	87640		462	82808	50042	28708	85611	04602	88640		462	00110	005	+	+							
Boscombe Down	746	81902	40056	30808	85411	07001	83712	87630	88650	746	73506	56055	30408	75611	04500	82630	87645		746	97091	001	1d0	+						
Ross-on-Wye	627	83503	77024	30410	88511	03104	82828	88630		627	73002	81022	31009	75611	04400	87630			627	00101	001	+	+						
Filton	628	73303	64014	30710	78511	05005	83820	87640		628	70000	66022	30209	75511	04001	81628	87640		628	00101	001	FFff	+						
Aberporth	502	73507	69032	31708	78411	05205	81818	83640	87645	502	72906	82021	31607	78411	04202	81815	87650		502	00091	032	+	+						
Rhoose	715	73108	80022	30810	78611	03107	81830	87635		715	73308	81022	30809	78511	03302	81825	87630		715	00101	001	+	+						
Mountbatten	827	53310	74031	31111	52500	05203	85825		827	73410	66022	31209	75611	05301	87640				827	00121	046	+	+						
Chivenor	707	73109	74034	32010	78511	07212	81820	87645		707	63207	78012	31808	45601	06302	84640	84075		707	00111	025	+	+						
St. Mawgan	817	63411	80036	32109	68400	06106	83815	86635		817	23412	72011	32308	11501	03302	81825			817	00121	084	+	+						
Culdrose	809	33615	78014	32011	18430	05303	81818	83360		809	33410	69051	32409	11402	03302	81816			809	00120	091	+	+						
Scilly	804	60207	74012	33612	65511	05207	86625		804	53507	74011	33610	55500	06202	85625				804	00120	057	+	+						
Elmdon	534	83006	30042	30208	85411	05104	83710	88630		534	83212	50042	30108	88511	05501	82825	88628		534	00091	000	+	+						
Shawbury	414	82908	64026	30009	84511	05201	83825	88645		414	73207	78022	30208	75611	04205	83635	87650		414	97101	002	r0	+						
Ringway	334	72908	40045	29909	75411	05005	83614	87645		334	72911	50042	29807	75411	01304	81710	85632	87650	334	00091	001	+	+						
Squires Gate	318	73010	60034	29907	76111	06103	82702	84705	87710	318	72808	56042	30007	78411	06502	81810	87633		318	00081	004	+	+						
Valley	302	73211	69022	31509	78511	05105	82820	87640		302	72706	82022	31409	75611	05400	87640			302	00110	012	+	+						
Ronaldsway	204	73108	70011	30609	78412	05008	81815	87645		204	72706	78142	30409	75511	05304	83628	87640		204	97101	033	+	pr0						
Carlisle	222	52907	56052	29607	48431	05803	81710	83818		222	62610	74028	28509	58511	05301	81822	85635		222	97101	021	pr0	pr0						
Watnall	354	73005	37042	29009	78411	05704	82818	86640		354	73104	40042	29307	75611	03304	87640			354	00101	009	+	+						
Kilnsea	396	72508	32042	29009	22509	05400	82825	87170		396	82710	48042	27509	85611	06604	88630			396	00110	///	+	+						
Finningley	360	63002	50044	28711	62611	05805	86830		360	83106	30042	28309	85611	03303	88640				360	00121	030	f	+						
Leeming	257	72506	67031	28310	74631	04805	82830	87645		257	72807	62042	28209	75611	04202	81630	87645		257	00110	031	+	+						
Tynemouth	262	62812	58022	28608	60931	05400	86358		262	72909	58022	27709	75611	05400	87635				262	00111	023	+	+						
Eskdalemuir	162	70000	58284	28807	75411	05805	83710	87625		162	72904	80018	28407	34504	03500	82823	86076		162	91091	007	FFffpr0	+						
Mull of Galloway	131	71111	66022	30209	75511	05400	87625		131	61111	74022	30908	65611	06207	86630				131	00101	///	/	/						
Prestwick	135	72507	74258	29009	58532	06701	82820	84650		135	72706	25606	28708	75411	06204	83618	85622	87635	135	91091	029	ir0pr0	ir0						
Renfrew	141	62712	59258	28509	48502	04802	82823	84640		141	72408	48808	28609	78411	07206	81715	85822	87632	141	97111	026	pr0	pr0						
Leuchars	171	52713	82012	26611	38631	03802	82830	83080		171	42505	82021	25910	34601	04303	83640	83080		171	00120	066	+	+						
Dyce	091	62913	80021	25510	58531	00602	84825		091	62707	80012	24708	38532	03303	81825	83630	85070		091	00111	031	+	+						
Wick	075	72923	80032	23809	45531	03709	81620	84650	87360	075	72915	80031	23708	78511	05301	82820	86635		075	97101	026	+	pr0						
Cape Wrath	019	42320	82012	23307	45500	05710	84620		019	82317	74505	24407	85411	07701	88618				019	91071	004	+	1d0ir0						
Sule Skerry	010	62613	74012	24407	45531	06203	84620	86360		010	62613	66018	24407	55531	07701	85620	86360		010	91091	///	/	/						
Lerwick	005	82823	62816	18906	89311	05604	83709	87912		005	83110	74038	19706	88411	03211	82812	88630		005	01081	021	ir0pr0phrpr	1d0r0r0						
Stornoway	026	42714	84028	26311	22630	07804	82830	83360		026	72812	70038	26109	78511	08303	83821	87630		026	91111	053	+	pr0						
Benbecula	022	82411	59208	27809	85311	07304	85706	88612		022	72714	66256	27908	78311	07306	81708	83815	86635	022	91101	015	1d0ir0	ir0pr0						
Tiree	100	82509	82032	28709	55571	06102	81628	85650	88459	100	72611	75032	28709	75611	07205	87640			100	95111	020	+	pr0pr						
Aldergrove	917	73008	82022	30810	68502	04103	84822	85635		917	72907	81252	30809	78411	07301	83818	85625	87635	917	97121	018	+	pr01d0						
Malin Head	980	72512	80258	30410	78511	06002	83820	87650		980	72613	82021	30408	78511	07304	83820	87650		980	97101	026	/	/						
Belmullet	976	72708	85025	32311	75411	07208	83711	87642		976	72706	85012	32410	76411	07301	84719	87639		976	97121	015	/	/						
Birr	965	72905	70011	32610	78411	07001	85818	87633		965	82902	70508	32709	85411	07302	83717	88630		965	97111	008	/	/						
Dublin	969	72908	82022	31710	68516	02003	82826	86633	87270	969	72910	80022	31211	78511	07510	82825	87645		969	00121	034	/	/						
Shannon	962	72910	80025	33111	75411	08104	83715	87625		962	82806	83026	33511	85611	05304	88640			962	97111	004	/	/						
Roches Point	952	70000	80022	33510	78411	07008	87818			952	83210	82028	33510	88411	07303	84818	88635		952	97111	004	/	/						
Valentia	953	83201	82025	33810	85611	07106	88630			953	80000	82022	33710	85611	07501	88630			953	91111	000	/	/						
Code FM 21.C										Code FM 21.C										Code FM 21.C									
O.W.S.										O.W.S.										O.W.S.									
YQLLaLa										YQLLaLa										YQLLaLa									
LoLoLoGG										LoLoLoGG										LoLoLoGG									
Nddff										Nddff										Nddff									
VVwwwW										VVwwwW										VVwwwW									
PPPTT</																													

All times of observation printed in this publication are GREENWICH MEAN TIME.

CHART OF WEATHER IN PART OF NORTHERN HEMISPHERE



CHARTS OF WEATHER IN WESTERN EUROPE

ation
mbols

LOUD
Cloud
Amount
(oktas)

0
1 or less
2
3
4
5
6
7 or more
8

y obscured

ATHER
Weather

izzle

h and
rizzle

h and snow

w

h shower

h and snow
shower

w shower

shower

nderstorm

IND

Wind
speed
(knots)

Calm

1-2

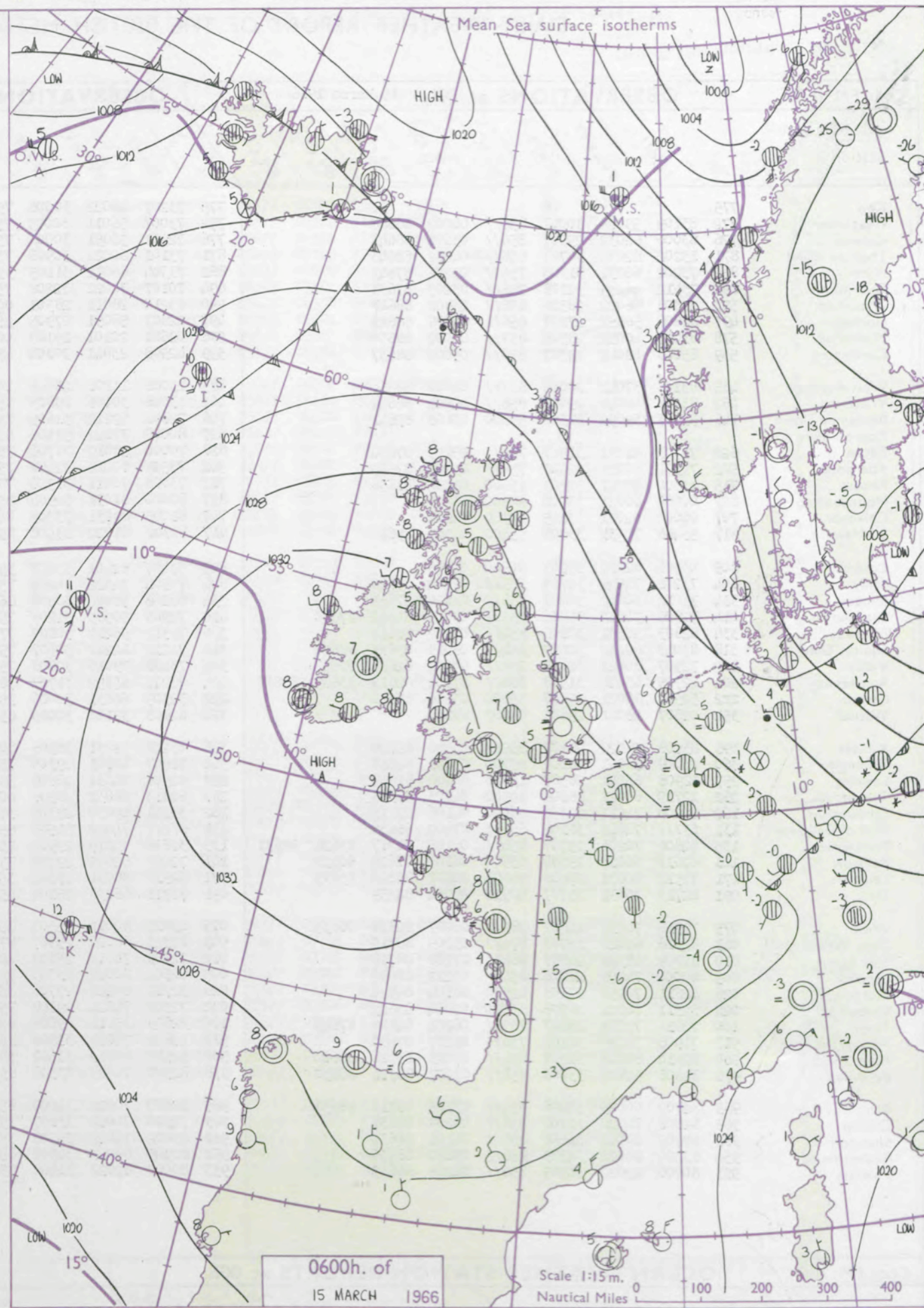
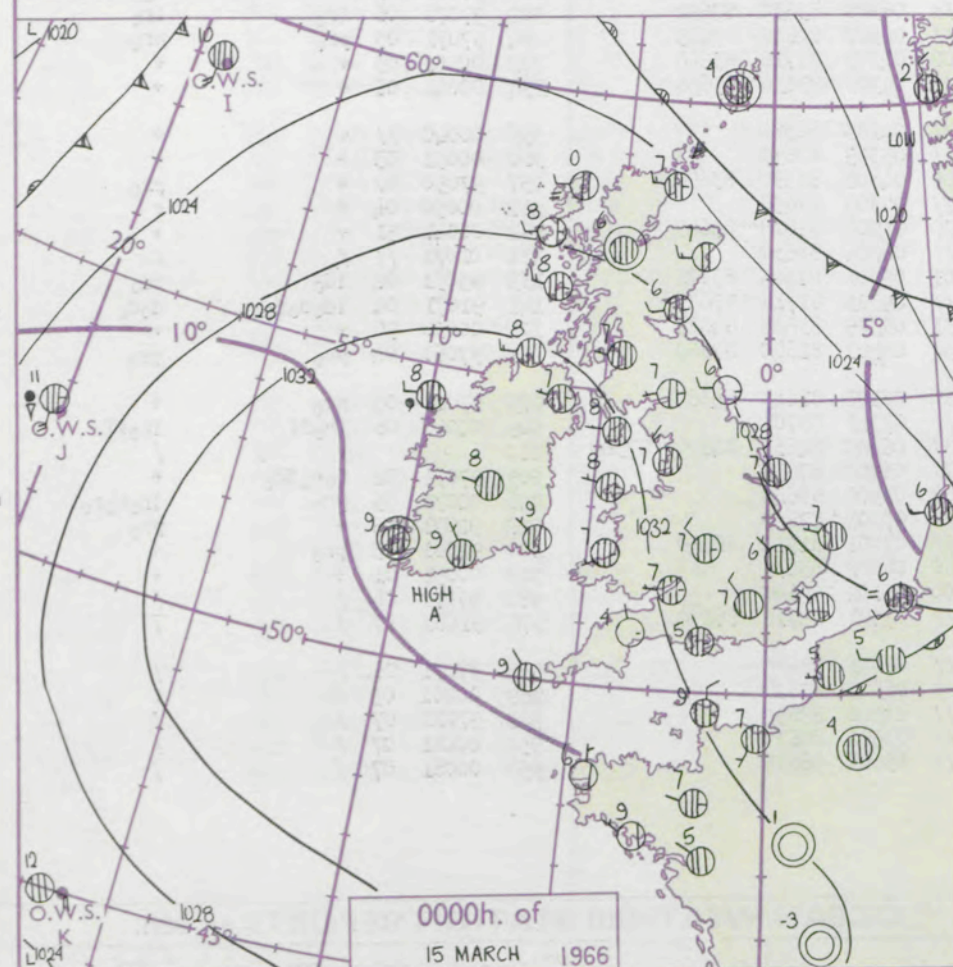
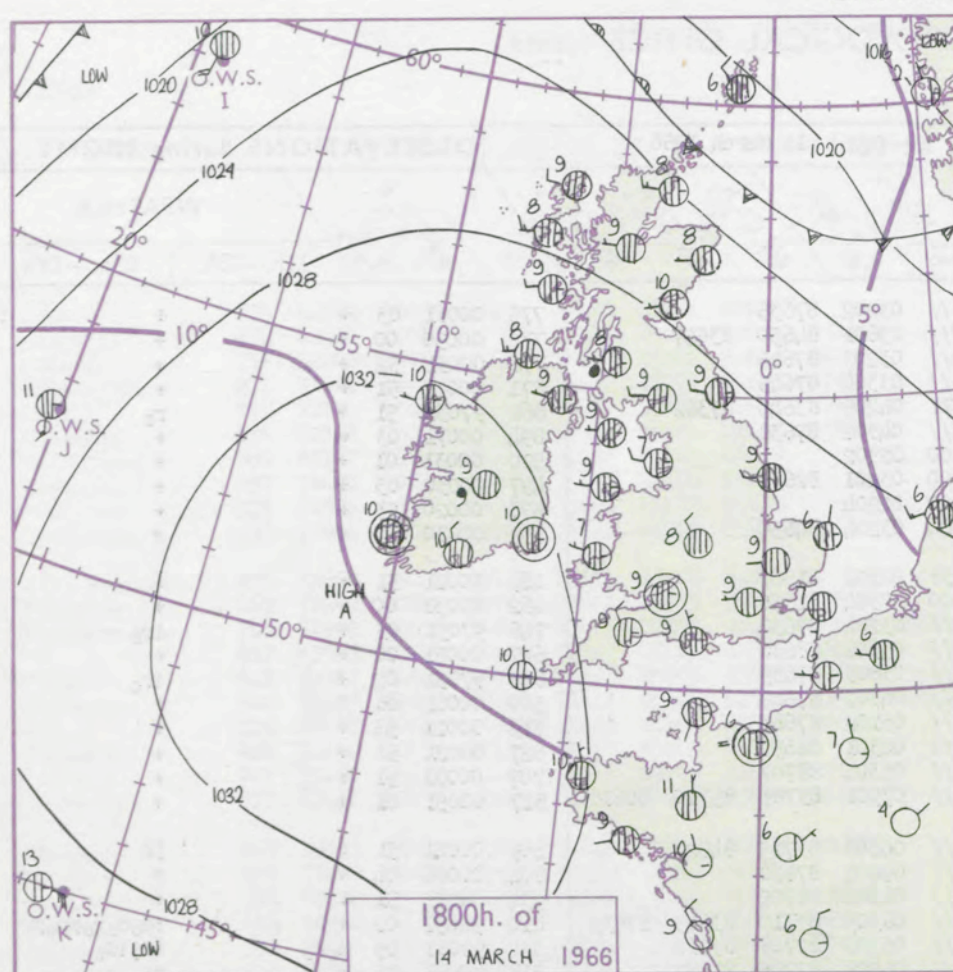
3-7

8-12

13-17

additional
er add

48-52



GENERAL SYNOPTIC DEVELOPMENT

Issued at midday Tuesday 15

March 1966

FORECAST for Great Britain and Northern Ireland until noon tomorrow

The anticyclone just to the south of Ireland has continued drifting slowly east, dominating the weather over the British Isles, and is now expected to become slow moving. Troughs of low pressure will continue moving round its northern flanks, without affecting the British Isles.

There will be a fair amount of cloud generally during the next 24 hours, but breaks will occur, giving some sunny periods. It will be mostly dry, apart from scattered light showers. Afternoon temperatures will be mostly a little above normal. Slight frost and perhaps fog patches will occur locally tonight in central and eastern districts.

OUTLOOK for following 24 hours. Little general change.

DAILY WEATHER REPORT OF THE BRITISH METEOROLOGICAL OFFICE (contd.)

Code FM II.C										OBSERVATIONS at 00h. 15 March 1966										OBSERVATIONS at 06h. 15 March 1966										OBSERVATIONS during NIGHT					CONVECTIVE TABLE
Station		iii	Nddff	VVwww	PPPTT	N _h Ch _s Ch _s	T _d T _d app	8N _s Ch _s h _s	8N _s Ch _s h _s	8N _s Ch _s h _s	iii	Nddff	VVwww	PPPTT	N _h Ch _s Ch _s	T _d T _d app	8N _s Ch _s h _s	8N _s Ch _s h _s	8N _s Ch _s h _s	iii	RRT _n T _n E	T _g T _g	WEATHER		°C to										
																							21h.—03h.	03h.—09h.											
Kew	775				08						775	73207	48022	30006	75611	03202	87635				775	00061	03	+	+	40									
Heathrow	772	83109	59025	30007	85611	04002	88645				772	73007	56011	30005	75711	03601	84650	83657		772	00050	00	+	+	39										
Gatwick	776	83006	62032	29907	85611	03601	88643				776	72901	56051	30004	75611	03203	87645			776	00031	52	+	+	38										
Thorney Island	871	83202	62032	30707	85611	04202	88643				871	73101	62021	30906	75611	03304	87645			871	00051	51	+	+	37										
Hurn	862	73202	66031	31305	75611	03206	87643				862	73304	66012	31105	35671	04205	83645	87362		862	97031	51	+	ro	36										
Guernsey	894	73412	74021	32108	75611	03205	87638				894	70107	74022	32208	75611	04302	87638			894	00071	03	+	+	35										
Wattisham	590	82808	56022	28506	85611	03802	88647				590	03210	28011	28503	00900	02302				590	00031	01	+	+	34										
Gorleston	497	82806	56052	27307	85611	04705	88645				497	22807	58051	27905	25600	03201	82630			497	00030	03	+	+	33										
Mildenhall	578	83005	40052	28506	85711	04002	88650				578	02601	20101	29103	00900	02204				578	00020	53	+	+	32										
Cardington	559	83008	48042	29307	85611	05000	88637				559	42908	23041	30104	45700	03204	84650			559	00030	50	+	+	31										
West Raynham	485	83106	37042	28006	85711	04000	88650				485	23006	11101	28603	10931	02302	81360			485	00021	51	+	+	30										
Wittering	462	83108	40042	29206	85611	04004	88644				462	13008	30101	29803	15700	03304	81656			462	00031	00	+	+	29										
Boscombe Down	746	53307	59052	31306	55600	03103	85641				746	72802	59212	31605	75611	03204	87630			746	97051	03	+	ro	28										
Ross-on-Wye											627	80000	77022	31406	85611	03302	88630			627	00051	00	+	+	27										
Filton	628	72703	58032	31907	75611	03107	87634				628	70000	58012	31706	75611	03803	87639			628	97051	02	+	ro	26										
Aberporth	502	72304	80021	32407	75611	03202	87645				502	73505	80012	32407	75611	04702	87645			502	00061	06	+	+	25										
Rhoose	715	13306	80021	32303	15600	01004	81636				715	73008	70011	31906	75611	03102	87641			715	00021	53	+	+	24										
Mountbatten	827	00000	66021	33004	00900	03206					827	80000	61031	32904	85711	02301	88650			827	00021	53	+	+	23										
Chivenor	707	00000	82021	33105	00900	04204					707	81005	69031	33305	86311	05304	88707			707	00031	51	+	+	22										
St. Mawgan	817	53406	70031	33806	55400	04305	85616				817	82702	61022	33508	85211	07501	83705	85710 88618		817	00051	01	+	+	21										
Culdrose	809	03506	82020	33905	00900	03106					809	53407	62401	33407	55411	06603	81715	84625		809	00041	51	+	+	20										
Scilly	804	73202	74021	34709	75511	07204	87625				804	73504	74022	34209	75511	09605	87620			804	00080	04	+	+	19										
Elmdon	534	73012	50042	30507	75611	03400	87631				534	83208	58042	30907	86311	04303	88709			534	00051	51	+	+	18										
Shawbury	414	72806	74031	31006	75511	03003	84625	87650			414	72906	50585	31207	75411	06305	83710	83615 87635		414	94051	02	+	id _o d _o ro _o pr _o pr _o	17										
Ringway	334	82803	50581	30806	85411	04202	88614				334	73312	56212	30607	77311	05303	82708	87710		334	92061	05	d _o ro	ro id _o	16										
Squires Gate	318	83013	62032	30607	85411	06203	83615	88618			318	73211	62212	30507	75311	06501	82708	87630		318	97061	05	+	ro	15										
Valley	302	72907	80022	32308	75511	07204	82623	87650			302	73408	79016	32808	75611	06303	83630	87650		302	97071	06	ro	ro	14										
Ronaldsway	204	82705	65018	31508	88411	07104	82813	83625 88656			204	73011	65252	31707	78411	06302	82812	87645		204	97071	05	pr _o	pr _o	13										
Carlisle	222	52507	66021	30007	55600	05206	85630				222	32505	66031	30006	35400	04303	81716	83640		222	00051	03	+	+	12										
Watnall	354	02807	48041	29605	00900	03801					354	62808	37101	30005	65611	04303	83630	85656		354	00041	01	+	+	11										
Kilnsea	396	83208	58022	28107	85511	04400	88620				396	83210	59031	28905	80971	04205	88360			396	00040	11	+	+	10										
Finningley	360	23009	58041	28806	25700	03801	82650				360	72807	40101	29306	75711	05305	87650			360	00051	03	+	+	9										
Leeming	257	12908	66041	28507	15700	04400	81650				257	32908	74031	28806	35600	04302	81630	83650		257	97050	02	+	pr _o	8										
Tynemouth	262	12710	66022	28206	10940	04103	81358				262	62813	66031	28506	60971	04305	83658			262	00050	04	+	+	7										
Eskdalemuir	162	20000	74011	29306	26400	04106	82712				162	33211	80030	29305	38400	03500	81818	83645		162	00041	51	+	+	6										
Mull of Galloway	131	61111	74012	31107	65611	07400	86630				131	61111	74022	31507	65611	06204	86630			131	01071	11	/	/	5										
Prestwick	135	82806	70206	29707	85411	06106	81717	83626 88631			135	32806	74015	29906	25501	05301	81625	83075		135	95051	02	id _o	id _o	4										
Renfrew	141	62610	66028	29308	65500	06107	81622	86632			141	72407	62035	29707	75411	05303	81715	87635		141	91071	04	id _o d _o d _o	d _o d _o	3										
Leuchars	171	72512	80031	27006	55601	04207	85640	85075			171	62513	80031	27605	35631	03305	83635	84075		171	00030	50	+	+	2										
Dyce	091	42713	70031	25707	40930	05204	84359				091	72711	66038	26106	25631	04202	81640	87362		091	97061	04	pr _o	pr _o	1										
Wick	075	72914	74038	24807	78511	06207	82820	86635			075	43015	80012	25307	15630	06303	81645	84360		075	97061	05	pr _o	+	0										
Cape Wrath	049	82318	66026	25007	87411	05205	88710				049	82325	66026	25907	87311	07313	88708			049	02062	06	ro _o ff	ro _o ff	-1										
Sule Skerry	010	82709	48502	24807	86411	07208	88710				010	72709	74012	25607	48431	06400	82815	84620 87360		010			/	/	-2										
Lerwick	005	80000	74206	22004	85611	03212	88630				005	82504	80022	23303	75671	03207	87632			005	97031	02	ro _o ro id _o	+	-3										
Stornoway	026	42611	70258	27108	42500	08104	84824				026	32711	66218	27708	35600	07500	83645			026	02071	05	pr _o	ro _o ro _o	-4										
Benbecula	022	32511	74028	28708	35500	07004	83625				022	72509	74021	29108	75511	07303	87625			022	92071	05	+	pr _o	-5										
Tiree	100	72816	75038	29608	78511	06204	82820	87643			100	82609	75011	29808	85411	07301	81714	88640		100	92061	03	pr _o	+	-6										
Aldergrove	917	72906	74025	32107	75611	05207	87633				917	42802	74021	32205	35630	04302	83635			917	00051	01	+	+	-7										
Malin Head	980	82614	80028	31208	85411	07003	83716	88640			980	52512	80012	31607	55600	06102	85640			980	97071	06	/	/	-8										
Belmullet	976	82608	59508	33708	85411	07207	86711	88630			976	82509	74025	33508	85411	07501	85716	88630		976	91081	07	/	/	-9										
Birr	965	82802	66025	34208	85411	07105	82711	88631			965	80000	70022	34007	85611	06601	88635			965	97071	06	/	/	-10										
Dublin	969	82808	74022	33108	85611	06209	88638				969	72910	74022	33107	75511	06303	87628			969	00061	05	/	/	-11										
Shannon	962	82705	80022	34608	85611	06105	88630				962	83002	74022	34308	85611	07500	88632			962	97081	07	/	/	-12										
Roches Point	952	83204	80022	34709	85611	05110	88630				952	82905	69022	34508	85611	03502	88630			952	00081	07	/	/	-13										
Valentia	953	80000	82022	34909	85611	04205	88635				953	80000	82022	34408	85611	05603	88635			953															

DAILY WEATHER REPORT OF THE BRITISH METEOROLOGICAL OFFICE

No. 38100

Date of Issue Wednesday 16 March 1966

SECTION
LE
°F

104
102
100
99
97
95
93
91
90
88

86
84
82
81
79
77
75
73
72
70

68
66
64
63
61
59
57
55
54
52

50
48
46
45
43
41
39
37
36
34

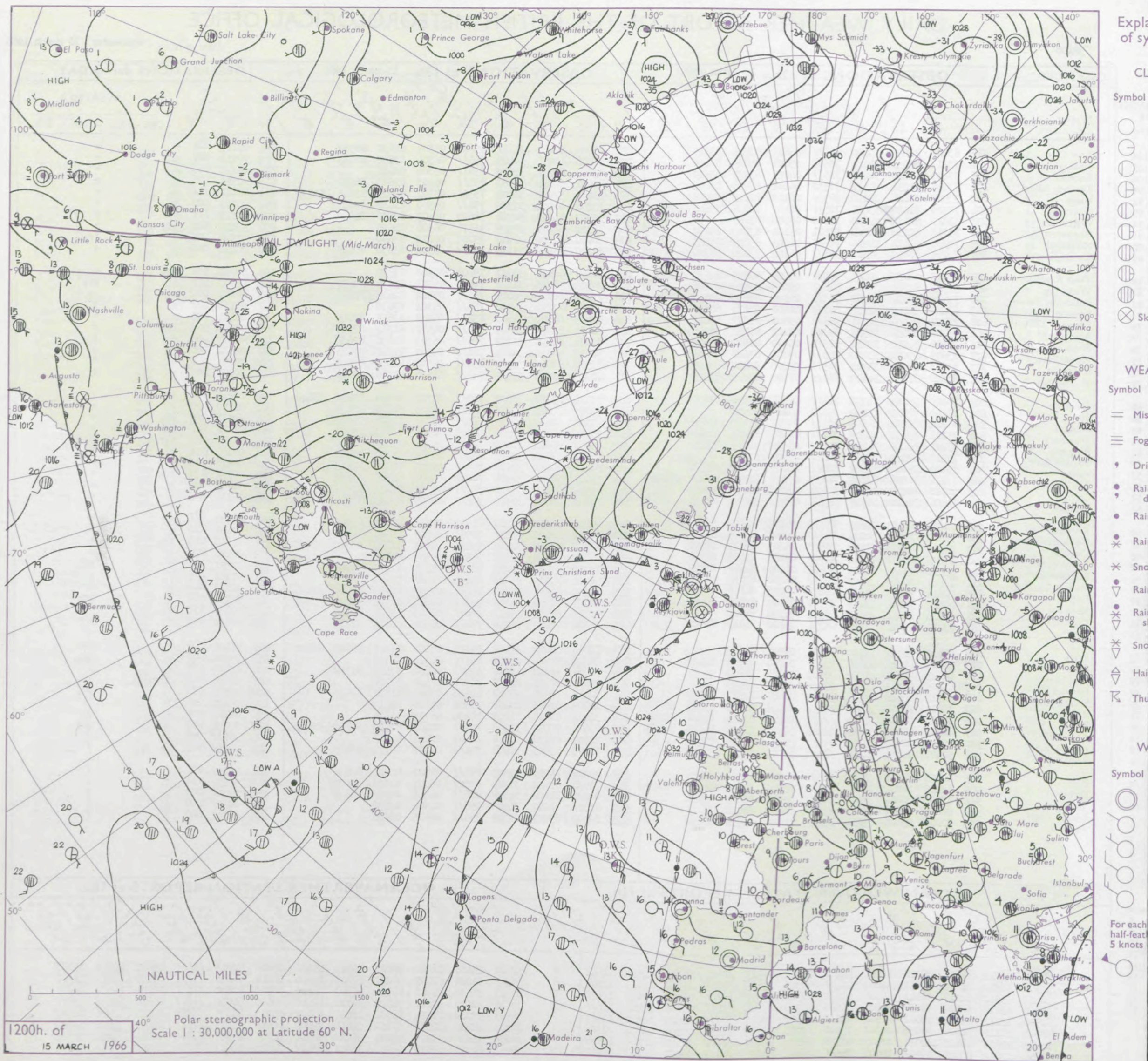
32
30
28
27
25
23
21
19
18
16

14
12
10
9
7
5
3
1
0
2

4
6
8
9
11
13
15
17
18
20

Code FM II.C		OBSERVATIONS at 12h. 15 March 1966										OBSERVATIONS at 18h. 15 March 1966										OBSERVATIONS during DAY			
Station	iii	Nddff	VVwwW	PPPTT	N _h L _h C _M H	T _d T _d app	8N _s Ch _s h _s	8N _s Ch _s h _s	8N _s Ch _s h _s	iii	Nddff	VVwwW	PPPTT	N _h L _h C _M H	T _d T _d app	8N _s Ch _s h _s	8N _s Ch _s h _s	8N _s Ch _s h _s	iii	RRT x E	SSS	WEATHER			
																						09h.—15h.	15h.—21h.		
Kew	775	83407	78022	30610	885//	04801	85825	88635		775	83206	40042	31110	2567/	05304	82630	88359		775	00111	014	+	+		
Heathrow	772	73311	59031	30610	785//	05601	84825	86640		772	83006	40028	30909	856//	06304	83635	88645		772	97110	007	pr ₀	+		
Gatwick	776	73405	62021	30610	785//	04801	83825	85645		776	83203	60032	31009	856//	05304	88645			776	00121	029	+	+		
Thorney Island	871	73405	74031	31411	78532	06101	86828	83645		871	83401	58052	31509	856//	06203	82635	88650		871	00121	036	+	+		
Hurn	862	73507	62216	32110	2853/	06103	82825	87358		862	73403	57032	31809	755//	05302	82625	85645	87656	862	97111	///	r ₀	+		
Guernsey	894	73310	81022	33009	785//	06102	81825	83641	87650	894	73506	62022	32309	784//	05500	81810	87645		894	00101	001	+	+		
Wattisham	590	33312	58011	29910	35600	06004	83640			590	63307	64021	30708	58601	04207	82830	84650		590	00111	///	+	+		
Gorleston	497	73313	62258	28909	58571	05101	83823	85630		497	33311	64011	29508	15571	06306	81625			497	97110	049	pr ₀	+		
Mildenhall	578	73506	59011	29910	785//	06003	85825	87645		578	30000	62016	31008	35701	06210	83650			578	97110	007	+	ir ₀		
Cardington	559	73209	58042	30511	785//	06202	83820	85650		559	70110	56052	31110	756//	05306	83630	87645		559	00110	000	+	+		
West Raynham	485	73613	66021	29809	785//	05206	82825	84630	87640	485	20108	62018	30907	18601	05308	81830			485	97091	038	pr ₀	+		
Wittering	462	73312	61031	30410	786//	05303	83830	87656		462	70802	58048	31308	746//	06311	83630	87650		462	97110	011	+	pr ₀		
Boscombe Down	746	73512	69012	32009	785//	05802	81620	85630	87645	746	73406	66022	32009	755//	05302	82625	87645		746	00100	000	+	+		
Ross-on-Wye	627	63208	81022	32110	686//	04400	81830	86640		627	70103	77022	32309	756//	05302	87630			627	00111	007	+	+		
Filton	628	73107	82036	32311	785//	05801	84827	85645		628	83403	66032	32410	855//	05205	83625	88645		628	00111	005	+	+		
Aberporth	502	83008	80036	33908	853//	07101	81708	88640		502	70000	82012	33607	754//	06500	81712	87640		502	97091	004	ir ₀	+		
Rhoose	715	73416	81032	32611	685/1	05400	81822	85628		715	73508	82022	32709	786//	06303	81830	87638		715	00110	033	+	+		
Mountbatten	827	83609	69032	33211	885//	07002	83820	88645		827	70110	40042	32910	784//	05500	81818	87645		827	00111	006	+	+		
Chivenor	707	83613	80022	33910	885//	05500	81820	88650		707	83507	83022	33309	856//	06502	82630	88640		707	00101	000	+	+		
St. Mawgan	817	83608	82032	34409	884//	07206	85815	88630		817	80209	82022	33703	885//	06500	81820	88640		817	00101	000	+	+		
Culdrose	809	70210	74022	34210	784//	06204	83818	87630		809	70111	82022	33709	783//	04302	81709	83630	87640	809	00111	000	+	+		
Scilly	804	83508	74022	35410	855//	09105	88620			804	73605	74022	34210	785//	08503	82820	87630		804	00110	000	+	+		
Elmdon	534	63212	59251	31509	685//	05202	83820	84635		534	73308	40042	32009	785//	05307	81825	87642		534	97111	019	pr ₀	+		
Shawbury	414	73411	83258	32009	784//	06801	85817	87645		414	33405	59041	32508	18501	06306	81822	83075		414	97111	027	pr ₀	+		
Ringway	334	73212	58026	31610	784//	05302	84814	86650		334	73009	58022	31709	784//	05304	83812	87650		334	97111	025	r ₀ r ₀	+		
Squires Gate	318	73112	63022	32308	762//	07206	87705			318	63110	57042	32207	28401	06302	81710	86075		318	00091	054	+	+		
Valley	302	73214	79022	34209	784//	06205	81812	87650		302	73307	80031	33810	785//	07302	81820	87645		302	00110	045	+	+		
Ronaldsway	204	73114	70808	33109	784//	07106	81711	83818	86645	204	73407	70028	32909	783//	07400	81708	87640		204	97101	030	pr ₀	+		
Carlisle	222	62710	80032	31011	52431	07204	81715	85823		222	72506	59042	31210	785//	07305	81827	87640		222	00141	044	+	+		
Watnall	354	72406	74022	30510	58501	05603	85820	84635		354	73302	20042	31509	755//	06309	85625	87645		354	00111	003	+	+		
Kilnsea	396	73615	63032	29810	6557/	05107	86625	87360		396	40202	66012	31106	21571	05213	82825	83360		396	00100	///	+	+		
Finningley	360	73311	75022	30211	785//	05203	83828	86656		360	70102	62022	30911	785//	07205	81828	87650		360	97130	012	+	r ₀		
Leeming	257	73510	85038	30112	785//	05303	83827	87650		257	70000	59042	31010	756//	05209	82635	83640	87650	257	97110	015	pr ₀	+		
Tynemouth	262	63209	61022	29712	3167/	05203	83835	86360		262	70000	48042	30109	756//	05303	87640			262	00120	027	+	+		
Eskdalemuir	162	63211	83031	30111	58401	04205	84818	83075		162	73011	83032	31108	785//	05205	81820	85628		162	97121	056	+	pr ₀		
Mull of Galloway	131	71111	60505	33209	756//	08210	87630			131	53410	74022	33009	55600	07207	85630			131	97101	///	/	/		
Prestwick	135	22611	78015	31610	28441	08205	81818			135	72307	64021	31708	784//	07303	82710	84620	87635	135	00121	040	+	+		
Renfrew	141	42810	74021	31211	38541	06104	82825			141	72608	62258	31410	784//	07204	82715	83825	87640	141	97121	062	+	pr ₀		
Leuchars	171	42814	87011	29412	28531	05108	81828			171	72613	82021	29112	786//	06303	82830	87640		171	00130	038	+	+		
Dyce	091	73112	82031	27911	68431	05208	81815	86820		091	73106	82022	28210	744//	06302	81618	87635		091	00130	041	+	+		
Wick	075	63118	80032	27110	58401	07304	84818			075	72914	82028	27509	783//	07201	81707	85710	86640	075	91121	050	+	pr ₀		
Cape Wrath	049	72324	66014	27507	754//	06206	83710	87625		049	82320	82022	26307	854//	06714	88618			049	97081	000	+	id ₀		
Sule Skerry	010	22609	74018	27808	28500	07214	81820			010	72509	74022	27408	3557/	06704</										

CHART OF WEATHER IN PART OF NORTHERN HEMISPHERE



CHARTS OF WEATHER IN WESTERN EUROPE

ation
mbols

UD
Cloud
Amount
(oktas)

0
1 or less
2
3
4
5
6
7 or more
8

y obscured

ATHER
Weather

zle

h and
rizzle

h and snow

W

h shower

h and snow
ower

w shower

shower

nderstorm

IND

Wind
speed
(knots)

Calm

1-2

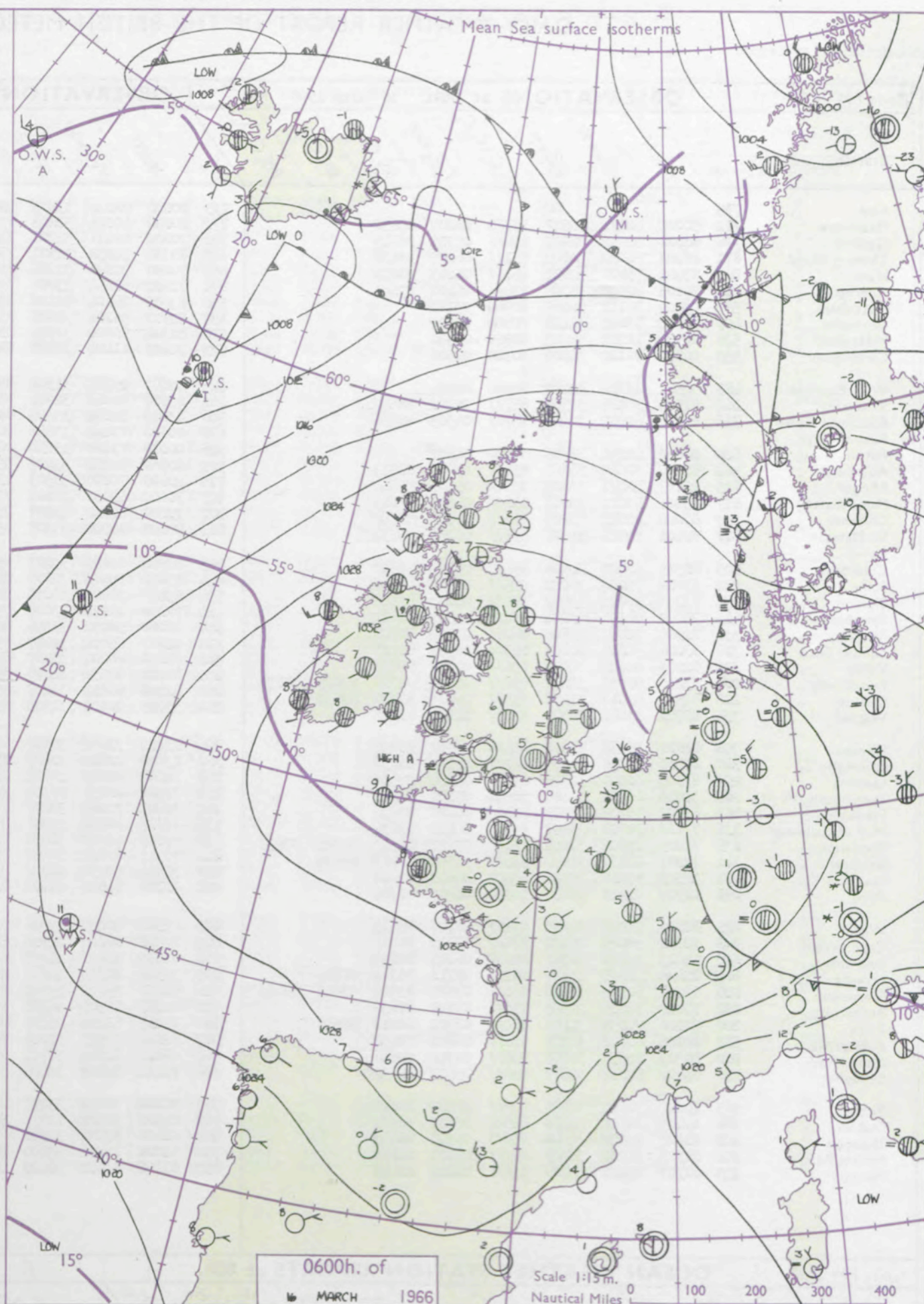
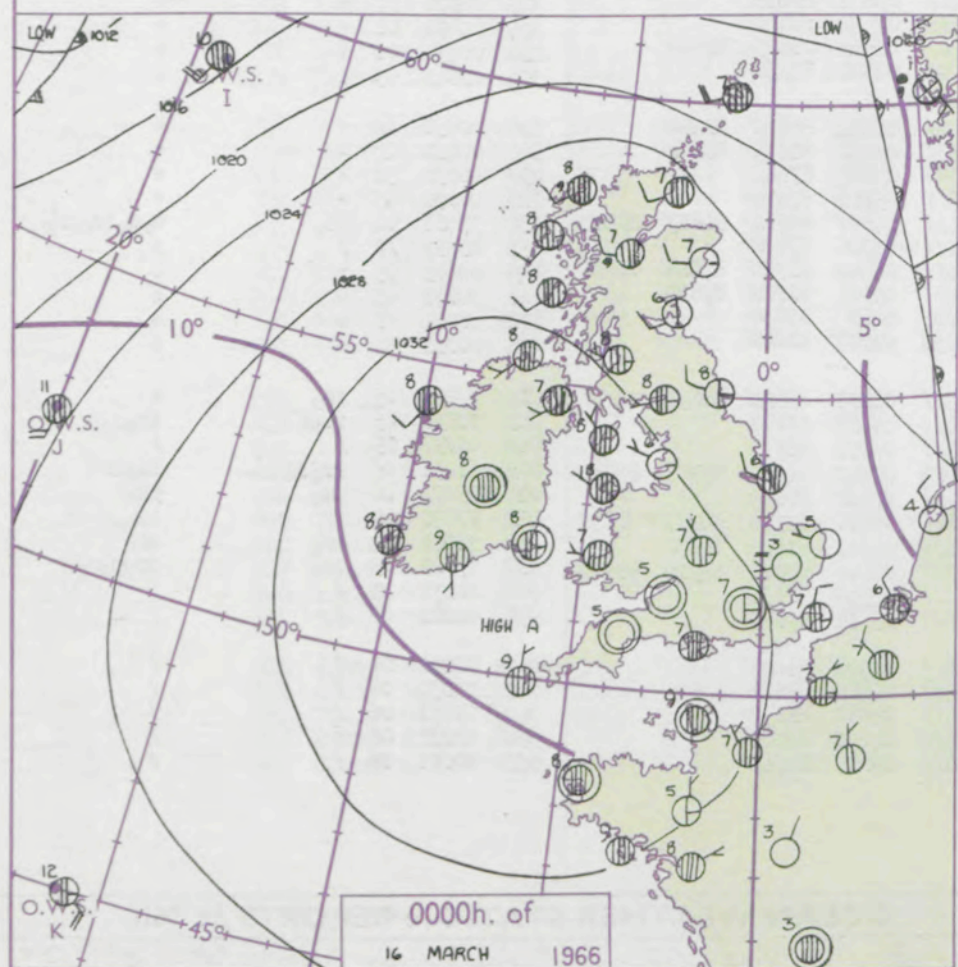
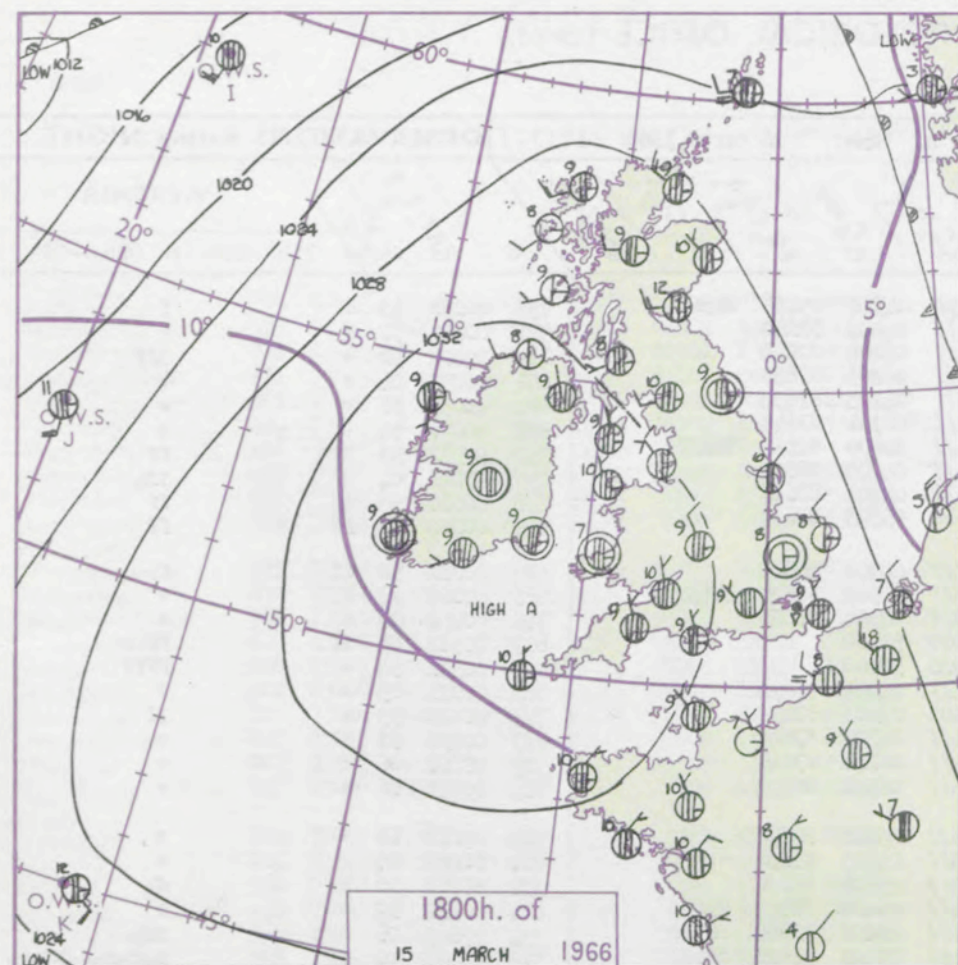
3-7

8-12

13-17

additional
er add

48-52



GENERAL SYNOPTIC DEVELOPMENT

Issued at midday Wednesday 16

March 1966

FORECAST for Great Britain and Northern Ireland until noon tomorrow

The anticyclone dominating the weather over the British Isles remains almost stationary with its centre near southwest England. Waves continue to form on the Polar front over the Atlantic and to move around the periphery of the high. This general situation is expected to persist for a further 24 hours at least.

England and Wales will be dry with some sunny intervals today and tomorrow. Tonight there will be fog and slight frost in a few places where the cloud breaks. Scotland and Northern Ireland will continue cloudy, and there will be drizzle at times in north and west Scotland. It will be rather warm everywhere.

OUTLOOK for following 24 hours.

Cloudy in Scotland and Northern Ireland with drizzle in places. Dry and warm in England and Wales, with sunny periods.

DAILY WEATHER REPORT OF THE BRITISH METEOROLOGICAL OFFICE (contd.)

Code FM II.C		OBSERVATIONS at 00h. 16 March 1966										OBSERVATIONS at 06h. 16 March 1966										OBSERVATIONS during NIGHT					CONVECTIVE TAB °C to						
Station	iii	Nddff	VVwwwW	PPPTT	N _h Ch _M CH	T _d T _d app	8N _s Ch _s h _s	8N _s Ch _s h _s	8N _s Ch _s h _s	iii	Nddff	VVwwwW	PPPTT	N _h Ch _M CH	T _d T _d app	8N _s Ch _s h _s	8N _s Ch _s h _s	8N _s Ch _s h _s	iii	Nddff	VVwwwW	PPPTT	N _h Ch _M CH	T _d T _d app	8N _s Ch _s h _s	8N _s Ch _s h _s		8N _s Ch _s h _s	iii	RRT _n T _n E	T _g T _g	WEATHER	
																																21h.—03h.	03h.—09h.
Kew	775				08					775	80000	08044	33105	55671	04310	85635	88360		775	00051	53	+								f			40
Heathrow	772	30000	40011	32507	35700	06204	83650			772	80000	40021	32605	85611	04302	88640			772	00040	51	+								+		39	
Gatwick	776	80000	40052	32407	85611	05305	88645			776	70000	09411	32704	75611	03104	87645			776	00021	52	+								iff		38	
Thorney Island	871	80201	56052	32609	85711	06205	88650			871	70301	32052	32907	75711	06203	87650			871	00070	04	+							+		37		
Hurn	862	83402	59022	32807	85711	05203	88650			862	70000	30101	32904	75611	04103	87633			862	00031	51	+							+		36		
Guernsey	894	70205	60022	33108	75611	06400	87645			894	70402	58052	33008	75611	06301	87645			894	00070	04	+							+		35		
Wattisham	590	03205	30111	32103	00900	03102				590	83005	26104	32402	85511	02400	82625	88638		590	97511	53	FF								ff		34	
Gorleston	497	02806	58051	31405	00900	05202				497	82702	56101	31605	85511	04203	88625			497	97041	04	+								ir _o		33	
Mildenhall	578	02503	14101	32003	00900	02400				578	82304	16104	31904	85611	04301	88645			578	00010	53	ff								ff		32	
Cardington	559	00000	28110	32901	00900	01306				559	72605	11104	32705	75611	05303	87640			559	00050	00	ff								ff		31	
West Raynham	485	02504	23100	32102	00900	02204				485	82407	26104	31904	85611	04303	88645			485	00021	52	ff								f		30	
Wittering	462	81905	58028	32306	85711	05102	88650			462	83010	20042	32007	85611	05302	81635	88650		462	00060	03	+								+		29	
Boscombe Down	746	83506	61022	33207	85711	05303	88656			746	83003	32052	33405	85711	04304	88650			746	00050	04	+								+		28	
Ross-on-Wye										627	00000	F7444	33651	00900	51400			627	00511	55	ff									FF		27	
Filton	628	00000	48051	33805	00900	04207				628	00000	F7460	33650	00900	50000			628	00511	54	+									FFff		26	
Aberporth	502	82704	80012	34007	85611	05601	88633			502	80000	80022	33207	85611	04704	88630			502	00071	05	+								+		25	
Rhoose	715	10403	80021	33405	15600	05001	81640			715	20000	70110	33303	15601	03503	81635			715	00020	53	+								ff		24	
Mountbatten	827	53404	62012	33108	55600	06801	85643			827	70000	62031	33104	75611	04302	87640			827	00031	51	+								+		23	
Chivenor	707	80000	82022	33808	85611	06400	88640			707	70000	82012	33407	75611	06701	87648			707	00061	06	+								+		22	
St. Mawgan	817	80106	80022	34007	85611	06702	88633			817	80000	80022	33407	85611	06501	88633			817	00071	06	+								+		21	
Culdrose	809	80505	82022	34008	85611	05702	88630			809	80504	82022	33207	85611	05500	88630			809	00070	06	+								+		20	
Scilly	804	83604	79022	35009	85511	04101	88620			804	83605	79022	33709	85511	05503	88620			804	00080	04	+								+		19	
Elmdon	534	73303	50021	33007	75611	05103	87644			534	83407	30202	33006	86311	05302	88706			534	97061	06	+								d _o		18	
Shawbury	414	70000	28101	33204	76411	04303	87713			414	70000	48112	33005	75411	05400	86715	87630		414	00031	52	+								+		17	
Ringway	334	82905	50042	33007	86211	05102	88704			334	80000	50042	33106	86211	05201	83705	88710		334	97061	06	+								id _o		16	
Squires Gate	318	13006	58041	32406	16300	06701	81707			318	82807	65024	32407	85411	07201	81618	88627		318	97031	00	ff								d _o r _o d _o r _o id _o r _o		15	
Valley	302	82903	66022	34008	85611	07400	88635			302	80000	66022	33207	85611	07603	88630			302	00070	07	+								+		14	
Ronaldsway	204	83106	80032	33008	85411	06804	81712	83625	88635	204	82203	80032	32408	85611	07502	88631			204	00071	06	+								+		13	
Carlisle	222	72507	62012	31808	75511	06803	81627	87632		222	82306	66012	31407	85511	06503	81625	88630		222	00071	06	+								+		12	
Watnall	354	82701	13042	32307	85611	06000	88641			354	33009	20101	31905	35700	04301	83656			354														

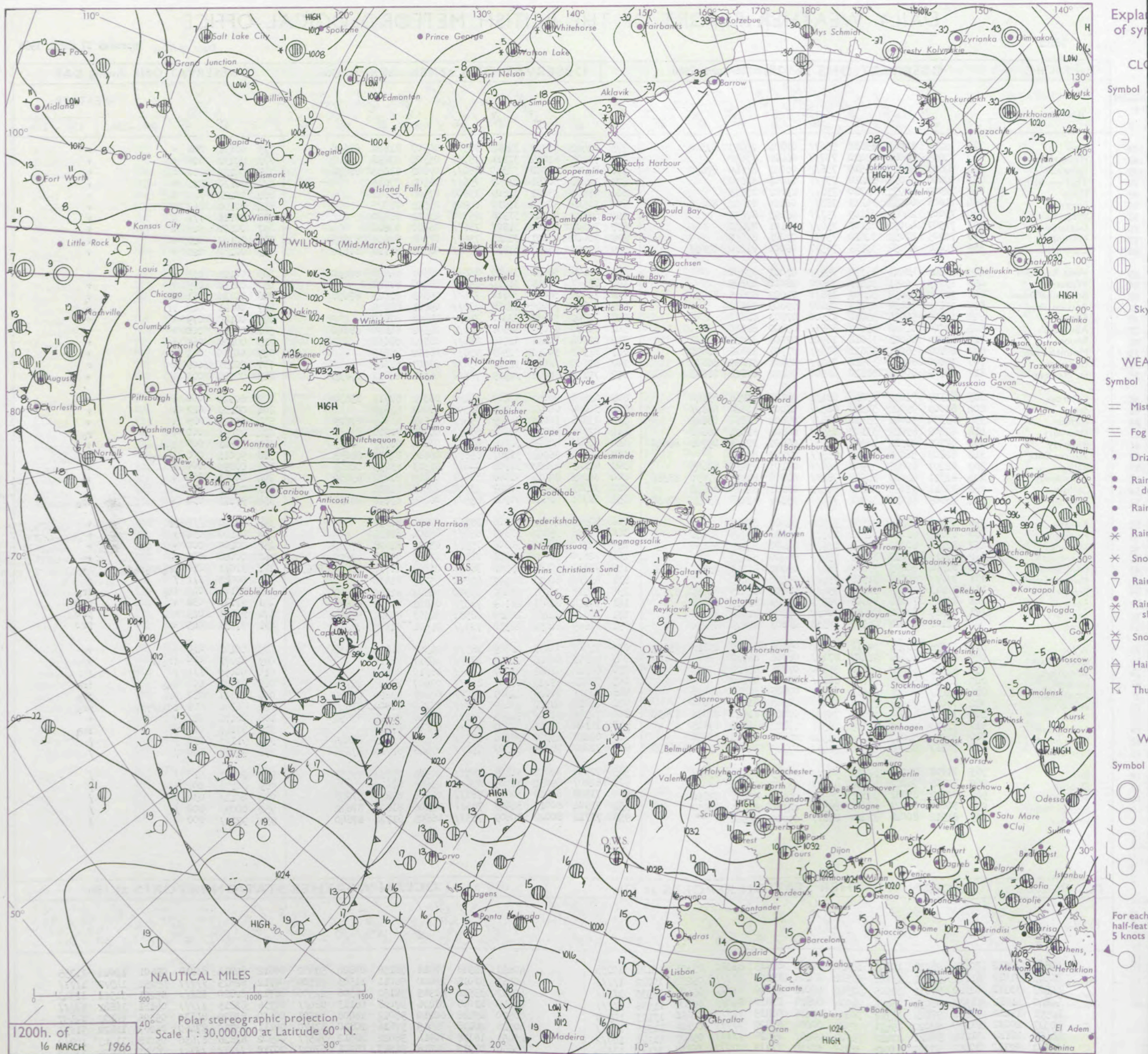
DAILY WEATHER REPORT OF THE BRITISH METEOROLOGICAL OFFICE

No. 38101

Date of Issue Thursday 17 March 1966

Code FM II.C		OBSERVATIONS at 12h. 16 March 1966										OBSERVATIONS at 18h. 16 March 1966										OBSERVATIONS during DAY											
Station	iii	Nddff	VVwwwW	PPPTT	N _h L _h C _M H	T _d T _d app	8N _s Ch _s h _s	8N _s Ch _s h _s	8N _s Ch _s h _s	iii	Nddff	VVwwwW	PPPTT	N _h L _h C _M H	T _d T _d app	8N _s Ch _s h _s	8N _s Ch _s h _s	8N _s Ch _s h _s	iii	Nddff	VVwwwW	PPPTT	N _h L _h C _M H	T _d T _d app	8N _s Ch _s h _s	8N _s Ch _s h _s	8N _s Ch _s h _s	iii	RRT	T x F	SSS	WEATHER	
																																09h.—15h.	15h.—21h.
Kew	775	72204	18044	33811	55671	07802	85645	87360		775	72403	58022	32212	78511	04500	81828	87650		775	00131	004	+										+	
Heathrow	772	72605	30042	33410	75711	06002	87650			772	72403	62022	32211	75711	05502	87656			772	00130	006	+										+	
Gatwick	776	72603	58054	33510	75611	06001	83640	87650		776	82206	50052	32310	85611	07602	81635	88656		776	00121	000	+										+	
Thorney Island	871	70000	35052	34210	75711	06004	87650			871	72102	50051	33009	75611	08501	87645			871	00120	011	+										+	
Hurn	862	72302	40052	33710	75611	07002	87635			862	11805	23051	32809	15600	07500	81640			862	00121	111	+										+	
Guernsey	894	71606	60052	34111	78511	06105	81822	87650		894	10505	50051	32910	00905	05502	81075			894	00120	043	+										+	
Wattisham	590	73002	24042	33109	75711	06003	87650			590	62707	48041	31908	65700	03502	86650			590	00121	111	+										+	
Gorleston	497	72907	40052	32108	75611	05101	87630			497	70301	24102	31807	75611	06400	87640			497	00100	002	+										+	
Mildenhall	578	72905	37052	32610	75711	07001	87650			578	70000	48051	31411	75511	07504	82625	87645		578	00130	022	+										+	
Cardington	559	72606	40052	33211	78511	06000	81820	87657		559	83105	56041	31811	85411	06501	81712	88630		559	00130	021	+										+	
West Raynham	485	73108	40042	32310	75711	07001	87650			485	80106	58031	31209	85611	06503	84630	88650		485	00121	033	+										+	
Wittering	462	33203	59051	32412	32500	06000	83825			462	83107	58041	31910	85611	06400	88640			462	00130	029	+										+	
Boscombe Down	746	70000	35052	34009	75611	07002	81635	87650		746	72403	56052	32710	75511	05503	81625	87650		746	00130	013	+										+	
Ross-on-Wye	627	22802	70034	33112	22600	05809	82830			627	80602	70022	32309	85611	05601	88630			627	00121	042	1f										+	
Filton	628	10000	56054	33811	11500	07803	81827			628	72602	58031	32310	75611	04503	87640			628	00120	079	+										+	
Aberporth	502	80000	82022	33609	85611	05400	88640			502	80000	83032	32608	88611	04502	84830	88640		502	00091	000	+										+	
Rhoose	715	21803	66021	34011	18501	07001	81822			715	82904	70021	32709	85611	06502	88630			715	00120	069	+										+	
Mountbatten	827	62107	58051	33611	68511	07701	81828	86650		827	81903	50052	32509	85611	08502	88635			827	00110	042	+										+	
Chivenor	707	70000	80032	33912	74511	05801	82825	86635		707	80000	74022	32710	85611	07503	88643			707	00131	006	+										+	
St. Mawgan	817	60702	80012	38810	68500	06102	82820	86635		817	70103	80022	32909	78511	06501	82822	87635		817	00120	003	+										+	
Culdrose	809	61107	72052	33812	48431	06601	83818	83640		809	63203	58052	32609	68400	06302	82712	85630		809	00120	000	+										+	
Scilly	804	81003	79022	34310	88511	08002	81820	88627		804	30000	64021	33109	38500	08602	83820			804	00130	023	+										+	
Elmdon	534	63304	50041	33010	68511	05804	81824	86645		534	73306	30042	32409	75511	04603	83625	87629		534	00121	029	+										+	
Shawbury	414	82402	69022	33109	85511	06801	81624	88640		414	82506	64046	32208	85411	06504	81616	83630	88645	414	97091	000	+											r ₀
Ringway	334	82505	21512	33207	85211	06602	82703	85706	88640	334	82702	40045	32008	85411	03604	81715	88619		334	97101	000	d ₀ d ₀										+	
Squires Gate	318	82608	56046	32907	85511	07202	88625			318	82608	56042	31707	85611	06605	84630	88638		318	97081	000	1d ₀ r ₀										+	
Valley	302	82207	82022	33908	85611	07103	83630	88645		302	82109	82022	32708	85611	07503	83635	88645		302	00090	000	+										+	
Ronaldsway	204	82311	86022	32508	78431	06000	81815	87630	88360	204	32209	84012	31008	38501	05605	81822	83630		204	00091	000	+										+	
Carlisle	222	82411	61052	31608	88511	06801	82820	88628		222	32309	62021	30207	25740	03503	82656			222	00081	011	+										+	
Watnall	354	73005	66031	32311	74411	05804	82818	83825	87630	354	82701	48042	31908	85511	06604	83620	88630		354	97121	034	+											

CHART OF WEATHER IN PART OF NORTHERN HEMISPHERE



CHARTS OF WEATHER IN WESTERN EUROPE

ation
mbols

LOUD
Cloud
Amount
(oktas)

0
1 or less
2
3
4
5
6
7 or more
8
obscured

ATHER
Weather

zle
and
fizzle

and snow

W

shower

and snow
lower

W shower

shower

nderstorm

ND

Wind
speed
(knots)

Calm

1-2

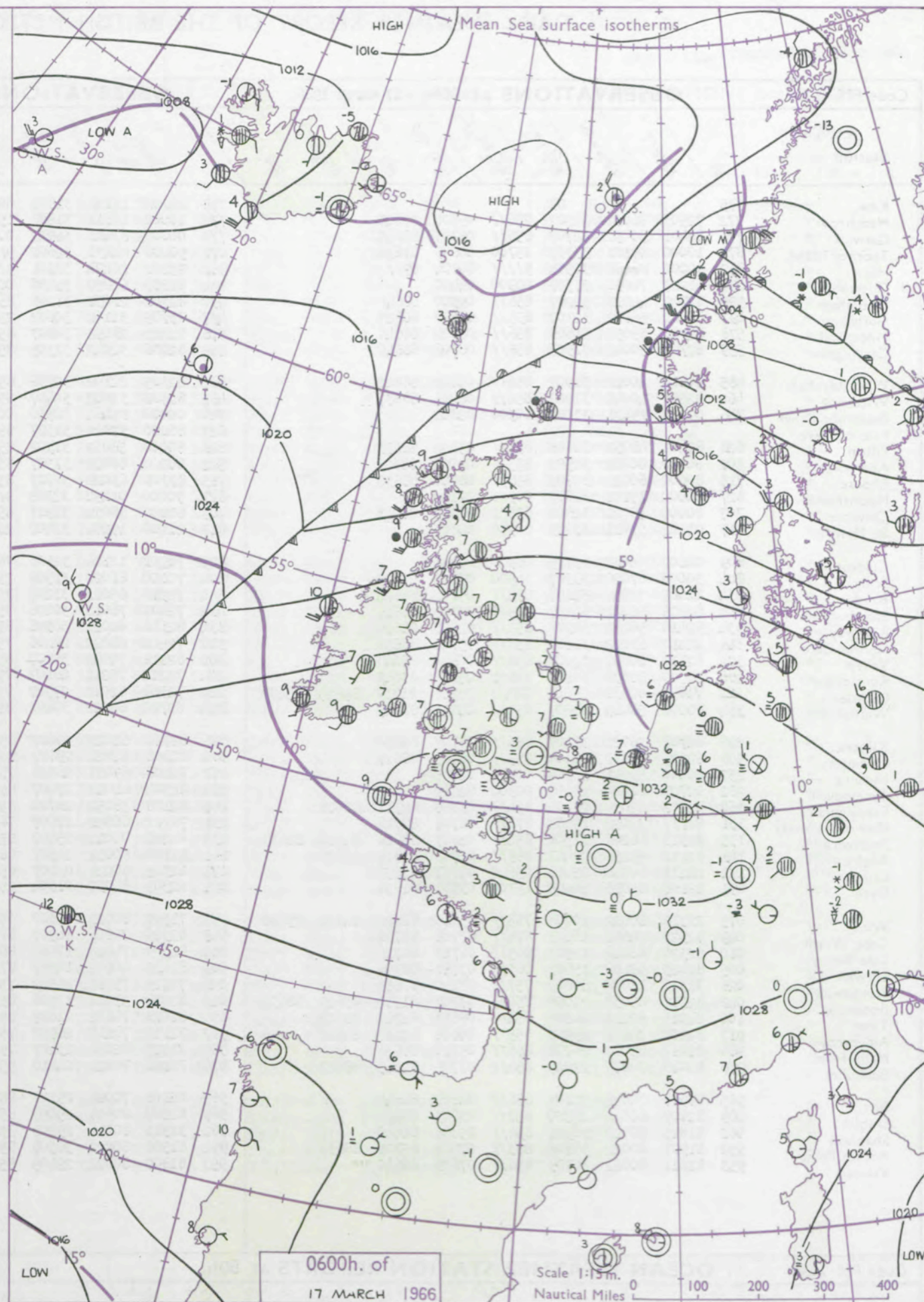
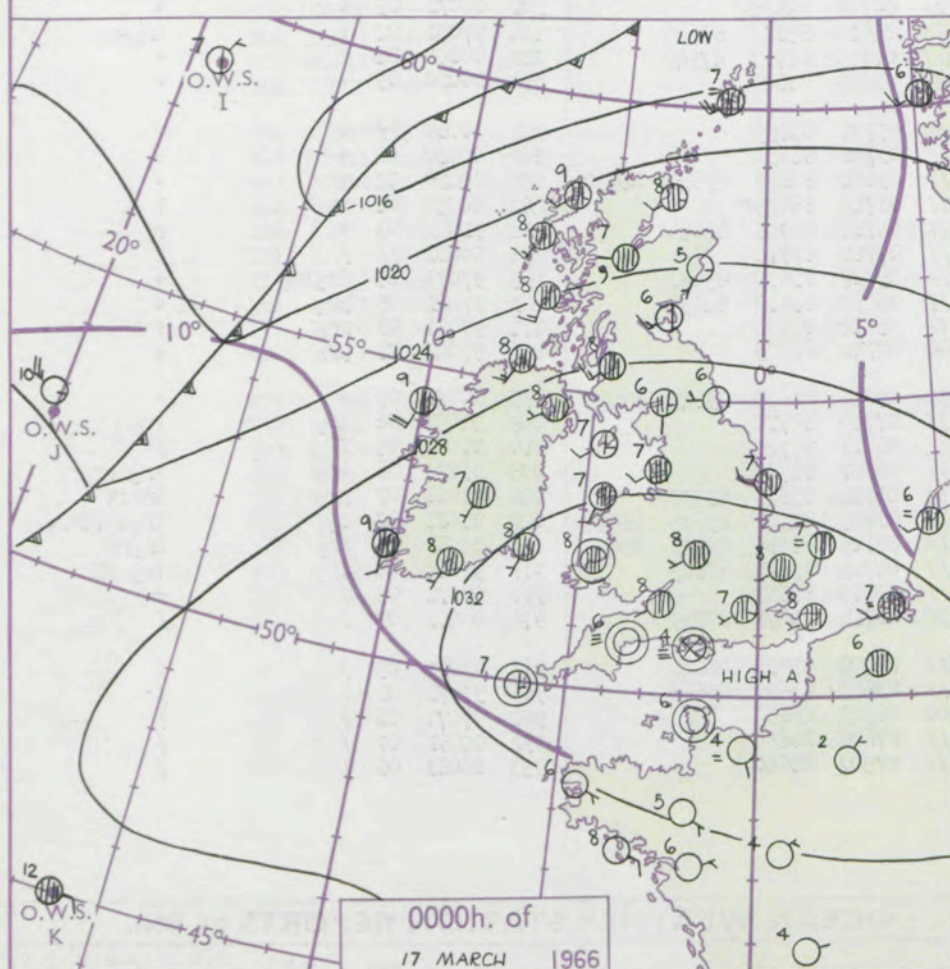
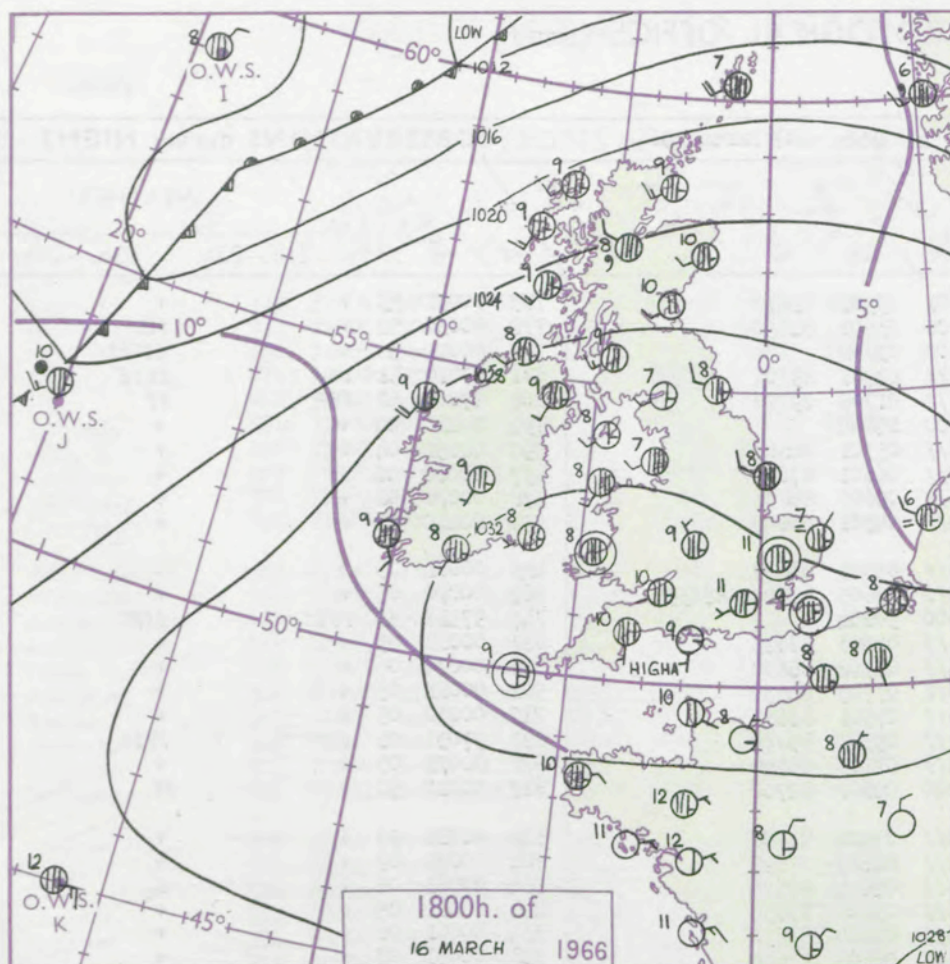
3-7

8-12

13-17

additional
er add

48-52



GENERAL SYNOPTIC DEVELOPMENT

Issued at midday Thursday 17

March 1966

FORECAST for Great Britain and Northern Ireland until noon tomorrow

The anticyclone centred over the English Channel continues to dominate the weather over the southern half of the country as a weak trough moves slowly southeastwards from the northwest. A deep depression is moving quickly northeastwards towards the Denmark Straits around a westerly extension of the anticyclone over southern England. This general situation is expected to persist for a further 24 hours.

England and Wales will be mainly dry and warm with some sunny intervals at first. A narrow belt of rain over northwest Scotland will move steadily southeastwards over most parts of the British Isles by tomorrow, but perhaps not clearing the extreme southeast. Following the rain it will be dry with clear and sunny periods but somewhat cooler.

OUTLOOK for following 24 hours. Mainly dry with sunny periods at first, but further rain will probably reach Scotland and Northern Ireland. Temperatures will be up to normal.

DAILY WEATHER REPORT OF THE BRITISH METEOROLOGICAL OFFICE (contd.)

Code FM II.C OBSERVATIONS at 00h. 17 March 1966										OBSERVATIONS at 06h. 17 March 1966										OBSERVATIONS during NIGHT										CONV TA °C t	
Station	iii	Nddff	VVwwwW	PPPTT	N _h L _h C _M H	T _d T _d app	8N _s Ch _s h _s	8N _s Ch _s h _s	8N _s Ch _s h _s	iii	Nddff	VVwwwW	PPPTT	N _h L _h C _M H	T _d T _d app	8N _s Ch _s h _s	8N _s Ch _s h _s	8N _s Ch _s h _s	iii	RRT _n T _n E	T _g T _g	WEATHER									
																						21h.—03h.	03h.—09h.								
Kew	775			09						775	12202	15121	31804	00901	03501	81070				775	00031	53	+		+		40				
Heathrow	772	72503	56022	32507	75611	05804	87645			772	10000	10111	31803	15700	03501	81650				772	00030	52	+		fff			39			
Gatwick	776	82401	30052	32707	85611	06703	88645			776	00000	F3461	31903	00900	03602				776	00001	52	+		1ffff				38			
Thorney Island	871	10000	39101	33307	15700	06603	81650			871	90000	F4431	32602	91111	02701	89101			871	97010	51	fff		FFff				37			
Hurn	862	90000	F8450	32904	91111	04804	89111			862	93202	F6474	32101	91111	01705	89111			862	97001	51	fff		FF				36			
Guernsey	894	01207	74020	33507	00900	04400				894	01607	64020	32406	00900	05400			894	00060	00	+		+					35			
Wattisham	590	82702	44022	32207	85611	05500	88643			590	82306	21052	31206	85611	05301	88640			590	00051	04	+		+					34		
Gorleston	497	82001	56102	32107	85511	06400	88625			497	73205	31102	30607	75511	06601	87625			497	00060	06	+		+					33		
Mildenhall	578	82302	39052	31608	85611	06804	88646			578	82303	28052	30807	85611	05603	88638			578	00070	06	+		+					32		
Cardington	559	82702	50042	31907	85611	06706	88640			559	82406	32042	31305	85611	04501	88645			559	00040	00	+		+					31		
West Raynham	485	80000	40022	31907	85611	05803	88642			485	82305	22102	30706	85611	05503	88633			485	00061	05	+		+					30		
Wittering	462	82503	40042	31907	85611	06705	88637			462	82502	32042	30407	85511	05605	82625	88635		462	00070	05	+		+					29		
Boscombe Down	746	00000	F9421	33303	00900	02802				746	00000	F5464	32550	00900	05604			746	97511	53	FFff		ffff							28	
Ross-on-Wye										627	80000	57022	31307	85511	04603	88625			627	00061	05	+		+						27	
Filton	628	82402	48052	32808	85611	05802	88632			628	80000	58052	31907	85611	05502	88630			628	00070	06	+		+						26	
Aberporth	502	80000	80032	32907	85511	04004	88625			502	80000	80022	31307	85611	05703	88630			502	00061	05	+		+						25	
Rhoose	715	80000	66022	32707	85611	06000	88630			715	82701	63022	31707	85611	07501	88630			715	00070	05	+		+						24	
Mountbatten	827	00000	19101	32807	00900	07102				827	90000	01454	32305	91111	05301	89100			827	97031	01	ffff		FFff						23	
Chivenor	707	80000	58022	32808	85611	07802	88643			707	80000	56032	31907	85611	07703	88640			707	00071	03	+		+						22	
St. Mawgan	817	01102	59011	33205	00900	04803				817	21006	19284	32402	26000	02602	82700			817	00011	50	+		FF						21	
Culdrose	809	00602	66051	33105	00900	04001				809	70501	10104	32303	76311	03400	87708			809	00011	53	+		+						20	
Scilly	804	30000	67020	33307	34500	07802	83620			804	70000	61022	31909	75511	08607	87620			804	00070	03	+		+						19	
Elmdon	534	82605	30052	32108	85511	05704	88624			534	72912	65022	31207	75511	02604	87624			534	97061	06	+		d ₀						18	
Shawbury	414	82705	66022	32107	85511	05802	88626			414	72407	78012	30606	75611	03606	87630			414	00061	05	+		+						17	
Ringway	334	82410	56042	31908	85511	02602	88624			334	82106	60022	30306	85611	03604	88630			334	00061	06	+		+							16
Squires Gate	318	82410	63022	31207	85611	05701	88635			318	72412	68022	29206	75611	06608	87640			318	00051	03	+		+							15
Valley	302	82111	80031	32007	85611	06803	88648			302	82111	74022	30107	85711	06706	88650			302	00071	05	+		+							14
Ronaldsway	204	32309	80020	30107	35601	05807	83649			204	72212	75211	28107	75611	06610	85630	87640		204	97051	02	+		ir ₀ -r ₀							13
Carlisle	222	71802	62031	29606	75411	03806	81717	85625	86633	222	72308	62012	27307	75411	06710	81717	87640		222	00051	02	+		+							12
Watnall	354	80000	56045	31807	85511	04805	88625			354	82710	66022	30407	85511	03603	88627			354	00060	05	+		+							11
Kilnsea	396	82708	59022	31107	85611	05707	88630			396	82712	61022	29607	85511	05709	88625			396	00060	11	+		+							10
Finningley	360	82205	56042	31308	85511	04805	88629			360	82308	62022	29607	85611	03706	88630			360	00060	04	+		+							9
Leeming	257	00000	59041	30304	00900	02																									

DAILY WEATHER REPORT OF THE BRITISH METEOROLOGICAL OFFICE

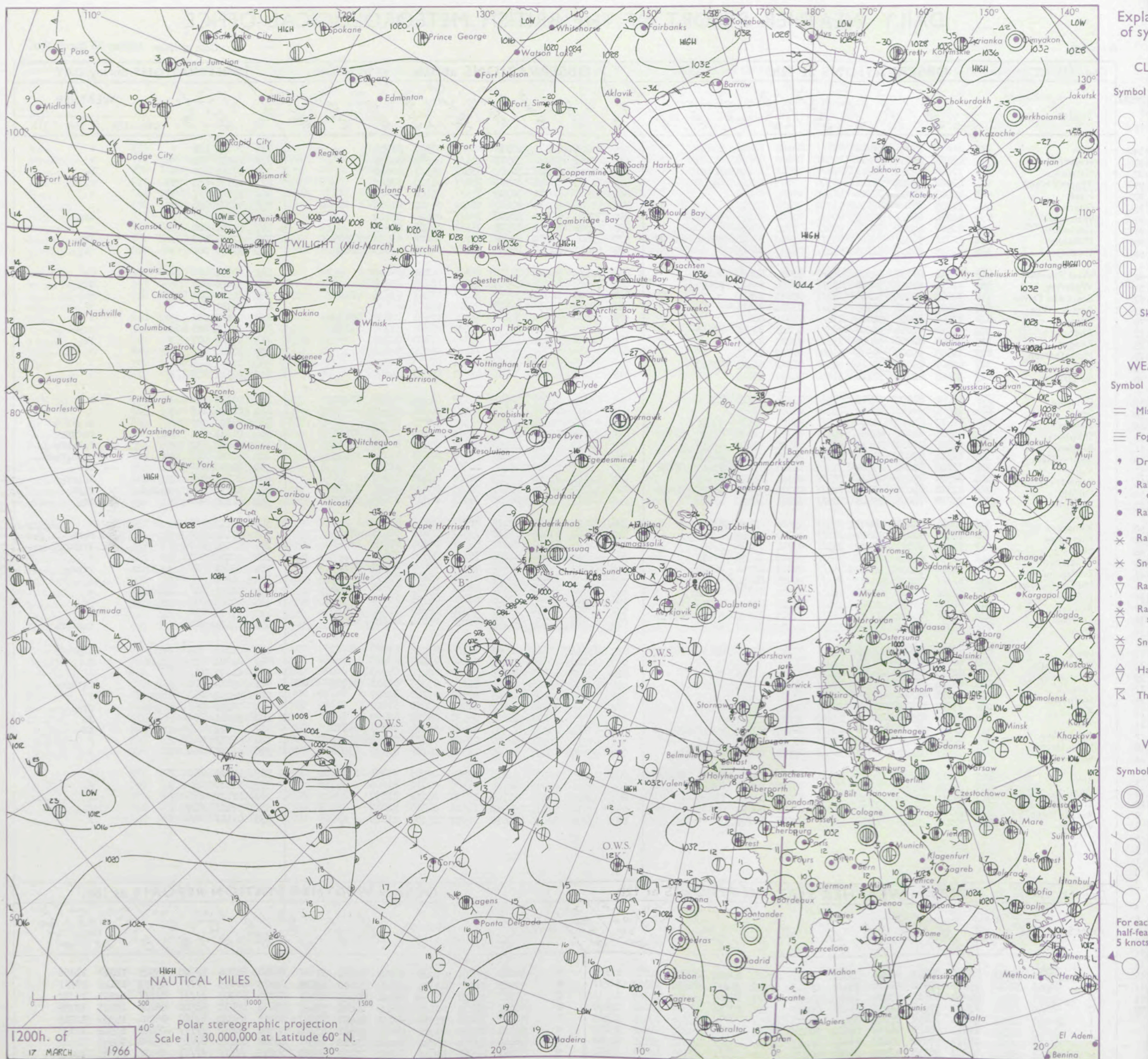
No. 38102

Date of Issue Friday 18 March 1966

Code FM II.C		OBSERVATIONS at 12h. 17 March 1966										OBSERVATIONS at 18h. 17 March 1966										OBSERVATIONS during DAY					
STATION LE °F	Station	iii	Nddff	VVwwwW	PPPTT	N _h L _h C _M H	T _d T _d app	8N _s Ch _s h _s	8N _s Ch _s h _s	8N _s Ch _s h _s	iii	Nddff	VVwwwW	PPPTT	N _h L _h C _M H	T _d T _d app	8N _s Ch _s h _s	8N _s Ch _s h _s	8N _s Ch _s h _s	iii	RRT X E	SSS	WEATHER				
																							09h.—15h.	15h.—21h.			
104	Kew	775	82805	57041	31511	88511	04805	81828	88650		775	82906	48042	29910	85611	03502	88640				775	00120	026	+	+		
102	Heathrow	772	82808	56054	31610	85511	05803	83622	88635		772	82706	57022	29910	85611	04503	88630				772	00110	029	+	+		
100	Gatwick	776	82407	57054	31711	88611	05803	81830	87650		776	82506	64026	30109	85611	05507	88640				776	00120	000	+	r ₀		
99	Thorney Island	871	42002	48054	32711	48500	07803	81825	84640		871	72508	56031	30909	75611	06500	87640				871	00130	053	ff	+		
97	Hurn	862	42505	40014	32210	48500	08806	84825			862	72507	40021	30709	75611	06400	87640				862	00121	111	fff	+		
95	Guernsey	894	11808	66021	32810	11300	05400	81706			894	12306	60050	32607	00902	05302	81075				894	00101	096	+	+		
93	Wattisham	590	82714	61021	30809	88511	03604	81825	88640		590	72410	56022	28908	75611	05610	87640				590	00101	111	+	ir ₀		
91	Gorleston	497	82507	48052	30009	85611	05705	88630			497	72306	58052	27909	75511	04708	87625				497	00100	002	+	+		
90	Mildenhall	578	82710	58022	30609	88511	05802	81825	83635	88645	578	72408	40052	28309	75611	04608	81630	87645				578	00101	000	+	ir ₀	
88	Cardington	559	82508	56052	31109	85611	04703	88645			559	82411	48042	29109	85511	04606	83625	88645				559	00100	000	+	ir ₀	
86	West Raynham	485	82512	69032	29509	88511	04809	82825	88635		485	72514	59022	27308	75611	04707	87640				485	00101	002	+	r ₀		
84	Wittering	462	82612	69022	30808	85511	03702	81627	88640		462	72513	66022	28009	75611	04705	87640				462	00100	001	+	ir ₀		
82	Boscombe Down	746	72207	35054	32209	75611	05803	87640			746	72808	56012	30509	75611	05301	81635	87645				746	00110	001	ff	+	
81	Ross-on-Wye	627	82405	57022	31109	85511	03704	88625			627	52407	70012	29509	55600	04603	85630				627	00101	002	+	+		
79	Filton	628	82303	35052	32009	85611	05001	88635			628	62407	58052	30609	65600	05601	82635	86650				628	00100	001	+	+	
77	Aberporth	502	72210	74012	31208	78311	03803	81706	87645		502	52415	74212	29709	48530	05806	81820	84656				502	00101	005	+	ir ₀	
75	Rhoose	715	70000	32056	32008	75611	07803	87635			715	32810	58041	31008	28331	07101	82706				715	00100	007	+	ir ₀		
73	Mountbatten	827	12103	22284	32509	16400	07702	81712			827	73211	50051	32210	75611	05308	87630				827	00100	019	ff	+		
72	Chivenor	707	42907	63031	32510	44501	07302	81825	83635		707	32606	74011	32009	25631	07303	82645				707	00131	044	+	+		
70	St. Mawgan	817	32605	62054	32712	31400	04102	83815			817	53009	61051	32909	45601	06309	84640				817	00120	052	+	+		
68	Culdrose	809	80000	60052	32909	88411	03106	81815	88630		809	63311	62052	32609	20938	04304	82360	86270				809	00120	026	+	+	
66	Scilly	804	12402	61011	33612	15601	08208	81635			804	33007	61011	33610	15601	06207	81635				804	00140	088	+	+		
64	Elmdon	534	82612	61025	31108	88511	03805	82822	88635		534	82511	50602	28709	85611	03705	88645				534	00102	000	+	ir ₀ ir		
63	Shawbury	414	72513	82022	29909	74511	05707	81822	83628	87640	414	72618	82218	28608	78512	04503	82820	87645				414	00111	004	pr ₀	r ₀ pr ₀	
61	Ringway	334	52315	70012	28810	58530	51816	83822	83650		334	82512	63212	27208	85411	05606	85617	88650				334	00111	012	+	r ₀ r ₀ pr ₀	
59	Squires Gate	318	82514	77032	28309	88511	07807	82823	88635		318	72620	57216	26007	75411	07508	81710	85625				318	00091	000	r ₀	r ₀ rd ₀ r ₀ dr	
57	Valley	302	72220	80022	29509	78511	08703	81822	83645	87656	302	22513	69016	28408	28300	08305	81707				302	001091	010	ir	ir ₀		
55	Ronaldsway	204	72320	75036	27110	78511	06505	81820	86645		204	42619	82256	26509	48500	04206	83822				204	02101	026	ir ₀ irrr	ir ₀ pr ₀		
54	Carlisle	222	72318	69038	25709	78511	05710	83820	86626	87632	222	42513	62156	23507	38433	06509	82710	83818				222	02111	009	pr ₀ r ₀ r	r ₀ pr ₀	
52	Watnall	354	72710	74022	29509	78511	04807	84820	87640		354	82311	59212	26308	35677	04809	83635	88270				354	00110	008	+	ir ₀	
50	Kilnsea	396	72814	66031	28609	78511	05606	82820	87625		396	72620	63032	25109	75711	04718	87650				396	00100	111	+	+		
48	Finningley	360	72408	61031	28809	78511	03709	82828	87645		360	72510	61022	25710	75511	03610	82625	87645				360	02111	010	+	r ₀ r ₀	
46	Leeming	257	72814	82022	27010	78511	03714	83825	87650		257	82616	69602	24209	85511	05608	87625	88650				257	00110	013	+	ir ₀ pr ₀	
45	Tynemouth	262	72520	66022	25010	78511	01719	84820	87625		262	72719	61022	22209	75611	04509	87630				262	00110	013	+	+		
43	Eskdalemuir	162	72316	74018	24808	78411	05811	82712	86820		162	72715	80806	22206	69412	03509	82713	84918				162	05081	009	pr ₀ irrr	rrpr ₀	
41	Mull of Galloway	131	81111	74608	26007	87411	06705	88714			131	51111	74018	26407	55600	05212	85630				131	01071	111	/	/		
39	Prestwick	135	82115	58622	23308	85411	06709	81715	87622		135	53015	74018	23108	48441	06303	82818	83645				135	02101	038	ir ₀ rrpr ₀	+	
37	Renfrew	141	82020	58636	22308	47421	06715	83710	83715	88458	141	42512	59808	22008	48500	06305	84822				141	03101	035	ir ₀ rrpr ₀	pr ₀		
36	Leuchars	171	72326	66031	20411	68512	05715	81820	83825	85635	171	52720	80016	19109	48570	02310	81822	84635				171	00121	056	r ₀	+	
34	Dyce	091	72014	66021	17909	75311	04719	81708	87656		091	63022	82256	17908	68531	03314	84820	83630				091	00111	014	+	r ₀ prpr ₀	
32	Wick	075	82014	80602	15108	65471	05716	82715	86625	88460	075	83233	58618	16905	87311	03332	85707	88710				075	01111	004	irpr ₀	pr ₀ r ₀ r ₀	
30	Cape Wrath	049	82324	63626	13107	87411	06704	88710			049	33228	83016	21505	32500	02269	83825				049	01081	035	ir ₀ ir	+		
28	Sule Skerry	010	62319	66026	14208	46471	07708	84715	86360		010	53430	66802	19705	53411	02270	85915				010	01092	111	/	/		
27	Lerwick	005	82224	58616	11707	57221	07722	85704	88518		005	80334	62616	13103	85211	03323	82703	84709	88615				005	05072	000	r ₀ r ₀ ir	r ₀ r ₀ pr ₀
25	Stornoway	026	72611	70806	15909	72411	08303	87818			026	23317	82028	24406	22500	03248	82827				026	04101	053	irpr ₀	+		
23	Benbecula	022	72618	63806	17408	78411	06303	82712	84815	87625	022	13319	83028	26107	12500	03249	81820				022	01101	055	pr ₀ pr	pr ₀		
21	Tiree	100	22420	82158	20010	13460	06211	81918			100	33222	81011	26307	28530	04250	82820				100	06111	050	rrpr ₀	jp		
19	Aldergrove	917	82315	66216	25608	85411	06705	82712	84618	87645	917	63114	80258	27309	62411	04215	82818	86822				917	00111	026	ir ₀ r ₀ r ₀	pr ₀	
18	Malin Head	980	52523	80256	23210	43571	07311	82920	84645	85458	980	43016	80011	28009	43400	06333	83918	84650				980	06111	043	/	/	
16	Belmullet	976	52818	80026	27411	58411	04122	82819	85642		976	33109	80031	30910	12502	06222	81820	83070				976	03121	064	/	/	
14	Birr	965	82213	66606	28909	57471	06202	83716	85635	88459	965	32809	82036	30610	38500	02313	81821	83635				965	02121	060	/	/	
12	Dublin	969	72426	82036	27611	78511	05706	83824	87640		969	12916	820														

All times of observation printed in this publication are GREENWICH MEAN TIME.

CHART OF WEATHER IN PART OF NORTHERN HEMISPHERE



CHARTS OF WEATHER IN WESTERN EUROPE

nation
mbols

LOUD
Cloud
Amount
(oktas)

0
1 or less
2
3
4
5
6
7 or more
8

y obscured

ATHER
Weather

zle

n and
rizzle

n and snow

ow

n shower

n and snow
hower

ow shower

l shower

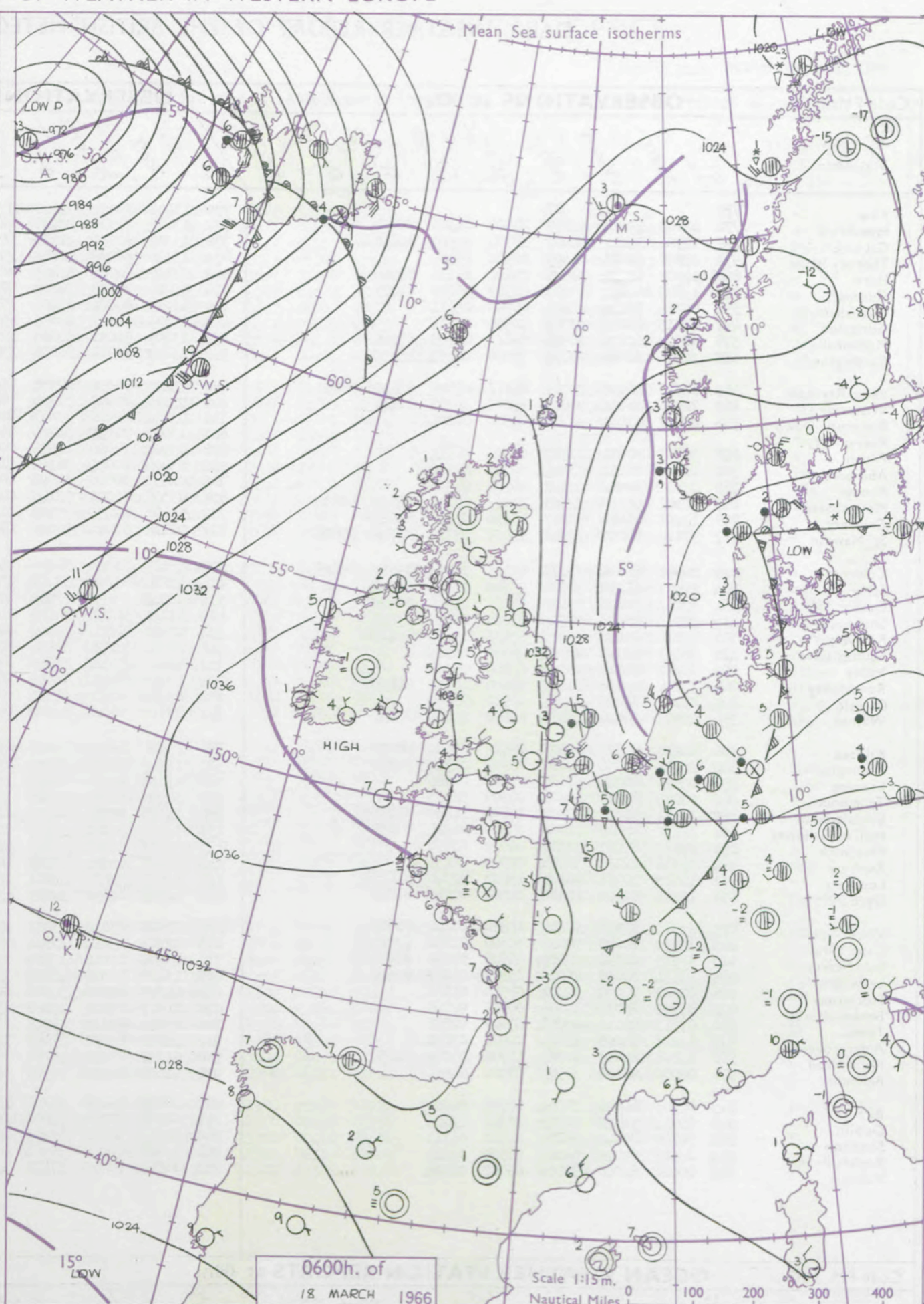
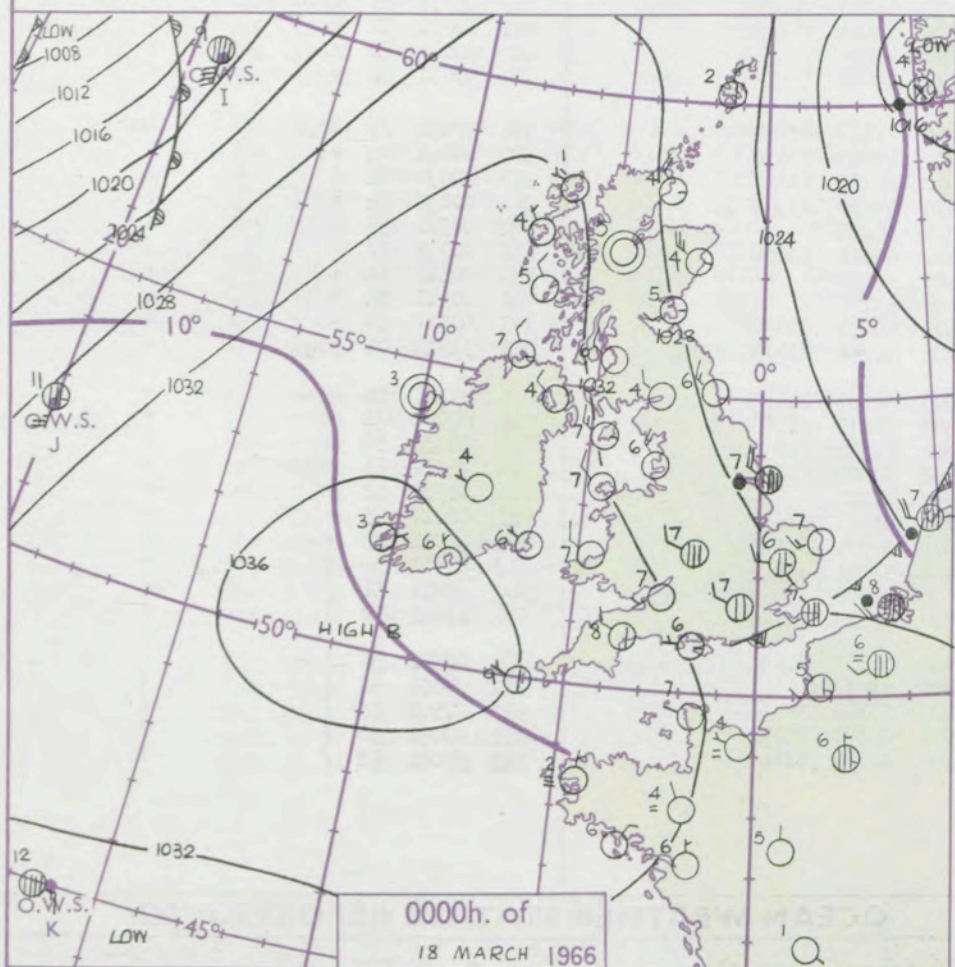
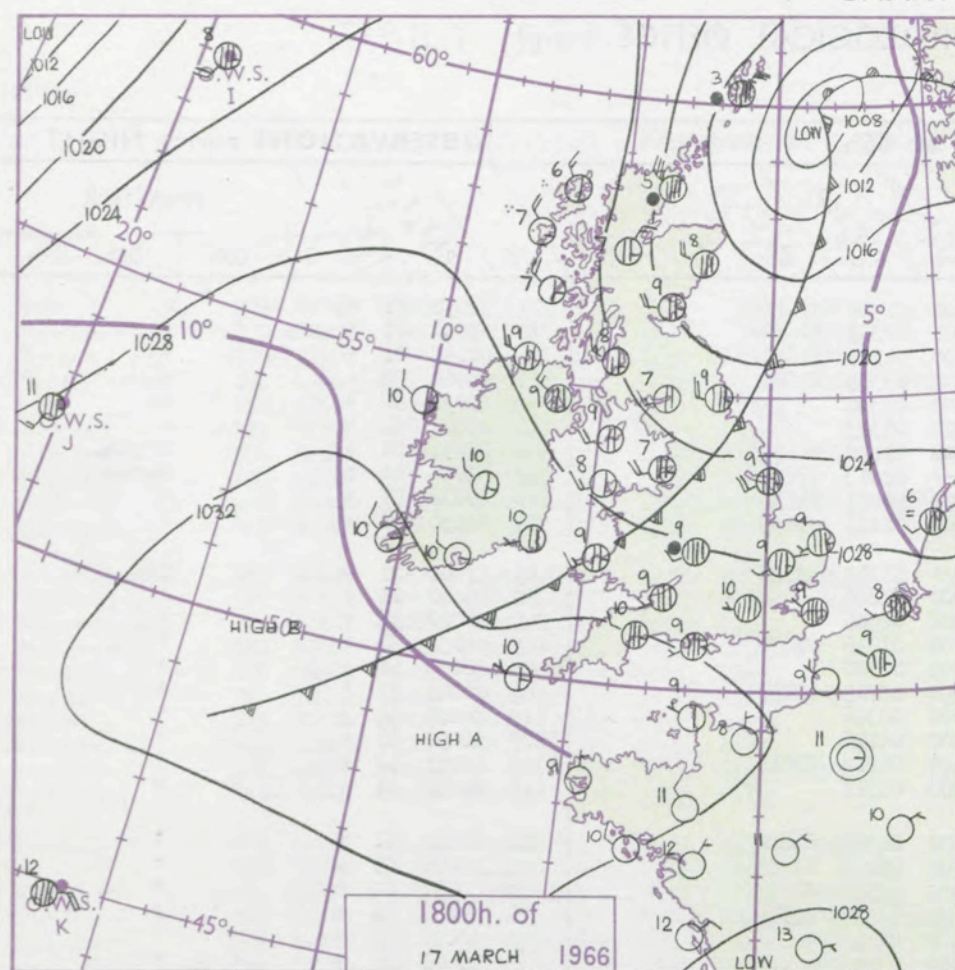
understorm

WIND
Wind
speed
(knots)

Calm
1-2
3-7
8-12
13-17

additional
her add

48-52



GENERAL SYNOPTIC DEVELOPMENT

The anticyclone over southwest districts continues to dominate the weather over the British Isles. A weak trough moved quickly southeastwards over the country and the main high cell is drifting northeastwards over the British Isles. A deep depression moved quickly northwards from the Atlantic to the Denmark Strait area.

Issued at midday Friday 18

March 1966

FORECAST for Great Britain and Northern Ireland until noon tomorrow

All parts will remain dry and bright with only small amounts of cloud but it will be cloudy at times in northwest Scotland and coastal districts of eastern England. Day temperatures will be a little above normal but inland districts will have a night frost.

OUTLOOK for following 24 hours.

Dry and sunny over most of the British Isles but cloudy with rain at times over northern Scotland. Temperatures near normal.

DAILY WEATHER REPORT OF THE BRITISH METEOROLOGICAL OFFICE (contd.)

Code FM 11.C										OBSERVATIONS at 00h.										18 March 1966										OBSERVATIONS at 06h.										18 March 1966										OBSERVATIONS during NIGHT										CONVE TAB °C to
Station	iii	Nddff	VVwwwW	PPPTT	N _h Ch _h C _h H	T _d T _d app	8N _s Ch _s h _s	8N _s Ch _s h _s	8N _s Ch _s h _s	iii	Nddff	VVwwwW	PPPTT	N _h Ch _h C _h H	T _d T _d app	8N _s Ch _s h _s	8N _s Ch _s h _s	8N _s Ch _s h _s	iii	Nddff	VVwwwW	PPPTT	N _h Ch _h C _h H	T _d T _d app	8N _s Ch _s h _s	8N _s Ch _s h _s	8N _s Ch _s h _s	iii	RRT _n E	T _g T _g	WEATHER																													
																															21h.—03h.	03h.—09h.																												
Kew	775				07					775	13404	78021	32106	18500	01319	81825			775	97050	01	r _o										+	40																											
Heathrow	772	42809	65038	29807	48500	04301	82821	83650		772	13209	75011	32005	15600	02319	81630			772	97040	01	ir _o pr _o										+	39																											
Gatwick	776	12704	75011	30007	15700	04500	81650			776	13309	80031	31606	18500	01317	81825			776	00051	01	+									+	38																												
Thorney Island	871	02807	61011	31407	00900	05203				871	13106	66030	32905	15600	03315	81640			871	00040	50	+								+	37																													
Hurn	862	12707	60011	31806	15600	05106	81640			862	03109	62020	33404	00900	03314				862	00031	50	+							+	36																														
Guernsey	894	13309	50050	33807	00902	06206	81075			894	03410	78020	34208	00900	05303				894	00060	51	+							+	35																														
Wattisham	590	02714	58016	26906	00900	03611				590	13217	80026	29403	15700	51222	81650			590	97031	01	ir _o							ir _o pr _o	34																														
Gorleston	497	02513	60016	25307	00900	05714				497	83117	64601	26805	85511	02213	88625			497	01052	04	r _o							r _o —r _o r _o r	33																														
Mildenhall	578	52713	62036	26906	55611	04705	85646			578	13109	74031	30203	15700	50227	81650			578	00031	51	+							+	32																														
Cardington	559	32511	56046	28706	35600	04102	83630			559	13112	59021	31804	15600	02123	81635			559	00030	51	+							+	31																														
West Raynham	485	82718	56026	25707	85611	05706	83630	88641		485	73220	74036	28904	75511	51214	87625			485	97041	02	r _o							pr _o	30																														
Wittering	462	72916	66036	27807	75611	04303	87634			462	03315	80021	31804	00900	51226				462	00040	01	+							+	29																														
Boscombe Down	746	02907	61021	31705	00900	04204				746	03210	62020	33803	00900	02316				746	00020	51	+							+	28																														
Ross-on-Wye										627	13002	81020	34704	15600	01215	81630			627	00031	54	+							+	27																														
Filton	628	02507	57051	31907	00900	06211				628	03508	74020	34505	00900	01320				628	00030	51	+							+	26																														
Aberporth	502	02908	80011	33607	00900	04222				502	23404	80030	36105	21500	03215	82820			502	00041	51	+							+	25																														
Rhoose	715	03012	60046	32507	00900	07315				715	02803	80020	34903	00900	03318				715	00020	54	+							+	24																														
Mountbatten	827	72905	56050	33508	75411	07208	84615	87630		827	03306	74021	35106	00900	04212				827	00050	51	+							+	23																														
Chivenor	707	13208	66011	33907	15400	07313	81615			707	13408	82030	35905	11400	04214	81815			707	00041	52	+							+	22																														
St. Mawgan	817	53112	58051	34808	55400	08210	81710	85618		817	00112	82021	36006	00900	05311				817	00040	01	+							+	21																														
Culdrose	809	82906	64031	35007	85411	05214	85610	88625		809	13607	76031	36204	15600	04309	81640			809	00020	01	+							+	20																														
Scilly	804	22907	64010	36009	25500	07214	82628			804	13604	81020	37307	15500	06212	81628			804	00070	03	+							+	19																														
Elmdon	534	63012	58036	29907	65511	04308	86622			534	13313	70031	33504	11400	02219	81815			534	00031	01	+							+	18																														
Shawbury	414	33013	80038	30507	35600	04212	83632			414	13111	80020	34104	18400	03317	81816			414	00031	01	+							+	17																														
Ringway	334	63018	65038	29707	65411	03217	86615			334	03411	59021	33903	00900	01219				334	00021	52	+							+	16																														
Squires Gate	318	03317	66011	29806	00900	05223				318	03411	75020	34005	00900	03223				318	00041	01	+							+	15																														
Valley	302	03212	74010	33507	00900	05226				302	10111	79020	36105	15600	04213	81630			302	00031	01	+							+	14																														
Ronaldsway	204	13216	82038	31807	15600	04331	81630			204	13313	84030	35305	16400	02214	81716			204	00041	51	+							+	13																														
Carlisle	222	03112	74028	29904	00900	02240				222	02905	82020	34501	00900	50225				222	00011	52	+							+	12																														
Watnall	354	23017	74016	28105	25600	03310	82630			354	0331																																																	

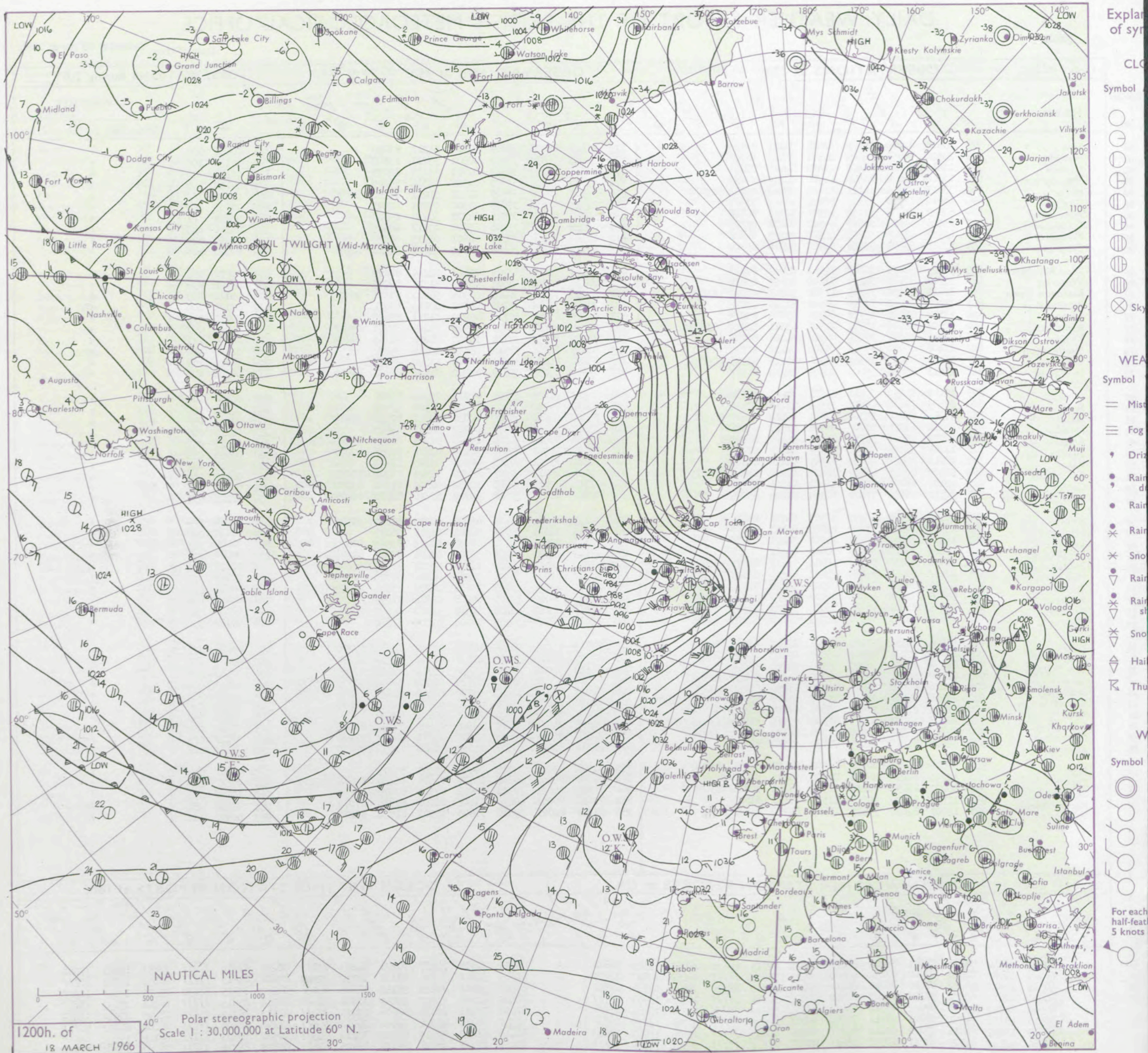
DAILY WEATHER REPORT OF THE BRITISH METEOROLOGICAL OFFICE

No. 38103

Date of Issue Saturday 19 March 1966

Code FM II.C		OBSERVATIONS at 12h. 18 March 1966										OBSERVATIONS at 18h. 18 March 1966										OBSERVATIONS during DAY			
Station	iii	Nddff	VVwww	PPPTT	N _h Ch _M CH	T _d T _d app	8N _s Ch _s h _s	8N _s Ch _s h _s	8N _s Ch _s h _s	iii	Nddff	VVwww	PPPTT	N _h Ch _M CH	T _d T _d app	8N _s Ch _s h _s	8N _s Ch _s h _s	8N _s Ch _s h _s	iii	RRT	T _E	SSS	WEATHER		
																							09h.—15h.	15h.—21h.	
Kew	775	33618	82020	35409	32601	53213	83830			775	30112	78020	37209	00901	54212	83080			775	00110	106	+		+	
Heathrow	772	23520	75030	35509	21501	51215	82828			772	30213	75030	37209	00901	53211	83080			772	00110	105	+		+	
Gatwick	776	23515	82020	34809	21602	52115	82838			776	20111	75030	36809	00901	53218	82075			776	00111	109	+		+	
Thorney Island	871	13516	82020	36810	11500	02210	81825			871	63610	74021	37509	00908	01314	86275			871	00110	106	+		+	
Hurn	862	33615	82030	36411	11404	00206	81818	83070		862	53509	70030	37509	10932	51211	81364	85075		862	00130	///	+		+	
Guernsey	894	13614	82020	37309	00902	03212	81075			894	23511	82030	37809	00902	03101	82075			894	00100	109	+		+	
Wattisham	590	63629	82028	33008	62511	00218	86828			590	50120	80021	36505	54501	50218	85628			590	97091	///	pro		+	
Gorleston	497	63426	62016	31507	65500	02231	86625			497	63521	60012	35006	65500	03217	86625			497	00100	043	+		+	
Mildenhall	578	43522	48323	34608	41500	01223	84828			578	60113	78023	37606	64601	01215	86635			578	00090	073	+		+	
Cardington	559	53615	69031	35908	51500	52216	85820			559	40110	66020	38008	10942	51214	81360	84070		559	00110	103	+		+	
West Raynham	485	73629	66038	34007	72511	03227	87822			485	70119	62022	37705	71411	02214	87818			485	00070	058	+		+	
Wittering	462	33518	80020	36208	31600	00120	83830			462	60110	80031	38608	00901	51317	86078			462	00100	099	+		+	
Boscombe Down	746	33617	83030	37109	11501	51213	81823	83078		746	60210	74030	38009	00904	54210	81070	86075		746	00110	103	+		+	
Ross-on-Wye	627	33008	82020	37810	00901	01110	83074			627	70205	77021	39109	00902	00213	87074			627	00121	100	+		+	
Filton	628	33308	86020	37710	00902	01006	83078			628	53305	62041	38710	00902	01211	85075			628	00120	099	+		+	
Aberporth	502	40309	82030	39708	21502	05311	82820	83070		502	53302	80011	40306	11502	05205	81820	85072		502	00090	097	+		+	
Rhoose	715	50212	82031	38011	00902	01206	85075			715	71502	81031	38710	10942	06006	81365	87075		715	00130	111	+		+	
Mountbatten	827	13408	85020	37712	00902	04110	81070			827	50109	70021	38512	00902	03210	85070			827	00150	104	+		+	
Chivenor	707	53407	82031	39112	11506	01213	81825	85075		707	53510	82021	39410	00901	03304	85075			707	00121	105	+		+	
St. Mawgan	817	13513	83020	39209	00905	05214	81075			817	63511	83031	39608	10942	06201	81366	86070		817	00100	105	+		+	
Culdrose	809	30112	81030	39111	11631	04213	81830			809	30117	80030	39108	00902	05802	83070			809	00120	106	+		+	
Scilly	804	23603	79030	40411	11509	06215	81820			804	20213	79030	40209	25501	06500	81625			804	00110	104	+		+	
Elmdon	534	43414	66030	37309	11601	50114	81830	84075		534	70207	57041	39208	20932	52312	82365	87075		534	00120	095	+		+	
Shawbury	414	33514	69011	38909	00901	01217	83078			414	73510	74021	39708	00902	50207	87075			414	00110	095	+		+	
Ringway	334	20212	60020	38310	11501	55115	81820			334	73209	50041	39709	15672	51308	81635	84365	87075		334	00121	087	+		+
Squires Gate	318	13209	59040	39009	00901	04218	81075			318	73109	56041	40007	20932	02202	82366	87072		318	00091	099	+		+	
Valley	302	23211	82020	40209	11501	06114	81820			302	70102	85021	40509	00908	03303	87275			302	00110	096	+		+	
Ronaldsway	204	51407	89031	40109	16402	00220	81712	85075		204	72104	89011	40307	30972	05305	81362	87073		204	00111	086	+		+	
Carlisle	222	22201	80020	39110	11602	01114	81830			222	72705	80011	39608	10932	02303	81364	83270	86073		222	00121	087	+		+
Watnall	354	30311	66030	37509	00904	01224	83075			354	70107	62031	39506	00902	53316	82070	86075		354	00110	095	+		+	
Kilnsea	396	53530	66036	35707	52500	04231	85820			396	60127	63031	38506	45508	03015	84620	86270		396	00070	///	+		+	
Finningley	360	13518	74020	37010	11600	00123	81830			360	60110	74031	39707	00902	01317	86075			360	00110	097	+		+	
Leeming	257	10114	74040	38009	11600	54221	81840			257	70411	62041	40106	30932	50213	83365	87072		257	00100	091	+		+	
Tynemouth	262	03622	74020	38206	00900	02222				262	73609	74031	40405	30949	03208	83360	87175		262	00060	076	+		+	
Eskdalemuir	162	70000	82031	38809	00904	52217	83072	86075		162	70000	83032	39807	10932	02310	81364	84070	87075		162	00121	080	+		+
Mull of Galloway	131	41111																							

CHART OF WEATHER IN PART OF NORTHERN HEMISPHERE



CHARTS OF WEATHER IN WESTERN EUROPE

ation
mbols

LOUD
Cloud
Amount
(oktas)

0
1 or less
2
3
4
5
6
7 or more
8

obscured

0
1
2
3
4
5
6
7
8
9
10
11
12

0
1
2
3
4
5
6
7
8
9
10
11
12

0
1
2
3
4
5
6
7
8
9
10
11
12

0
1
2
3
4
5
6
7
8
9
10
11
12

0
1
2
3
4
5
6
7
8
9
10
11
12

0
1
2
3
4
5
6
7
8
9
10
11
12

0
1
2
3
4
5
6
7
8
9
10
11
12

0
1
2
3
4
5
6
7
8
9
10
11
12

0
1
2
3
4
5
6
7
8
9
10
11
12

0
1
2
3
4
5
6
7
8
9
10
11
12

0
1
2
3
4
5
6
7
8
9
10
11
12

0
1
2
3
4
5
6
7
8
9
10
11
12

0
1
2
3
4
5
6
7
8
9
10
11
12

0
1
2
3
4
5
6
7
8
9
10
11
12

0
1
2
3
4
5
6
7
8
9
10
11
12

0
1
2
3
4
5
6
7
8
9
10
11
12

0
1
2
3
4
5
6
7
8
9
10
11
12

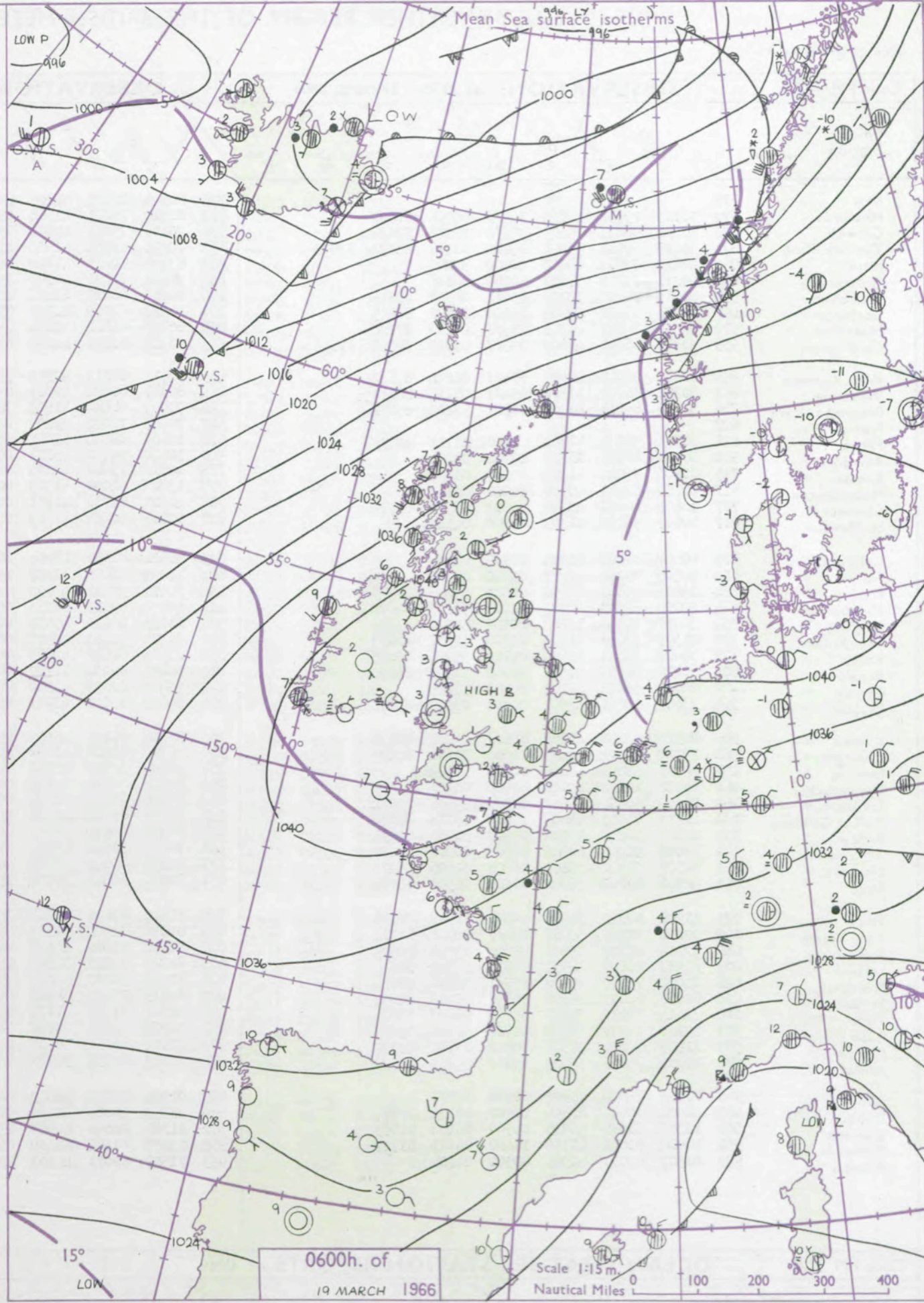
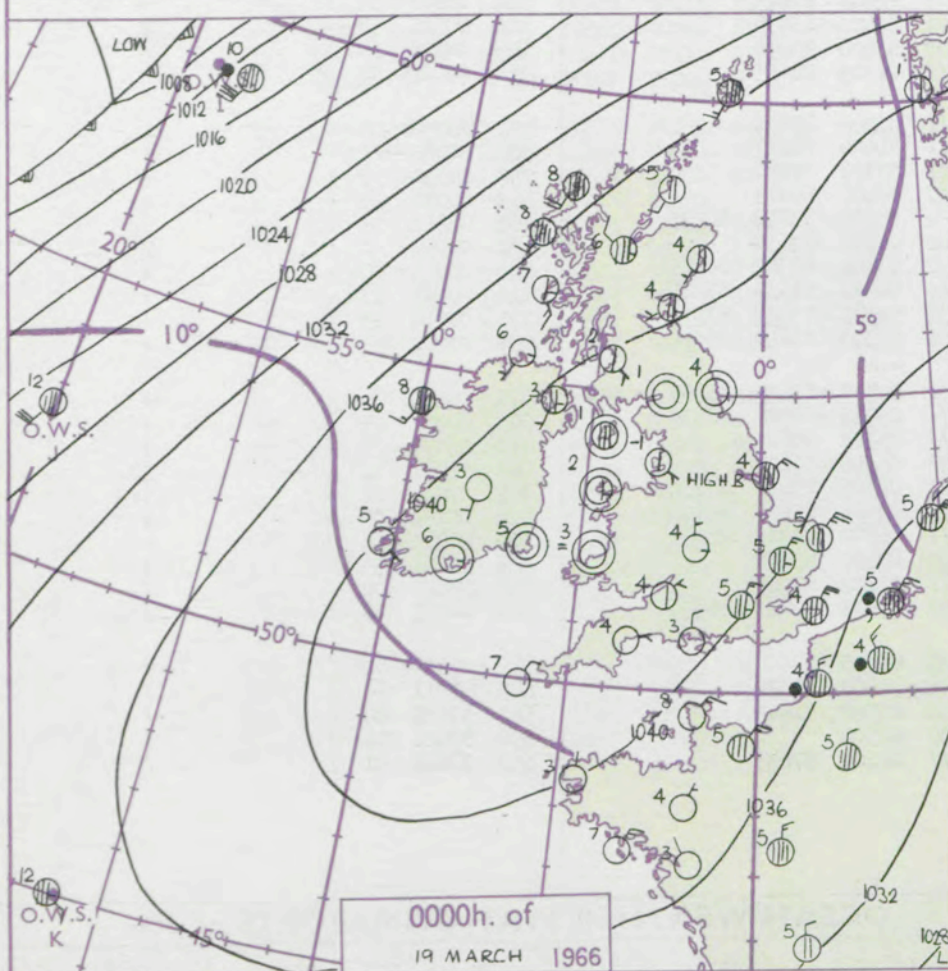
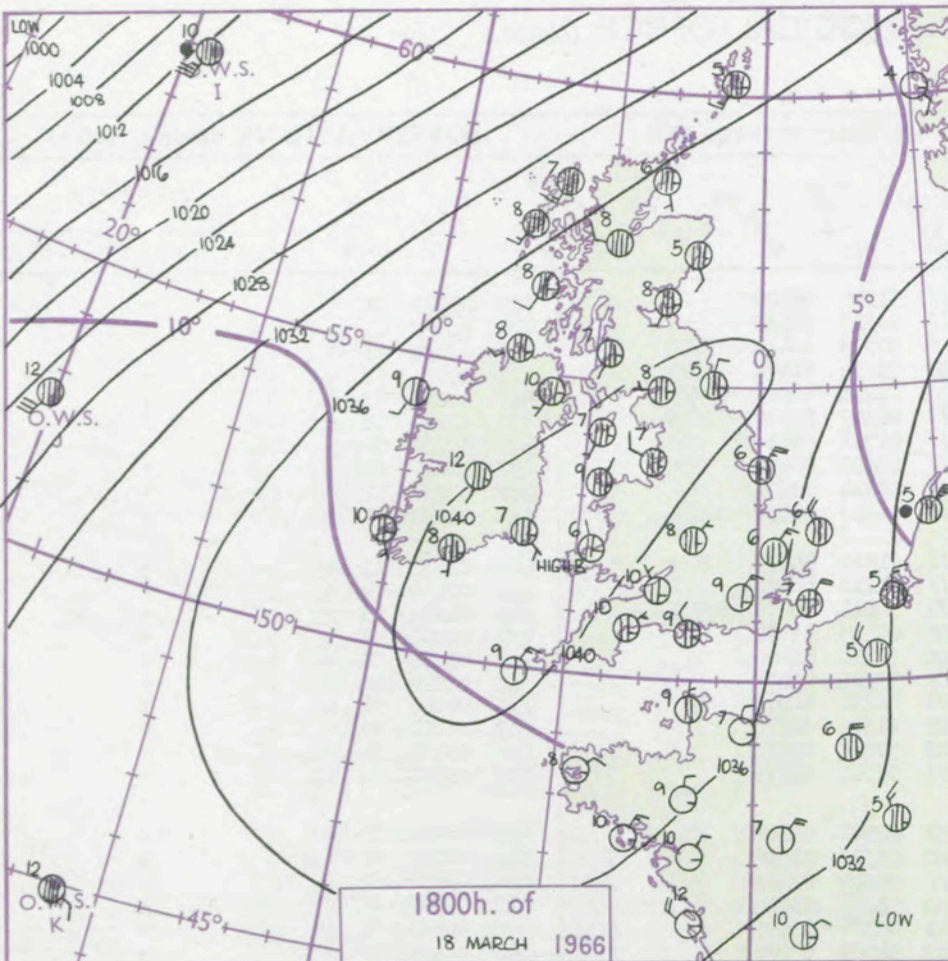
0
1
2
3
4
5
6
7
8
9
10
11
12

0
1
2
3
4
5
6
7
8
9
10
11
12

0
1
2
3
4
5
6
7
8
9
10
11
12

0
1
2
3
4
5
6
7
8
9
10
11
12

0
1
2
3
4
5
6
7
8
9
10
11
12



GENERAL SYNOPTIC DEVELOPMENT

Issued at midday Saturday 19

March 1966

FORECAST for Great Britain and Northern Ireland until noon tomorrow

A large anticyclone extending from the British Isles to southern Scandinavia is almost stationary and a deep depression between Iceland and Jan Mayen is moving away northeast. During the next 24 hours the high pressure axis is expected to move a little southwards and the southwesterly airstream over Scotland will extend further south over much of Britain.

Most parts of Britain will be dry, with a good deal of sunshine by day, and clear skies tonight. Over parts of southeast England and northern Scotland however, it will be rather cloudy. It will be rather warm in most districts, but temperatures will be near normal in southeast England.

OUTLOOK for following 24 hours.

Mainly dry, sunny and rather warm, but with frost in some areas at night. North and west Scotland will be mostly cloudy with rain or drizzle at times.

48-52

DAILY WEATHER REPORT OF THE BRITISH METEOROLOGICAL OFFICE (contd.)

Code FM II.C		OBSERVATIONS at 00h. 19 March 1966										OBSERVATIONS at 06h. 19 March 1966										OBSERVATIONS during NIGHT				CONV TA °C
Station	iii	Nddff	VVwwwW	PPPTT	N _h Ch _h C _h H	T _d T _d app	8N _s Ch _s h _s	8N _s Ch _s h _s	8N _s Ch _s h _s	iii	Nddff	VVwwwW	PPPTT	N _h Ch _h C _h H	T _d T _d app	8N _s Ch _s h _s	8N _s Ch _s h _s	8N _s Ch _s h _s	iii	RRT _n T _n E	T _g T _g	WEATHER				
																						21h.—03h.	03h.—09h.			
Kew	775			05						775	80209	80021	41404	85511	51216	88625				775	00040	01	+	+	40	
Heathrow	772	70113	75031	40105	75511	00206	87620			772	80310	75031	41704	85411	00315	88618				772	00030	01	+	+	39	
Watwick	776	70214	80031	39205	75511	50205	87623			776	70108	75031	41003	75411	00313	82614	87622			776	00031	01	+	+	38	
Thorney Island	871	30213	69021	39804	15602	01207	81630	83075		871	70205	67031	41403	15631	01214	81630	85365			871	00030	52	+	+	37	
Hurn	862	03610	70011	40003	00900	52208				862	63405	62021	41102	46432	00210	84715	85075			862	00000	53	+	+	36	
Guernsey	894	00211	75020	39607	00900	00106				894	70411	75031	40205	75411	01307	82710	87616			894	00040	01	+	+	35	
Wattisham	590	80219	74022	39703	85411	00218	88616			590	80215	66022	41203	85411	01311	88611			590	00031	03	+	+	+	34	
Gorleston	497	60326	60022	38805	65500	03228	86625			497	80217	62022	41105	85511	03221	88620			497	00040	04	+	+	+	33	
Mildenhall	578	70313	74021	40205	75511	00113	87620			578	80307	66022	42104	85411	00314	88617			578	00030	02	+	+	+	32	
Cardington	559	70212	61021	41005	75511	01110	82620	87626		559	80308	62021	42803	85411	00317	81710	88618			559	00030	02	+	+	+	31
West Raynham	485	70315	59011	40403	75411	01214	87617			485	70513	66012	42203	75411	01312	85613	87618			485	00030	02	+	+	+	30
Wittering	462	80208	66032	41504	85411	01114	88617			462	80307	66022	42703	85511	00210	88620			462	00030	00	+	+	+	29	
Boscombe Down	746	33605	64011	41002	00901	52210	83078			746	70309	66011	41903	76411	50211	70000	87715			746	00000	55	+	+	+	28
Ross-on-Wye	627									627	70205	77021	39109	00902	00213	87074			627	00001	57	+	+	+	27	
Filton	628	20503	59051	41104	00901	01111	82075			628	10605	28050	42801	15600	51312	81640			628	00510	55	+	+	+	26	
Aberporth	502	00000	48101	41703	00900	03204				502	10000	74030	42003	00902	52304	81072			502	00020	54	+	+	+	25	
Rhoose	715	00606	75021	41305	00900	01208				715	40812	75020	42202	00901	01211	84075			715	00010	56	+	+	+	24	
Mountbatten	827	00705	62021	40706	00900	02110				827	13103	61030	41303	00902	01309	81075			827	00010	55	+	+	+	23	
Chivenor	707	10609	80021	41206	00901	00006	81075			707	40806	62030	41901	00901	50207	84075			707	00001	54	+	+	+	22	
St. Mawgan	817	00607	74010	41305	00900	04110				817	10907	60020	41603	00901	00304	81075			817	00020	52	+	+	+	21	
Culdrose	809	00507	82020	41004	00900	02110				809	20504	82030	41004	10931	02501	81360			809	00010	55	+	+	+	20	
Scilly	804	00309	81020	41707	00900	05209				804	11202	81020	41507	15500	05303	81628			804	00060	03	+	+	+	19	
Elmdon	534	13605	50041	42004	00902	55008	81075			534	80607	58041	43003	85411	00305	88612			534	00010	54	+	+	+	18	
Shawbury	414	20000	62011	42001	00901	52207	82075			414	10000	09410	43353	00902	54305	81072			414	00553	60	+	+	+	17	
Ringway	334	30000	18041	42303	00901	51110	83075			334	21603	40040	43450	00901	55306	82075			334	00521	56	+	+	+	16	
Squires Gate	318	21307	27041	41851	00902	52207	82073			318	31208	30040	42353	00902	54400	83073			318	00541	56	+	+	+	15	
Valley	302	30000	61031	41602	00902	51204	83075			302	21605	80030	42203	00903	52400	82075			302	00001	52	+	+	+	14	
Ronaldsway	204	60000	80031	41501	00902	51305	86070			204	30405	84030	41750	00901	52400	83075			204	00511	54	+	+	+	13	
Carlisle	222	00000	56011	41701	00900	51205				222	50000	62031	41950	00902	52400	85070			222	00521	53	+	+	+	12	
Watnall	354	33602	58041	42201	00901	00109	83075			354	80605	59021	43003	85411	01305	88615			354	00010	54	+	+	+	11	
Kilnsea	396	80515	63031	41504	85611	01216	88630			396	80710	66032	43103	85511	01208	88625			396	00030	11	+	+	+	10	
Finningley	360	73107	59022	42103	00902	01210	87075			360	80302	61022	43004	85411	01204	88617			360	00030	01	+	+	+	9	
Leeming	257	00000	59041	43000	00900	51309				257	20000	32040	43052	00901	53101	82080			257	00530	57	+	+	+	8	
Tynemouth	262	00000	12040	42104	00900	02302				262	82010	20040	42402	00907	00400	88275			262	00010	53	+	+	+	7	
Eskdalemuir	162	50000	80031	42451	00902	53206	85072			162	60000	82031	42954	00902	55301	83070	84075			162	00551	56	+	+	+	6
Mull of Galloway	131	21111	74021	41605	25600	05715	82630			131	21111	82020	40606	25600	04708	82630			131	00051	11	/	/	/	5	
Prestwick	135	21403	56040	40102	00908	51206	82275			135	71802	62030	39803	60952	53502	86362	86075			135	00031	55	+	+	+	4
Renfrew	141	50000	56042	40202	00908	00206	85272			141	70000	58041	40102	15646	00301	81630	87275			141	00001	53	+	+	+	3
Leuchars	171	52307	56042	39104	00908	50106	85275			171	72209	60041	39002	30932	52301	83362	87075			171	00010	53	+	+	+	2
Dyce	091	42106	62011	38804	00908	01501	84275			091	70000	60041	38200	15646	51303	81640	85280			091	00000	53	+	+	+	1
Wick	075	41909	82012	36905	00901	01302	84070			075	71912	82031	35507	35631	02502	83645	86360			075	00051	02	+	+	+	0
Cape Wrath	049	82030	80022	33707	87411	05201	88712			049	82030	82022	31207	85411	05719	85718	88630			049	00061	01	+	+	+	-1
Sule Skerry	010	52114	81022	35507	55500	05702	85625			010	82130	81022	34007	85511	05709	88620			010	00070	05	/	/	/	-2	
Lerwick	005	81917	80022	34805	85611	03703	88634			005	82223	74025	32506	75571	05609	87627			005	97054	04	+	+	id ₀	-3	
Stornoway	026	82020	75032	35108	85711	07706	88650			026	72018	70212	34007	75411	07505	85618	87630			026	97071	06	+	+	ir ₀	-4
Benbecula	022	82016	80022	35708	85611	06703	88635			022	82019	74032	34508	85511	07606	81621	88640			022	00081	07	+	+	+	-5
Tiree	100	31614	85012	38007	35600	06603	83635			100	81714	81031	37107	85411	06500	81712	88635			100	00061	04	+	+	+	-6
Aldergrove	917	52105	66012	40403	00902	52304	85075			917	52005	69031	40602	00902	00500	85075			917	00001	53	+	+	+	-7	
Malin Head	980	11905	85011	39306	00902	03103	81070			980	71912	86021	38506	75611	03102	87645			980	97041	00	/	/	/	-8	
Belmullet	976	82014	75021	38808	85611	05203	88632			976	82013	80022	38009	65531	07501	86627	88359			976	00081	06	/	/	/	-9
Birr	965	01803	74020	41503	00900	02207				965	01504	70020	41102	00900	01505					965	97511	52	/	/	/	-10
Dublin	969	22604	48041	41306	00902	02304	82070			969	11703	59050	41402	00902	51500	81070			969	97011	56	/	/	/	-11	
Shannon	962	11303	64010	41005	00902	04104	81075			962	11208	66030	40903	15600	02502	81640			962	97031	00	/	/	/	-12	
Roches Point	952	10000	80021	41706	16400	05103	81712			952	03605	01444	41102	00900	02500				952	97021	54	/	/	/	-13	
Valentia	953	01507	82021	40905	00900	04204				953	71508	82011	40107	75611	04604	87633			953	97041	01	/	/	/	-14	
Code FM 21.C		OCEAN WEATHER STATION REPORTS at 00h.										OCEAN WEATHER STATION REPORTS at 06h.														-15
O.W.S.	YQL _a L _a L _a	L _o L _o L _o GG	Nddff	VVwwwW	PPPTT	N _h Ch _h C _h H																				

RATES of SUBSCRIPTION: Single copy 6d. or post free 8d. One calendar month 15/-; one quarter 40/-; one year 150/-. For special arrangements for supply to schools and colleges, see Form 2452 or apply to Director-General, Meteorological Office, London Road, Bracknell, Berkshire.

H.M.S.O. Press, M.O. Bracknell

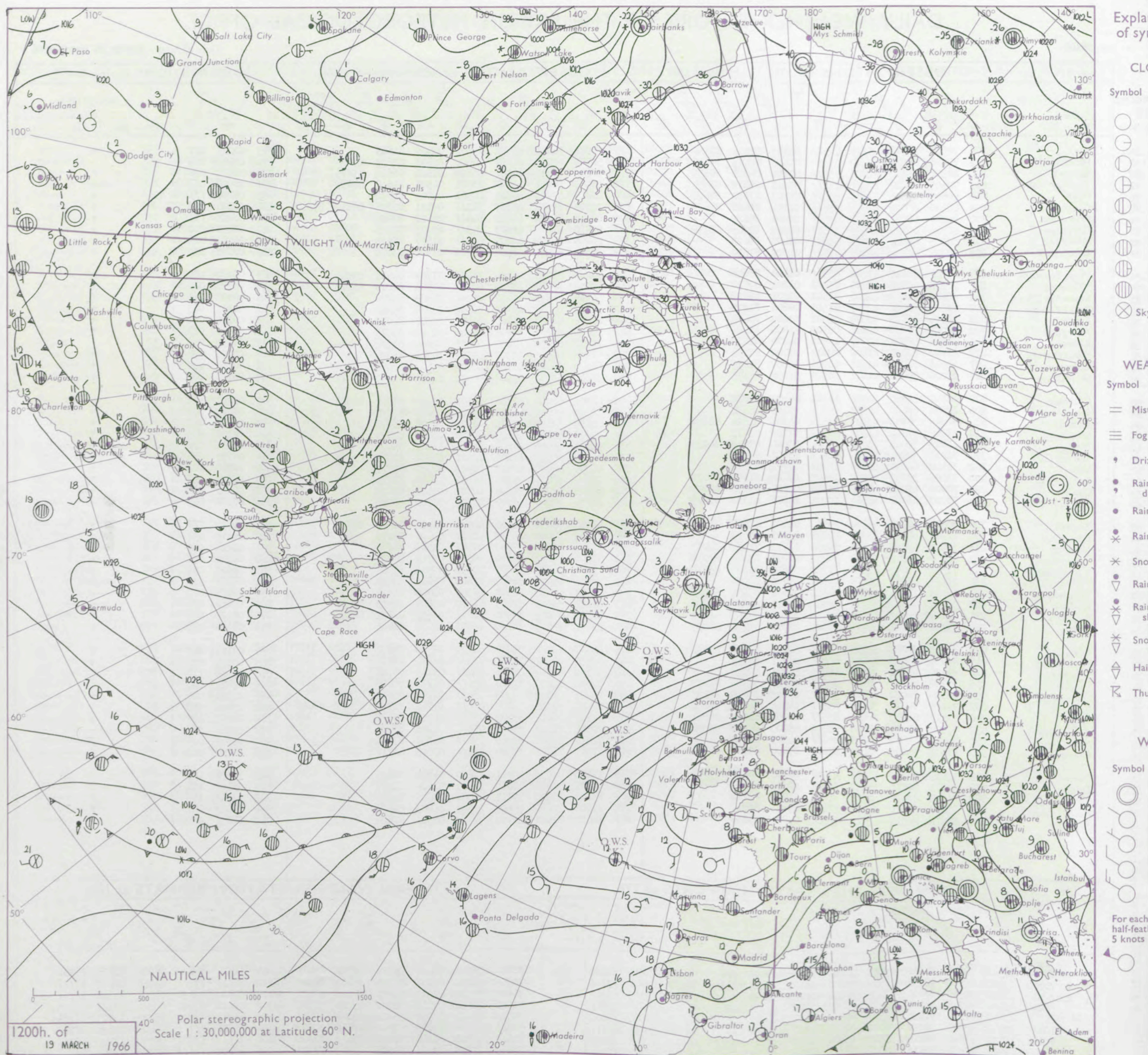
DAILY WEATHER REPORT OF THE BRITISH METEOROLOGICAL OFFICE

No. 38104

Date of Issue Sunday 20 March 1966

Code FM II.C		OBSERVATIONS at 12h.										OBSERVATIONS at 18h.										OBSERVATIONS during DAY													
Station		iii	Nddff	VVwww	PPPTT	N _h Ch _M CH	T _d T _d app	8N _s Ch _s h _s	8N _s Ch _s h _s	8N _s Ch _s h _s	iii	Nddff	VVwww	PPPTT	N _h Ch _M CH	T _d T _d app	8N _s Ch _s h _s	8N _s Ch _s h _s	8N _s Ch _s h _s	iii	Nddff	VVwww	PPPTT	N _h Ch _M CH	T _d T _d app	8N _s Ch _s h _s	8N _s Ch _s h _s	8N _s Ch _s h _s	iii	ART	T x E	SSS	WEATHER		
																																		09h.—15h.	15h.—21h.
Kew	775	70508	59022	42207	78511	01803	82825	87630			775	20304	56011	41107	15601	00602	81645				775	00083	027	+									+		
Heathrow	772	70408	65032	42207	78511	01803	82822	83640	85650		772	50705	62031	41107	15602	02605	81635	85080			772	00080	021	+									+		
Gatwick	776	80308	59022	41806	85511	01801	86623	88635			776	70405	58012	41107	65502	02504	86624	83075			776	00071	000	+									+		
Thorney Island	871	70505	64022	42207	75411	03001	86617	87650			871	41002	56051	41307	15601	04501	81645	84075			871	00090	004	+									+		
Hurn	862	80606	70031	42606	85511	01103	83620	88628			862	41702	57041	40908	00901	02801	84072			862	00090	111	+										+		
Guernsey	894	80410	66022	41606	85411	02104	84618	88625			894	70509	66011	40707	78311	03101	81708	84812	87620		894	00070	003	+									+		
Wattisham	590	80210	66022	42505	85511	01100	88625				590	80508	69022	41605	85511	01603	88625			590	00051	111	+										+		
Gorleston	497	80314	60022	42605	55571	04102	85625	88358			497	80610	60022	41805	85511	03703	88625			497	00050	000	+										+		
Mildenhall	578	80505	69022	43005	85511	01400	88620				578	60000	66022	41405	65511	01607	86623			578	00060	001	+										+		
Cardington	559	70706	64022	43006	75611	01302	87630				559	30704	64011	41905	00901	01702	83070			559	00070	032	+										+		
West Raynham	485	80508	66012	43004	85511	01400	88620				485	70603	69032	41504	75411	01707	84618	87625			485	00050	000	+										+	
Wittering	462	70308	66022	43605	75511	01801	87620				462	40903	56041	41705	00902	01604	81070	84075			462	00070	040	+										+	
Boscombe Down	746	50606	74012	42706	51501	01801	85823				746	50305	66021	41207	00901	01505	85076			746	00090	065	+											+	
Ross-on-Wye	627	11203	60021	42807	11541	01808	81825				627	51402	63021	41108	00902	03604	85272			627	00101	063	+											+	
Filton	628	30505	80011	42908	25501	03804	82625				628	40000	64051	41108	00902	04707	84075			628	00100	080	+											+	
Aberporth	502	40000	59050	42111	00902	55806	84072				502	50000	62051	41208	00902	52503	85072			502	00110	080	+											+	
Rhoose	715	10908	57021	42807	15501	04804	81625				715	71902	60052	41207	00908	04604	87272			715	00090	083	+											+	
Mountbatten	827	11110	62020	41809	00909	03704	81175				827	51506	62021	41307	00902	04301	85080			827	00100	098	+											+	
Chivenor	707	11004	62020	42311	00901	04807	81075				707	60000	66021	41109	00902	03603	86075			707	00141	094	+											+	
St. Mawgan	817	23206	69020	42011	00909	51002	82175				817	31606	60030	41208	00902	04502	81070	83075			817	00120	105	+										+	
Culdrose	809	10810	62050	42309	11501	00400	81820				809	40906	62050	41806	11501	03605	81820	84070			809	00090	104	+										+	
Scilly	804	10904	56020	42511	15600	05103	81630				804	21304	59030	41808	00901	05603	82075			804	00120	109	+											+	
Elmdon	534	60305	59031	43407	11532	01805	81824	85080			534	60000	57032	43108	00902	00608	86075			534	00090	072	+											+	
Shawbury	414	51502	57044	43307	00902	01708	85075				414	70000	48042	40609	00902	01608	87075			414	00100	063	+											+	
Ringway	334	41803	50041	43308	11401	53604	81815	84075			334	52006	56041	40809	00902	51607	85075			334	00101	080	+											+	
Squires Gate	318	71710	30041	42210	00902	03808	87070				318	22204	40041	40208	00902	03608	82070			318	00131	085	+											+	
Valley	302	31910	64050	42609	00902	04802	83072				302	11909	58050	40808	00902	07609	81072			302	00100	104	+											+	
Ronaldsway	204	71907	75031	42009	11502	05602	81820	86075			204	12102	68021	39708	15402	06610	81618			204	00101	099	+											+	
Carlisle	222	70000	48042	41609	00902	02710	83070	86075			222	12605	66011	39308	00902	01504	81073			222	00121	100	+											+	
Watnall	354	30000	66011	43306	10																														

CHART OF WEATHER IN PART OF NORTHERN HEMISPHERE



CHARTS OF WEATHER IN WESTERN EUROPE

ation
nbols

UD
Cloud
Amount
(oktas)

0
1 or less

2

3

4

5

6

7 or more

8

obscured

ATHER
Weather

zle

and
izzle

and snow

W

shower

and snow
ower

W shower

shower

nderstorm

ND

Wind
speed
(knots)

Calm

1-2

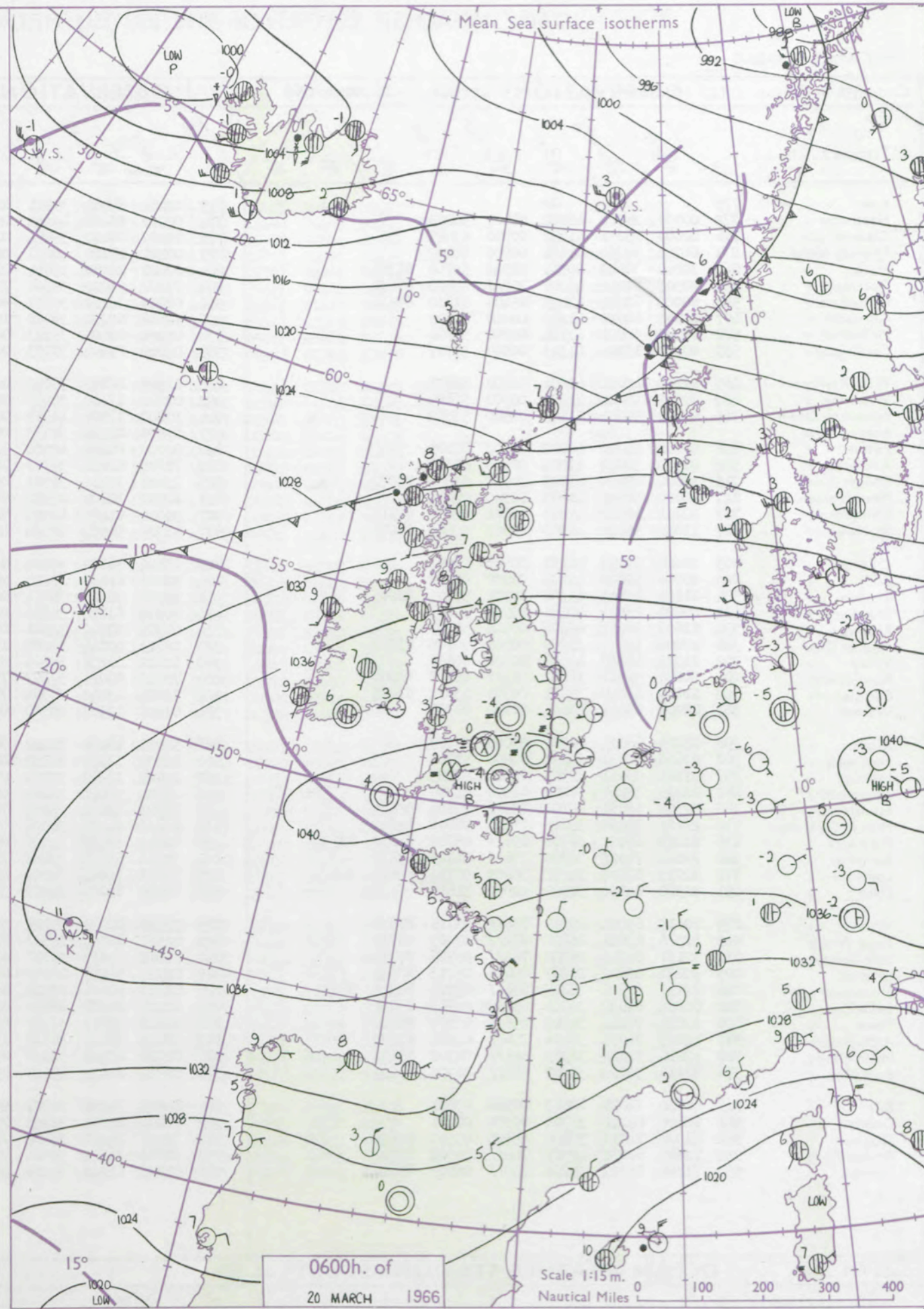
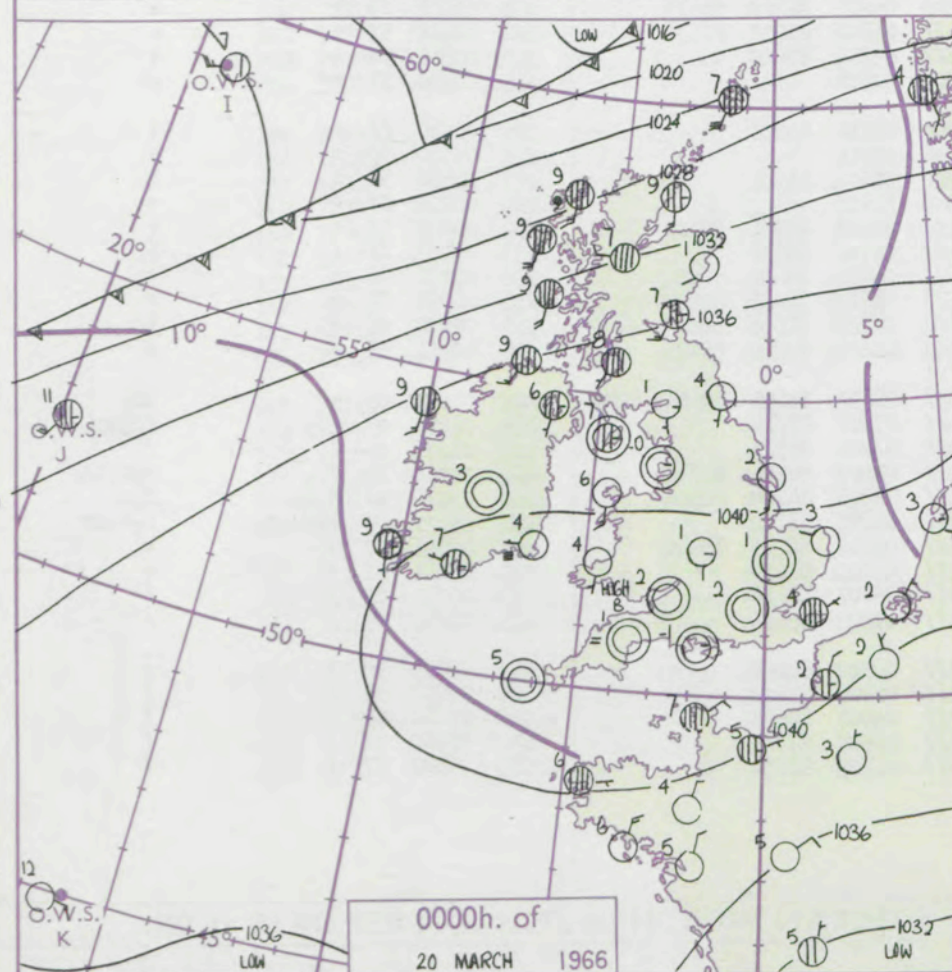
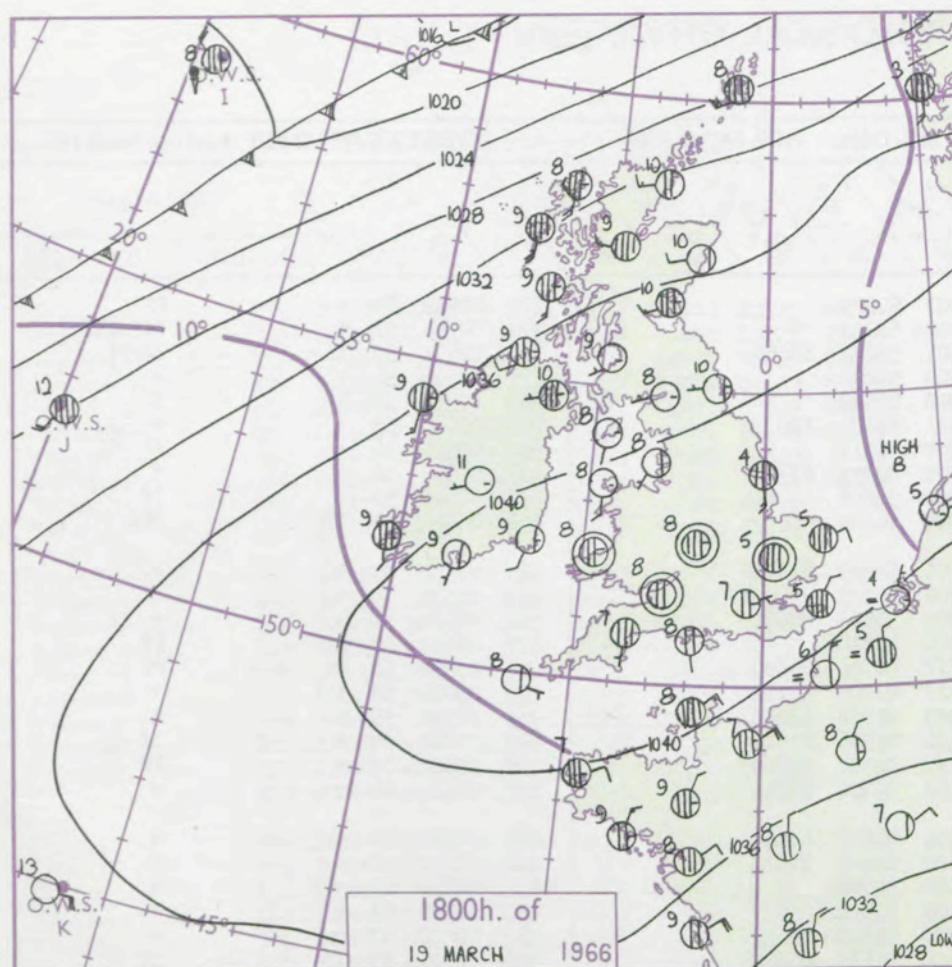
3-7

8-12

13-17

additional
er add

48-52



GENERAL SYNOPTIC DEVELOPMENT

Issued at midday Sunday 20

March 1966

FORECAST for Great Britain and Northern Ireland until noon tomorrow

The large anticyclone centred over the North Sea at midday yesterday has moved a little south with a slow fall of central pressure. The low near Jan Mayen yesterday has moved to northern Scandinavia and the associated cold front now over northern Scotland will remain almost stationary for a while but will move south again tonight.

East Wales and England except for the north will be sunny with normal temperatures and a frosty night with some fog in the southeast. West Wales and northern England will be dry, mostly cloudy and rather warm. Scotland and Northern Ireland will also be cloudy and rather warm, but rain in northern Scotland will spread slowly southeast tonight.

OUTLOOK for following 24 hours.

Dry and fairly sunny with temperatures near normal by day and slight frost locally at night, but cloudy at first in parts of Scotland with a little rain.

DAILY WEATHER REPORT OF THE BRITISH METEOROLOGICAL OFFICE (contd.)

Code FM II.C OBSERVATIONS at 00h. 20 March 1966										OBSERVATIONS at 06h. 20 March 1966										OBSERVATIONS during NIGHT										CONV T °C
Station	ill	Nddff	VVwww	PPPTT	N _h L _h C _M H	T _d T _d app	8N _s Ch _s h _s	8N _s Ch _s h _s	8N _s Ch _s h _s	ill	Nddff	VVwww	PPPTT	N _h L _h C _M H	T _d T _d app	8N _s Ch _s h _s	8N _s Ch _s h _s	8N _s Ch _s h _s	ill	RRT _n E	T _g T _g	WEATHER								
																						21h.—03h.	03h.—09h.							
Kew	775			02						775	02103	04484	39951	00900	52605				775	00523	59	+		FF		40				
Heathrow	772	00000	28041	41202	00900	50803				772	00000	05460	40252	00900	52201				772	00540	57	+		ffFfif	if	39				
Gatwick	776	00000	25051	41252	00900	53605				776	10000	08410	39954	00901	55602	81080			776	00551	59	if		ifFFf		38				
Thorney Island	871	00201	50050	41401	00900	50802				871	00101	28100	40051	00900	52801				871	00520	56	+		+		37				
Hurn	862	10000	30040	40951	10940	52706	81364			862	00000	20050	39854	00900	55602				862	00553	59	+		+		36				
Guernsey	894	70505	62022	40906	75511	02400	87621			894	70207	61022	39506	75511	01604	87623			894	00060	03	+		+		35				
Wattisham	590	80000	61022	41003	85400	01810	88614			590	02203	32111	39251	00900	51519				590	00521	56	+		+		34				
Gorleston	497	02901	60021	41203	00900	01809				497	12507	60030	38900	10971	00712	81360			497	00510	52	+		+		33				
Mildenhall	578	00000	58021	41101	00900	51804				578	02101	19400	39253	00900	54606				578	00540	59	+		if		32				
Cardington	559	00000	15100	41353	00900	54707				559	00000	F7464	39753	00900	56602				559	00563	58	ffF		FFf		31				
West Raynham	485	01706	40021	41051	00900	52708				485	12208	40110	39052	00901	53709	81075			485	00530	58	+		+		30				
Wittering	462	02107	48040	41250	00900	51808				462	02202	17100	38953	00900	54709				462	00530	59	+		+		29				
Boscombe Down	746	00000	56051	41602	00900	51802				746	10000	17100	40352	00901	53603	81077			746	00520	56	+		+		28				
Ross-on-Wye										627	00000	01444	39553	00900	54710				627	00543	60	ff		FF		27				
Filton	628	00000	14040	41202	00900	01801				628	90000	F4474	40000	91111	50704	89100			628	00530	58	+		FF		26				
Aberporth	502	01905	59051	41204	00900	00303				502	71905	62031	39703	76411	01705	87712			502	00030	53	+		+		25				
Rhoose	715	10000	45101	41003	00901	03804	81072			715	13101	18110	39501	00901	01708	81080			715	00510	59	+		+		24				
Mountbatten	827	00000	58021	41603	00900	02400				827	10000	32100	39902	16401	01506	81710			827	00001	56	+		if		23				
Chivenor	707	20904	48051	41303	16401	02802	81710			707	90000	01471	40202	91111	02707	89100			707	00011	52	+		FF		22				
St. Mawgan	817	11802	56010	41803	00901	02400	81075			817	53305	56031	40505	46401	03706	84710			817	00020	54	+		+		21				
Culdrose	809	00000	64050	42101	00900	00803				809	13504	56100	40802	00901	02607	81075			809	00510	56	+		+		20				
Scilly	804	00000	59020	42205	00900	04400				804	20000	61030	40904	25600	04708	82630			804	00030	53	+		+		19				
Elmdon	534	11602	40041	41301	00901	51705	81075			534	00000	30110	39454	00900	55708			534	00560	61	+		+		18					
Shawbury	414	00000	28041	40251	00900	52805				414	00000	61110	38953	00900	55606			414	00500	60	+		+		17					
Ringway	334	01606	50041	40204	00900	53707				334	01805	20040	38501	00900	55709			334	00000	53	+		+		16					
Squires Gate	318	10000	14040	39650	00902	50705	81073			318	12513	40044	37205	15600	04610	81630			318	00531	55	ff		ff		15				
Valley	302	01915	48020	40006	00900	05606				302	42112	61030	38605	26302	05607	82707	84075		302	00051	03	+		+		14				
Ronaldsway	204	50000	56011	38807	56311	06807	85706			204	72610	80021	37407	75411	04604	81713	87631		204	00011	53	+		+		13				
Carlisle	222	11603	48040	39001	00901	53801	81075			222	72306	48041	36304	75611	03710	87640			222	00511	54	+		+		12				
Watnall	354	02207	19041	40601	00900	01706				354	02508	12100	38500	00900	51608			354	00500	57	+		ff			11				
Kilnsea	396	02014	66021	40302	00900	01709				396	32409	48030	38002	00901	01710	83070			396	00010	11	+		+		10				
Finningley	360	01603	50021	39850	00900	51708				360	00000	17100	37552	00900	53714			360	00530	55	+		+			9				
Leeming	257	01508	23041	39301	00900	50805				257	21605	17040	37001	25500	52611	82625			257	00530	55	+		+		8				
Tynemouth	262	02005	32040	38404	00900	52705				262	02304	58020	36202	00900	52610			262	00020	52	+		+			7				
Eskdalemuir	162	82308	59051	38104	85511	03806	88624			162	72701	48054	35604	75011	03608	82701	87622		162	00011	53	+		+		6				
Mull of Galloway	131	211																												

DAILY WEATHER REPORT OF THE BRITISH METEOROLOGICAL OFFICE

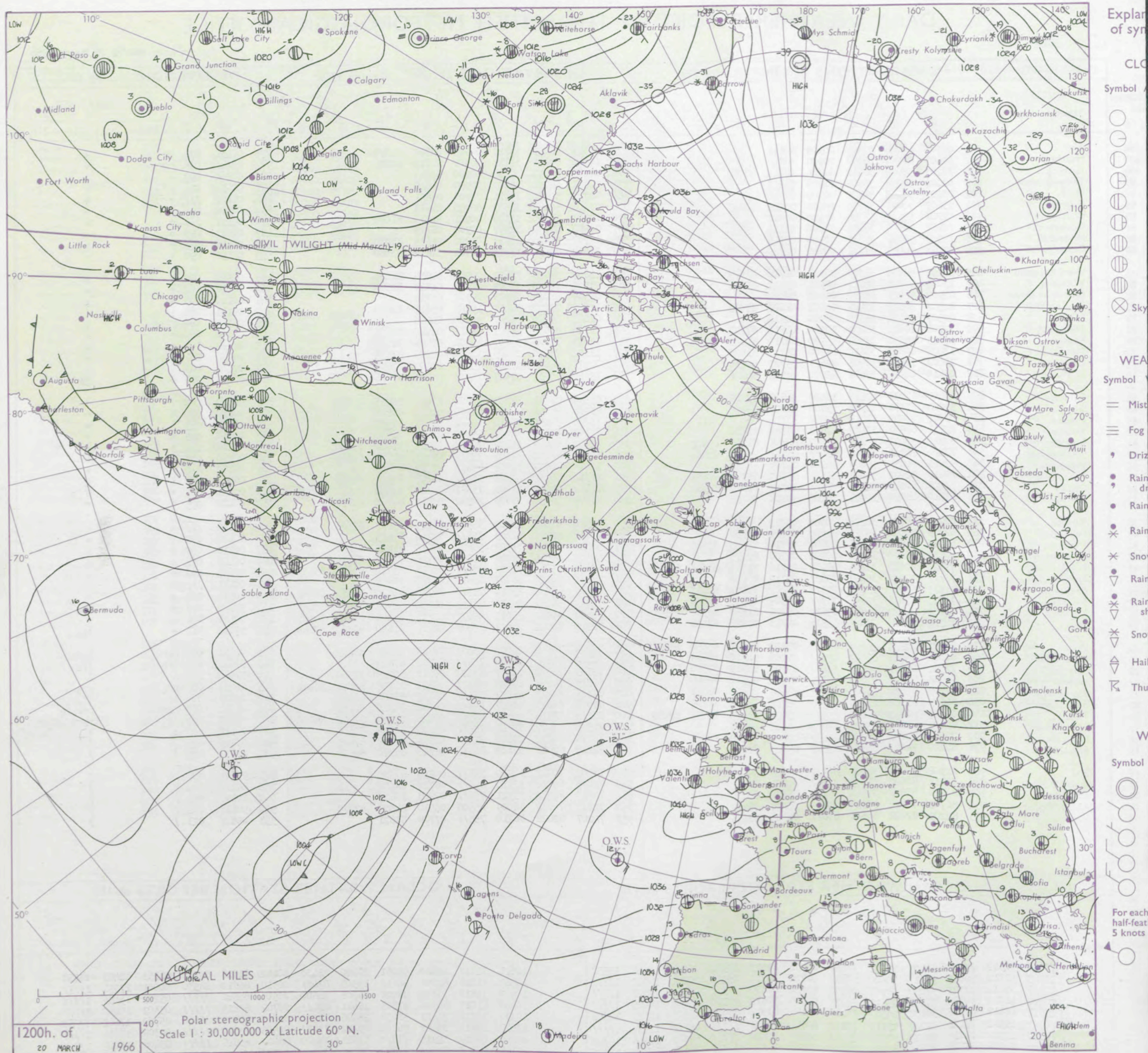
No. 38105

Date of Issue Monday 21 March 1966

VERSION
BLE
0 °F

Code FM II.C		OBSERVATIONS at 12h. 20 March 1966										OBSERVATIONS at 18h. 20 March 1966										OBSERVATIONS during DAY				
Station	iii	Nddff	VVwwwW	PPPTT	N _h L _h C _M H	T _d app	8N _s Ch _s h _s	8N _s Ch _s h _s	8N _s Ch _s h _s	iii	Nddff	VVwwwW	PPPTT	N _h L _h C _M H	T _d app	8N _s Ch _s h _s	8N _s Ch _s h _s	8N _s Ch _s h _s	iii	RRT	T x F	SSs	WEATHER			
																							09h.—15h.	15h.—21h.		
Kew	775	02305	40044	379C8	00900	02818				775	12503	56050	33812	00902	00616	81070				775	00131	074	FF		+	
Heathrow	772	02605	28044	38208	00900	03815				772	12605	60050	33711	00901	02619	81075				772	00140	076	ffF		+	
Gatwick	776	33203	58054	38010	00901	02812	83080			776	02205	56051	34508	00900	03613				776	00140	097	+		+		
Thorney Island	871	02002	56050	38608	00900	03813				871	02901	48050	35009	00900	06516				871	00090	094	+		+		
Hurn	862	00202	50050	38310	00900	02716				862	02802	50050	35311	00900	05611				862	00120	///	+		+		
Guernsey	894	23607	70021	39009	25500	03804	82625			894	03408	56050	36307	00900	03613				894	00100	094	+		+		
Wattisham	590	02708	58024	37509	00900	01717				590	12807	59020	33109	00901	51616	81080				590	00131	///	+		+	
Gorleston	497	02107	58050	36708	00900	03818				497	00000	48050	32907	00900	06719				497	00111	098	+		+		
Mildenhall	578	02208	58020	36611	00900	03716				578	12707	58020	32811	00902	01615	81080				578	00140	099	+		+	
Cardington	559	02707	50054	37211	00900	02815				559	32808	62030	33711	00901	51612	83080				559	00150	090	+		+	
West Raynham	485	12709	56020	36309	00901	01716	81075			485	12809	59010	32609	00901	01614	81075				485	00120	092	+		+	
Wittering	462	13008	64020	36611	00901	03814	81075			462	23007	58040	33009	00901	04713	82080				462	00130	102	+		+	
Boscombe Down	746	02902	58020	38210	00900	02812				746	02907	61020	34809	00900	03714				746	00140	098	+		+		
Ross-on-Wye	627	12502	60024	37409	00901	01819	81077			627	12905	77020	34011	15601	03611	81630				627	00141	083	if		+	
Filton	628	02507	56054	38310	00900	02812				628	02413	59050	35207	00900	04615				628	00110	C80	FFff		+		
Aberporth	502	72208	80012	38408	755//	03811	87627			502	72704	80031	36007	756//	05510	87635				502	00090	044	+		+	
Rhoose	715	12815	58050	38508	15500	04710	81625			715	12818	75020	35707	15600	05509	81630				715	00090	108	+		+	
Mountbatten	827	13408	60020	38810	11500	05713	81825			827	13312	74020	36409	14600	04505	81635				827	00130	101	jf		+	
Chivenor	707	73007	74024	39908	756//	05707	87630			707	72911	80022	37007	756//	03609	87630				707	00101	043	+		+	
St. Mawgan	817	43410	64031	39809	45500	03702	84625			817	73210	74031	37507	755//	03611	87626				817	00090	090	+		jp	
Culdrose	809	33409	64050	40110	38400	04608	82815			809	53509	78031	37208	58500	03611	82825	87635			809	00110	100	+		+	
Scilly	804	53003	61031	40909	55600	05804	85630			804	63008	59031	38209	65500	04611	86628				804	00120	079	+		+	
Elmdon	534	03007	28040	37410	00900	53713				534	13006	56030	33910	00901	03611	81072				534	00130	093	+		+	
Shawbury	414	22711	66030	37110	12602	03715	81830			414	63107	78021	34009	65600	03611	86640				414	00120	086	+		+	
Ringway	334	52912	58021	37209	58602	00808	81830	85635		334	72709	74022	34209	755//	00511	85628	87640			334	00110	064	+		+	
Squires Gate	318	72514	70021	36508	784//	06811	81818	87633		318	72517	66022	33207	756//	05617	81630	87635			318	00100	021	+		+	
Valley	302	52013	74031	38409	55600	07809	85640			302	72115	80012	34808	756//	07719	87635				302	00100	030	+		+	
Ronaldsway	204	72215	82022	36209	754//	05810	81714	87635		204	82314	66032	32508	855//	06720	83623	88635			204	00091	000	+		+	
Carlisle	222	72418	62042	34109	785//	04713	81822	87638		222	72413	61022	31008	756//	06720	82640	84650	87656			222	00091	001	+		+
Watnall	354	12710	48050	36011	11630	03815	81835			354	53009	58051	33309	10932	03611	81365	84078			354	00120	095	+		+	
Kilnsea	396	02714	48020	36208	00900	05712				396	72914	63031	32209	5557/	06713	85625	87360			396	00120	///	+		+	
Finningley	360	62709	56041	35711	61600	03719	86830			360	72710	62021	32709	756//	02712	87635				360	00120	075	+		+	
Leeming	257	62515	74021	34911	55601	03714	85645	83080		257	52610	71022	31709	55602	04615	81640	84650			257	00110	059	+		+	
Tynemouth	262	22617	66020	32511	00902	02720	82075			262	42515	48040	29909	11608	03716	81830	84275			262	00120	078	+		+	
Eskdalemuir	162	72313	70012	33109	68432	05716																				

CHART OF WEATHER IN PART OF NORTHERN HEMISPHERE



CHARTS OF WEATHER IN WESTERN EUROPE

ation
hols

UD
Cloud
Amount
(oktas)

0
1 or less
2
3
4
5
6
7 or more
8

obsured

THER
Weather

zle
and
lizzle

and snow

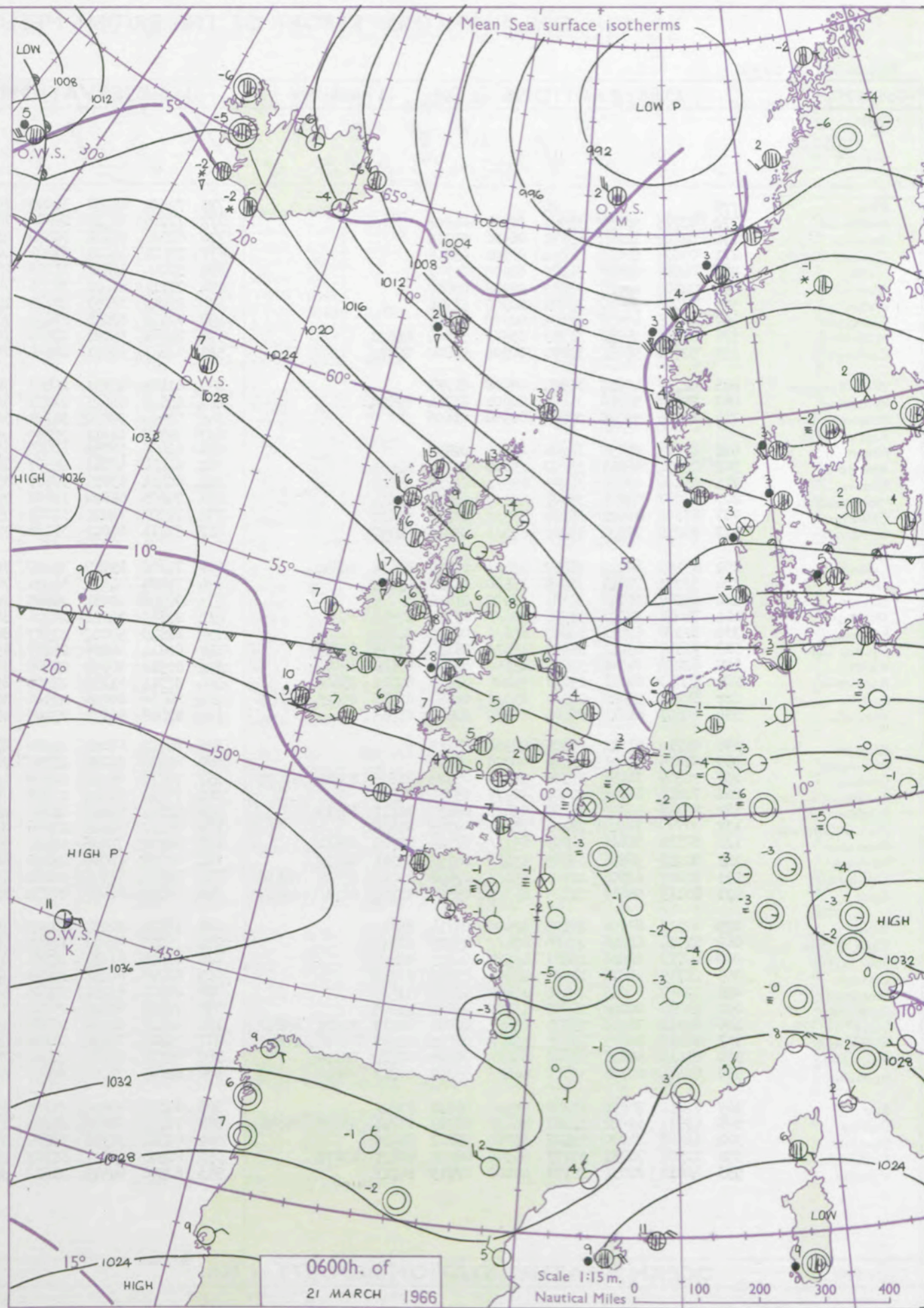
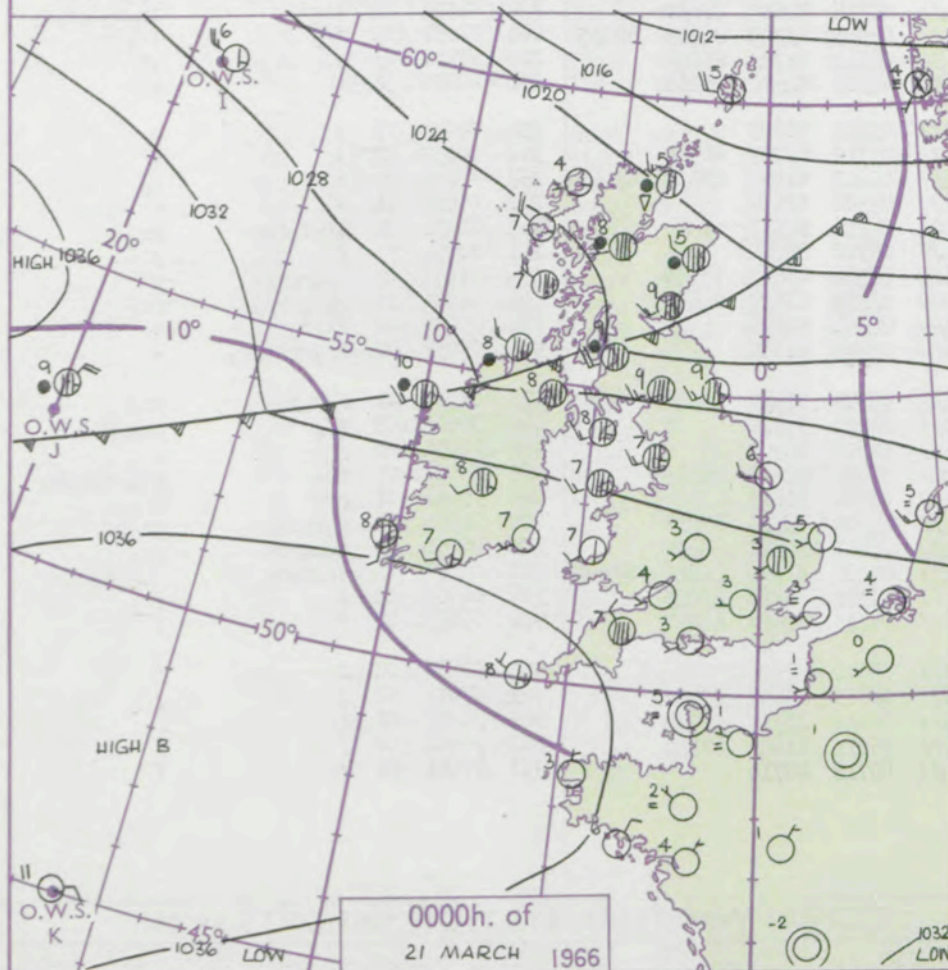
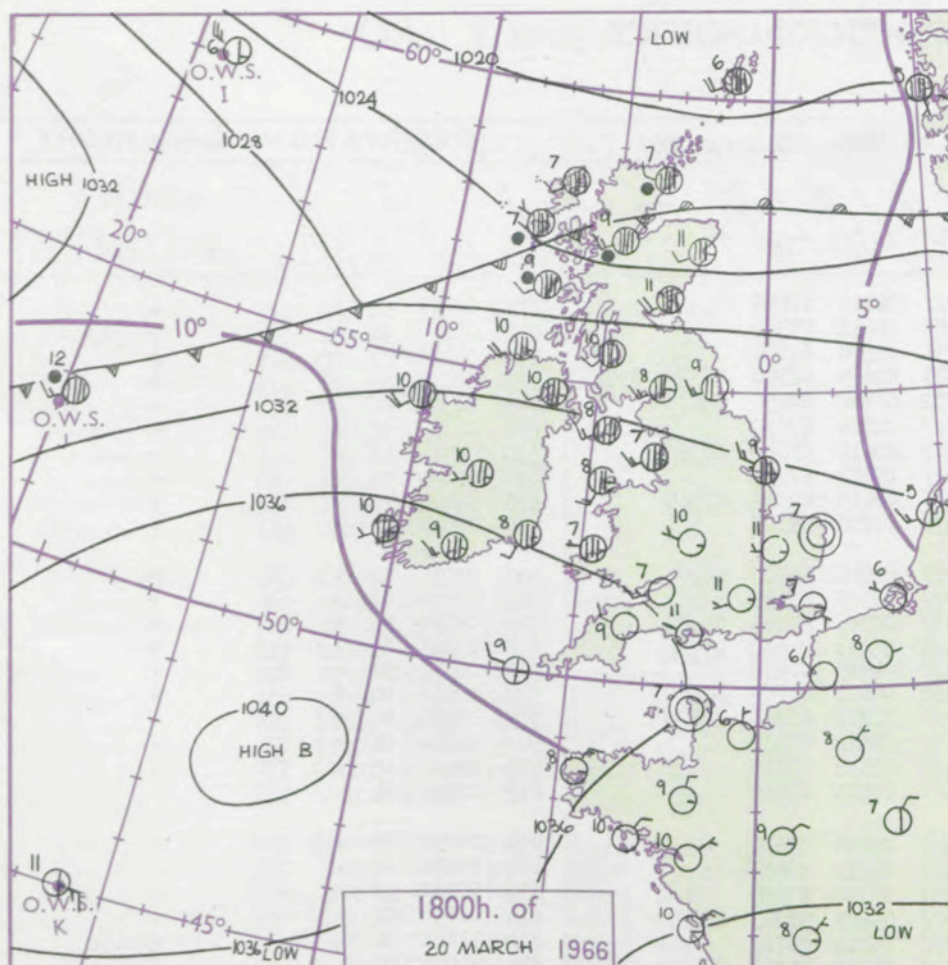
y
shower
and snow
ower
w shower
shower
nderstorm

ND
Wind
speed
(knots)

Calm
1-2
3-7
8-12
13-17

additional
er add

48-52



GENERAL SYNOPTIC DEVELOPMENT

The anticyclone that was centred over southwest England has moved to the southwest and declined a little. The depression over north Norway has moved away to the east whilst the one centred near Iceland has moved to near the west coast of Norway. The cold front that was lying near the north coast of Scotland has moved southeast and is expected to clear the British Isles by this evening. Another depression centred to the southwest of Iceland will move quickly east with the associated fronts crossing north Scotland tomorrow morning.

Issued at midday Monday 21

March 1966

FORECAST for Great Britain and Northern Ireland until noon tomorrow

Most places will have some sunshine, but southern districts will be cloudy for a time with perhaps a little rain. Scotland and Northern Ireland will have occasional showers today but it will become cloudy tomorrow with some rain at times. Temperatures will be mostly near normal.

OUTLOOK for following 24 hours. Becoming colder with occasional showers, chiefly in the north and northeast, with snow over high ground.

DAILY WEATHER REPORT OF THE BRITISH METEOROLOGICAL OFFICE (contd.)

OBSERVATIONS at 00h. 21 March 1966										OBSERVATIONS at 06h. 21 March 1966										OBSERVATIONS during NIGHT										CONV TA °C
Station	iii	Nddff	VVwww	PPPTT	N _h L _h C _M H	T _d T _d app	8N _s Ch _s h _s	8N _s Ch _s h _s	8N _s Ch _s h _s	iii	Nddff	VVwww	PPPTT	N _h L _h C _M H	T _d T _d app	8N _s Ch _s h _s	8N _s Ch _s h _s	8N _s Ch _s h _s	iii	RRRT _n E	T _g T _g	WEATHER								
																						21h.—03h.	03h.—09h.							
Kew	775				04					775	72404	48051	30003	75711	01111	87656				775	00021	54	+	+	40					
Heathrow	772	02705	56050	33003	00900	01806				772	72808	59031	29902	70951	01611	87362				772	00010	53	+	+	39					
Gatwick	776	02502	14284	33101	00900	00711				776	62004	26104	30352	45731	52508	81650				776	00530	57	iff	+	38					
Thorney Island	871	03005	50020	34004	00900	03806				871	73101	16101	31301	60976	01609	82360	86363	85273	871	00000	53	+	+	37						
Hurn	862	02605	63020	34203	00900	01707				862	50000	56111	31200	25732	51712	82650	84070		862	00511	56	+	+	36						
Guernsey	894	02806	68020	35605	00900	05807				894	73111	81021	33206	75511	02709	87620			894	00050	00	+	+	35						
Wattisham	590	03006	58050	32003	00900	51708				590	72510	37051	28101	15671	00615	81640	87360		590	00511	54	+	+	34						
Gorleston	497	02505	60050	31105	00900	02709				497	72409	57051	27004	70971	02717	87358			497	00030	02	+	+	33						
Mildenhall	578	62405	56031	31703	65511	50804	86628			578	72409	56021	27504	70971	01615	82362	87365		578	00020	53	+	+	32						
Cardington	559	52706	56051	32800	00904	51802	85075			559	82511	50051	28904	80971	01616	88360			559	00510	53	+	+	31						
West Raynham	485	02707	40020	30904	00900	01711				485	82409	48031	26803	50977	01614	85365	88270		485	97011	52	+	ro	30						
Wittering	462	22107	56040	31803	00901	01714	82080			462	82612	64021	27705	80971	03513	86464			462	00020	02	+	+	29						
Boscombe Down	746	03106	58020	34502	00900	01606				746	62505	59030	31201	30932	00716	83363	85075		746	00010	53	+	+	28						
Ross-on-Wye										627	72105	66031	29705	20946	03712	82362	87272		627	00031	53	+	+	27						
Filton	628	02505	56050	34504	00900	02803				628	62408	56051	30405	65611	04619	86630			628	00030	52	+	+	26						
Aberporth	502	22311	66011	33207	25600	03722	82635			502	62410	40011	29807	16232	06611	81705	86070		502	00060	04	+	+	25						
Rhoose	715	63102	63031	34403	65511	02812	86628			715	82814	63021	30507	85311	07717	86706	88620		715	00030	54	+	+	24						
Mountbatten	827	83207	66031	35507	85511	04713	88624			827	72805	66022	32807	75611	05612	87630			827	00060	01	+	+	23						
Chivenor	707	83108	80022	35207	85511	03712	88625			707	72509	74022	32009	75411	07614	87615			707	00061	05	+	+	22						
St. Mawgan	817	83212	72022	35908	85411	03812	88619			817	72811	66012	33108	75411	06515	87615			817	00070	04			21						
Culdrose	809	83105	80022	36807	85411	03705	83615	88630		809	72602	69022	33207	75411	05720	87616			809	00050	01	+	+	20						
Scilly	804	33203	74011	36908	35500	04710	83621			804	72609	74011	34009	75411	06718	87618			804	00070	04	+	+	19						
Elmdon	534	02306	30040	32303	00900	01816				534	72306	40031	28905	70971	03710	87359			534	00030	53	+	+	18						
Shawbury	414	72411	78022	31506	75611	03724	87642			414	82610	74022	28206	80971	05609	82363	88467		414	00050	01	+	+	17						
Ringway	334	82308	62022	30807	85611	02722	88630			334	82810	57022	27507	86311	05714	88709			334	97051	04	+	d _o r _o dd	16						
Squires Gate	318	72517	65012	29807	15671	06722	81635	87362		318	82714	56036	26707	85311	07612	81708	86610	88645	318	91061	06	+	d _o r _o r _o d _o	15						
Valley	302	82214	74022	31907	45602	07719	81640	84072		302	82512	58602	29208	85411	08714	84617	88630		302	01071	04	+	ir _o r _o d _o d _o	14						
Ronaldsway	204	52313	64031	29408	55400	06823	82711	85640		204	82711	61216	27308	85411	07503	83710	86615	88635	204	97071	05	ir _o	ir _o	13						
Carlisle	222	82215	59022	26909	85411	06827	82715	85625	88635	222	42710	80016	25906	35430	05312	81713	83640		222	97051	03	+	ir	12						
Watnall	354	12307	61011	30605	10930	02816	81365			354	82408	66031	27205	45671	04509	81630	88464		354	00030	51	+	+	11						
Kilnsea	396	02712	61011	29806	00900	03715				396	82720	61021	24506	85511	03733	88625			396	00040	11	+	+	10						
Finningley	360	01806	58041	29504	00900	01722				360	82408	59011	25708	76471	05715	87717	88360		360	00030	01	+	+	9						
Leeming	257	72509	74031	27508	25536	05825	81625	83362	87075	257	72812	58212	24909	45521	06610	81625	83630	87465	257	97070	05	+	ro	8						
Tynemouth	262	72614	66022	25409	70971	05734	87358			262	73312	74022	23908	75611	05302	87630			262	00060	04	+	+	7						
Eskdalemuir	162	82318	66212	25707	85411	05832	86712	88617		162	23107	82016	25103	28400	01206	82817			162	01031	51	ir _o d _o ro	pro	6						
Mull of Galloway	131	71111	74022	28106	75611	06723	87630			131	81111	74022	26106	87411	06710	88710			131	00061	11	/	/	5						
Prestwick	135	82319	56616	24909	85211	07726	82704	88614		135	52907	74026	25906	55600	04204	83632	83650		135	01051	03	ir _o ro _o ro	+	4						
Renfrew	141	82216	56616	23609	85411	08726	85711	88615		141	40000	80016	25205	48500	03203	81825	84635		141	01051	01	ro _o ro _o rr	pro	3						
Leuchars	171	82417	62606	21109	85411	07628	83712	85618	88630	171	12715	85026	22206	18502	01004	81820			171	95051	02	ro _o rr _o	+	2						
Dyce	091	83109	58632	21305	85311	05500	83706	84710	88632	091	12913	84026	20704	15600	01501	81630			091	03031	02	ir _o rrrrro _o ro	+	1						
Wick	075	42913	83806	20105	42400	03714	84812			075	12820	82258	18303	19403	02708	81912			075	01031	01	ro _o ro _o pro	pro	0						
Cape Wrath	049	82718	66626	20105	87411	05709	88712			049	73228	74878	17905	73511	02720	87920			049	06042	03	ir _o	prhp _o RR	-1						
Sule Skerry	010	42713	81018	20207	44500	04713	84620			010	62920	81038	18306	63511	02708	86920			010	91051	03	/	/	-2						
Lerwick	005	22719	74018	14905	28401	03722	81815			005	63020	80258	11803	68431	02608	82815	84645		005	95021	01	pro	pro _o pro _o so	-3						
Stornoway	026	12607	80016	22904	15600	03703	81635			026	63022	66251	22705	62411	03301	86819			026	95041	01	pro	pro	-4						
Benbecula	022	13018	80026	24607	15500	03604	81625			022	72922	69818	25306	72411	03306	83710	87818		022	01051	03	ro _o ro _o pro	pro _o pr	-5						
Tiree	100	82914	70216	25807	85411	06002	82715	84629	88647	100	62818	81038	26106	58431	03801	82818	84630		100	02051	01	rrro _o pro	pro	-6						
Aldergrove	917	82610	74032	29008	85411	06612	83616	85624	88457	917	73106	74016	28106	45231	05400	81705	84626	87358	917	01051	03	ir _o ro _o ro	ro _o ro _o d _o ro	-7						
Malin Head	980	83013	59636	27608	66421	08501	86712	88550		980	72916	80806	28407	78411	03302	84817	87645		980	04061	04	/	/	-8						
Belmullet	976	82414	62606	30410	86411	08808	84717	88640		976	62609	77016	30607	68511	05213	82820	86637		976	05061	05	/	/	-9						
Birr	965	72211	70031	32808	75511	06714	87622			965	82307	70022	29708	85511	07712	88622			965	97071	04	/	/	-10						
Dublin	969	82518	69022	31308	56431	06719	83715	85630	88358	969	72513	66605	28708	35671	06613	83643	87458		969	97071	07	/	/	-11						
Shannon	962	12107	74020	33907	15700	05712	81650			962	82512	58586	30109	87411	08615	83713	88718		962	91041	01	/	/	-12						
Roches Point	952	32508	74031	35107	15501	06809	81627	83070		952	82503	66031	31307	15671	06615	81645	88458		952	97061	02	/	/	-13						
Valentia	953	41812	82031	35108	46400	07715	84713			953	82508	69515	31610	86411	09715	88715			953	97081	05	/	/	-14						

RATES of SUBSCRIPTION: Single copy 6d. or post free 8d. One calendar month 15/-; one quarter 40/-; one year 150/-. For special arrangements for supply to schools and colleges, see Form 2452 or apply to Director-General, Meteorological Office, London Road, Bracknell, Berkshire.

H.M.S.O. Press, M.O. Bracknell

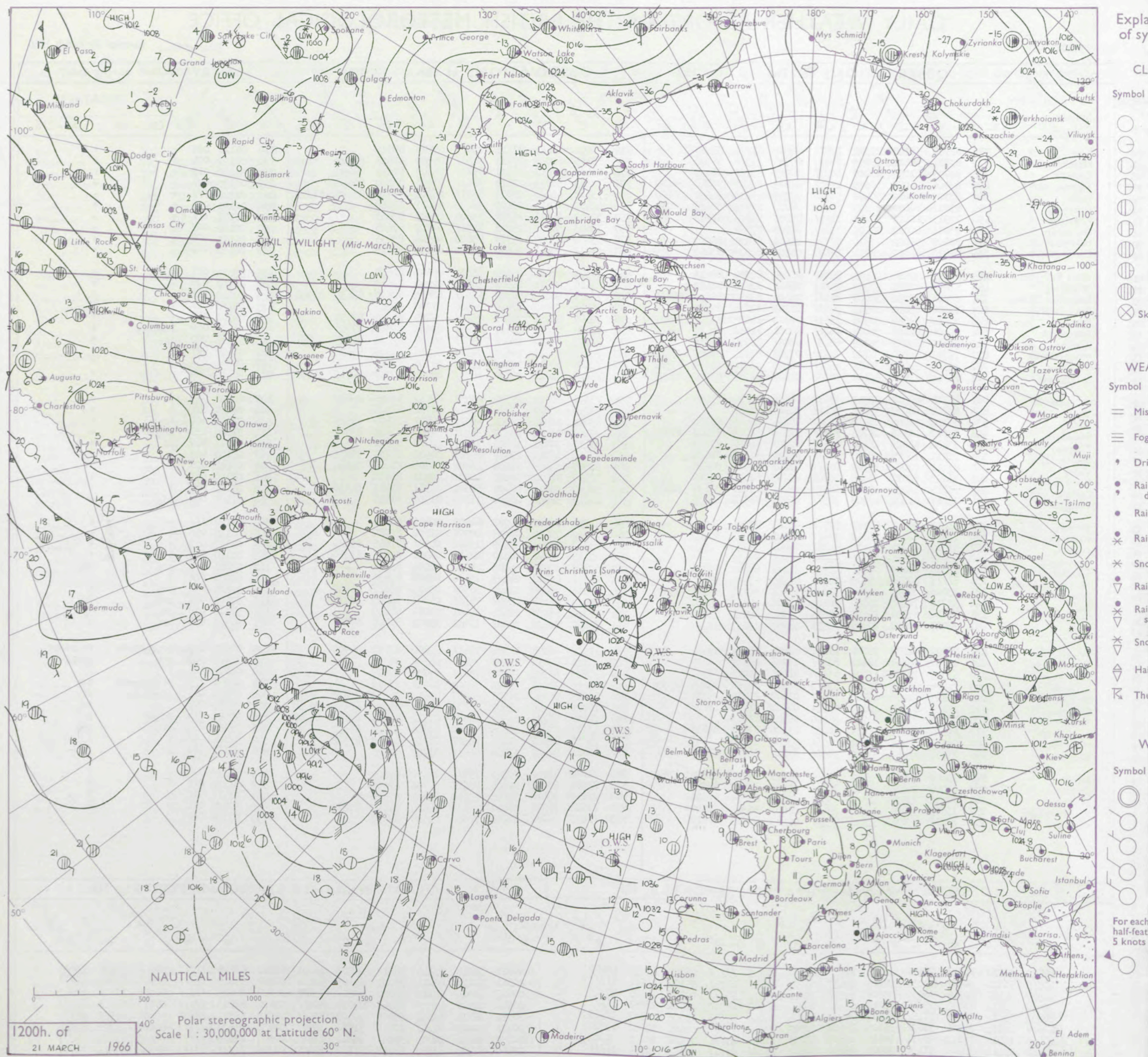
DAILY WEATHER REPORT OF THE BRITISH METEOROLOGICAL OFFICE

No. 38106

Date of Issue Tuesday 22 March 1966

Code FM II.C		OBSERVATIONS at 12h.										OBSERVATIONS at 18h.										OBSERVATIONS during DAY				
Station		iii	Nddff	VVwww	PPPTT	N _h Ch _M CH	T _d T _d app	8N _s Ch _s s	8N _s Ch _s s	8N _s Ch _s s	iii	Nddff	VVwww	PPPTT	N _h Ch _M CH	T _d T _d app	8N _s Ch _s s	8N _s Ch _s s	8N _s Ch _s s	iii	RRT x E	SSS	WEATHER			
																								09h.—15h.	15h.—21h.	
104	Kew	775	82708	58052	29309	16571	04802	81720	88464		775	83004	59022	27111	85611	05705	88635			775	00120	005	+		+	
102	Heathrow	772	82811	58012	29009	20937	05705	82359	88270		772	83105	62032	27011	84511	06502	81622	88625		772	00120	004	+		+	
100	Gatwick	776	82705	61052	29109	80971	06705	83360	88462		776	83402	57212	26911	85611	06603	87630	88650		776	97130	012	+		ro	
99	Thorney Island	871	83006	56052	30209	45311	06803	82709	83640	88460	871	73305	58051	27511	78611	07506	83830	86656		871	00130	021	+		+	
97	Hurn	862	83107	60012	30410	55421	06703	83618	84630	88460	862	73110	62032	28011	55471	06703	81710	85625	87359	862	00120	111	+		+	
95	Guernsey	894	83012	80022	32309	68437	06702	82815	86620	88270	894	42812	74011	29609	38432	06611	83815			894	00100	016	+		+	
93	Wattisham	590	72913	60022	27410	31571	05400	83825	87362		590	32709	56011	25808	35600	05607	83645			590	00111	111	+		+	
91	Gorleston	497	73014	60022	26009	75611	06400	87630			497	73603	56052	25008	75511	07707	87625			497	00100	003	+		+	
90	Mildenhall	578	82809	59022	27510	65571	06400	86625	88362		578	53007	67022	25710	55600	03506	85635			578	00110	002	+		+	
88	Cardington	559	62810	62012	28111	45671	06502	84630	83460		559	23012	59041	26610	28500	03605	82825			559	00120	007	+		+	
86	West Raynham	485	82812	39506	26608	85311	06000	82706	88615		485	30305	61015	25409	25631	05501	82630			485	97110	017	do ro		+	
84	Wittering	462	83013	61022	27709	75511	06602	87628	88459		462	23016	66021	26508	14601	02400	81640			462	00110	016	+		+	
82	Boscombe Down	746	83011	62032	30409	85411	06400	83712	86620	88640	746	73211	58052	28009	55571	06804	82620	85635	87360	746	00120	011	+		+	
81	Ross-on-Wye	627	72408	63022	28911	38531	06705	81825	84360		627	32605	77012	27610	38500	07703	82825			627	00120	011	+		+	
79	Filton	628	82410	59052	30309	15671	07803	81630	85360	88465	628	72506	58052	28109	75511	07805	81625	87650		628	00100	000	+		+	
77	Aberporth	502	82406	62025	30008	85411	06001	81710	84630	88657	502	73602	83015	29607	45671	05501	84640	87358		502	92091	000	ido do do		+	
75	Rhoose	715	72612	62015	30309	66431	08803	86712	87359		715	72707	60052	28608	75511	08607	83620	87635		715	97100	000	ido		+	
73	Mountbatten	827	72707	66012	31610	75411	07708	82713	87625	87465	827	73410	59032	28611	78511	07709	81825	87635		827	00120	007	+		+	
72	Chivenor	707	72714	74022	31410	45471	08505	83710	84630	87360	707	73108	64012	29309	75511	08708	87625			707	00121	011	+		+	
70	St. Mawgan	817	72711	61012	32110	38338	07507	81707	83815	87275	817	73410	61022	29509	56371	08610	83707	84712	87360	817	00110	004	+		+	
68	Culdrose	809	72711	69012	32310	35511	06804	83620	87459		809	73318	60012	29510	68451	08612	82810	86620		809	00120	013	+		+	
66	Scilly	804	82711	66032	33011	85411	08707	88616			804	83010	58022	30310	86311	10712	88709			804	00120	001	+		+	
64	Elmdon	534	83012	56042	28410	65521	05801	86625	88462		534	63214	60012	28008	68511	03501	81826	85630		534	97100	001	ir		+	
63	Shawbury	414	83012	50506	28709	75321	07005	81706	85708	87612	414	33108	78015	28507	38501	01500	81828	83645		414	97100	033	ir do		+	
61	Ringway	334	73114	66025	28110	78511	02207	84826	87645		334	33111	70031	27808	31601	50400	83830			334	97111	049	dd		+	
59	Squires Gate	318	73011	75025	28709	78411	06210	81815	87630		318	53014	60041	27907	18501	04505	81820	85075		318	00100	049	+		+	
57	Valley	302	83411	82026	30109	85411	07209	81715	88630		302	52807	82031	29508	58500	06705	81820	85640		302	00101	026	+		+	
55	Ronaldsway	204	33223	84011	28409	28541	03203	82825	83080		204	33007	82010	28408	28601	03802	81830			204	00100	081	+		+	
54	Carlisle	222	73015	82031	26910	68512	01201	83828	85635	86075	222	52710	80012	26409	54501	02301	82825	83630		222	00111	087	+		+	
52	Watnall	354	73017	61202	27209	78511	06400	86820	83635		354	13113	58041	26408	11500	01500	81825			354	97120	046	ido		+	
50	Kilnsea	396	73014	66032	25711	72511	05105	87825			396	61708	66022	25007	64500	02605	86625			396	00120	111	+		+	
48	Finningley	360	72911	62022	26212	78511	04702	83828	85640		360	22912	59011	25609	00901	02502	82080			360	00130	056	+		+	
46	Leeming	257	53014	89011	26011	54601	01002	85640			257	53113	89031													

CHART OF WEATHER IN PART OF NORTHERN HEMISPHERE



CHARTS OF WEATHER IN WESTERN EUROPE

ation
mbols

UD
Cloud
Amount
(oktas)

0

1 or less

2

3

4

5

6

7 or more

8

obscured

ATHER

Weather

zle

and
rizzle

and snow

W

shower

and snow
ower

W shower

shower

nderstorm

IND

Wind
speed
(knots)

Calm

1-2

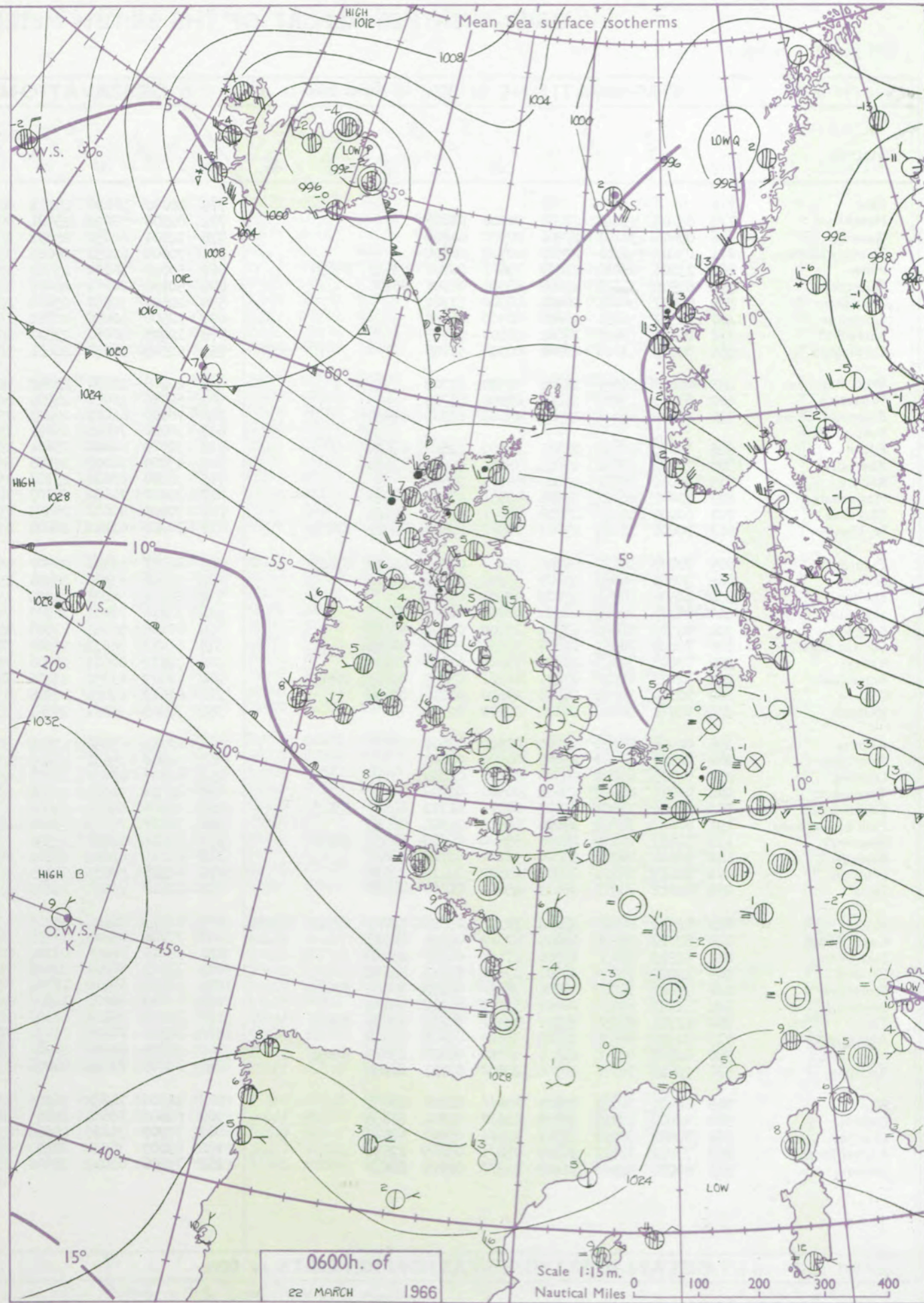
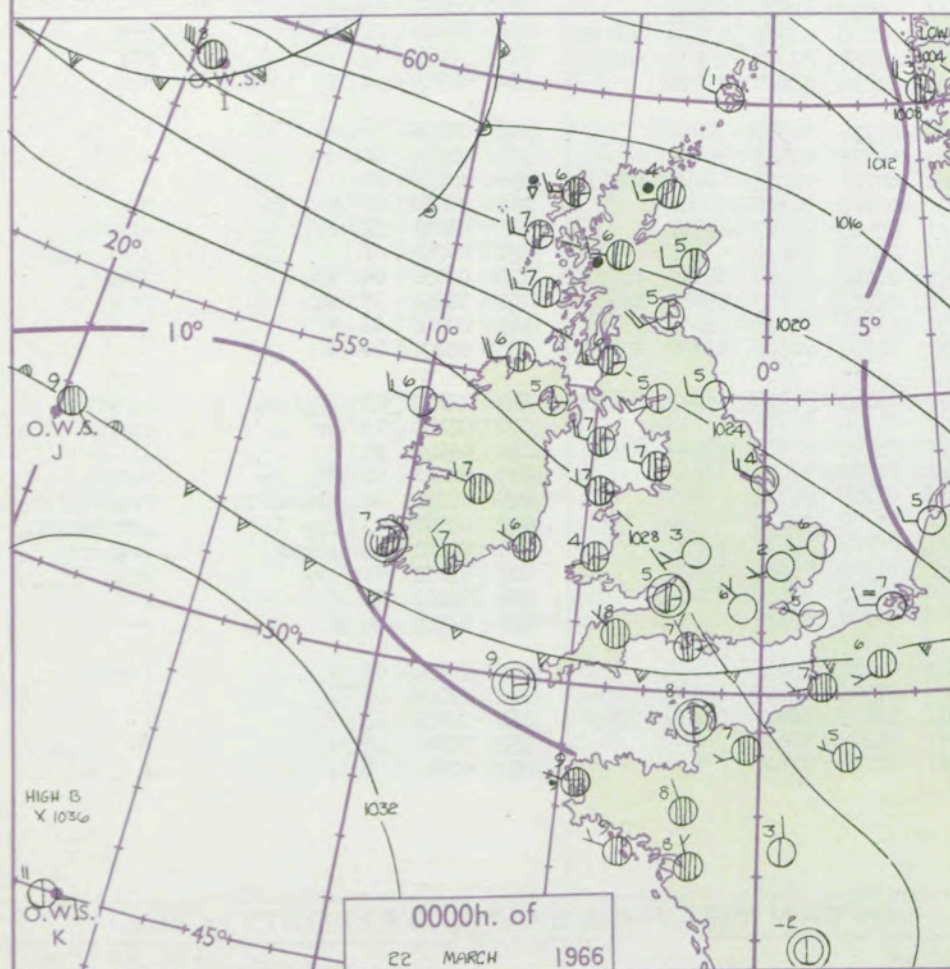
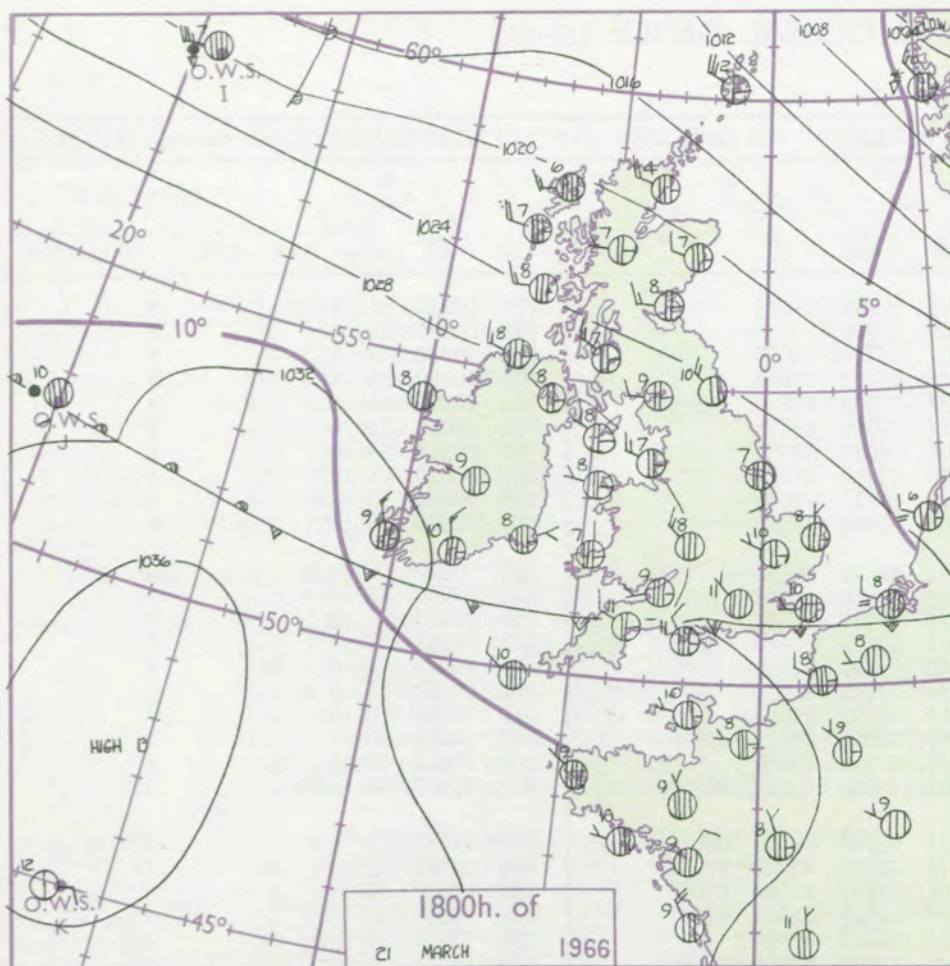
3-7

8-12

13-17

additional
er add

48-52



GENERAL SYNOPTIC DEVELOPMENT

Issued at midday Tuesday 22

March 1966

FORECAST for Great Britain and Northern Ireland until noon tomorrow

A weak cold front has moved southwards across the south of England and Wales followed by a ridge of high pressure. A deepening depression has been moving steadily east in the latitude of Iceland. The warm front of this system has crossed Scotland from the west and the associated cold front will have moved southeast across the whole of the British Isles by tomorrow morning.

A belt of rain, followed by blustery showers and a marked fall in temperature, will move southeast across the British Isles. Showers will be comparatively infrequent and less active over east and southeast England. The weather will be mainly dry today over central and southern Britain.

OUTLOOK for following 24 hours.

Colder. Squally showers in the west and north and some showers in the south and east also.

DAILY WEATHER REPORT OF THE BRITISH METEOROLOGICAL OFFICE (contd.)

Code FM II.C		OBSERVATIONS at 00h. 22 March 1966										OBSERVATIONS at 06h. 22 March 1966										OBSERVATIONS during NIGHT					CONVECTIVE TABLE °C to °F
Station	iii	Nddff	VVwwwW	PPPTT	N _h Ch _h C _h H	T _d T _d app	8N _s Ch _s h _s	8N _s Ch _s h _s	8N _s Ch _s h _s	iii	Nddff	VVwwwW	PPPTT	N _h Ch _h C _h H	T _d T _d app	8N _s Ch _s h _s	8N _s Ch _s h _s	8N _s Ch _s h _s	iii	RRT _n T _n E	T _g T _g	WEATHER					
																						21h.—03h.	03h.—09h.				
Kew	775				06						775	10000	56020	25102	00905	50707	81075			775	00020	56	+		+	40	
Heathrow	772	03105	59021	27306	00900	01805					772	02906	59020	25301	00900	50709				772	00000	54	+		+	39	
Gatwick	776	03601	30101	27204	00900	04804					776	12201	60030	25552	15701	53710	81650			776	97530	57	+		+	38	
Thorney Island	871	03602	56101	27507	00900	06804					871	70000	62031	26005	75611	03609	87640			871	00040	52	+		+	37	
Hurn	862	73106	65012	27807	75611	06705	83633	85656			862	50000	56101	25502	35631	01709	83630	84364		862	00000	54	+		+	36	
Guernsey	894	62905	32101	28608	66000	08708	86701				894	50102	20284	26107	55611	07609	85630			894	00050	52	+		f	35	
Wattisham	590	02807	56021	26401	00900	51704					590	22607	32051	23901	25700	00612	82650			590	00511	53	+		+	34	
Gorleston	497	02507	56051	25606	00900	04102					497	12506	56050	22802	15600	01716	81630			497	00010	01	+		+	33	
Mildenhall	578	02406	59021	26002	00900	50503					578	12405	40051	23901	00902	50713	81080			578	00000	53	+		+	32	
Cardington	559	02605	61020	27201	00900	51705					559	52505	56050	24451	50950	52815	85364			559	00520	56	+		+	31	
West Raynham	485	02808	56021	25802	00900	01703					485	22406	28100	23252	20931	52615	82358			485	00520	56	+		+	30	
Wittering	462	03010	59020	26203	00900	01709					462	52710	48030	24001	00901	50714	85075			462	00000	52	+		+	29	
Boscombe Down	746	10105	62021	28305	15600	03703	81630				746	70000	66021	26203	75611	01710	87635			746	00020	52	+		+	28	
Ross-on-Wye											627	30000	70020	25051	15601	51717	81630	83075		627	00511	57	+		+	27	
Filton	628	50000	66031	28305	55500	02604	85625				628	32502	62011	25604	15601	03721	81630			628	00020	53	+		+	26	
Aberporth	502	72402	74031	29004	75600	01502	87630				502	83009	74022	25806	85611	03714	88635			502	00021	53	+		+	25	
Rhoose	715	00000	80011	28303	00900	01805					715	30000	80031	25703	15642	00817	81640			715	00010	55	+		+	24	
Mountbatten	827	80802	66021	28208	85611	07804	88645				827	70000	74602	26107	78611	06605	85830	87656		827	94071	02	+		ro ro	23	
Chivenor	707	60000	80012	29008	65611	03602	86644				707	70000	80031	26403	75611	02714	87640			707	00021	52	+		+	22	
St. Mawgan	817	70000	11404	29007	75011	07805	82701	87644			817	70707	62212	26407	65511	03706	83624	86640		817	97050	02	rr f f		ir o	21	
Culdrose	809	70000	58022	29108	75611	07802	84630	87645			809	80407	50586	26607	85411	07709	84710	86616	88628	809	01062	05	+		id r r o	20	
Scilly	804	30000	66031	29609	35500	08707	83622				804	70000	63216	26908	75411	08722	85711	87622		804	95081	05	+		ir	19	
Elmdon	534	02506	56041	27803	00900	01806					534	52702	56031	24850	15601	51717	81640	85075		534	00510	56	+		+	18	
Shawbury	414	02705	80020	27902	00900	01707					414	72710	78031	24603	75611	01617	81630	87638		414	00510	55	+		+	17	
Ringway	334	22503	56040	27304	25700	00808	82656				334	81806	56041	23903	85511	01715	88626			334	97021	50	+		pr o	16	
Squires Gate	318	72808	70031	26807	75611	05709	87645				318	53012	86012	23006	58400	03718	82812	84640		318	92051	04	+		+	15	
Valley	302	73003	74021	28607	75611	06706	87645				302	72812	80012	25206	75611	02719	82630	87645		302	00061	03	+		+	14	
Ronaldsway	204	62815	81020	27407	68511	03607	81825	86640			204	72717	81258	23206	78411	03720	81816	83822	86635	204	97040	01	+		pr o	13	
Carlisle	222	22310	74010	25505	25600	03710	82640				222	62517	69028	20905	63511	03724	82923	84635	86645	222	97051	02	pr o		pr o	12	
Watnall	354	02710	58040	26104	00900	02706					354	72309	32101	23501	55502	50614	85628	85070		354	00010	54	+		+	11	
Kilnsea	396	02915	58021	25204	00900	03602					396	22712	63030	21804	20970	02718	82360			396	00030	//	+		+	10	
Finningley	360	02905	56020	25605	00900	02806					360	52106	59031	22403	15602	50717	81645	85072		360	00020	51	+		+	9	
Leeming	257	02705	83021	24905	00900	01806					257	62407	82031	20705	48546	00721	82825	83640	86275	257	00030	02	+		+	8	
Tynemouth	262	02712	66020	23605	00900	02809					262	42819	74021	19505	40930	02725	84360			262	00050	02	+		+	7	
Eskdalemuir	162	62402	74801	24803	68411	01710	84817	83626			162	72505	64806	20003	73311	02625	85707	83917		162	01011	51	pr o		pr o pr o	6	
Mull of Galloway	131	61111	74022	27006	65611	04701	86630				131	71111	74032	23104	75611	03713	87630			131	00041	//	/		/	5	
Prestwick	135	52617	70032	24006	55500	04713	81620	84643			135	72516	62808	19506	78411	04726	82710	86816	87628	135	02051	04	ir o		ir o pr o	4	
Renfrew	141	32414	80018	23006	35500	03713	83627				141	82415	62808	18406	88411	04723	82715	85822	88635	141	91051	03	pr o		pr o	3	
Leuchars	171	22419	80021	20205	25600	02716	82630				171	62318	80031	15305	35631	03727	81630	83640	85360	171	00040	01	+		+	2	
Dyce	091	42612	70011	18105	45600	01716	84646				091	72610	70021	13105	15732	01724	81650	85359	87070	091	00031	00	+		+	1	
Wick	075	82512	66618	15604	75321	03724	82707	87615	88540		075	82515	66606	10305	55471	03723	81712	85622	88459	075	02032	03	ir o ro ro		ro ro ro	0	
Cape Wrath	049	82728	66638	14405	87411	04726	88718				049	72726	66626	08605	77411	04730	87716			049	02052	03	rr		ir pr o	-1	
Sule Skerry	010	82913	58638	15306	87411	04727	88710				010	72719	74026	09706	58471	05729	82815	85620	87360	010	04042	03	/		/	-2	
Lerwick	005	12909	74030	12301	15400	51815	81615				005	71809	80021	07102	75511	01730	86620	87645		005	92011	51	+		ro ro	-3	
Stornoway	026	72613	70808	17506	78411	05723	85815	87620			026	82616	65616	12306	85411	05728	85712	88625		026	09052	04	pr o IR rrr		rrrr ro pr pr o	-4	
Benbecula	022	52721	80258	20207	53500	04720	85922				022	82723	58636	14807	66421	05730	86715	88530		022	04061	03	pr o		prrrrr ro pr o	-5	
Tiree	100	62716	80258	22207	68411	04725	82818	85635			100	72518	80258	17307	78411	04726	83818	87637		100	01051	02	pr o pr		pr prrr	-6	
Aldergrove	917	32508	80018	27605	35600	03708	83630				917	72512	74808	23404	78411	03720	83814	86630		917	97031	01	pr o		pr o	-7	
Malin Head	980	42618	80258	25406	48500	05720	83820	84635			980	32720	80258	20906	38500	03723	82820	83635		980	92061	04	/		/	-8	
Belmullet	976	22813	74256	28706	23500	03717	81920				976	32804	78028	24406	33500	01722	83920			976	01061	04	/		/	-9	
Birr	965	82904	74022	29907	85611	01808	88631				965	82406	74022	26605	85611	02716	88635			965	00051	03	/		/	-10	
Dublin	969	82907	82022	29006	85611	01804	88635				969	62608	80806	25205	68511	02815	82825	86635		969	97040	03	/		/	-11	
Shannon	962	83006	80022	30307	85611	03808	88635				962	72909	74036	26605	75511	03619	82620	84635	87650	962	97051	03	/		/	-12	
Roches Point	952	73212	78021	30407	75611	03705	87634				952	83003	78031	27507	85611	01715	88631			952	97061	03	/		/	-13	
Valentia	953	80000	82022	31107	85511	02809	88627																				

DAILY WEATHER REPORT OF THE BRITISH METEOROLOGICAL OFFICE

No. 38107

Date of Issue Wednesday 23 March 1966

STATION
LE
°F

104
102
100
99
97
95
93
91
90
88

86
84
82
81
79
77
75
73
72
70

68
66
64
63
61
59
57
55
54
52

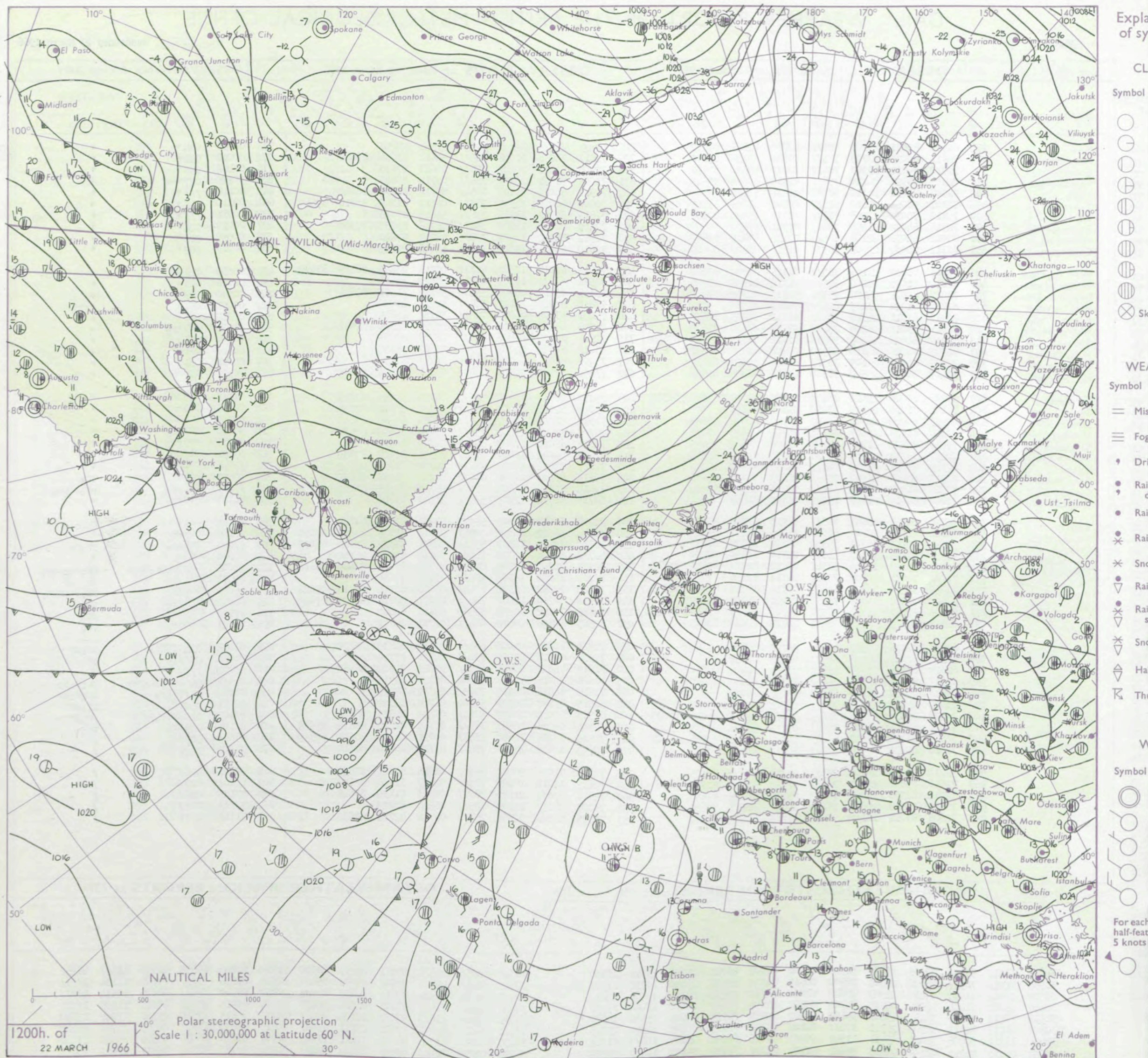
50
48
46
45
43
41
39
37
36
34

32
30
28
27
25
23
21
19
18
16

14
12
10
9
7
5
3
1
0
2

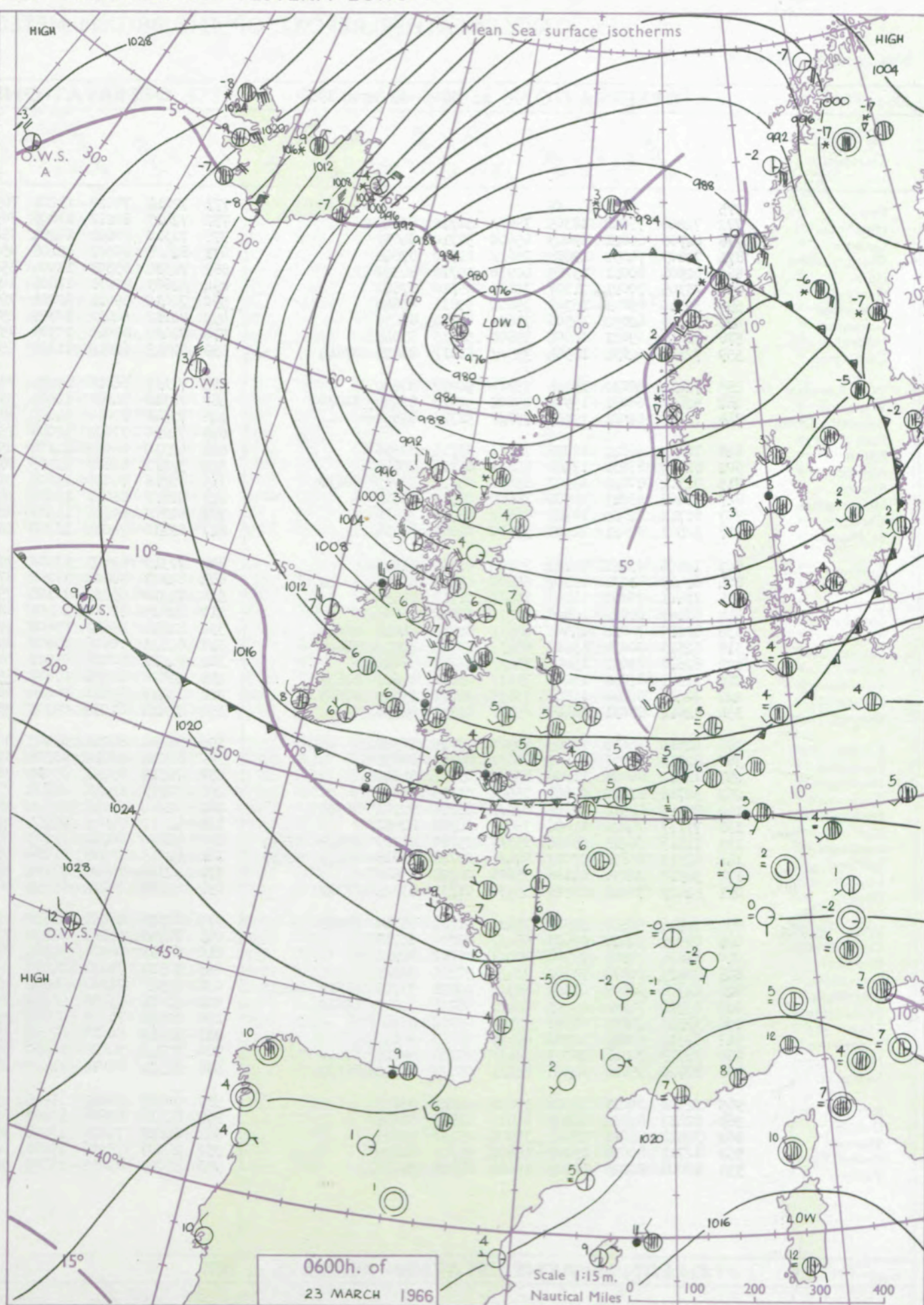
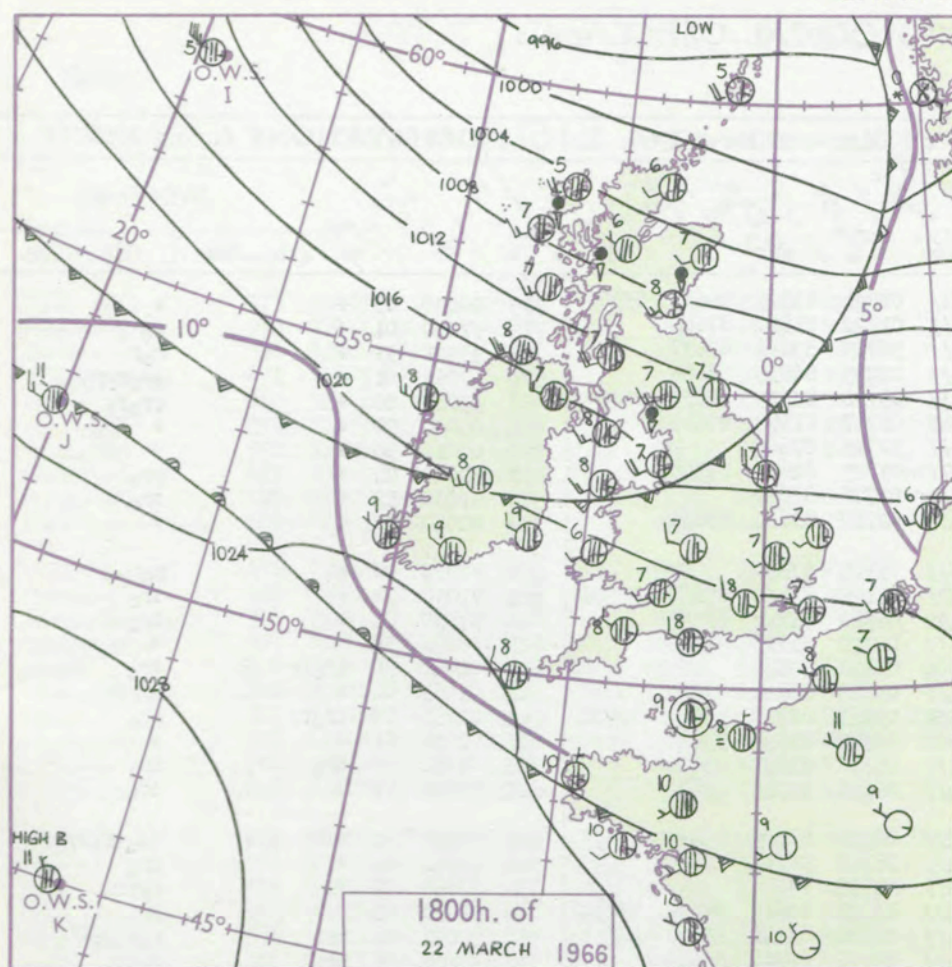
OBSERVATIONS at 12h. 22 March 1966												OBSERVATIONS at 18h. 22 March 1966												OBSERVATIONS during DAY			
Station	iii	Nddff	VVwww	PPPTT	N _h Ch _M CH	T _d T _d app	8N _S Ch _S h _S	8N _S Ch _S h _S	8N _S Ch _S h _S	iii	Nddff	VVwww	PPPTT	N _h Ch _M CH	T _d T _d app	8N _S Ch _S h _S	8N _S Ch _S h _S	8N _S Ch _S h _S	iii	RRT	T _E	SSS	WEATHER				
																							09h.—15h.	15h.—21h.			
Kew	775	82909	83031	23609	88511	52710	82827	88630		775	72909	66022	19808	75611	53714	87630				775	00090	034 +		+			
Heathrow	772	72911	80031	23708	78511	50612	81822	87630		772	72811	70032	20008	74511	51614	83626	87640			772	00090	026 +		+			
Gatwick	776	72910	80031	23309	78611	02713	82830	87650		776	72908	62022	20207	75611	00617	87633				776	00100	038 +		+			
Thorney Island	871	72805	69021	24210	75611	03810	83638	86645		871	73008	78022	20709	75611	02715	87645				871	00100	027 +		+			
Hurn	862	52908	80031	24310	58502	01711	83825			862	72911	80012	21108	78541	00712	81828	86640			862	00110	111 +		+			
Guernsey	894	72107	58051	25210	68377	07605	81706	83815	85640	894	70000	64022	22309	78311	06612	81708	83810	87640			894	00110	012 +		+		
Wattisham	590	72815	70031	22108	78511	00612	85828	87640		590	72813	64022	18906	75611	51616	87635				590	00081	111 +		+			
Gorleston	497	72914	64022	21208	75611	01711	87630			497	72409	60022	17607	35671	01716	83635	87360			497	00090	024 +		+			
Mildenhall	578	83012	64031	22108	88511	01712	83822	88640		578	72512	64022	18407	75611	00719	87640				578	00090	015 +		+			
Cardington	559	82712	62032	22907	88511	01612	84820	88640		559	72610	66022	19007	75611	51618	87635				559	00080	002 +		+			
West Raynham	485	72718	66032	21106	78511	01716	83822	87640		485	72614	62012	17307	55732	00714	85650	86359	87070			485	00080	024 +		+		
Wittering	462	82812	61022	22106	88511	01712	82825	88640		462	72511	66032	18307	65631	51622	86640				462	00080	013 +		+			
Boscombe Down	746	73012	82021	24408	78511	50710	82835	87635		746	53114	69012	20906	55500	52713	81625	85635			746	00090	029 +		+			
Ross-on-Wye	627	82712	81022	23107	85611	00812	88630			627	72810	82022	20207	75611	51711	87630				627	00081	001 +		+			
Filton	628	72810	62011	24308	78511	01711	82825	87635		628	72608	63022	21007	75611	50713	87635				628	00090	008 +		+			
Aberporth	502	72911	83012	24706	75611	01606	83630	87642		502	72308	86038	20506	75511	03720	81625	87635			502	97071	009 pr ₀		+			
Rhoose	715	73319	80022	24008	78511	01815	81825	83635	87640	715	72913	82022	21006	75611	01718	87635				715	00090	013 +		+			
Mountbatten	827	62705	74016	24810	68500	04808	81825	86650		827	53412	66012	22008	55700	03607	85650				827	00110	033 +		+			
Chivenor	707	72909	83021	25209	78511	03809	82822	87640		707	73008	83022	22207	75611	01713	87635				707	00091	021 +		+			
St. Mawgan	817	33407	80011	25509	38500	04807	81825	83635		817	73408	82021	22807	78411	03611	83816	87630			817	00100	058 +		+			
Culdrose	809	60206	80026	25510	38431	03805	81818	83630	86360	809	73212	78032	22908	78411	04710	82815	87625			809	01110	048 id ₀		+			
Scilly	804	30102	81016	26510	38400	05802	82818			804	73008	82021	24008	78411	03711	82818	87628			804	00120	060 +		+			
Elmdon	534	82913	60022	22906	85511	50710	82620	88635		534	72912	57022	19207	75511	52618	83626	87640			534	00080	005 +		+			
Shawbury	414	72910	80028	22407	78511	50710	83825	87633		414	72708	83032	19007	75511	50716	82626	87630			414	97090	007 pr ₀		+			
Ringway	334	72813	80038	21707	78511	51806	83825	86645		334	72612	65028	17807	65712	51719	86656				334	97081	017 pr ₀		+			
Squires Gate	318	72817	75258	20907	78412	04713	81715	87635		318	72618	59042	16607	75511	04721	81620	87635			318	97091	012 pr ₀		+			
Valley	302	82519	87028	23108	88511	05713	81828	88640		302	72217	87022	18708	78611	06720	81830	87645			302	97090	001 pr ₀		+			
Ronaldsway	204	72523	87038	21109	78411	04709	83818	86640		204	72515	86022	16508	68502	04718	84828	84650			204	97091	032 +		ir ₀			
Carlisle	222	72520	80028	18207	68412	03716	82713	85819		222	72414	62808	14507	78411	05718	81715	83625	87635			222	95081	005 pr ₀		pr ₀ prpr ₀		
Watnall	354	72612	66012	21307	75611	00812	87637			354	52711	61012	17807	55611	51714	85640				354	00090	010 +		+			
Kilnsea	396	72726	66031	19608	78511	02715	83820	87625		396	72820	66012	15707	55571	04714	85625	87360			396	97091	111 +		ro ro			
Finningley	360	82814	62028	20308	88611	01710	81830	88645		360	82714	58022	16308	38547	01718	81825	83645	88270			360	97100	005 pr ₀		+		
Leeming	257	72715	89012	18708	35532	02809	83628	87073		257	72716	77028	14807	55541	02721	81625	85640	85075			257	97090	020 pr ₀		pr ₀ ro		
Tynemouth	262	82719	61021	17107	41671	02710	84830	88360		262	42718	66022	12307	11540	02718	81825	84360			262	00090	015 +		+			
Eskdalemuir	162	62508	69258	16506	58341	03818	82708	85818	85630	162	82205	74808	13705	89411	03709	83710	83818	86624			162	01071	009 pr ₀ pr ₀ ho		pr ₀ ir ₀ ro ro		
Mull of Galloway	131	71111	74031	20307	75611	04711	87630			131	71111	80022	16307	75611	03717	87630				131	00081	111 +		/			
Prestwick	135	72616	62258	16607	68432	06714	81712	84822	86635	135	72620	70258	12307	68431	05723	82714	84816	85622			135	96081	006 pr ₀		pr ₀ ir ₀ ro ro		
Renfrew	141	52420	74808	14809	58430	05721	81713	83820		141	72412	59258	11607	78411	05721	82818	84625	87640			141	96091	023 pr ₀		pr ₀		
Leuchars	171	62525	82022	11810	58572	03720	84825	83640	85075	171	32416	70158	08508	38530	04716	82820				171	97120	049 +		pr ₀			
Dyce	091	62818	82022	09410	68531	01716	84820	83635		091	62509	80808	06807	68511	02713	85825				091	01121	044 pr ₀		pr ₀			
Wick	075	62723	82256	07209	62411	05712	86818																				

CHART OF WEATHER IN PART OF NORTHERN HEMISPHERE



CHARTS OF WEATHER IN WESTERN EUROPE

nation
 mbols
 DUD
 Cloud
 Amount
 (oktas)
 0
 1 or less
 2
 3
 4
 5
 6
 7 or more
 8
 obscured
 THER
 Weather
 zle
 and
 rizzle
 and snow
 w
 shower
 and snow
 shower
 w shower
 shower
 understorm
 IND
 Wind
 speed
 (knots)
 Calm
 1-2
 3-7
 8-12
 13-17
 additional
 her add
 48-52



GENERAL SYNOPTIC DEVELOPMENT

The depression, which was near Iceland yesterday, has moved slowly somewhat south of east and deepened steadily. It is expected to continue its movement to be near south Norway by tomorrow. A very strong northerly airstream is developing on the west flank of this low and most of the British Isles will come under its influence by tomorrow.

Issued at midday Wednesday 23

March 1966

FORECAST for Great Britain and Northern Ireland until noon tomorrow

The winds will become north-westerly and steadily fresher to gale force nearly everywhere with severe gales in Scotland and northern England. There will be blustery showers in all districts and some clear or sunny intervals. The showers will be of snow in the north and there will also be hail and thunder. It will be cold.

OUTLOOK for following 24 hours. Cold and showery with winds slowly moderating.

DAILY WEATHER REPORT OF THE BRITISH METEOROLOGICAL OFFICE (contd.)

Code FM 11.C OBSERVATIONS at 00h. 23 March 1966										OBSERVATIONS at 06h. 23 March 1966										OBSERVATIONS during NIGHT										CONVE TA °C t
Station	iii	Nddff	VVwww	PPPTT	N _h Ch _M Ch _H	T _d T _d app	8N _s Ch _s h _s	8N _s Ch _s h _s	8N _s Ch _s h _s	iii	Nddff	VVwww	PPPTT	N _h Ch _M Ch _H	T _d T _d app	8N _s Ch _s h _s	8N _s Ch _s h _s	8N _s Ch _s h _s	iii	RRT _n T _n E	T _g T _g	WEATHER								
																						21h.—03h.	03h.—09h.							
Kew	775				66					775	72411	78022	13206	78531	01724	81825	86638	85360	775	00050	03	+		+		40				
Heathrow	772	72406	75022	18305	75611	51712	87640			772	72413	80212	13805	78511	01722	81820	87645		772	97040	01	+		ro		39				
Gatwick	776	42706	66021	19003	45600	51710	84637			776	72310	70601	14204	75411	50725	83616	87627		776	93501	53	+		ro		38				
Thorpey Island	871	72803	74032	19606	75611	01710	87641			871	82408	80602	15206	85611	02725	86635	88645		871	97051	01	+		ro		37				
Hurn	862	42506	80011	19705	40930	50710	84359			862	72316	65808	15506	55431	03724	83615	84630	86360	862	97041	00	+		pro		36				
Guernsey	894	73305	70021	21207	75611	05710	87640			894	52609	82031	17806	10945	01717	81362	85075		894	00050	50	+		+		35				
Wattisham	590	32310	69021	16703	35600	52814	83640			590	72410	69021	12003	75611	51725	87640			590	00011	50	+		+		34				
Gorleston	497	72408	62032	15506	75611	03714	87630			497	72210	64012	10705	25671	01725	82635	87360		497	97040	04	+		pro		33				
Mildenhall	578	32409	69031	16004	35600	51713	83640			578	72410	62021	10905	75711	02726	87650			578	97030	52	+		ro		32				
Cardington	559	72412	62032	16904	75511	51817	83628	87644		559	62415	62012	11705	55631	02727	83645	85650		559	00040	00	+		+		31				
West Raynham	485	72414	58032	15304	75711	50712	87650			485	72417	66026	09904	75611	01725	87650			485	97030	00	+		ro		30				
Wittering	462	52408	66031	15904	25602	50716	82640	84070		462	72310	74021	10605	55571	01725	81625	85650	87358	462	97030	52	+		ro		29				
Boscombe Down	746	72409	62022	19104	75711	51715	87650			746	72513	80016	14405	68432	02727	81712	86656		746	97030	02	+		ro		28				
Ross-on-Wye										627	72210	77022	12006	75511	00722	81720	87630		627	00051	50	+		+		27				
Filton	628	72410	66022	18706	75711	03716	87656			628	42310	66012	14104	45600	03618	84645			628	01041	51	ro	ir		ro	26				
Aberporth	502	82610	83032	17406	85611	04717	88642			502	72413	68002	13106	78411	03618	84818	87640		502	01061	04	+		pro	ir	25				
Rhoose	715	82712	80022	18507	85411	05716	83715	88630		715	72816	80036	13606	28531	05821	81820	83362	87080	715	02051	03	ro	rr		pro	24				
Mountbatten	827	32607	63011	20506	35600	03713	83640			827	32617	66011	16008	38500	05725	81828	83640		827	00050	01	+		+		23				
Chivenor	707	82712	82022	19707	85611	06716	88640			707	82709	69216	15507	88511	05716	81820	88630		707	01051	00	ro		ro		22				
St. Mawgan	817	52507	82021	21405	55600	02809	85634			817	82210	74035	16706	85411	06624	85715	88630		817	97060	02	+		ido		21				
Culdrose	809	12806	82021	22104	15600	01807	81635			809	72313	62505	17007	75211	06728	83705	85615	87625	809	03021	52	+		ido	ro	20				
Scilly	804	62409	81031	22107	65500	03716	86628			804	82107	58606	17208	87211	08727	88704			804	95062	04	+		ro		19				
Elmdon	534	72411	70022	16205	75611	01717	87630			534	72310	65032	11105	75511	01726	87628			534	97040	02	+		ro	pro	18				
Shawbury	414	62107	80022	15606	65711	03818	86650			414	72615	80031	10106	68421	03828	81818	83625	86635	414	97050	02	+		pro		17				
Ringway	334	82210	70022	14606	88511	01818	84822	88640		334	82411	65612	09606	85411	01724	81816	86620	88630	334	93051	04	+		ro	ro	16				
Squires Gate	318	82615	70022	13107	85411	05720	82712	88649		318	82621	70608	07607	85411	05728	83715	88625		318	93061	05	pro		ro	ro	15				
Valley	302	82618	83032	15608	85611	06717	88640			302	82617	80028	09907	88511	06736	82825	88635		302	97061	05	+		pro		14				
Ronaldsway	204	72519	82026	13007	75511	03822	84627	87637		204	52626	80036	07407	55400	03624	81713	84635		204	97060	04	+		ro		13				
Carlisle	222	72414	66038	10806	75611	04721	85630	87645		222	32417	69211	04406	38400	04732	81712			222	01051	03	+		ro	pro	12				
Watnall	354	82611	66031	14405	85711	02717	88656			354	72414	61032	09305	25671	01624	82635	85359	86460	354	97040	51	+		pro	ro	11				
Kilnsea	396	42815	66016	13205	40970	02715	84360			396	82824	66021	07505	80971	03732	88360			396	91040	11	ro	ro		+	10				
Finningley	360	82510	61032	13507	85611	02715	88638			360	62514	62012	08206	35530	02728	81622	83650		360	97060	04	+		pro		9				
Leeming	257	12611	80026	11306	15600	03722	81640			257	72512	69801	05506	78540	03732	85825	84650		257	97060	04	+		pro		8				
Tynemouth	262	32716	81020	09607	35600	03715	83635			262	72719	66258	04307	75611	03728	87630			262	94061	03	+		pro	pro	7				
Eskdalemuir	162	82213	48518	09105	82711	04728	82705	88708		162	42414	62256	02504	48400	01735	82710	84816		162	05031	01	ro	ro	do	do	6				
Mull of Galloway	131	71111	74022	11606	75611	04728	87630			131	41111	74011	05905	45600	05718	84630			131	00041	11	+		ro	ro	5				
Prestwick	135	72517	66218	08306	75311	05720	81709	85625	87642	135	42820	60211	02005	48411	02730	82710	83635		135	03051	03	ro	ro	ir		</				

DAILY WEATHER REPORT OF THE BRITISH METEOROLOGICAL OFFICE

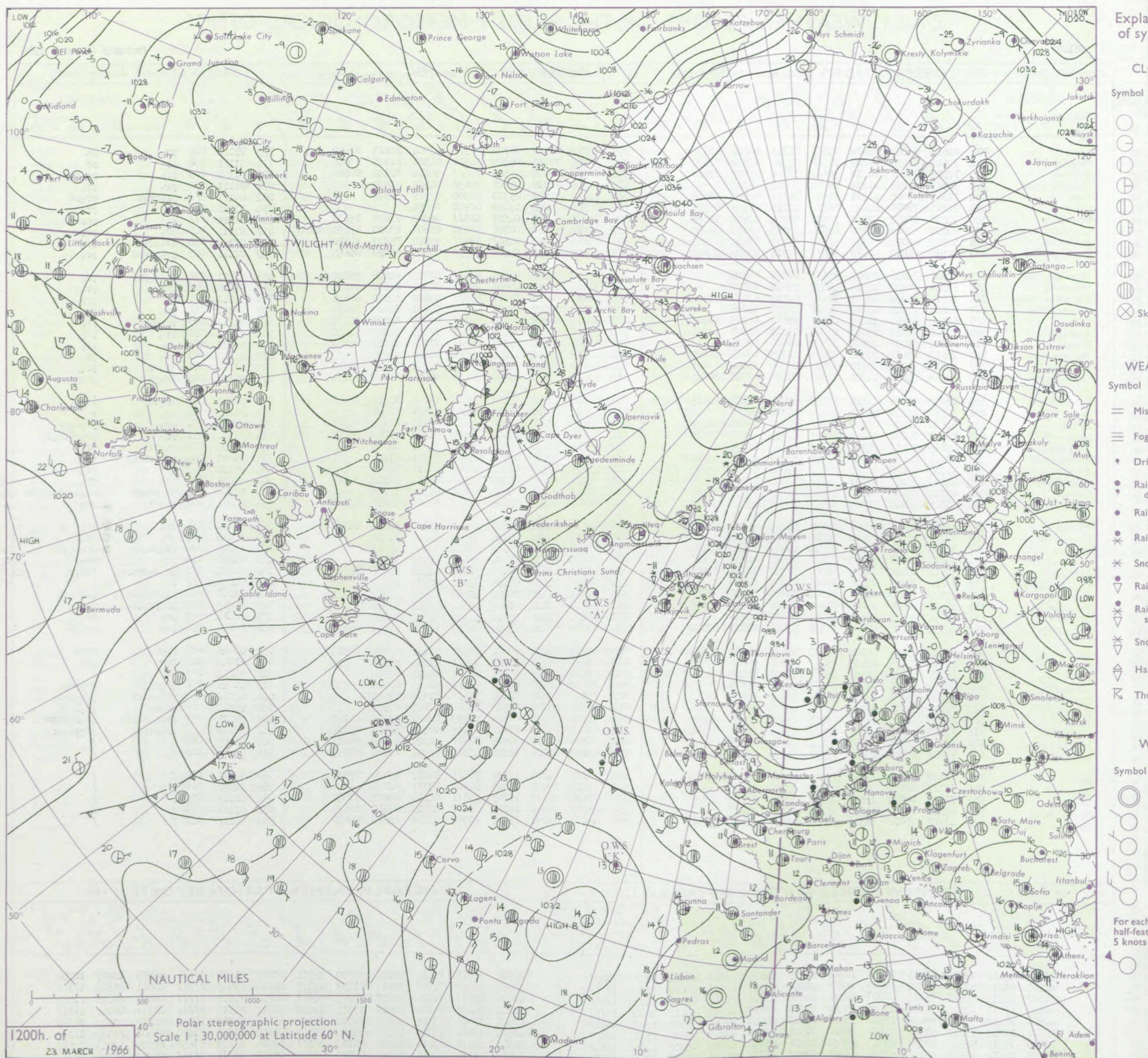
No. 38108

Date of Issue Thursday 24 March 1966

VISION
LE
°F

Code FM II.C		OBSERVATIONS at 12h. 23 March 1966										OBSERVATIONS at 18h. 23 March 1966										OBSERVATIONS during DAY				
Station		iii	Nddff	VVwwW	PPPTT	N _h Ch _s C _M H	T _d app	8N _s Ch _s h _s	8N _s Ch _s h _s	8N _s Ch _s h _s	iii	Nddff	VVwwW	PPPTT	N _h Ch _s C _M H	T _d app	8N _s Ch _s h _s	8N _s Ch _s h _s	8N _s Ch _s h _s	iii	RRT x E	SSS	WEATHER			
																								09h.—15h.	15h.—21h.	
Kew	775	82612	83802	09410	85511	01718	82620	88630			775	52712	74158	06709	58511	03304	82825	84650			775	95121	024	pro	pr	
Heathrow	772	72615	82251	09709	78511	02616	82824	87630			772	32715	70258	06309	34500	04504	81825	83640			772	01121	036	pro	pr	
Gatwick	776	72516	81026	10310	78511	03621	83823	87627			776	72815	80258	06809	78611	04710	82830	86645			776	01121	045	pro	propr	
Thorney Island	871	72517	82036	11410	78502	04617	85825				871	22915	74018	08209	28630	04509	81830			871	01111	032	pro	pro		
Hurn	862	72516	84808	11511	68502	04719	82822	86635			862	22811	78018	09310	28500	03502	81825			862	04121	111	proprpr	propr		
Guernsey	894	72215	77606	11409	76211	07719	82705	83706	85710		894	02918	78026	13109	00900	05304				894	91110	063	iro	pro		
Wattisham	590	72528	80022	07209	78571	02724	87826	85359			590	62920	62808	04507	68511	04303	83820	85630	86360		590	02111	111	+	phpro	
Gorleston	497	62520	62018	06209	68500	03723	84820	86630			497	62917	60258	02708	58570	03606	83820	85630			497	97111	029	pro	prpr	
Mildenhall	578	52523	62072	06310	58530	03723	83820	83645			578	73014	66258	04507	78511	03500	85827	84650			578	97120	035	iropro	pro	
Cardington	559	72518	64012	07610	78511	05718	85820	84640			559	72918	70258	05606	78511	03302	86820	86645			559	02111	023	proprprRH	pro	
West Raynham	485	72521	74036	04809	78511	02728	86825				485	62920	74258	03204	68511	00303	82825	85640			485	01101	026	roproprh	pro	
Wittering	462	62518	74036	06310	58630	03822	84830				462	72916	74258	05505	78511	02311	82820	87635			462	94110	046	prpho	pro	
Boscombe Down	746	72914	82031	10709	78411	02714	83818	87625			746	62919	80038	08308	68511	04602	82820	86630			746	95111	068	+	pro	
Ross-on-Wye	627	62614	77021	08210	68511	04720	84825				627	62713	77028	08008	68511	02201	82825	84630			627	97111	044	pro	pro	
Filton	628	62518	66251	10010	48431	05615	81715	84825			628	62813	66258	08707	68511	03303	82825	86635			628	94111	055	propro	pro	
Aberporth	502	12821	74018	10009	11540	05611	81820				502	73217	80028	10706	78511	02117	82820	86630			502	97101	051	pro	pro	
Rhoose	715	42921	80018	10610	28530	07610	82825				715	63021	60801	09307	68511	07502	84820	84635			715	96110	086	pro	pro	
Mountbatten	827	72613	69011	12711	75411	08715	83715	87632			827	12915	66258	12209	12560	06400	81822			827	91120	041	pro	pro		
Chivenor	707	12818	74016	12110	12530	06708	81820				707	52822	80021	11309	58500	05301	81820	85635			707	01111	071	iroir	pro	
St. Mawgan	817	63018	69018	14209	68300	07502	82706	86625			817	43019	78038	13409	38440	06604	81812	83650			817	95110	045	iropro	prpro	
Culdrose	809	63022	68206	14411	68300	08606	83709	84815	85625		809	52921	69258	13709	58411	06604	84815	83640			809	97121	049	iroido	pro	
Scilly	804	32916	79016	16311	28402	09104	81818				804	32823	79020	15510	22401	05601	82818				804	91120	056	iro	+	
Elmdon	534	82720	62028	07009	88511	02720	86820	88630			534	73119	57258	06606	73411	00214	82715	86918			534	91101	031	pro	prohopro	
Shawbury	414	72817	74258	06609	78411	04713	81718	85825			414	33018	78158	06805	33400	51110	81918	83645			414	01111	051	pro	proprphoro	
Ringway	334	62825	70018	05009	62511	01715	86822				334	53016	65038	05505	58500	54311	84825				334	01091	029	propr	pro	
Squires Gate	318	42921	65276	04606	43400	03509	82914	83640			318	22922	70168	04506	23460	50701	81918				318	01091	044	proprprhpro	pro	
Valley	302	72722	74038	08009	78511	06610	82820	85625	87635		302	23025	80018	09306	28500	01111	82820				302	95111	043	pr	pro	
Ronaldsway	204	72823	75251	05007	78411	02301	81818	83825	85640		204	62920	82258	06305	63511	00114	82922	84827			204	91090	063	pro	pro	
Carlisle	222	62822	62278	01605	69311	01503	81709	83918			222	32717	66038	01805	29401	51304	81916				222	02071	053	proprRHph	proso	
Watnall	354	62611	62818	05205	69511	04718	82920	86635			354	52911	66028	05205	58411	50311	83818	83635			354	03091	018	propr	pro	
Kilnsea	396	62830	66022	03408	45570	04724	84625	86360			396	52832	63018	00607	22502	01502	82825	84070			396	01090	111	pro	pro	
Finningley	360	52721	62028	03610	58500	01719	84828				360	22818	64018	03406	11509	52204	81828				360	92110	043	pro	pro	
Leeming	257	52824	82251	00909	58501	01619	84822	83630			257	33112	66898	00505	29430	53607	82915				257	97100	074	proproho	prohopro	
Tynemouth	262	62822	66258	99905	63511	02511	86925				262	32825	74028	98504	35600	52602	83635				262	94080	051	pro	ps	
Eskdalemuir	162	52821	66278	00103	59300	50307	82709	83915			162	73029	48858	00101	79311	51202	82708	86912			162	04061	051	proso	phsps	
Mull of Galloway	131	71111	74032	04405	75611	01205	87630				131	51111	74028	05105	55600	00214	85630				131	01071	111	/	/	
Prestwick	135	32933	70018	00106	28541	02000	82820				135	52927	66278	01104	49443	00309	82710	84912			135	01071	062	prpsprhpro	phprph	
Renfrew	141	33013	66278	99404	39400	01304	82																			

CHART OF WEATHER IN PART OF NORTHERN HEMISPHERE



CHARTS OF WEATHER IN WESTERN EUROPE

ation
mbols

LOUD
Cloud
Amount
(oktas)

0
1 or less
2
3
4
5
6
7 or more
8
Obscured

ATHER
Weather

izzle
h and
rizzle

h and snow
w
h shower
h and snow
lower

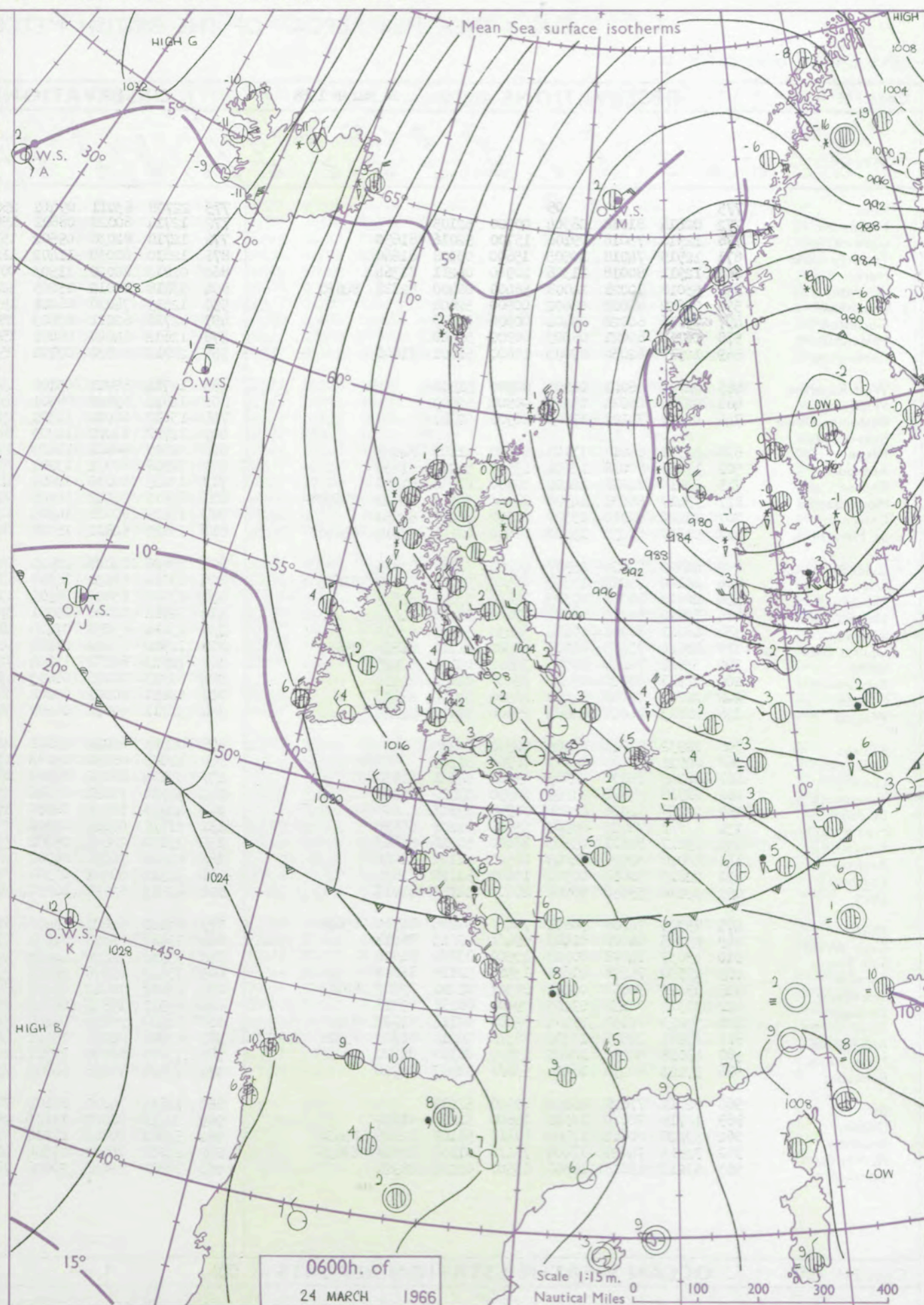
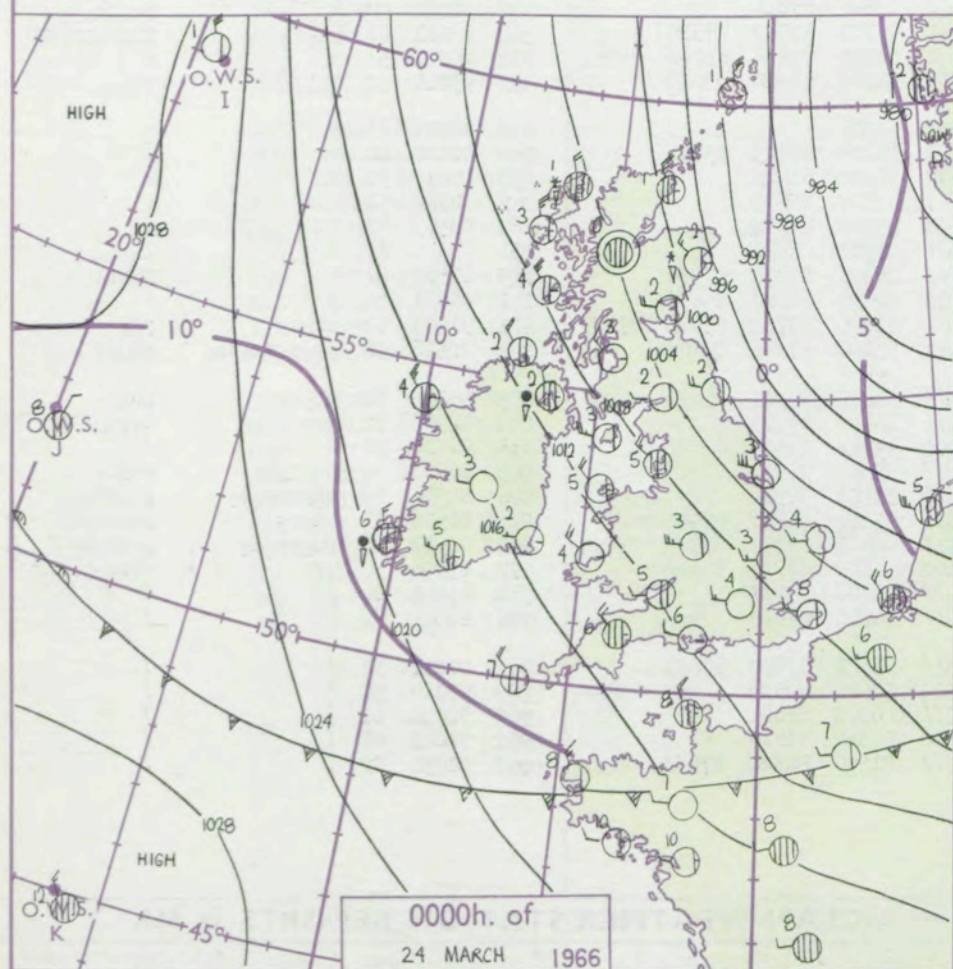
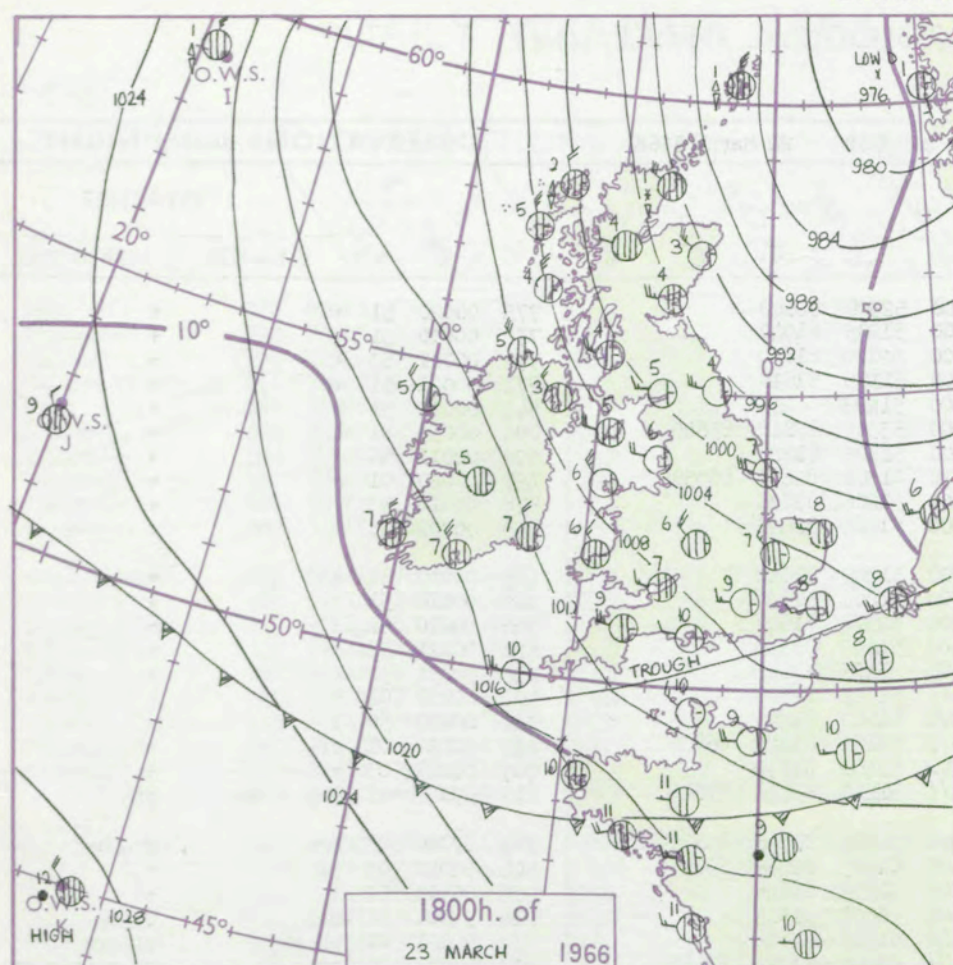
w shower
shower
nderstorm

IND
Wind
speed
(knots)

Calm
1-2
3-7
8-12
13-17

additional
er add

48-52



GENERAL SYNOPTIC DEVELOPMENT

Issued at midday Thursday 24

March 1966

FORECAST for Great Britain and Northern Ireland until noon tomorrow

The deep depression over southern Scandinavia is now moving very slowly eastwards towards the Baltic. The cold northwest to north airstream over the British Isles and the North Sea will be maintained during the next 24 hours.

All districts will have blustery weather with squally showers and sunny intervals. The showers will be most frequent in the north, and will be wintry in many places, but they will mostly die out tonight in many central and southern areas of England and east Wales. Slight frost will occur widely tonight and it will be cold generally.

OUTLOOK for following 24 hours.

Sunny intervals in most places but wintry showers will continue for a time in the north and east. Cold generally with frost at night.

DAILY WEATHER REPORT OF THE BRITISH METEOROLOGICAL OFFICE (contd.)

Code FM II.C										OBSERVATIONS at 00h.										24 March 1966										OBSERVATIONS at 06h.										24 March 1966										OBSERVATIONS during NIGHT										CONVECTIVE TAB °C to
Station		ill	Nddff	VVwww	PPPTT	N _h Ch _h C _h M _h H	T _d T _d T _d	8N _s Ch _s h _s	8N _s Ch _s h _s	8N _s Ch _s h _s	ill	Nddff	VVwww	PPPTT	N _h Ch _h C _h M _h H	T _d T _d T _d	8N _s Ch _s h _s	8N _s Ch _s h _s	8N _s Ch _s h _s	ill	RRT _n T _n E	T _g T _g T _g	WEATHER		ill	RRT _n T _n E	T _g T _g T _g	21h.—03h.	03h.—09h.	°C to																														
Kew		775			05						775	22708	63011	09402	25600	52308	82640				775	00020	51	+		+		775	00020	51	+		40																											
Heathrow		772	02814	81018	08504	00900	52105				772	12714	80020	08802	15600	51205	81640				772	00010	51	+		+		772	00010	51	+		39																											
Gatwick		776	12911	75018	09104	15700	52016	81650			776	12710	82030	09502	15700	52102	81650				776	00001	53	+		+		776	00001	53	+		38																											
Thorney Island		871	12915	74018	10505	15600	03108	81640			871	12810	80030	11402	11400	51105	81818				871	00021	51	+		+		871	00021	51	+		37																											
Hurn		862	12911	80018	11306	10940	04211	81364			862	02813	80020	11503	00900	51203				862	00021	51	+		+		862	00021	51	+		36																												
Guernsey		894	53018	80028	14008	58400	06400	82818	84650		894	53118	82012	15205	58400	53305	82818	85645			894	00050	01	+		+		894	00050	01	+		35																											
Wattisham		590	02822	70028	05602	00900	52004				590	12815	74030	06201	15500	51303	81620				590	00011	51	+		+		590	00011	51	+		34																											
Gorleston		497	02716	64028	03404	00900	00203				497	62716	62011	03603	25670	01302	82630	86358			497	00020	01	+		+		497	00020	01	+		33																											
Mildenhall		578	02713	69021	05503	00900	52400				578	12612	64020	06401	15600	51206	81635				578	00010	53	+		+		578	00010	53	+		32																											
Cardington		559	12519	62030	07003	15600	51801	81640			559	22712	62030	07701	25500	51204	82625				559	00001	53	+		+		559	00001	53	+		31																											
West Raynham		485	02717	66021	04201	00900	51500				485	12714	69011	05101	15700	51309	81650				485	00010	51	+		+		485	00010	51	+		30																											
Wittering		462	02724	66021	05403	00900	52803				462	12818	69020	06901	15600	51205	81630				462	00010	51	+		+		462	00010	51	+		29																											
Boscombe Down		746	03010	74108	11003	00900	52307				746	13010	66020	11301	15600	52304	81640				746	00010	52	+		+		746	00010	52	+		28																											
Ross-on-Wye											627	12712	81020	10203	18500	51603	81325				627	00021	52	+		+		627	00021	52	+		27																											
Filton		628	42710	66018	11105	45600	51102	84645			628	32509	66021	11403	35600	51400	83645				628	00031	52	+		+		628	00031	52	+		26																											
Aberporth		502	13022	80018	13104	15600	51210	81635			502	72918	80031	13204	78511	51501	86820				502	00031	01	+		+		502	00031	01	+		25																											
Rhoose		715	13215	82018	12404	15700	01210	81650			715	13123	80030	12002	11500	01502	81825				715	00020	50	+		+		715	00020	50	+		24																											
Mountbatten		827	73417	66038	14506	78511	50213	82822	87650		827	63116	66022	14905	65511	51301	81820	86630			827	92050	01	pro		+		827	92050	01	pro		23																											
Chivenor		707	23222	80018	13906	25700	51211	82650			707	13119	80020	14304	12500	51400	81820				707	00041	03	+		+		707	00041	03	+		22																											
St. Mawgan		817	53320	69258	15506	58400	02111	83814	85640		817	73225	62802	15706	78411	51201	83818	87644			817	97040	03	pro		pro		817	97040	03	pro		21																											
Culdrose		809	43322	82028	15907	48400	51008	83815			809	53426	82028	16505	59400	54302	81818	83630	82920		809	97040	03	pro		pro	pho	809	97040	03	pro		20																											
Scilly		804	43122	79028	18307	48400	01213	81818	83623		804	63119	81031	18807	68400	01203	82818	85625			804	94050	03	pr		+		804	94050	03	pr		19																											
Elmdon		534	22923	80021	07503	25600	53805	82635			534	23012	65030	08502	15540	51205	81625				534	00010	54	+		+		534	00010	54	+		18																											
Shawbury		414	12810	82010	09103	15600	52208	81640			414	32711	80028	09001	39402	51801	81915				414	94001	51	pro		pro	so	414	94001	51	pro		17																											
Ringway		334	43021	80251	06604	32430	52203	83815			334	43014	65038	07403	48548	51305	83820				334	94021	01	phopro		pro	so	334	94021	01	phopro		16																											
Squires Gate		318	63024	75038	06705	58502	01211	81822	85650		318	72922	80158	07204	58471	01301	81715	84818			318	01001	00	pro		pho	pro	318	01001	00	pro		15																											
Valley		302	33022	74020	10905	35500	03107	83625			302	72923	80251	11104	72411	03500	87816				302	92031	02	+		pro	pho	302	92031	02	+		14																											
Ronaldsway		204	22923	80028	08203	22400	01102	82818			204	62821	80028	08603	69412	00703	82713	85918			204	93021	01	pho	ro		pho	ro	204	93021	01	pho	ro	13																										
Carlisle		222	2271																																																									

DAILY WEATHER REPORT OF THE BRITISH METEOROLOGICAL OFFICE

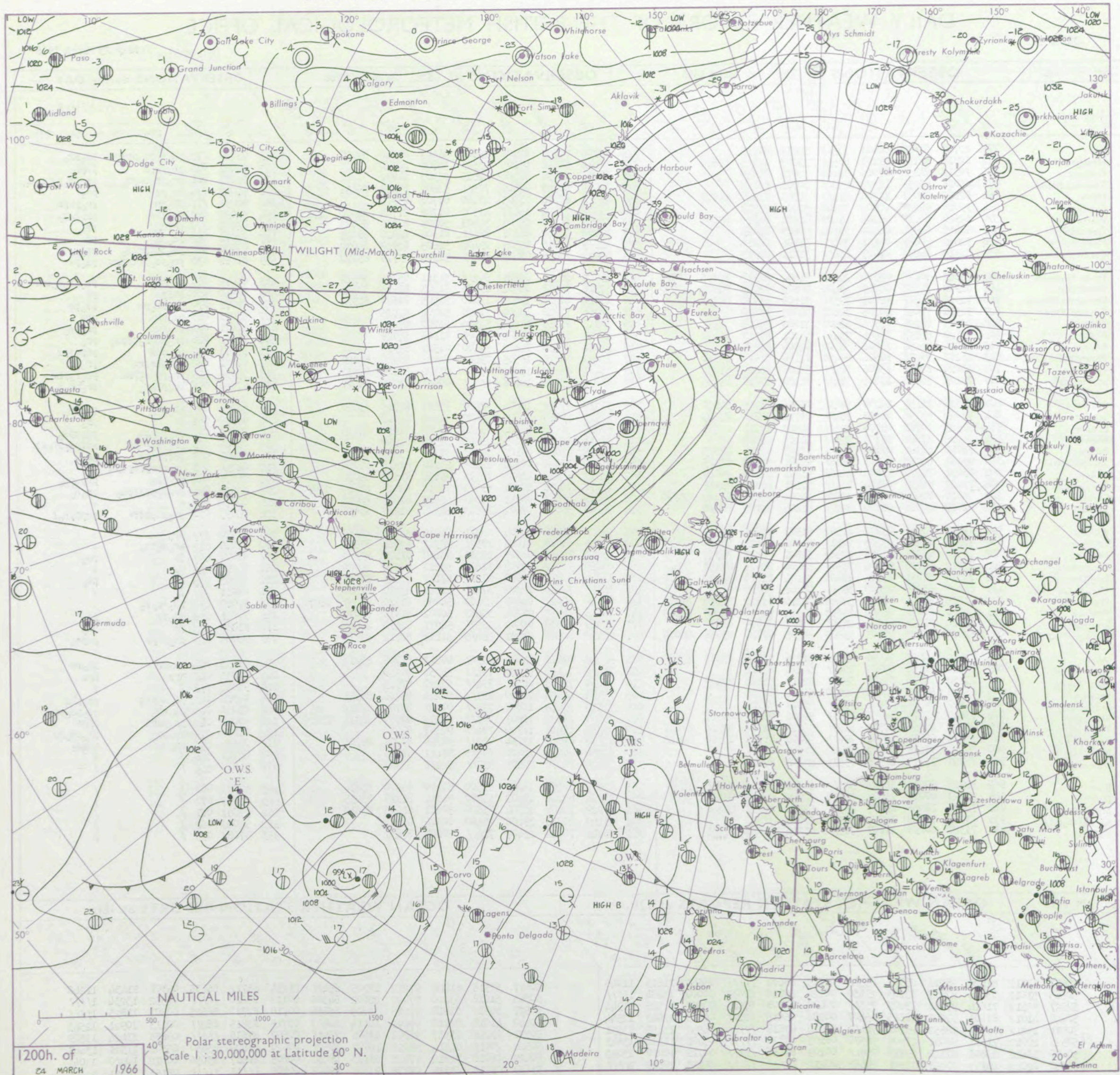
No. 38109

Date of Issue Friday 25 March 1966

VERSION
BLE
o °F

Code FM II.C		OBSERVATIONS at 12h. 24 March 1966										OBSERVATIONS at 18h. 24 March 1966										OBSERVATIONS during DAY				
Station	iii	Nddff	VVwwwW	PPPTT	N _h L _h C _M C _H	T _d T _d app	8N _s Ch _s h _s	8N _s Ch _s h _s	8N _s Ch _s h _s	iii	Nddff	VVwwwW	PPPTT	N _h L _h C _M C _H	T _d T _d app	8N _s Ch _s h _s	8N _s Ch _s h _s	8N _s Ch _s h _s	iii	RRT	T _s F	SSS	WEATHER			
																							09h.—15h.	15h.—21h.		
Kew	775	72712	63871	08807	735/1	55812	87925			775	42906	74808	07905	49500	55607	81820	83920		775	93080	073	ph _o s _o ps _o prsp _s	ps _o pr _o			
Heathrow	772	62818	82151	09107	635/1	53807	82925	85830		772	52914	80148	08205	43503	52702	82920			772	96081	073	pr _o phps	psph _o			
Gatwick	776	72913	84252	09906	78600	52806	85830			776	63008	86038	08704	42663	53303	84837			776	95081	061	pr _o pr _o s _o ph _o	pr _o ps _o pspr _o s _o			
Thorney Island	871	63016	85251	11307	626/1	50806	86830			871	72925	80158	10406	785/1	52602	85828	86656		871	91090	076	pr _o ps	ps _o			
Hurn	862	62920	80031	12308	695/1	51803	81920	86827		862	43014	66278	11603	49460	01702	83918			862	92091	///	pr _o ph	pr _o prph			
Guernsey	894	33020	82258	16408	32400	52002	83818			894	42924	82258	15407	43300	01708	81708	84820	81915	894	92090	082	pr _o	prph _o r _o			
Wattisham	590	62920	66268	06205	69403	01604	84916	83075		590	63015	66268	05501	32403	50503	83818	85075		590	02076	///	psps _o	ps _o			
Gorleston	497	62819	62031	04407	52504	00803	85825			497	82908	40268	04201	885/1	01304	86820	88625		497	92072	069	ps _o ps	ps			
Mildenhall	578	72822	40851	06106	794/1	51806	86915			578	42919	62018	05303	29402	52603	82918	84070		578	97070	062	ps _o ph _o pr _o s _o	ps _o			
Cardington	559	62915	66268	07007	694/1	51811	86915			559	62922	32858	07402	694/1	51206	83718	85922		559	01081	070	pr _o ps _o prhspr _s	ps _o ps			
West Raynham	485	72821	60151	04706	79403	51804	82915	85825	86070	485	83007	28959	05401	892/1	51311	85705	88910		485	01076	060	ps _o pr _o	ps _o tl _o s _o ssf			
Wittering	462	62924	74268	06605	59403	00805	82915	84820	85070	462	32918	74018	06602	19403	51203	81915			462	93060	056	prsp _s	ps			
Boscombe Down	746	72926	74801	11007	795/1	51808	85920	84826		746	13024	80268	10403	19500	52505	81820	81922		746	01071	070	pr _o ph _o ps	ps _o ps			
Ross-on-Wye	627	32918	77028	10106	32600	54805	83830			627	22914	77028	10204	21503	52204	82825			627	93071	083	ps _o ph	phs			
Filton	628	42716	74258	11806	42500	51000	84825			628	52916	74258	11304	52500	51000	85825			628	97071	072	pr _o ps _o	pr _o ps _o			
Aberporth	502	73120	66892	13604	794/1	51101	87917			502	43027	74252	13404	49400	51106	84915			502	01061	026	pr _o ph _o r _o phps _o	pr _o			
Rhoose	715	53024	81251	12806	58500	02000	84825			715	53311	63258	12802	59400	01502	85910			715	95071	082	pr _o pr _s	psprsp _s			
Mountbatten	827	63217	59278	16506	69400	02106	81915	85820		827	73423	58878	16505	794/1	02303	83915	83820		827	01081	060	pr _o phrpr _o	pr _o phr			
Chivenor	707	73024	82021	15806	785/1	51208	85825	87630		707	73131	48878	15005	735/1	01502	86920	87637		707	95081	055	pr _o pr _o s _o prh	ph _o r _o phr			
St. Mawgan	817	73125	72278	17805	784/1	02204	83818	85635		817	63032	69808	16806	634/1	00502	81915	85820		817	97080	056	pr _o ph _o r _o	pr _o ph _o r _o			
Culdrose	809	73325	81158	18108	5843/	01006	81715	84820		809	53235	67258	18006	58400	52602	81713	83820		809	97090	059	ph _o pr _o	pr _o ph _o			
Scilly	804	73022	59158	20608	784/1	01110	84816	85623		804	42929	74018	19907	42400	51505	84818			804	92100	062	pr	pr _o			
Elmdon	534	72925	20861	08106	794/1	50505	87913			534	63015	40268	08701	694/1	00205	81910	84625		534	01065	061	ph _o ps _o ps	pspsps _o			
Shawbury	414	83225	17888	10103	893/1	50208	88908			414	33218	82018	09603	29503	52310	81920			414	02066	071	pr _o ps _o psph	psfps _o ph _o ph			
Ringway	334	73019	60261	07104	724/1	53603	82718	87823		334	33216	63028	08103	39503	53310	83922			334	02041	037	phrprsp _s	ps _o			
Squires Gate	318	73121	62268	06903	5936/	01301	81708	83915		318	73220	70038	08304	29463	53208	81915	87068		318	01051	043	pr _o phrprsp _s ph	jp			
Valley	302	63031	79278	11406	6246/	01601	82818	85820		302	63317	83028	11904	32502	01112	83820	85072		302	01076	064	pr _o ph _o	phpsps _o			
Ronaldsway	204	73026	84038	08304	734/1	52201	86818	81918		204	73111	70278	10601	694/3	51016	84918	85640	87070	204	02055	046	pr _o s _o phf _s ps _o	pr _o h _o			
Carlisle	222	72810	82012	06304	32528	53206	83820	84462	86270	222	63012	80022	08303	14663	55216	81635	86075		222	00070	030	+	+			
Watnall	354	82820	40868	06502	892/1	01604	86705	88910		354	52908	59038	07002	39503	51306	81920	83656		354	01035	031	ps _o pspsf _s f _s	pspsps _o f			
Kilnsea	396	72930	66031	03207	42502	01507	84825	87070		396	53520	66018	04404	4257/	51318	84825	85360		396	97070	///					

CHART OF WEATHER IN PART OF NORTHERN HEMISPHERE



Explan
of sym

CLO

Symbol A

○ Sky

WEA

Symbol V

= Mist

= Fog

• Drizz

• Rain
dr

• Rain

• Rain

• Rain

• Rain

• Rain

• Rain

• Rain

• Rain

• Rain

• Rain

• Rain

• Rain

• Rain

• Rain

• Rain

• Rain

• Rain

• Rain

• Rain

• Rain

• Rain

• Rain

• Rain

• Rain

• Rain

• Rain

• Rain

• Rain

For each
half-feet
5 knots

CHARTS OF WEATHER IN WESTERN EUROPE

ation
bols

UD
Cloud
mount
oktas)

0
1 or less
2
3
4
5
6
7 or more
8

Obscured

ATHER
Weather

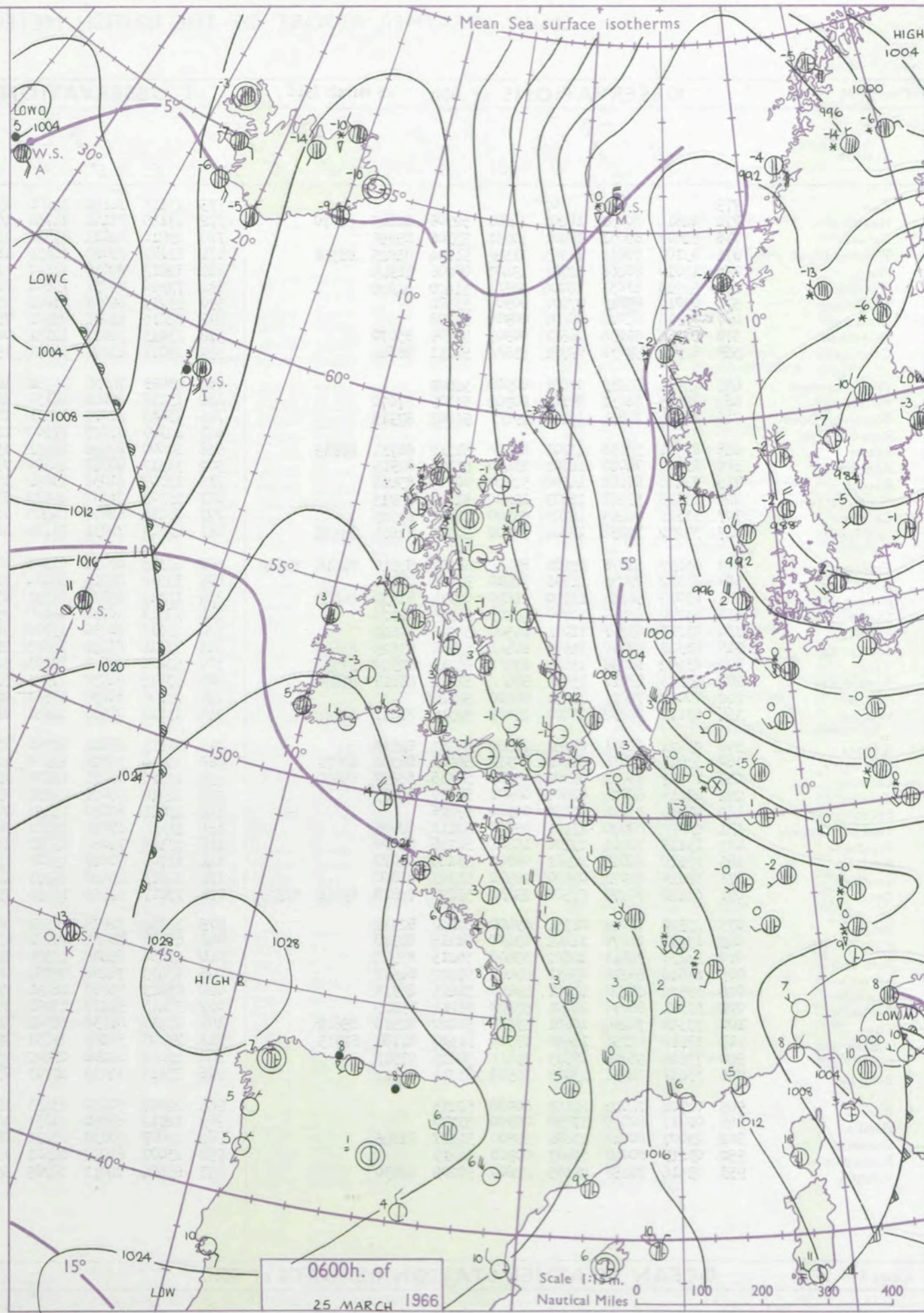
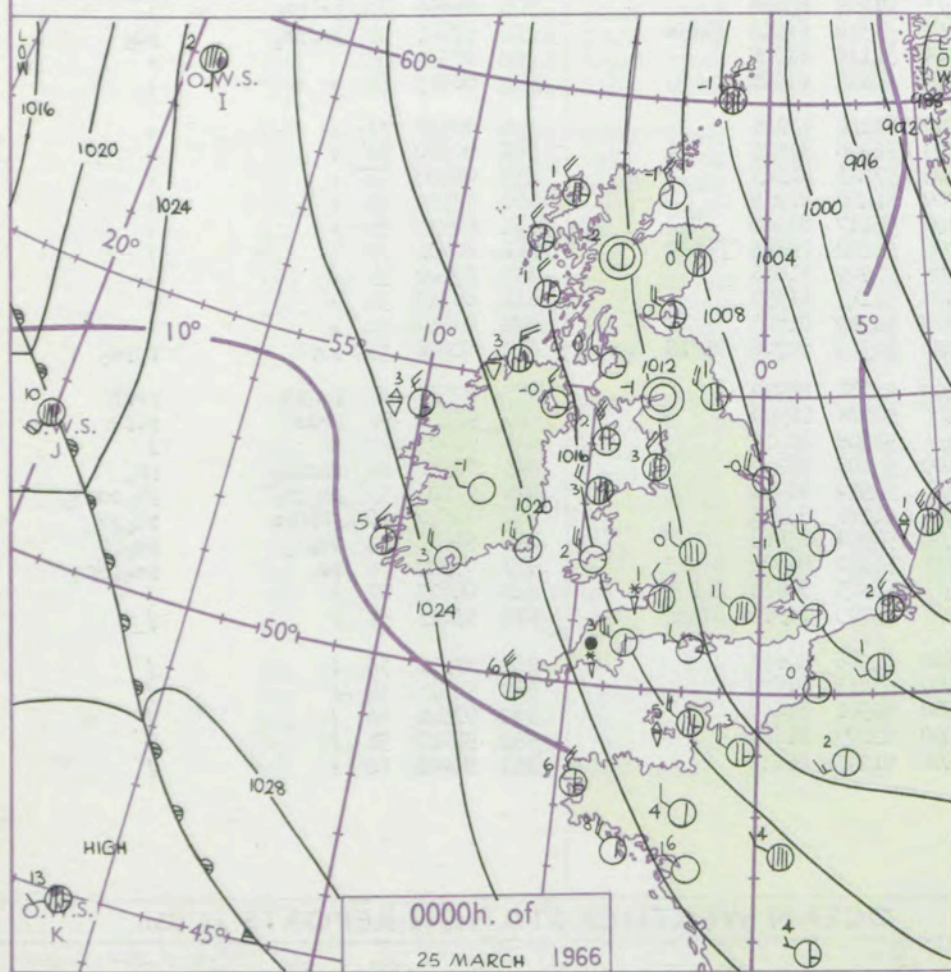
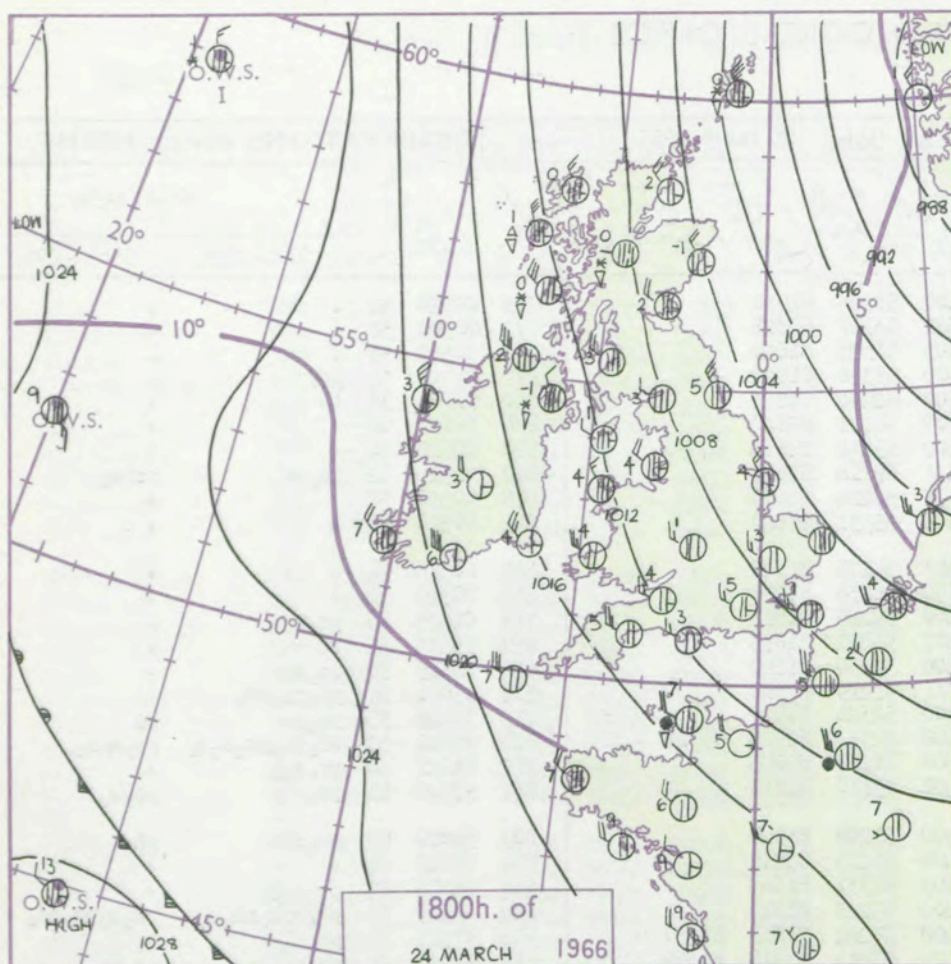
le
and
izzle

and snow
shower
and snow
ower
v shower
shower
derstorm

ND
Wind
speed
(knots)
Calm
1-2
3-7
8-12
13-17

additional
er add

48-52



GENERAL SYNOPTIC DEVELOPMENT

The centre of the intense depression east of the British Isles has moved away across Sweden, but the associated very cold and unstable northerly airstream persists over Britain and the North Sea. A small depression, now developing some 600 miles west of Scotland, will move southeastwards and the ridge of high pressure just west of Ireland will move across the British Isles.

Issued at midday Friday 25

March 1966

FORECAST for Great Britain and Northern Ireland until noon tomorrow

It will be very cold everywhere today but much less cold tomorrow. Showers will soon die out from Ireland but most of Britain will have further showers today. Many northern and hilly districts may have appreciable falls of snow. Tomorrow morning southwest England may have rain but most other areas will be dry.

OUTLOOK for following 24 hours. Some rain in the south but mainly dry in the north. Near normal temperatures.

DAILY WEATHER REPORT OF THE BRITISH METEOROLOGICAL OFFICE (contd.)

Code FM II.C		OBSERVATIONS at 00h. 25 March 1966										OBSERVATIONS at 06h. 25 March 1966										OBSERVATIONS during NIGHT					CONV TA °C
Station	iii	Nddff	VVwww	PPPTT	N _h Ch _s Ch _s Ch _s	T _d app	8N _s Ch _s h _s	8N _s Ch _s h _s	8N _s Ch _s h _s	iii	Nddff	VVwww	PPPTT	N _h Ch _s Ch _s Ch _s	T _d app	8N _s Ch _s h _s	8N _s Ch _s h _s	8N _s Ch _s h _s	iii	RR T _n E	T _g T _g	WEATHER					
																						21h.—03h.	03h.—09h.				
Kew	775			02						775	13113	74140	114601	19400	53228	81918			775	00010	52	+		+	40		
Heathrow	772	62812	80031	10201	114601	52306	81645	86070		772	13115	75141	114750	18561	53327	81825			772	00500	52	+		+	39		
Gatwick	776	52807	82031	10801	50931	53306	85358			776	23010	82011	114951	15503	52325	81620			776	00510	53	+		+	38		
Thorney Island	871	83109	80031	11903	1155/	51104	81825	88358		871	13109	83028	16851	11500	53328	81825			871	01515	54	psf		+	37		
Hurn	862	13010	80268	12701	19403	00208	81915			862	12813	80010	17500	12500	52224	81825			862	93511	53	ps		+	36		
Guernsey	894	53223	81031	16006	585/2	51400	84820			894	73320	82031	19804	72500	54221	87820			894	00030	00	+		+	35		
Wattisham	590	03012	69013	07800	00900	53304				590	53219	66031	11051	25502	53218	82625	84070		590	00526	54	+		+	34		
Gorleston	497	02916	62028	06201	00900	51108				497	72816	62031	08901	755/1	52214	87625			497	01515	52	ps _o ps		psps _o	33		
Mildenhall	578	52711	59038	08551	00903	53209	85070			578	13013	66011	12751	00903	55224	81070			578	00520	52	+		+	32		
Cardington	559	82912	59038	09701	856/1	52211	88644			559	13011	62021	14651	15600	55331	81640			559	00510	54	+		+	31		
West Raynham	485	03016	66019	07601	00900	52209				485	23019	74030	11351	19503	54223	81925			485	00516	54	+		+	30		
Wittering	462	72915	66031	09101	00902	53109	87070			462	13115	80021	14151	14600	56233	81630			462	00510	54	+		+	29		
Boscombe Down	746	72914	74851	12101	794/1	51003	87912			746	13013	82018	17351	18400	54226	81815			746	01525	55	ps _o		+	28		
Ross-on-Wye										627	12909	82027	17200	12502	55222	81825			627	95515	55	ss		+	27		
Filton	628	83311	58858	13701	834/1	51312	84711	88915		628	10000	82028	18251	15600	53330	81640			628	01515	58	ps _o ps		+	26		
Aberporth	502	13024	74028	16602	13400	53325	81915			502	73317	80018	19803	724/1	51219	87818			502	95001	51	ph _o ps _o ph _o		+	25		
Rhoose	715	33418	80268	14600	32400	00315	83818			715	13307	81038	19052	18500	52324	81820			715	93525	55	ps _o ps		ps	24		
Mountbatten	827	43316	59268	16803	49400	51102	83915			827	53309	74279	20603	59400	50313	82915	83822		827	92021	52	pr _o ps _o pr _o h _o s _o		pr _o h _o s _o	23		
Chivenor	707	33322	80268	16703	33500	51314	83925			707	23214	82020	20403	22500	01217	82825			707	91021	50	pr _o s _o		+	22		
St. Mawgan	817	33230	72038	18804	38500	52211	81820	83636		817	43319	72031	21703	41140	53110	84818			817	97020	01	pr _o		ph _o r _o	21		
Culdrose	809	83230	62878	19104	894/1	51208	83910	84616	88620	809	43315	69031	21503	48500	54208	83820			809	91020	00	pr _o ph		ph	20		
Scilly	804	53332	79031	21806	52400	52208	85818			804	33318	82021	24404	31400	55213	83818			804	00040	01	+		+	19		
Elmdon	534	63012	56268	11200	11610	00314	81830	86459		534	13112	65038	16351	15603	54331	81645			534	94515	53	ps _o psps		+	18		
Shawbury	414	63220	66858	12700	69503	51319	81920			414	33011	80038	16800	39402	55225	81915			414	01517	55	phpsph _o ph _o s _o		ph _o s _o ph _o ps _o	17		
Ringway	334	23217	65261	11001	24500	55213	82622			334	33310	80030	15700	38400	57222	81815	83650		334	97511	54	pr _o s _o		+	16		
Squires Gate	318	63318	80028	11403	685/1	52218	83825	85646		318	73318	85151	15603	29472	53214	81918	86360		318	97021	51	ph _o		ps _o ph _o	15		
Valley	302	83222	66038	15603	835/1	01117	82920	87637		302	53216	80038	19103	524/1	01219	85818			302	01001	00	ps _o ph		+	14		
Ronaldsway	204	53323	83018	13602	584/1	51222	83818	85640		204	53015	84038	17901	53400	51318	82915	84656		204	97001	51	ps _o ph _o		ph _o	13		
Carlisle	222	00000	74011	12451	00900	54326				222	23103	80030	15551	28500	54116	81820			222	00520	55	+		+	12		
Watnall	354	83119	61038	10400	25607	52318	82631	88270		354	13111	74031	14651	15500	55227	81625			354	00515	55	+		+	11		
Kilnsea	396	23221	66031	07250	22500	54213	82825			396	33223	66011	10951	33500	53224	83925			396	00530	11	+		+	10		
Finningley	360	53011	69031	09101	40931	56213	84362	83072		360	13015	74021	13500	12503	56226	81825			360	00500	52	+		+	9		
Leeming	257	63217	83031	09301	35806	56316	83657	86070		257	13216	89021	13600	19403	57223	81915	</										

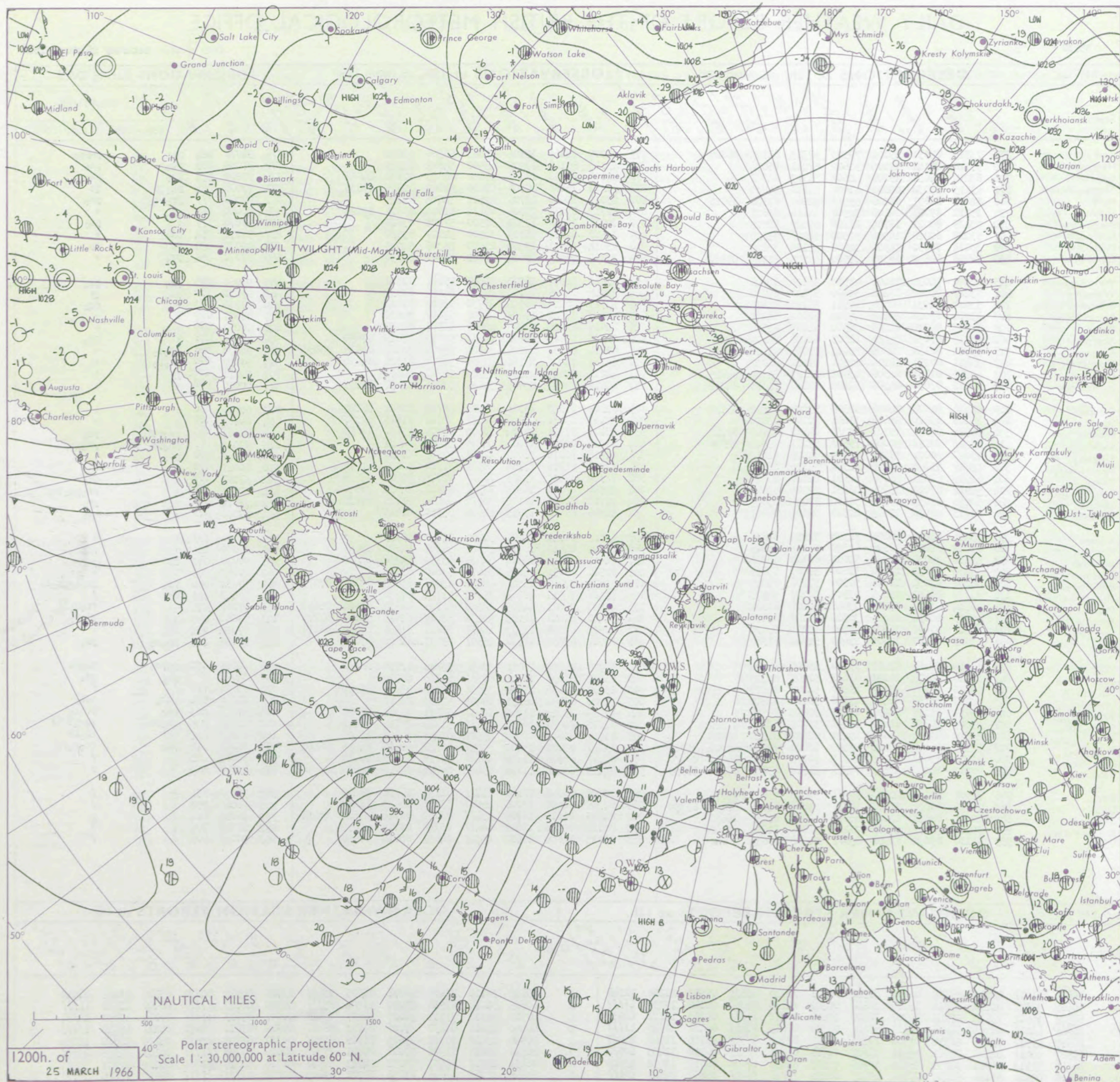
DAILY WEATHER REPORT OF THE BRITISH METEOROLOGICAL OFFICE

No. 38110

Date of Issue Saturday 26 March 1966

Code FM II.C		OBSERVATIONS at 12h. 25 March 1966										OBSERVATIONS at 18h. 25 March 1966										OBSERVATIONS during DAY				
STATION °F	Station	iii	Nddff	VVwwwW	PPPTT	N _h Ch _h Ch _h	T _d app	8N _s Ch _s h _s	8N _s Ch _s h _s	8N _s Ch _s h _s	iii	Nddff	VVwwwW	PPPTT	N _h Ch _h Ch _h	T _d app	8N _s Ch _s h _s	8N _s Ch _s h _s	8N _s Ch _s h _s	iii	RRT x E	SSS	WEATHER			
																							09h.—15h.	15h.—21h.		
104	Kew	775	73315	82031	19106	79503	57313	81922	86825		775	43009	78168	19106	49663	56506	83930			775	91070	084	ps0	psps0		
102	Heathrow	772	53118	82141	19105	52602	57011	85834			772	43013	80148	19205	49500	54801	82925			772	97080	082	ps0	ps0		
100	Gatwick	776	63215	84031	19206	42602	56117	84837			776	50000	82158	19404	59600	00605	82930	84656			776	97070	071	ps0	ps0	
99	Thorney Island	871	43113	83030	20806	41600	52110	84830			871	52813	78168	20306	59500	51000	82925	83835			871	97080	084	ps0jp	jp	
97	Hurn	862	52813	80801	21206	59511	52209	81920	85825		862	23012	80018	20706	22501	53705	82825			862	92080	111	props0	pro		
95	Guernsey	894	33212	83021	24106	32500	54114	83825			894	62713	85031	23306	68412	52804	83818	85625			894	00080	089	+	+	
93	Wattisham	590	23119	80021	16704	21500	59220	82825			590	32908	70148	17303	32500	57208	83825			590	97070	111	+	ps0		
91	Gorleston	497	53223	62028	14304	52500	52227	85820			497	32510	62011	16703	32500	52219	83820			497	97070	064	ps0	+		
90	Mildenhall	578	33014	79030	16906	32500	59115	83825			578	23014	66141	17405	23500	55306	82925			578	00080	096	jp	jp		
88	Cardington	559	72916	60852	18304	79500	55108	81725	87930		559	33110	66018	18604	22662	55302	82830			559	97071	096	ps0	+		
86	West Raynham	485	43120	74030	16104	41500	56120	84828			485	42812	74028	16203	38560	55101	82828			485	97060	085	ps0	ps0		
84	Wittering	462	53217	78030	17106	52600	57110	85830			462	32915	74028	18103	24601	54105	81835			462	97070	092	ps0	jp		
82	Boscombe Down	746	53217	82031	20806	42501	55110	84825			746	22913	74018	20504	28530	53502	81825			746	97070	095	+	ps0		
81	Ross-on-Wye	627	43014	83020	20106	48600	54102	84830			627	52706	77021	19405	44601	53607	84630			627	00071	099	+	+		
79	Filton	628	32913	80010	21406	38500	51105	82825			628	42615	82020	20205	44600	53507	84630			628	00070	095	+	+		
77	Aberporth	502	53013	89031	22404	42505	52206	84820	83275		502	72408	89602	19804	78511	52719	83824	87650			502	97061	078	+	ir0	
75	Rhoose	715	53314	80151	22205	59400	53006	81918	84825		715	62814	83038	20604	38504	53810	81825	83635	83080			715	92070	096	proso	+
73	Mountbatten	827	33411	80271	24106	22501	01111	82822			827	62710	74021	22106	44501	50712	81822	84630			827	97090	070	ph0ro	+	
72	Chivenor	707	42915	82151	23306	43501	52107	81920	84825		707	52811	83021	21805	45500	52712	84628			707	00071	086	jp	+		
70	St. Mawgan	817	63112	83038	24506	52405	52110	85818	84072		817	62810	85022	23005	34636	53614	83630	86275			817	00070	068	+	+	
68	Culdrose	809	63414	81028	24806	52505	53108	85820	83272		809	62808	81022	23105	44506	52712	82820	86272			809	00070	056	+	+	
66	Scilly	804	43108	83020	26608	31401	52106	83818			804	72107	83031	23406	28471	52726	81818	87360			804	00101	082	+	+	
64	Elmdon	534	72914	40851	19303	79311	02112	82709	87912		534	63213	57268	18804	58602	53608	83830	84650			534	92061	063	ps2psf	ps0	
63	Shawbury	414	73315	80278	20005	79511	53211	83920	84830		414	53012	89028	18604	44645	53609	84645			414	97061	053	ph0ps0ps0	ph0ps0		
61	Ringway	334	23020	80021	18205	22600	61008	82832			334	22912	70018	18004	12601	55605	81830			334	97061	091	ps0	+		
59	Squires Gate	318	43017	75038	18605	42500	51110	84825			318	72916	81021	17104	28531	51712	82826	87075			318	00061	099	+	+	
57	Valley	302	62919	82031	21005	62501	02001	85825			302	72512	82022	19205	78511	02745	82625	87635			302	97061	081	+	ir0	
55	Ronaldsway	204	52912	87021	19704	48531	52105	83820			204	72508	87261	16805	78511	52822	84820	87640			204	97051	059	+	props0ir0	
54	Carlisle	222	32914	85030	17205	32600	57004	83835			222	72710	80251	16104	78512	51806	81825	87635			222	97070	088	+	pro	
52	Watnall	354	43013	66030	17205	42500	54006	84827			354	12805	66018	17803	14600	55302	81645			354	97071	079	+	ps0		
50	Kilnsea	396	33326	66030	16003	31500	52224	83825			396	53012	66021	15404	52500	54400	85825			396	00070	111	+	+		
48	Finningley	360	63018	82031	16506	61500	59109	86825			360	42812	64018	16704	38601	54301	81830	83645			360	97080	084	+	ps0	
46	Leeming	257	52916	89031	16205	52600	60108	85835			257	72812	85142	15804	44636	53302	82830	84275			257	00070	091	jp	jp	
45	Tynemouth	262	33215	66030	153																					

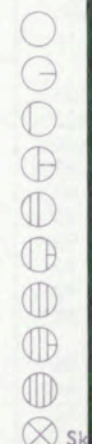
CHART OF WEATHER IN PART OF NORTHERN HEMISPHERE



Expla
of sy


CL

Symbol



WEA

Symbol



Symbol

For each
half-feet
5 knots

CHARTS OF WEATHER IN WESTERN EUROPE

nation
mbols

LOUD
Cloud
Amount
(oktas)

0
1 or less
2
3
4
5
6
7 or more
8
y obscured

ATHER
Weather

izzle

h and
rizzle

h and snow

W

h shower

h and snow
shower

W shower

l shower

nderstorm

IND

Wind
speed
(knots)

Calm

1-2

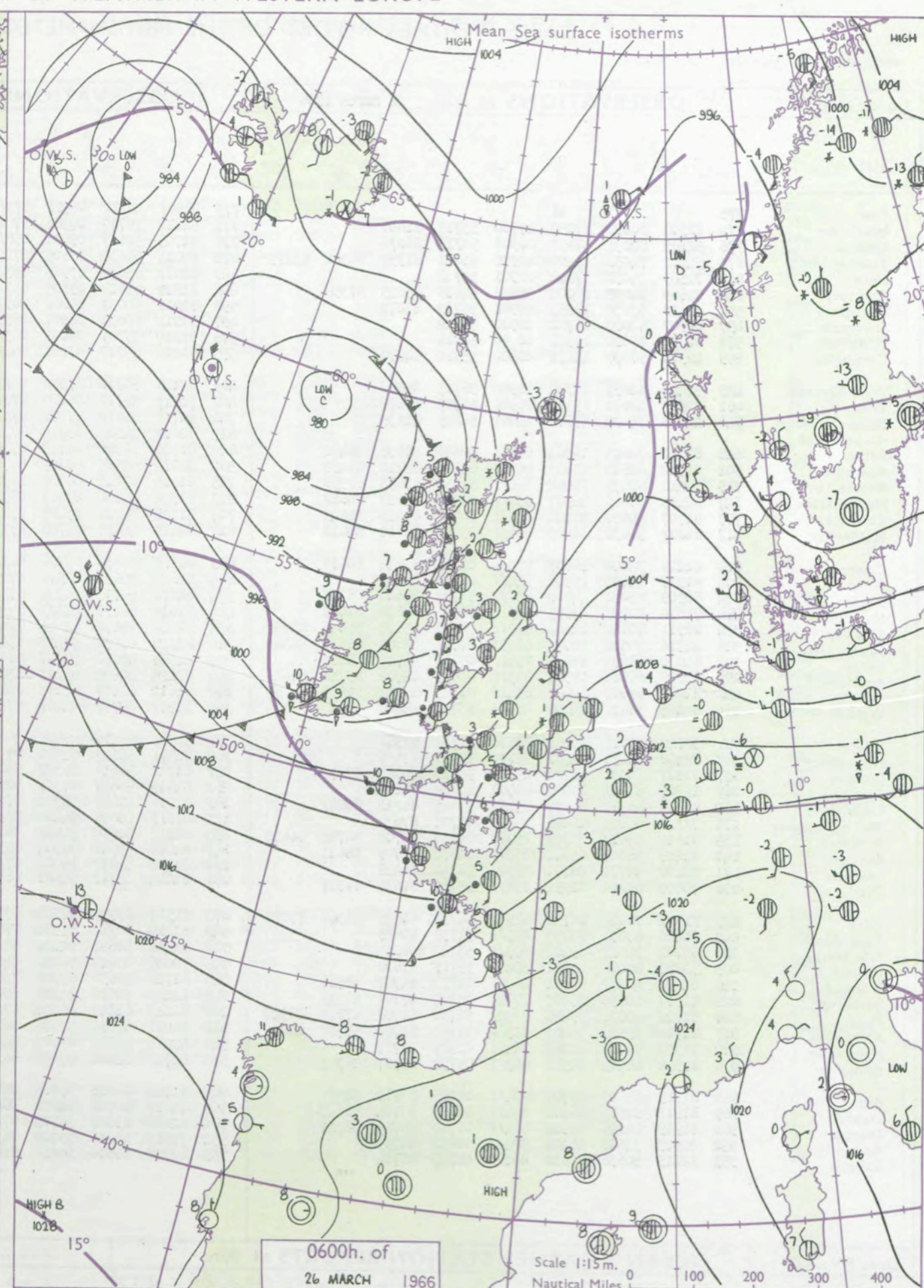
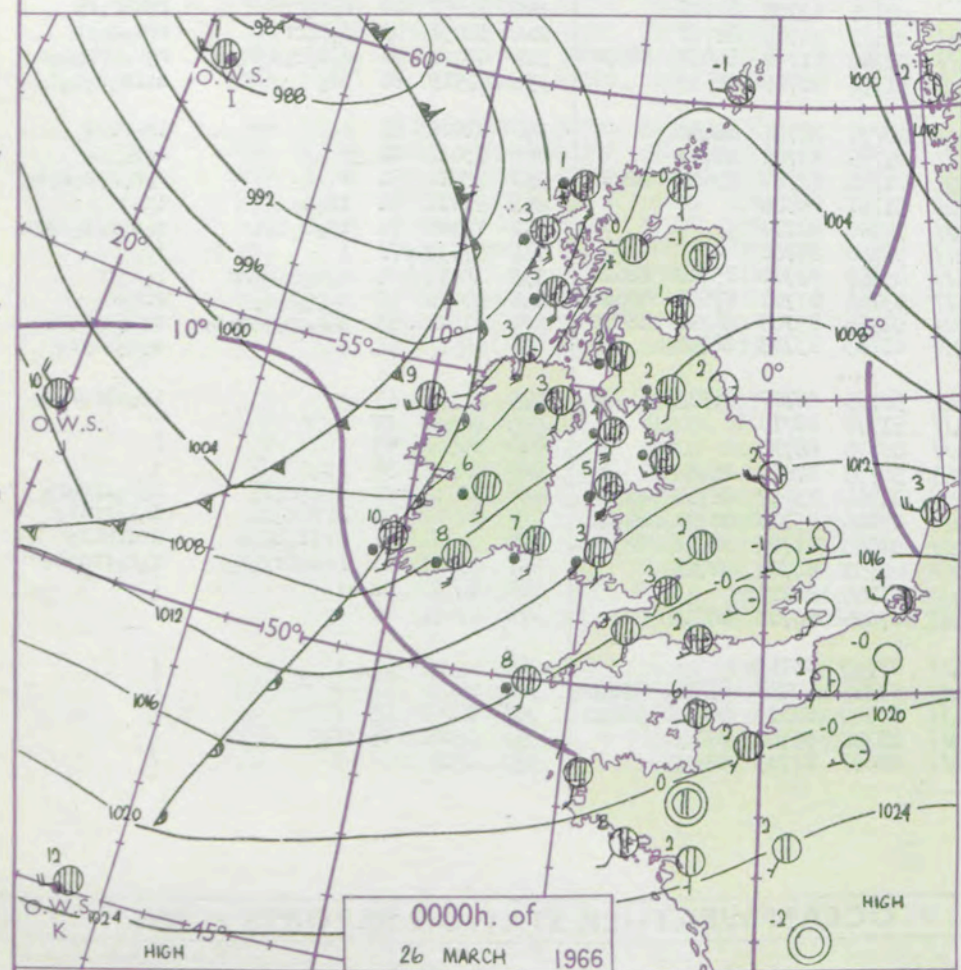
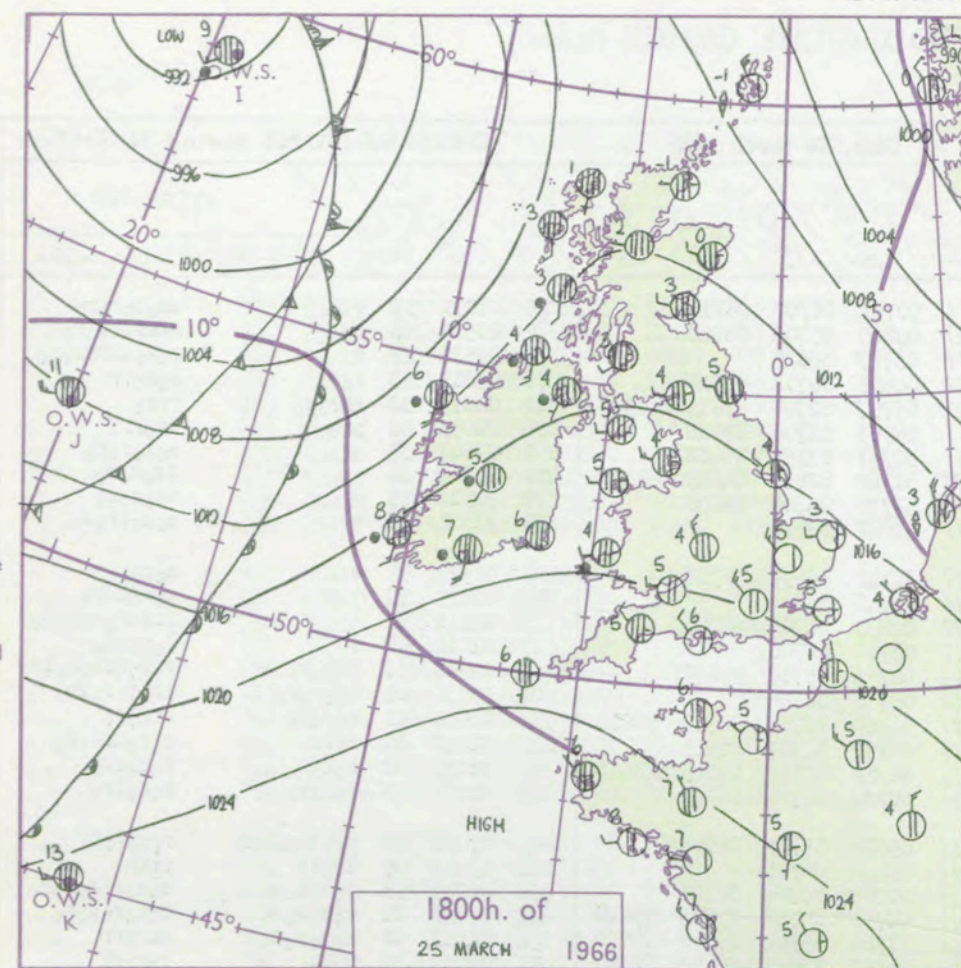
3-7

8-12

13-17

additional
her add

48-52



GENERAL SYNOPTIC DEVELOPMENT

A ridge of high pressure has moved quickly east across the British Isles into the North Sea, while a depression centred yesterday south of Iceland has deepened and moved towards Scotland. Another low has moved from the tip of Greenland to a position southwest of Iceland, and the resulting low complex is expected to continue moving eastwards, bringing frontal troughs rapidly across the country.

Issued at midday Saturday 26

March 1966

FORECAST for Great Britain and Northern Ireland until noon tomorrow

Rain over much of England will clear away eastwards during the evening. The remainder of the British Isles will have a mainly dry afternoon. During the night further rain will spread into Northern Ireland from the Atlantic, and extend to many parts of Britain before noon tomorrow. Temperatures will be near normal in most places.

OUTLOOK for following 24 hours.
Becoming colder again, with showery weather spreading to all parts of the British Isles.

DAILY WEATHER REPORT OF THE BRITISH METEOROLOGICAL OFFICE (contd.)

Code FM II.C										OBSERVATIONS at 00h. 26 March 1966										OBSERVATIONS at 06h. 26 March 1966										OBSERVATIONS during NIGHT										CONVE	
Station										iii Nddff VVwww PPPTT N _h Ch _h C _h T _d T _d app 8N _s Ch _s h _s 8N _s Ch _s h _s 8N _s Ch _s h _s										iii Nddff VVwww PPPTT N _h Ch _h C _h T _d T _d app 8N _s Ch _s h _s 8N _s Ch _s h _s 8N _s Ch _s h _s										iii RRT T _n E T _g T _g WEATHER 21h.—03h. 03h.—09h.										TAB °C to	
Kew										775 01										775 81807 40717 08901 87311 50751 86707 88710										775 01011 55 + ssosororo										40	
Heathrow										772 12306 80020 17050 15700 53719 81656										772 81811 30717 08901 57221 00849 85703 88520										772 01511 55 + rarsrroro										39	
Gatwick										776 62105 80031 17653 00908 54713 86275										776 81705 50687 09801 85611 05749 88645										776 02531 57 + rorsrrsroro										38	
Thorney Island										871 52601 74031 18202 40976 51821 81359 84361 85275										871 82014 56632 09605 67421 04851 86711 88520										871 03011 53 ro rororr										37	
Hurn										862 72303 74031 17602 00901 53730										862 82014 65632 07905 85321 05757 82708 87615 88520										862 06011 53 rrroro										rrro	36
Guernsey										894 72609 84032 20005 35531 52826 83625 87358										894 81820 66618 09105 85311 04763 84706 87616										894 06051 02 pro										irorr	35
Wattisham										590 32408 63030 15953 00901 56719 83072										590 82212 60031 09200 80971 52737 83359 88462										590 97541 57 +										soosororo	34
Gorleston										497 02307 62020 15701 00900 52812										497 81912 60031 08901 48571 51740 82820 84625 88358										497 97512 51 +										isoso	33
Mildenhall										578 02307 59020 15551 00.00 53716										578 82210 37701 08001 85311 51739 85708 88630										578 92511 55 +										isoso	32
Cardington										559 42310 58030 15851 00902 55722 84070										559 81810 48717 07201 86411 51847 88710										559 91521 57 +										sooiroro	31
West Raynham										485 52411 62031 14753 00902 56713 85075										485 82118 56701 07000 65771 51741 86650 88360										485 01531 56 +										so	30
Wittering										462 72507 48041 15150 00906 54723 87275										462 81817 20712 06100 87211 50748 887-3										462 02525 55 +										soosiro	29
Boscombe Down										746 22408 74030 17500 15601 54825 81635										746 81710 56617 07702 87211 02855 84704 88709										746 02511 53 +										irisororo	28
Ross-on-Wye																				627 82012 24506 03704 87311 03760 88708										627 01011 50 +										roldo	27
Filton										628 82210 74021 16303 65621 52832 86636 88462										628 81510 58586 05103 85311 02763 86706 88625										628 02011 01 drroro										rorrdoro	26
Aberporth										502 81712 62612 13103 56471 02845 85710 88459										502 82012 59586 00807 86311 06756 88708										502 03031 02 iroro										iroro	25
Rhoose										715 82412 80032 16004 35671 51833 83635 88358										715 81911 63216 06706 85311 04760 82708 86712 88620										715 03031 01 rorrr										rrro	24
Mountbatten										827 82215 66021 16907 85511 03740 85627 88647										827 81922 40636 03209 85311 09780 86707 88615										827 11041 00 irrr										rorrrro	23
Chivenor										707 81707 80602 16104 85511 00738 83626 88649										707 81209 78216 03407 85411 06769 83714 83625 88640										707 01031 02 ro										ro	22
St. Mawgan										817 81807 56636 16405 85411 03745 85614 88618										817 82411 48616 02708 47221 08772 84704 88520										817 08031 03 rrdoro										ro	21
Culdrose										809 82222 72608 16607 88411 05744 82814 88618										809 82626 30636 03709 86111 09678 85702 88704										809 07052 02 proirorrr										rrrorir	20
Scilly										804 81917 61602 15308 85411 05751 88619										804 82623 59636 04510 87211 09741 88705										804 13082 05 irorr										rrrr	19
Elmdon										534 82309 65031 14802 55617 51732 85640 88270										534 81811 50716 04901 87211 00769 86704 88707										534 02005 53 roso										soororo	18
Shawbury										414 71810 82031 13503 65516 51735 86628 87075										414 81812 62237 02103 85311 01758 84708 87711 88628										414 97021 01 roso										roso	17
Ringway										334 81911 70021 12802 85511 54737 85628 85644 88656										334 81820 22692 01001 77221 51766 85704 86708 88550										334 04011 00 roso										ssrr	16
Squires Gate										318 82316 70602 10905 68571 02741 82824 86633 88360										318 81620 60636 98403 65421 02767 81710 86622 88535										318 07022 02 ro										rorr	15
Valley										302 82030 61636 10105 85411 05743 84712 88620										302 82028 48656 97207 86211 07771 83704 88706										302 11051 02 roro										rrrrro	14
Ronaldsway										204 82029 66616 08304 85311 03857 82709 85712 88616										204 82126 50626 95207 87211 07661 84705 88707										204 10031 02 roro										rrr	13
Carlisle										222 82009 59687 10002 85411 01743 83712 88630										222 81612 62617 97103 85411 01762 81710 84618 88630										222 03021 50 roso										rorrdoro	12
Watnall										354 82105 56032 14000 85611 53729 88640										354 81917 09737 04001 67221 01756 86705 88515										354 02515 56 is										ssfsoro	11
Kilnsea										396 32720 66012 13302 30930 53722 83360										396 82320 66216 05601 26421 00736 82710 88460										396 01005 11 +										irorsrs	10
Finningley										360 72108 60031 12902 75711 53731 87656										360 81811 56687 02901 87311 01756 83708 88712										360 93011 00 +										ro	9
Leeming										257 71807 74031 11202 45638 52737 84643 87272										257 81716 56612 00302 65421 01759 83710 85618 88459										257 93011 51 +										rororo	8
Tynemouth										262 12309 61021 10502 00908 52732 81275										262 81819 58607 00302 80521 51751 88525										262 91011 51 iroro										ir	7
Eskdalemuir										162 81803 48718 08850 85411 51845 84712 88627										162 81910 56687 96301 87411 50760 88710										162 19506 51 isoso										ss	6
Mull of Galloway										131 71111 66022 16104 75611 00706 87630										131 81111 66606 94406 87311 06740 88706										131 07032 11 /										/	5
Prestwick										135 81610 58617 05702 85311 01859 82708 84712 88616										135 81912 60636 92605 85311 05763 82708 85712 88620										135 10012 01 roso										rorrr	4
Renfrew										141 81409 56687 05901 85311 01856 82709 88611										141 81608 59617 92904 85311 03764 83708 87615 88620										141 08012 50 so										rororo	3
Leuchars										171 82108 60772 06901 80921 51740 88459										171 81206 62617 94002 67321 01765 83707 86710 88530										171 01511 55 so										hoso	2
Dyce										091 70000 80012 06251 25671 53740 82635 87359										091 81614 35717 94601 86211 01763 83703 88705										091 04526 54 +										so	1
Wick										075 71705 80022 04750 15532 54739 81625 86360 87070										075 81517 19737 92501 67321 50765 86707 88515										075 04536 53 +										isossrroro	0
Cape Wrath										049 81406 83031 03750 85511 51737 88625										049 81414 60757 87550 87411 51770 88710										049 07516 53 /										/	-1
Sule Skerry										010 60702 74012 05102 65511 53742 86625										010 81424 48697 92101 86411 00770 88710										010 06502 53 /										/	-2
Lerwick										005 32808 80268 03551 39400 53719 83910										005 70000 80021 86853 24867 54733 82812 86266										005 92538 58 ps										+	-3
Stornoway										026 82424 40687 99601 46321 01773 84707 88516										026 81716 50637 85905 75421 04764 83710 86718 88525										026 11012 50 ro										so	-4
Benbecula										022 81527 40656 95903 77321 02886 87																															

DAILY WEATHER REPORT OF THE BRITISH METEOROLOGICAL OFFICE

No. 38111

Date of Issue Sunday 27 March 1966

SECTION
LE
°F

104
102
100
99
97
95
93
91
90
88

86
84
82
81
79
77
75
73
72
70

68
66
64
63
61
59
57
55
54
52

50
48
46
45
43
41
39
37
36
34

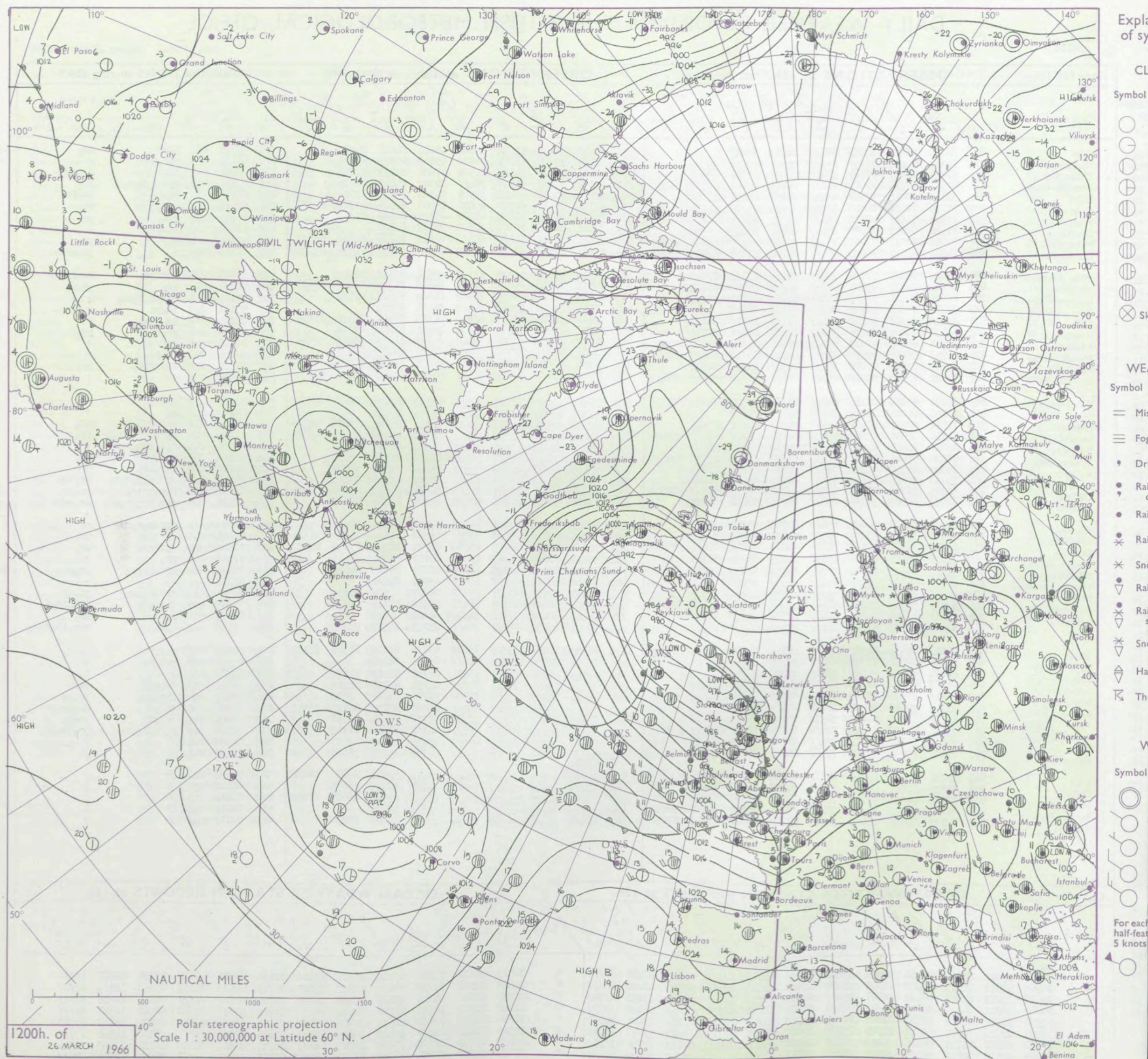
32
30
28
27
25
23
21
19
18
16

14
12
10
9
7
5
3
1
0
2

4
6
8
9
11
13
15
17
18
20

Code FM II.C		OBSERVATIONS at 12h. 26 March 1966										OBSERVATIONS at 18h. 26 March 1966										OBSERVATIONS during DAY				
Station	iii	Nddff	VVwwwW	PPPTT	N _h L _h C _M H	T _d T _d app	8N _s Ch _s h _s	8N _s Ch _s h _s	8N _s Ch _s h _s	iii	Nddff	VVwwwW	PPPTT	N _h L _h C _M H	T _d T _d app	8N _s Ch _s h _s	8N _s Ch _s h _s	8N _s Ch _s h _s	iii	RR	T _x E	SSS	WEATHER			
																							09h.—15h.	15h.—21h.		
Kew	775	81712	66026	97007	854/1	04760	88615			775	72610	80162	93111	45402	05614	84615	86075		775	01121	008	r _o -d _o	Rr _o			
Heathrow	772	81717	57157	97307	853/1	04741	87709	88615		772	72716	70026	93211	68502	05611	85823	87075		772	01121	010	d _o r _o r _o r _o	pr			
Gatwick	776	81511	40637	97706	5732/	05870	85707	88545		776	72411	80028	94109	21501	07608	82823	87075		776	02111	009	r _o r _o	d _o pr _o pr			
Thorney Island	871	82514	56216	97609	862/1	09767	82703	87707	88712	871	72609	62028	95810	784/1	08302	84818	86635		871	02111	013	r _o r _o d _o r _o d _o r _o	pr _o			
Hurn	862	72915	80016	97311	68532	08634	85820	84070		862	72715	84018	96410	32501	05308	83820	87072		862	01131	///	r _o r _o	pr _o pr			
Guernsey	894	72719	70216	01810	68332	09620	81706	86635		894	72721	70038	01509	45676	05306	84645	83362	87075	894	03111	023	r _o r _o r _o dr	pr _o			
Wattisham	590	81916	74017	98705	854/1	02751	88615			590	72110	60032	91608	45672	05621	84635	85360		590	97091	///	r _o r _o	pr _o			
Gorleston	497	81928	60027	98406	855/1	04761	88625			497	31815	60011	90306	32500	04737	83820			497	93070	000	s _o s _o	+			
Mildenhall	579	72016	64017	97207	754/1	03750	83715	85625	87640	578	72412	62022	91410	684/2	06623	81815	84820	85072	578	97100	004	+	pr _o			
Cardington	559	71916	62012	96608	754/1	04748	81710	85615	87630	559	62414	64258	91609	38582	06610	81820	84358	85070	559	01111	024	+	pr _o pr _o pr			
West Raynham	485	72122	59017	97006	754/1	05748	85712	87620		485	82011	59036	90507	855/1	05624	86620	88640		485	96081	001	s _o -r _o s _o	rr _o rr _o rr			
Wittering	462	81922	74027	95907	853/1	04746	86708	88615		462	82810	74256	90809	784/2	06610	81710	83820	87635	462	01101	004	ir _o	pr _o pr _o			
Boscombe Down	746	80000	59206	97407	854/1	06639	84710	88622		746	72821	74018	95409	18502	04302	81820	87072		746	01121	016	r _o r _o d _o d _o pr _o	+			
Ross-on-Wye	627	72312	57025	94709	785/1	07732	86820			627	72715	77028	93610	545/2	06306	85625			627	93111	010	id _o pr	+			
Filton	628	82412	62206	96209	854/1	08733	86610	88625		628	72518	64018	95109	48532	06305	81820	84640	87078	628	96111	017	id _o ir _o pr _o	+			
Aberporth	502	82424	74036	95009	784/1	07615	82818	87635		502	72724	74011	94509	15608	05002	81640	87270		502	01101	036	ir _o r _o r _o	pr _o			
Rhoose	715	82618	66605	97109	851/1	08726	81702	84706	86712	715	72722	70036	97008	38442	05307	81818	83640	87075	715	91111	025	id _o r _o r _o	+			
Mountbatten	827	82718	56606	99210	854/1	09813	83710	84615	88625	827	72020	64028	99408	684/1	07309	85818	87070		827	97121	022	ir _o pr _o	+			
Chivenor	707	62522	62216	98011	55331	09721	83706	84630		707	62729	66018	98109	15601	07304	81635	86075		707	01121	011	ir _o ir _o pr _o	pr _o			
St. Mawgan	817	72622	62016	00210	65371	09812	83706	85615	87459	817	72824	61022	00609	35432	06308	81710	83625	85362	817	00111	021	+	+			
Culdrose	809	82722	58036	01811	853/1	09606	85708	85615	88625	809	72830	64026	01209	38444	05305	82818	83360	85072	809	93120	050	ir _o ir _o	pr _o			
Scilly	804	22726	61018	02111	28400	09715	81815			804	52725	61011	03510	55401	06209	85618			804	02121	042	pr	+			
Elmdon	534	72114	60017	94907	754/1	07746	85710	87635		534	82818	62256	91509	68537	04501	82822	83630	88275	534	97111	013	r _o r _o d _o d _o pr _o	pr _o			
Shawbury	414	81914	62586	93308	853/1	06739	83709	86617	88625	414	72615	78038	91809	4841/	04802	81818	84625	87465	414	01121	015	r _o ir _o d _o r _o pr _o pr	pr _o			
Ringway	334	82017	56627	92007	854/1	05739	85710	88630		334	72718	63038	89609	785/1	02504	82822	87650		334	02101	003	r _o r _o r _o pr _o	+			
Squires Gate	318	82420	57616	90508	852/1	07633	82705	87615	88630	318	72619	70016	88507	28402	05708	81818	87070		318	01101	007	d _o r _o r	pr _o			
Valley	302	72322	74256	92209	785/1	08616	85820	87640		302	72622	80018	91708	785/1	05604	82820	87640		302	02111	020	r _o r _o pr _o	pr _o			
Ronaldsway	204	72323	70036	89509	754/1	08618	84712	86645		204	72522	82038	87808	754/1	07806	81718	87640		204	96101	027	dr _o dr _o d _o r _o d _o r _o	pr _o ir _o			
Carlisle	222	82315	58586	83108	853/1	07740	84708	86712	88620	222	72416	70258	85208	584/6	04511	81713	84822	85635	222	03101	009	r _o r _o rr _o ir _o	pr _o pr			
Watnall	354	82021	40507	94206	853/1	05746	85708	88620		354	72208	56028	90108	624/2	05509	86815	85070		354	02101	003	r _o s _o rr _o rr _o pr _o	pr _o pr _o pr			
Kilnsea	396	82127	58617	94004	854/1	03745	85710	88625		396	82620	61026	87508	55571	07726	85620	88360		396	05082	///	rsrsr _o r _o rr	rr			
Finningley	360	72020	57217	93207	785/1	05750	82820	87645		360	72716	60018	89109	3853/	04508	81825	83640	86360	360	92091	003	r _o	pr _o			
Leeming	257	82118	48607	89907	55371	04850	83706	85625	88460	257	72614	80256	86208	49562	04709	81920	83825	85070	257	92110	018	d _o ir _o	pr _o			
Tynemouth	262	72120	58026	90506	11670	03735	81830	87359		262	52618	61028	85009	4864/	03613	81830										

CHART OF WEATHER IN PART OF NORTHERN HEMISPHERE



CHARTS OF WEATHER IN WESTERN EUROPE

ation
mbols

LOUD
Cloud
Amount
(oktas)

0
1 or less
2
3
4
5
6
7 or more
8

y obscured

ATHER
Weather

t

izzle

n and
rizzle

n

n and snow

ow

n shower

n and snow
shower

ow shower

l shower

understorm

WIND

Wind
speed
(knots)

Calm

1-2

3-7

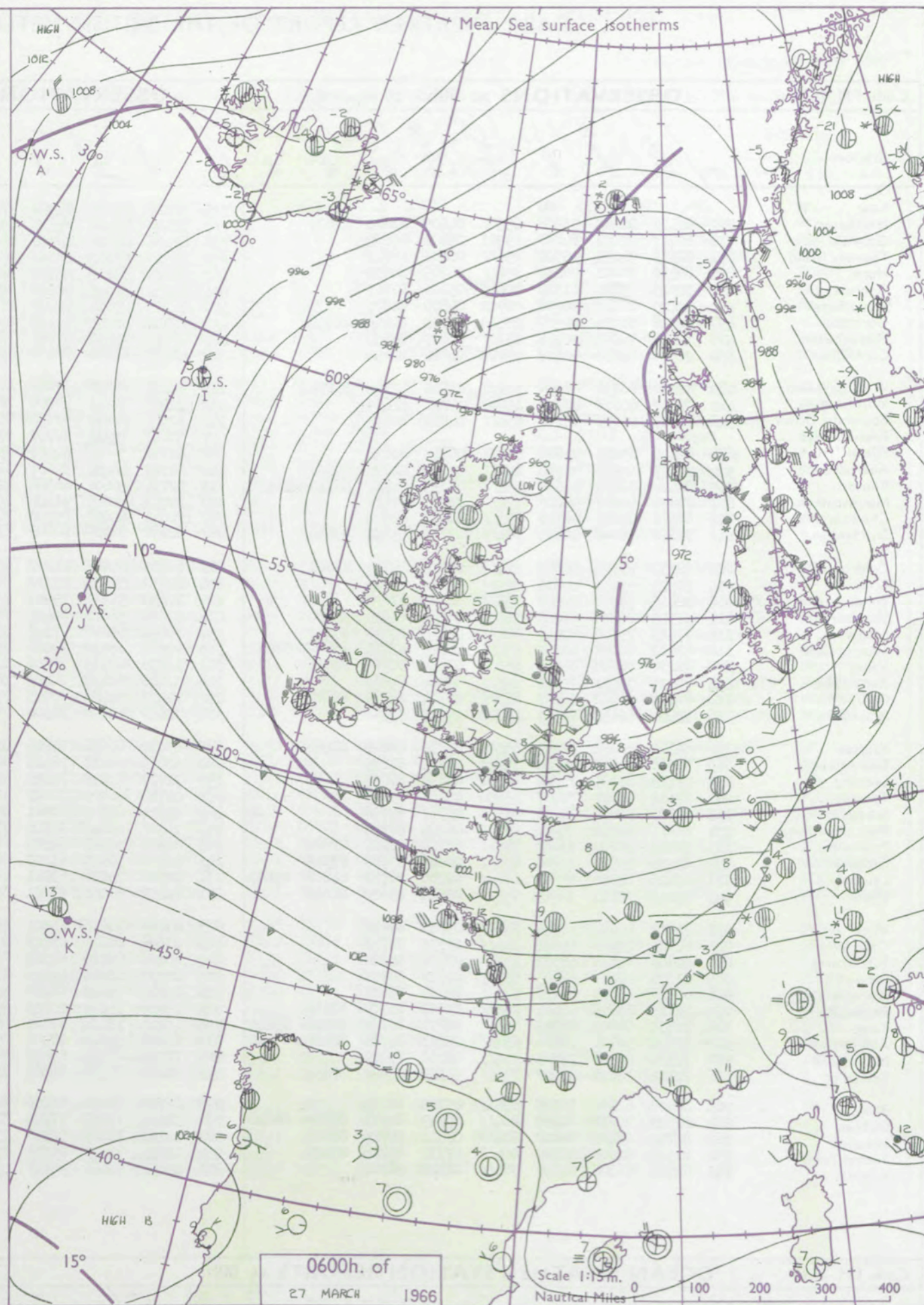
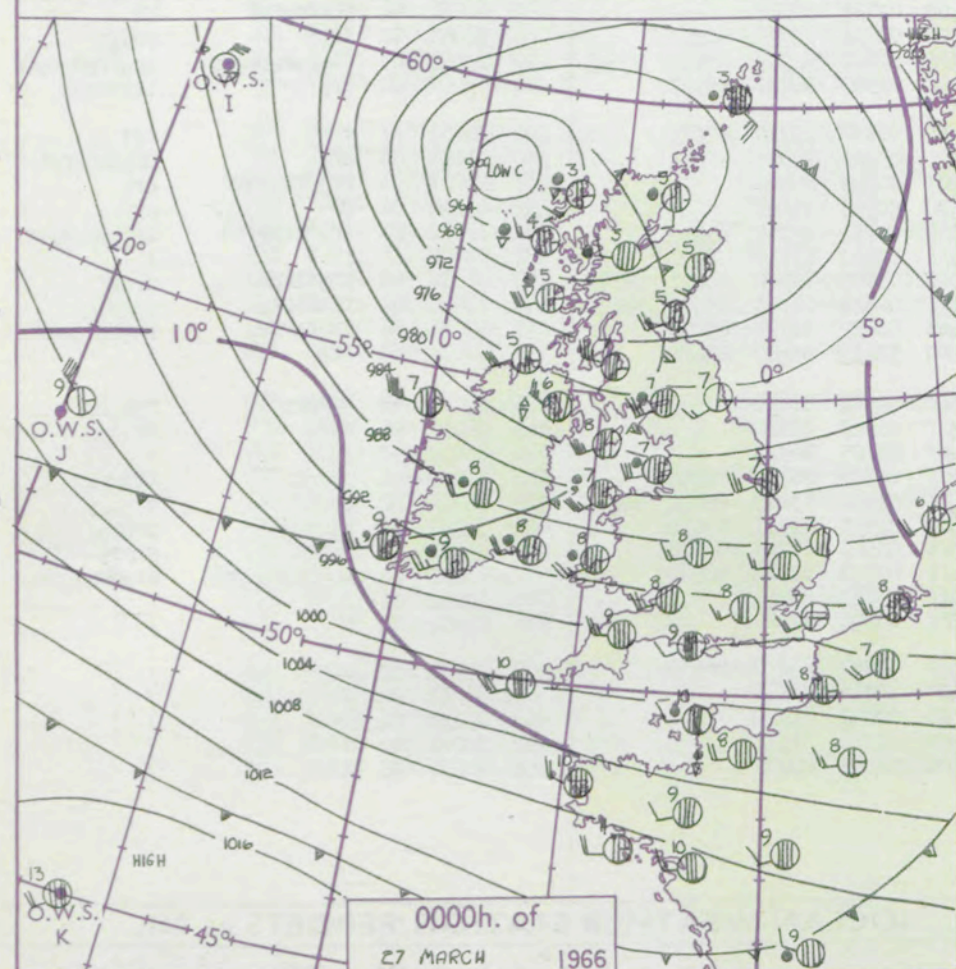
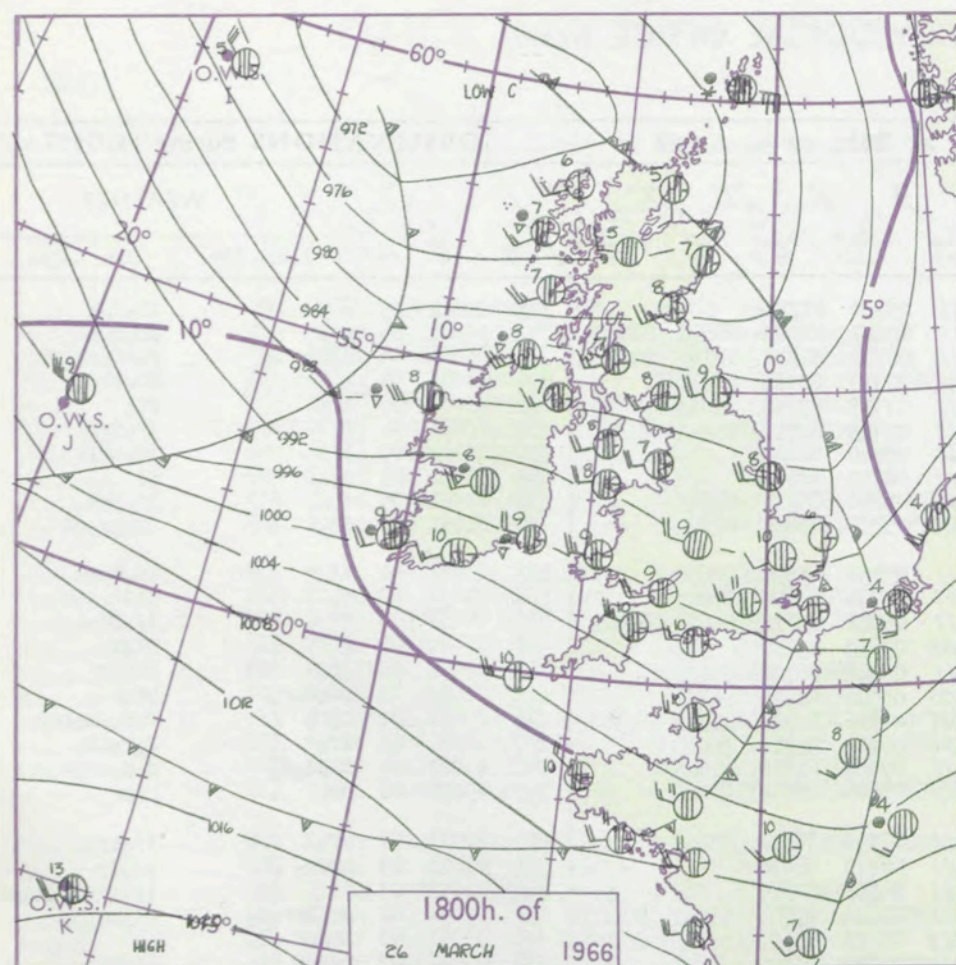
8-12

13-17

additional

her add

48-52



GENERAL SYNOPTIC DEVELOPMENT

Issued at midday Sunday 27

March 1966

FORECAST for Great Britain and Northern Ireland until noon tomorrow

The two depressions which were west of Scotland yesterday have become amalgamated into a large, deep, complex depression over Scotland. The main centre over southwest Scotland will be transferred quickly eastwards towards Denmark. Intense circulation round this complex centre will exceed storm force 10 at times.

It will be rather cold with sunny intervals, squally showers and gale or severe gale force winds in all areas. In southern districts the gales will be westerly veering northwest and in the north they will be north or northeast.

OUTLOOK for the following 24 hours.

Cold with wintry showers and strong or gale northerly winds.

(contd.)

CONVE
TAB
°C to

H.M.S.O. Press, M.O. Bracknell

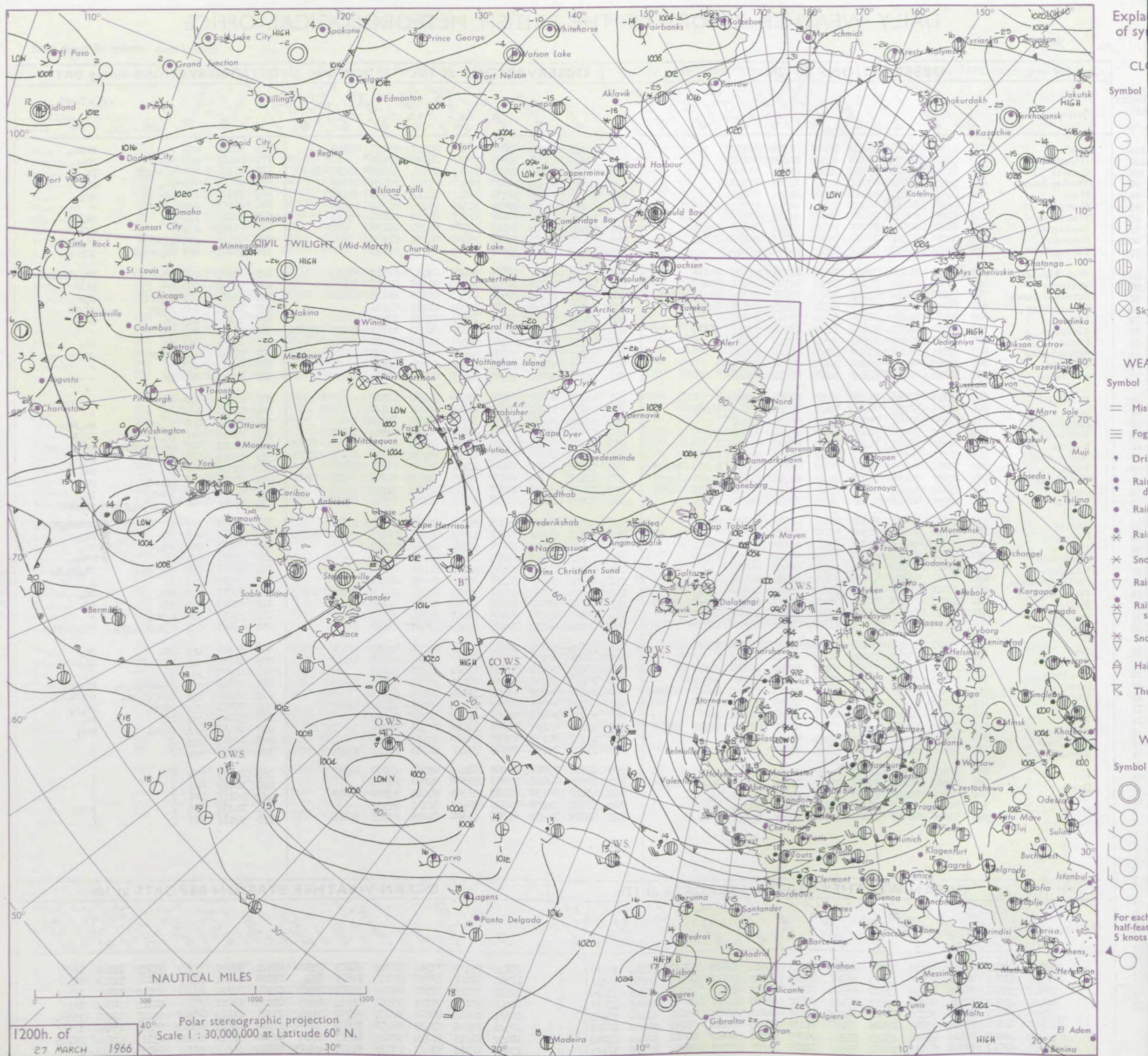
DAILY WEATHER REPORT OF THE BRITISH METEOROLOGICAL OFFICE

No. 38112

Date of Issue Monday 28 March 1966

Code FM 11.C		OBSERVATIONS at 12h. 27 March 1966										OBSERVATIONS at 18h. 27 March 1966										OBSERVATIONS during DAY			
Station	iii	Nddff	VVwwwW	PPPTT	N _h Ch _h C _h H	T _d T _d app	8N _s Ch _s h _s	8N _s Ch _s h _s	8N _s Ch _s h _s	iii	Nddff	VVwwwW	PPPTT	N _h Ch _h C _h H	T _d T _d app	8N _s Ch _s h _s	8N _s Ch _s h _s	8N _s Ch _s h _s	iii	RRT x T x E	SSS	WEATHER			
																						09h.—15h.	15h.—21h.		
Kew	775	62525	80022	83610	61600	51504	86830			775	72718	66252	87009	78611	04327	85830	84656		775	94111	056	+	prpr		
Heathrow	772	62632	80038	83910	62600	00500	86832			772	72823	65808	86808	72511	04329	87822			772	94111	057	pr	pr		
Gatwick	776	32733	84028	85311	32600	01503	83838			776	72730	82808	87709	79511	03324	82626	86832	81935	776	91121	055	ropr	pr		
Thorney Island	871	72626	80028	87911	72511	02105	87820			871	72725	80022	90810	78511	03327	85825	87635		871	95121	053	pr	pr		
Hurn	862	52629	80031	88412	52500	01602	85825			862	72725	75038	91510	78611	02314	83830	86656		862	97121	111	ro	pr		
Guernsey	894	72731	66218	96010	75411	06311	87711	87635		894	32832	66016	99809	31400	03226	81712	83818		894	01111	050	pr	ir		
Wattisham	590	52637	82026	79409	58600	51716	85833			590	72629	62808	80208	78511	06222	84825	86645		590	02101	111	pr	+		
Gorleston	497	62432	60012	77009	58501	02822	83820	85625		497	32428	60279	79107	32500	06230	83820			497	07112	037	+	pr		
Mildenhall	578	62536	03358	78710	65500	50715	84625	83635		578	22620	74253	82007	29400	04331	81915			578	02111	054	kzpr	pr		
Cardington	559	72636	75022	79810	75511	52707	87620			559	32627	70028	83609	39403	03331	81915			559	96101	041	ir	pr		
West Raynham	485	72539	69258	75509	78511	01724	85828	83635		485	52725	66259	79906	59403	04232	81915	85635		485	05101	050	pr	pr		
Wittering	462	72527	74808	77208	78511	01715	86822	87630		462	42828	74028	81808	39462	03238	81715	83920		462	03101	056	pr	pr		
Boscombe Down	746	72836	74896	87108	73411	02301	81715	87820	81918	746	72831	69258	89908	78511	02323	84825	87640		746	91111	058	ph	pr		
Ross-on-Wye	627	72725	70258	82909	68561	01805	82825	84630		627	42820	70258	88108	34502	03239	83625			627	01111	033	pr	pr		
Filton	628	62430	66256	86209	62500	03203	86825			628	72618	64018	89709	72511	03323	87822			628	92091	028	pr	+		
Aberporth	502	72832	64251	84608	71400	02302	85715	86818		502	52825	66012	92608	45431	04252	81715	84630	85359	502	97091	042	pr	+		
Rhoose	715	72739	70028	88109	72511	03312	87825			715	72733	60802	92308	78511	04331	87820			715	91101	051	pr	pr		
Mountbatten	827	52831	66256	93310	58500	05110	85825			827	42933	62011	98109	42500	06325	84822			827	97111	065	pr	pr		
Chivenor	707	32725	66028	90810	32500	04306	83820			707	62735	58031	95409	65600	05229	86640			707	00111	073	+	+		
St. Mawgan	817	32835	62018	94809	32400	05212	83815			817	52828	59051	99509	51400	05228	85814			817	93100	069	pr	+		
Culdrose	809	42836	62016	95710	48500	04211	83820			809	22835	60051	00509	21500	04232	82820			809	92111	073	ir	+		
Scilly	804	72734	58216	98408	78411	05218	83814	84623		804	22836	58021	02809	21500	06226	82820			804	94110	068	ir	+		
Elmdon	534	72638	61801	78609	72511	03710	87824			534	32725	64018	83908	38502	03134	82825			534	01091	038	pr	pr		
Shawbury	414	62732	70258	78408	68411	03304	85818	85635		414	63017	70808	85807	69411	04245	82915	85825		414	01091	047	pr	pr		
Ringway	334	72834	65256	74208	72411	01302	87818			334	72922	60218	82707	77421	03249	82710	86718	87550	334	03081	010	ir	pr		
Squires Gate	318	72935	58808	73207	78411	04327	82810	87815		318	73130	60158	82707	78511	04254	81720	85825	85635	318	96091	030	pr	pr		
Valley	302	72740	61808	79508	79311	05334	81708	84912	86630	302	63233	66038	89408	12441	03363	81818	86358		302	01091	068	pr	pr		
Ronaldsway	204	72831	80258	75107	79411	04260	81713	87818	82918	204	73136	70158	86107	69433	02265	81715	84820	82918	204	01091	033	pr	pr		
Carlisle	222	63022	69016	70207	53471	03359	83818	84638	86359	222	73109	80251	81807	68512	03363	81820	83825		222	93101	026	ir	pr		
Watnall	354	72531	62848	75207	78511	03524	86820	85640		354	72919	58818	82306	79411	04242	83915	87820		354	06081	026	pr	pr		
Kilnsea	396	82645	66636	69607	85411	03735	84710	88620		396	52932	66278	75608	39502	02234	83925	85070		396	02091	111	rr	pr		
Finningley	360	52530	64258	71309	52500	03627	85825			360	62820	61028	79708	11563	03244	81825	83360	85072	360	01101	046	pr	pr		
Leeming	257	72925	66258	67307	69463	03511	81915	85820		257	42920	80158	78108	29531	02252	81920			257	01101	061	pr	pr		
Tynemouth	262	63220	61028	65107	53578	04515	83925	85359		262	73222	61218	77805	75611	02263	87630			262	03081	021	pr	pr		
Eskdalemuir	162	63217	70257	69605	52501	00358	85821			162	63319	85038	80505	58532	51268	85824			162	94081	060	pr	pr		
Mull of Galloway	131	71111	66022	73807																					

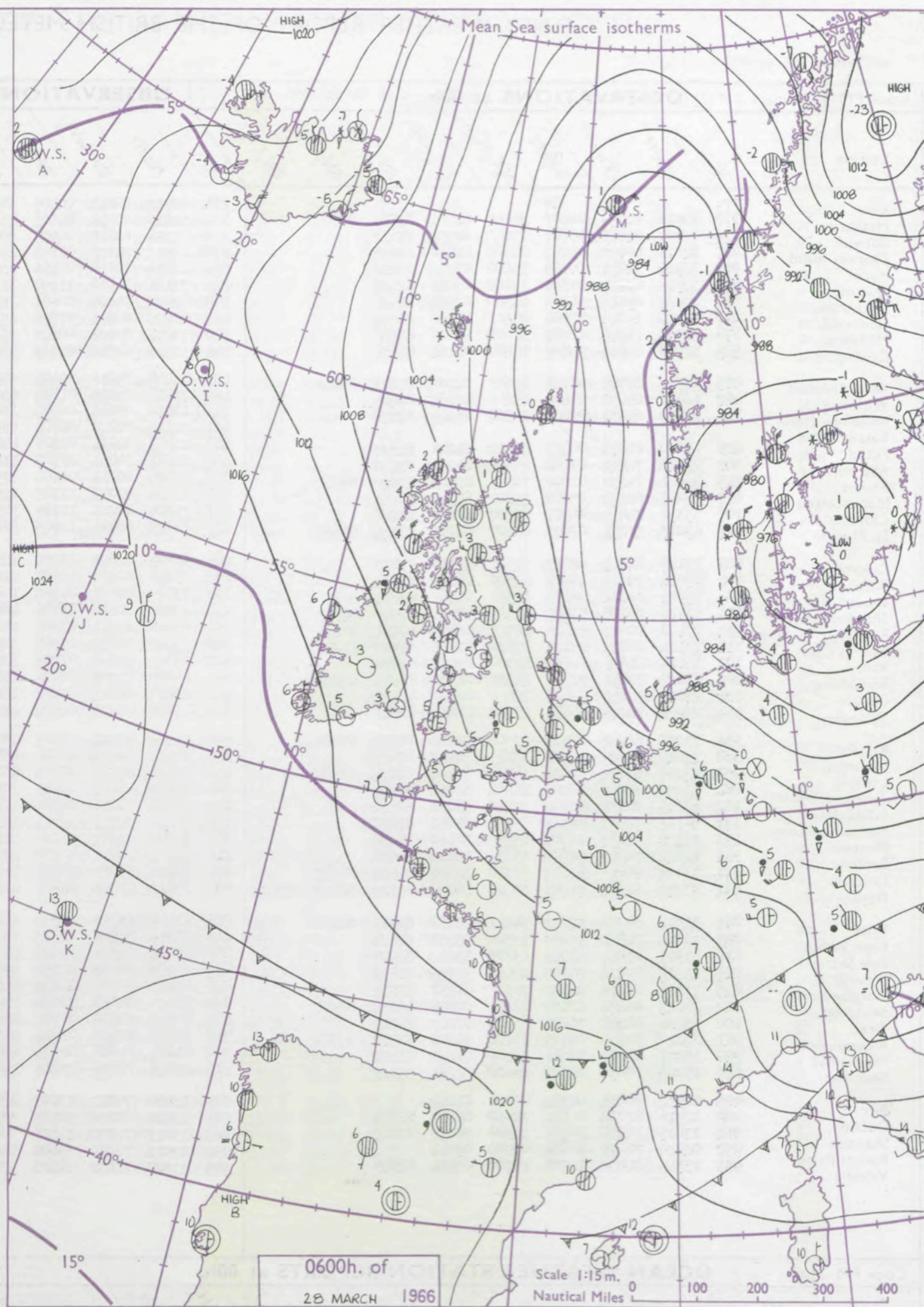
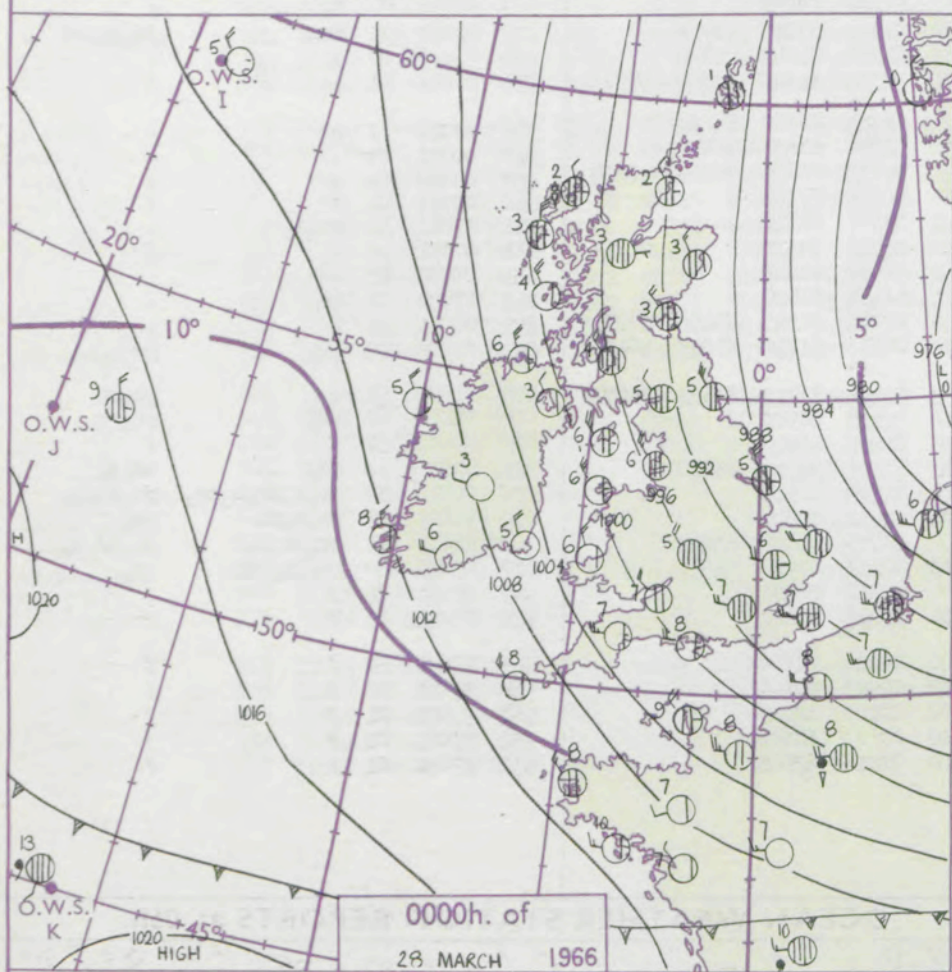
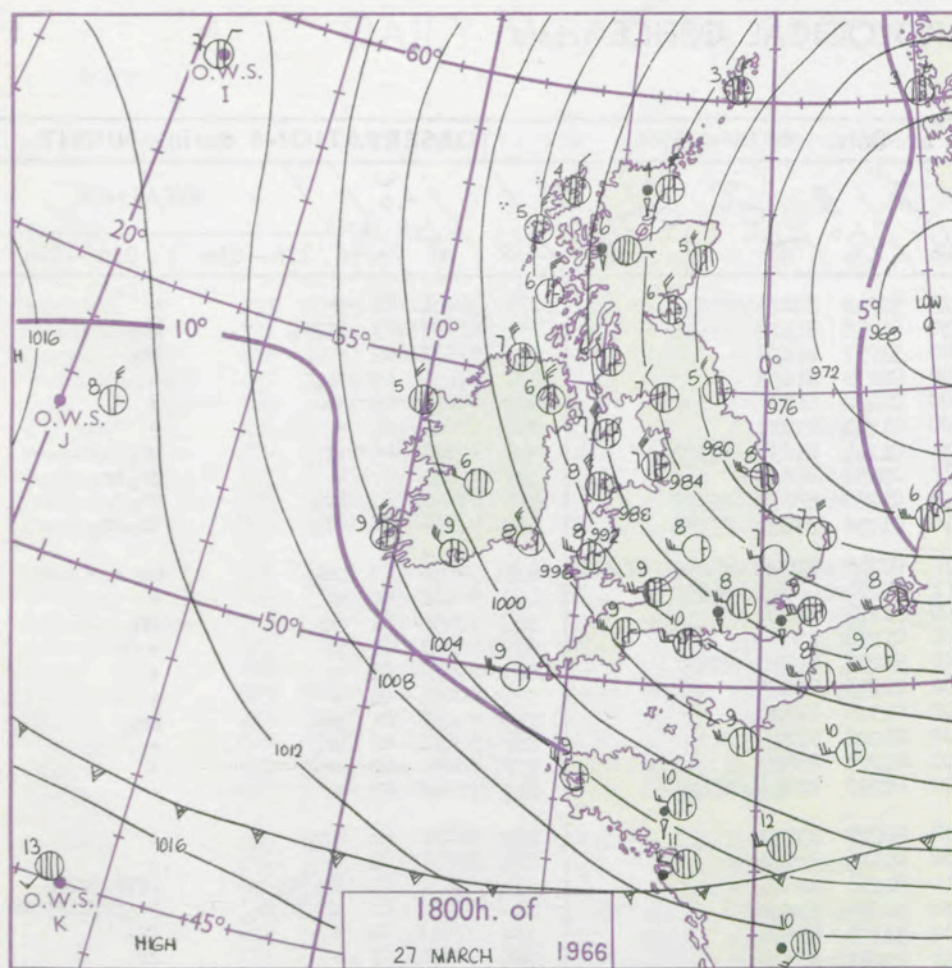
CHART OF WEATHER IN PART OF NORTHERN HEMISPHERE



- Explains symbols
- Symbol
- WEATHER SYMBOLS
- Symbol
- For each half-foot 5 knots

CHARTS OF WEATHER IN WESTERN EUROPE

nation
 mbols
 DUD
 Cloud
 Amount
 (oktas)
 0
 1 or less
 2
 3
 4
 5
 6
 7 or more
 8
 obscured
 WATHER
 Weather
 zle
 and
 rizzle
 and snow
 w
 shower
 and snow
 shower
 w shower
 shower
 nderstorm
 IND
 Wind
 speed
 (knots)
 Calm
 1-2
 3-7
 8-12
 13-17
 additional
 her add



GENERAL SYNOPTIC DEVELOPMENT

Issued at midday Monday 28

March 1966

FORECAST for Great Britain and Northern Ireland until noon tomorrow

The large depression centred over Scotland yesterday has moved to south Sweden and will continue to move slowly east and fill. The cold northwesterly airstream over the whole of the British Isles will weaken as an anticyclone approaches western districts.

Most places will have sunny intervals with showers, light and scattered in the west but heavy at times with thunder in the east. Skies will mostly clear tonight with frost in places, but showers will continue in north Scotland. Tomorrow will be dry in the west with further showers in the east. It will be generally rather cold.

OUTLOOK for following 24 hours. A few showers are likely in the east at first but most places will be dry with sunny periods. Temperatures rising to near normal.

DAILY WEATHER REPORT OF THE BRITISH METEOROLOGICAL OFFICE (contd.)

Code FM II.C		OBSERVATIONS at 00h. 28 March 1966										OBSERVATIONS at 06h. 28 March 1966										OBSERVATIONS during NIGHT					CONVECTIVE TAB °C to							
Station	iii	Nddff	VVwwwW	PPPTT	N _h L _h C _M H	T _d T _d app	8N _s Ch _s h _s	8N _s Ch _s h _s	8N _s Ch _s h _s	iii	Nddff	VVwwwW	PPPTT	N _h L _h C _M H	T _d T _d app	8N _s Ch _s h _s	8N _s Ch _s h _s	8N _s Ch _s h _s	iii	Nddff	VVwwwW	PPPTT	N _h L _h C _M H	T _d T _d app	8N _s Ch _s h _s	8N _s Ch _s h _s		8N _s Ch _s h _s	iii	RRT _n T _n E	T _g T _g	WEATHER		
																																21h.—03h.	03h.—09h.	
Kew	775			07						775	62912	60042	01406	38571	52242	81825	83656		775	94051	03	pr												40
Heathrow	772	82918	80258	96007	88611	01256	81830	88640		772	52815	80018	01405	45430	51238	81710	83656		772	93050	03	prpr												39
Gatwick	776	72921	82038	96607	75611	00252	87637			776	22914	82018	01305	28600	51237	81830			776	97041	02	+												38
Thorney Island	871	22818	80028	98407	24500	02240	82625			871	12815	74020	06105	15600	01235	81630			871	97050	02	pr												37
Hurn	862	32920	74031	00008	35600	03242	83640			862	12916	70020	07105	15600	02232	81630			862	00051	03	+												36
Guernsey	894	32925	63031	05308	38400	03228	82815			894	33121	74010	11207	31400	01233	83817			894	00041	04	+												35
Wattisham	590	22922	69018	91506	21500	02259	82821			590	72920	74028	00604	15731	01244	81650	87360		590	93041	03	pr												34
Gorleston	497	82722	60031	88007	85511	05256	88625			497	83025	60606	97605	85511	03232	88625			497	93041	02	+												33
Mildenhall	578	52919	74258	92506	55600	03260	85640			578	73014	69028	00605	55731	01238	85650	86358		578	97041	03	pr												32
Cardington	559	52920	64018	94607	55600	02261	85630			559	52916	62016	02605	35670	01236	83640	85368		559	97040	02	pr												31
West Raynham	485	62917	69018	90606	65611	02262	83635	85648		485	73018	74016	99404	65671	00240	82640	86656	87362	485	97031	02	pr												30
Wittering	462	62820	69038	93606	65611	02268	86645			462	73017	74022	01804	65611	50234	83645	84657		462	00041	02	+												29
Boscombe Down	746	13018	69038	99005	18500	01249	81820			746	13018	69018	06304	15600	51229	81640			746	97031	01	pr												28
Ross-on-Wye										627	52912	70028	06904	55500	01230	85620			627	94041	01	pr												27
Filton	628	43020	66018	00107	42600	01243	84830			628	42707	74031	07505	45600	51236	81630	83640		628	00051	01	+												26
Aberporth	502	23318	74011	03506	21500	01242	82820			502	53517	74031	09705	51400	01233	85817			502	00051	04	+												25
Rhoose	715	73024	75258	02006	78511	02348	82822	87641		715	13122	80011	08604	19500	01328	81920			715	97031	01	pr												24
Mountbatten	827	33015	62258	05607	35600	05340	83641			827	13214	69020	11106	12500	03228	81825			827	92051	02	pr												23
Chivenor	707	53130	74012	01407	52500	03238	85826			707	33225	80021	11106	32500	01225	83828			707	00051	03	+												22
St. Mawgan	817	63029	59051	07007	68400	04232	83816	85625		817	53220	66031	12506	58400	02227	81816	85625		817	00050	02	+												21
Culdrose	809	33127	81021	08007	32500	02233	83820			809	33321	82028	13506	32500	00227	83820			809	97050	04	pr												20
Scilly	804	23024	79010	10508	28500	03240	81820			804	23217	81010	15507	21500	02224	82820			804	00051	04	+												19
Elmdon	534	83021	62256	96205	88511	03260	82822	88636		534	73020	62801	04104	78411	01233	86815			534	95031	01	irpr												18
Shawbury	414	63126	66808	97006	68511	51136	82828	86647		414	43016	80038	05404	48630	51236	83830			414	93031	03	prpr												17
Ringway	334	73120	70022	95505	78511	01262	82820	87650		334	23116	63011	03204	28400	51129	81818			334	97041	02	+												16
Squires Gate	318	73124	66021	96106	75511	02265	81622	87657		318	33223	72021	03505	32531	02241	83822			318	00051	03	+												15
Valley	302	33128	74021	01606	38500	02255	82820			302	33026	74038	07705	32400	01229	83818			302	91041	03	pr												14
Ronaldsway	204	53027	70031	99306	58500	01262	83820	84650		204	43025	75258	06004	43400	01234	83813	81916		204	02021	01	pr												13
Carlisle	222	73010	74031	95405	75611	00150	87635			222	63010	66011	02503	15632	51230	81641																		

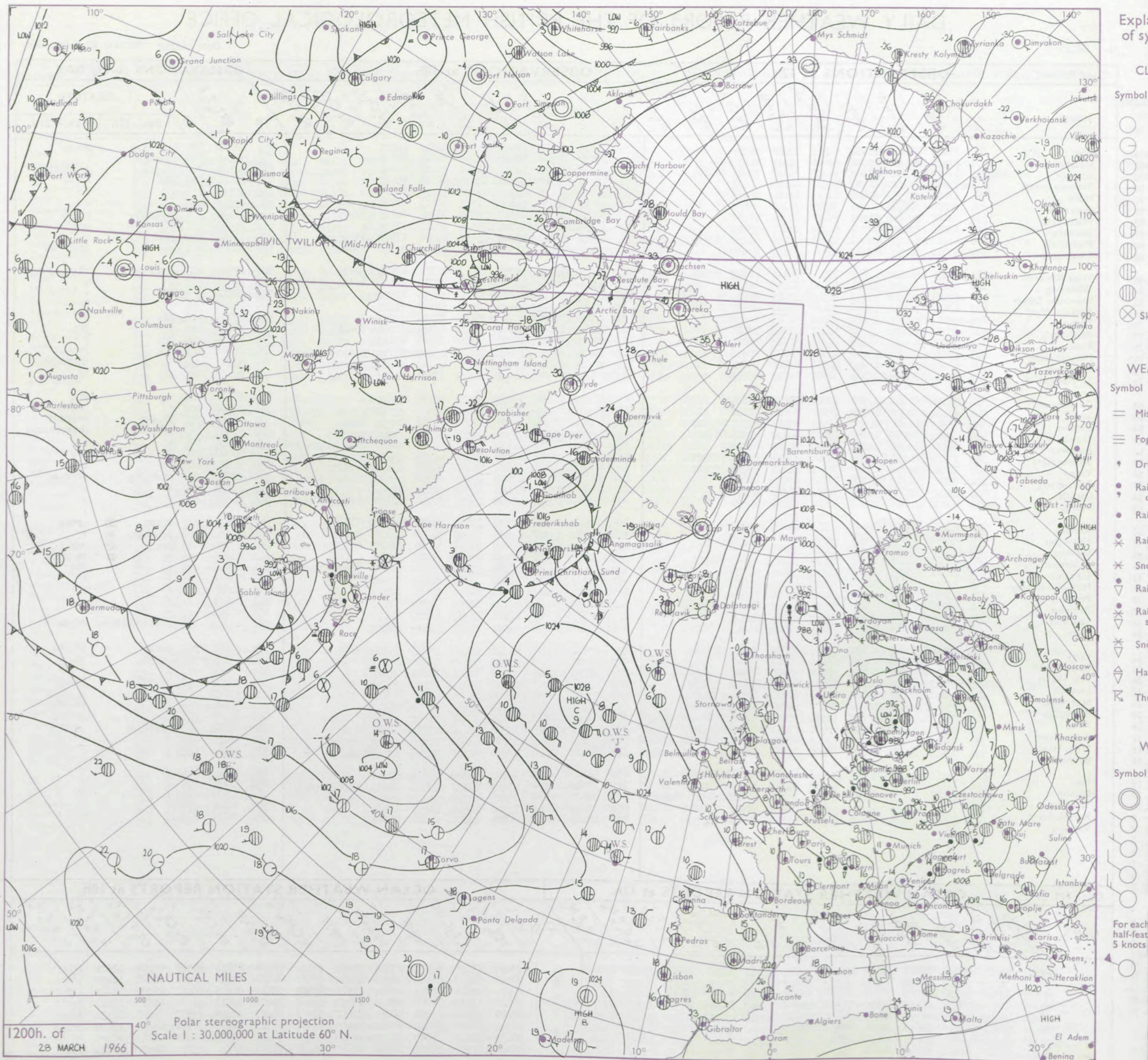
DAILY WEATHER REPORT OF THE BRITISH METEOROLOGICAL OFFICE

No. 38113

Date of Issue Tuesday 29 March 1966

Code FM II.C		OBSERVATIONS at 12h. 28 March 1966										OBSERVATIONS at 18h. 28 March 1966										OBSERVATIONS during DAY				
Station	iii	Nddff	VVwww	PPPTT	N _h Ch _s Ch _s	T _d T _d app	8N _s Ch _s h _s	8N _s Ch _s h _s	8N _s Ch _s h _s	iii	Nddff	VVwww	PPPTT	N _h Ch _s Ch _s	T _d T _d app	8N _s Ch _s h _s	8N _s Ch _s h _s	8N _s Ch _s h _s	iii	RR T _e X	SSS	WEATHER				
																						09h.—15h.	15h.—21h.			
Kew	775	63218	74022	09108	625/1	53215	86825			775	13317	83018	12508	11502	54315	81828			775	97090	078	pro	proso			
Heathrow	772	63120	82258	09108	62600	52119	86830			772	13218	80018	12408	12660	54219	81830			772	92101	085	propho	+			
Gatwick	776	62913	84801	09108	63630	51118	85835	81940		776	13116	75018	12507	14600	54218	81830			776	94101	069	proprh	prophprh			
Thorney Island	871	73012	82162	11310	725/1	01219	87825			871	13019	82018	14109	14600	00311	81635			871	91111	090	pro	proso			
Hurn	862	63019	82021	12409	625/1	51218	86825			862	13012	83010	15209	11500	53216	81825			862	00111	///	+	+			
Guernsey	894	23020	82011	16109	21500	51116	82820			894	13018	82030	18408	11542	00213	81820			894	00100	105	+	+			
Wattisham	590	73018	58908	06407	794/1	00320	87910			590	53408	80258	10303	58500	01222	82825	84635		590	01070	///	prophpho	proph			
Gorleston	497	63021	62016	04706	52502	01236	85820			497	72908	60258	08704	755/1	03225	87625			497	01082	021	+	pro			
Mildenhall	578	63116	62272	06308	59403	00120	82916	83825		578	60302	67038	10005	49402	01324	81915	83656		578	94101	048	phpro	+			
Cardington	559	73119	62258	07709	735/1	51117	87925			559	33015	74031	11307	14635	54220	81640	83070		559	01101	082	pro	irorir-so			
West Raynham	485	73116	62258	05607	795/1	50120	82922	85825		485	83510	61919	09903	894/1	01221	82712	88925		485	01081	037	proprcho	tloroso-rops			
Wittering	462	63117	80032	07108	62600	50217	86830			462	63020	80031	10606	24662	53219	82635	83359	86068	462	00090	082	+	+			
Boscombe Down	746	53321	82018	11409	52500	53219	85825			746	13117	80011	14607	11600	54218	81830			746	00100	109	+	+			
Ross-on-Wye	627	63019	81031	11208	626/1	00217	86830			627	22712	81021	14107	28500	52107	81825			627	01091	092	+	rr			
Filton	628	33017	83011	12109	32600	51214	83830			628	22907	82018	15108	28600	51105	02830			628	97101	093	pho	+			
Aberporth	502	33117	78031	15007	32430	01224	83818			502	62816	82021	14707	68500	03709	81820	86640		502	97091	071	+	pro			
Rhoose	715	63226	83038	13309	625/1	51223	86827			715	32814	80031	15707	35600	51008	83635			715	97100	102	pro	+			
Mountbatten	827	63218	80038	16209	62500	02218	86825			827	73014	58151	17809	784/1	03204	82710	85825	87630	827	94101	094	pro	prpro			
Chivenor	707	43022	74011	15809	42500	03220	84825			707	72814	69151	17108	3853/	04002	82822	87360		707	93101	084	+	phopropr			
St. Mawgan	817	53118	74028	17309	52500	02219	85825			817	62815	80011	18409	58530	03101	84823			817	01091	089	+	pr			
Culdrose	809	53225	81031	17509	52500	01217	85825			809	42815	81031	19209	38501	02106	83820			809	97101	107	+	pro			
Scilly	804	23014	81020	19710	21500	02216	82820			804	62818	81031	20209	38501	02803	81820	83628	85075	804	97121	090	+	pro			
Elmdon	534	53227	64018	09507	494/3	01123	82915	83822		534	83314	50811	13005	894/1	00217	84912	88625		534	06086	071	propho	prprsprs			
Shawbury	414	63322	80278	10707	69400	02222	82915	83825		414	83312	56808	13303	733/1	02307	83708	87910		414	03085	068	proprh	prprsprspsol			
Ringway	334	43112	80018	08607	42600	53221	84830			334	72816	65151	12104	5862/	53210	82830	85645	87458	334	00091	071	+	+			
Squires Gate	318	23121	80021	09507	29560	02225	82822	81922		318	73017	70258	11805	58402	01213	83618	83640	86070	318	97081	063	jp	pro			
Valley	302	73124	80031	13707	784/1	01125	82818	85822		302	70116	80258	14504	6846/	04303	83818	84640		302	93101	035	+	pro			
Ronaldsway	204	13225	84278	10907	18500	01111	81820			204	73014	80258	13504	49463	02207	82813	83070	81925	204	03081	053	prophopro	prproso			
Carlisle	222	43221	82011	08007	32502	55220	83827			222	33014	74151	10406	29562	52215	81920			222	00080	100	+	+			
Watnall	354	63020	74021	07308	52502	51120	85828			354	72818	62141	10405	19676	52309	81630	84365	86468	354	00091	087	+	+			
Kilnsea	396	63420	66022	04706	625/1	00225	86825			396	73518	66808	08904	59502	01221	85925	87070		396	94091	///	prspr	prpro			
Finningley	360	63119	74021	06409	62500	52218	86825			360	73020	59028	09507	12602	51220	81835	87070		360	97110	068	proproso	+			
Leeming	257	63118	85021	05808	62641	53118	86830			257	63424	58852	09706	49541	54326	82925	83070		257	97100	082	pro	ps			
Tynemouth	262	63219	74031	05007	31671	53223	83835	86360		262	23216	66028	07806	23600	55215	82930			262	91071	091	+	ps			
Eskdalemuir	162	63216	80031	06706	625/2	53224	86825			162	73114	82261	09904	59504	55218	82920	83824	85070	162	97071	094	+	ps			
Mull of Galloway	131	31111	74021	10607	33500	01232	83925			131	31111	74018	13104	39500	02212	83925			131	93071	///	/	/			
Prestwick	135	73022	82031	08507	28606	51216	82830	86275		135	33019	80031	11205	28501	53218	81825			135	00070	084	+	+			
Renfrew	141	63116	83030	07807	21506	53120	82827	86270		141	12912	80021	10706	11601	52219	81830			141	00081	///	+	+			
Leuchars	171	62924	85031	04805	6854/	53225	85825			171	42916	83011	08804	30563	53224	82825			171	00071	106	+	+			
Dyce	091	73123	80028	02805	734/1	01124	81912	87815		091	53118	40268	07601	494/3	51123	83915			091	03051	058	pspsprsprso	proso			
Wick	075	43114	74268	02802	39403	01220	83910	8307																		

CHART OF WEATHER IN PART OF NORTHERN HEMISPHERE



CHARTS OF WEATHER IN WESTERN EUROPE

ation
mbols

LOUD
Cloud
Amount
(oktas)

0
1 or less
2
3
4
5
6
7 or more
8

y obscured

ATHER
Weather

izzle

h and
rizzle

h and snow

w

h shower

h and snow
hower

w shower

l shower

nderstorm

IND

Wind
speed
(knots)

Calm

1-2

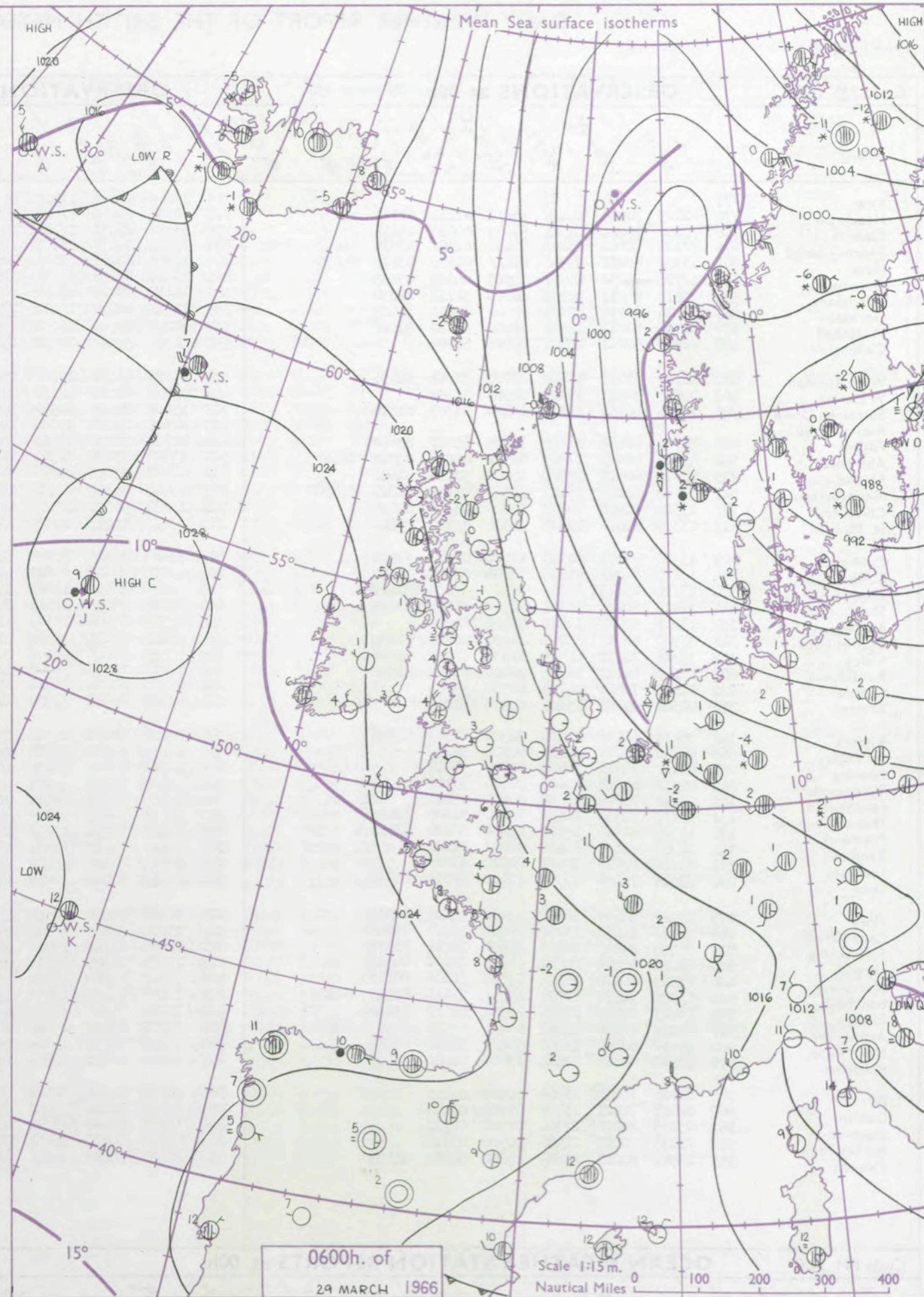
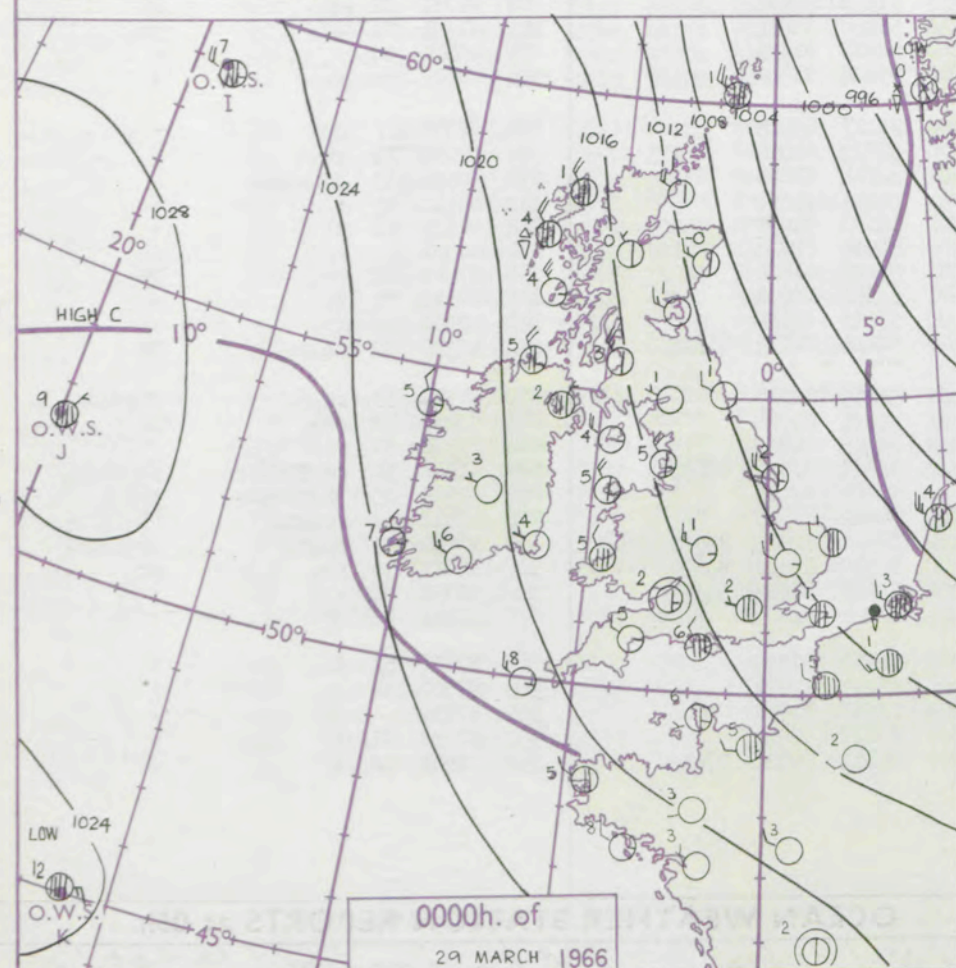
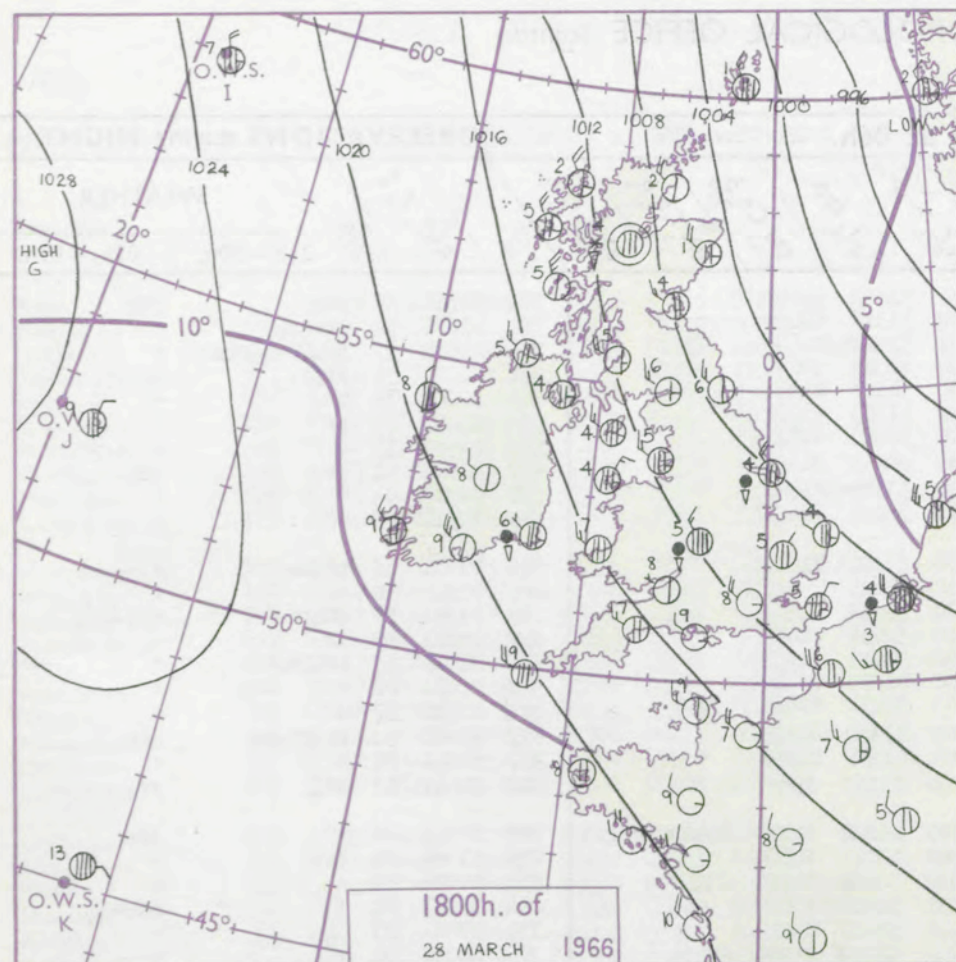
3-7

8-12

13-17

additional
her add

48-52



GENERAL SYNOPTIC DEVELOPMENT

Issued at midday Tuesday 29

March 1966

FORECAST for Great Britain and Northern Ireland until noon tomorrow

The depression over Scandinavia has been rather slow moving while the high over the east Atlantic has drifted slowly eastsoutheast, maintaining the cold northwesterly polar airstream over the British Isles. A small depression has moved eastwards from south Greenland to Iceland. During the next 24 hours the Scandinavian low will fill a little without moving much, while the Atlantic high will move to the southwest of Ireland. The low near Iceland is expected to move eastsoutheast to near north Scotland.

All parts will have sunny spells today, with showers of sleet or snow chiefly in the north and east. Many districts will become fine tonight but rain, starting as snow in the north, will spread across Scotland, Northern Ireland and northern England later tonight and tomorrow. It will remain rather cold with night frost.

OUTLOOK for following 24 hours. Mainly dry with near normal temperatures in the southwest. Rather cold in the north and east with further rain or snow at times.

DAILY WEATHER REPORT OF THE BRITISH METEOROLOGICAL OFFICE (contd.)

OBSERVATIONS at 00h. 29 March 1966										OBSERVATIONS at 06h. 29 March 1966										OBSERVATIONS during NIGHT										CONVECTIVE TAB °C to °F
Station	iii	Nddff	VVwww	PPPTT	N _h L _h C _M H	T _d T _d app	8N _s Ch _s h _s	8N _s Ch _s h _s	8N _s Ch _s h _s	iii	Nddff	VVwww	PPPTT	N _h L _h C _M H	T _d T _d app	8N _s Ch _s h _s	8N _s Ch _s h _s	8N _s Ch _s h _s	iii	RRT _n T _n E	T _g T _g	WEATHER								
																						21h.—03h.	03h.—09h.							
Kew	775			02						775	13005	72021	17902	18500	52322	81828				775	01021	52	pro		ps	40				
Heathrow	772	62805	70018	14402	654//	01111	81710	85657		772	12908	80031	17601	15600	51318	81635				772	01001	52	prroso		+	39				
Gatwick	776	70000	70261	14501	55603	00010	85641	87070		776	13007	80031	17700	15601	51218	81640				776	03505	53	prproso		+	38				
Thorney Island	871	70105	58801	15202	6843/	02302	83816	85633	87359	871	12911	74038	19001	15600	00319	81640				871	01011	51	prpro		+	37				
Hurn	862	63308	75251	15306	684//	04500	83815	84635		862	12908	70031	19501	10930	51218	81360				862	07000	55	pro		+	36				
Guernsey	894	52716	74258	18607	49503	04609	83925			894	23414	82038	21105	21500	51315	82820				894	02051	02	pr		+	35				
Wattisham	590	32910	64012	12301	38600	51112	82830			590	13115	58030	15450	12500	52219	81825				590	00501	55	+		+	34				
Gorleston	497	63210	62216	10801	65500	01211	86625			497	12912	62021	13201	12500	00218	81825				497	06001	51	ir		ps	33				
Mildenhall	578	12808	61011	12501	15500	51112	81620			578	12809	58020	16051	19500	53120	81920				578	00510	54	+		+	32				
Cardington	559	02913	59017	13801	00900	50208				559	12910	57050	17250	15500	52222	81625				559	00511	53	+		+	31				
West Raynham	485	22708	59018	11800	25700	50302	82656			485	13013	62031	15200	19400	53221	81915				485	01501	53	proso		+	30				
Wittering	462	02813	58021	13001	00900	51109				462	02907	61020	16751	00900	53221				462	00510	54	+		+	29					
Boscombe Down	746	13306	66258	15701	18400	01307	81818			746	13008	74030	19550	10930	52218	81363				746	01511	55	phopr		+	28				
Ross-on-Wye										627	12805	77021	19701	14500	52218	81625				627	05001	55	ir		+	27				
Filton	628	30000	66018	16602	35600	01217	83640			628	12706	66030	19903	15600	51115	81645				628	01021	53	propho		+	26				
Aberporth	502	63311	80028	17905	685//	00214	83820	86640		502	53320	80031	21304	52500	01219	85820				502	00031	02	+		+	25				
Rhoose	715	13310	80011	17304	15600	50218	81640			715	43109	75030	20800	48500	52217	82825	83640			715	00510	57	+		+	24				
Mountbatten	827	33114	61018	18407	38500	03305	81827	83650		827	13404	74251	22104	18500	03220	81825				827	07020	52	propropho		pro	23				
Chivenor	707	23314	80018	18107	22500	01312	82826			707	13208	80020	21704	12500	01218	81826				707	00041	51	+		+	22				
St. Mawgan	817	23315	80018	19807	22500	03109	82820			817	43412	80251	22605	48500	03217	83820				817	07041	03	pro		pro	21				
Culdrose	809	23318	82011	20107	21500	03210	82825			809	53411	82216	22306	59300	04214	81708	84820	82915		809	01041	02	+		ir	20				
Scilly	804	13115	81028	21908	11500	03214	81820			804	43313	81018	23807	42500	03211	84820				804	07060	04	pro		+	19				
Elmdon	534	13114	65018	14801	11500	01009	81820			534	33208	59040	18501	18502	52220	81820	83070		534	00016	53	+		+	18					
Shawbury	414	32811	80038	16101	38500	51216	82820			414	43012	78270	19101	38531	51219	82825				414	07001	52	+		phoso	17				
Ringway	334	03207	62028	14502	00900	52210				334	13311	75030	18501	12440	53220	81818				334	07011	53	pro		+	16				
Squires Gate	318	33320	80011	14705	18530	52214	81822			318	43416	80030	18303	11542	52219	81825	83075		318	00031	00	+		+	15					
Valley	302	33318	74038	17305	21530	02211	82826			302	23315	80018	21104	22502	01219	82825				302	01031	02	pro		+	14				
Ronaldsway	204	13120	82021	16504	18400	01214	81818			204	13210	82018	20403	12430	51220	81814				204	01021	51	pro		pro	13				
Carlisle	222	02906	74020	14701	00900	53218				222	12805	83010	18451	15640	54217	81635				222	00510	54	+		+	12				
Watnall	354	02506	69021	13401	00900	51209				354	13209	62030	17450	15600	55322	81640				354	00501	55	+		+	11				
Kilnsea	396	33218	66018	11432	32500	51303	83825			396	33220	66031	14551	39500	53217	83925				396	07530	//	pro		+	10				
Finningley	360	03108	56048	12703	00900	51209				360	12911	62020	16600	19500	54223	81920				360	07000	51	pro		+	9				
Leeming	257	03112	82018	12802	00900	55217				257	12911	85020	16400	12501	52218	81820				257	07510	53	proso		+	8				
Tynemouth	262	02912	61020	12101	00900	55112				262	12909	66020	15801	10940	54221	81360				262	00510	53	+		+	7				
Eskdalemuir	162	03110	74028	14452	00900	55114				162	13205	82030	18052	00901	56223	81075				162	00531	55	+		+	6				
Mull of Galloway	131	21111	74030	16103	25400	51220	82610			131	21111	81020	19703	22500	52210	82825				131	00021	//	/		/	5				
Prestwick	135	13306	80020	15402	15600	53220	81630			135	13107	80030	17902	18501	53108	81822				135	07001	53	+		ps	4				
Renfrew	141	02907	82020	14902	00900	54220				141	12410	74020	18401	15601	53217	81630				141	00511	55	+		+	3				
Leuchars	171	02916	82020	12101	00900	53216				171	12814	80030	15800	15500	55219	81620				171	00501	54	+		+	2				
Dyce	091	23016	74268	09950	22400	52214	82818			091	23015	82028	12850	29400	52114	81712	81915			091	02516	02	psps		ps	1				
Wick	075	23217	80278	10201	23400	53116	82915			075	13317	69278	13051	13400	51219	81915				075	04515	53	phops		phops	0				
Cape Wrath	049	53220	82878	13102	59400	53228	85918			049	73226	74878	15201	794//	52231	87910				049	03018	52	pho		ph	-1				
Sule Skerry	010	33424	81018	11503	39500	54214	83920			010	43430	81028	15002	49500	55215	84920				010	07500	51	/		/	-2				
Lerwick	005	63226	66278	03601	694//	52210	86915			005	73224	74278	06950	19403	54221	82915	87635		005	01516	52	psophphoso		phosopho	-3					
Stornoway	026	63319	66278	16501	69400	52218	86918			026	73407	64268	18300	794//	52208	87916			026	02515	55	phoprphso		psps	-4					
Benbecula	022	63320	74878	17704	694//	51216	83817	84920		022	13417	74278	19503	15403	00307	81915			022	03011	51	propho		phoropho	-5					
Tiree	100	13423	82018	17804	12500	54217	81820			100	73416	75158	20304	49452	50210	82915	83822	85072	100	07021	52	proho		prophopro	-6					
Aldergrove	917	60104	66258	19002	684//	01219	83815	86622		917	33202	74018	21601	38400	51214	81818	83630		917	02011	54	pro		pro	-7					
Malin Head	980	53319	80038	19205	534//	50215	85918			980	43218	85031	21505	48400	52211	82818	84650		980	01031	01	/		/	-8					
Belmullet	976	13512	81018	22405	13500	01215	81921			976	23309	80021	24605	28500	01208	81822			976	01041	03	/		/	-9					
Birr	965	02906	70010	21703	00900	02220				965	22805	70258	24901	28500	00217	81820			965	02011	51	/		/	-10					
Dublin	969	02807	74021	19502	00900	01217				969	12808	82030	22900	18500	51217	81822			969	07501	52	/		/	-11					
Shannon	962	03208	80020	22504	00900	02220				962	13109	82020	25202	18600	01214	81830			962	07011	/	/		/	-12					
Roches Point	952	03014	80018	21906	00900	03215				952	03313	80020	25104	00900	02217				952	07031	01	/		/	-13					
Valentia	953	13509	82018	23507	15600	04210	81635			953	70109	74258	25906	785//	04211	85822	87635		953	01501	02	/		/	-14					

OCEAN WEATHER STATION REPORTS at 00h.										OCEAN WEATHER STATION REPORTS at 06h.									
O.W.S.	YQLLa	LoLoGG	Nddff	VVwww	PPPTT	N _h L													

RATES of SUBSCRIPTION: Single copy 6d. or post free 8d. One calendar month 15/-; one quarter 40/-; one year 150/-. For special arrangements for supply to schools and colleges, see Form 2452 or apply to Director-General, Meteorological Office, London Road, Bracknell, Berkshire.

H.M.S.O. Press, M.O. Bracknell

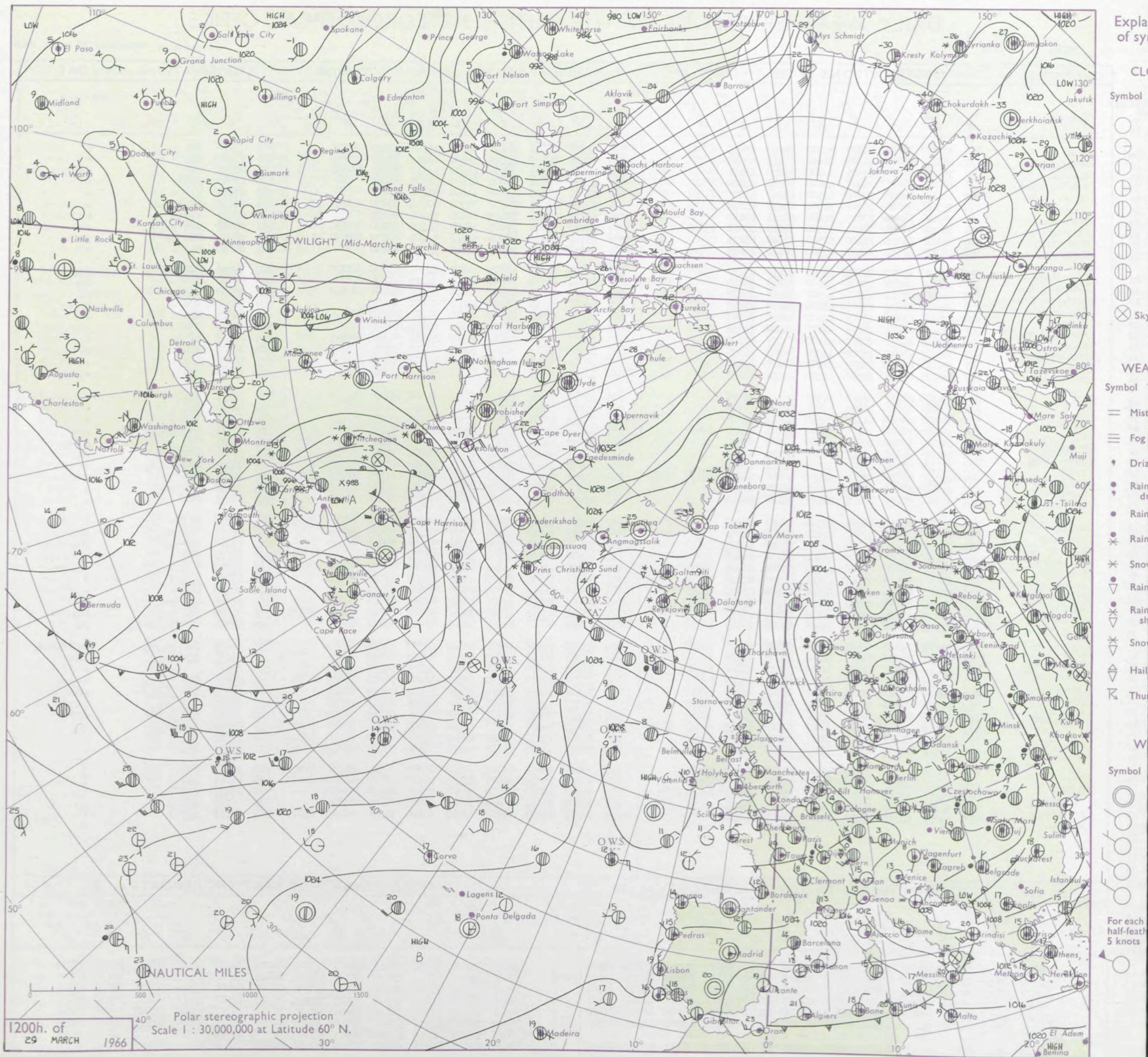
DAILY WEATHER REPORT OF THE BRITISH METEOROLOGICAL OFFICE

No. 38114

Date of Issue Wednesday 30 March 1966

Code FM II.C		OBSERVATIONS at 12h.										OBSERVATIONS at 18h.										OBSERVATIONS during DAY				
Station		iii	Nddff	VVwww	PPPTT	N _h Ch _h C _h	T _d T _d app	8N _s Ch _s h _s	8N _s Ch _s h _s	8N _s Ch _s h _s	iii	Nddff	VVwww	PPPTT	N _h Ch _h C _h	T _d T _d app	8N _s Ch _s h _s	8N _s Ch _s h _s	8N _s Ch _s h _s	iii	RRT x E	SSS	WEATHER			
																						09h.—15h.		15h.—21h.		
104	Kew	775	33215	78020	21307	32500	56112	83825			775	53310	68021	22907	54500	55209	81828	85635		775	00090	101	+		+	
102	Heathrow	772	23315	75020	21307	21600	55215	82830			772	33211	70010	22807	34600	54212	81837	83643		772	00080	089	+		+	
100	Gatwick	776	33115	82010	21506	32600	53220	83836			776	43110	75141	22906	44600	53310	82843	83650		776	00080	093	+		jp	
99	Thorney Island	871	43214	83020	22507	42600	50218	84830			871	43311	83011	24008	41600	51209	84835		871	00090	093	+		+		
97	Hurn	862	43415	84020	23308	41500	55217	84825			862	53011	80021	24108	44660	51206	83645		862	00100	111	+		+		
95	Guernsey	894	33314	83020	25207	31500	00217	83820			894	33108	84011	26207	38500	00104	81820	83627		894	00091	103	+		+	
93	Wattisham	590	53319	74031	19005	52600	54221	85830			590	63110	74022	20405	64600	54106	86635		590	00061	111	+		+		
91	Gorleston	497	53220	60038	17404	58500	54226	83820	85625		497	43210	62021	19405	38508	54106	81820	83630		497	97061	074	ps _o		+	
90	Mildenhall	578	53312	78031	19406	51500	55117	85825			578	63109	80142	20606	68611	52204	82830	86650		578	00080	084	jp		jp	
88	Cardington	559	43213	66031	20407	42500	57111	84825			559	53019	66011	22107	48641	53312	83830		559	00090	091	+		+		
86	West Raynham	485	33218	69030	18705	31600	54118	83830			485	62809	69158	19705	58661	52301	83830	86075		485	92061	090	ps _o		ps _o	
84	Wittering	462	33117	80020	20206	32600	56113	83835			462	33018	82018	21405	28601	51214	81830		462	97090	092	+		pr _o		
82	Boscombe Down	746	43418	82011	23007	42500	55215	84828			746	73210	80011	24307	78600	52209	81830	87640		746	00090	088	+		+	
81	Ross-on-Wye	627	43212	81020	22907	48600	54110	83830			627	62907	82021	23907	65611	00206	86630		627	00091	070	+		+		
79	Filton	628	42912	86030	23608	42600	52114	84830			628	22906	80011	24707	28600	51207	81830		628	00091	094	+		+		
77	Aberporth	502	43213	80031	24907	42500	01114	84824			502	82614	80031	25306	85611	03601	88635		502	00081	076	+		+		
75	Rhoose	715	53314	82031	24307	51500	53313	85828			715	53311	84031	25407	58500	52213	81825	84635		715	00090	087	+		+	
73	Mountbatten	827	43411	81030	25009	42500	02107	84825			827	33213	78010	26707	34601	01213	83635		827	00101	108	+		+		
72	Chivenor	707	33114	83030	25409	32500	00113	83826			707	32912	80030	27007	30930	01307	83360		707	00091	106	+		+		
70	St. Mawgan	817	43413	85030	26307	42500	02216	84825			817	23311	85030	27407	18501	01202	81825		817	00090	110	+		+		
68	Culdrose	809	63613	82031	26108	61500	01214	86820			809	33310	82031	27507	11534	01206	81822	83070		809	00090	121	+		+	
66	Scilly	804	33608	82010	28009	32500	02219	83822			804	33107	85030	28808	31500	03205	83822		804	00100	090	+		+		
64	Elmdon	534	53221	63021	21506	52540	52211	85825			534	73213	56042	22906	78611	50106	82830	87640		534	00080	089	+		+	
63	Shawbury	414	53220	70158	22106	53400	53109	81915	83838		414	63016	80028	23107	68600	51201	83835	85645		414	97081	072	pr _o ph _o		+	
61	Ringway	334	43219	80030	20906	41600	58108	84835			334	73012	58251	22006	78511	01000	82822	86656		334	95071	077	pr _o		prpr _o	
59	Squires Gate	318	13119	82020	21507	18500	51212	81825			318	73116	62028	22006	78511	01702	81820	87645		318	97081	072	pr _o		pr _o	
57	Valley	302	33117	82028	24007	32530	02212	83825			302	72809	82021	23908	78511	05400	81825	87645		302	97101	065	pr _o h _o		+	
55	Ronaldsway	204	62818	84018	22406	68411	00206	81817	83820 85640		204	72608	82021	22407	78511	03000	81825	83630	87640		204	00081	034	jp		+
54	Carlisle	222	63018	86031	19906	62601	54101	86830			222	72909	85038	20007	78632	50202	81832	85645	86656		222	97080	080	pr _o		+
52	Watnall	354	23314	74020	20107	21501	56110	82828			354	52916	62022	21405	58402	00105	81818	84630		354	00081	084	+		+	
50	Kilnsea	396	43420	66030	18205	42500	50216	84825			396	73612	59021	19305	53571	00204	83920	85825	86360		396	00070	111	+		+
48	Finningley	360	43118	82030	19607	41600	57212	84832			360	72917	61028	20406	78511	00207	82825	86645		360	97080	062	pr _o		jp	
46	Leeming	257	53116	85151	19106	52500	57310	85825			257	73010	82018	19506	24744	52206	82656	86070		257	97090					

CHART OF WEATHER IN PART OF NORTHERN HEMISPHERE



CHARTS OF WEATHER IN WESTERN EUROPE

ation
nbols

UD
Cloud
Amount
(oktas)

0
1 or less
2
3
4
5
6
7 or more
8
obscured

HER
Weather

le
and
izzle

and snow

shower

and snow
ower

y shower

shower

nderstorm

ND

Wind
speed
(knots)

Calm

1-2

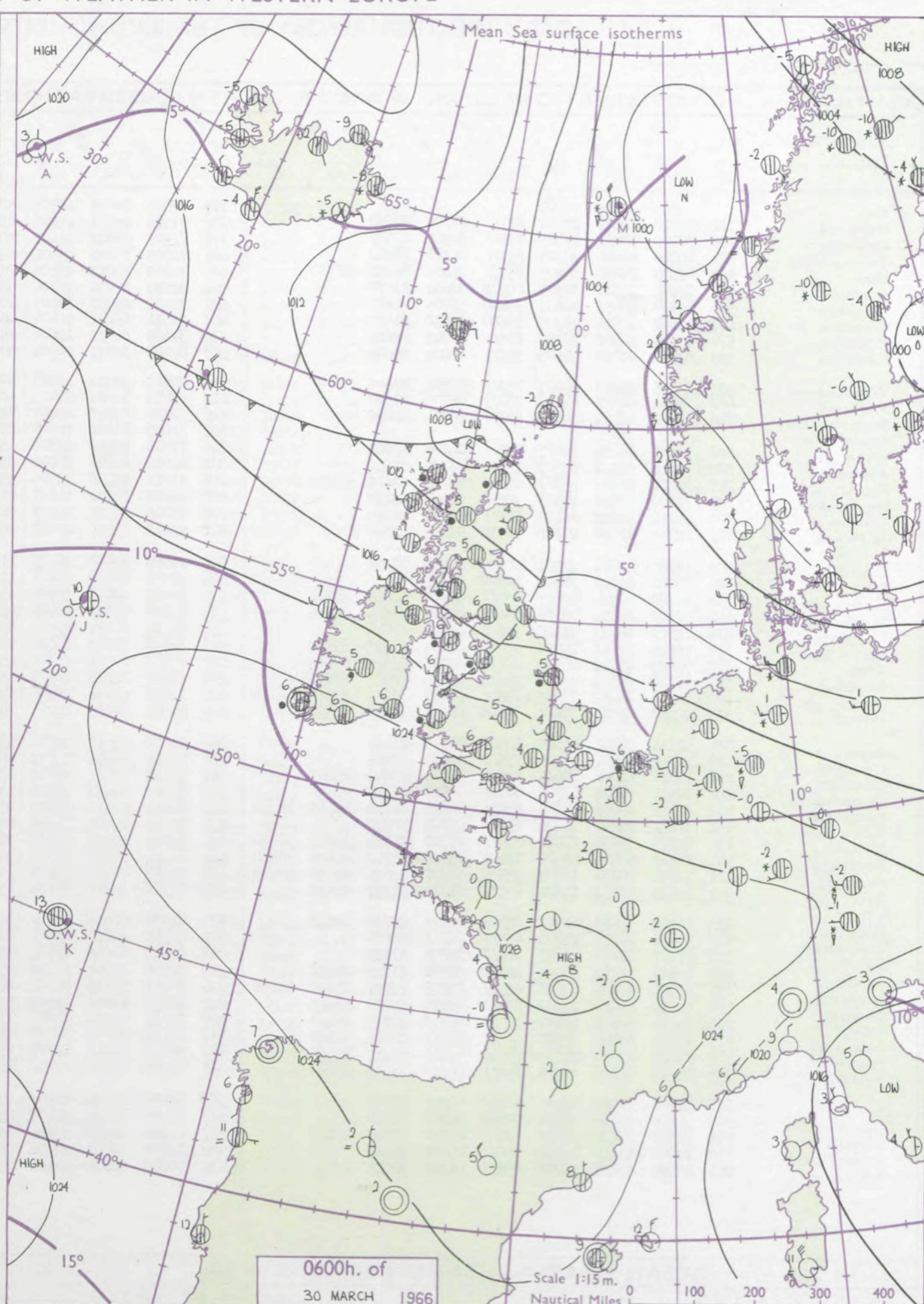
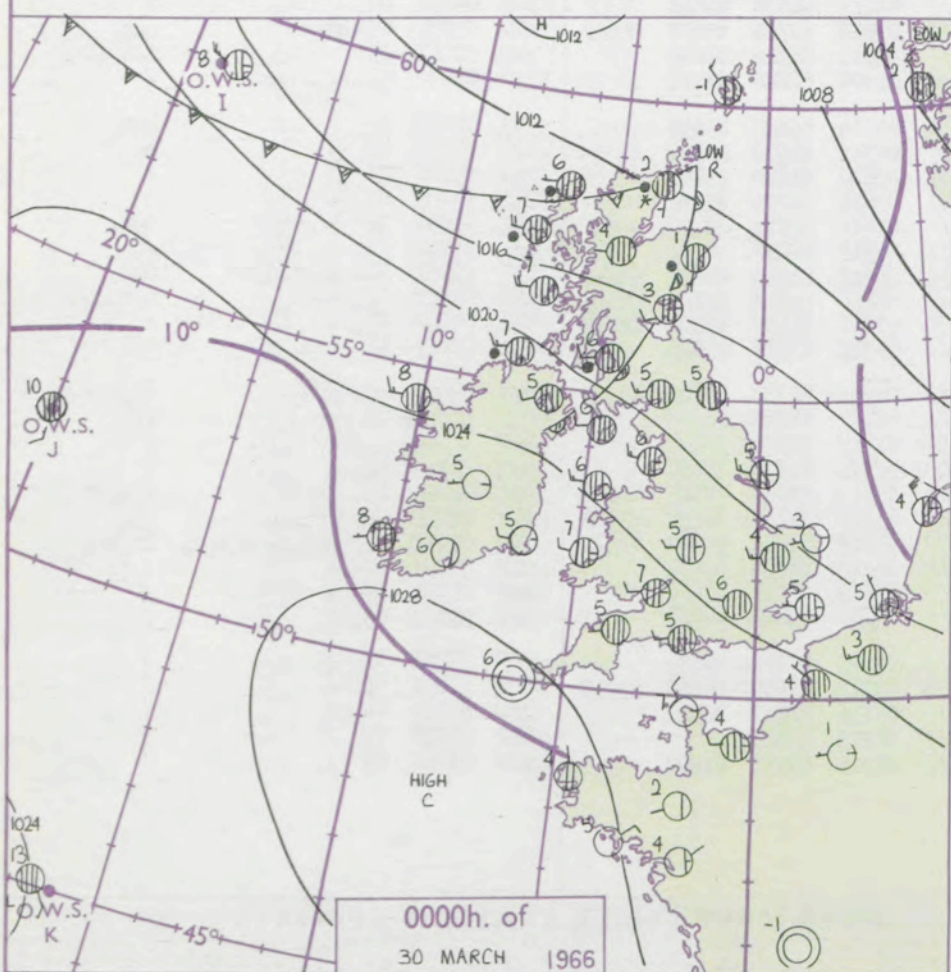
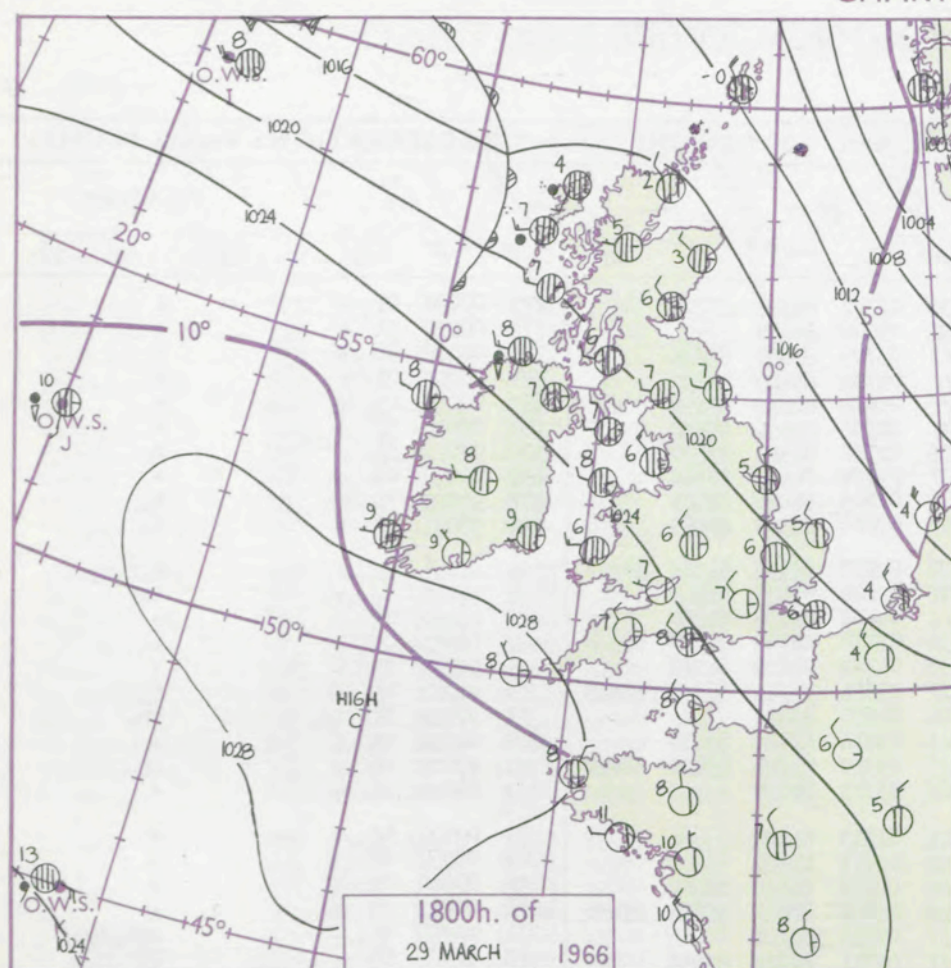
3-7

8-12

13-17

additional
er add

48-52



GENERAL SYNOPTIC DEVELOPMENT

The rather cold, unstable north westerly airstream which covered the British Isles yesterday has been replaced by a moist westerly flow. A shallow wave depression, now over northern Scotland, is expected to deepen considerably and to continue moving eastsoutheast. The cold front of this depression will move southwards across the British Isles followed by a cold northerly airstream.

Issued at midday Wednesday 30

March 1966

FORECAST for Great Britain and Northern Ireland until noon tomorrow

It will be cloudy in most districts, with rain in the north and in many western areas also. Less cloudy but colder, showery weather will spread from the northwest during the next 24 hours. It will probably continue mainly dry in the south and southeast of England until tomorrow morning when some rain is likely.

OUTLOOK for following 24 hours. Some showers in the north. Rather cloudy but mainly dry in the south. Temperatures rather below normal in many districts.

DAILY WEATHER REPORT OF THE BRITISH METEOROLOGICAL OFFICE (contd.)

Code FM II.C		OBSERVATIONS at 00h. 30 March 1966										OBSERVATIONS at 06h. 30 March 1966										OBSERVATIONS during NIGHT					CONV TA °C
Station	iii	Nddff	VVwww	PPPTT	N _h Ch _h M _h	T _d T _d app	8N _s Ch _s h _s	8N _s Ch _s h _s	8N _s Ch _s h _s	iii	Nddff	VVwww	PPPTT	N _h Ch _h M _h	T _d T _d app	8N _s Ch _s h _s	8N _s Ch _s h _s	8N _s Ch _s h _s	iii	RRRT _n E	T _g T _g	WEATHER					
																						21h.—03h.	03h.—09h.				
Kew				05						775	72306	62021	21905	50938	02707	85359	87270		775	00050	01	+	+	40			
Heathrow	772	82810	68031	23106	85711	00701	88650			772	72305	62031	21904	65701	03608	86650			772	00030	51	+	+	39			
Gatwick	776	70000	70031	23403	75611	50501	87647			776	72509	75022	22405	75611	03705	81639	87645		776	00020	51	+	+	38			
Thorney Island	871	82806	66031	24705	85711	01500	88650			871	82705	77022	23306	85611	04708	81640	88650		871	00011	01	+	+	37			
Hurn	862	82608	74031	24905	65711	01400	86656	88360		862	72605	74012	23806	75511	04608	82625	87650		862	00010	03	+	+	36			
Guernsey	894	23206	82010	27505	00902	00102	82070			894	62807	82030	26604	58531	00706	81820	85650		894	00040	53	+	+	35			
Wattisham	590	52710	66031	20802	55600	51805	85640			590	72712	66031	19903	10936	02706	81364	87270		590	97021	51	+	ro	34			
Gorleston	497	12507	60011	19203	15600	00810	81635			497	72511	60031	18104	45671	01707	84630	87360		497	00020	01	+	+	33			
Mildenhall	578	82713	59031	20904	85611	00803	88640			578	82609	62032	19604	15771	01705	81656	88463		578	97021	52	+	ro	32			
Cardington	559	82509	61021	22205	85611	00802	88644			559	82408	59021	20904	80971	02706	82360	88465		559	97031	51	+	ro	31			
West Raynham	485	72815	61030	20403	75711	01702	87656			485	72614	58032	18503	40978	02710	81359	84365	87275	485	01021	51	+	ro,ro,ro	30			
Wittering	462	72611	61021	21206	75711	01805	87650			462	82813	74032	19905	80971	02604	81359	88463		462	97030	01	+	ir,ro	29			
Boscombe Down	746	82809	42022	24805	85711	00704	88656			746	72609	69022	23405	75611	04708	81630	87650		746	00030	02	+	+	28			
Ross-on-Wye										627	72405	81022	21606	25536	03710	82625	83360	87278	627	00051	03	+	+	27			
Filton	628	72611	66021	24407	75611	04608	87642			628	72508	66012	23306	25536	04502	81620	86272		628	00051	03	+	+	26			
Aberporth	502	72811	66022	24307	75611	06706	87630			502	82810	66602	23006	65421	05811	83715	86630	88545	502	97061	05	+	ro	25			
Rhoose	715	82811	75032	24807	85411	05707	82616	88632		715	33011	80036	23306	25701	04610	82650			715	97040	01	ir,ro	pr,ro	24			
Mountbatten	827	70000	62031	27303	70910	02803	87458			827	82609	74022	24907	87411	05714	81712	88640		827	00021	53	+	+	23			
Chivenor	707	82711	82022	26108	85611	04707	88645			707	83016	80252	24107	88411	05710	81710	83820	88650	707	97061	04	+	pr,ro	22			
St. Mawgan	817	32708	83030	27306	30930	02603	83360			817	22712	80011	25307	15641	03712	81635			817	00050	03	+	+	21			
Culdrose	809	12905	82021	27904	00908	01100	81270			809	22906	82030	26003	11541	01713	81820			809	00020	52	+	+	20			
Scilly	804	00000	83020	28606	00900	02802			804	22603	83030	26607	11501	02713	81820				804	00050	00	+	+	19			
Elmdon	534	72709	60022	22405	75511	03807	84629	87644		534	82707	60031	20905	45621	02708	84630	88460		534	00040	02	+	+	18			
Shawbury	414	62709	80032	22206	65611	03708	85638	86656		414	72608	80022	20705	55628	02711	81635	85638	87460	414	00031	53	+	+	17			
Ringway	334	72506	65022	21406	75511	02706	87625			334	82708	60602	19305	87411	03716	88710			334	97051	03	+	ro,ro,do,do	16			
Squires Gate	318	72914	72012	20906	15606	01805	81635	87272		318	82718	63612	18605	81635	05711	82718	88630		318	01061	05	+	do,ro,ro,ro	15			
Valley	302	72913	75032	23306	40916	05706	83466	87269		302	62617	80032	21206	65511	05715	81620	86635		302	00050	02	+	+	14			
Ronaldsway	204	82610	81022	21706	35607	03606	83635	88272		204	82619	72616	19106	65421	05711	82714	85627	88462	204	01061	03	ir,ro	ro,ro	13			
Carlisle	222	82515	74032	19005	55521	03813	83625	83650	88462	222	82418	62036	16406	85411	04612	84712	88620		222	91051	03	+	ro,ro,do,ro	12			
Watnall	354	72508	66011	20804	15706	01610	81650	87275		354	82511	66032	19205	15421	01706	81618	88460		354	00031	51	+	+	11			
Kilnsea	396	52814	66012	18805	52500	01608	85825			396	82820	61616	16705	65521	03614	86625	88458		396	95022	11	+	ro,ro	10			
Finningley	360	72711	61031	19705	75611	02609	87635			360	82613	66212	17707	15621	03711	81630	88460		360	97050	03	+	ro	9			
Leeming	257	72910	82016	18605	35611	01709	83640	87465		257	82816	85022	15706	15671	02810	81640	88465		257	97040	03	ro	+	8			
Tynemouth	262	82911	66022	17705	80921	00810	88458			262	82822	66022	13706	11521	04814	81825	88459		262	00031	03	+	+	7			
Eskdalemuir	162	82502	69608	18104	85411	01804	84714	83635	88648	162	82913	61616	15105	85411	03611	86712	88630		162	01031	01	ir,ro,rrrr	ro,ro	6			
Mull of Galloway	131	61111	74022	20806	65611	05703	86630			131	81111	74802	18106	85611	06715	88630			131	95061	11	+	/	5			
Prestwick	135	82715	58602	17406	85411	05719	81714	84622	88630	135	82710	60616	15007	85411	05710	83713	86620	88630	135	03051	04	ir,ro,ro,rr	ro,ro	4			
Renfrew	141	82417	62616	16406	75421	05725	83712	86619	88459	141	82413	70616	14007	55421	06610	82718	84645	88460	141	01051	06	ro,ro	do,ro,ro,ro	3			
Leuchars	171	72308	80028	13803	25532	50727	82625	83359	87272	171	82416	82022	10705	15671	03811	81630	86360	88464	171	00030	01	+	+	2			
Dyce	091	82005	56612	13801	85311	01712	83707	88628		091	82906	58616	10104	85411	03712	83710	88625		091	05011	01	is,ro,ro,ro	ro,ro,rr	1			
Wick	075	81905	58688	11702	85311	01721	83708	88612		075	81902	66616	08902	85311	01715	81707	85612	88622	075	06012	50	ro,so	id,do,ro,rrrs	0			
Cape Wrath	049	82308	80026	11204	85511	04711	88620			049	82310	66616	07205	87411	05727	88714			049	04022	01	rr	rr	-1			
Sule Skerry	010	71605	81016	12203	76411	03724	87715			010	80913	66616	09503	86411	01716	88715			010			/	/	-2			
Lerwick	005	43109	82012	10951	48400	56706	81815	84630		005	50000	83011	10152	45641	55803	81630	84650		005	00535	54	+	+	-3			
Stornoway	026	82705	59606	12506	65321	05808	82707	86622	88458	026	82617	56616	09407	65321	05715	83707	85615	88525	026	08062	05	ir,rr	do,do,rr	-4			
Benbecula	022	82820	61616	15507	85411	06704	83710	88625		022	82616	74036	11907	55411	05715	83712	84635	88462	022	02061	04	rrr,ro,ro	pr,ro	-5			
Tiree	100	82719	74216	16707	26411	06716	82715	88460		100	72619	75156	13807	33472	05715	82918	84360	87272	100	02061	05	rrr,ro,ro,ir,ro,ro	ir,pr,ro	-6			
Aldergrove	917	82509	80032	21705	65671	03713	86641	88465		917	82512	83022	19106	85411	04712	86614	88622		917	00041	03	+	+	-7			
Malin Head	980	82617	82608	20107	75621	06613	87635	88462		980	82616	74216	17307	85411	06714	82715	88630		980	02071	05	/	/	-8			
Belmullet	976	82713	81036	23908	85511	04612	82625	88640		976	62713	80036	20607	63411	04719	83919	86635		976	92061	05	/	/	-9			
Birr	965	12604	70018	25405	18500	04707	81820			965	82406	61506	22805	87411	05713	87714	88632		965	97041	01	/	/	-10			
Dublin	969	22410	78010	23704	00902	02706	82070			969	72513	80216	21405	45678	03713	84635	86460	87270	969	97031	01	/	/	-11			
Shannon	962	72609	80028	25807	78511	05710	83825	87635		962	62409	80018	23106	65411	05716	81713	86640		962	92061	04	/	/	-12			
Roches Point	952	23009	82031	26506	15601	03806	81640			952	82707	80021	24606	85511	04713	88629			952	97051	02	/	/	-13			
Valentia	953	82505	80038	26808	85611	06709	88633			953	70000	80606	24106	75411	05715	83718	8763										

Code FM 21.C		OCEAN WEATHER STATION REPORTS at 00h.												OCEAN WEATHER STATION REPORTS at 06h.													
O.W.S.		YQL _a L _a L _a	L _o L _o L _o GG	Nd _{diff}	VV _{ww} W	PP _{TT}	N _h Ch _s C _M H	D _s V _s app	8N _s Ch _s h _s	8N _s Ch _s h _s	OT _s T _s T _s T _s	Id _w d _w PH _w W	Id _w d _w PH _w W	O.W.S.	YQL _a L _a L _a	L _o L _o L _o GG	Nd _{diff}	VV _{ww} W	PP _{TT}	N _h Ch _s C _M H	D _s V _s app	8N _s Ch _s h _s	8N _s Ch _s h _s	OT _s T _s T _s T _s	Id _w d _w PH _w W	Id _w d _w PH _w W	
A	40618	33100	13605	98030	20802	11500	11400	81820	////	05851	13621	1////		A	40619	32906	03102	98024	19803	00900	00612	////	////	05752	100/0	149/1	
B	40565	51000	90930	94614	98805	91111	00730	89/04	////	00204	11036	1////		B	40565	51006	81633	98026	01503	65571	10242	86620	88358	00002	11647	1////	
C	40527	35500	91507	92454	15508	91111	00105	89/02	////	00308	11521	149/3		C	40527	35506	92103	92455	15108	91111	00503	89/02	////	00207	149/3	1////	
D	40140	41000	91712	92804	13014	91111	00400	89/02	////	00114	11727	1////		D	40140	41006	61817	96108	09514	65400	00715	86615	////	00114	11722	1////	
I	40588	18600	52924	98256	17008	52400	61711	85815	////	05304	12836	12847		I	40588	18506	63119	98258	15007	624/1	00603	86815	////	05405	13135	13046	
J	40525	19800	81911	98038	24610	885/1	00709	82820	88640	05106	11921	10155		J	40525	19706	52409	98018	22010	38501	00713	81822	83645	05107	12421	10154	
K	40450	16300	81409	97025	24413	883/1	00702	85806	88613	05102	11233	10263		K	40450	16306	80000	97022	22613	883/1	00708	83809	85633	05012	100/0	10262	
M	43661	02000	73233	96268	00902	794/1	00501	////	////	05900	13237	1////		M	43659	02006	73232	96858	01000	794/1	00400	////	////	06152	13249	1////	

H.M.S.O. Press, M.O. Bracknell

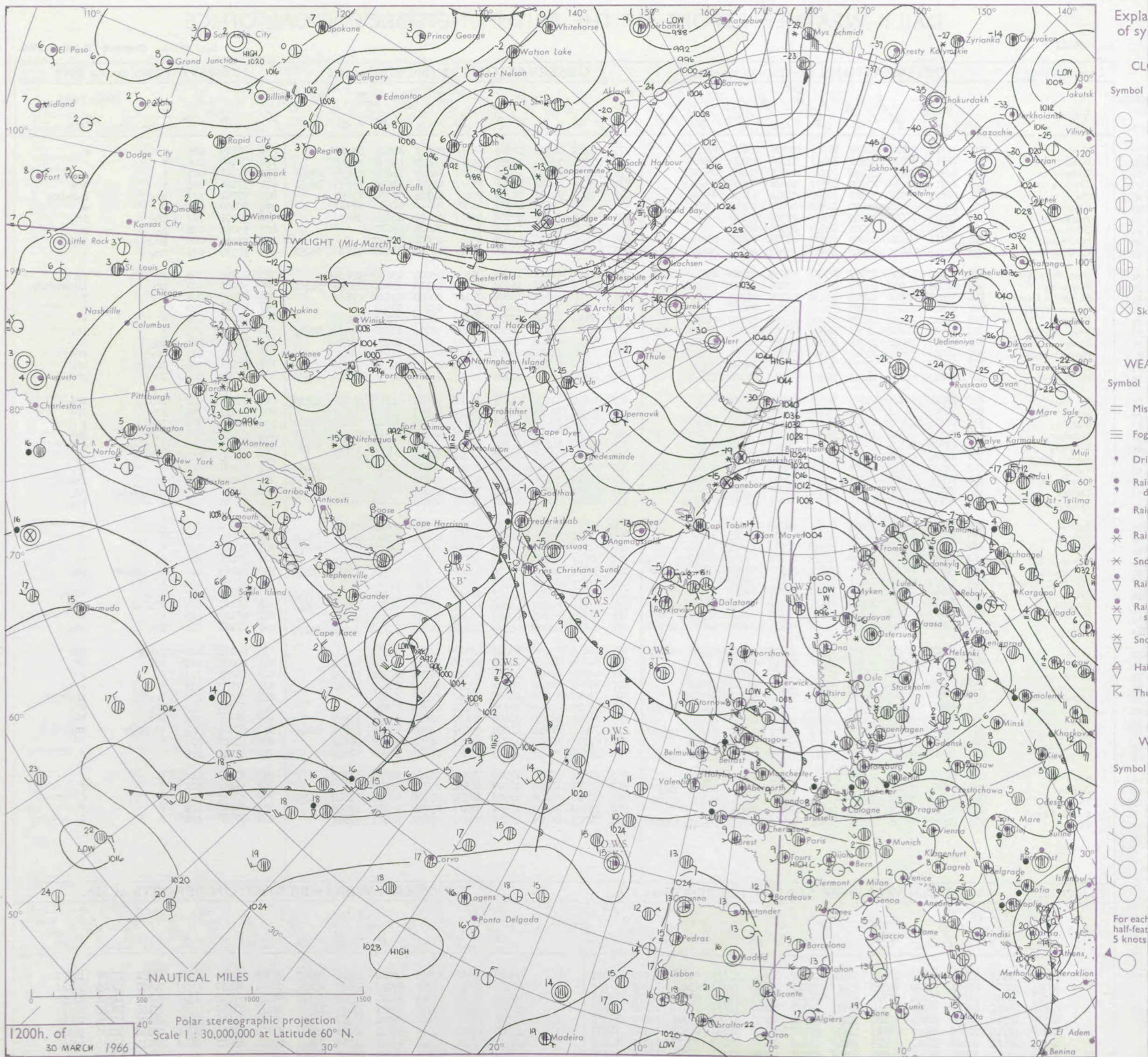
DAILY WEATHER REPORT OF THE BRITISH METEOROLOGICAL OFFICE

No. 38115

Date of Issue Thursday 31 March 1966

Code FM II.C		OBSERVATIONS at 12h. 30 March 1966										OBSERVATIONS at 18h. 30 March 1966										OBSERVATIONS during DAY				
STATION °F	Station	iii	Nddff	VVwww	PPPTT	N _h Ch _M CH	T _d T _d app	8N _s Ch _s h _s	8N _s Ch _s h _s	8N _s Ch _s h _s	iii	Nddff	VVwww	PPPTT	N _h Ch _M CH	T _d T _d app	8N _s Ch _s h _s	8N _s Ch _s h _s	8N _s Ch _s h _s	iii	RRT x E	SSS	WEATHER			
																							09h.—15h.	15h.—21h.		
104	Kew	775	82714	78022	20609	88511	00706	85828	88635		775	82710	80022	18210	88511	02707	81828	88635		775	00110	006	+	+		
102	Heathrow	772	72713	82032	20809	78611	03706	83830	87641		772	82710	75032	18209	85511	04607	83628	88635		772	00100	006	+	+		
100	Gatwick	776	82711	82032	21408	88511	03606	84824	88636		776	72410	66022	19008	74511	04608	81628	83635	87645	776	00100	001	+	+		
99	Thorney Island	871	82711	83032	22410	88511	01828	83828	88650		871	82614	66022	20008	85511	05708	81620	85635	88656	871	97101	006	+	iro		
97	Hurn	862	82614	83018	22410	88611	02711	83830	88650		862	72412	60502	20208	75611	04705	85630	87650		862	97101	///	pro	do		
95	Guernsey	894	42512	83021	25410	22502	02707	82825	83080		894	72711	84031	22808	21502	01612	82822	87075		894	00100	086	+	+		
93	Wattisham	590	72821	74606	18809	75611	03706	87630		590	82613	74026	17107	85611	03606	84635	88650		590	97091	///	iro	+	iro		
91	Gorleston	497	82714	60216	17008	85511	03708	88625		497	72508	58056	15708	75511	01604	87625			497	93082	002	ro	+	ro		
90	Mildenhall	578	82817	64616	18609	65571	03705	86622	88458		578	72508	70026	16609	75611	03608	87640		578	91091	000	iro	+	iro		
88	Cardington	559	82715	64606	19510	41572	02807	84820	86458	88070	559	82716	64016	17009	55571	02610	83625	85640	88458	559	97110	001	iro	+	+	
86	West Raynham	485	82718	60616	17707	55471	05605	81715	85625	88459	485	72716	64606	15907	75511	03505	85628	87635		485	02091	003	ro	+	ro	
84	Wittering	462	82620	66602	18408	25521	03805	81620	85459		462	82611	69212	16408	35671	04708	83640	85358	88462	462	97091	000	iro	+	iro	
82	Boscombe Down	746	72813	80212	22009	55432	03708	81715	83620	85360	746	72711	69032	19808	78411	02609	83618	87630		746	97090	008	iro	+	iro	
81	Ross-on-Wye	627	82810	82022	20409	75618	01812	87630		627	72506	77022	18108	75611	03711	87630			627	00101	000	+	+	+	+	
79	Filton	628	72514	74022	21409	58506	05813	82825	84635		628	72514	66022	19708	78511	04507	82820	87635		628	00101	020	+	+	+	
77	Aberporth	502	62615	83032	21309	48501	06714	81825	83640	85075	502	82310	82012	18207	68421	06716	81818	86650	88462	502	97091	030	+	+	iro	
75	Rhoose	715	62818	82028	21909	48501	04710	84825	86080		715	72716	82022	19508	78511	05712	82820	86656		715	97100	067	pro	+	+	
73	Mountbatten	827	72413	69601	23809	78511	05707	84825	85640	87656	827	72708	66606	21208	78411	06610	81712	87625		827	97091	019	iro	+	iro	
72	Chivenor	707	72613	83212	23309	78511	06806	84820	86635		707	72512	83252	20808	68501	06710	82820	85635	87075	707	92111	021	iro	+	iro	
70	St. Mawgan	817	72613	80028	24409	78511	04804	82820	87635		817	72812	66808	21708	78411	06608	82710	84815	86656	817	97100	025	pro	+	pro	
68	Culdrose	809	72515	80022	24510	48531	03709	83820	86360		809	82812	81038	21908	78431	05712	82712	83818	85635	809	97100	039	iro	+	pro	
66	Scilly	804	72507	56601	25410	75411	08708	87614		804	72412	81156	22709	78411	07711	83818	87623		804	93111	044	iro	+	iro		
64	Elmdon	534	82815	62022	19409	45621	02812	84630	88462		534	82712	59026	17108	25677	03708	82640	84468	88270	534	97101	002	iro	+	+	
63	Shawbury	414	72713	82012	19208	55578	03712	85628	86465	87270	414	82616	83028	17007	68471	04710	81618	84622	85360	414	97091	009	ro	+	pro	
61	Ringway	334	82818	65038	17808	61471	02709	86819	88460		334	82815	62256	15509	42547	02707	84825	85362	88270	334	97091	005	ro	+	pro	
59	Squires Gate	318	82618	65216	17707	85311	06806	81709	87640		318	72620	74026	14807	55521	05715	85625	87464		318	97091	001	ro	+	ro	
57	Valley	302	72421	80012	19609	78471	08811	81815	84640	87656	302	82313	69616	17008	15521	06711	81625	87458	88460	302	92091	004	+	+	iro	
55	Ronaldsway	204	72420	81216	17508	58471	05809	82712	84656	87360	204	72419	82216	14709	65671	05614	85630	85650	87362	204	97091	001	iro	+	iro	
54	Carlisle	222	72622	66016	14308	68432	06707	82710	83818	85625	222	72516	62258	12107	78411	06605	81711	84625	85630	222	92091	013	do	+	pro	
52	Watnall	354	42711	62022	18007	85411	03807	85615	88630		354	82610	58602	15907	75321	04606	84709	87630		354	97081	000	+	+	iro	
50	Kilnsea	396	82818	58616	15707	65521	06604	86625	88460		396	82820	66026	14008	55571	05606	85625	88360		396	94091	///	ro	+	+	
48	Finningley	360	82718	66022	16809	85511	03704	87628	88656		360	72713	58012	15009	65511	04605	83620	85625	87466	360	00090	000	+	+	+	
46																										

CHART OF WEATHER IN PART OF NORTHERN HEMISPHERE



CHARTS OF WEATHER IN WESTERN EUROPE

ation
mbols

UD
Cloud
Amount
(oktas)

0
1 or less
2
3
4
5
6
7 or more
8
Obscured

ATHER
Weather

zle
h and
rizzle

h and snow

W

h shower

h and snow
shower

W shower

h shower

nderstorm

IND

Wind
speed
(knots)

Calm

1-2

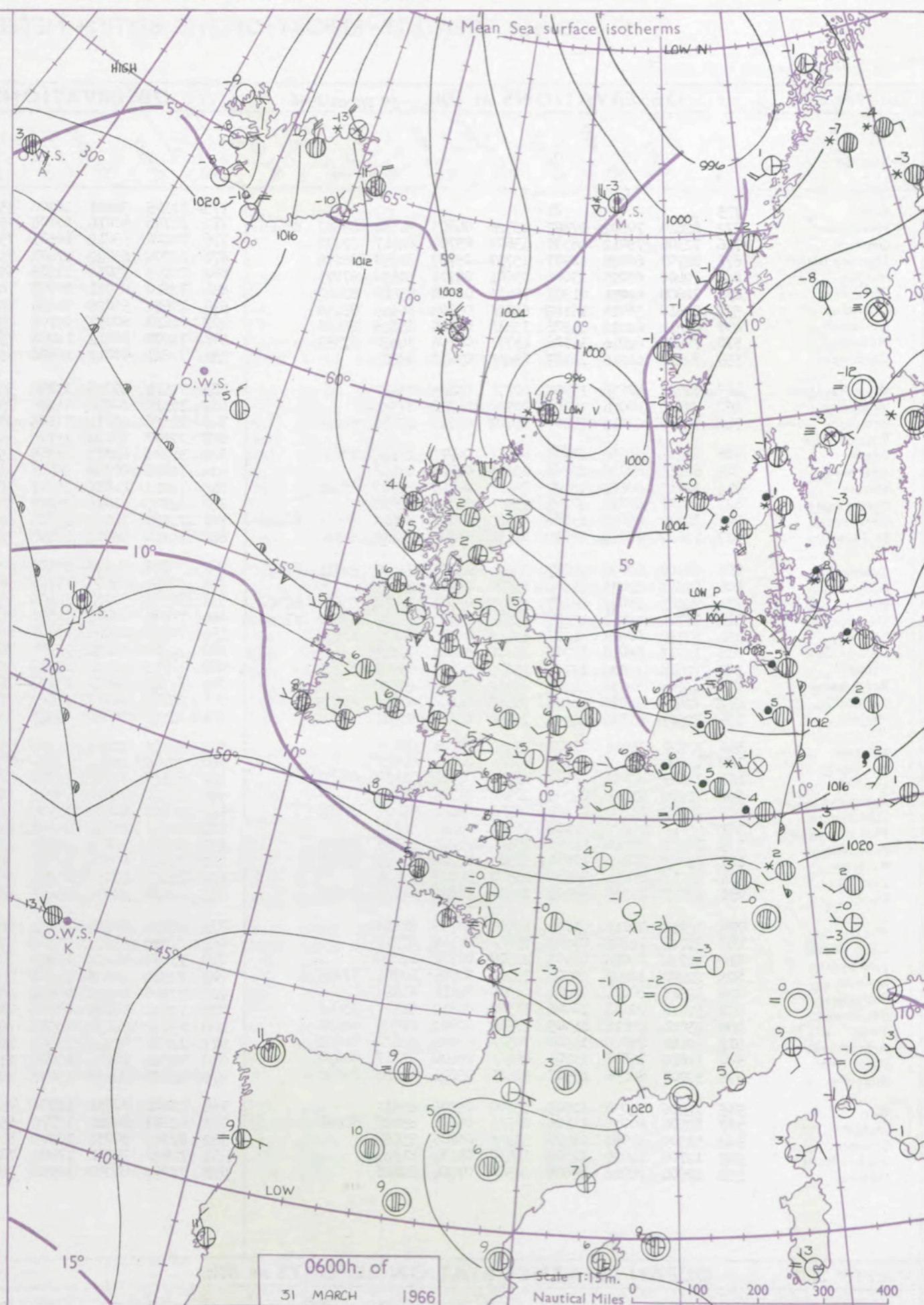
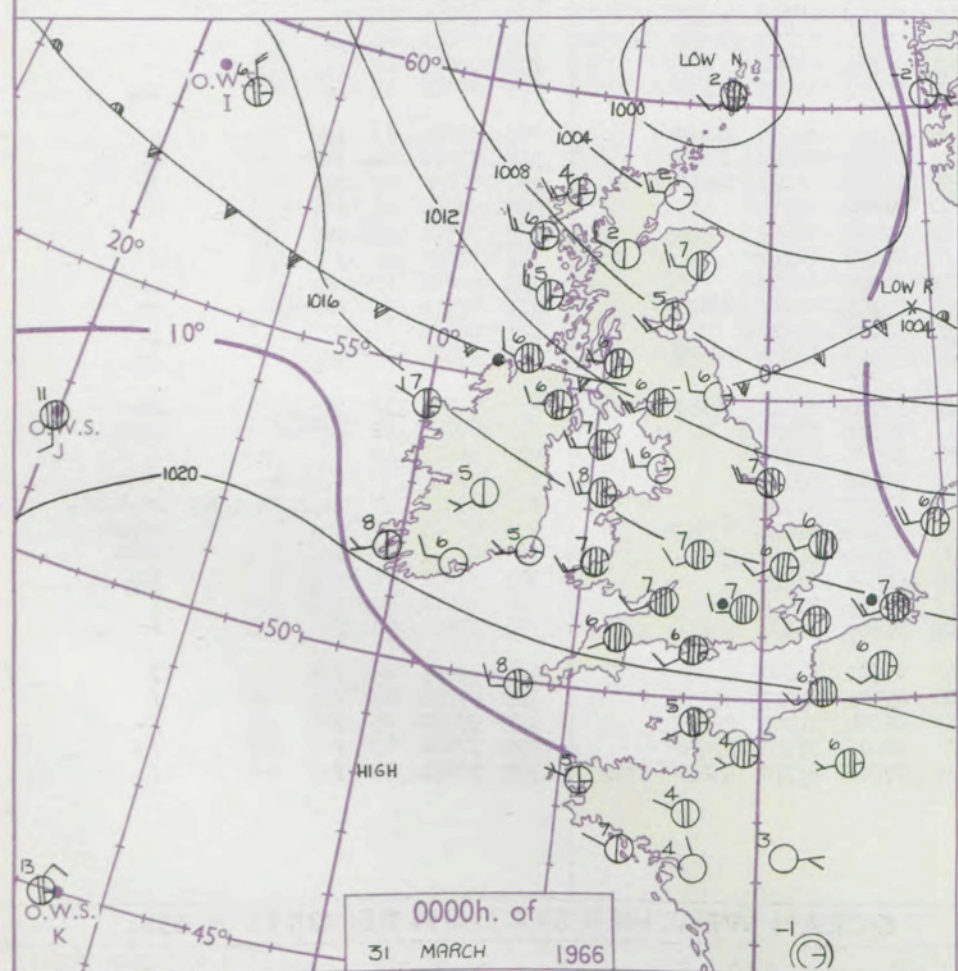
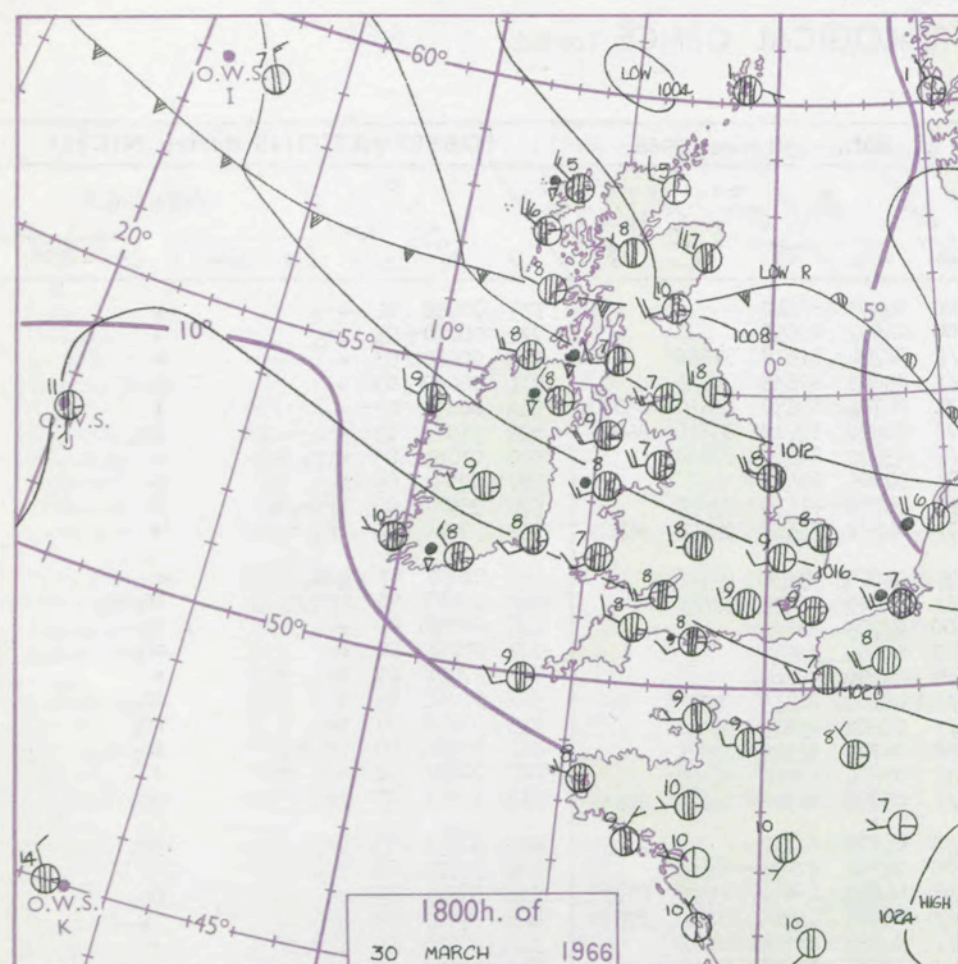
3-7

8-12

13-17

additional
her add

48-52



GENERAL SYNOPSIS DEVELOPMENT

Issued at midday Thursday 31

March 1966

FORECAST for Great Britain and Northern Ireland until noon tomorrow

The anticyclone over northern France yesterday has moved southeast to northern Yugoslavia and has declined. A weak cold front moved south over much of Britain and frontolysed. A new low is developing in the cold air near Shetland, and will move eastsoutheast to southern Norway in the next 24 hours.

All parts of Britain will have sunny intervals and showers. Over Northern Ireland, Wales and southern England showers will be scattered and mainly light, but over Scotland and northern England showers will become rather frequent and wintry. Skies will clear tonight in inland and southern areas with widespread frost. It will be cold in the north and rather cold elsewhere.

OUTLOOK for the following 24 hours.

Cold with showers in Scotland and northern England. Mostly dry and rather cold elsewhere but some rain likely later in southwest England.

(contd.)

CONVE
TAB
°C to

H.M.S.O. Press, M.O. Bracknell