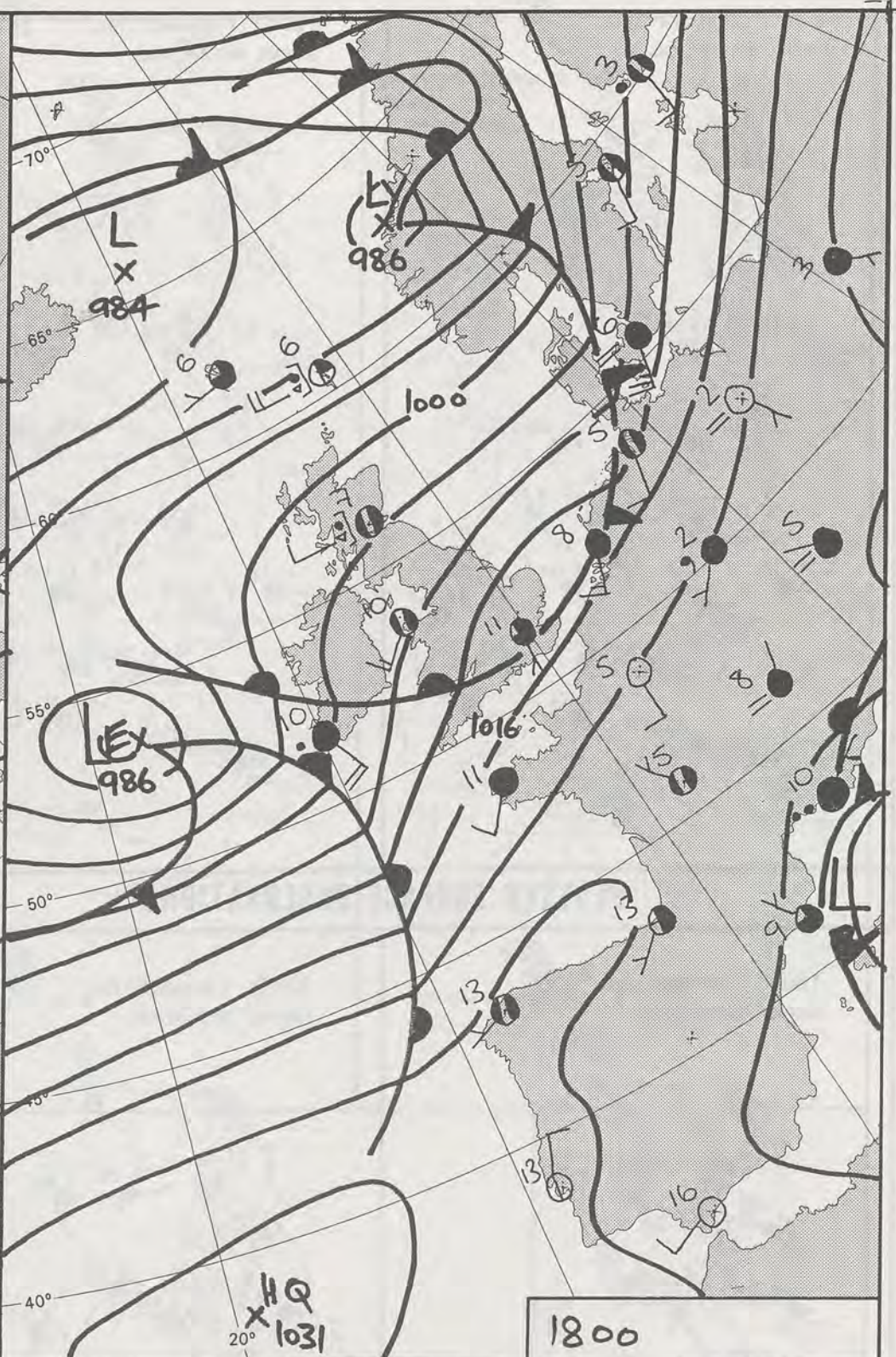
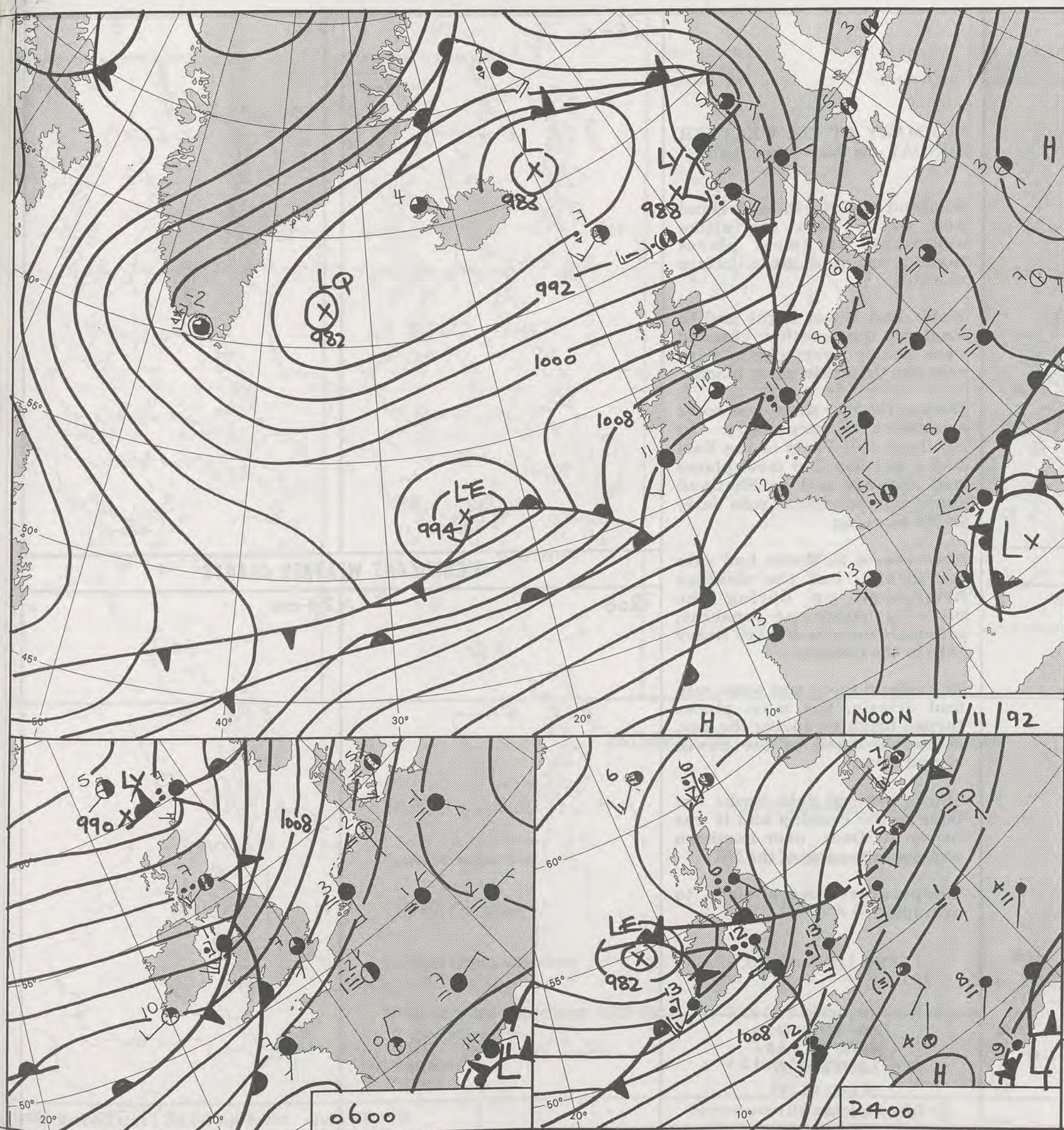


PECKED LINE
NOON 31/10/92

STEREOPHOTO PROJECTION AT 60N SCALE 1:200M RUN TIME 5:52:30



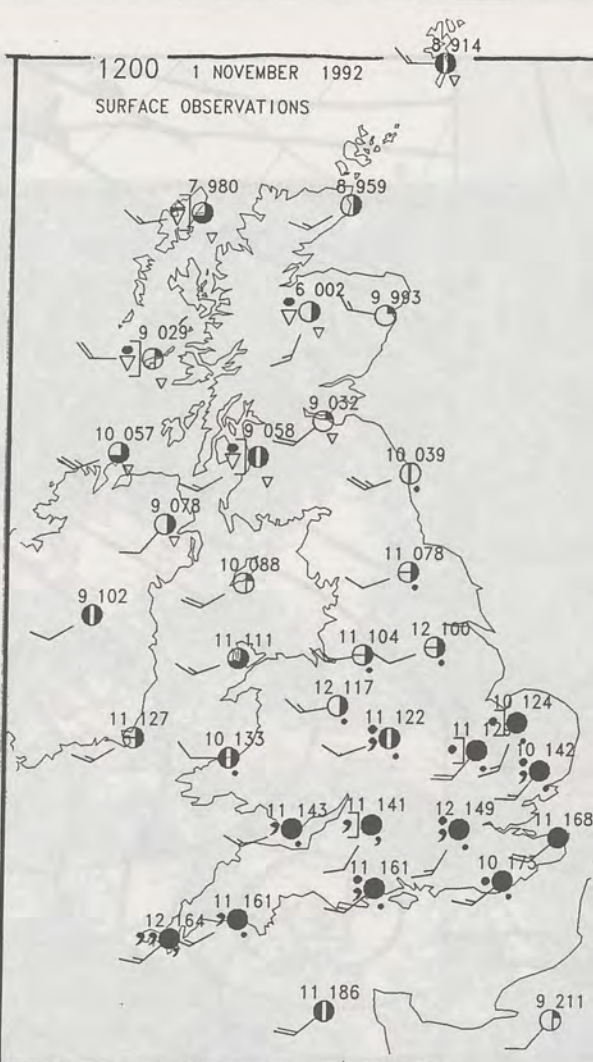
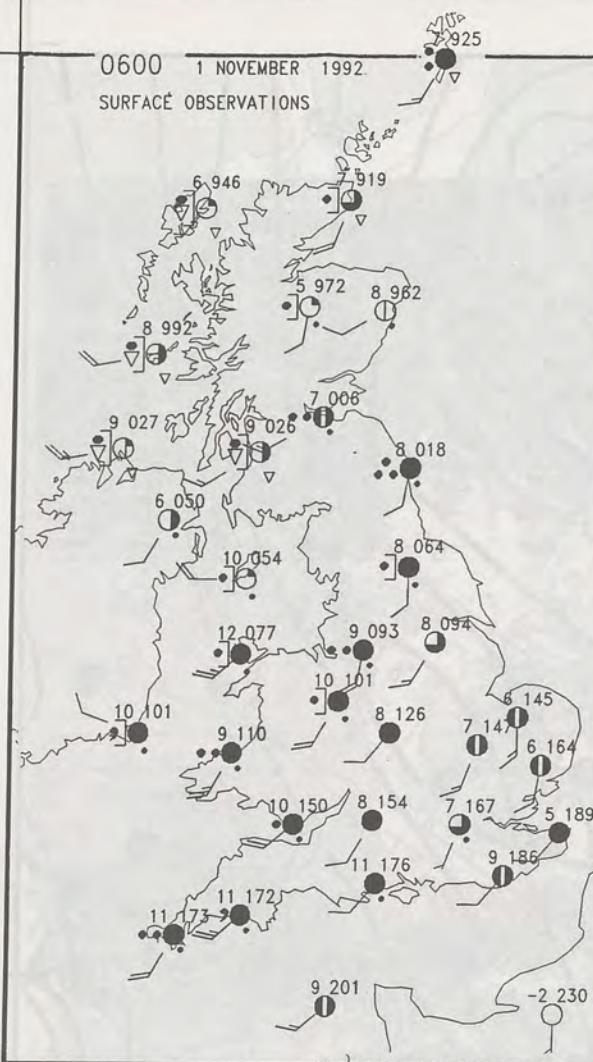
DUPLICATE ALSO
DAILY WEATHER SUMMARY
NOT FOR LOAN FOR
SUNDAY 1st November 1992

LIBRARY
METEOROLOGICAL OFFICE
09 NOV 1992

WARM front COLD front OCCLUSION

London Weather Centre 284-286 High Holborn London WC1V 7HX

© Crown Copyright All rights reserved



PLOTTED SURFACE OBSERVATIONS



SUMMARY OF UK WEATHER SUNDAY 1st November 1992

Scotland and Northern Ireland had heavy rain for a time overnight, but most places turned dry and clear before morning.

Wales had a wet night and in England the weather clouded over nearly everywhere, with rain and drizzle in many places.

During the day there was some sunshine everywhere in Scotland and Parts of the East had a dry day, but most places had showers and on Shetland there was persistent rain early in the morning.

Most places in Wales had rain for awhile, but the weather brightened up during the morning with some sunshine, although there was more heavy rain in the evening.

In England there was some rain and drizzle, but most places turned brighter during the day, although Much of the South stayed cloudy.

More general rain broke out later in the evening and it was heavy at times over northern and western parts of the UK

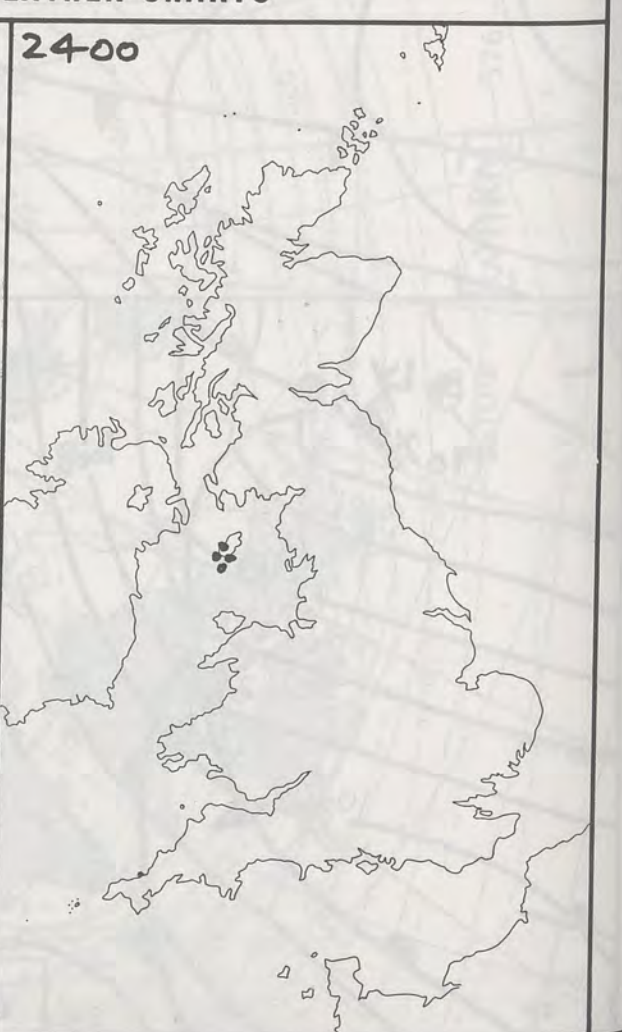
Temperatures were close to average.

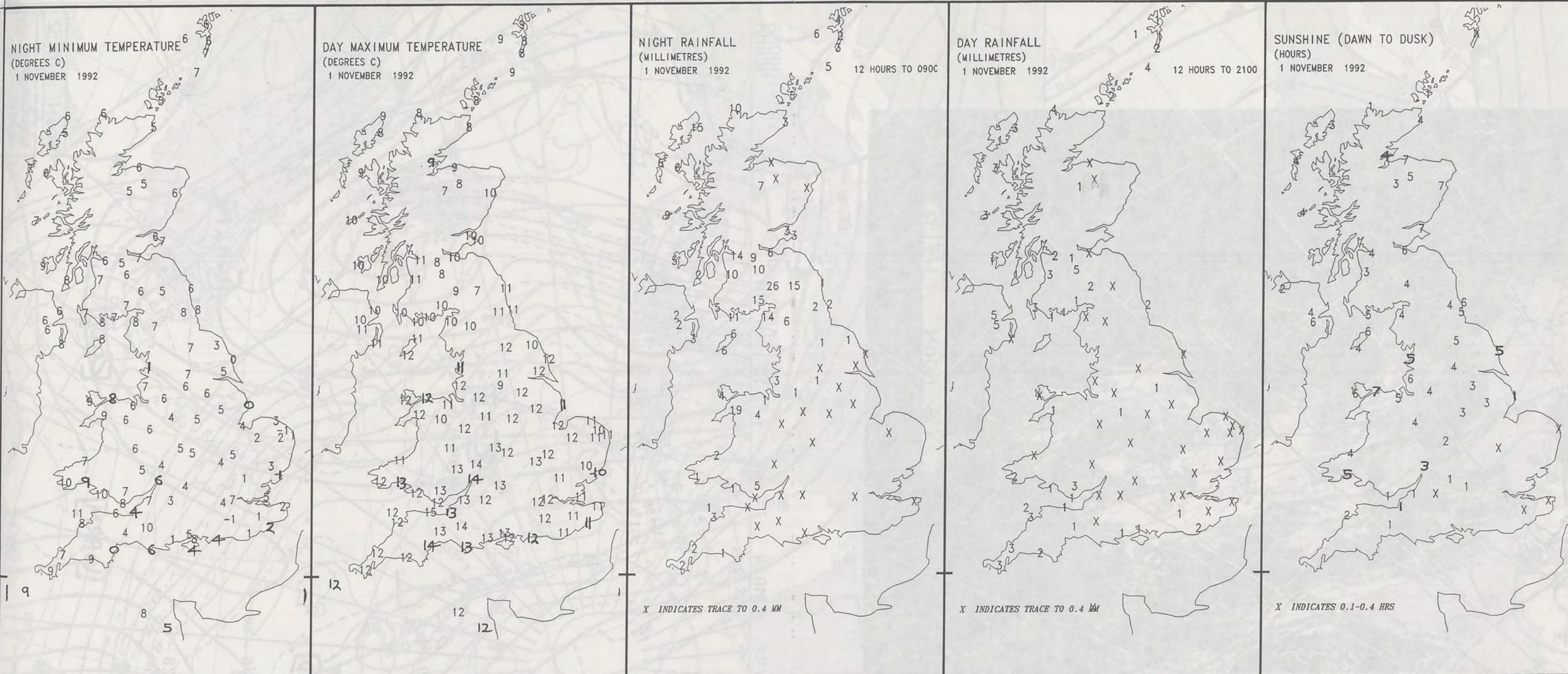
London Weather Centre
284-286 High Holborn
London WC1V 7HX
All times are GMT

© Crown Copyright All rights reserved



SIGNIFICANT WEATHER CHARTS





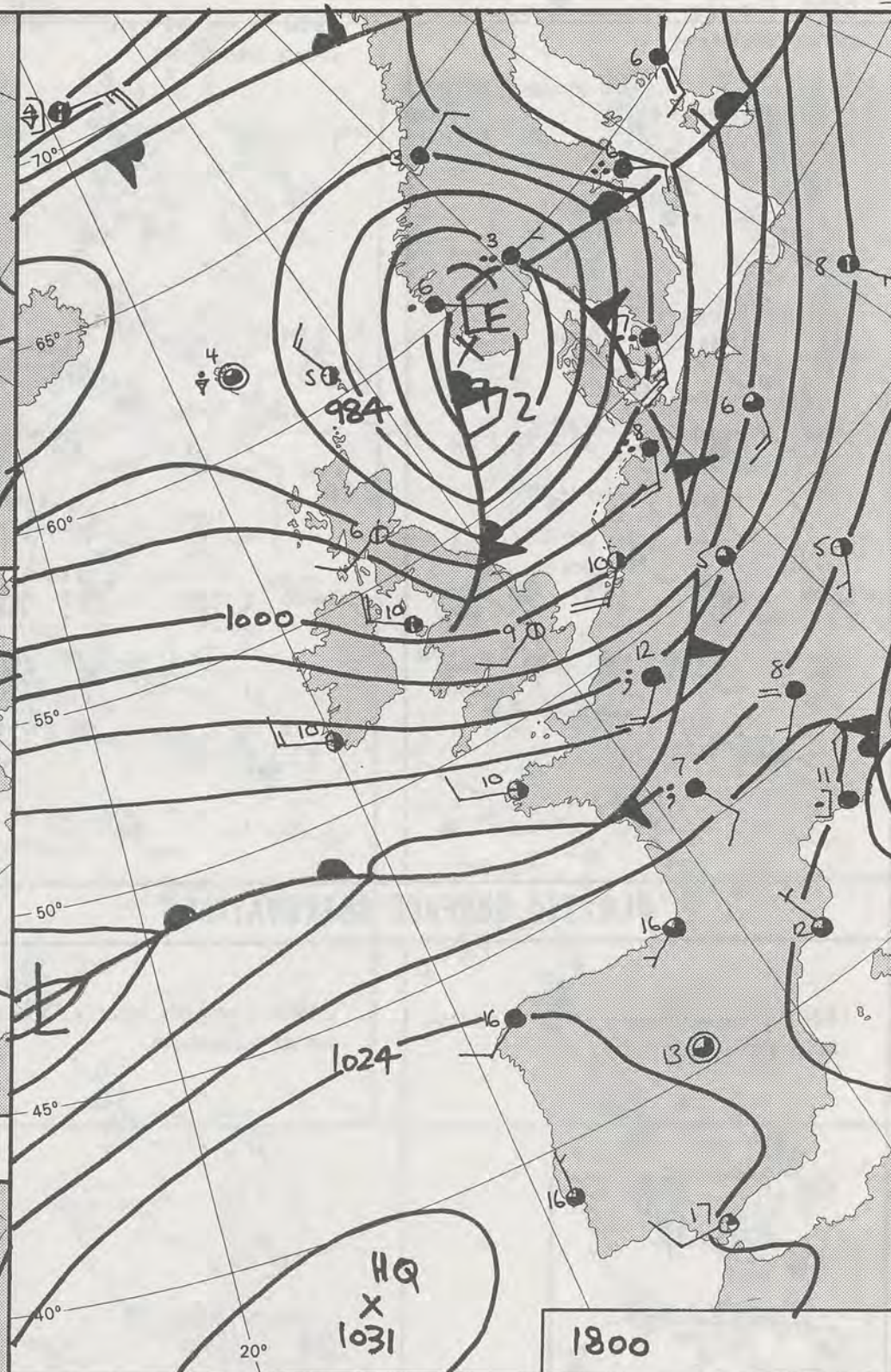
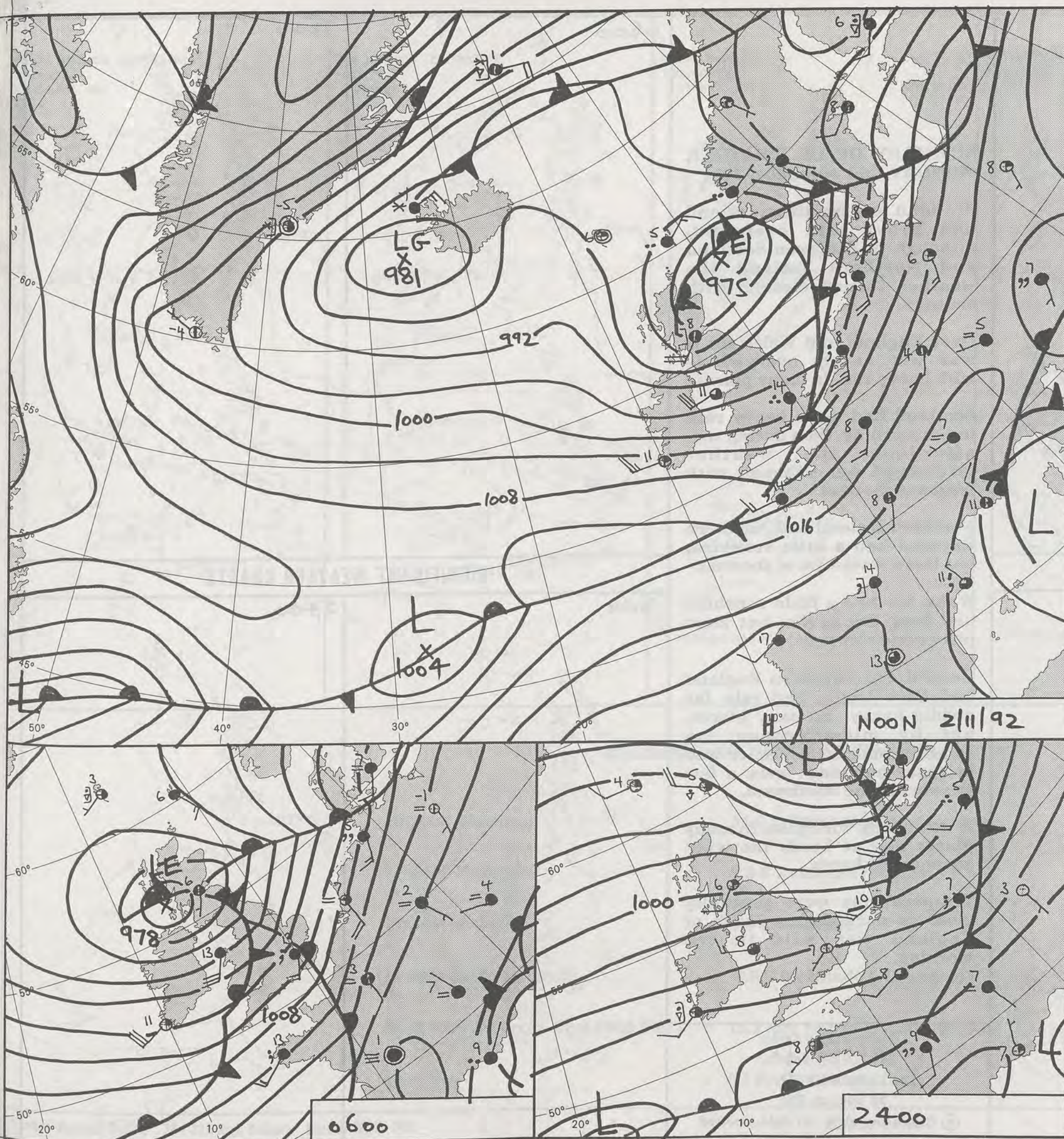
EXTREMES FOR SUNDAY 1ST NOVEMBER 1992

Highest Maximum	: 14.7 C Minehead [Somerset]
Lowest Maximum	: 6.6 C Aviemore [Highland]
Lowest Minimum	: -0.9 C Gatwick Airport
Lowest Grass Minimum	: -7.8 C Charing [Kent]
Most Rain (24 hours from 0900 GMT)	: 38.9 mm Cilfynydd [s Wales]
Most Sun	: 7.2 Hrs Aberdeen / Dyce

DAILY WEATHER SUMMARY



© Crown Copyright
All rights reserved



DUPLICATE ALSO
DAILY WEATHER SUMMARY
NOT FOR LOAN FOR
MONDAY 2nd November 1992

09 NOV 1992

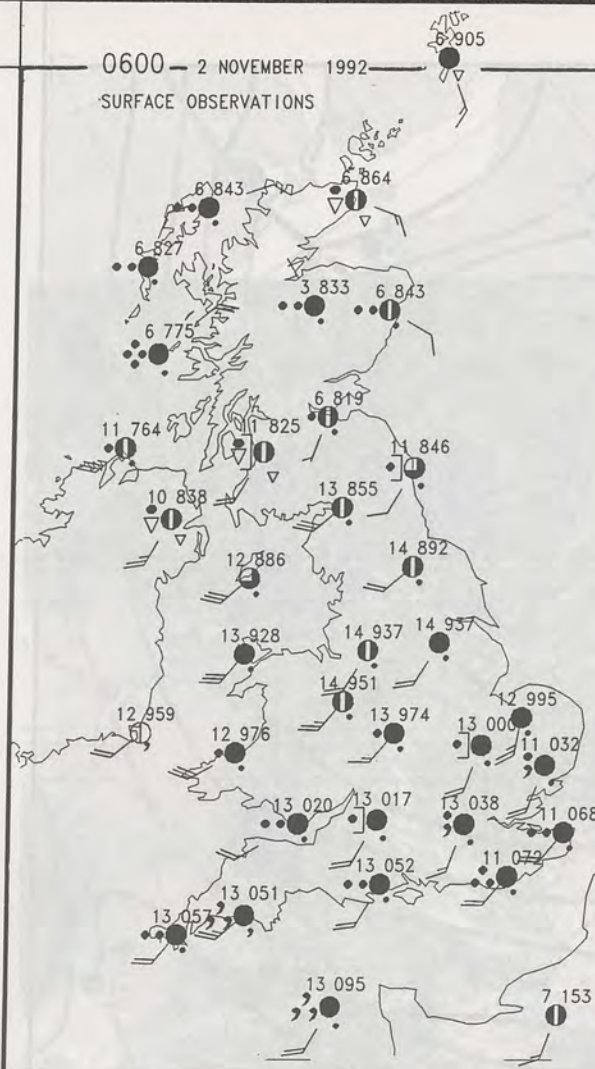
METEOROLOGICAL OFFICE

Warm front Cold front Occlusion

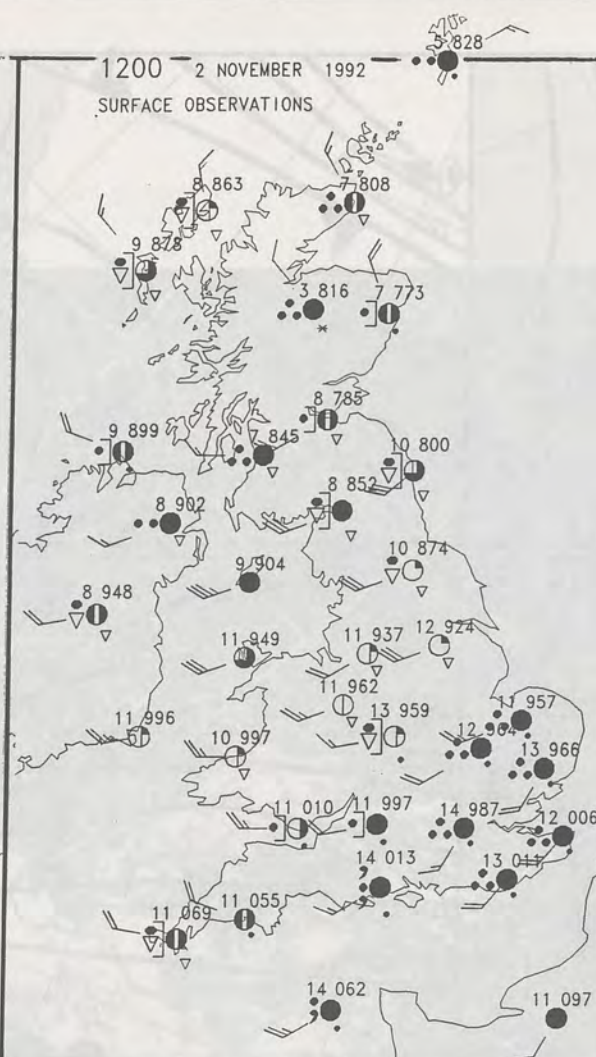
London Weather Centre 284-286 High Holborn London WC1V 7HX

© Crown Copyright All rights reserved

0600 — 2 NOVEMBER 1992
SURFACE OBSERVATIONS

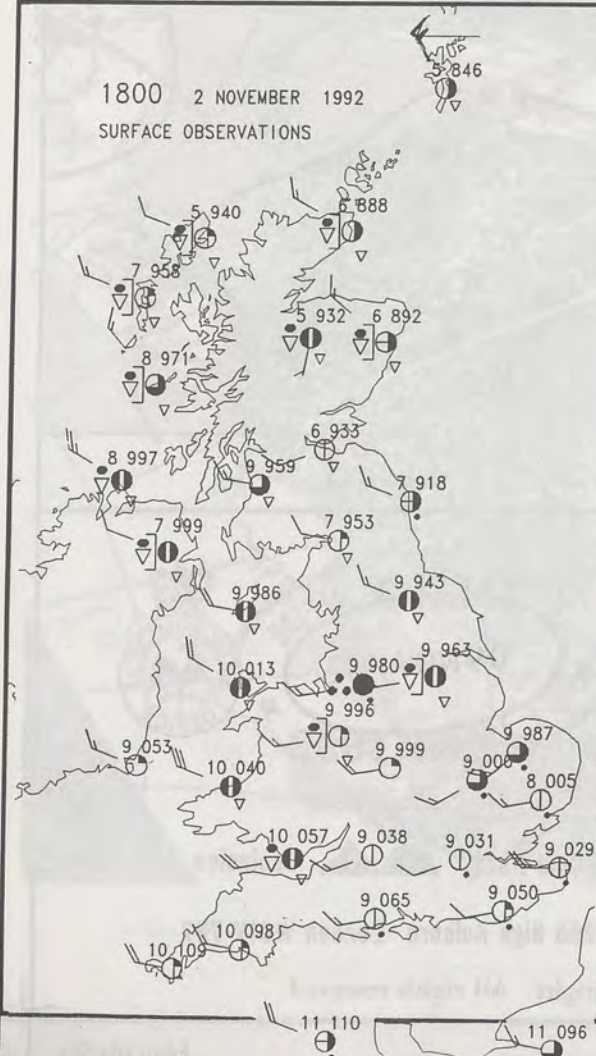


1200 — 2 NOVEMBER 1992
SURFACE OBSERVATIONS

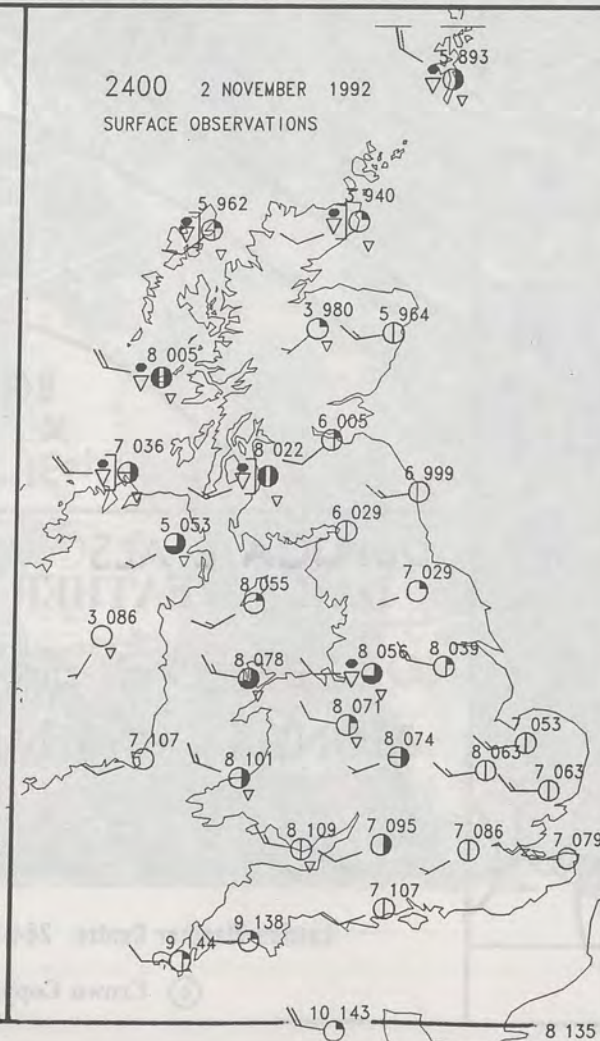


PLOTTED SURFACE OBSERVATIONS

1800 — 2 NOVEMBER 1992
SURFACE OBSERVATIONS



2400 — 2 NOVEMBER 1992
SURFACE OBSERVATIONS



SUMMARY OF UK WEATHER MONDAY 2nd November 1992

Scotland and Northern Ireland had heavy rain overnight, although in Southern Scotland and Northern Ireland the weather turned clearer with showers.

Over England and Wales too it was wet nearly everywhere with heavy rain in many places.

Scotland had more heavy rain in the morning, then during the afternoon the weather brightened up, although with frequent showers.

Northern Ireland and Northern England had a little sunshine, but there were a lot of showers.

Wales too had a little sunshine and long dry spells, but most places had showers.

Central and Southern England and East Anglia had rain for awhile heavy in many places, but by mid-afternoon the weather had turned drier and brighter but there were a few showers in the Southwest.

It was windy with gales in many places and at Leeds the wind gusted to 61 knots.

Temperatures were generally close to normal, but Much of England was mild in the morning.

London Weather Centre
284-286 High Holborn
London WC1V 7HX
All times are GMT

© Crown Copyright All rights reserved

0600



1200



SIGNIFICANT WEATHER CHARTS

1800



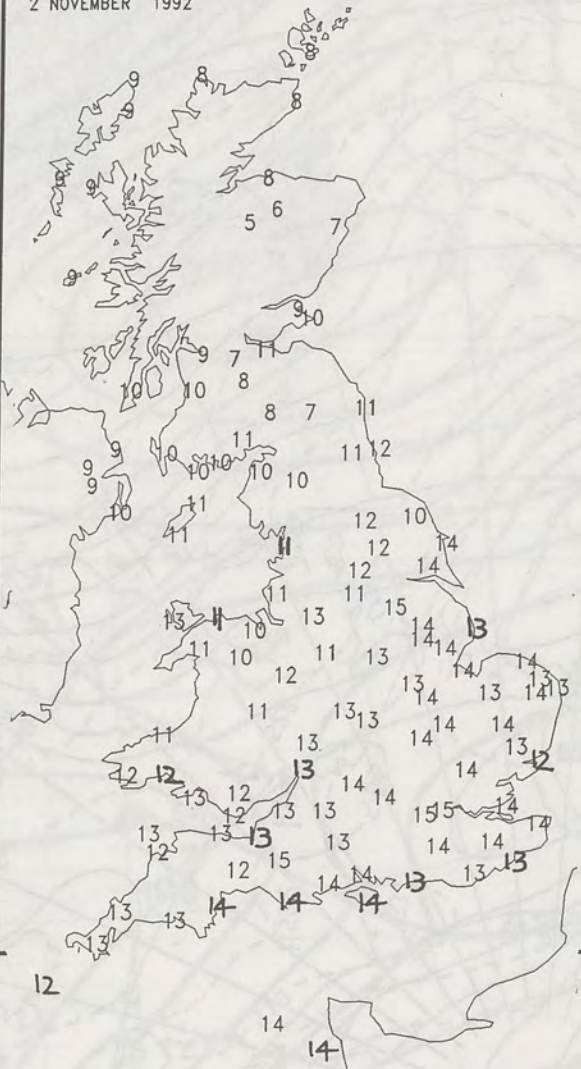
2400



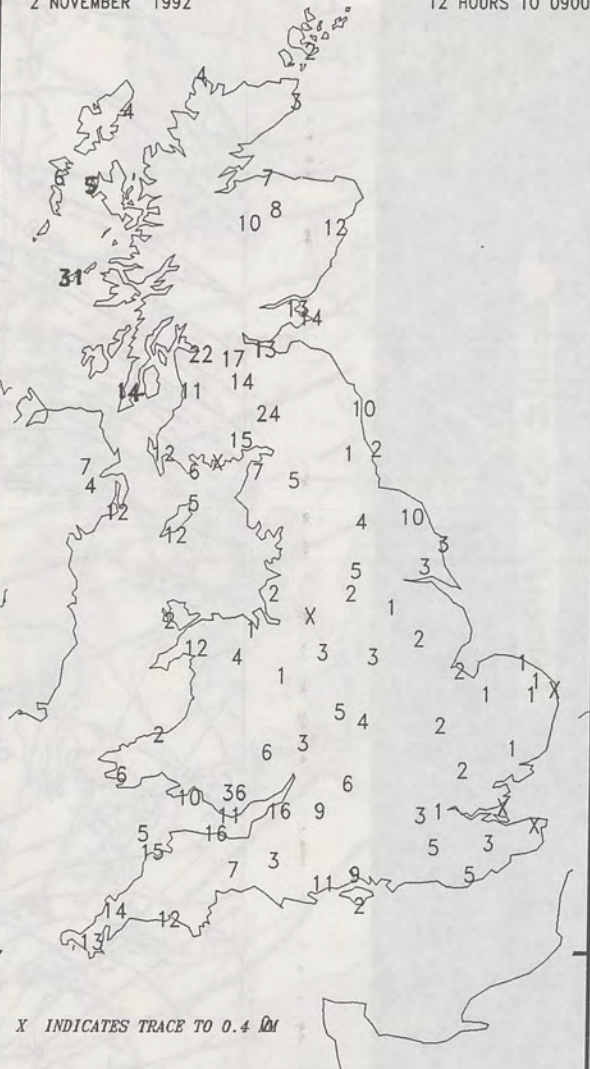
NIGHT MINIMUM TEMPERATURE
(DEGREES C)
2 NOVEMBER 1992



DAY MAXIMUM TEMPERATURE
(DEGREES C)
2 NOVEMBER 1992



NIGHT RAINFALL
(MILLIMETRES)
2 NOVEMBER 1992



DAY RAINFALL
(MILLIMETRES)
2 NOVEMBER 1992



SUNSHINE (DAWN TO DUSK)
(HOURS)
2 NOVEMBER 1992



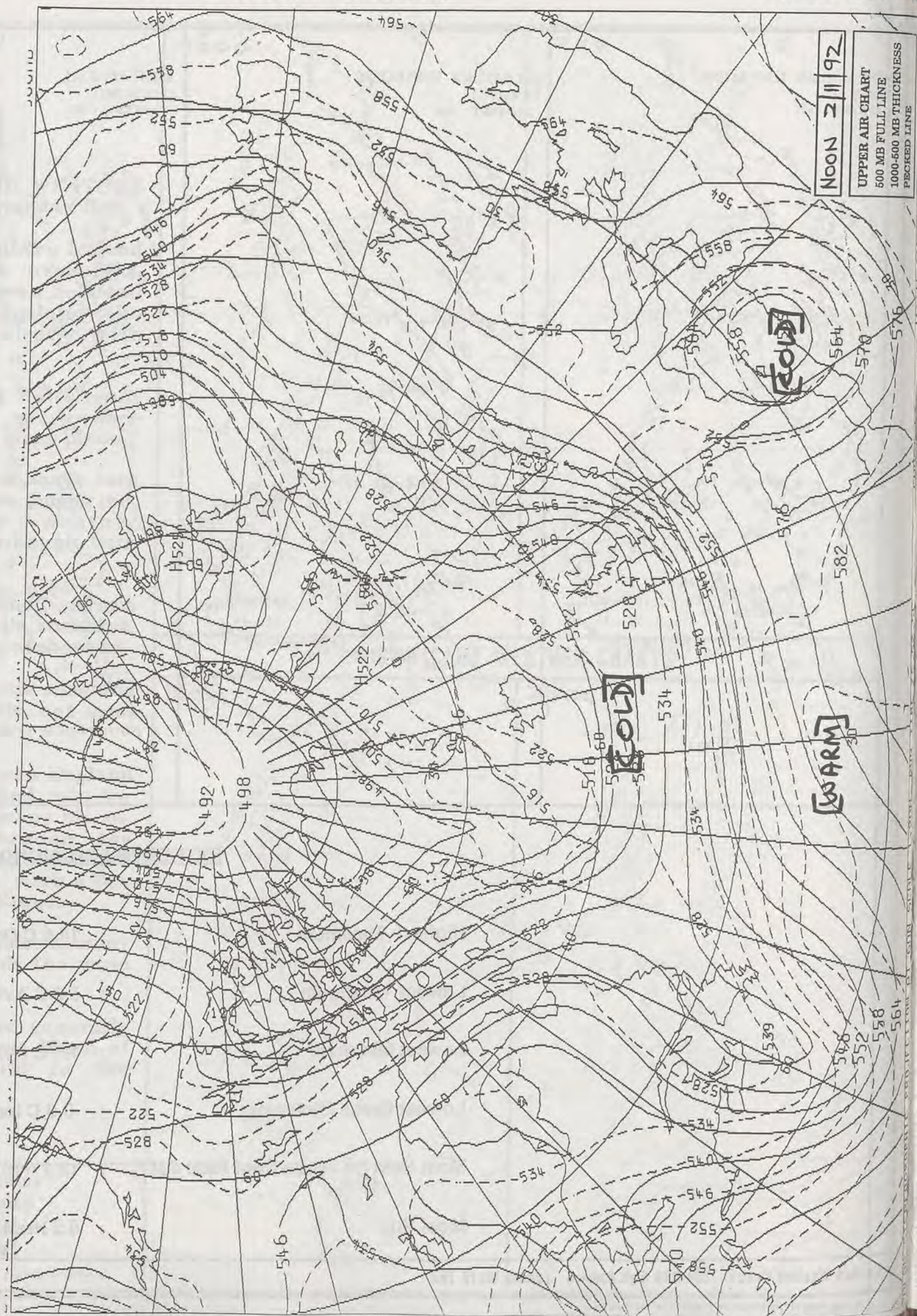
EXTREMES FOR MONDAY 2ND NOVEMBER 1992

Highest Maximum	: 14.6 C Doncaster and Yeovilton
Lowest Maximum	: 5.3 C Aviemore [Highland]
Lowest Minimum	: 1.1 C Aviemore
Lowest Grass Minimum	: -0.9 C Inchmarlo [Grampian]
Most Rain (24 hours from 0900 GMT)	: 15.2 mm Trawsfynydd [Gwynedd]
Most Sun	: 6.5 Hrs Leeming [Yorks]

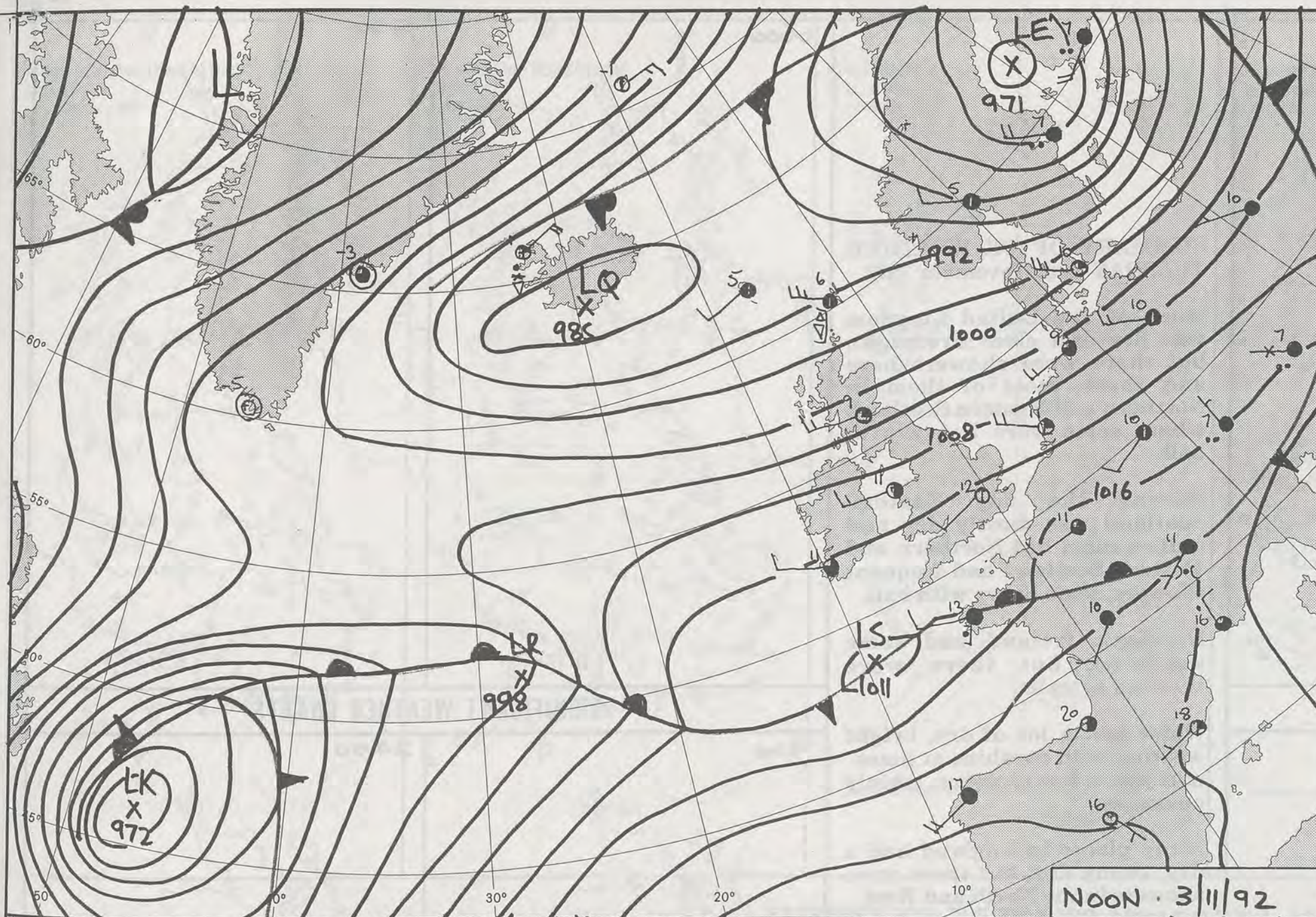
DAILY WEATHER SUMMARY



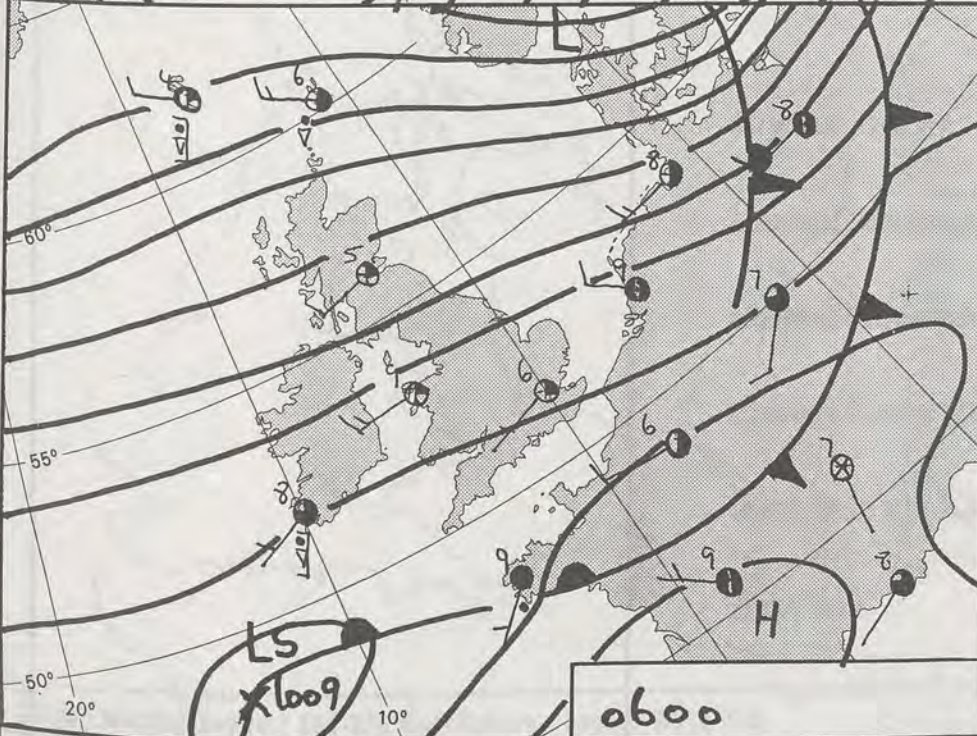
© Crown Copyright
All rights reserved



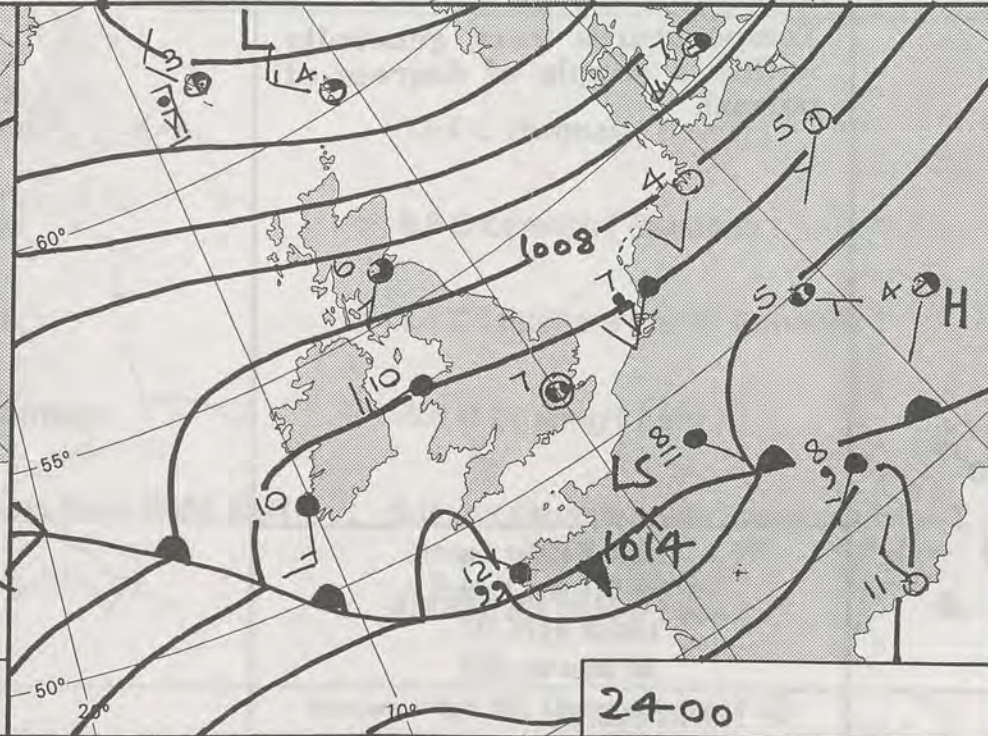
500 MB FULL LINE
1000-500 MB THICKNESS
PECKED LINE



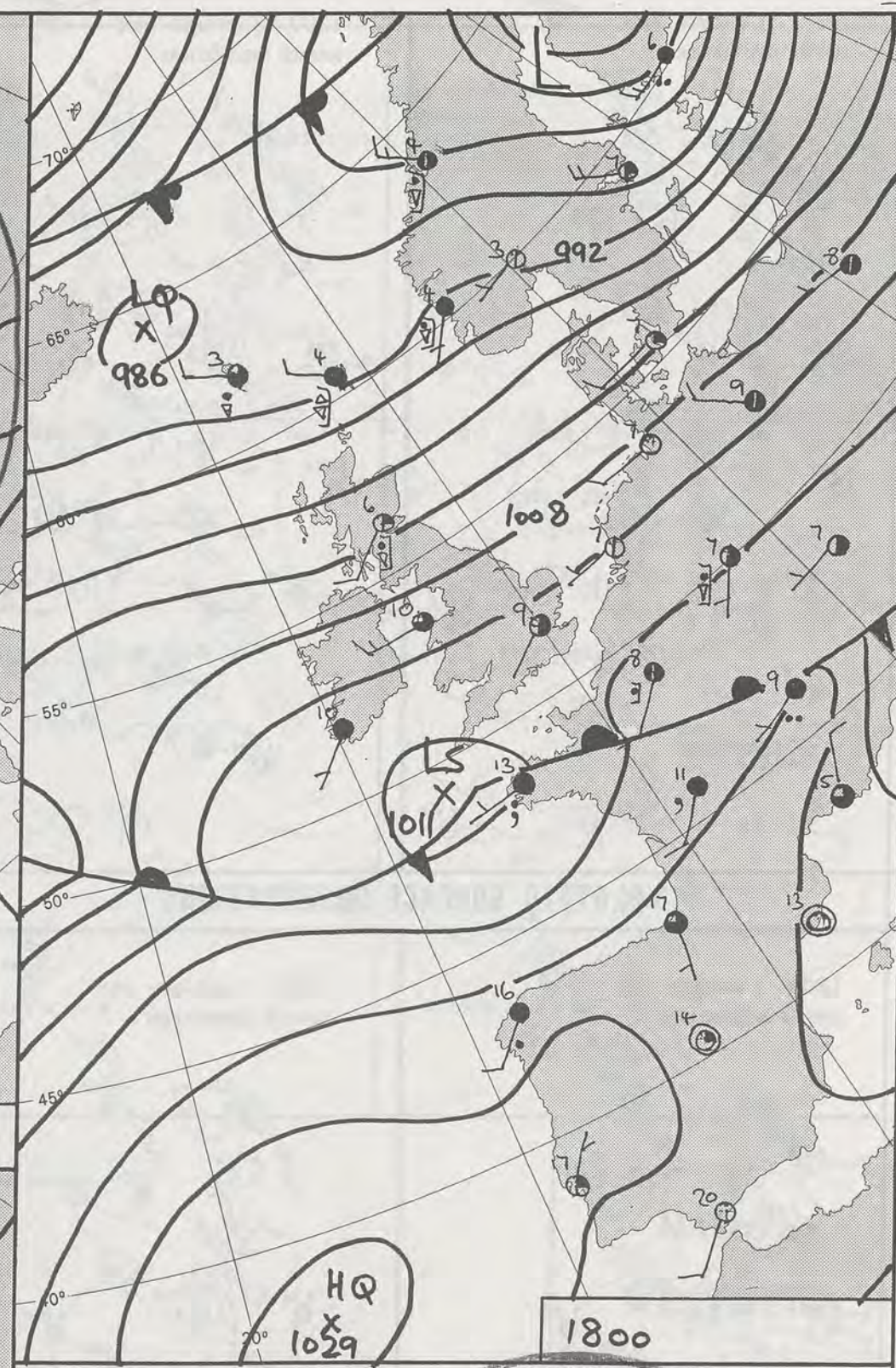
NOON 3/11/92



0600



2400



1800

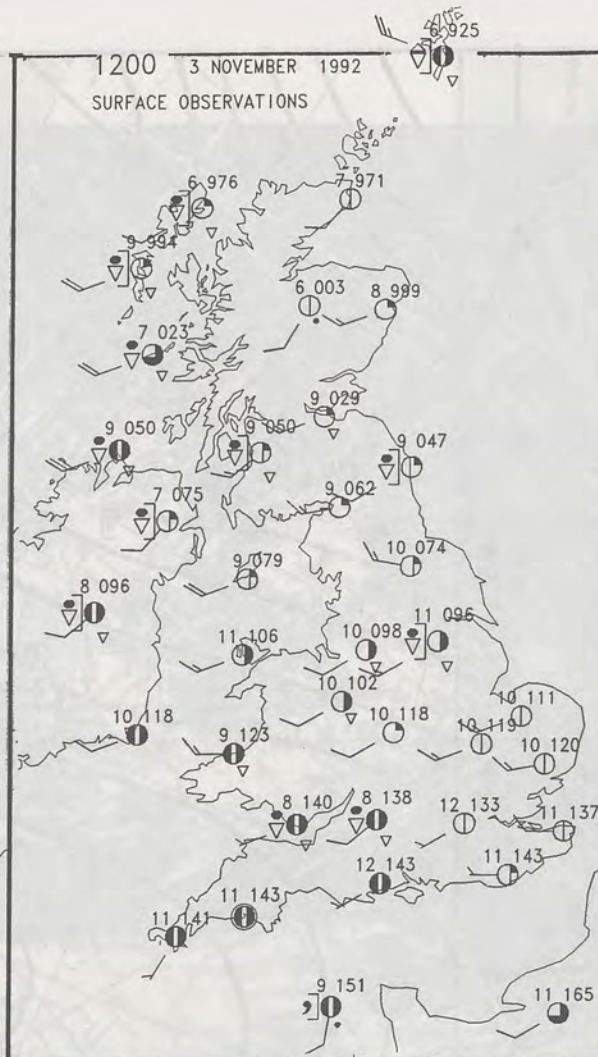
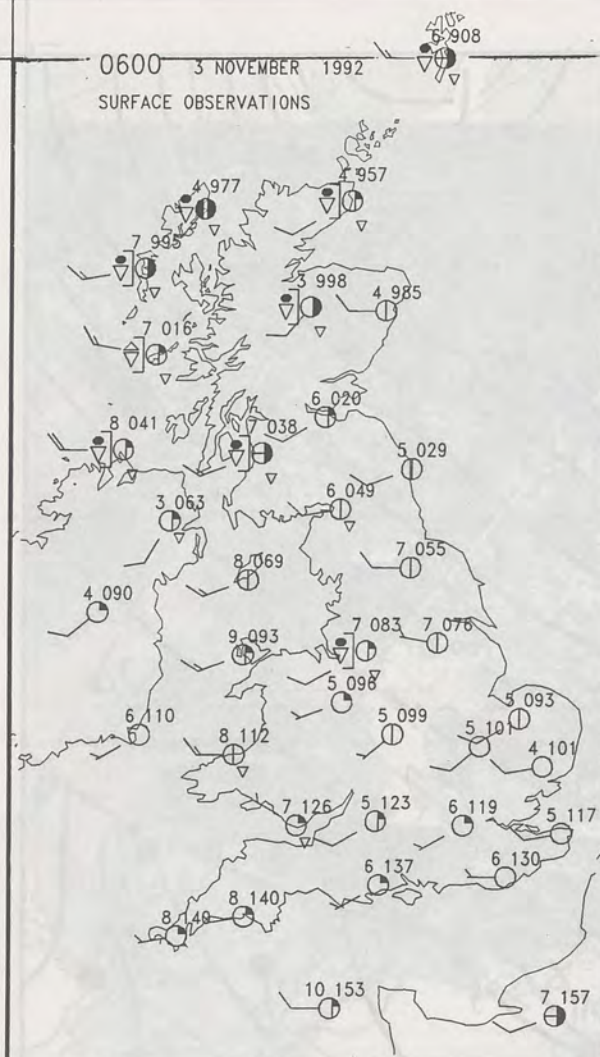
DUPLICATE ALSO
DAILY WEATHER SUMMARY
NOT FOR LOAN FOR
TUESDAY 3rd November 1992

London Weather Centre 284-286 High Holborn London WC1V 7HX

© Crown Copyright All rights reserved

METEOROLOGICAL OFFICE
17 NOV 1992
LIBRARY

 Warm front
  Cold front
  Occlusion



SUMMARY OF UK WEATHER TUESDAY 3rd November 1992

Much of The United Kingdom was dry and clear overnight, but there were showers here and there, most of them in Northern and Western Scotland, where some were heavy with hail.

During the day Eastern Scotland was mostly dry and quite sunny, but Northern and Western Scotland had frequent showers, some heavy with hail.

Northern Ireland had some sunshine, but there were showers as well.

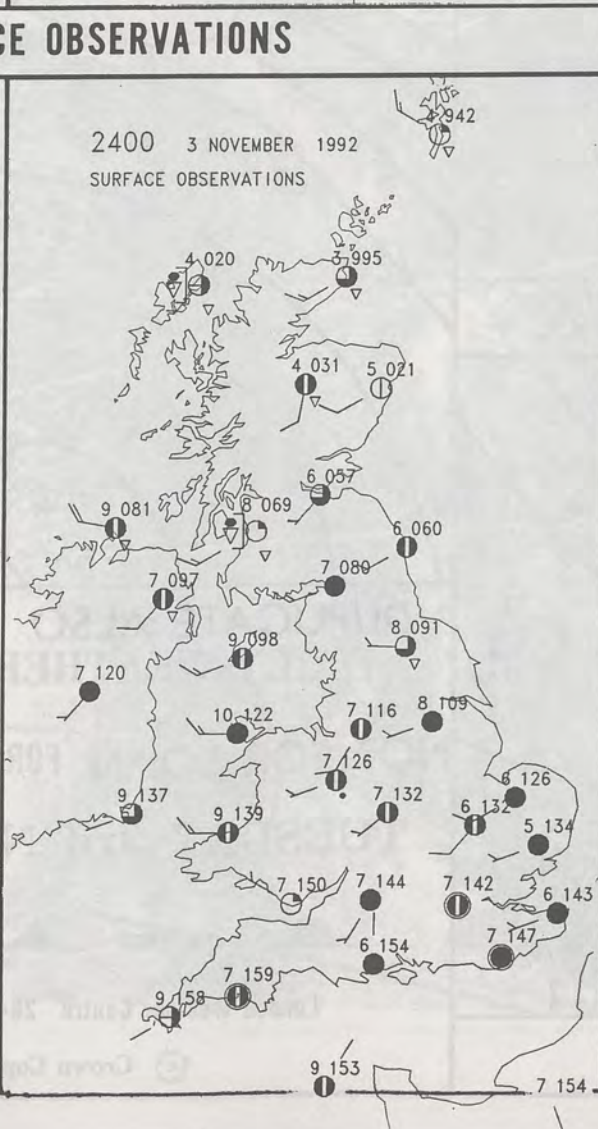
Wales had a lot of dry, bright weather with sunshine at times and just a few showers, mainly on coasts.

Many places in England had a dry, sunny day, but there were showers in the North and West.

Temperatures were generally within a couple of degrees of normal.

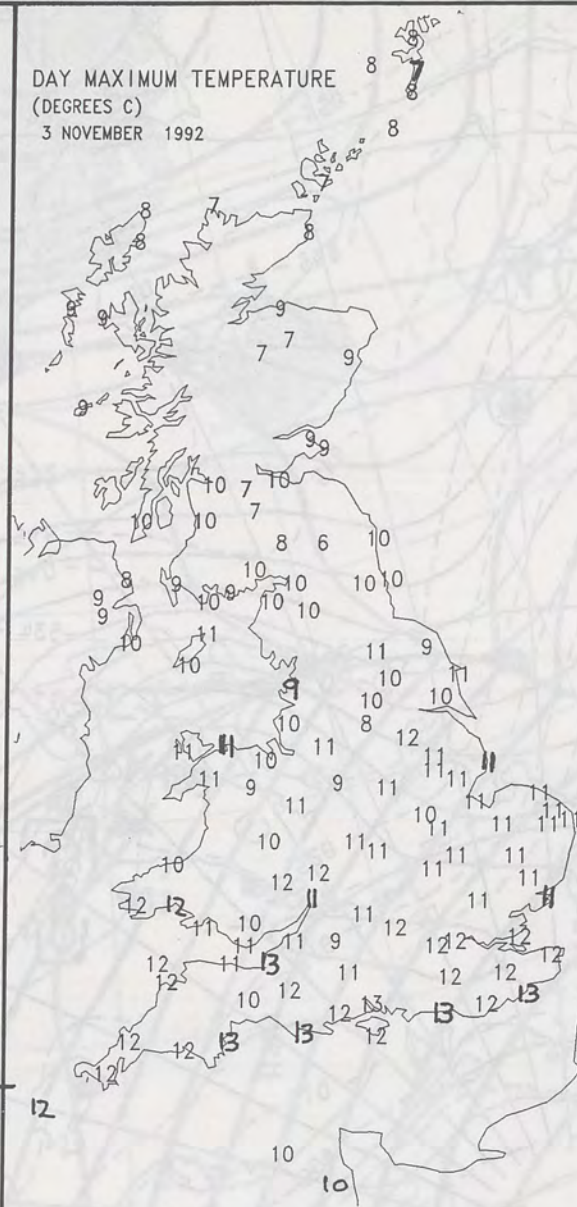
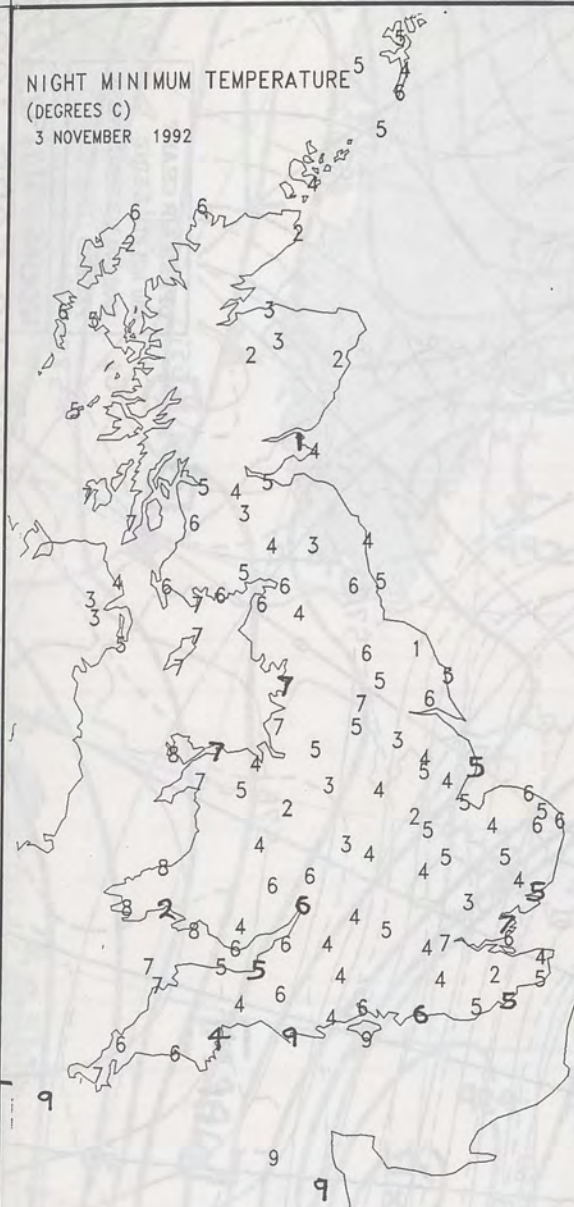
London Weather Centre
284-286 High Holborn
London WC1V 7HX
All times are GMT

© Crown Copyright All rights reserved



SIGNIFICANT WEATHER CHARTS





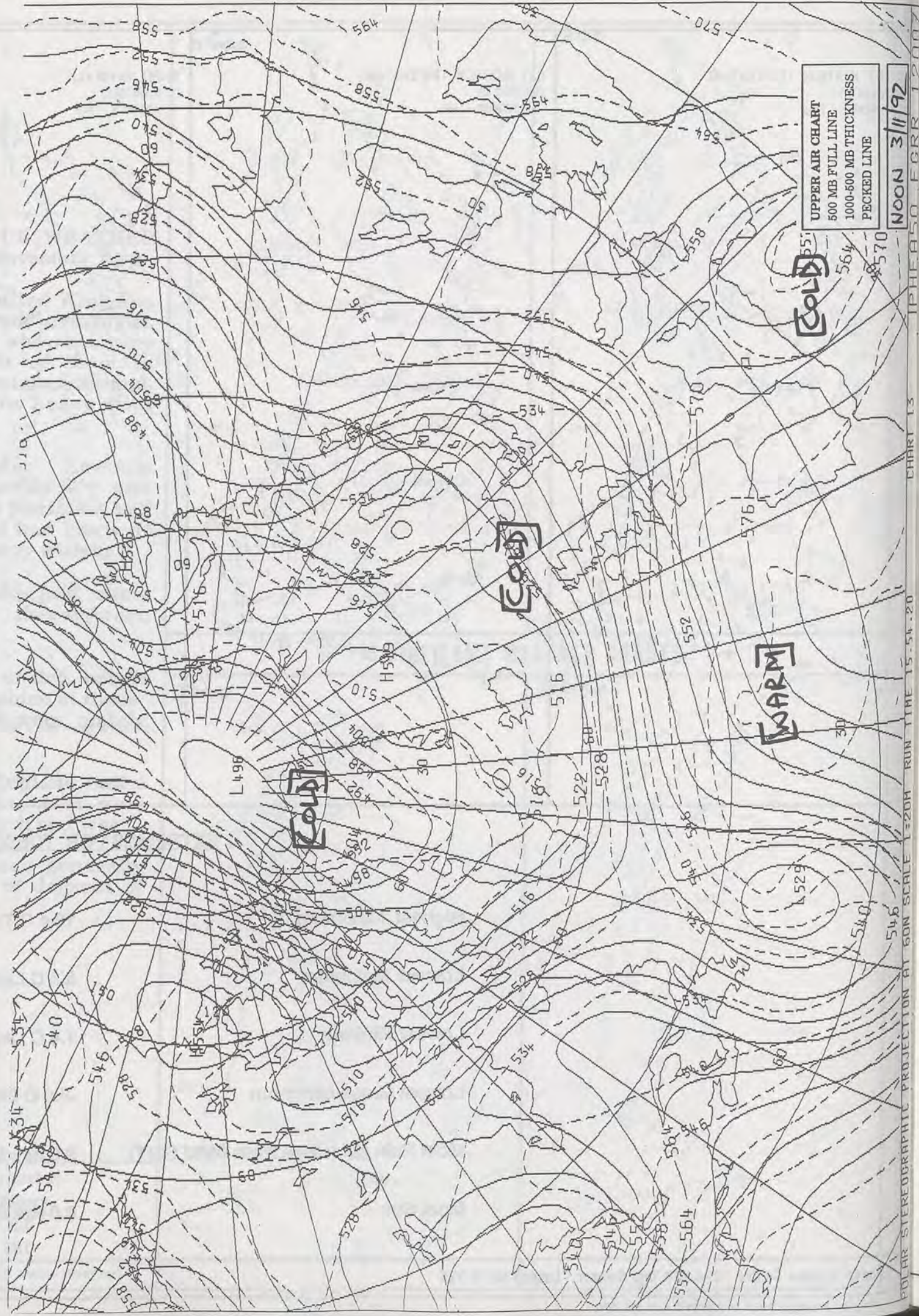
EXTREMES FOR TUESDAY 3RD NOVEMBER 1992

Highest Maximum	: 13.4 C Torquay [Devon]
Lowest Maximum	: 6.8 C Lerwick [Shetland]
Lowest Minimum	: 1.4 C Leuchars [nr St Andrews]
Lowest Grass Minimum	: -5.8 C Charing [Kent]
Most Rain (24 hours from 0900 GMT)	: 9.0 mm Machrihanish [western Isles]
Most Sun	: 8.0 Hrs Southend [essex]

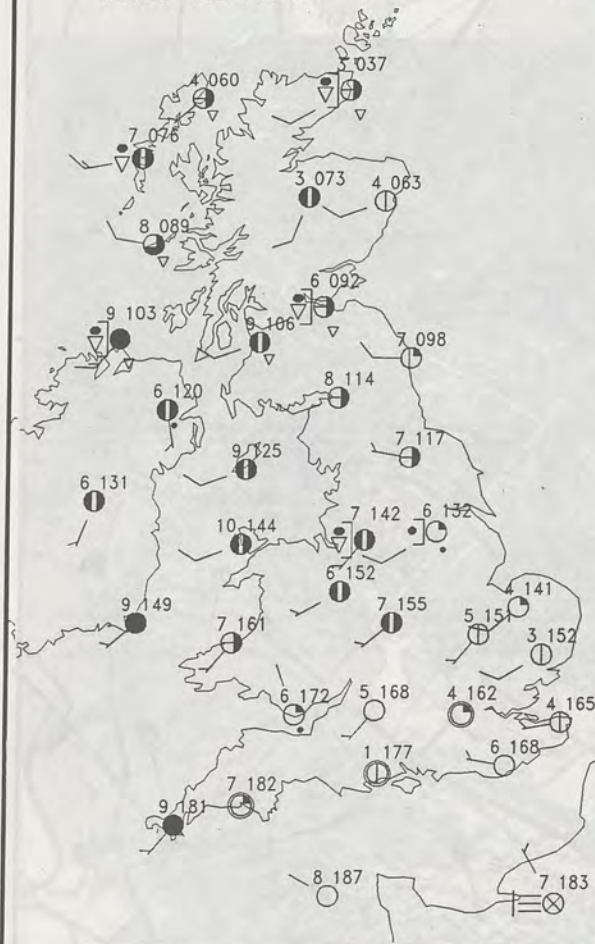
**DAILY
WEATHER
SUMMARY**



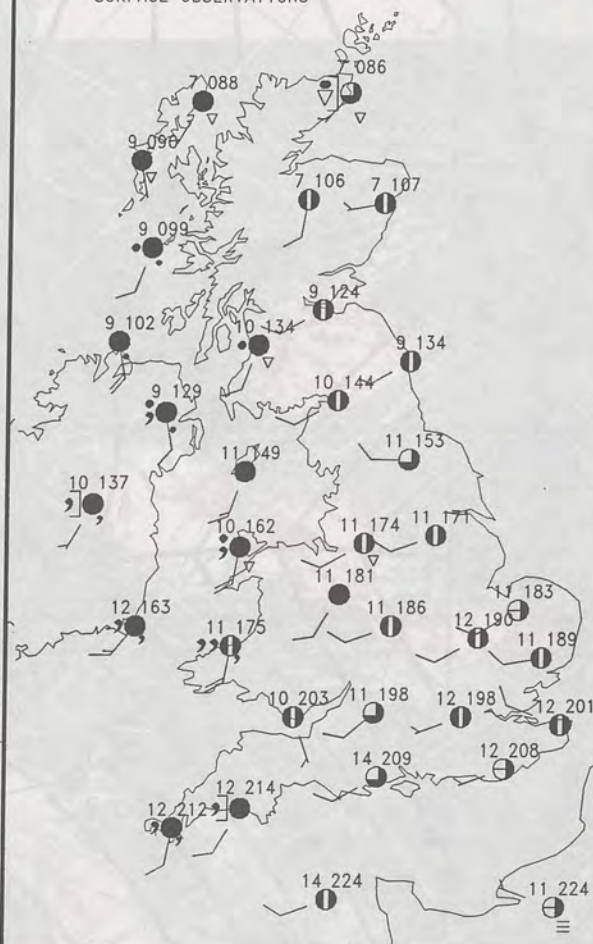
© Crown Copyright
All rights reserved



0600 4 NOVEMBER 1992
SURFACE OBSERVATIONS

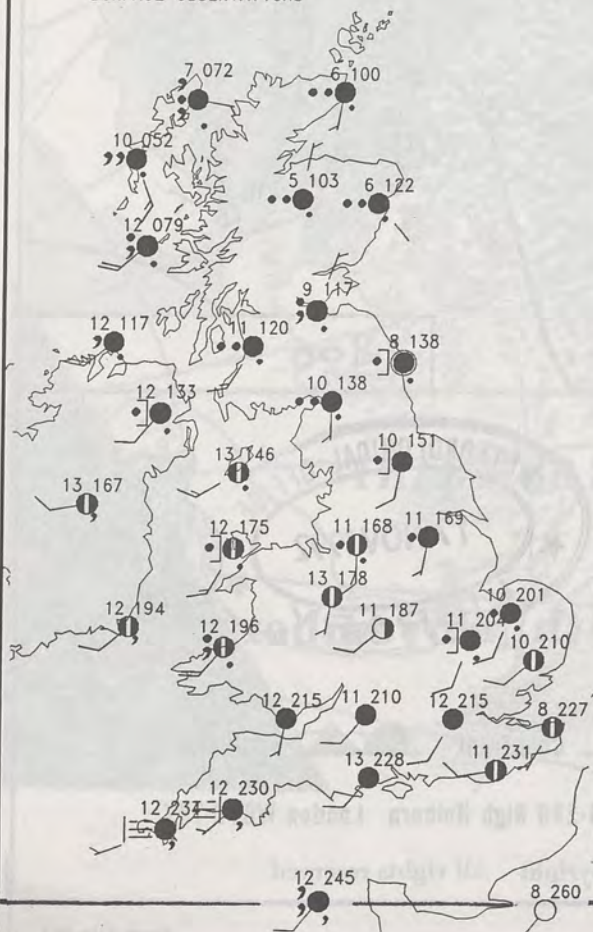


1200 4 NOVEMBER 1992
SURFACE OBSERVATIONS

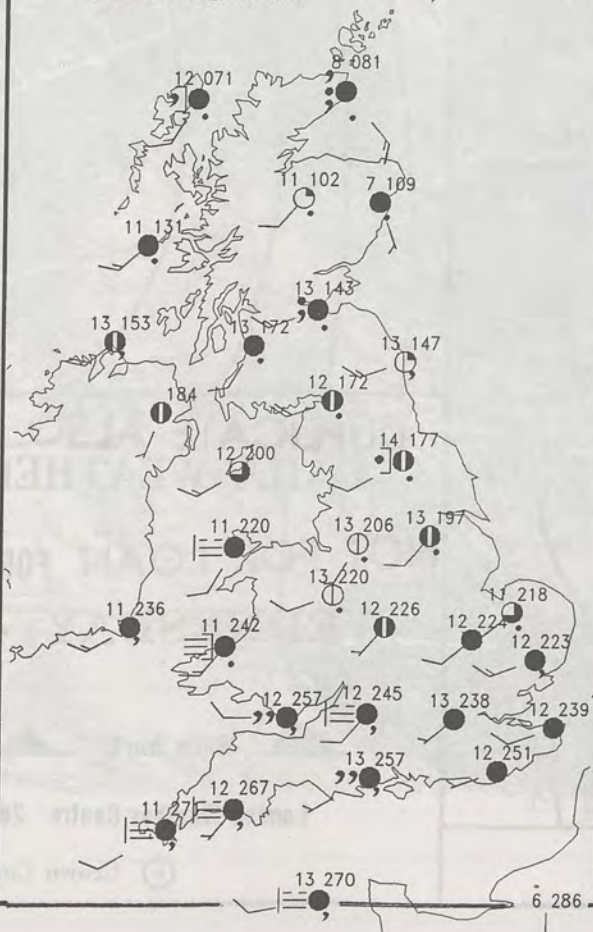


PLOTTED SURFACE OBSERVATIONS

1800 4 NOVEMBER 1992
SURFACE OBSERVATIONS



2400 4 NOVEMBER 1992
SURFACE OBSERVATIONS



SUMMARY OF UK WEATHER WEDNESDAY 4th November 1992

Most places had a dry night, although there were a few showers in the north and west.

During the day, rain spread north-east across Northern Ireland, Scotland and north-west England, although the more northern and eastern areas were dry for some time.

South-eastern Britain was sunny at first, but cloudy weather spread from the west across most of Wales and the remainder of England during the day, with some drizzle later, chiefly in the west and north. The extreme south-east of England was sunny all day.

Temperatures were around normal over Scotland, but elsewhere it was a mild day. However, the air became increasingly moist from the west, and there was fog in some western, and especially south-western, coastal and hilly areas.

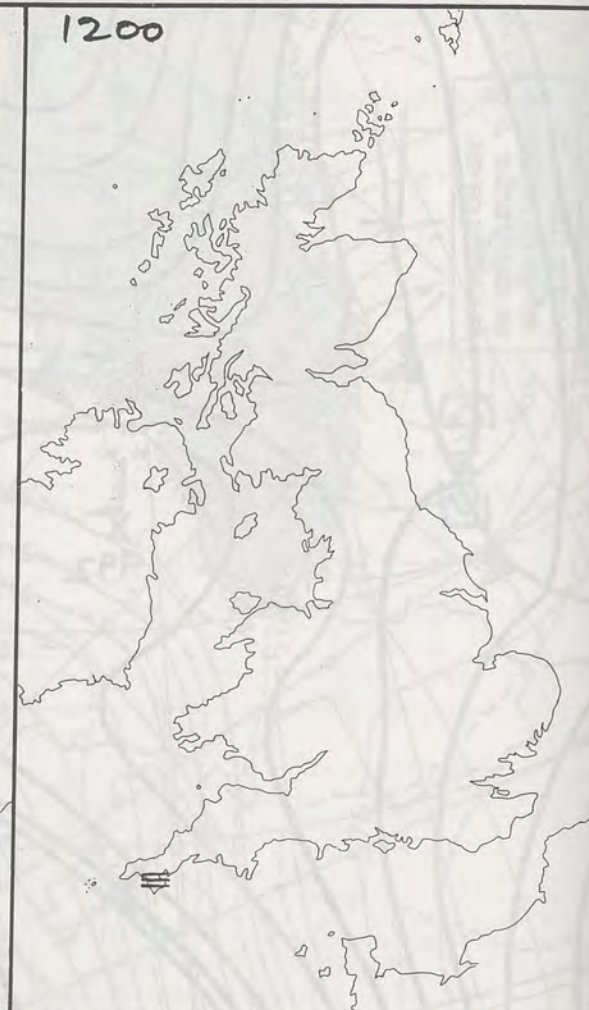
London Weather Centre
284-286 High Holborn
London WC1V 7HX
All times are GMT

© Crown Copyright All rights reserved

0600



1200

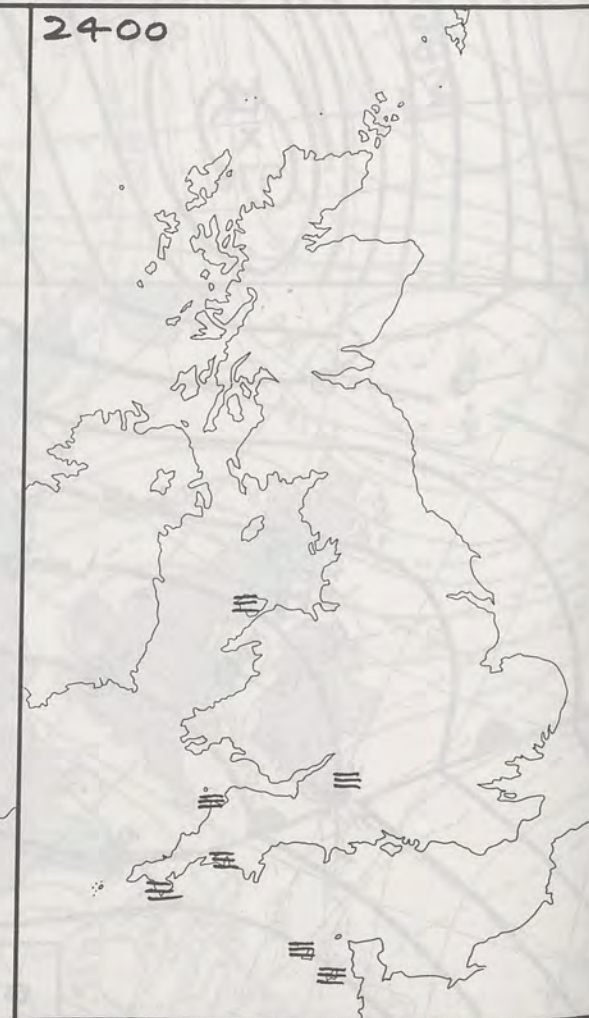


SIGNIFICANT WEATHER CHARTS

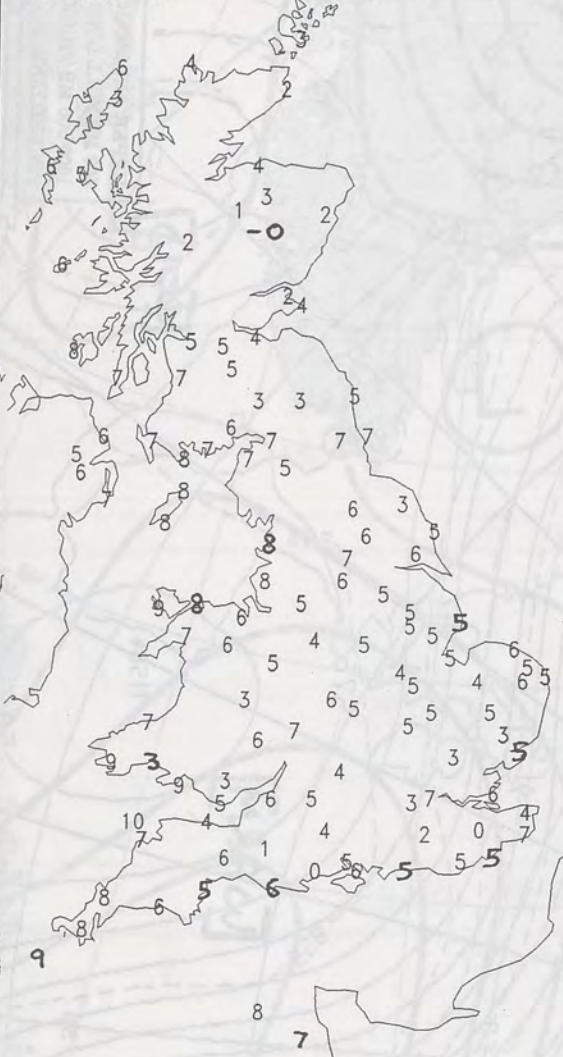
1800



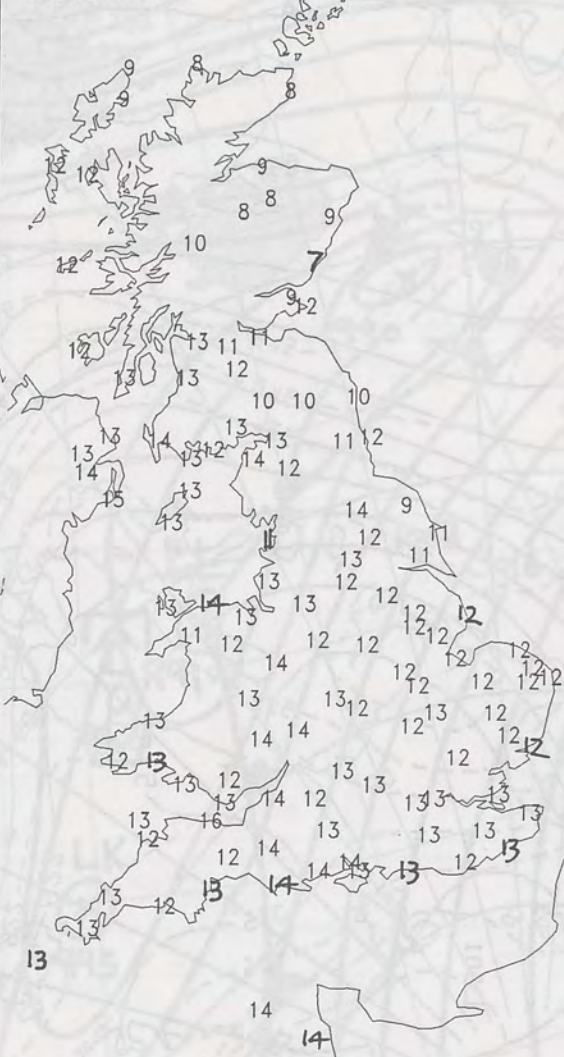
2400



NIGHT MINIMUM TEMPERATURE
(DEGREES C)
4 NOVEMBER 1992



DAY MAXIMUM TEMPERATURE
(DEGREES C)
4 NOVEMBER 1992



NIGHT RAINFALL
(MILLIMETRES)
4 NOVEMBER 1992



DAY RAINFALL
(MILLIMETRES)
4 NOVEMBER 1992



SUNSHINE (DAWN TO DUSK)
(HOURS)
4 NOVEMBER 1992




EXTREMES FOR WEDNESDAY 4TH NOVEMBER 1992

Highest Maximum	: 15.7 C Tivington [Somerset]
Lowest Maximum	: 6.5 C Inverbervie [Grampian]
Lowest Minimum	: -0.4 C Aboyne [Grampian]
Lowest Grass Minimum	: -6.1 C Charing [Kent]
Most Rain (24 hours from 0900 GMT)	: 28.0 mm Foula [Shetland]
Most Sun	: 8.0 Hrs Eastbourne [east Sussex]

DAILY WEATHER SUMMARY

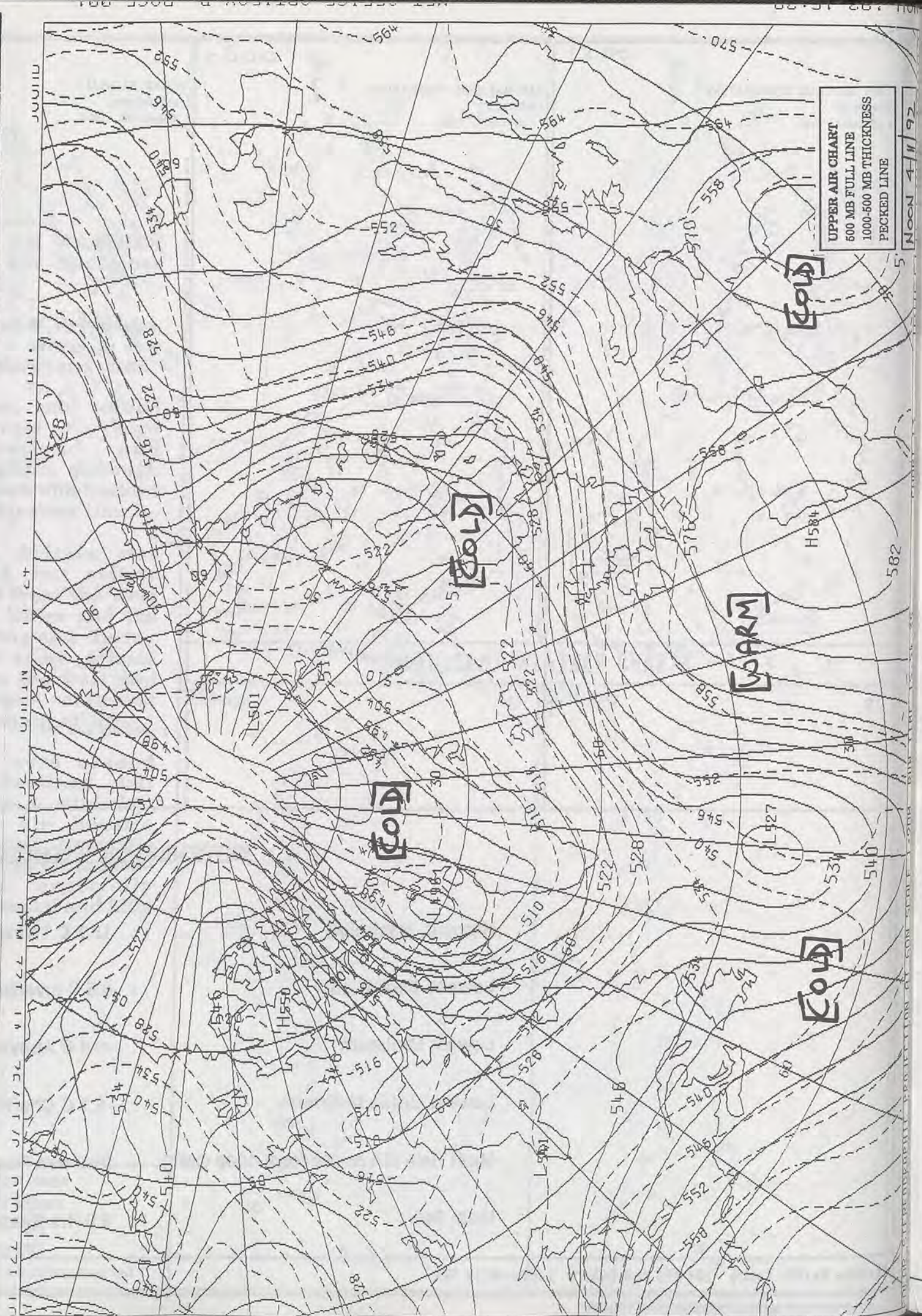


© Crown Copyright
All rights reserved

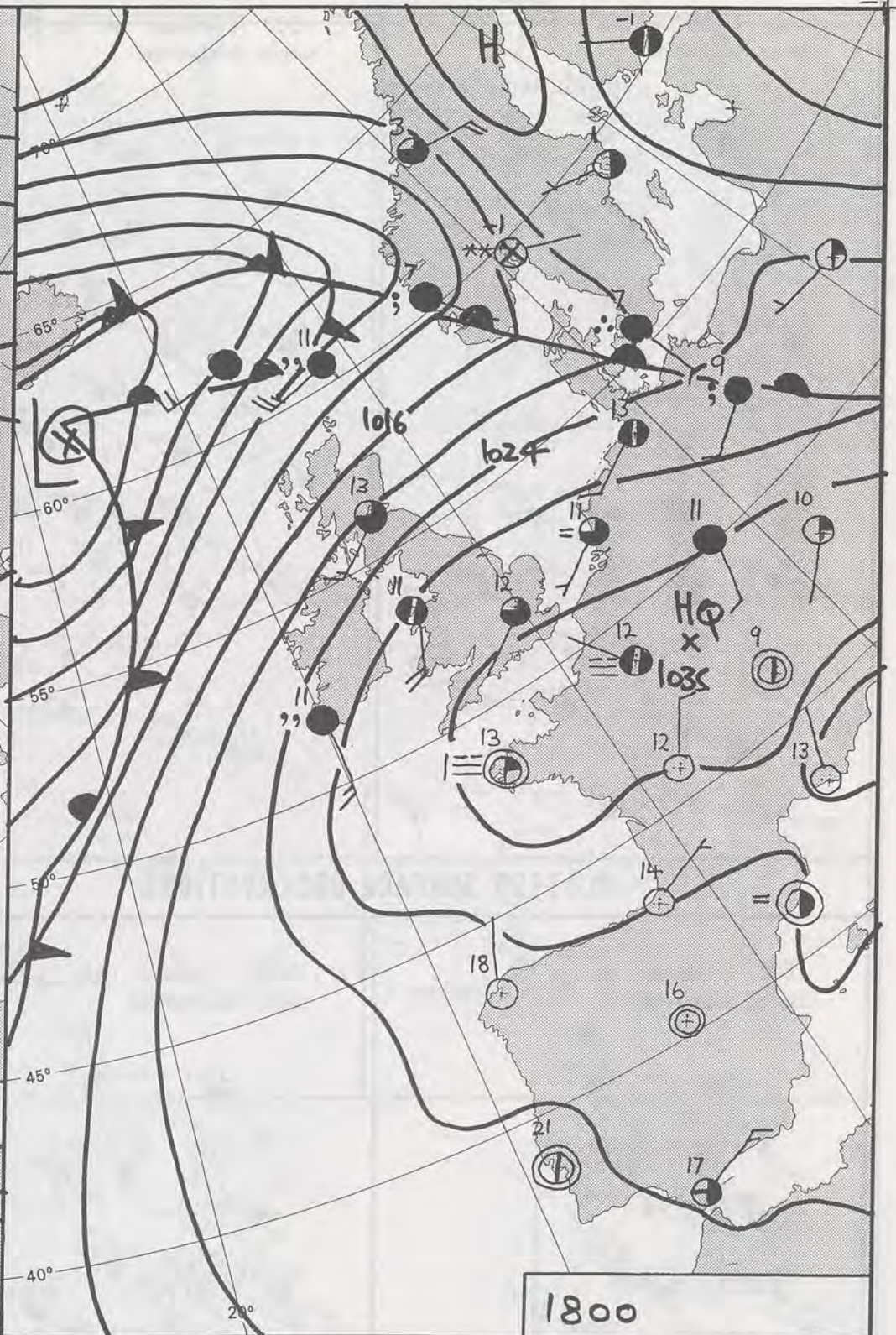
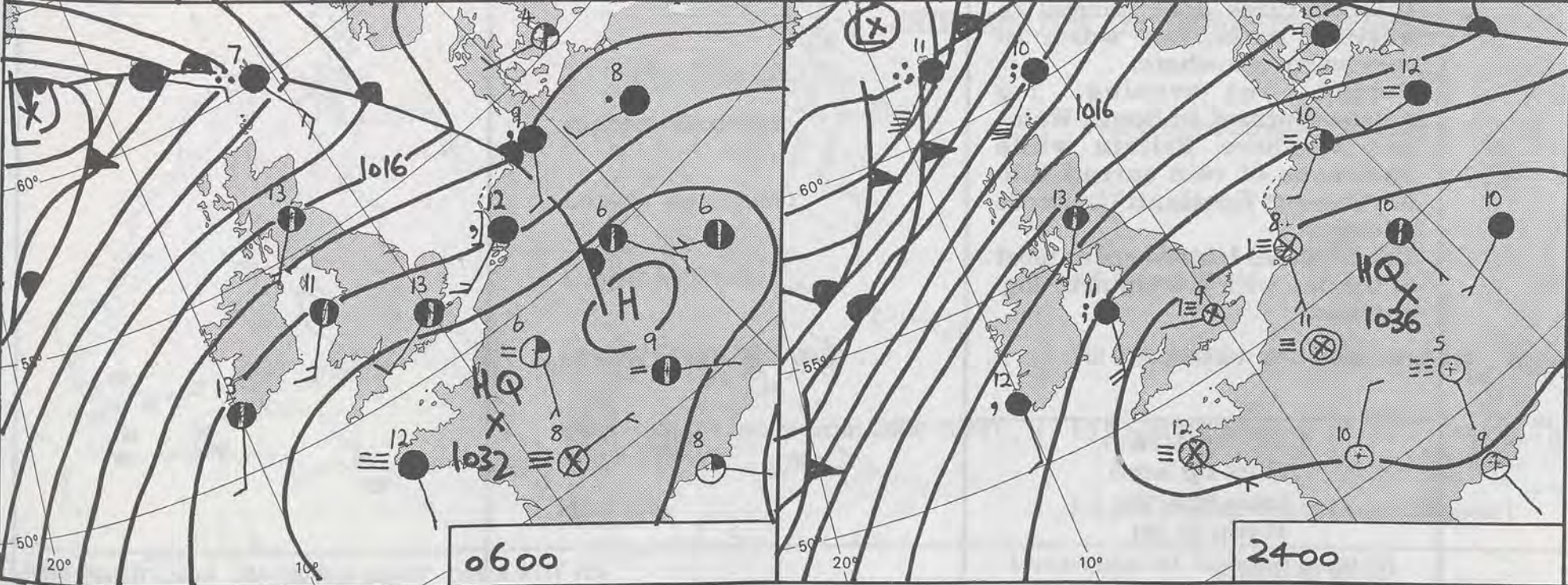
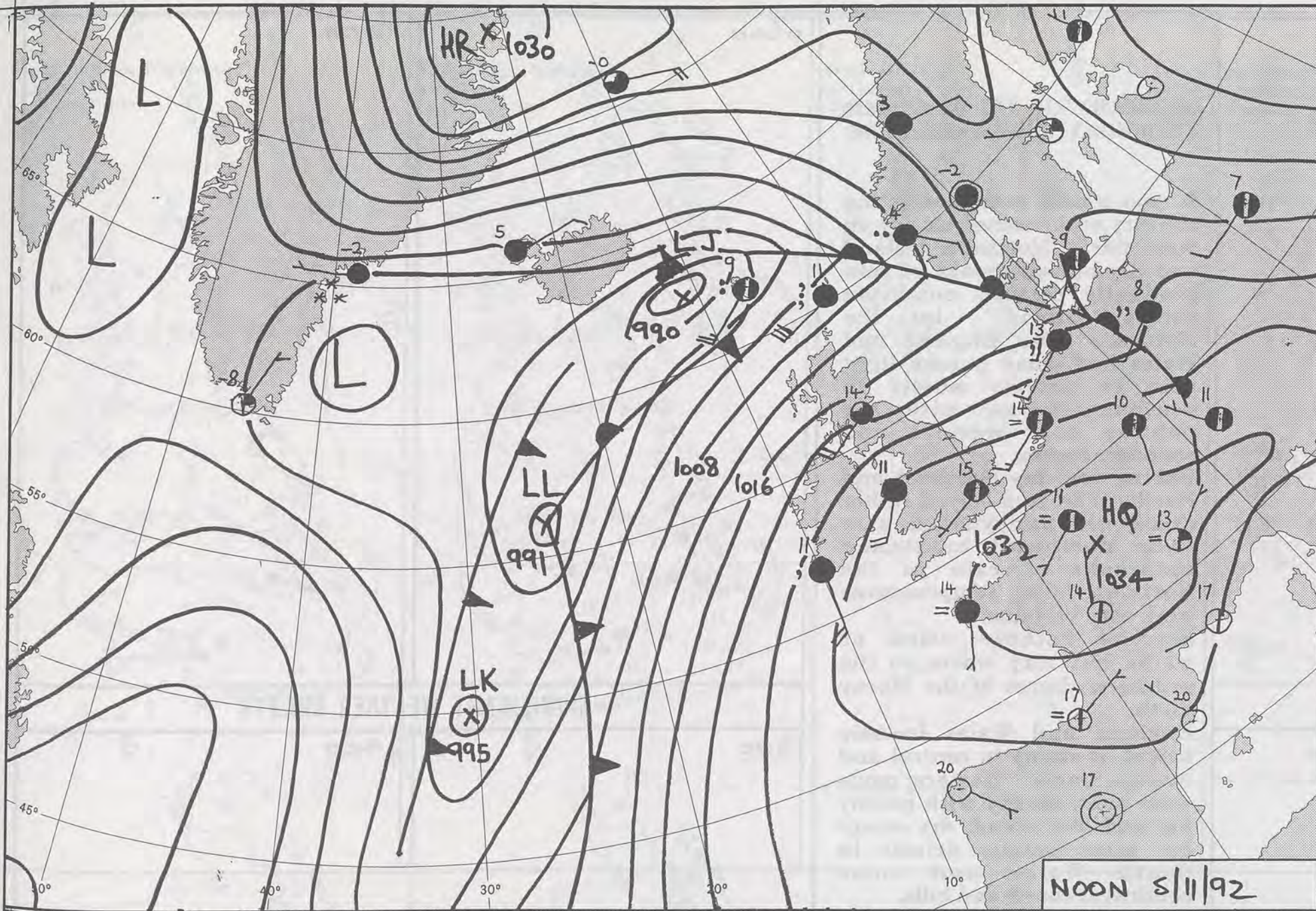


VISIBLE

NOAA-11. Polar Ster
Ch Unspecfd
4/11/92 Tx174 Long0E
LIHK04 EGHL 041434



1000-500 MB THICKNESS
PECKED LINE
5 NOV 4 11 92



DUPLICATE ALSO
DAILY WEATHER SUMMARY
NOT FOR LOAN FOR
THURSDAY 5th November 1992

17 NOV 1992

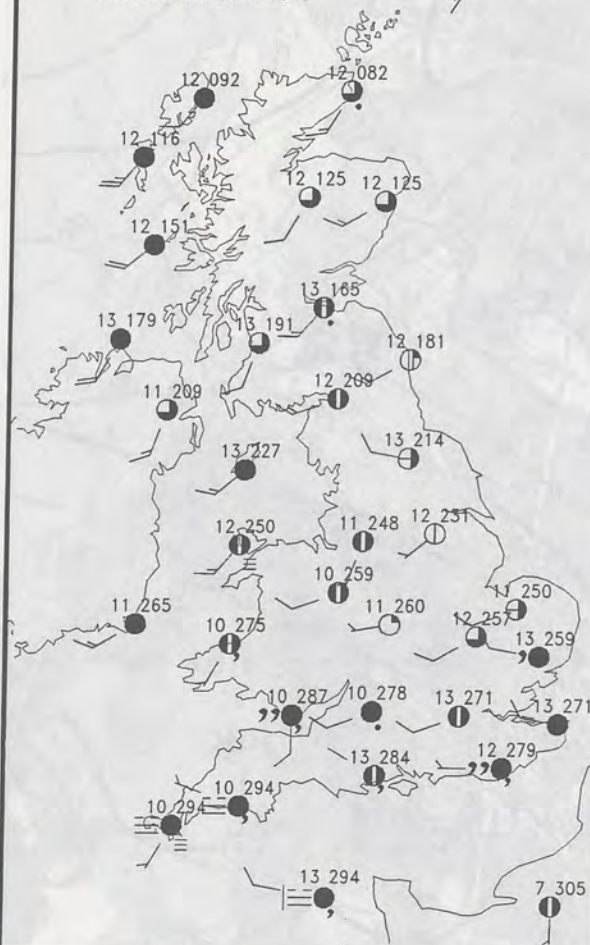
LIBRARY

WARM FRONT COLD FRONT OCCLUSION

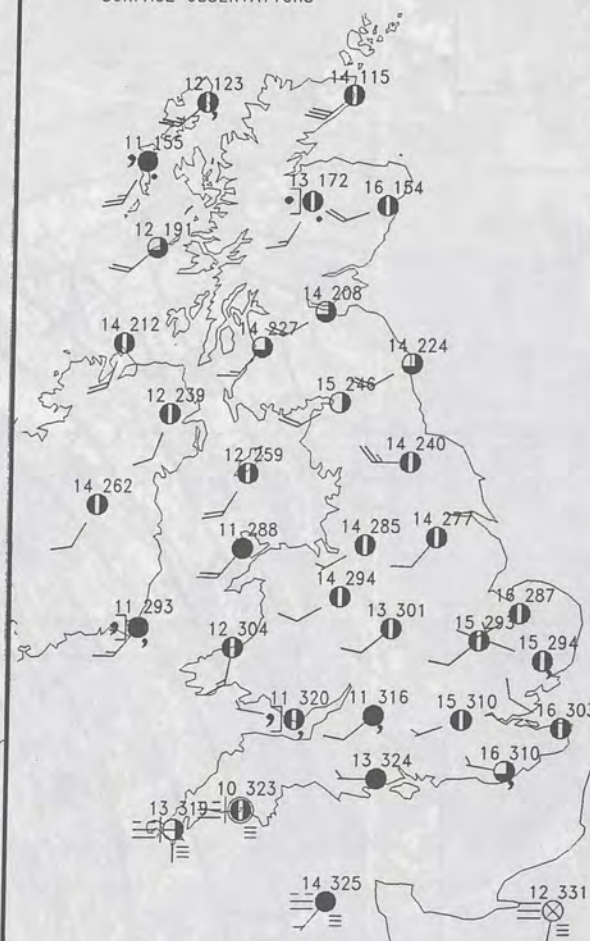
London Weather Centre 284-286 High Holborn London WC1V 7HX

© Crown Copyright All rights reserved

0600 5 NOVEMBER 1992
SURFACE OBSERVATIONS

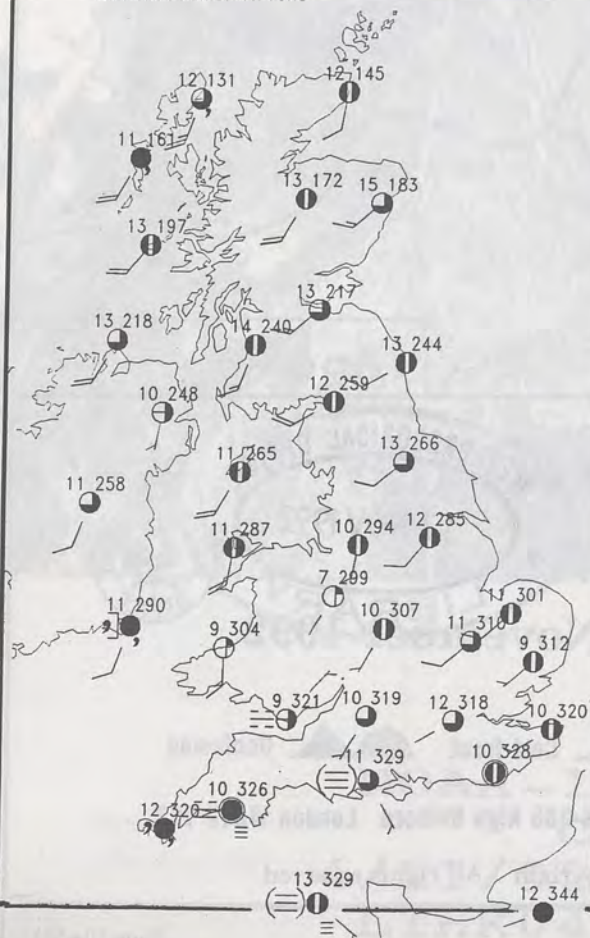


1200 5 NOVEMBER 1992
SURFACE OBSERVATIONS

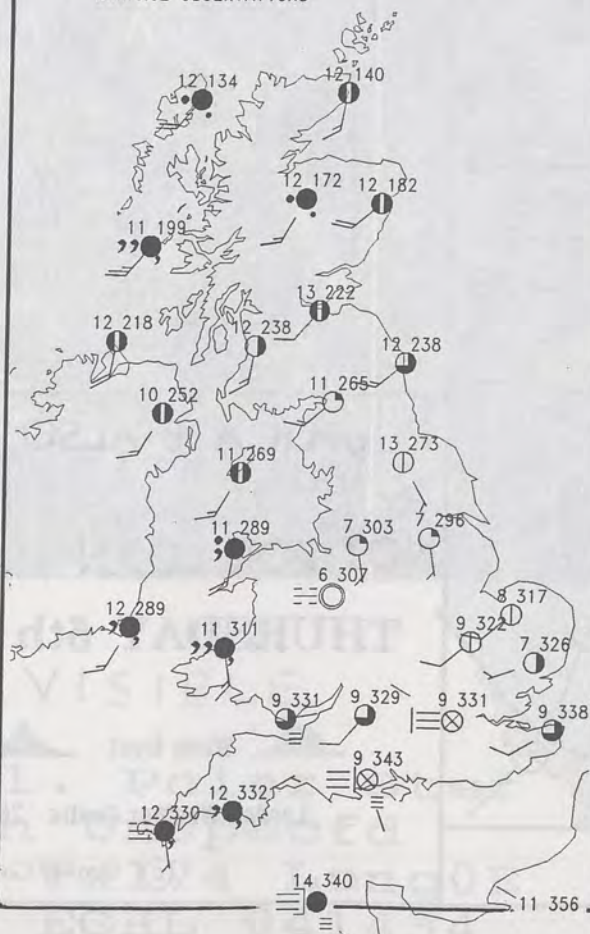


PLOTTED SURFACE OBSERVATIONS

1800 5 NOVEMBER 1992
SURFACE OBSERVATIONS



2400 5 NOVEMBER 1992
SURFACE OBSERVATIONS



SUMMARY OF UK WEATHER THURSDAY 5th November 1992

It was a mild night across the country, and rather cloudy in most parts. Northern Ireland was dry, but outbreaks of rain gradually cleared northeast across Scotland into the Northern Isles. England and Wales had some patchy light rain or drizzle mostly in southern areas, with fog patches near western and southern coasts.

During the day Scotland and Northern Ireland stayed rather cloudy with patchy drizzle near their northwest coasts, and outbreaks of rain in the Northern Isles. Temperatures were very variable; between rather warm or warm, but very warm on the southern shores of the Moray Firth.

England and Wales became bright or sunny in central and eastern parts. Western parts were more cloudy with patchy fog and low cloud; dry except for some patchy drizzle in South Wales and some southwest coasts and hills.

Temperatures near normal in western parts, but warm to very warm elsewhere.

During the evening fog patches formed in South Wales and southern Britain while outbreaks of rain spread into northwest Scotland towards midnight.

The Channel Islands spent most of the day with low cloud or fog patches.

London Weather Centre
284-286 High Holborn
London WC1V 7HX
All times are GMT

© Crown Copyright All rights reserved

0600



1200

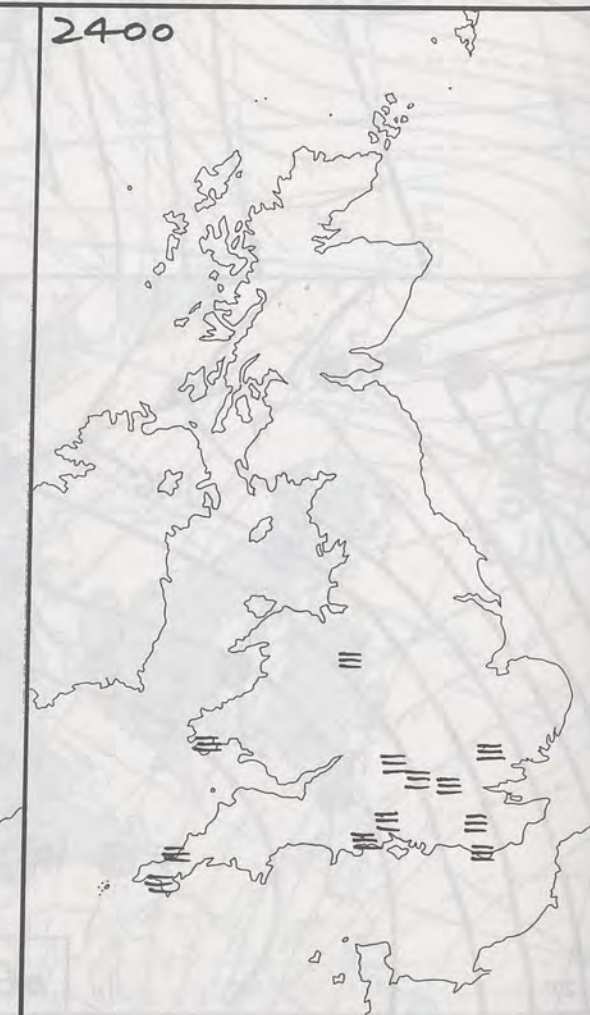


SIGNIFICANT WEATHER CHARTS

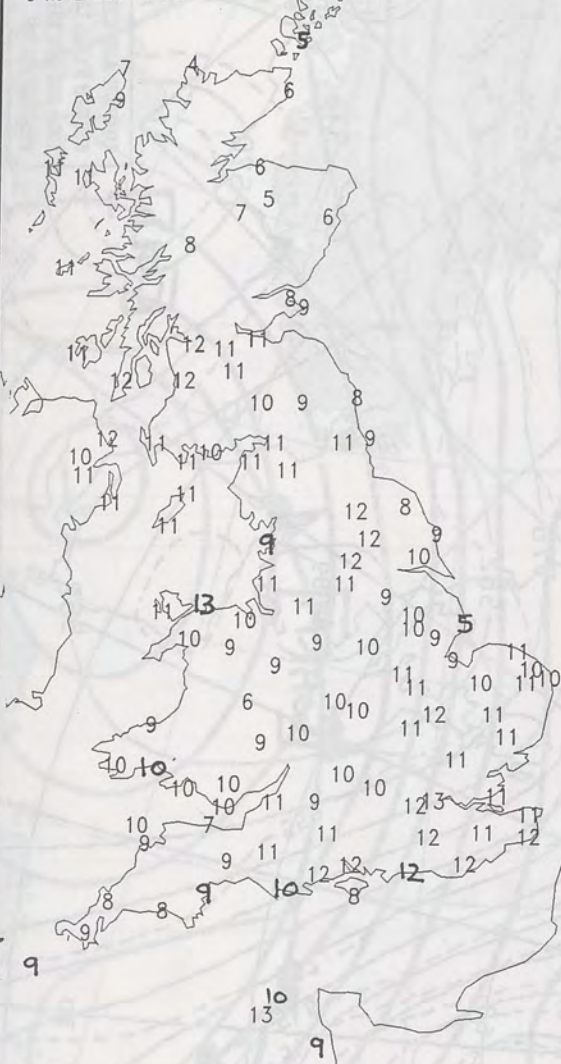
1800



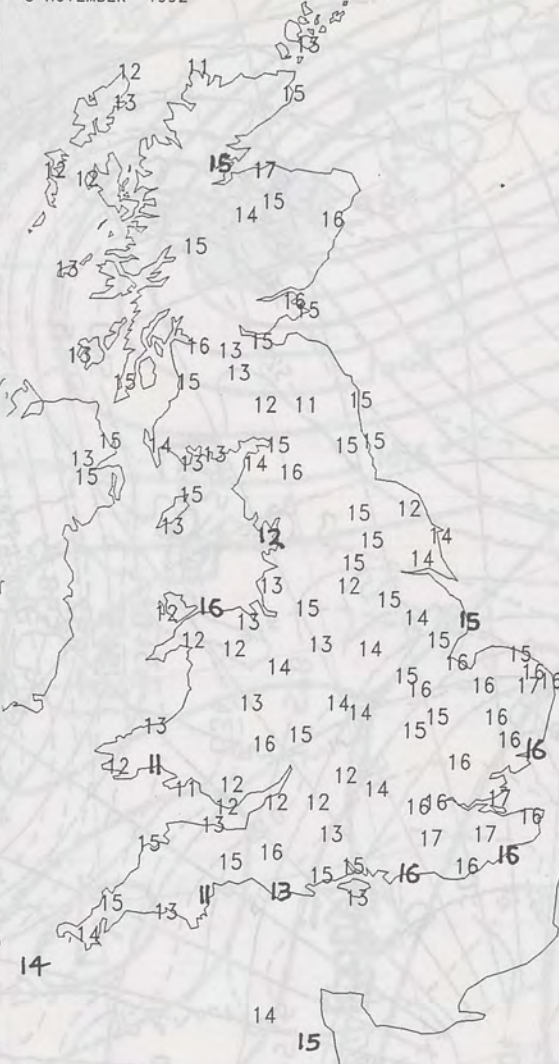
2400



NIGHT MINIMUM TEMPERATURE
(DEGREES C)
5 NOVEMBER 1992



DAY MAXIMUM TEMPERATURE
(DEGREES C)
5 NOVEMBER 1992



NIGHT RAINFALL
(MILLIMETRES)
5 NOVEMBER 1992
12 HOURS TO 0900



DAY RAINFALL
(MILLIMETRES)
5 NOVEMBER 1992
12 HOURS TO 2100



SUNSHINE (DAWN TO DUSK)
(HOURS)
5 NOVEMBER 1992



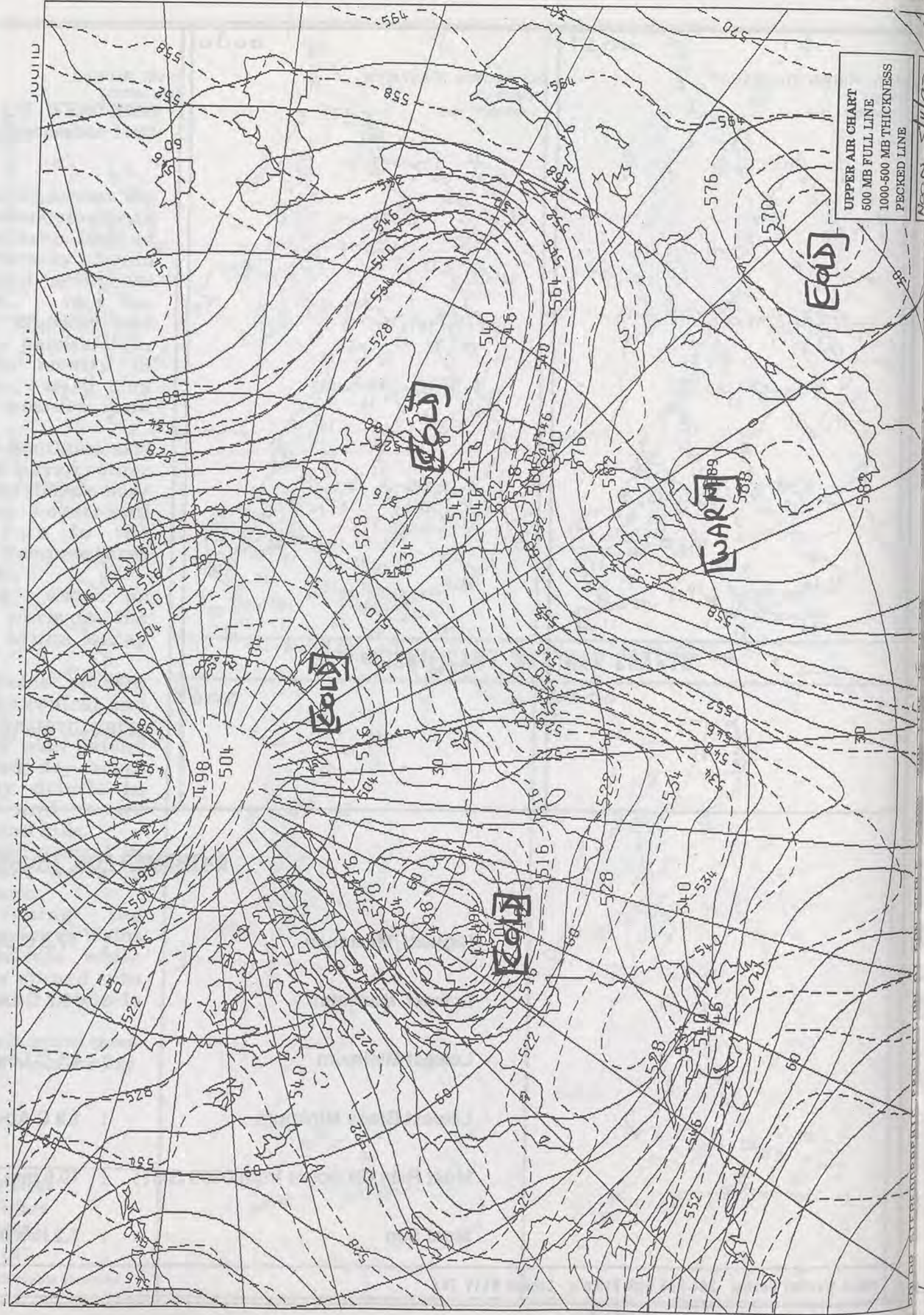

EXTREMES FOR THURSDAY 5TH NOVEMBER 1992

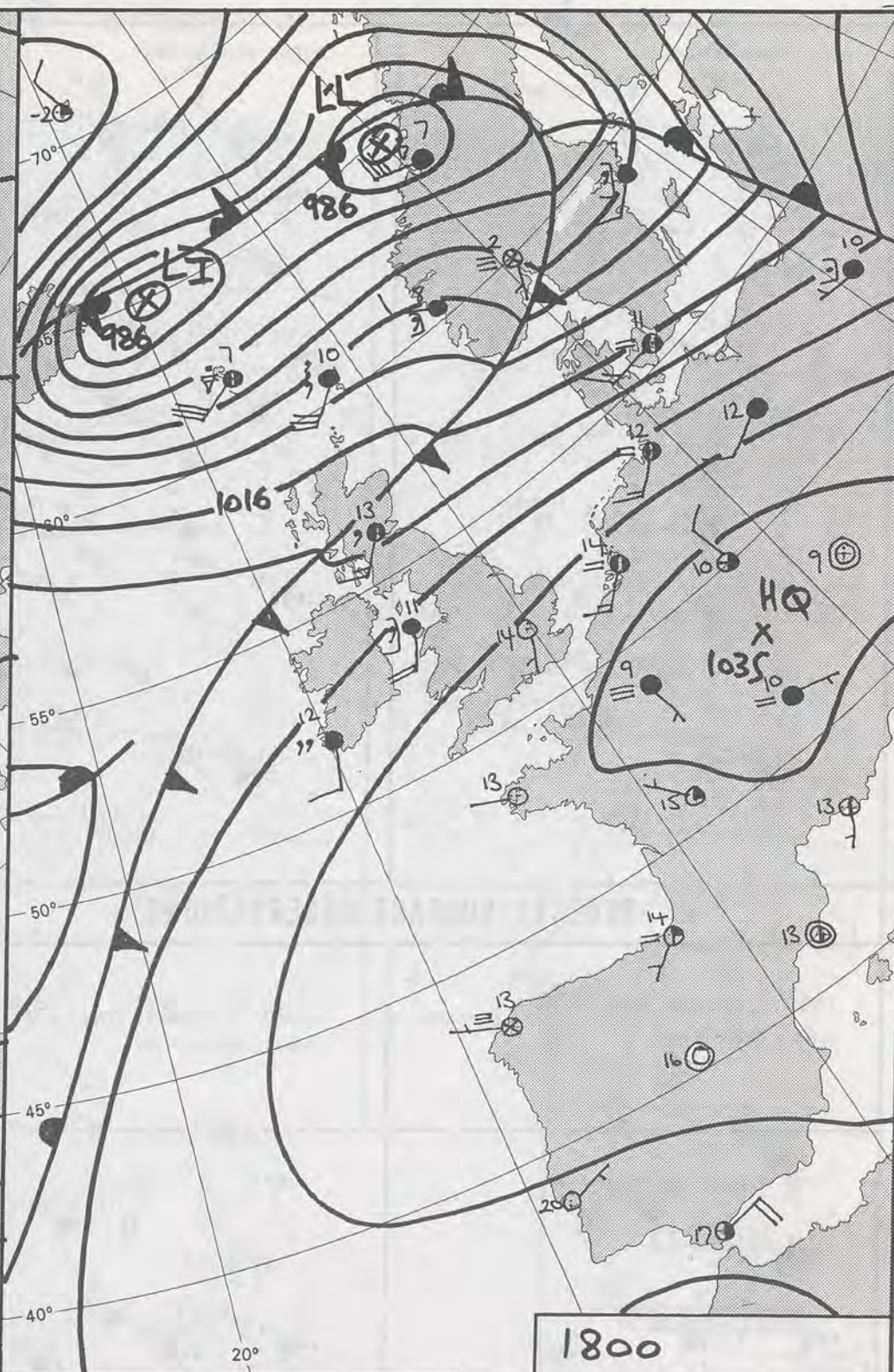
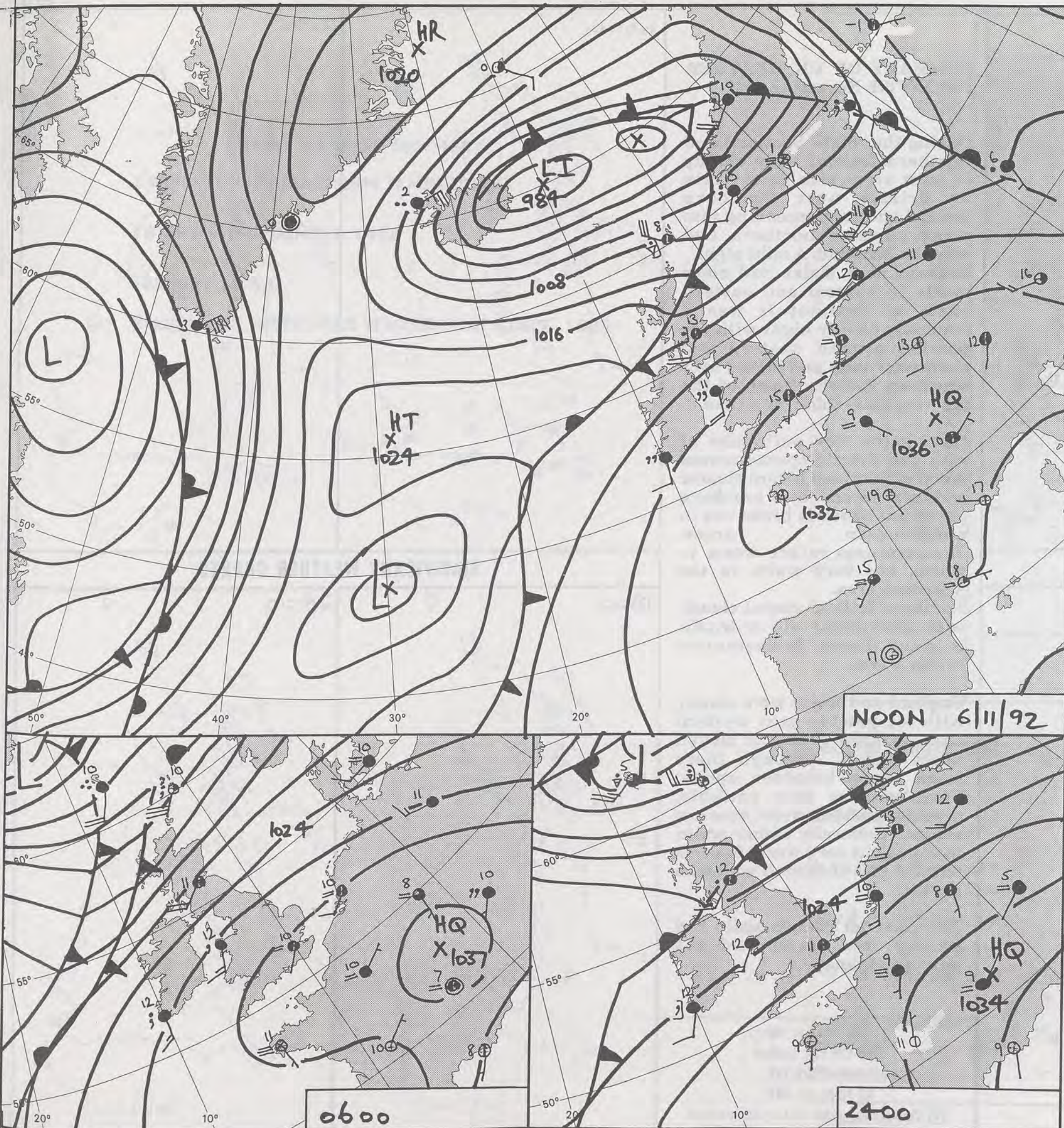
Highest Maximum	: 17.3 C Shoeburyness [Essex]
Lowest Maximum	: 10.7 C Lerwick[Shetland]
Lowest Minimum	: 4.5 C Lerwick
Lowest Grass Minimum	: 1.9 C Aberdeen and Lossiemouth
Most Rain (24 hours from 0900 GMT)	: 19.8 mm Cape wrath
Most Sun	: 7.2 Hrs Bognor Regis [west Sussex]

DAILY WEATHER SUMMARY



© Crown Copyright
All rights reserved





DUPLICATE ALSO
 DAILY WEATHER SUMMARY
 NOT FOR LOAN FOR
 FRIDAY 6th November 1992

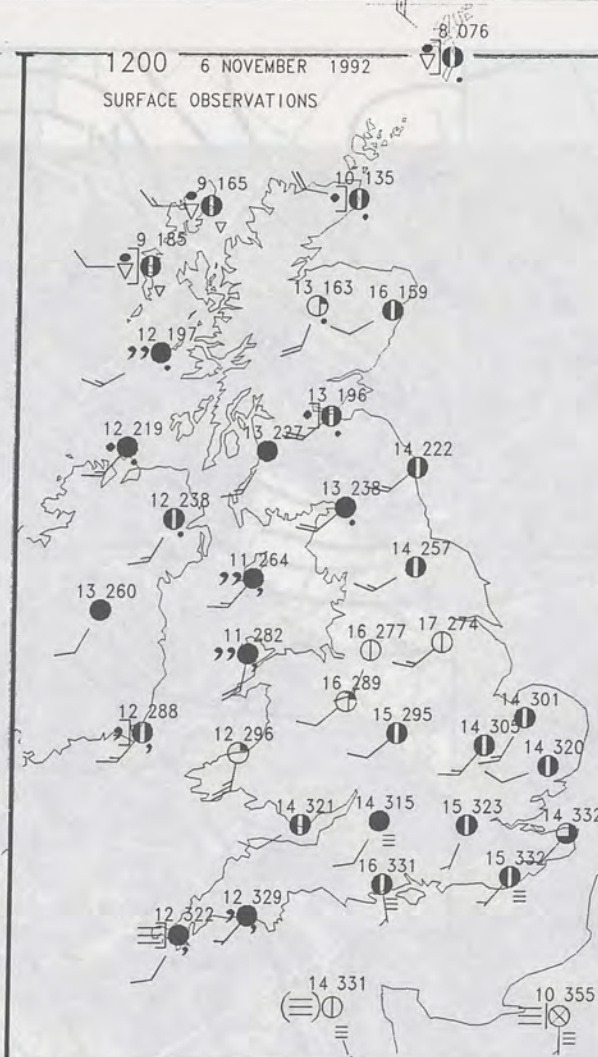
METEOROLOGICAL OFFICE
 17 NOV 1992
 LIBRARY

METEOROLOGICAL OFFICE

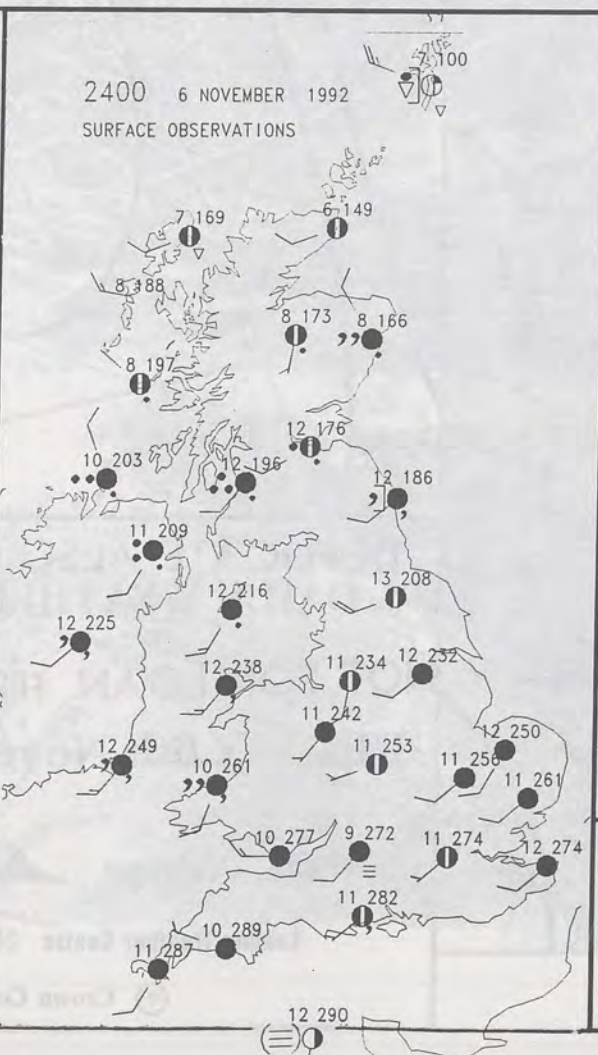
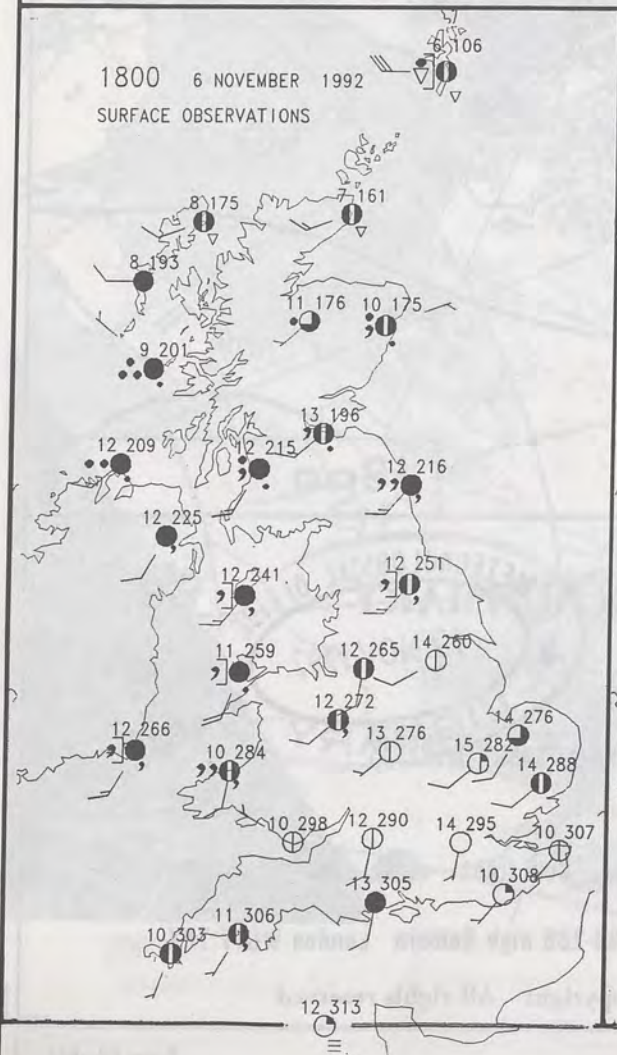
Warm front Cold front Occlusion

London Weather Centre 284-286 High Holborn London WC1V 7HX

© Crown Copyright All rights reserved



PLOTTED SURFACE OBSERVATIONS



SUMMARY OF UK WEATHER FRIDAY 6th November 1992

During the night Scotland and Northern Ireland were cloudy in most areas, with patchy rain or drizzle over Northern Ireland, and rain spreading into many parts of northern and western Scotland. A mild night. England and Wales had clear spells in central and eastern parts at first, but it was a generally cloudy night with fog patches around western and southern coasts and inland over southern Britain. Some of the fog was quite thick for a time.

During the day outbreaks of rain and drizzle spread across much of Scotland, before clearer weather spread into northern parts; but showers broke out in northeastern areas. Temperatures rather warm to warm, but very warm in the Aberdeen area. Northern Ireland stayed cloudy with patchy light rain or drizzle in many places. Temperatures rather warm.

England and Wales were cloudy with fog patches near western and southern coasts. It stayed fairly cloudy although there were some brighter spells. Temperatures very variable; around normal near western coasts. Generally rather warm to warm, but very warm in some eastern and sheltered southern parts.

The Channel Islands again had patchy low cloud and fog patches at times.

London Weather Centre
284-286 High Holborn
London WC1V 7HX
All times are GMT

© Crown Copyright All rights reserved



SIGNIFICANT WEATHER CHARTS



DAILY WEATHER SUMMARY
CORRECTION TO MAXIMUM TEMPERATURE

FRIDAY 6TH NOVEMBER 1992

TORQUAY 18.5 C

HIGHEST UK NOVEMBER TEMPERATURE SINCE 1989

5 6
 12 HOURS TO 0900

DAY RAINFALL
 (MILLIMETRES)
 6 NOVEMBER 1992

1 2
 12 HOURS TO 2100

SUNSHINE (DAWN TO DUSK)
 (HOURS)
 6 NOVEMBER 1992



X INDICATES TRACE TO 0.4 MM

X INDICATES 0.1-0.4 HRS

EXTREMES FOR FRIDAY 6TH NOVEMBER 1992

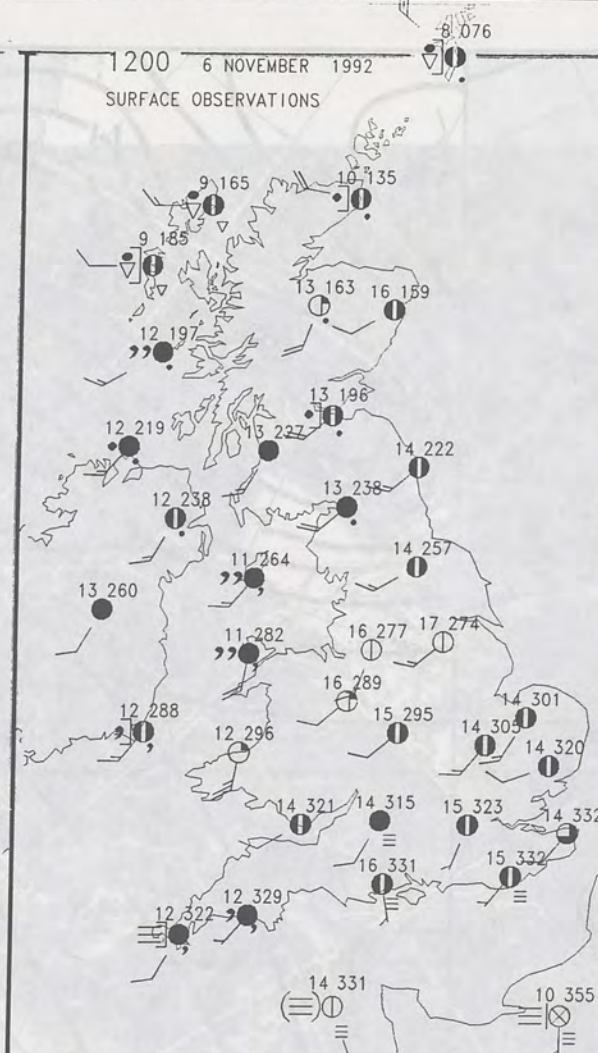
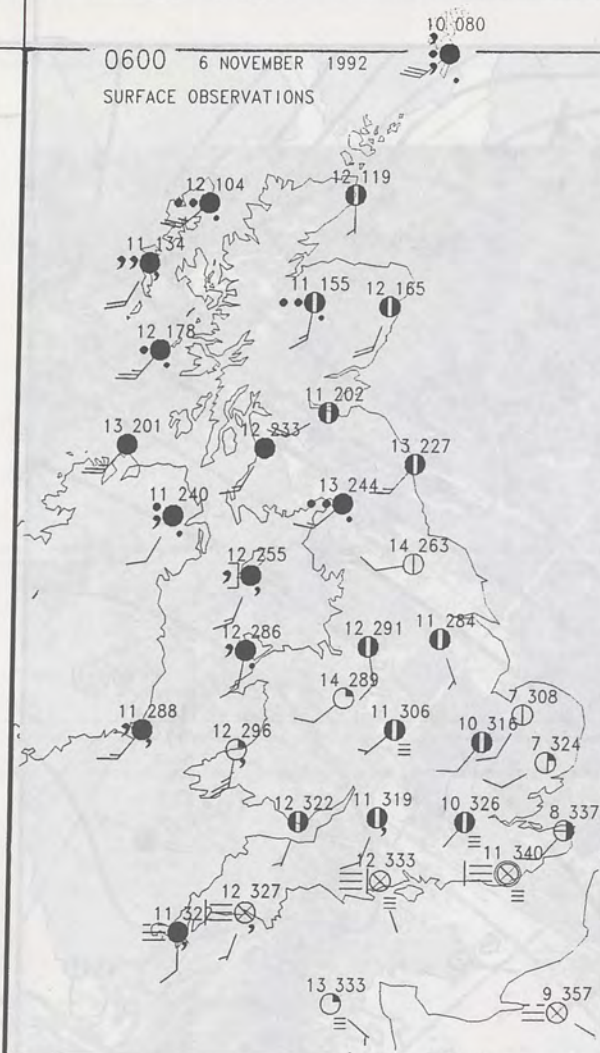
Highest Maximum : 17.7 C **Weymouth [Dorset]**
 Lowest Maximum : 10.5 C **Ben Bulbin [n Scotland]**
 Lowest Minimum : 3.2 C **Wawbury (SHROPSHIRE)**
 Lowest Grass Minimum : -1.2 C **Church Fenton [Lincs]**
 Most Rain (24 hours from 0900 GMT) : 20.0 mm **Llantmor [Gwynedd]**
 Most Sun : 7.9 hrs **Torquay [Devon]**

All times are GMT

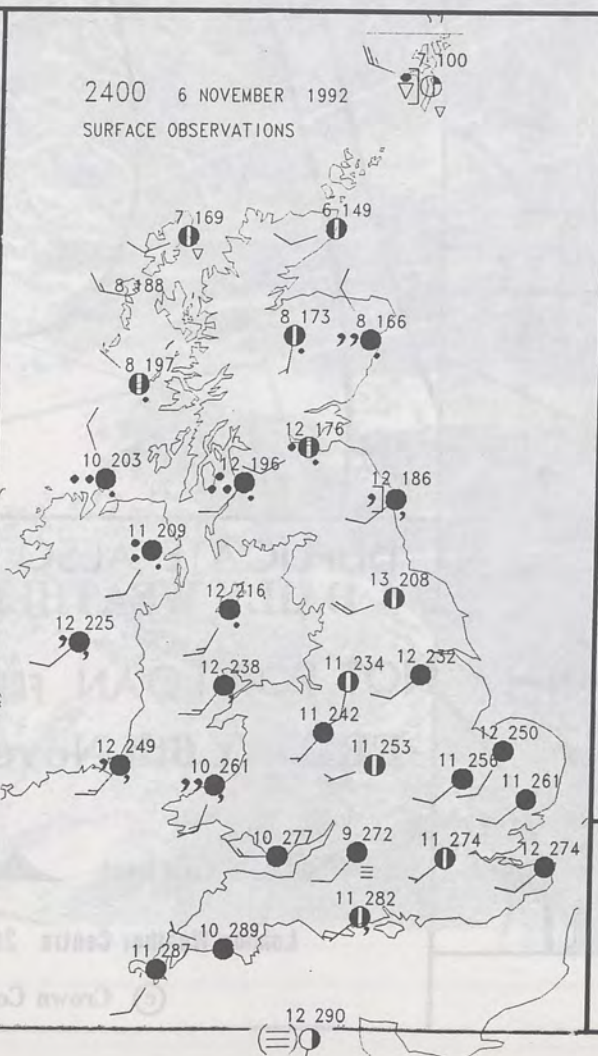
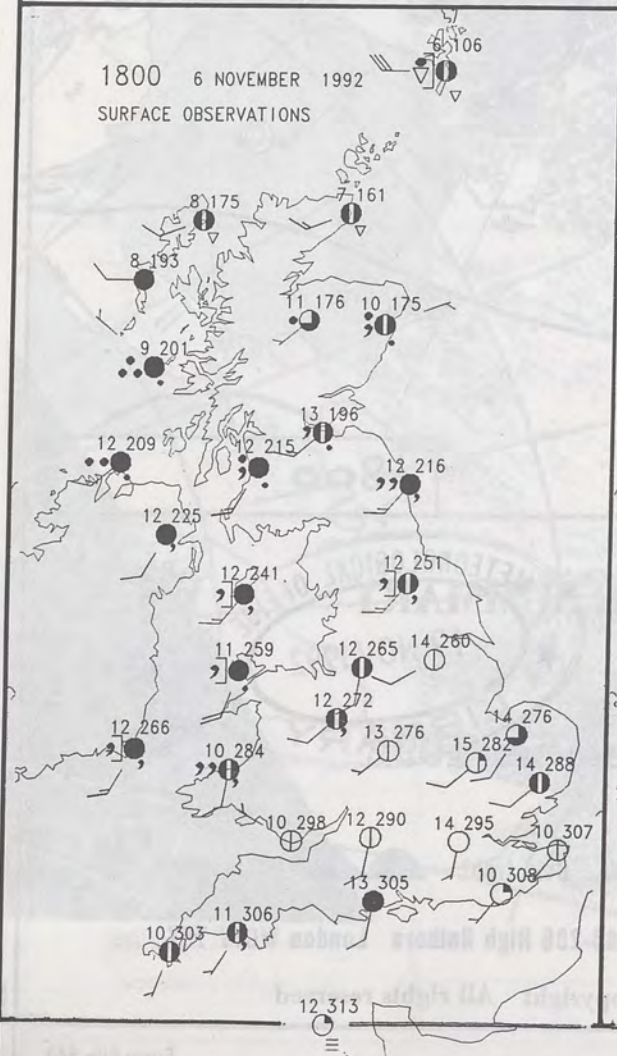
**DAILY
 WEATHER
 SUMMARY**



© Crown Copyright
 All rights reserved



PLOTTED SURFACE OBSERVATIONS



SUMMARY OF THE WEATHER FRIDAY 6th November

During the night Northern Ireland in most areas, with or drizzle over Ireland, and rain in many parts of western Scotland. England and Wales spells in central parts at first, but generally cloudy patches around southern coasts and southern Britain fog was quite thick.

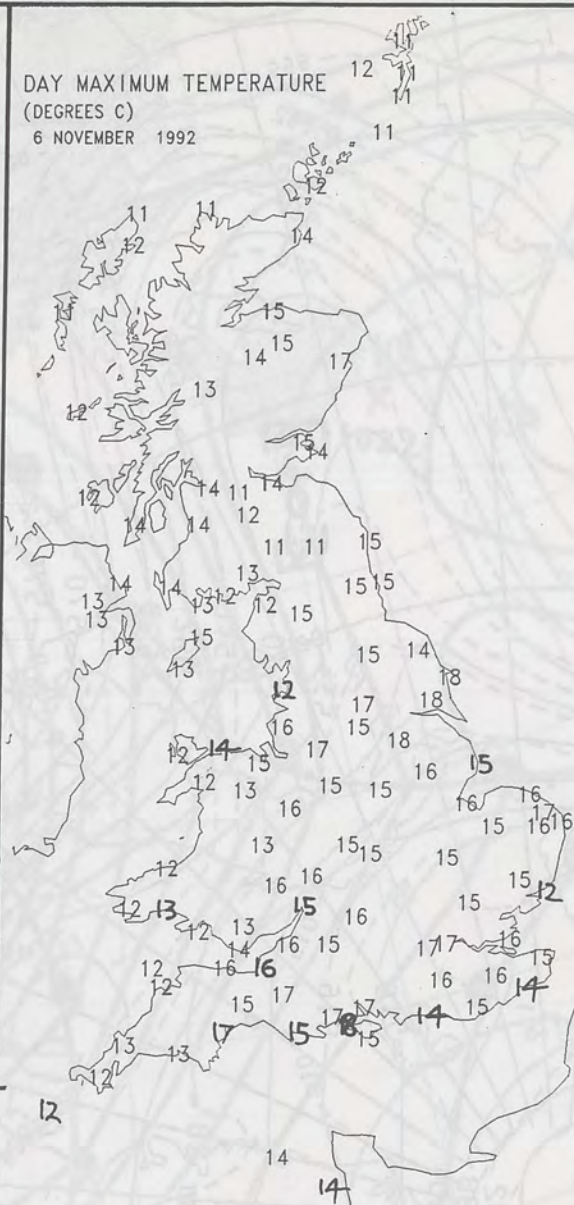
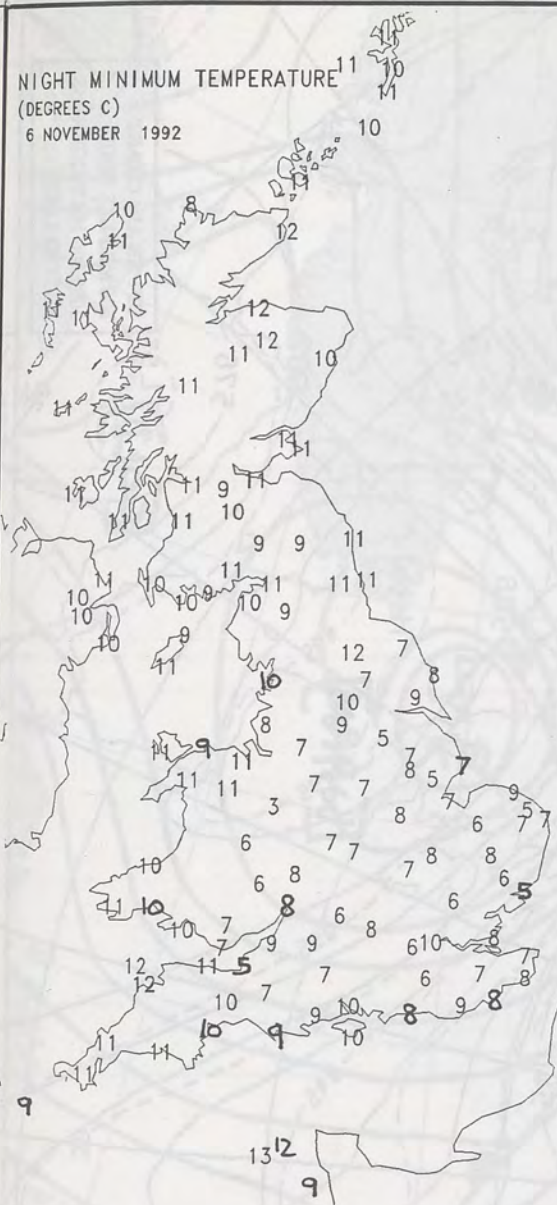
During the day rain and drizzle much of Scotland weather spread parts; but showers in northeastern temperatures rather warm, but very Aberdeen area. Northern Ireland with patchy light in many places. rather warm.

England and Wales with fog patches and southern coasts fairly cloudy at times. There were some bright spells. Temperatures very variable around normal coasts. Generally to warm, but very eastern and sheltered parts.

The Channel Islands patchy low clouds patches at times.

London Weather
284-286 High
London WC1
All times at

© Crown Copyright



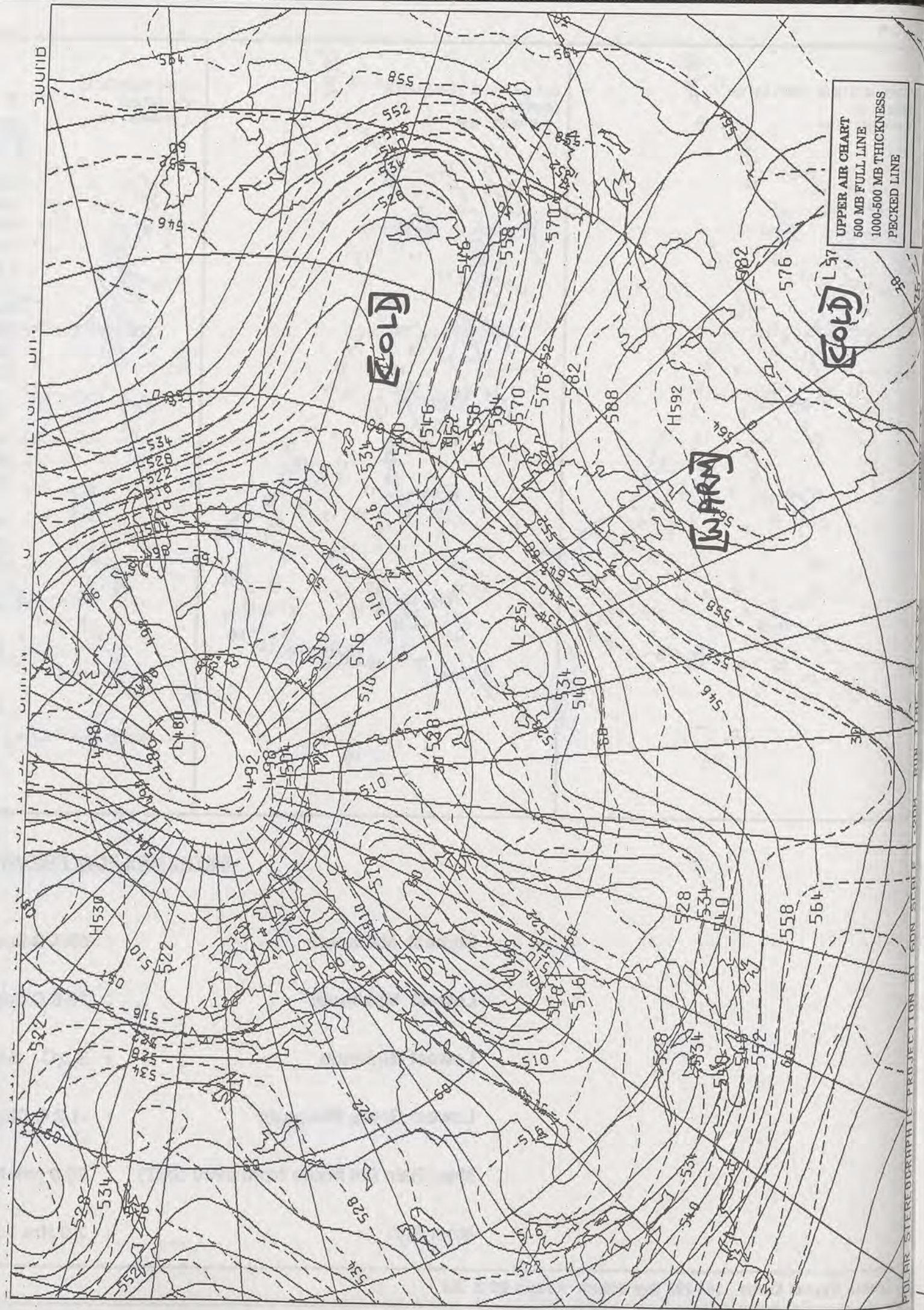
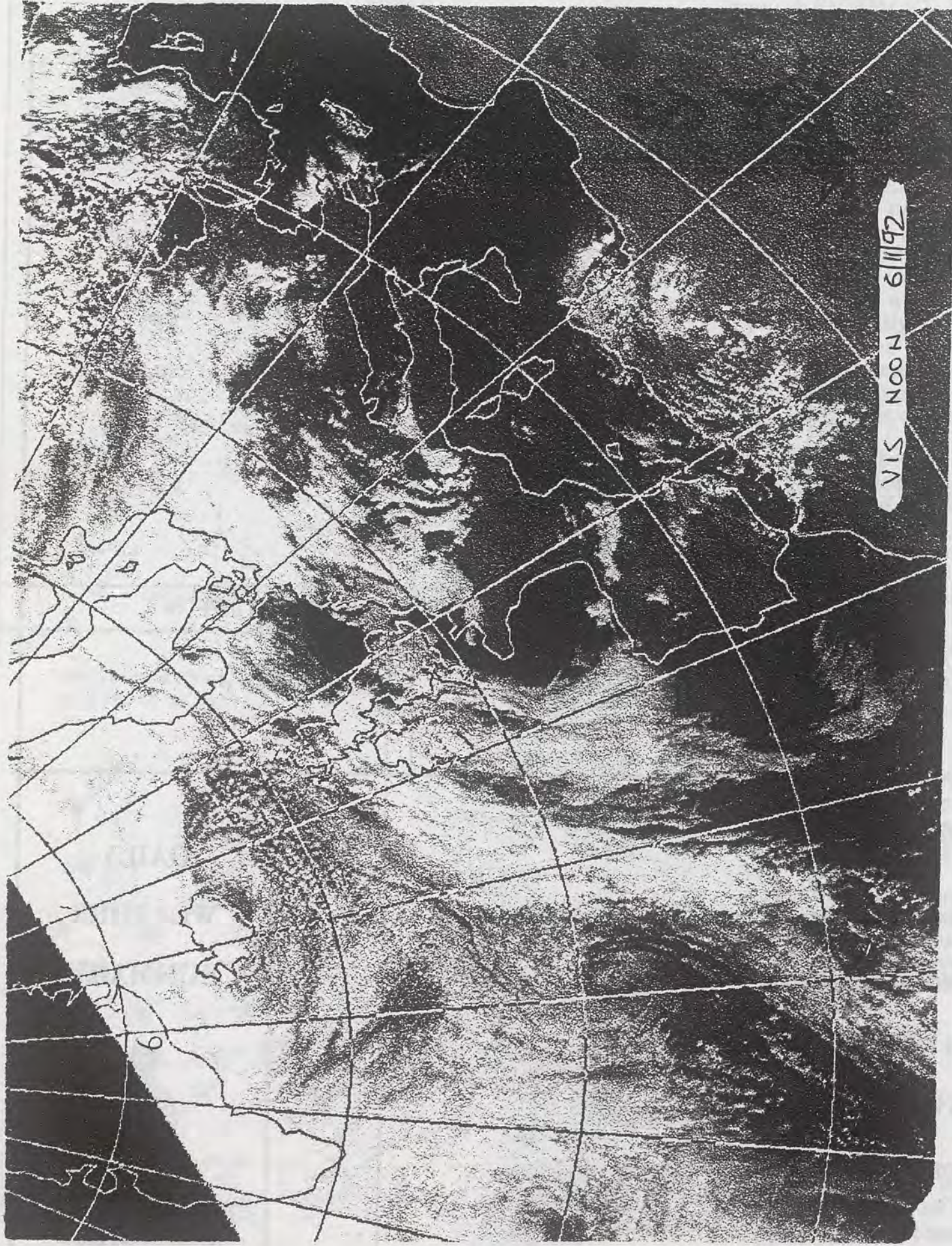
EXTREMES FOR FRIDAY 6TH NOVEMBER 1992

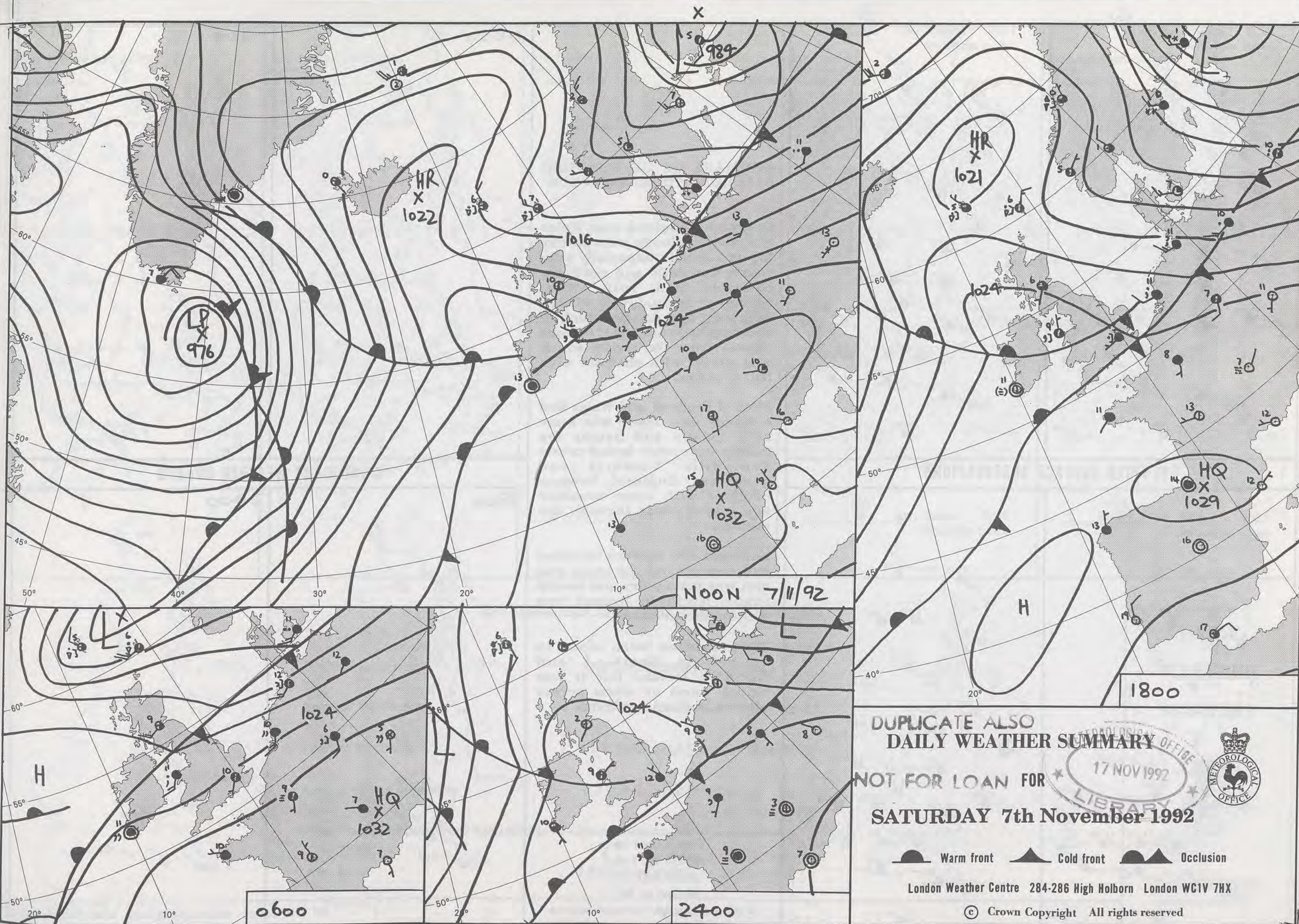
Highest Maximum	: 17.7 C Poole [Dorset]
Lowest Maximum	: 10.6 C Cape Wrath [n Scotland]
Lowest Minimum	: 3.2 C SHAW BURY (SHROPSHIRE)
Lowest Grass Minimum	: -1.2 C Church Fenton [Lincs]
Most Rain (24 hours from 0900 GMT)	: 20.0 mm Nantmor [Gwynedd]
Most Sun	: 7.9 Hrs Torquay [Devon]

DAILY WEATHER SUMMARY



© Crown Copyright
All rights reserved





NOON 7/11/92

1800

0600

2400

DUPLICATE ALSO
DAILY WEATHER SUMMARY

NOT FOR LOAN FOR

SATURDAY 7th November 1992

17 NOV 1992

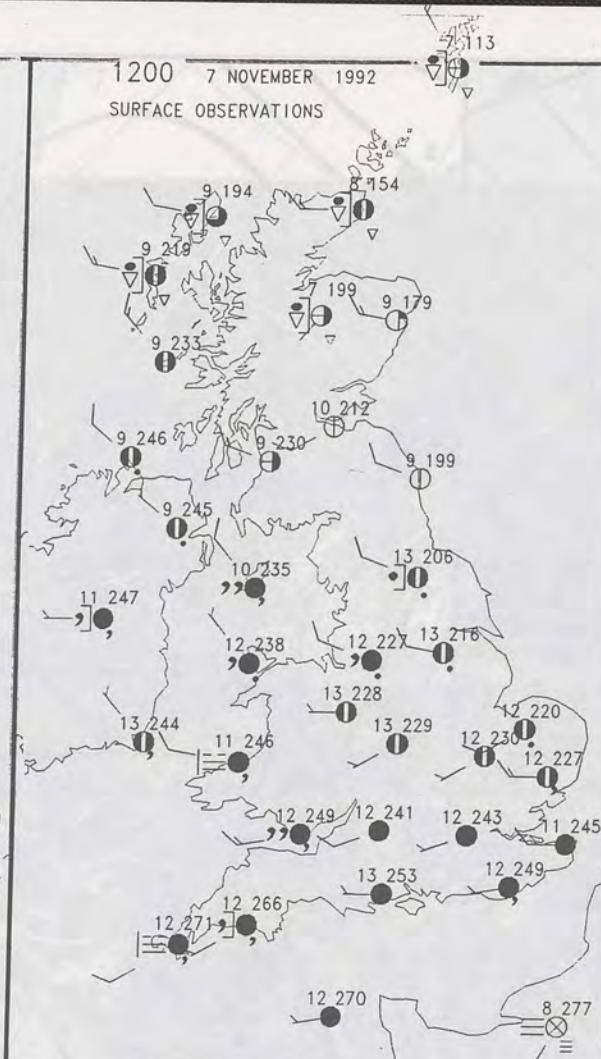
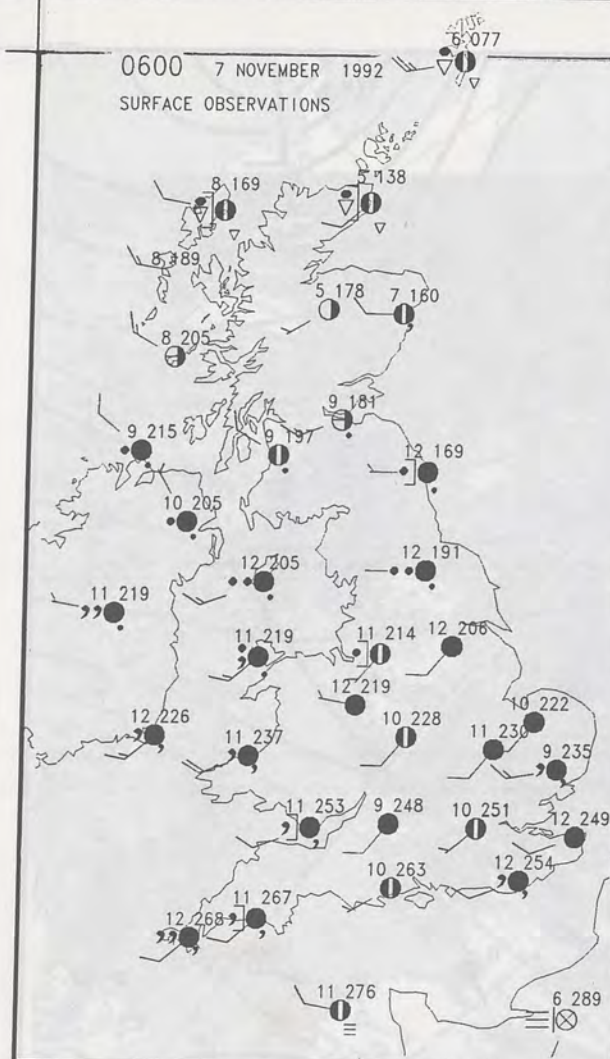
LIBRARY

METEOROLOGICAL OFFICE

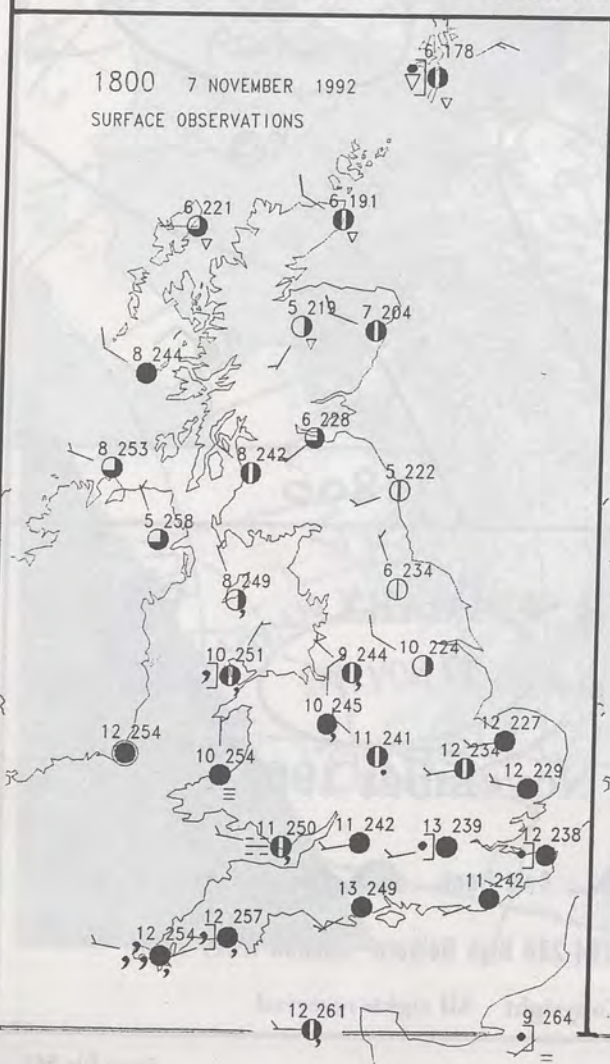
Warm front Cold front Occlusion

London Weather Centre 284-286 High Holborn London WC1V 7HX

© Crown Copyright All rights reserved



PLOTTED SURFACE OBSERVATIONS



SUMMARY OF UK WEATHER SATURDAY 7th November 1992

Overnight England and Wales was mainly cloudy with patchy fog and drizzle, especially over coasts and hills and northern counties had rain later. Northern Ireland was cloudy with rain and drizzle. Much of Scotland had rain but it became clearer from the north, which was windy with showers with hail in places.

Most of England and Wales had a cloudy day. There was some rain, drizzle and patchy fog mainly over west facing coasts and hills. Cumbria and northeast England became brighter with some sunshine and stayed clear through the evening.

Northern and western Scotland had showers but the south and east was mainly dry and mostly sunny. Northern Ireland was mainly dry but cloudy.

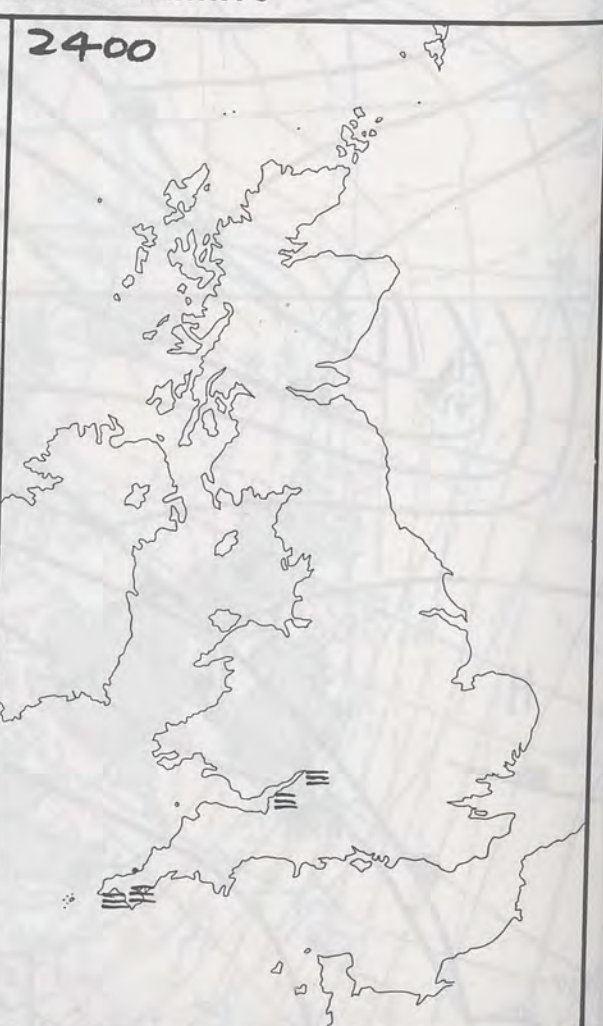
Temperatures were close to normal in Scotland and Northern Ireland but it was rather warm or warm across most of England and Wales.

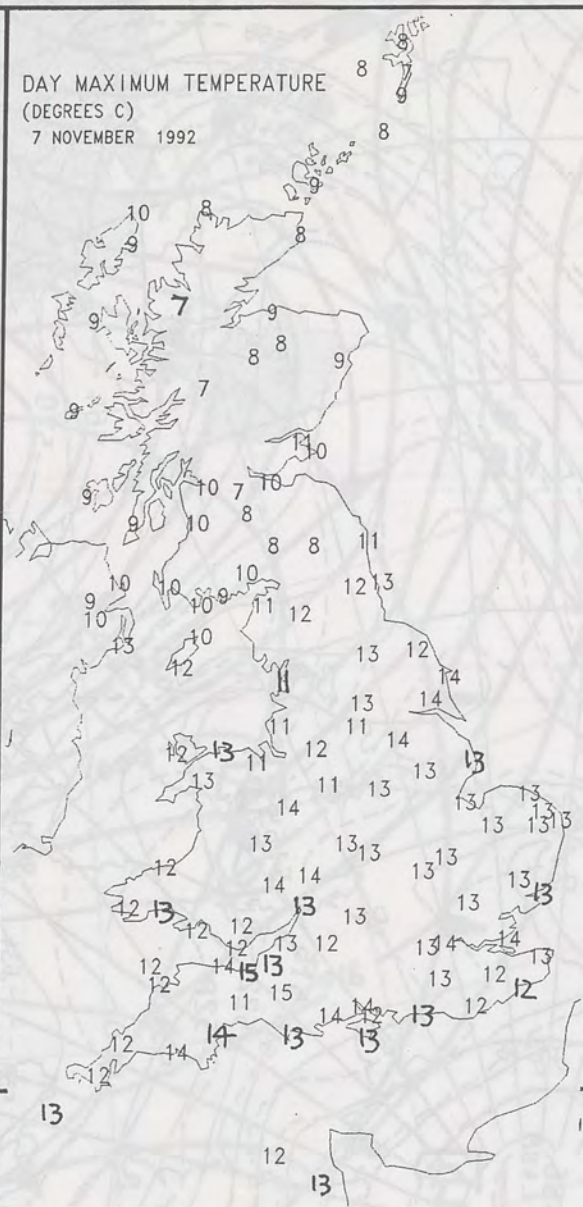
London Weather Centre
284-286 High Holborn
London WC1V 7HX
All times are GMT

© Crown Copyright All rights reserved



SIGNIFICANT WEATHER CHARTS





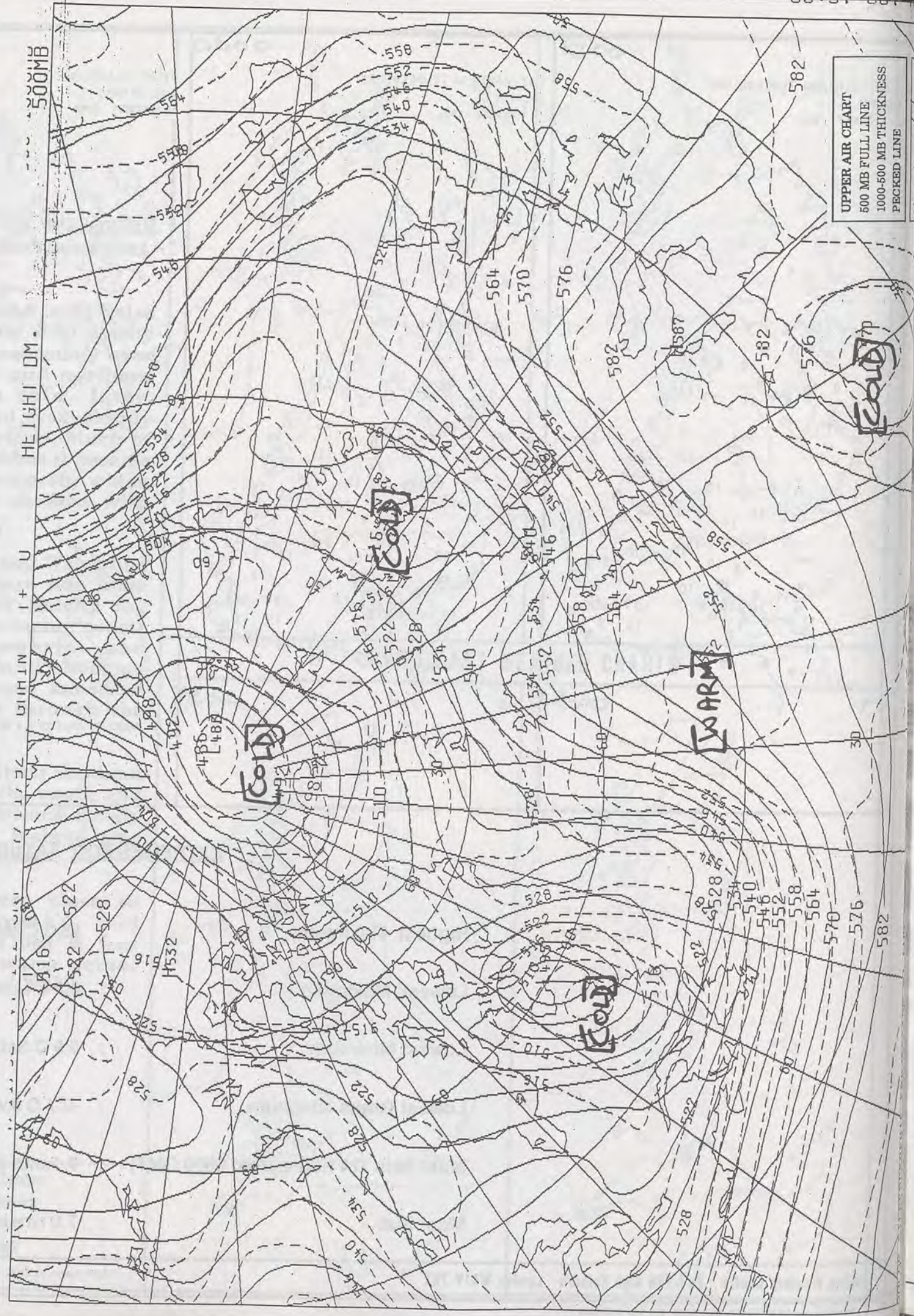

EXTREMES FOR SATURDAY 7TH NOVEMBER 1992

Highest Maximum	: 15.0 C Minehead [Somerset]
Lowest Maximum	: 6.7 C Loch Glascornoch [Highland]
Lowest Minimum	: 3.9 C Salsburgh [east of Glasgow]
Lowest Grass Minimum	: -0.7 C Aviemore [Highland]
Most Rain (24 hours from 0900 GMT)	: 3.1 mm Jersey
Most Sun	: 7.0 Hrs Leuchars [nr St Andrews]

DAILY WEATHER SUMMARY

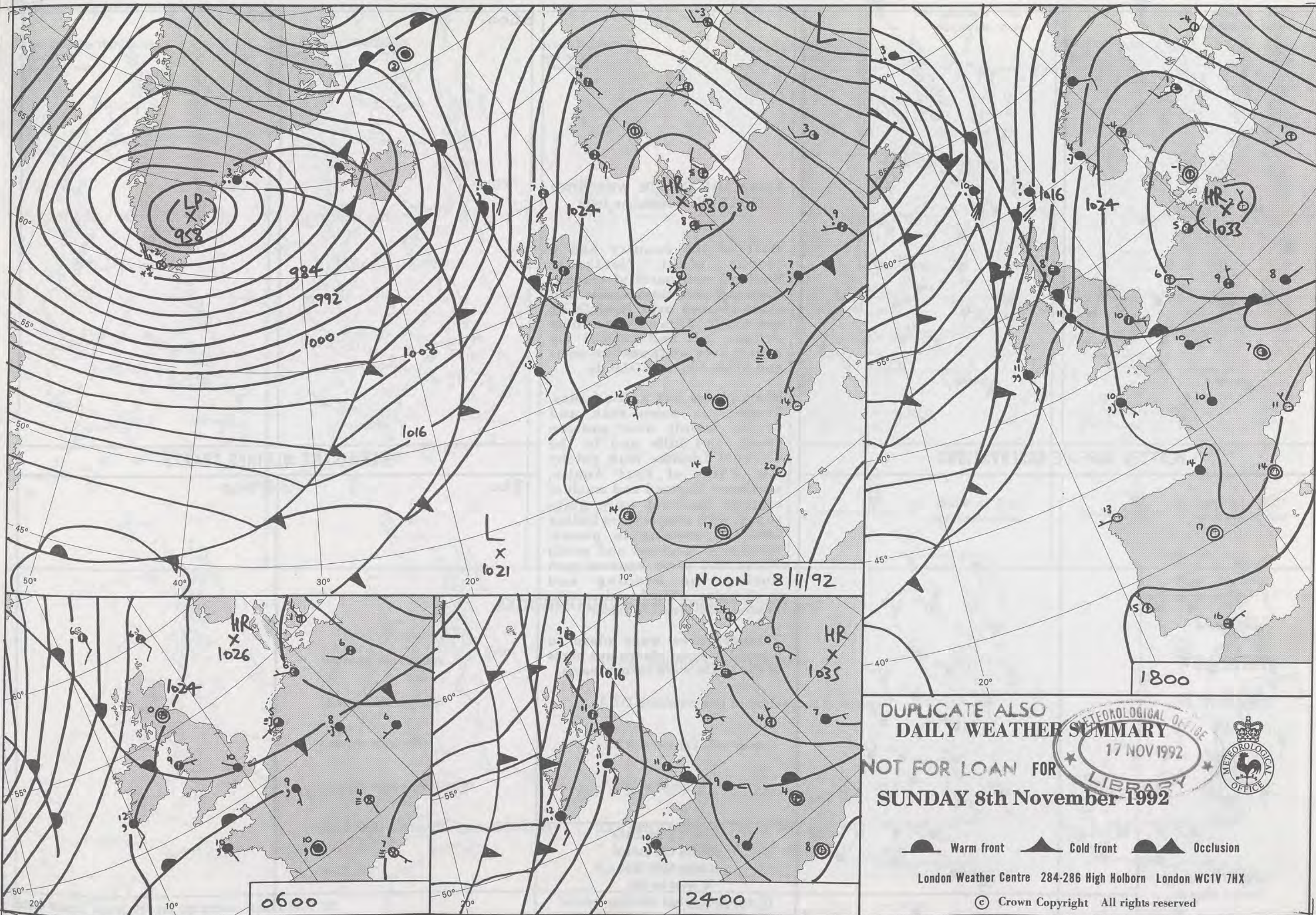


© Crown Copyright
All rights reserved



[LOW]

582



DUPLICATE ALSO
DAILY WEATHER SUMMARY
NOT FOR LOAN FOR
SUNDAY 8th November 1992

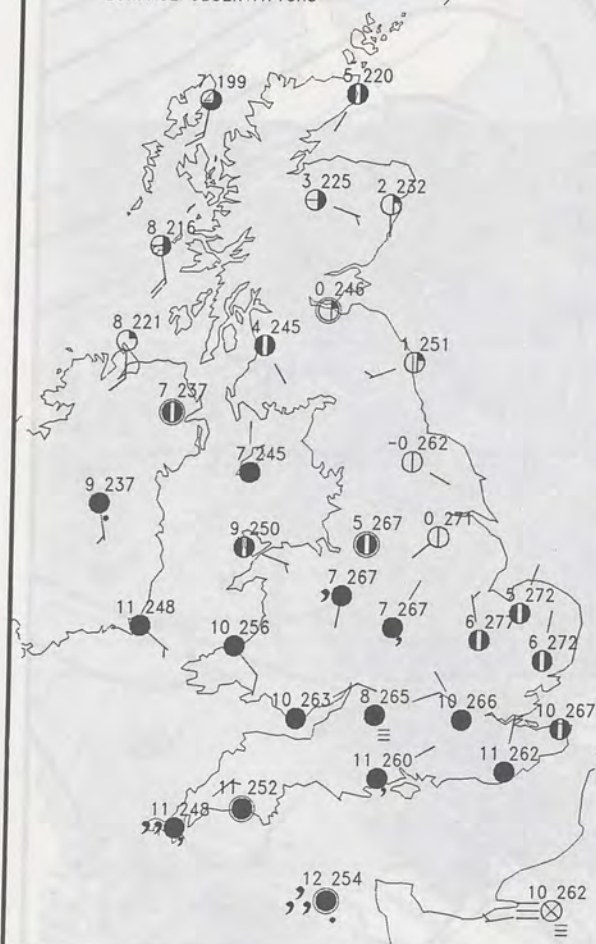


Warm front Cold front Occlusion

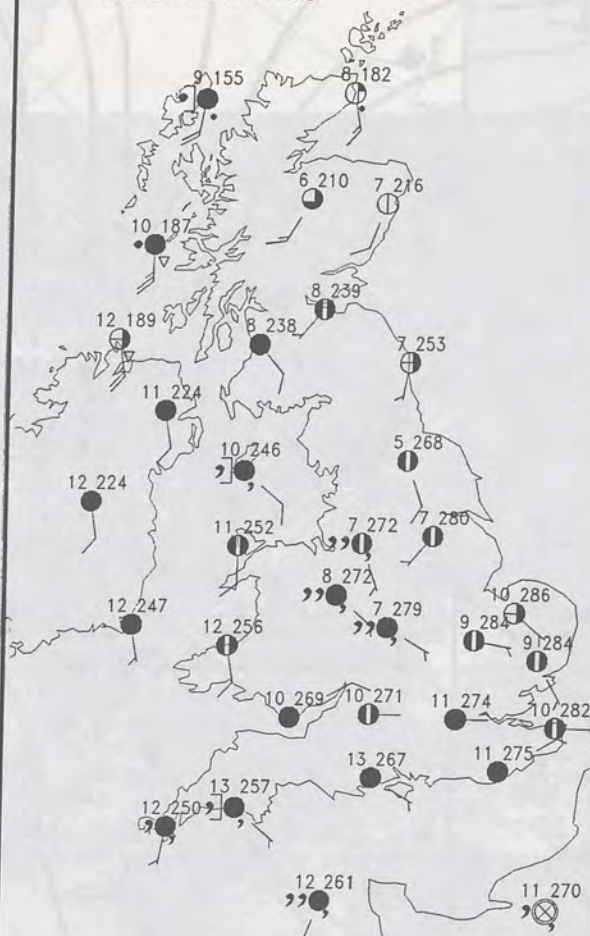
London Weather Centre 284-286 High Holborn London WC1V 7HX

© Crown Copyright All rights reserved

0600 8 NOVEMBER 1992
SURFACE OBSERVATIONS



1200 8 NOVEMBER 1992
SURFACE OBSERVATIONS



PLOTTED SURFACE OBSERVATIONS

1800 8 NOVEMBER 1992
SURFACE OBSERVATIONS



2400 8 NOVEMBER 1992
SURFACE OBSERVATIONS



SUMMARY OF UK WEATHER SUNDAY 8th November 1992

Most of the country had a cloudy night. Northeast England and parts of eastern Scotland had clear spells and skies cleared over Norfolk by morning. There was some drizzle, hill and coastal fog mainly over southwestern parts and in the Channel Islands.

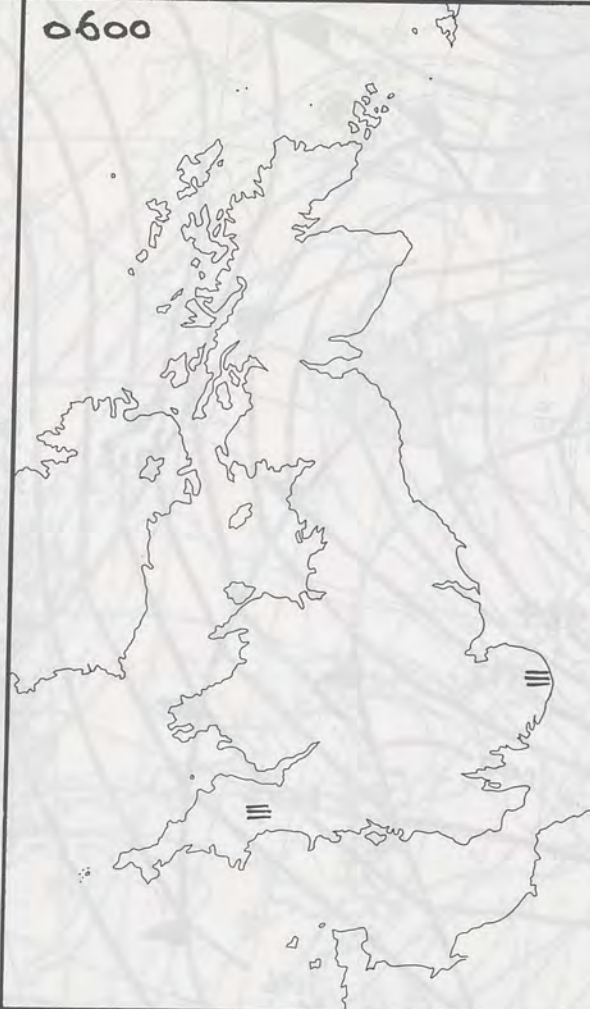
Many places had a cloudy day. There was some rain and drizzle mainly over western coasts and hills and in the Channel Islands, with patchy fog. Parts of East Anglia, northeast England and much of eastern Scotland were quite sunny, with clearer skies lasting into the evening in places. Southwest England and south Wales had some heavier rain during the evening and outbreaks of rain also reached the Western Isles.

Temperatures were close to normal in most places but parts of the south were rather warm.

London Weather Centre
284-286 High Holborn
London WC1V 7HX
All times are GMT

© Crown Copyright All rights reserved

0600



1200



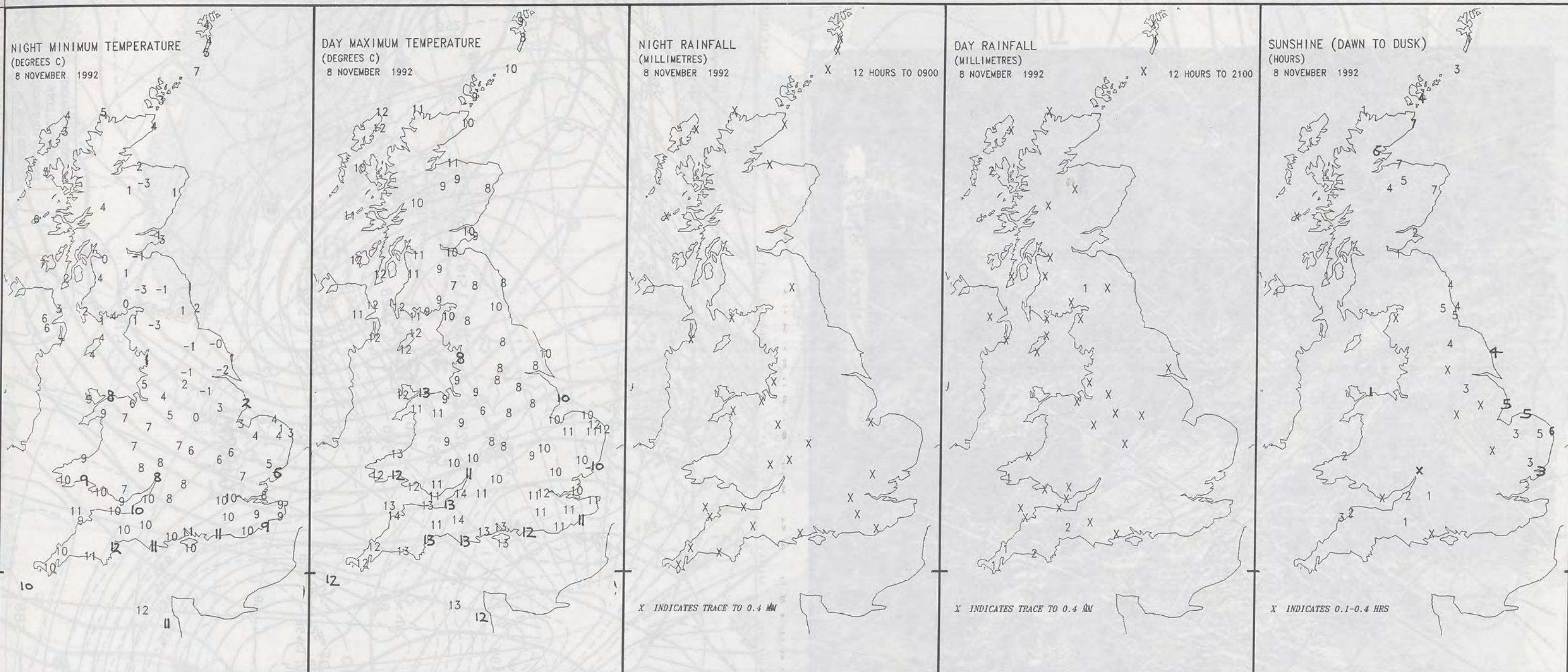
SIGNIFICANT WEATHER CHARTS

1800



2400





EXTREMES FOR SUNDAY 8TH NOVEMBER 1992

Highest Maximum	: 15.5 C Saunton Sands [Devon]
Lowest Maximum	: 7.0 C Eskdalemuir [Dumfries and Galloway]
Lowest Minimum	: -3.3 C Aboyne [Grampian]
Lowest Grass Minimum	: -7.8 C Aboyne
Most Rain (24 hours from 0900 GMT)	: 22.8 mm Benbecula [outer Hebrides]
Most Sun	: 6.9 Hrs Kinloss [Moray Firth]

**DAILY
WEATHER
SUMMARY**

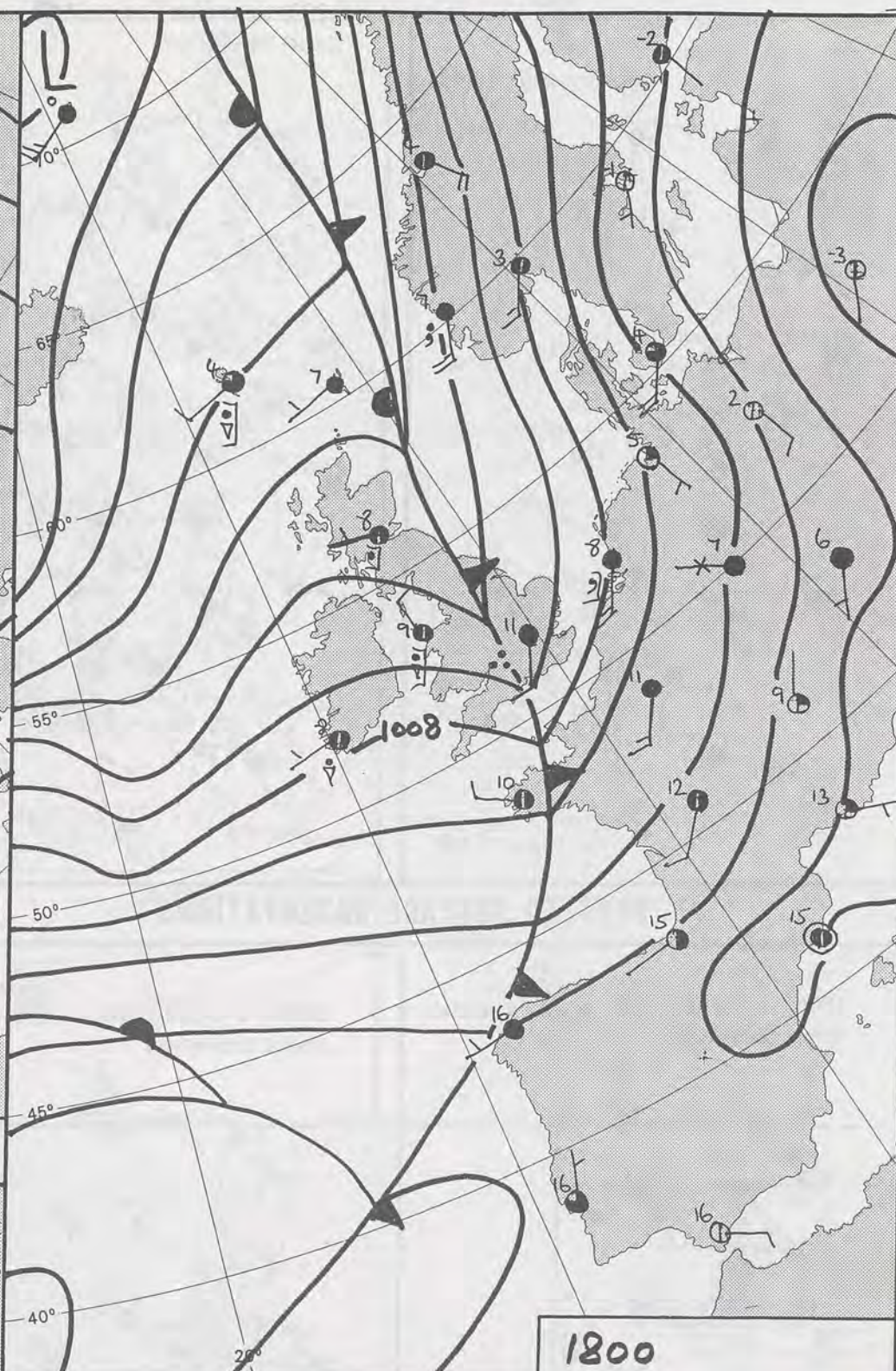
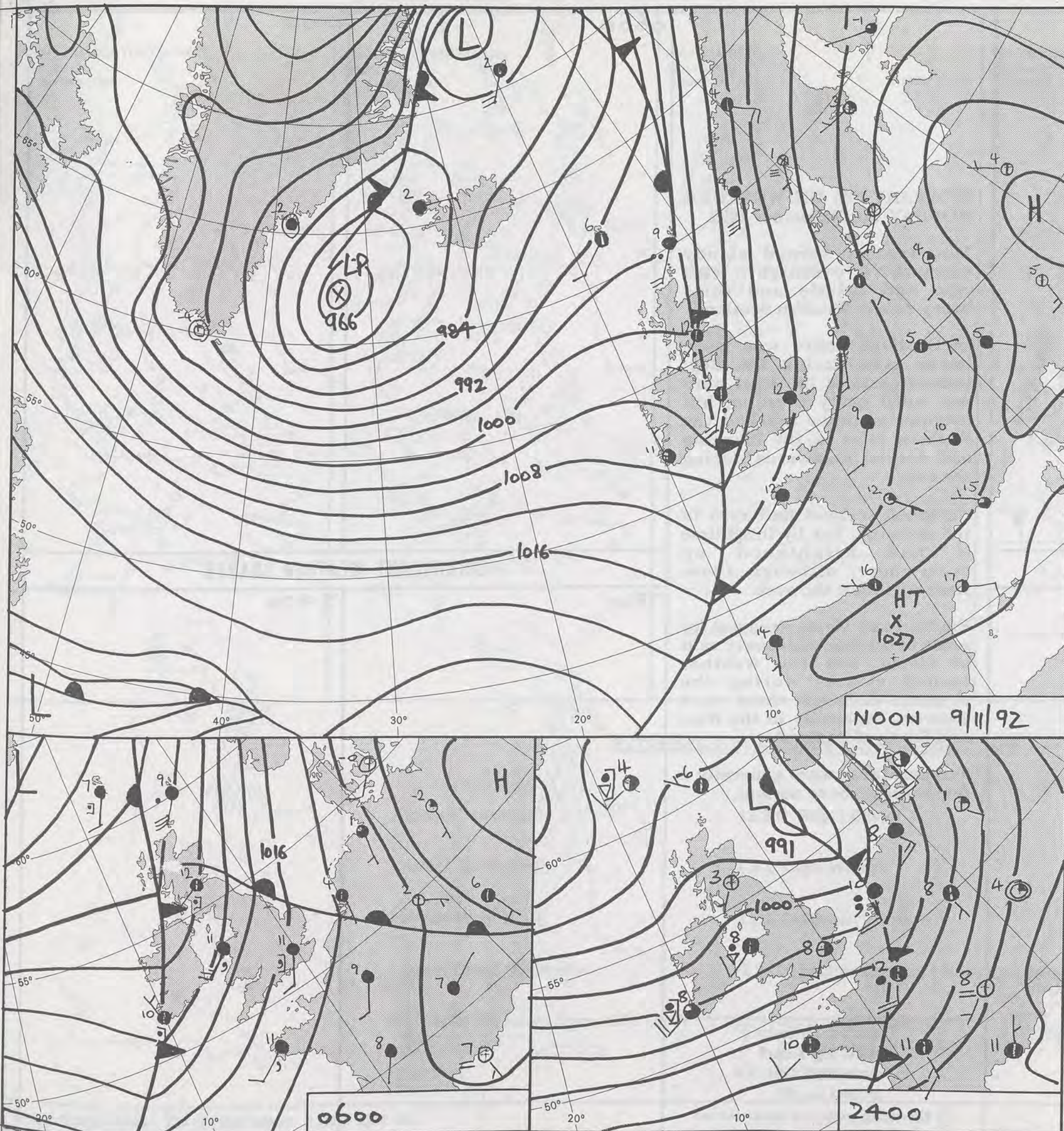


© Crown Copyright
All rights reserved

1000-500 MB THICKNESS
PECKED LINE

588

588



DUPLICATE ALSO
DAILY WEATHER SUMMARY
NOT FOR LOAN FOR
MONDAY 9th November 1992

17 NOV 1992
LIBRARY

METEOLOGICAL OFFICE

Warm front Cold front Occlusion

London Weather Centre 284-286 High Holborn London WC1V 7HX

© Crown Copyright All rights reserved

0600 9 NOVEMBER 1992
SURFACE OBSERVATIONS

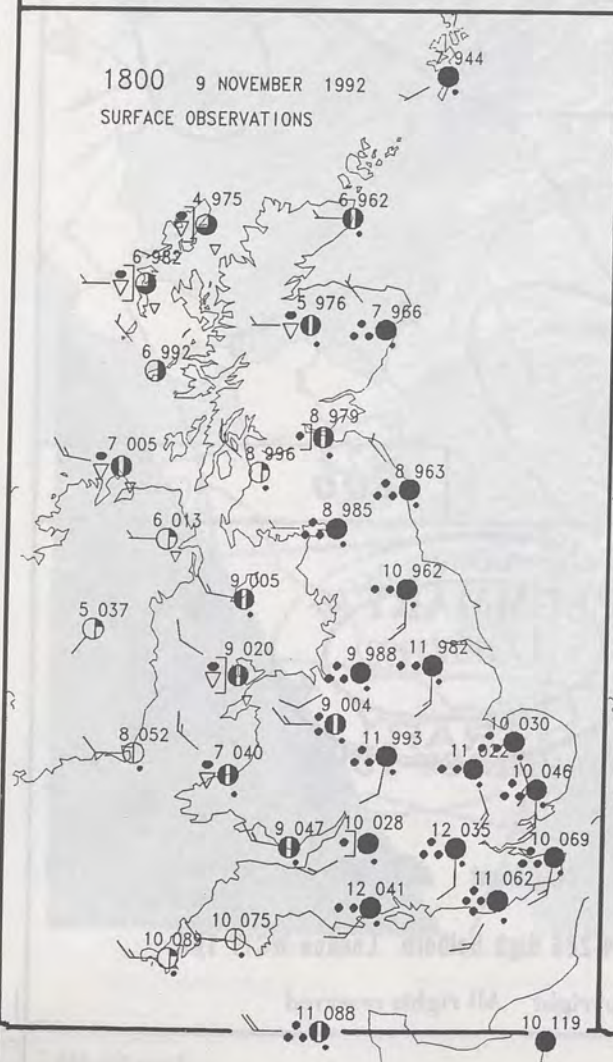


1200 9 NOVEMBER 1992
SURFACE OBSERVATIONS



PLOTTED SURFACE OBSERVATIONS

1800 9 NOVEMBER 1992
SURFACE OBSERVATIONS



2400 9 NOVEMBER 1992
SURFACE OBSERVATIONS



SUMMARY OF UK WEATHER MONDAY 9th November 1992

The weather turned cloudy everywhere overnight, with rain and drizzle and some heavy rain in Western Scotland.

In Scotland there was more heavy rain during the day, indeed parts of the East were wet until early evening, but brighter weather reached the Western Isles in the morning and spread Eastwards during the day.

Northern Ireland had rain in the morning, but by lunchtime it had brightened up everywhere, although there were still a few showers.

England and Wales were wet for much of the day with heavy rain at times, but the weather turned clearer during the evening, although there were showers, especially in the West and South of England.

Temperatures were generally a few degrees above normal.

London Weather Centre
284-286 High Holborn
London WC1V 7HX
All times are GMT

© Crown Copyright All rights reserved

0600



1200

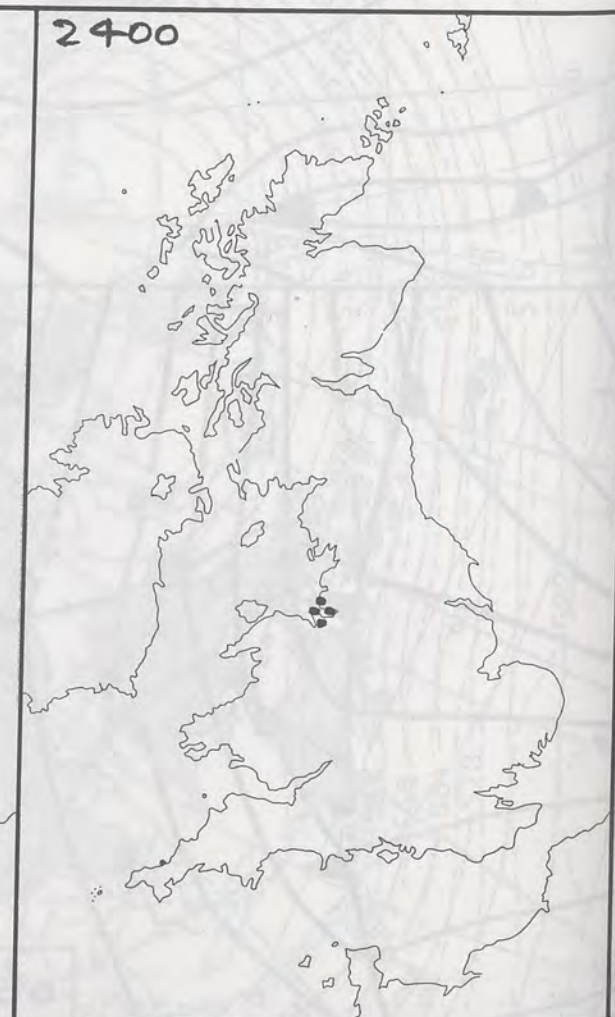


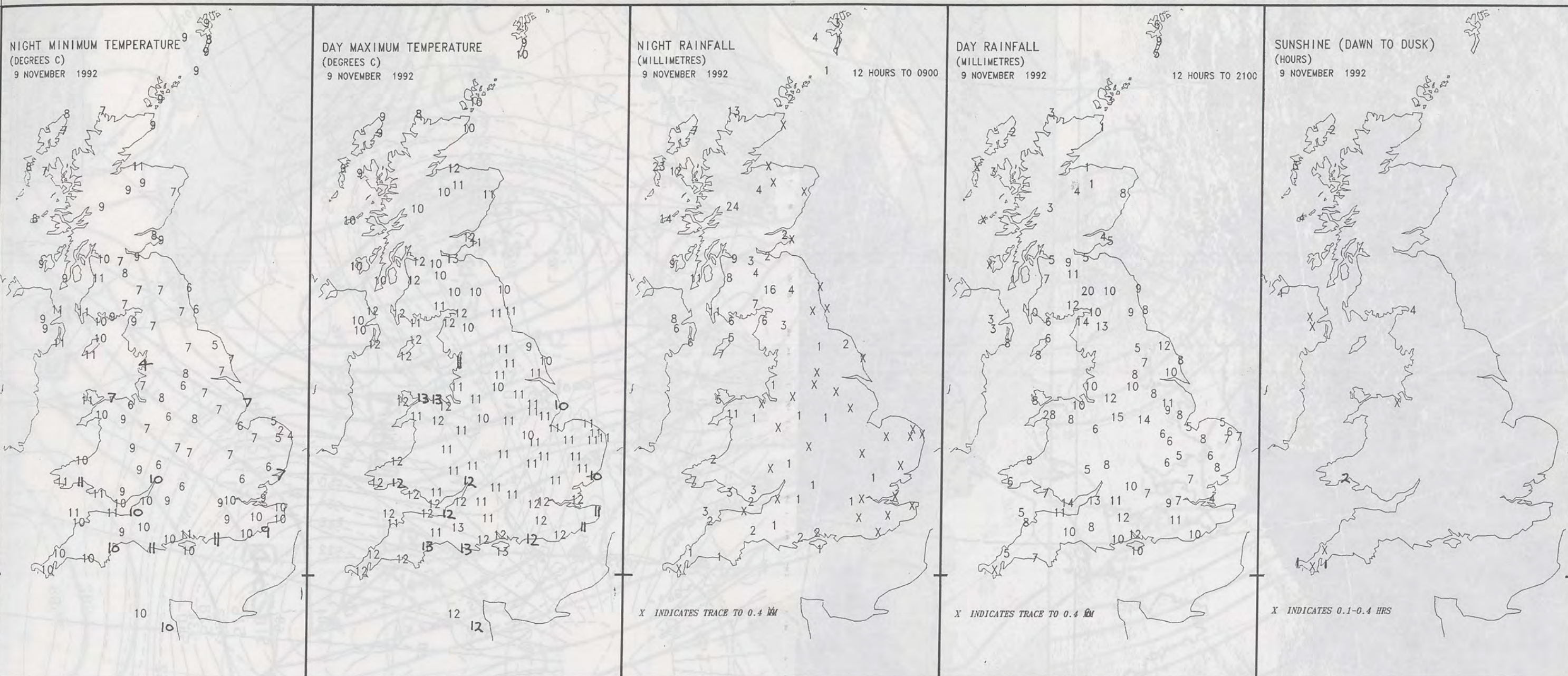
SIGNIFICANT WEATHER CHARTS

1800



2400






EXTREMES FOR MONDAY 9TH NOVEMBER 1992

Highest Maximum	: 13.3 C Rhyl [Clwyd]
Lowest Maximum	: 8.0 C Cape Wrath
Lowest Minimum	: 2.2 C Coltishall [Norfolk]
Lowest Grass Minimum	: -2.0 C Longframlington [Northumberland] and Hemsby [Norfolk]
Most Rain (24 hours from 0900 GMT)	: 30.9 mm Buxton [Derbyshire]
Most Sun	: 4.2 Hrs Carlisle

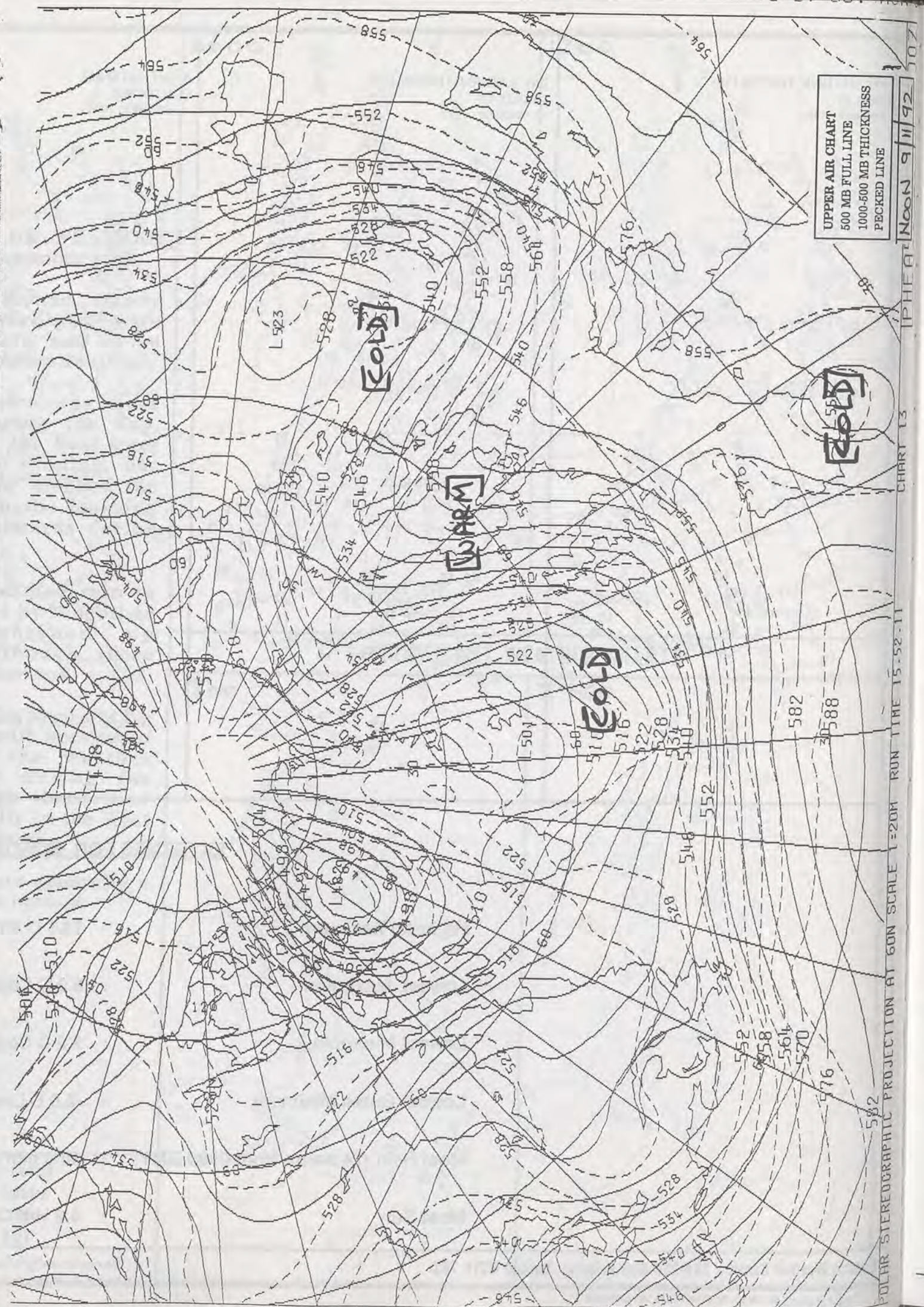
DAILY WEATHER SUMMARY

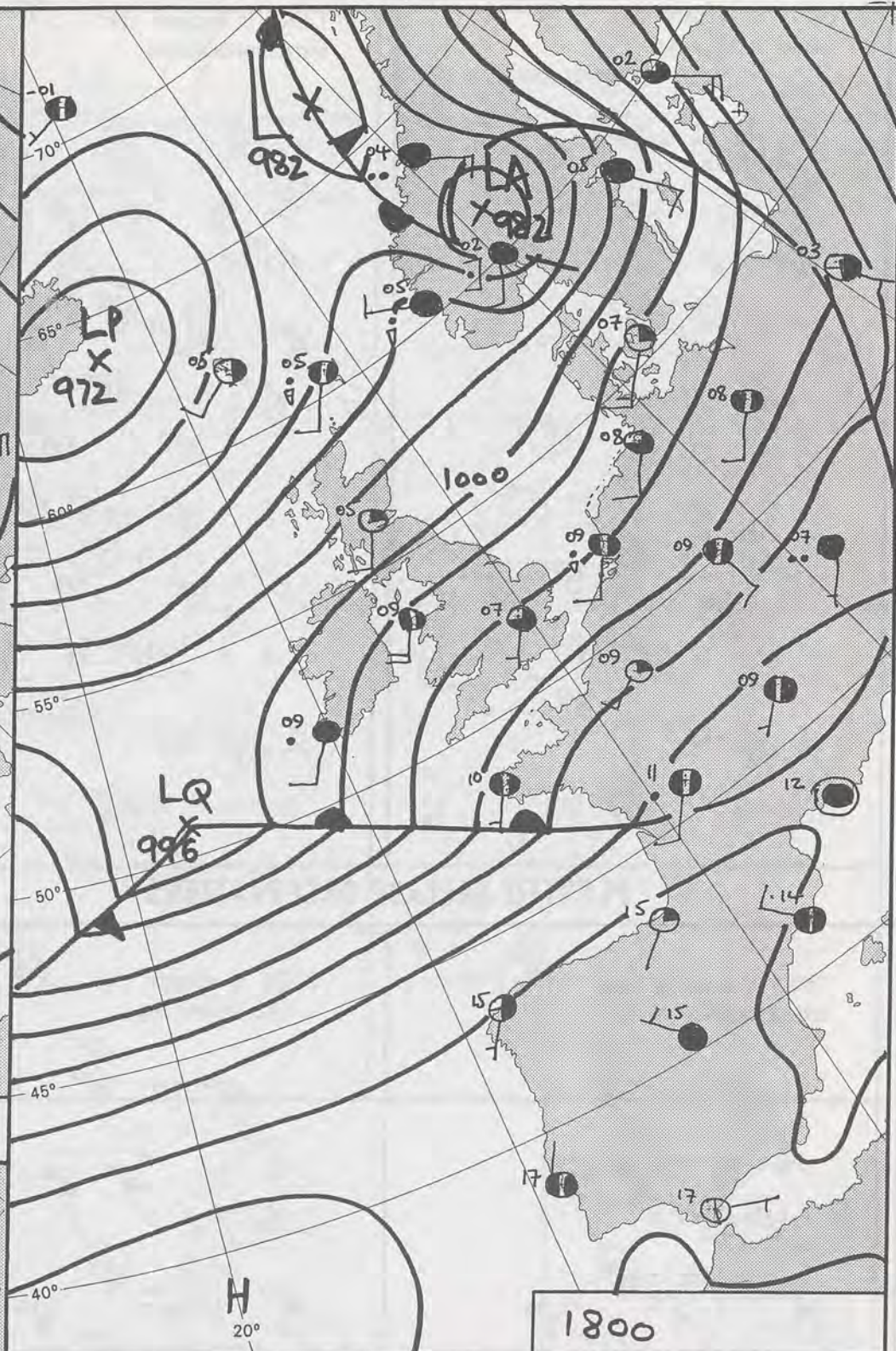
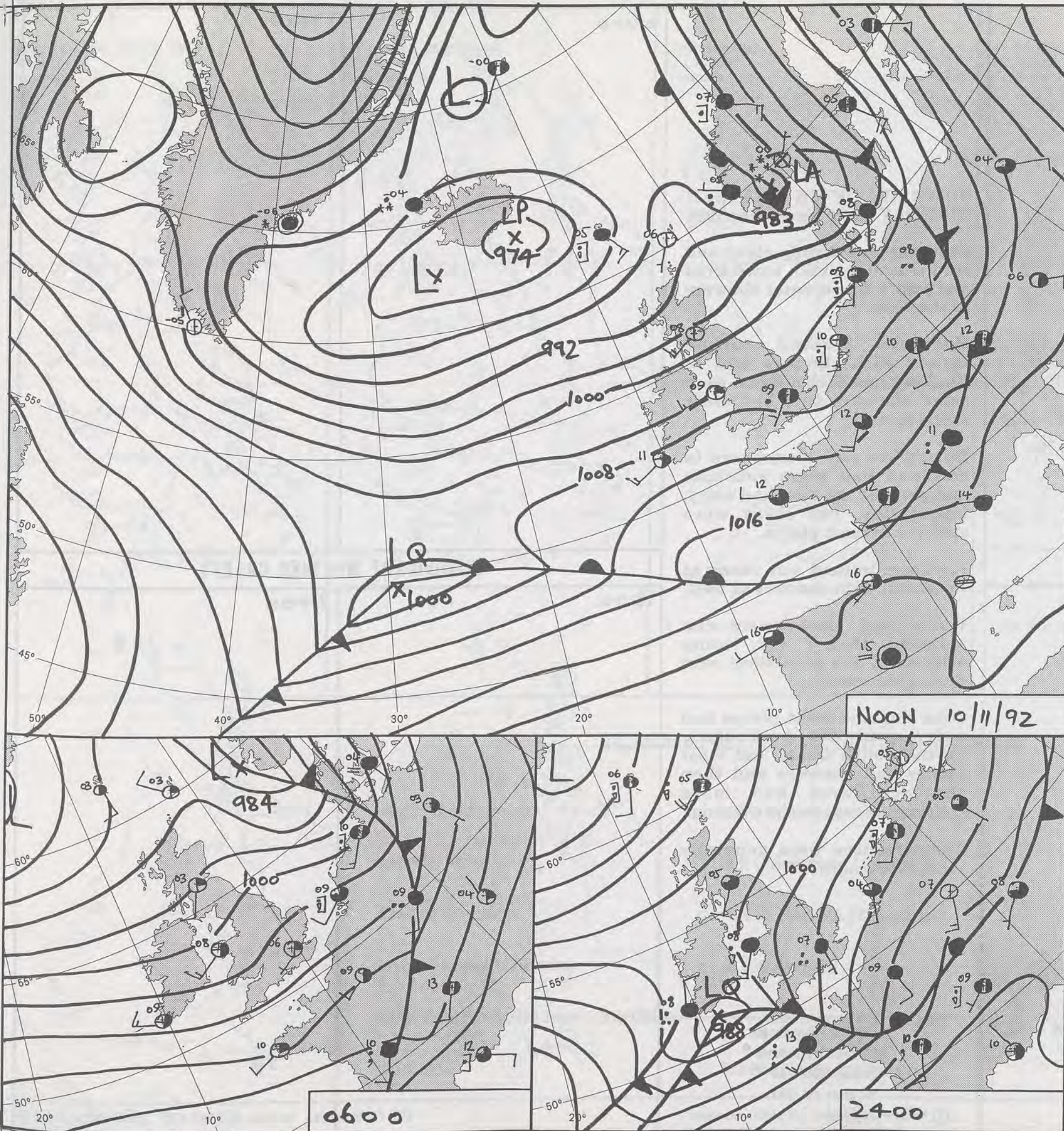


© Crown Copyright
All rights reserved



9/11/92 VIS NOON





DUPLICATE ALSO
 DAILY WEATHER SUMMARY
 NOT FOR LOAN FOR
 TUESDAY 10th November 1992

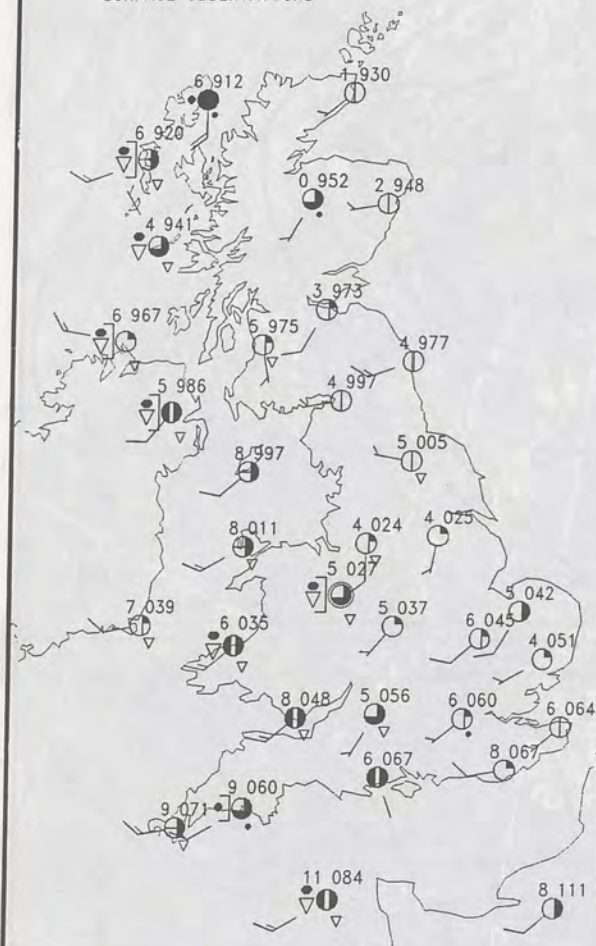
METEOROLOGICAL OFFICE
 24 NOV 1992
 LIBRARY

Warm front Cold front Occlusion

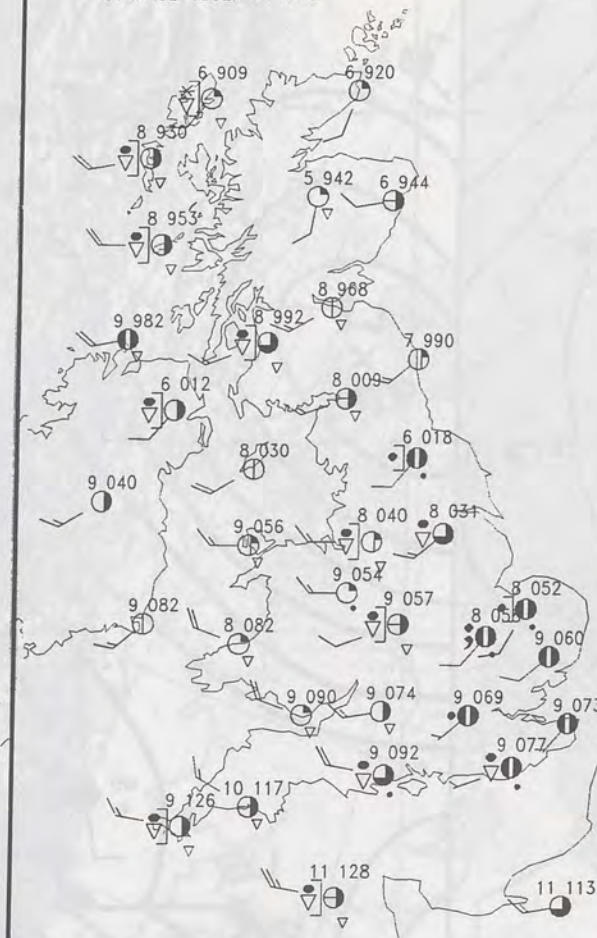
London Weather Centre 284-286 High Holborn London WC1V 7HX

© Crown Copyright All rights reserved

0600 10 NOVEMBER 1992
SURFACE OBSERVATIONS

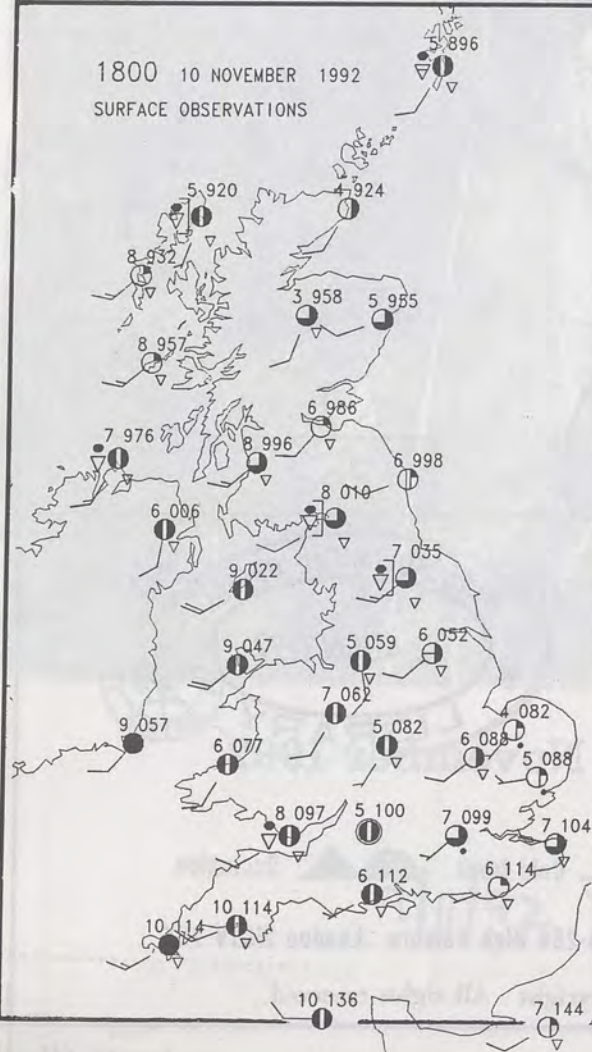


1200 10 NOVEMBER 1992
SURFACE OBSERVATIONS

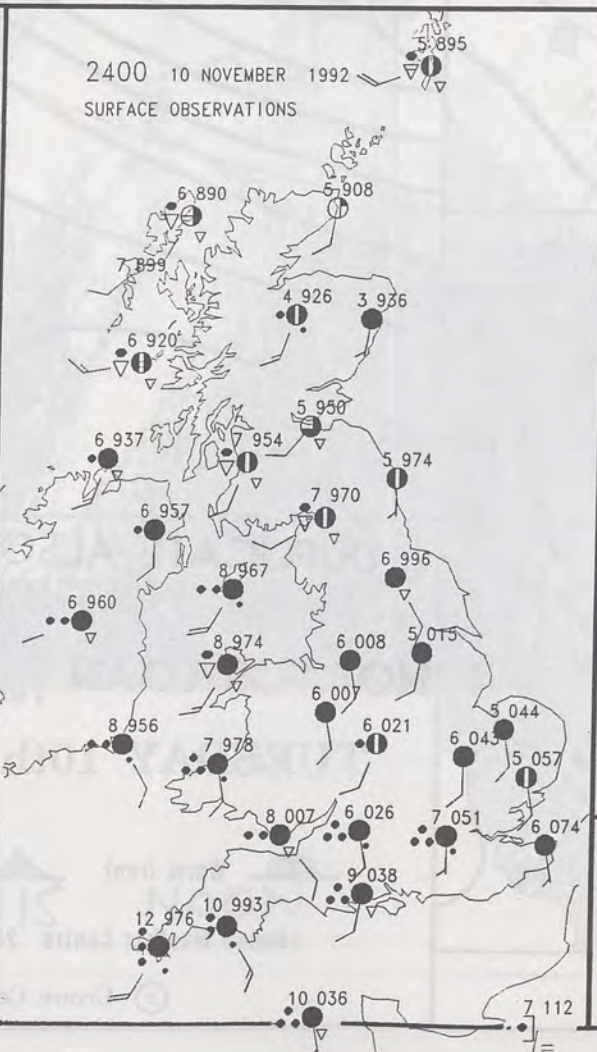


PLOTTED SURFACE OBSERVATIONS

1800 10 NOVEMBER 1992
SURFACE OBSERVATIONS



2400 10 NOVEMBER 1992
SURFACE OBSERVATIONS



SUMMARY OF UK WEATHER TUESDAY 10th November 1992

Scotland was mainly clear and cold overnight with some frost and just a few coastal showers in the West.

Northern Ireland turned cloudy with showers and in England and Wales there were some showers too, but clear spells as well.

During the day everywhere in Scotland had some sunshine and parts of the East had a dry, bright day, but there were showers in most places.

Northern Ireland was sunny at times, but with showers as well.

Wales had showers in the morning, then a dry, sunny afternoon, but persistent rain during the evening.

Over England some places had a dry, sunny day, particularly on the South Coast, but most places had showers and then the Southwest had more continuous rain in the evening.

Temperatures were generally close to average.

London Weather Centre
284-286 High Holborn
London WC1V 7HX
All times are GMT

© Crown Copyright All rights reserved

0600



1200



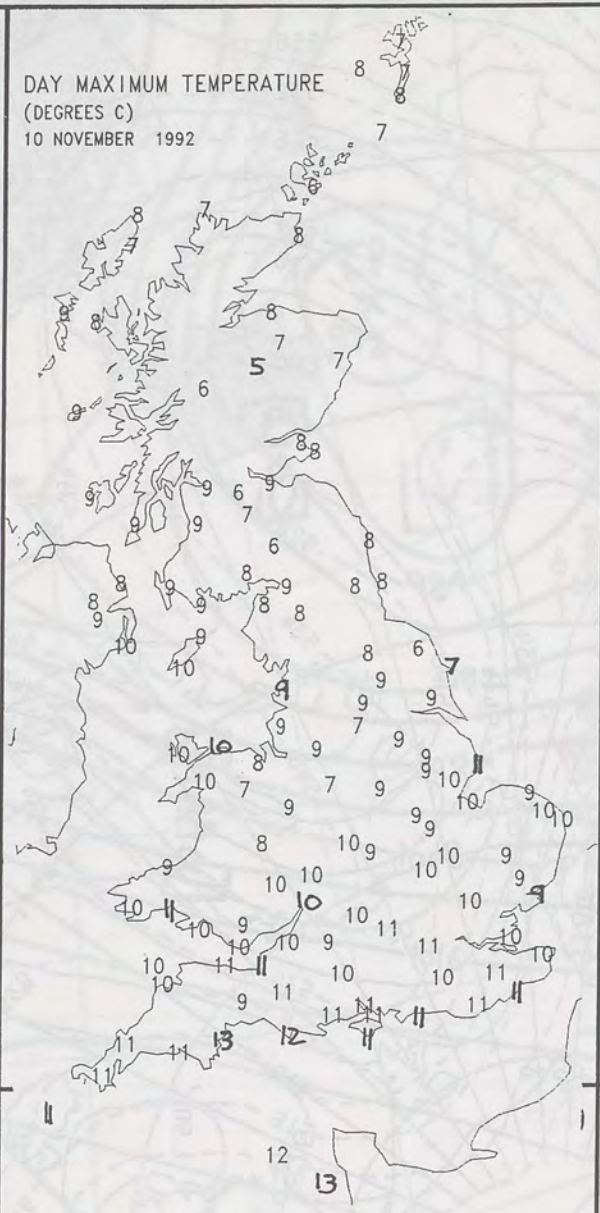
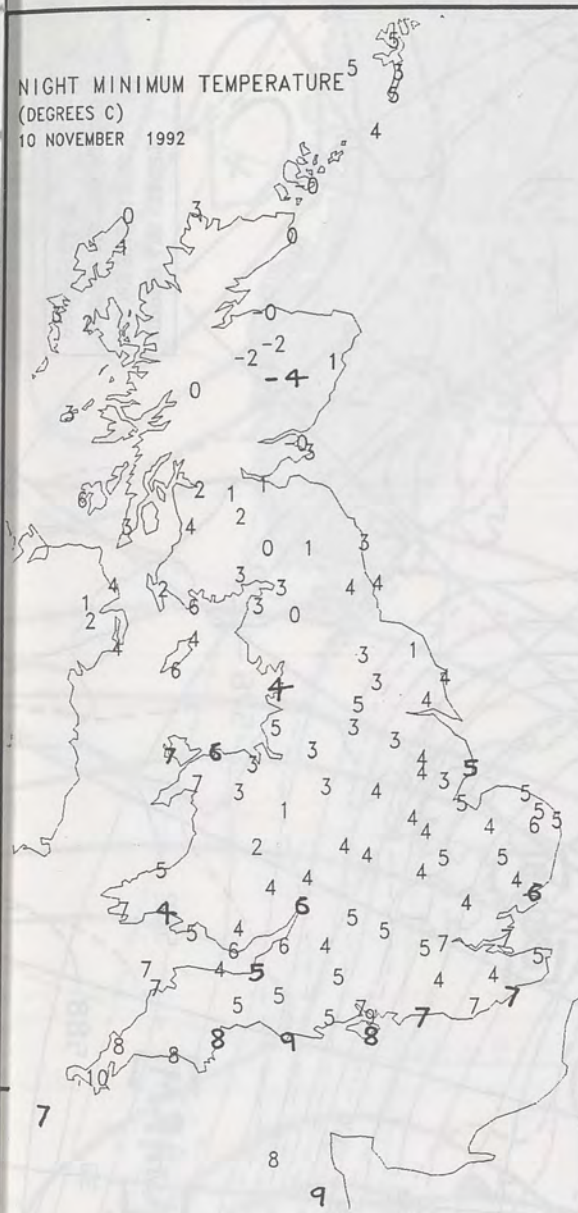
SIGNIFICANT WEATHER CHARTS

1200



2400





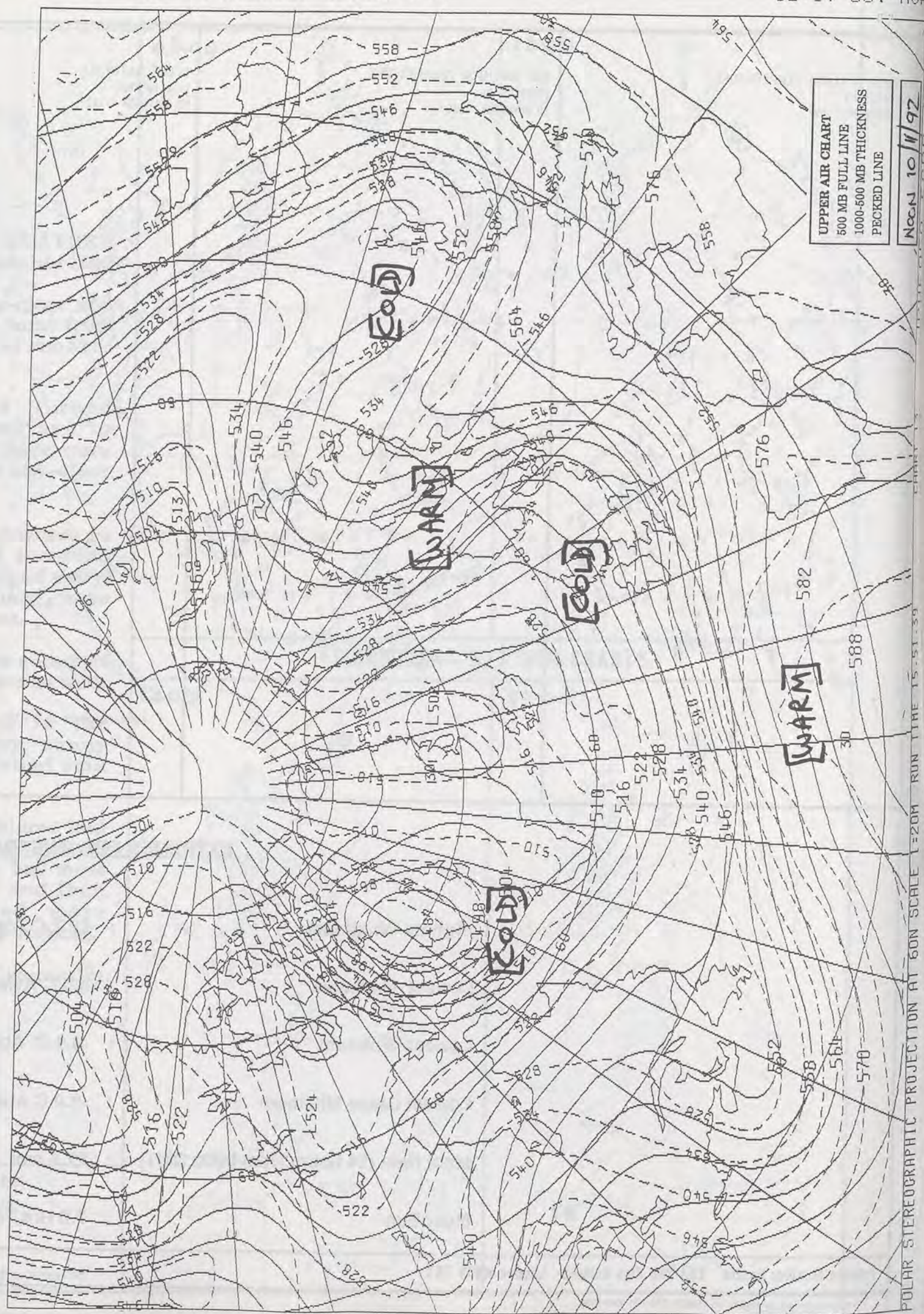
EXTREMES FOR TUESDAY 10TH NOVEMBER 1992

Highest Maximum	: 12.7 C Torquay And Jersey [St Helier]
Lowest Maximum	: 5.5 C Aviemore [Highland]
Lowest Minimum	: -3.9 C Aboyne [Grampian]
Lowest Grass Minimum	: -8.9 C Aboyne
Most Rain (24 hours from 0900 GMT)	: 27.1 mm Jersey [st Helier]
Most Sun	: 7.0 Hrs Torquay [Devon]

**DAILY
WEATHER
SUMMARY**

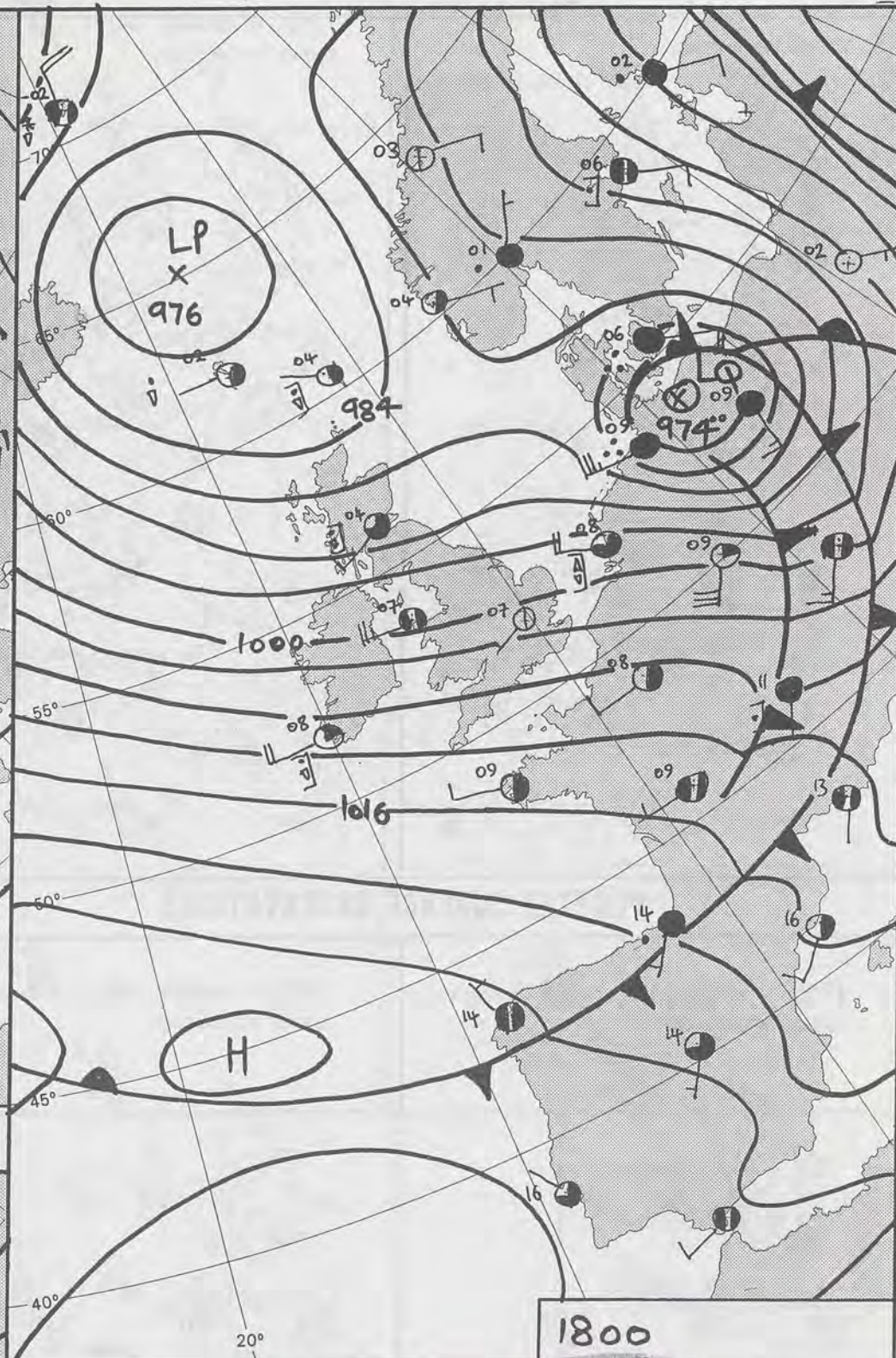



© Crown Copyright
All rights reserved



NOON 10/11/92

POLAR STEREOGRAPHIC PROJECTION AT 60N SCALE 1:20M RUN TIME 15.51.39



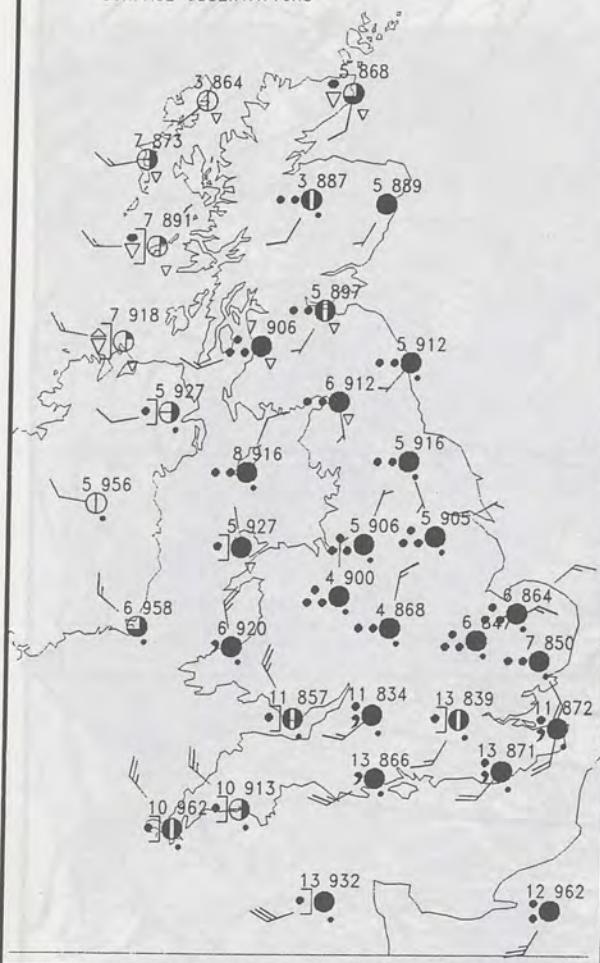
DUPLICATE ALSO
DAILY WEATHER SUMMARY
NOT FOR LOAN FOR
WEDNESDAY 11th November
1992

London Weather Centre 284-286 High Holborn London WC1V 7HX
© Crown Copyright All rights reserved

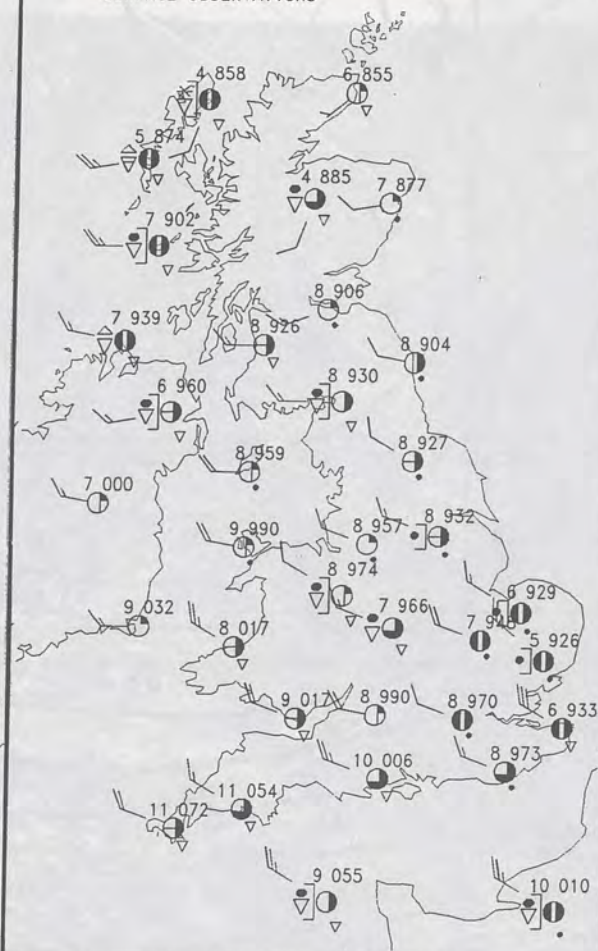
METEOROLOGICAL OFFICE
24 NOV 1992
LIBRARY

Warm front Cold front Occlusion

0600 11 NOVEMBER 1992
SURFACE OBSERVATIONS



1200 11 NOVEMBER 1992
SURFACE OBSERVATIONS

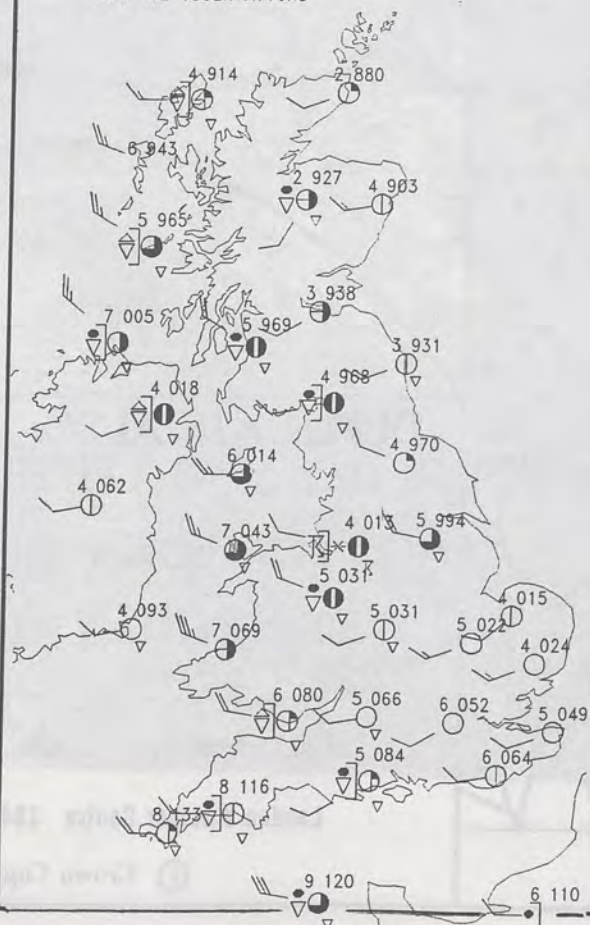


PLOTTED SURFACE OBSERVATIONS

1800 11 NOVEMBER 1992
SURFACE OBSERVATIONS



2400 11 NOVEMBER 1992
SURFACE OBSERVATIONS



SUMMARY OF UK WEATHER WEDNESDAY 11th November 1992

Northern Ireland, England and Wales had a wet night, as an area of rain spread northeastwards across the country with heavy rain in many southern parts. Southwest Scotland also had some rain, but most of northern Scotland stayed dry with clear intervals. Drier, clearer weather reached Northern Ireland and parts of southwest England towards dawn.

The rain over much of England and Wales gradually moved northeastwards during the morning, to clear the east coast by afternoon.

Northern Ireland and most of Scotland had a brighter morning with sunny spells, but also some showers. This brighter, showery weather spread EAST across the whole country in the afternoon. Most of the showers were in the north and west, where there was some thunder and hail. Sheltered eastern areas had few showers. During the evening, the showers continued in the west and north, but became isolated over the southeast. A few showers turned to snow on the Pennines and Scottish mountains.

A rather cold or cold day with temperatures below normal, although parts of southern England and the Channel Islands had a brief mild start to the day.

Strong winds affected parts of southern England during the night and for a time in the morning with gales along the Channel and on exposed southern coasts.

London Weather Centre
284-286 High Holborn
London WC1V 7HX
All times are GMT

© Crown Copyright All rights reserved

0600



1200



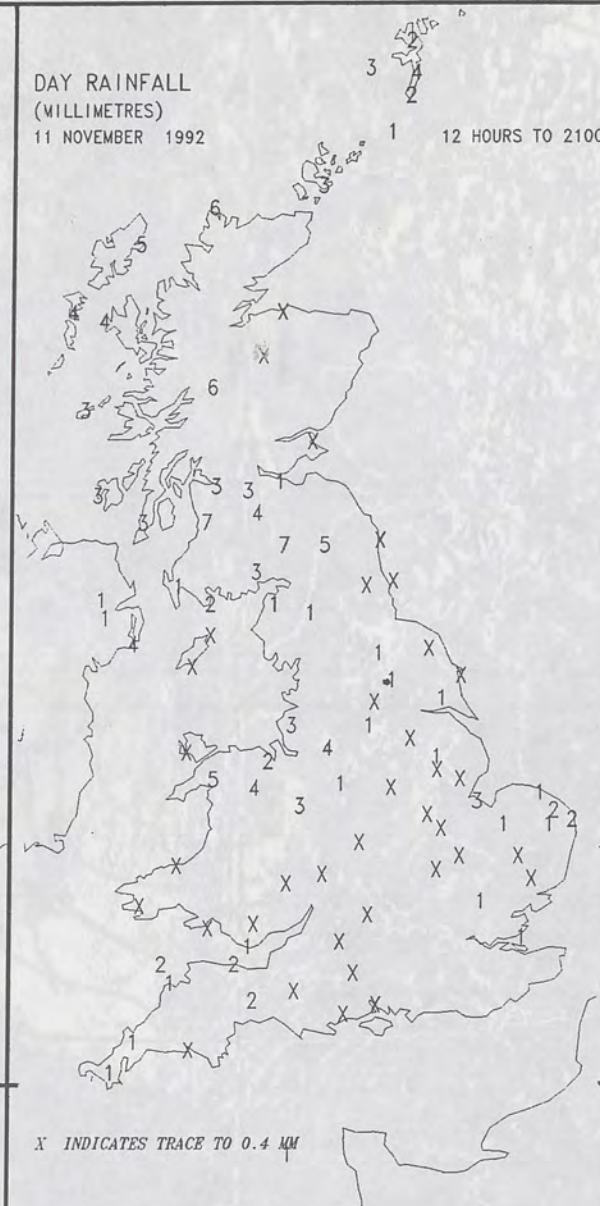
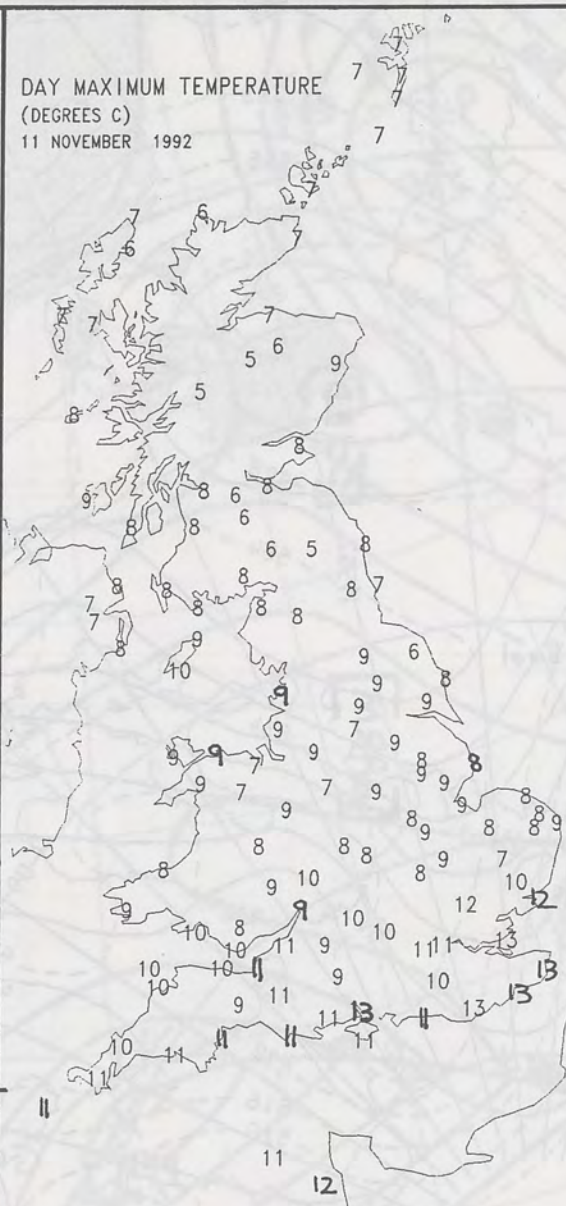
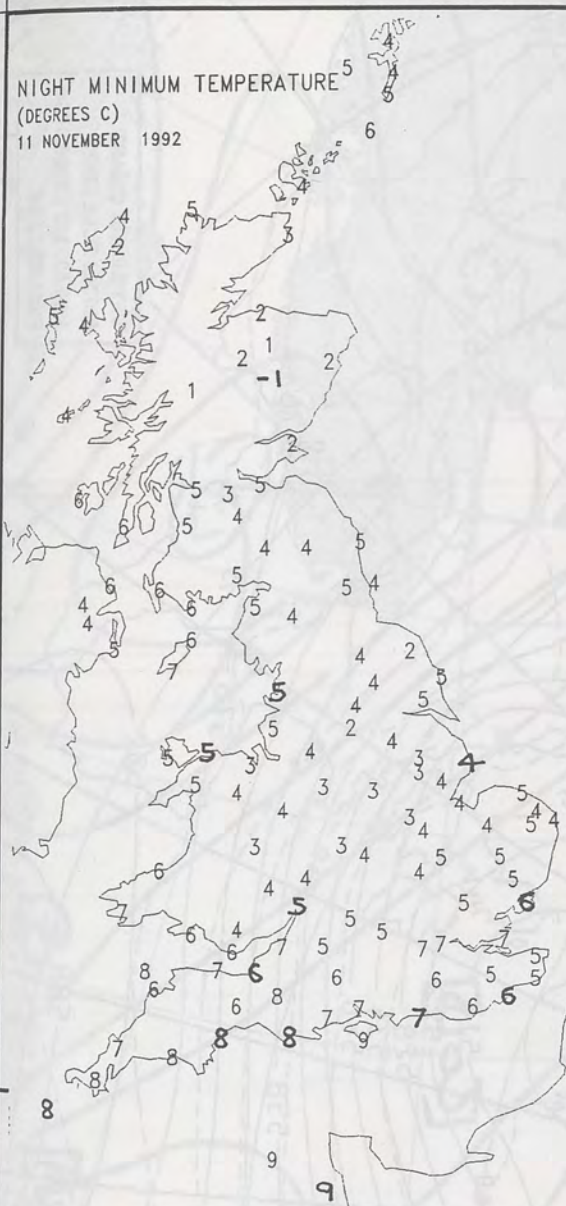
SIGNIFICANT WEATHER CHARTS

1800



2400





EXTREMES FOR WEDNESDAY 11TH NOVEMBER 1992

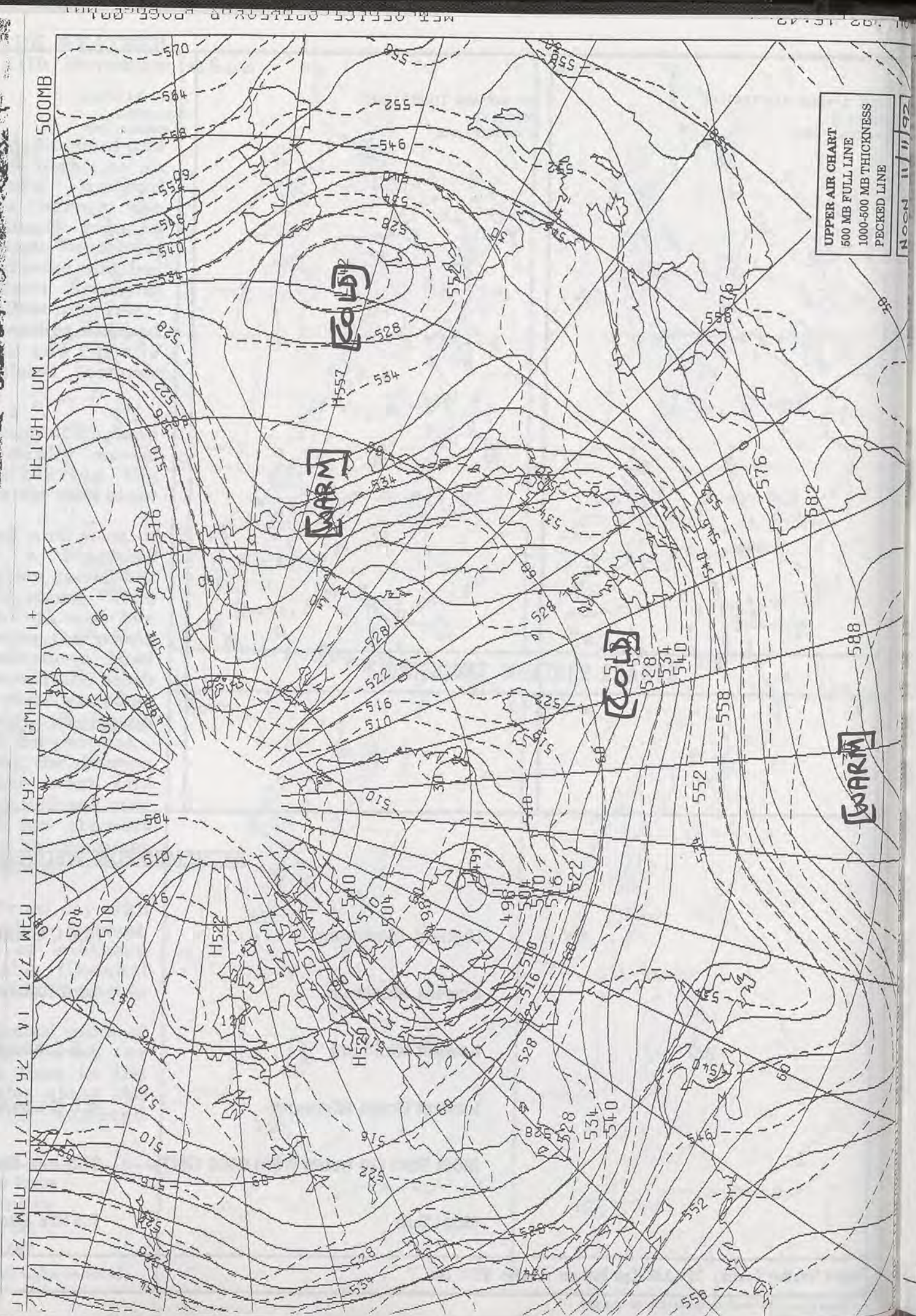
Highest Maximum	: 13.5 C Southampton
Lowest Maximum	: 4.9 C Aviemore [Highland]
Lowest Minimum	: -1.2 C Aboyne [Grampian]
Lowest Grass Minimum	: -5.0 C Lossiemouth [Moray Firth]
Most Rain (24 hours from 0900 GMT)	: 27.5 mm Sloy [nr Loch Lomond]
Most Sun	: 7.3 Hrs Shanklin [IOW] and Exmouth [Devon]


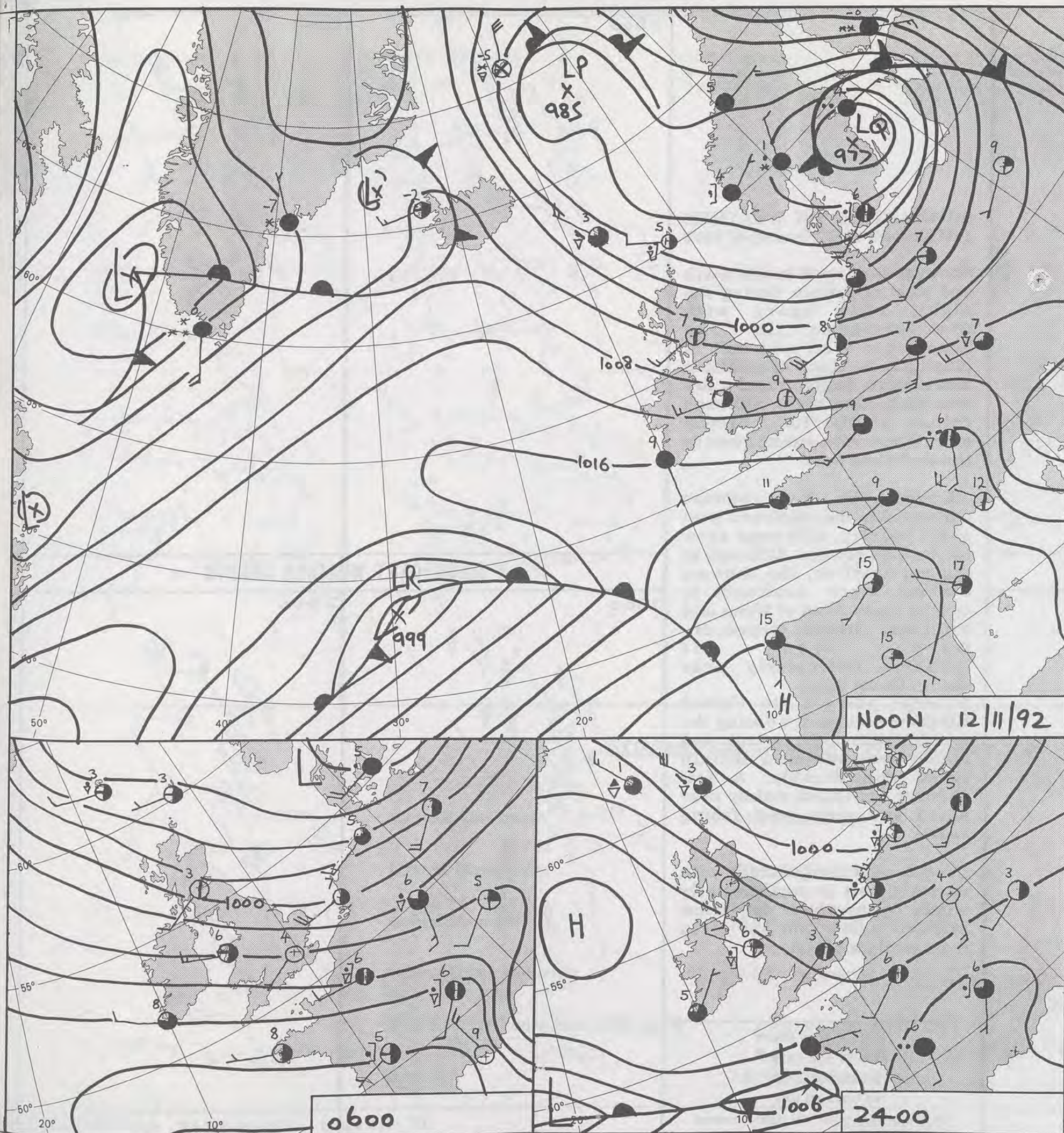
DAILY WEATHER SUMMARY



© Crown Copyright
All rights reserved




A high-contrast, black and white image of a textured surface, possibly a map or a heavily textured material, with a grid pattern overlaid. The image is characterized by a dense, irregular pattern of dark and light areas, creating a complex, almost abstract appearance. A grid of thin, light-colored lines is superimposed over the texture, forming a series of rectangular cells. The overall effect is one of a detailed, perhaps topographical or geological, map rendered in a stark, high-contrast style.





DUPLICATE ALSO
DAILY WEATHER SUMMARY
NOT FOR LOAN FOR
THURSDAY 12th November 1992

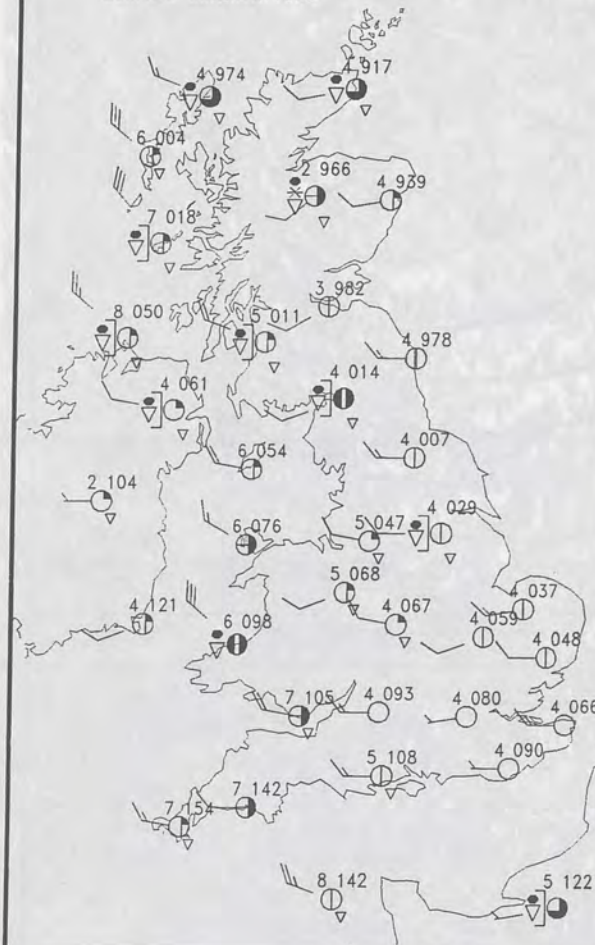
METEOROLOGICAL OFFICE
24 NOV 1992
LIBRARY

 Warm front
  Cold front
  Occlusion

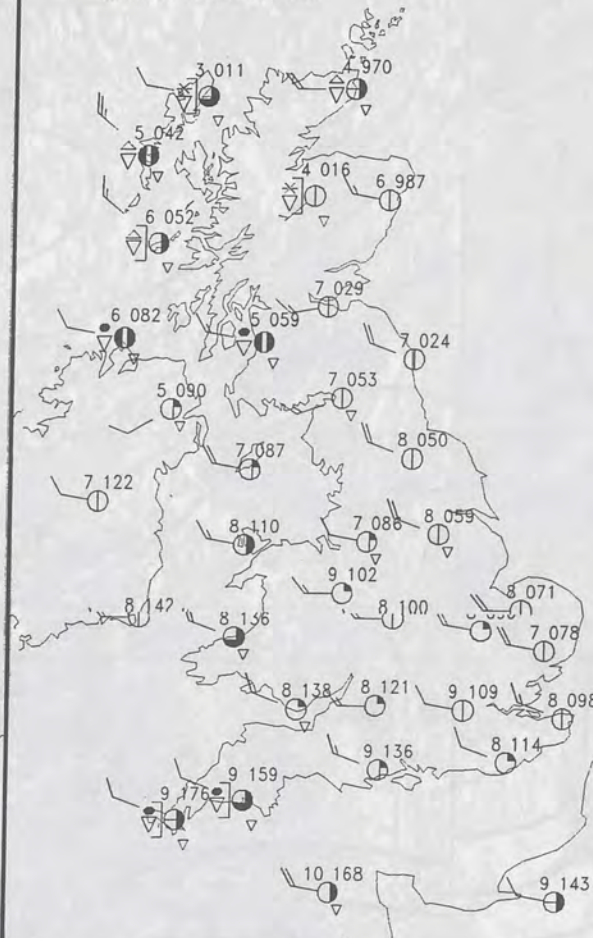
London Weather Centre 284-286 High Holborn London WC1V 7HX

© Crown Copyright All rights reserved

0600 12 NOVEMBER 1992
SURFACE OBSERVATIONS

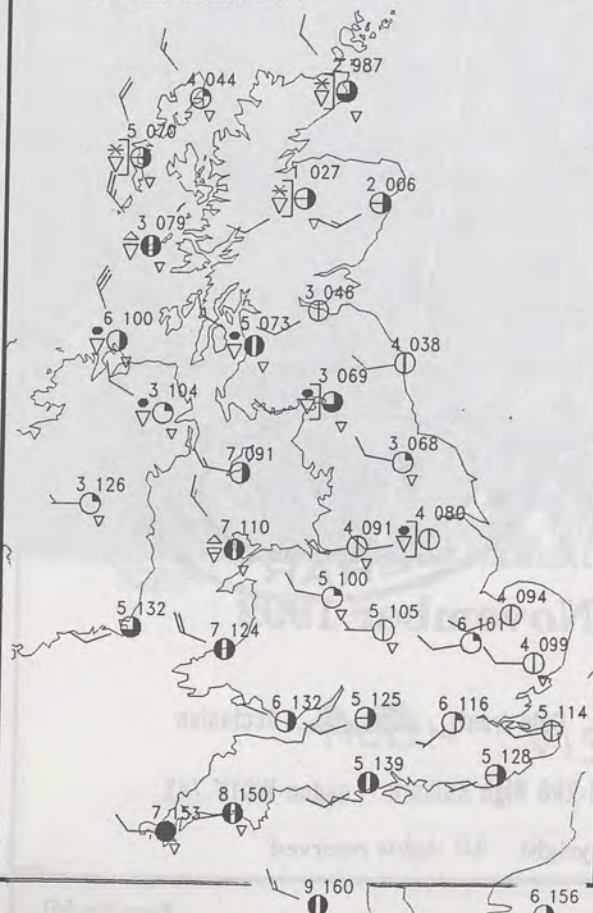


1200 12 NOVEMBER 1992
SURFACE OBSERVATIONS



PLOTTED SURFACE OBSERVATIONS

1800 12 NOVEMBER 1992
SURFACE OBSERVATIONS



2400 12 NOVEMBER 1992
SURFACE OBSERVATIONS



SUMMARY OF UK WEATHER THURSDAY 12th November 1992

Showers continued in the north and west of Britain during the night, some heavy with thunderstorms in the Manchester area, and hail in other places. Much of southern and eastern England had a dry and fairly clear night, although rather chilly too. Breezy everywhere with strong gusts in the north and west.

During the day, showers continued in the north and west of the country, with some snow on the high ground. Although as the day went on, the showers became more confined to coastal areas. Most of Wales and southeast Britain stayed dry with lots of sunshine, particularly near the southeast coast.

A large part of the United Kingdom became dry during the evening with clear periods, and winds over southern Britain eased considerably. A few showers continued, mainly near north and some west facing coasts.

A fairly cold day generally with blustery west to northwesterly winds. Temperatures were a few degrees below normal away from southeast England.

London Weather Centre
284-286 High Holborn
London WC1V 7HX
All times are GMT

© Crown Copyright All rights reserved

0600



1200

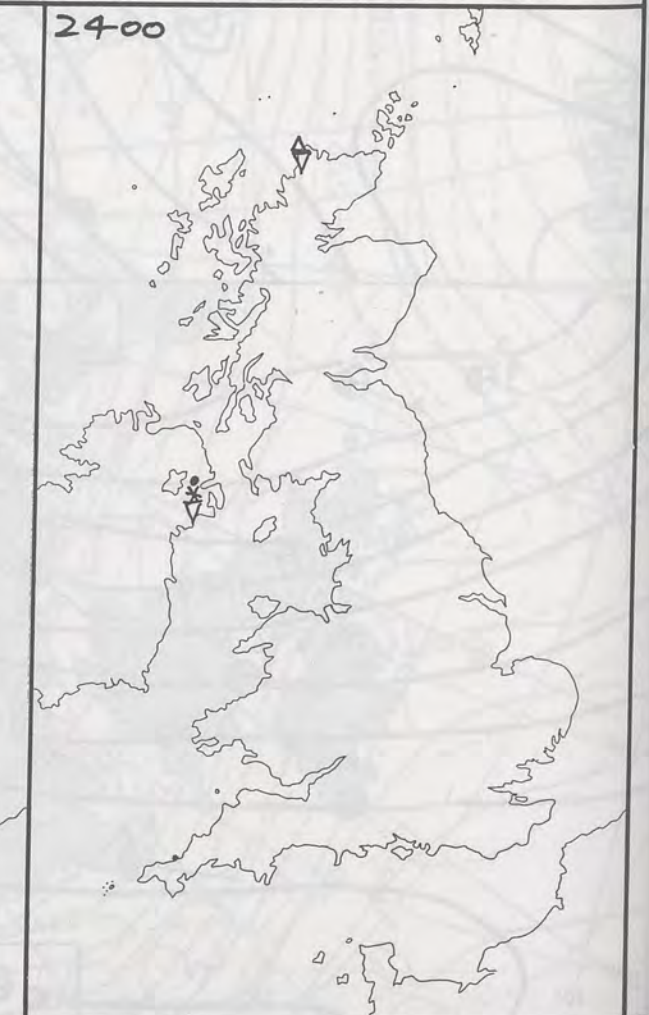


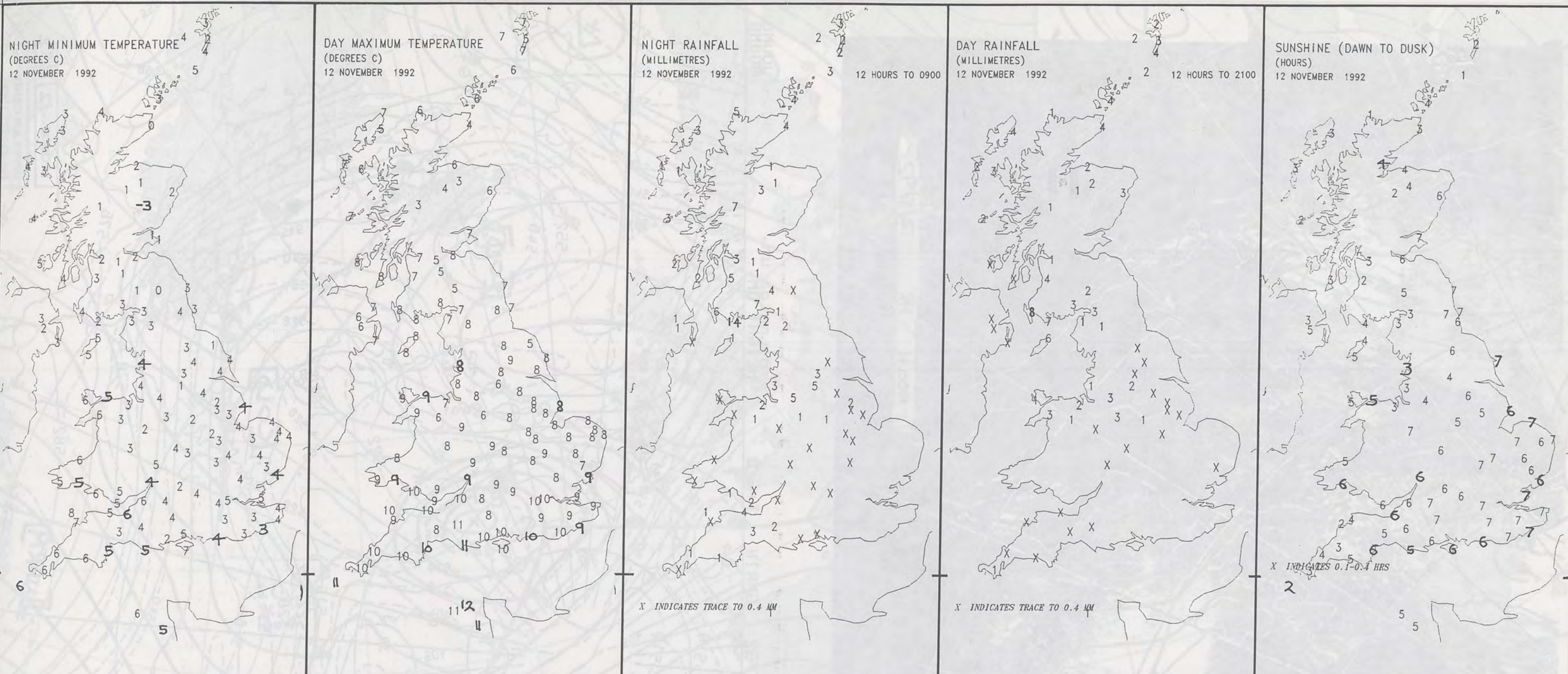
SIGNIFICANT WEATHER CHARTS

1800



2400





EXTREMES FOR THURSDAY 12TH NOVEMBER 1992

Highest Maximum	: 11.6 C Guernsey
Lowest Maximum	: 3.1 C Tulloch Bridge [Grampian]
Lowest Minimum	: -2.5 C Inchmarlo [Grampian]
Lowest Grass Minimum	: -5.1 C Inchmarlo
Most Rain (24 hours from 0900 GMT)	: 11.2 mm Knockarevan [Co Fermangh]
Most Sun	: 7.3 Hrs Gatwick Airport

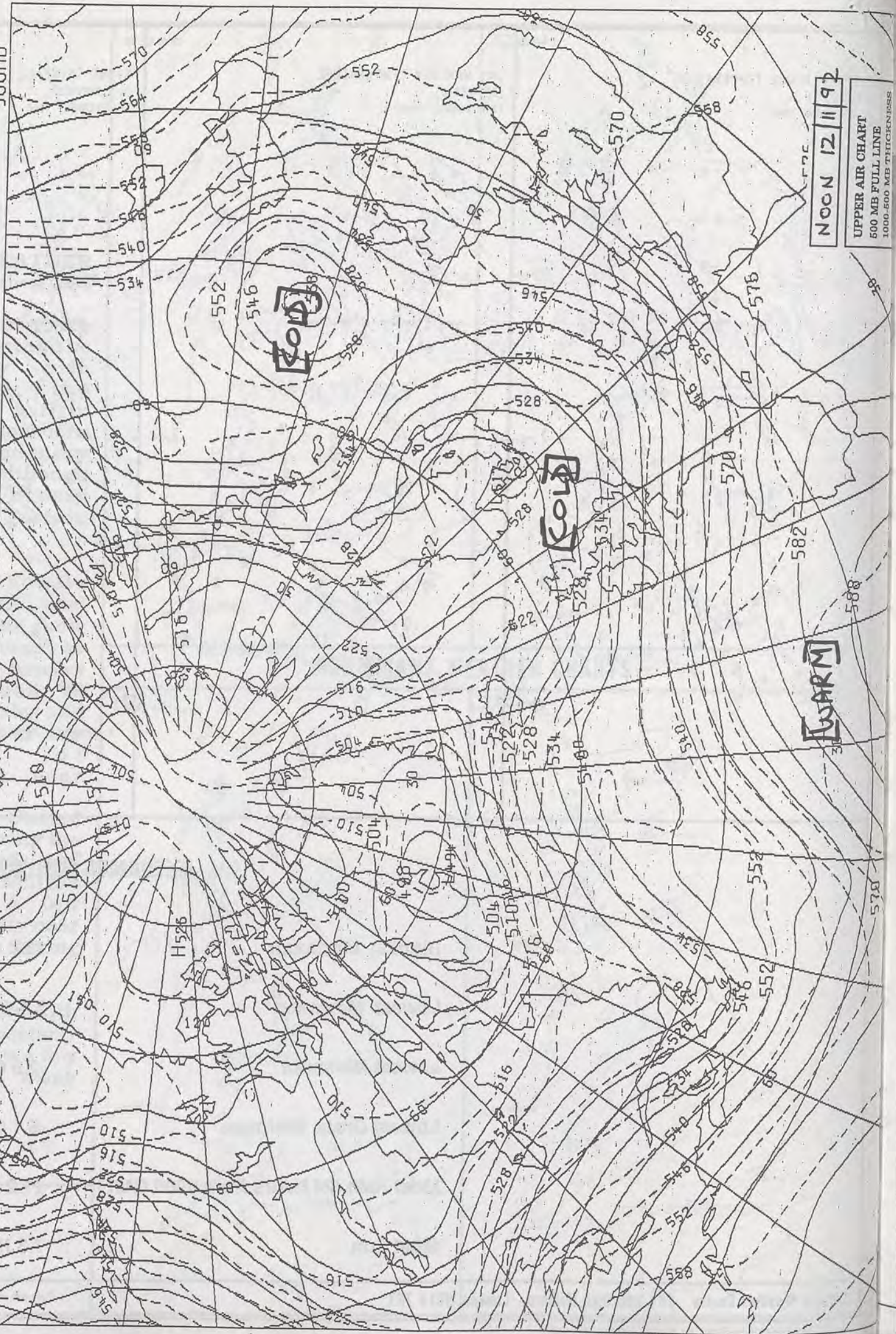
DAILY WEATHER SUMMARY



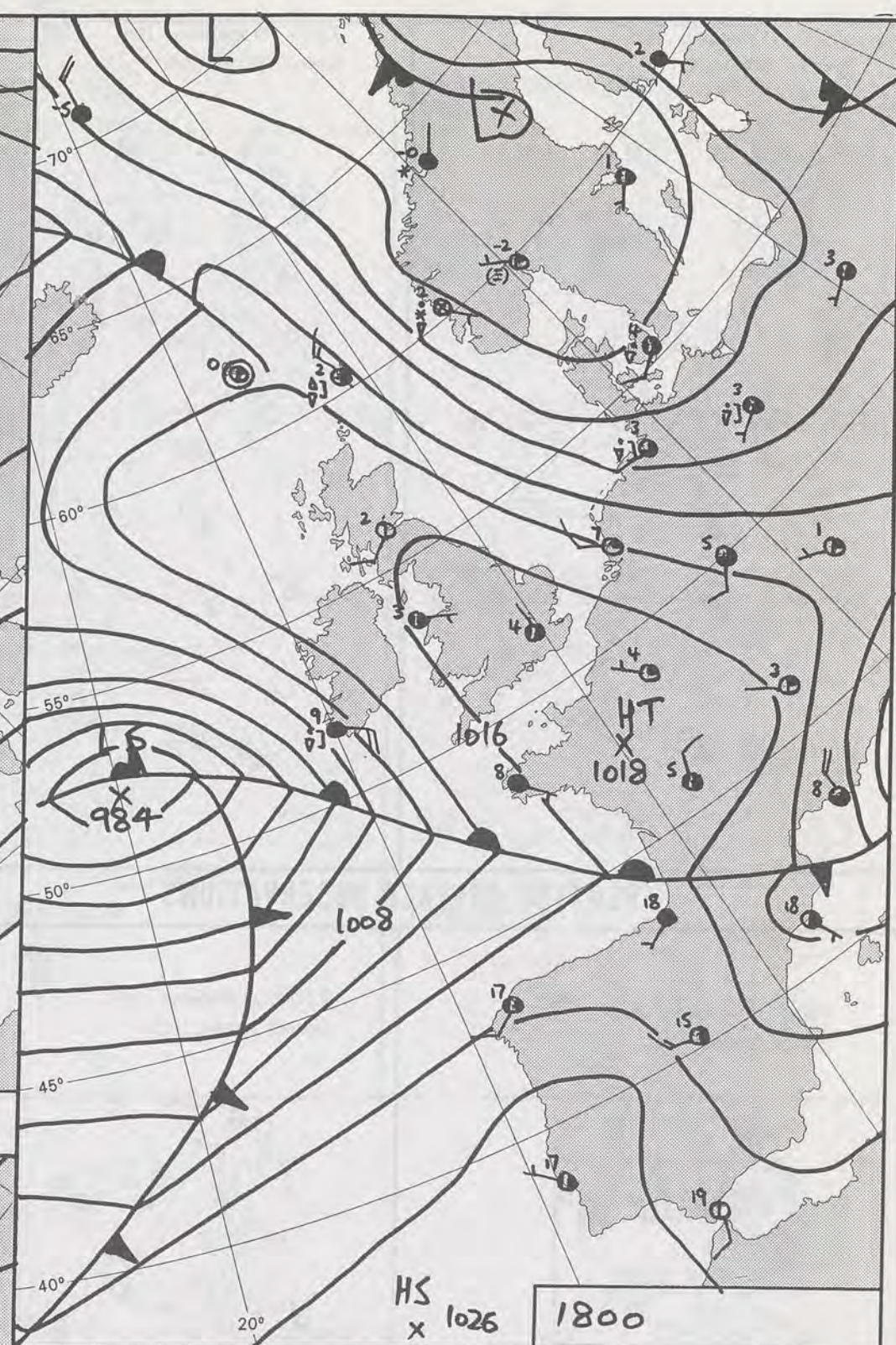

© Crown Copyright
All rights reserved



DT 12Z THUR 12/11/92 VT 12Z THUR 12/11/92 GMAIN T+ 0 - - HEIGHT DM. 500MB 500MB



UPPER AIR CHART
500 MB FULL LINE
1000-500 MB THICKNESS



DUPLICATE ALSO
DAILY WEATHER SUMMARY
NOT FOR LOAN FOR
FRIDAY 13th November 1992

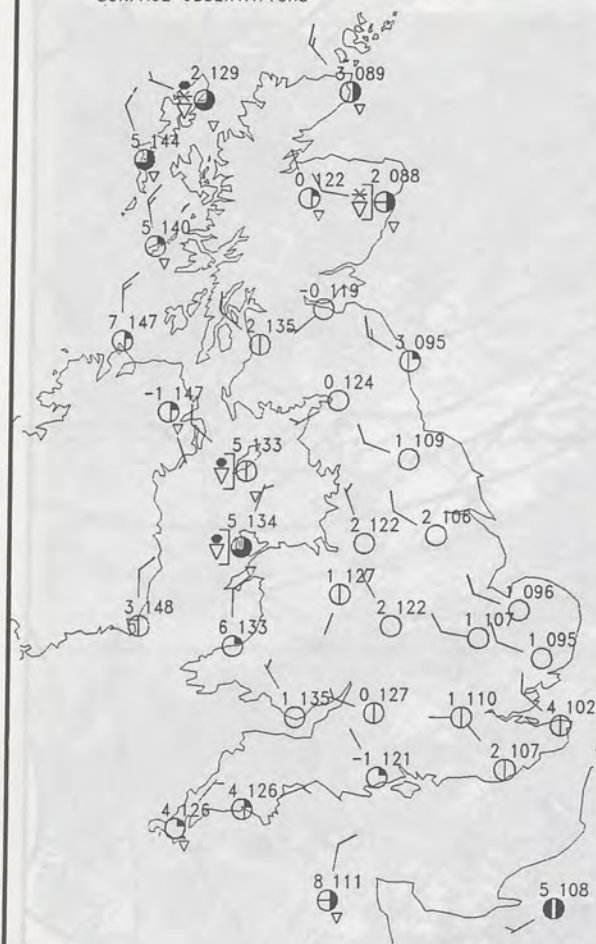
London Weather Centre 284-286 High Holborn London WC1V 7HX

© Crown Copyright All rights reserved

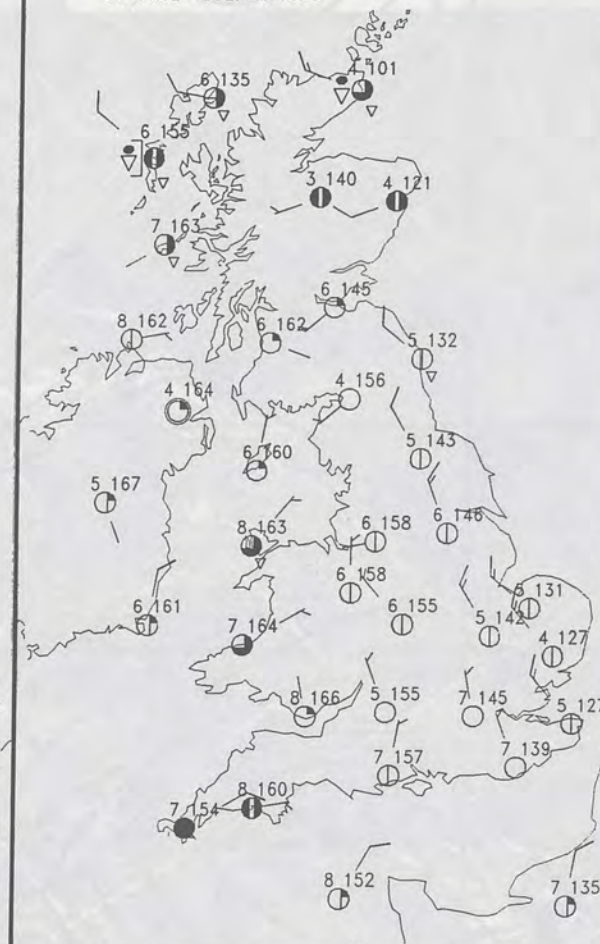
METEOLOGICAL OFFICE
24 NOV 1992
LIBRARY

Warm front Cold front Occlusion

0600 13 NOVEMBER 1992
SURFACE OBSERVATIONS

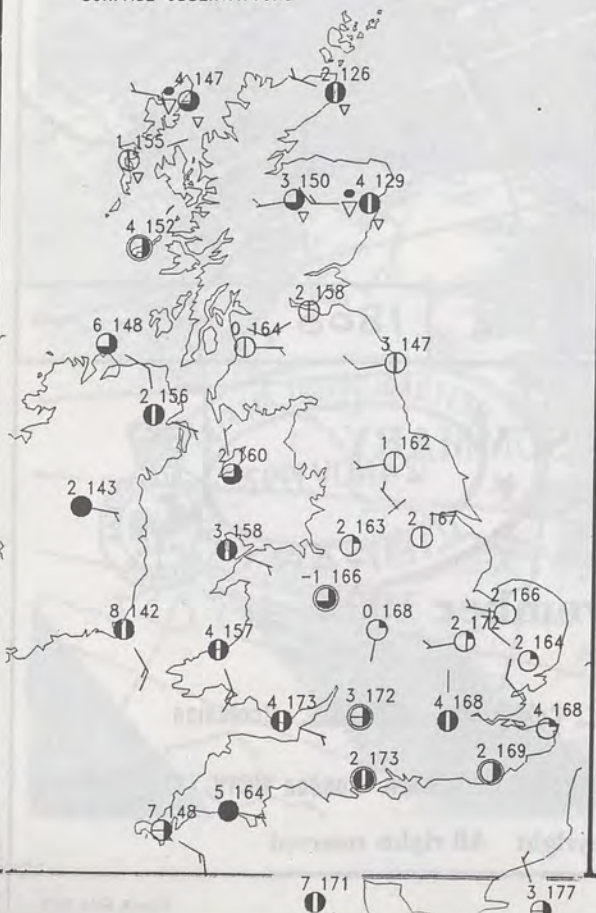


1200 13 NOVEMBER 1992
SURFACE OBSERVATIONS

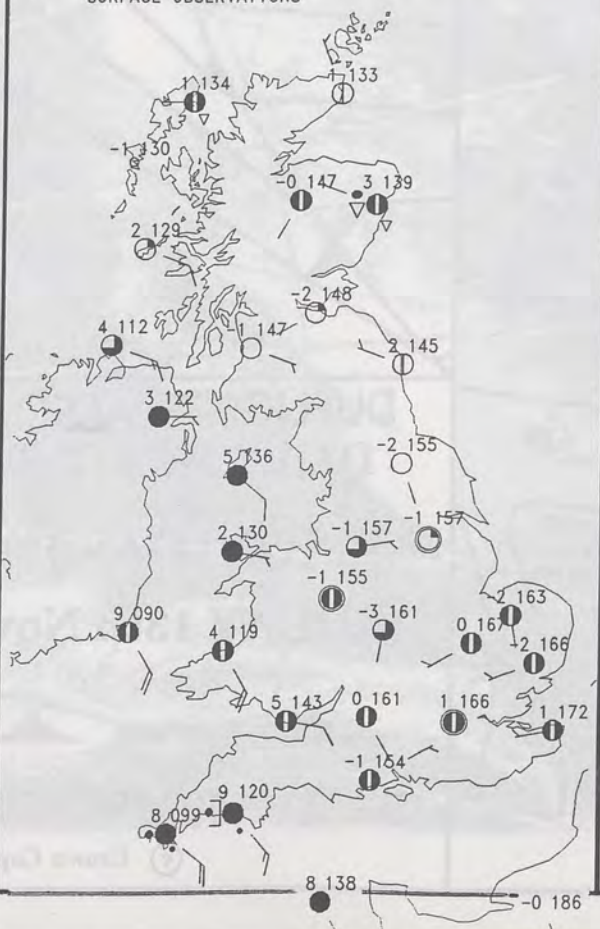


PLOTTED SURFACE OBSERVATIONS

1800 13 NOVEMBER 1992
SURFACE OBSERVATIONS



2400 13 NOVEMBER 1992
SURFACE OBSERVATIONS



SUMMARY OF UK WEATHER FRIDAY 13th November 1992

It was a clear, cold night over most of the country, and many places had a slight frost. Near the east coast it was breezy, but frost-free, and there were wintry showers over northern Scotland, Northern Ireland, in Irish Sea coastal areas and over the Channel Islands.

Much of the country had a sunny, cold day. There were some further showers near northern and eastern coasts, with hail and snow in places. Cloudy weather spread slowly from the south-west across south-west England during the day, but it stayed dry.

During the evening, high cloud spread further north and east across southern England, Wales and Northern Ireland, but did not prevent much of the British Isles becoming frosty.

The far south-west had much higher temperatures, with wind and rain by midnight.

London Weather Centre
284-286 High Holborn
London WC1V 7HX
All times are GMT

© Crown Copyright All rights reserved

0600



1200



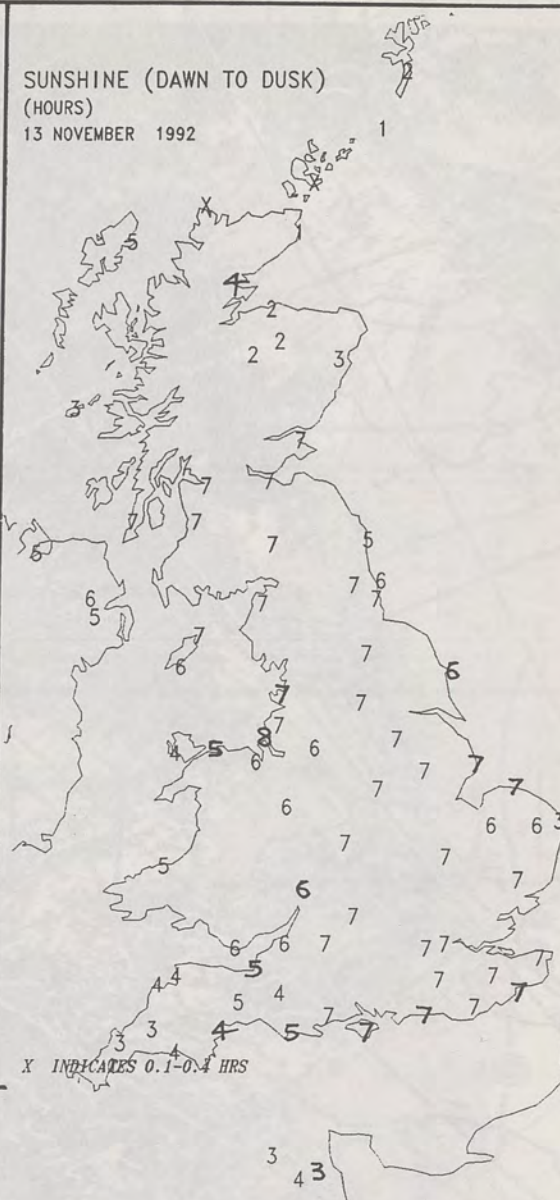
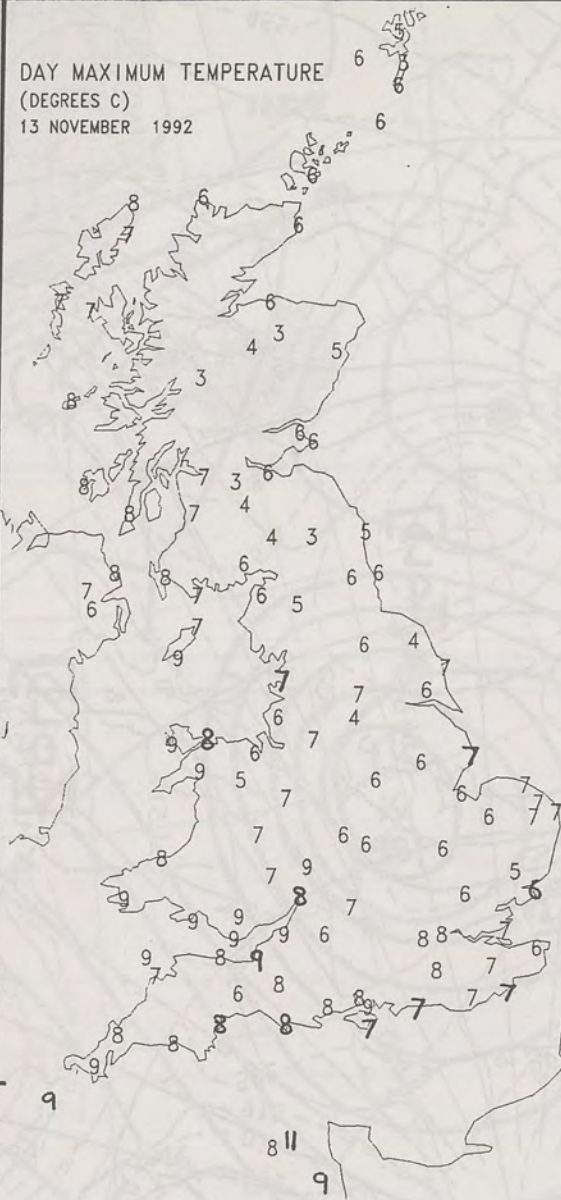
SIGNIFICANT WEATHER CHARTS

1800



2400





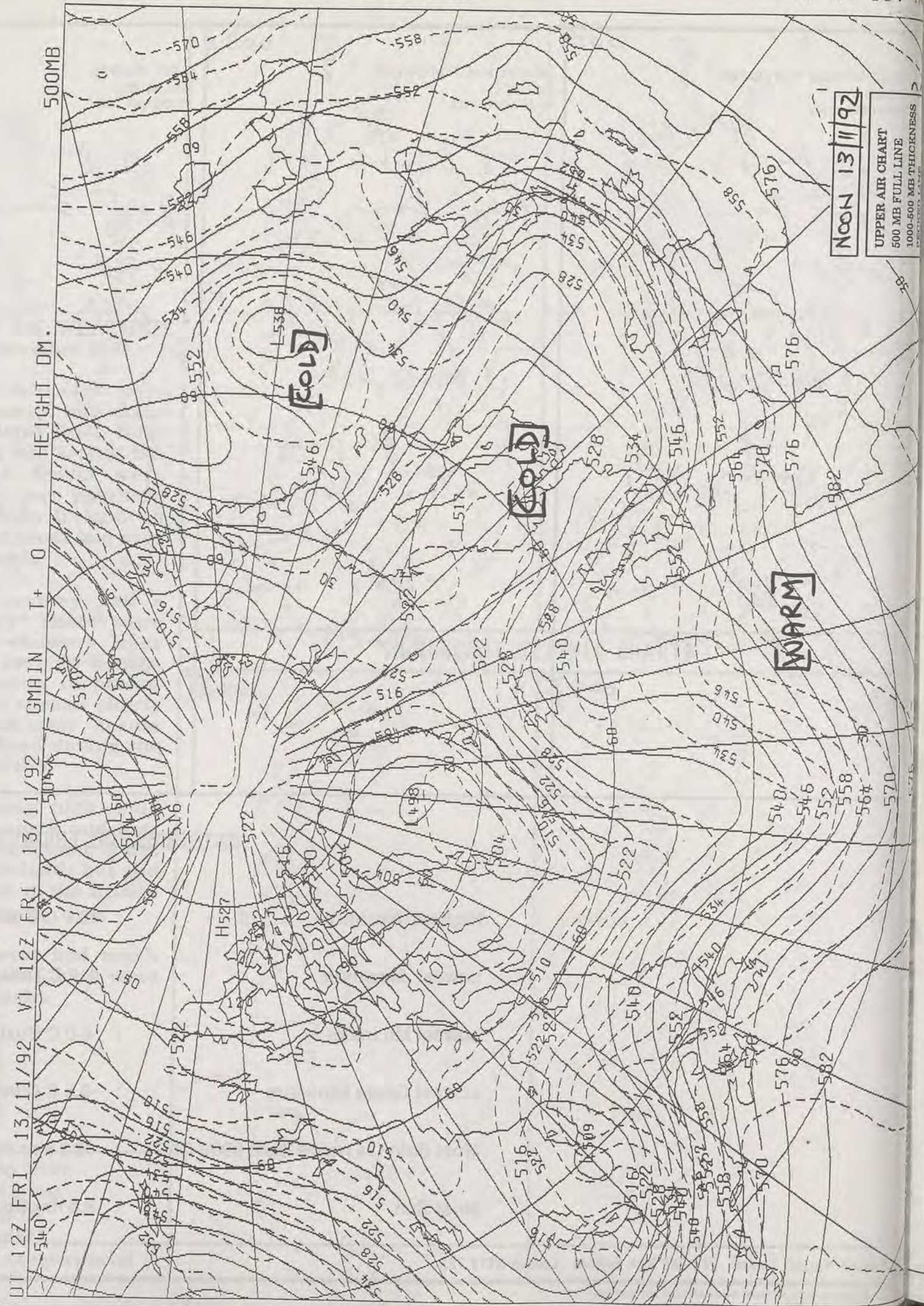

EXTREMES FOR FRIDAY 13TH NOVEMBER 1992

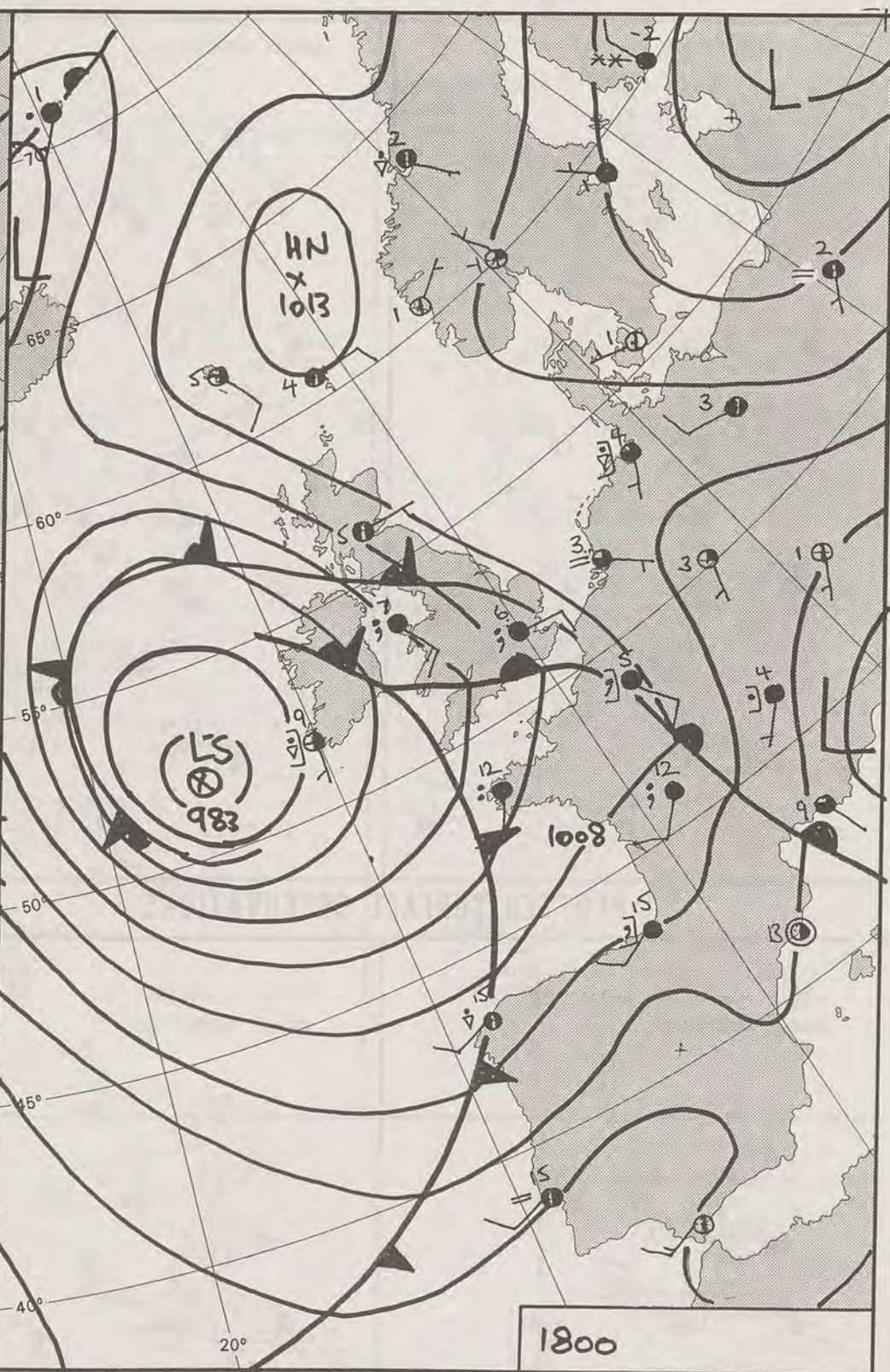
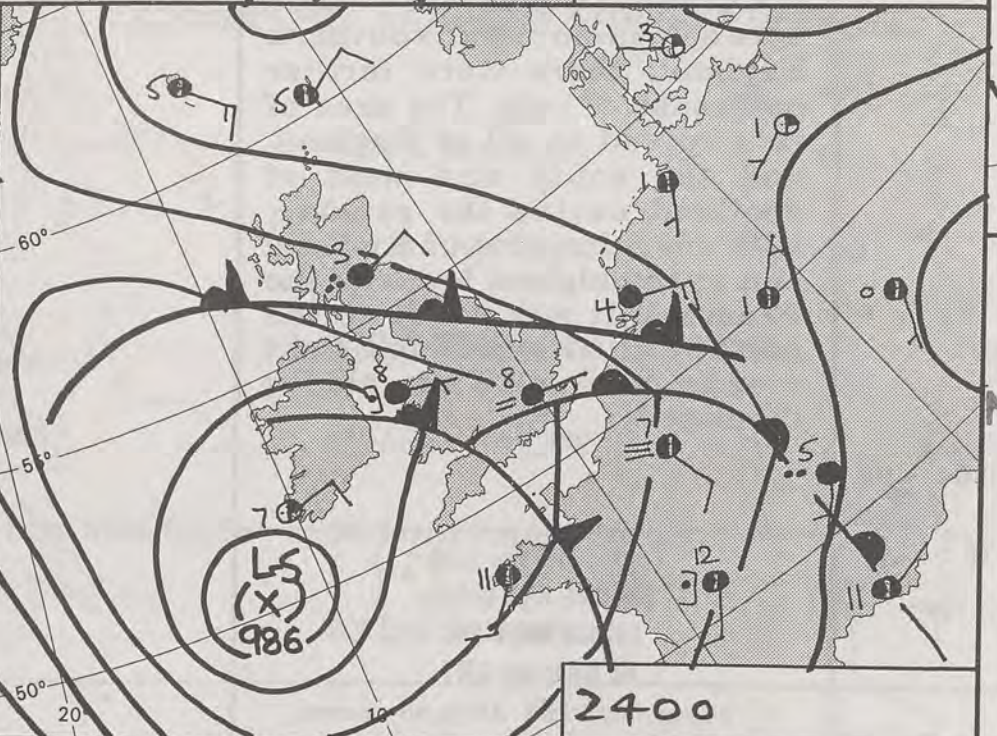
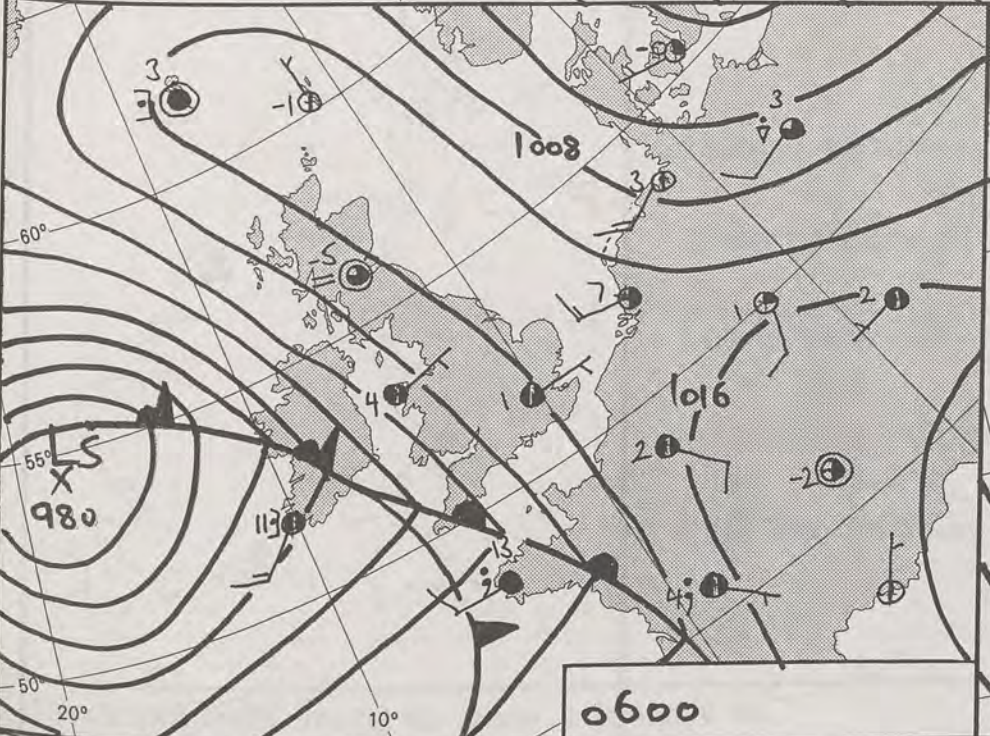
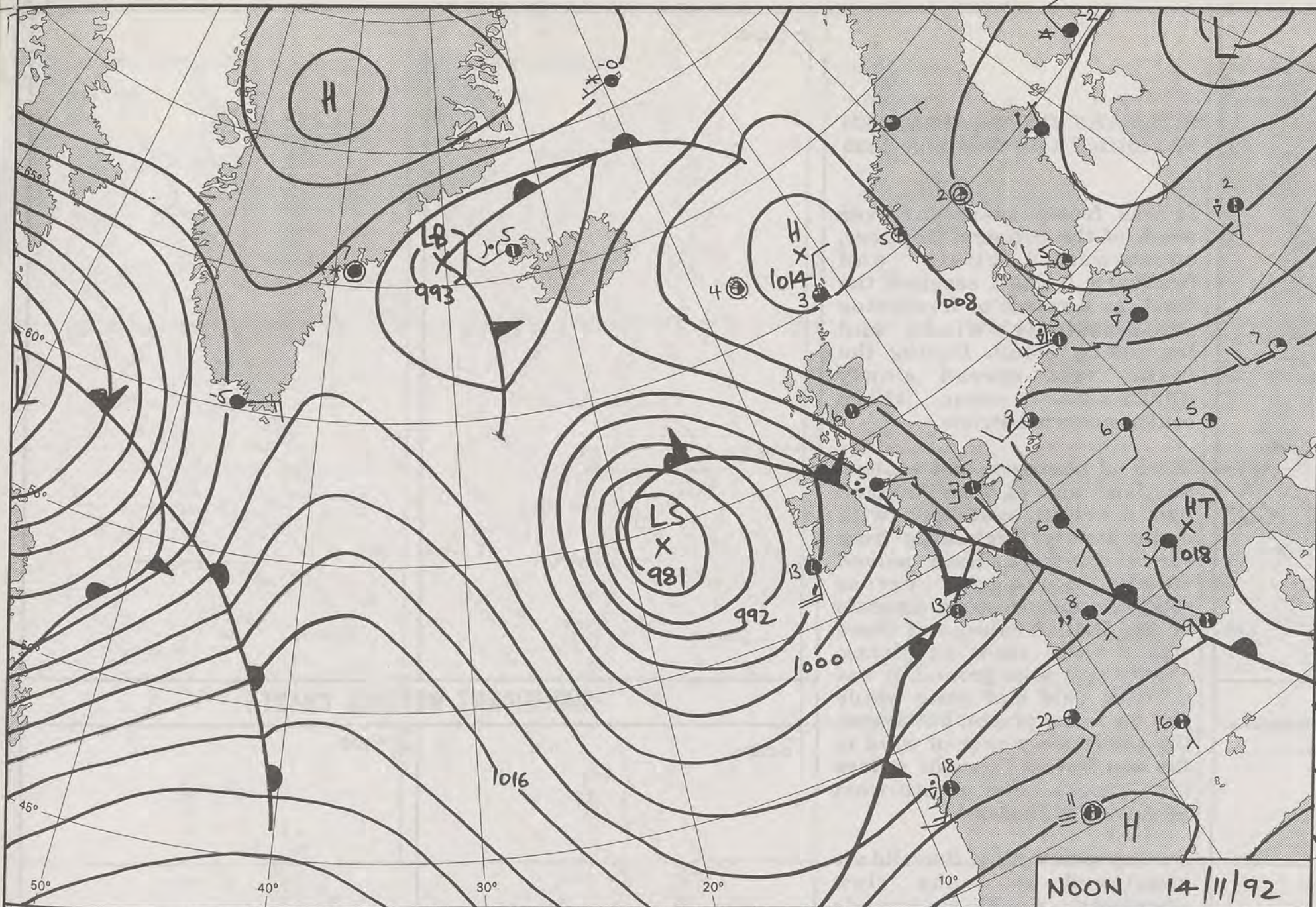
Highest Maximum	: 10.6 C Guernsey
Lowest Maximum	: 2.7 C Tulloch Bridge [Highland]
Lowest Minimum	: -6.0 C Buxton [Peak District]
Lowest Grass Minimum	: -9.6 C Charing [Kent]
Most Rain (24 hours from 0900 GMT)	: 12.2 mm Falmouth [Devon]
Most Sun	: 8.0 Hrs Southport [Merseyside]

**DAILY
WEATHER
SUMMARY**



© Crown Copyright
All rights reserved





DUPLICATE ALSO
DAILY WEATHER SUMMARY
NOT FOR LOAN FOR
SATURDAY 14th November 1992

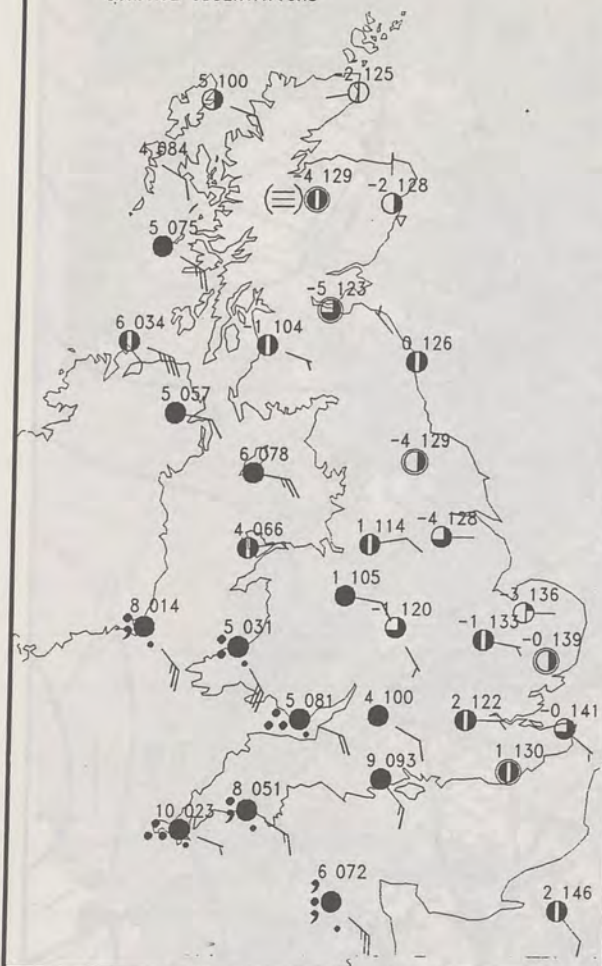
24 NOV 1992
METEOROLOGICAL OFFICE
LIBRARY

Warm front Cold front Occlusion

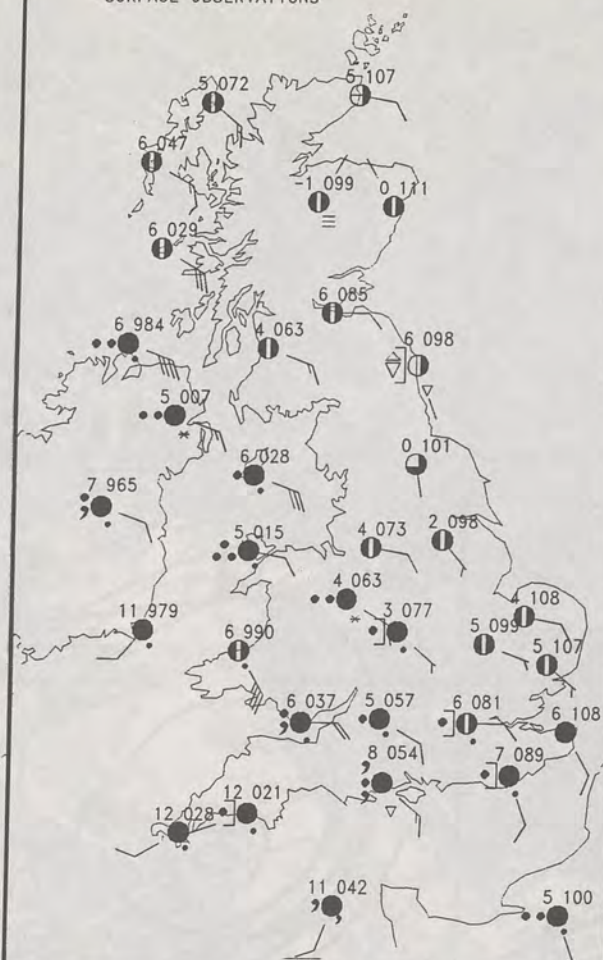
London Weather Centre 284-286 High Holborn London WC1V 7HX

© Crown Copyright All rights reserved

0600 14 NOVEMBER 1992
SURFACE OBSERVATIONS

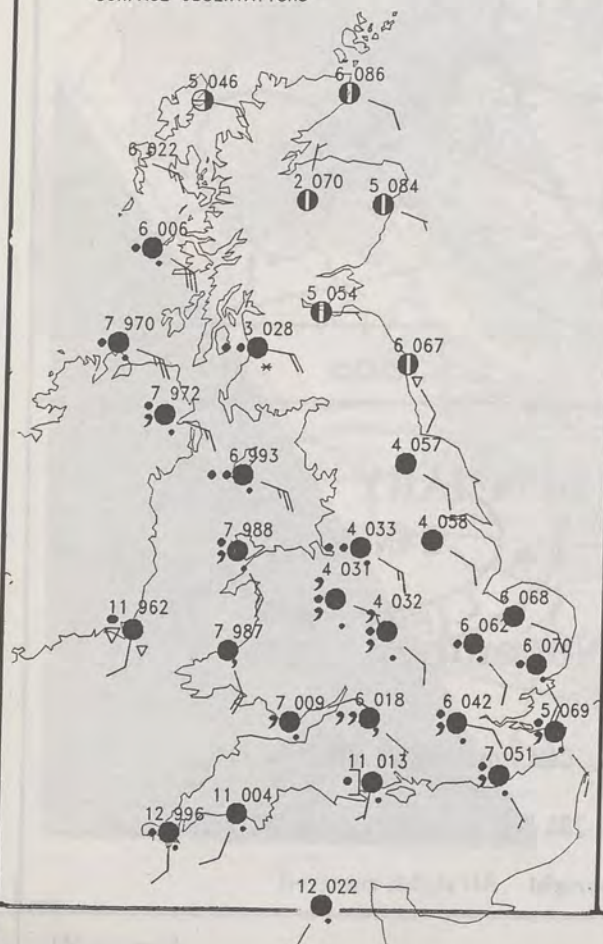


1200 14 NOVEMBER 1992
SURFACE OBSERVATIONS

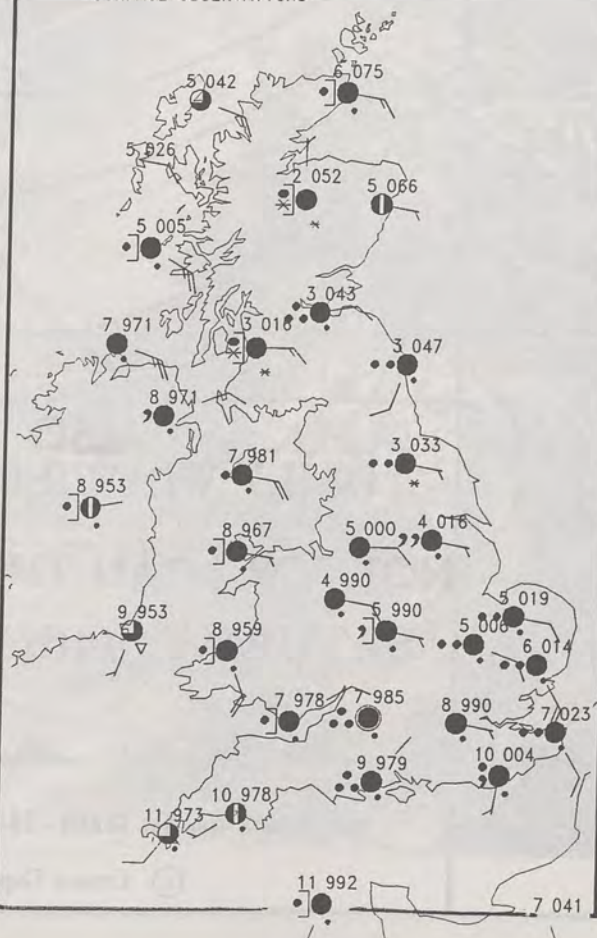


PLOTTED SURFACE OBSERVATIONS

1800 14 NOVEMBER 1992
SURFACE OBSERVATIONS



2400 14 NOVEMBER 1992
SURFACE OBSERVATIONS



SUMMARY OF UK WEATHER SATURDAY 14th November 1992

It was frosty overnight over much of the country. However, south-west Britain and Northern Ireland escaped the frost, as a result of freshening south-easterly winds and increasing cloud. During the night, rain spread slowly north-east across these south-western districts.

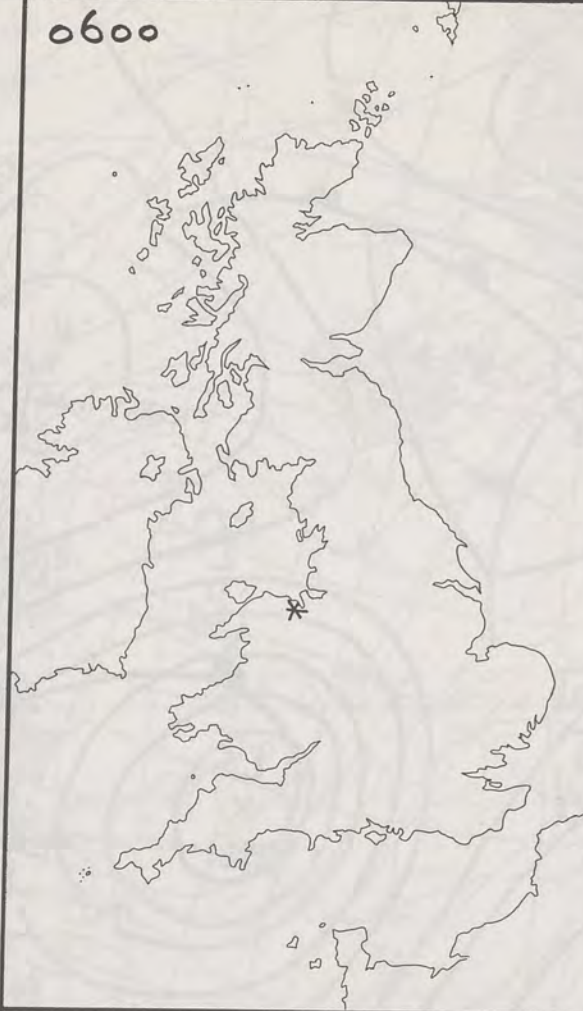
Much of northern and eastern Scotland and eastern England had a bright, cold day, with cloud slowly thickening from the south-west. Rain moved slowly north-east across southern and western districts of the British Isles, and there was a little snow in places, chiefly over high ground. It was a bleak, cold and quite windy day for many places, but during the afternoon a veer of wind to the south-west brought milder air across the south-west peninsula of England.

During the evening, the mild air continued to make slow progress north-eastwards across Wales and southern England; there were further outbreaks of rain. The area of rain spread to all of England, and the south and west of Scotland during the evening, with snow in parts of Scotland and at the highest levels of the Pennines. It was windy in the north, but as winds fell light over England and Wales, hill fog developed.

London Weather Centre
284-286 High Holborn
London WC1V 7HX
All times are GMT

© Crown Copyright All rights reserved

0600



1200



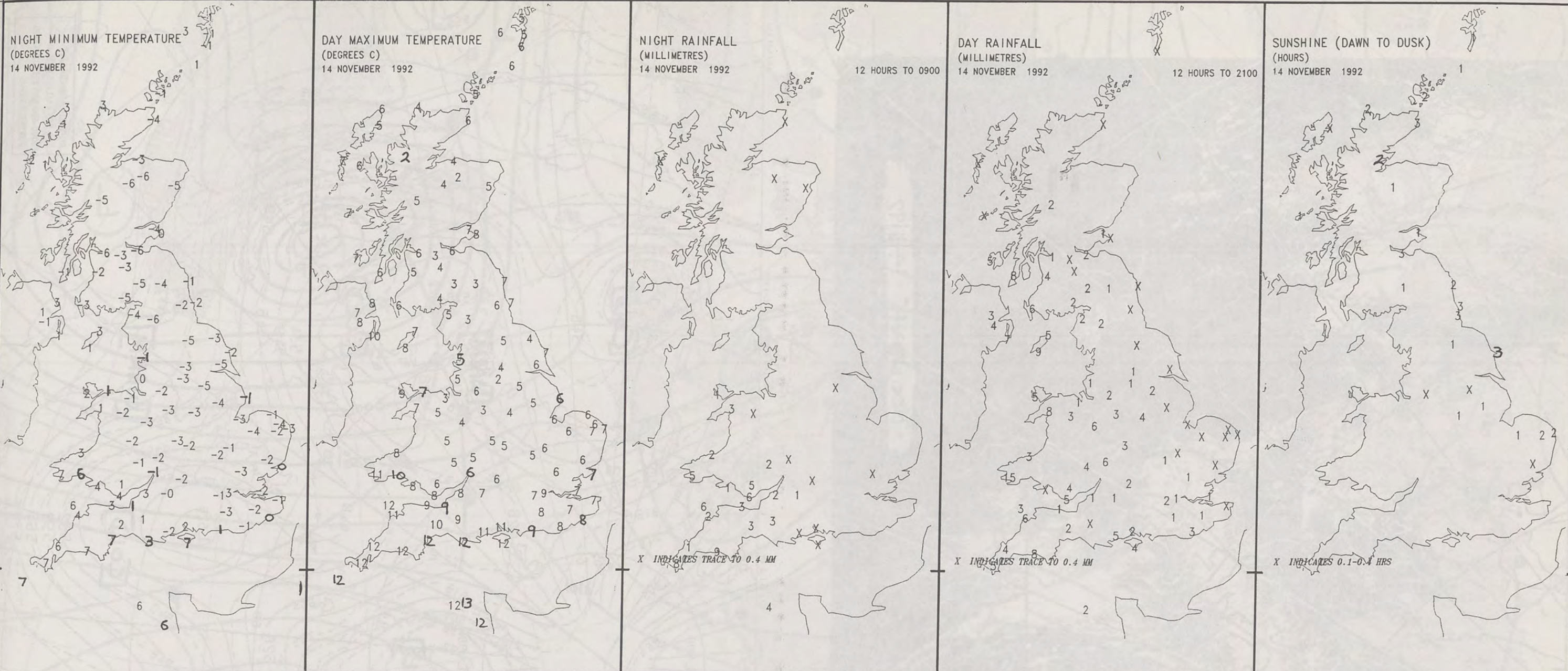
SIGNIFICANT WEATHER CHARTS

1800



2400





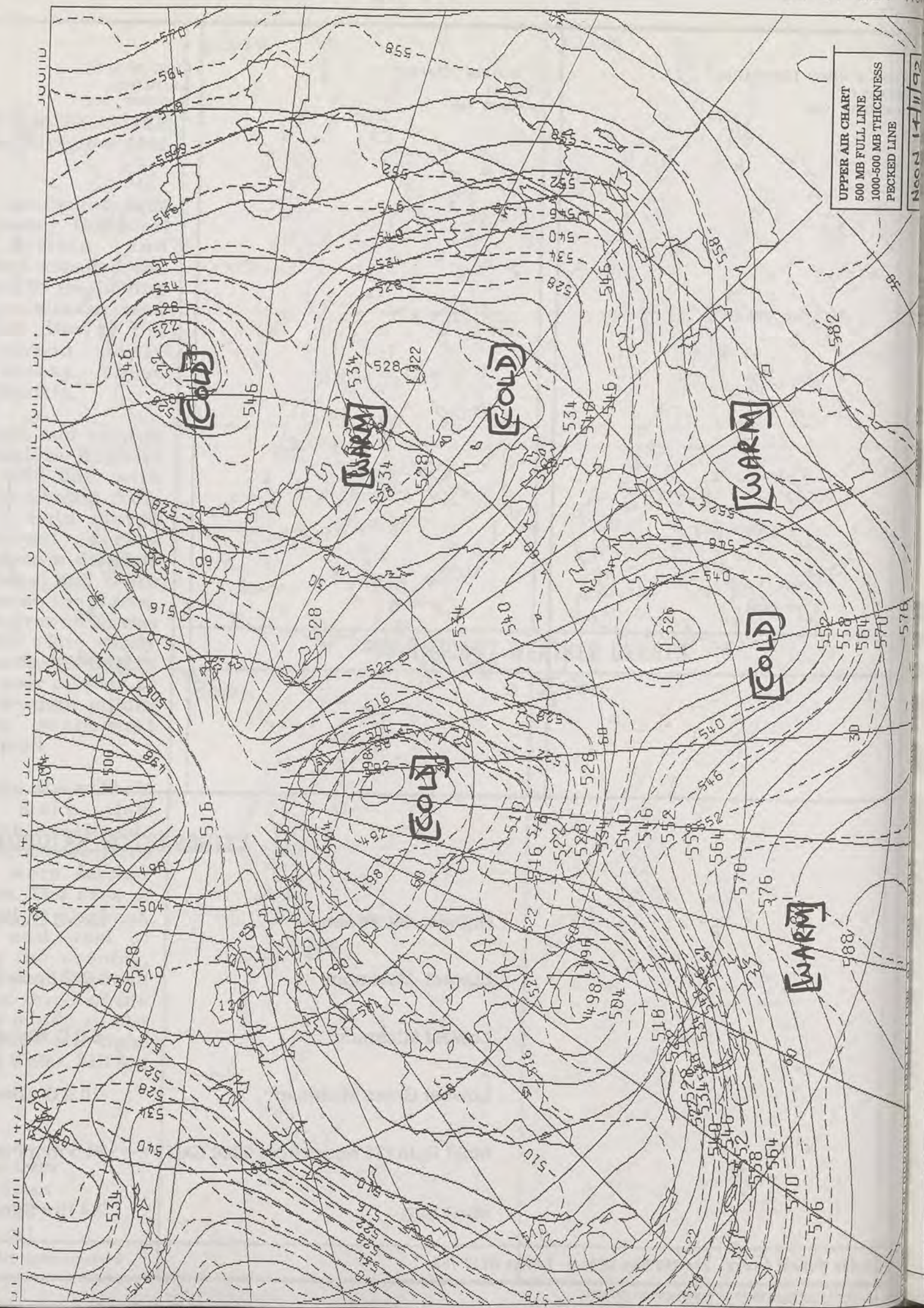

EXTREMES FOR SATURDAY 14TH NOVEMBER 1992

Highest Maximum	: 13.0 C Guernsey
Lowest Maximum	: 1.8 C Loch Glascarnoch [Highland]
Lowest Minimum	: -6.0 C Whins Pond [Cumbria]
Lowest Grass Minimum	: -10.0 C Glasgow
Most Rain (24 hours from 0900 GMT)	: 34.5 mm Poole [Dorset]
Most Sun	: 3.4 Hrs Sunderland

DAILY WEATHER SUMMARY

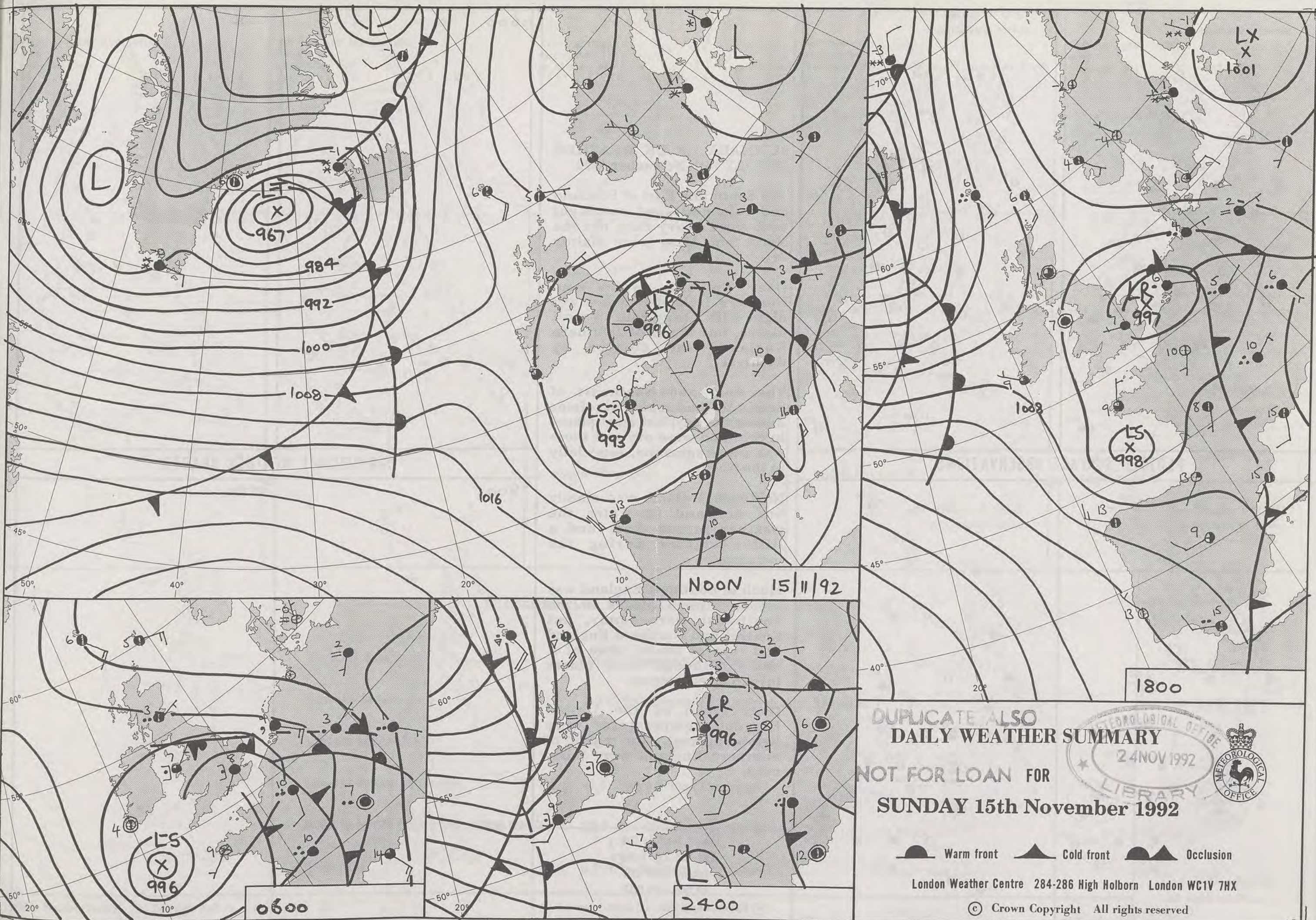


© Crown Copyright
All rights reserved



UPPER AIR CHART
500 MB FULL LINE
1000-500 MB THICKNESS
PECKED LINE

1000-500 MB THICKNESS
PECKED LINE
NOON 14/11/92

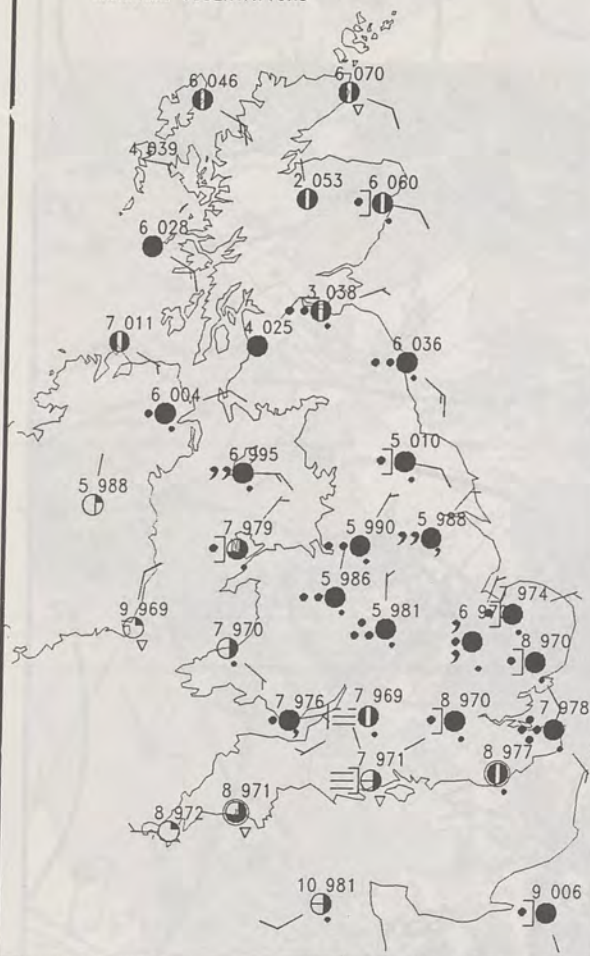


DUPLICATE ALSO
DAILY WEATHER SUMMARY
NOT FOR LOAN FOR
SUNDAY 15th November 1992

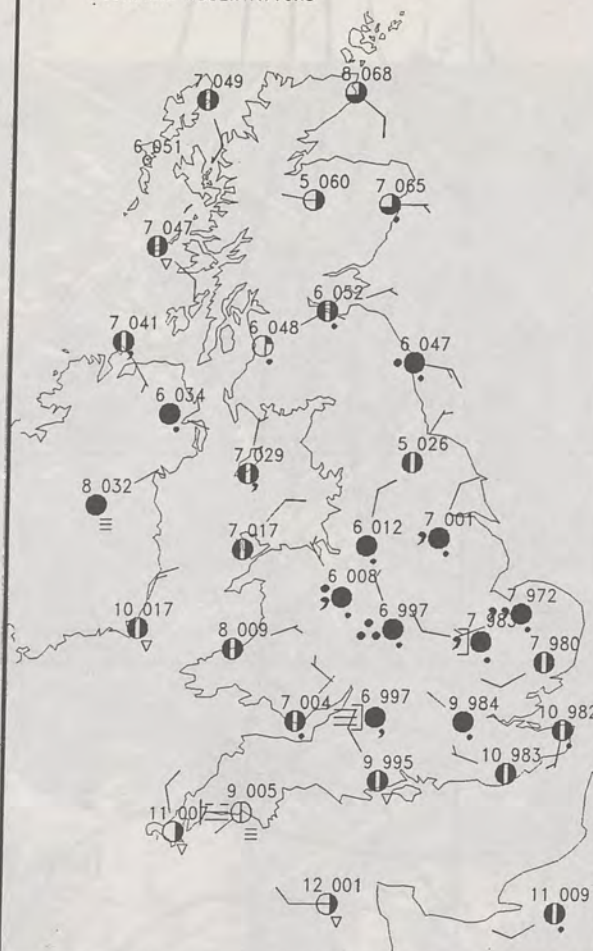


Warm front Cold front Occlusion
London Weather Centre 284-286 High Holborn London WC1V 7HX
© Crown Copyright All rights reserved

0600 15 NOVEMBER 1992
SURFACE OBSERVATIONS

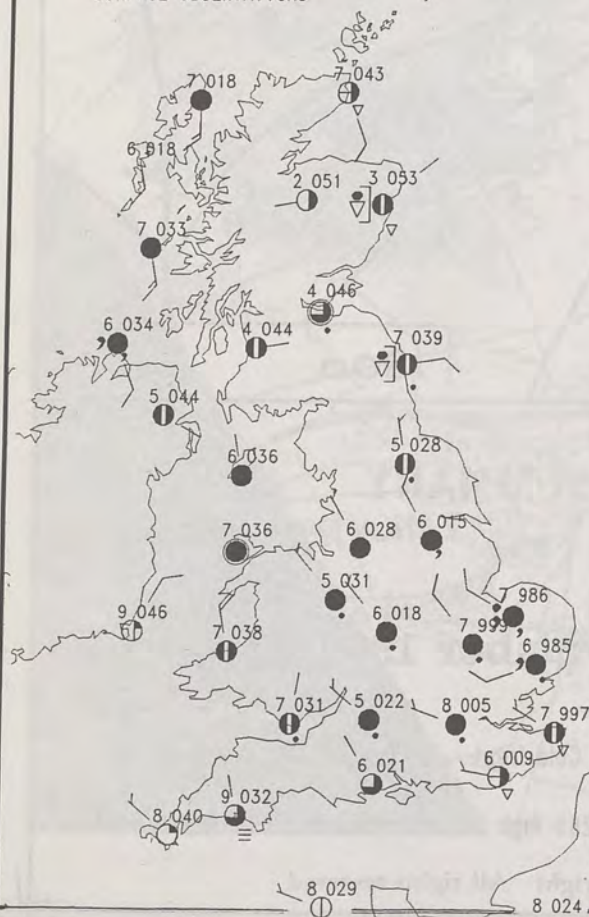


1200 15 NOVEMBER 1992
SURFACE OBSERVATIONS

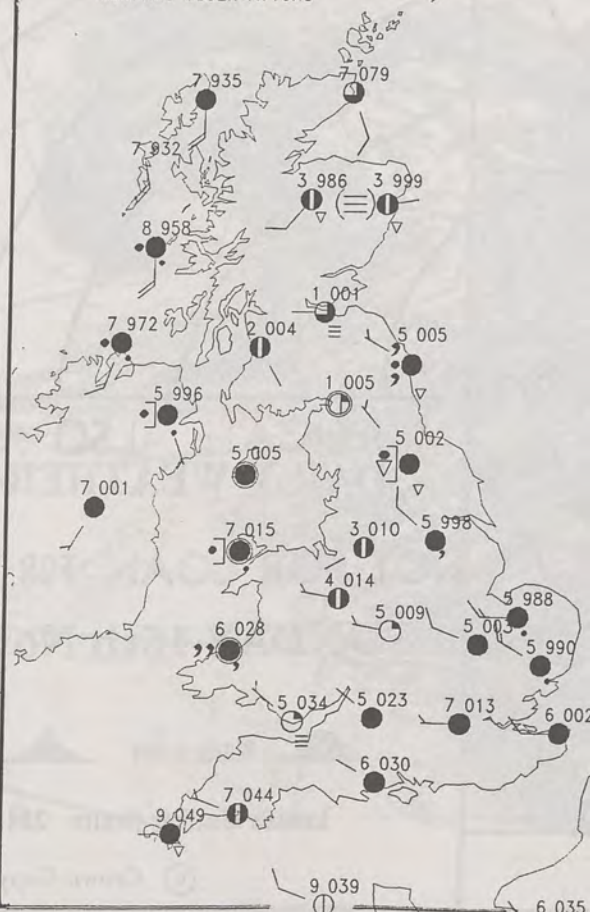


PLOTTED SURFACE OBSERVATIONS

1800 15 NOVEMBER 1992
SURFACE OBSERVATIONS



2400 15 NOVEMBER 1992
SURFACE OBSERVATIONS



SUMMARY OF UK WEATHER SUNDAY 15th November 1992

The South and East of Scotland had rain and sleet overnight with some heavy rain, but the North and West were mainly dry.

Over England, Wales and Northern Ireland it was a wet night with heavy rain in most places, but Much of Southern England was clearer by daybreak.

The East and Northeast of Scotland had rain at times during the day, but most places in Scotland were dry and there was some sunshine, especially in the North.

Northern Ireland was cloudy but dry and in Wales the weather turned drier and a little brighter during the morning.

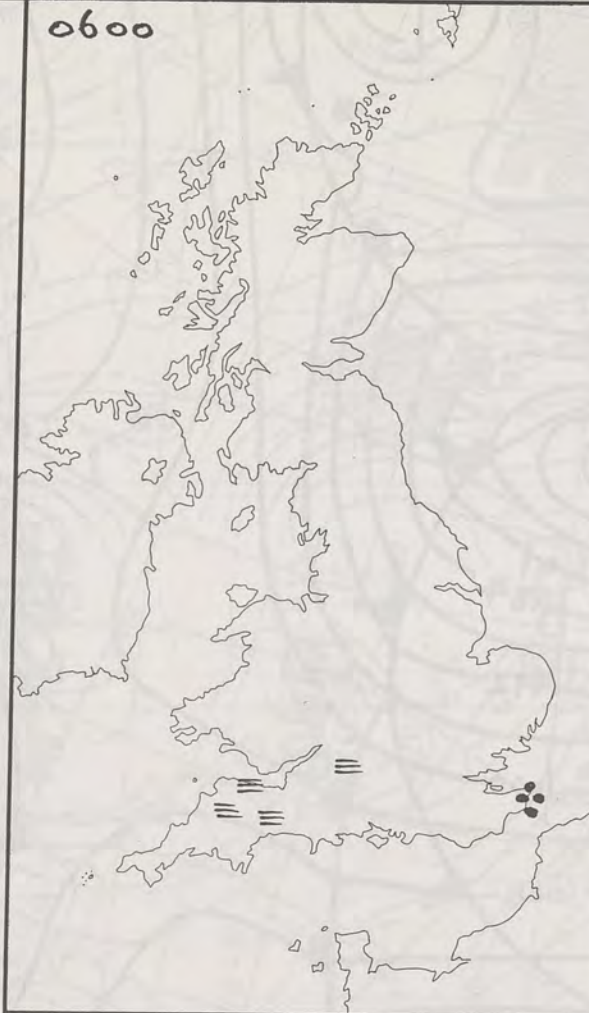
Much of Southern England was dry and some places in the Southwest were sunny, but Central and Northern England had rain at times, some of it heavy, although many places turned drier later on.

Over Much of the United Kingdom temperatures were below normal, but parts of Southern England were fairly mild.

London Weather Centre
284-286 High Holborn
London WC1V 7HX
All times are GMT

© Crown Copyright All rights reserved

0600



1200



SIGNIFICANT WEATHER CHARTS

1800



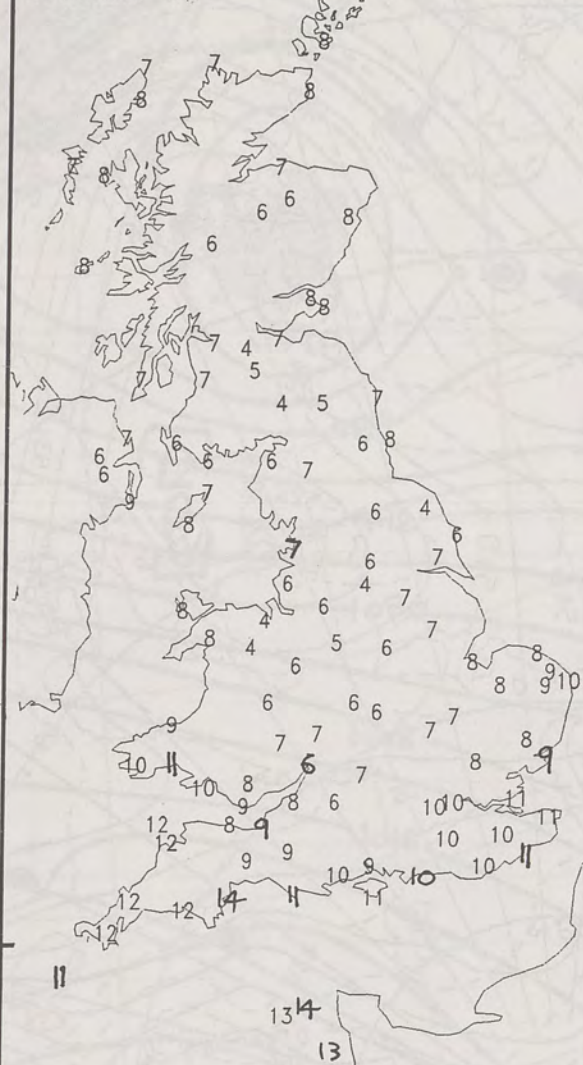
2400



NIGHT MINIMUM TEMPERATURE
(DEGREES C)
15 NOVEMBER 1992



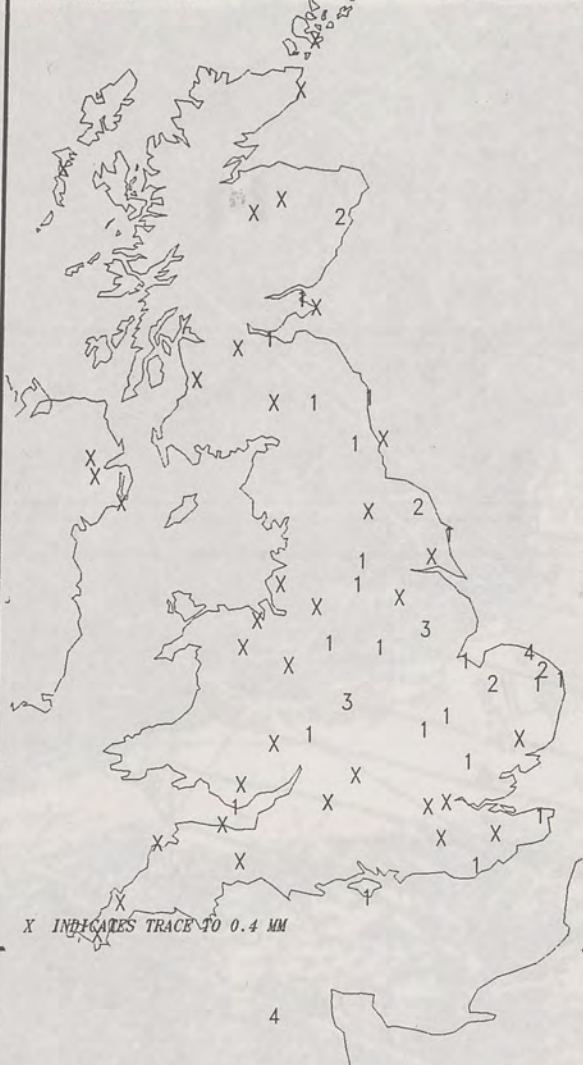
DAY MAXIMUM TEMPERATURE
(DEGREES C)
15 NOVEMBER 1992



NIGHT RAINFALL
(MILLIMETRES)
15 NOVEMBER 1992



DAY RAINFALL
(MILLIMETRES)
15 NOVEMBER 1992



SUNSHINE (DAWN TO DUSK)
(HOURS)
15 NOVEMBER 1992



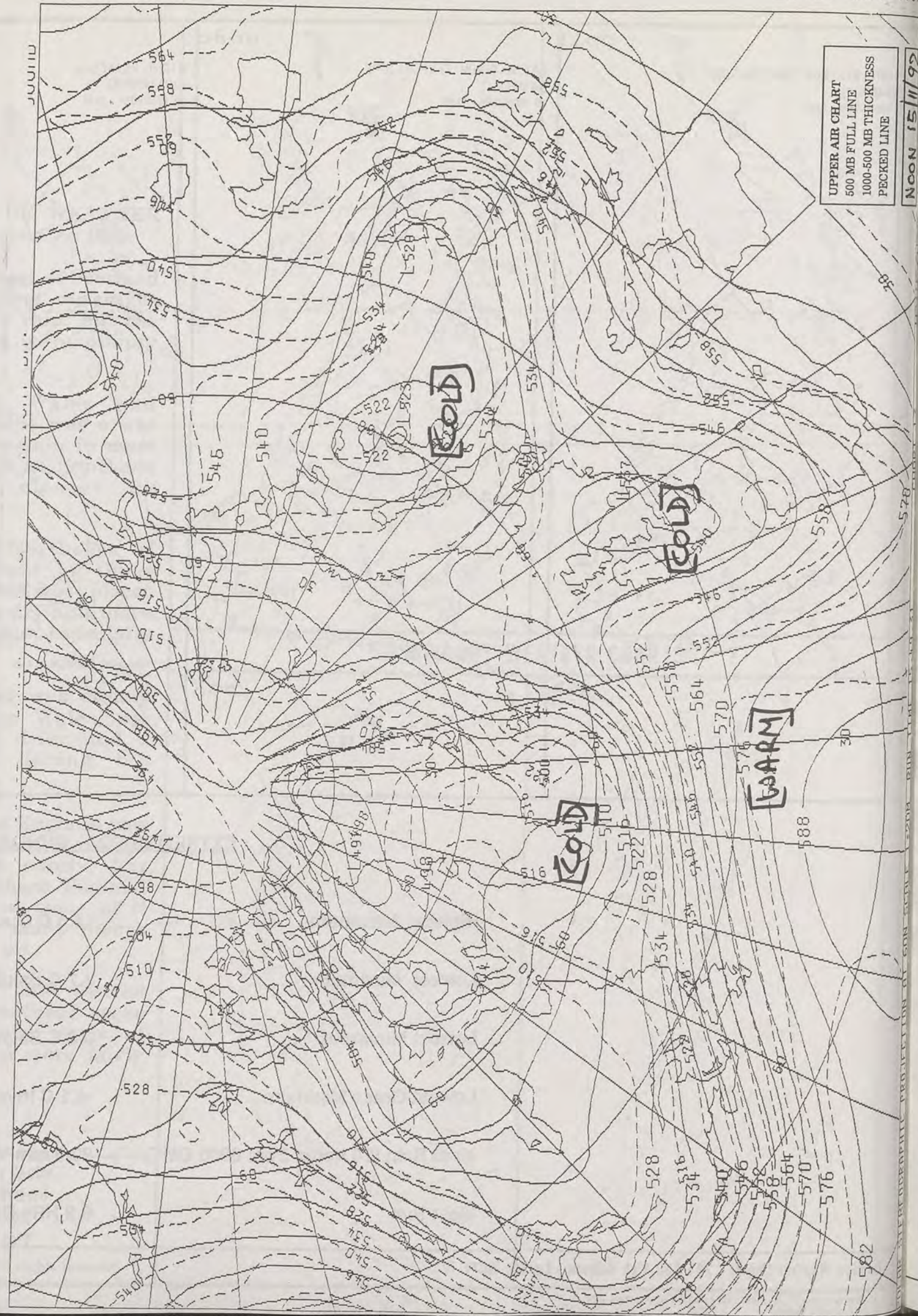
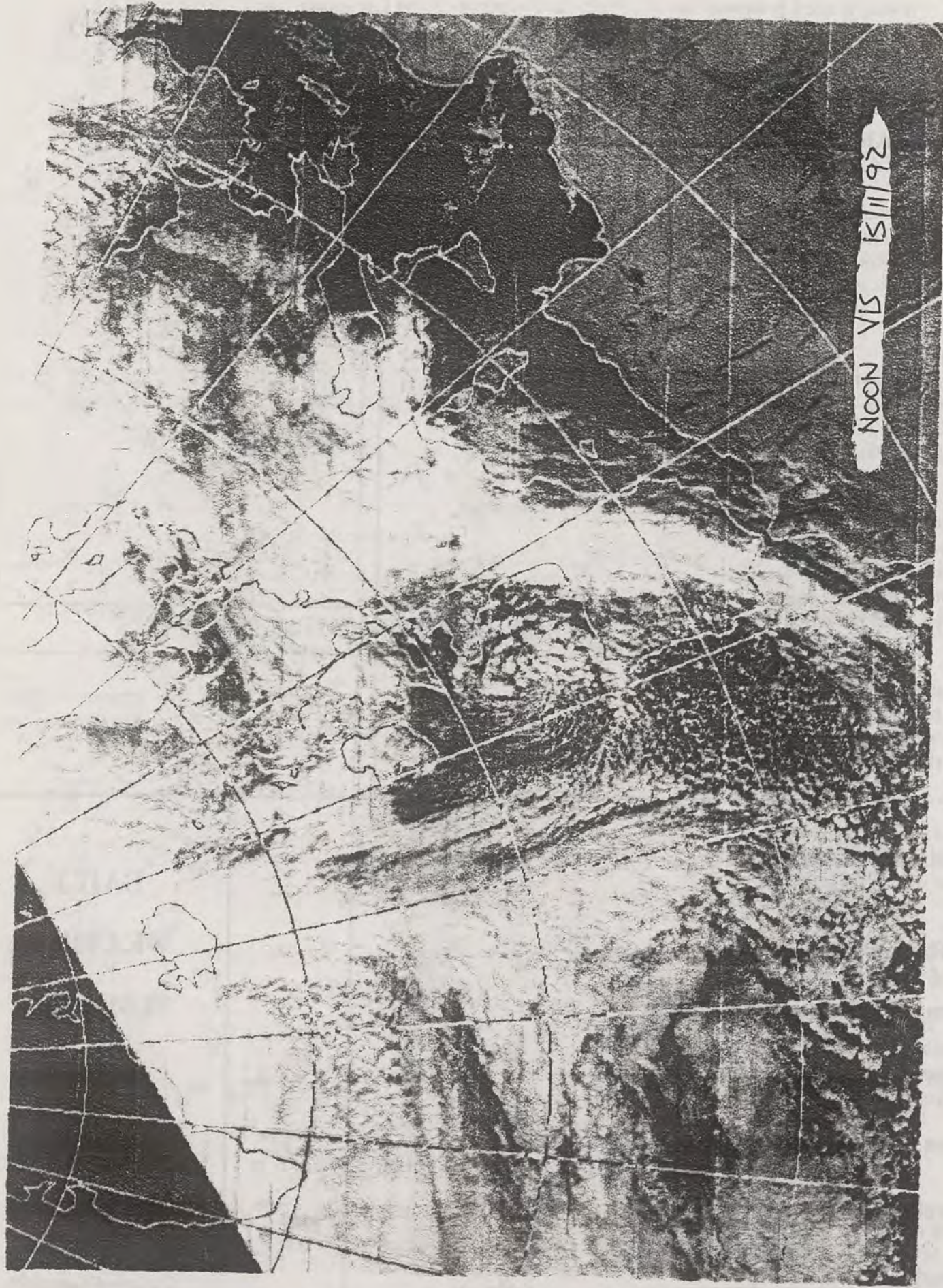
EXTREMES FOR SUNDAY 15TH NOVEMBER 1992

Highest Maximum	: 14.4 C Guernsey / L, Ancresse
Lowest Maximum	: 3.7 C Eskdalemuir [Dumfries and Galloway]
Lowest Minimum	: 0.0 C Salsburgh [east of Glasgow]
Lowest Grass Minimum	: -4.1 C Inverness / Dalcross
Most Rain (24 hours from 0900 GMT)	: 23.0 mm Waterstein [Isle of Skye]
Most Sun	: 6.2 HRs Bastreet [Cornwall]

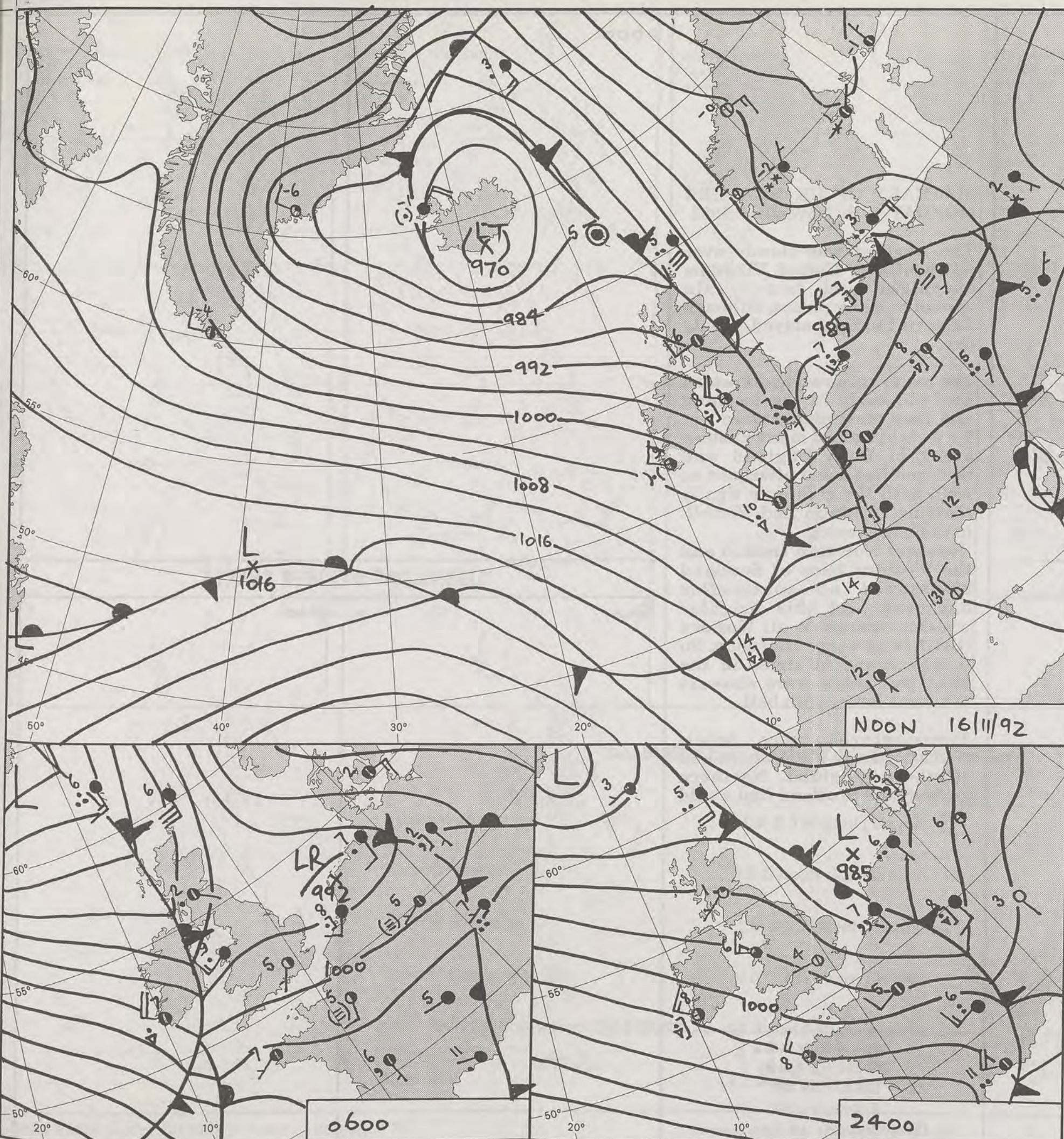
DAILY WEATHER SUMMARY



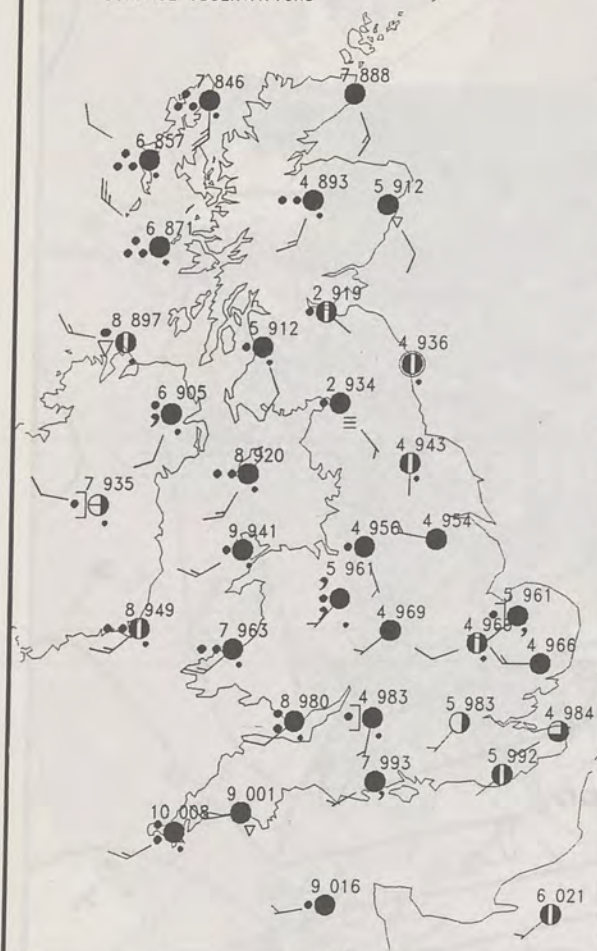
© Crown Copyright
All rights reserved



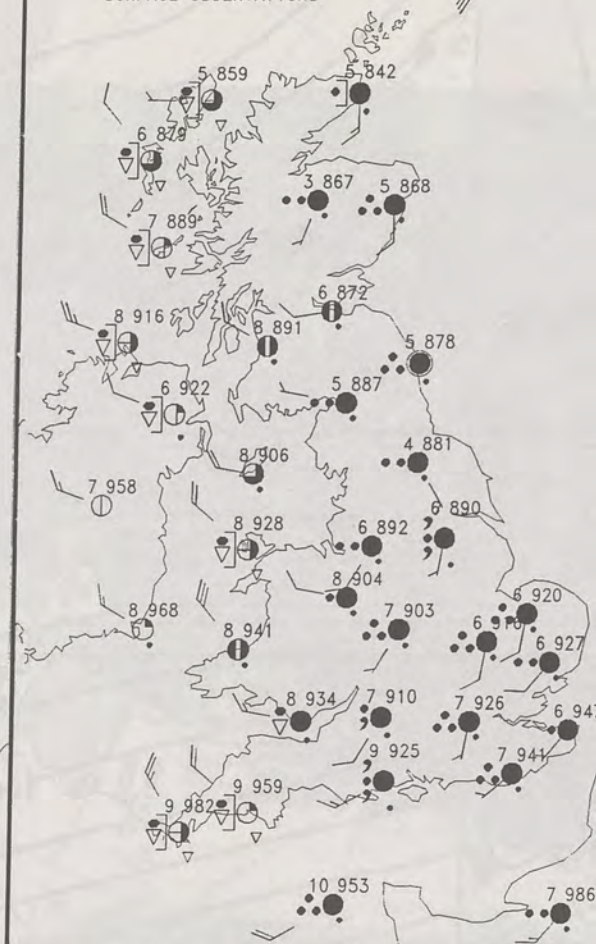
1000-500 MB THICKNESS
PECKED LINE
NOON 15/11/92



0600 16 NOVEMBER 1992
SURFACE OBSERVATIONS



1200 16 NOVEMBER 1992
SURFACE OBSERVATIONS

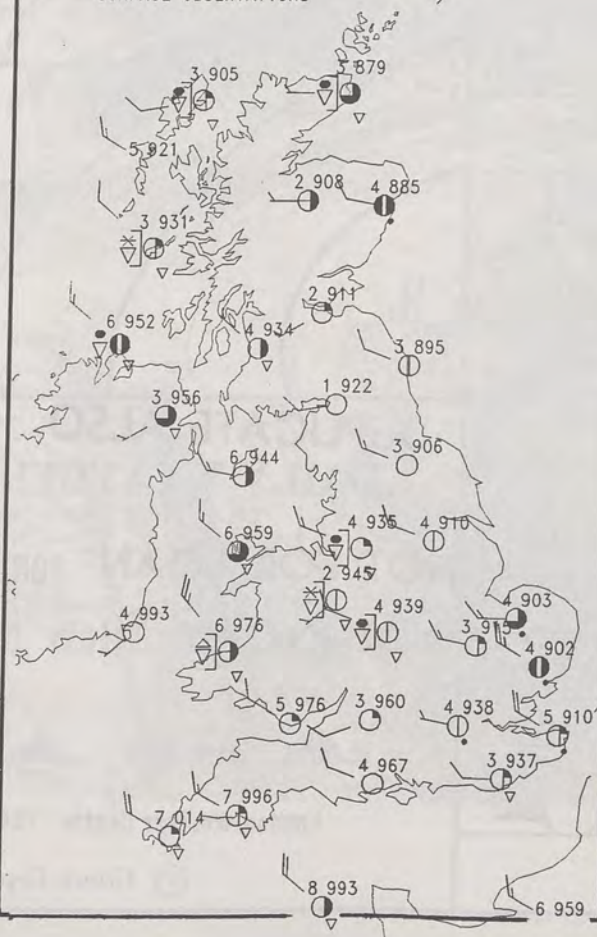


PLOTTED SURFACE OBSERVATIONS

1800 16 NOVEMBER 1992
SURFACE OBSERVATIONS



2400 16 NOVEMBER 1992
SURFACE OBSERVATIONS



SUMMARY OF UK WEATHER MONDAY 16th November 1992

The weather was cloudy over much of The United Kingdom overnight and heavy rain spread to many places, although Eastern England stayed mostly dry.

The heavy rain reached Eastern England early in the morning and then most places were wet for awhile, indeed many Eastern areas of Both England and Scotland had a wet afternoon as well, with the rain only finally clearing Shetland and Norfolk in the late evening.

However Northern Ireland and the Western Isles of Scotland brightened up soon after daybreak and this brighter weather spread to all Western Districts by early afternoon. So it was sunny at times in the West, but there were showers too, some heavy with hail.

Temperatures were below average nearly everywhere and Northern England, Northern Ireland and Scotland had a cold day.

London Weather Centre
284-286 High Holborn
London WC1V 7HX
All times are GMT

© Crown Copyright All rights reserved

0600



1200

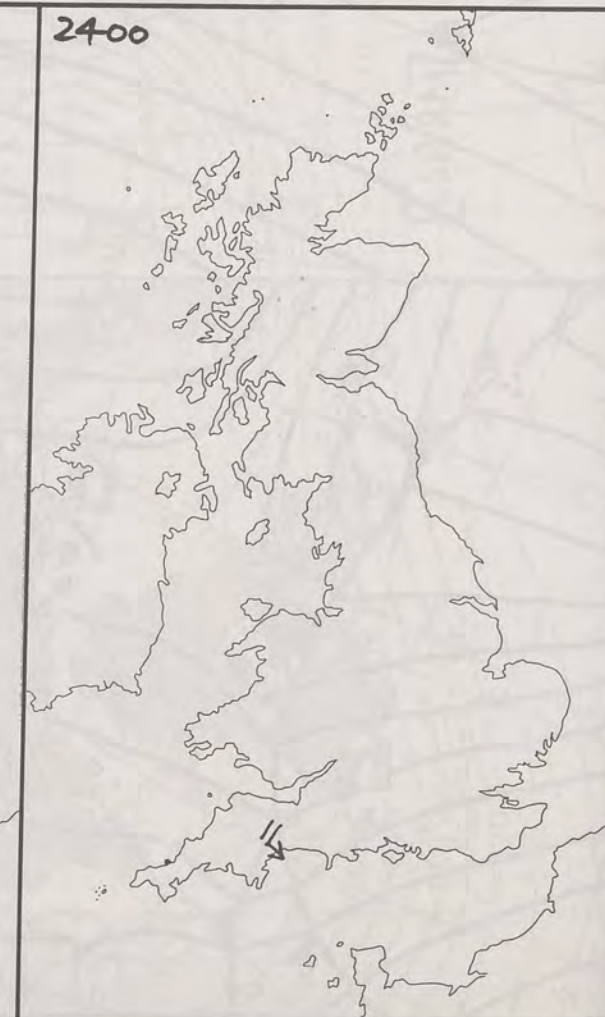


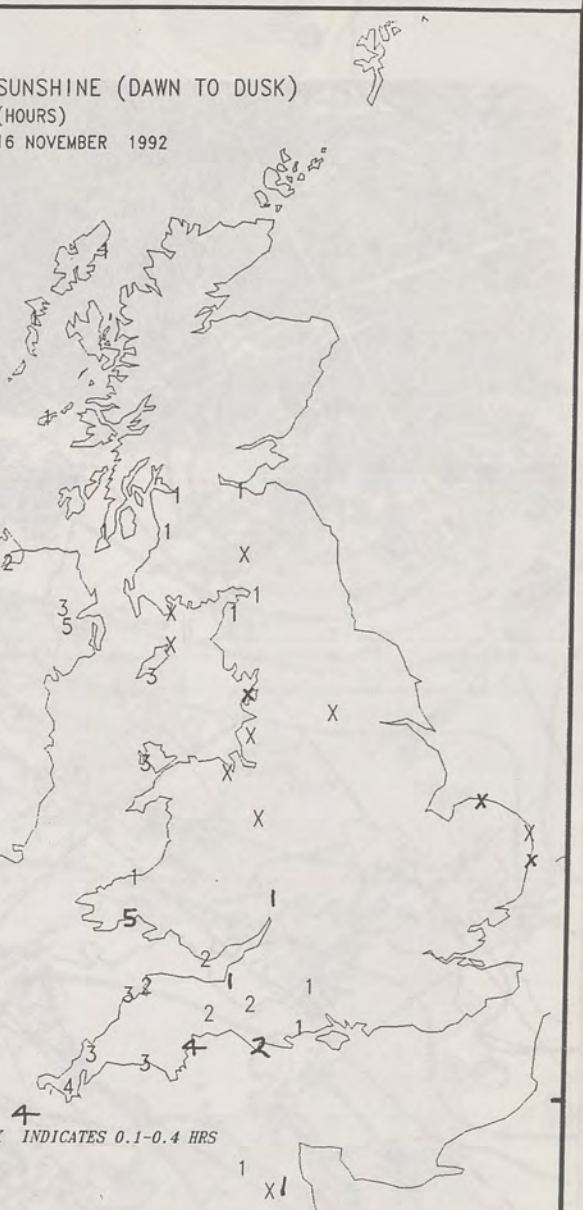
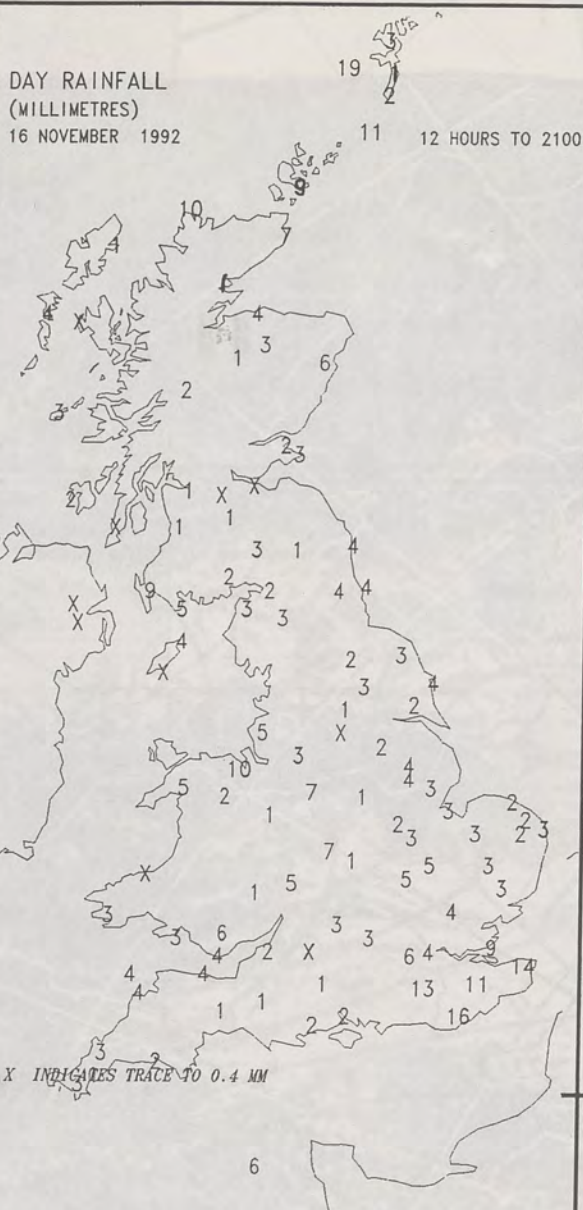
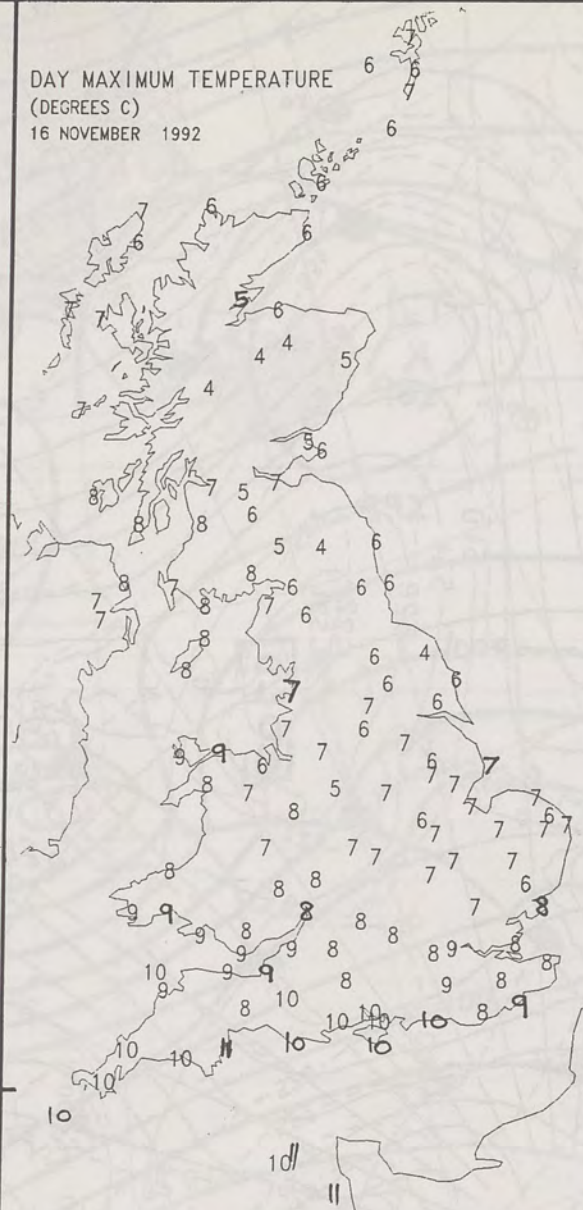
SIGNIFICANT WEATHER CHARTS

1800



2400





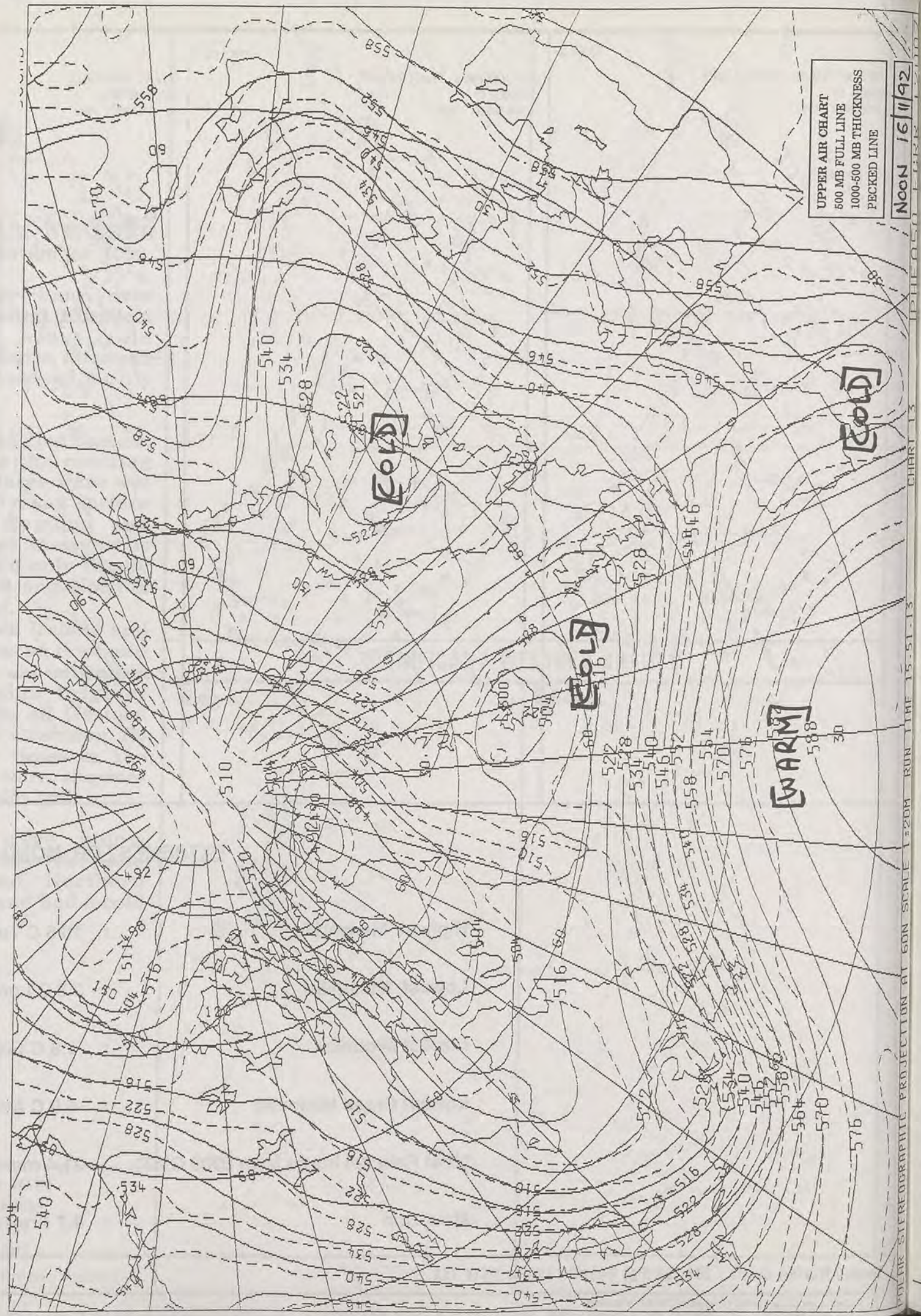

EXTREMES FOR MONDAY 16TH NOVEMBER 1992

Highest Maximum	: 10.8 C Torquay [Devon]
Lowest Maximum	: 3.5 C Loch Glascarnoch [Highland]
Lowest Minimum	: -1.6 C Glenlivet [Grampian]
Lowest Grass Minimum	: -6.0 C Aviemore [Highland]
Most Rain (24 hours from 0900 GMT)	: 21.4 mm Folkestone [Kent]
Most Sun	: 4.7 Hrs Tenby [Dyfed]

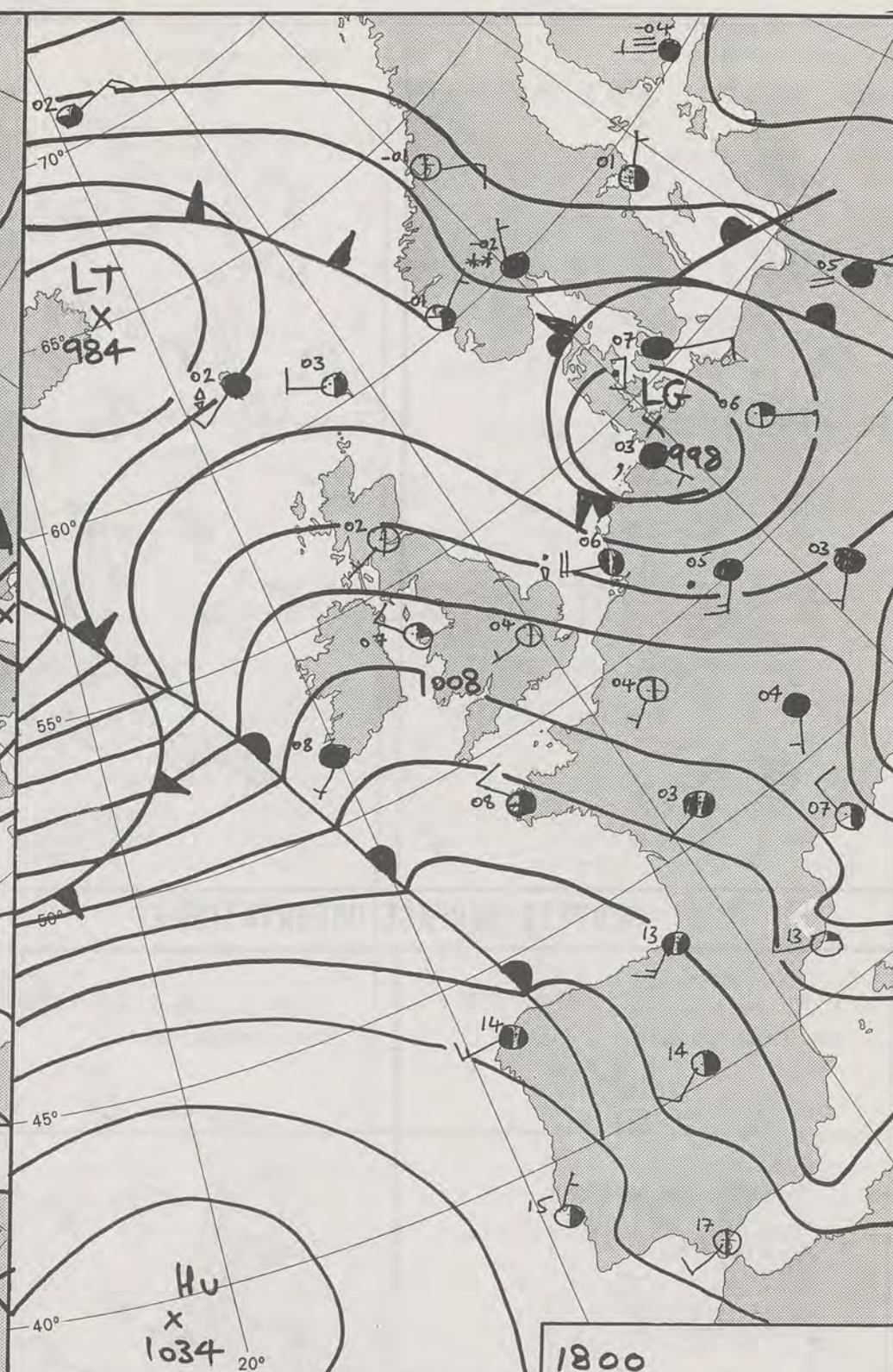

DAILY WEATHER SUMMARY



© Crown Copyright
All rights reserved



NOON 16/11/92
CHART 13
POLAR STEREOGRAPHIC PROJECTION AT 60N SCALE 1:20M RUN TIME 15-51-13



NOON 17/11/92

1800

DUPLICATE ALSO
DAILY WEATHER SUMMARY
NOT FOR LOAN FOR
TUESDAY 17th November 1992

30 NOV 1992

LIBRARY

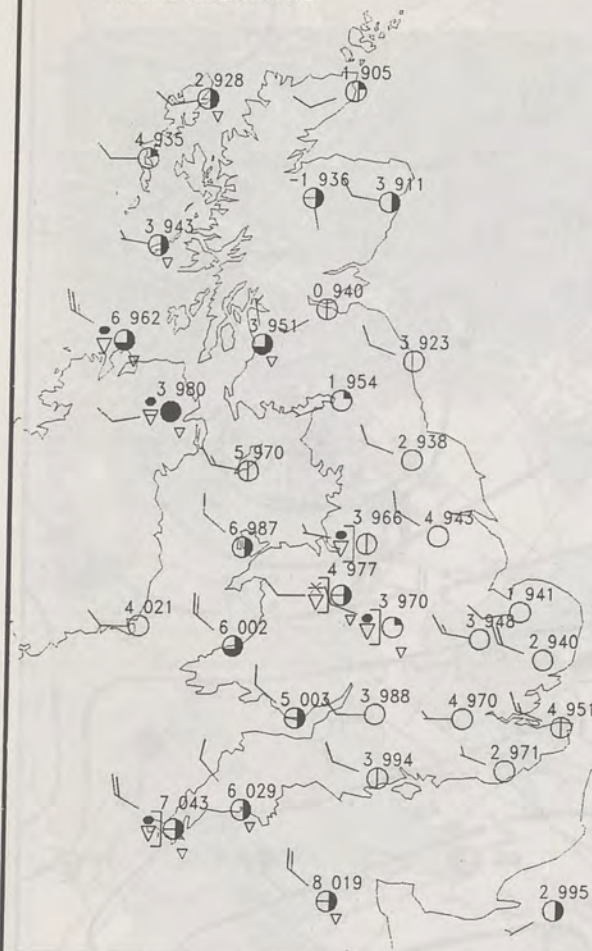
METEOROLOGICAL OFFICE

Warm front Cold front Occlusion

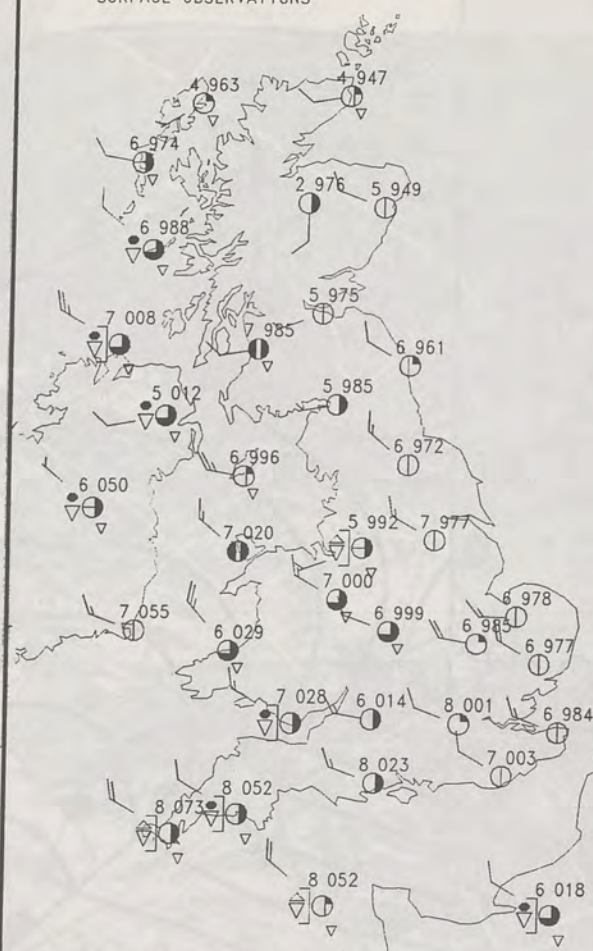
London Weather Centre 284-286 High Holborn London WC1V 7HX

© Crown Copyright All rights reserved

0600 17 NOVEMBER 1992
SURFACE OBSERVATIONS

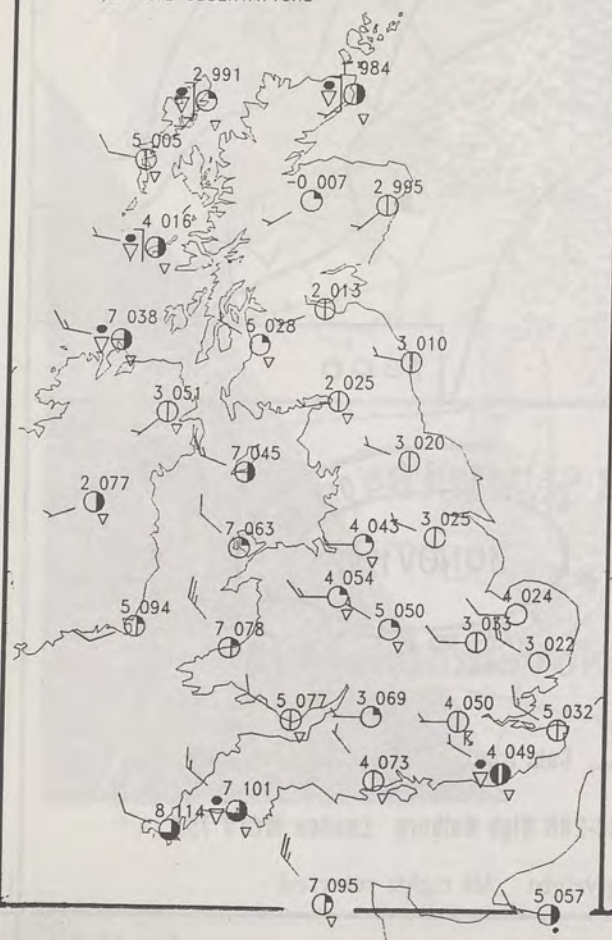


1200 17 NOVEMBER 1992
SURFACE OBSERVATIONS

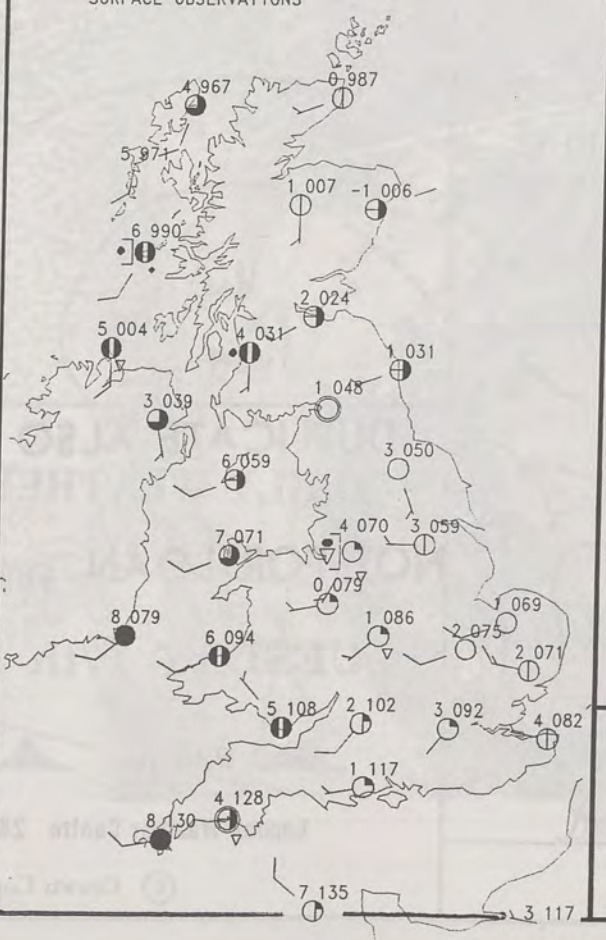


PLOTTED SURFACE OBSERVATIONS

1800 17 NOVEMBER 1992
SURFACE OBSERVATIONS



2400 17 NOVEMBER 1992
SURFACE OBSERVATIONS



SUMMARY OF UK WEATHER TUESDAY 17th November 1992

Overnight, There Were Some Showers Around Western Coasts And Hills, But For Much Of The Country It Was Dry With Largely Clear Skies. It Was A Cold Night With A Touch Of Frost In A Few Places Sheltered From The Moderate Northwesterly Breeze.

During The Day, Most Parts Had A Good Deal Of Sunshine, Especially In The South And East. There Were Showers Around As Well. The Showers Were More Frequent In The Northwest With Snow On The Hills. Elsewhere The Showers Were More Scattered With Many Southern And Eastern Parts Of England Staying Dry. It Was Cold Generally With A Moderate To Fresh Northwesterly Wind.

London Weather Centre
284-286 High Holborn
London WC1V 7HX
All times are GMT

© Crown Copyright All rights reserved

0600



1200

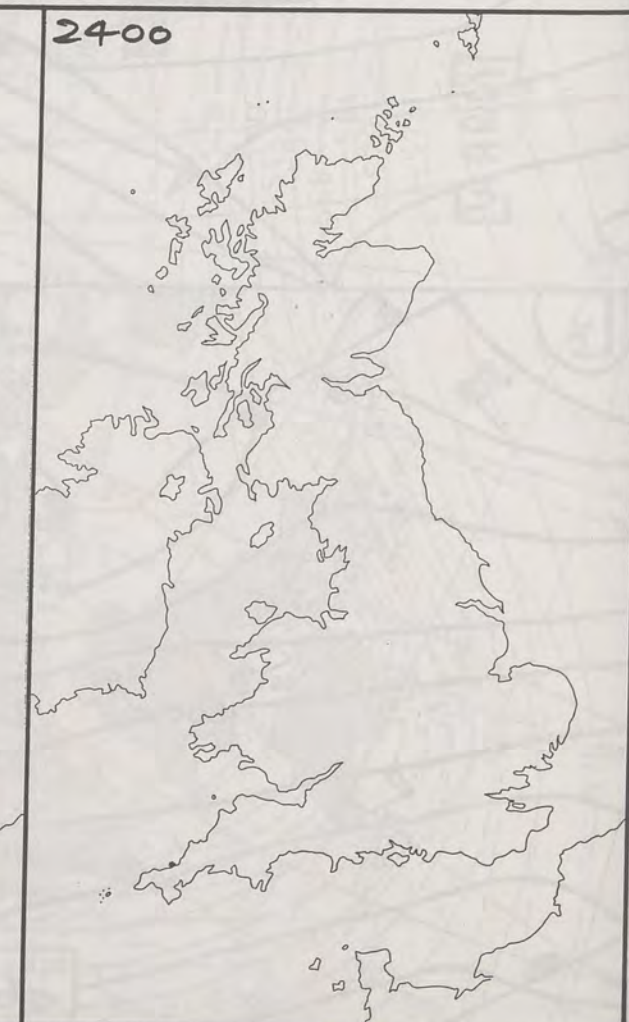


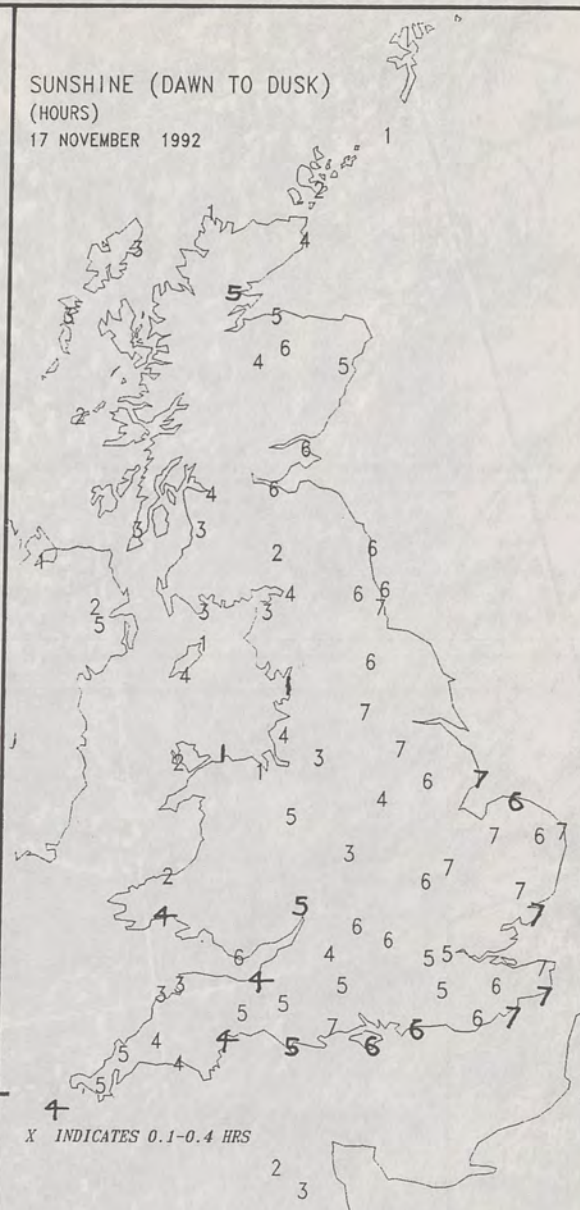
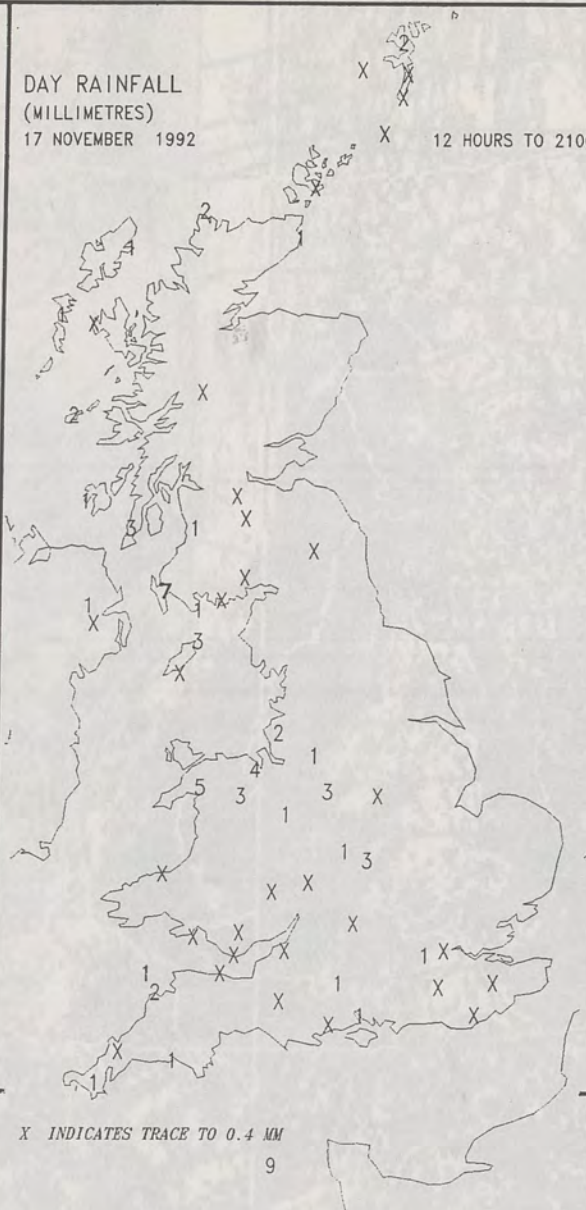
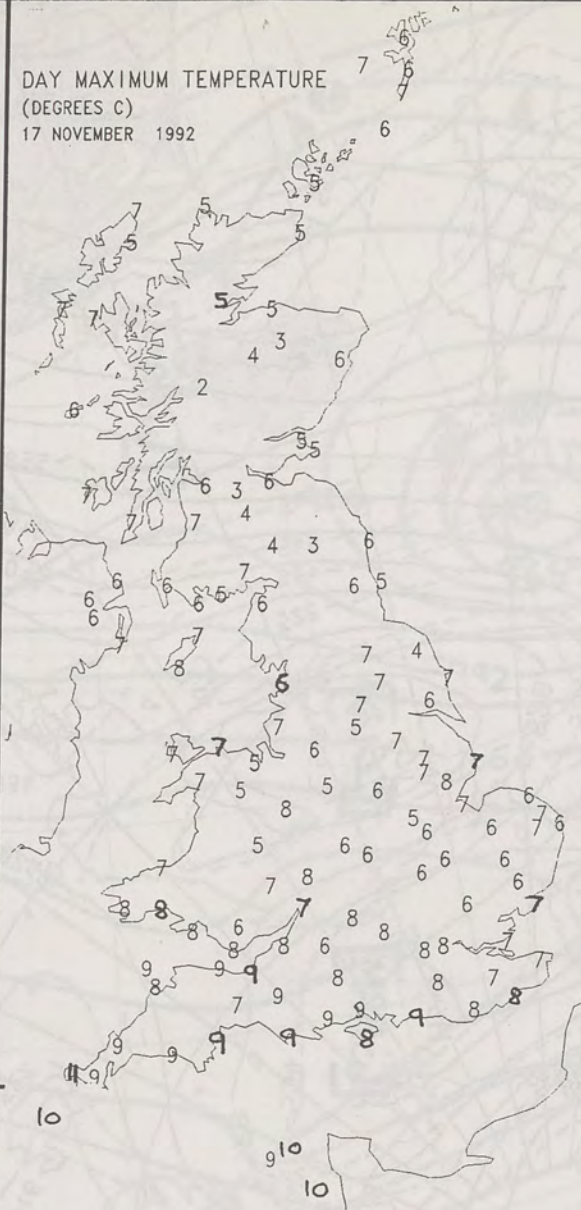
SIGNIFICANT WEATHER CHARTS

1800



2400





EXTREMES FOR MONDAY 17TH NOVEMBER 1992

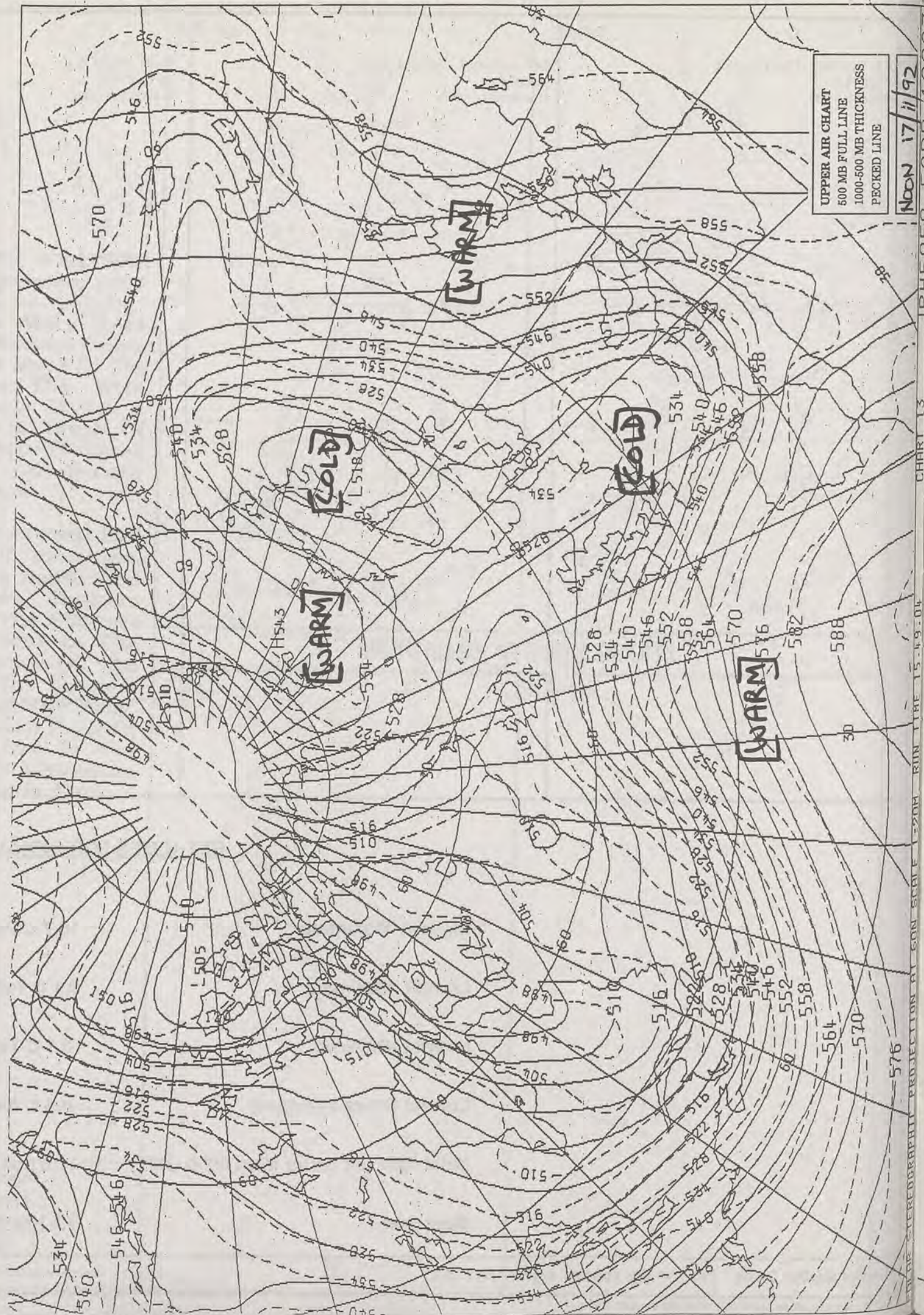
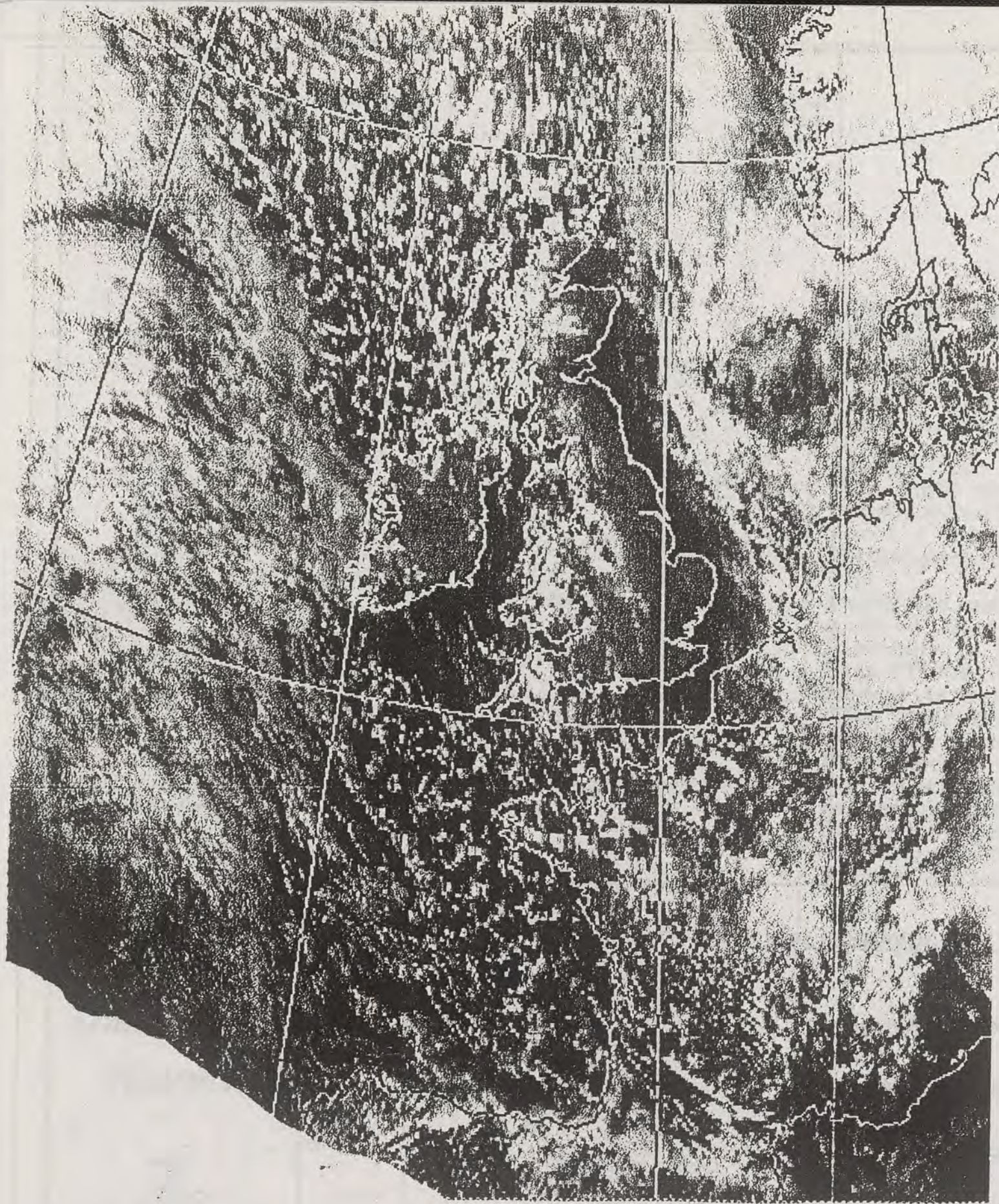
Highest Maximum	: 10.7 C Penzance [Cornwall]
Lowest Maximum	: 2.1 C Tulloch bridge [Grampian]
Lowest Minimum	: -3.1 C Tulloch bridge
Lowest Grass Minimum	: -6.9 C Aviemore [Highland]
Most Rain (24 hours from 0900 GMT)	: 16.8 mm Nantmor [Gwynedd]
Most Sun	: 7.5 Hrs Folkestone [Kent]

DAILY WEATHER SUMMARY

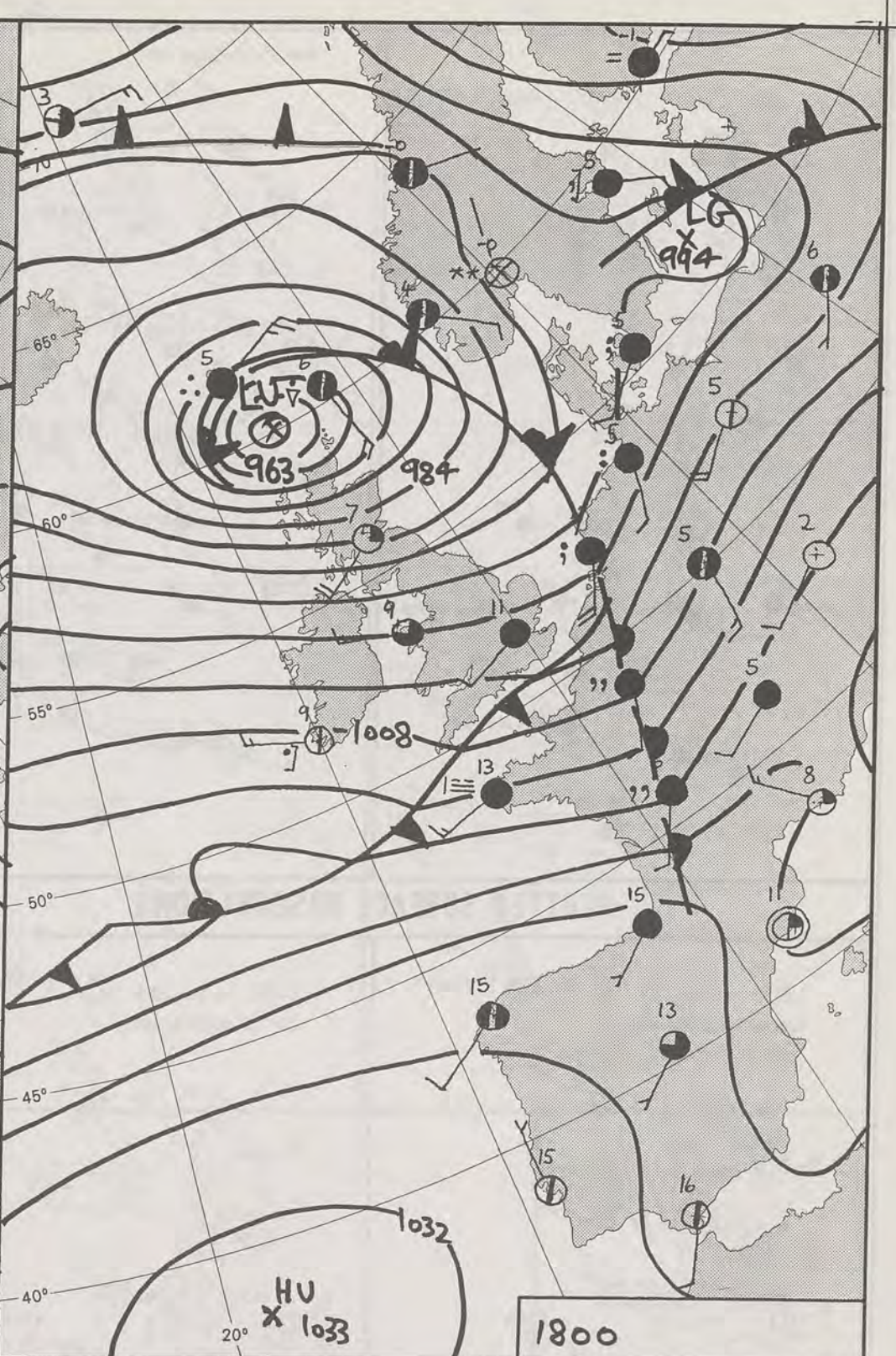
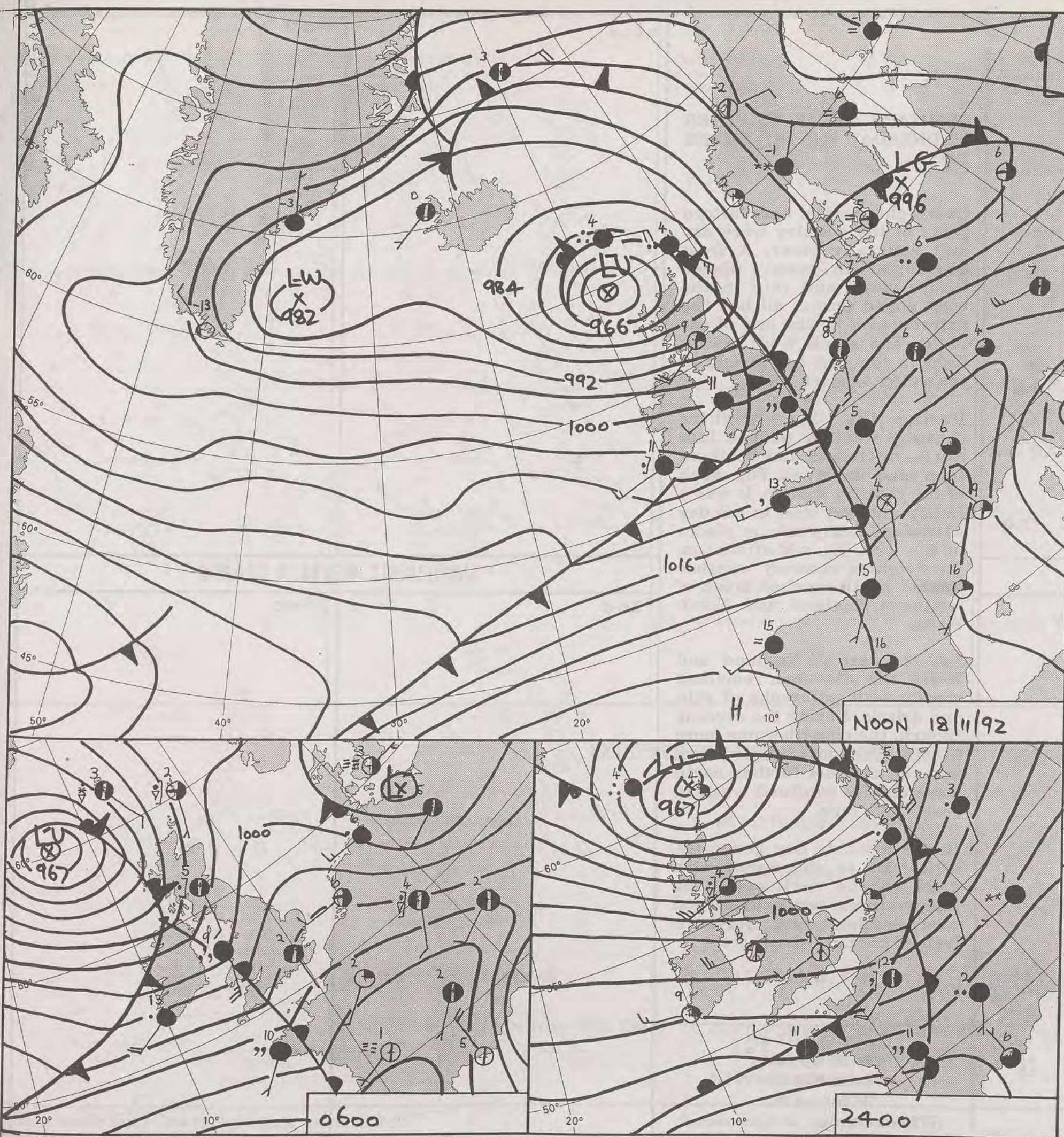


© Crown Copyright
All rights reserved

VIS NOON 17/11/92



NOON 17/11/92
CHART 13
PHE 050 FOR 1200Z
576
STANDARD METEOROLOGICAL PROJECTION AT 50M SCALE
20M RUN THE 15.4.9.04



DUPLICATE ALSO
DAILY WEATHER SUMMARY
NOT FOR LOAN FOR
WEDNESDAY 18th NOVEMBER
1992

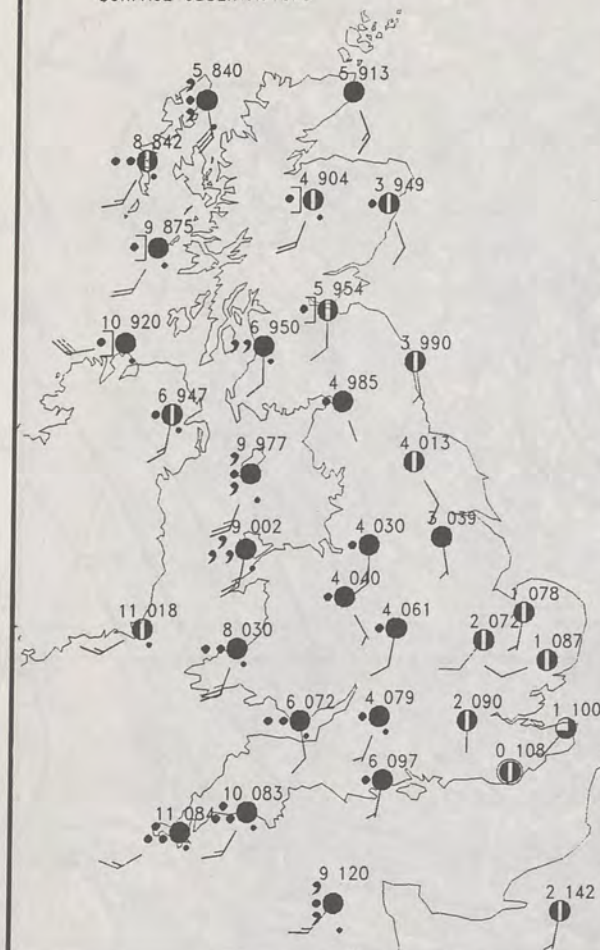
METEOROLOGICAL OFFICE
30 NOV 1992
LIBRARY

© Crown Copyright All rights reserved

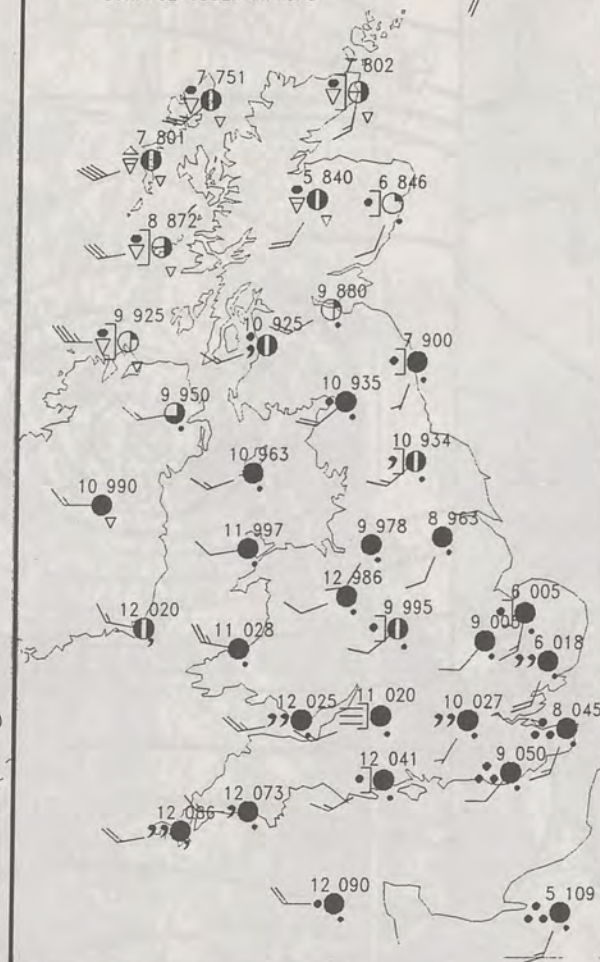
London Weather Centre 284-286 High Holborn London WC1V 7HX

Form File 561

0600 18 NOVEMBER 1992
SURFACE OBSERVATIONS

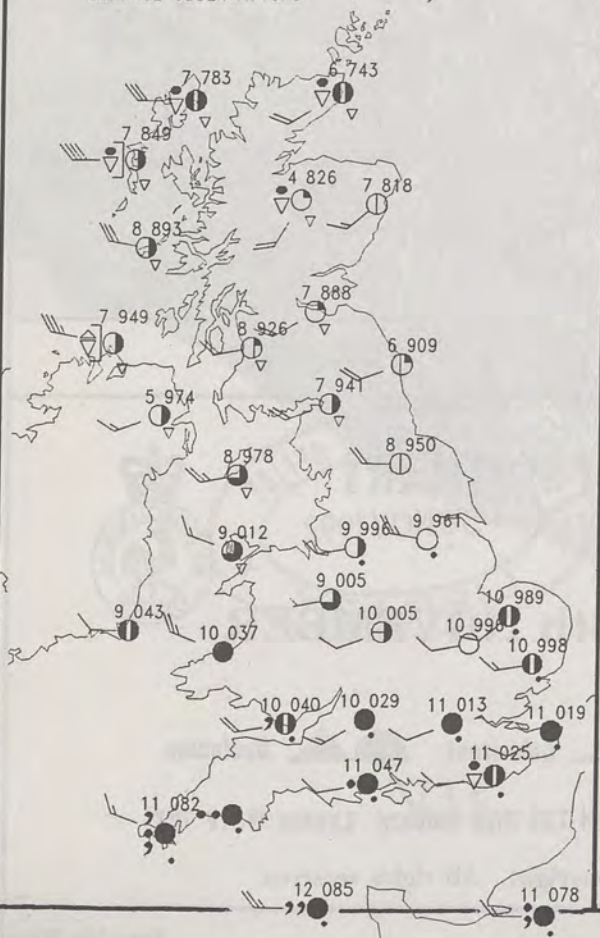


1200 18 NOVEMBER 1992
SURFACE OBSERVATIONS

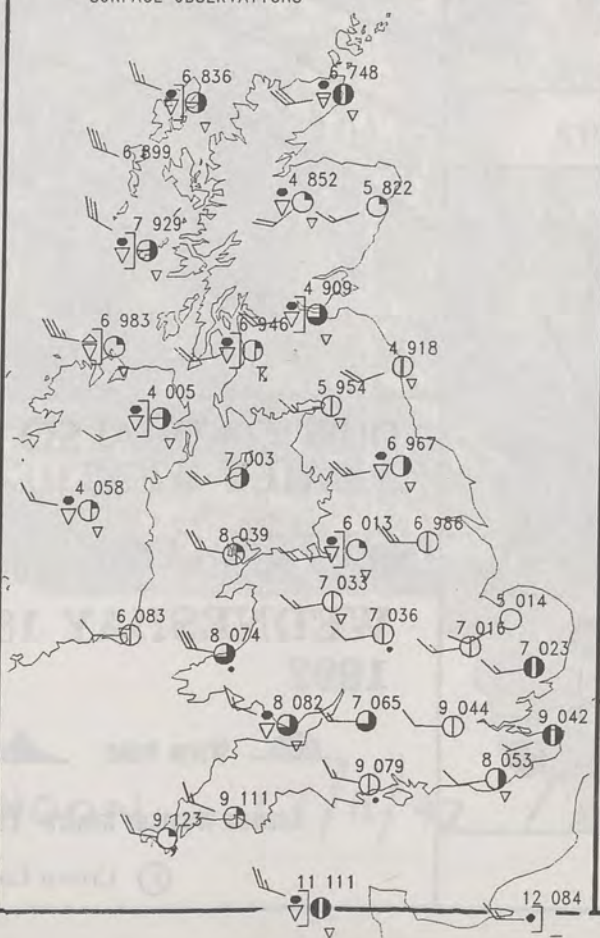


PLOTTED SURFACE OBSERVATIONS

1800 18 NOVEMBER 1992
SURFACE OBSERVATIONS



2400 18 NOVEMBER 1992
SURFACE OBSERVATIONS



SUMMARY OF UK WEATHER WEDNESDAY 18th NOVEMBER 1992

Overnight, central and eastern parts of the country were dry and generally clear. A frost developed in many places before cloud and rain in the west edged across all but the extreme east by the end of the night. The winds were mostly light in the east but strong in the wetter western parts.

During the day, brighter showery weather pushed into Northern Ireland and Scotland soon after daybreak. For much of the country though, it was a cloudy and wet start to the day with some heavy rain in places in the west. By mid-afternoon, the brighter showery weather further north reached much of northern England and North Wales.

For the rest of England and Wales, the afternoon remained cloudy with outbreaks of rain and drizzle. During the evening though, the cloud became more broken over southern parts too, and the showers further north were chiefly confined western coasts and hills.

It was a windy day generally, especially in the north with gales in the northwest. The temperatures were near normal over Scotland and Northern Ireland but mild elsewhere.

London Weather Centre
284-286 High Holborn
London WC1V 7HX
All times are GMT

© Crown Copyright All rights reserved

0600



1200



SIGNIFICANT WEATHER CHARTS

1800



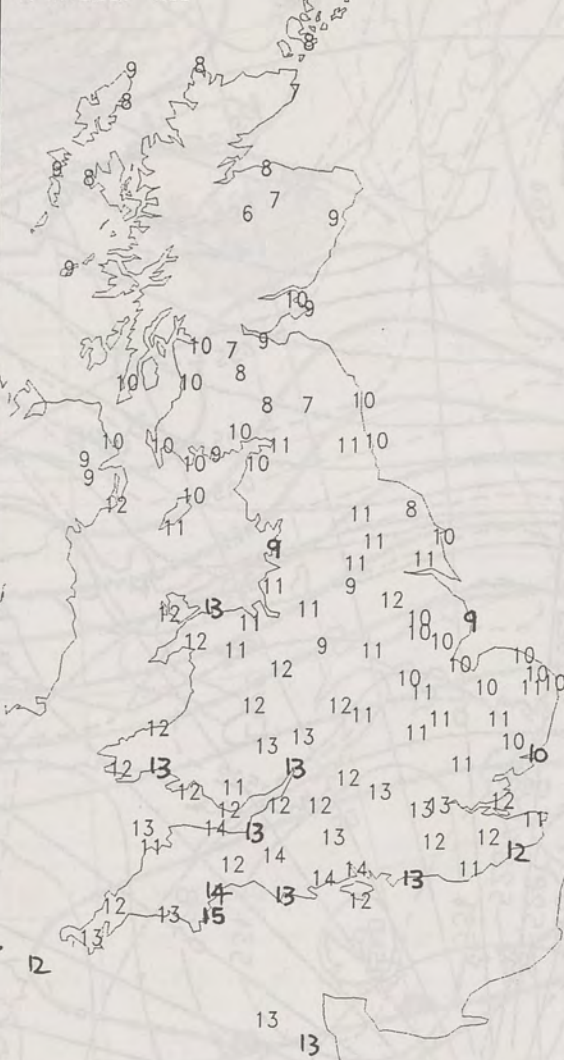
2400



NIGHT MINIMUM TEMPERATURE
(DEGREES C)
18 NOVEMBER 1992



DAY MAXIMUM TEMPERATURE
(DEGREES C)
18 NOVEMBER 1992



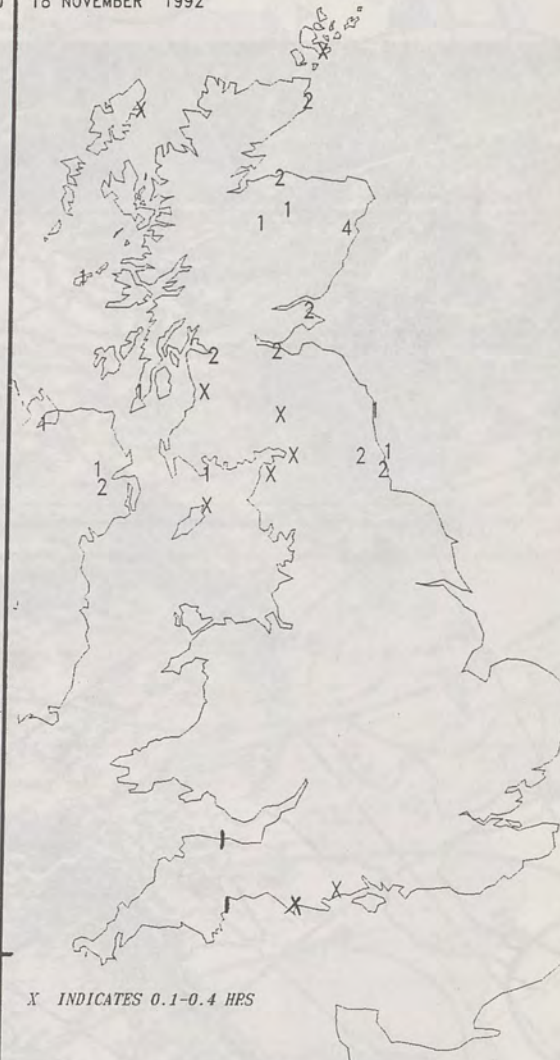
NIGHT RAINFALL
(MILLIMETRES)
18 NOVEMBER 1992



DAY RAINFALL
(MILLIMETRES)
18 NOVEMBER 1992



SUNSHINE (DAWN TO DUSK)
(HOURS)
18 NOVEMBER 1992



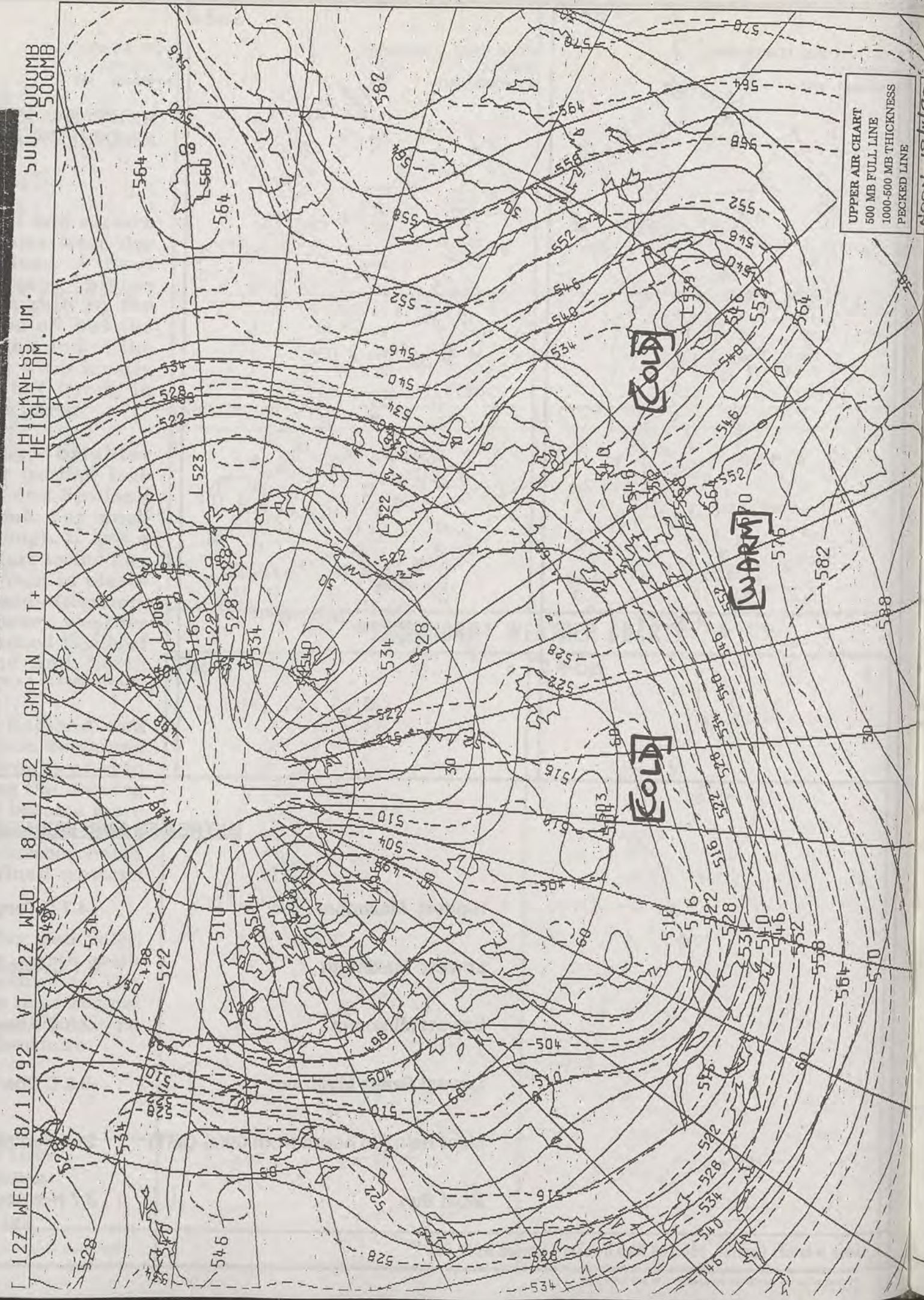
EXTREMES FOR WEDNESDAY 18TH NOVEMBER 1992

Highest Maximum	: 14.7 C Torquay [Devon]
Lowest Maximum	: 6.1 C Aviemore [Highland]
Lowest Minimum	: -2.3 C Aboyne [Grampian]
Lowest Grass Minimum	: -9.3 C Charing [Kent]
Most Rain (24 hours from 0900 GMT)	: 21.5 mm Sloy [nr Loch Lomond]
Most Sun	: 3.7 Hrs Aberdeen / Dyce

DAILY WEATHER SUMMARY


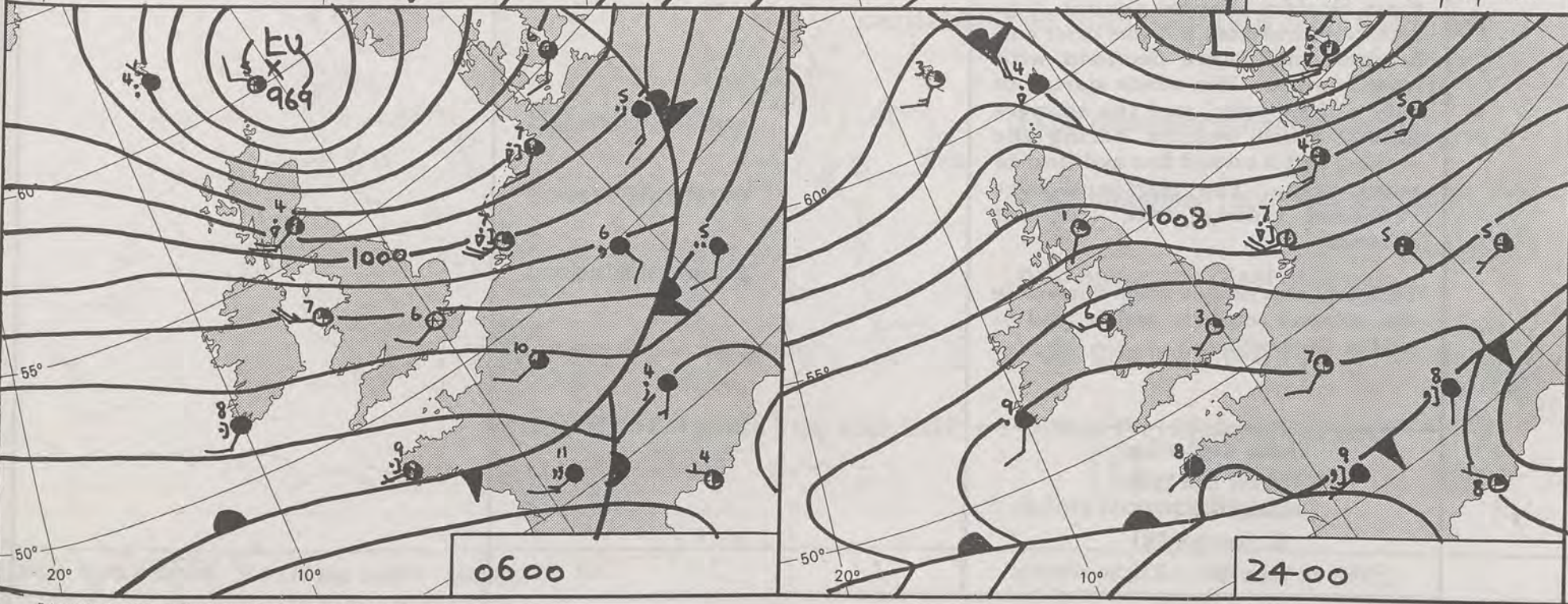
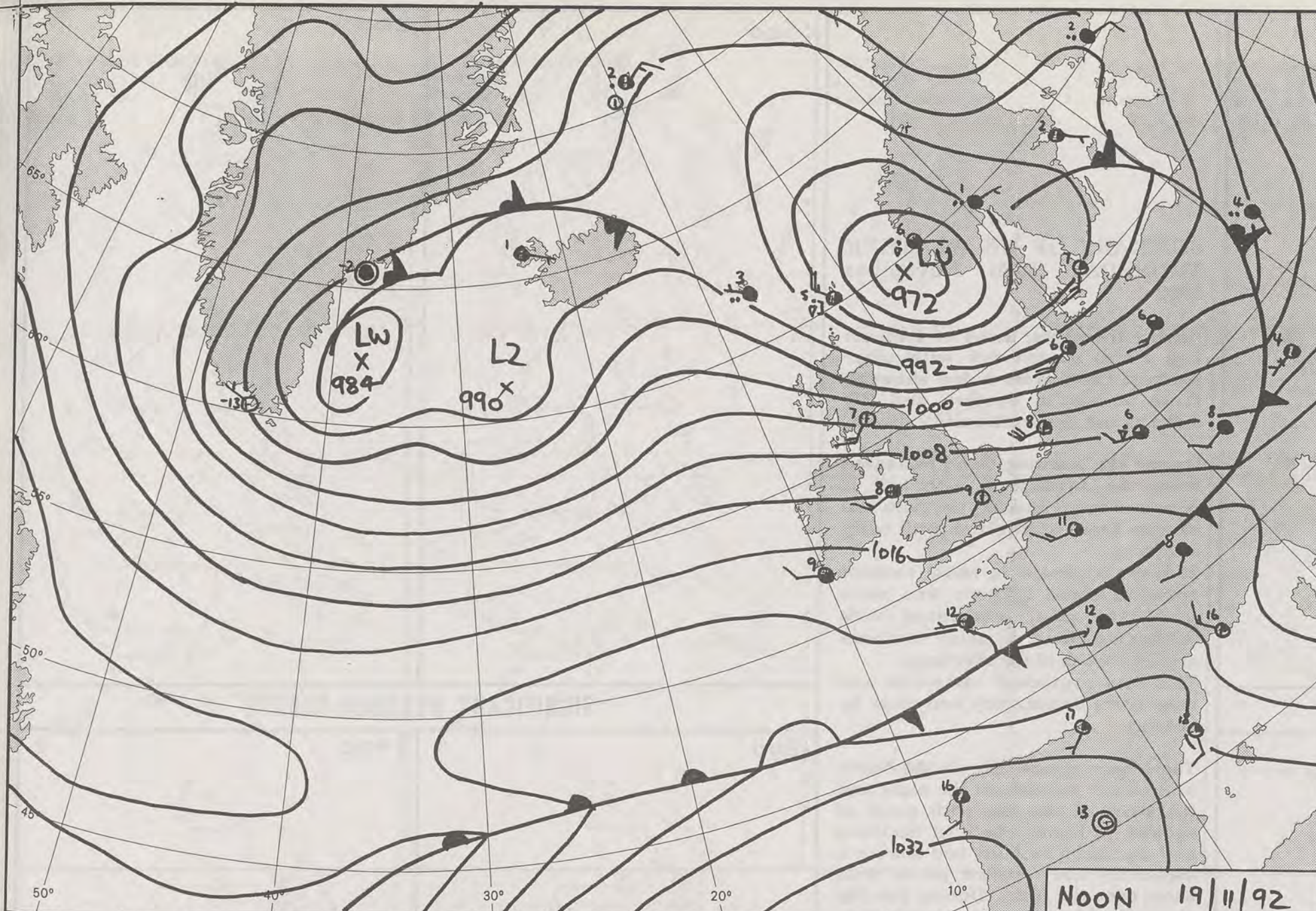


© Crown Copyright
All rights reserved



1000-500 MB THICKNESS
PECKED LINE

588



DUPLICATE ALSO
DAILY WEATHER SUMMARY
NOT FOR LOAN FOR
THURSDAY 19th November 1992

30 NOV 1992

LIBRARY

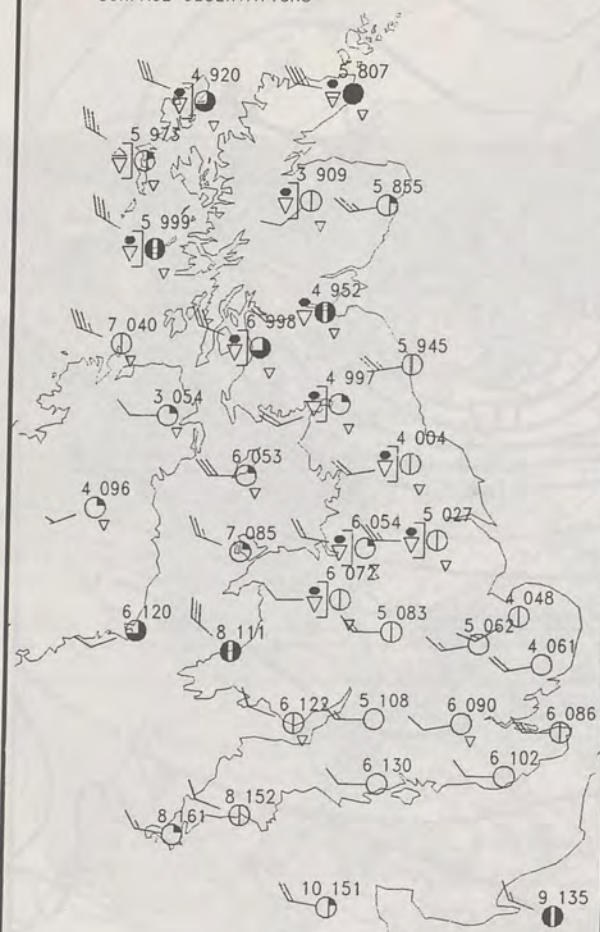
METEOROLOGICAL OFFICE

Warm front Cold front Occlusion

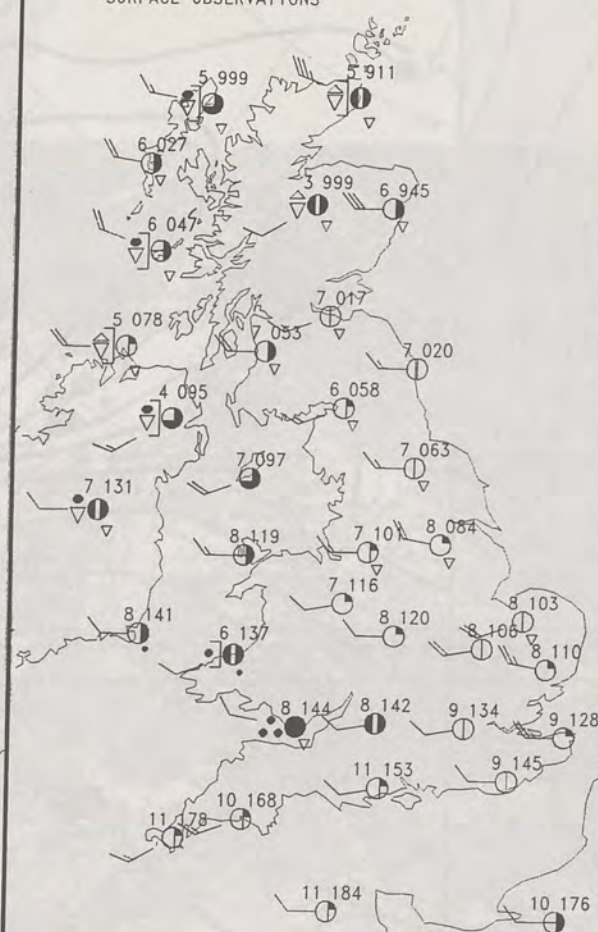
London Weather Centre 284-286 High Holborn London WC1V 7HX

© Crown Copyright All rights reserved

0600 19 NOVEMBER 1992
SURFACE OBSERVATIONS

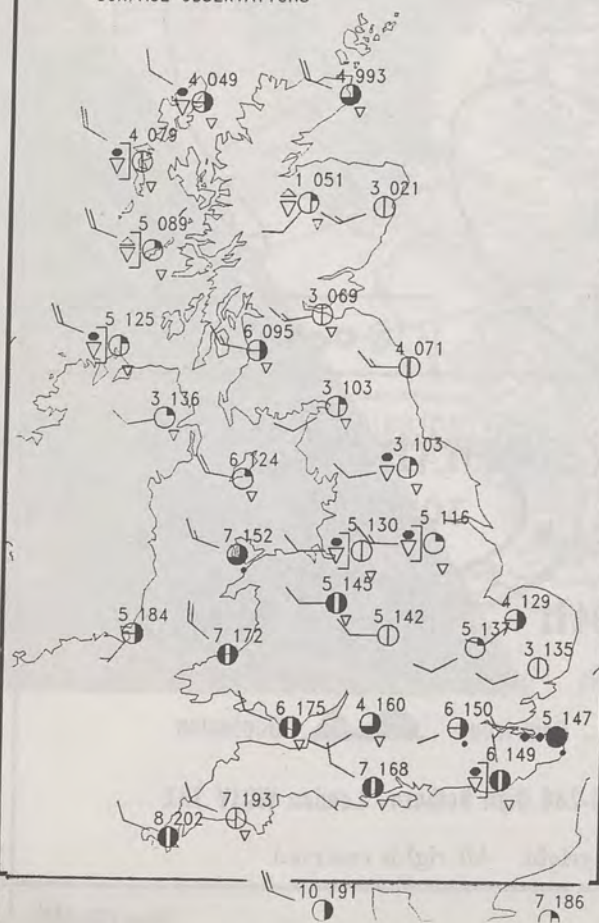


1200 19 NOVEMBER 1992
SURFACE OBSERVATIONS

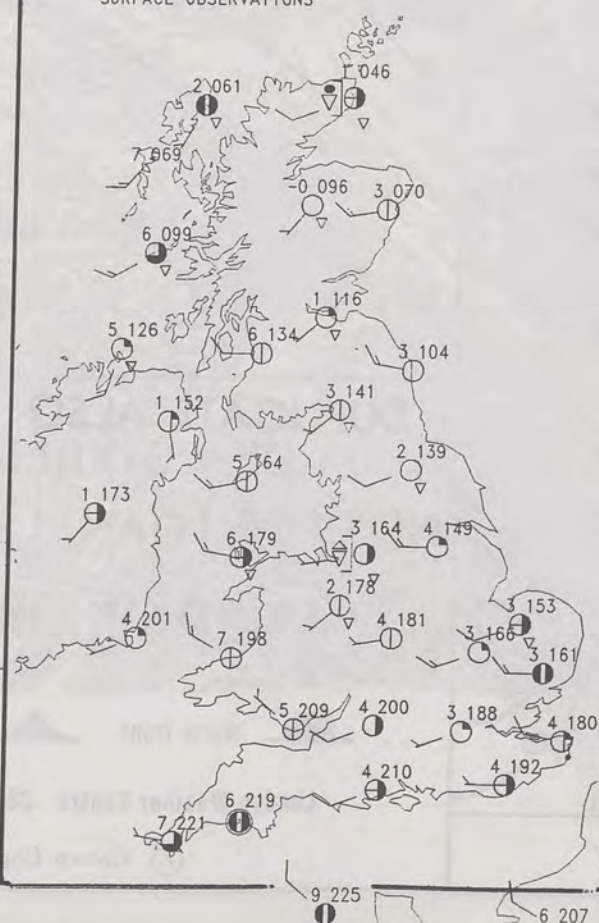


PLOTTED SURFACE OBSERVATIONS

1800 19 NOVEMBER 1992
SURFACE OBSERVATIONS



2400 19 NOVEMBER 1992
SURFACE OBSERVATIONS



SUMMARY OF UK WEATHER THURSDAY 19th November 1992

During the night, much of England and Wales stayed dry with clear periods. There were a few showers, these mainly in western and NW districts and the Southwest Peninsula.

During the morning cloud increased from the southwest, although it remained sunny in many southern and eastern areas of England until early afternoon.

Showers continued in many western areas at times. There was more persistent rain, associated with thickening cloud, in many southern areas for much of the afternoon.

This rain continued eastwards and most parts became dry and clear by evening.

There were severe gales in the North of Scotland throughout the night and for much of the day with gusts of around 70 knots. Much of Scotland and Northern Ireland had showers, especially the western parts, with snow over the hills. During the day these blustery showers continued in many areas, although it was drier and brighter in Eastern Scotland with some sunshine. The winds started to ease a little later, and the showers became more isolated during the evening and it turned fine and clear in many areas. The Northern Isles remained cloudy with frequent showers.

Temperatures ranged from normal in the extreme south to rather cold or cold in the north.

London Weather Centre
284-286 High Holborn
London WC1V 7HX
All times are GMT

© Crown Copyright All rights reserved

0600



1200



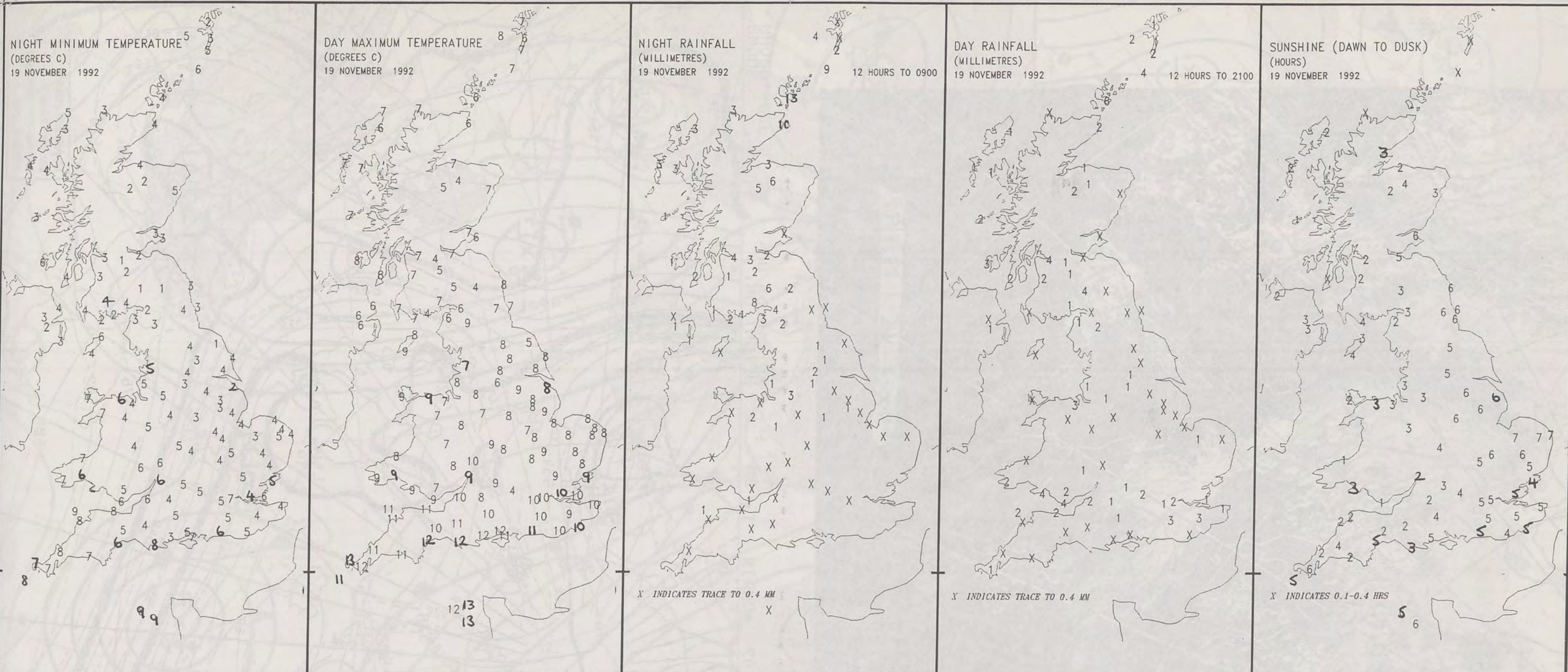
SIGNIFICANT WEATHER CHARTS

1800



2400






EXTREMES FOR THURSDAY 19TH NOVEMBER 1992

Highest Maximum	: 13.0C Guernsey [Channel Islands]
Lowest Maximum	: 4.3C Dunrennan [Southern Scotland]
Lowest Minimum	: 0.5C Salsburgh [East of Glasgow]
Lowest Grass Minimum	: - 4.2C Charing [Kent]
Most Rain (24 hours from 0900 GMT)	: 17.2mm Fort William [Highland]
Most Sun	: 6.9hrs Norwich [Norfolk]

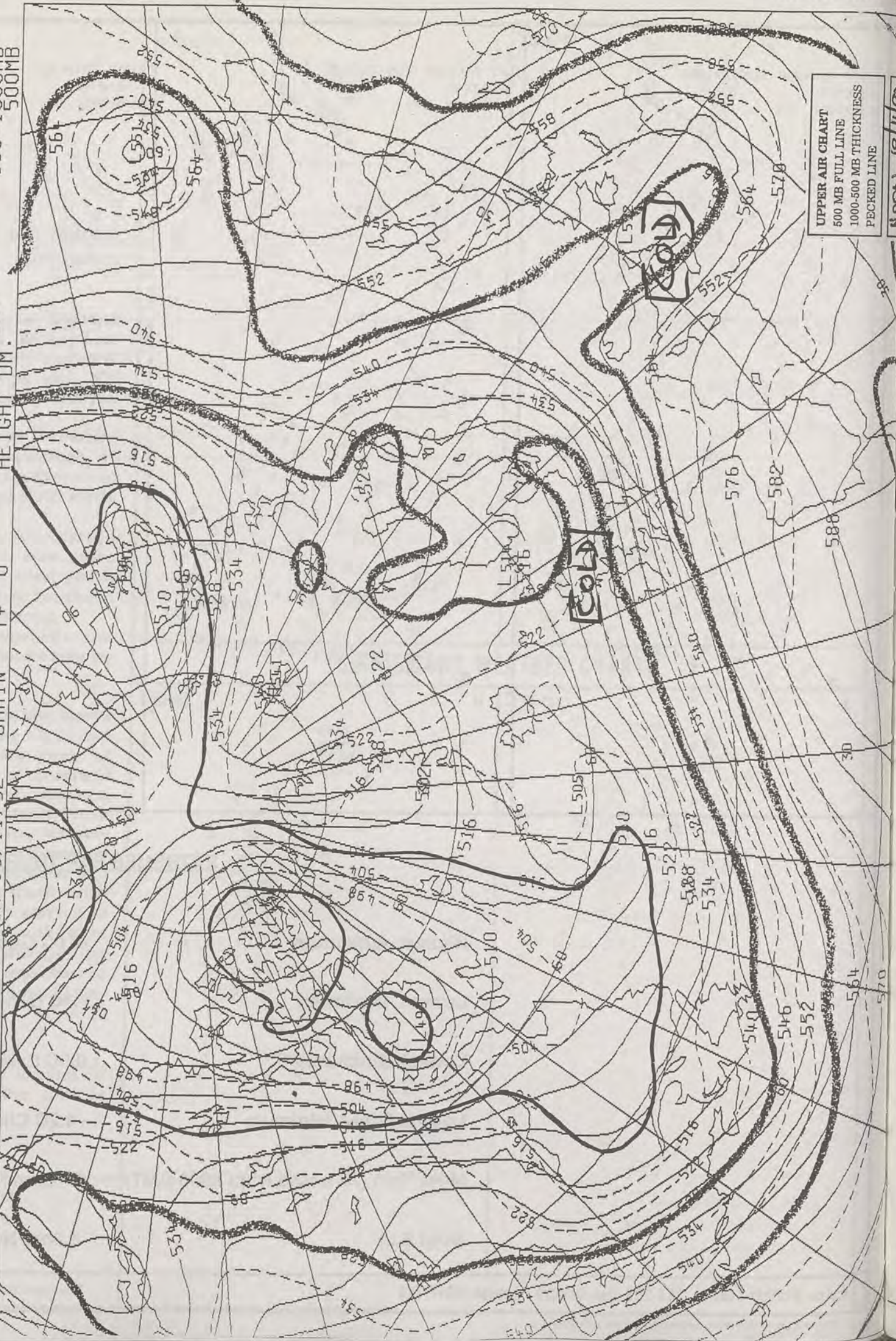
DAILY WEATHER SUMMARY



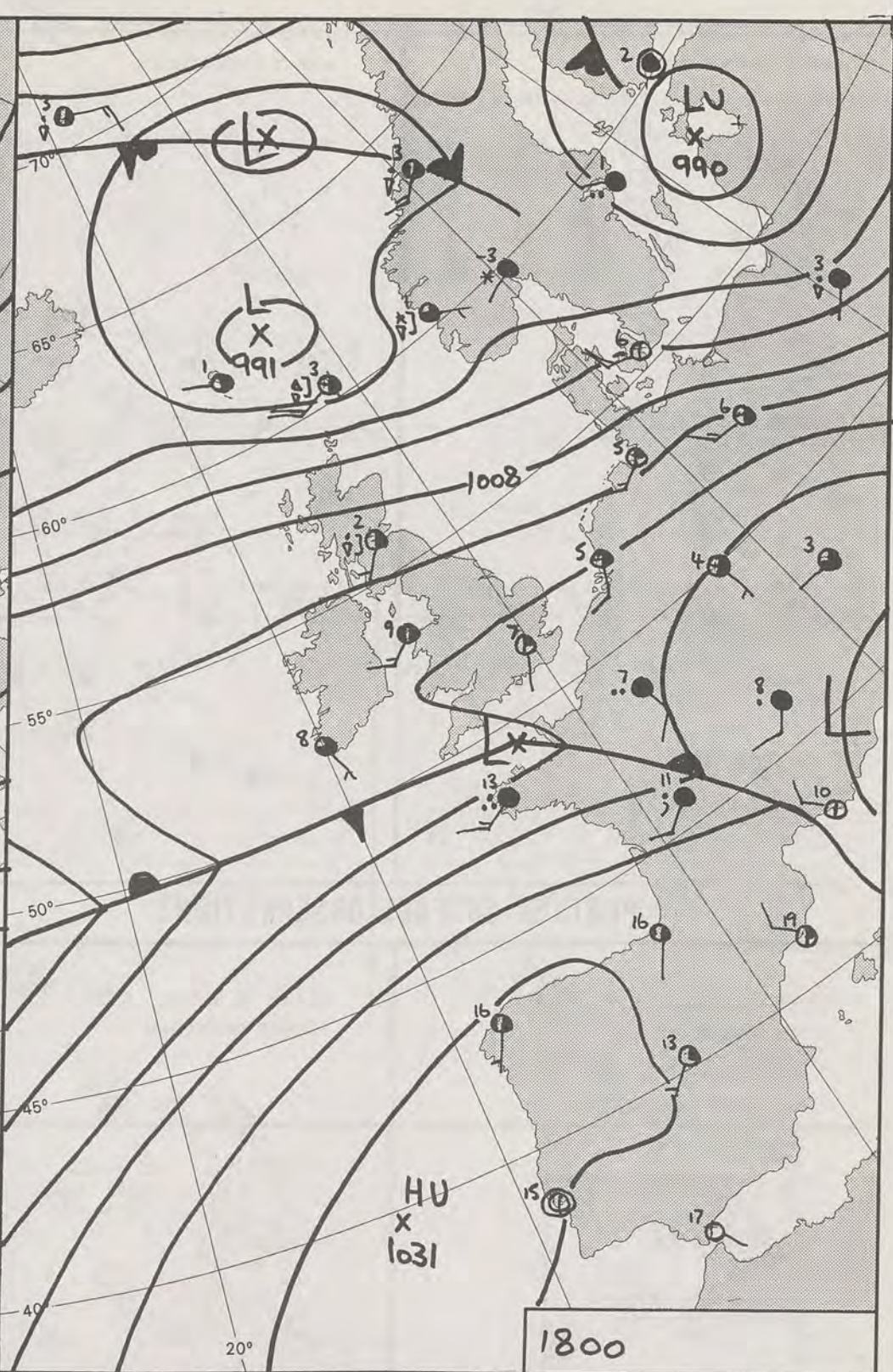
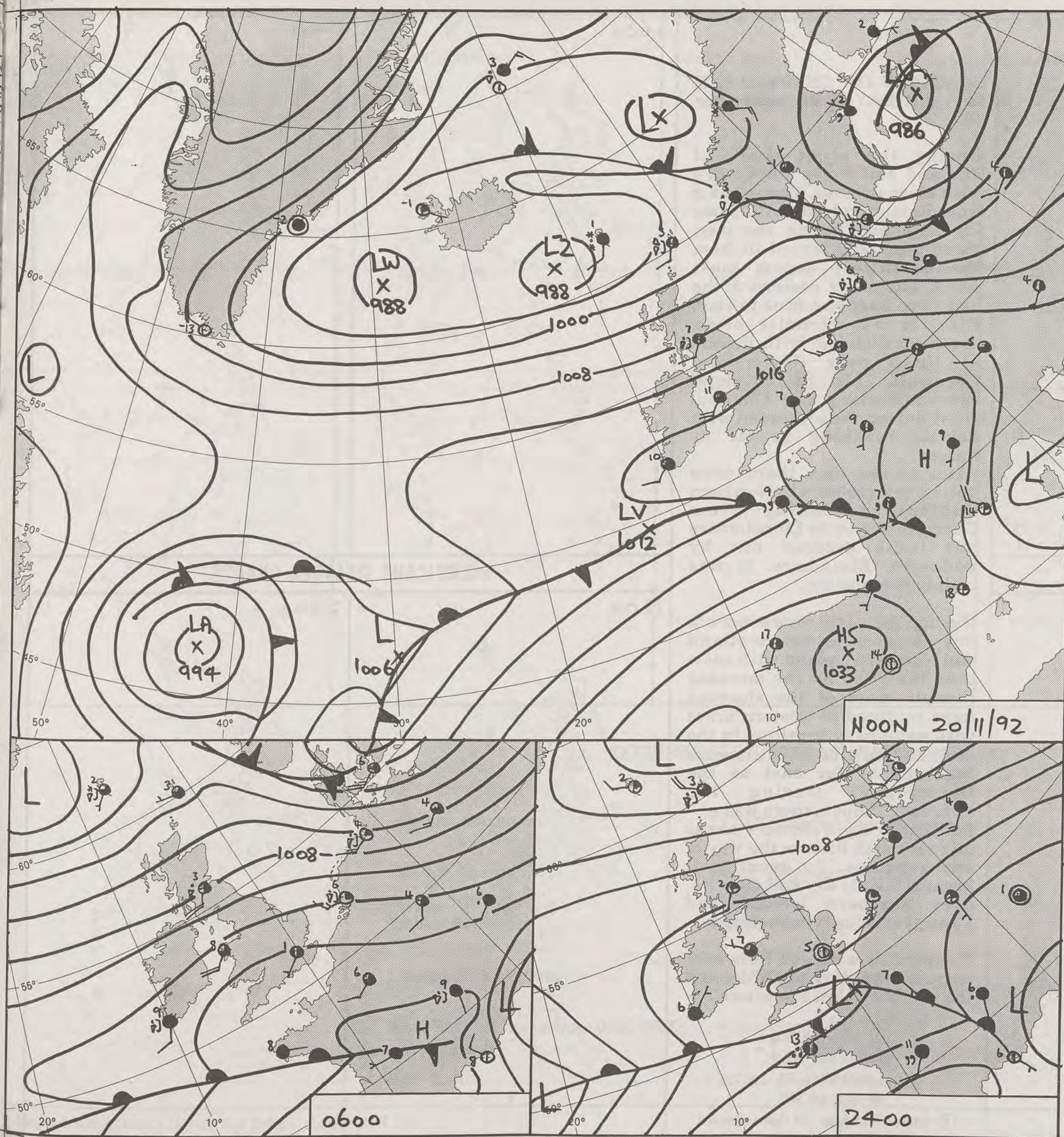
© Crown Copyright
All rights reserved



31 12Z THUR 19/11/92 VT 12Z THUR 19/11/92 GMAIN T+ 0 - - THICKNESS UM. HEIGHT DM. 500-1000MB 500MB



1000-500 MB THICKNESS
PECKED LINE
NOV 19 11/92



**DUPLICATE ALSO
DAILY WEATHER SUMMARY
NOT FOR LOAN FOR
for FRIDAY 20th November
1992**

1800

0600 **2400**

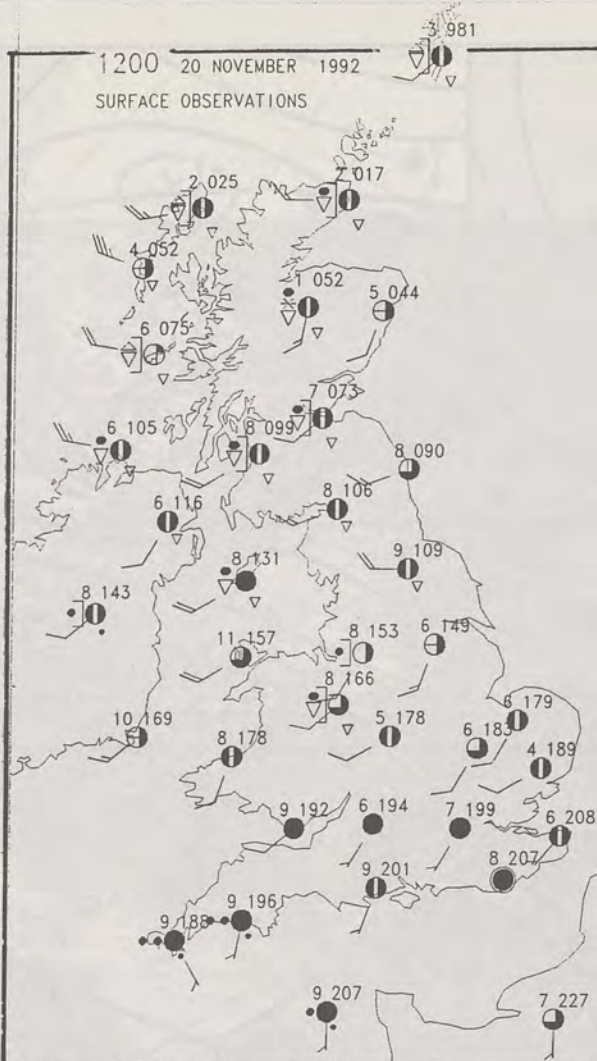
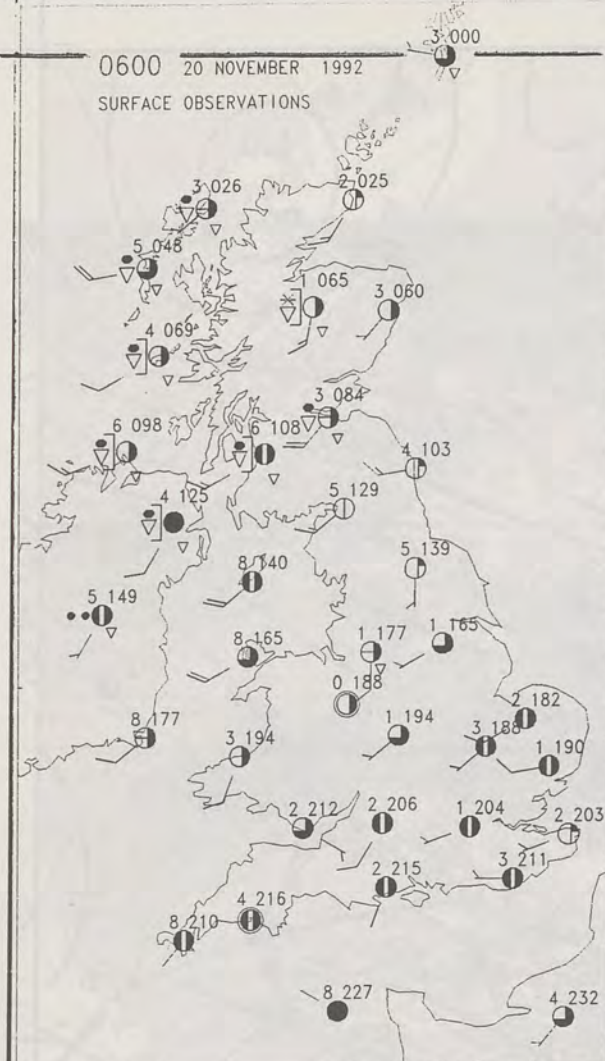
London Weather Centre 284-286 High Holborn London WC1V 7HX

© Crown Copyright All rights reserved

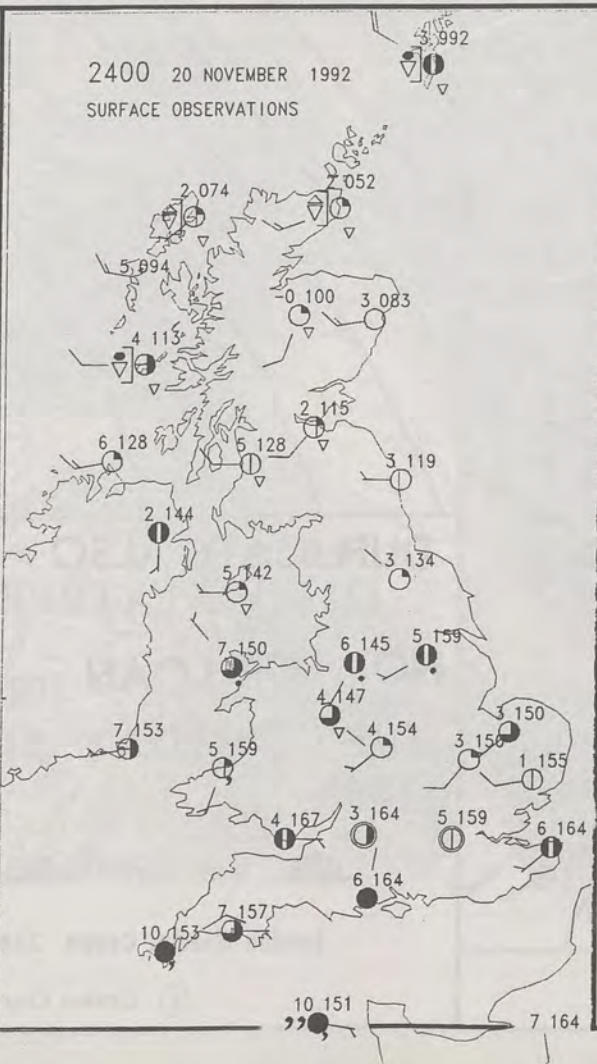
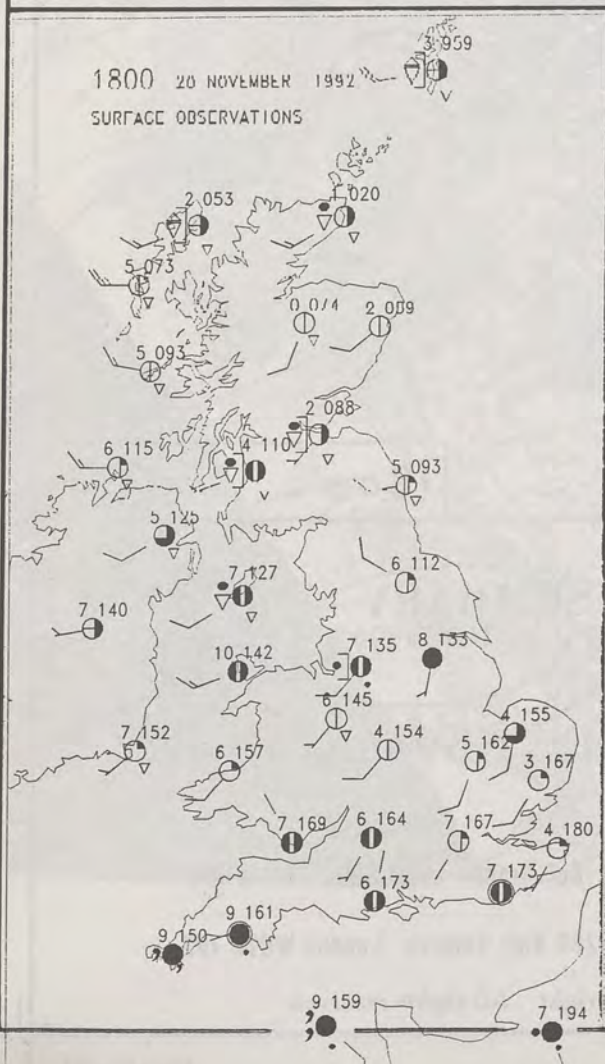
METEOLOGICAL OFFICE
30 NOV 1992
LIBRARY

METEOLOGICAL OFFICE

Warm front Cold front Occlusion



PLOTTED SURFACE OBSERVATIONS



SUMMARY OF UK WEATHER for FRIDAY 20th November 1992

During the night much of England and Wales stayed dry with clear periods. There was a frost in many places with some icy patches. During the day, cloud gradually moved in from the southwest across most parts, but many eastern areas had some hazy sunshine to start with. It was cloudier along southern districts with drizzle at times over Devon and Cornwall. This thicker cloud extended along the Channel coast during the afternoon with drizzle reaching as far as Sussex.

Later in the day, there were quite a few showers in Northern England extending from Cheshire across to Lincolnshire but these petered out by midnight. Elsewhere, it was mainly fine and dry.

During the night there were a few showers across Scotland and Northern Ireland with snow over the hills. By the morning though, most of the showers were confined to western areas with some hazy sunshine in the east; and only isolated showers reaching as far east as the Grampians. During the afternoon though, there was a fair scattering of showers across all areas with little in the way of any sunshine. By evening, it became mainly dry and clear over Northern Ireland and Central and Eastern Scotland.

Temperatures ranged from near normal in parts of the Wales and the southwest but elsewhere

London Weather Centre
284-286 High Holborn
London WC1V 7HX
All times are GMT

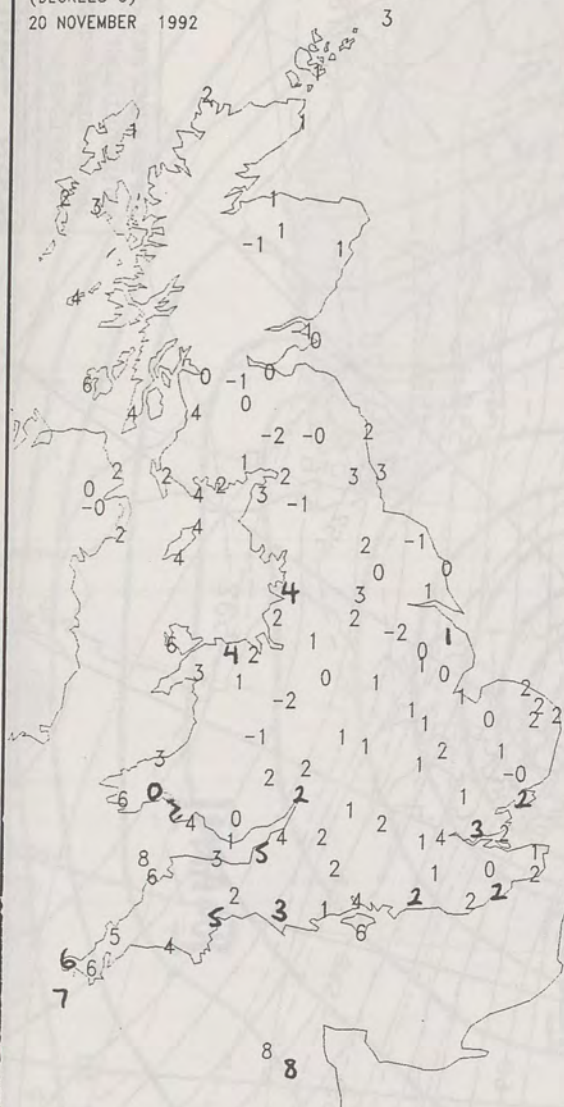
© Crown Copyright All rights reserved



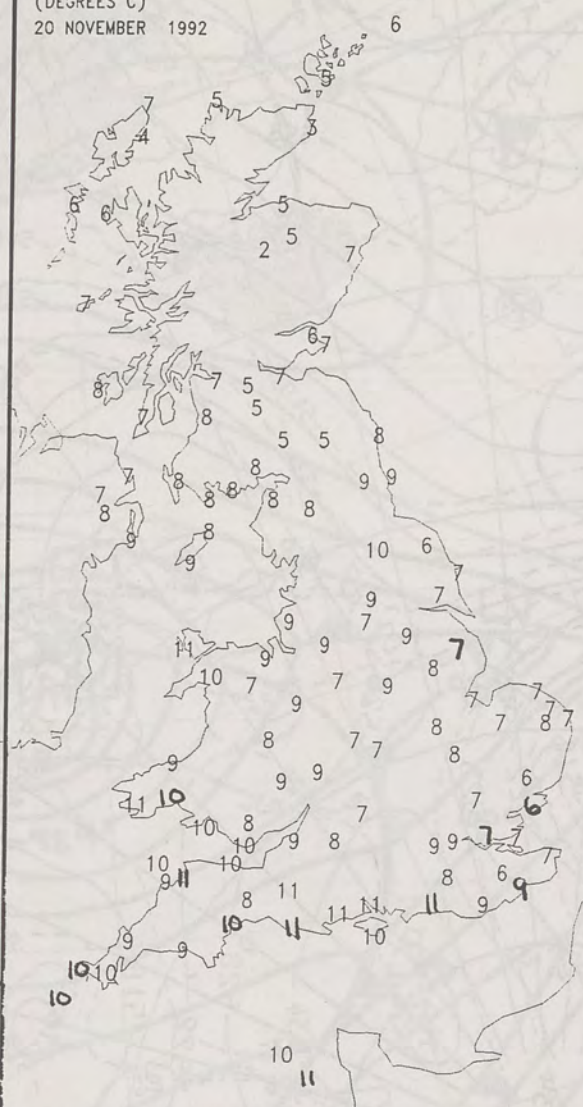
SIGNIFICANT WEATHER CHARTS



NIGHT MINIMUM TEMPERATURE
(DEGREES C)
20 NOVEMBER 1992



DAY MAXIMUM TEMPERATURE
(DEGREES C)
20 NOVEMBER 1992



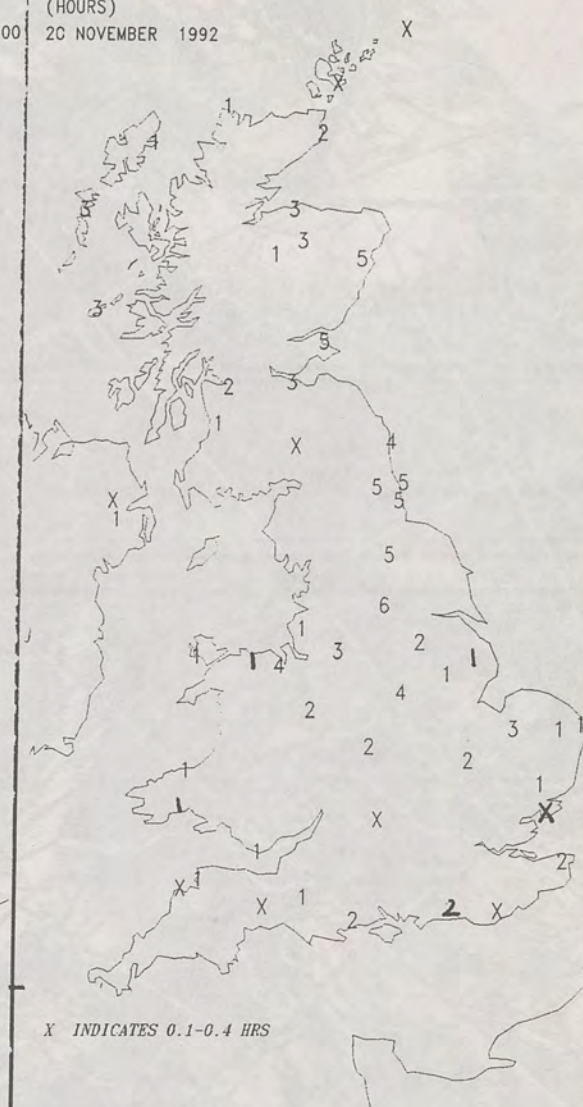
NIGHT RAINFALL
(MILLIMETRES)
20 NOVEMBER 1992



DAY RAINFALL
(MILLIMETRES)
20 NOVEMBER 1992



SUNSHINE (DAWN TO DUSK)
(HOURS)
20 NOVEMBER 1992



EXTREMES FOR FRIDAY 20TH NOVEMBER 1992

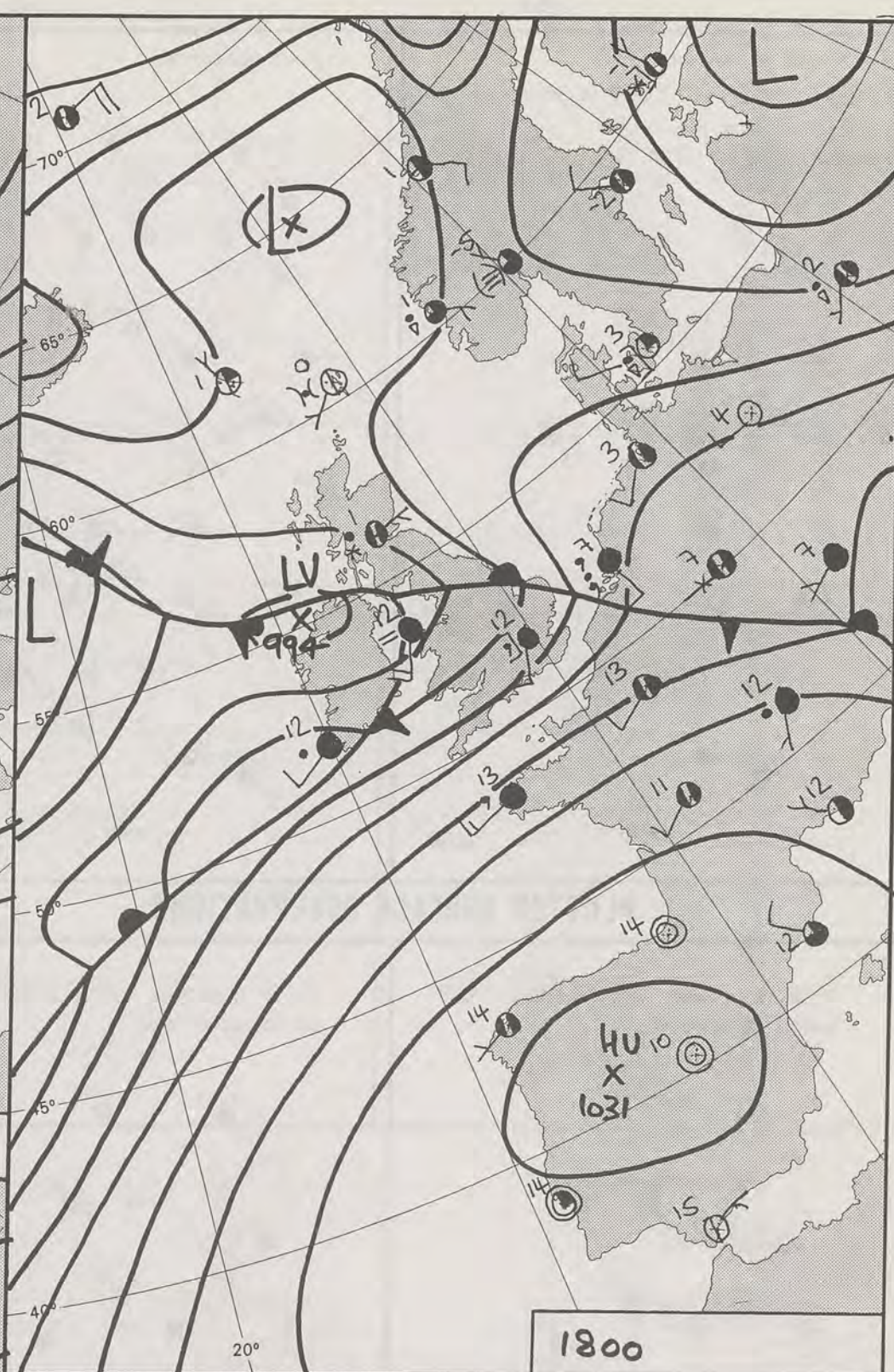
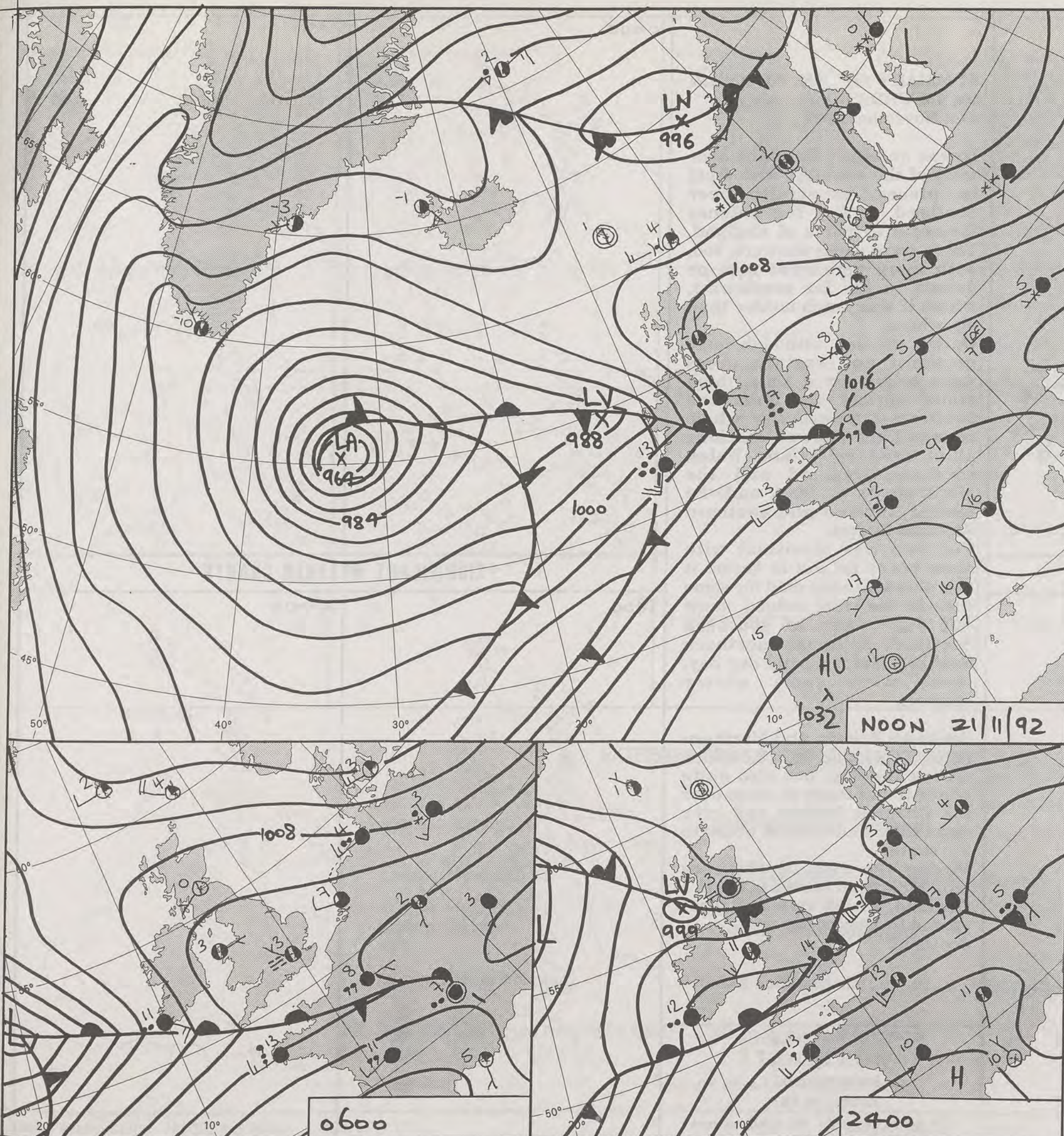
Highest Maximum	: 11.4C Suanton Sands [Devon]
Lowest Maximum	: 2.4C Aviemore [Highland]
Lowest Minimum	: -2.0C Finningley [nr Doncaster]
Lowest Grass Minimum	: -8.3C Charing [Kent]
Most Rain (24 hours from 0900 GMT)	: 8.9mm Rackwick [Orkney]
Most Sun	: 5.7hrs Leeds [Yorkshire]

DAILY WEATHER SUMMARY



© Crown Copyright
All rights reserved

NOON 20/11/92



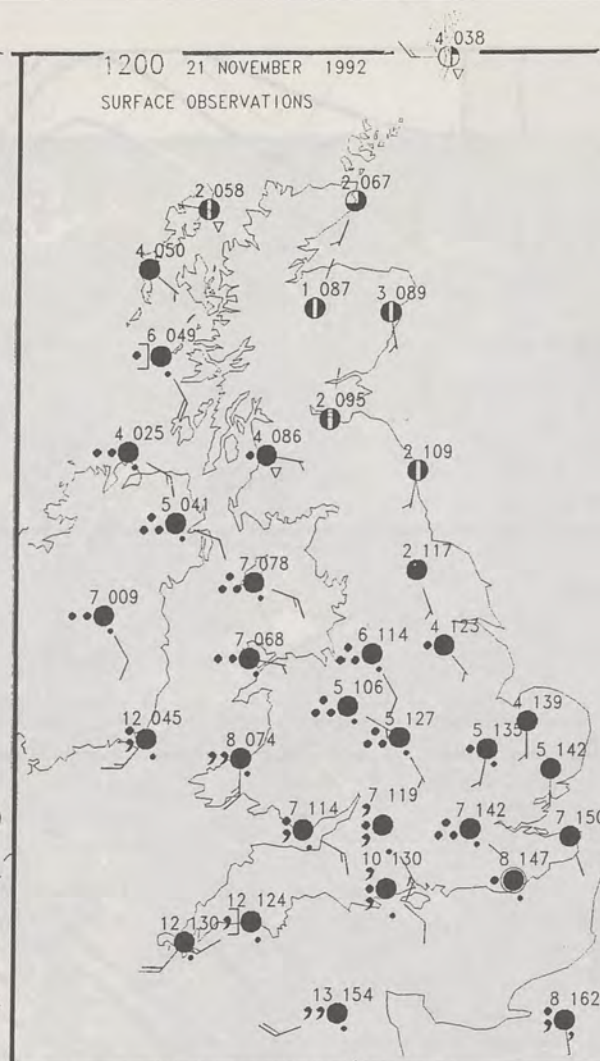
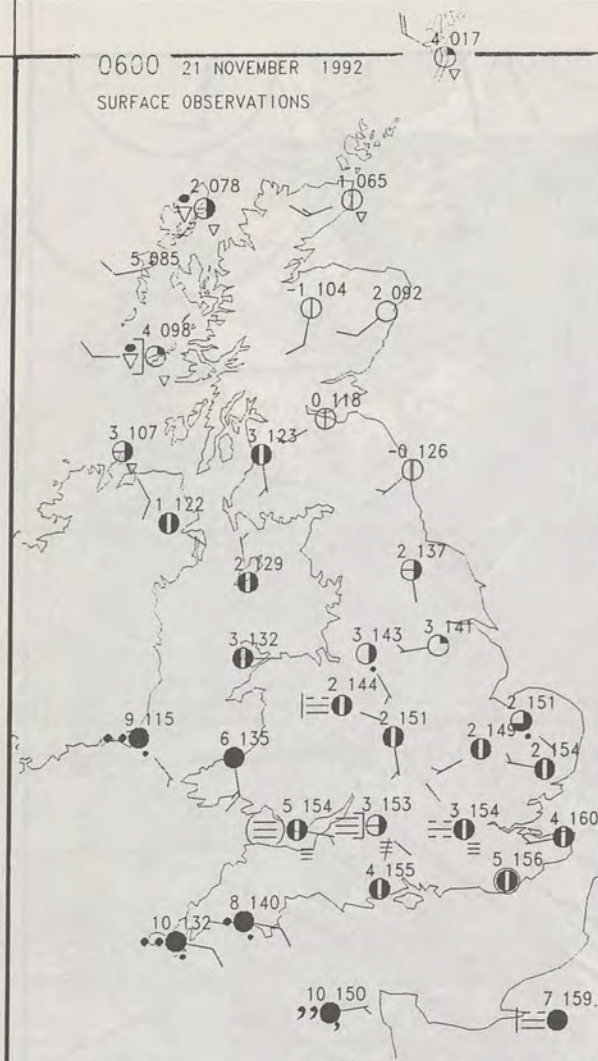
DUPLICATE ALSO
DAILY WEATHER SUMMARY
NOT FOR LOAN FOR
SATURDAY
21st November 1992

30 NOV 1992

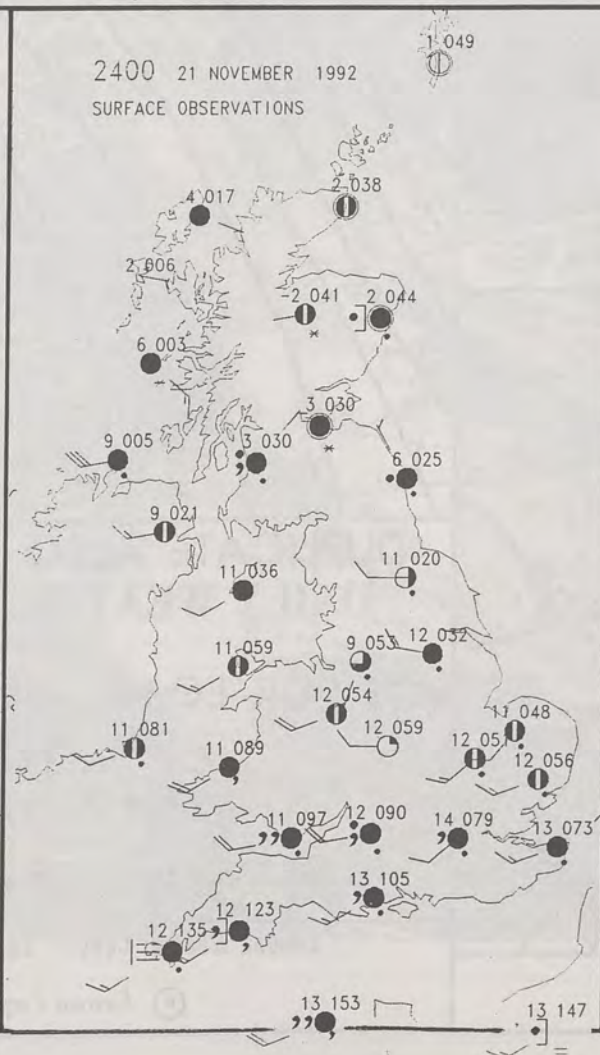
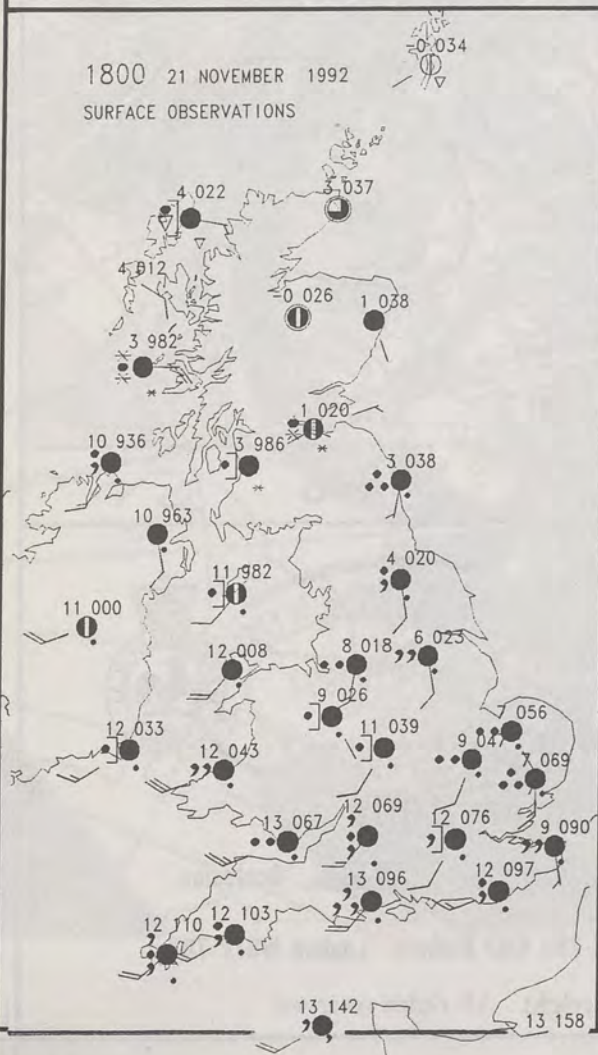
WARM FRONT COLD FRONT OCCLUSION

London Weather Centre 284-286 High Holborn London WC1V 7HX

© Crown Copyright All rights reserved



PLOTTED SURFACE OBSERVATIONS



SUMMARY OF UK WEATHER for SATURDAY 21st November 1992

It was quite a cold night over most of the country, with frost in places, especially over Scotland. A few fog patches formed over parts of England. There were some showers, too, with more persistent rain or drizzle in the far south-west, where it was much milder than elsewhere.

During the day, although some northern and eastern areas were bright for a time, thick cloud spread up from the south-west across the whole country. Rain followed, reaching all of Northern Ireland, Wales, southern England and the Midlands by midday, and the rest of England and southern Scotland by 6pm.

The rain was persistent with some heavy drizzle at times. It was also distinctly cold for some time in the rain; indeed, snow fell over parts of southern Scotland. Although northern Scotland had a mostly dry day, there were some wintry showers.

Southern Britain and Northern Ireland became much milder during the day, but also quite windy. It was foggy at times over the Channel Islands and over some hilly and coastal areas in the south.

During the evening the very mild air spread to nearly all of England, whilst rain and sleet spread further north over Scotland.

London Weather Centre
284-286 High Holborn
London WC1V 7HX
All times are GMT

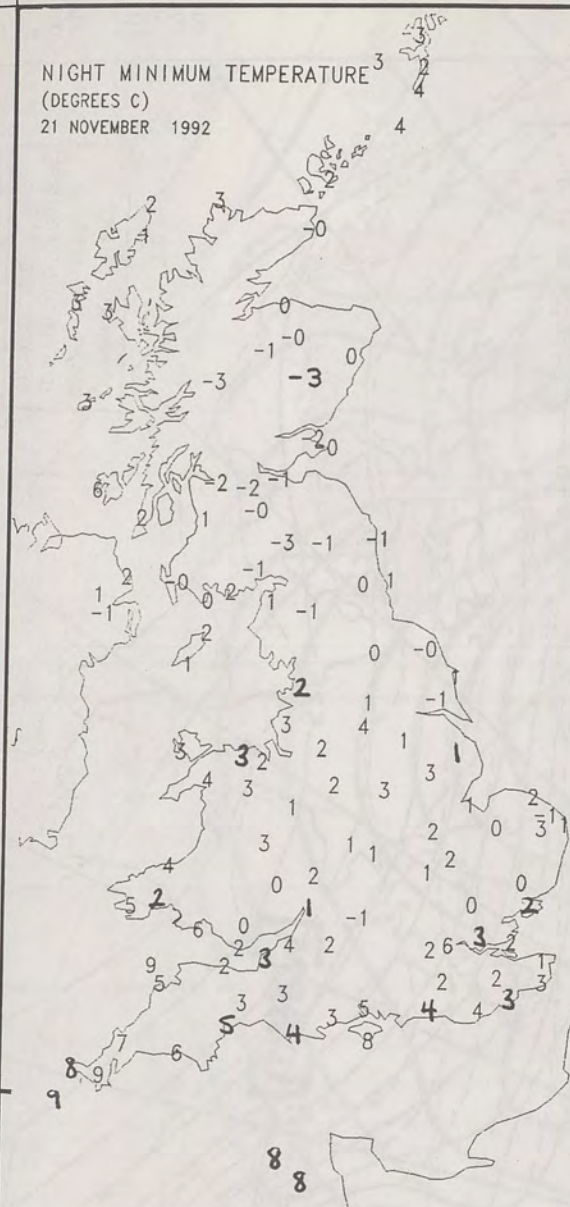
© Crown Copyright All rights reserved



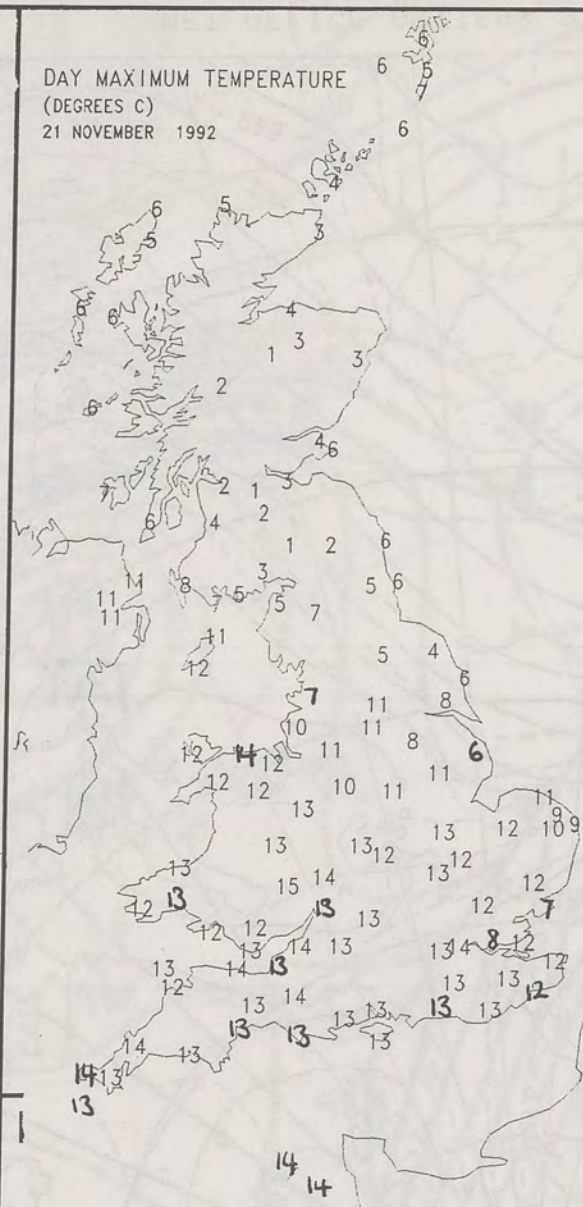
SIGNIFICANT WEATHER CHARTS



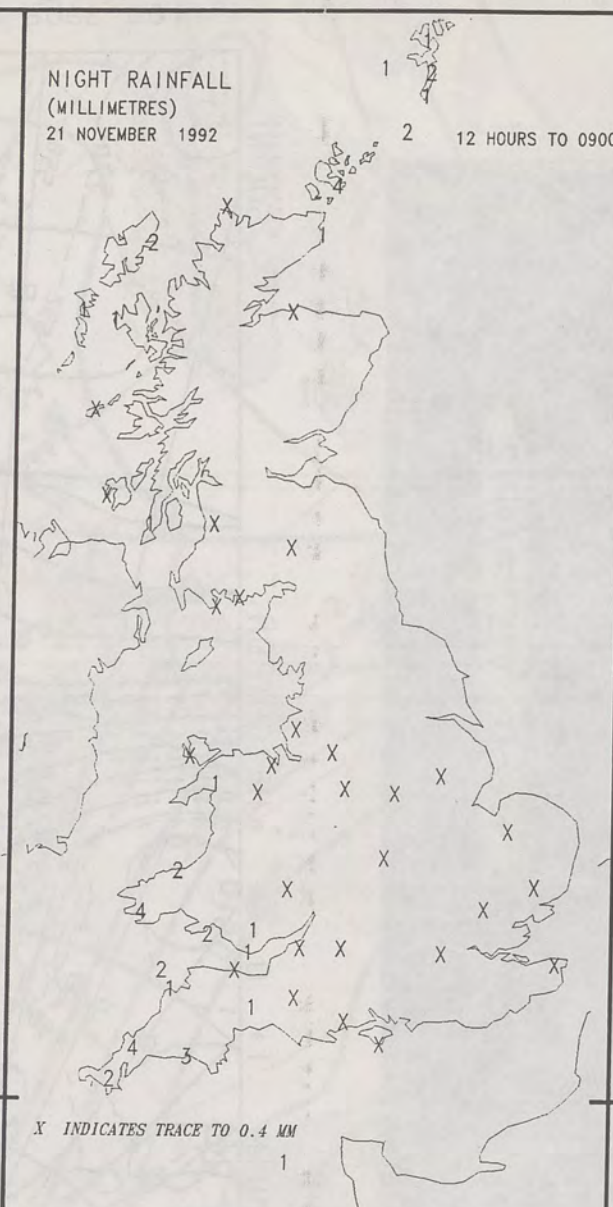
NIGHT MINIMUM TEMPERATURE
(DEGREES C)
21 NOVEMBER 1992



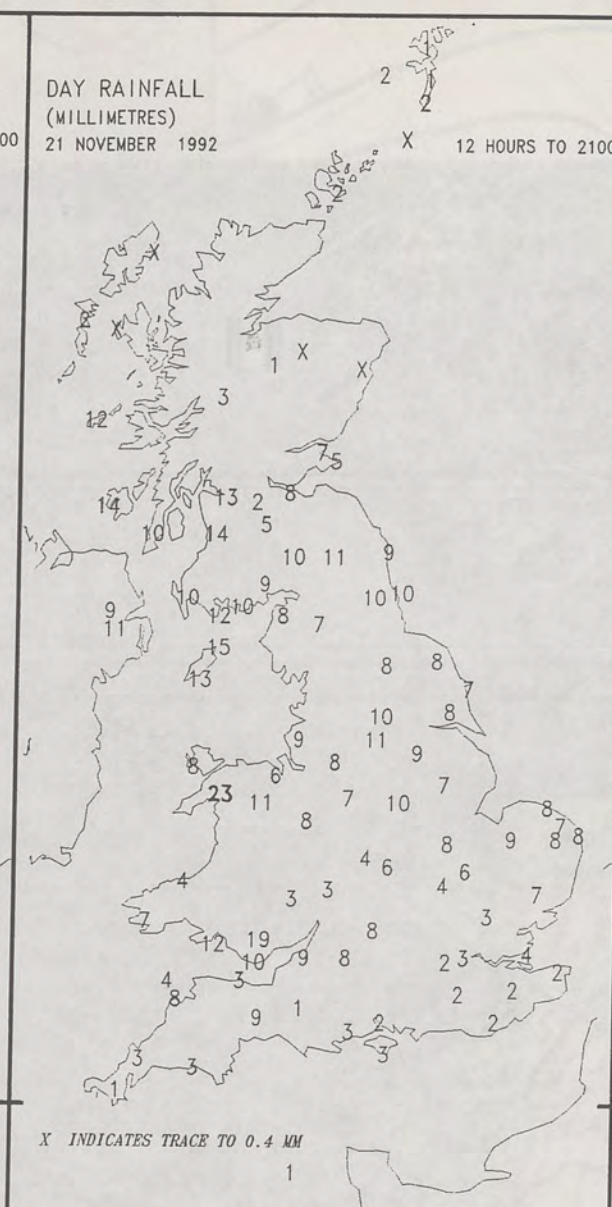
DAY MAXIMUM TEMPERATURE
(DEGREES C)
21 NOVEMBER 1992



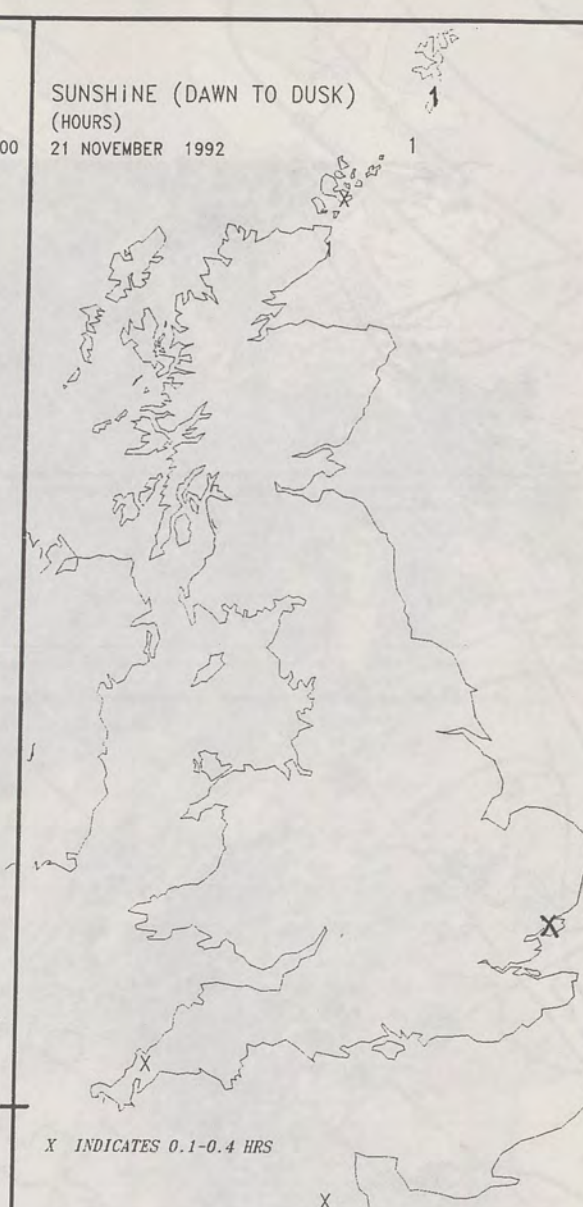
NIGHT RAINFALL
(MILLIMETRES)
21 NOVEMBER 1992



DAY RAINFALL
(MILLIMETRES)
21 NOVEMBER 1992



SUNSHINE (DAWN TO DUSK)
(HOURS)
21 NOVEMBER 1992



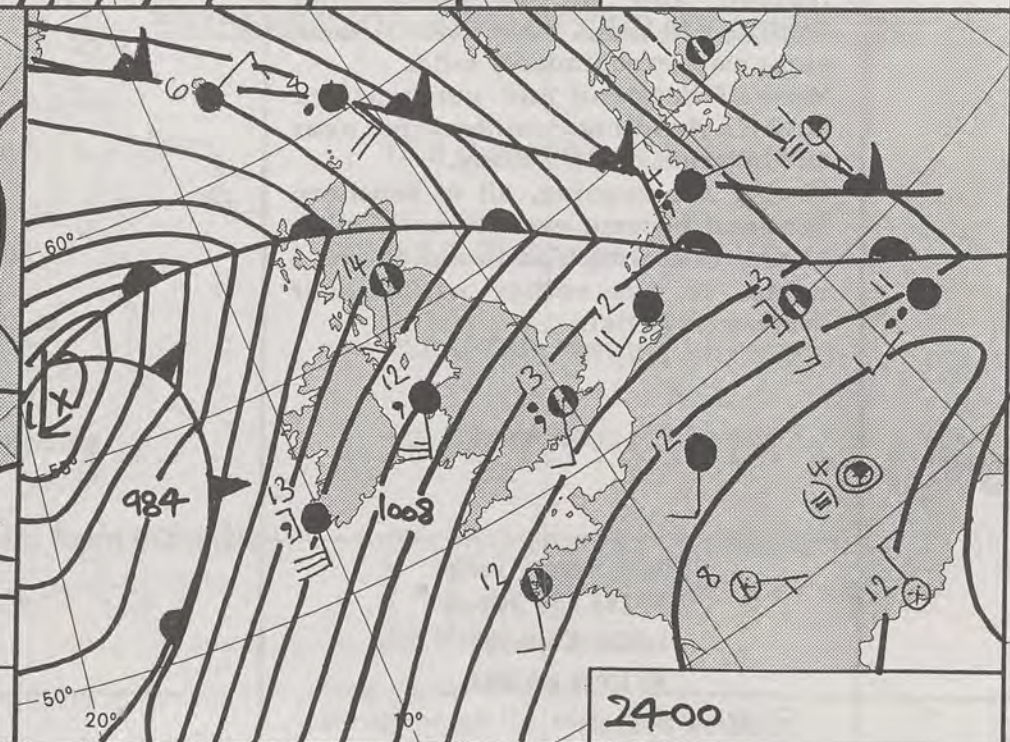
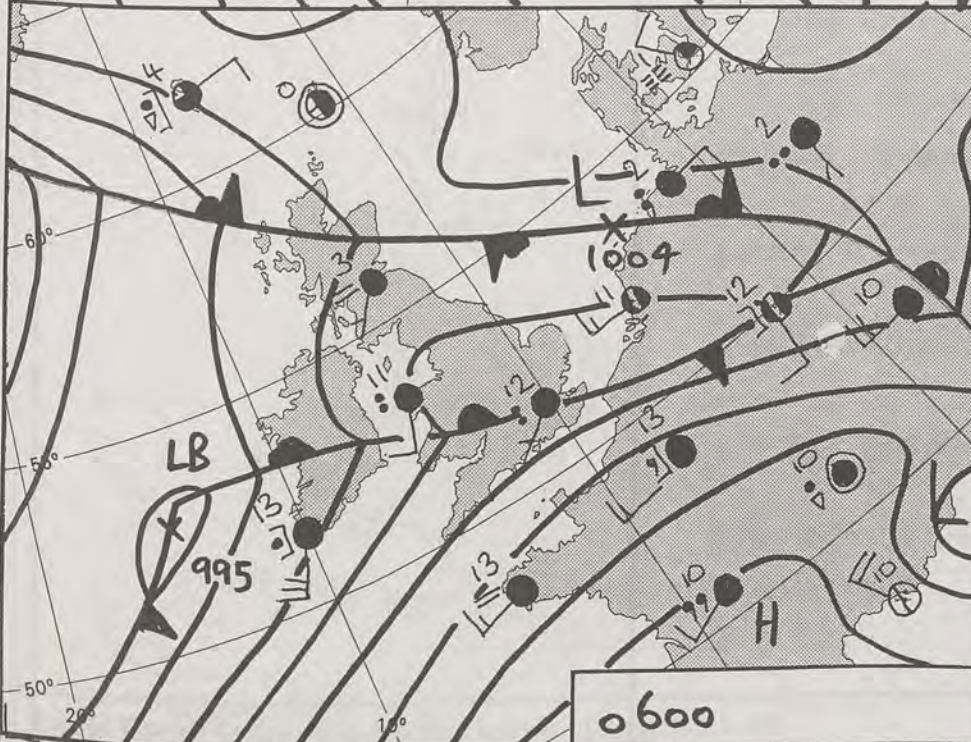
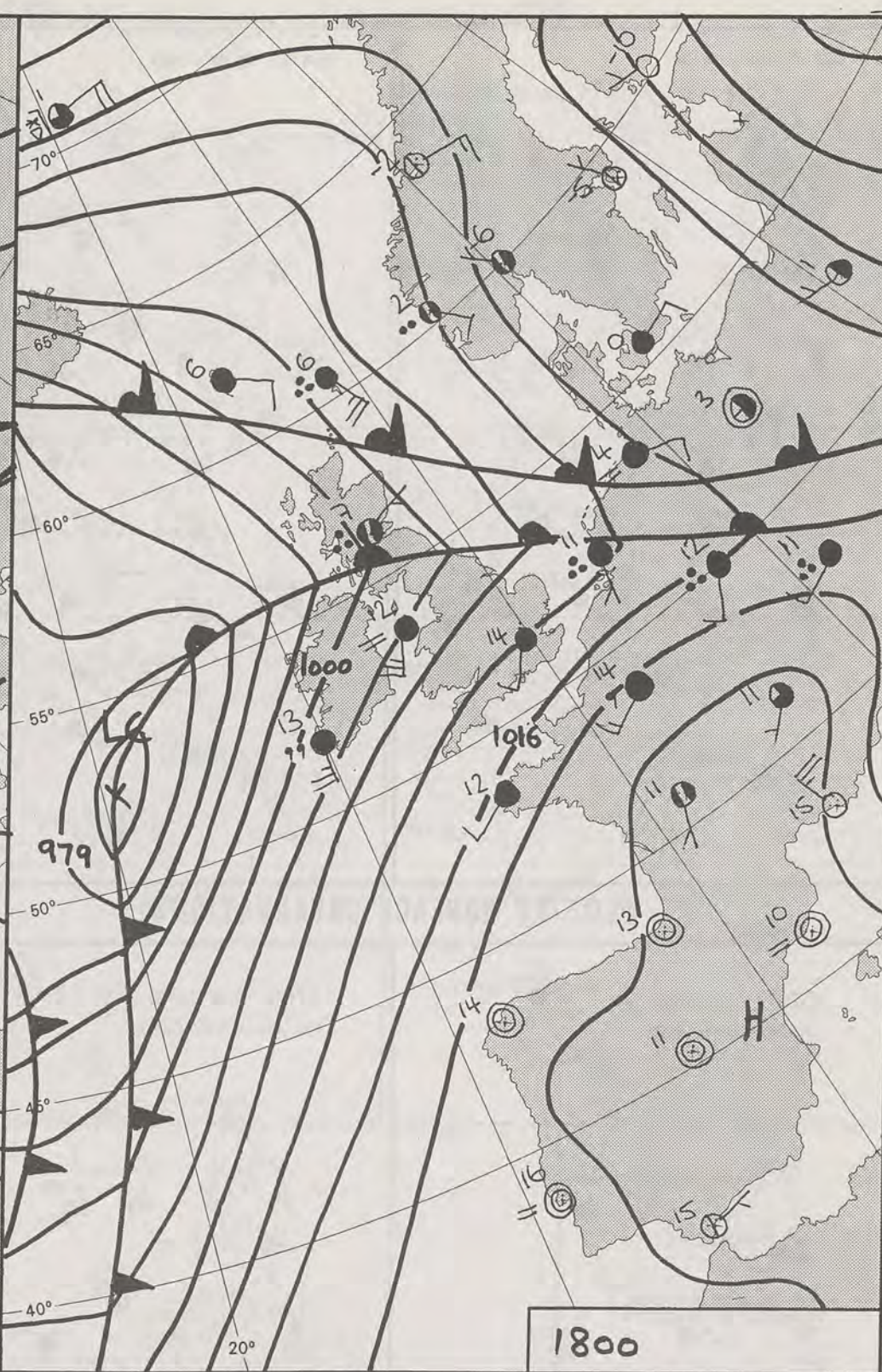
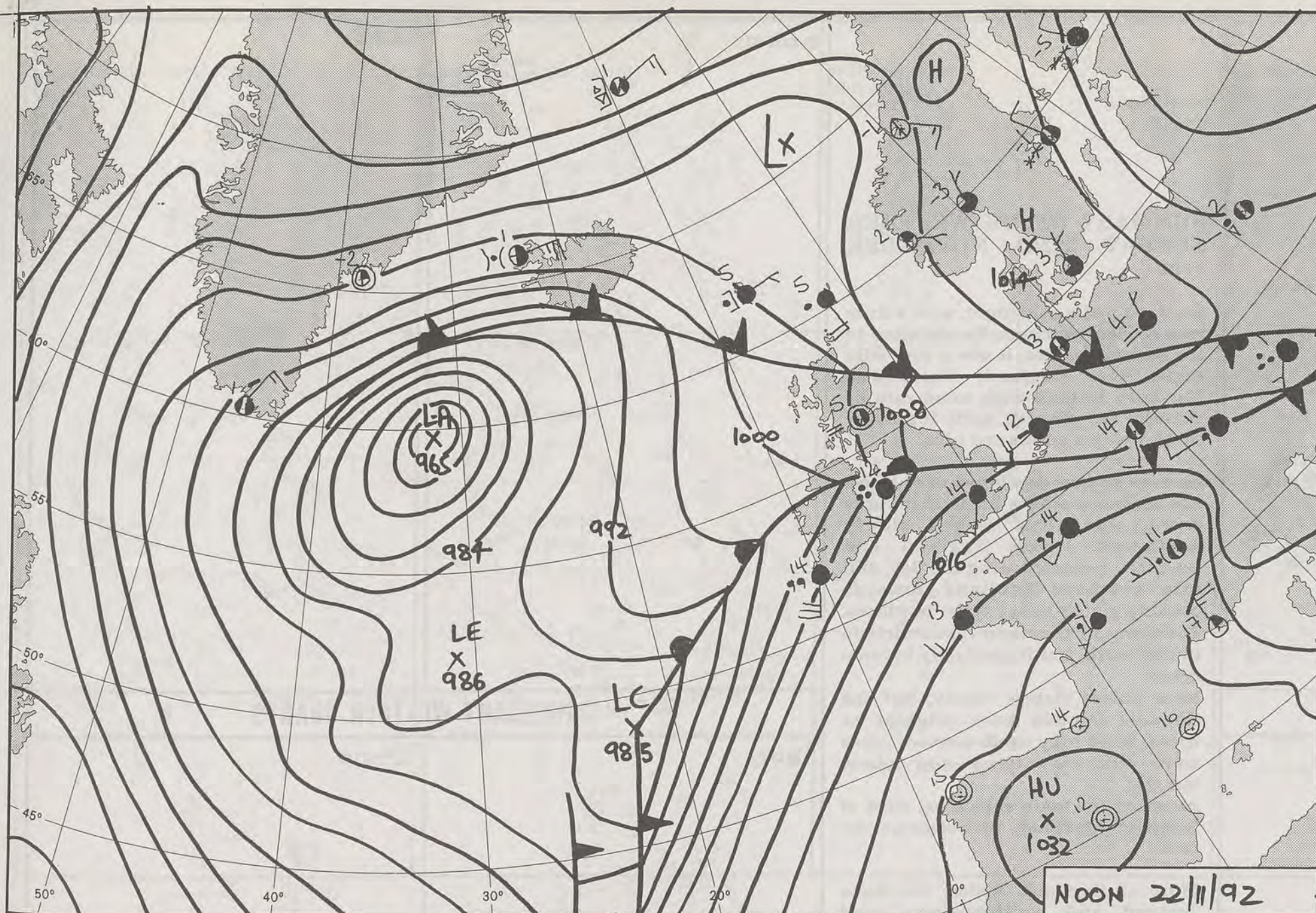
EXTREMES FOR SATURDAY 21ST NOVEMBER 1992

Highest Maximum	: 14.8C Madley [nr Hereford]
Lowest Maximum	: 1.0C Eskdalemuir [Dumfries & Galloway]
Lowest Minimum	: -3.4C Inchmarlo[Grampian]
Lowest Grass Minimum	: -8.2C Eskdalemuir [Dumfries & Galloway]
Most Rain (24 hours from 0900 GMT)	: 33mm Nantmor [Gwynedd]
Most Sun	: 1.5hrs Lerwick [Shetland]

DAILY WEATHER SUMMARY



© Crown Copyright
All rights reserved



DUPLICATE ALSO
 DAILY WEATHER SUMMARY
 NOT FOR LOAN FOR
 SUNDAY 22ND NOVEMBER
 1992

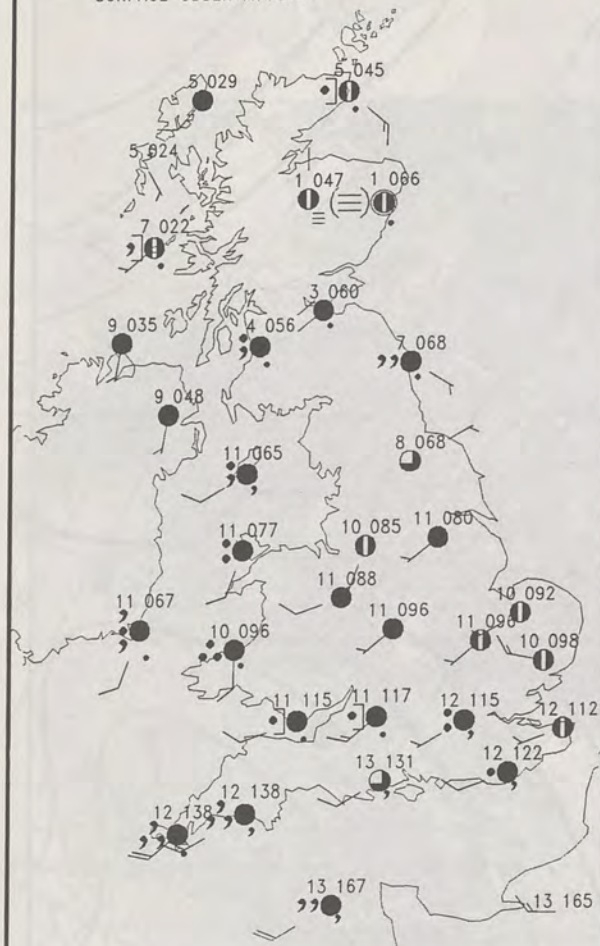
METEOROLOGICAL OFFICE
 30 NOV 1992
 METEOROLOGICAL OFFICE

Warm front Cold front Occlusion

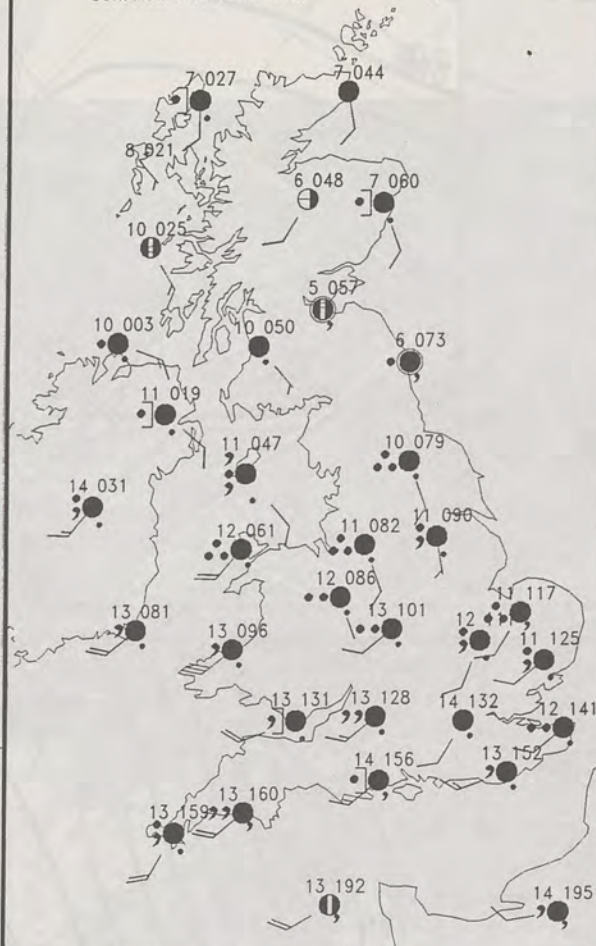
London Weather Centre 284-286 High Holborn London WC1V 7HX

© Crown Copyright All rights reserved

0600 22 NOVEMBER 1992
SURFACE OBSERVATIONS

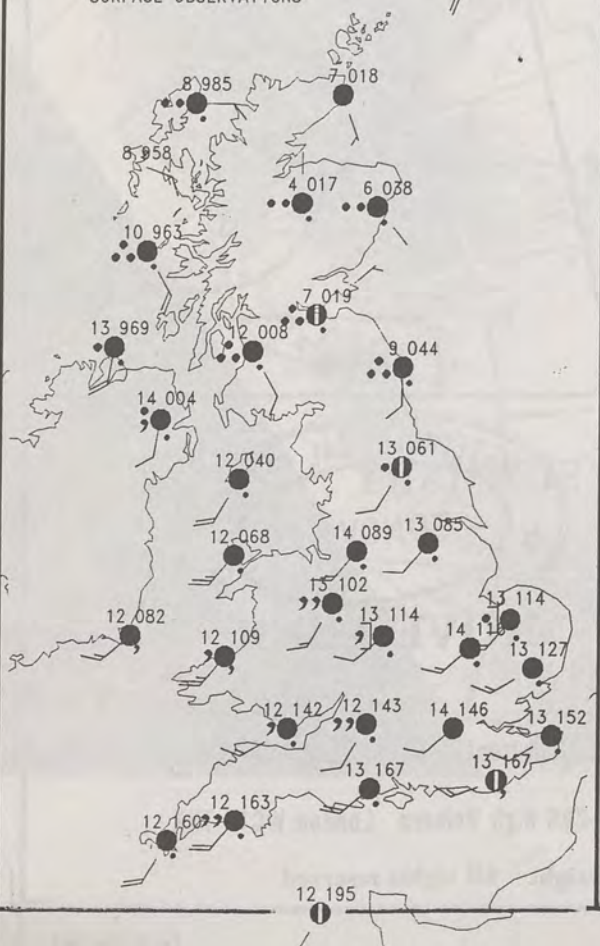


1200 22 NOVEMBER 1992
SURFACE OBSERVATIONS

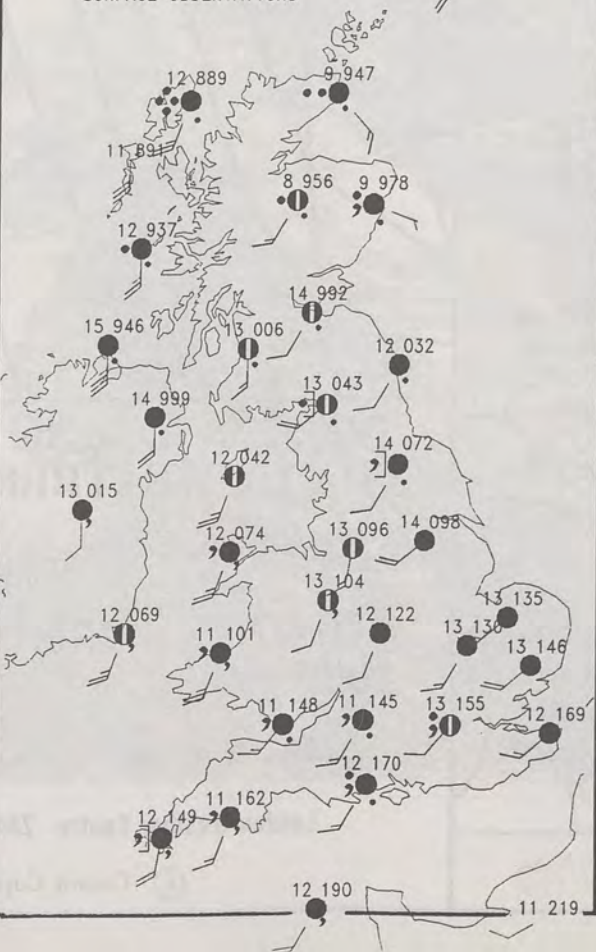


PLOTTED SURFACE OBSERVATIONS

1800 22 NOVEMBER 1992
SURFACE OBSERVATIONS



2400 22 NOVEMBER 1992
SURFACE OBSERVATIONS



SUMMARY OF UK WEATHER SUNDAY 22ND NOVEMBER 1992

Scotland had a cold night, with a little rain or sleet in places. Except close to the Scottish border, it was a very mild night over England, Wales and Northern Ireland with some rain or drizzle in places, and fog over south-western coasts and hills.

An area of rain developed over Wales and central southern England towards dawn, and then moved slowly north-east across England and Northern Ireland during the day, and into southern Scotland towards evening giving heavy falls in places. There was further light rain or drizzle in the south, but it gradually became drier.

Most places stayed cloudy, but the Channel Islands were brighter at times. Some hilly south-western areas were still very damp and misty, though.

Ahead of the main rain area, most of Scotland was cloudy with some patchy rain.

Most of England, Wales, Northern Ireland and southwestern most Scotland became very mild - some areas were exceptionally mild. Most of Scotland and northeastern most England had temperatures near or somewhat below normal. During the evening, all of southern Scotland became exceptionally mild, as the rain area continued to move north. It was rather windy over south-west Britain.

London Weather Centre
284-286 High Holborn
London WC1V 7HX
All times are GMT

© Crown Copyright All rights reserved

0600

SNOW
DEPTH cms



1200



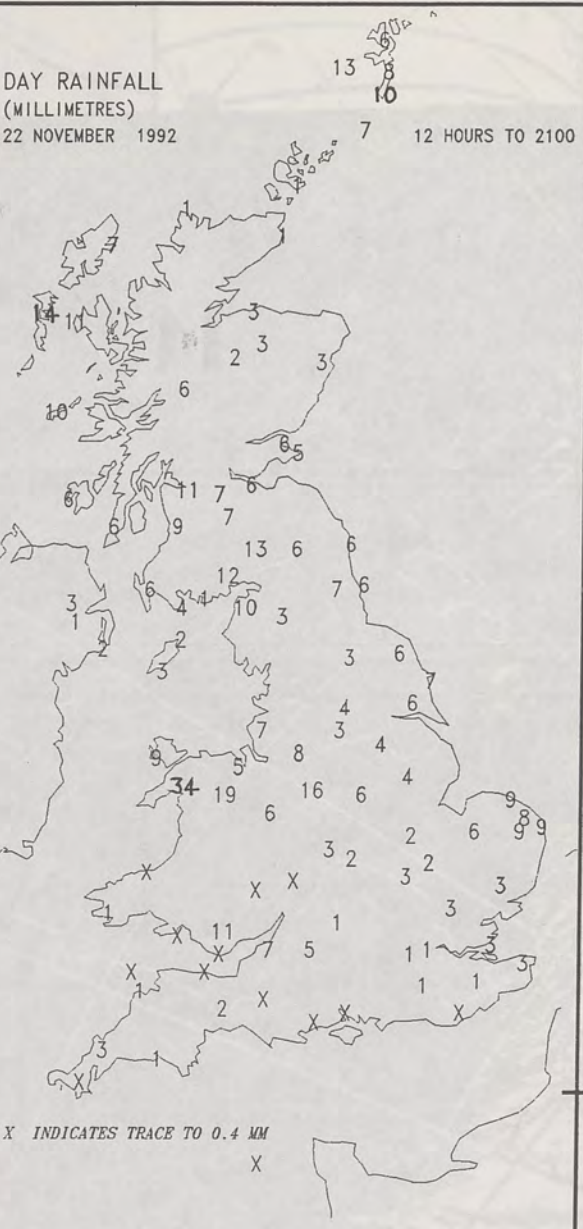
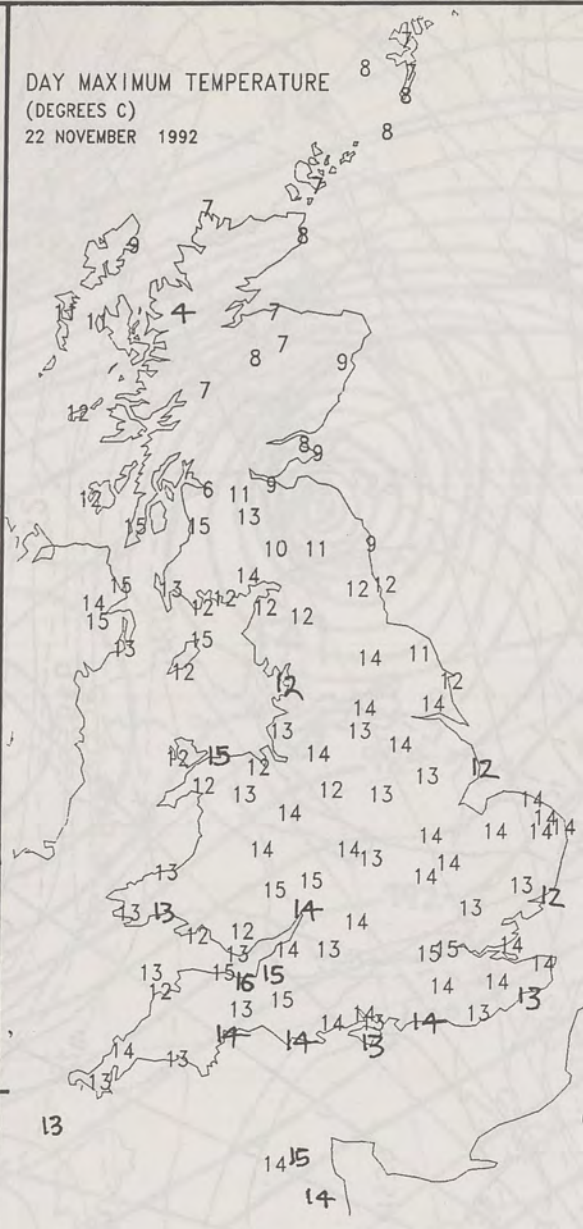
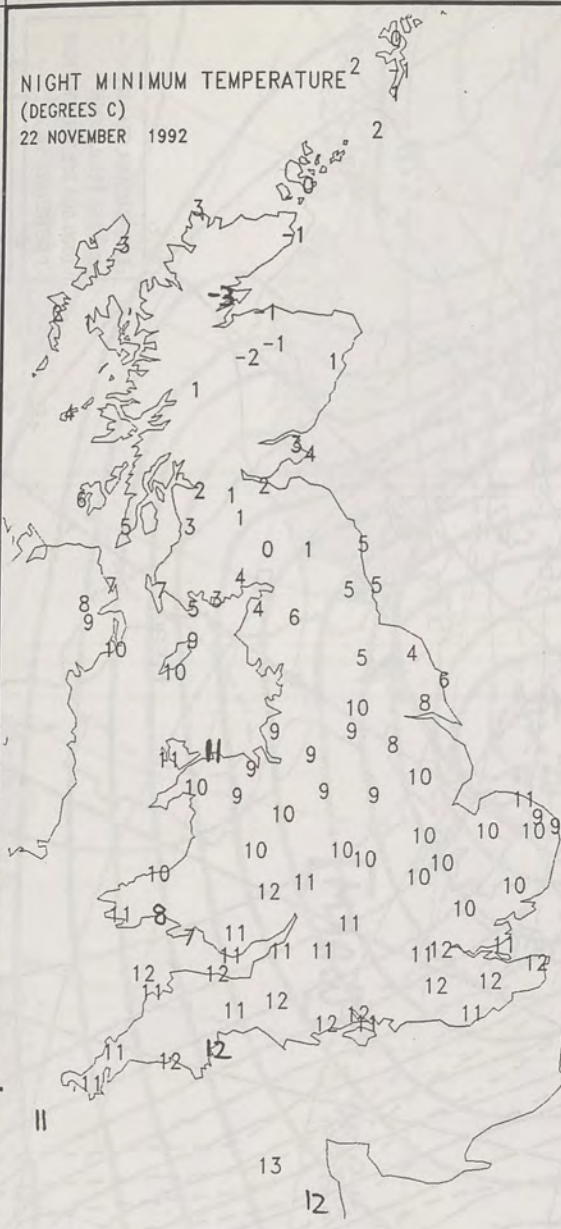
SIGNIFICANT WEATHER CHARTS

1800



2400





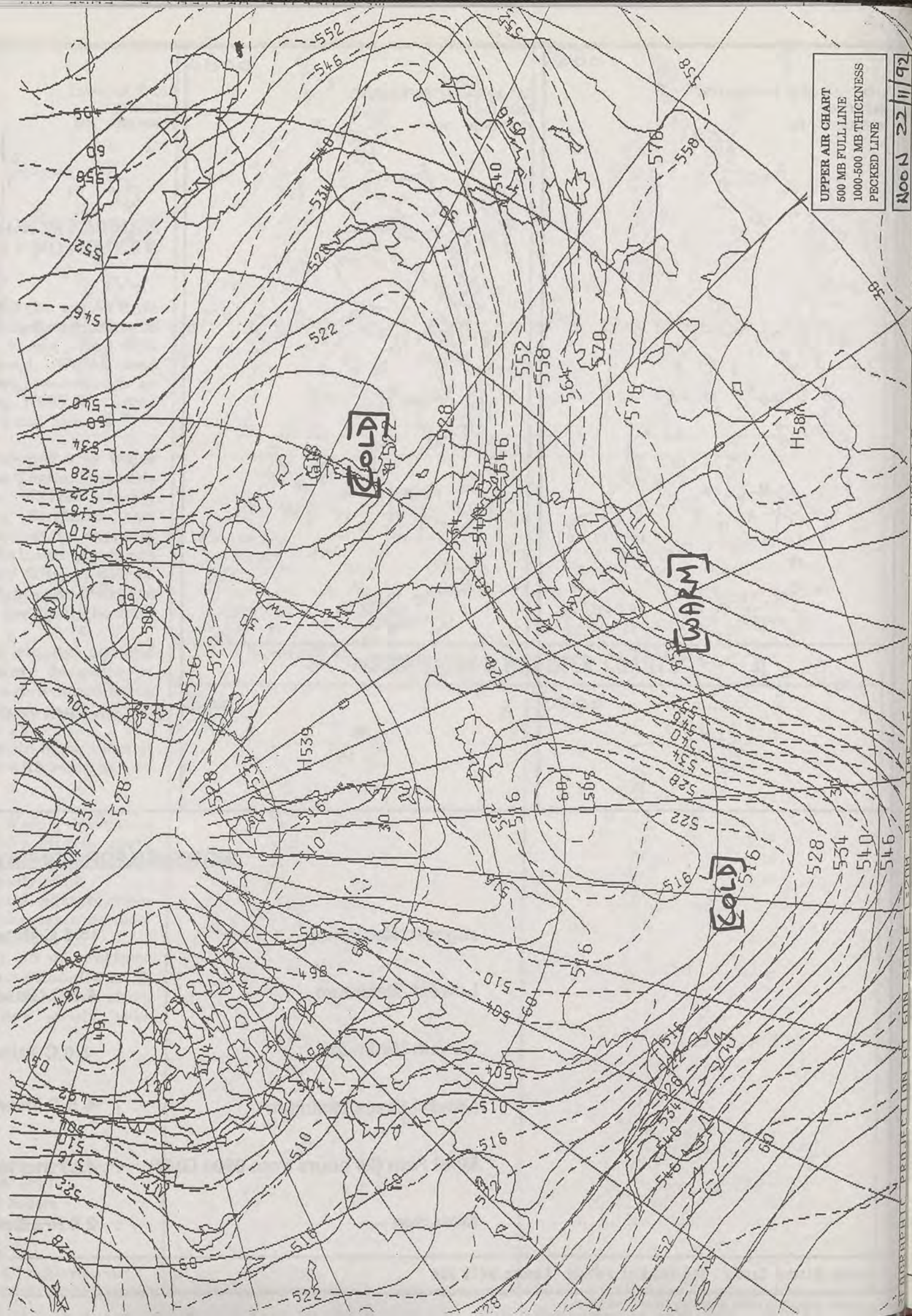
EXTREMES FOR SUNDAY 22ND NOVEMBER 1992

Highest Maximum	: 15.8 C Minehead [Somerset]
Lowest Maximum	: 4.2 C Glascarnock [NW Scotland]
Lowest Minimum	: -3.0 C Tain Range [Highland]
Lowest Grass Minimum	: -6.8 C Inverness / Dalcross]
Most Rain (24 hours from 0900 GMT)	: 42.3 mm Nantmor [Gwynedd]
Most Sun	: 2.8 Hrs Guernsey

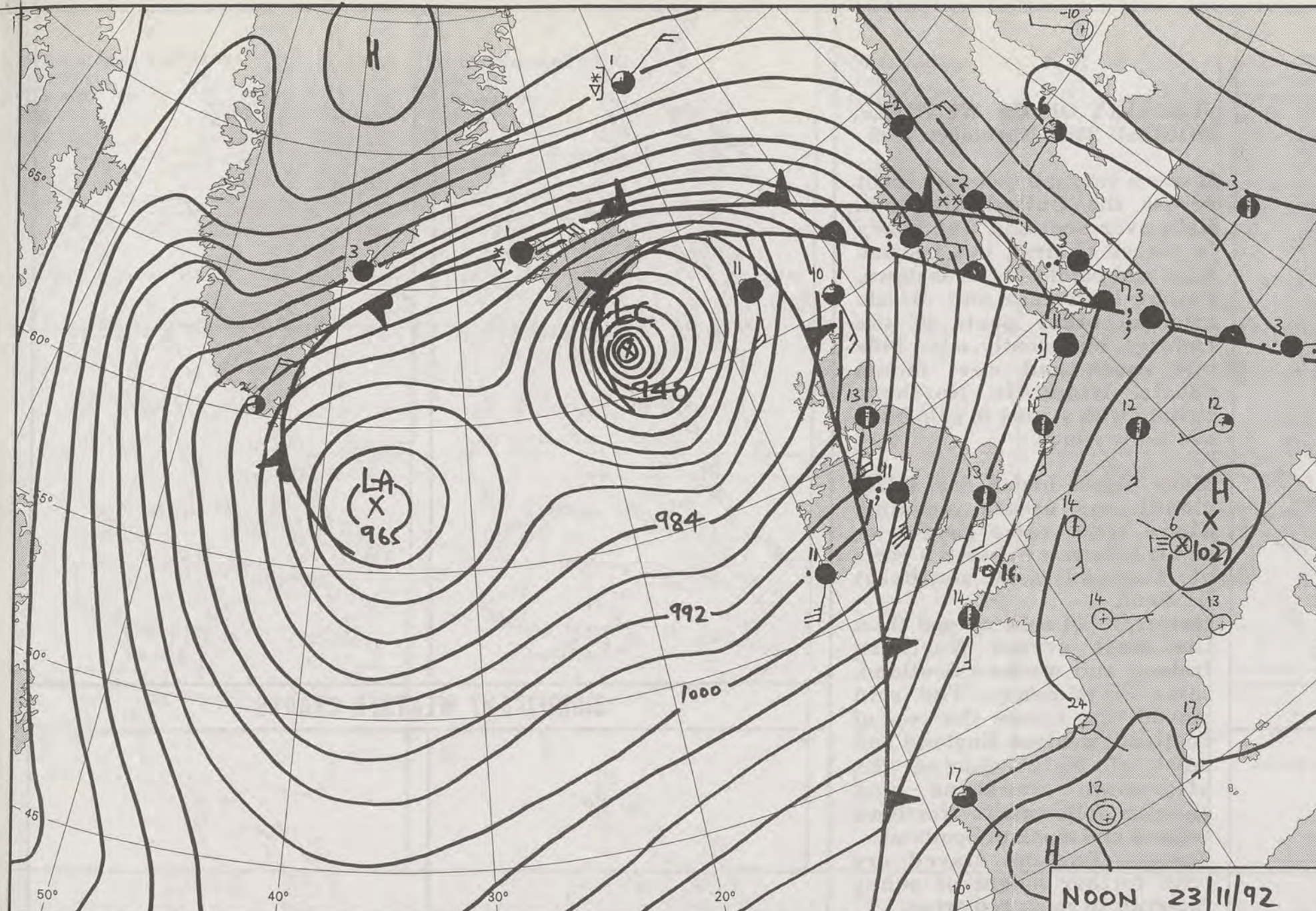
**DAILY
WEATHER
SUMMARY**



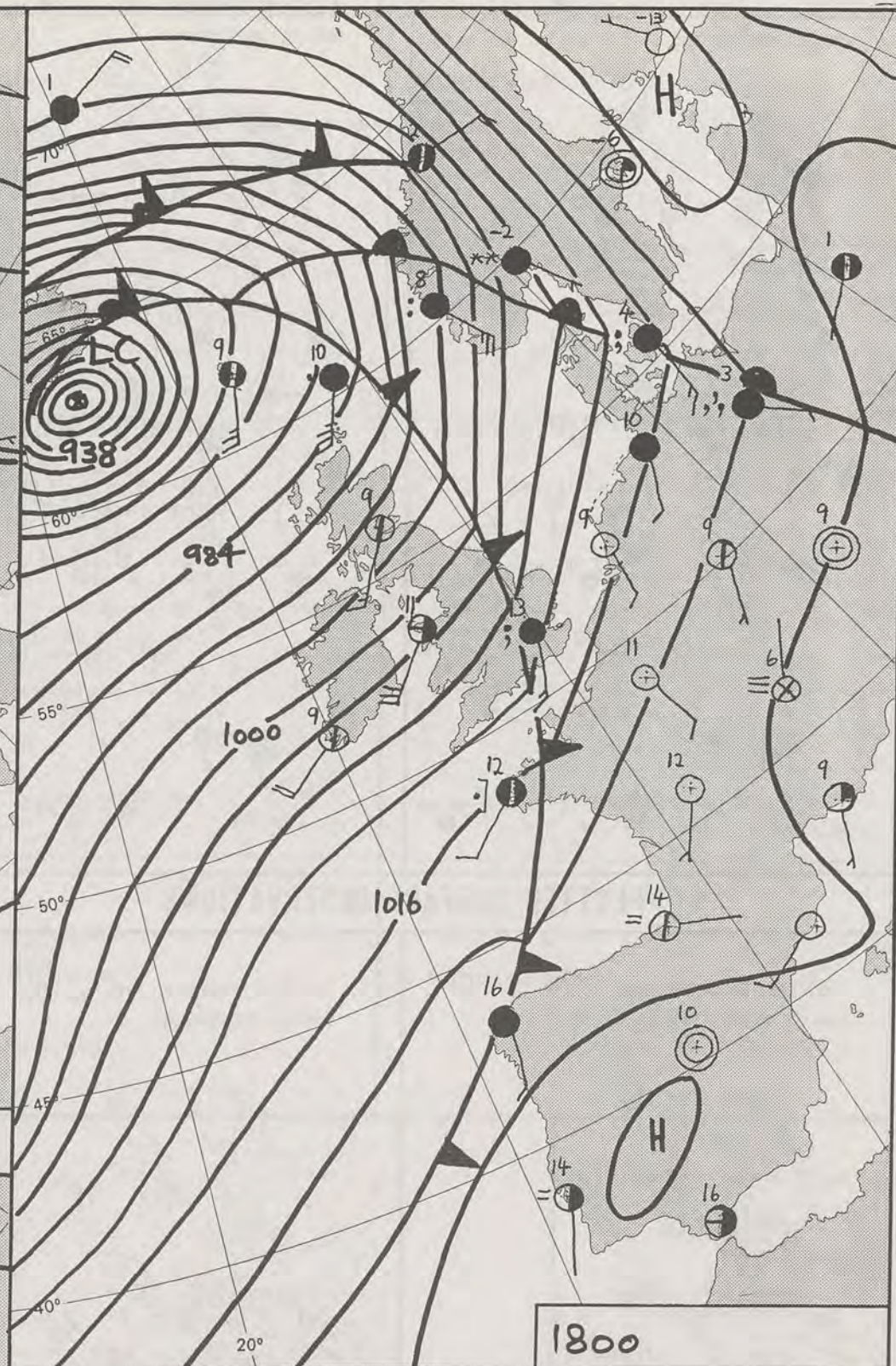
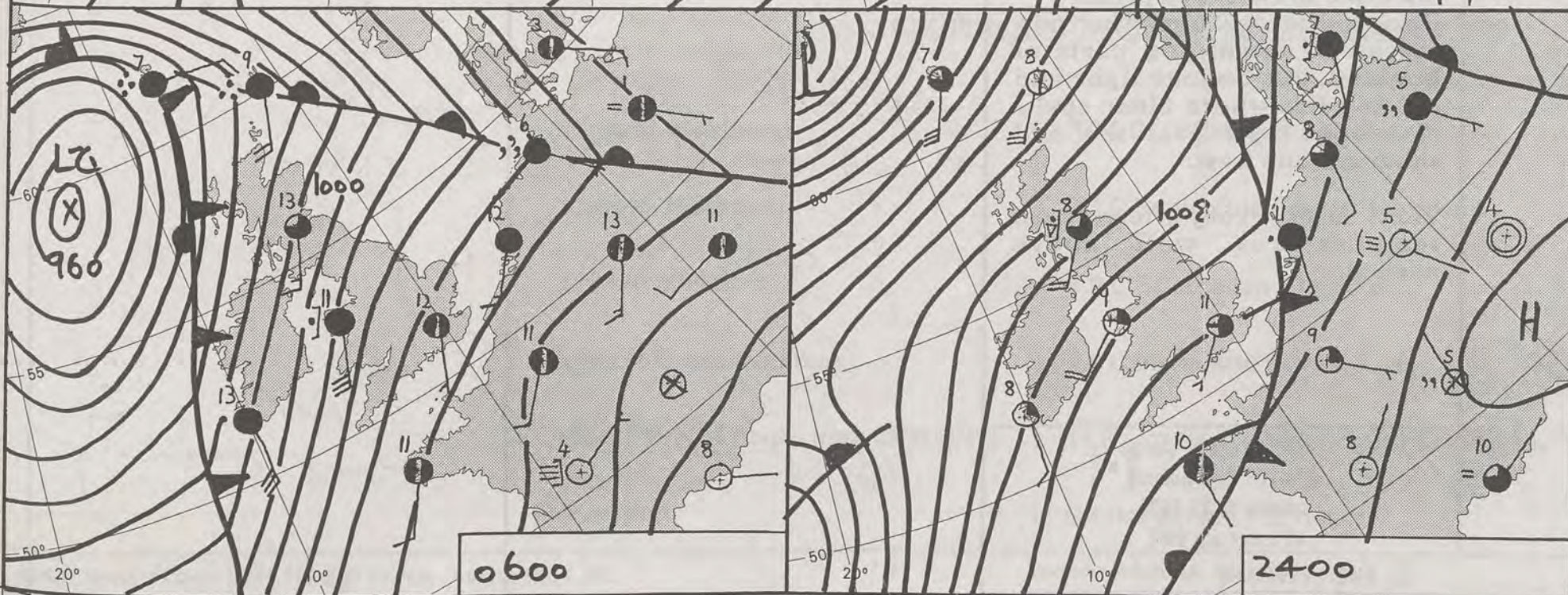
© Crown Copyright
All rights reserved



PECKED LINE
NOON 22/11/92



NOON 23/11/92



1800

DUPLICATE ALSO
DAILY WEATHER SUMMARY
NOT FOR LOAN FOR
MONDAY 23rd November 1992

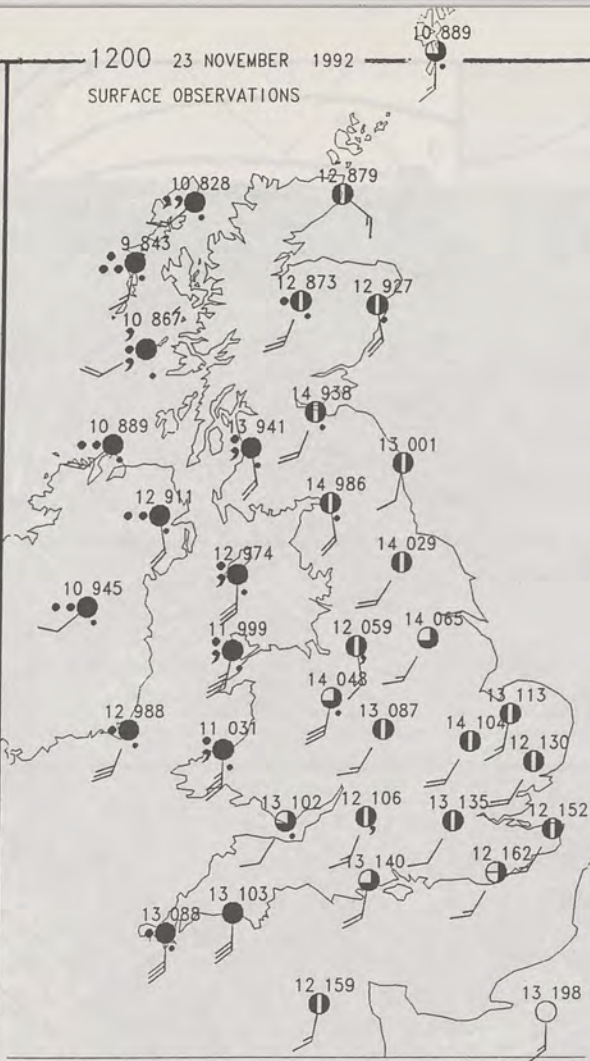
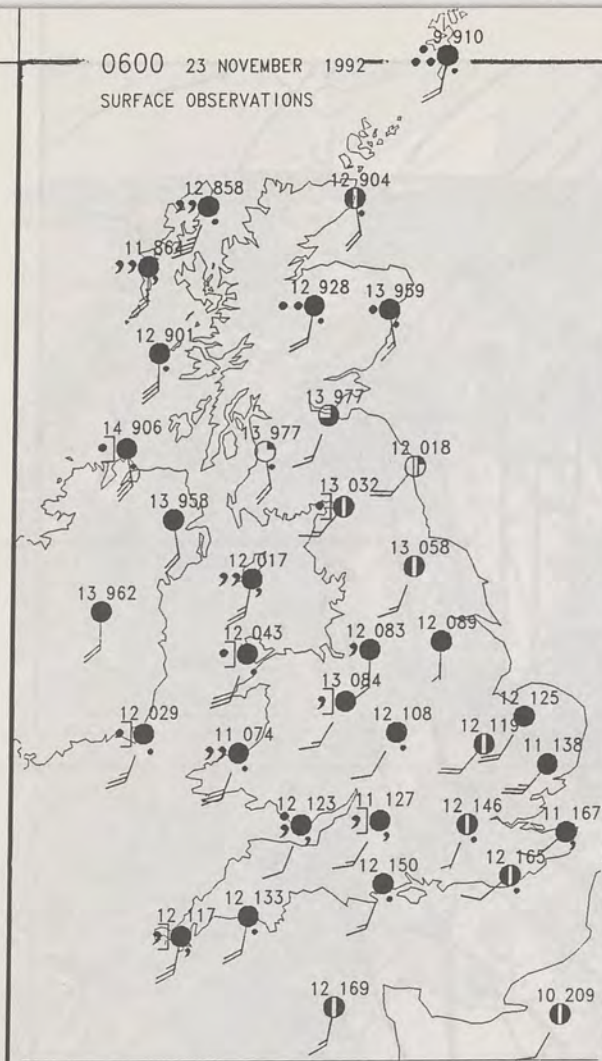
London Weather Centre 284-286 High Holborn London WC1V 7HX

© Crown Copyright All rights reserved

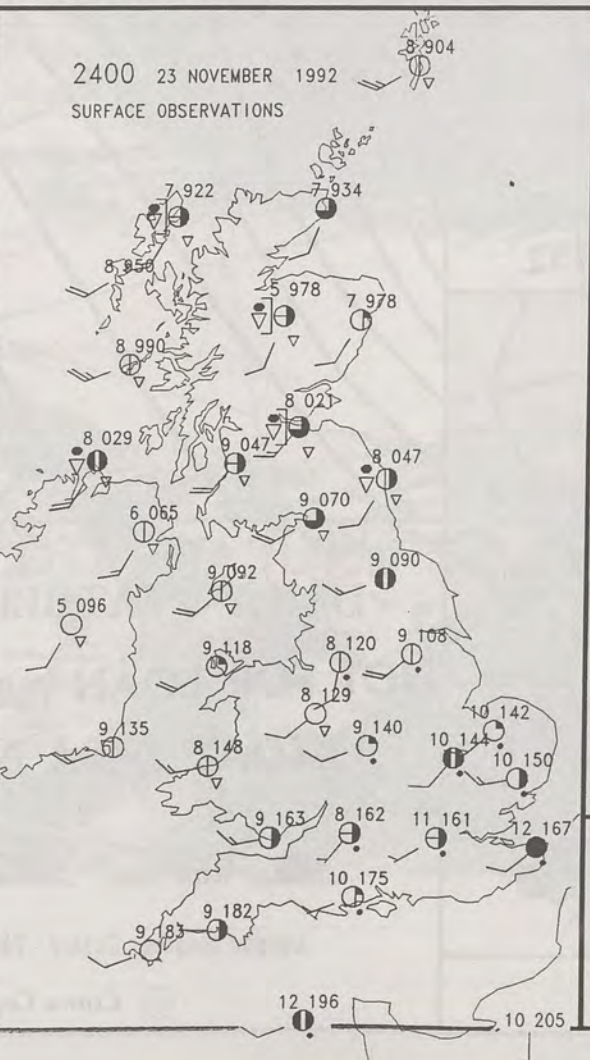
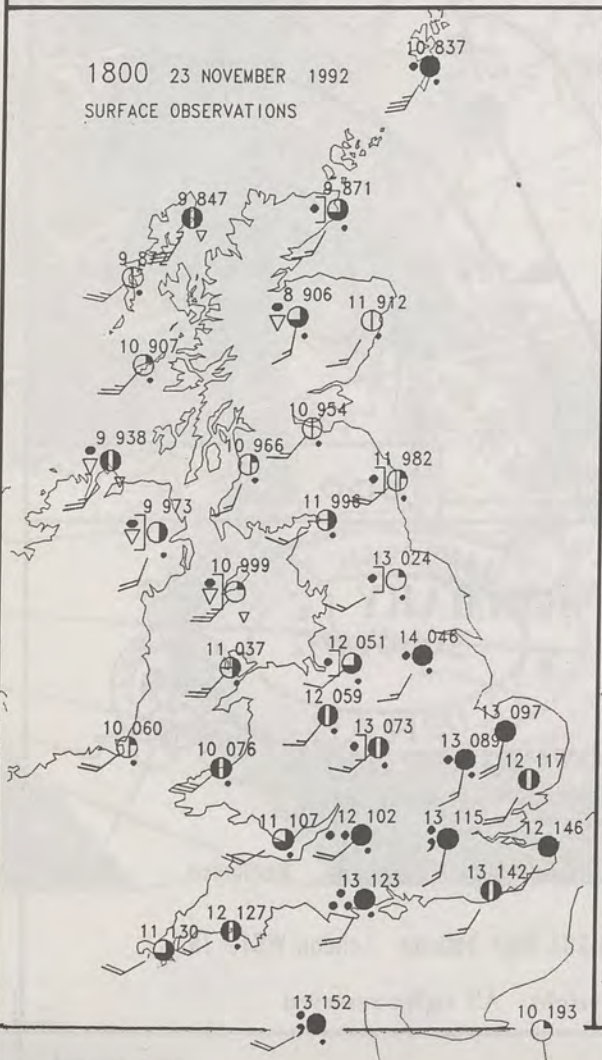
Warm front Cold front Occlusion

METEOROLOGICAL OFFICE
30 NOV 1992
LIBRARY

Form File 561



PLOTTED SURFACE OBSERVATIONS



SUMMARY OF UK WEATHER MONDAY 23rd November 1992

It was a very mild, cloudy night across the United Kingdom. Rain over Scotland was heavy in places at first, but became light and patchy towards dawn. Patchy light rain and drizzle affected other parts of the country, but mostly near hills and south and west facing coasts. Windy in Northern Britain with strong to gale force southerly winds.

Many places had a dry, fairly cloudy and breezy morning. There were some bright or sunny intervals in eastern parts of England and southeast Scotland.

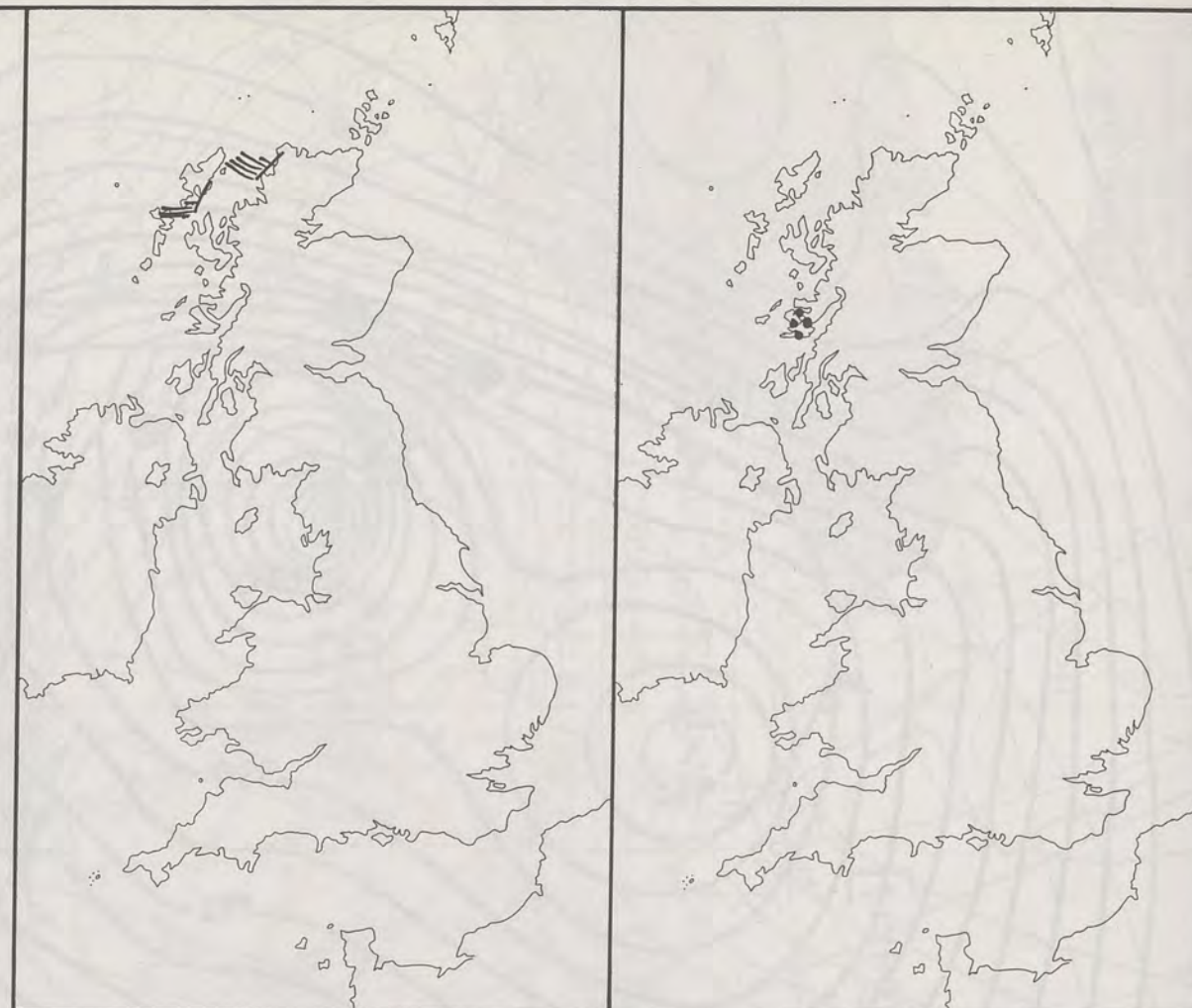
Outbreaks of rain spread from the west across Northern Ireland and western Scotland, some of it heavy. The rain moved east across the rest of Scotland, western England and most of Wales during the afternoon. Sunshine and showers followed to Northern Ireland and much of Scotland. Eastern England stayed dry with further bright or sunny intervals in sheltered areas.

During the evening, the rain spread to remaining parts of England, but became light and patchy. Elsewhere clear spells developed with just the odd shower in the west.

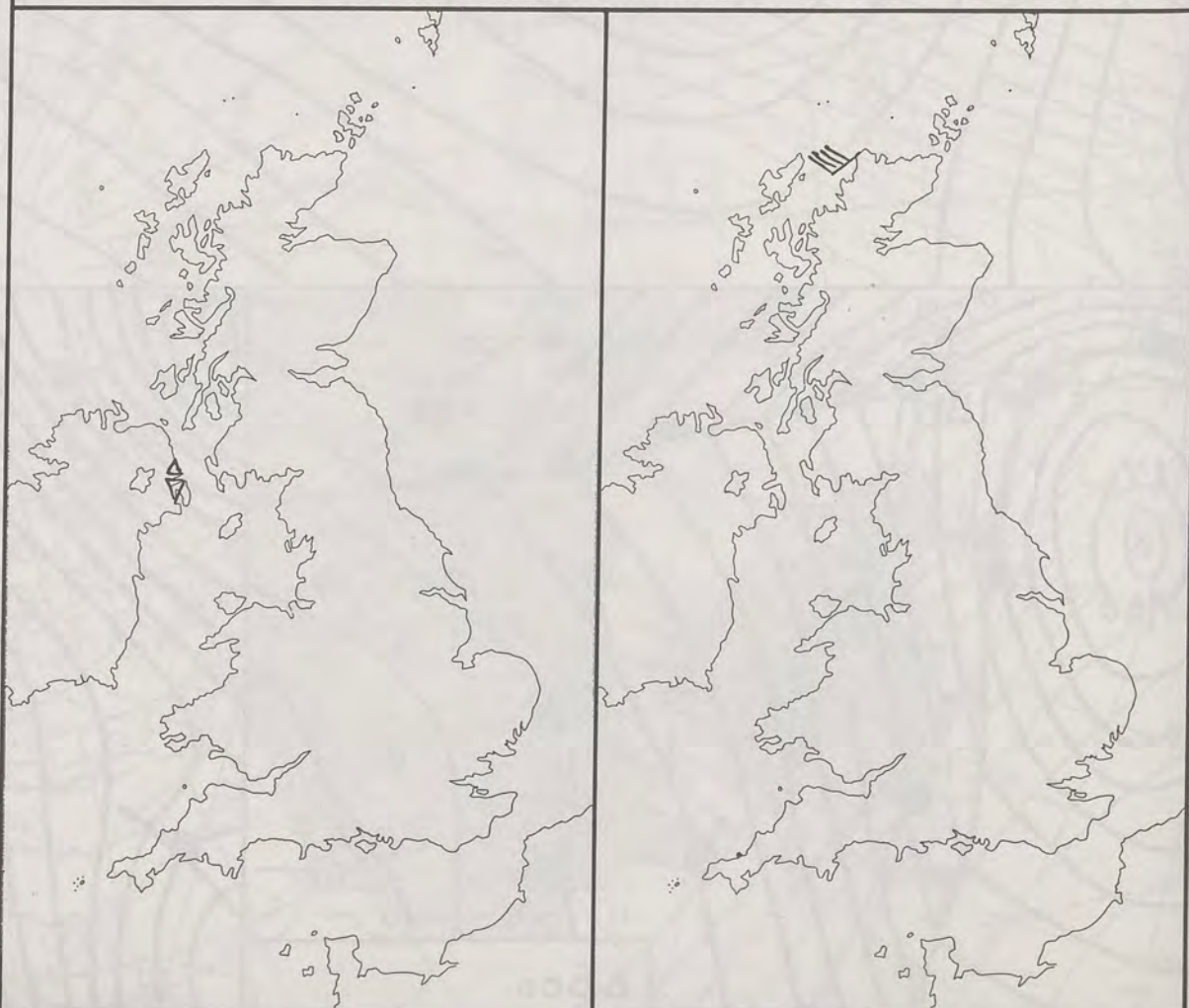
Very mild everywhere with temperatures well above normal.

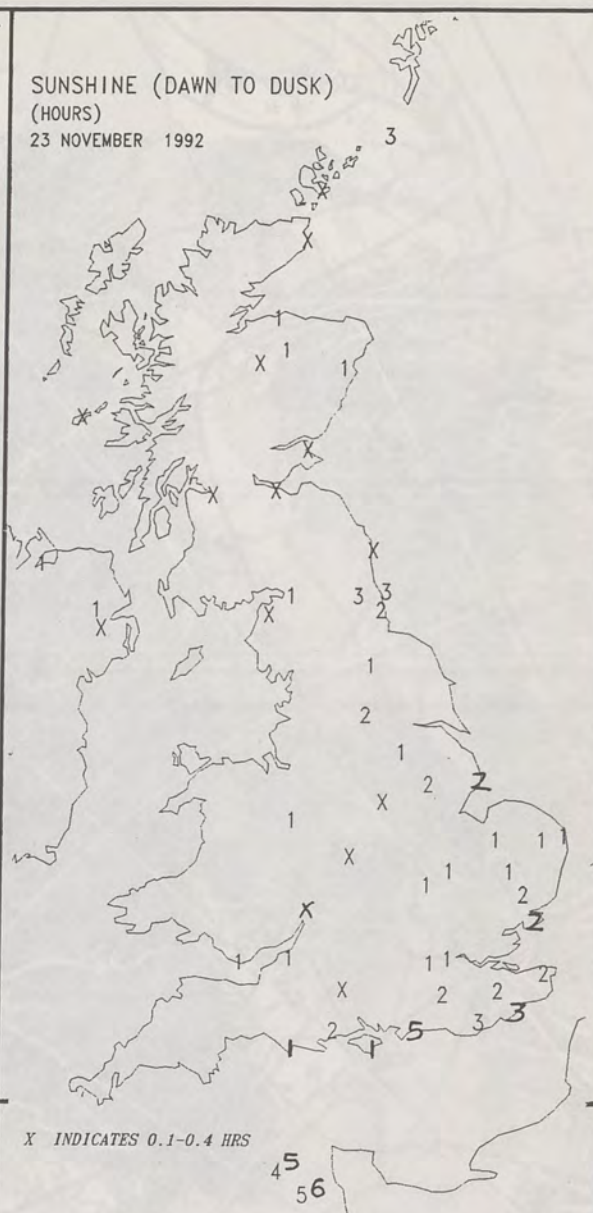
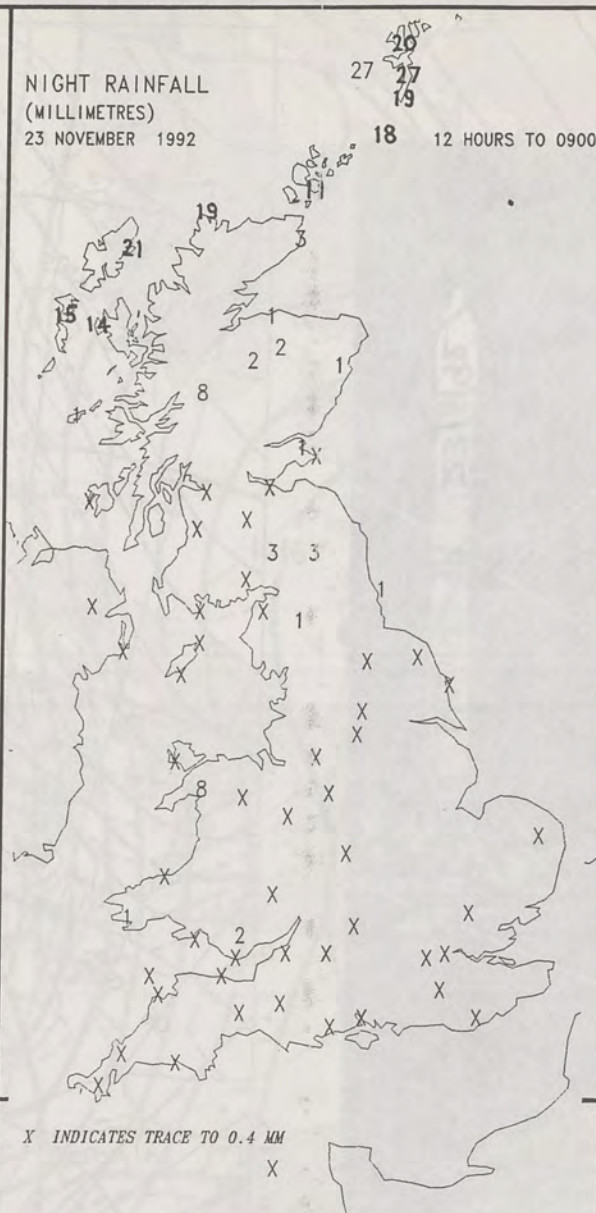
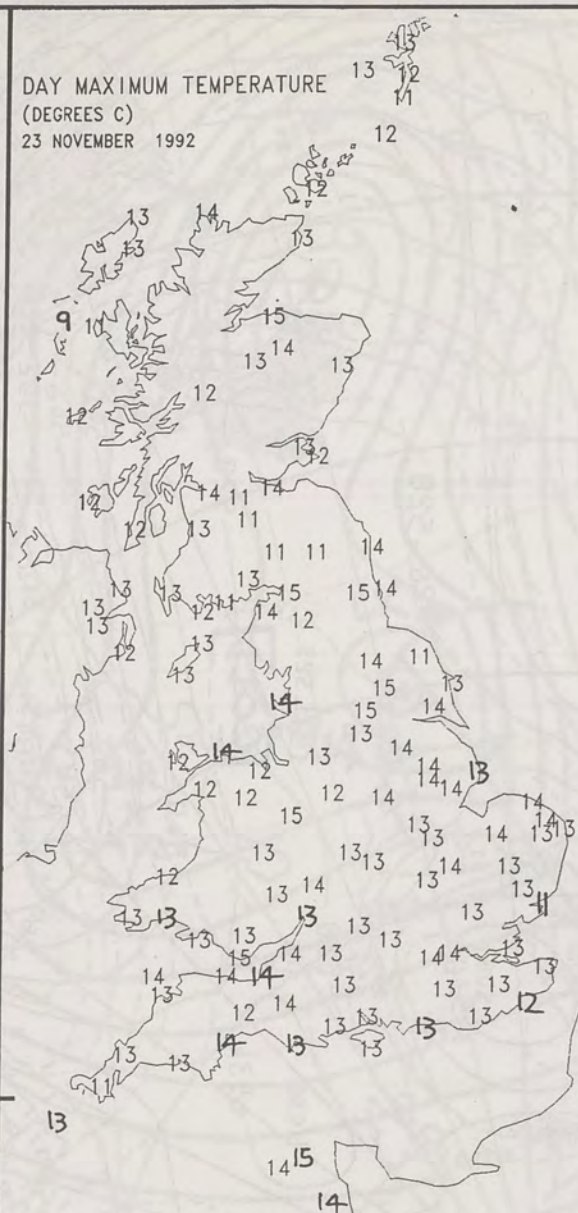
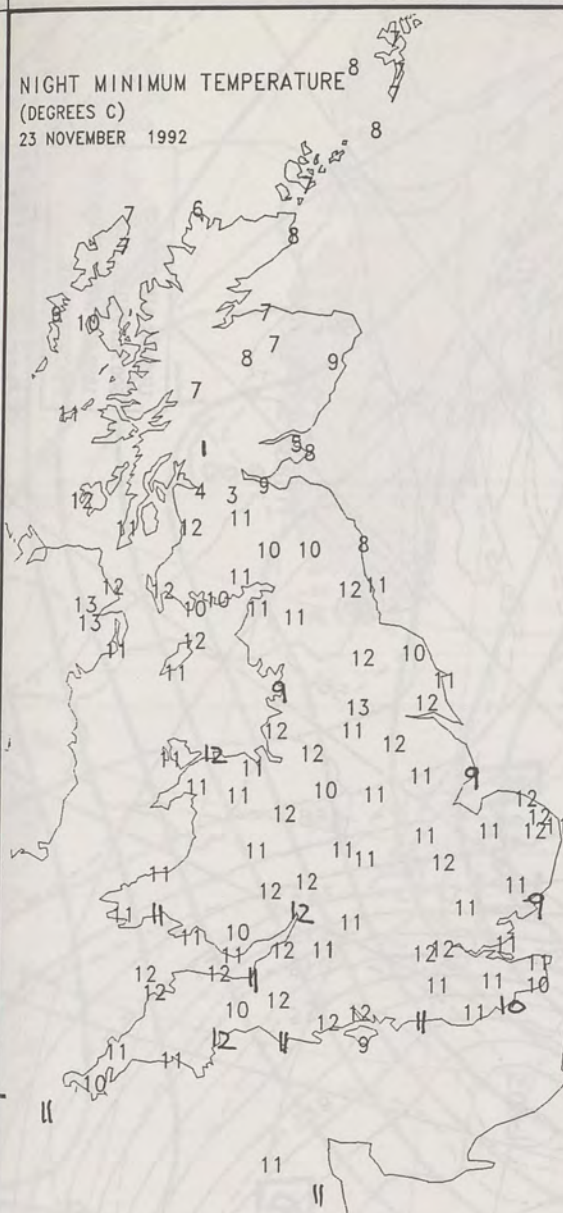
London Weather Centre
284-286 High Holborn
London WC1V 7HX
All times are GMT

© Crown Copyright All rights reserved



SIGNIFICANT WEATHER CHARTS






EXTREMES FOR MONDAY 23RD NOVEMBER 1992

Highest Maximum	: 15.4 C Kinloss [Moray Firth]
Lowest Maximum	: 9.5 C Benbecula [outer Hebrides]
Lowest Minimum	: 1.2 C Strathallan [Tayside]
Lowest Grass Minimum	: 0.6 C Inchmarlo [Grampian]
Most Rain (24 hours from 0900 GMT)	: 14.8 mm Cape Wrath [north Scotland]
Most Sun	: 6.2 Hrs Jersey / St Helier

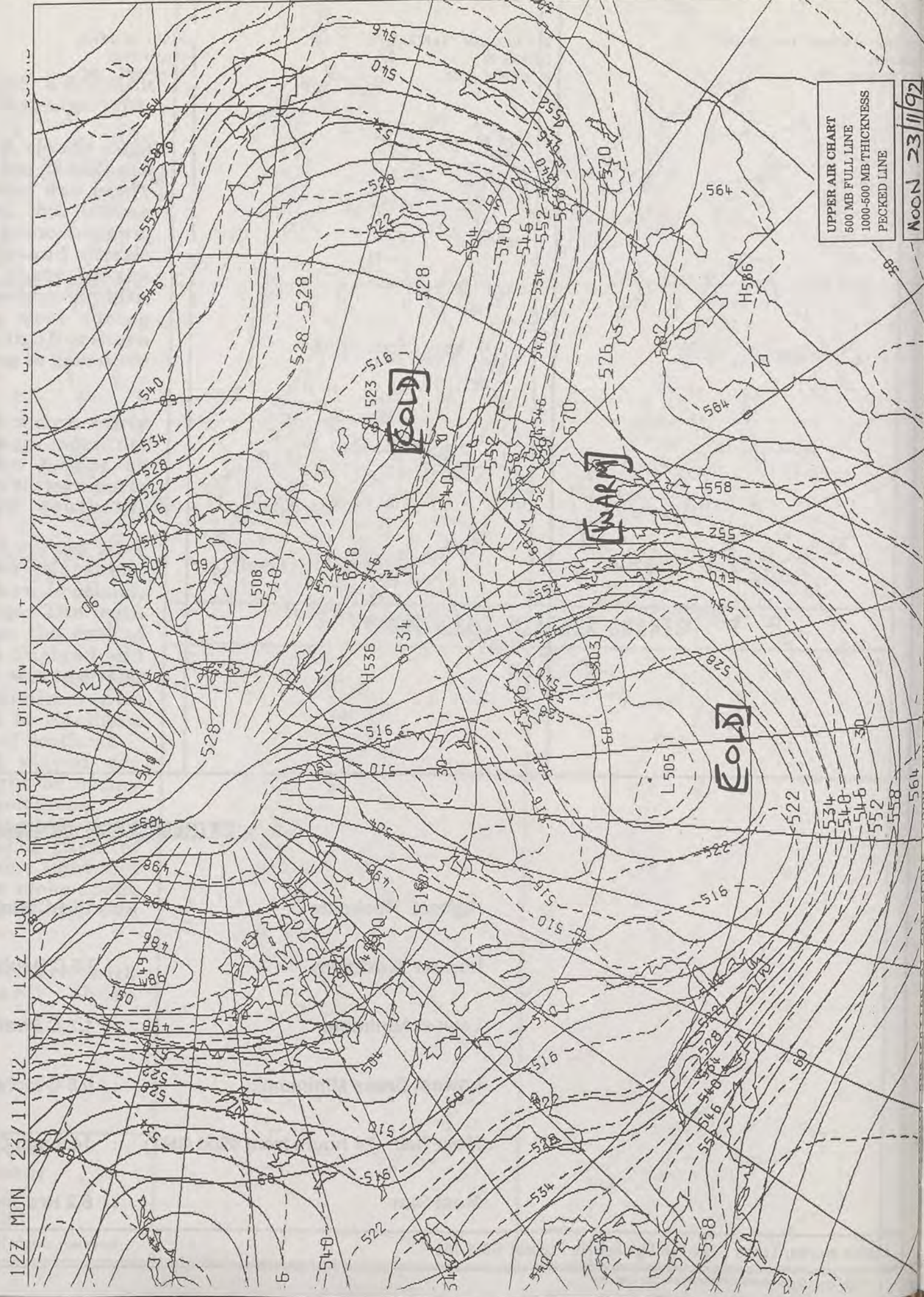
DAILY WEATHER SUMMARY



© Crown Copyright
All rights reserved



NOON 4R 23/1/92

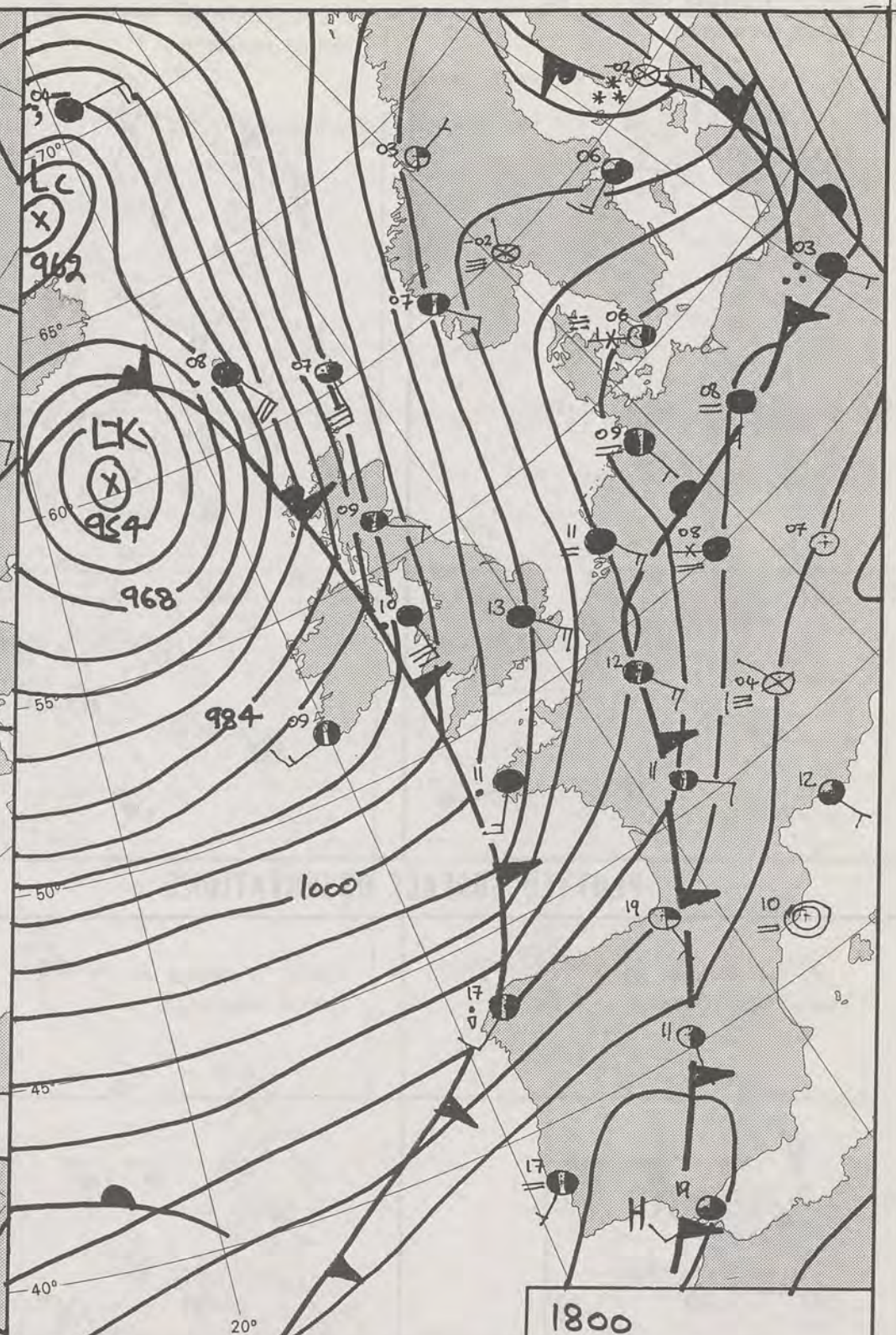
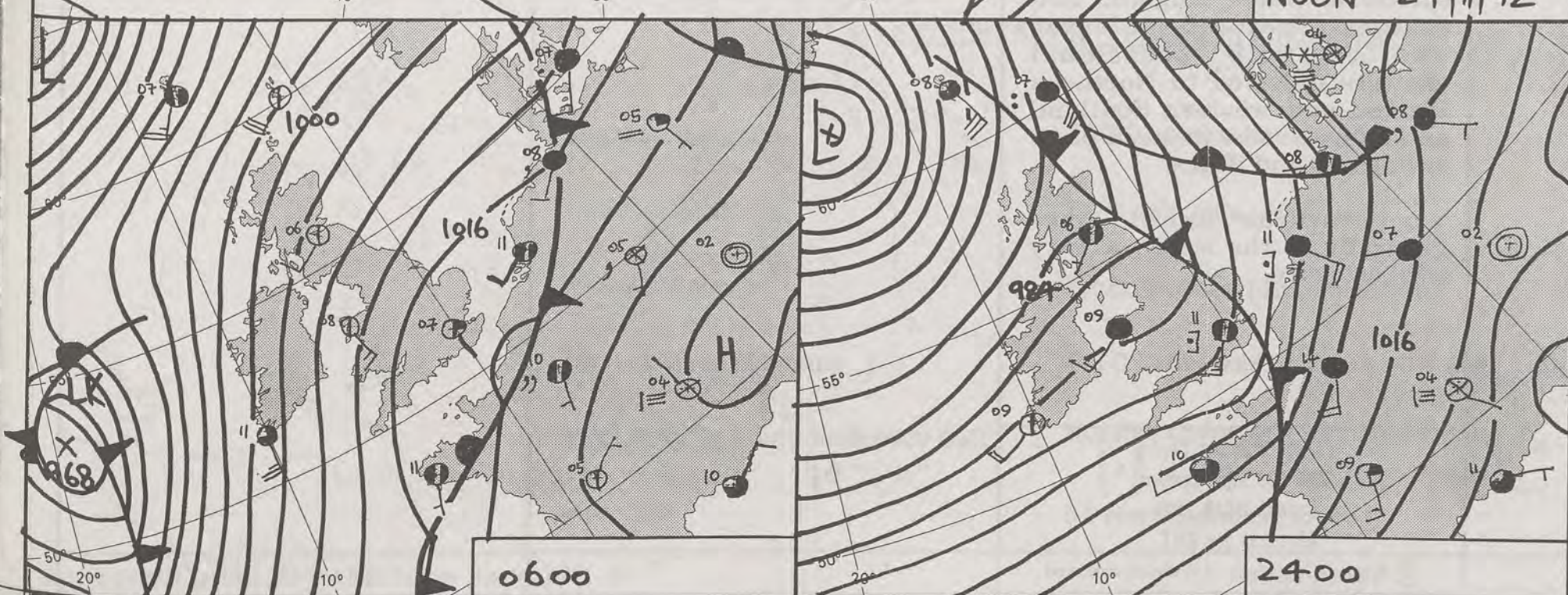
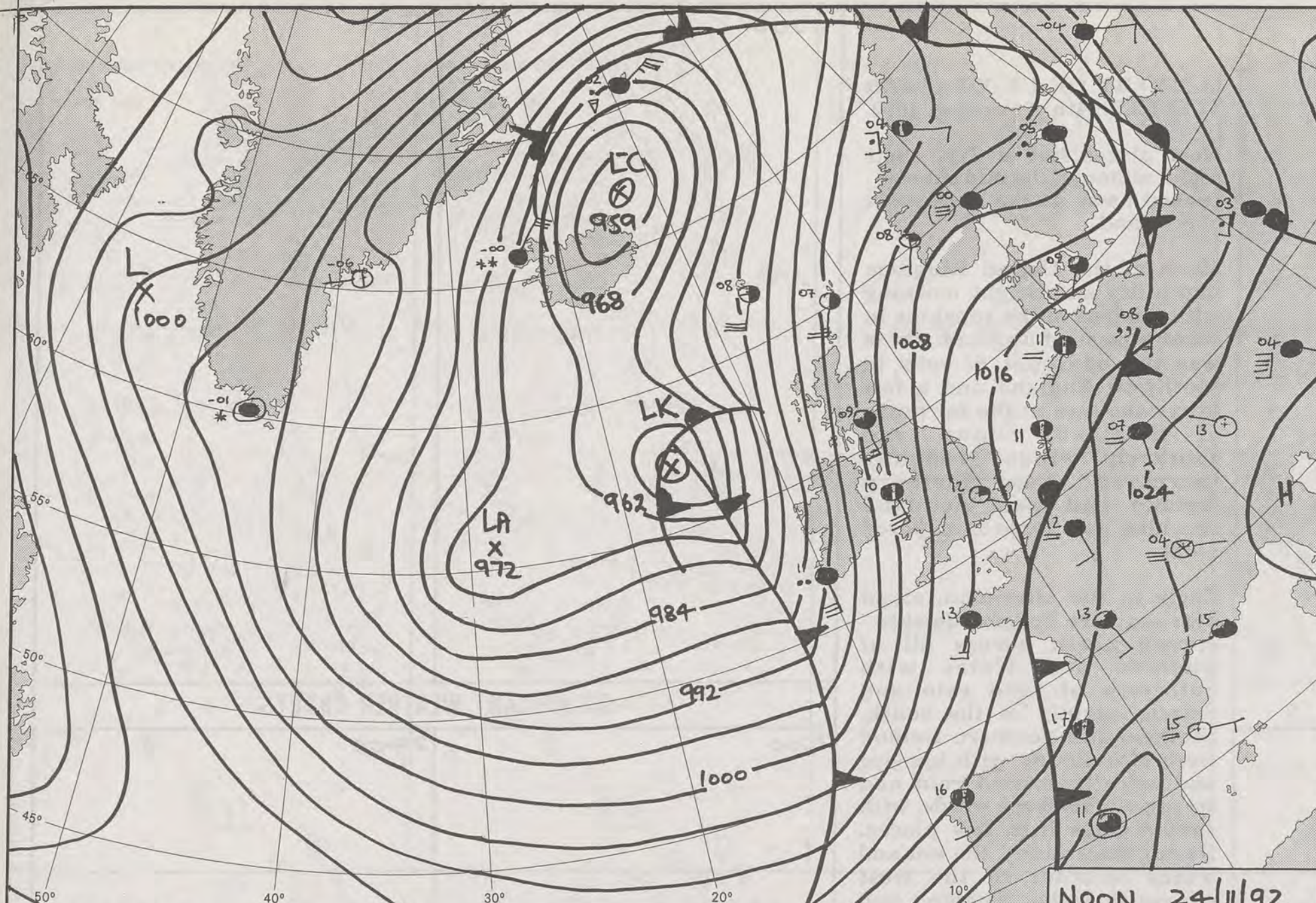


UPPER AIR CHART
500 MB FULL LINE
1000-500 MB THICKNESS
PECKED LINE

NOON 23/11/92

NOON 23/11/92

558 564



NOON 24/11/92

1800

DUPLICATE ALSO
DAILY WEATHER SUMMARY
NOT FOR LOAN FOR
TUESDAY 24th November 1992

Met Office Library - 8 DEC 1992

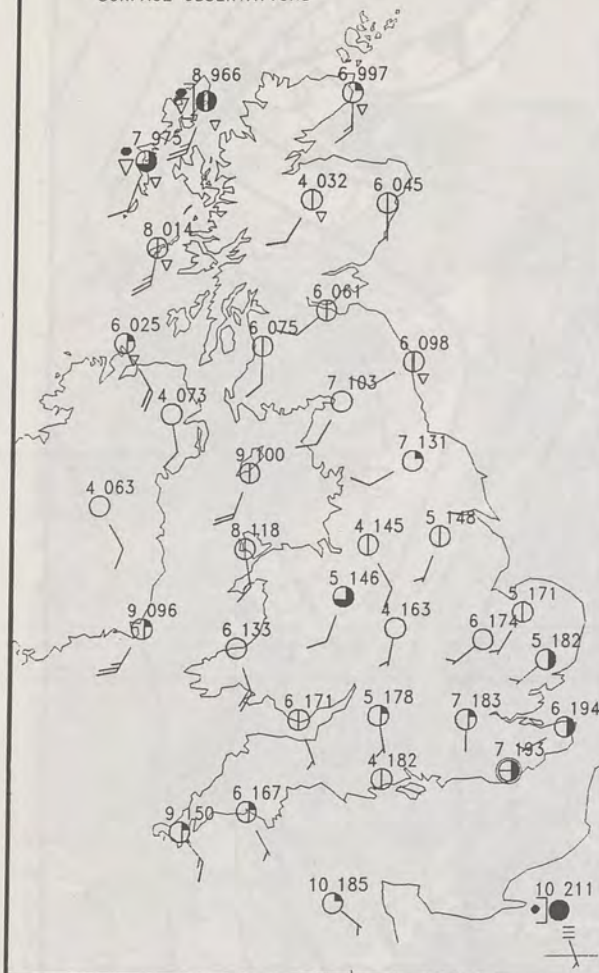
Met Office

Legend:
Warm front
Cold front
Occlusion

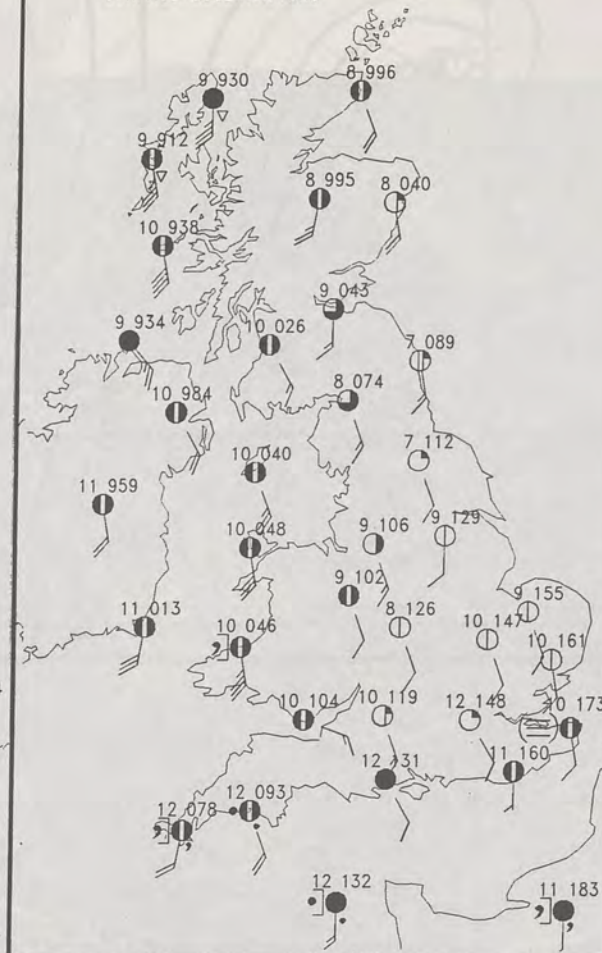
London Weather Centre 284-286 High Holborn London WC1V 7HX

© Crown Copyright All rights reserved

0600 24 NOVEMBER 1992
SURFACE OBSERVATIONS

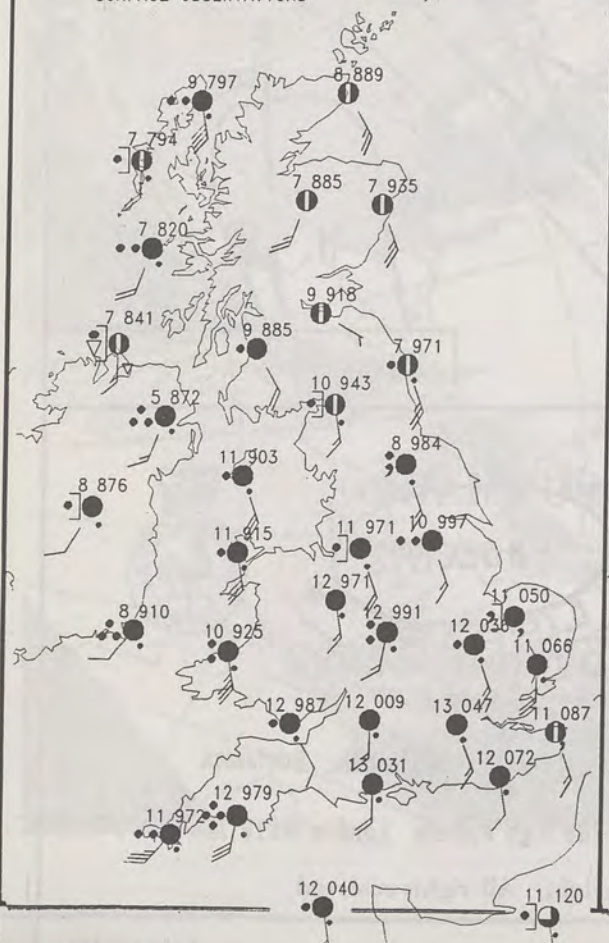


1200 24 NOVEMBER 1992
SURFACE OBSERVATIONS

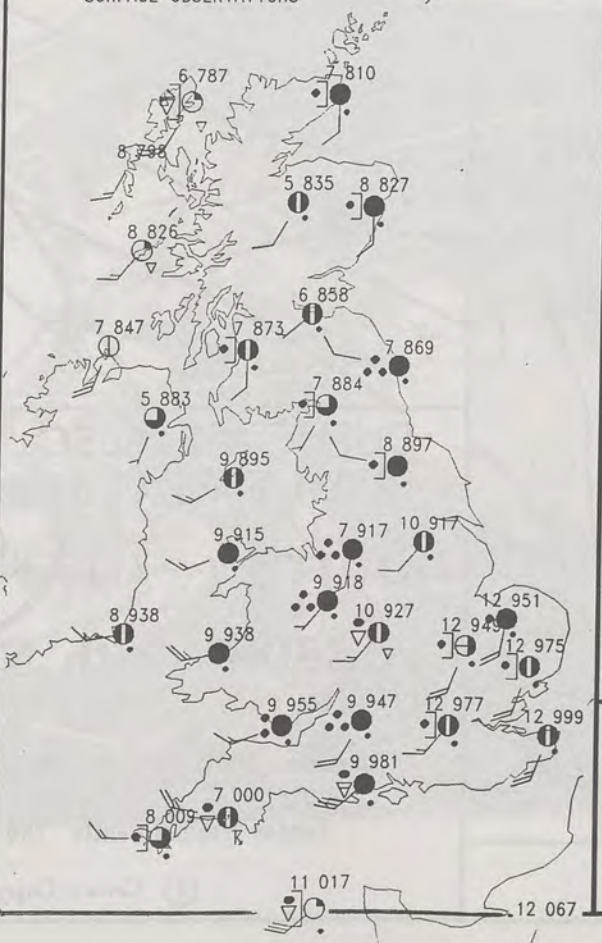


PLOTTED SURFACE OBSERVATIONS

1800 24 NOVEMBER 1992
SURFACE OBSERVATIONS



2400 24 NOVEMBER 1992
SURFACE OBSERVATIONS



SUMMARY OF UK WEATHER TUESDAY 24th November 1992

Most places had a dry, clear night, although the odd shower pecked away at the west coast of Scotland.

Much of the United Kingdom had a dry and bright morning with the best of the sunshine in eastern parts of England. There was the odd spot of rain in southwest England and a few heavy showers in the far north of Scotland. Cloud and southerly winds gradually increased over Northern Ireland and west Scotland reaching gale force in exposed parts.

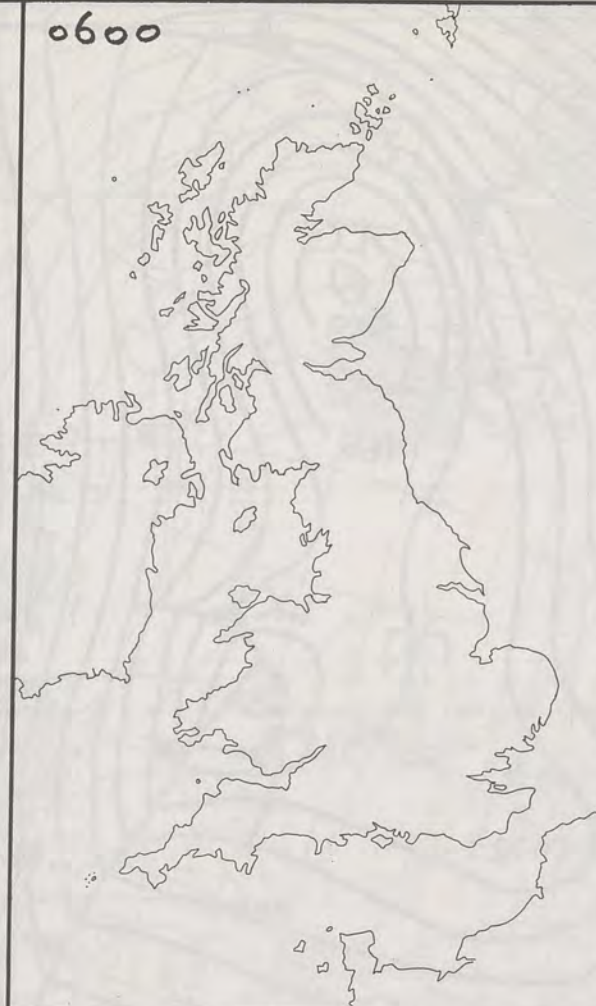
Early in the afternoon, cloud over southern England quickly spread north across all of England and Wales with outbreaks of light rain and drizzle, mainly in the south. Scotland and Northern Ireland were also cloudy with heavier and more persistent rain and strong to gale force winds, with severe gales in a few places. During the evening, the wet and windy weather in the west spread to Wales, England and eastern Scotland. Clearer weather with occasional showers followed to Northern Ireland and western Scotland and later to some western parts of England and Wales.

Temperatures again were generally in the mild or very mild category.

London Weather Centre
284-286 High Holborn
London WC1V 7HX
All times are GMT

© Crown Copyright All rights reserved

0600



1200

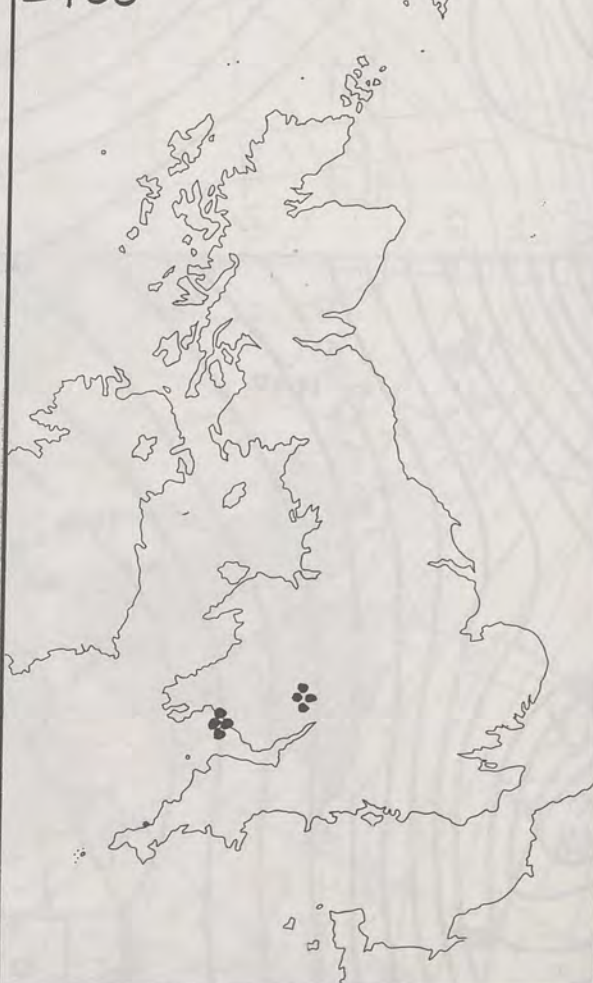


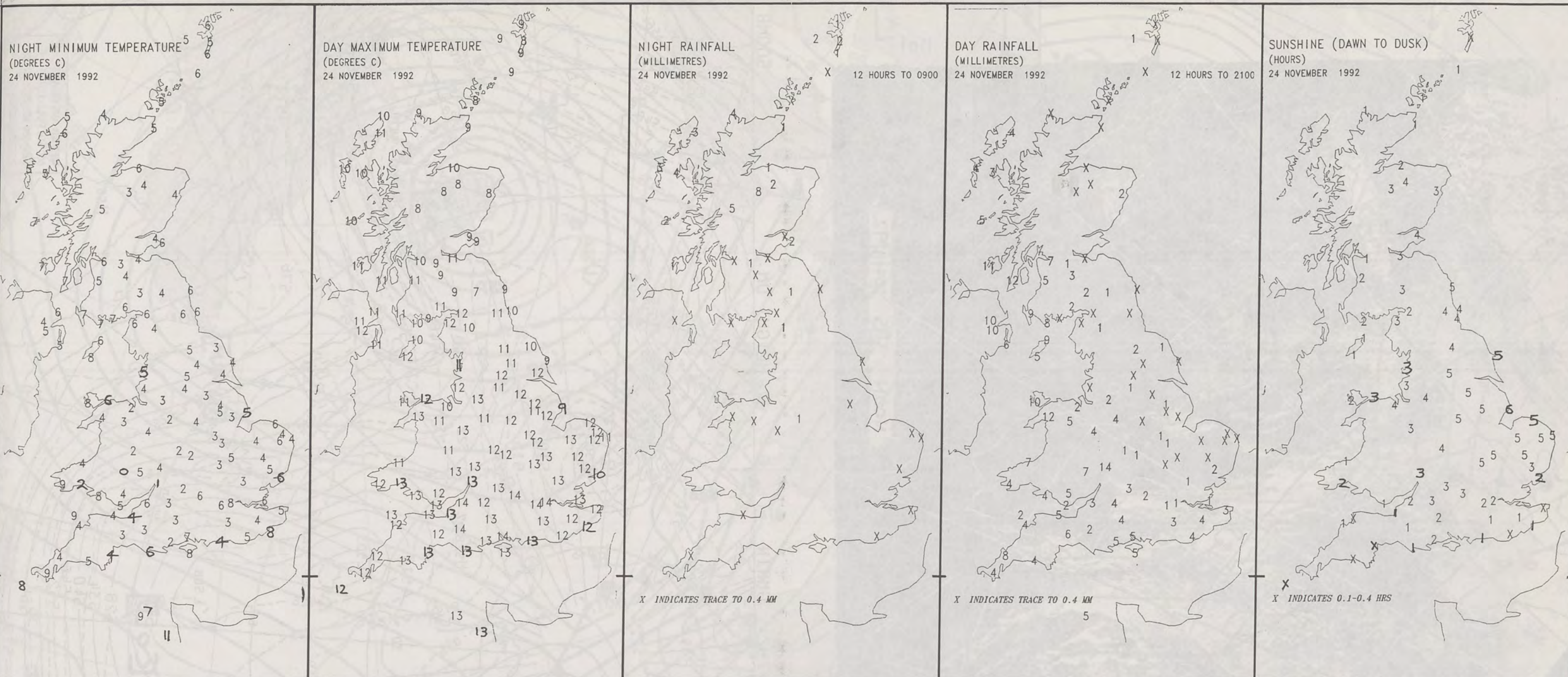
SIGNIFICANT WEATHER CHARTS

1800



2400





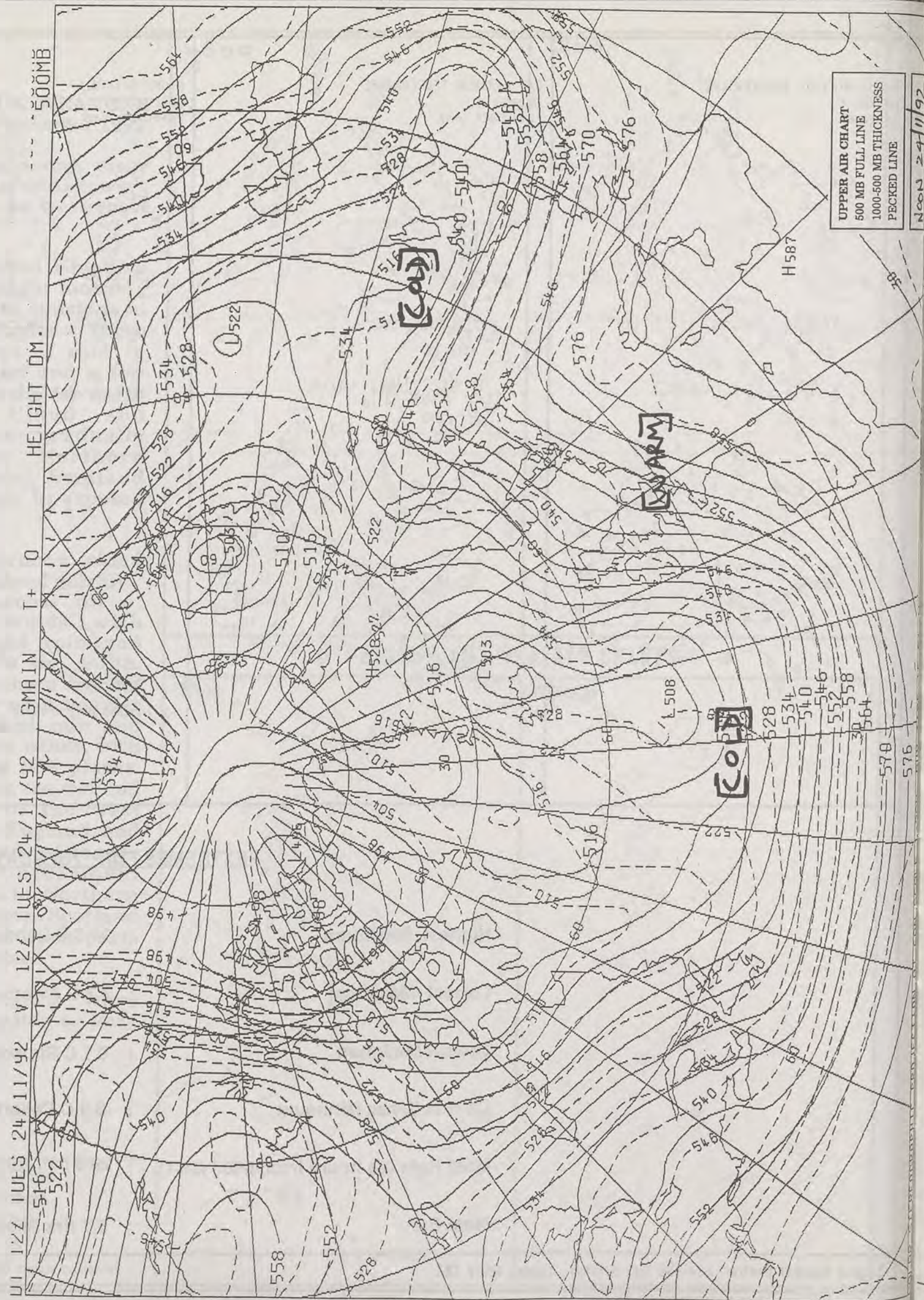
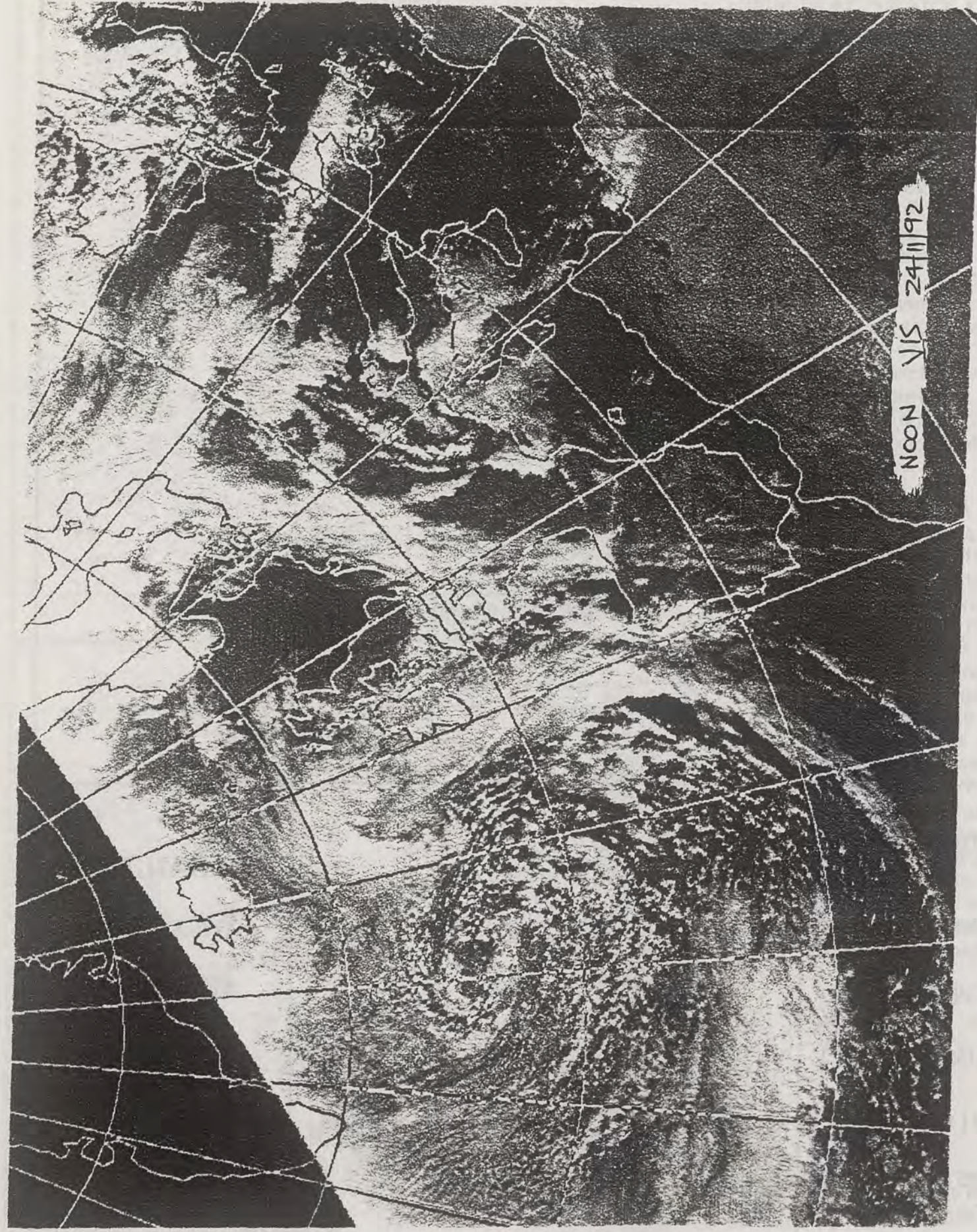
EXTREMES FOR TUESDAY 24TH NOVEMBER 1992

Highest Maximum	: 14.3 C London Weather Centre
Lowest Maximum	: 7.7 C Aviemore [Highland]
Lowest Minimum	: 0.1 C Shobdon [Herefordshire]
Lowest Grass Minimum	: -3.3 C Cellarhead [n Stoke on Trent]
Most Rain (24 hours from 0900 GMT)	: 29.6 mm Cilfynydd [Mid Glamorgan]
Most Sun	: 5.7 Hrs Skegness [Lincs]

DAILY WEATHER SUMMARY

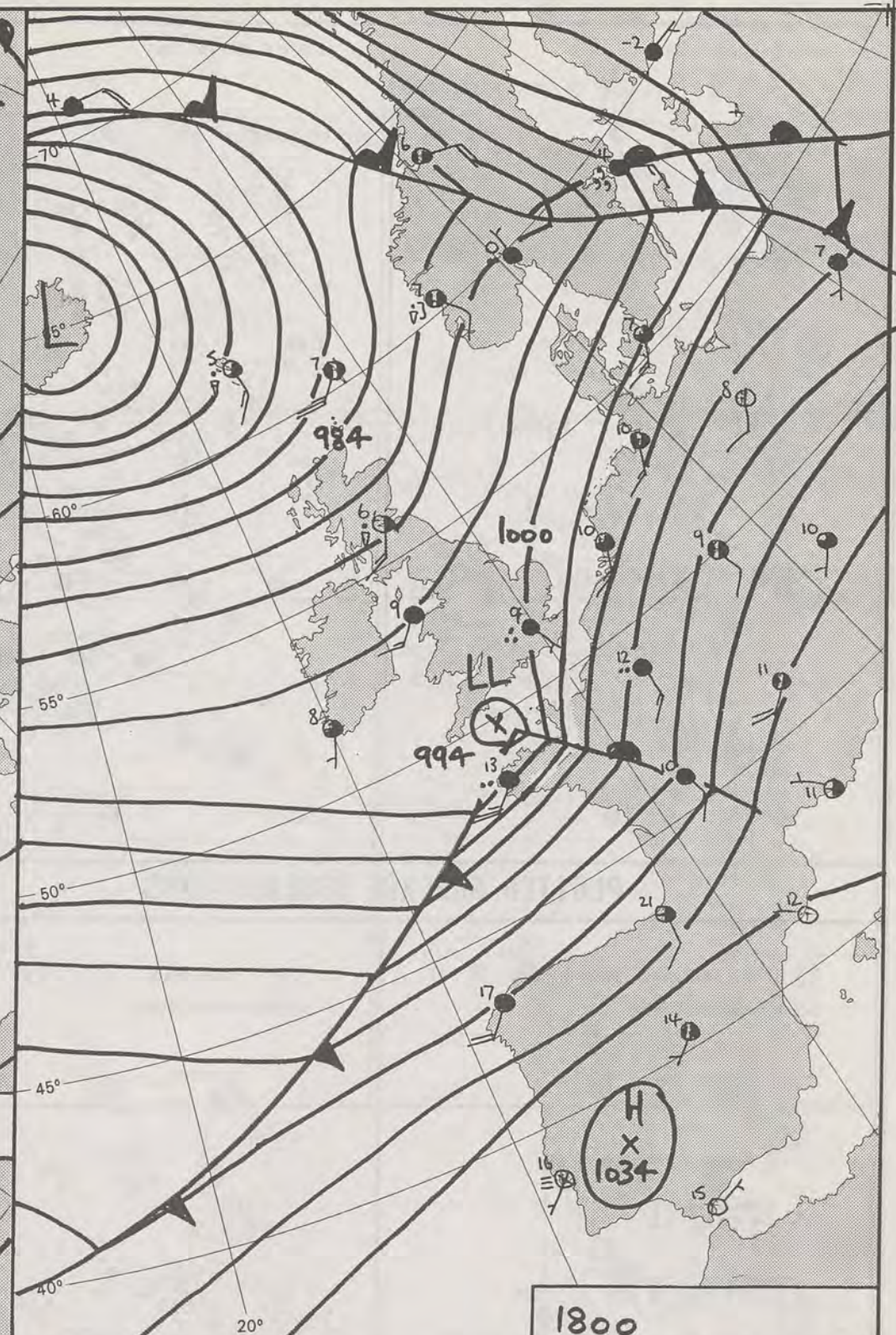
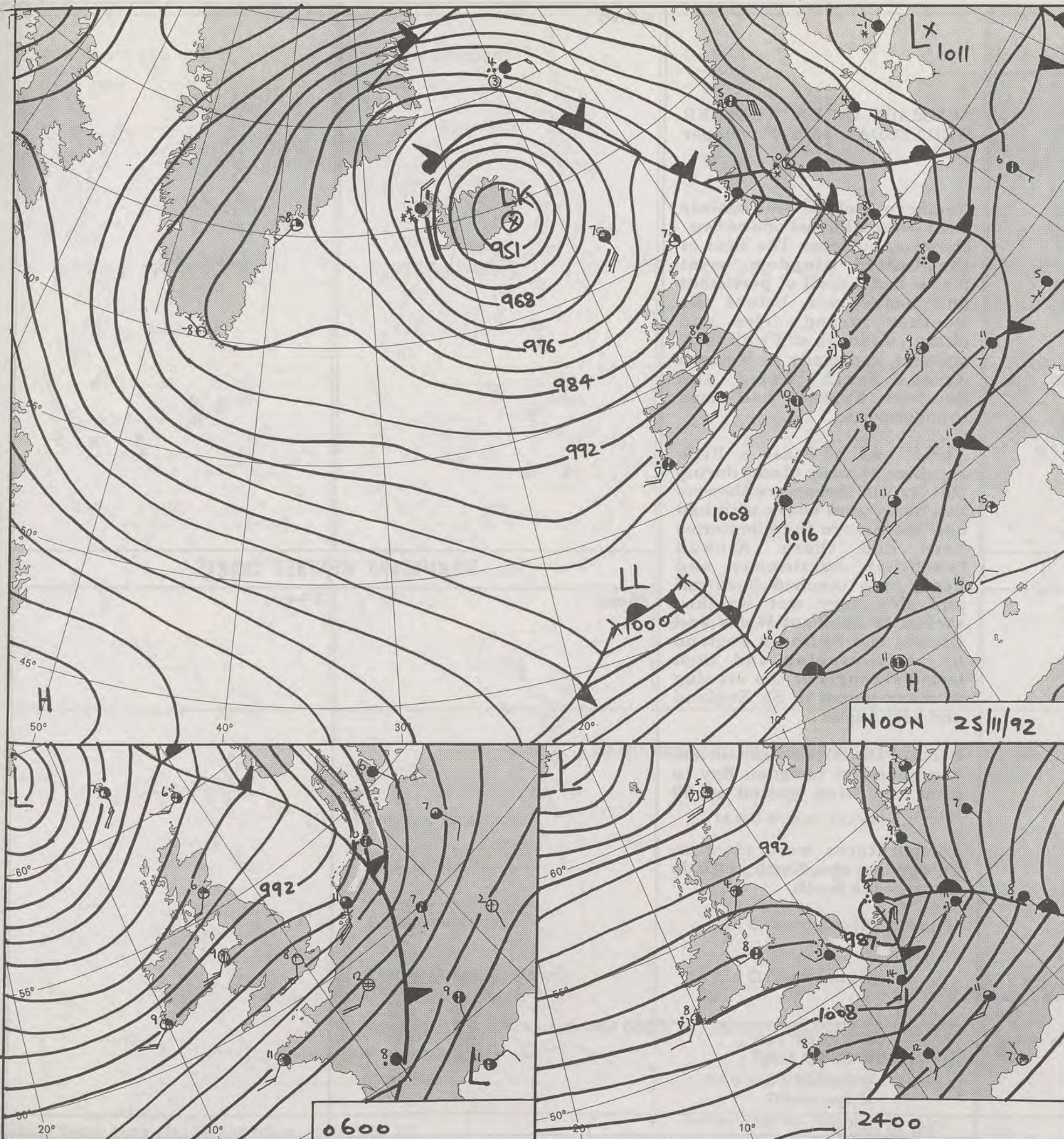


© Crown Copyright
All rights reserved



PECKED LINE
NOON 24/11/92

576



DUPLICATE ALSO
DAILY WEATHER SUMMARY
NOT FOR LOAN FOR
WEDNESDAY 25th November 1992

London Weather Centre 284-286 High Holborn London WC1V 7HX

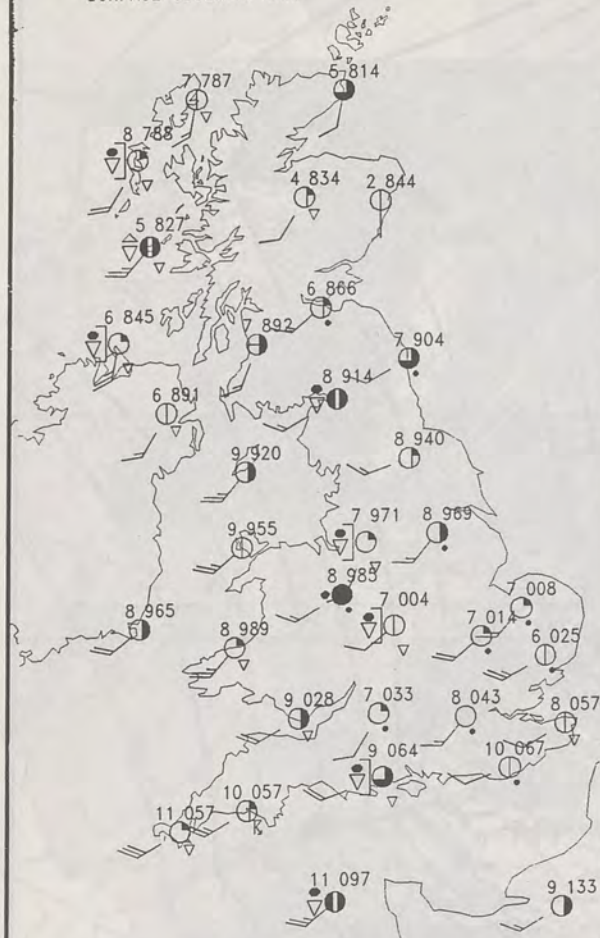
© Crown Copyright All rights reserved

Warm front Cold front Occlusion

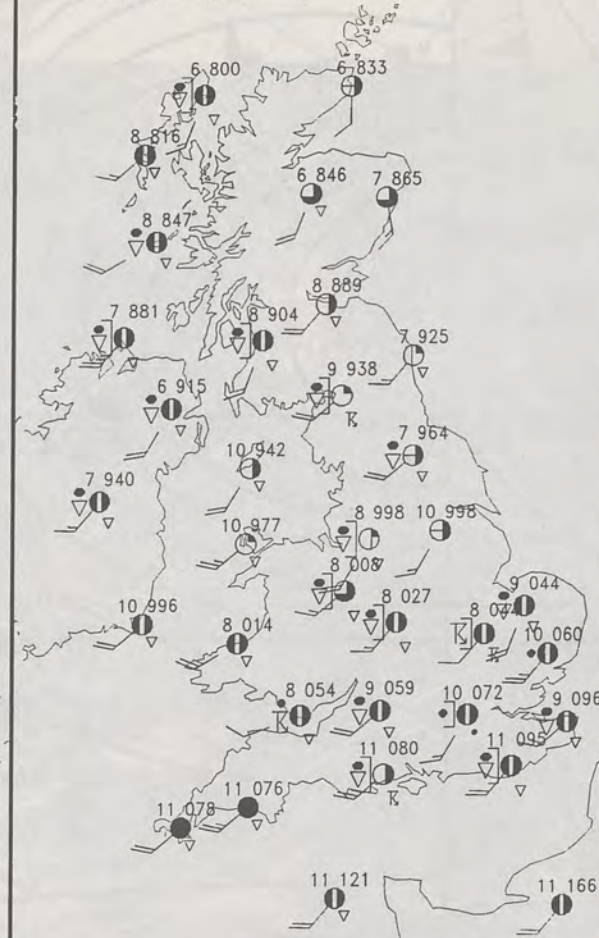
METEOROLOGICAL OFFICE
-8DEC1992
LIBRARY

METEOROLOGICAL OFFICE

0600 25 NOVEMBER 1992
SURFACE OBSERVATIONS

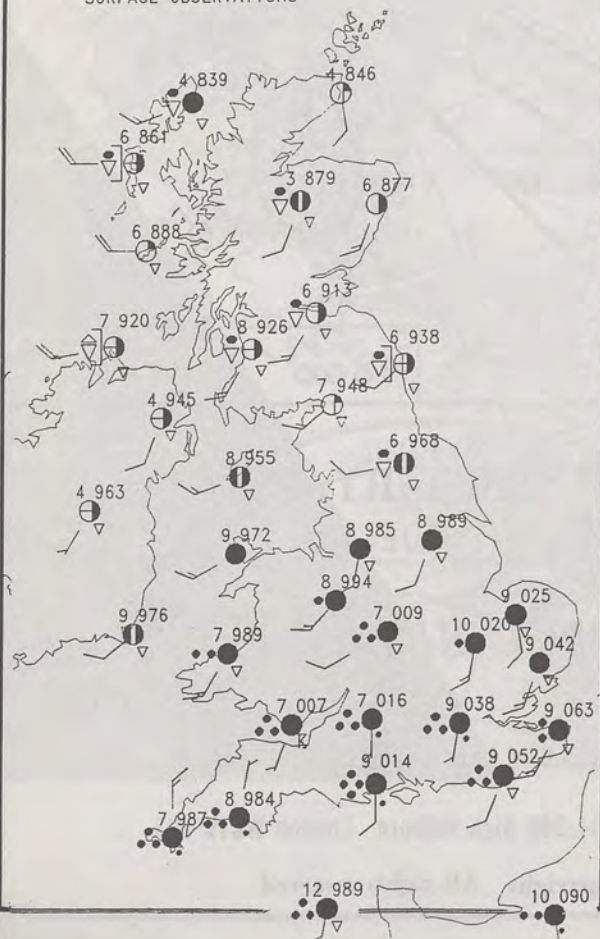


1200 25 NOVEMBER 1992
SURFACE OBSERVATIONS

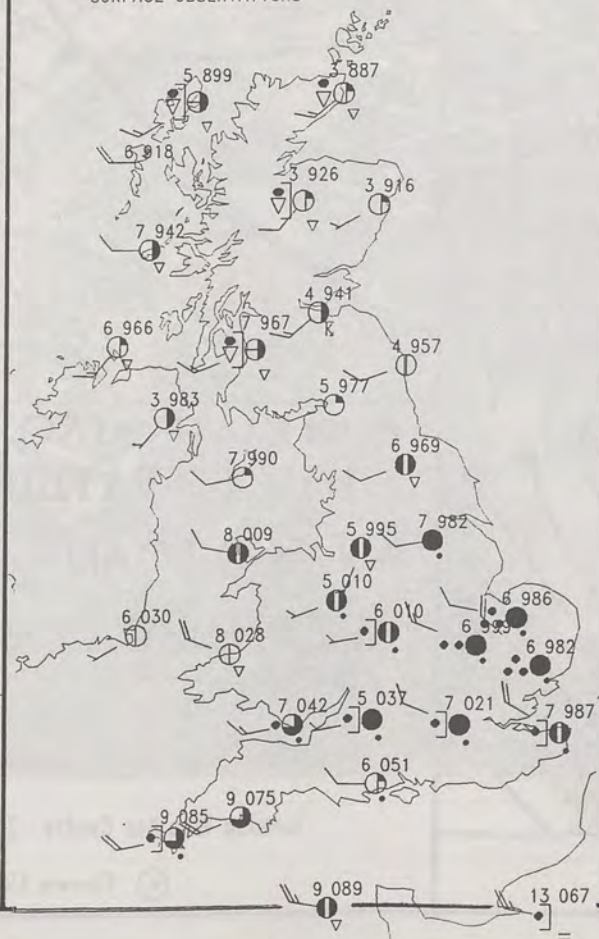


PLOTTED SURFACE OBSERVATIONS

1800 25 NOVEMBER 1992
SURFACE OBSERVATIONS



2400 25 NOVEMBER 1992
SURFACE OBSERVATIONS



SUMMARY OF UK WEATHER WEDNESDAY 25th November 1992

Northern Ireland was mainly clear overnight, just one or two showers, but over The Rest of the United Kingdom, most places had a spell of persistent and heavy rain before the weather turned drier and clearer, although still with some showers, especially in Western Areas. South Wales and Southern England had some thunderstorms.

There was at least a little sunshine in many places during the day, but there were showers too. Some were heavy with hail and there were thunderstorms here and there. Around lunchtime continuous and heavy rain reached Cornwall and this very wet weather spread to Much of Wales and Central and Southern England by early evening and then lasted throughout the evening in many places in SE England and East Anglia.

Parts of the South coast turned windy and at Langdon Bay in Kent the wind gusted to 70 knots.

Temperatures were close to average in the North, a little above in the South.

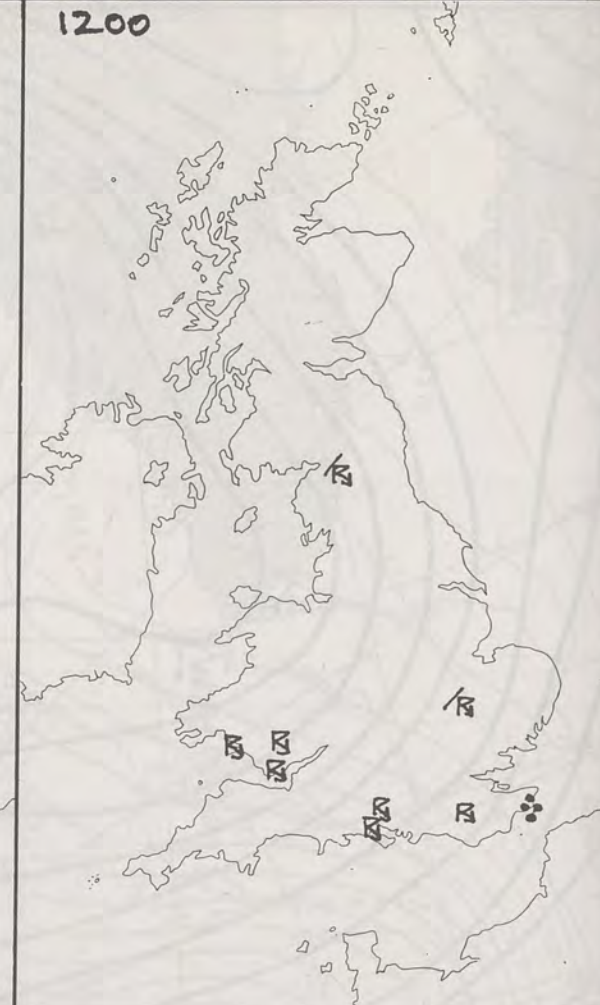
London Weather Centre
284-286 High Holborn
London WC1V 7HX
All times are GMT

© Crown Copyright All rights reserved

0600



1200



SIGNIFICANT WEATHER CHARTS

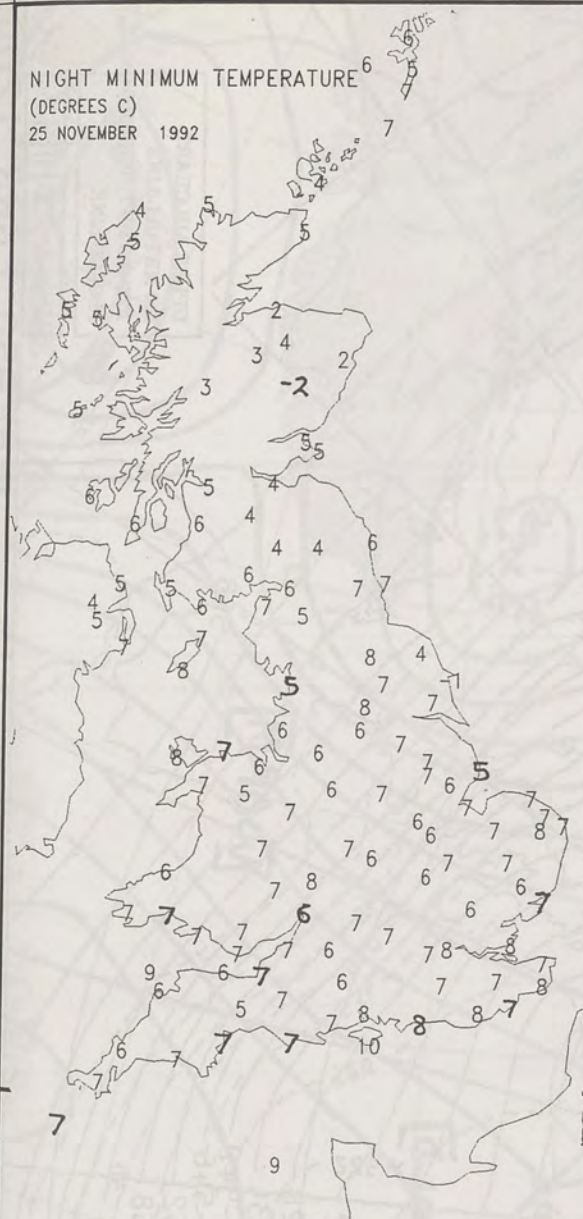
1800



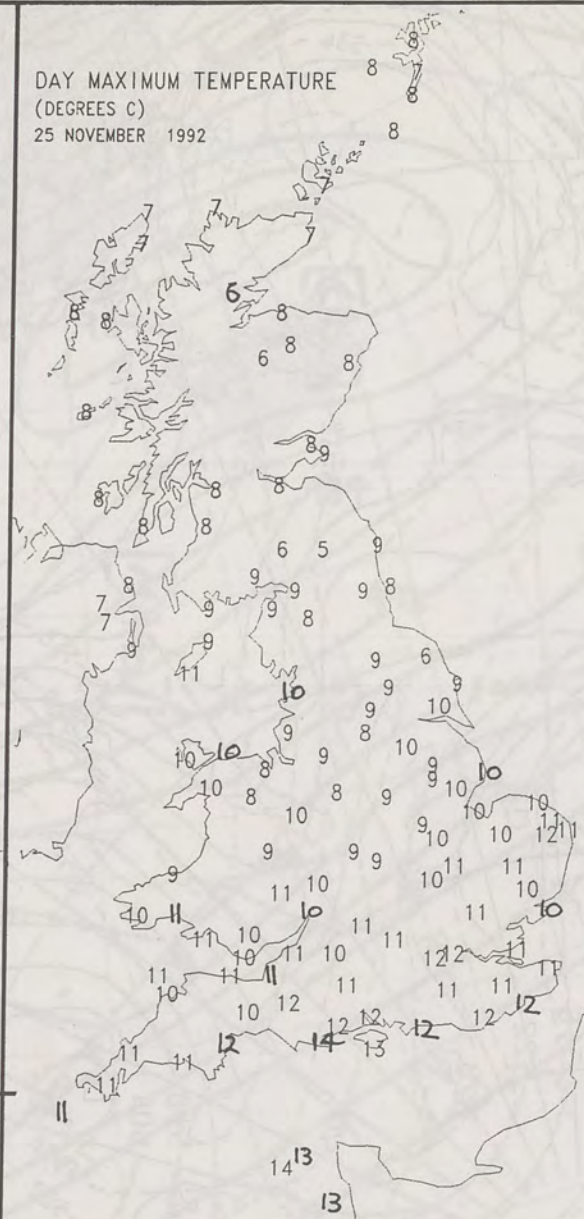
2400



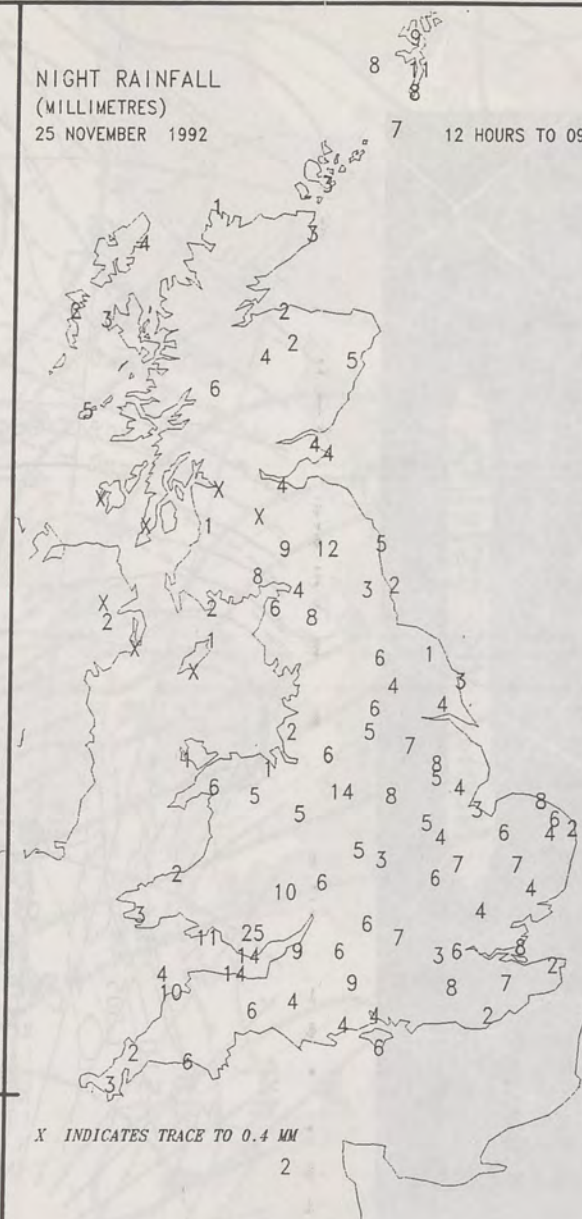
NIGHT MINIMUM TEMPERATURE
(DEGREES C)
25 NOVEMBER 1992



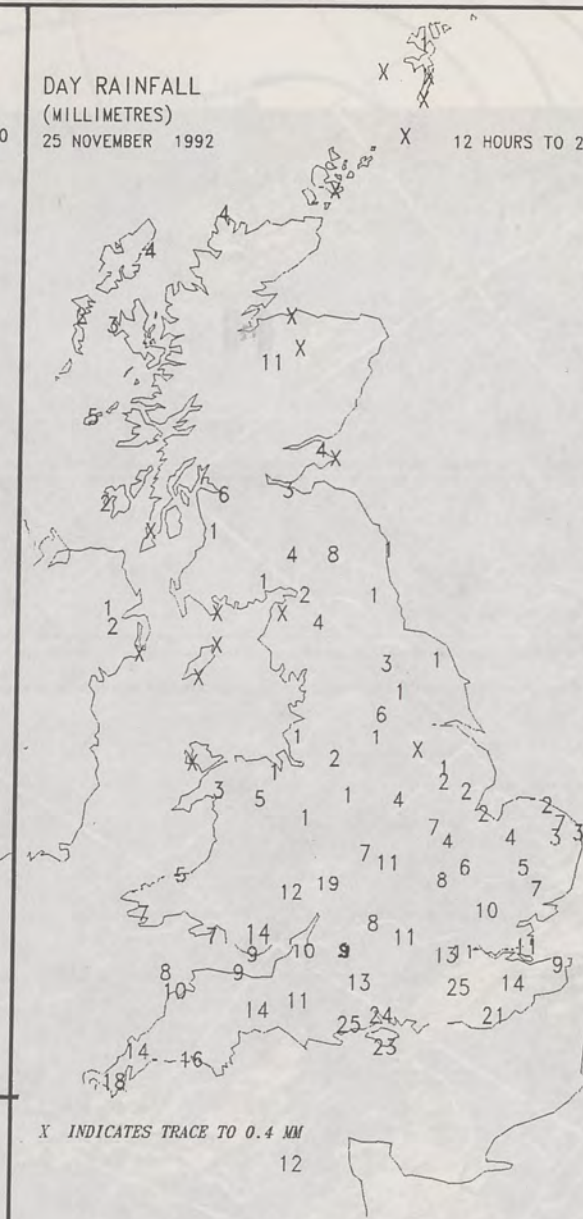
DAY MAXIMUM TEMPERATURE
(DEGREES C)
25 NOVEMBER 1992



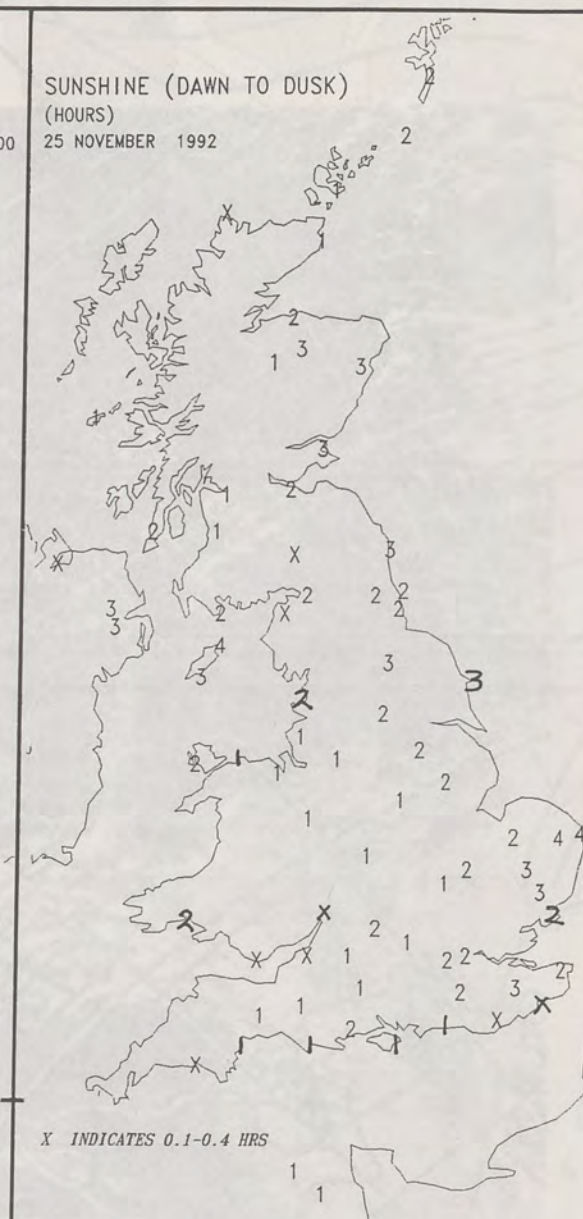
NIGHT RAINFALL
(MILLIMETRES)
25 NOVEMBER 1992



DAY RAINFALL
(MILLIMETRES)
25 NOVEMBER 1992



SUNSHINE (DAWN TO DUSK)
(HOURS)
25 NOVEMBER 1992



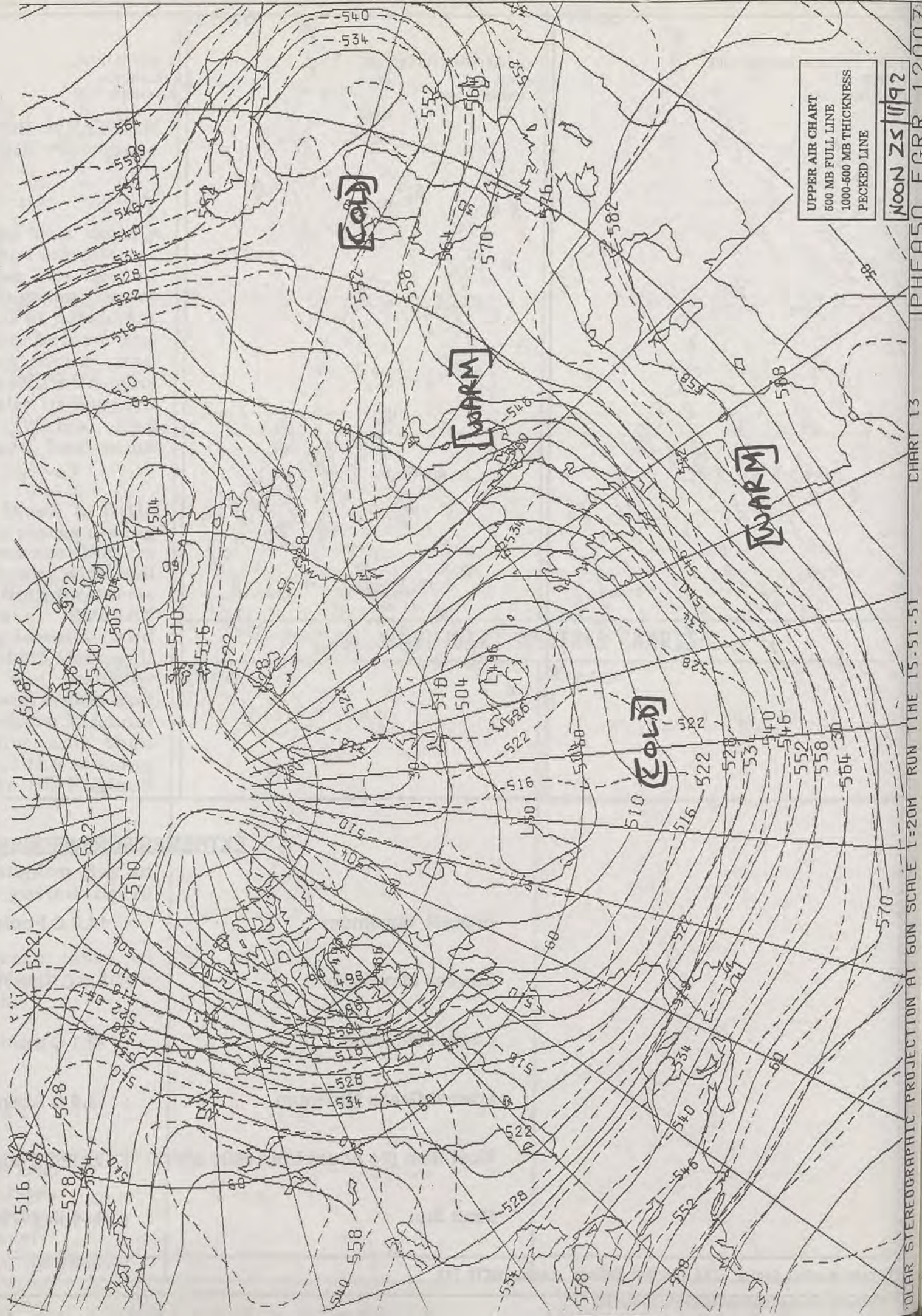
EXTREMES FOR WEDNESDAY 25TH NOVEMBER 1992

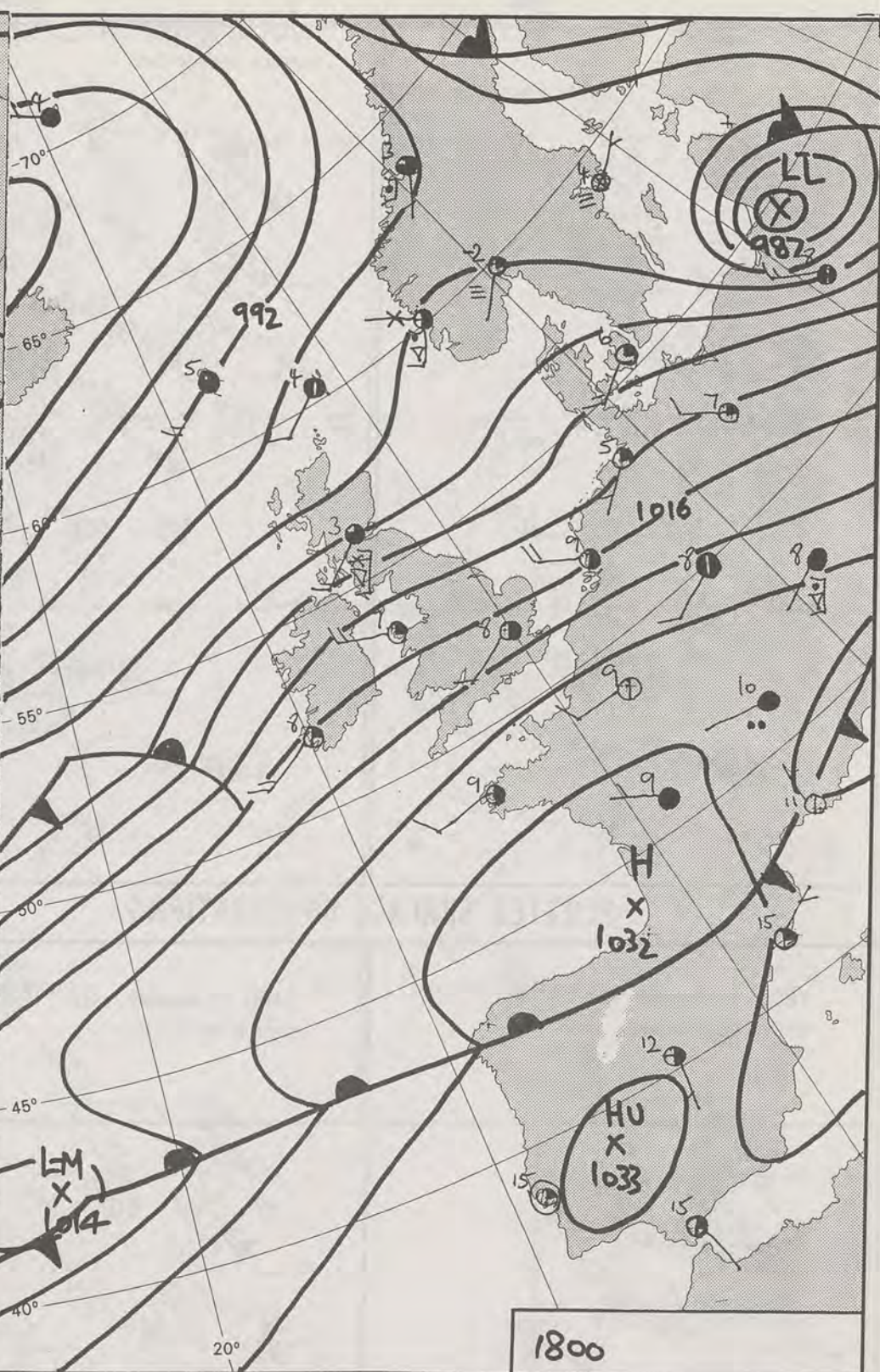
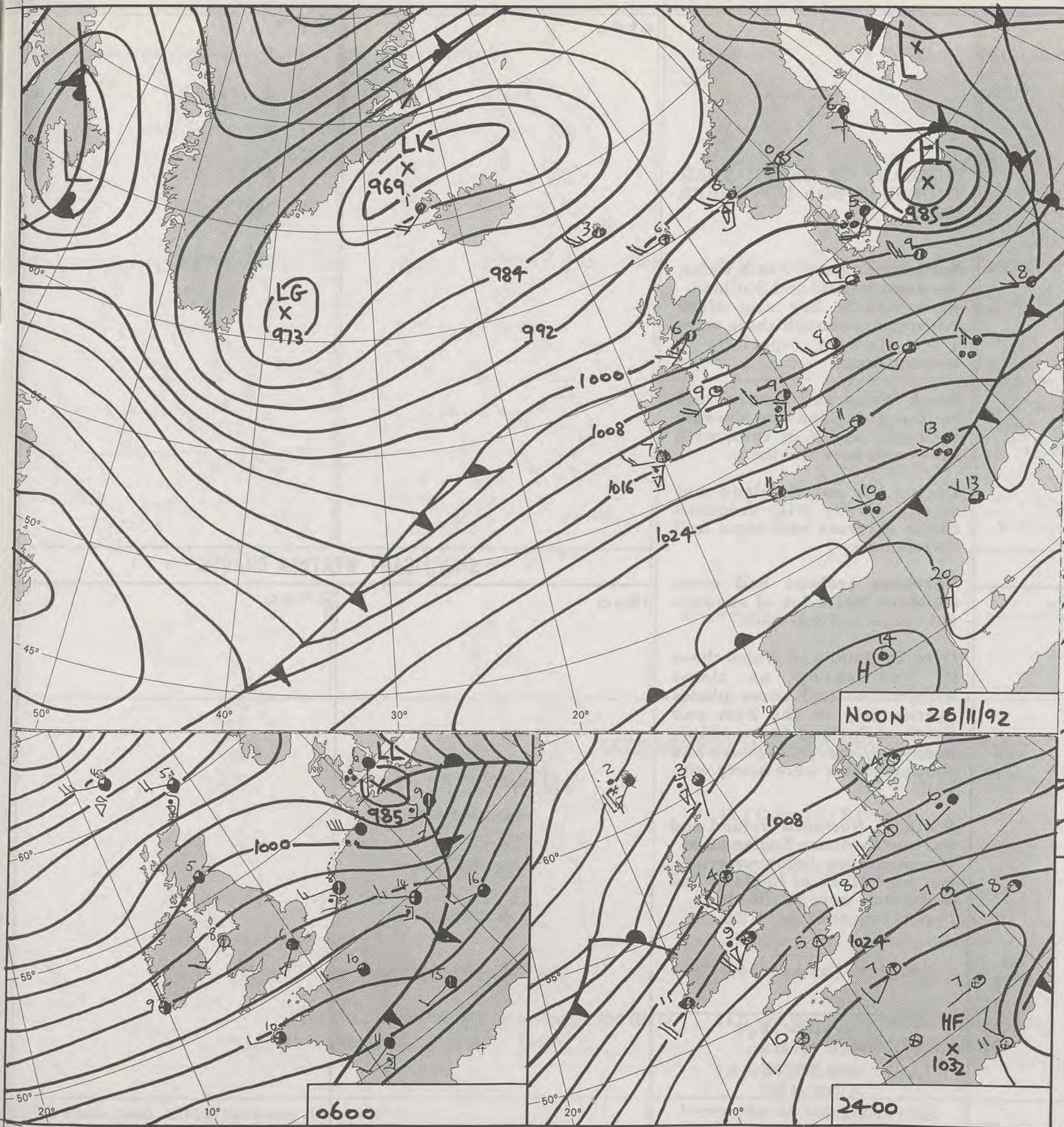
Highest Maximum	: 14.0 C Poole [Dorset]
Lowest Maximum	: 5.7 C Tain Range [Highland]
Lowest Minimum	: -2.1 C Inchmarlo [Grampian]
Lowest Grass Minimum	: -3.6 C Aberdeen / Dyce
Most Rain (24 hours from 0900 GMT)	: 29.9mm Weymouth [Dorset]
Most Sun	: 4.4 HRS HEMSBY [NORFOLK]

DAILY WEATHER SUMMARY



© Crown Copyright
All rights reserved





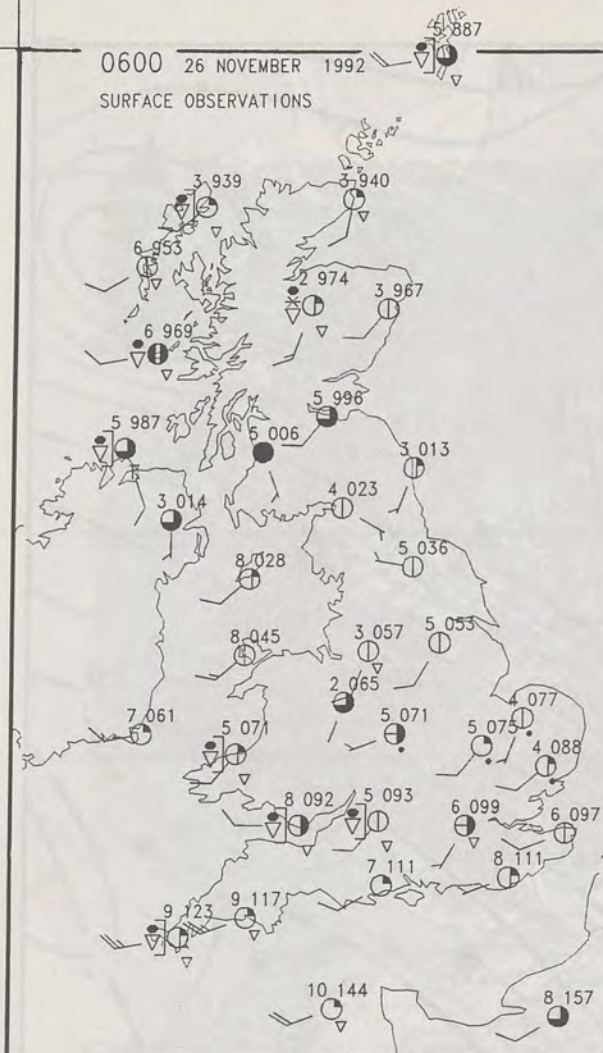
DAILY WEATHER SUMMARY
NOT FOR LOAN FOR
THURSDAY 26th NOVEMBER 1992

London Weather Centre 284-286 High Holborn London WC1V 7HX

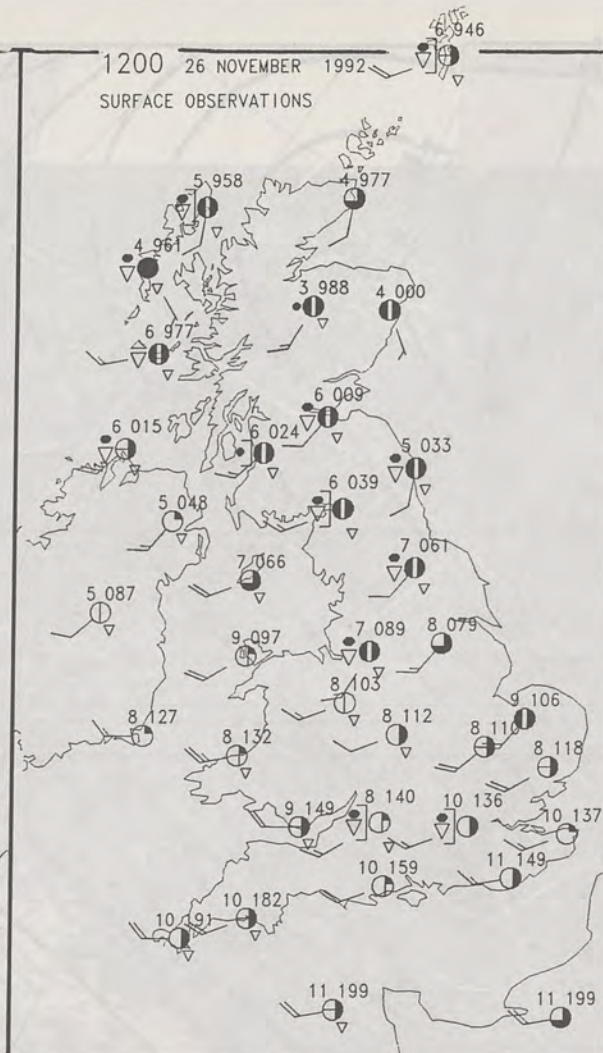
© Crown Copyright All rights reserved

Form File 561

0600 26 NOVEMBER 1992
SURFACE OBSERVATIONS

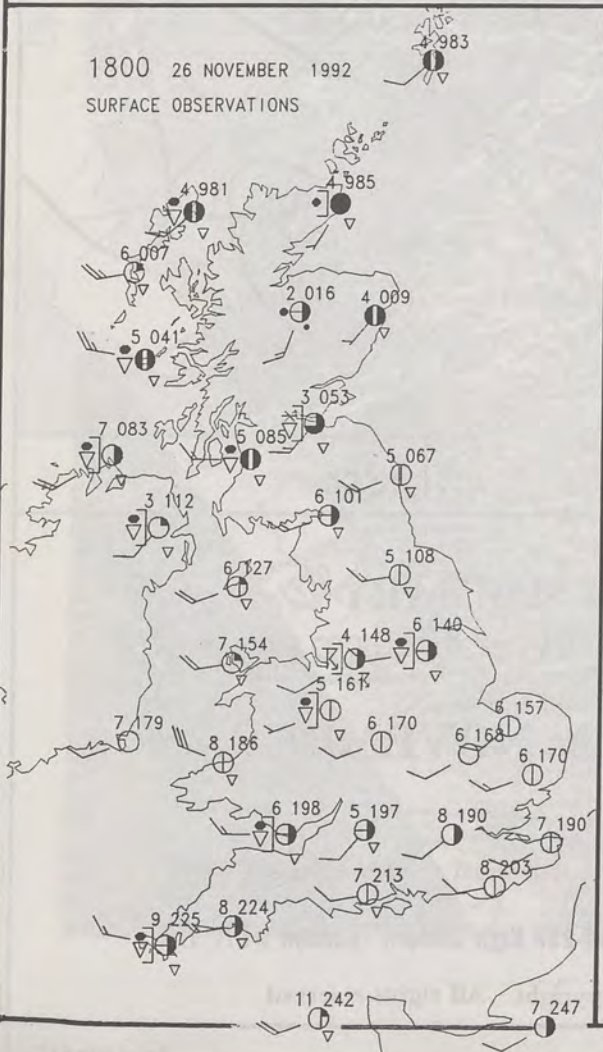


1200 26 NOVEMBER 1992
SURFACE OBSERVATIONS

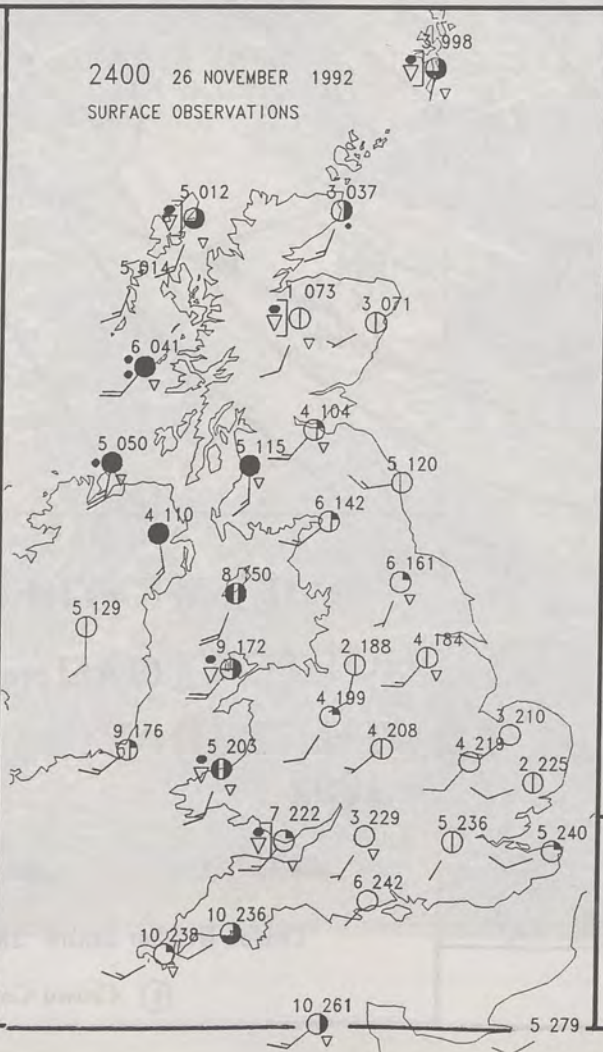


PLOTTED SURFACE OBSERVATIONS

1800 26 NOVEMBER 1992
SURFACE OBSERVATIONS



2400 26 NOVEMBER 1992
SURFACE OBSERVATIONS



SUMMARY OF UK WEATHER THURSDAY 26th NOVEMBER 1992

Northern England, North Wales, Northern Ireland and Scotland were mainly dry and clear overnight, although there were a few showers, especially in Western Areas.

South Wales and Central and Southern England had showers or longer spells of rain, with heavy rain here and there.

During the day Scotland was mostly cloudy with frequent heavy showers and some hail and thunder.

Northern Ireland had some sunshine but a lot of showers with some hail and snow.

Over England and Wales there it was sunny at times everywhere and some places particularly in the East and South of England had a mainly sunny day, but most places had showers. Some were heavy with hail.

Scotland, Northern Ireland and Parts of Northern England had temperatures below average, but over Much of England and Wales they were a little above.

London Weather Centre
284-286 High Holborn
London WC1V 7HX
All times are GMT

© Crown Copyright All rights reserved

0600

1800

1200

2400

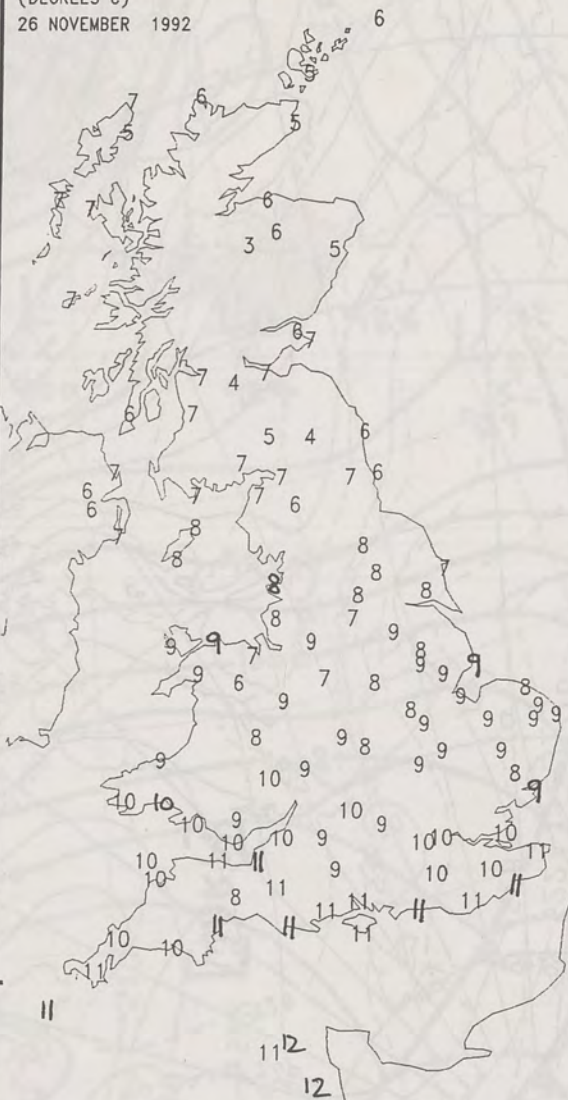
SIGNIFICANT WEATHER CHARTS



NIGHT MINIMUM TEMPERATURE
(DEGREES C)
26 NOVEMBER 1992



DAY MAXIMUM TEMPERATURE
(DEGREES C)
26 NOVEMBER 1992



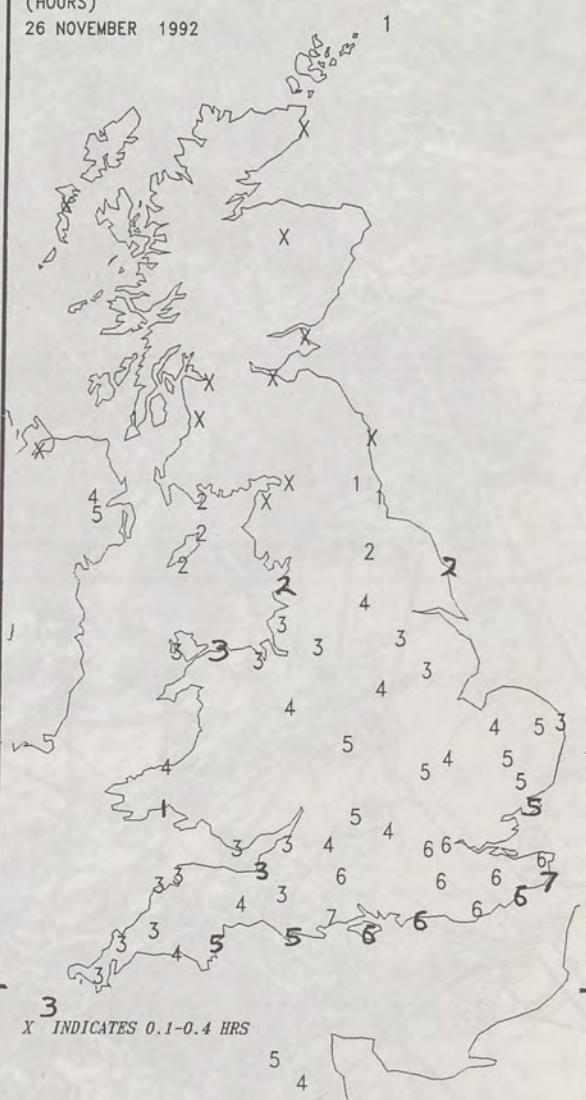
NIGHT RAINFALL
(MILLIMETRES)
26 NOVEMBER 1992



DAY RAINFALL
(MILLIMETRES)
26 NOVEMBER 1992



SUNSHINE (DAWN TO DUSK)
(HOURS)
26 NOVEMBER 1992



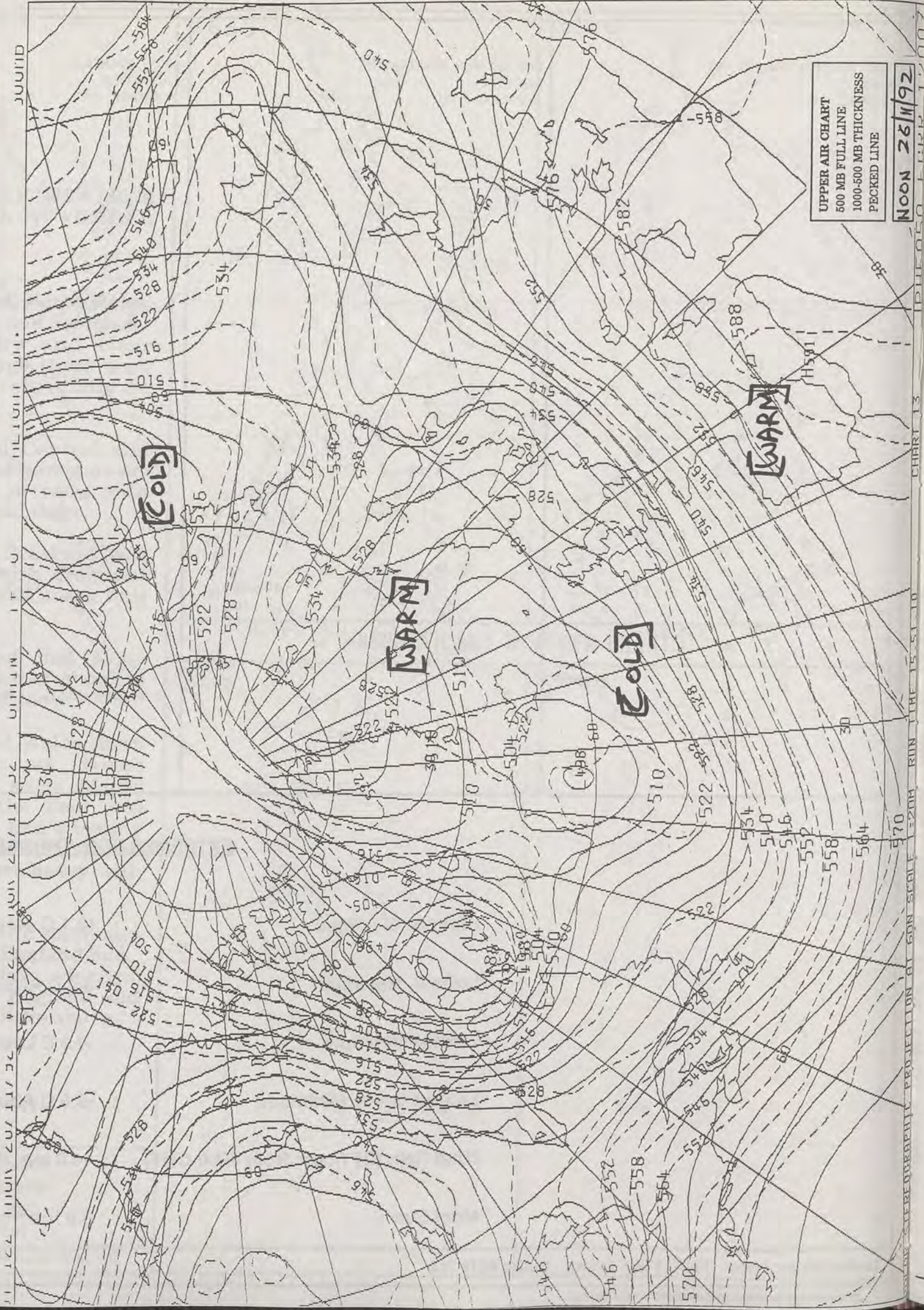
EXTREMES FOR THURSDAY 26TH NOVEMBER 1992

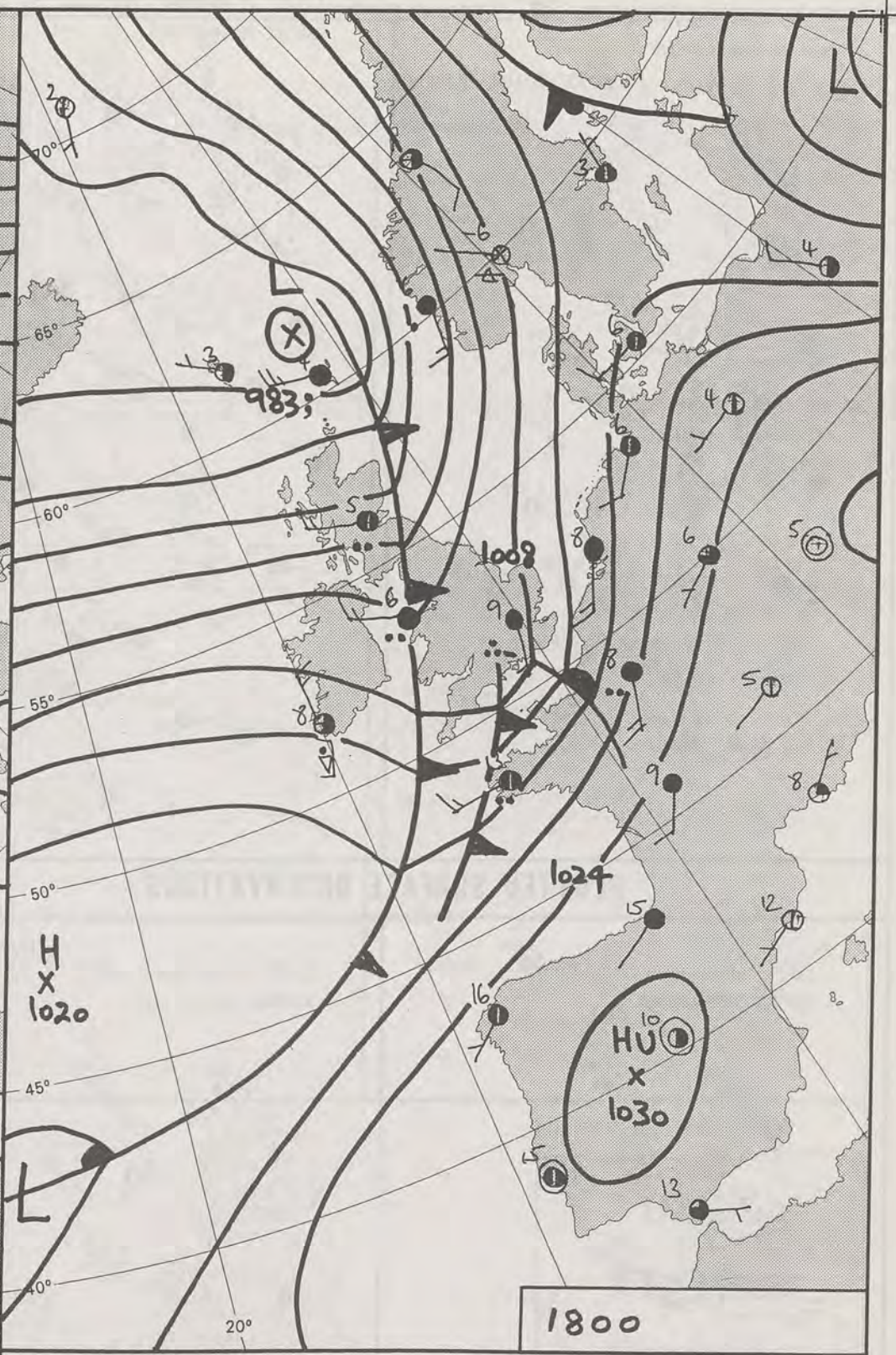
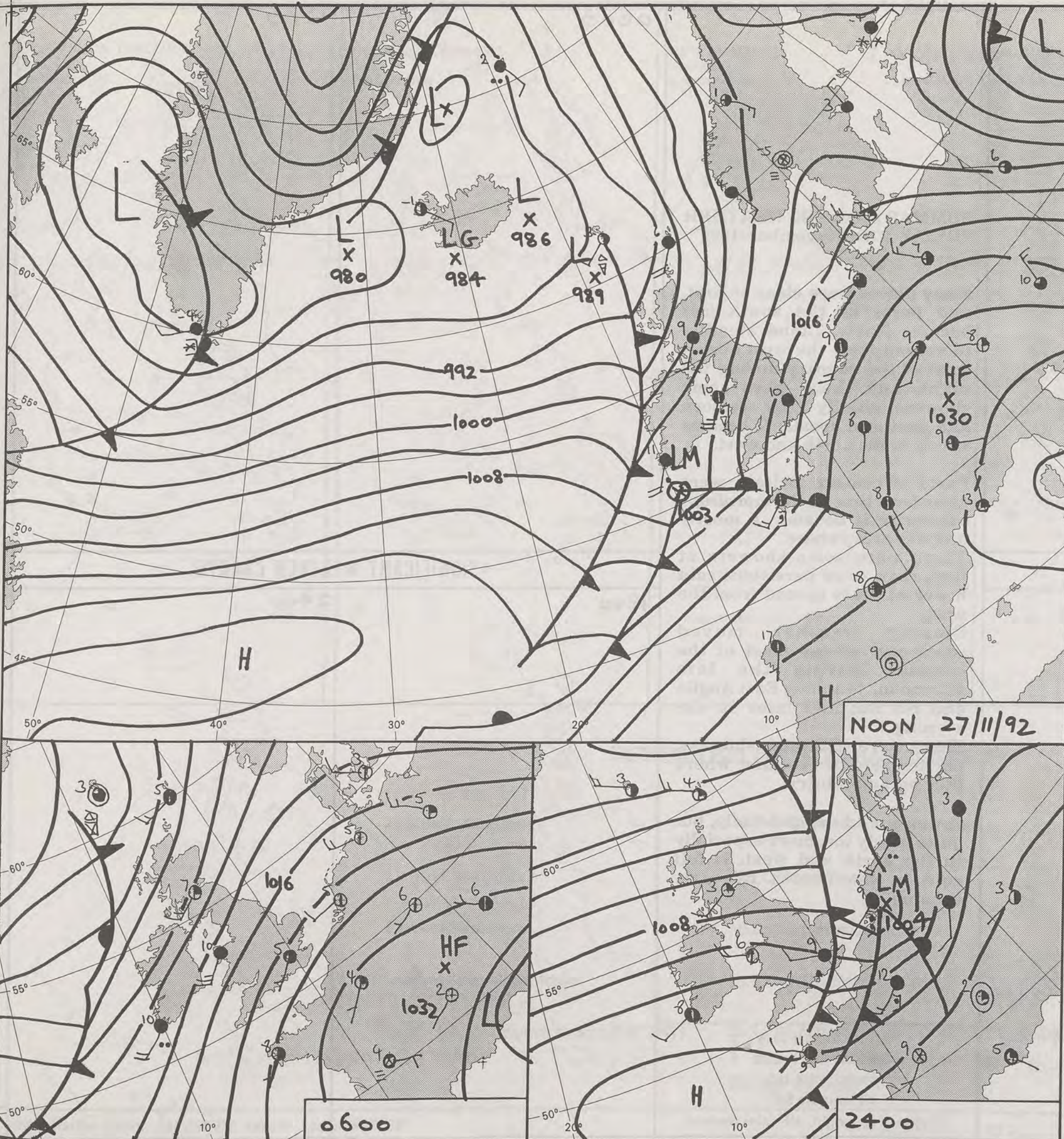
Highest Maximum	: 12.1 C Jersey / S t Helier
Lowest Maximum	: 3.4 C Aviemore [Highland]
Lowest Minimum	: -0.3 C Lossiemouth [Moray Firth]
Lowest Grass Minimum	: -5.9 C Aboyne [Grampian]
Most Rain (24 hours from 0900 GMT)	: 14.0 mm Benbecula [outer Hebrides]
Most Sun	: 6.8 Hrs Folkestone [Kent]

DAILY WEATHER SUMMARY



© Crown Copyright
All rights reserved





DUPLICATE ALSO
DAILY WEATHER SUMMARY
 NOT FOR LOAN FOR
 FRIDAY 27th November 1992

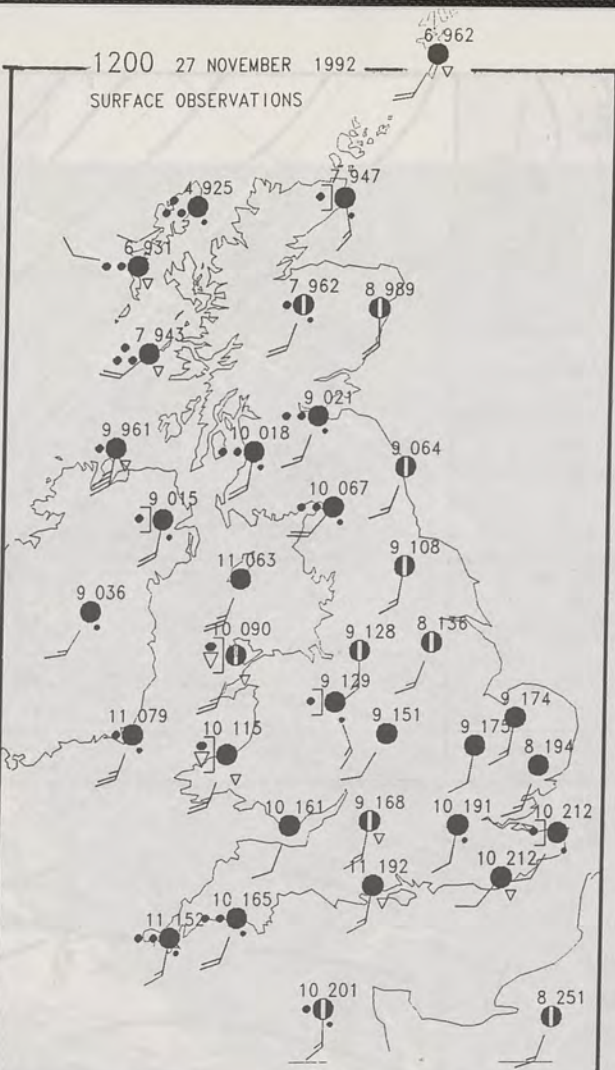
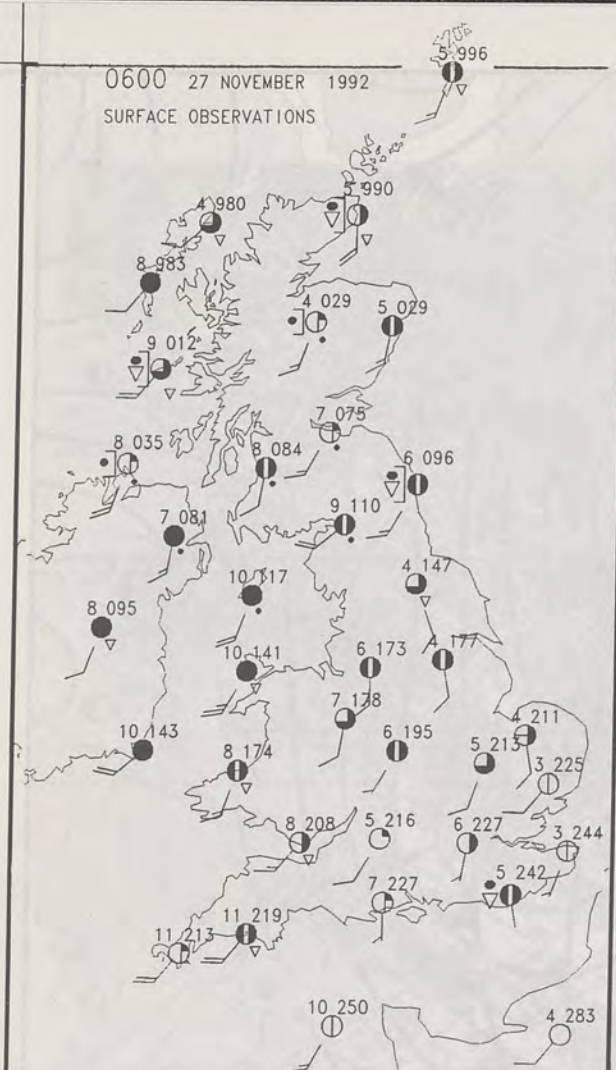
METEOROLOGICAL OFFICE
 - 8 DEC 1992
 LIBRARY


 METEOROLOGICAL OFFICE

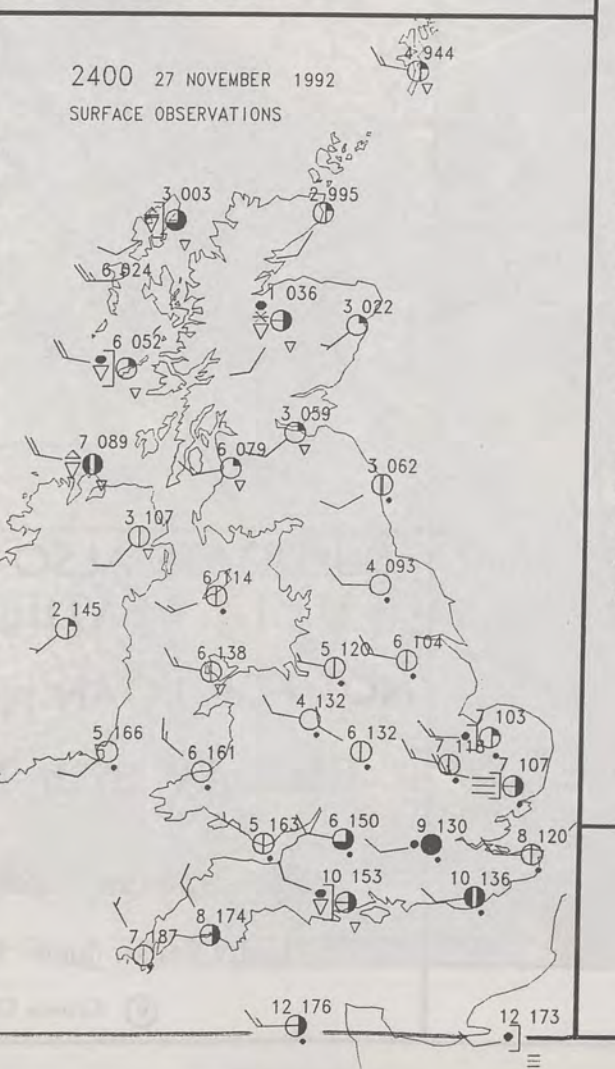
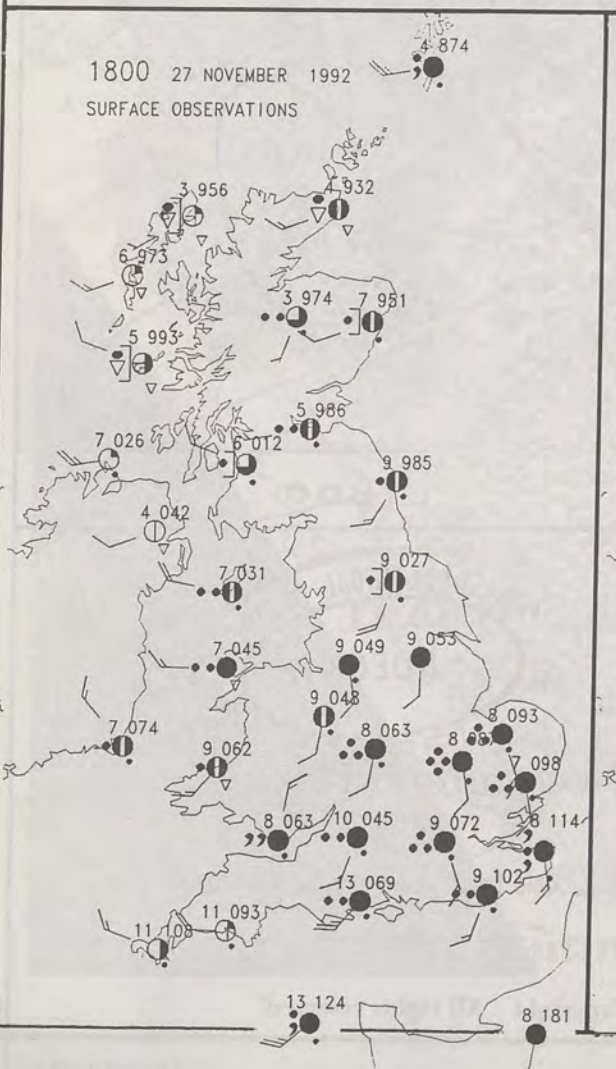
 Warm front
  Cold front
  Occlusion

London Weather Centre 284-286 High Holborn London WC1V 7HX

© Crown Copyright All rights reserved



PLOTTED SURFACE OBSERVATIONS



**SUMMARY OF UK WEATHER
FRIDAY 27th November 1992**

Many places were clear at first, and parts of the south-east became frosty. Cloud steadily increased from the west across most of the country during the night, and there were some showers, chiefly near western and southern coasts. It became windy in the north and west.

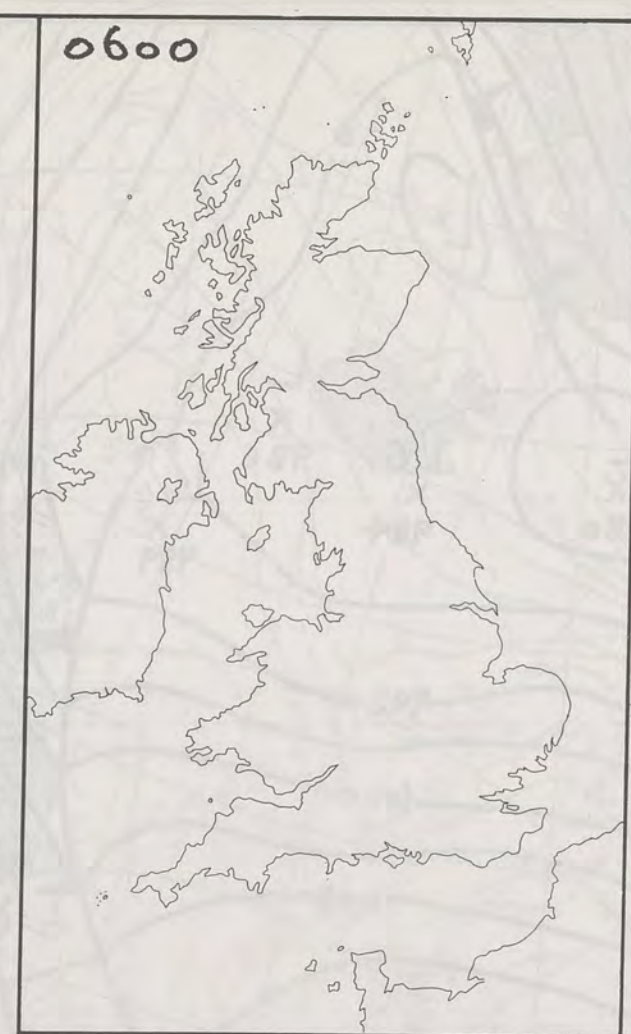
Parts of eastern Britain were clear for a time in the morning, otherwise it became a mostly dull day everywhere. There were some showers at first, then more persistent rain heavy at times spread from the west.

Clearer weather moved south-east across most of the country during the late afternoon, reaching East Anglia and SE England later in the evening.

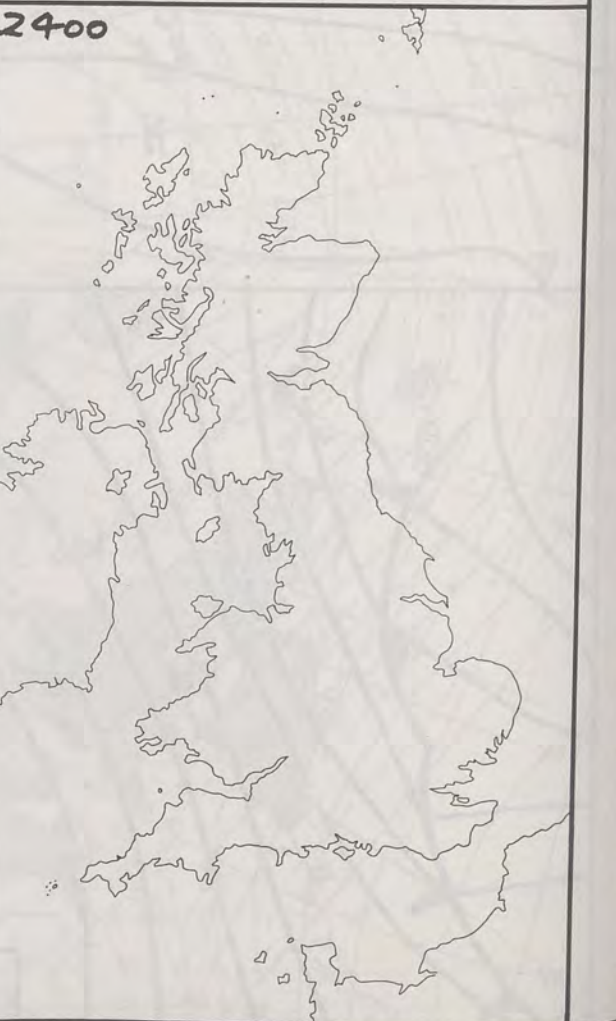
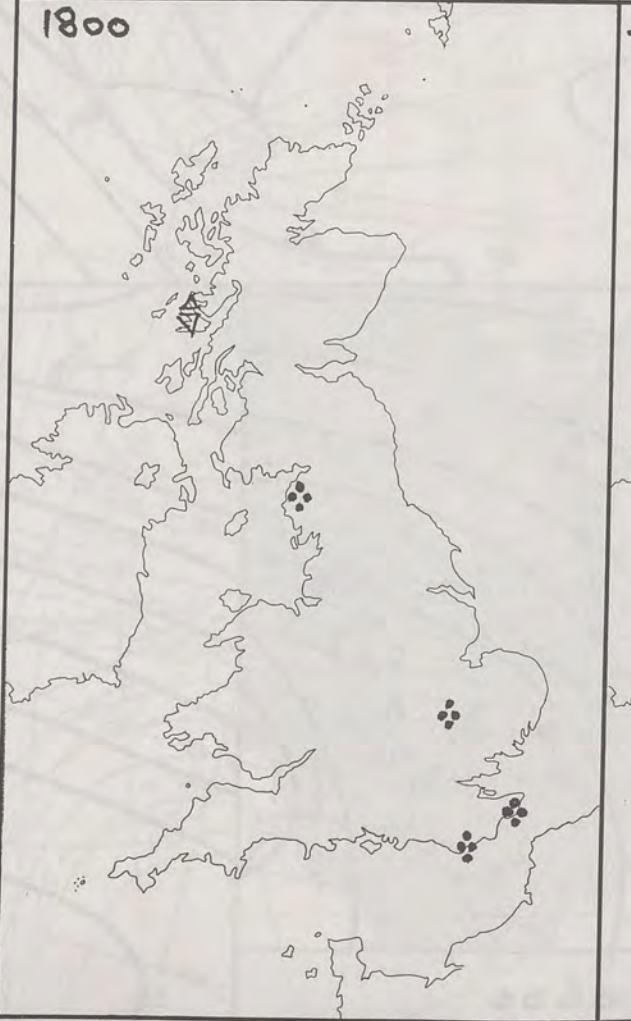
There were still some showers, particularly in Scotland where they became wintry.

It was a mild day generally, but quite windy too, more especially in the north and west. It felt cold in the north by early evening

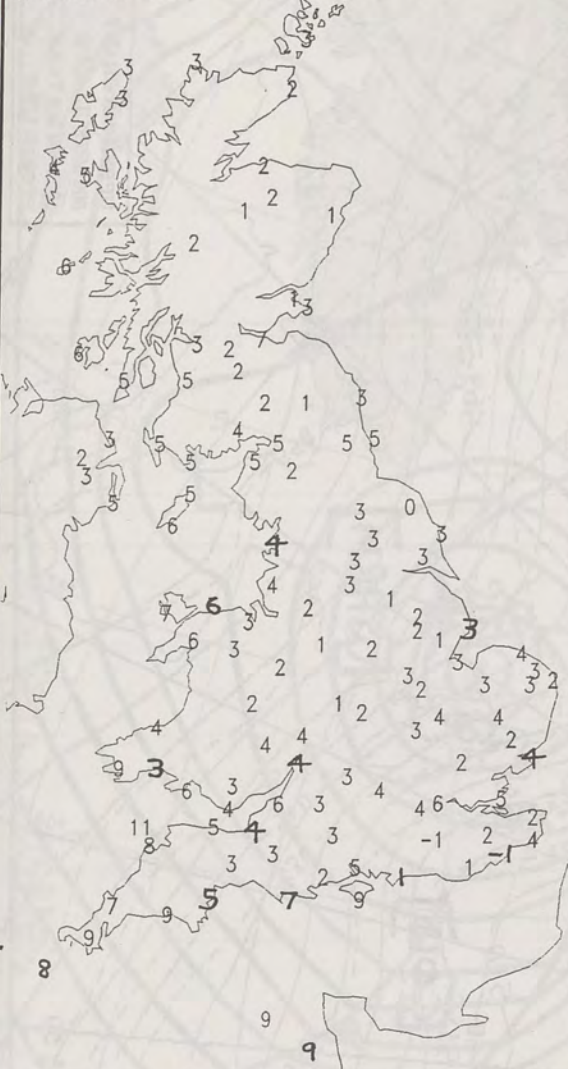
London Weather Centre
284-286 High Holborn
London WC1V 7HX
All times are GMT
© Crown Copyright All rights reserved



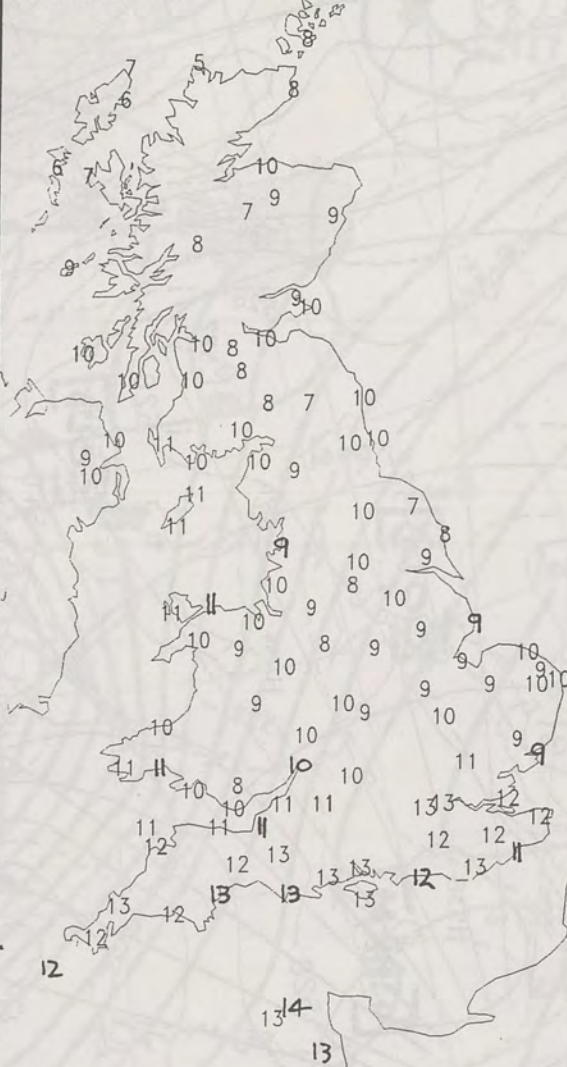
SIGNIFICANT WEATHER CHARTS



NIGHT MINIMUM TEMPERATURE
(DEGREES C)
27 NOVEMBER 1992



DAY MAXIMUM TEMPERATURE
(DEGREES C)
27 NOVEMBER 1992



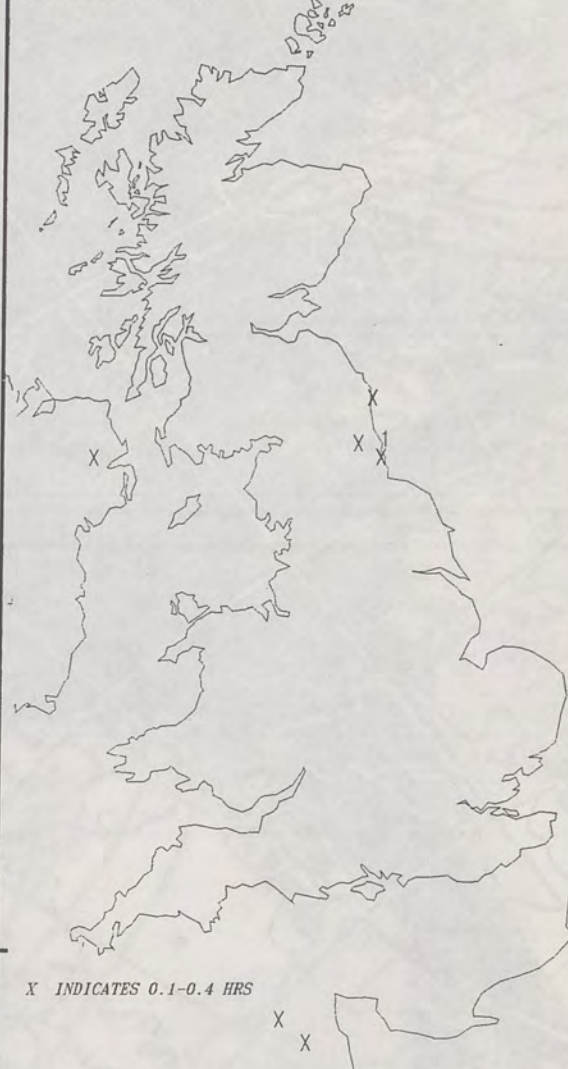
NIGHT RAINFALL
(MILLIMETRES)
27 NOVEMBER 1992



DAY RAINFALL
(MILLIMETRES)
27 NOVEMBER 1992



SUNSHINE (DAWN TO DUSK)
(HOURS)
27 NOVEMBER 1992



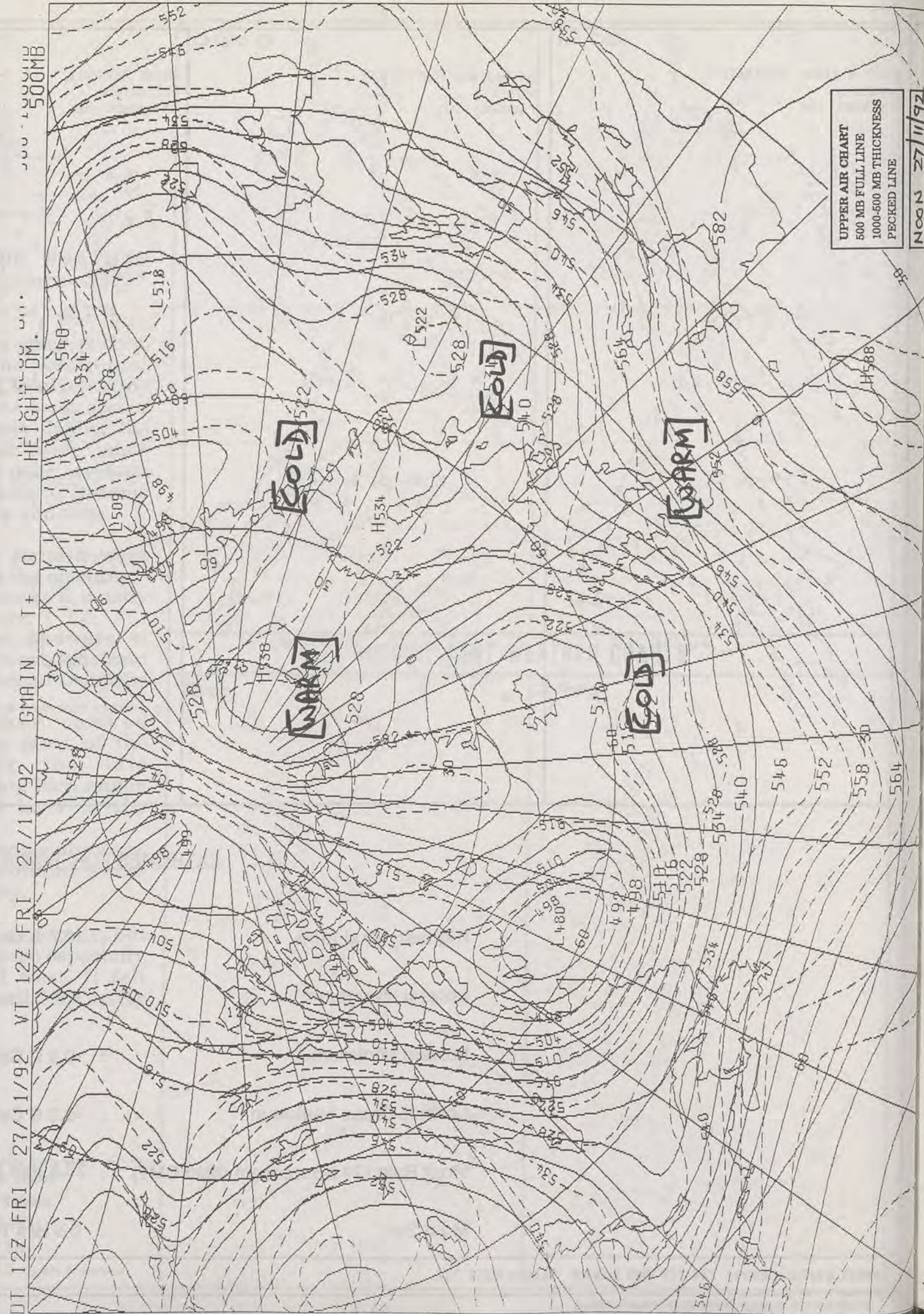

EXTREMES FOR FRIDAY 27TH NOVEMBER 1992

Highest Maximum	: 13.7 C Guernsey / L, Ancrese
Lowest Maximum	: 5.3 C Cape Wrath
Lowest Minimum	: -0.6 C Gatwick Airport
Lowest Grass Minimum	: -5.0 C Cellarhead [nr Stoke on Trent]
Most Rain (24 hours from 0900 GMT)	: 25.8 mm Eskdalemuir [Dumfries and Galloway]
Most Sun	: 0.5 Hrs Tynemouth

DAILY WEATHER SUMMARY

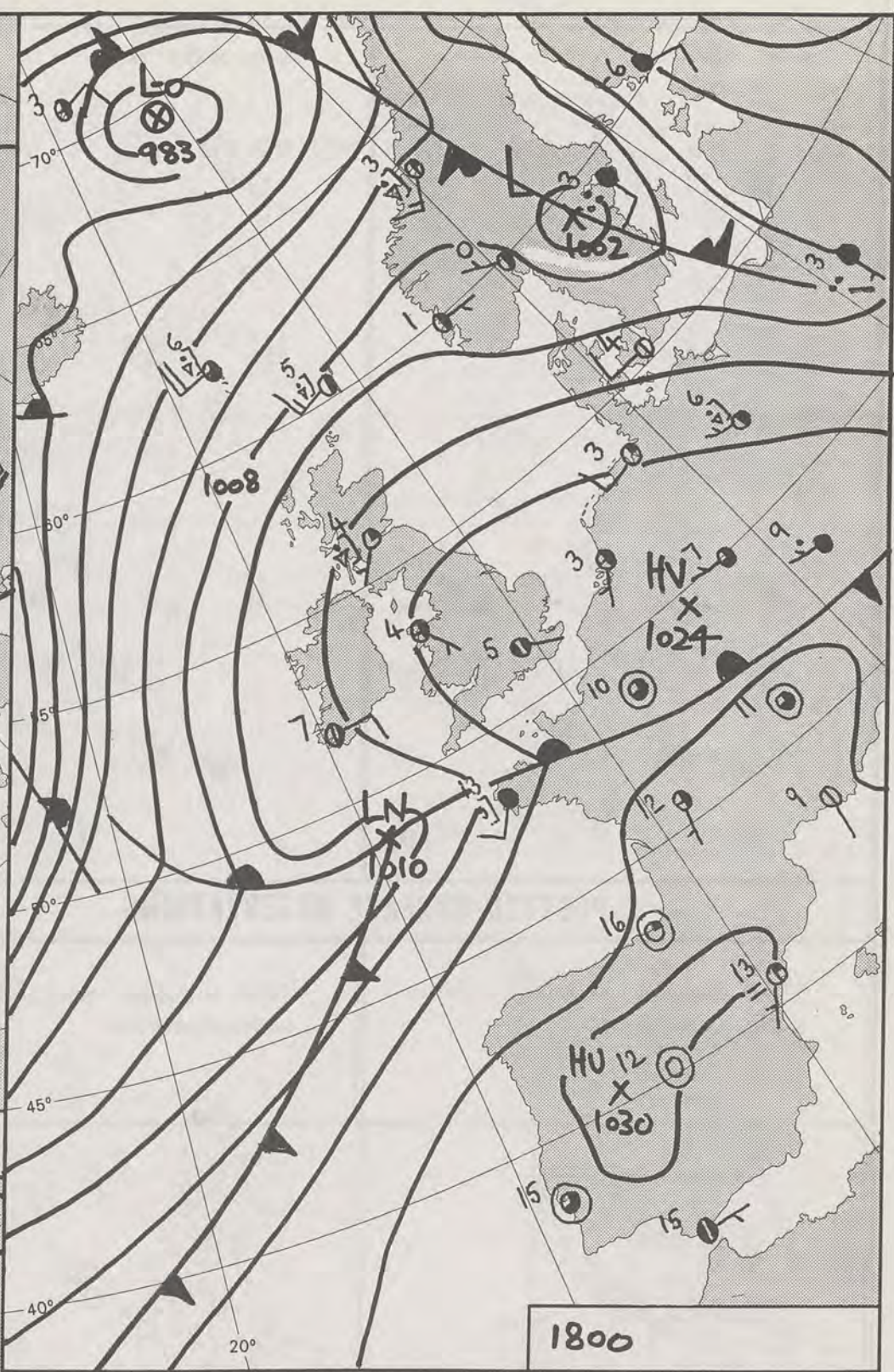
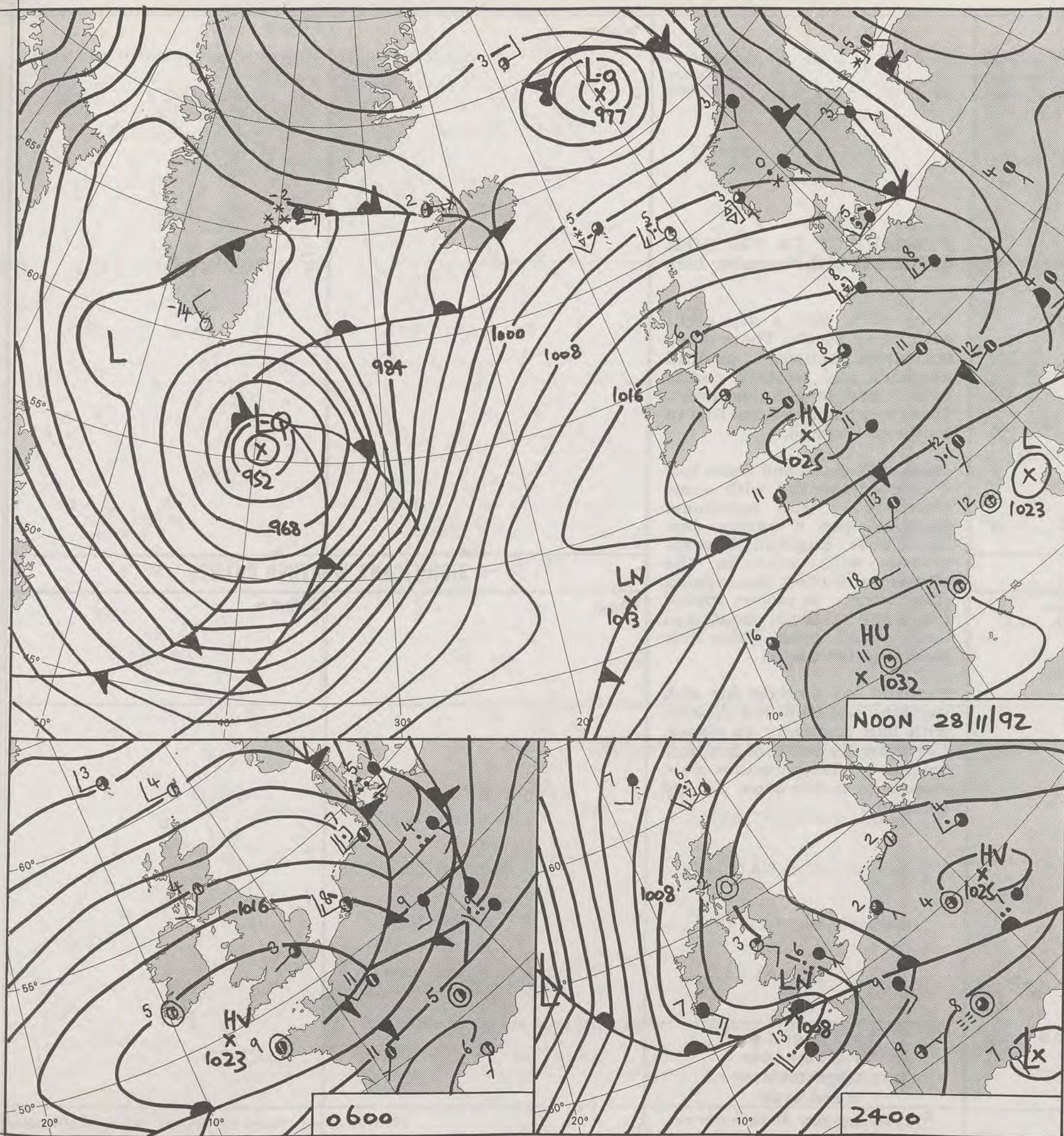


© Crown Copyright
All rights reserved



1000-300 MID THICKNESS
PECKED LINE
NOON 27/11/92

564



DUPLICATE ALSO
DAILY WEATHER SUMMARY
NOT FOR LOAN FOR
SATURDAY 28th November 1992

London Weather Centre 284-286 High Holborn London WC1V 7HX

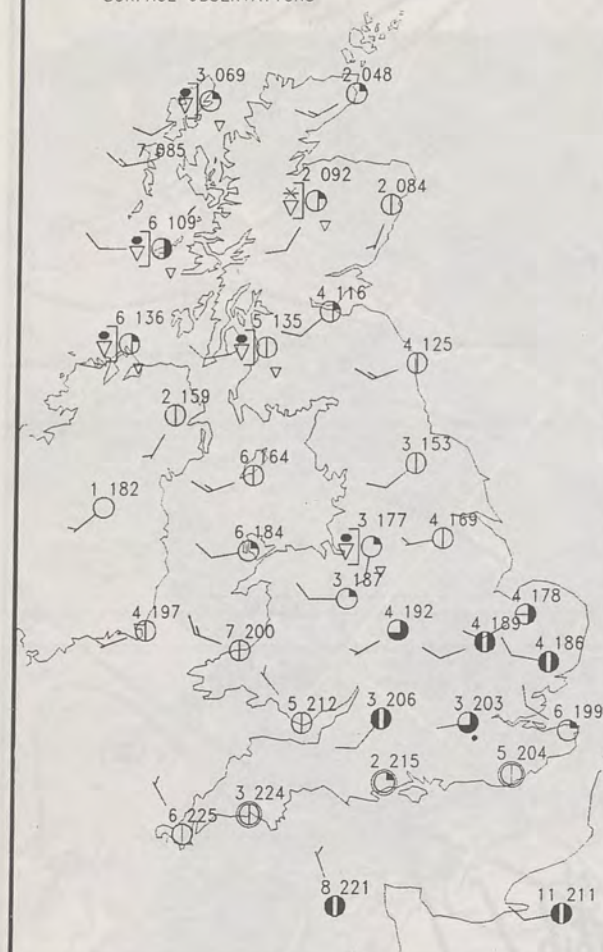
© Crown Copyright All rights reserved

Warm front Cold front Occlusion

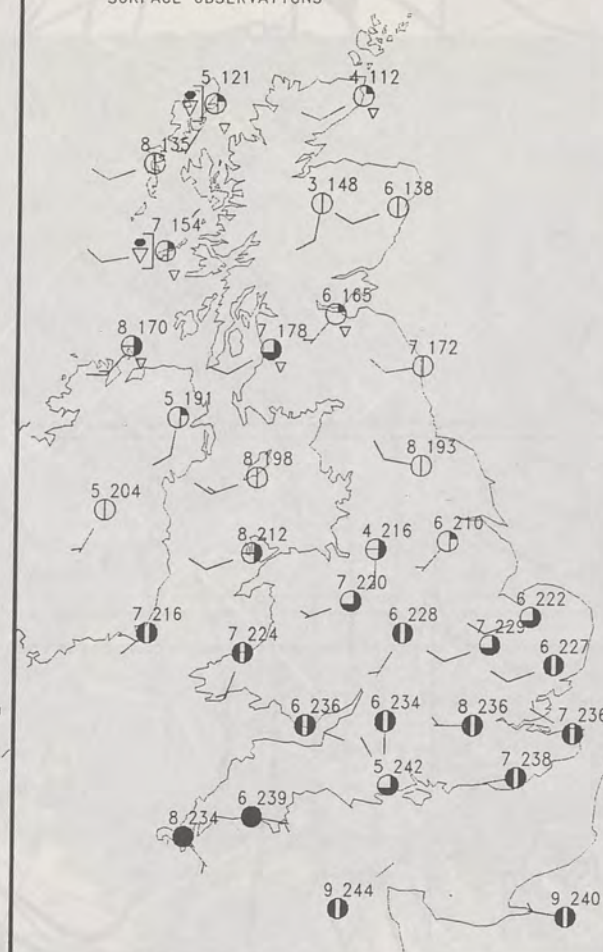
8 DEC 1992

METEOLOGICAL OFFICE

0600 28 NOVEMBER 1992
SURFACE OBSERVATIONS

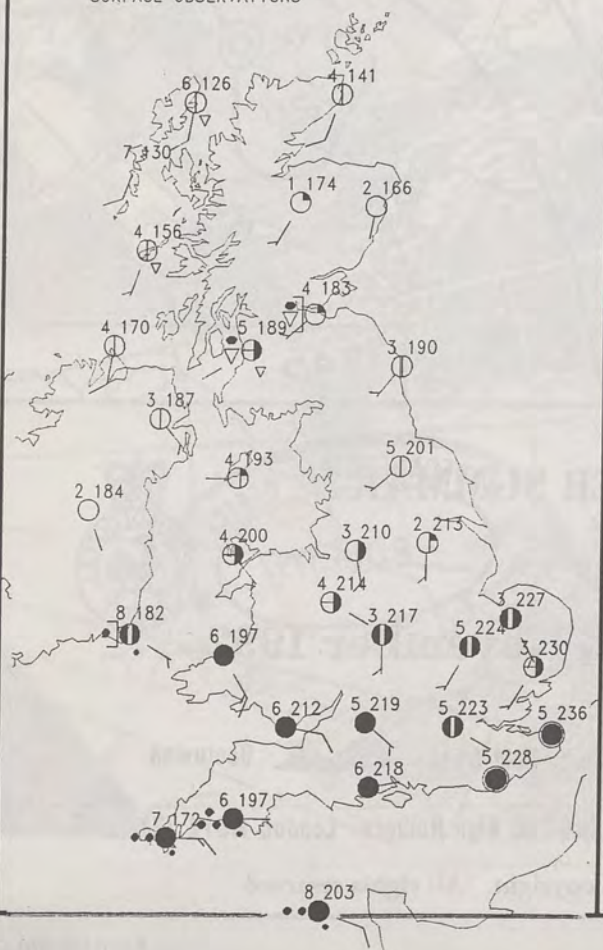


1200 28 NOVEMBER 1992
SURFACE OBSERVATIONS

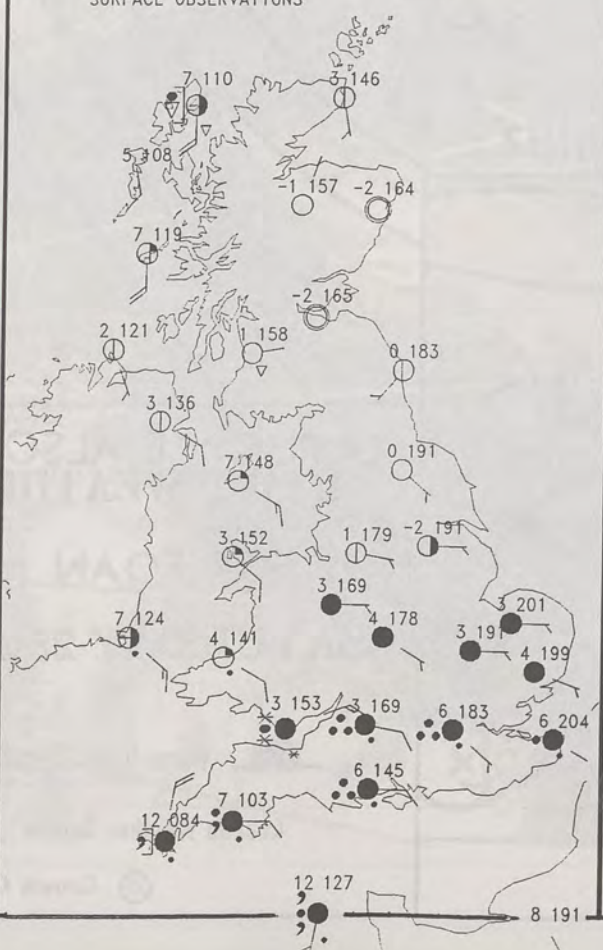


PLOTTED SURFACE OBSERVATIONS

1800 28 NOVEMBER 1992
SURFACE OBSERVATIONS



2400 28 NOVEMBER 1992
SURFACE OBSERVATIONS



SUMMARY OF UK WEATHER SATURDAY 28th November 1992

Many parts had a dry night with clear spells. There were scattered showers around northern and western coasts with hail in the northwest. There was patchy rain at first in southeast England.

Most of England and Wales had a bright morning with some sunshine and northeast England had a sunny day. Southwest England became cloudy with rain in the afternoon. During the evening rain, heavy in places, spread into many southern counties of England and south Wales, with snow over the moors.

Scotland had a bright day with sunshine and scattered showers with hail and snow in places. Northern Ireland was dry and bright. Temperatures were close to or rather below normal generally.

London Weather Centre
284-286 High Holborn
London WC1V 7HX
All times are GMT

© Crown Copyright All rights reserved

0600



1200



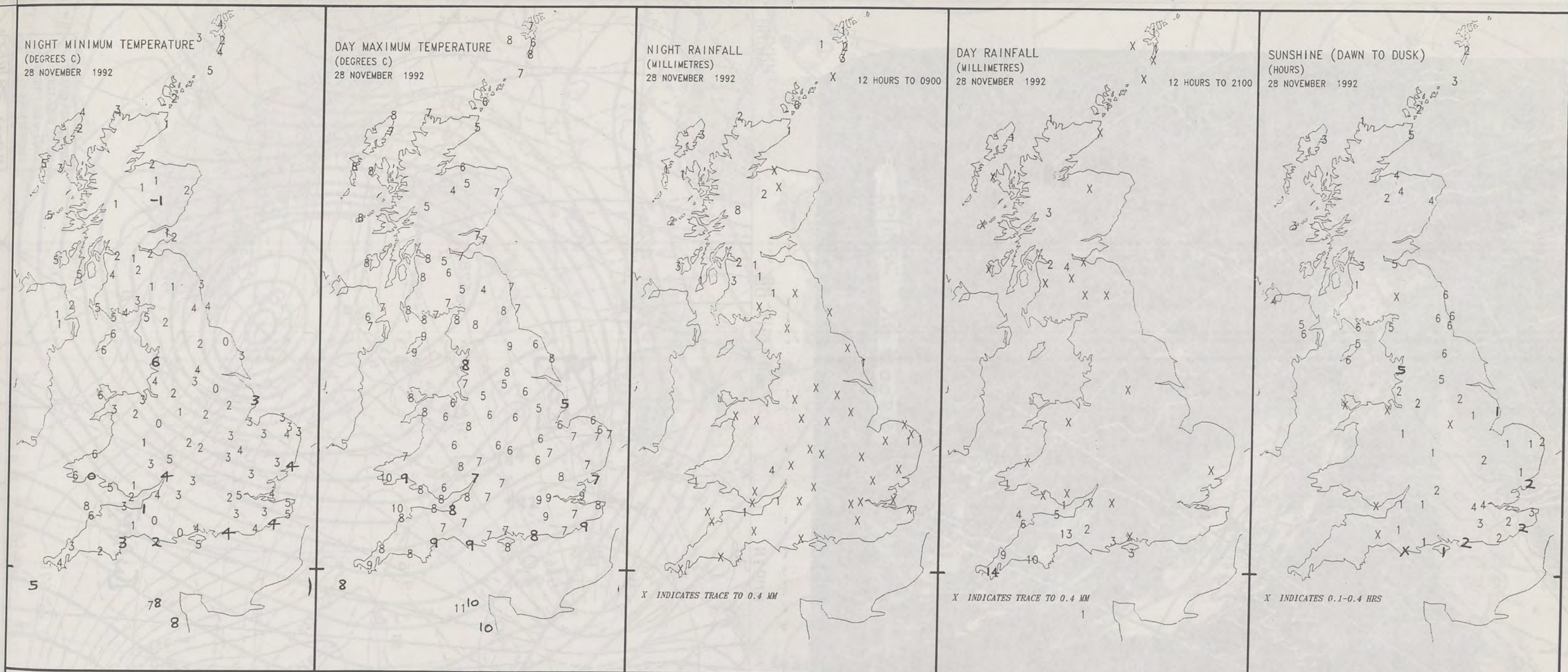
SIGNIFICANT WEATHER CHARTS

1800



2400





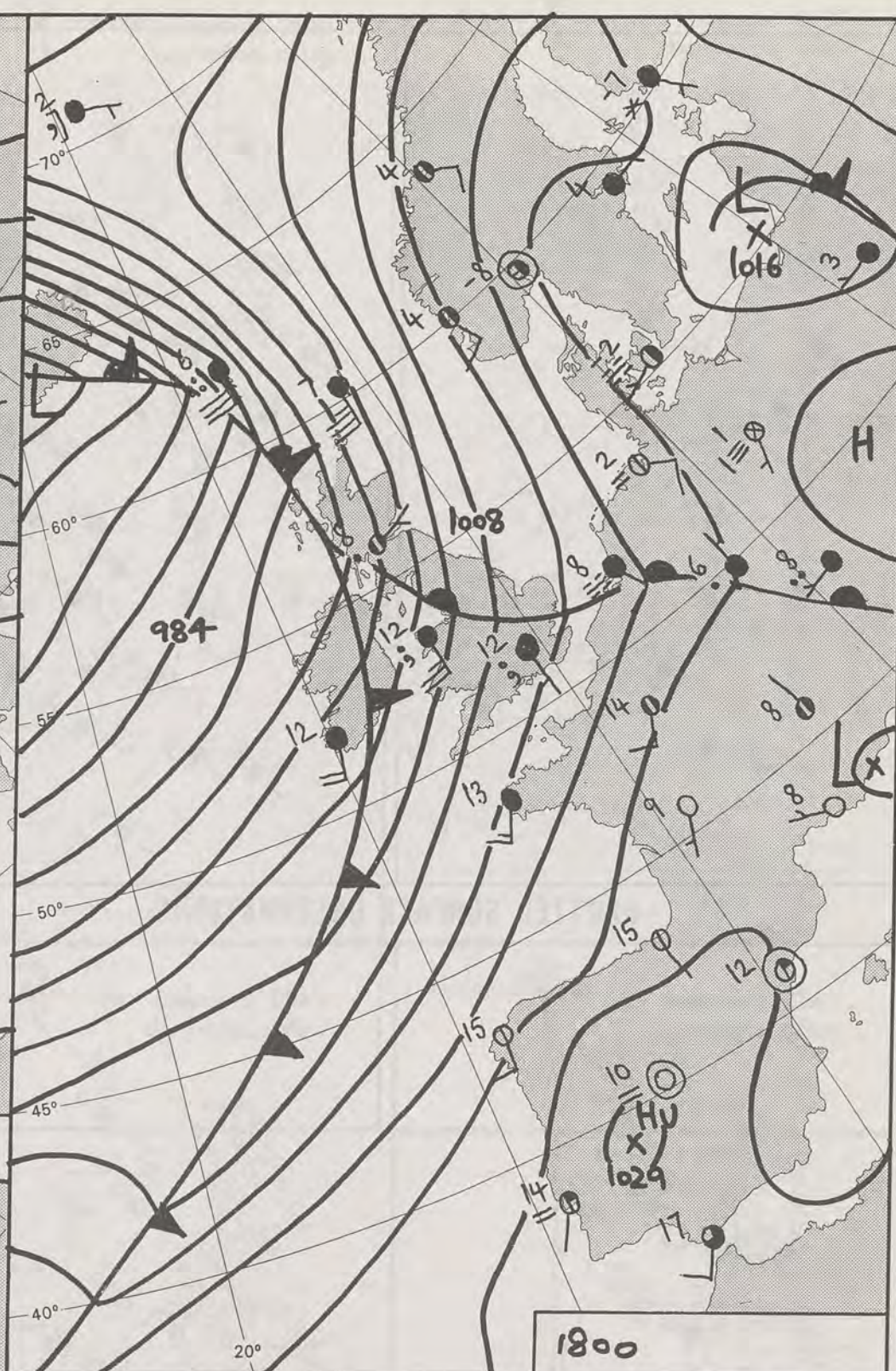
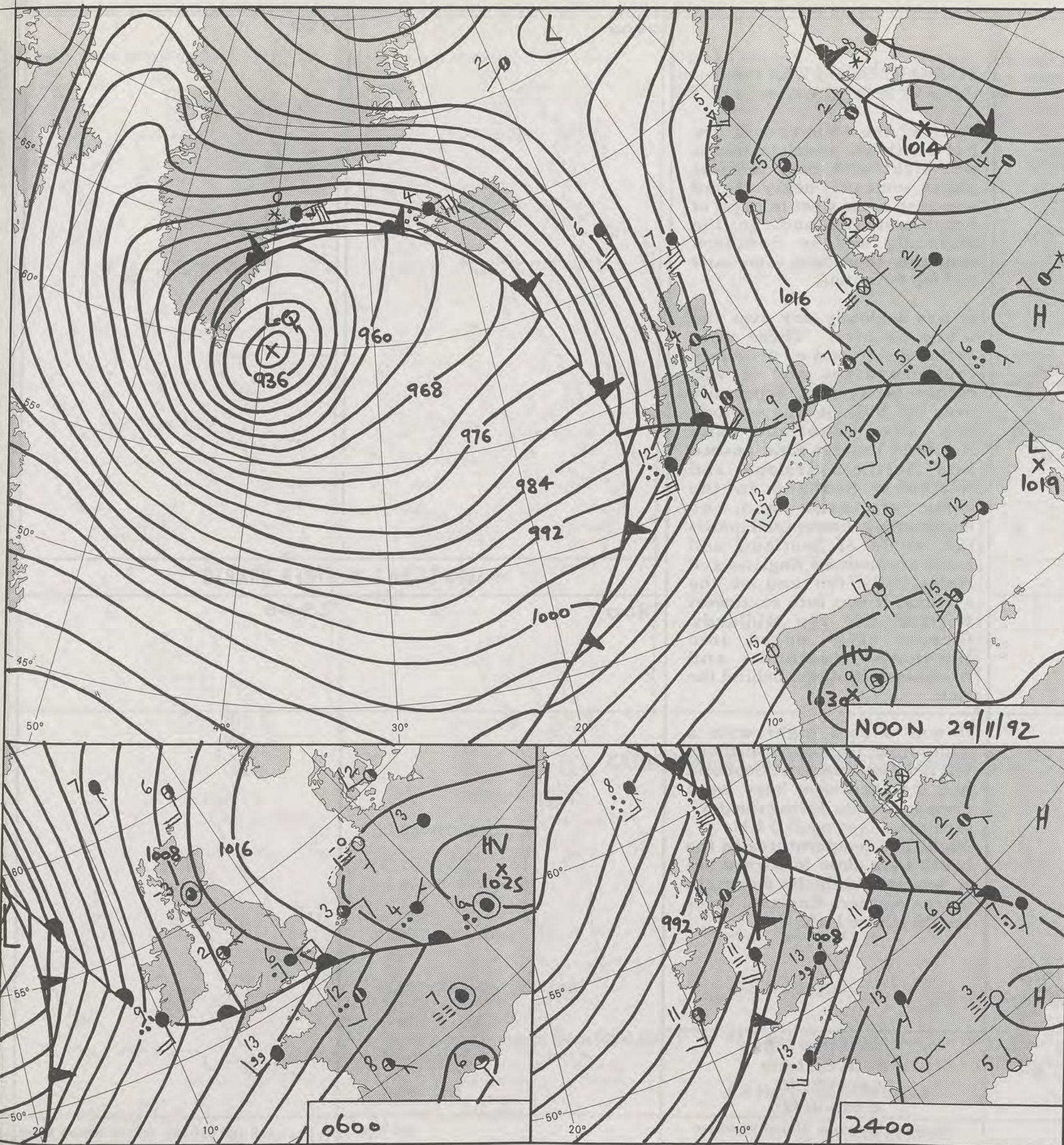
EXTREMES FOR SATURDAY 28TH NOVEMBER 1992

Highest Maximum	: 10.9 C Guernsey Airport
Lowest Maximum	: 4.0 C Aviemore [Highland]
Lowest Minimum	: -1.0 C Aboyne [Grampian]
Lowest Grass Minimum	: -7.2 C Aboyne
Most Rain (24 hours from 0900 GMT)	: 34.4 mm Culdrose [Cornwall]
Most Sun	: 6.4 Hrs Leeming [Yorkshire]

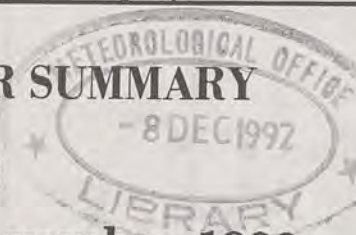
DAILY WEATHER SUMMARY



© Crown Copyright
All rights reserved



DUPLICATE ALSO
DAILY WEATHER SUMMARY
NOT FOR LOAN FOR
SUNDAY 29th November 1992

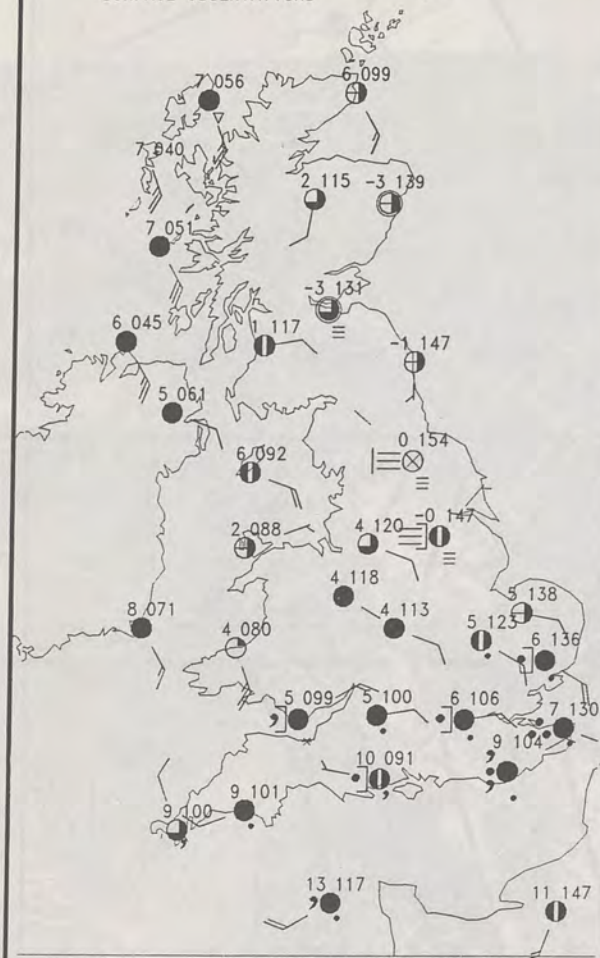


Warm front Cold front Occlusion

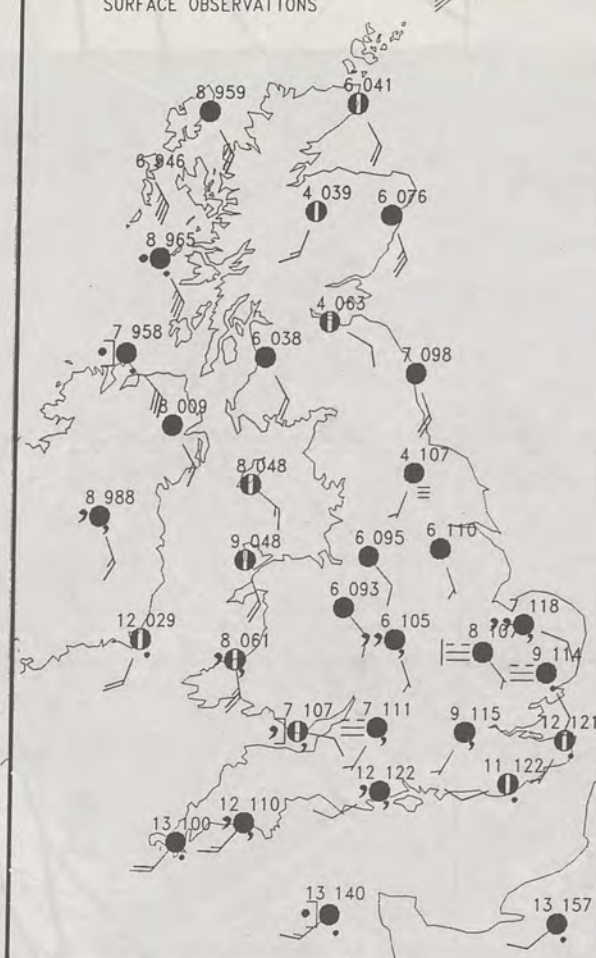
London Weather Centre 284-286 High Holborn London WC1V 7HX

© Crown Copyright All rights reserved

0600 29 NOVEMBER 1992
SURFACE OBSERVATIONS

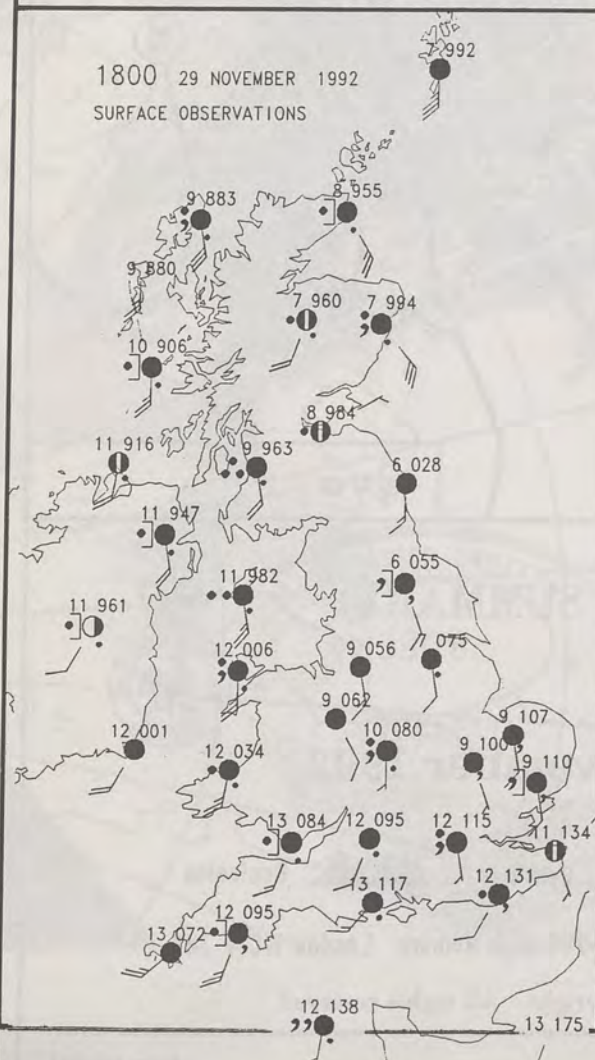


1200 29 NOVEMBER 1992
SURFACE OBSERVATIONS

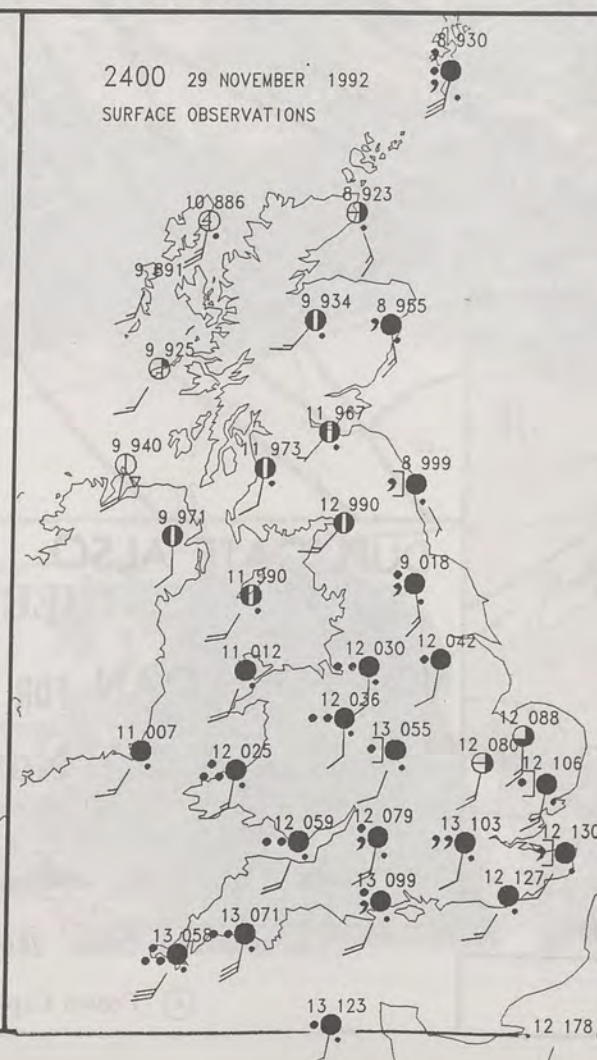


PLOTTED SURFACE OBSERVATIONS

1800 29 NOVEMBER 1992
SURFACE OBSERVATIONS



2400 29 NOVEMBER 1992
SURFACE OBSERVATIONS



SUMMARY OF UK WEATHER SUNDAY 29th November 1992

Much of the country was dry but southern districts had a wet night with rain in most places, some of it heavy. There was even some sleet in parts of Southwest England. In the Midlands and in Southern Scotland, there was some mist and fog for a time.

It was a cloudy day over the whole country. There were outbreaks of rain or drizzle in southern areas and it was rather misty too, especially over the hills. It was a windy day over Scotland and Northern Ireland. Rain pushed into Northern Ireland and Northwest Scotland in the early afternoon and, by mid-evening, had spread across the whole of Scotland and much of Northern England and Wales. By the end of the evening, it was into southwest England and the Midlands. Clearer skies edged into Northern Ireland and Northwest Scotland behind the rain.

It was a cold night with a widespread frost over Northern England and much of Scotland but temperatures here were close to normal during the day.

Nighttime temperatures in the south were close to normal but it was very mild by day right across southern England, Wales and Northern Ireland.

London Weather Centre
284-286 High Holborn
London WC1V 7HX
All times are GMT

© Crown Copyright All rights reserved

0600



1200

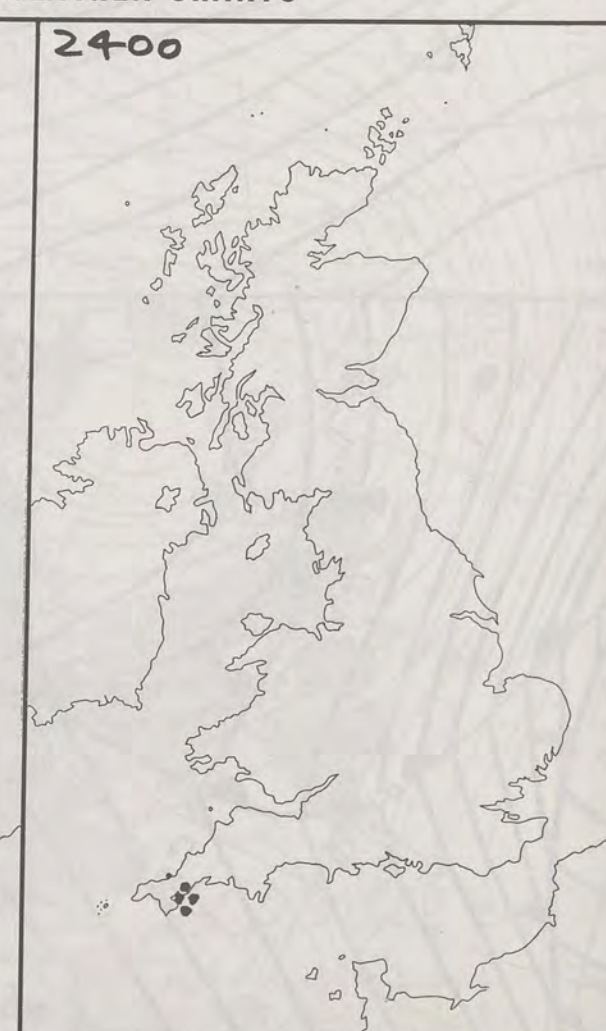


SIGNIFICANT WEATHER CHARTS

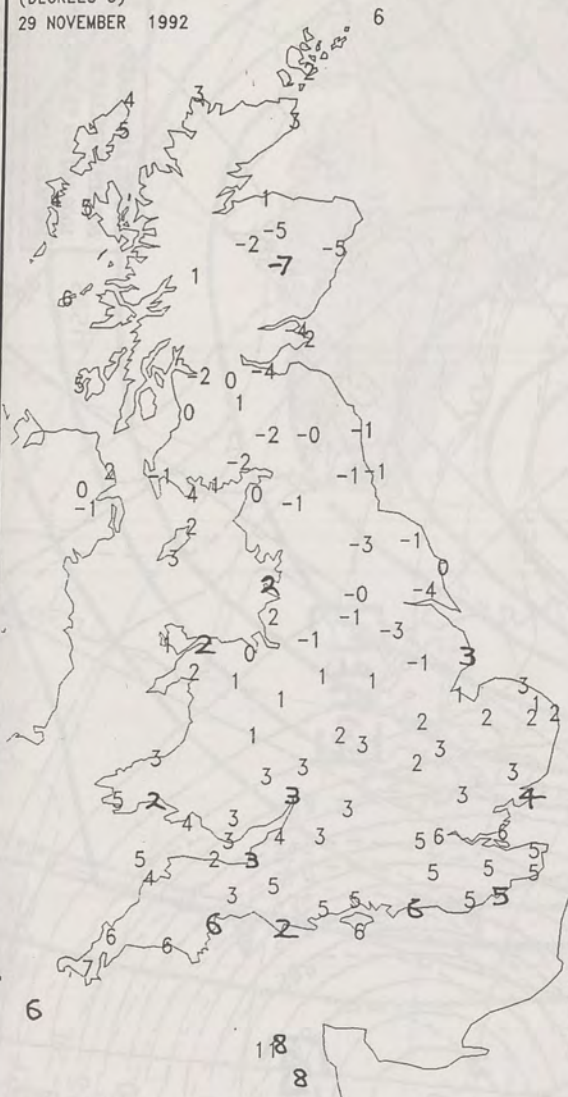
1800



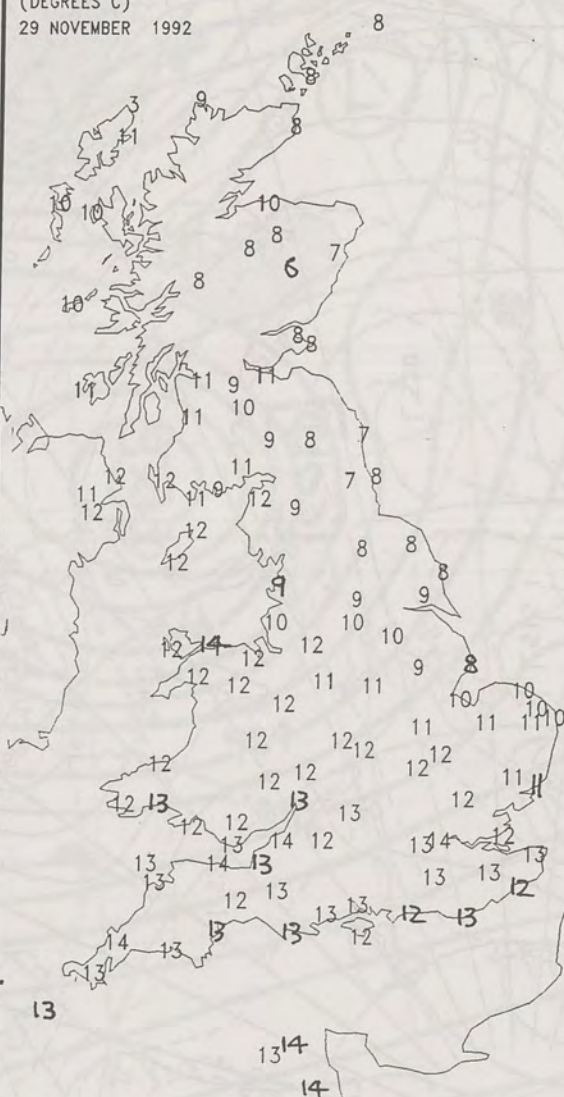
2400



NIGHT MINIMUM TEMPERATURE
(DEGREES C)
29 NOVEMBER 1992



DAY MAXIMUM TEMPERATURE
(DEGREES C)
29 NOVEMBER 1992



NIGHT RAINFALL
(MILLIMETRES)
29 NOVEMBER 1992



DAY RAINFALL
(MILLIMETRES)
29 NOVEMBER 1992



SUNSHINE (DAWN TO DUSK)
(HOURS)
29 NOVEMBER 1992



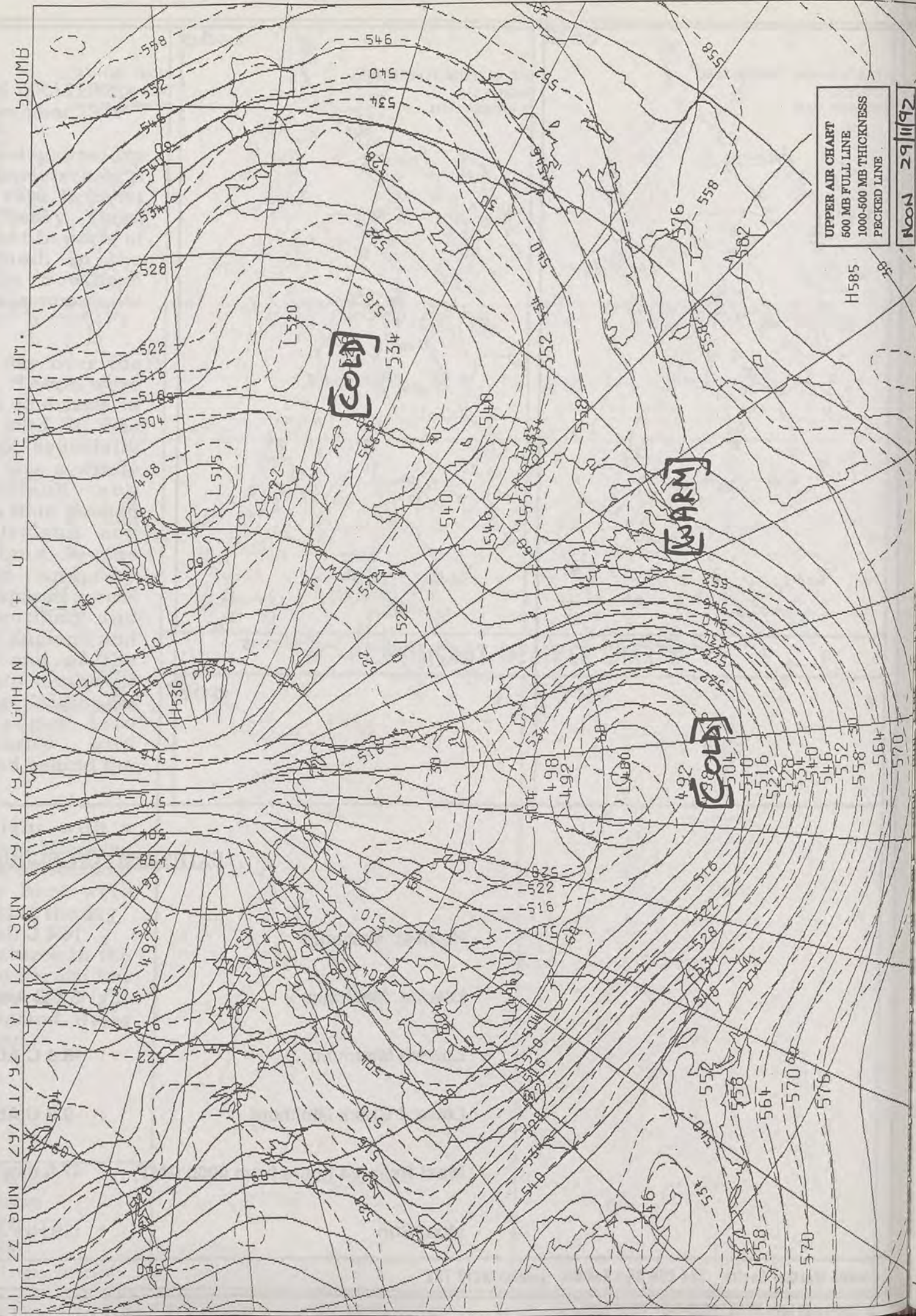
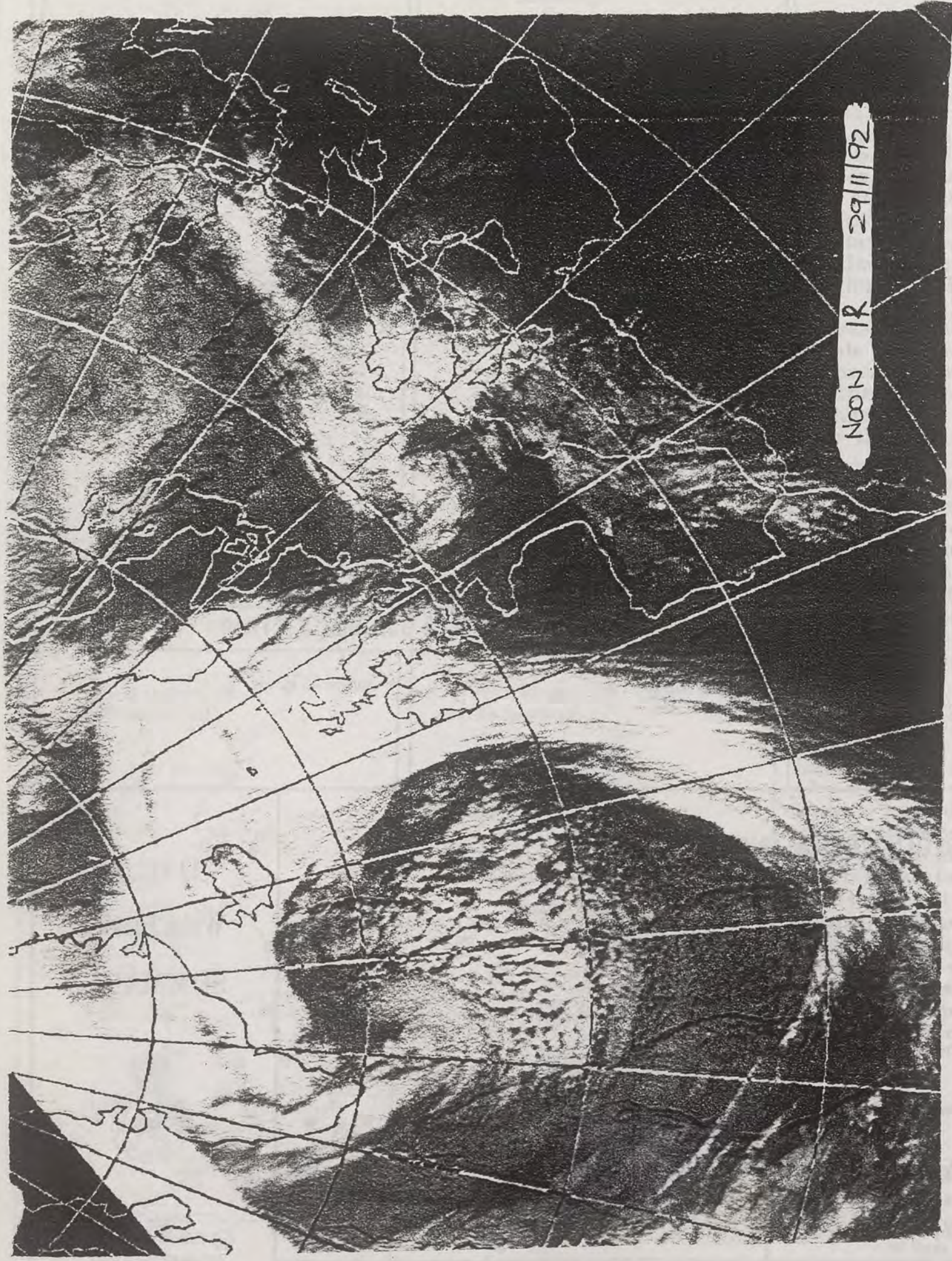
EXTREMES FOR SUNDAY 29TH NOVEMBER 1992

Highest Maximum	: 14.4 C Guernsey / L,Ancrese
Lowest Maximum	: 6.1 C Aboyne [Grampian]
Lowest Minimum	: -6.6 C Aboyne
Lowest Grass Minimum	: -9.9 C Aboyne
Most Rain (24 hours from 0900 GMT)	: 47.0 mm Cilfynydd [Mid Glamorgan]
Most Sun	: 0.9 Hrs Jersey / St Helier

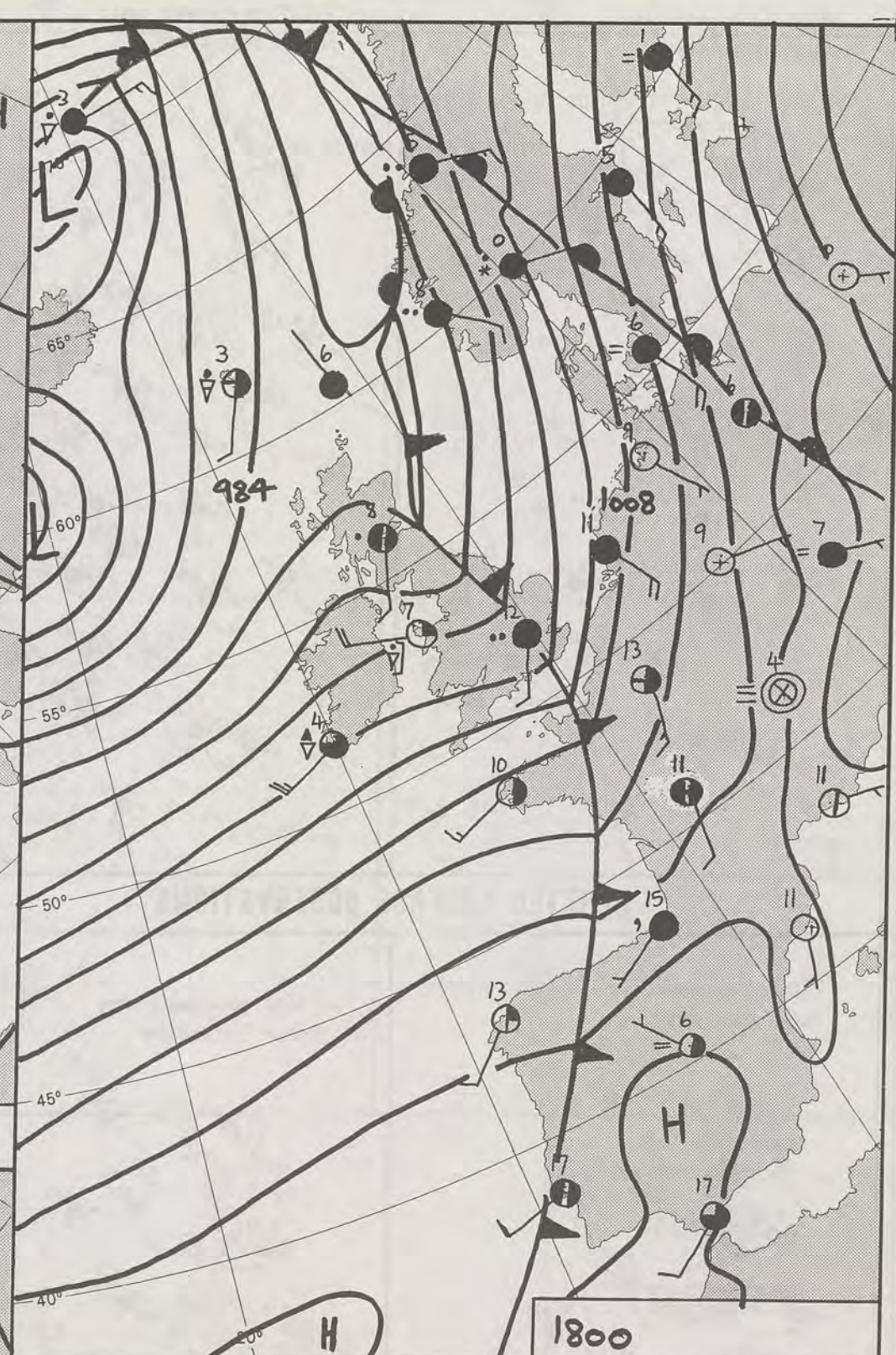
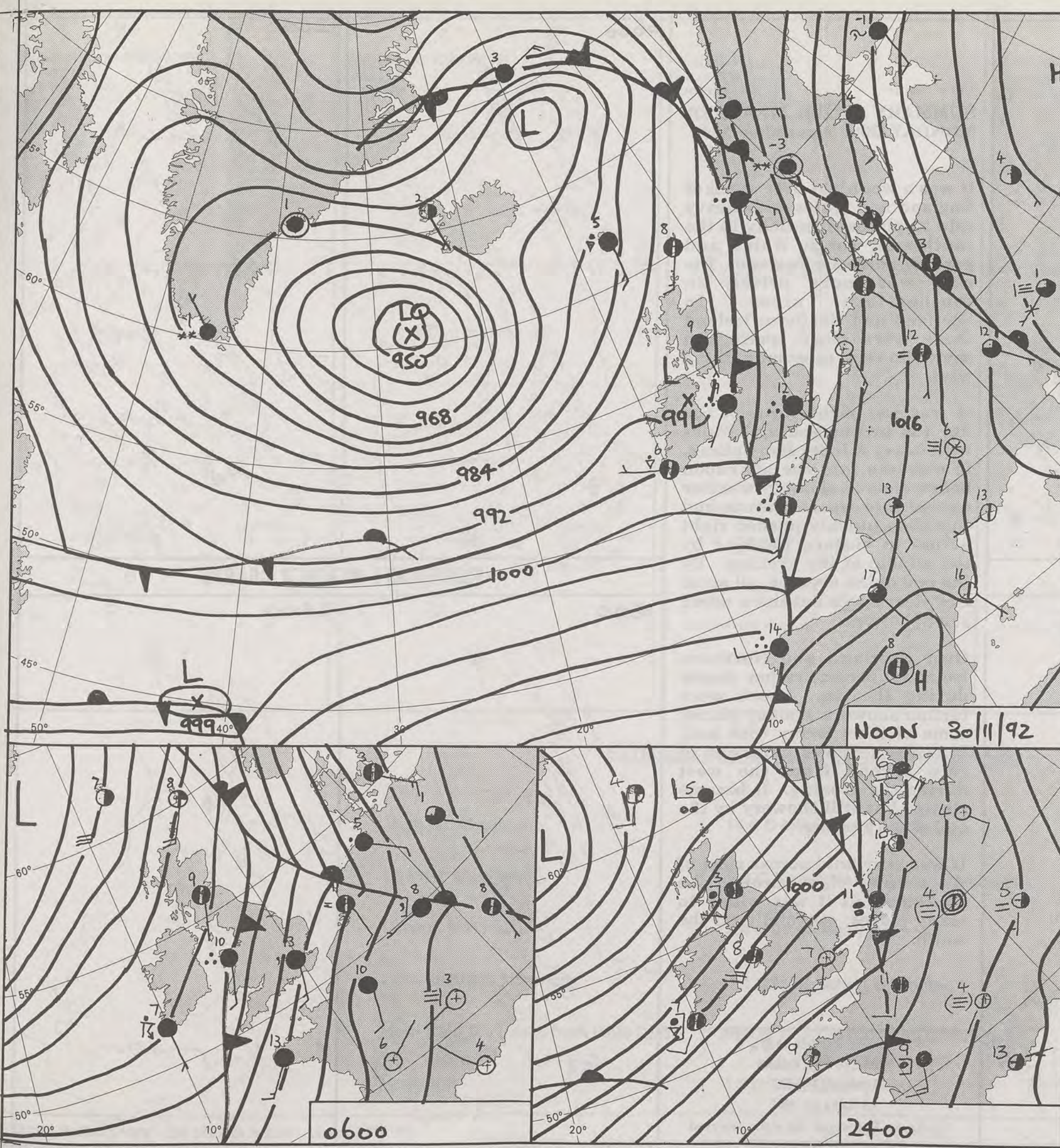
DAILY WEATHER SUMMARY



© Crown Copyright
All rights reserved



PECKED LINE
NOON 29/11/92



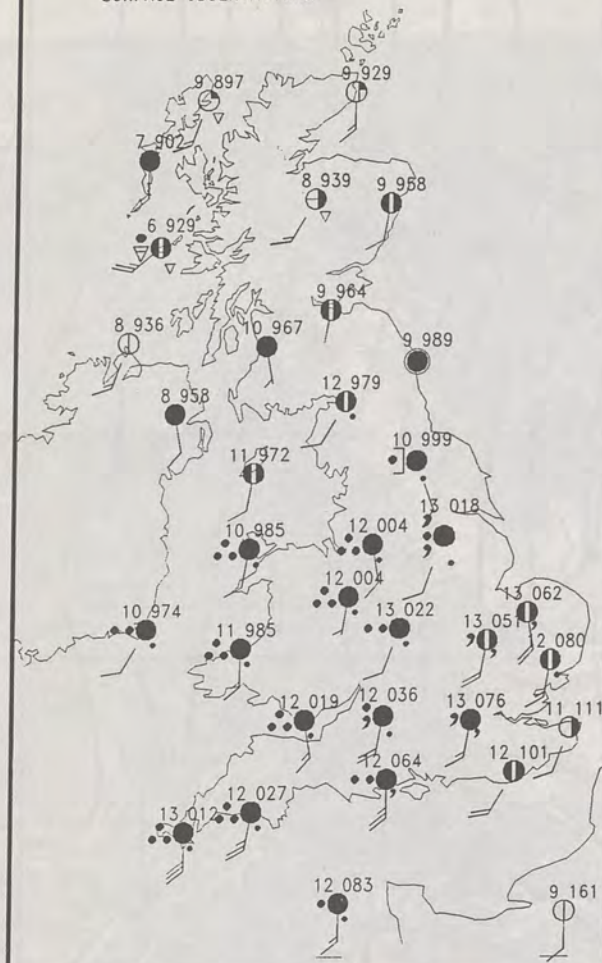
DUPLICATE ALSO
DAILY WEATHER SUMMARY
NOT FOR LOAN FOR
MONDAY 30th November 1992

London Weather Centre 284-286 High Holborn London WC1V 7HX

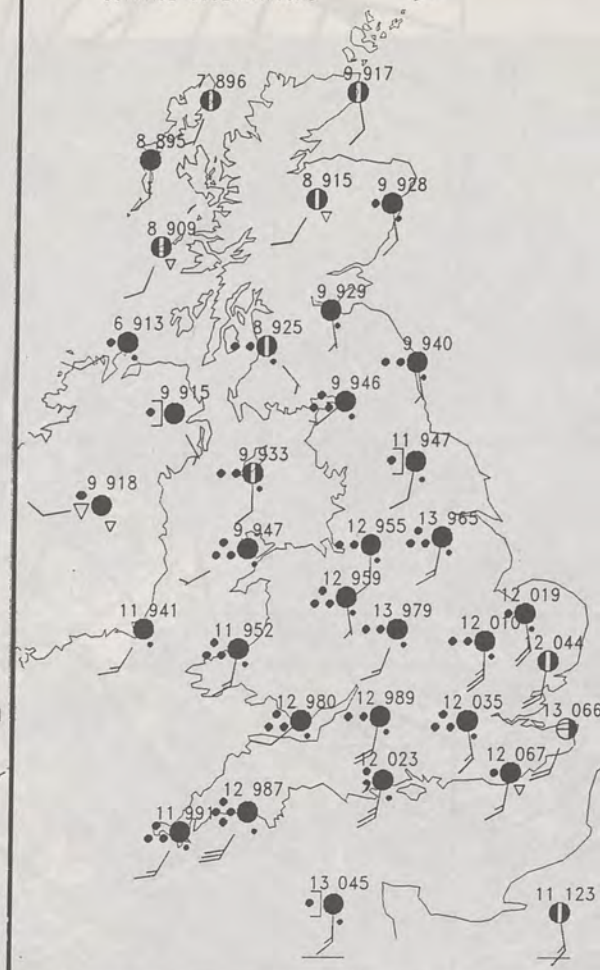
© Crown Copyright All rights reserved

Form File 561

0600 30 NOVEMBER 1992
SURFACE OBSERVATIONS

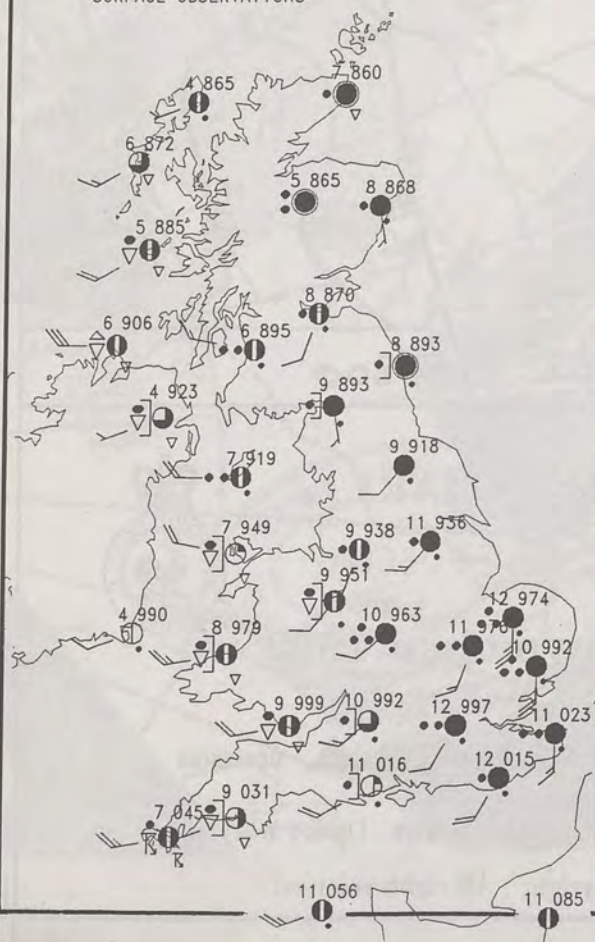


1200 30 NOVEMBER 1992
SURFACE OBSERVATIONS

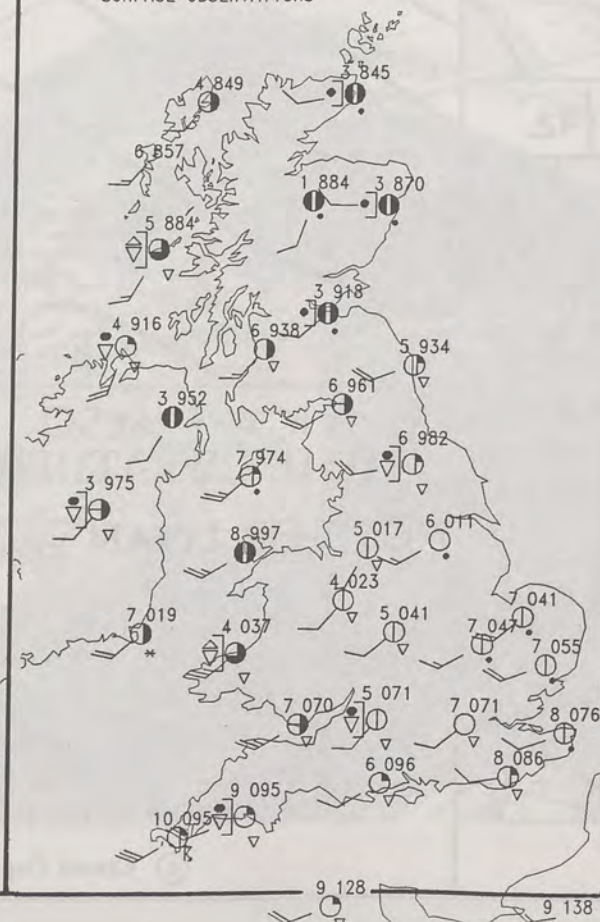


PLOTTED SURFACE OBSERVATIONS

1800 30 NOVEMBER 1992
SURFACE OBSERVATIONS



2400 30 NOVEMBER 1992
SURFACE OBSERVATIONS



SUMMARY OF UK WEATHER MONDAY 30th November 1992

It was a wet night over much of England and Wales with heavy rain in places, especially in the southwest, south Wales and parts of northern England. The rain was more drizzly in southeastern areas. In Scotland and Northern Ireland there were clear spells and some showers, especially in the west.

It was wet right through the day too in England and Wales with heavy rain in many places. It was late into the afternoon before clearer, showery weather spread into western areas and this then quickly pushed right across to eastern England by the middle of the evening. By the end of the evening, all areas had clear spells but there were some showers.

Over Scotland and Northern Ireland it became rather cloudy during the day. There were further showers in many places, some of them heavy with hail, before some longer outbreaks of rain spread from the west during the evening. It became clearer but still showery by the end of the evening.

It was very mild across most of the country right through the 24 hours but it was windy in many places, especially on the south.

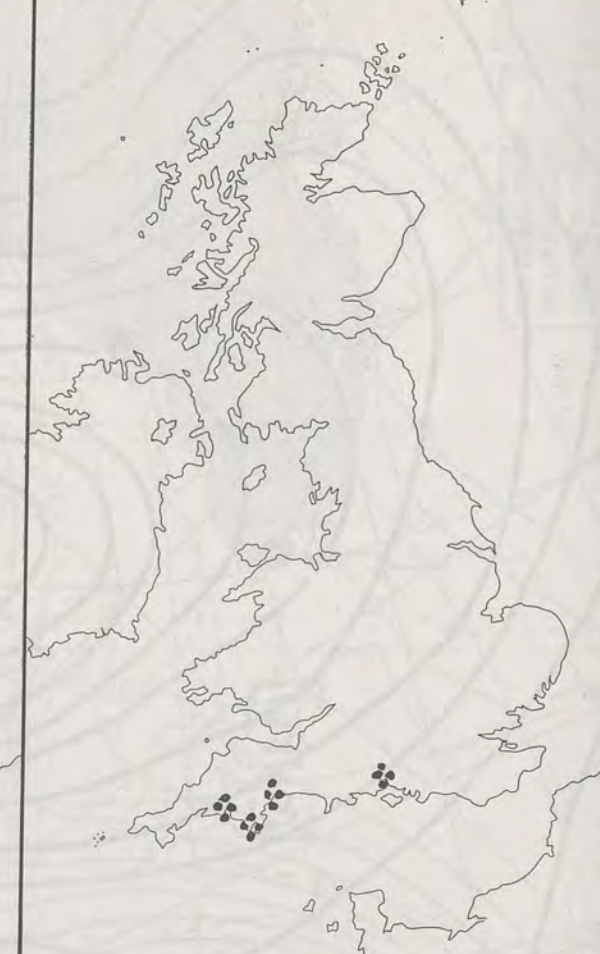
London Weather Centre
284-286 High Holborn
London WC1V 7HX
All times are GMT

© Crown Copyright All rights reserved

0600



1200



SIGNIFICANT WEATHER CHARTS

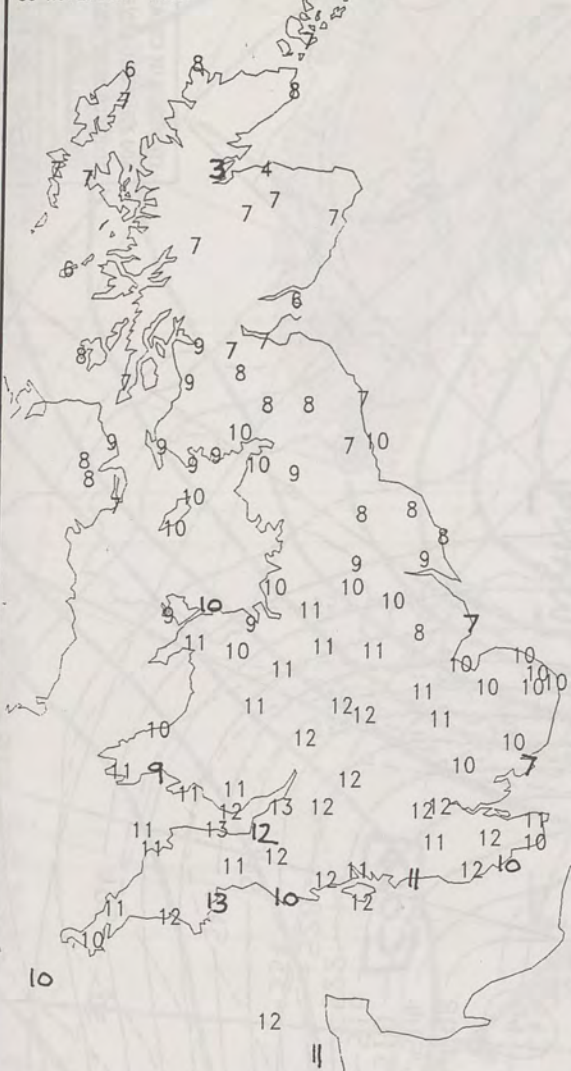
1800



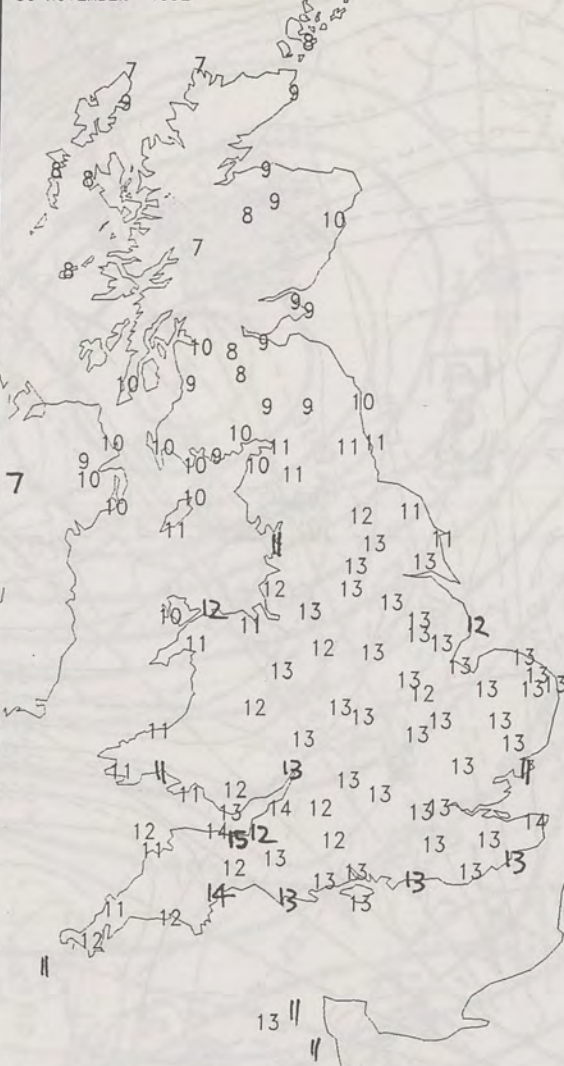
2400



NIGHT MINIMUM TEMPERATURE
(DEGREES C)
30 NOVEMBER 1992



DAY MAXIMUM TEMPERATURE
(DEGREES C)
30 NOVEMBER 1992



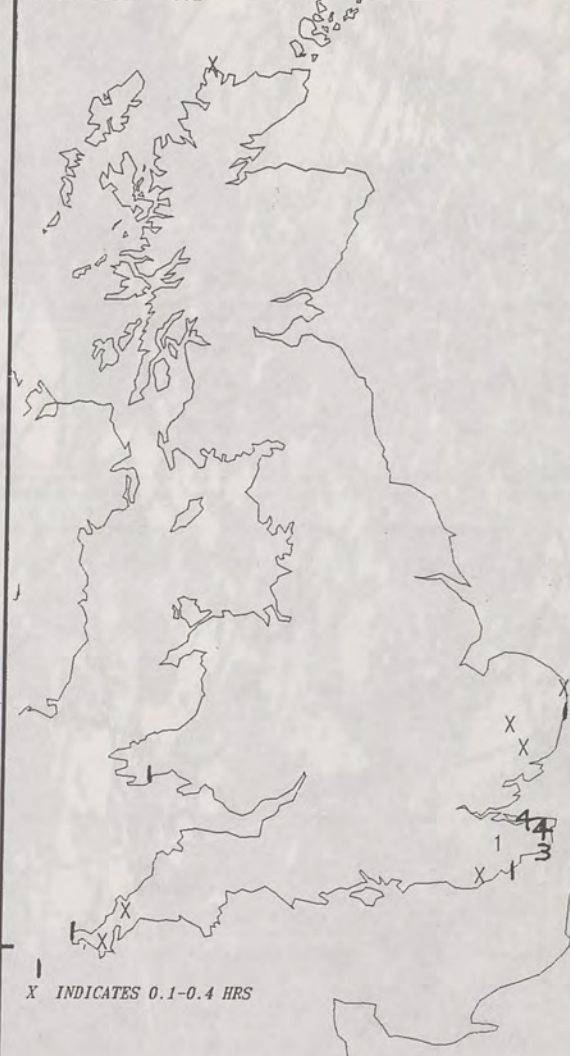
NIGHT RAINFALL
(MILLIMETRES)
30 NOVEMBER 1992



DAY RAINFALL
(MILLIMETRES)
30 NOVEMBER 1992



SUNSHINE (DAWN TO DUSK)
(HOURS)
30 NOVEMBER 1992



EXTREMES FOR MONDAY 30TH NOVEMBER 1992

Highest Maximum : 14.6 C Minehead [Somerset]

Lowest Maximum : 6.6 C Knockarevan [Co Fermanagh]

Lowest Minimum : 3.4 C Inverness / Dalcross

Lowest Grass Minimum : -1.1 C Inchmarlo [Grampian]

Most Rain (24 hours from 0900 GMT) : 28.9 mm Cilfynydd [mid Glamorgan]

Most Sun : 4.2 Hrs manston [Kent]

DAILY WEATHER SUMMARY



© Crown Copyright
All rights reserved

1500Z IR 30/11/92

