

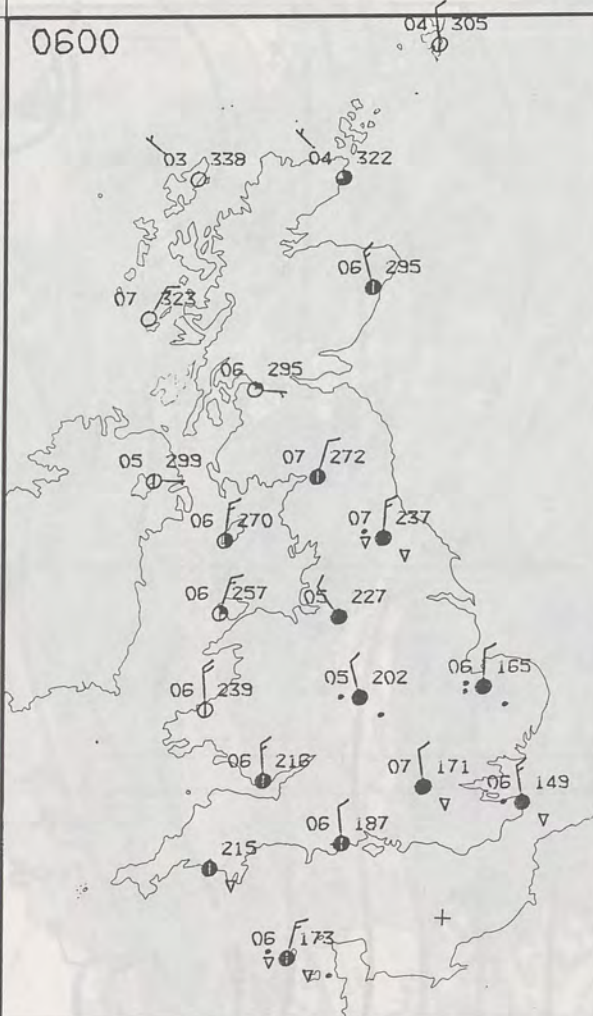
DUPLICATE ALSO  
DAILY WEATHER SUMMARY  
NOT FOR LOAN FOR  
WEDNESDAY 1 MAY 1991  
London Weather Centre 284-286 High Holborn London WC1V 7HX  
© Crown Copyright All rights reserved

14 MAY 1991  
METEOROLOGICAL  
OFFICE  
LIBRARY

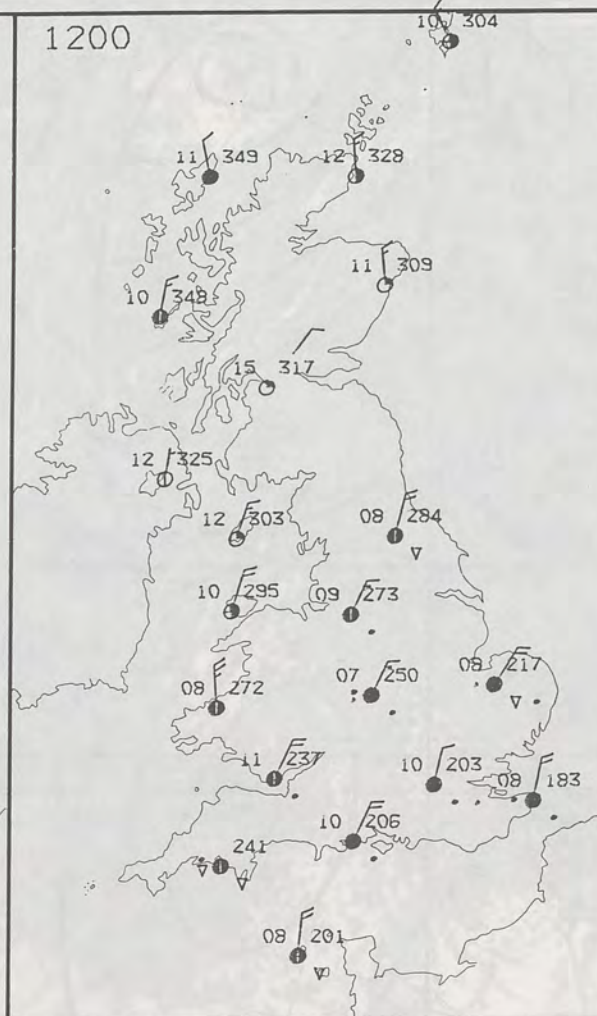
Warm front Cold front Occlusion



0600



1200

WEDNESDAY  
1 MAY 1991SUMMARY  
OF  
BRITISH WEATHER

Scotland and Northern Ireland were clear and cold overnight with a touch of frost here and there. In West Wales skies stayed clear too, but East Wales and much of England were cloudy with rain in quite a few places.

During the day Northern Ireland and most places in Scotland were sunny, although later on the extreme north of Scotland clouded over and there was a little rain on Orkney and Shetland.

Much of northwest England was sunny too, but most places in England were cloudy with rain at times, although during the afternoon the northeast brightened up with some sunshine.

During the morning most places in Wales clouded over with rain in many places, but then in the afternoon the west and north turned brighter again.

The sunny districts had temperatures rather above normal but the cloudy areas were rather cold or cold again.

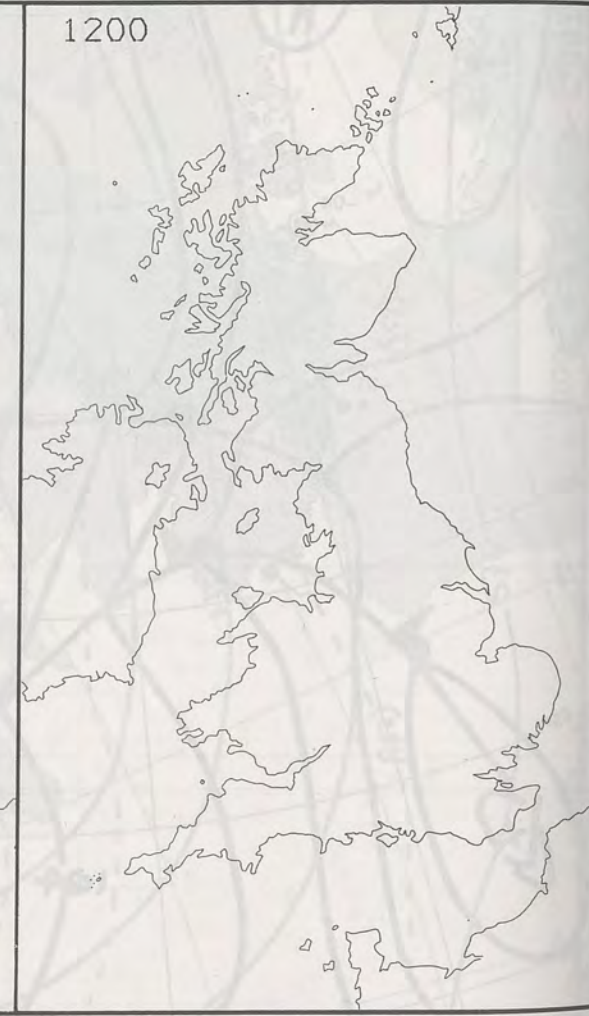
London Weather Centre  
284-286 High Holborn  
London WC1V 7HX  
All times are GMT

© Crown Copyright 1986 All rights reserved

0600

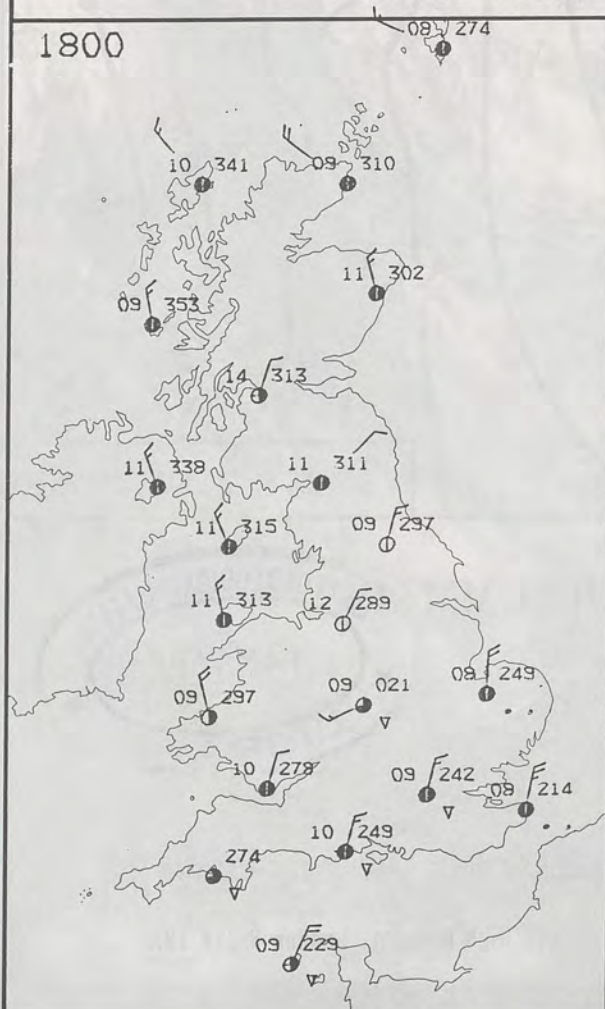


1200

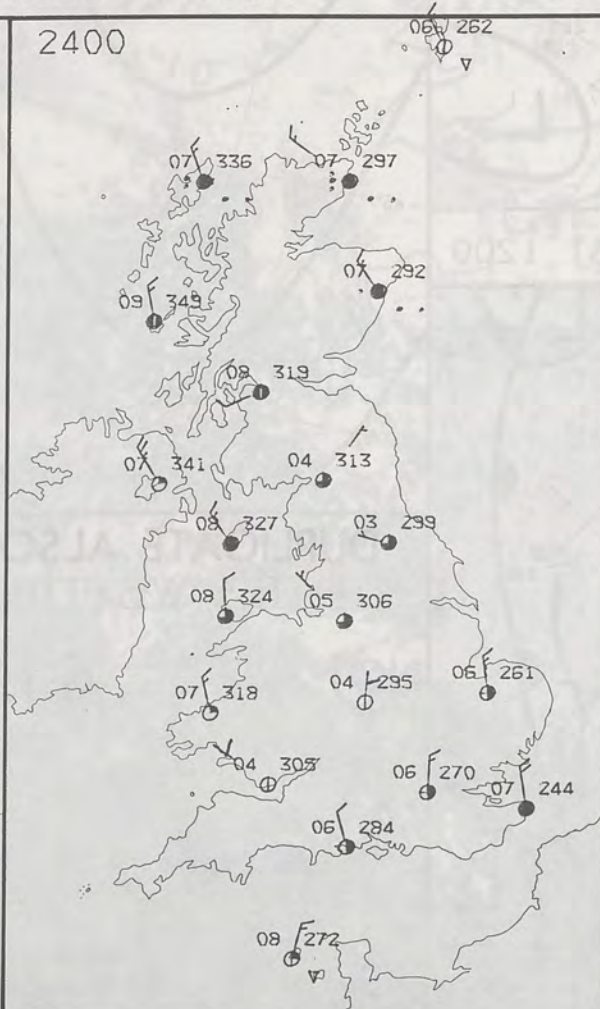


## PLOTTED SURFACE OBSERVATIONS

1800



2400

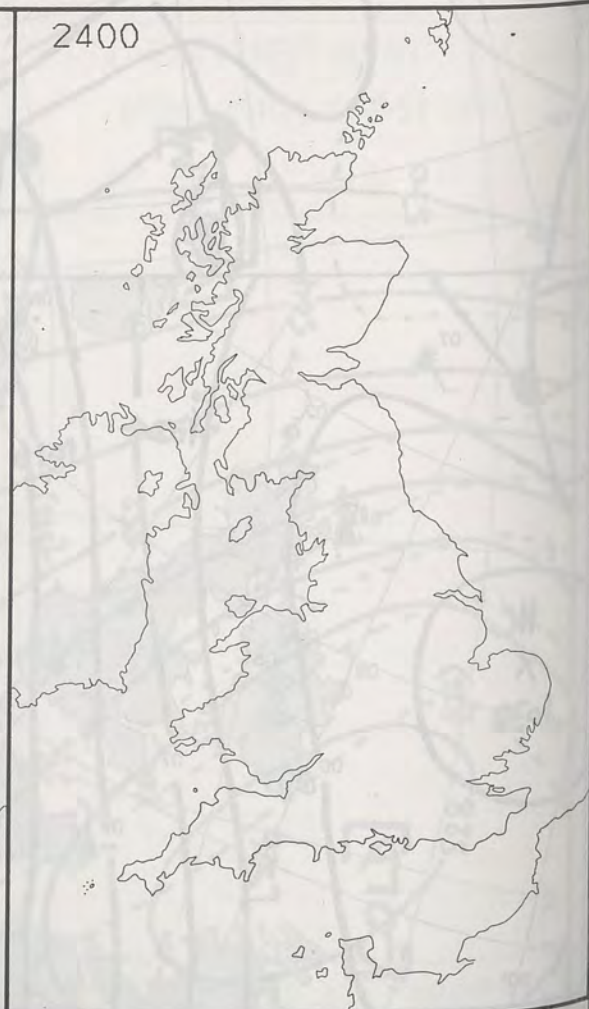


## SIGNIFICANT WEATHER CHARTS

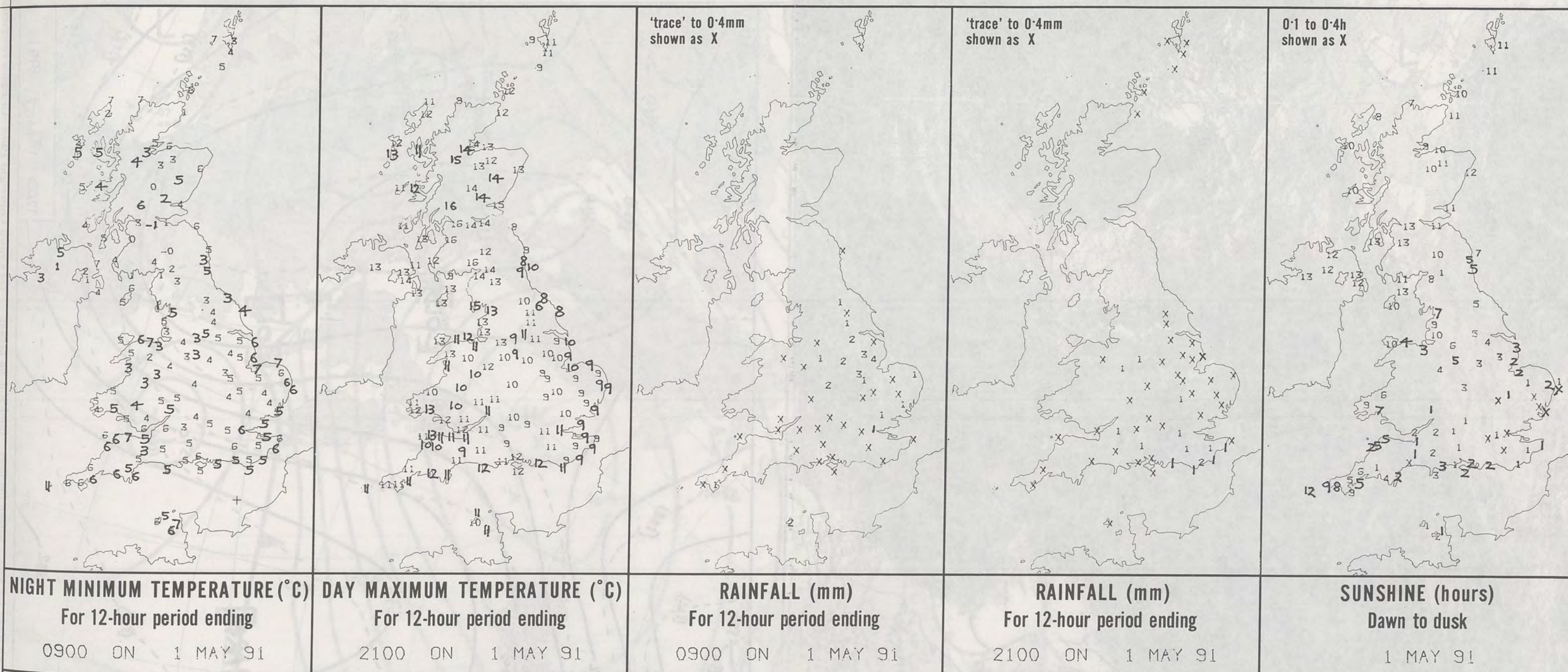
1800



2400







**EXTREMES FOR WEDNESDAY 1ST MAY 1991**

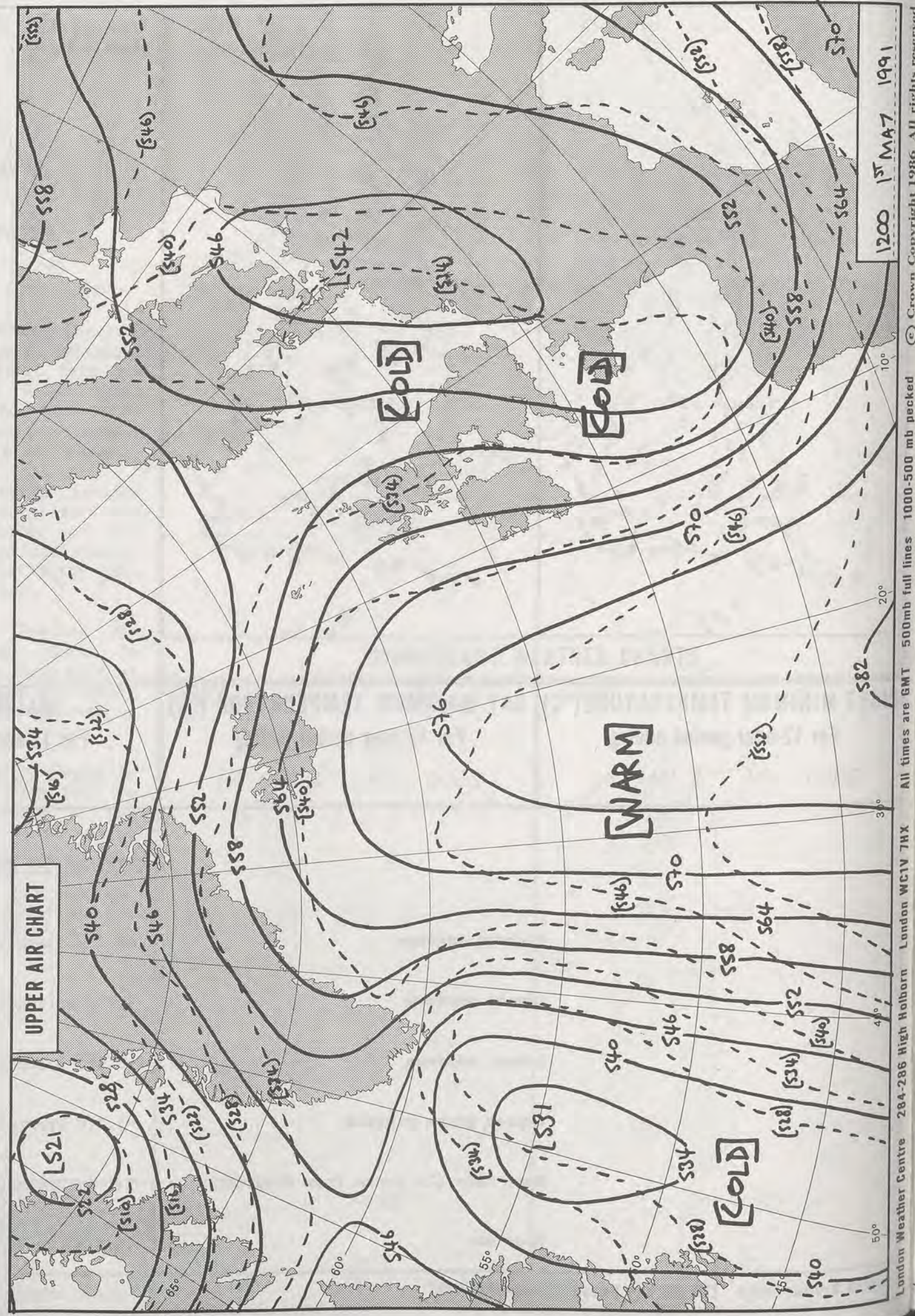
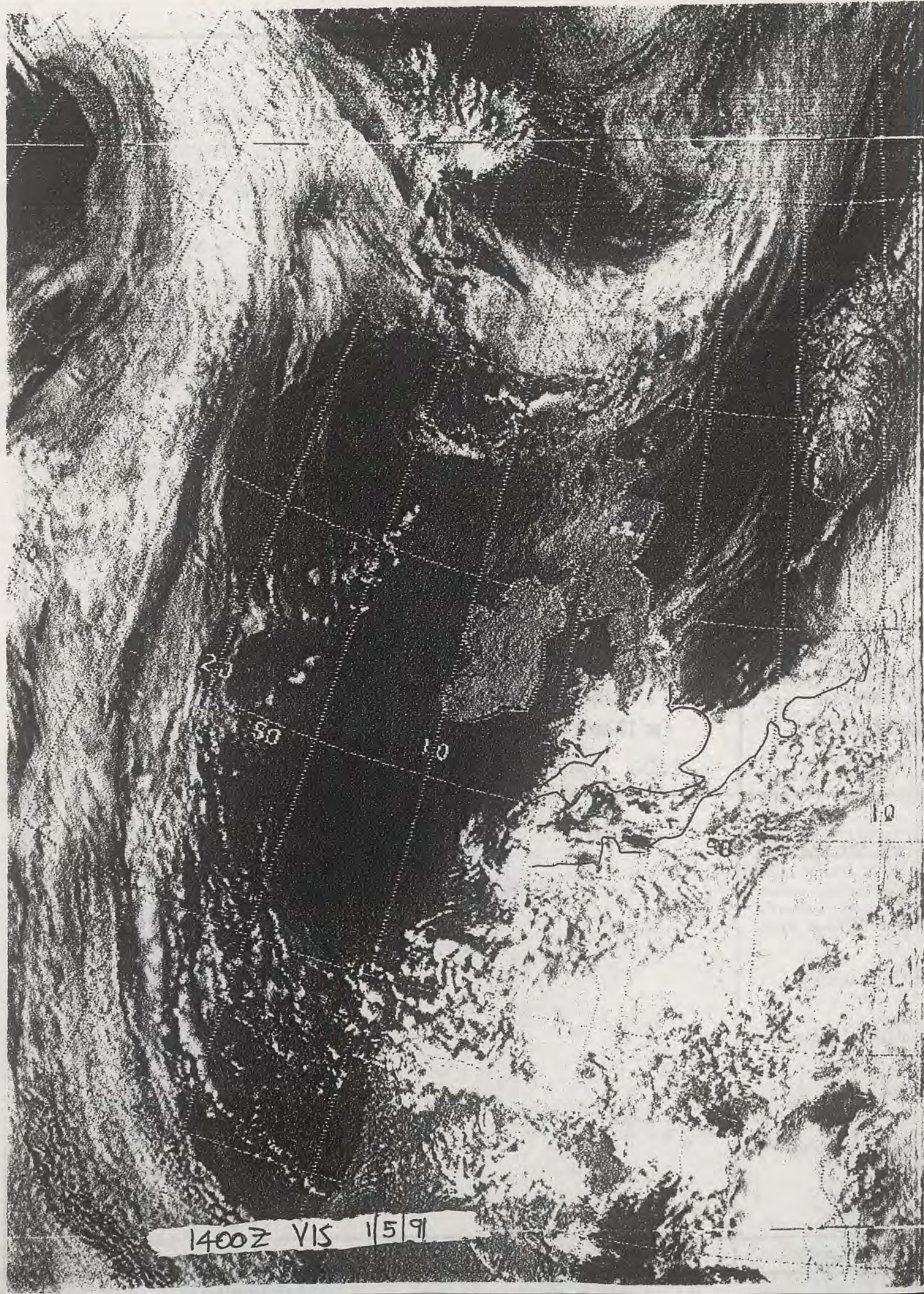
Highest maximum	: 16.3°C Glasgow/Abbotsinch
Lowest maximum	: 5.7°C Fylingdales (Yorkshire)
Lowest minimum	: -0.6°C Salsburgh (East of Glasgow)
Lowest grass minimum	: -5.3°C Prestwick Airport
Most rain (24 hours from 0900 GMT)	: 3.7 mm Inchmarlo (Grampian)
Most sun	: 13.3 hours Prestwick Airport

**DAILY  
WEATHER  
SUMMARY**

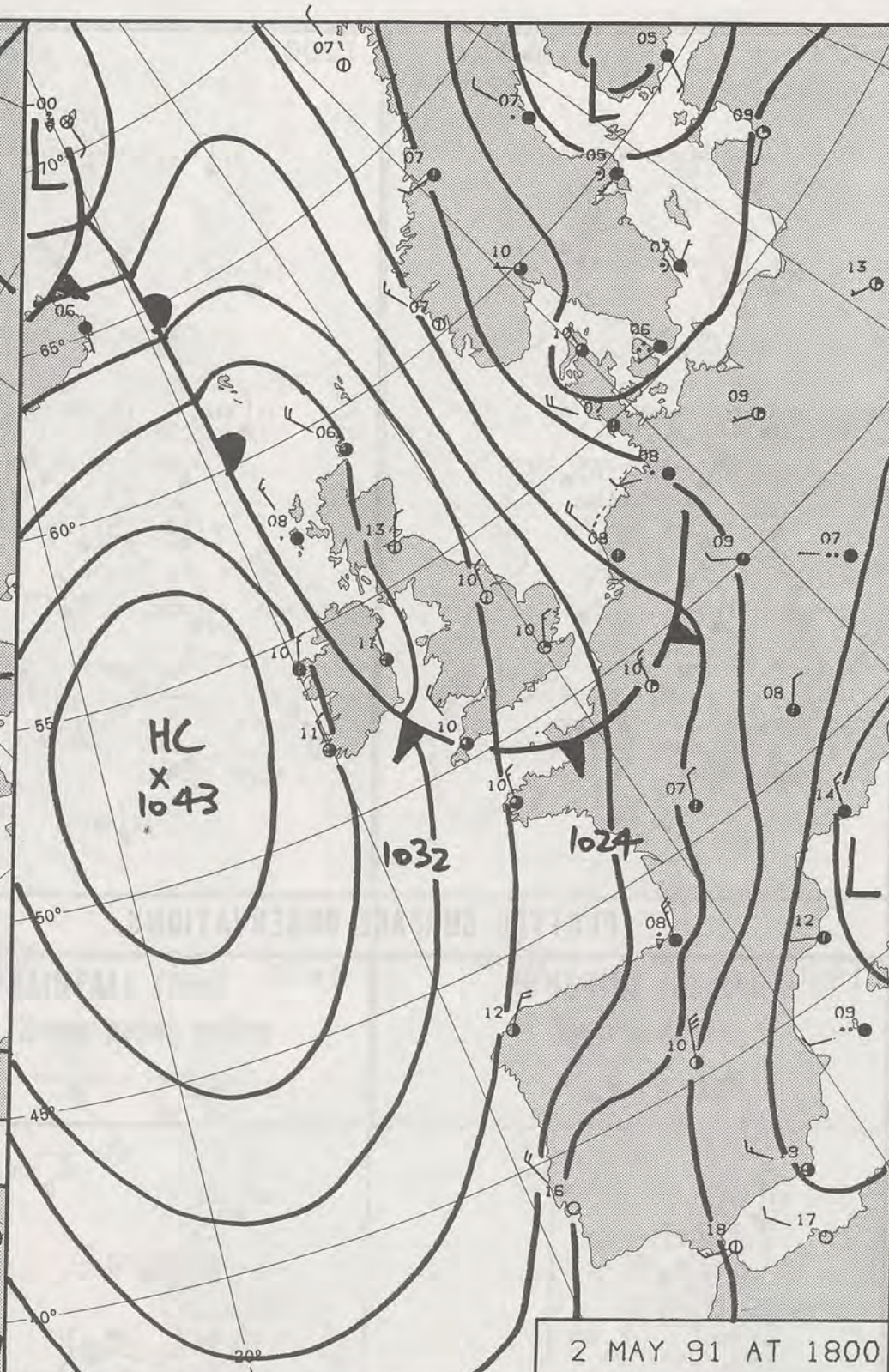
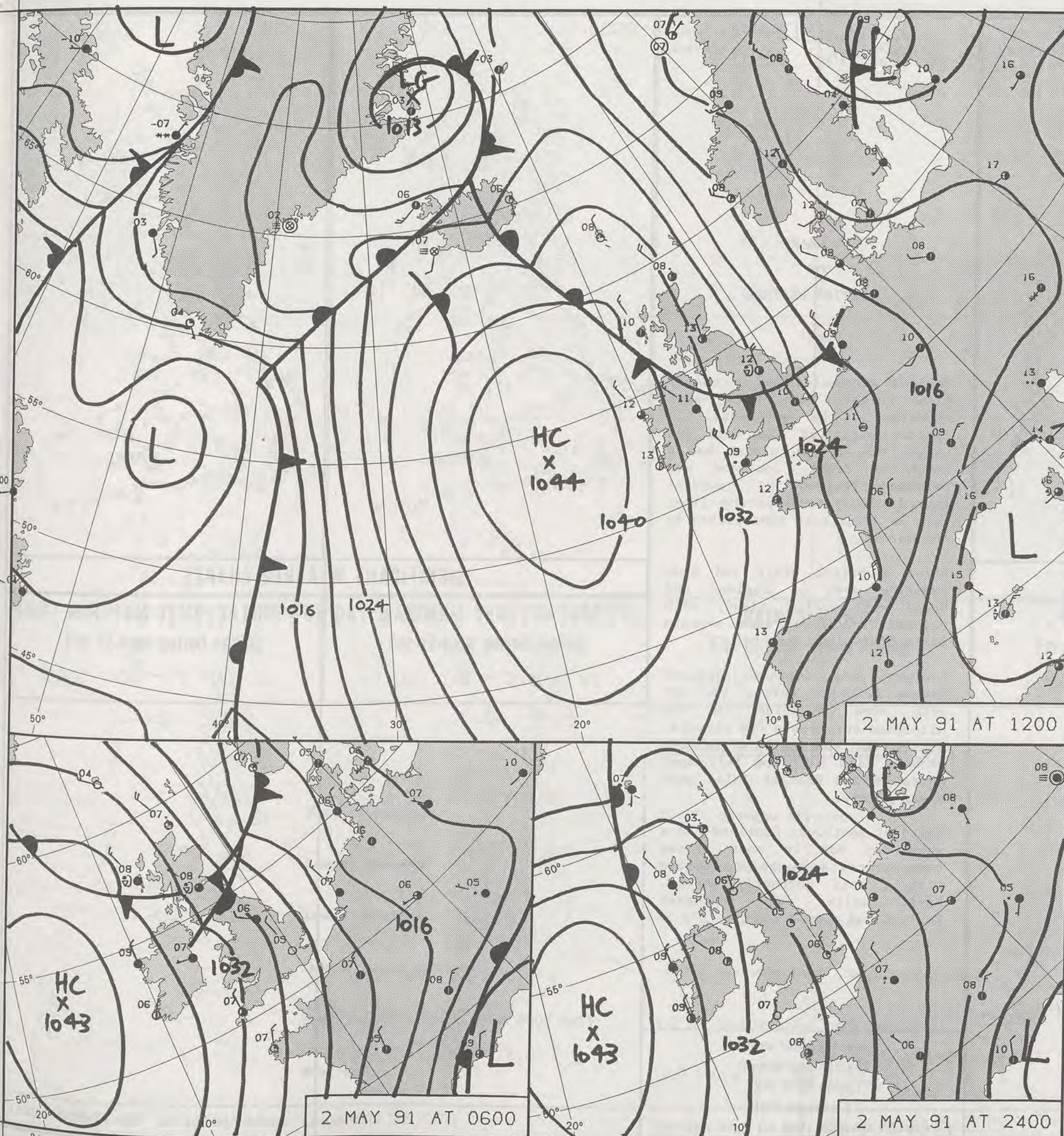


© Crown Copyright 1986  
All rights reserved









2 MAY 91 AT 1200

2 MAY 91 AT 1800

2 MAY 91 AT 0600

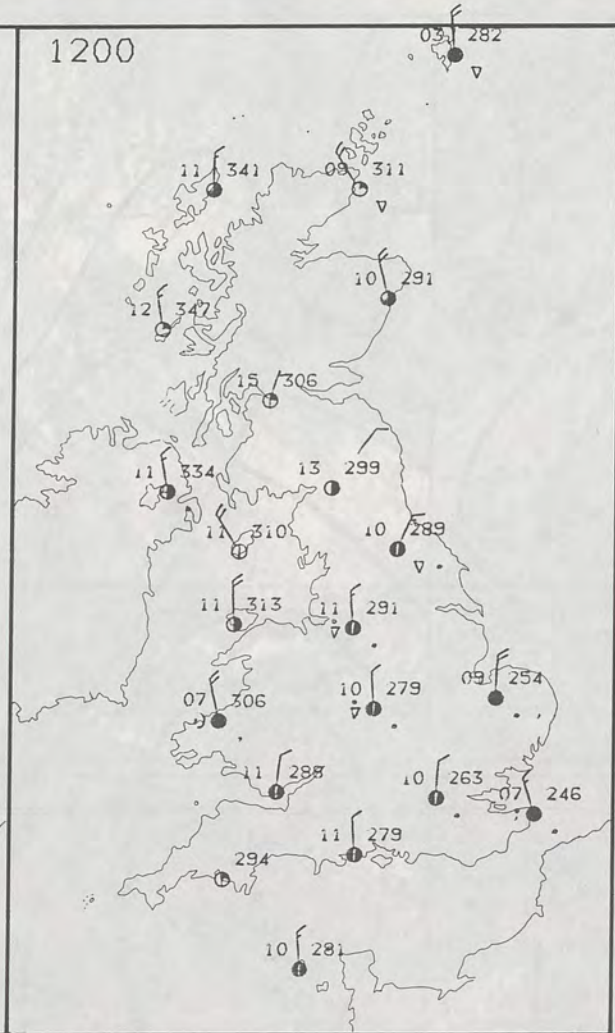
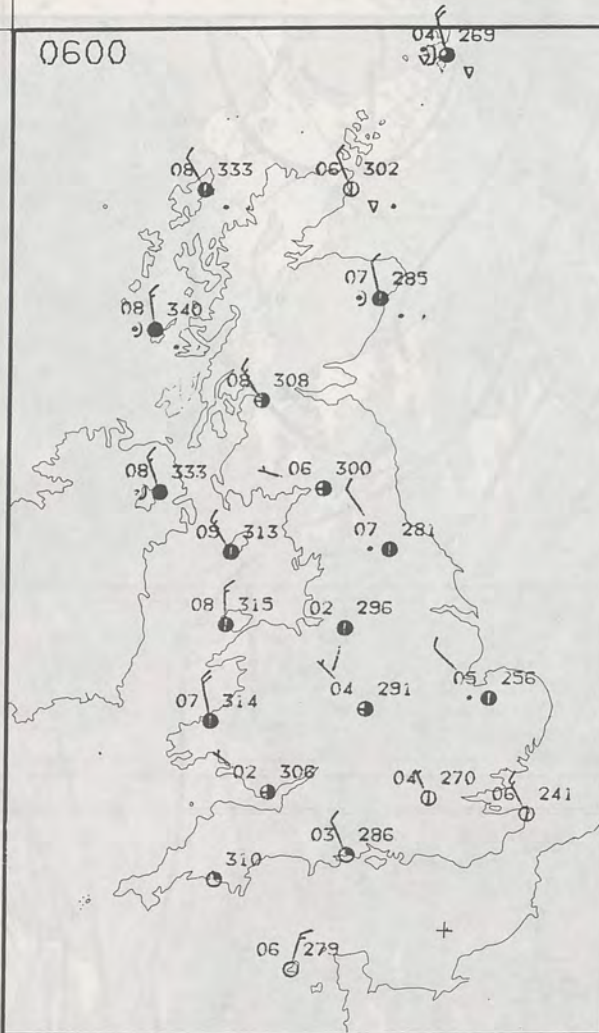
2 MAY 91 AT 2400

DUPLICATE ALSO  
DAILY WEATHER SUMMARY  
NOT FOR LOAN FOR  
THURSDAY 2 MAY 1991

London Weather Centre 284-286 High Holborn London WC1V 7HX  
© Crown Copyright All rights reserved







THURSDAY  
2 MAY 1991

SUMMARY  
OF  
BRITISH WEATHER

England and Wales had a mostly clear night, but with some showers in the northeast. In clearer parts of the west and south, one or two places had a touch of frost. Scotland and Northern Ireland by contrast turned cloudy with patchy light rain or drizzle in some places by the morning.

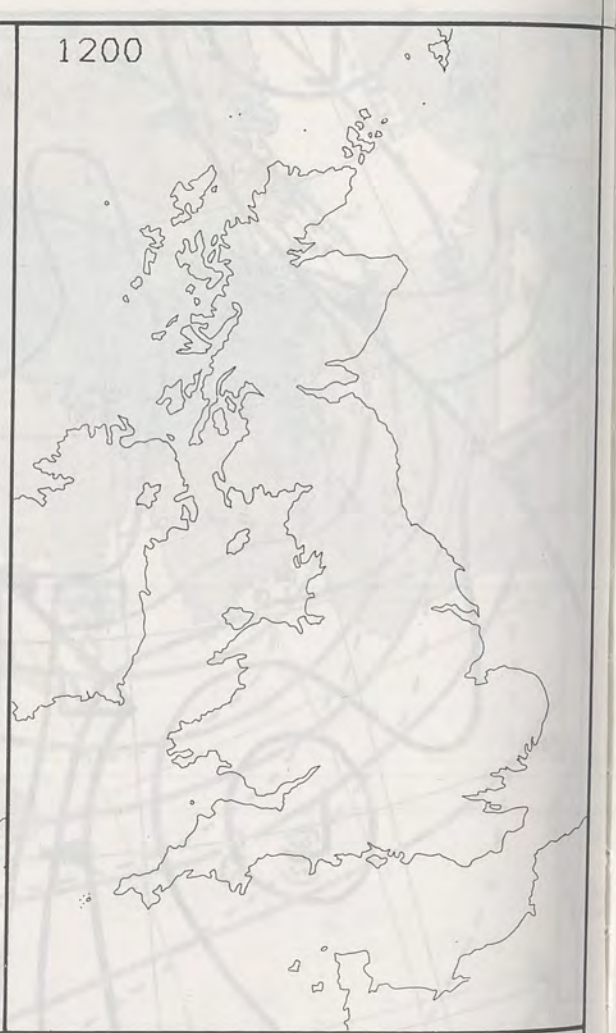
After a bright start and some sunshine most of England and Wales were rather cloudy with showers mainly in some eastern parts of England.

Scotland and Northern Ireland became brighter during the day with some sunshine in the afternoon but also a few showers. During the evening most of the showers died away and left most parts of the British Isles with clear spells.

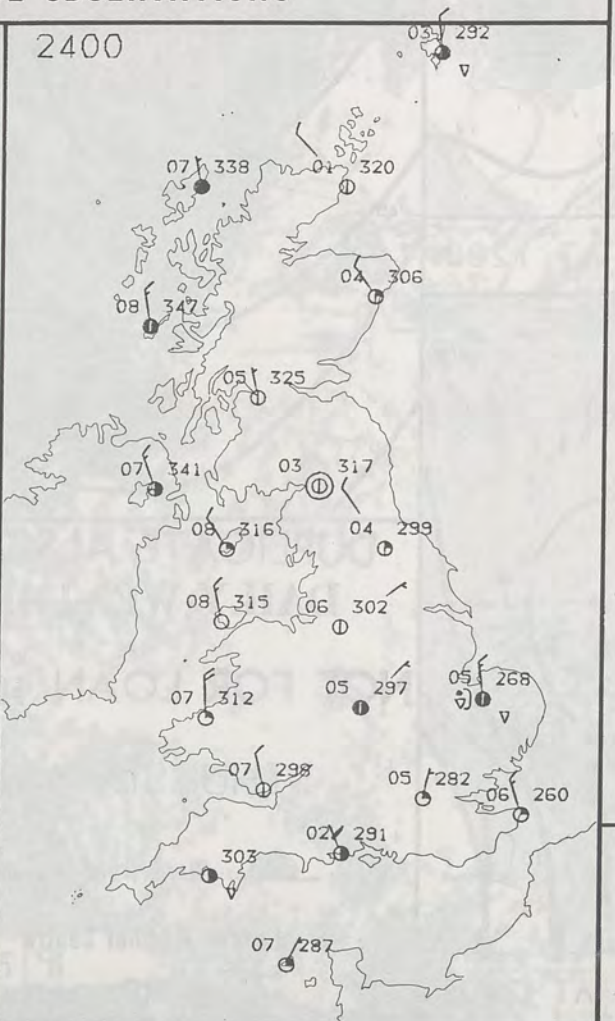
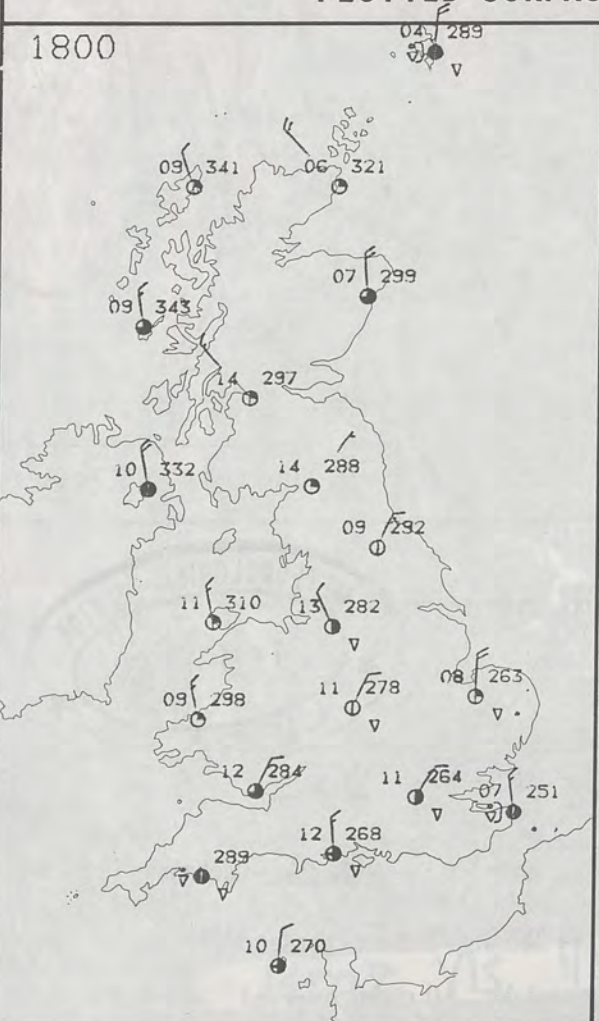
Parts of southwest Scotland had a warm day but in most places temperatures were below average with a cold northerly breeze. East Anglia and southeast England had a cold day.

London Weather Centre  
284-286 High Holborn  
London WC1V 7HX  
All times are GMT

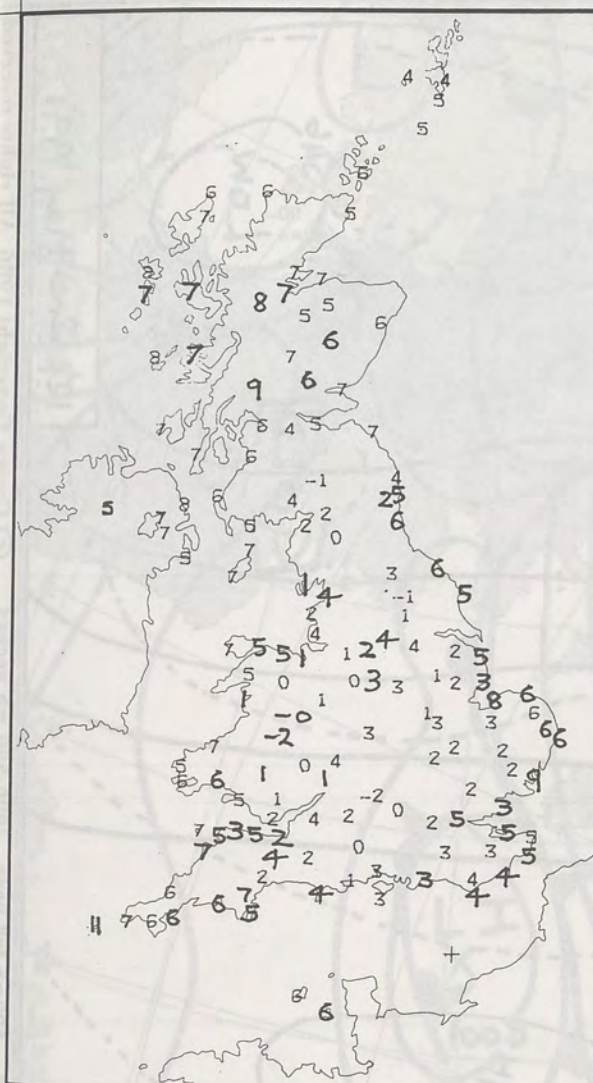
© Crown Copyright 1986 All rights reserved



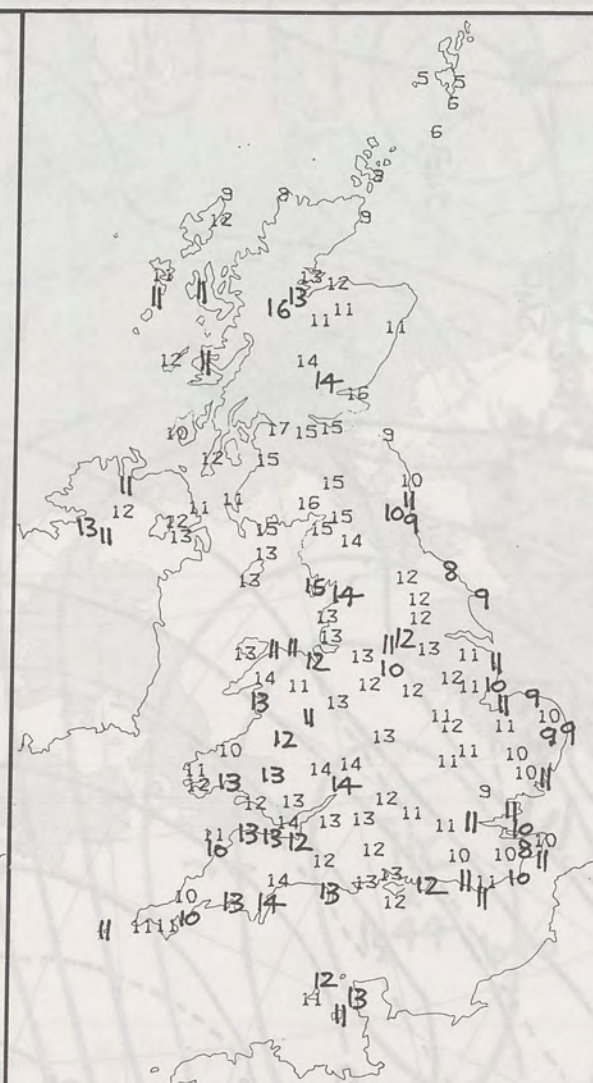
SIGNIFICANT WEATHER CHARTS



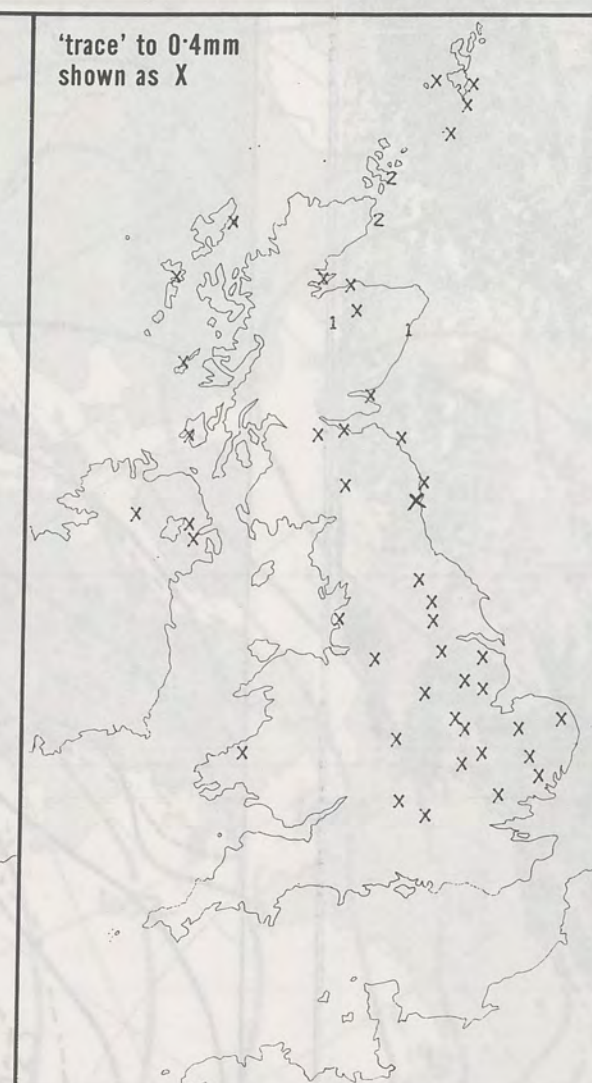




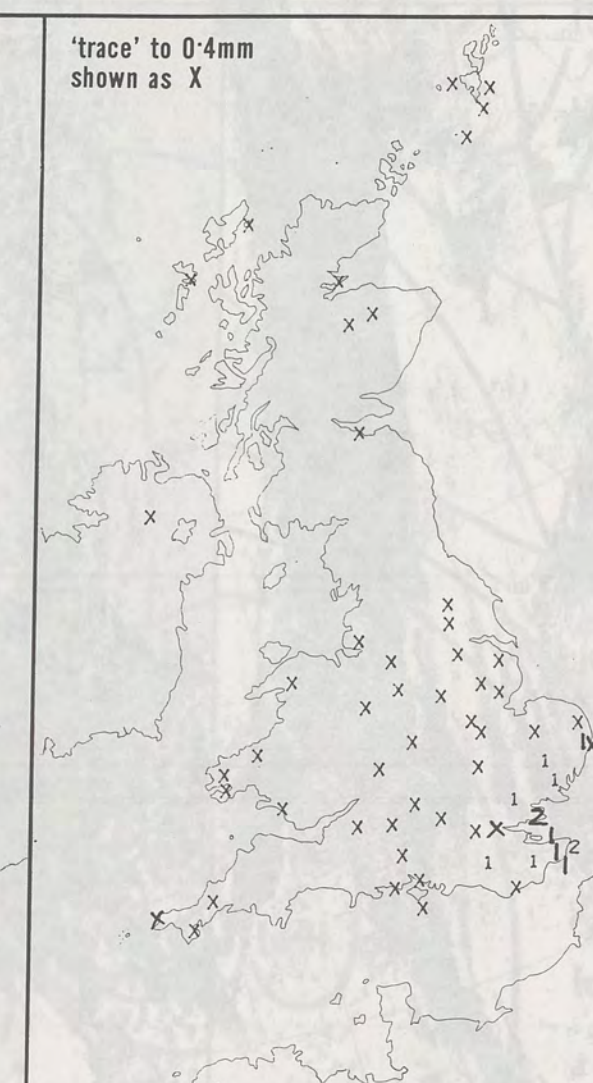
**NIGHT MINIMUM TEMPERATURE (°C)**  
For 12-hour period ending  
0900 ON 2 MAY 91



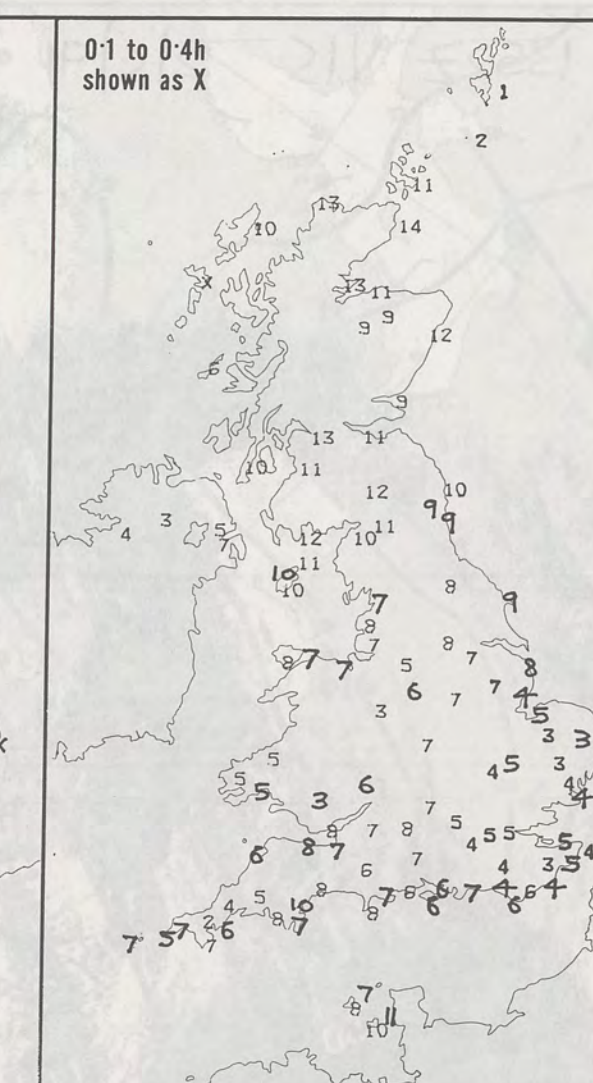
**DAY MAXIMUM TEMPERATURE (°C)**  
For 12-hour period ending  
2100 ON 2 MAY 91



**RAINFALL (mm)**  
For 12-hour period ending  
0900 ON 2 MAY 91



**RAINFALL (mm)**  
For 12-hour period ending  
2100 ON 2 MAY 91



**SUNSHINE (hours)**  
Dawn to dusk  
2 MAY 91

**EXTREMES FOR THURSDAY 2ND MAY 1991**

Highest maximum : 17.4°C Glasgow Airport

Lowest maximum : 5.4°C Foula (Shetland)

Lowest minimum : -2.4°C St Harmon (Powys)

Lowest grass minimum : -7.3°C Boscombe Down (Salisbury Plain)

Most rain (24 hours from 0900 GMT) : 3.7 mm Cape Wrath (North Scotland)

Most sun : 13.7 hours Wick (NE Scotland)

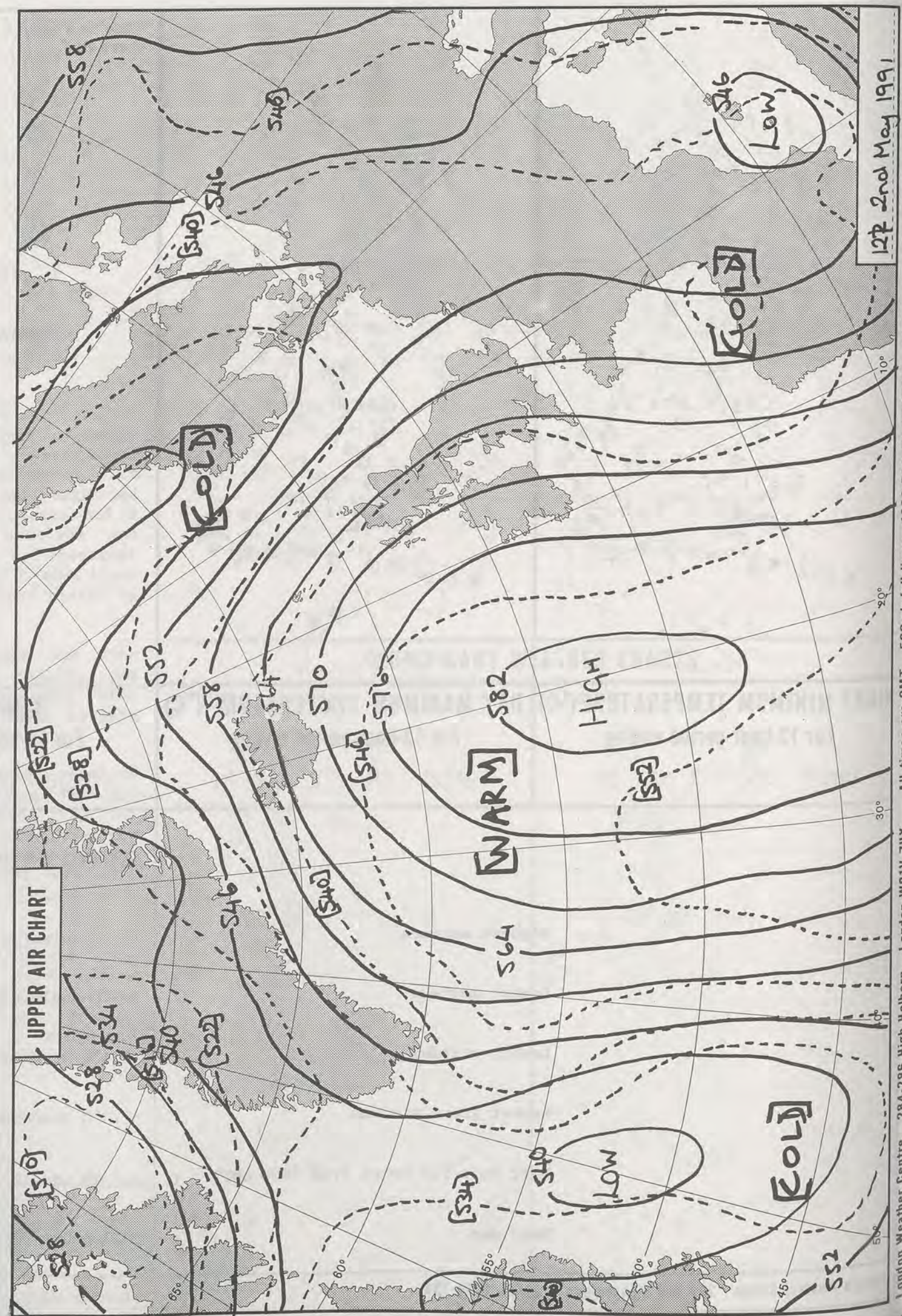
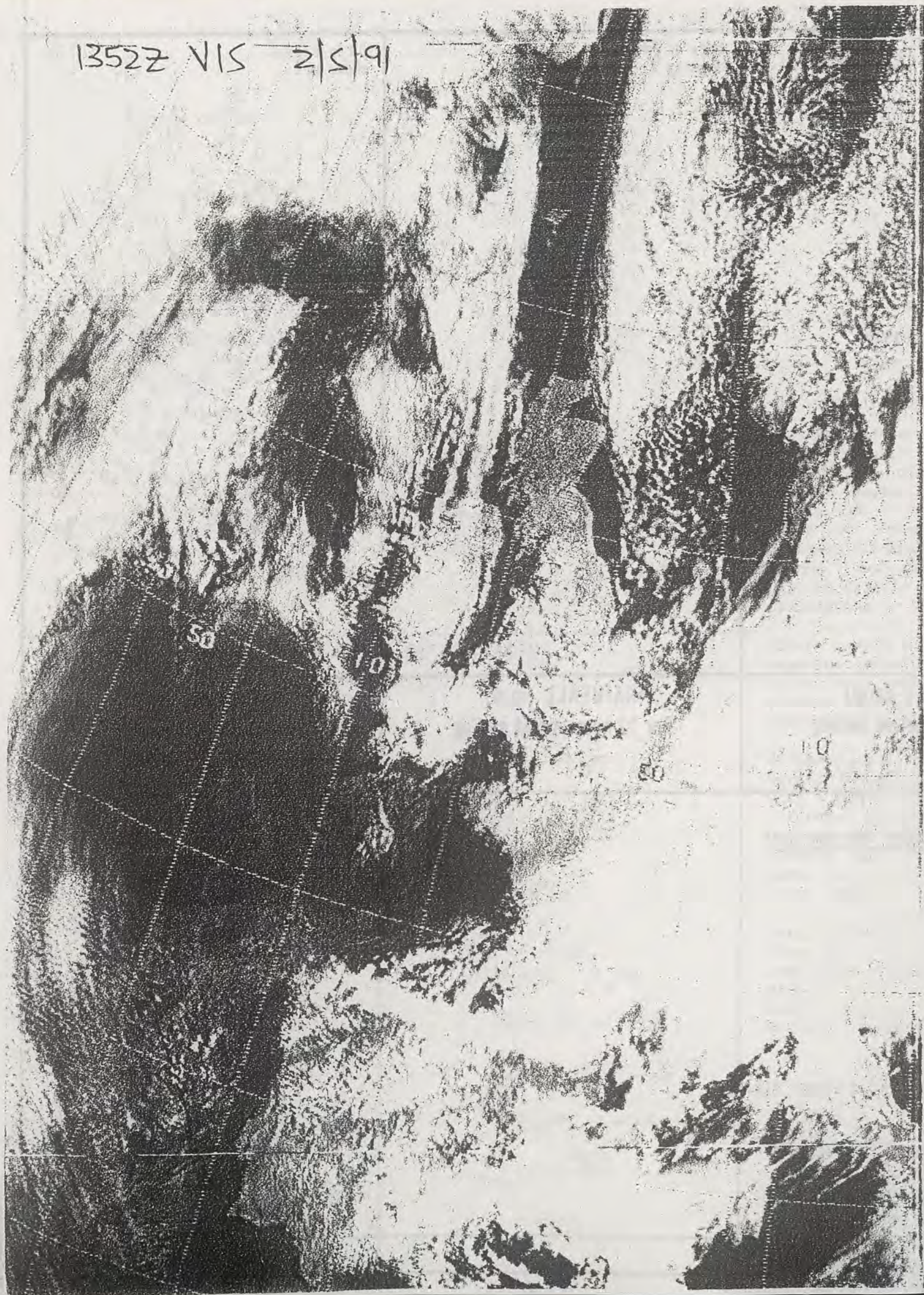
**DAILY  
WEATHER  
SUMMARY**



© Crown Copyright 1986  
All rights reserved



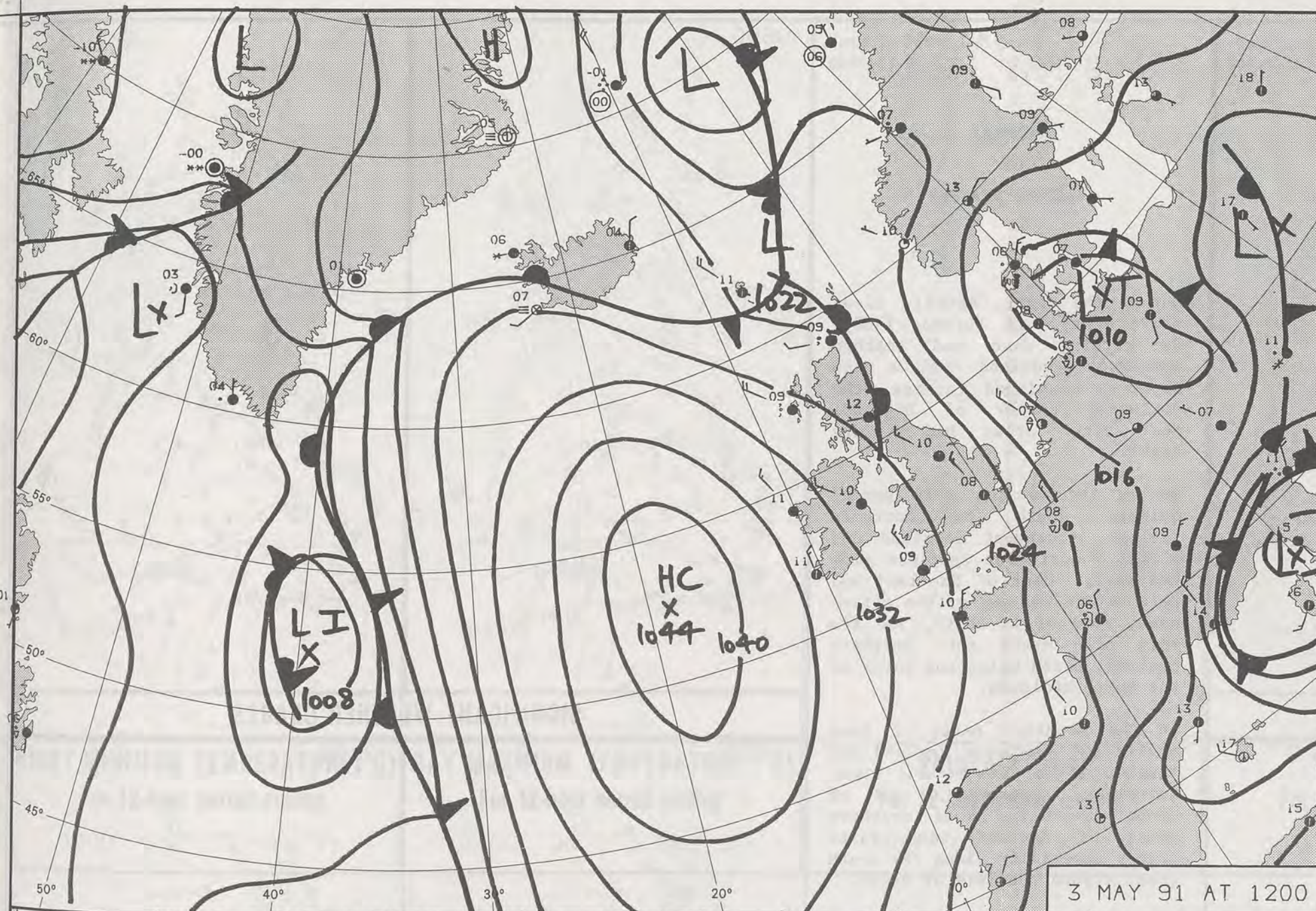
1352Z VIS 2/5/91



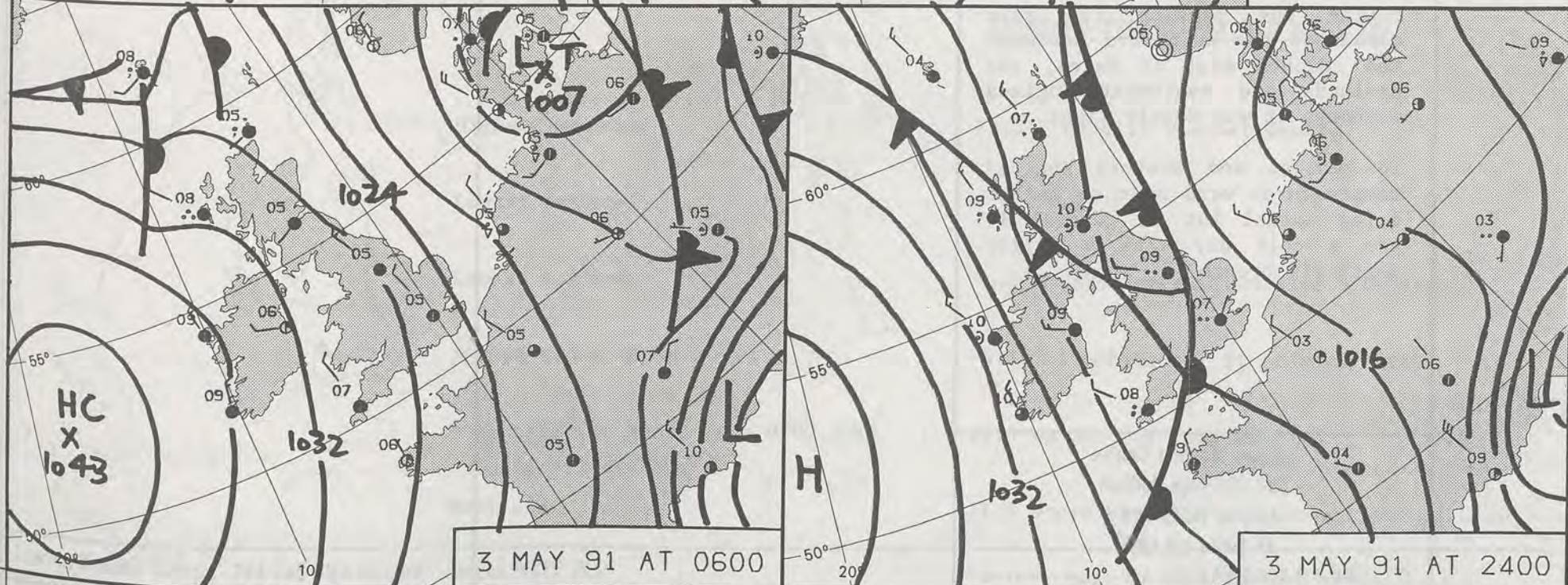


127 2nd May 1991

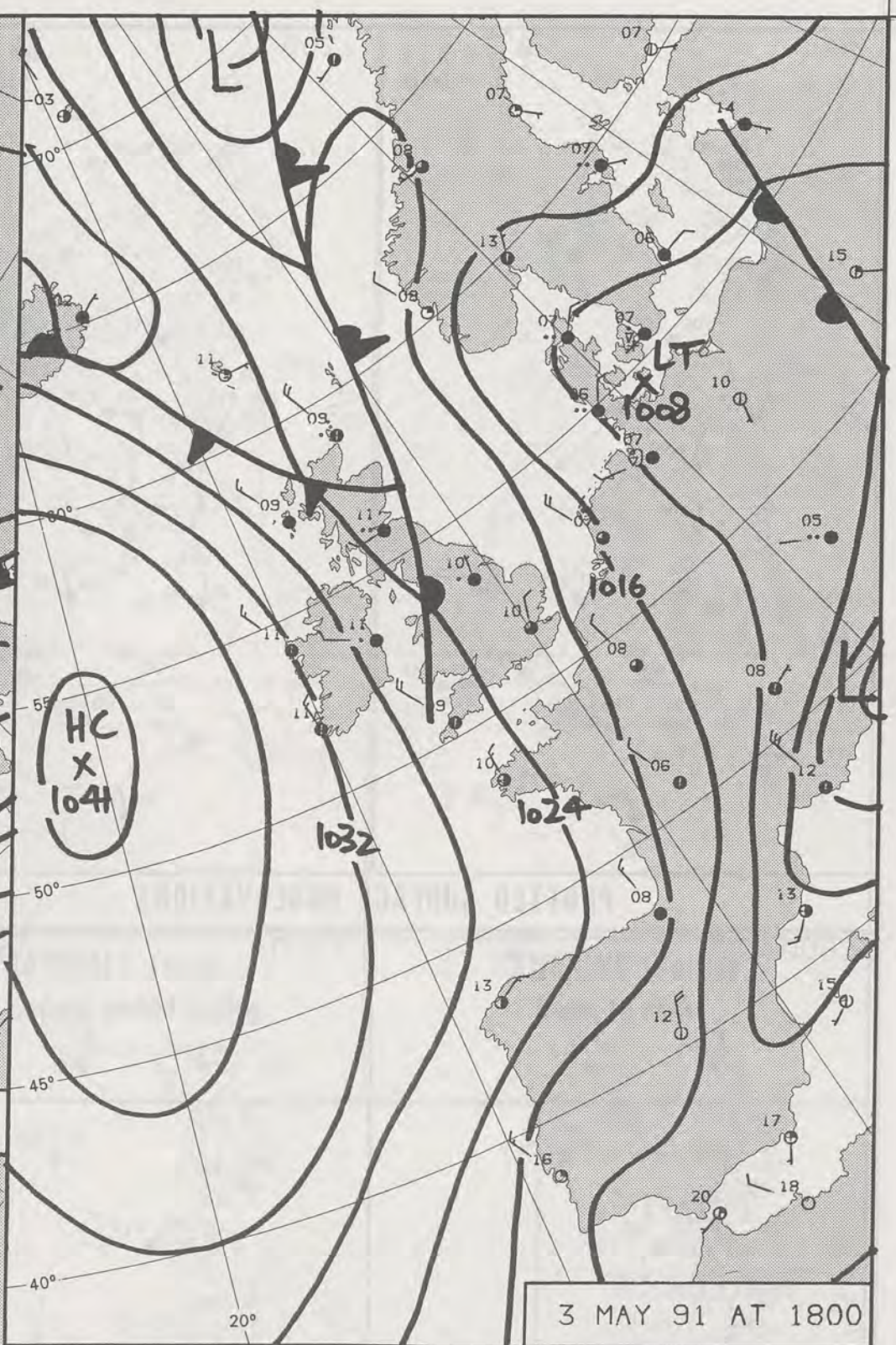
London Weather Centre 284-286 High Holborn London WC1V 7HX All times are GMT 500mb full lines 1000-500 mb pecked © Crown Copyright 1986 All rights reserved



3 MAY 91 AT 1200



3 MAY 91 AT 0600



3 MAY 91 AT 1800

DUPLICATE ALSO  
DAILY WEATHER SUMMARY

NOT FOR LOAN FOR

FRIDAY 3 MAY 1991

London Weather Centre 284-286 High Holborn London WC1V 7HX

© Crown Copyright All rights reserved

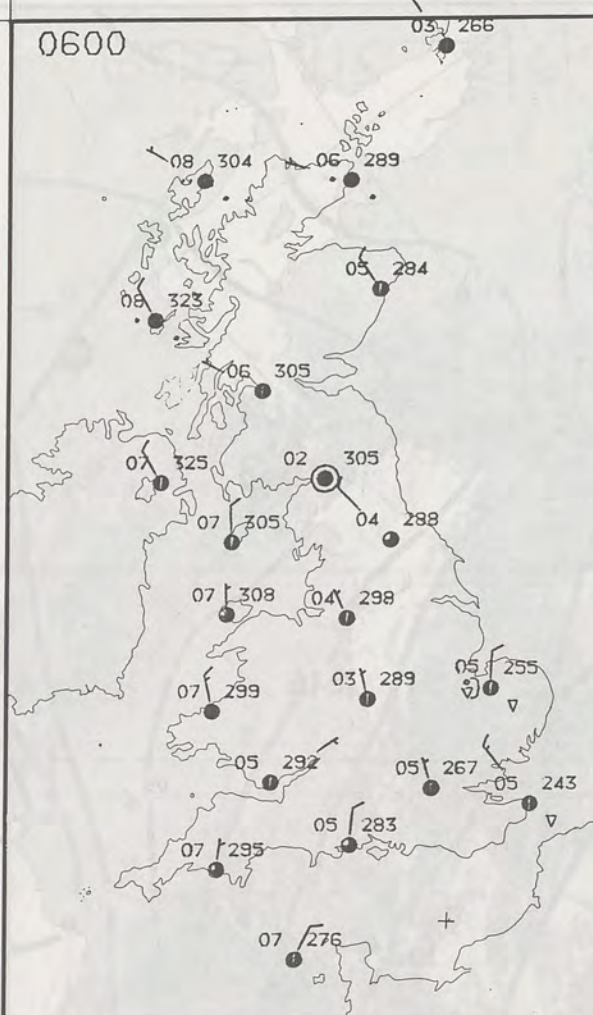
14 MAY 1991

LIBRARY

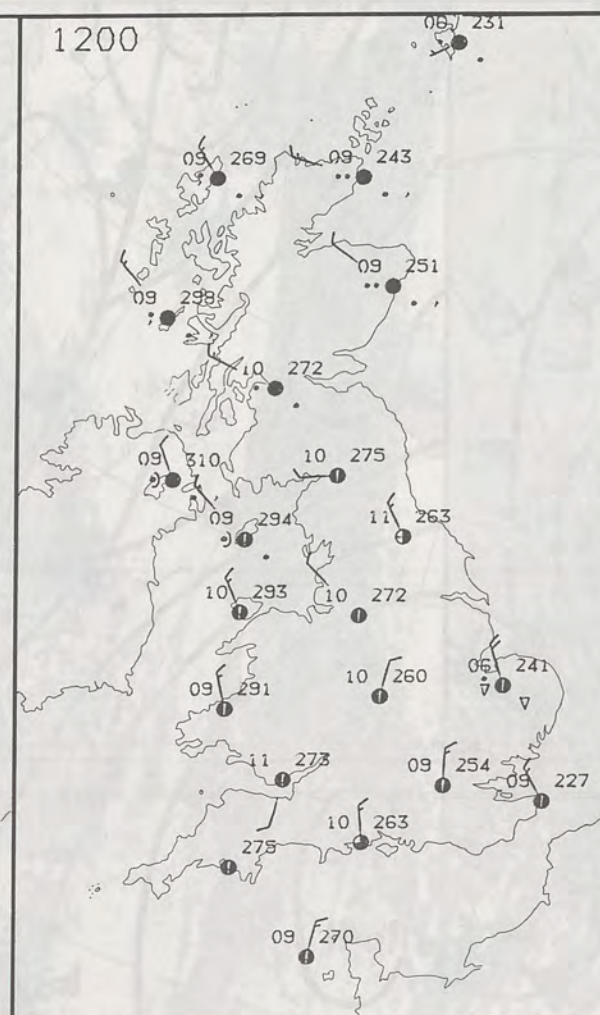
WARM FRONT COLD FRONT OCCLUSION



0600



1200



FRIDAY  
3 MAY 1991

SUMMARY  
OF  
BRITISH WEATHER

During the night, after a clear start most areas turned cloudy. By morning rain had reached northwest Scotland and a few showers continued across the southeast corner of England. Most other areas had a dry night.

During the morning rain spread quickly south to Northern Ireland, southwest Scotland and parts of northeast Scotland also had rain. Most of Scotland had rain before the end of the afternoon, some of it heavy, and the rain also moved into northern England, North Wales and parts of the North Midlands.

In the meantime parts of East Anglia and southeast England had further light showers and sunny intervals. Despite a lot of cloud generally, some southern areas of England were quite sunny, especially along the south coast around the Isle of Wight.

During the evening the rain continued the southward movement and reached most of Wales, the Midlands and southwest England although it was mostly light.

In central and western England temperatures were near or rather below normal but in general it was a cold day with a chilly northerly breeze.

London Weather Centre  
284-286 High Holborn  
London WC1V 7HX  
All times are GMT

© Crown Copyright 1986 All rights reserved

0600

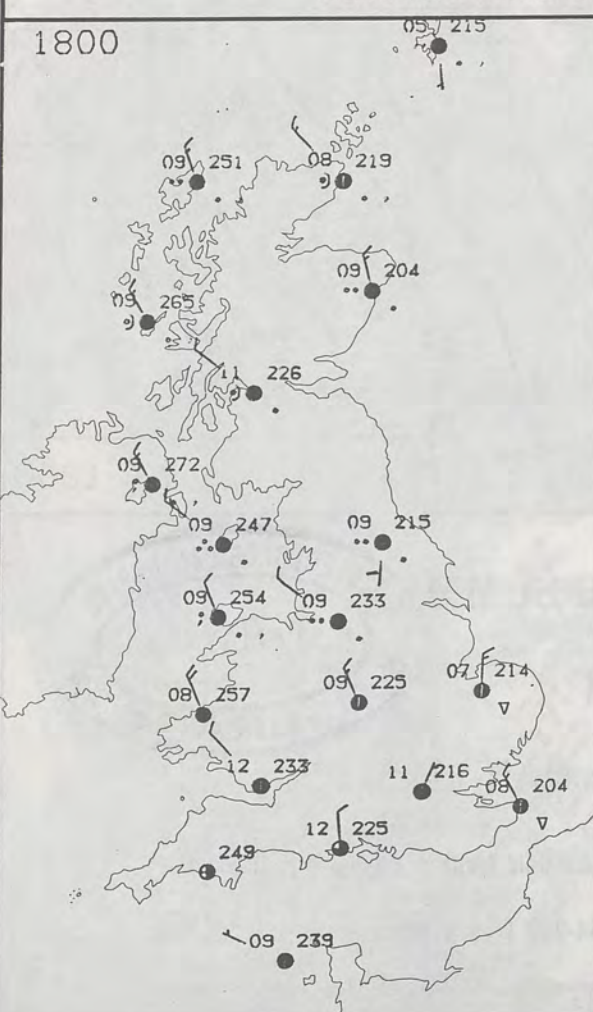


1200

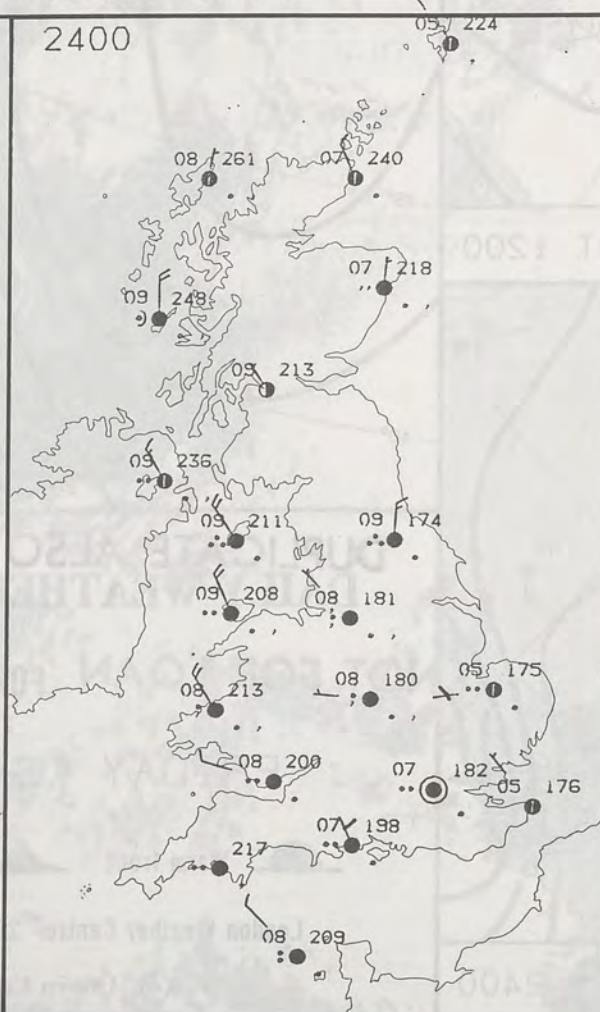


PLOTTED SURFACE OBSERVATIONS

1800

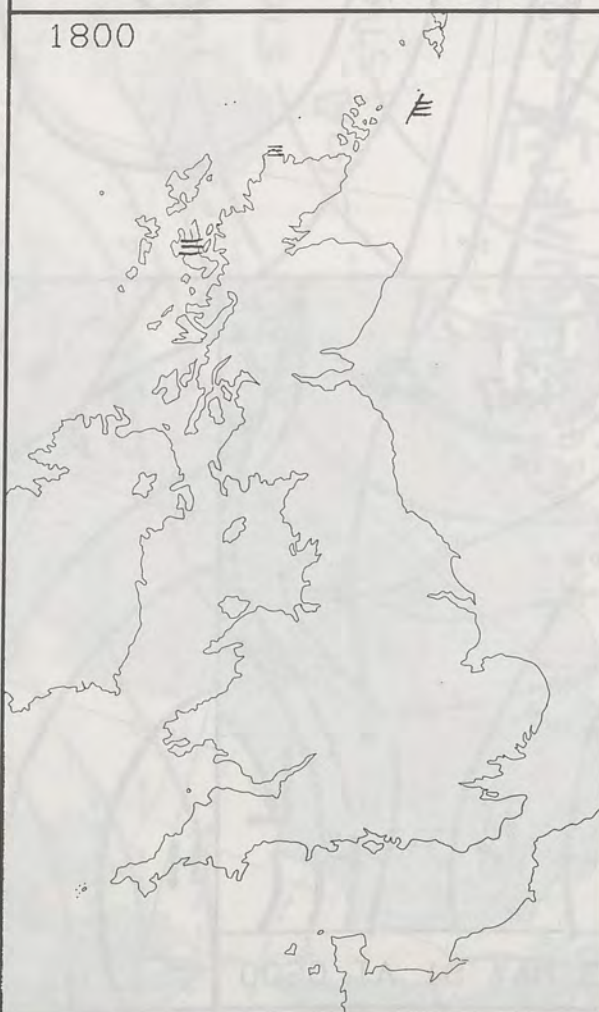


2400

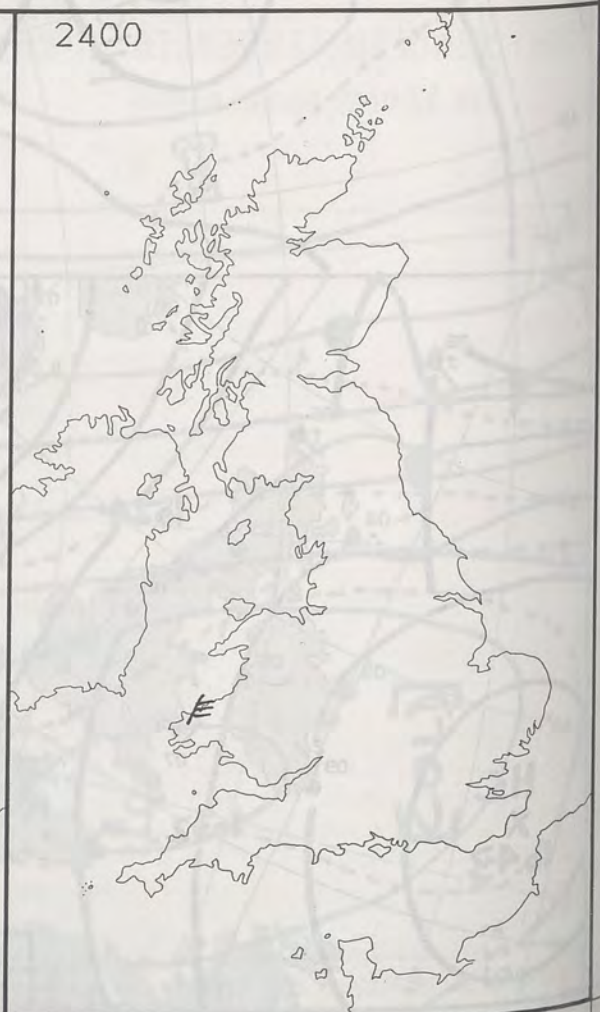


SIGNIFICANT WEATHER CHARTS

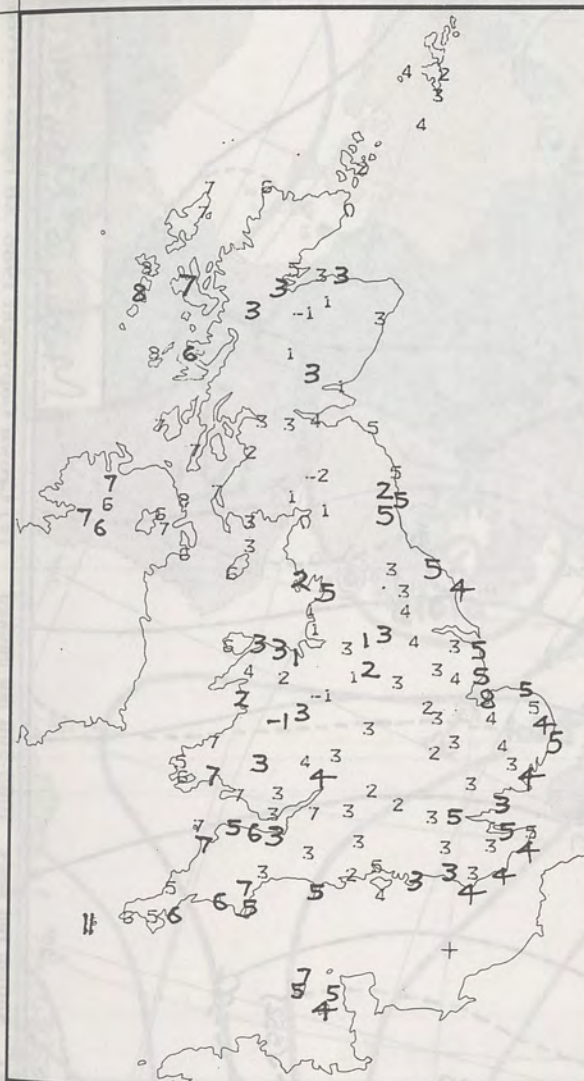
1800



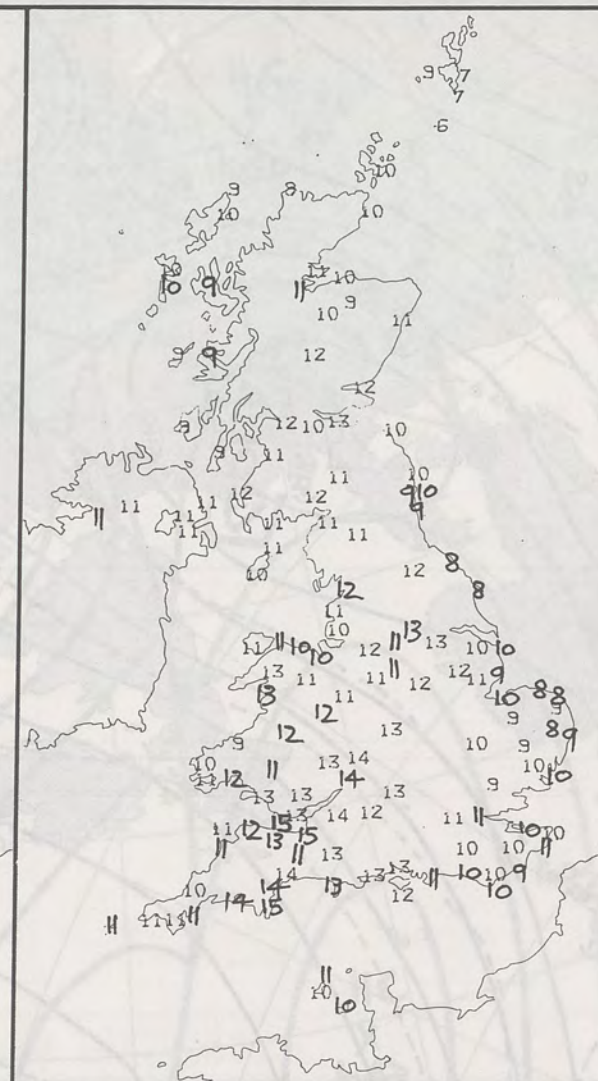
2400



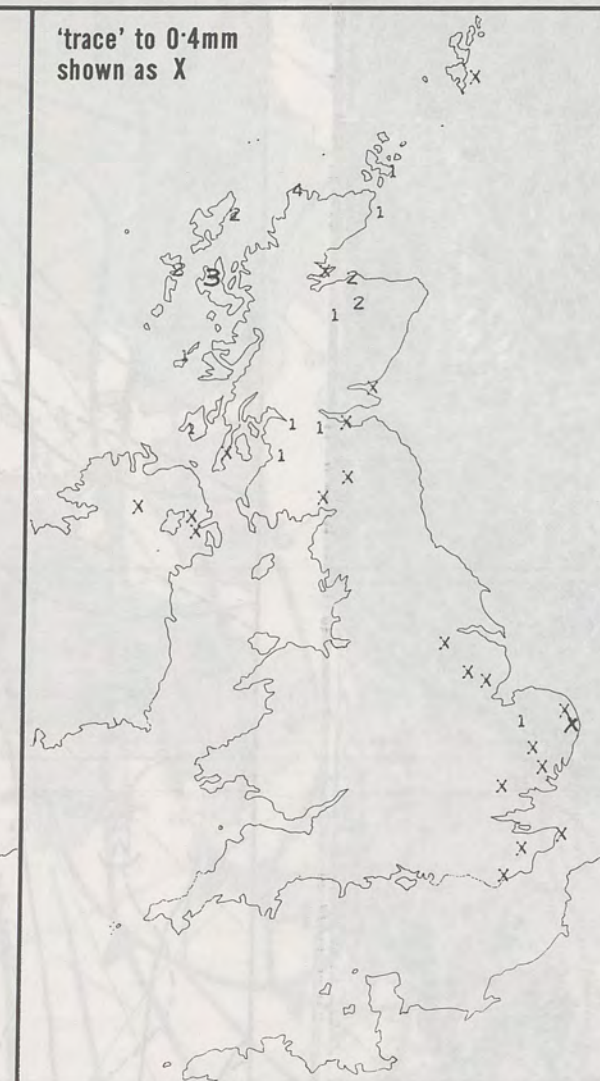




**NIGHT MINIMUM TEMPERATURE (°C)**  
For 12-hour period ending  
0900 ON 3 MAY 91



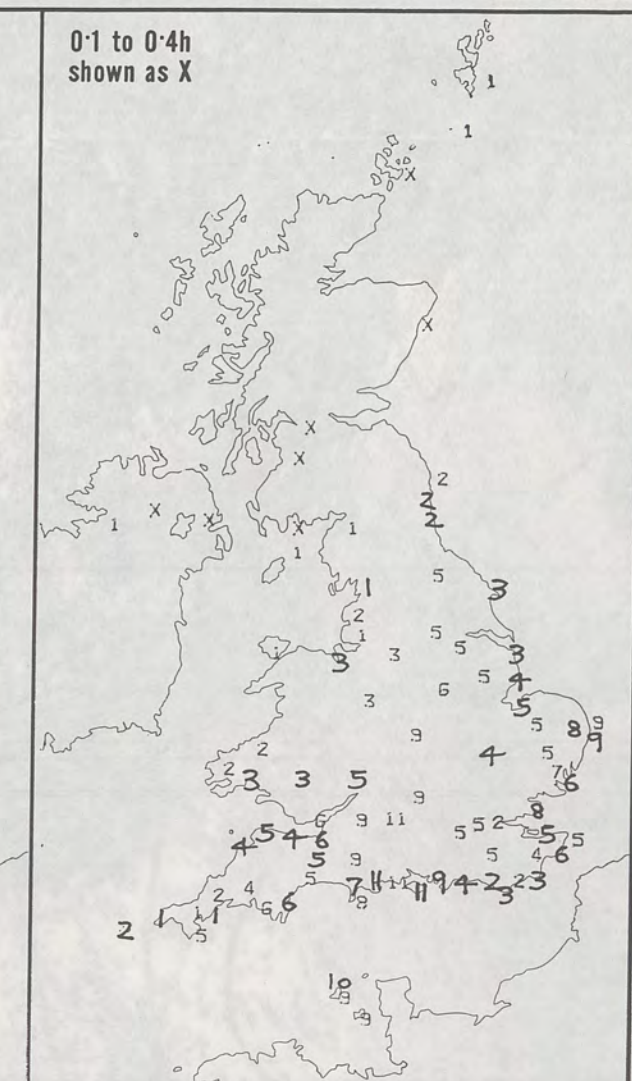
**DAY MAXIMUM TEMPERATURE (°C)**  
For 12-hour period ending  
2100 ON 3 MAY 91



**RAINFALL (mm)**  
For 12-hour period ending  
0900 ON 3 MAY 91



**RAINFALL (mm)**  
For 12-hour period ending  
2100 ON 3 MAY 91



**SUNSHINE (hours)**  
Dawn to dusk  
3 MAY 91

**EXTREMES FOR FRIDAY 3RD MAY 1991**

- Highest maximum** : 15.0°C Cardiff Weather Centre
- Lowest maximum** : 6.1°C Fair Isle
- Lowest minimum** : -1.8°C Eskdalemuir (Dumfries & Galloway)
- Lowest grass minimum** : -6.1°C Leuchars (Nr St Andrews/Fife)
- Most rain (24 hours from 0900 GMT)** : 21.0 mm Nantmor (Gwynedd)
- Most sun** : 11.3 hours Shanklin & Sandown (Isle of Wight)

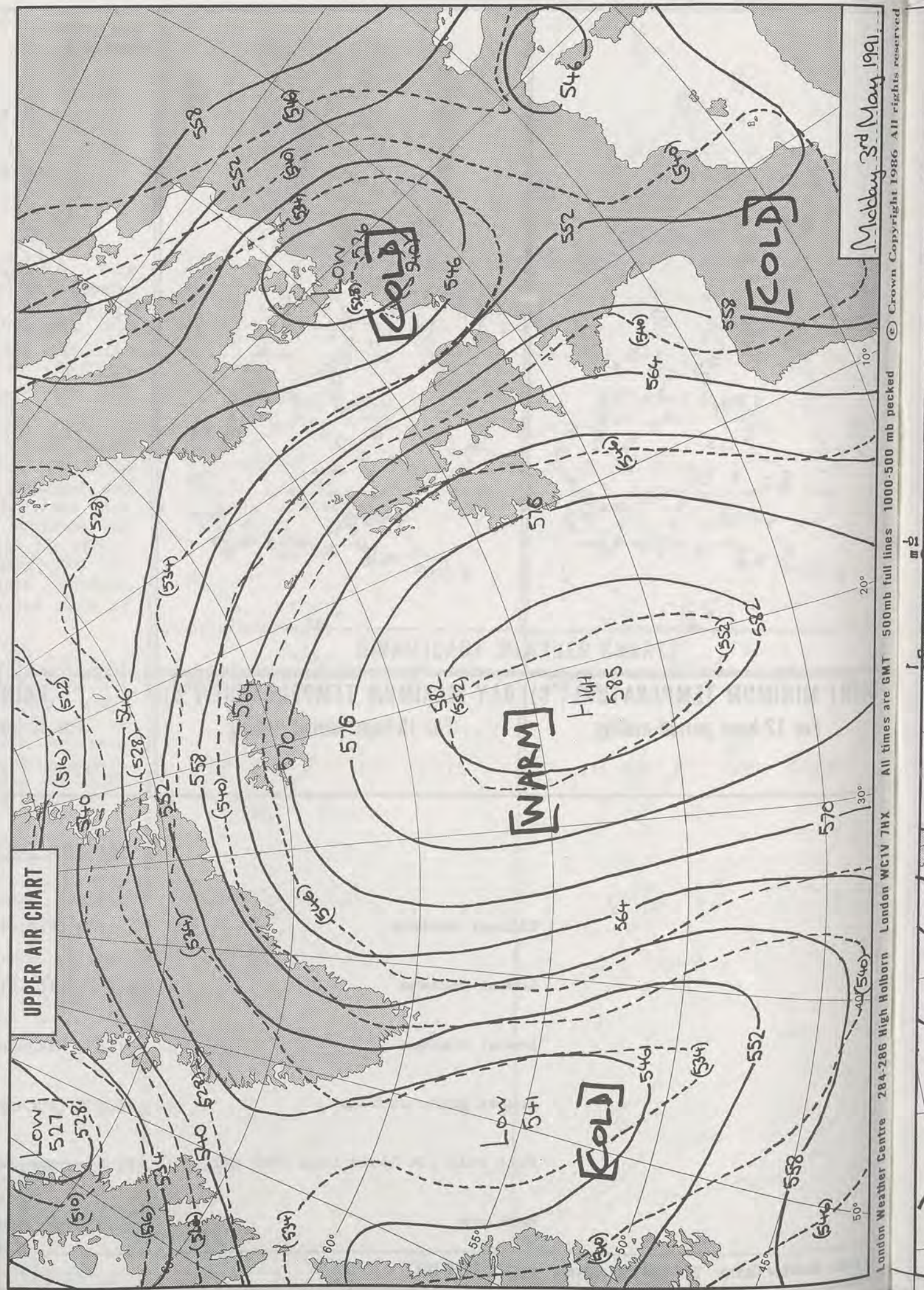
**DAILY  
WEATHER  
SUMMARY**



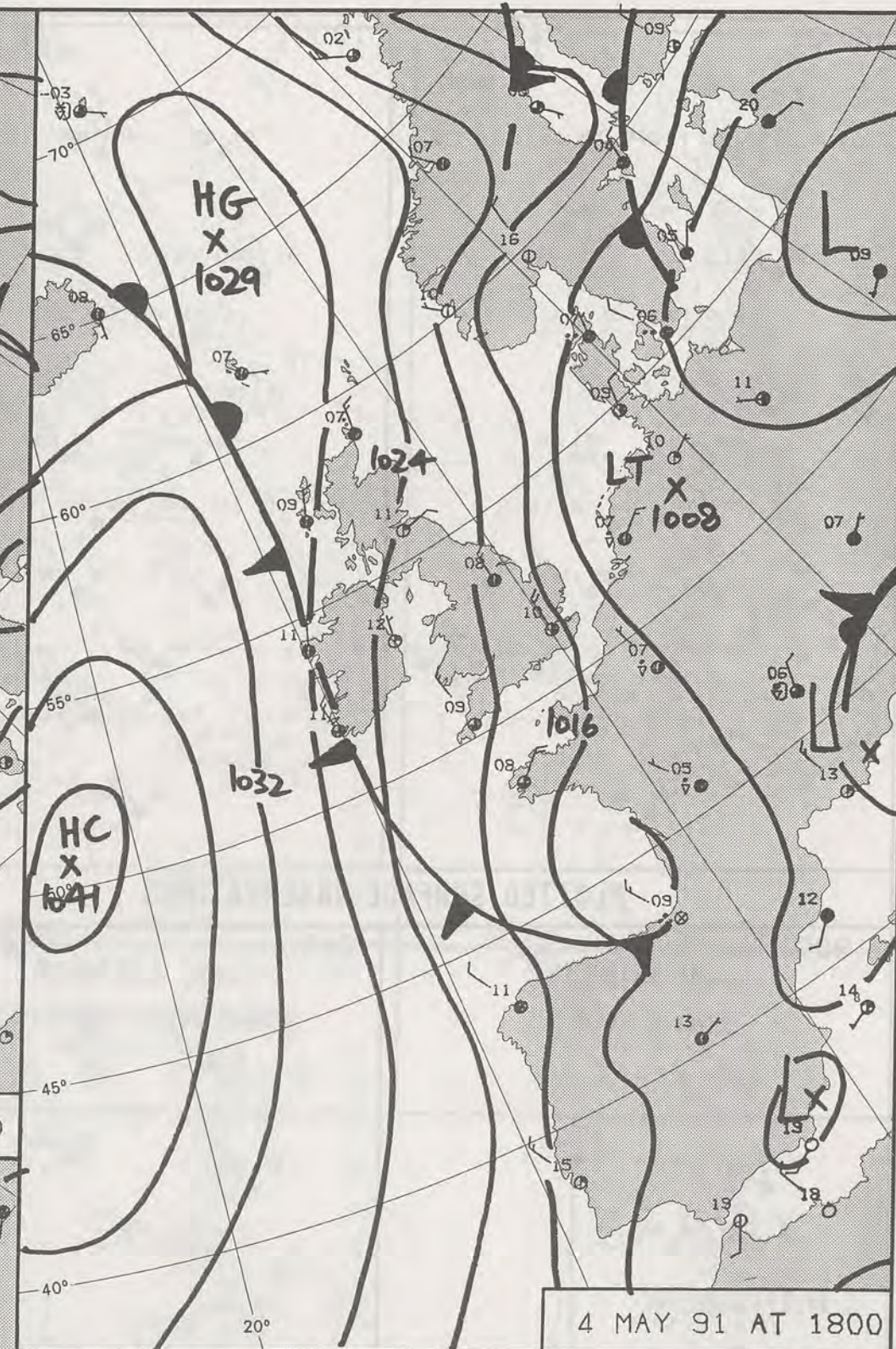
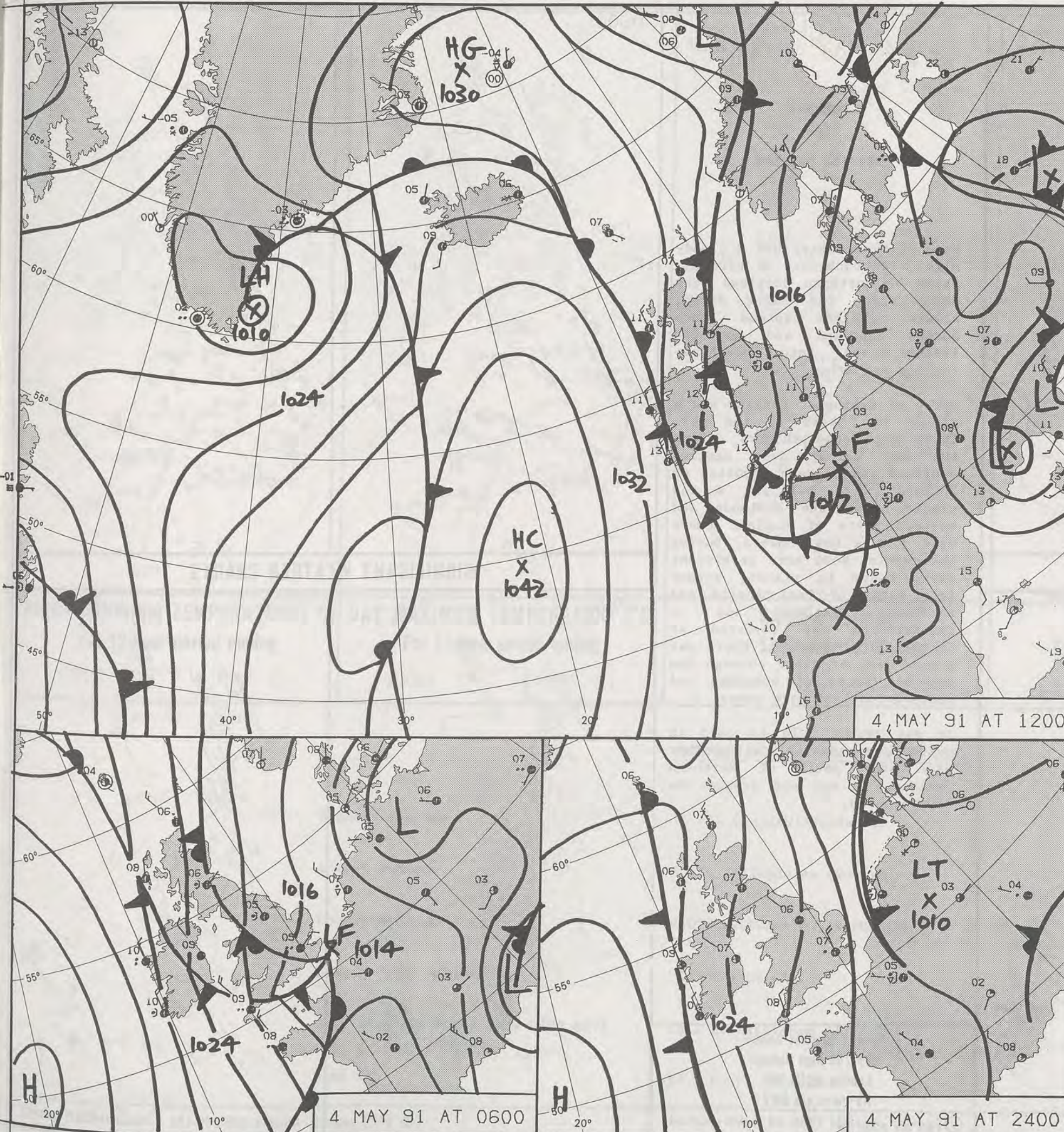
© Crown Copyright 1986  
All rights reserved



14002 VIS 3/5/91







DUPLICATE ALSO  
DAILY WEATHER SUMMARY

NOT FOR LOAN FOR

SATURDAY 4 MAY 1991

London Weather Centre 284-286 High Holborn London WC1V 7HX

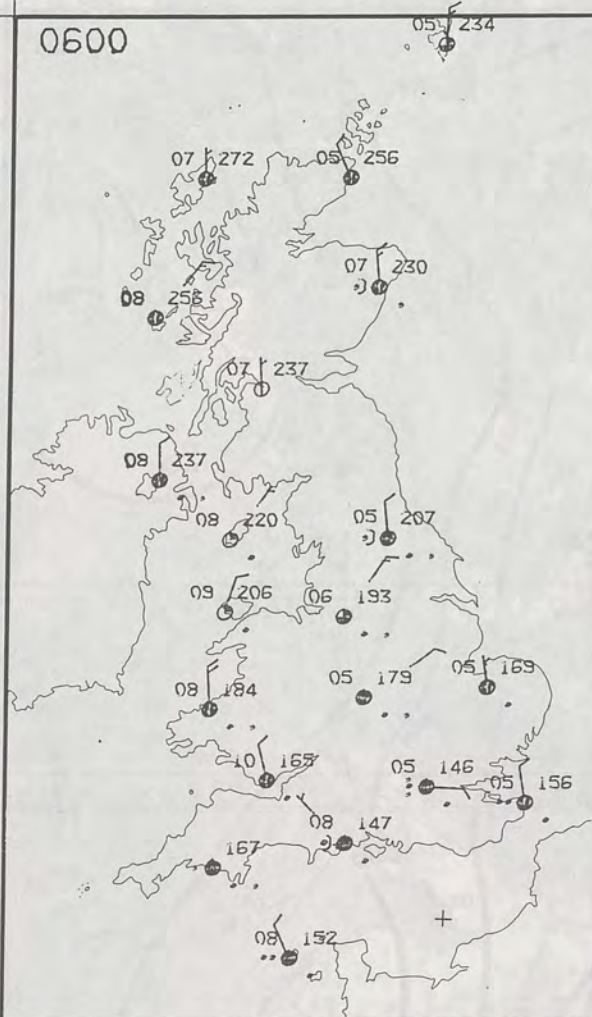
© Crown Copyright All rights reserved

14 MAY 1991  
METEOROLOGICAL  
LIBRARY  
OFFICE

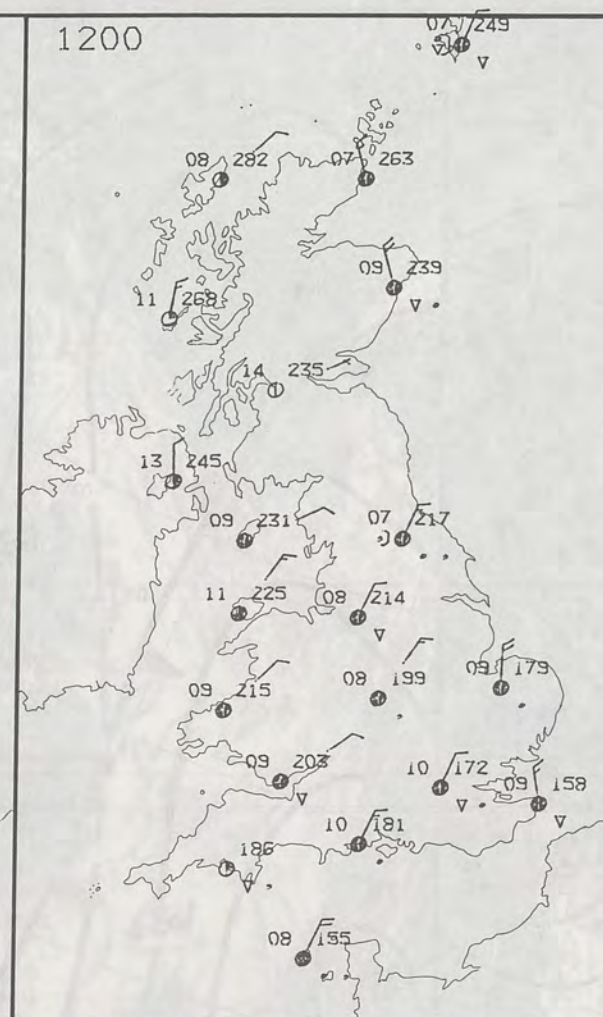
Warm front Cold front Occlusion



0600



1200



SATURDAY  
4 MAY 1991

SUMMARY  
OF  
BRITISH WEATHER

Much of the country had a cloudy night with outbreaks of rain but parts of northern Scotland were dry. During the night drier, clearer weather spread south across Scotland and Northern Ireland and into northwest England and Wales.

Parts of southeast England had a cloudy wet start to the day. There were some showers during the day mainly over eastern Scotland and eastern counties of England, with hail in a few places. Over the Midlands and western parts of England there were just a few showers. During the evening some more persistent rain, heavy in places, spread into parts of East Anglia and southeast England and a thunderstorm was reported at Coltishall in Norfolk. There was a good deal of cloud through the day but parts of southern and western Scotland were sunny.

It was rather cold or cold in most places but it was rather warm over parts of Northern Ireland, in Ayr and around the Glasgow area.

London Weather Centre  
284-286 High Holborn  
London WC1V 7HX  
All times are GMT

© Crown Copyright 1986 All rights reserved

0600

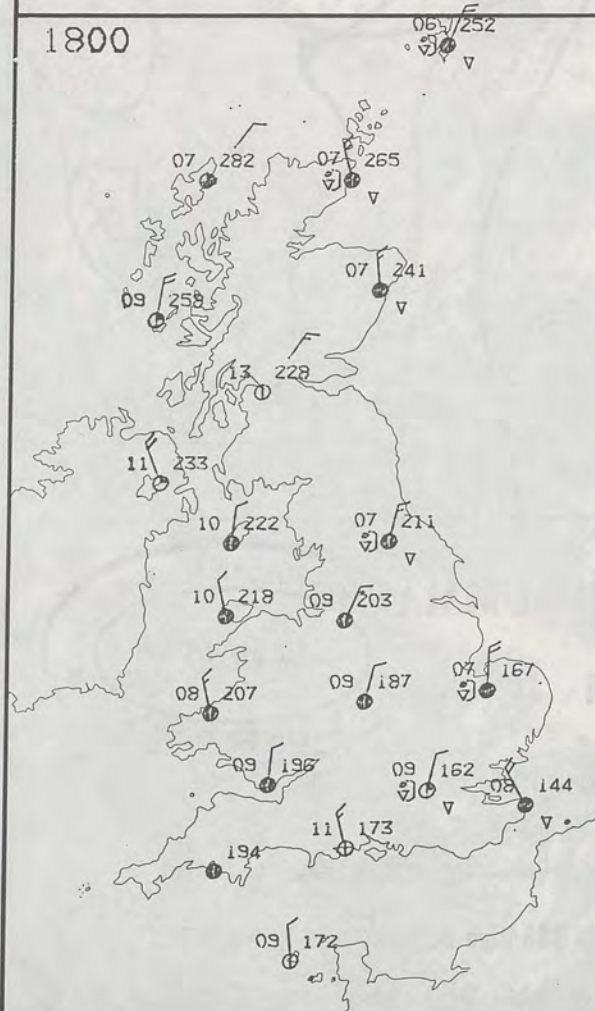


1200

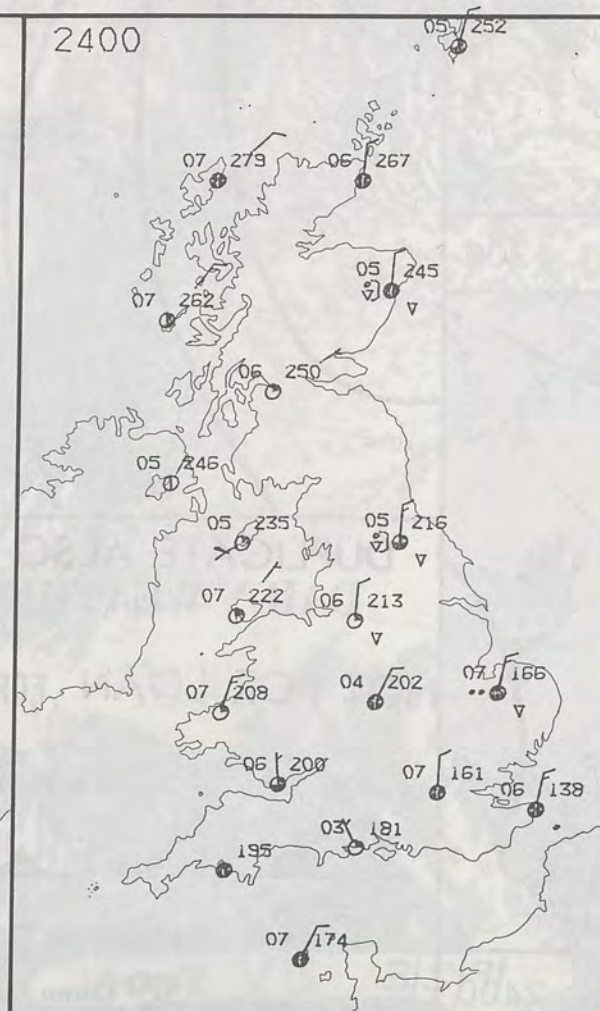


PLOTTED SURFACE OBSERVATIONS

1800

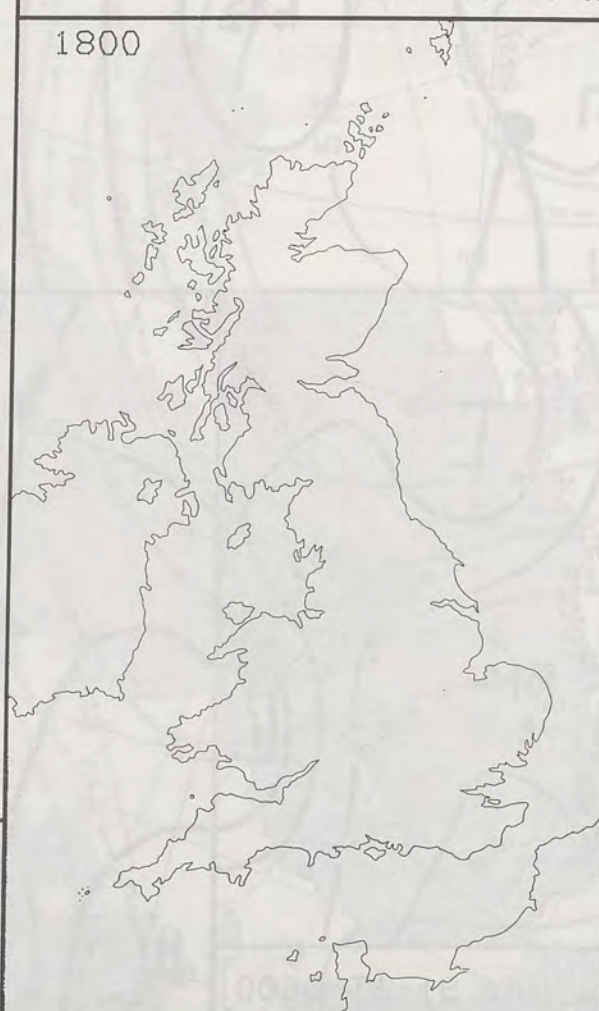


2400

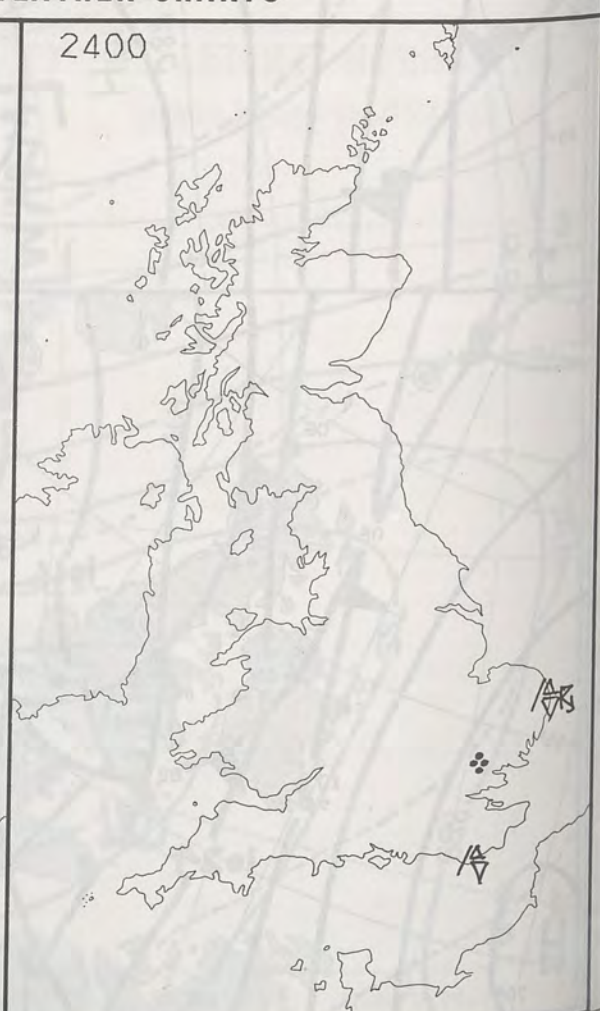


SIGNIFICANT WEATHER CHARTS

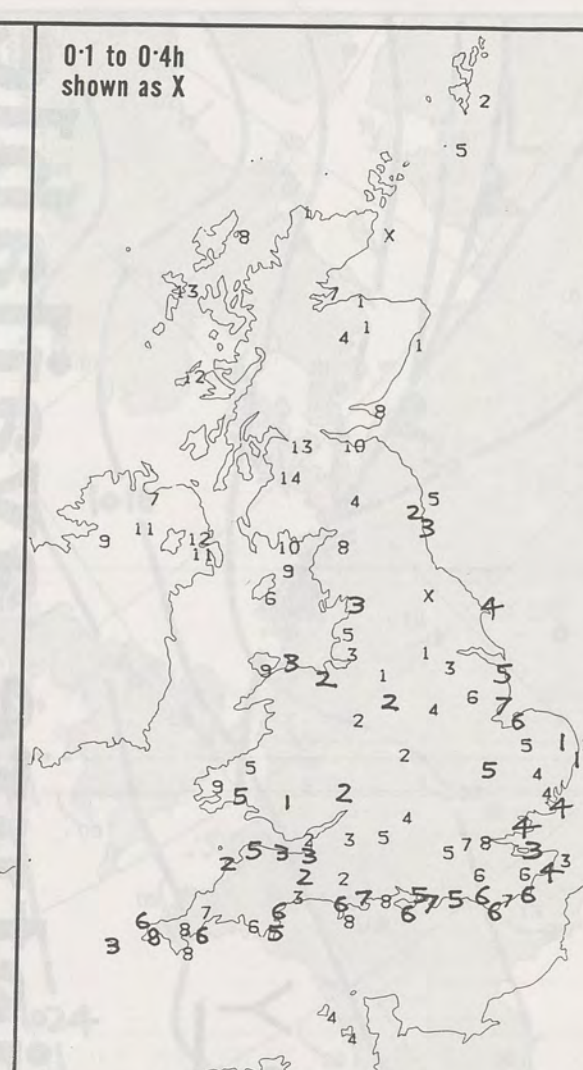
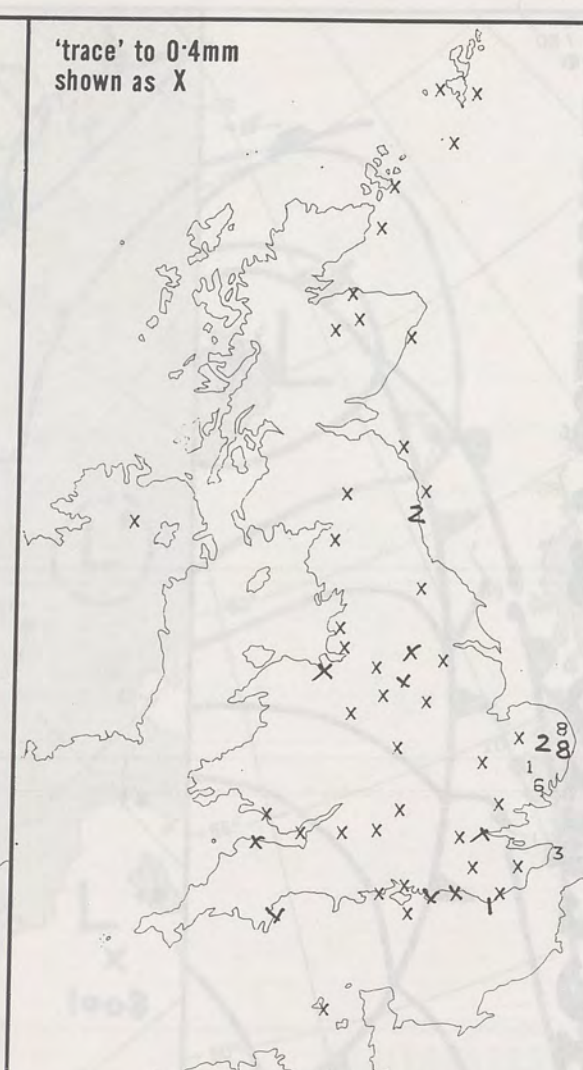
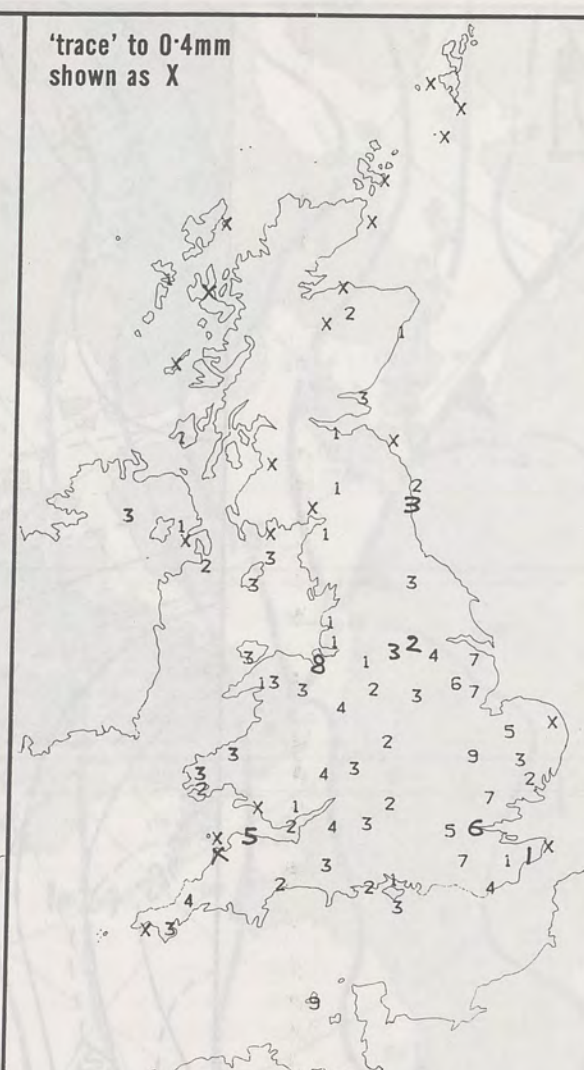
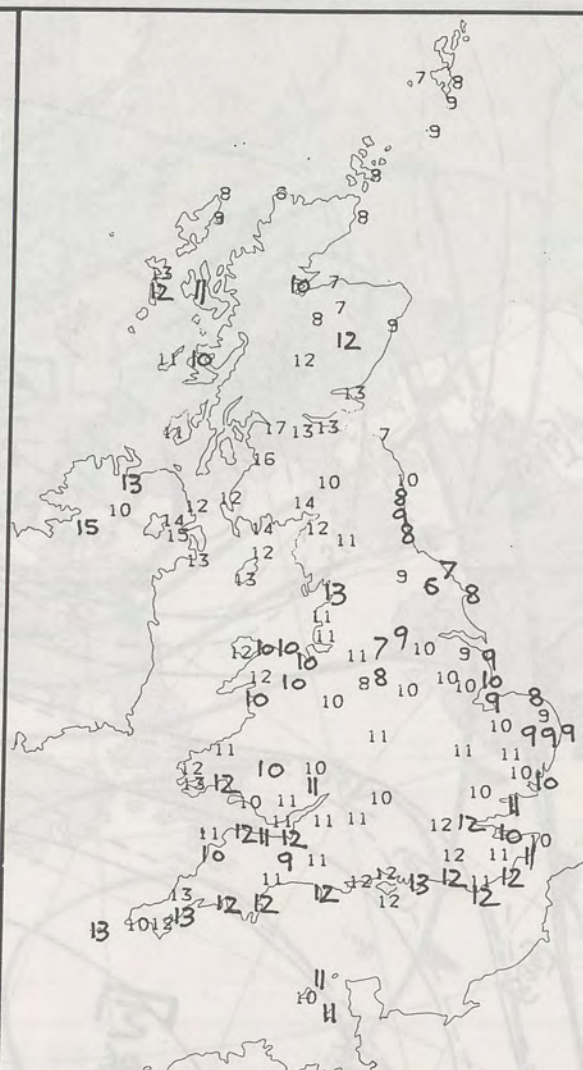
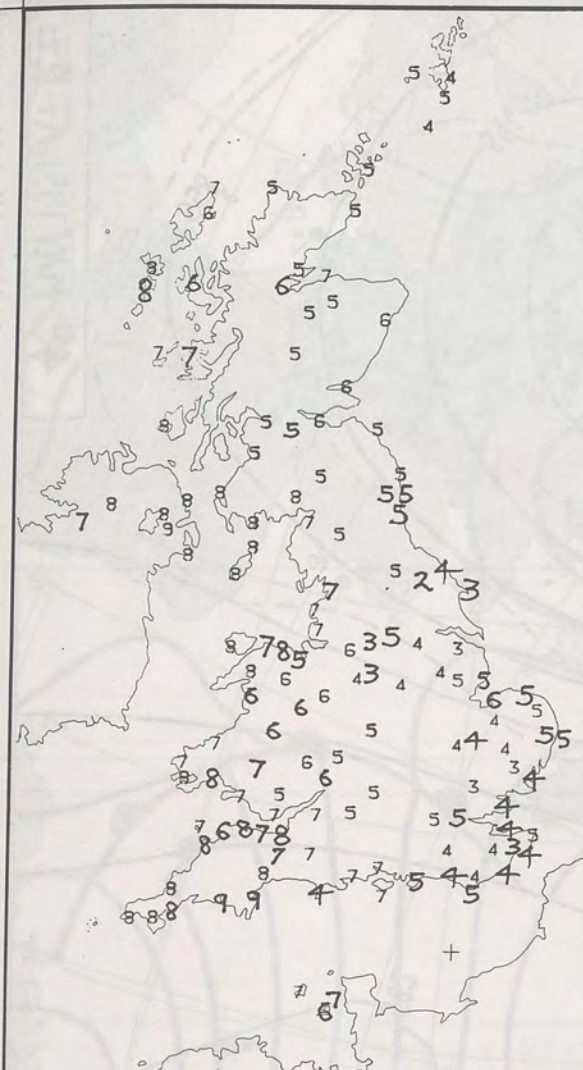
1800



2400







**NIGHT MINIMUM TEMPERATURE (°C)**  
For 12-hour period ending  
0900 ON 4 MAY 91

**DAY MAXIMUM TEMPERATURE (°C)**  
For 12-hour period ending  
2100 ON 4 MAY 91

**RAINFALL (mm)**  
For 12-hour period ending  
0900 ON 4 MAY 91

**RAINFALL (mm)**  
For 12-hour period ending  
2100 ON 4 MAY 91

**SUNSHINE (hours)**  
Dawn to dusk  
4 MAY 91

**EXTREMES FOR SATURDAY 4TH MAY 1991**

Highest maximum : 16.7°C Glasgow/Abbotsinch

Lowest maximum : 5.9°C Fylingdales (Yorkshire)

Lowest minimum : 2.0°C Fylingdales (Yorkshire)

Lowest grass minimum : -1.3°C Prestwick

Most rain (24 hours from 0900 GMT) : 15.1 mm Wattisham (Suffolk)

Most sun : 14.3 hours Prestwick

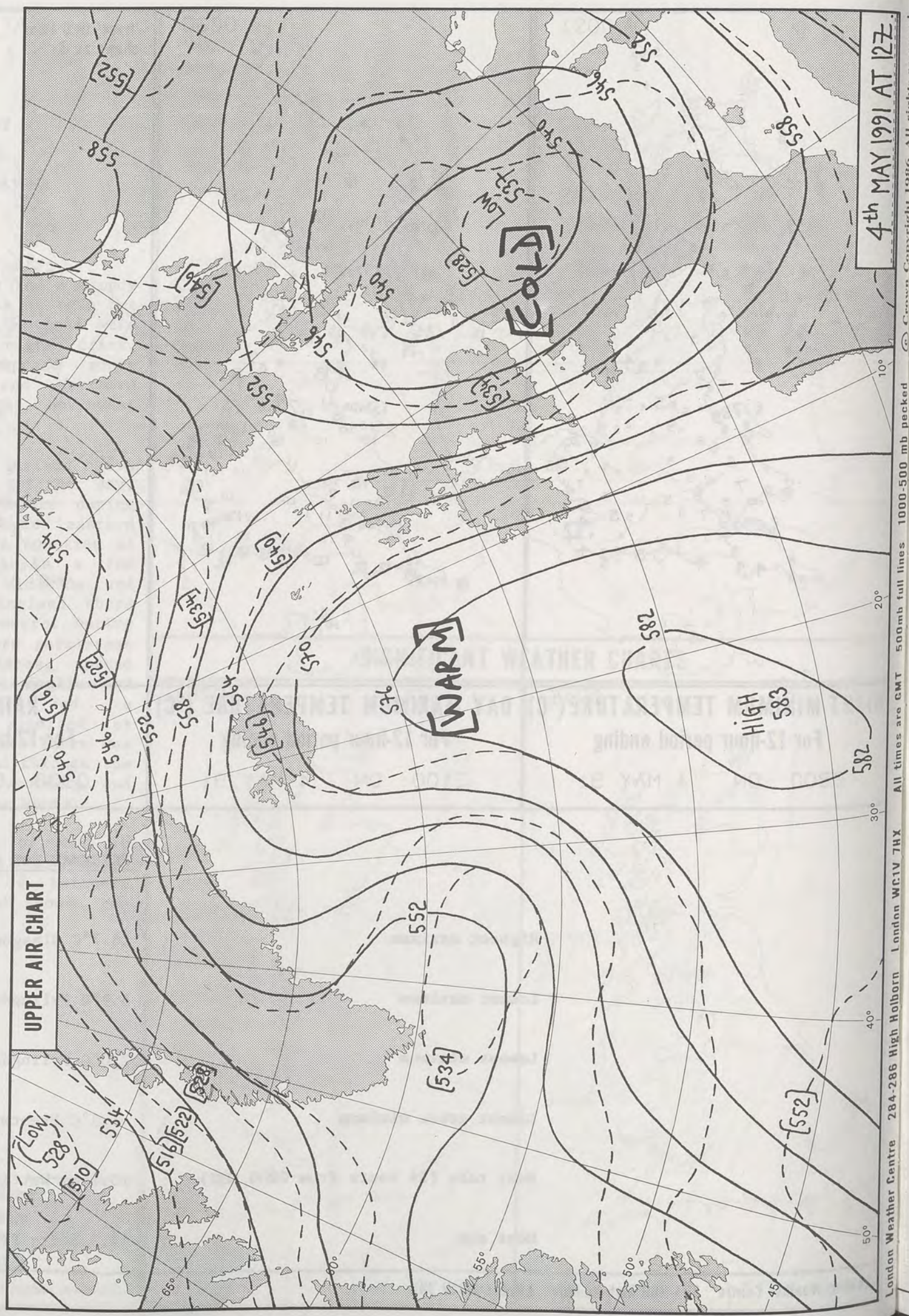
**DAILY  
WEATHER  
SUMMARY**





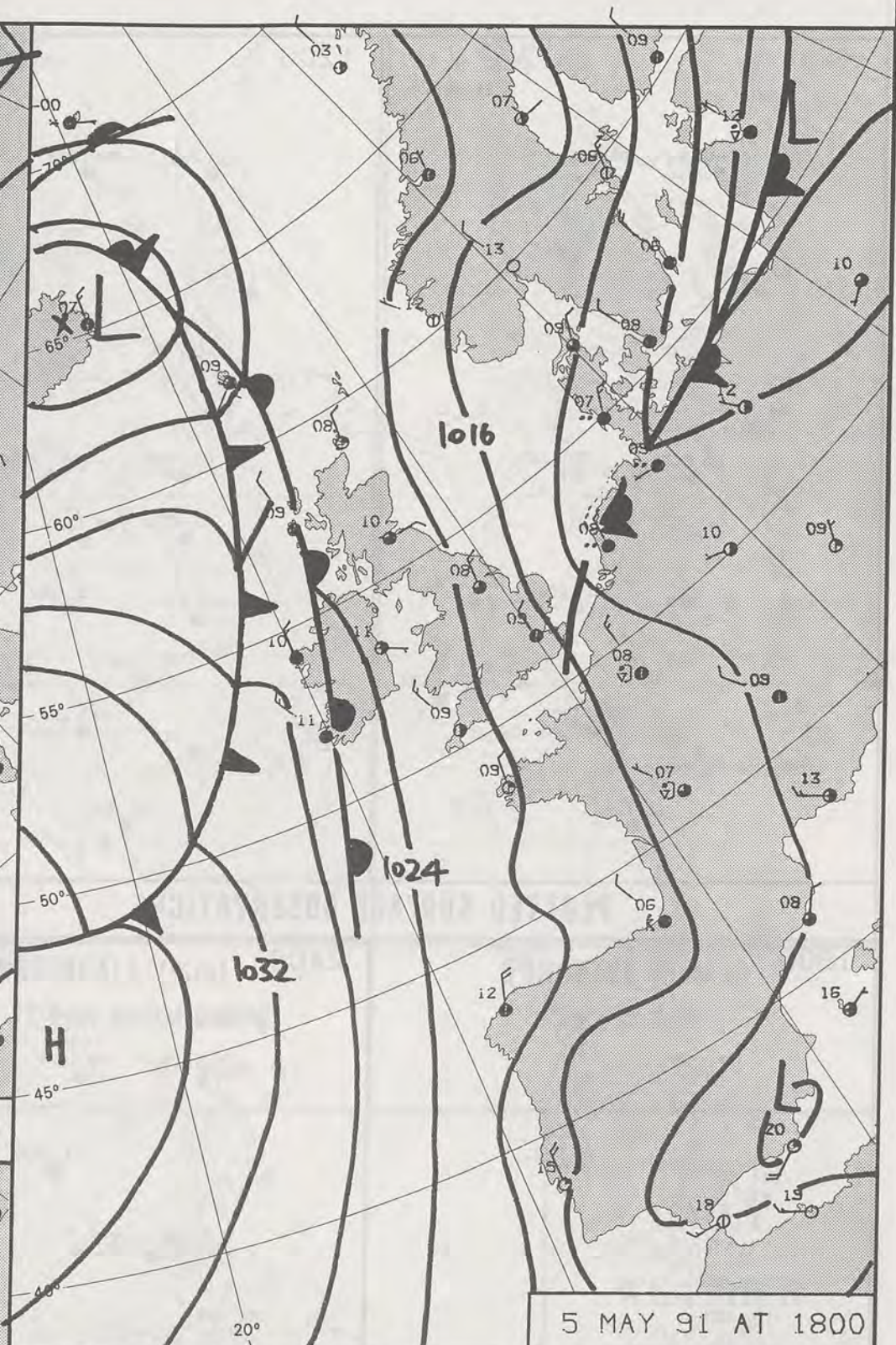
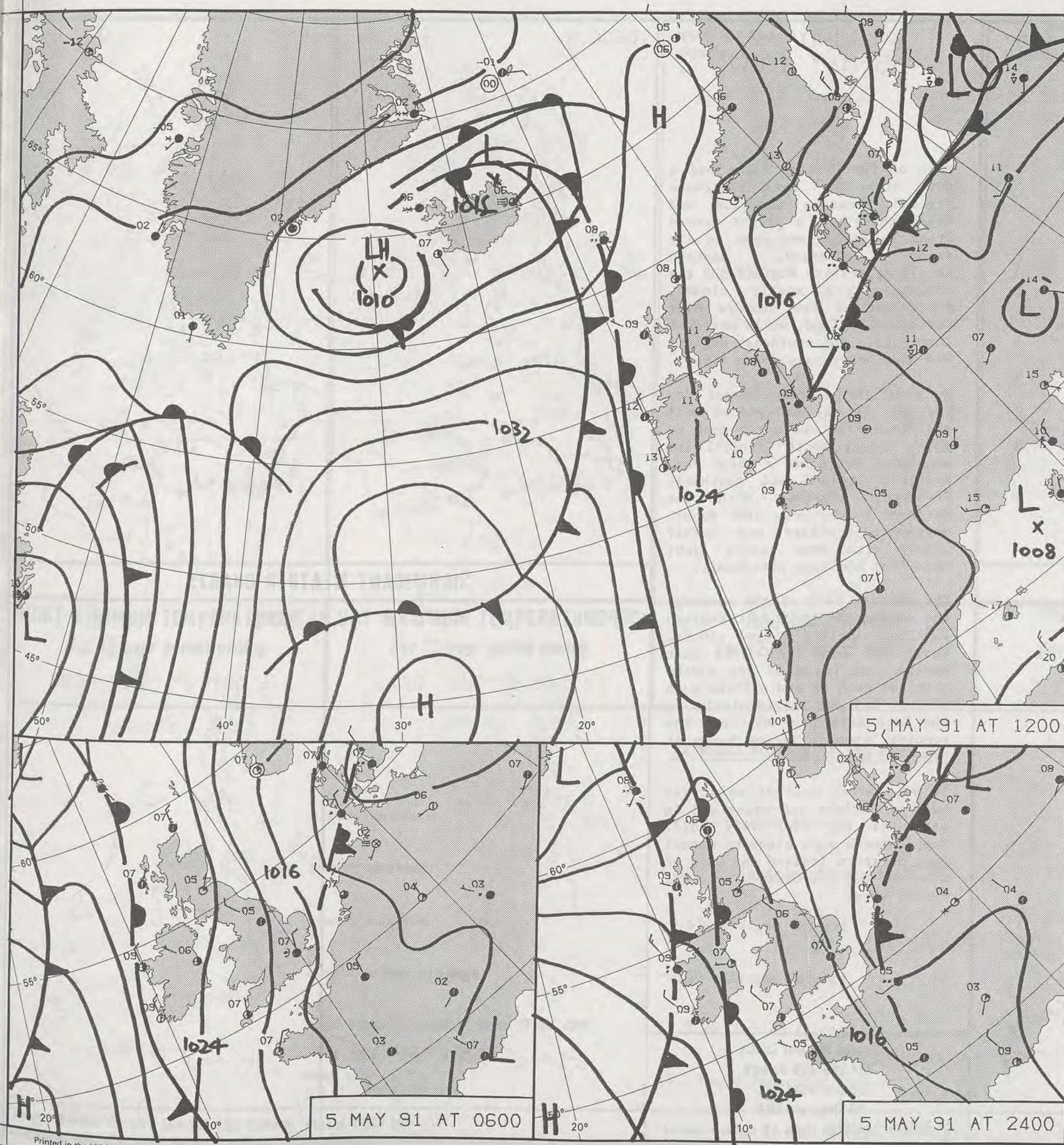
SORRY

no satellite picture available





4th MAY 1991 AT 12Z  
582  
London Weather Centre 284-286 High Holborn London WC1V 7HX  
All times are GMT 500mb full lines 1000-500 mb pecked  
Crown Copyright 1986 All rights reserved



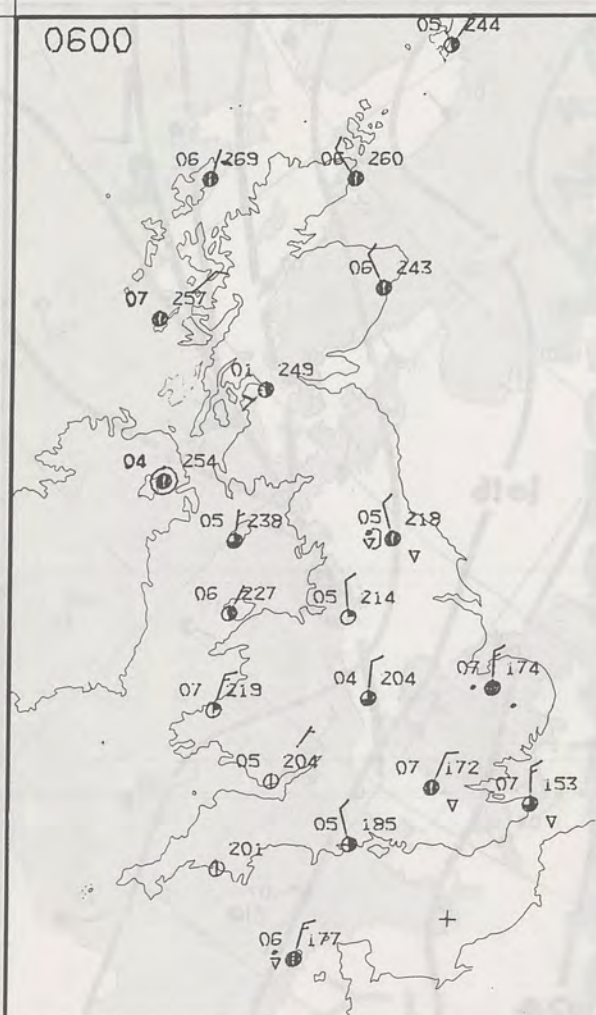
DUPLICATE ALSO  
DAILY WEATHER SUMMARY  
NOT FOR LOAN FOR  
SUNDAY 5 MAY 1991  
London Weather Centre 284-286 High Holborn London WC1V 7HX  
© Crown Copyright All rights reserved

METEOLOGICAL OFFICE  
14 MAY 1991  
LIBRARY OFFICE

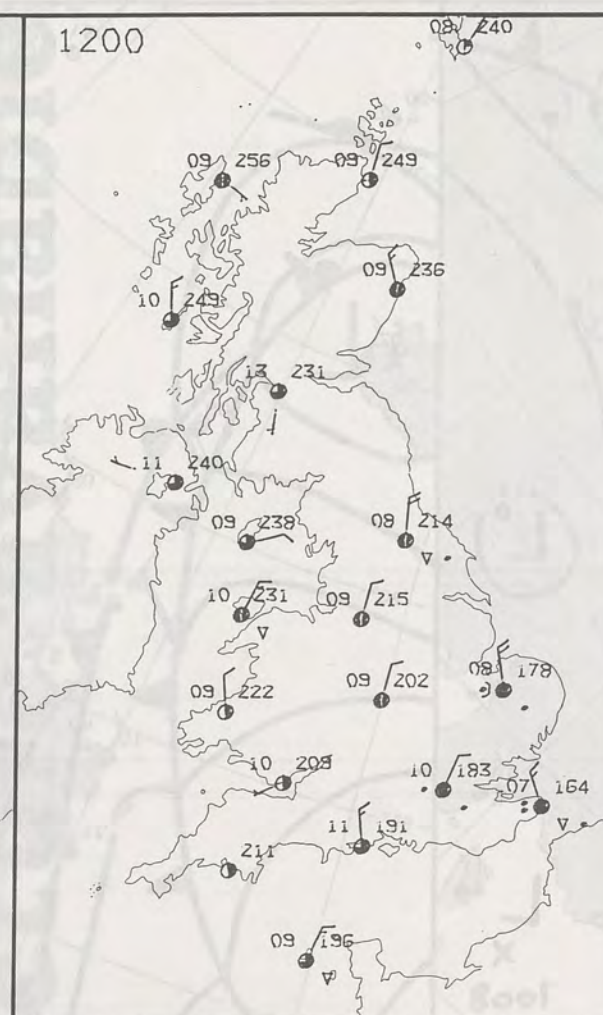
Warm front Cold front Occlusion



0600

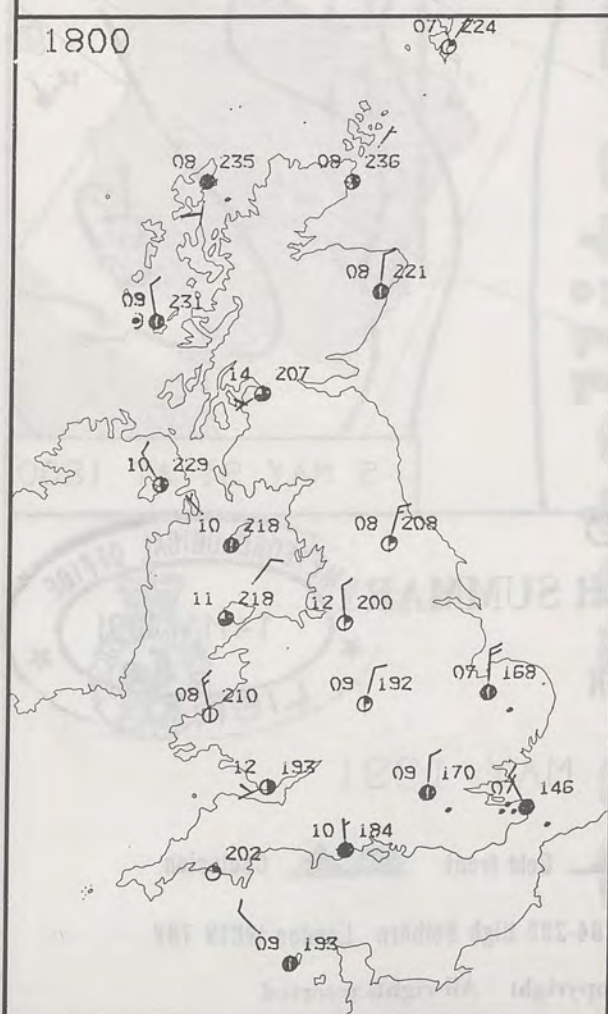


1200

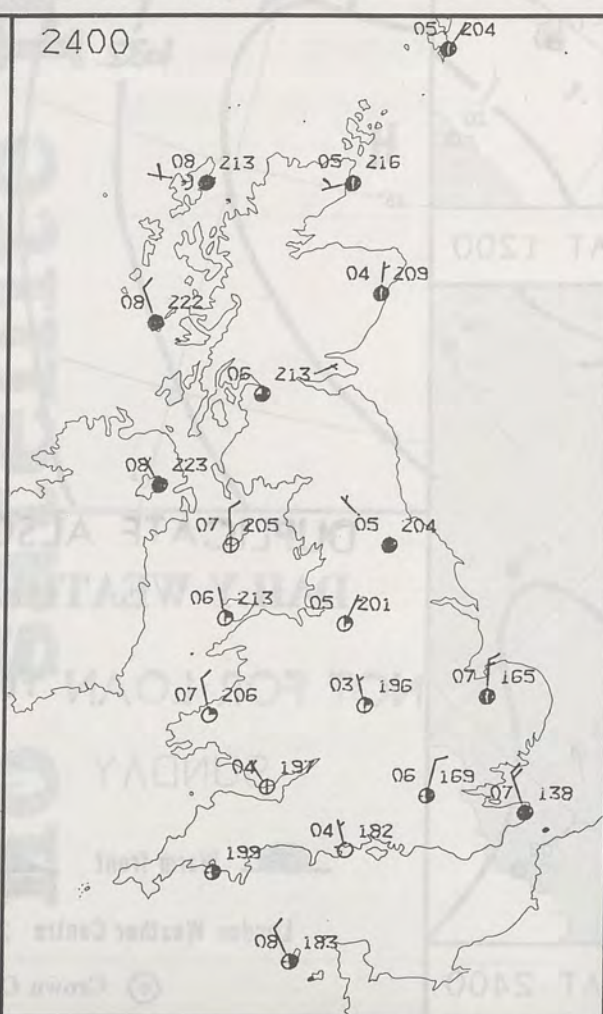


## PLOTTED SURFACE OBSERVATIONS

1800



2400



SUNDAY  
5 MAY 1991

Much of the British Isles had a dry night. Over Northern Ireland, western Scotland and Wales there was a slight ground frost in places and even an air frost at Glasgow. Eastern Scotland, eastern England and the Midlands were mostly cloudy. There were a few showers over northeast England, while parts of East Anglia and southeast England had some heavy rain for a time.

Much of the country stayed dry through the day and places well sheltered from the north such as south Devon, south Cornwall and southwest Wales had a sunny day. Northern Ireland and southwest Scotland, together with the Northern Isles, were also sunny. Northwest Scotland was mostly cloudy with some patchy light rain from the late afternoon.

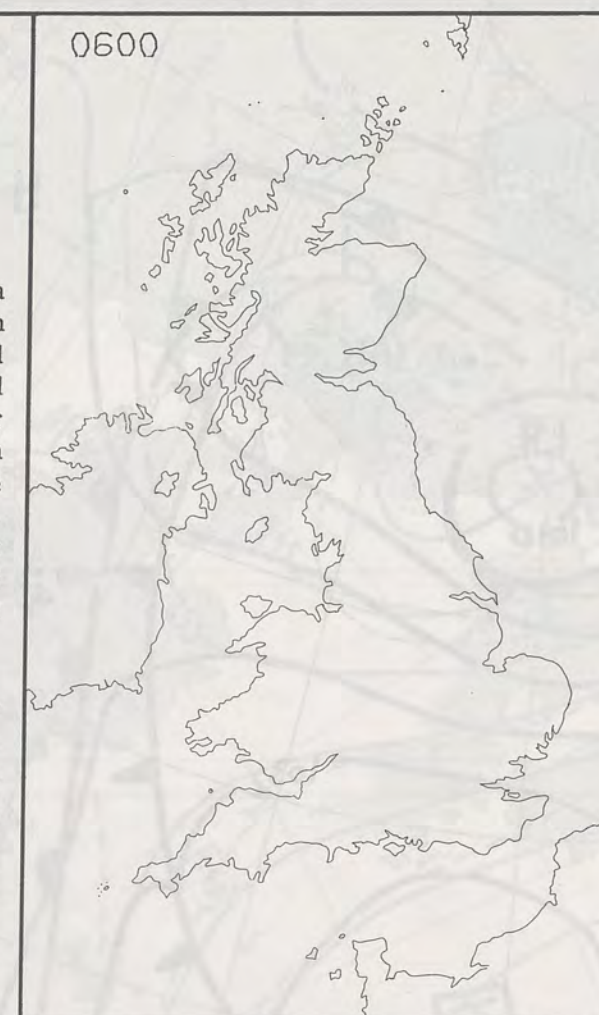
The eastern half of the country, and especially southeast England and East Anglia, stayed cloudy. There was some rain over East Anglia, and parts of the south-east had rain on and off for much of the day but particularly in the late afternoon and into the evening, when it became heavy at times in east Kent.

It was rather cold or cold over much of England and Wales and in parts of the east very cold. Temperatures were close to normal over Northern Ireland and much of Scotland but the Glasgow area was rather warm.

London Weather Centre  
284-286 High Holborn  
London WC1V 7HX  
All times are GMT

© Crown Copyright 1986 All rights reserved

0600

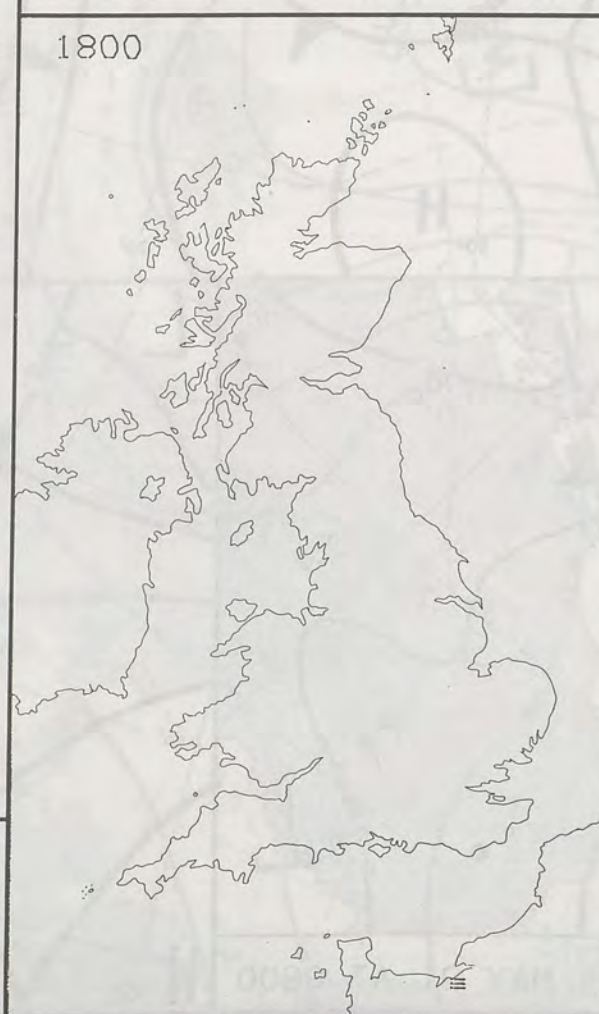


1200

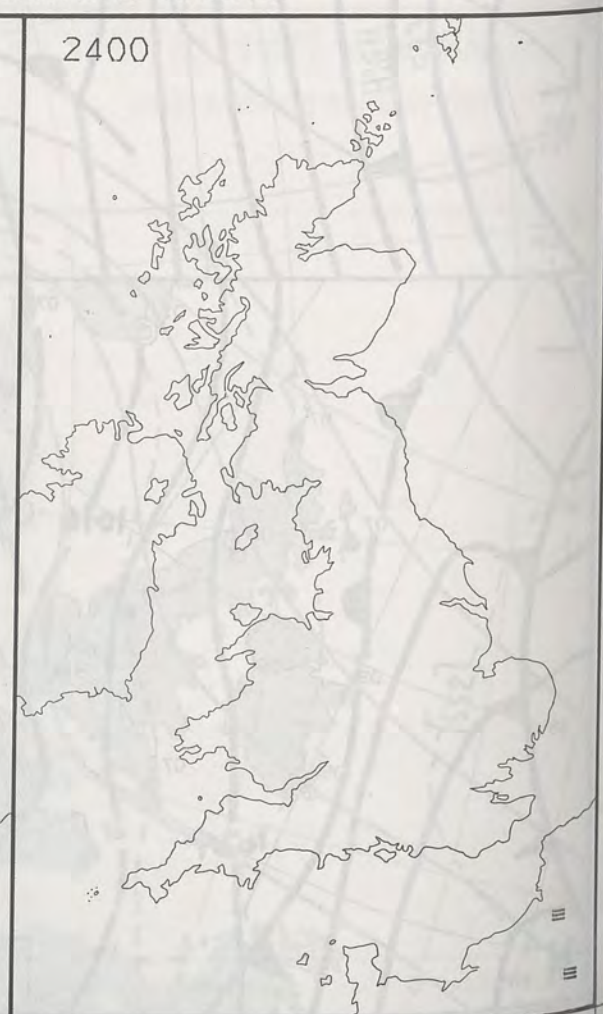


## SIGNIFICANT WEATHER CHARTS

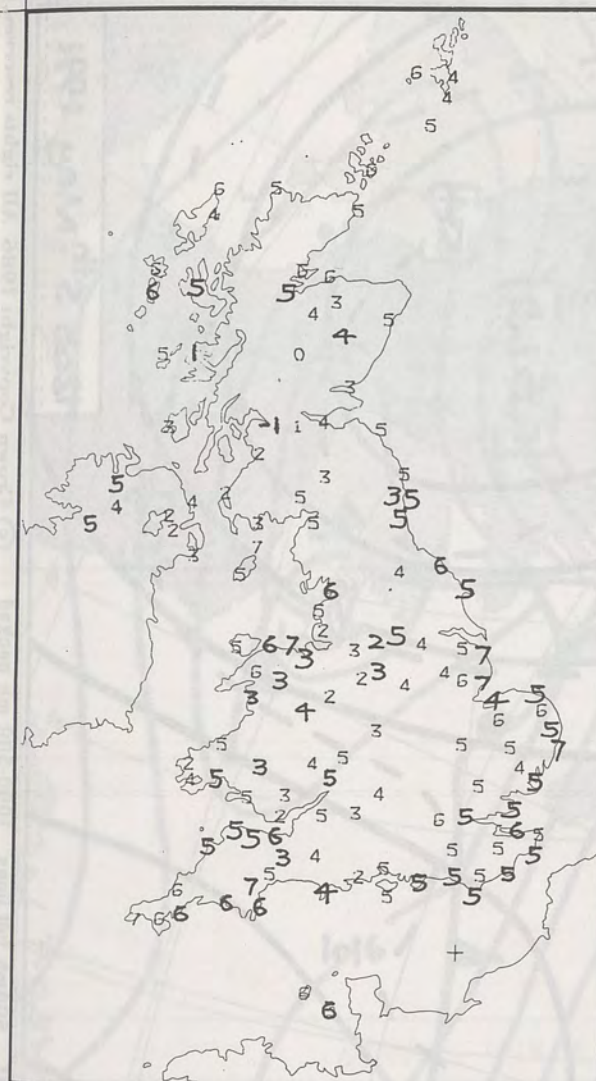
1800



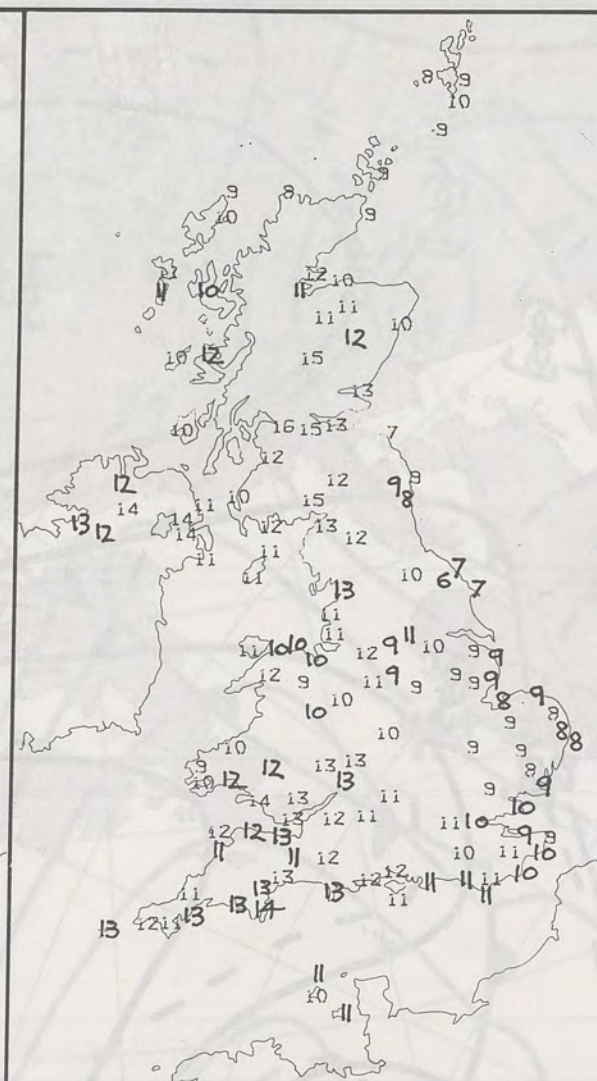
2400



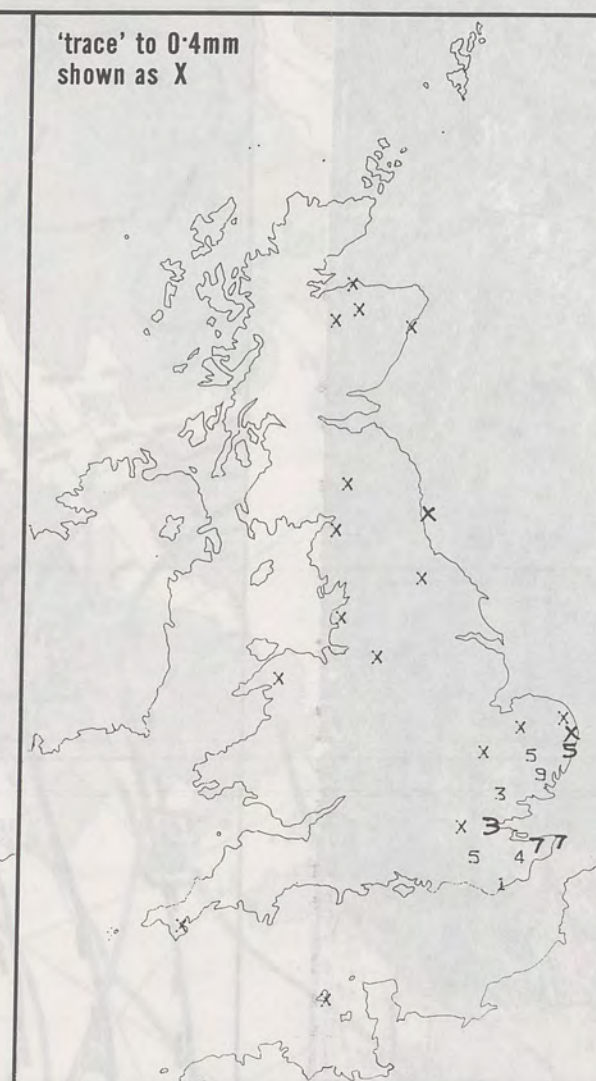




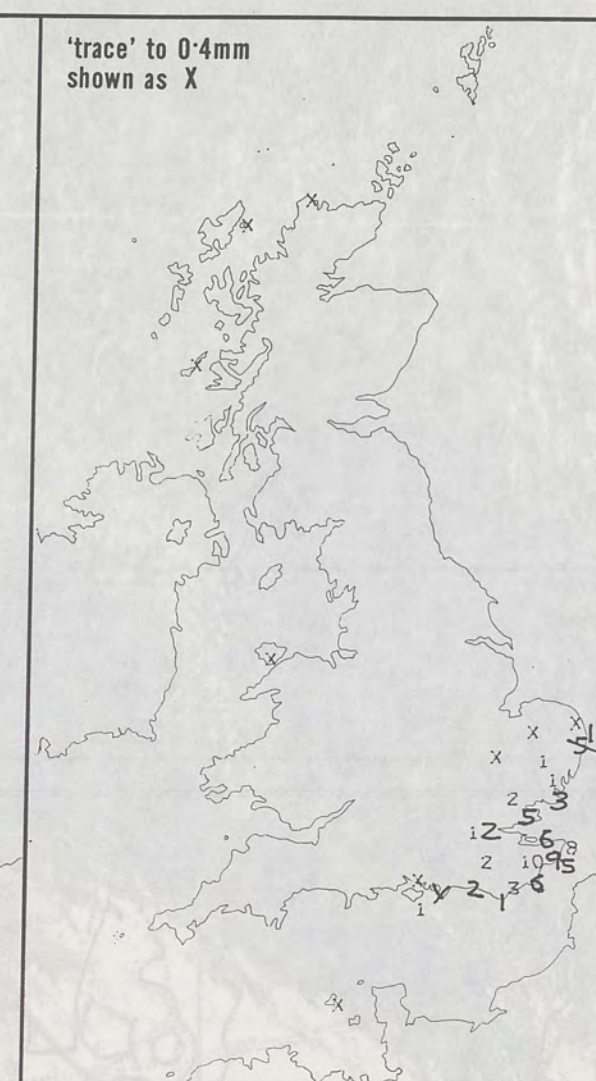
**NIGHT MINIMUM TEMPERATURE (°C)**  
For 12-hour period ending  
0900 ON 5 MAY 91



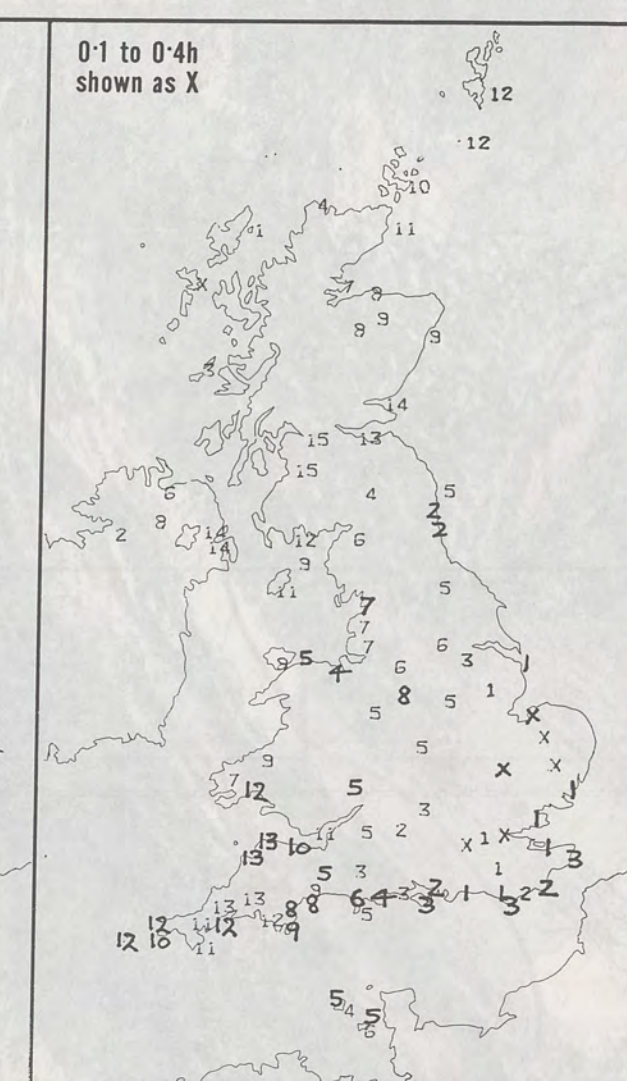
**DAY MAXIMUM TEMPERATURE (°C)**  
For 12-hour period ending  
2100 ON 5 MAY 91



**RAINFALL (mm)**  
For 12-hour period ending  
0900 ON 5 MAY 91



**RAINFALL (mm)**  
For 12-hour period ending  
2100 ON 5 MAY 91



**SUNSHINE (hours)**  
Dawn to dusk  
5 MAY 91

**EXTREMES FOR SUNDAY 5TH MAY 1991**

Highest maximum	: 16.1°C Glasgow Airport
Lowest maximum	: 6.1°C Fylingdales (Yorkshire)
Lowest minimum	: -0.6°C Glasgow Airport
Lowest grass minimum	: -6.5°C Glasgow Airport
Most rain (24 hours from 0900 GMT)	: 13.3 mm Charing (Kent)
Most sun	: 14.7 hours Prestwick Airport

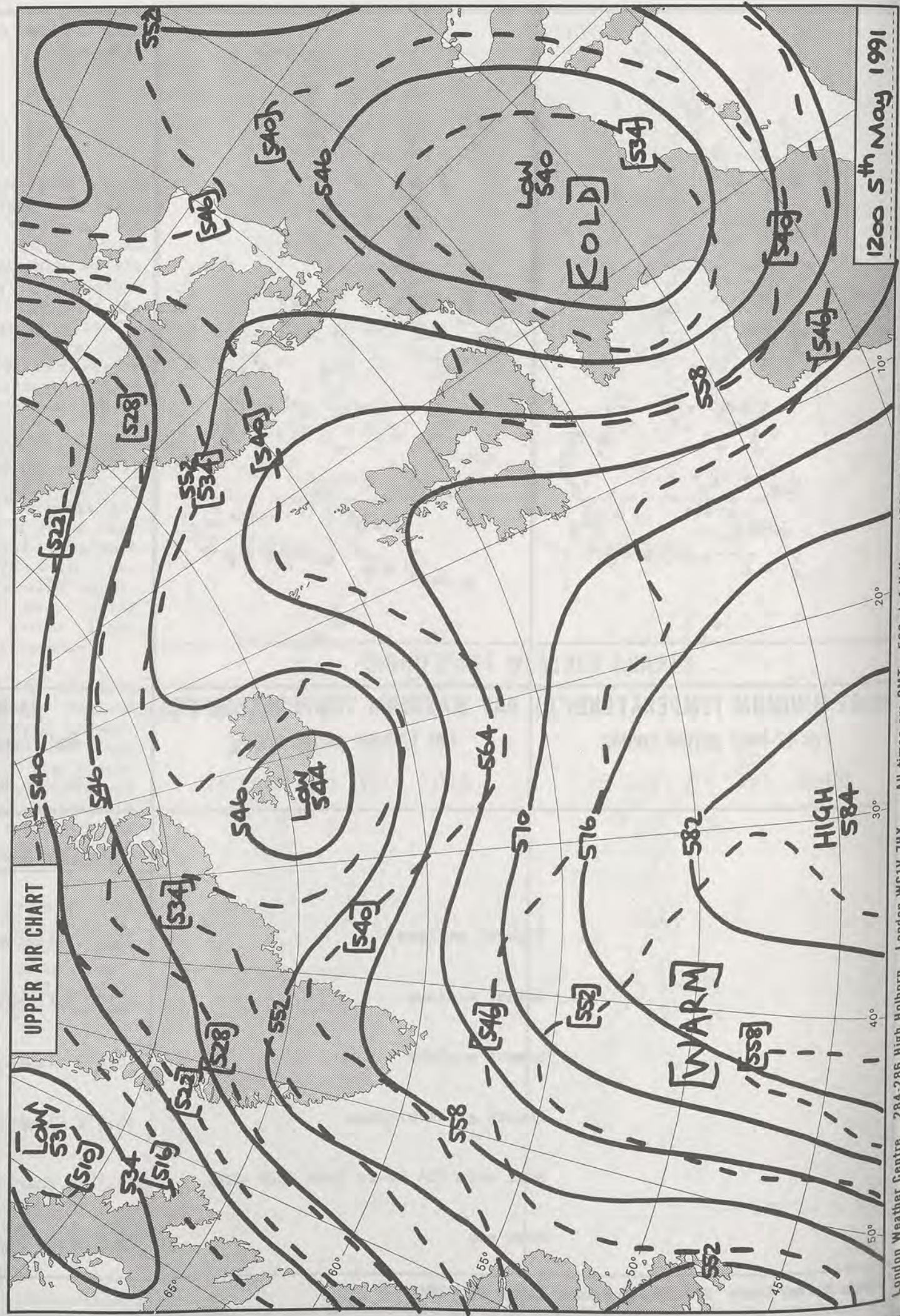
**DAILY  
WEATHER  
SUMMARY**



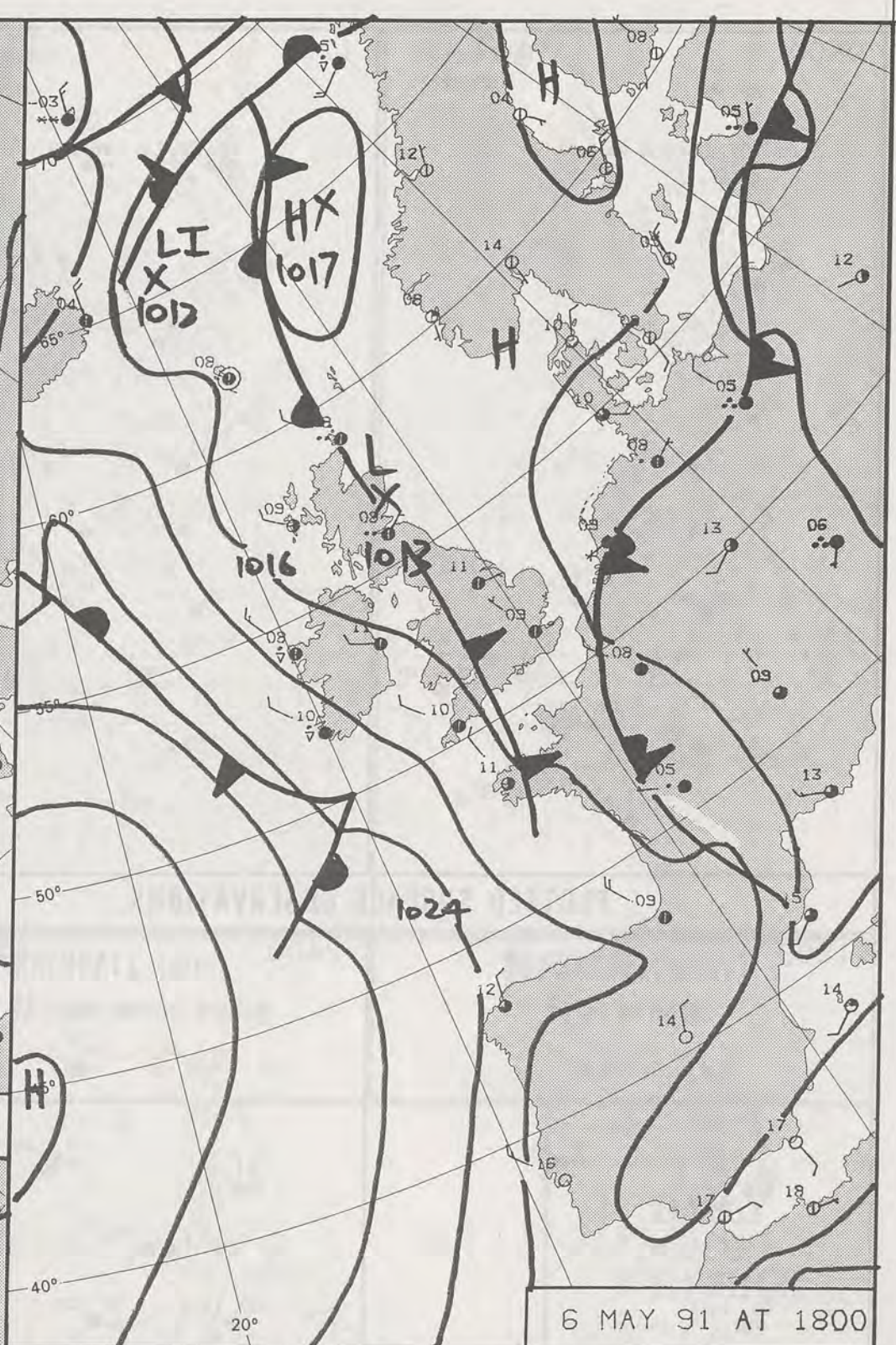
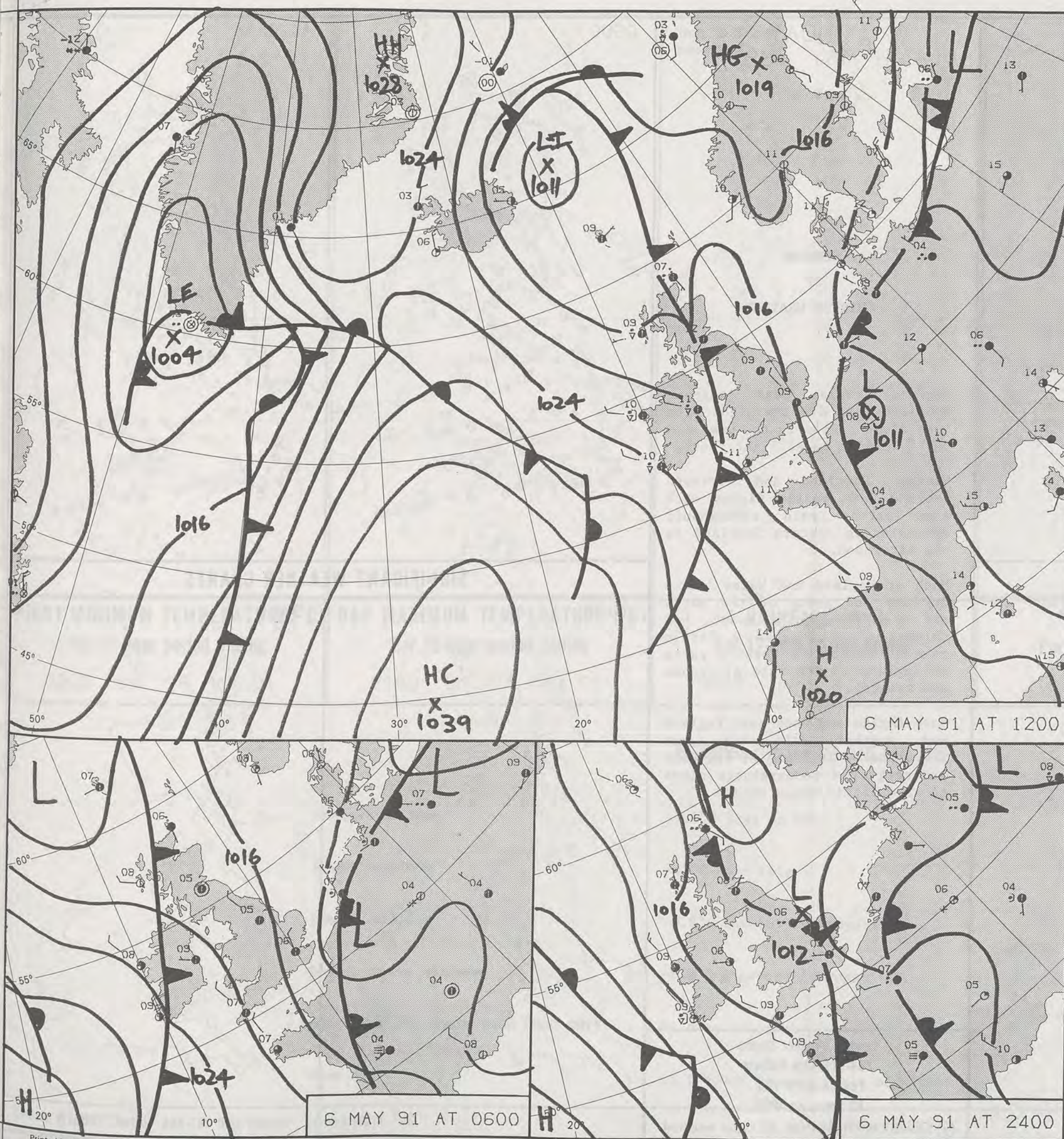
© Crown Copyright 1986  
All rights reserved



1317Z VIS S/S/91







DUPLICATE ALSO  
DAILY WEATHER SUMMARY

NOT FOR LOAN FOR

MONDAY 6 MAY 1991

London Weather Centre 284-286 High Holborn London WC1V 7HX

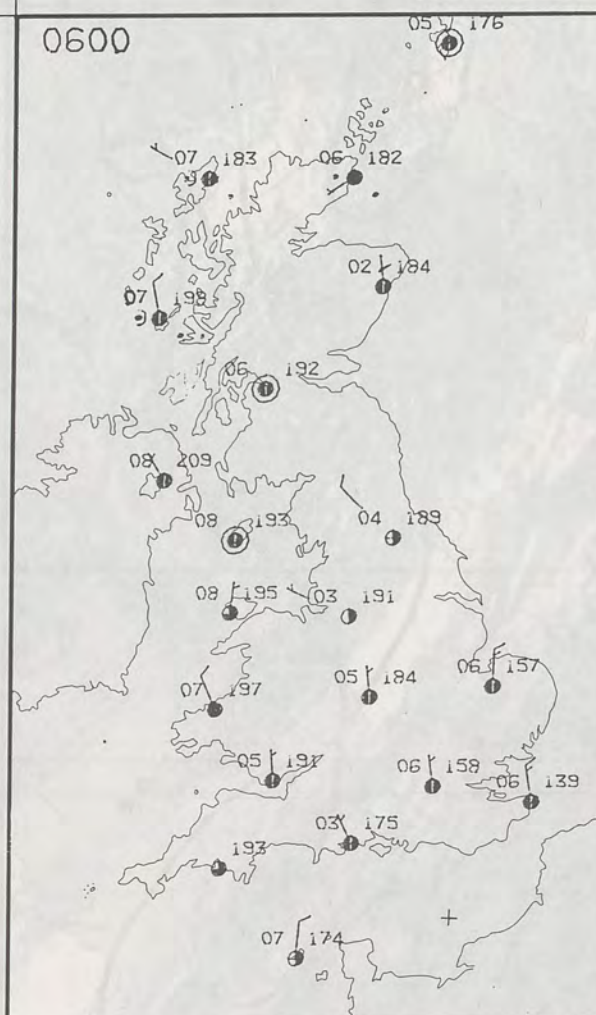
© Crown Copyright All rights reserved

14 MAY 1991  
METEOROLOGICAL  
OFFICE  
LIBRARY

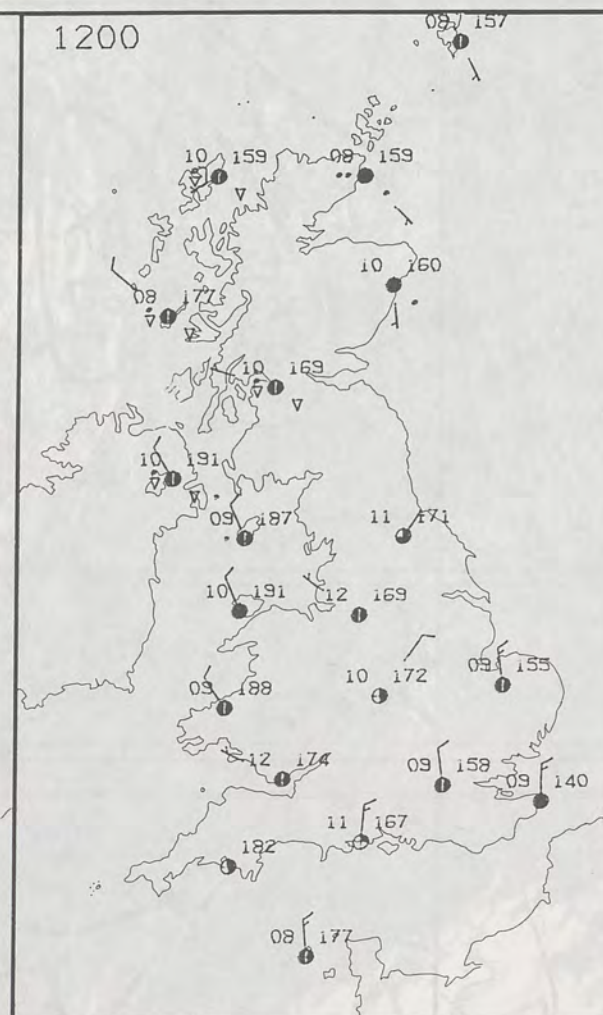
Warm front Cold front Occlusion



0600



1200



MONDAY  
6 MAY 1991

SUMMARY  
OF  
BRITISH WEATHER

England, Wales and eastern Scotland were dry overnight with some clear spells in the west and north leading to a slight frost.

Western Scotland and Northern Ireland were mostly cloudy with some patchy rain throughout, spreading to eastern Scotland in the afternoon.

Much of England and Wales had a dry day and parts of the north and west were quite sunny, but thicker cloud brought a little rain to Wales and western parts of England in the late afternoon and evening.

East Anglia and southeast England had another cold day, but temperatures in parts of the west and north had temperatures close to or a little below normal.

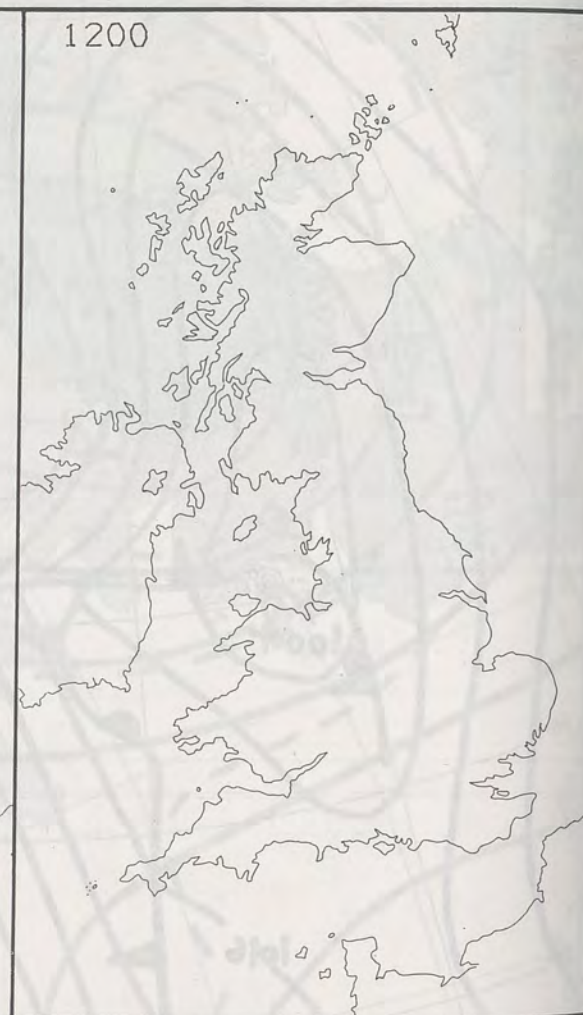
London Weather Centre  
284-286 High Holborn  
London WC1V 7HX  
All times are GMT

© Crown Copyright 1986 All rights reserved

0600

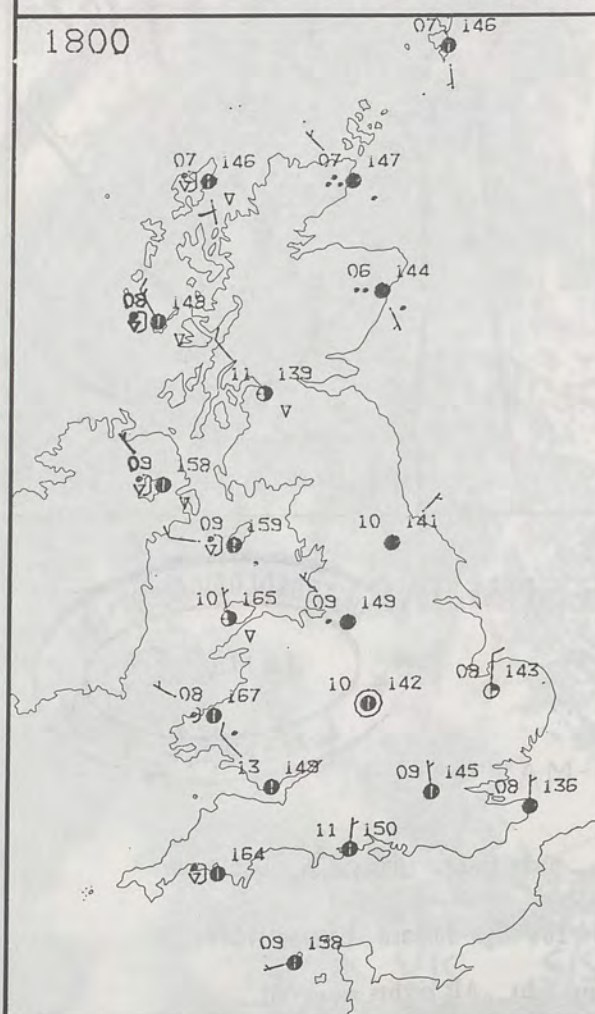


1200

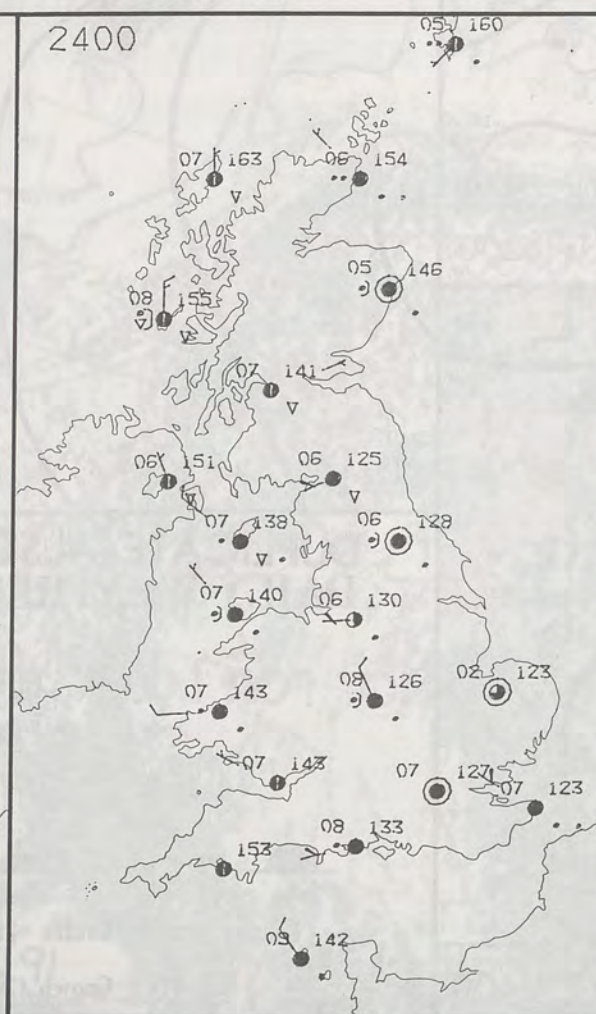


PLOTTED SURFACE OBSERVATIONS

1800



2400

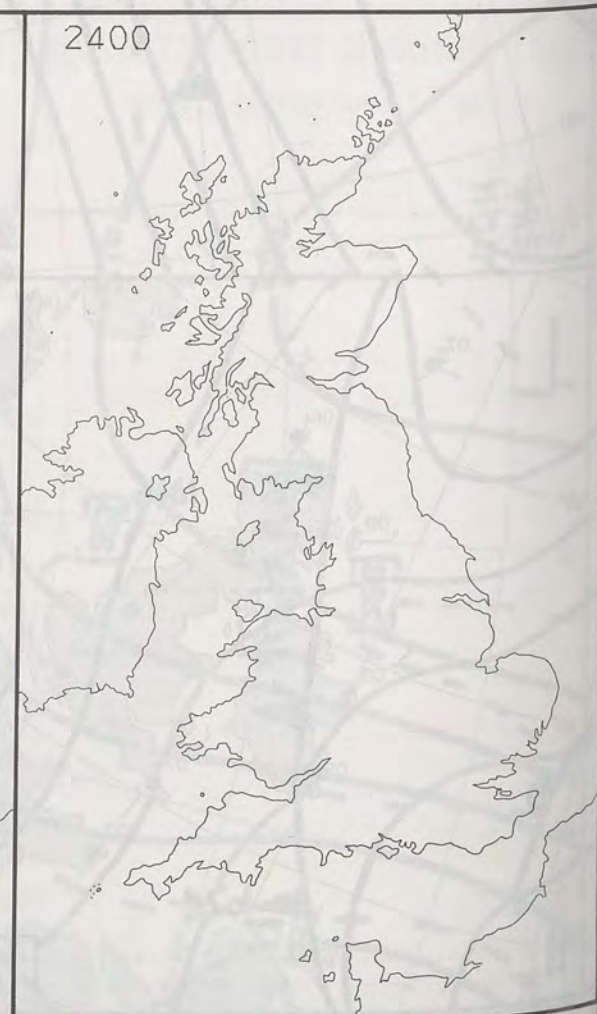


SIGNIFICANT WEATHER CHARTS

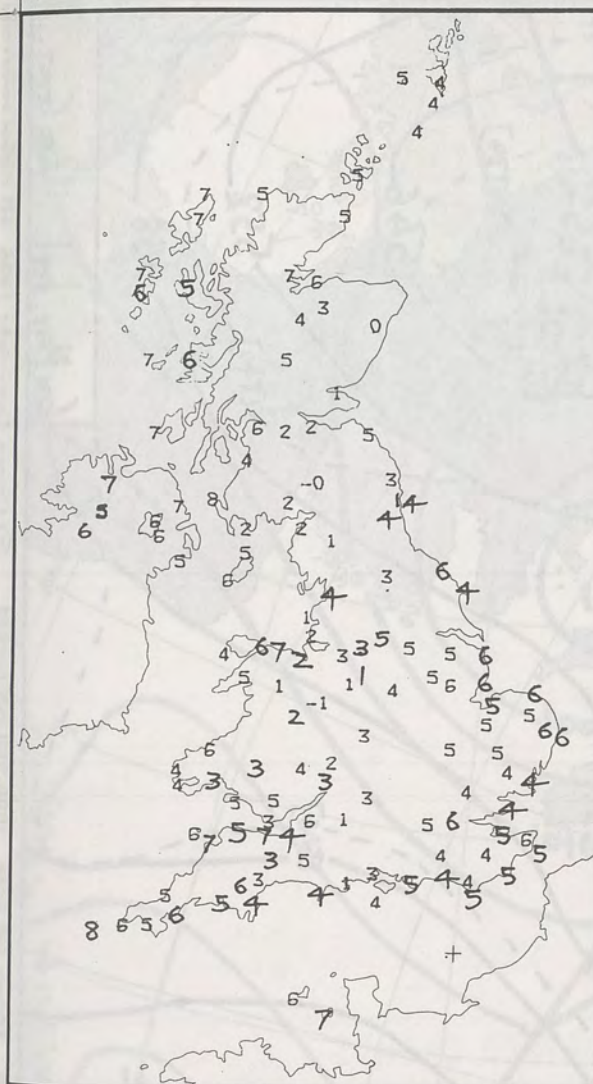
1800



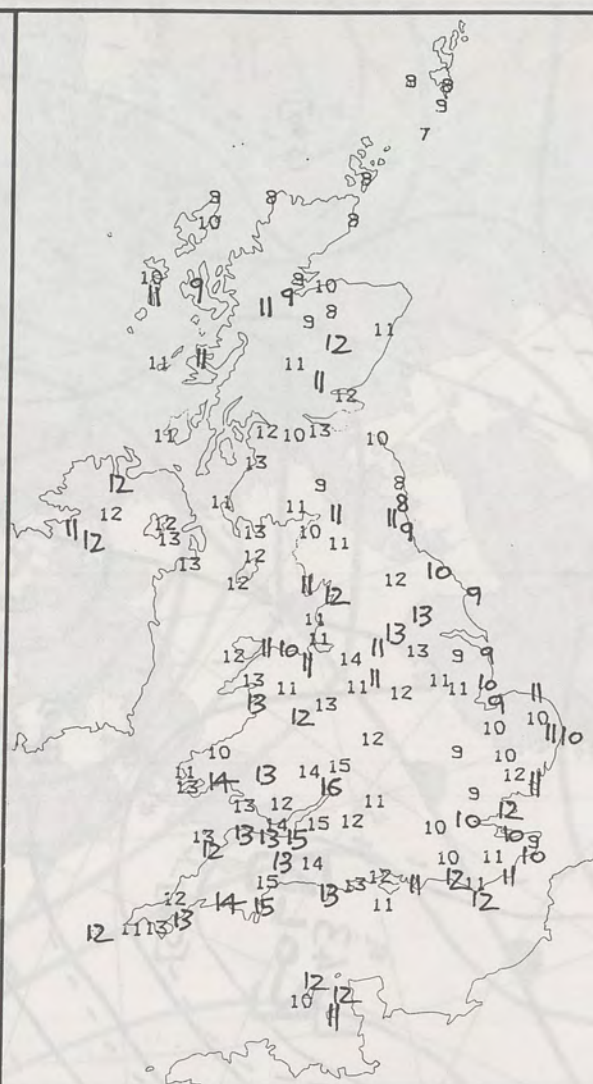
2400



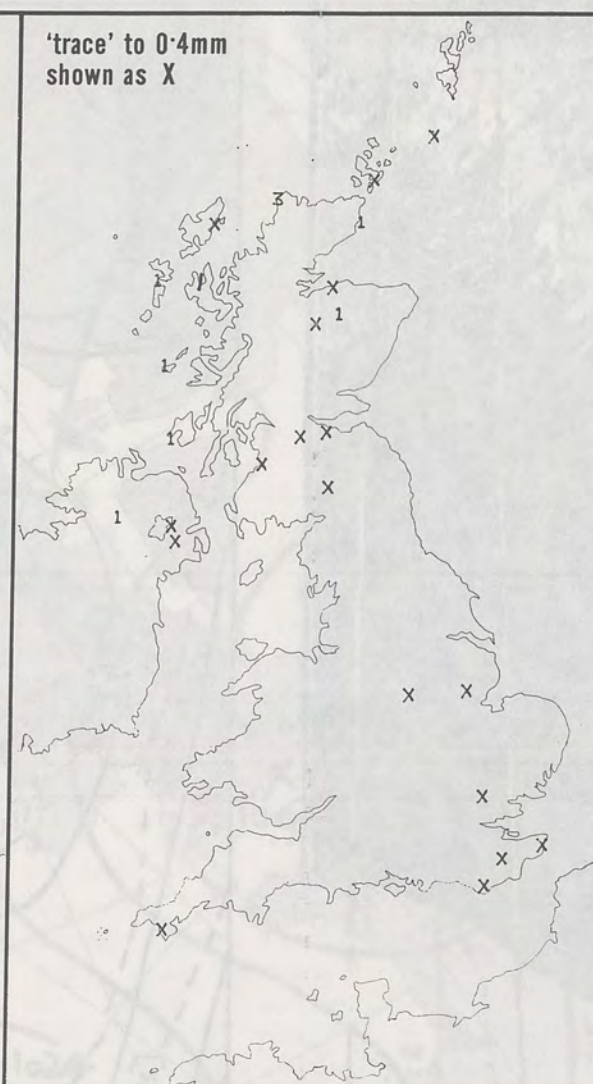




**NIGHT MINIMUM TEMPERATURE (°C)**  
For 12-hour period ending  
0900 ON 6 MAY 91



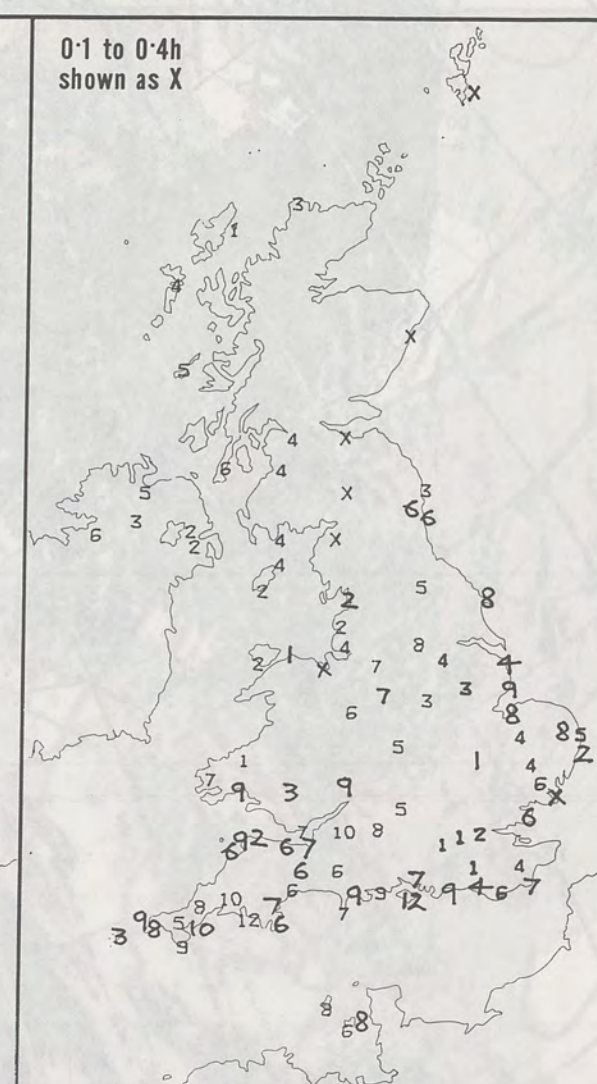
**DAY MAXIMUM TEMPERATURE (°C)**  
For 12-hour period ending  
2100 ON 6 MAY 91



**RAINFALL (mm)**  
For 12-hour period ending  
0900 ON 6 MAY 91



**RAINFALL (mm)**  
For 12-hour period ending  
2100 ON 6 MAY 91



**SUNSHINE (hours)**  
Dawn to dusk  
6 MAY 91

**EXTREMES FOR MONDAY 6TH MAY 1991**


Highest maximum	: 15.6°C Ross on Wye
Lowest maximum	: 7.5°C Fair Isle
Lowest minimum	: -0.8°C Shawbury (Shropshire)
Lowest grass minimum	: -6.0°C Shawbury (Shropshire)
Most rain (24 hours from 0900 GMT)	: 11.5 mm Aviemore (Highland)
Most sun	: 12.1 hours Ventnor (Isle of Wight)

**DAILY  
WEATHER  
SUMMARY**

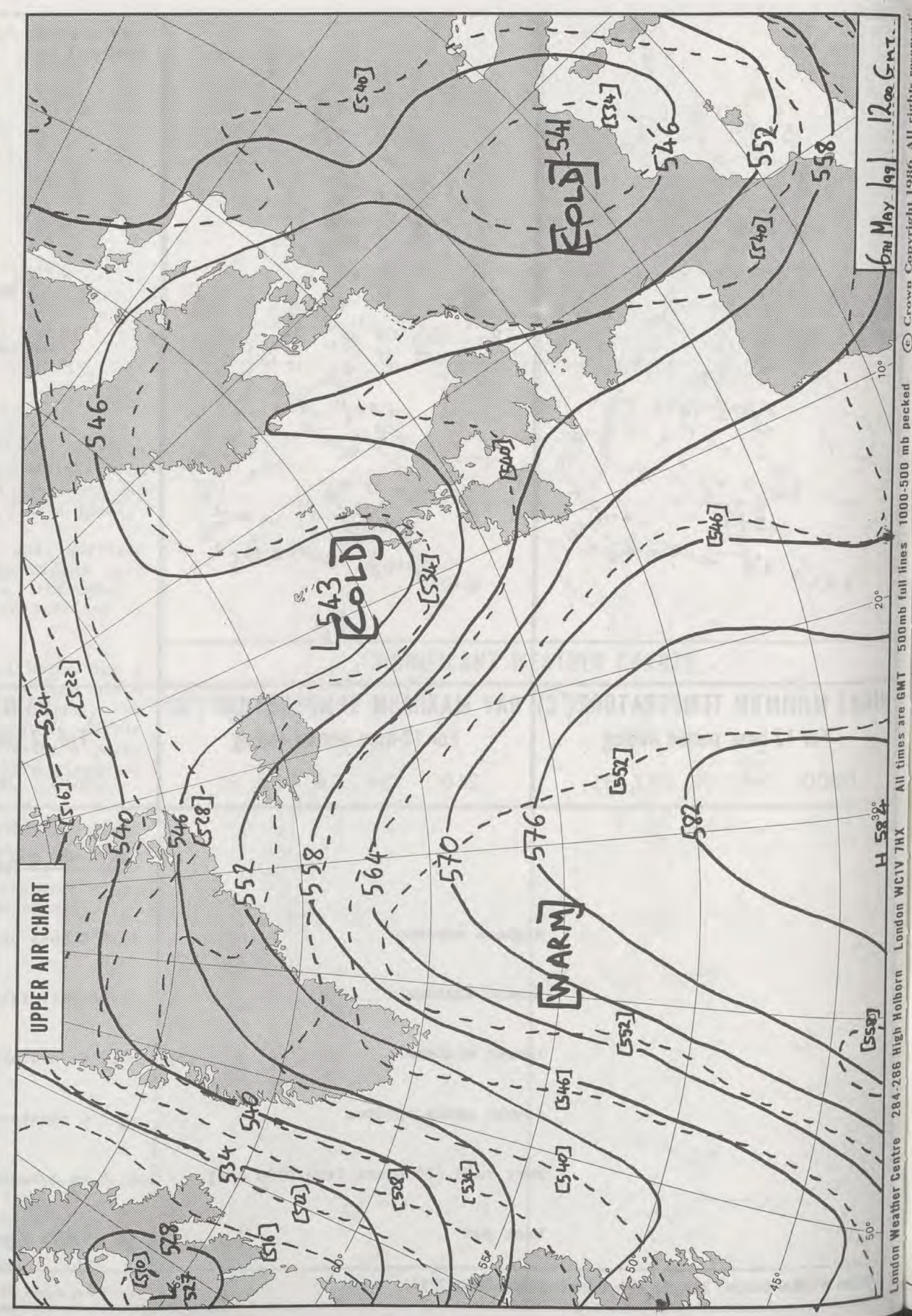


© Crown Copyright 1986  
All rights reserved



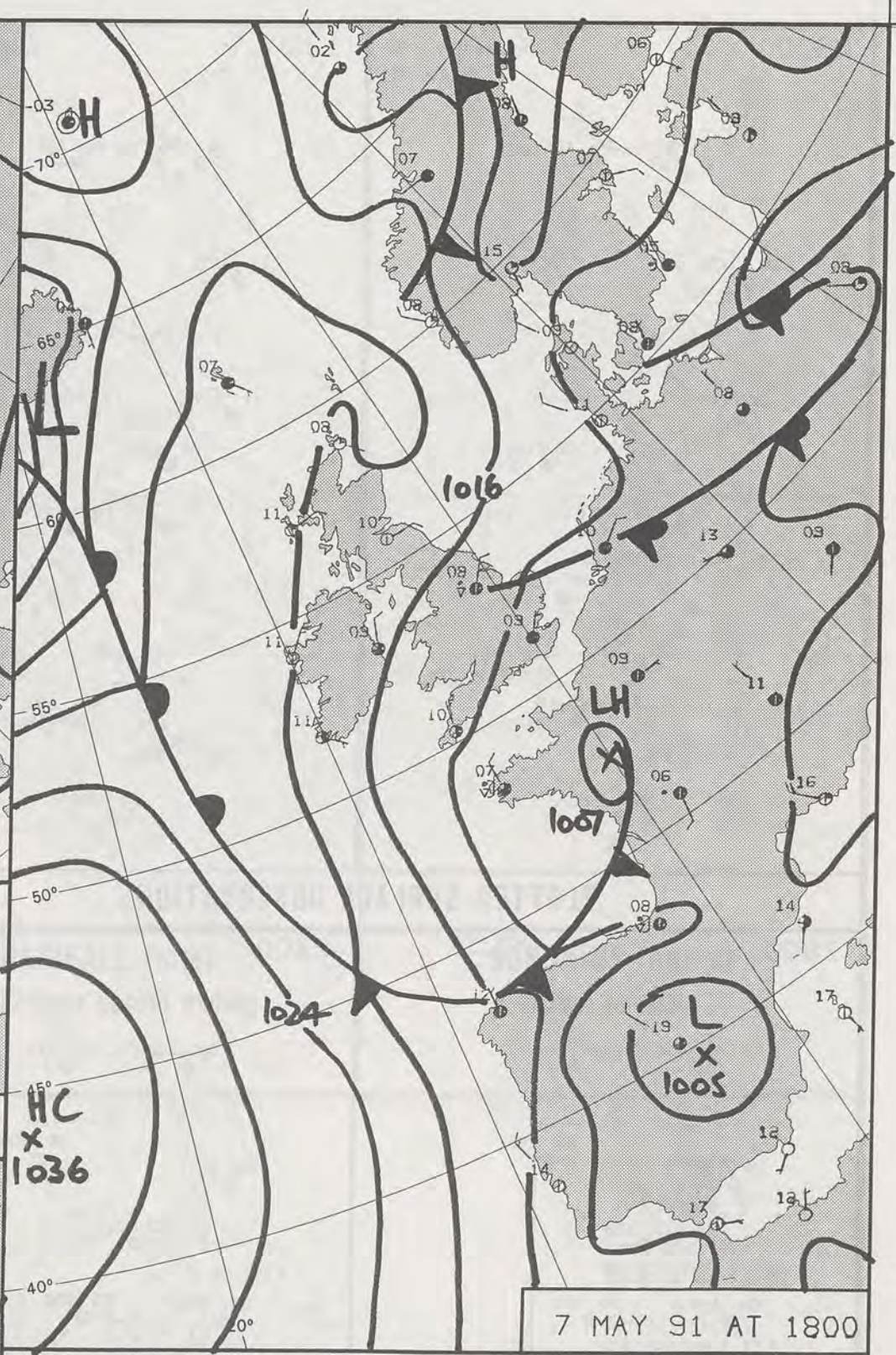
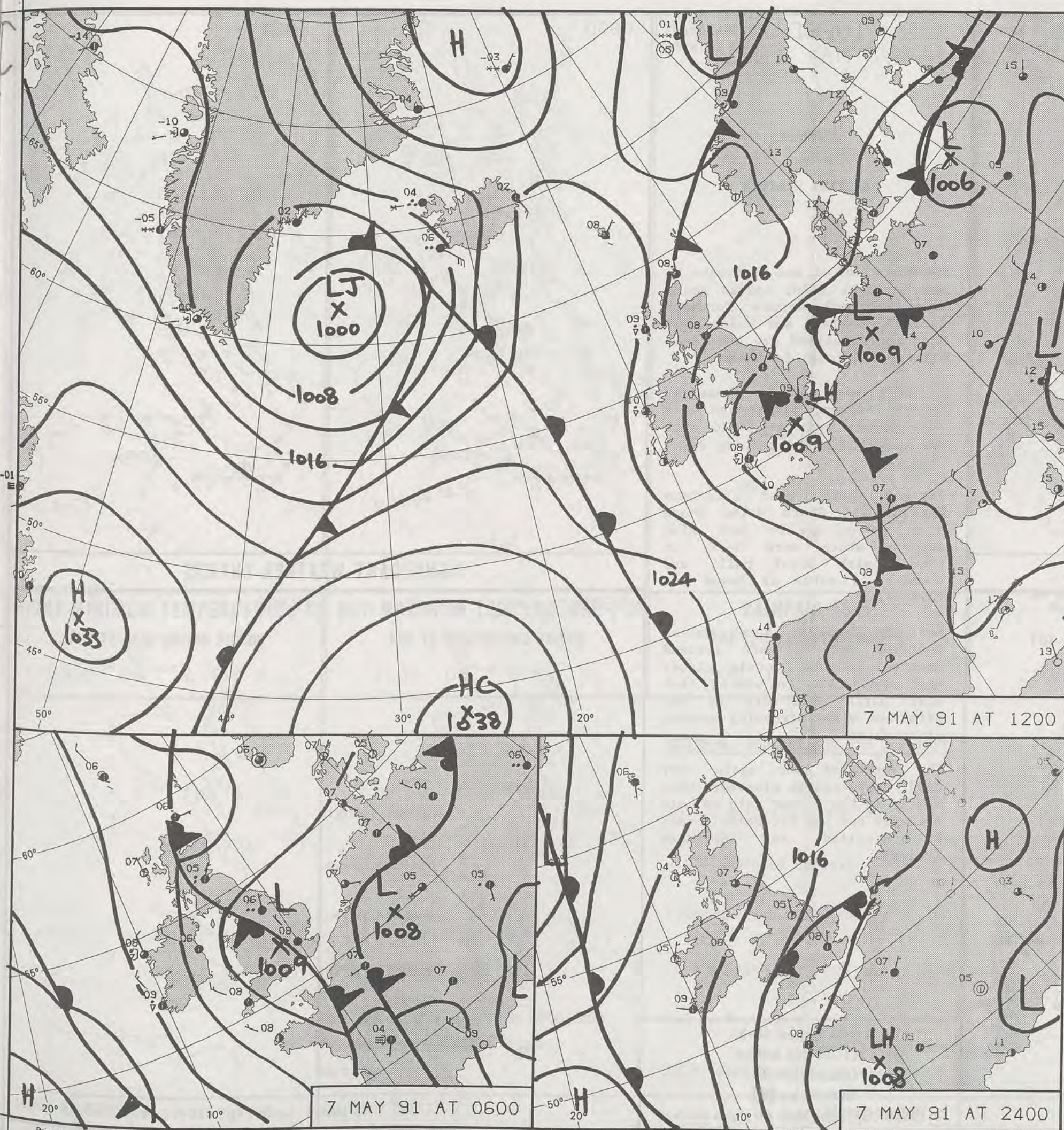


1300Z VIS 6/5/91





London Weather Centre 284-286 High Holborn London WC1V 7HX  
H 5836  
5507  
6th May 1991 12.00 GMT  
© Crown Copyright 1986 All rights reserved  
1000-500 mb pecked  
500mb full lines  
All times are GMT



DUPLICATE ALSO  
DAILY WEATHER SUMMARY

NOT FOR LOAN FOR

TUESDAY 7 MAY 1991

London Weather Centre 284-286 High Holborn London WC1V 7HX

© Crown Copyright All rights reserved

20 MAY 1991

LIBRARY

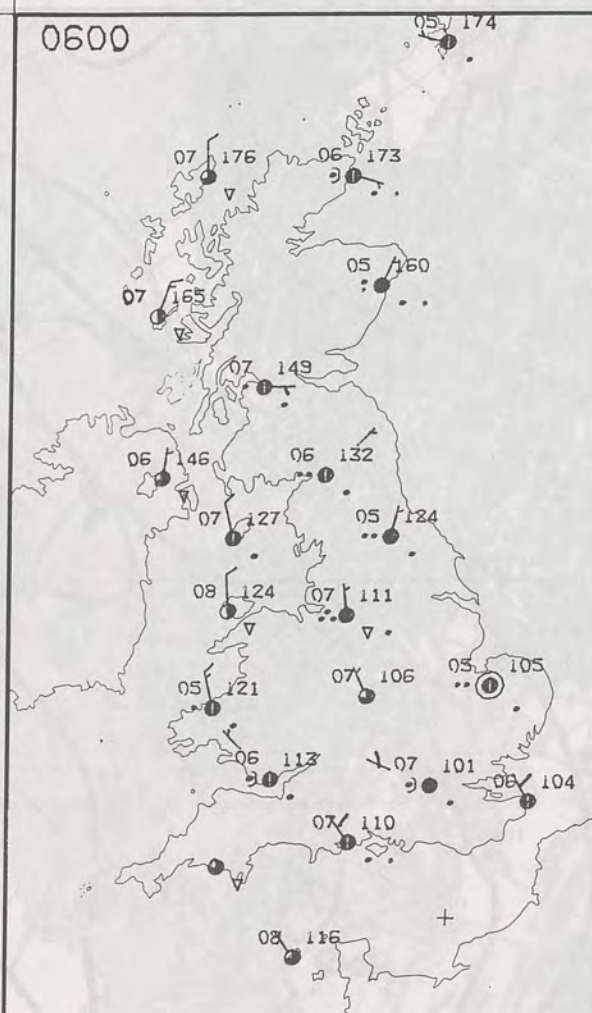
METEOROLOGICAL OFFICE

Warm front Cold front Occlusion

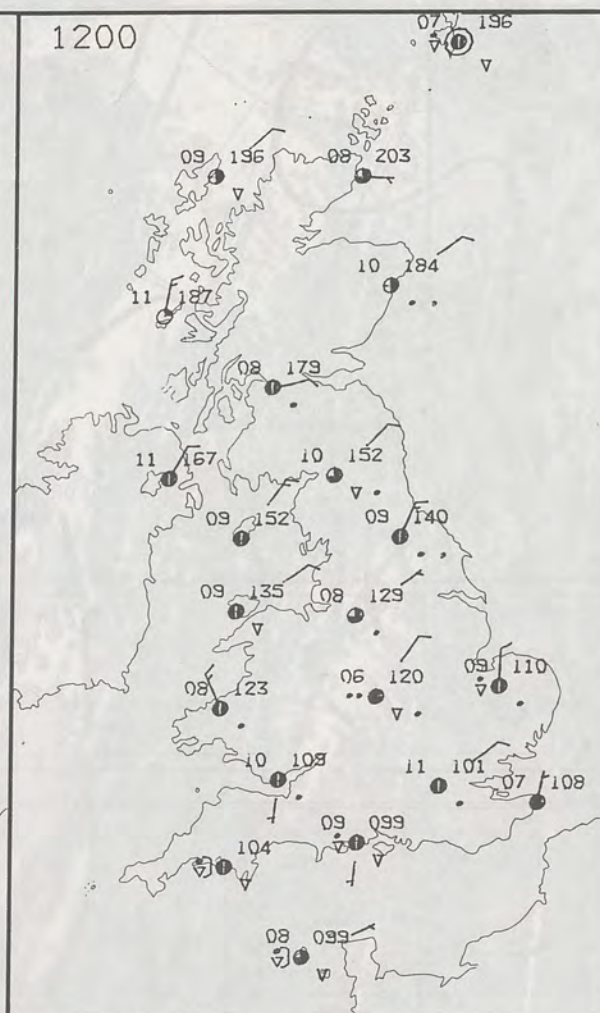
Form File 541



0600

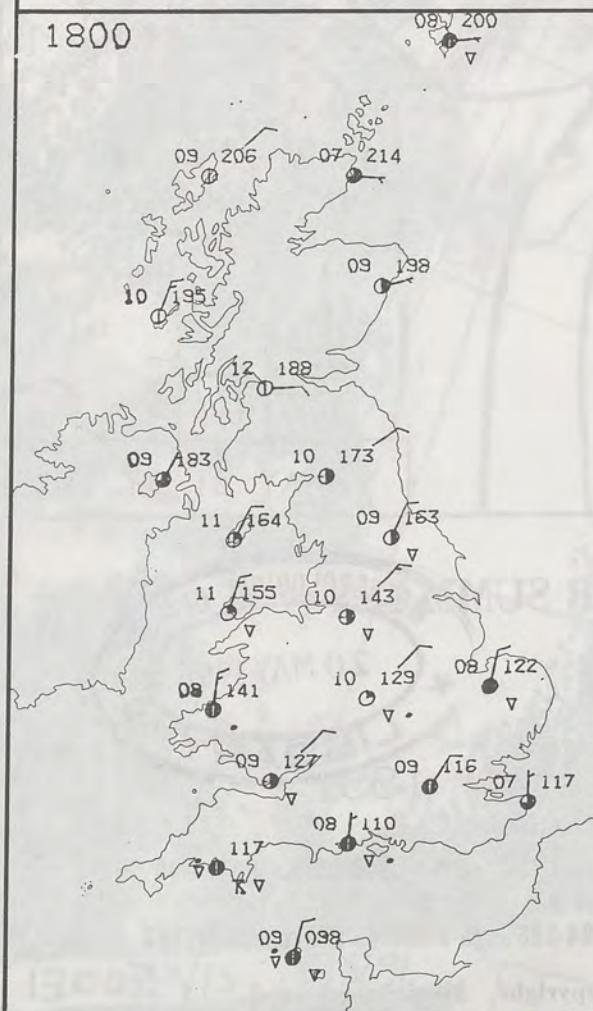


1200

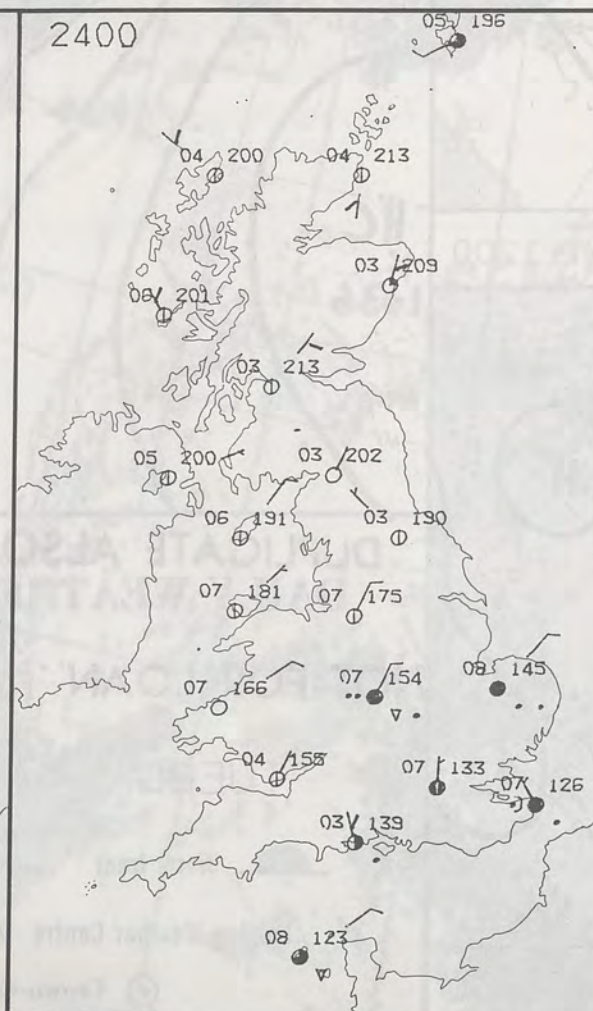


## PLOTTED SURFACE OBSERVATIONS

1800



2400

TUESDAY  
7 MAY 1991SUMMARY  
OF  
BRITISH WEATHER

Overnight, cloud and outbreaks of mainly light rain, spread south from Scotland across Northern Ireland, England and Wales, but East Anglia stayed dry and clear with ground frost in places.

By day, much of East Anglia, London, Surrey, Sussex and Kent were cloudy and very cold with patchy rain in the morning dying out.

Further west over southern England and South Wales there were sunny spells but also showers which were heavy in places with local hail, and thunder in parts of Devon and Cornwall.

Northern England, North Wales, Scotland and Northern Ireland started the day mostly cloudy with some rain in places, but most parts were dry by the afternoon with increasing amounts of sunshine.

The southeast was again very cold, temperatures elsewhere were mostly in the rather cold or cold category but not far below normal in Scotland and Northern Ireland.

London Weather Centre  
284-286 High Holborn  
London WC1V 7HX  
All times are GMT

© Crown Copyright 1986 All rights reserved

0600

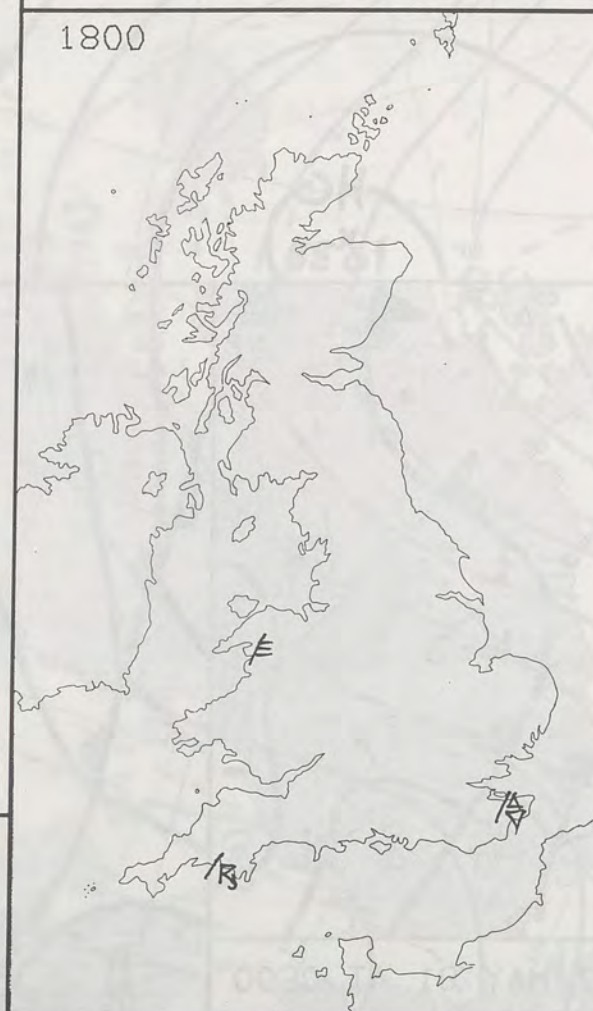


1200

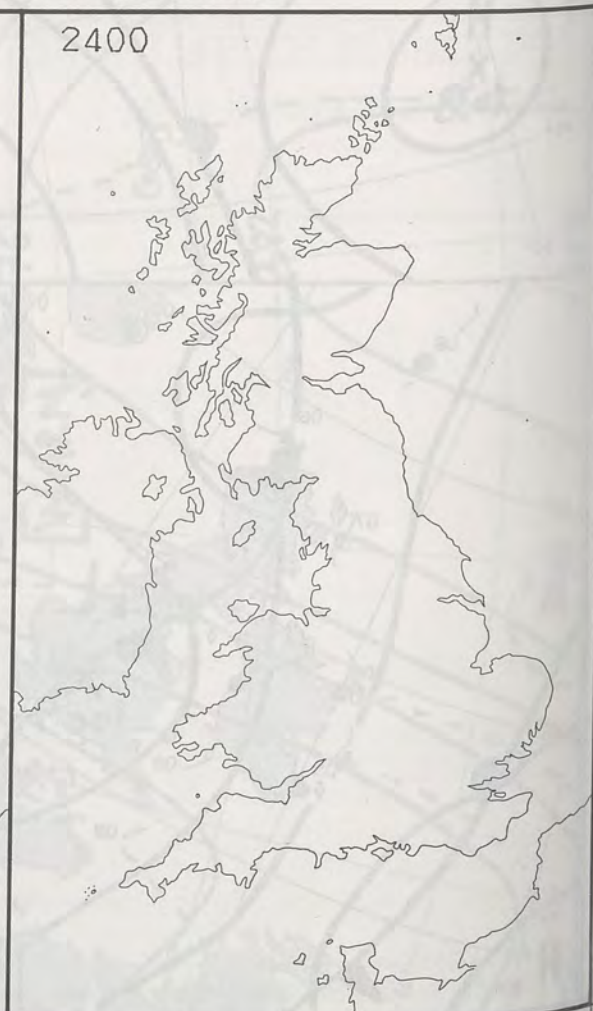


## SIGNIFICANT WEATHER CHARTS

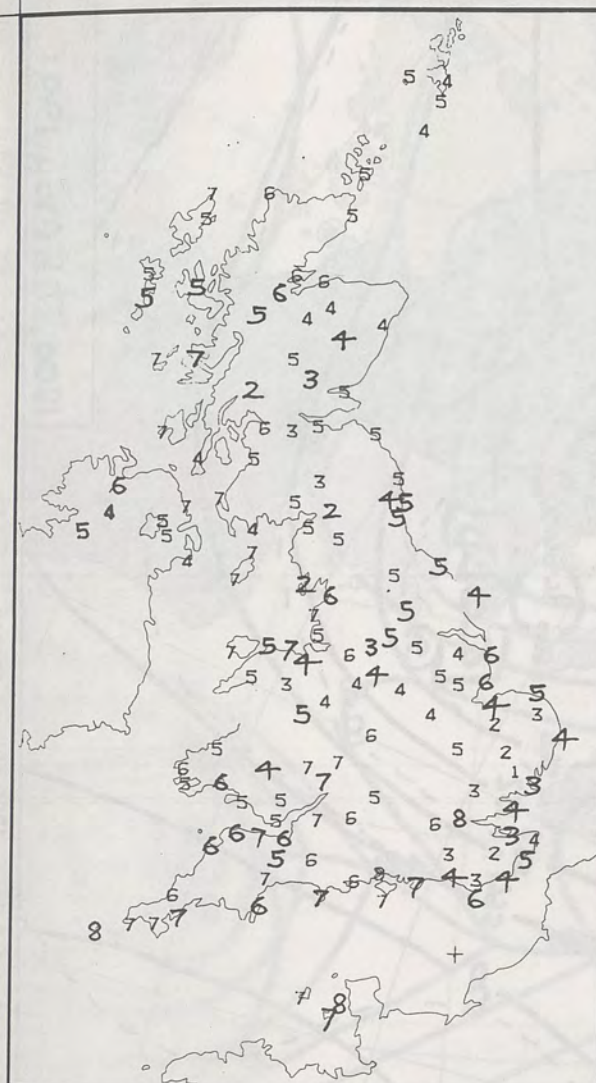
1800



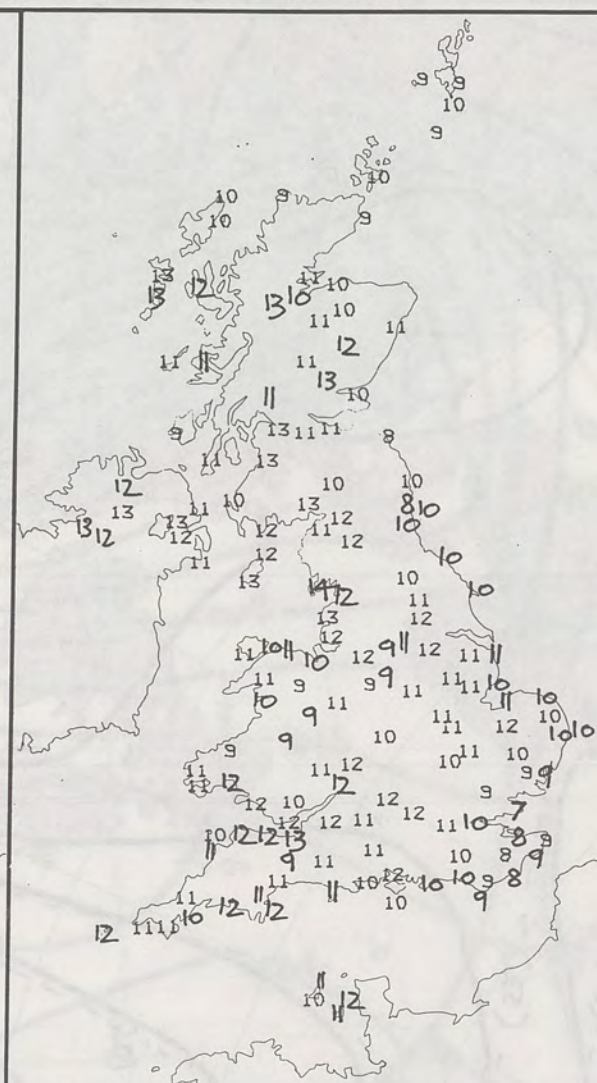
2400







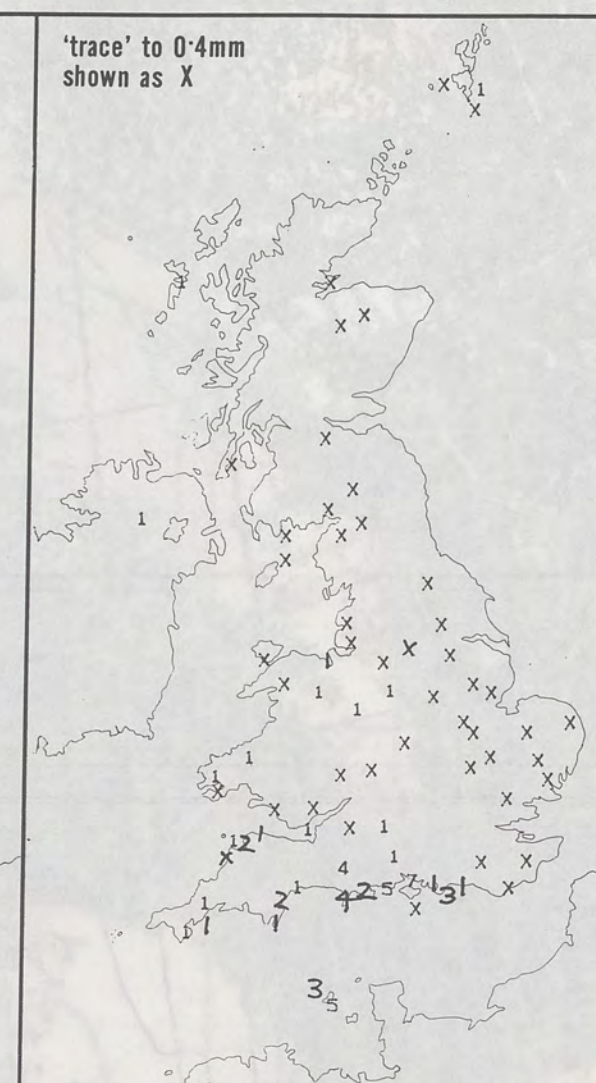
**NIGHT MINIMUM TEMPERATURE (°C)**  
For 12-hour period ending  
0900 ON 7 MAY 91



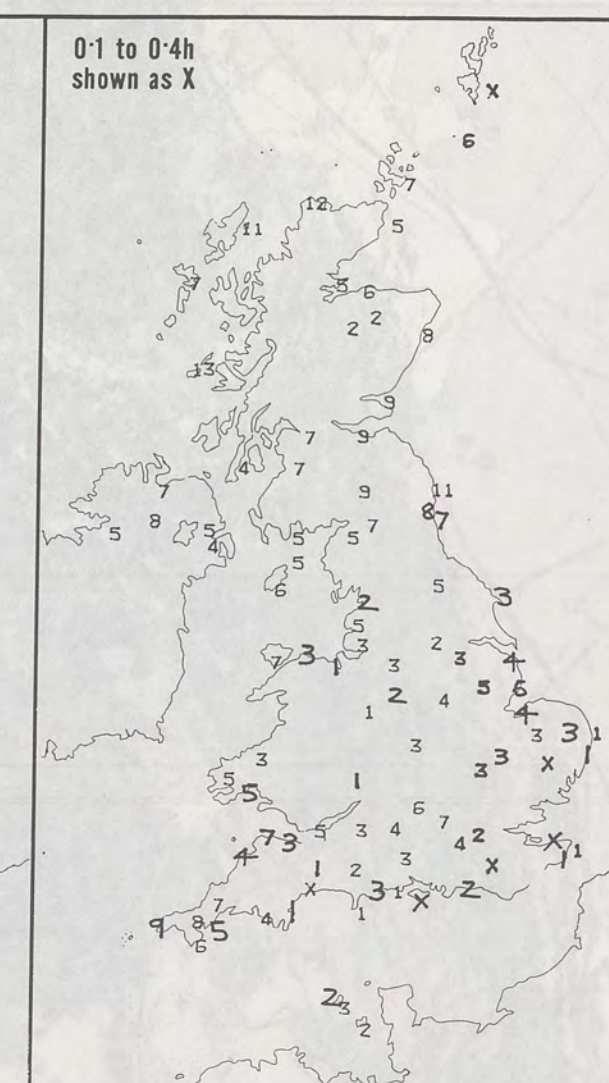
**DAY MAXIMUM TEMPERATURE (°C)**  
For 12-hour period ending  
2100 ON 7 MAY 91



**RAINFALL (mm)**  
For 12-hour period ending  
0900 ON 7 MAY 91



**RAINFALL (mm)**  
For 12-hour period ending  
2100 ON 7 MAY 91



**SUNSHINE (hours)**  
Dawn to dusk  
7 MAY 91

**EXTREMES FOR TUESDAY 7TH MAY 1991**

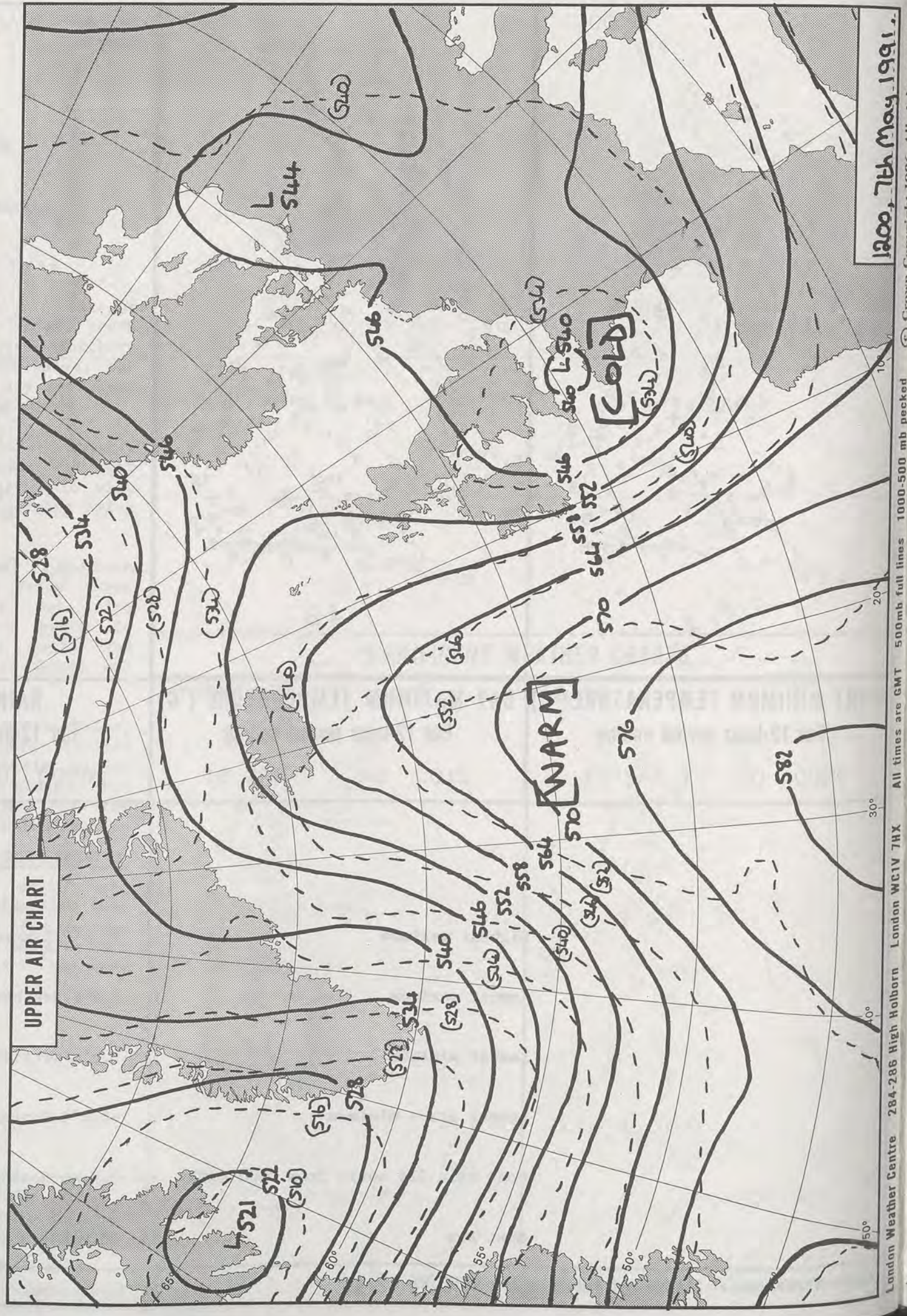

Highest maximum	: 13.6°C Eskmeals (Cumbria)
Lowest maximum	: 7.5°C Southend (Essex)
Lowest minimum	: 1.2°C Wattisham (Suffolk)
Lowest grass minimum	: -4.4°C Honington (Suffolk)
Most rain (24 hours from 0900 GMT)	: 7.3 mm Southampton
Most sun	: 12.9 hours Tiree (Inner Hebrides)

**DAILY  
WEATHER  
SUMMARY**



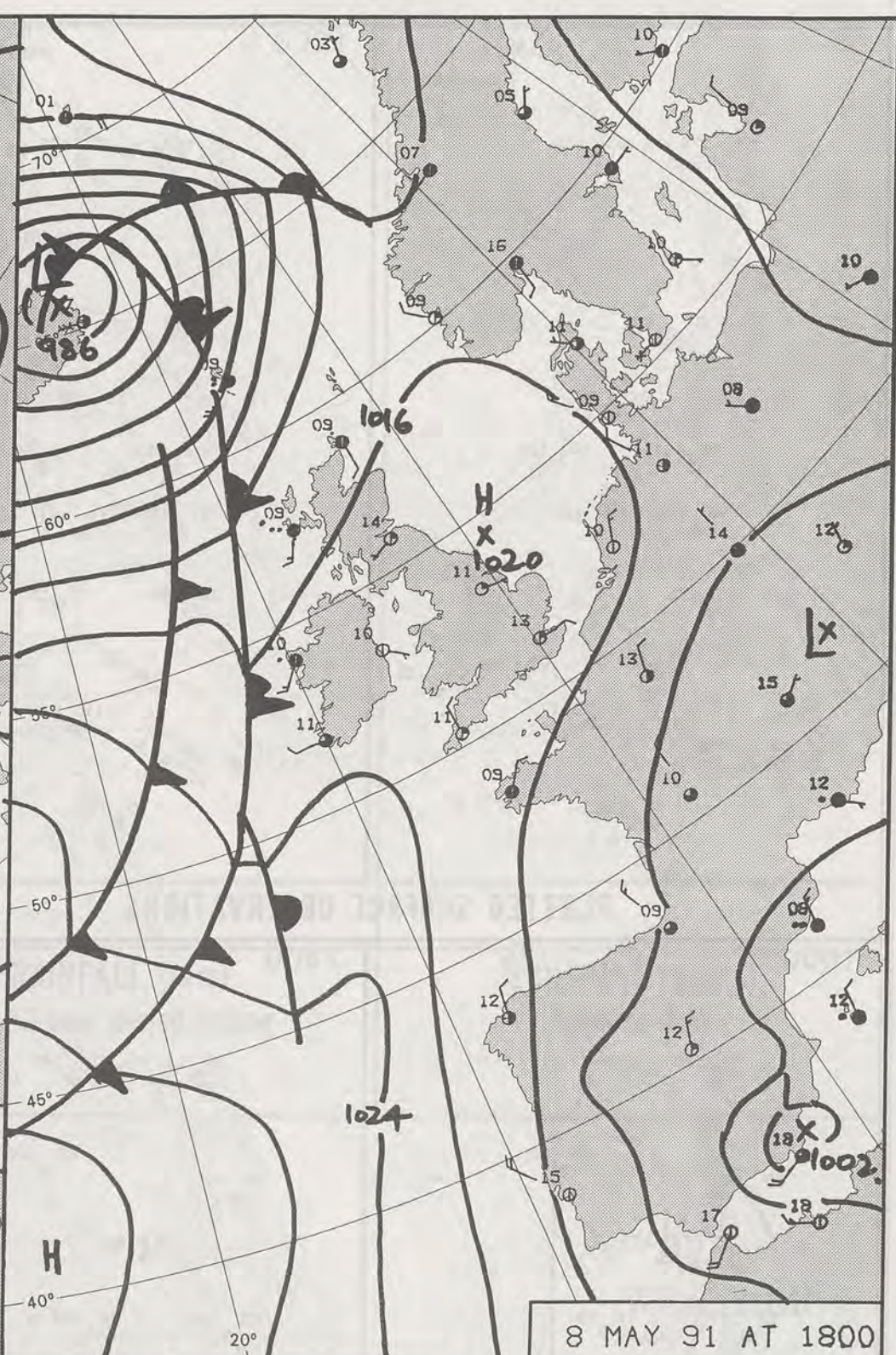

© Crown Copyright 1986  
All rights reserved







1200, 7th May 1991.  
London Weather Centre 284-286 High Holborn London WC1V 7HX All times are GMT 500mb full lines 1000-500 mb pecked  
Copyright 1986 All rights reserved



DUPLICATE ALSO  
DAILY WEATHER SUMMARY  
NOT FOR LOAN FOR  
WEDNESDAY 8 MAY 1991

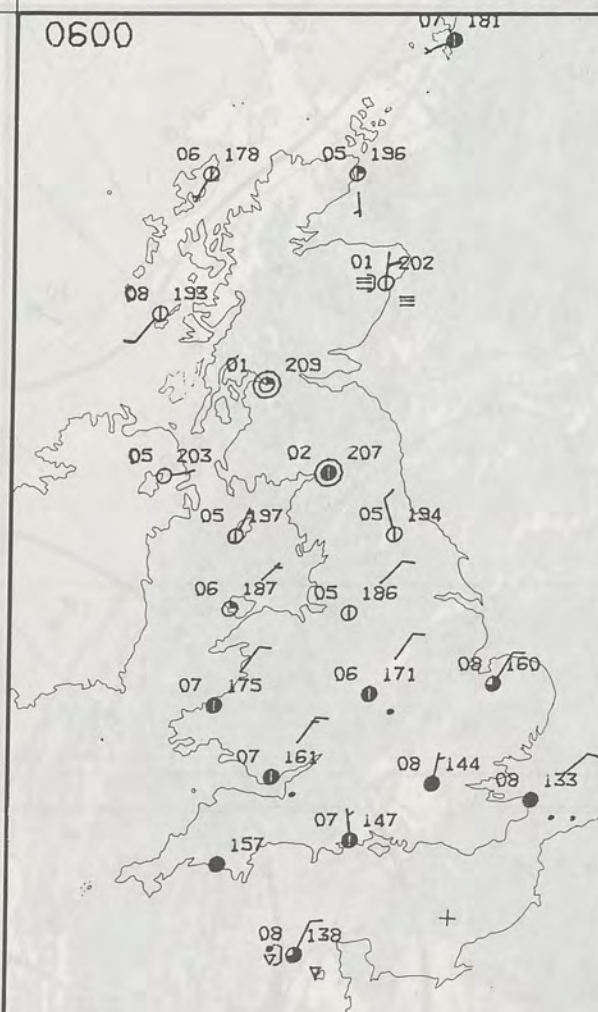
London Weather Centre 284-286 High Holborn London WC1V 7HX

© Crown Copyright All rights reserved

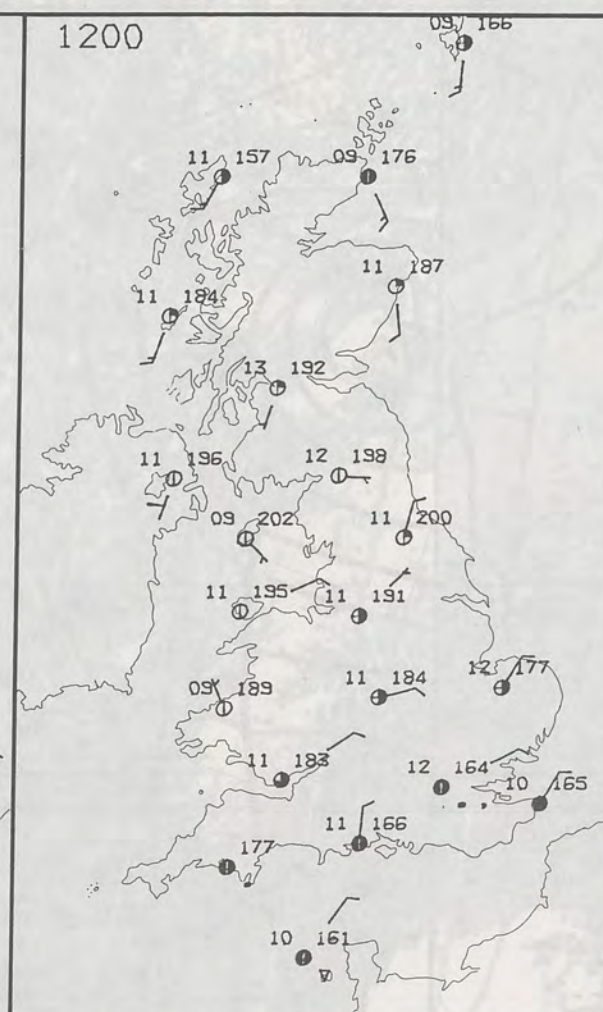
Form File 561



0600



1200

WEDNESDAY  
8 MAY 1991SUMMARY  
OF  
BRITISH WEATHER

Much of Scotland along with Northern Ireland, northern England and North Wales were clear and cold overnight with some frost.

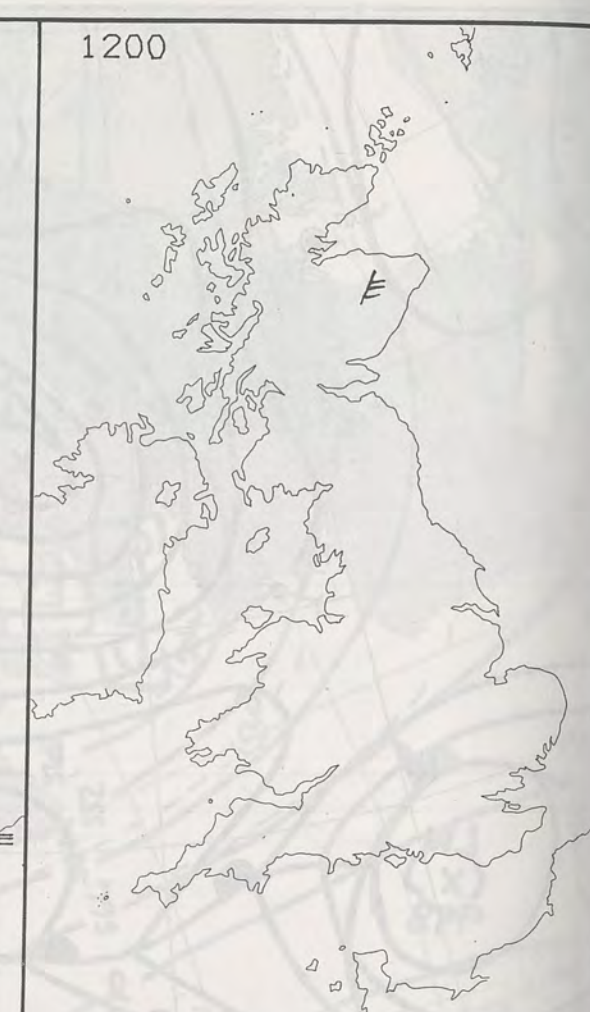
Central and southern England were cloudy with a little rain and drizzle here and there and South Wales turned cloudy with a little rain in a few places.

During the day much of Scotland was sunny, although Shetland and parts of eastern Scotland had a cloudy morning. The Western Isles clouded over later on with rain in the evening.

0600

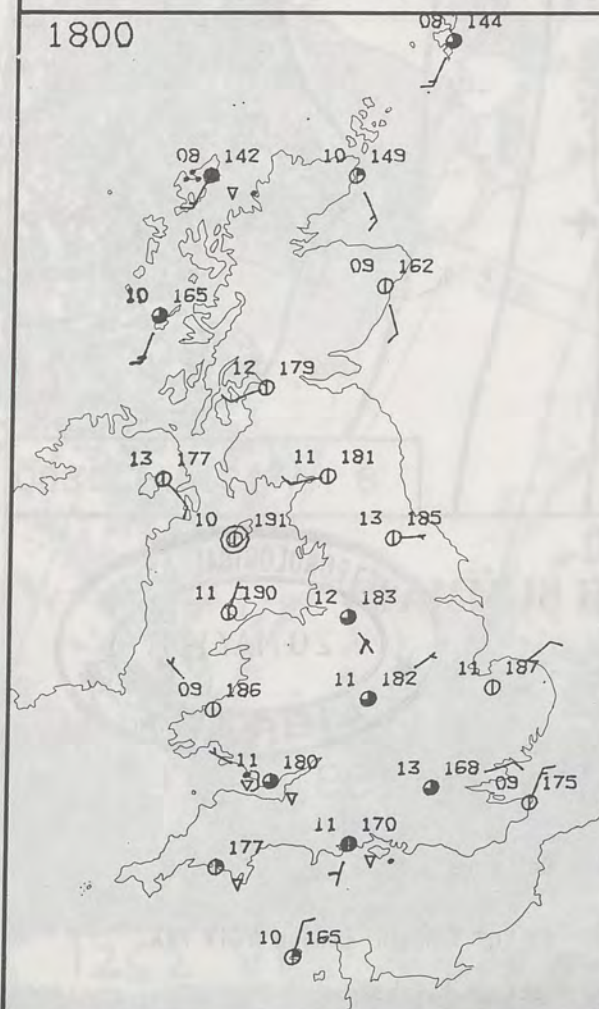


1200

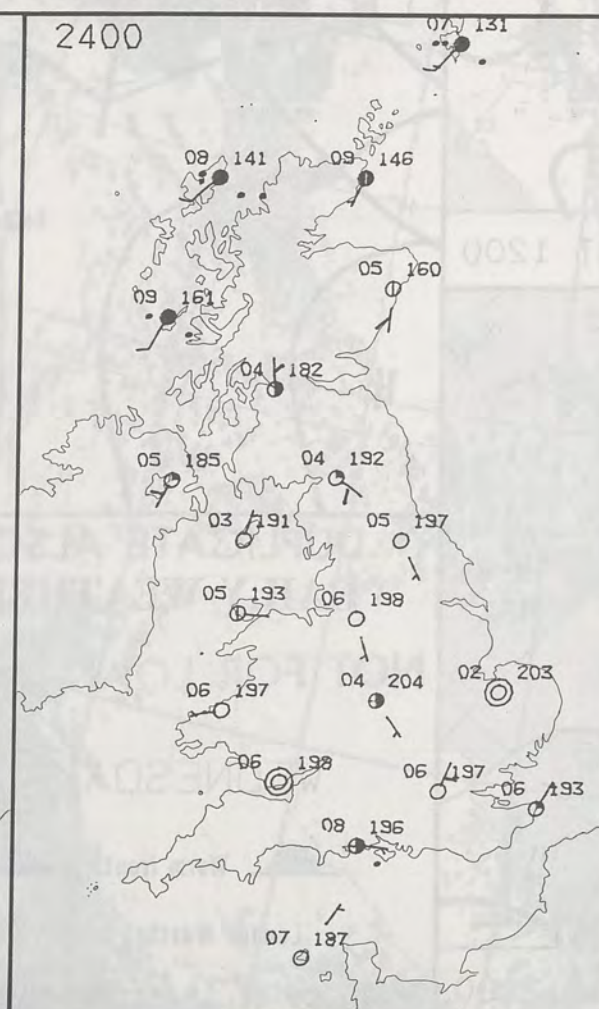


## PLOTTED SURFACE OBSERVATIONS

1800



2400



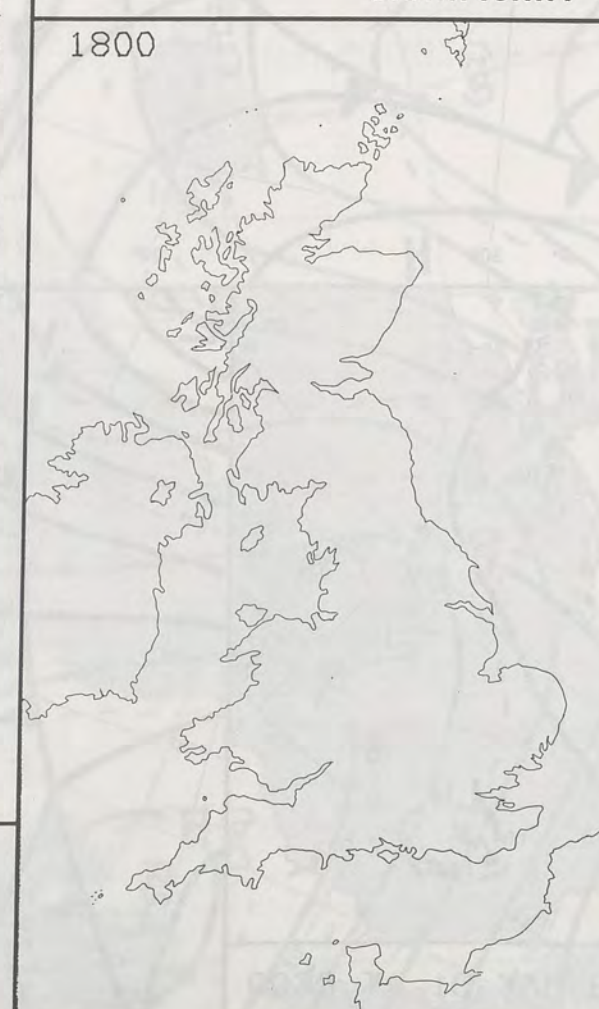
Northern Ireland, northern England and North Wales were sunny too, although parts of Northern Ireland turned more cloudy during the evening.

South Wales and central and southern England started cloudy with a little rain about, but many places brightened up with some sunshine, especially South Wales and East Anglia, although there were a few showers.

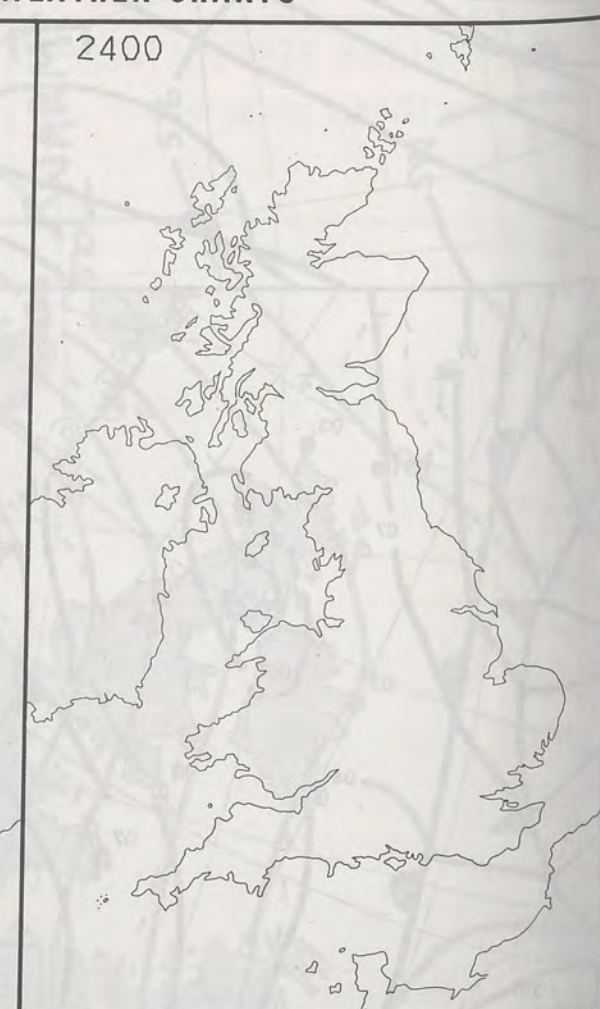
Scotland and Northern Ireland had temperatures mostly above normal, but in England and Wales they were close to average.

## SIGNIFICANT WEATHER CHARTS

1800



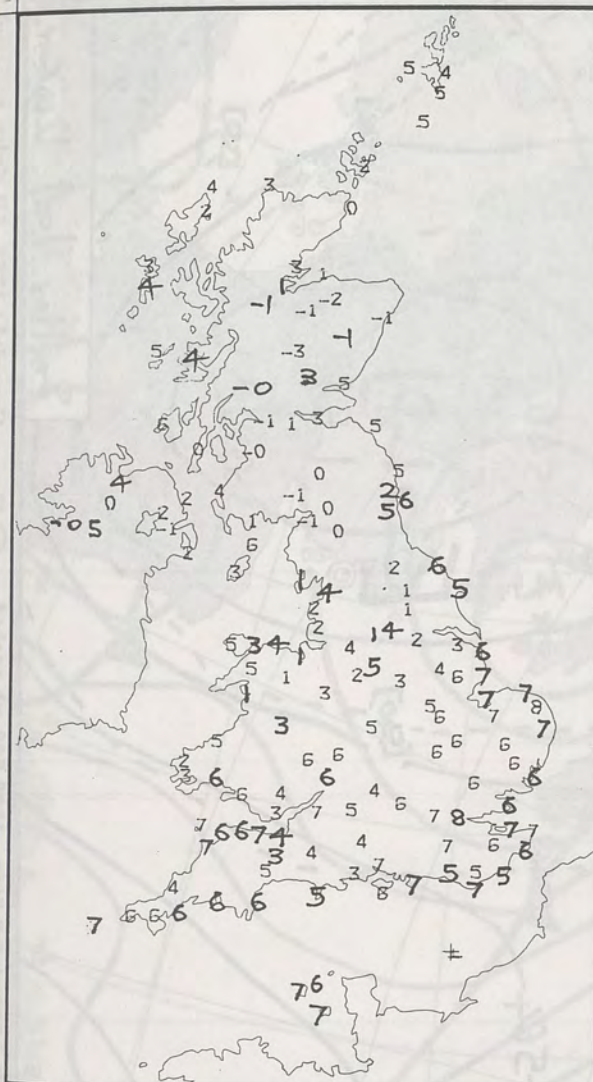
2400



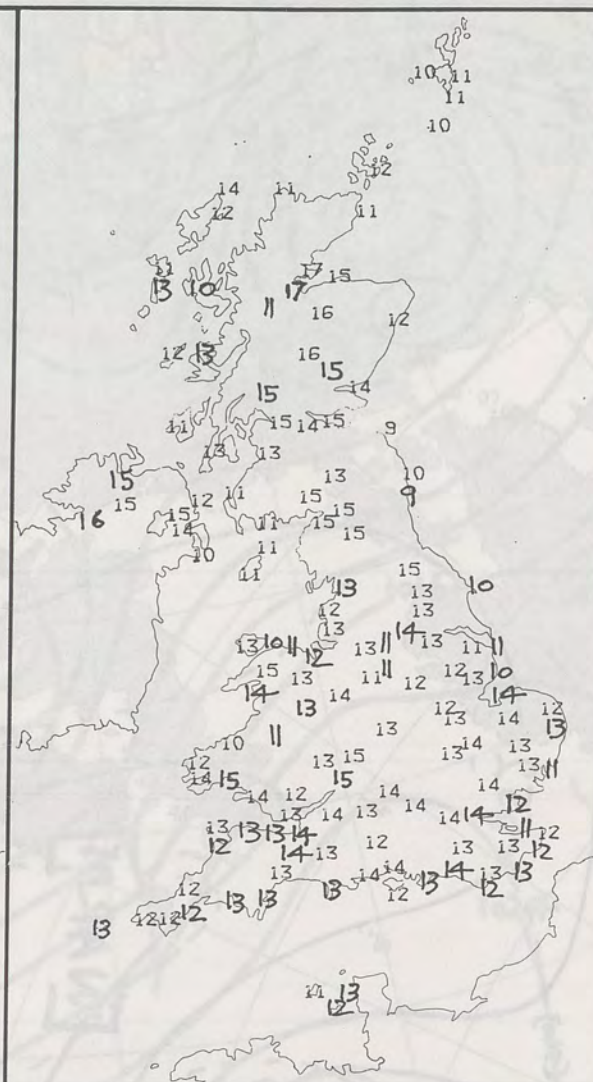
London Weather Centre  
284-286 High Holborn  
London WC1V 7HX  
All times are GMT

© Crown Copyright 1986 All rights reserved

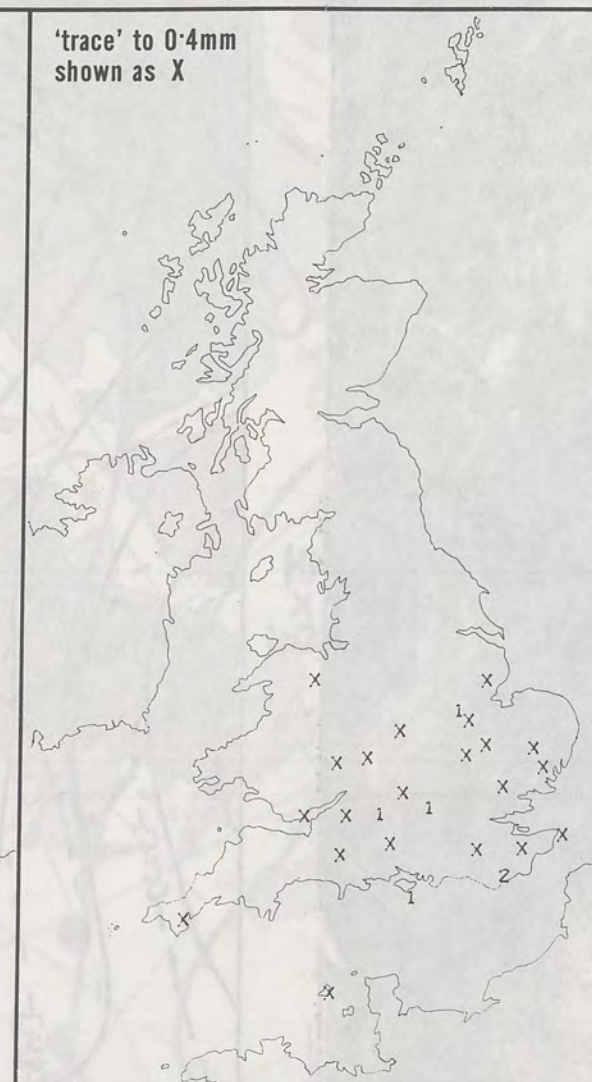




**NIGHT MINIMUM TEMPERATURE (°C)**  
For 12-hour period ending  
0900 ON 8 MAY 91



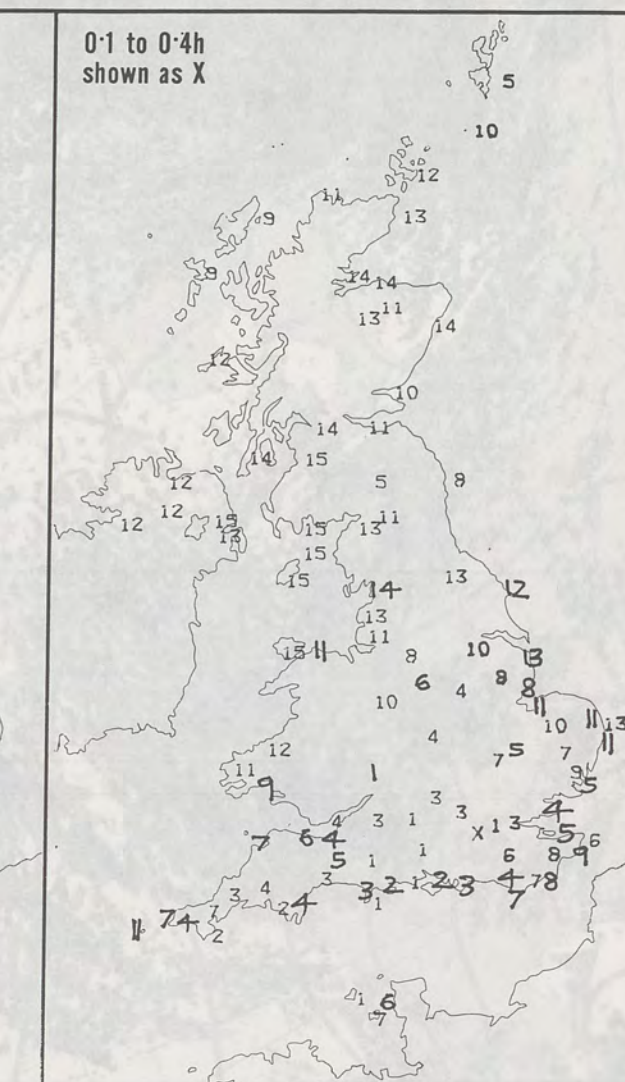
**DAY MAXIMUM TEMPERATURE (°C)**  
For 12-hour period ending  
2100 ON 8 MAY 91



**RAINFALL (mm)**  
For 12-hour period ending  
0900 ON 8 MAY 91



**RAINFALL (mm)**  
For 12-hour period ending  
2100 ON 8 MAY 91



**SUNSHINE (hours)**  
Dawn to dusk  
8 MAY 91

**EXTREMES FOR WEDNESDAY 8TH MAY 1991**

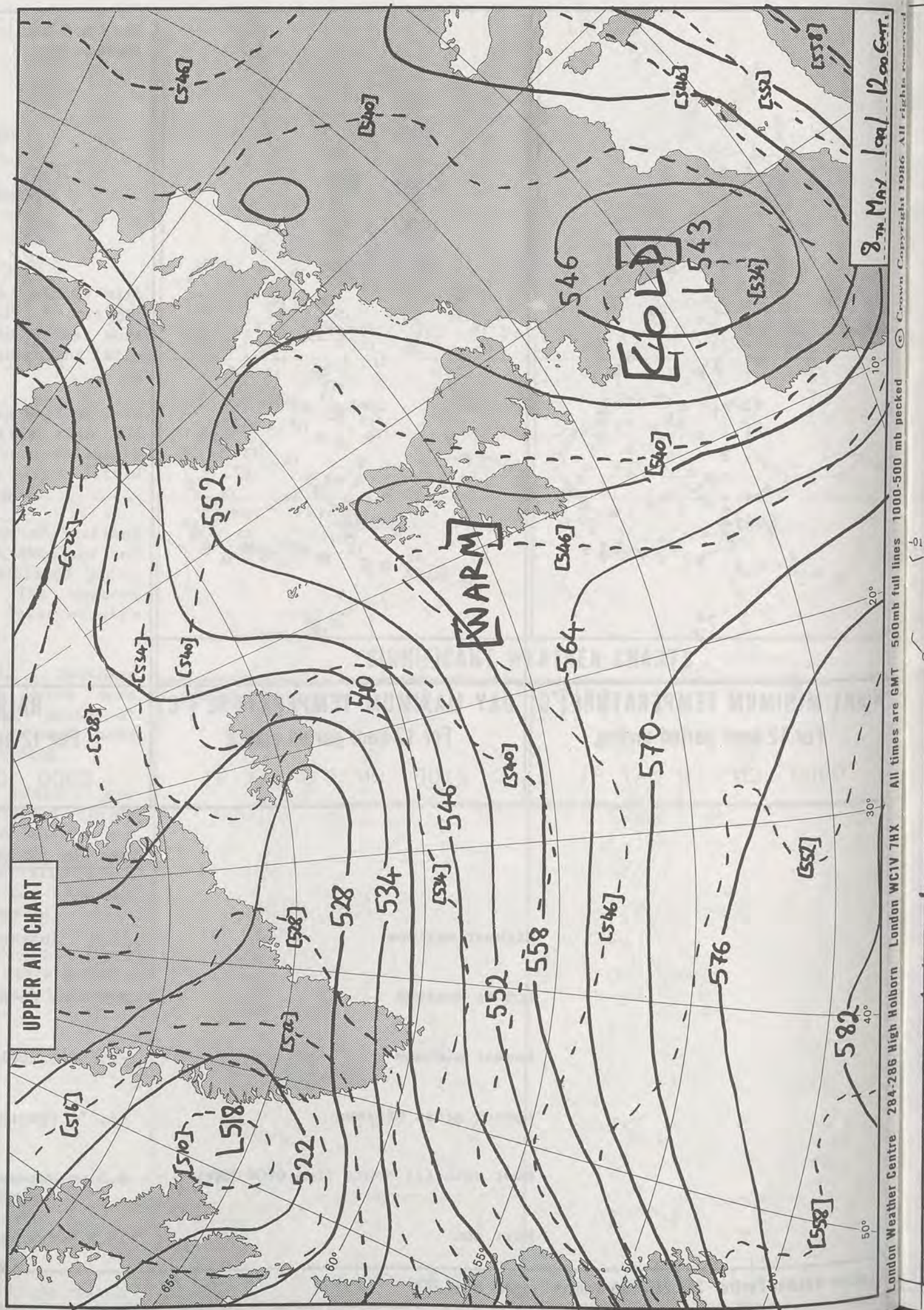
Highest maximum	: 17.0°C Inverness - Dalcross
Lowest maximum	: 9.1°C St Abbs Head (Borders)
Lowest minimum	: -2.5°C Tummel Bridge (Tayside)
Lowest grass minimum	: -6.2°C Prestwick Airport
Most rain (24 hours from 0900 GMT)	: 6.3 mm Waterstein (Isle of Skye)
Most sun	: 14.8 hours Whithorn (Dumfries and Galloway)

**DAILY  
WEATHER  
SUMMARY**



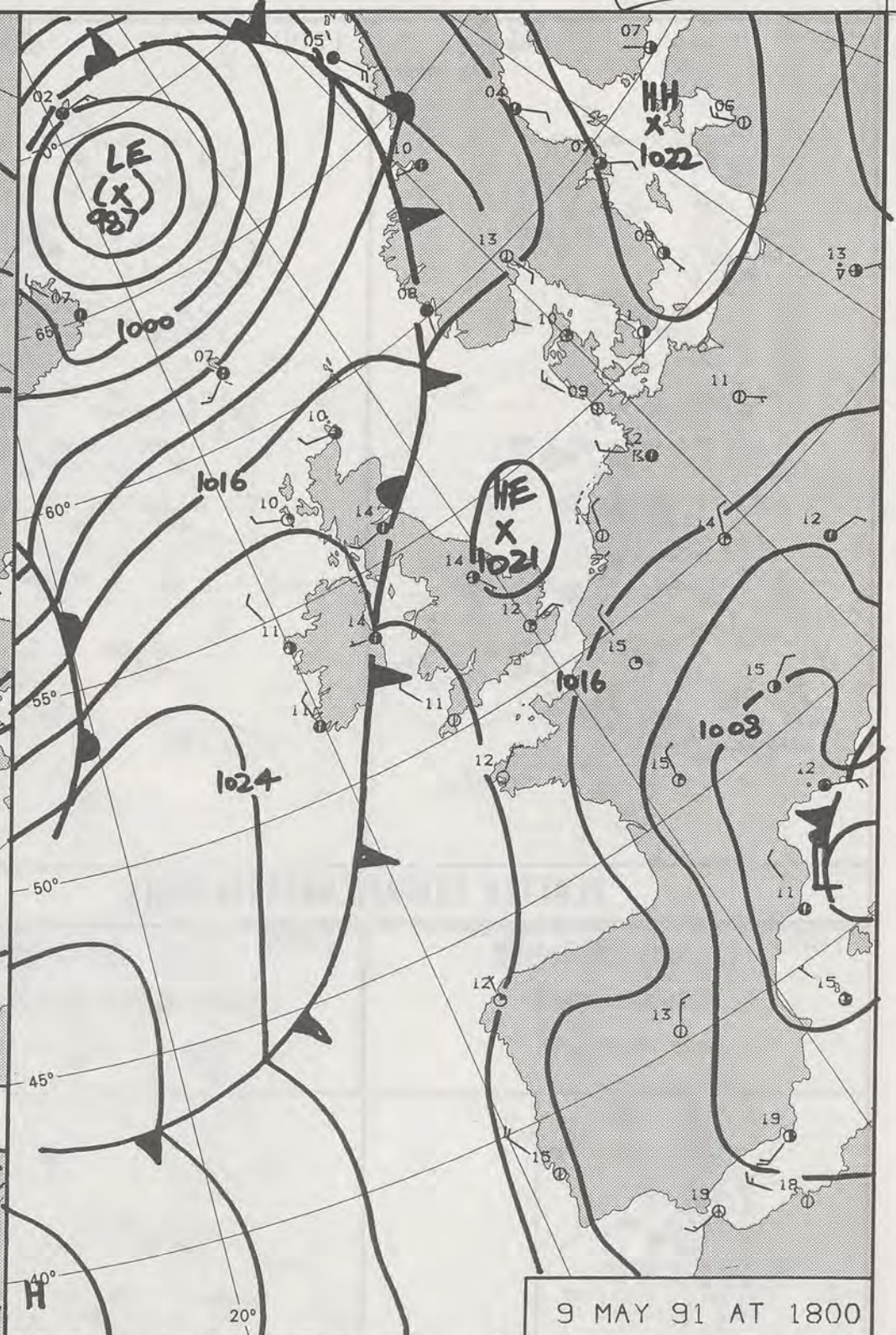
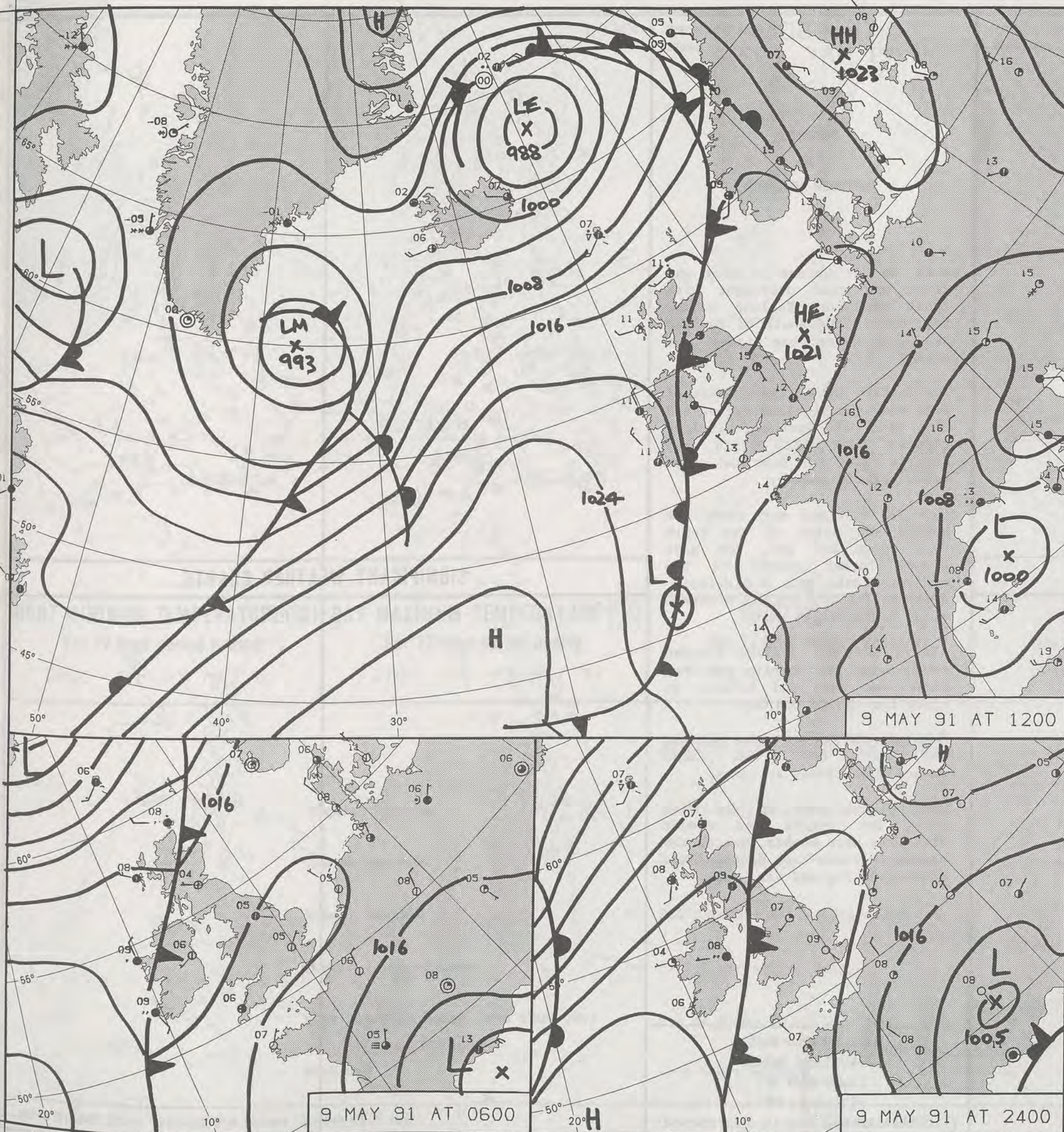
© Crown Copyright 1986  
All rights reserved







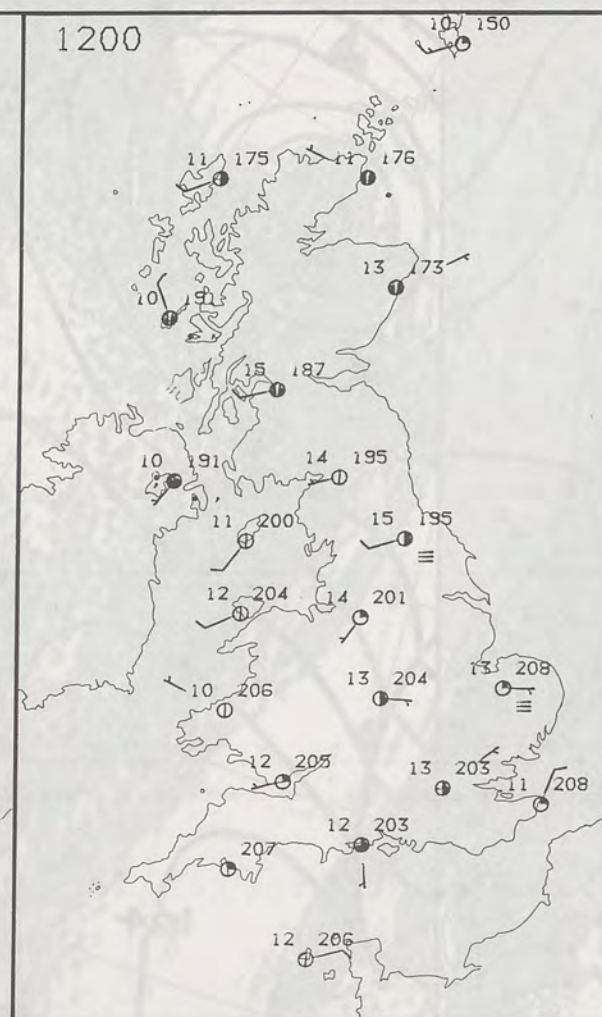
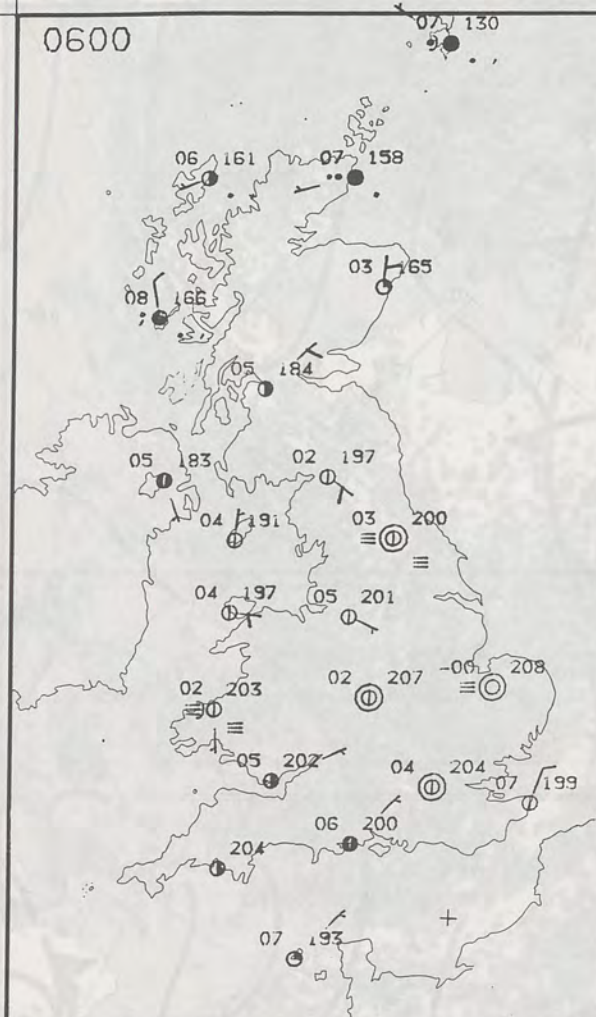
8th May 1991 1200 GMT.  
London Weather Centre 284-286 High Holborn London WC1V 7HX  
All times are GMT 500mb full lines 1000-500 mb pecked  
© Crown Copyright 1986 All rights reserved



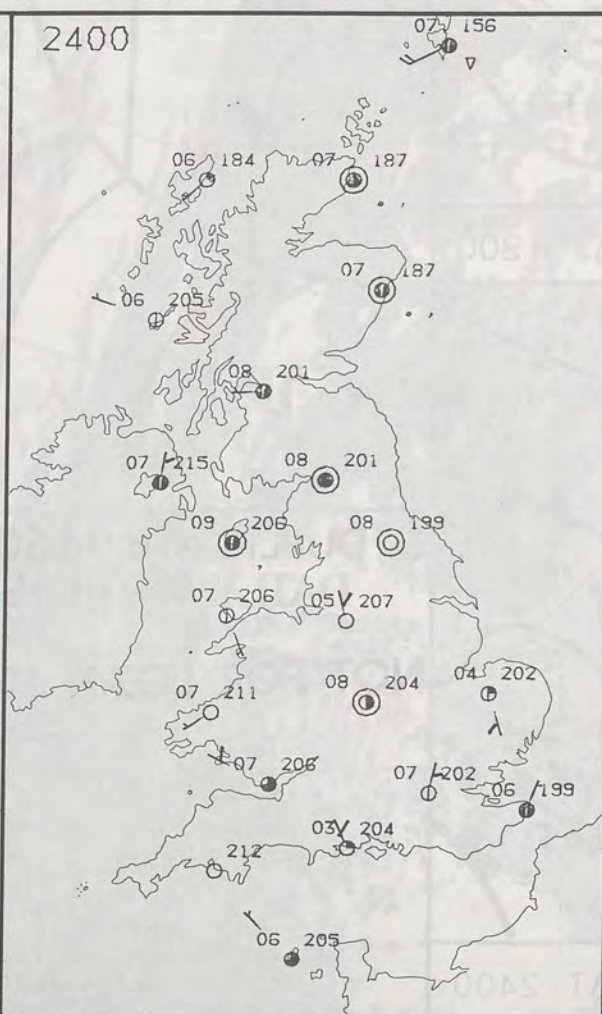
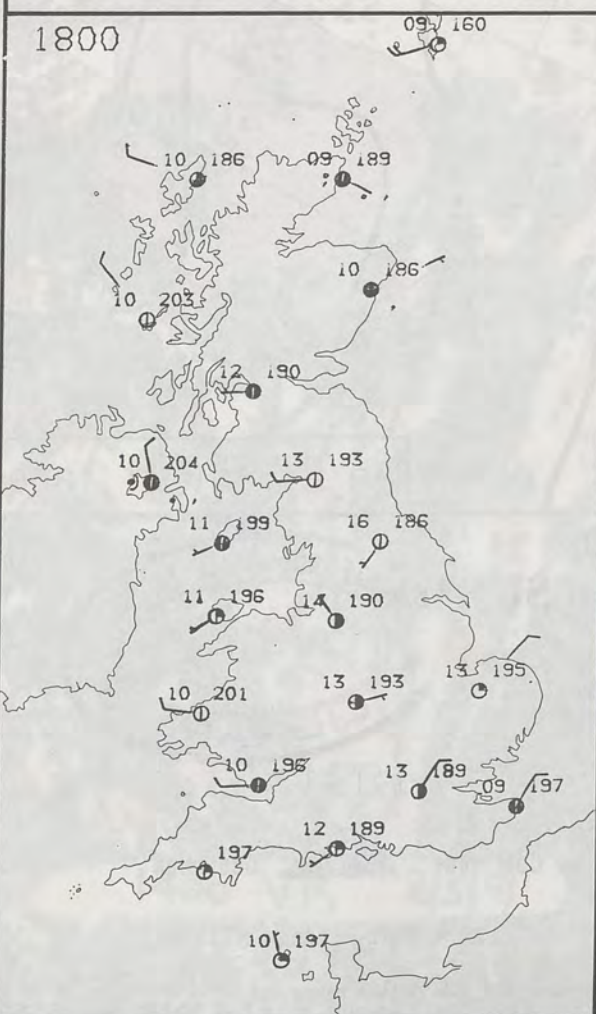
DUPLICATE ALSO  
DAILY WEATHER SUMMARY  
NOT FOR LOAN FOR  
THURSDAY 9 MAY 1991  
London Weather Centre 284-286 High Holborn London WC1V 7HX  
© Crown Copyright All rights reserved







### PLOTTED SURFACE OBSERVATIONS



THURSDAY  
9 MAY 1991

### SUMMARY OF BRITISH WEATHER

Much of the United Kingdom was clear and cold overnight with frost and over England patchy fog, but in the south of England and South Wales some places were cloudy.

The Western and Northern Isles of Scotland, the Highland region and the west of Northern Ireland clouded over with rain and drizzle and in Scotland some heavy rain in places.

Much of Scotland was sunny for awhile and parts of the south were sunny all day, but most places turned cloudy in the afternoon with rain and drizzle, although the Western and Northern Isles had a bright day.

All of Northern Ireland clouded over during the morning and then there was rain and drizzle at times throughout the day.

England and Wales were mainly very sunny, but a few places turned more cloudy at times.

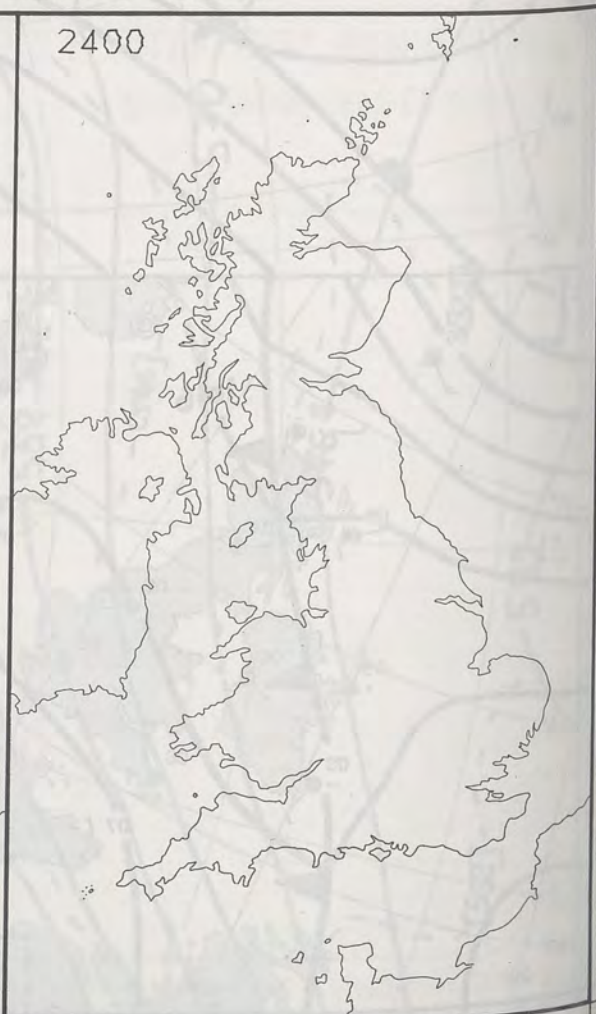
Most places were on the warm side, but coasts and cloudy districts were cooler. One or two places in south-east Scotland and north-east England were warm.

London Weather Centre  
284-286 High Holborn  
London WC1V 7HX  
All times are GMT

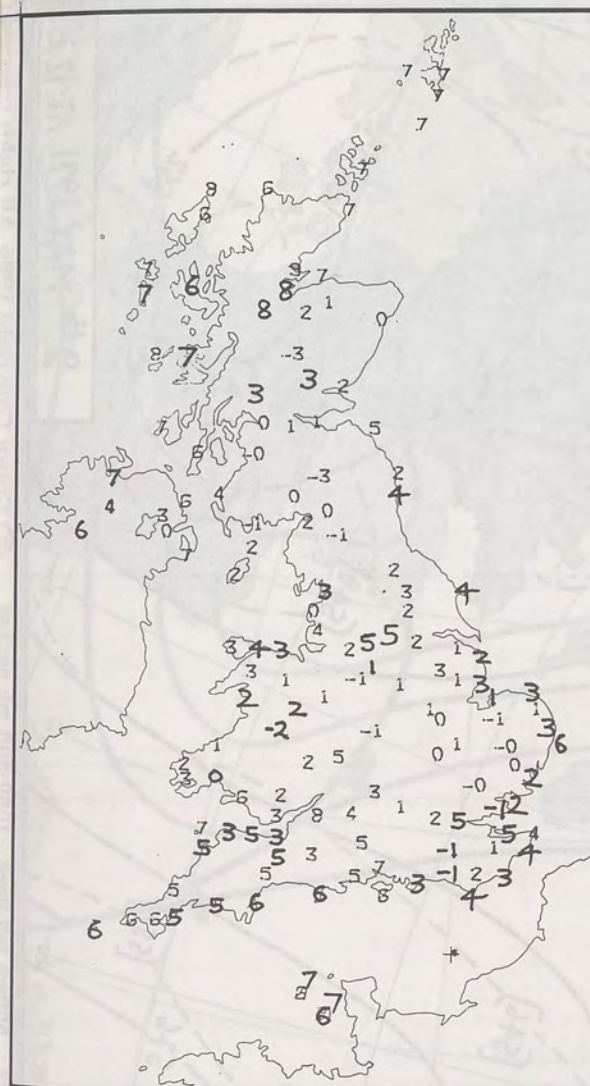
© Crown Copyright 1986 All rights reserved



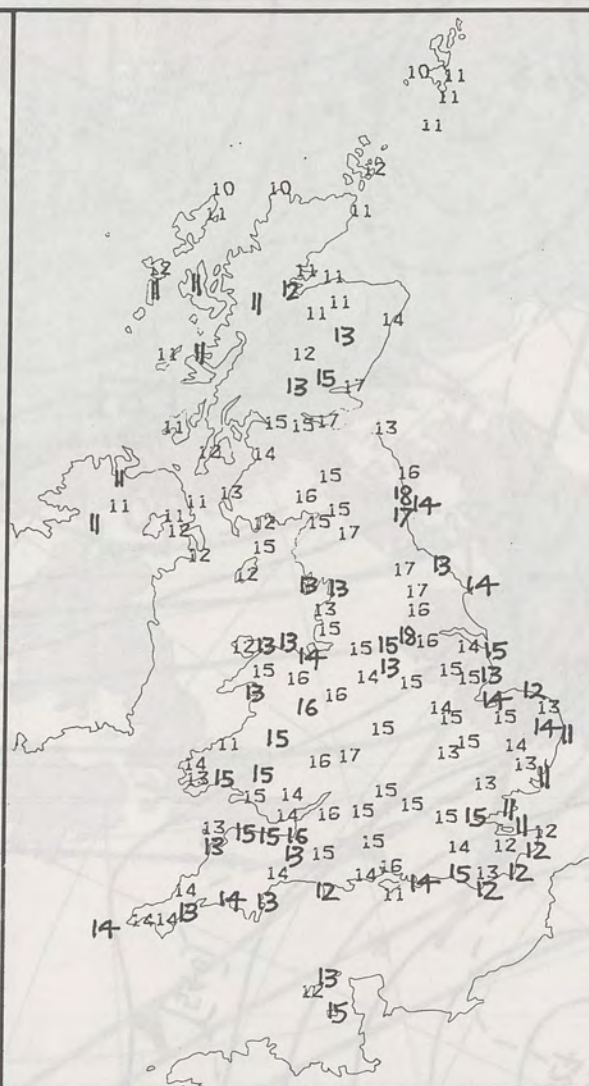
### SIGNIFICANT WEATHER CHARTS



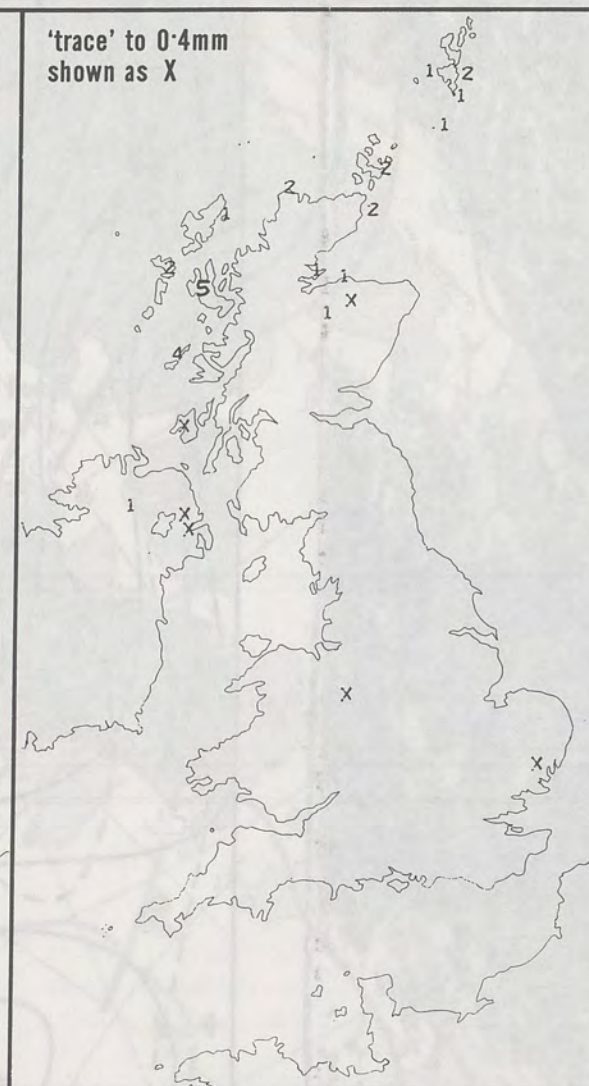




**NIGHT MINIMUM TEMPERATURE (°C)**  
For 12-hour period ending  
0900 ON 9 MAY 91



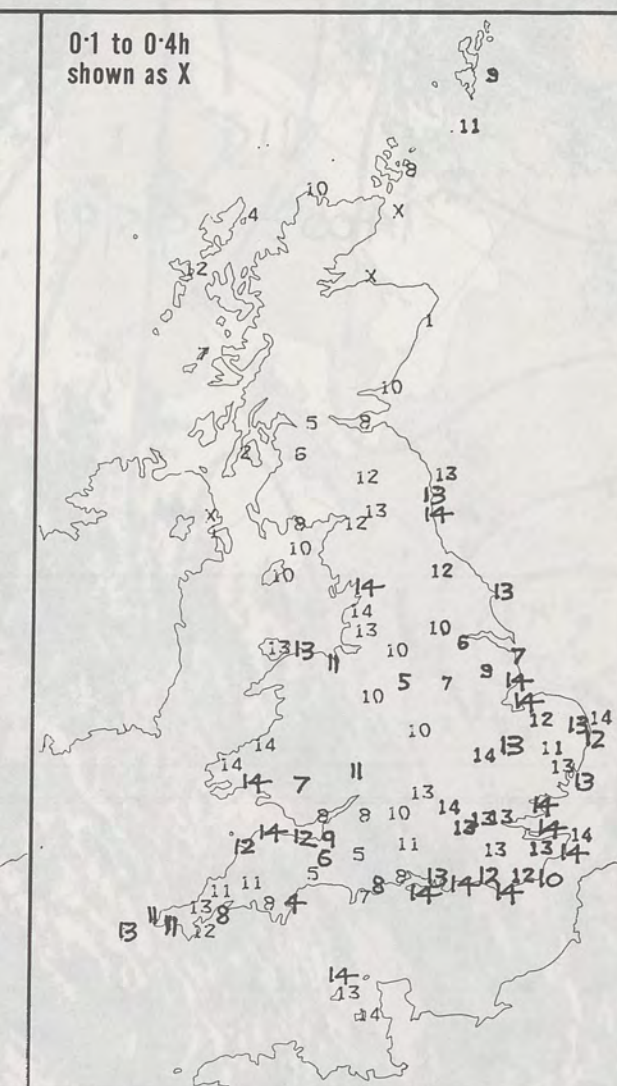
**DAY MAXIMUM TEMPERATURE (°C)**  
For 12-hour period ending  
2100 ON 9 MAY 91



**RAINFALL (mm)**  
For 12-hour period ending  
0900 ON 9 MAY 91



**RAINFALL (mm)**  
For 12-hour period ending  
2100 ON 9 MAY 91



**SUNSHINE (hours)**  
Dawn to dusk  
9 MAY 91

**EXTREMES FOR THURSDAY 9TH MAY 1991**

Highest maximum	: 18.3°C Long Framlington (Northumberland)
Lowest maximum	: 9.6°C Cape Wrath
Lowest minimum	: 2.6°C Tummel Bridge (Tayside)
Lowest grass minimum	: -9.2°C Marham (Norfolk)
Most rain (24 hours from 0900 GMT)	: 3.2 mm Sella Ness (Shetland)
Most sun	: 14.4 hours Bedford

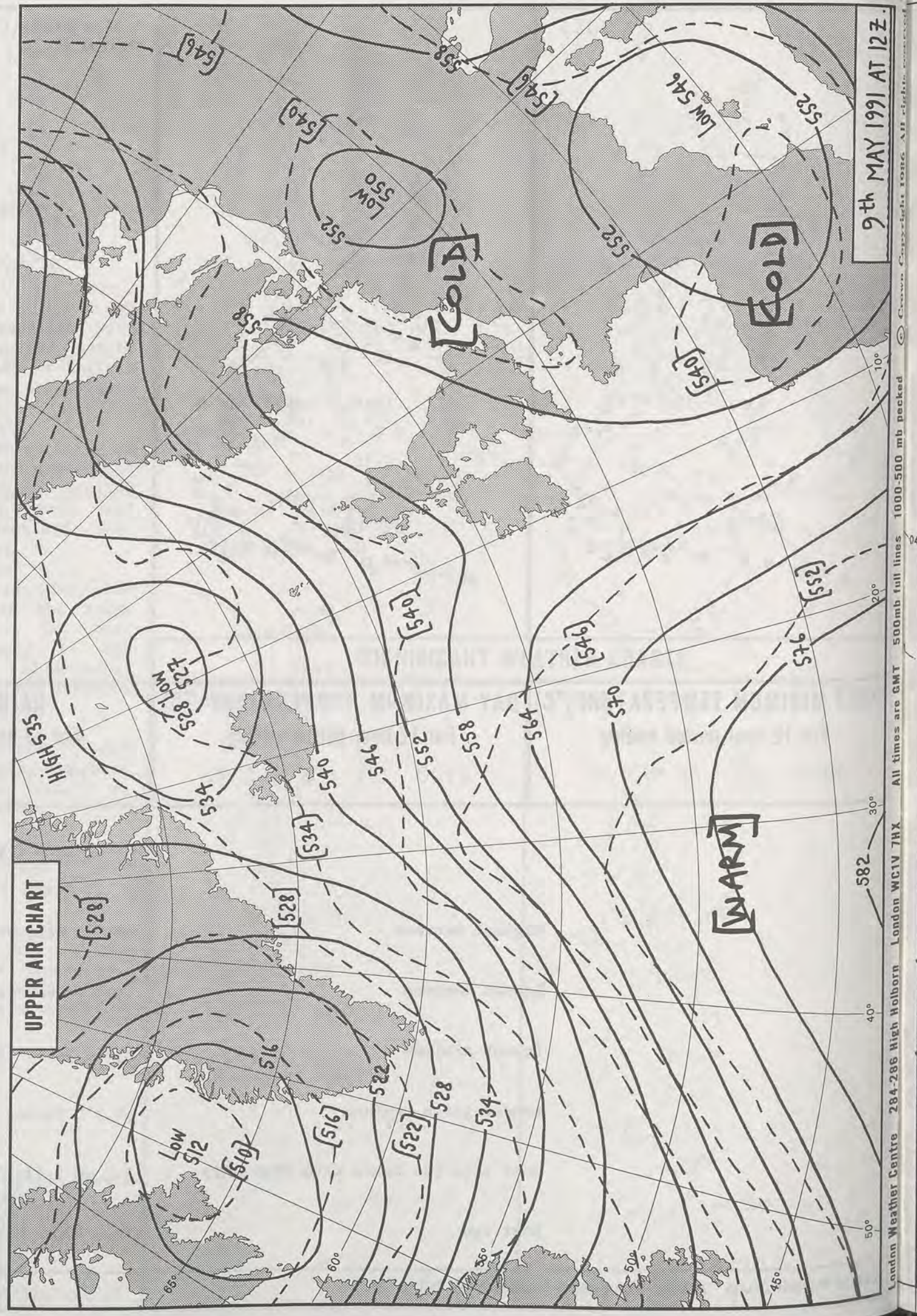
**DAILY  
WEATHER  
SUMMARY**



© Crown Copyright 1986  
All rights reserved



VIS  
1400Z 9/5/91

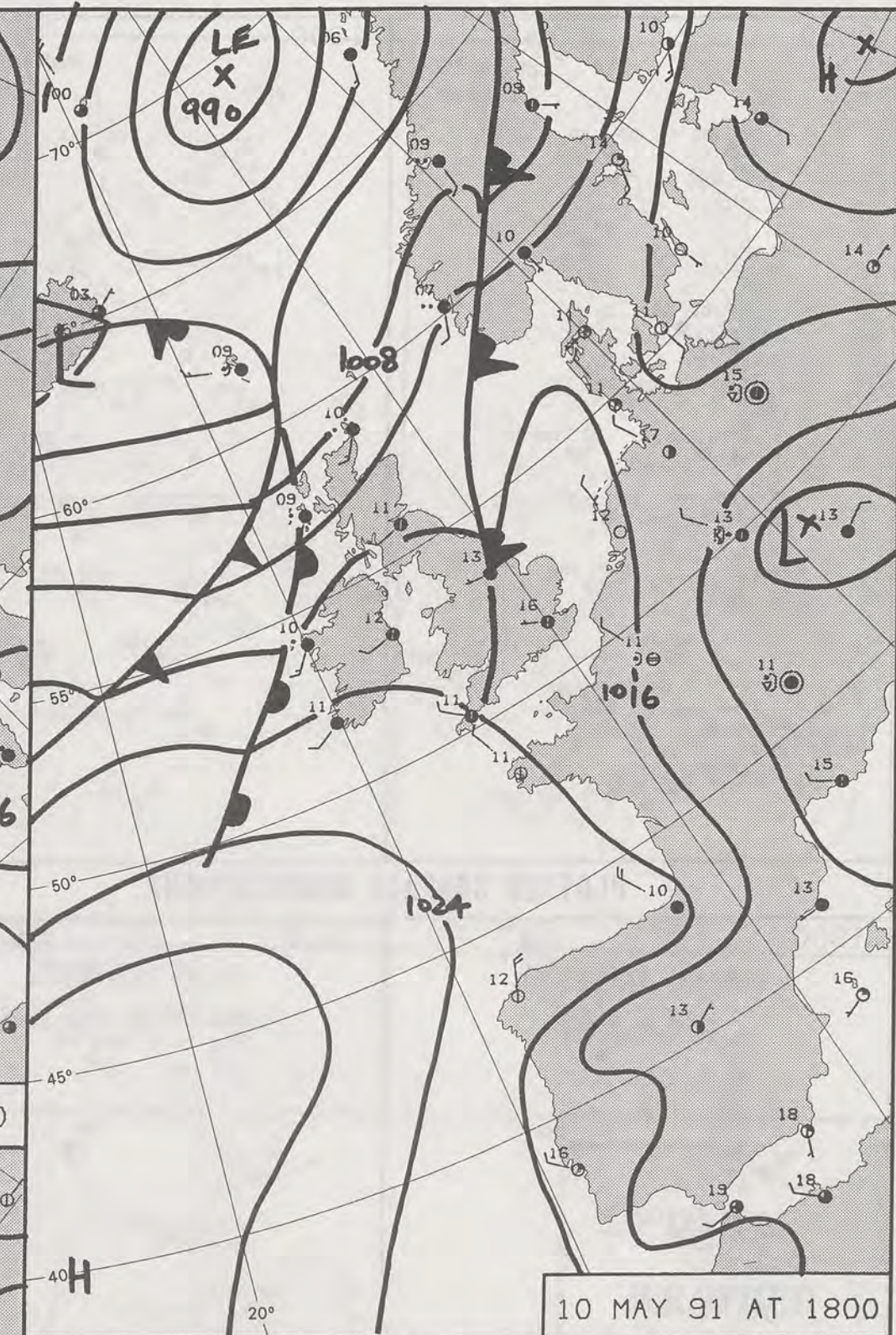





9th MAY 1991 AT 12Z.

582

London Weather Centre 284-286 High Holborn London WC1V 7HX All times are GMT 500mb full lines 1000-500 mb pecked



DUPLICATE ALSO  
DAILY WEATHER SUMMARY

NOT FOR LOAN FOR  
FRIDAY 10 MAY 1991

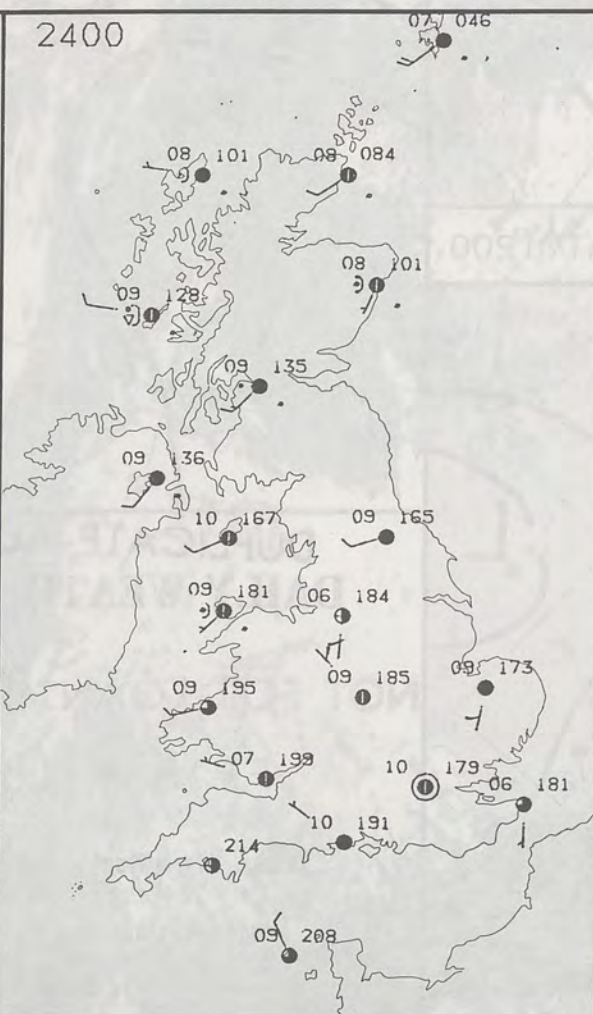
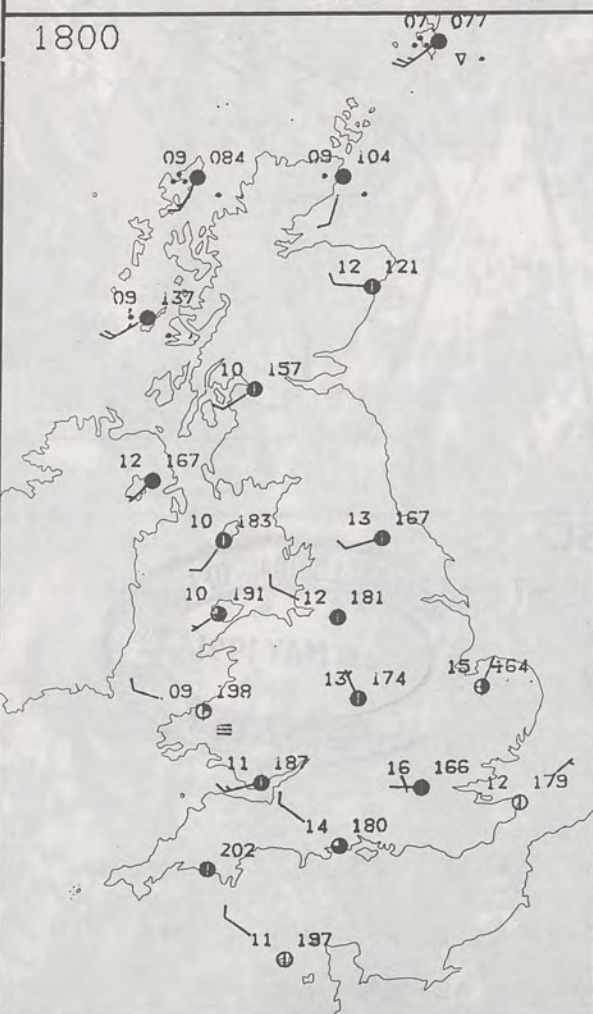
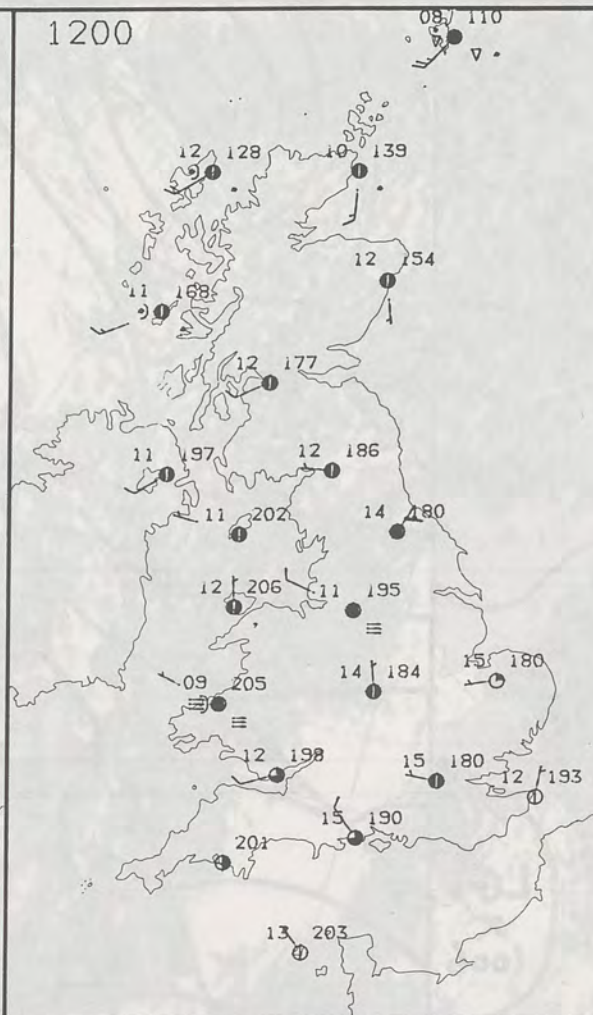
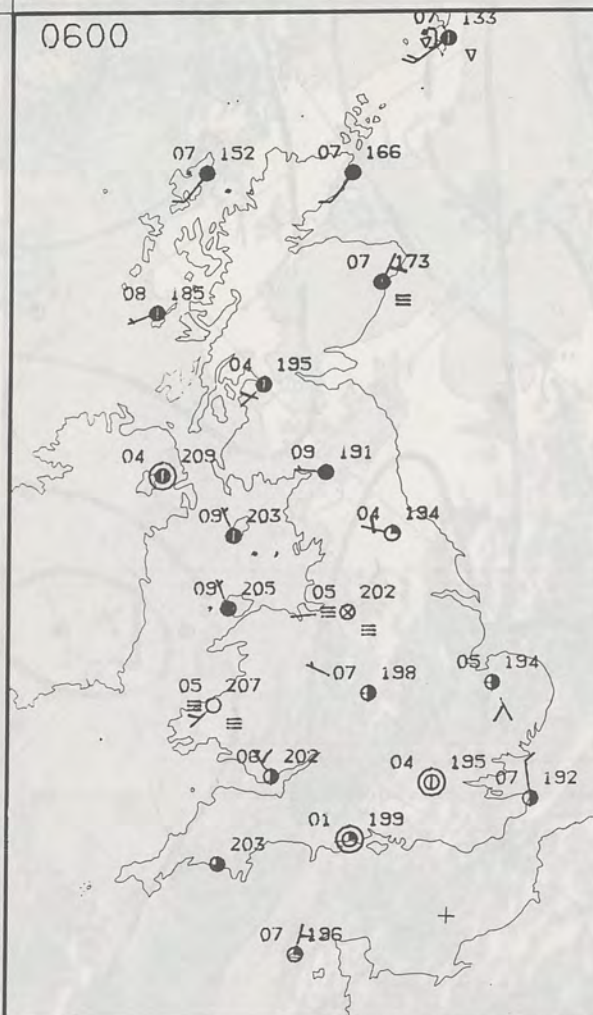
London Weather Centre 284-286 High Holborn London WC1V 7HX

© Crown Copyright All rights reserved

LIBRARY METEOROLOGICAL OFFICE 20 MAY 1991

Warm front Cold front Occlusion





PLOTTED SURFACE OBSERVATIONS

FRIDAY  
10 MAY 1991

SUMMARY  
OF  
BRITISH WEATHER

Most of England and Wales had a dry night with clear periods and one or two fog patches. There was a frost in parts of southern England. Scotland and Northern Ireland were also mainly dry but with variable cloud.

For Scotland and Northern Ireland the day was also rather cloudy with only limited brightness. Persistent rain reached the northwest of Scotland by late afternoon. The rain then spread to Northern Ireland and the rest of Scotland during the evening. England and Wales had a dry day although North Wales and northern England were rather cloudy but bright. Many parts of southern and eastern England had a sunny day, but cloud increased in the afternoon.

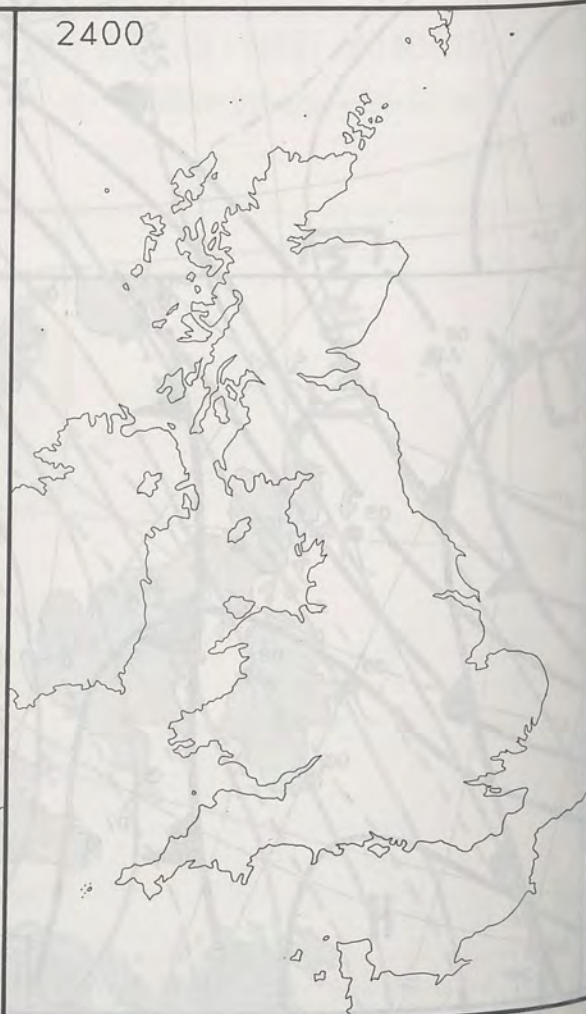
Temperatures were near average across the northern half of the British Isles, but many central and southern areas of England were rather warm.

London Weather Centre  
284-286 High Holborn  
London WC1V 7HX  
All times are GMT

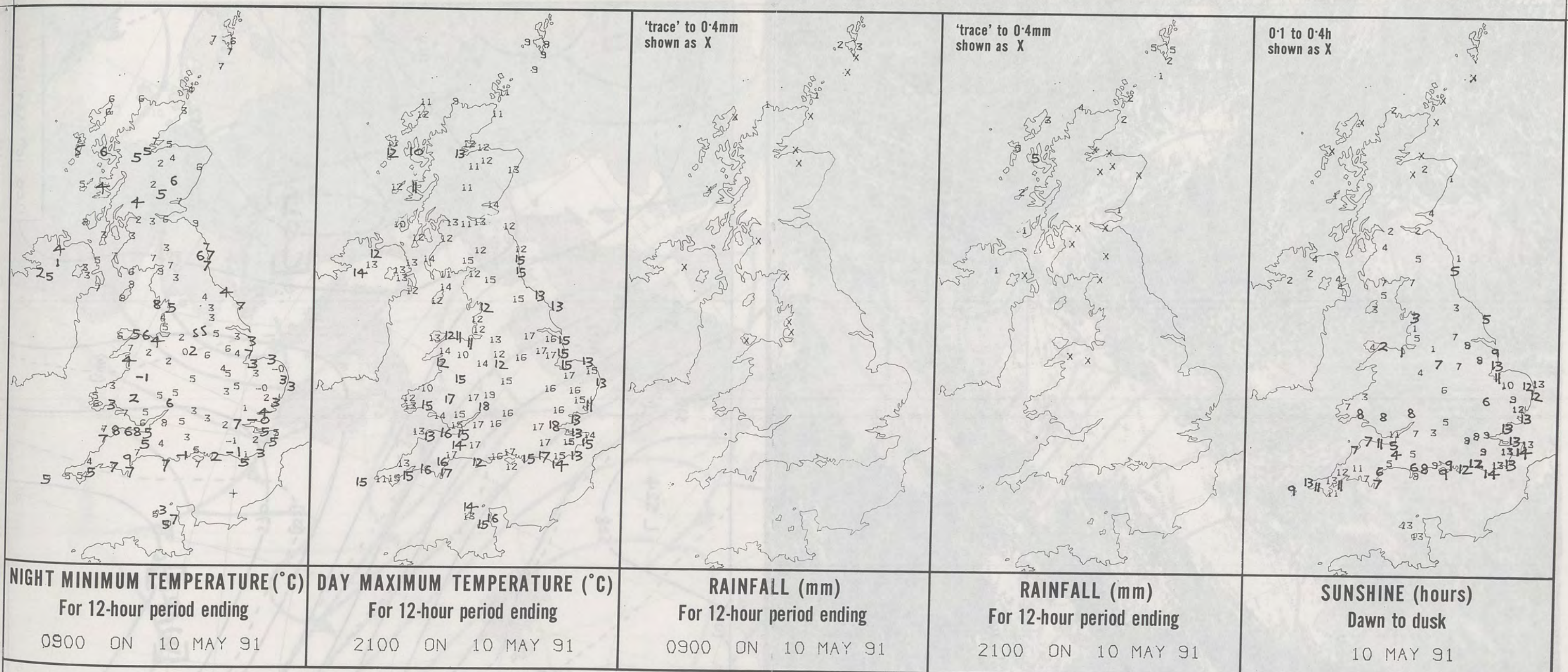
© Crown Copyright 1986 All rights reserved



SIGNIFICANT WEATHER CHARTS







**EXTREMES FOR FRIDAY 10TH MAY 1991**

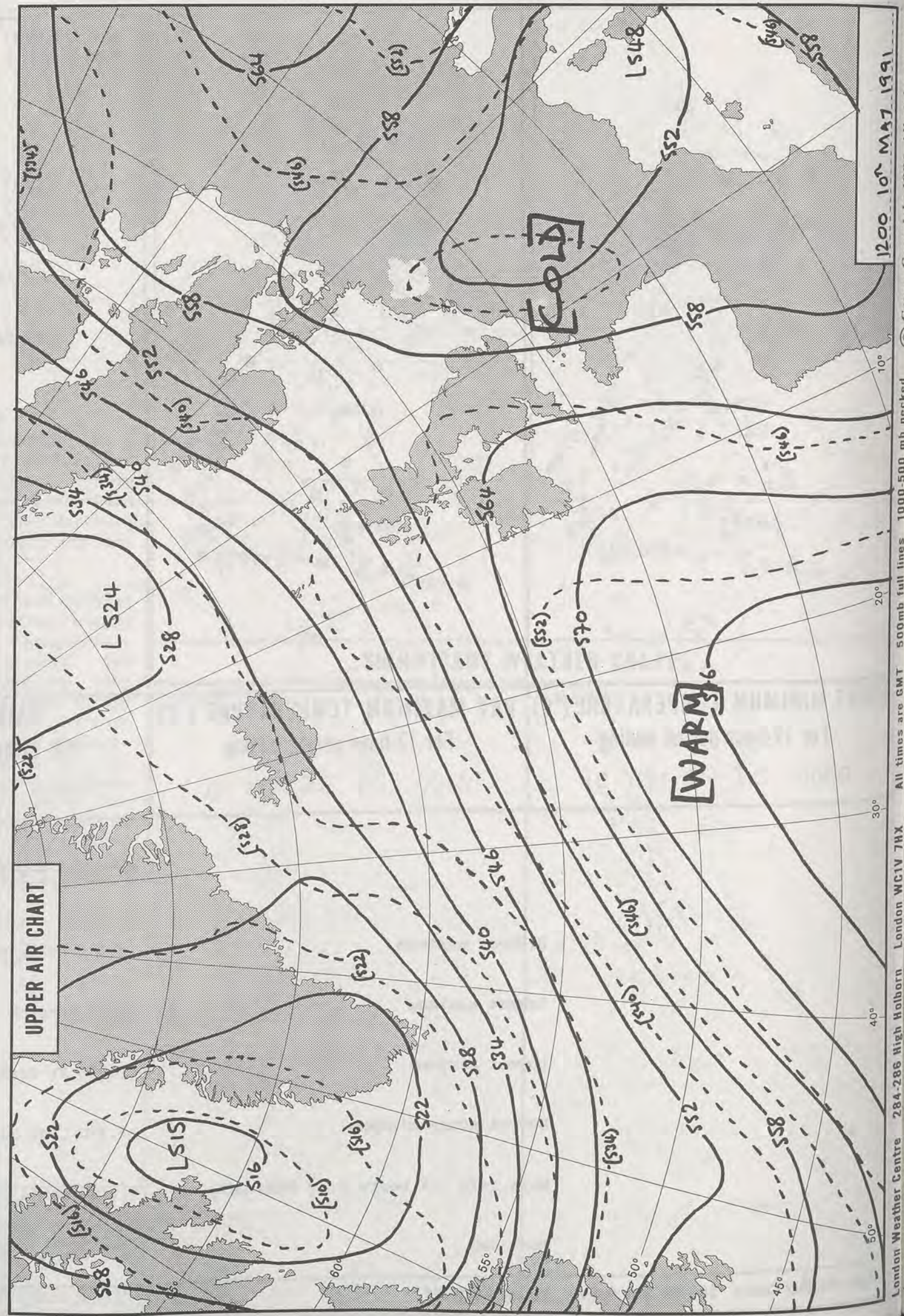
Highest maximum	:	18.9°C Great Malvern (Hereford and Worcester)
Lowest maximum	:	8.0°C Lerwick (Shetland)
Lowest minimum	:	-1.4°C St Harmon (Powys)
Lowest grass minimum	:	-7.2°C East Hoathly (East Sussex)
Most rain (24 hours from 0900 GMT)	:	9.5 mm Foula (Shetland)
Most sun	:	13.6 hours Folkestone and Eastbourne

**DAILY  
WEATHER  
SUMMARY**





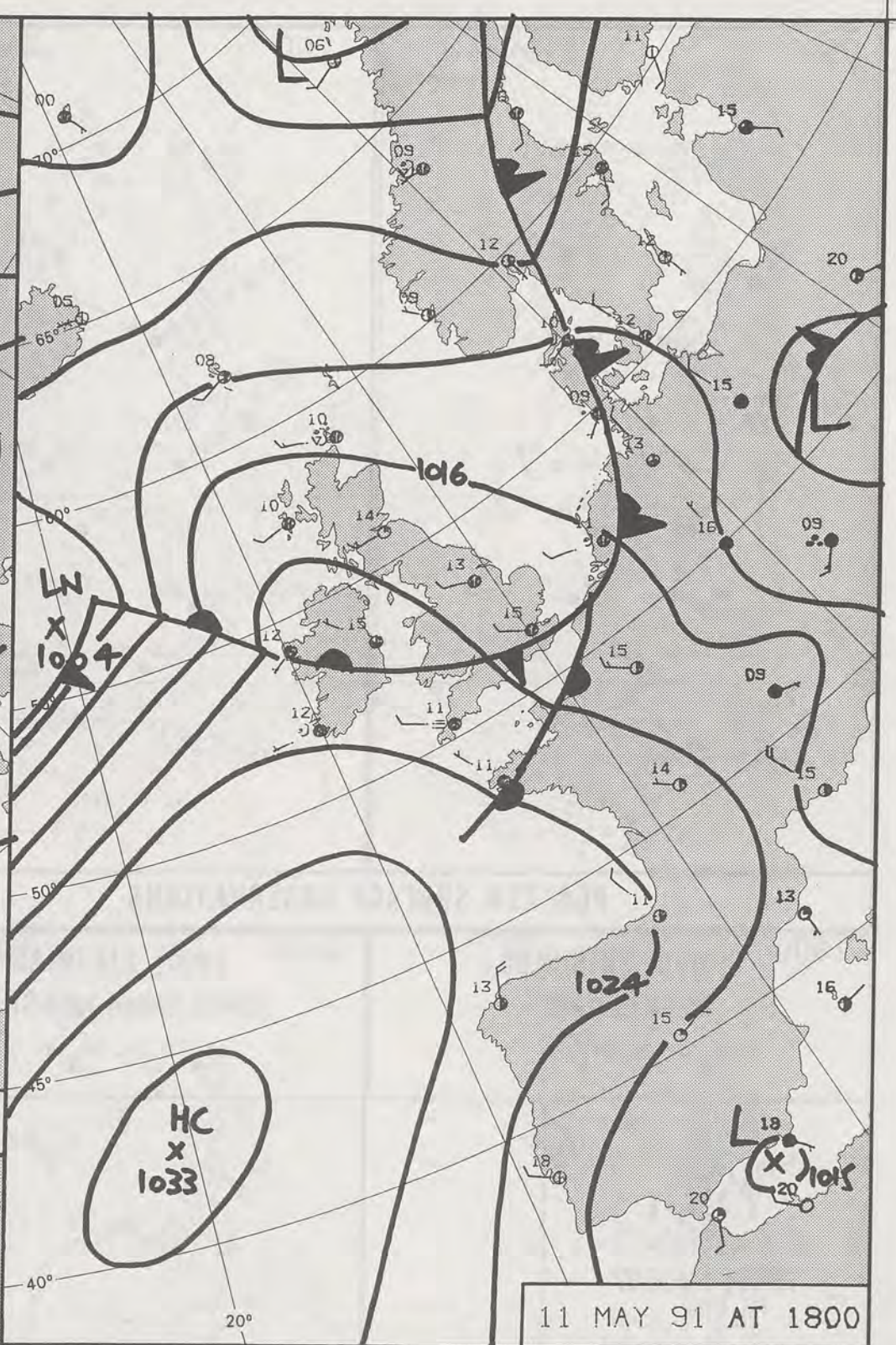
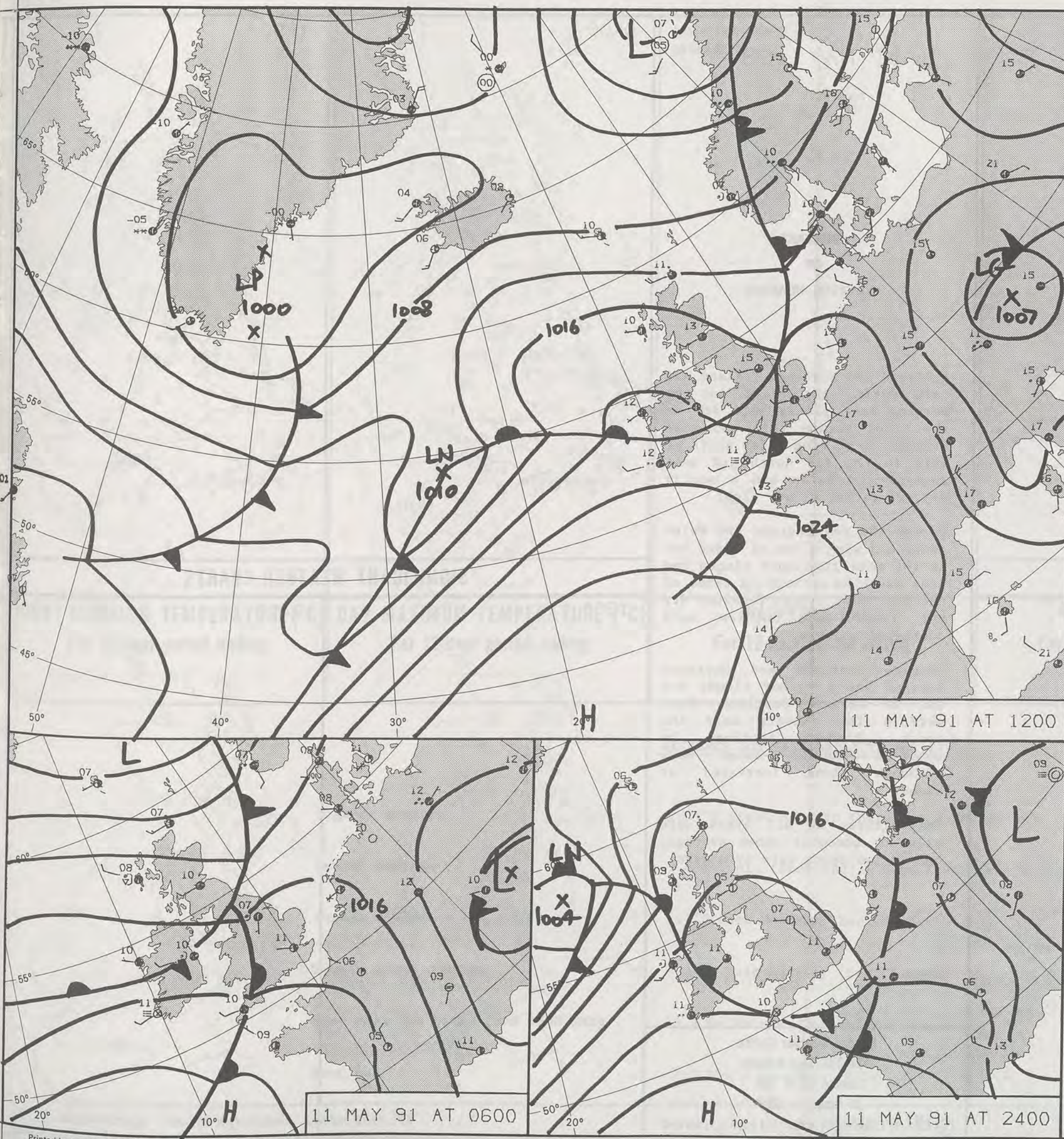
1400Z VIS 10/5/91





1200 10 MAY 1991

London Weather Centre 284-286 High Holborn London WC1V 7HX All times are GMT 500mb full lines 1000-500 mb packed



DUPLICATE ALSO  
DAILY WEATHER SUMMARY

NOT FOR LOAN FOR  
SATURDAY 11 MAY 1991

London Weather Centre 284-286 High Holborn London WC1V 7HX

© Crown Copyright All rights reserved

11 MAY 91 AT 0600

11 MAY 91 AT 1200

11 MAY 91 AT 1800

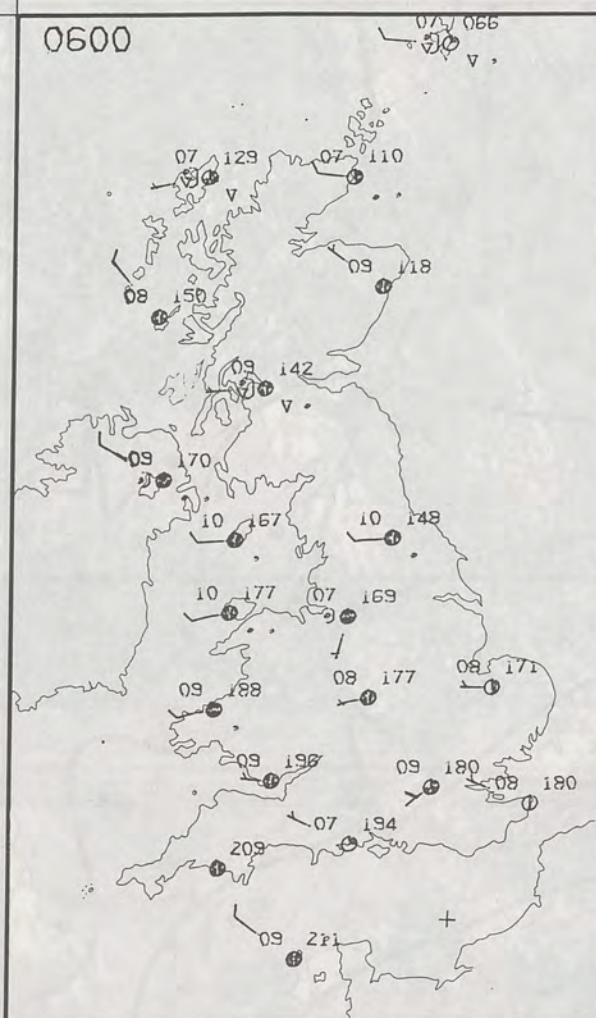
11 MAY 91 AT 2400

Warm front Cold front Occlusion

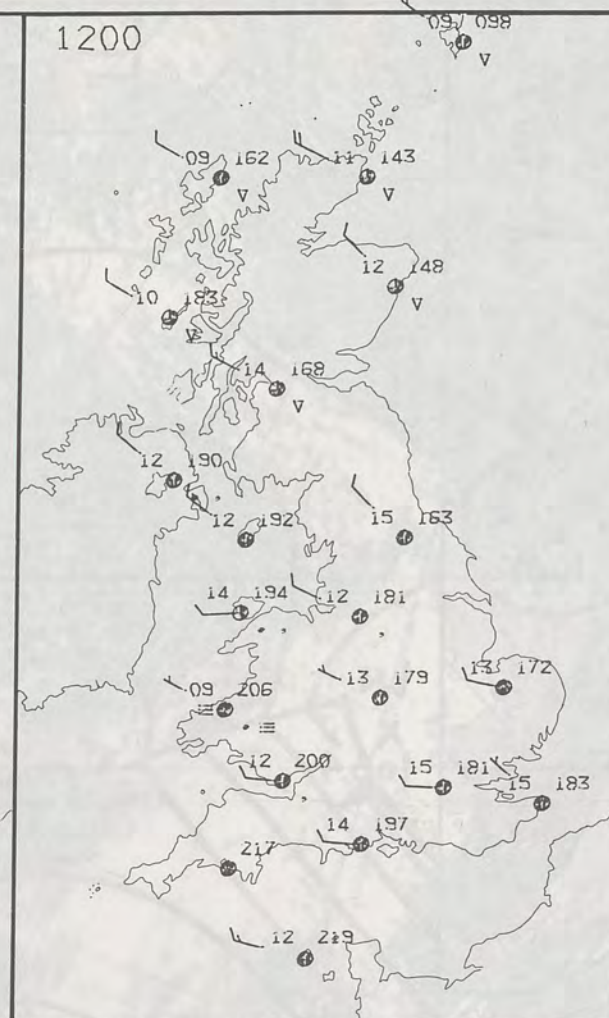
LIBRARY METEOROLOGICAL OFFICE



0600

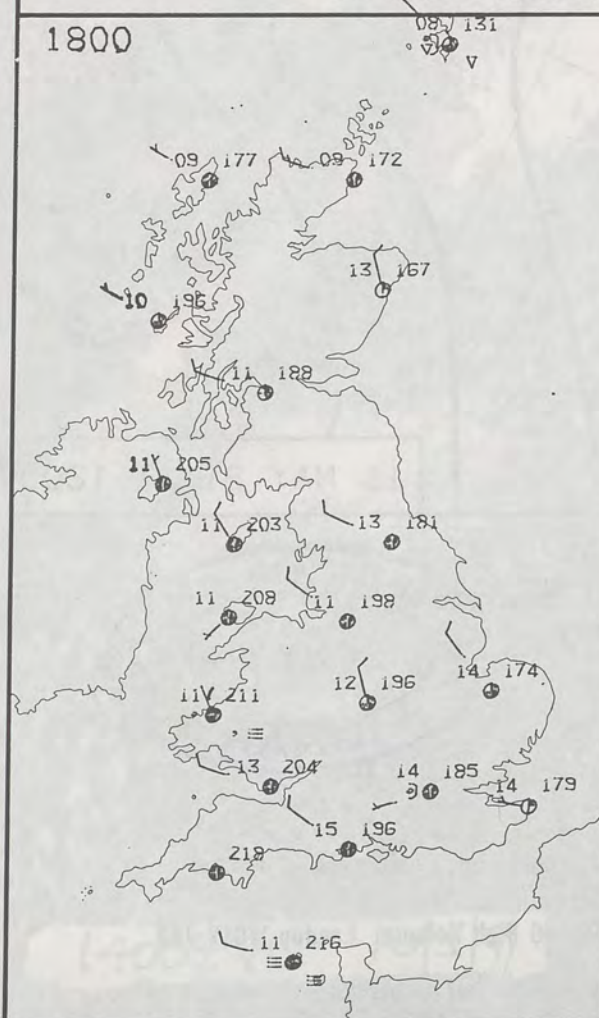


1200

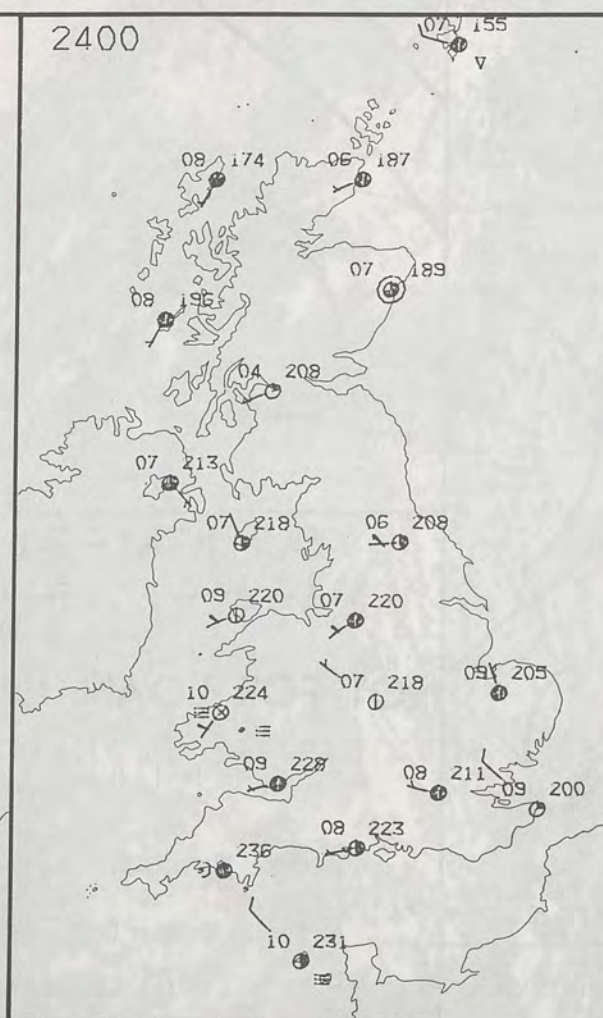


## PLOTTED SURFACE OBSERVATIONS

1800



2400

SATURDAY  
11 MAY 1991SUMMARY  
OF  
BRITISH WEATHER

Scotland and Northern Ireland had rain during the night but by morning most places were dry as the cloud became thin and more broken. Apart from a few spots of rain in the far north and west England and Wales had a mostly dry, if rather cloudy night.

During the day England and Wales continued with a lot of cloud but at the same time most places had some sunshine at various times of the day. Most places remained dry but there were a few well scattered showers.

Western Scotland and Northern Ireland had a rather cloudy day and in western Scotland there were a few showers near the coast. Eastern Scotland by contrast had a sunny day, although cloud increased at times.

Temperatures in all areas were close or somewhat above average, one or two spots were even warm.

London Weather Centre  
284-286 High Holborn  
London WC1V 7HX  
All times are GMT

© Crown Copyright 1986 All rights reserved

0600



1200

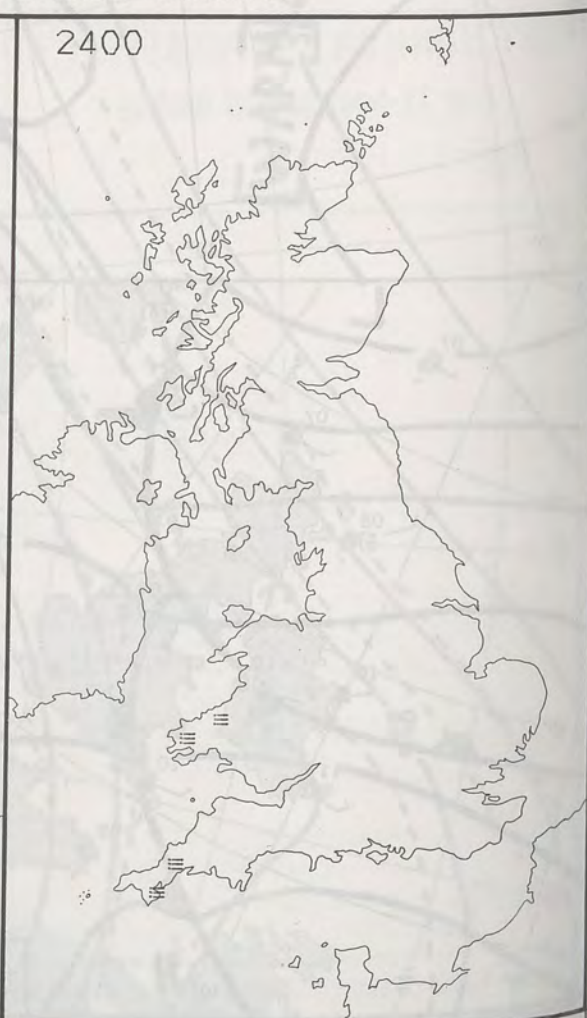


## SIGNIFICANT WEATHER CHARTS

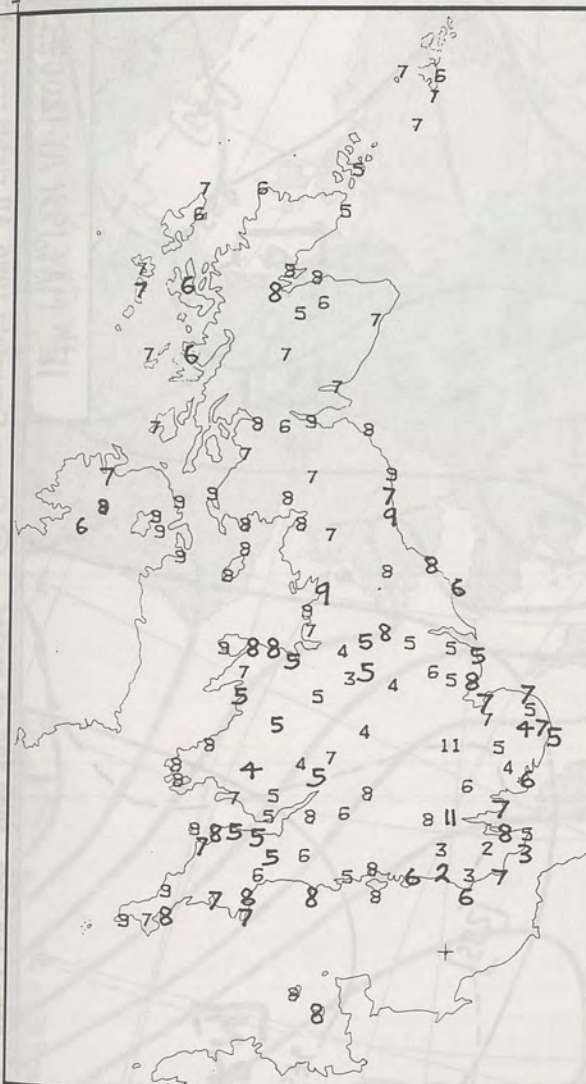
1800



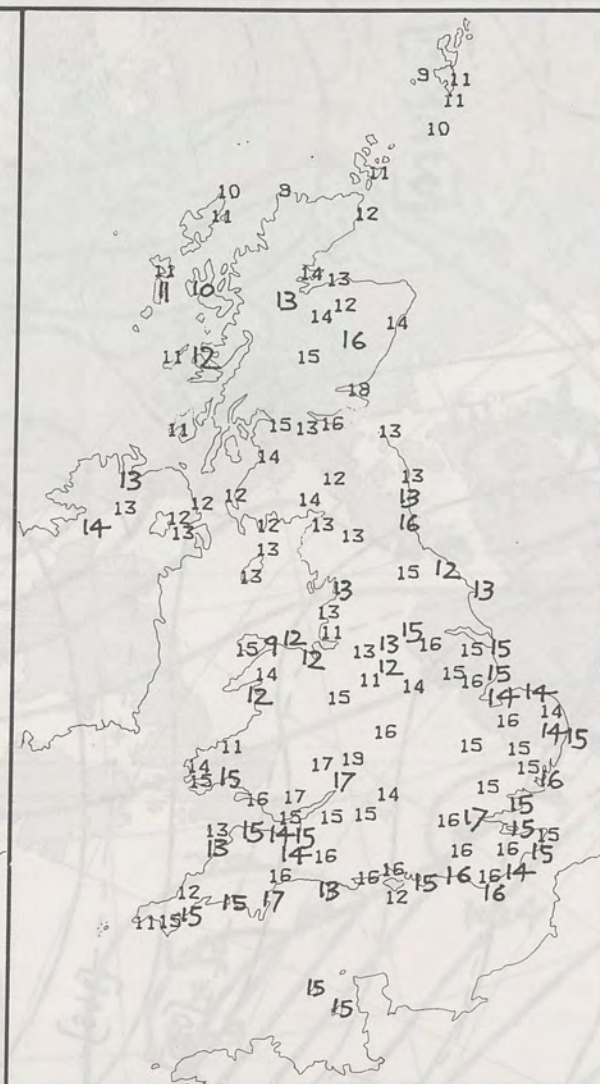
2400







**NIGHT MINIMUM TEMPERATURE (°C)**  
For 12-hour period ending  
0900 ON 11 MAY 91



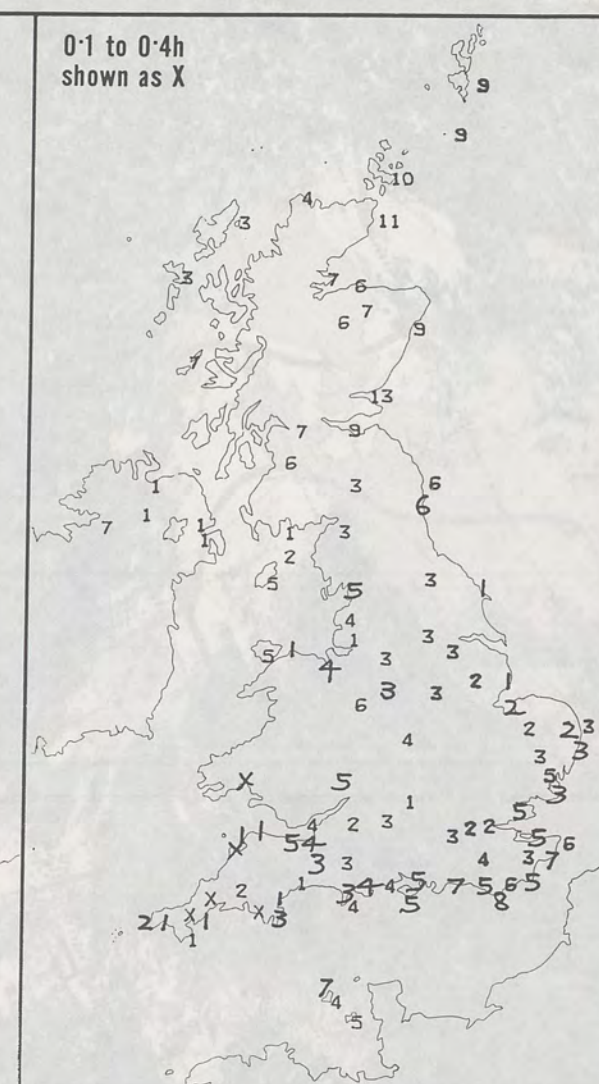
**DAY MAXIMUM TEMPERATURE (°C)**  
For 12-hour period ending  
2100 ON 11 MAY 91



**RAINFALL (mm)**  
For 12-hour period ending  
0900 ON 11 MAY 91



**RAINFALL (mm)**  
For 12-hour period ending  
2100 ON 11 MAY 91



**SUNSHINE (hours)**  
Dawn to dusk  
11 MAY 91

**EXTREMES FOR SATURDAY 11TH MAY 1991**

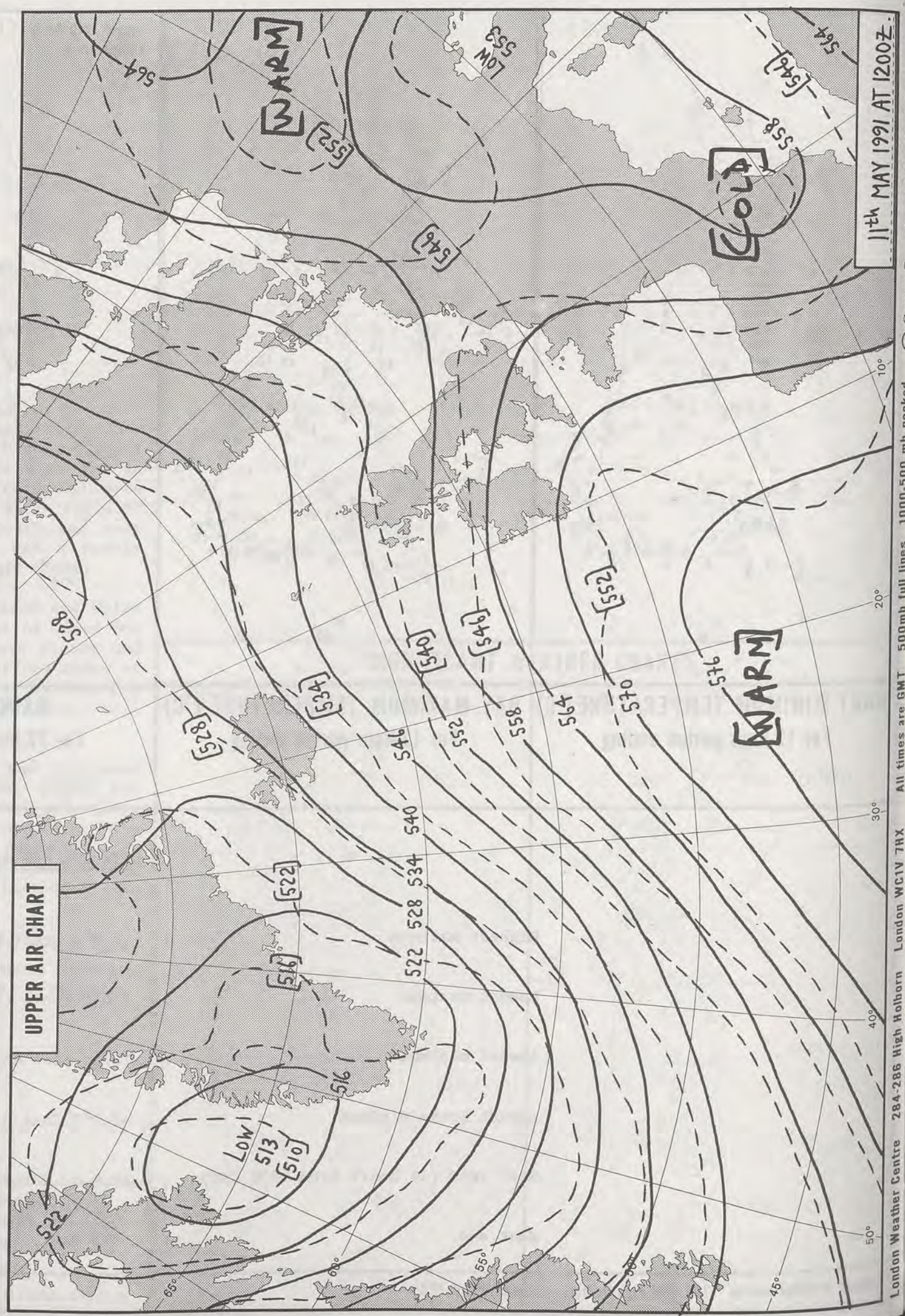
Highest maximum	: 18.9°C Great Malvern (Hereford & Worcester)
Lowest maximum	: 9.0°C Foula (Shetland) & Cape Wrath (North Scotland)
Lowest minimum	: 1.7°C East Hoathly (East Sussex)
Lowest grass minimum	: -2.2°C East Hoathly (East Sussex)
Most rain (24 hours from 0900 GMT)	: 11.0 mm Waterstein (Isle of Skye)
Most sun	: 13.3 hours Leuchars (Fife)

**DAILY  
WEATHER  
SUMMARY**



© Crown Copyright 1986  
All rights reserved

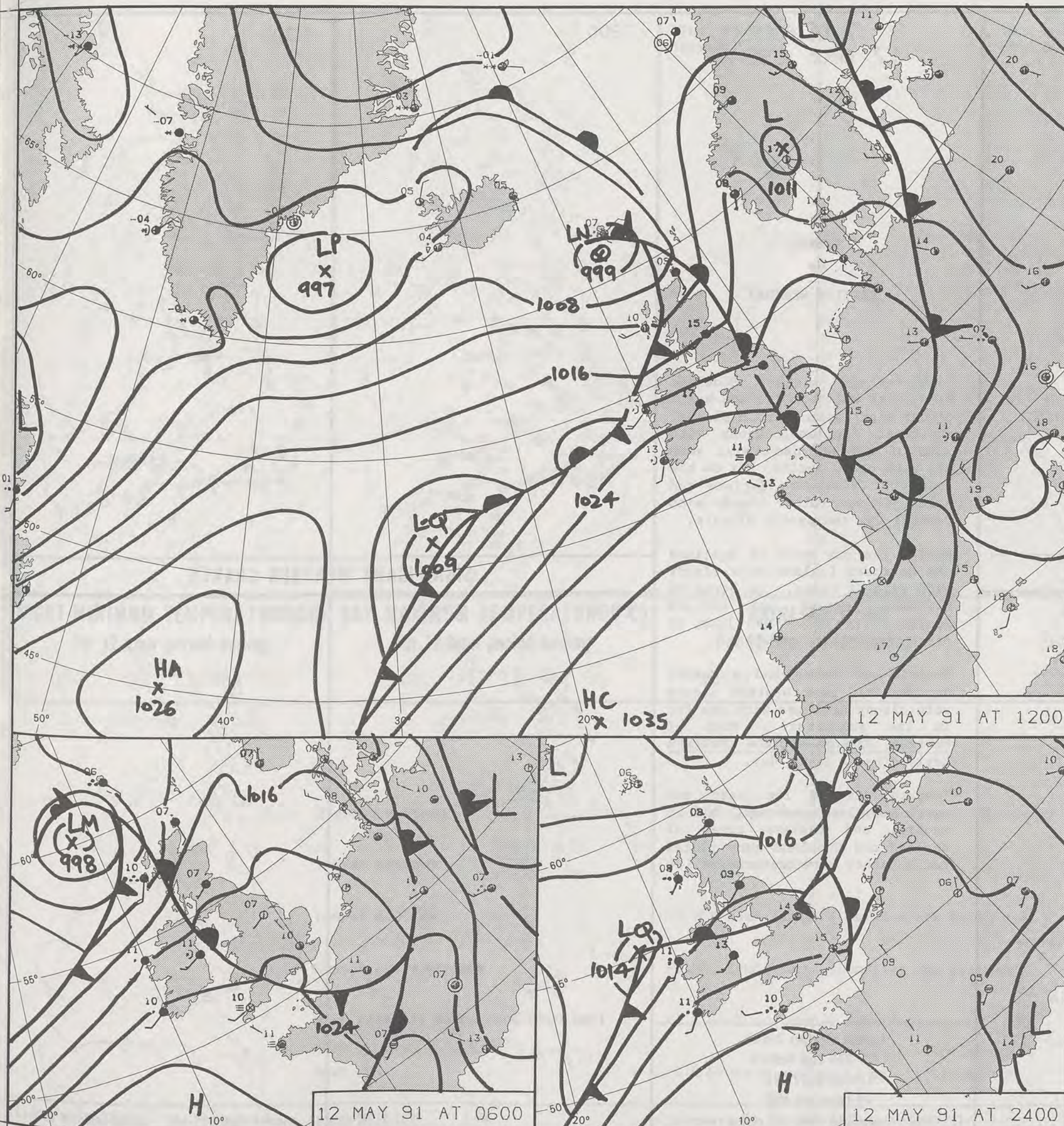






11th MAY 1991 AT 1200Z

London Weather Centre 284-286 High Holborn London WC1V 7HX All times are GMT 500mb full lines 1000-500 mb pecked Crown Copyright 1986 All rights reserved



12 MAY 91 AT 1800

DUPLICATE ALSO  
DAILY WEATHER SUMMARY

NOT FOR LOAN FOR

SUNDAY 12 MAY 1991

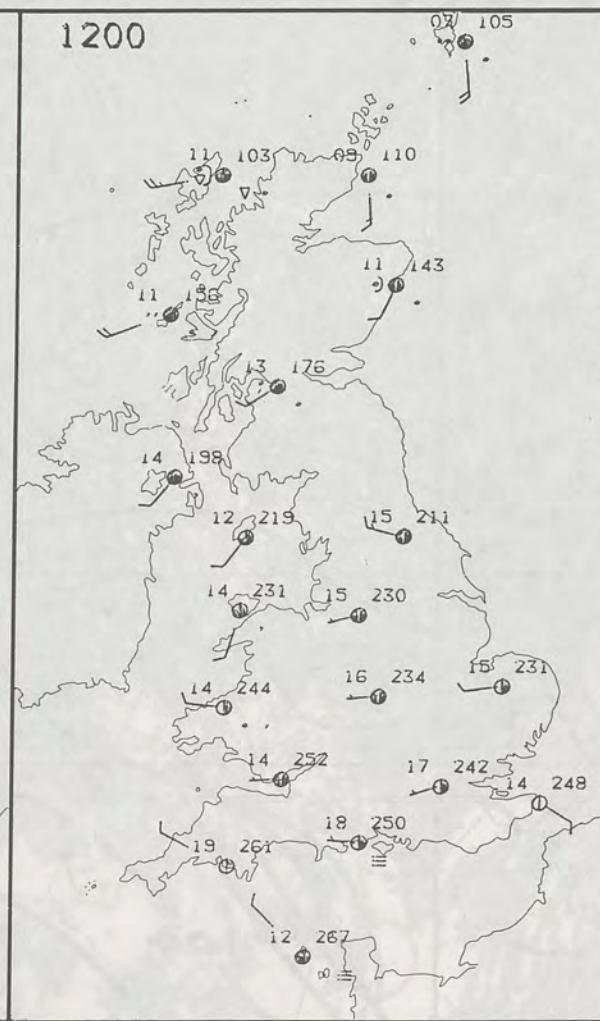
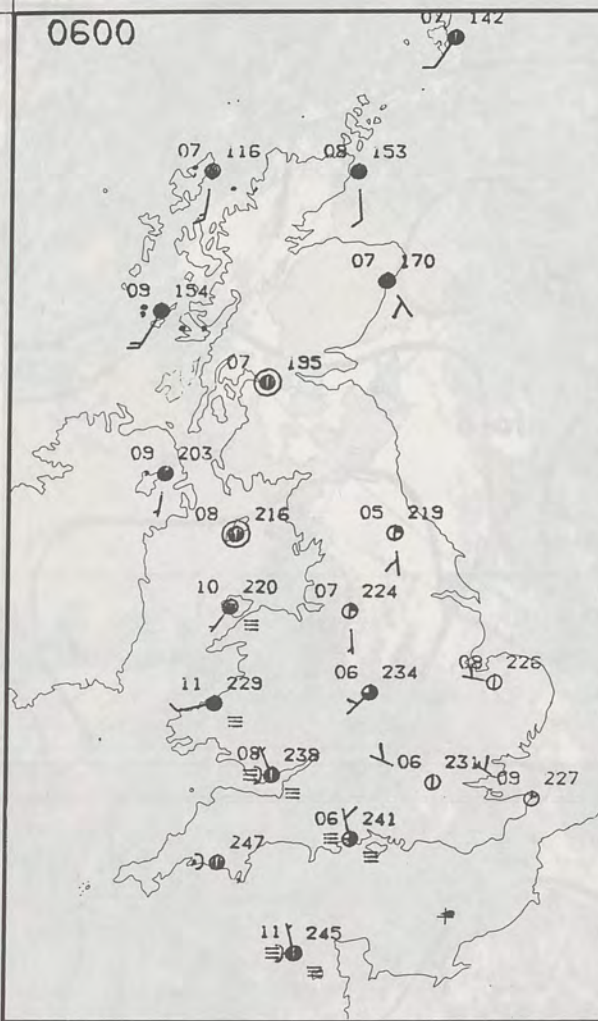
London Weather Centre 284-286 High Holborn London WC1V 7HX

© Crown Copyright All rights reserved

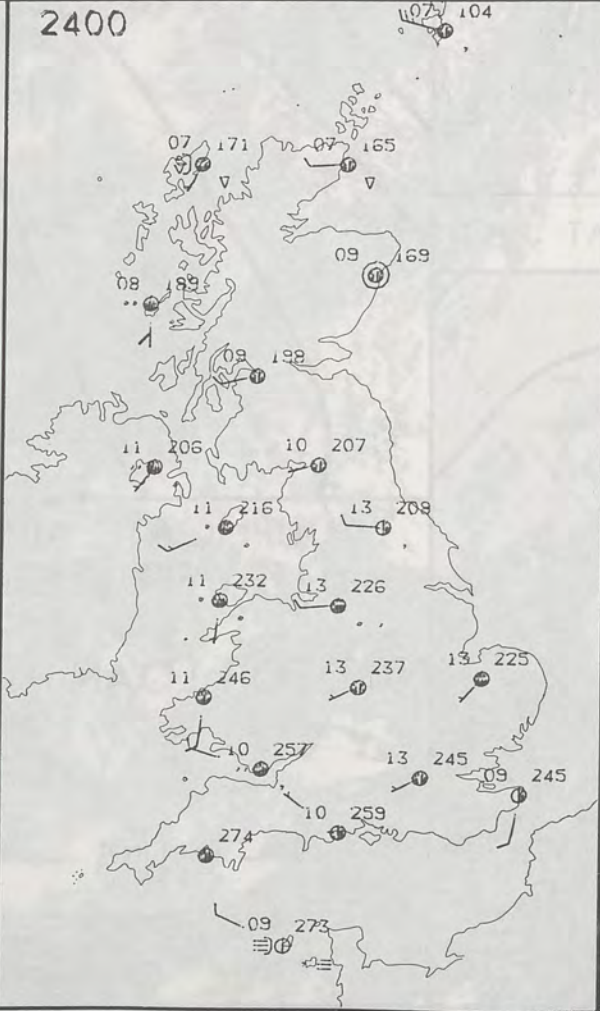
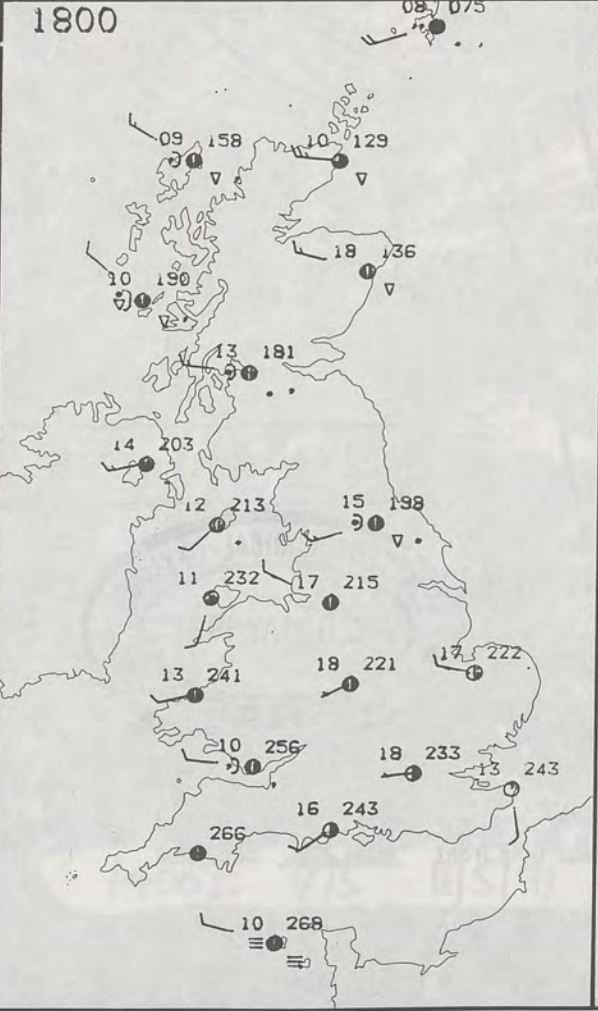
Printed in the UK for HMSO. Dd 8146371 C10 3/91 9385 9590

Form File 561





**PLOTTED SURFACE OBSERVATIONS**



SUNDAY  
12 MAY 1991

**SUMMARY  
OF  
BRITISH WEATHER**

Northern and western Scotland along with Northern Ireland had a cloudy night with rain in places. Southeast Scotland, along with most of England and Wales were dry with clear spells, but on the coasts of southwest England and Wales, it was rather cloudy with coastal fog and patchy drizzle.

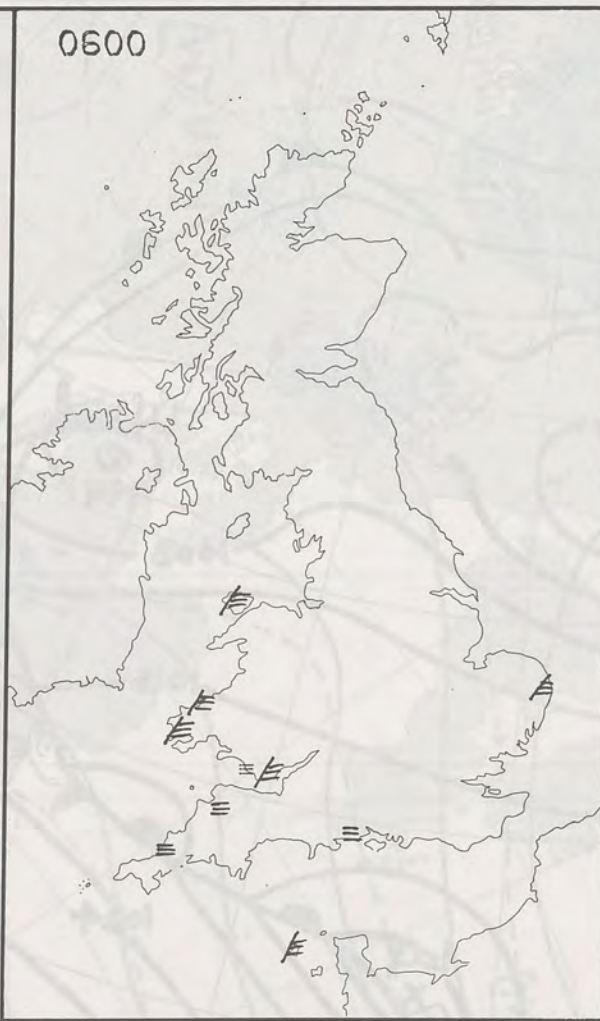
During the day much of Scotland and Northern Ireland were cloudy with rain at times. In parts of Northern Ireland and eastern Scotland the cloud was thin in places with brief sunshine.

England and Wales had a mostly dry day but some western coasts were cloudy at times with sea fog in the southwest. Much of central, southern and eastern England had a sunny day.

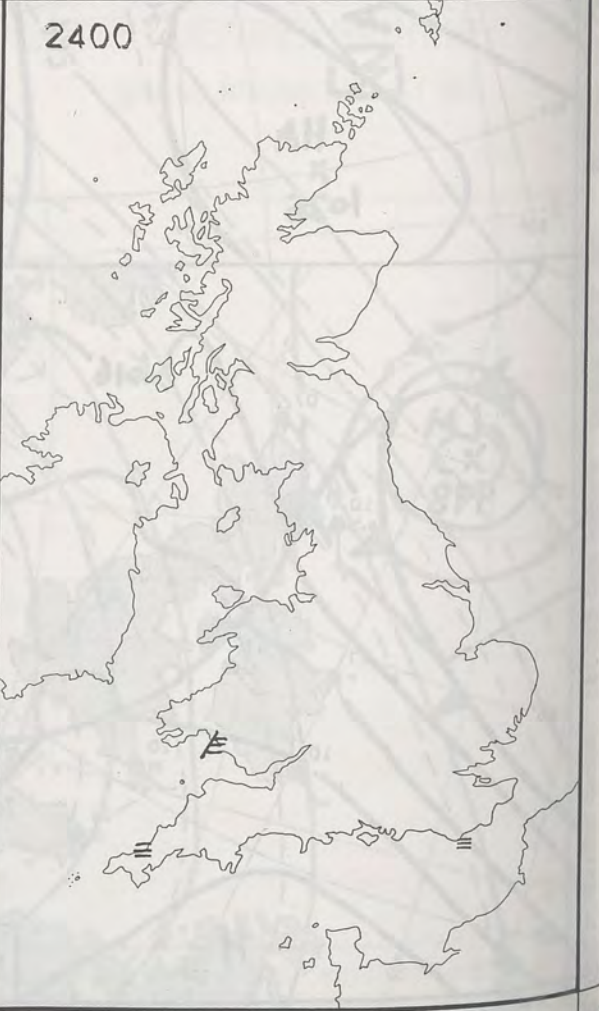
Temperatures in the west and north were near average, but in central and eastern areas of England and Scotland many places had a rather warm or warm day.

London Weather Centre  
284-286 High Holborn  
London WC1V 7HX  
All times are GMT

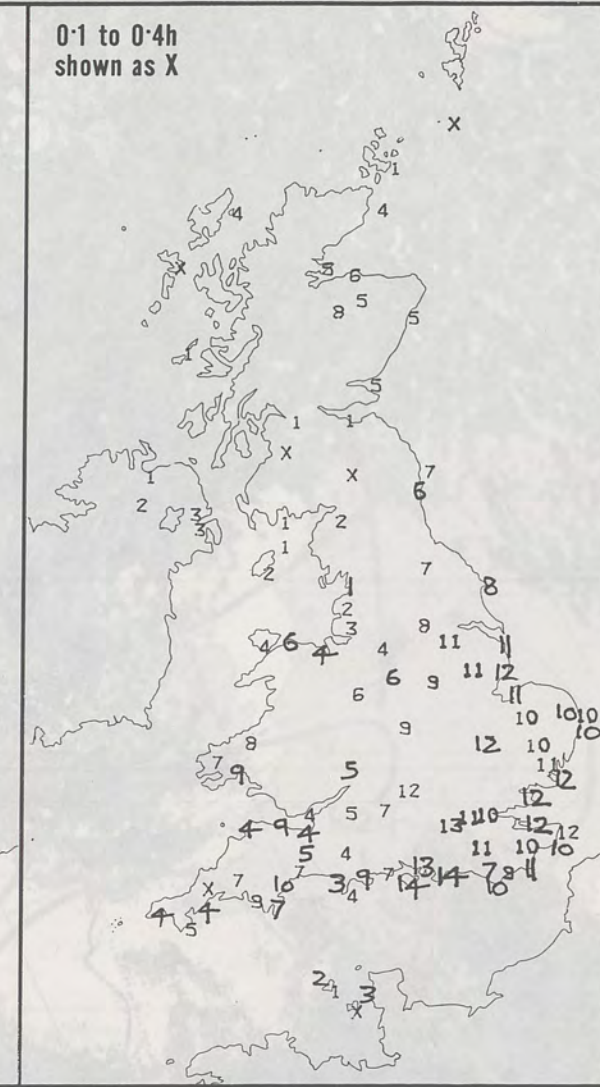
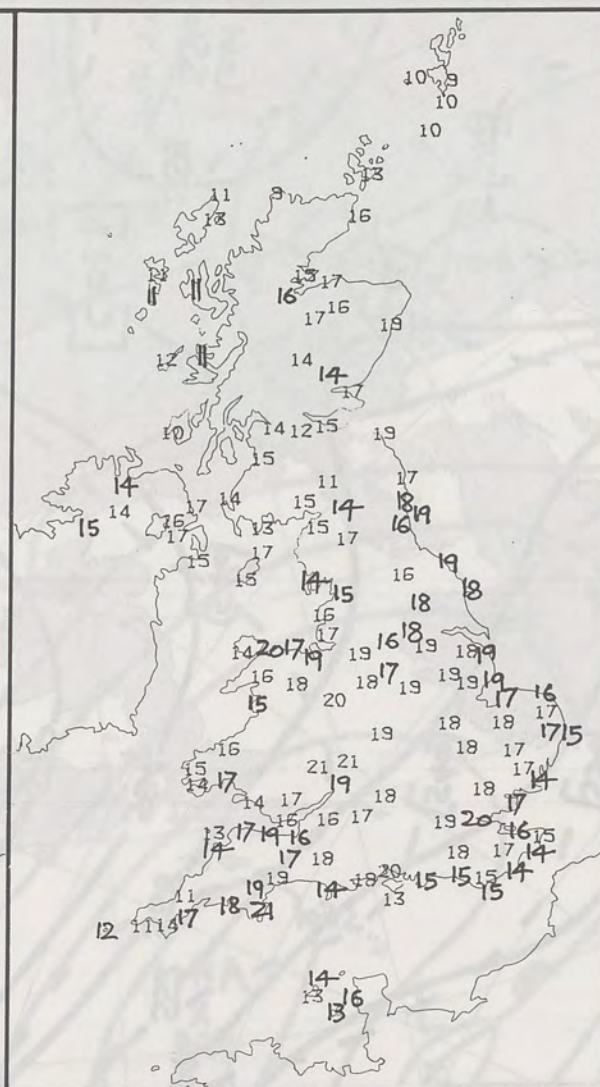
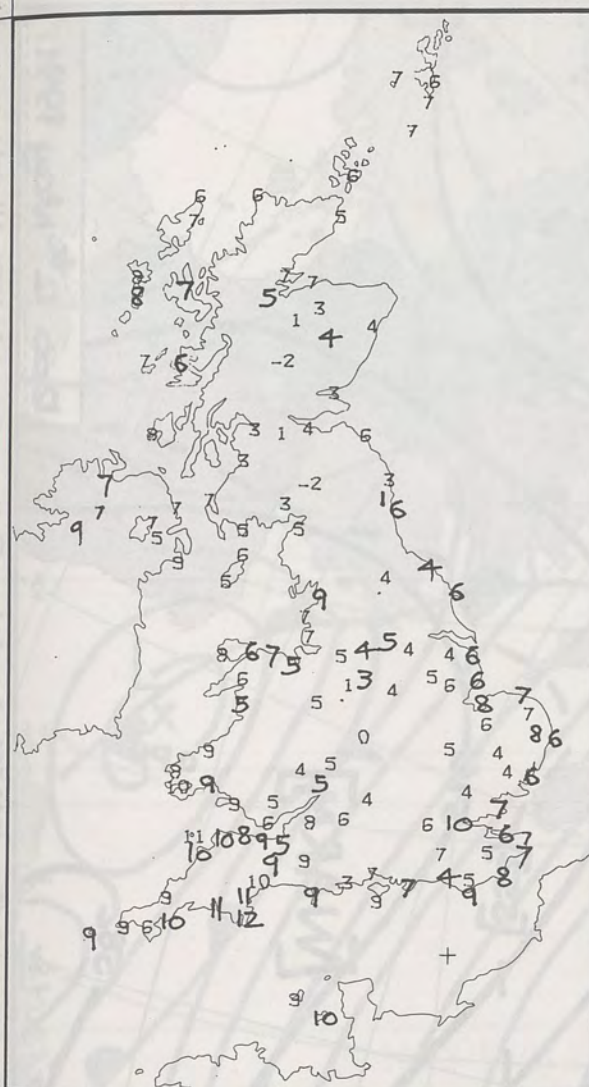
© Crown Copyright 1986 All rights reserved



**SIGNIFICANT WEATHER CHARTS**







**NIGHT MINIMUM TEMPERATURE (°C)**  
For 12-hour period ending  
0900 ON 12 MAY 91

**DAY MAXIMUM TEMPERATURE (°C)**  
For 12-hour period ending  
2100 ON 12 MAY 91

**RAINFALL (mm)**  
For 12-hour period ending  
0900 ON 12 MAY 91

**RAINFALL (mm)**  
For 12-hour period ending  
2100 ON 12 MAY 91

**SUNSHINE (hours)**  
Dawn to dusk  
12 MAY 91

**EXTREMES FOR SUNDAY 12TH MAY 1991**

**Highest maximum** : 20.9°C Great Malvern (Hereford and Worcester)

**Lowest maximum** : 9.2°C Cape Wrath

**Lowest minimum** : -1.8°C Eskdalemuir (Dumfries and Galloway)

**Lowest grass minimum** : -5.0°C Eskdalemuir (Dumfries and Galloway)

**Most rain (24 hours from 0900 GMT)** : 13.4 mm Tiree (Inner Hebrides)

**Most sun** : 13.8 hours Bognor Regis and Littlehampton

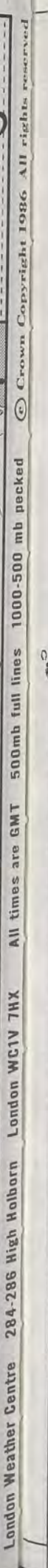
**DAILY  
WEATHER  
SUMMARY**



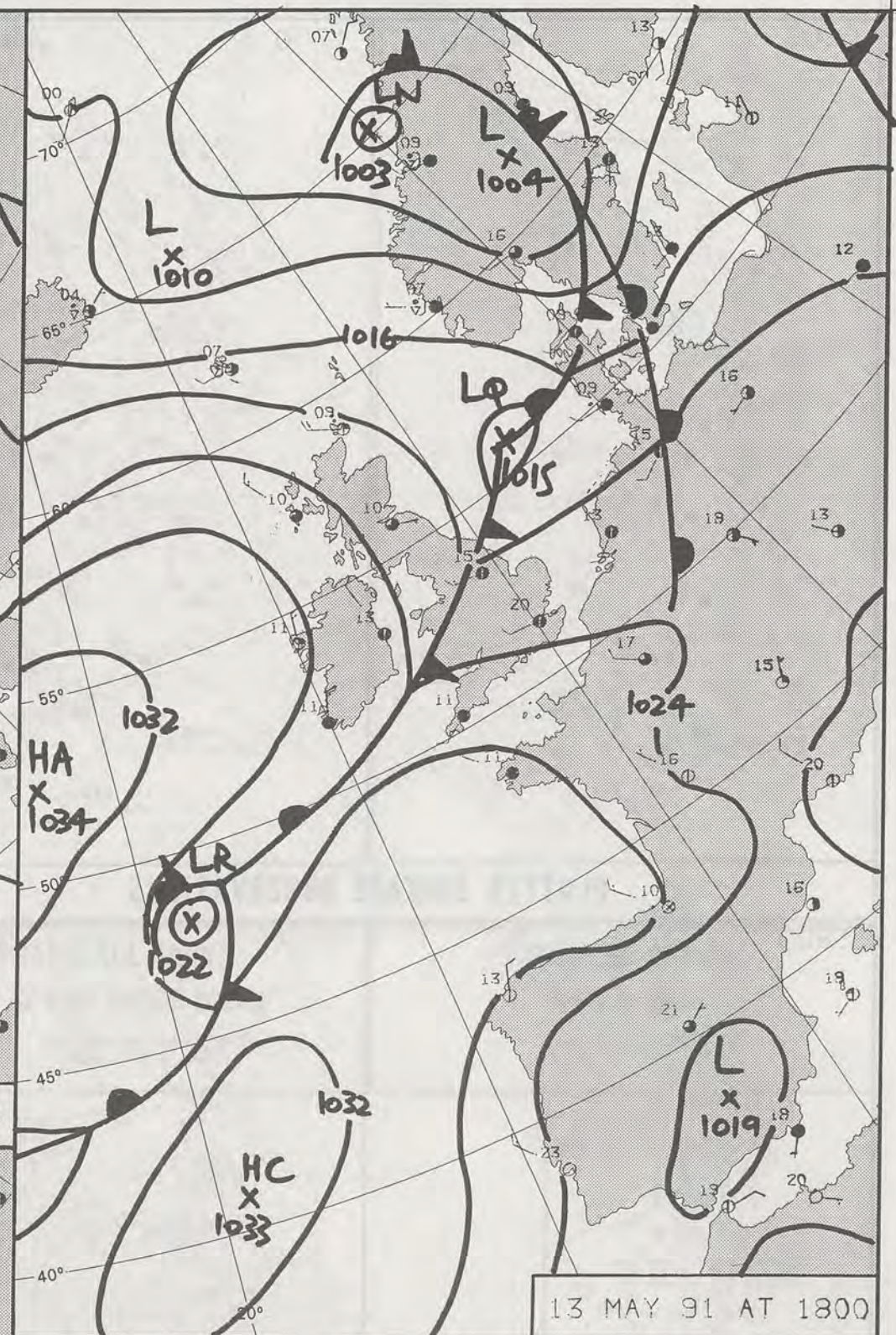

© Crown Copyright 1986  
All rights reserved




1400 VIS 12/5/91



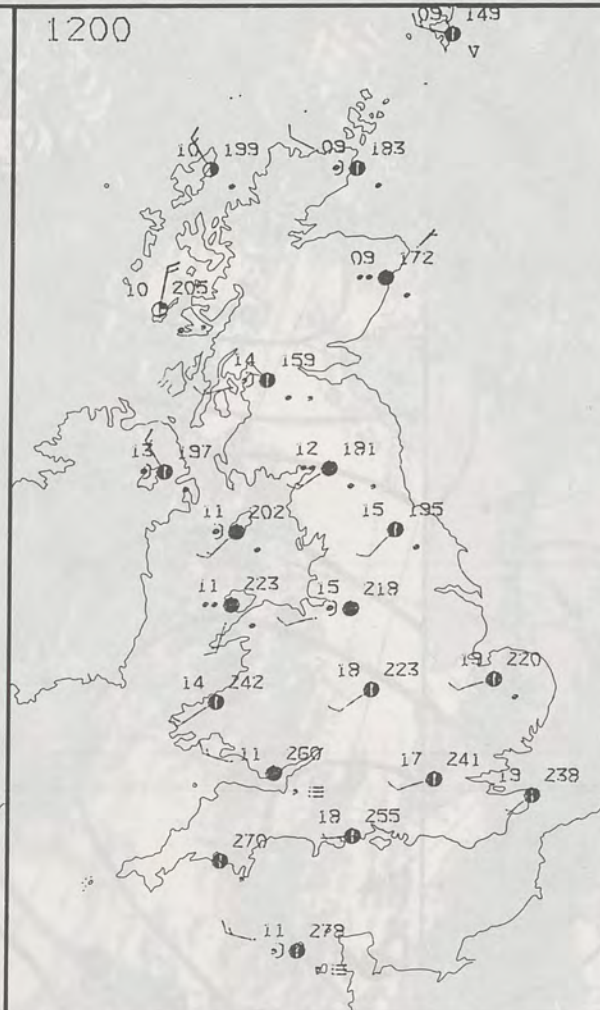
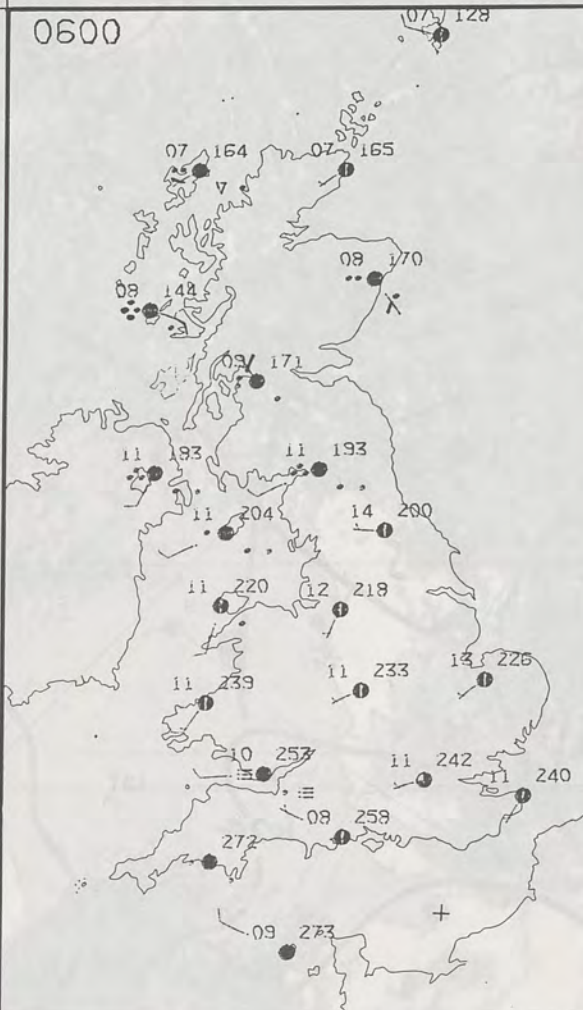




DUPLICATE ALSO  
DAILY WEATHER SUMMARY  
NOT FOR LOAN FOR  
MONDAY 13 MAY 1991  
London Weather Centre 284-286 High Holborn London WC1V 7HX  
© Crown Copyright All rights reserved







**PLOTTED SURFACE OBSERVATIONS**



MONDAY  
13 MAY 1991

**SUMMARY  
OF  
BRITISH WEATHER**

A shallow wave depression moved across Northern Ireland and into western Scotland during the early hours and brought outbreaks of rain to most areas. Indeed, as the depression moved slowly across the middle of Scotland many places had several hours of steady rain, although it turned showery during the afternoon.

Most of England and Wales had a dry night although very misty conditions in the southwest produced a little drizzle.

Some northern and eastern counties of England and Wales had a little rain at first, and here it was generally cloudy through the day. Northwest England had some heavier spells of rain around the middle of the day, and then through the afternoon and evening this rain band spread southwards across the rest of England and Wales although amounts in the south were generally small.

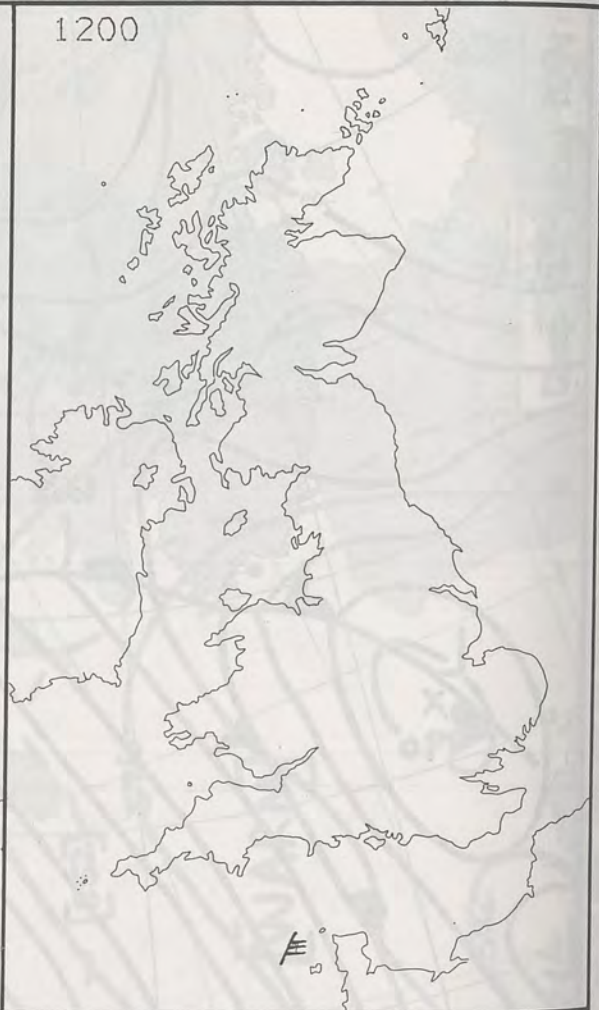
Across Scotland and Northern Ireland temperatures were close to normal as they were for western coasts of both England and Wales. Elsewhere they were above average and across East Anglia and parts of southeast England much above in the warm category.

London Weather Centre  
284-286 High Holborn  
London WC1V 7HX  
All times are GMT

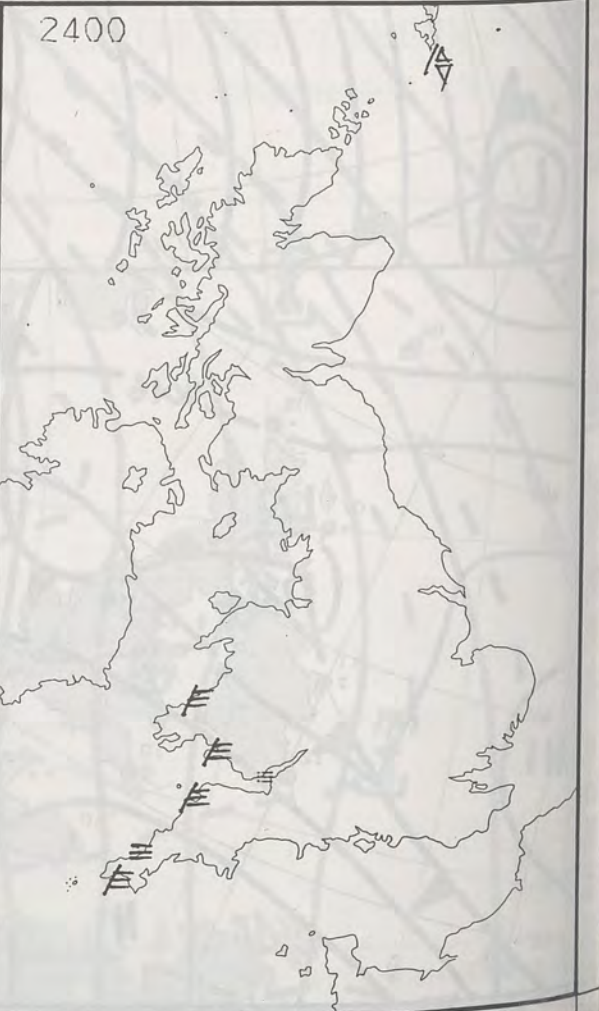
© Crown Copyright 1986 All rights reserved



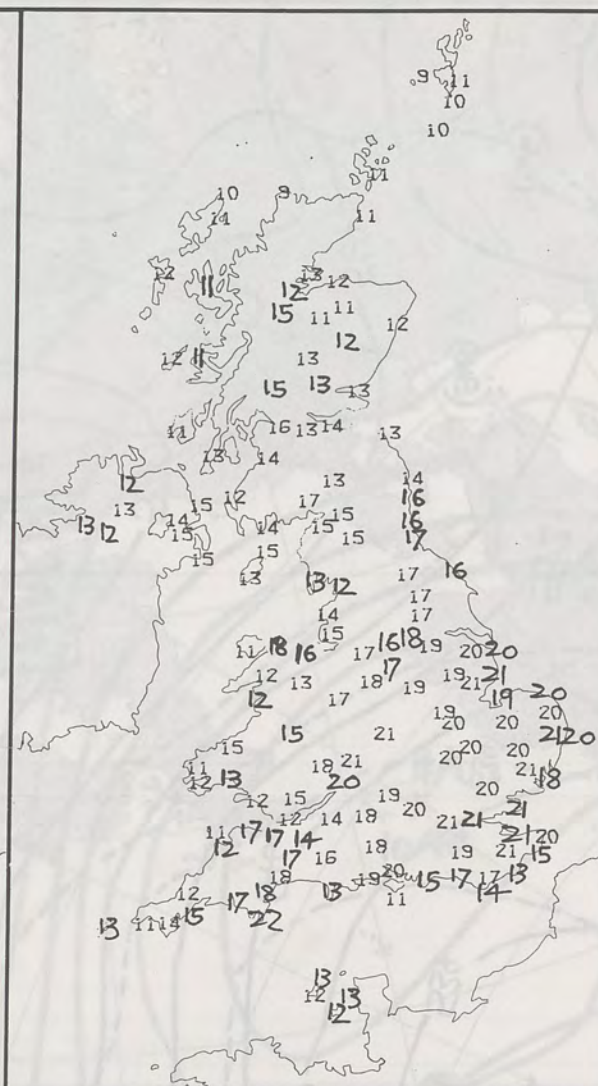
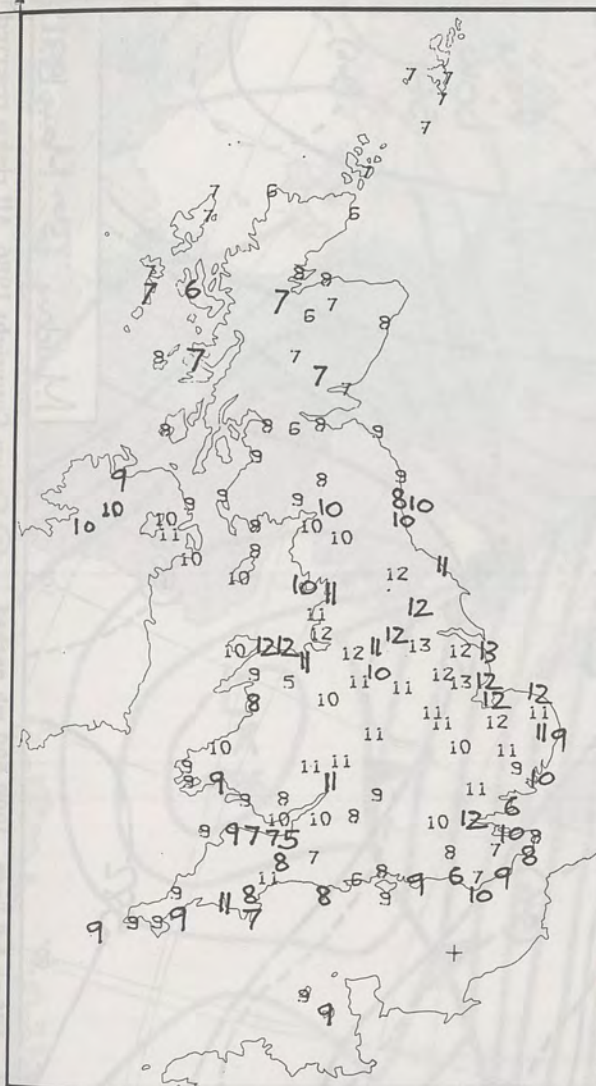
**SIGNIFICANT WEATHER CHARTS**



**SIGNIFICANT WEATHER CHARTS**







**NIGHT MINIMUM TEMPERATURE (°C)**  
For 12-hour period ending  
0900 ON 13 MAY 91

**DAY MAXIMUM TEMPERATURE (°C)**  
For 12-hour period ending  
2100 ON 13 MAY 91

**RAINFALL (mm)**  
For 12-hour period ending  
0900 ON 13 MAY 91

**RAINFALL (mm)**  
For 12-hour period ending  
2100 ON 13 MAY 91

**SUNSHINE (hours)**  
Dawn to dusk  
13 MAY 91

**EXTREMES FOR MONDAY 13TH MAY 1991**

Highest maximum : 22.0°C TORQUAY (DEVON)

Lowest maximum : 8.9°C Cape Wrath

Lowest minimum : 5.0°C Cynwyd (Clwyd)

Lowest grass minimum : 1.0°C Cynwyd (Clwyd)

Most rain (24 hours from 0900 GMT) : 9.2 mm Trawsfynydd (Gwynedd)

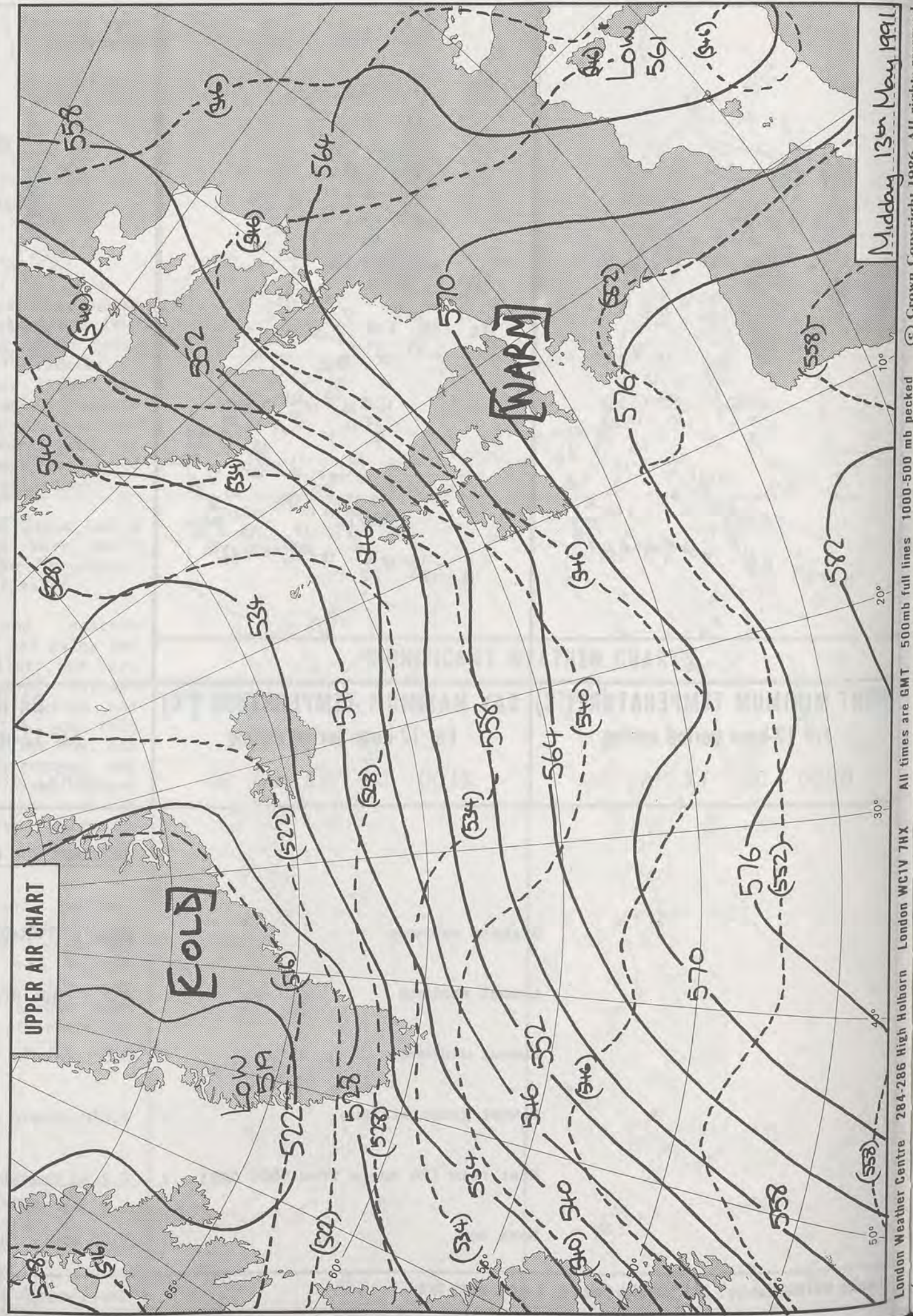
Most sun : 11.5 hours Teignmouth (Devon)

**DAILY  
WEATHER  
SUMMARY**



© Crown Copyright 1986  
All rights reserved



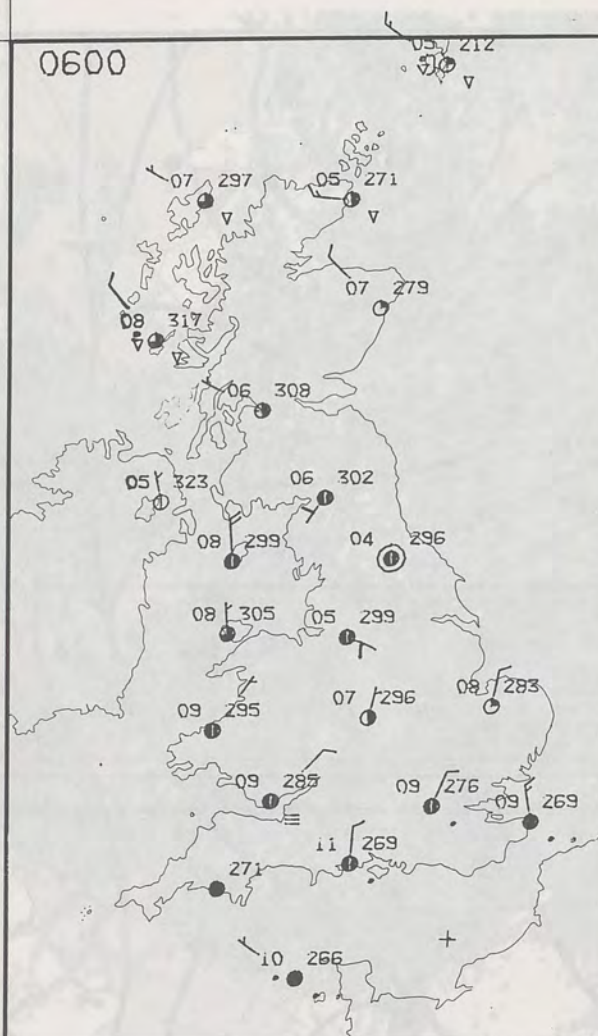




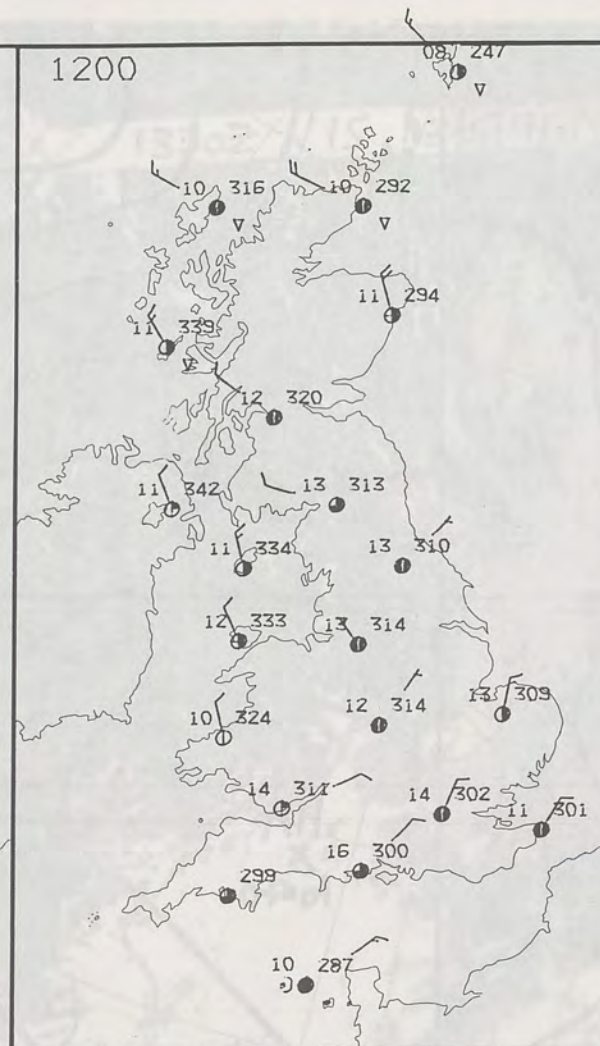




0600

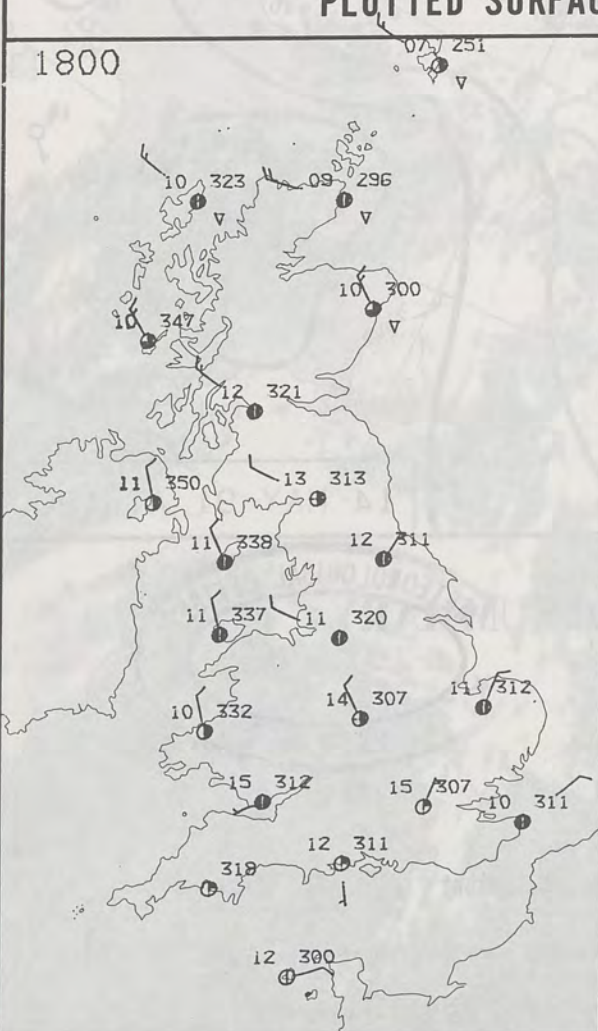


1200

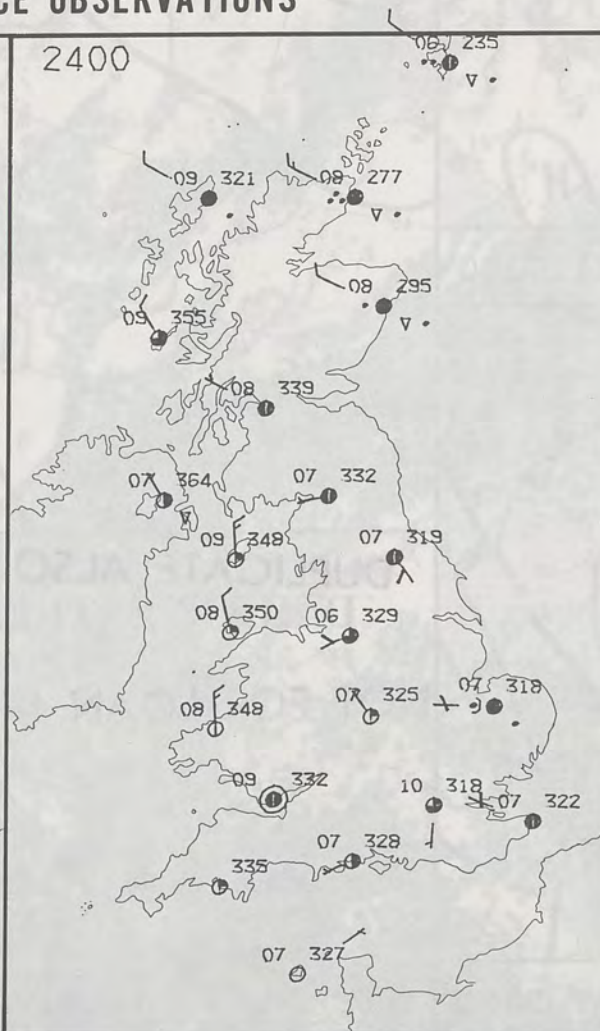


## PLOTTED SURFACE OBSERVATIONS

1800



2400

TUESDAY  
14 MAY 1991SUMMARY  
OF  
BRITISH WEATHER

Overnight, southern counties of England and East Anglia were mostly cloudy with a little rain and drizzle. Elsewhere, clearing skies led to a slight frost in parts of Scotland while the north of Scotland had a few showers.

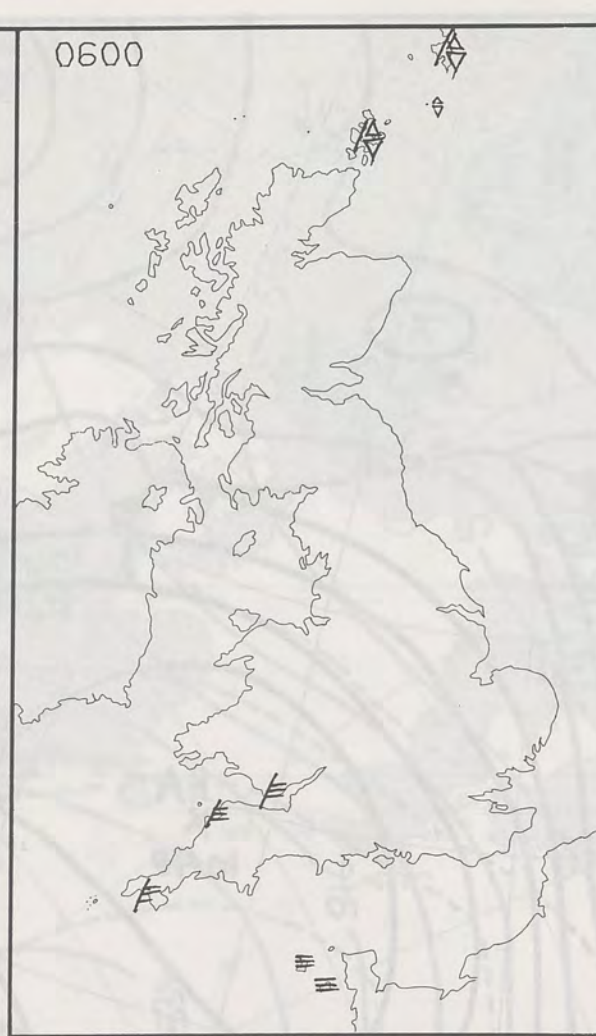
By day, the Channel Islands and the southwest of Cornwall stayed cloudy, but most of the country was dry with plenty of sunshine. Northern Scotland had further showers with more persistent rain in the evening. Some showers also broke out over Lincolnshire in the evening.

Temperatures were generally a degree or two above normal but the east coast of England was rather cold.

London Weather Centre  
284-286 High Holborn  
London WC1V 7HX  
All times are GMT

© Crown Copyright 1986 All rights reserved

0600



1200

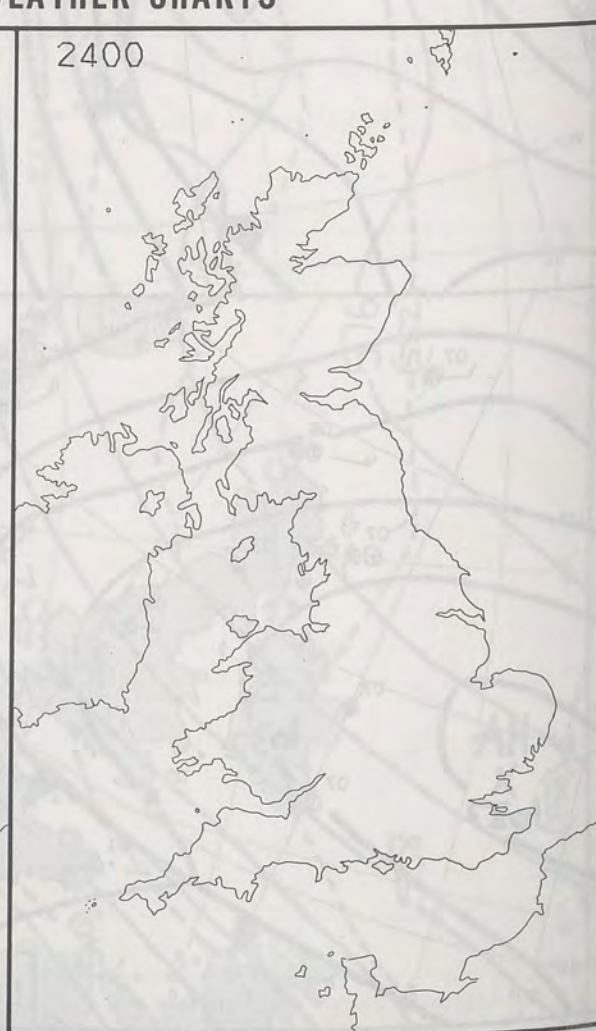


## SIGNIFICANT WEATHER CHARTS

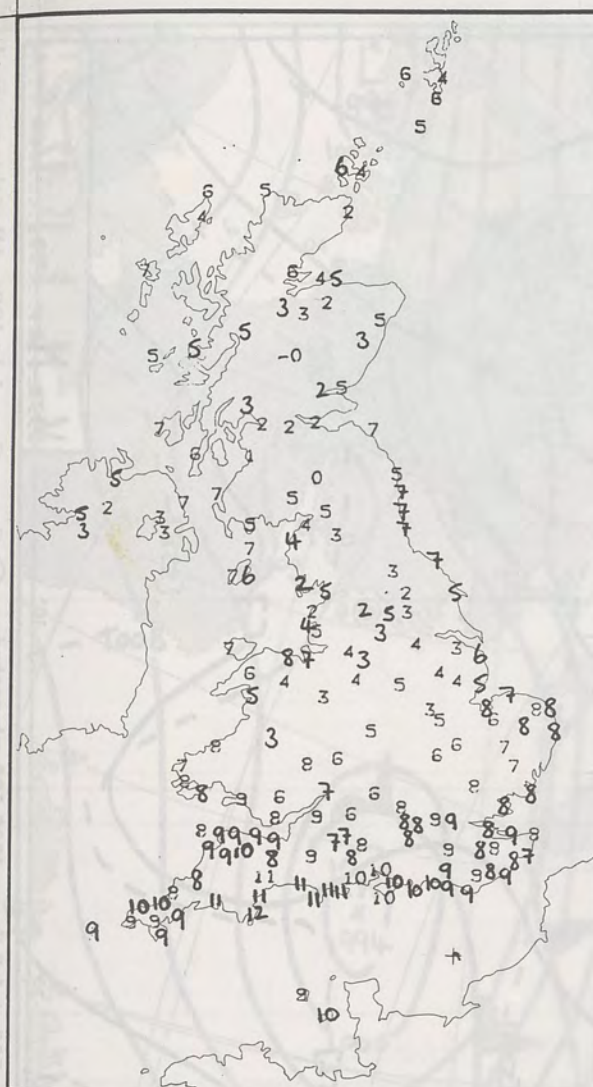
1800



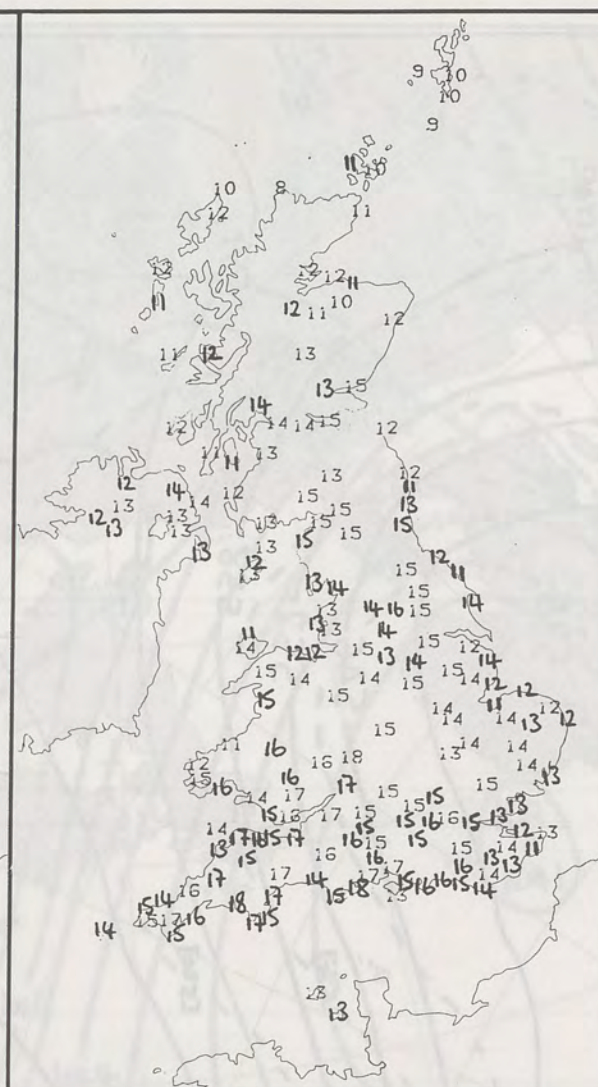
2400







**NIGHT MINIMUM TEMPERATURE (°C)**  
For 12-hour period ending  
0900 ON 14 MAY 91



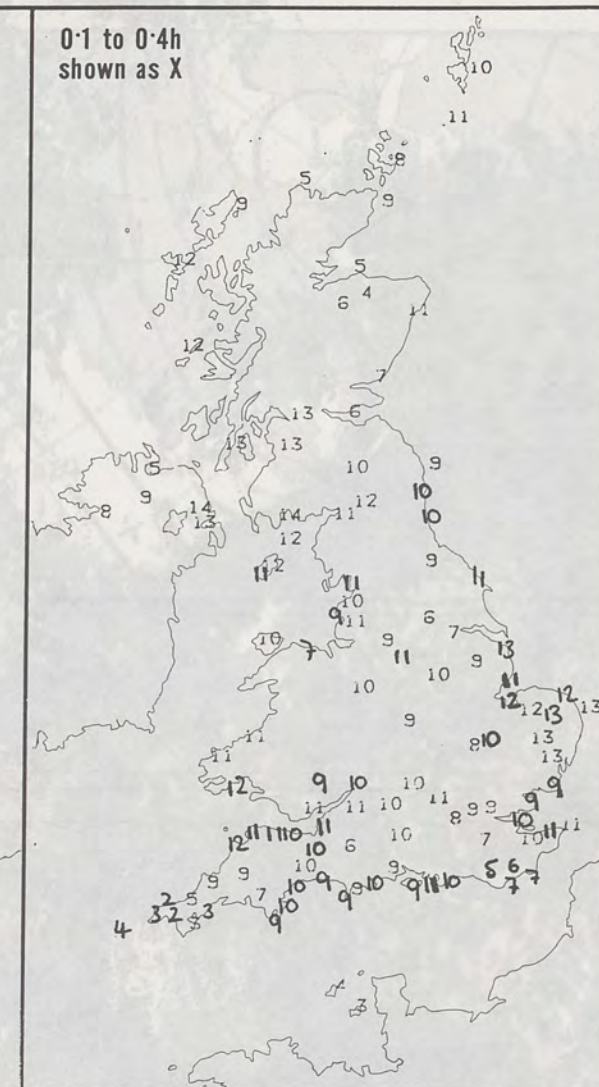
**DAY MAXIMUM TEMPERATURE (°C)**  
For 12-hour period ending  
2100 ON 14 MAY 91



**RAINFALL (mm)**  
For 12-hour period ending  
0900 ON 14 MAY 91



**RAINFALL (mm)**  
For 12-hour period ending  
2100 ON 14 MAY 91



**SUNSHINE (hours)**  
Dawn to dusk  
14 MAY 91

**EXTREMES FOR TUESDAY 14TH MAY 1991**

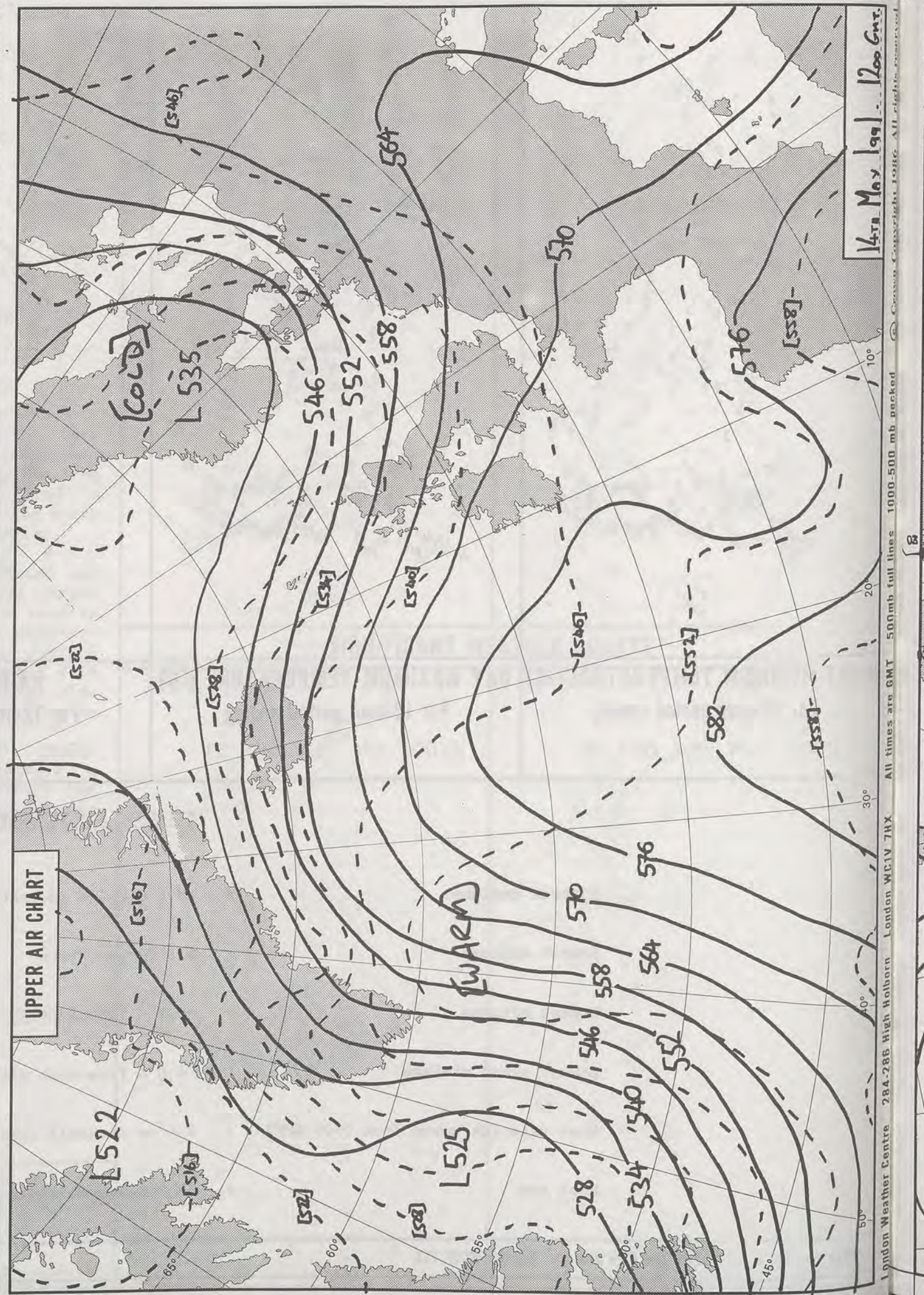
Highest maximum	:	18.1°C Poole (Dorset) and Great Malvern (Hereford and Worcester)
Lowest maximum	:	8.2°C Cape Wrath
Lowest minimum	:	-0.1°C Tummel Bridge (Tayside)
Lowest grass minimum	:	-4.0°C Prestwick Airport
Most rain (24 hours from 0900 GMT)	:	9.0 mm Kirkwall (Orkney)
Most sun	:	13.7 hours Whithorn (Dumfries and Galloway)

**DAILY  
WEATHER  
SUMMARY**



© Crown Copyright 1986  
All rights reserved

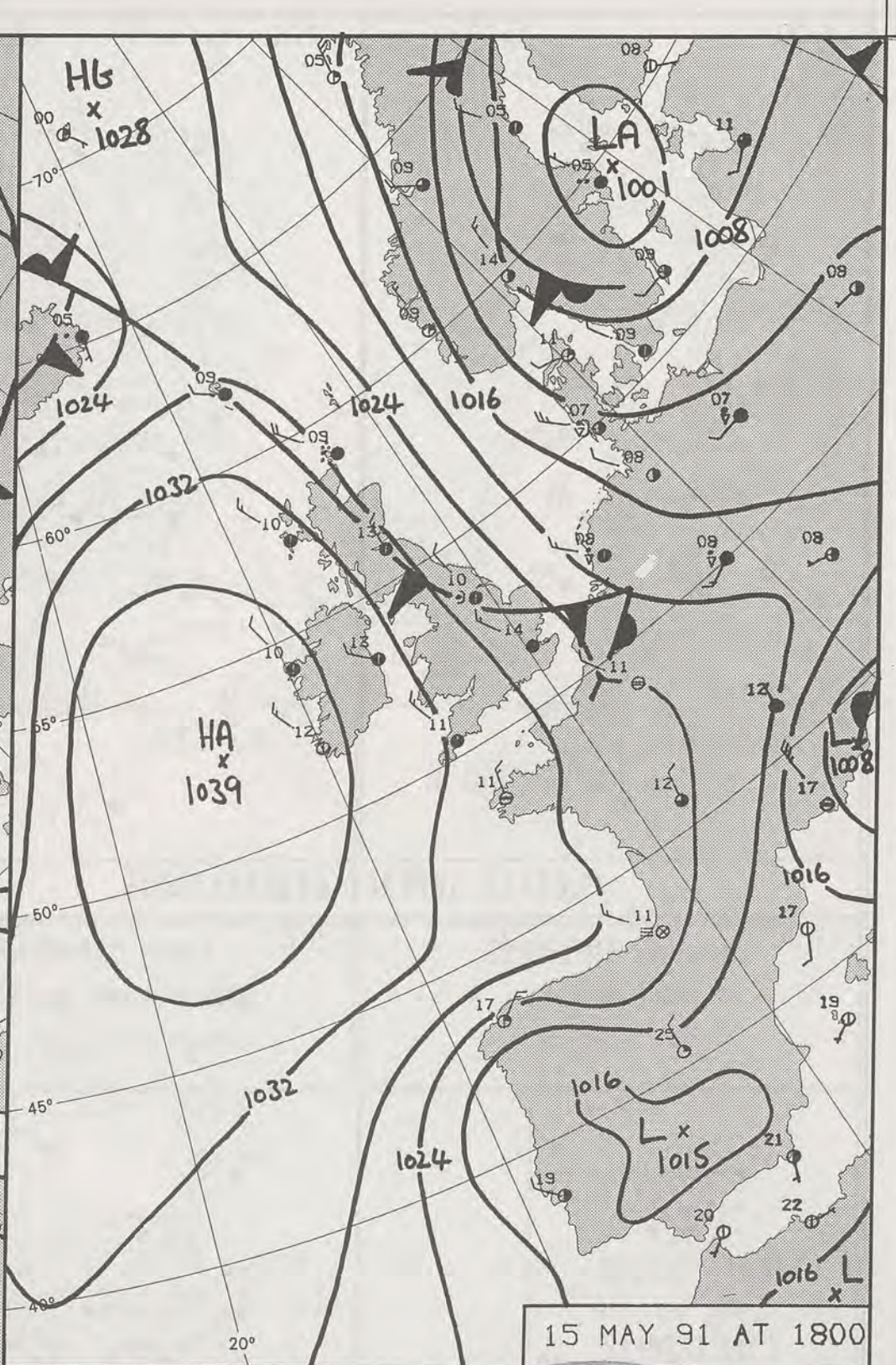
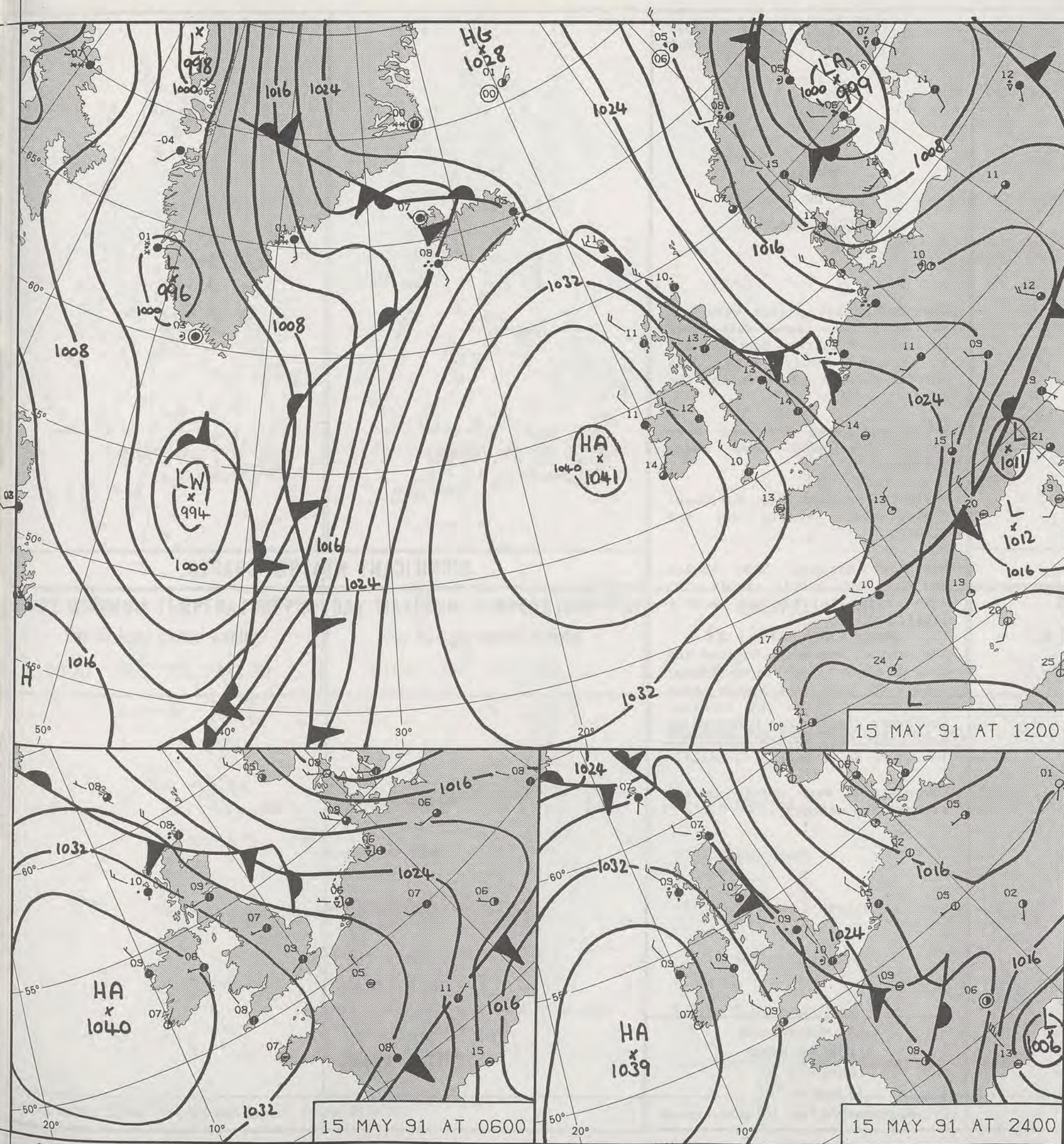






14th May 1991 1200 GMT

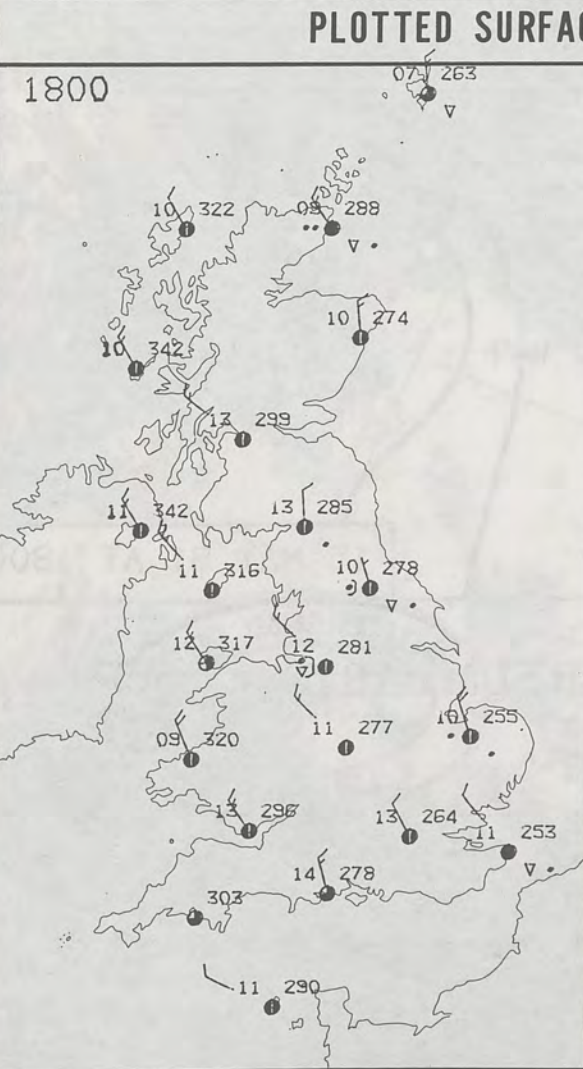
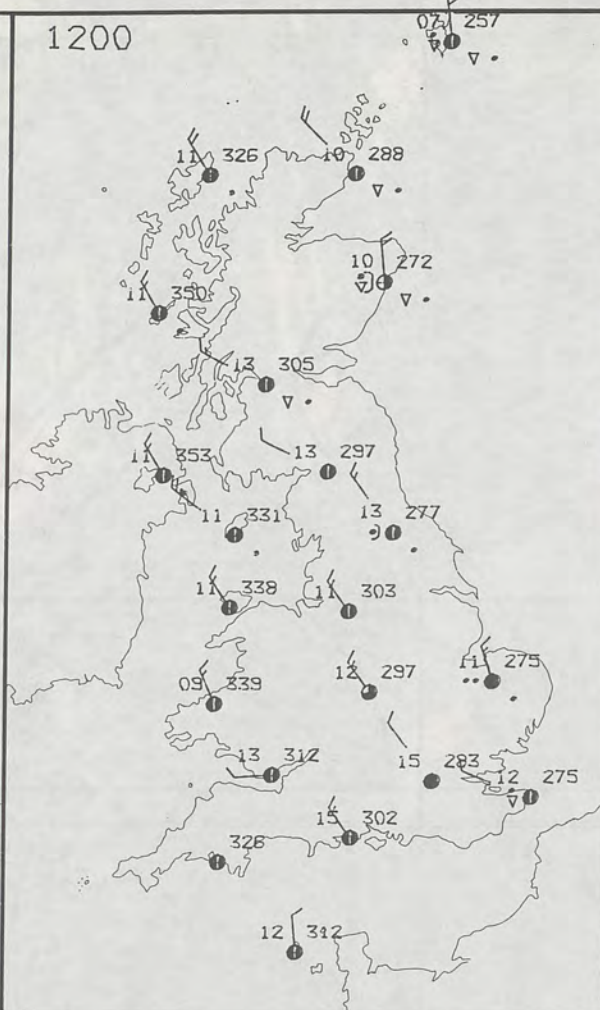
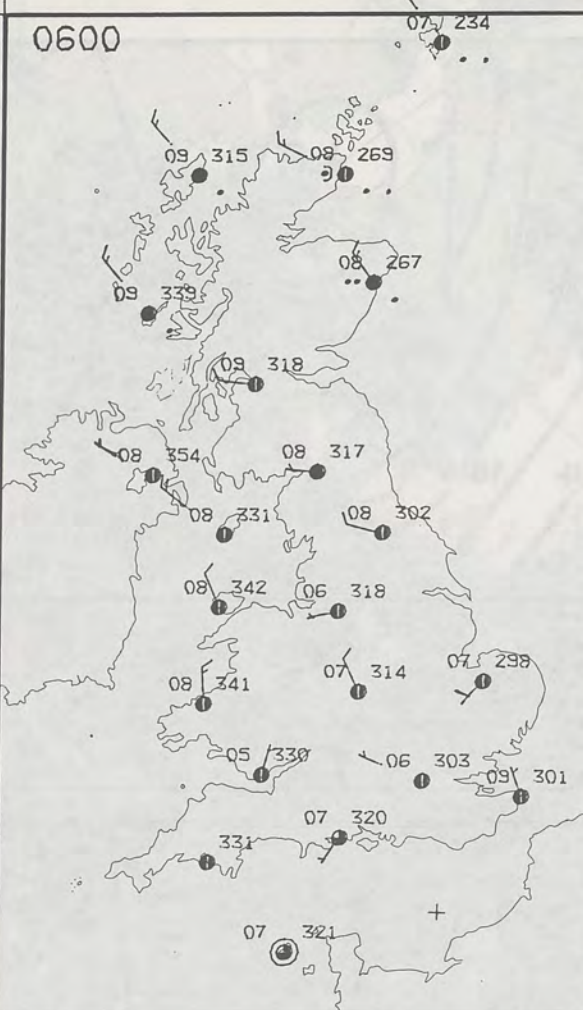
London Weather Centre 284-286 High Holborn London WC1V 7HX All times are GMT 500mb full lines 1000-500 mb peaked



DUPLICATE ALSO  
DAILY WEATHER SUMMARY  
NOT FOR LOAN FOR  
WEDNESDAY 15 MAY 1991  
London Weather Centre 284-286 High Holborn London WC1V 7HX  
© Crown Copyright All rights reserved

METEOLOGICAL OFFICE  
25 MAY 1991  
LIBRARY





**PLOTTED SURFACE OBSERVATIONS**

WEDNESDAY  
15 MAY 1991

**SUMMARY  
OF  
BRITISH WEATHER**

Overnight, most places were dry but there was some rain over northern and eastern Scotland and it stayed cloudy here with further rain at times during the day.

South and west Scotland were mainly dry with some sunny intervals.

Northern Ireland and northwest England were mostly dry and cloudy.

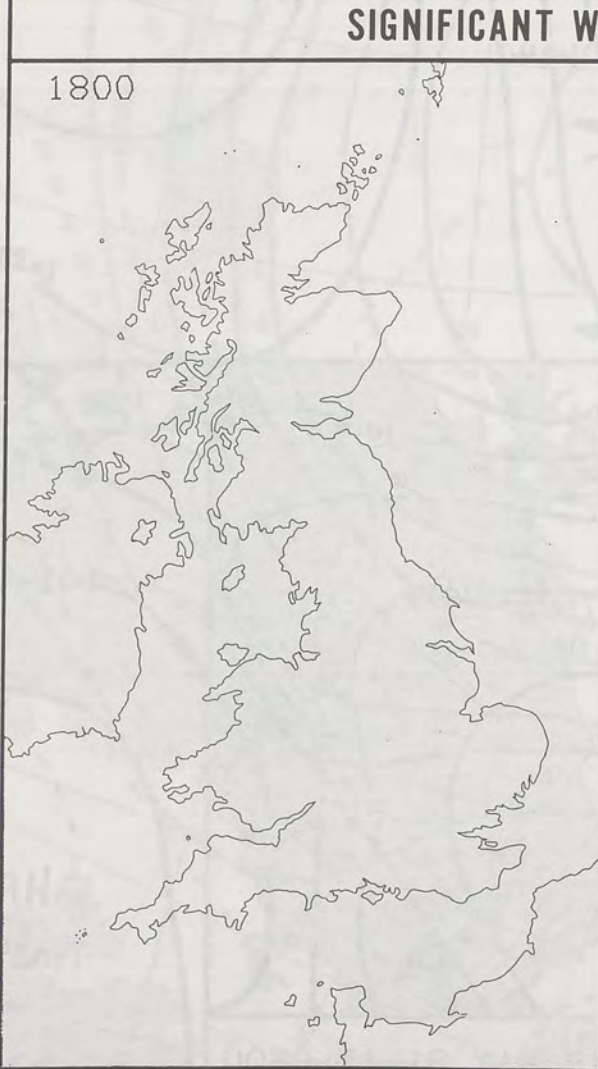
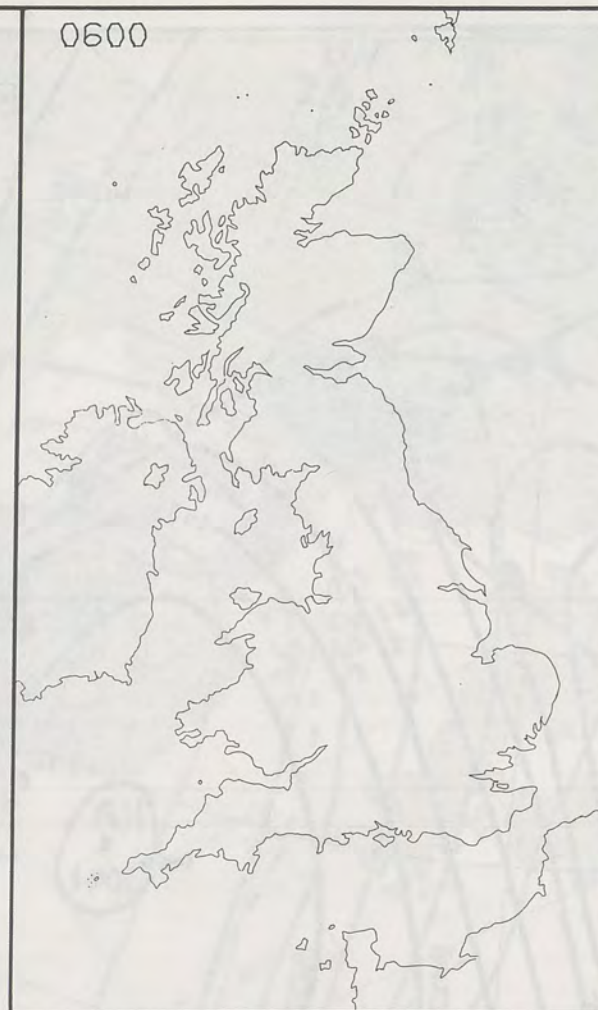
Northeast England, East Anglia and Kent were mostly cloudy with some rain in places, mostly light.

The rest of southeast England and the Midlands had some sunny spells but it turned cloudy later with some rain in the evening. Southwest England and South Wales had a dry and mainly sunny day but North Wales became cloudier.

Temperatures were mostly in the rather cold category.

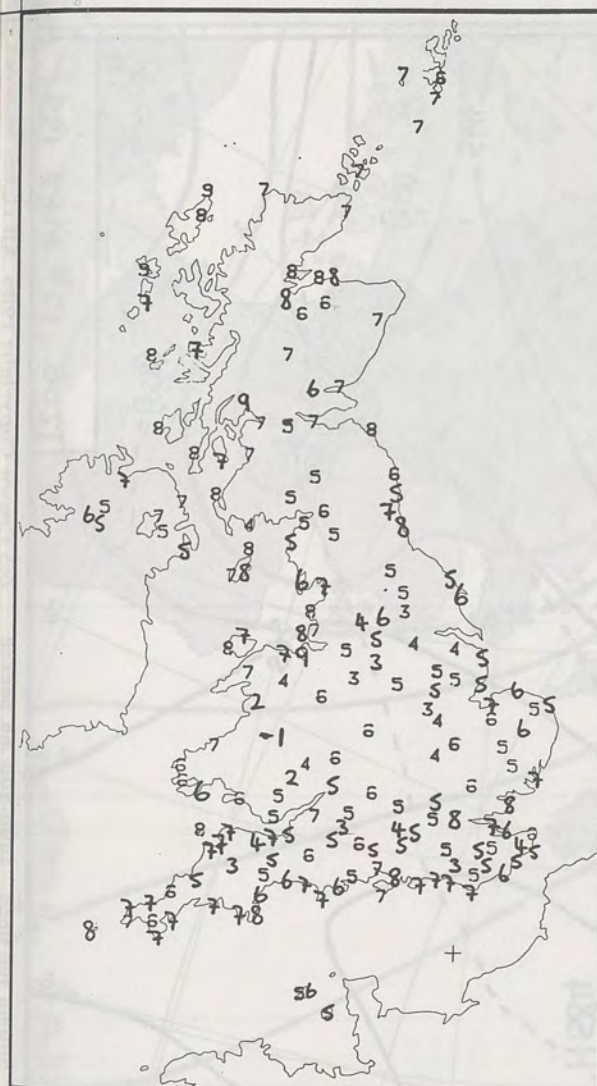
London Weather Centre  
284-286 High Holborn  
London WC1V 7HX  
All times are GMT

© Crown Copyright 1986 All rights reserved

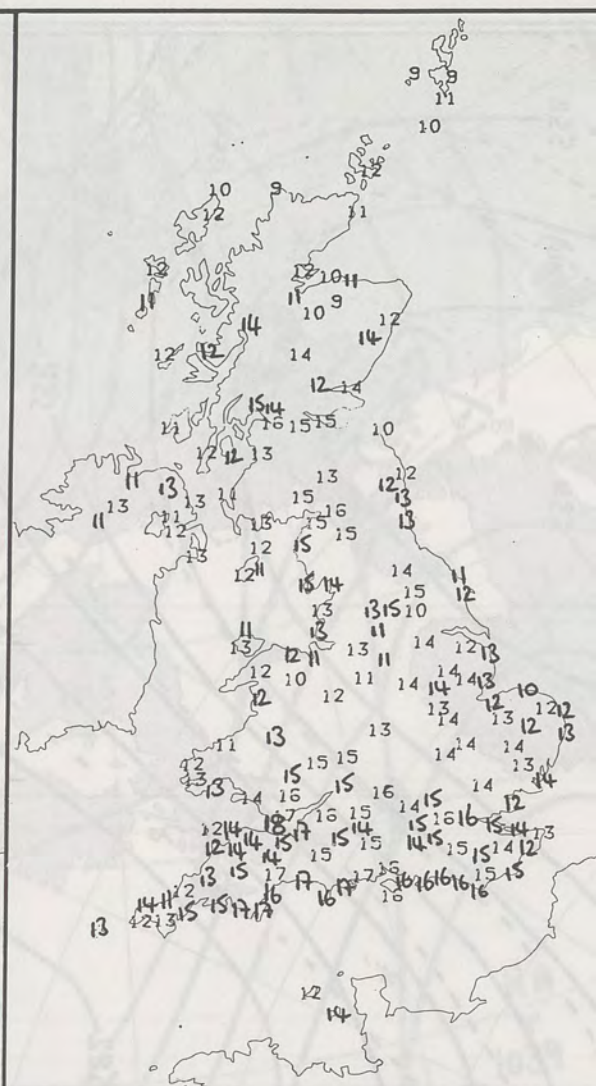


**SIGNIFICANT WEATHER CHARTS**





**NIGHT MINIMUM TEMPERATURE (°C)**  
For 12-hour period ending  
0900 ON 15 MAY 91



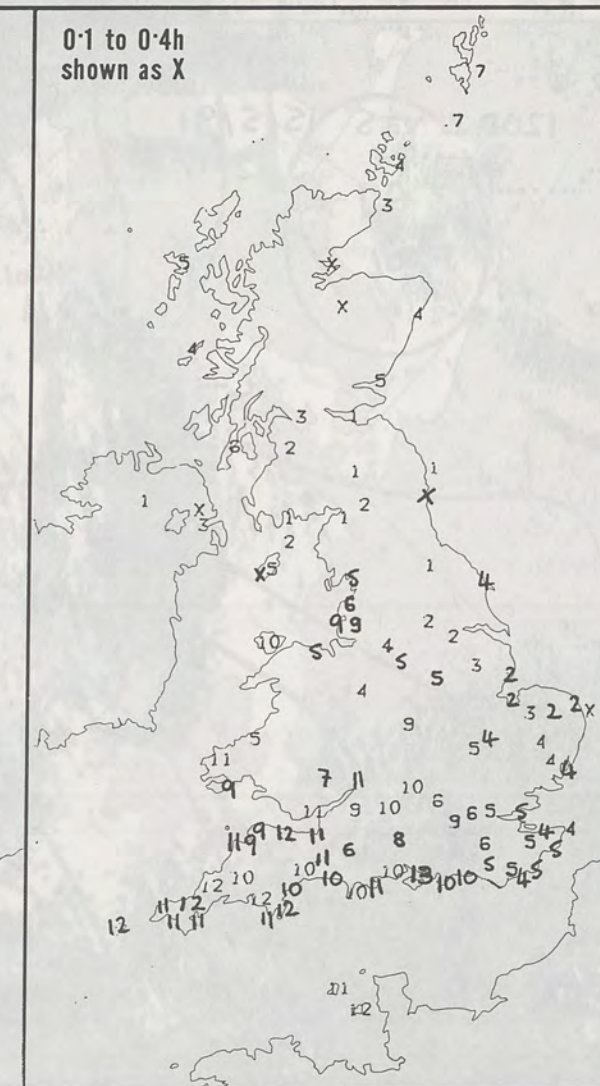
**DAY MAXIMUM TEMPERATURE (°C)**  
For 12-hour period ending  
2100 ON 15 MAY 91



**RAINFALL (mm)**  
For 12-hour period ending  
0900 ON 15 MAY 91



**RAINFALL (mm)**  
For 12-hour period ending  
2100 ON 15 MAY 91



**SUNSHINE (hours)**  
Dawn to dusk  
15 MAY 91

**EXTREMES FOR WEDNESDAY 15TH MAY 1991**

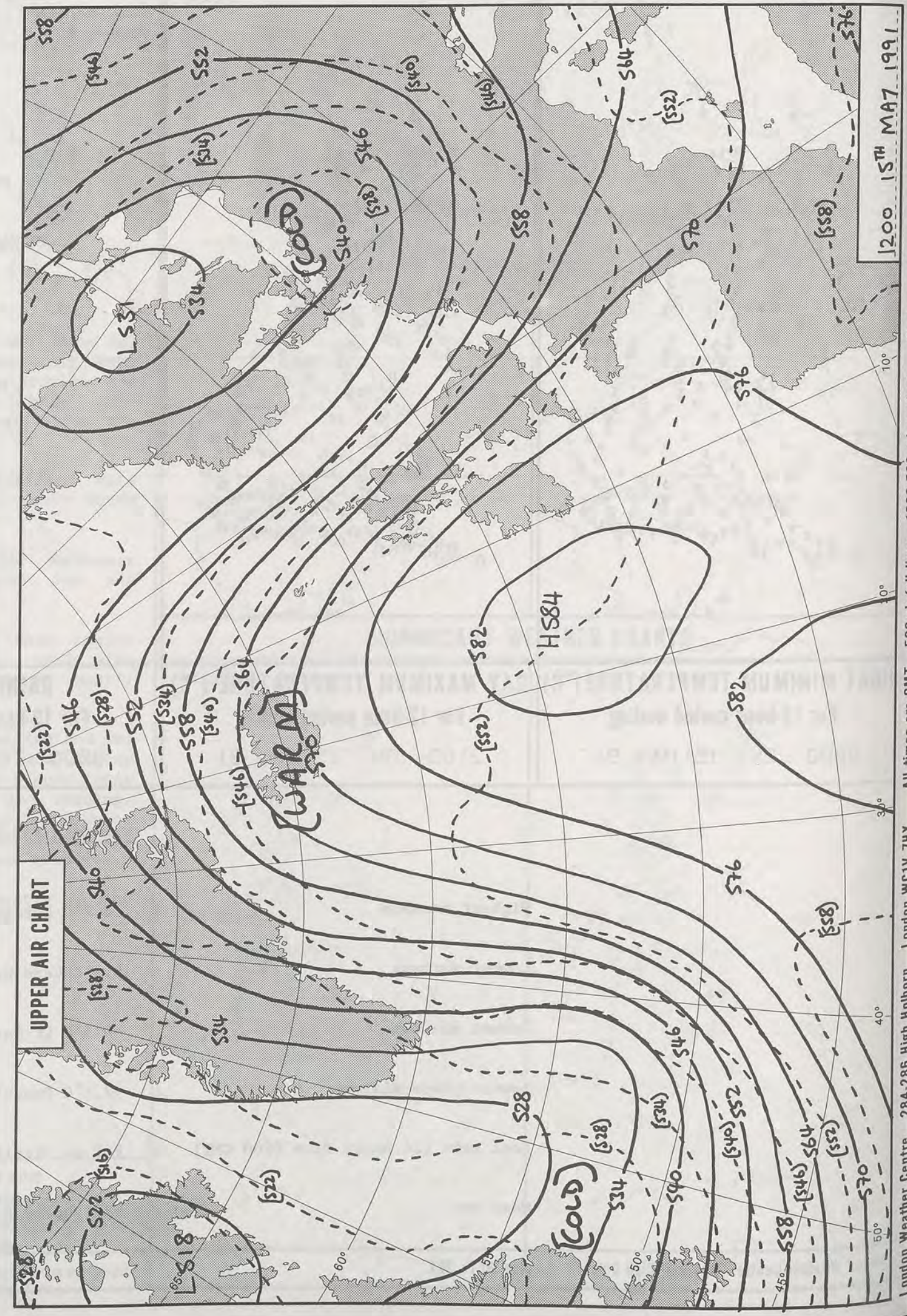
Highest maximum	: 18.2°C Cardiff
Lowest maximum	: 8.5°C Cape Wrath
Lowest minimum	: -0.5°C St Harmon (Powys)
Lowest grass minimum	: -2.7°C Pencelli (Powys)
Most rain (24 hours from 0900 GMT)	: 9.7 mm Glenlivet (Grampian)
Most sun	: 13.4 hours Southsea (Solent)

**DAILY  
WEATHER  
SUMMARY**



© Crown Copyright 1986  
All rights reserved

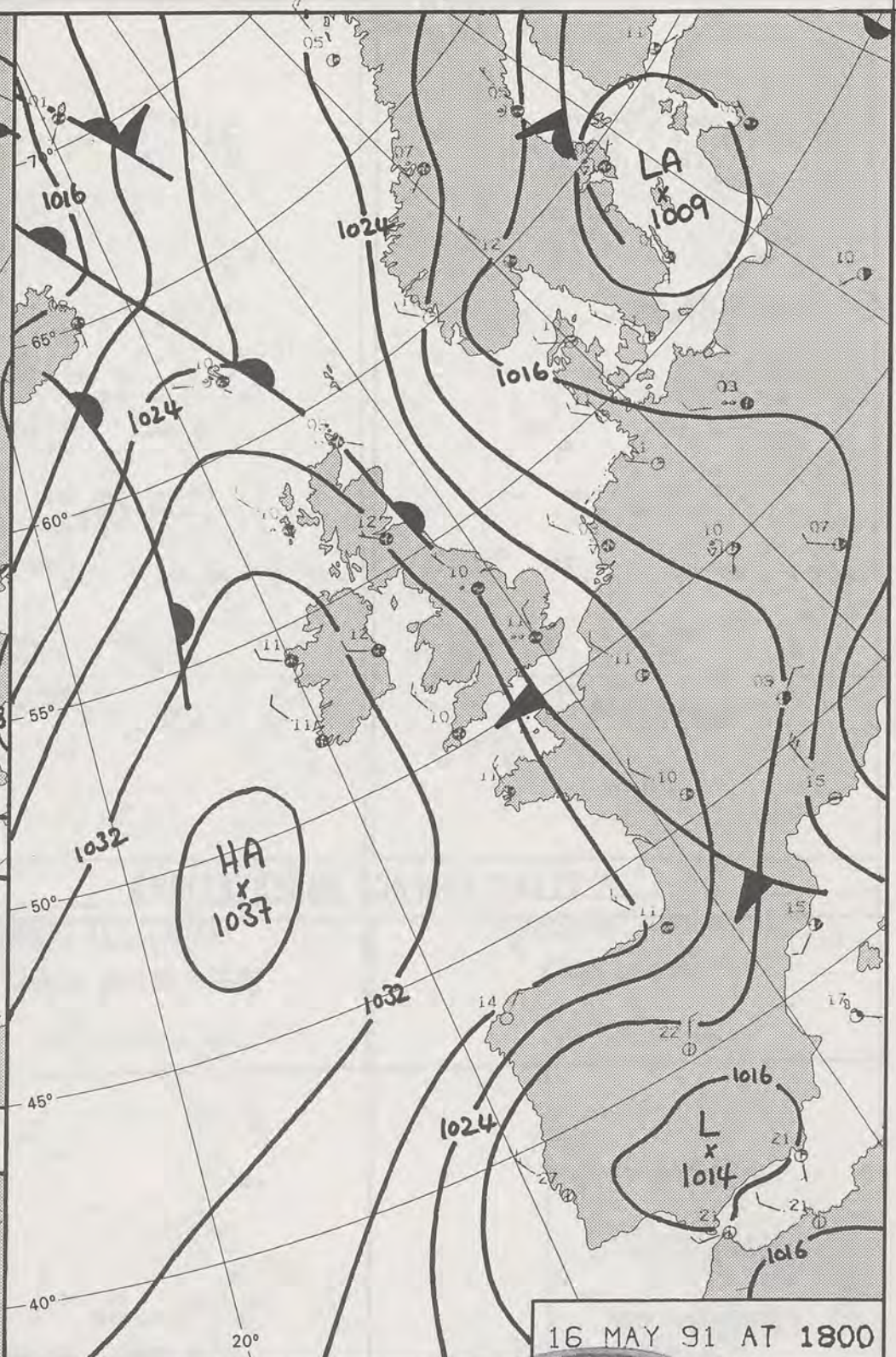
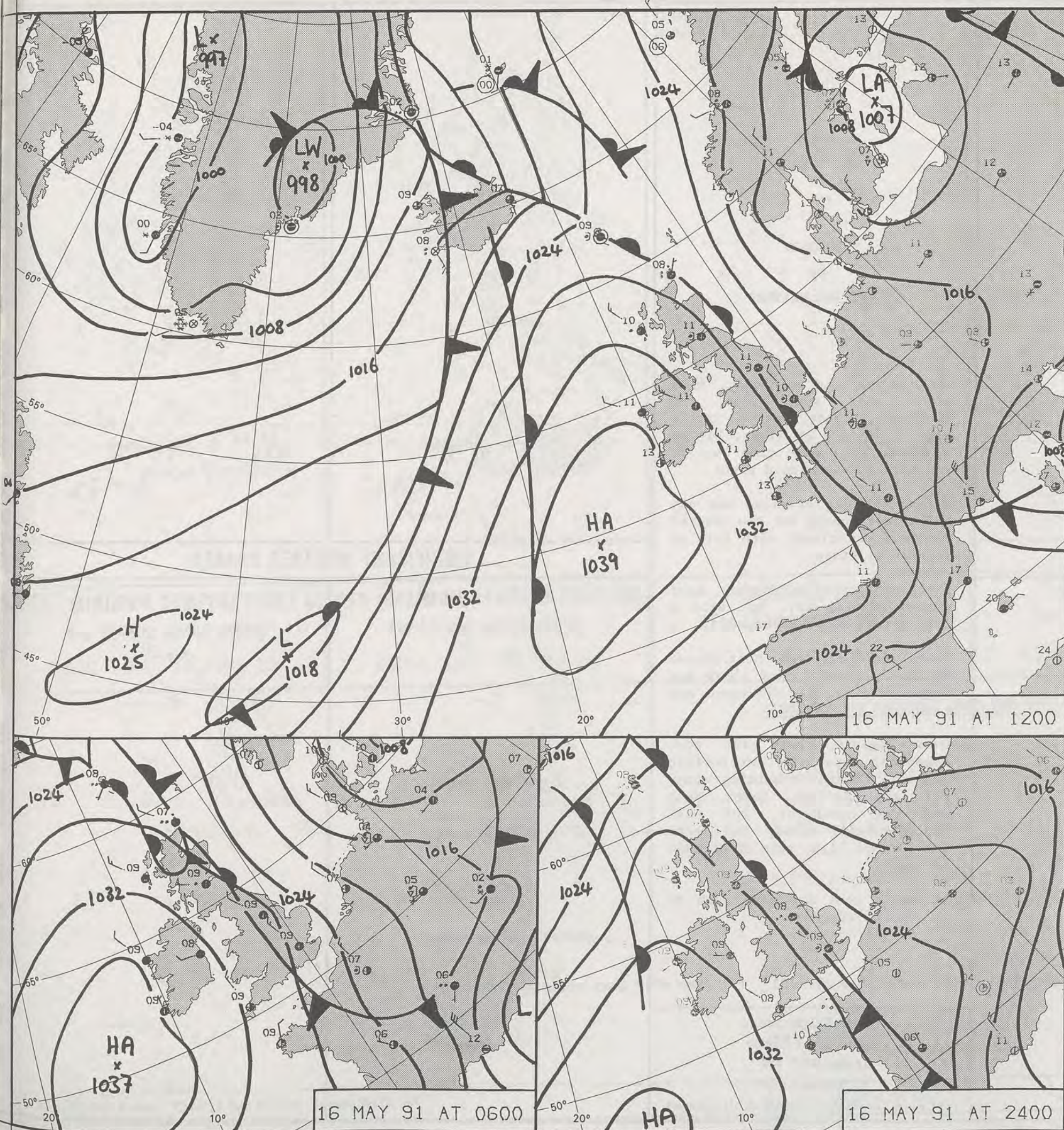






1200 15<sup>TH</sup> MAY 1991

London Weather Centre 284-286 High Holborn London WC1V 7HX All times are GMT 500mb full lines 1000-500 mb necked (c) Crown Copyright 1986 All rights reserved



16 MAY 91 AT 1800

DUPLICATE ALSO  
DAILY WEATHER SUMMARY  
NOT FOR LOAN FOR

THURSDAY 16 MAY 1991

London Weather Centre 284-286 High Holborn London WC1V 7HX

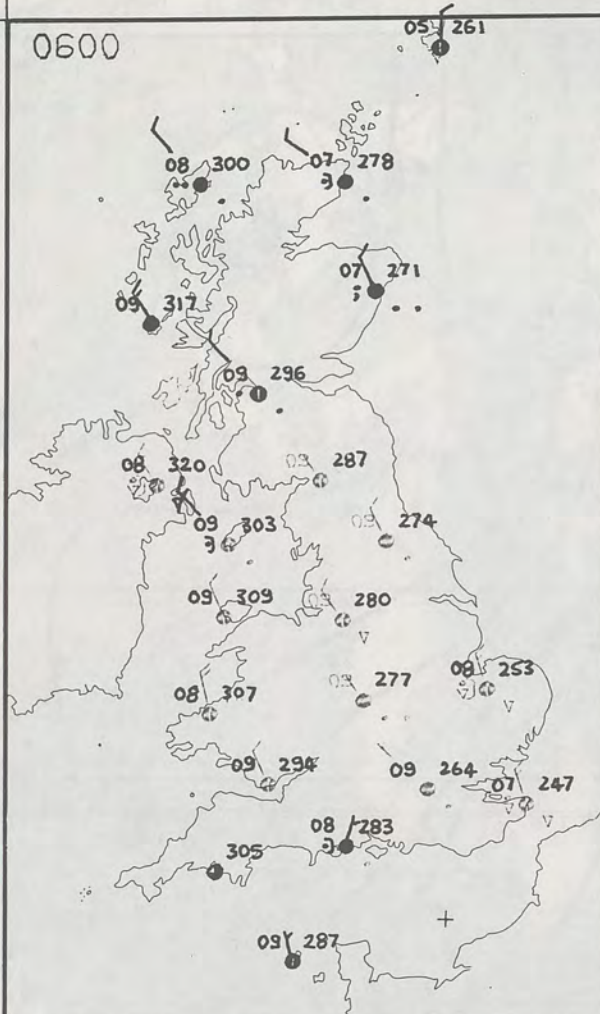
© Crown Copyright All rights reserved

METEOLOGICAL OFFICE  
25 MAY 1991  
LIBRARY  
METEOLOGICAL OFFICE

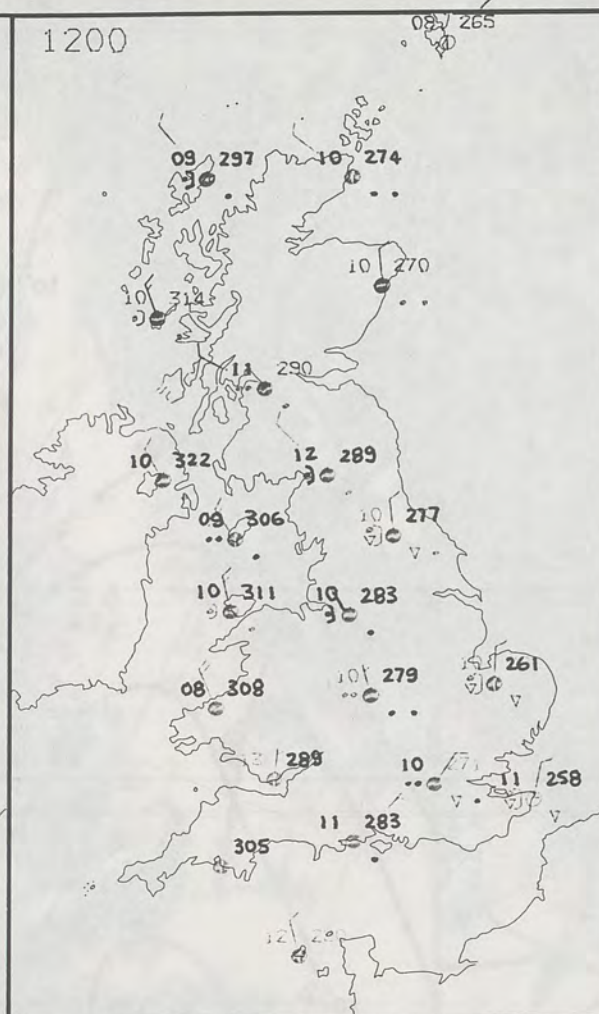
Warm front Cold front Occlusion



0600



1200

THURSDAY  
16 MAY 1991SUMMARY  
OF  
BRITISH WEATHER

Most places had a cloudy, mild night and, away from the southwest, there was a little rain or drizzle at times, but on Shetland there were clear spells and here it was a cold night.

During the day Shetland was dry and mainly sunny, but the rest of Scotland was cloudy with rain or drizzle at times.

Northern Ireland was cloudy, most places staying dry, but with a little rain here and there.

Wales was cloudy too. Most places had a dry morning, but there was light rain in the afternoon and evening.

Over England there was some sunshine, especially in Norfolk (coastal fringes remaining sunny all day), Suffolk, Essex, Kent and the southwest, but most places stayed cloudy and there was further light rain or drizzle at times.

It was a cool day over much of the United Kingdom.

London Weather Centre  
284-286 High Holborn  
London WC1V 7HX  
All times are GMT

© Crown Copyright 1986 All rights reserved

0600

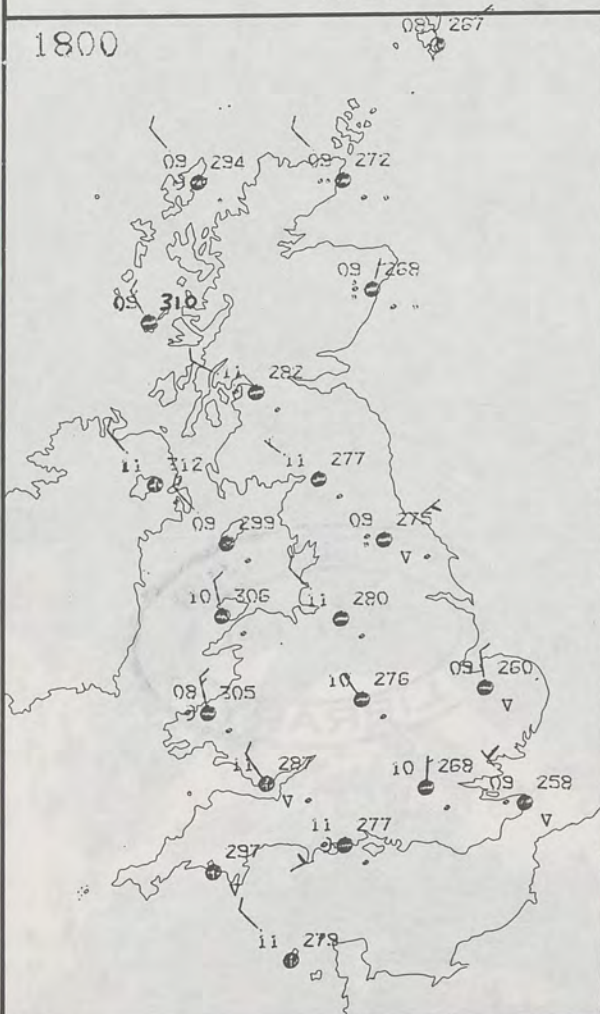


1200

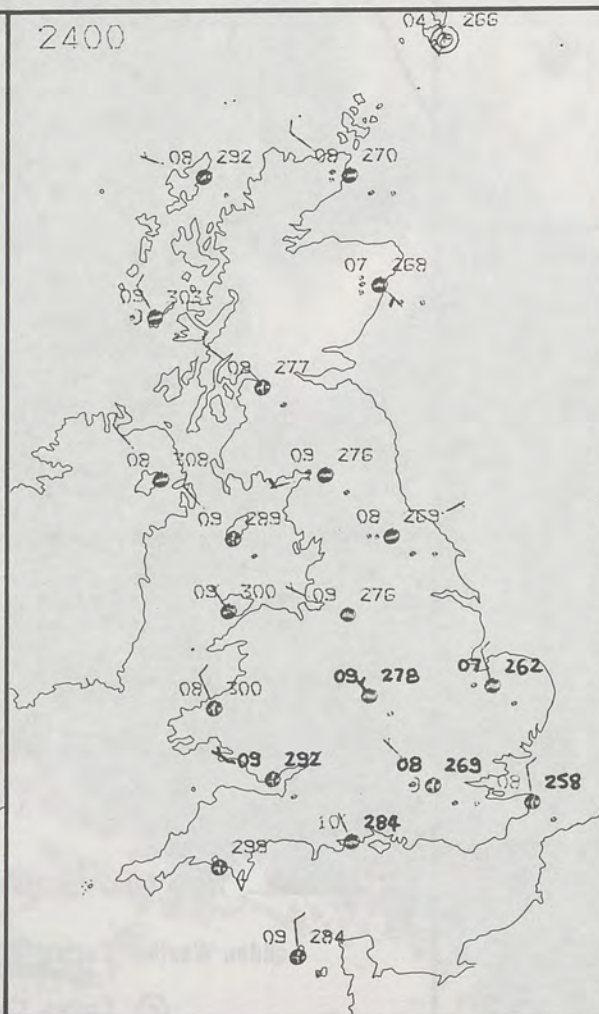


## SIGNIFICANT WEATHER CHARTS

1800



2400



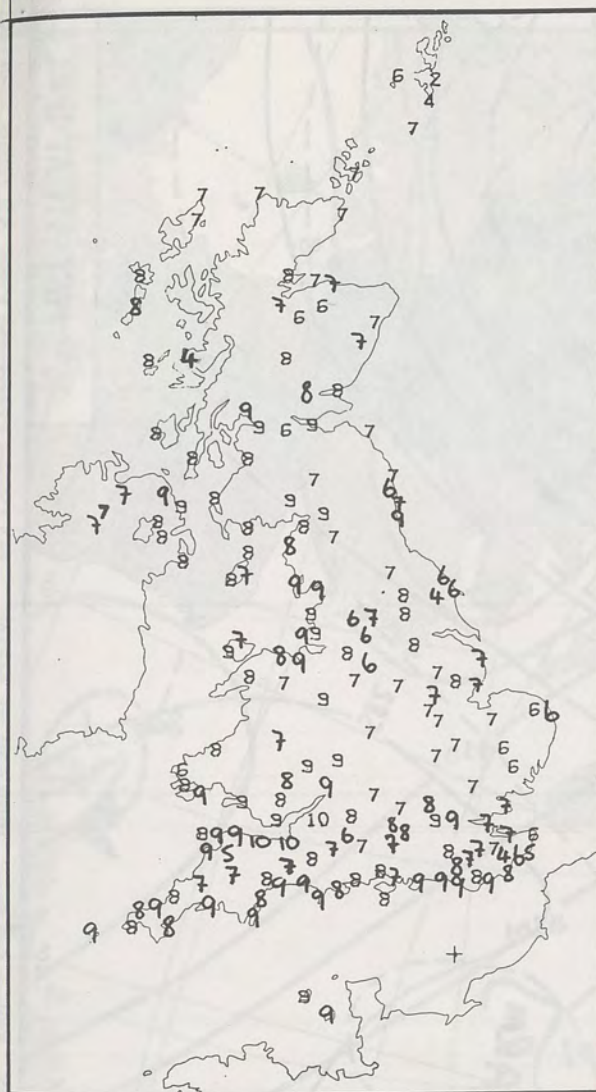
1800



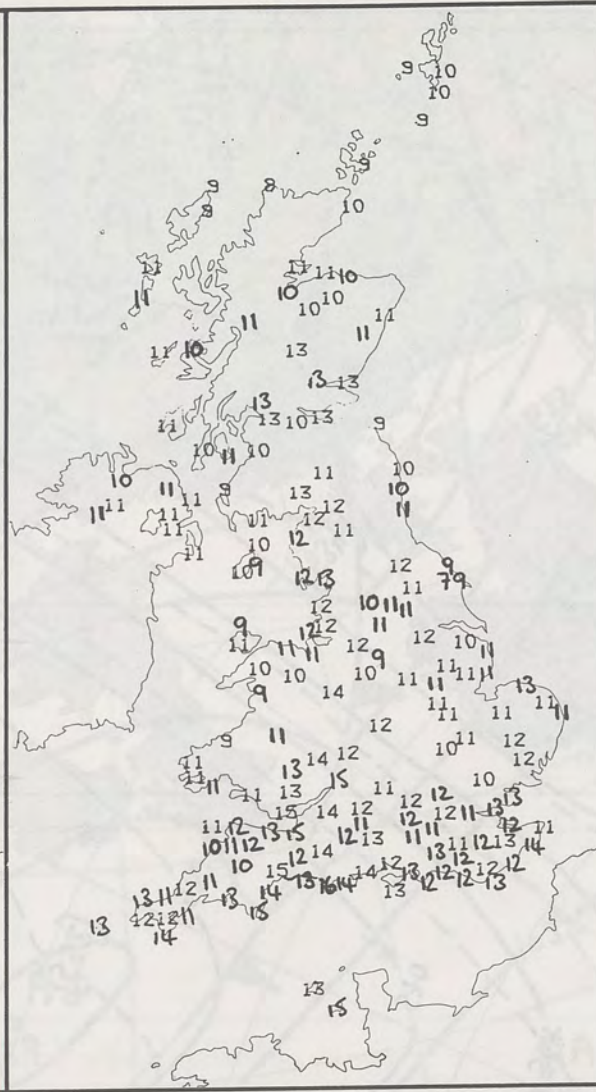
2400







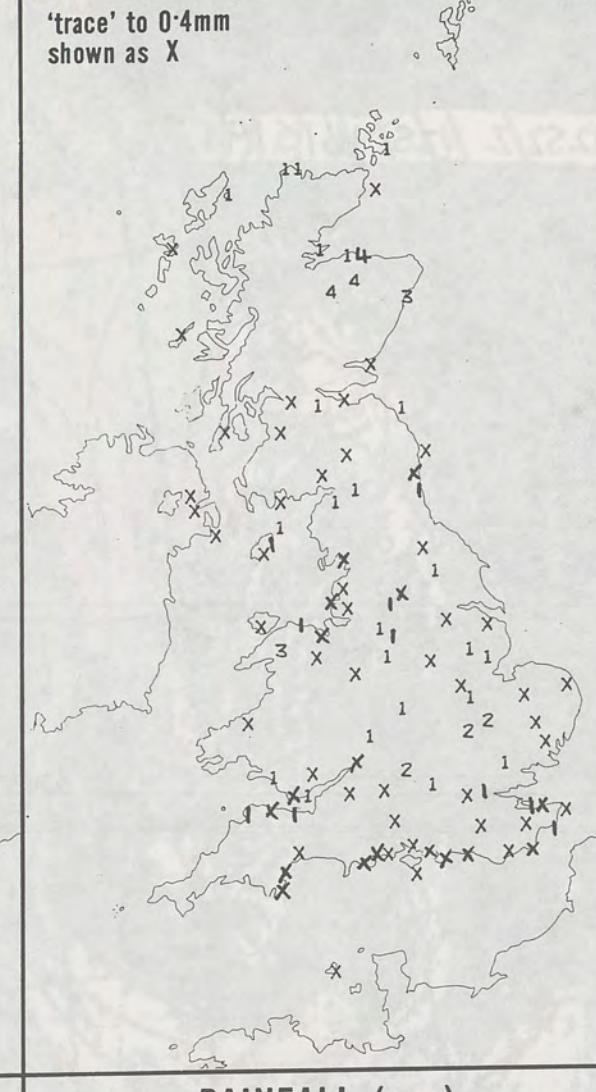
**NIGHT MINIMUM TEMPERATURE (°C)**  
For 12-hour period ending  
0900 ON 16 MAY 91



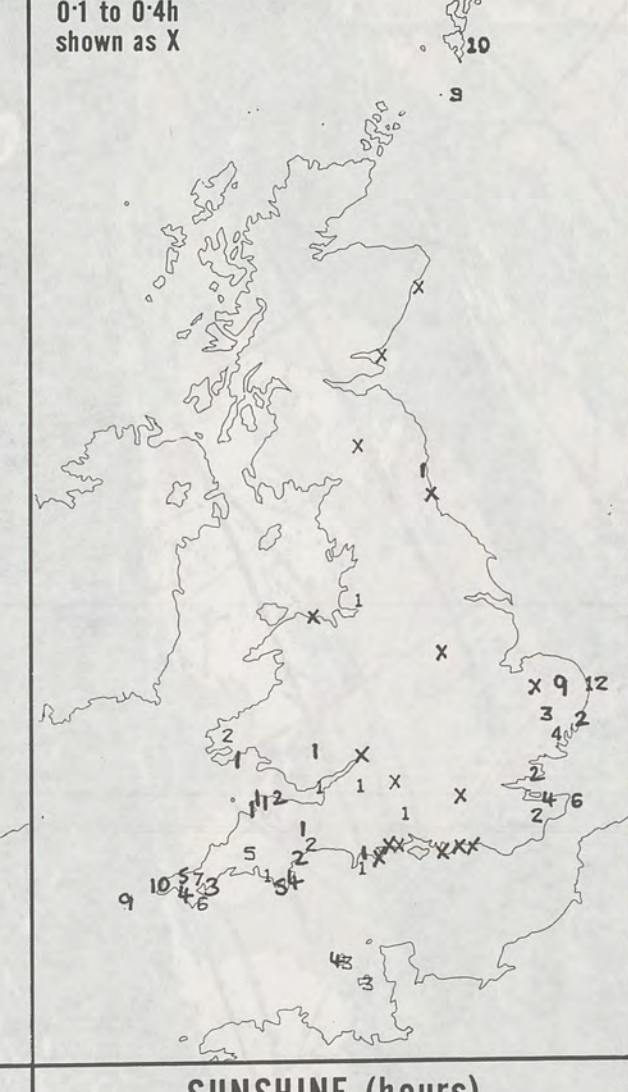
**DAY MAXIMUM TEMPERATURE (°C)**  
For 12-hour period ending  
2100 ON 16 MAY 91



**RAINFALL (mm)**  
For 12-hour period ending  
0900 ON 16 MAY 91



**RAINFALL (mm)**  
For 12-hour period ending  
2100 ON 16 MAY 91



**SUNSHINE (hours)**  
Dawn to dusk  
16 MAY 91

**EXTREMES FOR THURSDAY 16TH MAY 1991**

Highest maximum	: 15.6°C Weymouth (Dorset)
Lowest maximum	: 7.5°C Fylingdales (North Yorkshire)
Lowest minimum	: 2.3°C Lerwick (Shetland)
Lowest grass minimum	: -0.2°C Lerwick (Shetland)
Most rain (24 hours from 0900 GMT)	: 12.3 mm Cape Wrath (North Scotland)
Most sun	: 12.4 hours Hemsby (Norfolk)

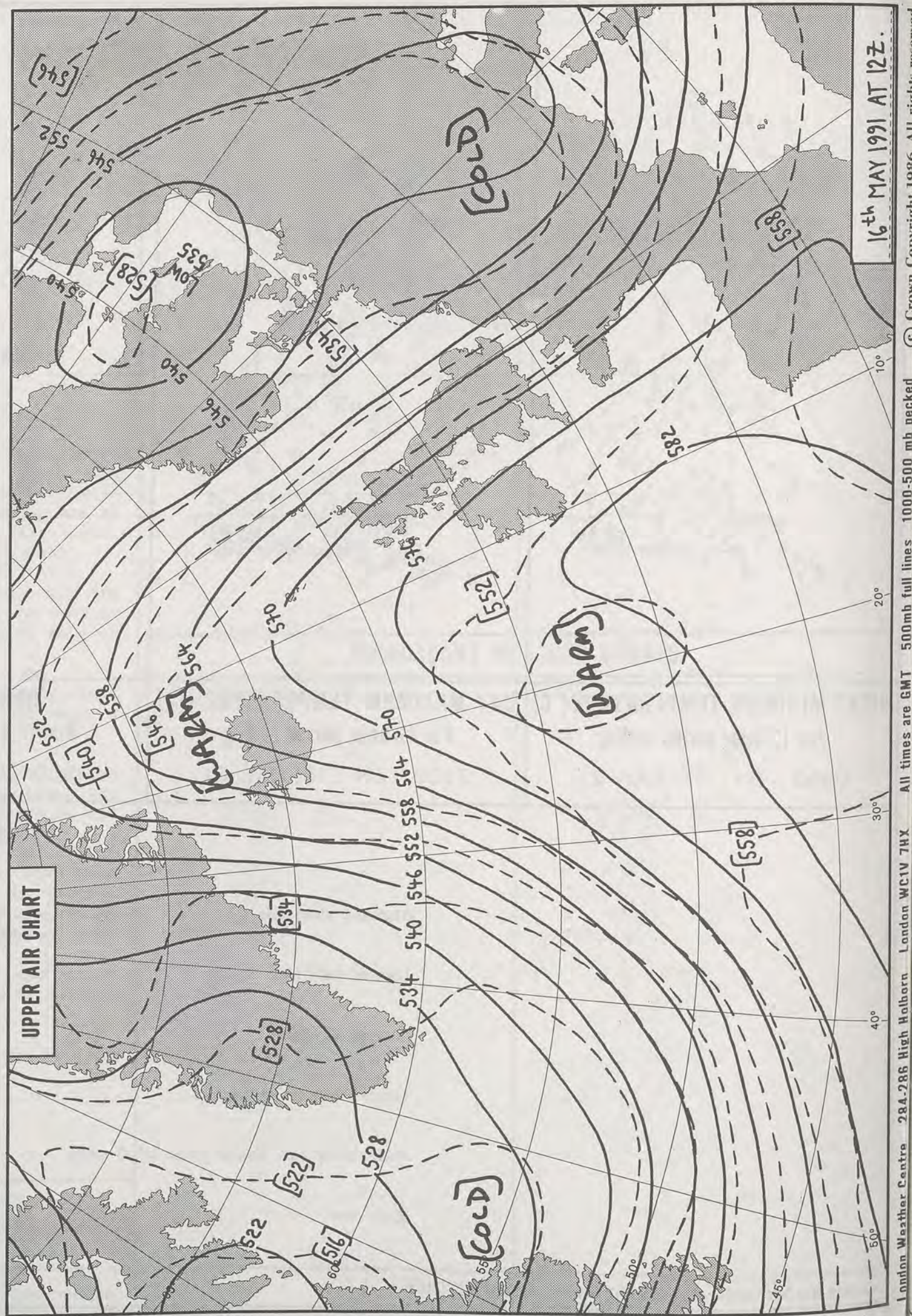
**DAILY  
WEATHER  
SUMMARY**



© Crown Copyright 1986  
All rights reserved



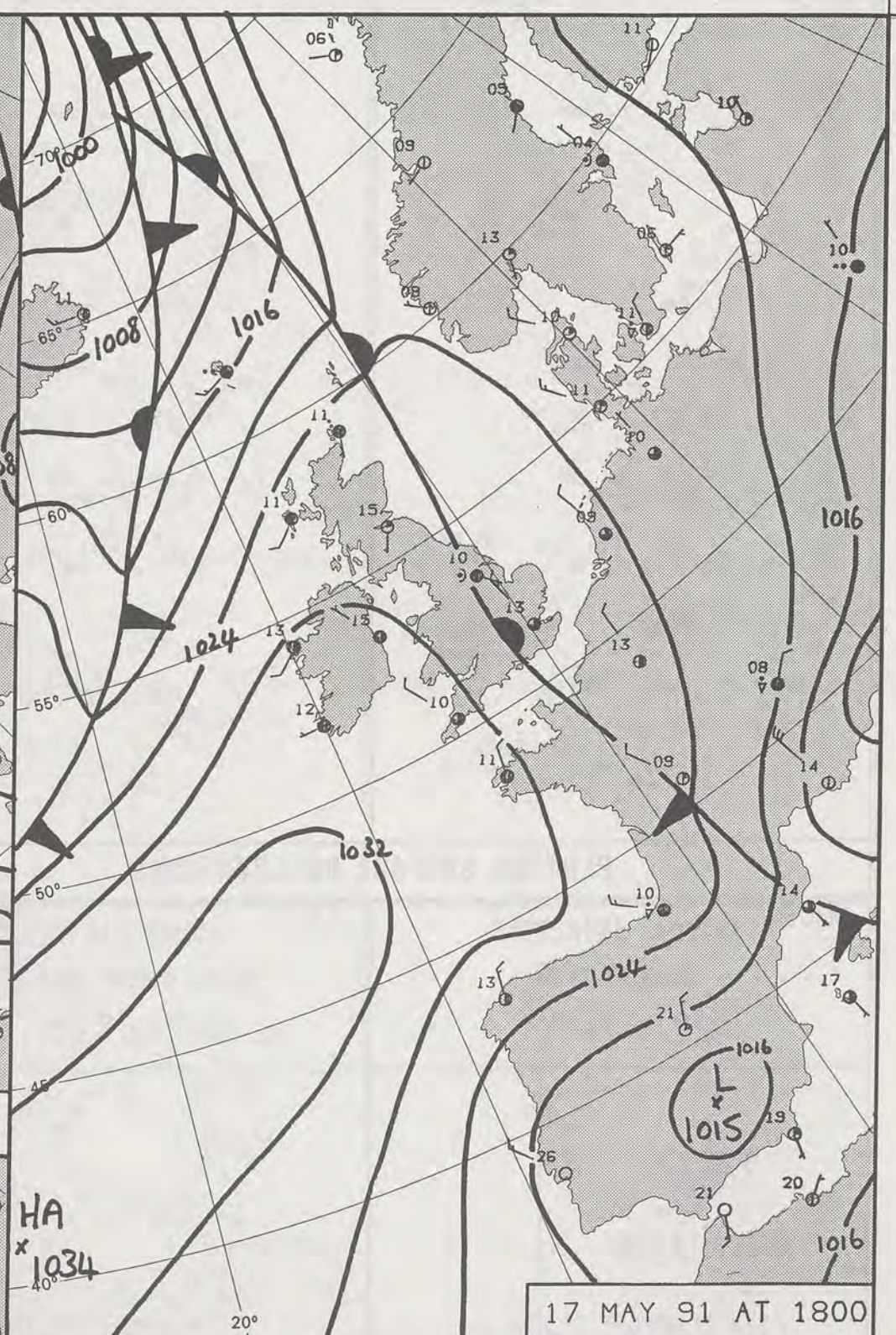
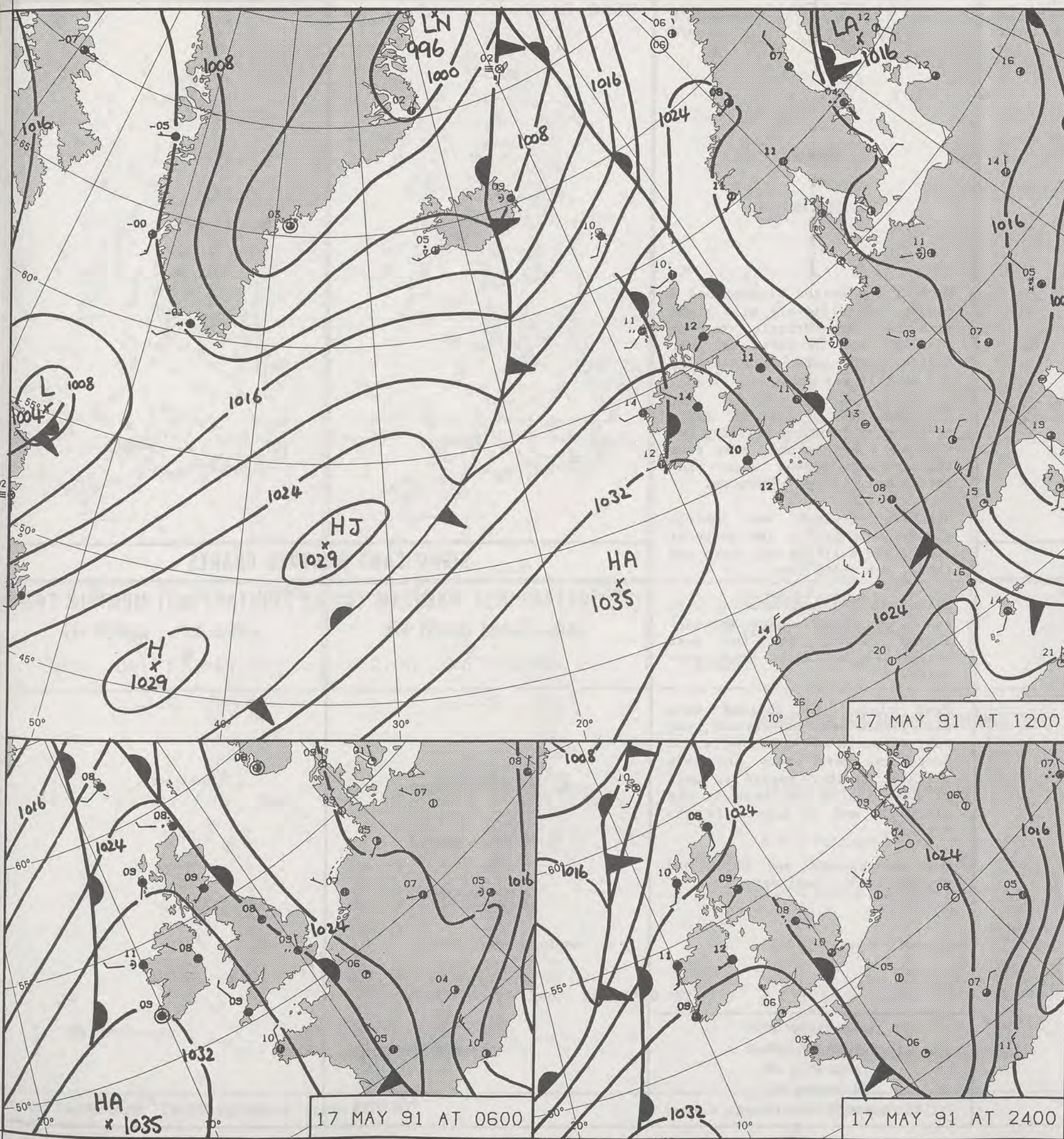
1252Z VIS 16/5/91





16th MAY 1991 AT 12Z.

London Weather Centre 284-286 High Holborn London WC1V 7HX All times are GMT 500mb full lines 1000-500 mb packed © Crown Copyright 1986 All rights reserved



DUPLICATE ALSO  
DAILY WEATHER SUMMARY  
NOT FOR LOAN FOR  
FRIDAY 17 MAY 1991

London Weather Centre 284-286 High Holborn London WC1V 7HX  
© Crown Copyright All rights reserved

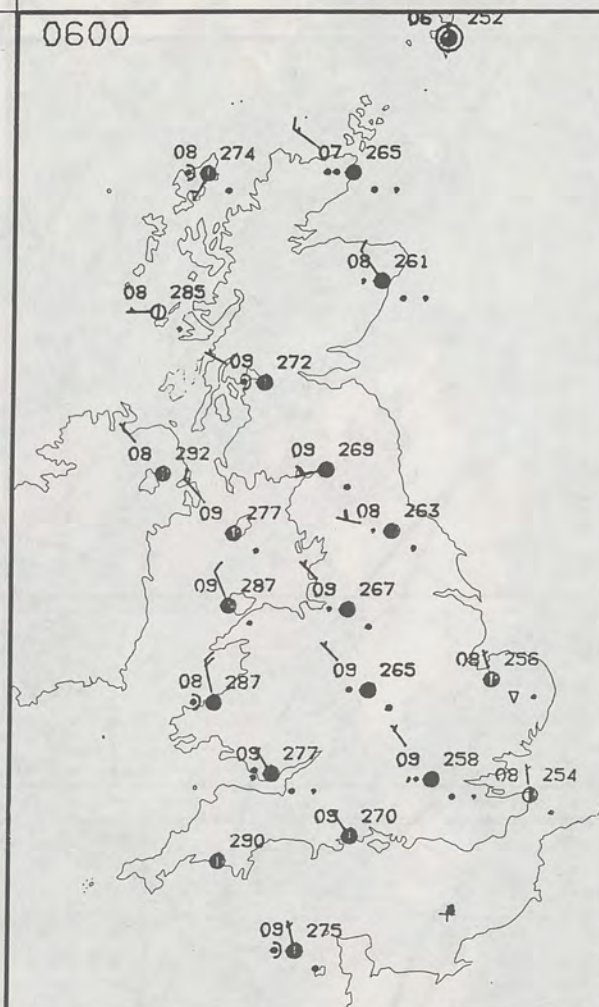
METEOROLOGICAL OFFICE  
23 MAY 1991  
LIBRARY

Warm front Cold front Occlusion

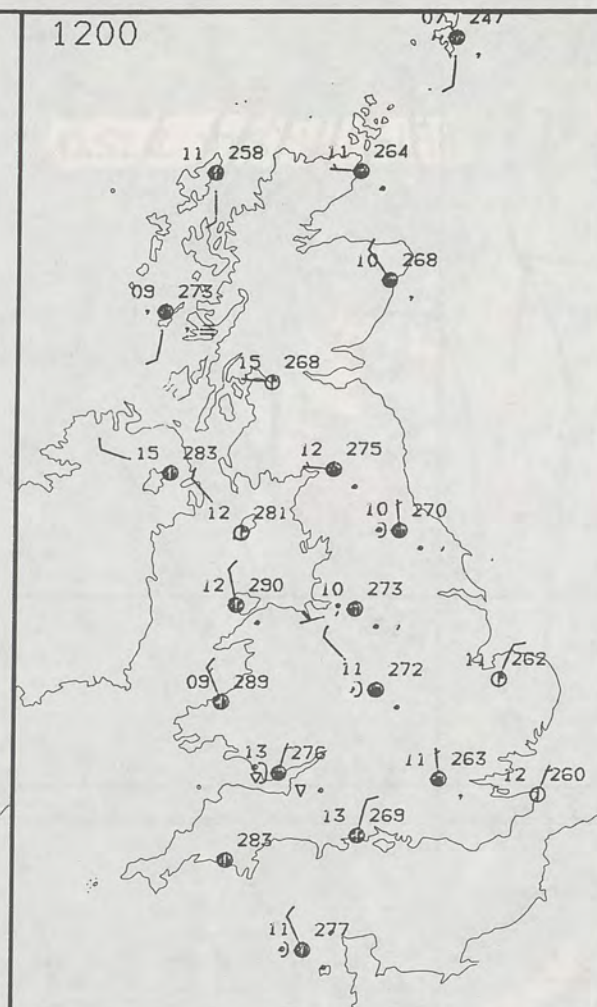
Form File 561



0600



1200



FRIDAY  
17 MAY 1991

SUMMARY  
OF  
BRITISH WEATHER

Much of the United Kingdom had a cloudy and relatively mild night with rain and drizzle, but on Shetland and in parts of East Anglia there were clear spells and here it was cold.

Scotland had a lot of cloud giving some rain and drizzle, but much of the mainland, away from the coasts, turned sunny and fairly warm in the afternoon.

Northern Ireland was mainly cloudy with just a few brighter spells and a little rain here and there, but quite warm.

Wales had a cloudy morning with rain and drizzle and the east stayed cloudy, but the west brightened up with some sunshine.

Most places in England were cloudy with rain and drizzle, but eastern parts of East Anglia and East Kent were sunny and this brighter weather spread to much of East Anglia and Kent in the afternoon and to London in the evening.

Much of England and Wales had another rather cool day.

London Weather Centre  
284-286 High Holborn  
London WC1V 7HX  
All times are GMT

© Crown Copyright 1986 All rights reserved

0600

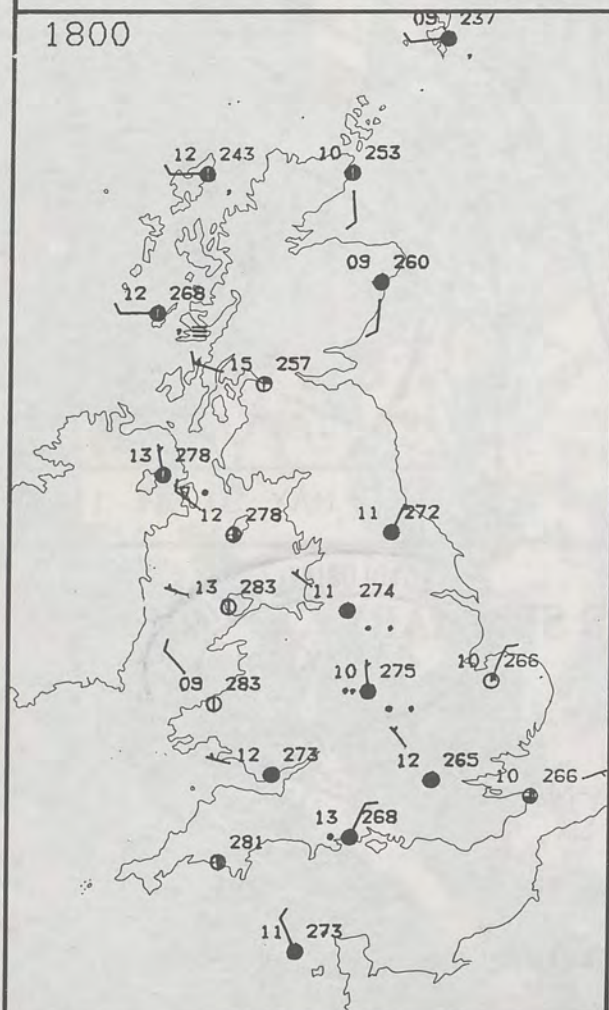


1200

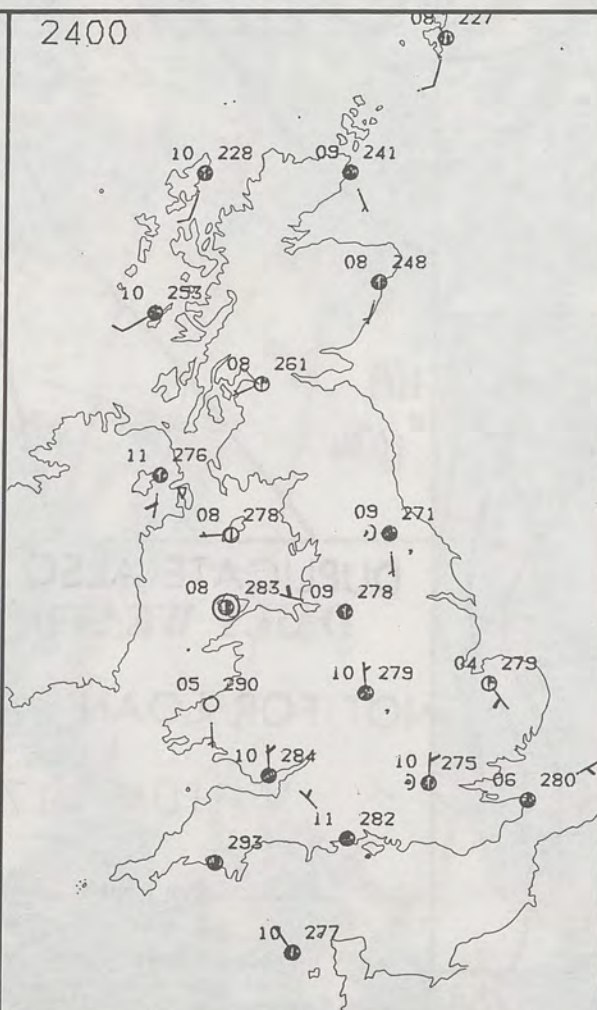


PLOTTED SURFACE OBSERVATIONS

1800

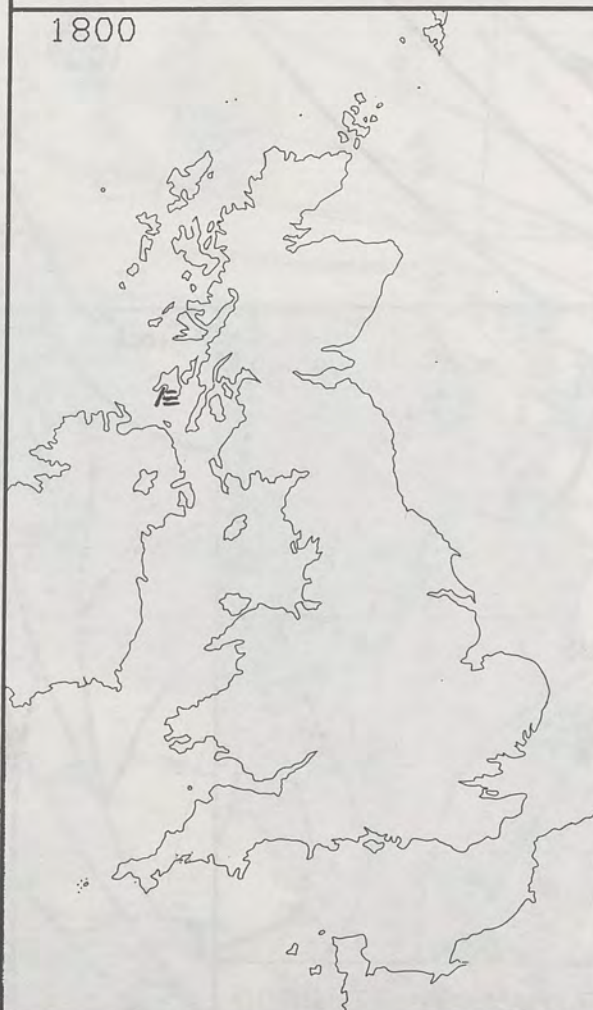


2400

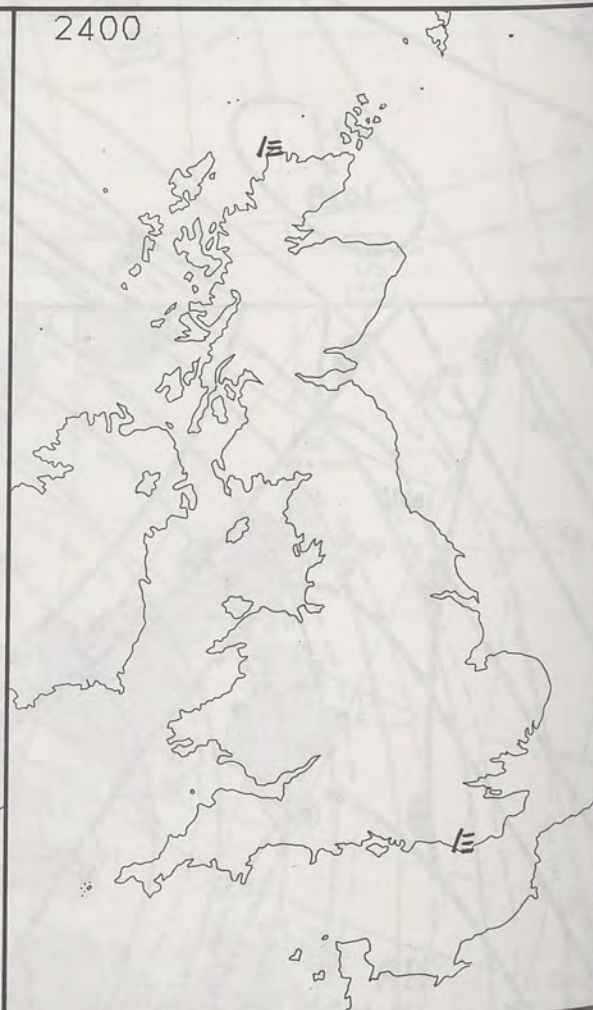


SIGNIFICANT WEATHER CHARTS

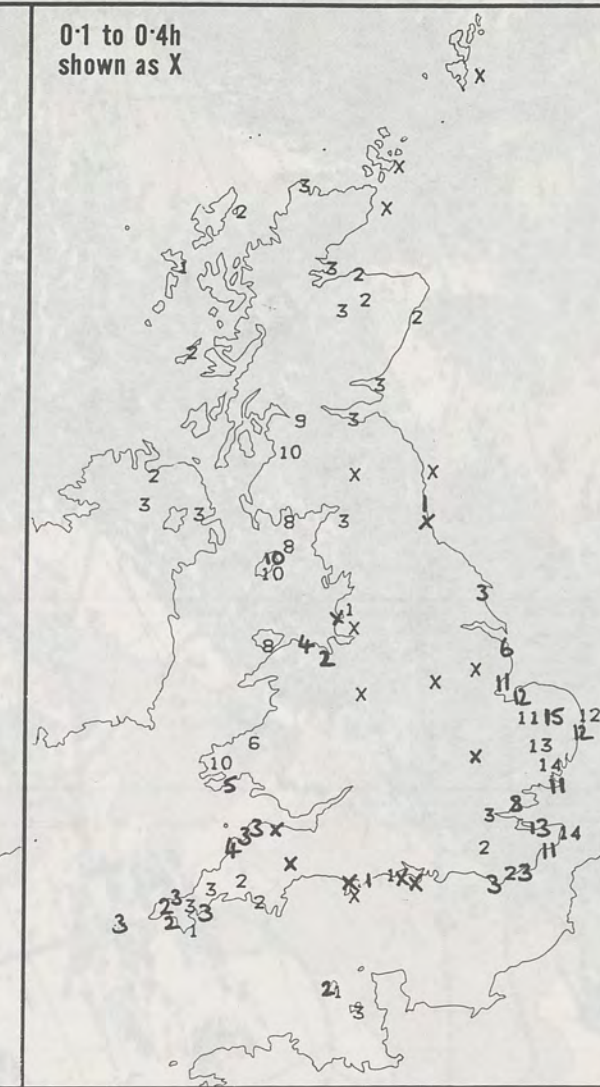
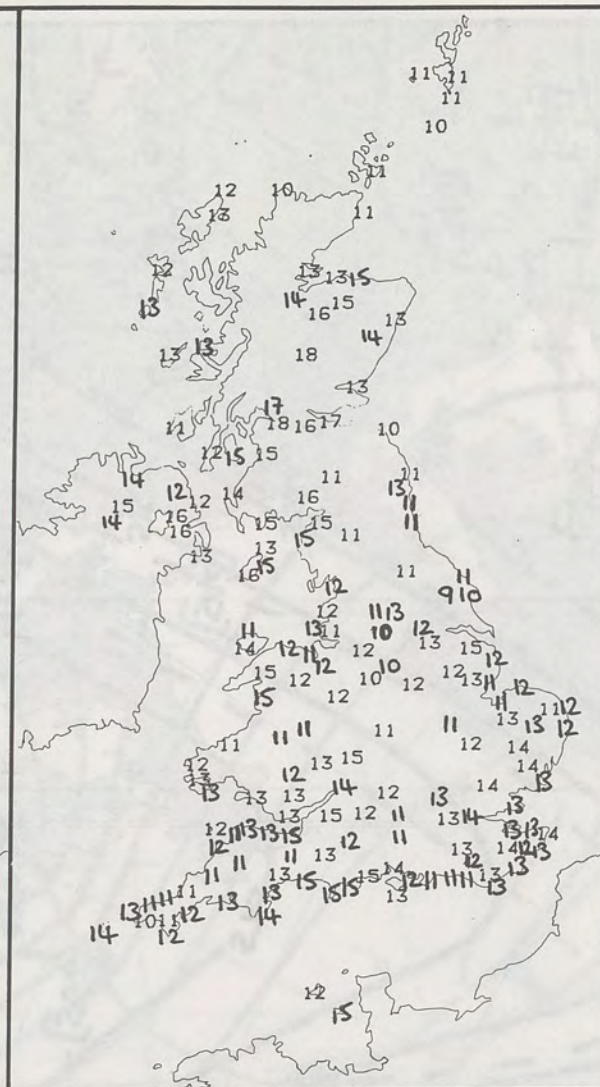
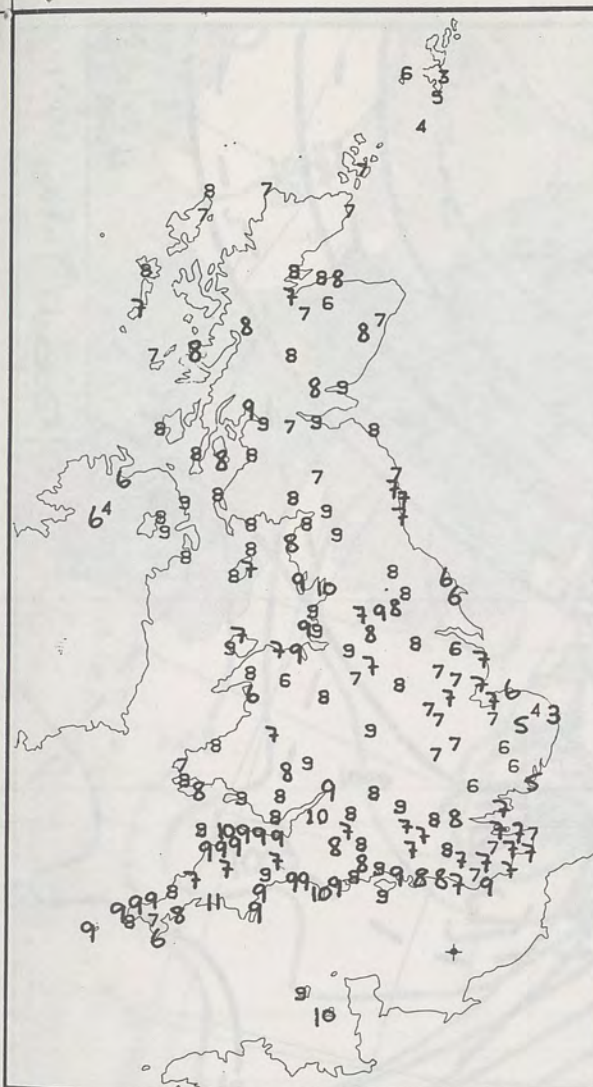
1800



2400







**NIGHT MINIMUM TEMPERATURE (°C)**  
For 12-hour period ending  
0900 ON 17 MAY 91

**DAY MAXIMUM TEMPERATURE (°C)**  
For 12-hour period ending  
2100 ON 17 MAY 91

**RAINFALL (mm)**  
For 12-hour period ending  
0900 ON 17 MAY 91

**RAINFALL (mm)**  
For 12-hour period ending  
2100 ON 17 MAY 91

**SUNSHINE (hours)**  
Dawn to dusk  
17 MAY 91

**EXTREMES FOR FRIDAY 17TH MAY 1991**

Highest maximum : 18.3°C Glasgow Airport

Lowest maximum : 8.6°C Fylingdales (N. Yorkshire)

Lowest minimum : 2.7°C Hemsby (Norfolk)

Lowest grass minimum : -1.3°C Lerwick (Shetland)

Most rain (24 hours from 0900 GMT) : 6.2 mm Loch Boisdale (S. Uist - Outer Hebrides)

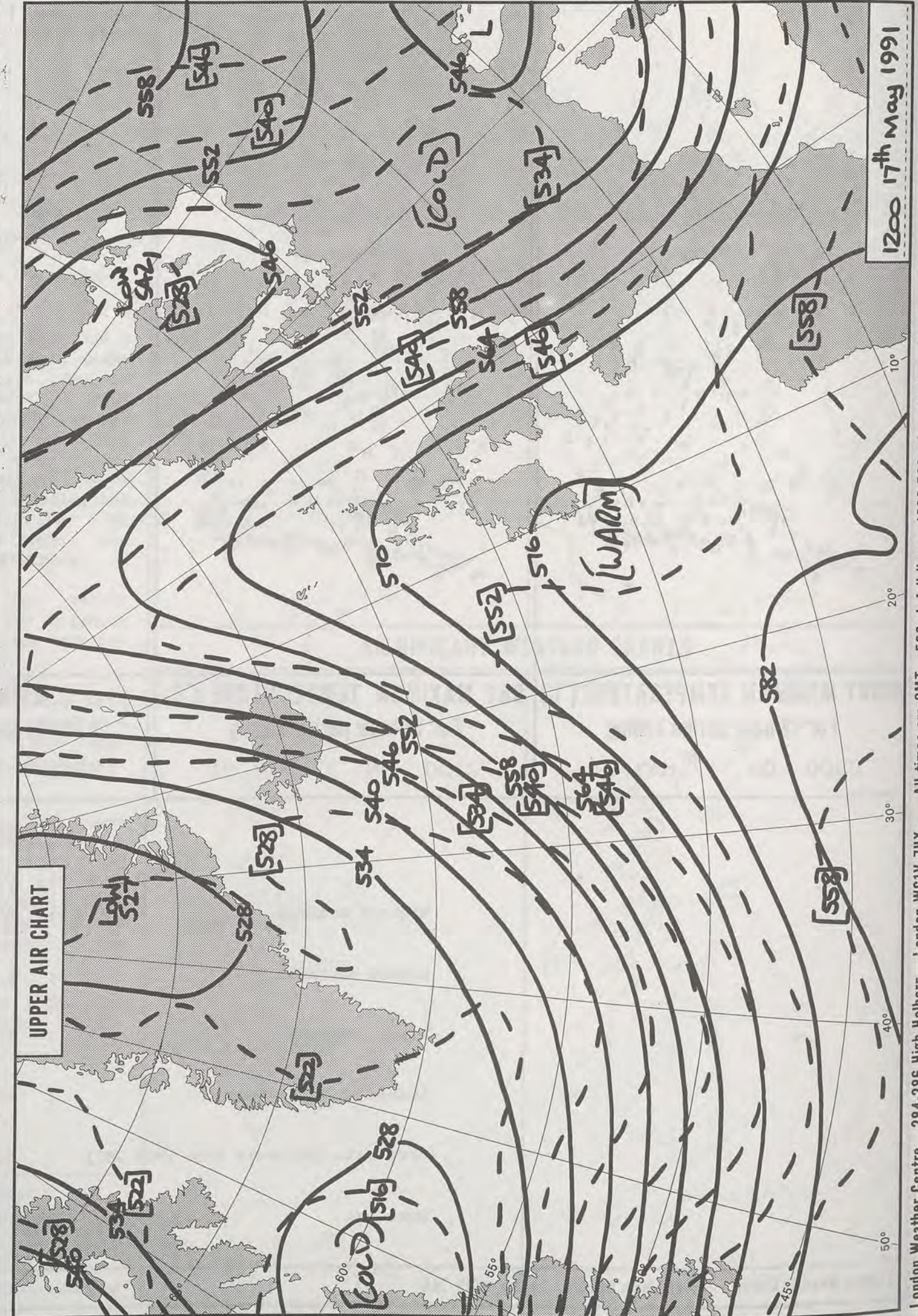
Most sun : 14.6 hours Norwich

**DAILY  
WEATHER  
SUMMARY**

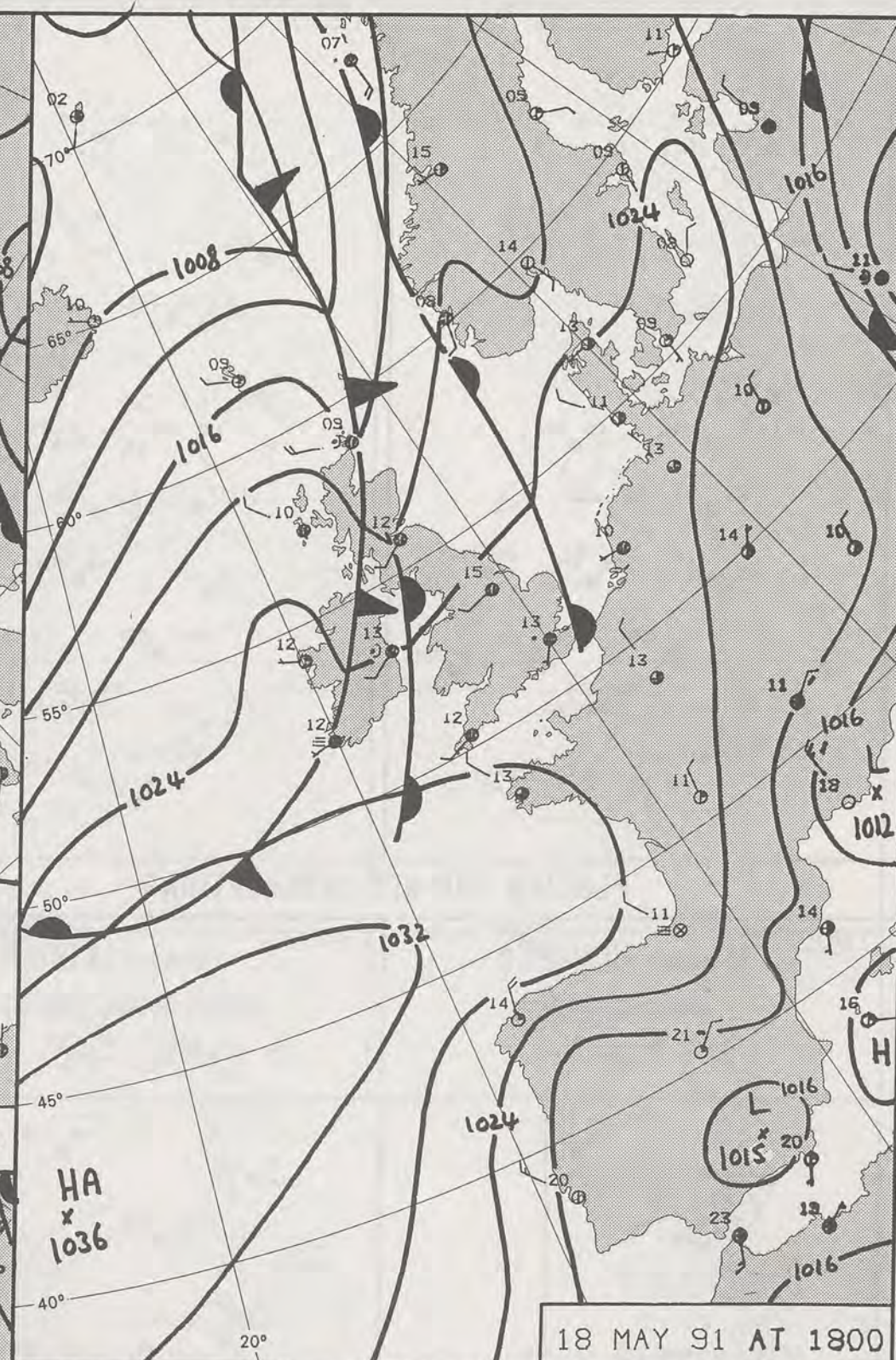
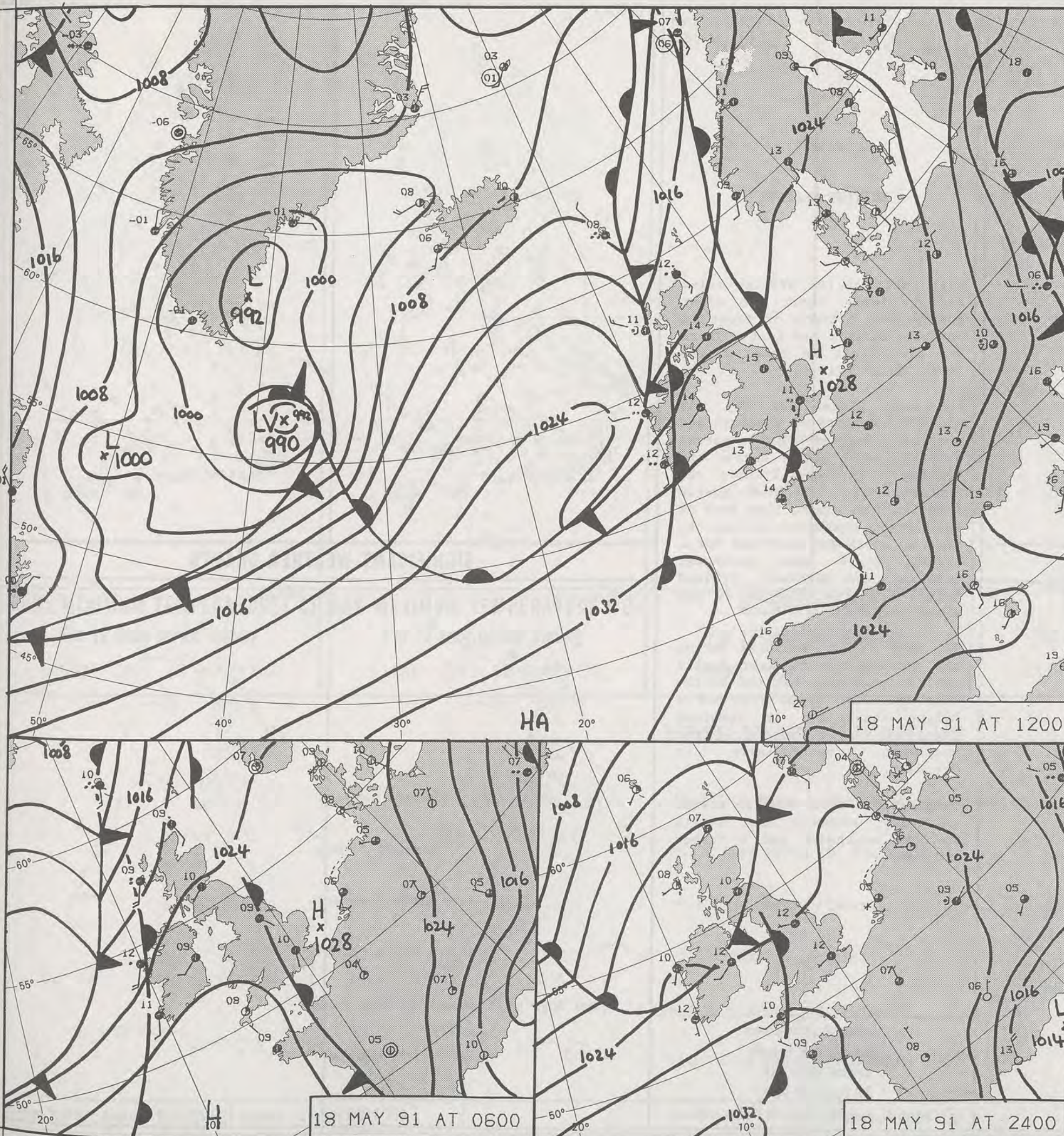


© Crown Copyright 1986  
All rights reserved





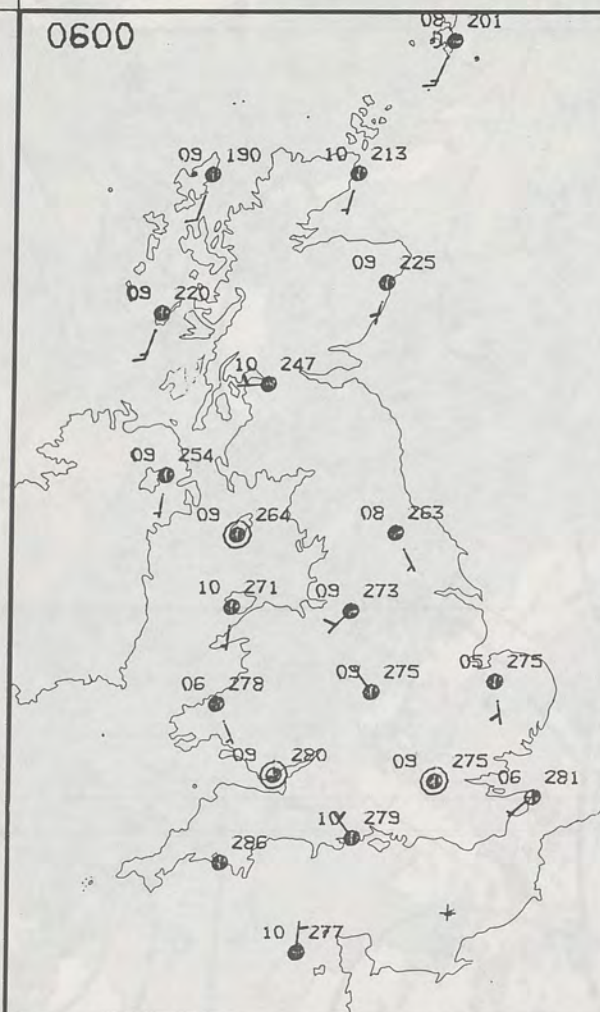




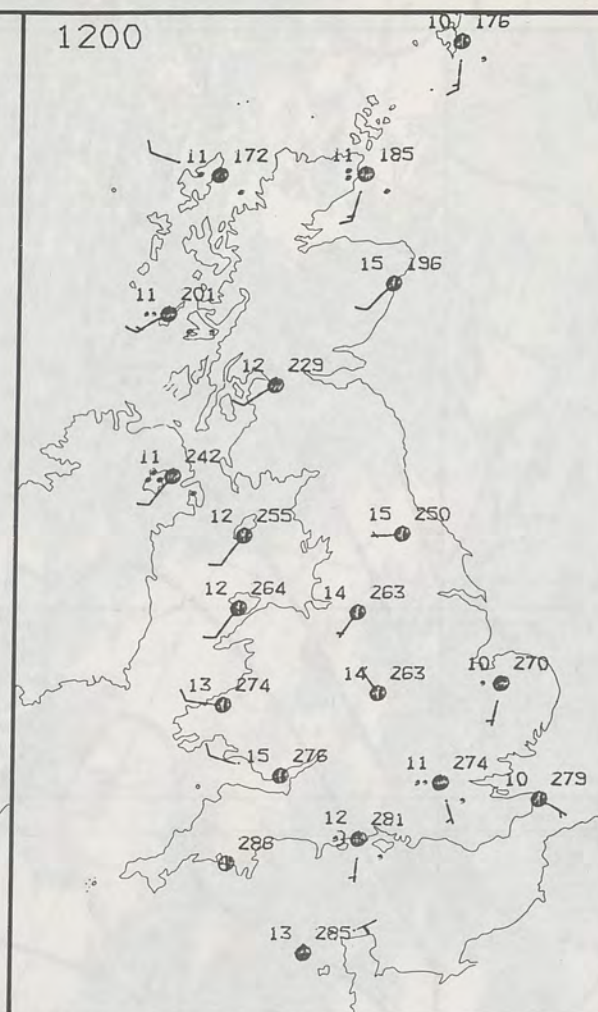
DUPLICATE ALSO  
**DAILY WEATHER SUMMARY**  
 NOT FOR LOAN FOR  
 SATURDAY 18 MAY 1991  
 Warm front Cold front Occlusion  
 London Weather Centre 284-286 High Holborn London WC1V 7HX  
 © Crown Copyright All rights reserved



0600



1200



SATURDAY  
18 MAY 1991

SUMMARY  
OF  
BRITISH WEATHER

Most parts of the British Isles had a cloudy night but clear spells gave a touch of frost in Norfolk, Suffolk and Kent. There was also frost in some of the South Wales valleys.

For many places the day was cloudy, and parts of southern and eastern England had patchy drizzle, particularly during the morning. Northern Ireland and Scotland also had some mostly light rain at times, that band of rain moved southeast during the day, so southeast Scotland had a bright start and northwest Scotland and Northern Ireland turned a little brighter in the afternoon.

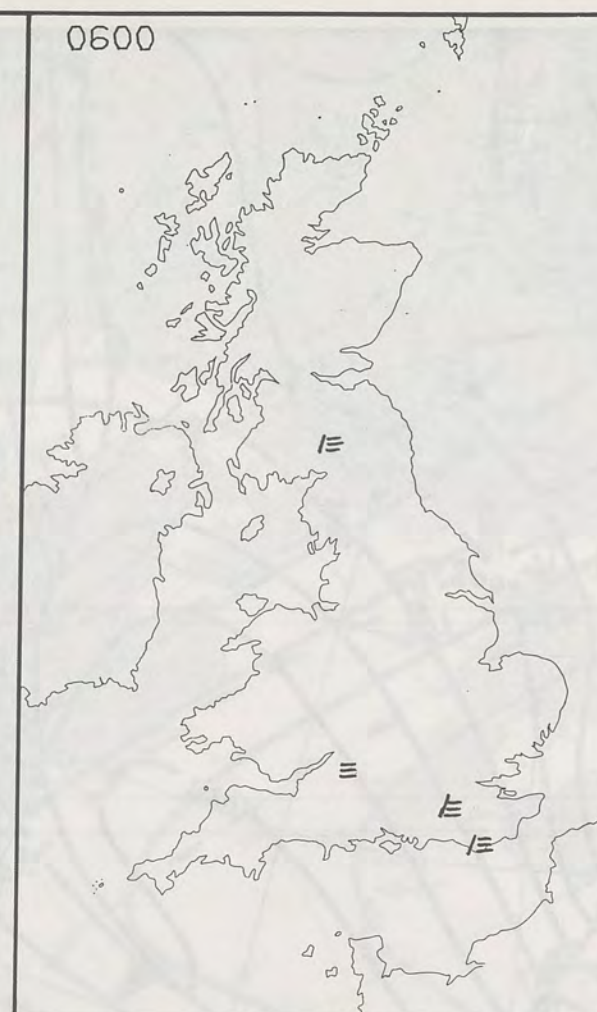
The best of any sunshine during the morning was in East Anglia and the southeast but the southwest and South Wales also had a bright start and it remained sunny all day in parts of the southwest, particularly in Cornwall.

Temperatures were near to normal generally, although East Anglia and the southeast had a rather cool day.

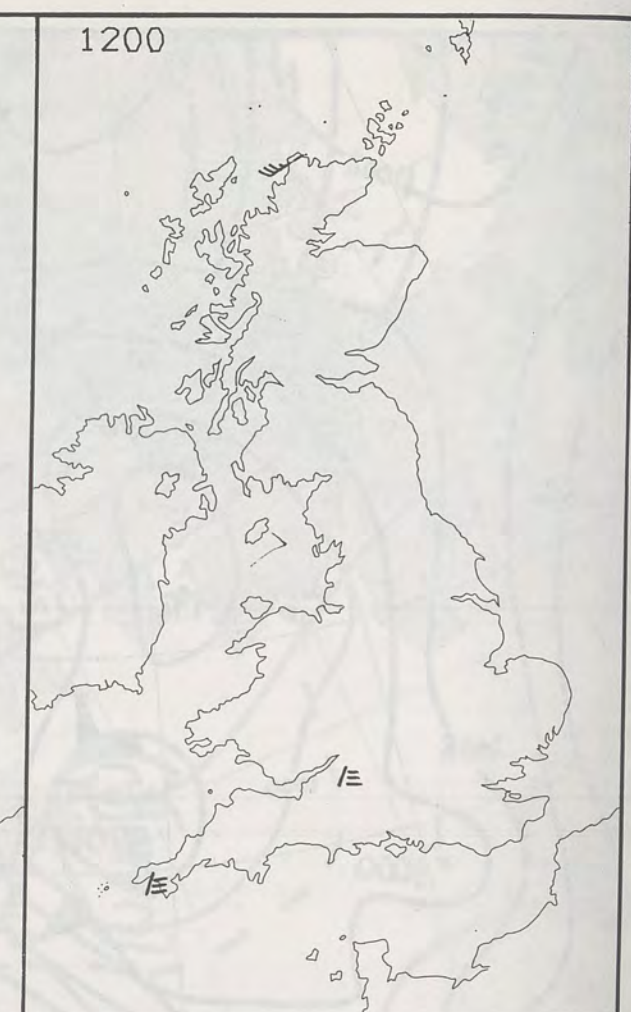
London Weather Centre  
284-286 High Holborn  
London WC1V 7HX  
All times are GMT

© Crown Copyright 1986 All rights reserved

0600

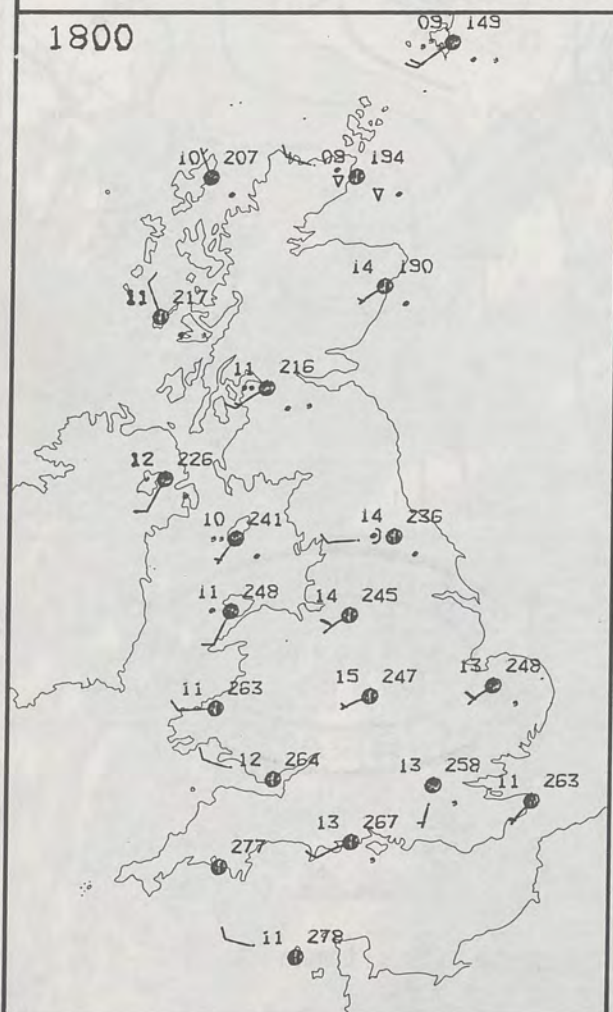


1200

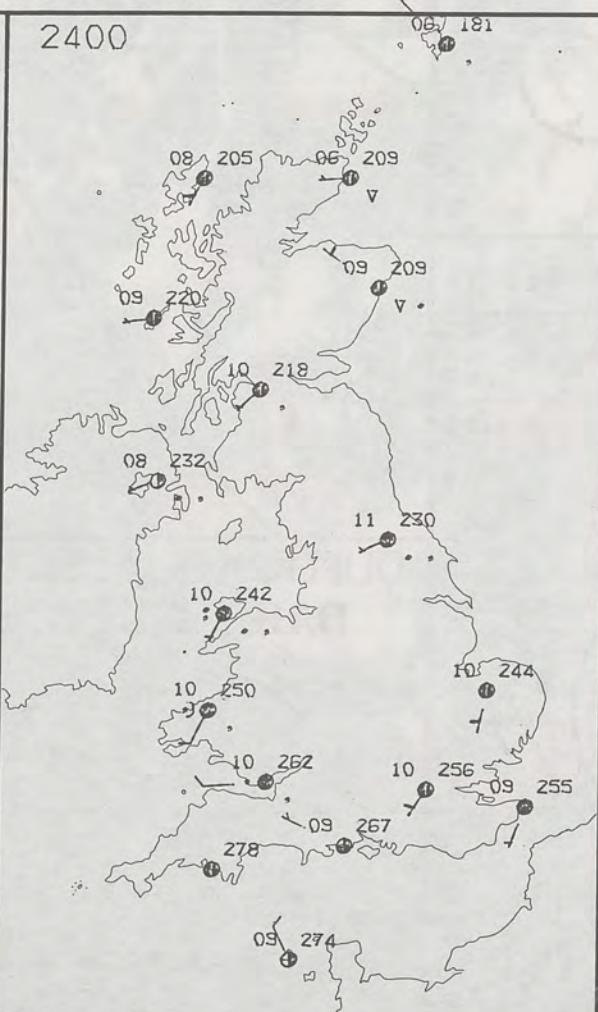


PLOTTED SURFACE OBSERVATIONS

1800

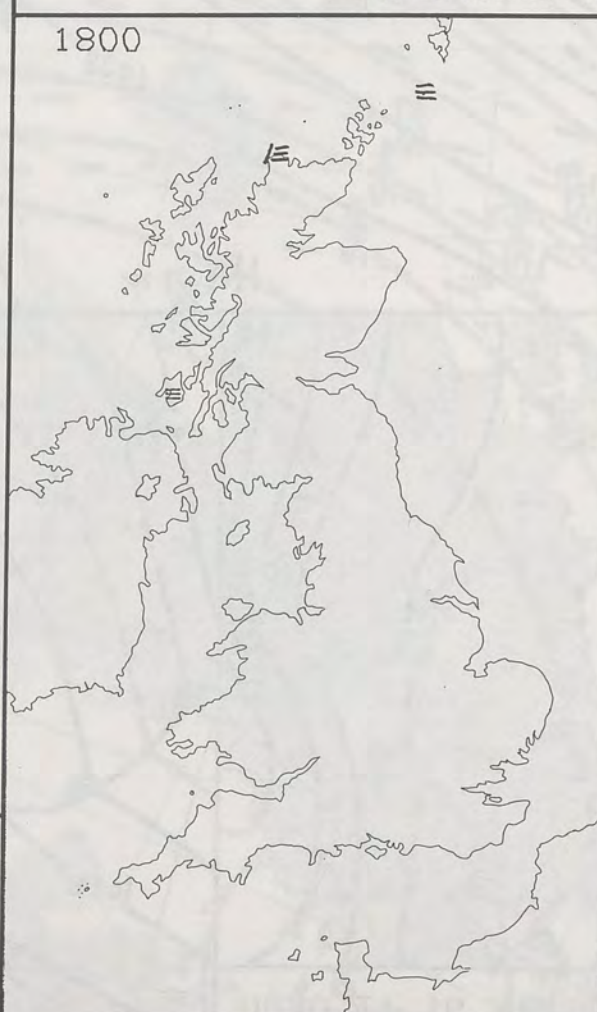


2400

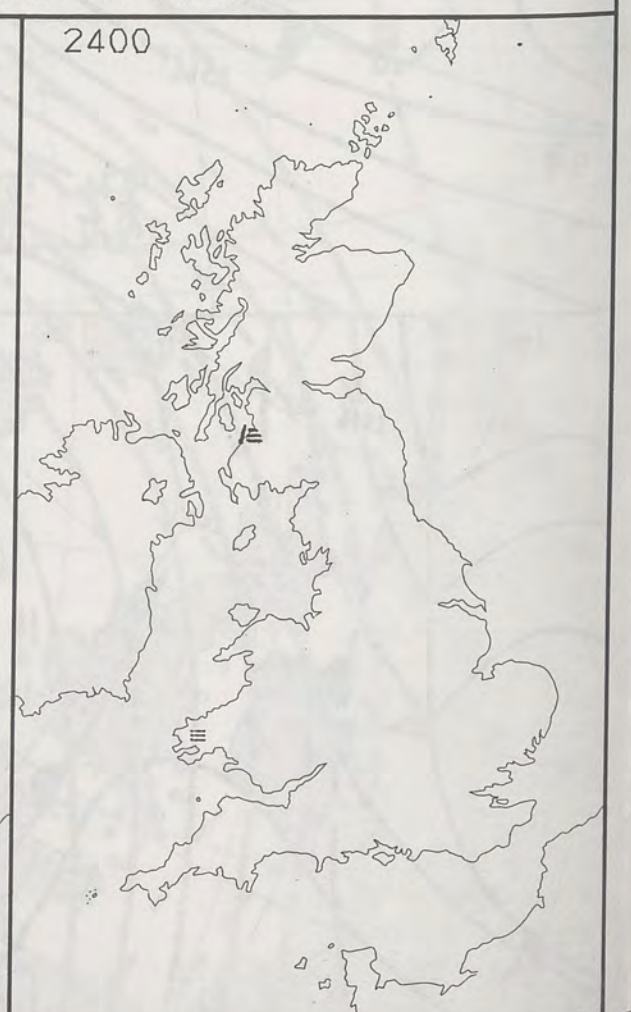


SIGNIFICANT WEATHER CHARTS

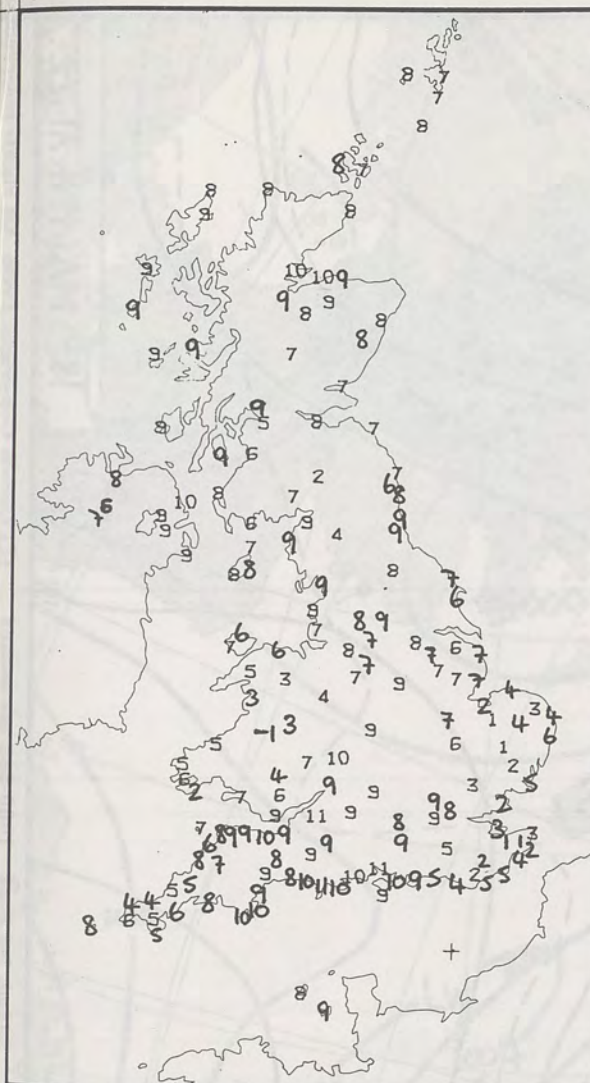
1800



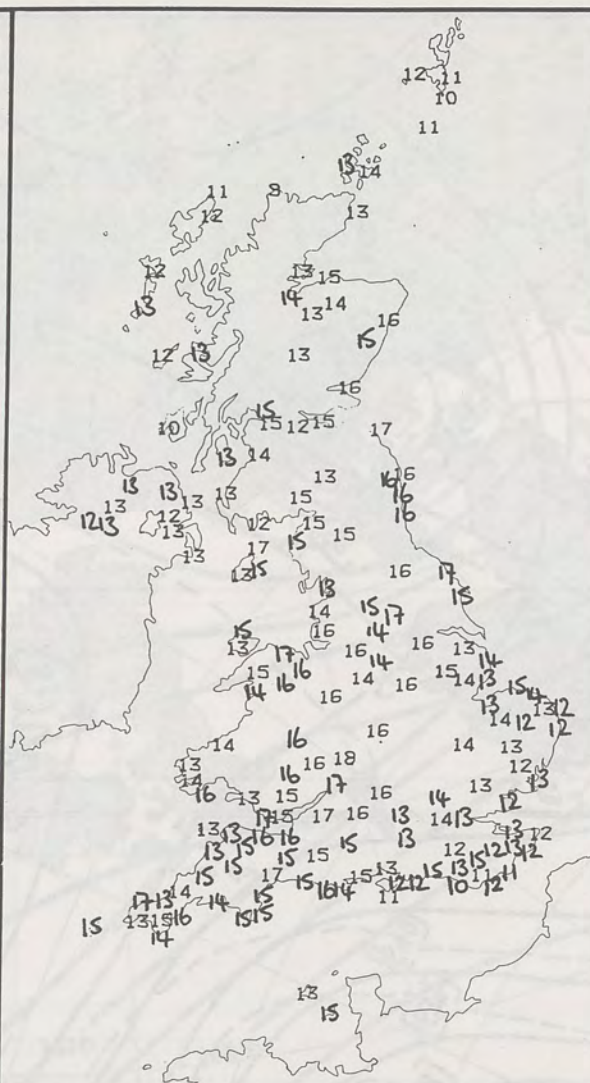
2400







**NIGHT MINIMUM TEMPERATURE (°C)**  
For 12-hour period ending  
0900 ON 18 MAY 91



**DAY MAXIMUM TEMPERATURE (°C)**  
For 12-hour period ending  
2100 ON 18 MAY 91



**RAINFALL (mm)**  
For 12-hour period ending  
0900 ON 18 MAY 91



**RAINFALL (mm)**  
For 12-hour period ending  
2100 ON 18 MAY 91



**SUNSHINE (hours)**  
Dawn to dusk  
18 MAY 91

**EXTREMES FOR SATURDAY 18TH MAY 1991**

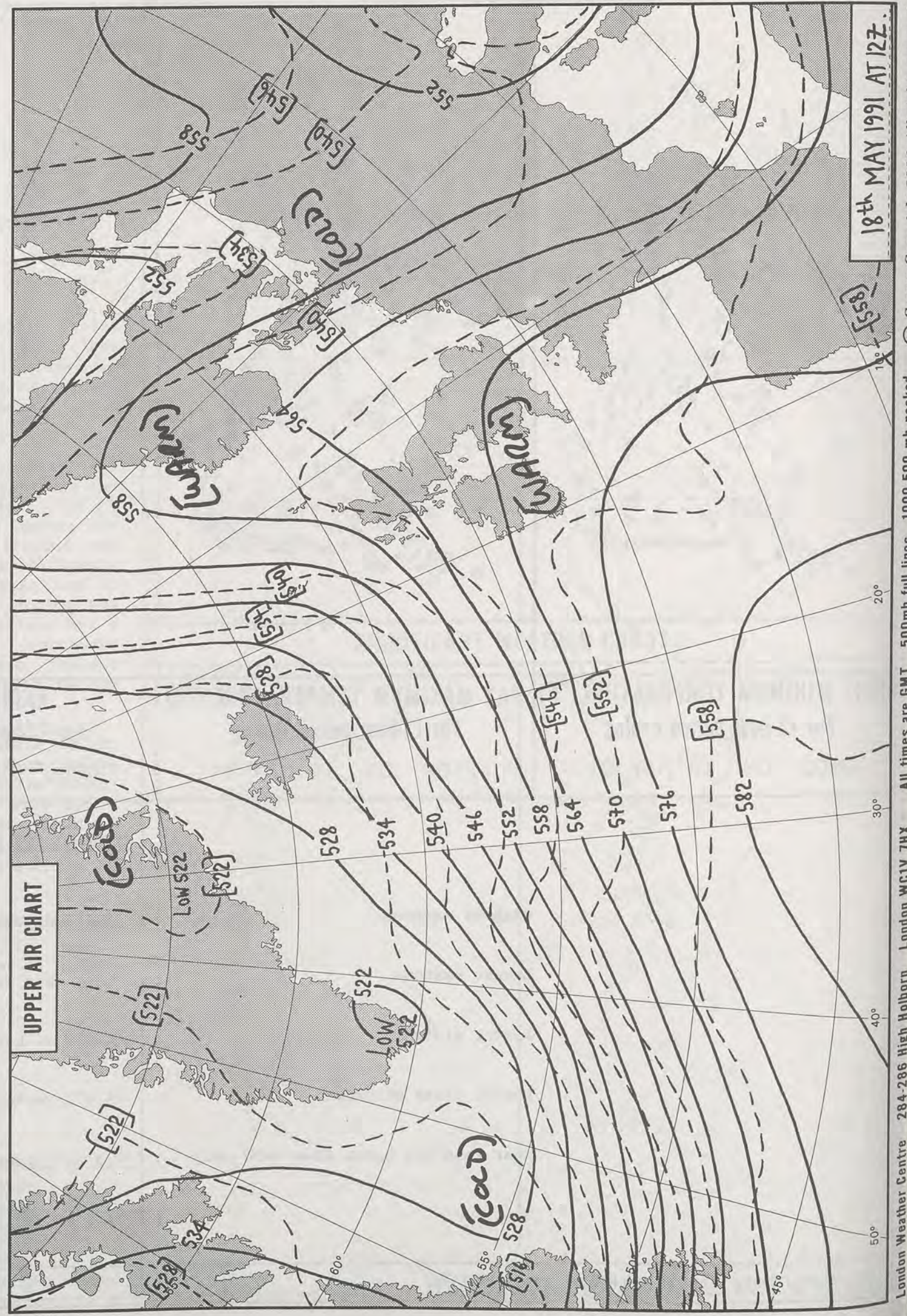
Highest maximum	: 18.2°C Gt Malvern (Hereford and Worcester)
Lowest maximum	: 9.3°C Cape Wrath (N. Scotland)
Lowest minimum	: -0.8°C St Harmon (Powys)
Lowest grass minimum	: -5.9°C Marham (Norfolk)
Most rain (24 hours from 0900 GMT)	: 4.5 mm Kilmory (SW Highland)
Most sun	: 11.9 hours Lizard (Cornwall)

**DAILY  
WEATHER  
SUMMARY**

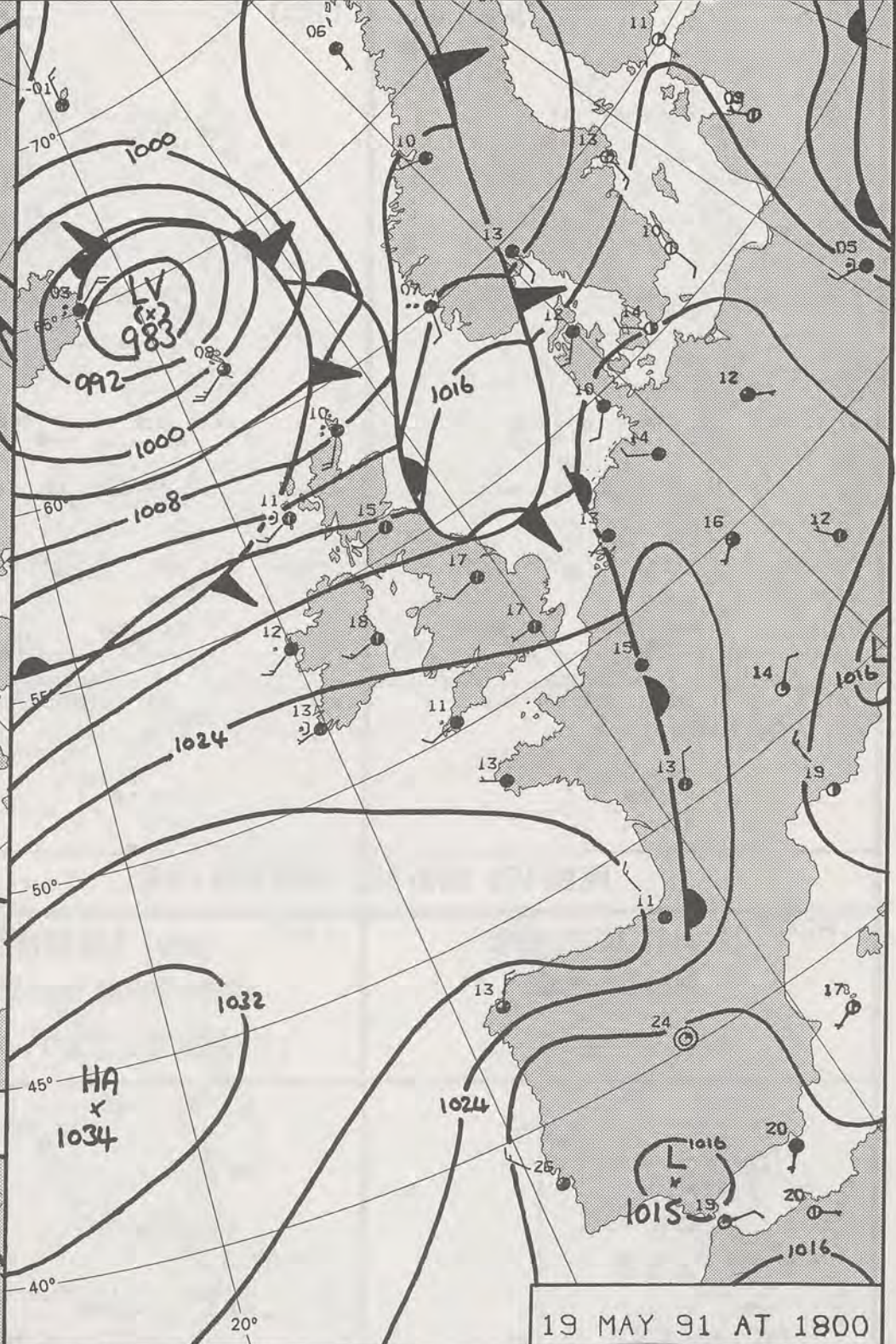
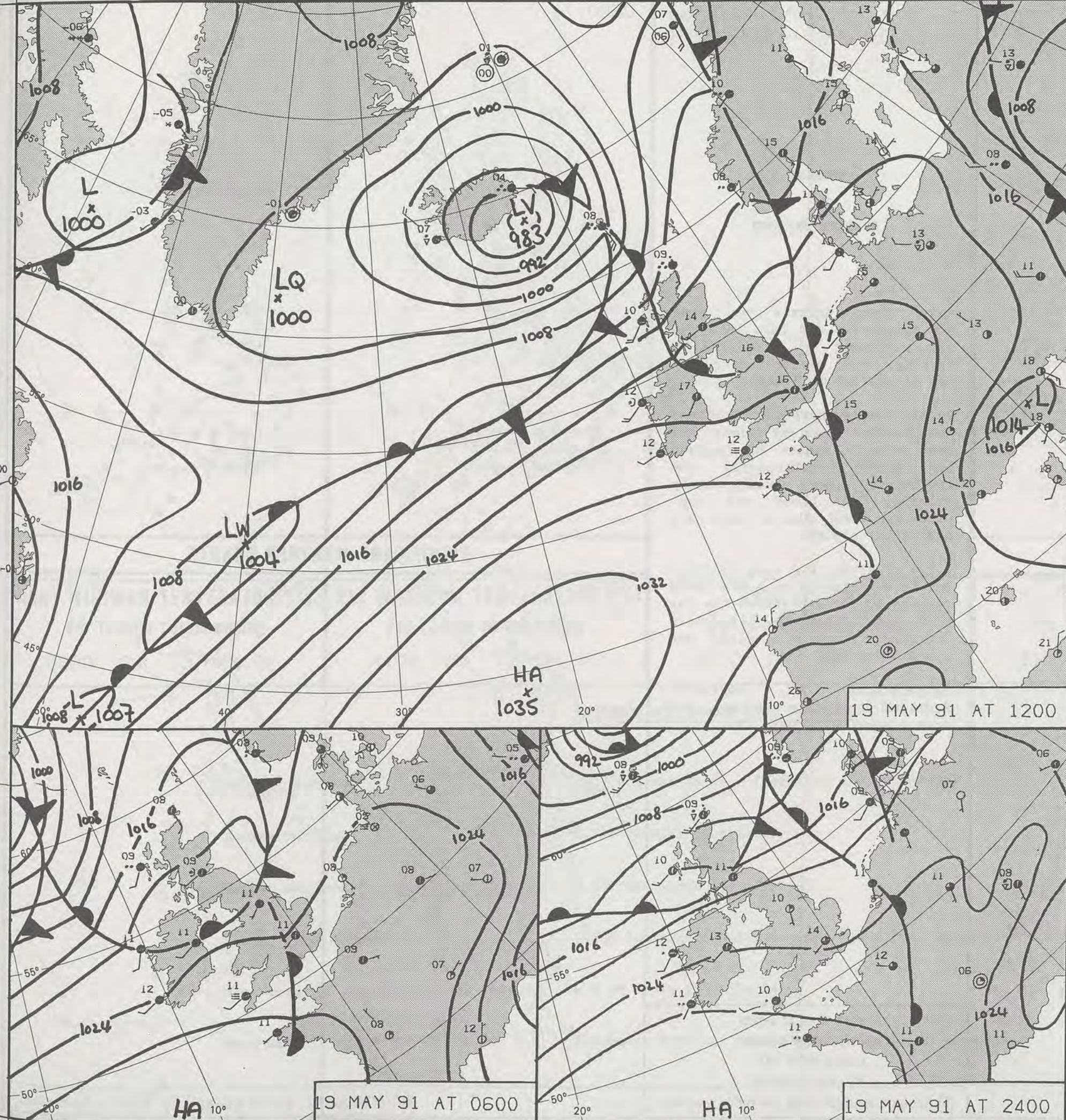


© Crown Copyright 1986  
All rights reserved









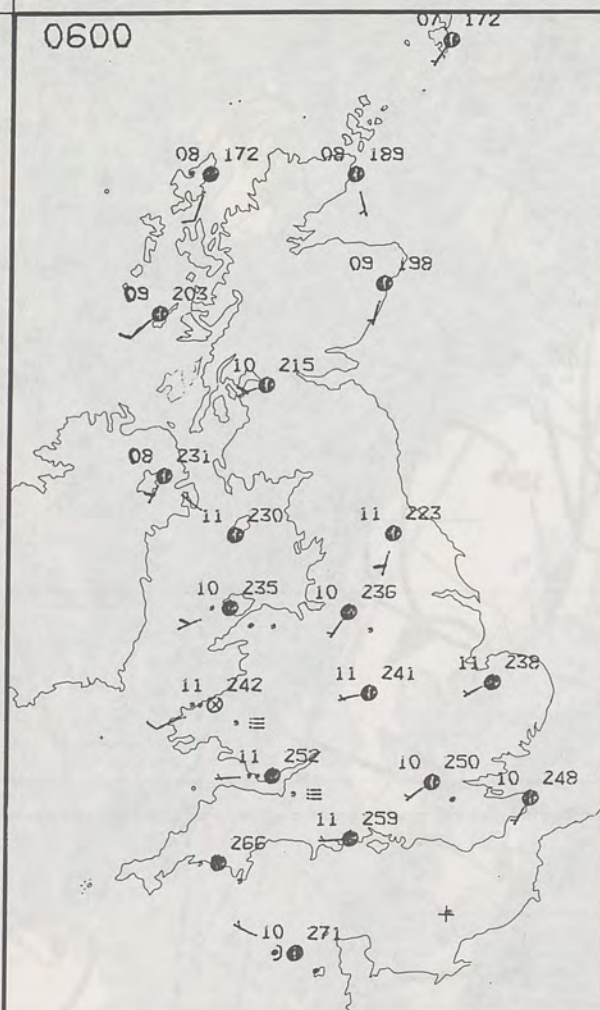
DUPLICATE ALSO  
DAILY WEATHER SUMMARY  
NOT FOR LOAN FOR  
SUNDAY 19 MAY 1991  
London Weather Centre 284-286 High Holborn London WC1V 7HX  
© Crown Copyright All rights reserved

METEOLOGICAL OFFICE  
23 MAY 1991  
LIBRARY

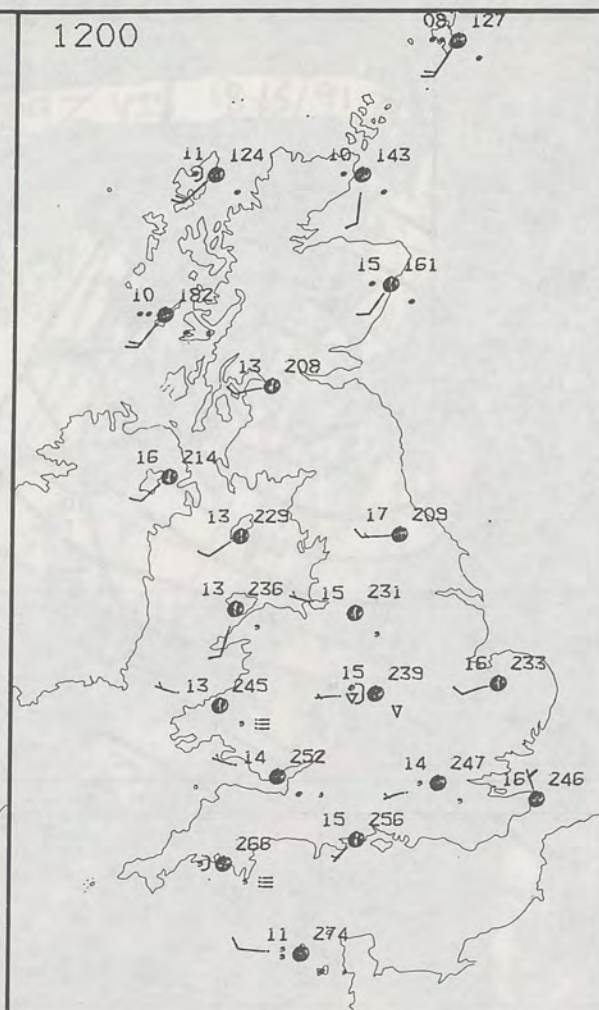
Warm front Cold front Occlusion



0600



1200



SUNDAY  
19 MAY 1991

SUMMARY  
OF  
BRITISH WEATHER

Apart from drizzle on some western coasts and rain into the far northwest of Scotland by morning, most places had a dry but cloudy and mild night.

During the day northwest Scotland had further rain at times and near western coasts of England and Wales, particularly the southwest, there was patchy drizzle, low cloud and fog. Otherwise most places were dry and rather cloudy.

A lot of places had some sunshine but it was limited to a few hours in general, except across the far north of England, southern Scotland, Northern Ireland and the Isle of Man.

Temperatures in northwest Scotland were near average, but most places had a warm day.

London Weather Centre  
284-286 High Holborn  
London WC1V 7HX  
All times are GMT

© Crown Copyright 1986 All rights reserved

0600

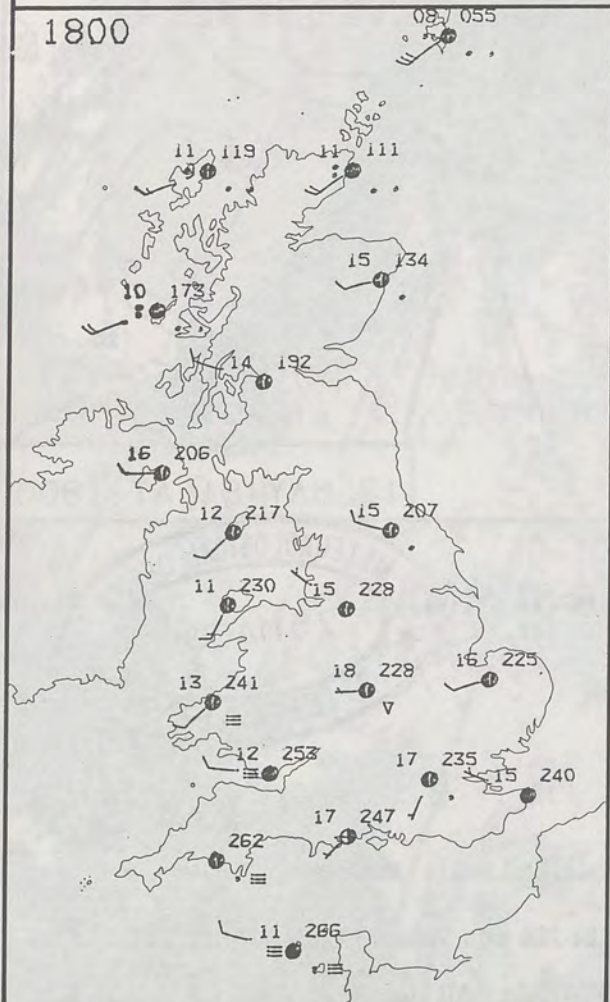


1200

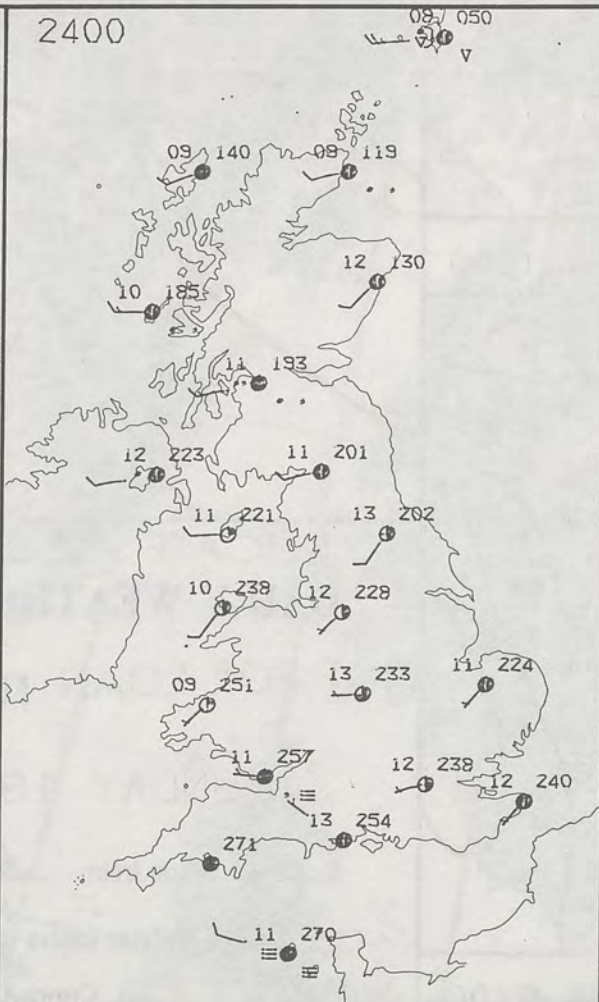


PLOTTED SURFACE OBSERVATIONS

1800



2400

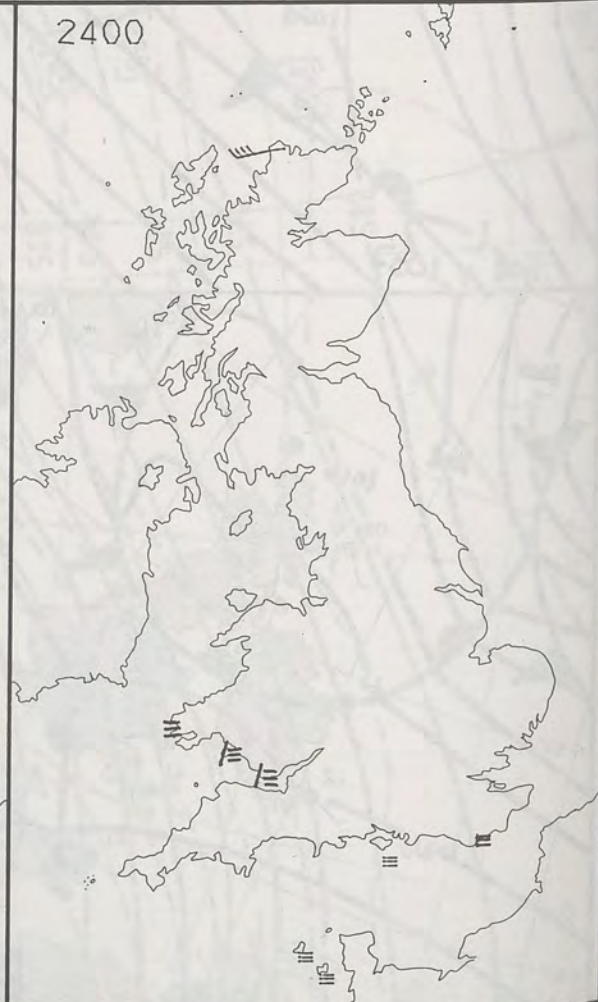


SIGNIFICANT WEATHER CHARTS

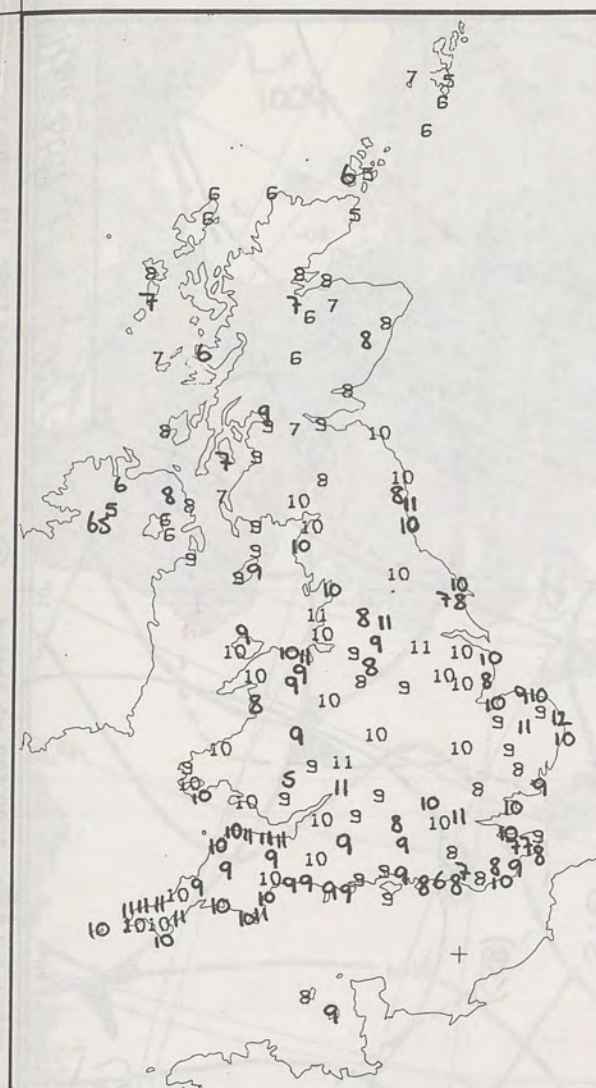
1800



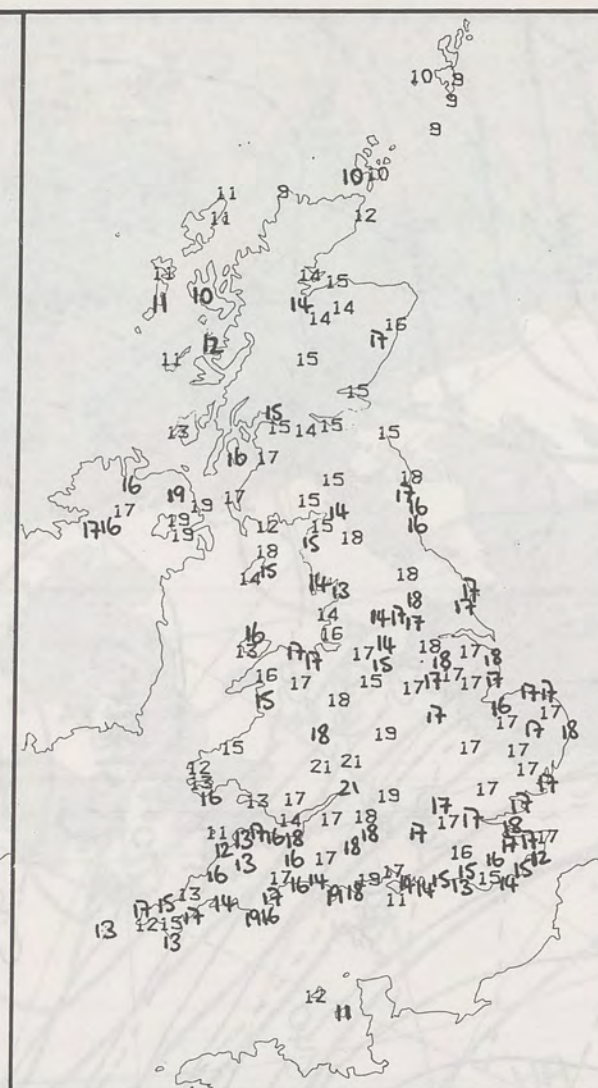
2400







**NIGHT MINIMUM TEMPERATURE (°C)**  
For 12-hour period ending  
0900 ON 19 MAY 91



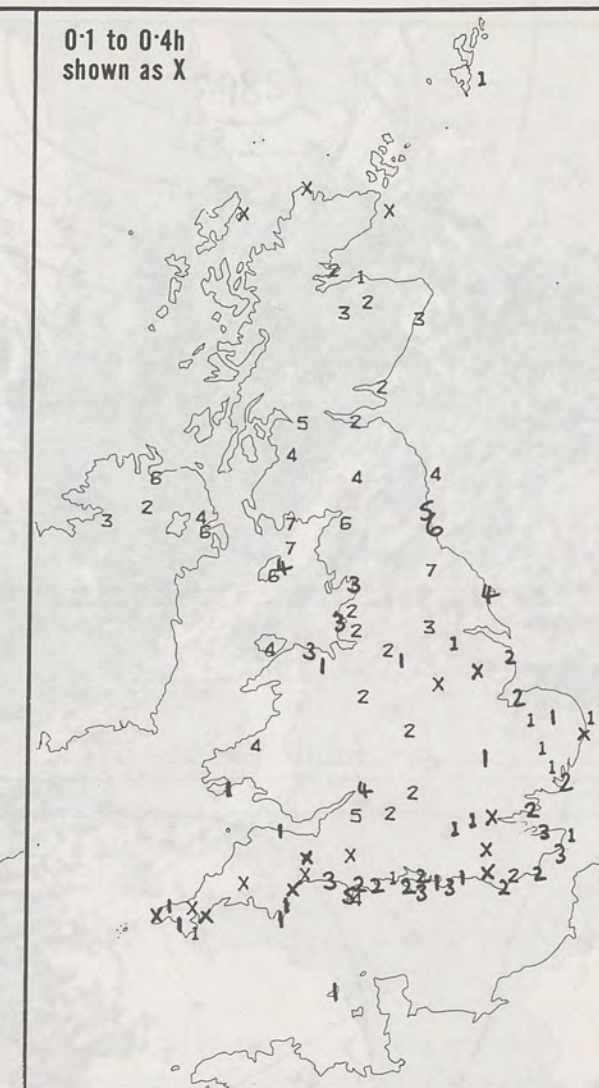
**DAY MAXIMUM TEMPERATURE (°C)**  
For 12-hour period ending  
2100 ON 19 MAY 91



**RAINFALL (mm)**  
For 12-hour period ending  
0900 ON 19 MAY 91



**RAINFALL (mm)**  
For 12-hour period ending  
2100 ON 19 MAY 91



**SUNSHINE (hours)**  
Dawn to dusk  
19 MAY 91

**EXTREMES FOR SUNDAY 19TH MAY 1991**

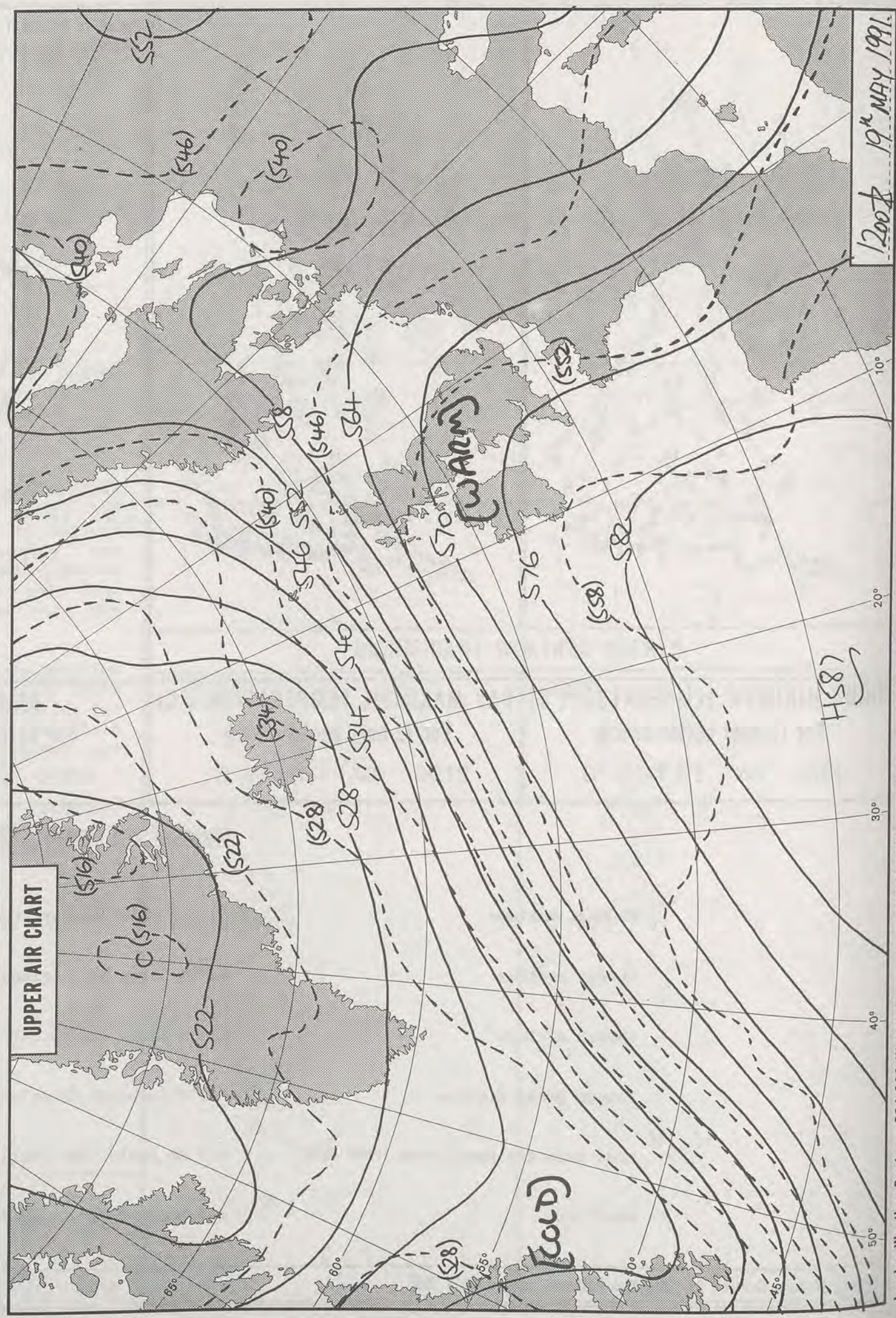
Highest maximum	: 20.9°C Great Malvern (Hereford and Worcester)
Lowest maximum	: 8.7°C Lerwick (Shetland)
Lowest minimum	: 4.6°C Carrigans (Co. Tyrone)
Lowest grass minimum	: 1.5°C Sumburgh (Shetland), Carrigans (Co. Tyrone) and Long Kesh (Co. Down)
Most rain (24 hours from 0900 GMT)	: 6.8 mm Foula (Off Shetland)
Most sun	: 7.0 hours Point of Ayre (Isle of Man)

**DAILY  
WEATHER  
SUMMARY**



© Crown Copyright 1986  
All rights reserved

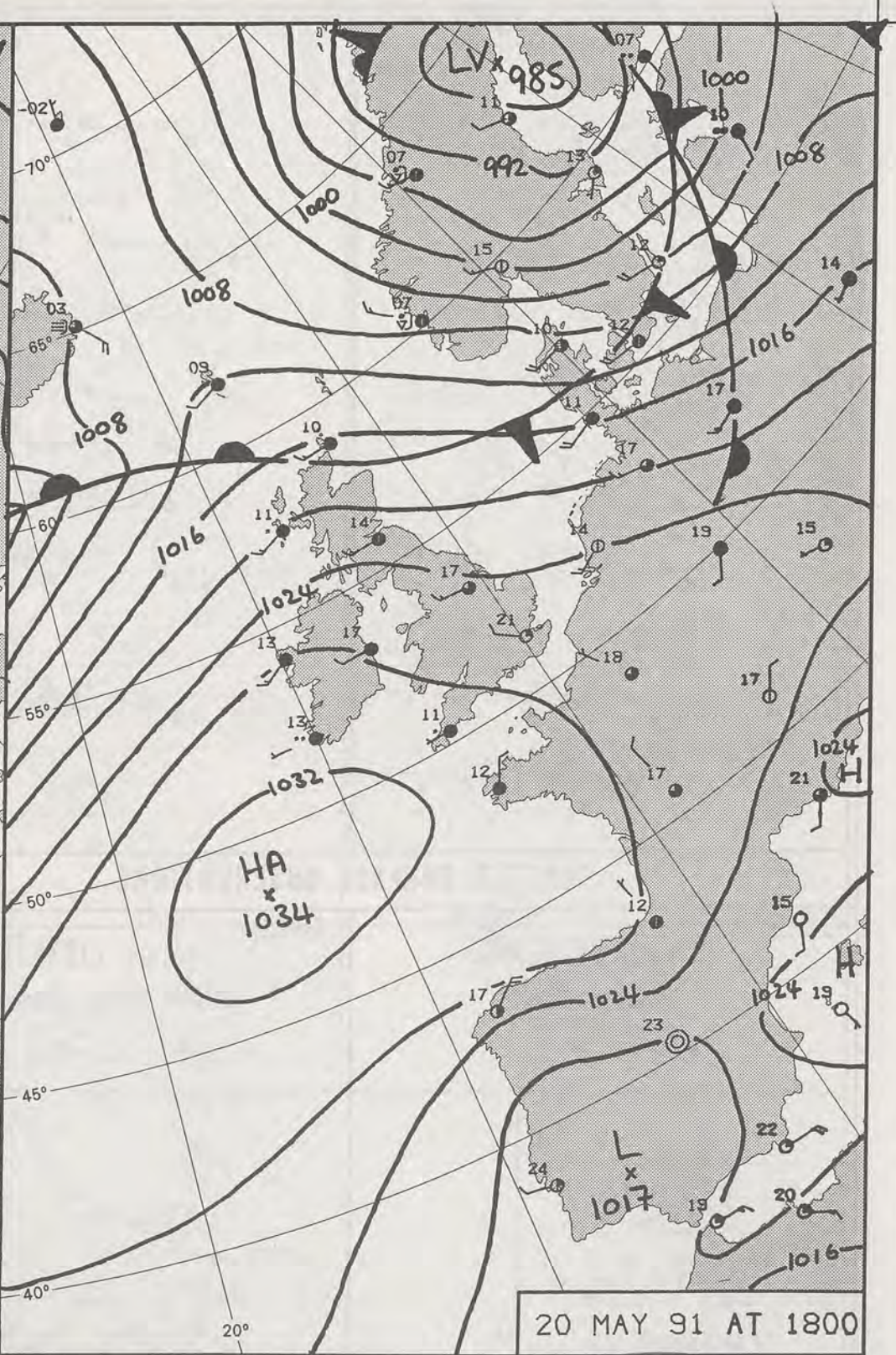
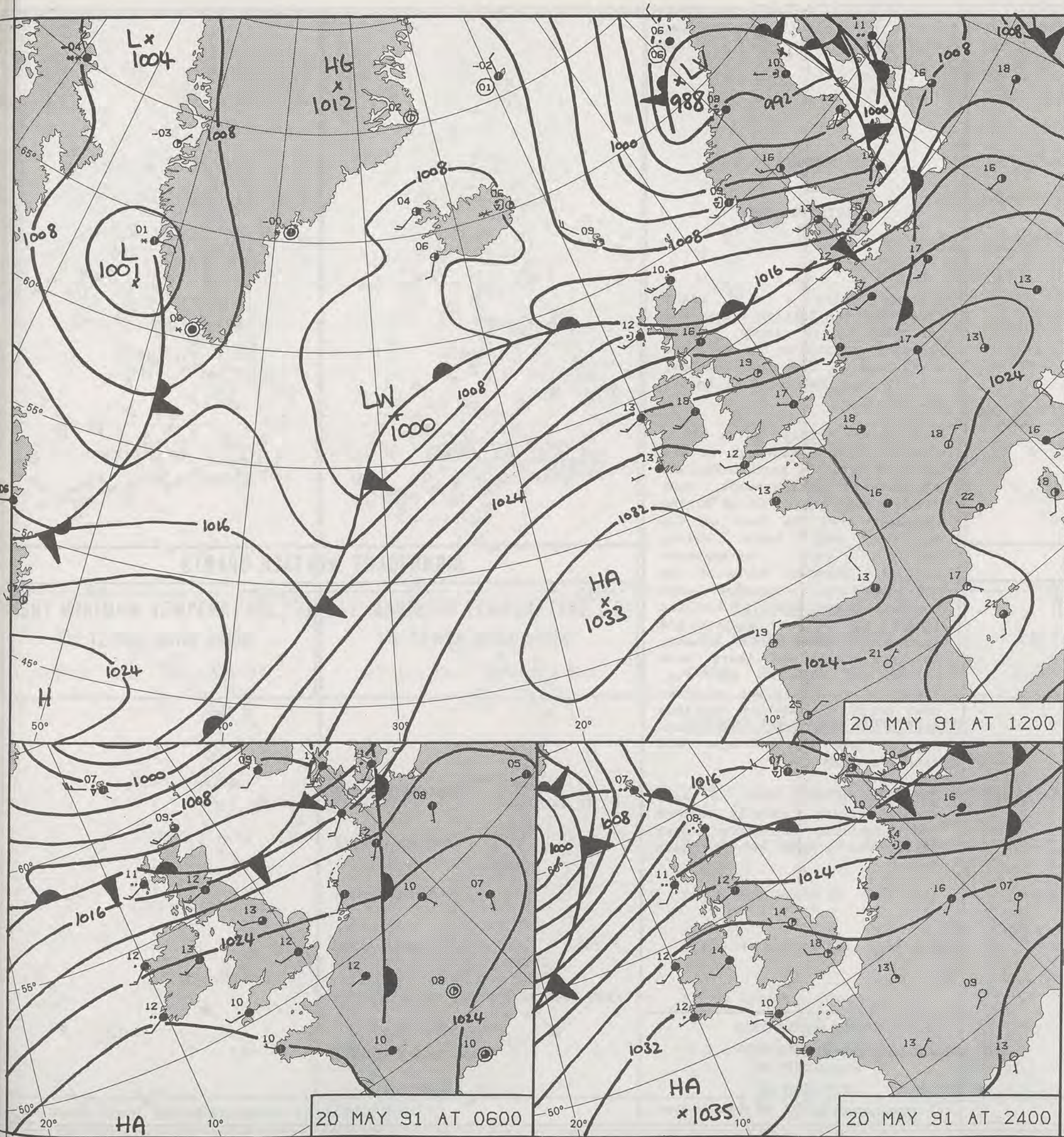






1200Z 19<sup>th</sup> MAY 1991

London Weather Centre 284-286 High Holborn London WC1V 7HX All times are GMT 500mb full lines 1000-500 mb peaked © Crown Copyright 1986 All rights reserved



DUPLICATE ALSO  
DAILY WEATHER SUMMARY

NOT FOR LOAN FOR

MONDAY 20 MAY 1991

London Weather Centre 284-286 High Holborn London WC1V 7HX

© Crown Copyright All rights reserved

METEOROLOGICAL SERVICE  
23 MAY 1991  
LIBRARY

Warm front Cold front Occlusion



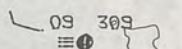
0857 050



0857 133



1110957 087



# SUMMARY OF BRITISH WEATHER

Much of the British Isles had a cloudy morning, although it was sunny in parts of eastern England and parts of the southwest. Many other areas brightened up during the day, with the best of the sunshine over South Wales, southern and northeastern England. However, parts of the far southwest, together with northwest England, Northern Ireland and most of western and northern Scotland stayed cloudy, or even dull and there were patches of drizzle and fog. Indeed it was quite wet at times over parts of northern Scotland and the Hebrides. Northern England and Scotland also had rather a windy day.

**London Weather Centre**  
284-286 High Holborn  
London WC1V 7HX  
All times are GMT

© Crown Copyright 1986 All rights reserved

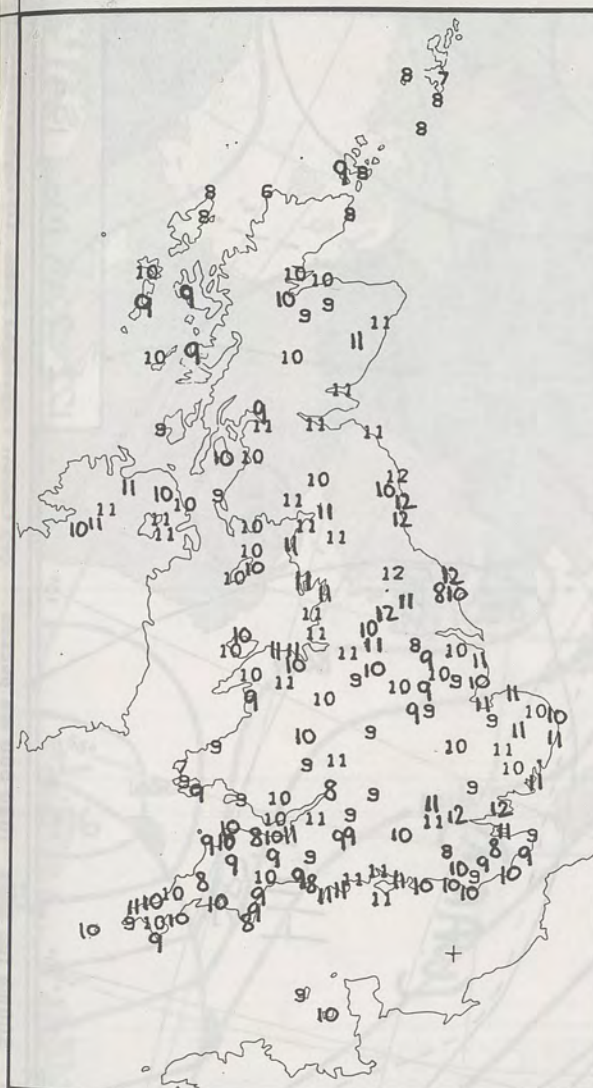
---



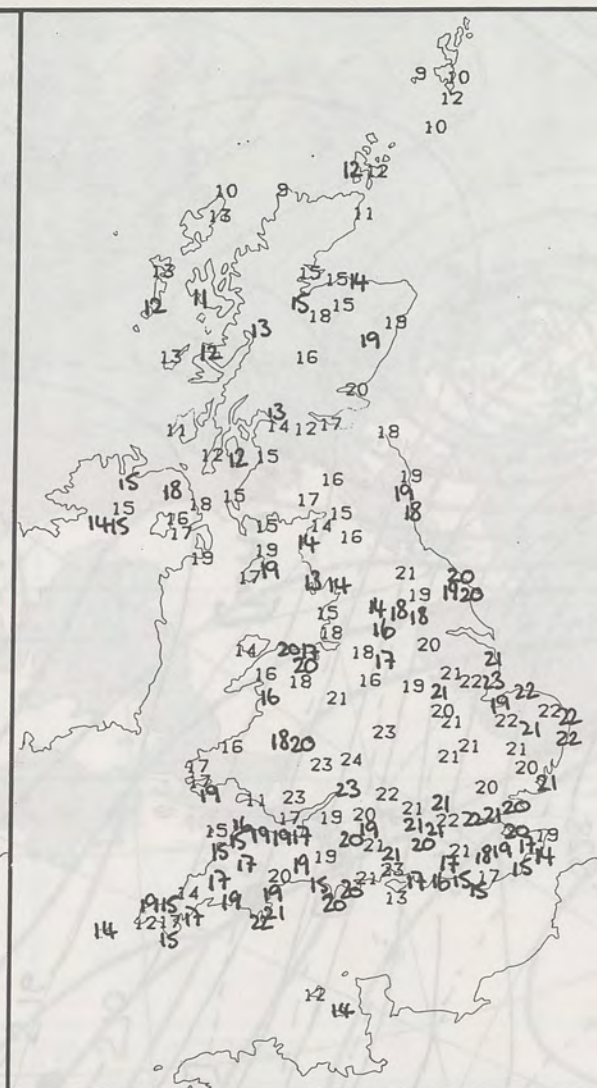
2400







**NIGHT MINIMUM TEMPERATURE (°C)**  
For 12-hour period ending  
0900 ON 20 MAY 91



**DAY MAXIMUM TEMPERATURE (°C)**  
For 12-hour period ending  
2100 ON 20 MAY 91



**RAINFALL (mm)**  
For 12-hour period ending  
0900 ON 20 MAY 91



**RAINFALL (mm)**  
For 12-hour period ending  
2100 ON 20 MAY 91



**SUNSHINE (hours)**  
Dawn to dusk  
20 MAY 91

**EXTREMES FOR MONDAY 20TH MAY 1991**

Highest maximum	: 23.9°C Great Malvern (Hereford and Worcester)
Lowest maximum	: 9.3°C Cape Wrath (N. Scotland)
Lowest minimum	: 6.4°C Cape Wrath (N. Scotland)
Lowest grass minimum	: 3.3°C Finningley (Nr. Doncaster)
Most rain (24 hours from 0900 GMT)	: 5.4 mm Rackwick (Orkney)
Most sun	: 13.5 hours Leeming (N. Yorkshire)


**DAILY  
WEATHER  
SUMMARY**



© Crown Copyright 1986  
All rights reserved

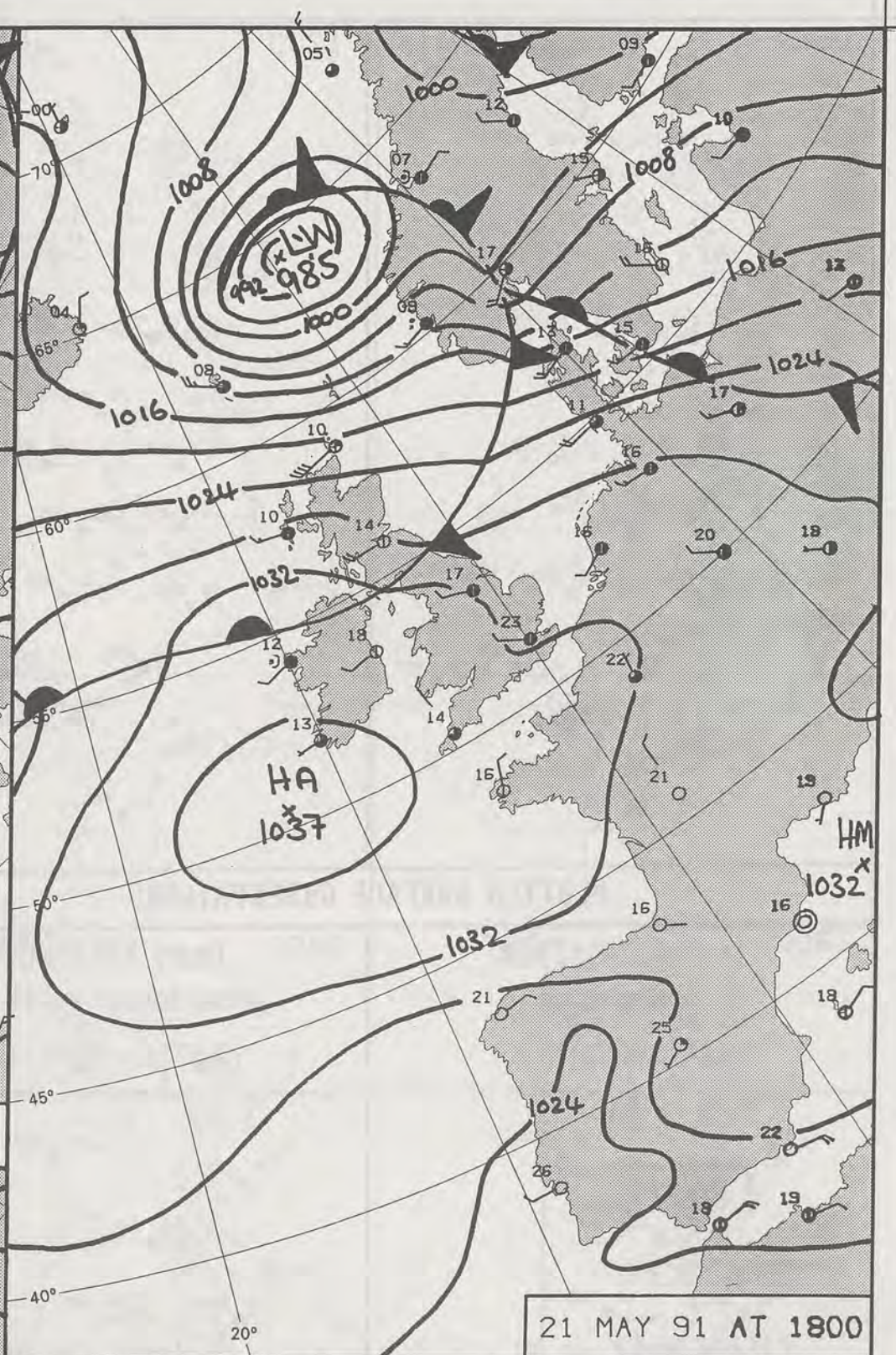
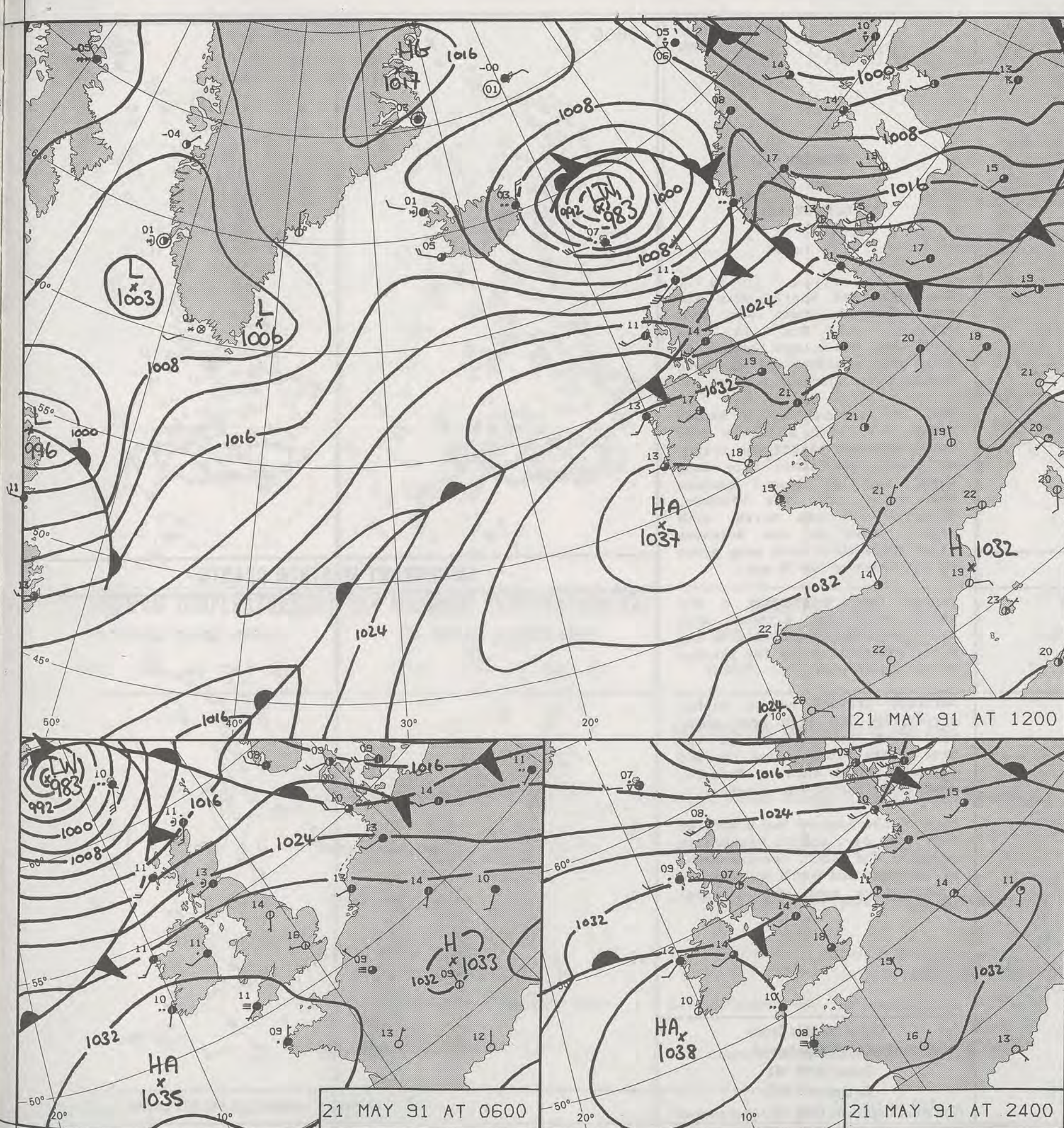


0807Z VIS 20/5/91



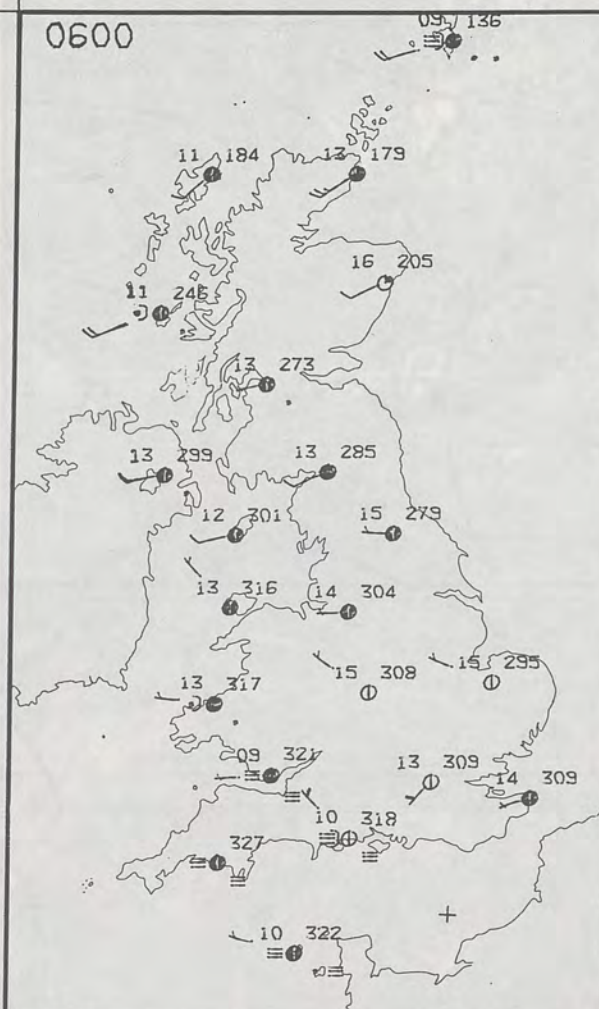


127 20th May 1991  
London Weather Centre 284-286 High Holborn London WC1V 7HX  
All times are GMT 500mb full lines 1000-500 mb pecked  
© Crown Copyright 1986 All rights reserved

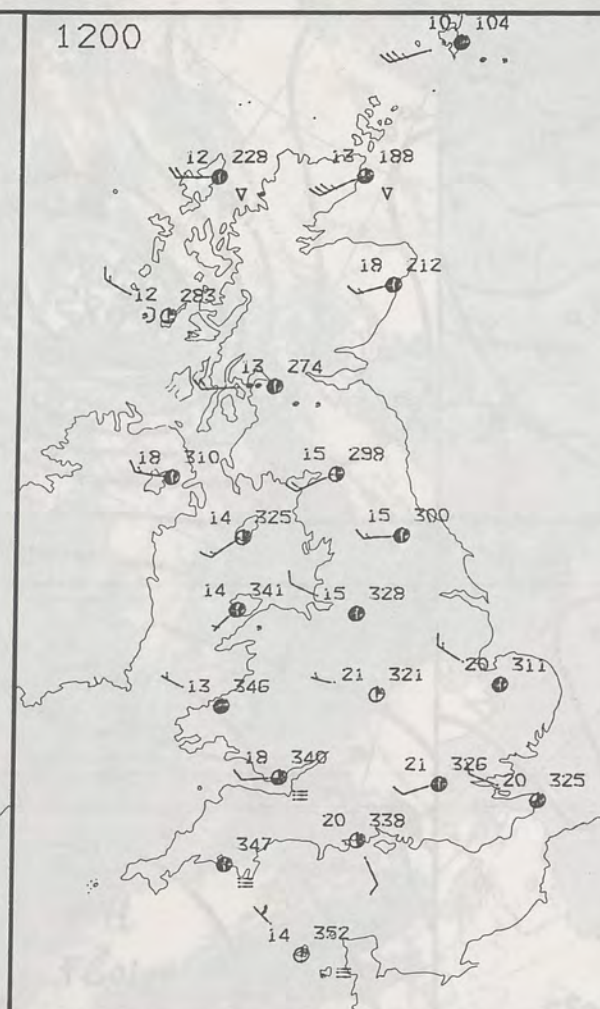




0600



1200

TUESDAY  
21 MAY 1991SUMMARY  
OF  
BRITISH WEATHER

The night was mostly warm and dry, although there was some drizzle and fog in the south-west and a few patches of rain over western and northern Scotland and Northern Ireland.

Most of Scotland had a rather cloudy day, with a little rain here and there but it was bright at times, and there were long sunny spells over eastern Scotland. It was windy, especially in the north, with severe gales in the Northern Isles where there were many gusts of the order of 60-70 mph.

England and Wales had a dry mostly sunny day, although with areas of cloud, especially in the west, and still a few fog patches in the south-west.

Northern Ireland had a rather cloudy day but with some sunny spells in the east whilst the west of the Province had the odd patch of light rain or drizzle, especially during the evening.

Much of the country had a warm or very warm day, and it was hot in parts of the south. Coastal areas of the west and north however had temperatures near the seasonal normal.

London Weather Centre  
284-286 High Holborn  
London WC1V 7HX  
All times are GMT

© Crown Copyright 1986 All rights reserved

0600

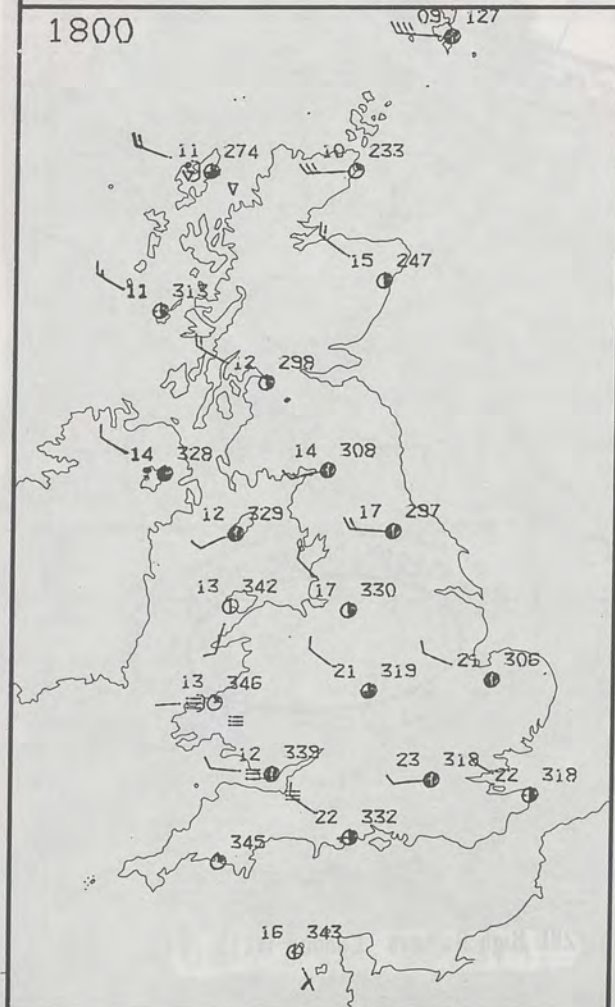


1200

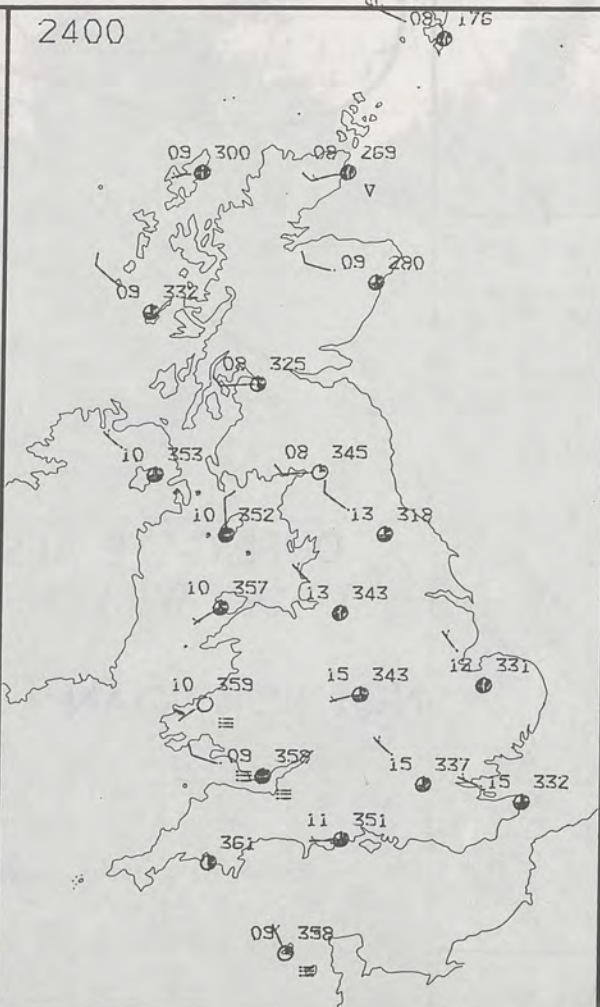


## PLOTTED SURFACE OBSERVATIONS

1800

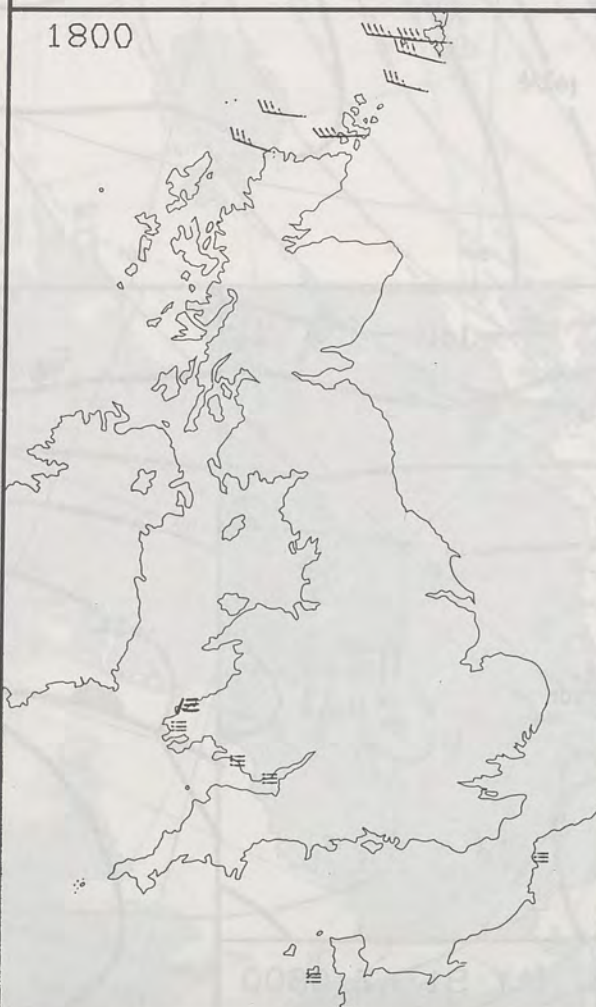


2400

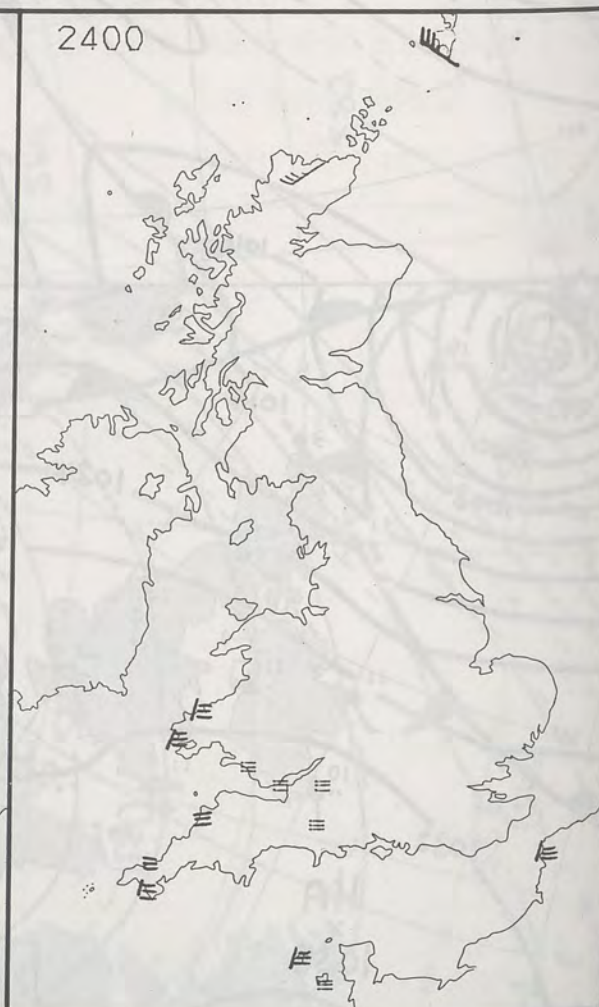


## SIGNIFICANT WEATHER CHARTS

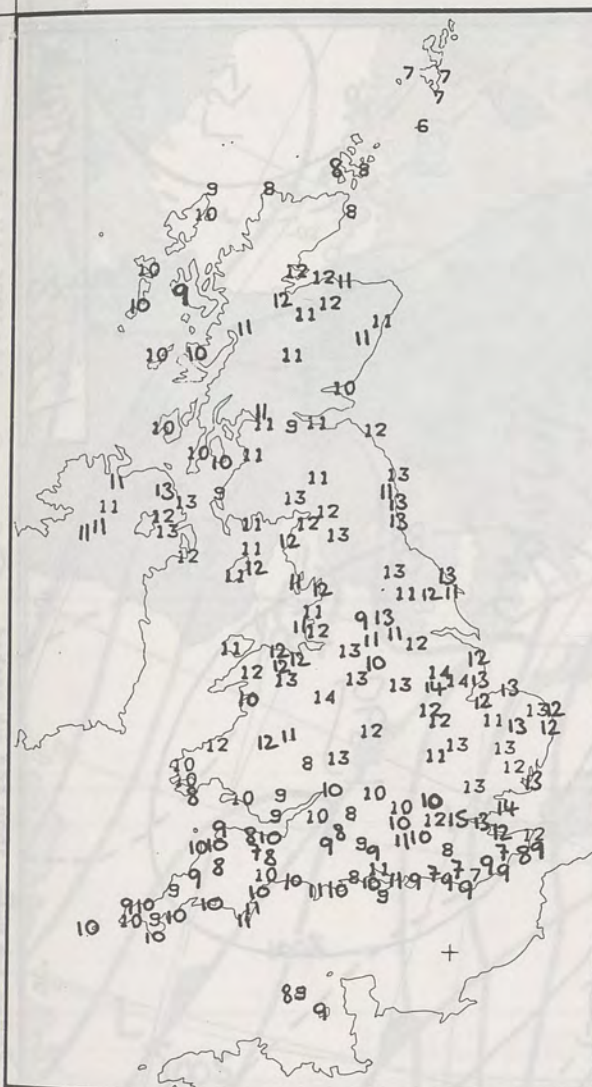
1800



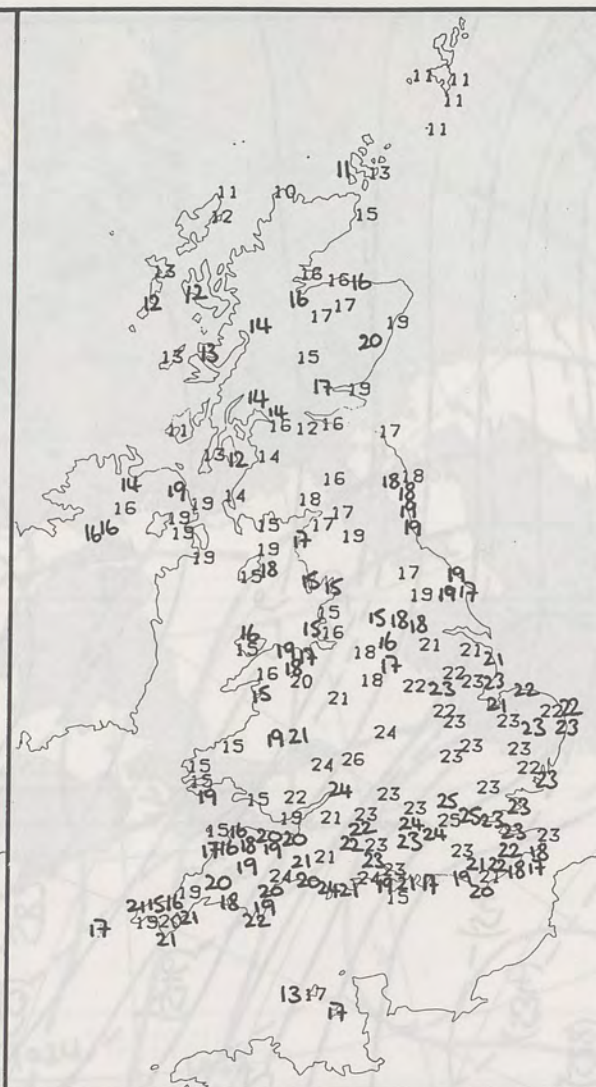
2400







**NIGHT MINIMUM TEMPERATURE (°C)**  
For 12-hour period ending  
0900 ON 21 MAY 91



**DAY MAXIMUM TEMPERATURE (°C)**  
For 12-hour period ending  
2100 ON 21 MAY 91



**RAINFALL (mm)**  
For 12-hour period ending  
0900 ON 21 MAY 91



**RAINFALL (mm)**  
For 12-hour period ending  
2100 ON 21 MAY 91



**SUNSHINE (hours)**  
Dawn to dusk  
21 MAY 91

**EXTREMES FOR TUESDAY 21ST MAY 1991**

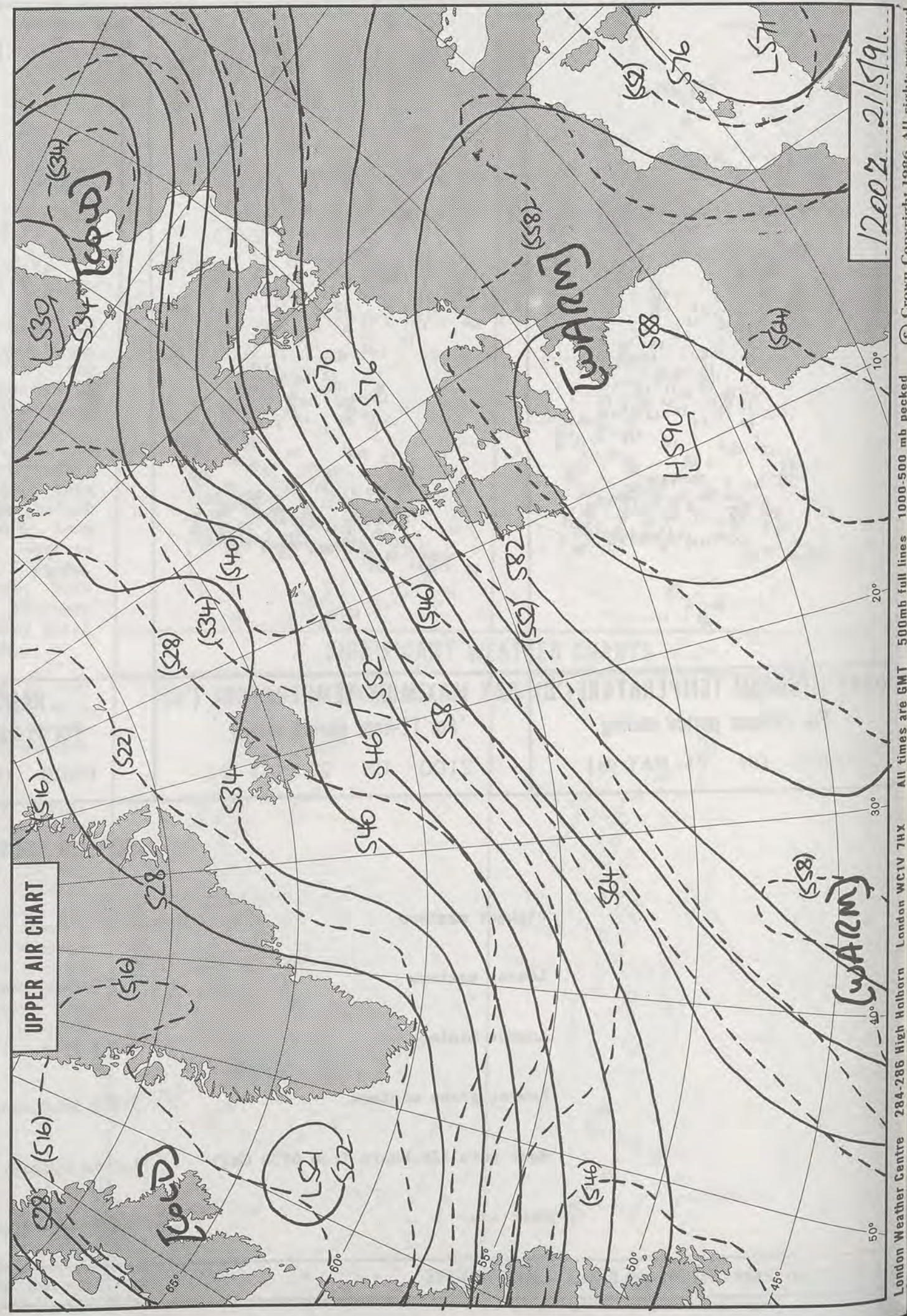
Highest maximum	: 25.9°C Great Malvern (Hereford and Worcester)
Lowest maximum	: 9.7°C Cape Wrath (N. Scotland)
Lowest minimum	: 6.4°C Fair Isle (Between Orkney and Shetland)
Lowest grass minimum	: 3.2°C Bournemouth Airport- Hurn (Dorset)
Most rain (24 hours from 0900 GMT)	: 1.5 mm Corgary (Co. Fermanagh)
Most sun	: 14.0 hours Birmingham Airport - Elmdon

**DAILY  
WEATHER  
SUMMARY**



© Crown Copyright 1986  
All rights reserved



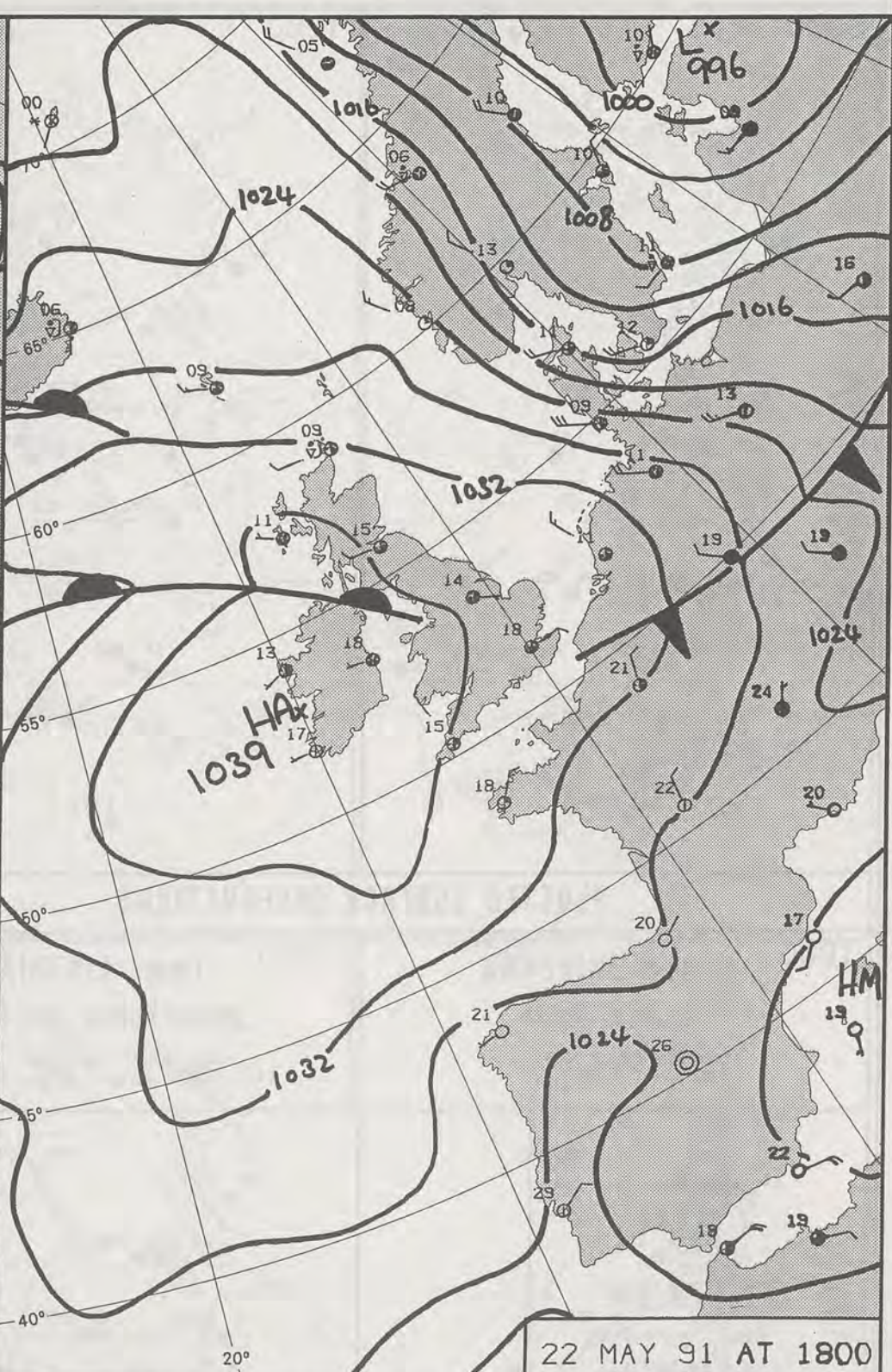
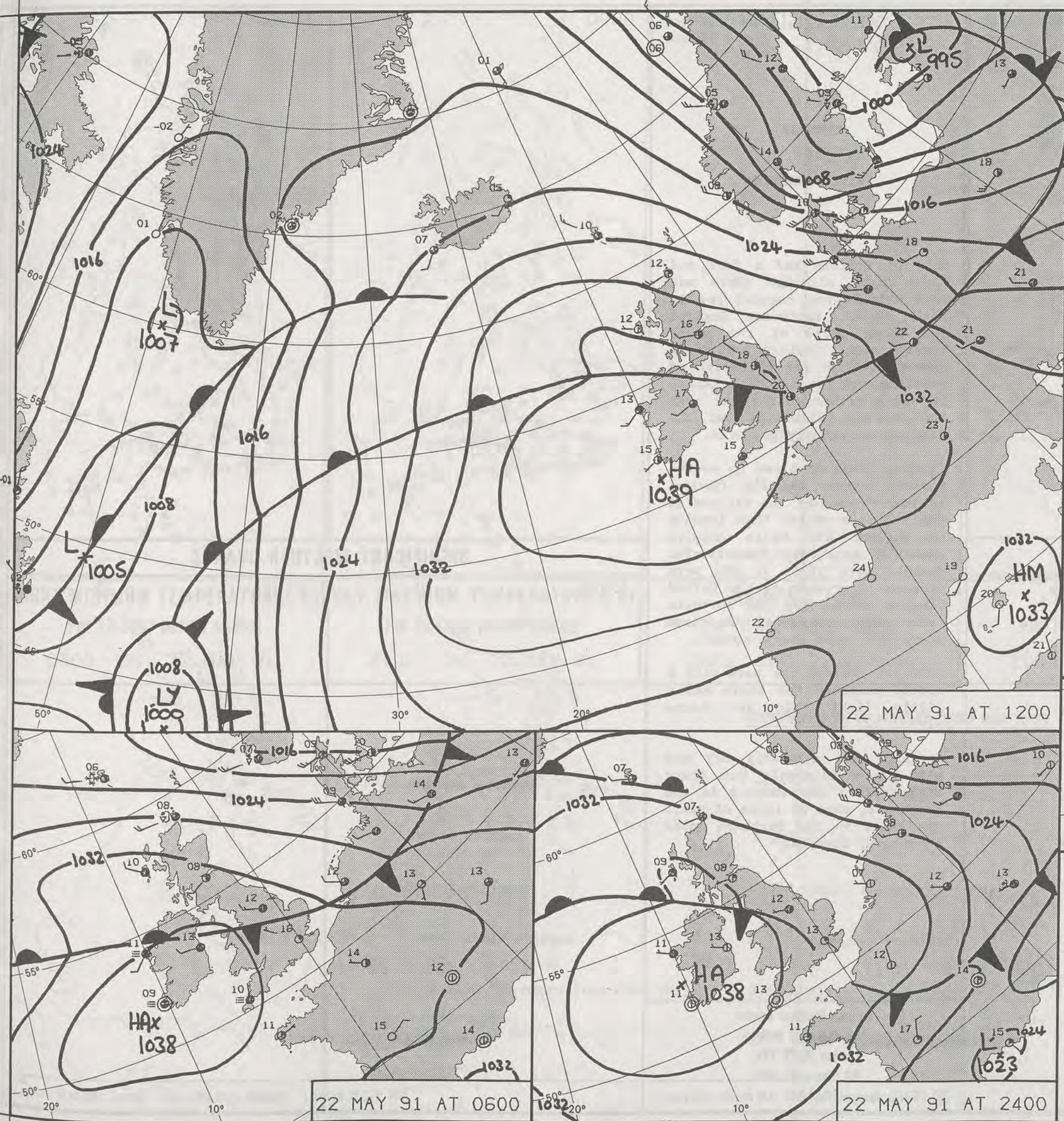




1200Z 21/5/91

(WARM)

London Weather Centre 284-286 High Holborn London WC1V 7HX All times are GMT 500mb full lines 1000-500 mb pecked © Crown Copyright 1986 All rights reserved



DUPLICATE ALSO  
DAILY WEATHER SUMMARY  
NOT FOR LOAN FOR  
WEDNESDAY 22 MAY 1991

London Weather Centre 284-286 High Holborn London WC1V 7HX  
© Crown Copyright All rights reserved

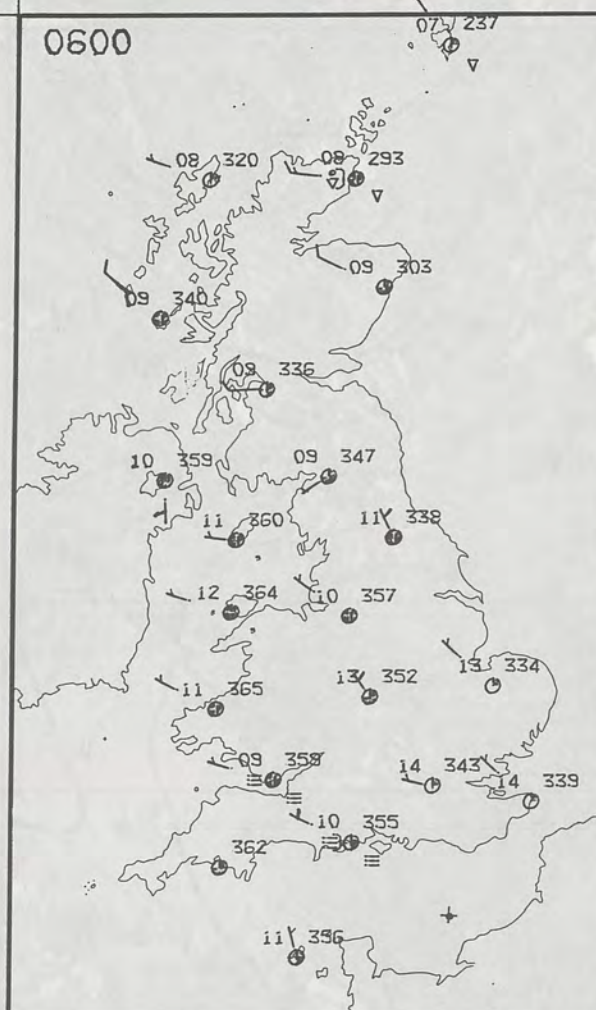
London Weather Centre 284-286 High Holborn London WC1V 7HX

Printed in the UK for HMSO. Dd 8146371 C10 3/91 9385 9590

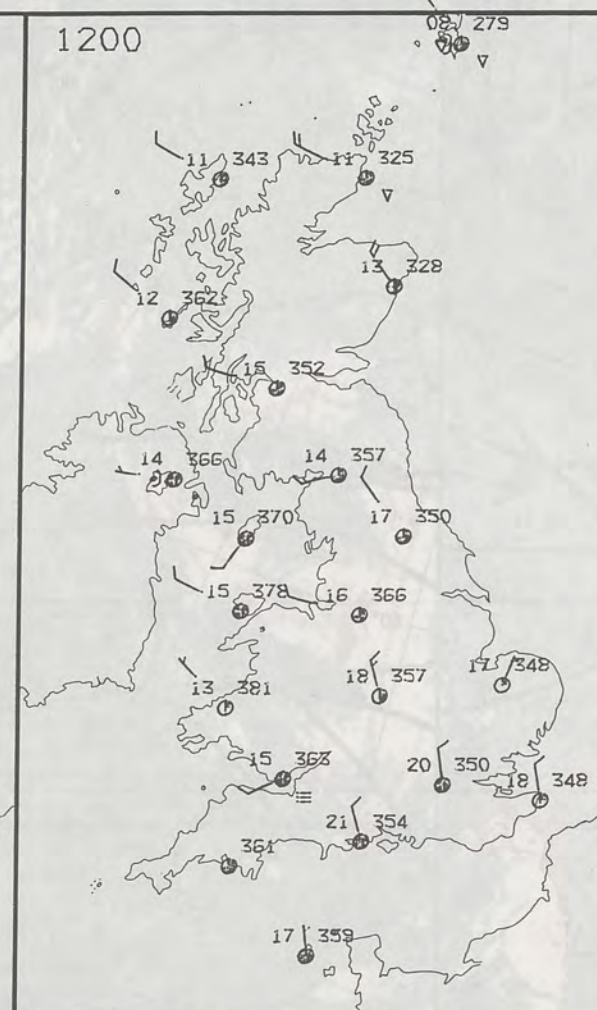
Form File 561



0600



1200



WEDNESDAY  
22 MAY 1991

SUMMARY  
OF  
BRITISH WEATHER

Most of Britain had a fine and clear night although there was some drizzle and coastal fog in South Wales, southwest England and along parts of the south coast with further blustery showers in the far northeast of Scotland and the Northern Isles. It was a rather cold night over the Scottish Highlands but the rest of the country was mild.

The fog remained close to south-western coasts and the Channel Islands throughout the day and it was a little cooler than Tuesday in England and Wales despite plenty of sunshine. Temperatures however were still in the warm category over much of the United Kingdom except for the Northern Isles and northwest Scotland where they were around normal.

Northern Ireland was warm with a little sunshine but there was a little light rain in places also.

Scotland had a mostly dry day with sunny intervals but there were still a few showers in the northeast, some of these of hail. The gales in the Northern Isles eventually died away.

London Weather Centre  
284-286 High Holborn  
London WC1V 7HX  
All times are GMT

© Crown Copyright 1986 All rights reserved

0600

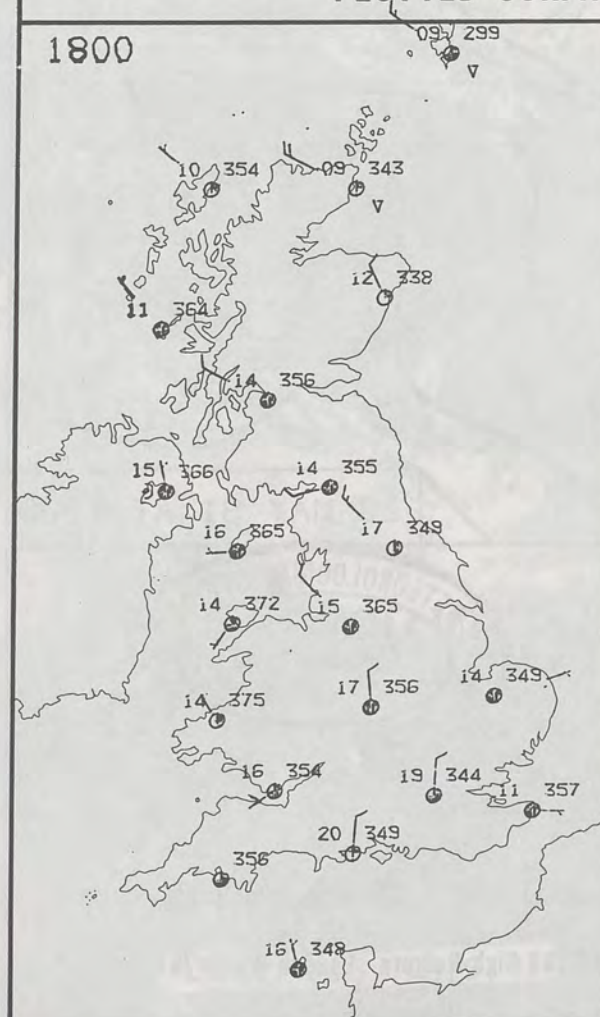


1200

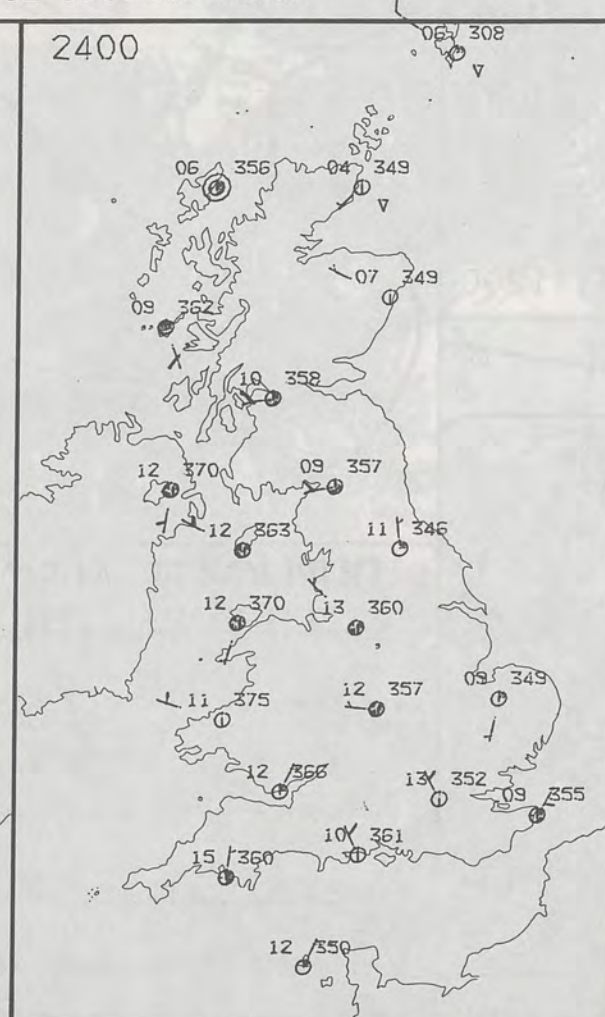


PLOTTED SURFACE OBSERVATIONS

1800



2400

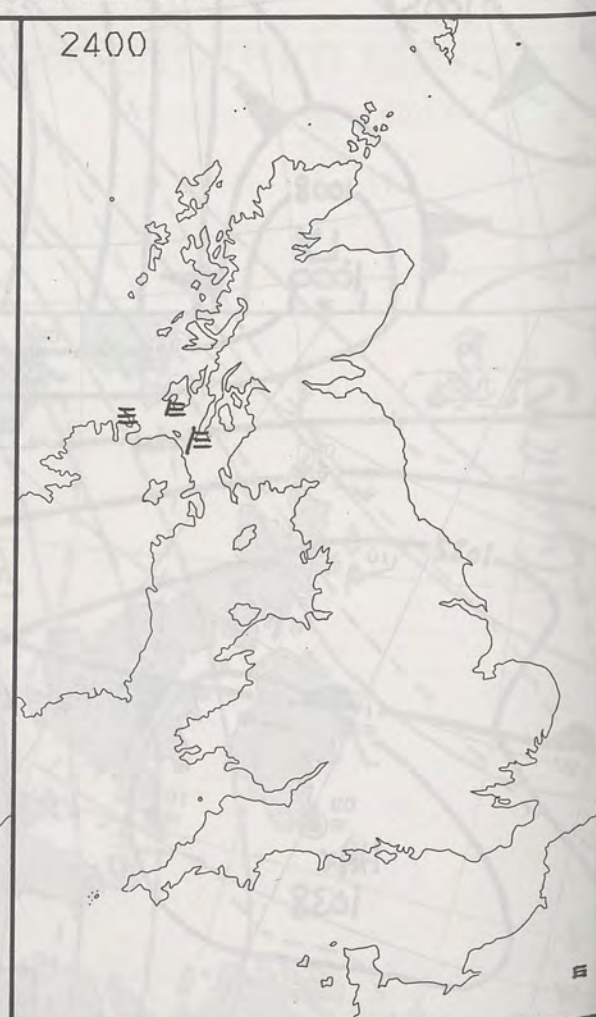


SIGNIFICANT WEATHER CHARTS

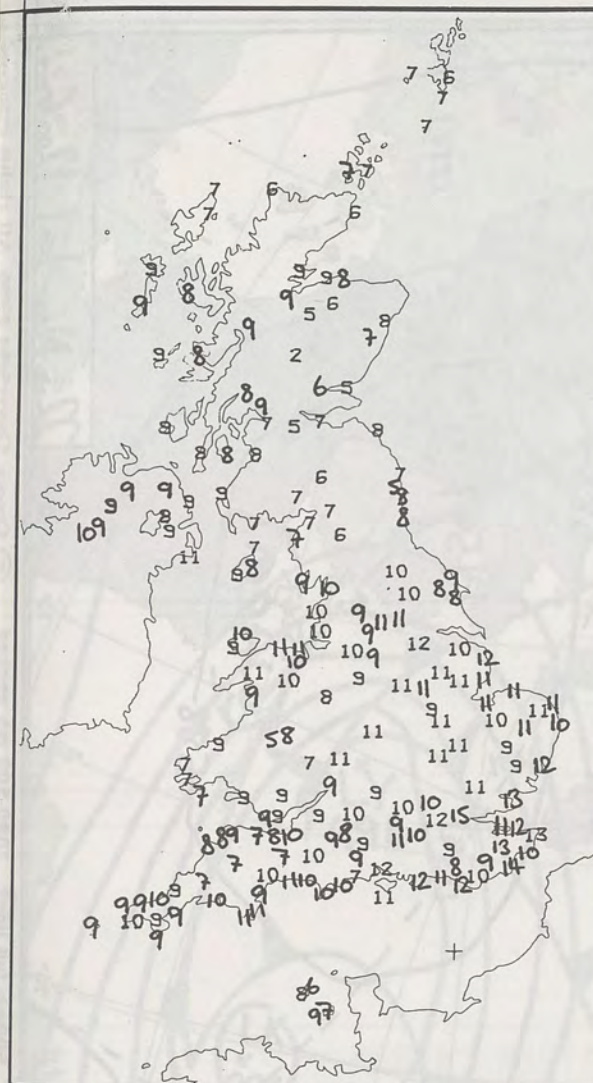
1800



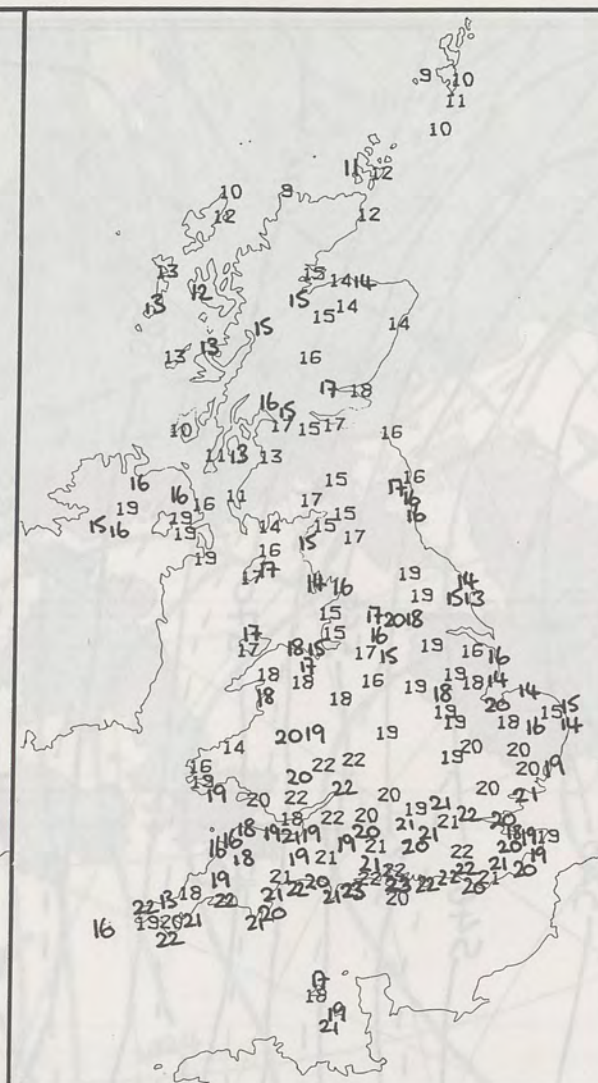
2400







**NIGHT MINIMUM TEMPERATURE (°C)**  
For 12-hour period ending  
0900 ON 22 MAY 91



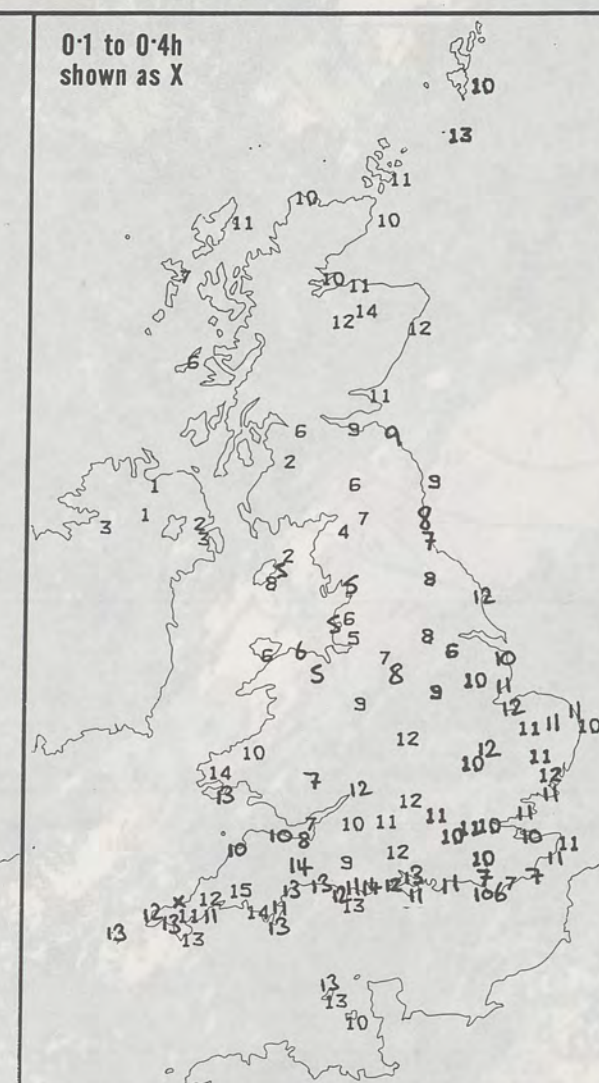
**DAY MAXIMUM TEMPERATURE (°C)**  
For 12-hour period ending  
2100 ON 22 MAY 91



**RAINFALL (mm)**  
For 12-hour period ending  
0900 ON 22 MAY 91



**RAINFALL (mm)**  
For 12-hour period ending  
2100 ON 22 MAY 91



**SUNSHINE (hours)**  
Dawn to dusk  
22 MAY 91

**EXTREMES FOR WEDNESDAY 22ND MAY 1991**

Highest maximum	: 22.9°C Bournemouth (Dorset)
Lowest maximum	: 9.1°C Foula (off Shetland)
Lowest minimum	: 2.0°C Tummel Bridge (Tayside)
Lowest grass minimum	: 1.1°C Aviemore (Highland)
Most rain (24 hours from 0900 GMT)	: 2.5 mm Tiree (Inner Hebrides)
Most sun	: 14.7 hours Bastreet (Cornwall)

**DAILY  
WEATHER  
SUMMARY**

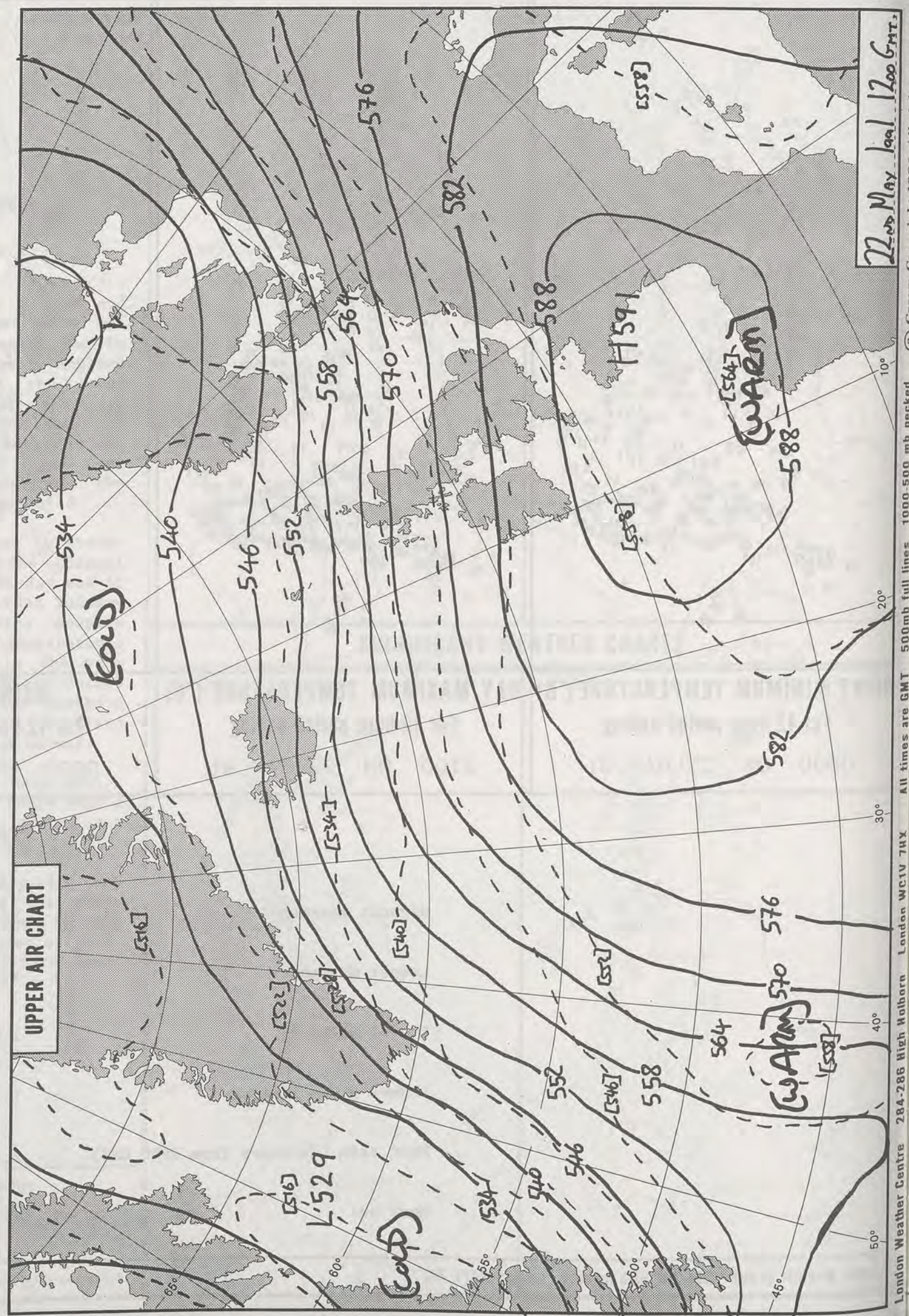


© Crown Copyright 1986  
All rights reserved





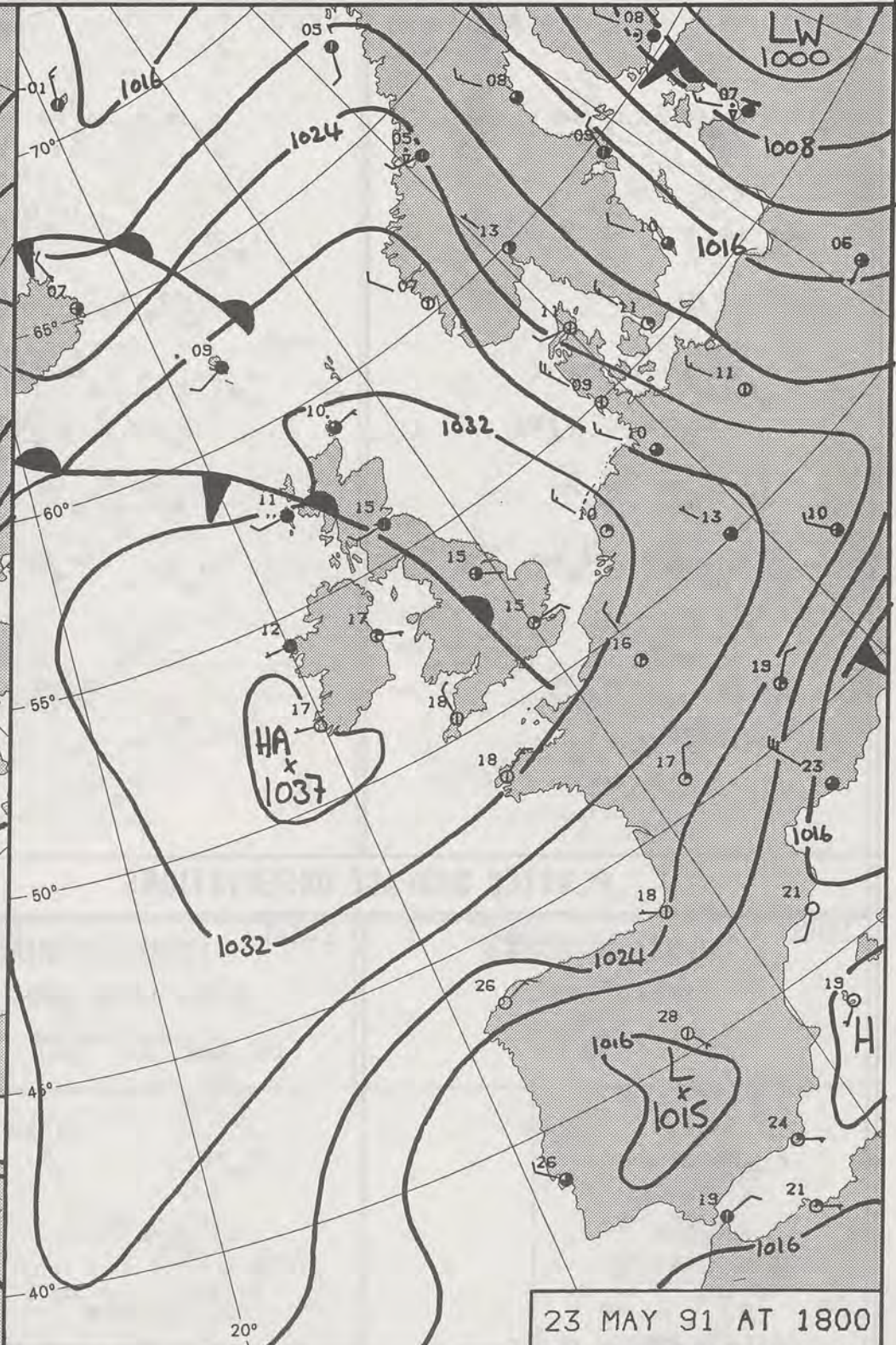
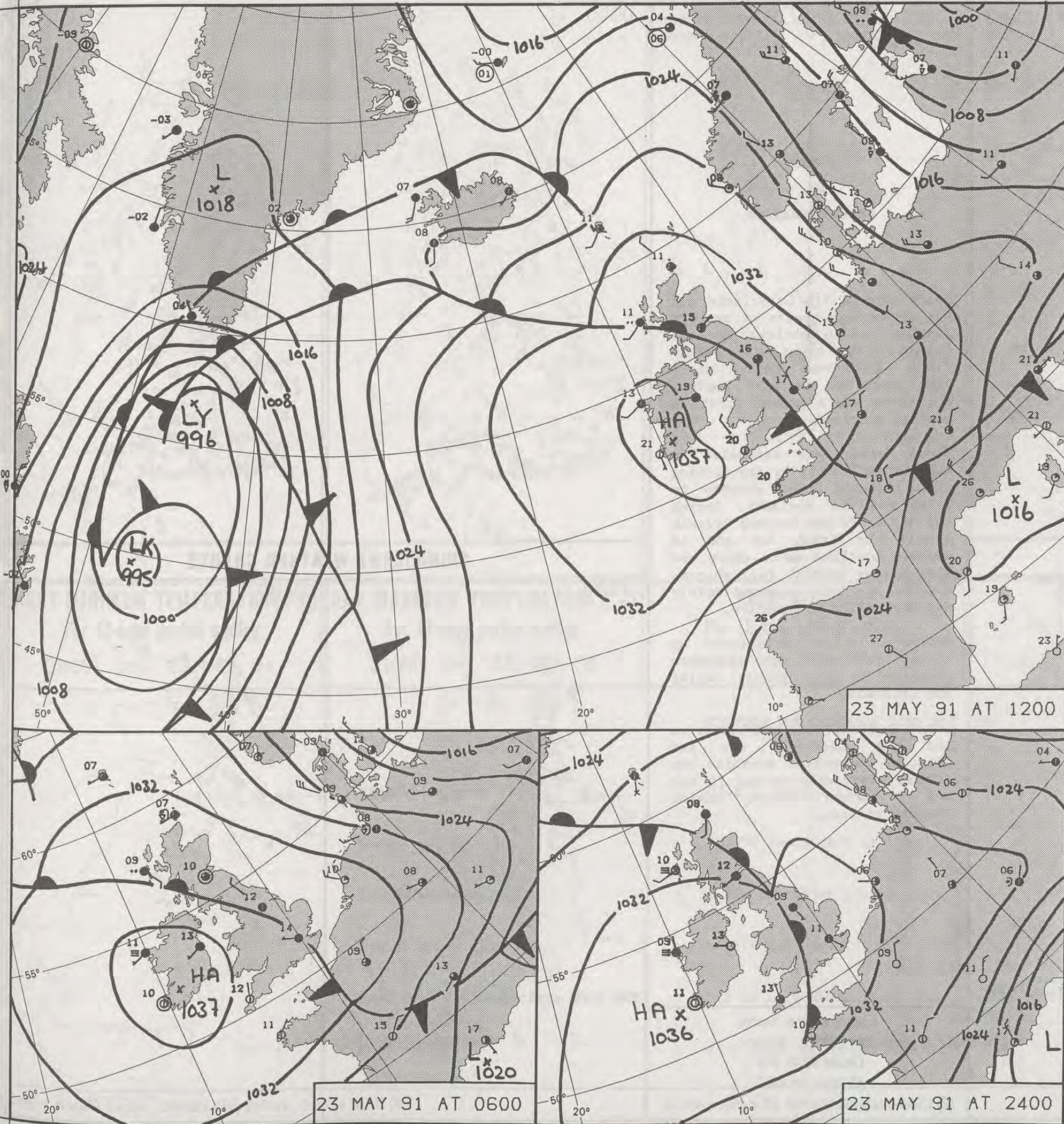
1354Z VIS 22/5/91





22 May 1991 1200 GMT.

London Weather Centre 284-286 High Holborn London WC1V 7HX All times are GMT 500mb full lines 1000-500 mb pocketed Crown Copyright 1986 All rights reserved



23 MAY 91 AT 1800

DUPLICATE ALSO  
DAILY WEATHER SUMMARY  
NOT FOR LOAN FOR  
THURSDAY 23 MAY 1991

London Weather Centre 284-286 High Holborn London WC1V 7HX

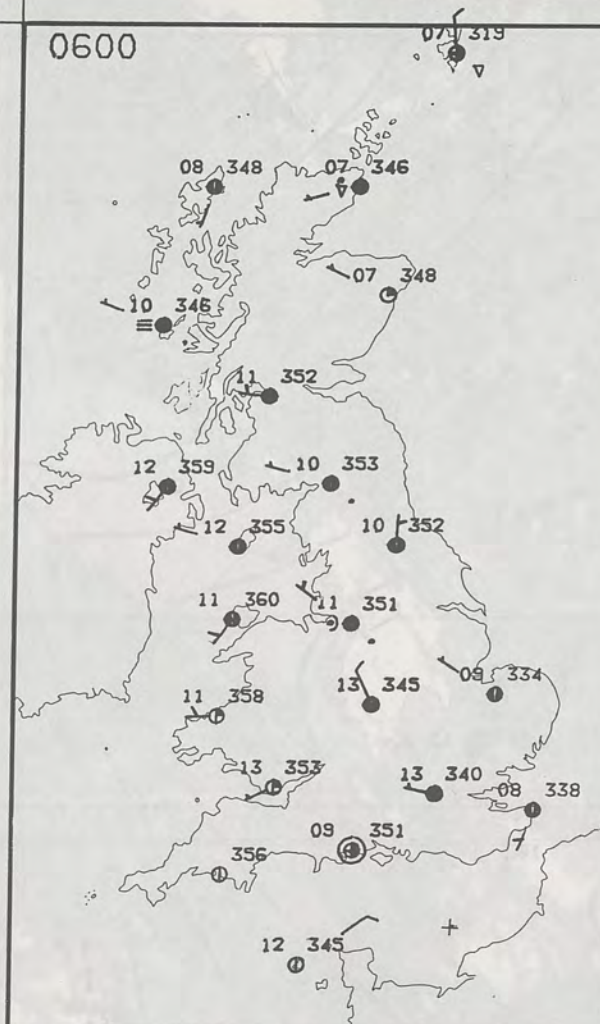
© Crown Copyright All rights reserved

METEOROLOGICAL OFFICE  
04 JUN 1991  
LIBRARY

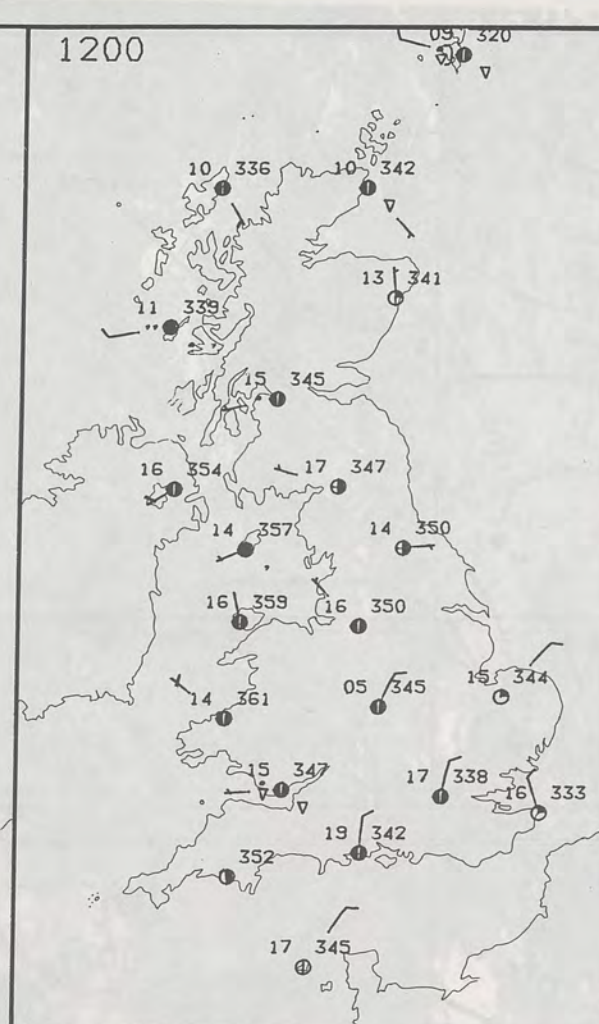
Warm front Cold front Occlusion



0600

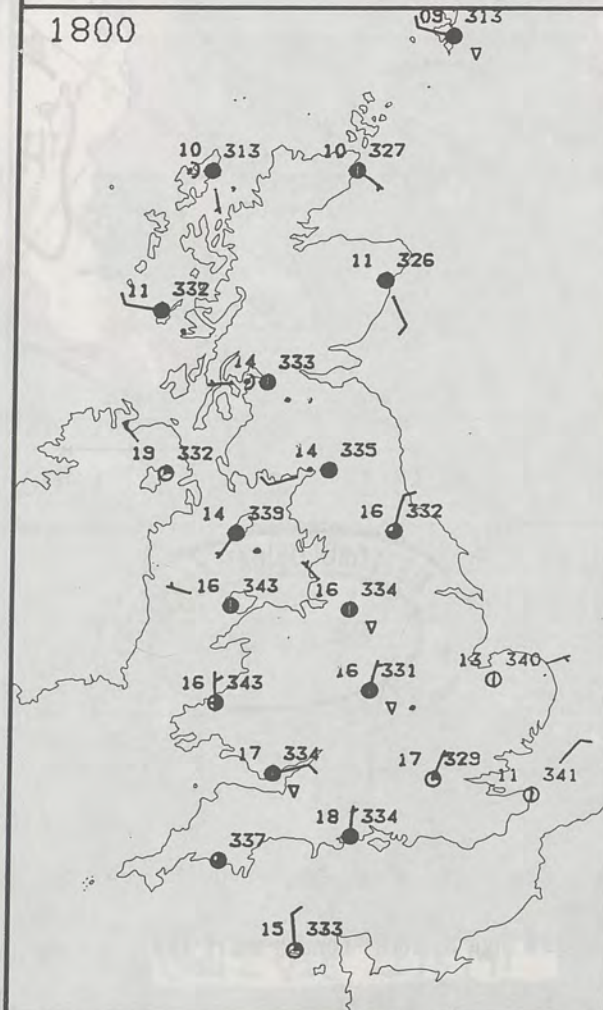


1200

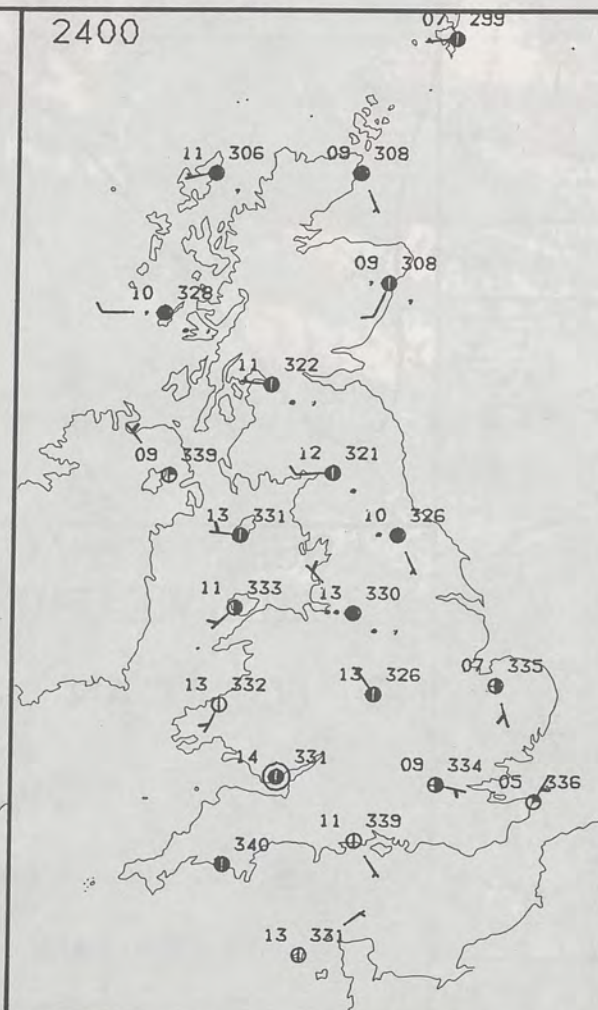


## PLOTTED SURFACE OBSERVATIONS

1800



2400



THURSDAY  
23 MAY 1991

SUMMARY  
OF  
BRITISH WEATHER

Apart from a little drizzle and fog around the coasts of western Scotland and in northwest England it was a dry night with patchy cloud. It turned rather misty over parts of southern England and there was a ground frost in eastern Scotland.

Cloud became more extensive in many central parts by the morning with isolated light showers in Wales and the Midlands. During the day there was further drizzle around the Irish Sea and in western Scotland where there was also patchy coastal fog, whereas eastern Scotland remained mainly dry with a lot of sunshine.

Northern Ireland brightened up after a dull start with some warm sunshine in many places during the afternoon.

Over England, eastern counties and the southwest saw the greatest amounts of sunshine but it was noticeably warmer in the west, eastern coasts having onshore breezes.

London Weather Centre  
284-286 High Holborn  
London WC1V 7HX  
All times are GMT

© Crown Copyright 1986 All rights reserved

0600

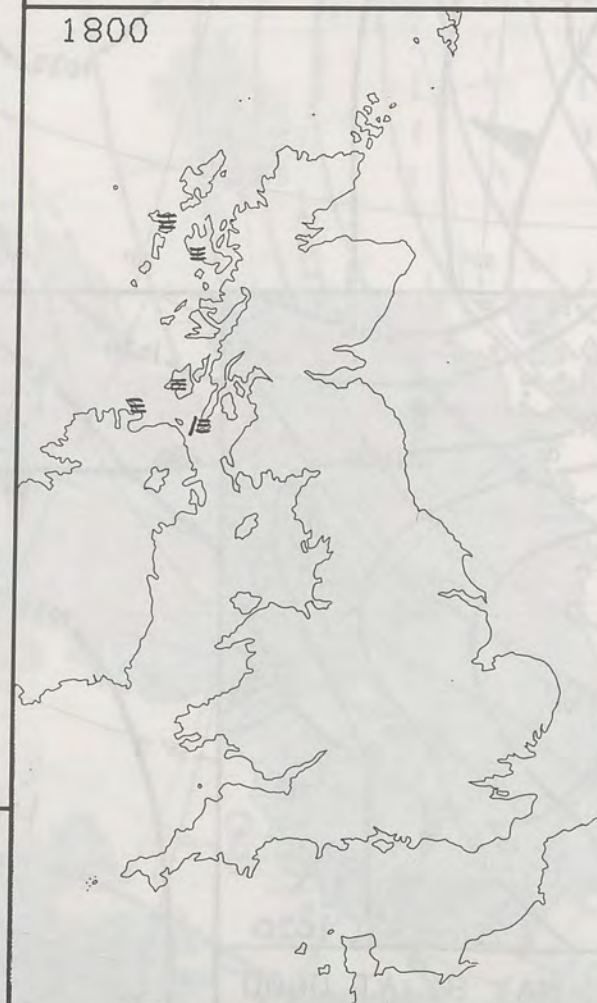


1200

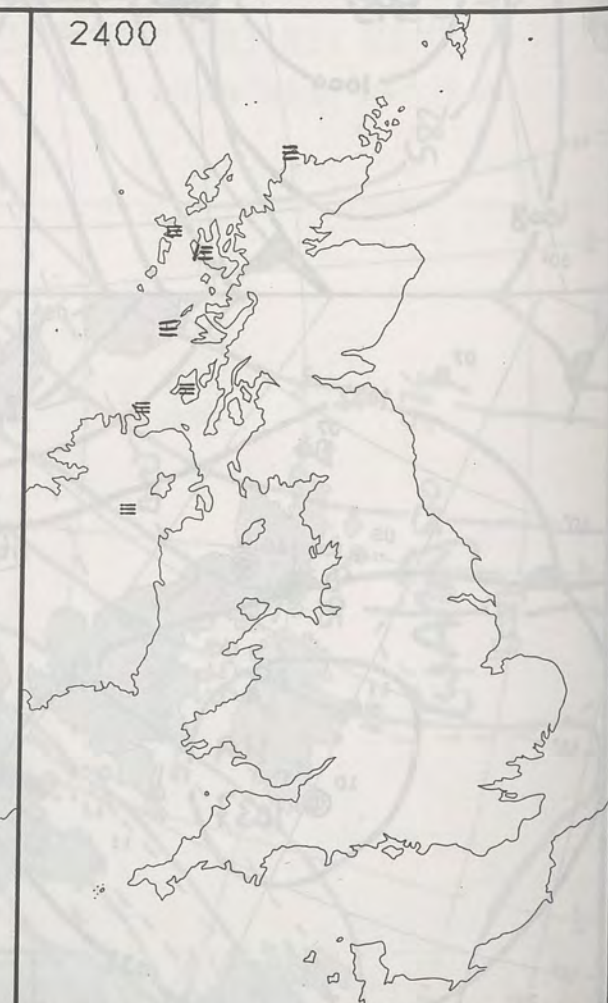


## SIGNIFICANT WEATHER CHARTS

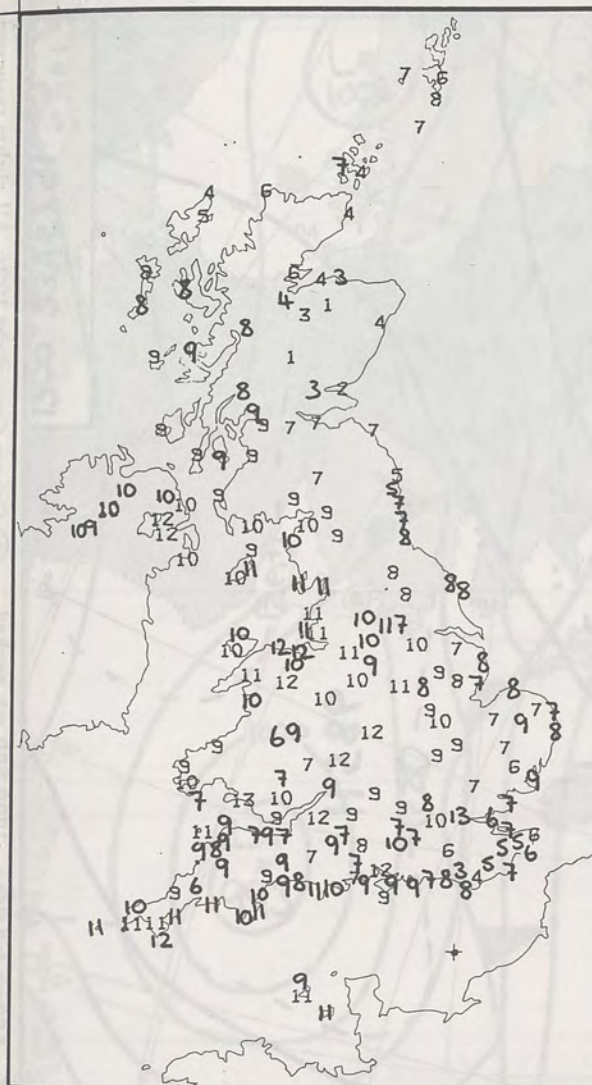
1800



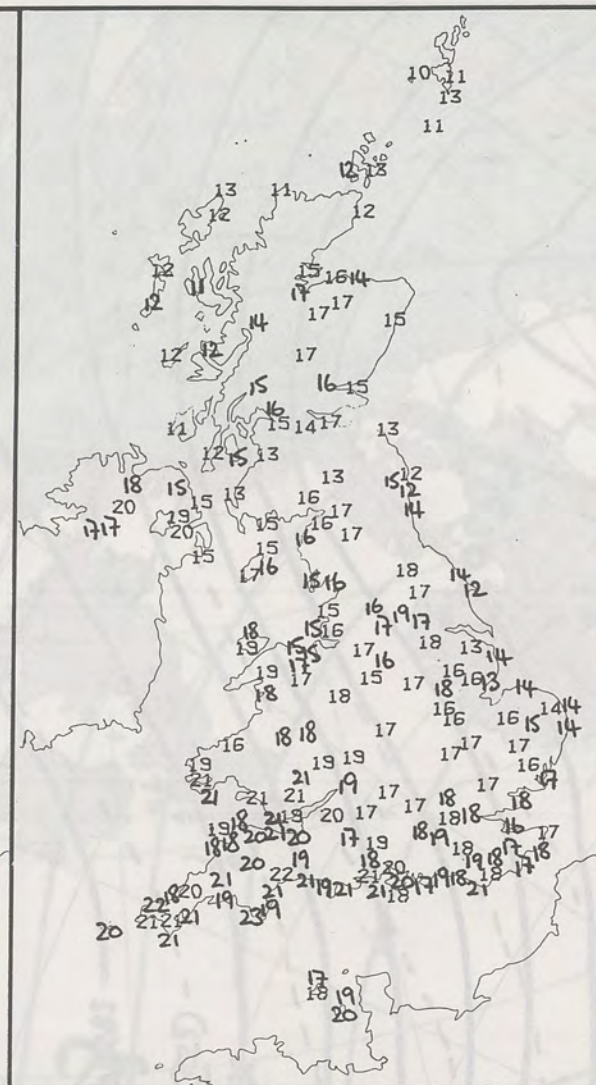
2400







**NIGHT MINIMUM TEMPERATURE (°C)**  
For 12-hour period ending  
0900 ON 23 MAY 91



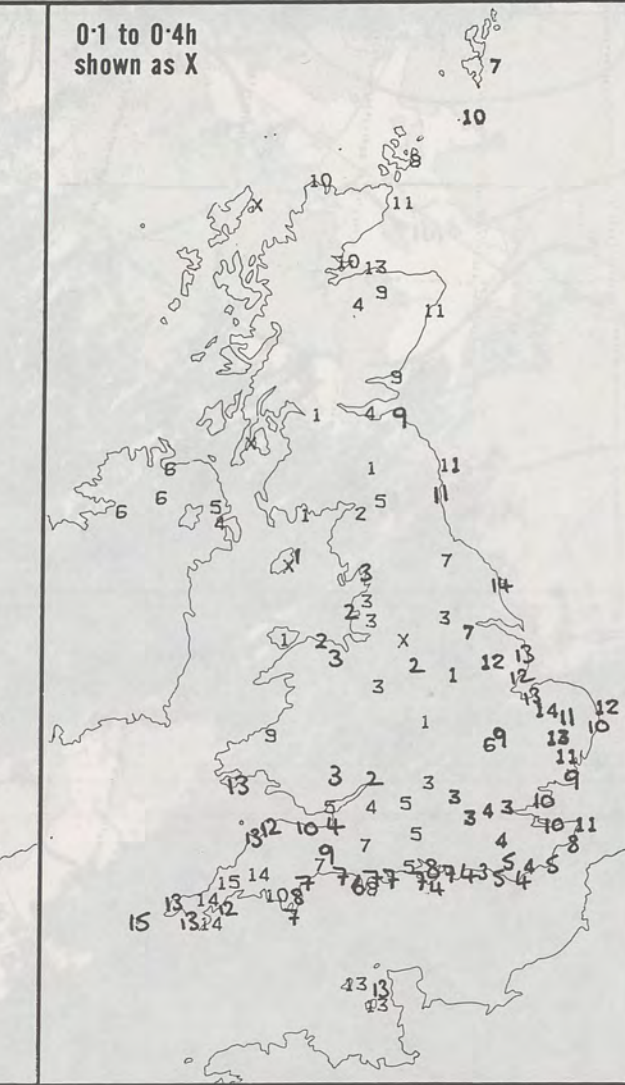
**DAY MAXIMUM TEMPERATURE (°C)**  
For 12-hour period ending  
2100 ON 23 MAY 91



**RAINFALL (mm)**  
For 12-hour period ending  
0900 ON 23 MAY 91



**RAINFALL (mm)**  
For 12-hour period ending  
2100 ON 23 MAY 91



**SUNSHINE (hours)**  
Dawn to dusk  
23 MAY 91

**EXTREMES FOR THURSDAY 23RD MAY 1991**


Highest maximum	: 22.5°C Torquay (Devon)
Lowest maximum	: 10.2°C Foula (Off Shetland)
Lowest minimum	: 1.1°C Glenlivet (Grampian)
Lowest grass minimum	: -4.1°C Leuchars (Nr St Andrews - Fife)
Most rain (24 hours from 0900 GMT)	: 3.5 mm Loch Boisdale (S Uist - Outer Hebrides)
Most sun	: 15.0 hours St Mawgan (Cornwall)

**DAILY  
WEATHER  
SUMMARY**

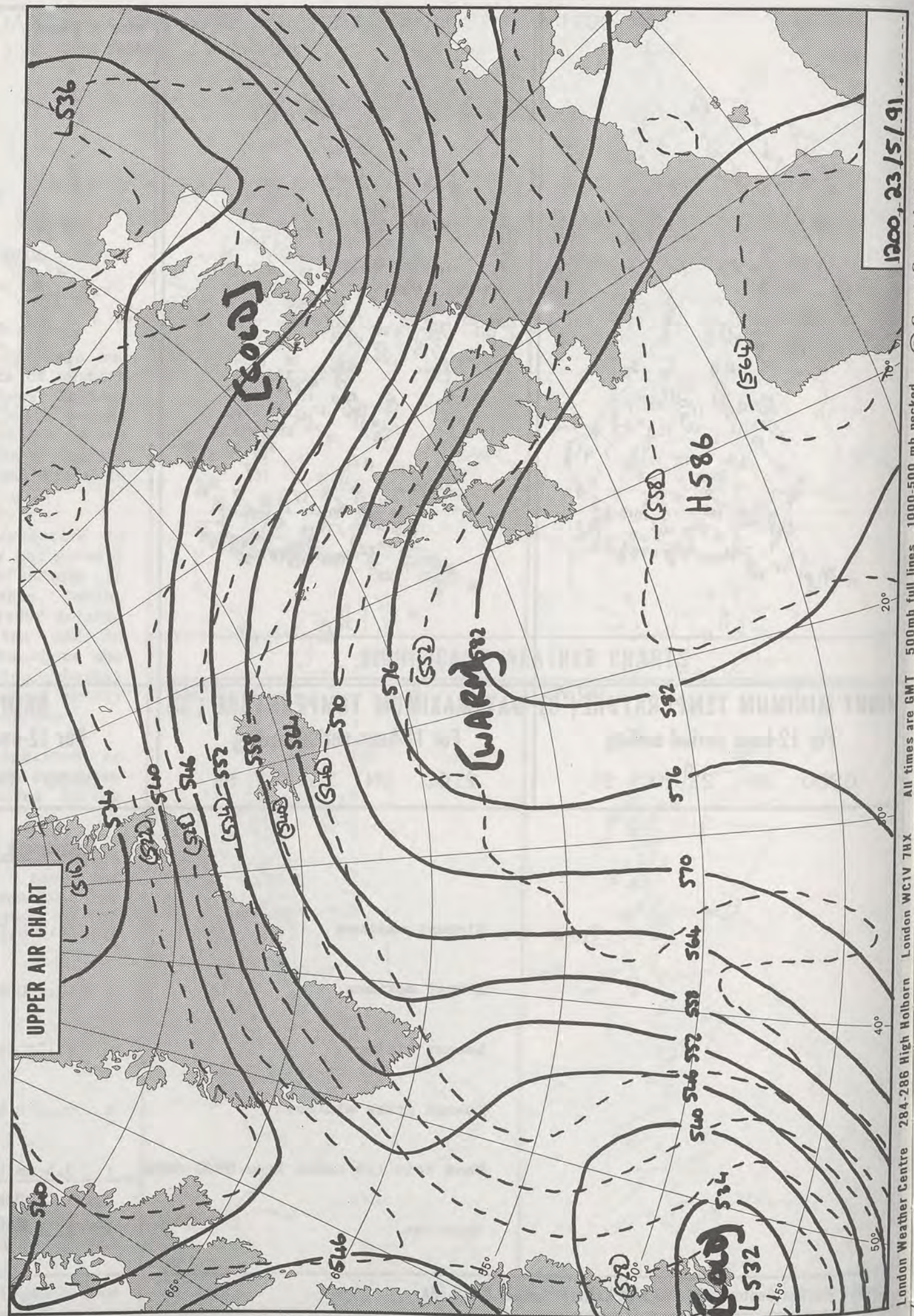


© Crown Copyright 1986  
All rights reserved





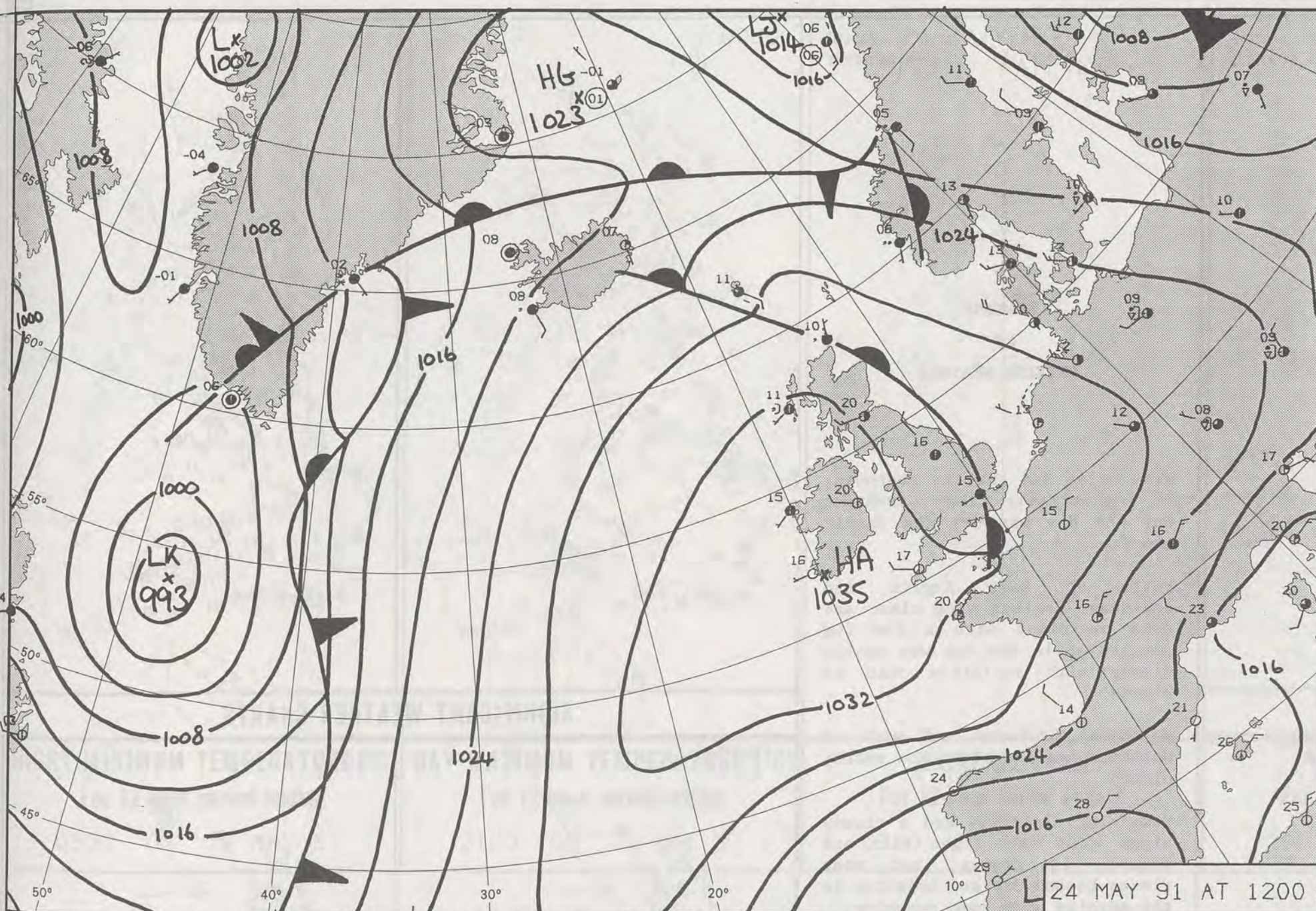
0825Z VIS 23/5/91



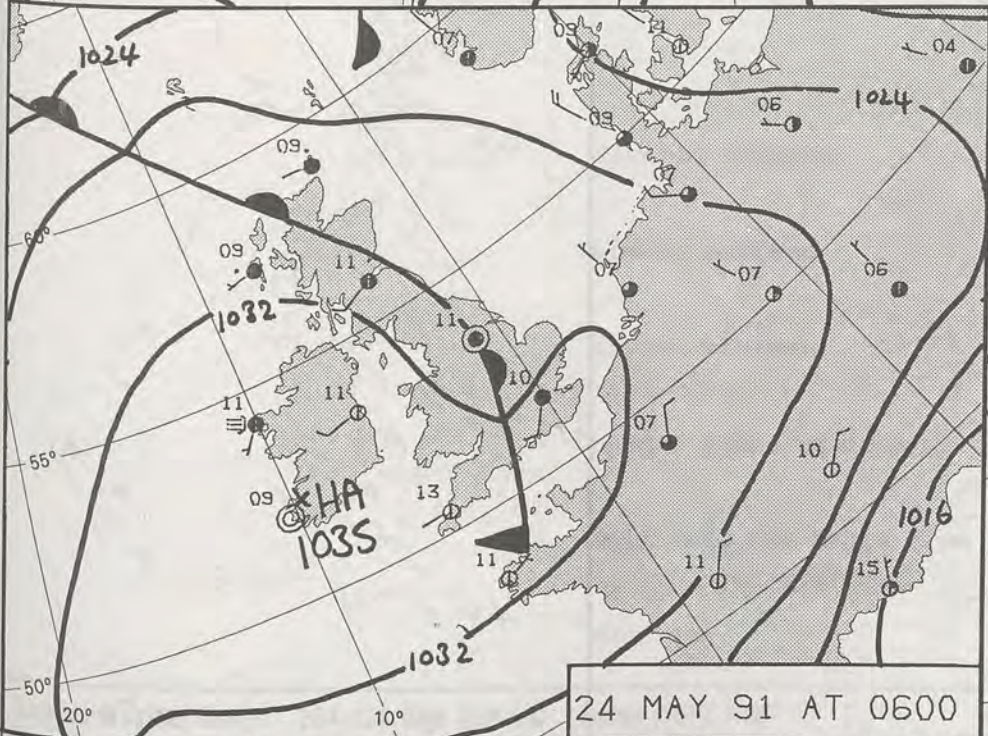


1200, 23/5/91

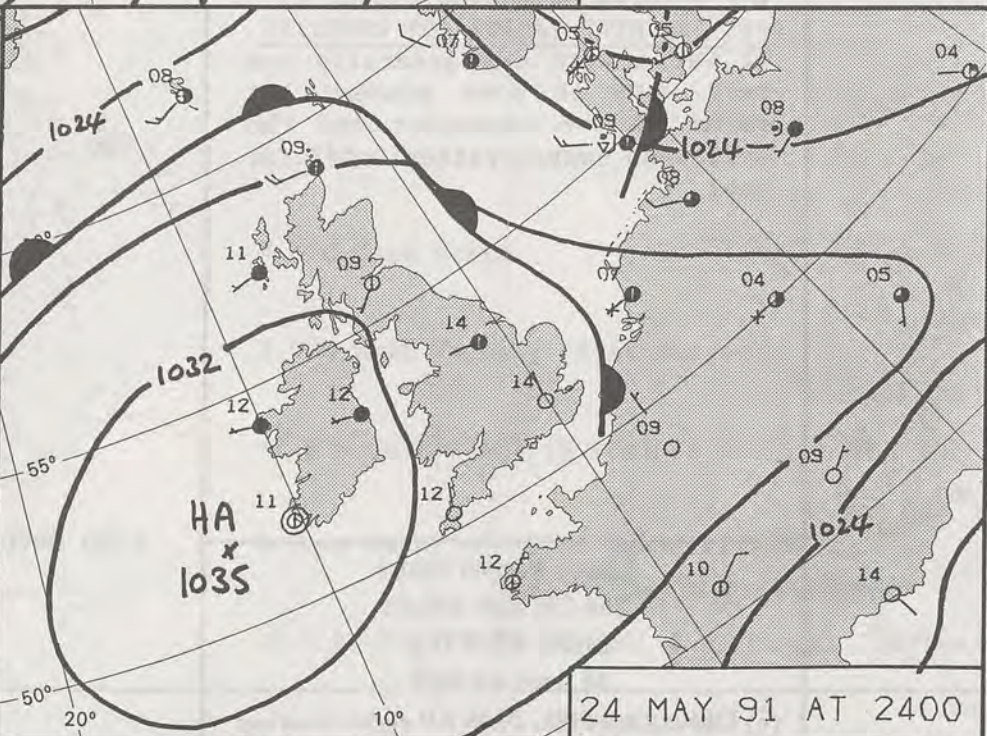
London Weather Centre 284-286 High Holborn London WC1V 7HX All times are GMT 500mb full lines 1000-500 mb pecked Crown Copyright 1986 All rights reserved



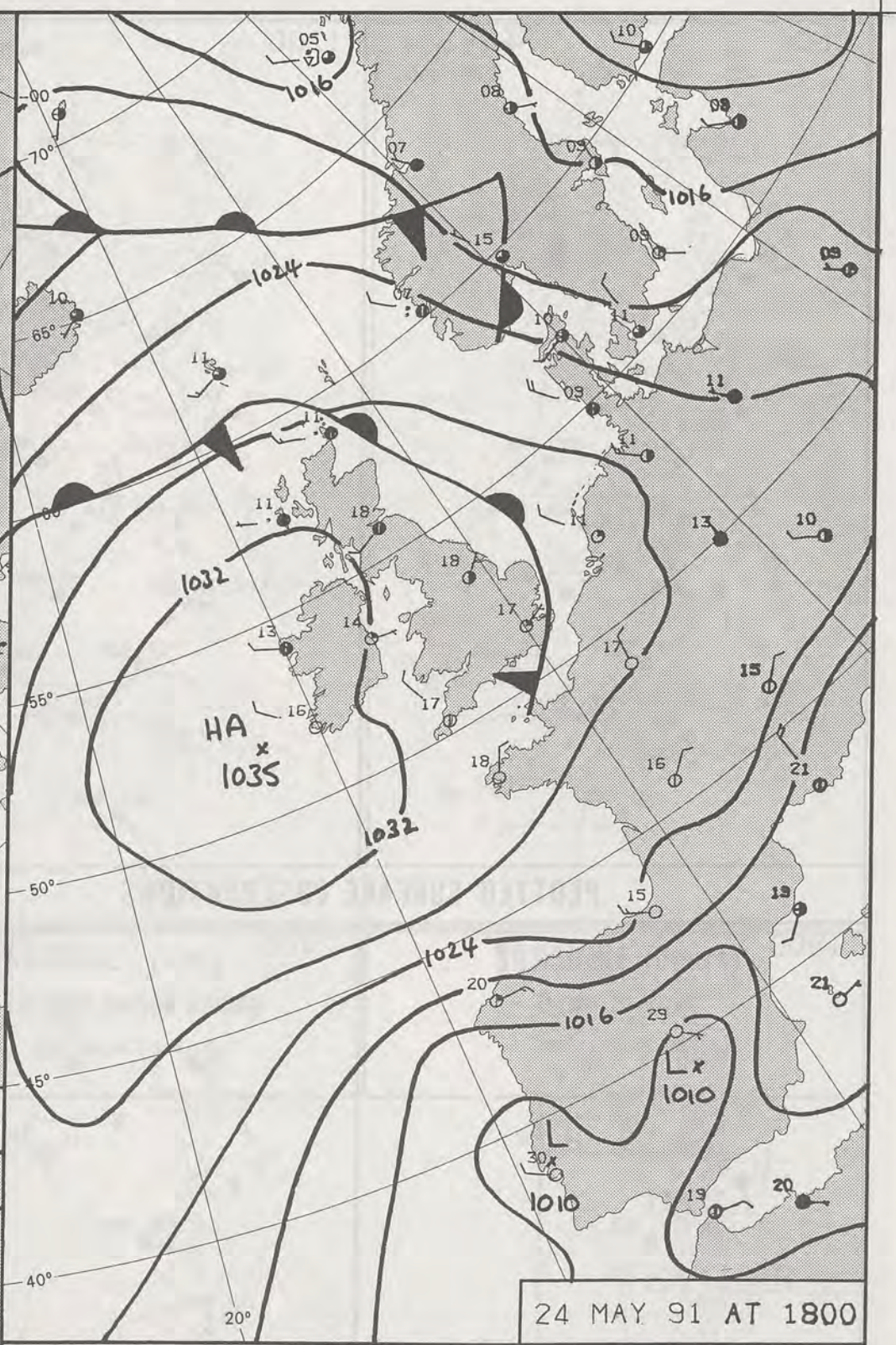
24 MAY 91 AT 1200



24 MAY 91 AT 0600



24 MAY 91 AT 2400



24 MAY 91 AT 1800

DUPLICATE ALSO  
DAILY WEATHER SUMMARY


NOT FOR LOAN FOR

FRIDAY 24 MAY 1991

Warm front Cold front Occlusion

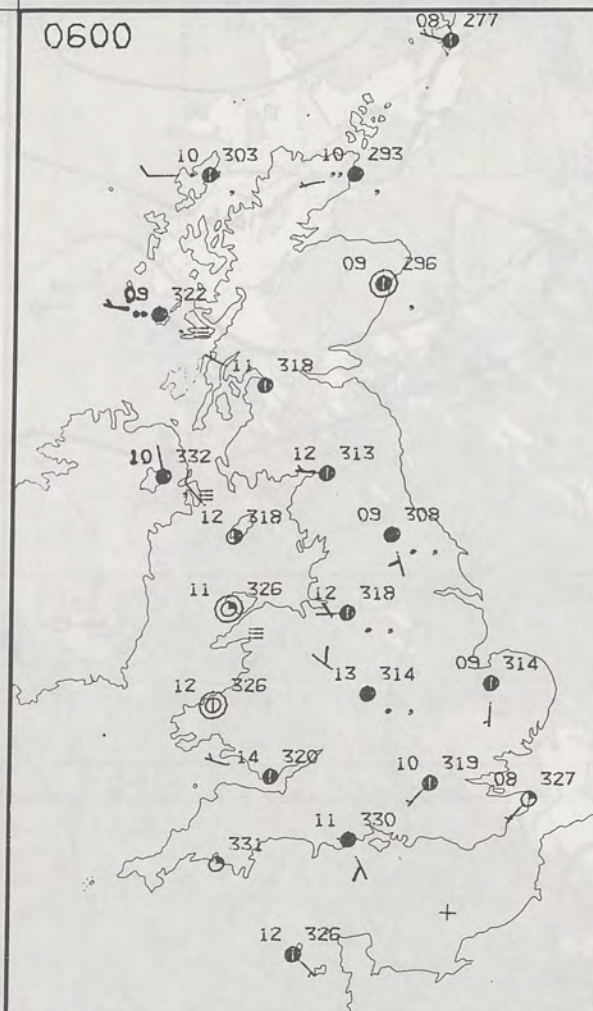
London Weather Centre 284-286 High Holborn London WC1V 7HX

© Crown Copyright All rights reserved

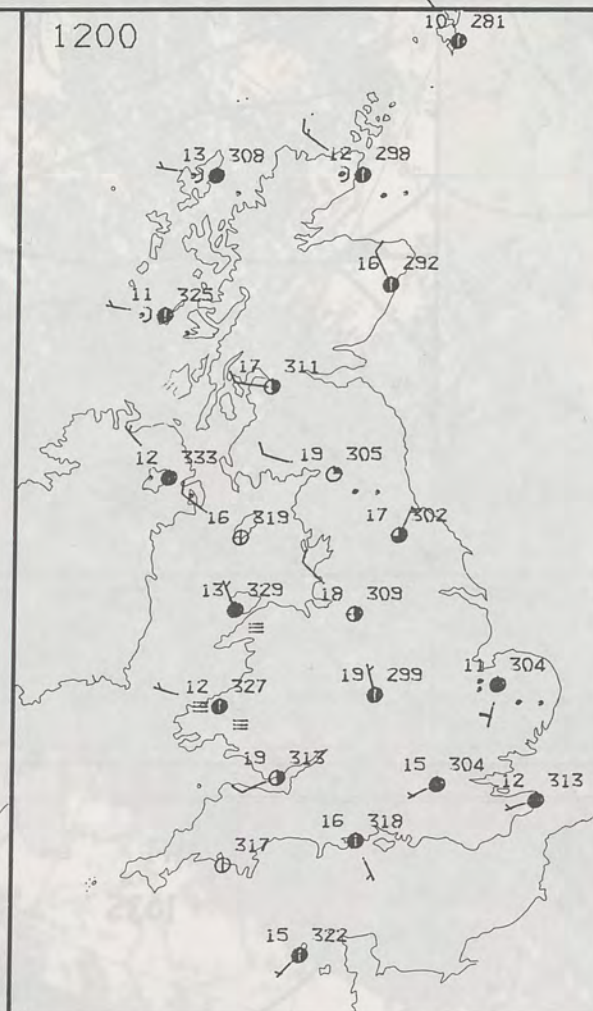




0600



1200



FRIDAY  
24 MAY 1991

SUMMARY  
OF  
BRITISH WEATHER

West Wales and the far southwest of England were clear overnight and the day was dry and mainly sunny.

Parts of East Anglia and southeast England were clear and cold overnight with a few fog patches while the day was mostly cloudy with a little rain in places.

Northwest Scotland and much of Northern Ireland were also mostly cloudy.

Remaining districts had a cloudy night with some light rain and drizzle in places, but most places became dry and brighter in the morning with some sunshine.

It was a warm day generally and very warm in some places, but parts of the southeast and the northwest were rather cool or cool.

London Weather Centre  
284-286 High Holborn  
London WC1V 7HX  
All times are GMT

© Crown Copyright 1986 All rights reserved

0600

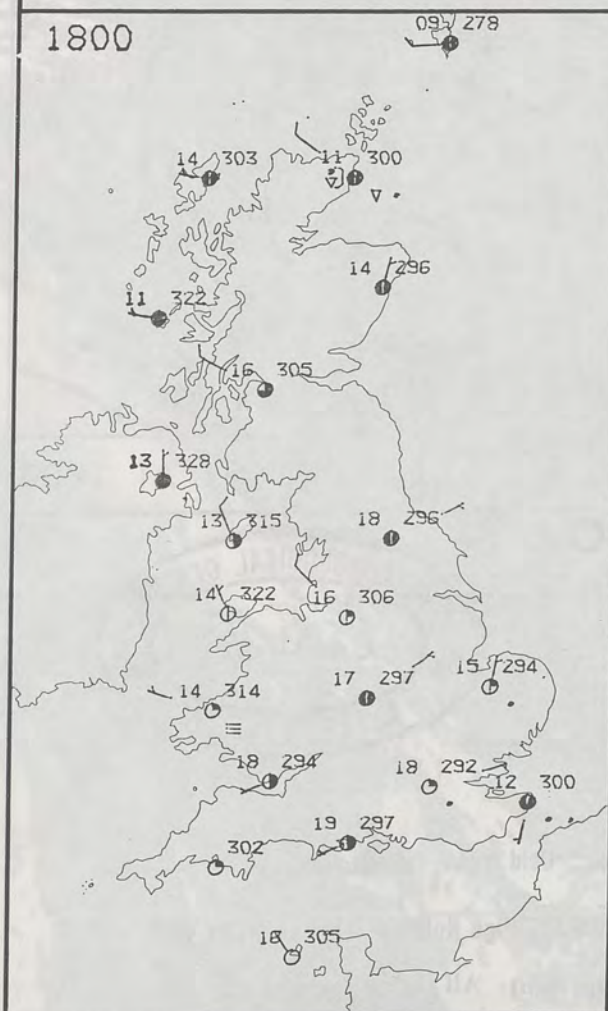


1200

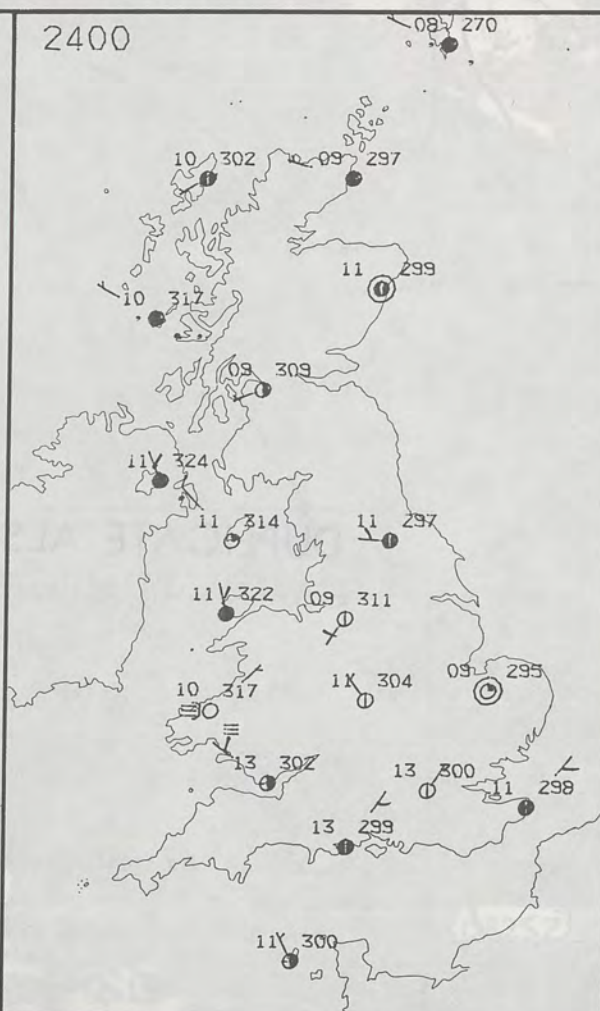


PLOTTED SURFACE OBSERVATIONS

1800



2400



SIGNIFICANT WEATHER CHARTS

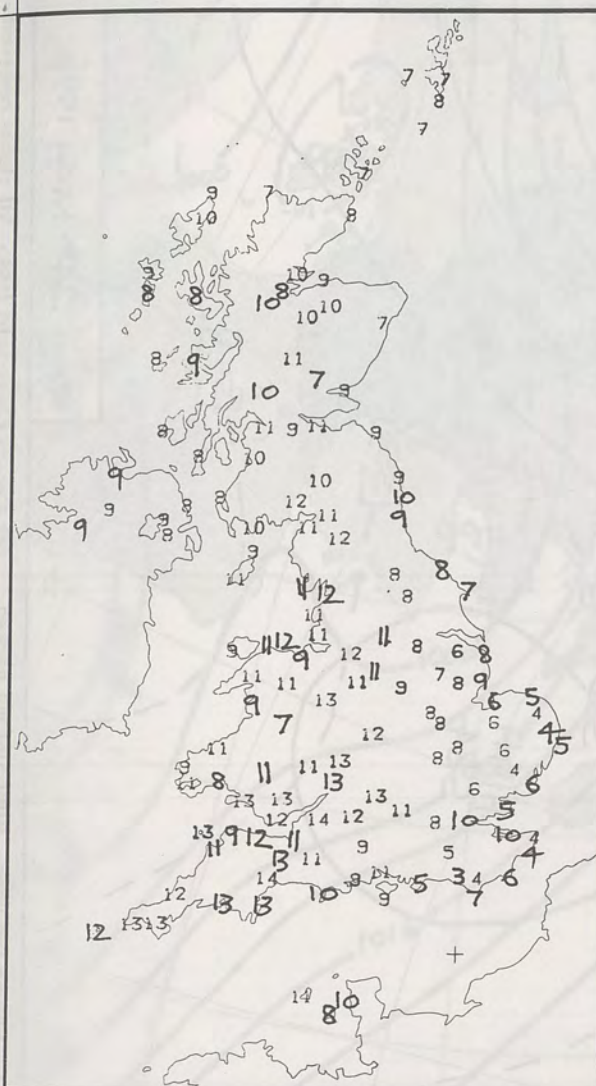
1800



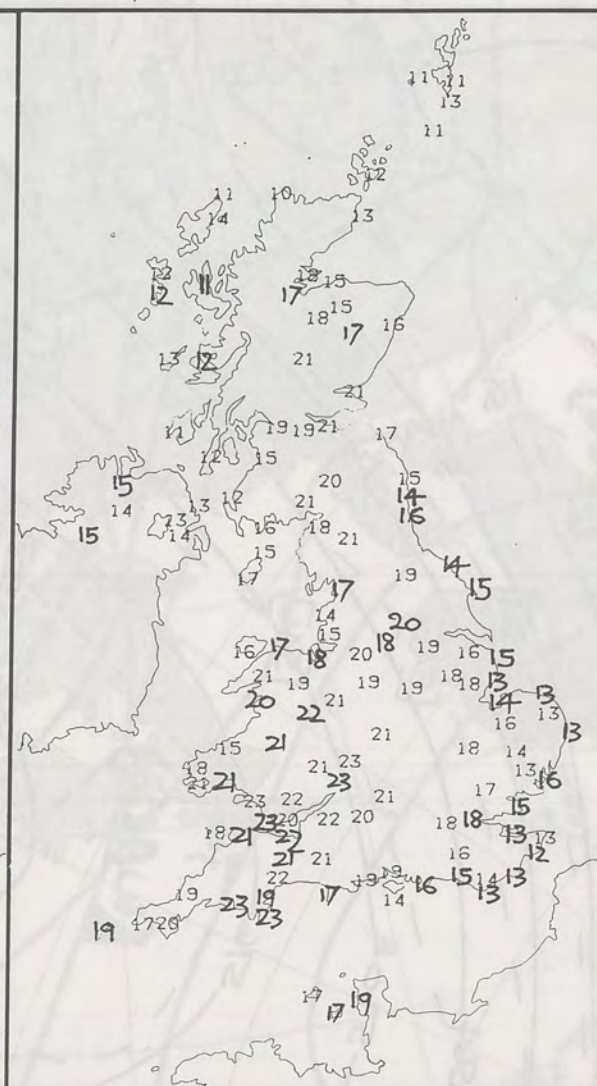
2400



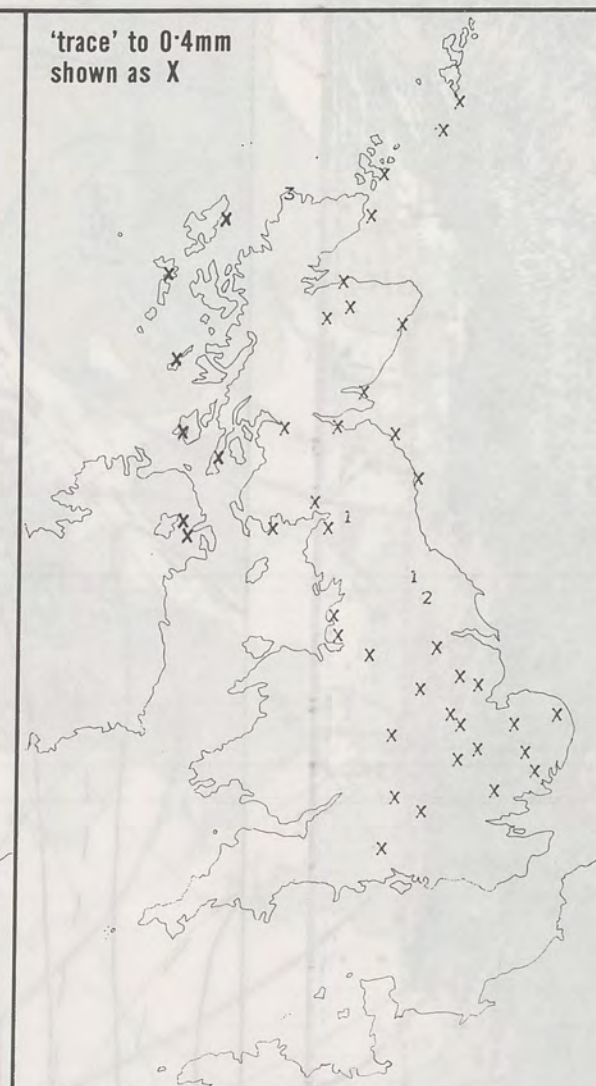




**NIGHT MINIMUM TEMPERATURE (°C)**  
For 12-hour period ending  
0900 ON 24 MAY 91



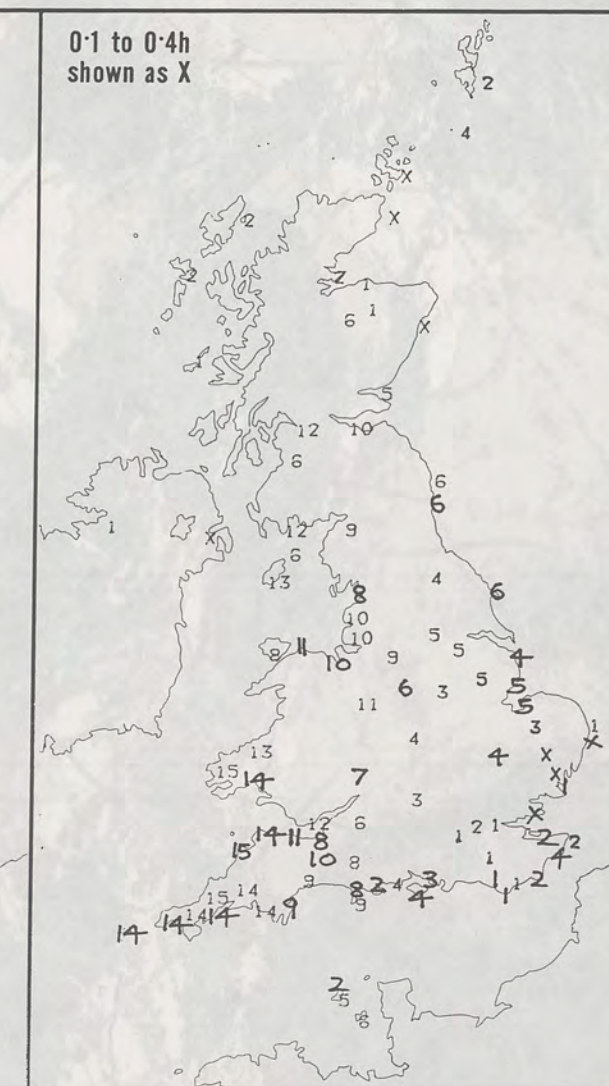
**DAY MAXIMUM TEMPERATURE (°C)**  
For 12-hour period ending  
2100 ON 24 MAY 91



**RAINFALL (mm)**  
For 12-hour period ending  
0900 ON 24 MAY 91



**RAINFALL (mm)**  
For 12-hour period ending  
2100 ON 24 MAY 91



**SUNSHINE (hours)**  
Dawn to dusk  
24 MAY 91

**EXTREMES FOR FRIDAY 24TH MAY 1991**

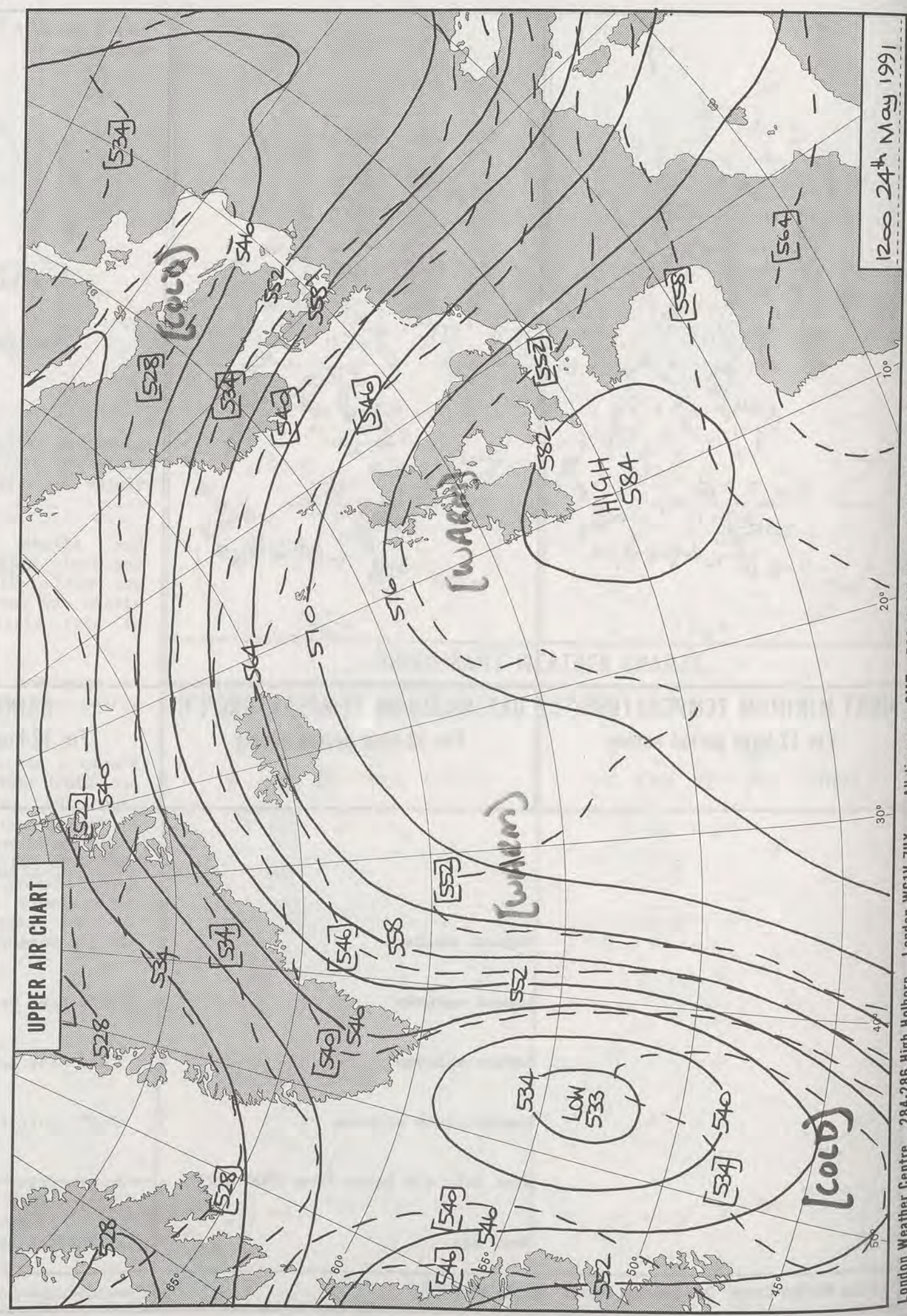

Highest maximum	: 23.3°C Cardiff Weather Centre
Lowest maximum	: 9.7°C Cape Wrath
Lowest minimum	: 3.0°C East Hoathly (East Sussex)
Lowest grass minimum	: -2.5°C Coltishall (Norfolk)
Most rain (24 hours from 0900 GMT)	: 2.5 mm Emley Moor (Nr Huddersfield)
Most sun	: 14.9 hours Brawdy (Dyfed) & St Mawgan (Cornwall)

**DAILY  
WEATHER  
SUMMARY**

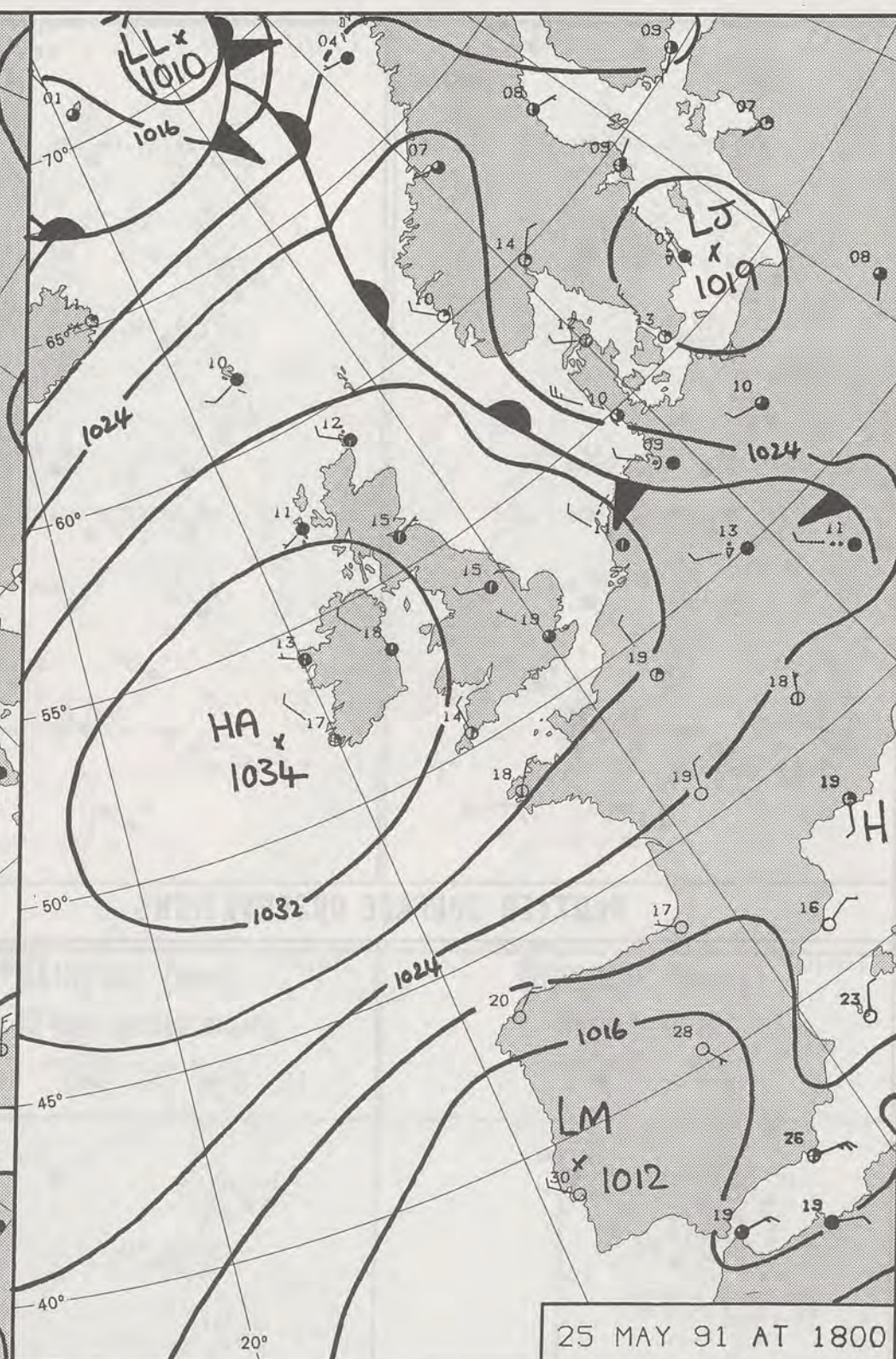
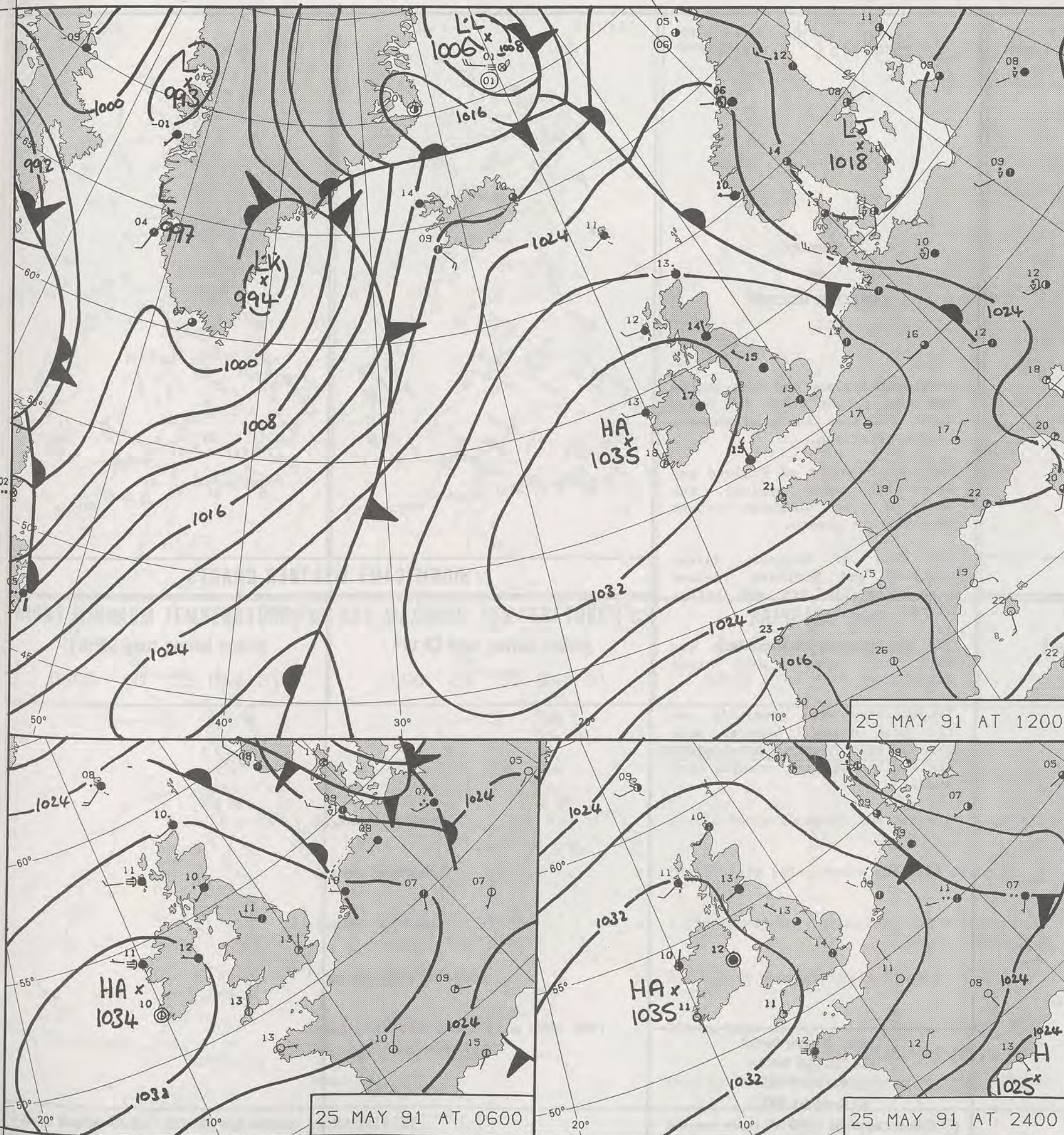


© Crown Copyright 1986  
All rights reserved









25 MAY 91 AT 1800

DUPLICATE ALSO  
DAILY WEATHER SUMMARY

NOT FOR LOAN FOR  
SATURDAY 25 MAY 1991

London Weather Centre 284-286 High Holborn London WC1V 7HX

© Crown Copyright All rights reserved

LIBRARY METEOROLOGICAL OFFICE

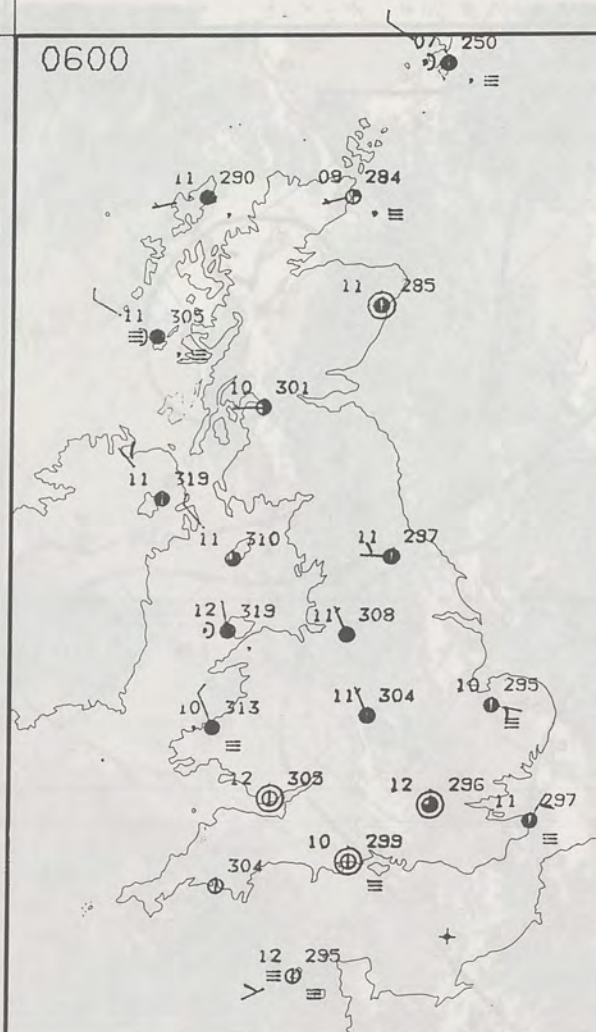
04 JUN 1991

Warm front Cold front Occlusion

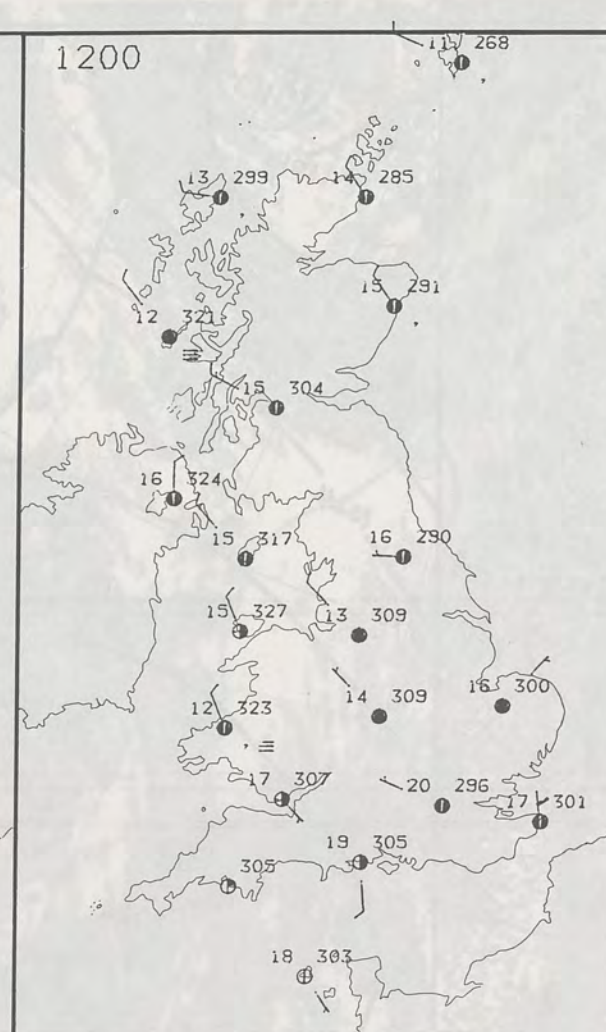
1025<sup>x</sup>



0600

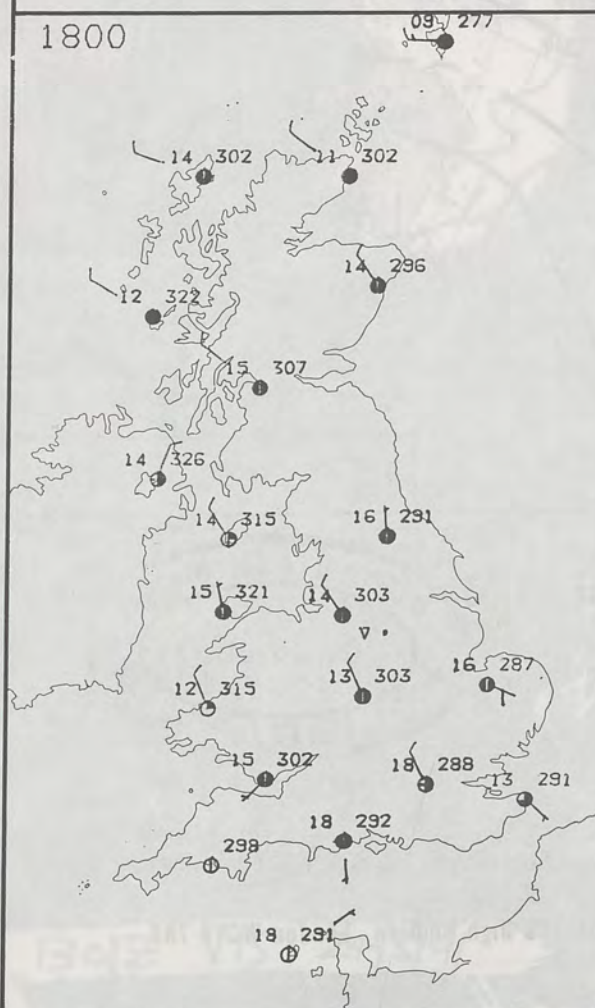


1200

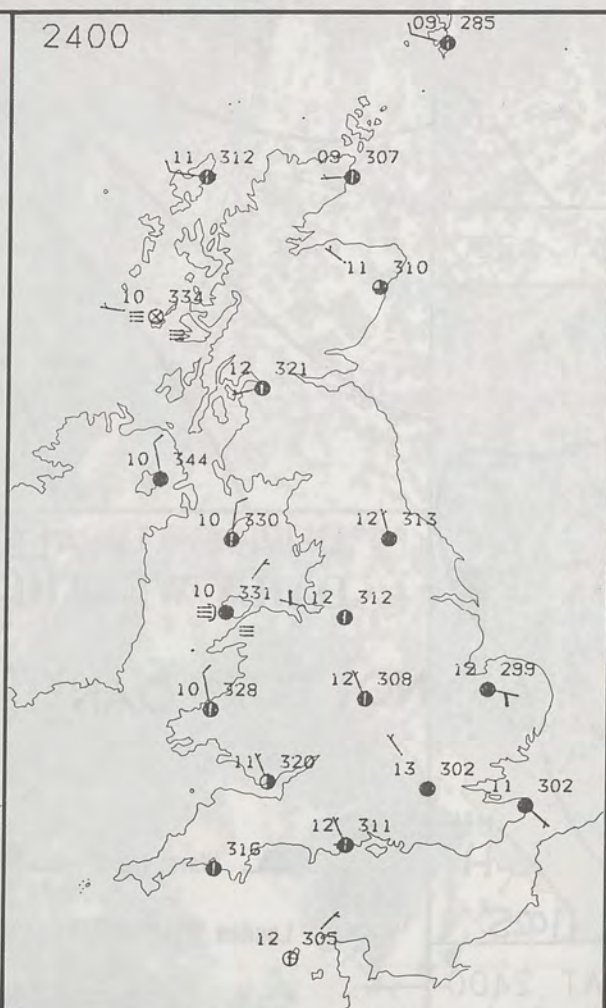


## PLOTTED SURFACE OBSERVATIONS

1800



2400

SATURDAY  
25 MAY 1991SUMMARY  
OF  
BRITISH WEATHER

Southeast England and East Anglia had some patchy thick fog over-night and some isolated showers in the afternoon.

Southern counties of England and Wales had sunny periods, the best of the sunshine around southwestern coasts.

The rest of England, Wales, Scotland and Northern Ireland were generally dry and rather cloudy.

The far north of Scotland was dull and misty with some drizzle.

Temperatures were generally not far from normal, however some places in central southern England became warm or even very warm.

London Weather Centre  
284-286 High Holborn  
London WC1V 7HX  
All times are GMT

© Crown Copyright 1986 All rights reserved

0600

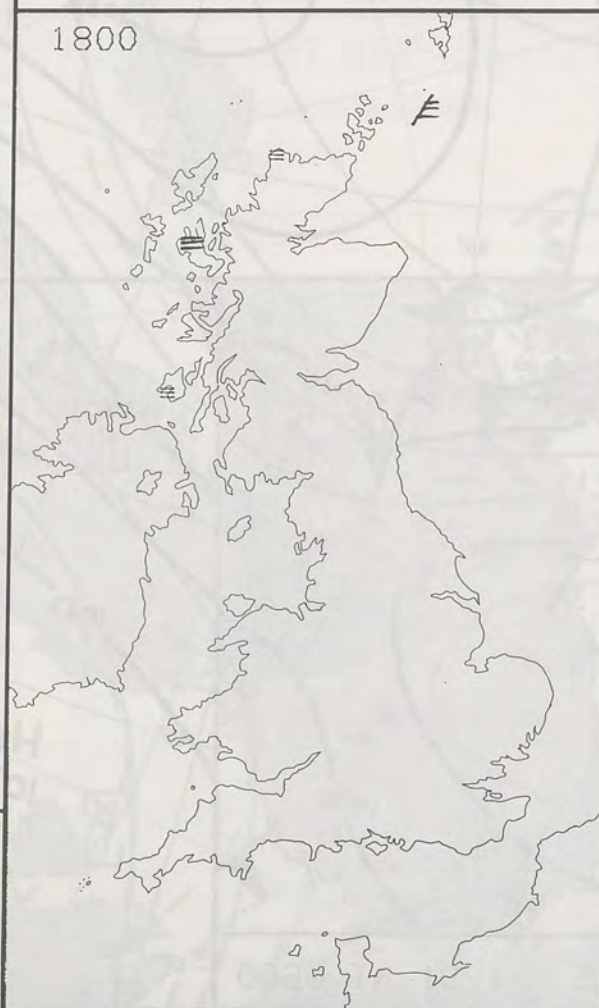


1200

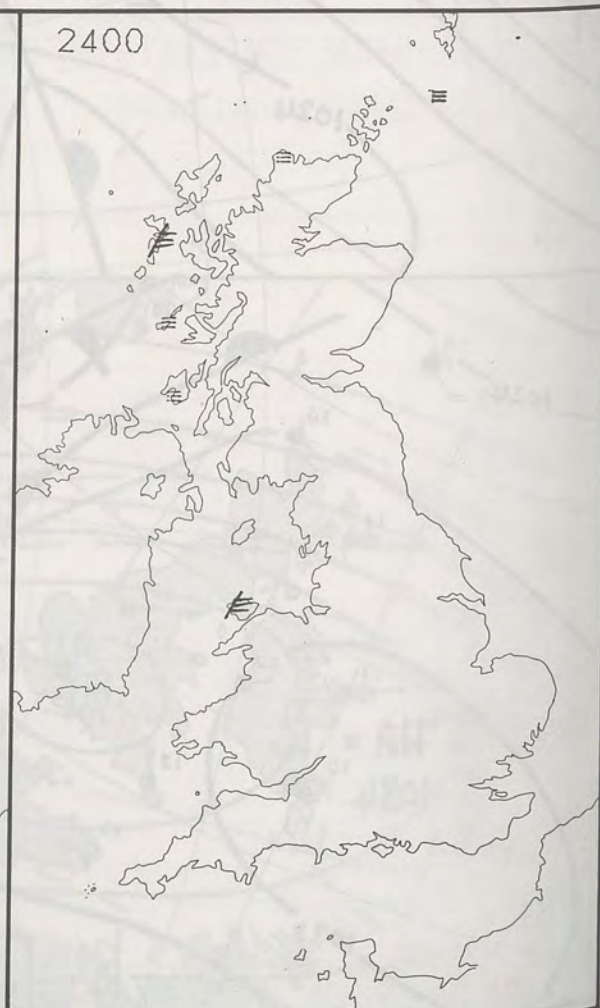


## SIGNIFICANT WEATHER CHARTS

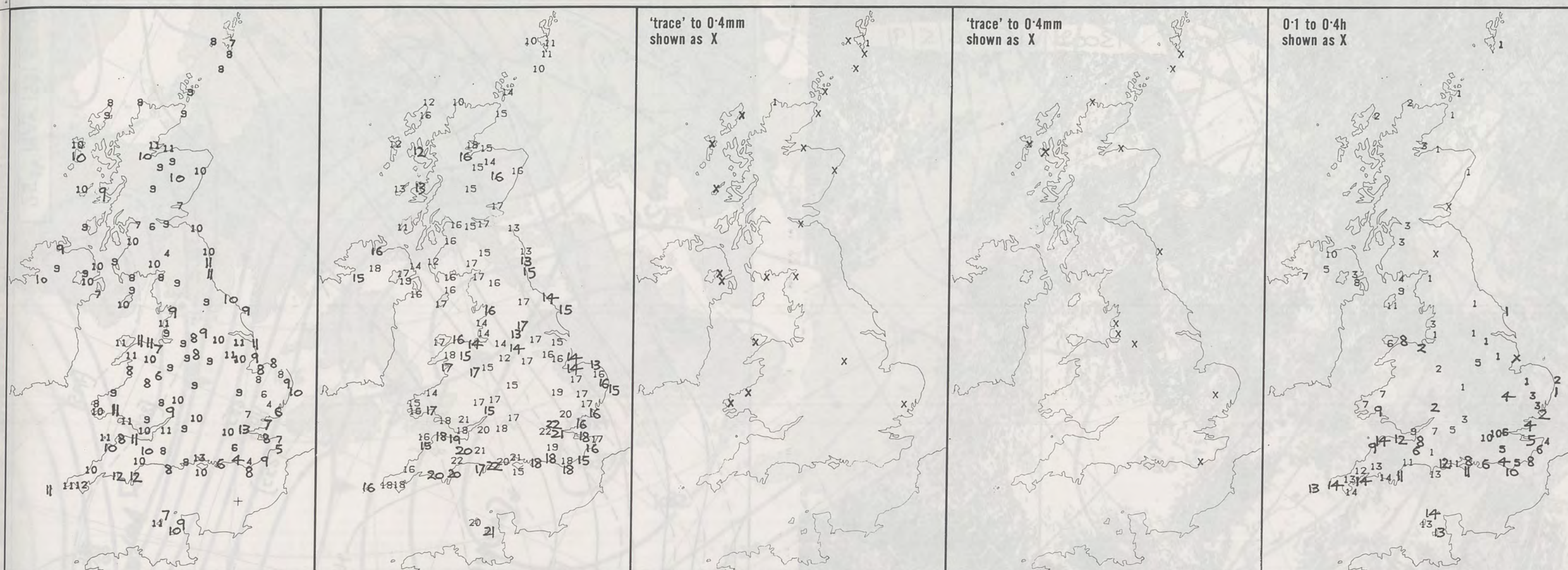
1800



2400







NIGHT MINIMUM TEMPERATURE (°C) For 12-hour period ending 0900 ON 25 MAY 91	DAY MAXIMUM TEMPERATURE (°C) For 12-hour period ending 2100 ON 25 MAY 91	RAINFALL (mm) For 12-hour period ending 0900 ON 25 MAY 91	RAINFALL (mm) For 12-hour period ending 2100 ON 25 MAY 91	SUNSHINE (hours) Dawn to dusk 25 MAY 91
----------------------------------------------------------------------------------	--------------------------------------------------------------------------------	-----------------------------------------------------------------	-----------------------------------------------------------------	-----------------------------------------------

# **EXTREMES FOR SATURDAY 25TH MAY 1991**

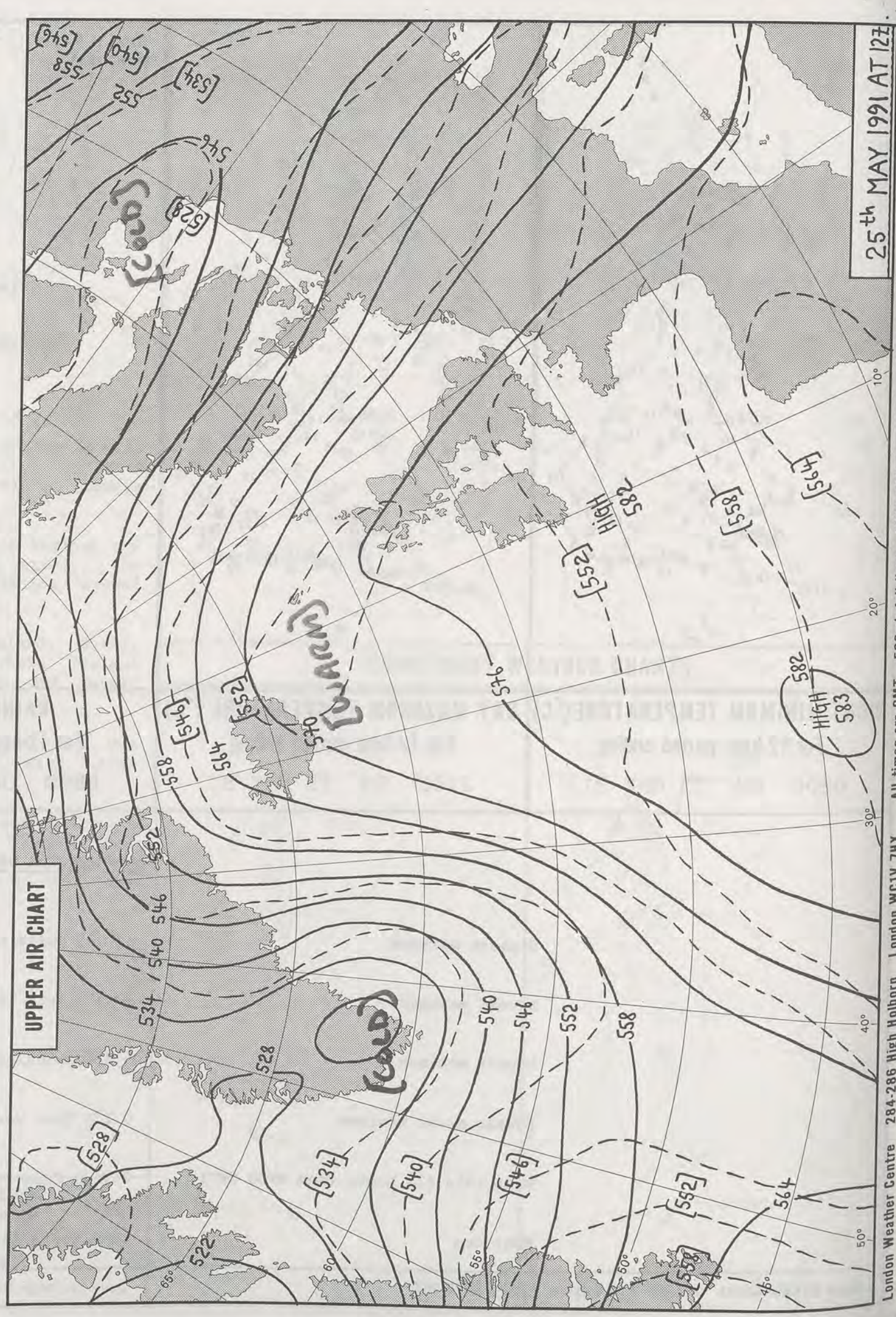

Highest maximum	: 22.0°C Poole (Dorset) and Northolt (London)
Lowest maximum	: 10.4°C Fair Isle, Foula and Cape Wrath
Lowest minimum	: 3.8°C Eskdalemuir (Dumfries and Galloway)
Lowest grass minimum	: 0.2°C East Hoathly (East Sussex)
Most rain (24 hours from 0900 GMT)	: 0.9 mm Cape Wrath
Most sun	: 14.4 hours Falmouth and Saunton Sands (Devon)

## **DAILY WEATHER SUMMARY**

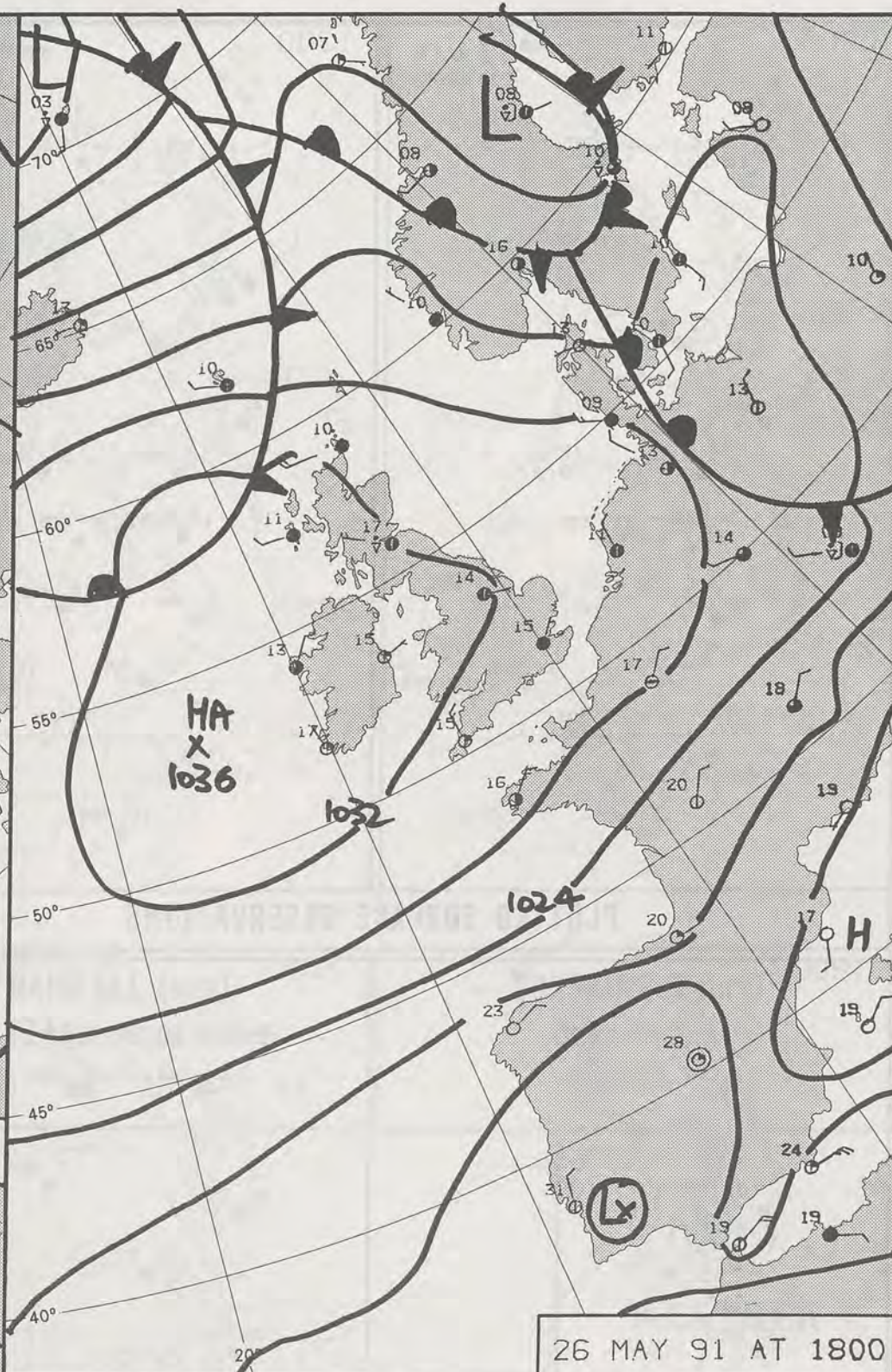
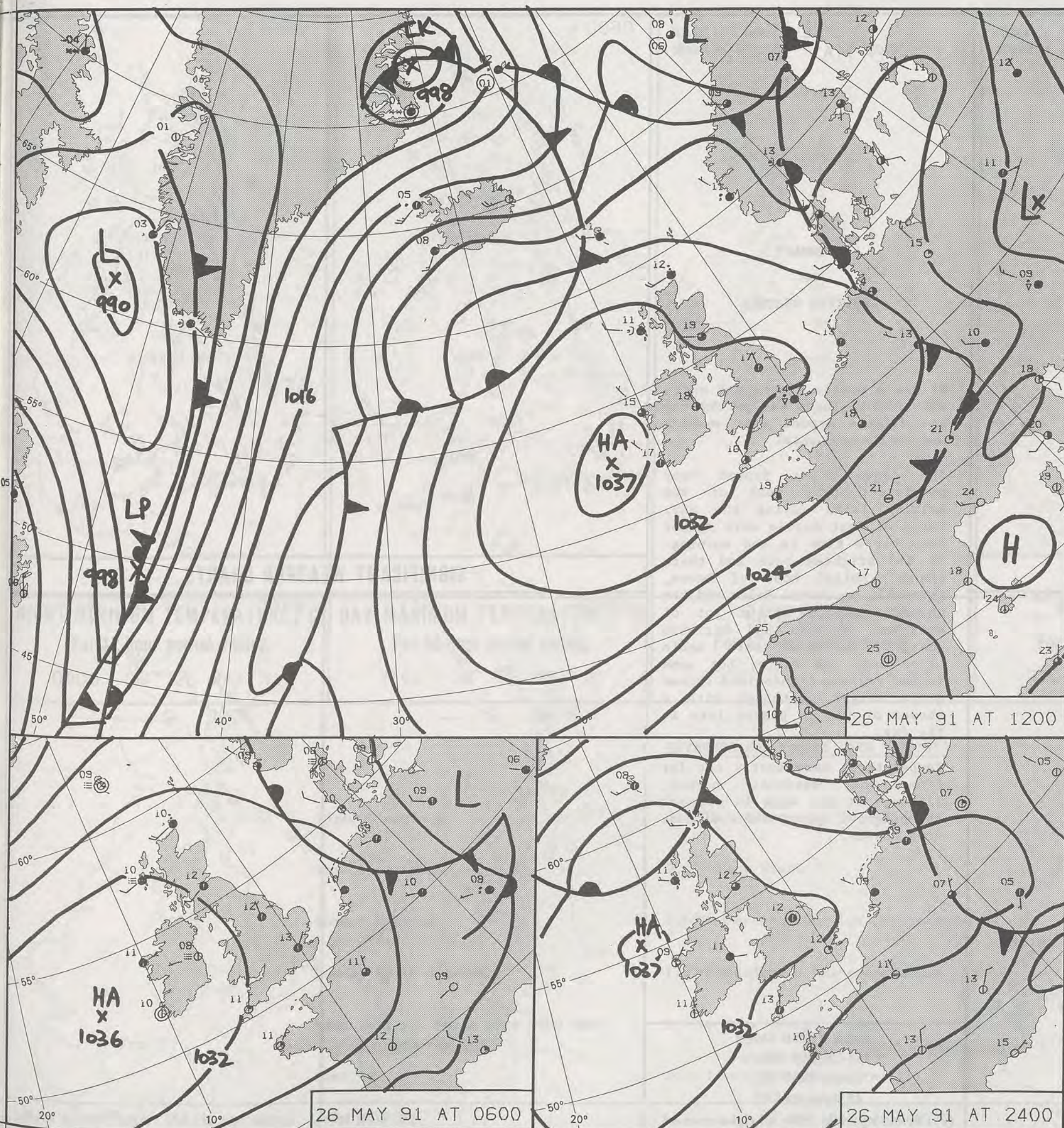


© Crown Copyright 1986  
All rights reserved









26 MAY 91 AT 1800

DUPLICATE ALSO  
DAILY WEATHER SUMMARY

NOT FOR LOAN FOR

SUNDAY 26 MAY 1991

London Weather Centre 284-286 High Holborn London WC1V 7HX

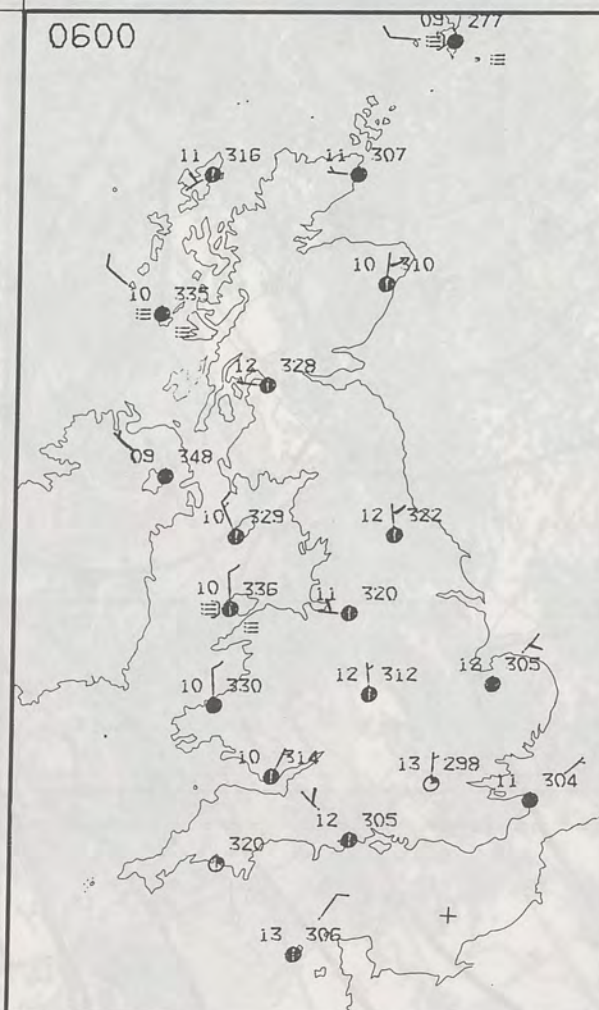
© Crown Copyright All rights reserved

04 JUN 1991  
METEOROLOGICAL  
LIBRARY  
OFFICE

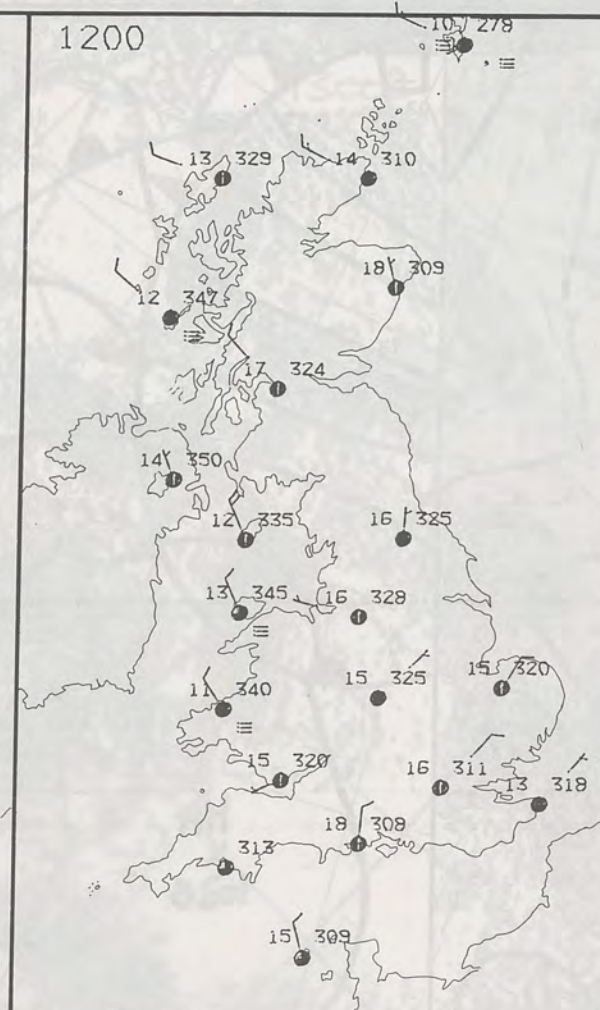
Warm front Cold front Occlusion



0600

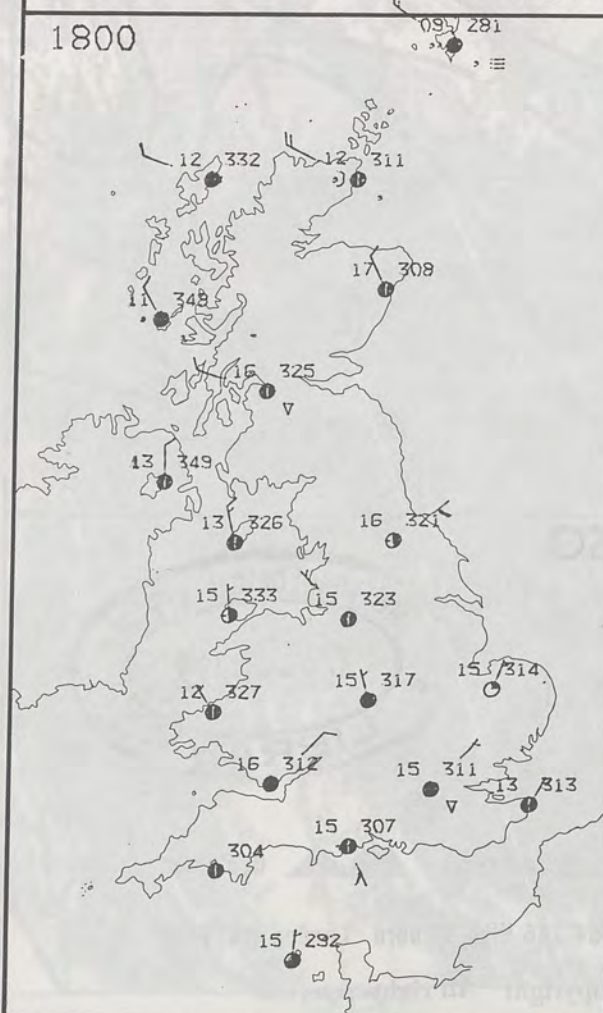


1200

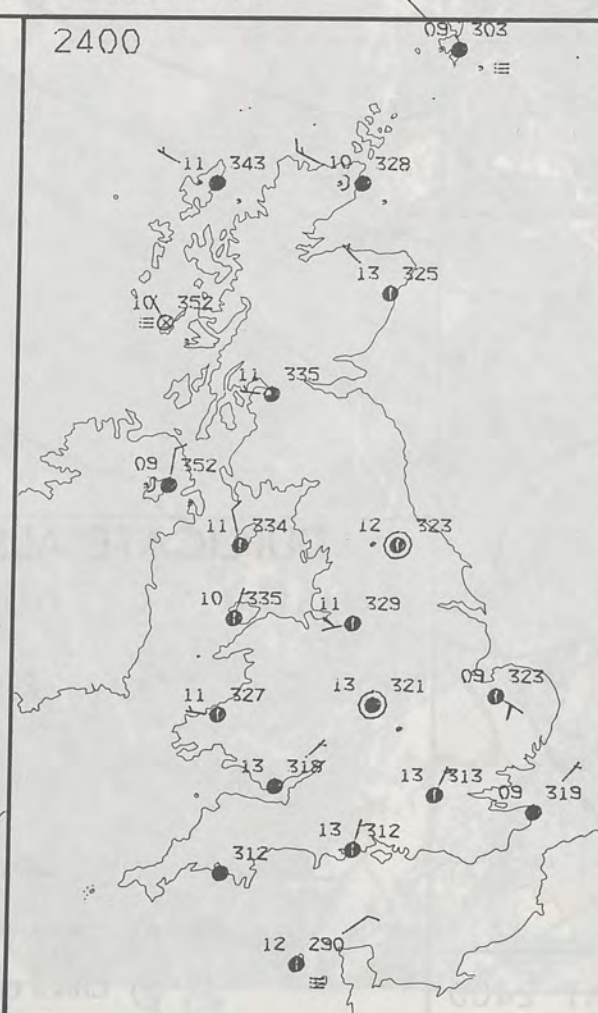


## PLOTTED SURFACE OBSERVATIONS

1800



2400

SUNDAY  
26 MAY 1991SUMMARY  
OF  
BRITISH WEATHER

It was a mostly cloudy and quite warm night. There was patchy fog and drizzle around some western and northern coasts.

The cloud sheet proved very persistent over much of the British Isles during the day. Parts of East Anglia were rather damp for a time in the morning. It did brighten here and there though, whilst most of Devon, Cornwall, southwest Wales and the Channel Islands had a lot of sunshine. Western and northern coastal districts were again often damp and misty, but some inland regions of Scotland became quite bright, although with a shower or two in places late in the day.

Temperatures were mostly not far from the seasonal normal, although it was warm in some of the brighter spots, and cool near some coasts.

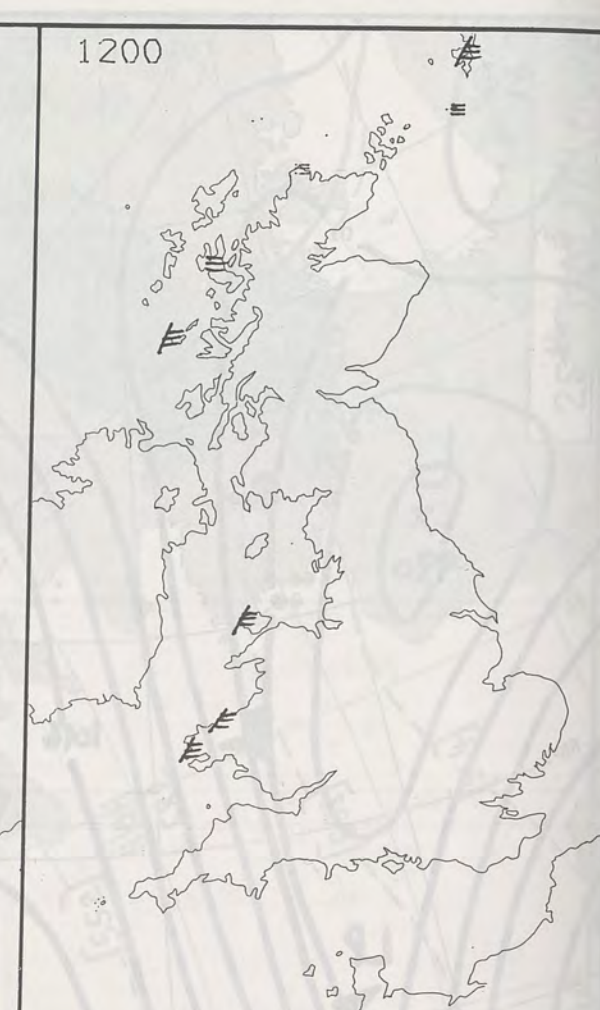
London Weather Centre  
284-286 High Holborn  
London WC1V 7HX  
All times are GMT

© Crown Copyright 1986 All rights reserved

0600

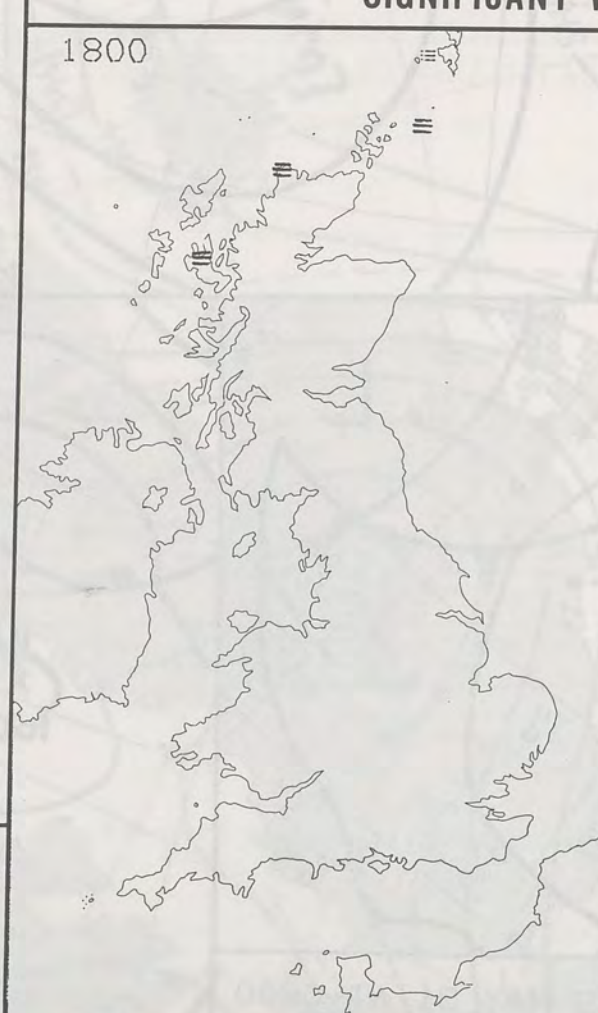


1200



## SIGNIFICANT WEATHER CHARTS

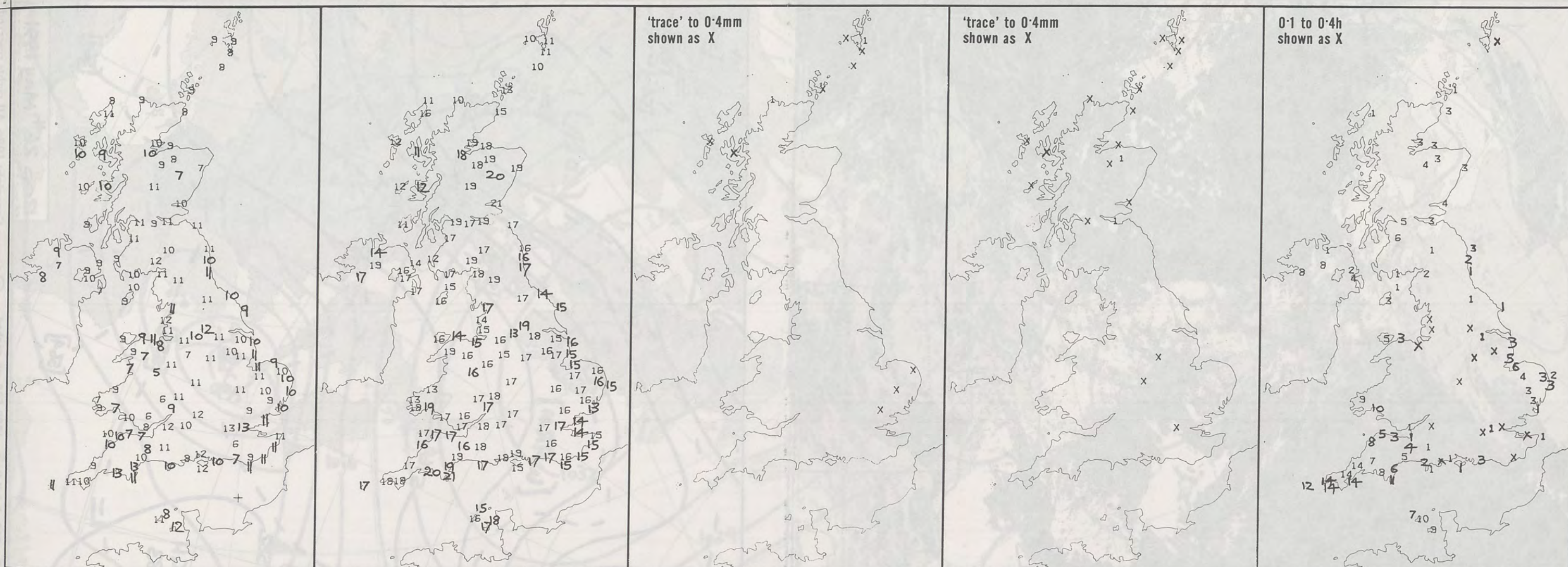
1800



2400







**NIGHT MINIMUM TEMPERATURE (°C)**  
For 12-hour period ending  
0900 ON 26 MAY 91

**DAY MAXIMUM TEMPERATURE (°C)**  
For 12-hour period ending  
2100 ON 26 MAY 91

**RAINFALL (mm)**  
For 12-hour period ending  
0900 ON 26 MAY 91

**RAINFALL (mm)**  
For 12-hour period ending  
2100 ON 26 MAY 91

**SUNSHINE (hours)**  
Dawn to dusk  
26 MAY 91

EXTREMES FOR SUNDAY 26TH MAY 1991

Highest maximum : 21.5°C Leuchars (Nr St Andrews)

Lowest maximum : 9.6°C Cape Wrath

Lowest minimum : 5.4°C Newcastle on Clun (Shropshire)

Lowest grass minimum : 1.2°C Aberdeen & Bournemouth/Hurn

Most rain (24 hours from 0900 GMT) : 1.6 mm Scarborough

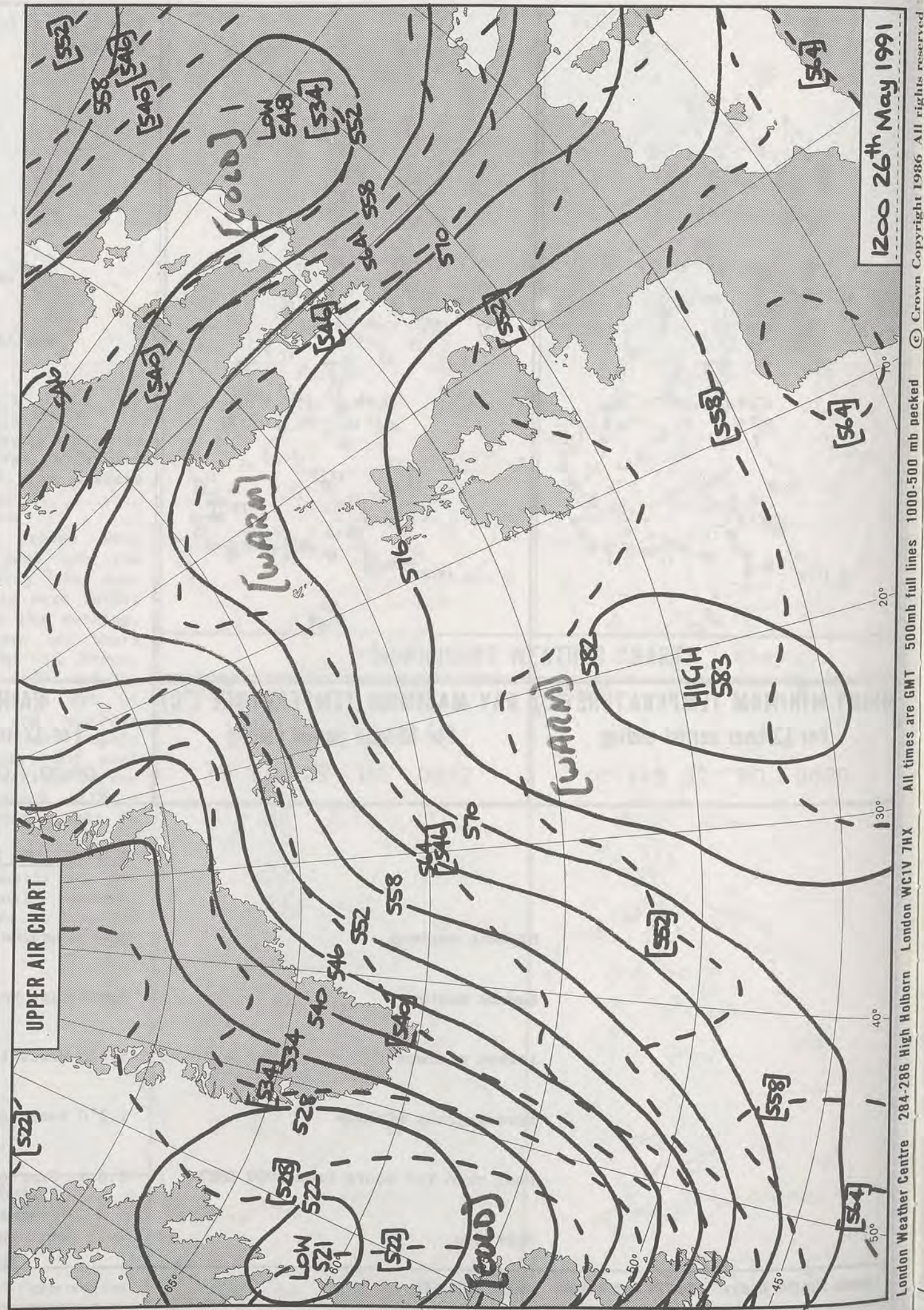
Most sun : 14.1 hours Camborne (Cornwall)

**DAILY  
WEATHER  
SUMMARY**

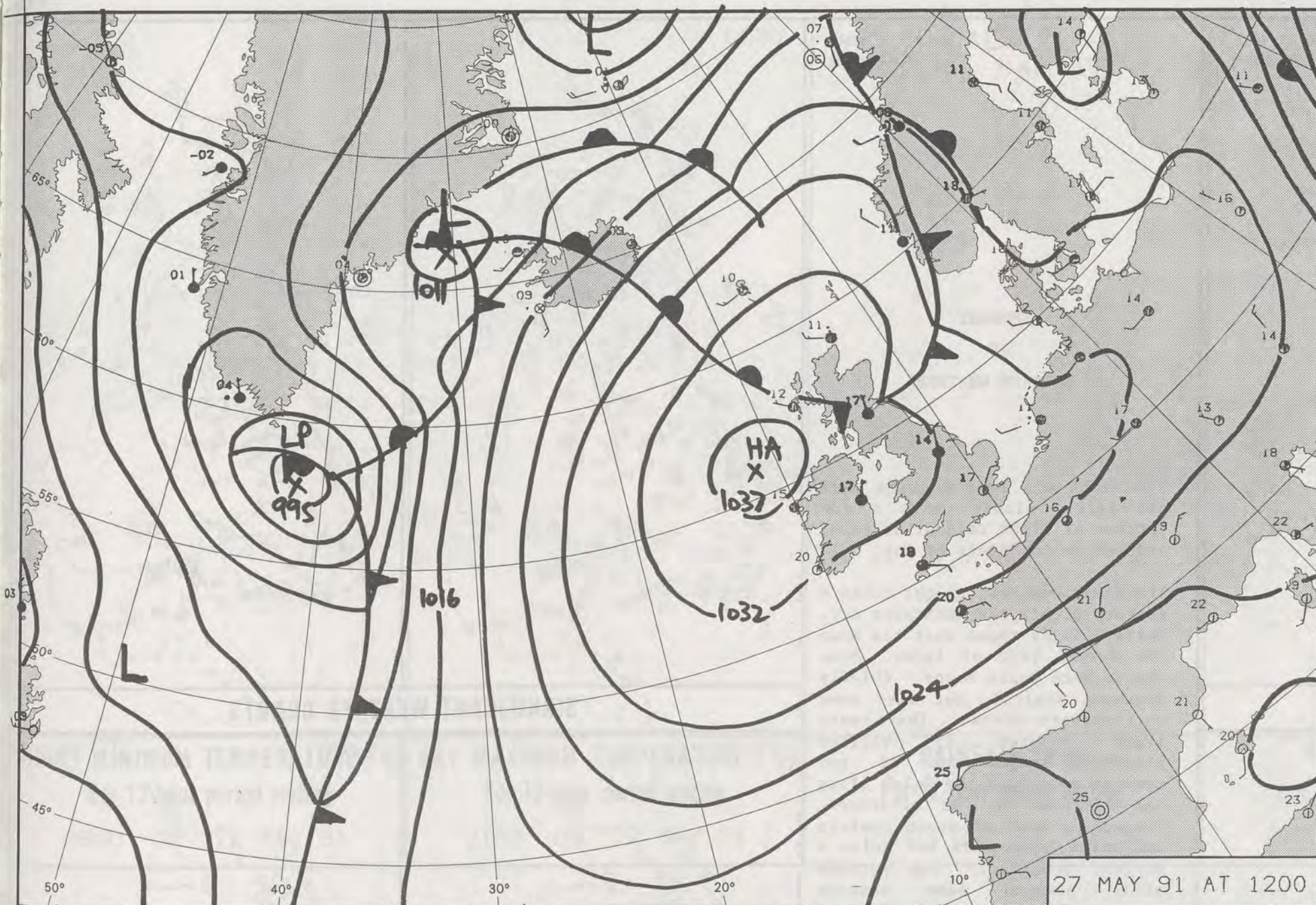


© Crown Copyright 1986  
All rights reserved

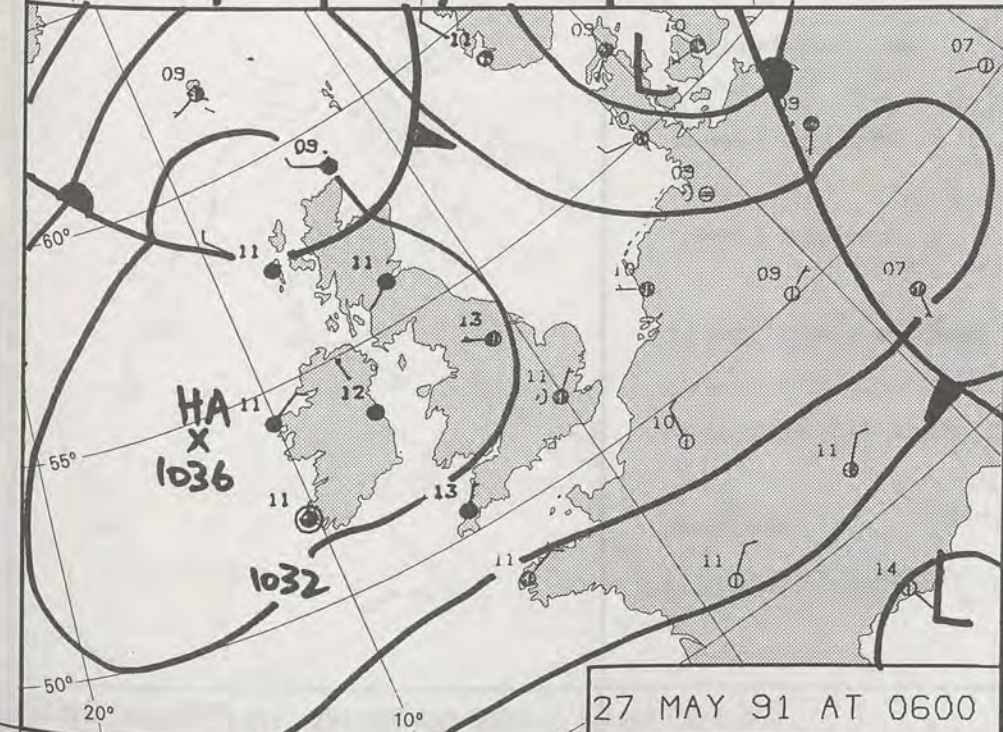




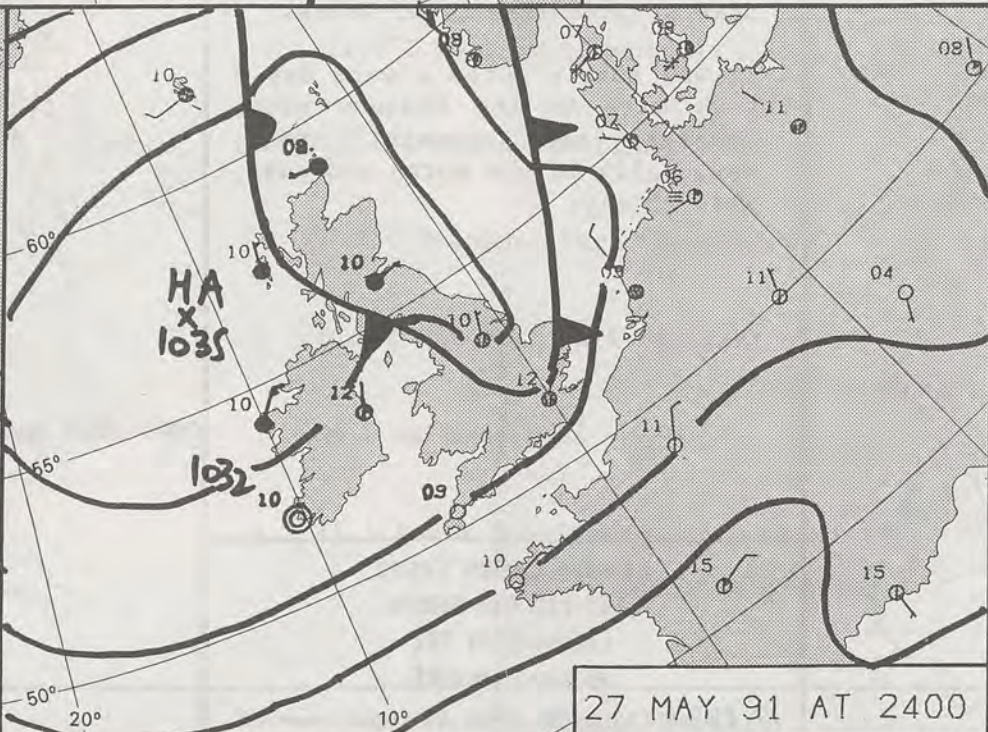




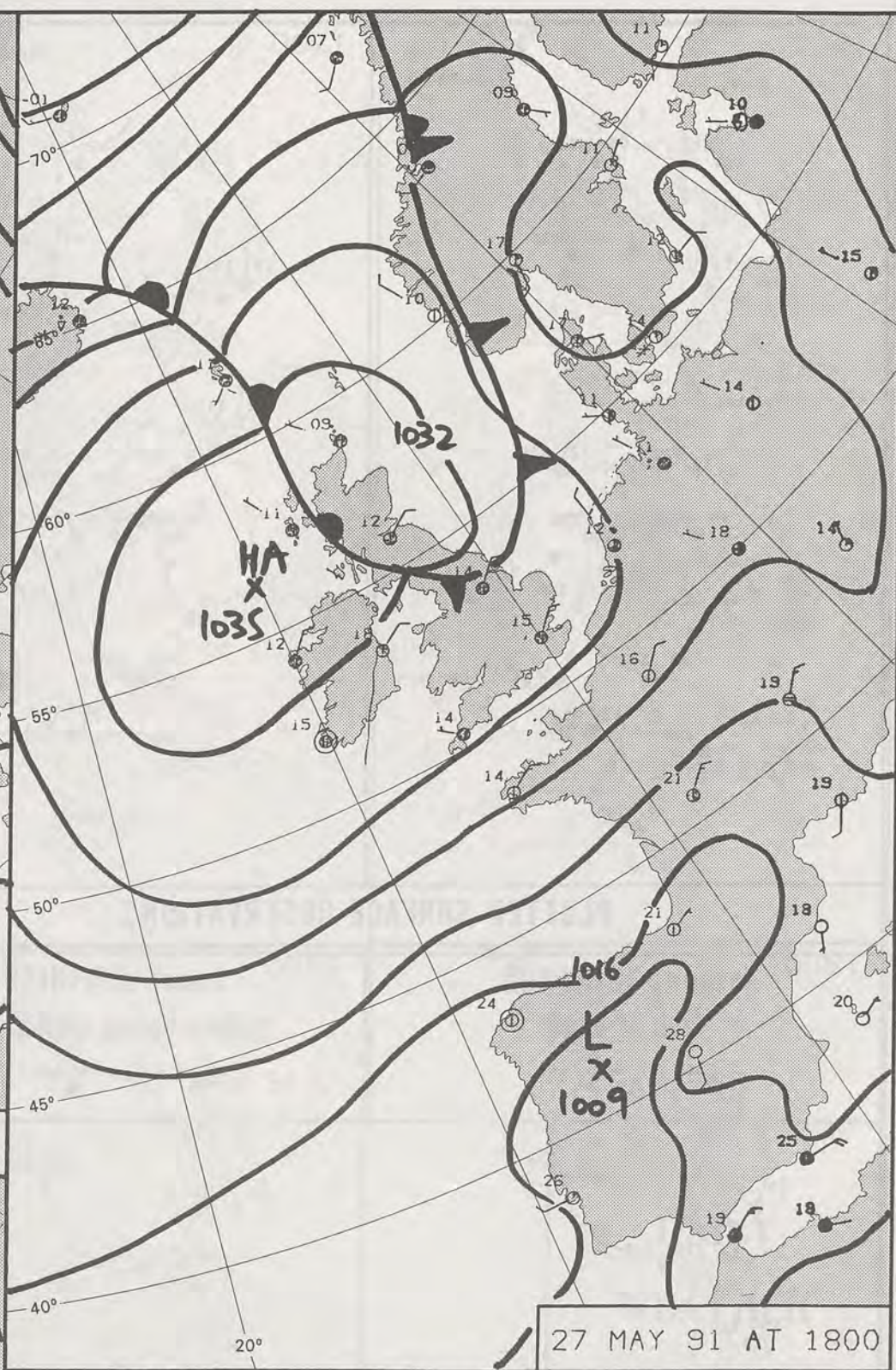
27 MAY 91 AT 1200



27 MAY 91 AT 0600



27 MAY 91 AT 2400




27 MAY 91 AT 1800

DUPLICATE ALSO  
DAILY WEATHER SUMMARY  
NOT FOR LOAN FOR  
MONDAY 27 MAY 1991

Warm front Cold front Occlusion

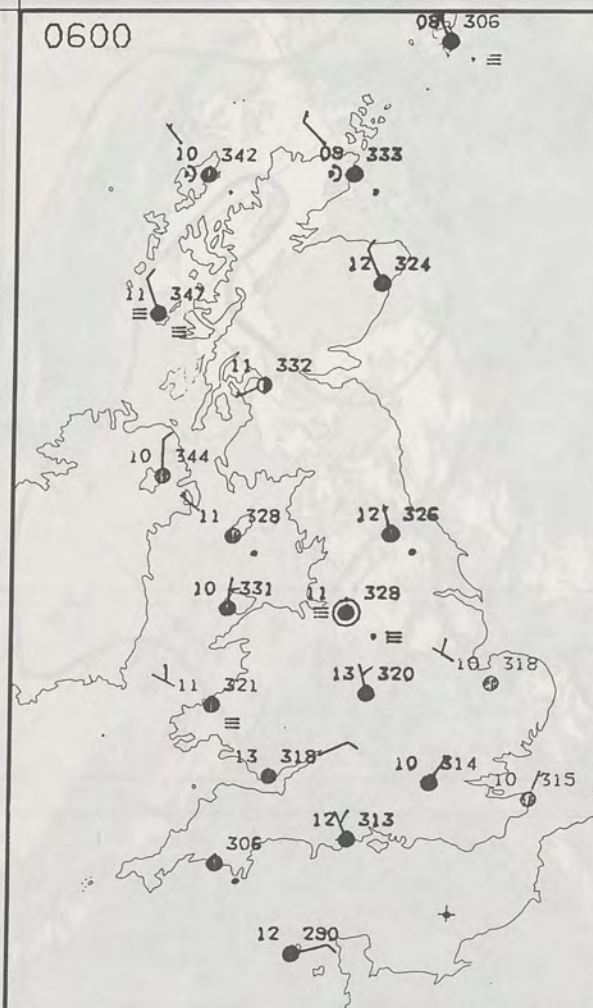
London Weather Centre 284-286 High Holborn London WC1V 7HX

© Crown Copyright All rights reserved

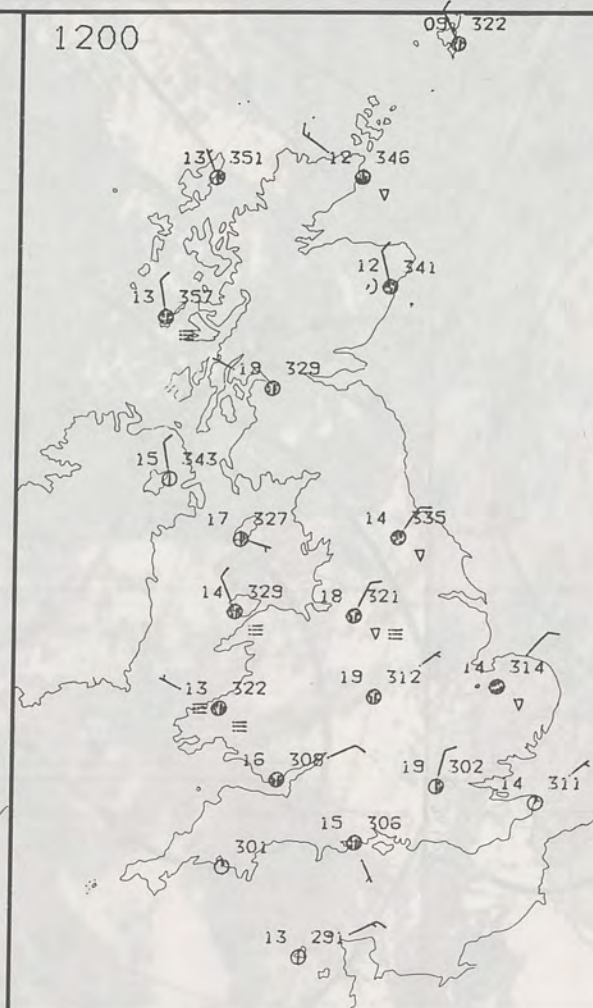




0600



1200



MONDAY  
27 MAY 1991

SUMMARY  
OF  
BRITISH WEATHER

The night was mostly quite warm and fairly cloudy, with a few patches of light rain or drizzle, and one or two areas of fog.

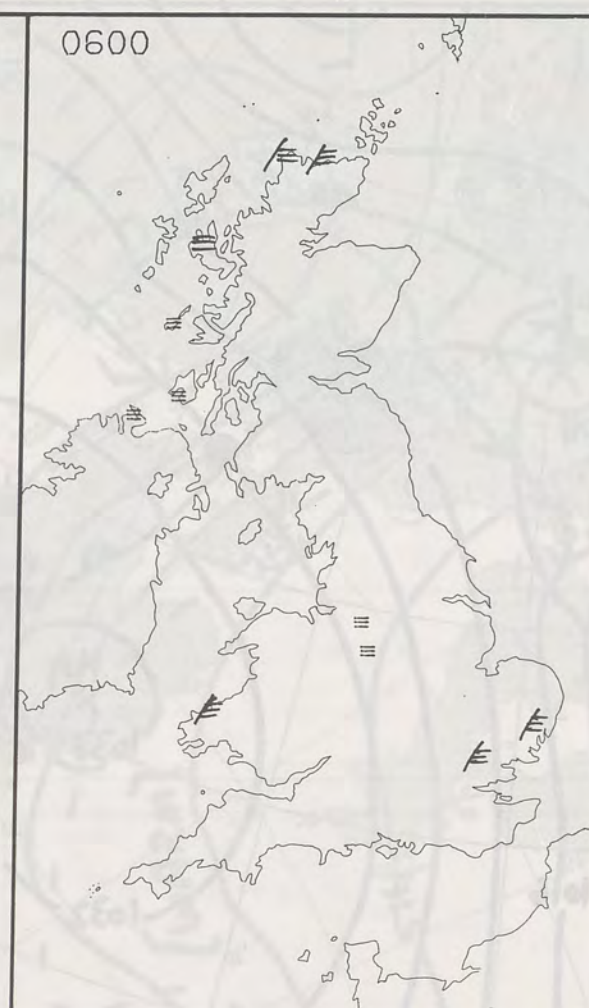
The day's weather brought quite a mixture within the generally dry, fairly cloudy theme that has been the normal fare of late. Some places were quite sunny - chiefly southern England, but also some northwestern areas. There were light showers in various districts, with one or two heavier ones near the Welsh hills and Pennines in the afternoon, indeed an area of south Cumbria and north Lancashire had quite a lengthy downpour. Fog patches still plagued some western coasts, particularly of Wales.

It was mostly quite a warm day - very warm in the Glasgow area. However, many coastal areas, especially in the north and east, were chilly.

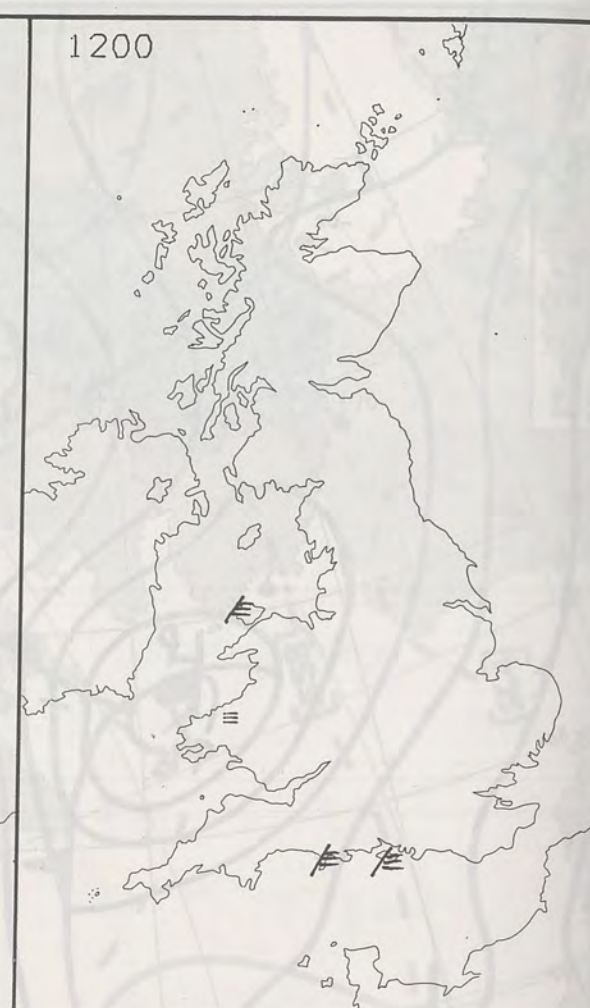
London Weather Centre  
284-286 High Holborn  
London WC1V 7HX  
All times are GMT

© Crown Copyright 1986 All rights reserved

0600

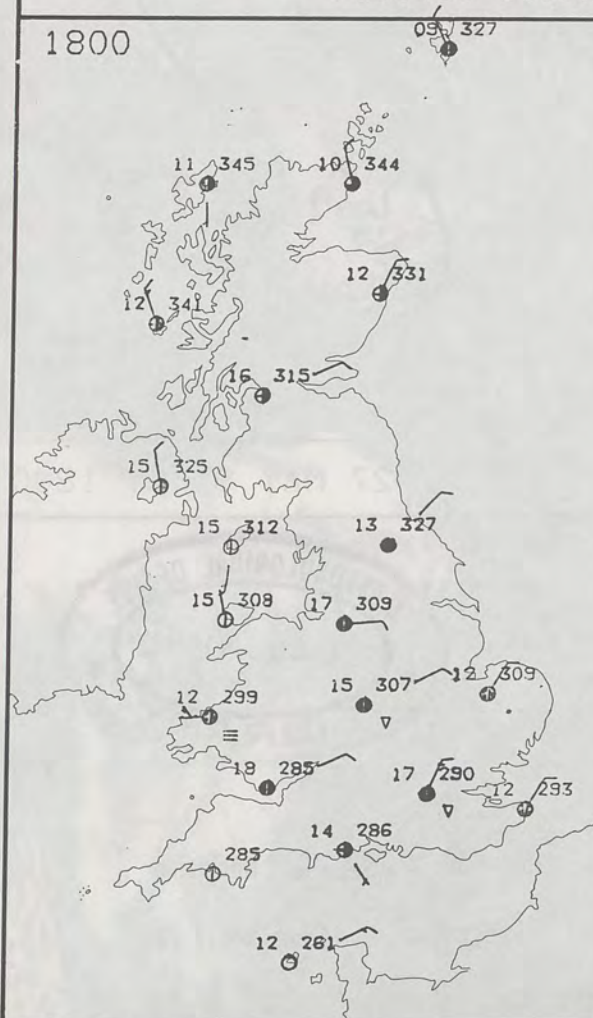


1200

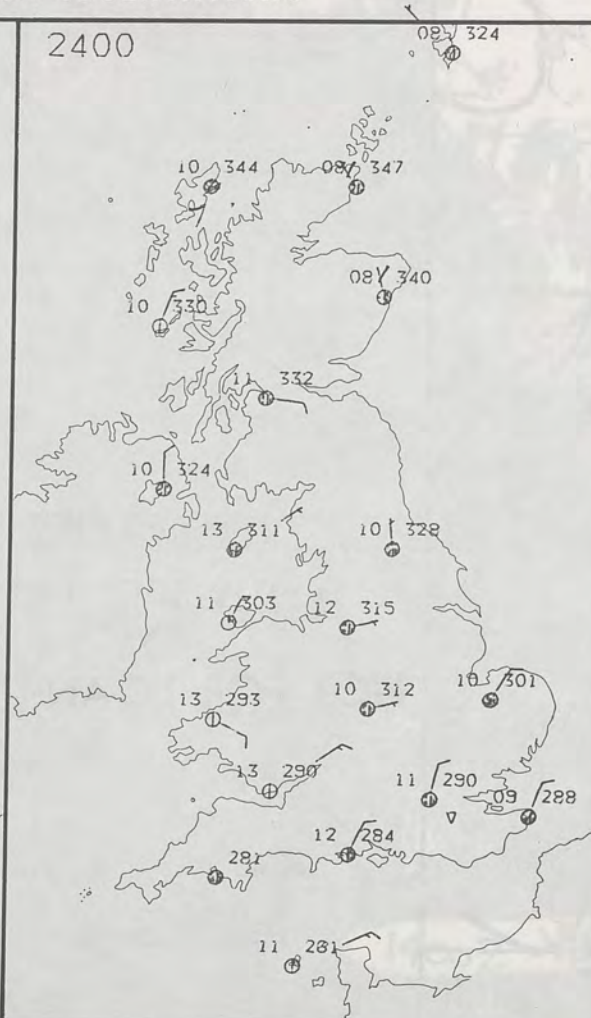


PLOTTED SURFACE OBSERVATIONS

1800



2400

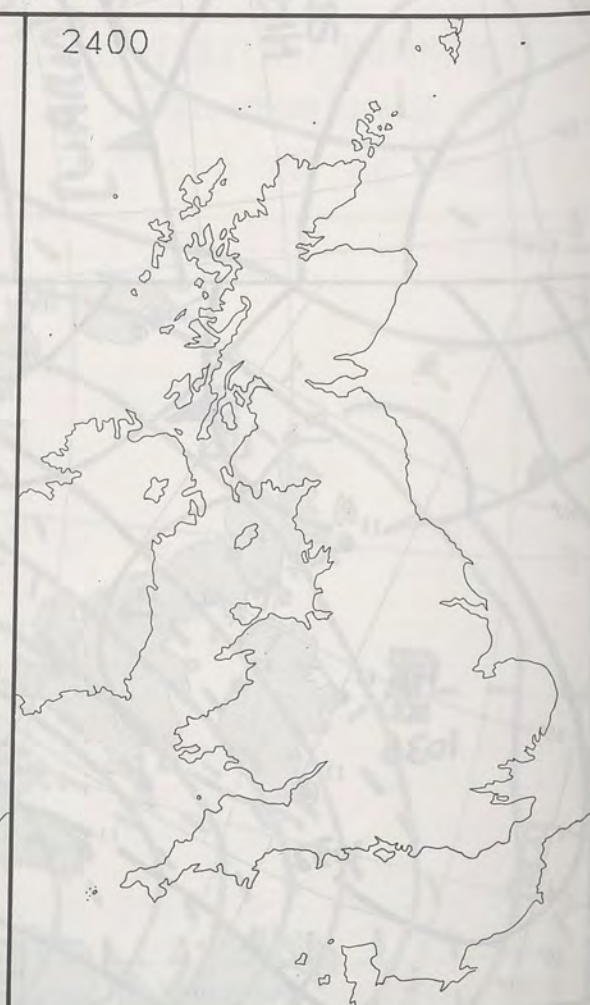


SIGNIFICANT WEATHER CHARTS

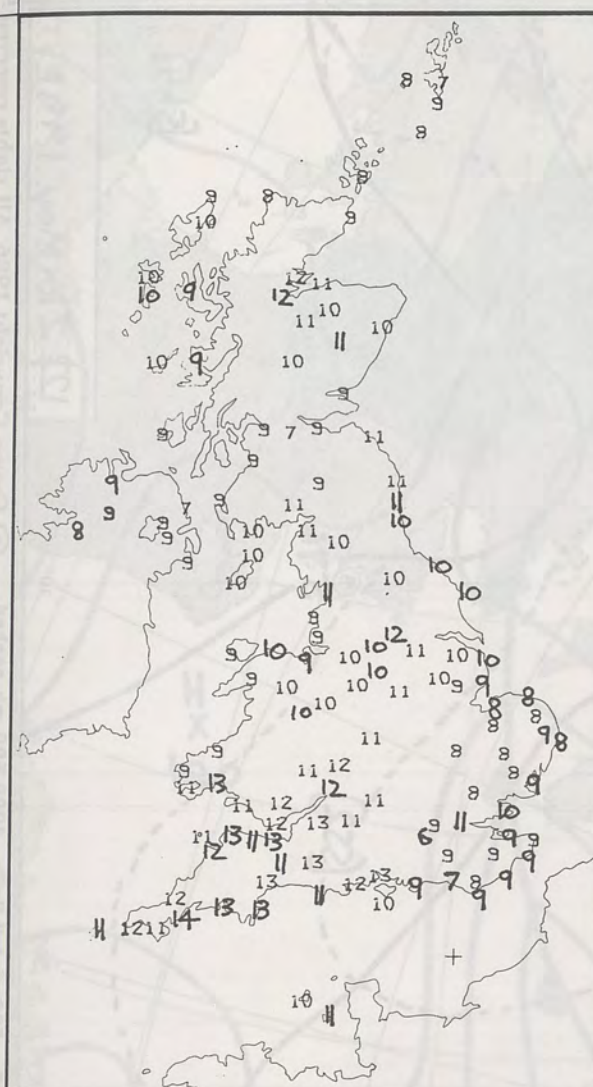
1800



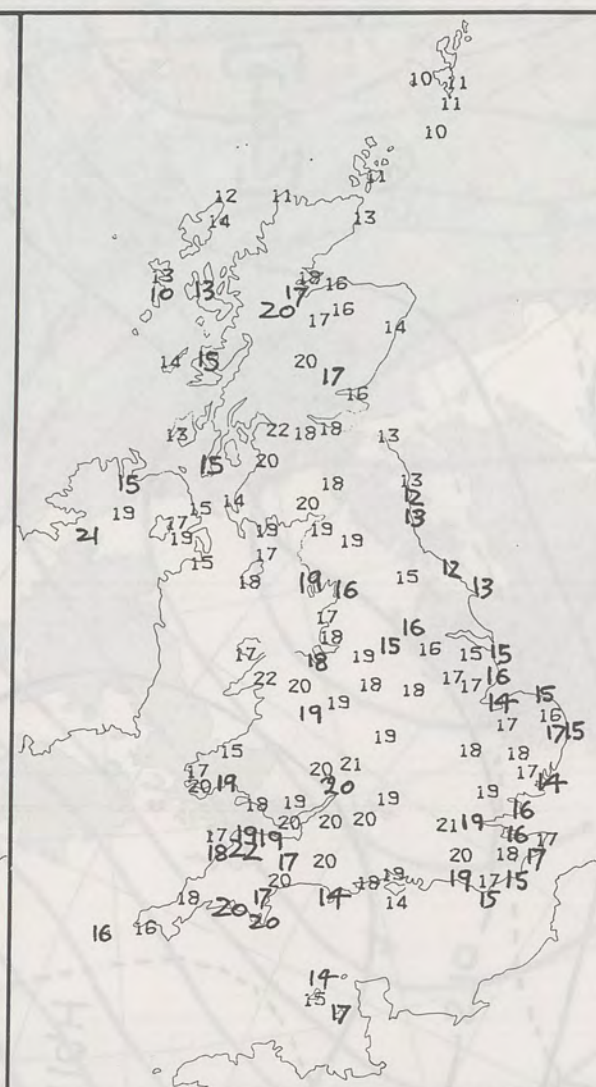
2400







**NIGHT MINIMUM TEMPERATURE (°C)**  
For 12-hour period ending  
0900 ON 27 MAY 91



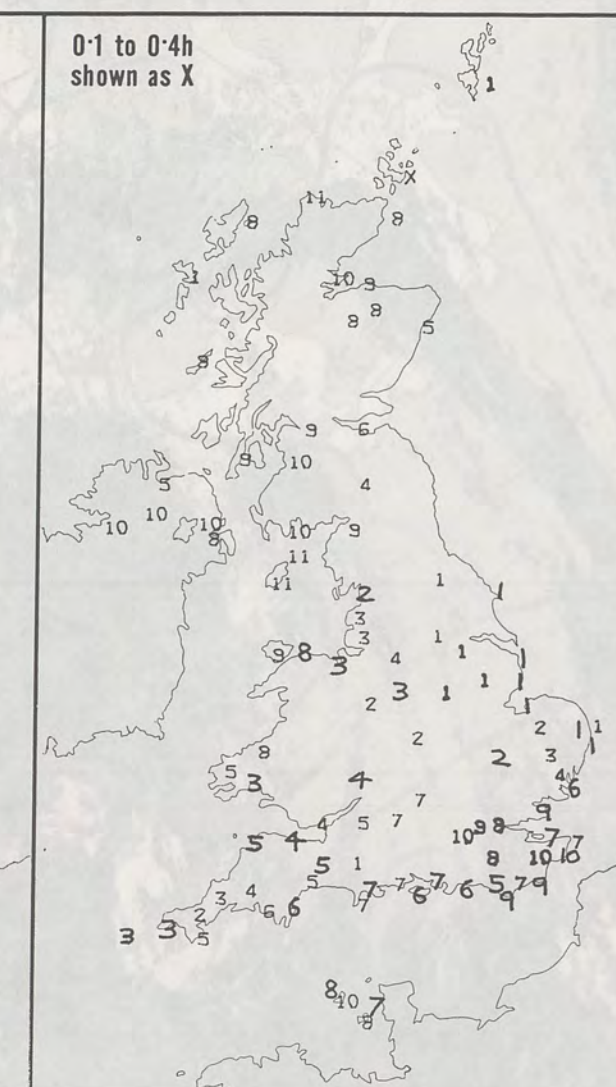
**DAY MAXIMUM TEMPERATURE (°C)**  
For 12-hour period ending  
2100 ON 27 MAY 91



**RAINFALL (mm)**  
For 12-hour period ending  
0900 ON 27 MAY 91



**RAINFALL (mm)**  
For 12-hour period ending  
2100 ON 27 MAY 91



**SUNSHINE (hours)**  
Dawn to dusk  
27 MAY 91

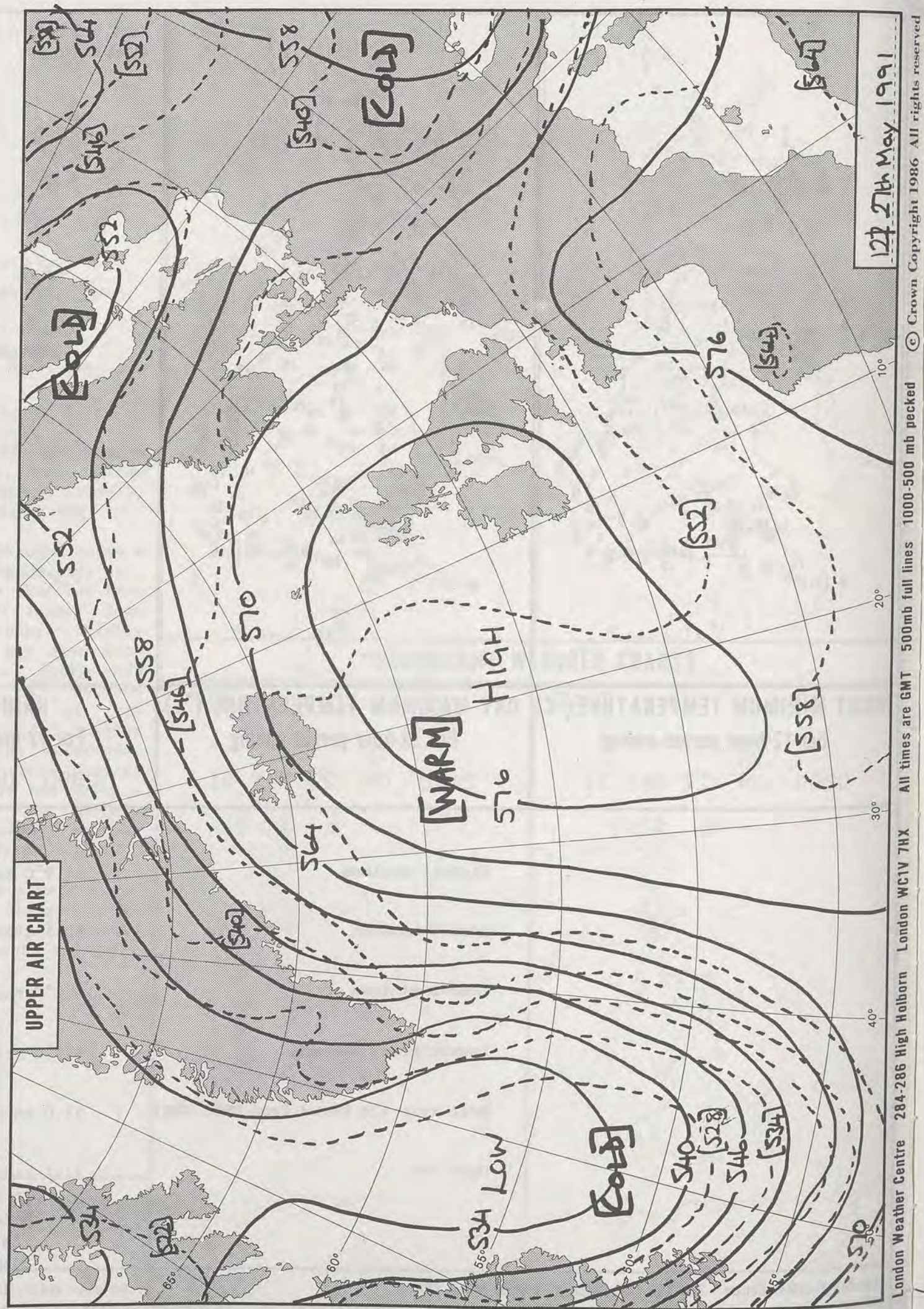
Highest maximum	: 21.9°C Nantmor (Gwynedd)
Lowest maximum	: 10.1°C Foula (Shetland)
Lowest minimum	: 6.2°C Beaufort Park (Berkshire)
Lowest grass minimum	: 0.5°C Beaufort Park (Berkshire)
Most rain (24 hours from 0900 GMT)	: 14.0 mm Morecombe
Most sun	: 11.1 hours Ronaldsway (Isle of Man)

## DAILY WEATHER SUMMARY

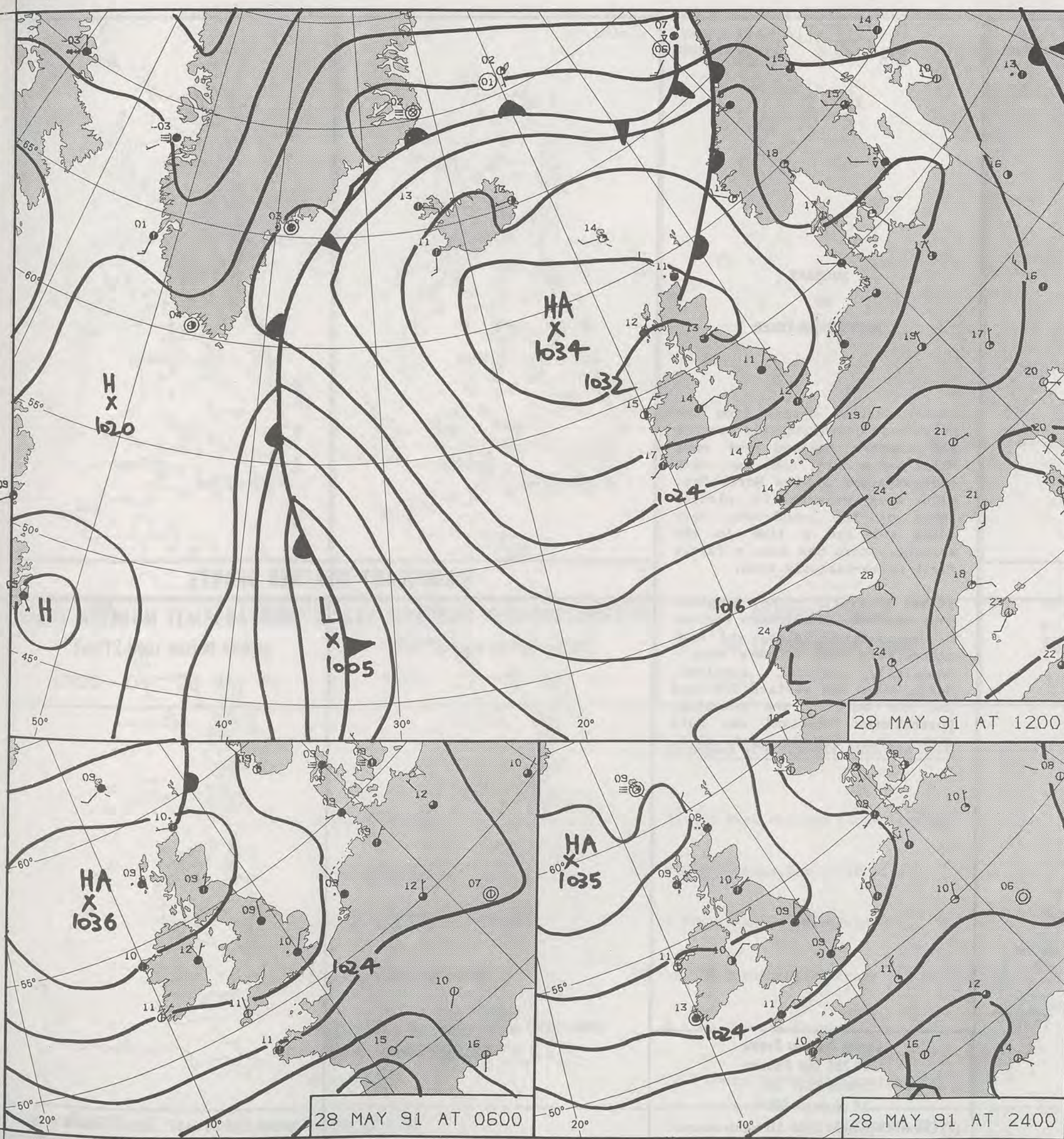


© Crown Copyright 1986  
All rights reserved



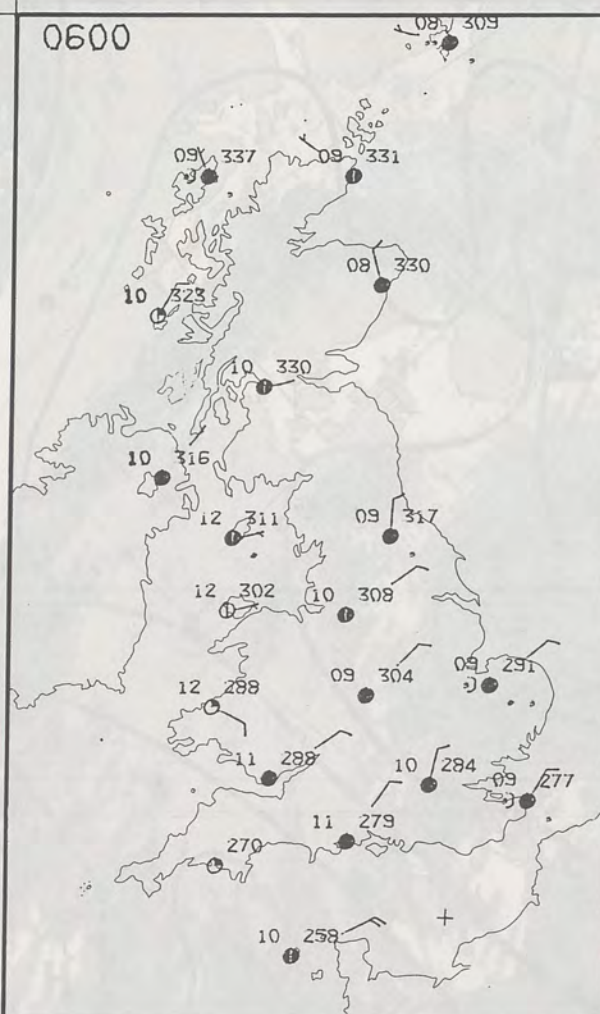




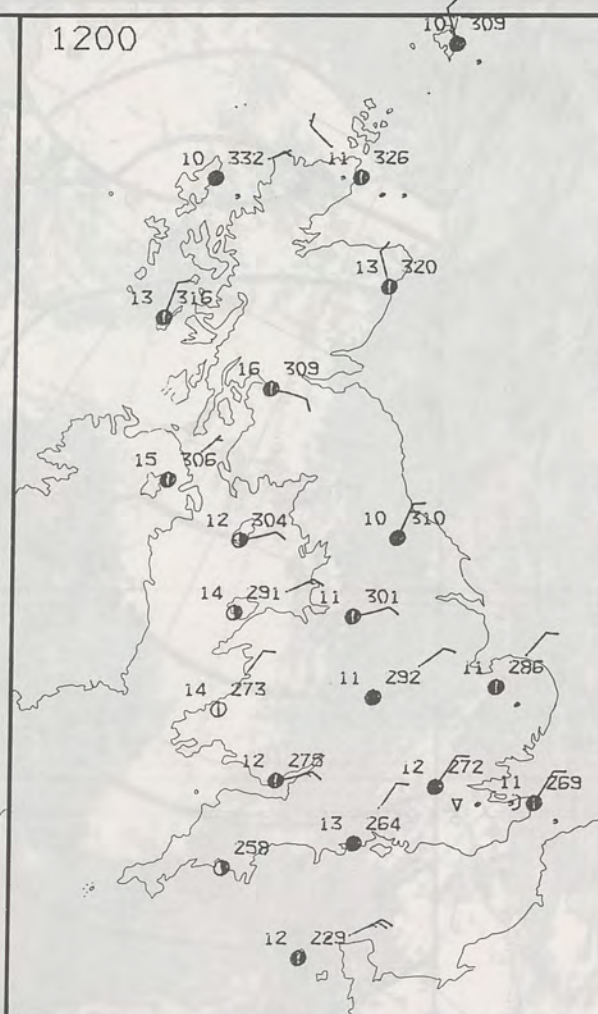




0600



1200

TUESDAY  
28 MAY 1991SUMMARY  
OF  
BRITISH WEATHER

Cooler weather spread from the north-east overnight, and central and eastern England and east Wales had a dull, cool day, very cool adjacent to the North Sea, with some drizzle in places; parts of the south-east were quite wet for a time in the morning. There was also a fairly fresh north-easterly wind.

It was generally rather brighter over western and northern regions of the British Isles, and some places were warm or very warm - especially central Scotland. North Wales and western Scotland had the best of the sunshine. Northernmost Scotland was dull with some drizzle and mist.

London Weather Centre  
284-286 High Holborn  
London WC1V 7HX  
All times are GMT

© Crown Copyright 1986 All rights reserved

0600

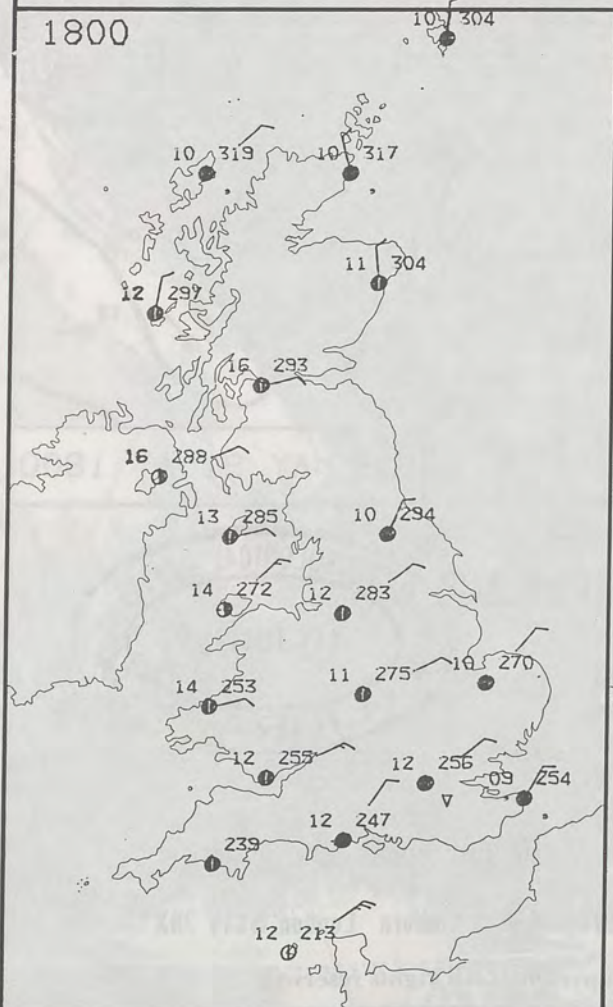


1200

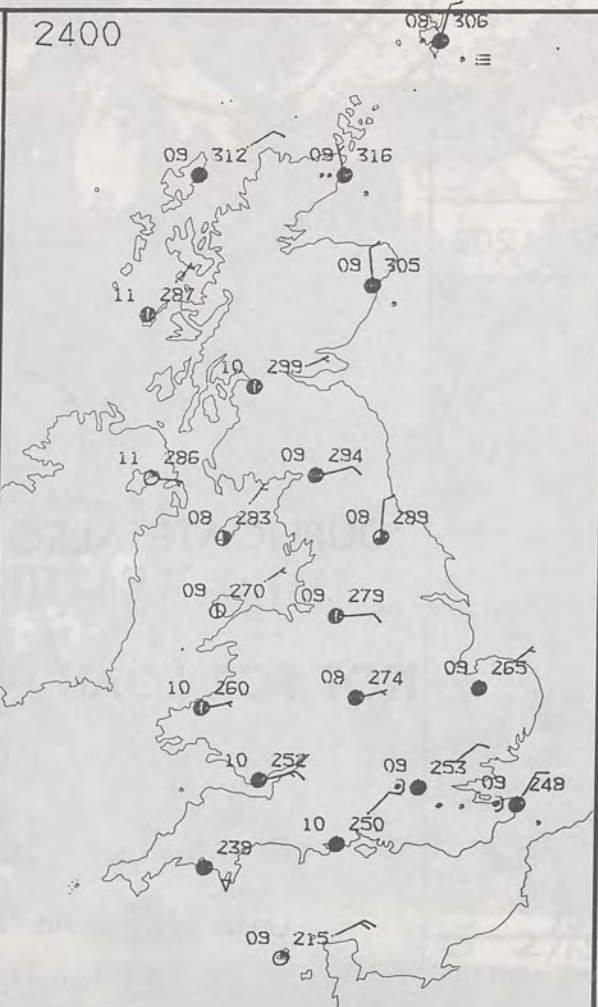


## PLOTTED SURFACE OBSERVATIONS

1800



2400



## SIGNIFICANT WEATHER CHARTS

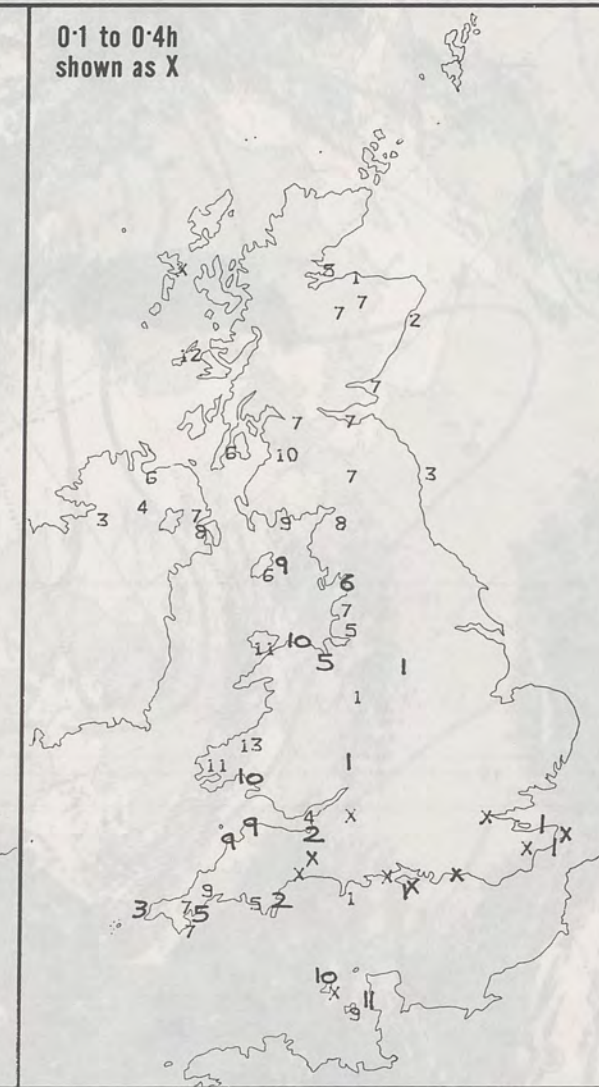
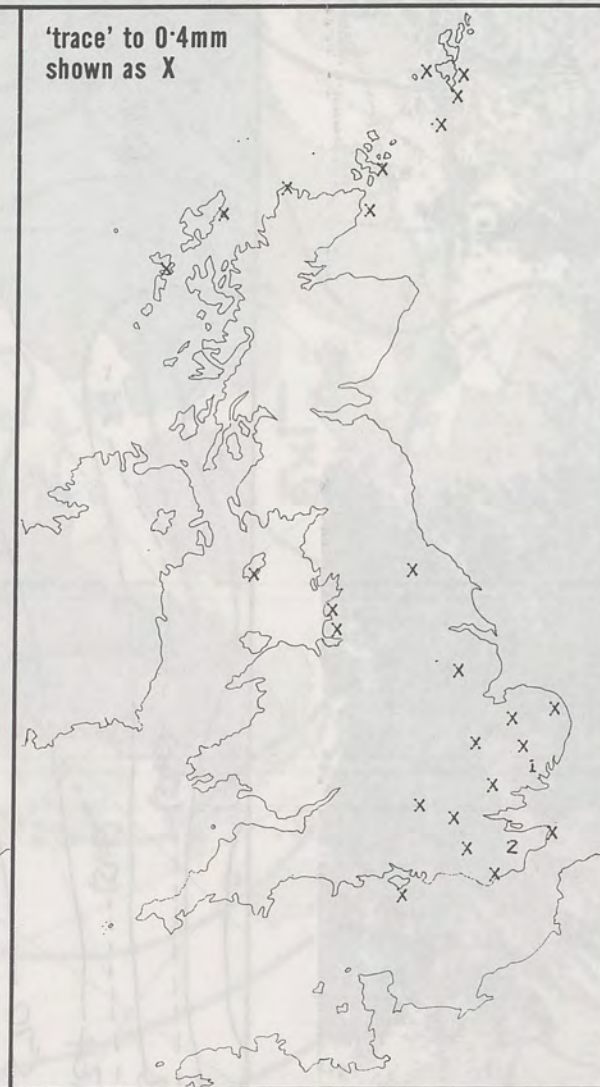
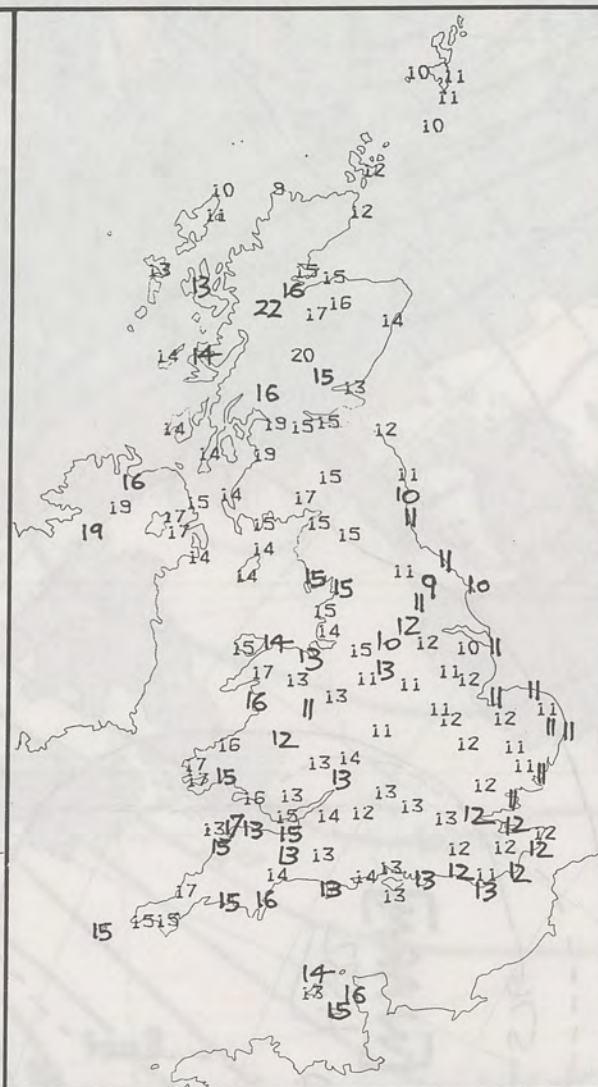
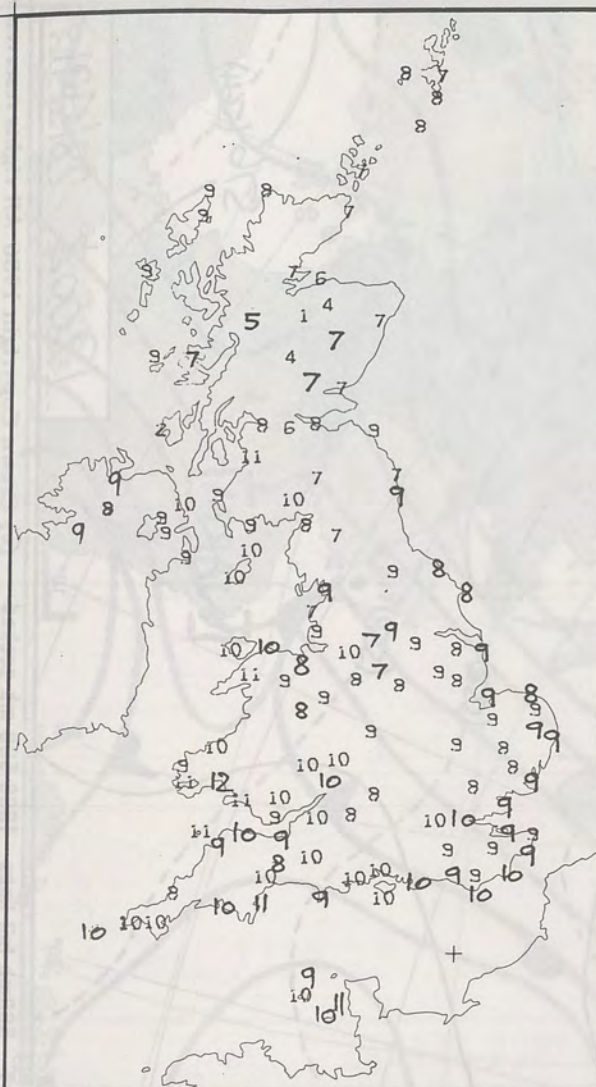
1800



2400







**NIGHT MINIMUM TEMPERATURE (°C)**  
For 12-hour period ending  
0900 ON 28 MAY 91

**DAY MAXIMUM TEMPERATURE (°C)**  
For 12-hour period ending  
2100 ON 28 MAY 91

**RAINFALL (mm)**  
For 12-hour period ending  
0900 ON 28 MAY 91

**RAINFALL (mm)**  
For 12-hour period ending  
2100 ON 28 MAY 91

**SUNSHINE (hours)**  
Dawn to dusk  
28 MAY 91

**EXTREMES FOR TUESDAY 28TH MAY 1991**

**Highest maximum** : 21.9°C Fort William (Loch Linnhe)

**Lowest maximum** : 9.0°C Fylingdales (Yorkshire)

**Lowest minimum** : 0.5°C Aviemore (Highland)

**Lowest grass minimum** : -2.1°C Inverness/Dalcross

**Most rain (24 hours from 0900 GMT)** : 0.3 mm Clacton (Essex)

**Most sun** : 12.8 hours Aberporth/Cardigan Bay

**DAILY  
WEATHER  
SUMMARY**

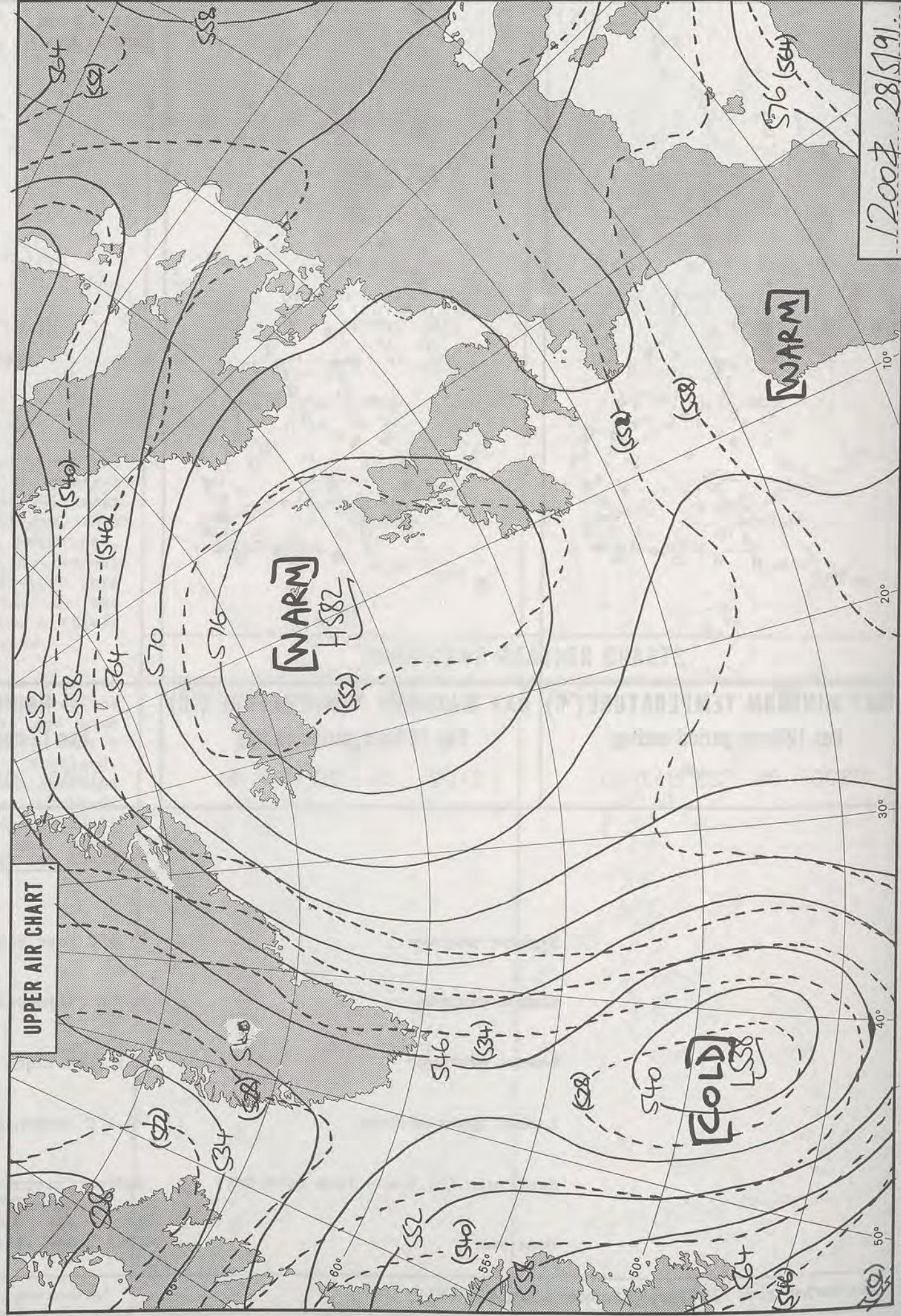


© Crown Copyright 1986  
All rights reserved

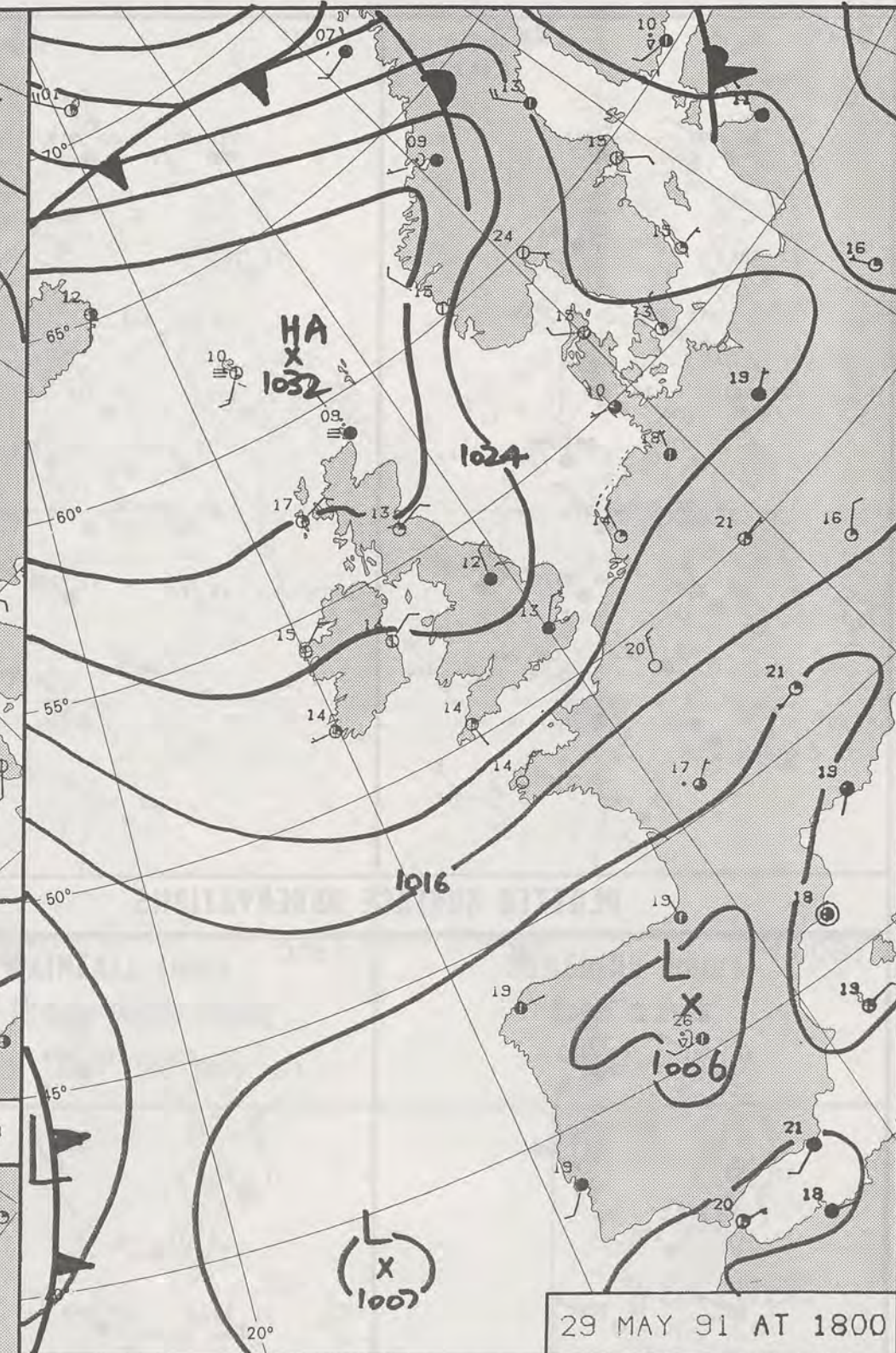
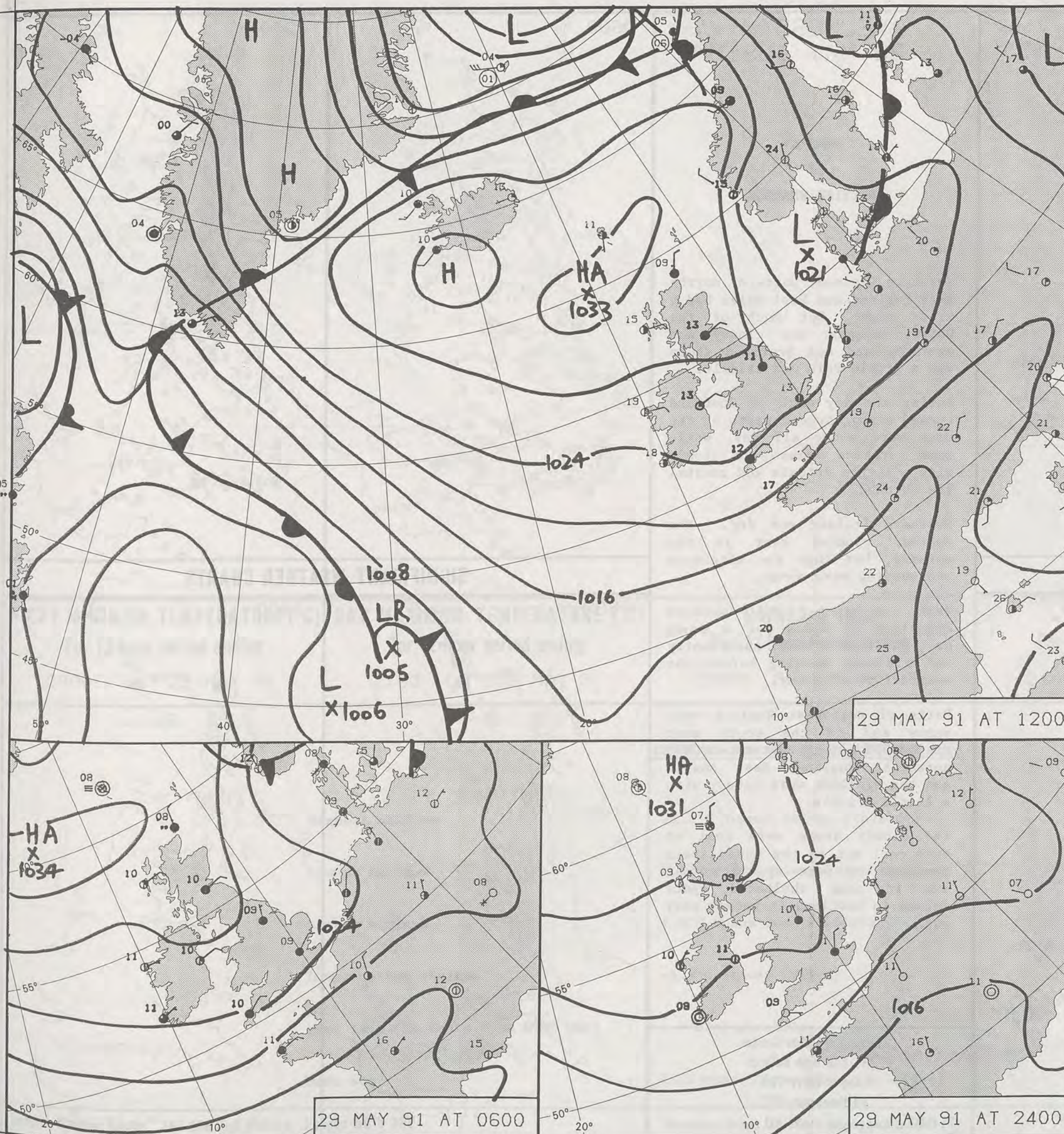


1420Z VIS 28/5/91

UPPER AIR CHART







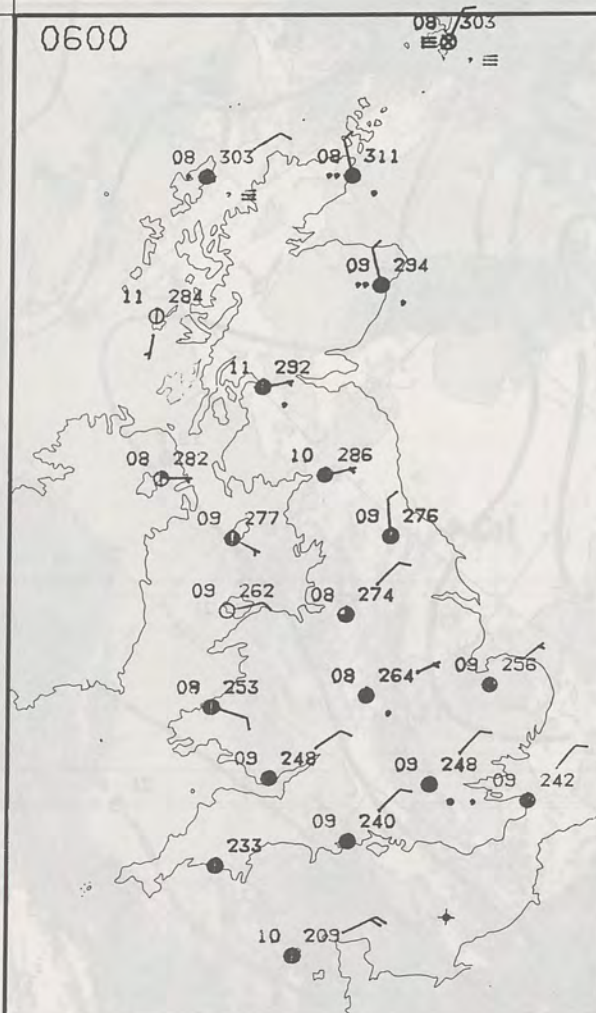
DUPLICATE ALSO  
DAILY WEATHER SUMMARY  
NOT FOR LOAN FOR  
WEDNESDAY 29 MAY 1991  
London Weather Centre 284-286 High Holborn London WC1V 7HX  
© Crown Copyright All rights reserved

10 JUN 1991  
METEOROLOGICAL OFFICE  
LIBRARY

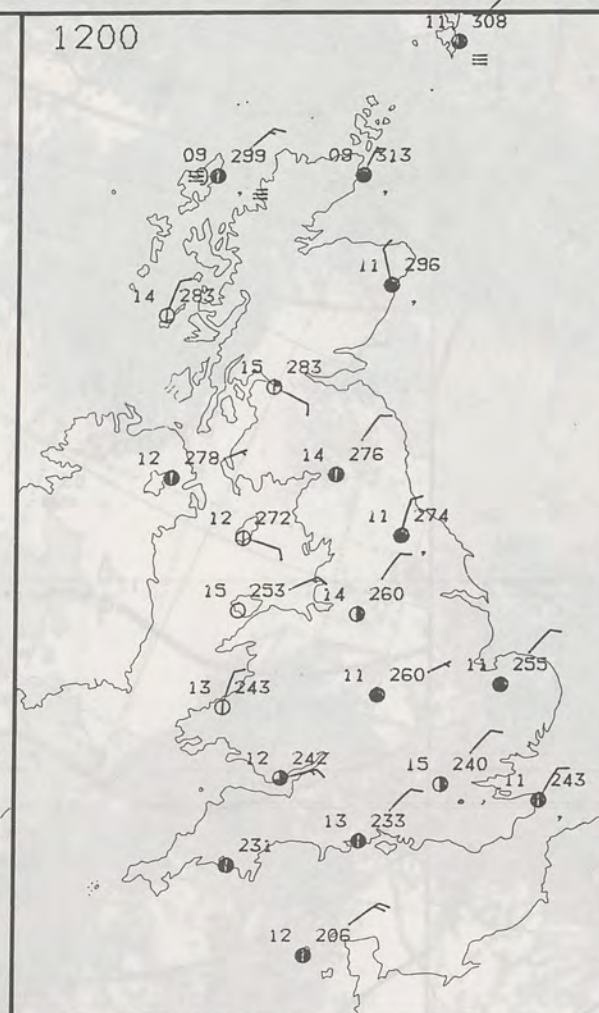
Warm front Cold front Occlusion



0600



1200



WEDNESDAY  
29 MAY 1991

### SUMMARY OF BRITISH WEATHER

Northern Ireland, parts of north-west England and West Wales had a clear night, but much of the United Kingdom was cloudy and over England and Scotland there was a little rain and drizzle.

During the day much of Scotland turned sunny, indeed parts of the west were sunny all day, while some northern areas were cloudy with a little drizzle and coastal fog patches.

Northern Ireland was dry. The weather clouded over in the morning, but then the afternoon and evening were sunny.

Some northern and western districts of Wales had a sunny day, although much of the country had a cloudy morning before the weather turned sunny.

Parts of northwest England were sunny and in the south most places had a sunny afternoon, but northeast England, East Anglia and the Midlands were cloudy with a little drizzle.

The cloudy areas were cool or very cool but in the sunny areas temperatures were up to normal and in some sheltered spots inland in Scotland it became very warm.

London Weather Centre  
284-286 High Holborn  
London WC1V 7HX  
All times are GMT

© Crown Copyright 1986 All rights reserved

0600

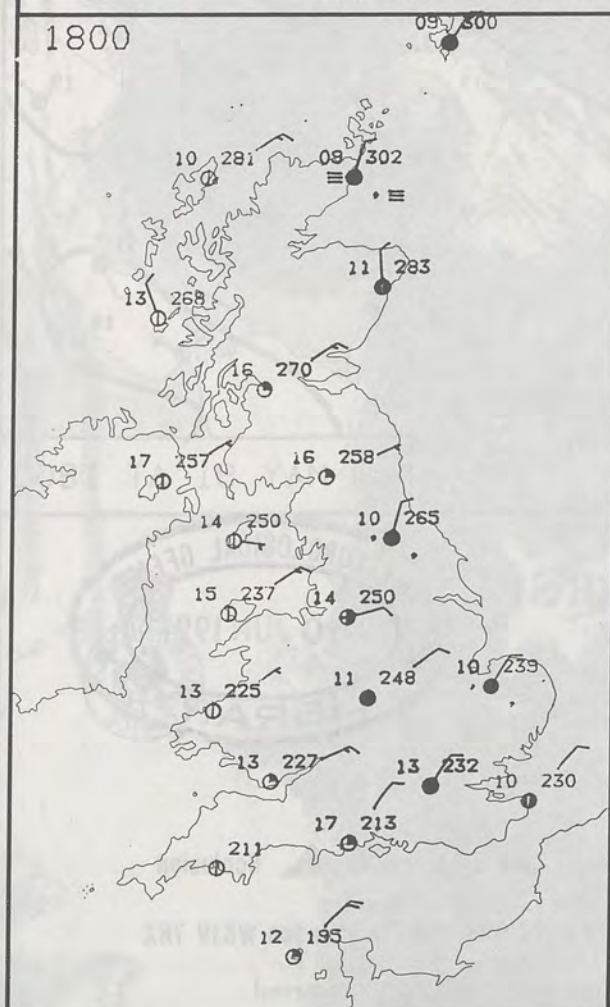


1200

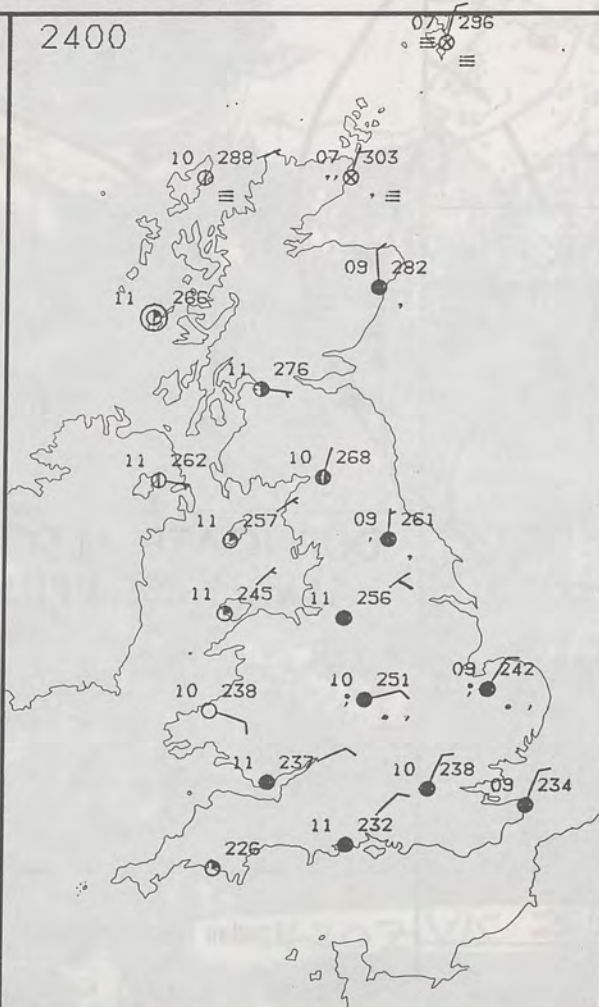


### PLOTTED SURFACE OBSERVATIONS

1800



2400

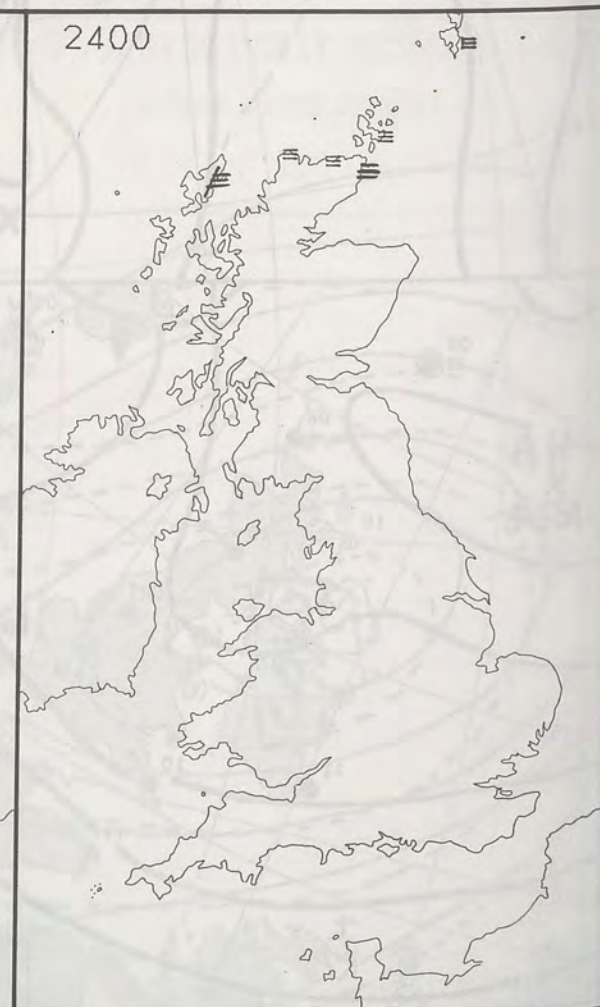


### SIGNIFICANT WEATHER CHARTS

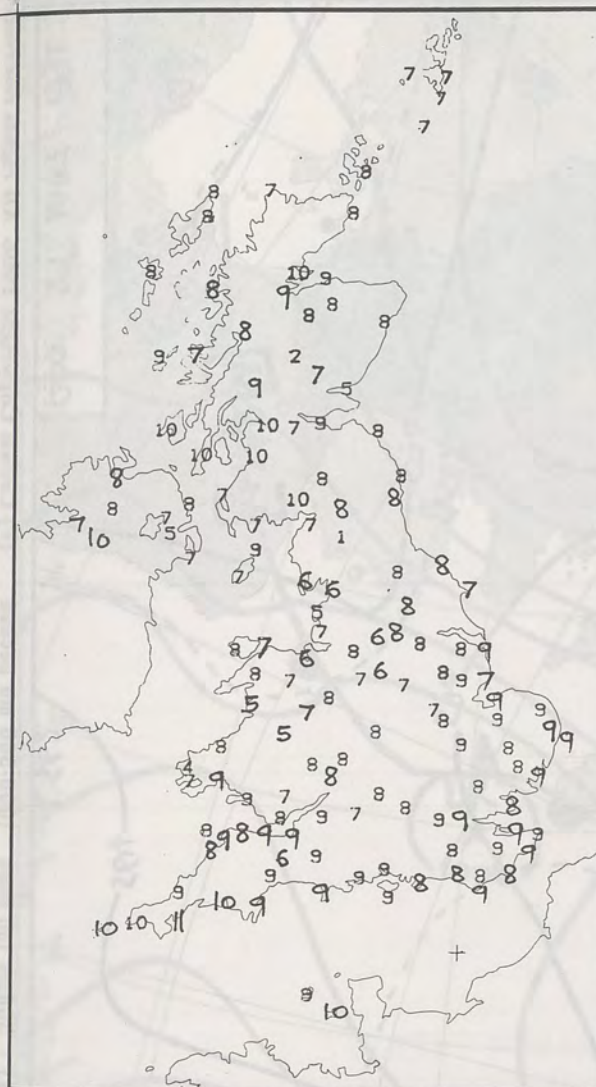
1800



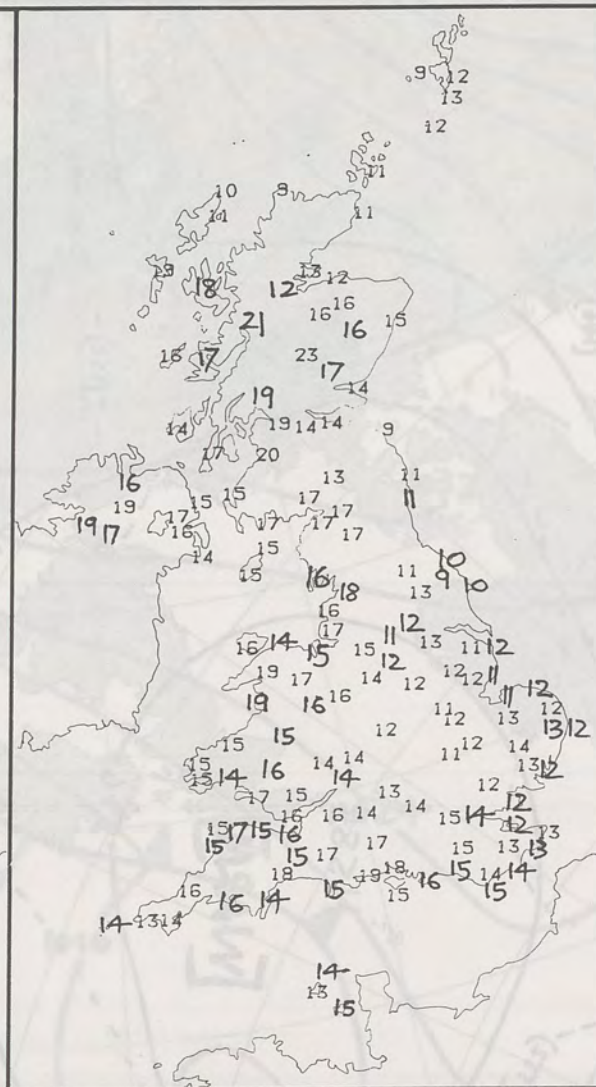
2400







**NIGHT MINIMUM TEMPERATURE (°C)**  
For 12-hour period ending  
0900 ON 29 MAY 91



**DAY MAXIMUM TEMPERATURE (°C)**  
For 12-hour period ending  
2100 ON 29 MAY 91



**RAINFALL (mm)**  
For 12-hour period ending  
0900 ON 29 MAY 91



**RAINFALL (mm)**  
For 12-hour period ending  
2100 ON 29 MAY 91



**SUNSHINE (hours)**  
Dawn to dusk  
29 MAY 91

**EXTREMES FOR WEDNESDAY 29TH MAY 1991**

Highest maximum	: 22.6°C Tummel Bridge (Tayside)
Lowest maximum	: 8.8°C Fylingdales (Yorkshire)
Lowest minimum	: 1.4°C Whins Pond (Cumbria)
Lowest grass minimum	: -1.8°C Brawdy (Dyfed)
Most rain (24 hours from 0900 GMT)	: 1.4 mm Fylingdales
Most sun	: 15.8 hours Tiree (Inner Hebrides)

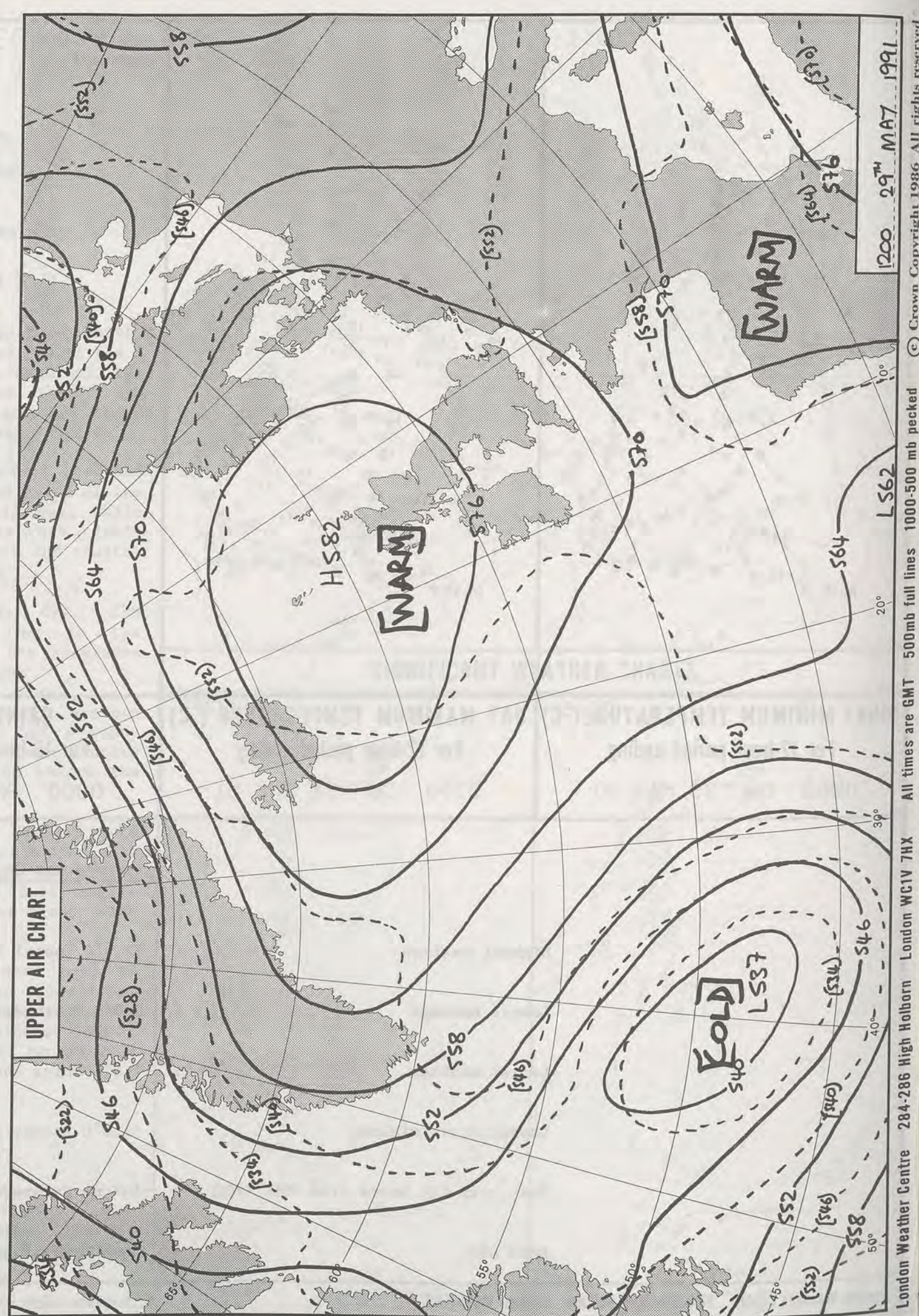

**DAILY  
WEATHER  
SUMMARY**



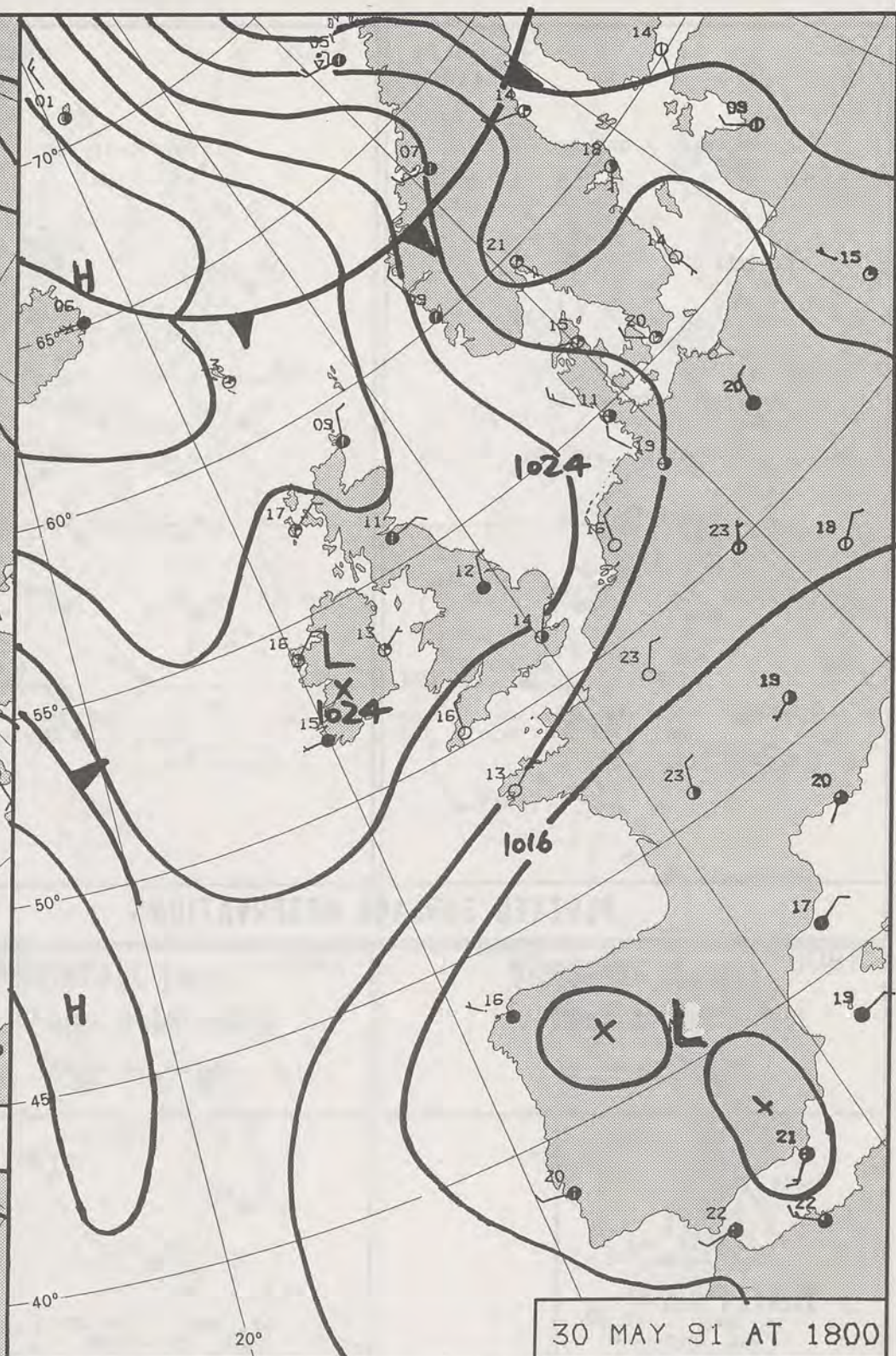
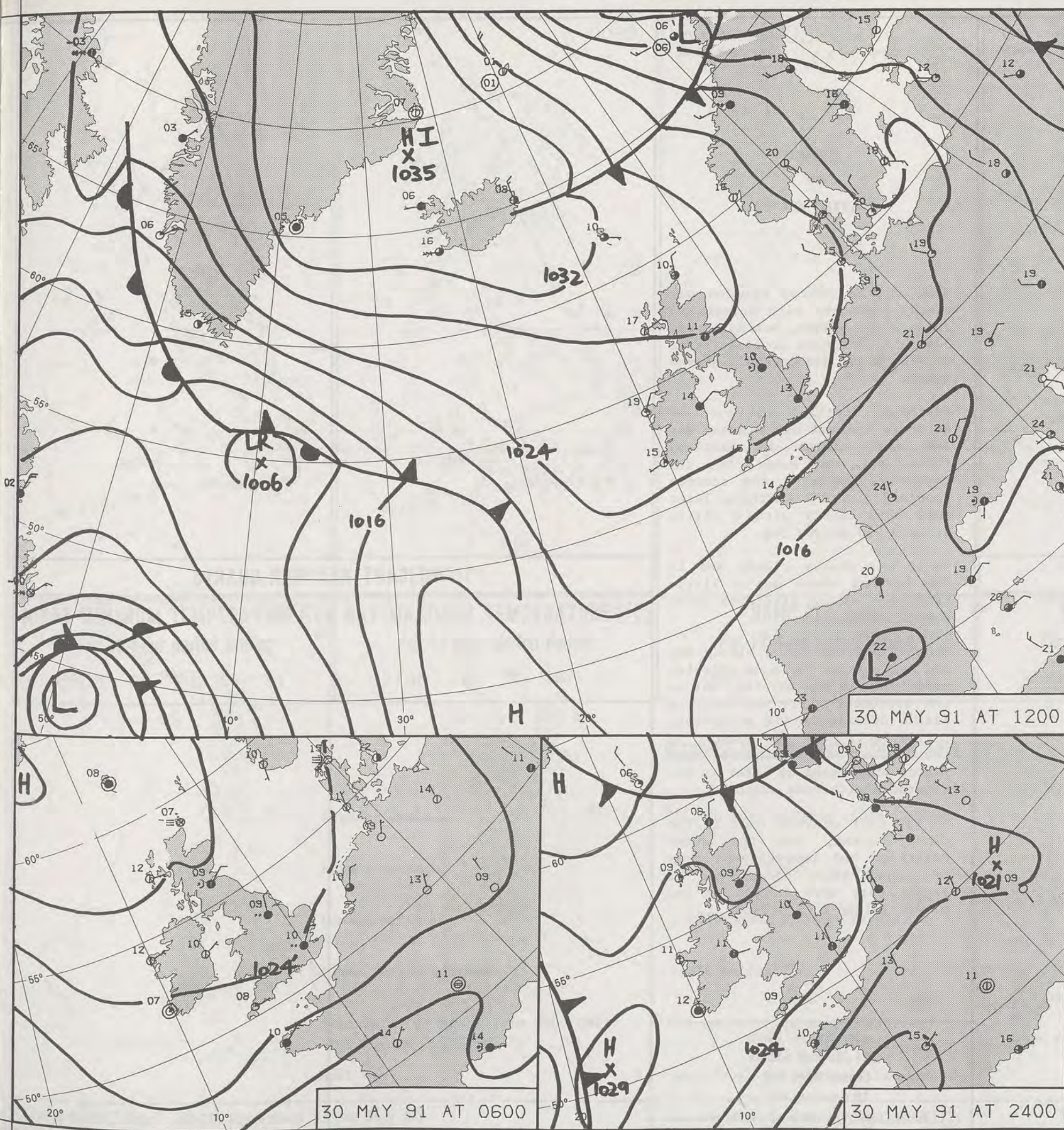
© Crown Copyright 1986  
All rights reserved



VIS  
1350Z  
29/5/91







DUPLICATE ALSO  
DAILY WEATHER SUMMARY

NOT FOR LOAN FOR

THURSDAY 30 MAY 1991

London Weather Centre 284-286 High Holborn London WC1V 7HX

© Crown Copyright All rights reserved

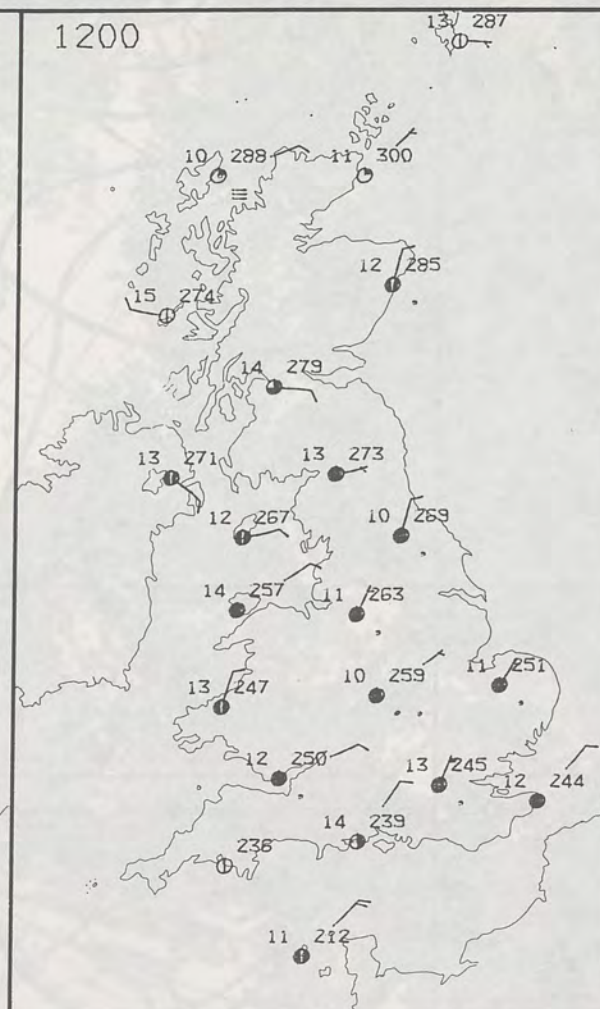
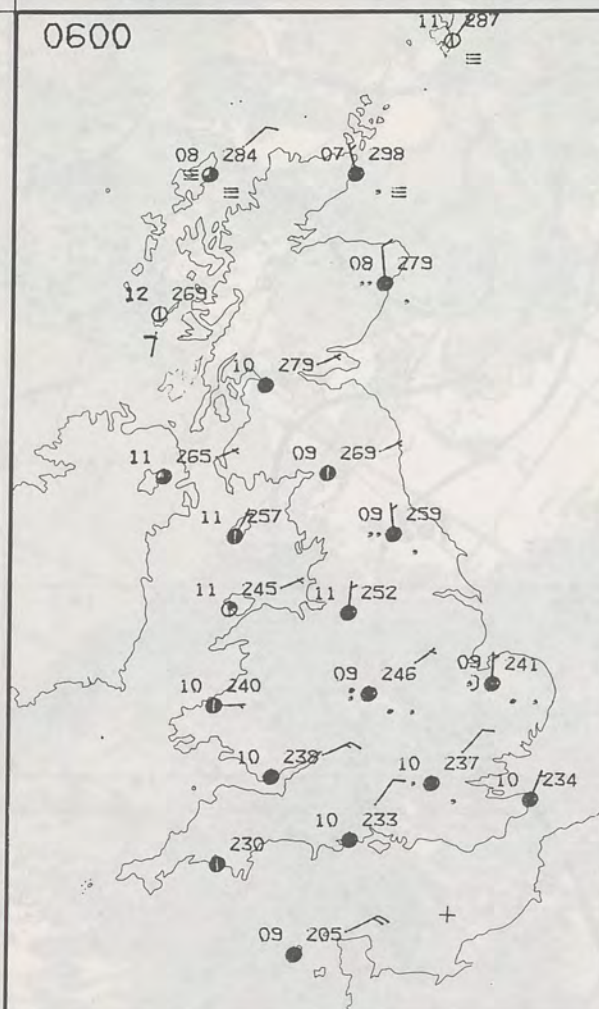
10 JUN 1991  
METEOROLOGICAL  
LIBRARY  
OFFICE

Warm front Cold front Occlusion

Printed in the UK for HMSO. Dd 8146371 C10 3/91 9385 9590

Form File 561





THURSDAY  
30 MAY 1991

SUMMARY  
OF  
BRITISH WEATHER

Much of the United Kingdom was cloudy overnight with drizzle in quite a few places, but northwest Scotland, Northern Ireland, parts of West Wales and Cornwall stayed clear.

Northwest Scotland and much of Northern Ireland had a sunny day and some places in Scotland turned warm and sunny, but the coasts of northern and eastern Scotland and the Northern Isles were more cloudy with a little drizzle and patchy fog.

Wales was mostly cloudy and in the morning there was a little drizzle. In the afternoon Dyfed turned sunny.

Much of England had a cloudy day and many places had some drizzle, especially in the morning, but in the northeast there was still a little drizzle in the afternoon, particularly near the coast. In the south and southwest many places brightened up later in the afternoon with some sunshine.

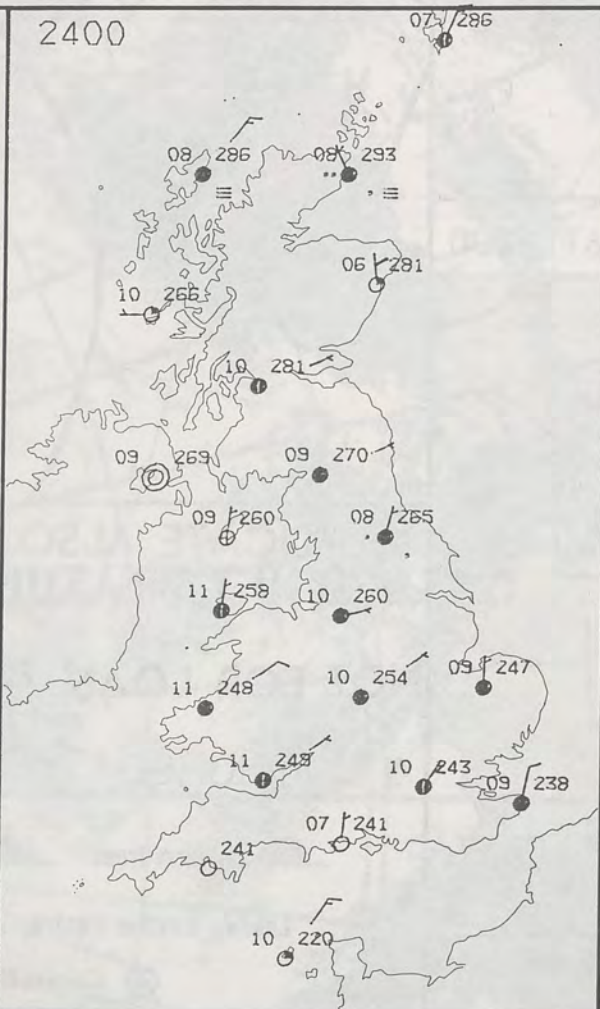
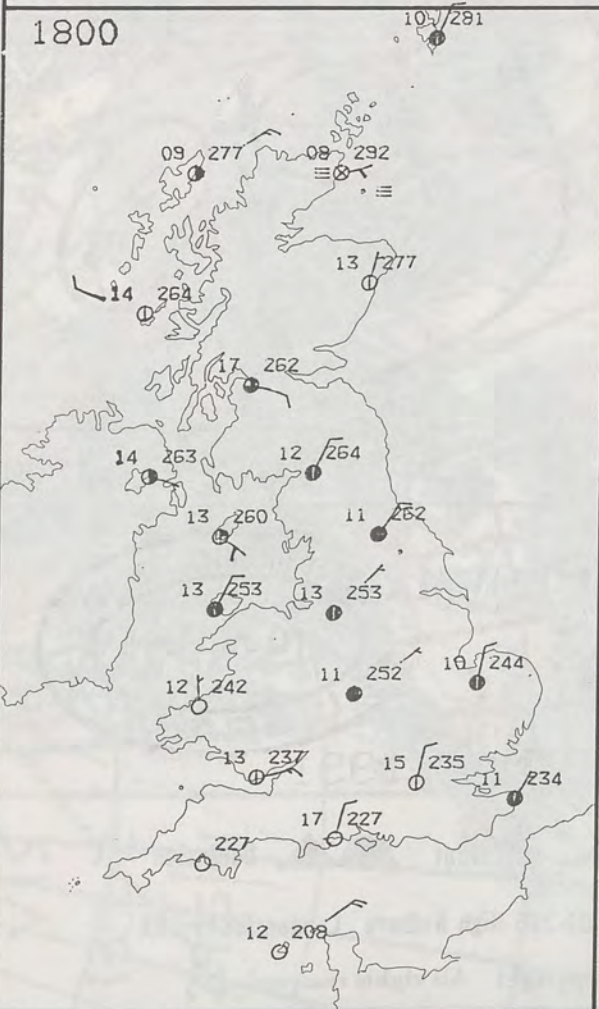
It was cool or very cool in the cloudy areas, but the sunny districts had temperatures near or rather above normal and it became very warm in one or two places inland in Scotland.

London Weather Centre  
284-286 High Holborn  
London WC1V 7HX  
All times are GMT

© Crown Copyright 1986 All rights reserved



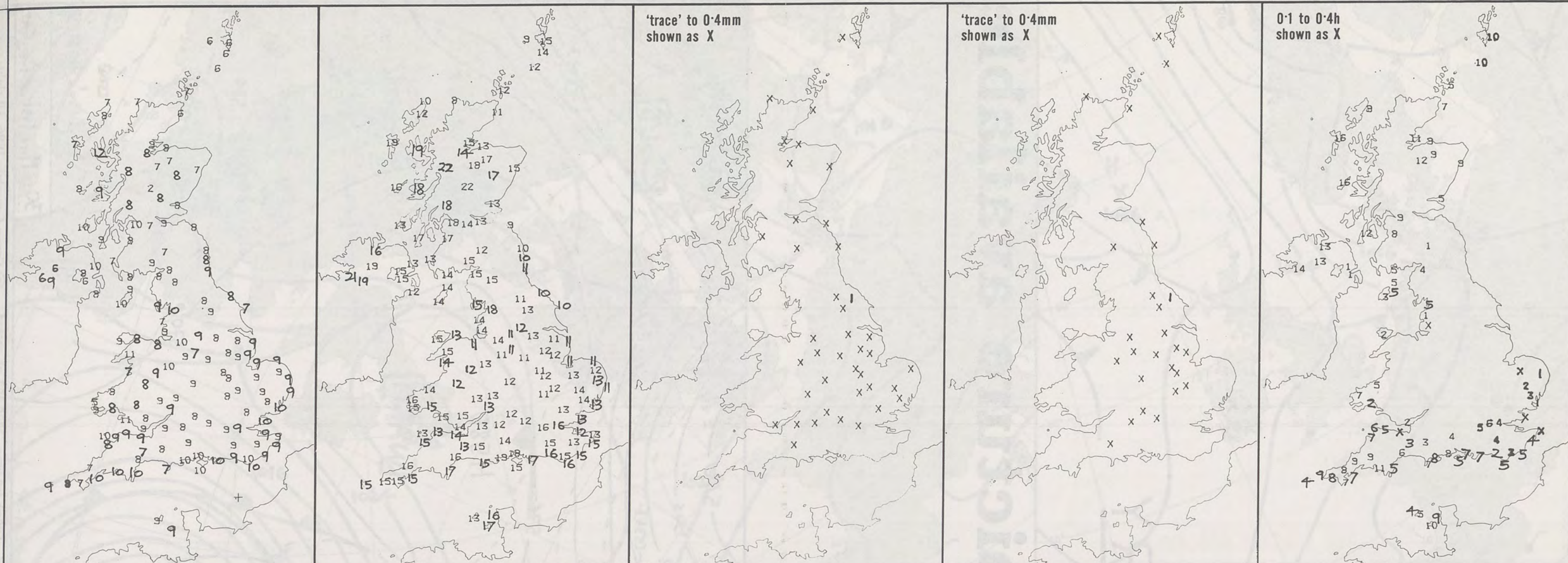
PLOTTED SURFACE OBSERVATIONS



SIGNIFICANT WEATHER CHARTS







NIGHT MINIMUM TEMPERATURE (°C) For 12-hour period ending 0900 ON 30 MAY 91	DAY MAXIMUM TEMPERATURE (°C) For 12-hour period ending 2100 ON 30 MAY 91	RAINFALL (mm) For 12-hour period ending 0900 ON 30 MAY 91	RAINFALL (mm) For 12-hour period ending 2100 ON 30 MAY 91	SUNSHINE (hours) Dawn to dusk 30 MAY 91
----------------------------------------------------------------------------------	--------------------------------------------------------------------------------	-----------------------------------------------------------------	-----------------------------------------------------------------	-----------------------------------------------

**EXTREMES FOR THURSDAY 30TH MAY 1991**

Highest maximum	: 22.2°C Fort William (Loch Linnhe)
Lowest maximum	: 7.7°C Cape Wrath
Lowest minimum	: 2.2°C Tummel Bridge (Tayside)
Lowest grass minimum	: 1.0°C Belfast
Most rain (24 hours from 0900 GMT)	: 0.5 mm Fylingdales (Yorkshire)
Most sun	: 16.1 hours Benbecula (Outer Hebrides)

**DAILY  
WEATHER  
SUMMARY**

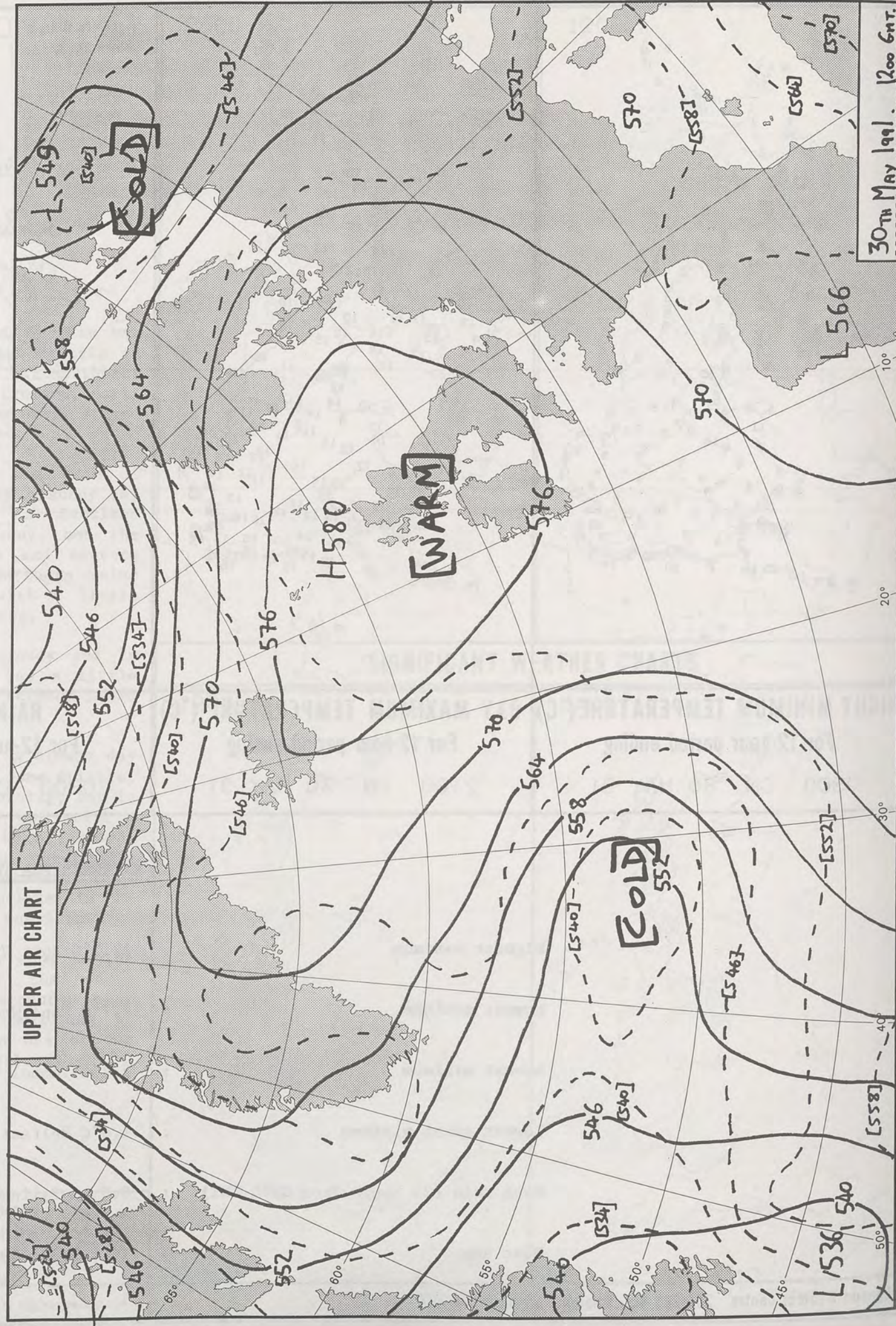


© Crown Copyright 1986  
All rights reserved

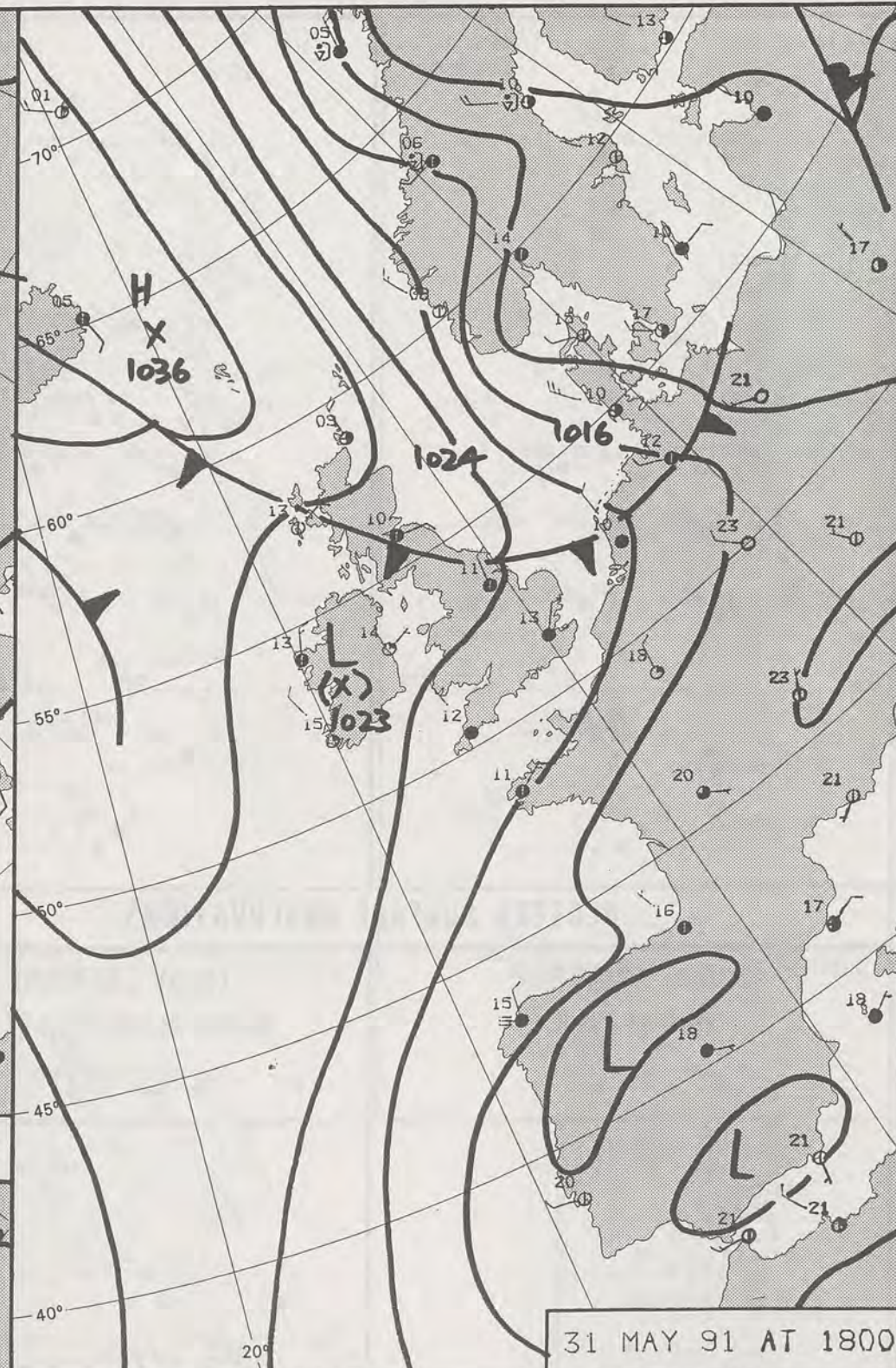
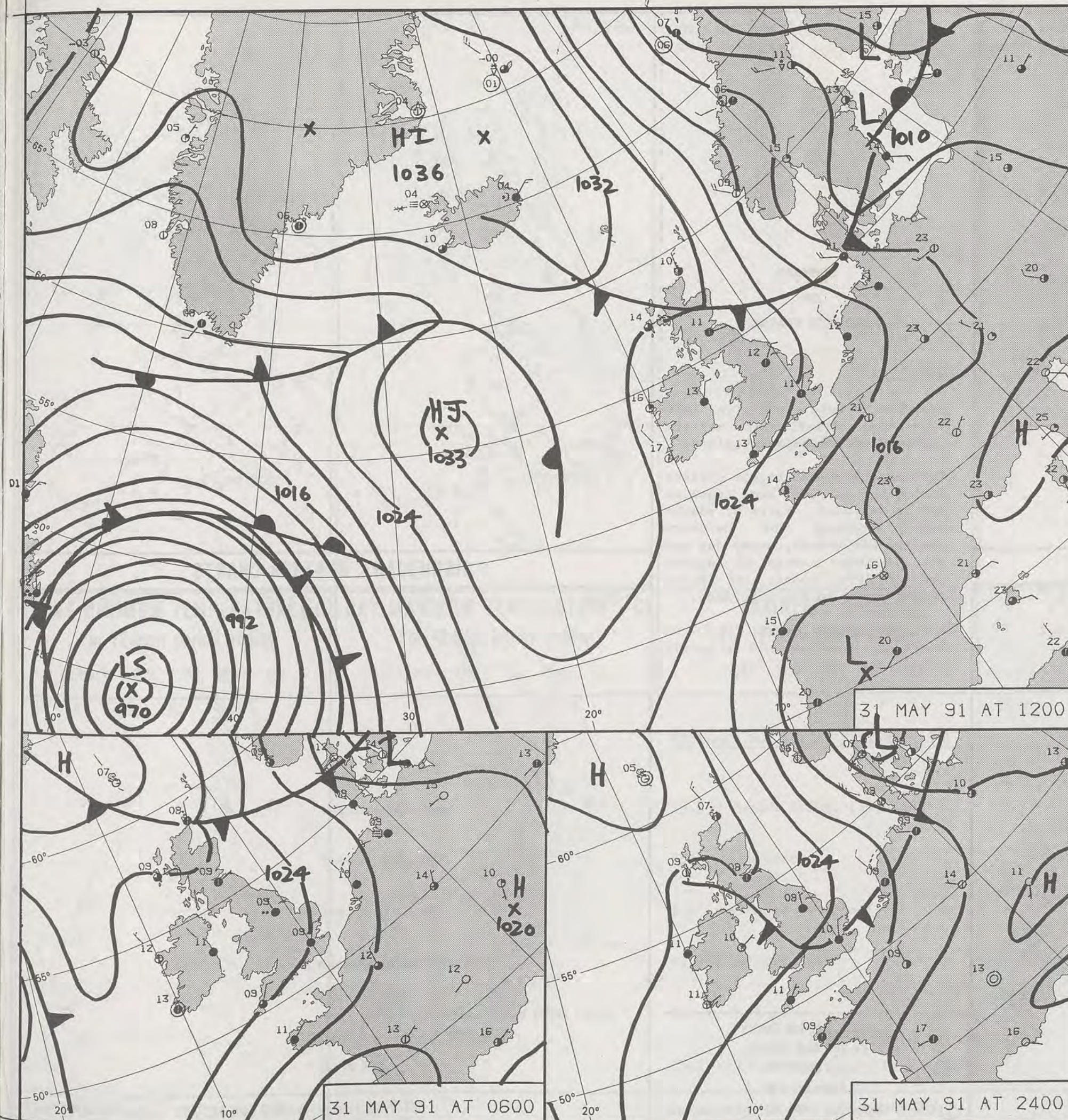


SORRY

**no satellite picture available**







DUPLICATE ALSO  
DAILY WEATHER SUMMARY


NOT FOR LOAN FOR

FRIDAY 31 MAY 1991

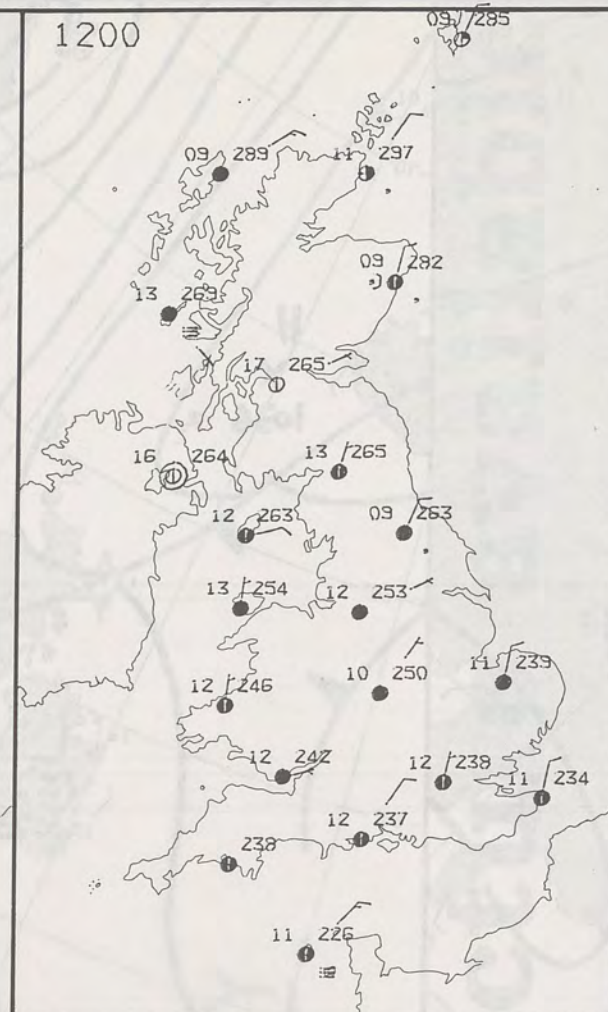
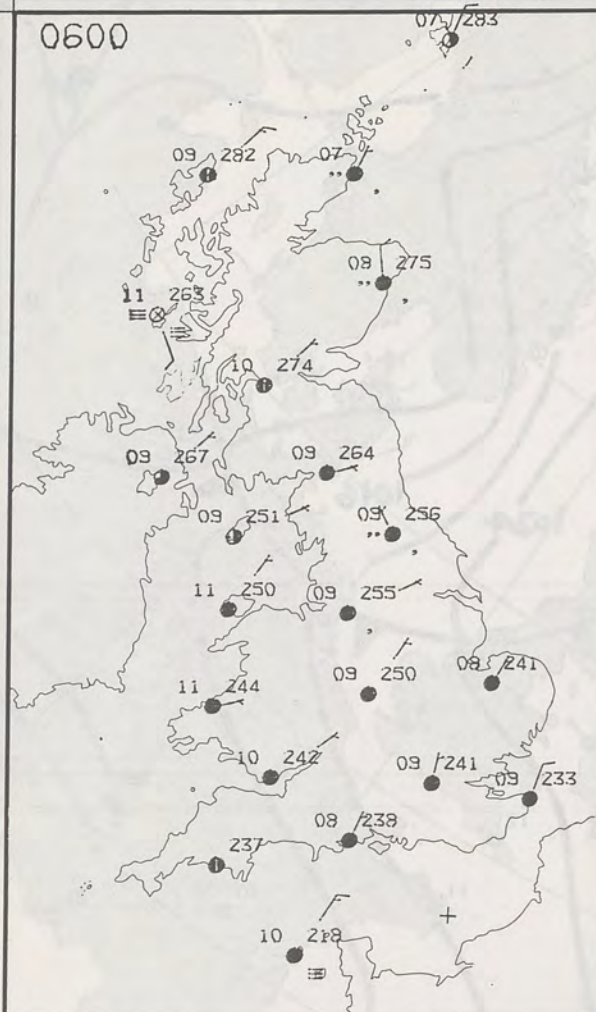
Warm front Cold front Occlusion

London Weather Centre 284-286 High Holborn London WC1V 7HX

© Crown Copyright All rights reserved







FRIDAY  
31 MAY 1991

SUMMARY  
OF  
BRITISH WEATHER

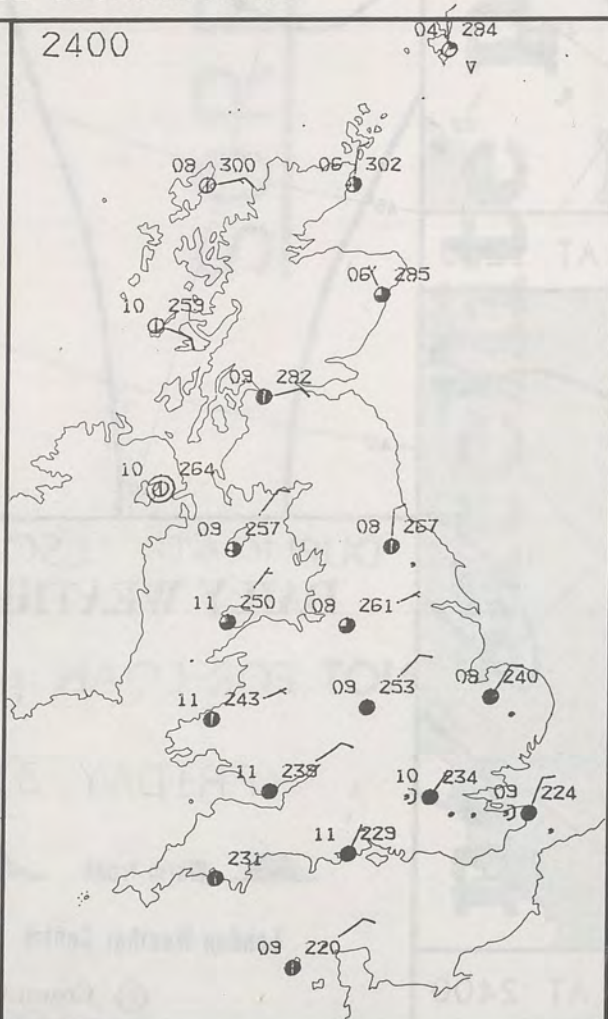
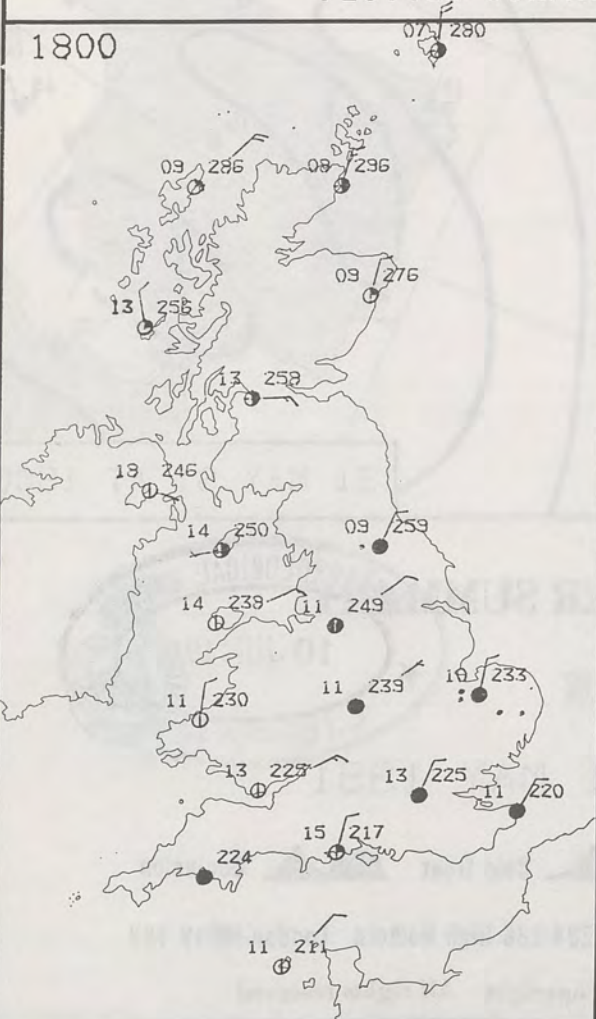
Most places were cloudy overnight with some drizzle in eastern Scotland and northeast England.

Northeast Scotland became clearer during the day with some sunshine but it was cool. Parts of southwest Scotland and Northern Ireland had a warm, sunny day and some southern coasts of England and western coasts of Wales became sunny in the afternoon.

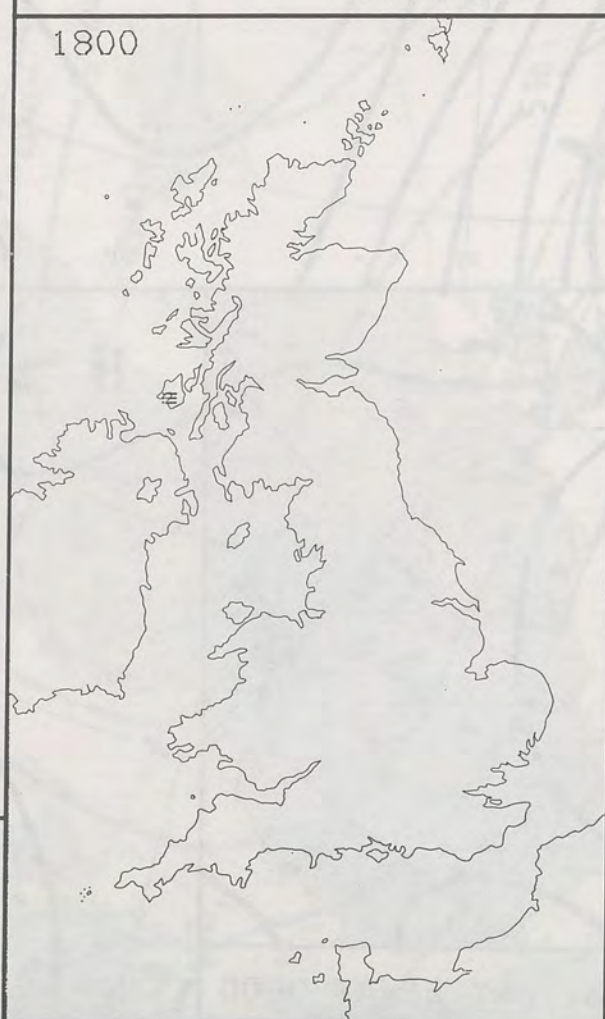
Most of England, East Wales and southeast Scotland had a mostly cloudy and very cool day.



PLOTTED SURFACE OBSERVATIONS



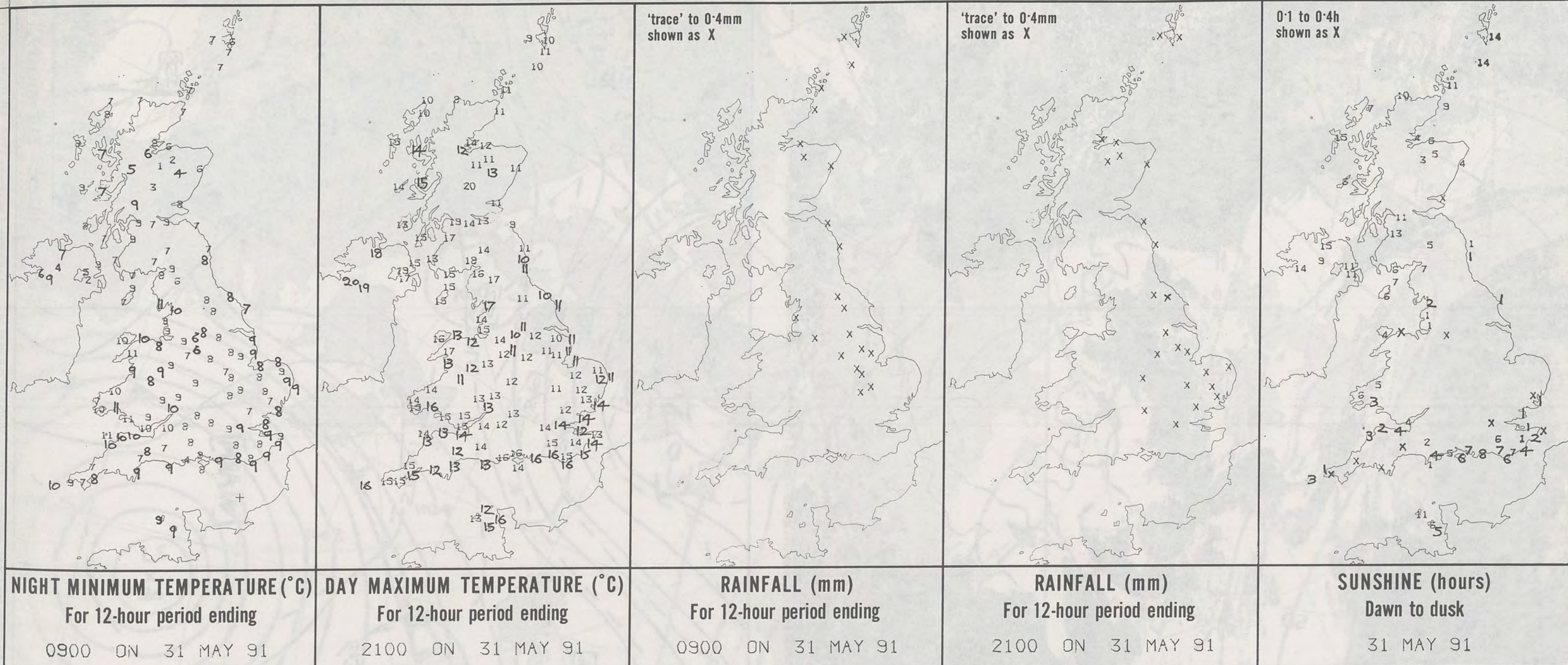
SIGNIFICANT WEATHER CHARTS



London Weather Centre  
284-286 High Holborn  
London WC1V 7HX  
All times are GMT

© Crown Copyright 1986 All rights reserved





**EXTREMES FOR FRIDAY 31ST MAY 1991**

Highest maximum	: 19.8°C Tummel Bridge (Tayside)
Lowest maximum	: 8.2°C Cape Wrath
Lowest minimum	: 1.4°C Aviemore (Highland)
Lowest grass minimum	: -2.6°C Belfast
Most rain (24 hours from 0900 GMT)	: 0.4 mm Fylingdales
Most sun	: 15.3 hours Benbecula (Outer Hebrides)

**DAILY  
WEATHER  
SUMMARY**



© Crown Copyright 1986  
All rights reserved



