

METEOROLOGICAL OFFICE.

DAILY WEATHER REPORTS.

1ST JULY TO 31ST DECEMBER, 1905.

DAILY WEATHER REPORT.
July to December 1905.



SUPPLEMENT TO THE DAILY WEATHER REPORT.

VALUES FOR PRESSURE, TEMPERATURE, RAINFALL, AND BRIGHT SUNSHINE
IN THE SIX MONTHS, JULY TO DECEMBER.

JULY.

AUGUST.

SEPTEMBER.

STATIONS.	PRESSURE AT 8 A.M. Means, 1871-1900.	TEMPERATURE OF AIR. 1871-1900.								RAINFALL.		BRIGHT SUNSHINE.	
		Means of				Absolute Extremes.				Means for		Means, 1881-1900.	
		Dry Bulb 8 a.m.	Wet Bulb 8 a.m.	Daily Maximum.	Daily Minimum.	Maximum.	Years.	Minimum.	Years.	1871- 1900.	1806-1900.	Hours.	Per cent. of possible.
Sumburgh Head ..	29° 806	53° 4	51° 7	57° 6	48° 3	70	1897	37	1888	17	(Inches.)	—	—
Stornoway	29° 822	55° 5	53° 7	60° 3	49° 1	76	1884	32	1888	21	2° 33	—	—
Malin Head	29° 873	56° 1	54° 0	61° 0	53° 6	—	—	—	—	—	2° 97	140° 8	28
Blackod Point ..	29° 914	57° 8	55° 2	62° 4	53° 8	—	—	—	—	—	—	—	—
Valencia	29° 960	59° 2	56° 6	64° 0	53° 8	80	1878	42	1898	20	3° 95	154° 4	31
Roche's Point	29° 957	59° 0	56° 1	65° 8	53° 7	84	—	—	—	—	—	—	—
Parsonstown	29° 937	58° 1	55° 0	66° 4	51° 7	89	1876	45	1888	15	3° 00	—	—
Donaghadee	29° 904	57° 4	55° 5	63° 5	52° 1	81	1876	37	1889	17	2° 85	139° 2	28
Liverpool	29° 927	59° 5	56° 6	66° 0	54° 3	89	1876	40	1883	18	2° 83	—	—
Holyhead	29° 932	58° 3	56° 0	63° 8	54° 1	83	1873	44	1877	16	2° 77	—	—
Pembroke	29° 956	58° 2	56° 2	62° 7	54° 9	80	—	—	—	—	—	—	—
Scilly	29° 987	60° 5	58° 3	64° 9	56° 5	75	1878	45	1888	14	2° 42	205° 3	42
Jersey	30° 015	62° 5	59° 1	68° 6	56° 5	90	1886	48	1875	16	2° 29	—	—
Dungeness	29° 905	61° 9	58° 6	67° 0	56° 1	82	1873	46	1877, 97	13	2° 30	244° 2	51
Wick	29° 835	56° 0	53° 7	61° 8	48° 9	81	1900	40	1890	12	1° 62	—	—
Nairn	29° 838	56° 9	53° 7	64° 5	50° 3	86	1876	37	1886, 97, 98	17	2° 68	—	—
Aberdeen	29° 852	57° 6	53° 8	63° 7	50° 7	86	1876	38	1898	18	2° 82	165° 9	32
Leith	29° 867	58° 6	55° 0	66° 6	51° 4	90	1876	41	1887, 88, 92	16	2° 76	—	—
Shields	29° 887	58° 2	55° 1	64° 3	51° 9	85	1876	40	1885	15	2° 55	—	—
Spurn Head	29° 914	59° 6	56° 9	65° 1	55° 0	84*	1881, 1906	44*	1888	13	1° 70	—	—
Yarmouth	29° 938	60° 8	57° 6	66° 3	54° 9	87	—	—	—	—	—	—	—
Loughborough ..	29° 947	60° 9	57° 2	71° 4	52° 6	90*	1881	42	1872, 90	15	2° 69	—	—
Oxford	29° 963	60° 2	56° 6	70° 1	53° 5	90	1881	39*	1888	15	2° 24	—	—
LONDON	29° 971	62° 2	57° 7	72° 7	54° 2	95	1876, 1900	41	1888	14	2° 49	200° 7	41
							1881	41	1877	13	2° 27	174° 7†	30†
Sumburgh Head ..	29° 782	53° 5	51° 9	57° 7	48° 5	69	1880	38	1885, 95	18	3° 25	—	—
Stornoway	29° 794	55° 1	53° 5	60° 2	49° 1	75	1897, 99	33	1888	21	3° 66	131° 3	28
Malin Head	29° 839	56° 4	54° 3	61° 8	54° 1	—	—	—	—	—	—	—	—
Blackod Point ..	29° 878	58° 1	55° 5	62° 7	54° 1	—	—	—	—	—	—	—	—
Valencia	29° 929	59° 6	57° 1	64° 7	54° 3	81	1899	42	1890	22	4° 96	162° 7	34
Roche's Point	29° 932	59° 1	56° 6	65° 7	54° 2	80	—	—	—	—	—	—	—
Parsonstown	29° 917	57° 4	55° 2	65° 9	51° 6	82	1880	44	1883	16	3° 94	—	—
Donaghadee	29° 881	57° 1	55° 5	62° 8	52° 5	78	1893, 99, 1900	35	1885, 87	18	3° 87	139° 5	31
Liverpool	29° 908	58° 8	55° 3	65° 8	54° 3	85	1899	38	1886	19	3° 30	—	—
Holyhead	29° 909	58° 6	56° 5	64° 0	54° 8	83	1876, 84, 93, 99	44	1885	17	2° 96	—	—
Pembroke	29° 922	58° 9	56° 8	63° 3	55° 8	78	1893	45	1888	16	3° 02	—	—
Scilly	29° 962	61° 2	59° 0	65° 3	57° 1	75	1874, 99	47	1885, 88	15	2° 91	198° 8	48
Jersey	29° 995	63° 2	59° 8	69° 1	57° 4	75	1893, 99	50	1885, 90, 95	17	2° 49	—	—
Dungeness	29° 953	62° 1	58° 9	67° 5	56° 6	80	1898	46	1889	16	2° 48	244° 8	36
Wick	29° 834	56° 5	53° 5	62° 4	48° 6	85	1887, 94	39	1880	13	2° 41	—	—
Nairn	29° 817	56° 0	53° 5	63° 9	49° 4	86	—	—	—	—	—	—	—
Aberdeen	29° 835	56° 7	53° 5	63° 7	50° 2	81	1890	38	1885, 90	18	2° 68	—	—
Leith	29° 848	57° 7	54° 6	66° 0	51° 4	85	1880, 82, 90	33	1885	18	2° 93	168° 3	33
Shields	29° 871	57° 3	54° 7	66° 0	51° 8	85	1898	37	1874	16	2° 72	—	—
Spurn Head	29° 904	59° 1	56° 8	64° 7	55° 0	83	1898	39	1892	16	2° 83	—	—
Yarmouth	29° 929	60° 6	57° 6	66° 3	54° 8	85	—	—	—	—	—	—	—
Loughborough ..	29° 935	60° 1	56° 2	70° 4	52° 0	91*	1893	42	1876, 85	14	2° 26	—	—
Oxford	29° 954	61° 0	56° 0	69° 4	53° 0	90	1893	38*	1885, 87, 88	14	2° 46	—	—
LONDON	29° 961	61° 9	57° 4	71° 9	53° 7	96	1876	39	1892	13	2° 38	185° 7	42
									1887, 90	13	2° 30	165° 0†	37†
Sumburgh Head ..	29° 783	50° 8	49° 1	54° 9	46° 2	69	1898	34	1887, 88	20	3° 48	—	—
Stornoway	29° 806	51° 5	50° 2	56° 7	45° 7	72	1898	32	1871, 75, 85	21	4° 17	107° 4	28
Malin Head	29° 864	53° 7	51° 4	58° 5	51° 1	—	—	—	—	—	—	—	—
Blackod Point ..	29° 905	55° 3	52° 9	59° 8	51° 6	—	—	—	—	—	—	—	—
Valencia	29° 963	56° 6	54° 2	61° 9	51° 4	79	1898	35	1899	19	4° 34	133° 1	36
Roche's Point	29° 966	55° 8	53° 7	61° 9	51° 3	74	—	—	—	—	—	—	—
Parsonstown	29° 947	52° 9	51° 0	61° 9	47° 3	79	1830	39	1893	14	3° 62	—	—
Donaghadee	29° 913	53° 7	52° 4	60° 1	49° 3	74	1880, 98	29	1899	17	2° 92	129° 2	35
Liverpool	29° 944	54° 8	52° 1	61° 5	50° 9	82	1898	36	1882, 94, 99	17	2° 80	—	—
Holyhead	29° 939	55° 9	53° 7	60° 8	52° 3	78	1880	39	1885	16	3° 12	—	—
Pembroke	29° 962	56° 4	54° 2	60° 4	53° 2	74	—	—	—	—	—	—	—
Scilly	29° 983	58° 8	56° 6	62° 4	54° 9	73	1895	40	1885	16	3° 24	148° 3	40
Jersey	30° 008	60° 4	57° 2	66° 0	55° 0	86	1899	44	1885, 88	17	3° 15	—	—
Dungeness	29° 981	58° 0	55° 5	64° 0	53° 0	78	1895	41	1891	15	3° 04	184° 9	50
Wick	29° 822	52° 1	50° 3	58° 0	45° 7	78	1898, 99	32	1885	14	2° 53	—	—
Nairn	29° 835	51° 6	49° 4	59° 7	45° 9	83	1898	29	1885, 87	19	2° 70	—	—
Aberdeen	29° 856	52° 5	49° 9	59° 4	46° 6	81	—	—	—	—	—	—	—
Leith	29° 880	53° 5	50° 9	62° 1	47° 5	83	1898	30	1892	17	2° 87	124° 0	33
Shields	29° 905	53° 2	51° 1	60° 4	48° 3	81	1898	33	1886	15	2° 19	—	—
Spurn Head	29° 941	55° 7	53° 8	60° 9	52° 4	79*	1898	34	1885, 89, 93	14	2° 20	—	—
Yarmouth	29° 956	56° 5	54° 3	62° 4	51° 3	78	—	—	—	—	—	—	—
Loughborough ..	29° 970	53° 5	51° 7	65° 5	47° 5	90*	1880, 98	33	1885	15	2° 57	—	—
Oxford	29° 985	54° 0	52° 1	64° 6	48° 8	90	1898	33	1898	14	2° 44	—	—
LONDON	29° 991	55° 8	53° 4	66° 8	49° 7	91	1898	30	1877	13	2° 21	144° 2	39
												116° 0†	31†

* Extremes of temperature at these Stations are from observations made during the 20 years—1881-1900.

† The Sunshine values are for Westminster.

VALUES FOR PRESSURE, TEMPERATURE, RAINFALL, AND BRIGHT SUNSHINE

(CONTINUED).

OCTOBER.

NOVEMBER.

DECEMBER.

STATIONS.	PRESSURE AT 8 A.M. Means, 1871-1900.	TEMPERATURE OF AIR. 1871-1900.								RAINFALL.		BRIGHT SUNSHINE.	
		Means of				Absolute Extremes.				Means for		Means, 1881-1900.	
		Dry Bulb 8 a.m.	Wet Bulb 8 a.m.	Daily Maximum.	Daily Minimum.	Maximum.	Years.	Minimum.	Years.	Days with Rain.	Total Fall.	Hours.	Per cent. of possible.
	(Inches.)	°	°	°	°	°		°			(Inches.)		
Sumburgh Head ..	29.731	45.9	44.3	49.8	41.6	61	1898	26	1875	24	4.43	—	—
Stornoway ..	29.752	45.4	44.4	51.1	40.3	70	1898	26	1880	24	5.31	87.0	28
Malin Head ..	29.803	48.4	46.3	52.6	45.6	—	—	—	—	—	—	—	—
Blackod Point ..	29.851	49.5	46.6	54.1	45.9	—	—	—	—	—	—	—	—
Valencia ..	29.885	51.0	48.9	56.4	46.3	69	1898	28	1892	22	5.61	104.4	32
Roche's Point ..	29.886	50.1	48.3	55.8	46.0	65	1880, 84, 86	32	1881	16	4.21	—	—
Parsonstown ..	29.883	45.5	44.0	54.7	40.5	69	1898	22	1880	18	3.06	99.9	31
Donaghadee ..	29.843	47.8	46.5	53.7	43.5	66	1898	21	1892	18	3.14	—	—
Liverpool ..	29.872	47.7	45.6	53.8	44.5	72	1886	27	1895	18	3.52	—	—
Holyhead ..	29.863	50.2	48.1	54.7	46.9	71	1886	32	1892	20	4.33	—	—
Pembroke ..	29.880	51.2	49.2	54.9	47.9	66	1872, 1886	33	1895	20	4.14	104.0	32
Scilly ..	29.897	53.8	51.7	56.9	50.1	69	1895	38	1895, 96	21	3.73	—	—
Jersey ..	29.926	53.7	50.9	58.6	48.9	73	1876, 1898, 1900	33	1887	19	4.47	130.0	40
Dungeness ..	29.908	50.4	48.6	56.6	46.2	70	1886	23	1890	16	3.23	—	—
Wick ..	29.755	46.2	44.6	51.8	40.4	73	1898	22	1885	21	3.11	—	—
Nairn ..	29.773	44.6	42.8	52.2	39.8	72	1898	19	1896	18	2.43	—	—
Aberdeen ..	29.791	45.7	43.6	52.5	41.2	74	1883	25	1880	20	3.00	98.9	31
Leith ..	29.814	46.4	44.6	54.6	41.5	70	1898	25	1894	16	2.09	—	—
Shields ..	29.836	46.9	45.2	53.4	42.2	69	1898	27	1890, 92, 95	17	2.75	—	—
Spurn Head ..	29.857	48.9	47.4	53.6	45.6	70*	1900	33*	1887, 95	16	2.34	—	—
Yarmouth ..	29.884	49.2	47.6	54.4	44.6	74	1900	27	1895	18	2.98	—	—
Loughborough ..	29.897	45.4	44.2	55.8	40.8	77*	1886	20*	1890	17	2.76	—	—
Oxford ..	29.916	46.1	44.8	55.6	42.1	76	1886	22	1873	15	2.76	102.7	32
LONDON ..	29.918	47.6	46.0	56.8	42.9	80	1886	24	1890	16	2.70	70.6†	22†
Sumburgh Head ..	29.710	42.6	41.0	46.1	38.5	55	1890	21	1875	24	4.12	—	—
Stornoway ..	29.720	42.5	41.5	48.8	37.4	58	1897	20	1880	23	5.28	40.6	18
Malin Head ..	29.773	44.3	42.5	48.3	41.2	—	—	—	—	—	—	—	—
Blackod Point ..	29.819	45.7	43.7	49.7	41.7	—	—	—	—	—	—	—	—
Valencia ..	29.883	47.6	45.6	52.4	43.0	63	1881	27	1890, 96	22	5.67	65.8	26
Roche's Point ..	29.888	46.5	45.0	51.4	42.3	61	1875	27	1890	19	4.65	—	—
Parsonstown ..	29.889	42.0	40.6	49.4	37.2	63	1872	20	1890	19	2.97	63.8	25
Donaghadee ..	29.838	43.9	42.7	48.8	39.7	60	1894	27	1878, 83	19	3.12	—	—
Liverpool ..	29.883	43.0	41.2	48.3	40.0	63	1872	22	1880	17	2.71	—	—
Holyhead ..	29.865	46.2	44.4	50.0	43.0	62	1881	29	1880	20	3.96	—	—
Pembroke ..	29.890	47.4	45.7	50.6	43.9	58	1884, 95, 97, 99	28	1890	20	3.94	60.9	24
Scilly ..	29.911	50.3	48.3	53.0	46.6	61	1898	29	1890	21	3.65	—	—
Jersey ..	29.953	48.2	46.1	52.6	44.4	66	1899	16	1890	19	4.07	73.5	27
Dungeness ..	29.923	45.0	43.6	50.1	41.1	63	1899	17	1890	17	2.57	—	—
Wick ..	29.743	42.0	40.6	46.7	36.8	62	1900	15	1884	20	2.89	—	—
Nairn ..	29.761	40.5	38.9	46.3	35.6	61	1885, 94	18	1880, 98	17	2.13	—	—
Aberdeen ..	29.792	41.1	39.3	46.6	37.1	62	1872, 89	15	1880, 84	20	3.06	52.7	22
Leith ..	29.817	42.3	40.5	48.5	37.5	64	1872	18	1885	16	2.07	—	—
Shields ..	29.844	42.8	41.2	48.0	38.4	62	1881, 94	29	1880	17	2.33	—	—
Spurn Head ..	29.874	43.8	42.5	47.5	40.7	61*	1894, 95	28*	1884	17	2.19	—	—
Yarmouth ..	29.898	43.7	42.5	48.0	39.5	60	1895, 98, 99	23	1890	19	2.78	—	—
Loughborough ..	29.910	40.9	39.7	48.6	37.0	64*	1900	19*	1887, 93	17	2.14	—	—
Oxford ..	29.928	41.6	40.4	48.8	37.9	68	1881	19	1871, 87	15	2.30	56.4	22
LONDON ..	29.931	42.8	41.3	49.8	38.5	65	1894	19	1879	16	2.29	27.7†	11†
Sumburgh Head ..	29.647	40.1	38.6	43.2	35.9	53	1890	19	1877	26	4.46	—	—
Stornoway ..	29.671	40.0	39.0	43.7	34.6	55	1898	15	1880	26	5.68	23.9	12
Malin Head ..	29.748	41.6	40.1	45.4	38.3	—	—	—	—	—	—	—	—
Blackod Point ..	29.806	43.2	41.3	47.2	39.2	—	—	—	—	—	—	—	—
Valencia ..	29.880	45.4	43.2	50.1	40.6	57	1884, 88, 99, 1900	24	1886	25	6.34	42.6	18
Roche's Point ..	29.894	44.0	42.6	48.5	39.9	58	1873	25	1882	20	5.47	—	—
Parsonstown ..	29.872	38.8	37.6	45.5	34.0	58	1877, 1900	8	1878	20	3.17	44.7	20
Donaghadee ..	29.823	40.9	40.0	46.1	36.6	56	1885, 88, 94	20	1879	21	2.96	—	—
Liverpool ..	29.881	39.4	37.7	44.2	36.1	59	1891, 98, 1900	13	1878	18	2.64	—	—
Holyhead ..	29.864	43.2	41.6	46.8	39.5	56	1872, 88	25	1874	20	3.94	—	—
Pembroke ..	29.903	44.4	43.0	47.4	40.9	57	1898	19	1890	21	4.17	44.0	19
Scilly ..	29.936	47.7	45.8	50.3	43.8	58	1899, 1900	30	1890	22	4.19	—	—
Jersey ..	29.992	44.0	42.2	48.1	40.1	61	1876	19	1871	20	3.88	62.3	25
Dungeness ..	29.952	40.6	39.5	45.2	36.3	56	1890, 97, 98, 1900	12	1890	17	2.11	—	—
Wick ..	29.684	38.7	37.5	42.9	33.4	56	1898	10	1880	22	3.18	—	—
Nairn ..	29.713	37.5	36.0	42.6	32.4	58	1900	10	1882	18	2.16	—	—
Aberdeen ..	29.747	37.5	35.8	42.4	33.3	58	1873	6	1882	20	3.23	38.2	19
Leith ..	29.782	39.1	37.6	44.5	34.1	60	1896	6	1882	15	1.95	—	—
Shields ..	29.825	38.9	37.5	43.6	34.3	59	1873, 98	10	1878, 79	16	2.34	—	—
Spurn Head ..	29.864	39.4	38.2	43.1	35.8	56*	1898	19*	1891	17	2.07	—	—
Yarmouth ..	29.911	38.6	37.5	42.7	34.2	56	1873	15	1879	17	2.47	—	—
Loughborough ..	29.914	36.9	35.9	42.5	32.8	59*	1888, 1900	7*	1890	15	2.35	—	—
Oxford ..	29.950	37.6	36.5	43.7	34.0	58	1888, 97	6	1878	16	2.16	41.6	18
LONDON ..	29.953	38.5	37.3	44.7	34.4	58	1873, 88, 91, 98	11	1878	15	2.15	13.1†	5†

* Extremes of temperature at these Stations are from observations made during the 20 years—1881-1900.

† The Sunshine values are for Westminster.

DAILY WEATHER REPORT

for 8 a.m. on *Saturday, 1st July, 1905.*

Issued by the METEOROLOGICAL OFFICE, 63, Victoria Street, London. W. N. SHAW, Director.

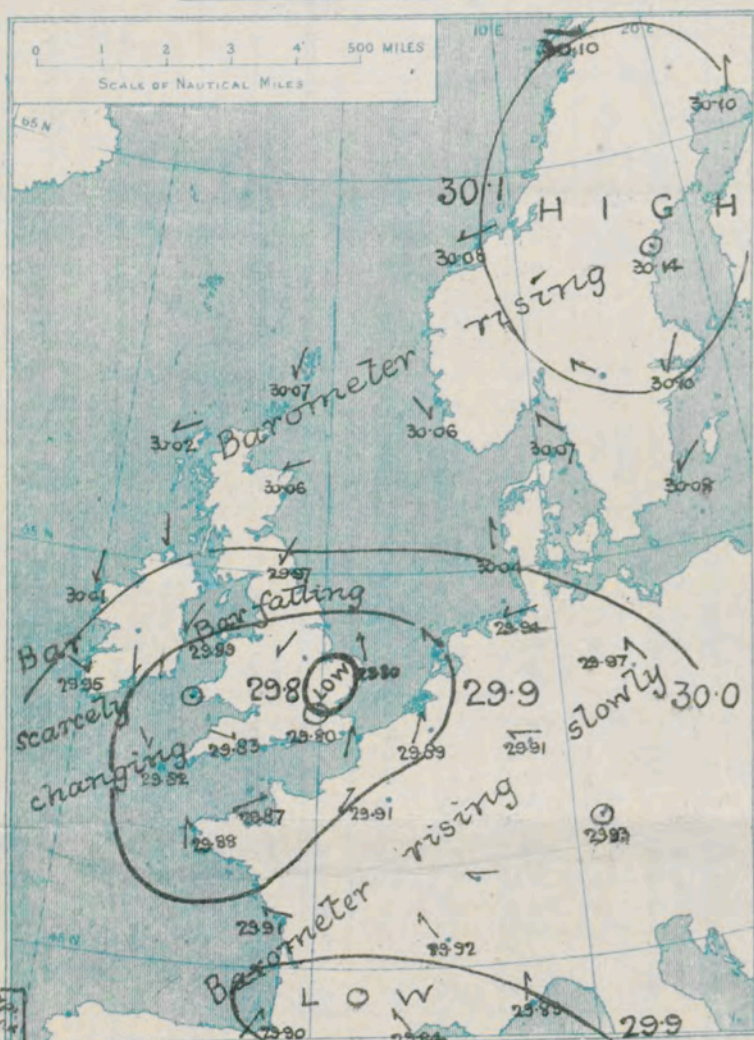
STATIONS.		YESTERDAY EVENING. (See note on last page.)					THIS MORNING. (See note on last page.)										PAST 24 HOURS.				
		BAROM.		TEMP.		WIND.	Weather.	BAROMETER.		TEMPERATURE.				WIND.		Weather.	Sea (0 to 9.)	Temp.		Sun- shine Hours	Rainfall ins.
		At 32° Fahr. and M.S.L.	Dry Bulb.	Direc.	Force (0 to 12.)			At 32° Fahr. and M. S. L.	Change since Yester- day.	Dry Bulb.	Wet Bulb.	Change since Yester- day.	Direc.	Force (0 to 12.)	Max.			Min.			
																			Ins.		
SCANDINAVIA	Haparanda...	30.08	60	N	0	3	30.10	+01	62	57	0	S	2	c	*	70	48	-	*	-	
	Hernösand...	30.04	58	N	0	0	30.14	+20	58	56	0	X	0	f	*	63	57	-	*	-	
	Stockholm...	30.01	68	W	2	c	30.10	+18	64	61	-3	NNE	2	o	*	75	61	-	*	-	
	Wisby...	30.02	66	W	2	3	30.08	+16	66	60	0	NE	4	bc	*	72	59	-	*	-	
	Karlstad...	30.02	66	SSW	2	3	30.12	+19	65	62	+3	ESE	4	c	*	*	*	-	*	-	
	Färder (X'ania Fjord)	30.00	66	S	2	3	30.08	+19	64	60	0	ENE	1	o	1	68	63	-	*	-	
	Bodö...	29.97	62	N	0	3	30.10	+15	56	55	-10	W.	1	o	1	66	55	-	*	-	
	Christiansund...	30.08	61	WNW	1	3	30.08	+12	56	55	-4	ENE	1	f	1	63	55	-	*	-	
Skudesnaes...	30.04	60	W	1	0	30.06	+11	62	59	+3	NW	1	c	1	63	59	0	*	-		
BRITISH ISLANDS	Sumburgh Head	30.01	55	NE	2	0	30.07	+16	55	54	+3	NNE	1	o	2	56	51	0	*	0.01	
	Stornoway...	30.02	62	E	3	3	30.02	+03	58	55	+1	ENE	1	3	1	64	48	3	14.1	-	
	Malin Head...	29.99	60	NE	2	3m	29.99	+05	59	57	+1	N	1	3m	3	61	56	3, 3m	*	-	
	Blacksod Pt. ...	30.02	61	N	4	c	30.01	+03	62	59	+2	NNE	1	3	2	63	55	3, c	*	-	
	Valencia...	29.92	64	NW	4	c m	29.95	+06	64	60	+1	NW	2	3m	3	68	59	c, c m	7.9	-	
	Roche's Point...	29.89	62	NE	1	0 r	29.91	+08	61	59	0	N	2	o	1	64	59	0 r	*	0.32	
	Birr Castle...	29.91	68	NE	3	c	29.92	+03	60	58	+1	X	0	3	*	73	55	-	6.4	-	
	Donaghadee...	29.97	59	N	3	c	29.98	+05	57	54	0	N	3	3	3	64	53	3, c m, c	*	-	
	Liverpool Obsy...	29.91	61	ENE	1	o	29.87	+04	56	54	-5	NE	1	r	1	64	56	o p	*	0.08	
	Holyhead...	29.91	60	NE	2	o g p m	29.89	+05	57	56	-2	NE	3	r	2	64	56	o g p m	*	0.31	
Pembroke (St Ann's)	29.80	62	NE	4	o	29.83	+08	59	58	-1	X	0	o g m	2	62	57	c, r, o p m	0.0	0.29		
GERMANY, &c.	Scilly (St. Mary's)...	29.77	62	NNW	1	o	29.82	+13	61	59	+2	NNW	1	f	2	67	57	3, c	8.6	0.02	
	Jersey (St. Aubins)...	29.80	65	WNW	4	3 c	29.87	+13	61	59	+1	WSW	2	3	2	67	53	c, o m p o	11.3	-	
	Portland Bill...	29.78	59	W	1	o	29.83	+13	58	58	-2	WNW	1	c	2	66	57	f, o	*	0.04	
	Dungeness...	29.78	60	X	0	f	29.85	+16	59	58	-2	SSW	4	o	2	65	57	o, f	0.4	0.43	
	Wick...	30.04	58	N	1	3	30.04	+07	55	52	-1	SE	1	o	1	65	51	-	*	0.01	
	Nairn...	30.02	64	E	1	3	30.04	+06	59	56	0	NE	1	3m	1	71	44	3m	*	-	
	Aberdeen...	30.05	58	ESE	2	3	30.06	+06	57	54	0	ENE	2	c	2	63	46	3, 3, c	10.5	-	
	Leith...	30.01	60	ENE	2	c	30.03	+05	56	53	+1	ENE	2	o	*	64	53	-	*	-	
	North Shields...	30.00	56	NE	2	o	29.97	+03	56	54	-1	NE	4	o	4	57	52	o	*	-	
	Spurn Head...	29.86	57	NE	5	r	29.81	-02	56	56	0	ENE	5	f	3	62	55	-	*	0.10	
FRANCE.	Yarmouth...	29.78	63	ENE	4	c m	29.80	+04	61	60	0	SSE	5	o f	4	64	60	c, c m	*	0.10	
	Clacton-on-Sea...	29.76	68	X	0	3 c	29.81	+07	61	61	-1	SE	3	o	2	70	61	o r f p	2.9	0.08	
	Nottingham...	29.85	59	NE	1	o	29.81	-01	56	56	-3	NE	2	r	*	61	55	d, o	0.0	0.24	
	Bath...	29.80	64	NE	1	o	29.83	+11	58	58	-2	N	1	r	*	66	58	-	5.6	0.39	
	Oxford...	29.81	60	N	1	o	29.83	+06	57	57	-2	NNE	1	r	*	64	57	o g r p d	*	0.96	
	London (St. James' Park)	29.77	66	NNE	2	o g	29.80	+07	61	60	-1	X	0	o r g m	*	69	60	o g r o g r	0.0	0.62	
	The Scaw (Skagen)	30.04	65	X	0	3	30.07	+11	66	64	+4	SE	1	m	0	73	61	-	*	-	
	Fanö...	30.00	67	NE	4	r	30.04	+08	65	64	+2	S	1	r	*	77	61	2, 2 r	*	1.10	
	Cuxhaven...	29.88	77	E	3	3	29.94	+05	69	66	+3	ENE	2	3	*	79	66	-	*	-	
	The Helder...	29.84	69	ENE	1	2, 2 r	29.90	+11	68	65	+2	SE	2	r	1	73	66	-	*	0.12	
SPAN. PEN.	Brussels...	*	*	*	*	*	29.89	+16	69	65	0	SSW	2	3 c	*	86	60	-	*	0.08	
	Berlin...	29.93	84	X	0	3	29.97	+07	79	71	+4	SE	2	3	*	93	72	-	*	-	
	Frankfurt...	29.84	79	X	0	3	29.91	+09	75	70	0	E	2	3	*	93	66	-	*	-	
	Munich...	29.84	76	X	0	3 c	29.93	+09	73	68	+3	X	0	c	*	86	57	-	*	-	
	C. Gris Nez...	29.82	61	SSW	2	f	29.88	+14	59	58	-4	SSW	3	o	2	70	57	-	*	0.24	
	Brest...	29.82	66	SW	1	3 c	29.88	+14	59	58	+1	S	2	3	3	68	54	-	*	-	
	Lorient...	29.80	67	W	3	c	29.85	+10	61	59	+1	NE	2	3	2	72	57	-	*	0.04	
	Rochefort...	29.83	66	NNW	3	c	29.91	+08	63	60	-2	ESE	3	c	*	73	55	o, c	*	0.12	
	Biarritz...	29.83	68	NNW	3	3	29.90	+09	63	60	+3	SW	2	3	2	72	55	3, 2, 2 r	*	0.43	
	Paris...	29.76	63	E	1	o	29.91	+21	62	61	-5	SW	2	o	*	73	59	2, 2 r	*	0.47	

NOTE: The Sunshine for London given in this Table is recorded on the Tower of the Wesleyan Training College, Westminster; the Sunshine entered to Dungeness is recorded at Littlestone-on-Sea.

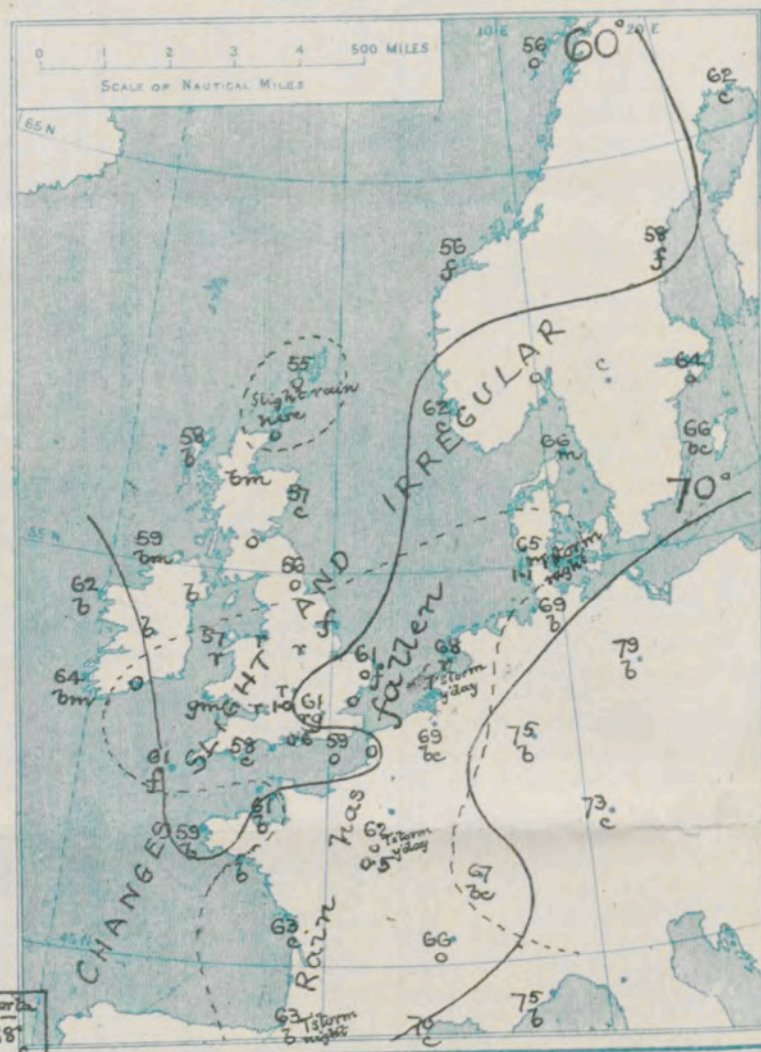
Observations for this column not generally received.

+ Observations received too late for insertion in Charts on next page.

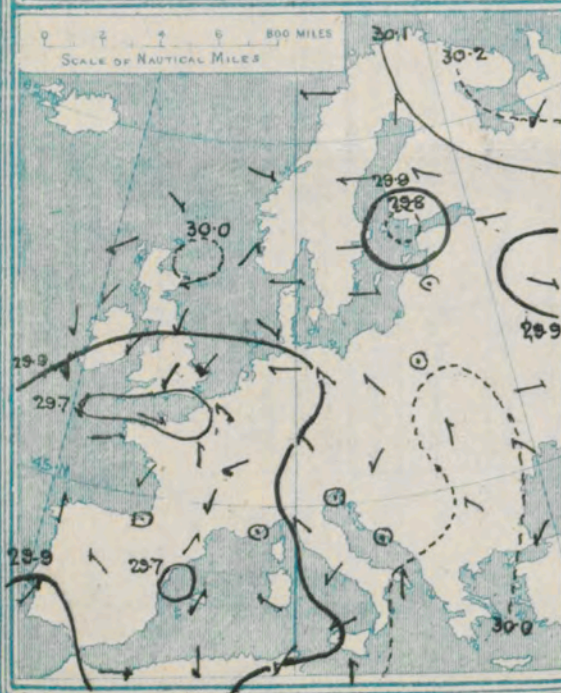
FOR Saturday, 1st/_{II} July, 1905.

SEA.—Rough High 

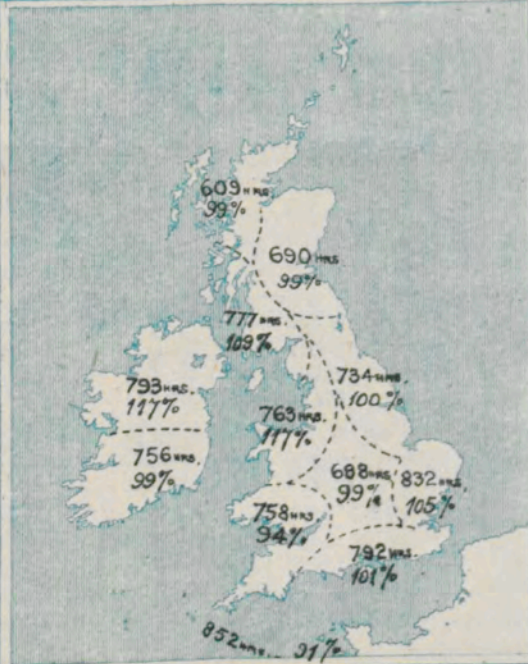
RAINFALL.—A dotted line separates areas where rain has fallen from those without rain. The fall in past 24 hours when exceeding half an inch is shown thus - 0.6



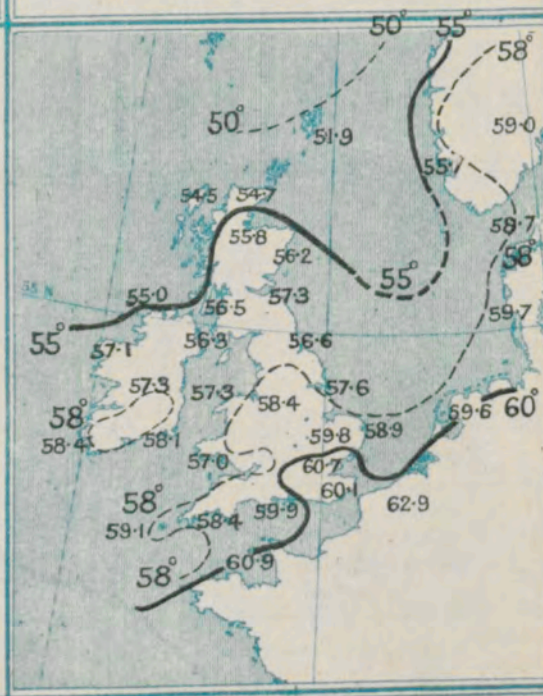
Yesterday morning.



Total Duration recorded
in various districts of the United Kingdom
in the 25 weeks ended Saturday, 24th JUNE,
with the percentage of the average duration
for the corresponding period.



*V. Means of DAILY TEMPERATURE
at 8 A.M. for the Two monthly period
JUNE-JULY (1871-1900)*



GENERAL SITUATION AT 8 A.M.

PRESSURE

In the course of the past 24 hours pressure has increased over nearly the whole of the region under observation, and an anticyclone in which the barometer stands above 30.1 ins. now lies over Scandinavia. The depression which was on the English Channel has, meanwhile, moved a little northward, and its central space is now between Oxford and Yarmouth, with the barometer at 29.80 ins. A shallow depression is also shown over the south of France. The gradient is moderate on the east coast of England, slight elsewhere.

WIND

TEMPERATURE

WEATHER

AND

SEA

There are well-marked circulations of the wind, anticyclonic over Scandinavia, and cyclonic over our Islands and Western Europe. The wind is fresh from the Southward at Yarmouth and from Northeastward at Spurn Head, but everywhere else it is moderate to very light.

Temperature has changed but little, and now ranges from 55° or 56° in most parts of Scotland and the north of England to 62° at Blacksed Point and 64° at Valencia; from 56° at Bodø and Christiansund and 58° at Hernand to 75° at Frankfurt and Nice and 79° at Berlin.

The weather is extremely unsettled over the greater part of England and along the southern shores of the North Sea, with rain falling heavily in many places. On the east coast of England, at Scilly and in some parts of Scandinavia the atmosphere is foggy. In other regions fair or fine weather prevails. The sea is moderate off Shields and Yarmouth, slight to very smooth in all other localities.

During yesterday there were very few instances of maximum temperatures as high as 70°, while Shields only touched 57° and Lumburgh Head 56°. At numerous stations there was no bright sunshine and the amounts at others were generally small, but Jersey had 11.3 hours and Stornoway 14.1 hours. Rain has fallen at the majority of stations, 0.6 in. in London and an inch at Oxford.

PROBABLE CHANGES IN SYSTEM NOW PREVALENT

The Eastern Counties depression, while continuing to fill up, is moving very slowly northwestward across the Midlands, so that unsettled conditions, with considerable quantities of rain are probable over the northwestern and western districts, while some improvement is expected in the southeast and east.

FORECASTS*

For the 24 hours ending at NOON on 2ND JULY, 1905.

DISTRICTS.

FORECASTS.

DISTRICTS.

FORECASTS.

0 { SCOTLAND
NORTH

Light variable NE^y breezes; generally fair or fine, local showers; mild.

1 { SCOTLAND
EAST

Light to fresh NE^y to SE^y breezes; unsettled, some rain, thick on coast; moderate temperature.

2 { ENGLAND
N.E.

Light to fresh breezes, mainly S^y; changeable, some showers; mild.

3 { ENGLAND
EAST

Light N^y to variable breezes; rainy at first, improving later; close.

4 { MIDLAND
COUNTIES

Light or moderate SW^y and S^y breezes; weather improving gradually; close.

5 { ENGLAND
SOUTH

6 { SCOTLAND
WEST

Same as Nos. 0 and 1.

7 { ENGLAND
N.W.

Light N^y and variable breezes; very unsettled and rainy, fair intervals later; moderate temperature.

8 { ENGLAND
S.W.

9 { IRELAND
NORTH

Light N^y breezes; fine at first, less settled, with rain, later; mild.

10 { IRELAND
SOUTH

WARNINGS

NONE ISSUED.

Note.—The South Cone, point downwards (⌵), means that gales, or strong winds, are probable, at first from the Southward (from S.E. round by S. to N.W.). Should it appear likely that a gale beginning from between W. and N.W. is likely to veer towards N. or N.E., the North Cone is hoisted in preference to the South Cone.
The North Cone, point upwards (⌴), means that gales, or strong winds, are probable, at first from the Northward (from N.W. round by N. to S.E.). Should it appear likely that a gale beginning from between E. and S.E. is likely to veer towards S. or S.W., the South Cone is hoisted in preference to the North Cone.

* For terms for transmission of Forecasts by Telegraph, see next page.

REPORTS FOR YESTERDAY.

STATIONS.	TEMPERATURE F.		Weather.	Sunshine. Hrs.	Rainfall. Ins.	STATIONS.	TEMPERATURE F.		Weather.	Sunshine. Hrs.	Rainfall. Ins.
	Max.	Min.					Max.	Min.			
Blackpool, to 9 p.m. ...	67	57	o, c, p, o	0.1	—	Eastbourne, to 6 p.m. ...	67	*	*	1.0	*
Southport, to 9 p.m. ...	70	59	c, o, r	0.0	0.03	Hastings	*	*	*	0.0	*
Rhyl, to 6 p.m.	*	*	*	0.0	*	Folkestone	69	59	r, t, r, o	0.1	1.15
Llandudno, to 9 p.m. ...	63	59	p, o	0.0	0.03	Broadstairs, to 6 p.m. ...	*	*	*	3.6	*
Bettws-y-Coed, to 6 p.m. ...	63	58	o, r, o	0.0	0.08	Margate, to 6 p.m.	69	59	r, b, c	3.3	0.36
Towyn, to 6 p.m.	65	60	g, r, o, g	0.0	0.07	Lowestoft, to 6 p.m.	65	58	o, p, r, c	0.8	*
Aberystwyth, to 6 p.m. ...						Skegness	66	*	o	0.0	0.01
Plymouth, to 9 p.m. ...	66	59	bc, bc, p, bc	3.1	0.63	Scarborough	59	*	*	0.0	—
Torquay	65	58		2.9	0.28						
Bournemouth, to 6 p.m. ...	66	60	*	0.0	*	Harrogate, to 6 p.m. ...	68	54	c, m, o	0.0	—
Bognor, to 6 p.m.	*	*	*	0.2	*	Darwen, to 9 p.m.	65	52	om, p, om	0.0	0.01
Worthing	*	*	*	0.2	*	Manchester, to 9 p.m. ...					
Brighton	69	*	*	0.3	0.41	Birmingham, to 9 p.m. ...					

TEMPERATURE, WEATHER, and RAINFALL at additional FOREIGN STATIONS, mainly for the 24 hours ended at 8 a.m. yesterday.

STATIONS. 30 th June, 1905.	TEMPERATURE F.		WEATHER.	RAIN. — Ins.	STATIONS. 30 th June, 1905.	TEMPERATURE F.		WEATHER.	RAIN. — Ins.
	Max.	Min.				Max.	Min.		
Flushing	72	63	o, bc	0.24	Rome	88	68	b, b	—
Aix-la-Chapelle	84	61	x, bc	0.04	Naples	85	69	b, b	—
Copenhagen	72	61	o, b	—	Malta	86	74	c	—
Oxo (Christiansand)	66	59	bc, b	—	Geneva 29 th June, 1905.	1 p.m.		1 p.m.	Measured 7 a.m.
St. Petersburg	77	61	f, f	0.32		77	*	c	
Vienna	79	64	b, b	—		79	*	bc	0.04
Buda-Pesth	75	64	b, bc	0.04		79	*	b	0.12
Hermanstadt	79	55	c, bc	—		82	*	b	—
Trieste	75	66	b, b	—		54	*	c	0.32
Florence	90	68	b, b	—	Lugano	81	*	bc	0.04

EXPLANATION OF THE COLUMNS GIVEN ON PAGE 1.

WEATHER.—*Beaufort Scale* is b. blue sky; c. detached clouds; d. drizzling rain; f. fog; g. dark, gloomy; h. hail; l. lightning; m. misty (hazy); o. overcast; p. passing showers; q. squally; r. rain; s. snow; t. thunder; u. ugly, threatening; v. visibility, unusual transparency; w. dew.

* AN ASTERISK is inserted in all places for which information is not usually received.

TABLE SHOWING THE LOCAL STANDARD TIMES AND THE CORRESPONDING GREENWICH TIMES OF THE OBSERVATIONS RECORDED ON PAGE 1.					TABLE SHOWING THE GREENWICH TIMES OF SUNRISE, NOON, AND SUNSET, FOR STATIONS IN THE UNITED KINGDOM, TO-DAY.			
COUNTRIES, &c.	Hours of Morning Observations by Local Standard Time.	Corresponding Greenwich Times.	Hours of Evening Observations by Local Standard.	Corresponding Greenwich Times.	1 st July, 1906.	Sunrise G.M.T.	Noon G.M.T.	Sunset G.M.T.
British Isles	8 a.m. (West European)	8 a.m.	6 p.m.* (W.E.T.)	6 p.m.*	Yarmouth	3.35	11.56	8.17
Holland	7 a.m. (")	7 a.m.	7 p.m. (W.E.T.)	7 p.m.	Greenwich	3.43	12.3	8.18
Germany, Denmark } Norway, Sweden }	8 a.m. (Mid-European)	7 a.m.	8 p.m. (M.E.T.)	7 p.m.	Wick	3.11	12.15	9.19
Belgium	7 a.m. (West European)	7 a.m.	Not published	—	Valencia	4.26	12.44	9.2
France	7 a.m. (Paris)	6.51 a.m.	6 p.m. (Paris)	5.51 p.m.				
Spain	8 a.m. (West European)	8 a.m.	6 p.m. (W.E.T.)	6 p.m.				
Portugal	8 a.m. (Lisbon)	8.36 a.m.	3.23 p.m. (Lisbon)	4 p.m.				
Azores { Ponta Delgada	6 a.m. (Local)	7.43 a.m.	9 p.m. (Local)	10.43 p.m.				
{ Horta	6 a.m. (Local)	7.55 a.m.	9 p.m. (Local)	10.55 p.m.				

SUBSCRIPTIONS both for the Daily and Weekly Weather Reports may be paid, in advance, to the Meteorological Office.

TERMS: For Daily Weather Report, forwarded by Book Post, £1 0 0 per annum.
 " Weekly " " " £1 10 0 "

Single Copies, 6d.

Single Copies of the Daily Weather Report (price 1d.) may be obtained after 3 p.m. on the day of issue at the Meteorological Office, and at Messrs. W. H. SMITH & SONS' Bookstalls at the following terminus Railway Stations:—Victoria, Charing Cross, King's Cross, St. Pancras, Euston.

FORECASTS OF WEATHER for one day in advance are drawn up at the Meteorological Office at 11 a.m., and between 7 and 8 p.m. The latest forecast can be had by Reply Telegram, on paying at any Post Office in the United Kingdom **Sixpence in addition to the cost of the inquiry and reply Telegrams.** Information as to the Terms on which Forecasts can be sent, daily, for a long or short period, may be obtained on application to the Meteorological Office, 63, Victoria Street, S.W., either personally or by post.

* At Oxford the observations are taken at 8 p.m.

DAILY WEATHER REPORT

for 8 a.m. on

Sunday, 2nd JULY,

1905.

Issued by the METEOROLOGICAL OFFICE, 63, Victoria Street, London. W. N. SHAW, Director.

STATIONS.		YESTERDAY EVENING. (See note on last page.)					THIS MORNING. (See note on last page.)										PAST 24 HOURS.				
		Barom.	Temp.	Wind		Weather.	Barometer.		Temperature.			Wind.		Sea (0 to 9.)	Temp.		Weather.	Sun- shine Hours	Rainfall ins.		
				At 82° Fahr. and M.S.L.	Dry Bulb.		Direc.	Force (0 to 12.)	At 82° Fahr. and M.S.L.	Change since yester- day.	Dry Bulb.	Wet Bulb.	Change since yester- day.		Direc.	Force (0 to 12.)				Max.	Min.
SCANDINAVIA	Haparanda...	30.05	58	S	2	bc	30.02	-.08	60	59	- 2	S	2	o	x	68	48	-	*	0.16	
	Hernösand...	30.11	62	Z	0	b	30.08	-.06	67	63	+ 9	S	2	b	*	67	55	-	*	-	
	Stockholm...	30.14	65	Z	0	o	30.18	+ .08	69	62	+ 5	W	2	c	*	70	59	-	*	-	
	Wisby...	30.14	62	SE	2	b	30.21	+ .13	65	61	- 1	Z	0	bc	*	66	59	-	*	-	
	Karlstad...	30.12	72	Z	0	bc	30.15	+ .03	68	64	+ 3	SE	2	b	*	*	*	-	*	-	
	Färder (X'ania Fjord)	30.10	70	SW	1	b	30.13	+ .05	69	64	+ 5	E	1	b	1	70	63	-	*	-	
	Bodö...	30.10	52	NW	2	f	30.14	+ .04	53	51	- 3	N	2	bc	1	55	48	-	*	-	
	Christiansund	30.09	60	NNE	1	bc	30.07	-.01	62	59	+ 6	NNW	2	b	2	63	55	-	*	-	
Skudesnaes	30.08	66	Z	0	b	30.06	-.00	66	63	+ 4	ENE	2	b	1	68	62	b	*	-		
BRITISH ISLANDS.	Sumburgh Head	30.01	57	ESE	2	o	29.87	-.20	56	55	+ 1	NE	2	o	3	60	52	bc, o	*	0.01	
	Stornoway...	29.91	71	SSW	1	b	29.85	-.17	57	55	- 1	Z	0	t	0	72	52	b	15.4	-	
	Malin Head...	29.89	62	N	2	b	29.86	-.13	55	55	- 4	SW	2	rm	3	62	53	b	*	0.19	
	Blacksod Pt.	29.95	63	NW	3	b	29.92	-.09	59	57	- 3	WNW	1	cm	2	67	54	b	*	-	
	Valencia...	29.92	62	NW	4	bm	29.95	-.00	59	57	- 5	NNW	3	o	4	70	56	bm	14.8	-	
	Roche's Point...	29.87	62	S	2	c	29.92	+ .01	60	58	- 1	N	3	c	1	75	57	o, c	*	-	
	Birr Castle...	29.84	76	N	3	bc	29.88	-.04	60	57	0	N	2	c	*	77	56	-	10.3	-	
	Doughadee...	29.90	57	ENE	2	od	29.89	-.09	59	58	+ 2	SSE	2	om	2	63	52	om, od	*	0.03	
	Liverpool Obsy...	29.86	64	Z	0	o	29.91	+ .04	67	62	+ 11	SSE	1	bc	0	67	56	t, o	*	0.39	
	Holyhead...	29.85	58	NE	1	ogmp	29.89	-.00	62	60	+ 5	S	3	c	2	63	54	ogmp	*	0.12	
	Pembroke (St Ann's)	29.83	58	Z	0	t	29.89	+ .06	58	58	- 1	S	5	om	4	60	57	orm, fr	0.0	0.82	
	Scilly (St. Mary's)	29.85	64	SW	1	t	29.94	+ .12	58	57	- 3	W	1	t	2	65	57	f, t	0.0	0.45	
	Jersey (St. Aubins)	29.91	67	ESE	2	bc	30.08	+ .21	66	61	+ 5	SSE	3	b	3	73	55	bc, cgp	13.4	0.01	
	Portland Bill	29.91	60	S	2	bcm	30.02	+ .19	60	58	+ 2	S	3	bc	1	65	53	bcm	*	0.01	
	Dungeness...	29.92	61	ESE	1	c	30.06	+ .21	61	59	+ 2	S	3	bc	1	64	55	c, bc	8.1	0.20	
	Wick...	29.96	56	SE	1	bc	29.84	-.20	56	54	+ 1	SE	1	f	1	59	52	-	*	-	
	Nairn...	29.93	64	ENE	2	b	29.83	-.21	63	60	+ 4	W	1	cm	1	66	53	bm	*	-	
	Aberdeen...	29.99	56	ESE	1	t	29.87	-.19	59	58	+ 2	SSE	2	o	1	61	55	o, bc, df	3.9	0.06	
	Leith...	29.96	57	ENE	2	o	29.87	-.16	61	59	+ 5	N	1	c	*	63	54	o, p	*	0.02	
	North Shields	29.90	55	NNW	3	f	29.92	-.05	59	58	+ 3	SW	2	c	3	59	53	t, d, f	*	0.03	
	Spurn Head	29.90	59	SE	3	c	29.96	+ .15	60	59	+ 4	SW	2	c	2	62	56	-	*	0.03	
	Yarmouth...	29.90	65	S	4	b	29.99	+ .19	67	61	+ 6	SW	3	bc	3	67	59	bc, b	*	-	
	Clacton-on-Sea	29.91	66	ESE	2	bc	30.03	+ .22	65	62	+ 4	SSW	3	bc	2	68	58	c, bc	9.2	-	
	Nottingham	29.86	70	SW	1	b	29.97	+ .16	61	58	+ 5	S	1	bc	*	70	53	c, bc, b	3.2	0.05	
Bath...	29.88	66	NE	2	c	29.99	+ .16	63	58	+ 5	SW	2	b	*	67	52	-	1.5	0.08		
Oxford...	29.92	64	S	1	b	30.02	+ .19	61	58	+ 4	S	2	bc	*	70	53	t, b	*	0.08		
London (St. James' Park)	29.90	70	SSW	2	b	30.03	+ .23	65	59	+ 4	SW	2	bc	*	73	56	t, bc, sw	8.9	0.07		
GERMANY, &c.	The Scaw (Skagen)	30.10	69	E	1	b	30.12	+ .05	69	66	+ 3	SSE	2	m	0	75	64	-	*	-	
	Fanö...	30.03	68	NE	4	t	30.04	-.00	71	68	+ 6	E	3	bc, b	*	77	64	-	*	0.32	
	Cuxhaven...	29.96	75	E	3	o	30.04	+ .10	72	69	+ 3	ESE	2	b	*	79	68	o, bc, b	*	0.47	
	The Helder...	29.97	67	NW	1	o	30.03	+ .13	68	65	0	SW	1	c	1	81	66	-	*	-	
	Brussels...	*	*	*	*	*	30.09	+ .10	64	64	- 5	SSW	2	f	*	80	59	-	*	0.04	
	Berlin...	29.96	86	SE	1	bc	30.05	+ .08	78	72	- 1	ESE	2	c	*	97	75	-	*	-	
	Frankfurt...	30.02	75	WNW	4	c	30.11	+ .20	76	69	+ 1	SW	2	b	*	90	68	-	*	-	
	Munich...	29.95	76	E	2	bc	30.14	+ .21	74	67	+ 1	W	4	b	*	88	66	-	*	-	
FRANCE.	C. Gris Nez	29.95	? 64	Z	0	bc	30.06	+ .18	62	60	+ 3	SSW	3	b	2	68	57	bc, b	*	0.12	
	Brest...	29.92	65	W	3	bc	30.02	+ .14	62	60	+ 3	SW	3	o	3	70	50	-	*	-	
	Lorient...	29.96	70	W	2	bc	30.08	+ .23	64	61	+ 3	WSW	3	bc	2	75	57	-	*	-	
	Rochefort...	29.94	65	Z	0	b	30.10	+ .19	65	62	+ 2	Z	0	b	*	73	61	bc, b	*	-	
	Biarritz...	30.06	66	W	2	b	30.18	+ .28	62	61	- 1	Z	0	c	2	72	59	-	*	-	
	Paris...	29.93	73	SW	1	b	30.08	+ .17	65	62	+ 3	SW	1	b	*	77	56	-	*	-	
	Belfort...	29.94	72	W	4	o	30.08	+ .20	69	64	+ 2	E	2	bc	*	79	62	-	*	0.12	
	Lyons...	29.97	71	SW	1	r	30.08	+ .16	72	64	+ 6	E	1	b	*	79	60	-	*	0.04	
	Nice...	29.95	74	SE	2	b	30.03	+ .14	78	64	+ 3	Z	0	c	4	80	68	-	*	-	
	Perpignan...	29.92	71	S	1	o	30.08	+ .24	72	65	+ 2	W	3	bc	*	80	59	-	*	-	
SPAIN, PEN.	Corunna...	30.05	61	NW	3	b	30.10	+ .10	65	57	+ 1	NNW	4	b	*	70	57	-	*	-	
	Lisbon...	30.02	68	NE	3	o	30.11	+ .04	67	65	- 1	NNE	4	m	3	73	66	-	*	0.04	
	Azores (P. Delgada)...	30.02	68	NNE	1	o	30.11	+ .04	67	65	- 1	NNE	4	m	3	73	66	-	*	0.04	

NOTE: The Sunshine for London given in this Table is recorded on the Tower of the Wesleyan Training College, Westminster; the Sunshine entered to Dungeness is recorded at Littlestone-on-Sea.

* Observations for this column not generally received.

+ Observations received too late for insertion in Charts on next page.

WEATHER CHARTS

FOR SUNDAY, 2nd JULY, 1905.

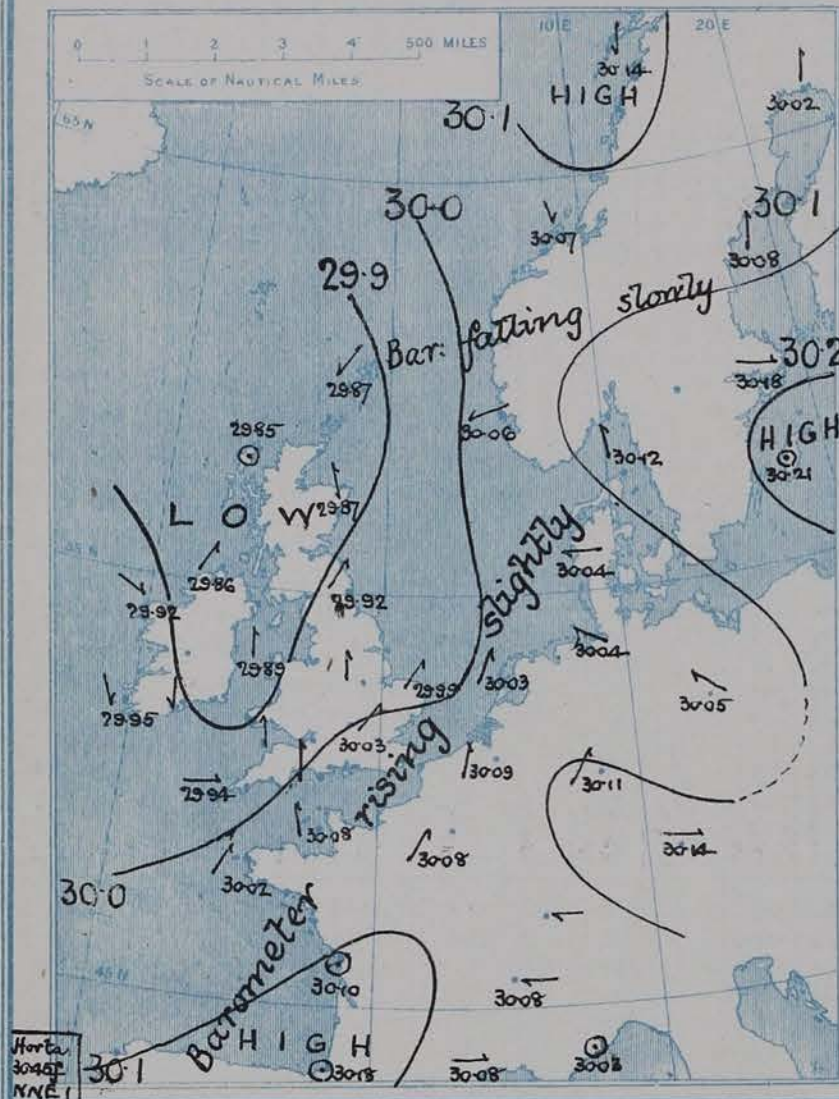
I. BAROMETER, WIND AND SEA. This Morning.

BAROMETER.—Isobars are drawn for each tenth of an inch.

WIND.—Arrows show Directions and Force, flying with the wind.

Force above 10 → : Force 5 to 7 → : } Calm ☉
Force 8 to 10 → : Force 1 to 4 → :

SEA.—Rough High



II. TEMPERATURE AND WEATHER. This Morning.

TEMPERATURE.—Isotherms are drawn for each 10°.

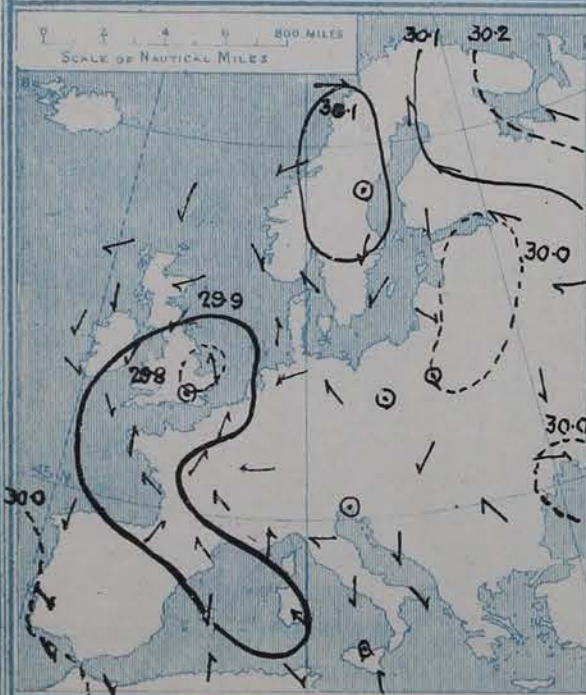
WEATHER.—Shown by Letters of the Beaufort Scale. (See P. 4.)

RAINFALL.—A dotted line separates areas where rain has fallen from those without rain. The fall in past 24 hours when exceeding half an inch is shown thus - 0.6



III. BAROMETER AND WIND

Yesterday morning.



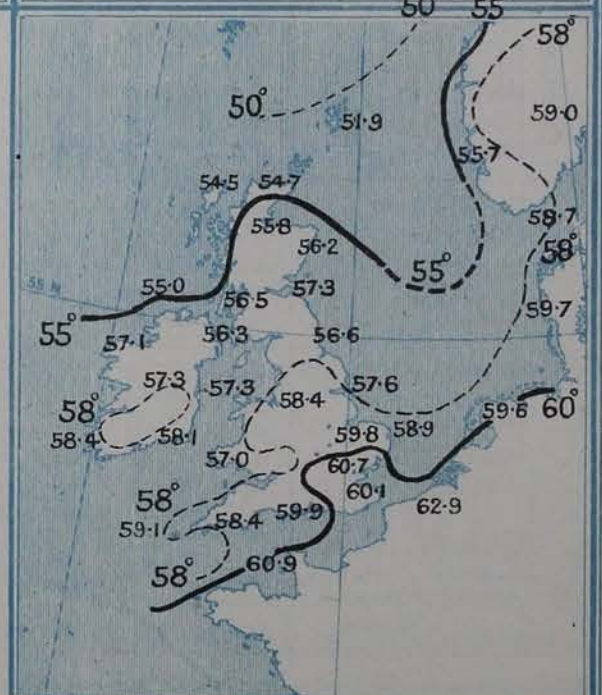
IV. ACCUMULATED TEMPERATURE ABOVE 42°.

Amount recorded in various districts of the United Kingdom during the 25 weeks ended June 24, with the percentage of the average for the corresponding period.

Accumulated values are expressed in Day-Degrees—a "Day Degree" signifying 1° continued for 24 hours, or any other number of degrees for an inversely proportional number of hours.



V. Means of DAILY TEMPERATURE at 8 A.M. for the Two monthly period JUNE-JULY (1871-1900)



GENERAL SITUATION AT 8 A.M.

PRESSURE

The depression noticed yesterday over Ireland and England has moved northwards its central area being now located over Scotland and the greater part of Ireland and Wales, where the barometer has fallen below 29.9 ins. The highest pressures, 30.1 ins. and upwards, are found in three areas, - one lying over the southern part of Sweden, another over South Germany, and the third over the southwest of France and the northern part of the Spanish Peninsula. The mercury is at present rising at all but our extreme northern stations, where a slight fall is in progress.

WIND

TEMPERATURE

WEATHER

AND

SEA

The wind is light from the S^W or SW^W over England and the neighbouring portions of the Continent, but is E^W or SE^W on the eastern shores of the North Sea and on the northeast coast of Scotland; in the west and south of Ireland it is N^W or NW^W. Over the southern part of France it is calm or variable, while in the north of Scandinavia it is N^W at the Swedish and S^W at the Norwegian stations. Temperature has fallen a little on the west coast of Ireland and Scotland, but has risen in most other parts of our area. Over Great Britain the readings are mostly above 65°, the highest reported being 67° at Yarmouth and Liverpool, but on our extreme western and northern coasts the thermometer is below 60°. Readings above 70° are general over Germany and the south of France, the thermometer being as high as 78° at Berlin and Nîmes and 76° at Frankfurt. The weather is fine over England and the western part of the Continent generally, but is cloudy in Ireland and Scotland, with rain at Malin Head and Stromness. Fog prevails at Wick.

The sea is slight or smooth generally, but moderate at Valencia and also at Pembroke.

In the course of yesterday the thermometer rose to 70° and upwards in many parts of England and Ireland and also in the west of Scotland, to 75° at Rocherpoint and to 77° at Pansambon; at Wick and Shields the thermometer did not exceed 59°. The amount of bright sunshine was large in some places in the extreme north, west and south, but small elsewhere. Rain fell in most parts of the United Kingdom, heavily at Ambrette and Birmingham, a thunderstorm occurring at the latter station, as well as at Dungeness, Cape Gris Nez, and Copenhagen.

PROBABLE CHANGES IN SYSTEM NOW PREVALENT

FORECASTS*

For the 24 hours ending at NOON on **3rd JULY, 1905.**

DISTRICTS.

FORECASTS.

- 0 { SCOTLAND NORTH
- 1 { SCOTLAND EAST
- 2 { ENGLAND N.E.
- 3 { ENGLAND EAST
- 4 { MIDLAND COUNTIES
- 5 { ENGLAND SOUTH

ISSUED
NONE

DISTRICTS.

FORECASTS.

- 6 { SCOTLAND WEST
- 7 { ENGLAND N.W.
- 8 { ENGLAND S.W.
- 9 { IRELAND NORTH
- 10 { IRELAND SOUTH

WARNINGS

ISSUED
NONE
NONE ISSUED.

Note.—The South Cone, point downwards (⌣), means that gales, or strong winds, are probable, at first from the Southward (from S.E. round by S. to N.W.). Should it appear likely that a gale beginning from between W. and N.W. is likely to veer towards N. or N.E., the North Cone is hoisted in preference to the South Cone.
The North Cone, point upwards (⌢), means that gales, or strong winds, are probable, at first from the Northward (from N.W. round by N. to S.E.). Should it appear likely that a gale beginning from between E. and S.E. is likely to veer towards S. or S.W., the South Cone is hoisted in preference to the North Cone.

* For terms for transmission of Forecasts by Telegraph, see next page.

REPORTS FOR YESTERDAY.

STATIONS.	TEMPERATURE F.		Weather.	Sunshine. Hrs.	Rainfall. Ins.	STATIONS.	TEMPERATURE F.		Weather.	Sunshine. Hrs.	Rainfall. Ins.
	Max.	Min.					Max.	Min.			
Blackpool, to 9 p.m. ...	65	57	o, c, o	0.4	0.23	Eastbourne, to 6 p.m. ...	66	*	*	9.0	*
Southport, to 9 p.m. ...	66	56	o, o, o, c	0.9	0.18	Hastings ...	*	*	*	10.1	*
Rhyl, to 6 p.m. ...	*	*	*	*	*	Folkestone ...	67	57	f, r, o, c, b	7.6	0.06
Llandudno to 9 p.m. ...	61	56	p, c, b	0.0	0.11	Broadstairs, to 6 p.m. ...	*	*	*	*	*
Bettws-y-Coed, to 6 p.m. ...						Margate, to 6 p.m. ...	74	59	b	9.0	0.05
Towyn, to 6 p.m. ...	62	58	o, t	0.0	0.81	Lowestoft, to 6 p.m. ...					*
Aberystwyth, to 6 p.m. ...	67	58	r, o, t	0.0	0.56	Skegness ...	72	*	o, b, c	3.5	0.08
Plymouth, to 9 p.m. ...	63	59	ou, ouq	0.0	0.26	Scarborough ...		*	*	*	*
Torquay ...	*	*	*			Harrogate, to 6 p.m. ...	57	53	o, d, o	0.0	0.20
Bournemouth, to 6 p.m. ...	68	59	*	5.0	*	Darwen, to 9 p.m. ...	63	51	om, p, c, om	0.8	0.15
Bognor, to 6 p.m. ...	*	*	*	9.1	*	Manchester, to 9 p.m. ...	68	56	r, o, g, c	1.5	0.23
Worthing ...	*	*	*	11.6	*	Birmingham, to 9 p.m. ...	67	55	r, c, b, b	1.7	0.94
Brighton ...		*	*								

TEMPERATURE, WEATHER, and RAINFALL at additional FOREIGN STATIONS, mainly for the 24 hours ended at 8 a.m. yesterday.

STATIONS. 1 st July, 1905.	TEMPERATURE F.		WEATHER.	RAIN. Ins.	STATIONS. 1 st July, 1905.	TEMPERATURE F.		WEATHER.	RAIN. Ins.
	Max.	Min.				Max.	Min.		
Flushing ...	77	63	b, b	0.35	Rome ...	89	67	b, b	--
Aix-la-Chapelle ...	86	61	b, b	0.67	Naples ...	87	76	b, b	--
Copenhagen ...	75	64	b, c, o	--	Malta ...	86	74	b	--
Oxö (Christiansand) ...	64	57	b, f	--					
St. Petersburg ...	64	59	o, o	--	Geneva 30 th June, 1905.	1 p.m.		1 p.m.	Measured
Vienna ...	82	68	b, b	--		81	*	o	7 a.m.
Buda-Pesth ...	84	66	b, b	--	Berne ...	82	*	c	0.04
Hermanstadt ...	79	57	b, b	--	Lucerne ...	86	*	c	--
Trieste ...	81	64	b, b	--	Coire ...	88	*	c	--
Florence ...	94	71	b, b, c	--	St. Gotthard ...	54	*	o	--
					Lugano ...	82	*	c	--

EXPLANATION OF THE COLUMNS GIVEN ON PAGE 1.

WEATHER.—Beaufort Scale is b. blue sky; c. detached clouds; d. drizzling rain; f. fog; g. dark, gloomy; h. hail; l. lightning; m. misty (hazy); o. overcast; p. passing showers; q. squally; r. rain; s. snow; t. thunder; u. ugly, threatening; v. visibility, unusual transparency; w. dew.

* AN ASTERISK is inserted in all places for which information is not usually received.

TABLE SHOWING THE LOCAL STANDARD TIMES AND THE CORRESPONDING GREENWICH TIMES OF THE OBSERVATIONS RECORDED ON PAGE 1.

COUNTRIES, &c.	Hours of Morning Observations by Local Standard Time.	Corresponding Greenwich Times.	Hours of Evening Observations by Local Standard.	Corresponding Greenwich Times.
British Isles ...	8 a.m. (West European)	8 a.m.	6 p.m.* (W.E.T.)	6 p.m.*
Holland ...	7 a.m. (,, ,)	7 a.m.	7 p.m. (W.E.T.)	7 p.m.
Germany, Denmark Norway, Sweden }	8 a.m. (Mid-European)	7 a.m.	8 p.m. (M.E.T.)	7 p.m.
Belgium ...	7 a.m. (West European)	7 a.m.	Not published	—
France ...	7 a.m. (Paris)	6.51 a.m.	6 p.m. (Paris)	5.51 p.m.
Spain ...	8 a.m. (West European)	8 a.m.	6 p.m. (W.E.T.)	6 p.m.
Portugal ...	8 a.m. (Lisbon)	8.36 a.m.	3.23 p.m. (Lisbon)	4 p.m.
Azores { Ponta Delgada	6 a.m. (Local)	7.43 a.m.	9 p.m. (Local)	10.43 p.m.
Horta	6 a.m. (Local)	7.55 a.m.	9 p.m. (Local)	10.55 p.m.

TABLE SHOWING THE GREENWICH TIMES OF SUNRISE, NOON, AND SUNSET, FOR STATIONS IN THE UNITED KINGDOM, TO-DAY.

2 nd July, 1905.	Sunrise G.M.T.	Noon G.M.T.	Sunset G.M.T.
Yarmouth ...	3.36	11.57	8.17
Greenwich ...	3.43	12.4	8.18
Wick ...	3.12	12.16	9.19
Valencia ...	4.27	12.45	9.2

SUBSCRIPTIONS both for the Daily and Weekly Weather Reports may be paid, in advance, to the Meteorological Office.

TERMS: For Daily Weather Report, forwarded by Book Post, £1 0 0 per annum.

" Weekly " " " " £1 10 0 " Single Copies, 6d.

Single Copies of the Daily Weather Report (price 1d.) may be obtained after 3 p.m. on the day of issue at the Meteorological Office, and at Messrs. W. H. SMITH & SONS' Bookstalls at the following terminus Railway Stations:—Victoria, Charing Cross, King's Cross, St. Pancras, Euston.

FORECASTS OF WEATHER for one day in advance are drawn up at the Meteorological Office at 11 a.m., and between 7 and 8 p.m. The latest forecast can be had by Reply Telegram, on paying at any Post Office in the United Kingdom Sixpence in addition to the cost of the inquiry and Reply Telegrams. Information as to the Terms on which Forecasts can be sent, daily, for a long or short period, may be obtained on application to the Meteorological Office, 63, Victoria Street, S.W., either personally or by post.

* At Oxford the observations are taken at 8 p.m.

DAILY WEATHER REPORT

for 8 a.m. on Monday, 3rd JULY, 1905.

Issued by the METEOROLOGICAL OFFICE, 63, Victoria Street, London. W. N. SHAW, Director.

STATIONS.		YESTERDAY EVENING. (See note on last page.)					THIS MORNING. (See note on last page.)										PAST 24 HOURS.				
		Barom.	Temp.	Wind		Weather	Barometer.		Temperature.			Wind.		Sea (0 to 9.)	Temp.		Weather	Sun- shine Hours	Rainfall. Ins.		
At 32° Fahr. and M.S.L.	Dry Bulb.	Direc.	Force (0 to 12.)	At 32° Fahr. and M. S. L.	Change since Yester- day.	Dry Bulb.	Wet Bulb.	Change since Yester- day.	Direc.	Force (0 to 12.)	Max.	Min.									
Ins.	°			Ins.	Ins.	°	°	°			°	°									
SCANDINAVIA.	Haparanda...	30.03	57	S	2	b	29.99	-0.03	67	59	+7	S	2	b	*	68	54	-	*	-	
	Hernösand...	29.98	69	Z	0	b	29.84	-2.4	68	64	+1	SW	4	b	*	81	54	-	*	-	
	Stockholm...	30.08	67	Z	0	b	29.97	-2.1	66	64	-3	S	2	+	*	79	61	-	*	-	
	Wisby...	30.13	66	SE	4	bc	30.01	-2.0	64	59	-1	SSE	4	+	*	68	61	-	*	0.16	
	Karlstad...	29.98	75	SE	2	c	29.92	-2.3	68	63	0	SW	4	c	*	*	*	c, r, v	*	0.78	
	Færder (X'iania Fjord)	29.96	67	SSW	3	+	29.88	-2.5	67	62	-2	WSW	6	b	3	73	64	-	*	0.04	
	Bodö...	29.98	60	E	1	b	29.71	-4.3	?	58	-	E	4	b	1	60	53	-	*	-	
	Christiansund...	29.87	63	E	1	o	29.69	-3.8	62	60	0	SW	1	+	1	63	61	-	*	0.04	
Skudesnaes...	29.90	61	SSW	4	+	29.90	-1.6	60	58	-6	SSW	4	o	4	68	59	f, +	*	0.55		
BRITISH ISLANDS.	Sumburgh Head																				
	Stornoway...	29.81	57	WNW	2	c	29.95	+1.0	55	52	-2	W	2	o	1	60	51	p, o, c	2.8	0.18	
	Malin Head...	29.87	56	NW	7	q, p	30.10	+2.4	56	51	+1	W	6	o	5	61	50	bc, q, p	*	0.17	
	Blacksod Pt. ...	30.02	60	WNW	3	bc	30.19	+2.7	58	54	-1	SW	3	c	2	61	52	o, bc	*	0.02	
	Valencia...	30.09	57	WNW	4	o	30.28	+3.3	57	53	-2	WSW	3	o	3	60	56	o	1.8	-	
	Roche's Point...	30.03	61	NNW	5	c	30.28	+3.6	57	54	-3	NW	3	o	1	70	54	c	*	-	
	Birr Castle...	29.99	61	NNW	4	c	30.23	+3.5	58	52	-2	W	3	o	*	70	52	-	2.8	-	
	Donaghadee...	29.88	57	NNW	2	c	30.16	+2.7	58	54	-1	WNW	2	c	2	60	52	bc, v	*	0.05	
	Liverpool Obsy...	29.92	60	SW	2	o	30.20	+2.9	57	54	-10	W	3	o	3	73	55	o, p	*	0.05	
	Holyhead...	29.92	59	SW	3	c, a, p, f	30.19	+3.0	59	56	-3	W	3	c	2	65	53	o, c, a, p, f	*	0.02	
	Pembroke (St Ann's)	29.99	60	SW	4	bc	30.23	+3.4	56	53	-2	NNW	4	c, g	4	61	54	o, bc, c	4.7	0.05	
	Scilly (St. Mary's)...	30.06	62	W	3	b	30.27	+3.3	60	56	+2	NNW	2	c	1	66	55	o, b	4.0	0.04	
	Jersey (St. Aubins)...	30.14	67	W	3	o	30.28	+2.0	63	59	-3	WNW	3	o	3	71	59	bc, o, g, m	11.0	-	
	Portland Bill...	30.06	60	SW	4	c	30.24	+2.2	59	57	-1	WSW	2	c	2	65	57	o, c	*	0.08	
	Dungeness...	30.10	63	SSW	3	b	30.23	+1.7	61	59	0	SSW	3	c	2	66	58	b	13.3	-	
	Wick...	29.78	55	W	1	+	29.95	+1.1	55	52	-1	NW	2	c	1	66	50	+	*	0.30	
	Nairn...	29.76	61	W	1	o	29.99	+1.6	59	52	-4	WSW	3	bc	1	69	52	-	*	0.07	
	Aberdeen...	29.79	59	SW	3	+	30.01	+1.4	58	53	-1	WNW	3	c	2	67	54	bc, o, b, r	5.0	0.71	
	Leith...	29.80	64	WSW	1	c	30.07	+2.0	62	55	+1	W	3	c	*	71	53	bc, p, c	*	0.23	
	North Shields...	29.86	62	W	2	o	30.09	+1.7	60	56	+1	SW	3	c	2	72	53	bc, r, o	*	0.75	
	Spurn Head...	29.92	69	W	5	bc	30.12	+1.6	62	60	+2	WNW	5	c, g	2	75	60	-	*	-	
	Yarmouth...	29.99	74	SW	4	bc	30.14	+1.5	66	61	-1	W	4	bc, m	3	74	59	bc	*	-	
	Clacton-on-Sea...	30.04	69	SSW	5	b	30.19	+1.6	65	62	0	SW	3	c	2	70	59	bc, c	11.4	-	
	Nottingham...	29.96	62	SW	2	o, p	30.17	+2.0	62	59	+1	WNW	2	bc, m	*	73	57	bc, o, p	7.3	0.01	
	Bath...	30.00	65	SW	3	c	30.21	+2.2	64	60	+1	SW	1	bc	*	69	59	-	*	-	
	Oxford...	30.05	63	SSW	2	c	30.21	+1.9	63	60	+2	W	1	bc	*	71	59	p, c	*	-	
	London (St. James' Park)	30.06	64	SSW	2	o	30.20	+1.7	65	60	0	SW	2	o	*	72	60	bc, o, p, b	9.7	-	
GERMANY, &c.	The Scaw (Skagen)	29.99	66	W	3	m	30.00	-1.2	65	61	-4	W	2	c	0	72	61	-	*	0.04	
	Fanö...	30.08	64	SW	2	b	30.07	+0.3	66	63	-5	SW	6	c	*	79	63	-	*	-	
	Cuxhaven...	30.08	74	WNW	3	o	30.15	+1.1	67	62	-5	WSW	4	c	*	81	63	o, bc	*	-	
	The Helder...	30.09	67	SW	2	b	30.19	+1.6	65	62	-3	WSW	3	b	1	73	63	-	*	-	
	Brussels...	*	*	*	*	*	30.25	+1.6	68	63	+4	W	1	b	*	81	58	-	*	-	
	Berlin...	30.06	78	SE	1	b	30.15	+1.0	74	68	-4	NW	2	b	*	95	72	-	*	0.16	
	Frankfurt...	30.13	79	WNW	2	bc	30.25	+1.4	77	76	+1	NW	2	b	*	91	68	-	*	-	
	Munich...	30.06	79	NE	1	b	30.24	+1.0	75	67	+1	?NW	4	b	*	88	70	-	*	-	
FRANCE.	C. Gris Nez...	30.15	63	SSW	3	b	30.24	+1.8	59	58	-3	SW	4	o	4	70	58	-	*	-	
	Brest...	30.14	66	SW	2	o	30.25	+2.3	58	57	-4	NW	4	o	2	66	57	-	*	-	
	Lorient...	30.18	70	SW	3	b	30.26	+1.8	68	62	+4	NNE	2	c	2	73	61	-	*	-	
	Rochefort...	30.16	69	NW	3	b	30.26	+1.6	64	63	-1	NE	3	b	*	73	59	b	*	-	
	Biarritz...	30.19	?72	N	3	b	30.23	+0.5	66	66	+4	WSW	3	b	1	72	62	-	*	-	
	Paris...	30.17	76	SW	3	b	30.28	+2.0	67	63	+2	Z	0	b	*	80	55	-	*	-	
	Belfort...	?30.08	81	WSW	5	bc	?30.21	+1.3	72	66	+3	ENE	5	m	*	89	65	-	*	-	
	Lyons...	30.09	85	NE	1	b	30.24	+1.6	72	63	0	NW	1	c	*	92	67	-	*	-	
	Nice...	30.08	79	SSW	3	bc	30.11	+0.8	85	68	+7	SE	1	bc	2	95	73	-	*	-	
	Perpignan...	30.09	79	Z	0	b	30.19	+1.1	72	71	0	Z	0	o	*	85	68	-	*	-	
SPAN. PEN.	Corunna...																				
	Lisbon...	30.14	64	NW	5	b	30.13	+0.3	68	62	+3	NW	4	b	*	75	61	-	*	-	
	Azores (P. Delgada)...	30.45	67	NE	4	b	30.43	+0.2	69	65	+2	NE	4	b	3	73	66	-	*	-	
„ (Horta)...	30.48	67	Z	0	b	30.47	+0.2	69	65	+1	W	1	bc	1	75	64	-	*	-		

NOTE: The Sunshine for London given in this Table is recorded on the Tower of the Wesleyan Training College, Westminster: the Sunshine entered to Dungeness is recorded at Littlestone-on-Sea.

* Observations for this column not generally received.

+ Observations received too late for insertion in Charts on next page.

WEATHER CHARTS

FOR MONDAY, 3RD JULY, 1905.

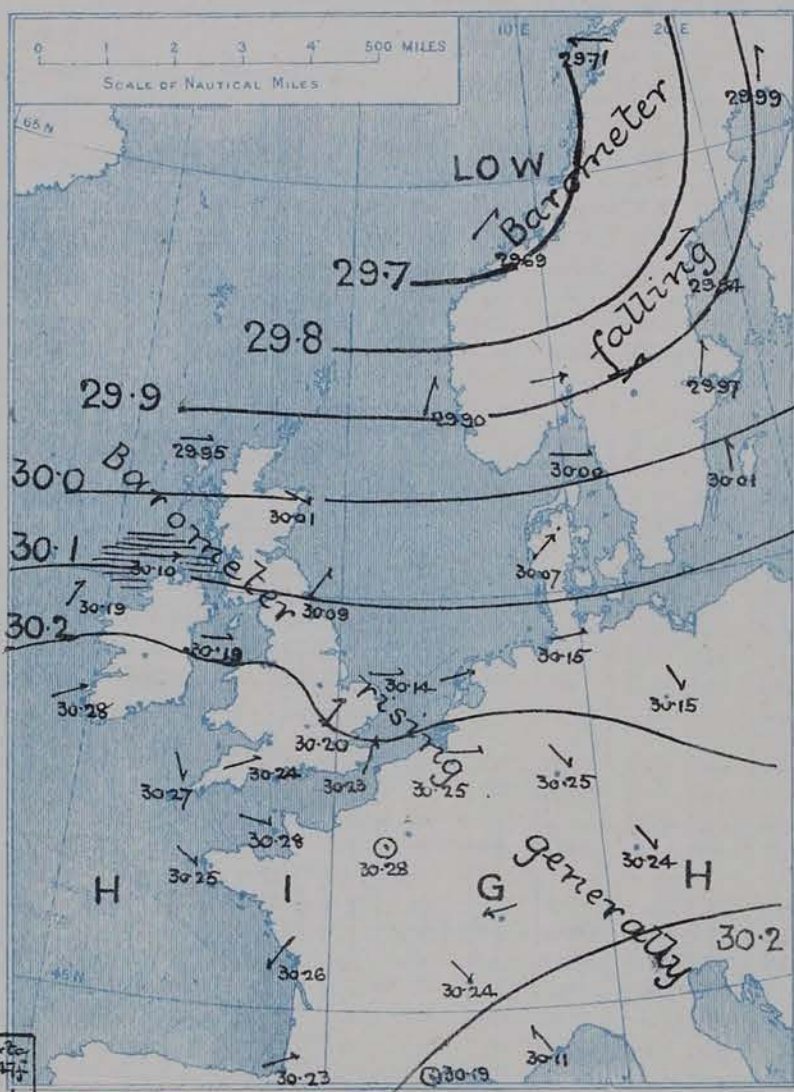
I. BAROMETER, WIND AND SEA. This Morning.

BAROMETER.—Isobars are drawn for each tenth of an inch.

WIND.—Arrows show Directions and Force, flying with the wind.

Force above 10 → : Force 5 to 7 → : } Calm ☉
Force 8 to 10 → : Force 1 to 4 → :

SEA.—Rough High

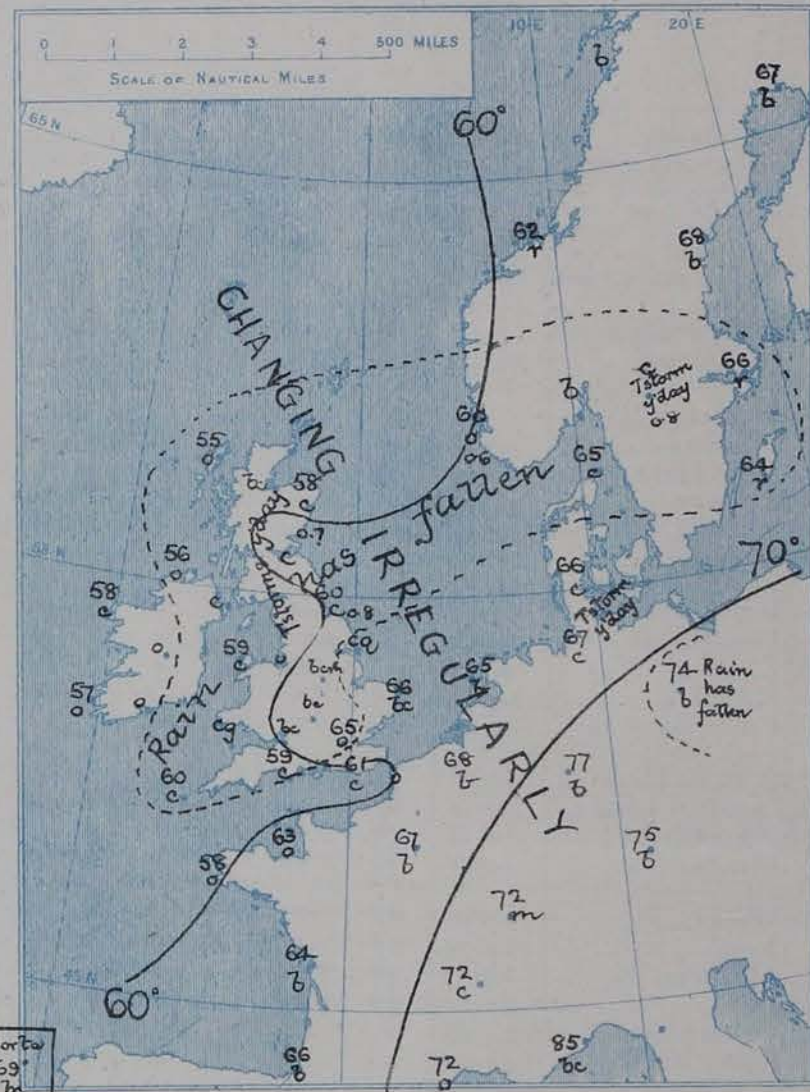


II. TEMPERATURE AND WEATHER. This Morning.

TEMPERATURE.—Isotherms are drawn for each 10°.

WEATHER.—Shown by Letters of the Beaufort Scale. (See P. 4.)

RAINFALL.—A dotted line separates areas where rain has fallen from those without rain. The fall in past 24 hours when exceeding half an inch is shown thus - 0.6



III. BAROMETER AND WIND

Yesterday morning.



IV. ACCUMULATED TEMPERATURE ABOVE 42°.

Amount recorded in various districts of the United Kingdom during the week ended Saturday, 24TH JUNE, with the percentage of the average for the corresponding week.

Accumulated values are expressed in Day-Degrees—a "Day Degree" signifying 1° continued for 24 hours, or any other number of degrees for an inversely proportional number of hours.



V. Means of DAILY TEMPERATURE at 8 A.M. for the Two monthly period JUNE-JULY (1871-1900)



GENERAL SITUATION AT 8 A.M.

PRESSURE

The depression which occasioned the rainy weather of the latter part of last week is now passing away up the Norwegian coast, the barometer at Christiansund having fallen to 29.69 ins. In its rear pressure has increased over the whole of our islands and Western Europe, and the central space of an anticyclone now lies beyond our south-western coasts, where the mercury has risen to nearly 30.3 ins. The gradients are slight in all regions.

WIND

TEMPERATURE

WEATHER

AND

SEA

Over the southern parts of France the winds are very variable in direction. Elsewhere within the region under observation light to moderate breezes from between south-west and north-west prevail, but a strong breeze is reported at Malin Head, Faro and Faerder. Temperature has changed irregularly, and now ranges from 55° at Stornoway and Wick and 56° at Malin Head and Pembroke to 65° at Clacton-on-Sea and in London, and 66° at Yarmouth; from 58° at Brest and 59° at Suis Nez to 77° at Frankfurt and 85° at Nice. Rain is falling at stations on the Norwegian and Swedish coasts, and over our islands the sky is mostly cloudy to overcast, but generally over the Continent the weather is fine and clear. The sea is rather rough off Malin Head, moderate off Pembroke, Suis Nez and Skudesnaes, slight to very smooth everywhere else.

Temperature rose yesterday to 75° at Skegness and Spurn Head, and 74° at Farnmouth and Scarborough. In the central parts of France and Germany 90° to 95° occurred. The duration of bright sunshine was small in the far western and northern districts, less than 2 hours at Aberystwyth, Towyn and Valencia, considerable along the south-eastern coasts, exceeding 13 hours in places. Thunderstorms occurred on our north-eastern coasts, and the rainfall at Aberdeen and Shields exceeded 0.7 in. Folkestone reported lightning and Blackpool and Darwen thunder.

PROBABLE CHANGES IN SYSTEM NOW PREVALENT

The high pressure system in the south-west appears to be moving slowly on an easterly course. During the ensuing 24 hours the conditions over our islands generally will be mainly under its influence, but the slight irregularities of pressure over England and the backing wind in the west of Ireland point to locally unsettled weather.

FORECASTS*

For the 24 hours ending at NOON on 4th. July 1905.

DISTRICTS.

FORECASTS.

- 0 { SCOTLAND NORTH
- 1 { SCOTLAND EAST
- 2 { ENGLAND N.E.
- 3 { ENGLAND EAST
- 4 { MIDLAND COUNTIES
- 5 { ENGLAND SOUTH

Light to moderate breezes, mainly Westerly; generally fair or fine; mild.

Light to moderate south-westerly and north-westerly breezes; generally fair or fine, but local thunder showers; mild.

DISTRICTS.

FORECASTS.

- 6 { SCOTLAND WEST
- 7 { ENGLAND N.W.
- 8 { ENGLAND S.W.
- 9 { IRELAND NORTH
- 10 { IRELAND SOUTH

Same as Nos 0 to 2.

Same as Nos 3 to 5.

Light to moderate Westerly to Southerly breezes; fair, cloudy weather, occasional showers; mild.

WARNINGS

NONE ISSUED.

Note.—The South Cone, point downwards (⌋), means that gales, or strong winds, are probable, at first from the Southward (from S.E. round by S. to N.W.). Should it appear likely that a gale beginning from between W. and N.W. is likely to veer towards N. or N.E., the North Cone is hoisted in preference to the South Cone.
The North Cone, point upwards (⌋), means that gales, or strong winds, are probable, at first from the Northward (from N.W. round by N. to S.E.). Should it appear likely that a gale beginning from between E. and S.E. is likely to veer towards S. or S.W., the South Cone is hoisted in preference to the North Cone.

* For terms for transmission of Forecasts by Telegraph, see next page.

REPORTS FOR YESTERDAY.

STATIONS.	TEMPERATURE F.		Weather.	Sunshine. Hrs.	Rainfall. Ins.	STATIONS.	TEMPERATURE F.		Weather.	Sunshine. Hrs.	Rainfall. Ins.
	Max.	Min.					Max.	Min.			
Blackpool, to 9 p.m. ...	70	57	<i>z, c</i>	3.9	0.21	Eastbourne, to 6 p.m. ...	66	*	*	13.5	*
Southport, to 9 p.m. ...	70	55	<i>o, op</i>	4.0	0.11	Hastings	*	*	*	13.2	*
Rhyl, to 6 p.m.	*	*	*	4.5	*	Folkestone	69	53	<i>z, b</i>	14.0	0.13
Llandudno, to 9 p.m. ...	69	58	<i>p, c, b</i>	2.5	0.09	Broadstairs, to 6 p.m. ...	*	*	*	*	*
Bettws-y-Coed, to 6 p.m. ...						Margate, to 6 p.m.	72	55	<i>b</i>	11.9	0.04
Towyn, to 6 p.m.	67	58	<i>r, g, c</i>	1.5	0.13	Lowestoft, to 6 p.m. ...					*
Aberystwyth, to 6 p.m. ...	69	60	<i>r, c, o</i>	1.5	0.02	Skegness	75	*	?	10.6	0.01
Plymouth, to 9 p.m. ...						Scarborough	74	*	*	6.4	0.02
Torquay	65	59	*	6.5	—	Harrogate, to 6 p.m. ...	73	55	<i>o, bc</i>	8.5	0.01
Bournemouth, to 6 p.m. ...	68	56	*	8.2	*	Darwen, to 9 p.m.	70	55	<i>c, b, opt</i>	5.0	0.10
Bognor, to 6 p.m.	*	*	*	8.6	*	Manchester, to 9 p.m. ...	74	58	<i>c, r, og</i>	7.5	0.01
Worthing	*	*	*	10.0	*	Birmingham, to 9 p.m. ...	70	54	<i>b, c</i>	6.5	0.01
Brighton	?	*	*	10.7	0.05						

TEMPERATURE, WEATHER, and RAINFALL at additional FOREIGN STATIONS, mainly for the 24 hours ended at 8 a.m. yesterday.

[illegible]

EXPLANATION OF THE COLUMNS GIVEN ON PAGE 1.

WEATHER.—*Beaufort Scale* is b. blue sky; c. detached clouds; d. drizzling rain; f. fog; g. dark, gloomy; h. hail; l. lightning; m. misty (hazy); o. overcast; p. passing showers; q. squally; r. rain; s. snow; t. thunder; u. ugly, threatening; v. visibility, unusual transparency; w. dew.

* AN ASTERISK is inserted in all places for which information is not usually received.

TABLE SHOWING THE LOCAL STANDARD TIMES AND THE CORRESPONDING GREENWICH TIMES OF THE OBSERVATIONS RECORDED ON PAGE 1.					TABLE SHOWING THE GREENWICH TIMES OF SUNRISE, NOON, AND SUNSET, FOR STATIONS IN THE UNITED KINGDOM, TO-DAY.			
COUNTRIES, &c.	Hours of Morning Observations by Local Standard Time.	Corresponding Greenwich Times.	Hours of Evening Observations by Local Standard.	Corresponding Greenwich Times.	3 rd June, 1905.	Sunrise G.M.T.	Noon G.M.T.	Sunset G.M.T.
British Isles	8 a.m. (West European)	8 a.m.	6 p.m.* (W.E.T.)	6 p.m.*	Yarmouth	3.37	11.57	8.17
Holland	7 a.m. (" ")	7 a.m.	7 p.m. (W.E.T.)	7 p.m.	Greenwich	3.50	12.4	8.18
Germany, Denmark Norway, Sweden }	8 a.m. (Mid-European)	7 a.m.	8 p.m. (M.E.T.)	7 p.m.	Wick	3.14	12.16	9.18
Belgium	7 a.m. (West European)	7 a.m.	Not published	—	Valencia	4.28	12.45	9.2
France	7 a.m. (Paris)	6.51 a.m.	6 p.m. (Paris)	5.51 p.m.				
Spain	8 a.m. (West European)	8 a.m.	6 p.m. (W.E.T.)	6 p.m.				
Portugal	8 a.m. (Lisbon)	8.36 a.m.	3.23 p.m. (Lisbon)	4 p.m.				
Azores { Ponta Delgada	6 a.m. (Local)	7.43 a.m.	9 p.m. (Local)	10.43 p.m.				
{ Horta	6 a.m. (Local)	7.55 a.m.	9 p.m. (Local)	10.55 p.m.				

SUBSCRIPTIONS both for the Daily and Weekly Weather Reports may be paid, in advance, to the Meteorological Office.

TERMS: For Daily Weather Report, forwarded by Book Post, £1 0 0 per annum.

Weekly

£1 10 0

Single Copies, 6d.

Single Copies of the "Daily Weather Report" (price 1d.) may be obtained after 3 p.m. on the day of issue at the Meteorological Office, and at Messrs. W. H. SMITH & SONS' Bookstalls at the following terminus Railway Stations:—Victoria, Charing Cross, King's Cross, St. Pancras, Euston.

FORECASTS OF WEATHER for one day in advance are drawn up at the Meteorological Office at 11 a.m., and between 7 and 8 p.m. The latest forecast can be had by Reply Telegram, on paying at any Post Office in the United Kingdom **Sixpence in addition to the cost of the inquiry and reply Telegrams.** Information as to the Terms on which Forecasts can be sent, daily, for a long or short period, may be obtained on application to the Meteorological Office, 63, Victoria Street, S.W., either personally or by post.

* At Oxford the observations are taken at 8 p.m.

DAILY WEATHER REPORT

for 8 a.m. on Tuesday, 4th July,

1905.

Issued by the METEOROLOGICAL OFFICE, 63, Victoria Street, London. W. N. SHAW, Director.

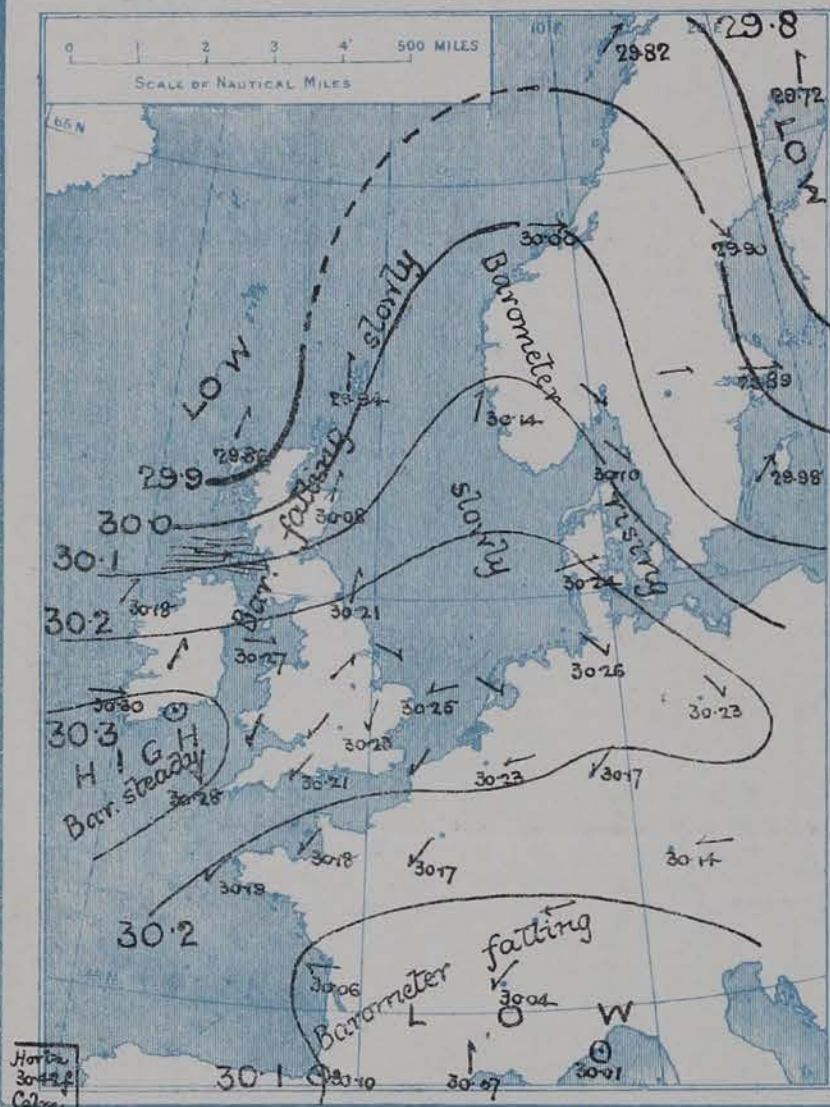
STATIONS.		YESTERDAY EVENING. (See note on last page.)					THIS MORNING. (See note on last page.)										PAST 24 HOURS.				
		Barom.	Temp.	Wind.		Weather.	Barometer.		Temperature.			Wind.		Sea (0 to 9.)	Temp.		Weather.	Sun- shine Hours	Rainfall. Ins.		
At 32° Fahr. and M.S.L.	Dry Bulb.	Dirac.	Force (0 to 12.)	At 32° Fahr. and M. S. L.	Change since Yester- day.	Dry Bulb.	Wet Bulb.	Change since Yester- day.	Dirac.	Force (0 to 12.)	Max.	Min.									
Ins.	°			Ins.	Ins.	°	°	°			°	°									
SCANDINAVIA	Haparanda...	29.76	66	Z	0	c	29.72	-0.27	65	62	-2	S	2	bc	*	82	52	-	*	-	
	Hernösand...	29.77	64	S	4	bc	29.90	+0.06	61	53	-7	NW	6	0	*	73	57	-	*	0.04	
	Stockholm...	29.89	68	Z	0	bc	29.89	-0.08	68	63	+2	W	4	c	*	77	61	-	*	0.04	
	Wisby...	29.96	67	WSW	2	bc	29.98	-0.03	66	60	+2	SW	6	3	*	70	61	-	*	-	
	Karlstad...	29.91	68	WSW	4	bc	29.97	+0.05	64	55	-4	W	4	bc	*	*	*	-	*	-	
	Færder (X'ania Fjord)	29.91	68	WSW	5	bc	30.04	+0.16	62	51	-5	NW	5	bc	3	68	61	-	*	-	
	Bodö...	29.72	55	SW	4	bc	29.82	+0.11	53	52	?	SW	6	bc	4	70	52	-	*	0.47	
	Christiansund...	29.88	56	WSW	8	bc	30.00	+0.31	54	51	-8	W	5	0	4	66	52	-	*	0.16	
Skudesnaes...	30.13	57	NNW	6	c	30.14	+0.24	59	55	-1	SSW	2	bc	2	60	52	0,c	*	-		
BRITISH ISLANDS	Sumburgh Head	29.99	56	W	4	bc	29.94	+0.12	54	52	+1	S	3	c	3	58	50	c, bc	*	-	
	Stornoway...	30.04	58	W	4	bc	29.86	-0.09	54	53	-1	SSW	4	d	4	62	51	bc, bc	7.7	0.07	
	Malin Head...	30.16	60	NW	6	bc	30.09	-0.01	55	54	-1	W	5	0	5	61	51	bc, bc	*	0.03	
	Blacksod Pt. ...	30.24	61	SW	4	bc	30.18	-0.01	58	55	0	SW	5	0.9	3	62	55	bc	*	0.01	
	Valencia...	30.33	59	WSW	2	c	30.30	+0.02	59	55	+2	W	2	c	3	62	53	0,c	3.3	0.04	
	Roche's Point...	30.32	61	WSW	3	0	30.32	+0.04	57	54	0	Z	0	bc	1	65	49	c, 0	*	-	
	Birr Castle...	30.28	62	W	2	0	30.26	+0.03	56	54	-2	SSW	2	0	*	65	47	-	1.6	-	
	Donaghadee...	30.23	64	WSW	1	c	30.21	+0.05	58	54	0	WSW	3	c	2	66	54	bc, m	*	-	
	Liverpool Obsy...	30.29	60	WNW	2	bc	30.28	+0.08	59	54	+2	W	1	bc	1	63	50	-	*	-	
	Holyhead...	30.29	59	WSW	2	c	30.27	+0.08	60	55	+1	W	2	bc	1	63	54	c, m	*	-	
	Pembroke (St Ann's)	30.29	57	NNW	3	bc	30.28	+0.05	60	57	+4	NNE	2	bc	2	61	55	c, bc	6.3	-	
	Scilly (St. Mary's)	30.32	62	NNW	3	c	30.28	+0.01	58	55	-2	N	3	c	2	65	55	c	2.6	-	
	Jersey (St. Aubins)	30.29	65	WNW	3	bc	30.18	-0.10	60	57	-3	NE	3	bc	3	69	56	c, bc, bc	7.7	0.01	
	Portland Bill...	30.26	63	WSW	2	c	30.21	-0.03	64	58	+5	NE	3	c	2	65	54	bc, c	*	-	
	Dungeness...	30.24	62	SSW	3	bc	30.22	-0.01	61	59	0	NE	3	0	1	65	53	bc	7.6	-	
	Wick...	30.05	57	NW	1	bc	29.95	-0.00	56	52	+1	S	3	c	2	64	50	-	*	0.02	
Nairn...	30.09	62	WSW	3	c	29.98	-0.01	59	54	0	WSW	3	c	1	69	51	-	*	0.01		
Aberdeen...	30.11	62	SSE	1	c	30.08	+0.07	57	53	-1	SSW	3	0	2	66	51	c, d, bc	4.8	-		
Leith...	30.15	64	WSW	2	bc	30.12	+0.05	61	54	-1	SW	3	c	*	68	53	-	*	-		
North Shields	30.19	62	W	3	c	30.21	+0.12	61	54	+1	SSW	2	bc	2	66	47	c	*	-		
Spurn Head...	30.22	62	SSE	2	bc	30.27	+0.15	58	55	-4	WNW	2	bc, m	2	67	55	-	*	-		
Yarmouth...	30.21	68	NNE	2	bc	30.25	+0.11	62	59	-4	ENE	3	bc, m	3	72	59	bc	*	-		
Clacton-on-Sea...	30.21	67	SSE	2	bc	30.23	+0.04	63	61	-2	NNE	2	c	2	71	58	0, c, bc	7.4	-		
Nottingham...	30.24	65	NNW	1	bc	30.28	+0.11	58	54	-4	SW	1	bc	*	69	46	c, bc	7.1	-		
Bath...	30.26	66	W	2	c	30.26	+0.05	62	54	-2	NE	2	bc	*	70	54	-	7.2	-		
Oxford...	30.27	63	NNE	1	0	30.26	+0.05	61	54	-2	NNE	2	bc	*	71	52	-	*	-		
London (St. James' Park)	30.21	72	NNW	1	0	30.23	+0.03	63	59	-2	NNE	1	c, m	*	75	58	bc, bc, bc	6.9	-		
GERMANY, &c.	The Scaw (Skagen)	30.04	62	W	5	m	30.10	+0.10	61	53	-4	NW	4	bc	1	70	57	-	*	-	
	Fanö...	30.23	60	WSW	4	c	30.24	+0.17	61	57	-5	WSW	2	c	*	68	55	-	*	-	
	Cuxhaven...	30.23	68	WNW	4	bc	30.26	+0.11	63	58	-4	NW	2	bc	*	68	61	-	*	-	
	The Helder...	30.27	63	W	1	bc	30.28	+0.09	63	58	-2	WNW	1	bc	1	70	61	-	*	-	
	Brussels...	*	*	*	*	*	30.23	-0.02	64	62	-4	ENE	1	0	*	78	58	-	*	-	
	Berlin...	30.18	76	NW	2	bc	30.23	+0.08	71	64	-3	NW	1	bc	*	84	63	-	*	-	
	Frankfurt...	30.23	73	NE	2	bc	30.17	-0.08	75	67	-2	NE	2	bc	*	88	68	-	*	-	
	Munich...	30.18	77	NE	2	bc	30.14	-0.10	77	71	+2	E	1	bc	*	86	64	-	*	-	
FRANCE.	C. Gris Nez...	30.28	62	SSW	3	bc	30.23	-0.01	60	59	+1	E	1	0	1	68	57	-	*	-	
	Brest...	30.29	65	N	4	bc	30.19	-0.06	58	55	0	NE	3	bc	3	66	54	-	*	-	
	Lorient...	30.19	73	NE	3	c	30.14	-0.12	58	53	-10	ENE	4	bc	2	75	57	-	*	0.28	
	Rochefort...	30.17	79	NE	2	0	30.06	-0.20	68	67	+4	E	2	c	*	79	64	0	*	0.28	
	Biarritz...	30.15	68	WSW	1	c	30.10	-0.13	66	66	0	Z	0	bc, m	1	75	63	-	*	0.20	
	Paris...	30.24	77	E	1	0	30.17	-0.11	65	63	-2	NE	2	0	*	81	62	-	*	-	
	Belfort...	30.10	87	W	4	m	30.07	-0.14	72	66	0	ENE	6	m	*	91	64	-	*	-	
	Lyons...	30.12	90	NNW	1	bc	30.04	-0.20	77	71	+5	NE	1	0	*	93	68	-	*	-	
	Nice...	30.13	90	Z	0	bc	30.01	-0.10	90	70	+5	Z	0	bc	0	99	81	-	*	-	
	Perpignan...	30.08	81	Z	0	bc	30.07	-0.12	73	70	+1	S	1	bc	*	92	68	-	*	-	
SPAN. PEN.	Corunna...	30.14	64	NW	5	bc	30.10	-0.03	67	62	-1	NW	4	c	*	72	61	-	*	-	
	Lisbon...	30.14	64	NW	5	bc	30.10	-0.03	67	62	-1	NW	4	c	*	72	61	-	*	-	
	Azores (P. Delgada)...	30.46	69	Z	0	bc	30.42	-0.05	67	65	-2	Z	0	c	1	77	64	-	*	-	

NOTE: The Sunshine for London given in this Table is recorded on the Tower of the Wesleyan Training College, Westminster: the Sunshine entered to Dungeness is recorded at Littlestone-on-Sea.

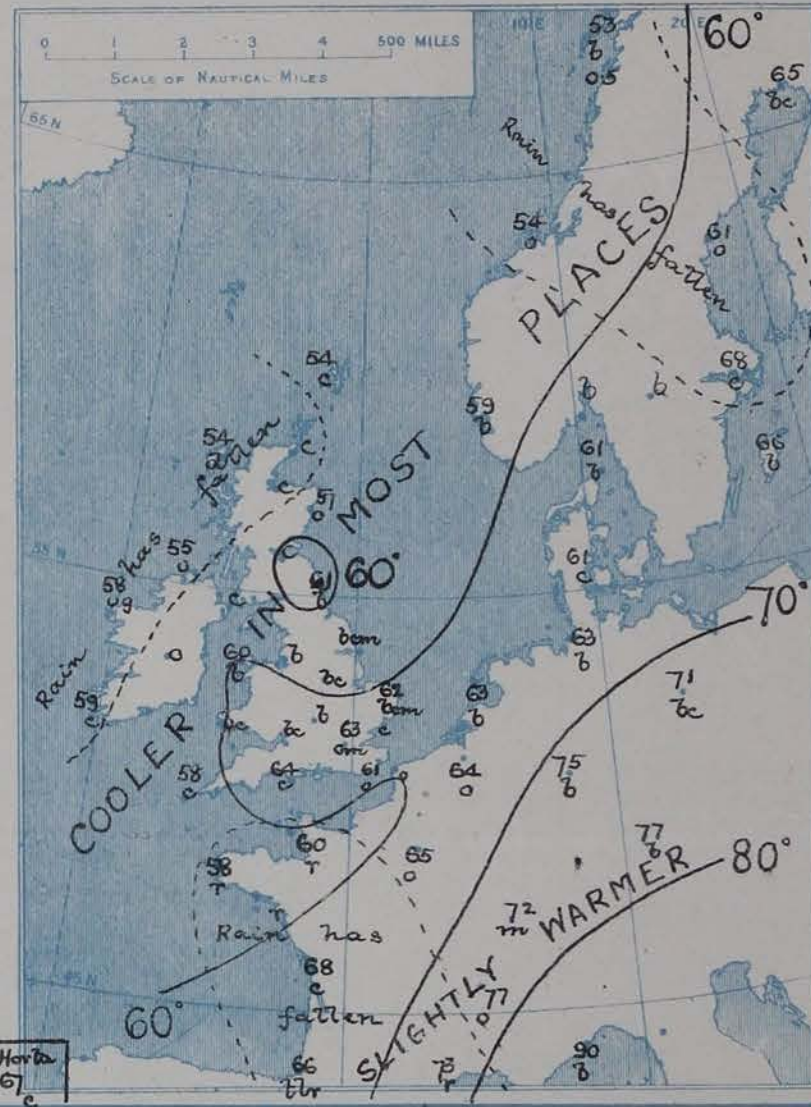
* Observations for this column not generally received.

+ Observations received too late for insertion in Charts on next page.

FOR TUESDAY, 4TH JULY, 1905.

SEA—Rough High 

RAINFALL.—A dotted line separates areas where rain has fallen from those without rain. The fall in past 24 hours when exceeding half an inch is shown thus—0.6



Yesterday morning.



*in various districts of the United Kingdom
during the week ended Saturday, 1st JULY.*



JUNE-JULY (1871-1900)



GENERAL SITUATION AT 8 A.M.

PRESSURE

The anticyclone of yesterday now extends from the Atlantic across England to the Baltic, its central space being near the south of Ireland, with the barometer above 30.3 ins. The depression which was on the Norwegian coast, has travelled away to Lapland, but a new disturbance is approaching the Hebrides, where the mercury has fallen to 29.86 ins. Pressure is also relatively low over the western portion of the continent, where a considerable decrease has taken place, the barometer being down to 30 ins. on the Riviera. The gradients are moderate over Scotland, slight elsewhere.

WIND

Winds from between Southwest and Northwest prevail over the northern half of our area, and from between East and North over the southern half, the separation between the two currents being unusually well-marked. Temperature has fallen at the majority of the home and foreign stations. The present values range from 54° at Lumbrough Head and Stornoway, and 55° at Malin Head to 63° at Blackton-on-Sea and in London and 64° at Portland Bill; from 53° at Bodø and 54° at Christiansund to 77° at Lyons and 80° at Nice.

TEMPERATURE

Fair to very fine weather prevails in most parts of England and in Germany and Scandinavia; elsewhere it is mostly cloudy to overcast, with rain in the Hebrides and the Channel Islands, and also in the northwest and south of France, a thunderstorm being in progress at Biarritz. The sea is rather rough off Malin Head, moderate on the Minch and the Norwegian coast, slight to very smooth in all other localities.

WEATHER

AND

SEA

During yesterday temperature did not exceed 65° at the majority of our home stations, but in London it reached 75°, at Margate 74°, and at Skegness and Scarborough 73°. Over the central and southern parts of France it exceeded 90°, the maximum at Nice being 93°. At the inland German stations the maxima were 84° to 88°. The duration of bright sunshine over our Islands ranged from between 1.6 hours at Birr Castle, and 2.6 hours at Scilly to 10.6 hours at Southport, 10.7 hours at Blackpool, and 12.2 hours at Plymouth.

PROBABLE CHANGES IN SYSTEM NOW PREVALENT

The prevailing conditions over our Islands are of a very variable character, a belt of fair to very fine weather separating the Southwesterly type in the north from the Northeasterly type in the south. Both these types are likely to be attended by close thundery weather, and some rain in many places.

FORECASTS*

For the 24 hours ending at NOON on 5th JULY, 1905.

DISTRICTS.

FORECASTS.

- 0 { SCOTLAND NORTH
- 1 { SCOTLAND EAST
- 2 { ENGLAND N.E.
- 3 { ENGLAND EAST
- 4 { MIDLAND COUNTIES
- 5 { ENGLAND SOUTH

Light or moderate SW^y to W^y breezes; rain at times locally; close.

Light SW^y to W^y and variable breezes; fine generally, local showers; mild.

Same as No. 5.

Light W^y breezes and fine in the north; light NE^y, changeable, local thunder rains and close in the south.

Light or moderate NE^y breezes; changeable, local thunder rains; close.

DISTRICTS.

FORECASTS.

- 6 { SCOTLAND WEST
- 7 { ENGLAND N.W.
- 8 { ENGLAND S.W.
- 9 { IRELAND NORTH
- 10 { IRELAND SOUTH

Same as Nos. 0 and 1.

Same as No. 2.

Same as No. 5.

Light to fresh SW^y and W^y winds; changeable, rain at times; mild.

WARNINGS

NONE ISSUED.

Note.—The South Cone, point downwards (⌵), means that gales, or strong winds, are probable, at first from the Southward (from S.E. round by S. to N.W.). Should it appear likely that a gale beginning from between W. and N.W. is likely to veer towards N. or N.E., the North Cone is hoisted in preference to the South Cone.

The North Cone, point upwards (⌶), means that gales, or strong winds, are probable, at first from the Northward (from N.W. round by N. to S.E.). Should it appear likely that a gale beginning from between E. and S.E. is likely to veer towards S. or S.W., the South Cone is hoisted in preference to the North Cone.

*For terms for transmission of Forecasts by Telegraph, see next page.

REPORTS FOR YESTERDAY.

STATIONS.	TEMPERATURE F.		Weather.	Sunshine. Hrs.	Rainfall. Ins.	STATIONS.	TEMPERATURE F.		Weather.	Sunshine. Hrs.	Rainfall. Ins.
	Max.	Min.					Max.	Min.			
Blackpool, to 9 p.m. ...	63	55	c, b, c	10.7	0.01	Eastbourne, to 6 p.m. ...	64	*	*	6.5	*
Southport, to 9 p.m. ...	64	56	o, c, b, c	10.6	0.02	Hastings ...	*	*	*	8.1	*
Rhyl, to 6 p.m. ...	*	*	*	5.8	*	Folkestone ...	69	63	b, c, b	9.4	-
Llandudno to 9 p.m. ...	65	55	c, b	5.5	-	Broadstairs, to 6 p.m. ...	*	*	*	9.0	*
Bettws-y-Coed, to 6 p.m. ...	66	54	c, b, b, c	4.0	-	Margate, to 6 p.m. ...	74	57	b	8.7	-
Towyn, to 6 p.m. ...	65	56	c, b, c	7.7	-	Lowestoft, to 6 p.m. ...	59	49	c, o, c	9.5	*
Aberystwyth, to 6 p.m. ...	62	56	o, c, b	5.3	-	Skegness ...	73	*	b, c	6.0	-
Plymouth, to 9 p.m. ...	67	58	b, c	12.2	-	Scarborough ...	73	*	*	3.6	-
Torquay ...	69	56	*	8.0	-	Harrogate, to 6 p.m. ...	65	55	c, b, c	5.6	-
Bournemouth, to 6 p.m. ...	71	58	*	8.5	*	Darwen, to 9 p.m. ...	64	49	o, m, p, c, b, c	5.6	0.01
Bognor, to 6 p.m. ...	*	*	*	6.8	*	Manchester, to 9 p.m. ...	65	58	c, b	4.0	-
Worthing ...	*	*	*	7.5	*	Birmingham, to 9 p.m. ...	66	57	c	3.3	-
Brighton ...	65	*	*	6.1	-						

TEMPERATURE, WEATHER, and RAINFALL at additional FOREIGN STATIONS, mainly for the 24 hours ended at 8 a.m. yesterday.

STATIONS. <i>3rd July, 1905.</i>	TEMPERATURE F.		WEATHER.	RAIN. — Ins.	STATIONS. <i>3rd July, 1905.</i>	TEMPERATURE F.		WEATHER.	RAIN. — Ins.
	Max.	Min.				Max.	Min.		
Flushing	73	61	b, bc	—	Rome	100	74	b, b	—
Aix-la-Chapelle	79	55	b, b	—	Naples	93	80	b, c	—
Copenhagen	75	64	o, b	0.24	Malta	84	75	o	—
Oxö (Christiansand)	68	59	c, o	0.55	<i>Not recd. 2nd July, 1905.</i>				
St. Petersburg	73	54	bc, b	—	Geneva	1 p.m.		1 p.m.	Measured 7 a.m.
Vienna	90	72	bc, b	—	Berne		*		
Buda-Pesth	95	75	b, b	—	Lucerne		*		
Hermanstadt	84	59	b, b	—	Coire		*		
Trieste	84	73	b, b	—	St. Gotthard		*		
Florence	98	70	b, b	—	Lugano		*		

EXPLANATION OF THE COLUMNS GIVEN ON PAGE 1.

WEATHER.—*Beaufort Scale* is b. blue sky; c. detached clouds; d. drizzling rain; f. fog; g. dark, gloomy; h. hail; l. lightning; m. misty (hazy); o. overcast; p. passing showers; q. squally; r. rain; s. snow; t. thunder; u. ugly, threatening; v. visibility, unusual transparency; w. dew.

* AN ASTERISK is inserted in all places for which information is not usually received.

TABLE SHOWING THE LOCAL STANDARD TIMES AND THE CORRESPONDING GREENWICH TIMES OF THE OBSERVATIONS RECORDED ON PAGE 1.					TABLE SHOWING THE GREENWICH TIMES OF SUNRISE, NOON, AND SUNSET, FOR STATIONS IN THE UNITED KINGDOM, TO-DAY.			
COUNTRIES, &c.	Hours of Morning Observations by Local Standard Time.	Corresponding Greenwich Times.	Hours of Evening Observations by Local Standard.	Corresponding Greenwich Times.	4 th July 1905.	Sunrise G.M.T.	Noon G.M.T.	Sunset G.M.T.
British Isles	8 a.m. (West European)	8 a.m.	6 p.m.* (W.E.T.)	6 p.m.*	Yarmouth	3.38	11.57	8.16
Holland	7 a.m. (" ")	7 a.m.	7 p.m. (W.E.T.)	7 p.m.	Greenwich	3.51	12.4	8.17
Germany, Denmark } Norway, Sweden }	8 a.m. (Mid-European)	7 a.m.	8 p.m. (M.E.T.)	7 p.m.	Wick	3.15	12.16	9.17
Belgium	7 a.m. (West European)	7 a.m.	Not published	—	Valencia	4.29	12.45	9.1
France	7 a.m. (Paris)	6.51 a.m.	6 p.m. (Paris)	5.51 p.m.				
Spain	8 a.m. (West European)	8 a.m.	6 p.m. (W.E.T.)	6 p.m.				
Portugal	8 a.m. (Lisbon)	8.36 a.m.	3.23 p.m. (Lisbon)	4 p.m.				
Azores { Ponta Delgada ...	6 a.m. (Local)	7.43 a.m.	9 p.m. (Local)	10.43 p.m.				
{ Horta	6 a.m. (Local)	7.55 a.m.	9 p.m. (Local)	10.55 p.m.				

SUBSCRIPTIONS both for the Daily and Weekly Weather Reports may be paid, in advance, to the Meteorological Office.

TERMS: For Daily Weather Report, forwarded by Book Post, £1 0 0 per annum.

" Weekly " " " £1 10 0 " Single Copies, 6d.

Single Copies of the Daily Weather Report (price 1d.) may be obtained after 3 p.m., on the day of issue at the Meteorological Office, and at Messrs. W. H. SMITH & SONS' Bookstalls at the following terminus Railway Stations:—Victoria, Charing Cross, King's Cross, St. Pancras, Euston.

FORECASTS OF WEATHER for one day in advance are drawn up at the Meteorological Office at 11 a.m., and between 7 and 8 p.m. The latest forecast can be had by Reply Telegram, on paying at any Post Office in the United Kingdom **Sixpence** in addition to the cost of the inquiry and **reply Telegrams**. Information as to the Terms on which Forecasts can be sent, daily, for a long or short period, may be obtained on application to the Meteorological Office, 63, Victoria Street, S.W., either personally or by post.

* At Oxford the observations are taken at 8 p.m.

DAILY WEATHER REPORT

for 8 a.m. on Wednesday, 5th July,

1905.

Issued by the METEOROLOGICAL OFFICE, 63, Victoria Street, London. W. N. SHAW, Director.

STATIONS.		YESTERDAY EVENING. (See note on last page.)					THIS MORNING. (See note on last page.)										PAST 24 HOURS.				
		BAROM.		TEMP.		WIND	Weather	BAROMETER.		TEMPERATURE.			WIND.		Weather.	Sea (0 to 9.)	Temp.		Weather	Sun- stone Hours	Rainfall. ins.
		At 82° Fahr. and M.S.L.	Dry Bulb.	Direc.	Force (0 to 12.)			At 82° Fahr. and M. S. L.	Change since Yester- day.	Dry Bulb.	Wet Bulb.	Change since Yester- day.	Direc.	Force (0 to 12.)			Max.	Min.			
SCANDINAVIA	Haparanda...	29.71	64	X	0	C	29.74	+0.02	60	56	-5	NW	4	C	*	73	59	-	*	0.08	
	Hernösand...	29.94	62	X	0	C	29.76	-0.14	61	54	0	S	4	bc	*	73	55	-	*	0.04	
	Stockholm...	29.99	64	SE	2	C	29.88	-0.01	69	59	+1	SW	2	C	*	77	63	-	*	0.08	
	Wisby...	30.01	66	W	4	C	29.96	-0.02	65	59	-1	NW	4	C	*	70	55	-	*	-	
	Karlstad...	29.98	68	SW	4	C	29.91	-0.06	62	54	-2	SW	4	C	*	*	*	-	*	-	
	Færder (X'ania Fjord)	29.99	67	SW	5	C	29.88	-0.16	63	58	+1	WSW	6	C	3	68	59	-	*	-	
	Bodö...	29.91	53	SW	4	C	29.71	-0.11	55	49	+2	E	4	C	2	55	48	-	*	0.12	
	Christiansund...	29.90	56	W	4	C	29.70	-0.30	54	51	0	W	4	C	3	57	52	-	*	0.20	
Skudesnaes...	30.04	60	SW	6	C	29.89	-0.25	58	53	-1	WSW	6	C	3	64	55	7.0	*	-		
BRITISH ISLANDS.	Sumburgh Head	29.83	53	WSW	4	C	29.73	-0.21	53	51	-1	W	4	bc	4	58	48	bc,0	*	0.20	
	Stornoway...	29.85	58	W	5	C	29.86	0.00	53	51	-1	W	3	0	3	59	50	bc,0	9.0	0.04	
	Malin Head...	30.06	55	W	5	rm	29.89	-0.20	55	55	0	W	6	rm	5	61	50	0,rm	*	0.20	
	Blacksod Pt.	30.18	58	SW	5	ogm	30.04	-0.14	57	56	-1	SW	6	rgm	4	62	55	bc,ogm	*	0.03	
	Valencia...	30.28	60	W	3	C	30.19	-0.11	57	53	-2	WSW	3	0	4	63	51	bc	10.0	-	
	Roche's Point...	30.22	64	S	1	C	30.17	-0.15	57	54	0	W	3	0	1	68	53	C	*	-	
	Birr Castle...	30.19	66	SW	3	C	30.11	-0.15	57	54	+1	WSW	4	0	*	70	53	-	8.3	-	
	Donaghadee...	30.10	69	W	3	C	30.02	-0.19	57	54	-1	WSW	3	0u	3	71	54	bc,7	*	-	
	Liverpool Obsy...	30.19	61	WNW	3	C	30.08	-0.20	58	54	-1	W	3	C	3	74	55	-	*	-	
	Holyhead...	30.19	59	SW	3	C	30.09	-0.18	63	58	+3	W	3	C	2	65	53	bc	*	-	
	Pembroke (St Ann's)	30.21	58	NW	2	C	30.13	-0.15	55	53	-5	NNW	4	bm	2	64	53	bc	11.1	-	
	Scilly (St. Mary's)	30.23	60	NNE	4	C	30.17	-0.11	59	56	+1	NNW	4	C	2	63	55	C	4.0	-	
	Jersey (St. Aubins)	30.09	63	NNE	3	C	30.04	-0.14	60	57	0	NW	3	0	3	65	58	ogf,ogp	0.8	0.31	
	Portland Bill	30.15	65	NE	3	C	30.08	-0.13	62	59	-2	N	4	C	2	68	56	ogp,0	*	-	
	Dungeness...	30.11	62	NNE	3	C	29.99	-0.23	61	58	0	NNE	4	0	2	63	58	og,ogp	0.9	0.48	
	Wick...	29.88	55	SW	3	C	29.83	-0.12	54	51	-2	W	3	0	2	65	48	-	*	0.02	
Nairn...	29.91	56	WSW	3	T	29.87	-0.11	55	50	-4	WSW	2	C	1	68	49	-	*	0.08		
Aberdeen...	29.95	66	SW	4	C	29.92	-0.16	55	51	-2	SSW	1	0	2	70	51	og,ogp	10.9	-		
Leith...	30.02	65	WSW	3	C	29.95	-0.17	56	52	-5	WSW	2	0	*	67	52	-	*	-		
North Shields	30.09	67	W	3	C	29.99	-0.22	60	56	-1	SW	1	C	2	72	53	C	*	-		
Spurn Head	30.14	61	SW	3	C	30.04	-0.23	60	56	+2	NW	3	bc	2	67	56	-	*	-		
Yarmouth...	30.17	63	ESE	3	C	30.01	-0.24	61	58	-1	X	0	bc	2	65	58	bc	*	-		
Clacton-on-Sea	30.15	63	NNE	1	C	30.02	-0.21	63	60	0	X	0	C	0	65	56	c,p,c	1.9	-		
Nottingham	30.16	68	SW	1	C	30.05	-0.23	61	58	+3	W	1	bm	*	71	48	-	7.3	-		
Bath...	30.17	66	SW	2	C	30.09	-0.17	59	55	-3	N	1	bc	*	68	51	-	3.3	-		
Oxford	30.16	63	N	1	C	30.07	-0.19	62	57	+1	NNE	2	bc	*	70	53	-	*	-		
London (St. James' Park)	30.15	67	E	1	C	30.04	-0.19	64	60	+1	NNE	1	C	*	68	58	og	0.8	-		
GERMANY, &c.	The Scaw (Skagen)	30.10	61	W	4	C	29.99	-0.11	62	57	+1	W	4	C	1	68	55	-	*	-	
	Fanö...	30.17	55	SW	1	C	30.11	-0.13	62	58	+1	SW	1	C	*	66	52	-	*	-	
	Cuxhaven...	30.19	65	NW	2	C	30.02	-0.24	63	59	0	E	2	C	*	66	59	-	*	-	
	The Helder	30.19	65	ENE	1	C	30.02	-0.26	62	57	-1	E	1	C	*	66	61	-	*	-	
	Brussels...	*	*	*	*	*	29.89	-0.34	58	57	-6	NE	4	0	*	76	57	-	*	1.54	
	Berlin...	30.12	75	N	3	C	29.95	-0.28	65	63	-6	SE	3	T	*	97	64	-	*	-	
	Frankfurt...	30.01	77	N	2	77.7	29.92	-0.25	71	68	-4	NE	2	C	*	91	68	-	*	0.12	
Munich...	30.02	79	E	2	C	29.90	-0.24	80	68	+3	SSW	4	C	*	91	66	-	*	-		
FRANCE.	C. Gris Nez	30.14	61	NE	3	C	30.02	-0.21	59	57	-1	NNE	4	0	4	64	57	-	*	0.83	
	Brest...	30.11	61	NNE	4	C	30.10	-0.09	58	56	0	NNE	4	0	3	66	55	-	*	0.20	
	Lorient	30.03	66	NE	5	C	30.01	-0.13	59	58	+1	N	5	T	*	72	57	-	*	0.51	
	Rochefort	?29.99	67	WNW	5	C	29.96	-0.10	68	66	0	SW	4	0	*	77	64	C,0	*	0.35	
	Biarritz																		*	-	
	Paris...	29.99	75	NE	3	C	29.93	-0.24	66	63	+1	WNW	2	0	*	82	62	-	*	-	
	Belfort...	29.93	91	WSW	6	m	?29.90	-0.17	72	64	0	W	5	7m	*	94	64	-	*	-	
Lyons...	29.97	90	NE	1	C	?29.98	-0.06	73	66	-4	N	1	bc	*	97	70	-	*	-		
Nice...	29.98	87	WSW	2	C	29.94	-0.07	78	71	-12	X	0	C	2	95	73	-	*	-		
Perpignan	29.94	81	X	0	C	29.96	-0.11	76	66	+3	NW	3	C	*	90	69	-	*	0.04		
SPAN. PEN.	Corunna...																		*	-	
	Lisbon...	30.15	63	NNW	4	C	30.01	-0.09	67	61	0	NNW	5	C	*	72	61	-	*	-	
	Azores (P. Delgada)... " (Horta)...	30.41	67	X	0	C	30.38	-0.04	65	64	-2	X	0	f	1	77	64	-	*	0.16	

NOTE: The Sunshine for London given in this Table is recorded on the Tower of the Wesleyan Training College, Westminster: the Sunshine entered to Dungeness is recorded at Littlestone-on-Sea

* Observations for this column not generally received.

+ Observations received too late for insertion in Charts on next page.

WEATHER CHARTS

FOR **WEDNESDAY, 5TH JULY, 1905.**

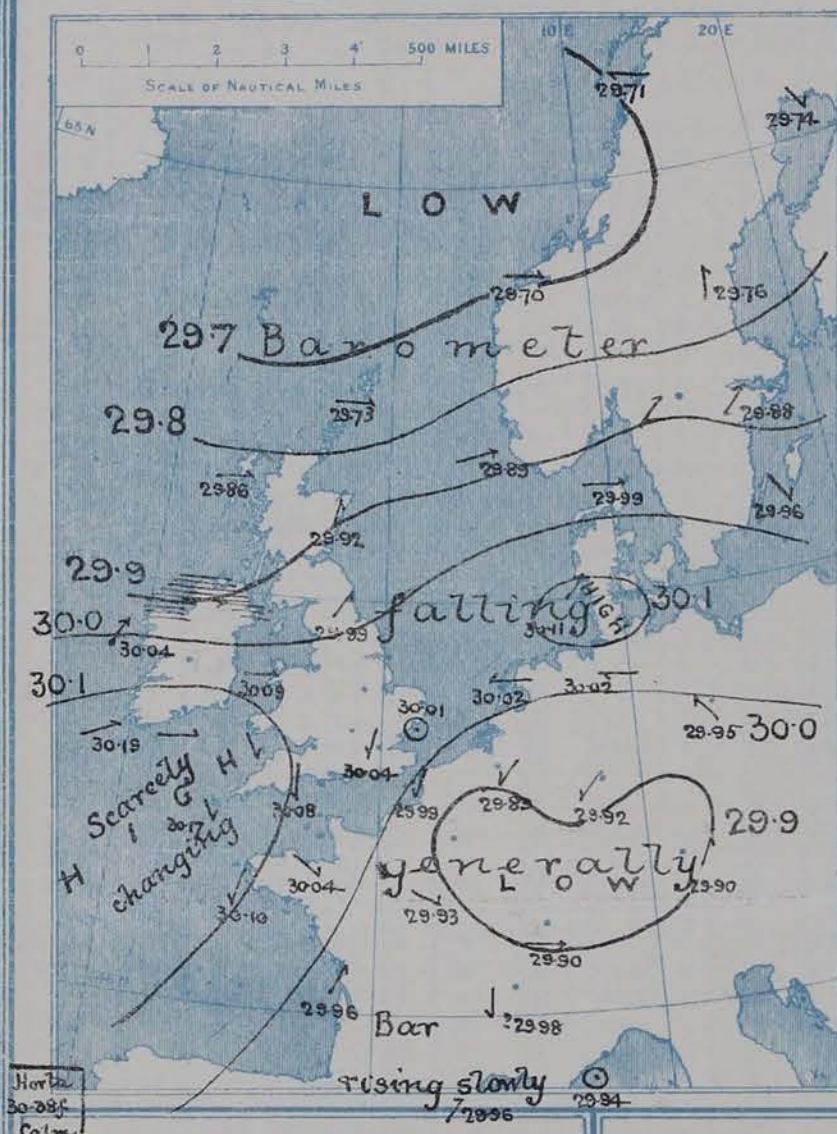
I. BAROMETER, WIND AND SEA. *This Morning.*

BAROMETER.—Isobars are drawn for each tenth of an inch.

WIND.—Arrows show Directions and Force, flying with the wind.

Force above 10 → : Force 5 to 7 → : } Calm ☉
Force 8 to 10 → : Force 1 to 4 → :

SEA.—Rough High

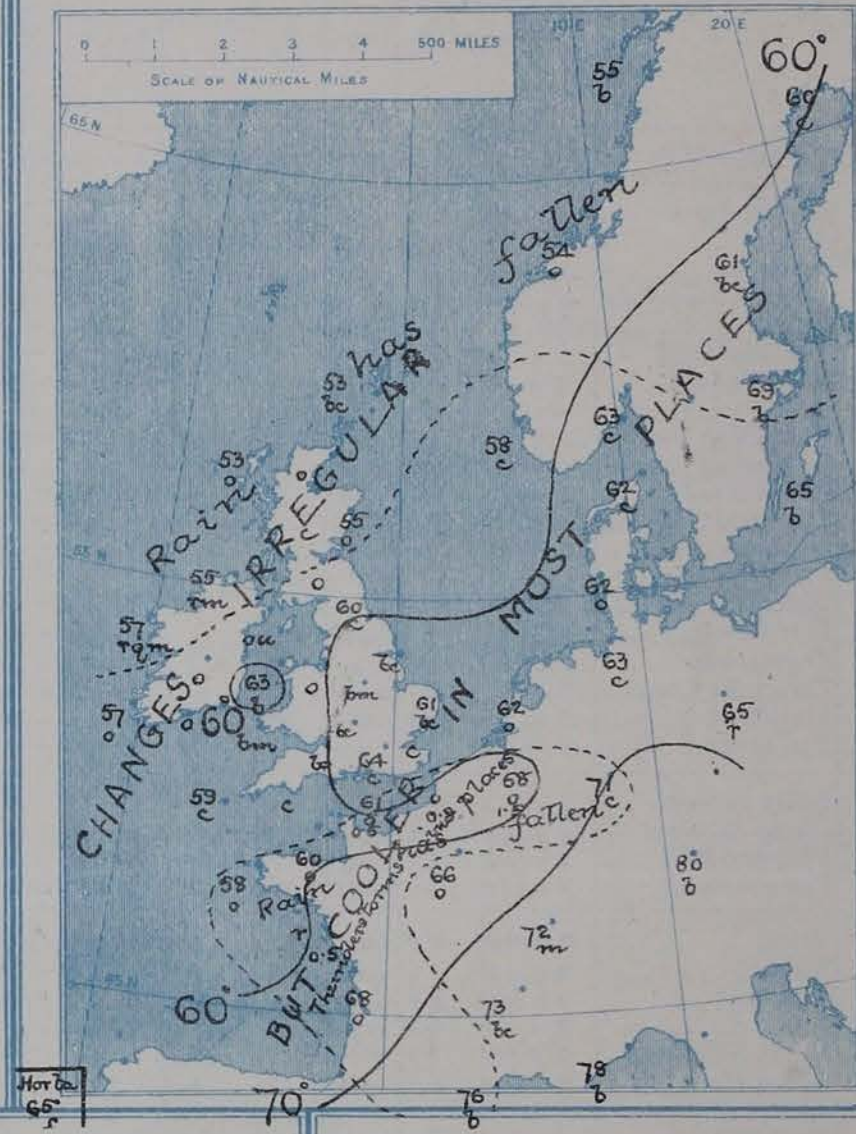


II. TEMPERATURE AND WEATHER. *This Morning.*

TEMPERATURE.—Isotherms are drawn for each 10°.

WEATHER.—Shown by Letters of the Beaufort Scale. (See P. 4.)

RAINFALL.—A dotted line separates areas where rain has fallen from those without rain. The fall in past 24 hours when exceeding half an inch is shown thus - 0.6



III. BAROMETER AND WIND

Yesterday morning.

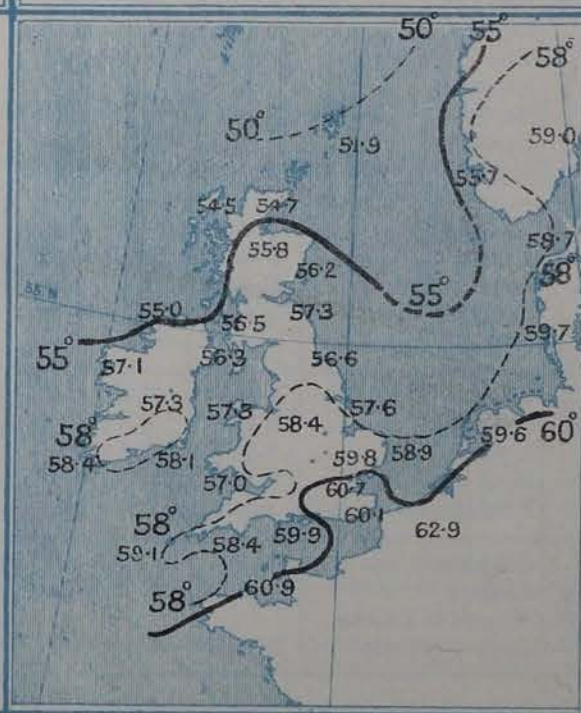


IV. LAST WEEK'S RAINFALL.

Amount recorded
in various districts of the United Kingdom
during the week ended Saturday, 1st JULY,
with the percentage of the average amount
for the corresponding week.



V. Means of DAILY TEMPERATURE
at 8 A.M. for the Two monthly period
JUNE-JULY (1871-1900)



GENERAL SITUATION AT 8 A.M.

PRESSURE

The distribution of pressure has become rather complex. The barometer has fallen more or less decidedly over nearly the whole of our area, but it is still highest 30.1 ins. and upwards, within a belt extending from our southwestern coasts to the Baltic. A depression is situated on the Norwegian coast, barometer 29.70 in. at Christianund, another between Paris and Berlin, and a third is indicated beyond our northwestern coasts.

WIND

TEMPERATURE

WEATHER

AND

SEA

Northerly to northeasterly winds prevail over the more southern parts of England and across the north of France to Rhineland, but over the rest of our area the direction is mainly Southwesterly to Westerly. As a rule the force is light to moderate, but strong winds are reported along the north of Ireland and the south of Norway. Temperature shows irregular variations; it ranges from 53° to 55° at most of our northern stations to 63° at Eleton-on-Sea and 64° in London; from 54° at Christianund and 55° at Bodo to 78° at Nice and 80° at Munich. The weather is fine and clear at a few of our home and foreign stations, but generally it is very cloudy to overcast, with rain in the north of Ireland, at Lorient and Berlin. The sea is rather rough off Malin Head, moderate to very smooth on all other coasts.

During yesterday temperature rose to 73° at Scarborough and 72° at Shields, but few other stations reached 70°. On the Continent many of the maxima exceeded 90°, Berlin and Lyons reporting 97°. The bright sunshine records over our Islands were extremely variable, little or none in the south of England, large amounts in the north and west, ranging up to 15.3 hours at Llandudno. Heavy thunderstorms have occurred on the coast of Kent and across the north of France into Germany, about an inch of rain being measured in several districts, 1.5 in. at Brussels.

PROBABLE CHANGES IN SYSTEM NOW PREVALENT

No decided improvement in the general conditions is indicated at present, the disturbance lying outside our northwestern coasts is likely to produce freshening winds and rain in the northern districts, and under the influence of the Continental depression there will be considerable cloudiness in the southern districts, with close and thundery weather locally in the southeast.

FORECASTS*

For the 24 hours ending at NOON on 6th JULY, 1905.

DISTRICTS.

FORECASTS.

0 { SCOTLAND
NORTH

1 { SCOTLAND
EAST

2 { ENGLAND
N.E.

3 { ENGLAND
EAST

4 { MIDLAND
COUNTIES

5 { ENGLAND
SOUTH

Light freshening W^{ly} and SW^{ly} breezes;
changeable, rain at times; moderate temperature.

Light W^{ly} breezes; fair generally, local
showers; mild.

Same as No. 5.

Light W^{ly} breezes, fair generally in north;
light N^{ly}, cloudy and close in south.

Light N^{ly} breezes; cloudy to dull, local
thunder rain; close.

DISTRICTS.

FORECASTS.

6 { SCOTLAND
WEST

7 { ENGLAND
N.W.

8 { ENGLAND
S.W.

9 { IRELAND
NORTH

10 { IRELAND
SOUTH

Same as Nos. 0 and 1.

Same as No. 2.

Light or moderate N^{ly} breezes; generally
fair or fine; mild.

Strong to light W^{ly} and SW^{ly} winds; unsettled,
some rain; moderate temperature.

Light or moderate W^{ly} breezes; changeable,
rain at times; mild.

WARNINGS

NONE ISSUED.

Note.—The South Cone, point downwards (T), means that gales, or strong winds, are probable, at first from the Southward (from S.E. round by S. to N.W.). Should it appear likely that a gale beginning from between W. and N.W. is likely to veer towards N. or N.E., the North Cone is hoisted in preference to the South Cone.
The North Cone, point upwards (T), means that gales, or strong winds, are probable, at first from the Northward (from N.W. round by N. to S.E.). Should it appear likely that a gale beginning from between E. and S.E. is likely to veer towards S. or S.W., the South Cone is hoisted in preference to the North Cone.

* For terms for transmission of Forecasts by Telegraph, see next page.

REPORTS FOR YESTERDAY.

STATIONS.	TEMPERATURE F.		Weather.	Sunshine. Hrs.	Rainfall. Ins.	STATIONS.	TEMPERATURE F.		Weather.	Sunshine. Hrs.	Rainfall. Ins.
	Max.	Min.					Max.	Min.			
Blackpool, to 9 p.m. ...	64	46	bc, c	14.8	-	Eastbourne, to 6 p.m. ...	65	*	*	1.5	*
Southport, to 9 p.m. ...	65	48	c, bc, c	14.0	-	Hastings ...	*	*	*	1.2	*
Rhyl, to 6 p.m. ...	*	*	*	13.5	*	Folkestone ...	65	57	bc, c, r, o	0.6	0.06
Llandudno to 9 p.m. ...	68	50	bc, c	15.3	-	Broadstairs, to 6 p.m. ...	*	*	*	0.9	*
Bettws-y-Coed, to 6 p.m. ...	70	49	bc	11.0	-	Margate, to 6 p.m. ...	65	58	c, r, c	0.7	0.04
Towyn, to 6 p.m. ...	66	44	c, bc	12.7	-	Lowestoft, to 6 p.m. ...	65	58	c, o, c, o	3.0	*
Aberystwyth, to 6 p.m. ...	62	57	c, bc, c	11.5	-	Skegness ...	70	*	bc, c	6.2	-
Plymouth, to 9 p.m. ...	69	53	o, bc, c	1.4	-	Scarborough ...	73	*	*	10.4	-
Torquay ...	66	53	*	0.8	-	Harrogate, to 6 p.m. ...	69	44	c, bc, v	13.6	-
Bournemouth, to 6 p.m. ...	67	55	*	3.3	*	Darwen, to 9 p.m. ...	66	46	bc	13.0	-
Bognor, to 6 p.m. ...	*	*	*	0.0	*	Manchester, to 9 p.m. ...	69	45	c	13.3	-
Worthing ...	*	*	*	0.0	*	Birmingham, to 9 p.m. ...	66	50	c	6.2	-
Brighton ...	68	*	*	0.0	0.04						

TEMPERATURE, WEATHER, and RAINFALL at additional FOREIGN STATIONS, mainly for the 24 hours ended at 8 a.m. yesterday.

STATIONS. 4 th July, 1905.	TEMPERATURE F.		WEATHER.	RAIN. Ins.	STATIONS. 4 th July, 1905.	TEMPERATURE F.		WEATHER.	RAIN. Ins.
	Max.	Min.				Max.	Min.		
Flushing ...	68	59	bc, bc	-	Rome ...	104	79	bc, bc	-
Aix-la-Chapelle ...	81	57	bc, c	-	Naples ...	97	81	bc, bc	-
Copenhagen ...	73	59	c, o	-	Malta ...	88	76	o	-
Oxö (Christiansand) ...	68	54	bc, bc	-					
St. Petersburg ...	75	59	o, o	-	Geneva 3 rd July 1905.	84	*	bc	Measured 7 a.m.
Vienna ...	81	68	bc, bc	0.32	Berne ...	88	*	bc	-
Buda-Pesth ...	93	72	c, bc	-	Lucerne ...	86	*	bc	-
Hermanstadt ... Not recd.					Coire ...	91	*	bc	-
Trieste ...	90	73	bc, bc	0.35	St. Gotthard ...	72	*	bc	-
Florence ...	101	74	bc, bc	-	Lugano ...	91	*	bc	-

EXPLANATION OF THE COLUMNS GIVEN ON PAGE 1.

WEATHER.—Beaufort Scale is b. blue sky; c. detached clouds; d. drizzling rain; f. fog; g. dark, gloomy; h. hail; l. lightning; m. misty (hazy); o. overcast; p. passing showers; q. squally; r. rain; s. snow; t. thunder; u. ugly, threatening; v. visibility, unusual transparency; w. dew.

* AN ASTERISK is inserted in all places for which information is not usually received.

TABLE SHOWING THE LOCAL STANDARD TIMES AND THE CORRESPONDING GREENWICH TIMES OF THE OBSERVATIONS RECORDED ON PAGE 1.

COUNTRIES, &c.	Hours of Morning Observations by Local Standard Time.	Corresponding Greenwich Times.	Hours of Evening Observations by Local Standard.	Corresponding Greenwich Times.
British Isles ...	8 a.m. (West European)	8 a.m.	6 p.m.* (W.E.T.)	6 p.m.*
Holland ...	7 a.m. (")	7 a.m.	7 p.m. (W.E.T.)	7 p.m.
Germany, Denmark Norway, Sweden }	8 a.m. (Mid-European)	7 a.m.	8 p.m. (M.E.T.)	7 p.m.
Belgium ...	7 a.m. (West European)	7 a.m.	Not published	—
France ...	7 a.m. (Paris)	6.51 a.m.	6 p.m. (Paris)	5.51 p.m.
Spain ...	8 a.m. (West European)	8 a.m.	6 p.m. (W.E.T.)	6 p.m.
Portugal ...	8 a.m. (Lisbon)	8.36 a.m.	3.23 p.m. (Lisbon)	4 p.m.
Azores { Ponta Delgada	6 a.m. (Local)	7.43 a.m.	9 p.m. (Local)	10.43 p.m.
Horta ...	6 a.m. (Local)	7.55 a.m.	9 p.m. (Local)	10.55 p.m.

TABLE SHOWING THE GREENWICH TIMES OF SUNRISE, NOON, AND SUNSET, FOR STATIONS IN THE UNITED KINGDOM, TO-DAY.

5 th July, 1905.	Sunrise G.M.T.	Noon G.M.T.	Sunset G.M.T.
Yarmouth ...	3.38	11.57	8.16
Greenwich ...	3.51	12.4	8.17
Wick ...	3.16	12.16	9.16
Valencia ...	4.29	12.45	9.1

SUBSCRIPTIONS both for the Daily and Weekly Weather Reports may be paid, in advance, to the Meteorological Office.

TERMS: For Daily Weather Report, forwarded by Book Post, £1 0 0 per annum.
" Weekly " " " £1 10 0 " " Single Copies, 6d.

Single Copies of the Daily Weather Report (price 1d.) may be obtained after 3 p.m. on the day of issue at the Meteorological Office, and at Messrs. W. H. SMITH & SONS' Bookstalls at the following terminus Railway Stations:—Victoria, Charing Cross, King's Cross, St. Pancras, Euston.

FORECASTS OF WEATHER for one day in advance are drawn up at the Meteorological Office at 11 a.m., and between 7 and 8 p.m. The latest forecast can be had by Reply Telegram, on paying at any Post Office in the United Kingdom Sixpence in addition to the cost of the inquiry and reply Telegrams. Information as to the Terms on which Forecasts can be sent, daily, for a long or short period, may be obtained on application to the Meteorological Office, 63, Victoria Street, S.W., either personally or by post.

* At Oxford the observations are taken at 8 p.m.

DAILY WEATHER REPORT

for 8 a.m. on *Thursday, 6th July, 1905.*

Issued by the METEOROLOGICAL OFFICE, 63, Victoria Street, London. W. N. SHAW, Director.

STATIONS.		YESTERDAY EVENING. (See note on last page.)					THIS MORNING. (See note on last page.)										PAST 24 HOURS.				
		BAROM.		TEMP.		WIND (0 to 12.)	Weather	BAROMETER.		TEMPERATURE.			WIND.		Sea (0 to 9.)	Weather.	Temp.		Sun- shine Hours	Rainfall Ins.	
		At 8 ²⁰ Fahr. and M.S.L.	Dry Bulb.	Direc.	Force (0 to 12.)			At 8 ²⁰ Fahr. and M.S.L.	Change since Yester- day.	Dry Bulb.	Wet Bulb.	Change since Yester- day.	Direc.	Force (0 to 12.)			Max.	Min.			
																					Ins.
SCANDINAVIA.	Haparanda...	29.60	56	S	2	0	29.44	-30	60	56	0	SW	2	c	*	68	52	-	*	0.04	
	Hernösand...	29.60	63	Z	0	0	29.51	-25	53	51	-8	N	2	0	*	72	52	-	*	0.12	
	Stockholm...	29.73	66	SW	2	0	29.59	-29	64	57	-5	WSW	4	0	*	73	57	-	*	-	
	Wisby...	29.78	63	SW	2	0	29.63	-33	65	60	0	WNW	4	0	*	70	61	-	*	-	
	Karlstad...	29.70	63	SW	4	0	29.61	-30	60	52	-2	SW	4	0	*	*	*	-	*	-	
	Færder (X'ania Fjord)	29.69	63	SW	6	0	29.66	-22	60	52	-3	W	5	0	*	64	55	-	*	-	
	Bodö...	29.60	53	Z	0	0	29.52	-19	53	50	-2	E	1	c	1	55	48	-	*	-	
	Christiansund...	29.64	53	WSW	5	0	29.54	-16	48	45	-6	WSW	5	0	*	54	46	-	*	0.32	
Skudesnaes...	29.81	56	W	2	0	29.76	-13	54	50	-4	NW	6	0	3	61	50	c	*	0.08		
BRITISH ISLANDS.	Sumburgh Head	29.73	53	W	4	0	29.76	+03	52	48	-1	W	4	c	5	56	46	0.0	*	0.09	
	Stornoway...	29.87	59	NW	3	0	29.95	+09	54	50	+1	W	2	0	2	60	50	0	10.4	0.07	
	Malin Head...	29.98	55	NNW	6	0	30.06	+17	55	50	0	NW	5	0	4	57	49	0.0	*	0.21	
	Blacksod Pt. ...	30.07	58	W	2	0	30.14	+10	57	55	0	WSW	3	0	3	59	53	0.0	*	0.09	
	Valencia...	30.13	59	WNW	4	0	30.19	00	56	55	-1	NW	1	0	3	59	54	0.0	*	-	
	Roche's Point...	30.10	60	NW	3	0	30.20	+03	58	54	+1	N	1	0	1	69	54	0.0	*	0.03	
	Birr Castle...	30.03	58	W	4	0	30.16	+05	57	52	0	NW	2	0	*	62	48	0.0	*	0.01	
	Donaghadee...	29.97	55	NE	4	0	30.08	+06	53	50	-4	NW	3	0	2	63	49	0.0	*	0.03	
	Liverpool Obsy...	29.97	59	W	5	0	30.08	00	55	49	-3	WNW	3	0	3	63	53	0.0	*	0.05	
	Holyhead...	29.99	57	SW	2	0	30.10	+01	55	53	-8	WNW	4	0	3	65	52	0.0	*	0.07	
	Pembroke (St Ann's)	30.07	57	W	4	0	30.13	00	56	53	+1	N	4	0	4	60	53	0.0	9.1	0.16	
	Scilly (St. Mary's)	30.14	58	WNW	4	0	30.15	-02	58	54	-1	NNW	3	0	3	62	55	0.0	2.8	0.01	
	Jersey (St. Aubins)	30.05	61	WNW	4	0	30.11	+07	60	58	0	WNW	4	0	3	63	56	0.0	0.8	0.01	
	Portland Bill...	30.00	62	WNW	5	0	30.06	-02	58	57	-4	NW	4	0	3	70	56	0.0	*	0.06	
	Dungeness...	29.94	61	SSW	2	0	29.98	-01	61	58	0	NNW	3	0	1	67	57	0.0	0.4	-	
	Wick...	29.83	50	NW	4	0	29.88	+05	54	50	0	N	4	0	2	61	48	-	*	-	
	Nairn...	29.86	59	WSW	2	0	29.95	+08	54	50	-1	WSW	2	0	1	64	47	-	*	0.02	
	Aberdeen...	29.86	57	S	1	0	29.96	+04	56	51	+1	WNW	3	0	1	61	44	0.0	2.2	0.14	
	Leith...	29.86	59	W	1	0	30.00	+05	58	53	+2	W	3	0	*	61	47	0.0	*	0.16	
North Shields	29.86	62	W	3	0	30.00	+01	54	51	-6	SW	2	0	2	64	45	0.0	*	-		
Spurn Head...	29.91	65	NW	4	0	30.00	-04	58	55	-2	N	4	0	2	69	54	-	*	-		
Yarmouth...	29.90	65	E	1	0	29.95	-06	60	55	-1	NNW	4	0	3	67	58	0.0	*	-		
Clacton-on-Sea...	29.91	69	NW	2	0	29.99	-03	61	57	-2	NW	2	0	2	69	57	0.0	3.3	0.03		
Nottingham...	29.94	67	NW	1	0	30.02	-03	60	52	-1	NW	5	0	*	71	53	0.0	11.0	-		
Bath...	30.02	66	WSW	5	0	30.08	-01	59	52	0	N	2	0	*	71	56	-	12.2	0.08		
Oxford...	29.98	65	WNW	2	0	30.07	00	59	53	-3	NNW	3	0	*	73	56	0.0	*	-		
London (St. James' Park)	29.93	69	NNW	2	0	30.02	-02	61	56	-3	NW	2	0	*	73	57	0.0	1.5	0.02		
GERMANY, &c.	The Scaw (Skagen)	29.78	61	WNW	3	0	29.73	-26	60	53	-2	WNW	5	0	2	66	54	-	*	-	
	Fanö...	29.86	59	W	2	0	29.85	-26	62	57	0	NW	4	0	*	68	55	-	*	-	
	Cuxhaven...	29.86	63	E	2	0	29.87	-15	63	58	0	WNW	3	0	*	66	61	-	*	-	
	The Helder...	29.92	61	N	1	0	29.94	-08	60	58	-2	NW	1	0	1	68	61	-	*	-	
	Brussels...	*	*	*	*	*	29.98	+09	58	57	0	WNW	1	0	*	66	54	-	*	-	
	Berlin...	29.73	81	SE	2	0	29.76	-19	61	59	-4	NW	4	0	*	88	61	-	*	0.59	
	Frankfurt...	29.82	72	SW	2	0	29.91	-01	59	57	-12	NW	2	0	*	86	59	-	*	0.08	
	Munich...	29.80	75	S	2	0	29.93	+03	61	60	-19	S	5	0	*	90	61	-	*	0.51	
FRANCE.	C. Gris Nez...	30.01	61	E	1	0	30.02	00	59	58	0	NE	1	0	1	66	57	-	*	-	
	Brest...	30.15	60	NW	4	0	30.15	+05	58	58	0	NW	2	0	3	64	57	-	*	-	
	Lorient...	30.08	68	NNE	4	0	30.15	+14	60	57	+1	NW	4	0	2	72	57	-	*	0.43	
	Rochefort...	30.08	67	N	4	0	30.20	+24	60	58	-8	N	3	0	*	72	57	0	*	-	
	Biarritz...	30.18	67	W	5	0	30.24	+19	64	64	-2	NW	2	0	3	70	63	-	*	-	
	Paris...	29.91	64	NNE	3	0	30.06	+13	59	58	-7	WNW	2	0	*	73	55	-	*	0.71	
	Belfort...	29.89	80	ENE	3	0	29.92	+02	61	59	-11	WSW	6	0	*	91	59	-	*	0.31	
	Lyons...	29.96	68	N	1	0	30.04	+06	61	58	-12	NNW	2	0	*	89	61	-	*	0.67	
Nice...	29.82	78	Z	0	0	29.77	-17	74	70	-4	Z	0	0	2	90	68	-	*	-		
Perpignan...	29.95	74	NW	5	0	30.06	+10	69	59	-7	NW	6	0	*	89	64	-	*	-		
SPAN. PEN.	Corunna...																		*	-	
	Lisbon...	29.95	72	NW	5	0	29.88	-13	75	67	+8	SW	6	0	*	81	67	-	*	-	
	Azores (P. Delgada)...	30.29	65	NNW	1	0	30.19	-19	66	61	+1	Z	0	0	1	73	61	-	*	-	

NOTE: The Sunshine for London given in this Table is recorded on the Tower of the Wesleyan Training College, Westminster; the Sunshine entered to Dungeness is recorded at Littlestone-on-Sea.

* Observations for this column not generally received.

+ Observations received too late for insertion in Chart on next page.

WEATHER CHARTS

FOR THURSDAY, 6TH JULY, 1905.

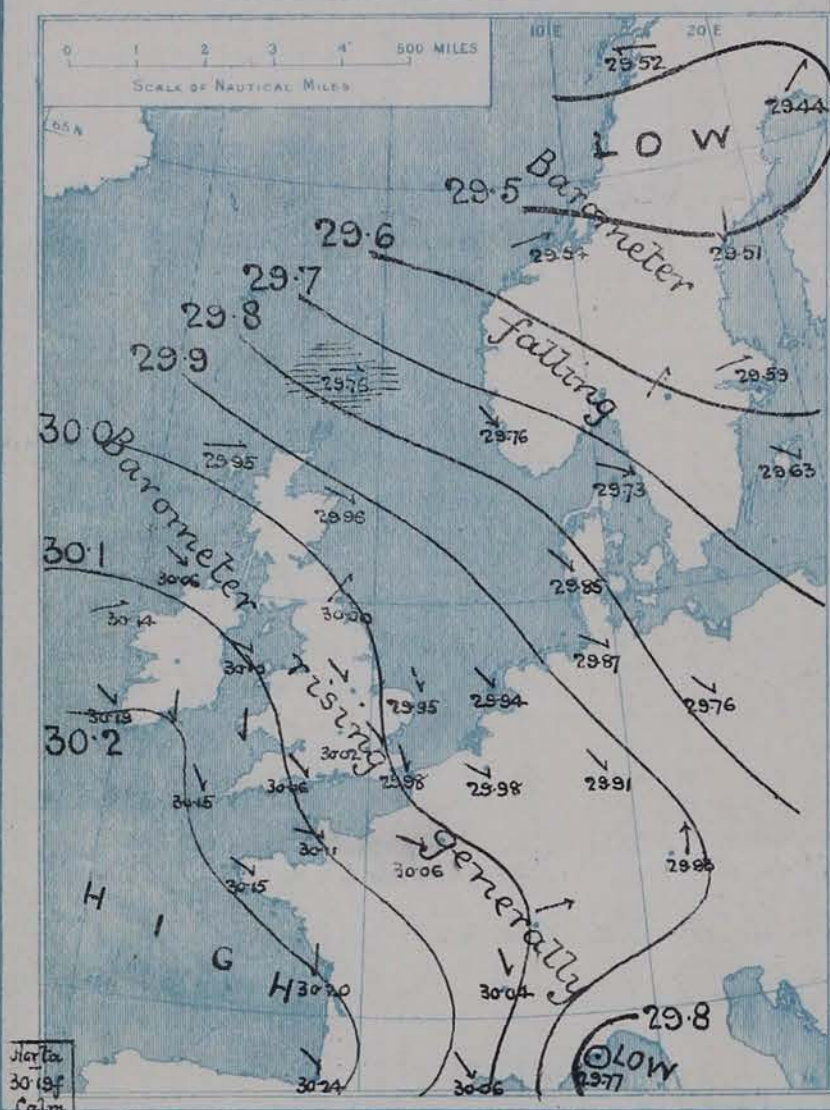
I. BAROMETER, WIND AND SEA. *This Morning.*

BAROMETER.—Isobars are drawn for each tenth of an inch.

WIND.—Arrows show Directions and Force, flying with the wind.

Force above 10 → : Force 5 to 7 → : } Calm ☉
Force 8 to 10 → : Force 1 to 4 → :

SEA.—Rough High

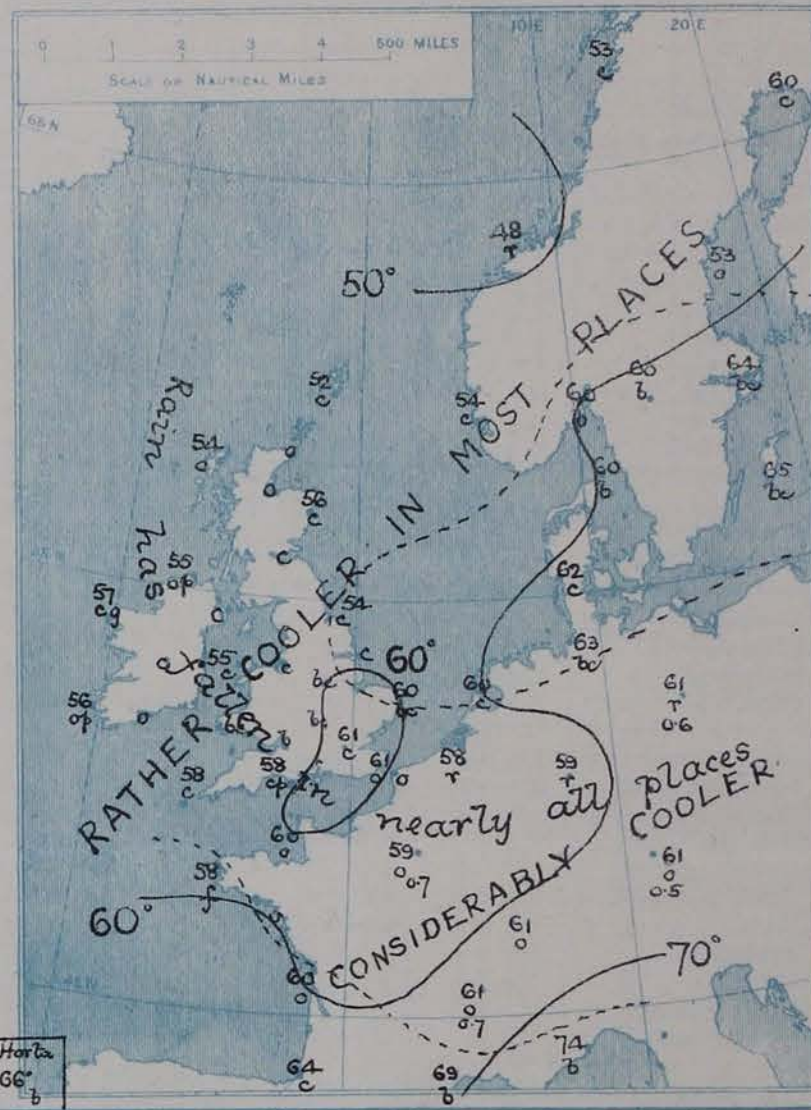


II. TEMPERATURE AND WEATHER. *This Morning.*

TEMPERATURE.—Isotherms are drawn for each 10°

WEATHER.—Shown by Letters of the Beaufort Scale. (See P. 4.)

RAINFALL.—A dotted line separates areas where rain has fallen from those without rain. The fall in past 24 hours when exceeding half an inch is shown thus - 0.6



III. BAROMETER AND WIND

Yesterday morning.



IV. LAST WEEK'S SUNSHINE.

Amount recorded
in various districts of the United Kingdom
during the week ended Saturday, 1ST JULY,
with the percentage of the average duration
for the corresponding week.



V. Means of DAILY TEMPERATURE

at 8 A.M. for the Two monthly period

JUNE-JULY (1871-1900)



GENERAL SITUATION AT 8 A.M.

PRESSURE

The principal low-pressure system has now passed to Northern Scandinavia, the barometer at Haparanda having fallen quickly to 29.44 in., a considerable decline being reported at all stations beyond the North Sea. Small shallow disturbances have moved southeastward across England in the night and are now passing to the Continent. Pressure is increasing all over our Islands and Western Europe, and the central space of an anticyclone, with the mercury above 30.2 in., lies outside our southwestern coasts and down the Bay of Biscay. The barometer is giving way rather briskly again at Lisbon. The gradients are slight or moderate.

WIND

TEMPERATURE

WEATHER

AND

SEA

Winds from between North and West are reported at nearly the whole of the home and foreign stations, light to moderate in force as a rule, but fresh or strong at a few Continental stations. Temperature has fallen in most regions, very decidedly in Eastern France and Southwestern Germany. The present values range from between 52° and 55° at many of our own northern stations to 60° or 61° over the southeastern portion of England; from 48° at Christiansund and 53° at Bodø and Hernösund to 69° at Perpignan, 74° at Nice, and 75° at Lisbon. The weather varies greatly, from very fine and clear in some localities to dull, gloomy and overcast in others, with light passing showers at a few isolated home stations, rain at Christiansund and between Brussels and Berlin, fog off Brest. The sea is rather rough off Lumburgh Head, moderate off Pembroke, Malin Head and Christiansund, slight to very smooth on all other coasts.

During yesterday temperature rose to 73° at Bournemouth, Oxford and in London, and to 72° at Brighton, there being few other records as high as 70°, while in the Shetlands and the north and west of Ireland the maxima were 56° to 59°. The duration of bright sunshine was again exceedingly variable. Valencia and Birt castle had none, Nottingham 11 hours, and Bath 12.2 hours. Rain has fallen at nearly all the home stations, but only Malin Head reports as much as 0.2 inch. At several of the Continental stations the rainfall exceeded 0.5 inch.

PROBABLE CHANGES IN SYSTEM NOW PREVALENT

The high-pressure system in the southwest is slowly extending over all parts of Western Europe, and is thus establishing a Northwesterly type of conditions over the British Isles, which will be accompanied by generally fair or fine weather after local clearing up showers.

FORECASTS*

For the 24 hours ending at NOON on 7th JULY, 1905.

DISTRICTS.

FORECASTS.

- 0 { SCOTLAND NORTH
- 1 { SCOTLAND EAST
- 2 { ENGLAND N.E.
- 3 { ENGLAND EAST
- 4 { MIDLAND COUNTIES
- 5 { ENGLAND SOUTH

Light or moderate W^y or NW^y breezes; fair generally; moderate temperature.

Light or moderate NW^y and N^y breezes; local showers at first, then fair or fine; mild.

DISTRICTS.

FORECASTS.

- 6 { SCOTLAND WEST
- 7 { ENGLAND N.W.
- 8 { ENGLAND S.W.
- 9 { IRELAND NORTH
- 10 { IRELAND SOUTH

Same as Nos. 0 and 1.

Same as Nos. 2 to 5.

Light to fresh W^y to N^y breezes, local showers at first, then fair or fine; mild.

WARNINGS

NONE ISSUED.

Note.—The South Cone, point downwards (☐), means that gales, or strong winds, are probable, at first from the Southward (from S.E. round by S. to N.W.). Should it appear likely that a gale beginning from between W. and N.W. is likely to veer towards N. or N.E., the North Cone is hoisted in preference to the South Cone. The North Cone, point upwards (☐), means that gales, or strong winds, are probable, at first from the Northward (from N.W. round by N. to S.E.). Should it appear likely that a gale beginning from between E. and S.E. is likely to veer towards S. or S.W., the South Cone is hoisted in preference to the North Cone.

* For terms for transmission of Forecasts by Telegraph, see next page.

REPORTS FOR YESTERDAY.

STATIONS.	TEMPERATURE F.		Weather.	Sunshine Hrs.	Rainfall Ins.	STATIONS.	TEMPERATURE F.		Weather.	Sunshine Hrs.	Rainfall Ins.
	Max.	Min.					Max.	Min.			
Blackpool, to 9 p.m. ...	63	56	c, o	4.3	-	Eastbourne, to 6 p.m. ...	68	*	*	2.0	*
Southport, to 9 p.m. ...	64	54	b, c, o, c	5.4	-	Hastings ...	*	*	*	0.9	*
Rhyl, to 6 p.m. ...	*	*	*	5.5	*	Folkestone ...	68	58	b, c, o, c	0.8	0.33
Llandudno to 9 p.m. ...	65	56	b, c, p	5.7	0.04	Broadstairs, to 6 p.m. ...	*	*	*	1.9	*
Bettws-y-Coed, to 6 p.m. ...	68	49	b, c, b, p, r	7.0	-	Margate, to 6 p.m. ...	68	58	b, c, o	1.5	0.32
Towyn, to 6 p.m. ...	65	47	c, b, c, r	8.6	0.01	Lowestoft, to 6 p.m. ...	66	53	c, o, c, o	5.5	*
Aberystwyth, to 6 p.m. ...	62	56	c, b, o	10.3	-	Skegness ...	69	*	c, b, c	9.0	-
Plymouth, to 9 p.m. ...	66	57	b, c, o, b, c	9.3	-	Scarborough ...	71	*	*	7.9	-
Torquay ...	71	54	*	10.5	-	Harrogate, to 6 p.m. ...	68	49	c, b, c	8.0	-
Bournemouth, to 6 p.m. ...	73	56	*	6.7	*	Darwen, to 9 p.m. ...	63	51	b, c, o, r	4.5	0.11
Bognor, to 6 p.m. ...	*	*	*	1.1	*	Manchester, to 9 p.m. ...	*	*	*	*	*
Worthing ...	*	*	*	1.8	*	Birmingham, to 9 p.m. ...	70	52	c, o	9.9	-
Brighton ...	72	*	*	1.4	0.10						

TEMPERATURE, WEATHER, and RAINFALL at additional FOREIGN STATIONS, mainly for the 24 hours ended at 8 a.m. yesterday.

STATIONS. 5 th July, 1905.	TEMPERATURE F.		WEATHER.	RAIN. Ins.	STATIONS. 5 th July, 1905.	TEMPERATURE F.		WEATHER.	RAIN. Ins.
	Max.	Min.				Max.	Min.		
Flushing ...	70	55	r, c	-	Rome ...	102	73	o, b	-
Aix-la-Chapelle ...	77	55	o, o	0.39	Naples ...	95	81	b, b	-
Copenhagen ...	68	55	c, c	-	Malta ...	86	77	b	-
Oxö (Christiansand) ...	61	55	b, o	-					
St. Petersburg ...	75	64	o, m	0.04	Geneva 4 th July, 1905.	88	*	b	Measured 7 a.m.
Vienna ...	84	66	b, c	-	Berne ...	90	*	b	-
Buda-Pesth ...	90	54	b, b	-	Lucerne ...	88	*	b	-
Hermanstadt ...	81	59	b, b	-	Coire ...	95	*	b	0.04
Trieste ...	91	75	b, b	-	St. Gotthard ...	70	*	b	-
Florence ...	102	75	b, b	-	Lugano ...	91	*	b	-

EXPLANATION OF THE COLUMNS GIVEN ON PAGE 1.

WEATHER.—Beaufort Scale is b. blue sky; c. detached clouds; d. drizzling rain; f. fog; g. dark, gloomy; h. hail; l. lightning; m. misty (hazy); o. overcast; p. passing showers; q. squally; r. rain; s. snow; t. thunder; u. ugly, threatening; v. visibility, unusual transparency; w. dew.

* AN ASTERISK is inserted in all places for which information is not usually received.

TABLE SHOWING THE LOCAL STANDARD TIMES AND THE CORRESPONDING GREENWICH TIMES OF THE OBSERVATIONS RECORDED ON PAGE 1.

COUNTRIES, &c.	Hours of Morning Observations by Local Standard Time.	Corresponding Greenwich Times.	Hours of Evening Observations by Local Standard.	Corresponding Greenwich Times.
British Isles ...	8 a.m. (West European)	8 a.m.	6 p.m. (W.E.T.)	6 p.m.*
Holland ...	7 a.m. (")	7 a.m.	7 p.m. (W.E.T.)	7 p.m.
Germany, Denmark Norway, Sweden }	8 a.m. (Mid-European)	7 a.m.	8 p.m. (M.E.T.)	7 p.m.
Belgium ...	7 a.m. (West European)	7 a.m.	Not published	—
France ...	7 a.m. (Paris)	6.51 a.m.	6 p.m. (Paris)	5.51 p.m.
Spain ...	8 a.m. (West European)	8 a.m.	6 p.m. (W.E.T.)	6 p.m.
Portugal ...	8 a.m. (Lisbon)	8.36 a.m.	3.23 p.m. (Lisbon)	4 p.m.
Azores { Ponta Delgada	6 a.m. (Local)	7.43 a.m.	9 p.m. (Local)	10.43 p.m.
Horta	6 a.m. (Local)	7.55 a.m.	9 p.m. (Local)	10.55 p.m.

TABLE SHOWING THE GREENWICH TIMES OF SUNRISE, NOON, AND SUNSET, FOR STATIONS IN THE UNITED KINGDOM, TO-DAY.

6 th July, 1905.	Sunrise G.M.T.	Noon G.M.T.	Sunset G.M.T.
Yarmouth ...	3.39	11.58	8.16
Greenwich ...	3.52	12.5	8.16
Wick ...	3.18	12.17	9.15
Valencia ...	4.30	12.46	9.0

SUBSCRIPTIONS both for the Daily and Weekly Weather Reports may be paid, in advance, to the Meteorological Office.

TERMS: For Daily Weather Report, forwarded by Book Post, £1 0 0 per annum.
" Weekly " " " " £1 10 0 " " Single Copies, 6d.

Single Copies of the Daily Weather Report (price 1d.) may be obtained after 3 p.m. on the day of issue at the Meteorological Office, and at Messrs. W. H. SMITH & SONS' Bookstalls at the following terminus Railway Stations:—Victoria, Charing Cross, King's Cross, St. Pancras, Euston.

FORECASTS OF WEATHER for one day in advance are drawn up at the Meteorological Office at 11 a.m., and between 7 and 8 p.m. The latest forecast can be had by Reply Telegram, on paying at any Post Office in the United Kingdom Sixpence in addition to the cost of the inquiry and reply Telegrams. Information as to the Terms on which Forecasts can be sent, daily, for a long or short period, may be obtained on application to the Meteorological Office, 63, Victoria Street, S.W., either personally or by post.

* At Oxford the observations are taken at 8 p.m.

DAILY WEATHER REPORT

for 8 a.m. on

Friday, 7th July,

1905.

Issued by the METEOROLOGICAL OFFICE, 63, Victoria Street, London. W. N. SHAW, Director.

STATIONS.		YESTERDAY EVENING. (See note on last page.)					THIS MORNING. (See note on last page.)										PAST 24 HOURS.				
		Barom.	Temp.	Wind	Force (0 to 12.)	Weather	Barometer.		Temperature.			Wind.		Sea (0 to 9.)	Temp.		Weather	Sun- shine Hours	Rainfall ins.		
							At 82° Fahr. and M.S.L.	Dry Bulb.	Direc.	Change since Yester- day.	Dry Bulb.	Wet Bulb.	Change since Yester- day.		Direc.	Force (0 to 12.)				Max.	Min.
SCANDINAVIA.	Haparanda...	29.32	57	W	2	c	29.28	- .16	54	49	- 6	NW	4	c	*	64	54	-	*	0.04	
	Hernösand...	29.46	54	X	0	bc	29.51	.00	55	48	+ 2	W	6	bc	*	64	50	-	*	-	
	Stockholm...	29.52	64	W	4	bc	29.58	- .01	59	50	- 5	W	6	bc	*	73	57	-	*	-	
	Wisby...	29.58	66	W	6	c	29.62	- .01	62	55	- 3	NNW	6	bc	*	68	59	-	*	-	
	Karlstad...	29.57	62	SW	4	c	29.72	+ .11	57	49	- 3	WNW	6	bc	*	64	57	-	*	-	
	Færder (X'ania Fjord)	29.62	63	WNW	5	bc	29.79	+ .13	60	51	0	NNW	3	bc	2	64	57	-	*	-	
	Bodö...	29.52	52	W	2	c	29.51	- .01	50	48	- 3	W	4	r	2	54	46	-	*	0.31	
	Christiansund...	29.67	52	WNW	5	c	29.81	+ .27	53	49	+ 5	W	4	o	4	53	46	-	*	0.63	
Skudesnaes...	29.86	51	WNW	6	r	29.93	+ .17	54	50	0	NW	3	bc	2	54	50	-	*	0.16		
BRITISH ISLANDS.	Sumburgh Head	29.87	51	W	3	o	29.79	+ .03	53	53	+ 1	WSW	4	r	4	53	48	o	*	0.17	
	Stornoway...	29.93	56	WSW	3	o	29.92	- .03	56	54	+ 2	W	4	o	4	58	52	o	1.8	0.12	
	Malin Head...	30.05	59	SW	4	bc	30.09	+ .03	57	53	+ 2	W	5	om	5	61	53	bc, bc	*	-	
	Blacksod Pt. ...	30.15	61	SW	4	bc	30.16	+ .02	59	56	+ 2	SW	4	cg	3	63	56	bc	*	-	
	Valencia...	30.22	62	WNW	1	bc	30.22	+ .03	59	56	+ 3	X	0	bc	2	63	45	c, bc	10.5	-	
	Roche's Point...	30.19	62	SW	2	c	30.23	+ .03	58	54	0	NNW	2	bc	1	65	53	c	*	-	
	Birr Castle...	30.15	66	WNW	3	c	30.19	+ .03	57	55	0	SW	2	bc	*	67	48	-	3.6	-	
	Donaghadee...	30.12	56	SE	2	o	30.16	+ .08	58	54	+ 5	WSW	1	c	1	60	50	o, bc, m	*	0.01	
	Liverpool Obsy...	30.14	59	WNW	3	bc	30.18	+ .10	59	56	+ 4	W	2	bc	2	61	54	bc	*	-	
	Holyhead...	30.14	60	SW	3	bc	30.18	+ .08	64	59	+ 9	W	3	bc	2	64	52	bc	*	-	
Pembroke (St Ann's)	30.18	57	NW	4	bc	30.20	+ .07	58	57	+ 2	X	0	bc	2	62	52	bc, bc	13.2	-		
GERMANY, &c.	Scilly (St. Mary's)	30.21	59	NNW	3	bc	30.22	+ .07	61	56	+ 3	NE	1	bc	2	61	54	c, bc	10.8	-	
	Jersey (St. Aubins)	30.14	64	NW	3	bc	30.18	+ .07	63	58	+ 3	NE	2	bc	2	66	55	om, bc	7.7	0.02	
	Portland Bill...	30.12	63	NNW	3	bc	30.19	+ .13	62	56	+ 4	NE	2	bc	1	66	56	bc, bc	*	-	
	Dungeness...	30.05	60	SSW	2	c	30.17	+ .19	62	58	+ 1	ENE	2	bc	1	63	51	c	2.0	0.03	
	Wick...	29.94	56	N	3	o	29.89	+ .01	58	55	+ 4	NW	2	o	1	61	51	-	*	0.10	
	Nairn...	29.96	57	W	2	o	29.95	.00	59	53	+ 5	WSW	3	c	2	63	50	-	*	0.03	
	Aberdeen...	29.99	61	WNW	1	o	29.97	+ .01	65	58	+ 9	SE	1	bc	1	65	55	c, o, bc	1.9	-	
	Leith...	30.02	62	W	2	bc	30.04	+ .04	65	57	+ 7	WSW	4	bc	*	67	54	-	*	-	
	North Shields...	30.05	62	WNW	3	o	30.06	+ .06	61	56	+ 7	W	4	bc	2	64	50	c, o	*	-	
	Spurn Head...	30.09	58	E	1	c	30.12	+ .12	59	56	+ 1	NW	4	bc, m	2	64	54	-	*	-	
FRANCE.	Yarmouth...	30.07	65	NNE	3	bc	30.12	+ .17	60	56	0	W	1	bc, m	2	66	55	bc	*	-	
	Clacton-on-Sea...	30.07	60	E	2	bc	30.15	+ .16	60	58	- 1	WNW	1	bc	0	69	50	bc, bc, bc	9.0	-	
	Nottingham...	30.09	62	NW	1	bc	30.14	+ .12	61	55	+ 1	W	1	bc	*	69	45	cm, bc	9.8	-	
	Bath...	30.12	65	SW	2	bc	30.20	+ .12	59	54	0	NW	1	bc	*	65	44	-	11.6	-	
	Oxford...	30.14	57	NW	1	bc	30.20	+ .13	59	53	0	X	0	bc	*	65	46	-	*	-	
	London (St. James' Park)	30.06	67	NW	2	bc	30.17	+ .15	61	55	0	X	0	bc, m, w	*	70	52	bc, bc	9.7	-	
	The Scaw (Skagen)	29.71	58	WNW	5	bc	29.81	+ .08	60	52	0	NNW	4	bc	1	64	55	-	*	-	
	Fanö...	29.96	56	WNW	7	r	30.01	+ .16	60	55	- 2	WNW	6	c	*	64	55	-	*	-	
SPAN. PEN.	Cuxhaven...	29.95	63	NW	4	o	30.06	+ .19	60	55	- 3	W	5	o	*	64	57	-	*	-	
	The Helder...	30.07	61	N	3	bc	30.16	+ .22	61	55	+ 1	NW	2	bc	1	64	59	-	*	-	
	Brussels...	*	*	*	*	*	30.18	+ .20	59	54	+ 1	SE	1	bc	*	66	49	-	*	0.04	
	Berlin...	29.92	62	NW	2	bc	30.02	+ .26	60	54	- 1	NW	3	bc	*	79	55	-	*	0.24	
	Frankfurt...	30.05	63	W	2	o	30.10	+ .19	64	58	+ 5	N	3	bc	*	82	59	-	*	-	
	Munich...	30.05	57	NW	4	o	30.09	+ .16	60	57	- 1	NE	3	bc	*	70	54	-	*	0.08	
	C. Gris Nez...	30.10	61	W	1	bc	30.19	+ .17	60	58	+ 1	X	0	bc	1	66	54	-	*	0.08	
	Brest...	30.17	62	N	3	bc	30.17	+ .02	56	55	- 2	NE	3	bc	2	64	50	-	*	0.04	
SPAN. PEN.	Lorient...	30.12	67	NNE	4	bc	30.16	+ .01	57	55	- 3	NE	3	c	2	70	52	-	*	-	
	Rochefort...	? 30.15	66	NW	4	c	? 30.14	- .06	64	62	+ 4	ENE	3	bc	*	70	57	c	*	-	
	Biarritz...	30.17	66	NNW	3	c	30.13	- .11	61	59	- 3	NE	1	o	2	70	57	-	*	-	
	Paris...	30.07	66	N	1	o	30.15	+ .09	61	57	+ 2	E	3	bc	*	72	57	-	*	0.91	
	Belfort...	? 29.99	67	ENE	2	m	? 30.02	+ .10	59	56	- 2	E	5	m	*	70	54	-	*	-	
	Lyons...	30.03	66	NNE	1	bc	30.03	- .01	61	57	0	WNW	3	o	*	71	58	-	*	0.20	
	Nice...	29.69	78	SE	3	bc	29.78	+ .01	73	67	- 1	X	0	c	2	84	66	-	*	-	
	Perpignan...	29.99	75	NW	4	bc	30.00	- .06	72	61	+ 3	NW	4	bc	*	80	65	-	*	-	
SPAN. PEN.	Corunna...																		*	-	
	Lisbon...	29.79	80	ESE	1	bc	29.86	- .02	69	65	- 6	SE	4	o	*	90	66	-	*	-	
	Azores (P. Delgada)	30.09	68	X	0	c	30.03	- .14	69	67	0	SW	4	o	3	75	66	-	*	-	
" (Horta)		30.07	67	SW	1	bc	29.96	- .23	66	64	0	SW	1	r	1	73	64	-	*	0.43	

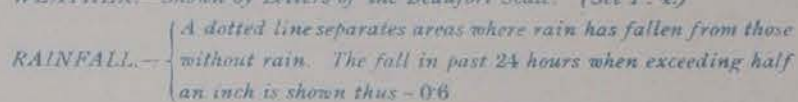
NOTE: The Sunshine for London given in this Table is recorded on the Tower of the Wesleyan Training College, Westminster: the Sunshine entered to Dungeness is recorded at Littlestone-on-Sea.

* Observations for this column not generally received.

+ Observations received too late for insertion in Charts on next page.

FOR FRIDAY, 7TH JULY, 1905.

SEA.—Rough  High 



GENERAL SITUATION AT 8 A.M.

PRESSURE

The central space of an anticyclone, with barometer readings above 30.2 ins., lies off our southwestern coasts, and pressure is increasing gradually over our Islands and eastward to the Baltic. A depression, with the barometer below 29.8 ins., lies over the Gulf of Lyons, and the mercury is declining slowly over the southern half of France. In the course of the past night a disturbance has passed to the northward at some distance beyond the Hebrides, and it is now a long way northwards of the Shetlands. A deep depression is indicated over Lapland, the barometer at Haparanda being down to 29.28 ins.

WIND

TEMPERATURE

WEATHER

AND

SEA

Along the English Channel and over France northeasterly to easterly breezes prevail, over the rest of our area the direction is between Southwest and Northwest. As a rule calms and light to moderate breezes are reported, but in Sweden and Denmark a strong wind is blowing. Temperature has risen over our Islands, and in the north of France and in the Low Countries, fallen in most other localities. The values range from 53° at Lumburgh Head and 56° at Stromoway to 64° at Holyhead and 65° at Aberdeen and Leith; from 50° at Bodø and 53° at Christiansund to 72° at Perpignan and 73° at Nice. Rain is falling at Lumburgh Head and Bodø, and the sky is overcast at the extreme northwestern and northern stations; otherwise fine to very fine, clear weather prevails over nearly the whole of the region under observation. The sea is rather rough off Malin Head, moderate round the north of Scotland, smooth to very smooth on all other coasts.

London was the only station at which a maximum temperature of 70° was reached yesterday, the readings in the outer northern Islands being 53° or 58°. The duration of bright sunshine was very variable, ranging from 1.8 hours at Stromoway, 1.9 hrs. at Aberdeen, and 2 hours at Littlestone-on-Sea to 13 hours at Lowestoft and 13.2 hours at Pembroke.

PROBABLE CHANGES IN SYSTEM NOW PREVALENT

The high pressure system in the southwest is increasing slowly in intensity, and seems likely to be the dominant factor in the atmospheric situation during the remainder of the week, so that no important modification of the present fine weather conditions is expected.

FORECASTS*

For the 24 hours ending at NOON on 8th JULY, 1905.

DISTRICTS.

FORECASTS.

0	{ SCOTLAND NORTH	Light to moderate W ^y (SW ^y to NW ^y) breezes; generally fair or fine; warm.
1	{ SCOTLAND EAST	
2	{ ENGLAND N.E.	
3	{ ENGLAND EAST	Calms and light variable breezes; very fine; warm.
4	{ MIDLAND COUNTIES	
5	{ ENGLAND SOUTH	

DISTRICTS.

FORECASTS.

6	{ SCOTLAND WEST	Same as Nos. 0 to 2.
7	{ ENGLAND N.W.	
8	{ ENGLAND S.W.	Same as Nos. 3 to 5.
9	{ IRELAND NORTH	Light to fresh SW ^y to W ^y breezes; generally fair or fine, slight local showers; warm.
10	{ IRELAND SOUTH	Same as Nos. 3 to 5.

WARNINGS

NONE ISSUED.

Note.—The South Cone, point downwards (⌞), means that gales, or strong winds, are probable, at first from the Southward (from S.E. round by S. to N.W.). Should it appear likely that a gale beginning from between W. and N.W. is likely to veer towards N. or N.E., the North Cone is hoisted in preference to the South Cone.
The North Cone, point upwards (⌞), means that gales, or strong winds, are probable, at first from the Northward (from N.W. round by N. to S.E.). Should it appear likely that a gale beginning from between E. and S.E. is likely to veer towards S. or S.W., the South Cone is hoisted in preference to the North Cone.

*For terms for transmission of Forecasts by Telegraph, see next page.

REPORTS FOR YESTERDAY.

STATIONS.	TEMPERATURE F.		Weather.	Sunshine. Hrs.	Rainfall. Ins.	STATIONS.	TEMPERATURE F.		Weather.	Sunshine. Hrs.	Rainfall. Ins.
	Max.	Min.					Max.	Min.			
Blackpool, to 9 p.m. ...	62	53	c, b, c	8.8	-	Eastbourne, to 6 p.m. ...	66	*	*	7.0	*
Southport, to 9 p.m. ...	62	54	c, b, c	6.2	-	Hastings ...	*	*	*	5.9	-
Rhyl, to 6 p.m. ...	*	*	*	4.0	*	Folkestone ...	65	58	c, b, c	3.6	-
Llandudno to 9 p.m. ...	63	51	b, c	4.4	-	Broadstairs, to 6 p.m. ...	*	*	*	7.4	*
Bettws-y-Coed, to 6 p.m. ...	63	45	c, b, b, c	2.5	-	Margate, to 6 p.m. ...	67	59	c, b, c	6.8	0.02
Towyn, to 6 p.m. ...	65	43	p, g, c, b	6.2	0.04	Lowestoft, to 6 p.m. ...	63	55	c, b	13.0	*
Aberystwyth, to 6 p.m. ...	60	55	c, b	7.0	-	Skegness ...	63	*	b, c	12.6	-
Plymouth, to 9 p.m. ...	66	54	b, c	12.0	0.02	Scarborough ...	64	*	*	6.8	-
Torquay ...	69	54	*	10.0	0.09	Harrogate, to 6 p.m. ...	66	46	c, b, c	8.9	-
Bournemouth, to 6 p.m. ...	69	57	*	7.7	*	Darwen, to 9 p.m. ...	59	46	b, c, o, b, c, w	7.2	0.01
Bognor, to 6 p.m. ...	*	*	*	5.1	*	Manchester, to 9 p.m. ...	62	50	b, c, o, c	6.7	-
Worthing ...	*	*	*	6.8	*	Birmingham, to 9 p.m. ...	62	51	c, b	8.8	-
Brighton ...	68	*	*	7.0	0.01						

TEMPERATURE, WEATHER, and RAINFALL at additional FOREIGN STATIONS, mainly for the 24 hours ended at 8 a.m. yesterday.

STATIONS. 6 th July, 1905.	TEMPERATURE F.		WEATHER.	RAIN. Ins.	STATIONS. 6 th July, 1905.	TEMPERATURE F.		WEATHER.	RAIN. Ins.
	Max.	Min.				Max.	Min.		
Flushing ...	64	57	b, c, o	-	Rome ...	97	73	b, c, b	-
Aix-la-Chapelle ...	75	50	t, o	0.91	Naples ...	94	77	b, b	-
Copenhagen ...	Not recd.				Malta ...	88	76	b, c	-
Oxö (Christiansand) ...	61	52	c, c	-	Geneva ...	75	*	b	Measured 7 a.m.
St. Petersburg ...	75	61	b, b, c	-	Berne ...	77	*	o	0.04
Vienna ...	86	66	b, b, c	0.28	Lucerne ...	84	*	b, c	0.24
Buda-Pesth ...	88	81	b, b, c	-	Coire ...	72	*	o	-
Hermanstadt ...	84	55	b, b	-	St. Gotthard ...	57	*	c	-
Trieste ...	88	73	b, c	-	Lugano ...	84	*	b, c	-
Florence ...	97	73	b, b	-					

EXPLANATION OF THE COLUMNS GIVEN ON PAGE 1.

WEATHER.—Beaufort Scale is b. blue sky; c. detached clouds; d. drizzling rain; f. fog; g. dark, gloomy; h. hail; l. lightning; m. misty (hazy); o. overcast; p. passing showers; q. squally; r. rain; s. snow; t. thunder; u. ugly, threatening; v. visibility, unusual transparency; w. dew.

* AN ASTERISK is inserted in all places for which information is not usually received.

TABLE SHOWING THE LOCAL STANDARD TIMES AND THE CORRESPONDING GREENWICH TIMES OF THE OBSERVATIONS RECORDED ON PAGE 1.

COUNTRIES, &c.	Hours of Morning Observations by Local Standard Time.	Corresponding Greenwich Times.	Hours of Evening Observations by Local Standard.	Corresponding Greenwich Times.
British Isles ...	8 a.m. (West European)	8 a.m.	6 p.m.* (W.E.T.)	6 p.m.*
Holland ...	7 a.m. (,, ,)	7 a.m.	7 p.m. (W.E.T.)	7 p.m.
Germany, Denmark Norway, Sweden }	8 a.m. (Mid-European)	7 a.m.	8 p.m. (M.E.T.)	7 p.m.
Belgium ...	7 a.m. (West European)	7 a.m.	Not published	—
France ...	7 a.m. (Paris)	6.51 a.m.	6 p.m. (Paris)	5.51 p.m.
Spain ...	8 a.m. (West European)	8 a.m.	6 p.m. (W.E.T.)	6 p.m.
Portugal ...	8 a.m. (Lisbon)	8.36 a.m.	3.23 p.m. (Lisbon)	4 p.m.
Azores { Ponta Delgada ...	6 a.m. (Local)	7.43 a.m.	9 p.m. (Local)	10.43 p.m.
Horta ...	6 a.m. (Local)	7.55 a.m.	9 p.m. (Local)	10.55 p.m.

TABLE SHOWING THE GREENWICH TIMES OF SUNRISE, NOON, AND SUNSET, FOR STATIONS IN THE UNITED KINGDOM, TO-DAY

7 th July 1905.	Sunrise G.M.T.	Noon G.M.T.	Sunset G.M.T.
Yarmouth ...	3.40	11.58	8.15
Greenwich ...	3.53	12.5	8.16
Wick ...	3.19	12.17	9.14
Valencia ...	4.31	12.46	9.0

SUBSCRIPTIONS both for the Daily and Weekly Weather Reports may be paid, in advance, to the Meteorological Office.

TERMS: For Daily Weather Report, forwarded by Book Post, £1 0 0 per annum.
" Weekly " " " " £1 10 0 " " " Single Copies, 6d.

Single Copies of the Daily Weather Report (price 1d.) may be obtained after 3 p.m. on the day of issue at the Meteorological Office, and at Messrs. W. H. SMITH & SONS' Bookstalls at the following terminus Railway Stations:—Victoria, Charing Cross, King's Cross, St. Pancras, Euston.

FORECASTS OF WEATHER for one day in advance are drawn up at the Meteorological Office at 11 a.m., and between 7 and 8 p.m. The latest forecast can be had by Reply Telegram, on paying at any Post Office in the United Kingdom Sixpence in addition to the cost of the inquiry and reply Telegrams. Information as to the Terms on which Forecasts can be sent, daily, for a long or short period, may be obtained on application to the Meteorological Office, 63, Victoria Street, S.W., either personally or by post.

DAILY WEATHER REPORT

for 8 a.m. on *Saturday, 8th July, 1905.*

Issued by the METEOROLOGICAL OFFICE, 63, Victoria Street, London. *W. N. SHAW, Director.*

STATIONS.		YESTERDAY EVENING. (See note on last page.)					THIS MORNING. (See note on last page.)										PAST 24 HOURS				
		BAROM.		TEMP.	WIND.		BAROMETER.		TEMPERATURE.				WIND.		Sea (6 to 9.)	Temp.		Sun- shine Hours	Rainfall Ins.		
		At 82° Fahr. and M.S.L.	Dry Bulb.	Direc.	Force (0 to 12.)	Weather.	At 82° Fahr. and M.S.L.	Change since Yester- day.	Dry Bulb.	Wet Bulb.	Change since Yester- day.	Direc.	Force (0 to 12.)	Weather.		Max.	Min.				
																				Ins.	"
SCANDINAVIA	Haparanda...	29.34	51	NW	2	7	29.30	+0.02	50	47	-4	N	2	0	*	61	48	-	-		
	Hernösand...	29.60	56	NW	6	6	29.57	+0.06	55	50	0	W	4	0	*	64	48	-	-		
	Stockholm...	29.70	63	Z	0	7	29.65	+0.07	61	54	+2	W	2	0	*	70	54	-	-		
	Wisby...	29.78	64	W	6	7c	29.71	+0.09	63	57	+1	NW	8	0	*	64	55	-	-		
	Karlstad...	29.75	62	WSW	4	7c	29.72	0.00	62	55	+5	W	4	0	*	66	59	-	-		
	Fæder (X'ania Fjord)	29.76	66	W	5	6	29.78	-0.01	63	56	+3	WNW	6	0	3	66	59	-	-		
	Bodö...	29.62	51	W	4	6	29.62	+0.11	49	45	-1	NW	4	0	2	52	46	-	-		
	Christiansund...	29.72	50	W	6	7	29.77	-0.04	53	50	0	W	7	0	4	54	50	-	0.39		
	Skudesnaes...	29.93	56	NW	6	7	29.99	+0.06	57	53	+3	NW	6	0	3	59	54	0.7	0.59		
BRITISH ISLANDS.	Sumburgh Head	29.83	53	W	5	0	29.95	+0.16	53	53	0	WSW	3	7m	4	54	50	0.0	0.09		
	Stornoway...	29.97	57	WSW	3	0	30.01	+0.09	57	56	+1	W	3	0	3	59	54	0.4	0.05		
	Malin Head...	30.12	59	W	4	0	30.13	+0.04	61	56	+4	S	2	0	3	61	49	0.8	-		
	Blacksod, Pt.	30.17	61	SSW	4	0	30.15	-0.01	61	57	+2	S	2	0	2	62	50	0.8	-		
	Valencia...	30.19	62	W	1	0	30.11	-0.11	61	57	+2	Z	0	0	2	64	48	15.7	-		
	Roche's Point...	30.19	64	SSW	3	0	30.13	-0.10	63	60	+5	E	1	0	1	66	52	0	-		
	Birr Castle...	30.15	71	WSW	2	0	30.14	-0.05	60	57	+3	NW	2	0	*	73	47	10.7	-		
	Donaghadee...	30.16	63	E	2	0	30.16	0.00	59	56	+1	NE	1	0	1	67	49	8cm	-		
	Liverpool Obsy...	30.18	62	WNW	1	0	30.17	-0.01	66	58	+7	WNW	1	0	1	66	55	0	-		
	Holyhead...	30.17	63	WSW	2	0	30.15	-0.03	69	62	+5	ESE	2	0	1	69	54	0	-		
	Pembroke (St Ann's)	30.18	67	N	4	0	30.13	-0.07	62	59	+4	NE	2	0m	1	68	55	8c, 7	15.1		
	Scilly (St. Mary's)	30.12	63	NNW	1	0	30.11	-0.11	60	57	-1	E	2	0	2	65	56	0	-		
	Jersey (St. Aubins)	30.14	67	NNW	3	0	30.12	-0.06	68	62	+5	E	3	0	3	71	55	8, 7m	14.6		
	Portland Bill...	30.17	65	Z	0	0	30.16	-0.03	67	58	+5	E	1	0	1	68	55	0	-		
	Dungeness...	30.16	64	SW	2	0c	30.15	-0.02	65	58	+3	Z	0	0	0	66	53	8, 8c	12.5		
	Wick...	29.96	65	NW	4	0	30.03	+0.14	60	57	+2	NW	4	0	2	70	53	-	-		
Nairn...	29.99	65	W	3	0	30.06	+0.11	62	57	+3	WSW	2	0c	1	70	51	-	-			
Aberdeen...	29.98	72	WNW	4	0	30.10	+0.13	63	55	-2	S	1	0	1	74	47	8, 8c	12.5			
Leith...	30.07	64	W	3	0	30.12	+0.08	66	57	+1	W	3	0	2	69	52	-	-			
North Shields...	30.07	71	WNW	3	0	30.15	+0.09	64	58	+3	WNW	2	0	2	73	51	-	-			
Spurn Head...	30.08	67	SE	2	0	30.17	+0.05	63	58	+4	NNE	2	0	2	74	57	-	-			
Yarmouth...	30.12	66	SE	3	0	30.14	+0.02	64	59	+4	NNE	3	0m	3	67	57	0	-			
Clacton-on-Sea...	30.13	67	S	3	0	30.15	0.00	68	62	+8	Z	0	0	0	70	56	8, 8m, w	13.5			
Nottingham...	30.12	73	WNW	1	0	30.17	+0.03	66	60	+5	SE	1	0	*	79	48	0	-			
Bath...	30.16	73	SE	1	0	30.15	-0.05	65	58	+6	NE	1	0	*	74	50	-	15.0			
Oxford...	30.15	69	SSW	1	0	30.17	-0.03	64	58	+5	NNE	1	0	*	77	52	-	-			
London (St. James' Park)	30.14	73	NW	1	0	30.16	-0.01	68	61	+7	Z	0	0m	*	74	55	8, 8w	13.5			
GERMANY, &c.	The Scaw (Skagen)	29.89	59	WNW	6	0	29.88	+0.07	62	58	+2	W	6	0	2	66	57	-	-		
	Fanø...	30.08	59	WNW	4	0	30.09	+0.08	62	59	+2	W	4	0	*	64	57	-	-		
	Cuxhaven...	30.10	64	W	4	0c	30.15	+0.09	62	58	+2	W	2	0	*	64	60	-	-		
	The Helder...	30.17	63	W	1	0	30.18	+0.02	67	61	+6	W	1	0	0	67	54	-	-		
	Brussels...	*	*	*	*	*	30.19	+0.01	64	59	+5	SSW	1	0	*	70	52	-	-		
	Berlin...	30.08	62	NW	3	0	30.24	+0.22	63	60	+3	NW	3	0	*	68	57	-	-		
	Frankfurt...	30.17	61	N	2	0	30.19	+0.09	64	58	0	NE	2	0	*	73	61	-	-		
	Munich...	30.08	63	NE	2	0	30.13	+0.04	59	57	-1	NE	2	0	*	70	52	-	-		
FRANCE.	C. Gris Nez...	30.19	65	Z	0	0	30.19	0.00	65	61	+5	Z	0	0	0	70	59	-	-		
	Brest...	30.09	68	NE	4	0	30.08	-0.09	62	57	+6	E	3	0	2	77	56	-	-		
	Lorient...	30.08	77	SW	1	0	30.08	-0.08	61	57	+4	E	3	0	2	79	57	-	-		
	Rochefort...	30.07	79	ENE	3	0c	30.06	-0.08	64	60	0	ENE	4	0	*	88	61	0, 8c	-		
	Biarritz...	30.01	78	E	3	0c	29.99	-0.14	68	64	+7	E	3	0	1	79	59	-	-		
	Paris...	30.14	68	ENE	3	0	30.15	0.00	61	57	0	ENE	2	0	*	72	53	-	-		
	Belfort...	29.97	69	ENE	5	7m	30.07	+0.05	60	54	+1	ENE	6	7m	*	73	51	-	-		
	Lyons...	29.98	71	N	1	0c	30.07	+0.04	62	57	+1	W	1	0	*	76	59	-	-		
Nice...	29.86	71	SE	4	0c	29.97	+0.19	75	62	+2	Z	0	0	1	79	61	-	-			
Perpignan...	29.93	78	S	1	0	30.01	+0.01	72	65	0	Z	0	0	*	89	59	-	-			
SPAN. PEN.	Corunna...																				
	Lisbon...	29.98	65	SSW	4	0	30.08	+0.22	66	63	-3	SSW	5	0	*	72	63	-	-		
	Azores (P. Delgada)...	29.90	68	WSW	3	7	29.86	-0.10	66	65	0	WNW	1	0	2	72	64	-	0.83		

NOTE: The Sunshine for London given in this Table is recorded on the Tower of the Wesleyan Training College, Westminster: the Sunshine entered to Dungeness is recorded at Littlestone-on-Sea.

* Observations for this column not generally recorded.

+ Observations received too late for insertion in Charts on next page.

WEATHER CHARTS

FOR SATURDAY, 8TH JULY, 1905.

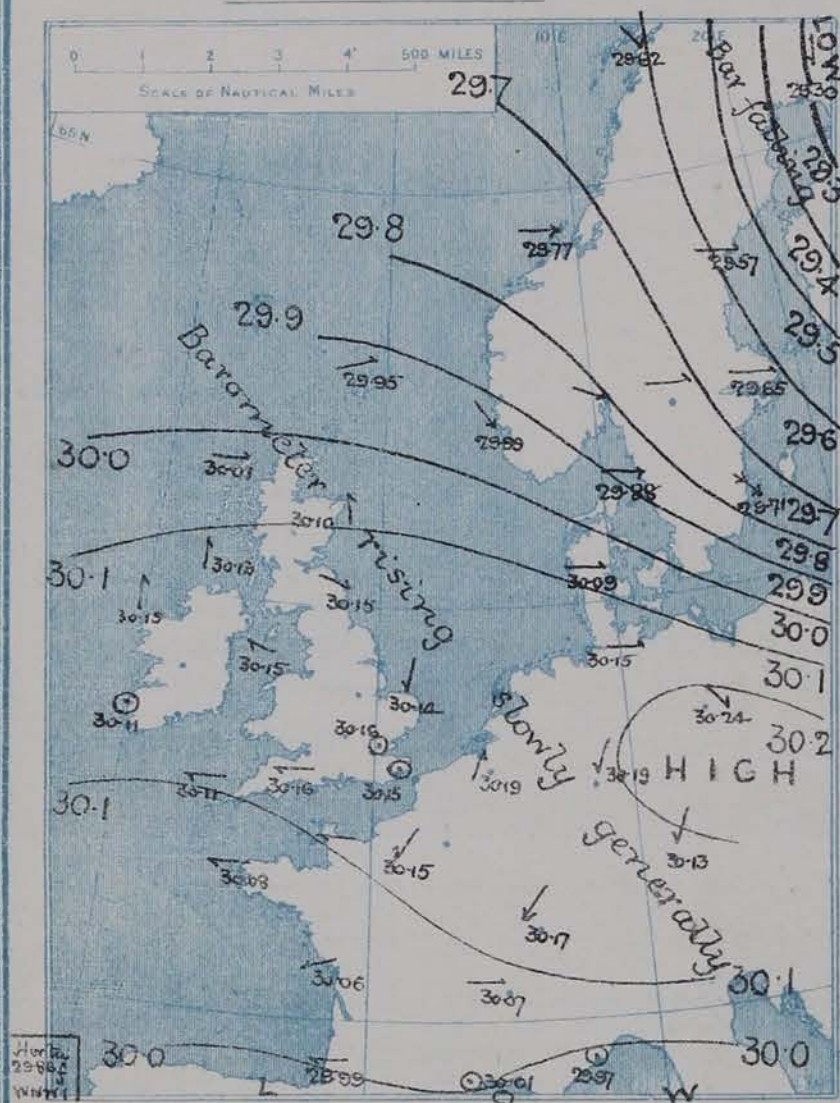
I. BAROMETER, WIND AND SEA. *This Morning.*

BAROMETER—Isobars are drawn for each tenth of an inch.

WIND—Arrows show Directions and Force, flying with the wind.

Force above 10 → : Force 5 to 7 → : } Calm ☉
Force 8 to 10 → : Force 1 to 4 → :

SEA—Rough High

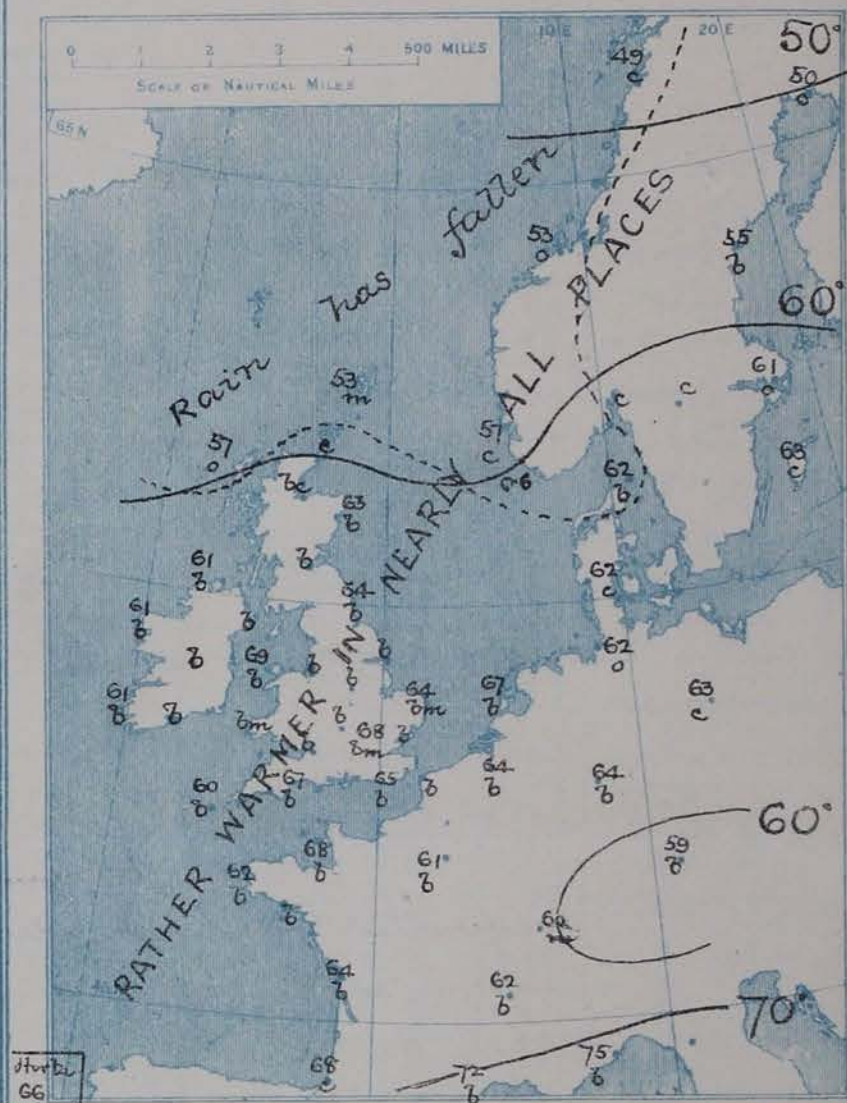


II. TEMPERATURE AND WEATHER. *This Morning.*

TEMPERATURE—Isotherms are drawn for each 10°.

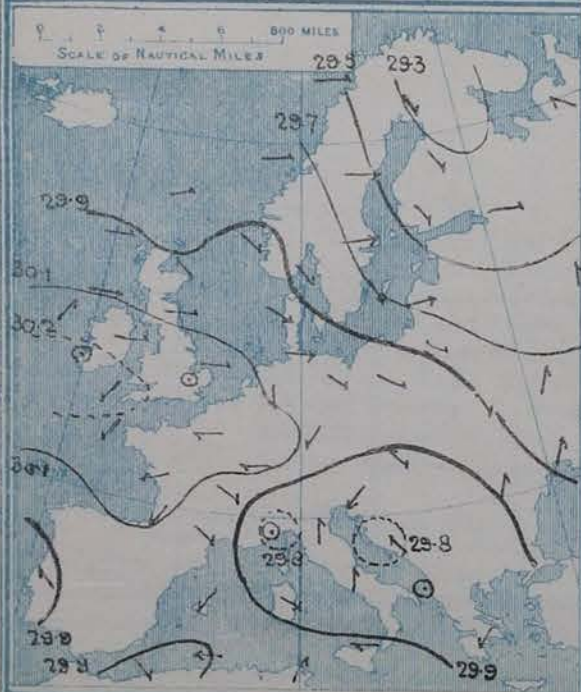
WEATHER—Shown by Letters of the Beaufort Scale. (See P. 4.)

RAINFALL—A dotted line separates areas where rain has fallen from those without rain. The fall in past 24 hours when exceeding half an inch is shown thus—0.6



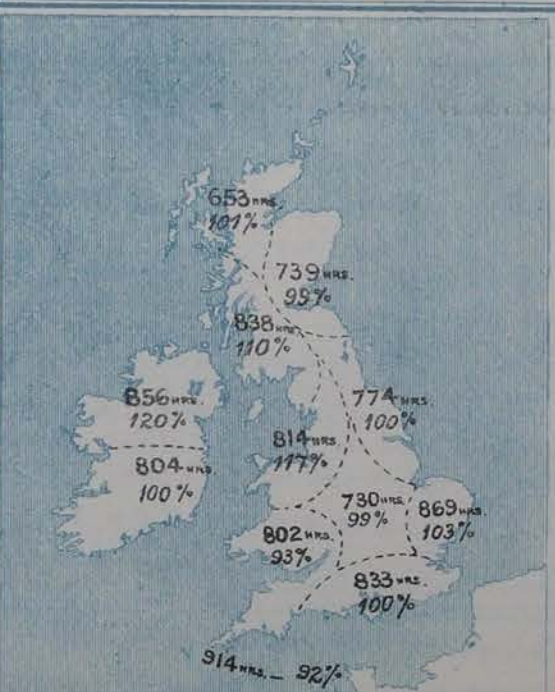
III. BAROMETER AND WIND

Yesterday morning.



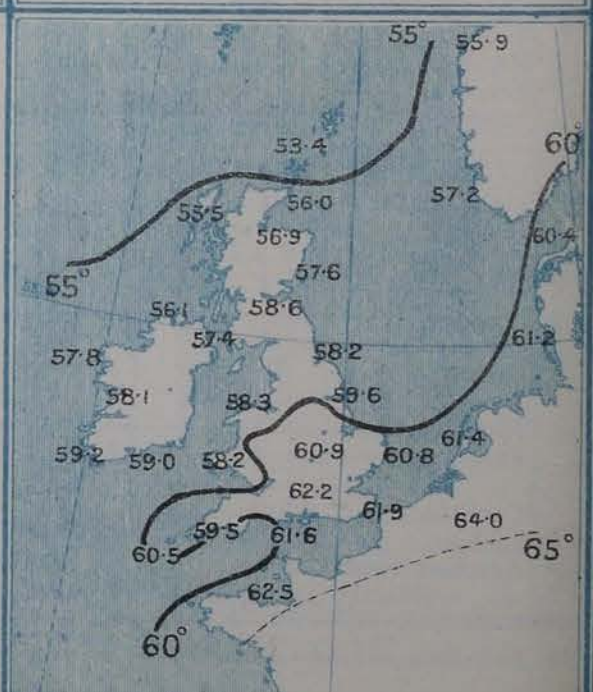
IV. BRIGHT SUNSHINE IN 1905.

Total Duration recorded in various districts of the United Kingdom in the 26 weeks ended Saturday, 1ST JULY, with the percentage of the average duration for the corresponding period.



V. Means of DAILY TEMPERATURE

at 8 A.M. for the Month of JULY. (1871-1900.)



GENERAL SITUATION AT 8 A.M.

PRESSURE

An extensive system of high pressure covers our Islands and the whole of Western Europe, the barometer exceeding 30.1 ins. over the greater part of the region and has reached 30.24 ins. at Berlin. Scandinavia remains under the influence of an apparently deep disturbance which is moving eastward across Northern Russia, the lowest barometer reported being 29.3 ins. at Haparanda. Over Western Europe there is hardly any gradient, but from the Baltic northward it is moderate to rather steep.

WIND

TEMPERATURE

WEATHER

AND

SEA

Winds from between West and Northwest prevail over the northern half of the region under observation, blowing strongly over Scandinavia, a moderate gale at Christiansund and a fresh gale at Wisby. Calms and light Northeasterly and Easterly breezes are reported over all the southern districts. Temperature has increased nearly everywhere, and now ranges from 53° at Lumburgh Head and 57° at Stromoway to between 65° and 69° in many parts of Britain; from 49° at Bodø and 50° at Haparanda to 72° at Perpignan and 75° at Nice. The sky is overcast at a few of the more northern stations, otherwise fine to very fine weather is general at home and on the Continent. The sea is moderate between the Shetlands and Christiansund, slight to very smooth in all other localities.

During yesterday temperature rose to 70° and upwards in many parts of the country, to 79° at Nottingham, 78° at Skegness and 77° at Oxford. With the exception of 0.4 hour at Stromoway there was an abundance of bright sunshine in every district, the records in numerous instances exceeding 14 hours, Llandudno and Valencia reporting 15.7 hours.

PROBABLE CHANGES IN SYSTEM NOW PREVALENT

Although the central space of the anticyclone has been transferred to Germany, the relative distribution of pressure over our Islands is unaltered, and the barometer has a slight upward tendency. During the coming 24 hours, therefore, the existing weather conditions are expected to be maintained very generally.

FORECASTS*

For the 24 hours ending at NOON on 9th JULY, 1905.

DISTRICTS.

FORECASTS.

- 0 { SCOTLAND NORTH
- 1 { SCOTLAND EAST
- 2 { ENGLAND N.E.
- 3 { ENGLAND EAST
- 4 { MIDLAND COUNTIES
- 5 { ENGLAND SOUTH

Light variable breezes, mainly W^{ly}; fine; warm.

Calms and light variable breezes, mainly NE^{ly} to E^{ly}; very fine and warm.

DISTRICTS.

FORECASTS.

- 6 { SCOTLAND WEST
- 7 { ENGLAND N.W.
- 8 { ENGLAND S.W.
- 9 { IRELAND NORTH
- 10 { IRELAND SOUTH

Same as Nos. 0 and 1.

Same as Nos. 2 to 5.

Calms and light variable breezes; very fine and warm.

WARNINGS

NONE ISSUED.

Note.—The South Cone, point downwards (⌋), means that gales, or strong winds, are probable, at first from the Southward (from S.E. round by S. to N.W.). Should it appear likely that a gale beginning from between W. and N.W. is likely to veer towards N. or N.E., the North Cone is hoisted in preference to the South Cone. The North Cone, point upwards (⌋), means that gales, or strong winds, are probable, at first from the Northward (from N.W. round by N. to S.E.). Should it appear likely that a gale beginning from between E. and S.E. is likely to veer towards S. or S.W., the South Cone is hoisted in preference to the North Cone.

* For terms for transmission of Forecasts by Telegraph, see next page.

REPORTS FOR YESTERDAY.

STATIONS.	TEMPERATURE F.		Weather.	Sunshine Hrs.	Rainfall Ins.	STATIONS.	TEMPERATURE F.		Weather.	Sunshine Hrs.	Rainfall Ins.
	Max.	Min.					Max.	Min.			
Blackpool, to 9 p.m. ...	63	55	3	15.3	—	Eastbourne, to 6 p.m. ...	65	*	*	13.0	*
Southport, to 9 p.m. ...	65	56	c, 3	15.3	—	Hastings	*	*	*	13.1	*
Rhyl, to 6 p.m.	*	*	*	13.7	*	Folkestone	66	53	3	14.3	—
Llandudno to 9 p.m. ...	71	54	3	15.7	—	Broadstairs, to 6 p.m. ...	*	*	*	12.5	*
Bettws-y-Coed, to 6 p.m. ...	74	46	3	13.5	—	Margate, to 6 p.m.	74	53	3	13.4	—
Towyn, to 6 p.m.	69	45	c, 3	13.0	—	Lowestoft, to 6 p.m.					*
Aberystwyth, to 6 p.m. ...	65	60	c, 3, c	12.5	—	Skegness	78	*	3	15.0	—
Plymouth, to 9 p.m.	66	50	3c, 3	14.7	—	Scarborough	72	*	*	14.6	—
Torquay	69	51	*	13.6	—	Harrogate, to 6 p.m. ...	73	48	c, 3v	13.8	—
Bournemouth, to 6 p.m. ...	72	48	*	13.2	*	Darwen, to 9 p.m.	67	48	c, 3, 3c	12.2	—
Bognor, to 6 p.m.	*	*	*	13.0	*	Manchester, to 9 p.m. ...	70	48	3	12.2	—
Worthing	*	*	*	14.1	*	Birmingham, to 9 p.m. ...	73	48	3	14.7	—
Brighton	66	*	*	13.1							

TEMPERATURE, WEATHER, and RAINFALL at additional FOREIGN STATIONS, mainly for the 24 hours ended at 8 a.m. yesterday.

STATIONS. 7 th July 1905.	TEMPERATURE F.		WEATHER.	RAIN. — Ins.	STATIONS.	TEMPERATURE F.		WEATHER.	RAIN. — Ins.
	Max.	Min.				Max.	Min.		
Flushing	63	55	b, b	—	Rome	94	71	b, b	—
Aix-la-Chapelle	64	50	c, b	—	Naples	88	74	b, bc	—
Copenhagen	66	50	c, o	0.12	Malta	Not recd.			
Oxo (Christiansand)	63	48	c, b	—	Geneva	6 th July, 1905.			
St. Petersburg	75	59	r, o	0.20		1 p.m.		1 p.m.	Measured
Vienna	79	61	r, o	0.20		68	*	o	7 a.m.
Buda-Pesth	73	66	br, b	0.16		64	*	o	0.43
Hermanstadt	86	61	b, c	—		63	*	r	0.91
Trieste	90	61	c, c	0.95		64	*	o	0.35
Florence	88	67	b, bc	—	Coire	46	*	f?	0.95
					St. Gotthard	?	*		1.42
					Lugano		*		0.87

EXPLANATION OF THE COLUMNS GIVEN ON PAGE 1.

WEATHER.—*Beaufort Scale* is b. blue sky; c. detached clouds; d. drizzling rain; f. fog; g. dark, gloomy; h. hail; l. lightning; m. misty (hazy); o. overcast; p. passing showers; q. squally; r. rain; s. snow; t. thunder; u. ugly, threatening; v. visibility, unusual transparency; w. dew.

* AN ASTERISK is inserted in all places for which information is not usually received.

TABLE SHOWING THE LOCAL STANDARD TIMES AND THE CORRESPONDING GREENWICH TIMES OF THE OBSERVATIONS RECORDED ON PAGE 1.					TABLE SHOWING THE GREENWICH TIMES OF SUNRISE, NOON, AND SUNSET, FOR STATIONS IN THE UNITED KINGDOM, TO-DAY.			
COUNTRIES, &c.	Hours of Morning Observations by Local Standard Time.	Corresponding Greenwich Times.	Hours of Evening Observations by Local Standard.	Corresponding Greenwich Times.	8 th July, 1905.	Sunrise G.M.T.	Noon G.M.T.	Sunset G.M.T.
British Isles	8 a.m. (West European)	8 a.m.	6 p.m.* (W.E.T.)	6 p.m.*	Yarmouth	3.41	11.58	8.15
Holland	7 a.m. (" ")	7 a.m.	7 p.m. (W.E.T.)	7 p.m.	Greenwich	3.54	12.5	8.16
Germany, Denmark Norway, Sweden }	8 a.m. (Mid-European)	7 a.m.	8 p.m. (M.E.T.)	7 p.m.	Wick	3.20	12.17	9.13
Belgium	7 a.m. (West European)	7 a.m.	Not published	—	Valencia	4.32	12.46	8.53
France	7 a.m. (Paris)	6.51 a.m.	6 p.m. (Paris)	5.51 p.m.				
Spain	8 a.m. (West European)	8 a.m.	6 p.m. (W.E.T.)	6 p.m.				
Portugal	8 a.m. (Lisbon)	8.36 a.m.	3.23 p.m. (Lisbon)	4 p.m.				
Azores { Ponta Delgada ...	6 a.m. (Local)	7.43 a.m.	9 p.m. (Local)	10.43 p.m.				
{ Horta	6 a.m. (Local)	7.55 a.m.	9 p.m. (Local)	10.55 p.m.				

SUBSCRIPTIONS both for the Daily and Weekly Weather Reports may be paid, in advance, to the Meteorological Office.

TERMS: For Daily Weather Report, forwarded by Book Post, £1 0 0 per annum.
 " Weekly " " " £1 10 0 "

Single Copies, 6d.

Single Copies of the Daily Weather Report (price 1d.) may be obtained after 3 p.m. on the day of issue at the Meteorological Office, and at Messrs. W. H. Smith & Sons' Bookstalls at the following terminus Railway Stations:—Victoria, Charing Cross, King's Cross, St. Pancras, Euston.

FORECASTS OF WEATHER for one day in advance are drawn up at the Meteorological Office at 11 a.m., and between 7 and 8 p.m. The latest forecast can be had by Reply Telegram, on paying at any Post Office in the United Kingdom **Sixpence in addition to the cost of the inquiry and reply Telegrams.** Information as to the Terms on which Forecasts can be sent, daily, for a long or short period, may be obtained on application to the Meteorological Office, 63, Victoria Street, S.W., either personally or by post.

* At Oxford the observations are taken at 8 p.m.

DAILY WEATHER REPORT

for 8 a.m. on Sunday, 9th JULY, 1905.

Issued by the METEOROLOGICAL OFFICE, 63, Victoria Street, London. W. N. SHAW, Director.

STATIONS		YESTERDAY EVENING. (See note on last page.)					THIS MORNING. (See note on last page.)										PAST 24 HOURS.				
		BAROM.		TEMP.		WIND	Weather	BAROMETER.		TEMPERATURE.			WIND.	Force (0 to 12.)	Weather.	Sea (0 to 2.)	Temp.		Weather	Sun- shine Hours	Rainfall. Ins.
		At 82° Fahr. and M.S.L.	Dry Bulb.	Direc.	Force (0 to 12.)			At 82° Fahr. and M.S.L.	Change since Yester- day.	Dry Bulb.	Wet Bulb.	Change since Yester- day.					Max.	Min.			
SCANDINAVIA	Haparanda...	29.41	51	NW	6	C	29.46	+16	52	48	+2	NW	4	C		57	45	-	*	-	-
	Hernösand...	29.63	56	NW	4	B	29.69	+12	58	57	+3	NW	6	O		68	48	-	*	-	-
	Stockholm...	29.73	64	NW	2	B	29.82	+17	61	52	0	WNW	4	B		72	54	-	*	-	-
	Wisby...	29.78	64	NW	4	O	29.88	+17	65	57	+2	NNW	4	B		73	57	-	*	-	-
	Karlstad...	29.81	68	NW	4	B	29.89	+17	63	54	+1	WNW	4	B		*	*	-	*	-	-
	Färder (X'ania Fjord)	29.87	69	NW	6	B	29.95	+17	66	58	+3	W	4	B	2	69	61	-	*	-	-
	Bodö...	29.72	48	NW	4	C	29.72	+10	45	45	-4	W	4	T	2	52	45	-	*	-	0.20
	Christiansund...	29.90	52	W	8	T	29.87	+10	53	52	0	W	8	T	5	54	50	-	*	-	1.10
Skudesnaes...	30.09	57	NW	2	O	30.13	+14	58	56	+1	NW	4	O	2	59	54	O	*	-	0.04	
BRITISH ISLANDS.	Sumburgh Head	29.99	55	WSW	5	O	30.04	+09	56	55	+3	W	4	C	4	59	52	C, O	*	-	-
	Stornoway...	30.06	62	WSW	3	O	30.06	+05	57	54	O	Z	O	O	O	63	49	O	2.2	0.01	-
	Malin Head...	30.09	61	E	2	B	30.00	-13	66	60	+5	S	1	Bm	2	66	52	B	*	-	-
	Blackod Pt. ...	30.06	63	NE	2	B	30.03	-12	63	59	+2	SW	2	B	2	67	51	B	*	-	-
	Valencia...	30.07	63	W	3	C	30.00	-11	64	59	+3	NE	1	B	2	66	48	B, C	15.2	-	-
	Roche's Point	30.09	65	S	1	B	30.04	-09	58	57	-5	N	1	m	1	67	53	B	*	-	-
	Birr Castle...	30.03	75	S	3	B	30.04	-10	63	58	+3	Z	O	B	*	77	50	-	12.2	-	-
	Donaghadee...	30.12	62	S	2	B	30.04	-12	61	58	+2	NNW	1	C	1	66	54	Bcm	*	-	-
	Liverpool Obsy...	30.09	71	N	1	B	30.06	-11	68	60	+2	SE	2	B	1	74	61	-	*	-	-
	Holyhead...	30.10	66	NNE	3	B	30.01	-14	67	62	-2	SW	2	B	1	73	52	B	*	-	-
	Pembroke (St Ann's)	30.06	69	N	2	B	30.02	-11	66	60	+4	SE	1	Bm	1	72	57	Bm	14.5	-	-
	Scilly (St. Mary's)	30.05	65	E	3	B	30.00	-11	61	57	+1	E	1	B	O	67	55	B	14.4	-	-
	Jersey (St. Aubine)	30.04	73	E	4	B	30.04	-08	65	62	-3	ESE	1	O	1	78	62	B, Bm, og	14.3	-	-
	Portland Bill...	30.07	65	E	3	B	30.03	-13	65	62	-2	E	5	Bc	2	71	60	B	*	-	-
	Dungeness...	30.08	66	ENE	3	B	30.04	-11	60	?	-5	ENE	3	B	2	70	60	B	13.2	-	-
	Wick...	30.08	61	NW	2	Bc	30.10	+07	65	60	+5	Z	O	Bc	O	69	51	-	*	-	-
Nairn...	30.08	70	W	2	Bc	30.09	+03	58	55	-4	E	1	Bc	1	74	46	-	*	-	-	
Aberdeen...	30.11	60	SE	2	B	30.11	+01	61	57	-2	WNW	1	C	1	67	49	B, O	15.2	-	-	
Leith...	30.08	71	WNW	1	B	30.08	-04	62	58	-4	NE	2	B	*	76	56	-	*	-	-	
North Shields	30.09	67	SE	2	Bc	30.09	-06	63	57	-1	SSW	2	Bc	2	73	56	C, Bc	*	-	-	
Spurn Head...	30.15	62	S	3	B	30.11	-06	62	60	-1	ESE	2	Bw	2	67	57	-	*	-	-	
Yarmouth...	30.15	67	ENE	3	B	30.09	-05	64	61	O	E	3	Bm	3	68	60	B	*	-	-	
Clacton-on-Sea	30.14	64	NE	3	B	30.07	-08	66	64	-2	ENE	2	Bc	2	70	59	Bm, Bw	14.0	-	-	
Nottingham...	30.12	76	E	1	B	30.09	-08	65	59	-1	E	1	B	*	80	51	B	13.5	-	-	
Bath...	30.08	78	SE	1	B	30.03	-12	62	59	-3	NE	1	C	*	80	57	-	14.0	-	-	
Oxford...	30.09	72	SSE	1	B	30.06	-11	68	63	+4	NE	1	B	*	81	54	Bm	*	-	-	
London (St. James' Park)	30.10	77	SE	2	B	30.05	-11	69	65	+1	E	2	C	*	81	59	B, Bw	14.1	-	-	
GERMANY, &c.	The Scaw (Skagen)	29.94	62	W	5	B	30.04	+16	62	59	O	WNW	5	B	1	66	54	-	*	-	-
	Fanö...	30.16	58	W	4	Bc	30.16	+07	63	57	+1	WNW	4	B	*	68	55	-	*	-	-
	Cuxhaven...	30.15	67	NW	2	B	30.20	+05	63	60	+1	NE	1	B	*	68	61	-	*	-	-
	The Helder...	30.17	68	NNE	1	B	30.16	-02	64	62	-3	E	1	B	1	72	61	-	*	-	-
	Brussels...	*	*	*	*	*	30.08	-11	71	63	+7	SE	2	B	*	79	58	-	*	-	-
	Berlin...	30.10	66	WSW	1	B	30.14	-10	64	60	+1	W	1	B	*	68	59	-	*	-	-
	Frankfurt...	30.13	73	NE	2	B	30.15	-04	72	65	+8	NNE	2	B	*	81	63	-	*	-	-
	Munich...	30.12	66	NE	3	B	30.14	+01	66	62	+7	E	2	B	*	73	52	-	*	-	-
FRANCE.	C. Gris Nez...	30.14	64	NE	3	B	30.09	-10	68	64	+3	W	2	m	1	73	59	-	*	-	-
	Brest...	30.02	73	N	1	B	30.09	-08	64	62	+2	E	3	O	2	79	61	-	*	-	-
	Lorient...	29.99	81	SE	1	B	30.04	-04	65	64	+4	S	3	O	2	84	61	-	*	-	-
	Rochefort...	30.02	78	N	1	O	30.15	+09	68	65	+4	W	3	O	*	93	61	Bc, O	*	-	-
	Biarritz...	30.10	68	SSW	2	B, T	30.23	+24	67	65	-1	WSW	2	B	1	79	62	-	*	-	0.39
	Paris...	30.06	75	E	2	B	30.06	-09	68	63	+7	SSE	2	B	*	78	61	-	*	-	-
	Belfort...	29.97	73	ENE	6	m	30.10	+03	65	59	+5	ENE	2	m	*	77	58	-	*	-	-
	Lyons...	29.99	80	Z	O	B	30.10	+03	67	59	+5	ESE	1	B	*	86	60	-	*	-	-
Nice...	30.01	75	W	2	B	30.08	+11	77	66	+2	Z	O	B	1	81	64	-	*	-	-	
Perpignan...	29.99	75	NE	2	B	30.12	+11	73	68	+1	Z	O	B	*	81	63	-	*	-	-	
SPAN. PEN.	Corunna...	*	*	*	*	*	*	*	*	*	*	*	*	*	*	*	*	*	*	*	*
	Lisbon...	30.19	66	WNW	3	O	30.22	+14	67	61	+1	N	4	B	*	70	59	-	*	-	-
	Azores (P. Delgada)...	29.97	70	SSW	5	O	29.93	-04	69	68	-1	SSW	5	O	5	75	68	-	*	-	0.12
" (Horta)...	29.88	67	Z	O	T	29.86	-00	66	65	O	Z	O	T	2	72	64	-	*	-	0.12	

NOTE: The Sunshine for London given in this Table is recorded on the Tower of the Wesleyan Training College, Westminster; the Sunshine entered to Dungeness is recorded at Littlestone-on-Sea.

* Observations for this column not generally received.

+ Observations received too late for insertion in Charts on next page.

WEATHER CHARTS

FOR SUNDAY, 9TH JULY, 1905.

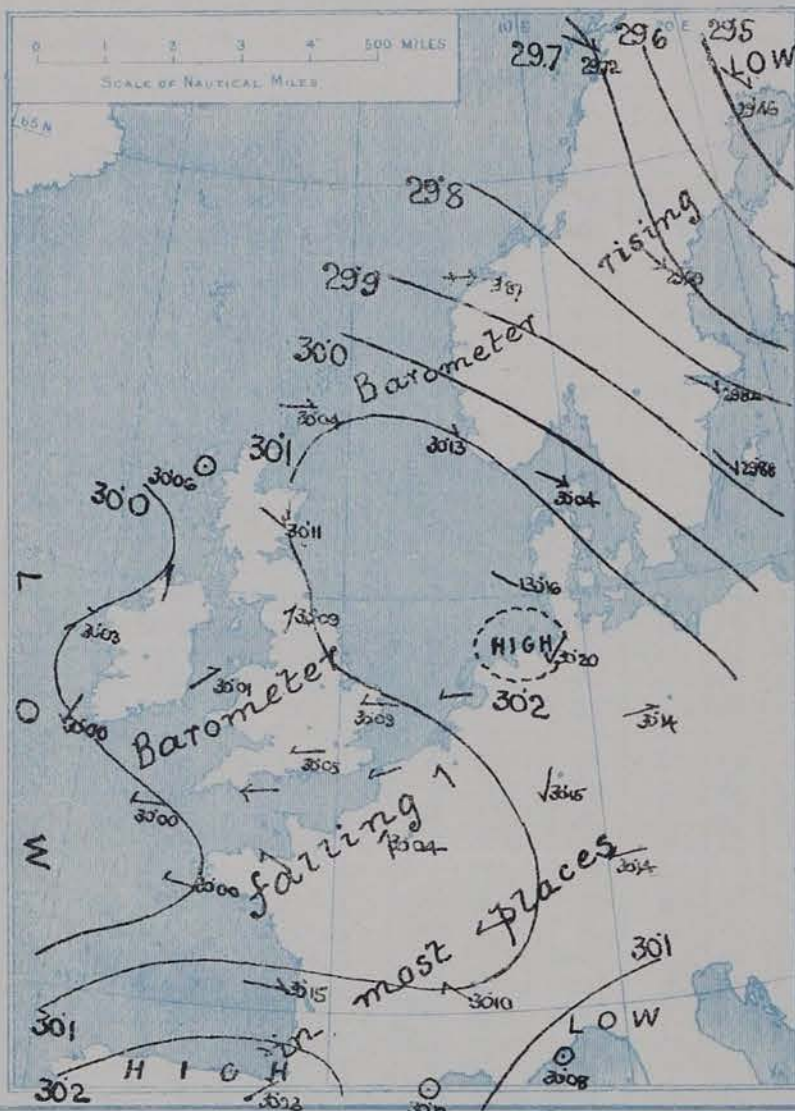
I. BAROMETER, WIND AND SEA. This Morning.

BAROMETER.—Isobars are drawn for each tenth of an inch.

WIND.—Arrows show Directions and Force, flying with the wind.

Force above 10 → : Force 5 to 7 → : } Calm ☉
Force 8 to 10 → : Force 1 to 4 → :

SEA.—Rough High

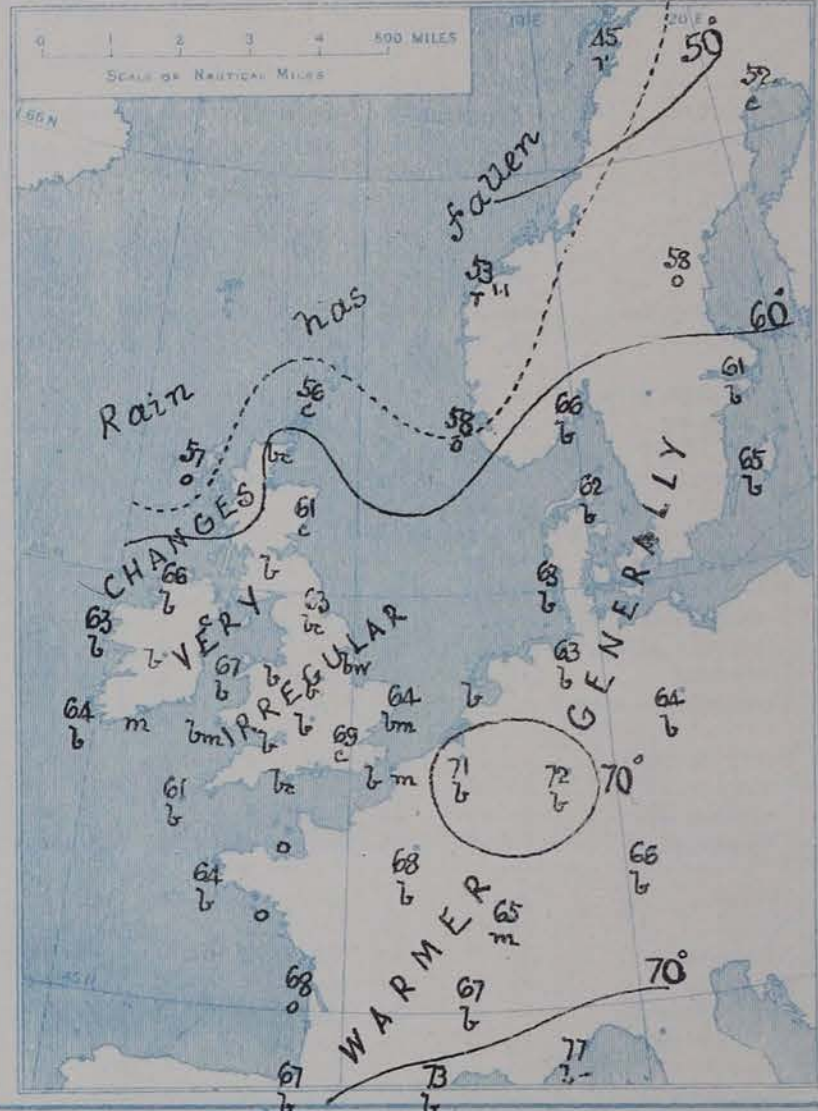


II. TEMPERATURE AND WEATHER. This Morning.

TEMPERATURE.—Isotherms are drawn for each 10°.

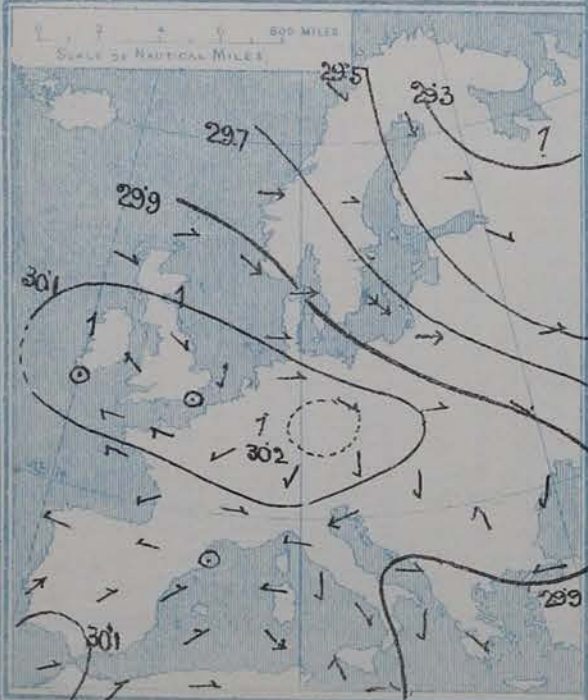
WEATHER.—Shown by Letters of the Beaufort Scale. (See P. 4.)

RAIN.—A dotted line separates areas where rain has fallen from those without rain. The fall in past 24 hours when exceeding half an inch is shown thus - 0.6



III. BAROMETER AND WIND

Yesterday morning.



IV. ACCUMULATED TEMPERATURE ABOVE 42°.

Amount recorded in various districts of the United Kingdom during the 26 weeks ended 1ST JULY with the percentage of the average for the corresponding period.

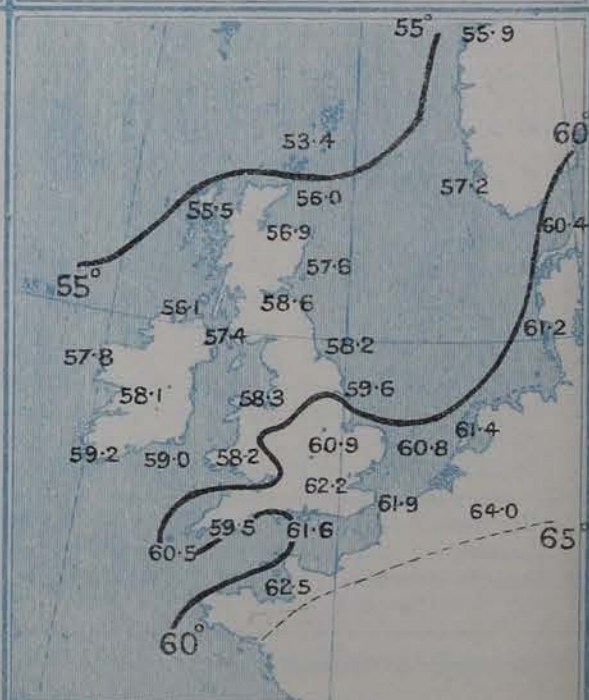
Accumulated values are expressed in "Day-Degrees"—a "Day Degree" signifying 1° continued for 24 hours, or any other number of degrees for an inversely proportional number of hours.



V. Means of DAILY TEMPERATURE

at 8 A.M. for the Month of

JULY. (1871-1900.)



GENERAL SITUATION AT 8 A.M.

PRESSURE

Our islands are this morning covered by a large region of very uniform pressure which lies on the southeastern side of an anticyclonic ridge situated over the North Sea. A second anticyclonic region is shown over the Iberian Peninsula. The lowest pressure is reported from the extreme northeast of Sweden.

WIND

TEMPERATURE

WEATHER

AND

SEA

The wind is very light at all home stations and also in Germany and Northern France; the prevailing direction is SE. W. breezes have set in in the southeast of France, and strong NW still prevails over the Scandinavian countries. The weather is exceedingly fine over the British Isles generally, but on the opposite side of the English Channel it is dull or misty. A cloudless sky prevails over the eastern continental part of our area. Temperature remains very warm in most places, but it continues rather cool in the region of the northwesterly wind over Scandinavia and also in the Shetland Islands, the highest reading in the British Isles is 69° in London, while on the Continent Nice reports 79°. The sea is smooth on all our coasts.

Very high temperatures prevailed during the past twenty-four hours. Maxims of over or close on 80° were experienced at many English stations; on the Continent 93° was reached at Rochefort. The amounts of sunshine experienced in England, Ireland, and the east of Scotland were large even for this time of year, but at Stromway the amount was as small as 2.2 hrs. Stromway is also the only British station at which rain fell, the amount was, however, only 0.01 in. Heavy rain fell on part of the Norwegian coast; Christianund reports 1.1 ins.

PROBABLE CHANGES IN SYSTEM NOW PREVALENT

FORECASTS*

For the 24 hours ending at NOON on 10th JULY, 1905.

DISTRICTS.

FORECASTS.

- 0 { SCOTLAND NORTH
- 1 { SCOTLAND EAST
- 2 { ENGLAND N.E.
- 3 { ENGLAND EAST
- 4 { MIDLAND COUNTIES
- 5 { ENGLAND SOUTH

NONE ISSUED

DISTRICTS.

FORECASTS.

- 6 { SCOTLAND WEST
- 7 { ENGLAND N.W.
- 8 { ENGLAND S.W.
- 9 { IRELAND NORTH
- 10 { IRELAND SOUTH

WARNINGS

NONE ISSUED

NONE ISSUED.

Note—The South Cone, point downwards (☐), means that gales, or strong winds, are probable, at first from the Southward (from S.E. round by S. to N.W.). Should it appear likely that a gale beginning from between W. and N.W. is likely to veer towards N. or N.E., the North Cone is hoisted in preference to the South Cone.
The North Cone, point upwards (☐), means that gales, or strong winds, are probable, at first from the Northward (from N.W. round by N. to S.E.). Should it appear likely that a gale beginning from between E. and S.E. is likely to veer towards S. or S.W., the South Cone is hoisted in preference to the North Cone.

* For terms for transmission of Forecasts by Telegraph, see next page.

REPORTS FOR YESTERDAY.

STATIONS.	TEMPERATURE F.		Weather.	Sunshine Hrs.	Rainfall Ins.	STATIONS.	TEMPERATURE F.		Weather.	Sunshine Hrs.	Rainfall Ins.
	Max.	Min.					Max.	Min.			
Blackpool, to 9 p.m. ...	73	45	b, c	13.4	—	Eastbourne, to 6 p.m. ...	70	*	*	14.0	*
Southport, to 9 p.m. ...	76	48	b	13.5	—	Hastings ...	*	*	*	15.3	*
Rhyl, to 6 p.m. ...	*	*	*	*	*	Folkestone ...	74	52	b	15.3	—
Llandudno to 9 p.m. ...	71	53	b, b	15.0	—	Broadstairs, to 6 p.m. ...	*	*	*	*	*
Bettws-y-Coed, to 6 p.m. ...	*	*	*	*	*	Margate, to 6 p.m. ...	77	53	b, b	13.5	—
Towyn, to 6 p.m. ...	76	49	c, b	13.7	—	Lowestoft, to 6 p.m. ...	*	*	*	*	*
Aberystwyth, to 6 p.m. ...	69	60	c, b, c	11.0	—	Skegness ...	*	*	b	15.4	—
Plymouth, to 9 p.m. ...	75	50	b, b, c	14.4	—	Scarborough ...	*	*	*	*	*
Torquay ...	*	*	*	*	*	Harrogate, to 6 p.m. ...	78	49	b	15.2	—
Bournemouth, to 6 p.m. ...	75	50	*	13.0	—	Darwen, to 9 p.m. ...	*	*	*	*	*
Bognor, to 6 p.m. ...	*	*	*	14.7	*	Manchester, to 9 p.m. ...	*	*	*	*	*
Worthing ...	*	*	*	15.0	*	Birmingham, to 9 p.m. ...	79	54	b, c	13.3	—
Brighton ...	*	*	*	11.7	*						

TEMPERATURE, WEATHER, and RAINFALL at additional FOREIGN STATIONS, mainly for the 24 hours ended at 8 a.m. yesterday.

STATIONS. 8 th July 1905.	TEMPERATURE F.		WEATHER.	RAIN. Ins.	STATIONS. 8 th July 1905.	TEMPERATURE F.		WEATHER.	RAIN. Ins.
	Max.	Min.				Max.	Min.		
Flushing ...	70	57	b	—	Rome ...	85	63	c, b	—
Aix-la-Chapelle ...	68	50	b	—	Naples ...	85	68	c, b, c	—
Copenhagen ...	64	55	b, c	—	Malta ...	92	74	b	—
Oxö (Christiansand) ...	64	52	c, b	—					
St. Petersburg ...	68	57	b, c	—	Geneva 7 th July 1905.	1 p.m.	*	1 p.m.	Measured
Vienna ...	73	61	b	—	Berne ...	70	*	c	7 a.m.
Buda-Pesth ...	79	61	b, b, c	—	Lucerne ...	66	*	o	—
Hermanstadt ...	82	63	b, o	—	Coire ...	66	*	b, c	0.28
Trieste ...	77	70	b, c, b	—	St. Gotthard ...	55	*	o	0.12
Florence ...	88	68	b	—	Lugano ...	68	*	m	0.59
								o	0.87

EXPLANATION OF THE COLUMNS GIVEN ON PAGE 1.

WEATHER.—Beaufort Scale is b. blue sky; c. detached clouds; d. drizzling rain; f. fog; g. dark, gloomy; h. hail; l. lightning; m. misty (hazy); o. overcast; p. passing showers; q. squally; r. rain; s. snow; t. thunder; u. ugly, threatening; v. visibility, unusual transparency; w. dew.

* AN ASTERISK is inserted in all places for which information is not usually received.

TABLE SHOWING THE LOCAL STANDARD TIMES AND THE CORRESPONDING GREENWICH TIMES OF THE OBSERVATIONS RECORDED ON PAGE 1.

COUNTRIES, &c.	Hours of Morning Observations by Local Standard Time.	Corresponding Greenwich Times.	Hours of Evening Observations by Local Standard Time.	Corresponding Greenwich Times.
British Isles ...	8 a.m. (West European)	8 a.m.	6 p.m. (W.E.T.)	6 p.m.
Holland ...	7 a.m. (")	7 a.m.	7 p.m. (W.E.T.)	7 p.m.
Germany, Denmark Norway, Sweden }	8 a.m. (Mid-European)	7 a.m.	8 p.m. (M.E.T.)	7 p.m.
Belgium ...	7 a.m. (West European)	7 a.m.	Not published	—
France ...	7 a.m. (Paris)	6.51 a.m.	6 p.m. (Paris)	5.51 p.m.
Spain ...	8 a.m. (West European)	8 a.m.	6 p.m. (W.E.T.)	6 p.m.
Portugal ...	8 a.m. (Lisbon)	8.36 a.m.	3.23 p.m. (Lisbon)	4 p.m.
Azores { Ponta Delgada ...	6 a.m. (Local)	7.43 a.m.	9 p.m. (Local)	10.43 p.m.
Horta ...	6 a.m. (Local)	7.55 a.m.	9 p.m. (Local)	10.55 p.m.

TABLE SHOWING THE GREENWICH TIMES OF SUNRISE, NOON, AND SUNSET, FOR STATIONS IN THE UNITED KINGDOM, TO-DAY.

9. July 1905.	Sunrise G.M.T.	Noon G.M.T.	Sunset G.M.T.
Yarmouth ...	3.42	11.58	8.14
Greenwich ...	3.55	12.5	8.15
Wick ...	3.21	12.17	9.12
Valencia ...	4.33	12.46	8.53

SUBSCRIPTIONS both for the Daily and Weekly Weather Reports may be paid, in advance, to the Meteorological Office.

TERMS: For Daily Weather Report, forwarded by Book Post, £1 0 0 per annum.
" Weekly " " " £1 10 0 " " Single Copies, 6d.

Single Copies of the Daily Weather Report (price 1d.) may be obtained after 3 p.m. on the day of issue at the Meteorological Office, and at Messrs. W. H. SMITH & SONS' Bookstalls at the following terminus Railway Stations:—Victoria, Charing Cross, King's Cross, St. Pancras, Euston.

FORECASTS OF WEATHER for one day in advance are drawn up at the Meteorological Office at 11 a.m., and between 7 and 8 p.m. The latest forecast can be had by Reply Telegram, on paying at any Post Office in the United Kingdom Sixpence in addition to the cost of the inquiry and reply Telegrams. Information as to the Terms on which Forecasts can be sent, daily, for a long or short period, may be obtained on application to the Meteorological Office, 63, Victoria Street, S.W., either personally or by post.

* At Oxford the observations are taken at 8 p.m.

DAILY WEATHER REPORT

for 8 a.m. on *Monday, 10th July* 1905.

Issued by the METEOROLOGICAL OFFICE, 63, Victoria Street, London W. N. SHAW, Director.

STATIONS.		YESTERDAY EVENING. (See note on last page.)					THIS MORNING. (See note on last page.)										PAST 24 HOURS.				
		BAROM.		TEMP.		WIND	Weather	BAROMETER.		TEMPERATURE.				WIND.	Sea (0 to 9.)	Weather.	Temp.		Sun- shine Hours	Rainfall Ins.	
		At 32° Fahr. and M.S.L.	Dry Bulb.	Direc.	Force (0 to 12.)			At 32° Fahr. and M.S.L.	Change since Yester- day.	Dry Bulb.	Wet Bulb.	Change since Yester- day.	Max.				Min.				
																		Ins.			°
SCANDINAVIA	Haparanda...	29.51	53	N	2	7	29.63	+1.17	51	47	-1	N	6	0	*	59	46	-	*	-	
	Hernösand...	29.73	61	NW	4	3	29.82	+1.13	58	50	0	NW	2	3	*	66	50	-	*	-	
	Stockholm...	29.77	65	WSW	2	7	29.88	+1.06	59	50	-2	WNW	4	3	*	77	55	-	*	-	
	Wisby...	29.81	67	W	4	30	29.88	0.00	63	55	-2	N	8	3	*	70	59	-	*	-	
	Karlstad...	29.83	70	WNW	4	3	29.99	+1.10	60	51	-3	ENE	4	3	*	72	63	-	*	-	
	Färder (X'ania Fjord)	29.91	68	NNW	4	30	30.00	+1.05	64	56	-2	NNE	2	3	*	72	63	-	*	-	
	Bodö...	29.82	48	NW	4	0	29.94	+2.22	49	46	+4	N	4	0	2	84	45	-	*	-	
	Christiansund...	30.01	53	W	5	0	30.04	+1.17	53	51	0	Z	0	7	3	54	50	-	*	0.55	
	Skudesnaes...	30.03	59	NW	2	0	30.07	-1.06	59	57	+1	NNW	2	0	2	81	55	-	*	-	
BRITISH ISLANDS.	Sumburgh Head	30.06	56	W	1	0	30.02	-1.02	52	52	-4	ENE	1	0	2	59	47	0	*	0.01	
	Stornoway...	30.00	64	E	3	0	29.92	-1.14	58	57	+1	Z	0	0	0	67	55	3.0	8.8	0.07	
	Mahm Head...	29.95	63	S	1	30m	29.93	-1.07	56	56	-10	W	1	0	2	70	50	30.3m	*	0.01	
	Blackod Pt....	29.98	66	Z	0	30	29.94	-1.09	62	60	-1	S	3	0	2	68	58	3.30	8.6	0.02	
	Valencia...	29.96	67	SE	3	0m	29.97	-1.03	62	60	-2	SE	1	0	3	72	58	0m, 0	*	0.09	
	Roche's Point...	30.01	67	SSW	3	30	29.98	-1.06	63	63	+5	Z	0	0	1	70	58	0.30	*	0.10	
	Birr Castle...	29.95	76	WSW	2	30	29.96	-1.08	63	61	0	S	3	0	*	77	59	30.7	11.4	0.08	
	Donaghadee...	29.96	62	WSW	1	0	29.97	-1.07	55	54	-6	Z	0	0	0	67	52	0m, 2.0	*	0.12	
	Liverpool Obsy...	29.99	64	Z	0	0	30.01	-1.05	66	62	-2	SE	1	0	1	78	58	30.26	*	1.53	
	Holyhead...	29.98	69	SW	2	3	30.01	0.00	58	58	-9	S	4	0	3	71	56	7.0	*	0.01	
	Pembroke (St Ann's)	29.99	65	Z	0	30	30.04	+1.02	59	59	-7	SSW	2	0	2	67	57	0m, 0.5	13.7	-	
	Scilly (St. Mary's)	30.04	68	WSW	1	30	30.02	+1.02	62	61	+1	S	3	0	1	70	57	3.7	14.0	0.07	
	Jersey (St. Aubins)	30.07	73	SW	3	30	30.20	+1.16	63	58	-2	SW	4	0	3	75	59	0m, 3.0	8.8	-	
	Portland Bill...	30.08	66	W	1	3	30.13	+1.10	61	60	-4	WSW	2	0	1	68	57	3.3m	*	-	
	Dungeness...	30.01	65	SSW	3	30	30.09	+1.05	63	61	+3	SW	4	0	3	71	58	7.30	9.9	-	
	Wick...	30.06	65	S	2	0	29.95	-1.15	56	55	-9	S	2	0	1	70	51	3.7	*	0.12	
	Nairn...	30.02	56	NE	1	30	29.94	-1.15	56	55	-2	Z	0	0	1	67	54	3.7	*	0.46	
	Aberdeen...	30.04	60	ESE	2	0	29.96	-1.15	59	58	-2	ESE	1	0	1	66	53	30.0	8.6	-	
	Leith...	29.96	62	NE	1	0	29.95	-1.13	59	58	-3	N	1	0	*	67	56	3.7, 0	*	0.03	
	North Shields...	29.99	62	SE	4	30	29.96	-1.13	63	60	0	Z	0	0	2	71	55	-	*	0.11	
	Spurn Head...	30.01	63	SSE	3	0	29.99	-1.12	61	61	-1	NW	1	0	2	63	57	-	*	-	
	Yarmouth...	29.99	67	E	4	0m	29.99	-1.10	69	65	+5	WNW	3	0m	3	69	60	30.0m	*	-	
Clacton-on-Sea...	30.00	70	SW	1	0	30.04	-1.03	69	64	+3	WSW	3	0m	2	71	59	30.25m	9.3	-		
Nottingham...	30.00	64	NNW	1	0	30.01	-1.08	63	61	-2	W	1	0m	*	81	56	3.7, 0	7.3	0.55		
Bath...	30.01	68	SW	2	0	30.09	+1.06	64	60	+2	W	1	0	*	77	59	-	7.0	0.10		
Oxford...	30.02	67	Z	0	0	30.08	+1.02	65	61	-3	W	3	0	*	78	58	30.66	*	-		
London (St. James' Park)	30.01	66	Z	0	0	30.07	+1.02	65	62	-4	W	2	0	*	75	60	3.7, 0	7.6	0.59		
GERMANY, &c.	The Scaw (Skagen)	29.98	62	WNW	4	30	29.99	-1.05	64	58	+2	NE	2	0	0	68	59	-	*	-	
	Fanö...	30.10	57	NW	1	3	30.08	-1.08	64	61	+1	WNW	2	0	*	68	52	-	*	-	
	Cuxhaven...	30.14	65	N	2	3	30.05	-1.15	62	59	-1	E	2	0	*	68	59	-	*	-	
	The Helder...	30.01	73	E	1	0	30.02	-1.14	68	65	+4	SSW	1	0	0	75	64	-	*	0.04	
	Brussels...	*	*	*	*	*	30.11	+1.03	66	63	-5	SW	3	0	*	86	60	-	*	0.43	
	Berlin...	30.07	73	NW	3	3	30.04	-1.10	69	62	+5	S	1	0	*	82	61	-	*	-	
	Frankfurt...	30.03	71	Z	0	30	30.09	-1.06	73	67	+1	SW	3	0	*	88	66	-	*	-	
	Munich...	30.05	72	NE	2	3	30.17	+1.03	67	51	+1	NW	4	0	*	79	63	-	*	-	
FRANCE.	C. Gris Nez...	30.06	66	WSW	1	0	30.13	+1.04	57	57	-11	SSW	4	0	4	81	55	-	*	-	
	Brest...	30.11	64	WSW	4	3	30.18	+1.18	61	61	-3	SW	4	0m	3	73	59	-	*	0.04	
	Lorient...	30.12	68	SW	3	0	30.21	+1.17	64	63	-1	SW	3	0	2	75	61	-	*	-	
	Rochefort...	30.17	69	WSW	4	0	30.24	+1.09	67	63	-1	WNW	2	0	*	73	63	0	*	-	
	Biarritz...	30.20	69	N	2	3	30.34	+1.11	69	66	+2	Z	0	30	1	73	63	-	*	-	
	Paris...	30.09	74	N	2	0	30.19	+1.13	67	63	-1	WSW	2	0	*	85	59	-	*	0.28	
	Belfort...	30.06	72	W	4	0	30.18	+1.08	67	64	+2	WSW	5	0	*	86	62	-	*	-	
	Lyons...	30.13	76	S	6	0	30.25	+1.15	66	60	-1	NW	1	0	*	90	64	3.7, 0	*	0.04	
Nice...	30.04	79	W	1	3	30.02	-1.02	78	66	+1	Z	0	0	*	86	66	-	*	-		
	Perpignan...	30.13	80	NW	3	3	30.22	+1.10	74	66	+1	W	3	0	*	86	68	-	*	-	
SPAN. PEN.	Corunna...	30.18	66	N	5	3	30.16	-1.06	73	65	+6	NW	4	0	*	75	64	-	*	-	
	Lisbon...	29.91	70	SW	5	30	29.89	+1.03	67	65	+1	SW	4	0	2	72	64	-	*	0.20	

NOTE: The Sunshine for London given in this Table is recorded on the Tower of the Wesleyan Training College, Westminster; the Sunshine entered to Dungeness is recorded at Littlestone-on-Sea.

* Observations for this column not generally received.

+ Observations received too late for insertion in Charts on next page.

WEATHER CHARTS

FOR MONDAY, 10th JULY, 1905.

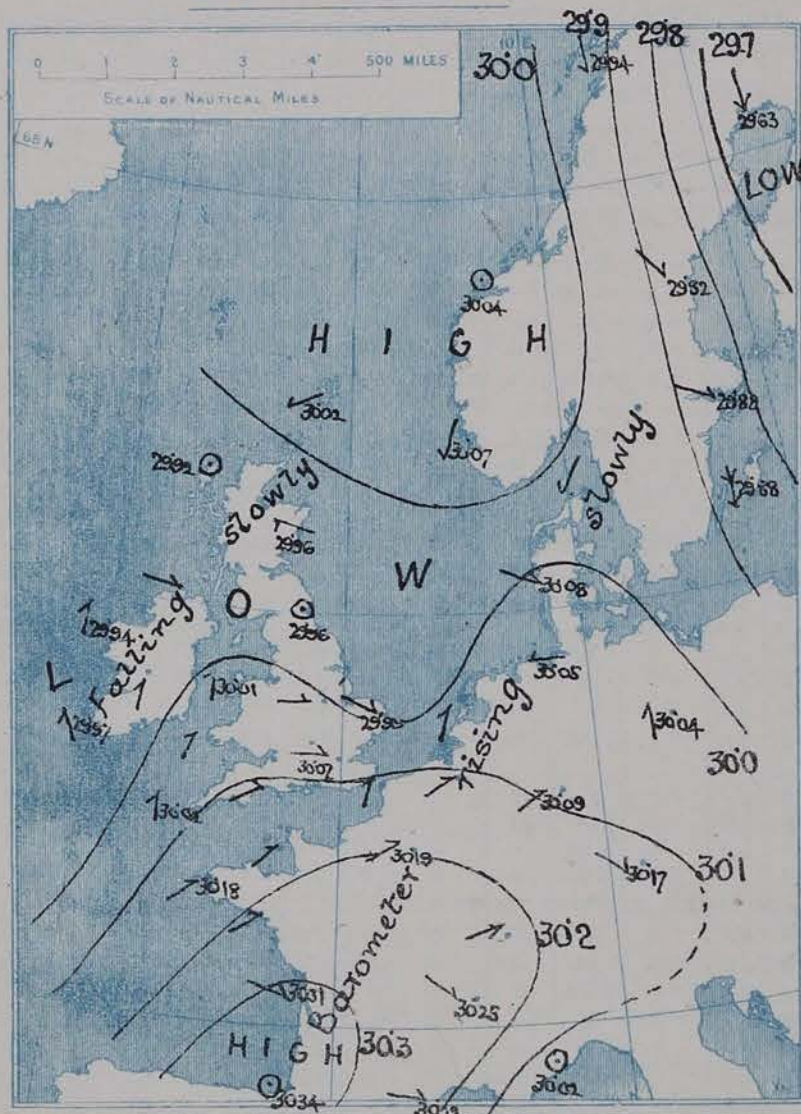
I. BAROMETER, WIND AND SEA. This Morning.

BAROMETER.—Isobars are drawn for each tenth of an inch.

WIND.—Arrows show Directions and Force, flying with the wind.

Force above 10 → Force 5 to 7 → } Calm ☉
Force 8 to 10 → Force 1 to 4 →

SEA.—Rough High



II. TEMPERATURE AND WEATHER. This Morning.

TEMPERATURE.—Isotherms are drawn for each 10°

WEATHER.—Shown by Letters of the Beaufort Scale. (See P. 4.)

RAINFALL.—A dotted line separates areas where rain has fallen from those without rain. The fall in past 24 hours when exceeding half an inch is shown thus - 0.6



III. BAROMETER AND WIND

Yesterday morning.



IV. ACCUMULATED TEMPERATURE ABOVE 42°.

Amount recorded in various districts of the United Kingdom during the week ended SAT. 1st JULY, with the percentage of the average for the corresponding week.

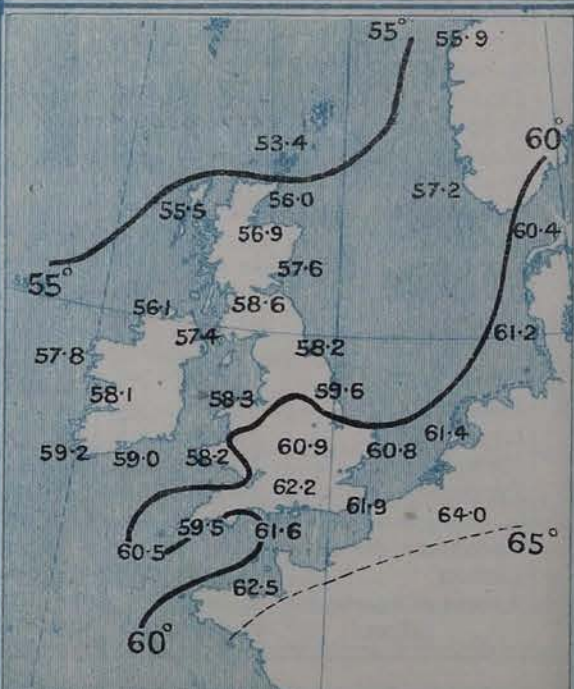
Accumulated values are expressed in Day-Degrees—a "Day Degree" signifying 1° continued for 24 hours, or any other number of degrees for an inversely proportional number of hours



V. Means of DAILY TEMPERATURE

at 8 A.M. for the Month of

JULY. (1871-1900.)



GENERAL SITUATION AT 8 A.M.

PRESSURE

The distribution of pressure has become very complex. Anticyclonic systems lie over the southeast of France, and off the west coast of Norway respectively; in the former of these the highest reading is 30.34 ins: at Biarritz, in the latter 30.07 ins: at Skudenes. In the intervening area the differences of pressure are slight, but the distribution is very irregular; the lowest reading reported is 29.92 ins: of steep gradient for northerly winds has developed over Sweden.

WIND

TEMPERATURE

WEATHER

AND

SEA

Moderate or light southwesterly to westerly breezes prevail over France and the southeastern portion of England, but in Ireland and the west of England the wind has backed to the south. In the north of the British Isles the motion of the air is very slight, the prevailing direction being from the east. Gales or strong winds from the north are reported from the Swedish stations.

The weather is very unsettled; it is fine in the southeast of England, and the adjoining parts of the Continent, but over the greater part of the British Isles the sky is overcast and rain is falling at Lully and Blackhead Point. Much fog prevails in the Irish Sea and also at Spurn Head. The setting in of the westerly winds has slightly reduced the temperature over France and the south of England and in our northern districts this morning's readings are also lower than those reported yesterday in most cases. This morning's values lie between 69° at Yarmouth and Black-on-Sea and 57° at Lumburg Head. The sea is slight or smooth on all coasts.

During the previous 24 hours heavy thunderstorms were experienced in many parts of England and Scotland; the heaviest rainfall reported is 1.53 inch at Liverpool. 81° was reached at Nottingham and maxima but little below 80° were common in England and Ireland. On the Continent some very high temperatures were again experienced, Lyons reports a maximum shade temperature of 90°.

PROBABLE CHANGES IN SYSTEM NOW PREVALENT

The southeastern portion of England will probably remain under the influence of the anticyclonic system covering France. In the north and west shallow disturbances are likely to develop and give rise to close and unsettled weather, with thunderstorms in many places.

FORECASTS*

For the 24 hours ending at NOON on JULY 11TH 1905.

DISTRICTS.

FORECASTS.

- 0 { SCOTLAND
- 1 { NORTH
- 2 { SCOTLAND
- 3 { EAST
- 4 { ENGLAND
- 5 { N.E.
- 6 { ENGLAND
- 7 { EAST
- 8 { MIDLAND
- 9 { COUNTIES
- 10 { ENGLAND
- 11 { SOUTH

Light variable breezes, finally W^{ly}; cloudy and close, with thunderstorms locally.

SW^{ly} or S^{ly} breezes, fair or fine; Very warm.

DISTRICTS.

FORECASTS.

- 6 { SCOTLAND
- 7 { WEST
- 8 { ENGLAND
- 9 { N.W.
- 10 { ENGLAND
- 11 { S.W.
- 12 { IRELAND
- 13 { NORTH
- 14 { IRELAND
- 15 { SOUTH

Same as Nos: 0 to 2.

S^{ly} to SW^{ly} winds, unsettled, fair intervals, with rain or thunder locally.

S^{ly} to SW^{ly} winds, moderate or light in force; cloudy or dull; rain at times.

WARNINGS

NONE ISSUED.

Note.—The South Cone, point downwards (⌋), means that gales, or strong winds, are probable, at first from the Southward (from S.E. round by S. to N.W.). Should it appear likely that a gale beginning from between W. and N.W. is likely to veer towards N. or N.E., the North Cone is hoisted in preference to the South Cone.
The North Cone, point upwards (⌋), means that gales, or strong winds, are probable, at first from the Northward (from N.W. round by N. to S.E.). Should it appear likely that a gale beginning from between E. and S.E. is likely to veer towards S. or S.W., the South Cone is hoisted in preference to the North Cone.

* For terms for transmission of Forecasts by Telegraph, see next page.

REPORTS FOR YESTERDAY.

STATIONS.	TEMPERATURE F.		Weather.	Sunshine. Hrs.	Rainfall. Ins.	STATIONS.	TEMPERATURE F.		Weather.	Sunshine. Hrs.	Rainfall. Ins.
	Max.	Min.					Max.	Min.			
Blackpool, to 9 p.m. ...	81	56	0	7.9	0.01	Eastbourne, to 6 p.m. ...	73	*	*	13.0	*
Southport, to 9 p.m. ...	82	56		7.3	0.06	Hastings ...	*	*	*	12.4	*
Rhyl, to 6 p.m. ...	*	*	*	8.3	*	Folkestone ...	77	62	8, 0, 8	11.4	—
Llandudno to 9 p.m. ...	76	59	8c, 8.8, 8c	9.9	0.63	Broadstairs, to 6 p.m. ...	*	*	*	?	*
Bettws-y-Coed, to 6 p.m. ...						Margate, to 6 p.m. ...	78	61	8m, c	10.0	—
Towyn, to 6 p.m. ...	79	55	cg, p, c, 3	8.0	—	Lowestoft, to 6 p.m. ...					
Aberystwyth, to 6 p.m. ...	72	63	8c, 8	9.0	—	Skegness ...	66	*	0	9.6	—
Plymouth, to 9 p.m. ...						Scarborough ...	65	*	*	12.0	—
Torquay ...	74	?	8	11.0	—	Harrogate, to 6 p.m. ...	78	50	8	12.3	—
Bournemouth, to 6 p.m. ...	77	58	*	11.9	—	Darwen, to 9 p.m. ...					
Bognor, to 6 p.m. ...	*	*	*	12.0	*	Manchester, to 9 p.m. ...	81	64	6, 6.6, c	10.0	0.85
Worthing ...	*	*	*	11.2	*	Birmingham, to 9 p.m. ...	76	58	8, 8.8, 7	6.1	0.32
Brighton ...	71	*	*	10.9	*						

TEMPERATURE, WEATHER, and RAINFALL at additional FOREIGN STATIONS, mainly for the 24 hours ended at 8 a.m. yesterday.

STATIONS. 9 th JULY 1905.	TEMPERATURE F.		WEATHER.	RAIN. — Ins.	STATIONS. 9 th JULY 1905.	TEMPERATURE F.		WEATHER.	RAIN. — Ins.
	Max.	Min.				Max.	Min.		
Obs ^y not received					Rome ...				
Flushing ...					Naples ...				
Aix-la-Chapelle ...					Malta ...				
Copenhagen ...									
Oxö (Christiansand) ...									
St. Petersburg ...					Geneva 8 th JULY 1905.	1 p.m.		1 p.m.	Measured
Vienna	73	*	6	7 a.m.
Buda-Pesth ...					Berne ...	73	*	6	—
Hermanstadt ...					Lucerne ...	75	*	6	—
Trieste ...					Coire ...	73	*	6	—
Florence ...					St. Gotthard ...	57	*	6c	0.35
					Lugano ...	79	*	6	1.10

EXPLANATION OF THE COLUMNS GIVEN ON PAGE 1.

WEATHER.—Beaufort Scale is b. blue sky; c. detached clouds; d. drizzling rain; f. fog; g. dark, gloomy; h. hail; l. lightning; m. misty (hazy); o. overcast; p. passing showers; q. squally; r. rain; s. snow; t. thunder; u. ugly, threatening; v. visibility, unusual transparency; w. dew.

* AN ASTERISK is inserted in all places for which information is not usually received.

TABLE SHOWING THE LOCAL STANDARD TIMES AND THE CORRESPONDING GREENWICH TIMES OF THE OBSERVATIONS RECORDED ON PAGE 1.					TABLE SHOWING THE GREENWICH TIMES OF SUNRISE, NOON, AND SUNSET, FOR STATIONS IN THE UNITED KINGDOM, TO-DAY.			
COUNTRIES, &c.	Hours of Morning Observations by Local Standard Time.	Corresponding Greenwich Times.	Hours of Evening Observations by Local Standard.	Corresponding Greenwich Times.	10 th JULY 1905.	Sunrise G.M.T.	Noon G.M.T.	Sunset G.M.T.
British Isles ...	8 a.m. (West European)	8 a.m.	6 p.m. (W.E.T.)	6 p.m.	Yarmouth ...	3.43	11.58	8.14
Holland ...	7 a.m. (")	7 a.m.	7 p.m. (W.E.T.)	7 p.m.	Greenwich ...	3.56	12.5	8.14
Germany, Denmark	8 a.m. (Mid-European)	7 a.m.	8 p.m. (M.E.T.)	7 p.m.	Wick ...	3.22	12.17	9.11
Norway, Sweden					Valencia ...	4.34	12.46	8.58
Belgium ...	7 a.m. (West European)	7 a.m.	Not published	—				
France ...	7 a.m. (Paris)	6.51 a.m.	6 p.m. (Paris)	5.51 p.m.				
Spain ...	8 a.m. (West European)	8 a.m.	6 p.m. (W.E.T.)	6 p.m.				
Portugal ...	8 a.m. (Lisbon)	8.36 a.m.	3.23 p.m. (Lisbon)	4 p.m.				
Azores { Ponta Delgada	6 a.m. (Local)	7.43 a.m.	9 p.m. (Local)	10.43 p.m.				
Horta	6 a.m. (Local)	7.55 a.m.	9 p.m. (Local)	10.55 p.m.				

SUBSCRIPTIONS both for the Daily and Weekly Weather Reports may be paid, in advance, to the Meteorological Office.

TERMS: For Daily Weather Report, forwarded by Book Post, £1 0 0 per annum.

" Weekly " " " " £1 10 0 " Single Copies, 6d.

Single Copies of the Daily Weather Report (price 1d.) may be obtained after 3 p.m. on the day of issue at the Meteorological Office, and at Messrs. W. H. SMITH & SONS' Bookstalls at the following terminus Railway Stations:—Victoria, Charing Cross, King's Cross, St. Pancras, Euston.

FORECASTS OF WEATHER for one day in advance are drawn up at the Meteorological Office at 11 a.m., and between 7 and 8 p.m. The latest forecast can be had by Reply Telegram, on paying at any Post Office in the United Kingdom Sixpence in addition to the cost of the inquiry and reply Telegrams. Information as to the Terms on which Forecasts can be sent, daily, for a long or short period, may be obtained on application to the Meteorological Office, 63, Victoria Street, S.W., either personally or by post.

DAILY WEATHER REPORT

for 8 a.m. on *Tuesday, 11th July, 1905.*
 Issued by the METEOROLOGICAL OFFICE, 63, Victoria Street, London. W. N. SHAW, Director.

STATIONS.		YESTERDAY EVENING. (See note on last page.)					THIS MORNING. (See note on last page.)										PAST 24 HOURS.				
		BAROM.		TEMP.		WIND	BAROMETER.		TEMPERATURE.			WIND.		Sea (0 to 9.)	Temp.		Weather.	Sun- shine Hours	Rainfall. Ins.		
		At 32° Fahr. and M.S.L.	Dry Bulb.	Direc.	Force (0 to 12.)		At 32° Fahr. and M.S.L.	Change since Yester- day.	Dry Bulb.	Wet Bulb.	Change since Yester- day.	Direc.	Force (0 to 12.)		Max.	Min.					
																				Ins.	°
SCANDINAVIA.	Haparanda...	29.73	50	N	6	0	29.71	+0.08	47	74.5	-4	N	6	0	59	24.7	-	*	0.04		
	Hernösand...	29.86	60	N	2	3	29.89	+0.07	55	50	-3	NW	4	3	68	52	-	*	-		
	Stockholm...	29.88	59	S	2	3	29.92	+0.04	64	54	+5	NW	2	3	70	55	-	*	-		
	Wisby...	29.92	63	W	4	3	29.91	+0.03	65	61	+2	NNW	4	3	66	59	-	*	-		
	Karlstad...	29.91	68	Z	0	3	29.93	-0.06	63	55	+3	NE	2	3	*	*	-	*	-		
	Färder (X'ania Fjord)	29.93	66	W	3	3	29.91	-0.09	68	62	+4	SW	1	3	68	63	-	*	-		
	Bodö...	30.00	49	N	4	0	30.01	+0.07	46	44	-3	N	4	2	50	45	-	*	-		
	Christiansund...	30.05	53	W	1	0	30.05	+0.01	54	51	+1	NE	4	3	55	52	-	*	-		
Skudesnaes...	30.01	59	NNW	4	C	29.97	-0.10	57	56	-2	NNW	6	C	2	63	55	3, C	*	-		
BRITISH ISLANDS.	Sumburgh Head	29.98	53	NE	3	0	29.99	-0.03	52	52	0	ENE	2	3	54	51	0	*	0.20		
	Stornoway...	29.93	64	Z	0	C	29.97	+0.05	56	55	-2	Z	0	0	70	55	0, C, 0	4.3	-		
	Malin Head...	29.95	60	Z	0	3	29.99	+0.06	59	58	+3	E	1	0	65	53	3, 3, C, 0	*	-		
	Blacksod Pt.	29.98	63	SW	3	C	29.98	+0.04	62	60	0	SE	2	2	67	55	3, C	*	-		
	Valencia...	30.03	65	WSW	2	C	29.97	0.00	62	61	0	S	3	3	68	59	6, 7	6.6	0.62		
	Roche's Point...	30.01	69	WSW	4	C	30.03	+0.05	62	62	-1	SW	2	3	72	59	3, C, 7	*	0.39		
	Birr Castle...	29.96	71	W	3	C	30.00	+0.04	63	60	0	S	3	3	75	52	3, C, 0	8.4	-		
	Donaghadee...	29.95	62	SSE	3	3	30.02	+0.05	52	52	-3	NNW	2	2	73	51	3, C, 0	*	0.09		
	Liverpool Obsy...	30.00	66	Z	0	C	30.04	+0.03	67	63	+1	Z	0	0	71	61	3, C, 0	*	0.02		
	Holyhead...	29.98	62	SSW	4	f, h	30.04	+0.03	60	59	+2	S	3	3	65	56	h, f, h	*	0.11		
	Pembroke (St Ann's)	30.01	61	SW	3	f	30.08	+0.04	59	59	0	NNW	3	3	64	58	0, f, h	0.0	0.05		
	Scilly (St Mary's)	30.07	61	W	3	f	30.12	+0.10	61	60	-1	WSW	3	3	66	59	m, c, f	0.4	0.34		
	Jersey (St Aubins)	30.15	65	WSW	3	0	30.19	-0.01	61	61	-2	WSW	4	3	68	60	m, c, f	0.8	0.09		
	Portland Bill...	30.08	59	SW	5	f	30.15	+0.02	59	58	-2	W	2	3	63	57	h, f, C	*	0.36		
	Dungeness...	30.11	61	SW	4	0	30.08	-0.01	62	61	-1	SW	3	2	65	59	f, 0, f	3.3	0.02		
	Wick...	29.93	56	N	1	f	29.98	+0.03	56	54	0	N	2	1	60	48	-	*	0.03		
Nairn...	29.91	65	E	1	C	29.96	+0.02	60	58	+4	W	1	1	69	54	-	*	0.05			
Aberdeen...	29.94	57	ESE	1	C	29.99	+0.03	56	56	-3	E	1	2	60	52	0, f, C, f	0.4	0.03			
Leith...	29.91	65	NW	1	3	29.98	+0.03	67	62	+8	WSW	2	2	71	52	0, 3, C	*	-			
North Shields...	29.94	71	W	3	C	29.98	+0.02	68	62	+5	W	2	2	74	58	C, h, 3, C	*	-			
Spurn Head...	29.97	67	W	1	0	30.01	+0.02	65	63	+4	NNW	1	1	74	61	0, 3	*	-			
GERMANY, &c.	Yarmouth...	29.99	77	SSE	2	3	30.01	+0.02	67	63	-2	NNW	3	2	78	63	3, 3, C	*	-		
	Clacton-on-Sea...	30.04	69	SW	3	C	30.05	+0.01	67	65	-2	W	2	2	77	62	3, C, 0	6.5	0.01		
	Nottingham...	30.00	70	WSW	1	0	30.04	+0.03	67	64	+4	WSW	1	2	76	60	C, 0	5.0	-		
	Bath...	30.03	66	S	3	0	30.11	+0.02	65	62	+1	WSW	1	2	67	60	-	2.0	0.12		
	Oxford...	30.04	64	SSW	1	0	30.10	+0.02	63	61	-2	WSW	1	2	70	62	3, C, 0, 3	*	-		
	London (St James' Park)	30.05	67	SW	4	0	30.08	+0.01	67	63	+2	W	2	2	72	63	0, 0, 9, 3	5.7	0.01		
	The Scaw (Skagen)	29.96	63	NW	1	3	29.92	-0.07	62	60	-2	SSW	2	2	70	57	-	*	-		
	Fanö...	30.03	62	W	1	0	30.00	-0.08	60	55	-4	ENE	1	2	70	59	-	*	0.04		
Cuxhaven...	30.00	66	NE	2	0	30.00	-0.05	63	61	+1	W	2	2	70	61	-	*	-			
FRANCE.	The Helder...	30.04	64	SW	2	C	30.03	+0.01	67	64	-1	WSW	1	2	70	63	-	*	-		
	Brussels...	*	*	*	*	*	30.10	-0.01	61	61	-5	NNW	4	2	76	61	-	*	0.08		
	Berlin...	29.98	72	W	1	0	30.01	-0.03	67	63	-2	NNW	3	2	81	63	-	*	-		
	Frankfurt...	30.11	71	W	2	0	30.13	+0.04	68	64	-5	SW	2	2	81	64	-	*	0.32		
	Munich...	30.16	67	W	4	C	30.19	+0.02	65	62	-2	W	2	2	77	61	-	*	0.08		
	C. Gris Nez...	30.14	61	SSW	4	f	30.12	-0.01	60	60	+3	SW	3	3	64	57	-	*	0.04		
	Brest...	30.20	61	SW	4	f	30.19	+0.01	60	60	-1	SW	3	3	64	59	-	*	0.04		
	Lorient...	30.19	68	WSW	4	0	30.19	-0.02	63	62	-1	W	2	2	75	61	-	*	-		
	Rochefort...	30.28	71	NNW	3	3	30.26	-0.05	64	64	-3	NE	3	2	77	61	C, 3	*	-		
	Biarritz...	30.28	70	NNE	4	3	30.22	-0.12	68	66	-1	E	1	2	75	61	-	*	0.04		
	Paris...	30.18	74	W	3	0	30.19	0.00	66	63	-1	SSW	2	2	79	62	-	*	-		
	Belfort...	30.13	68	WSW	6	C	30.17	-0.01	62	60	-5	WSW	5	2	76	56	-	*	-		
	Lyons...	30.16	75	N	1	C	30.19	-0.06	68	61	+2	NNW	1	2	79	61	-	*	-		
	Nice...	29.97	77	SE	3	3	30.00	-0.02	80	68	+2	Z	0	2	88	72	-	*	-		
	Perpignan...	30.14	80	NW	4	3	30.13	-0.09	76	65	+2	W	3	3	87	65	-	*	-		
	SPAN. PEN.	Corunna...																			
Lisbon...		30.05	75	NNW	5	3	30.03	-0.13	75	67	+2	NNW	1	2	86	66	-	*	-		
Azores (P. Delgada)...		29.99	63	NW	2	3	30.03	+0.14	64	59	-3	W	2	2	77	59	-	*	-		

NOTE: The Sunshine for London given in this Table is recorded on the Tower of the Wesleyan Training College, Westminster; the Sunshine entered to Dungeness is recorded at Littlestone-on-Sea.

* Observations for this column not generally received. † Observations received too late for insertion in Charts on next page.

WEATHER CHARTS

FOR *Tuesday, 11th July, 1905.*

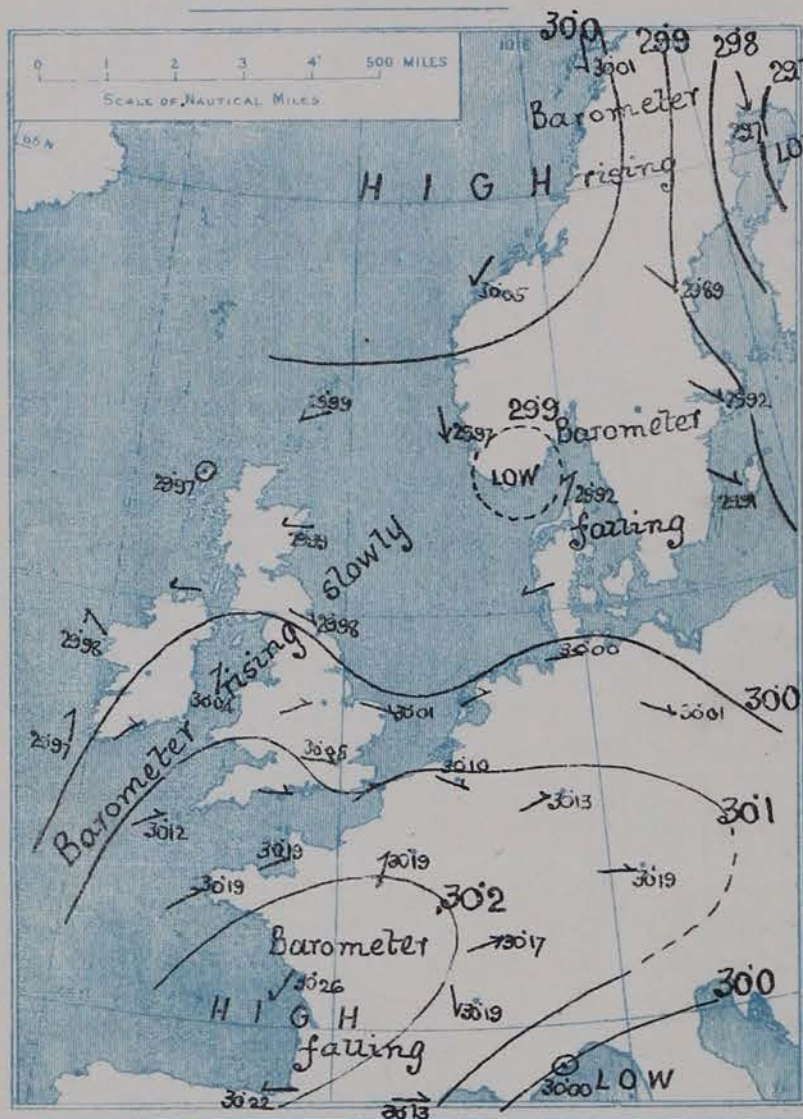
I. BAROMETER, WIND AND SEA. *This Morning.*

BAROMETER.—Isobars are drawn for each tenth of an inch.

WIND.—Arrows show Directions and Force, flying with the wind.

Force above 10 → : Force 5 to 7 → : } Calm ☉
Force 8 to 10 → : Force 1 to 4 → :

SEA.—Rough High

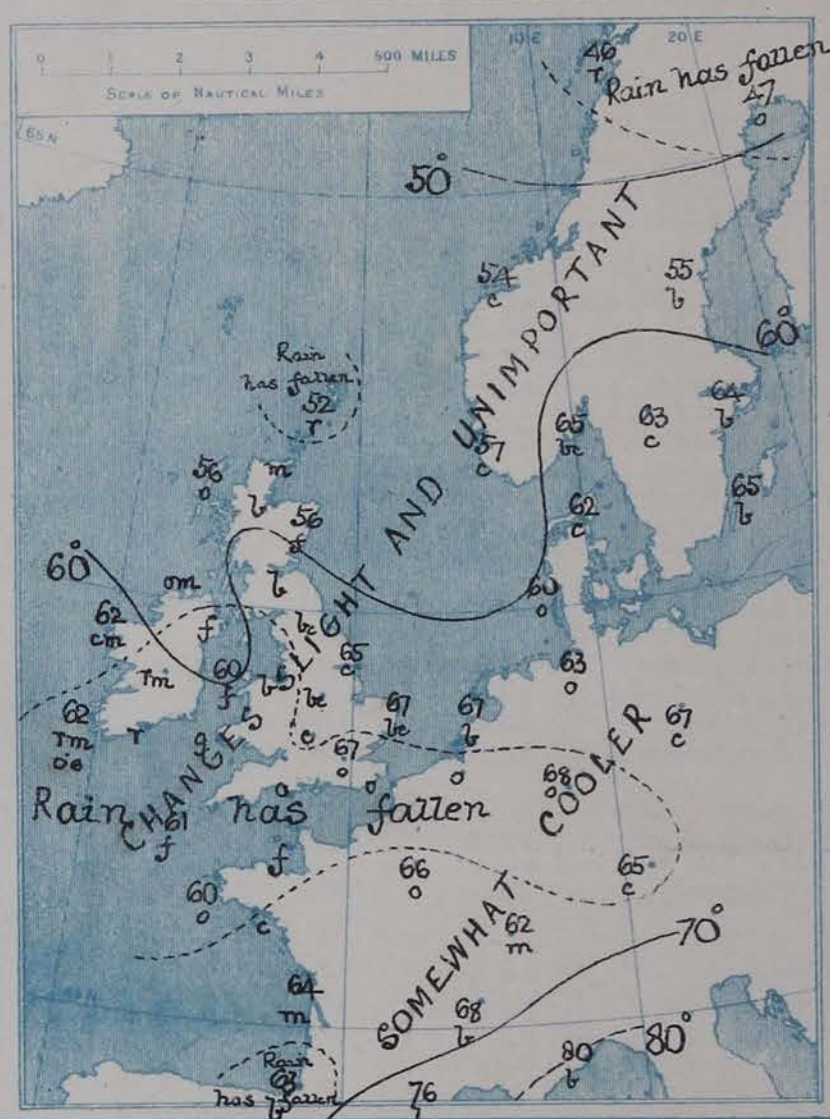


II. TEMPERATURE AND WEATHER. *This Morning.*

TEMPERATURE.—Isotherms are drawn for each 10°.

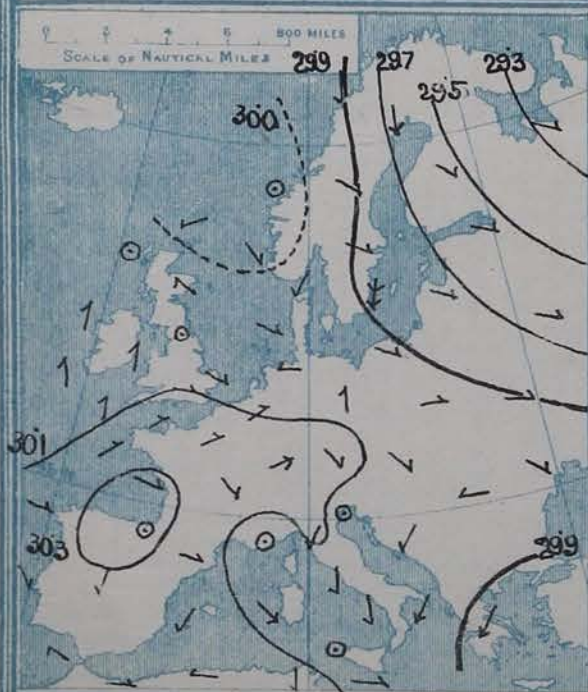
WEATHER.—Shown by Letters of the Beaufort Scale. (See P. 4.)

RAINFALL.—A dotted line separates areas where rain has fallen from those without rain. The fall in past 24 hours when exceeding half an inch is shown thus - 0.6



III. BAROMETER AND WIND

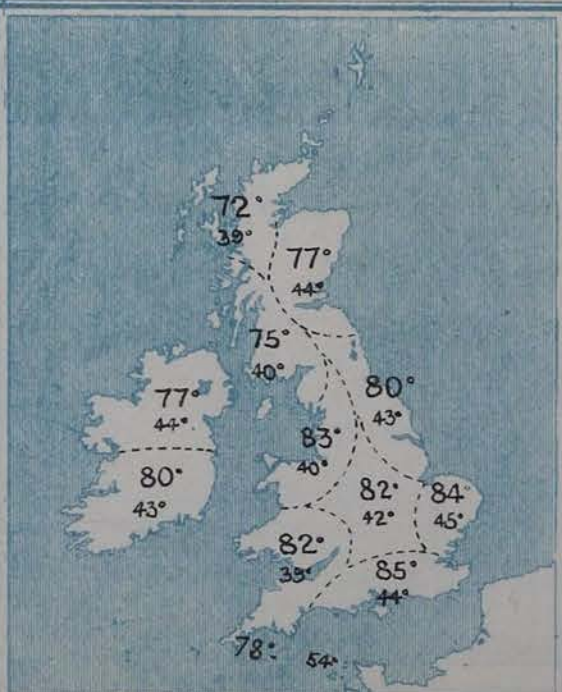
Yesterday morning.



IV. EXTREMES OF TEMPERATURE

recorded

in various districts of the United Kingdom during the week ended Sat^y 8th JULY



V. Means of DAILY TEMPERATURE

at 8 A.M. for the Month of JULY. (1871-1900.)



GENERAL SITUATION AT 8 A.M.

PRESSURE

Our Islands are still situated in the region between two anticyclones, in which the highest readings are 30.26 ins. at Rochefort and 30.05 ins. at Christiansund, respectively. The general distribution of pressure remains of a complex character, many small irregularities being shown. A rather steep gradient for N. winds still exists over Eastern Scandinavia.

WIND

The wind is generally light, over the south of England and north of France the prevailing direction is southwesterly, while over our northern counties it is extremely variable. Southerly breezes are reported from Ireland.

TEMPERATURE

The weather is unsettled, but it is generally fair, though rather cloudy over Great Britain, and at the majority of the Continental stations. Rain is falling throughout the south of Ireland, for it is reported from many of the British coast stations and also from the north of France.

WEATHER

The temperature over our Islands has changed little, and readings remain above the average very generally. In France and Germany this morning's readings are generally somewhat lower than those of yesterday.

AND

SEA

The sea is slight or smooth on all our coasts. During the past 24 hours rain fell at all stations in the south and west of England and in the south of Ireland, the largest total being 0.62 in. at Valencia. In the north showers occurred locally. The amounts of bright sunshine were smaller than on the previous day, and the temperature accordingly remained lower; the highest maximum reported was 78° at Yarmouth, but at the majority of stations 75° was not exceeded, 81° was reached at Berlin and Frankfurt, and at Nice the thermometer rose to 88°.

PROBABLE CHANGES IN SYSTEM NOW PREVALENT

There are no indications of any important changes in the present distribution of pressure, and close, rather unsettled weather is likely to continue during the ensuing 24 hours.

FORECASTS*

For the 24 hours ending at NOON on JULY 12TH 1905.

DISTRICTS.

FORECASTS.

0	SCOTLAND NORTH	Light variable breezes; some fast intervals, but not settled. Occasional showers.
1	SCOTLAND EAST	
2	ENGLAND N.E.	Light Westerly breezes; fair as a whole, but close; occasional showers. Warm.
3	ENGLAND EAST	
4	MIDLAND COUNTIES	
5	ENGLAND SOUTH	

DISTRICTS.

FORECASTS.

6	SCOTLAND WEST	Same as Nos. 0 and 1.
7	ENGLAND N.W.	
8	ENGLAND S.W.	Light breezes, mainly Southerly or Southwesterly; fair as a whole, but not settled; close and warm.
9	IRELAND NORTH	
10	IRELAND SOUTH	Light Southerly to Westerly breezes; cloudy or dull; some rain. Warm.

WARNINGS

NONE ISSUED.

Note.—The South Cone, point downwards (T), means that gales, or strong winds, are probable, at first from the Southward (from S.E. round by S. to N.W.). Should it appear likely that a gale beginning from between W. and N.W. is likely to veer towards N. or N.E., the North Cone is hoisted in preference to the South Cone.
The North Cone, point upwards (T), means that gales, or strong winds, are probable, at first from the Northward (from N.W. round by N. to S.E.). Should it appear likely that a gale beginning from between E. and S.E. is likely to veer towards S. or S.W., the South Cone is hoisted in preference to the North Cone.

REPORTS FOR YESTERDAY.

STATIONS.	TEMPERATURE F.		Weather.	Sunshine. Hrs.	Rainfall. Ins.	STATIONS.	TEMPERATURE F.		Weather.	Sunshine. Hrs.	Rainfall. Ins.
	Max.	Min.					Max.	Min.			
Blackpool, to 9 p.m. ...	71	52	c, c, p	6.3	0.03	Eastbourne, to 6 p.m. ...	65	*	*	1.4	*
Southport, to 9 p.m. ...	71	57	3, c	5.7	—	Hastings ...	*	*	*	3.3	*
Rhyl, to 6 p.m. ...	*	*	*	5.5	*	Folkestone ...	66	56	0, c, 0	1.9	—
Llandudno to 9 p.m. ...	71	57	c, 3, p	3.7	0.04	Broadstairs, to 6 p.m. ...	*	*	*	7.2	*
Bettws-y-Coed, to 6 p.m. ...	69	55	c, 3, c	0.1	—	Margate, to 6 p.m. ...	75	59	3, c, c	6.0	—
Towyn, to 6 p.m. ...	73	55	c, 9, c	1.1	—	Lowestoft, to 6 p.m. ...	80	58	3, c, 0	9.9	—
Aberystwyth, to 6 p.m. ...	69	64	c, 0, r	3.0	0.02	Skegness ...	77	*	0, 3, c	3.8	—
Plymouth, to 9 p.m. ...	64	59	0, p, f, 3, c	0.3	0.69	Scarborough ...	75	*	*	6.4	—
Torquay ...	68	57	0	0.8	0.29	Harrogate, to 6 p.m. ...	76	55	3, c, 0, p	7.2	0.04
Bournemouth, to 6 p.m. ...	68	57	*	3.8	*	Darwen, to 9 p.m. ...	73	56	3, c, 0, m	6.3	—
Bognor, to 6 p.m. ...	*	*	*	4.2	*	Manchester, to 9 p.m. ...	74	57	3, 0, p	4.0	0.03
Worthing ...	*	*	*	3.8	*	Birmingham, to 9 p.m. ...	71	57	c, 0	3.8	—
Brighton ...	65	*	*	1.8	0.01						

TEMPERATURE, WEATHER, and RAINFALL at additional FOREIGN STATIONS, mainly for the 24 hours ended at 8 a.m. yesterday.

STATIONS. 10 th JULY 1905.	TEMPERATURE F.		WEATHER.	RAIN. Ins.	STATIONS. 10 th JULY 1905.	TEMPERATURE F.		WEATHER.	RAIN. Ins.
	Max.	Min.				Max.	Min.		
Flushing ...	79	61	5, 6	0.12	Rome ...	89	67	6, 6	—
Aix-la-Chapelle ...	86	54	5, 6	0.71	Naples ...	85	70	6, 6	—
Copenhagen ...	70	57	6, 6	—	Malta ...	88	75	6	—
Oxö (Christiansand) ...	66	55	6, 6	—					
St. Petersburg ...	63	52	4, 5	0.04	Geneva ...	9 JULY 1905.		1 p.m. Reports not received	Measured 7 a.m.
Vienna ...	79	59	6, 6	—	Berne ...		*		
Buda-Pesth ...	84	63	6, 6	—	Lucerne ...		*		
Hermanstadt ...	79	57	6, 6	—	Coire ...		*		
Trieste ...	81	69	6, 6	—	St. Gotthard ...		*		
Florence ...	88	64	6, 6	—	Lugano ...		*		

EXPLANATION OF THE COLUMNS GIVEN ON PAGE 1.

WEATHER.—Beaufort Scale is b. blue sky; c. detached clouds; d. drizzling rain; f. fog; g. dark, gloomy; h. hail; l. lightning; m. misty (hazy); o. overcast; p. passing showers; q. squally; r. rain; s. snow; t. thunder; u. ugly, threatening; v. visibility, unusual transparency; w. dew.

* AN ASTERISK is inserted in all places for which information is not usually received.

TABLE SHOWING THE LOCAL STANDARD TIMES AND THE CORRESPONDING GREENWICH TIMES OF THE OBSERVATIONS RECORDED ON PAGE 1.

COUNTRIES, &c.	Hours of Morning Observations by Local Standard Time.	Corresponding Greenwich Times.	Hours of Evening Observations by Local Standard Time.	Corresponding Greenwich Times.
British Isles ...	8 a.m. (West European)	8 a.m.	6 p.m. (W.E.T.)	6 p.m.*
Holland ...	7 a.m. (")	7 a.m.	7 p.m. (W.E.T.)	7 p.m.
Germany, Denmark Norway, Sweden }	8 a.m. (Mid-European)	7 a.m.	8 p.m. (M.E.T.)	7 p.m.
Belgium ...	7 a.m. (West European)	7 a.m.	Not published	—
France ...	7 a.m. (Paris)	6.51 a.m.	6 p.m. (Paris)	5.51 p.m.
Spain ...	8 a.m. (West European)	8 a.m.	6 p.m. (W.E.T.)	6 p.m.
Portugal ...	8 a.m. (Lisbon)	8.36 a.m.	3.23 p.m. (Lisbon)	4 p.m.
Azores { Ponta Delgada ...	6 a.m. (Local)	7.43 a.m.	9 p.m. (Local)	10.43 p.m.
Horta ...	6 a.m. (Local)	7.55 a.m.	9 p.m. (Local)	10.55 p.m.

TABLE SHOWING THE GREENWICH TIMES OF SUNRISE, NOON, AND SUNSET, FOR STATIONS IN THE UNITED KINGDOM, TO-DAY.

11 JULY 1905.	Sunrise G.M.T.	Noon G.M.T.	Sunset G.M.T.
Yarmouth ...	3.44	11.58	8.13
Greenwich ...	3.57	12.5	8.13
Wick ...	3.23	12.17	9.10
Valencia ...	4.35	12.46	8.58

SUBSCRIPTIONS both for the Daily and Weekly Weather Reports may be paid, in advance, to the Meteorological Office.

TERMS: For Daily Weather Report, forwarded by Book Post, £1 0 0 per annum.
" Weekly " " " £1 10 0 " " Single Copies, 6d.

Single Copies of the Daily Weather Report (price 1d.) may be obtained after 3 p.m. on the day of issue at the Meteorological Office, and at Messrs. W. H. SMITH & SONS' Bookstalls at the following terminus Railway Stations:—Victoria, Charing Cross, King's Cross, St. Pancras, Euston.

FORECASTS OF WEATHER for one day in advance are drawn up at the Meteorological Office at 11 a.m., and between 7 and 8 p.m. The latest forecast can be had by Reply Telegram, on paying at any Post Office in the United Kingdom Sixpence in addition to the cost of the inquiry and reply Telegrams. Information as to the Terms on which Forecasts can be sent, daily, for a long or short period, may be obtained on application to the Meteorological Office, 63, Victoria Street, S.W., either personally or by post.

* At Oxford the observations are taken at 8 p.m.

DAILY WEATHER REPORT

for 8 a.m. on *Wednesday, 12th July, 1905.*

Issued by the METEOROLOGICAL OFFICE, 63, Victoria Street, London. W. N. SHAW, Director.

STATIONS.		YESTERDAY EVENING. (See note on last page.)					THIS MORNING. (See note on last page.)										PAST 24 HOURS.				
		BAROM.		TEMP.		WIND.	BAROMETER.		TEMPERATURE.			WIND.		Sea (0 to 9.)	Temp.		Weather.	Sun- shine Hours	Rainfall. Ins.		
		At 32° Fahr. and M.S.L.	Dry Bulb.	Direc.	Force (0 to 12.)		Weather.	At 32° Fahr. and M.S.L.	Change since Yester- day.	Dry Bulb.	Wet Bulb.	Change since Yester- day.	Direc.		Force (0 to 12.)	Weather.				Max.	Min.
SCANDINAVIA	Haparanda...	29.72	48	N	2	0	29.75	+0.04	47	45	0	N	4	0	54	45	-	*	-		
	Hernösand...	29.86	58	Z	0	0	29.85	-0.04	54	48	-1	N	2	0	68	48	-	*	-		
	Stockholm...	29.89	61	S	2	7	29.85	-0.07	60	57	-4	NW	2	0	72	52	-	*	0.08		
	Wisby...	29.86	64	SE	2	0	29.80	-0.11	62	56	-3	SE	2	0	68	61	-	*	0.12		
	Karlstad...	29.89	59	ENE	2	c	29.90	-0.03	54	49	-9	NE	6	0	*	*	7, c, 7	*	0.43		
	Färder (X'ania Fjord)	29.87	64	SSW	1	c	29.89	-0.02	59	52	-9	?	?	0	68	57	-	*	-		
	Bodö...	29.99	46	N	4	7	29.97	-0.04	45	43	-1	N	4	7	50	43	-	*	0.32		
	Christiansund	30.06	52	NNE	6	0	30.08	+0.03	51	47	-3	NNE	4	0	57	46	-	*	-		
Skudesnaes	29.94	58	NNW	6	0	29.96	-0.01	56	53	-1	NNW	4	0	61	52	0, 0	*	-			
BRITISH ISLANDS.	Sumburgh Head	30.00	52	NE	2	0	30.03	+0.04	52	50	0	NE	3	0	53	51	7, 0	*	0.05		
	Stornoway...	29.95	60	SSW	3	0	29.91	-0.06	58	57	+2	Z	0	0	63	55	0	4.2	-		
	Malin Head...	29.92	57	E	1	7m	29.94	-0.05	59	57	0	W	3	0	63	54	0, 7m, 0	*	0.32		
	Blacksod Pt.	29.91	62	S	4	7dm	29.99	+0.01	61	59	-1	SW	3	0	64	56	dm	*	0.22		
	Valencia...	29.98	62	SSW	3	0	30.01	+0.04	62	61	0	S	2	0	64	60	0, 7m, 0	0.0	0.15		
	Roche's Point...	30.03	62	SSW	3	7m	30.05	+0.02	63	62	+1	SSW	1	0	65	60	7m, f, 7m	*	0.15		
	Birr Castle...	29.95	69	SW	4	0	30.01	+0.01	63	61	0	SW	2	0	72	60	0, 7	1.8	0.19		
	Donaghadee...	29.98	58	S	2	0	29.98	-0.04	63	62	+11	WSW	2	7	63	52	0, 7m, 7	*	0.12		
Liverpool Obsy...	30.04	67	W	1	0	30.04	0.00	66	63	-1	W	1	0	71	61	0, c, 7	*	0.07			
GERMANY, &c.	Holyhead...	30.02	60	S	4	f, 7	30.04	0.00	58	58	-2	S	3	f	64	56	7m, f	*	0.07		
	Pembroke (St Ann's)	30.08	60	SW	4	0	30.08	0.00	59	59	0	SW	4	0	64	58	0, f	0.9	0.05		
	Scilly (St. Mary's)	30.13	63	SW	3	0	30.11	-0.01	62	60	+1	SW	1	0	65	59	0, f, 0	3.7	-		
	Jersey (St. Aubins)	30.17	67	NNW	3	0	30.18	-0.01	61	60	0	NNW	3	0	69	60	f, 0, 0	4.1	0.01		
	Portland Bill...	30.14	60	W	4	f	30.14	-0.01	60	59	+1	NNW	2	c	65	57	f	7.0	-		
	Dungeness...	30.09	62	SW	5	c	30.12	+0.04	61	60	-1	SW	2	f	67	59	c, f	-	-		
	Wick...	29.99	58	SE	2	m	29.96	-0.02	56	54	0	SE	2	f	65	54	-	*	-		
	Nairn...	29.98	57	E	1	c	29.94	-0.02	57	57	-3	Z	0	0	66	53	c, 7m	*	0.04		
FRANCE.	Aberdeen...	30.00	58	SE	1	0	29.97	-0.02	56	56	0	ENE	1	f	67	54	0, f, 0, f	3.8	0.03		
	Leith...	29.96	58	NE	1	c	29.93	-0.05	58	57	-9	NE	2	0	79	55	c, 7	*	0.17		
	North Shields...	29.97	73	NW	2	c	29.98	0.00	66	63	-2	SSW	2	c	74	60	c, 7	*	0.09		
	Spurn Head...	30.00	71	SW	1	0	30.03	+0.02	67	65	+2	NNW	2	0	74	63	-	*	0.04		
	Yarmouth...	30.03	67	E	2	c	30.04	+0.03	70	66	+3	NNW	3	0	72	65	c	6.5	0.04		
	Clacton-on-Sea...	30.04	74	WSW	2	c	30.08	+0.03	71	66	+4	WSW	2	0	78	62	c, 0, c	8.5	-		
	Nottingham...	30.03	73	W	1	0	30.06	+0.02	67	62	0	W	1	0	79	63	0, 0	-	-		
	Bath...	30.12	67	NW	1	0	30.12	+0.01	64	60	-1	SW	1	0	72	61	-	3.0	-		
SPAN. PEN.	Oxford...	30.10	67	WSW	1	c	30.12	+0.02	63	59	0	WSW	2	0	75	61	0, c	-	-		
	London (St. James' Park)	30.10	65	NNW	2	0	30.10	+0.02	65	62	-2	NNW	2	0	76	61	0, c, 0	6.0	-		
	The Scaw (Skagen)	29.89	61	W	2	0	29.87	-0.05	61	58	-1	NNE	1	0	66	59	-	*	-		
	Fanö...	30.00	60	NW	2	0	30.01	+0.04	62	58	+2	NNW	3	0	70	57	-	*	-		
	Cuxhaven...	30.00	66	W	3	0	30.04	+0.04	62	59	-1	W	2	0	72	62	-	*	-		
	The Helder...	30.06	66	W	2	c	30.06	+0.03	64	63	-3	S	1	0	70	59	-	*	-		
	Brussels...	*	*	*	*	*	30.14	+0.04	60	60	-1	SW	3	f	72	58	-	*	-		
	Berlin...	29.96	69	NW	3	c	30.00	-0.01	65	60	-2	NNW	4	c	77	63	-	*	-		
SPAN. PEN.	Frankfurt...	30.09	69	NNW	2	c	30.10	-0.03	70	66	+2	W	2	c	79	64	-	*	0.08		
	Munich...	30.10	69	W	2	7	30.13	-0.06	65	62	0	W	2	c	77	61	-	*	0.43		
	C. Gris Nez...	30.14	59	SW	4	f	30.15	+0.03	58	58	-2	SW	3	f	66	57	-	*	-		
	Brest...	30.16	65	SW	2	0	30.14	-0.05	60	59	0	NE	1	0	68	55	-	*	-		
	Lorient...	30.16	72	NNW	3	0	30.18	-0.01	59	59	-4	E	2	m	75	55	-	*	0.04		
	Rochefort...	30.15	73	NNW	2	0	30.15	-0.11	70	67	+6	ENE	2	0	83	64	0	*	-		
	Biarritz...	30.12	74	Z	0	0	30.12	-0.10	71	71	+3	Z	0	0	84	66	-	*	-		
	Paris...	30.15	72	NW	2	0	30.10	-0.09	61	59	-5	ENE	1	0	78	50	-	*	1.58		
SPAN. PEN.	Belfort...	30.05	76	WSW	5	0	30.09	-0.08	67	62	+5	ENE	2	m	81	59	-	*	-		
	Lyons...	30.09	80	N	1	0	30.10	-0.09	70	62	+2	NW	1	0	84	64	-	*	-		
	Nice...	29.97	78	SW	1	c	29.99	-0.01	78	68	-2	Z	0	0	90	52	-	*	-		
	Perpignan...	30.03	84	S	1	0	30.04	-0.09	76	67	0	Z	0	0	93	64	-	*	-		
	Corunna...	30.03	71	SW	5	0	30.13	+0.10	70	63	-5	NNE	4	0	86	63	-	*	-		
	Lisbon...	30.12	65	NW	1	0	30.15	+0.13	68	65	0	S	4	0	75	63	-	*	-		
	Azores (P. Delgada)	30.08	66	WSW	2	0	30.09	+0.06	68	64	+4	SW	3	0	72	64	-	*	-		
	" (Horta)	30.08	66	WSW	2	0	30.09	+0.06	68	64	+4	SW	3	0	72	64	-	*	-		



NOTE: The Sunshine for London given in this Table is recorded on the Tower of the Wesleyan Training College, Westminster; the Sunshine entered to Dungeness is recorded at Littlestone-on-Sea.


ERRATUM The 8 a.m. Bar. reading at Fanö yesterday should have been 29.92 in.

Observations received too late for insertion in Charts on next page.

FOR Wednesday, 12th July, 1905.

BAROMETER—Isobars are drawn for each tenth of an inch.
WIND—Arrows show Directions and Force, flying with the wind.

Force above 10	→→→→	Force 5 to 7	→→→→	} Calm ☉
Force 8 to 10	→→→→	Force 1 to 4	→→→→	
SEA.—Rough		High		



TEMPERATURE.—Isotherms are drawn for each 10°

WEATHER.—Shown by Letters of the Beaufort Scale. (See P. 4.)

RAINFALL.—A dotted line separates areas where rain has fallen from those without rain. The fall in past 24 hours when exceeding half an inch is shown thus—0.6



Yesterday morning.

IV. LAST WEEK'S RAINFALL.

Amount recorded
in various districts of the United Kingdom
during the week ended SAT. 8TH JULY
with the percentage of the average amount
for the corresponding week.

V. Means of DAILY TEMPERATURE

at 8 A.M. for the Month of
JULY. (1871-1900.)



GENERAL SITUATION AT 8 A.M.

PRESSURE

Pressure has become very uniform over Northwestern Europe. The anticyclone over the west of France has given way, and the highest readings in it are now below 30.2 in. In the high-pressure system off the north of Scotland readings remain slightly above 30.0 in. The lowest reading in the trough separating the two "highs" is 29.9 in. at Stromway. A shallow and rather irregular disturbance has formed over the east of France, and shallow cyclonic disturbances are also shown over southern Sweden.

WIND

Light W. breezes prevail over England and Ireland, but over Scotland these give place to calms or light E. air. On the shores of the Bay of Biscay the wind has shifted to the east, but at the majority of continental stations it remains W.

TEMPERATURE

The weather is fair though rather cloudy at the majority of stations within our area; fog again prevails at many stations on the coast of the United Kingdom, and also on the northwest of France.

WEATHER

Temperature has changed little over our islands, but at most continental stations to-day's readings are slightly lower than those of yesterday. The humidity of the air is high both at home and abroad, the difference between the readings of the wet and dry bulb thermometer being less than 3° in many cases.

AND

The sea is slight or smooth on all our coasts. During the previous 24 hours slight rain fell throughout Ireland and the north of England, and in the eastern districts of Scotland. The amount of sunshine varied considerably. The lowest totals are reported from the shores of Cardigan Bay, but at Harrogate, as many as 10.5 hours were recorded. The highest temperature reached in the British Isles was 79° at Nottingham. 80° was not attained at any of the German stations from which reports are received. From the south of France maxima of over 90° are reported. 1.58 in. of rain fell in Paris.

SEA

PROBABLE CHANGES IN SYSTEM NOW PREVALENT

There are no indications of any immediate change over the British Isles, but the break up of the anticyclone and the shift of the wind to the east over the west of France point to the formation of shallow disturbances over the Bay of Biscay. These will probably spread northward, and cause cloudy weather over our islands during tomorrow.

FORECASTS*

For the 24 hours ending at NOON on JULY 13TH 1905.

DISTRICTS.

FORECASTS.

0	{ SCOTLAND NORTH	Light variable breezes, fair as a whole, but cloudy; occasional light rain, some fog on coast.
1	{ SCOTLAND EAST	
2	{ ENGLAND N.E.	Light breezes, mainly Westerly; fair as a whole today, but close; local thundershowers probable tomorrow; some fog on coast.
3	{ ENGLAND EAST	
4	{ MIDLAND COUNTIES	
5	{ ENGLAND SOUTH	

DISTRICTS.

FORECASTS.

6	{ SCOTLAND WEST	Same as Nos: 0 and 1.
7	{ ENGLAND N.W.	
8	{ ENGLAND S.W.	Same as Nos: 2 to 5.
9	{ IRELAND NORTH	
10	{ IRELAND SOUTH	Light Southwesterly winds, cloudy or dull, occasional rain.

WARNINGS

NONE ISSUED.

Note.—The South Cone, point downwards (∇), means that gales, or strong winds, are probable, at first from the Southward (from S.E. round by S. to N.W.). Should it appear likely that a gale beginning from between W. and N.W. is likely to veer towards N. or N.E., the North Cone is hoisted in preference to the South Cone.
The North Cone, point upwards (∇), means that gales, or strong winds, are probable, at first from the Northward (from N.W. round by N. to S.E.). Should it appear likely that a gale beginning from between E. and S.E. is likely to veer towards S. or S.W., the South Cone is hoisted in preference to the North Cone.

* For terms for transmission of Forecasts by Telegraph, see next page.

REPORTS FOR YESTERDAY.

STATIONS.	TEMPERATURE F.		Weather.	Sunshine Hrs.	Rainfall Ins.	STATIONS.	TEMPERATURE F.		Weather.	Sunshine Hrs.	Rainfall Ins.
	Max.	Min.					Max.	Min.			
Blackpool, to 9 p.m.	70	57	c, o, f	5.9	0.02	Eastbourne, to 6 p.m.	67	*	*	9.0	*
Southport, to 9 p.m.	75	56	c, o, f	7.3	0.04	Hastings	*	*	*	8.0	*
Rhyl, to 6 p.m.	*	*	*	7.4	*	Folkestone	69	60	bc, bc, bc	7.9	0.03
Llandudno to 9 p.m.	74	59	bc, o, f	8.2	0.07	Broadstairs, to 6 p.m.	*	*	*	8.0	*
Bettws-y-Coed, to 6 p.m.						Margate, to 6 p.m.	77	61	bc	7.2	-
Towyn, to 6 p.m.	70	63	m, g, o, r, o	0.2	0.06	Lowestoft, to 6 p.m.	73	59	oc, f, oc	8.5	-
Aberystwyth, to 6 p.m.	67	59	c, o, r	1.5	0.05	Skegness	79	*	o	4.5	-
Plymouth, to 9 p.m.	65	59	oc, bc, bc	1.8	0.01	Scarborough	73	*	*	5.1	-
Torquay	69	60	bc	3.5	-	Harrogate, to 6 p.m.	79	59	bc	10.5	-
Bournemouth, to 6 p.m.	71	61	*	6.5	*	Darwen, to 9 p.m.	74	55	oc, bc, f	6.0	0.02
Bognor, to 6 p.m.	*	*	*	5.6	*	Manchester, to 9 p.m.	77	59	bc, r, o	6.2	0.25
Worthing	*	*	*	6.1	*	Birmingham, to 9 p.m.	74	60	bc	8.0	-
Brighton	68	*	*	4.5	0.04						

TEMPERATURE, WEATHER, and RAINFALL at additional FOREIGN STATIONS, mainly for the 24 hours ended at 8 a.m. yesterday.

STATIONS. 11 TH JULY 1905.	TEMPERATURE F.		WEATHER.	RAIN. Ins.	STATIONS. 11 TH JULY 1905.	TEMPERATURE F.		WEATHER.	RAIN. Ins.
	Max.	Min.				Max.	Min.		
Flushing	70	63	c, r	—	Rome	89	66	b, b	—
Aix-la-Chapelle	77	59	c, r	0.08	Naples	85	71	b, b	—
Copenhagen	72	61	bc, o	—	Malta	82	73	c	—
Oxö (Christiansand)	68	57	o, o	—					
St. Petersburg	63	54	o, o	—	Geneva 10 TH JULY 1905.	1 p.m.	*	1 p.m.	Measured
Vienna	82	68	o, b	0.12	Berne	77	*	bc	7 a.m.
Buda-Pesth	90	72	b, c	—	Lucerne	75	*	c	0.79
Hermanstadt	79	61	b, b	—	Coire	73	*	bc	0.16
Trieste	81	52	b, b	—	St. Gotthard	77	*	b	—
Florence	92	66	b, b	—	Lugano	86	*	b	—

EXPLANATION OF THE COLUMNS GIVEN ON PAGE 1.

WEATHER.—Beaufort Scale is b. blue sky; c. detached clouds; d. drizzling rain; f. fog; g. dark, gloomy; h. hail; l. lightning; m. misty (hazy); o. overcast; p. passing showers; q. squally; r. rain; s. snow; t. thunder; u. ugly, threatening; v. visibility, unusual transparency; w. dew.

* AN ASTERISK is inserted in all places for which information is not usually received.

TABLE SHOWING THE LOCAL STANDARD TIMES AND THE CORRESPONDING GREENWICH TIMES OF THE OBSERVATIONS RECORDED ON PAGE 1.

COUNTRIES, &c.	Hours of Morning Observations by Local Standard Time.	Corresponding Greenwich Times.	Hours of Evening Observations by Local Standard.	Corresponding Greenwich Times.
British Isles	8 a.m. (West European)	8 a.m.	6 p.m.* (W.E.T.)	6 p.m.*
Holland	7 a.m. (")	7 a.m.	7 p.m. (W.E.T.)	7 p.m.
Germany, Denmark Norway, Sweden }	8 a.m. (Mid-European)	7 a.m.	8 p.m. (M.E.T.)	7 p.m.
Belgium	7 a.m. (West European)	7 a.m.	Not published	—
France	7 a.m. (Paris)	6.51 a.m.	6 p.m. (Paris)	5.51 p.m.
Spain	8 a.m. (West European)	8 a.m.	6 p.m. (W.E.T.)	6 p.m.
Portugal	8 a.m. (Lisbon)	8.36 a.m.	3.23 p.m. (Lisbon)	4 p.m.
Azores { Ponta Delgada	6 a.m. (Local)	7.43 a.m.	9 p.m. (Local)	10.43 p.m.
Horta	6 a.m. (Local)	7.55 a.m.	9 p.m. (Local)	10.55 p.m.

TABLE SHOWING THE GREENWICH TIMES OF SUNRISE, NOON, AND SUNSET, FOR STATIONS IN THE UNITED KINGDOM, TO-DAY.

12 TH JULY 1905.	Sunrise G.M.T.	Noon G.M.T.	Sunset G.M.T.
Yarmouth	3.45	11.58	8.12
Greenwich	3.58	12.5	8.12
Wick	3.25	12.17	9.9
Valencia	4.36	12.46	8.57

SUBSCRIPTIONS both for the Daily and Weekly Weather Reports may be paid, in advance, to the Meteorological Office.

TERMS: For Daily Weather Report, forwarded by Book Post, £1 0 0 per annum.
" Weekly " " " £1 10 0 " " Single Copies, 6d.

Single Copies of the Daily Weather Report (price 1d.) may be obtained after 3 p.m. on the day of issue at the Meteorological Office, and at Messrs. W. H. SMITH & SONS' Bookstalls at the following terminus Railway Stations:—Victoria, Charing Cross, King's Cross, St. Pancras, Euston.

FORECASTS OF WEATHER for one day in advance are drawn up at the Meteorological Office at 11 a.m., and between 7 and 8 p.m. The latest forecast can be had by Reply Telegram, on paying at any Post Office in the United Kingdom Sixpence in addition to the cost of the inquiry and reply Telegrams. Information as to the Terms on which Forecasts can be sent, daily, for a long or short period, may be obtained on application to the Meteorological Office, 63, Victoria Street, S.W., either personally or by post.

* At Oxford the observations are taken at 8 p.m.

DAILY WEATHER REPORT

for 8 a.m. on Thursday, 13th July, 1905.

1905.

Issued by the METEOROLOGICAL OFFICE, 63, Victoria Street, London. W. N. SHAW, Director.

STATIONS.		YESTERDAY EVENING. (See note on last page.)					THIS MORNING. (See note on last page.)										LAST 24 HOURS.						
		BAROM.		TEMP.		WIND.	BAROMETER.		TEMPERATURE.				WIND.		Sea (0 to 9.)	Weather.	Temp.		Sun- shine Hours	Rainfall. ins.			
		At 82° Fahr. and M. S. L.	Ins.	Dry Bulb.	°		Direc.	Force (0 to 12.)	At 82° Fahr. and M. S. L.	Change since Yester- day.	Dry Bulb.	Wet Bulb.	Change since Yester- day.	°			Direc.	Force (0 to 12.)			Weather.	Max.	Min.
		Ins.	°				Ins.	Ins.	°	°	°						°	°					
SCANDINAVIA	Haparanda...	29.75	49	NE	2	0	29.70	-0.05	49	48	+2	N	4	7	*	50	45	-	*	*	0.16		
	Hernösand...	29.84	55	Z	0	0	29.84	-0.01	52	48	-2	N	2	0	*	63	46	-	*	*	0.04		
	Stockholm...	29.84	51	N	2	0	29.82	-0.03	57	52	-3	NW	4	0	*	61	50	-	*	*	0.59		
	Wisby...	29.79	59	N	6	7	29.81	+0.01	57	51	-5	N	6	0	*	66	58	-	*	*	0.04		
	Karlstad...	29.89	58	NNW	4	0	29.93	+0.03	55	49	+1	NNW	4	0	*	7, c	*	*	*	*	-		
	Færder (X'ania Fjord)	29.90	62	NNE	2	0	29.98	+0.09	56	49	-3	N	5	0	*	63	55	-	*	*	-		
	Bodö...	30.01	49	N	4	0	30.04	+0.07	49	45	+4	N	4	0	*	50	45	-	*	*	-		
	Christiansund...	30.13	49	NE	4	0	30.13	+0.05	51	48	0	ENE	3	0	*	54	48	-	*	*	0.04		
	Skudesnaes...	29.95	57	NNW	6	0	29.99	+0.03	56	54	0	SSW	1	0	*	61	50	0	*	*	-		
BRITISH ISLANDS.	Sumburgh Head	30.07	53	NE	4	0	30.12	+0.09	53	48	+1	NE	3	0	*	56	45	0	*	*	-		
	Stornoway...	29.95	63	S	2	0	30.04	+0.13	59	56	+1	SW	3	0	*	68	56	0, 0	*	*	6.2		
	Malin Head...	30.02	61	WNW	1	0	30.07	+0.13	61	58	+2	SW	2	0	*	63	54	0, 0	*	*	-		
	Blacksod Pt.	30.02	63	SSW	4	0	30.09	+0.10	60	59	-1	S	5	0	*	67	57	0, 0, 0	*	*	-		
	Valencia...	30.08	65	SW	2	0	30.17	+0.16	61	60	-1	SSE	3	0	*	67	57	0, 0, 0	*	*	3.5		
	Roche's Point...	30.09	65	SSW	3	0	30.20	+0.15	63	60	0	WSW	3	0	*	66	59	0, 0	*	*	-		
	Birr Castle...	30.04	72	SW	2	0	30.15	+0.14	61	58	-2	SW	2	0	*	73	55	0, 0, 0	*	*	2.0		
	Donaghadee...	30.06	61	Z	0	0	30.13	+0.15	62	58	-1	WSW	1	0	*	69	52	-	*	*	-		
	Liverpool Obsy...	30.08	64	W	2	0	30.16	+0.12	63	61	-3	W	3	0	*	68	60	0, 0, 0	*	*	0.03		
	Holyhead...	30.08	60	SW	3	0	30.17	+0.13	60	59	+2	SW	3	0	*	62	56	0, 0, 0	*	*	0.03		
	Pembroke (St Ann's)	30.12	61	SW	4	0	30.19	+0.11	60	60	+1	SW	1	0	*	62	58	0, 0, 0	*	*	0.7		
	Scilly (St. Mary's)	30.16	65	S	1	0	30.23	+0.12	64	63	+2	W	1	0	*	69	60	0, 0, 0	*	*	3.0		
	Jersey (St. Aubins)	30.17	65	ENE	1	0	30.26	+0.09	62	61	+1	WNW	2	0	*	68	56	0, 0, 0	*	*	2.5		
	Portland Bill...	30.15	62	W	3	0	30.23	+0.09	61	60	+1	NW	2	0	*	66	59	0, 0, 0	*	*	-		
	Dungeness...	30.10	61	SW	4	0	30.16	+0.04	66	62	+5	NW	3	0	*	66	55	0, 0	*	*	5.5		
	Wick...	30.05	54	SE	2	0	30.11	+0.15	54	52	-2	SE	3	0	*	58	52	-	*	*	0.05		
Nairn...	29.98	59	Z	0	0	30.07	+0.13	58	56	+1	Z	0	0	*	61	55	-	*	*	0.06			
Aberdeen...	30.01	57	ENE	1	0	30.13	+0.16	55	54	-1	ENE	1	0	*	58	54	0, 0, 0	*	*	0.34			
Leith...	29.99	65	W	3	0	30.10	+0.17	61	58	+3	ENE	1	0	*	66	54	0, 0	*	*	0.05			
North Shields...	30.00	67	W	3	0	30.10	+0.12	67	62	+1	NW	2	0	*	73	57	0, 0, 0	*	*	0.01			
Spurn Head...	30.03	68	WNW	2	0	30.11	+0.08	66	65	-1	NNW	2	0	*	74	62	-	*	*	0.01			
Yarmouth...	30.04	73	E	3	0	30.10	+0.06	68	63	-2	NNW	4	0	*	78	64	0, 0	*	*	-			
Clacton-on-Sea...	30.05	73	WSW	2	0	30.13	+0.05	67	64	-4	W	2	0	*	76	59	0, 0, 0	*	*	7.0			
Nottingham...	30.05	71	WNW	1	0	30.14	+0.09	67	63	0	W	1	0	*	79	60	0, 0	*	*	6.3			
Bath...	30.09	70	SW	3	0	30.20	+0.08	67	63	+3	NW	2	0	*	71	60	-	*	*	8.5			
Oxford...	30.11	66	WSW	2	0	30.19	+0.07	67	62	+4	WNW	2	0	*	75	57	0	*	*	-			
London (St. James' Park)	30.17	66	W	2	0	30.17	+0.07	66	63	+1	W	2	0	*	77	60	0, 0, 0	*	*	9.4			
GERMANY, &c.	The Scaw (Skagen)	29.91	63	NNE	1	0	29.96	+0.09	59	52	-2	NE	3	0	*	68	57	-	*	*	-		
	Fanö...	30.01	60	NNW	4	0	29.98	-0.03	61	58	-1	NW	4	0	*	66	57	-	*	*	-		
	Cuxhaven...	30.04	64	NW	2	0	29.96	-0.08	63	62	+1	W	1	0	*	66	62	-	*	*	0.24		
	The Helder...	30.07	67	W	1	0	30.06	0.00	65	62	+1	WNW	2	0	*	72	63	-	*	*	-		
	Brussels...	30.00	71	NW	2	0	30.13	-0.01	59	59	-1	SW	3	0	*	78	55	-	*	*	-		
	Berlin...	30.00	71	NW	2	0	29.97	-0.03	65	59	0	WNW	1	0	*	75	63	-	*	*	0.04		
	Frankfurt...	30.09	72	W	2	0	30.07	-0.03	68	67	-2	SSW	2	0	*	82	66	-	*	*	0.71		
	Munich...	30.10	68	NW	1	0	30.07	-0.06	68	63	+3	SW	1	0	*	75	57	-	*	*	-		
FRANCE.	C. Gris Nez...	30.15	60	SW	3	0	30.17	+0.02	62	59	+4	SSW	2	0	*	64	58	-	*	*	-		
	Brest...	30.17	69	N	3	0	30.26	+0.12	62	59	+2	Z	0	0	*	72	55	-	*	*	-		
	Lorient...	30.14	75	E	2	0	30.23	+0.05	63	61	+4	NNE	2	0	*	79	59	-	*	*	-		
	Rochefort...	30.14	76	NW	3	0	30.22	+0.07	71	67	+1	ENE	3	0	*	87	66	0, 0	*	*	-		
	Biarritz...	30.21	70	WSW	4	0	30.29	+0.17	69	68	-2	W	4	0	*	75	66	-	*	*	-		
	Paris...	30.14	73	NE	71	0	30.21	+0.11	65	60	+4	NW	2	0	*	78	60	-	*	*	-		
	Belfort...	30.01	79	Z	0	0	30.09	0.00	65	62	-2	W	4	0	*	84	59	-	*	*	-		
	Lyons...	30.04	84	NNE	71	0	30.15	+0.15	68	62	-2	PNW	2	0	*	88	66	-	*	*	-		
	Nice...	29.97	80	SW	1	0	29.99	0.00	73	68	-5	Z	0	0	*	88	64	-	*	*	-		
	Perpignan...	30.01	86	Z	0	0	30.12	+0.08	79	68	+3	W	3	0	*	91	73	-	*	*	-		
SPAN. PEN.	Corunna...	30.18	67	NNE	6	0	30.18	+0.05	71	64	+1	N	3	0	*	81	64	-	*	*	-		
	Lisbon...	30.18	67	NNE	6	0	30.18	+0.05	71	64	+1	N	3	0	*	81	64	-	*	*	-		
	Azores (P. Delgada)...	30.16	70	SSW	4	0	30.19	+0.10	70	68	+2	SSW	5	0	*	75	68	-	*	*	-		

NOTE: The Sunshine for London given in this Table is recorded on the Tower of the Wesleyan Training College, Westminster; the Sunshine entered to Dungeness is recorded at Littlestone-on-Sea.

ERRATUM. The Bar Bar. reading at Paris yesterday morning should have been 30.18 ins.

WEATHER CHARTS

FOR Thursday, 13th July, 1905.

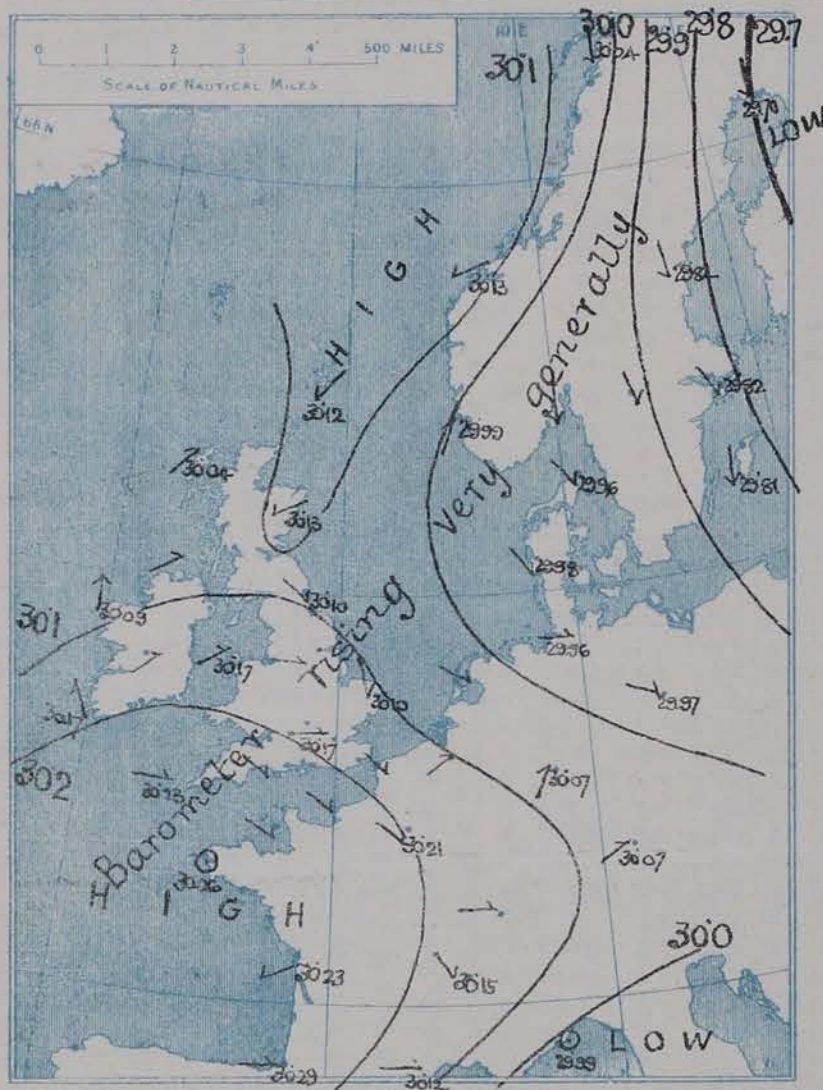
I. BAROMETER, WIND AND SEA. This Morning.

BAROMETER.—Isobars are drawn for each tenth of an inch.

WIND.—Arrows show Directions and Force, flying with the wind.

Force above 10 → : Force 5 to 7 → : } Calm ☉
Force 8 to 10 → : Force 1 to 4 → :

SEA.—Rough High



II. TEMPERATURE AND WEATHER. This Morning.

TEMPERATURE.—Isotherms are drawn for each 10°.

WEATHER.—Shown by Letters of the Beaufort Scale. (See P. 4.)

RAINFALL.—A dotted line separates areas where rain has fallen from those without rain. The fall in past 24 hours when exceeding half an inch is shown thus - 0.6



III. BAROMETER AND WIND

Yesterday morning.

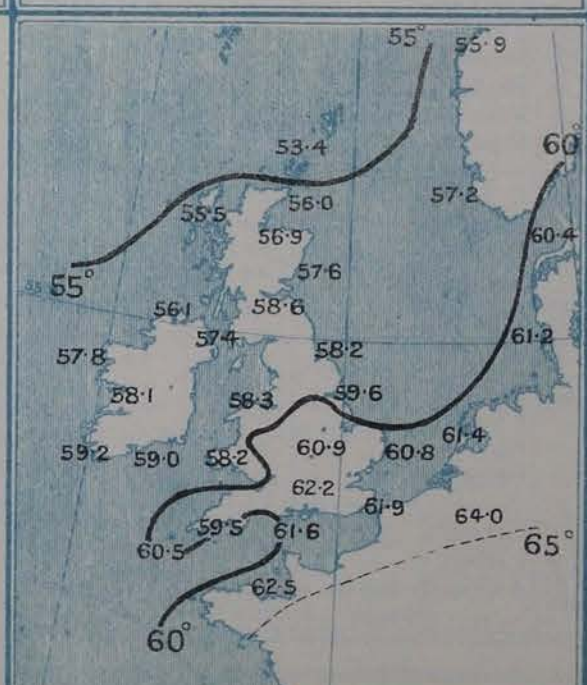


IV. LAST WEEK'S SUNSHINE.

Amount recorded in various districts of the United Kingdom during the week ended SAT. 8th JULY with the percentage of the average duration for the corresponding week.



V. Means of DAILY TEMPERATURE at 8 A.M. for the Month of JULY. (1871-1900.)



GENERAL SITUATION AT 8 A.M.

PRESSURE

This morning's map shows an anticyclone over the Bay of Biscay, the highest readings being 30.29 in. at Biarritz and 30.26 in. at Brest. A second high pressure system lies off the west coast of Norway, and extends southwards over the eastern districts of Scotland. The barometer has risen generally over our Islands, and readings are now everywhere above 30.0 in. Pressure continues relatively low in eastern Scandinavia.

WIND

TEMPERATURE

WEATHER

AND

SEA

The wind shows an anticyclonic circulation on the eastern side of the high pressure system over the Bay; it is Southwesterly in the south of Ireland, Westerly in the Midlands, and Northwesterly to Northerly over our southeastern counties and over France. Light variable breezes prevail over Scotland. Fresh to strong Northerly winds are reported from the Scandinavian stations.

The weather is fair or fine over the greater part of our Islands, but in the west of Ireland it is rather unsettled and rain is falling at Galway. Temperature continues above 65° at most English stations but in Scotland readings are generally below 60°, the lowest value reported being 53° at Lumburg Head. Over France and Germany the weather is generally fine and warm, but in the northeast of our area conditions are less settled, and the fresh Northerly wind keeps the temperature rather low.

The sea is slight off the east coast of Ireland, smooth elsewhere. During the previous 24 hours rain fell in Scotland and the north of England, the largest total reported being 0.34 in. at Aberdeen. Large amounts of bright sunshine were recorded in the south but over the northern and western parts of the country much cloud prevailed. Temperature reached 79° at Nottingham and 78° at Yarmouth, but at both Aberdeen and Wick the maximum was only 58°.

PROBABLE CHANGES IN SYSTEM NOW PREVALENT

The barometer continues to rise in the anticyclones lying over the Bay of Biscay and off the coast of Norway, and a ridge of high pressure is establishing itself over our Islands. The weather may, therefore, be expected to become more settled. High temperatures are likely to continue.

FORECASTS*

For the 24 hours ending at NOON on JULY 14TH 1905.

DISTRICTS.

FORECASTS.

DISTRICTS.

FORECASTS.

- 0 { SCOTLAND
- 1 { NORTH
- 2 { SCOTLAND
- 3 { EAST
- 4 { ENGLAND
- 5 { N.E.
- 6 { ENGLAND
- 7 { EAST
- 8 { MIDLAND
- 9 { COUNTIES
- 10 { ENGLAND
- 11 { SOUTH

Light variable breezes; fair generally; rather warm.

Westerly or Northwesterly breezes; fair to fine, warm.

- 6 { SCOTLAND
- 7 { WEST
- 8 { ENGLAND
- 9 { N.W.
- 10 { ENGLAND
- 11 { S.W.
- 12 { IRELAND
- 13 { NORTH
- 14 { IRELAND
- 15 { SOUTH

Southwesterly breezes, fair as a whole, but occasional showers.

Light breezes mainly Westerly; fair generally; warm.

Light breezes mainly Westerly; fair or fine, warm.

Light Southerly to Westerly winds, fair as a whole, but some rain in the west.

WARNINGS

NONE ISSUED

Note.—The South Cone, point downwards (⏚), means that gales, or strong winds, are probable, at first from the Southward (from S.E. round by S. to N.W.). Should it appear likely that a gale beginning from between W. and N.W. is likely to veer towards N. or N.E., the North Cone is hoisted in preference to the South Cone.

The North Cone, point upwards (⏚), means that gales, or strong winds, are probable, at first from the Northward (from N.W. round by N. to S.E.). Should it appear likely that a gale beginning from between E. and S.E. is likely to veer towards S. or S.W., the South Cone is hoisted in preference to the North Cone.

* For terms for transmission of Forecasts by Telegraph, see next page.

REPORTS FOR YESTERDAY.

STATIONS.	TEMPERATURE F.		Weather.	Sunshine. Hrs.	Rainfall. Ins.	STATIONS.	TEMPERATURE F.		Weather.	Sunshine. Hrs.	Rainfall. Ins.
	Max.	Min.					Max.	Min.			
Blackpool, to 9 p.m. ...	70	61	o c h	5.0	—	Eastbourne, to 6 p.m. ...	64	*	*	5.0	*
Southport, to 9 p.m. ...	66	61	c, o	0.9	0.04	Hastings ...	*	*	*	4.8	—
Khyll, to 6 p.m. ...	*	*	*	2.5	*	Folkestone ...	66	59	o, c, d c	4.3	—
Llandudno to 9 p.m. ...	69	60	d c, h	2.6	0.01	Broadstairs, to 6 p.m. ...	*	*	*	7.7	*
Bettws-y-Coed, to 6 p.m. ...	69	60	d c, h, d	2.5	*	Margate, to 6 p.m. ...	75	62	o, d	5.4	—
Towyn, to 6 p.m. ...	67	61	o g	0.0	0.06	Lowestoft, to 6 p.m. ...	79	63	c, d c	11.0	—
Aberystwyth, to 6 p.m. ...	66	60	o c r	2.2	0.03	Skegness ...	78	*	d c	7.4	—
Plymouth, to 9 p.m. ...	67	59	d c, o	4.5	—	Scarborough ...	79	*	*	8.0	—
Torquay ...	70	60	o	7.2	—	Harrogate, to 6 p.m. ...	72	62	d, h, c	1.4	0.15
Bournemouth, to 6 p.m. ...	71	59	*	8.6	—	Darwen, to 9 p.m. ...	69	58	o m, d	0.8	0.03
Bognor, to 6 p.m. ...	*	*	*	7.2	*	Manchester, to 9 p.m. ...	72	61	o, c	2.0	—
Worthing ...	*	*	*	7.0	*	Birmingham, to 9 p.m. ...	77	58	d c, c	10.9	—
Brighton ...	66	*	*	5.2	—						

TEMPERATURE, WEATHER, and RAINFALL at additional FOREIGN STATIONS, mainly for the 24 hours ended at 8 a.m. yesterday.

STATIONS. 12 th JULY, 1905.	TEMPERATURE F.		WEATHER.	RAIN. Ins.	STATIONS. 12 th JULY, 1905.	TEMPERATURE F.		WEATHER.	RAIN. Ins.
	Max.	Min.				Max.	Min.		
Flushing ...	70	61	b, o	—	Rome ...	91	66	b, b	—
Aix-la-Chapelle ...	68	59	o, c	—	Naples ...	85	70	c, c	—
Copenhagen ...	70	61	o, o	—	Malta ...	83	72	b	—
Oxø (Christiansand) ...	66	57	b, c	—					
St. Petersburg ...	59	54	c, o	—	Geneva 11 th JULY 1905.	1 p.m.	*	1 p.m.	Measured
Vienna ...	77	64	o, b	0.16	Berne ...	75	*	b	7 a.m.
Buda-Pesth ...	88	70	c, o	—	Lucerne ...	77	*	b c	—
Hermanstadt ...	82	57	b, b	—	Coire ...	79	*	b c	—
Trieste ...	86	72	b, b	—	St. Gotthard ...	75	*	c	—
Florence ...	95	68	b, b	—	Lugano ...	88	*	b	—

EXPLANATION OF THE COLUMNS GIVEN ON PAGE 1.

WEATHER.—Beaufort Scale is b. blue sky; c. detached clouds; d. drizzling rain; f. fog; g. dark, gloomy; h. hail; l. lightning; m. misty (hazy); o. overcast; p. passing showers; q. squally; r. rain; s. snow; t. thunder; u. ugly, threatening; v. visibility, unusual transparency; w. dew.

* AN ASTERISK is inserted in all places for which information is not usually received.

TABLE SHOWING THE LOCAL STANDARD TIMES AND THE CORRESPONDING GREENWICH TIMES OF THE OBSERVATIONS RECORDED ON PAGE 1.

COUNTRIES, &c.	Hours of Morning Observations by Local Standard Time.	Corresponding Greenwich Times.	Hours of Evening Observations by Local Standard Time.	Corresponding Greenwich Times.
British Isles ...	8 a.m. (West European)	8 a.m.	6 p.m.* (W.E.T.)	6 p.m.*
Holland ...	7 a.m. (")	7 a.m.	7 p.m. (W.E.T.)	7 p.m.
Germany, Denmark Norway, Sweden }	8 a.m. (Mid-European)	7 a.m.	8 p.m. (M.E.T.)	7 p.m.
Belgium ...	7 a.m. (West European)	7 a.m.	Not published	—
France ...	7 a.m. (Paris)	6.51 a.m.	6 p.m. (Paris)	5.51 p.m.
Spain ...	8 a.m. (West European)	8 a.m.	6 p.m. (W.E.T.)	6 p.m.
Portugal ...	8 a.m. (Lisbon)	8.36 a.m.	3.23 p.m. (Lisbon)	4 p.m.
Azores (Ponta Delgada)	6 a.m. (Local)	7.43 a.m.	9 p.m. (Local)	10.43 p.m.
Azores (Horta)	6 a.m. (Local)	7.55 a.m.	9 p.m. (Local)	10.55 p.m.

TABLE SHOWING THE GREENWICH TIMES OF SUNRISE, NOON, AND SUNSET, FOR STATIONS IN THE UNITED KINGDOM, TO-DAY.

13 th JULY, 1905.	Sunrise G.M.T.	Noon G.M.T.	Sunset G.M.T.
Yarmouth ...	3.46	11.58	8.11
Greenwich ...	3.59	12.5	8.12
Wick ...	3.27	12.17	9.8
Valencia ...	4.37	12.46	8.56

SUBSCRIPTIONS both for the Daily and Weekly Weather Reports may be paid, in advance, to the Meteorological Office.

TERMS: For Daily Weather Report, forwarded by Book Post, £1 0 0 per annum.

" Weekly " " " " £1 10 0 " Single Copies, 6d.

Single Copies of the Daily Weather Report (price 1d.) may be obtained after 3 p.m. on the day of issue at the Meteorological Office, and at Messrs. W. H. SMITH & SONS' Bookstalls at the following terminus Railway Stations:—Victoria, Charing Cross, King's Cross, St. Pancras, Euston.

FORECASTS OF WEATHER for one day in advance are drawn up at the Meteorological Office at 11 a.m., and between 7 and 8 p.m. The latest forecast can be had by Reply Telegram, on paying at any Post Office in the United Kingdom Sixpence in addition to the cost of the inquiry and reply Telegrams. Information as to the Terms on which Forecasts can be sent daily, for a long or short period, may be obtained on application to the Meteorological Office, 63, Victoria Street, S.W., either personally or by post.

* At Oxford the observations are taken at 8 p.m.

DAILY WEATHER REPORT

for 8 a.m. on *Friday, 14th July,*

1905.

Issued by the METEOROLOGICAL OFFICE, 63, Victoria Street, London. W. N. SHAW, Director.

STATIONS.		YESTERDAY EVENING. (See note on last page.)					THIS MORNING. (See note on last page.)										PAST 24 HOURS.				
		Barom.	Temp.	Wind	Force	Weather	Barometer.		Temperature.			Wind.		Weather.	Sea (0 to 9.)	Temp.		Weather	Sun- shine Hours	Rainfall. Inch.	
							At 82° Fahr. and M.S.L.	Change since Yester- day.	Dry Bulb.	Wet Bulb.	Change since Yester- day.	Dir.	Force (0 to 12.)			Max.	Min.				
							Ins.	Ins.	°	°	°										
SCANDINAVIA.	Haparanda...	29.80	55	N	4	0	29.90	+20	52	49	+3	N	4	0	59	46	-	-	-		
	Hernösand...	29.85	55	Z	0	7	29.93	+09	59	56	+7	Z	0	0	66	48	-	-	0.04		
	Stockholm...	29.86	53	NW	2	0	29.87	+05	55	54	-2	NW	4	0	61	48	-	-	0.08		
	Wisby...	29.86	57	N	8	0	29.87	+06	57	50	0	N	8	0	63	54	-	-	-		
	Karlstad...	29.91	62	Z	0	8c	29.98	+05	58	52	+3	NW	4	0	63	55	-	-	-		
	Færder (X'ania Fjord)	29.94	63	WSW	2	8c	30.01	+03	59	52	+3	NNE	3	0	63	55	-	-	-		
	Bodö...	30.04	51	N	4	0	30.08	+04	51	48	+2	N	1	0	52	45	-	-	-		
	Christiansund...	30.11	52	NE	3	8c	30.12	-01	52	48	+1	ESE	3	0	52	48	-	-	0.04		
BRITISH ISLANDS.	Skudesnaes...	30.05	59	N	2	8	30.08	+09	56	54	0	N	4	0	59	52	8	-	-		
	Sumburgh Head	30.12	53	E	1	0	30.04	-08	54	52	+1	SSE	3	0	4	55	50	8.0	-	-	
	Stornoway...	30.04	61	SW	4	0	29.93	-11	59	57	0	SW	4	0	4	65	56	0.2	3.2	0.01	
	Malin Head...	30.12	61	W	2	8cm	30.01	-06	65	62	+4	SW	4	0	3	67	59	8cm, 0	-	-	
	Blacksod Pt.	30.16	63	SW	4	cm	30.05	-04	61	60	+1	S	6	0	5	65	59	8cm, 8c	-	0.04	
	Valencia...	30.23	66	SSW	2	c	30.17	-00	61	59	0	S	4	0	4	68	60	6.0	3.3	0.04	
	Roche's Point...	30.23	65	SW	3	c	30.22	+02	62	62	-1	SW	3	0	3	67	60	0.0	-	0.02	
	Birr Castle...	30.17	72	WSW	3	8c	30.14	-01	66	63	+5	W	2	0	3	73	56	8c	4.5	-	
GERMANY, &c.	Donaghadee...	30.15	66	SW	2	c	30.14	+01	65	61	+3	SSE	1	0	1	71	51	8cm, 8cm	-	-	
	Liverpool Obsy...	30.21	65	WNW	1	8	30.19	+03	71	65	+8	SSW	1	0	0	71	60	8	-	-	
	Holyhead...	30.21	62	SW	4	c	30.18	+01	58	58	-2	S	5	0	4	67	57	8c, f	-	-	
	Pembroke (St Ann's)	30.25	61	WSW	2	8c	30.24	+05	60	60	0	WSW	3	0	3	64	59	8c, f	5.4	-	
	Scilly (St. Mary's)	30.30	65	W	1	8c	30.27	+04	63	62	-1	SSW	1	0	1	68	60	8c, f	8.7	0.01	
	Jersey (St. Aubins)	30.28	66	WNW	4	8c	30.30	+04	67	64	+5	WNW	2	0	2	71	60	8cm, 8c	7.2	-	
	Portland Bill...	30.24	63	W	3	8	30.27	+04	62	59	+1	NW	3	0	1	66	58	8c, 8	-	-	
	Dungeness...	30.18	64	WSW	4	0	30.22	+06	67	63	+1	SSE	1	0	0	76	59	-	5.1	-	
FRANCE.	Wick...	30.10	57	SW	2	0	30.01	-10	56	53	+2	SE	2	0	1	60	52	0.9	-	-	
	Nairn...	30.09	61	E	1	c	30.01	-06	61	58	+3	Z	0	0	1	68	53	-	-	-	
	Aberdeen...	30.13	57	S	2	0	30.07	-06	62	59	+7	SSE	2	0	2	62	54	0.7, 8m	0.1	-	
	Leith...	30.11	61	W	1	c	30.08	-02	66	62	+5	NNW	1	0	2	67	56	-	-	-	
	North Shields...	30.13	62	E	3	c	30.14	+04	68	62	+1	SW	2	0	2	68	58	8c	-	-	
	Spurn Head...	30.15	64	E	1	c	30.18	+07	66	63	0	W	2	0	2	72	60	-	-	-	
	Yarmouth...	30.16	69	NNE	2	8c	30.17	+07	68	61	0	WNW	3	0	3	73	61	8, 8c	-	-	
	Clacton-on-Sea...	30.16	70	SE	1	c	30.20	+07	71	66	+4	WNW	1	0	0	78	60	8c, 8m, c	4.7	-	
SPAN. PEN.	Nottingham...	30.15	76	W	1	8	30.20	+06	68	63	+1	WSW	1	0	3	79	58	8	9.6	-	
	Bath...	30.22	72	SW	3	8	30.25	+05	67	63	0	W	1	0	3	75	57	-	10.0	-	
	Oxford...	30.21	70	WSW	2	8	30.25	+06	66	63	-1	WSW	1	0	3	80	57	8	-	-	
	London (St. James' Park)	30.22	69	NW	1	8	30.22	+05	69	64	+3	NW	1	0	3	78	60	0.8c, 8m	8.0	-	
	The Scaw (Skagen)	29.87	60	WNW	2	8	30.00	+04	63	59	+4	NNW	1	0	0	66	55	-	-	-	
	Fanö...	30.07	57	NW	4	8	30.10	+12	60	57	-1	NW	4	0	3	68	55	-	-	-	
	Cuxhaven...	30.05	63	NW	4	8	30.13	+17	59	56	-4	NW	4	0	3	64	57	8.7	-	0.08	
	The Helder...	30.17	64	NNW	1	8	30.21	+15	65	59	0	NNW	1	0	1	68	61	-	-	-	
SPAN. PEN.	Brussels...	*	*	*	*	*	30.23	+10	63	61	+4	SW	2	0	3	75	56	-	-	-	
	Berlin...	29.95	65	Z	0	8	30.06	+09	58	55	-7	WNW	3	0	3	70	55	-	-	0.20	
	Frankfurt...	30.11	70	WNW	2	c	30.19	+12	67	59	-1	N	3	0	3	81	61	-	-	-	
	Munich...	30.07	68	W	4	c	30.16	+09	59	59	-9	W	4	0	3	75	57	-	-	0.35	
	C. Gris Nez...	30.21	62	SW	3	c	30.23	+06	64	63	+2	SW	2	0	1	64	61	-	-	-	
	Brest...	30.32	66	NNW	3	8c	30.33	+07	60	59	-2	Z	0	0	2	73	55	-	-	-	
	Lorient...	30.26	73	NE	3	8c	30.31	+08	61	59	-2	NE	2	0	2	79	59	-	-	-	
	Rochefort...	? 30.23	74	NW	4	8	? 30.29	+07	67	63	-4	NE	3	0	3	81	63	8	-	-	
SPAN. PEN.	Biarritz...	30.32	73	WNW	1	8c	30.30	+01	69	67	0	W	1	0	0	73	66	-	-	-	
	Paris...	30.22	71	NNW	3	8c	?	?	65	62	0	N	2	0	3	75	56	-	-	-	
	Belfort...	30.04	76	N	7	8	30.19	+10	61	59	-4	Z	0	0	3	81	56	-	-	-	
	Lyons...	30.10	81	NNE	1	8c	30.15	-00	70	63	+2	NNW	1	0	3	86	63	-	-	-	
	Nice...	29.92	71	NE	1	c	29.92	-07	75	56	+2	SW	1	0	3	82	64	-	-	-	
	Perpignan...	30.08	84	W	3	8	30.13	+01	76	67	-3	W	4	0	3	92	72	-	-	-	
	Corunna...	30.12	69	NNW	5	8	30.07	-11	71	?	0	NNE	4	0	3	79	63	-	-	-	
	Lisbon...	30.12	69	NNW	5	8	30.07	-11	71	?	0	NNE	4	0	3	79	63	-	-	-	
SPAN. PEN.	Azores (P. Delgada)...	30.28	71	SSW	4	c	30.28	+09	70	69	0	SSW	4	0	2	77	70	-	-	-	
	" (Horta)...	30.28	71	SSW	4	c	30.28	+09	70	69	0	SSW	4	0	2	77	70	-	-	-	

NOTE: The Sunshine for London given in this Table is recorded on the Tower of the Wesleyan Training College, Westminster; the Sunshine entered to Dungeness is recorded at Littlestone-on-Sea.

* Observations for this column not generally received.

+ Observations received too late for insertion in Charts on next page.

WEATHER CHARTS

FOR Friday, 14th July, 1905.

I. BAROMETER, WIND AND SEA. This Morning.

BAROMETER.—Isobars are drawn for each tenth of an inch.

WIND.—Arrows show Directions and Force, flying with the wind.

Force above 10 →

Force 5 to 7 →

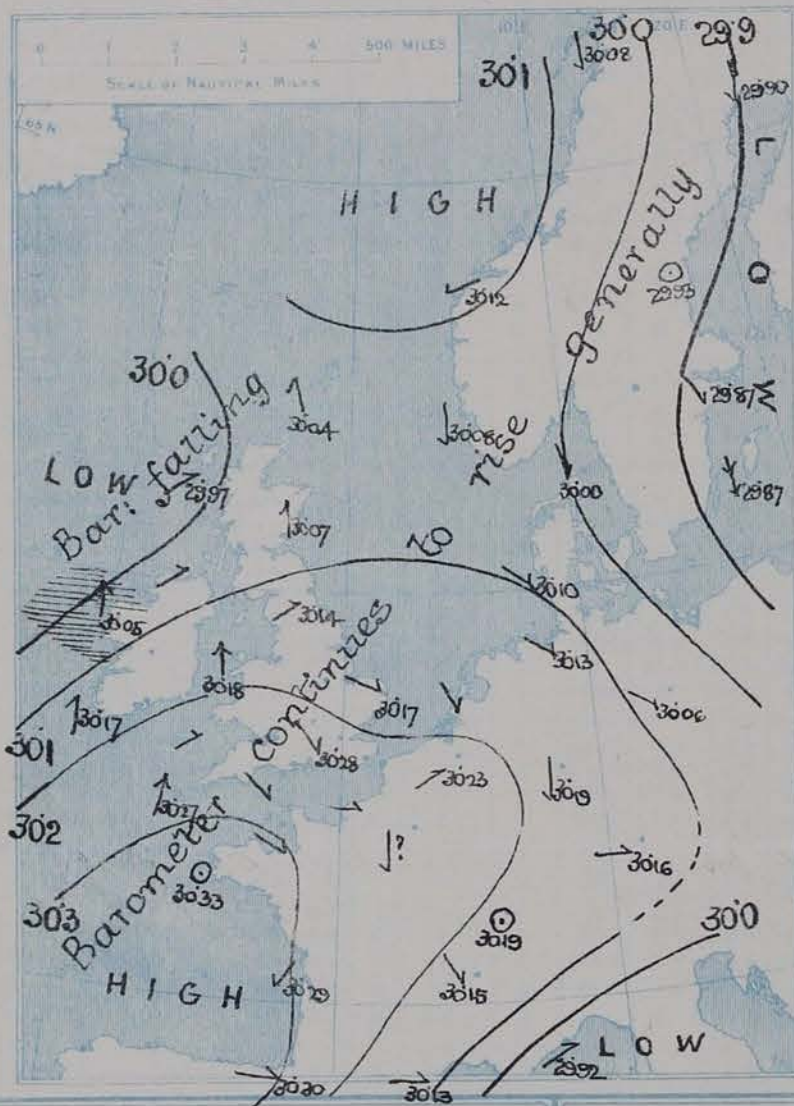
Calm ☉

Force 8 to 10 →

Force 1 to 4 →

SEA—Rough

High



II. TEMPERATURE AND WEATHER. This Morning.

TEMPERATURE.—Isotherms are drawn for each 10°.

WEATHER.—Shown by Letters of the Beaufort Scale. (See P. 4.)

RAINFALL.—A dotted line separates areas where rain has fallen from those without rain. The fall in past 24 hours when exceeding half an inch is shown thus: 0.6



III. BAROMETER AND WIND

Yesterday morning.

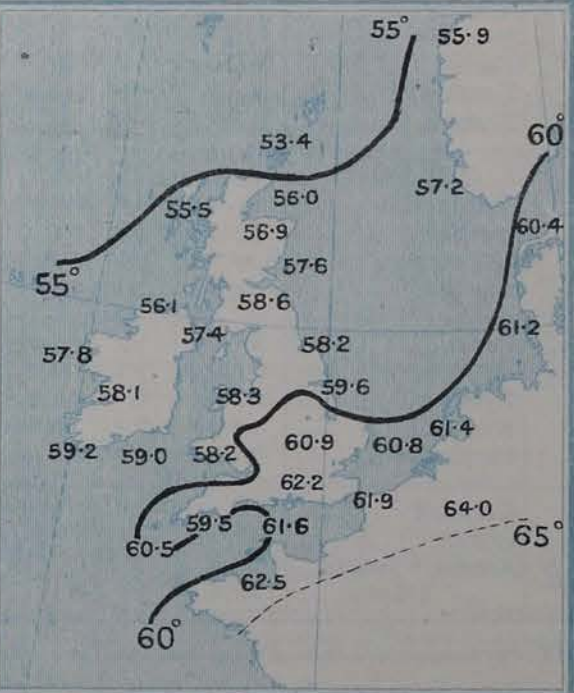


IV. RAINFALL IN 1905.

Total Amount recorded in various districts of the United Kingdom in the 27 weeks ended Saturday 8th JULY, with the percentage of the average amount for the corresponding period.



V. Means of DAILY TEMPERATURE at 8 A.M. for the Month of JULY. (1871-1900.)



GENERAL SITUATION AT 8 A.M.

PRESSURE

Pressure has increased in the anticyclone over the Bay of Biscay, the highest reading being now 30.23 at Brest. The whole of England and the greater part of France and Germany are now under the influence of this high pressure system, but a disturbance which has appeared off our west coast is affecting the conditions over Ireland and Scotland. A second high pressure system is still shown off the coast of Norway, while readings continue low in the east of Sweden.

WIND

TEMPERATURE

WEATHER

AND

SEA

The disturbance in the west is causing fresh S^W to S^W winds in Ireland and the west of Scotland, and also at Holyhead; over England the wind is very light, the prevailing direction being S^W or N^W. Northerly winds are reported from the Continental stations; the force of the wind is generally light, though it is strong over Sweden.

The weather is very fine and warm over England and the adjoining parts of the Continent. The present reading (8 a.m.) at Liverpool is 71°, and values of close on 70° are reported from many inland and east coast stations. In Ireland and Scotland conditions are less settled; much cloud prevails, and rain is falling at the extreme western stations. The temperature in this area ranges from 55° at Wick to 66° at Brest. Fog is still prevalent at many coast stations, this morning it is reported from Holyhead and Lally.

The sea is moderate to rather rough off the west coast of Ireland, but elsewhere it is slight or smooth.

During the previous 24 hours the weather over the British Isles was fine on the whole; rainfall was confined to our extreme western stations. The amount of bright sunshine varied considerably, the highest totals were close on 12 hours. Temperature reached 80° at Oxford and 79° at Nottingham; in the west and north readings remained much lower, at several stations 65° was not reached.

PROBABLE CHANGES IN SYSTEM NOW PREVALENT

The disturbance in the west is likely to pass away in a northeasterly direction without affecting the English districts in which fine, warm weather promises to continue. In Ireland and Scotland it will cause less settled and cooler conditions to prevail, with some rain in the extreme west.

FORECASTS*

For the 24 hours ending at NOON on JULY 15TH 1905.

DISTRICTS.

FORECASTS.

0	SCOTLAND NORTH	Freshening S ^W winds; cloudy some rain at first, improving later.
1	SCOTLAND EAST	Freshening S ^E to S ^W winds; fair on the whole, occasional showers.
2	ENGLAND N.E.	Light breezes mainly W ^W ; fine, warm.
3	ENGLAND EAST	
4	MIDLAND COUNTIES	
5	ENGLAND SOUTH	

DISTRICTS.

FORECASTS.

6	SCOTLAND WEST	Same as No: 0.
7	ENGLAND N.W.	Moderate or light S ^W to S ^W winds; fair or fine; warm.
8	ENGLAND S.W.	Same as Nos: 2 to 5.
9	IRELAND NORTH	Moderate or fresh S ^W winds, veering later; dull some rain at first, then improving.
10	IRELAND SOUTH	

WARNINGS

NONE ISSUED.

Note.—The South Cone, point downwards (⌋), means that gales, or strong winds, are probable, at first from the Southward from S.E. round by S. to N.W. Should it appear likely that a gale beginning from between W. and N.W. is likely to veer towards N. or N.E., the North Cone is hoisted in preference to the South Cone.
The North Cone, point upwards (⌋), means that gales, or strong winds, are probable, at first from the Northward from N.W. round by N. to S.E. Should it appear likely that a gale beginning from between E. and S.E. is likely to veer towards S. or S.W., the South Cone is hoisted in preference to the North Cone.

*For terms for transmission of Forecasts by Telegraph, see next page.

REPORTS FOR YESTERDAY.

STATIONS.	TEMPERATURE F.		Weather.	Sunshine. Hrs.	Rainfall. Ins.	STATIONS.	TEMPERATURE F.		Weather.	Sunshine. Hrs.	Rainfall. Ins.
	Max.	Min.					Max.	Min.			
Blackpool, to 9 p.m.	69	60	o, p, c	7.3	—	Eastbourne, to 6 p.m.	71	*	*	12.0	*
Southport, to 9 p.m.	71	61	o, c, d	8.0	—	Hastings	*	*	*	8.2	—
Rhyl, to 6 p.m.	*	*	*	10.5	—	Folkestone	74	59	dc	8.3	—
Llandudno to 9 p.m.	73	60	dc	8.4	—	Broadstairs, to 6 p.m.	*	*	*	9.0	*
Bettws-y-Coed, to 6 p.m.	73	60	dc	?	—	Margate, to 6 p.m.	77	60	o, d	8.1	—
Towyn, to 6 p.m.	70	60	g, o, c	6.5	—	Lowestoft, to 6 p.m.	72	61	c, oc	7.5	—
Aberystwyth, to 6 p.m.	67	60	c, dc	7.3	—	Skegness	71	*	dc	4.4	0.04
Plymouth, to 9 p.m.	73	61	dc	7.1	—	Scarborough	71	*	*	7.3	—
Torquay	74	62	d	9.2	—	Harrogate, to 6 p.m.	77	57	dc	8.9	—
Bournemouth, to 6 p.m.	74	61	*	6.5	—	Darwen, to 9 p.m.	70	58	od, dc	5.9	0.01
Bognor, to 6 p.m.	*	*	*	4.5	*	Manchester, to 9 p.m.	75	60	c, d	7.8	—
Worthing	*	*	*	8.4	*	Birmingham, to 9 p.m.	77	58	c	10.3	—
Brighton	72	*	*	11.3	—						

TEMPERATURE, WEATHER, and RAINFALL at additional FOREIGN STATIONS, mainly for the 24 hours ended at 8 a.m. yesterday.

STATIONS. 13 TH JULY, 1905.	TEMPERATURE F.		WEATHER.	RAIN. Ins.	STATIONS. 13 TH JULY, 1905.	TEMPERATURE F.		WEATHER.	RAIN. Ins.
	Max.	Min.				Max.	Min.		
Flushing	70	59	bc, b	—	Rome	91	69	bc, bc	—
Aix-la-Chapelle	77	59	o, c	0.12	Naples	86	71	b, b	—
Copenhagen	73	59	bc, b	—	Malta	86	73	b	—
Oxö (Christiansand)	64	55	b, bc	—					
St. Petersburg	64	54	bc, b	—	Geneva	82	*	b	Measured 7 a.m.
Vienna	75	64	o, b	0.12	Berne	79	*	b	—
Buda-Pesth	84	66	bc, b	—	Lucerne	81	*	bc	—
Hermanstadt	70	54	c, b	0.08	Coire	81	*	b	—
Trieste	81	68	bc, b	—	St. Gotthard	59	*	b	—
Florence	84	68	b, b	—	Lugano	86	*	b	—

EXPLANATION OF THE COLUMNS GIVEN ON PAGE 1.

WEATHER.—Beaufort Scale is b. blue sky; c. detached clouds; d. drizzling rain; f. fog; g. dark, gloomy; h. hail; l. lightning; m. misty (hazy); o. overcast; p. passing showers; q. squally; r. rain; s. snow; t. thunder; u. ugly, threatening; v. visibility, unusual transparency; w. dew.

* AN ASTERISK is inserted in all places for which information is not usually received.

TABLE SHOWING THE LOCAL STANDARD TIMES AND THE CORRESPONDING GREENWICH TIMES OF THE OBSERVATIONS RECORDED ON PAGE 1.

COUNTRIES, &c.	Hours of Morning Observations by Local Standard Time.	Corresponding Greenwich Times	Hours of Evening Observations by Local Standard.	Corresponding Greenwich Times.
British Isles	8 a.m. (West European)	8 a.m.	6 p.m.* (W.E.T.)	6 p.m.*
Holland	7 a.m. (" ")	7 a.m.	7 p.m. (W.E.T.)	7 p.m.
Germany, Denmark Norway, Sweden	8 a.m. (Mid-European)	7 a.m.	8 p.m. (M.E.T.)	7 p.m.
Belgium	7 a.m. (West European)	7 a.m.	Not published	—
France	7 a.m. (Paris)	6.51 a.m.	6 p.m. (Paris)	5.51 p.m.
Spain	8 a.m. (West European)	8 a.m.	6 p.m. (W.E.T.)	6 p.m.
Portugal	8 a.m. (Lisbon)	8.36 a.m.	3.23 p.m. (Lisbon)	4 p.m.
Azores { Ponta Delgada	6 a.m. (Local)	7.43 a.m.	9 p.m. (Local)	10.43 p.m.
{ Horta	6 a.m. (Local)	7.55 a.m.	9 p.m. (Local)	10.55 p.m.

TABLE SHOWING THE GREENWICH TIMES OF SUNRISE, NOON, AND SUNSET, FOR STATIONS IN THE UNITED KINGDOM, TO-DAY.

14 TH JULY 1905.	Sunrise G.M.T.	Noon G.M.T.	Sunset G.M.T.
Yarmouth	3.47	11.59	8.10
Greenwich	4.0	12.6	8.11
Wick	3.29	12.18	9.6
Valencia	4.38	12.47	8.55

SUBSCRIPTIONS both for the Daily and Weekly Weather Reports may be paid, in advance, to the Meteorological Office.

TERMS: For Daily Weather Report, forwarded by Book Post, £1 0 0 per annum.
" Weekly " " " £1 10 0 " " Single Copies, 6d.

Single Copies of the Daily Weather Report (price 1d.) may be obtained after 3 p.m. on the day of issue at the Meteorological Office, and at Messrs. W. H. SMITH & SONS' Bookstalls at the following terminus Railway Stations:—Victoria, Charing Cross, King's Cross, St. Pancras, Euston.

FORECASTS OF WEATHER for one day in advance are drawn up at the Meteorological Office at 11 a.m., and between 7 and 8 p.m. The latest forecast can be had by Reply Telegram, on paying at any Post Office in the United Kingdom Sixpence in addition to the cost of the inquiry and reply Telegrams. Information as to the Terms on which Forecasts can be sent, daily, for a long or short period, may be obtained on application to the Meteorological Office, 63, Victoria Street, S.W., either personally or by post.

* At Oxford the observations are taken at 8 p.m.

DAILY WEATHER REPORT

for 8 a.m. on *Saturday, 15th July,* 1905.

Issued by the METEOROLOGICAL OFFICE, 63, Victoria Street, London. W. N. SHAW, Director.

STATIONS.		YESTERDAY EVENING. (See note on last page.)					THIS MORNING. (See note on last page.)										PAST 24 HOURS.				
		BAROM.		TEMP.		WIND.	Weather.	BAROMETER.		TEMPERATURE.			WIND.		Weather.	Sea (0 to 9.)	Temp.		Weather.	Sun- shine Hours	Rainfall. Ins.
		At 32° Fahr. and M.S.L.	Dry Bulb.	Direc.	Force (0 to 12.)			At 32° Fahr. and M. S. L.	Change since Yester- day.	Dry Bulb.	Wet Bulb.	Change since Yester- day.	Direc.	Force (0 to 12.)			Max.	Min.			
SCANDINAVIA	Haparanda...	29.94	54	N	2	0	29.93	+0.03	53	50	+1	NE	2	0	*	57	50	-	*	-	
	Hernösand...	29.99	56	Z	0	0	29.94	+0.01	60	54	+1	E	4	0	*	66	54	-	*	-	
	Stockholm...	29.90	56	NW	2	0	29.90	+0.03	60	55	+5	N	4	0	*	61	52	-	*	-	
	Wisby...	29.90	55	N	6	0	29.90	+0.03	56	52	-1	NNE	6	0	*	61	50	-	*	-	
	Karlstad...	29.92	67	WNW	2	0	29.91	-0.07	63	57	+5	SW	2	0	*	68	59	-	*	-	
	Færder (X'ania Fjord)	29.94	66	SW	3	0	29.89	-0.12	63	60	+4	SSE	3	0	2	68	59	-	*	-	
	Bodö...	30.02	54	N	1	0	29.89	-0.19	56	52	+5	SE	1	0	1	57	45	-	*	-	
	Christiansund	29.97	60	Z	0	0	29.84	-0.28	56	54	+4	SE	2	0	1	59	52	-	*	0.08	
Skudesnaes	30.02	57	NW	2	0	29.86	-0.22	60	?	+4	SSE	2	0	2	60	54	0	*	-		
BRITISH ISLANDS.	Sumburgh Head	29.86	56	SSE	4	0	29.75	-0.29	55	55	+1	W	3	0	4	57	54	0.7	*	0.20	
	Stornoway...	29.81	64	SW	4	0	29.77	-0.16	56	53	-3	WSW	3	0	3	64	53	2.0	1.0	0.08	
	Malin Head...	29.93	59	SW	6	0	29.91	-0.10	56	53	-9	W	4	0	4	71	52	0.7	*	0.06	
	Blacksod Pt.	29.98	62	SW	6	0	29.96	-0.09	59	55	-2	SW	5	0	4	64	56	0.7	*	0.02	
	Valencia...	30.10	62	SSW	4	0	30.07	-0.10	59	54	-2	WSW	3	0	3	65	56	0.7	0.4	0.03	
	Roche's Point...	30.15	63	SW	3	0	30.07	-0.15	61	59	-1	WSW	3	0	3	67	58	0.7	*	0.03	
	Birr Castle...	30.06	69	SW	3	0	30.02	-0.12	59	56	-7	SW	3	0	*	75	55	0.7	7.7	0.06	
	Donaghadee...	30.07	70	S	3	0	29.98	-0.16	60	57	-5	WSW	3	0	2	74	59	0.7	*	-	
	Liverpool Obsy...	30.10	71	SW	4	0	30.03	-0.16	60	60	-11	W	3	0	3	77	60	0	*	0.05	
	Holyhead...	30.10	61	S	6	0	30.02	-0.16	59	58	+1	SW	4	0	3	64	57	0.7	*	0.02	
	Pembroke (St Ann's)	30.19	60	SW	3	0	30.09	-0.15	59	59	-1	NW	3	0	3	64	59	0.7	1.7	0.02	
	Scilly (St. Mary's)	30.22	65	SW	1	0	30.13	-0.14	64	62	+1	SW	1	0	2	68	61	0	1.1	-	
	Jersey (St. Aubins)	30.25	69	NW	3	0	30.18	-0.12	60	59	-7	SW	1	0	1	70	57	0.7	12.7	-	
	Portland Bill...	30.21	63	N	3	0	30.15	-0.12	61	60	-1	NW	1	0	1	67	60	0.7	*	-	
	Dungeness...	30.16	64	SW	4	0	30.11	-0.11	62	61	-5	SW	3	0	1	70	59	0.7	12.0	-	
	Wick...	29.81	64	W	3	0	29.81	-0.20	58	52	+2	NW	3	0	1	70	50	-	*	0.03	
	Nairn...	29.87	68	WSW	3	0	29.84	-0.17	59	54	-2	SSE	3	0	1	75	55	-	*	0.02	
	Aberdeen...	29.91	72	SSW	3	0	29.84	-0.23	67	59	+5	W	3	0	1	76	61	0.7	8.4	-	
	Leith...	29.95	74	WSW	3	0	29.91	-0.17	62	57	-4	W	3	0	*	81	59	0	*	-	
	North Shields	30.02	74	SW	3	0	29.95	-0.19	63	60	-5	WSW	2	0	2	81	60	0	*	-	
Spurn Head	30.06	66	S	3	0	30.03	-0.15	66	63	0	W	3	0	2	76	60	0	*	-		
Yarmouth...	30.12	72	SE	3	0	30.03	-0.14	70	64	+2	W	3	0	3	72	64	0	*	-		
Clacton-on-Sea...	30.12	72	Z	0	0	30.08	-0.12	64	64	-7	WSW	2	0	1	76	62	0.7	14.1	-		
Nottingham...	30.10	79	W	1	0	30.05	-0.15	65	62	-3	W	1	0	*	82	61	0	12.1	-		
Bath...	30.19	70	SW	3	0	30.11	-0.14	64	60	-3	W	2	0	*	72	61	0	5.5	-		
Oxford...	30.15	70	WSW	3	0	30.10	-0.15	65	60	-1	WSW	3	0	*	79	62	0	*	-		
London (St. James' Park)	30.17	76	WNW	2	0	30.10	-0.12	64	62	-5	W	2	0	*	81	63	0.7	14.2	-		
GERMANY, &c.	The Scaw (Skagen)	29.99	60	W	3	0	29.92	-0.08	61	59	-2	WSW	2	0	0	68	55	-	*	-	
	Fanö...	30.11	61	W	4	0	30.02	-0.08	65	61	+5	SW	4	0	*	66	59	-	*	-	
	Cuxhaven...	30.15	63	NW	3	0	30.06	-0.07	62	60	+3	W	1	0	*	64	57	-	*	-	
	The Helder...	30.18	67	W	1	0	30.05	-0.16	67	65	+2	SW	2	0	1	73	57	-	*	-	
	Brussels...	*	*	*	*	*	30.12	-0.11	66	63	+3	SW	1	0	*	80	58	-	*	-	
	Berlin...	30.08	65	WNW	2	0	30.07	+0.01	60	57	+2	WNW	2	0	*	68	55	-	*	-	
	Frankfurt...	30.17	64	Z	0	0	30.13	-0.06	65	62	-2	SW	2	0	*	73	61	-	*	-	
	Munich...	30.15	63	NW	2	0	30.17	-0.01	61	57	+2	NW	1	0	*	72	54	-	*	-	
FRANCE.	C. Gris Nez...	30.21	63	SSW	3	0	30.16	-0.07	61	60	-3	SSW	3	0	3	73	59	-	*	-	
	Brest...	30.26	64	WNW	3	0	30.17	-0.16	58	58	-2	N	1	0	2	70	55	-	*	-	
	Lorient...	30.25	69	WNW	4	0	30.17	-0.14	63	61	+2	E	2	0	2	73	59	-	*	-	
	Rochefort...	30.20	74	NW	3	0	30.16	-0.13	72	67	+5	E	3	0	*	87	66	0	*	-	
	Biarritz...	30.24	74	W	1	0	30.14	-0.16	69	67	0	SSW	1	0	0	75	64	-	*	-	
	Paris...	30.20	76	SW	3	0	30.17	?	66	63	+1	NNE	1	0	*	81	58	-	*	-	
	Belfort...	30.12	72	ESE	2	0	30.12	-0.07	62	59	+1	Z	0	0	*	77	54	-	*	-	
	Lyons...	30.09	78	N	2	0	30.12	-0.03	68	62	-2	N	1	0	*	83	61	-	*	-	
Nice...	29.89	77	Z	0	0	29.95	+0.03	78	67	+3	Z	0	0	1	88	70	-	*	-		
Perpignan...	30.02	84	W	3	0	30.04	-0.09	80	69	+4	SW	2	0	*	89	72	-	*	-		
SPAN. PEN.	Corunna...																				
	Lisbon...	30.01	71	N	4	0	29.95	-0.12	75	66	+4	N	2	0	*	82	64	-	*	-	
	Azores (P. Delgada)...	30.31	69	SW	3	0	30.29	+0.01	68	67	-2	S	2	0	2	77	68	-	*	0.16	

NOTE: The Sunshine for London given in this Table is recorded on the Tower of the Wesleyan Training College, Westminster; the Sunshine entered to Dungeness is recorded at Littlestone-on-Sea.

* Observations for this column not generally received.

+ Observations received too late for insertion in this issue on next page.

WEATHER CHARTS

FOR Saturday, 15th July 1905.

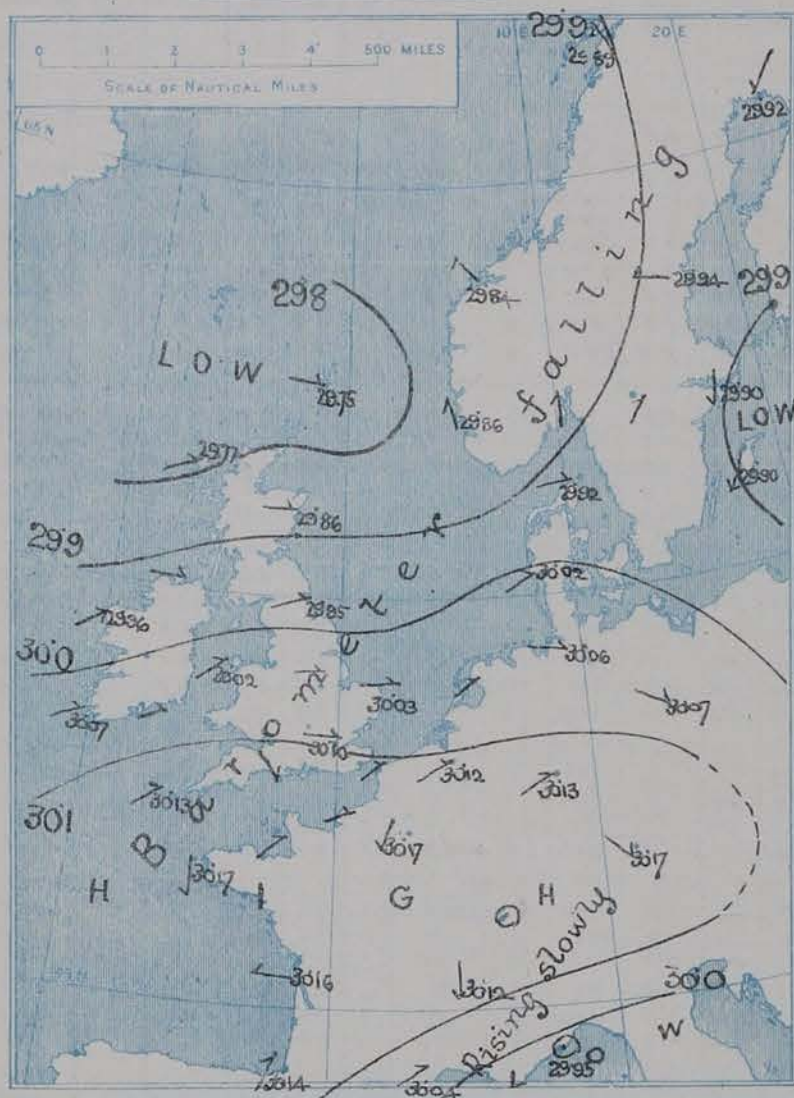
I. BAROMETER, WIND AND SEA. This Morning.

BAROMETER.—Isobars are drawn for each tenth of an inch.

WIND.—Arrows show Directions and Force, flying with the wind.

Force above 10 → Force 5 to 7 → } Calm ☉
Force 8 to 10 → Force 1 to 4 →

SEA.—Rough High

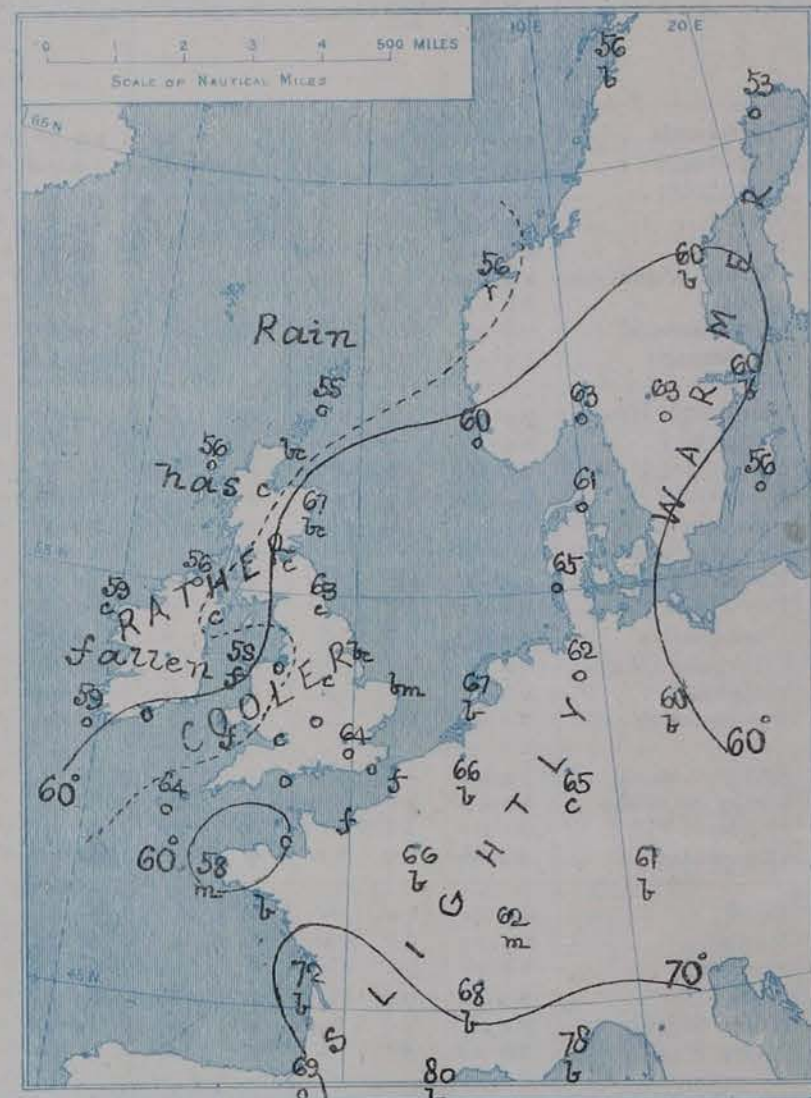


II. TEMPERATURE AND WEATHER. This Morning.

TEMPERATURE.—Isotherms are drawn for each 10°.

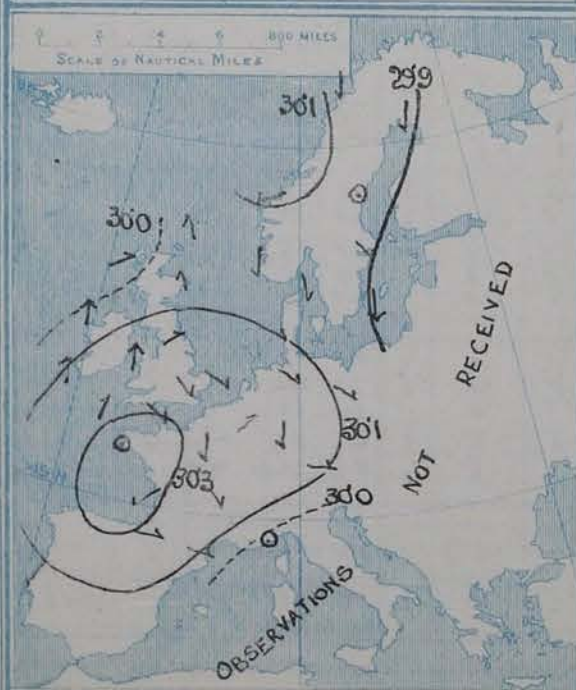
WEATHER.—Shown by Letters of the Beaufort Scale. (See P. 4.)

RAINFALL.—A dotted line separates areas where rain has fallen from those without rain. The fall in past 24 hours when exceeding half an inch is shown thus -0.6



III. BAROMETER AND WIND

Yesterday morning.



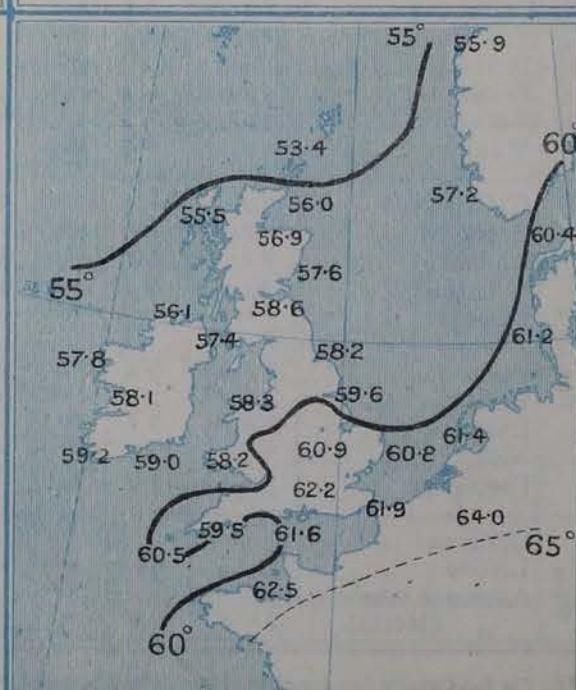
IV. BRIGHT SUNSHINE IN 1905.

Total Duration recorded in various districts of the United Kingdom in the 27 weeks ended Saturday, 8th JULY, with the percentage of the average duration for the corresponding period.



V. Means of DAILY TEMPERATURE

at 8 A.M. for the Month of JULY. (1871-1900.)



GENERAL SITUATION AT 8 A.M.

PRESSURE

The barometer has fallen very generally throughout our area but readings are still above 30.1 in: over the greater part of France and Germany. A shallow disturbance which passed along our extreme northwestern coasts during yesterday now lies to the northeast of Scotland, and the high pressure system which yesterday lay off the west of Norway is now shown over the northeast of Sweden. The gradient over our Islands is slight, the lowest reading reported is 29.75 in: at Sandness Head.

WIND

TEMPERATURE

WEATHER

AND

SEA

Moderate or light W^{ly} winds prevail over the British Islands and the northern part of France and Germany, but E^{ly} or S^{ly} breezes are reported from the shores of the Bay of Biscay and from Southern France. E^{ly} or S^{ly} winds are also blowing over Norway and part of Sweden.

The weather has become dull all over our extreme eastern stations but no rain is falling. The sky is also overcast along the northeast of France, but over the remainder of the latter country and also over Germany and the Netherlands it is clear. Over Scandinavia conditions are unsettled, rain is falling at Christiansund, fog again prevails at Helsingfors and Stockholm and at several stations on the French shore of the English Channel; Jersey reports thick fog throughout the night.

The W^{ly} wind and the absence of cloud during the early hours of the morning have combined to render this morning's temperature readings considerably lower than those recorded yesterday. The values are however still above the average. On the Continent changes have been slight; warm weather continues over France and Germany, but in the Scandinavian countries the air is cool.

The sea is moderate off the west coast of Ireland, slight or smooth elsewhere.

During the previous 24 hours slight rain fell throughout Ireland, and the extreme north of Scotland, and at some of the western stations in Wales and England. Fine, bright weather prevailed over England; over 14 hours of bright sunshine were recorded at many stations with a temperature of over 60°. In Wales bright and warm weather was experienced on the north coast, but on the shores of Cardigan Bay the sky was generally overcast and the temperature remained below 70°.

PROBABLE CHANGES IN SYSTEM NOW PREVALENT

Though the barometer is falling very generally there are no indications of the approach of fresh disturbances from the west. The distribution of pressure is, however, favourable to their advance, and it is probable that rather unsettled conditions will prevail in the extreme north and north-west; further to the south fair or fine weather is likely to continue.

FORECASTS*

For the 24 hours ending at NOON on JULY 16TH 1905.

DISTRICTS.

FORECASTS.

DISTRICTS.

FORECASTS.

0	SCOTLAND NORTH	Moderate or light W ^{ly} winds; fair as a whole, but some showers.
1	SCOTLAND EAST	
2	ENGLAND N.E.	W ^{ly} breezes; fair generally; occasional local showers; rather warm.
3	ENGLAND EAST	
4	MIDLAND COUNTIES	W ^{ly} breezes; fair or fine.
5	ENGLAND SOUTH	

6	SCOTLAND WEST	Same as Nos: 0 and 1.
7	ENGLAND N.W.	
8	ENGLAND S.W.	Same as No: 2.
9	IRELAND NORTH	
10	IRELAND SOUTH	Same as Nos: 0 & 1.

WARNINGS

NONE ISSUED.

Note.—The South Cone, point downwards (⌋), means that gales, or strong winds, are probable, at first from the Southward (from S.E. round by S. to N.W.). Should it appear likely that a gale beginning from between W. and N.W. is likely to veer towards N. or N.E., the North Cone is hoisted in preference to the South Cone.
The North Cone, point upwards (⌋), means that gales, or strong winds, are probable, at first from the Northward (from N.W. round by N. to S.E.). Should it appear likely that a gale beginning from between E. and S.E. is likely to veer towards S. or S.W., the South Cone is hoisted in preference to the North Cone.

* For terms for transmission of Forecasts by Telegraph, see next page.

REPORTS FOR YESTERDAY.

STATIONS.	TEMPERATURE F.		Weather.	Sunshine. Hrs.	Rainfall. Ins.	STATIONS.	TEMPERATURE F.		Weather.	Sunshine. Hrs.	Rainfall. Ins.
	Max.	Min.					Max.	Min.			
Blackpool, to 9 p.m.	72	57	bc	13.6	-	Eastbourne, to 6 p.m. ...	74	*	*	13.0	*
Southport, to 9 p.m.	76	57	c, b	14.0	-	Hastings	*	*	*	14.4	-
Rhyl, to 6 p.m.	*	*	*	13.0	*	Folkestone	73	63	b	14.1	-
Llandudno to 9 p.m.	75	60	bc	13.8	-	Broadstairs, to 6 p.m. ...	*	*	*	12.4	*
Bettws-y-Coed, to 6 p.m. ...						Margate, to 6 p.m.	81	63	b	12.2	-
Towyn, to 6 p.m.	69	61	g, c	1.8	-	Lowestoft, to 6 p.m.	76	59	b, bc	14.2	-
Aberystwyth, to 6 p.m. ...	67	61	o, c, o	3.0	-	Skegness	83	*	bc	13.6	-
Plymouth, to 9 p.m.	68	59	o, bc	0.6	-	Scarborough	82	*	*	10.9	-
Torquay	73	56	o	4.5	-	Harrogate, to 6 p.m. ...	81	57	c, b	12.3	-
Bournemouth, to 6 p.m. ...	78	58	*	10.8	*	Darwen, to 9 p.m.	76	53	bc, b	13.6	-
Bognor, to 6 p.m.	*	*	*	13.3	*	Manchester, to 9 p.m. ...	81	57	c	14.0	-
Worthing	*	*	*	14.5	*	Birmingham, to 9 p.m. ...	80	57	b, c	10.5	-
Brighton	73	*	*	14.3	-						

TEMPERATURE, WEATHER, and RAINFALL at additional FOREIGN STATIONS, mainly for the 24 hours ended at 8 a.m. yesterday.

STATIONS. 14 th JULY, 1905.	TEMPERATURE F.		WEATHER.	RAIN. Ins.	STATIONS. 14 th JULY, 1905.	TEMPERATURE F.		WEATHER.	RAIN. Ins.
	Max.	Min.				Max.	Min.		
Flushing	Reports not received				Rome	Reports not received			
Aix-la-Chapelle					Naples				
Copenhagen					Malta				
Oxö (Christiansand)									
St. Petersburg					Geneva 13 th JULY 1905.	1 p.m.		1 p.m.	Measured
Vienna	81	*	bc	7 a.m.
Buda-Pesth					Berne	77	*	c	—
Hermanstadt					Lucerne	75	*	bc	—
Trieste					Coire	73	*	c	—
Florence					St. Gotthard	52	*	c	—
					Lugano	77	*	o	—

EXPLANATION OF THE COLUMNS GIVEN ON PAGE 1.

WEATHER.—Beaufort Scale is b. blue sky; c. detached clouds; d. drizzling rain; f. fog; g. dark, gloomy; h. hail; l. lightning; m. misty (hazy); o. overcast; p. passing showers; q. squally; r. rain; s. snow; t. thunder; u. ugly, threatening; v. visibility, unusual transparency; w. dew.

* AN ASTERISK is inserted in all places for which information is not usually received.

TABLE SHOWING THE LOCAL STANDARD TIMES AND THE CORRESPONDING GREENWICH TIMES OF THE OBSERVATIONS RECORDED ON PAGE 1.

COUNTRIES, &c.	Hours of Morning Observations by Local Standard Time.	Corresponding Greenwich Times.	Hours of Evening Observations by Local Standard.	Corresponding Greenwich Times.
British Isles	8 a.m. (West European)	8 a.m.	6 p.m.* (W.E.T.)	6 p.m.*
Holland	7 a.m. (")	7 a.m.	7 p.m. (W.E.T.)	7 p.m.
Germany, Denmark } Norway, Sweden }	8 a.m. (Mid-European)	7 a.m.	8 p.m. (M.E.T.)	7 p.m.
Belgium	7 a.m. (West European)	7 a.m.	Not published	—
France	7 a.m. (Paris)	6.51 a.m.	6 p.m. (Paris)	5.51 p.m.
Spain	8 a.m. (West European)	8 a.m.	6 p.m. (W.E.T.)	6 p.m.
Portugal	8 a.m. (Lisbon)	8.36 a.m.	3.23 p.m. (Lisbon)	4 p.m.
Azores { Ponta Delgada	6 a.m. (Local)	7.43 a.m.	9 p.m. (Local)	10.43 p.m.
Horta	6 a.m. (Local)	7.55 a.m.	9 p.m. (Local)	10.55 p.m.

TABLE SHOWING THE GREENWICH TIMES OF SUNRISE, NOON, AND SUNSET, FOR STATIONS IN THE UNITED KINGDOM, TO-DAY.

15 th JULY, 1905.	Sunrise G.M.T.	Noon G.M.T.	Sunset G.M.T.
Yarmouth	3.48	11.59	8.9
Greenwich	4.2	12.6	8.10
Wick	3.31	12.18	9.4
Valencia	4.39	12.47	8.54

SUBSCRIPTIONS both for the Daily and Weekly Weather Reports may be paid, in advance, to the Meteorological Office.

TERMS: For Daily Weather Report, forwarded by Book Post, £1 0 0 per annum.
" Weekly " " " £1 10 0 " " Single Copies, 6d.

Single Copies of the Daily Weather Report (price 1d.) may be obtained after 3 p.m. on the day of issue at the Meteorological Office, and at Messrs. W. H. SMITH & SONS' Bookstalls at the following terminus Railway Stations:—Victoria, Charing Cross, King's Cross, St. Pancras, Euston.

FORECASTS OF WEATHER for one day in advance are drawn up at the Meteorological Office at 11 a.m., and between 7 and 8 p.m. The latest forecast can be had by Reply Telegram, on paying at any Post Office in the United Kingdom Sixpence in addition to the cost of the inquiry and reply Telegrams. Information as to the Terms on which Forecasts can be sent, daily, for a long or short period, may be obtained on application to the Meteorological Office, 63, Victoria Street, S.W., either personally or by post.

* At Oxford the observations are taken at 8 p.m.

DAILY WEATHER REPORT

for 8 a.m. on Sunday, 16th July,

1905.

Issued by the METEOROLOGICAL OFFICE, 63, Victoria Street, London. W. N. SHAW, Director.

STATIONS.		YESTERDAY EVENING. (See note on last page.)					THIS MORNING. (See note on last page.)										PAST 24 HOURS.				
		Barom.	Temp.	Wind		Weather	Barometer.		Temperature.			Wind.		Sea (0 to 9.)	Temp.		Weather	Sun- shine Hours	Rainfall. Ins		
At 82° Fahr. and M.S.L.	Dry Bulb.	Direc.	Force (0 to 12.)	At 82° Fahr. and M.S.L.	Change since Yester- day.	Dry Bulb.	Wet Bulb.	Change since Yester- day.	Direc.	Force (0 to 12.)	Max.	Min.									
Ins.	"			Ins.	Ins.	"	"	"			"	"									
SCANDINAVIA.	Haparanda...	29.86	53	N	2	b	29.82	-11	58	54	+5	N	2	0	61	50	-	*	-		
	Herrösand...	29.85	55	Z	0	c	29.82	-12	55	49	-5	E	4	0	66	50	-	*	-		
	Stockholm...	29.85	59	2	0	c	29.79	-11	62	60	+2	SSE	2	0	70	50	-	*	-		
	Wisby...	29.86	60	SE	2	c	29.80	-10	68	63	+12	SSW	2	bc	70	55	-	*	-		
	Karlstad...	29.81	63	SSW	2	c	29.72	-19	63	58	0	SW	6	0	*	*	c, r	*	-		
	Færder (X'ania Fjord)	29.76	63	S	4	m	29.67	-22	66	59	+3	SW	2	c	3	66	63	-	*	0.04	
	Bodö...	29.80	57	N	2	bc	29.71	-18	62	55	+6	ENE	2	bc	1	62	52	-	*	-	
	Christiansund...	29.74	58	2	0	r	29.73	-11	54	51	-2	W	3	r	3	63	52	-	*	0.24	
Skudesnaes...	29.80	58	SW	2	0	29.72	-14	58	55	-2	Z	0	b	2	59	54	c, f	*	0.28		
BRITISH ISLANDS.	Sumburgh Head	29.72	55	SW	3	0	29.63	-12	53	53	-2	W	1	r	3	60	51	bc, o	*	0.14	
	Stornoway...	29.69	59	WSW	3	0	29.65	-12	54	52	-2	W	1	0	1	61	50	r, o	2.3	0.15	
	Malin Head...	29.88	58	SW	4	0	29.77	-14	55	53	-1	SW	5	cqp	5	62	51	bc, o	*	0.22	
	Blacksod Pt. ...	29.91	60	SW	5	bcqp	29.86	-10	58	55	-1	WSW	6	cqpm	4	63	54	bc, qp	*	0.11	
	Valencia...	30.01	62	WSW	4	c	29.88	-19	59	55	0	WSW	4	0	5	63	55	b, c	3.6	0.04	
	Roche's Point...	30.02	61	WSW	3	ov	29.99	-08	59	56	-2	W	3	0	3	65	56	o, ov	*	-	
	Birr Castle...	29.97	60	WSW	4	0	29.91	-11	59	56	0	SW	3	c	*	66	54	cp, o	0.9	0.01	
	Donaghadee...	29.92	63	W	2	0	29.85	-13	56	54	-4	WSW	2	0	1	65	52	o	*	0.04	
	Liverpool Obsy...	29.97	61	WNW	1	0	29.90	-13	60	55	0	W	3	bc	3	67	57	p, o	*	0.01	
	Holyhead...	29.97	59	SW	3	0	29.90	-12	60	57	+1	SW	4	bc	3	67	55	c, o	*	-	
	Pembroke (St Ann's)	30.02	59	WSW	4	c	29.96	-13	57	55	-2	W	3	c	3	62	56	bc, c	4.9	-	
	Scilly (St. Mary's)	30.07	65	WNW	1	0	30.02	-11	60	57	-4	W	1	c	2	67	56	f, o	1.1	-	
	Jersey (St. Aubins)	30.07	71	SE	3	c	30.00	-18	64	61	+4	NW	3	c	3	73	59	b, cf	9.3	-	
	Portland Bill...	30.04	62	SW	3	f	29.99	-16	59	57	-2	NW	1	0	1	66	57	of, o	*	-	
	Dungeness...	30.02	61	SSW	2	f	29.98	-18	60	59	-2	SSW	2	f	1	68	57	b, f	6.0	0.01	
	Wick...	29.74	60	NW	3	bc	29.66	-15	55	53	-3	W	1	r	1	65	52	-	*	0.10	
	Nairn...	29.77	60	SW	2	c	29.69	-15	55	53	-4	W	1	0	1	67	52	-	*	0.01	
Aberdeen...	29.79	65	WSW	2	c	29.72	-12	57	54	-10	SSW	3	0	2	68	50	c, bc, qp	6.8	0.01		
Leith...	29.85	65	WSW	3	c	29.75	-16	60	56	-2	NNE	2	0	*	68	55	-	*	-		
North Shields	29.88	65	W	3	0	29.81	-14	61	56	-2	W	3	c	2	73	56	c, o	*	-		
Spurn Head...	29.93	68	W	4	c	29.89	-14	63	60	-3	WSW	3	bc	2	71	59	-	*	-		
Yarmouth...	29.96	74	ESE	2	bc	29.90	-13	63	59	-7	NNW	2	c	3	77	61	b, bc	*	-		
Clacton-on-Sea...	29.97	74	WSW	2	bc	29.92	-16	64	60	0	WNW	2	0	1	77	61	c, bc, o	6.6	-		
Nottingham...	29.94	70	WNW	1	c	29.91	-14	63	59	-2	W	1	0	*	76	57	c, bc	6.5	-		
Bath...	30.04	69	W	3	bc	29.96	-15	62	58	-2	W	2	b	*	74	59	-	5.5	-		
Oxford...	30.00	67	W	2	b	29.96	-14	59	57	-6	SW	2	0	3	75	58	b, p	*	0.02		
London (St. James' Park)	29.99	74	W	2	bc	29.94	-16	63	58	-1	WNW	3	0	*	77	61	c, b, o	6.4	-		
GERMANY, &c.	The Scaw (Skagen)	29.84	62	W	2	m	29.78	-14	62	59	+1	W	3	c	1	68	59	-	*	-	
	Fanö...	29.91	63	SW	2	0	29.88	-14	63	60	-2	SW	2	r	*	72	61	-	*	-	
	Cuxhaven...	29.99	68	SW	1	bc	29.91	-15	65	63	+3	SSW	2	0	*	75	62	-	*	-	
	The Helder...	29.99	66	W	1	b	29.89	-16	67	64	0	SW	2	bc	1	73	63	-	*	-	
	Brussels...	*	*	*	*	*	29.96	-16	62	62	-4	SW	1	f	*	81	59	-	*	-	
	Berlin...	30.00	67	2	0	b	29.93	-14	70	65	+10	WSW	1	c	*	72	60	-	*	-	
	Frankfurt...	30.02	70	2	0	b	29.98	-15	72	66	+7	SW	1	b	*	84	57	-	*	-	
Munich...	30.08	65	NE	2	b	30.05	-12	65	60	+4	SE	1	b	*	73	54	-	*	-		
FRANCE.	C. Gris Nez...	29.97	63	NNE	3	0	30.00	-16	58	58	-3	SW	2	f	2	66	55	-	*	-	
	Brest...	30.06	67	N	3	b	30.00	-17	60	59	+2	N	2	0	2	68	57	-	*	-	
	Lorient...	30.05	80	W	2	b	29.98	-19	62	59	-1	NE	2	0	2	82	61	-	*	-	
	Rochefort...	30.03	76	NNW	3	b	29.96	-20	73	68	+1	ESE	1	b	*	84	70	b	*	-	
	Biarritz...	30.04	76	Z	0	b	30.00	-14	71	69	+2	SSW	1	b	0	79	68	-	*	-	
	Paris...	30.04	77	WSW	1	b	29.98	-19	70	67	+4	NE	1	b	*	84	65	-	*	-	
	Belfort...	30.00	76	E	2	0	29.96	-16	67	60	+5	ENE	4	m	*	82	58	-	*	-	
Lyons...	29.99	82	N	1	b	30.00	-12	70	60	+2	S	1	b	*	88	61	-	*	-		
Nice...	29.93	78	Z	0	bc	30.01	+06	78	66	0	Z	0	b	0	90	70	-	*	-		
Perpignan...	29.97	84	ESE	1	b	29.98	-06	73	67	-7	Z	0	b	*	89	61	-	*	-		
SPAN. PEN.	Corunna...	30.12	66	NE	1	b	30.09	-03	63	61	?	NNW	1	f	2	68	55	-	*	-	
	Lisbon...	29.90	71	NNE	5	b	29.91	-04	71	65	-4	N	4	b	*	88	66	-	*	-	
	Azores (P. Delgada)...	30.26	70	NW	2	b	30.19	-11	73	69	0	Z	0	b	2	77	66	-	*	-	
	" (Horta)...	30.25	70	SW	2	0	30.18	-11	66	65	-2	Z	0	0	1	77	64	-	*	0.32	

NOTE: The Sunshine for London given in this Table is recorded on the Tower of the Wesleyan Training College, Westminster: the Sunshine entered to Dungeness is recorded at Littlestone-on-Sea.

* Observations for this column not generally received.

+ Observations received too late for insertion in Charts on next page.

WEATHER CHARTS

FOR SUNDAY, 16TH JULY, 1905.

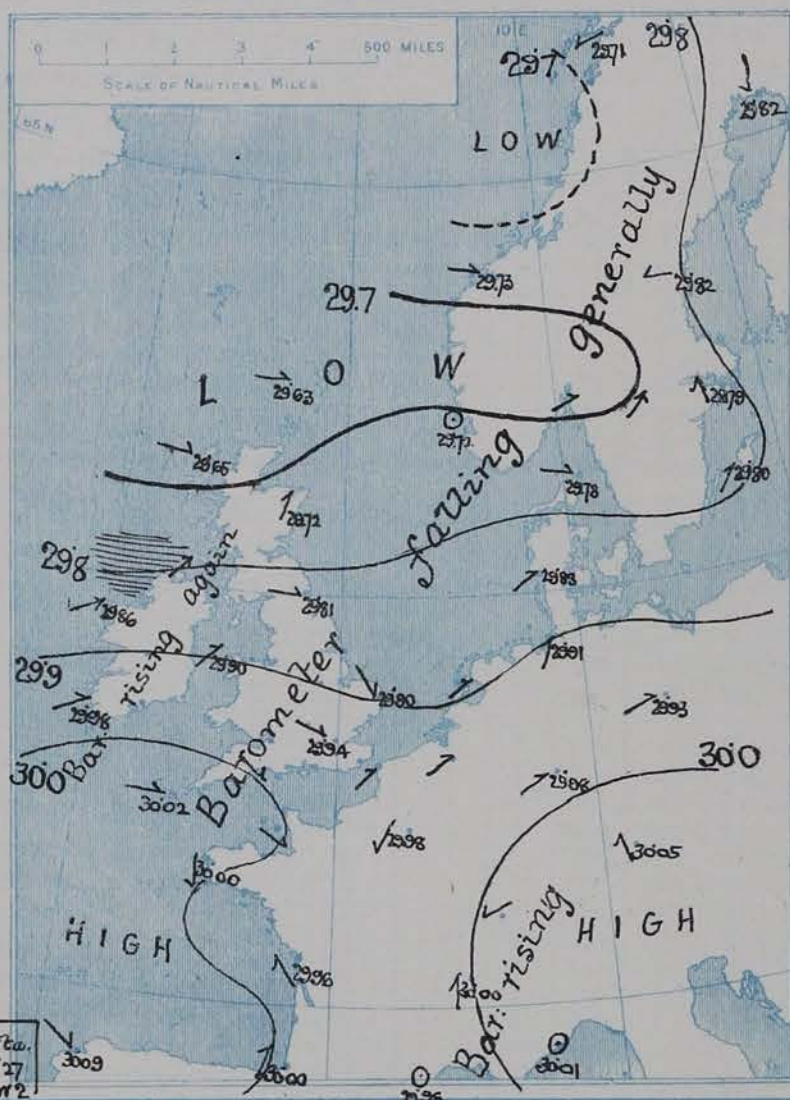
I. BAROMETER, WIND AND SEA. This Morning.

BAROMETER.—Isobars are drawn for each tenth of an inch.

WIND.—Arrows show Directions and Force, flying with the wind.

Force above 10 → → → Force 5 to 7 → → → } Calm ☉
Force 8 to 10 → → → Force 1 to 4 → → →

SEA.—Rough  High 



II. TEMPERATURE AND WEATHER. This Morning.

TEMPERATURE.—Isotherms are drawn for each 10°.

WEATHER.—Shown by Letters of the Beaufort Scale. (See P. 4.)

RAINFALL.—A dotted line separates areas where rain has fallen from those without rain. The fall in past 24 hours when exceeding half an inch is shown thus -0.6



III. BAROMETER AND WIND

Yesterday morning.



IV. ACCUMULATED TEMPERATURE ABOVE 42°.

Amount recorded in various districts of the United Kingdom during the 27 weeks ended 8TH JULY, with the percentage of the average for the corresponding period.

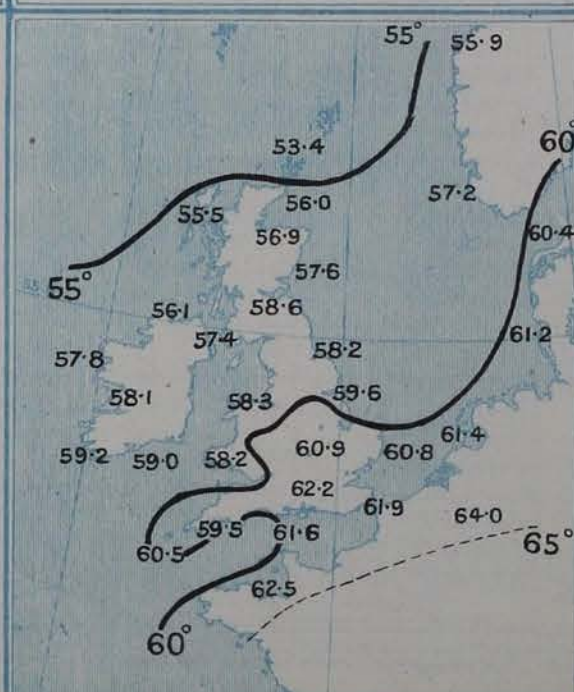
Accumulated values are expressed in Day-Degrees—a "Day Degree" signifying 1° continued for 24 hours, or any other number of degrees for an inversely proportional number of hours.



V. Means of DAILY TEMPERATURE

at 8 A.M. for the Month of

JULY. (1871-1900.)



GENERAL SITUATION AT 8 A.M.

PRESSURE

Pressure has given way over practically the whole of the region under observation, due to the passage of Atlantic disturbances along our northern coasts for Scandinavia, the barometer being now below 29.7 in: over the north of Scotland and at Faerøer, an anticyclone of slight intensity, with the mercury a little above 30.0 in: lies between the south of Ireland and the north of Spain. The barometer has commenced to rise again at our southernmost coast stations and in the south-east of France.

WIND

TEMPERATURE

WEATHER

AND

SEA

SW² to W³ winds prevail over our Islands and from Belgium to southern Scandinavia, being variable from N¹ to E³ directions in France and northern Scandinavia. The force is nearly everywhere light to moderate, but a fresh breeze is reported at Malin Head and a strong breeze at Blackhead Point and Killybegs. Temperature has fallen over our Islands and has changed irregularly on the Continent. It now ranges from 53° to 55° at our extreme northern and northernmost stations to 63° or 64° in the southeast quarter of England; from 54° at Christiansund and 55° at Helsingør to 73° at Berghamn and Rochefort and 78° at Nice. The weather is fine and clear over the greater part of France and southwest Germany, mostly cloudy to overcast over the rest of our area, with squalls and showers in the northwest of Ireland, rain in the northeast of Scotland, at Christiansund and Faerøer, and foggy from Dungeness to Brussels and off the northwest of the Spanish Peninsula. The sea is rather rough at Malin Head and Valencia, moderate off Blackhead Point, slight to smooth everywhere else.

(During yesterday temperature rose to 79° at Harrogate, 77° at Skjernes, Clackmannan, Margate and in London. The duration of bright sunshine varied considerably from 0.9 hour at Larne and 1.1 hr at Bally to 9.2 hr at Skjernes and 9.3 hr at Jersey. The night has been very foggy on the English Channel.

PROBABLE CHANGES IN SYSTEM NOW PREVALENT

FORECASTS*

For the 24 hours ending at NOON on 17 JULY, 1905.

DISTRICTS.

FORECASTS.

- 0 { SCOTLAND NORTH
- 1 { SCOTLAND EAST
- 2 { ENGLAND N.E.
- 3 { ENGLAND EAST
- 4 { MIDLAND COUNTIES
- 5 { ENGLAND SOUTH

NONE ISSUED

DISTRICTS.

FORECASTS.

- 6 { SCOTLAND WEST
- 7 { ENGLAND N.W.
- 8 { ENGLAND S.W.
- 9 { IRELAND NORTH
- 10 { IRELAND SOUTH

WARNINGS

NONE ISSUED

NONE ISSUED

Note.—The South Cone, point downwards (⏚), means that gales, or strong winds, are probable, at first from the Southward (from S.E. round by S. to N.W.). Should it appear likely that a gale beginning from between W. and N.W. is likely to veer towards N. or N.E., the North Cone is hoisted in preference to the South Cone.
The North Cone, point upwards (⏚), means that gales, or strong winds, are probable, at first from the Northward (from N.W. round by N. to S.E.). Should it appear likely that a gale beginning from between E. and S.E. is likely to veer towards S. or S.W., the South Cone is hoisted in preference to the North Cone.

* For terms for transmission of Forecasts by Telegraph, see next page.

REPORTS FOR YESTERDAY.

STATIONS.	TEMPERATURE F.		Weather.	Sunshine. Hrs.	Rainfall. Ins.	STATIONS.	TEMPERATURE F.		Weather.	Sunshine. Hrs.	Rainfall. Ins.
	Max.	Min.					Max.	Min.			
Blackpool, to 9 p.m. ...	68	59	b, c, o	6.6	0.04	Eastbourne, to 6 p.m. ...	68	*	*	3.5	*
Southport, to 9 p.m. ...	67	60	o, r, c	3.9	0.14	Hastings ...	*	*	*	4.8	*
Rhyl, to 6 p.m. ...	*	*	*	*	*	Folkestone ...	70	58	b	5.9	-
Llandudno to 9 p.m. ...	69	60	b, c	5.1	-	Broadstairs, to 6 p.m. ...	*	*	*	*	*
Bettws-y-Coed, to 6 p.m. ...	*	*	*	*	*	Margate, to 6 p.m. ...	77	59	b	5.8	-
Towyn, to 6 p.m. ...	68	60	g, c	4.1	0.05	Lowestoft, to 6 p.m. ...	*	*	*	*	*
Aberystwyth, to 6 p.m. ...	66	59	o, c, c	4.0	-	Skegness ...	77	*	b	9.2	-
Plymouth, to 9 p.m. ...	67	60	b, c	4.3	-	Scarborough ...	*	*	*	*	*
Torquay ...	*	*	*	*	*	Harrogate, to 6 p.m. ...	79	60	c, b, c	4.9	-
Bournemouth, to 6 p.m. ...	74	65	*	7.0	*	Darwen, to 9 p.m. ...	*	*	*	*	*
Bognor, to 6 p.m. ...	*	*	*	4.6	*	Manchester, to 9 p.m. ...	71	59	c, p, t	8.2	0.06
Worthing ...	*	*	*	3.2	*	Birmingham, to 9 p.m. ...	73	59	c, o	5.1	-
Brighton ...	*	*	*	*	*						

TEMPERATURE, WEATHER, and RAINFALL at additional FOREIGN STATIONS, mainly for the 24 hours ended at 8 a.m. yesterday.

STATIONS. 15 th July, 1905.	TEMPERATURE F.		WEATHER.	RAIN. Ins.	STATIONS. 15 th July, 1905.	TEMPERATURE F.		WEATHER.	RAIN. Ins.
	Max.	Min.				Max.	Min.		
Flushing ...	77	61	b, b	-	Rome ...	89	68	o, b	0.67
Aix-la-Chapelle ...	73	59	c, b	-	Naples ...	84	71	b, o	-
Copenhagen ...	72	50	b, m	-	Malta ...	84	73	c	-
Oxö (Christiansand) ...	66	59	b, c	-					
St. Petersburg ...	63	52	o, o	0.47	Geneva ...	1 p.m.	*	1 p.m.	Measured
Vienna ...	72	59	b, c	-	Berne ...	77	*	b	7 a.m.
Buda-Pesth ...	79	61	b, c	-	Lucerne ...	73	*	c	-
Hermanstadt ...	72	57	r, b	0.28	Coire ...	75	*	b, c	-
Trieste ...	81	66	b, b	0.35	St. Gotthard ...	68	*	b	0.35
Florence ...	91	66	b, b	-	Lugano ...	46	*	b, c	?
						84	*	b	-

EXPLANATION OF THE COLUMNS GIVEN ON PAGE 1.

WEATHER.—Beaufort Scale is b. blue sky; c. detached clouds; d. drizzling rain; f. fog; g. dark, gloomy; h. hail; l. lightning; m. misty (hazy); o. overcast; p. passing showers; q. squally; r. rain; s. snow; t. thunder; u. ugly, threatening; v. visibility, unusual transparency; w. dew.

* AN ASTERISK is inserted in all places for which information is not usually received.

TABLE SHOWING THE LOCAL STANDARD TIMES AND THE CORRESPONDING GREENWICH TIMES OF THE OBSERVATIONS RECORDED ON PAGE 1.

COUNTRIES, &c.	Hours of Morning Observations by Local Standard Time.	Corresponding Greenwich Times.	Hours of Evening Observations by Local Standard.	Corresponding Greenwich Times.
British Isles ...	8 a.m. (West European)	8 a.m.	6 p.m.* (W.E.T.)	6 p.m.*
Holland ...	7 a.m. (")	7 a.m.	7 p.m. (W.E.T.)	7 p.m.
Germany, Denmark Norway, Sweden }	8 a.m. (Mid-European)	7 a.m.	8 p.m. (M.E.T.)	7 p.m.
Belgium ...	7 a.m. (West European)	7 a.m.	Not published	—
France ...	7 a.m. (Paris)	6.51 a.m.	6 p.m. (Paris)	5.51 p.m.
Spain ...	8 a.m. (West European)	8 a.m.	6 p.m. (W.E.T.)	6 p.m.
Portugal ...	8 a.m. (Lisbon)	8.36 a.m.	3.23 p.m. (Lisbon)	4 p.m.
Azores { Ponta Delgada ...	6 a.m. (Local)	7.43 a.m.	9 p.m. (Local)	10.43 p.m.
Horta ...	6 a.m. (Local)	7.55 a.m.	9 p.m. (Local)	10.55 p.m.

TABLE SHOWING THE GREENWICH TIMES OF SUNRISE, NOON, AND SUNSET, FOR STATIONS IN THE UNITED KINGDOM, TO-DAY.

16 th July, 1905.	Sunrise G.M.T.	Noon G.M.T.	Sunset G.M.T.
Yarmouth ...	3.49	11.59	8.8
Greenwich ...	4.3	12.6	8.9
Wick ...	3.33	12.18	9.2
Valencia ...	4.40	12.47	8.53

SUBSCRIPTIONS both for the Daily and Weekly Weather Reports may be paid, in advance, to the Meteorological Office.

TERMS: For Daily Weather Report, forwarded by Book Post, £1 0 0 per annum.
" Weekly " " " £1 10 0 " Single Copies, 6d.

Single Copies of the Daily Weather Report (price 1d.) may be obtained after 3 p.m. on the day of issue at the Meteorological Office, and at Messrs. W. H. SMITH & SONS' Bookstalls at the following terminus Railway Stations:—Victoria, Charing Cross, King's Cross, St. Pancras, Euston.

FORECASTS OF WEATHER for one day in advance are drawn up at the Meteorological Office at 11 a.m., and between 7 and 8 p.m. The latest forecast can be had by Reply Telegram, on paying at any Post Office in the United Kingdom Sixpence in addition to the cost of the inquiry and reply Telegrams. Information as to the Terms on which Forecasts can be sent, daily, for a long or short period, may be obtained on application to the Meteorological Office, 63, Victoria Street, S.W., either personally or by post.

* At Oxford the observations are taken at 8 p.m.

DAILY WEATHER REPORT

for 8 a.m. on *Monday, 17th July,* 1905.

Issued by the METEOROLOGICAL OFFICE, 63, Victoria Street, London. W. N. SHAW, Director.

STATIONS.		YESTERDAY EVENING. (See note on last page.)						THIS MORNING. (See note on last page.)										PAST 24 HOURS.					
		BAROM.		TEMP.	WIND.		Weather.	BAROMETER.		TEMPERATURE.			WIND.		Weather.	Sea (0 to 9.)	Temp.		Weather.	Sun- shine Hours	Rainfall. Ins.		
		At 32° Fahr. and M.S.L.	Dry Bulb.	Direc.	Force (0 to 12.)	At 82° Fahr. and M. S. L.		Change since Yester- day.	Dry Bulb.	Wet Bulb.	Change since Yester- day.	Direc.	Force (0 to 12.)	Max.			Min.						
																		Ins.				°	Ins.
SCANDINAVIA	Haparanda...	29.80	62	E	2	δ	29.73	-0.09	62	56	+4	E	2	δc	*	68	50	-	*	-			
	Hernösand...	29.79	57	Z	0	0	29.57	-1.25	56	51	+1	E	2	f	*	59	50	-	*	-			
	Stockholm...	29.70	65	Z	0	c	29.64	-1.15	63	60	+1	Z	0	0	*	73	54	-	*	-			
	Wisby...	29.74	65	SW	4	0	29.68	-1.12	62	59	-6	S	2	f	*	73	62	-	*	0.20			
	Karlstad...	29.67	62	SSW	6	δc	29.60	-1.12	61	56	-2	SSW	4	δ	*	66	59	-	*	-			
	Færder (X'ania Fjord)	29.62	63	SW	5	c	29.60	-0.09	62	56	-4	WSW	5	δ	3	66	59	-	*	-			
	Bodö...	29.68	56	ESE	1	0	29.63	-1.08	59	54	-3	E	4	δc	1	63	54	-	*	0.04			
	Christiansund	29.72	60	ESE	1	δc	29.63	-1.10	58	53	+4	SE	2	0	1	59	54	-	*	0.28			
Skudesnaes	29.71	58	N	2	δ	29.73	+0.01	58	54	0	WNW	2	δ	2	63	44	δ	*	-				
BRITISH ISLANDS.	Sumburgh Head	29.64	56	W	2	c	29.63	0.00	52	51	-1	W	3	0	3	57	50	0, c	*	0.02			
	Stornoway...	29.69	57	W	3	c	29.71	+0.06	51	51	-3	W	3	0/1	3	60	50	0, c	4.7	0.06			
	Malin Head...	29.81	55	WSW	6	0.9	29.87	+1.10	56	53	+1	WSW	5	h	6	60	50	0.09/1	*	0.02			
	Blackod Pt. ...	29.93	57	W	5	δc/1	29.93	+0.07	57	56	-1	SW	6	1.9/1	4	60	54	δc/1	*	0.26			
	Valencia...	30.04	58	W	3	0	30.07	+0.09	60	57	+1	SW	3	0	4	62	56	c, 0	3.5	0.01			
	Roche's Point...	30.01	62	NW	3	δc	30.09	+1.10	58	55	-1	SW	2	0	2	67	52	0.9, δc	*	-			
	Birr Castle...	29.97	61	SW	3	c	30.01	+1.10	58	55	-1	SW	3	0	*	65	54	c/1	7.7	0.04			
	Donaghadee...	29.86	62	WNW	3	c	29.95	+1.10	56	53	0	WSW	2	c	2	68	53	c/1, c	*	-			
	Liverpool Obsy...	29.91	64	W	4	δ	30.01	+1.11	59	54	-1	W	3	δc	3	67	56	-	*	-			
	Holyhead...	29.91	61	SW	5	δ	30.01	+1.11	61	57	+1	WSW	4	δ	3	65	53	c, δ	*	-			
	Pembroke (St Ann's)	29.98	60	W	4	δc	30.07	+1.11	57	54	0	NW	2	δc	2	60	55	δc	10.8	-			
	Scilly (St. Mary's)	30.10	61	WNW	2	c	30.11	+0.09	61	58	+1	NW	1	c/1	1	65	57	c, 0/1	7.8	0.02			
	Jersey (St. Aubins)	30.03	66	W	4	δc	30.12	+1.12	64	60	0	WNW	3	c	3	70	58	c, 0/1	6.5	-			
	Portland Bill	29.98	64	W	3	δ	30.09	+1.10	60	57	+1	NW	2	c	2	65	57	δ, c	*	0.05			
	Dungeness...	29.91	69	WNW	3	c	30.05	+1.12	67	59	+7	Z	0	c	0	70	52	c	4.5	-			
	Wick...	29.68	54	W	2	+	29.70	+0.04	56	52	+1	W	3	c	2	60	49	-	*	0.25			
Nairn...	29.70	60	WSW	1	δc	29.76	+0.07	54	51	-1	WSW	1	0	1	64	50	-	*	0.13				
Aberdeen...	29.73	61	N	2	δc	29.79	+0.07	59	53	+2	SW	3	c	2	62	50	δ, δc	3.9	0.20				
Leith...	29.75	68	W	3	δc	29.85	+1.10	59	54	-1	WSW	3	c	*	70	54	-	*	0.03				
North Shields	29.80	66	WNW	3	c	29.90	+0.09	61	56	0	W	2	c	2	72	53	c, 7	*	0.03				
Spurn Head...	29.87	66	WNW	4	δ	29.95	+0.06	61	57	-2	WNW	5	c	3	68	57	-	*	-				
GERMANY, &c.	Yarmouth...	29.84	66	ESE	3	δc	29.98	+0.08	63	57	0	WNW	4	δc/1	3	67	54	7, δc	*	0.16			
	Clacton-on-Sea...	29.90	70	SW	2	δc	30.02	+1.10	65	60	+1	WNW	2	δc	1	71	52	c/1, δc	5.3	-			
	Nottingham...	29.89	67	W	1	δ	30.00	+0.09	61	55	-2	W	1	δc/1	*	71	52	δ, δc	8.2	-			
	Bath...	29.96	67	NW	3	δ	30.06	+1.10	61	57	-1	W	1	δ	*	69	53	-	11.0	-			
	Oxford...	29.96	64	WSW	2	δ	30.07	+1.11	60	57	+1	SW	1	δc	*	72	52	c, δ	*	-			
	London (St. James' Park)	29.92	69	WNW	3	δ	30.04	+1.10	62	58	-1	WNW	1	δ	*	71	53	7, δc, δ	5.3	0.09			
	The Scaw (Skagen)	29.74	62	W	2	+	29.71	-0.07	61	57	-1	W	4	c	1	66	57	-	*	-			
	Fanö...	29.86	60	WSW	4	c	29.86	-0.02	63	59	0	WSW	?	δc	*	68	59	-	*	0.43			
Cuxhaven...	29.88	68	NNW	2	c	29.91	0.00	64	60	-1	W	3	δ	*	72	61	-	*	-				
The Helder...	29.92	63	W	4	δc	29.99	+1.10	67	60	0	W	1	δ	1	68	63	-	*	-				
FRANCE.	Brussels...	*	*	*	*	*	30.04	+0.08	63	60	+1	WSW	1	δc	*	79	55	-	*	0.04			
	Berlin...	29.86	70	SE	1	c	29.86	-0.07	63	62	-7	NW	4	0	*	81	63	-	*	0.08			
	Frankfurt...	29.91	69	NW	4	+	30.01	+0.03	67	63	-5	SW	4	c	*	88	61	-	*	0.16			
	Munich...	29.90	70	SE	1	δ	29.99	-0.06	69	64	+4	W	5	δc	*	79	61	-	*	0.04			
	C. Gris Nez...	29.98	63	W	2	δc	30.07	+0.07	63	61	+5	WNW	1	δc	1	70	57	-	*	-			
	Brest...	30.06	65	NNW	3	δ	30.12	+1.12	60	58	0	NW	2	0	2	68	54	-	*	-			
	Lorient...	30.00	72	N	4	δc	30.13	+1.15	59	57	-3	N	2	δc	2	79	57	-	*	-			
	Rochefort...	29.96	72	NW	4	δ	30.10	+1.14	65	63	-8	NNE	4	c	*	86	61	δ	*	-			
Biarritz...	30.06	72	WSW	4	0	30.11	+1.11	71	69	0	SSW	1	c	1	75	68	-	*	-				
SPAN. PEN.	Paris...	29.94	66	NNE	2	0	30.08	+1.10	60	57	-10	N	1	c	*	86	57	7.7, 0	*	0.08			
	Belfort...	30.15	81	SW	3	c	29.99	+0.03	64	61	-3	WSW	3	m	*	88	58	-	*	0.08			
	Lyons...	29.95	87	S	3	δ	30.00	0.00	72	63	+2	SE	1	c	*	93	65	-	*	-			
	Nice...	29.97	78	Z	0	δ	29.97	-0.04	75	66	-3	Z	0	c	0	93	66	-	*	-			
	Perpignan...	29.95	75	NE	2	0	30.05	+0.07	77	71	+4	SE	1	δc	*	89	66	-	*	-			
	Corunna...																						
Lisbon...	29.92	72	NNW	5	δ	30.01	+1.10	72	66	+1	NNE	3	δ	*	82	64	-	*	-				
Azores (P. Delgada)...																							
" (Horta)...	30.19	67	W	2	0	30.17	-0.01	71	67	+5	Z	0	c	1	78	64	-	*	0.08				

NOTE: The Sunshine for London given in this Table is recorded on the Tower of the Wesleyan Training College, Westminster; the Sunshine entered to Dungeness is recorded at Littlestone-on-Sea.

* Observations for this column not generally received.

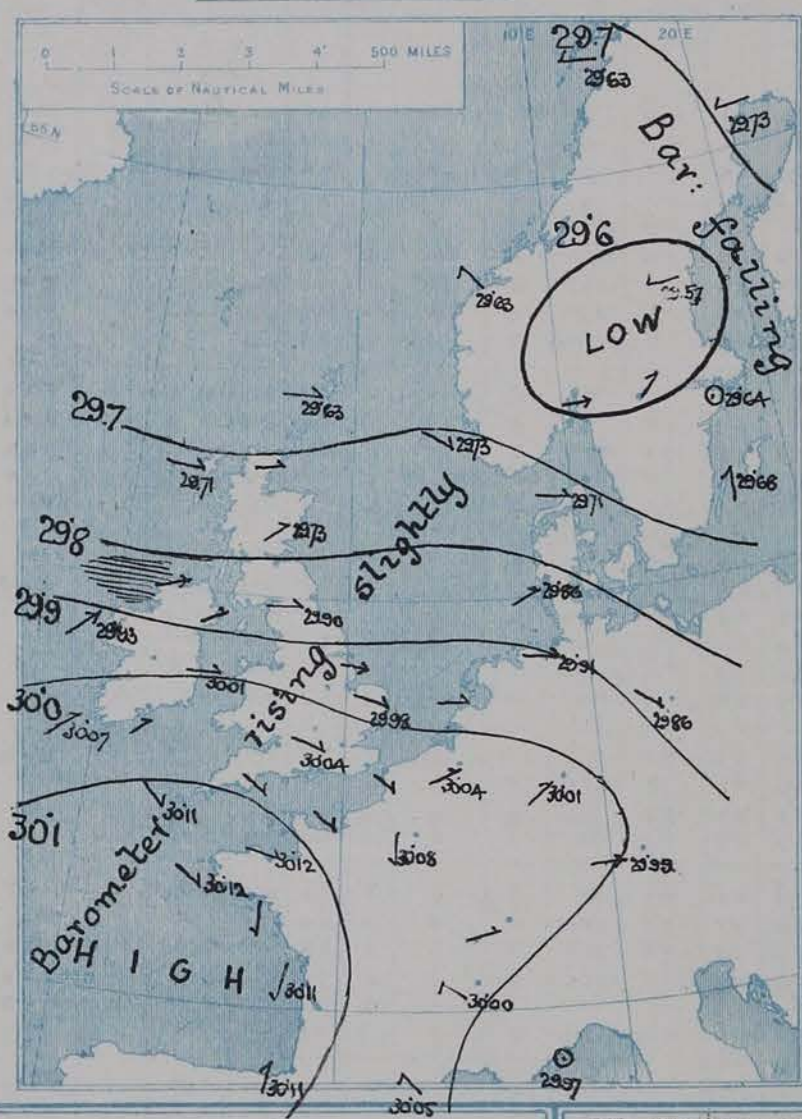
+ Observations received too late for insertion in Charts on next page.

TROPICAL WEATHER CHARTS

FOR Monday, 17th July, 1905.

I. BAROMETER, WIND AND SEA. This Morning.

BAROMETER.—Isobars are drawn for each tenth of an inch.
WIND.—Arrows show Directions and Force, flying with the wind.
 Force above 10 → : Force 5 to 7 → : } Calm ☉
 Force 8 to 10 → : Force 1 to 4 → :
SEA.—Rough High



II. TEMPERATURE AND WEATHER. This Morning.

TEMPERATURE.—Isotherms are drawn for each 10°.
WEATHER.—Shown by Letters of the Beaufort Scale. (See P. 4.)
RAINFALL.—A dotted line separates areas where rain has fallen from those without rain. The fall in past 24 hours when exceeding half an inch is shown thus - 0.6



III. BAROMETER AND WIND

Yesterday morning.



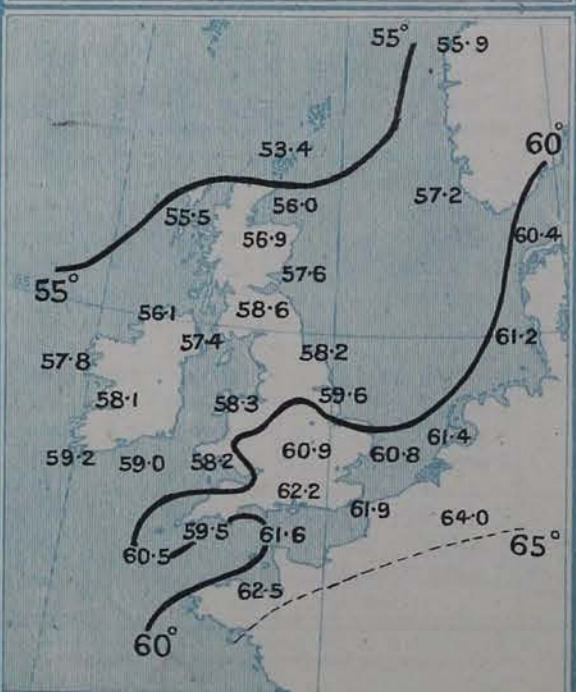
IV. ACCUMULATED TEMPERATURE ABOVE 42°.

Amount recorded in various districts of the United Kingdom during the week ended SAT. 8th JULY with the percentage of the average for the corresponding week.
 Accumulated values are expressed in Day-Degrees—a "Day Degree" signifying 1° continued for 24 hours, or any other number of degrees for an inversely proportional number of hours.



V. Means of DAILY TEMPERATURE

at 8 A.M. for the Month of JULY. (1871-1900.)



GENERAL SITUATION AT 8 A.M.

PRESSURE

No important modifications have occurred in the distribution of pressure over Northwestern Europe. An anticyclone is still shown over the Bay of Biscay, and rather shallow cyclonic disturbances continue to pass in an E.^s direction to the N.^o of our Islands. The highest barometric reading reported this morning is 30.13 ins. at Lorient and the lowest 29.57 ins. at Helsingfors.

WIND

TEMPERATURE

WEATHER

AND

SEA

Over the Southern section of our area the wind is generally W.^s, and in the extreme North, i.e. on the Northern side of the depression of which the centre lies near Helsingfors, it is E.^s. The force of the wind is light or moderate as a whole, but it is strong at several stations in the West of Ireland. The weather continues fine over England, France, and Germany, but in Ireland and the West of Scotland it is rather less settled. Rain is reported at Blacksod Point and showers are falling at Malin Head and Stromoway. Temperature changes over our Islands have been slight, readings range from about 50° in the extreme North of Scotland to 67° at Dungeness; on the Continent a rather decided fall of temperature has occurred at most stations; throughout the Northern part of France and Germany the readings are below 67°. The sea is rough at Malin Head and moderate at the remaining stations in the West of Ireland, elsewhere it is slight or smooth.

During the previous 24 hours rain fell at the majority of our western and northern stations; occasional local showers occurred in the east also. The temperature was moderately warm, the highest reading reported being 72° at Oxford and North Shields. The amounts of bright sunshine varied considerably; the highest totals exceeded 11 hours.

PROBABLE CHANGES IN SYSTEM NOW PREVALENT

The barometer is now rising at all our Western stations and fair, rather warm weather seems likely to continue over the greater part of the country. Disturbances passing along the Northern Atlantic will probably cause some showers in our Northern and Northwestern districts.

FORECASTS*

For the 24 hours ending at NOON on 18th July, 1905.

DISTRICTS.	FORECASTS.	DISTRICTS.	FORECASTS.
0 { SCOTLAND NORTH	Moderate or fresh W. ^s winds; changeable, some showers.	6 { SCOTLAND WEST	Same as No. 0.
1 { SCOTLAND EAST	Moderate or light W. ^s winds; fair	7 { ENGLAND N.W.	Moderate or fresh W. ^s winds; fair generally, occasional local showers.
2 { ENGLAND N.E.	on the whole, occasional showers locally.	8 { ENGLAND S.W.	Same as Nos. 3 to 5.
3 { ENGLAND EAST	Light W. ^s breezes; fair or fine; rather warm.	9 { IRELAND NORTH	Same as No. 0.
4 { MIDLAND COUNTIES		10 { IRELAND SOUTH	
5 { ENGLAND SOUTH			
		WARNINGS	NONE ISSUED.

Note.—The South Cone, point downwards (∩), means that gales, or strong winds, are probable, at first from the Southward (from S.E. round by S. to N.W.). Should it appear likely that a gale beginning from between W. and N.W. is likely to veer towards N. or N.E., the North Cone is hoisted in preference to the South Cone.
The North Cone, point upwards (∪), means that gales, or strong winds, are probable, at first from the Northward (from N.W. round by N. to S.E.). Should it appear likely that a gale beginning from between E. and S.E. is likely to veer towards S. or S.W., the South Cone is hoisted in preference to the North Cone.

* For terms for transmission of Forecasts by Telegraph, see next page.

REPORTS FOR YESTERDAY.

STATIONS.	TEMPERATURE F.		Weather.	Sunshine Hrs.	Rainfall Ins.	STATIONS.	TEMPERATURE F.		Weather.	Sunshine Hrs.	Rainfall Ins.
	Max.	Min.					Max.	Min.			
Blackpool, to 9 p.m. ...	67	58	c, d c	10.1	—	Eastbourne, to 6 p.m. ...	71	*	*	8.0	*
Southport, to 9 p.m. ...	67	58	o, c	9.0	—	Hastings ...	*	*	*	8.0	*
Rhyl, to 6 p.m. ...	*	*	*	9.7	*	Folkestone ...	70	57	f, d	4.3	—
Llandudno to 9 p.m. ...	68	57	d, c	11.1	—	Broadstairs, to 6 p.m. ...	*	*	*	*	*
Bettws-y-Coed, to 6 p.m. ...	68	59	d, d c	8.9	—	Margate, to 6 p.m. ...	69	57	c, d	3.6	—
Towyn, to 6 p.m. ...	66	59	c, d c	6.3	—	Lowestoft, to 6 p.m. ...	*	*	*	*	*
Aberystwyth, to 6 p.m. ...	67	60	o, c, d	8.0	—	Skegness ...	70	*	c	5.4	0.19
Plymouth, to 9 p.m. ...	*	*	*	*	*	Scarborough ...	71	*	*	5.6	—
Torquay ...	*	*	*	8.4	*	Harrogate, to 6 p.m. ...	67	54	c, d c	7.7	—
Bournemouth, to 6 p.m. ...	69	57	*	5.3	*	Darwen, to 9 p.m. ...	*	*	*	*	*
Bognor, to 6 p.m. ...	*	*	*	5.7	*	Manchester, to 9 p.m. ...	70	55	c, f, d	8.2	0.06
Worthing ...	*	*	*	6.6	*	Birmingham, to 9 p.m. ...	74	54	c	9.3	0.04
Brighton ...	71	*	*	6.5	*						

TEMPERATURE, WEATHER, and RAINFALL at additional FOREIGN STATIONS, mainly for the 24 hours ended at 8 a.m. yesterday.

STATIONS. 16 TH July, 1905.	TEMPERATURE F.		WEATHER.	RAIN. — Ins.	STATIONS.	TEMPERATURE F.		WEATHER.	RAIN. — Ins.
	Max.	Min.				Max.	Min.		
Flushing	Observations not received.				Rome 16 th July, 1905.	Observations not received.			
Aix-la-Chapelle					Naples				
Copenhagen					Malta				
Oxö (Christiansand)									
St. Petersburg					Geneva 15 th July, 1905.	1 p.m.		1 p.m.	Measured 7 a.m.
Vienna					Berne	79	*	6	—
Buda-Pesth					Lucerne	75	*	6	—
Hermanstadt					Coire	79	*	6	—
Trieste					St. Gotthard	73	*	6	—
Florence					Lugano	52	*	6	—
						81	*	6	—

EXPLANATION OF THE COLUMNS GIVEN ON PAGE 1.

WEATHER.—Beaufort Scale is b. blue sky; c. detached clouds; d. drizzling rain; f. fog; g. dark, gloomy; h. hail; l. lightning; m. misty (hazy); o. overcast; p. passing showers; q. squally; r. rain; s. snow; t. thunder; u. ugly, threatening; v. visibility, unusual transparency; w. dew.

* AN ASTERISK is inserted in all places for which information is not usually received.

TABLE SHOWING THE LOCAL STANDARD TIMES AND THE CORRESPONDING GREENWICH TIMES OF THE OBSERVATIONS RECORDED ON PAGE 1.					TABLE SHOWING THE GREENWICH TIMES OF SUNRISE, NOON, AND SUNSET, FOR STATIONS IN THE UNITED KINGDOM, TO-DAY.			
COUNTRIES, &c.	Hours of Morning Observations by Local Standard Time.	Corresponding Greenwich Times.	Hours of Evening Observations by Local Standard.	Corresponding Greenwich Times.	17 th July, 1906.	Sunrise G.M.T.	Noon G.M.T.	Sunset G.M.T.
British Isles ...	8 a.m. (West European)	8 a.m.	6 p.m.* (W.E.T.)	6 p.m.*	Yarmouth ...	3.50	11.59	8.7
Holland ...	7 a.m. (")	7 a.m.	7 p.m. (W.E.T.)	7 p.m.	Greenwich ...	4.4	12.6	8.8
Germany, Denmark } Norway, Sweden }	8 a.m. (Mid-European)	7 a.m.	8 p.m. (M.E.T.)	7 p.m.	Wick ...	3.34	12.18	9.1
Belgium ...	7 a.m. (West European)	7 a.m.	Not published	—	Valencia ...	4.41	12.47	8.52
France ...	7 a.m. (Paris)	6.51 a.m.	6 p.m. (Paris)	5.51 p.m.				
Spain ...	8 a.m. (West European)	8 a.m.	6 p.m. (W.E.T.)	6 p.m.				
Portugal ...	8 a.m. (Lisbon)	8.36 a.m.	3.23 p.m. (Lisbon)	4 p.m.				
Azores { Ponta Delgada	6 a.m. (Local)	7.43 a.m.	9 p.m. (Local)	10.43 p.m.				
Horta	6 a.m. (Local)	7.55 a.m.	9 p.m. (Local)	10.55 p.m.				

SUBSCRIPTIONS both for the Daily and Weekly Weather Reports may be paid, in advance, to the Meteorological Office.

TERMS: For Daily Weather Report, forwarded by Book Post, £1 0 0 per annum.

" Weekly " " " " " £1 10 0 " Single Copies, 6d.

Single Copies of the Daily Weather Report (price 1d.) may be obtained after 3 p.m. on the day of issue at the Meteorological Office, and at Messrs. W. H. SMITH & SONS' Bookstalls at the following terminus Railway Stations:—Victoria, Charing Cross, St. Pancras, Euston.

FORECASTS OF WEATHER for one day in advance are drawn up at the Meteorological Office at 11 a.m., and between 7 and 8 p.m. The latest forecast can be had by Reply Telegram, on paying at any Post Office in the United Kingdom Sixpence in addition to the cost of the inquiry and reply Telegrams. Information as to the Terms on which Forecasts can be sent, daily, for a long or short period, may be obtained on application to the Meteorological Office, 63, Victoria Street, S.W., either personally or by post.

* At Oxford the observations are taken at 8 p.m.

DAILY WEATHER REPORT

for 8 a.m. on *Tuesday, 18th July,* 1905.

Issued by the METEOROLOGICAL OFFICE, 63, Victoria Street, London. W. N. SHAW, Director.

STATIONS.		YESTERDAY EVENING. (See note on last page.)					THIS MORNING. (See note on last page.)										PAST 24 HOURS.				
		BAROM.		TEMP.		WIND (0 to 12.)	Weather	BAROMETER.		TEMPERATURE.			WIND.		Sea (0 to 9.)	Weather.	Temp.		Sun Hours	Rainfall Inches	
		At 32° Fahr. and M.S.L.	Dry Bulb.	Direc.	Force (0 to 12.)			At 32° Fahr. and M.S.L.	Change since Yester- day.	Dry Bulb.	Wet Bulb.	Change since Yester- day.	Direc.	Force (0 to 12.)			Max.	Min.			
																					Inch.
SCANDINAVIA	Haparanda...	29.62	63	Z	0	C	29.53	-20	59	58	-3	E	2	7	75	48	-	-	-		
	Hernösand...	29.51	57	Z	0	B	29.47	-10	59	55	+3	W	2	0	66	54	-	-	0.24		
	Stockholm...	29.60	64	W	2	bc	29.61	-03	64	58	+1	ESE	4	bc	73	61	-	-	-		
	Wisby...	29.69	63	SW	6	bc	29.72	+04	63	57	+1	W	8	bc	70	61	-	-	-		
	Karlstad...	29.61	59	WSW	2	C	29.65	+05	55	53	-6	WSW	2	7	*	*	-	-	0.20		
	Færder (X'ania Fjord)	29.61	61	WSW	4	B	29.65	+05	61	55	-1	WSW	6	B	3	64	57	-	-	-	
	Bodö...	29.59	63	E	2	C	29.55	-08	62	56	+3	ESE	1	bc	1	64	57	-	-	-	
	Christiansund...	29.67	55	W	3	0	29.67	+04	55	52	-3	W	4	0	3	58	50	-	-	-	
BRITISH ISLANDS	Skudesnaes...	29.76	56	WSW	2	C	29.71	-02	55	53	-3	SW	1	C	2	58	50	7, C	-	0.51	
	Sumburgh Head	29.63	55	W	3	C	29.73	+10	53	51	+1	NW	4	C	4	57	49	0, C	*	0.04	
	Stornoway...	29.77	56	W	3	0	29.95	+24	54	51	+3	NNW	3	0	3	59	50	0, C	4.3	0.05	
	Malin Head...	29.78	58	W	4	0, r	29.99	+12	56	52	0	N	2	C	4	59	52	0, r	*	0.05	
	Blacksod Pt. ...	29.88	59	WSW	4	m, r	30.04	+11	59	58	+2	W	2	dm	2	59	56	dm	*	0.52	
	Valencia...	30.02	60	SW	4	rm	30.11	+04	59	58	-1	WSW	3	odm	4	62	58	0, r, 0	0.0	0.14	
	Roche's Point...	30.05	61	W	4	0, r	30.08	-01	63	60	+5	NW	4	cg	2	63	58	0, 0, r	*	0.02	
	Birr Castle...	29.96	60	SW	3	0	30.04	+03	60	59	+2	WSW	3	or u	*	61	57	0, r	0.0	0.03	
GERMANY, &c.	Donaghadee...	29.89	59	SW	3	0	30.00	+05	57	55	+1	NNW	2	C	2	62	54	bc, 0, r	*	0.05	
	Liverpool Obsy...	30.00	60	WSW	3	0	29.98	-03	60	57	+1	NNW	4	C	3	64	57	0, 0, r	*	0.13	
	Holyhead...	29.99	57	SSW	4	r, r	30.00	-01	59	58	-2	W	5	0	4	63	56	0, r	*	0.10	
	Pembroke (St Ann's)	30.07	59	WSW	4	C	30.02	-05	59	58	+2	W	4	og	4	60	57	bc, C, 0	5.8	-	
	Scilly (St. Mary's)	30.14	63	NNW	2	C	30.12	+01	60	58	-1	NNW	3	0	3	65	57	C, 0	7.9	-	
	Jersey (St. Aubins)	30.14	64	W	4	C	30.16	+04	61	58	-3	WSW	5	0	4	68	58	C, 0, r	7.3	-	
	Portland Bill...	30.09	62	W	3	bc	30.06	-03	60	59	0	W	5	C	3	66	58	C, bc	*	-	
	Dungeness...	30.04	63	SW	3	C	30.00	-05	60	59	-7	SW	4	0	2	68	55	C	9.1	0.02	
FRANCE.	Wick...	29.75	57	W	3	bc	29.85	+15	53	50	-3	N	4	0	2	60	49	-	*	0.05	
	Nairn...	29.77	60	WSW	1	C	29.91	+15	59	52	+5	NNW	3	C	2	65	51	-	*	-	
	Aberdeen...	29.79	63	W	2	C	29.90	+11	58	52	-1	NW	5	bc	2	67	50	C, bc	4.1	-	
	Leith...	29.83	61	WSW	2	0	29.92	+07	61	56	+2	NNW	2	C	*	65	56	0, r	*	0.08	
	North Shields...	29.89	62	WSW	3	0	29.90	-00	60	58	-1	N	3	C	3	64	56	0, 0, C	*	0.01	
	Spurn Head...	29.98	64	W	4	C	29.88	-07	61	59	0	W	5	0	4	67	56	C, r	*	0.25	
	Yarmouth...	29.98	66	ESE	4	bc	29.85	-13	59	58	-4	WSW	4	7	3	70	57	bc	*	0.12	
	Clacton-on-Sea...	30.01	70	WSW	2	bc	29.95	-07	59	59	-6	SW	3	7	3	75	57	bc, 0, r	11.5	0.09	
SPAIN, PEN.	Nottingham...	30.00	65	NNW	1	C	29.92	-08	62	59	+1	NNW	2	cfm	*	71	57	C	8.3	-	
	Bath...	30.08	64	NW	4	bc	30.01	-05	63	61	+2	WSW	3	0	*	69	58	-	9.2	-	
	Oxford...	30.05	62	WSW	3	C	29.98	-09	64	61	+4	WSW	3	cf	*	70	58	C	*	-	
	London (St. James Park)	30.02	68	NNW	3	B	29.97	-07	60	58	-2	W	2	0	*	70	58	C, bc, r	9.5	0.01	
	The Scaw (Skagen)	29.75	60	W	5	bc	29.75	+04	60	55	-1	W	4	C	1	64	57	-	*	-	
	Fanö...	29.92	60	SW	6	0	29.88	+02	62	58	-1	SW	4	0	*	68	55	-	*	-	
	Cuxhaven...	29.97	66	W	4	B	29.94	+03	62	58	-2	SW	2	0	*	68	61	-	*	-	
	The Helder...	30.02	63	W	2	C	29.95	-04	59	57	-8	W	3	7	2	70	57	-	*	0.08	
GERMANY, &c.	Brussels...	*	*	*	*	*	30.03	-01	57	56	-6	SW	3	0	*	72	54	-	*	-	
	Berlin...	29.98	69	NNW	2	C	29.97	+11	66	57	+3	NW	2	C	*	75	61	-	*	-	
	Frankfurt...	30.04	68	Z	0	C	30.01	-00	68	62	+1	N	2	B	*	81	64	-	*	-	
	Munich...	30.04	66	SE	1	C	30.04	+05	62	61	-7	SW	5	0	*	77	61	-	*	0.28	
	C. Gris Nez...	30.09	62	WSW	3	bc	30.06	-01	60	58	-3	WSW	3	0	3	72	55	-	*	-	
	Brest...	30.18	64	NW	4	bc	30.19	+07	60	59	0	W	3	0	3	68	55	-	*	-	
	Lorient...	30.14	69	NE	2	bc	30.21	+08	64	59	+5	NW	3	bc	2	77	59	-	*	-	
	Rochefort...	30.08	68	NW	5	bc	30.21	+11	63	59	-2	NNE	4	B	*	73	59	C, bc	*	-	
FRANCE.	Biarritz...	30.14	72	Z	0	0	30.24	+13	69	64	-2	NW	2	0	1	77	66	-	*	-	
	Paris...	30.06	71	NNE	2	0	30.13	+05	64	59	+4	WSW	1	B	*	75	54	-	*	-	
	Belfort...	29.95	76	NW	4	m	30.03	+04	62	60	-2	WSW	5	m	*	81	59	-	*	0.08	
	Lyons...	30.02	66	W	2	bc, r	30.09	+09	67	61	-5	N	1	0	*	85	64	-	*	0.43	
	Nice...	29.97	73	SW	1	bc	30.15	+18	76	70	+1	Z	0	B	0	90	66	-	*	-	
	Perpignan...	29.98	80	Z	0	0	30.06	+01	77	68	0	NW	3	C	*	87	72	-	*	-	
	Corunna...																				
	SPAN. PEN.	Lisbon...	30.03	67	NNW	5	B	30.09	+08	66	62	-6	N	4	B	*	84	61	-	*	-
Azores (P. Delgada)...																					
SPAN. PEN.	„ (Horta)...	30.21	69	SSW	1	B	30.21	+04	71	67	0	Z	0	B	2	75	64	-	*	-	

NOTE: The Sunshine for London given in this Table is recorded on the Tower of the Wesleyan Training College, Westminster; the Sunshine entered to Dungeness is recorded at Littleton-on-Sea.

* Observations for this column not generally received.

+ Observations received too late for insertion in Charts on next page.


FOR Tuesday, 18th July, 1905.

BAROMETER.—Isobars are drawn for each tenth of an inch.

WIND—Arrows show Directions and Force, flying with the wind.

WIND—Arrows show Directions and Force, flying with the wind.

Force above 10 $\Rightarrow \Rightarrow \Rightarrow$: Force 5 to 7 $\longrightarrow \longrightarrow$:
 Force 8 to 10 $\Rightarrow \Rightarrow \Rightarrow$: Force 1 to 4 $\longrightarrow \longrightarrow$: } Calm ☉

SEA—Rough High 

TEMPERATURE.—Isotherms are drawn for each 10°

WEATHER.—Shown by Letters of the Beaufort Scale. (See P. 4.)

RAINFALL.—A dotted line separates areas where rain has fallen from those without rain. The fall in past 24 hours when exceeding half an inch is shown thus - 0·6

III. BAROMETER AND WIND

Yesterday morning.

IV. EXTREMES OF TEMPERATURE

• *recorded*

in various districts of the United Kingdom
during the week ended Sat^y 15th JULY

V. Means of DAILY TEMPERATURE

at 8 A.M. for the Month of
JULY. (1871-1900.)



GENERAL SITUATION AT 8 A.M.

PRESSURE

A shallow V-shaped disturbance has developed over the North Sea in the course of the night, and produced a moderately steep gradient for N.W.^s winds over the northern portion of our Islands. The highest readings are still found at the stations on the shores of the Bay of Biscay, whence Biarritz reports 30.24 ins., and Lorent 30.21 ins.

WIND

TEMPERATURE

WEATHER

AND

SEA

A fresh N.W.^s wind is blowing over the northern part of Great Britain but over our Southern counties and also in the North of France and Germany, W.^s to S.W.^s winds still prevail. In Ireland the wind is N.W.^s in the Eastern counties, but on the West coast it has again backed to the W.^{ws} or S.W.^{ws}. The weather is of an unsettled type; it is cloudy or dull at all our stations, and rain is falling at Yarmouth and Blacton-on-Sea, while showers are reported from Oxford and Nottingham. A second region within which rain is falling is shown over Western Ireland. Over the Continent conditions are also very variable and much cloud prevails. Rain is reported from Holland and from several Scandinavian stations. The temperature has become lower in consequence of the shift of wind to the N.W.^{ws}; the highest reading reported this morning is 64° at Oxford, while at all our northern stations the thermometer is below 60°. Continental readings are also lower than they have been lately. The sea is moderate off the West coast of Ireland and in the Irish Sea, slight elsewhere.

During the previous 24 hours rain fell in all parts of Scotland and Ireland, and also in the Eastern portion of England, the heaviest falls were .52 inch at Blackood Pt. and .25 inch at Spurn Head. The amounts of bright sunshine range from zero at the Irish stations to 12 hours at Lowestoft and 11.5 hours at Blacton-on-Sea. The highest temperature is 75°, likewise at Blacton-on-Sea; over the greater part of the country 70° was not reached, while in the North of both Scotland and Ireland the thermometer remained below 60° throughout.

PROBABLE CHANGES IN SYSTEM NOW PREVALENT

Pressure is increasing briskly in the rear of the disturbance over the North Sea, and a temporary improvement may thus be expected in our Eastern districts. The rise of the barometer at Valencia has, however, ceased, and it is probable that a fresh fall will set in shortly.

FORECASTS*

For the 24 hours ending at NOON on 19th July, 1905.

DISTRICTS.

FORECASTS.

DISTRICTS.

FORECASTS.

0	{ SCOTLAND NORTH	Moderate or fresh N. ^s or N.W. ^s winds; cloudy or dull with some showers; then improving temporarily; cool.
1	{ SCOTLAND EAST	
2	{ ENGLAND N.E.	
3	{ ENGLAND EAST	
4	{ MIDLAND COUNTIES	
5	{ ENGLAND SOUTH	Wind becoming N.W. ^s ; cloudy or dull, some showers or rain at first, then improving; rather cool.

6	{ SCOTLAND WEST	N.W. ^s or W. ^s winds; fair as a whole, but cloudy, some showers; cool.
7	{ ENGLAND N.W.	
8	{ ENGLAND S.W.	N.W. ^s or W. ^s breezes; fair as a whole; rather cool.
9	{ IRELAND NORTH	Light to fresh N.W. ^s to S.W. ^s winds; cloudy or dull, some rain; rather cool.
10	{ IRELAND SOUTH	

WARNINGS

NONE ISSUED

Note—The South Cone, point downwards (⌞), means that gales, or strong winds, are probable, at first from the Southward (from S.E. round by S. to N.W.). Should it appear likely that a gale beginning from between W. and N.W. is likely to veer towards N. or N.E., the North Cone is hoisted in preference to the South Cone.
The North Cone, point upwards (⌞), means that gales, or strong winds, are probable, at first from the Northward (from N.W. round by N. to S.E.). Should it appear likely that a gale beginning from between E. and S.E. is likely to veer towards S. or S.W., the South Cone is hoisted in preference to the North Cone.

* For terms for transmission of Forecasts by Telegraph, see next page.

REPORTS FOR YESTERDAY.

STATIONS.	TEMPERATURE F.		Weather.	Sunshine. Hrs.	Rainfall. Ins.	STATIONS.	TEMPERATURE F.		Weather.	Sunshine. Hrs.	Rainfall. Ins.
	Max.	Min.					Max.	Min.			
Blackpool, to 9 p.m. ...	65	57	c, o, u	2.3	0.05	Eastbourne, to 6 p.m. ...	69	*	*	10.0	*
Southport, to 9 p.m. ...	66	54	c, o, u	4.1	—	Hastings ...	*	*	*	10.6	*
Rhyl, to 6 p.m. ...	*	*	*	4.3	*	Folkestone ...	69	57	bc	9.7	—
Llandudno to 9 p.m. ...	64	55	bc	3.1	—	Broadstairs, to 6 p.m. ...	*	*	*	8.9	*
Bettws-y-Coed, to 6 p.m. ...						Margate, to 6 p.m. ...	71	55	bc	8.0	—
Towyn, to 6 p.m. ...	64	55	cg	3.5	—	Lowestoft, to 6 p.m. ...	71	51	o, p, c, bc	12.0	0.08
Aberystwyth, to 6 p.m. ...	63	57	o, c, +	5.2	0.02	Skegness ...	71	*	bc	10.1	—
Plymouth, to 9 p.m. ...	69	56	bc	5.9	—	Scarborough ...	69	*	*	1.5	—
Torquay ...	69	56	bc	5.0	—	Harrogate, to 9 p.m. ...	66	53	c	0.7	—
Bournemouth, to 6 p.m. ...	68	52	*	6.0	*	Darwen, to 9 p.m. ...	63	52	c, o, u	2.8	0.04
Bognor, to 6 p.m. ...	*	*	*	8.4	*	Manchester, to 9 p.m. ...					
Worthing ...	*	*	*	11.0	*	Birmingham, to 9 p.m. ...	69	51	c	7.5	—
Brighton ...	69	*	*	10.4	—						

TEMPERATURE, WEATHER, and RAINFALL at additional FOREIGN STATIONS, mainly for the 24 hours ended at 8 a.m. yesterday.

STATIONS. 17 th July, 1905.	TEMPERATURE F.		WEATHER.	RAIN. — Ins.	STATIONS. 17 th July, 1905.	TEMPERATURE F.		WEATHER.	RAIN. — Ins.
	Max.	Min.				Max.	Min.		
Flushing	70	59	b c , b	—	Rome	86	64	b , b	—
Aix-la-Chapelle	81	55	c , c	0.39	Naples	Not	rec ^d		
Copenhagen	75	59	o , c	0.08	Malta	Not	rec ^d		
Oxö (Christiansand)	66	55	o , b	—	Geneva Berne Lucerne Coire St. Gotthard Lugano	1 p.m.	*	1 p.m.	Measured
St. Petersburg	72	55	c , c	—				Observations	7 a.m.
Vienna	81	61	b , b	—				not	
Buda-Pesth	84	61	b , b	—				received.	
Hermanstadt	73	50	b , b	—					
Trieste	79	50	b , b	—					
Florence	89	65	b , b	—					

EXPLANATION OF THE COLUMNS GIVEN ON PAGE 1.

WEATHER.—*Beaufort Scale* is b. blue sky; c. detached clouds; d. drizzling rain; f. fog; g. dark, gloomy; h. hail; l. lightning; m. misty (hazy); o. overcast; p. passing showers; q. squally; r. rain; s. snow; t. thunder; u. ugly, threatening; v. visibility, unusual transparency; w. dew.

* AN ASTERISK is inserted in all places for which information is not usually received.

TABLE SHOWING THE LOCAL STANDARD TIMES AND THE CORRESPONDING GREENWICH TIMES OF THE OBSERVATIONS RECORDED ON PAGE 1.					TABLE SHOWING THE GREENWICH TIMES OF SUNRISE, NOON, AND SUNSET, FOR STATIONS IN THE UNITED KINGDOM, TO-DAY.			
COUNTRIES, &c.	Hours of Morning Observations by Local Standard Time.	Corresponding Greenwich Times.	Hours of Evening Observations by Local Standard.	* Corresponding Greenwich Times.	18 th July, 1906.	Sunrise G.M.T.	Noon G.M.T.	Sunset G.M.T.
British Isles	8 a.m. (West European)	8 a.m.	6 p.m.* (W.E.T.)	6 p.m.*	Yarmouth	3.51	11.59	8.6
Holland	7 a.m. (" ")	7 a.m.	7 p.m. (W.E.T.)	7 p.m.	Greenwich	4.5	12.6	8.7
Germany, Denmark } Norway, Sweden }	8 a.m. (Mid-European)	7 a.m.	8 p.m. (M.E.T.)	7 p.m.	Wick	3.35	12.18	9.0
Belgium	7 a.m. (West European)	7 a.m.	Not published	—	Valencia	4.42	12.47	8.51
France	7 a.m. (Paris)	6.51 a.m.	6 p.m. (Paris)	5.51 p.m.				
Spain	8 a.m. (West European)	8 a.m.	6 p.m. (W.E.T.)	6 p.m.				
Portugal	8 a.m. (Lisbon)	8.36 a.m.	3.23 p.m. (Lisbon)	4 p.m.				
Azores { Ponta Delgada ...	6 a.m. (Local)	7.43 a.m.	9 p.m. (Local)	10.43 p.m.				
{ Horta	6 a.m. (Local)	7.55 a.m.	9 p.m. (Local)	10.55 p.m.				

SUBSCRIPTIONS both for the Daily and Weekly Weather Reports may be paid, in advance, to the Meteorological Office.

TERMS: For Daily Weather Report, forwarded by Book Post, £1 0 0 per annum.
 " Weekly " " £1 10 0

Single Copies, 8d.

Single Copies of the Daily Weather Report (price 1d.) may be obtained after 3 p.m. on the day of issue at the Meteorological Office, and at Messrs. W. H. SMITH & SONS' Bookstalls at the following terminus Railway Stations:—Victoria, Charing Cross, King's Cross, St. Pancras, Euston.

FORECASTS OF WEATHER for one day in advance are drawn up at the Meteorological Office at 11 a.m., and between 7 and 8 p.m. The latest forecast can be had by Reply Telegram, on paying at any Post Office in the United Kingdom **Sixpence** in addition to the cost of the inquiry and **reply Telegrams**. Information as to the Terms on which Forecasts can be sent, daily, for a long or short period, may be obtained on application to the Meteorological Office, 63, Victoria Street, S.W., either personally or by post.

* At Oxford the observations are taken at 8 p.m.

DAILY WEATHER REPORT

for 8 a.m. on Wednesday, 19th July, 1905.

Issued by the METEOROLOGICAL OFFICE, 63, Victoria Street, London. W. N. SHAW, Director.

STATIONS.		YESTERDAY EVENING. (See note on last page.)					THIS MORNING. (See note on last page.)										PAST 24 HOURS.				
		BAROM.	TEMP.	WIND		Weather.	BAROMETER.		TEMPERATURE.			WIND.		Weather.	Sea (0 to 9.)	Temp.		Weather.	Sun- shine Hours	Rainfall. Ins.	
At 32° Fahr. and M.S.L.	Dry Bulb.	Direc.	Force (0 to 12.)	At 32° Fahr. and M. S. L.	Change since Yester- day.	Dry Bulb.	Wet Bulb.	Change since Yester- day.	Direc.	Force (0 to 12.)	Max.	Min.									
Ins.	°			Ins.	Ins.	°	°	°			°	°									
SCANDINAVIA.	Haparanda...	29.59	56	SE	2	0	29.69	+1.16	58	56	-1	NE	2	c	*	64	54	-	*	1.02	
	Hernösand...	29.61	57	E	4	0	29.74	+1.27	60	54	+1	W	2	0	*	66	52	-	*	0.32	
	Stockholm...	29.70	59	Z	0	0	29.75	+1.14	63	58	-1	Z	0	0	*	68	55	-	*	0.08	
	Wisby...	29.72	63	S	4	0	29.73	+1.01	64	58	+1	E	4	0	*	70	52	-	*	-	
	Karlstad...	29.68	59	NW	2	0	29.81	+1.16	60	54	+5	NNW	4	0	*	*	*	0.12	*	-	
	Færder (X'ania Fjord)	29.69	61	ENE	2	0	29.84	+1.19	61	54	0	N	4	0	*	64	57	-	*	-	
	Bodö...	29.60	56	Z	0	0	29.75	+1.20	56	55	-6	SSW	2	0	*	63	52	-	*	-	
	Christiansund...	29.78	52	WSW	4	0	29.94	+1.27	53	53	-2	WNW	4	0	*	57	50	-	*	1.58	
Skudesnaes...	29.83	58	NNW	6	0	30.00	+1.29	57	53	+2	N	6	0	*	58	52	-	*	-		
BRITISH ISLANDS.	Sumburgh Head	30.00	54	NNW	4	0	30.13	+1.40	52	52	-1	WNW	1	0	3	58	50	0,0,0	*	0.02	
	Stornoway...	30.13	62	N	3	0	30.18	+1.23	52	51	-2	Z	0	0	1	62	44	0,0,0	9.4	-	
	Malin Head...	30.17	59	NE	2	0	30.22	+1.23	61	56	+5	SW	2	0	3	61	48	0	*	-	
	Blacksod Pt. ...	30.20	62	NW	3	0	30.28	+1.17	59	58	0	W	1	0	3	63	58	0	0.6	0.01	
	Valencia...	30.18	63	NNW	3	0	30.30	+1.22	61	60	-2	N	1	0	1	66	59	0	*	-	
	Birr Castle...	30.15	65	Z	0	0	30.26	+1.22	62	60	+2	NW	2	0	*	66	58	0	0.0	-	
	Donaghadee...	30.18	59	NNW	3	0	30.27	+1.27	60	54	+3	Z	0	0	0	62	47	0	*	-	
	Liverpool Obsy...	30.13	61	W	4	0	30.27	+1.29	59	56	-1	W	1	0	1	63	53	0	*	-	
	Holyhead...	30.15	59	W	4	0	30.27	+1.27	61	57	+2	Z	0	0	0	61	51	0,0,0	*	-	
	Pembroke (St Ann's)	30.13	61	NNW	3	0	30.30	+1.28	62	55	+3	N	2	0	2	63	52	0,0,0	0.0	-	
	Scilly (St. Mary's)	30.18	62	NW	2	0	30.24	+1.12	61	60	+1	NNW	1	0	3	65	58	0,0,0	1.7	0.01	
	Jersey (St. Aubins)	30.14	62	WSW	4	0	30.24	+1.08	68	64	+7	NE	2	0	2	68	60	0,0,0	0.0	-	
	Portland Bill...	30.10	63	WNW	5	0	30.26	+1.20	61	58	+1	E	3	0	2	66	57	0,0,0	*	-	
	Dungeness...	30.01	72	NW	2	0	30.27	+1.27	62	55	+2	NNE	2	0	1	72	52	0,0,0	1.4	-	
	Wick...	30.09	53	N	4	0	30.18	+1.33	55	51	+2	N	2	0	1	62	50	-	*	-	
	Nairn...	30.11	61	ENE	1	0	30.21	+1.30	53	50	-6	SW	1	0	1	62	40	-	*	-	
	Aberdeen...	30.09	59	NNW	4	0	30.23	+1.33	57	52	-1	NW	2	0	2	62	47	0,0,0	7.3	-	
	Leith...	30.07	64	NE	1	0	30.21	+1.29	59	55	-2	NE	1	0	2	74	46	-	*	-	
	North Shields...	30.06	61	NE	3	0	30.24	+1.34	59	54	-1	N	2	0	3	63	47	0,0,0	*	-	
	Spurn Head...	30.09	60	NNW	4	0	30.25	+1.37	58	56	-3	NW	3	0	3	65	54	-	*	-	
	Yarmouth...	30.06	64	NNW	4	0	30.21	+1.31	59	54	0	NNW	4	0	4	66	52	0,0,0	*	0.06	
	Clacton-on-Sea...	30.03	65	NNE	2	0	30.25	+1.30	61	56	+2	NNW	2	0	1	73	47	0,0,0	2.4	-	
	Nottingham...	30.01	65	E	1	0	30.26	+1.34	62	56	0	ESE	1	0	*	74	46	0,0,0	8.1	-	
	Bath...	30.10	70	NW	1	0	30.27	+1.26	61	55	-2	NE	1	0	*	71	47	-	3.7	-	
	Oxford...	30.13	64	N	1	0	30.29	+1.31	62	57	-2	NNE	1	0	*	71	47	-	*	-	
	London (St. James' Park)	30.03	71	NW	4	0	30.26	+1.29	63	55	+3	N	1	0	*	73	52	0,0,0	5.0	-	
GERMANY, &c.	The Scaw (Skagen)	29.70	61	WNW	1	0	29.80	+1.05	60	56	0	NNE	3	0	1	64	55	-	*	-	
	Fanö...	29.86	58	NW	4	0	29.86	-1.02	61	57	-1	NW	6	0	*	66	54	-	*	0.63	
	Cuxhaven...	29.77	61	W	3	0	29.89	-0.05	60	56	-2	NW	6	0	*	63	57	-	*	0.20	
	The Helder...	29.96	62	NNW	4	0	30.13	+1.18	61	55	+2	NNW	4	0	3	63	59	-	*	0.08	
	Brussels...	*	*	*	*	*	30.20	+1.17	58	55	+1	WNW	1	0	*	64	48	-	*	0.12	
	Berlin...	29.84	61	NW	4	0	29.81	-1.16	57	54	-9	NW	4	0	*	75	55	-	*	0.20	
	Frankfurt...	29.96	61	SW	3	0	30.11	+1.10	60	56	-8	W	4	0	*	79	60	-	*	0.08	
	Munich...	29.96	66	SW	4	0	30.09	+1.05	58	55	-4	NW	6	0	*	75	55	-	*	0.12	
FRANCE.	C. Gris Nez...	30.06	63	NE	4	0	30.26	+1.20	60	55	0	N	3	0	3	68	57	-	*	-	
	Brest...	30.17	63	W	3	0	30.23	+1.04	61	60	+1	N	2	0	3	68	59	-	*	-	
	Lorient...	30.06	66	W	4	0	30.25	+1.04	62	60	-2	NE	1	0	2	72	52	-	*	-	
	Rochefort...	30.22	68	NW	5	0	30.27	+1.06	66	64	+3	N	3	0	*	73	61	-	*	-	
	Biarritz...	30.26	71	NNW	3	0	30.27	+1.03	68	64	-1	E	1	0	1	75	61	-	*	-	
	Paris...	30.10	68	NW	3	0	30.23	+1.10	62	58	-2	NE	2	0	*	71	59	-	*	-	
	Belfort...	29.98	68	W	6	0	30.10	+1.07	60	58	-2	WSW	4	0	*	78	57	-	*	0.04	
	Lyons...	30.04	76	NW	2	0	30.15	+1.06	66	59	-1	NW	1	0	*	83	63	-	*	-	
Nice...	29.90	72	E	1	0	29.85	-1.10	75	67	-1	E	1	0	0	82	63	-	*	-		
Perpignan...	30.06	77	NW	3	0	30.01	-0.05	73	61	-4	W	3	0	*	82	68	-	*	1.26		
SPAN. PEN.	Corunna...	30.10	63	NNW	4	0	30.10	+1.01	68	63	+2	SW	1	0	*	75	59	-	*	-	
	Lisbon...	30.10	63	NNW	4	0	30.10	+1.01	68	63	+2	SW	1	0	*	75	59	-	*	-	
	Azores (P. Delgada)...	30.30	69	SW	1	0	30.33	+1.12	71	68	0	SW	1	0	1	77	68	-	*	-	

NOTE: The Sunshine for London given in this Table is recorded on the Tower of the Wesleyan Training College, Westminster; the Sunshine entered to Dungeness is recorded at Littlestone-on-Sea.

* Observations for this column not generally received.

+ Observations received too late for insertion in Charts on next page.

WEATHER CHARTS

FOR Wednesday, 19th July. 1905.

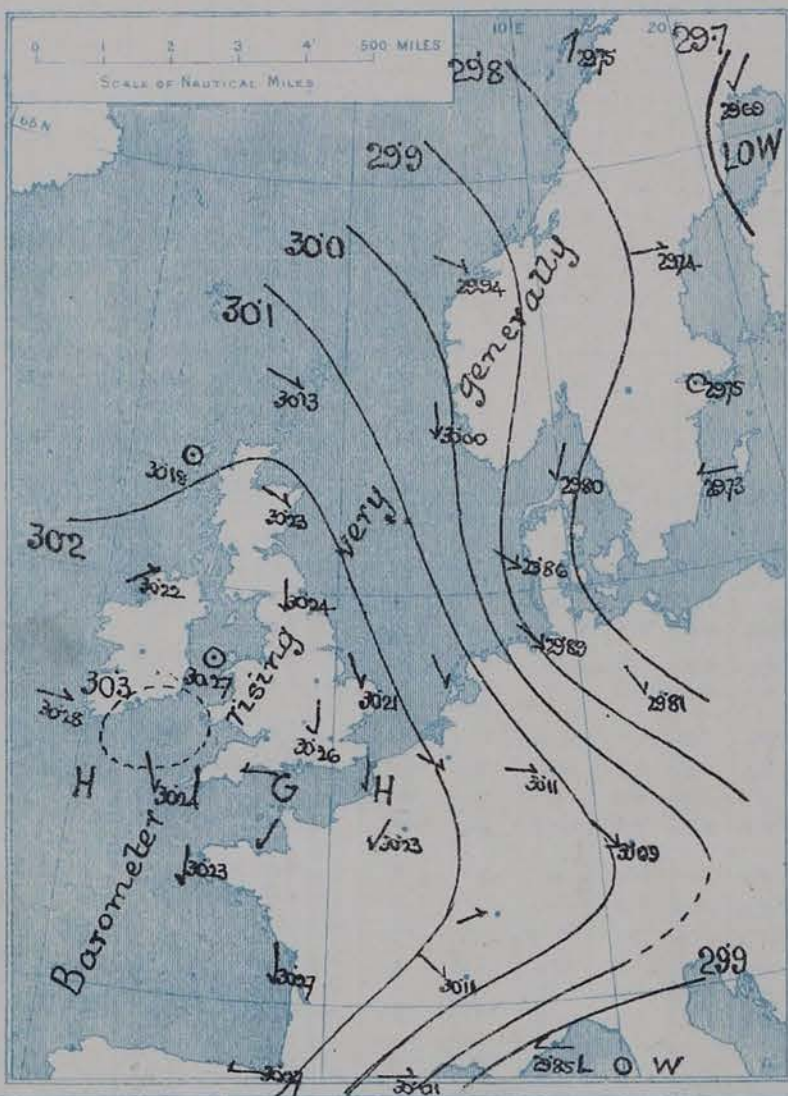
I. BAROMETER, WIND AND SEA. This Morning.

BAROMETER.—Isobars are drawn for each tenth of an inch

WIND.—Arrows show Directions and Force, flying with the wind.

Force above 10 → : Force 5 to 7 → : } Calm ☉
Force 8 to 10 → : Force 1 to 4 → :

SEA.—Rough High

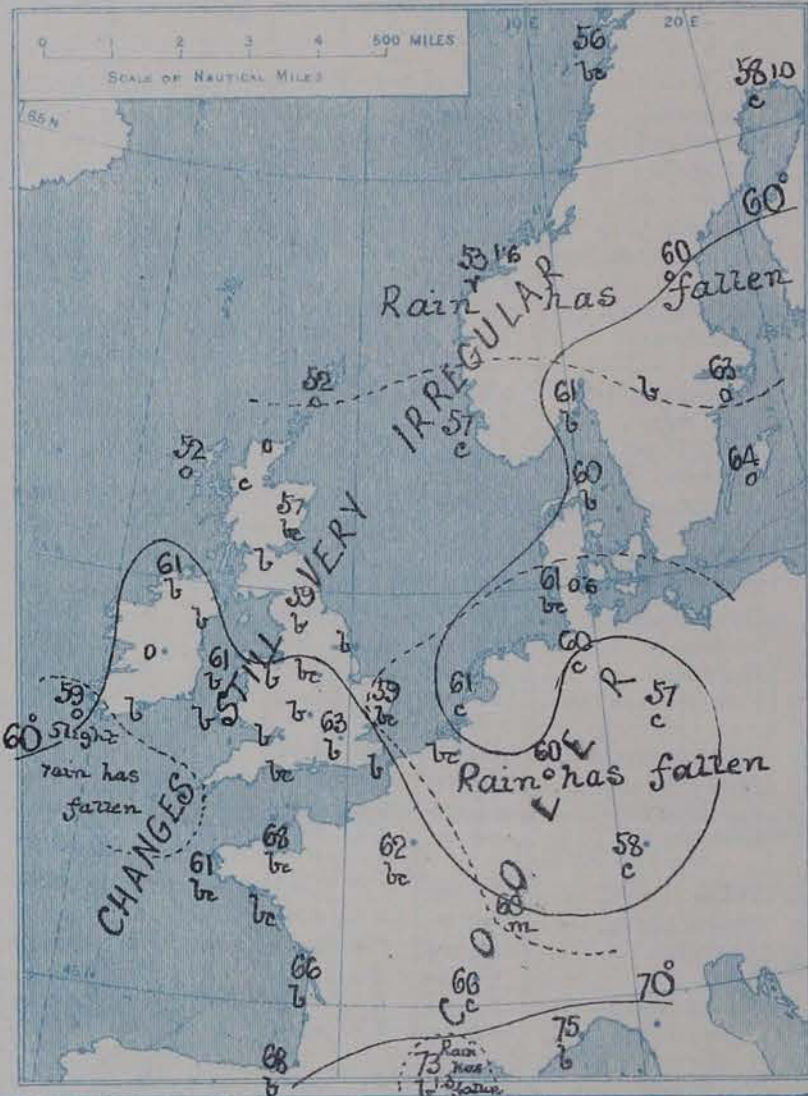


II. TEMPERATURE AND WEATHER. This Morning.

TEMPERATURE.—Isotherms are drawn for each 10°

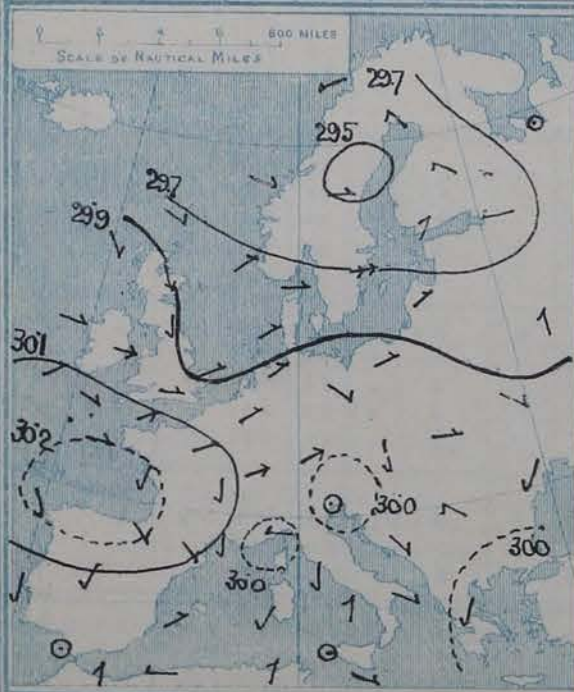
WEATHER.—Shown by Letters of the Beaufort Scale. (See P. 4.)

RAINFALL.—A dotted line separates areas where rain has fallen from those without rain. The fall in past 24 hours when exceeding half an inch is shown thus - 0.6



III. BAROMETER AND WIND

Yesterday morning.



IV. LAST WEEK'S RAINFALL.

Amount recorded in various districts of the United Kingdom during the week ended Sat. 15th JULY. with the percentage of the average amount for the corresponding week.



V. Means of DAILY TEMPERATURE

at 8 A.M. for the Month of JULY. (1871-1900.)



GENERAL SITUATION AT 8 A.M.

PRESSURE

The anticyclone shown yesterday over the Bay of Biscay has spread, and it now covers the whole of our Islands and the Western portion of France. The highest readings, which are above 30.3 ins., are shown over the St. Georges Channel. Pressure is low over Sweden and there is thus a rather steep gradient for N.^s winds over the North Sea. A second region of low pressure is situated over the Gulf of Genoa. The lowest barometer readings reported in the two systems are 29.69 ins. at Haparanda and 29.85 ins. at Huce respectively.

WIND

TEMPERATURE

WEATHER

AND

SEA

The wind is very light in the West of our area; in the North of the British Isles the prevailing direction is W.^s or N.W.^s; over our southern counties and in Western France it is N.^s to N.E.^s. Strong N.^s winds are blowing over the North Sea and at the Norwegian and Danish stations. The sky is free from cloud over the greater part of the British Isles, but in the extreme Southwest it is overcast in spite of the high pressure which prevails there. The weather is also fine at most Continental stations, though much cloud exists over Northern Germany and parts of Sweden; rain is falling at Christiansund. Temperature readings differ little from the average values for the month; the lowest reading in the British Isles is 52° at Stornoway, the highest 63° in London. Jersey reports 68°. The Continental values are all below the latter figure with the exception of those reported from the shores of the Mediterranean. At many German and Scandinavian stations the thermometer stands below 60°. The sea is slight or smooth on all coasts, but moderate in the North Sea.

During the previous 24 hours slight rain fell in the extreme East of England, and light showers were experienced at Valencia and Scilly. Heavy rain fell in parts of Scandinavian Germany and the Netherlands, and a fall of over one inch is also reported from Perpignan. Little bright sunshine was experienced in the South of England, but in the North values recorded frequently exceeded 10 hours. The highest maximum temperature was 74° at Nottingham, but at many of our Northern and Western stations the maximum readings were but little above 60°. At Hain the minimum temperature was as low as 40°.

PROBABLE CHANGES IN SYSTEM NOW PREVALENT

The anticyclone now covering our Islands is likely to maintain its position during the ensuing 24 hours, and fine weather may accordingly be expected to continue.

FORECASTS*

For the 24 hours ending at NOON on 20th July, 1905.

DISTRICTS.

FORECASTS.

0	SCOTLAND NORTH	Light breezes, mainly W. ^s ; fair generally; rather cool.
1	SCOTLAND EAST	Light breezes, mainly N.W. ^s ; fair to fine; moderate temperature.
2	ENGLAND N.E.	Moderate or light N. ^s breezes; fine; rather warm inland during day.
3	ENGLAND EAST	Light variable breezes; fine; rather warm during day.
4	MIDLAND COUNTIES	Light variable breezes; fine; rather warm during day.
5	ENGLAND SOUTH	Moderate or light N. ^s to E. ^s breezes; fine; moderate temperature.

DISTRICTS.

FORECASTS.

6	SCOTLAND WEST	Same as No. 0.
7	ENGLAND N.W.	Light breezes, mainly W. ^s ; fine, rather cool on coast.
8	ENGLAND S.W.	Light variable breezes; fine, moderate temperature.
9	IRELAND NORTH	Same as No. 0.
10	IRELAND SOUTH	Light variable breezes; fair generally.

WARNINGS

NONE ISSUED.

Note The South Cone, point downwards (⌣), means that gales, or strong winds, are probable, at first from the Southward (from S.E. round by S. to N.W.). Should it appear likely that a gale beginning from between W. and N.W. is likely to veer towards N. or N.E., the North Cone is hoisted in preference to the South Cone.
The North Cone, point upwards (⌢), means that gales, or strong winds, are probable, at first from the Northward (from N.W. round by N. to S.E.). Should it appear likely that a gale beginning from between E. and S.E. is likely to veer towards S. or S.W., the South Cone is hoisted in preference to the North Cone.

* For terms for transmission of Forecasts by Telegraph, see next page.

REPORTS FOR YESTERDAY.

STATIONS.	TEMPERATURE F.		Weather.	Sunshine. Hrs.	Rainfall. Ins.	STATIONS.	TEMPERATURE F.		Weather.	Sunshine. Hrs.	Rainfall. Ins.
	Max.	Min.					Max.	Min.			
Blackpool, to 9 p.m. ...	65	57	c, d, c, d	12.8	0.25	Eastbourne, to 6 p.m. ...	71	*	*	2.5	*
Southport, to 9 p.m. ...	65	57	o, r, c	10.1	0.30	Hastings ...	*	*	*	2.5	*
Rhyl, to 6 p.m. ...	*	*	*	4.8	*	Folkestone ...	72	55	r, d, c, o	2.2	0.03
Llandudno to 9 p.m. ...	64	58	h, d, c	6.2	0.10	Broadstairs, to 6 p.m. ...	*	*	*	1.5	*
Bettws-y-Coed, to 6 p.m. ...	65	49	d, c, d	3.5	0.12	Margate, to 6 p.m. ...	72	56	o, d	1.8	0.04
Towyn, to 6 p.m. ...	67	59	o, c, d	2.5	0.15	Lowestoft, to 6 p.m. ...	66	55	o, r, c	6.3	0.14
Aberystwyth, to 6 p.m. ...	62	57	r, o, c	0.5	0.11	Skegness ...	73	*	o, d	8.8	0.17
Plymouth, to 9 p.m. ...	68	58	d, c	0.4	0.01	Scarborough ...	67	*	*	9.3	-
Torquay ...	72	58	o	3.5	-	Harrogate, to 6 p.m. ...	69	55	c, h, d, c	8.6	0.03
Bournemouth, to 6 p.m. ...	73	56	*	1.9	*	Darwen, to 9 p.m. ...	66	54	o, r, d, c	9.4	0.58
Bognor, to 6 p.m. ...	*	*	*	0.8	*	Manchester, to 9 p.m. ...	62	54	c	11.2	0.15
Worthing ...	*	*	*	3.1	*	Birmingham, to 9 p.m. ...	67	56	c, d	5.6	0.05
Brighton ...	71	*	*	2.5	-						

TEMPERATURE, WEATHER, and RAINFALL at additional FOREIGN STATIONS, mainly for the 24 hours ended at 8 a.m. yesterday.

STATIONS. 18 th July, 1905.	TEMPERATURE F.		WEATHER.	RAIN. Ins.	STATIONS. 18 th July, 1905.	TEMPERATURE F.		WEATHER.	RAIN. Ins.
	Max.	Min.				Max.	Min.		
Flushing ...	70	59	d, c, r	-	Rome ...	89	67	b, b	-
Aix-la-Chapelle ...	75	54	c, c	-	Naples ...	82	69	b, b	-
Copenhagen ...	72	57	b, c, c	0.04	Malta ...	82	72	b	-
Oxö (Christiansand) ...	63	52	b, b	-					
St. Petersburg ...	73	55	b, r	0.08	Geneva 17 th July, 1905.	1 p.m.		1 p.m.	Measured
Vienna ...	84	63	b, b	0.63	Berne ...	75	*	o	7 a.m.
Buda-Pesth ...	90	68	b, c, o	-	Lucerne ...	72	*	o	0.08
Hermanstadt ...	79	52	b, b	-	Coire ...	77	*	o	0.04
Trieste ...	79	68	b, b	-	St. Gotthard ...	81	*	o	0.12
Florence ...	89	67	b, b	-	Lugano ...	57	*	c	-
						?	*	?	-

EXPLANATION OF THE COLUMNS GIVEN ON PAGE 1.

WEATHER.—Beaufort Scale is b. blue sky; c. detached clouds; d. drizzling rain; f. fog; g. dark, gloomy; h. hail; l. lightning; m. misty (hazy); o. overcast; p. passing showers; q. squally; r. rain; s. snow; t. thunder; u. ugly, threatening; v. visibility, unusual transparency; w. dew.

* AN ASTERISK is inserted in all places for which information is not usually received.

TABLE SHOWING THE LOCAL STANDARD TIMES AND THE CORRESPONDING GREENWICH TIMES OF THE OBSERVATIONS RECORDED ON PAGE 1.					TABLE SHOWING THE GREENWICH TIMES OF SUNRISE, NOON, AND SUNSET, FOR STATIONS IN THE UNITED KINGDOM, TO-DAY.			
COUNTRIES, &c.	Hours of Morning Observations by Local Standard Time.	Corresponding Greenwich Times.	Hours of Evening Observations by Local Standard.	Corresponding Greenwich Times.	19 th July, 1905.	Sunrise G.M.T.	Noon G.M.T.	Sunset G.M.T.
British Isles ...	8 a.m. (West European)	8 a.m.	6 p.m.* (W.E.T.)	6 p.m.*	Yarmouth ...	3.52	11.59	8.5
Holland ...	7 a.m. (")	7 a.m.	7 p.m. (W.E.T.)	7 p.m.	Greenwich ...	4.7	12.6	8.6
Germany, Denmark } Norway, Sweden }	8 a.m. (Mid-European)	7 a.m.	8 p.m. (M.E.T.)	7 p.m.	Wick ...	3.37	12.18	8.59
Belgium ...	7 a.m. (West European)	7 a.m.	Not published	—	Valencia ...	4.44	12.47	8.50
France ...	7 a.m. (Paris)	6.51 a.m.	6 p.m. (Paris)	5.51 p.m.				
Spain ...	8 a.m. (West European)	8 a.m.	6 p.m. (W.E.T.)	6 p.m.				
Portugal ...	8 a.m. (Lisbon)	8.36 a.m.	3.23 p.m. (Lisbon)	4 p.m.				
Azores { Ponta Delgada	6 a.m. (Local)	7.43 a.m.	9 p.m. (Local)	10.43 p.m.				
Horta	6 a.m. (Local)	7.55 a.m.	9 p.m. (Local)	10.55 p.m.				

SUBSCRIPTIONS both for the Daily and Weekly Weather Reports may be paid, in advance, to the Meteorological Office.

TERMS: For Daily Weather Report, forwarded by Book Post, £1 0 0 per annum.
" Weekly " " " " £1 10 0 " " " Single Copies, 6d.

Single Copies of the Daily Weather Report (price 1d.) may be obtained after 3 p.m. on the day of issue at the Meteorological Office, and at Messrs. W. H. SMITH & SONS' Bookstalls at the following terminus Railway Stations:—Victoria, Charing Cross, King's Cross, St. Pancras, Euston.

FORECASTS OF WEATHER for one day in advance are drawn up at the Meteorological Office at 11 a.m., and between 7 and 8 p.m. The latest forecast can be had by Reply Telegram, on paying at any Post Office in the United Kingdom Sixpence in addition to the cost of the inquiry and reply Telegrams. Information as to the Terms on which Forecasts can be sent, daily, for a long or short period, may be obtained on application to the Meteorological Office, 63, Victoria Street, S.W., either personally or by post.

* At Oxford the observations are taken at 8 p.m.

DAILY WEATHER REPORT

for 8 a.m. on *Thursday, 20th July, 1905.*

Issued by the METEOROLOGICAL OFFICE, 63, Victoria Street, London. W. N. SHAW, Director.

STATIONS.		YESTERDAY EVENING. (See note on last page.)					THIS MORNING. (See note on last page.)										LAST 24 HOURS.				
		BAROM.	TEMP.	WIND		Weather	BAROMETR.		TEMPERATURE.			WIND.		Weather.	Sea (0 to 9.)	Temp.		Weather	Sun- shine Hours	Rainfall. Ins.	
At 82° Fahr. and M.S.L.	Dry Bulb.	Direc.	Force (0 to 12.)	At 82° Fahr. and M.S.L.	Change since Yester- day.	Dry Bulb.	Wet Bulb.	Change since Yester- day.	Direc.	Force (0 to 12.)	Max.	Min.									
Ins.	°			Ins.	Ins.	°	°	°			°	°	°								
SCANDINAVIA.	Haparanda...	29.88	59	SW	2	0	30.01	+32	62	59	+4	NE	2	0	66	55	-	*	0.04		
	Hernösand...	29.88	58	Z	0	0	29.97	+23	61	57	+1	E	4	0	68	54	-	*	0.08		
	Stockholm...	29.83	61	NE	2	0	29.80	+05	57	55	-6	N	4	7	70	54	-	*	-		
	Wisby...	29.82	57	SE	6	7	29.67	-06	59	54	-5	SE	2	0	64	55	-	*	1.38		
	Karlstad...	29.85	64	NW	4	0	29.91	+10	61	55	+1	N	6	0	-	-	-	*	-		
	Färder (X'ania Fjord)	29.90	67	N	4	0	29.96	+12	62	55	+1	NNE	5	0	67	61	-	*	-		
	Bodö...	29.94	54	Z	0	7	30.06	+31	54	52	-2	W	1	0	56	52	-	*	-		
	Christiansund...	30.00	54	WNW	3	7	30.09	+15	54	53	+1	ENE	2	0	55	52	-	*	0.12		
Skudesnaes...	30.07	55	NNW	0	0	30.08	+08	54	52	-3	N	4	0	61	52	0.4	*	-			
BRITISH ISLANDS.	Sumburgh Head	30.13	53	W	1	0	30.02	-11	54	54	+2	W	3	7	4	56	50	0.07	*	0.40	
	Stornoway...	30.12	58	SW	3	0	30.07	-11	59	58	+7	WNW	1	0	1	62	51	0	4.2	0.01	
	Malin Head...	30.20	58	W	2	0	30.14	-08	60	59	-1	W	2	f	3	64	56	0.07	*	0.01	
	Blackod Pt. ...	30.24	62	S	3	0mg	30.16	-09	62	61	+3	S	3	0	2	63	58	0.09	*	0.01	
	Valencia ...	30.28	61	W	2	0	30.22	-06	61	60	+2	SSE	1	0	3	66	59	0.0	1.5	-	
	Roche's Point ...	30.28	62	SW	1	0	30.23	-07	59	58	-2	SW	1	0	1	67	56	0	*	-	
	Birr Castle...	30.24	69	SW	2	0	30.21	-05	63	60	+1	Z	0	0	*	70	59	0.0	4.3	-	
	Donaghadee ...	30.22	68	WSW	1	0	30.18	-09	64	62	+4	WSW	1	0	0	68	57	0.09	*	-	
	Liverpool Obsy...	30.25	63	NW	1	0	30.21	-06	62	59	+3	ESE	1	0	1	65	57	0	*	-	
	Holyhead ...	30.26	63	SW	3	0	30.21	-06	60	59	-1	SW	3	0	2	67	57	0.0	*	-	
	Pembroke (St Ann's)	30.26	64	NW	3	0	30.22	-05	59	58	-3	SSE	1	0	2	67	55	0.0	15.1	-	
	Scilly (St. Mary's) ...	30.27	64	NE	1	0	30.23	-01	62	59	+1	E	1	0	1	67	58	0.0	5.9	-	
	Jersey (St. Aubins) ...	30.25	74	E	3	0	30.25	+01	66	60	-2	ENE	3	0	3	77	54	0.07	13.0	-	
	Portland Bill ...	30.26	62	SE	2	0	30.24	-02	65	57	+4	Z	0	0	0	67	55	0.0	*	-	
	Dungeness ...	30.27	62	SW	2	0	30.22	-05	64	63	+2	WSW	3	0	1	68	50	0.0	12.3	-	
	Wick ...	30.13	56	W	2	0	30.06	-12	60	58	+5	Z	0	0	1	61	54	-	*	0.05	
Nairn ...	30.13	65	Z	0	0	30.08	-13	63	60	+10	W	1	0	1	70	52	-	*	-		
Aberdeen ...	30.19	57	SSE	2	0	30.10	-13	62	58	+5	E	1	0	1	62	53	0.07	9.6	-		
Leith ...	30.15	71	WSW	3	0	30.11	-10	67	62	+8	W	3	0	*	77	57	-	*	-		
North Shields ...	30.18	60	ESE	3	0	30.14	-10	64	60	+5	W	3	0	2	64	56	0.0	*	-		
Spurn Head ...	30.23	60	SE	4	0	30.17	-08	62	60	+4	NW	3	0	4	64	57	-	*	-		
Yarmouth ...	30.24	65	NNE	3	0	30.15	-06	62	58	+3	WNW	4	0	3	66	54	0	*	-		
Clacton-on-Sea ...	30.26	62	ESE	2	0	30.19	-06	66	60	+5	WSW	2	0	0	69	54	0.0	13.2	-		
Nottingham ...	30.20	74	WNW	1	0	30.19	+07	65	60	+3	WSW	1	0	*	75	51	0.0	12.2	-		
Bath ...	30.24	73	NW	1	0	30.23	-04	65	60	+4	NW	1	0	*	75	50	-	13.7	-		
Oxford ...	30.24	68	Z	0	0	30.23	-06	64	59	+2	WNW	1	0	*	76	53	0	*	-		
London (St. James' Park)	30.23	71	SE	2	0	30.21	-05	63	57	0	WSW	1	0	*	73	55	0.0	12.0	-		
GERMANY, &c.	The Scaw (Skagen)	29.90	63	NW	3	0	29.93	+13	62	56	+2	NNE	4	0	1	68	60	-	*	-	
	Fanö ...	30.02	57	WNW	6	0	30.00	+14	61	58	0	WNW	6	0	*	66	57	-	*	-	
	Cuxhaven ...	30.01	63	NW	6	0	30.04	+15	60	55	0	NW	5	0	*	63	59	-	*	-	
	The Helder ...	30.22	60	NNW	4	0	30.15	+02	60	56	-1	NNW	2	0	1	63	59	-	*	-	
	Brussels ...	*	*	*	*	*	30.23	+03	67	54	+9	SW	1	0	*	68	46	-	*	-	
	Berlin ...	29.79	58	NW	4	7	29.89	+08	57	54	0	NW	5	0	*	64	55	-	*	0.32	
	Frankfurt ...	30.17	60	NNW	2	0	30.19	+08	58	55	-2	W	3	0	*	68	55	-	*	-	
	Munich ...	30.14	59	W	4	0	30.19	+10	56	51	-2	NW	5	0	*	66	52	-	*	-	
FRANCE.	C. Gris Nez ...	30.25	63	NE	2	0	30.26	+00	60	58	0	SW	3	0	2	68	54	-	*	-	
	Brest ...	30.24	64	N	2	0	30.20	-03	63	58	+2	E	2	0	2	64	55	-	*	-	
	Lorient ...	30.22	70	3	0	0	30.19	-06	64	59	+2	E	3	0	2	77	57	-	*	-	
	Rochefort ...	30.22	69	NW	4	0	30.21	-06	65	58	-1	E	4	0	*	77	61	0.0	*	-	
	Biarritz ...	30.21	72	NNW	1	0	30.16	-11	70	68	+2	S	1	0	1	75	64	-	*	-	
	Paris ...	30.24	68	ENE	2	0	30.27	+04	57	53	-5	ENE	1	0	*	73	48	-	*	-	
	Belfort...	30.11	68	W	6	0	30.18	+08	56	51	-4	E	4	0	*	72	46	-	*	-	
	Lyons ...	30.11	73	NE	1	0	30.17	+02	60	52	-6	NW	1	0	*	79	56	-	*	-	
Nice ...	29.83	80	SW	2	0	29.92	+07	75	70	0	SW	1	0	*	86	68	-	*	-		
Perpignan ...	30.04	81	NW	5	0	30.04	+03	75	65	+2	Z	0	0	*	85	66	-	*	-		
SPAN. PEN.	Corunna ...																				
	Lisbon ...	30.03	65	NNW	4	0	30.03	-07	68	63	0	S	1	0	*	79	63	-	*	-	
	Azores (P. Delgada) ... " (Horta) ...	30.37	71	Z	0	0	30.36	+03	69	66	-2	NW	1	0	1	77	64	-	*	-	

NOTE: The Sunshine for London given in this Table is recorded on the Tower of the Wesleyan Training College, Westminster; the Sunshine entered to Dungeness is recorded at Littlestone-on-Sea.

* Observations for this column not generally received.

+ Observations received too late for insertion in Charts on next page.

WEATHER CHARTS

FOR THURSDAY, 20TH JULY. 1905.

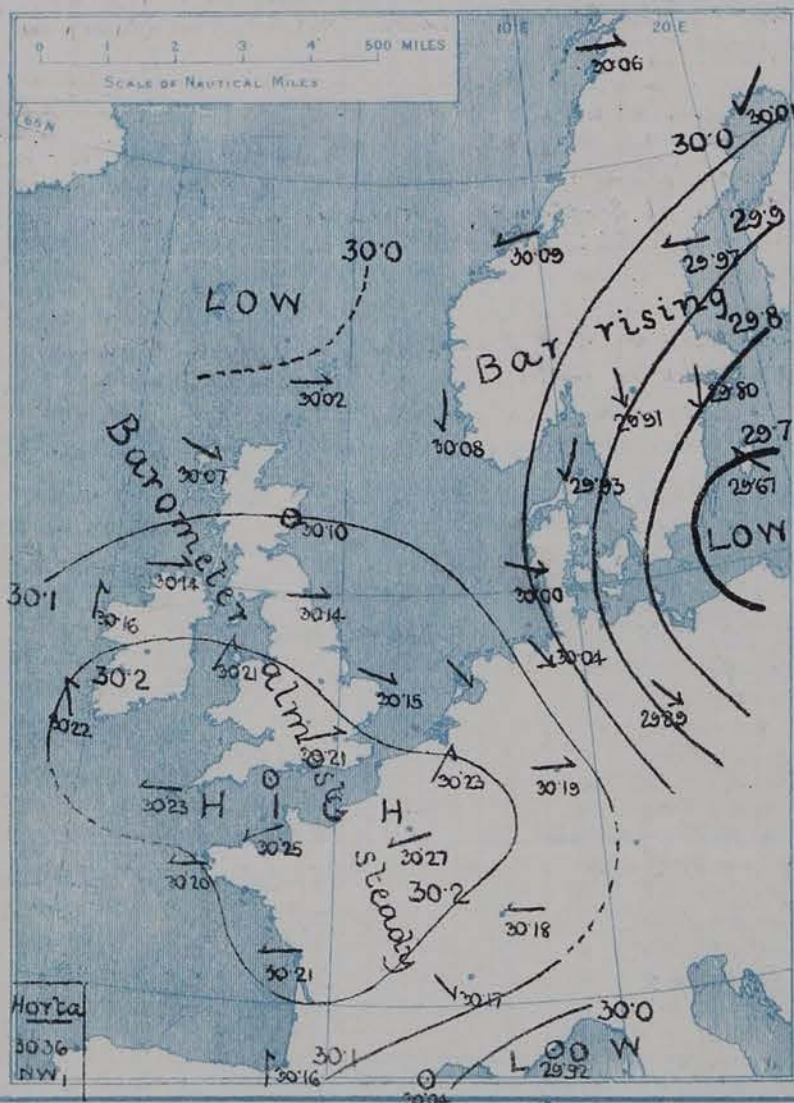
I. BAROMETER, WIND AND SEA. This Morning.

BAROMETER.—Isobars are drawn for each tenth of an inch.

WIND.—Arrows show Directions and Force, flying with the wind.

Force above 10 → Force 5 to 7 → } Calm ☉
Force 8 to 10 → Force 1 to 4 → }

SEA.—Rough High

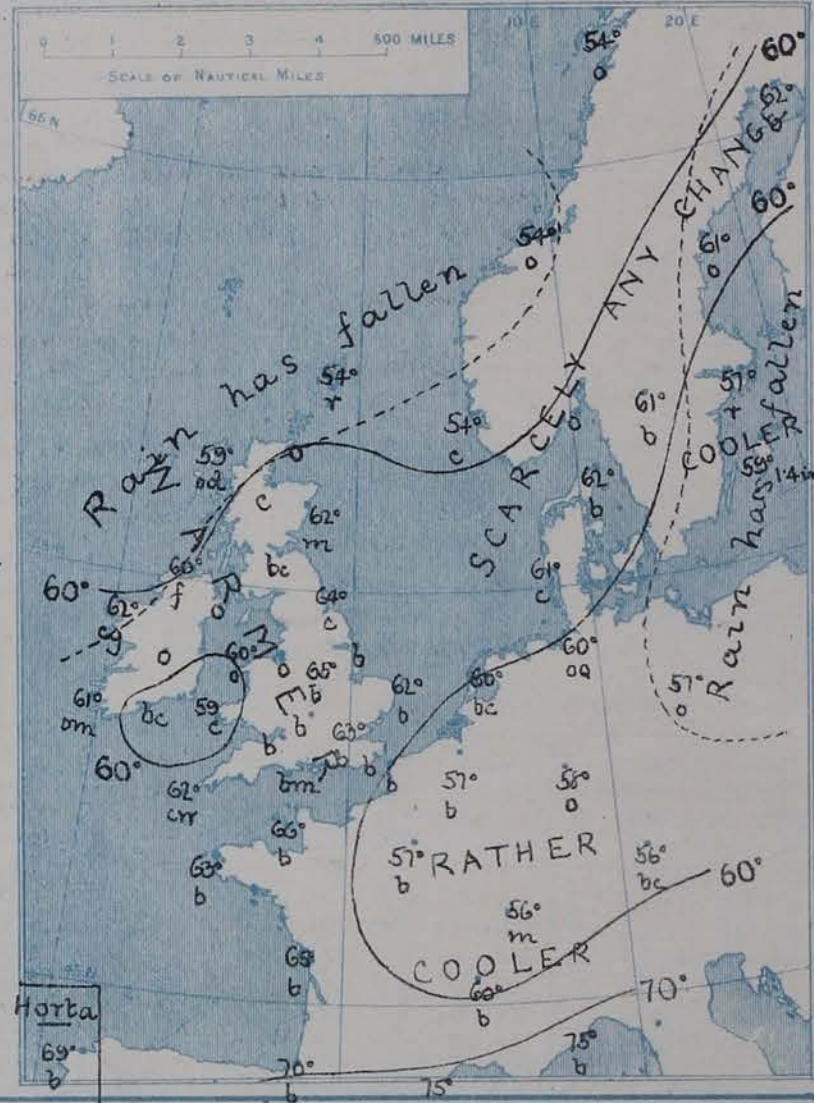


II. TEMPERATURE AND WEATHER. This Morning.

TEMPERATURE.—Isotherms are drawn for each 10°.

WEATHER.—Shown by Letters of the Beaufort Scale. (See P. 4.)

RAINFALL.—A dotted line separates areas where rain has fallen from those without rain. The fall in past 24 hours when exceeding half an inch is shown thus - 0.6



III. BAROMETER AND WIND

Yesterday morning.



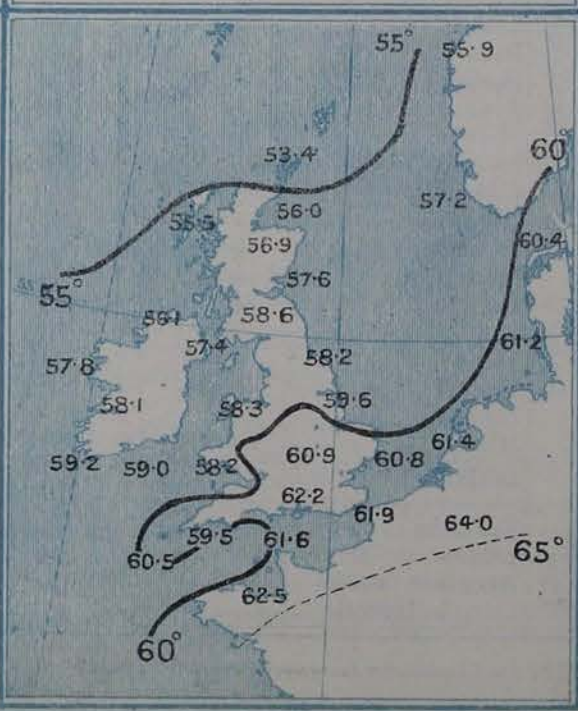
IV. LAST WEEK'S SUNSHINE.

Amount recorded in various districts of the United Kingdom during the week ended Sat. 15TH JULY, with the percentage of the average duration for the corresponding week



V. Means of DAILY TEMPERATURE

at 8 A.M. for the Month of JULY. (1871-1900.)



GENERAL SITUATION AT 8 A.M.

PRESSURE

Anticyclonic conditions still prevail over the British Isles and the Northwestern portion of France, while a rather deep disturbance is shown to the Southeast of Sweden. In the anticyclonic area the highest readings are above 30.2 ins. the maximum value reported being 30.27 ins. at Paris. The lowest reading in the Scandinavian depression is 29.67 ins. at Wisby.

WIND

TEMPERATURE

WEATHER

AND

SEA

In the West of our area the wind continues light; it is W. in the Northern half of the British Isles, E. in the extreme Southwest and over France. Strong N. winds are blowing over Scandinavia. The weather continues fine over our area as a whole, but in the Northwest of our Islands it has become rather cloudy, and rain is reported from the extreme North of Scotland. Rain is also falling at Stockholm. Temperature has risen slightly at most British stations, the changes have been most conspicuous over Scotland. The present readings range from 54° at Sumburgh Head and 59° at Stromway to 67° at Leith and 66° at Glaston-on-Sea. Over the Continent changes have been less marked, a slight downward tendency being shown over France. The sea is slight or smooth on all our coasts.

Fine weather prevailed generally during the past 24 hours over the British Isles; rainfall was confined to the Northern fringe of Ireland and Scotland. The amounts of sunshine were very large at most English stations, but in Ireland and the West of Scotland and also at Scilly, much cloud prevailed. Temperature was moderate; the highest readings reported are 77° at Leith and Jersey, 76° at Oxford and 75° at Nottingham and Bath. The night minima were all above 50°. On the Continent the weather was fine over France and the West of Germany, but some heavy falls of rain are reported from some Scandinavian stations.

PROBABLE CHANGES IN SYSTEM NOW PREVALENT

There are no indications of any important changes taking place in the present conditions. Fine weather is likely to continue generally, but shallow disturbances may cause slight rain in the extreme North.

FORECASTS*

For the 24 hours ending at NOON on 21st July, 1905.

DISTRICTS.	FORECASTS.	DISTRICTS.	FORECASTS.
0 { SCOTLAND NORTH	Light W. breezes; cloudy or dull, occasional light rain.	6 { SCOTLAND WEST	Same as No. 0.
1 { SCOTLAND EAST	Light breezes, mainly W.; fair	7 { ENGLAND N.W.	Light W. breezes; fair generally; rather warm inland.
2 { ENGLAND N.E.	to fine; rather warm.	8 { ENGLAND S.W.	Same as Nos. 3 To 5.
3 { ENGLAND EAST	Light variable breezes; fine;	9 { IRELAND NORTH	Same as No. 0.
4 { MIDLAND COUNTIES	rather warm.	10 { IRELAND SOUTH	Light S.W. to S.E. breezes; fair as a whole.
5 { ENGLAND SOUTH			
		WARNINGS	NONE ISSUED.

Note.—The South Cone, point downwards (⌒), means that gales, or strong winds, are probable, at first from the Southward (from S.E. round by S. to N.W.). Should it appear likely that a gale beginning from between W. and N.W. is likely to veer towards N. or N.E., the North Cone is hoisted in preference to the South Cone.
The North Cone, point upwards (⌒), means that gales, or strong winds, are probable, at first from the Northward (from N.W. round by N. to S.E.). Should it appear likely that a gale beginning from between E. and S.E. is likely to veer towards S. or S.W., the South Cone is hoisted in preference to the North Cone.

* For terms for transmission of Forecasts by Telegraph, see next page.

REPORTS FOR YESTERDAY.

STATIONS.	TEMPERATURE F.		Weather.	Sunshine Hrs.	Rainfall Ins.	STATIONS.	TEMPERATURE F.		Weather.	Sunshine Hrs.	Rainfall Ins.
	Max.	Min.					Max.	Min.			
Blackpool, to 9 p.m. ...	65	49	bc, b	13.2	—	Eastbourne, to 6 p.m. ...	68	*	*	13.0	*
Southport, to 9 p.m. ...	66	51	b	13.7	—	Hastings ...	*	*	*	13.7	*
Rhyl, to 6 p.m. ...	*	*	*	13.6	*	Folkestone ...	68	49	b	15.2	—
Llandudno to 9 p.m. ...	71	49	b	15.4	—	Broadstairs, to 6 p.m. ...	*	*	*	14.0	*
Bettws-y-Coed, to 6 p.m. ...	75	48	b	13.2	—	Margate, to 6 p.m. ...	69	58	b	14.5	—
Towyn, to 6 p.m. ...	67	45	c, b	12.7	—	Lowestoft, to 6 p.m. ...	65	48	c, bc	14.3	—
Aberystwyth, to 6 p.m. ...	67	60	bc, b	12.0	—	Skegness ...	64	*	b	14.1	—
Plymouth, to 9 p.m. ...	68	57	bc	13.8	—	Scarborough ...	65	*	*	12.8	—
Torquay ...	72	56	b	12.4	—	Harrogate, to 6 p.m. ...	76	45	c, b, v	13.6	—
Bournemouth, to 6 p.m. ...	70	52	*	12.9	*	Darwen, to 9 p.m. ...	69	49	oc, bw	10.7	—
Bognor, to 6 p.m. ...	*	*	*	12.7	*	Manchester, to 9 p.m. ...	72	49	b	11.0	—
Worthing ...	*	*	*	13.9	*	Birmingham, to 9 p.m. ...	73	50	c, b	10.4	—
Brighton ...	68	*	*	13.8	—						

TEMPERATURE, WEATHER, and RAINFALL at additional FOREIGN STATIONS, mainly for the 24 hours ended at 8 a.m. yesterday.

STATIONS. 19 th July, 1905.	TEMPERATURE F.		WEATHER.	RAIN. Ins.	STATIONS. 19 th July, 1905.	TEMPERATURE F.		WEATHER.	RAIN. Ins.
	Max.	Min.				Max.	Min.		
Flushing ...	66	55	c, c	0.12	Rome ...	87	68	b, bc	—
Aix-la-Chapelle ...	64	48	b, b	0.39	Naples ...	81	69	b, b	—
Copenhagen ...	68	54	o, o	0.28	Malta ...	81	72	b	—
Oxö (Christiansand) ...	61	55	c, b	—					
St. Petersburg ...	68	59	b, b	0.24	Geneva 18 th July, 1905.	1 p.m.	*	1 p.m.	Measured
Vienna ...	75	63	r, o	0.28	Berne ...	75	*	bc	7 a.m.
Buda-Pesth ...	90	64	c, o	0.16	Lucerne ...	75	*	c	0.59
Hermanstadt ...	81	64	b, b	—	Coire ...	72	*	c	0.63
Trieste ...	79	66	b, c	0.28	St. Gotthard ...	73	*	bc	1.10
Florence ...	90	72	b, bc	—	Lugano ...	52	*	c	0.20
						75	*	bc	0.55

EXPLANATION OF THE COLUMNS GIVEN ON PAGE 1.

WEATHER.—Beaufort Scale is b. blue sky; c. detached clouds; d. drizzling rain; f. fog; g. dark, gloomy; h. hail; l. lightning; m. misty (hazy); o. overcast; p. passing showers; q. squally; r. rain; s. snow; t. thunder; u. ugly, threatening; v. visibility, unusual transparency; w. dew.

* AN ASTERISK is inserted in all places for which information is not usually received.

TABLE SHOWING THE LOCAL STANDARD TIMES AND THE CORRESPONDING GREENWICH TIMES OF THE OBSERVATIONS RECORDED ON PAGE 1.

COUNTRIES, &c.	Hours of Morning Observations by Local Standard Time.	Corresponding Greenwich Times.	Hours of Evening Observations by Local Standard.	Corresponding Greenwich Times.
British Isles ...	8 a.m. (West European)	8 a.m.	6 p.m.* (W.E.T.)	6 p.m.*
Holland ...	7 a.m. (")	7 a.m.	7 p.m. (W.E.T.)	7 p.m.
Germany, Denmark Norway, Sweden }	8 a.m. (Mid-European)	7 a.m.	8 p.m. (M.E.T.)	7 p.m.
Belgium ...	7 a.m. (West European)	7 a.m.	Not published	—
France ...	7 a.m. (Paris)	6.51 a.m.	6 p.m. (Paris)	5.51 p.m.
Spain ...	8 a.m. (West European)	8 a.m.	6 p.m. (W.E.T.)	6 p.m.
Portugal ...	8 a.m. (Lisbon)	8.36 a.m.	3.23 p.m. (Lisbon)	4 p.m.
Azores { Ponta Delgada ...	6 a.m. (Local)	7.43 a.m.	9 p.m. (Local)	10.43 p.m.
{ Horta ...	6 a.m. (Local)	7.55 a.m.	9 p.m. (Local)	10.55 p.m.

TABLE SHOWING THE GREENWICH TIMES OF SUNRISE, NOON, AND SUNSET, FOR STATIONS IN THE UNITED KINGDOM, TO-DAY.

20 th July, 1905.	Sunrise G.M.T.	Noon G.M.T.	Sunset G.M.T.
Yarmouth ...	3.54	11.59	8.4
Greenwich ...	4.8	12.6	8.5
Wick ...	3.39	12.18	8.57.
Valencia ...	4.46	12.47	8.49.

SUBSCRIPTIONS both for the Daily and Weekly Weather Reports may be paid, in advance, to the Meteorological Office.

TERMS: For Daily Weather Report, forwarded by Book Post, £1 0 0 per annum.
" Weekly " " " £1 10 0 " " Single Copies, 6d.

Single Copies of the Daily Weather Report (price 1d.) may be obtained after 3 p.m. on the day of issue at the Meteorological Office, and at Messrs. W. H. SMITH & SONS' Bookstalls at the following terminus Railway Stations:—Victoria, Charing Cross, King's Cross, St. Pancras, Euston.

FORECASTS OF WEATHER for one day in advance are drawn up at the Meteorological Office at 11 a.m., and between 7 and 8 p.m. The latest forecast can be had by Reply Telegram, on paying at any Post Office in the United Kingdom Sixpence in addition to the cost of the inquiry and reply Telegrams. Information as to the Terms on which Forecasts can be sent, daily, for a long or short period, may be obtained on application to the Meteorological Office, 63, Victoria Street, S.W., either personally or by post.

* At Oxford the observations are taken at 8 p.m.

DAILY WEATHER REPORT

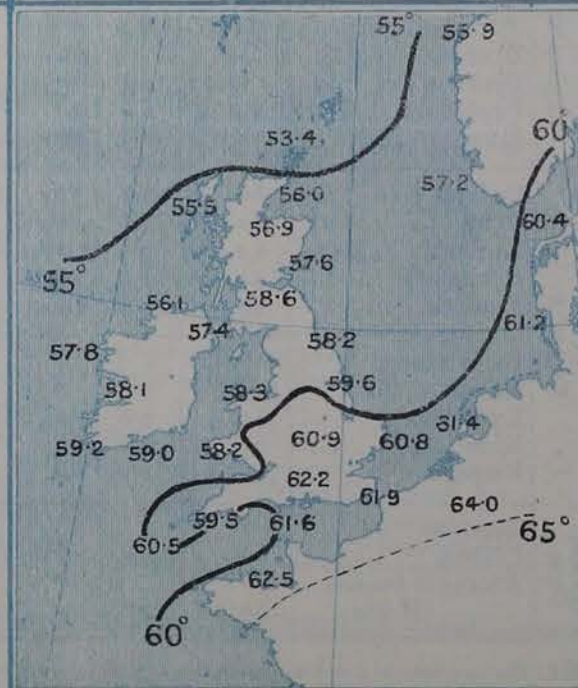
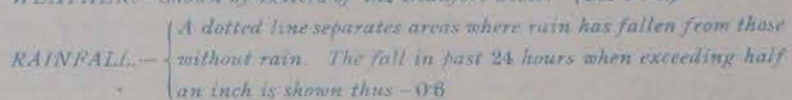
for 8 a.m. on *Friday, 21st July,* 1905.

Issued by the METEOROLOGICAL OFFICE, 63, Victoria Street, London. *W. N. SHAW, Director.*

STATIONS.		YESTERDAY EVENING. (See note on last page.)					THIS MORNING. (See note on last page.)										PAST 24 HOURS.				
		BAROM.	TEMP.	WIND		Weather.	BAROMETER.		TEMPERATURE.			WIND.		Weather.	Sea (0 to 9.)	Temp.		Weather.	Sun- shine Hours	Rainfall. Ins.	
				Dirac.	Force (0 to 12.)		At 82° Fahr. and M. S. L.	Change since Yester- day.	Dry Bulb.	Wet Bulb.	Change since Yester- day.	Dirac.	Force (0 to 12.)			Max.	Min.				
																					Ins.
SCANDINAVIA	Haparanda...	30.09	63	X	0	3	30.13	+1.2	63	59	+1	ESE	2	3c	*	68	54	-	*	-	
	Hernösand...	30.01	61	NE	4	C	29.99	+0.2	61	55	0	E	4	0	*	70	52	-	*	-	
	Stockholm...	29.82	57	N	4	7	29.75	-0.5	59	59	+2	N	4	7	*	61	55	-	*	0.75	
	Wisby...	29.78	60	NE	2	0	29.69	+0.2	56	54	-3	NE	4	7	*	63	54	-	*	0.20	
	Karlstad...	29.94	63	NE	2	7	29.86	-0.5	63	58	+2	NNE	6	C	*	*	*	-	*	-	
	Færder (X'ania Fjord)	29.91	67	W	2	3	29.92	-0.4	66	59	+4	N	3	C	1	68	62	-	*	-	
	Bodö...	30.10	55	WNW	1	0	30.02	-0.4	55	53	+1	NNW	3	3	1	57	52	-	*	-	
	Christiansund...	30.06	57	N	1	3	30.03	-0.6	59	55	+5	W	1	C	1	59	50	-	*	-	
Skudesnaes...	30.05	58	NW	4	3	30.02	-0.6	58	56	+4	NNW	2	3	1	59	54	3	*	-		
BRITISH ISLANDS.	Sumburgh Head	30.03	55	WNW	1	3c	29.94	-0.8	52	52	-2	NE	3	7	3	60	47	0.3, 0.7	*	0.58	
	Stornoway...	30.04	57	SE	2	rdm	30.00	-0.7	56	55	-3	NE	1	0m	1	60	54	2m, 7	0.0	0.68	
	Malin Head...	30.09	63	Z	0	0.7m	30.03	-1.1	60	60	0	WSW	2	7m	2	65	52	0.0, 0.1	*	0.18	
	Blacksod Pt.	30.13	63	SW	3	0.2, 0.9	30.07	-0.9	61	61	-1	SSW	2	0.9m	2	66	59	0.0, 0.1	*	0.18	
	Valencia...	30.17	63	W	1	0	30.13	-0.9	64	62	+3	SSE	1	0	3	66	60	C, 0	1.1	0.02	
	Roche's Point...	30.18	63	SW	1	0	30.15	-0.8	63	62	+4	Z	0	0	1	65	59	0.7, f	*	0.13	
	Birr Castle...	30.13	68	NSN	2	0	30.11	-1.0	64	62	+1	SW	2	0	*	70	61	0.1	0.0	0.02	
	Donaghadee...	30.13	67	SW	1	C	30.08	-1.0	65	63	+1	WSW	2	3c	2	68	60	0.9, 3c	*	0.02	
	Liverpool Obsy...	30.16	64	WNW	1	C	30.12	-0.9	65	61	+3	Z	0	3c	1	68	61	-	*	-	
	Holyhead...	30.16	66	SW	3	C	30.12	-0.9	59	58	-1	S	4	f	3	69	57	0.0, 0	*	-	
	Pembroke (St Ann's)	30.17	63	NNW	2	C	30.14	-0.8	61	59	+2	S	1	0.9	1	66	55	3c, C	6.4	-	
	Scilly (St. Mary's)	30.18	65	E	1	3c	30.15	-0.8	63	60	+1	NNE	1	3w	0	69	59	3, 3c	10.4	-	
	Jersey (St. Aubins)	30.17	70	NNW	2	3	30.13	-1.2	68	63	+2	ENE	1	3	1	76	56	C, 3c, 0	14.7	-	
	Portland Bill...	30.17	68	Z	0	3c	30.13	-1.1	61	58	-4	NW	1	3	1	69	58	3, 3c	*	-	
	Dungeness...	30.13	65	SW	4	C	30.10	-1.2	69	63	+5	NE	2	7m	1	69	59	C	10.4	-	
	Wick...	30.01	60	SW	2	0	29.95	-1.1	63	60	+3	W	2	C	1	66	50	-	*	0.12	
	Nairn...	30.04	66	Z	0	0	29.98	-1.0	67	62	+4	WSW	3	3c	2	72	55	-	*	0.02	
	Aberdeen...	30.06	59	ENE	2	C	29.99	-1.1	67	63	+5	SW	2	C	1	72	53	0.0, 3.0, 0.1	1.9	0.03	
	Leith...	30.07	71	WSW	2	3c	30.03	-0.8	66	63	-1	WSW	2	C	*	76	63	-	*	-	
	North Shields...	30.09	68	NE	2	C	30.05	-0.9	65	61	+1	WSW	2	C	2	75	59	C	*	-	
	Spurn Head...	30.12	63	SSE	3	3c	30.10	-0.7	63	62	+1	WNW	3	3c	3	70	59	-	*	-	
	Yarmouth...	30.13	68	E	3	3	30.08	-0.7	66	62	+4	W	3	3c, 7m	3	69	60	3	*	-	
	Clacton-on-Sea...	30.13	66	NE	2	C	30.11	-0.8	66	63	0	NNW	1	7m	0	80	58	3, 3c, 7m	9.7	-	
	Nottingham...	30.13	72	NW	1	3	30.11	-0.8	68	64	+3	W	1	3c	*	77	61	C, 3	8.0	-	
Bath...	30.16	75	NW	1	3c	30.12	-1.1	64	61	-1	NW	1	3c	*	76	54	-	*	-		
Oxford...	30.14	68	W	1	3	30.13	-1.0	64	61	0	Z	0	C, 7m	*	75	57	3	*	-		
London (St. James' Park)	30.13	73	NW	1	C	30.11	-1.0	67	64	+4	Z	0	7m	*	78	58	C, 3c, 3	9.5	-		
GERMANY, &c.	The Scaw (Skagen)	29.94	63	NW	2	0	29.91	-0.2	64	61	+2	NNW	1	3c	0	70	59	-	*	-	
	Fanö...	30.02	56	WNW	4	0	30.00	-0.0	62	58	+1	NW	6	C	*	66	55	-	*	-	
	Cuxhaven...	30.06	60	NW	4	0	30.02	-0.2	60	58	0	NNW	3	0	*	63	59	-	*	-	
	The Helder...	30.12	63	NW	1	3	30.11	-0.4	64	60	+4	NW	1	3	0	66	60	-	*	-	
	Brussels...	*	*	*	*	*	30.09	-1.4	63	60	+6	Z	0	3	*	75	57	-	*	-	
	Berlin...	29.91	61	W	5	C	29.95	+0.6	56	55	-1	WNW	4	0	*	68	55	-	*	0.12	
	Frankfurt...	30.12	62	W	1	3	30.10	-0.9	66	61	+8	SW	3	C	*	70	58	-	*	-	
Munich...	30.14	59	NW	2	3	30.14	-0.5	60	55	+4	W	4	3c	*	66	52	-	*	-		
FRANCE.	C. Gris Nez...	30.19	64	SW	3	3	30.14	-1.2	64	62	+4	SSW	1	0	1	70	59	-	*	-	
	Brest...	30.16	73	NW	1	3	30.12	-0.8	64	58	+1	NE	3	3	2	79	57	-	*	-	
	Lorient...	30.13	77	WNW	2	3	30.10	-0.9	63	61	-1	E	2	3	*	81	61	-	*	-	
	Rochefort...	30.10	85	NE	3	3	30.09	-1.2	65	60	0	NE	3	3	*	93	59	3	*	-	
	Biarritz...	30.10	74	NNE	3	3	30.11	-0.5	70	65	0	SSW	2	3	1	79	64	-	*	-	
	Paris...	30.17	75	NE	2	3	30.14	-1.3	63	59	+6	NE	1	3	*	76	56	-	*	-	
	Belfort...	30.06	71	E	2	7m	30.10	-0.8	60	55	+4	ENE	4	7m	*	76	50	-	*	-	
	Lyons...	30.06	76	NNW	1	7m	30.10	-0.7	64	54	+4	E	1	3	*	81	60	-	*	-	
	Nice...	29.96	75	Z	0	C	30.01	+0.9	78	67	+3	Z	0	3	0	86	66	-	*	-	
Perpignan...	30.00	80	E	1	3	30.06	+0.2	73	62	-2	SSW	1	3	*	89	58	-	*	-		
SPAN. PEN.	Corunna...																				
	Lisbon...	29.93	70	NNE	4	3	29.94	-0.9	73	65	+5	NNE	2	3	*	86	66	-	*	-	
	Azores (P. Delgada)...																				
" (Horta)...	30.38	73	NE	3	0	30.36	-0.0	71	67	+2	Z	0	0	1	79	69	-	*	-		

NOTE: The Sunshine for London given in this Table is recorded on the Tower of the Wesleyan Training College, Westminster; the Sunshine entered to Dungeness is recorded at Littlestone-on-Sea.
 Note. The 8 a.m. temperature at Brussels yesterday should have been 57.

1905.

SEA—Rough High 

GENERAL SITUATION AT 8 A.M.

PRESSURE

The general character of the distribution of pressure remains unaltered. The barometer has fallen slightly in the anticyclonic area over France and the South of our Islands, the highest readings are now about 30.15 ins. In the low pressure system over Eastern Sweden the lowest reading is now 29.69 ins. at Wisby, as compared with 29.67 ins. at the same station yesterday morning. A shallow disturbance, in which readings are everywhere above 29.9 ins., has formed over the Northeast of Scotland during the night.

WIND

The wind continues very light throughout the western portion of our area; the prevailing direction is still W.^y over the northern half of the British Isles, and E.^y over France; at Sumburgh Head and Stornoway, which lie on the northern side of the minimum of pressure over Scotland, N.E.^y breezes have set in. Strong N.E.^y to N.W.^y winds are still reported from most Scandinavian stations.

TEMPERATURE

The weather is fine as a whole both at home and abroad, but mist or fog is reported from a number of British stations. Conditions are, however, very unsettled in the North of Ireland and Scotland; rain is falling at Malin Head and Sumburgh Head and it has just ceased at Stornoway. Rain is also falling in the neighbourhood of the centre of low pressure over Sweden. Temperature has risen in most places; this morning's readings are above 65° at most English stations, Dungeness reports 69°. The sea is slight or smooth on all our coasts.

WEATHER

AND

SEA

During the previous 24 hours the weather was fine and warm over England. The totals of bright sunshine experienced were large in the South of England, and moderate in the North, but rather small at the Welsh stations. 80 was reached at Clacton-on-Sea. Over Scotland and Ireland conditions were rather unsettled; rain fell at most stations; over half an inch was recorded at both Sumburgh Head and Stornoway.

PROBABLE CHANGES IN SYSTEM NOW PREVALENT

Anticyclonic conditions are likely to continue in our Southern districts during the ensuing 24 hours. The weather will improve over Northern Scotland as the disturbance now shown in the extreme Northeast passes away, but it is likely to remain rather unsettled in our Northern and Northwestern districts.

FORECASTS*

For the 24 hours ending at NOON on 22nd July, 1905.

DISTRICTS.

FORECASTS.

0	SCOTLAND NORTH	Variable to W. ^y breezes; weather improving, but still unsettled.
1	SCOTLAND EAST	Light W. ^y breezes; fair as a whole, occasional showers; rather warm.
2	ENGLAND N.E.	Light variable breezes; fair generally, but close; warm; misty at times.
3	ENGLAND EAST	
4	MIDLAND COUNTIES	
5	ENGLAND SOUTH	

DISTRICTS.

FORECASTS.

6	SCOTLAND WEST	Light W. ^y breezes; changeable, some showers.
7	ENGLAND N.W.	Light W. ^y breezes; fair generally, misty at times.
8	ENGLAND S.W.	Same as Nos. 2 to 5.
9	IRELAND NORTH	Same as No. 6.
10	IRELAND SOUTH	Light S. ^y to SE. ^y breezes; cloudy or dull, occasional rain.

WARNINGS

NONE ISSUED.

Note—The South Cone, point downwards (⌣), means that gales, or strong winds, are probable, at first from the Southward (from S.E. round by S. to N.W.). Should it appear likely that a gale beginning from between W. and N.W. is likely to veer towards N. or N.E., the North Cone is hoisted in preference to the South Cone.
The North Cone, point upwards (⌢), means that gales, or strong winds, are probable, at first from the Northward (from N.W. round by N. to S.E.). Should it appear likely that a gale beginning from between E. and S.E. is likely to veer towards S. or S.W., the South Cone is hoisted in preference to the North Cone.

REPORTS FOR YESTERDAY.

STATIONS.	TEMPERATURE F.		Weather.	Sunshine. Hrs.	Rainfall. Ins.	STATIONS.	TEMPERATURE F.		Weather.	Sunshine. Hrs.	Rainfall. Ins.
	Max.	Min.					Max.	Min.			
Blackpool, to 9 p.m.	67	53	o, c, bc	7.5	—	Eastbourne, to 6 p.m.	70	*	*	13.0	*
Southport, to 9 p.m.	68	56	c, o, c	6.7	—	Hastings	*	*	*	12.1	*
Rhyl, to 6 p.m.	*	*	*	3.8	*	Folkestone	73	50	bc, bc	10.5	0.01
Llandudno to 9 p.m.	73	58	bc	3.4	—	Broadstairs, to 6 p.m.	*	*	*	11.0	*
Bettws-y-Coed, to 6 p.m.	73	52	c, bc	0.5	—	Margate, to 6 p.m.	78	53	bc	10.4	—
Towyn, to 6 p.m.	71	52	c, o, c, bc	3.1	—	Lowestoft, to 6 p.m.	72	52	c, bc	12.0	—
Aberystwyth, to 6 p.m.	67	56	c	4.5	—	Skegness	71	*	bc	10.3	—
Plymouth, to 9 p.m.	69	51	bc	10.7	—	Scarborough	69	*	*	5.1	—
Torquay	71	53	bc	10.3	—	Harrogate, to 6 p.m.	75	52	bc, bc	11.1	—
Bournemouth, to 6 p.m.	77	50	*	12.8	*	Darwen, to 9 p.m.	69	53	bc, o, bc	4.1	—
Bognor, to 6 p.m.	*	*	*	10.3	*	Manchester, to 9 p.m.	71	52	c	1.5	—
Worthing	*	*	*	12.2	*	Birmingham, to 9 p.m.	73	55	c	4.2	—
Brighton	70	*	*	12.3	—						

TEMPERATURE, WEATHER, and RAINFALL at additional FOREIGN STATIONS, mainly for the 24 hours ended at 8 a.m. yesterday.

STATIONS. 20 th July, 1905.	TEMPERATURE F.		WEATHER.	RAIN. Ins.	STATIONS. 20 th July, 1905.	TEMPERATURE F.		WEATHER.	RAIN. Ins.
	Max.	Min.				Max.	Min.		
Flushing	63	55	c, bc	—	Rome	84	67	bc, bc	—
Aix-la-Chapelle	64	46	o, bc	—	Naples	82	69	bc, bc	—
Copenhagen	64	55	bc, bc	0.04	Malta	86	73	c	—
Oxö (Christiansand)	66	57	bc, bc	—					
St. Petersburg	72	55	bc, r	0.04	Geneva	72	*	bc	Measured 7 a.m.
Vienna	70	57	c, o	0.08	Berne	68	*	c	0.08
Buda-Pesth	77	57	o, o	0.04	Lucerne	66	*	c	0.32
Hermanstadt	84	57	r, o	0.10	Coire	64	*	o	0.24
Trieste	77	64	bc, bc	0.16	St. Gotthard	48	*	f	—
Florence	89	66	bc, bc	0.20	Lugano	82	*	bc	—

EXPLANATION OF THE COLUMNS GIVEN ON PAGE 1.

WEATHER.—Beaufort Scale is b. blue sky; c. detached clouds; d. drizzling rain; f. fog; g. dark, gloomy; h. hail; l. lightning; m. misty (hazy); o. overcast; p. passing showers; q. squally; r. rain; s. snow; t. thunder; u. ugly, threatening; v. visibility, unusual transparency; w. dew.

* AN ASTERISK is inserted in all places for which information is not usually received.

TABLE SHOWING THE LOCAL STANDARD TIMES AND THE CORRESPONDING GREENWICH TIMES OF THE OBSERVATIONS RECORDED ON PAGE 1.

COUNTRIES, &c.	Hours of Morning Observations by Local Standard Time.	Corresponding Greenwich Times.	Hours of Evening Observations by Local Standard.	Corresponding Greenwich Times.
British Isles	8 a.m. (West European)	8 a.m.	6 p.m.* (W.E.T.)	6 p.m.*
Holland	7 a.m. (")	7 a.m.	7 p.m. (W.E.T.)	7 p.m.
Germany, Denmark Norway, Sweden }	8 a.m. (Mid-European)	7 a.m.	8 p.m. (M.E.T.)	7 p.m.
Belgium	7 a.m. (West European)	7 a.m.	Not published	—
France	7 a.m. (Paris)	6.51 a.m.	6 p.m. (Paris)	5.51 p.m.
Spain	8 a.m. (West European)	8 a.m.	6 p.m. (W.E.T.)	6 p.m.
Portugal	8 a.m. (Lisbon)	8.36 a.m.	3.23 p.m. (Lisbon)	4 p.m.
Azores { Ponta Delgada	6 a.m. (Local)	7.42 a.m.	9 p.m. (Local)	10.43 p.m.
Horta	6 a.m. (Local)	7.55 a.m.	9 p.m. (Local)	10.55 p.m.

TABLE SHOWING THE GREENWICH TIMES OF SUNRISE, NOON, AND SUNSET, FOR STATIONS IN THE UNITED KINGDOM, TO-DAY.

21 st July, 1905.	Sunrise G.M.T.	Noon G.M.T.	Sunset G.M.T.
Yarmouth	3.56	11.59	8.2
Greenwich	4.9	12.6	8.3
Wick	3.41	12.18	8.55
Valencia	4.47	12.47	8.48

SUBSCRIPTIONS both for the Daily and Weekly Weather Reports may be paid, in advance, to the Meteorological Office.

TERMS: For Daily Weather Report, forwarded by Book Post, £1 0 0 per annum.

" Weekly " " " " £1 10 0 " Single Copies, 6d.

Single Copies of the Daily Weather Report (price 1d.) may be obtained after 3 p.m. on the day of issue at the Meteorological Office, and at Messrs. W. H. SMITH & SONS' Bookstalls at the following terminus Railway Stations:—Victoria, Charing Cross, King's Cross, St. Pancras, Euston.

FORECASTS OF WEATHER for one day in advance are drawn up at the Meteorological Office at 11 a.m., and between 7 and 8 p.m. The latest forecast can be had by Reply Telegram, on paying at any Post Office in the United Kingdom Sixpence in addition to the cost of the inquiry and reply Telegrams. Information as to the Terms on which Forecasts can be sent, daily, for a long or short period, may be obtained on application to the Meteorological Office, 63, Victoria Street, S.W., either personally or by post.

* At Oxford the observations are taken at 8 p.m.

DAILY WEATHER REPORT

for 8 a.m. on *Saturday, 22nd July, 1905.*

Issued by the METEOROLOGICAL OFFICE, 63, Victoria Street, London. *W. N. SHAW, Director.*

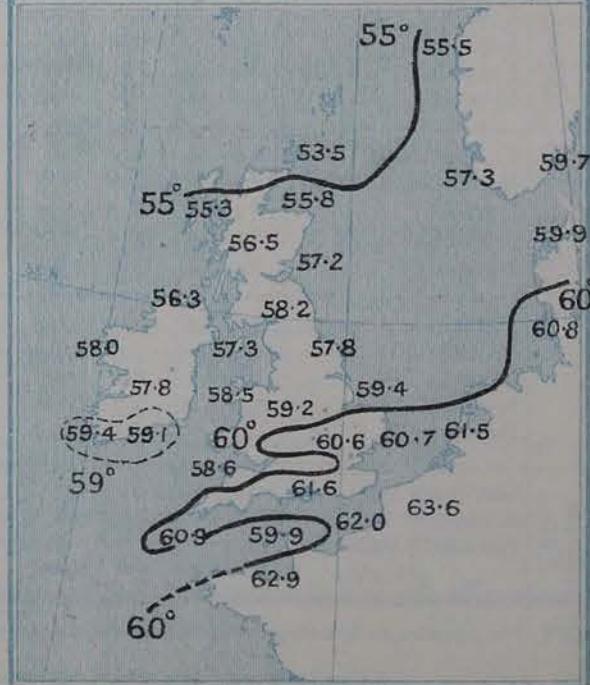
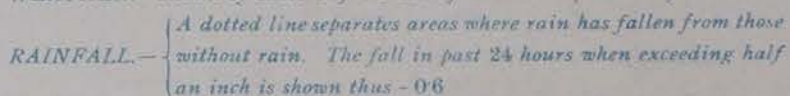
STATIONS.		YESTERDAY EVENING. (See note on last page.)						THIS MORNING. (See note on last page.)										PAST 24 HOURS.					
		BAROM.		TEMP.		WIND		BAROMETER.		TEMPERATURE.				WIND.		Sea (0 to 9.)	Temp.		Weather	Sun- shine Hours	Rainfall. ins.		
		At 32° Fahr. and M.S.L.	Dry Bulb.	Direc.	Force (0 to 12.)	Weather.	At 32° Fahr. and M.S.L.	Change since Yester- day.	Dry Bulb.	Wet Bulb.	Change since Yester- day.	Direc.	Force (0 to 12.)	Weather.	Max.		Min.						
																		Ins.				°	°
SCANDINAVIA	Haparanda...	30.05	67	SSW	2	3	30.02	-11	65	60	+12	NE	2	3	77	54	-	*	-				
	Hernösand...	29.96	60	Z	0	0	29.91	-08	62	60	+1	E	4	0	63	57	-	*	0.20				
	Stockholm...	29.84	60	ENE	2	3	29.80	+05	65	60	+6	?	4	3	66	55	-	*	0.08				
	Wisby...	29.76	58	SE	2	3	29.71	+08	66	60	+10	SE	2	0	66	54	-	*	0.16				
	Karlstad...	29.85	61	NNE	2	0	29.85	-01	63	59	0	NE	4	3	72	61	-	*	0.12				
	Færder (X'ania Fjord)	29.88	65	E	4	0	29.84	-08	62	60	-4	NE	2	0	72	61	-	*	0.04				
	Bodö...	30.00	59	NNW	1	3	30.08	+06	54	53	-1	W	1	0	59	50	-	*	-				
	Christiansund...	30.02	57	WNW	1	0	29.95	-08	57	55	-2	NE	6	0	61	55	-	*	-				
Skudesnaes...	29.98	57	NNW	6	0	29.93	-09	57	57	-1	NNW	2	0	63	52	3, c	*	-					
BRITISH ISLANDS.	Sumburgh Head	29.99	53	NE	3	0	29.95	+01	53	52	+1	ENE	2	0	55	50	0	*	0.20				
	Stornoway...	30.01	57	E	1	0	29.88	-12	55	55	-1	E	1	0	58	53	0	0.0	0.04				
	Malin Head...	30.02	62	WNW	1	0	29.86	-17	58	57	-2	WSW	2	0	64	53	c, 3, c, p	*	0.10				
	Blacksod Pt. ...	30.02	61	SW	4	0	29.87	-20	60	60	-1	SW	3	0	67	56	3, c, d, p	*	0.10				
	Valencia...	30.08	63	S	2	0	30.00	-13	61	60	-3	SW	2	0	70	60	0, 0, d	4.8	0.10				
	Roche's Point...	30.11	67	SSW	3	0	30.01	-14	63	62	0	WSW	3	0	68	59	c, g, c	*	0.02				
	Birr Castle...	30.04	71	SW	2	0	29.94	-17	64	62	0	SW	3	0	72	60	0, p	1.7	0.07				
	Donaghadee...	30.06	64	NNW	1	0	29.92	-16	62	60	-3	WSW	2	0	69	57	f, 0, r	*	0.02				
	Liverpool Obsy...	30.09	66	WNW	1	0	30.01	-11	64	60	-1	SW	2	0	69	57	3, c, c	*	-				
	Holyhead...	30.10	62	SW	4	0	29.99	-13	60	59	+1	SSW	5	0	64	56	c, d, c, r	*	0.08				
	Pembroke (St Ann's)	30.11	64	W	2	0	30.06	-08	61	60	0	SW	2	0	67	58	0, g, d, f	12.0	-				
	Scilly (St. Mary's)	30.15	66	NW	1	0	30.11	-04	64	61	+1	WSW	2	0	69	59	3, c, d	12.7	-				
	Jersey (St. Aubins)	30.11	73	NNW	2	0	30.12	-01	66	62	-2	NW	1	0	78	54	c, 3, m	13.7	-				
	Portland Bill...	30.11	66	W	1	0	30.10	-03	62	59	+1	NNW	1	0	72	58	3, d, m	*	-				
	Dungeness...	30.08	67	SW	1	0	30.05	-05	65	62	-4	SW	1	0	70	59	m, c	6.0	-				
	Wick...	30.01	58	W	2	0	29.93	-02	54	53	-9	S	1	0	64	52	-	*	0.01				
Nairn...	30.00	59	E	1	0	29.89	-09	57	56	-10	E	1	0	74	54	-	*	0.12					
Aberdeen...	30.01	57	ENE	2	0	29.93	-06	56	55	-11	SE	1	0	74	54	r, c, p	2.9	0.36					
Leith...	30.00	72	WNW	2	0	29.89	-14	60	59	-6	E	1	0	80	57	-	*	0.17					
North Shields	30.00	77	WSW	3	0	29.98	-12	65	62	0	WSW	3	0	77	59	0, c	*	-					
Spurn Head...	30.04	68	ESE	3	0	30.00	-10	64	62	+1	NNW	2	0	72	61	-	*	-					
GERMANY, &c.	Yarmouth...	30.08	70	S	3	0	29.99	-09	68	63	+2	W	2	0	71	63	3, c, c	*	-				
	Clacton-on-Sea...	30.07	69	SE	1	0	30.02	-09	70	65	+4	SW	1	0	73	61	3, c, c	3.4	-				
	Nottingham...	30.04	78	NNW	1	0	30.02	-09	65	62	-3	W	1	0	82	56	3, d, c	8.1	-				
	Bath...	30.08	76	NW	2	0	30.07	-05	64	60	0	NW	2	0	79	59	-	11.6	-				
	Oxford...	30.07	73	W	1	0	30.06	-07	62	60	-2	WSW	2	0	81	57	3, m	*	-				
	London (St. James' Park)	30.05	73	Z	0	0	30.03	-08	66	62	-1	WSW	1	0	79	57	m, d	0.7	-				
	The Scaw (Skagen)	29.88	66	ENE	2	0	29.84	-07	62	61	-2	NNE	1	0	70	61	-	*	0.12				
	Fanö...	29.97	60	NW	4	0	29.95	-05	60	58	-2	NW	4	0	68	59	-	*	-				
Cuxhaven...	30.03	61	NW	4	0	29.99	-03	63	61	+3	W	3	0	63	59	-	*	0.04					
FRANCE.	The Helder...	30.09	66	W	1	0	30.04	-07	67	63	+3	W	1	0	72	61	-	*	-				
	Brussels...	*	*	*	*	*	30.08	-01	68	64	+5	SW	1	0	82	?	-	*	-				
	Berlin...	29.92	64	W	4	0	29.93	-02	62	60	+6	NNW	2	0	72	59	-	*	-				
	Frankfurt...	30.07	66	N	3	0	30.09	-01	69	64	+3	S	2	0	79	55	-	*	-				
	Munich...	30.06	66	NW	1	0	30.09	-05	64	58	+4	SW	2	0	75	59	-	*	-				
	C. Gris Nez...	30.12	67	Z	0	0	30.09	-05	63	62	-1	SSW	2	0	75	61	-	*	-				
	Brest...	30.11	74	NE	3	0	30.14	+02	59	59	-5	N	2	0	79	55	-	*	-				
	Lorient...	30.06	75	NW	4	0	30.12	+02	63	57	0	NE	1	0	81	59	-	*	-				
Rochefort...	30.09	71	NW	4	0	30.11	+02	67	63	+2	Z	0	0	75	61	3	*	-					
SPAN. PEN.	Biarritz...	30.13	73	Z	0	0	30.15	+04	70	68	0	Z	0	0	79	64	-	*	-				
	Paris...	30.06	79	NE	2	0	30.09	-05	66	64	+3	NE	1	0	82	60	-	*	-				
	Belfort...	29.97	78	ENE	4	0	30.05	-05	63	60	+3	ENE	3	0	81	58	-	*	-				
	Lyons...	30.13	83	NE	2	0	30.06	-04	73	60	+9	NE	1	0	89	64	-	*	-				
	Nice...	29.99	76	NW	2	0	30.01	-00	75	69	-3	Z	0	0	86	64	-	*	-				
	Perpignan...	30.04	73	Z	0	0	30.06	-00	75	68	+2	SW	1	0	85	69	-	*	-				
	Corunna...	*	*	*	*	*	*	*	*	*	*	*	*	*	*	*	*	*	*				
	Lisbon...	29.93	77	N	4	0	29.96	+02	72	70	-1	S	4	0	90	66	-	*	-				
Azores (P. Delgada)...	30.39	70	NNW	1	0	30.39	+03	71	67	0	Z	0	0	81	68	-	*	-					

NOTE: The Sunshine for London given in this Table is recorded on the Tower of the Wesleyan Training College, Westminster; the Sunshine entered to Dungeness is recorded at Littlestone-on-Sea.

* Observations for this column not generally received.

+ Observations received too late for insertion in *Chron* on next page.

FOR Saturday, 22nd July, 1905.

SEA.—Rough High 

GENERAL SITUATION AT 8 A.M.

PRESSURE

The anticyclone over the Bay of Biscay maintains its influence over the Southern portion of our area. The highest readings reported this morning are 30.14 ins. at Brest and 30.15 ins. at Biarritz, and the barometer is above 30.0 ins. throughout France, the Southern portion of England and the Western portion of France. A fresh cyclonic disturbance has appeared in the West of Scotland and the North of Ireland, the lowest reading in it being 29.86 ins. at Malin Head. Pressure continues low over Sweden.

WIND

The wind continues light from the Wnd over England and Ireland, but at the Scottish stations light E^s airs prevail. From the Continental stations light variable breezes are reported. Fine bright weather prevails over France, the West of Germany and the Sth of England, but in our Northern districts the depression off the Scottish coast is causing very unsettled conditions. Rain is falling at most Scottish stations and it has so set in at Holyhead. The sky is overcast throughout Ireland and the North of England, and showers are reported from many stations in the North of Ireland. The advance of the disturbance has been accompanied by a decided fall of temperature over Scotland; at Trair, Wick and Aberdeen today's readings are about 10° colder than those reported yesterday. High temperatures continue over England and the Continent. The sea is slight or smooth generally, but moderate at Holyhead where a fresh wind is blowing from the S.W.nd

TEMPERATURE

WEATHER

AND

SEA

Rain fell during the past 24 hours in all parts of Scotland and Ireland; at most stations the amounts of precipitation were small, but at Aberdeen as much as 0.36 in. was measured. Over England the weather was fine as a whole, and large amounts of bright sunshine were recorded in most places. The temperature rose to over 80° at most inland stations and 70° was exceeded very generally on the coast.

PROBABLE CHANGES IN SYSTEM NOW PREVALENT

A fresh disturbance now covering the West of Scotland will move E.^{wd} and cause some rain in all our Northern districts, but it is not likely to affect the Southern half of England. In Ireland conditions will remain unsettled, as the distribution of pressure is of a type favourable to the advance of disturbances from the Atlantic.

FORECASTS*

For the 24 hours ending at NOON on 23rd July, 1905.

DISTRICTS.

FORECASTS.

0	SCOTLAND NORTH	} Light E. ^s breezes, veering later; dull, some rain at first, then improving.
1	SCOTLAND EAST	
2	ENGLAND N.E.	} Moderate or light S.W. ^s winds; cloudy or dull, with some rain.
3	ENGLAND EAST	
4	MIDLAND COUNTIES	} Light W. ^s breezes; fine, warm.
5	ENGLAND SOUTH	

DISTRICTS.

FORECASTS.

6	SCOTLAND WEST	{ Light variable breezes, finally W. ^s ; dull, some rain, then improving.
7	ENGLAND N.W.	{ Moderate or fresh S.W. ^s winds; unsettled, some rain at first, improving later.
8	ENGLAND S.W.	Same as Nos. 3 to 5.
9	IRELAND NORTH	{ Moderate or light S. ^s to W. ^s winds; cloudy or dull, some rain.
10	IRELAND SOUTH	

WARNINGS

NONE ISSUED.

*Note—The South Cone, point downwards (⌋), means that gales, or strong winds, are probable, at first from the Southward (from S.E. round by S. to N.W.). Should it appear likely that a gale beginning from between W and N.W. is likely to veer towards N. or N.E., the North Cone is hoisted in preference to the South Cone.
The North Cone, point upwards (⌋), means that gales, or strong winds, are probable, at first from the Northward (from N.W. round by N. to S.E.). Should it appear likely that a gale beginning from between E. and S.E. is likely to veer towards S. or S.W., the South Cone is hoisted in preference to the North Cone.

REPORTS FOR YESTERDAY.

STATIONS.	TEMPERATURE F.		Weather.	Sunshine. Hrs.	Rainfall. Ins.	STATIONS.	TEMPERATURE F.		Weather.	Sunshine. Hrs.	Rainfall. Ins.
	Max.	Min.					Max.	Min.			
Blackpool, to 9 p.m.	67	55	o/v, o, c	3.3	—	Eastbourne, to 6 p.m. ...	77	*	*	9.0	*
Southport, to 9 p.m. ...	70	58	c, d	10.6	—	Hastings	*	*	*	8.3	*
Rhyl, to 6 p.m.	*	*	*	11.0	*	Folkestone	74	59	d, o, d	5.5	—
Llandudno to 9 p.m. ...	75	60	d, c	12.0	—	Broadstairs, to 6 p.m. ...	*	*	*	9.0	*
Bettws-y-Coed, to 6 p.m. ...	79	56	d	11.5	—	Margate, to 6 p.m. ...	76	57	d c	5.3	—
Towyn, to 6 p.m.	70	53	c, d c	11.6	—	Lowestoft, to 6 p.m....					
Aberystwyth, to 6 p.m. ...	67	57	d	10.2	—	Skegness	74	*	d, d c	8.9	—
Plymouth, to 9 p.m. ...	74	52	d, d c	13.8	—	Scarborough	69	*	*	1.3	—
Torquay	76	56	d	12.7	—	Harrogate, to 6 p.m. ...	78	56	d c, d	6.7	—
Bournemouth, to 6 p.m. ...	79	56	*	12.7	*	Darwen, to 9 p.m. ...	72	54	o, w, d c	7.2	*
Bognor, to 6 p.m.	*	*	*	9.2	*	Manchester, to 9 p.m. ...	76	58	c, d	8.0	—
Worthing	*	*	*	11.3	*	Birmingham, to 9 p.m. ...	80	60	o, c, d	8.2	—
Brighton	73	*	*	11.0	—						

TEMPERATURE, WEATHER, and RAINFALL at additional FOREIGN STATIONS, mainly for the 24 hours ended at 8 a.m. yesterday.

STATIONS. 21 st July, 1905.	TEMPERATURE F.		WEATHER.	RAIN. — Ins.	STATIONS. 21 st July, 1905.	TEMPERATURE F.		WEATHER.	RAIN. — Ins.
	Max.	Min.				Max.	Min.		
Flushing	70	61	b, b	—	Rome	88	68	c, b	—
Aix-la-Chapelle	70	55	b, c	—	Naples	83	69	o, b	0.16
Copenhagen	70	57	c, o	0.08	Malta	84	72	b	—
Oxö (Christiansand)	68	57	c, b	—	Geneva 20 th July, 1905.	1 p.m.		1 p.m.	Measured 7 a.m.
St. Petersburg	73	61	bc, bc	—		72	*	b	—
Vienna	68	55	b, b	—		70	*	b	0.04
Buda-Pesth	73	57	b, b	—		70	*	b	0.04
Hermanstadt	68	48	b, c	—		68	*	b	—
Trieste	77	63	b, b	—		50	*	b	—
Florence	89	66	b, b	—	Lugano	81	*	b	—

EXPLANATION OF THE COLUMNS GIVEN ON PAGE 1.

WEATHER.—*Beaufort Scale* is b. blue sky; c. detached clouds; d. drizzling rain; f. fog; g. dark, gloomy; h. hail; l. lightning; m. misty (hazy); o. overcast; p. passing showers; q. squally; r. rain; s. snow; t. thunder; u. ugly, threatening; v. visibility, unusual transparency; w. dew.

* AN ASTERISK is inserted in all places for which information is not usually received.

TABLE SHOWING THE LOCAL STANDARD TIMES AND THE CORRESPONDING GREENWICH TIMES OF THE OBSERVATIONS RECORDED ON PAGE 1.					TABLE SHOWING THE GREENWICH TIMES OF SUNRISE, NOON, AND SUNSET, FOR STATIONS IN THE UNITED KINGDOM, TO-DAY.			
COUNTRIES, &c.	Hours of Morning Observations by Local Standard Time.	Corresponding Greenwich Times.	Hours of Evening Observations by Local Standard.	Corresponding Greenwich Times.	21 st July 1906.	Sunrise G.M.T.	Noon G.M.T.	Sunset G.M.T.
British Isles	8 a.m. (West European)	8 a.m.	6 p.m.* (W.E.T.)	6 p.m.*	Yarmouth	3.58	11.59	8.0
Holland	7 a.m. (" ")	7 a.m.	7 p.m. (W.E.T.)	7 p.m.	Greenwich	4.10	12.6	8.2
Germany, Denmark Norway, Sweden }	8 a.m. (Mid-European)	7 a.m.	8 p.m. (M.E.T.)	7 p.m.	Wick	3.43	12.18	8.53
Belgium	7 a.m. (West European)	7 a.m.	Not published	—	Valencia	4.48	12.47	8.46
France	7 a.m. (Paris)	6.51 a.m.	6 p.m. (Paris)	5.51 p.m.				
Spain	8 a.m. (West European)	8 a.m.	6 p.m. (W.E.T.)	6 p.m.				
Portugal	8 a.m. (Lisbon) ...	8.36 a.m.	3.23 p.m. (Lisbon)	4 p.m.				
Azores { Ponta Delgada ...	6 a.m. (Local) ...	7.43 a.m.	9 p.m. (Local)	10.43 p.m.				
Azores { Horta	6 a.m. (Local) ...	7.55 a.m.	9 p.m. (Local)	10.55 p.m.				

SUBSCRIPTIONS both for the Daily and Weekly Weather Reports may be paid, in advance, to the Meteorological Office.

TERMS: For Daily Weather Report, forwarded by Book Post, £1 0 0 per annum.
 " Weekly " " " £1 10 0

Single Copies, 6d.

Single Copies of the Daily Weather Report (price 1d.) may be obtained after 3 p.m. on the day of issue at the Meteorological Office, and at Messrs. W. H. SMITH & SONS' Bookstalls at the following terminus Railway Stations:—Victoria, Charing Cross, King's Cross, St. Pancras, Euston.

FORECASTS OF WEATHER for one day in advance are drawn up at the Meteorological Office at 11 a.m., and between 7 and 8 p.m. The latest forecast can be had by Reply Telegram, on paying at any Post Office in the United Kingdom **Sixpence** in addition to the cost of the inquiry and **reply Telegrams**. Information as to the Terms on which Forecasts can be sent, daily, for a long or short period, may be obtained on application to the Meteorological Office, 63, Victoria Street, S.W., either personally or by post.

* At Oxford the observations are taken at 8 p.m.

DAILY WEATHER REPORT

for 8 a.m. on Sunday, 23rd July,

1905.

Issued by the METEOROLOGICAL OFFICE, 63, Victoria Street, London. W. N. SHAW, Director.

STATIONS.		YESTERDAY EVENING. (See note on last page.)					THIS MORNING. (See note on last page.)										PAST 24 HOURS.				
		BAROM.	TEMP.	WIND		Weather	BAROMETER.		TEMPERATURE.			WIND.		Sea (0 to 9.)	Temp.		Weather	Sun- shine Hours	Rainfall. Ins.		
At 82° Fahr. and M.S.L.	Dry Bulb.	Dirac.	Force (0 to 12.)	At 82° Fahr. and M.S.L.	Change since Yester- day.	Dry Bulb.	Wet Bulb.	Change since Yester- day.	Dirac.	Force (0 to 12.)	Max.	Min.									
Ins.	"			Ins.	Ins.	"	"	"			"	"									
SCANDINAVIA	Haparanda...	29.99	66	E	2	c	29.89	-13	73	68	+8	Z	0	3	73	57	-	*	0.08		
	Hernösand ...	29.89	59	Z	0	f	29.79	-12	64	52	+2	N	2	0	74	57	-	*	0.08		
	Stockholm ...	29.82	61	Z	0	b	29.67	-13	59	58	-6	NW	2	0	72	55	-	*	0.04		
	Wisby... ..	29.74	60	NE	2	o	29.68	-03	59	57	-7	NNE	4	0	66	54	-	*	-		
	Karlstad ...	29.80	64	Z	0	c	29.76	-09	62	59	-1	E	2	0	*	*	-	*	0.04		
	Færder (X'ania Fjord)	29.81	65	SW	1	o	29.75	-09	64	60	+2	ESE	1	0	72	62	-	*	0.08		
	Bodö	29.93	57	N	2	bc	29.82	-26	64	60	+10	E	1	0	7	52	-	*	-		
	Christiansund ...	29.83	60	NE	2	c	29.71	-24	61	58	+4	WSW	1	0	61	55	-	*	-		
Skudesnaes ...	29.80	58	NW	2	o	29.73	-20	60	57	+3	NW	2	0	2	61	55	0	*	-		
BRITISH ISLANDS.	Sumburgh Head	29.84	55	E	2	o	29.77	-18	55	52	+2	N	2	0	3	56	51	0	*	0.01	
	Stornoway ...	29.80	61	E	2	o	29.82	-06	56	55	+1	E	2	0	2	64	53	0	1.6	0.01	
	Malin Head ...	29.81	59	W	4	o	29.80	-06	58	56	0	N	4	0	3	62	53	r, o	*	0.19	
	Blacksod Pt. ...	29.87	59	SW	4	rm	29.88	+01	60	59	0	WSW	3	0	2	62	57	df, rm	*	0.32	
	Valencia	29.97	61	SW	1	o	29.94	-06	60	60	-1	W	3	0	3	63	59	om, o	0.0	0.09	
	Roche's Point ...	29.97	66	WNW	4	o	29.92	-09	62	60	-1	W	3	0	2	69	60	og, o	*	0.04	
	Birr Castle... ..	29.91	63	SW	3	r	29.86	-08	60	59	-4	WSW	3	0	*	69	58	c, r	0.4	0.06	
	Donaghadee ...	29.84	65	W	2	c	29.79	-13	58	56	-4	WSW	3	0	2	67	57	6, ogp	*	0.29	
	Liverpool Obsy...	29.89	68	WSW	3	or	29.78	-23	59	58	-5	W	5	0	4	73	58	o, or	*	0.27	
	Holyhead	29.91	61	SW	4	cm	29.83	-16	60	59	0	W	4	0	3	63	56	o, cm	*	0.02	
	Pembroke (St Ann's)	29.97	60	WSW	4	o	29.89	-17	59	59	-2	W	3	0	4	64	58	c, ogp	0.9	0.18	
	Scilly (St. Mary's) ...	30.05	64	SSW	3	opm	29.96	-15	61	61	-3	W	2	0	2	68	60	o, op	2.8	0.02	
	Jersey (St. Aubins) ...	30.09	68	W	3	b	30.00	-12	63	62	-3	WSW	4	0	3	73	61	bm, f	14.0	0.01	
	Portland Bill	30.03	65	W	5	bc	29.92	-18	61	60	-1	W	5	0	3	68	60	b, bc	*	0.02	
	Dungeness	29.97	64	SW	4	c	29.87	-18	62	61	-3	SW	5	0	2	69	61	bc, c	11.7	0.03	
	Wick	29.78	54	N	3	r	29.76	-17	53	52	-1	N	2	0	1	56	51	-	*	0.50	
	Nairn	29.77	55	W	1	r	29.77	-12	54	54	-3	ESE	3	0	2	59	54	-	*	0.25	
	Aberdeen	29.75	60	Z	0	o	29.71	-22	56	55	0	NNW	4	0	2	60	55	df, od	0.0	0.08	
	Leith	29.78	65	W	1	o	29.72	-17	69	62	+9	WSW	2	0	*	69	56	-	*	0.14	
	North Shields ...	29.82	69	SW	2	c	29.71	-22	59	59	-6	W	2	0	2	71	56	d, c, r	*	0.29	
Spurn Head	29.97	71	WSW	3	c	29.75	-25	62	61	-2	W	5	0	3	74	60	c, r	*	0.34		
Yarmouth	29.91	70	NE	2	bc	29.77	-22	68	64	0	W	4	0	3	79	64	bc	*	-		
Clacton-on-Sea ...	29.92	78	WSW	3	bc	29.83	-19	67	65	-3	WSW	3	0	2	82	65	bc, cp	10.1	-		
Nottingham	29.91	72	W	1	cp	29.79	-23	62	60	-3	WNW	1	0	*	76	59	cp	3.6	-		
Bath	29.99	69	W	3	c	29.86	-21	63	61	-1	W	3	0	*	74	62	-	6.5	0.17		
Oxford	29.97	66	WSW	3	c	29.85	-21	63	61	+1	WSW	2	0	3	77	61	c, cp	*	0.01		
London (St. James' Park)	29.94	76	W	2	b	29.85	-18	62	60	-4	W	3	0	3	79	62	bc, b, r	12.4	0.06		
GERMANY, &c.	The Scaw (Skagen)	29.83	63	NNW	1	o	29.76	-08	62	59	0	Z	0	0	68	57	-	*	0.12		
	Fanö	29.84	61	NNW	2	r	29.78	-17	64	63	+4	SW	2	0	*	66	59	-	*	0.08	
	Cuxhaven	29.94	68	NNW	2	b	29.78	-21	64	63	+1	SW	1	0	*	68	61	-	*	-	
	The Helder	29.88	67	SW	2	bc	29.79	-25	65	64	-2	WSW	1	0	0	73	64	-	*	-	
	Brussels	*	*	*	*	*	29.91	-17	60	59	-8	SSW	2	0	*	82	57	-	*	-	
	Berlin	29.89	67	WSW	1	b	29.83	-10	66	63	+4	W	1	0	*	73	61	-	*	0.16	
	Frankfurt	29.96	70	Z	0	b	29.88	-21	74	66	+5	SW	2	0	*	84	59	-	*	-	
	Munich	30.02	69	W	2	bc	29.95	-14	70	61	+6	SW	4	0	*	79	57	-	*	-	
FRANCE.	C. Gris Nez	30.02	64	SW	4	b	29.93	-16	61	61	-2	SW	4	0	4	72	59	-	*	0.04	
	Brest	30.16	69	NNW	2	b	30.04	-10	63	63	+4	SW	4	0	3	73	59	-	*	-	
	Lorient	30.08	73	NNW	4	b	30.08	-04	63	61	0	W	3	0	2	77	57	-	*	-	
	Rochefort	30.08	74	NW	4	b	30.10	-01	68	64	+1	N	3	0	*	79	59	b	*	-	
	Biarritz	30.12	76	N	1	b	30.14	-01	69	64	-1	SSW	2	0	0	79	64	b, b	*	-	
	Paris	30.00	80	N	3	bc	30.02	-07	64	60	-2	NW	2	0	*	85	58	-	*	-	
	Belfort... ..	29.93	82	ENE	3	m	29.93	-12	69	61	+6	W	2	0	*	91	60	-	*	-	
	Lyons	29.96	87	E	1	b	30.06	00	74	59	+1	NE	1	0	*	93	65	-	*	-	
Nice	29.99	73	W	2	bc	30.00	-01	72	68	-3	Z	0	0	1	82	64	-	*	-		
Perpignan	30.04	73	SW	2	o	30.01	-05	75	68	0	SW	1	0	*	86	63	-	*	-		
SPAN. PEN.	Corunna	30.06	68	WSW	2	b	30.07	+11	65	63	-7	NW	1	0	*	75	64	-	*	-	
	Lisbon	30.36	72	NNE	3	b	30.31	-04	72	68	-1	Z	0	0	2	77	68	-	*	-	
	Azores (P. Delgada)...	30.40	71	NNE	1	b	30.36	-03	72	68	+1	NW	1	0	1	81	70	-	*	-	

NOTE: The Sunshine for London given in this Table is recorded on the Tower of the Wesleyan Training College, Westminster; the Sunshine entered to Dungeness is recorded at Littlestone-on-Sea.

* Observations for this column not generally received.

+ Observations received too late for insertion in Charts on next page.

FOR SUNDAY, 23RD JULY, 1905.

BAROMETER—Isobars are drawn for each tenth of an inch.

WIND.—Arrows show Directions and Force, flying with the wind.

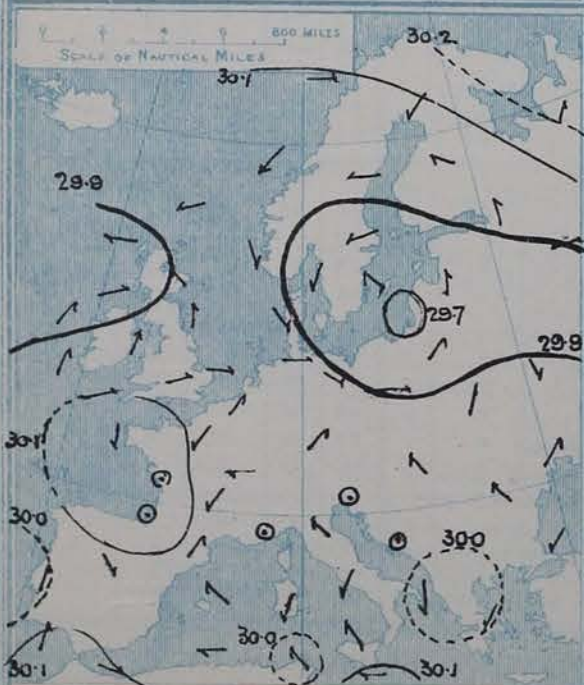
WIND.—Arrows show Directions and Force, flying with the wind.

Force above 10 \Rightarrow : Force 5 to 7 \longrightarrow : } Calm ☉
Force 8 to 10 \Rightarrow : Force 1 to 4 \longrightarrow :

SEA.—Rough  High



Yesterday morning.



TEMPERATURE.—Isotherms are drawn for each 10°

WEATHER.—Shown by Letters of the Beaufort Scale. (See P. 4.)

RAINFALL.—A dotted line separates areas where rain has fallen from those without rain. The fall in past 24 hours when exceeding half an inch is shown thus - 0.6



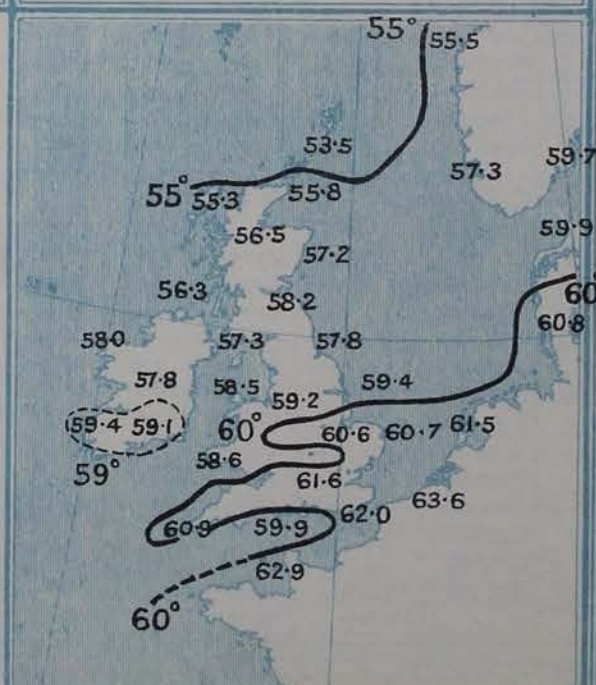
Amount recorded

in various districts of the United Kingdom during the 28 weeks ended Saturday, 15th July, with the percentage of the average for the corresponding period.

Accumulated values are expressed in Day-Degrees--a "Day Degree" signifying 1° continued for 24 hours, or any other number of degrees for an inversely proportional number of hours.



at 8 A.M. for the Two monthly period
JULY- AUGUST (1871-1900)



GENERAL SITUATION AT 8 A.M.

PRESSURE

Pressure remains highest, above 30.1 mm., in an anticyclone situated over the lower part of the Bay of Biscay and the north of Spain. A depression, with readings below 29.7 mm., lies over the southern part of Sweden, and the disturbance which appeared off our northwestern coast yesterday, has moved eastwards across Scotland and is now centred out in the North Sea, with the barometer at about 29.7 mm. It has occasioned a decrease of pressure all over the country, but the mercury has commenced to rise again on the eastern coasts.

WIND

TEMPERATURE

WEATHER

AND

SEA

NE to E breezes prevail over Scotland, W over the rest of Great Britain and northern France, SW over the Low Countries and Denmark, Calms and variable over Scandinavia and Southern France. The force is generally light to moderate, but a fresh breeze is reported at Liverpool, and the eastern half of the English Channel and at Spurn Head. Temperature has risen over Germany and eastern France, fallen in nearly all other regions. The values range from 53° at Nîck, 54° at Nauri, and 55° at Sunninghill to 67° at Clacton on Sea, 68° at Yarmouth, and 69° at Leith; from 59° at Stockholm and Nisy, and 60° at Skudsmass to 74° at Lyons and Frankfurt, and 75° at Perpignan. The weather is fine and clear over the west and south of France, mostly cloudy to overcast over the rest of the region under observation, with rain at several home stations and at Stockholm, and the atmosphere is misty at places on our western coast, foggy off the Channel Islands, Portland Bill, and Cape Fin Rey. The sea is moderate off Pembroke, Liverpool, and Cape Fin Rey, slight to very smooth on all other coasts.

(During yesterday temperature rose to 79° at Yarmouth and in London, 81° at Margate and 82° at Clacton on Sea. The duration of bright sunshine was exceedingly variable, some northern and southern stations had none, while Folkestone had 13.5 hrs and Jersey 14 hrs. Rain has fallen nearly everywhere, but the amount in most cases have been very small, with returning the largest quantity, 0.5 inch.

PROBABLE CHANGES IN SYSTEM NOW PREVALENT

FORECASTS*

For the 24 hours ending at NOON on 24th JULY, 1905.

DISTRICTS.

FORECASTS.

- 0 { SCOTLAND NORTH
- 1 { SCOTLAND EAST
- 2 { ENGLAND N.E.
- 3 { ENGLAND EAST
- 4 { MIDLAND COUNTIES
- 5 { ENGLAND SOUTH

NONE ISSUED

DISTRICTS.

FORECASTS.

- 6 { SCOTLAND WEST
- 7 { ENGLAND N.W.
- 8 { ENGLAND S.W.
- 9 { IRELAND NORTH
- 10 { IRELAND SOUTH

NONE ISSUED

WARNINGS

NONE ISSUED.

Note.—The South Cone, point downwards (⌣), means that gales, or strong winds, are probable, at first from the Southward (from S.E. round by S. to N.W.). Should it appear likely that a gale beginning from between W. and N.W. is likely to veer towards N. or N.E., the North Cone is hoisted in preference to the South Cone.
The North Cone, point upwards (⌢), means that gales, or strong winds, are probable, at first from the Northward (from N.W. round by N. to S.E.). Should it appear likely that a gale beginning from between E. and S.E. is likely to veer towards S. or S.W., the South Cone is hoisted in preference to the North Cone.

* For terms for transmission of Forecasts by Telegraph, see next page.

REPORTS FOR YESTERDAY.

STATIONS.	TEMPERATURE F.		Weather.	Sunshine. Hrs.	Rainfall. Ins.	STATIONS.	TEMPERATURE F.		Weather.	Sunshine. Hrs.	Rainfall. Ins.
	Max.	Min.					Max.	Min.			
Blackpool, to 9 p.m. ...	66	53	o r	0.0	0.15	Eastbourne, to 6 p.m. ...	*	*	*		*
Southport, to 9 p.m. ...	68	55	c. o p	0.0	0.03	Hastings	*	*	*	14.1	
Rhyl, to 6 p.m. ...	*	*	*		*	Folkestone	72	55	b	13.5	-
Llandudno to 9 p.m. ...	71	58	cp. b	2.7	0.05	Broadstairs, to 6 p.m. ...	*	*	*		*
Bettws-y-Coed, to 6 p.m. ...						Margate, to 6 p.m. ...	81	62	b	11.0	-
Towyn, to 6 p.m. ...	68	59	c. odg. c	0.4	-	Lowestoft, to 6 p.m. ...					
Aberystwyth, to 6 p.m. ...						Skegness	77	*	bc	7.8	-
Plymouth, to 9 p.m. ...	69	57	bc. od	1.5	-	Scarborough		*	*		
Torquay	*					Harrogate, to 6 p.m. ...	75	56	cp. c	0.3	0.03
Bournemouth, to 6 p.m. ...	77	56	*	11.5	*	Darwen, to 9 p.m. ...	66	53	opm. c	0.2	0.14
Bognor, to 6 p.m. ...	*	*	*	11.5	*	Manchester, to 9 p.m. ...	71	46	cp. r	0.1	0.30
Worthing	*	*	*	13.1	*	Birmingham, to 9 p.m. ...	74	58	c. o	3.5	-
Brighton			*								

TEMPERATURE, WEATHER, and RAINFALL at additional FOREIGN STATIONS, mainly for the 24 hours ended at 8 a.m. yesterday.

STATIONS. 22 nd July, 1905.	TEMPERATURE F.		WEATHER.	RAIN. Ins.	STATIONS. 22 nd July, 1905.	TEMPERATURE F.		WEATHER.	RAIN. Ins.
	Max.	Min.				Max.	Min.		
Flushing	75	63	bc, b	-	Rome	89	61	b, f	-
Aix-la-Chapelle	73	55	b, b	-	Naples	84	71	b, b	-
Copenhagen	66	59	r, o	0.28	Malta	83	72	m	-
Oxö (Christiansand)	66	50	b, bc	-	Geneva 21 st July, 1905.	1 p.m.		1 p.m.	Measured
St. Petersburg	84	61	cl, bc	-	Berne	72	*	b	7 a.m.
Vienna	73	55	c, bc	-	Lucerne	75	*	b	-
Buda-Pesth	79	63	o, b	-	Coire	73	*	b	-
Hermanstadt	70	48	b, b	-	St. Gotthard	59	*	b	-
Trieste	77	64	b, b	-	Lugano	84	*	b	-
Florence	90	70	b, o	-					

EXPLANATION OF THE COLUMNS GIVEN ON PAGE 1.

WEATHER.—Beaufort Scale is b. blue sky; c. detached clouds; d. drizzling rain; f. fog; g. dark, gloomy; h. hail; l. lightning; m. misty (hazy); o. overcast; p. passing showers; q. squally; r. rain; s. snow; t. thunder; u. ugly, threatening; v. visibility, unusual transparency; w. dew.

* AN ASTERISK is inserted in all places for which information is not usually received.

TABLE SHOWING THE LOCAL STANDARD TIMES AND THE CORRESPONDING GREENWICH TIMES OF THE OBSERVATIONS RECORDED ON PAGE 1.

COUNTRIES, &c.	Hours of Morning Observations by Local Standard Time.	Corresponding Greenwich Times.	Hours of Evening Observations by Local Standard.	Corresponding Greenwich Times.
British Isles	8 a.m. (West European)	8 a.m.	6 p.m.* (W.E.T.)	6 p.m.*
Holland	7 a.m. (")	7 a.m.	7 p.m. (W.E.T.)	7 p.m.
Germany, Denmark Norway, Sweden }	8 a.m. (Mid-European)	7 a.m.	8 p.m. (M.E.T.)	7 p.m.
Belgium	7 a.m. (West European)	7 a.m.	Not published	—
France	7 a.m. (Paris)	6.51 a.m.	6 p.m. (Paris)	5.51 p.m.
Spain	8 a.m. (West European)	8 a.m.	6 p.m. (W.E.T.)	6 p.m.
Portugal	8 a.m. (Lisbon)	8.36 a.m.	3.23 p.m. (Lisbon)	4 p.m.
Azores { Ponta Delgada ...	6 a.m. (Local)	7.43 a.m.	9 p.m. (Local)	10.43 p.m.
Horta ...	6 a.m. (Local)	7.55 a.m.	9 p.m. (Local)	10.55 p.m.

TABLE SHOWING THE GREENWICH TIMES OF SUNRISE, NOON, AND SUNSET, FOR STATIONS IN THE UNITED KINGDOM, TO-DAY.

23 rd July, 1906.	Sunrise G.M.T.	Noon G.M.T.	Sunset G.M.T.
Yarmouth	4.0	11.59	7.58
Greenwich	4.12	12.6	8.0
Wick	3.45	12.18	8.51
Valencia	4.50	12.47	8.44

SUBSCRIPTIONS both for the Daily and Weekly Weather Reports may be paid, in advance, to the Meteorological Office.

TERMS: For Daily Weather Report, forwarded by Book Post, £1 0 0 per annum.

" Weekly " " " " £1 10 0 " " Single Copies, 6d.

Single Copies of the Daily Weather Report (price 1d.) may be obtained after 3 p.m. on the day of issue at the Meteorological Office, and at Messrs. W. H. SMITH & SONS' Bookstalls at the following terminus Railway Stations:—Victoria, Charing Cross, King's Cross, St. Pancras, Euston.

FORECASTS OF WEATHER for one day in advance are drawn up at the Meteorological Office at 11 a.m., and between 7 and 8 p.m. The latest forecast can be had by Reply Telegram, on paying at any Post Office in the United Kingdom Sixpence in addition to the cost of the inquiry and reply Telegrams. Information as to the Terms on which Forecasts can be sent, daily, for a long or short period, may be obtained on application to the Meteorological Office, 63, Victoria Street, S.W., either personally or by post.

* At Oxford the observations are taken at 8 p.m.

DAILY WEATHER REPORT

for 8 a.m. on *Monday, 24th July,* 1905.

Issued by the METEOROLOGICAL OFFICE, 63, Victoria Street, London. W. N. SHAW, Director.

STATIONS.		YESTERDAY EVENING. (See note on last page.)					THIS MORNING. (See note on last page.)										PAST 24 HOURS.				
		BAROM.	TEMP.	WIND		Weather	BAROMETER.		TEMPERATURE.			WIND.		Weather.	Sea (0 to 9.)	Temp.		Weather	Sun- shine Hours	Rainfall. Ins.	
At 32° Fahr. and M.S.L.	Dry Bulb.	Direc.	Force (0 to 12.)	At 32° Fahr. and M.S.L.	Change since Yester- day.	Dry Bulb.	Wet Bulb.	Change since Yester- day.	Direc.	Force (0 to 12.)	Max.	Min.									
Ins.	°			Ins.	Ins.	°	°	°													
SCANDINAVIA	Haparanda...	29.89	75	SE	2	0	29.91	+0.02	70	61	-3	W	4	0	86	61	-	*	-		
	Hernösand...	29.74	62	Z	0	0	29.80	+0.01	63	60	-1	E	4	0	75	57	-	*	-		
	Stockholm...	29.66	60	Z	0	0	29.65	-0.02	63	60	+4	E	2	0	64	55	-	*	0.28		
	Wisby...	29.67	63	Z	0	0	29.65	-0.03	67	63	+8	SE	2	0	67	55	-	*	0.04		
	Karlstad...	29.67	67	NNE	2	0	29.65	-0.11	64	60	+2	N	2	0	68	63	-	*	-		
	Færder (X'ania Fjord)	29.68	65	WSW	2	0	29.67	-0.08	64	61	0	N	3	0	68	63	-	*	-		
	Bodö...	29.78	66	E	1	0	29.78	-0.04	66	61	+2	E	2	0	72	59	-	*	-		
	Christiansund...	29.75	58	NNW	1	0	29.77	+0.06	56	55	-5	NE	2	0	61	54	-	*	-		
Skudesnaes...	29.71	59	NNW	4	0	29.74	+0.01	57	57	-3	NNW	4	0	61	55	0	*	-			
BRITISH ISLANDS.	Sumburgh Head	29.81	56	N	3	0	29.85	+0.08	52	49	-3	Z	0	0	58	45	0.0	*	-		
	Stornoway...	29.87	61	ESE	2	0	29.83	+0.01	55	53	-1	WSW	2	0	64	45	0	8.5	-		
	Malin Head...	29.91	61	N	3	0	29.89	+0.09	60	58	+2	SW	2	0	63	53	0	*	-		
	Blacksod Pt. ...	29.96	60	WSW	2	0	29.96	+0.08	60	59	0	SW	3	0	62	56	0.0	*	0.02		
	Valencia...	30.01	62	NW	3	0	30.05	+0.11	60	59	0	WSW	1	0	64	59	0.0	3.8	0.03		
	Roche's Point...	29.98	65	NNW	4	0	30.04	+0.12	63	60	+1	NNW	3	0	68	58	0.0	*	-		
	Birr Castle...	29.94	66	W	3	0	30.00	+0.14	60	58	0	SW	2	0	69	57	0.0	1.1	0.04		
	Donaghadee...	29.90	60	NNW	3	0	29.96	+0.17	58	56	0	WSW	1	0	62	49	0.0	*	-		
	Liverpool Obsy...	29.87	63	W	4	0	29.99	+0.21	60	58	+1	W	1	0	65	56	0.0	*	-		
	Holyhead...	29.91	63	W	2	0	29.99	+0.16	60	58	0	NE	1	0	66	54	0.0	*	-		
	Pembroke (St Ann's)	29.93	61	WNW	2	0	30.02	+0.13	59	58	0	NW	2	0	62	57	0.0	1.4	-		
	Scilly (St. Mary's)	29.99	64	W	2	0	30.04	+0.08	62	60	+1	NNW	1	0	66	59	0.0	1.3	0.01		
	Jersey (St. Aubins)	29.98	63	W	5	0	30.05	+0.05	65	63	+2	NNW	3	0	67	62	0.0	1.8	0.04		
	Portland Bill...	29.89	66	NNW	4	0	30.02	+0.10	65	60	+4	NNW	1	0	69	58	0.0	*	-		
	Dungeness...	29.81	64	SW	5	0	29.97	+0.10	64	59	+2	NNE	3	0	69	56	0.0	0.8	0.52		
	Wick...	29.85	56	Z	0	0	29.87	+0.11	55	53	+2	SSE	2	0	62	41	0.0	*	-		
Nairn...	29.87	57	ESE	1	0	29.87	+0.10	56	54	+2	W	1	0	59	46	0.0	*	0.03			
Aberdeen...	29.87	59	N	3	0	29.91	+0.20	58	53	+2	S	1	0	62	44	0.0	4.9	-			
Leith...	29.84	60	NE	2	0	29.92	+0.20	59	57	-10	NW	1	0	70	54	-	*	0.02			
North Shields	29.83	57	NNE	4	0	29.94	+0.23	60	56	+1	W	2	0	64	51	0.0	*	0.02			
Spurn Head...	29.80	62	N	4	0	29.96	+0.21	60	57	-2	NW	4	0	65	58	0.0	*	0.01			
Yarmouth...	29.77	64	NW	3	0	29.91	+0.14	61	56	-7	NNW	4	0	69	58	0.0	*	0.02			
Clacton-on-Sea	29.80	70	W	3	0	29.96	+0.13	62	59	-5	NW	1	0	71	56	0.0	2.8	0.09			
Nottingham...	29.82	67	WNW	2	0	29.98	+0.19	60	57	-2	Z	0	0	69	55	-	2.8	-			
Bath...	29.89	67	W	3	0	30.02	+0.16	63	58	0	NW	1	0	70	53	0.0	1.7	0.05			
Oxford...	29.90	64	WNW	2	0	30.02	+0.17	59	57	-4	W	2	0	72	54	0.0	*	0.04			
London (St. James' Park)	29.82	70	WNW	2	0	29.98	+0.13	60	51	-2	NW	1	0	72	58	0.0	2.0	0.26			
GERMANY, &c.	The Scaw (Skagen)	29.70	68	Z	0	0	29.68	-0.08	66	62	+3	Z	0	0	73	59	-	*	-		
	Fanö...	29.69	63	S	1	0	29.69	-0.09	63	62	-1	NW	1	0	72	61	-	*	0.55		
	Cuxhaven...	29.71	65	SW	2	0	29.65	-0.13	62	60	-2	W	3	0	70	59	-	*	0.35		
	The Helder...	29.75	63	W	3	0	29.80	+0.01	62	60	-3	NNW	5	0	70	61	-	*	0.12		
	Brussels...	*	*	*	*	*	29.89	-0.02	60	59	0	NNW	3	0	68	59	-	*	0.43		
	Berlin...	29.72	68	W	4	0	29.67	-0.16	64	63	-2	W	3	0	79	63	-	*	0.12		
	Frankfurt...	29.80	73	W	3	0	29.83	-0.05	66	63	-8	SW	3	0	84	64	-	*	-		
	Munich...	29.89	67	W	3	0	29.85	-0.10	66	61	-4	W	5	0	81	61	-	*	-		
FRANCE.	C. Gris Nez...	29.89	62	WSW	5	0	29.98	+0.05	62	59	+1	N	3	0	64	57	-	*	0.67		
	Brest...	30.03	64	W	3	0	30.09	+0.05	62	60	-1	NW	2	0	70	59	-	*	-		
	Lorient...	30.09	66	W	4	0	30.06	-0.02	64	63	+1	N	4	0	77	57	-	*	-		
	Rochefort...	30.09	70	NW	4	0	30.11	+0.01	67	63	-1	NNW	2	0	74	64	-	*	-		
	Biarritz...	30.14	74	NNW	1	0	30.14	0.00	71	67	+2	Z	0	0	79	66	-	*	-		
	Paris...	29.94	71	WSW	3	0	29.96	-0.06	64	62	0	WNW	2	0	74	62	-	*	-		
	Belfort...	29.85	76	W	6	0	29.89	-0.04	60	61	-9	W	4	0	86	60	-	*	0.35		
	Lyons...	30.17	86	NW	1	0	30.05	-0.01	72	63	-2	NW	1	0	87	69	0.2	*	-		
Nice...	29.89	73	Z	0	0	29.79	-0.21	72	68	0	Z	0	0	86	66	-	*	-			
Perpignan...	29.95	82	SW	2	0	29.99	-0.02	74	64	-1	W	3	0	92	71	-	*	-			
SPAN. PEN.	Corunna...																	*	-		
	Lisbon...	30.04	71	N	4	0	30.01	-0.06	72	66	+7	N	3	0	79	64	-	*	-		
	Azores (P. Delgada)...	30.26	72	N	4	0	30.21	-0.10	72	68	0	Z	0	0	79	68	-	*	-		
„ (Horta)...	30.30	73	NNE	3	0	30.25	-0.11	72	68	0	NNE	1	0	79	70	-	*	0.12			

NOTE: The Sunshine for London given in this Table is recorded on the Tower of the Wesleyan Training College, Westminster; the Sunshine entered to Dungeness is recorded at Littlestone-on-Sea.

* Observations for this column not generally received.

+ Observations received too late for insertion in Charts on next page.

WEATHER CHARTS

FOR MONDAY, 24TH JULY, 1905.

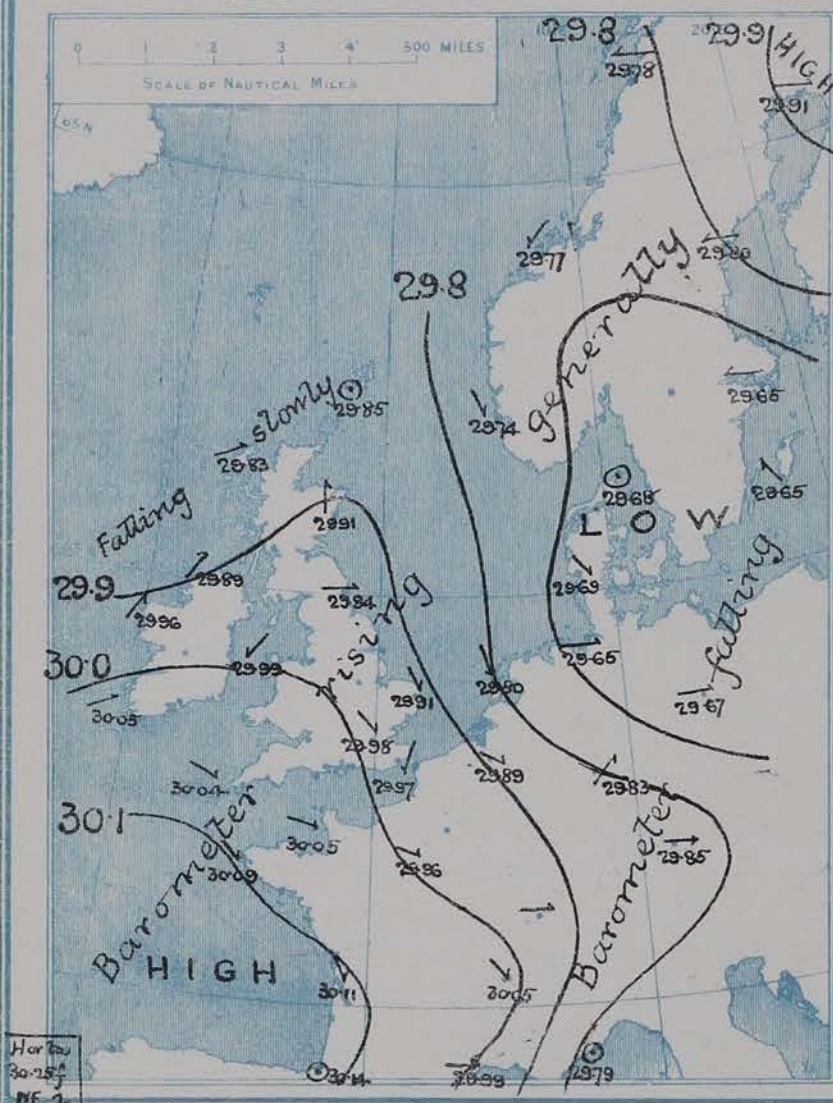
I. BAROMETER, WIND AND SEA. This Morning.

BAROMETER.—Isobars are drawn for each tenth of an inch.

WIND.—Arrows show Directions and Force, flying with the wind.

Force above 10 → : Force 5 to 7 → : } Calm ☉
Force 8 to 10 → : Force 1 to 4 → :

SEA.—Rough High



II. TEMPERATURE AND WEATHER. This Morning.

TEMPERATURE.—Isotherms are drawn for each 10°

WEATHER.—Shown by Letters of the Beaufort Scale. (See P. 4.)

RAINFALL.—A dotted line separates areas where rain has fallen from those without rain. The fall in past 24 hours when exceeding half an inch is shown thus - 0.6



III. BAROMETER AND WIND

Yesterday morning.



IV. ACCUMULATED TEMPERATURE ABOVE 42°.

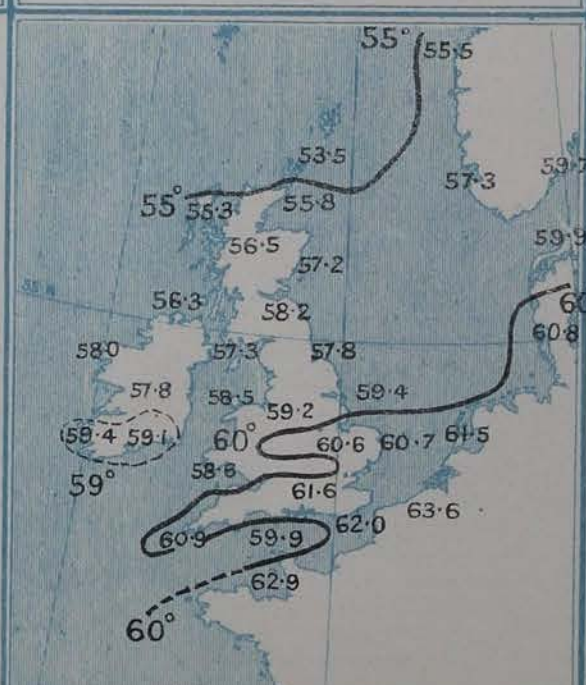
Amount recorded in various districts of the United Kingdom during the week ended Saturday, JULY, 15TH, with the percentage of the average for the corresponding week.

Accumulated values are expressed in Day-Degrees—a "Day Degree" signifying 1° continued for 24 hours, or any other number of degrees for an inversely proportional number of hours



V. Means of DAILY TEMPERATURE

at 8 A.M. for the Two monthly period JULY - AUGUST (1871-1900)



GENERAL SITUATION AT 8 A.M.

PRESSURE

The disturbance shown over the North Sea yesterday morning, has moved away eastward towards Scandinavia; the lowest reading reported this morning is 29.65 ins. at Karlskrona, Stockholm, Wisby and Copenhaven. A high pressure system still covers the Bay of Biscay and the extreme southwest of France; at Biarritz the barometer stands at 30.14 ins., the highest reading shown on this morning's map. A fresh fall of the barometer has set in the extreme northwest of the British Isles. A further low pressure system has developed over the Gulf of Genoa.

WIND

TEMPERATURE

WEATHER

AND

SEA

The wind is Northerly to Northwesterly at most Continental stations, and also over the southeastern portion of England; over Ireland and Scotland it has, however, backed to between South and West. In force it is everywhere moderate or light. The weather is generally cloudy and rather unsettled, but the sky is clear in the neighbourhood of Bath, Portland Bill, and the Channel Islands. Unsettled conditions also prevail over the Continent; rain is falling at Brussels and Belfort and at several Scandinavian stations. Temperature has not changed much at most home stations since yesterday morning, but on the east coast a decided fall has taken place. This morning's readings range from about 55° in the north of Scotland, to 65° at Portland Bill, and 64° at Dungeness. Rather cool weather prevails over the greater part of the Continent, but in the south of France, and also in the extreme northeast of Sweden, the thermometer stands at over 70°. The sea is slight or smooth generally.

During the previous 24 hours rain fell very generally in the south of England, but many of our western and southwestern stations escaped. The amounts of sunshine were generally small, but over 8 hours were recorded at Stornoway. The temperature did not rise above 72° at any British station.

PROBABLE CHANGES IN SYSTEM NOW PREVALENT

The recovery of pressure in the anticyclone over the Bay of Biscay promises a temporary improvement in the weather in our southern districts, but as the barometer is again falling in the north-west, conditions are likely to remain unsettled throughout the north and north-west of our Islands.

FORECASTS*

For the 24 hours ending at NOON on 25th JULY, 1905.

DISTRICTS.

FORECASTS.

0	SCOTLAND NORTH	Moderate or light S ^{ly} to W ^{ly} winds; cloudy or dull, some rain; rather cool.
1	SCOTLAND EAST	Moderate or light NW ^{ly} to W ^{ly} winds; fair at first, some showers later.
2	ENGLAND N.E.	Moderate or light N ^{ly} winds, backing later towards west; weather improving temporarily; moderate temperature.
3	ENGLAND EAST	
4	MIDLAND COUNTIES	
5	ENGLAND SOUTH	

DISTRICTS.

FORECASTS.

6	SCOTLAND WEST	Same as Nos. 0 and 1.
7	ENGLAND N.W.	Moderate or light SW ^{ly} winds; changeable, unsettled, some showers; moderate temperature.
8	ENGLAND S.W.	Light W ^{ly} breezes; fair as a whole; moderate temperature.
9	IRELAND NORTH	Moderate SW ^{ly} to W ^{ly} winds; cloudy or dull; some rain.
10	IRELAND SOUTH	W ^{ly} breezes; fair intervals, occasional showers.

WARNINGS

NONE ISSUED.

Note.—The South Cone, point downwards (⌋); means that gales, or strong winds, are probable, at first from the Southward (from S.E. round by S. to N.W.). Should it appear likely that a gale beginning from between W. and N.W. is likely to veer towards N. or N.E., the North Cone is hoisted in preference to the South Cone.
The North Cone, point upwards (⌋), means that gales, or strong winds, are probable, at first from the Northward (from N.W. round by N. to S.E.). Should it appear likely that a gale beginning from between E. and S.E. is likely to veer towards S. or S.W., the South Cone is hoisted in preference to the North Cone.

* For terms for transmission of Forecasts by Telegraph, see next page.

REPORTS FOR YESTERDAY.

STATIONS.	TEMPERATURE F.		Weather.	Sunshine. Hrs.	Rainfall. Ins.	STATIONS.	TEMPERATURE F.		Weather.	Sunshine. Hrs.	Rainfall. Ins.
	Max.	Min.					Max.	Min.			
Blackpool, to 9 p.m. ...	65		0	4.5	0.26	Eastbourne, to 6 p.m. ...	66	*	*	2.0	*
Southport, to 9 p.m. ...						Hastings ...	*	*	*	2.5	*
Rhyl, to 6 p.m. ...	*	*	*	1.5	*	Folkestone ...	70	60	o, r, bc	1.1	0.19
Llandudno to 9 p.m. ...	67	58	h, bc	0.1	0.12	Broadstairs, to 6 p.m. ...	*	*	*		*
Bettws-y-Coed, to 6 p.m. ...						Margate, to 6 p.m. ...	69	63	r, b	1.0	0.23
Towyn, to 6 p.m. ...	64	60	r, o, p, o	0.0	0.41	Lowestoft, to 6 p.m. ...					
Aberystwyth, to 6 p.m. ...						Skegness ...	67	*	0	1.0	0.10
Plymouth, to 9 p.m. ...						Scarborough ...	67	*	*	1.9	0.33
Torquay ...	73	63	bc	6.5	0.01	Harrogate, to 6 p.m. ...	68	57	c, r, bc, r	1.3	0.56
Bournemouth, to 6 p.m. ...	73	63	*	3.9	*	Darwen, to 9 p.m. ...	62	57	o, r, c	1.9	0.80
Bognor, to 6 p.m. ...	*	*	*	2.2	*	Manchester, to 9 p.m. ...	66	60	c, bc, c	2.3	0.48
Worthing ...	*	*	*	2.0	*	Birmingham, to 9 p.m. ...	67	60	o, c	0.3	0.01
Brighton ...	67	*	*	1.9	0.17						

TEMPERATURE, WEATHER, and RAINFALL at additional FOREIGN STATIONS, mainly for the 24 hours ended at 8 a.m. yesterday.

STATIONS. 23 rd July 1905.	TEMPERATURE F.		WEATHER.	RAIN. Ins.	STATIONS.	TEMPERATURE F.		WEATHER.	RAIN. Ins.
	Max.	Min.				Max.	Min.		
Obs. not received.					not recd. 23 rd July 1905.				
Flushing ...					Rome ...				
Aix-la-Chapelle ...					Naples ...				
Copenhagen ...					Malta ...				
Oxø (Christiansand) ...									
St. Petersburg ...					Geneva 22 nd July 1905.	1 p.m.		1 p.m.	Measured
Vienna ...						82	*	bc	7 a.m.
Buda-Pesth ...					Berne ...	81	*	bc	—
Hermanstadt ...					Lucerne ...	81	*	bc	—
Trieste ...					Coire ...	75	*	c	—
Florence ...					St. Gotthard ...	55	*	bc	—
					Lugano ...	84	*	bc	—

EXPLANATION OF THE COLUMNS GIVEN ON PAGE 1.

WEATHER.—Beaufort Scale is b. blue sky; c. detached clouds; d. drizzling rain; f. fog; g. dark, gloomy; h. hail; l. lightning; m. misty (hazy); o. overcast; p. passing showers; q. squally; r. rain; s. snow; t. thunder; u. ugly, threatening; v. visibility, unusual transparency; w. dew.

* AN ASTERISK is inserted in all places for which information is not usually received.

TABLE SHOWING THE LOCAL STANDARD TIMES AND THE CORRESPONDING GREENWICH TIMES OF THE OBSERVATIONS RECORDED ON PAGE 1.

COUNTRIES, &c.	Hours of Morning Observations by Local Standard Time.	Corresponding Greenwich Times.	Hours of Evening Observations by Local Standard.	Corresponding Greenwich Times.
British Isles ...	8 a.m. (West European)	8 a.m.	6 p.m.* (W.E.T.)	6 p.m.*
Holland ...	7 a.m. (")	7 a.m.	7 p.m. (W.E.T.)	7 p.m.
Germany, Denmark Norway, Sweden }	8 a.m. (Mid-European)	7 a.m.	8 p.m. (M.E.T.)	7 p.m.
Belgium ...	7 a.m. (West European)	7 a.m.	Not published	—
France ...	7 a.m. (Paris) ...	6.51 a.m.	6 p.m. (Paris)	5.51 p.m.
Spain ...	8 a.m. (West European)	8 a.m.	6 p.m. (W.E.T.)	6 p.m.
Portugal ...	8 a.m. (Lisbon) ...	8.36 a.m.	3.23 p.m. (Lisbon)	4 p.m.
Azores { Ponta Delgada	6 a.m. (Local) ...	7.43 a.m.	9 p.m. (Local)	10.43 p.m.
Horta ...	6 a.m. (Local) ...	7.55 a.m.	9 p.m. (Local)	10.55 p.m.

TABLE SHOWING THE GREENWICH TIMES OF SUNRISE, NOON, AND SUNSET, FOR STATIONS IN THE UNITED KINGDOM, TO-DAY.

24 th July 1905.	Sunrise G.M.T.	Noon G.M.T.	Sunset G.M.T.
Yarmouth ...	4.12	11.59	7.56
Greenwich ...	4.13	12.6	7.59
Wick ...	3.47	12.18	8.49
Valencia ...	4.52	12.47	8.42

SUBSCRIPTIONS both for the Daily and Weekly Weather Reports may be paid, in advance, to the Meteorological Office.

TERMS: For Daily Weather Report, forwarded by Book Post, £1 0 0 per annum.
" Weekly " " " £1 10 0 " " Single Copies, 6d.

Single Copies of the Daily Weather Report (price 1d.) may be obtained after 3 p.m. on the day of issue at the Meteorological Office, and at Messrs. W. H. SMITH & SONS' Bookstalls at the following terminus Railway Stations:—Victoria, Charing Cross, King's Cross, St. Pancras, Euston.

FORECASTS OF WEATHER for one day in advance are drawn up at the Meteorological Office at 11 a.m., and between 7 and 8 p.m. The latest forecast can be had by Reply Telegram, on paying at any Post Office in the United Kingdom Sixpence in addition to the cost of the inquiry and reply Telegrams. Information as to the Terms on which Forecasts can be sent, daily, for a long or short period, may be obtained on application to the Meteorological Office, 63, Victoria Street, S.W., either personally or by post.

* At Oxford the observations are taken at 8 p.m.

DAILY WEATHER REPORT

for 8 a.m. on Tuesday, 25th July,

1905.

Issued by the METEOROLOGICAL OFFICE, 63, Victoria Street, London. W. N. SHAW, Director.

STATIONS.	YESTERDAY EVENING. (See note on last page.)					THIS MORNING. (See note on last page.)										PAST 24 HOURS.				
	Barom.	Temp.	Wind			Barometer.	Temperature.	Wind.								Temp.				
	At 8 ^h P.M. and M.S.L.	Dry Bulb.	Dir.	Force (0 to 12)	Weather.	At 8 ^h P.M. and M.S.L.	Change since Yesterday.	Dry Bulb.	Wet Bulb.	Change since Yesterday.	Dir.	Force (0 to 12)	Weather.	Sea (0 to 9)		Max.	Min.	Weather.	Sunshine Hours.	Rainfall.
	Inch.	°				Inch.	Inch.	°	°	°										Inch.
SCANDINAVIA.	Haparanda...	29.92	71	Z	0	3	29.91	-0.00	69	60	-1	SE	2	3c		81	63	-	*	-
	Hernösand...	29.83	64	Z	0	0	29.83	+0.03	63	58	0	E	2	3c		75	57	-	*	-
	Stockholm...	29.75	60	ENE	2	0	29.73	+0.08	66	60	+3	NE	4	3c		68	59	-	*	-
	Wisby...	29.70	62	NNW	2	3c	29.70	+0.05	62	59	-5	NNW	2	3		68	57	-	*	-
	Karlstad...	29.71	66	NNE	2	0	29.76	+0.11	64	60	0	E	4	3c				-	*	0.04
	Færder (X'ania Fjord)	29.67	69	WSW	2	c	29.71	+0.04	64	62	0	SE	4	0	3	70	64	-	*	-
	Bodö...	29.78	68	E	2	c	29.77	-0.01	66	61	0	E	1	3	1	76	63	-	*	-
BRITISH ISLANDS.	Christiansund...	29.79	58	NW	3	f	29.74	-0.03	56	56	0	W	1	7	2	59	55	-	*	0.04
	Skudesnaes...	29.81	57	NNW	4	0	29.77	+0.03	56	54	-1	W	1	c	2	61	54	0	*	-
	Sumburgh Head	29.77	54	S	1	0	29.67	-0.18	52	51	0	WNW	4	0	4	58	52	7.0	*	0.06
	Stornoway...	29.64	57	S	4	7	29.83	-0.00	55	53	0	W	1	0	1	60	52	7	0.0	0.09
	Malin Head...	29.77	61	W	6	7q	29.93	+0.04	57	55	-3	NW	3	c	3	63	52	7.7q	*	0.04
	Blacksod Pt.	29.90	61	WSW	5	2f	29.97	+0.01	58	58	-2	SSW	1	om, 2f	2	64	56	om, 2f	*	0.03
	Valencia...	30.03	64	SSW	2	0	30.02	-0.03	63	62	+3	SW	1	om, 2	3	65	60	om	0.0	0.12
GERMANY, &c.	Roche's Point...	30.03	65	W	3	0	30.03	-0.01	64	63	+1	WSW	3	0	2	66	59	c, 0	*	-
	Birr Castle...	29.95	68	SW	4	0	30.00	-0.00	59	58	-1	SW	2	0	*	69	57	0.7	0.7	0.03
	Donaghadee...	29.88	65	SSW	1	c	29.99	+0.03	57	55	-1	W	1	0	1	69	56	c	*	0.01
	Liverpool Obsy...	29.96	68	WNW	2	3	30.00	+0.01	59	58	-1	WNW	2	0	3	69	59	3c	*	0.03
	Holyhead...	29.97	62	SW	4	c	30.00	+0.01	60	59	0	NW	2	0	1	67	57	om, c	*	0.05
	Pembroke (St Ann's)	30.04	60	WSW	3	c	30.02	-0.00	60	60	+1	SW	3	f	3	63	58	3c, 0.0f	5.1	-
	Scilly (St. Mary's)	30.09	63	W	1	c	30.10	+0.06	63	63	+1	W	2	f	1	67	60	3, c	6.9	-
	Jersey (St. Aubins)	30.09	67	WNW	4	3	30.14	+0.09	65	62	0	WSW	3	0	3	72	59	3, om	12.8	-
	Portland Bill...	30.04	66	W	3	3	30.07	+0.05	62	61	-3	WSW	3	om	2	69	59	3c, 3	*	-
	Dungeness...	30.02	64	SW	4	c	30.04	+0.07	65	61	+1	SW	3	3	1	68	56	c	5.7	-
	Wick...	29.73	55	W	3	0	29.78	-0.09	57	56	+2	N	4	3c	2	60	45	-	*	0.01
	Nairn...	29.76	60	W	1	0	29.84	-0.03	57	53	+1	SSW	3	c	2	70	53	-	*	0.23
	Aberdeen...	29.78	59	SSW	2	0	29.83	-0.08	61	56	+3	WNW	4	3c	2	64	57	3, 3, 3c	3.6	0.09
	Leith...	29.82	66	SW	3	0	29.88	-0.04	66	58	+7	W	3	3c	*	75	57	0.7c	*	0.01
	North Shields	29.89	60	W	2	c	29.86	-0.08	65	58	+5	WSW	5	3c	3	68	56	c, 7	*	0.01
	Spurn Head...	29.96	63	SSE	4	3	29.91	-0.05	66	60	+6	WNW	4	c	3	66	57	-	*	-
FRANCE.	Yarmouth...	29.97	66	E	3	3	29.93	+0.02	66	61	+5	WNW	4	c	3	70	58	3	*	-
	Clacton-on-Sea...	29.99	65	E	3	3c	29.99	+0.03	65	61	+3	SW	3	0	2	73	59	3, 3c	7.4	-
	Nottingham...	29.95	73	W	1	3	29.94	-0.04	68	65	+8	W	2	3c	*	76	59	-	8.0	-
	Bath...	30.02	71	W	3	3	30.03	+0.01	67	64	+4	WNW	2	0	*	75	59	-	12.7	-
	Oxford...	30.01	68	WSW	1	3	30.02	-0.00	65	63	+6	WSW	2	c	*	76	57	0.3c	*	-
	London (St. James' Park)	29.98	71	WNW	2	3	30.01	+0.03	64	60	+4	W	3	3c	*	73	57	0.3c	8.4	-
	The Scaw (Skagen)	29.71	65	W	1	c	29.73	+0.05	61	58	-4	W	4	0	1	73	59	-	*	-
GERMANY, &c.	Fanö...	29.86	59	NW	4	0	29.89	+0.20	60	57	-3	W	4	0	*	70	57	-	*	0.08
	Cuxhaven...	29.82	62	NW	5	0	29.94	+0.29	61	56	-1	W	3	c	*	68	57	-	*	-
	The Helder...	29.99	62	NW	2	3c	29.94	+0.14	65	63	+3	SW	1	0	1	66	59	-	*	-
	Brussels...	*	*	*	*	*	30.06	+0.17	62	59	+2	WSW	1	3	*	67	51	-	*	-
	Berlin...	29.74	68	Z	0	3c	29.91	+0.24	60	59	-4	NW	4	0	*	75	59	-	*	0.16
	Frankfurt...	29.97	63	W	4	0	30.08	+0.25	62	56	-4	N	3	0	*	75	59	-	*	-
	Munich...	29.91	63	SW	5	7	30.07	+0.22	58	58	-8	NW	3	0	*	70	57	-	*	0.28
FRANCE.	Paris...	30.02	70	NNE	2	3c	30.14	+0.18	61	59	-3	NE	1	3	*	75	53	-	*	-
	Belfort...	29.89	71	W	5	c	30.05	+0.16	61	58	-0	ENE	3	m	*	80	55	-	*	0.04
	Lyons...	29.94	73	NNW	2	3	30.07	+0.13	65	60	-7	N	1	3	*	80	60	-	*	-
	Nice...	29.78	65	E	3	c	29.84	+0.05	74	64	+2	NE	1	3	0	86	61	-	*	0.08
	Perpignan...	29.93	80	NW	4	3	30.03	+0.03	74	55	0	W	4	3	*	87	68	-	*	-
	Corunna...	29.99	?	NW	4	3	29.96	-0.05	71	66	-1	N	1	3	*	84	63	-	*	-
	Lisbon...	30.17	73	Z	0	3	30.13	-0.08	74	69	+2	Z	0	3c	2	77	68	-	*	-
SPAN. PEN.	Azores (P. Delgada)	30.22	72	NE	2	0	30.18	-0.07	72	67	0	NNE	2	0	2	81	70	-	*	-
	„ (Horta)																			

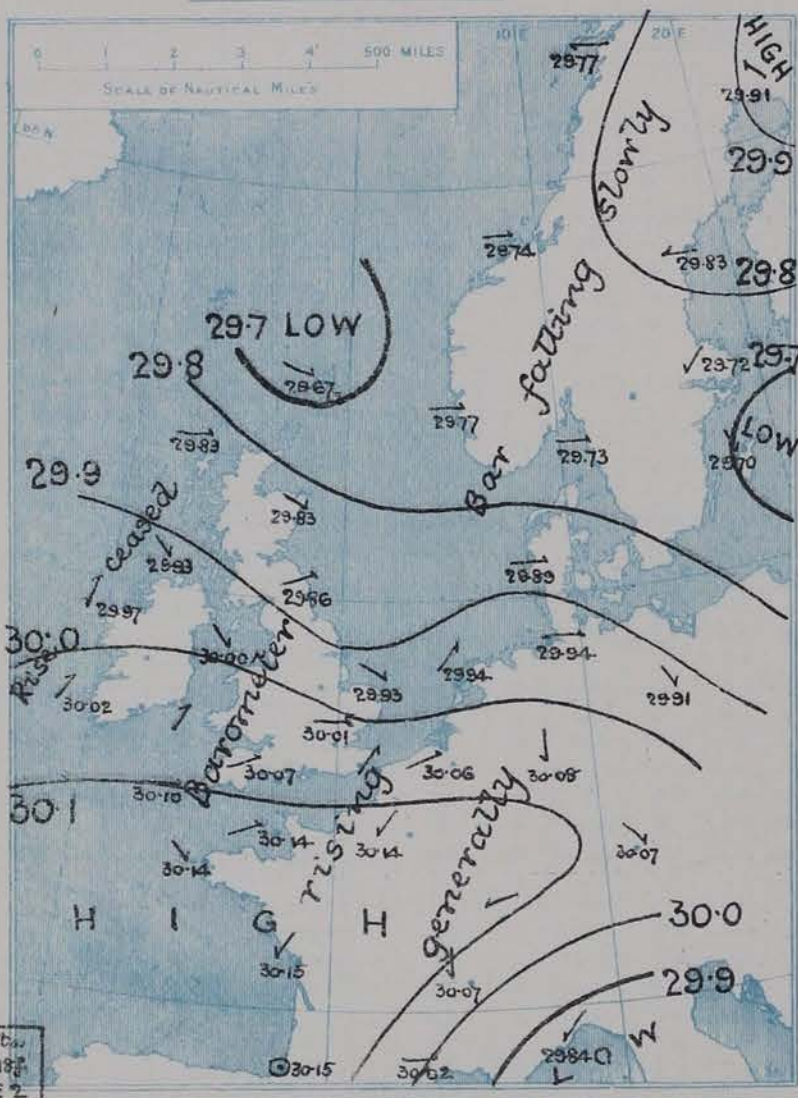
NOTE: The Sunshine for London given in this Table is recorded on the Tower of the Wesleyan Training College, Westminster; the Sunshine entered to Dungeness is recorded at Littlestone-on-Sea.

* Observations for this column not generally received.

+ Observations received too late for insertion in Charts on next page.

FOR TUESDAY, 25TH JULY, 1905.

SEA - Rough High



RAINFALL. — A dotted line separates areas where rain has fallen from those without rain. The fall in past 24 hours when exceeding half an inch is shown thus: .06



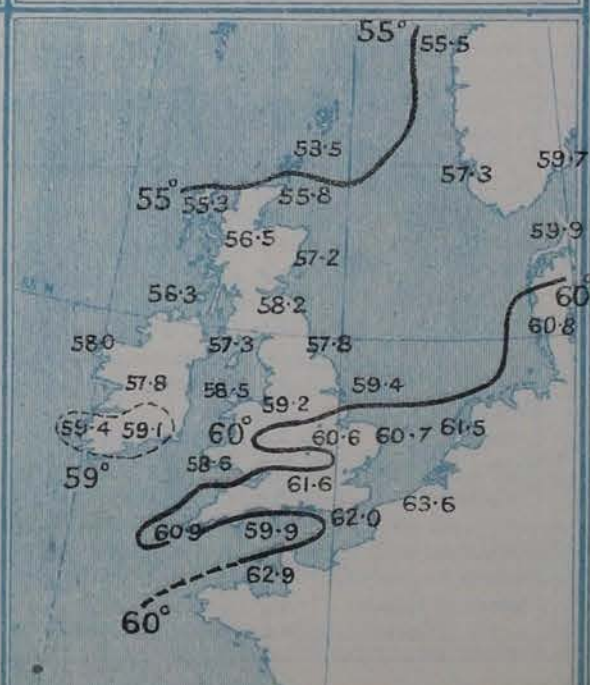
Yesterday morning.



*in various districts of the United Kingdom
during the week ended Saturday, 22nd JULY.*



at 8 A.M. for the Two monthly period
JULY- AUGUST (1871-1900)



GENERAL SITUATION AT 8 A.M.

PRESSURE

The shallow disturbance shown off the west coast of Scotland last night has moved in a northeasterly direction and now lies to the northeastward of Lumbagh Head, where the barometer stands at 29.67 ins. The greater part of our Islands is still under the influence of the anticyclone over the Bay of Biscay; a reading of 30.15 ins. is reported from Lorient, Rochefort and Biarritz. A second region of high pressure is indicated in the extreme northeast of our area; at Haparanda the barometer stands at 29.91 ins. and 30.12 ins. was recorded at Archangel yesterday morning.

WIND

TEMPERATURE

WEATHER

AND

SEA

Moderate or light Westerly breezes prevail generally over our Islands, the north of France and Germany and the southern portion of Scandinavia. Easterly breezes are reported both from the south of France and from the northern portion of Scandinavia. The weather is fine, though rather cloudy, over the British Isles as a whole, but slight rain is falling in the extreme west of Ireland; fog or mist has again appeared on the coast in the English and Bristol Channels. On the Continent the weather is fine over France, but dull in Germany and parts of Scandinavia; the only station that reports rain is Christiansund. Over the east of England and also in the Midlands this morning's temperature readings are several degrees higher than those reported yesterday; further to the west the changes have been slight. Over Germany and the west of France the fall of temperature has continued, and this morning's readings are as low as 60° in several cases. The sea is slight or smooth on all our coasts, moderate at Lumbagh Head.

During the past 24 hours rain was experienced at most Scottish or Irish stations, and also in the north of England. Very little sunshine was recorded in Ireland and the extreme west of England and Scotland, but further to the east the amounts were large, 13 hours being registered at Worthing and Hlymes. The highest temperature attained was 76° at Oxford and Nottingham.

PROBABLE CHANGES IN SYSTEM NOW PREVALENT

The barometer is now steady on our western coasts and there are no indications of a change from the present conditions. Westerly breezes, and fair to fine weather are likely to continue generally; some showers are probable in the extreme west and northwest.

FORECASTS*

For the 24 hours ending at NOON on 26th JULY, 1905.

DISTRICTS.

FORECASTS.

0	{ SCOTLAND NORTH	{ W ^{ly} breezes; fair as a whole, occasional showers.
1	{ SCOTLAND EAST	{ Moderate or light W ^{ly} breezes; fair generally.
2	{ ENGLAND N.E.	
3	{ ENGLAND EAST	{ Moderate or light W ^{ly} breezes; fair or fine; warm.
4	{ MIDLAND COUNTIES	
5	{ ENGLAND SOUTH	

DISTRICTS.

FORECASTS.

6	{ SCOTLAND WEST	Same as No. 0.
7	{ ENGLAND N.W.	Same as Nos. 1 and 2.
8	{ ENGLAND S.W.	Same as Nos. 3 to 5.
9	{ IRELAND NORTH	{ Moderate or light W ^{ly} to SW ^{ly} winds; changeable occasional rain, most in west.
10	{ IRELAND SOUTH	

WARNINGS

NONE ISSUED

Note.—The South Cone, point downwards (⌋), means that gales, or strong winds, are probable, at first from the Southward (from S.E. round by S. to N.W.). Should it appear likely that a gale beginning from between W. and N.W. is likely to veer towards N. or N.E., the North Cone is hoisted in preference to the South Cone. The North Cone, point upwards (⌋), means that gales, or strong winds, are probable, at first from the Northward (from N.W. round by N. to S.E.). Should it appear likely that a gale beginning from between E. and S.E. is likely to veer towards S. or S.W., the South Cone is hoisted in preference to the North Cone.

* For terms for transmission of Forecasts by Telegraph, see next page.

REPORTS FOR YESTERDAY.

STATIONS.	TEMPERATURE F.		Weather.	Sunshine Hrs.	Rainfall Ins.	STATIONS.	TEMPERATURE F.		Weather.	Sunshine Hrs.	Rainfall Ins.
	Max.	Min.					Max.	Min.			
Blackpool, to 9 p.m.	66	57	bc, d, c	9.4	-	Eastbourne, to 6 p.m.	68	*	*	9.0	*
Southport, to 9 p.m.	67	58	d, c	8.8	-	Hastings	*	*	*	9.4	*
Rhyl, to 6 p.m.	*	*	*	4.5	*	Folkestone	70	58	o, bc	8.2	0.26
Llandudno to 9 p.m.	70	54	d, c	5.0	-	Broadstairs, to 6 p.m.	*	*	*	5.5	*
Bettws-y-Coed, to 6 p.m.	70	48	bc	5.0	-	Margate, to 6 p.m.	73	60	o, d	5.4	-
Towyn, to 6 p.m.	67	51	c, o, bc	4.1	-	Lowestoft, to 6 p.m.	66	57	o, p, o, bc	11.4	0.03
Aberystwyth, to 6 p.m.	65	62	bc, d	7.3	-	Skegness	66	*	d, bc	13.0	-
Plymouth, to 9 p.m.	72	59	bc	2.8	-	Scarborough	69	*	*	9.6	-
Torquay	70	61	c	0.3	-	Harrogate, to 6 p.m.	71	49	c, bc	9.4	-
Bournemouth, to 6 p.m.	75	58	*	11.8	*	Darwen, to 9 p.m.	66	55	bc, o	6.7	-
Bognor, to 6 p.m.	*	*	*	12.3	*	Manchester, to 9 p.m.	71	56	c, d	6.7	-
Worthing	*	*	*	13.2	*	Birmingham, to 9 p.m.	74	53	c, d	8.1	-
Brighton	70	*	*	12.3	0.02						

TEMPERATURE, WEATHER, and RAINFALL at additional FOREIGN STATIONS, mainly for the 24 hours ended at 8 a.m. yesterday.

STATIONS. 24 th July 1905.	TEMPERATURE F.		WEATHER.	RAIN. Ins.	STATIONS. 24 th July 1905.	TEMPERATURE F.		WEATHER.	RAIN. Ins.
	Max.	Min.				Max.	Min.		
Flushing	66	61	bc, d, c	0.32	Rome	90	69	d, c	-
Aix-la-Chapelle	72	57	a, c	0.24	Naples	84	71	d, c	-
Copenhagen	70	61	d, c	-	Malta	87	73	-, d	-
Oxö (Christiansand)	66	59	o, d	-	Not recd. 22 nd July 1905.	1 p.m.	*	- 1 p.m.	Measured 7 a.m.
St. Petersburg	77	50	c, d	0.43	Geneva	*	*	*	*
Vienna	79	61	c, d	0.16	Berne	*	*	*	*
Buda-Pesth	84	64	o, d	-	Lucerne	*	*	*	*
Hermanstadt	79	54	d, d	-	Coire	*	*	*	*
Trieste	79	70	d, c	-	St. Gotthard	*	*	*	*
Florence	88	71	d, d	-	Lugano	*	*	*	*

EXPLANATION OF THE COLUMNS GIVEN ON PAGE 1.

WEATHER.—Beaufort Scale is: b. blue sky; c. detached clouds; d. drizzling rain; f. fog; g. dark, gloomy; h. hail; l. lightning; m. misty (hazy); o. overcast; p. passing showers; q. squally; r. rain; s. snow; t. thunder; u. ugly, threatening; v. visibility, unusual transparency; w. dew.

* AN ASTERISK is inserted in all places for which information is not usually received.

TABLE SHOWING THE LOCAL STANDARD TIMES AND THE CORRESPONDING GREENWICH TIMES OF THE OBSERVATIONS RECORDED ON PAGE 1.

COUNTRIES, &c.	Hours of Morning Observations by Local Standard Time.	Corresponding Greenwich Times.	Hours of Evening Observations by Local Standard.	Corresponding Greenwich Times.
British Isles	8 a.m. (West European)	8 a.m.	6 p.m.* (W.E.T.)	6 p.m.*
Holland	7 a.m. (" ")	7 a.m.	7 p.m. (W.E.T.)	7 p.m.
Germany, Denmark Norway, Sweden }	8 a.m. (Mid-European)	7 a.m.	8 p.m. (M.E.T.)	7 p.m.
Belgium	7 a.m. (West European)	7 a.m.	Not published	—
France	7 a.m. (Paris)	6.51 a.m.	6 p.m. (Paris)	5.51 p.m.
Spain	8 a.m. (West European)	8 a.m.	6 p.m. (W.E.T.)	6 p.m.
Portugal	8 a.m. (Lisbon)	8.36 a.m.	3.23 p.m. (Lisbon)	4 p.m.
Azores }	Ponta Delgada	6 a.m. (Local)	7.43 a.m.	9 p.m. (Local)
	Horta	6 a.m. (Local)	7.55 a.m.	9 p.m. (Local)

TABLE SHOWING THE GREENWICH TIMES OF SUNRISE, NOON, AND SUNSET, FOR STATIONS IN THE UNITED KINGDOM, TO-DAY.

25 th July 1905.	Sunrise G.M.T.	Noon G.M.T.	Sunset G.M.T.
Yarmouth	4.3	11.59	7.54
Greenwich	4.14	12.6	7.58
Wick	3.49	12.18	8.47
Valencia	4.54	12.47	8.41

SUBSCRIPTIONS both for the Daily and Weekly Weather Reports may be paid, in advance, to the Meteorological Office.

TERMS: For Daily Weather Report, forwarded by Book Post, £1 0 0 per annum.
" Weekly " " " £1 10 0 " " Single Copies, 6d.

Single Copies of the Daily Weather Report (price 1d.) may be obtained after 3 p.m. on the day of issue at the Meteorological Office, and at Messrs. W. H. SMITH & SONS' Bookstalls at the following terminus Railway Stations:—Victoria, Charing Cross, King's Cross, St. Pancras, Euston.

FORECASTS OF WEATHER for one day in advance are drawn up at the Meteorological Office at 11 a.m., and between 7 and 8 p.m. The latest forecast can be had by Reply Telegram, on paying at any Post Office in the United Kingdom Sixpence in addition to the cost of the inquiry and reply Telegrams. Information as to the Terms on which Forecasts can be sent, daily, for a long or short period, may be obtained on application to the Meteorological Office, 63, Victoria Street, S.W., either personally or by post.

* At Oxford the observations are taken at 8 p.m.

DAILY WEATHER REPORT

for 8 a.m. on Wednesday, 26th July,

1905.

Issued by the METEOROLOGICAL OFFICE, 63, Victoria Street, London. W. N. SHAW, Director.

STATIONS.		YESTERDAY EVENING. (See note on last page.)					THIS MORNING. (See note on last page.)										PAST 24 HOURS.				
		BAROM.		TEMP.		WIND	Weather	BAROMETER.		TEMPERATURE.			WIND.		Weather.	Sea (0 to 9.)	Temp.		Weather	Sun- shine Hours	Rainfall. Ins.
		At 82° Fahr. and M.S.L.	Dry Bulb.	Direc.	Force (0 to 12.)			At 82° Fahr. and M.S.L.	Change since Yester- day.	Dry Bulb.	Wet Bulb.	Change since Yester- day.	Direc.	Force (0 to 12.)			Max.	Min.			
SCANDINAVIA	Haparanda...	29.85	67	S	2	δ	29.85	-06	68	60	-1	SE	2	δ	*	79	59	-	*	-	-
	Hernösand...	29.83	60	Z	0	δ	29.80	-03	63	58	0	E	2	0	*	75	65	-	*	0.04	-
	Stockholm...	29.76	63	Z	0	δ	29.77	+04	67	60	+1	WNW	2	δ	*	70	57	-	*	-	-
	Wisby...	29.70	61	NE	2	C	29.81	+11	64	61	+2	Z	0	δ	*	64	54	-	*	-	-
	Karlstad...	29.76	68	SW	2	δC	29.76	00	64	59	0	SW	4	C	*	*	*	-	*	-	-
	Færder (X'ania Fjord)	29.76	64	SE	2	C	29.74	+03	67	62	+3	WSW	1	0	2	67	63	-	*	0.39	-
	Bodö...	29.76	68	E	2	δ	29.77	00	56	54	-10	W	1	δ	1	73	52	-	*	-	-
	Christiansund...	29.78	60	Z	0	0	29.80	+06	55	51	-1	W	8	0	4	61	52	-	*	0.39	-
Skudesnaes...	29.82	56	NW	4	f	29.91	+14	55	51	-1	NW	4	0	2	59	52	0,f	*	0.04	-	
BRITISH ISLANDS	Sumburgh Head	29.82	56	SW	2	δ	29.79	+12	55	53	+3	SW	2	0	3	87	52	C,δ	*	0.27	-
	Stornoway...	29.83	57	SW	3	0	29.81	-02	56	53	+1	SW	3	0	3	61	52	od,h,0	67	0.07	-
	Malin Head...	29.91	59	W	2	C	29.95	+02	58	52	-2	WNW	5	9/10	5	60	50	f,C	*	0.15	-
	Blacksod Pt. ...	29.96	60	WSW	3	Cm	30.00	+03	56	54	-2	WSW	3	Cm	3	62	53	δC,h,Cm	*	0.01	-
	Valencia...	30.01	62	Z	0	0m	30.01	-01	59	58	-4	N	1	0/10	3	65	58	0m,y	0.1	0.50	-
	Roche's Point...	30.02	64	WSW	3	0	30.00	-03	61	61	-3	SW	1	0	2	67	59	0,f,of	*	0.12	-
	Birr Castle...	29.98	65	WSW	4	C	29.99	-01	58	57	-1	W	3	0/10	*	70	56	δC	1.8	0.15	-
	Donaghadee...	29.96	60	SW	2	C	29.97	-02	55	55	-2	WSW	2	δC	1	62	54	δCm	*	0.01	-
	Liverpool Obsy...	30.01	63	WNW	1	0	30.01	+01	58	57	-1	WNW	2	7	2	67	58	h,δC	*	0.04	-
	Holyhead...	30.00	63	SW	3	Cm	30.01	+01	57	56	-3	Z	0	0	0	66	56	0m	*	0.09	-
	Pembroke (St Ann's)	30.03	62	WSW	4	0	30.02	00	61	61	+1	SW	2	f	3	64	59	f,0m,f	0.3	0.01	-
	Scilly (St. Mary's)	30.10	66	W	1	f	30.07	-03	62	62	0	SW	2	f	2	71	61	C,f	0.0	-	-
	Jersey (St. Aubins)	30.13	66	WSW	3	0	30.12	-02	62	61	-3	ESE	1	f	1	68	59	0f	1.0	0.01	-
	Portland Bill...	30.07	64	W	4	δC	30.08	+01	64	63	+2	WSW	2	δC	1	69	60	δC,f	*	-	-
	Dungeness...	30.04	62	SW	5	f	30.07	+03	63	62	-2	SW	2	f	1	68	60	C,f	8.2	0.01	-
	Wick...	29.83	57	S	3	δC	29.81	+03	57	54	0	SSW	2	C	1	67	43	-	*	0.01	-
Nairn...	29.86	64	W	2	δC	29.84	00	60	55	+3	SW	3	δC	1	70	49	-	*	-	-	
Aberdeen...	29.89	58	SW	3	δC	29.87	+04	61	57	0	NW	1	δC	1	67	49	δC,C	11.1	-	-	
Leith...	29.91	66	WSW	3	C	29.90	+02	65	59	-1	WSW	2	δC	*	73	56	-	*	0.18	-	
North Shields...	29.94	63	SW	3	C	29.92	+06	64	60	-1	W	3	0	2	71	58	C,f	*	0.01	-	
Spurn Head...	29.95	63	ESE	3	δ	29.99	+08	67	65	+1	WSW	3	C	3	68	60	-	*	-	-	
Yarmouth...	29.97	70	E	2	δ	30.00	+07	71	64	+5	W	4	δm	3	71	61	δC,δ	*	-	-	
Clacton-on-Sea...	29.97	76	WSW	3	δC	30.03	+04	70	67	+5	SSW	2	δ	2	80	61	C,h,δC	7.2	-	-	
Nottingham...	29.97	73	W	1	C	29.99	+05	68	65	0	SW	1	0m	*	79	59	-	10.3	-	-	
Bath...	30.06	70	W	4	δC	30.05	+02	69	65	+2	W	1	0	*	73	64	-	2.8	0.01	-	
Oxford...	30.04	68	WSW	2	δ	30.05	+03	68	65	+3	SW	2	0	*	77	63	-	*	-	-	
London (St. James' Park)	30.00	74	W	3	C	30.04	+03	69	65	+5	W	1	C	*	76	62	C,δ,C	5.5	-	-	
GERMANY, &c.	The Scaw (Skagen)	29.79	62	W	4	0	29.80	+07	62	58	+1	W	5	0	1	66	61	-	*	-	-
	Fanö...	29.98	58	WSW	4	0	30.04	+15	60	55	0	W	4	C	*	66	57	-	*	-	-
	Cuxhaven...	29.94	64	W	3	0	30.04	+10	62	58	+1	W	3	δ	*	68	57	-	*	0.08	-
	The Helder...	30.01	64	W	1	δ	30.01	+07	64	64	-1	SSW	1	0	0	66	57	-	*	-	-
	Brussels...	*	*	*	*	*	30.01	-05	62	62	0	SW	3	f	*	76	59	-	*	-	-
	Berlin...	29.96	66	WSW	2	0	30.02	+11	64	59	+4	W	2	C	*	70	60	-	*	-	-
	Frankfurt...	30.08	66	Z	0	δ	30.10	+02	70	64	+8	SW	2	δ	*	77	59	-	*	-	-
	Munich...	30.15	62	NW	1	δ	30.14	+07	62	59	+4	Z	0	δ	*	70	52	-	*	-	-
FRANCE.	C. Gris Nez...	30.10	62	WSW	3	f	30.10	+10	61	61	-2	SSW	2	f	2	68	59	-	*	-	-
	Brest...	30.14	65	W	1	m	30.10	-04	60	60	-1	Z	0	δ	2	68	57	-	*	-	-
	Lorient...	30.13	72	WNW	4	C	30.10	-05	66	63	+4	E	2	δ	2	77	61	-	*	-	-
	Rochefort...	30.12	73	NW	4	δ	30.09	-06	68	63	0	E	3	δ	*	81	64	-	*	-	-
	Biarritz...	30.12	75	NNW	2	δ	30.06	-09	72	68	+2	Z	0	δ	0	77	64	-	*	-	-
	Paris...	30.09	75	N	2	δ	30.12	-02	68	64	+7	Z	0	δ	*	80	57	-	*	-	-
	Belfort...	30.00	73	ENE	3	δC	30.07	+02	62	57	+1	ENE	4	m	*	80	56	-	*	-	-
	Lyons...	30.01	78	NNE	1	δ	30.09	+02	66	57	+1	NE	1	δ	*	83	60	-	*	-	-
Nice...	29.89	77	Z	0	δC	29.96	+12	80	67	+6	Z	0	δ	0	86	64	-	*	-	-	
Perpignan...	29.97	83	N	2	δ	30.01	-01	74	64	0	SW	2	0	*	88	64	-	*	-	-	
SPAN. PEN.	Corunna...	29.94	66	NNW	2	δ	29.94	-02	69	63	-2	N	3	δ	*	84	63	-	*	-	-
	Lisbon...	30.15	70	ESE	2	7	30.15	+02	72	68	-2	N	4	δ	3	77	68	-	*	0.71	-
	Azores (P. Delgada)	30.20	71	NE	2	δ	30.20	+02	71	67	-1	Z	0	δC	1	79	68	-	*	-	-

NOTE: The Sunshine for London given in this Table is recorded on the Tower of the Wesleyan Training College, Westminster; the Sunshine entered to Dungeness is recorded at Littlestone-on-Sea

* Observations for this column not generally received.

+ Observations received too late for insertion in Charts on next page.

WEATHER CHARTS

FOR WEDNESDAY, 26TH JULY, 1905.

I. BAROMETER, WIND AND SEA. This Morning.

BAROMETER.—Isobars are drawn for each tenth of an inch.

WIND.—Arrows show Directions and Force, flying with the wind.

Force above 10 → Force 5 to 7 → Force 3 to 4 → Force 1 to 4 → } Calm ☉

SEA.—Rough High

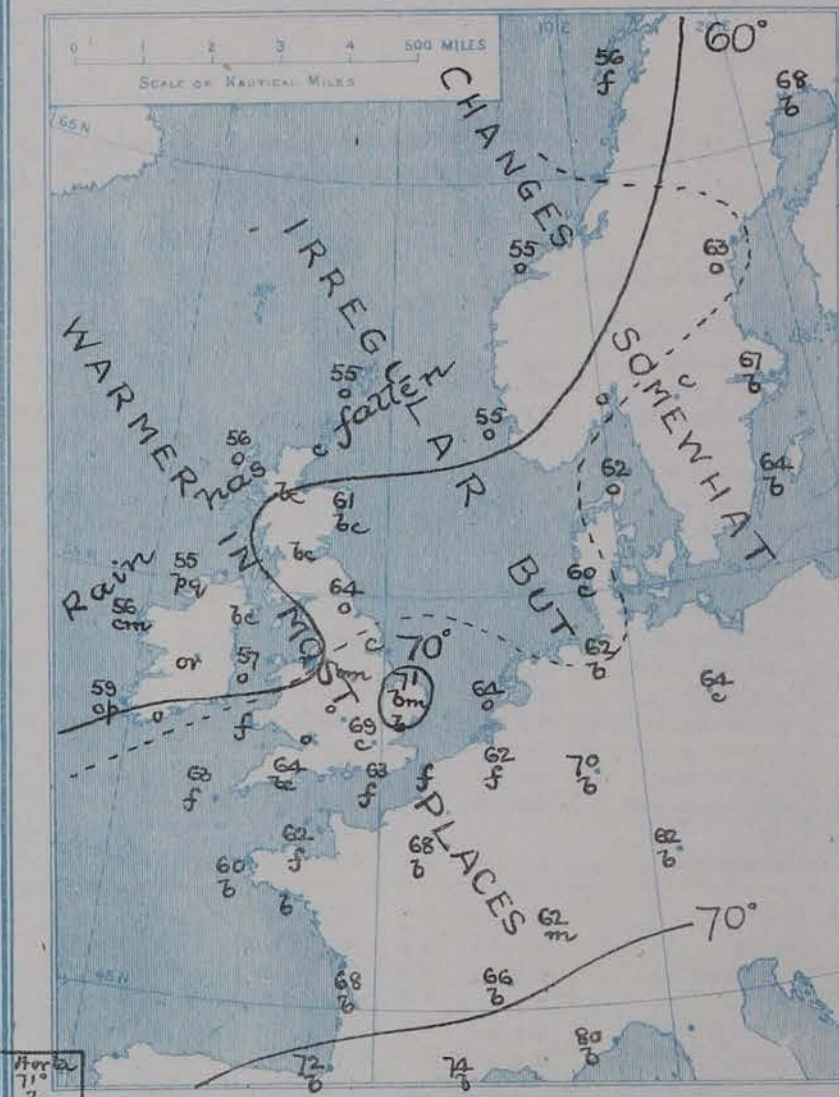


II. TEMPERATURE AND WEATHER. This Morning.

TEMPERATURE.—Isotherms are drawn for each 10°.

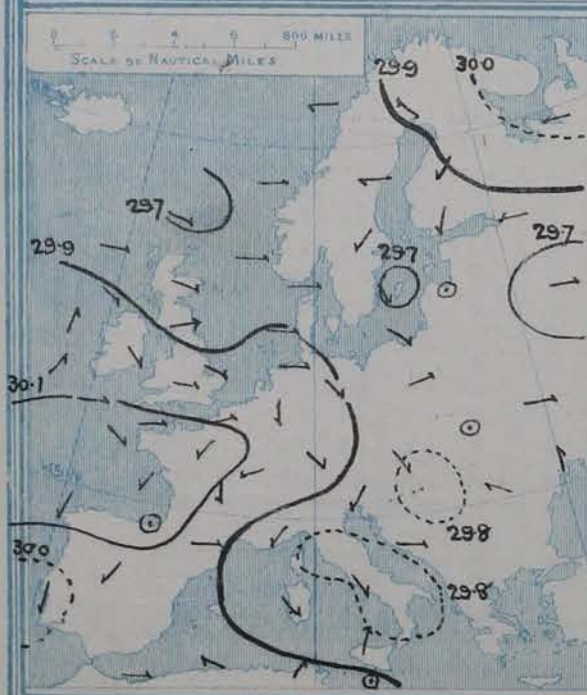
WEATHER.—Shown by Letters of the Beaufort Scale. (See P. 4.)

RAINFALL.—A dotted line separates areas where rain has fallen from those without rain. The fall in past 24 hours when exceeding half an inch is shown thus - 0.6



III. BAROMETER AND WIND

Yesterday morning.

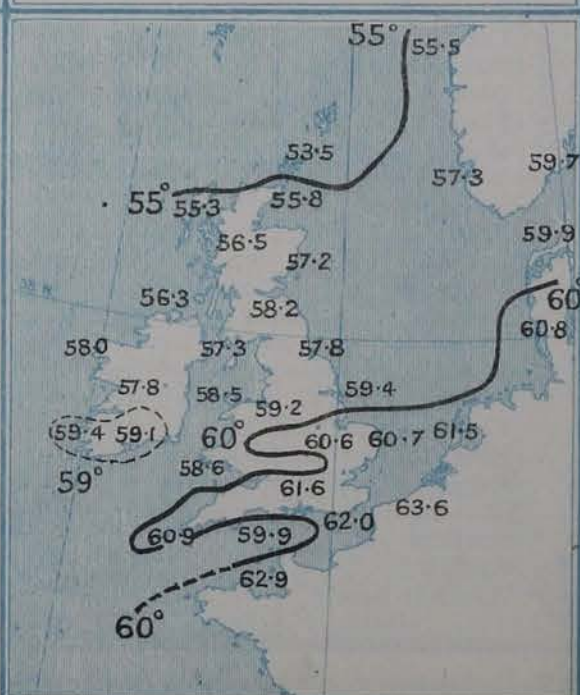


IV. LAST WEEK'S RAINFALL.

Amount recorded in various districts of the United Kingdom during the week ended Saturday, 22ND JULY, with the percentage of the average amount for the corresponding week.



V. Means of DAILY TEMPERATURE at 8 A.M. for the Two monthly period JULY-AUGUST (1871-1900).



GENERAL SITUATION AT 8 A.M.

PRESSURE

Our area is this morning divided into two parts by a narrow band of high pressure which extends in a west to east direction across Central England. The highest barometer readings in it are slightly above 30.1 ins. In the north a shallow disturbance is shown over Central Scandinavia and pressure is also low to the northward of our Islands. A shallow "secondary" has developed over Ireland.

WIND

TEMPERATURE

WEATHER

AND

SEA

The wind is generally Westerly on the northern side of the ridge of high pressure, and Easterly on its southern side. In force it is light or moderate at most stations, but it is blowing strongly at Christiansund.

The weather is cloudy or dull at most British stations, and over Ireland it has become very unsettled. Fog is reported from both sides of the English Channel, and also from the Bristol and St. Georges Channels. On the Continent the weather is fine as a whole, the sky being cloudless at most French and German stations. In the eastern and midland counties of England temperature readings are this morning close on 70°, but further to the westward the air is much cooler; Liverpool and Holyhead report 58° and 57° respectively, and at several Irish stations the thermometer stands as low as 55°. On the Continent a general rise of temperature has taken place. The sea is slight or smooth generally.

During the previous 24 hours rain fell generally in Ireland, and the west of Scotland; the amounts measured were as a rule slight, but half an inch is reported from Valencia. The sky remained overcast at most Irish stations and the extreme southwest of England; further to the east the amounts of bright sunshine reached 10 hours at several stations. The highest maximum temperature reported is 86° at Black-on-Sea; 79° was reached at Nottingham.

PROBABLE CHANGES IN SYSTEM NOW PREVALENT

There are no indications of the approach of deep disturbances, but the shallow irregularities of pressure shown in the west are likely to spread eastward, and give rise to less settled weather over the country generally.

FORECASTS*

For the 24 hours ending at NOON on 27th JULY, 1905.

DISTRICTS.

FORECASTS.

- 0 { SCOTLAND
- 1 { NORTH
- 2 { SCOTLAND
- 3 { EAST
- 4 { ENGLAND
- 5 { N.E.
- 6 { ENGLAND
- 7 { EAST
- 8 { MIDLAND
- 9 { COUNTIES
- 10 { ENGLAND
- 11 { SOUTH

Light S^W & W^W breezes; fair generally, occasional showers.

Light W^W breezes; fair, but warm and close. Some showers probable later.

DISTRICTS.

FORECASTS.

- 6 { SCOTLAND
- 7 { WEST
- 8 { ENGLAND
- 9 { N.W.
- 10 { ENGLAND
- 11 { S.W.
- 12 { IRELAND
- 13 { NORTH
- 14 { IRELAND
- 15 { SOUTH

W^W breezes; cloudy, unsettled, with occasional rain.

W^W breezes; cloudy and close, occasional rain; some fog on coast.

W^W breezes; cloudy or dull, some rain.

WARNINGS

NONE ISSUED.

Note.—The South Cone, point downwards (⌣), means that gales, or strong winds, are probable, at first from the Southward (from S.E. round by S. to N.W.). Should it appear likely that a gale beginning from between W. and N.W. is likely to veer towards N. or N.E., the North Cone is hoisted in preference to the South Cone.
The North Cone, point upwards (⌣), means that gales, or strong winds, are probable, at first from the Northward (from N.W. round by N. to S.E.). Should it appear likely that a gale beginning from between E. and S.E. is likely to veer towards S. or S.W., the South Cone is hoisted in preference to the North Cone.

* For terms for transmission of Forecasts by Telegraph, see next page.

REPORTS FOR YESTERDAY.

STATIONS.	TEMPERATURE F.		Weather.	Sunshine. Hrs.	Rainfall. Ins.	STATIONS.	TEMPERATURE F.		Weather.	Sunshine. Hrs.	Rainfall. Ins.
	Max.	Min.					Max.	Min.			
Blackpool, to 9 p.m. ...	66	57	o, b, c, o	4.7	0.07	Eastbourne, to 6 p.m. ...	68	*	*	8.0	*
Southport, to 9 p.m. ...	68	60	o, o, c	6.0	0.08	Hastings ...	*	*	*	11.6	*
Rhyl, to 6 p.m. ...	*	*	*	3.0	*	Folkestone ...	68	59	b, o, b, c	7.0	-
Llandudno to 9 p.m. ...	69	58	b, c	4.3	-	Broadstairs, to 6 p.m. ...	*	*	*	10.0	*
Bettws-y-Coed, to 6 p.m. ...	*	*	*	*	*	Margate, to 6 p.m. ...	76	57	*	?	*
Towyn, to 6 p.m. ...	68	62	a, o	0.0	0.02	Lowestoft, to 6 p.m. ...	73	57	b, c, o, b, c	5.3	-
Aberystwyth, to 6 p.m. ...	65	61	m, o, c	1.0	0.02	Skegness ...	78	*	c, b, c	9.6	-
Plymouth, to 9 p.m. ...	76	61	f, b, c	1.9	-	Scarborough ...	71	*	*	11.6	-
Torquay ...	76	57	b	2.2	-	Harrogate, to 6 p.m. ...	72	49	o, c, b	9.6	-
Bournemouth, to 6 p.m. ...	78	56	*	5.9	*	Darwen, to 9 p.m. ...	68	?	o, r, c, b, c	5.7	0.32
Bognor, to 6 p.m. ...	*	*	*	6.4	*	Manchester, to 9 p.m. ...	71	59	r, c, b, o	3.2	0.17
Worthing ...	*	*	*	8.0	*	Birmingham, to 9 p.m. ...	77	59	c	9.2	-
Brighton ...	68	*	*	5.6	-						

TEMPERATURE, WEATHER, and RAINFALL at additional FOREIGN STATIONS, mainly for the 24 hours ended at 8 a.m. yesterday.

STATIONS. 25 th July, 1905.	TEMPERATURE F.		WEATHER.	RAIN. Ins.	STATIONS. 25 th July, 1905.	TEMPERATURE F.		WEATHER.	RAIN. Ins.
	Max.	Min.				Max.	Min.		
Flushing ...	64	59	b, b	-	Rome ...	87	66	b, b, c, o	0.51
Aix-la-Chapelle ...	63	50	o, b	0.08	Naples ...	80	60	b, b, c	0.79
Copenhagen ...	72	59	b, c, o	0.04	Malta ...	85	73	-, b	-
Oxö (Christiansand) ...	72	59	b, c	-					
St. Petersburg ...	70	57	b, c, o	-	Geneva 24 th July, 1905.	1 p.m. 72	*	1 p.m. b, c	Measured 7 a.m.
Vienna ...	73	63	o, b	-	Berne ...	72	*	o	0.04
Buda-Pesth ...	86	66	o, r	0.12	Lucerne ...	63	*	c	0.16
Hermanstadt ...	82	54	b, b	-	Coire ...	66	*	r	0.47
Trieste ...	77	64	o, b	-	St. Gotthard ...	50	*	b, c	-
Florence ...	72	65	o, b	0.12	Lugano ...	73	*	r	1.46

EXPLANATION OF THE COLUMNS GIVEN ON PAGE I.

WEATHER.—Beaufort Scale is b. blue sky; c. detached clouds; d. drizzling rain; f. fog; g. dark, gloomy; h. hail; l. lightning; m. misty (hazy); o. overcast; p. passing showers; q. squally; r. rain; s. snow; t. thunder; u. ugly, threatening; v. visibility, unusual transparency; w. dew.

* AN ASTERISK is inserted in all places for which information is not usually received.

TABLE SHOWING THE LOCAL STANDARD TIMES AND THE CORRESPONDING GREENWICH TIMES OF THE OBSERVATIONS RECORDED ON PAGE I.

COUNTRIES, &c.	Hours of Morning Observations by Local Standard Time.	Corresponding Greenwich Times.	Hours of Evening Observations by Local Standard.	Corresponding Greenwich Times.
British Isles ...	8 a.m. (West European)	8 a.m.	6 p.m. * (W.E.T.)	6 p.m. *
Holland ...	7 a.m. (")	7 a.m.	7 p.m. (W.E.T.)	7 p.m.
Germany, Denmark Norway, Sweden }	8 a.m. (Mid-European)	7 a.m.	8 p.m. (M.E.T.)	7 p.m.
Belgium ...	7 a.m. (West European)	7 a.m.	Not published	—
France ...	7 a.m. (Paris)	6.51 a.m.	6 p.m. (Paris)	5.51 p.m.
Spain ...	8 a.m. (West European)	8 a.m.	6 p.m. (W.E.T.)	6 p.m.
Portugal ...	8 a.m. (Lisbon)	8.36 a.m.	3.23 p.m. (Lisbon)	4 p.m.
Azores { Ponta Delgada	6 a.m. (Local)	7.43 a.m.	9 p.m. (Local)	10.43 p.m.
Horta ...	6 a.m. (Local)	7.55 a.m.	9 p.m. (Local)	10.55 p.m.

TABLE SHOWING THE GREENWICH TIMES OF SUNRISE, NOON, AND SUNSET, FOR STATIONS IN THE UNITED KINGDOM, TO-DAY.

26 th July 1905.	Sunrise G.M.T.	Noon G.M.T.	Sunset G.M.T.
Yarmouth ...	4.4	11.59	7.53
Greenwich ...	4.16	12.6	7.56
Wick ...	3.51	12.18	8.45
Valencia ...	4.55	12.47	8.40

SUBSCRIPTIONS both for the Daily and Weekly Weather Reports may be paid, in advance, to the Meteorological Office.

TERMS: For Daily Weather Report, forwarded by Book Post, £1 0 0 per annum.

" Weekly " " " " £1 10 0 " Single Copies, 6d.

Single Copies of the Daily Weather Report (price 1d.) may be obtained after 3 p.m. on the day of issue at the Meteorological Office, and at Messrs. W. H. SMITH & SONS' Bookstalls at the following terminus Railway Stations:—Victoria, Charing Cross, King's Cross, St. Pancras, Euston.

FORECASTS OF WEATHER for one day in advance are drawn up at the Meteorological Office at 11 a.m., and between 7 and 8 p.m. The latest forecast can be had by Reply Telegram, on paying at any Post Office in the United Kingdom Sixpence in addition to the cost of the inquiry and reply Telegrams. Information as to the Terms on which Forecasts can be sent, daily, for a long or short period, may be obtained on application to the Meteorological Office, 63, Victoria Street, S.W., either personally or by post.

* At Oxford the observations are taken at 8 p.m.

DAILY WEATHER REPORT

for 8 a.m. on Thursday, 27th July,

1905.

Issued by the METEOROLOGICAL OFFICE, 63, Victoria Street, London. W. N. SHAW, Director.

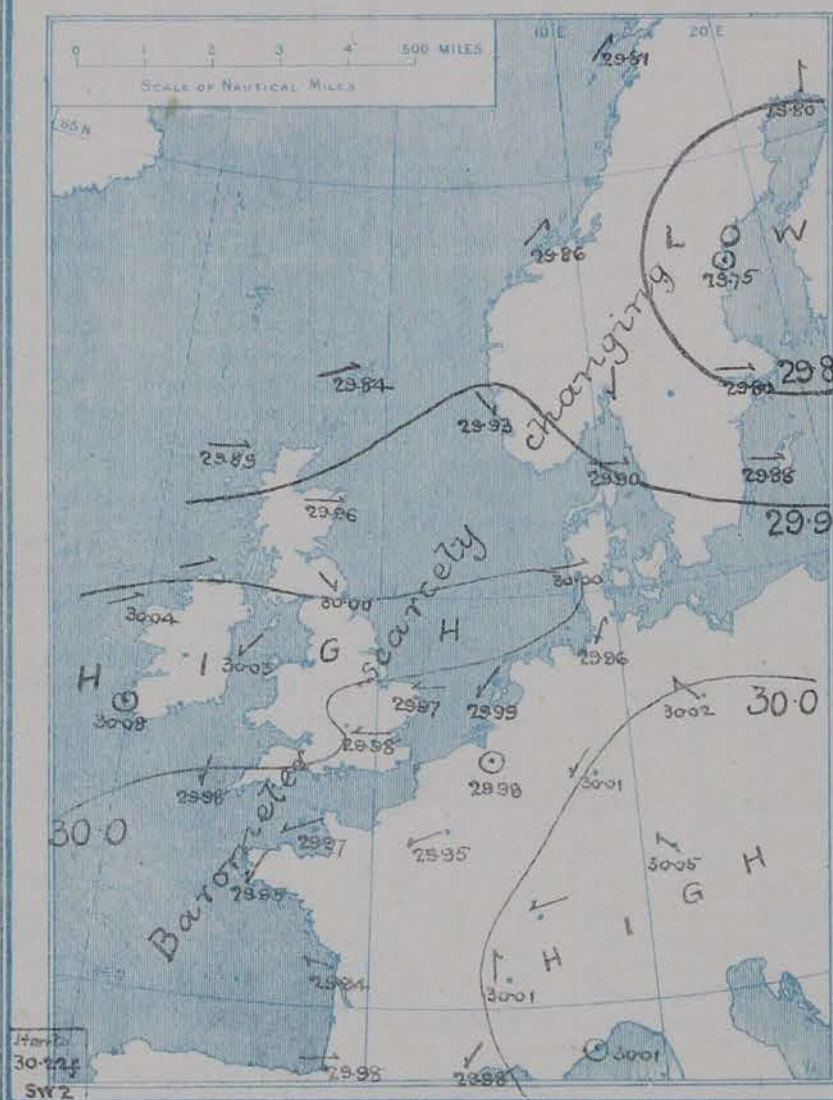
STATIONS.		YESTERDAY EVENING. (See note on last page.)					THIS MORNING. (See note on last page.)										LAST 24 HOURS.				
		BAROM.		TEMP.		WIND	Weather.	BAROMETER.		TEMPERATURE.			WIND.		Weather.	Sen (0 to 9.)	Temp.		Sun- shine Hours	Rainfall. Ins.	
		At 32° Fahr. and M.S.L.	Dry Bulb.	Direc.	Force (0 to 12.)			At 32° Fahr. and M. S. L.	Change since Yester- day.	Dry Bulb.	Wet Bulb.	Change since Yester- day.	Direc.	Force (0 to 12.)			Max.	Min.			
																					Ins.
SCANDINAVIA	Haparanda...	29.80	70	Z	0	C	29.80	-0.05	67	62	-1	S	2	bc	*	81	59	-	*	-	
	Hernösand...	29.75	60	Z	0	bc	29.75	-0.05	60	56	-3	Z	0	0	*	70	55	-	*	-	
	Stockholm...	29.77	64	SW	2	bc	29.80	+0.03	64	60	-3	W	4	bc	*	75	55	-	*	-	
	Wisby...	29.82	64	WNW	4	0	29.88	+0.07	63	58	-1	W	4	bc	*	66	54	-	*	-	
	Karlstad...	29.76	61	NW	2	bc	29.82	+0.06	59	57	-5	N	2	0	*	75	55	-	*	-	
	Færder (X'ania Fjord)	29.74	70	WSW	4	bc	29.87	+0.13	61	56	-6	N	2	0	2	70	61	-	*	-	
	Bodö...	29.75	57	W	1	C	29.81	+0.04	55	53	-1	SW	2	0	1	61	52	-	*	0.47	
	Christiansund...	29.84	57	WNW	3	bc	29.86	+0.06	55	50	0	SW	2	0	2	57	52	-	*	0.08	
Skudesnaes...	29.90	56	WSW	1	C	29.93	+0.02	57	55	+2	WNW	2	0	2	59	50	-	*	-		
BRITISH ISLANDS.	Sumburgh Head	29.79	56	WSW	4	bc	29.84	+0.05	53	52	-2	WSW	3	7	3	60	50	C, bc	*	0.02	
	Stornoway...	29.84	59	W	3	C	29.89	+0.08	55	52	-1	W	2	bc	2	60	50	C, bc	8.5	0.04	
	Malin Head...	29.96	60	NW	5	bc	29.98	+0.03	57	53	+2	WSW	4	0	4	61	49	bc	*	0.02	
	Blacksod Pt. ...	30.03	60	WNW	3	C	30.04	+0.04	58	53	+2	WSW	4	cg	3	62	49	bc, bc	*	0.02	
	Valencia...	30.03	62	NNW	3	bc	30.08	+0.07	54	53	-5	Z	0	bc	3	63	46	C, bc	4.2	0.04	
	Roche's Point...	30.01	60	N	2	C	30.08	+0.08	56	53	-5	N	3	bc	1	62	51	C, bc	*	0.42	
	Birr Castle...	29.99	65	WSW	3	C	30.07	+0.08	53	51	-5	SW	2	C	*	66	43	bc, bc	1.2	0.02	
	Donaghadee...	29.97	60	NNW	3	bc	30.03	+0.06	55	52	0	WSW	2	bc	2	65	45	bc, bc	*	-	
	Liverpool Obsy...	30.00	57	NW	1	7	30.02	+0.01	59	57	+1	E	1	C	2	64	56	bc	*	0.50	
	Holyhead...	30.00	58	Z	0	rgm	30.03	+0.02	58	55	+1	NE	2	C	1	61	54	bc, bc	*	0.26	
GERMANY, &c.	Pembroke (St. Ann's)	29.99	61	Z	0	0	30.02	.00	59	58	-2	N	1	om	2	64	55	f, om	0.0	0.12	
	Scilly (St. Mary's)	30.01	66	W	1	0	29.98	-0.09	64	62	+1	NNE	3	0	1	72	62	bc, bc	3.2	-	
	Jersey (St. Aubins)	30.01	76	NW	2	bc	29.97	-0.15	73	65	+11	ENE	2	bc	2	78	61	bc, bc	10.0	-	
	Portland Bill...	30.03	62	SW	1	f	29.99	-0.09	65	63	+1	W	1	C	2	67	58	f	*	0.01	
	Dungeness...	30.02	65	WNW	2	bc	30.00	-0.07	70	65	+7	N	2	bc	1	70	61	f, bc	11.3	-	
	Wick...	29.84	55	SSE	1	C	29.84	+0.03	57	52	0	W	2	bc	1	62	47	-	*	0.05	
	Nairn...	29.87	61	WSW	2	bc	29.92	+0.08	57	52	-3	WSW	2	C	1	67	45	-	*	0.01	
	Aberdeen...	29.89	59	E	2	C	29.96	+0.09	59	52	-2	W	2	bc	1	70	46	bc, bc	10.3	0.03	
	Leith...	29.93	64	WSW	2	bc	29.98	+0.08	60	54	-5	WSW	2	C	*	71	49	-	*	-	
	North Shields...	29.99	67	WNW	2	C	30.00	+0.08	59	54	-5	NW	2	C	2	73	53	bc, bc	*	-	
FRANCE.	Spurn Head...	29.97	62	SE	4	7	30.01	+0.02	62	60	-5	E	2	bc, bc	2	67	58	f, bc	*	0.20	
	Yarmouth...	29.98	69	NNE	3	C	29.97	-0.03	65	62	-6	E	2	C	3	80	62	bc, bc	*	0.06	
	Clacton-on-Sea...	29.98	70	SE	3	C	29.98	-0.05	68	64	-2	NE	2	bc	2	79	64	bc, bc	8.8	-	
	Nottingham...	29.97	67	W	1	C	29.99	.00	62	61	-6	E	1	0	*	73	58	-	1.3	0.45	
	Bath...	30.00	73	W	1	C	30.00	-0.05	66	62	-3	NE	1	0	*	78	64	-	5.2	-	
	Oxford...	29.98	72	WSW	2	bc	30.00	-0.05	66	62	-2	NNE	1	0	*	81	63	bc, bc	*	-	
	London (St. James' Park)	29.96	78	W	3	C	29.98	-0.06	68	63	-1	E	3	C	*	80	63	bc, bc	6.4	-	
	The Scaw (Skagen)	29.88	60	W	5	bc	29.90	+0.10	61	58	-1	W	4	0	1	66	57	-	*	-	
SPAN. PEN.	Fanö...	30.01	61	SW	2	0	30.00	-0.04	60	60	0	WSW	1	7	*	66	57	-	*	0.12	
	Cuxhaven...	30.00	72	SW	1	C	29.96	-0.08	64	62	+2	SSW	2	0	*	72	59	bc, bc	*	-	
	The Helder...	30.03	67	WSW	1	bc	29.99	-0.02	63	61	-1	NE	3	bc	2	73	59	-	*	-	
	Brussels...	*	*	*	*	*	29.98	-0.11	71	67	+9	Z	0	bc	*	80	62	-	*	-	
	Berlin...	30.04	70	NW	1	bc	30.02	.00	68	63	+4	SE	1	C	*	75	61	-	*	-	
	Frankfurt...	30.04	70	Z	0	bc	30.01	-0.09	71	66	+1	NE	2	bc	*	84	63	-	*	-	
	Munich...	30.07	66	E	2	bc	30.05	-0.09	66	61	+4	SE	2	bc	*	75	57	-	*	-	
	C. Gris Nez...	30.07	67	WSW	2	bc	30.01	-0.09	68	66	+7	Z	0	bc	0	70	61	-	*	-	
	Brest...	30.00	75	N	3	bc	29.95	-0.15	66	62	+6	NE	4	bc	2	81	59	-	*	-	
	Lorient...	29.97	79	WNW	3	bc	29.93	-0.17	68	65	+2	NE	3	bc	2	86	63	-	*	-	
Rochefort...	29.93	89	E	3	bc	29.94	-0.15	73	67	+5	ESE	3	bc	*	100	66	-	*	-		
SPAN. PEN.	Biarritz...	29.88	84	NE	3	bc	29.98	-0.08	73	71	+1	W	2	C	0	90	70	2	*	-	
	Paris...	30.01	79	E	2	bc	29.95	-0.17	70	66	+2	ENE	1	bc	*	84	62	-	*	-	
	Belfort...	29.96	78	ENE	5	m	29.96	-0.11	68	60	+6	ENE	2	m	*	82	62	-	*	-	
	Lyons...	29.94	87	NE	1	bc	30.01	-0.08	74	61	+8	S	1	bc	*	7	64	-	*	-	
	Nice...	29.95	78	S	1	bc	30.01	+0.05	79	67	-1	Z	0	bc	0	90	66	-	*	-	
	Perpignan...	29.92	81	SE	2	bc	29.98	-0.03	75	69	+1	NE	2	bc	*	85	64	-	*	-	
	Corunna...	29.92	68	NW	3	bc	29.93	-0.01	71	65	+2	S	2	bc	*	79	61	-	*	-	
	Lisbon...	30.22	71	N	4	bc	30.22	+0.07	73	68	+1	W	1	bc	2	77	66	-	*	-	
Azores (P. Delgada)	30.25	71	Z	0	bc	30.22	+0.02	72	69	+1	SW	2	bc	1	79	68	-	*	-		

NOTE: The Sunshine for London given in this Table is recorded on the Tower of the Wesleyan Training College, Westminster; the Sunshine entered to Dungeness is recorded at Littlestone-on-Sea.

* Observations for this column not generally received.

+ Observations received too late for insertion in Charts on next page.

FOR THURSDAY, 27TH JULY, 1905.

SEA—Rough High 

RAINFALL.—A dotted line separates areas where rain has fallen from those without rain. The fall in past 24 hours when exceeding half an inch is shown thus — 0.6



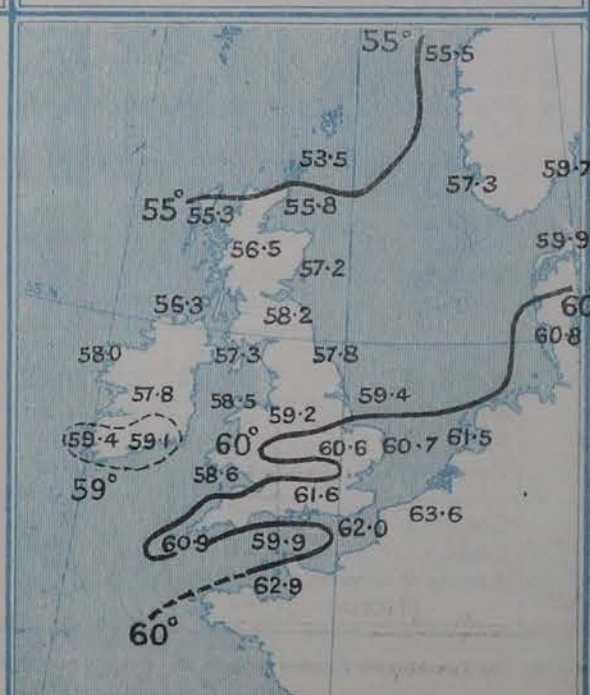
Yesterday morning.



Amount recorded
in various districts of the United Kingdom
during the week ended Saturday, 22nd JULY,
with the percentage of the average duration
for the corresponding week.



V. Means of DAILY TEMPERATURE
at 8 A.M. for the Two monthly period
JULY- AUGUST (1871-1900)



GENERAL SITUATION AT 8 A.M.

PRESSURE

The region of highest pressure has been transferred to Ireland and the north of England, while the barometer has become relatively low over France and the Bay of Biscay. Over Germany and the east of France the barometer continues above 30 ins. Shallow disturbances passing along the Northern Atlantic maintain a slight gradient for westerly winds over the northern portion of our Islands and Scandinavia.

WIND

TEMPERATURE

WEATHER

AND

SEA

The wind has shifted to the East in the south of our Islands, and in the north of France and Germany, but in the northern half of our area it remains westerly. In force it is everywhere light. Fine weather prevails generally both at home and abroad, but a good deal of cloud is reported from most British stations. The temperature continues low in the west and northwest of our Islands and this morning's readings are also several degrees lower than those recorded yesterday over the midlands and the east coast of England; but in the south there has been little change; at Dungeness today's reading is 70°. On the Continent temperature has risen over France and Germany, but fallen over Scandinavia. The sea is slight or smooth on all our coasts.

During the previous 24 hours conditions were unsettled in the northern and western part of the country; close on half an inch of rainfall was measured at several stations in North Wales and the northern midlands. Thunder or lightning were observed on the east coast between Spurn Head and Clacton on Sea, and a thunderstorm is also reported from Rock's Point. Over 10 hours of bright sunshine were registered at several south coast stations, and also at Aberdeen. The temperature reached 80° in London and at Garmouth, 81° at Oxford. Very high maxima are reported from France and Germany. Much fog was experienced yesterday and during the night in the English and Bristol Channels.

PROBABLE CHANGES IN SYSTEM NOW PREVALENT

During the ensuing 24 hours the Country is likely to remain under the influence of the anticyclone now covering Ireland and the north of England.

FORECASTS*

For the 24 hours ending at NOON on 28th JULY, 1905.

DISTRICTS.

FORECASTS.

0	{ SCOTLAND NORTH	Light W ^{ly} breezes; fair generally, occasional showers.
1	{ SCOTLAND EAST	Light W ^{ly} breezes; fair generally.
2	{ ENGLAND N.E.	Light variable breezes; fair generally; warm.
3	{ ENGLAND EAST	
4	{ MIDLAND COUNTIES	Light E ^{ly} breezes; fair as a whole, but close; warm.
5	{ ENGLAND SOUTH	

DISTRICTS.

FORECASTS.

6	{ SCOTLAND WEST	Same as No. 1.
7	{ ENGLAND N.W.	Same as No. 2.
8	{ ENGLAND S.W.	Same as Nos. 3 to 5.
9	{ IRELAND NORTH	Same as No. 1.
10	{ IRELAND SOUTH	Same as No. 2.

WARNINGS

NONE ISSUED

Note.—The South Cone, point downwards (⏚), means that gales, or strong winds, are probable, at first from the Southward (from S.E. round by S. to N.W.). Should it appear likely that a gale beginning from between W. and N.W. is likely to veer towards N. or N.E., the North Cone is hoisted in preference to the South Cone.
The North Cone, point upwards (⏚), means that gales, or strong winds, are probable, at first from the Northward (from N.W. round by N. to S.E.). Should it appear likely that a gale beginning from between E. and S.E. is likely to veer towards S. or S.W., the South Cone is hoisted in preference to the North Cone.

* For terms for transmission of Forecasts by Telegraph, see next page.

REPORTS FOR YESTERDAY.

STATIONS.	TEMPERATURE F.		Weather.	Sunshine Hrs.	Rainfall Ins.	STATIONS.	TEMPERATURE F.		Weather.	Sunshine Hrs.	Rainfall Ins.
	Max.	Min.					Max.	Min.			
Blackpool, to 9 p.m. ...	64	57	o, c, r	0.8	0.09	Eastbourne, to 6 p.m. ...	73	*	*	13.5	*
Southport, to 9 p.m. ...	67	56	c, o, r	0.9	0.48	Hastings ...	*	*	*	14.6	*
Rhyl, to 6 p.m. ...	*	*	*	0.0	*	Folkestone ...	69	59	o, o, o	9.0	-
Llandudno to 9 p.m. ...	64	56	r, o, c	0.0	0.56	Broadstairs, to 6 p.m. ...	*	*	*	10.7	*
Bettws-y-Coed, to 6 p.m. ...	68	52	c, o, r	0.0	0.21	Margate, to 6 p.m. ...	80	61	o	8.5	-
Towyn, to 6 p.m. ...	65	59	d, r, o, r	0.0	0.39	Lowestoft, to 6 p.m. ...	82	52	c, o, c	9.5	-
Aberystwyth, to 6 p.m. ...	65	58	r, o, r	0.0	0.29	Skegness ...	74	*	o, c, c	6.5	0.01
Plymouth, to 9 p.m. ...	71	61	f, o, c	1.1	-	Scarborough ...	70	*	*	3.2	0.03
Torquay ...	79	62	o	10.8	-	Harrogate, to 6 p.m. ...	70	55	o, o, o, o	1.0	0.03
Bournemouth, to 6 p.m. ...	78	61	*	13.0	*	Darwen, to 9 p.m. ...	65	54	o, m, r, o	1.5	0.31
Bognor, to 6 p.m. ...	*	*	*	9.2	*	Manchester, to 9 p.m. ...	68	58	o	0.0	0.28
Worthing ...	*	*	*	9.5	*	Birmingham, to 9 p.m. ...	70	61	o, o	1.6	0.14
Brighton ...	71	*	*	10.1	-						

TEMPERATURE, WEATHER, and RAINFALL at additional FOREIGN STATIONS, mainly for the 24 hours ended at 8 a.m. yesterday.

STATIONS. 26 th July, 1905.	TEMPERATURE F.		WEATHER.	RAIN. Ins.	STATIONS. 26 th July, 1905.	TEMPERATURE F.		WEATHER.	RAIN. Ins.
	Max.	Min.				Max.	Min.		
Flushing ...	70	63	o, m	-	Rome ...	81	68	c, o	0.35
Aix-la-Chapelle ...	75	59	o, o	-	Naples ...	75	66	r, c	0.35
Copenhagen ...	68	59	o, o	-	Malta ...	87	73	-, o, c	-
Oxö (Christiansand) ...	66	57	o, o, c	-	Geneva 25 th July, 1905.	1 p.m.	*	1 p.m.	Measured
St. Petersburg ...	68	57	o, r	-	Berne ...	73	*	o	0.12
Vienna ...	72	59	o, c	0.12	Lucerne ...	73	*	o	0.20
Buda-Pesth ...	82	64	o, o	-	Coire ...	70	*	o, c	2.17
Hermanstadt ...	73	59	o, c, o	0.12	St. Gotthard ...	50	*	o	0.24
Trieste ...	81	68	c, o	-	Lugano ...	82	*	o	0.71
Florence ...	85	64	o, o	-					1.06

EXPLANATION OF THE COLUMNS GIVEN ON PAGE 1.

WEATHER.—Beaufort Scale is b. blue sky; c. detached clouds; d. drizzling rain; f. fog; g. dark, gloomy; h. hail; l. lightning; m. misty (hazy); o. overcast; p. passing showers; q. squally; r. rain; s. snow; t. thunder; u. ugly, threatening; v. visibility, unusual transparency; w. dew.

* AN ASTERISK is inserted in all places for which information is not usually received.

TABLE SHOWING THE LOCAL STANDARD TIMES AND THE CORRESPONDING GREENWICH TIMES OF THE OBSERVATIONS RECORDED ON PAGE 1.

COUNTRIES, &c.	Hours of Morning Observations by Local Standard Time.	Corresponding Greenwich Times.	Hours of Evening Observations by Local Standard.	Corresponding Greenwich Times.
British Isles ...	8 a.m. (West European)	8 a.m.	6 p.m.* (W.E.T.)	6 p.m.*
Holland ...	7 a.m. (")	7 a.m.	7 p.m. (W.E.T.)	7 p.m.
Germany, Denmark Norway, Sweden }	8 a.m. (Mid-European)	7 a.m.	8 p.m. (M.E.T.)	7 p.m.
Belgium ...	7 a.m. (West European)	7 a.m.	Not published	—
France ...	7 a.m. (Paris)	6.51 a.m.	6 p.m. (Paris)	5.51 p.m.
Spain ...	8 a.m. (West European)	8 a.m.	6 p.m. (W.E.T.)	6 p.m.
Portugal ...	8 a.m. (Lisbon)	8.36 a.m.	3.23 p.m. (Lisbon)	4 p.m.
Azores { Ponta Delgada	6 a.m. (Local)	7.43 a.m.	9 p.m. (Local)	10.43 p.m.
{ Horta	6 a.m. (Local)	7.55 a.m.	9 p.m. (Local)	10.55 p.m.

TABLE SHOWING THE GREENWICH TIMES OF SUNRISE, NOON, AND SUNSET, FOR STATIONS IN THE UNITED KINGDOM, TO-DAY.

27 th July 1905.	Sunrise G.M.T.	Noon G.M.T.	Sunset G.M.T.
Yarmouth ...	4.5	11.59	7.52
Greenwich ...	4.17	12.6	7.55
Wick ...	3.53	12.18	8.43
Valencia ...	4.56	12.47	8.39

SUBSCRIPTIONS both for the Daily and Weekly Weather Reports may be paid, in advance, to the Meteorological Office.

TERMS: For Daily Weather Report, forwarded by Book Post, £1 0 0 per annum.
" Weekly " " " " £1 10 0 " " Single Copies, 6d.

Single Copies of the Daily Weather Report (price 1d.) may be obtained after 3 p.m. on the day of issue at the Meteorological Office, and at Messrs. W. H. SMITH & SONS' Bookstalls at the following terminus Railway Stations:—Victoria, Charing Cross, King's Cross, St. Pancras, Euston.

FORECASTS OF WEATHER for one day in advance are drawn up at the Meteorological Office at 11 a.m., and between 7 and 8 p.m. The latest forecast can be had by Reply Telegram, on paying at any Post Office in the United Kingdom Sixpence in addition to the cost of the inquiry and reply Telegrams. Information as to the Terms on which Forecasts can be sent, daily, for a long or short period, may be obtained on application to the Meteorological Office, 63, Victoria Street, S.W., either personally or by post.

* At Oxford the observations are taken at 8 p.m.

DAILY WEATHER REPORT

for 8 a.m. on *Friday, 28th July,*

1905.

Issued by the METEOROLOGICAL OFFICE, 63, Victoria Street, London. W. N. SHAW, Director.

STATIONS.		YESTERDAY EVENING. (See note on last page.)					THIS MORNING. (See note on last page.)										PAST 24 HOURS.				
		BAROM.		TEMP.		WIND	Weather.	BAROMETER.		TEMPERATURE.			WIND.		Sea (0 to 9.)	Weather.	Temp.		Sun- shine Hours	Rainfall. Ins.	
		At 82° Fahr. and M.S.L.	Dry Bulb.	Direc.	Force (0 to 12.)			At 82° Fahr. and M.S.L.	Change since Yester- day.	Dry Bulb.	Wet Bulb.	Change since Yester- day.	Direc.	Force (0 to 12.)			Max.	Min.			
																					Ins.
SCANDINAVIA	Haparanda...	29.74	66	Z	0	0	29.71	-0.09	66	61	-1	E	2	c	*	79	54	-	*	-	
	Hernösand...	29.81	62	Z	0	+	29.85	+0.10	59	53	-1	N	2	δ	*	72	55	-	*	0.04	
	Stockholm...	29.85	59	Z	0	δ	29.83	+0.03	66	60	+2	Z	0	δ	*	68	55	-	*	0.04	
	Wisby...	29.89	61	SW	2	δ	29.89	+0.01	63	58	0	SW	4	δc	*	68	61	-	*	-	
	Karlstad...	29.85	63	Z	0	δc	29.83	+0.01	60	57	+1	SSW	2	δ	*	*	*	-	*	-	
	Færder (X'ania Fjord)	29.84	66	SW	4	c	29.82	-0.05	62	55	+1	NNW	2	c	2	7	59	-	*	-	
	Bodö...	29.84	52	SW	2	+	29.87	+0.06	55	52	0	SW	2	c	1	55	50	-	*	0.83	
	Christiansund...	29.93	56	W	5	δc	29.88	+0.02	57	53	+2	S	1	δc	1	59	52	-	*	-	
Skudesnaes...	29.97	58	WNW	2	δ	29.94	+0.01	57	53	0	Z	0	δ	1	61	48	δ	*	-		
BRITISH ISLANDS	Sumburgh Head	29.87	55	WSW	2	0	29.89	+0.05	54	51	+1	WSW	2	δ	3	58	49	c, 0	*	0.06	
	Stornoway...	29.89	57	W	3	c	29.94	+0.05	53	51	-2	WSW	2	c	2	60	46	0, c	7.2	0.15	
	Malin Head...	30.01	59	SW	5	δ	30.04	+0.06	53	52	-4	Z	0	μ	3	60	50	δ	*	0.02	
	Blackod Pt.	30.08	60	WSW	3	δ	30.06	+0.02	59	55	+1	S	2	c, g	2	62	51	δc, δ	*	-	
	Valencia...	30.11	61	NW	2	δv	30.09	+0.01	56	54	+2	Z	0	0	3	63	54	δv, δ	12.2	-	
	Roche's Point...	30.08	62	SSW	2	c	30.09	+0.01	57	55	+1	N	2	0	1	68	54	c	*	-	
	Birr Castle...	30.06	65	WNW	3	δc	30.08	+0.01	55	53	+2	WNW	2	δc	*	67	47	δc	8.5	-	
	Donaghadee...	30.06	57	NE	1	c	30.08	+0.05	59	54	+4	Z	0	δ	0	61	46	δc, m	*	-	
	Liverpool Obsy...	30.05	63	WNW	2	δ	30.08	+0.06	60	55	+1	N	1	δc	1	64	53	δc	*	-	
	Holyhead...	30.07	57	N	1	δ	30.07	+0.04	57	54	-1	SE	1	c	1	61	50	δc, δ	*	-	
	Pembroke (St Ann's)	30.05	59	N	3	δ	30.07	+0.05	58	55	-1	NNE	4	og	2	66	52	δc, δ	9.7	-	
	Scilly (St. Mary's)	30.03	63	N	4	c	30.04	+0.06	63	57	-1	NNW	3	δc	1	68	57	δc, c	1.1	-	
	Jersey (St. Aubins)	29.98	69	NNW	3	c	30.00	+0.03	64	62	-9	NE	2	0	2	81	61	c, g, f, m	10.8	-	
	Portland Bill...	29.98	70	N	2	c, f	30.01	+0.02	64	57	-1	NE	4	c	2	71	57	δc, c, f	*	-	
	Dungeness...	29.93	65	NE	3	c	29.99	+0.03	67	62	-3	NE	3	c	1	73	58	c	11.5	-	
	Wick...	29.90	54	W	3	0	29.94	+0.10	57	52	0	W	2	δc	1	61	43	δ, 0	*	0.20	
	Nairn...	29.91	57	W	3	c	29.97	+0.05	57	52	0	W	2	δc	1	64	43	-	*	0.03	
Aberdeen...	29.92	63	W	2	δc	30.01	+0.05	59	52	0	WSW	2	δ	1	64	44	δc, δ	8.0	0.02		
Leith...	29.97	63	WSW	3	δc	30.03	+0.05	63	56	+3	WSW	3	δc	*	66	49	-	*	-		
North Shields...	29.99	61	SSE	3	c	30.06	+0.06	58	53	-1	W	3	δc	2	64	46	c	*	-		
Spurn Head...	29.94	65	E	3	c	30.05	+0.04	61	59	-1	N	4	c	3	65	58	δc, f, w	*	-		
Yarmouth...	29.97	64	NE	4	0, δ, r	29.99	+0.02	63	60	-2	NE	3	δc	3	70	60	δc, 0, δ, r	*	0.18		
Clacton-on-Sea...	29.96	66	ENE	3	c	30.01	+0.03	64	61	-4	N	2	c	2	72	59	δc, 0, f, c	9.9	-		
Nottingham...	29.97	69	NW	1	δc	30.05	+0.06	61	57	-1	ENE	1	δc	*	74	50	δc, m	3.7	0.01		
Bath...	29.99	70	NE	1	δc	30.05	+0.05	59	54	-7	NNE	1	c	*	73	54	-	*	2.2		
Oxford...	30.00	66	NNE	1	c	30.06	+0.06	57	53	-9	N	1	0	*	70	54	c, δc	*	-		
London (St. James' Park)	29.96	66	N	4	og	30.01	+0.03	62	58	-6	N	1	δc	*	78	57	c, δ, r, 0	2.0	0.04		
GERMANY, &c.	The Scaw (Skagen)	29.93	60	W	3	δ	29.90	.00	61	53	0	W	5	δ	1	68	54	-	*	-	
	Fanö...	30.02	58	W	2	c	30.00	.00	62	58	+2	NW	2	δc	*	66	55	-	*	-	
	Cuxhaven...	29.97	69	N	2	c	29.99	+0.02	62	59	-2	N	3	0	*	72	61	δ, r	*	-	
	The Helder...	29.97	65	NE	3	δc	30.01	+0.02	64	59	+1	NNE	3	δc	1	72	61	-	*	-	
	Brussels...	*	*	*	*	*	29.95	-0.03	64	63	-7	NNE	1	0	*	86	63	-	*	0.39	
	Berlin...	29.96	70	NW	4	0	29.97	-0.05	69	64	+1	NW	5	δ, r	*	84	63	-	*	-	
	Frankfurt...	29.94	75	Z	0	δ	29.89	-0.12	75	68	+4	S	3	δc	*	91	61	-	*	-	
	Munich...	29.96	74	NW	1	δ	29.97	-0.08	69	64	+3	SW	1	0	*	82	63	-	*	-	
FRANCE.	C. Gris Nez...	?30.00	64	NE	3	m	?30.01	.00	63	62	-5	NE	3	δc	4	72	61	-	*	-	
	Brest...	29.97	71	NE	4	δc	30.02	+0.07	61	59	-5	N	3	δ	2	77	59	-	*	-	
	Lorient...	29.91	77	NNE	4	c	29.99	+0.06	63	62	-5	N	4	δ	2	91	59	-	*	-	
	Rochefort...	?29.96	69	SSW	2	0	?30.00	+0.06	72	70	-1	S	3	0	*	86	70	δc	*	-	
	Biarritz...	30.08	69	Z	0	δ, r	30.07	+0.09	70	68	-3	SSW	1	0	0	82	66	-	*	0.20	
	Paris...	29.87	84	E	2	δ	29.95	.00	69	66	-1	E	1	c	*	90	66	-	*	-	
	Belfort...	29.91	86	WSW	4	δc	29.94	-0.02	69	59	+1	SW	6	m	*	91	61	-	*	-	
	Lyons...	30.04	88	S	1	δ	30.01	.00	73	60	-1	SE	2	δc	*	94	66	δ	*	-	
	Nice...	29.98	79	Z	0	δ	29.98	-0.03	79	68	0	Z	0	δ	0	88	68	-	*	-	
	Perpignan...	29.95	79	SE	2	δ	30.00	+0.02	72	69	-3	SW	1	δ	*	87	65	-	*	-	
SPAN. PEN.	Corunna...																				
	Lisbon...	29.99	74	N	3	δ	30.01	+0.08	72	67	+1	NE	4	δ	*	82	68	-	*	-	
	Azores (P. Delgada)...	30.23	72	WNW	2	δ	30.18	-0.04	73	71	0	WNW	4	0	3	79	72	-	*	-	
„ (Horta)...	30.24	73	WSW	4	0	30.20	-0.02	75	72	+3	Z	0	c	1	81	72	-	*	0.08		

NOTE: The Sunshine for London given in this Table is recorded on the Tower of the Wesleyan Training College, Westminster; the Sunshine entered to Dungeness is recorded at Littlestone-on-Sea.

* Observations for this column not generally received.

Erratum. The Bar. reading at Dungeness yesterday should read 29.96 ins.

WEATHER CHARTS

FOR FRIDAY, 28TH JULY, 1905.

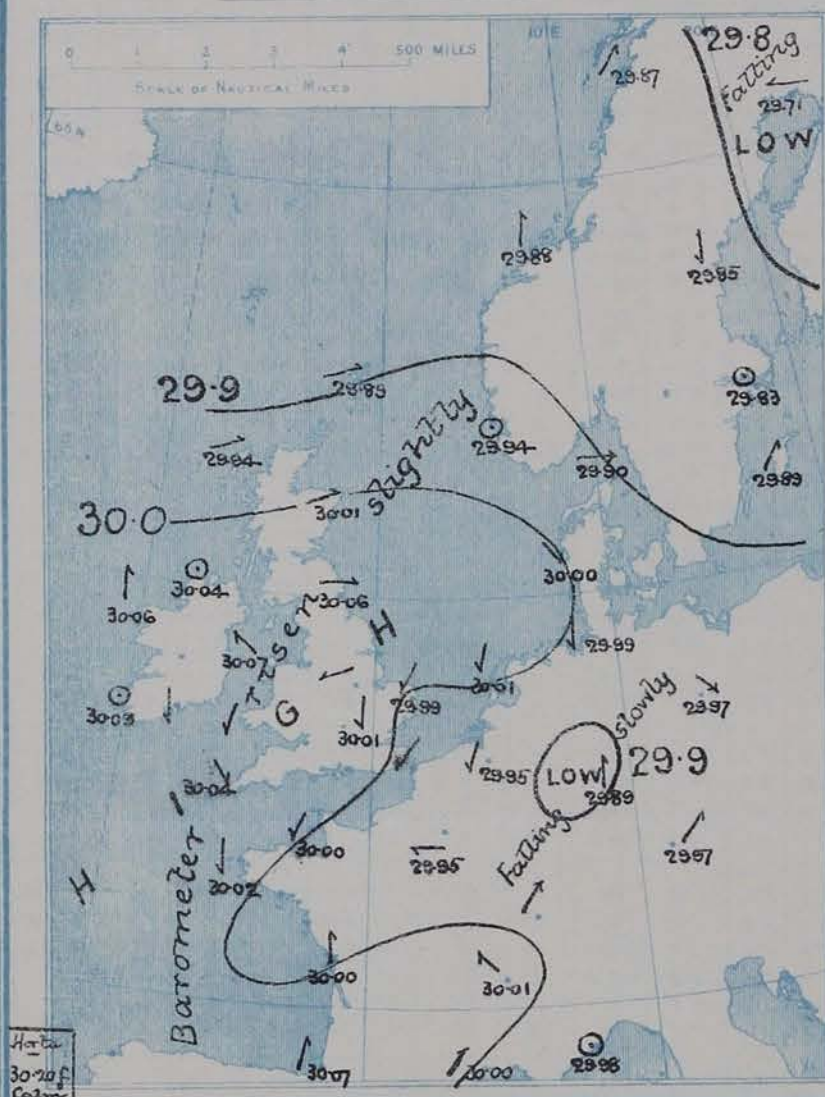
I. BAROMETER, WIND AND SEA. This Morning.

BAROMETER.—Isobars are drawn for each tenth of an inch.

WIND.—Arrows show Directions and Force, flying with the wind.

Force above 10 → : Force 5 to 7 → : Calm ☉
Force 8 to 10 → : Force 1 to 4 → :

SEA.—Rough High

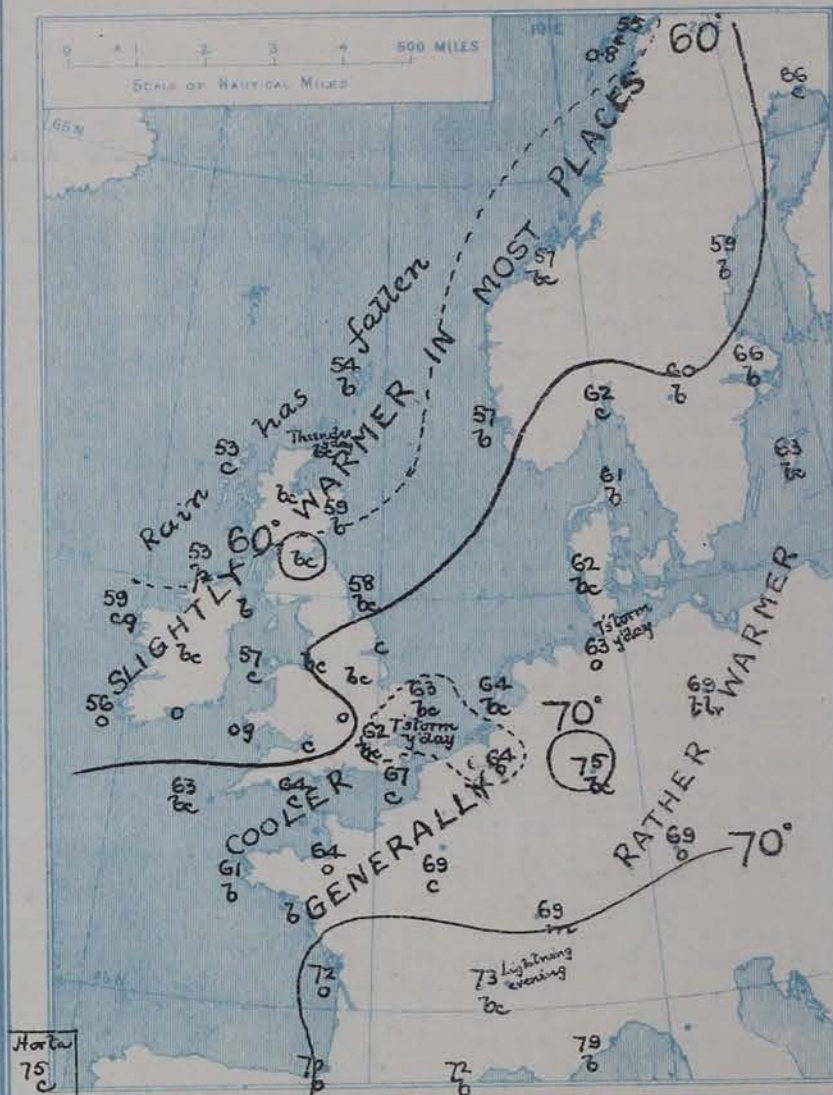


II. TEMPERATURE AND WEATHER. This Morning.

TEMPERATURE.—Isotherms are drawn for each 10°.

WEATHER.—Shown by Letters of the Beaufort Scale. (See P. 4.)

RAINFALL.—A dotted line separates areas where rain has fallen from those without rain. The fall in past 24 hours when exceeding half an inch is shown thus - 0.6



III. BAROMETER AND WIND

Yesterday morning.

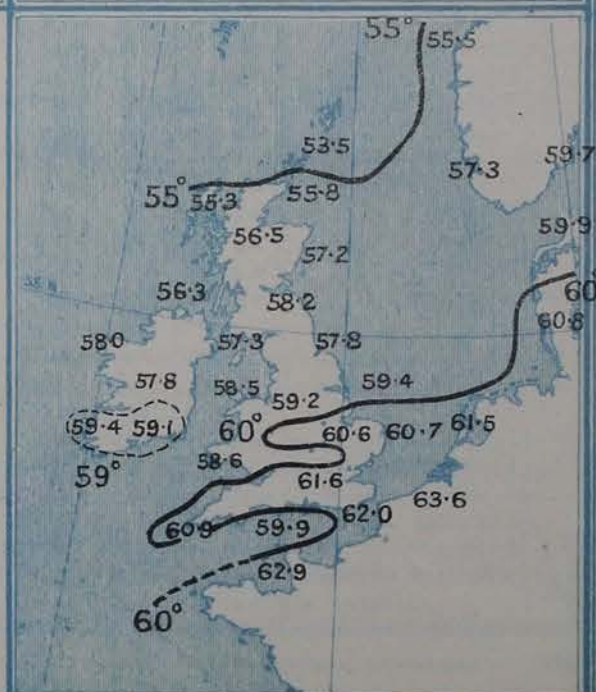


IV. RAINFALL IN 1905.

Total Amount recorded
in various districts of the United Kingdom
in the 29 weeks ended Saturday, 22ND JULY,
with the percentage of the average amount
for the corresponding period.



V. Means of DAILY TEMPERATURE at 8 A.M. for the Two monthly period JULY - AUGUST (1871-1900)



GENERAL SITUATION AT 8 A.M.

PRESSURE

The changes in pressure continue very slight over the whole of Western Europe. The barometer is at present rising in most parts of our Islands and their immediate neighbourhood, and ranges from above 30.0 ins. over Ireland, England, the North Sea and the southern half of Scotland to below 29.9 ins. in a very shallow depression over Western Germany, and to below 29.8 ins. over the north of Sweden.

WIND

TEMPERATURE

WEATHER

AND

SEA

The wind is very light in force and rather variable in direction. It is, however, chiefly westerly over Scotland, northerly over Denmark and the Netherlands, and northerly and northeasterly over England and the north of France. At Belfort and Munich a southwesterly breeze is reported. Temperature has fallen over England, France and Belgium, changed very little elsewhere. Over these Islands the 8 a.m. values differ but little from the normal, ranging from 67° at Dungeness, 63° at Leith and Scilly and 60° at Liverpool to 54° in the Shetlands, and to 53° at Malin Head and Stornoway. The highest readings reported from the continent are 79° at Nice and 75° at Frankfurt, and the lowest 57° on the west coast of Norway, and 55° at Bodø.

The weather is fair at most stations both in our Islands and on the continent, but in several places more or less cloud prevails, while at Berlin there is a thunder-storm, and at Malin Head passing showers. The sea is slight or smooth generally.

During yesterday the thermometer rose to 94° at Lyons, 90° at Paris, 81° at Jersey, 79° at Haparanda and to 78° in London, but over the greater part of this country the maxima were below 70°. Thunderstorms were experienced over the southeast of England and the mouth of the Elbe, and thunder was heard at Wick. The rainfall was generally slight and partial, but 0.4 in. fell at Brussels and 0.8 inch at Bodø. Bright sunshine was very prevalent over these Islands generally, but London and some stations in the Midland Counties had little.

PROBABLE CHANGES IN SYSTEM NOW PREVALENT

It appears probable that the anticyclone will continue to expand, or to move in an easterly direction. Fine weather is to be expected over the Kingdom generally, but the extreme north and northwest may be affected by Atlantic depressions. Temperature is likely to increase again over England.

FORECASTS*

For the 24 hours ending at NOON on 29th JULY, 1905.

DISTRICTS.

FORECASTS.

0	SCOTLAND NORTH	SW ^{ly} winds, light or moderate; fair as a whole, but showers locally.
1	SCOTLAND EAST	Light W ^{ly} or SW ^{ly} winds; fair; warm.
2	ENGLAND N.E.	
3	ENGLAND EAST	N ^{ly} and NE ^{ly} winds, light; fine; temperature rising again.
4	MIDLAND COUNTIES	
5	ENGLAND SOUTH	

DISTRICTS.

FORECASTS.

6	SCOTLAND WEST	Same as No. 0.
7	ENGLAND N.W.	N ^{ly} to variable airs; fine or fair; warm.
8	ENGLAND S.W.	
9	IRELAND NORTH	Same as No. 0.
10	IRELAND SOUTH	Same as Nos. 1 and 2.

WARNINGS

NONE ISSUED

Note—The South Cone, point downwards (☐), means that gales, or strong winds, are probable, at first from the Southward (from S.E. round by S. to N.W.). Should it appear likely that a gale beginning from between W. and N.W. is likely to veer towards N. or N.E., the North Cone is hoisted in preference to the South Cone.
The North Cone, point upwards (☐), means that gales, or strong winds, are probable, at first from the Northward (from N.W. round by N. to S.E.). Should it appear likely that a gale beginning from between E. and S.E. is likely to veer towards S. or S.W., the South Cone is hoisted in preference to the North Cone.

* For terms for transmission of Forecasts by Telegraph, see next page.

REPORTS FOR YESTERDAY.

STATIONS.	TEMPERATURE F.		Weather.	Sunshine. Hrs.	Rainfall. Ins.	STATIONS.	TEMPERATURE F.		Weather.	Sunshine. Hrs.	Rainfall. Ins.
	Max.	Min.					Max.	Min.			
Blackpool, to 9 p.m.	65	53	c, b, bc	12.8	0.04	Eastbourne, to 6 p.m.	75	*	*	12.0	*
Southport, to 9 p.m.	66	53	ot, c, b	12.2	0.04	Hastings	*	*	*	11.7	*
Rhyl, to 6 p.m.	*	*	*	9.3	*	Folkestone	75	59	b, bc	11.7	-
Llandudno to 9 p.m.	62	56	h, bc	10.3	0.09	Broadstairs, to 6 p.m.	*	*	*	10.6	*
Bettws-y-Coed, to 6 p.m.	68	55	bc	8.2	-	Margate, to 6 p.m.	72	60	b, c	10.6	-
Towyn, to 6 p.m.	69	53	r, bc	10.0	0.52	Lowestoft, to 6 p.m.	*	*	*	*	*
Aberystwyth, to 6 p.m.	65	57	r, bc	11.0	0.40	Skegness	65	*	o, c	3.5	0.54
Plymouth, to 9 p.m.	69	58	bc	6.2	-	Scarborough	67	*	*	8.0	0.48
Torquay	72	61	c	6.0	-	Harrogate, to 6 p.m.	71	49	r, c, bc	9.0	0.44
Bournemouth, to 6 p.m.	79	60	*	7.6	*	Darwen, to 9 p.m.	66	51	ot, b, bc	9.5	0.26
Bognor, to 6 p.m.	*	*	*	9.7	*	Manchester, to 9 p.m.	69	55	r, c	8.7	0.35
Worthing	*	*	*	10.1	*	Birmingham, to 9 p.m.	69	57	h, o	1.5	0.39
Brighton	76	*	*	10.0	-						

TEMPERATURE, WEATHER, and RAINFALL at additional FOREIGN STATIONS, mainly for the 24 hours ended at 8 a.m. yesterday.

STATIONS. 27 th July, 1905.	TEMPERATURE F.		WEATHER.	RAIN. Ins.	STATIONS. 27 th July, 1905.	TEMPERATURE F.		WEATHER.	RAIN. Ins.
	Max.	Min.				Max.	Min.		
Flushing	73	64	b, m	-	Rome	89	66	b, b	-
Aix-la-Chapelle	79	61	b, b	-	Naples	80	67	b, b	-
Copenhagen	68	59	o, c	-	Malta	82	74	bc, -	-
Oxö (Christiansand)	64	55	c, b	-					
St. Petersburg	72	57	c, bc	-	Geneva 26 th July, 1905.	1 p.m.	*	1 p.m.	Measured
Vienna	75	61	b, b	-	Berne	75	*	b	7 a.m.
Buda-Pesth	84	63	b, c	-	Lucerne	77	*	b	-
Hermanstadt	77	52	bc, b	-	Coire	77	*	b	-
Trieste	82	68	bc, b	-	St. Gotthard	63	*	b	-
Florence	88	62	b, b	-	Lugano	84	*	b	-

EXPLANATION OF THE COLUMNS GIVEN ON PAGE 1.

WEATHER.—Beaufort Scale is b. blue sky; c. detached clouds; d. drizzling rain; f. fog; g. dark, gloomy; h. hail; l. lightning; m. misty (hazy); o. overcast; p. passing showers; q. squally; r. rain; s. snow; t. thunder; u. ugly, threatening; v. visibility, unusual transparency; w. dew.

* AN ASTERISK is inserted in all places for which information is not usually received.

TABLE SHOWING THE LOCAL STANDARD TIMES AND THE CORRESPONDING GREENWICH TIMES OF THE OBSERVATIONS RECORDED ON PAGE 1.

COUNTRIES, &c.	Hours of Morning Observations by Local Standard Time.	Corresponding Greenwich Times.	Hours of Evening Observations by Local Standard.	Corresponding Greenwich Times.
British Isles	8 a.m. (West European)	8 a.m.	6 p.m.* (W.E.T.)	6 p.m.*
Holland	7 a.m. (")	7 a.m.	7 p.m. (W.E.T.)	7 p.m.
Germany, Denmark Norway, Sweden }	8 a.m. (Mid-European)	7 a.m.	8 p.m. (M.E.T.)	7 p.m.
Belgium	7 a.m. (West European)	7 a.m.	Not published	—
France	7 a.m. (Paris)	6.51 a.m.	6 p.m. (Paris)	5.51 p.m.
Spain	8 a.m. (West European)	8 a.m.	6 p.m. (W.E.T.)	6 p.m.
Portugal	8 a.m. (Lisbon)	8.36 a.m.	3.23 p.m. (Lisbon)	4 p.m.
Azores { Ponta Delgada	6 a.m. (Local)	7.43 a.m.	9 p.m. (Local)	10.43 p.m.
Horta	6 a.m. (Local)	7.55 a.m.	9 p.m. (Local)	10.55 p.m.

TABLE SHOWING THE GREENWICH TIMES OF SUNRISE, NOON, AND SUNSET, FOR STATIONS IN THE UNITED KINGDOM, TO-DAY.

28 th July, 1905.	Sunrise G.M.T.	Noon G.M.T.	Sunset G.M.T.
Yarmouth	4.6	11.59	7.51
Greenwich	4.18	12.6	7.54
Wick	3.55	12.18	8.41
Valencia	4.57	12.47	8.38

SUBSCRIPTIONS both for the Daily and Weekly Weather Reports may be paid, in advance, to the Meteorological Office.

TERMS: For Daily Weather Report, forwarded by Book Post, £1 0 0 per annum.

" Weekly " " " £1 10 0 " " Single Copies, 6d.

Single Copies of the Daily Weather Report (price 1d.) may be obtained after 3 p.m. on the day of issue at the Meteorological Office, and at Messrs. W. H. SMITH & SONS' Bookstalls at the following terminus Railway Stations:—Victoria, Charing Cross, King's Cross, St. Pancras, Euston.

FORECASTS OF WEATHER for one day in advance are drawn up at the Meteorological Office at 11 a.m., and between 7 and 8 p.m. The latest forecast can be had by Reply Telegram, on paying at any Post Office in the United Kingdom Sixpence in addition to the cost of the inquiry and reply Telegrams. Information as to the Terms on which Forecasts can be sent, daily, for a long or short period, may be obtained on application to the Meteorological Office, 63, Victoria Street, S.W., either personally or by post.

* At Oxford the observations are taken at 8 p.m.

DAILY WEATHER REPORT

for 8 a.m. on *Saturday, 29th July,*

1905.

issued by the METEOROLOGICAL OFFICE, 63, Victoria Street, London. W. N. SHAW, Director.

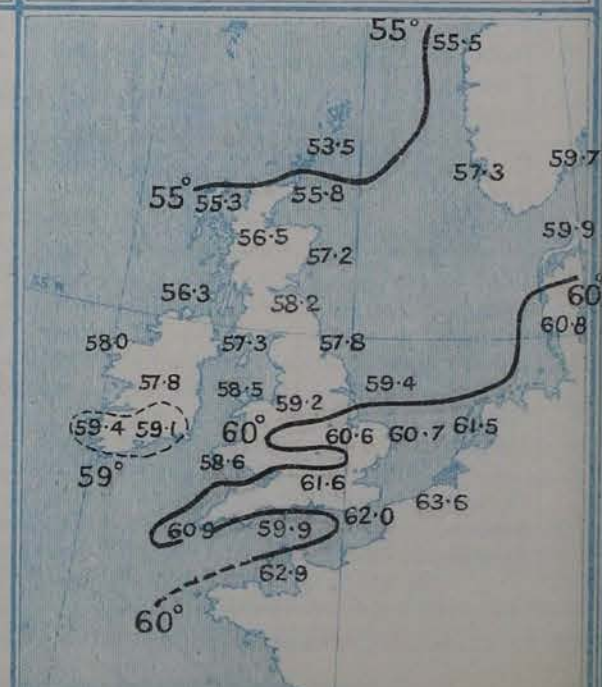
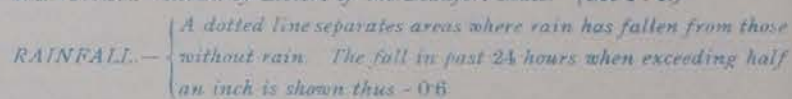
STATIONS.		YESTERDAY EVENING. (See note on last page.)					THIS MORNING. (See note on last page.)										PAST 24 HOURS.				
		BAROM.		TEMP.		WIND	BAROMETER.		TEMPERATURE.			WIND.		Weather.	Sea (0 to 9.)	Temp.		Weather.	Sun- shine Hours.	Rainfall. Ins.	
		At 32° Fahr. and M.S.L.	Dry Bulb.	Direc.	Force (0 to 12.)		At 32° Fahr. and M.S.L.	Change since Yester- day.	Dry Bulb.	Wet Bulb.	Change since Yester- day.	Direc.	Force (0 to 12.)			Max.	Min.				
																					Ins.
SCANDINAVIA.	Haparanda...	29.65	59	E	2	+	29.57	-14	59	59	-7	E	2	+	*	70	59	-	*	0.98	
	Hernösand...	29.77	58	Z	0	+	29.82	-03	59	51	0	N	2	+	*	68	50	-	*	-	
	Stockholm...	29.80	59	Z	0	+	29.85	+02	59	50	-7	W	4	+	*	72	55	-	*	-	
	Wisby...	29.85	63	SW	4	+	29.88	-01	63	58	0	NNW	4	+	*	68	57	-	*	-	
	Karlstad...	29.85	59	Z	0	+	29.92	+09	55	51	-5	NNE	4	+	*	*	*	-	*	0.08	
	Færder (X'ania Fjord)	29.81	67	NNW	3	+	29.92	+10	59	53	-3	NNE	3	+	2	68	57	-	*	-	
	Bodö...	29.89	55	NW	4	+	29.87	00	55	51	0	W	2	+	1	61	50	-	*	-	
	Christiansund...	29.94	56	SW	3	+	29.99	+11	54	50	-3	SW	2	+	2	57	52	-	*	0.20	
	Skudesnaes...	30.00	57	WNW	4	+	29.99	+05	55	51	-2	NW	2	+	1	59	48	+	*	-	
BRITISH ISLANDS.	Sumburgh Head	29.94	56	W	2	+	29.85	-04	57	54	+3	E	2	+	3	58	45	+	*	-	
	Stornoway...	29.96	58	WSW	2	0	29.70	-24	54	51	+1	SE	3	0	3	61	48	0	7.4	0.06	
	Malin Head...	29.99	57	SE	2	0	29.55	-49	55	54	+2	SW	6	0	4	62	49	0	*	0.40	
	Blackod Pt....	29.99	61	SSW	3	0	29.61	-45	60	59	+1	SW	5	0	4	64	55	0	*	0.11	
	Valencia...	29.96	62	S	3	0	29.77	-32	61	58	+5	SW	4	0	4	66	56	0	0.8	0.38	
	Roche's Point...	30.04	63	S	2	0	29.79	-30	63	61	+6	WSW	4	0	4	65	56	0	*	0.33	
	Birr Castle...	29.99	66	SW	2	0	29.69	-39	64	62	+9	SW	3	0	*	67	54	0	6.2	0.23	
	Donaghadee...	30.03	59	SSW	3	0	29.77	-31	55	53	-4	S	3	+	3	61	53	0	*	0.12	
	Liverpool Obsy...	30.06	64	NW	1	0	29.89	-19	53	51	-7	SE	2	+	2	65	53	0	*	0.02	
	Holyhead...	30.05	60	N	1	0	29.83	-24	54	52	-3	SSW	5	+	4	63	52	0	*	0.07	
	Pembroke (St. Ann's)	30.03	59	NNW	3	0	29.88	-19	58	57	0	S	4	0	4	67	53	0	9.8	0.04	
	Scilly (St. Mary's)	30.01	64	N	2	0	29.94	-10	64	62	+1	SSW	4	0	1	67	57	0	12.8	-	
	Jersey (St. Aubins)	30.00	70	WNW	1	0	30.04	+04	63	61	-1	WSW	3	0	3	75	57	0	8.5	-	
	Portland Bill...	30.00	67	WSW	2	0	29.99	-02	65	61	+1	WSW	2	0	1	73	58	0	*	-	
	Dungeness...	29.98	64	NE	4	0	30.00	+01	63	60	-4	Z	0	0	0	68	52	0	2.7	-	
	Wick...	29.94	56	W	1	0	29.78	-16	56	53	-1	S	2	0	1	59	47	0	*	0.08	
	Nairn...	29.98	60	W	1	0	29.77	-20	53	50	-4	E	1	0	1	66	42	0	*	0.08	
	Aberdeen...	30.00	58	SSE	2	0	29.83	-18	56	54	-3	SE	2	0	2	65	45	0	9.7	0.04	
	Leith...	30.00	63	WNW	2	0	29.82	-21	56	52	-7	SW	1	+	*	70	46	0	*	0.01	
	North Shields	30.02	58	E	2	0	29.89	-17	58	55	0	S	2	0	2	64	48	0	*	-	
	Spurn Head...	30.04	61	E	4	0	29.94	-11	63	58	+2	SSE	5	0	3	66	58	0	*	-	
	Yarmouth...	30.00	65	NE	4	0	29.97	-02	64	60	+1	SSE	4	0	3	68	61	0	*	-	
	Clacton-on-Sea...	30.00	64	NNE	2	0	29.99	-02	66	62	+2	SSE	2	0	2	68	56	0	6.6	-	
	Nottingham...	30.00	65	ESE	1	0	29.93	-12	59	58	-2	SSE	1	0	*	71	49	0	7.5	-	
	Bath...	29.99	72	NE	2	0	29.95	-10	64	58	+5	S	1	0	*	74	52	0	9.0	-	
	Oxford...	30.01	65	NE	1	0	29.95	-11	64	61	+7	SSE	2	0	*	72	56	0	*	-	
	London (St. James' Park)	29.98	68	SE	1	0	29.98	-03	65	61	+3	SW	1	0	*	70	59	0	1.0	-	
GERMANY, &c.	The Scaw (Skagen)	29.91	60	W	4	0	29.90	00	61	55	0	WNW	2	0	0	66	55	0	*	-	
	Fanö...	30.04	54	NW	2	0	30.02	+02	59	54	-3	NW	2	0	*	66	52	0	*	-	
	Cuxhaven...	30.00	66	N	3	0	30.01	+02	59	55	-3	NE	2	0	*	70	57	0	*	-	
	The Helder...	30.01	65	NE	3	0	30.03	+02	64	58	0	E	1	0	1	68	61	0	*	-	
	Brussels...	*	*	*	*	*	30.00	+05	60	60	-4	NNE	1	0	*	71	59	0	*	-	
	Berlin...	29.88	69	N	3	0	29.93	-04	61	59	-8	NNE	3	+	*	77	57	0	*	0.35	
	Frankfurt...	29.94	68	NW	2	+	29.97	+08	69	64	-6	W	3	0	*	84	66	0	*	0.08	
	Munich...	29.85	79	W	5	0	29.96	-01	65	63	-4	W	5	0	*	86	59	0	*	1.22	
FRANCE.	C. Gris Nez...	30.02	63	NE	3	0	30.03	+02	62	61	-1	Z	0	0	0	68	59	0	*	-	
	Brest...	30.05	65	N	4	0	30.04	+02	61	58	0	SW	3	0	2	70	59	0	*	-	
	Lorient...	29.98	75	WNW	4	0	30.07	+08	64	61	+1	N	2	0	2	81	61	0	*	-	
	Rochefort...	30.01	73	NW	4	0	30.09	+09	70	67	-2	W	3	0	*	79	66	0	*	-	
	Biarritz...	30.10	74	W	3	0	30.16	+09	72	69	+2	Z	0	0	0	77	68	0	*	-	
	Paris...	29.95	67	ENE	2	0	30.03	+08	65	65	-4	NNE	1	0	*	76	63	0	*	0.86	
	Belfort...	29.82	80	W	5	0	30.00	+06	64	62	-5	WSW	4	0	*	88	60	0	*	0.04	
	Lyons...	29.91	78	W	2	0	30.01	00	71	65	-2	NE	1	0	*	92	62	0	*	0.12	
	Nice...	29.93	75	Z	0	0	29.86	-12	76	66	-3	Z	0	0	0	88	66	0	*	-	
	Perpignan...	29.97	76	SW	2	0	30.04	+04	74	68	+2	W	3	0	*	85	66	0	*	0.20	
SPAN. PEN.	Corunna...																				
	Lisbon...	30.01	78	N	4	0	30.04	+03	77	65	+5	N	4	0	*	86	72	0	*	-	
	Azores (P. Delgada)...																				
	„ (Horta)...	30.26	73	Z	0	0	30.20	00	73	67	-2	NNE	3	0	2	81	70	0	*	-	

NOTE: The Sunshine for London given in this Table is recorded on the Tower of the Wesleyan Training College, Westminster; the Sunshine entered to Dungeness is recorded at Littlestone-on-Sea.

* Observations for this column not generally received.

+ Observations received too late for insertion in Charts on next page.

FOR SATURDAY, 29TH JULY, 1905.

SEA.—Rough High 

GENERAL SITUATION AT 8 A.M.

PRESSURE

Since last evening the centre of a rather large depression has reached a position off the north coast of Ireland, where the barometer has fallen to about 29.5 ins. The readings are nearly as low in the extreme north of Sweden, and relatively high, 30.1 ins. to above 29.9 ins., in a large irregularly shaped area extending from the Spanish Peninsula across the North Sea to the northwest of Norway. Gradients are slight generally, but have become moderate over our northwestern districts, and in the north of Sweden.

WIND

TEMPERATURE

WEATHER

AND

SEA

The wind has increased to a fresh or strong breeze from the southwestward on several parts of the Irish coast, but over our Islands generally it is still light or moderate in force; over England it is mainly southerly and in Scotland south-easterly. At the continental stations the wind is light and rather variable. Temperature has fallen in most parts of our area, but risen a little in the south of Ireland, and England, and also on the east coast of Scotland. At Hain and Liverpool it is as low as 53°, but in London and at Portland Bill the thermometer stands at 65°, while at Clacton-on-Sea the reading is 66°. The continental values range from above 70° in the South of France, and 69° at Frankfurt to 54° at Christianund. The weather varies a good deal; at some stations in the southeast of England ^(the sky is nearly clear, but over Ireland, Scotland and the northwest of England) passing showers or steady rain are very general. Much cloud prevails over Germany, with rain at Berlin, while in most French and Swedish districts the weather is fine. Rain is, however, falling at Haparanda. The sea is moderate off the west and northwest coasts, slight or smooth elsewhere.

The maximum temperatures over our Islands yesterday were lower than of late, the highest being 75° at Jersey and 74° at Bournemouth and Bath. Rain has fallen very generally in Ireland, Scotland and Wales, and larger amounts over Germany and Sweden; at Munich and Haparanda the respective values are 1.2 and 1.0 inch. Bright sunshine was very abundant over the north of England and on the coast of North Wales, and many hours were also recorded at some stations in the southwest of England.

PROBABLE CHANGES IN SYSTEM NOW PREVALENT

As the depression in the northwest travels on towards Scandinavia it will extend more over Great Britain and cause the weather to become rainy or showery in most places, and the wind to freshen from between South and Southwest. The southeastern counties are likely to be the least affected.

FORECASTS*

For the 24 hours ending at NOON on 30th JULY, 1905.

DISTRICTS.

FORECASTS.

0	{ SCOTLAND NORTH	SE ³ to SW ⁴ winds, freshening considerably; unsettled, rain at times - most in west.
1	{ SCOTLAND EAST	
2	{ ENGLAND N.E.	S ² and SW ³ winds, moderate or fresh; some rain then improving.
3	{ ENGLAND EAST	Same as No. 5.
4	{ MIDLAND COUNTIES	Same as No. 2.
5	{ ENGLAND SOUTH	Freshening S ² and SW ³ winds; changeable, some showers, considerable fair intervals; moderate temperature.

DISTRICTS.

FORECASTS.

6	{ SCOTLAND WEST	S ² and SW ³ winds, fresh or strong to moderate; rainy, then improving; rather cool.
7	{ ENGLAND N.W.	
8	{ ENGLAND S.W.	Moderate or fresh S ² to SW ³ winds; dull, some rain, improving later.
9	{ IRELAND NORTH	
10	{ IRELAND SOUTH	SW ² to W ³ winds, moderate or fresh; rainy to showery; rather cool.

WARNINGS

NONE ISSUED

* The South Cone, point downwards (⌞), means that gales, or strong winds, are probable, at first from the Southward (from S.E. round by S. to N.W.). Should it appear likely that a gale beginning from between W. and N.W. is likely to veer towards N. or N.E. the North Cone is hoisted in preference to the South Cone.

The North Cone, point upwards (⌠), means that gales, or strong winds, are probable, at first from the Northward (from N.W. round by N. to S.E.). Should it appear likely that a gale beginning from between E. and S.E. is likely to veer towards S. or S.W. the South Cone is hoisted in preference to the North Cone.

* For terms for transmission of Forecasts by Telegraph, see next page.

REPORTS FOR YESTERDAY.

STATIONS.	TEMPERATURE F.		Weather.	Sunshine Hrs.	Rainfall Ins.	STATIONS.	TEMPERATURE F.		Weather.	Sunshine Hrs.	Rainfall Ins.
	Max.	Min.					Max.	Min.			
Blackpool, to 9 p.m. ...	65	46	c	14.2	—	Eastbourne, to 6 p.m. ...	67	*	*	2.0	*
Southport, to 9 p.m. ...	67	46	δ, c	12.4	—	Hastings ...	*	*	*	3.3	*
Rhyl, to 6 p.m. ...	*	*	*	12.8	*	Folkestone ...	69	60	δ	5.6	—
Llandudno to 9 p.m. ...	65	48	δ, c	10.5	—	Broadstairs, to 6 p.m. ...	*	*	*	2.0	*
Bettws-y-Coed, to 6 p.m. ...	67	40	c, δc	5.4	—	Margate, to 6 p.m. ...	66	62	0	3.1	—
Towyn, to 6 p.m. ...	68	41	δc, δ	7.3	—	Lowestoft, to 6 p.m. ...	66	57	c, δ, δc	9.4	0.07
Aberystwyth, to 6 p.m. ...	64	57	δc, δ	10.5	—	Skegness ...	66	*	δc	8.8	—
Plymouth, to 9 p.m. ...	70	53	δc	11.6	—	Scarborough ...	66	*	*	11.4	0.01
Torquay ...	71	56	δ	8.0	—	Harrogate, to 6 p.m. ...	70	45	c, δc	8.9	—
Bournemouth, to 6 p.m. ...	74	57	*	6.7	*	Darwen, to 9 p.m. ...	65	45	δc, c	9.9	—
Bognor, to 6 p.m. ...	*	*	*	3.1	*	Manchester, to 9 p.m. ...	67	45	c	11.7	—
Worthing ...	*	*	*	2.9	*	Birmingham, to 9 p.m. ...	65	51	c, 0	2.8	—
Brighton ...	73	*	*	2.6	*						

TEMPERATURE, WEATHER, and RAINFALL at additional FOREIGN STATIONS, mainly for the 24 hours ended at 8 a.m. yesterday.

STATIONS. 28 th July 1905.	TEMPERATURE F.		WEATHER.	RAIN. Ins.	STATIONS. 28 th July 1905.	TEMPERATURE F.		WEATHER.	RAIN. Ins.
	Max.	Min.				Max.	Min.		
Flushing ...	79	63	δc, δc	—	Rome ...	86	68	δ, δ	—
Aix-la-Chapelle ...	84	61	c, f	—	Naples ...	84	69	δ, δ	—
Copenhagen ...	68	61	δ, δc	0.04	Malta ...	82	73	δ, —	—
Oxö (Christiansand) ...	64	54	c, δ	—					
St. Petersburg ...	72	57	0, δc	—	Geneva 27 th July 1905.	90	*	1 p.m. δ	Measured 7 a.m.
Vienna ...	81	61	δ, δ	—	Berne ...	82	*	δ	—
Buda-Pesth ...	84	63	δ, δ	—	Lucerne ...	82	*	δ	—
Hermanstadt ...	77	54	δ, δ	—	Coire ...	82	*	δ	—
Trieste ...	81	68	δ, δ	—	St. Gotthard ...	?	*	?	?
Florence ...	94	67	δ, δ	—	Lugano ...	84	*	δ	—

EXPLANATION OF THE COLUMNS GIVEN ON PAGE 1.

WEATHER.—Beaufort Scale is b. blue sky; c. detached clouds; d. drizzling rain; f. fog; g. dark, gloomy; h. hail; l. lightning; m. misty (hazy); o. overcast; p. passing showers; q. squally; r. rain; s. snow; t. thunder; u. ugly, threatening; v. visibility, unusual transparency; w. dew.

* AN ASTERISK is inserted in all places for which information is not usually received.

TABLE SHOWING THE LOCAL STANDARD TIMES AND THE CORRESPONDING GREENWICH TIMES OF THE OBSERVATIONS RECORDED ON PAGE 1.

COUNTRIES, &c.	Hours of Morning Observations by Local Standard Time.	Corresponding Greenwich Times.	Hours of Evening Observations by Local Standard Time.	Corresponding Greenwich Times.
British Isles ...	8 a.m. (West European)	8 a.m.	6 p.m.* (W.E.T.)	6 p.m.*
Holland ...	7 a.m. (")	7 a.m.	7 p.m. (W.E.T.)	7 p.m.
Germany, Denmark } Norway, Sweden }	8 a.m. (Mid-European)	7 a.m.	8 p.m. (M.E.T.)	7 p.m.
Belgium ...	7 a.m. (West European)	7 a.m.	Not published	—
France ...	7 a.m. (Paris)	6.51 a.m.	6 p.m. (Paris)	5.51 p.m.
Spain ...	8 a.m. (West European)	8 a.m.	6 p.m. (W.E.T.)	6 p.m.
Portugal ...	8 a.m. (Lisbon)	8.36 a.m.	3.23 p.m. (Lisbon)	4 p.m.
Azores { Ponta Delgada	6 a.m. (Local)	7.43 a.m.	9 p.m. (Local)	10.43 p.m.
{ Horta	6 a.m. (Local)	7.55 a.m.	9 p.m. (Local)	10.55 p.m.

TABLE SHOWING THE GREENWICH TIMES OF SUNRISE, NOON, AND SUNSET, FOR STATIONS IN THE UNITED KINGDOM, TO-DAY.

29 th July 1905.	Sunrise G.M.T.	Noon G.M.T.	Sunset G.M.T.
Yarmouth ...	4.7	11.59	7.50
Greenwich ...	4.20	12.6	7.52
Wick ...	3.57	12.18	8.39
Valencia ...	4.58	12.47	8.37

SUBSCRIPTIONS both for the Daily and Weekly Weather Reports may be paid, in advance, to the Meteorological Office.

TERMS: For Daily Weather Report, forwarded by Book Post, £1 0 0 per annum.

" Weekly " " " £1 10 0 " Single Copies, 6d.

Single Copies of the Daily Weather Report (price 1d.) may be obtained after 3 p.m. on the day of issue at the Meteorological Office, and at Messrs. W. H. SMITH & Sons' Bookstalls at the following terminus Railway Stations:—Victoria, Charing Cross, King's Cross, St. Pancras, Euston.

FORECASTS OF WEATHER for one day in advance are drawn up at the Meteorological Office at 11 a.m., and between 7 and 8 p.m. The latest forecast can be had by Reply Telegram, on paying at any Post Office in the United Kingdom Sixpence in addition to the cost of the inquiry and reply Telegrams. Information as to the Terms on which Forecasts can be sent, daily, for a long or short period, may be obtained on application to the Meteorological Office, 63, Victoria Street, S.W., either personally or by post.

* At Oxford the observations are taken at 8 p.m.

DAILY WEATHER REPORT

for 8 a.m. on

Sunday, 30th July,

1905.

Issued by the METEOROLOGICAL OFFICE, 63, Victoria Street, London. W. N. SHAW, Director.

STATIONS.		YESTERDAY EVENING. (See note on last page.)					THIS MORNING. (See note on last page.)										LAST 24 HOURS.				
		Barom.	Temp.	Wind		Weather	Barometer		Temperature			Wind		Sea (0 to 9)	Temp.		Weather	Sun shine Hours	Rainfall Ins.		
																				At 32° Fahr. and M.S.L.	Dry Bulb.
				Ins.	°		Ins.	°	°	°	°	°	°		°	°					
SCANDINAVIA.	Haparanda...	29.52	56	Z	0	b	29.56	-0.1	59	54	0	E	2	C	4	64	54	-	-	0.28	
	Hernösand...	29.78	58	Z	0	b	29.67	-1.5	58	52	-1	W	4	C	4	70	50	-	-	-	
	Stockholm...	29.86	59	Z	0	b	29.76	-0.9	65	60	+6	S	2	C	4	68	54	-	-	-	
	Wisby...	29.89	61	NNW	2	b	29.86	-0.2	65	59	+2	S	2	C	4	65	59	-	-	-	
	Karlstad...	29.87	63	Z	0	b	29.75	-1.7	59	54	+4	SW	2	C	4	64	54	-	-	-	
	Færder (X'ania Fjord)	29.86	63	SSW	2	b	29.69	-2.3	58	55	-1	SSW	5	C	3	63	57	-	-	-	
	Bodö...	29.90	53	N	4	b	29.75	-1.2	51	48	-4	N	4	C	2	57	48	-	-	0.20	
	Christiansund...	29.91	56	NE	2	b	29.67	-3.2	58	52	+4	NE	2	C	2	58	52	-	-	-	
Skudesnaes...	29.85	56	Z	0	o	29.53	-4.6	56	55	+1	NNE	2	C	3	59	55	6.0	-	-		
BRITISH ISLANDS.	Sumburgh Head	29.63	53	SE	5	r	29.37	-4.8	55	54	-2	SE	1	C	4	60	50	o, r	-	0.30	
	Stornoway...	29.39	58	SW	4	o	29.46	-2.4	54	53	0	NW	5	C	5	58	52	o, p, o	0.3	0.45	
	Malin Head...	29.53	59	SW	7	crg	29.69	+1.4	58	54	+3	SW	6	C	6	62	52	o, p, o	-	0.14	
	Blacksod Pt. ...	29.65	60	SW	6	crg	29.84	+2.3	58	53	-2	W	6	C	5	63	56	crg	-	0.10	
	Valencia...	29.79	60	WSW	5	o	29.97	+2.0	58	52	-3	W	5	C	5	64	57	C, o	0.9	0.04	
	Roche's Point...	29.82	62	W	4	C	29.95	+1.6	59	55	-4	NW	5	C	2	66	56	C, p, C	-	-	
	Birr Castle...	29.73	62	SW	3	C	29.88	+1.9	59	56	-5	W	5	C	4	67	54	C, p, C	4.9	0.03	
	Donaghadee...	29.62	65	SW	3	C	29.74	-0.3	58	54	+3	WSW	4	C	3	70	53	C, C	-	0.19	
	Liverpool Obsy...	29.71	65	SW	4	C	29.78	-1.1	58	56	+5	WSW	4	C	5	71	55	C, p, C	-	0.09	
	Holyhead...	29.72	62	WSW	4	C	29.82	-0.1	62	59	+8	WSW	5	C	4	65	53	C, p, C	-	0.06	
	Pembroke (St Ann's)	29.82	61	SW	4	C	29.91	+0.3	60	58	+2	W	5	C	4	64	58	C, p, C	3.8	0.10	
	Scilly (St. Mary's)	29.91	64	W	3	o	30.00	+0.6	63	60	-1	WNW	4	C	3	67	59	o, p, C	3.5	0.01	
	Jersey (St. Aubins)	30.01	68	WSW	3	b	30.03	-0.1	64	61	+1	W	4	C	3	73	62	b, C, o	8.3	0.01	
	Portland Bill...	29.92	63	SW	5	d	29.95	-0.4	62	59	-3	WNW	5	C	3	70	60	C, d, C	-	0.01	
	Dungeness...	29.92	65	SW	4	C	29.88	-1.2	65	60	+2	WSW	4	C	2	69	62	C	8.7	-	
	Wick...	29.49	56	S	1	r	29.35	-4.3	59	57	+3	NW	1	C	1	59	53	-	-	0.15	
	Nairn...	29.48	61	W	1	b	29.41	-3.6	56	54	+3	W	4	C	3	63	51	-	-	0.16	
	Aberdeen...	29.55	58	S	3	C	29.44	-3.9	61	55	+5	WSW	4	C	2	61	53	o, p, b	0.8	0.10	
	Leith...	29.55	65	SW	2	C	29.59	-2.3	63	55	+7	W	4	C	4	66	52	-	-	0.35	
	North Shields	29.63	63	SSW	3	C	29.63	-2.6	60	56	+2	WSW	4	C	2	63	55	T, o, C	-	0.23	
	Spurn Head...	29.83	64	S	5	C	29.71	-2.3	62	60	-1	W	6	C	4	65	59	-	-	0.02	
	Yarmouth...	29.82	70	SSW	4	C	29.77	-2.0	65	57	+1	WNW	5	C	3	70	57	C	-	-	
	Clacton-on-Sea	29.87	70	SSW	5	C	29.84	-1.5	65	59	-1	WSW	4	C	4	73	60	C, b, C	7.0	-	
	Nottingham...	29.76	67	SW	1	o	29.79	-1.4	60	57	+1	WSW	1	C	4	70	56	T, o	1.7	0.05	
Bath...	29.97	65	W	3	r	29.92	-0.3	64	57	0	WSW	5	C	4	72	59	-	-	0.02		
Oxford...	29.84	64	SW	4	b	29.89	-0.6	62	54	-2	W	3	C	4	76	59	b, C, p, b	-	0.01		
London (St. James' Park)	29.87	68	SW	5	o	29.86	-1.2	64	57	-1	W	5	C	4	74	61	b, o, b	5.9	-		
GERMANY, &c.	The Scaw (Skagen)	29.91	58	WSW	3	o	29.70	-2.0	59	55	-2	S	3	C	1	68	55	-	-	0.12	
	Fanö...	29.92	58	SW	4	C	29.67	-3.5	63	60	+4	SW	4	C	4	64	57	-	-	0.04	
	Cuxhaven...	29.99	64	NNE	1	b	29.76	-2.5	62	61	+3	SW	4	C	4	66	59	-	-	0.02	
	The Helder...	29.91	67	S	1	C	29.78	-2.5	65	60	+1	WSW	5	C	3	72	63	-	-	0.04	
	Brussels...	*	*	*	*	*	29.91	-0.9	64	62	+4	SW	3	C	4	75	59	-	-	-	
	Berlin...	29.99	64	W	2	b	29.88	-0.5	64	60	+3	SSW	2	C	4	72	57	-	-	0.04	
	Frankfurt...	29.99	68	Z	0	b	29.92	-0.5	71	65	+2	S	3	C	4	81	63	-	-	-	
	Munich...	30.02	67	SW	3	b	30.00	+0.4	69	63	+4	SW	4	C	4	73	59	-	-	0.04	
FRANCE.	C. Gris Nez...	29.97	65	SW	4	C	29.85	-1.8	63	61	+1	WSW	4	C	4	66	59	-	-	-	
	Brest...	30.04	64	SW	4	o	30.05	+0.1	63	60	+2	W	2	C	3	70	61	-	-	-	
	Lorient...	30.06	72	WNW	3	b	30.06	-0.1	65	61	+1	NW	2	C	2	81	59	-	-	-	
	Rochefort...	? 30.12	70	NW	2	b	30.13	+0.4	68	66	-2	Z	0	C	4	81	64	C, b	-	-	
	Biarritz...	30.13	76	N	1	b	30.15	-0.1	68	68	-4	E	1	C	0	81	64	-	-	-	
	Paris...	29.99	75	W	1	b	30.01	-0.2	64	62	-3	SSE	1	C	4	81	59	-	-	-	
	Belfort...	29.93	77	W	3	b	29.99	-0.1	67	62	+3	W	1	C	4	83	58	-	-	-	
	Lyons...	29.94	82	NNE	1	b	30.01	-0.0	77	65	+6	N	1	C	4	86	65	-	-	-	
Nice...	29.84	77	S	1	b	29.90	+0.4	82	68	+6	Z	0	C	4	84	66	-	-	-		
Perpignan...	29.99	84	W	2	b	30.02	-0.2	78	70	+4	W	1	C	4	88	67	-	-	-		
SPAN. PEN.	Corunna...	30.04	78	Z	0	b	30.06	+0.2	66	64	-1	WSW	3	C	4	88	64	-	-	-	
	Lisbon...	30.19	73	NE	4	r	30.05	-0.1	74	69	+2	NNE	3	C	2	79	70	-	-	-	
	Azores (P. Delgada)	30.21	72	Z	0	b	30.17	-0.3	72	69	-1	SSW	1	C	1	79	70	-	-	-	

NOTE: The Sunshine for London given in this Table is recorded on the Tower of the Wesleyan Training College, Westminster: the Sunshine entered to Dungeness is recorded at Littlestone-on-Sea.

* Observations for this column not generally received.

+ Observations received too late for insertion in Charts on next page.

WEATHER CHARTS

FOR SUNDAY, 30TH JULY, 1905.

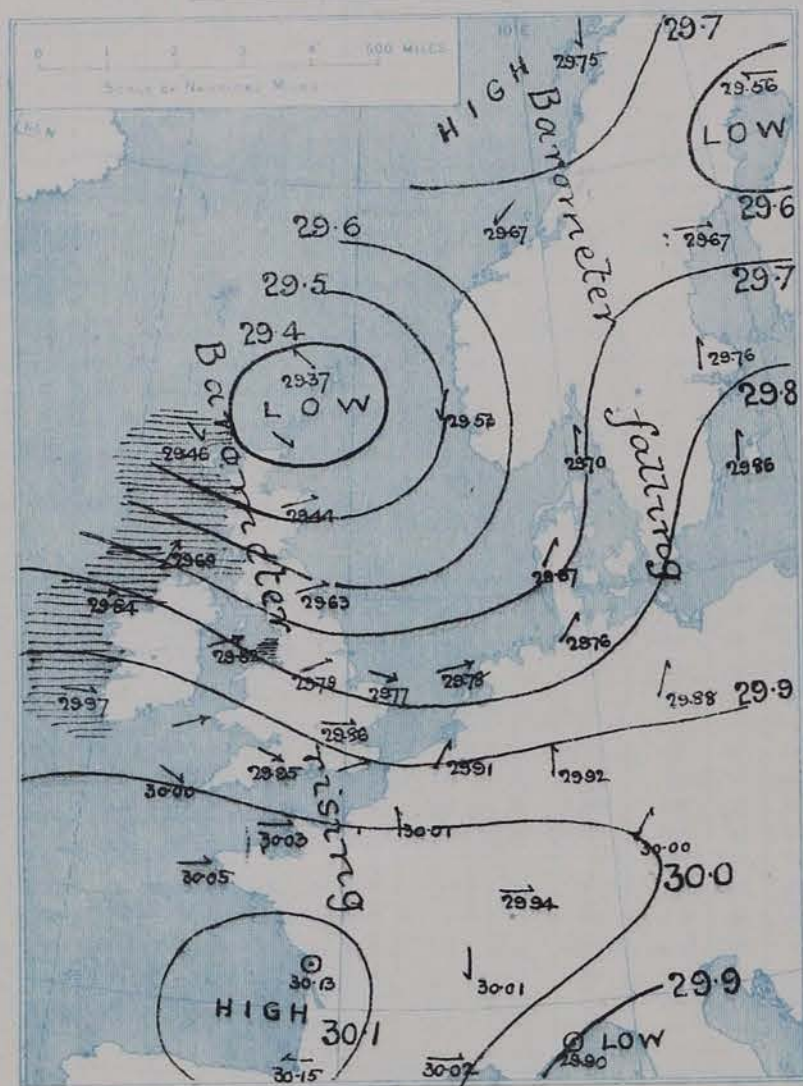
I. BAROMETER, WIND AND SEA. This Morning.

BAROMETER—Isobars are drawn for each tenth of an inch.

WIND—Arrows show Directions and Force, flying with the wind.

Force above 10 ——— Force 5 to 7 ——— } Calm ☉
Force 8 to 10 ——— Force 1 to 4 ———

SEA—Rough ——— High ———

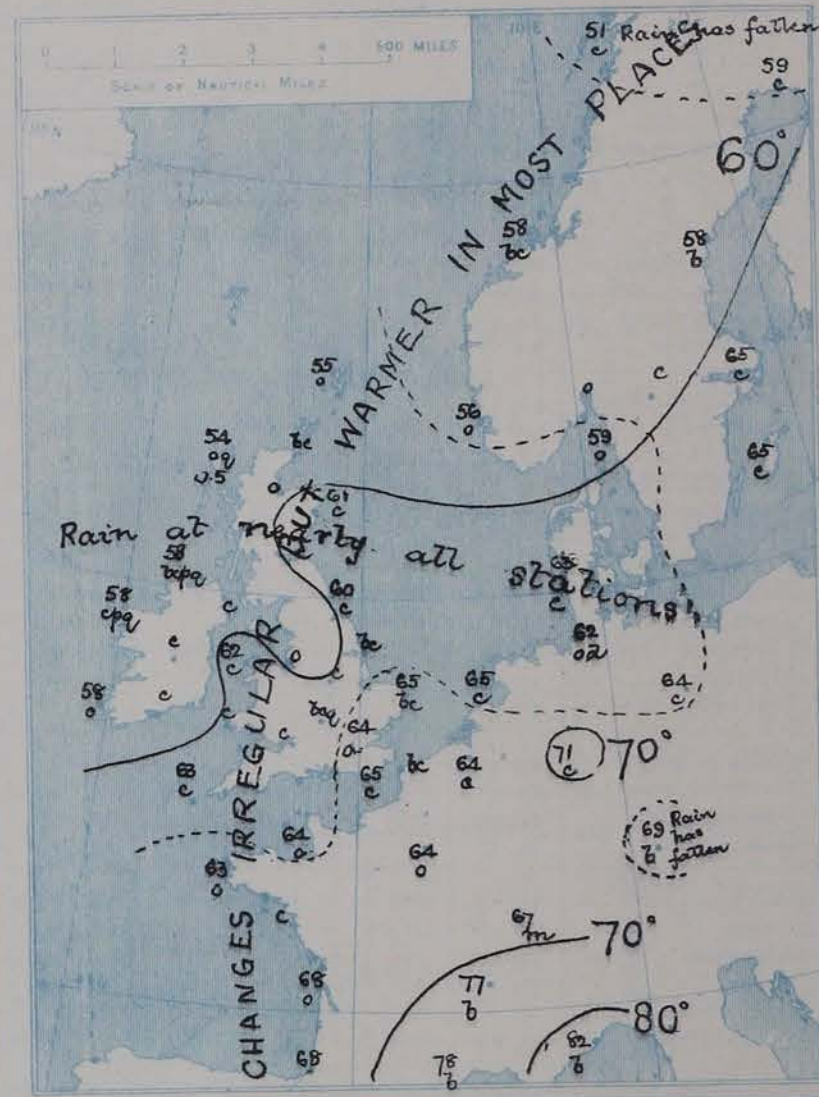


II. TEMPERATURE AND WEATHER. This Morning.

TEMPERATURE—Isotherms are drawn for each 10°.

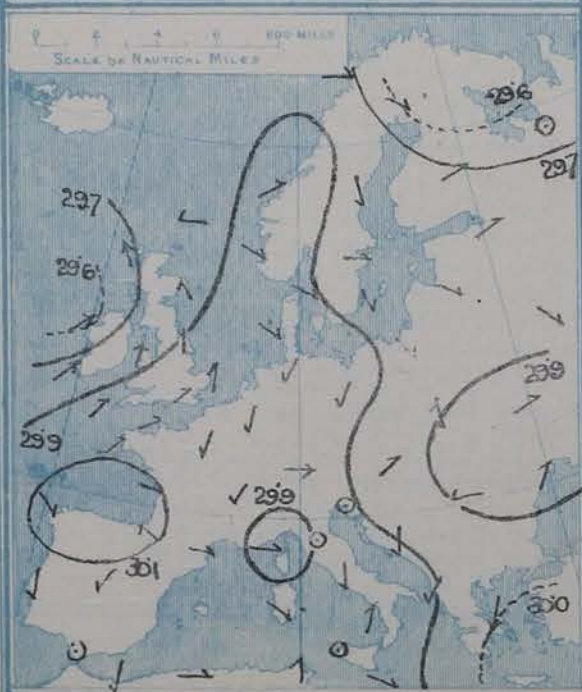
WEATHER—Shown by Letters of the Beaufort Scale. (See P. 4.)

RAINFALL—A dotted line separates areas where rain has fallen from those without rain. The fall in past 24 hours when exceeding half an inch is shown thus - 0.6



III. BAROMETER AND WIND

Yesterday morning.



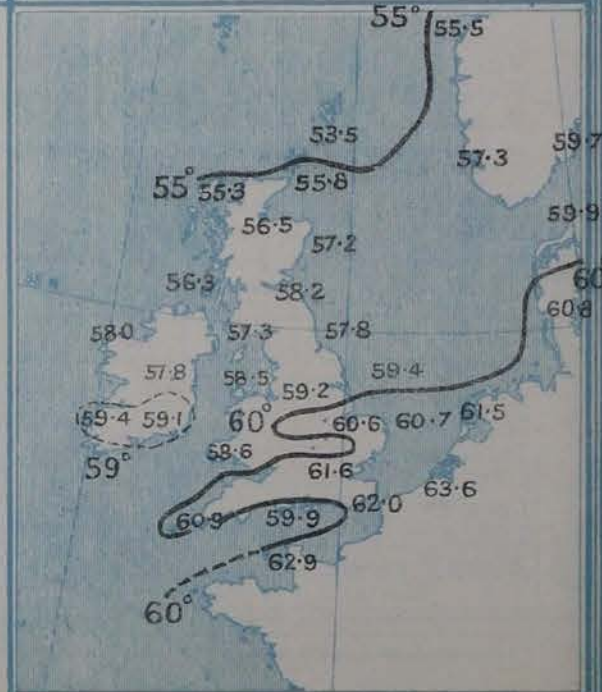
IV. ACCUMULATED TEMPERATURE ABOVE 42°.

Amount recorded in various districts of the United Kingdom during the 29 weeks ended Saturday, 22ND JULY, with the percentage of the average for the corresponding period.

Accumulated values are expressed in Day-Degrees—a "Day Degree" signifying 1° continued for 24 hours, or any other number of degrees for an inversely proportional number of hours.



V. Means of DAILY TEMPERATURE at 8 A.M. for the Two monthly period JULY- AUGUST (1871-1900)



GENERAL SITUATION AT 8 A.M.

PRESSURE

The disturbance which passed along our western coasts during yesterday has proved to be rather deep. Its centre at present lies between the Shetlands and the mainland, and the lowest reading is now 29.35 ins. at Wick. Pressure continues high over the Bay of Biscay (Rochefort 30.13 ins. Biarritz 30.15 ins.).

WIND

TEMPERATURE

WEATHER

AND

SEA

Fresh W³ winds prevail generally over our Islands and the north of France and Germany; on the northwest coast of Ireland the wind is blowing strongly. S³ breezes are reported from the south of Scandinavia in front of the advancing depression, light NE³ breezes prevail in the northeast of our area. The weather is fair as a whole, but it is rather dull over Scotland and the southwest of Scandinavia; showers are reported from several Irish stations. Temperature has fallen several degrees over Ireland, but in England and Scotland changes have been slight; readings range from 65° at Yarmouth to 54° at Stormoway. On the Continent temperatures are generally a few degrees higher today than yesterday. The sea is rather rough off the west of Ireland and in the Irish Sea, moderate or slight elsewhere.

During the previous twenty-four hours rain fell in all but the southeast of England; the amounts were not large, the greatest totals are reported from the north of Scotland. Very little bright sunshine was experienced in Ireland and Scotland; in England amounts up to 9.2 hours were ascertained. Temperature was moderate, the highest maximum was 76° at Oxford.

PROBABLE CHANGES IN SYSTEM NOW PREVALENT

FORECASTS*

For the 24 hours ending at NOON on 31st JULY, 1905.

DISTRICTS.

FORECASTS.

- 0 { SCOTLAND NORTH
- 1 { SCOTLAND EAST
- 2 { ENGLAND N.E.
- 3 { ENGLAND EAST
- 4 { MIDLAND COUNTIES
- 5 { ENGLAND SOUTH

NONE ISSUED

DISTRICTS.

FORECASTS.

- 6 { SCOTLAND WEST
- 7 { ENGLAND N.W.
- 8 { ENGLAND S.W.
- 9 { IRELAND NORTH
- 10 { IRELAND SOUTH

WARNINGS

NONE ISSUED

Note.—The South Cone, point downwards (⌒), means that gales, or strong winds, are probable, at first from the Southward (from S.E. round by S. to N.W.). Should it appear likely that a gale beginning from between W. and N.W. is likely to veer towards N. or N.E., the North Cone is hoisted in preference to the South Cone.
The North Cone, point upwards (⌒), means that gales, or strong winds, are probable, at first from the Northward (from N.W. round by N. to S.E.). Should it appear likely that a gale beginning from between E. and S.E. is likely to veer towards S. or S.W., the South Cone is hoisted in preference to the North Cone.

* For terms for transmission of Forecasts by Telegraph, see next page.

REPORTS FOR YESTERDAY.

STATIONS.	TEMPERATURE F.		Weather.	Sunshine Hrs.	Rainfall. Ins.	STATIONS.	TEMPERATURE F.		Weather.	Sunshine Hrs.	Rainfall. Ins.
	Max.	Min.					Max.	Min.			
Blackpool, to 9 p.m. ...	68	48	c, f, o	1.3	0.07	Eastbourne, to 6 p.m. ...		*	*		
Southport, to 9 p.m. ...	70	48	or, c, st	2.9	0.07	Hastings ...	*	*	*	7.2	
Rhyl, to 6 p.m. ...	*	*	*			Folkestone ...	68	56	b, o, c	6.8	-
Llandudno to 9 p.m. ...	70	52	b, c	4.5	-	Broadstairs, to 6 p.m. ...	*	*	*		*
Bettws-y-Coed, to 6 p.m. ...	66	62	cp, c, b	1.5	0.08	Margate, to 6 p.m. ...	75	54	b, o	9.2	-
Towyn, to 6 p.m. ...	70	50	or, c, b	3.5	0.13	Lowestoft, to 6 p.m. ...					
Aberystwyth, to 6 p.m. ...	67	48	r, c, b	4.0	0.08	Skegness ...	72	*	c, o	1.9	0.03
Plymouth, to 9 p.m. ...	68	53	o. bcp	3.2	0.02	Scarborough ...		*	*		
Torquay ...	*					Harrogate, to 6 p.m. ...	65	50	c, p, c	1.1	0.17
Bournemouth, to 6 p.m. ...	72	55	*	7.4	*	Darwen, to 9 p.m. ...	65	49	or, c, b	2.6	0.13
Bognor, to 6 p.m. ...				5.6		Manchester, to 9 p.m. ...	68	50	r, c, b	7.3	0.02
Worthing ...	*	*	*	6.0	*	Birmingham, to 9 p.m. ...	65	54	or, c	1.0	0.02
Brighton ...			*								

TEMPERATURE, WEATHER, and RAINFALL at additional FOREIGN STATIONS, mainly for the 24 hours ended at 8 a.m. yesterday.

STATIONS. 29 th July, 1905.	TEMPERATURE F.		WEATHER.	RAIN. — Ins.	STATIONS. 29 th July, 1905.	TEMPERATURE F.		WEATHER.	RAIN. — Ins.
	Max.	Min.				Max.	Min.		
Flushing	70	57	b c, b c	—	Rome	89	67	b, b c	—
Aix-la-Chapelle	75	57	o, f	0.83	Naples	85	70	b, b	—
Copenhagen	70	57	m, b	—	Malta	82	72	b	—
Oxö (Christiansand)	64	57	b, c	—	Geneva 28 th July, 1905.	1 p.m.		1 p.m.	Measured
St. Petersburg	68	59	b, b c	0.04		88	*	b	7 a.m.
Vienna	84	61	b, b	—		82	*	b c	—
Buda-Pesth	88	66	b, b	—		84	*	b	—
Hermanstadt	79	52	b, b	—		82	*	b	—
Trieste	81	68	c, b	—		63	*	b c	—
Florence	92	69	b, c	—		86	*	b	—
					Lugano				

EXPLANATION OF THE COLUMNS GIVEN ON PAGE 1.

WEATHER.—*Beaufort Scale* is b. blue sky; c. detached clouds; d. drizzling rain; f. fog; g. dark, gloomy; h. hail; l. lightning; m. misty (hazy); o. overcast; p. passing showers; q. squally; r. rain; s. snow; t. thunder; u. ugly, threatening; v. visibility, unusual transparency; w. dew.

* AN ASTERISK is inserted in all places for which information is not usually received.

TABLE SHOWING THE LOCAL STANDARD TIMES AND THE CORRESPONDING GREENWICH TIMES OF THE OBSERVATIONS RECORDED ON PAGE 1.					TABLE SHOWING THE GREENWICH TIMES OF SUNRISE, NOON, AND SUNSET, FOR STATIONS IN THE UNITED KINGDOM, TO-DAY.			
COUNTRIES, &c.	Hours of Morning Observations by Local Standard Time.	Corresponding Greenwich Times	Hours of Evening Observations by Local Standard.	Corresponding Greenwich Times.	30 th July, 1905.	Sunrise G.M.T.	Noon G.M.T.	Sunset G.M.T.
British Isles	8 a.m. (West European)	8 a.m.	6 p.m.* (W.E.T.)	6 p.m.*	Yarmouth	4.8	11.59	7.49
Holland	7 a.m. (" ")	7 a.m.	7 p.m. (W.E.T.)	7 p.m.	Greenwich	4.21	12.6	7.51
Germany, Denmark } Norway, Sweden }	8 a.m. (Mid-European)	7 a.m.	8 p.m. (M.E.T.)	7 p.m.	Wick	3.59	12.18	8.37
Belgium	7 a.m. (West European)	7 a.m.	Not published	—	Valencia	4.59	12.47	8.36
France	7 a.m. (Paris)	6.51 a.m.	6 p.m. (Paris)	5.51 p.m.				
Spain	8 a.m. (West European)	8 a.m.	6 p.m. (W.E.T.)	6 p.m.				
Portugal	8 a.m. (Lisbon)	8.36 a.m.	3.23 p.m. (Lisbon)	4 p.m.				
Azores { Ponta Delgada	6 a.m. (Local)	7.43 a.m.	9 p.m. (Local)	10.43 p.m.				
{ Horta	6 a.m. (Local)	7.55 a.m.	9 p.m. (Local)	10.55 p.m.				

SUBSCRIPTIONS both for the Daily and Weekly Weather Reports may be paid, in advance, to the Meteorological Office.

TERMS: For Daily Weather Report, forwarded by Book Post, £1 0 0 per annum.
 " Weekly " " " £1 10 0 "

Single Copies of the Daily Weather Report (price 1d.) may be obtained after 3 p.m., on the day of issue at the Meteorological Office, and at Messrs. W. H. SMITH & SONS' Bookstalls at the following terminus Railway Stations:—Victoria, Charing Cross, King's Cross, St. Pancras, Euston.

FORECASTS OF WEATHER for one day in advance are drawn up at the Meteorological Office at 11 a.m., and between 7 and 8 p.m. The latest forecast can be had by Reply Telegram, on paying at any Post Office in the United Kingdom Sixpence in addition to the cost of the inquiry and reply Telegrams. Information as to the Terms on which Forecasts can be sent, daily, for a long or short period, may be obtained on application to the Meteorological Office, 63, Victoria Street, S.W., either personally or by post.

* At Oxford the observations are taken at 8 p.m.

DAILY WEATHER REPORT

for 8 a.m. on *Monday, 31st July, 1905.*

Issued by the METEOROLOGICAL OFFICE, 63, Victoria Street, London. *W. N. SHAW, Director.*

STATIONS.		YESTERDAY EVENING. (See note on last page.)					THIS MORNING. (See note on last page.)										PAST 24 HOURS.				
		BAROM.	TEMP.	WIND		Weather	BAROMETER.		TEMPERATURE.			WIND.		Weather.	Sea (0 to 9.)	Temp.		Weather	Sun- shine Hours	Rainfall. Ins.	
At 32° Fahr. and M.S.L.	Dry Bulb.	Dirac.	Force (0 to 12.)	At 32° Fahr. and M.S.L.	Change since Yester- day.	Dry Bulb.	Wet Bulb.	Change since Yester- day.	Dirac.	Force (0 to 12.)	Max.	Min.									
Ins.	°			Ins.	Ins.	°	°	°			°	°									
SCANDINAVIA.	Haparanda...	29.50	56	SE	2	29.52	-0.04	55	54	-4	S	2	0	*	63	52	-	*	0.32		
	Hernösand...	29.52	62	Z	0	29.52	-0.15	59	52	+1	Z	0	0	*	73	48	-	*	-		
	Stockholm...	29.58	60	SW	2	29.51	-0.25	60	57	-5	Z	0	0	*	72	56	-	*	0.08		
	Wisby...	29.59	58	SSE	4	29.57	-0.29	61	58	-4	W	6	0	*	66	55	-	*	0.32		
	Karlstad...	29.52	57	E	4	29.57	-0.18	58	55	-1	NW	2	0	*	63	55	0.7	*	0.39		
	Færder (X'ania Fjord)	29.51	57	NE	4	29.58	-0.11	63	58	+5	WSW	4	0	*	63	55	-	*	0.75		
	Bodö...	29.61	54	NE	4	29.52	-0.23	56	53	+5	E	4	0	*	57	50	-	*	0.08		
	Christiansund...	29.52	59	NE	6	29.58	-0.09	56	52	-2	NE	1	0	*	61	52	-	*	-		
Skudesnaes...	29.54	59	SW	1	29.69	+0.16	57	53	+1	W	4	0	*	59	54	7.0	*	0.28			
BRITISH ISLANDS.	Sumburgh Head	29.44	57	SW	2	29.57	+0.20	54	52	-1	W	4	0	*	60	52	-	*	0.05		
	Stornoway...	29.63	58	WNW	5	29.66	+0.20	52	50	-2	WSW	3	0	*	61	49	0.0	7.1	0.03		
	Malin Head...	29.79	57	NW	5	29.83	+0.14	55	51	-3	NW	6	0	*	61	48	0.0	*	0.19		
	Blacksod Pt. ...	29.92	58	WSW	5	29.93	+0.09	57	57	-1	WSW	5	0	*	62	52	0.0	*	0.06		
	Valencia...	30.03	59	WSW	4	30.04	+0.07	55	52	-3	WSW	3	0	*	61	54	-	1.8	0.01		
	Roche's Point...	30.01	61	NW	3	30.05	+0.10	57	54	-2	W	2	0	*	65	53	-	*	-		
	Birr Castle...	29.95	60	SW	4	29.98	+0.10	56	53	-3	SW	2	0	*	64	49	0.0	5.6	-		
	Donaghadee...	29.85	61	WSW	4	29.93	+0.19	55	51	-3	WSW	3	0	*	64	47	0.0	*	0.04		
	Liverpool Obsy...	29.90	62	W	2	30.00	+0.22	57	53	-1	W	1	0	*	66	54	-	*	-		
	Holyhead...	29.90	61	SW	3	29.99	+0.17	58	55	-4	W	2	0	*	65	54	-	*	-		
	Pembroke (St Ann's)	29.98	59	W	5	30.04	+0.13	58	53	-2	W	2	0	*	62	56	0.0	7.9	-		
	Scilly (St. Mary's)	30.05	62	WNW	3	30.06	+0.06	63	59	0	WNW	1	0	*	66	57	0.0	7.0	-		
	Jersey (St. Aubins)	30.06	66	W	4	30.10	+0.07	63	58	-1	NW	1	0	*	69	59	0.0	7.7	-		
	Portland Bill...	29.99	64	W	5	30.06	+0.11	61	58	-1	NW	1	0	*	68	58	0.0	*	-		
	Dungeness...	29.94	65	SW	6	30.02	+0.14	64	57	-1	WSW	1	0	*	71	52	0.0	9.6	-		
	Wick...	29.59	57	WNW	3	29.65	+0.30	56	51	-3	W	4	0	*	60	47	-	*	-		
Nairn...	29.64	61	W	3	29.70	+0.29	56	51	0	WSW	4	0	*	64	48	-	*	0.02			
Aberdeen...	29.65	65	W	4	29.76	+0.32	60	53	-1	SW	1	0	*	66	47	-	6.0	-			
Leith...	29.70	65	W	4	29.84	+0.25	60	54	-3	WSW	3	0	*	69	51	-	*	0.01			
North Shields...	29.78	65	WSW	5	29.90	+0.27	59	53	-1	SW	3	0	*	69	50	-	*	-			
Spurn Head...	29.83	66	WNW	5	29.97	+0.26	60	59	-2	W	4	0	*	69	56	-	*	-			
Yarmouth...	29.86	69	NW	4	29.97	+0.20	64	58	-1	WNW	4	0	*	70	58	-	*	-			
Clacton-on-Sea...	29.90	71	W	3	30.00	+0.16	64	58	-1	W	2	0	*	75	56	0.0	10.5	-			
Nottingham...	29.88	68	W	1	29.99	+0.20	59	55	-1	W	1	0	*	71	49	-	3.9	-			
Bath...	29.99	67	W	5	30.05	+0.13	61	54	-3	NW	1	0	*	71	52	-	10.2	-			
Oxford...	29.98	62	WSW	3	30.04	+0.15	60	55	-2	W	1	0	*	72	52	-	*	-			
London (St. James' Park)	29.91	70	WNW	3	30.02	+0.16	62	56	-2	WSW	1	0	*	74	55	-	9.5	-			
GERMANY, &c.	The Scaw (Skagen)	29.54	61	W	4	29.66	-0.04	61	59	+2	WNW	5	0	*	64	57	-	*	0.55		
	Fanö...	29.77	60	SW	6	29.88	+0.21	62	58	-1	W	4	0	*	68	59	-	*	-		
	Cuxhaven...	29.80	65	W	5	29.96	+0.20	63	60	+1	WSW	4	0	*	68	59	-	*	-		
	The Helder...	29.92	64	W	4	29.97	+0.19	63	62	-2	SW	1	0	*	70	59	-	*	-		
	Brussels...	*	*	*	*	30.06	+0.15	60	58	-4	SSW	2	0	*	73	58	-	*	-		
	Berlin...	29.82	68	W	4	30.00	+0.12	63	57	-1	W	4	0	*	76	57	-	*	0.32		
	Frankfurt...	30.02	67	Z	0	30.09	+0.17	65	60	-6	W	2	0	*	81	63	-	*	-		
	Munich...	29.95	?	SW	3	30.08	+0.08	66	61	-3	NW	2	0	*	81	63	-	*	-		
FRANCE.	C. Gris Nez...	30.00	63	WSW	5	30.05	+0.20	60	58	-3	W	4	0	*	72	59	-	*	-		
	Brest...	30.10	67	N	2	30.10	+0.05	61	58	-2	NW	1	0	*	70	59	-	*	-		
	Lorient...	30.07	70	NW	4	30.10	+0.04	63	61	-2	NNW	2	0	*	75	61	-	*	-		
	Rochefort...	? 30.11	73	NW	2	? 30.04	-0.09	68	64	0	N	3	0	*	82	63	-	*	-		
	Biarritz...	30.09	73	N	3	30.09	-0.06	72	71	+4	W	2	0	*	81	70	-	*	-		
	Paris...	30.02	71	WNW	3	30.09	+0.08	60	58	-4	N	1	0	*	79	53	-	*	-		
	Belfort...	29.92	77	W	6	30.07	+0.08	64	60	-3	ENE	3	0	*	86	58	-	*	-		
	Lyons...	29.97	85	N	2	30.05	+0.04	70	61	-7	N	1	0	*	92	66	-	*	-		
	Nice...	29.90	77	Z	0	29.96	+0.06	79	68	-3	Z	0	0	*	90	70	-	*	-		
	Perpignan...	29.96	87	N	1	29.98	-0.04	75	68	-3	SW	1	0	*	94	68	-	*	0.35		
SPAN. PEN.	Corunna...	30.03	67	WSW	2	30.01	-0.05	70	64	+4	S	1	0	*	73	64	-	*	-		
	Lisbon...	30.15	73	WSW	2	30.14	-0.03	70	67	-2	NW	1	0	*	81	70	-	*	-		
	„ (Horta)...	30.15	73	WSW	2	30.14	-0.03	70	67	-2	NW	1	0	*	81	70	-	*	0.04		

NOTE: The Sunshine for London given in this Table is recorded on the Tower of the Wesleyan Training College, Westminster; the Sunshine entered to Dungeness is recorded at Littlestone-on-Sea

* Observations for this column not generally received.

+ Observations received too late for insertion in Charts on next page.

WEATHER CHARTS

FOR MONDAY, 31ST JULY, 1905.

I. BAROMETER, WIND AND SEA. This Morning.

BAROMETER—Isobars are drawn for each tenth of an inch.

WIND—Arrows show Directions and Force, flying with the wind.

Force above 10 →

Force 5 to 7 →

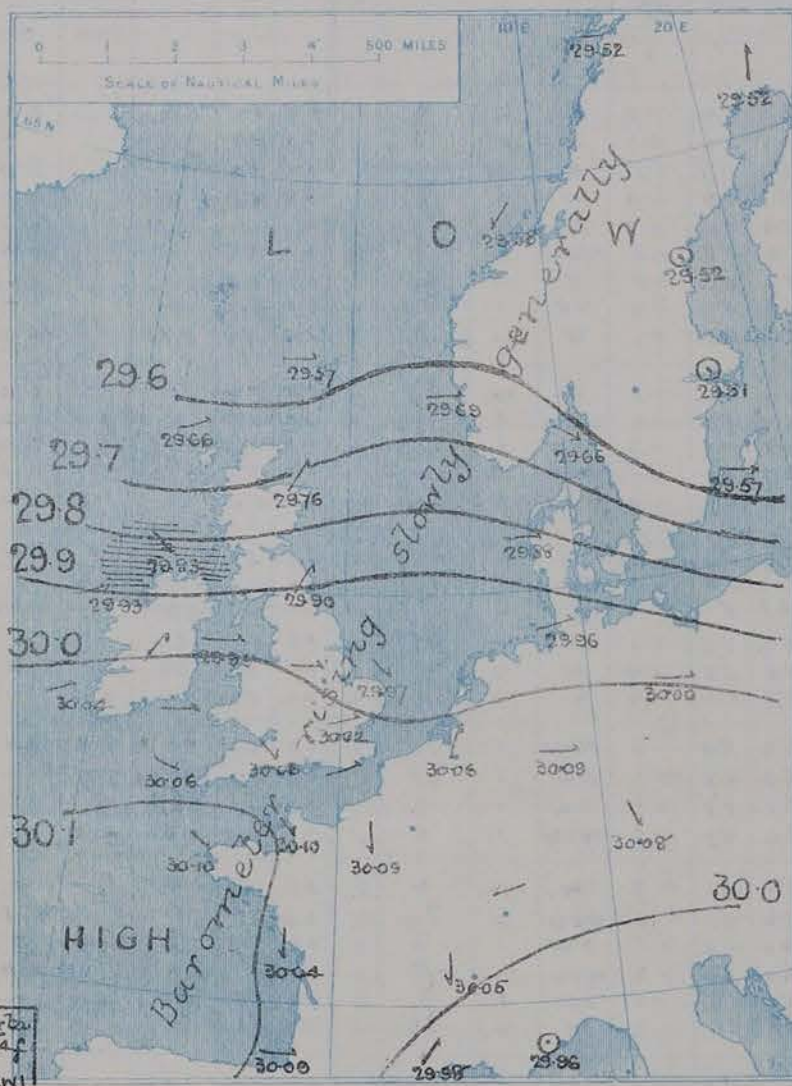
Calm ☉

Force 8 to 10 →

Force 1 to 4 →

SEA—Rough

High



II. TEMPERATURE AND WEATHER. This Morning.

TEMPERATURE—Isotherms are drawn for each 10°.

WEATHER—Shown by Letters of the Beaufort Scale. (See P. 4.)

RAINFALL—A dotted line separates areas where rain has fallen from those without rain. The fall in past 24 hours when exceeding half an inch is shown thus -0.6



III. BAROMETER AND WIND

Yesterday morning.



IV. ACCUMULATED TEMPERATURE ABOVE 42°.

Amount recorded in various districts of the United Kingdom during the week ended Saturday, 22ND JULY, with the percentage of the average, for the corresponding week.

Accumulated values are expressed in Day-Degrees—a "Day Degree" signifying 1° continued for 24 hours, or any other number of degrees for an inversely proportional number of hours.



V. Means of DAILY TEMPERATURE

at 8 A.M. for the Two monthly period

JULY - AUGUST (1871-1900)



GENERAL SITUATION AT 8 A.M.

PRESSURE

This morning's map shows the highest readings over France and Germany, while pressure is low to the northward of our Islands. The barometer stands at 29.67 ins. at Dumburgh Head and at 30.10 ins. along the shores of the Bay of Biscay, and there is thus a moderate gradient over our Islands.

WIND

The wind is generally Westerly; it has become very light over the south of England, but further to the north it is rather stronger, at Malin Head it still blows strongly. The weather is fine as a whole both at home and abroad, but showers are reported from the west of Ireland and Scotland.

TEMPERATURE

The Westerly wind has given rise to a slight fall of temperature in most places. Over the British Isles this morning's readings, which range from 52° at Stromway to 64° at Bournemouth, are generally one or two degrees lower than those reported yesterday; over the Continent the changes have been rather more decided. The sea is moderate to rather rough off the west of Ireland, slight elsewhere.

WEATHER

AND

SEA

During the previous 24 hours the weather was fine as a whole; rainfall was confined to Ireland and Scotland, and the largest total recorded was only 0.19 inch. The amounts of bright sunshine exceeded 10 hours at many stations in the south of England; further to the north rather more cloud prevailed. Temperature remained moderate; the highest readings reported are 75° at Bournemouth, and 74° in London. Heavy rain fell at several Scandinavian stations.

PROBABLE CHANGES IN SYSTEM NOW PREVALENT

There are no indications of any important changes occurring during the ensuing 24 hours. Fine weather is likely to continue over the greater part of the country, but disturbances over the Northern Atlantic will cause some showers in Scotland and Ireland.

FORECASTS*

For the 24 hours ending at NOON on 1st AUGUST, 1905.

DISTRICTS.	FORECASTS.	DISTRICTS.	FORECASTS.
0 { SCOTLAND NORTH	Moderate W ^{ly} breezes; fair generally, Some Showers.	6 { SCOTLAND WEST	Same as Nos. 0 and 1.
1 { SCOTLAND EAST		7 { ENGLAND N.W.	Light W ^{ly} breezes; fair generally.
2 { ENGLAND N.E.		8 { ENGLAND S.W.	Same as Nos. 2 to 5.
3 { ENGLAND EAST	Moderate or light breezes, mainly W ^{ly} ; fair or fine generally, becoming warmer.	9 { IRELAND NORTH	Same as Nos. 0 and 1.
4 { MIDLAND COUNTIES		10 { IRELAND SOUTH	
5 { ENGLAND SOUTH			
		WARNINGS	NONE ISSUED

*Note.—The South Cone, point downwards (⌋), means that gales, or strong winds, are probable, at first from the Southward (from S.E. round by S. to N.W.). Should it appear likely that a gale beginning from between W. and N.W. is likely to veer towards N. or N.E., the North Cone is hoisted in preference to the South Cone.
The North Cone, point upwards (⌋), means that gales, or strong winds, are probable, at first from the Northward (from N.W. round by N. to S.E.). Should it appear likely that a gale beginning from between E. and S.E. is likely to veer towards S. or S.W., the South Cone is hoisted in preference to the North Cone.

REPORTS FOR YESTERDAY.

STATIONS.	TEMPERATURE F.		Weather.	Sunshine. Hrs.	Rainfall. Ins.	STATIONS.	TEMPERATURE F.		Weather.	Sunshine. Hrs.	Rainfall. Ins.
	Max.	Min.					Max.	Min.			
Blackpool, to 9 p.m.	66	59	c, d, o	8.2	-	Eastbourne, to 6 p.m. ...	68	*	*	9.0	*
Southport, to 9 p.m.	66	59	o, b	5.9	-	Hastings	*	*	*	11.4	*
Rhyl, to 6 p.m.	*	*	*	5.5	*	Folkestone	72	59	d, d, c	12.1	-
Llandudno to 9 p.m.	66	57	d, c	4.3	-	Broadstairs, to 6 p.m. ...	*	*	*	*	*
Bettws-y-Coed, to 6 p.m. ...						Margate, to 6 p.m.	73	58	d	9.2	-
Towyn, to 6 p.m.						Lowestoft, to 6 p.m.					
Aberystwyth, to 6 p.m. ...	63	59	d, c, d	9.0	-	Skegness	70	*	d	9.8	-
Plymouth, to 9 p.m.						Scarborough	68	*	d, c	3.5	0.02
Torquay	72	59	d, c	10.4	-	Harrogate, to 6 p.m. ...	65	56	c, d, c	5.3	0.01
Bournemouth, to 6 p.m. ...	72	61	*	6.8	*	Darwen, to 9 p.m.	63	54	o, p, c	4.2	0.03
Bognor, to 6 p.m.	*	*	*	9.8	*	Manchester, to 9 p.m. ...	68	57	r, c, d	7.3	0.15
Worthing	*	*	*	10.5	*	Birmingham, to 9 p.m. ...	69	56	c	7.5	-
Brighton	70	*	*	9.3	-						

TEMPERATURE, WEATHER, and RAINFALL at additional FOREIGN STATIONS, mainly for the 24 hours ended at 8 a.m. yesterday.

STATIONS.	TEMPERATURE F.		WEATHER.	RAIN. Ins.	STATIONS.	TEMPERATURE F.		WEATHER.	RAIN. Ins.
	Max.	Min.				Max.	Min.		
30 th July, 1905. <i>Observations not recd.</i>					30 th July, 1905. <i>Observations not recd.</i>				
Flushing					Rome				
Aix-la-Chapelle					Naples				
Copenhagen					Malta				
Oxö (Christiansand)									
St. Petersburg					Geneva 29 th July, 1905.	1 p.m.		1 p.m.	Measured
Vienna					Berne	75	*	d	7 a.m. 0.12
Buda-Pesth					Lucerne	77	*	d, c	0.55
Hermanstadt					Coire	75	*	d	0.47
Trieste					St. Gotthard	73	*	o	0.08
Florence					Lugano	52	*	d	1.85
						86	*	d	-

EXPLANATION OF THE COLUMNS GIVEN ON PAGE 1.

WEATHER.—Beaufort Scale is b. blue sky; c. detached clouds; d. drizzling rain; f. fog; g. dark, gloomy; h. hail; l. lightning; m. misty (hazy); o. overcast; p. passing showers; q. squally; r. rain; s. snow; t. thunder; u. ugly, threatening; v. visibility, unusual transparency; w. dew.

* AN ASTERISK is inserted in all places for which information is not usually received.

TABLE SHOWING THE LOCAL STANDARD TIMES AND THE CORRESPONDING GREENWICH TIMES OF THE OBSERVATIONS RECORDED ON PAGE 1.

COUNTRIES, &c.	Hours of Morning Observations by Local Standard Time.	Corresponding Greenwich Times.	Hours of Evening Observations by Local Standard	Corresponding Greenwich Times.
British Isles	8 a.m. (West European)	8 a.m.	6 p.m.* (W.E.T.)	6 p.m.*
Holland	7 a.m. (")	7 a.m.	7 p.m. (W.E.T.)	7 p.m.
Germany, Denmark Norway, Sweden }	8 a.m. (Mid-European)	7 a.m.	8 p.m. (M.E.T.)	7 p.m.
Belgium	7 a.m. (West European)	7 a.m.	Not published	—
France	7 a.m. (Paris) ...	6.51 a.m.	6 p.m. (Paris)	5.51 p.m.
Spain	8 a.m. (West European)	8 a.m.	6 p.m. (W.E.T.)	6 p.m.
Portugal	8 a.m. (Lisbon) ...	8.36 a.m.	3.23 p.m. (Lisbon)	4 p.m.
Azores { Ponta Delgada ...	6 a.m. (Local) ...	7.43 a.m.	9 p.m. (Local)	10.43 p.m.
Horta	6 a.m. (Local) ...	7.55 a.m.	9 p.m. (Local)	10.55 p.m.

TABLE SHOWING THE GREENWICH TIMES OF SUNRISE, NOON, AND SUNSET, FOR STATIONS IN THE UNITED KINGDOM, TO-DAY.

	31 st July, 1905.	Sunrise G.M.T.	Noon G.M.T.	Sunset G.M.T.
Yarmouth	4.10	11.59	7.47	
Greenwich	4.23	12.6	7.49	
Wick	4.1	12.18	8.35	
Valencia	5.1	12.47	8.33	

SUBSCRIPTIONS both for the Daily and Weekly Weather Reports may be paid, in advance, to the Meteorological Office.

TERMS: For Daily Weather Report, forwarded by Book Post, £1 0 0 per annum.
" Weekly " " " " £1 10 0 " " Single Copies, 6d.

Single Copies of the Daily Weather Report (price 1d.) may be obtained after 3 p.m. on the day of issue at the Meteorological Office, and at Messrs. W. H. SMITH & SONS' Bookstalls at the following terminus Railway Stations:—Victoria, Charing Cross, King's Cross, St. Pancras, Euston.

FORECASTS OF WEATHER for one day in advance are drawn up at the Meteorological Office at 11 a.m., and between 7 and 8 p.m. The latest forecast can be had by Reply Telegram, on paying at any Post Office in the United Kingdom Sixpence in addition to the cost of the inquiry and reply Telegrams. Information as to the Terms on which Forecasts can be sent, daily, for a long or short period, may be obtained on application to the Meteorological Office, 63, Victoria Street, S.W., either personally or by post.

* At Oxford the observations are taken at 8 p.m.

ADDITIONS AND CORRECTIONS TO THE

1. REPORTS RECEIVED TOO LATE FOR INSERTION DAILY.

DATE.	STATIONS.	YESTERDAY EVENING					THIS MORNING.										PAST 24 HOURS.				
		Barom.	Temp.	Wind.		Weather.	Barometer.		Temperature.			Wind.		Weather.	Sea (0 to 9).	Temp.		Weather.	Sun-shine.	Rainfall.	
		At 32° and M.S.L.	Dry Bulb.	Dir.	Force (0 to 12).		At 32° Fahr. and M.S.L.	Change since Yesterday.	Dry Bulb.	Wet Bulb.	Change since Yesterday.	Dir.	Force (0 to 12).			Max.	Min.				
Ins.	°					Ins.	Ins.	°	°	°								Hours	Ins.		
1 st	Corunna.	29.86	57	NNE	3	f	29.98	+20	60	56	+2	NNE	1	b	3	64	54	-	-	0.08	
"	P. Delgada.	30.37	68	NNE	3	c	30.37	+03	68	64	+1	NNE	4	o	2	72	64	-	-	0.04	
3 rd	Sumburgh Hd.	29.70	56	S	2	f	29.82	-05	53	52	-3	W	4	c	4	59	51	f	-	0.01	
"	Corunna.	30.22	66	W	1	b	30.26	?	63	59	?	NNE	1	bc	3	68	55	-	-	-	
4 th	Corunna.	30.16	66	NNW	5	o	30.13	-13	60	58	-3	NNW	6	o	6	72	54	-	-	0.39	
"	P. Delgada.	30.43	68	ENE	1	b	30.39	-04	70	66	+1	Z	0	b	2	75	64	-	-	-	
5 th	Brarritz.	30.10	67	N	1	bc	30.05	-05	66	-	0	SW	3	o	2	73	63	-	-	0.28	
"	Corunna.	30.15	59	WNW	8	f	30.26	+13	62	59	+2	NW	3	o	5	63	54	-	-	0.04	
"	P. Delgada.	30.39	68	NNE	2	b	30.34	-05	71	65	+1	W	3	b	2	75	64	-	-	-	
6 th	Corunna.	30.25	64	N	3	o	30.22	-04	64	59	+2	NE	3	b	5	68	55	-	-	-	
"	P. Delgada.	30.26	67	N	1	b	30.17	-17	69	65	-2	S	1	b	2	77	63	-	-	0.04	
7 th	Corunna.	30.17	66	NNW	5	b	30.01	-21	66	63	+2	NE	1	b	3	70	59	-	-	-	
8 th	Corunna.	29.93	74	NE	3	b	30.02	+01	64	62	-2	E	1	o	3	75	57	-	-	0.39	
"	P. Delgada.	30.00	70	SW	5	c	29.97	-06	70	67	+1	SW	5	c	4	72	68	-	-	-	
9 th	Corunna.	30.05	72	SSW	3	o	30.25	+23	64	61	0	SSW	1	o	3	73	57	-	-	0.35	
10 th	Corunna.	30.25	68	?	1	b	30.29	+04	63	59	-1	W	1	f	2	70	55	-	-	-	
"	P. Delgada.	29.96	67	Z	0	c	29.97	+04	68	67	-1	SSW	3	o	3	72	63	-	-	0.20	
11 th	Corunna.	30.25	53	WNW	3	f	30.17	-12	61	59	-2	W	1	f	2	70	54	-	-	-	
"	P. Delgada.	29.99	69	SSW	4	o	30.02	+05	68	64	0	NNE	4	b	3	75	64	-	-	-	
12 th	Corunna.	30.13	65	WNW	1	f	30.21	+04	64	61	+3	WNW	1	o	2	66	57	-	-	-	
13 th	Corunna.	30.24	66	WNW	1	bc	30.33	+12	64	63	0	WNW	1	o	2	68	57	-	-	-	
"	P. Delgada.	30.23	70	SSE	3	o	30.26	+11	71	69	+3	SSW	2	bc	3	77	68	-	-	-	
14 th	Corunna.	30.32	73	N	3	b	30.24	-09	66	63	+2	NE	1	b	2	72	59	-	-	-	
"	P. Delgada.	30.34	72	S	3	f	30.33	+07	73	70	+2	Z	0	bc	2	79	70	-	-	-	
15 th	Corunna.	30.15	75	NNE	2	b	30.12	-12	?	?	?	NE	1	b	2	77	59	-	-	-	
"	P. Delgada.	30.34	73	Z	0	bc	30.30	-03	78	70	+5	Z	0	b	3	81	66	-	-	-	
17 th	Corunna.	30.08	64	NNW	1	f	30.21	+12	63	61	0	NNW	3	o	0	?	55	-	-	-	
"	P. Delgada.	30.20	71	Z	0	c	30.18	-01	69	64	-4	NNE	1	b	2	79	66	-	-	-	
18 th	Corunna.	30.21	67	N	3	bc	30.25	+04	64	61	+1	N	3	o	3	68	57	-	-	-	
"	P. Delgada.	30.23	70	Z	0	c	30.23	+05	72	68	+3	Z	0	f	2	75	68	-	-	-	
19 th	Blacksod Pt.	30.19	62	WNW	2	o	30.25	+21	59	58	0	SW	2	cg	2	64	57	bc, g	-	0.02	
"	Corunna.	30.23	70	NNE	3	b	30.21	-04	66	63	+2	NNE	1	b	3	72	59	-	-	-	
"	P. Delgada.	30.10	70	NNW	4	b	30.34	+11	73	69	+1	S	1	b	2	79	66	-	-	-	
20 th	Corunna.	30.12	70	NNW	3	b	30.08	-13	63	59	-3	ENE	1	f	3	75	55	-	-	-	
"	P. Delgada.	30.26	69	N	1	b	30.34	00	73	68	0	NNE	2	b	2	77	68	-	-	-	
21 st	Corunna.	30.08	68	SW	3	b	30.13	+05	64	61	+1	WNW	2	b	3	70	55	-	-	-	
"	P. Delgada.	30.35	71	NNW	1	b	30.32	-02	72	68	-1	NNE	4	b	3	79	70	-	-	-	
22 nd	Corunna.	30.12	66	NNW	3	b	30.17	+04	64	61	0	NNW	1	f	3	68	57	-	-	-	
"	P. Delgada.	30.35	72	NNE	4	b	30.35	+03	73	69	+1	NNE	4	b	3	79	70	-	-	0.08	
23 rd	Corunna.	30.15	70	NNW	5	b	30.12	-05	64	62	0	NNE	1	f	2	72	57	-	-	-	
24 th	Corunna.	30.16	64	NNE	3	b	30.20	+08	63	59	-1	NNW	1	bc	2	68	55	-	-	-	
25 th	Corunna.	30.15	68	NNW	1	b	30.12	-08	68	64	+5	NNE	2	b	2	70	61	-	-	-	
26 th	Corunna.	30.08	70	NNE	1	bc	29.95	-17	67	64	-1	ENE	1	b	2	79	61	-	-	-	
27 th	Corunna.	29.96	63	NW	1	f	30.01	+06	65	63	-2	WNW	1	f	2	72	63	-	-	-	
28 th	Corunna.	30.02	68	NW	1	f	30.08	+07	68	64	+3	W	1	f	1	73	63	-	-	-	
29 th	Corunna.	30.06	72	NNW	2	b	30.12	+04	68	64	0	WNW	1	f	2	73	61	-	-	-	
"	P. Delgada.	30.19	72	NNW	2	b	30.16	-02	72	67	-1	WSW	3	bc	2	81	70	-	-	-	
30 th	Corunna.	30.18	69	WNW	1	f	30.11	-01	66	64	-2	WNW	1	f	2	73	59	-	-	-	
31 st	Corunna.	30.07	71	NNW	2	b	30.07	-04	66	61	0	SW	1	f	2	72	57	-	-	-	
"	P. Delgada.	30.15	72	NW	1	b	30.15	00	73	70	-1	W	1	c	3	81	70	-	-	-	

REPORTS FOR JULY, 1905.

2. CORRECTIONS.

DATE.	STATIONS.	YESTERDAY EVENING					THIS MORNING.										PAST 24 HOURS.				
		BAROM.	TEMP.	WIND.		Weather.	BAROMETER.		TEMPERATURE.			WIND.		Weather.	Sea (0 to 9).	TEMP.		Weather.	Sun- shine.	Rainfall.	
		At 32° and M.S.L.	Dry Bulb.	Direc.	Force (0 to 12).		At 32° Fahr. and M.S.L.	Change since Yester- day.	Dry Bulb.	Wet Bulb.	Change since Yester- day.	Direc.	Force (0 to 12).			Max.	Min.				
2 nd	Malin Head.	Ins.	-	-	-	-	Ins.	Ins.	-	-	-	-	-	-	-	67	-	-	-	-	
"	Valencia.	-	-	-	-	-	-	-	-	56	-	-	-	-	-	-	-	-	-	-	
3 rd	North Shields.	-	-	-	-	-	-	-	-	-	-	-	-	-	-	70	-	-	-	-	
"	London.	-	-	-	-	-	-	-	63	-	-2	-	-	-	-	-	-	-	-	-	
6 th	Valencia.	-	-	-	-	-	-	-	-	-	-	-	-	-	-	-	-	-	-	0.07	
"	Nottingham.	-	-	-	-	-	-	-	-	-	-	-	1	-	-	-	-	-	-	-	
8 th	Scilly.	30.17	-	-	-	-	-	-	-	-	-	-	-	-	-	-	-	-	-	-	
9 th	Dungeness.	-	-	-	-	-	-	-	61	60	-4	-	-	-	-	-	-	-	-	-	
10 th	Bodo.	-	-	-	-	-	-	-	-	-	-	-	-	-	-	49	-	-	-	-	
"	London.	-	-	-	-	-	-	-	-	-	-	-	-	-	-	78	-	-	7.5	-	
11 th	Oxford.	-	-	-	-	-	-	-	-	-	-	-	-	-	-	-	-	-	-	0.01	
12 th	Malin Head.	-	-	-	-	-	-	-	-	-	-	-	-	-	-	63	-	-	-	-	
"	Scilly.	-	-	-	-	-	-	-	-	-	-	-	-	-	-	-	-	-	-	0.01	
"	London.	30.07	72	W	3	-	-	-	-	-	-	-	-	-	-	-	-	-	-	-	
"	Paris.	-	-	-	-	-	30.18	-0.01	-	-	-	-	-	-	-	-	-	-	-	No rain	
13 th	Birr Castle.	-	-	-	-	-	-	-	-	-	-	-	-	-	-	73	-	-	-	-	
"	Spurn Head.	-	-	-	-	-	-	-	-	-	-	-	-	-	-	-	-	7	-	-	
"	London.	30.07	74	WNW	3	bc	-	-	-	-	-	-	-	-	-	-	-	-	-	-	
14 th	London.	30.17	76	WNW	2	bc	-	-	-	-	-	-	-	-	-	-	-	-	-	-	
15 th	London.	30.14	78	-	-	b	-	-	-	-	-	-	-	-	-	-	-	-	-	-	
16 th	Malin Head.	-	-	-	-	-	-	-	-	-	-	-	-	-	-	-	-	-	-	0.02	
"	Valencia.	-	-	-	-	-	29.98	-0.09	-	-	-	-	-	-	-	-	-	-	-	-	
"	Portland Bill.	30.04	-	-	-	-	-	-	-	-	-	-	-	-	-	-	-	-	-	-	
"	Leith.	-	-	-	-	-	-	-	-	-	-	SW	-	-	-	-	-	-	-	-	
17 th	Malin Head.	-	-	-	-	-	-	-	-	-	-	-	-	-	-	61	-	-	-	-	
"	Yarmouth.	29.84	-	-	-	-	-	-	-	-	-	-	-	-	-	-	-	-	-	-	
18 th	Yarmouth.	-	-	-	-	-	29.90	-0.08	-	-	-	-	-	-	-	-	-	-	-	-	
"	Nice.	-	-	-	-	-	29.95	-0.02	-	-	-	-	-	-	-	-	-	-	-	-	
19 th	Pembroke.	-	-	-	-	-	30.27	+0.25	-	-	-	-	-	-	-	-	-	-	-	-	
"	Yarmouth.	30.04	-	-	-	-	-	-	-	-	-	-	-	-	-	-	-	-	-	-	
20 th	Brussels.	-	-	-	-	-	-	-	57	-	-1	-	-	-	-	-	-	-	-	-	
21 st	Aberdeen.	-	-	-	-	-	-	-	-	-	-	-	-	-	-	-	55	-	-	-	
22 nd	Spurn Head.	-	62	-	-	-	-	-	-	-	-	-	-	-	-	-	-	-	-	-	
23 rd	Nottingham.	-	-	-	-	-	-	-	-	-	-	-	-	-	-	-	-	-	-	0.02	
24 th	Dungeness.	-	-	-	-	-	-	-	-	-	-	-	-	-	-	66	-	-	-	-	
"	Clacton-on-Sea.	-	-	-	-	-	-	-	-	-	-	-	-	-	-	-	57	-	-	-	
"	London.	-	-	-	-	-	-	-	-	56	-	-	-	-	-	-	-	7.0, 8	-	-	
"	Belfort.	-	-	-	-	-	-	-	61	60	-8	-	-	-	-	-	-	-	-	-	
"	Lyons.	29.97	-	-	-	-	29.94	-0.12	-	-	-	-	-	-	-	-	-	-	-	-	
25 th	Wick.	-	-	-	-	-	29.80	-0.07	-	-	-	-	-	-	-	-	-	-	-	-	
"	Nairn.	-	-	-	-	-	-	-	-	-	-	-	-	-	-	-	-	-	-	0.22	
26 th	Spurn Head.	30.00	-	-	-	-	-	-	-	-	-	-	-	-	-	-	-	-	-	-	
"	Brussels.	-	-	-	-	-	30.09	+0.03	-	-	-	-	-	-	-	-	-	-	-	-	
27 th	Donaghadee.	-	-	-	-	-	-	-	-	-	-	-	-	-	-	65	-	-	-	-	
"	Dungeness.	-	-	-	-	-	29.96	-0.11	-	-	-	-	-	-	-	-	-	-	-	-	
30 th	Liverpool Obsy.	-	-	-	-	-	-	-	-	-	-	-	-	-	-	-	53	-	-	-	
"	Spurn Head.	29.76	-	-	-	-	-	-	-	-	-	-	-	-	-	68	-	-	-	-	