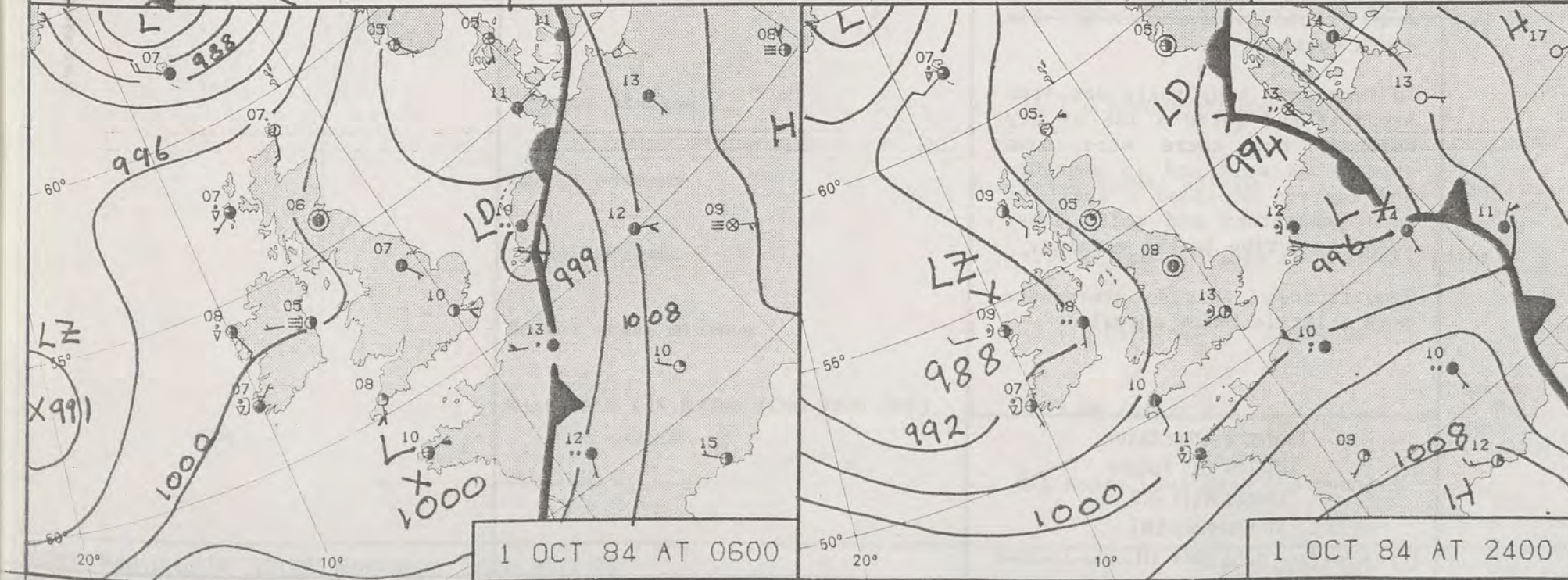
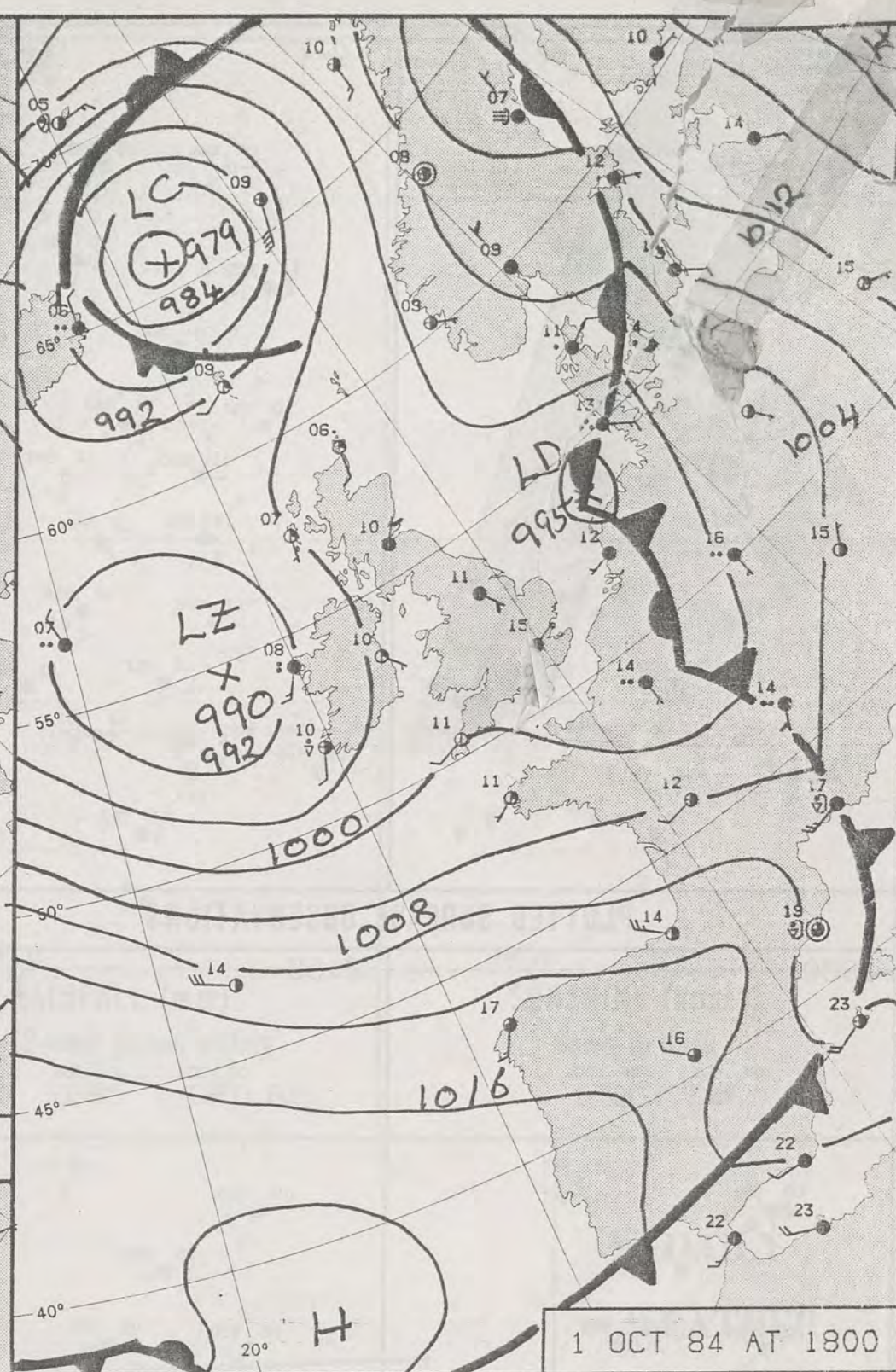


1 OCT 84 AT 1200



1 OCT 84 AT 0600






1 OCT 84 AT 1800

## DAILY WEATHER SUMMARY

FOR

MONDAY 1 OCTOBER 1984

 Warm front
  Cold front
  Occlusion

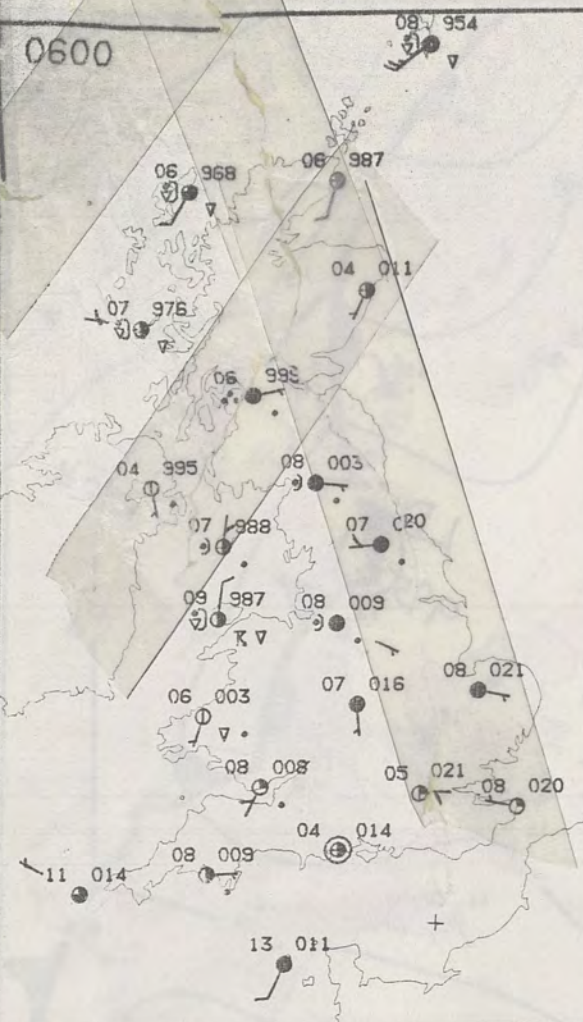
London Weather Centre 284-286 High Holborn London WC1V 7HX

© Crown Copyright 1984 All rights reserved

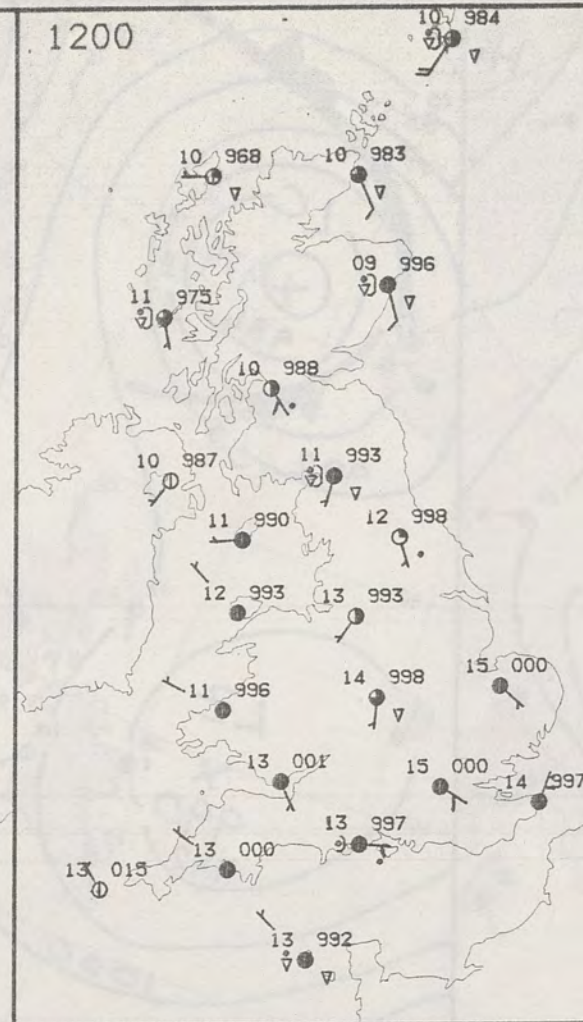




0600



1200



MONDAY  
1 OCTOBER 1984

SUMMARY  
OF  
BRITISH WEATHER

There was rain overnight in Wales, the west and north of England, Northern Ireland and southern Scotland. Some of the rain was heavy and there was a thunderstorm in North Wales. Central and eastern districts of both England and Scotland had a dry, cold night. In northern and western Scotland there were some showers. Before morning the weather was dry again in Northern Ireland, Wales and southwest England and there was some mist and fog.

Over Northern Ireland, England and Wales, most places had a dry, bright day, with some sunshine, but there were a few showers over southwest England and Wales and some thunderstorms along the south coast.

In Scotland, too, there was some sunshine and quite a lot of dry weather, but there were some showers as well and in southern and eastern Scotland a spell of more persistent and quite heavy rain for a time in the morning.

Temperatures nearly everywhere were a little below normal.

London Weather Centre  
284-286 High Holborn  
London WC1V 7HX  
All times are GMT

© Crown Copyright 1984 All rights reserved

0600

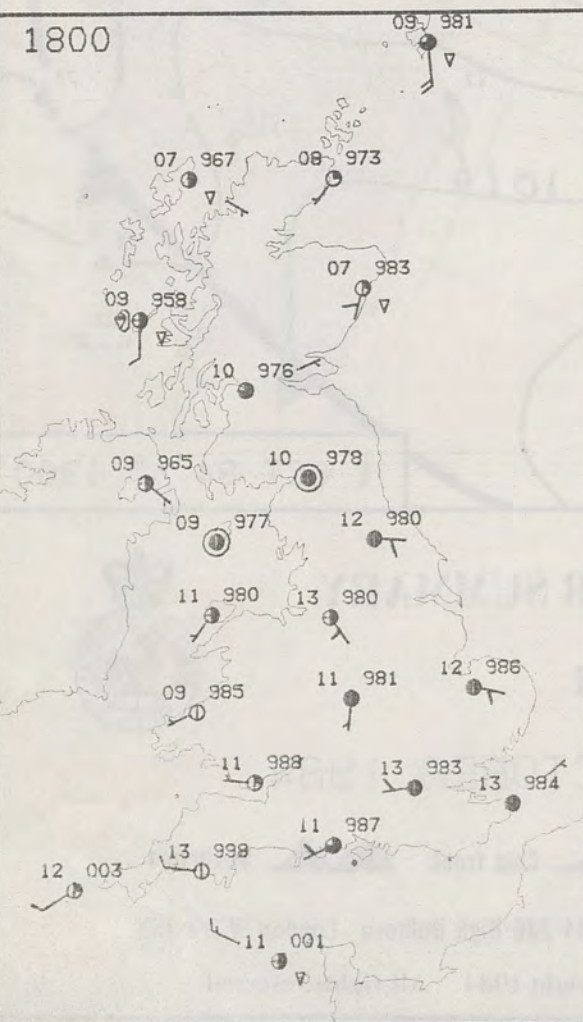


1200

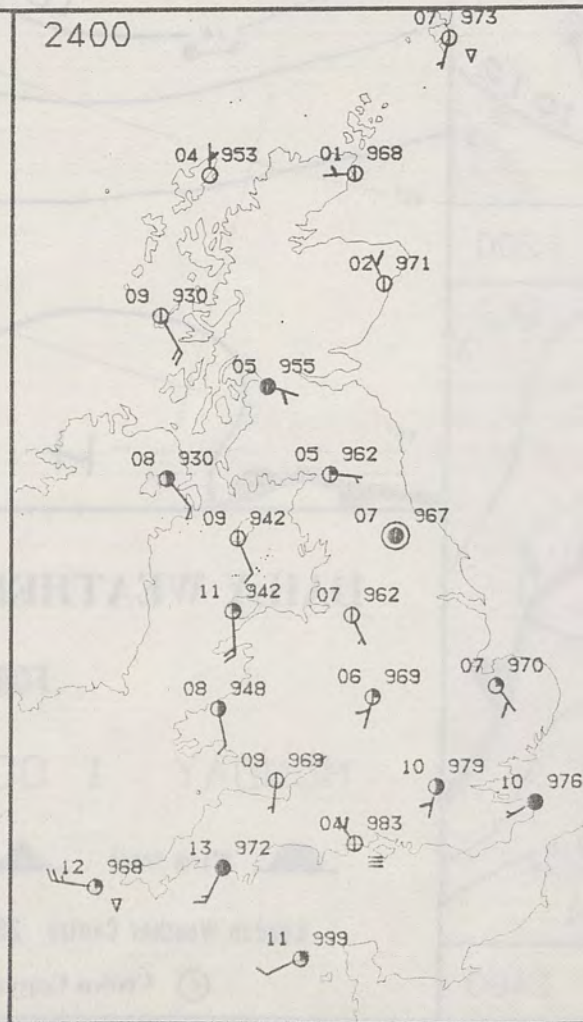


PLOTTED SURFACE OBSERVATIONS

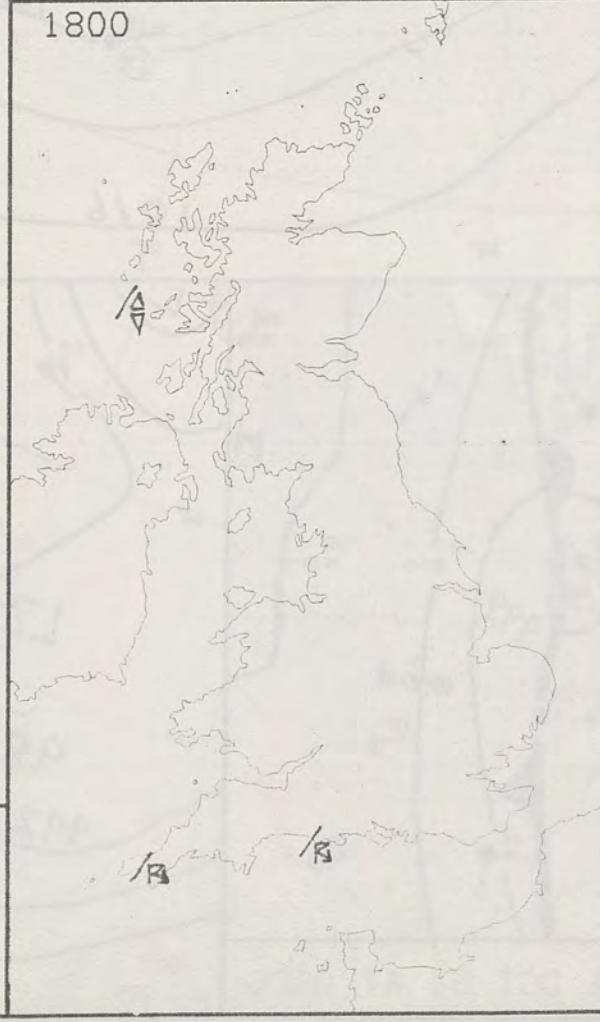
1800



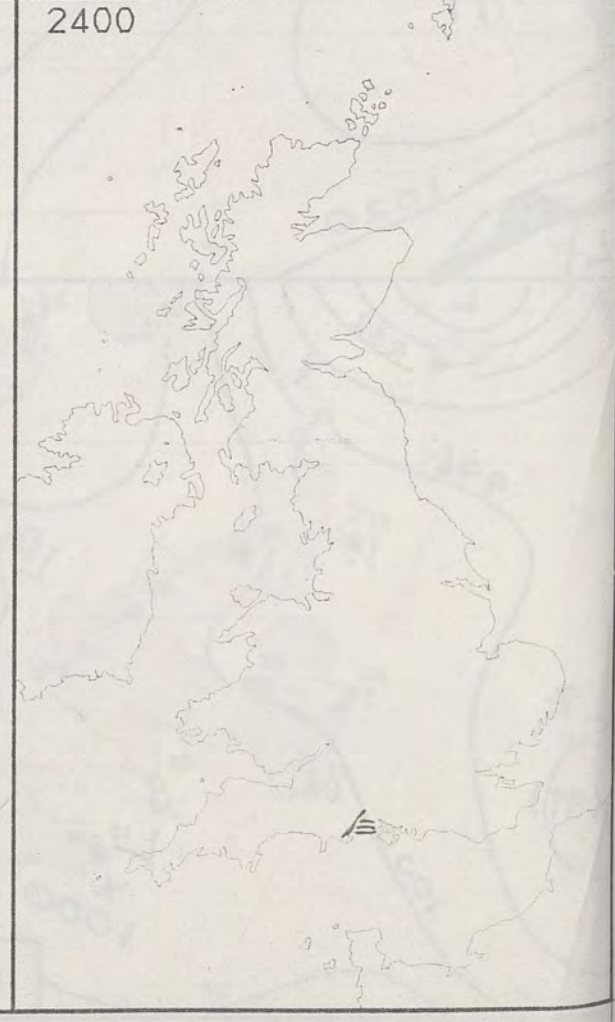
2400



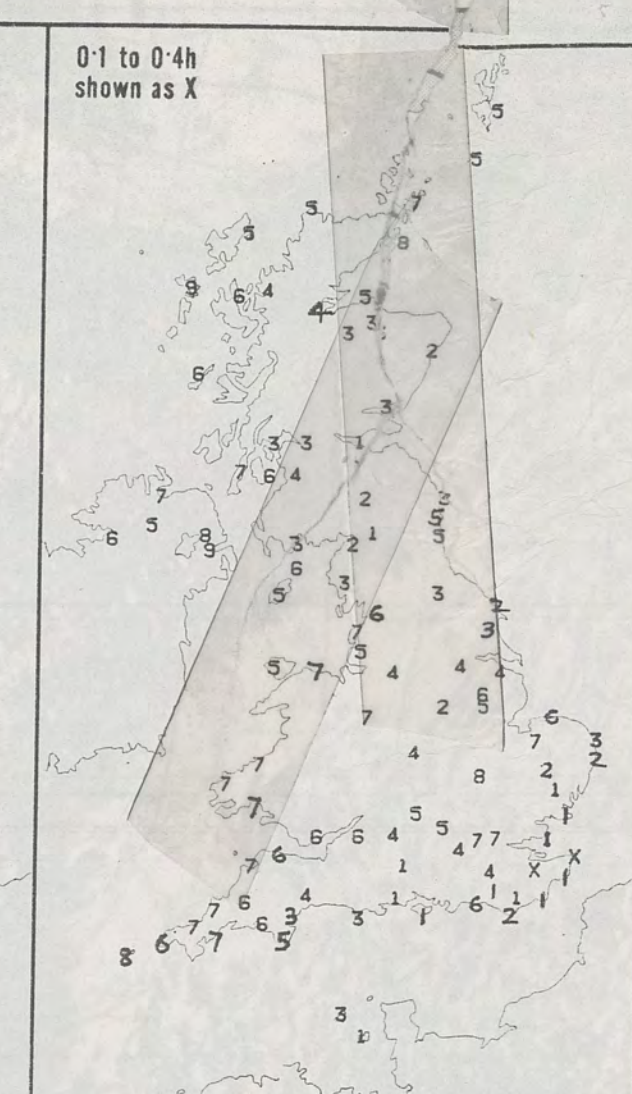
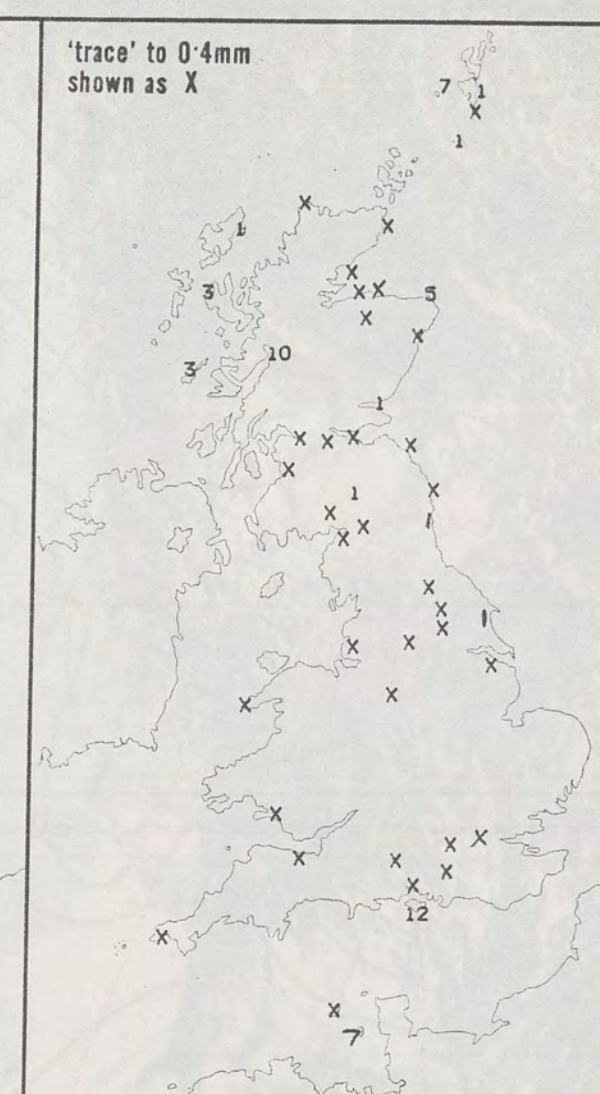
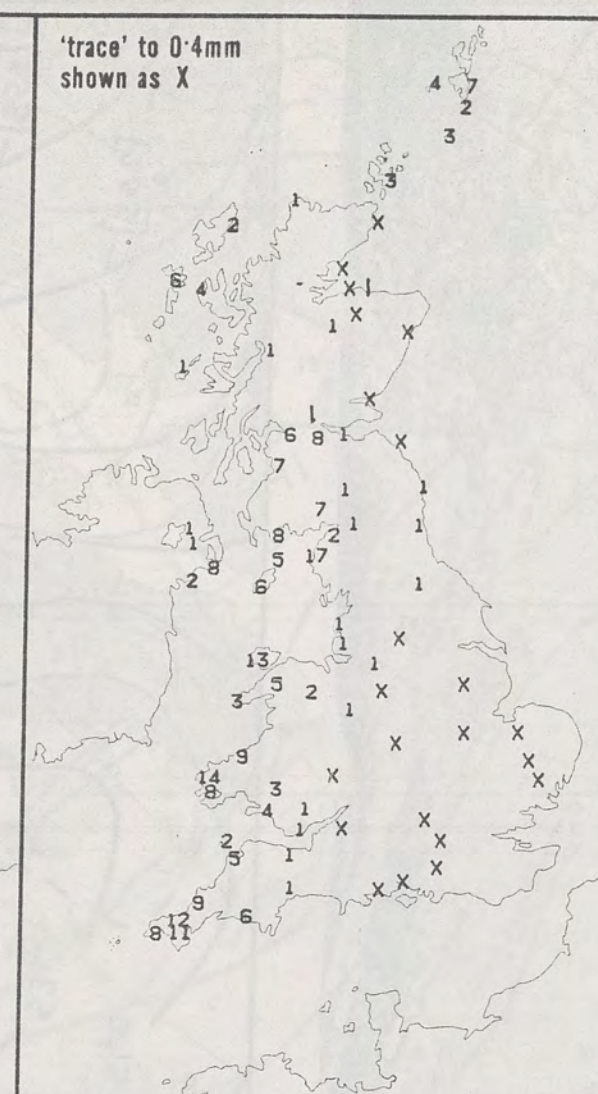
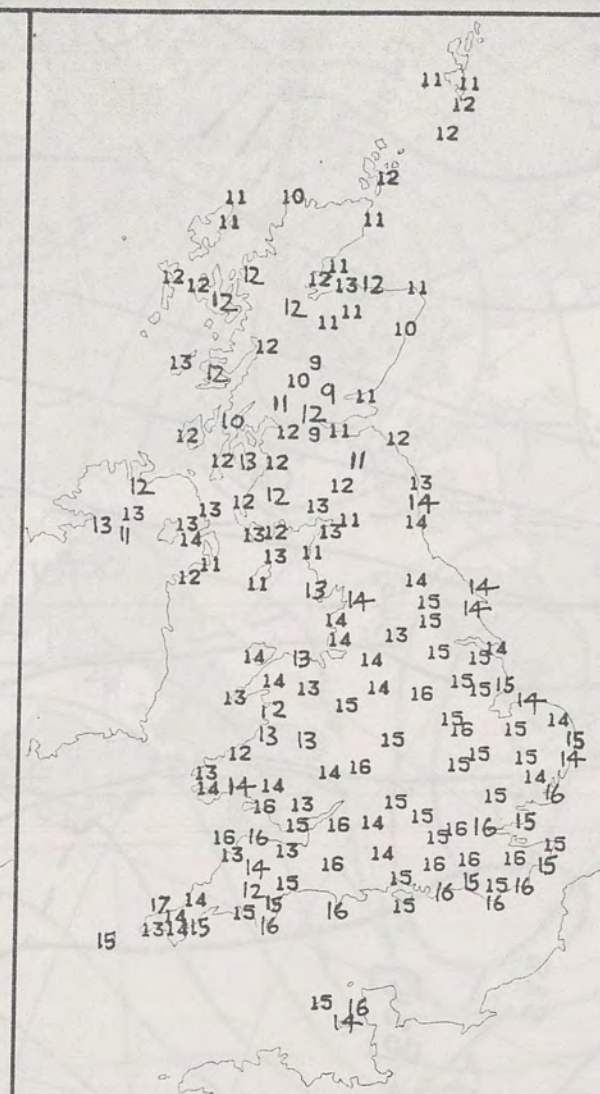
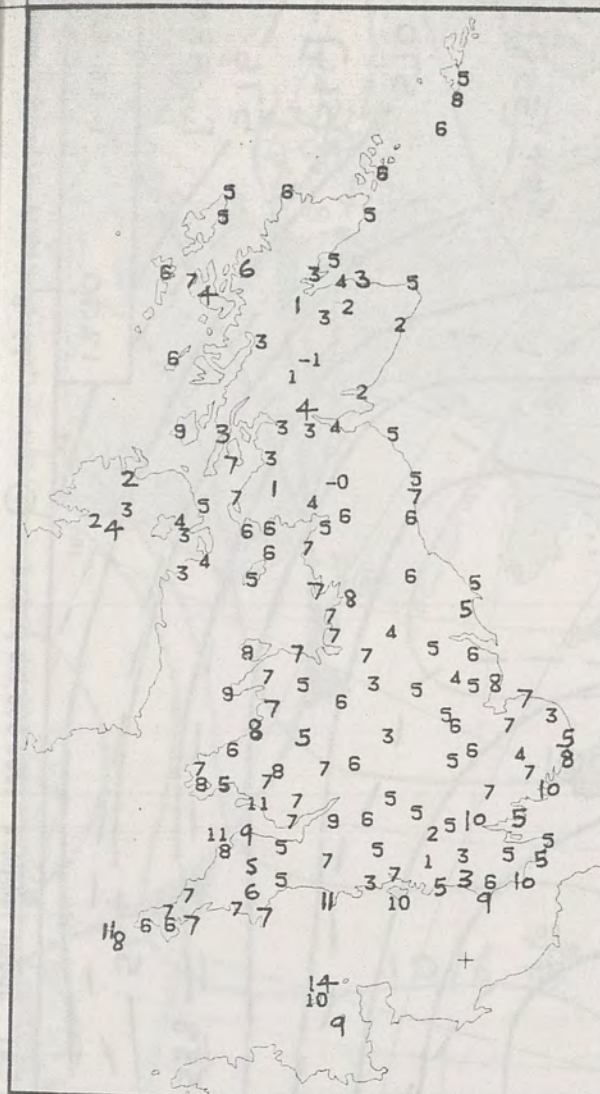
1800



2400







**NIGHT MINIMUM TEMPERATURE (°C)**  
For 12-hour period ending  
0900 ON 1 OCT 84

**DAY MAXIMUM TEMPERATURE (°C)**  
For 12-hour period ending  
2100 ON 1 OCT 84

**RAINFALL (mm)**  
For 12-hour period ending  
0900 ON 1 OCT 84

**RAINFALL (mm)**  
For 12-hour period ending  
2100 ON 1 OCT 84

**SUNSHINE (hours)**  
Dawn to dusk  
1 OCT 84

**EXTREMES FOR MONDAY 1ST OCTOBER 1984**

Highest maximum : 16.7°C Newquay (Cornwall)


Lowest maximum : 8.6°C Tummel Bridge

Lowest minimum : -1.0°C Tummel Bridge (Nr Perth/Tayside)

Lowest grass minimum : -3.4°C Carmoney (Co Londonderry)

Most rain (24 hours from 0900 GMT) : 15.5 mm Jersey A/P

Most sun : 8.8 hours Long Kesh (Co Down)



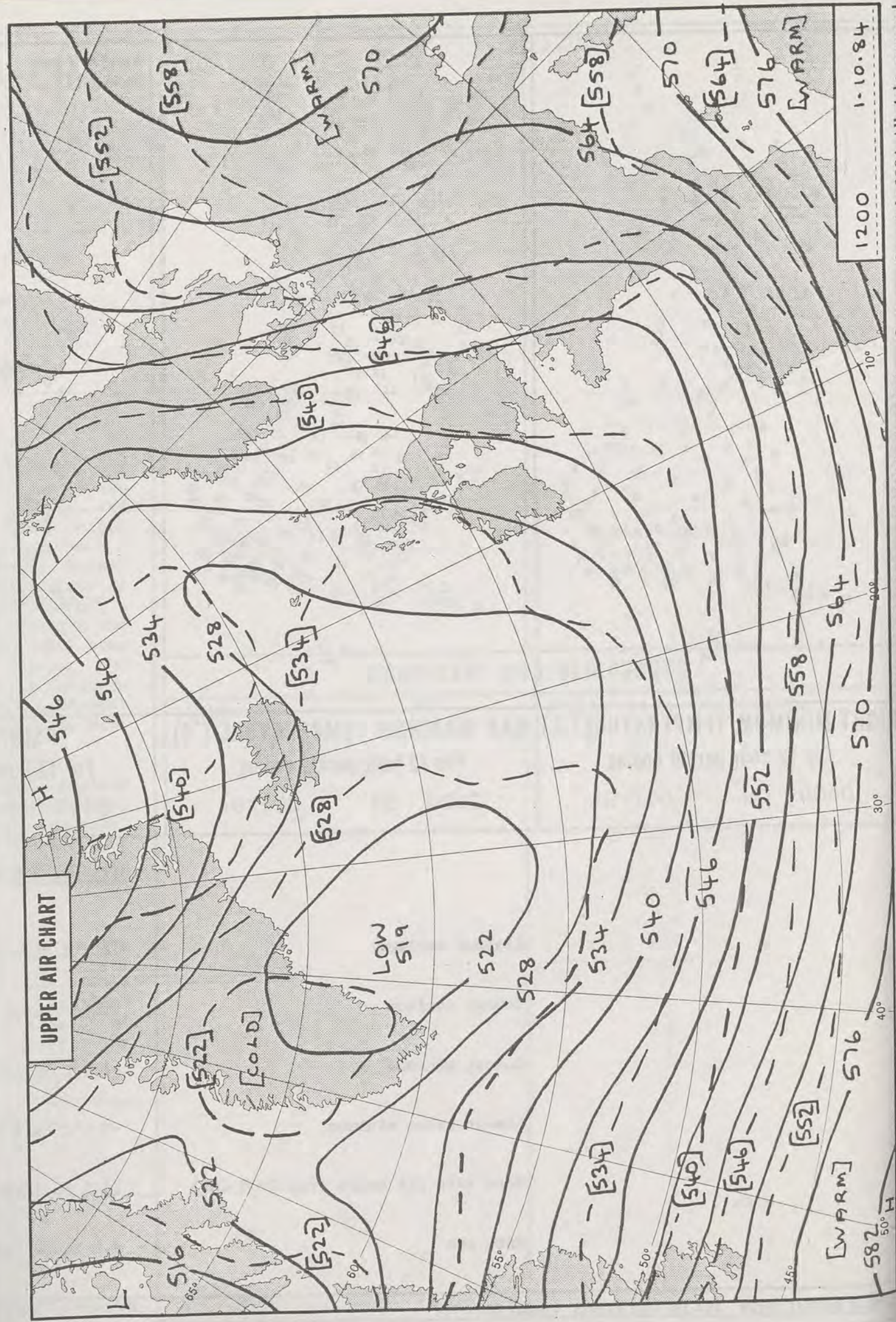
**DAILY  
WEATHER  
SUMMARY**



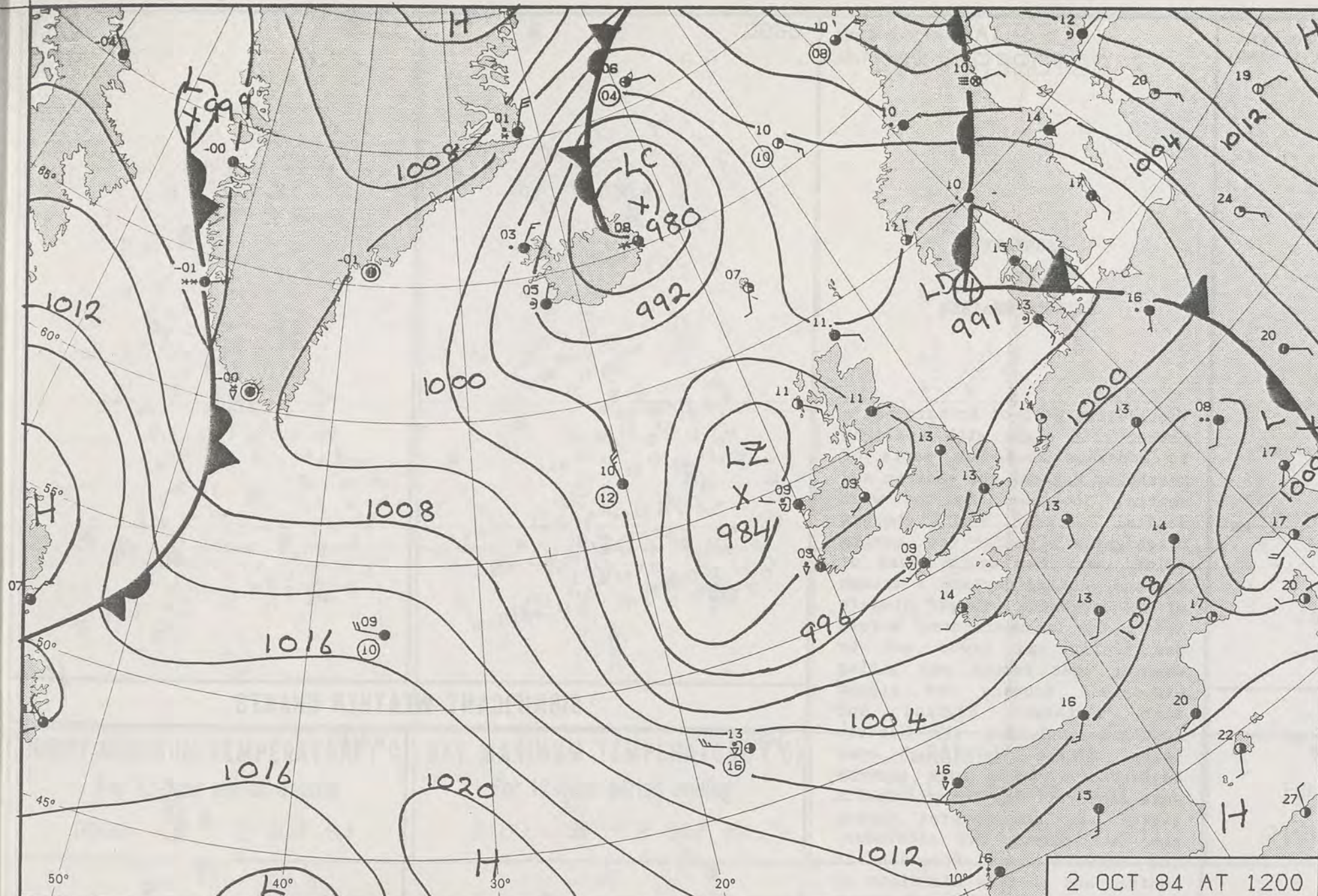
© Crown Copyright 1984  
All rights reserved



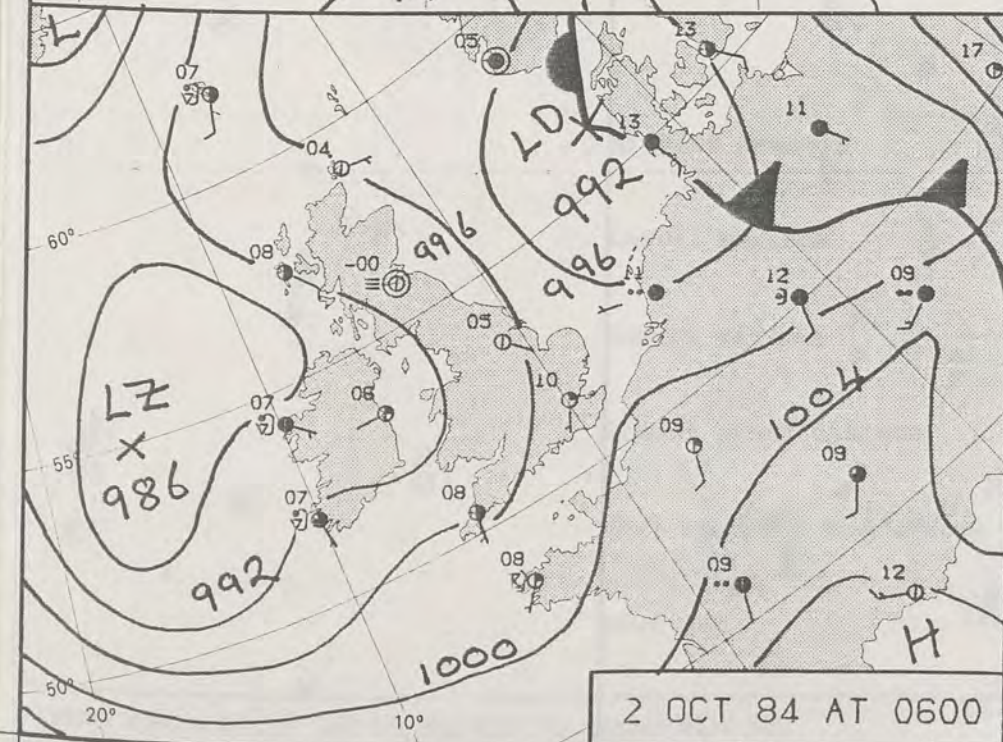
A black and white photograph showing a highly textured, possibly rocky or mineral surface. A grid of dashed lines is overlaid on the image. Handwritten text at the top center reads "1/10/84", "Infra Red", and "0839". The grid contains numbers "50" and "10" in some of the squares. The texture is complex, with many small pits and ridges.



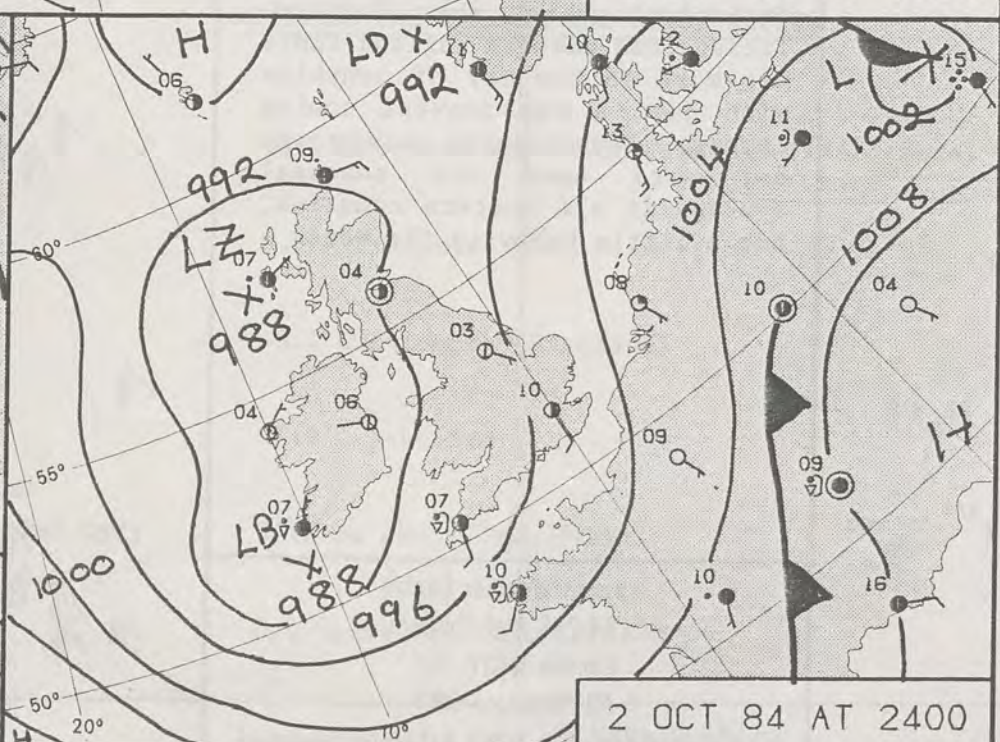




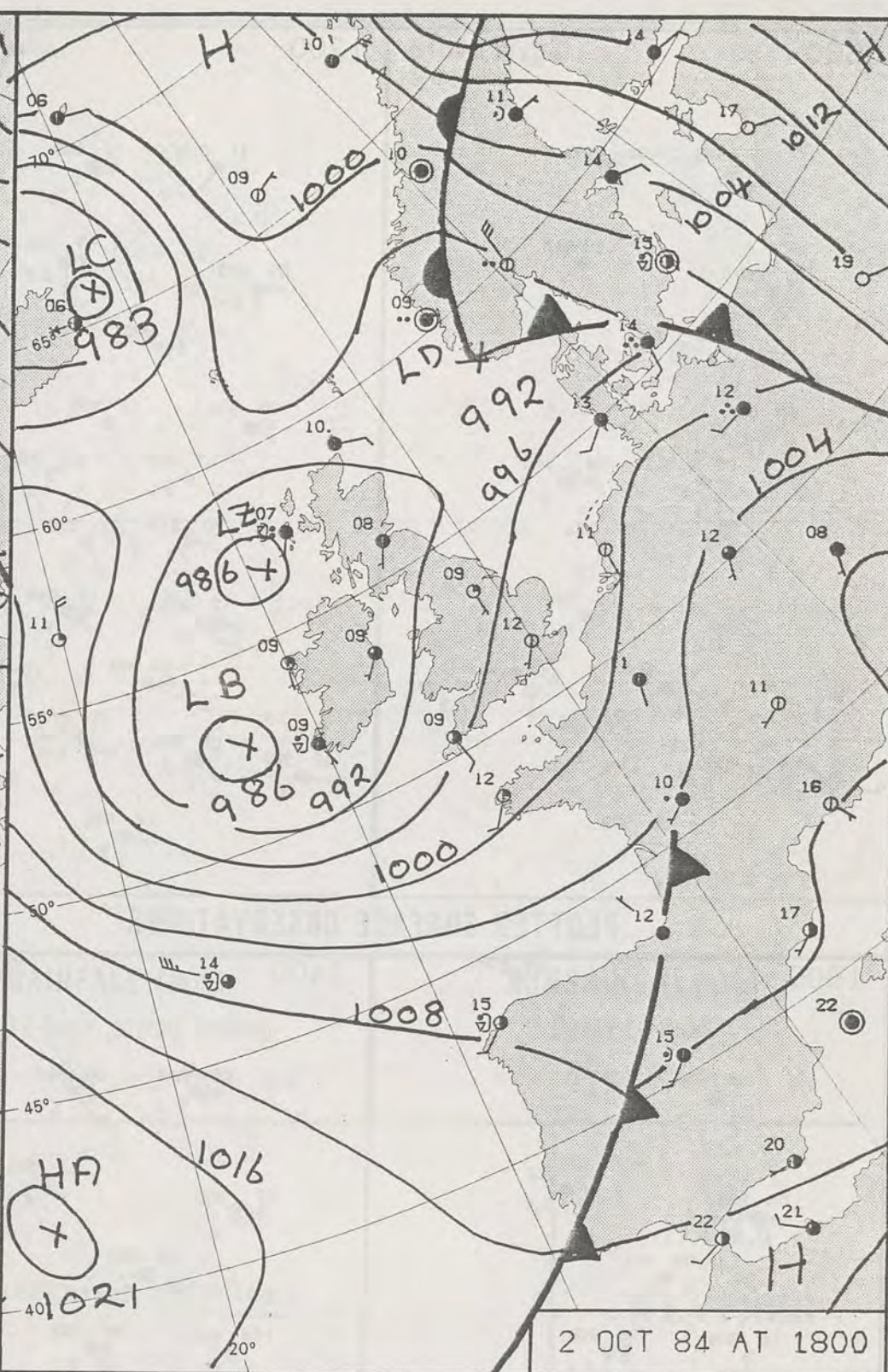
2 OCT 84 AT 1200



2 OCT 84 AT 0600



2 OCT 84 AT 2400



2 OCT 84 AT 1800

## DAILY WEATHER SUMMARY

FOR

TUESDAY 2 OCTOBER 1984

Warm front Cold front Occlusion

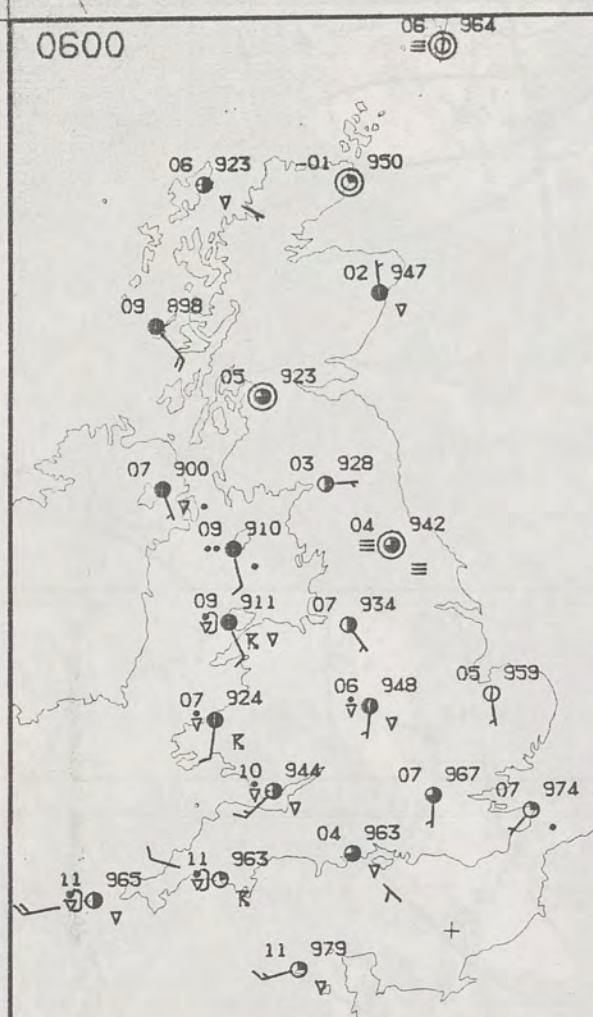
London Weather Centre 284-286 High Holborn London WC1V 7HX

© Crown Copyright 1984 All rights reserved

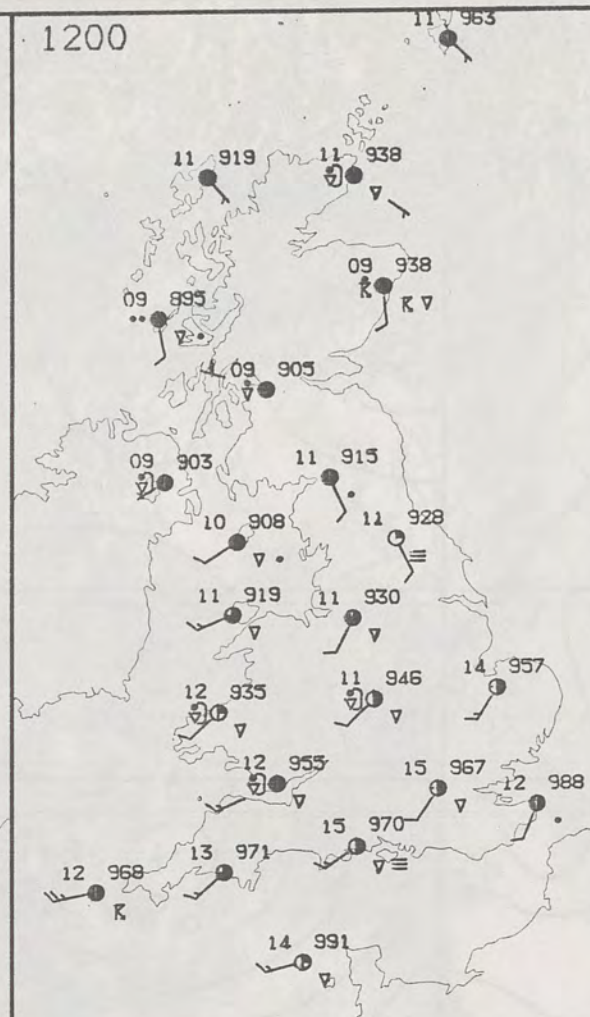




0600

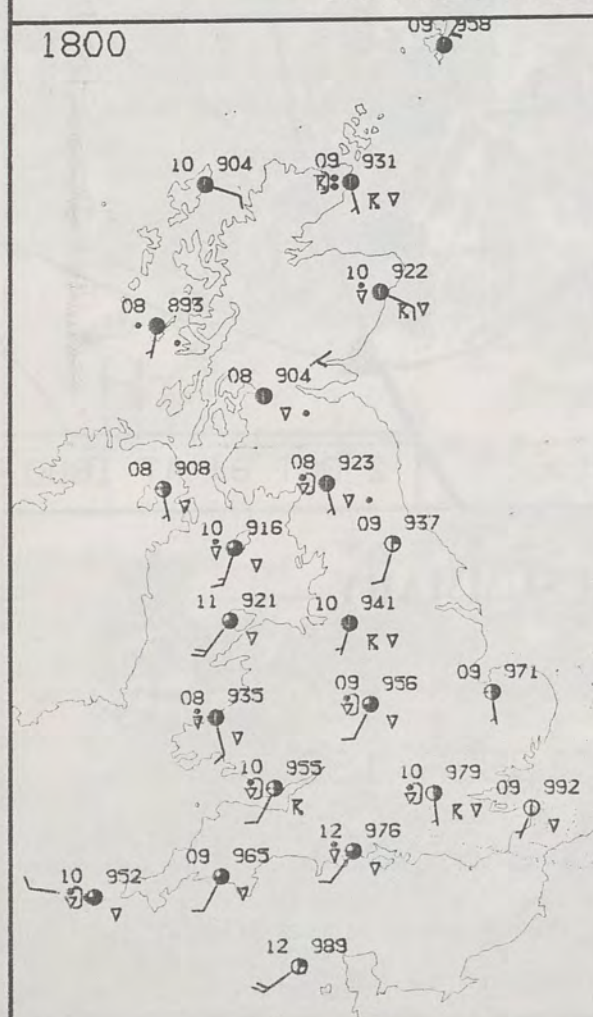


1200

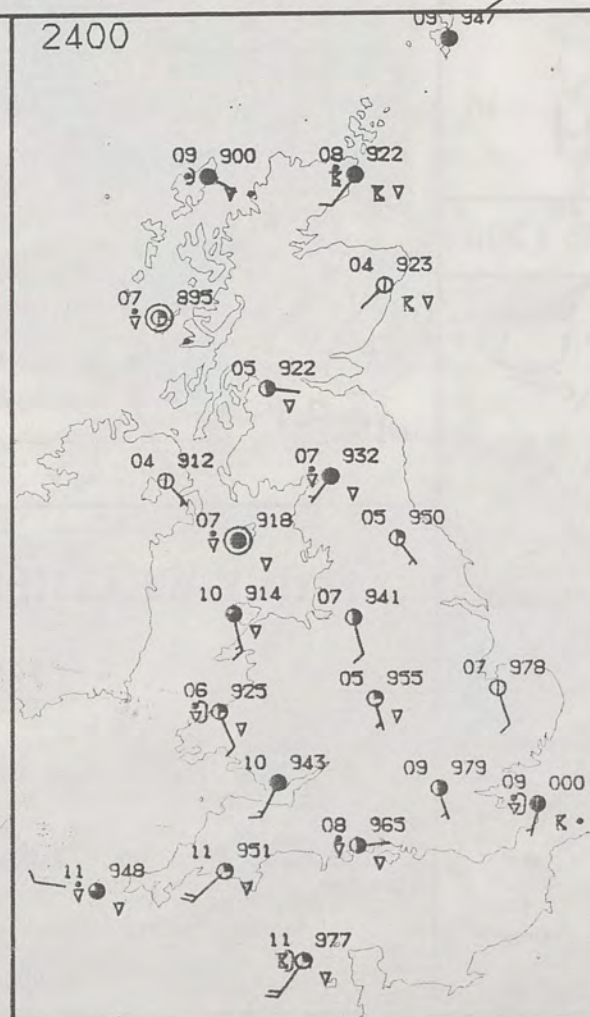


## PLOTTED SURFACE OBSERVATIONS

1800



2400

TUESDAY  
2 OCTOBER 1984SUMMARY  
OF  
BRITISH WEATHER

The eastern half of Britain had a rather cold night with a slight to moderate frost in parts of northeast England and eastern and central Scotland. In the west coastal areas had showers overnight, with a few coming inland near the south coast of England. During daytime a trough of low pressure brought showers and a few thunderstorms across practically all areas and by evening that trough was giving widespread showers and storms over northeast England and Scotland including the Western Isles. Behind the trough over England and Wales more showers were set off as sunny spells lifted the temperatures during the late morning and afternoon. The showers most frequent in central and western districts of England and Wales. Over Northern Ireland and eastern England there was more in the way of sunshine with just a few showers coming through. Temperatures during the day were near the seasonal average in all eastern counties, but a little below in the west.

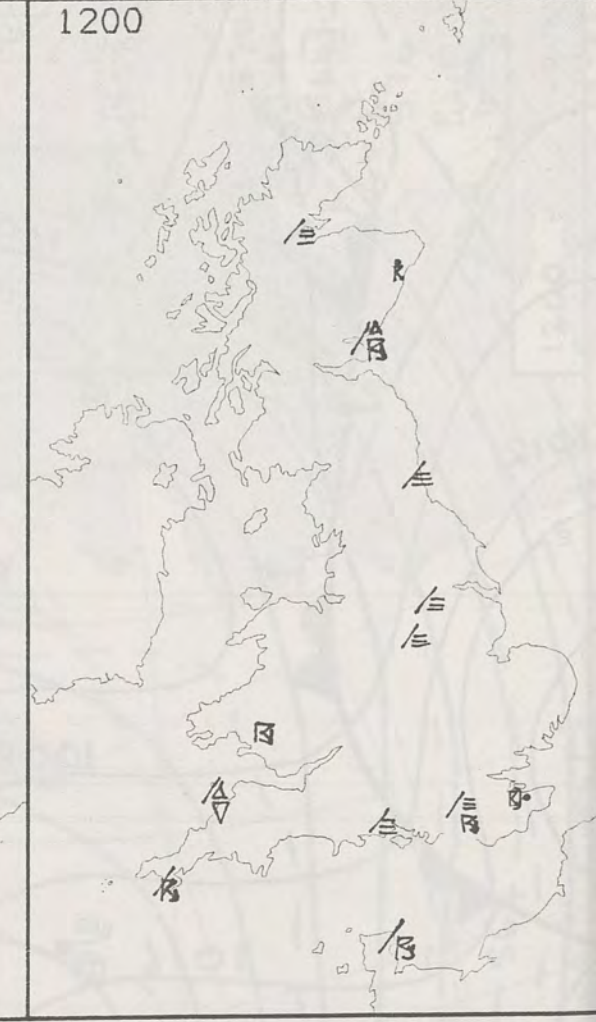
London Weather Centre  
284-286 High Holborn  
London WC1V 7HX  
All times are GMT

© Crown Copyright 1984 All rights reserved

0600

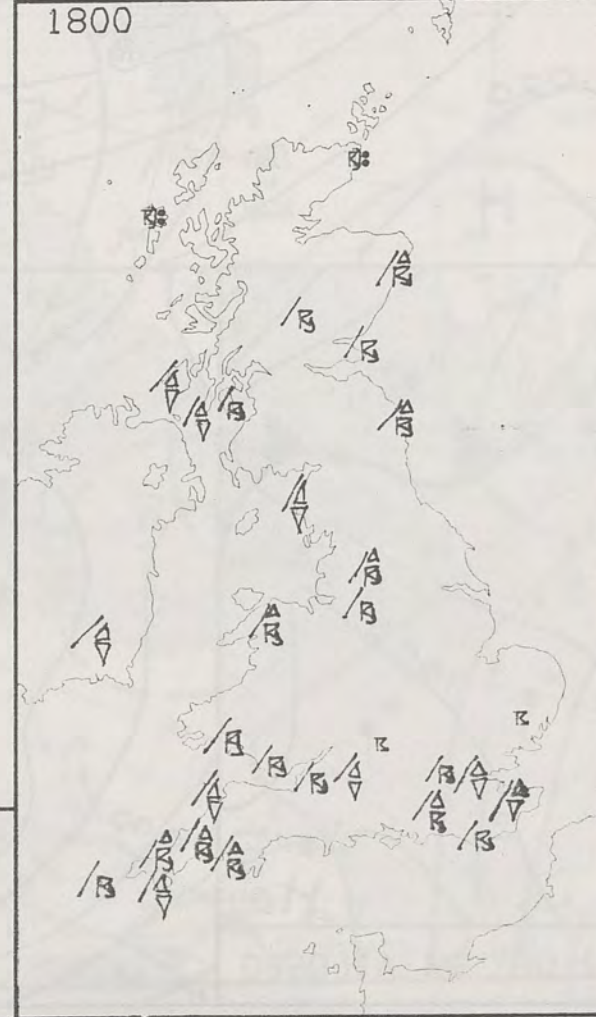


1200

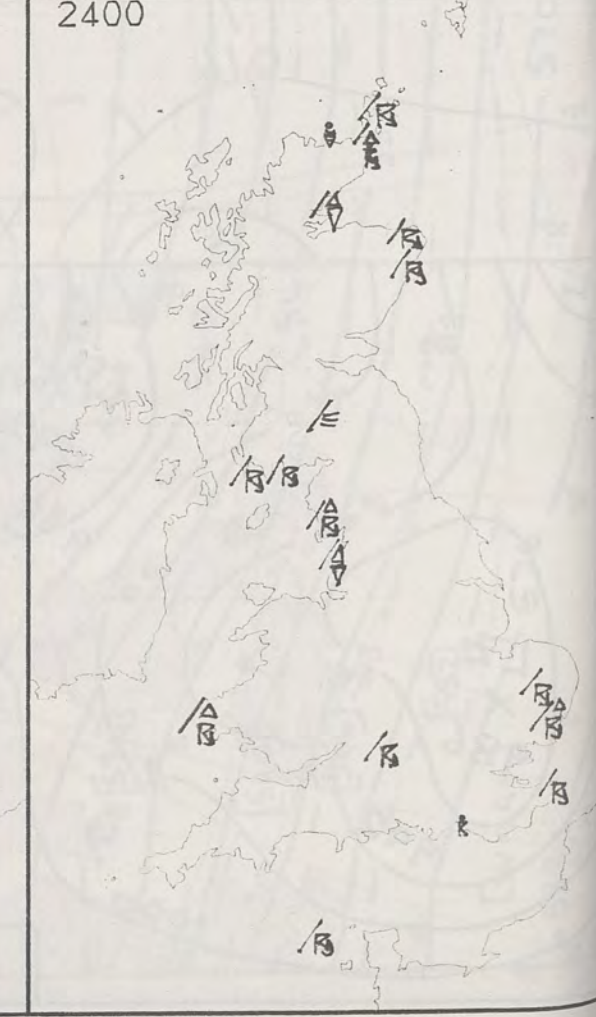


## SIGNIFICANT WEATHER CHARTS

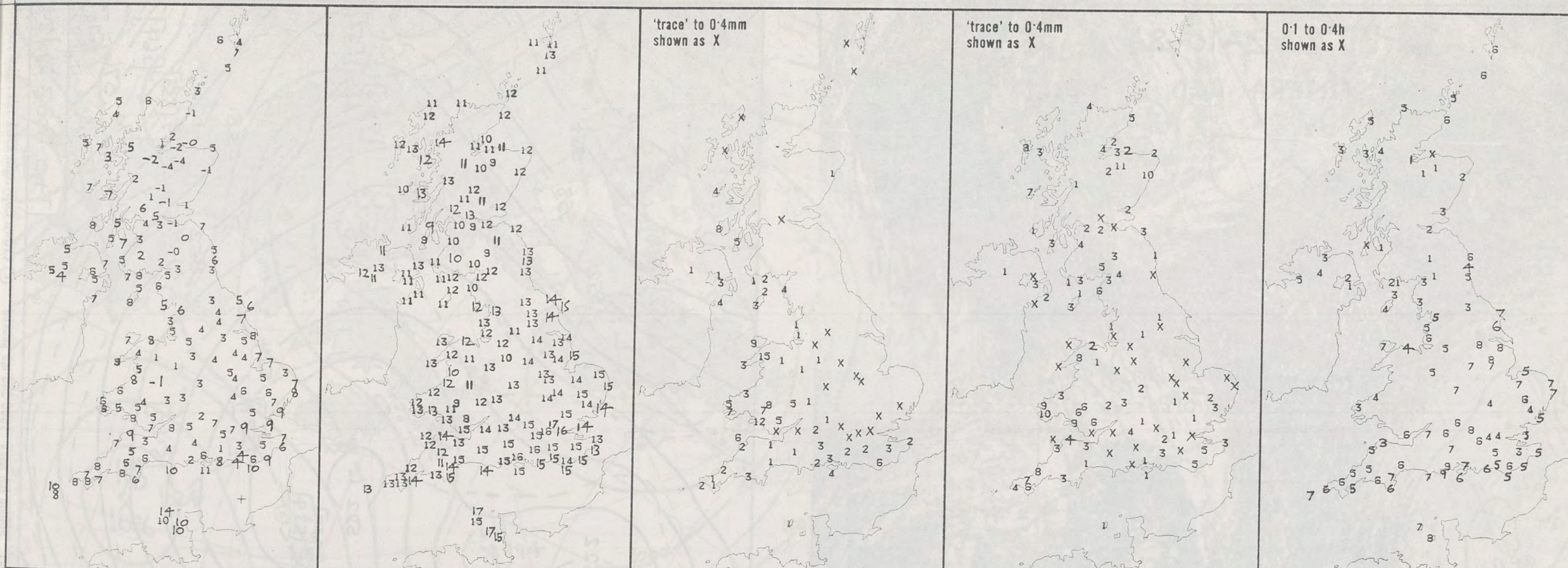
1800



2400







<b>NIGHT MINIMUM TEMPERATURE (°C)</b> For 12-hour period ending 0900 ON 2 OCT 84	<b>DAY MAXIMUM TEMPERATURE (°C)</b> For 12-hour period ending 2100 ON 2 OCT 84	<b>RAINFALL (mm)</b> For 12-hour period ending 0900 ON 2 OCT 84	<b>RAINFALL (mm)</b> For 12-hour period ending 2100 ON 2 OCT 84	<b>SUNSHINE (hours)</b> Dawn to dusk 2 OCT 84
--	--	---	---	---

**EXTREMES FOR TUESDAY 2ND OCTOBER 1984**

Highest maximum	: 16.5°C London/Northolt, Guernsey (L'Ancrese) and Jersey (St Helier)
Lowest maximum	: 8.0°C Cilfynydd (Mid Glamorgan)
Lowest minimum	: -3.7°C Aviemore (Highland)
Lowest grass minimum	: -7.0°C Aviemore
Most rain (24 hours from 0900 GMT)	: 37.3 mm Anvil Green/Kent
Most sun	: 8.9 hours Bournemouth/Hurn



**DAILY  
WEATHER  
SUMMARY**

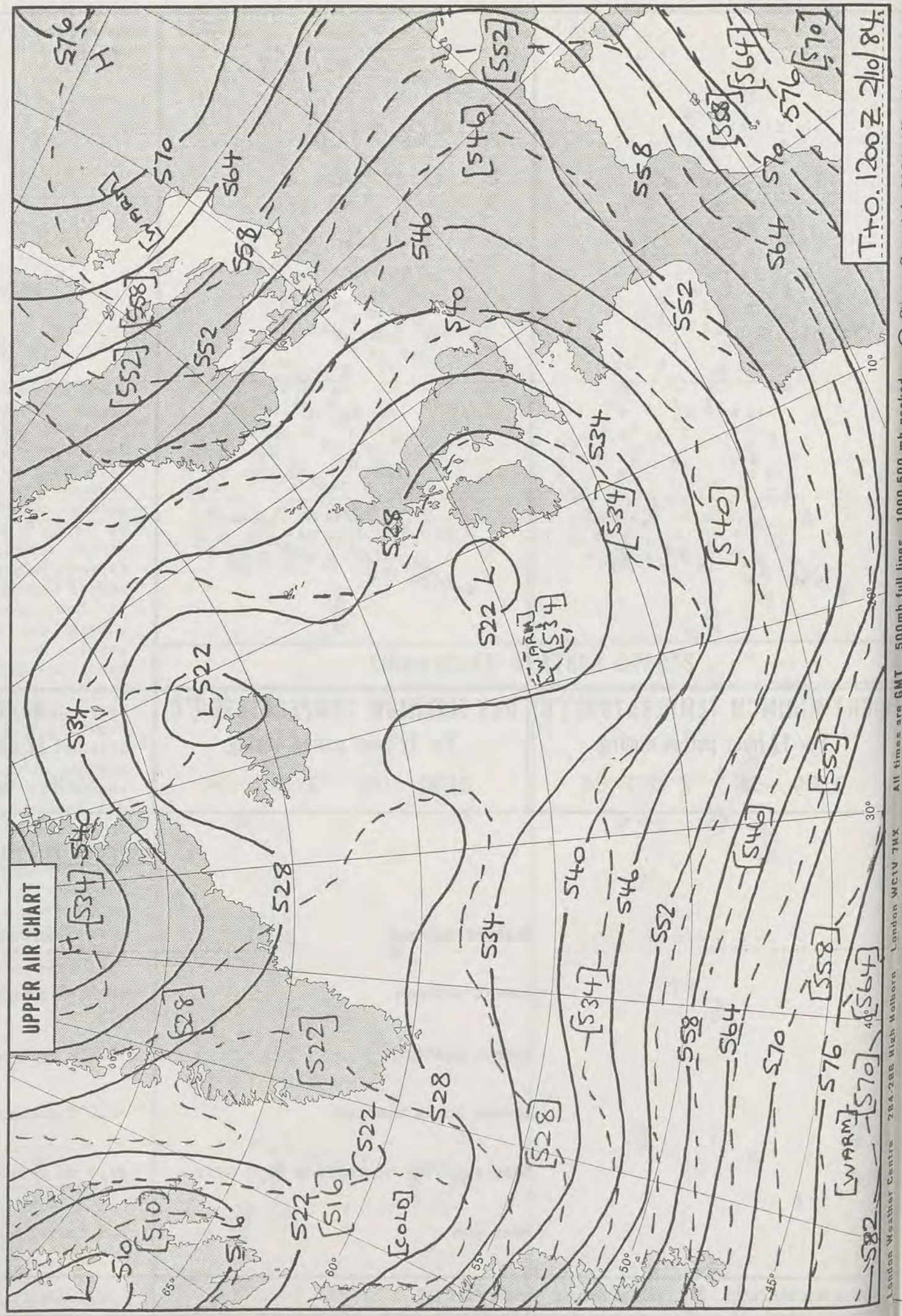



© Crown Copyright 1984  
All rights reserved

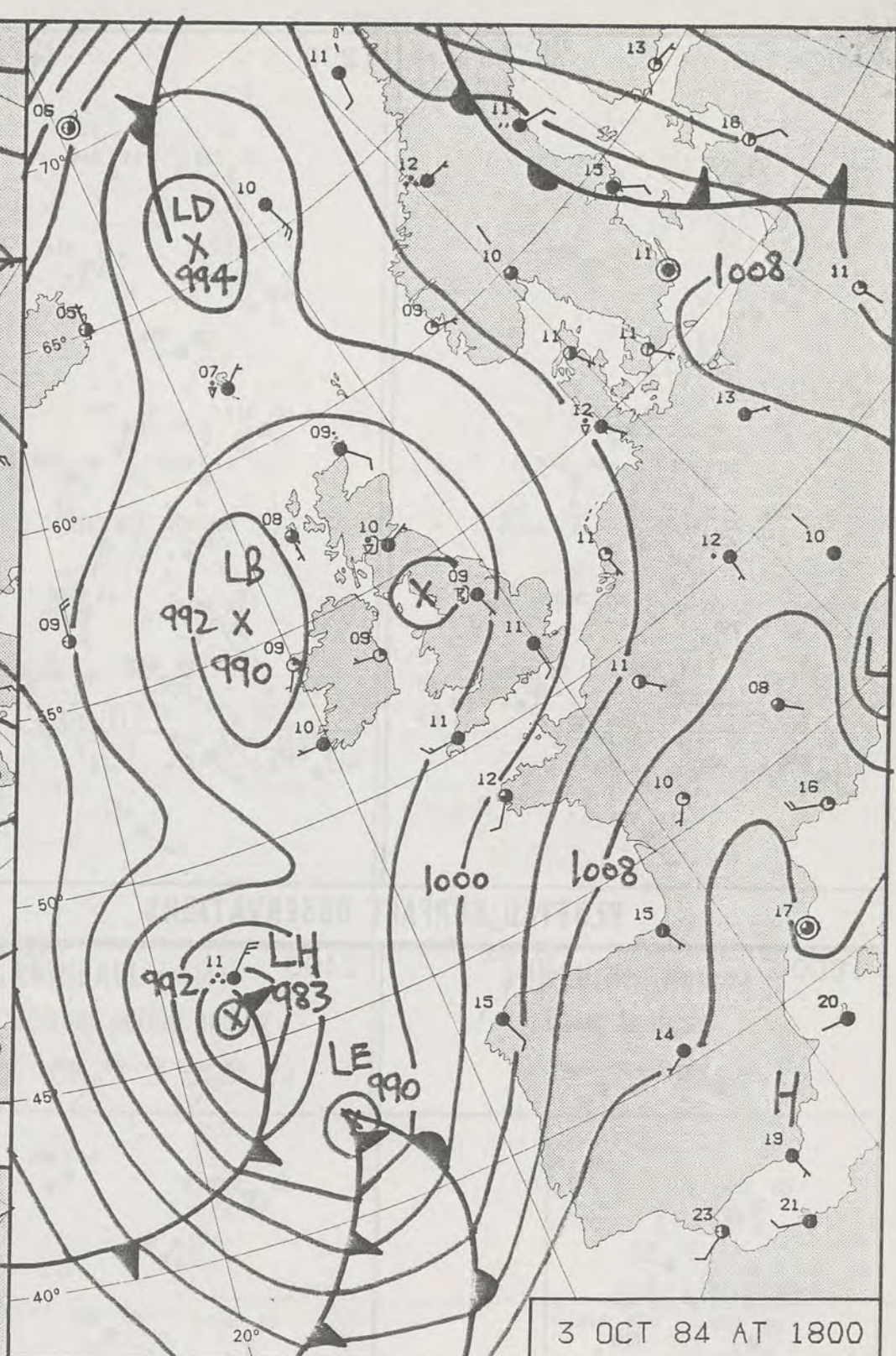
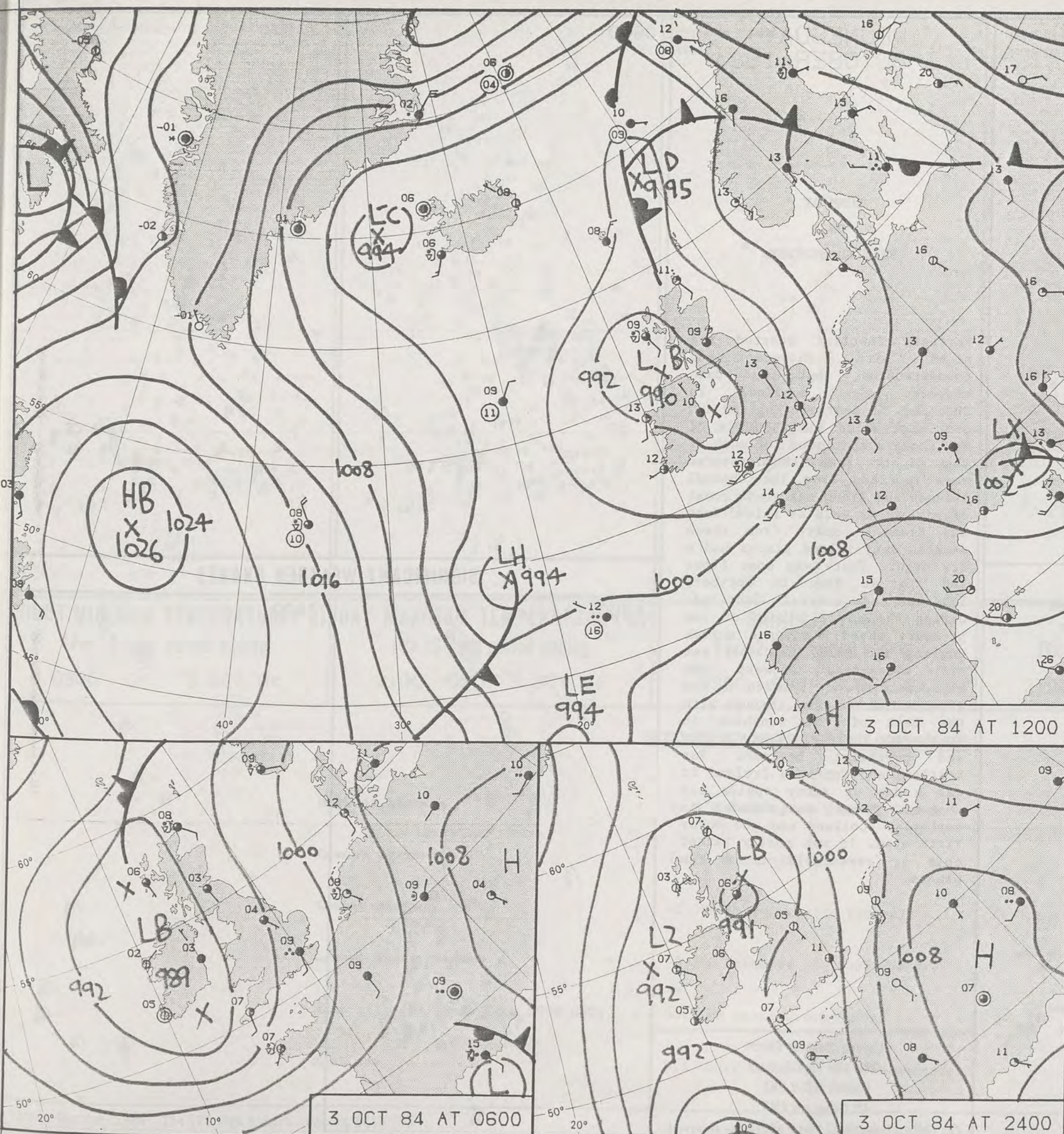
London Weather Centre 284-286 High Holborn London WC1V 7HX

All times are GMT









**DAILY WEATHER SUMMARY**

FOR

WEDNESDAY 3 OCTOBER 1984

London Weather Centre 284-286 High Holborn London WC1V 7HX

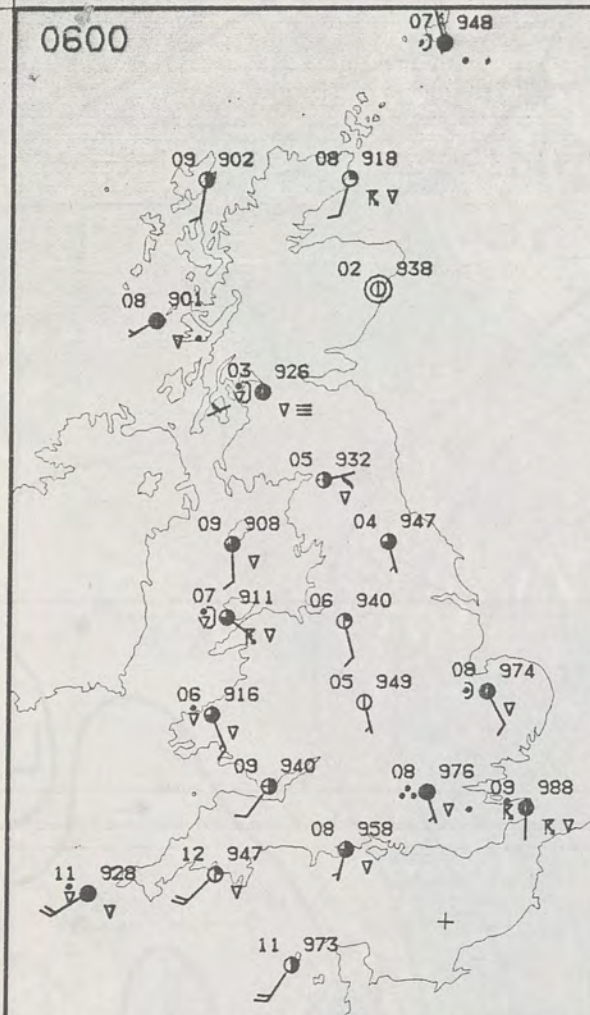
© Crown Copyright 1984 All rights reserved

Legend: Warm front (line with semicircles), Cold front (line with triangles), Occlusion (line with alternating semicircles and triangles).

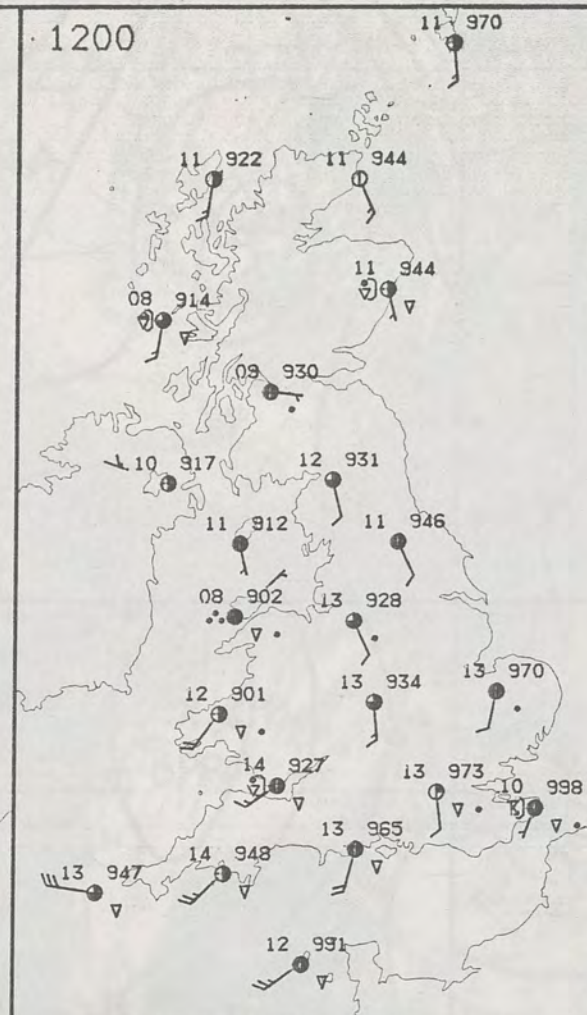
Met Office logo: METEOROLOGICAL OFFICE



0600



1200

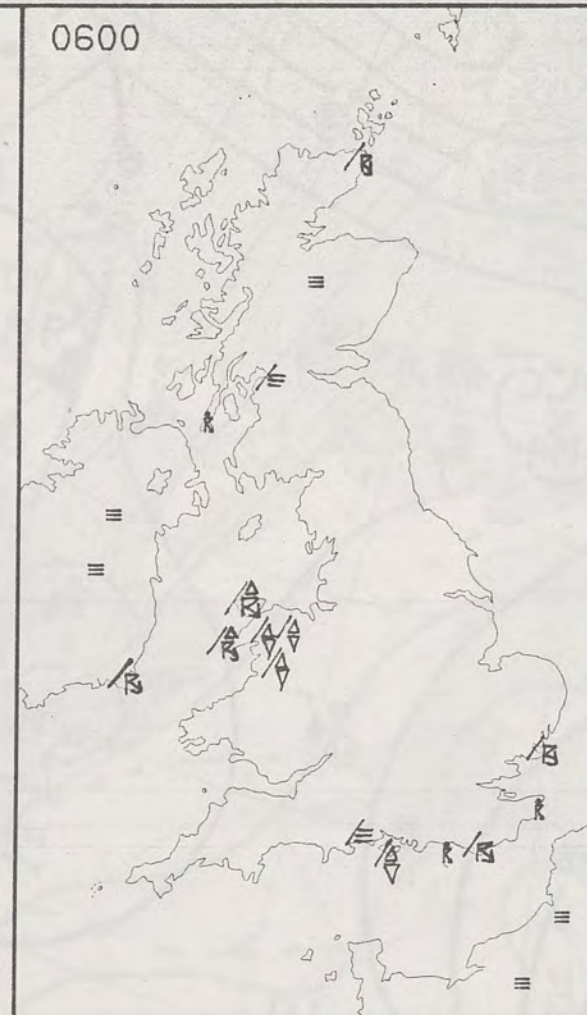
WEDNESDAY  
3 OCTOBER 1984SUMMARY  
OF  
BRITISH WEATHER

Northern Scotland started the night with showers and thunderstorms, but by dawn showers were confined to Shetland. In southern England and over West Wales and the Isle of Man showers continued for much of the night. Some thunderstorms were reported from the Channel Islands and along the south coast of England as well as inland Kent and Essex. Apart from these showers many inland places had a dry night. There was some frost and fog at dawn in Northern Ireland and central Scotland. During the day a trough of low pressure moved northeast across England and Wales and that set off widespread showers and thunderstorms. Between the showers the sun came through with the best of the sunshine in southwest England, East Anglia and northeast England. For Scotland and Northern Ireland it was a day of sunny spells and showers. There was thunder in northeast Scotland and the Moray Firth area. It was mostly rather cold or even cold in a few places.

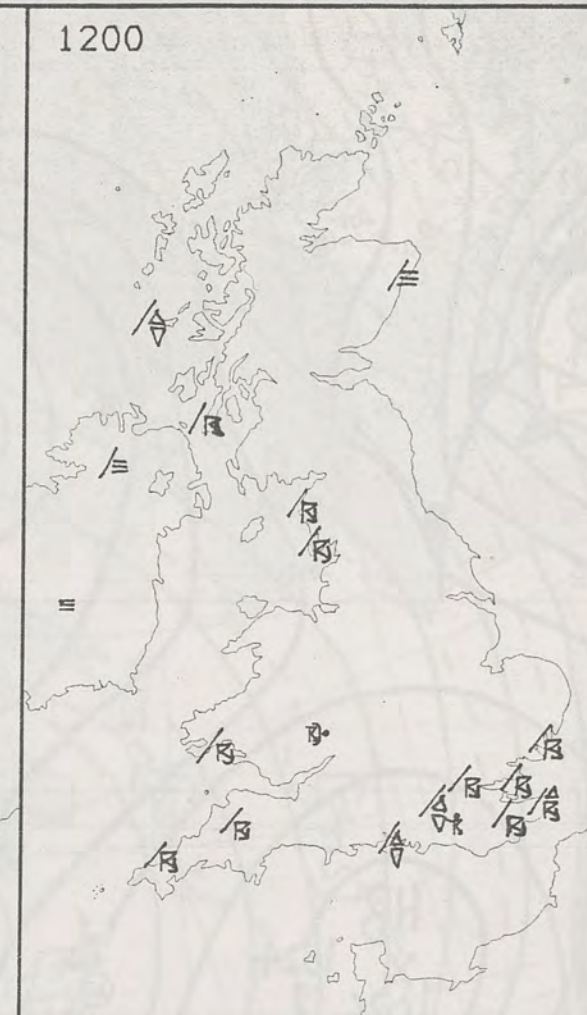
London Weather Centre  
284-286 High Holborn  
London WC1V 7HX  
All times are GMT

© Crown Copyright 1984 All rights reserved

0600

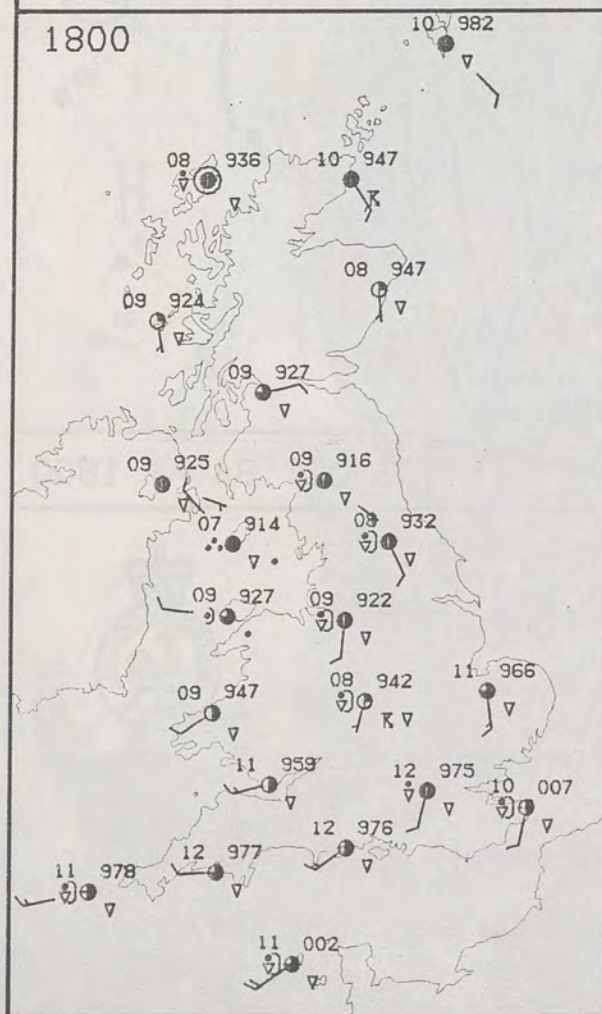


1200

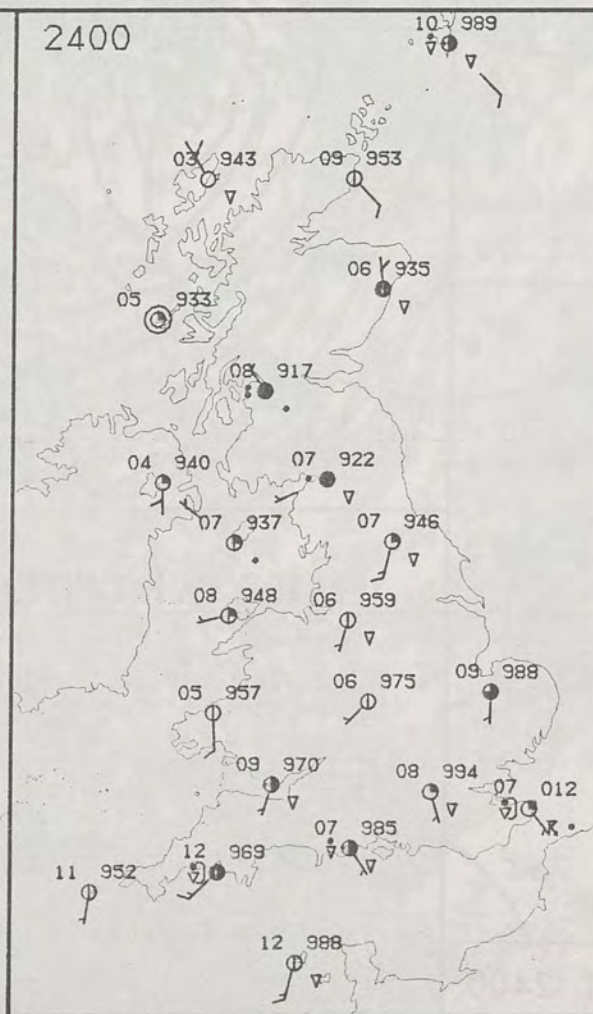


## PLOTTED SURFACE OBSERVATIONS

1800

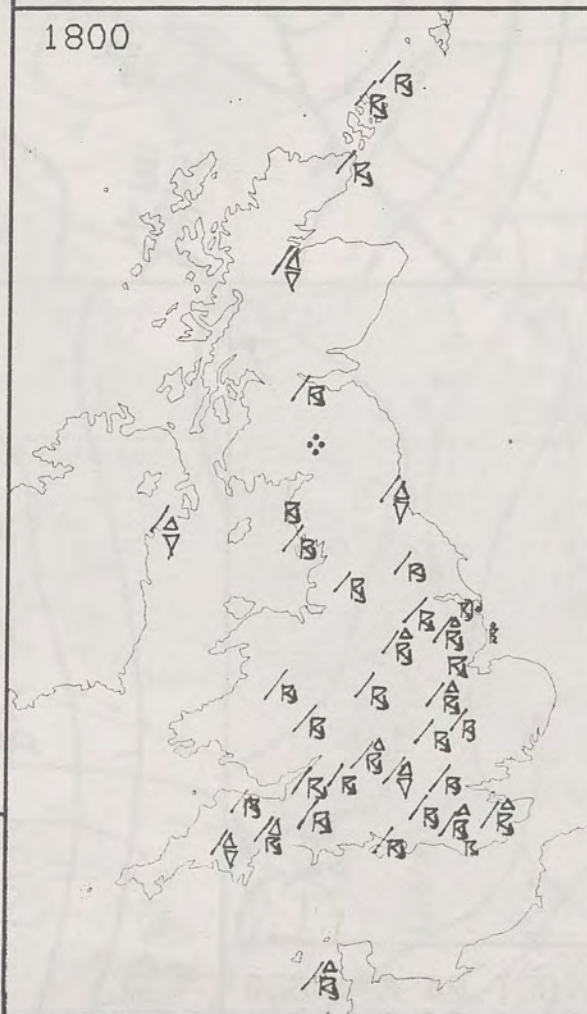


2400

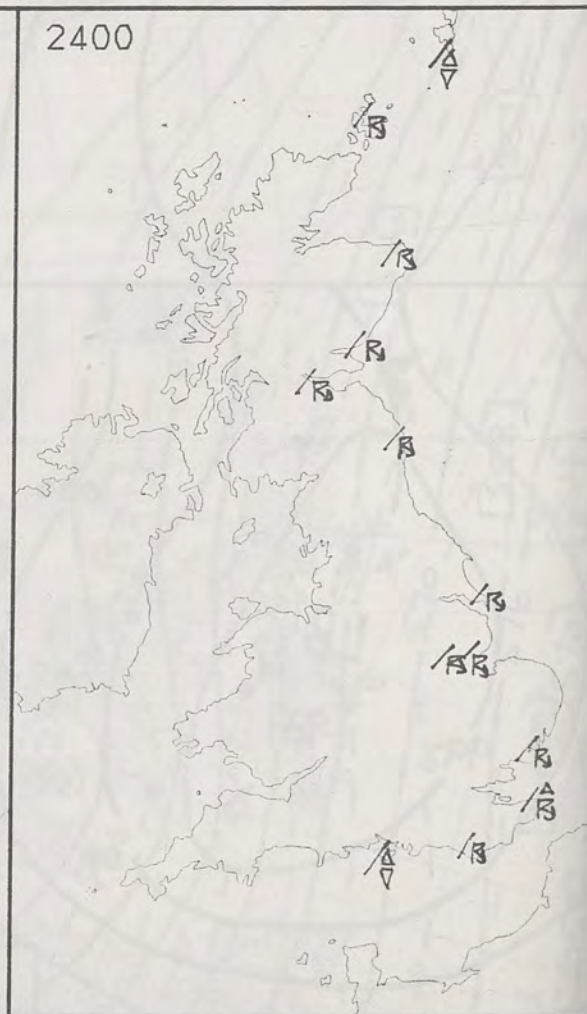


## SIGNIFICANT WEATHER CHARTS

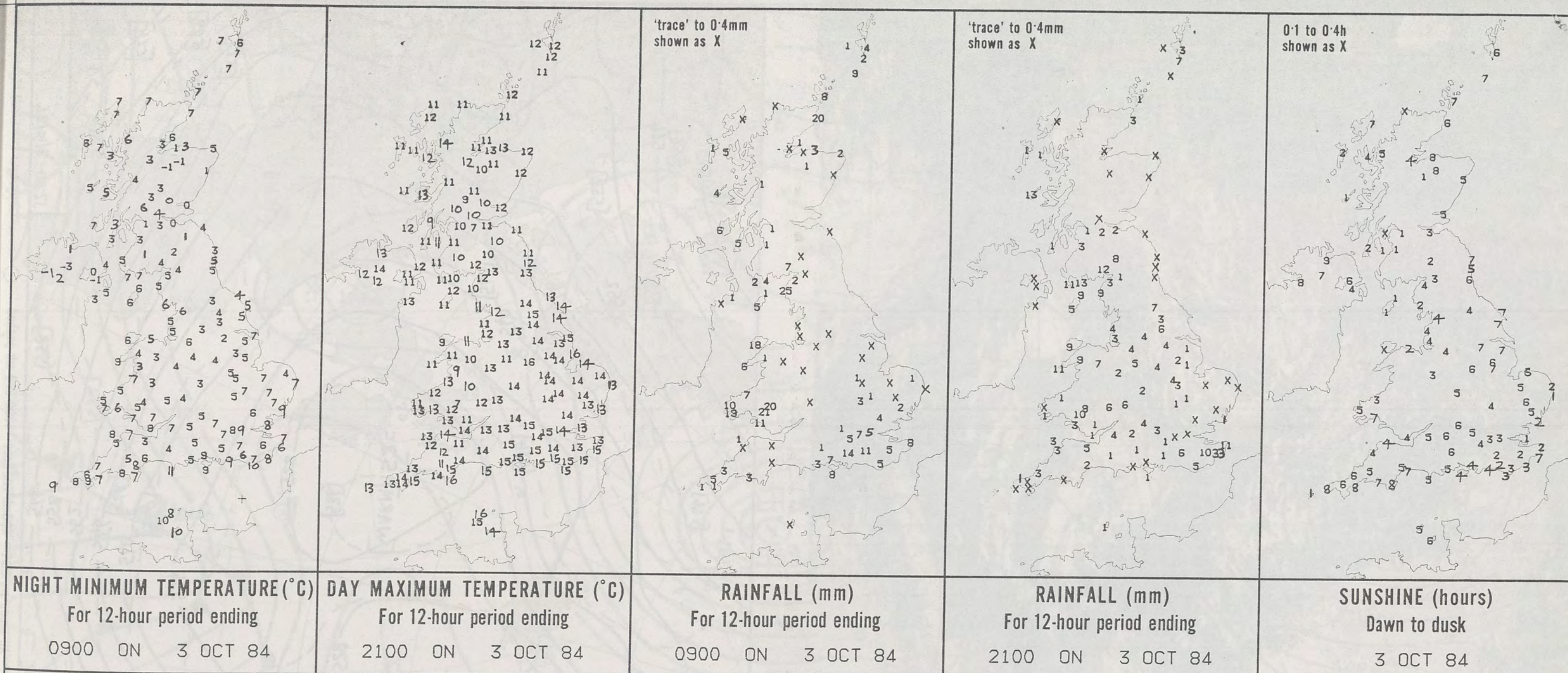
1800



2400

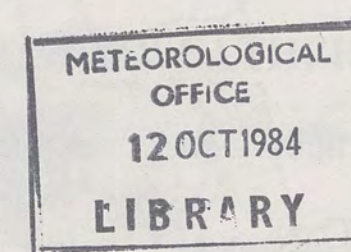






**EXTREMES FOR WEDNESDAY 3RD OCTOBER 1984**

Highest maximum	: 16.4°C Nottingham Weather Centre
Lowest maximum	: 7.2°C Tracastle (Powys)
Lowest minimum	: -2.5°C Carrigans (Co Tyrone)
Lowest grass minimum	: -5.5°C Carmoney (Co Londonderry)
Most rain (24 hours from 0900 GMT)	: 35.0 mm Anvil Green (Kent)
Most sun	: 8.5 hours Carmoney (Co Londonderry)



**DAILY  
WEATHER  
SUMMARY**



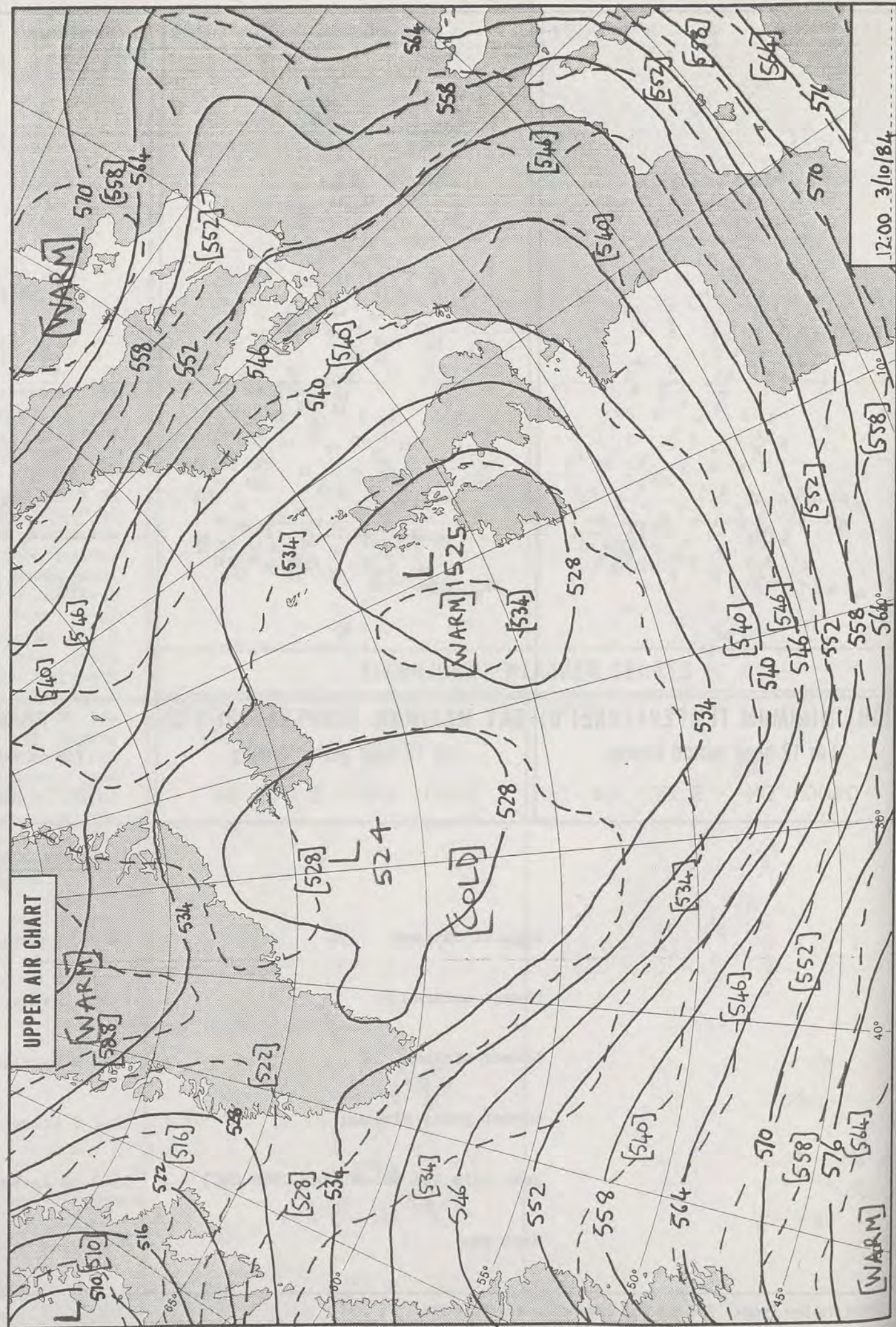
© Crown Copyright 1984  
All rights reserved

London Weather Centre 284-286 High Holborn London WC1V 7HX


All times are GMT



3-10-84  
 INFRA RED  
 1520

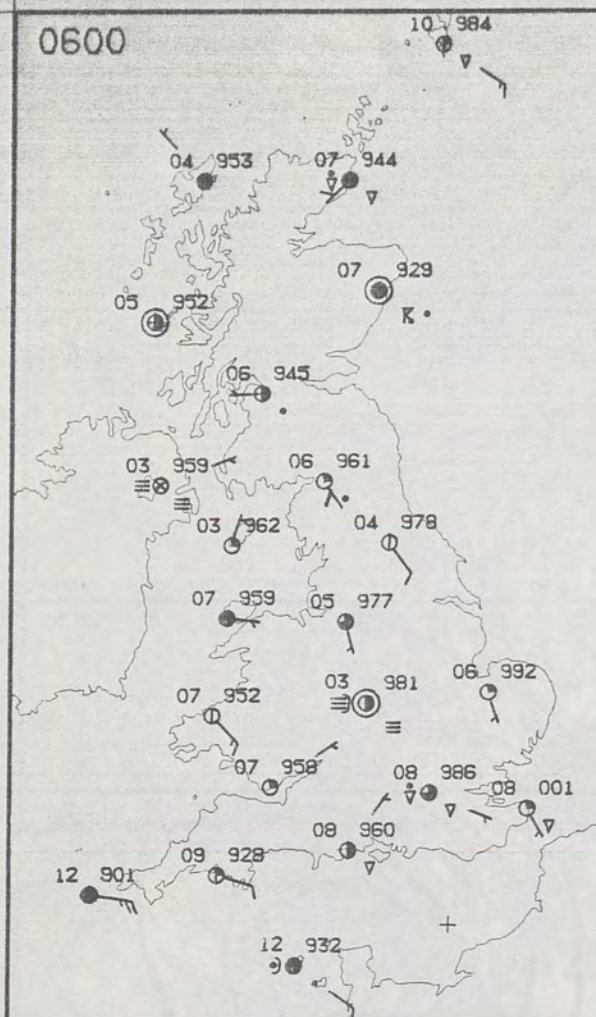




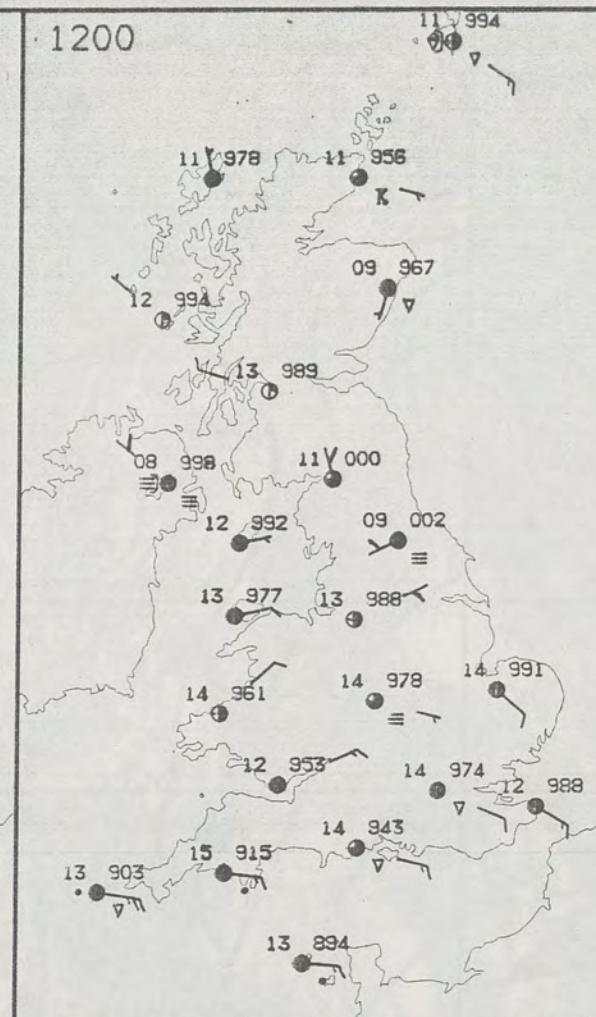




0600



1200

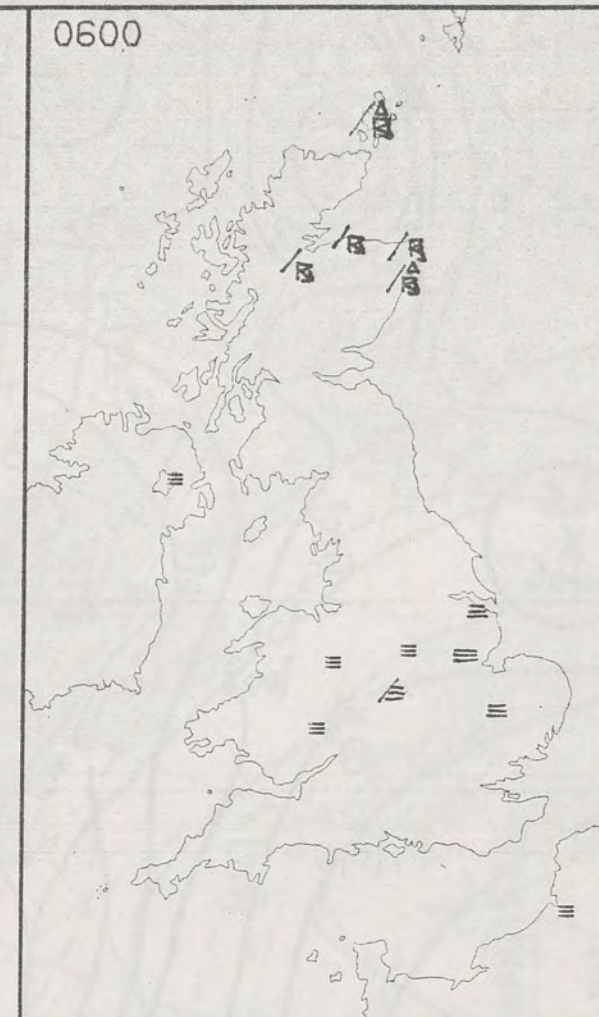


THURSDAY  
4 OCTOBER 1984

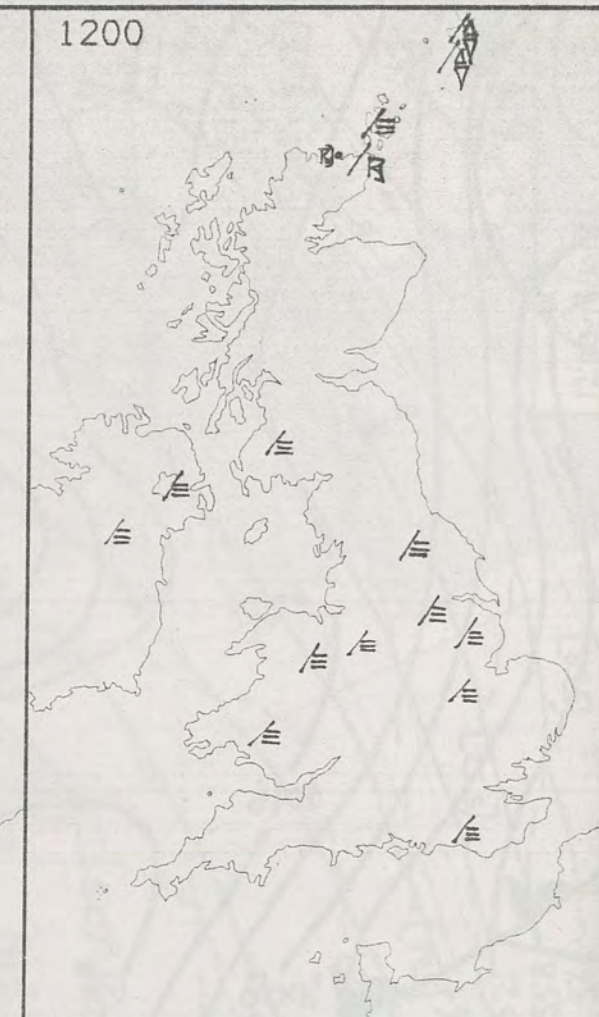
SUMMARY  
OF  
BRITISH WEATHER

England, Wales and Northern Ireland had a mostly clear, cold night with a touch of frost in places, though there were still a few showers in southern England and near the Scottish border. Showers, some of them heavy, thundery and prolonged continued through the night over Scotland, though there were still long enough clear spells for a touch of frost in a few places.

0600

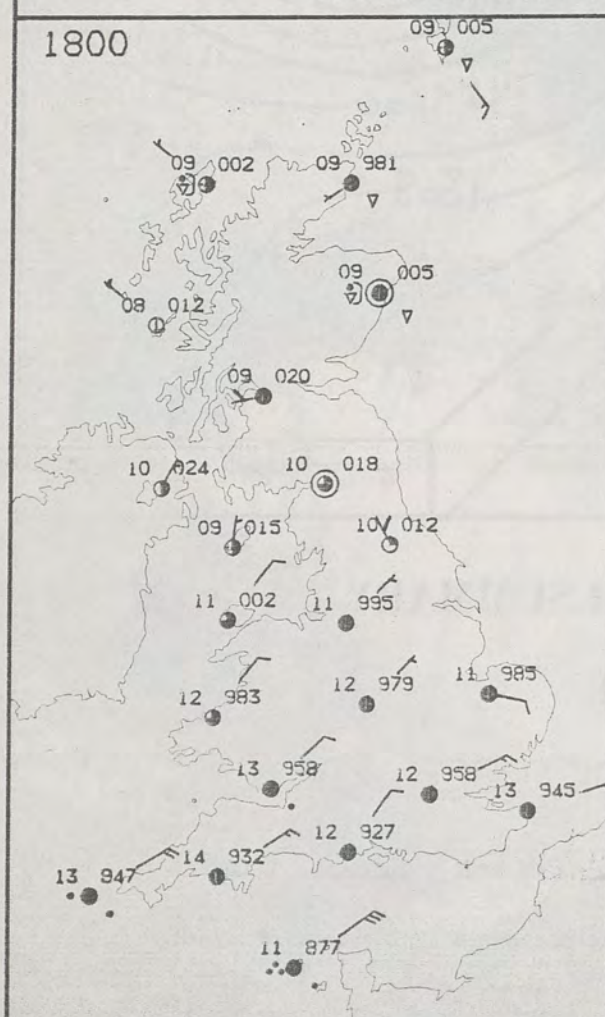


1200

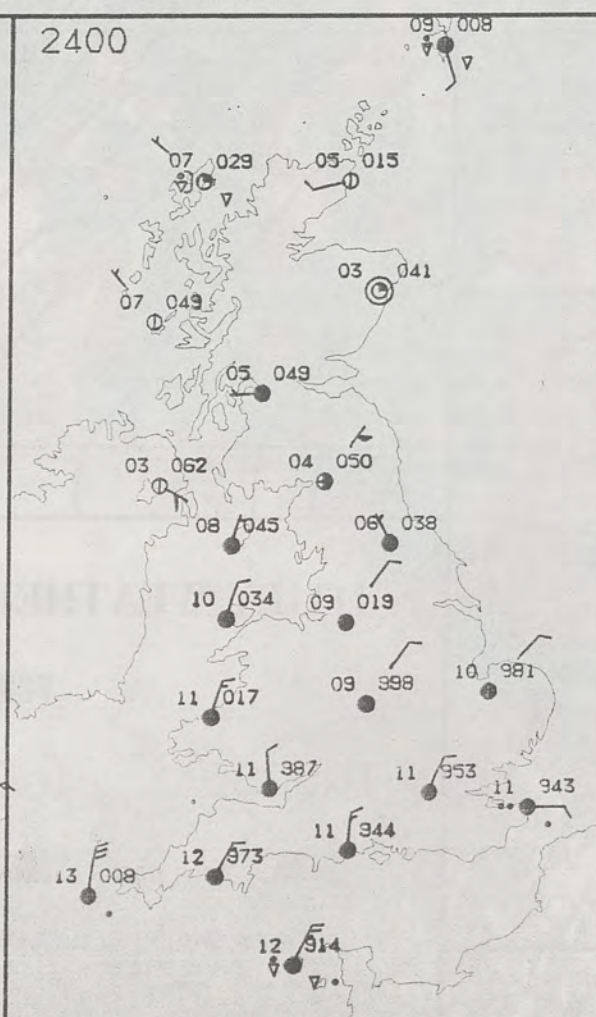


PLOTTED SURFACE OBSERVATIONS

1800

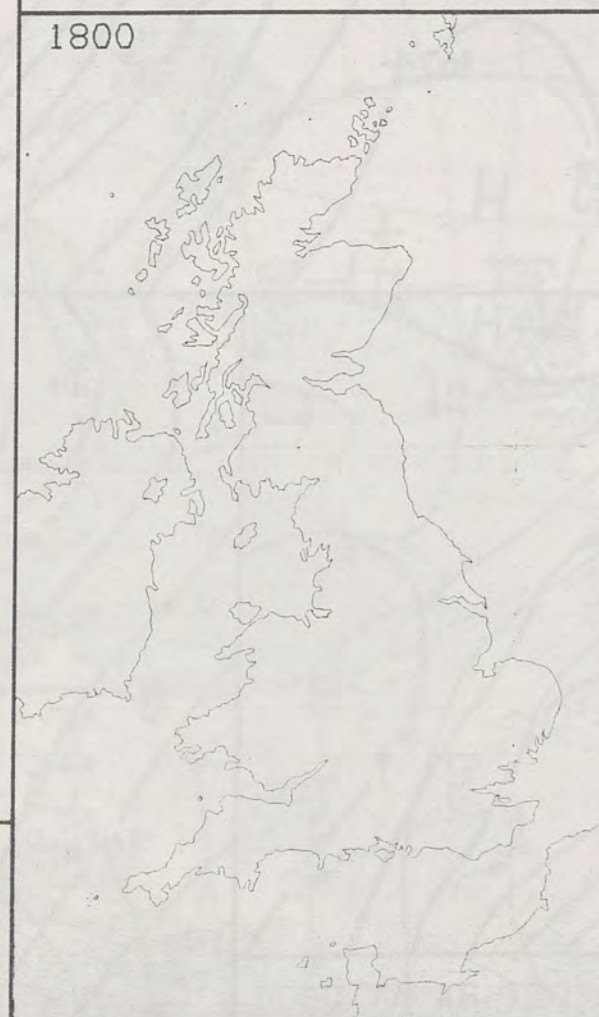


2400



SIGNIFICANT WEATHER CHARTS

1800



2400

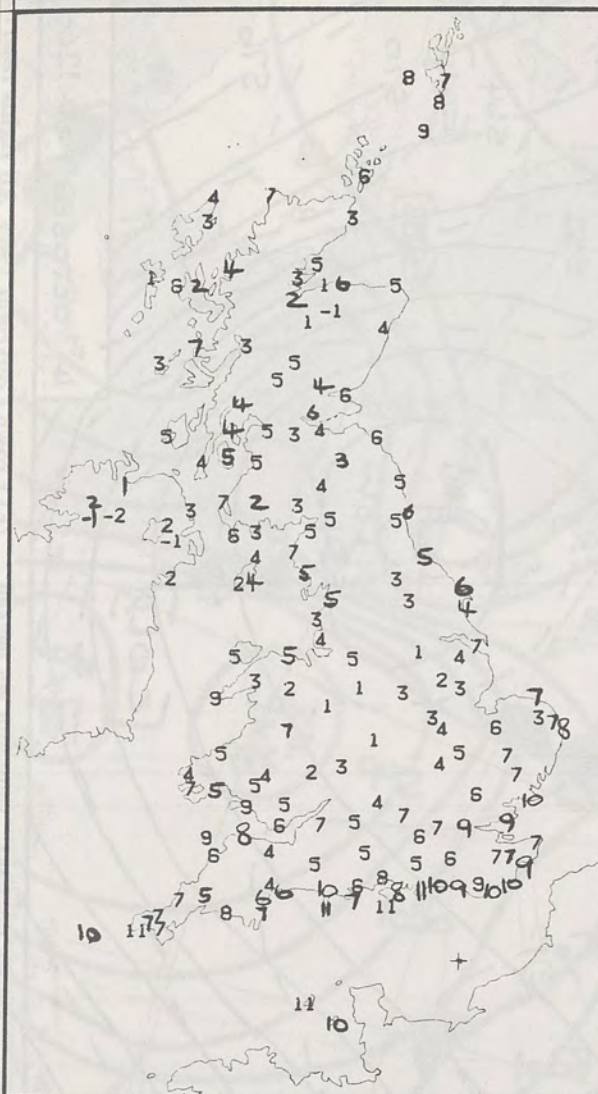


A few patches of thick fog over Northern Ireland and northern England just after dawn cleared by mid-morning, and much of the British Isles had a dry and fairly sunny day with temperatures rising to near or rather below normal. Cloudy, showery weather persisted into the afternoon in northeast Scotland, and there were one or two showers elsewhere, with a lot of cloud in the southwest of England.

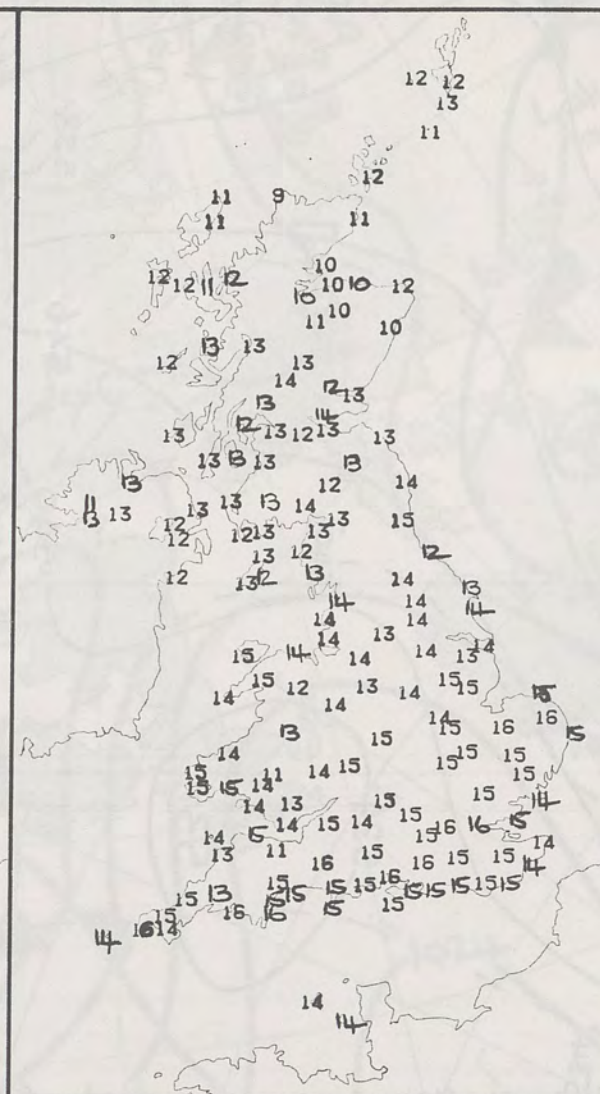
London Weather Centre  
284-286 High Holborn  
London WC1V 7HX  
All times are GMT

© Crown Copyright 1984 All rights reserved

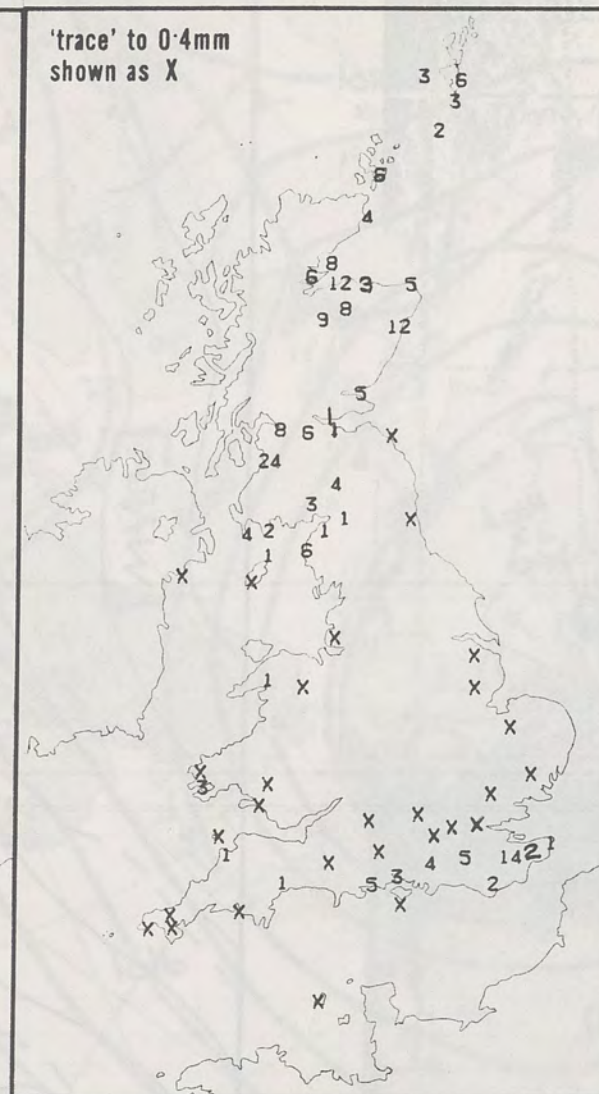




**NIGHT MINIMUM TEMPERATURE (°C)**  
For 12-hour period ending  
0900 ON 4 OCT 84



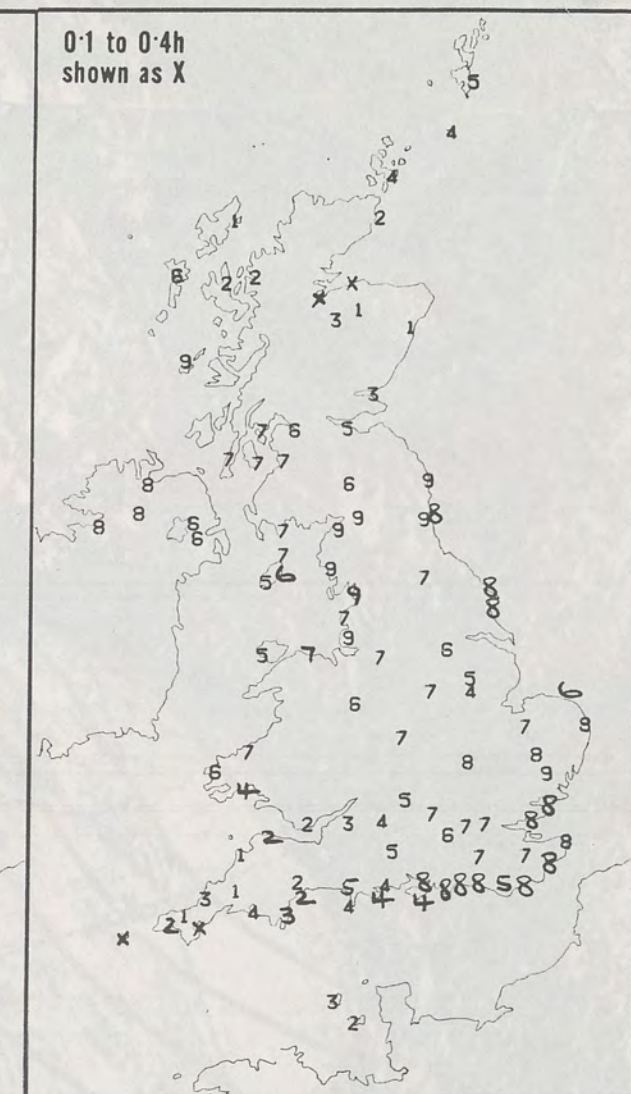
**DAY MAXIMUM TEMPERATURE (°C)**  
For 12-hour period ending  
2100 ON 4 OCT 84



**RAINFALL (mm)**  
For 12-hour period ending  
0900 ON 4 OCT 84



**RAINFALL (mm)**  
For 12-hour period ending  
2100 ON 4 OCT 84



**SUNSHINE (hours)**  
Dawn to dusk  
4 OCT 84

**EXTREMES FOR THURSDAY 4TH OCTOBER 1984**

<b>Highest maximum</b>	: 16.1°C Penzance (Cornwall), Yeovilton (Nr. Yeovil), London/Heathrow, London/Northolt, London Weather Centre
<b>Lowest maximum</b>	: 9.5°C Cape Wrath (Northern Scotland)
<b>Lowest minimum</b>	: -2.2°C Carrigans (Co. Tyrone)
<b>Lowest grass minimum</b>	: -5.5°C Carmoney (Co. Londonderry), Carrigans
<b>Most rain (24 hours from 0900 GMT)</b>	: 25.8 mm Shoeburyness (Essex)
<b>Most sun</b>	: 9.4 hrs Tiree (Inner Hebrides)

METEOROLOGICAL  
OFFICE  
12 OCT 1984  
LIBRARY

**DAILY  
WEATHER  
SUMMARY**



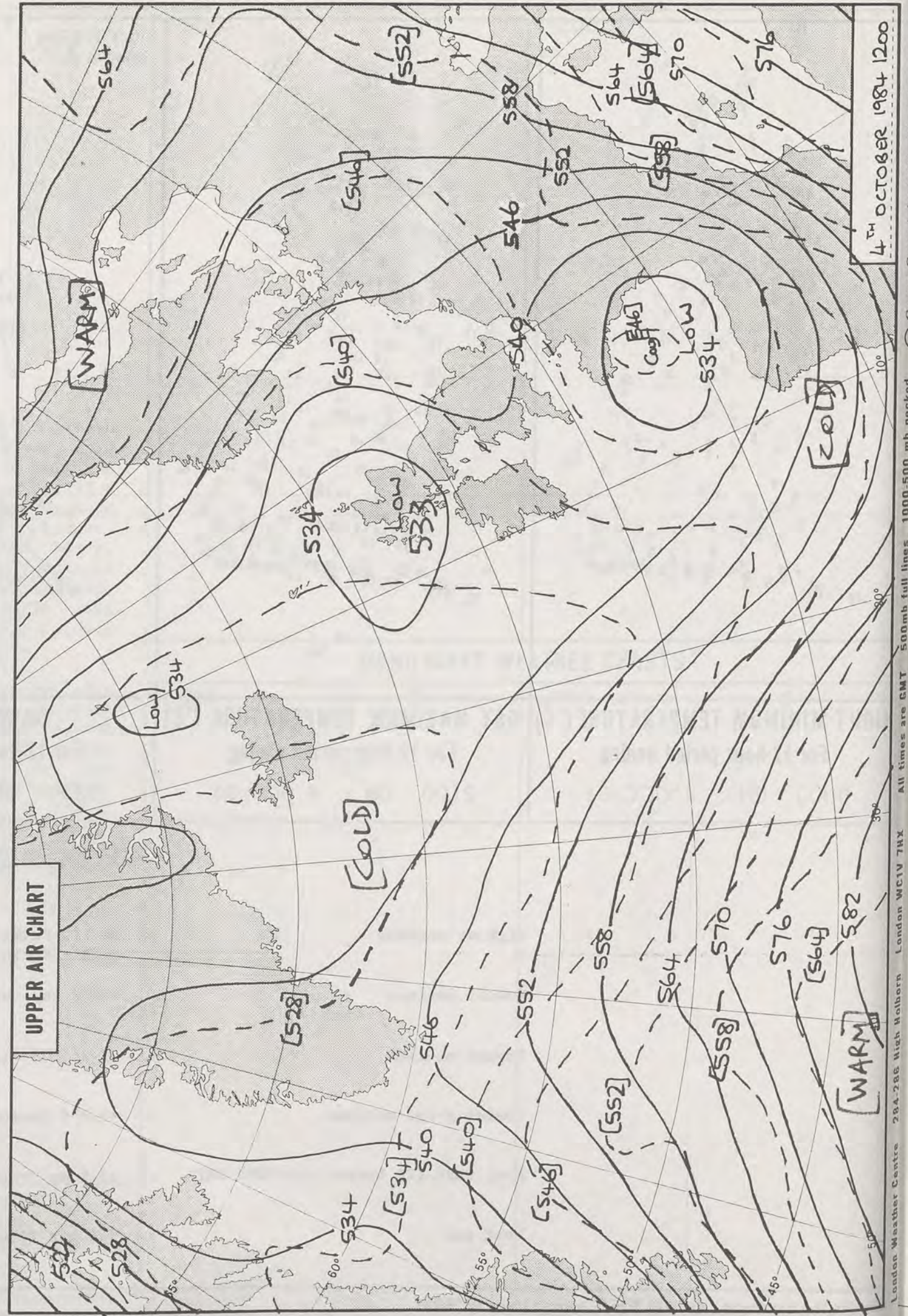
© Crown Copyright 1984  
All rights reserved



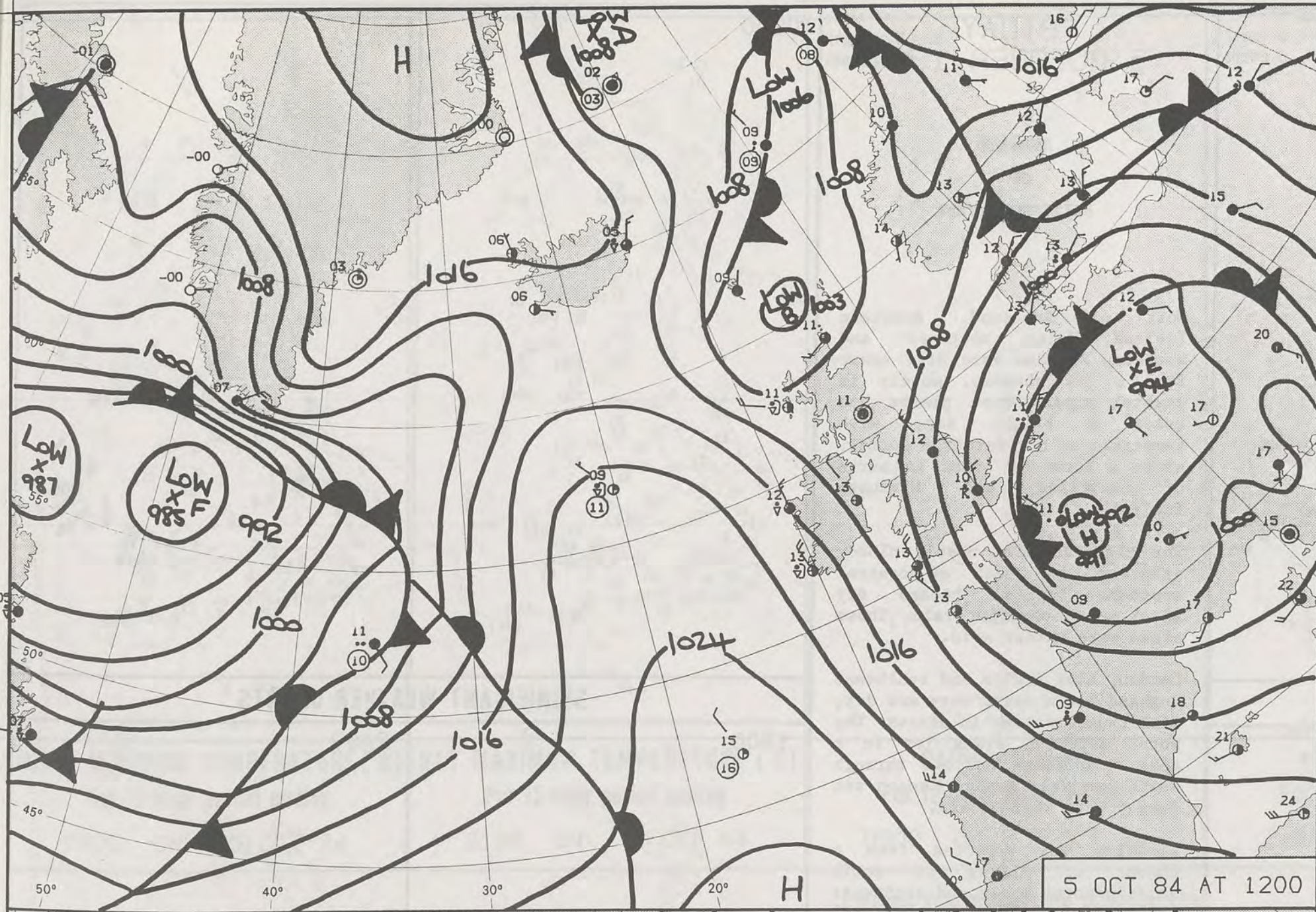
4-10-84

150

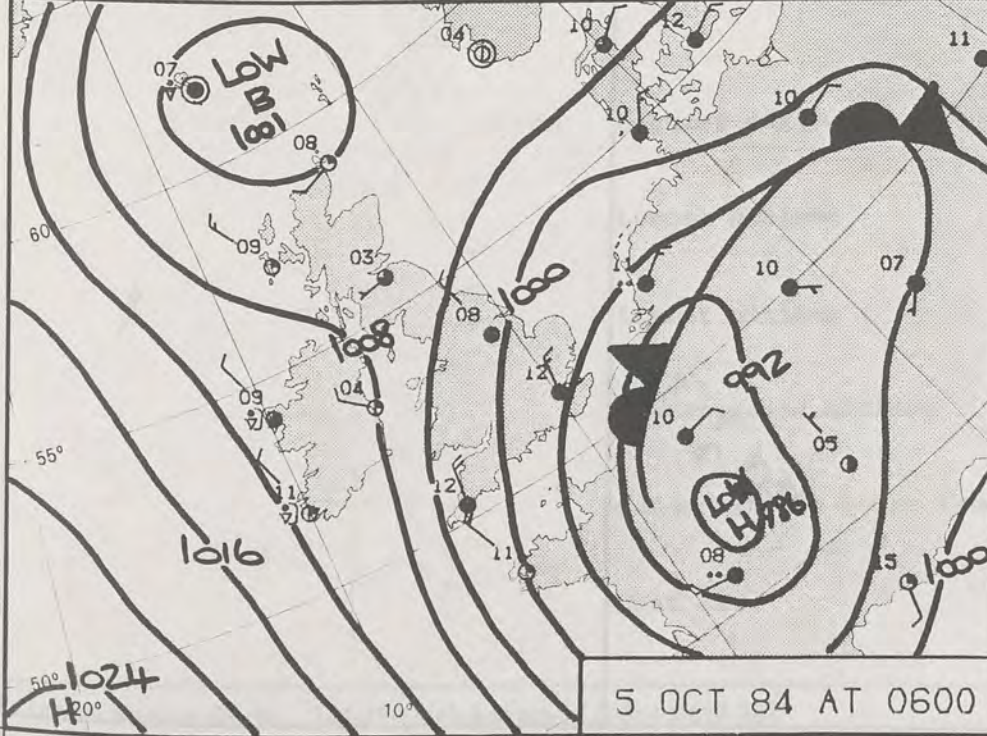
INFRARED



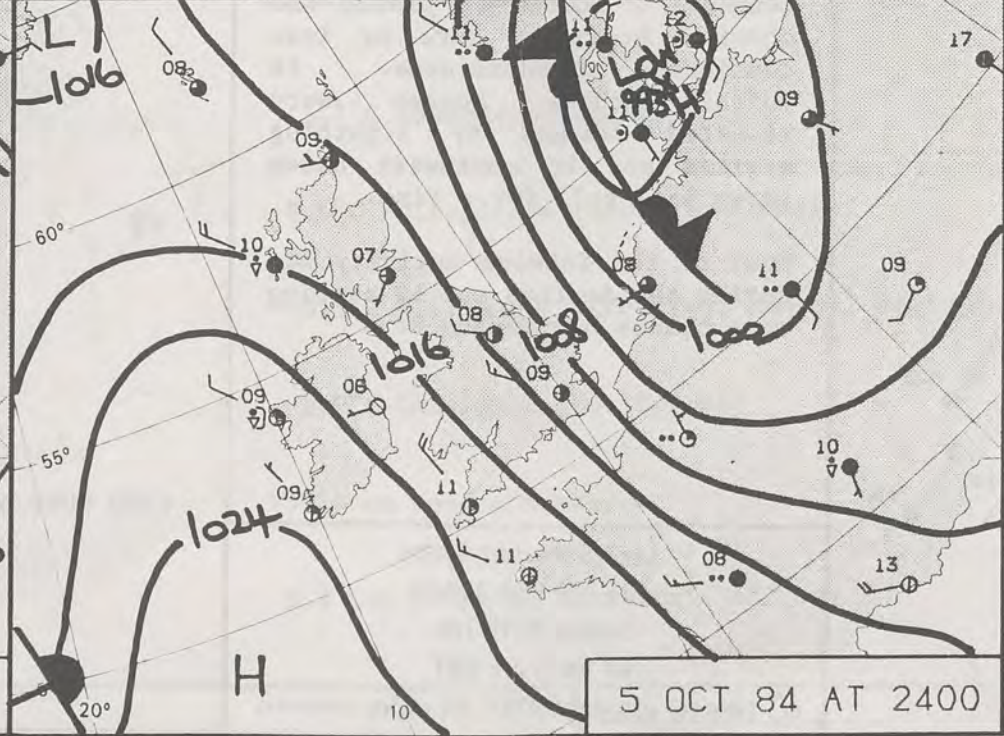




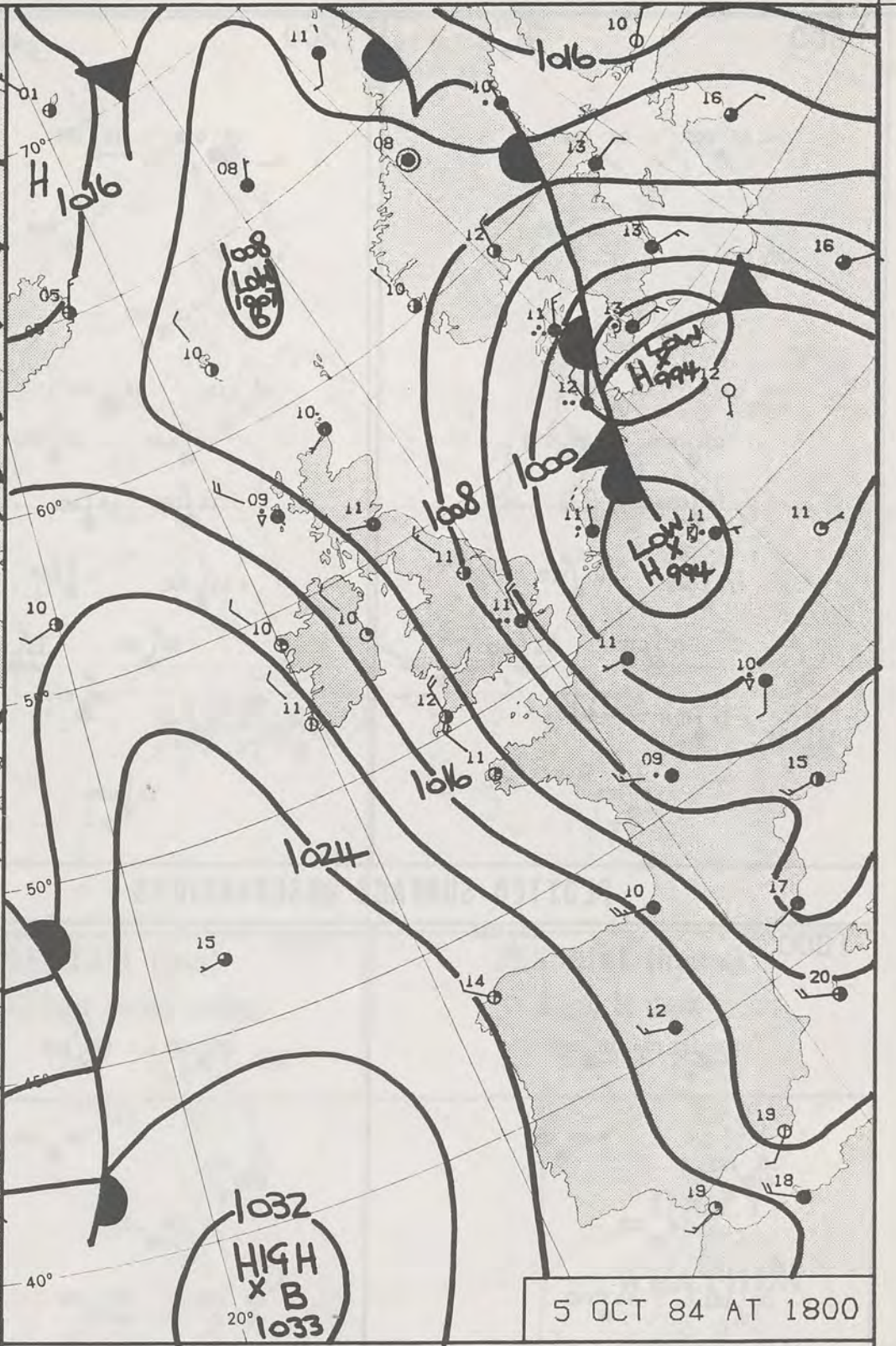
5 OCT 84 AT 1200



5 OCT 84 AT 0600



5 OCT 84 AT 2400



5 OCT 84 AT 1800

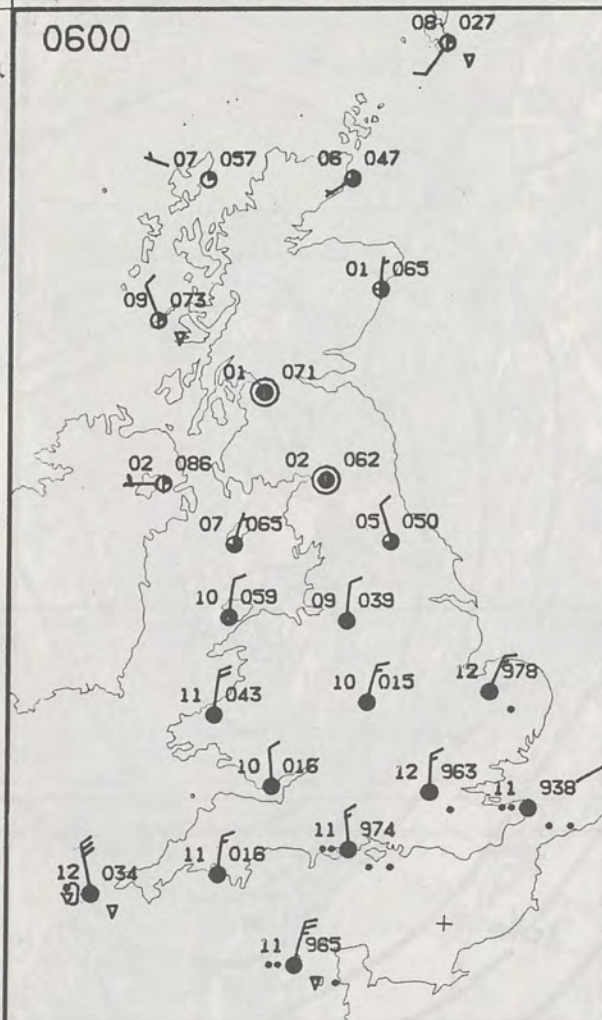
# DAILY WEATHER SUMMARY FOR FRIDAY 5 OCTOBER 1984



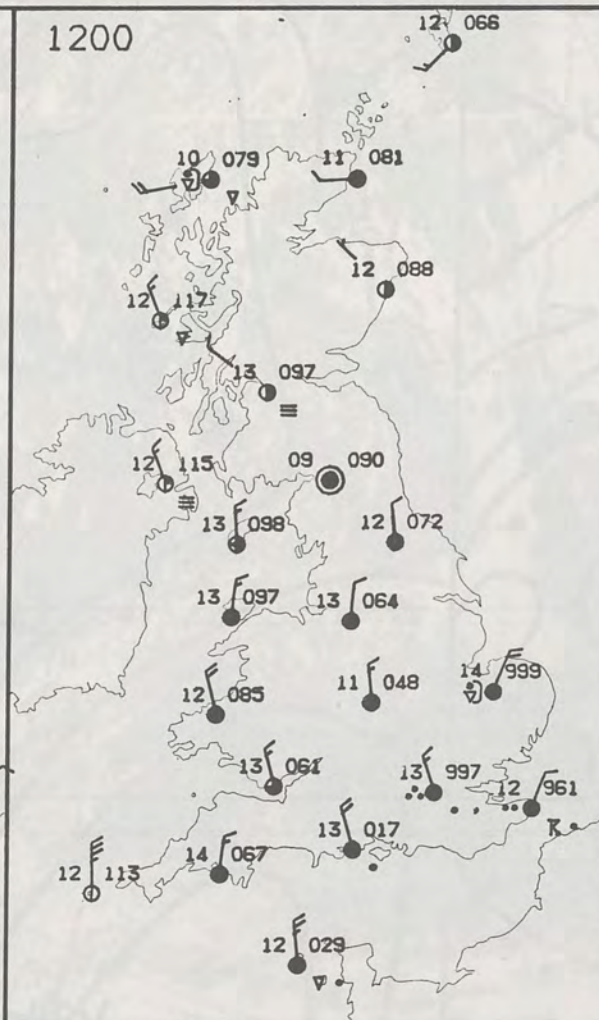
London Weather Centre 284-286 High Holborn London WC1V 7HX



0600



1200

FRIDAY  
5 OCTOBER 1984SUMMARY  
OF  
BRITISH WEATHER

Most of Scotland, Northern Ireland, Wales, southwest and northern England were dry, apart from a few showers, mostly in coastal areas. Most places had quite a bright day, with temperatures not far from normal, after a frost at first in parts of Scotland and Northern Ireland.

The Midlands were mostly cloudy and dry, and much of central southern England became dry after some overnight rain. These areas were rather cold.

London, East Anglia and southeast England had a cold, very wet day, with thunderstorms in places. The worst affected areas lay in a zone from south Suffolk through north and west Essex, London and Surrey into West Sussex.

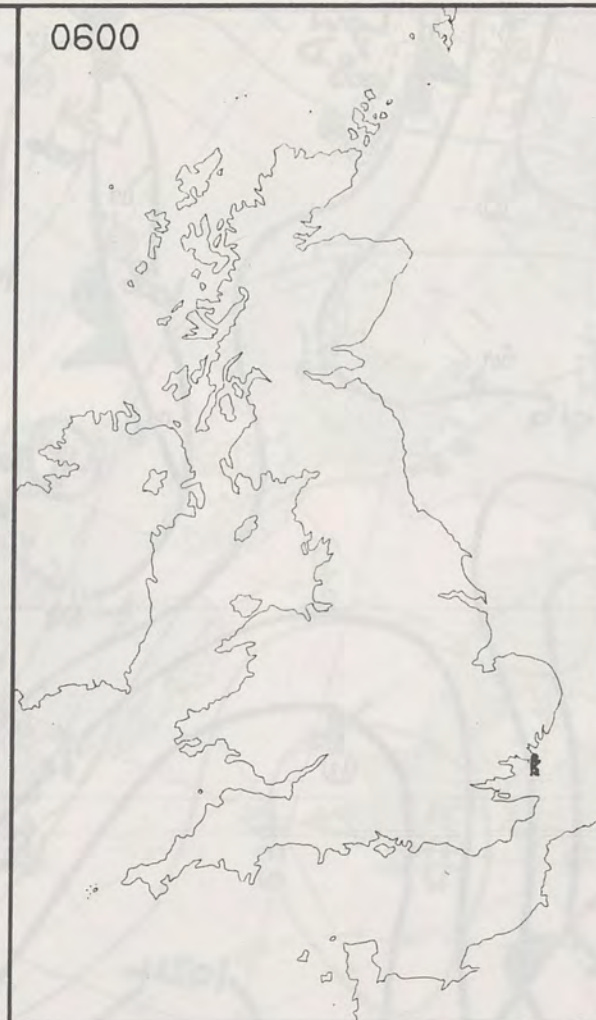
Flooding was reported from a number of places in south Suffolk/north Essex and southwest London. A number of places had about 8 hours of more or less continuous thunderstorms. In Suffolk three houses were reported damaged by lightning strikes and in southwest Essex large hail fell for a time.

Most of the intense activity was during the daytime and by evening most places had become dry.

London Weather Centre  
284-286 High Holborn  
London WC1V 7HX  
All times are GMT

© Crown Copyright 1984 All rights reserved

0600

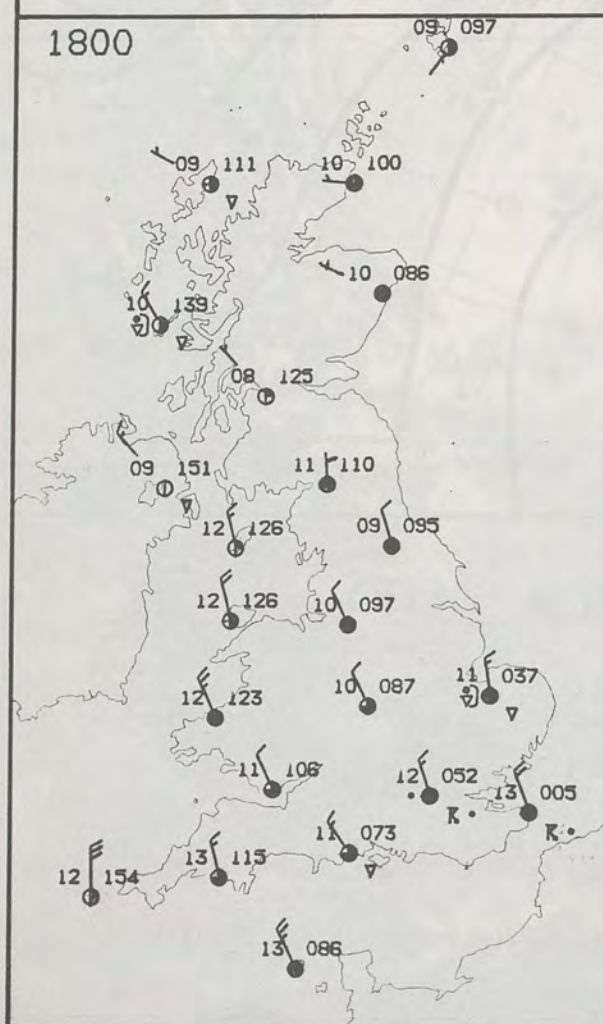


1200

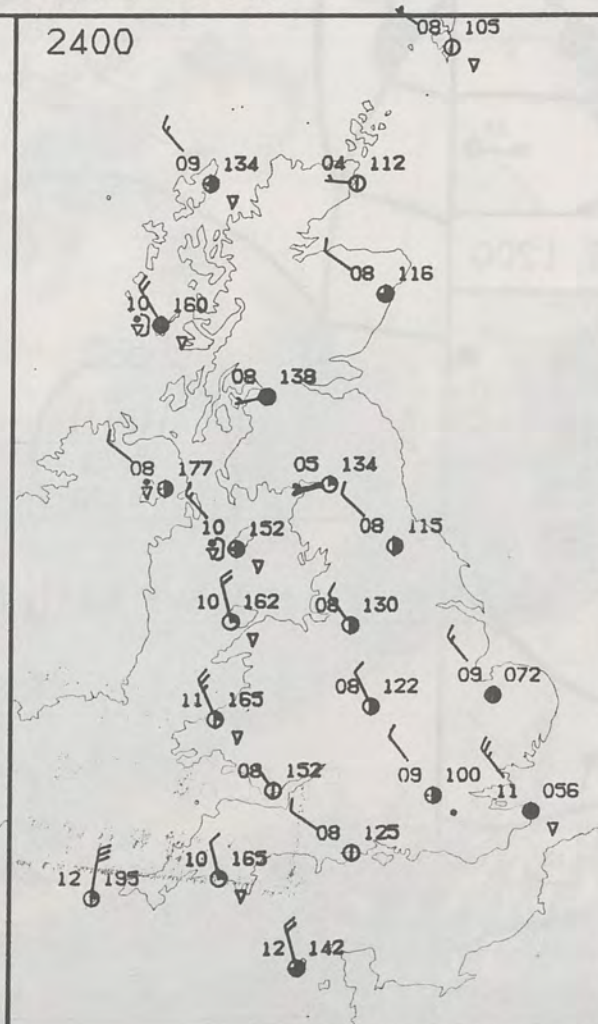


## PLOTTED SURFACE OBSERVATIONS

1800

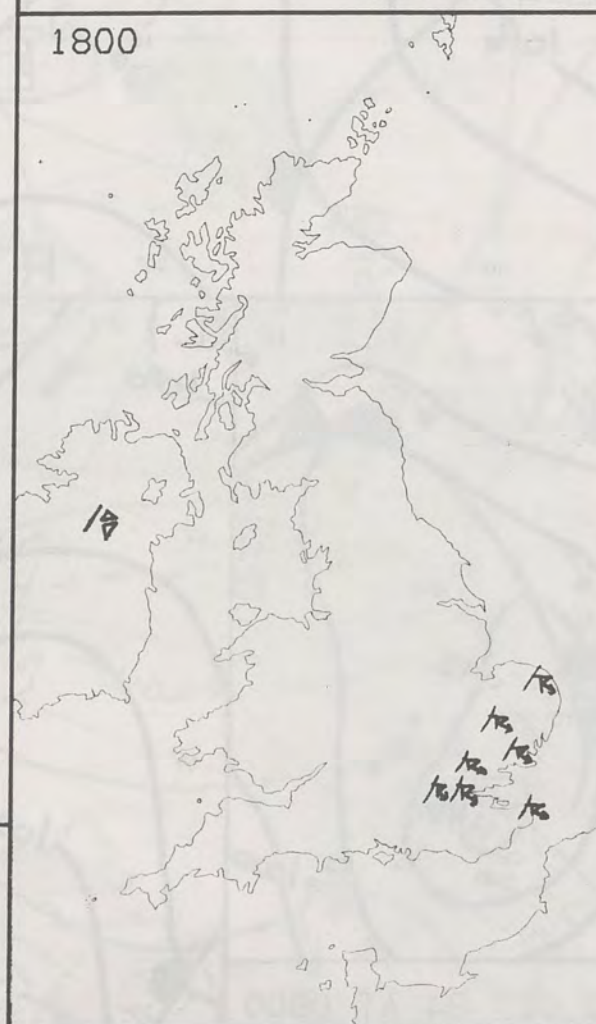


2400

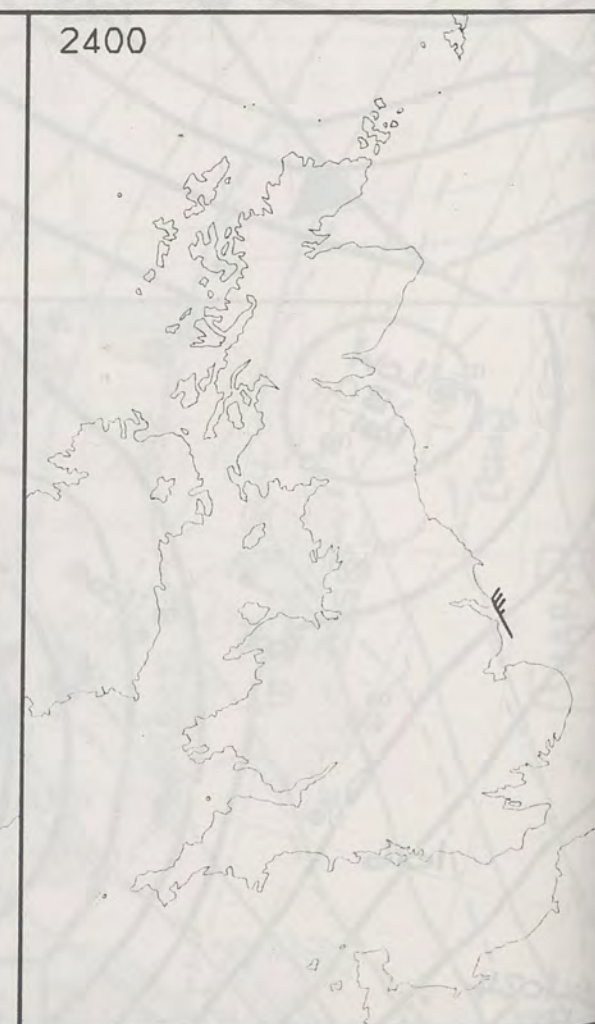


## SIGNIFICANT WEATHER CHARTS

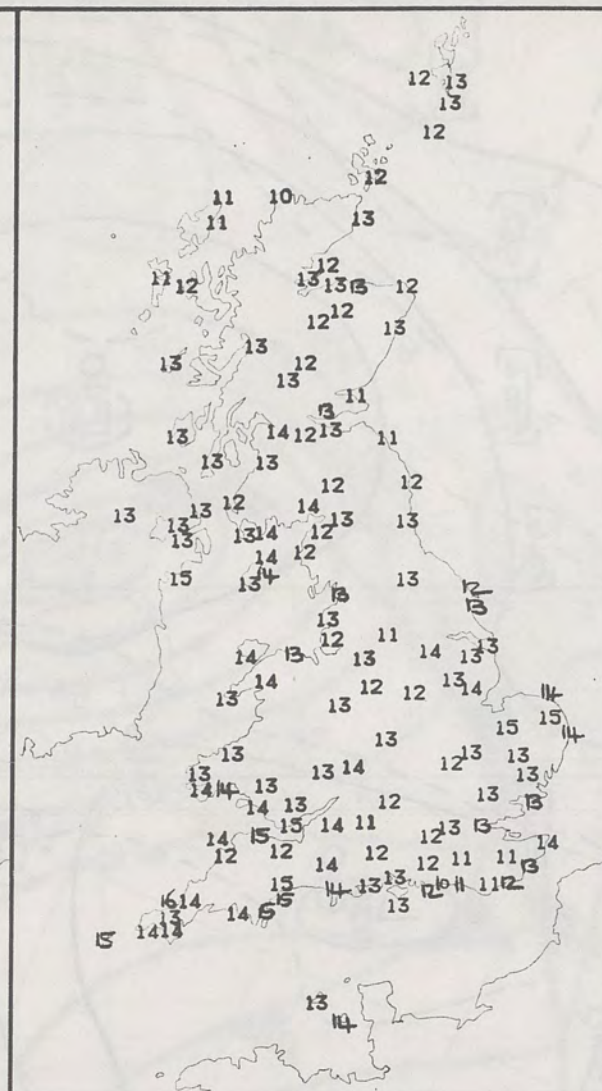
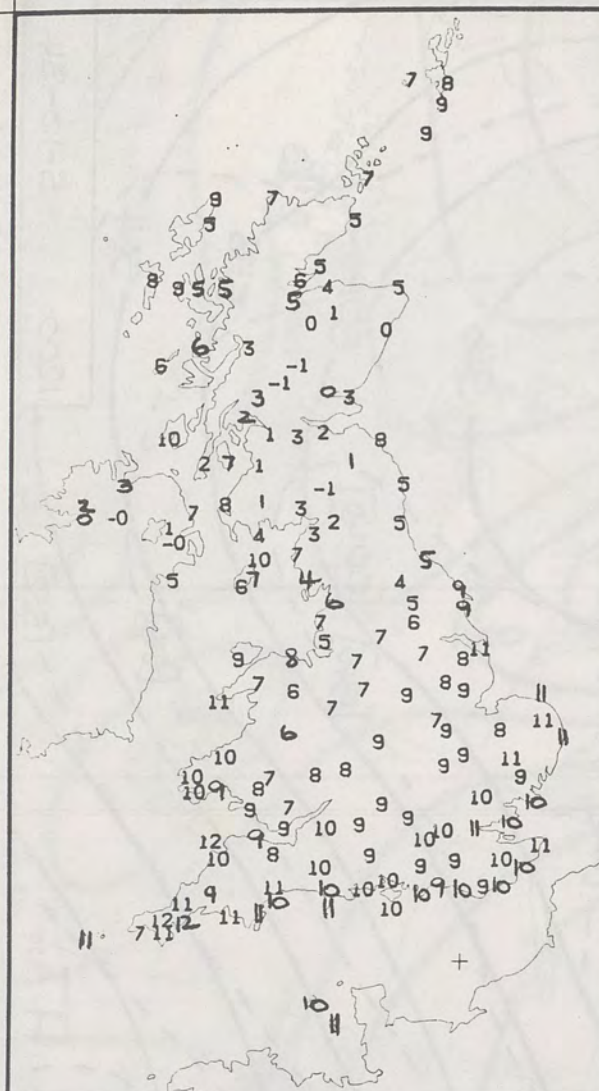
1800



2400







**NIGHT MINIMUM TEMPERATURE (°C)**  
For 12-hour period ending  
0900 ON 5 OCT 84

**DAY MAXIMUM TEMPERATURE (°C)**  
For 12-hour period ending  
2100 ON 5 OCT 84

**RAINFALL (mm)**  
For 12-hour period ending  
0900 ON 5 OCT 84

**RAINFALL (mm)**  
For 12-hour period ending  
2100 ON 5 OCT 84

**SUNSHINE (hours)**  
Dawn to dusk  
5 OCT 84

**EXTREMES FOR FRIDAY 5TH OCTOBER 1984**

**Highest maximum** : 15.7°C Newquay (Cornwall)

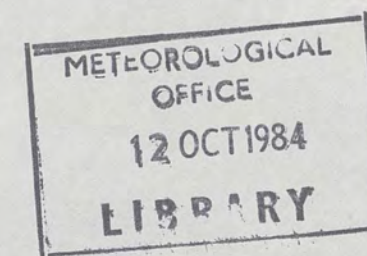
**Lowest maximum** : 9.8°C Fylingdales (North Yorkshire)

**Lowest minimum** : -0.8°C Killin (Nr. Loch Tay, Central Region)

**Lowest grass minimum** : -4.0°C Carrigans (Co. Tyrone)

**Most rain (24 hours from 0900 GMT)** : 36.0 mm London/Heathrow

**Most sun** : 9.3 hrs Point of Ayre (Isle of Man)

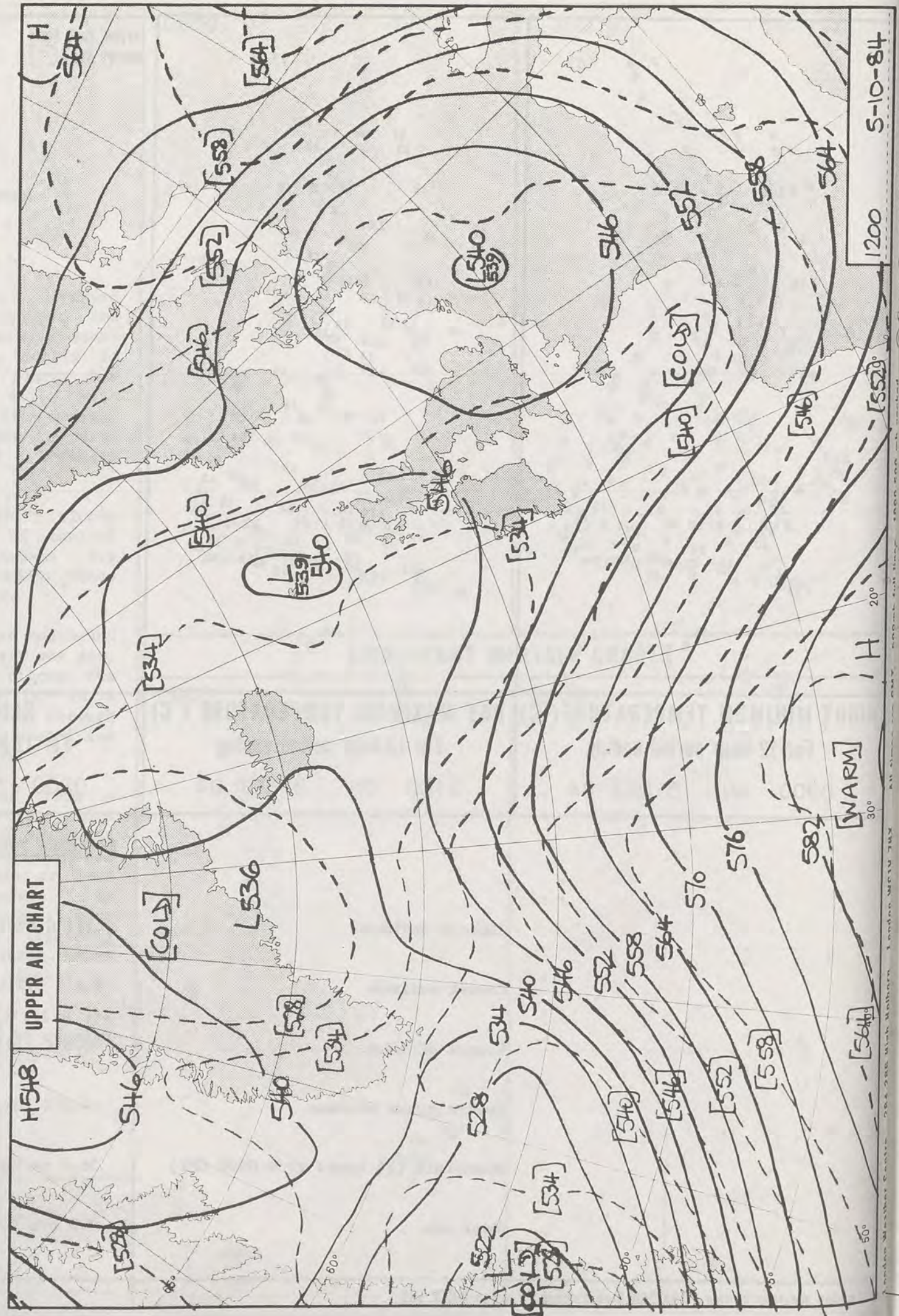


**DAILY  
WEATHER  
SUMMARY**



© Crown Copyright 1984  
All rights reserved







5-10-84

1200

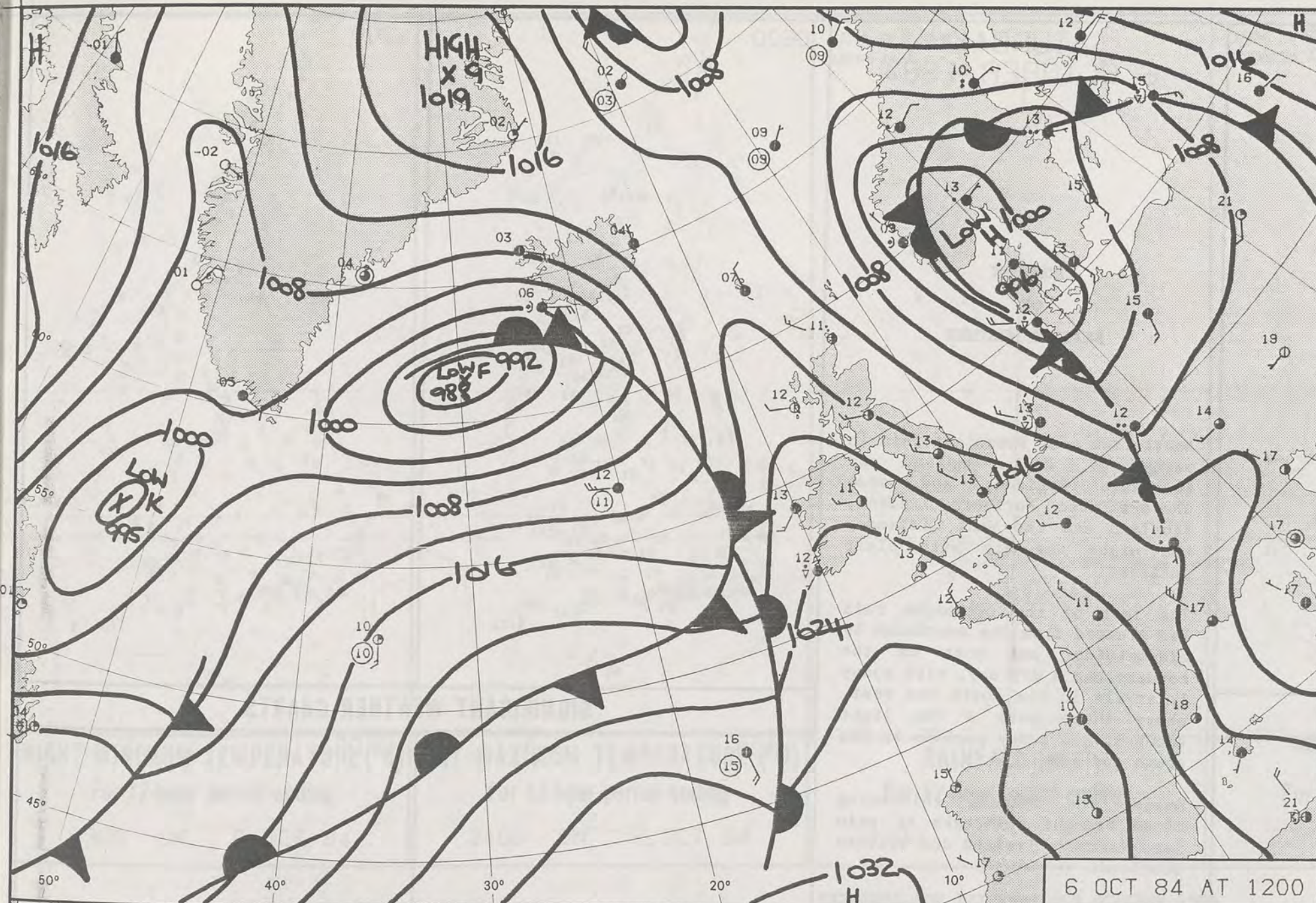
1552

20°

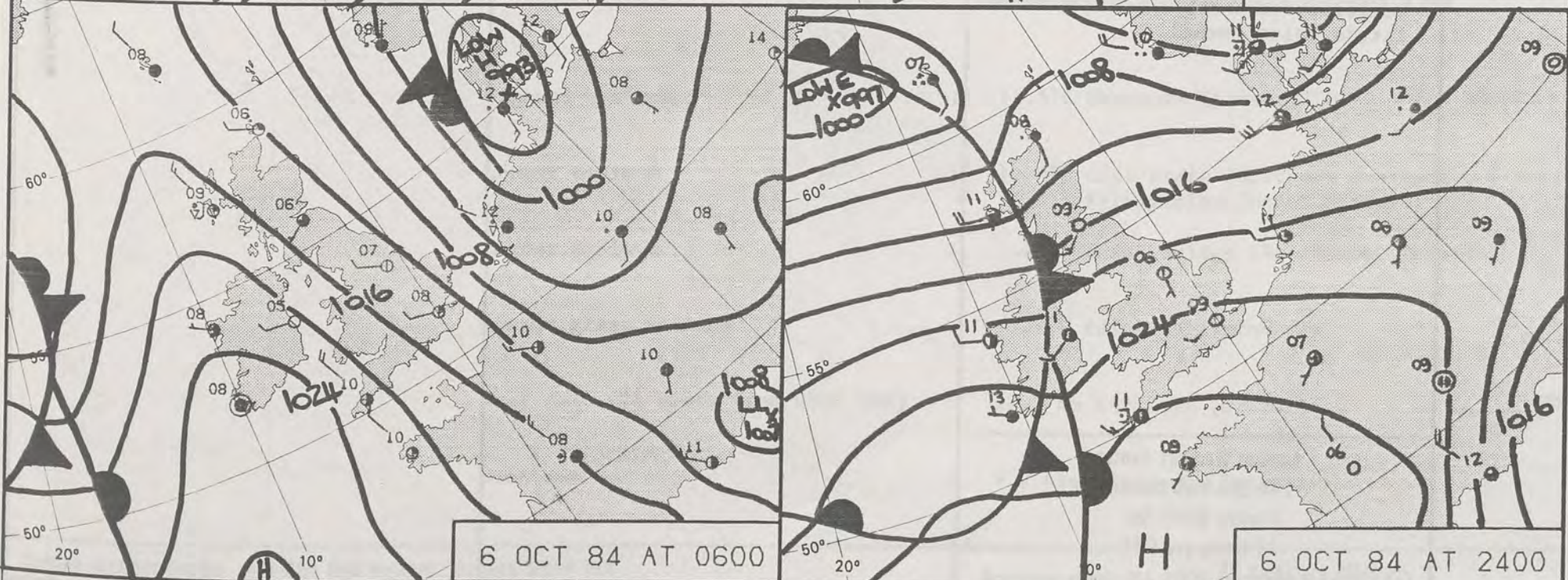
30°

50°

50°



6 OCT 84 AT 1200



6 OCT 84 AT 0600



6 OCT 84 AT 1800

# DAILY WEATHER SUMMARY

FOR

SATURDAY 6 OCTOBER 1984

Warm front Cold front Occlusion

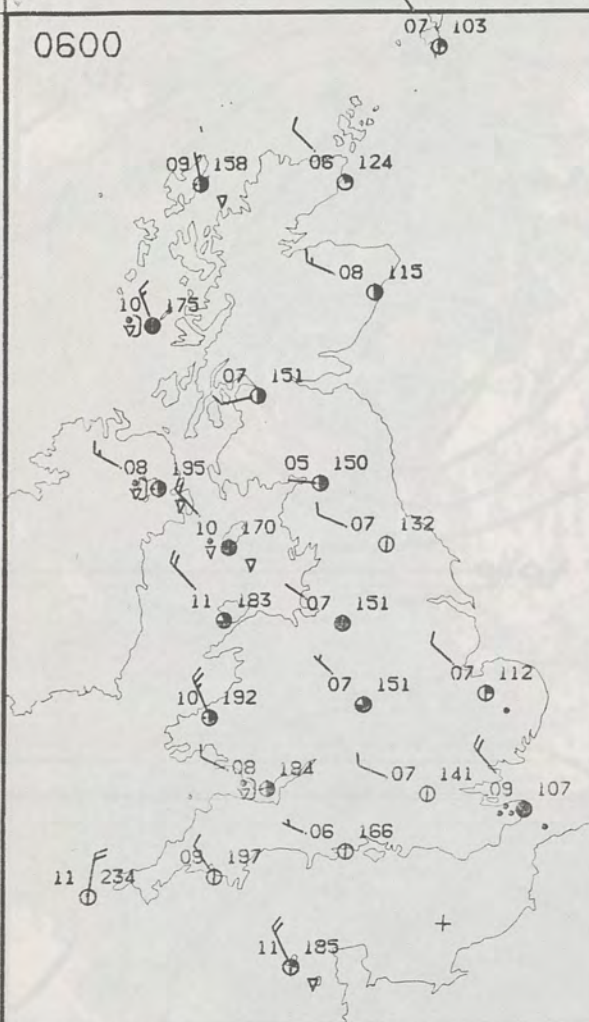
London Weather Centre 284-286 High Holborn London WC1V 7HX

© Crown Copyright 1984 All rights reserved

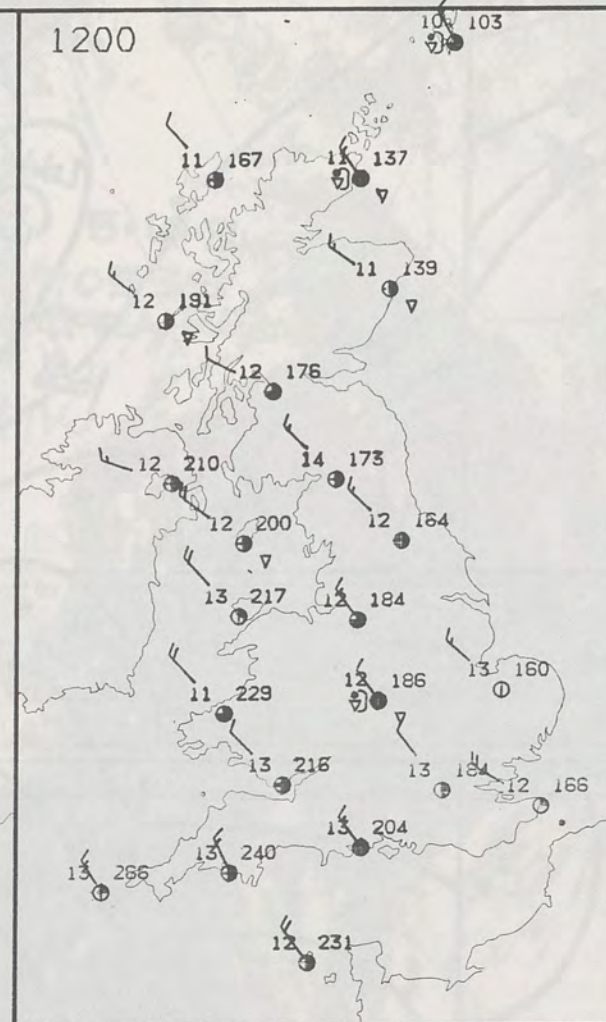




0600

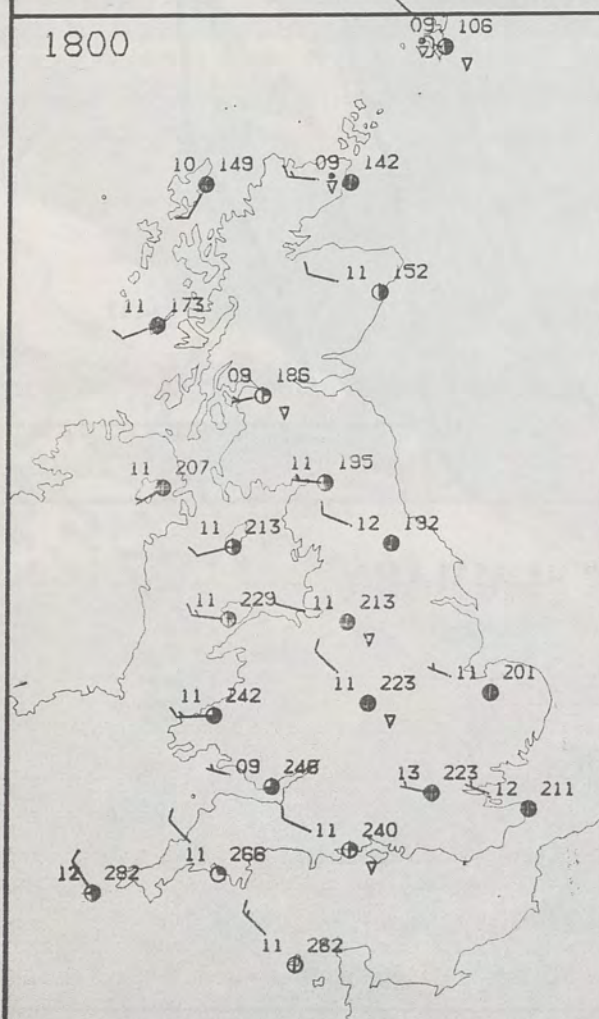


1200

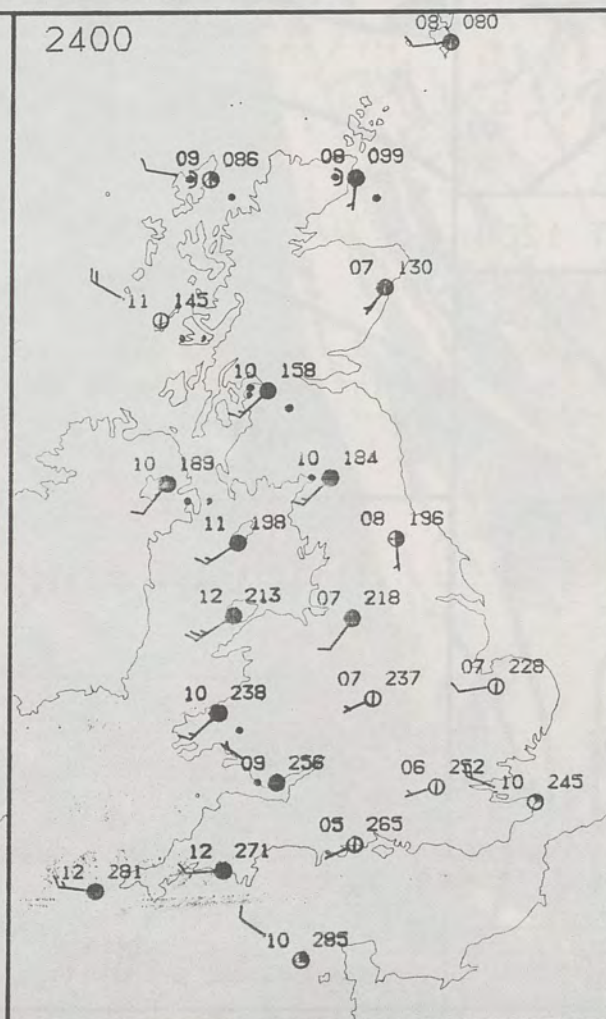


## PLOTTED SURFACE OBSERVATIONS

1800



2400



SATURDAY  
6 OCTOBER 1984

SUMMARY  
OF  
BRITISH WEATHER

Apart from some overnight rain in parts of East Anglia and southeast England, and some showers over Northern Ireland, Scotland and the West Midlands, the night was dry with clear periods.

The last of the overnight rain had cleared from the southeast by mid-morning, and most of the country had a dry day, with sunny intervals in the north and west, where there were a few light showers, and sunny periods in the south and east.

During the evening thickening cloud brought outbreaks of rain into Northern Ireland and western Scotland.

Temperatures were close to or a little below normal.

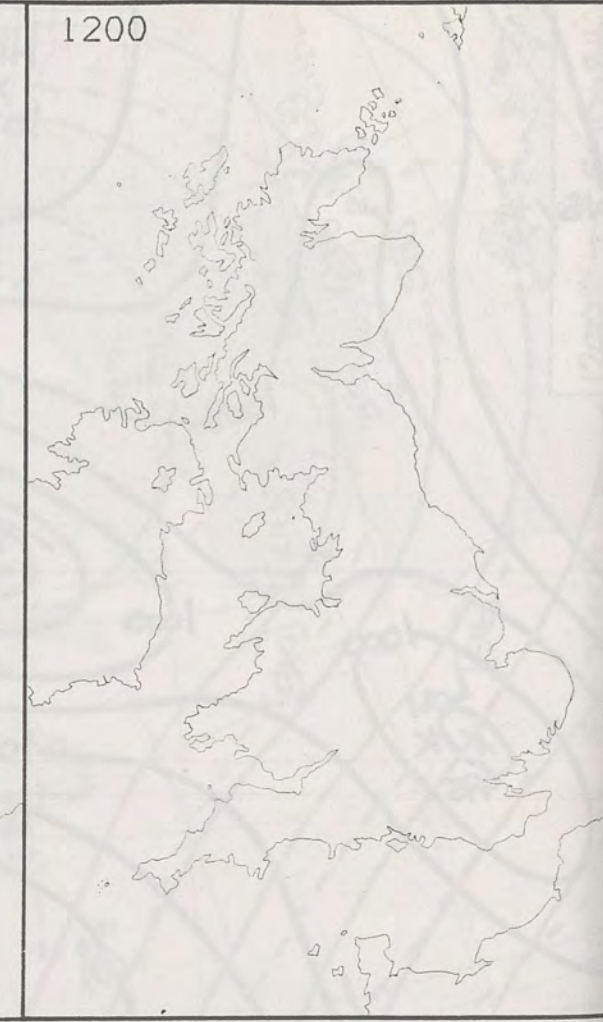
London Weather Centre  
284-286 High Holborn  
London WC1V 7HX  
All times are GMT

© Crown Copyright 1984 All rights reserved

0600



1200

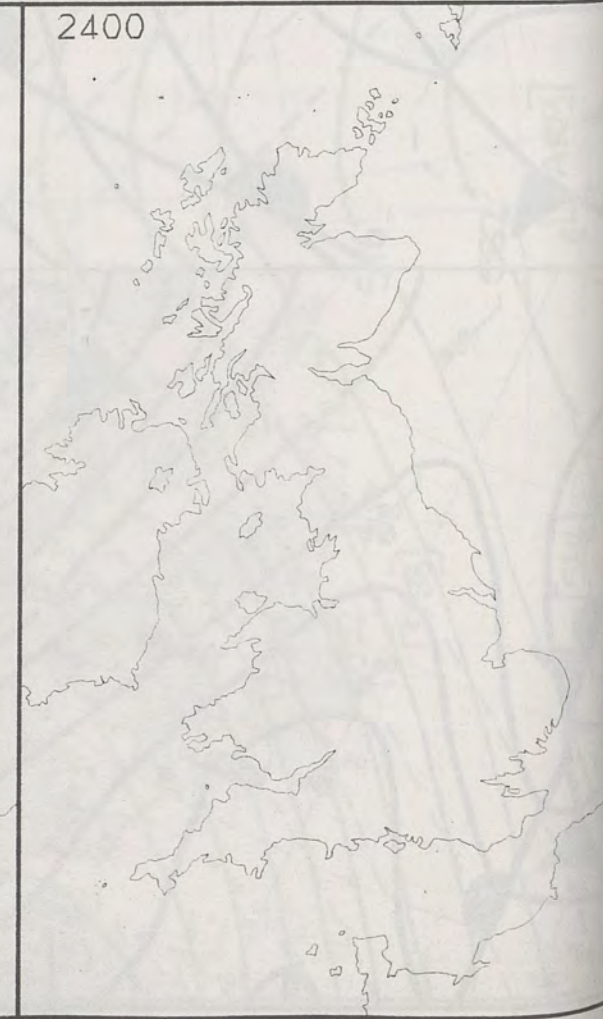


## SIGNIFICANT WEATHER CHARTS

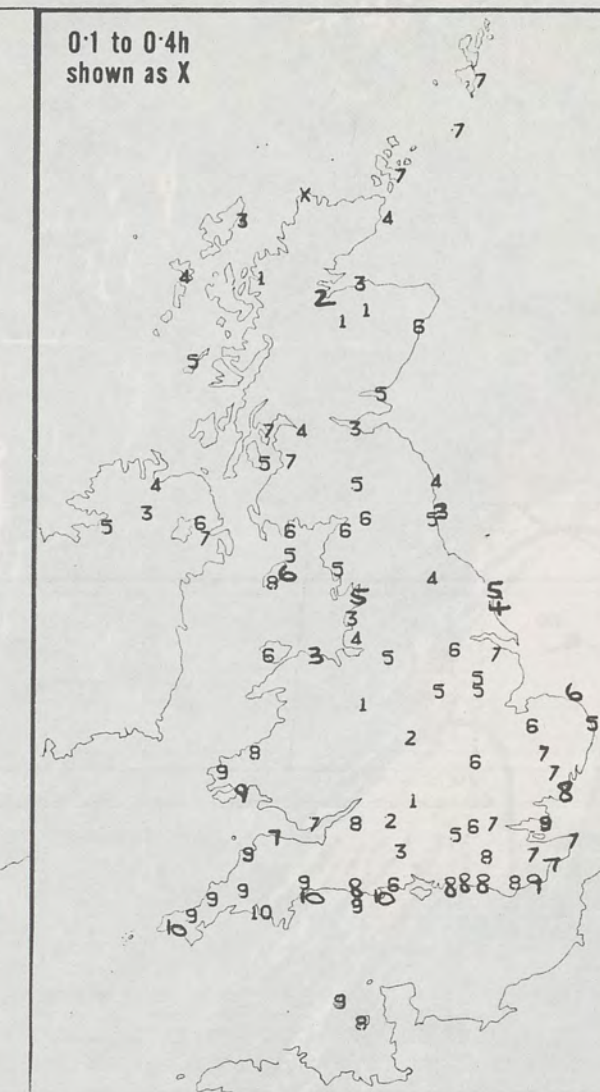
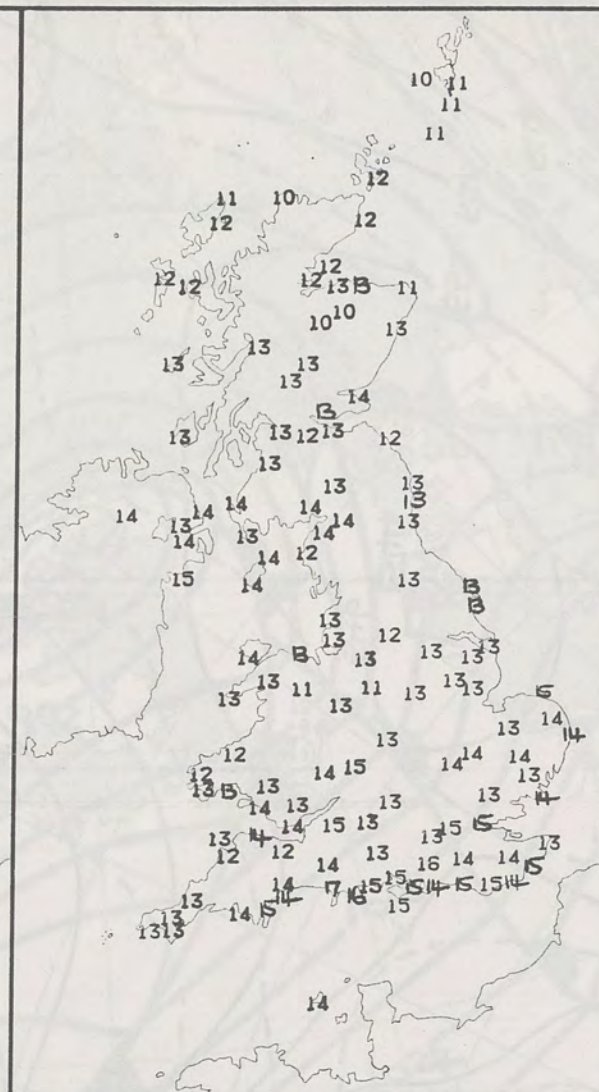
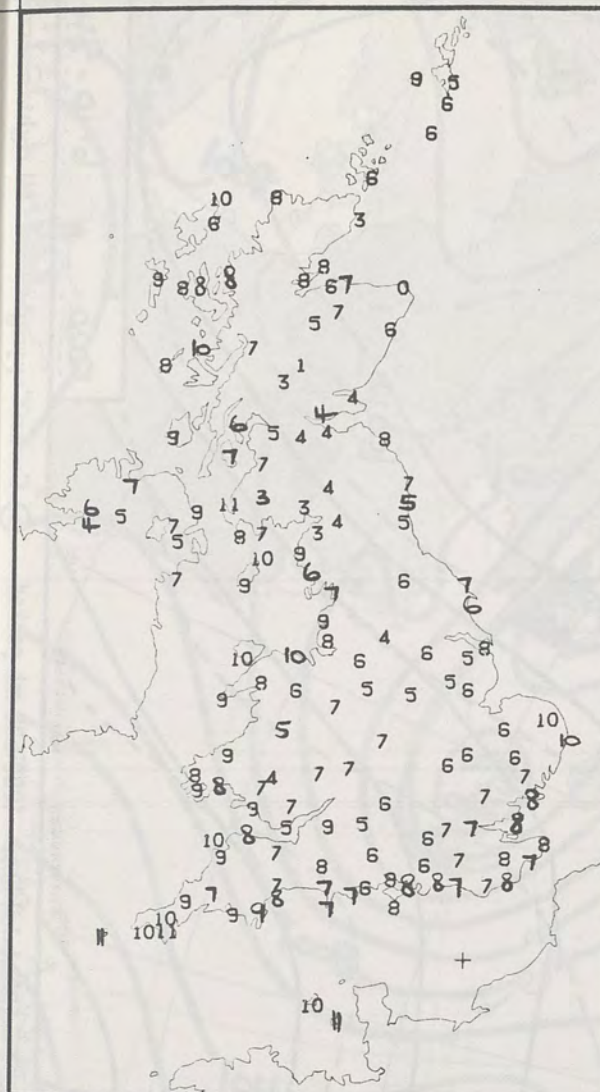
1800



2400







**NIGHT MINIMUM TEMPERATURE (°C)**  
For 12-hour period ending  
0900 ON 6 OCT 84

**DAY MAXIMUM TEMPERATURE (°C)**  
For 12-hour period ending  
2100 ON 6 OCT 84

**RAINFALL (mm)**  
For 12-hour period ending  
0900 ON 6 OCT 84

**RAINFALL (mm)**  
For 12-hour period ending  
2100 ON 6 OCT 84

**SUNSHINE (hours)**  
Dawn to dusk  
6 OCT 84

**EXTREMES FOR SATURDAY 6TH OCTOBER 1984**

**Highest maximum** : 16.5°C Weymouth (Dorset)

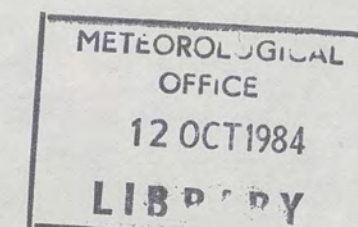
**Lowest maximum** : 10.0°C Cape Wrath (Northern Scotland), Glenlivet (Grampian), Fylingdales (North Yorks)

**Lowest minimum** : 1.2°C Tummel Bridge (Nr. Perth, Tayside)

**Lowest grass minimum** : -2.7°C Edinburgh/Turnhouse

**Most rain (24 hours from 0900 GMT)** : 11.2 mm Kirkwall (Orkney)

**Most sun** : 9.9 hrs Penzance (Cornwall)



**DAILY  
WEATHER  
SUMMARY**



© Crown Copyright 1984  
All rights reserved




20

人

6-10-81  
0819

0819

INFRARED



200

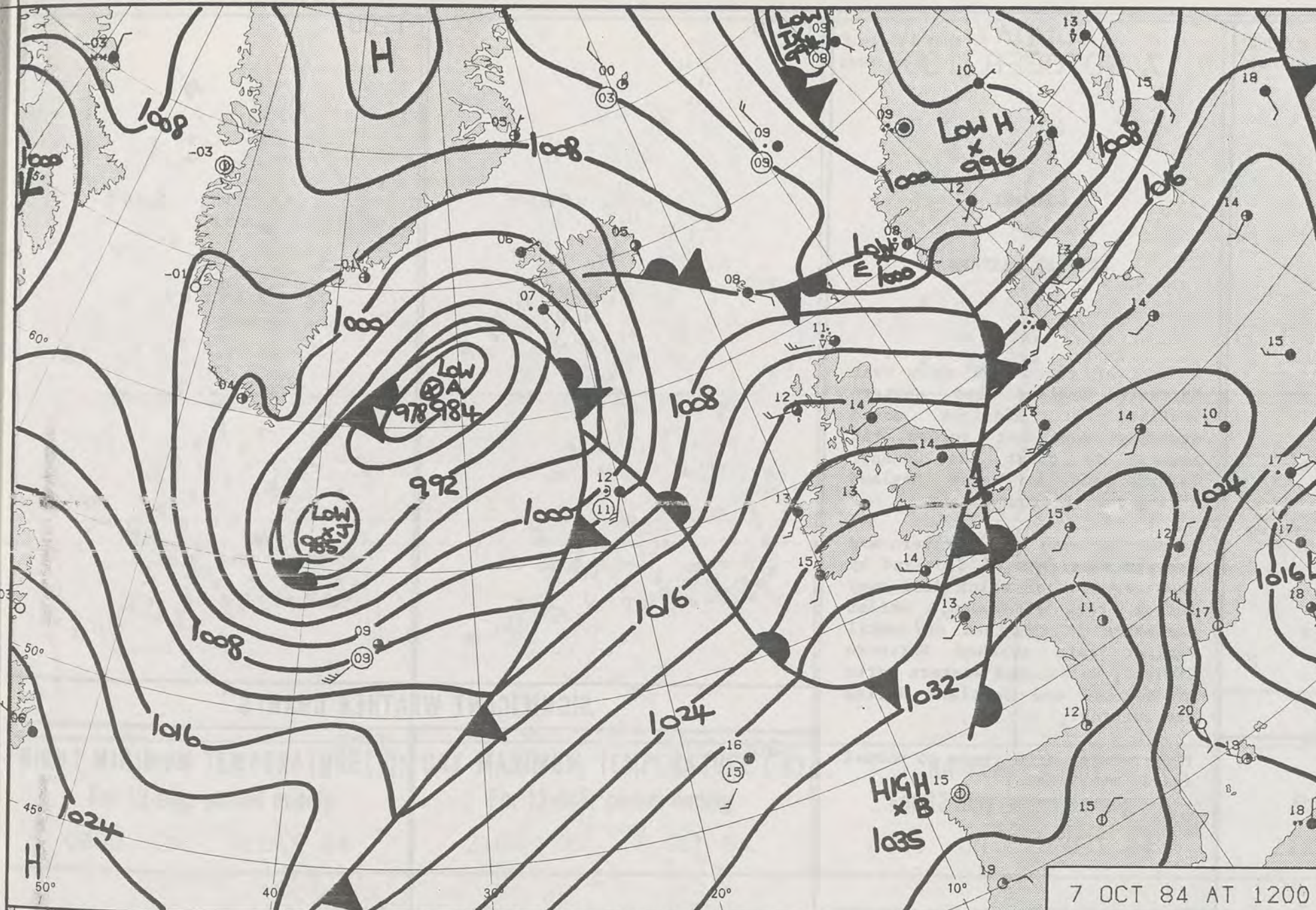
4

40°  
50°

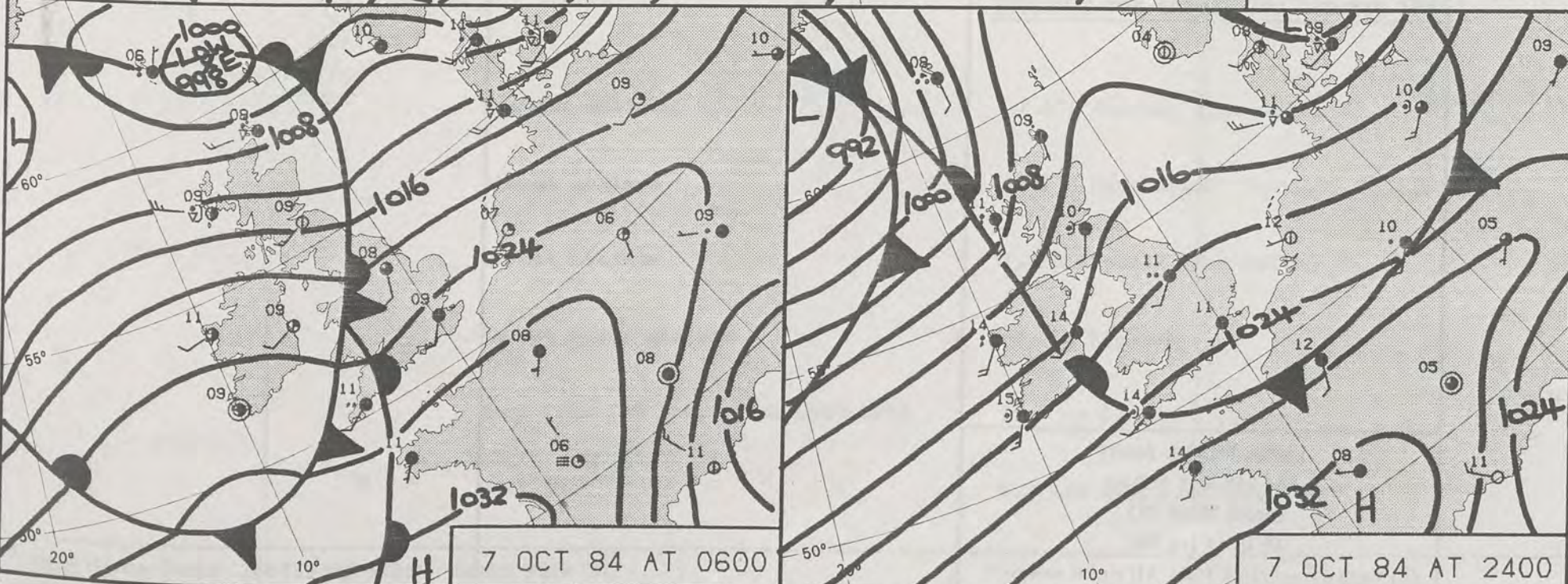
London Weather Centre  
284-286, 112th Woburn  
London WC1V 7HX  
500mb full lines  
1000-500 mb pecked  
All times are GMT  
© Crown Copyright 1984 All rights reserved



000 6.10.84  
1000-500 mb full lines 1000-500 mb packed  
All times are GMT  
London Weather Centre 284-286 High Holborn London WC1V 7HX  
© Crown Copyright 1984 All rights reserved

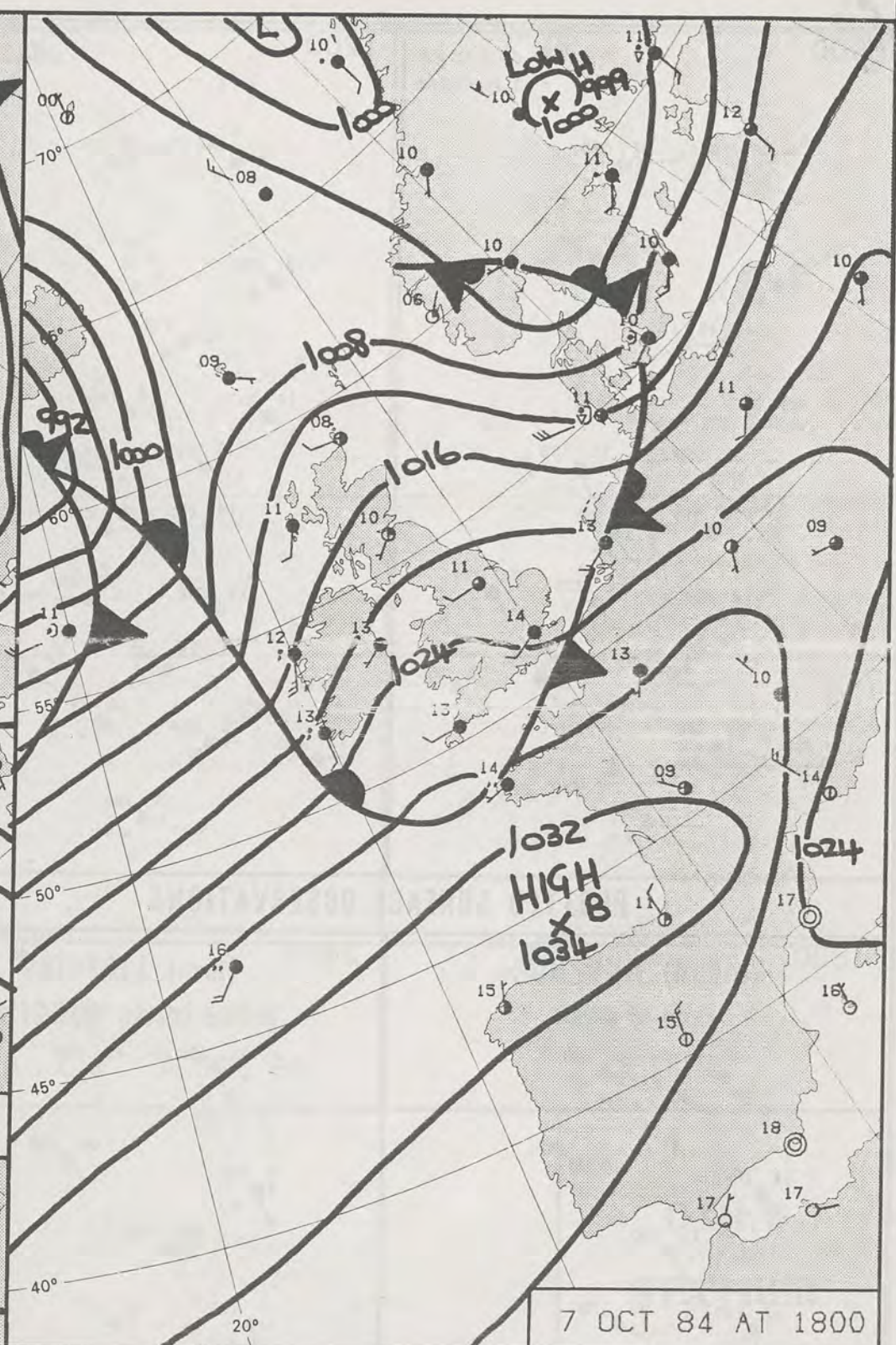


7 OCT 84 AT 1200



7 OCT 84 AT 0600

7 OCT 84 AT 2400



7 OCT 84 AT 1800

# DAILY WEATHER SUMMARY

FOR

SUNDAY 7 OCTOBER 1984

Warm front Cold front Occlusion

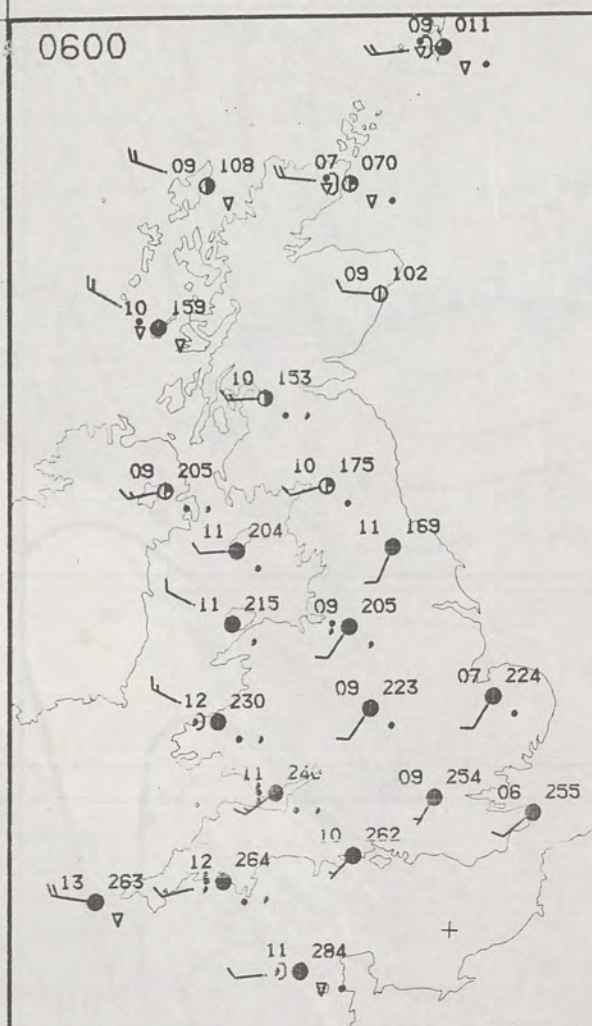
London Weather Centre 284-286 High Holborn London WC1V 7HX

© Crown Copyright 1984 All rights reserved

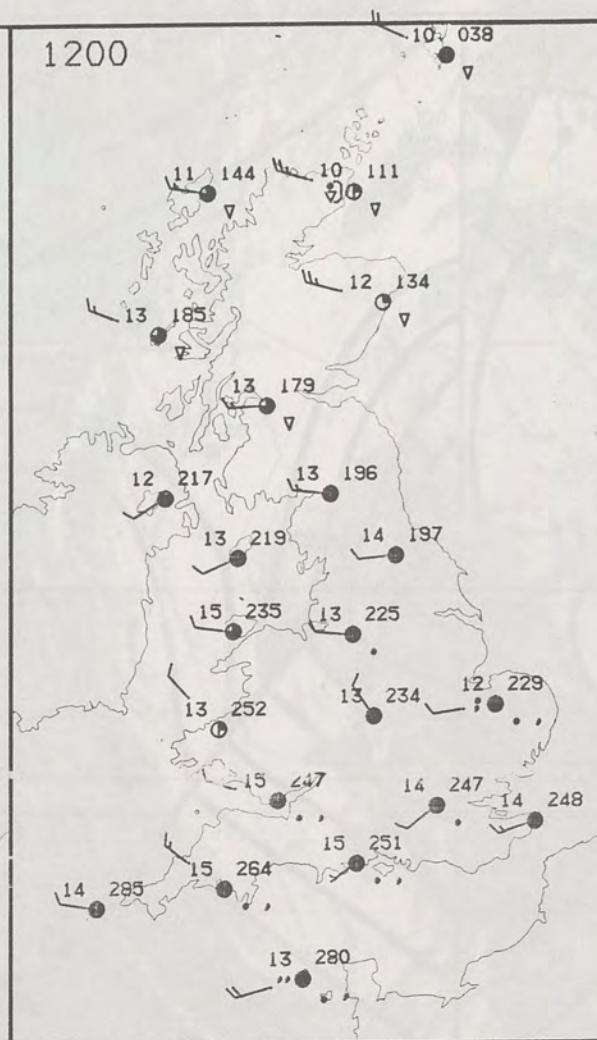




0600

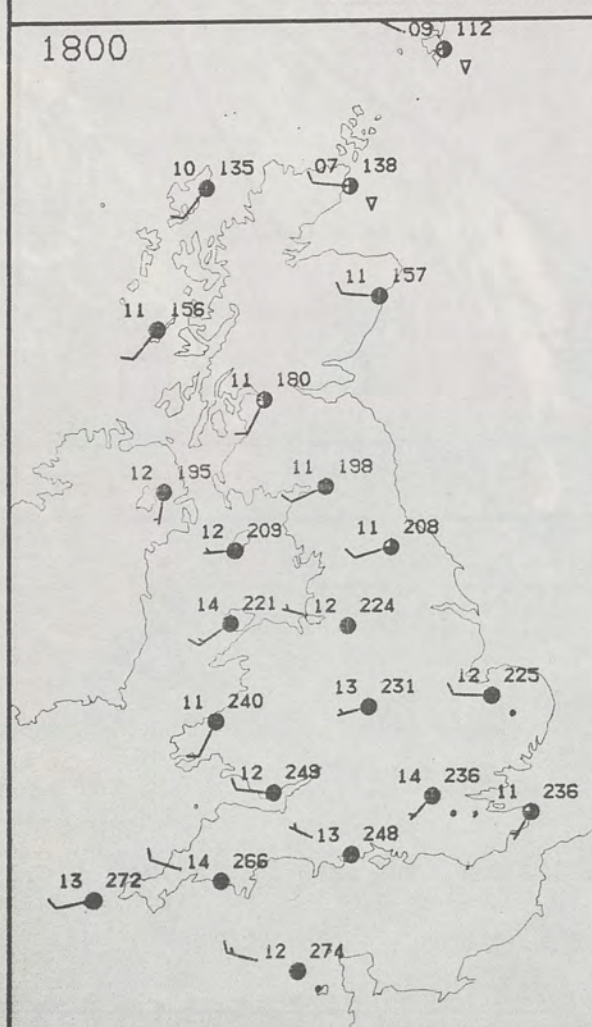


1200

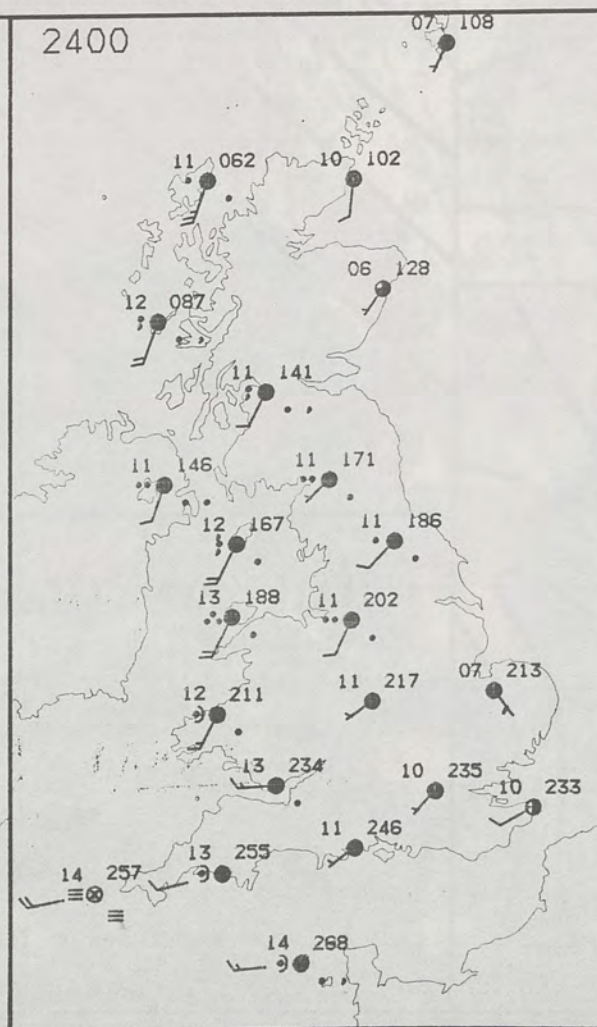


## PLOTTED SURFACE OBSERVATIONS

1800



2400



SUNDAY  
7 OCTOBER 1984

SUMMARY  
OF  
BRITISH WEATHER

A belt of cloud and rain over Northern Ireland and western Scotland at midnight moved steadily southeast across the country to clear the Channel Islands and southeast England during the afternoon.

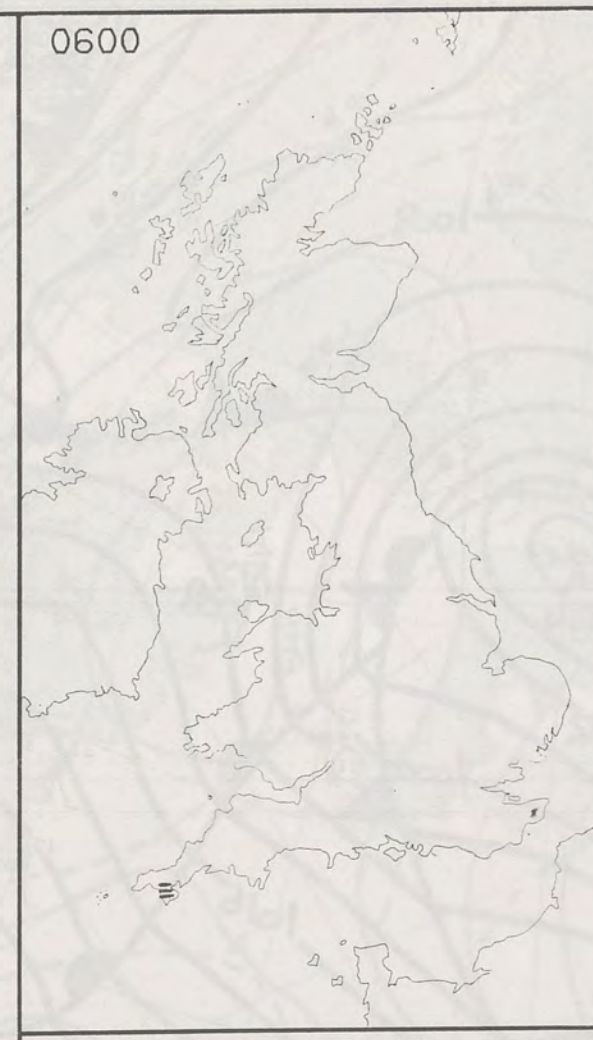
It was followed into northern and western districts of Scotland by showers, most of which died away during the afternoon, whilst elsewhere it remained dry until further rain reached Northern Ireland, Wales, and western parts of England and Scotland during the evening.

Temperatures were close to normal nearly everywhere.

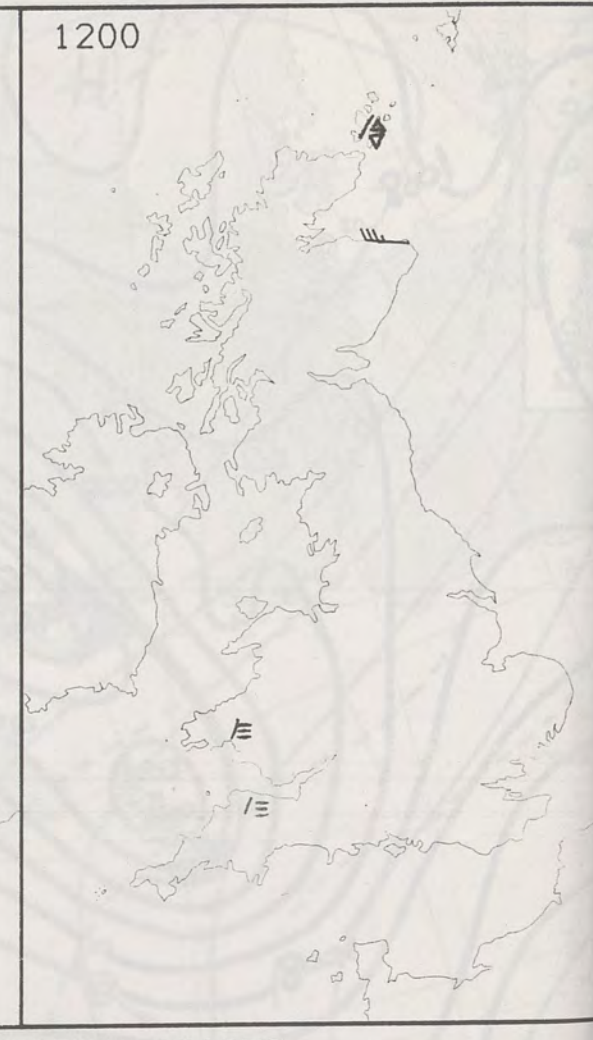
London Weather Centre  
284-286 High Holborn  
London WC1V 7HX  
All times are GMT

© Crown Copyright 1984 All rights reserved

0600



1200

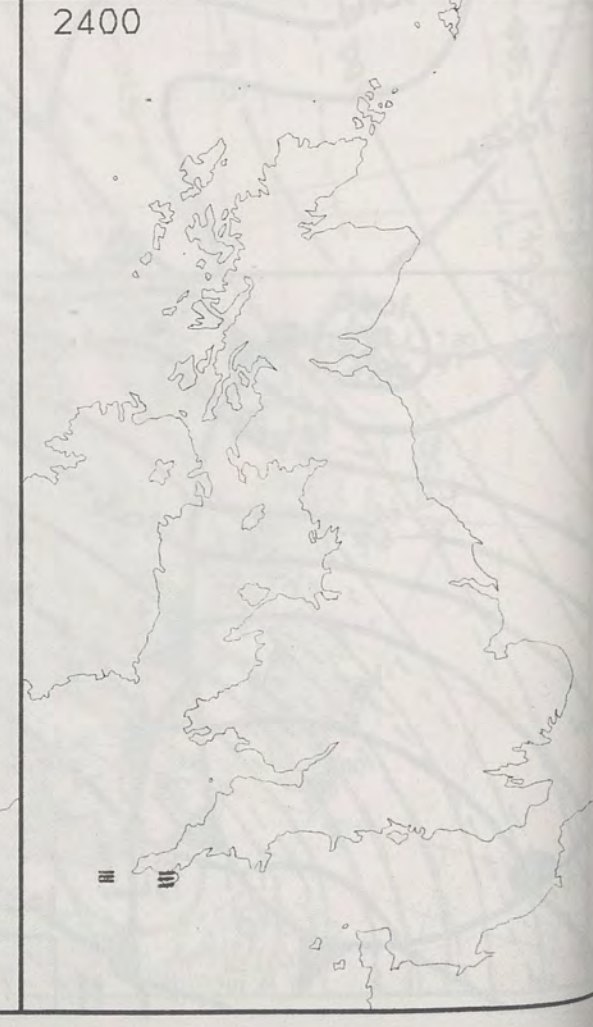


## SIGNIFICANT WEATHER CHARTS

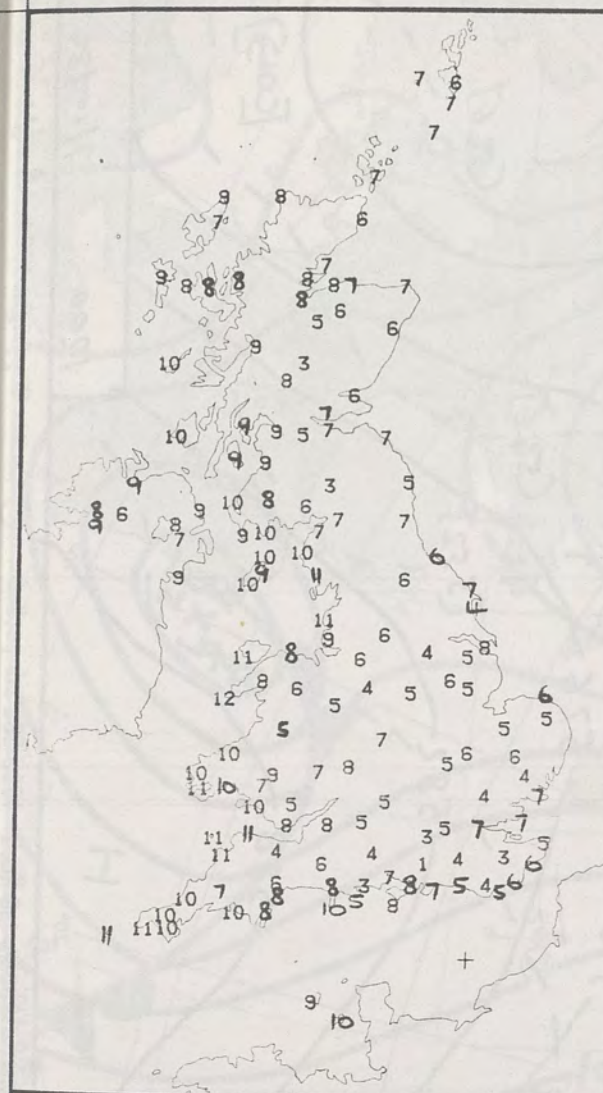
1800



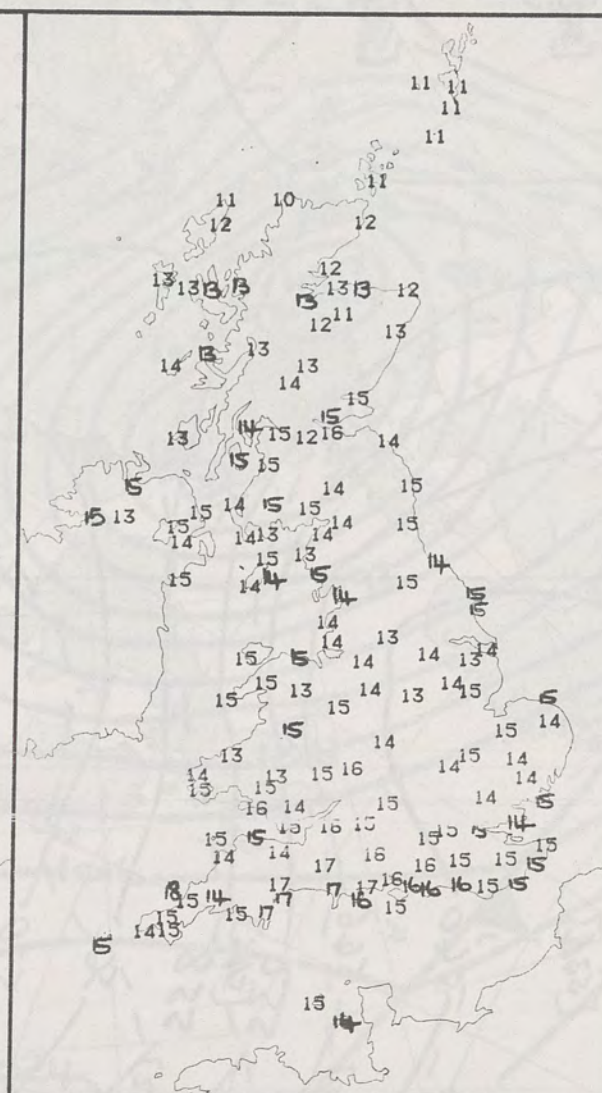
2400



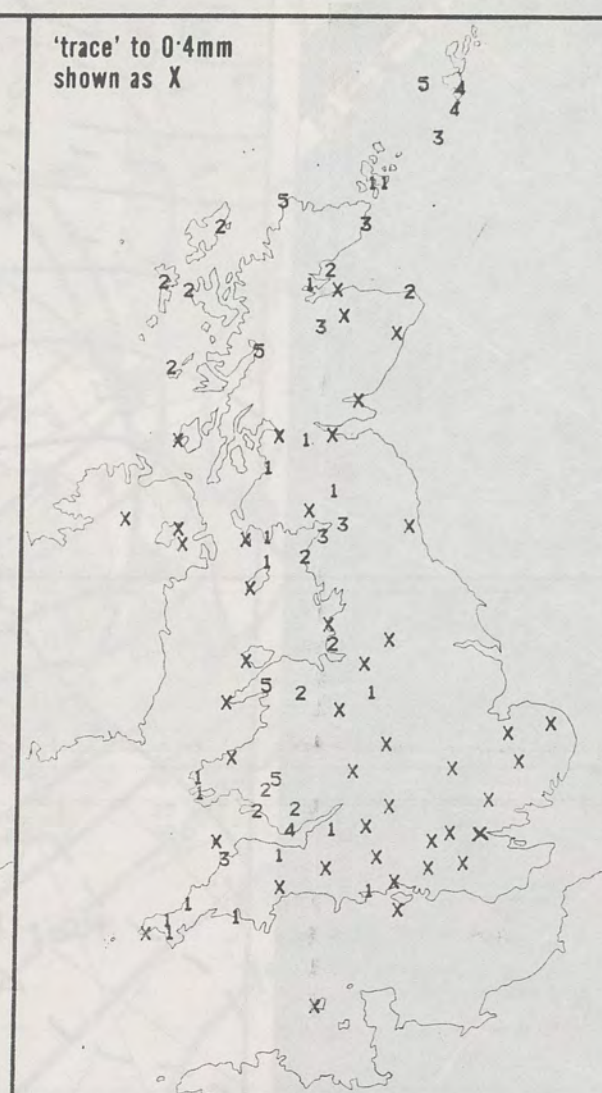




**NIGHT MINIMUM TEMPERATURE (°C)**  
For 12-hour period ending  
0900 ON 7 OCT 84



**DAY MAXIMUM TEMPERATURE (°C)**  
For 12-hour period ending  
2100 ON 7 OCT 84



**RAINFALL (mm)**  
For 12-hour period ending  
0900 ON 7 OCT 84



**RAINFALL (mm)**  
For 12-hour period ending  
2100 ON 7 OCT 84



**SUNSHINE (hours)**  
Dawn to dusk  
7 OCT 84

**EXTREMES FOR SUNDAY 7TH OCTOBER 1984**

Highest maximum	: 17.6°C Newquay (Cornwall)
Lowest maximum	: 10.2°C Cape Wrath (Northern Scotland)
Lowest minimum	: 1.2°C Liphook (Hampshire)
Lowest grass minimum	: -3.7°C Liphook
Most rain (24 hours from 0900 GMT)	: 15.7 mm Eskmeals (Cumbria)
Most sun	: 8.2 hrs Aberdeen/Dyce

METEOROLOGICAL  
OFFICE  
12 OCT 1984  
LIBRARY

**DAILY  
WEATHER  
SUMMARY**



© Crown Copyright 1984  
All rights reserved



7-10-84

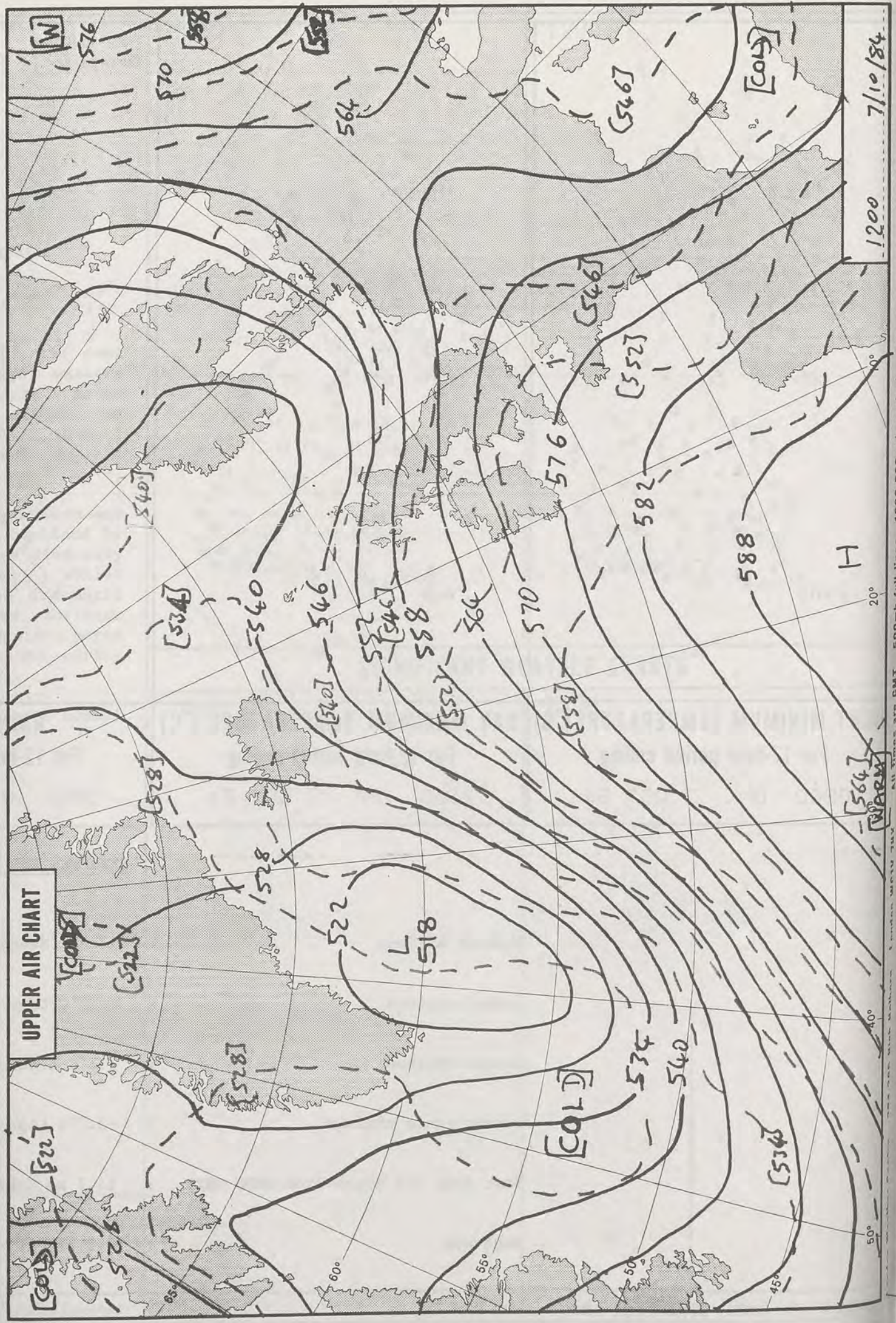
INFRARED

1543

1720

1859

UPPER AIR CHART



7/10/84

1200

H

[564]

[500]

[502]

[504]

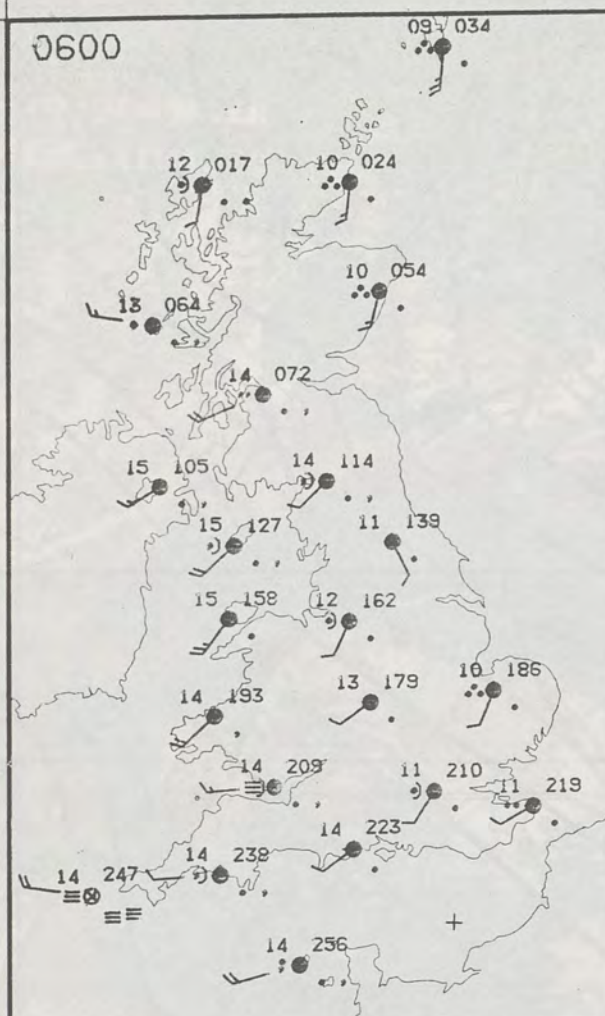
[506]



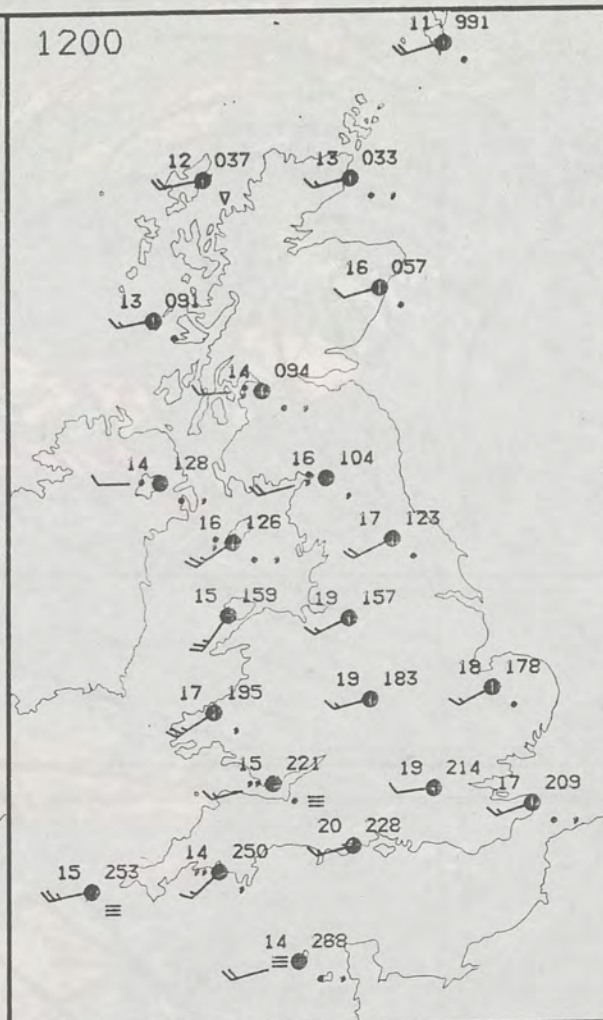




0600

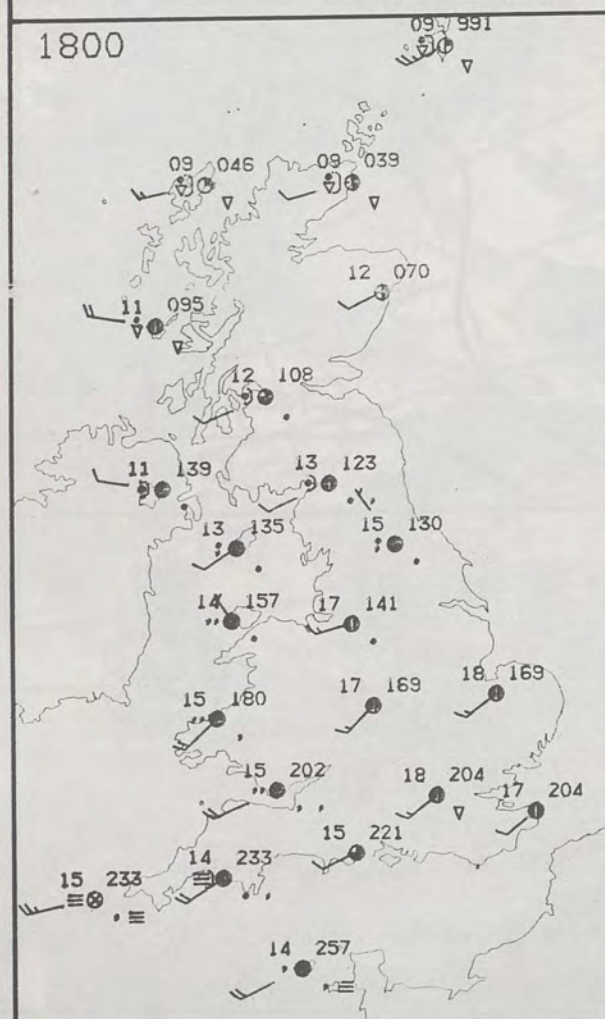


1200

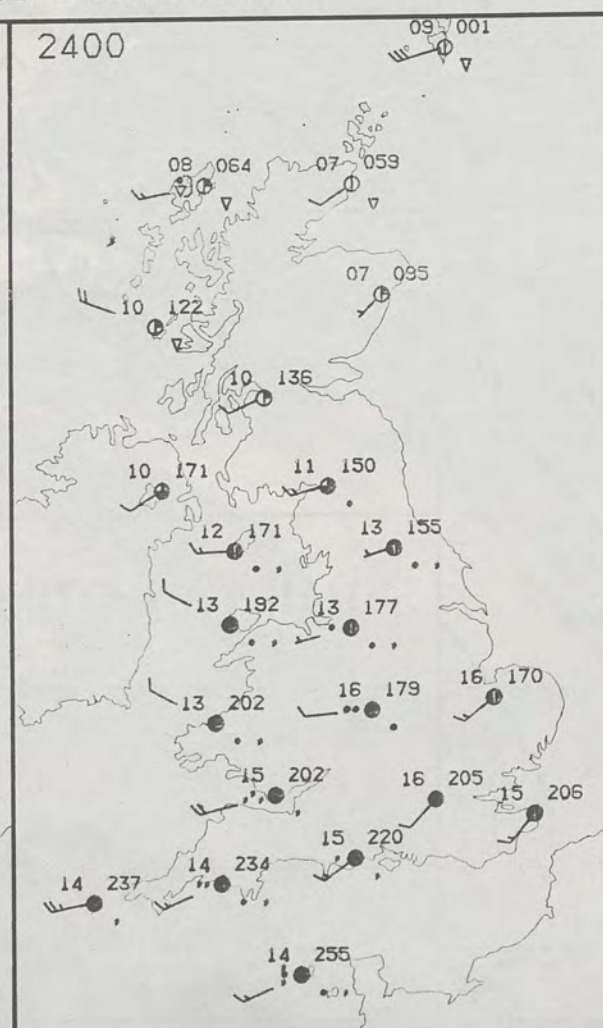


## PLOTTED SURFACE OBSERVATIONS

1800



2400



MONDAY  
8 OCTOBER 1984

SUMMARY  
OF  
BRITISH WEATHER

Southwesterly winds carried warm moist air to all regions during the night and there were outbreaks of rain and drizzle in most places, with fog around western and southern coasts.

In northern Britain rain was heavy at times especially in the northwest, but in southern and eastern regions amounts of rain were generally small.

During the day there were patches of light rain or drizzle in most northern and western regions while in central and eastern England it was mainly dry with a few sunny intervals. In northern Scotland it became brighter by afternoon with only isolated showers, this brighter mainly dry weather extended to central and eastern Scotland later in the day.

Temperatures were near normal in northern Scotland and near some southwestern coasts. In most other areas it was warm and over much of central and eastern England very warm.

London Weather Centre  
284-286 High Holborn  
London WC1V 7HX  
All times are GMT

© Crown Copyright 1984 All rights reserved

0600



1200

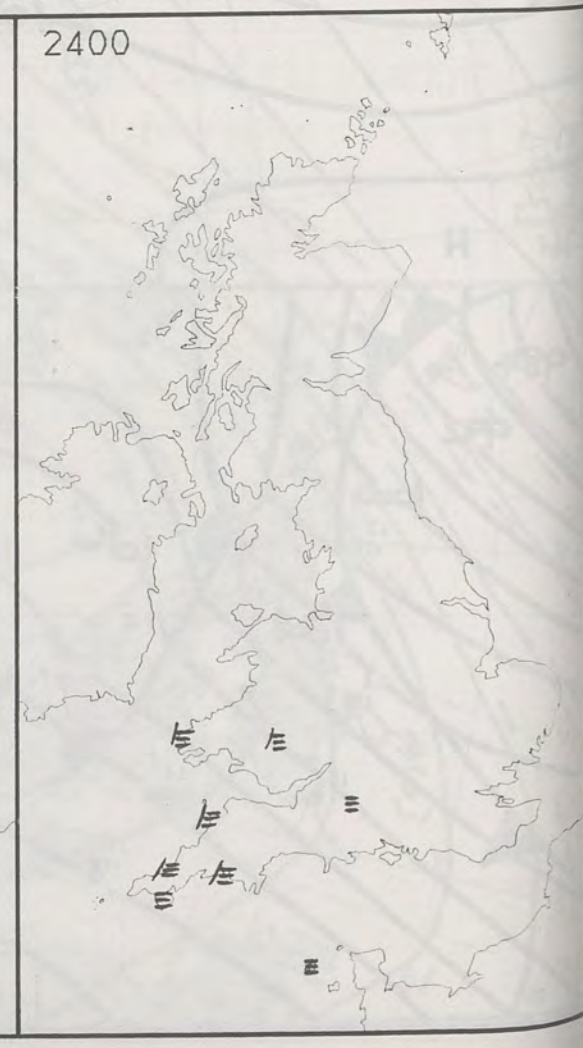


## SIGNIFICANT WEATHER CHARTS

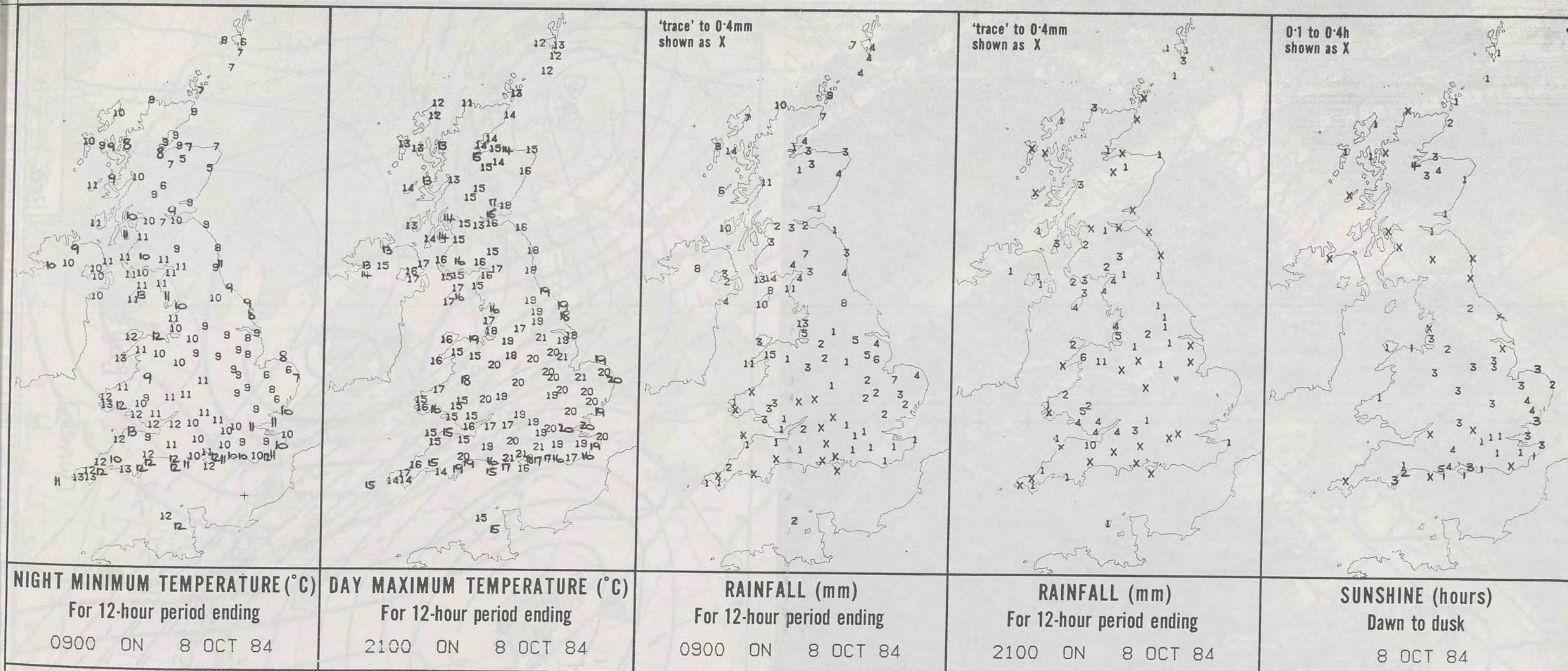
1800



2400

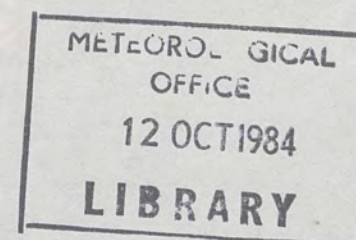






**EXTREMES FOR MONDAY 8TH OCTOBER 1984**

Highest maximum	: 21.2°C Finningley (Nr. Doncaster), Liphook (Hampshire)
Lowest maximum	: 11.5°C Cape Wrath (Northern Scotland)
Lowest minimum	: 4.0°C Fylingdales (North Yorkshire)
Lowest grass minimum	: 0.7°C Aberdeen/Dyce
Most rain (24 hours from 0900 GMT)	: 15.2 mm Bastreet (Cornwall)
Most sun	: 4.6 hrs Poole (Dorset)



**DAILY  
WEATHER  
SUMMARY**



© Crown Copyright 1984  
All rights reserved

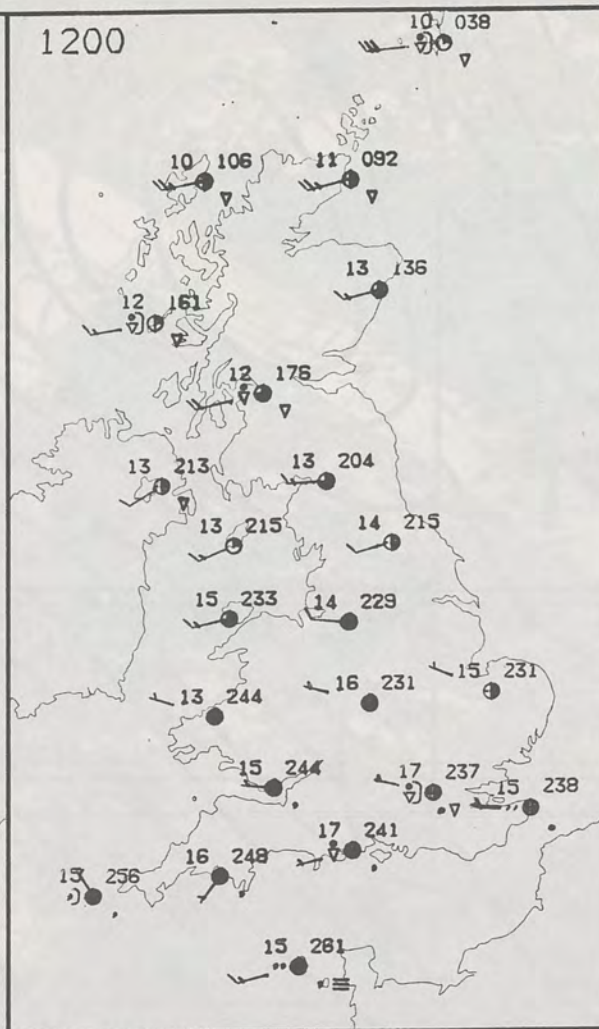
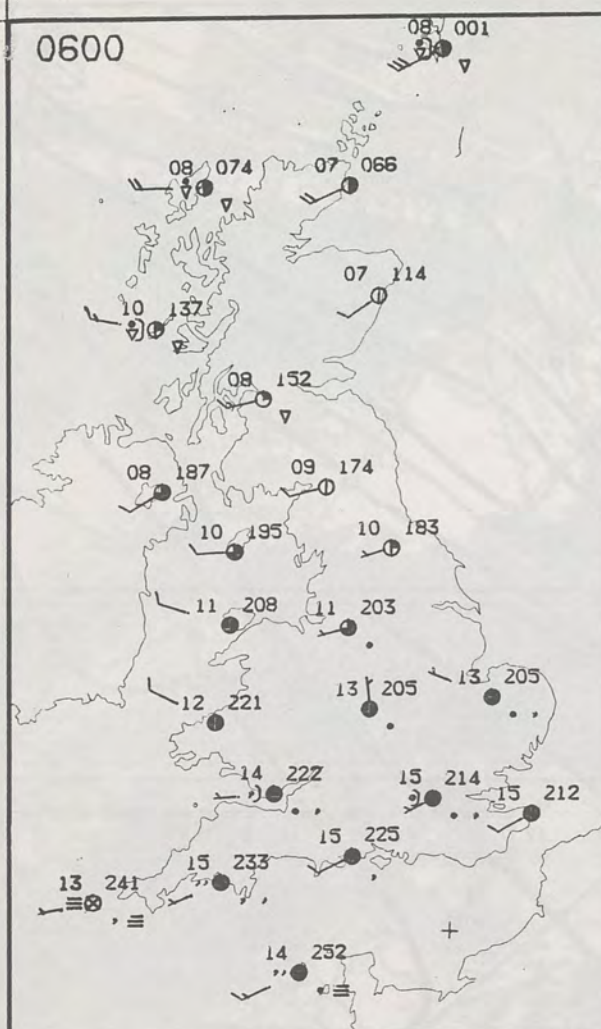




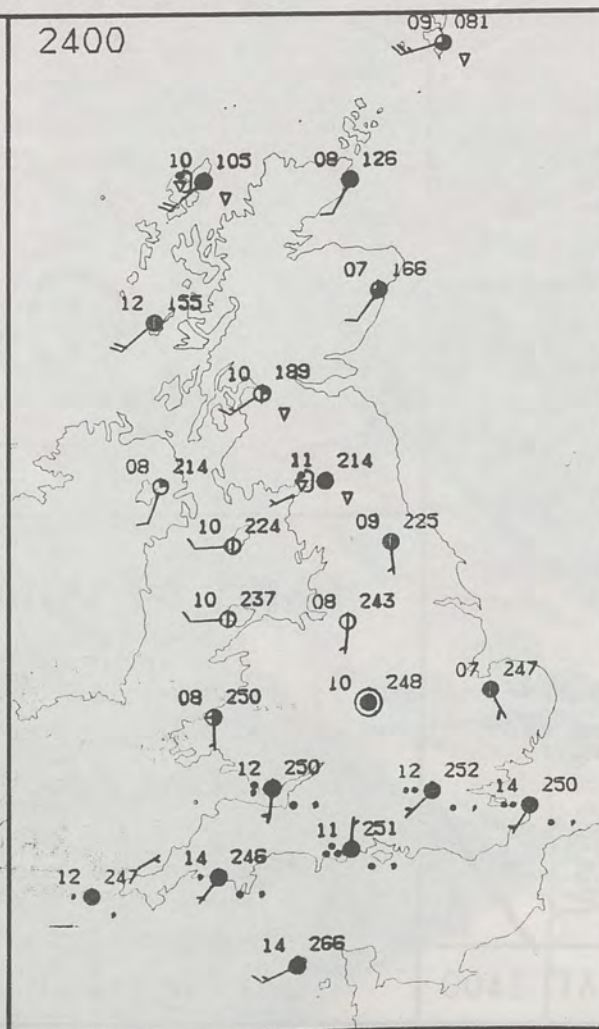
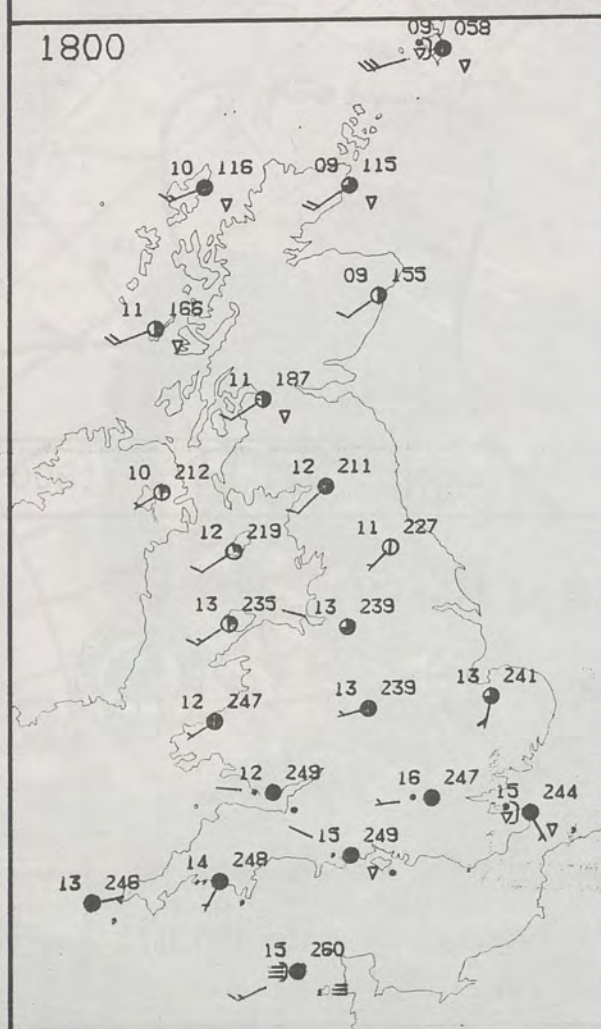








### PLOTTED SURFACE OBSERVATIONS



TUESDAY  
9 OCTOBER 1984

### SUMMARY OF BRITISH WEATHER

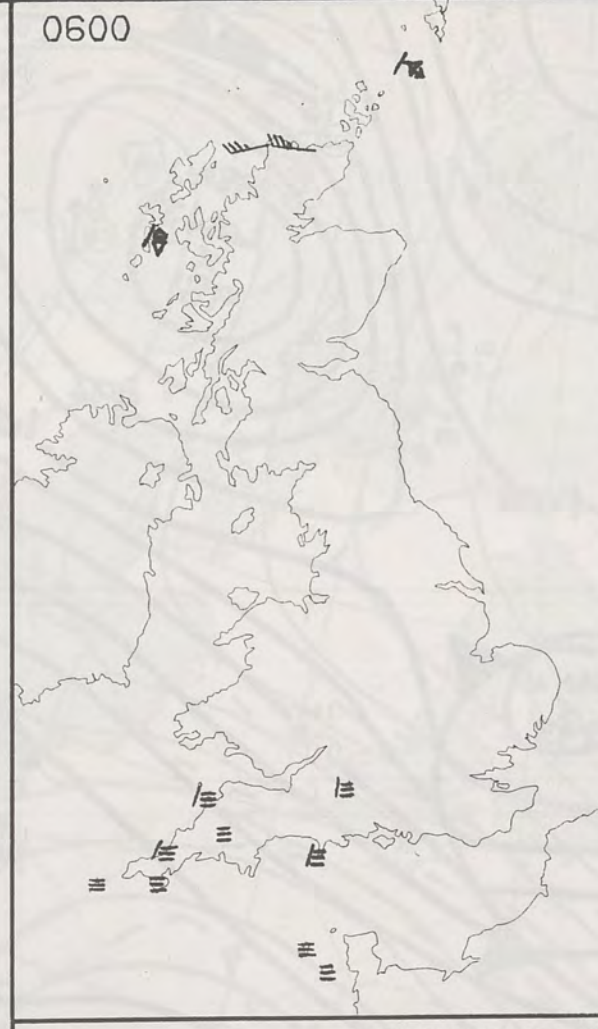
In South Wales, southern England, the South Midlands and East Anglia there was light rain or drizzle in most places at first. During the day it became dry in many parts though still rather cloudy, but in southwestern counties rain and drizzle returned during the afternoon and patchy rain extended to other southern counties by evening. In the Channel Isles damp misty conditions persisted all day.

Over the rest of Britain and Northern Ireland most regions remained dry with broken cloud, any showers were mainly brief and isolated, but in northern and western Scotland there were severe blustery showers in most places with a strong westerly wind.

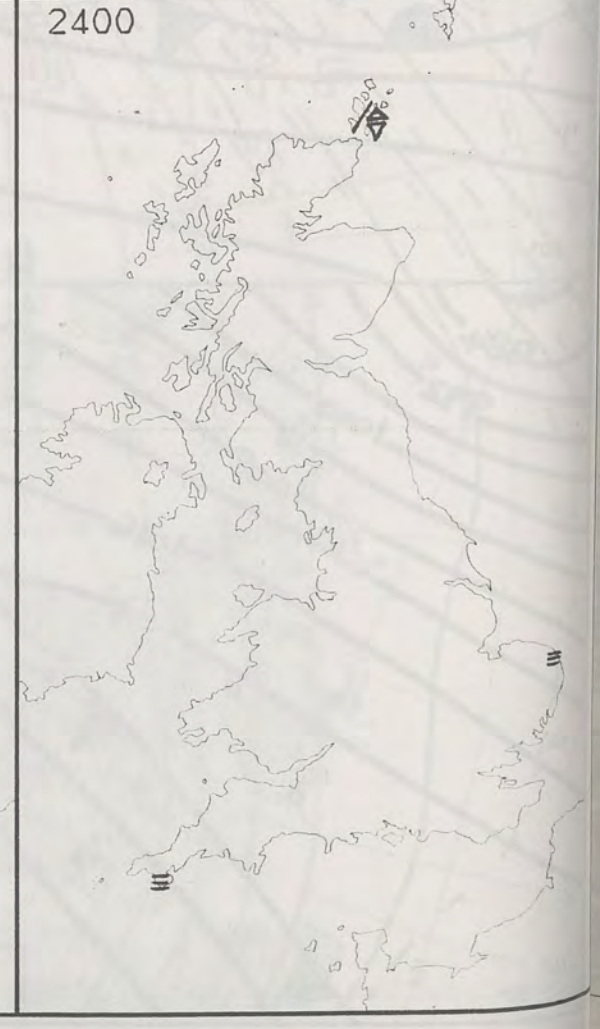
It was rather warm in southern England, elsewhere temperatures were near or just a little above normal.

London Weather Centre  
284-286 High Holborn  
London WC1V 7HX  
All times are GMT

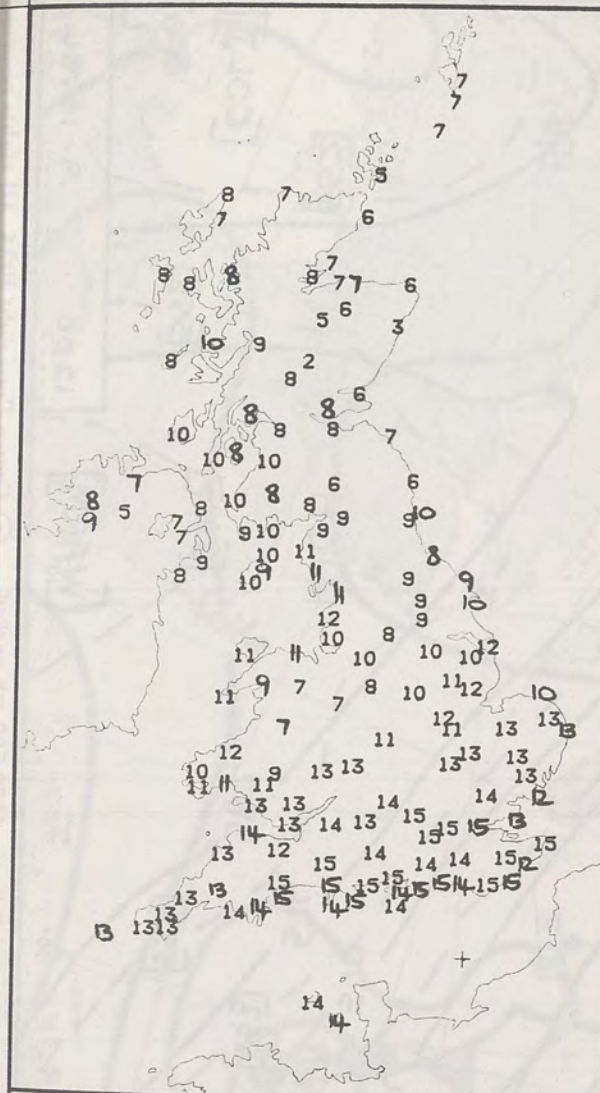
© Crown Copyright 1984 All rights reserved



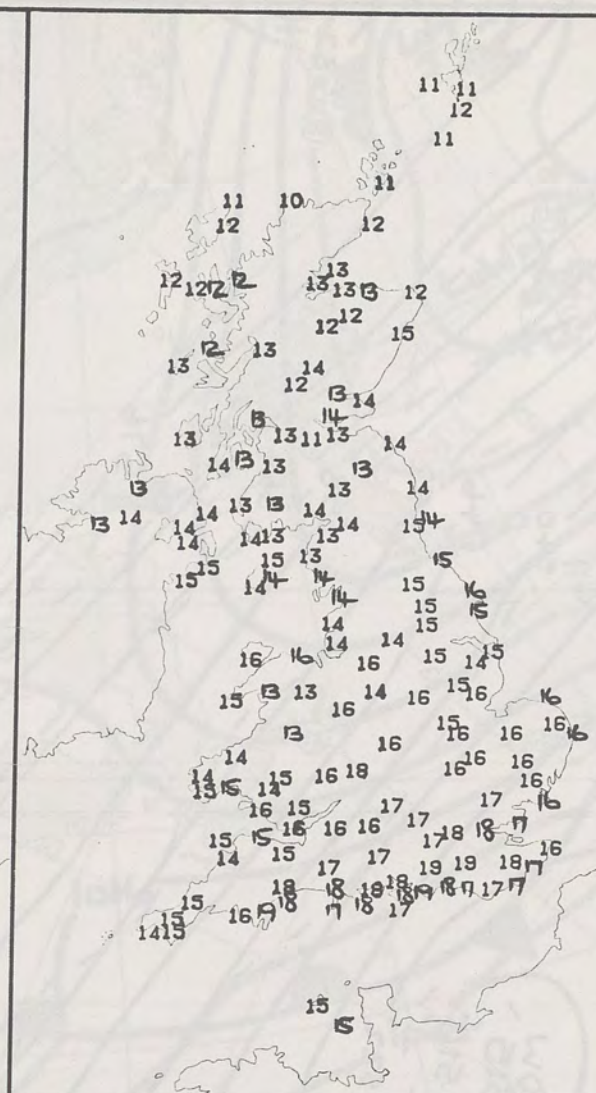
### SIGNIFICANT WEATHER CHARTS



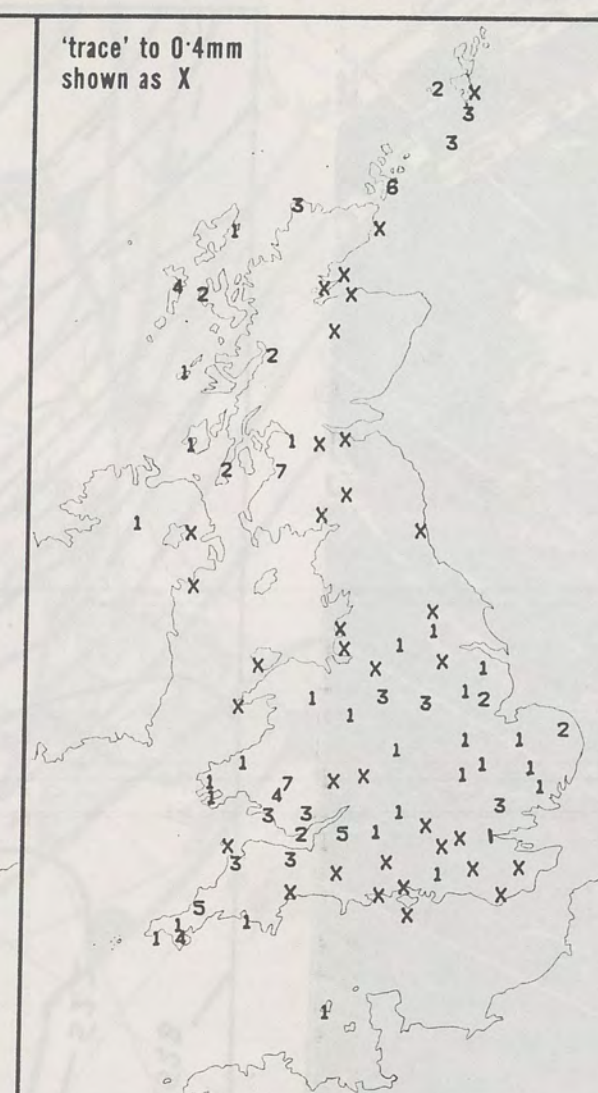




**NIGHT MINIMUM TEMPERATURE (°C)**  
For 12-hour period ending  
0900 ON 9 OCT 84



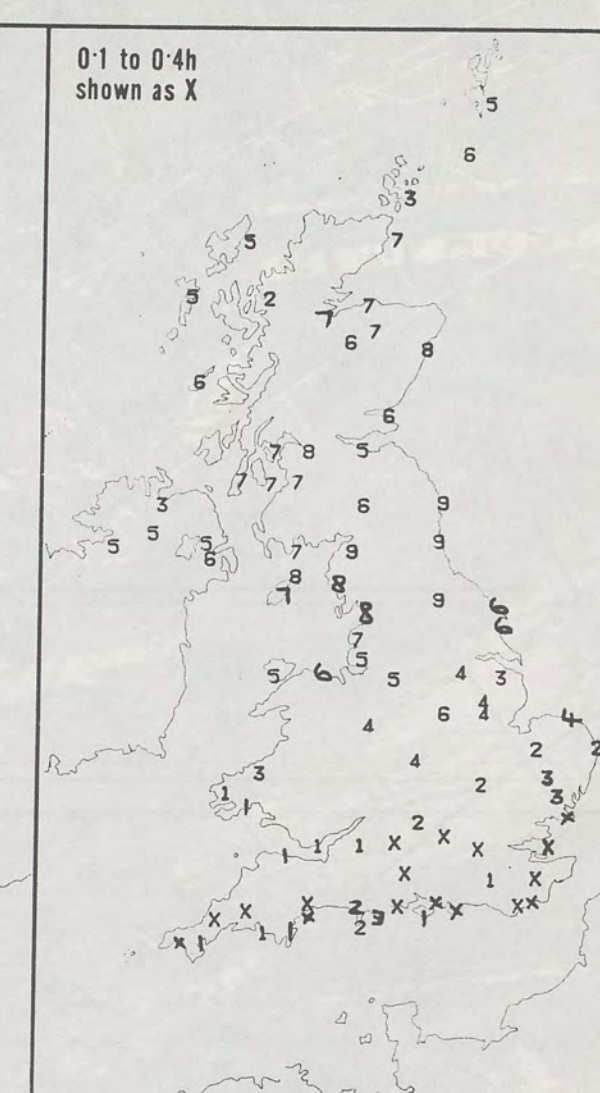
**DAY MAXIMUM TEMPERATURE (°C)**  
For 12-hour period ending  
2100 ON 9 OCT 84



**RAINFALL (mm)**  
For 12-hour period ending  
0900 ON 9 OCT 84



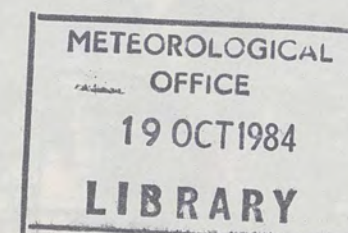
**RAINFALL (mm)**  
For 12-hour period ending  
2100 ON 9 OCT 84



**SUNSHINE (hours)**  
Dawn to dusk  
9 OCT 84

**EXTREMES FOR TUESDAY 9TH OCTOBER 1984**

Highest maximum	: 19.5°C Southsea (Hampshire)
Lowest maximum	: 10.1°C Cape Wrath (Northern Scotland)
Lowest minimum	: 2.1°C Tummel Bridge (Nr. Perth, Tayside)
Lowest grass minimum	: -2.4°C Aberdeen/Dyce
Most rain (24 hours from 0900 GMT)	: 21.8 mm Fort William (Lochaber)
Most sun	: 8.9 hrs Tynemouth



**DAILY  
WEATHER  
SUMMARY**



© Crown Copyright 1984  
All rights reserved

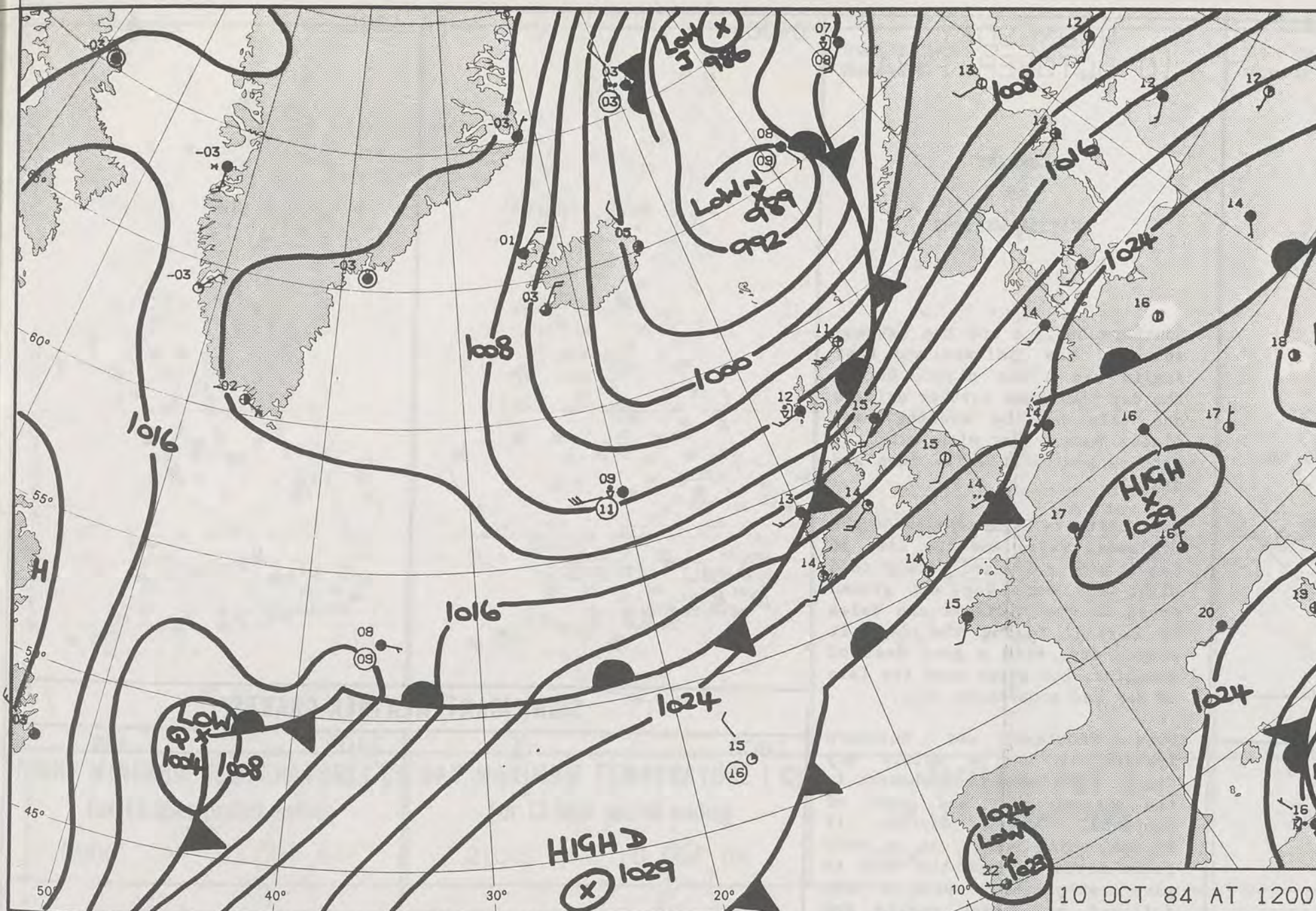




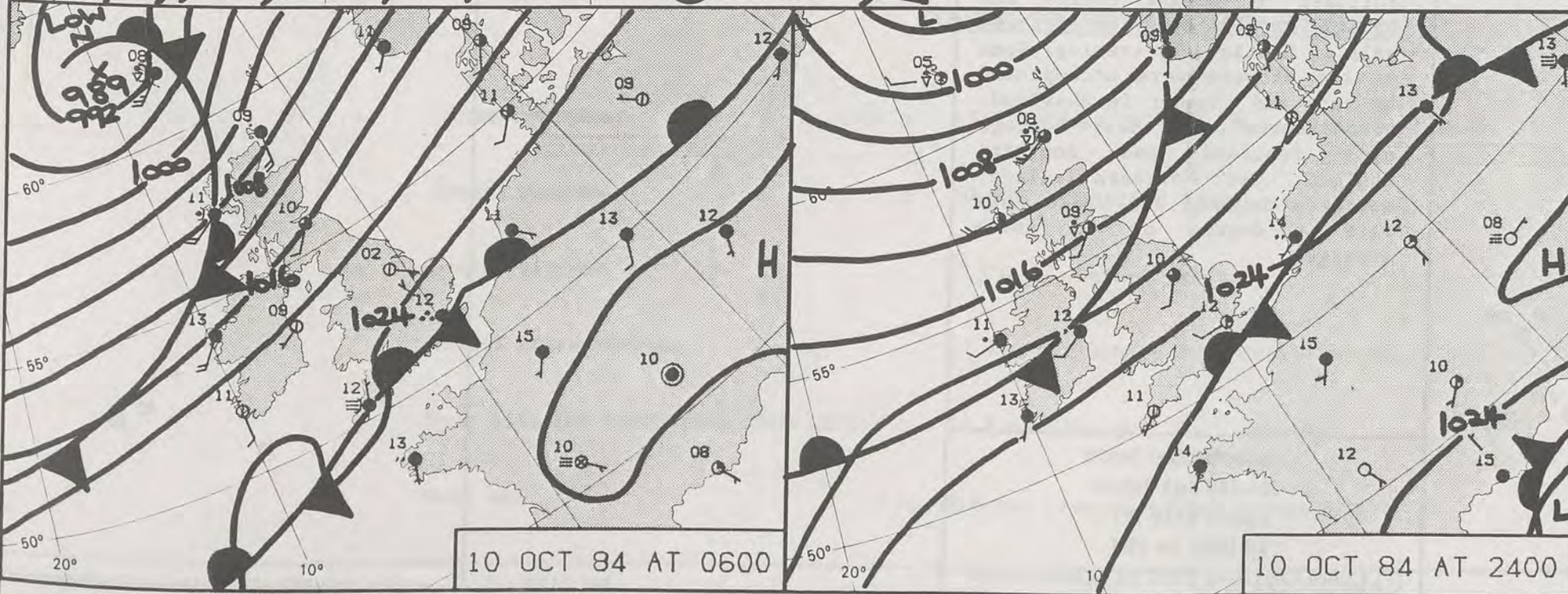


1200 9.10.84

[WARM]

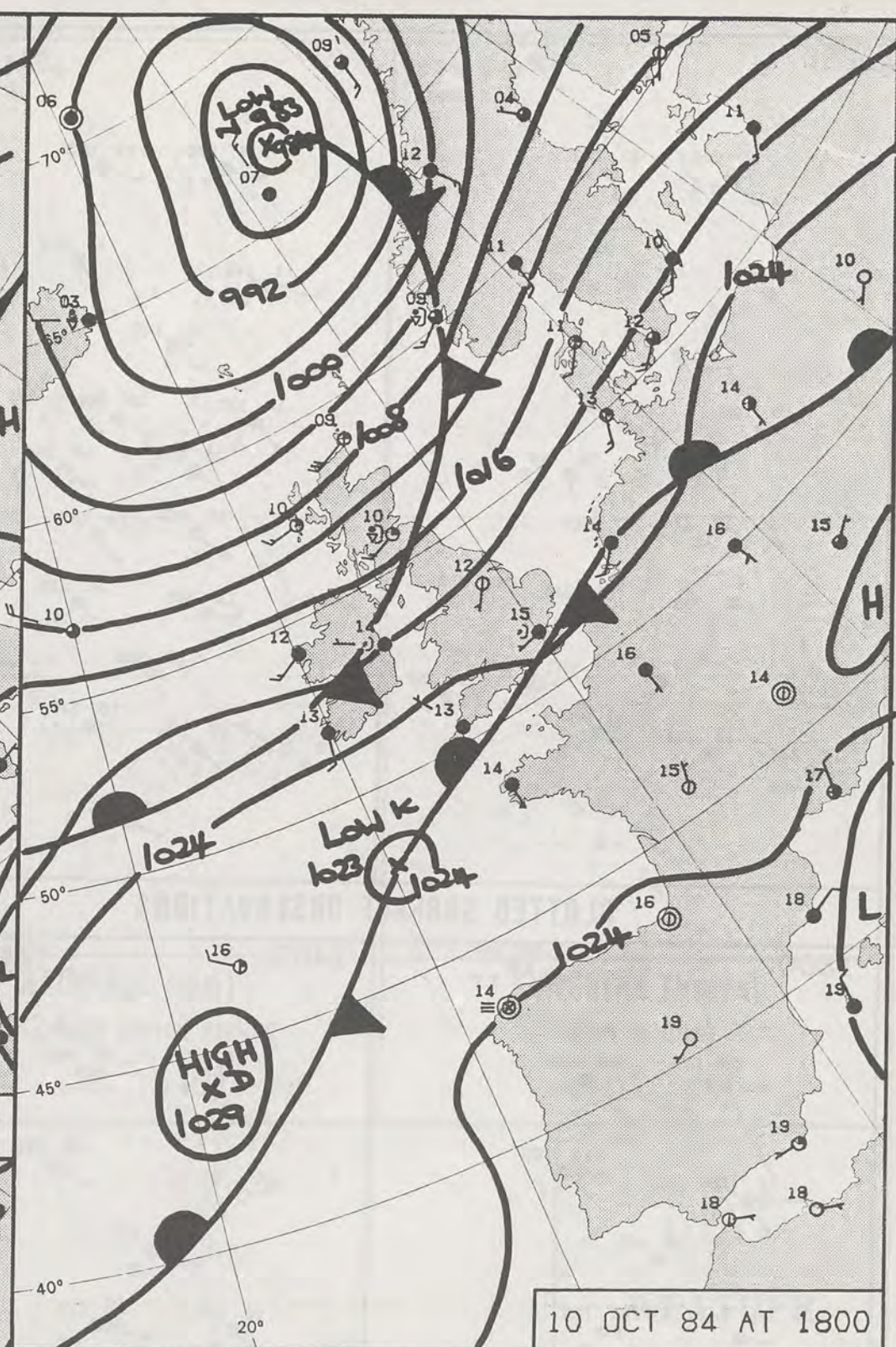


10 OCT 84 AT 1200



10 OCT 84 AT 0600

10 OCT 84 AT 2400



10 OCT 84 AT 1800

# DAILY WEATHER SUMMARY

FOR

## WEDNESDAY 10 OCTOBER 1984

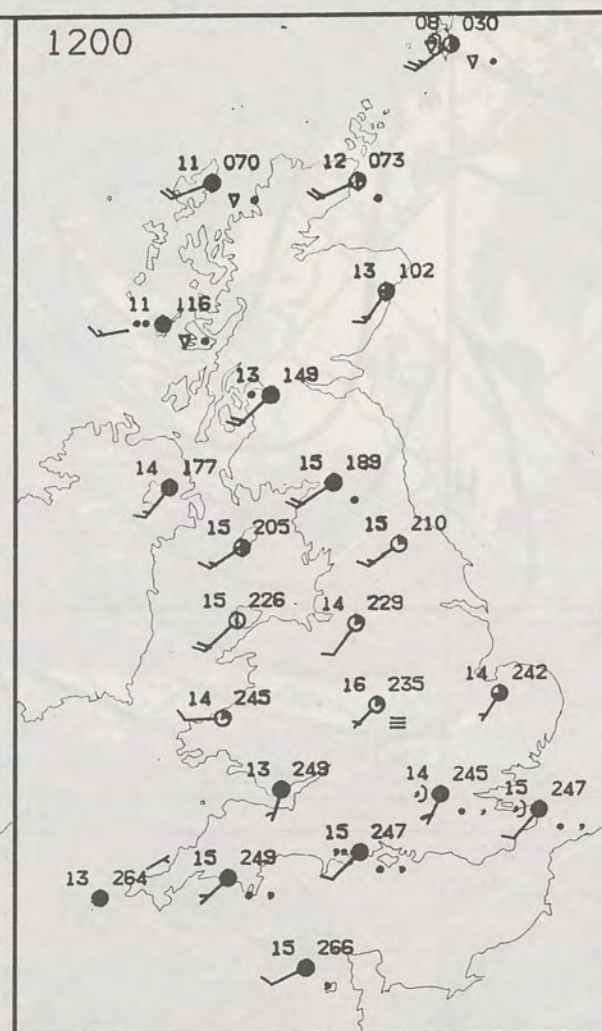
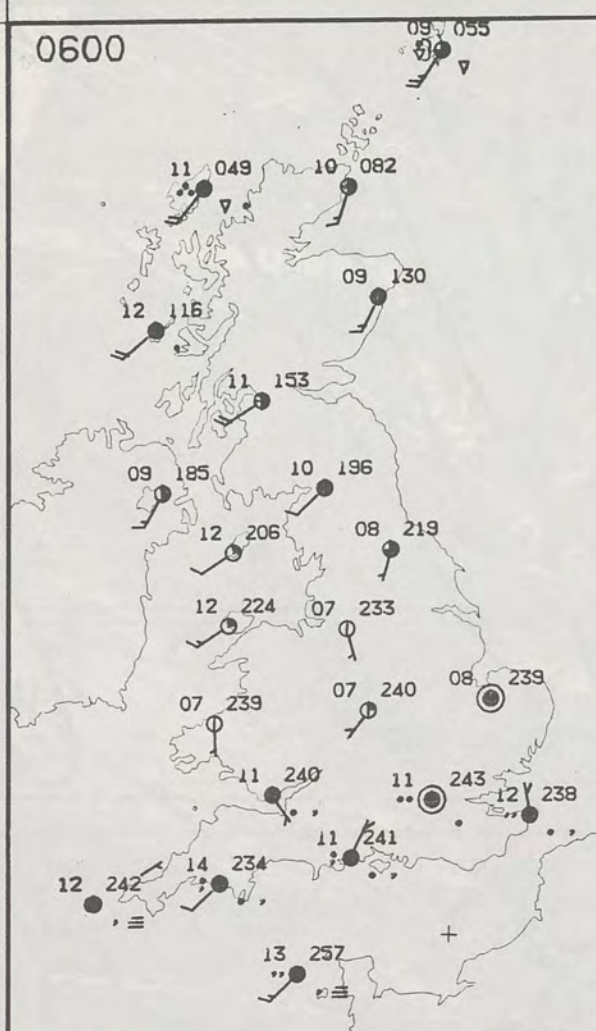


— Warm front    — Cold front    — Occlusion

London Weather Centre 284-286 High Holborn London WC1V 7HX

© Crown Copyright 1984 All rights reserved





WEDNESDAY  
10 OCTOBER 1984

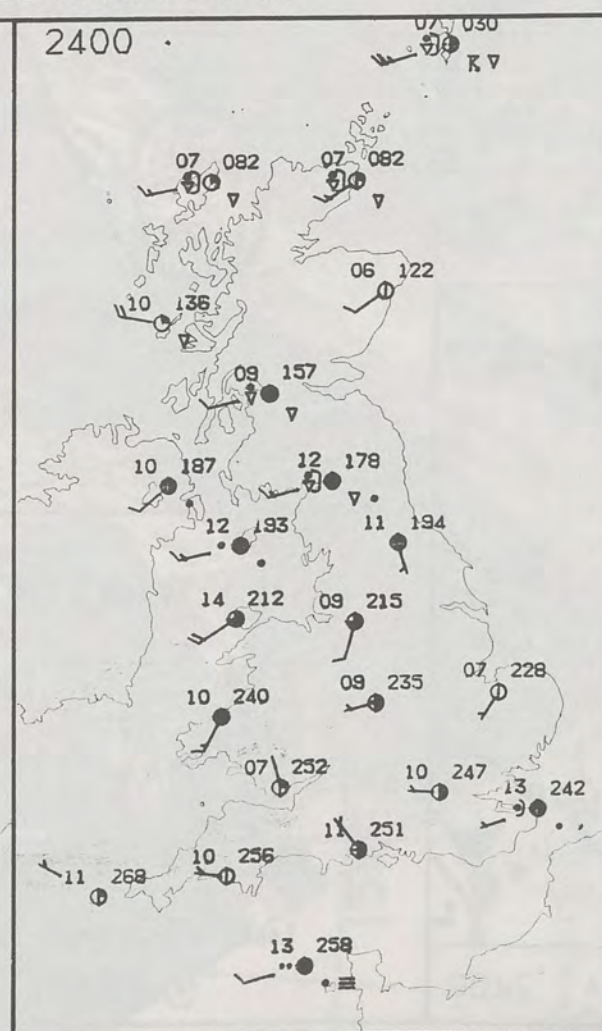
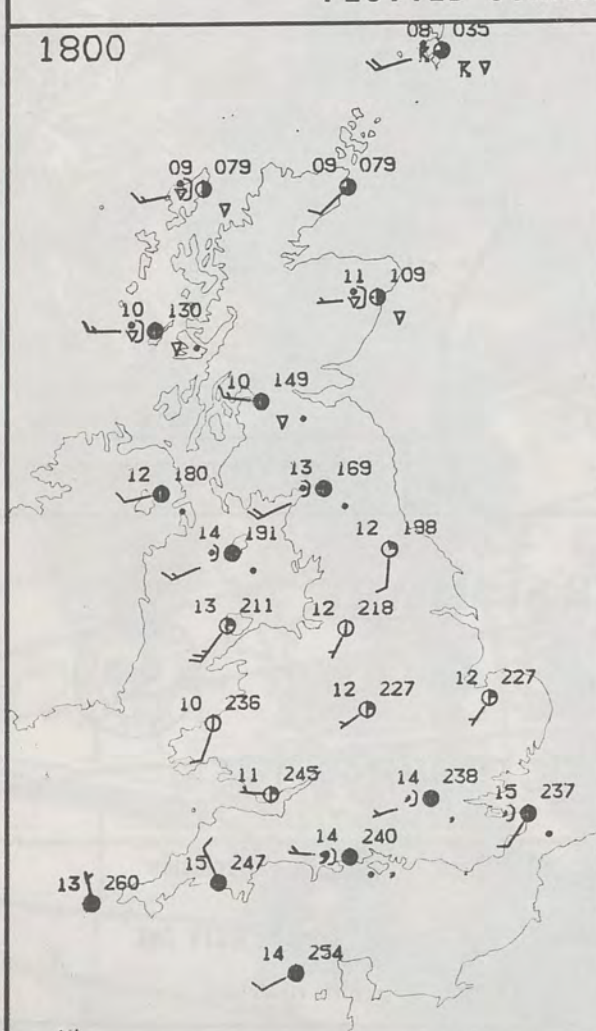
SUMMARY  
OF  
BRITISH WEATHER

Southern England and the extreme south of the Midlands and East Anglia had a wet night. During the day there was further drizzle and rain but by evening many places became dry with only the extreme southeast still damp and drizzly.

Over northern England, much of the Midlands, Wales and the Isle of Man it was a dry and rather cold night with some fog and ground frost in the Midlands and Wales by morning. During the day, it stayed dry, with a good deal of sunshine, but after dusk the Isle of Man had some light rain.

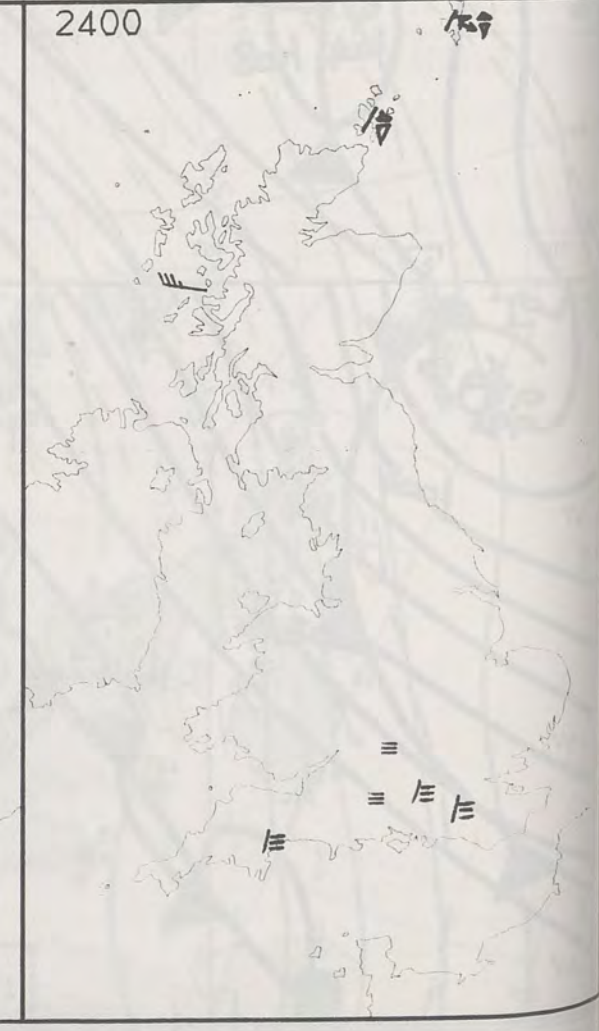


PLOTTED SURFACE OBSERVATIONS



Over Scotland and Northern Ireland it was a mainly dry night, with one or two showers in the extreme west and north of Scotland. During daytime it became quite windy as a cold front moved in from the west to give most places a spell of rain followed by bright spells and squally showers over the northern half of Scotland by evening. Some of the showers were accompanied by hail and thunder in Shetland. Temperatures were near average over Scotland and southern England. Over Northern Ireland, northern England and Wales they were a degree or so above average.

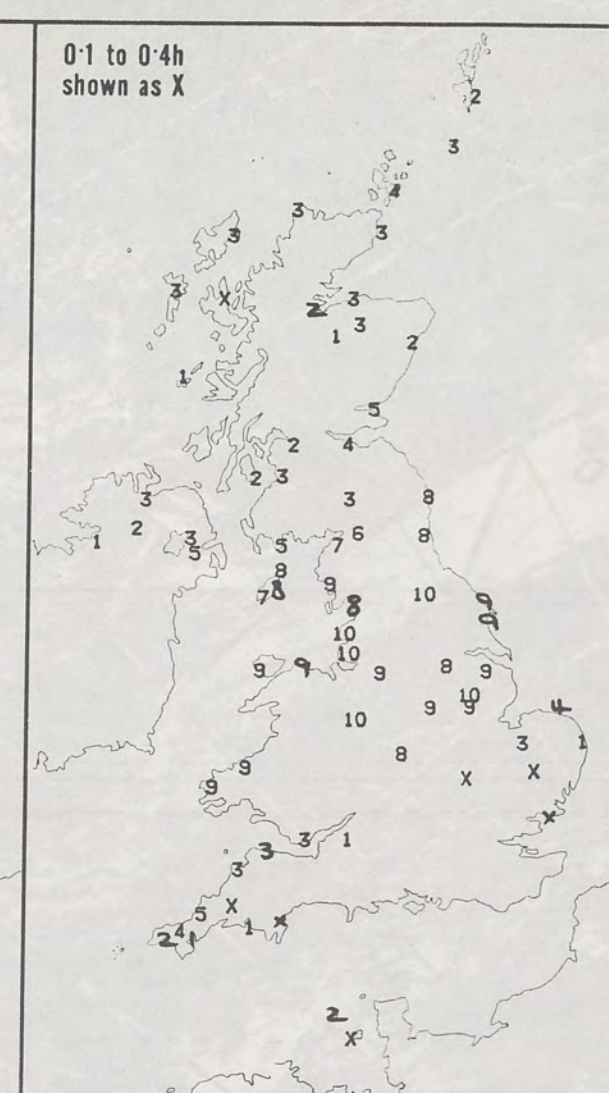
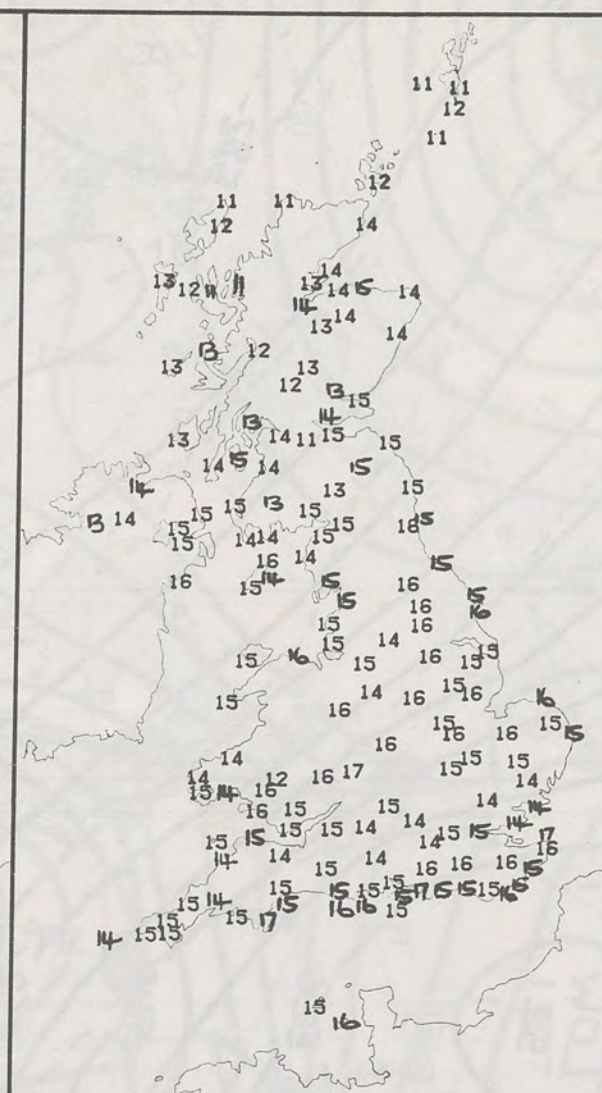
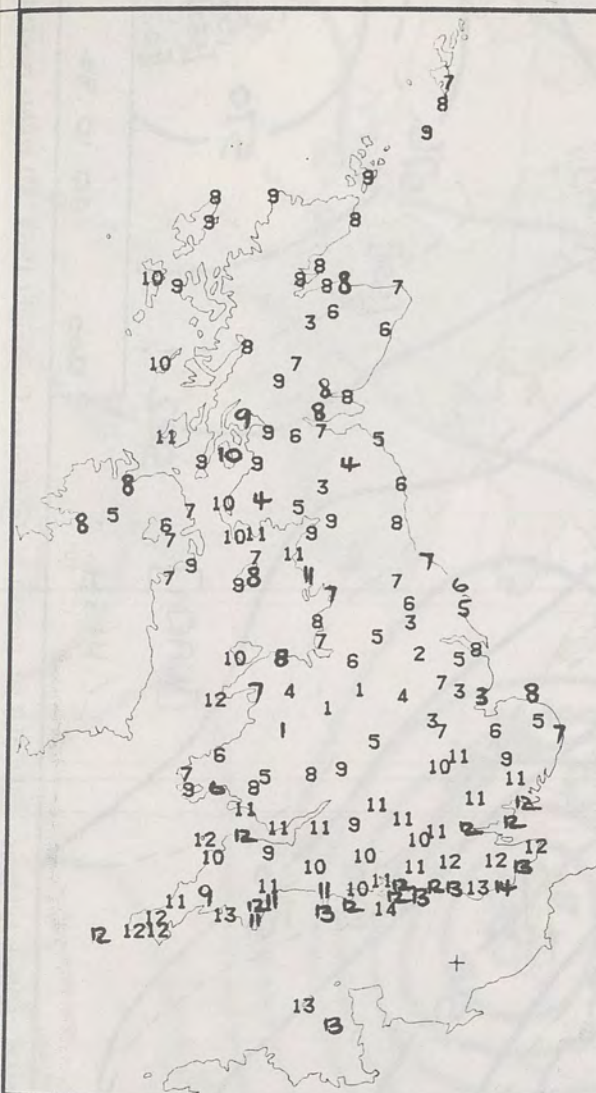
SIGNIFICANT WEATHER CHARTS



London Weather Centre  
284-286 High Holborn  
London WC1V 7HX  
All times are GMT

© Crown Copyright 1984 All rights reserved





**NIGHT MINIMUM TEMPERATURE (°C)**  
For 12-hour period ending  
0900 ON 10 OCT 84

**DAY MAXIMUM TEMPERATURE (°C)**  
For 12-hour period ending  
2100 ON 10 OCT 84

**RAINFALL (mm)**  
For 12-hour period ending  
0900 ON 10 OCT 84

**RAINFALL (mm)**  
For 12-hour period ending  
2100 ON 10 OCT 84

**SUNSHINE (hours)**  
Dawn to dusk  
10 OCT 84

**EXTREMES FOR WEDNESDAY 10TH OCTOBER 1984**

**Highest maximum** : 17.2°C Great Malvern (Hereford & Worcester)

**Lowest maximum** : 10.6°C Cape Wrath (Northern Scotland)

**Lowest minimum** : 0.5°C St. Harmon (Powys)

**Lowest grass minimum** : -2.7°C Cellarhead (Nr. Stoke-on-Trent)

**Most rain (24 hours from 0900 GMT)** : 25.8 mm Sloy (Nr. Loch Lomond)

**Most sun** : 9.8 hrs Leeming (North Yorkshire)

METEOROLOGICAL  
OFFICE  
19 OCT 1984  
LIBRARY

**DAILY  
WEATHER  
SUMMARY**



© Crown Copyright 1984  
All rights reserved

London Weather Centre 284-286 High Holborn London WC1V 7HX


All times are GMT



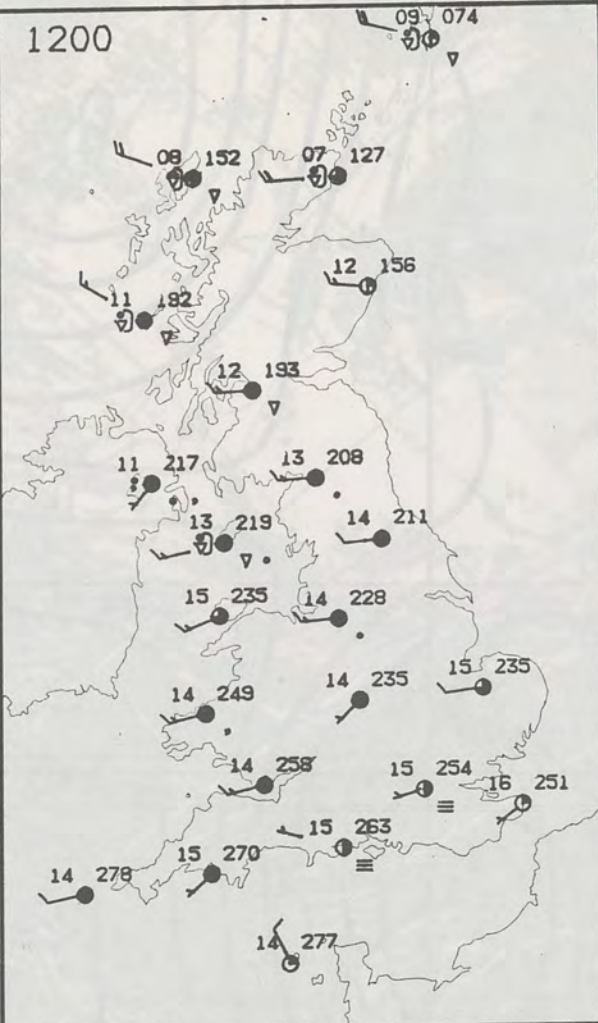
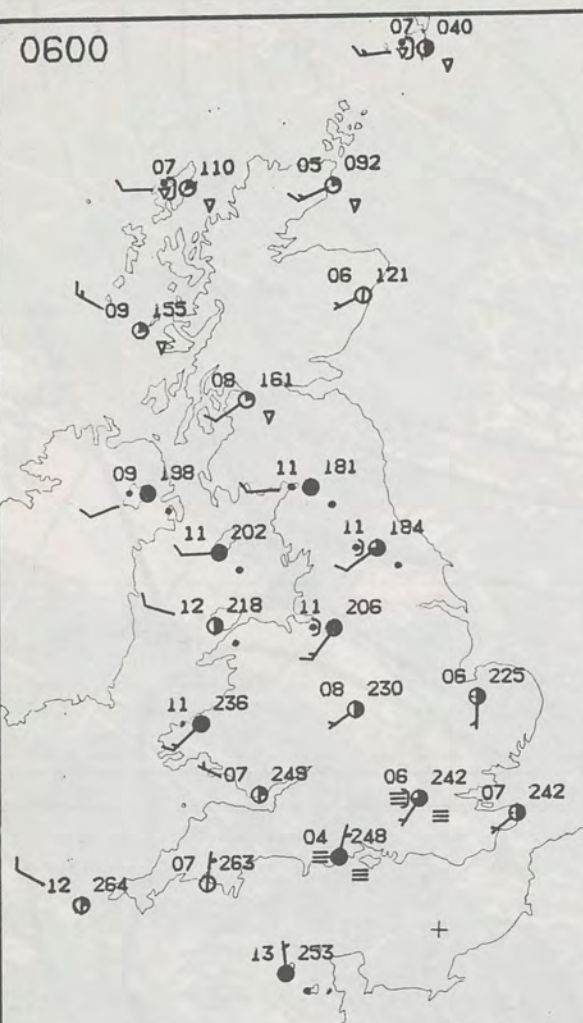




10.10.84  
200  
10°  
20°  
30°  
40°  
50°  
All times are GMT 500mb full lines 1000-500 mb pecked © Crown Copyright 1984 All rights reserved  
London WCV 7HX  
284-286 High Holborn







THURSDAY  
11 OCTOBER 1984

SUMMARY  
OF  
BRITISH WEATHER

Over Scotland it was rather cloudy at times, and the north was quite cold and windy with showers, some wintry. All districts had sunny spells, and it was a mostly sunny day in southern and eastern Scotland with near normal temperatures.

Northern Ireland was cloudy and rather cold with rain at times.

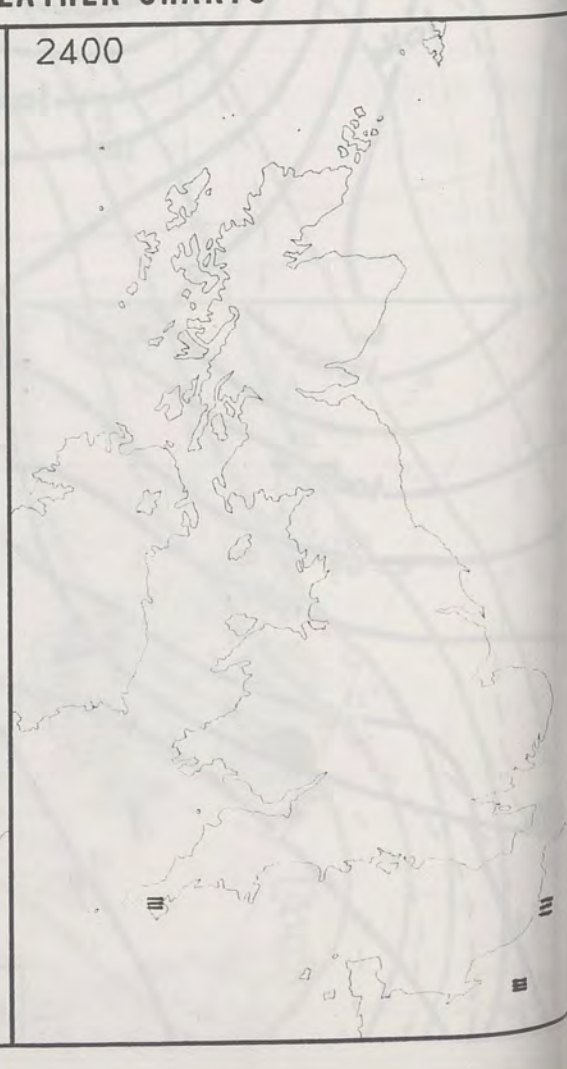
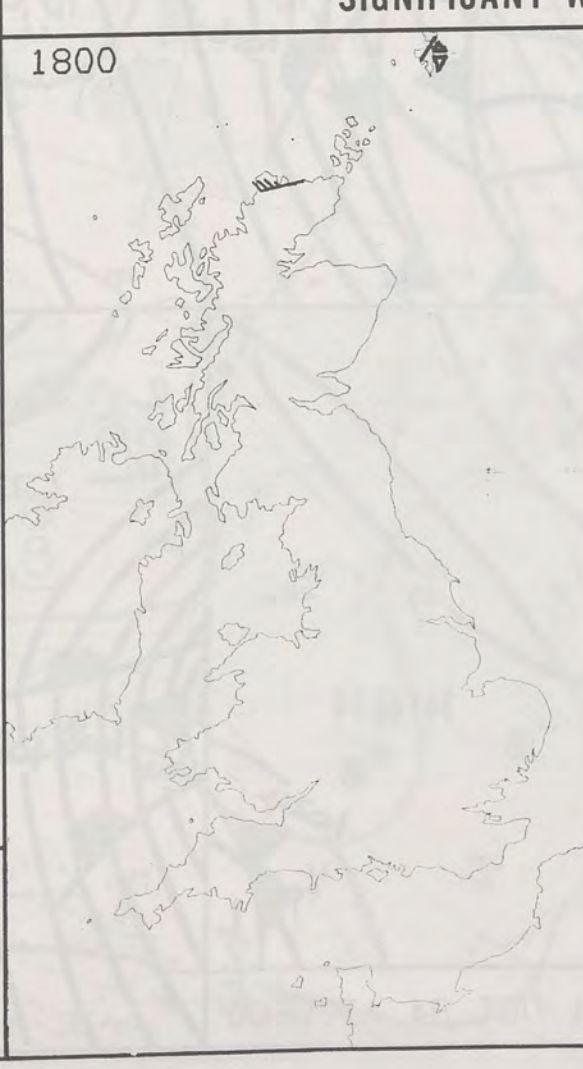
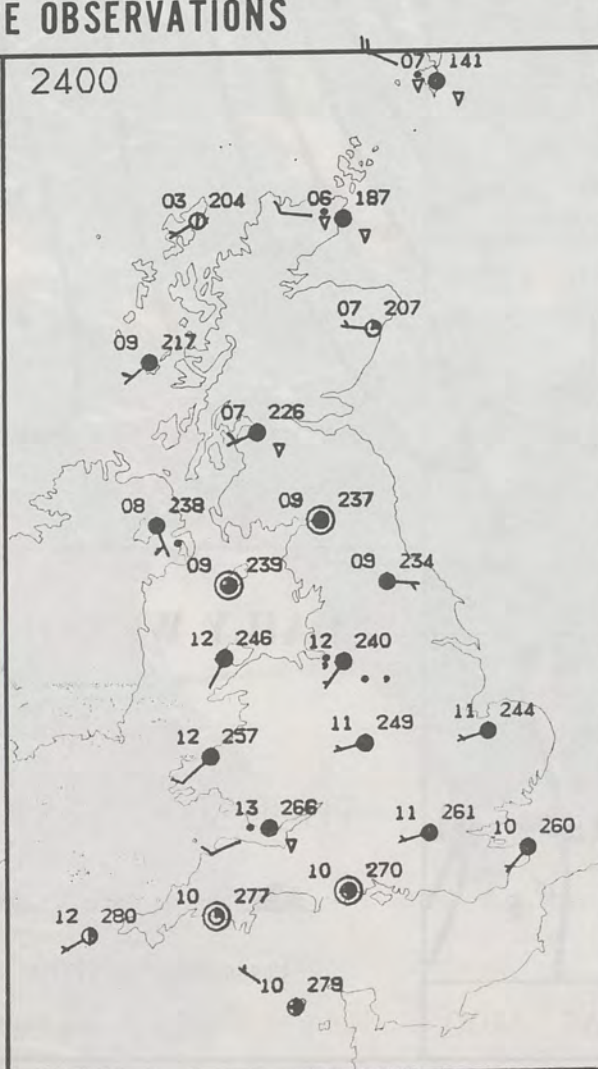
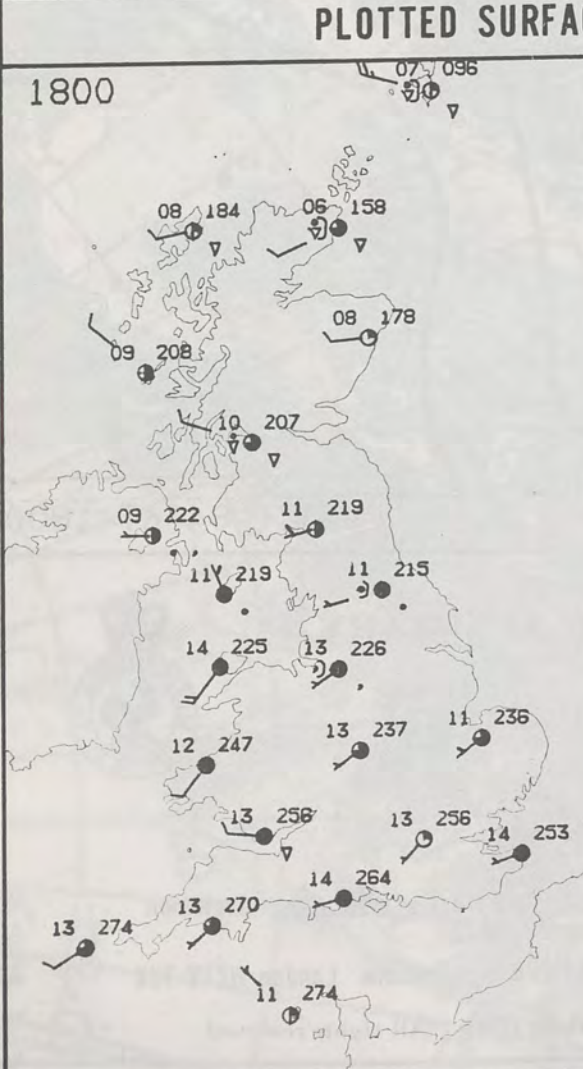
Much of northern England, the Midlands and Wales had a lot of cloud with a little rain here and there, but also some brighter intervals.

Skies cleared overnight over much of East Anglia and southern England with some patchy thick fog forming around dawn, but soon clearing. Much of the day was sunny, though there were some areas of cloud.

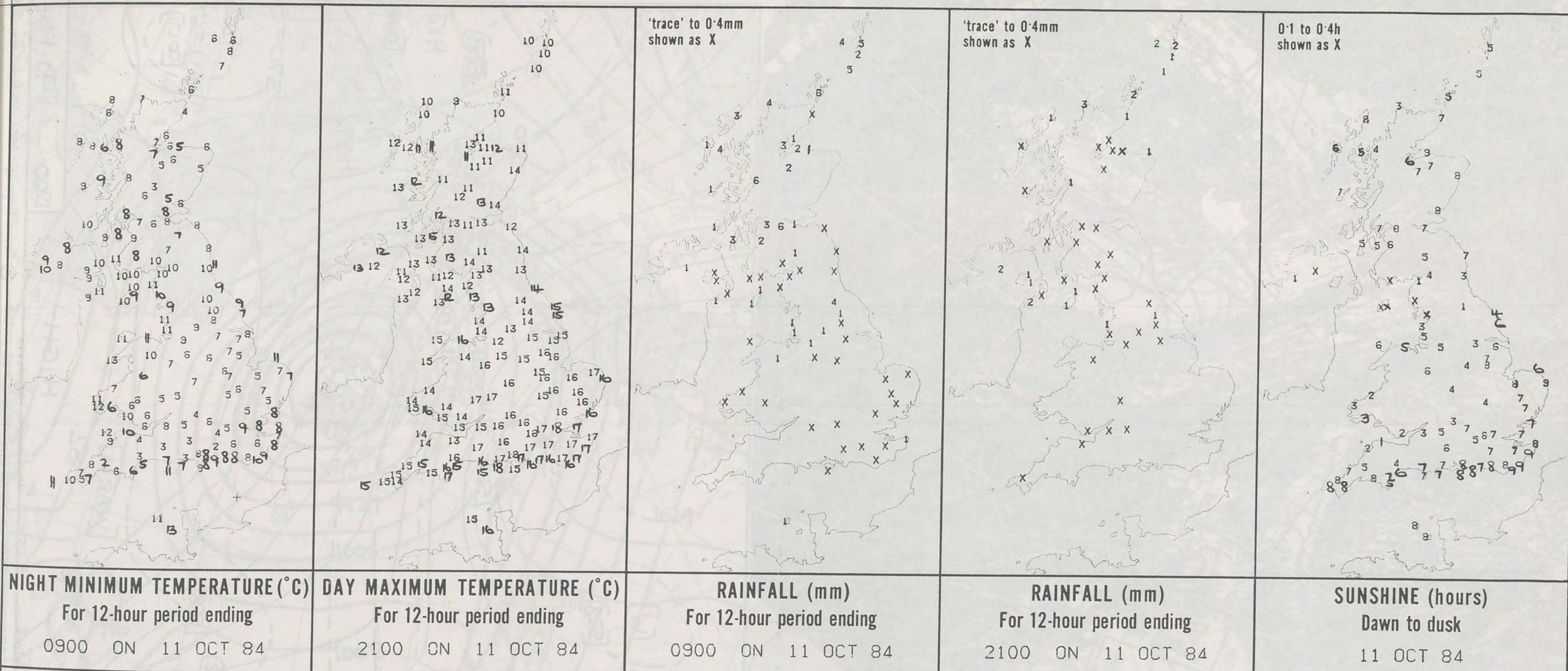
Temperatures over England and Wales were near or above normal.

London Weather Centre  
284-286 High Holborn  
London WC1V 7HX  
All times are GMT

© Crown Copyright 1984 All rights reserved







**EXTREMES FOR THURSDAY 11TH OCTOBER 1984**

Highest maximum	:	18.0°C Guernsey/L'Ancresse
Lowest maximum	:	9.1°C Cape Wath (Northern Scotland)
Lowest minimum	:	1.7°C Bastreet (Cornwall)
Lowest grass minimum	:	-1.9°C South Farnborough (Hampshire)
Most rain (24 hours from 0900 GMT)	:	4.1 mm Bingley (Nr. Bradford)
Most sun	:	9.2 hrs Eastbourne (East Sussex)

METEOROLOGICAL  
OFFICE  
19 OCT 1984  
LIBRARY

**DAILY  
WEATHER  
SUMMARY**



© Crown Copyright 1984  
All rights reserved

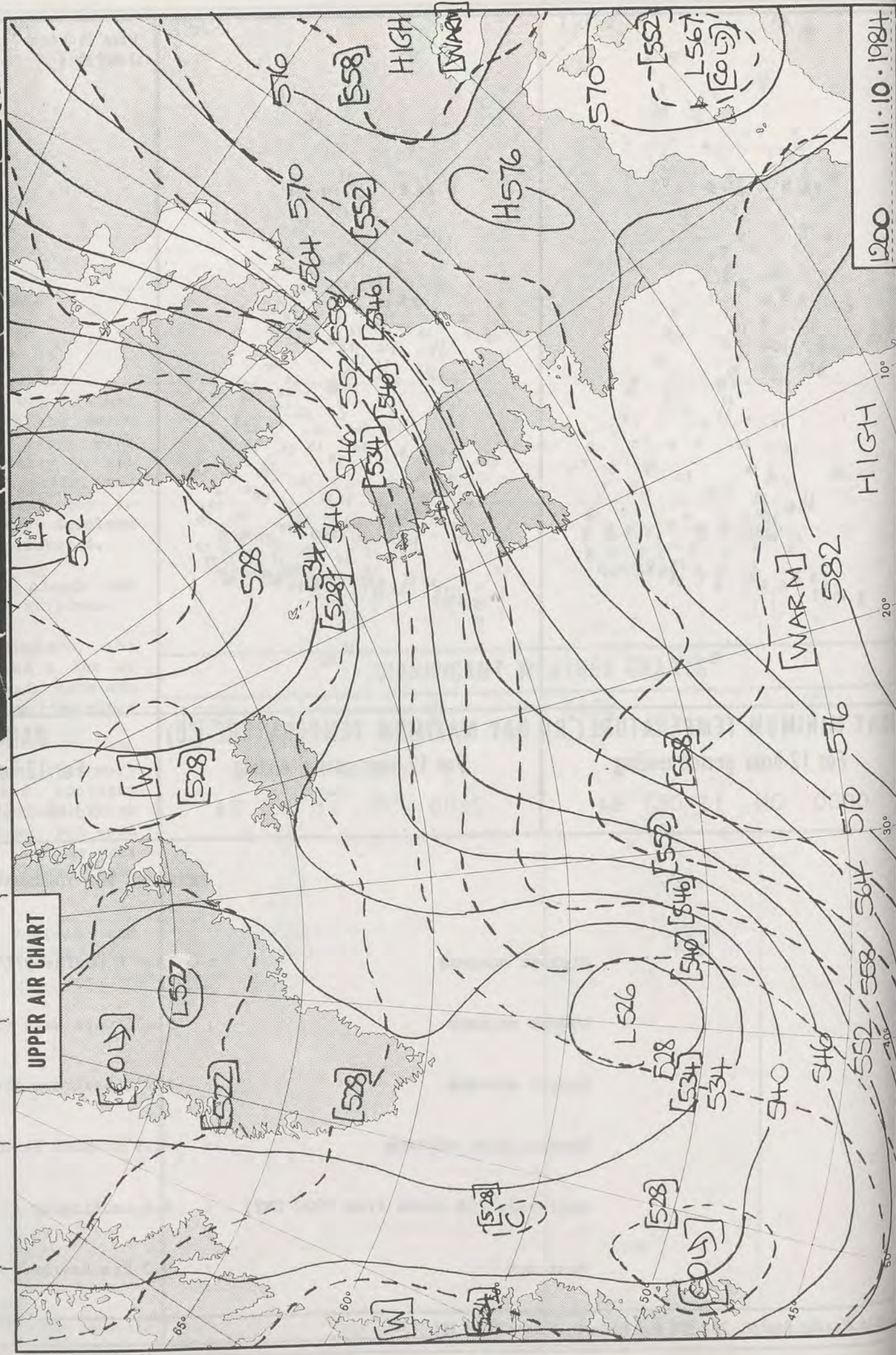


11.10.84

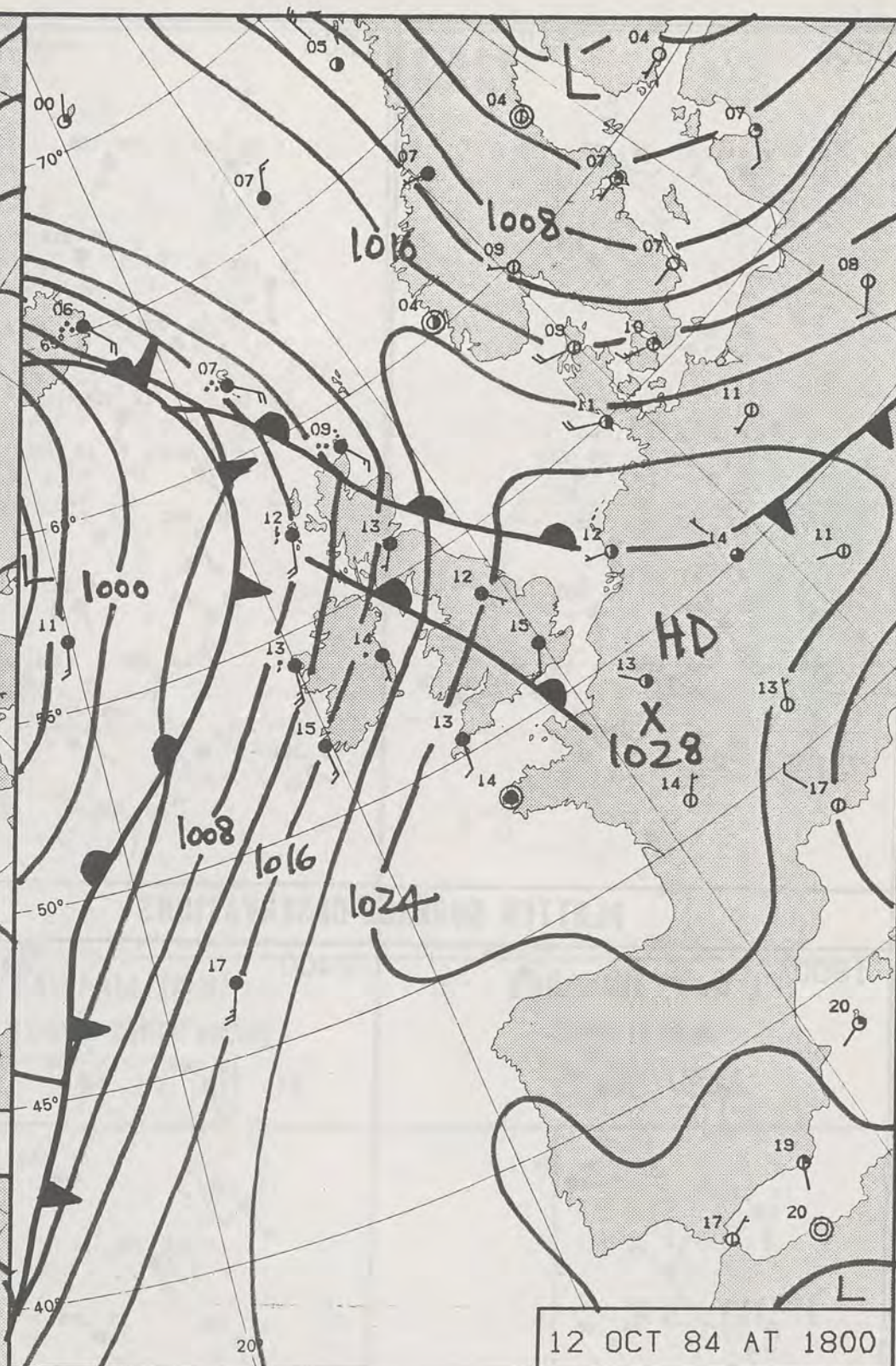
NEPA RED

1529

UPPER AIR CHART







# DAILY WEATHER SUMMARY

FOR

FRIDAY 12 OCTOBER 1984

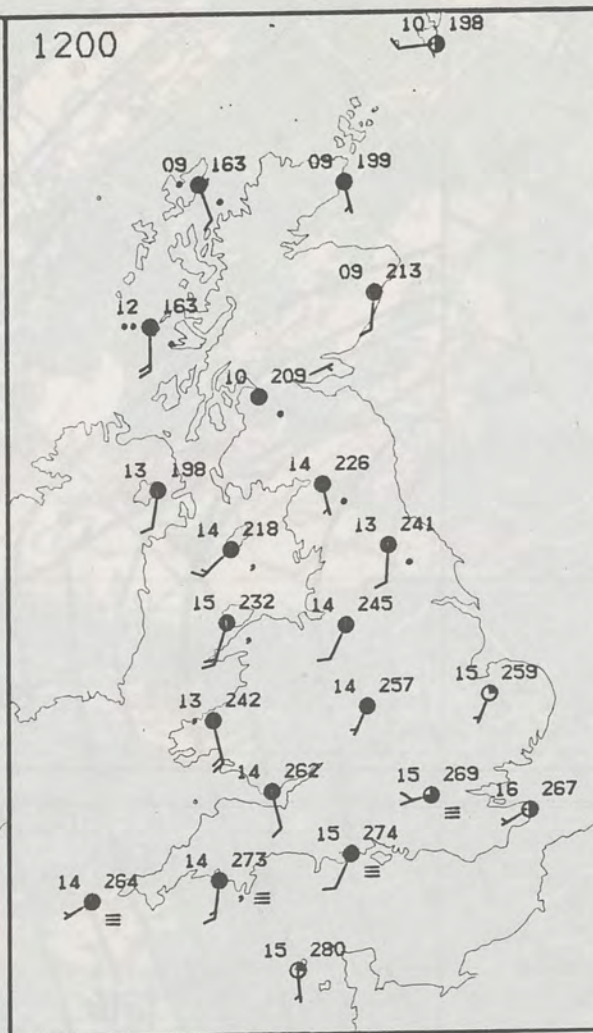
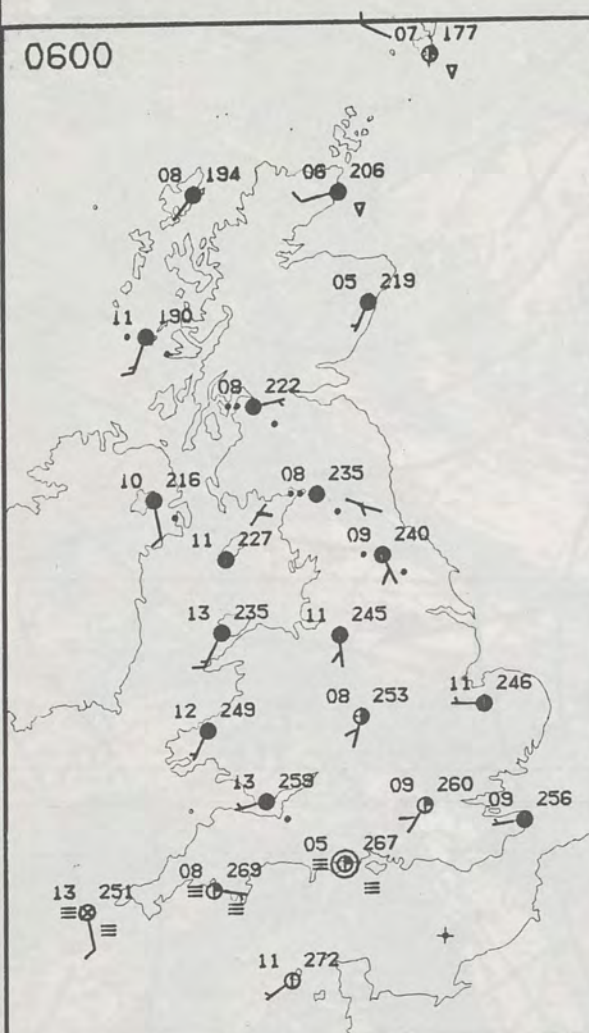
Warm front Cold front Occlusion

London Weather Centre 284-286 High Holborn London WC1V 7HX

© Crown Copyright 1984 All rights reserved







FRIDAY  
12 OCTOBER 1984

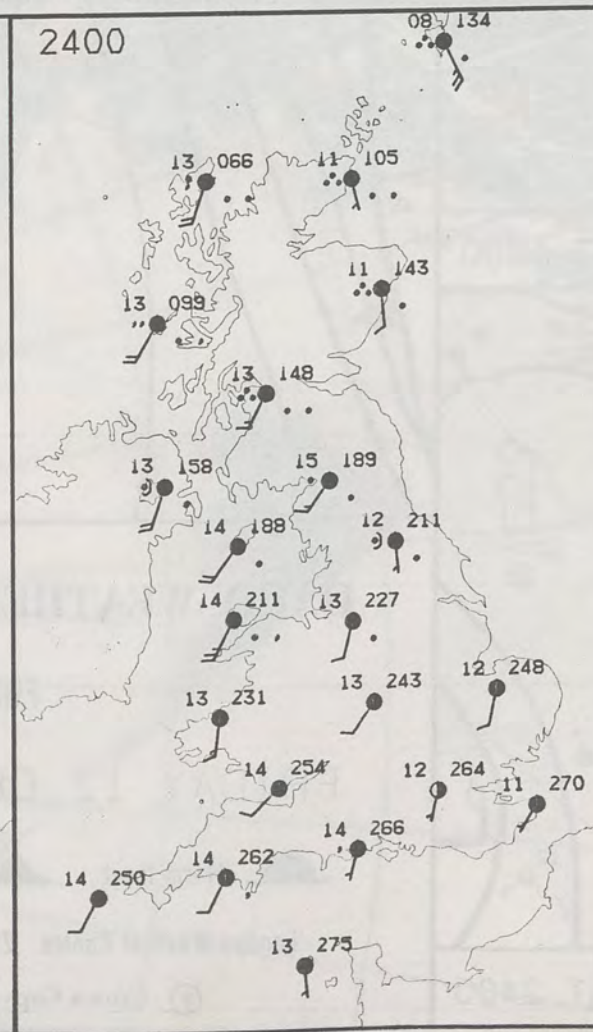
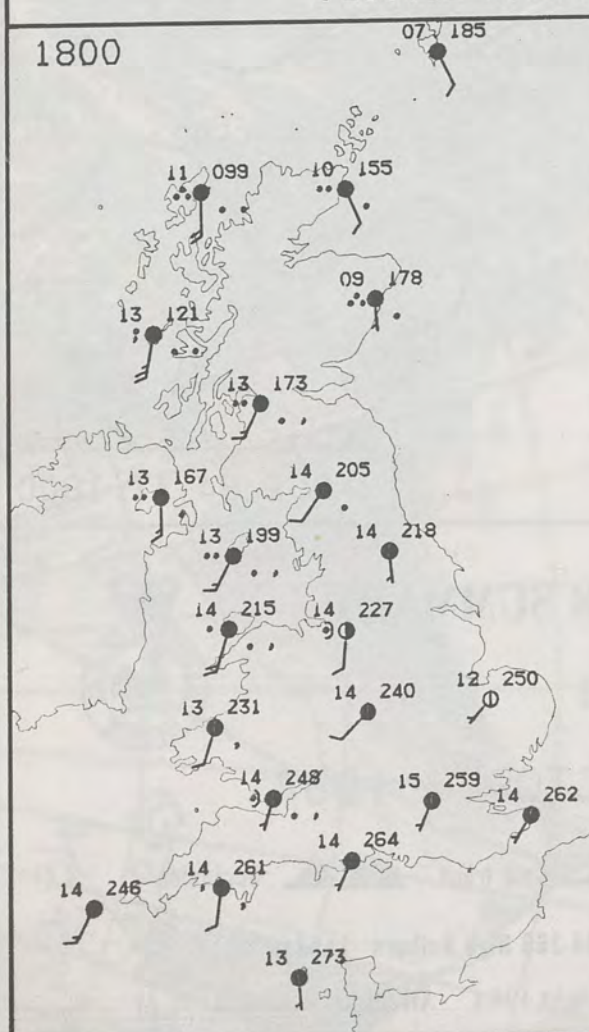
SUMMARY  
OF  
BRITISH WEATHER

The night started dry over much of Britain with some fog patches in southwest England and a touch of ground frost in parts of northeast Scotland.

By dawn western and southern Scotland had become quite wet with some moderate rain in places and this set the pattern for the day with rain extending to the whole of Scotland by mid afternoon. Northern Ireland was mainly cloudy with rain from early afternoon.



PLOTTED SURFACE OBSERVATIONS



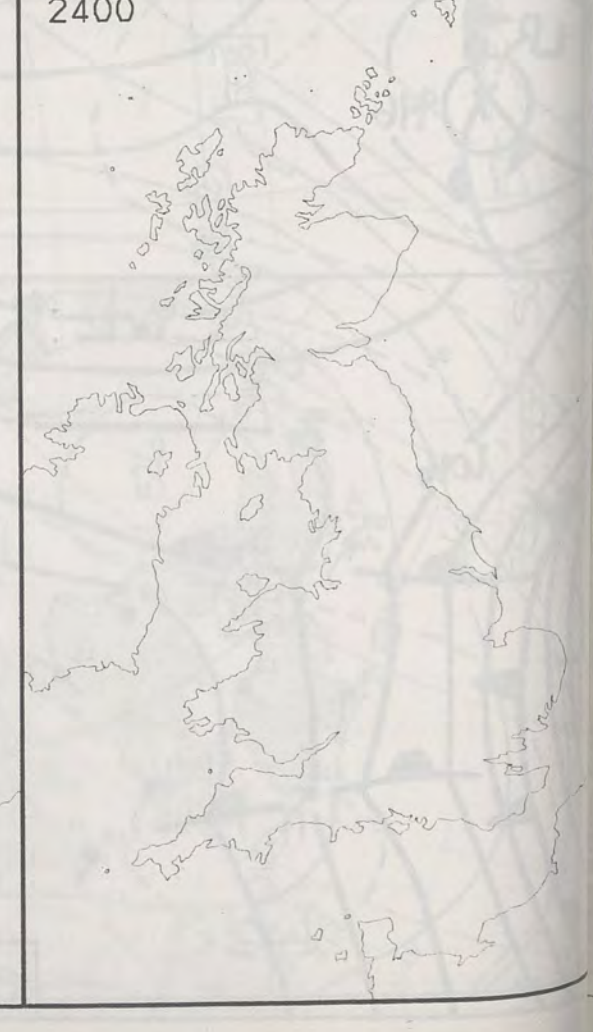
Over England and Wales it was a mainly dry day with some sunny spells - most of the sunshine being in central and southern England and East Anglia. West Wales and southwest England had a good deal of cloud with some drizzle at times and by evening much of northern England had also become cloudy with outbreaks of rain.

Temperatures were mostly near average, although East Anglia, central southern and southeast England were rather warm.

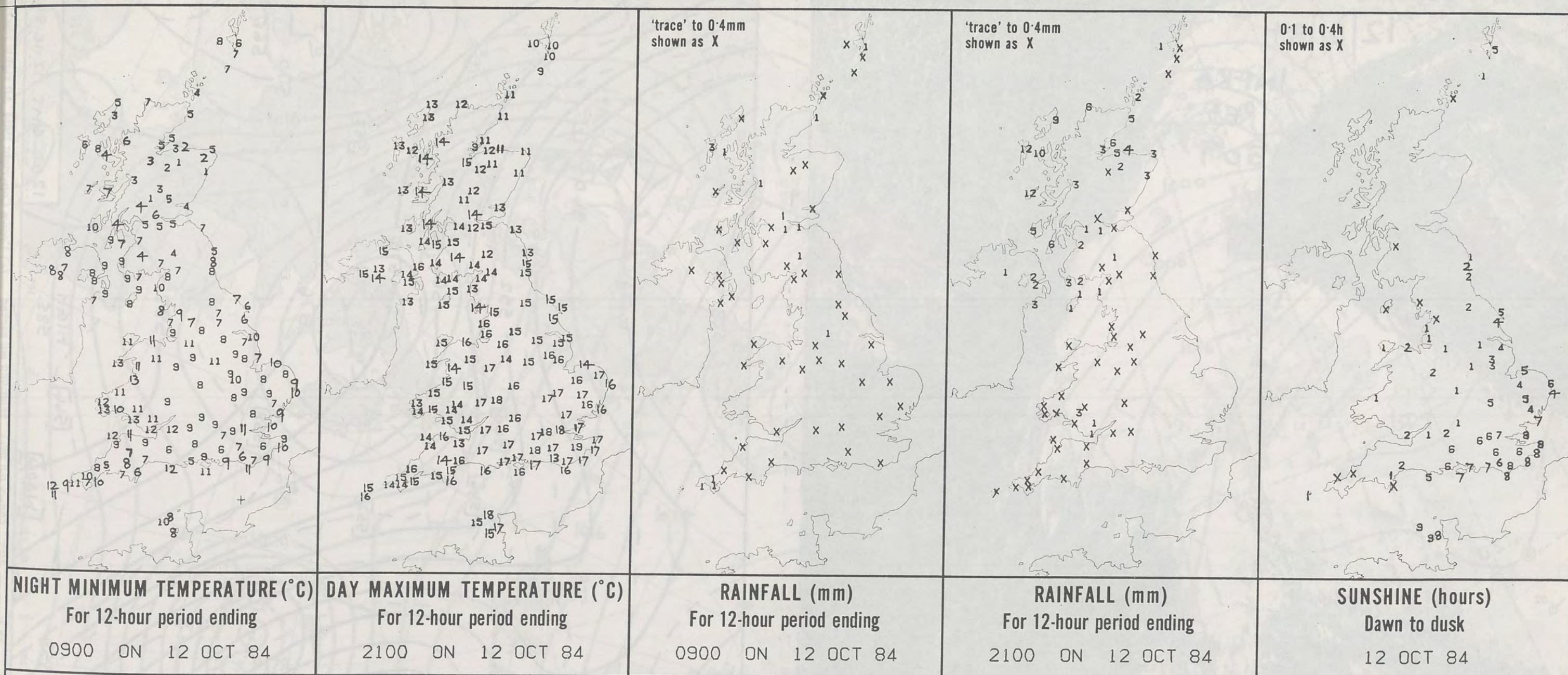
London Weather Centre  
284-286 High Holborn  
London WC1V 7HX  
All times are GMT

© Crown Copyright 1984 All rights reserved

SIGNIFICANT WEATHER CHARTS

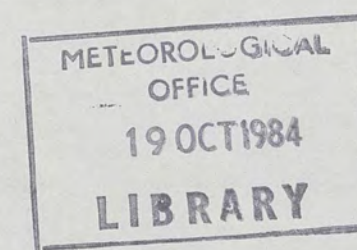






**EXTREMES FOR FRIDAY 12TH OCTOBER 1984**

Highest maximum	: 18.6°C Jubilee Corner (Kent)
Lowest maximum	: 9.1°C Invergordon Harbour (Cromarty Firth)
Lowest minimum	: 0.6°C Glenlivet (Grampian) and Killin (Loch Tay)
Lowest grass minimum	: -3.3°C Aberdeen/Dyce
Most rain (24 hours from 0900 GMT)	: 42.9 mm Prabost (Isle of Skye)
Most sun	: 9.0 hrs Guernsey (Airport) and Guernsey (L'Ancrese)



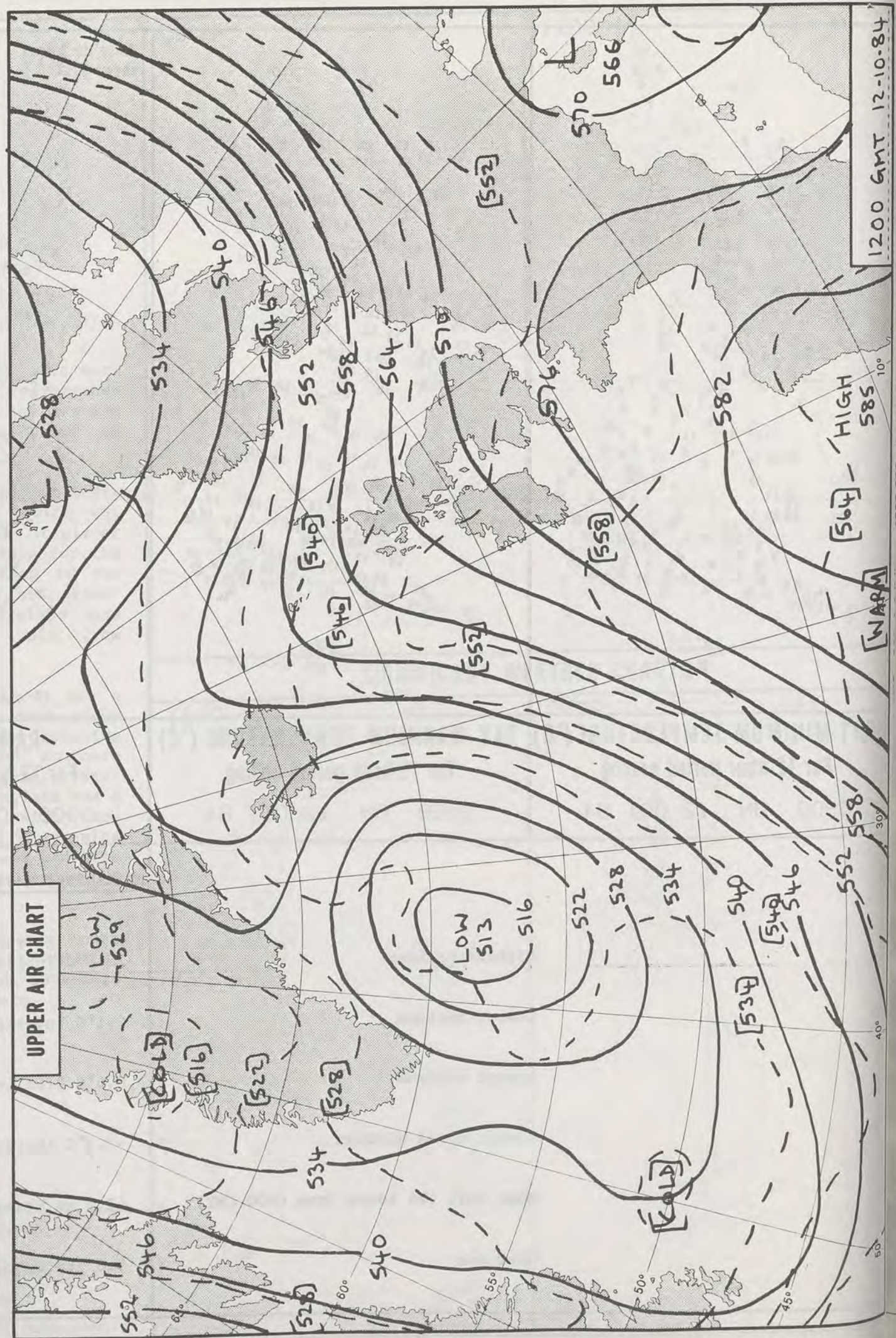
**DAILY  
WEATHER  
SUMMARY**



© Crown Copyright 1984  
All rights reserved

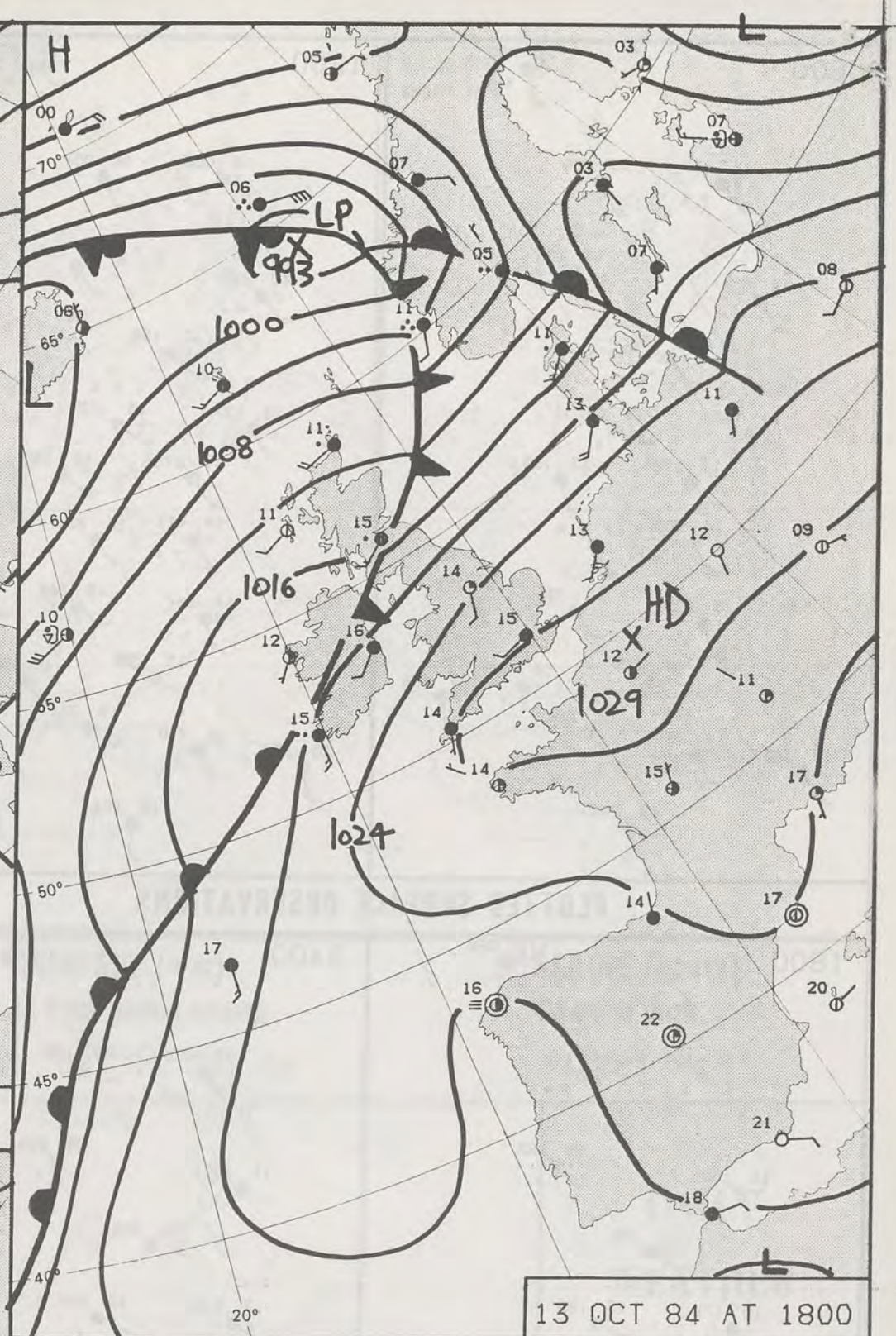
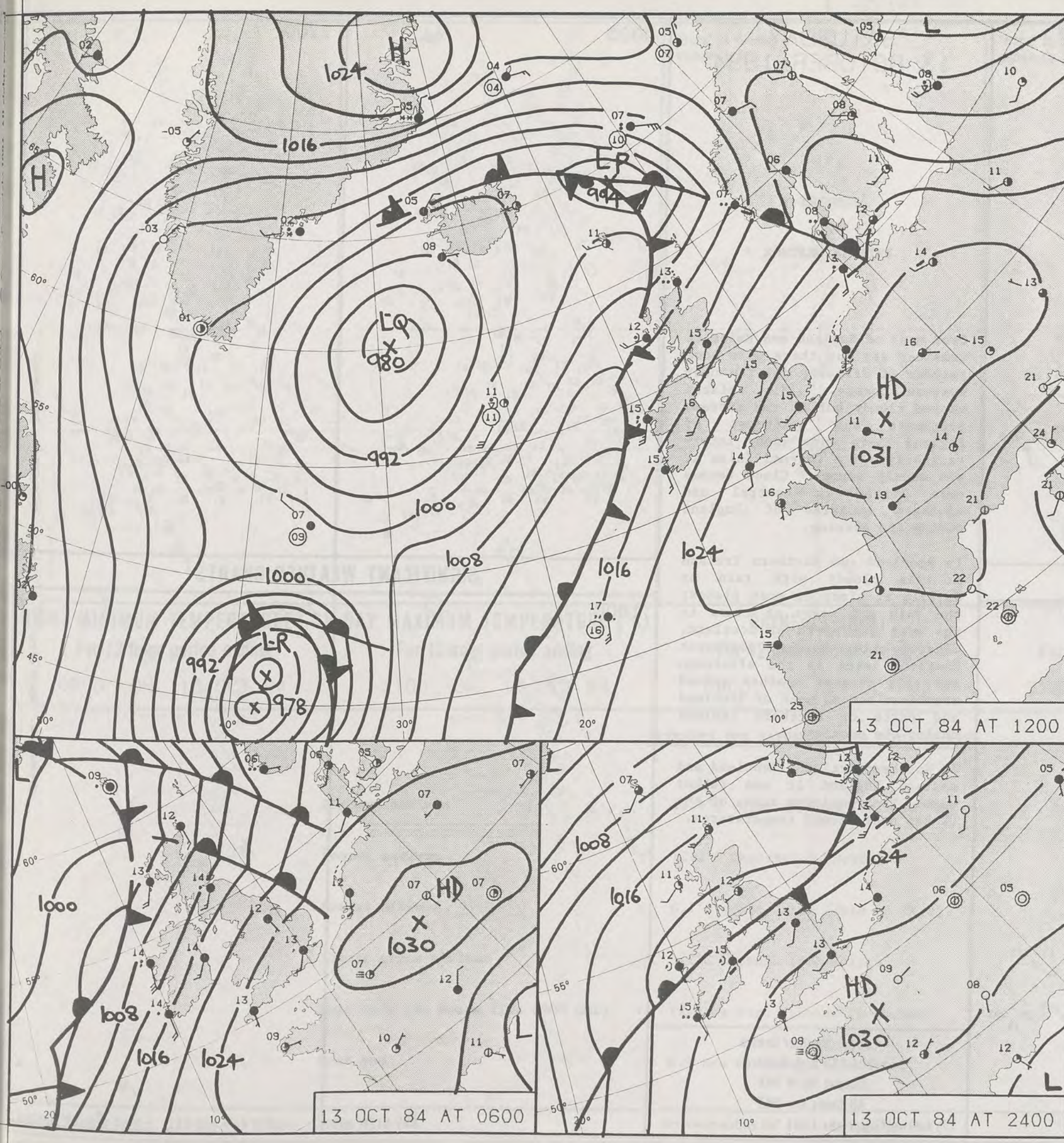


INFRARED  
1509





1200 GMT 12-10-84  
585  
[WARM]  
558  
[WARM]



**DAILY WEATHER SUMMARY**  
FOR  
SATURDAY 13 OCTOBER 1984

London Weather Centre 284-286 High Holborn London WC1V 7HX

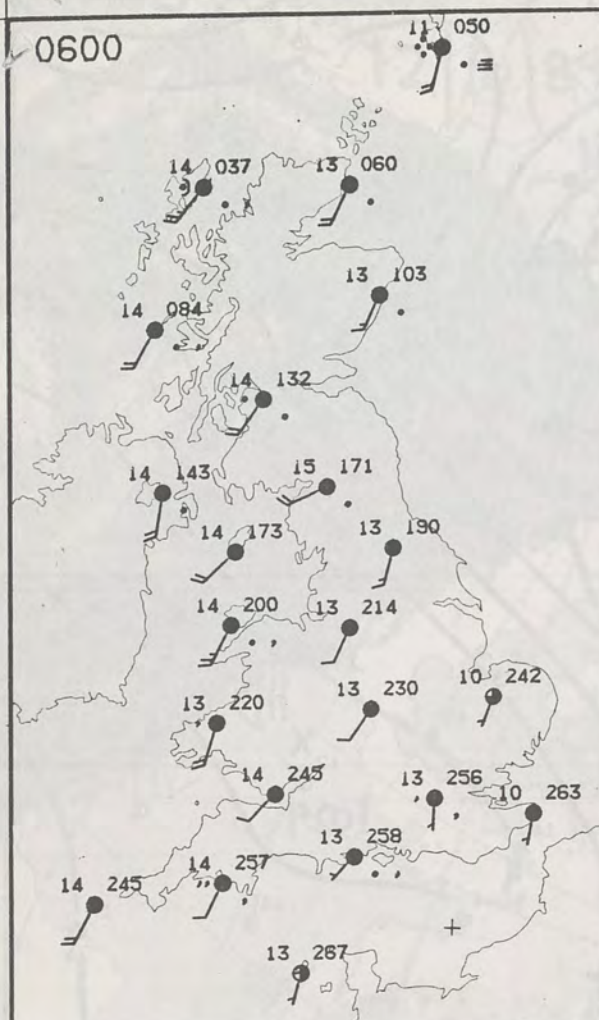
© Crown Copyright 1984 All rights reserved

Warm front Cold front Occlusion

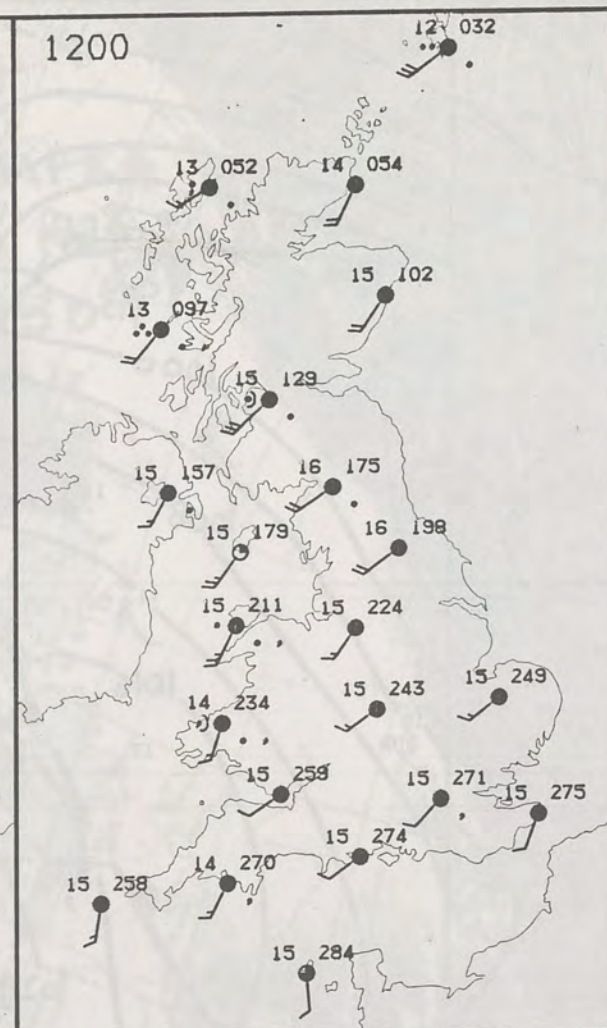
METEOROLOGICAL OFFICE



0600

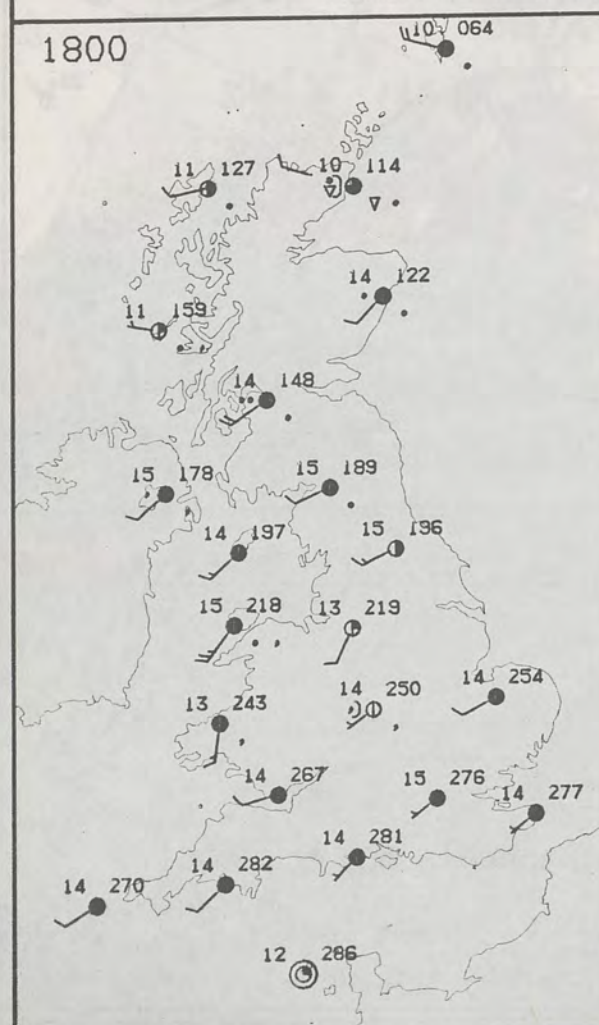


1200

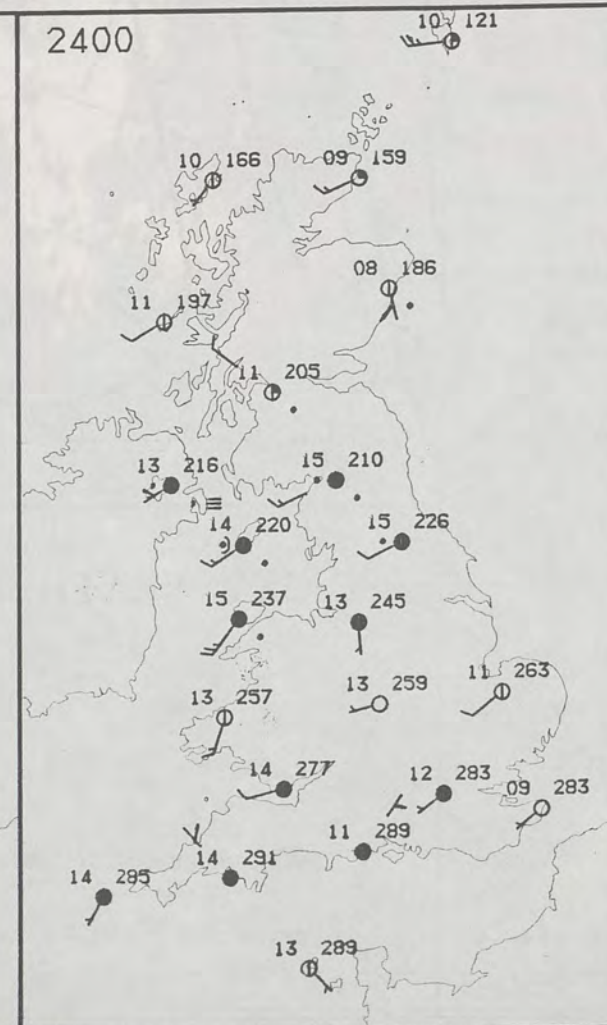


## PLOTTED SURFACE OBSERVATIONS

1800



2400



SATURDAY  
13 OCTOBER 1984

SUMMARY  
OF  
BRITISH WEATHER

Over most of England and Wales it remained dry but there were some patches of drizzle, chiefly near western coasts. Most places stayed cloudy but in the extreme southeast and northeast of England there were sunny intervals and in the Channel Isles it was mainly sunny. Cloud became more broken in central and southern counties of England during the evening.

In Scotland and Northern Ireland it was cloudy with rain or drizzle at times in most places; the rain was heavy at times in the west and north of Scotland. Clearer skies reached northwest Scotland later in the afternoon and this clearer weather spread southeast across much of Scotland and parts of Northern Ireland during the evening.

In Northern Ireland, Scotland and eastern England it was rather warm. The remaining areas of the UK had near normal temperatures.

London Weather Centre  
284-286 High Holborn  
London WC1V 7HX  
All times are GMT

© Crown Copyright 1984 All rights reserved

0600

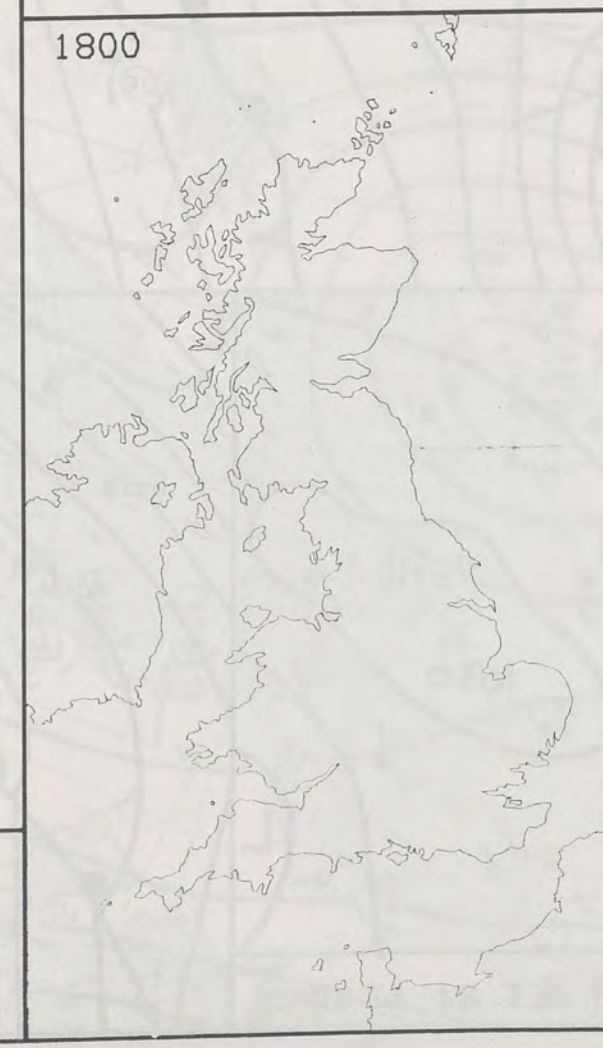


1200

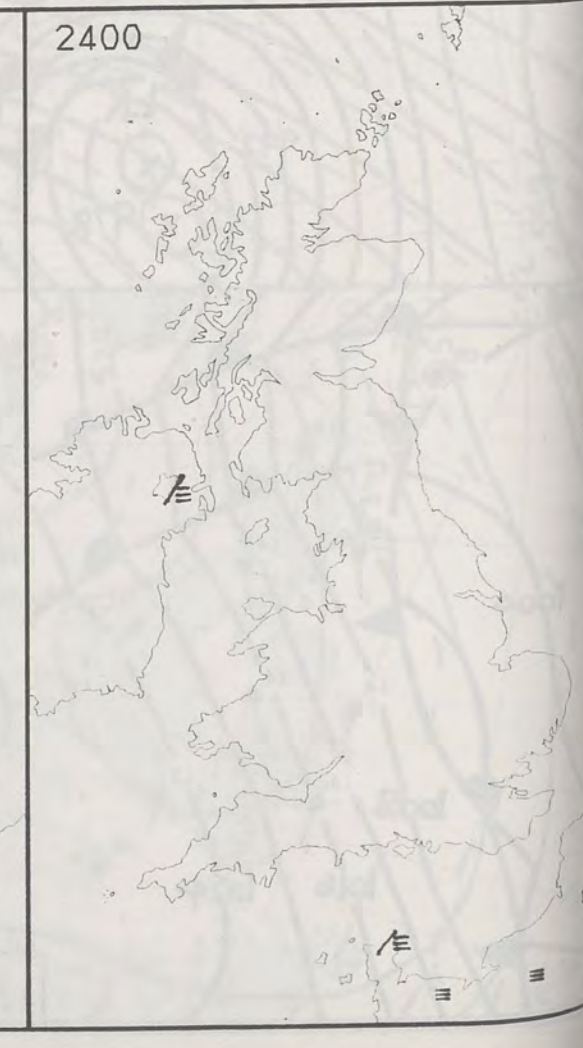


## SIGNIFICANT WEATHER CHARTS

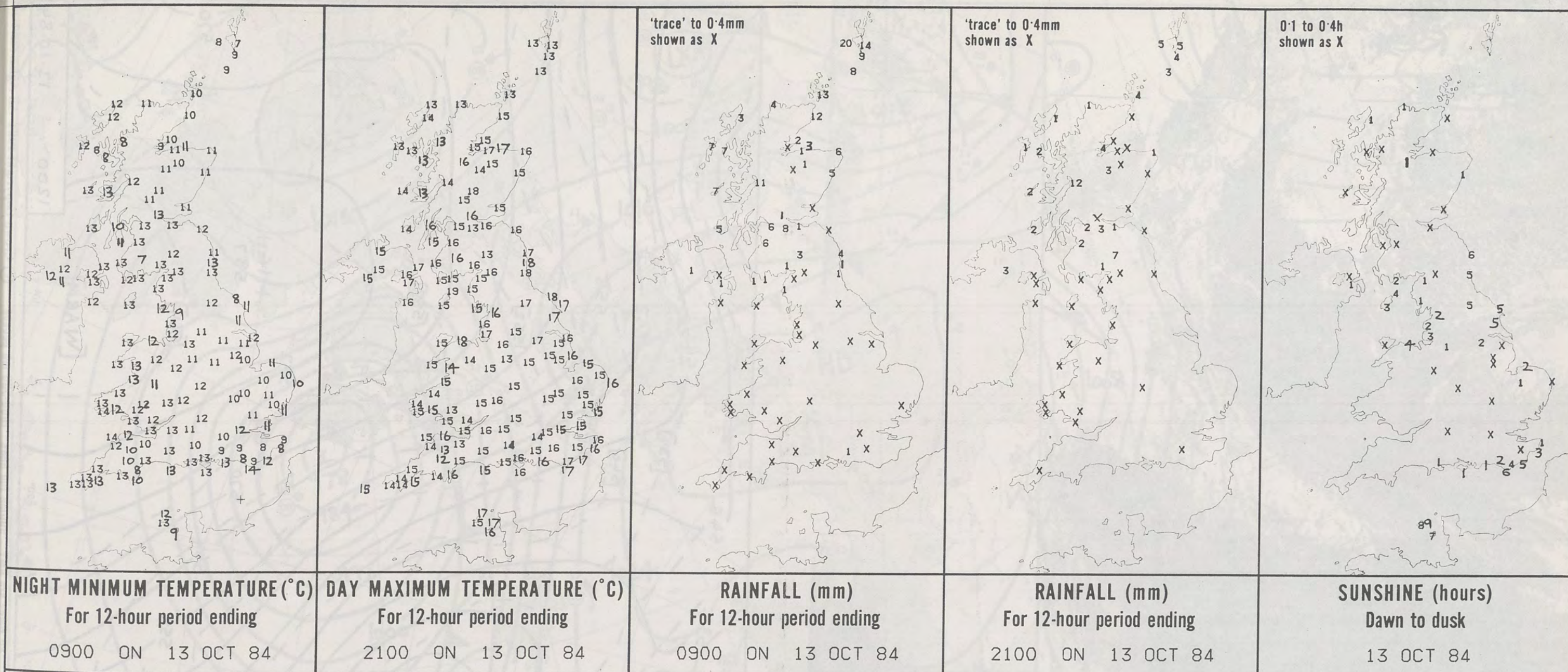
1800



2400

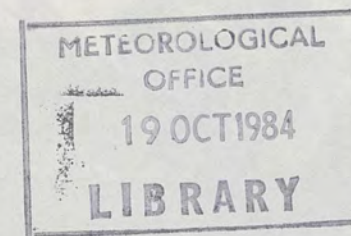






**EXTREMES FOR SATURDAY 13TH OCTOBER 1984**

Highest maximum	: 19.4°C Point of Ayre (Isle of Man)
Lowest maximum	: 12.2°C Okehampton (Devon)
Lowest minimum	: 6.1°C Neist Point (Isle of Skye)
Lowest grass minimum	: 3.2°C Liphook (Hampshire)
Most rain (24 hours from 0900 GMT)	: 12.6 mm Fort William (Lochaber)
Most sun	: 8.9 hrs Geurnsey (L'Ancrese)



**DAILY  
WEATHER  
SUMMARY**



© Crown Copyright 1984  
All rights reserved



50



13-10.84



13-10-84

1200

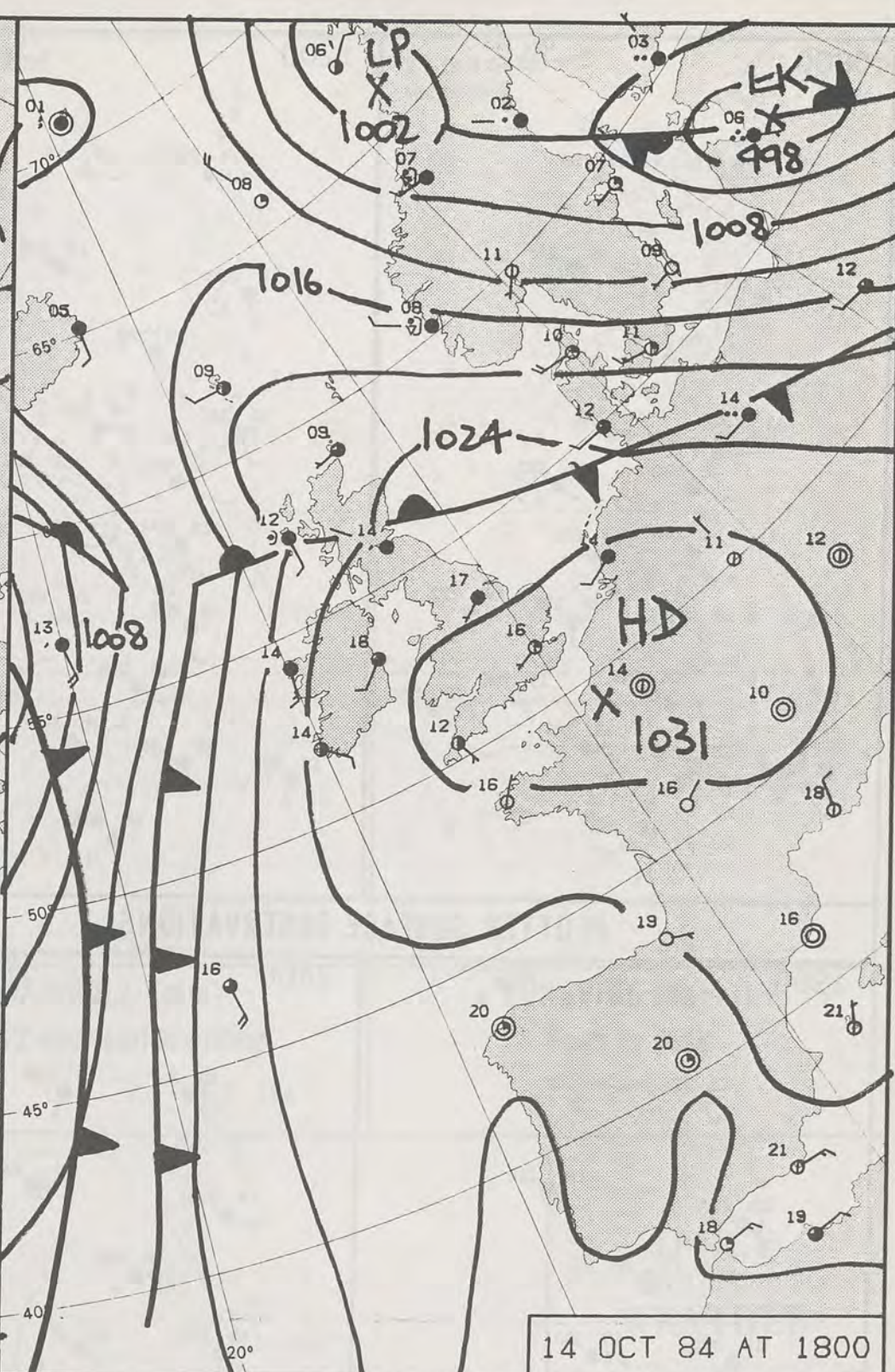
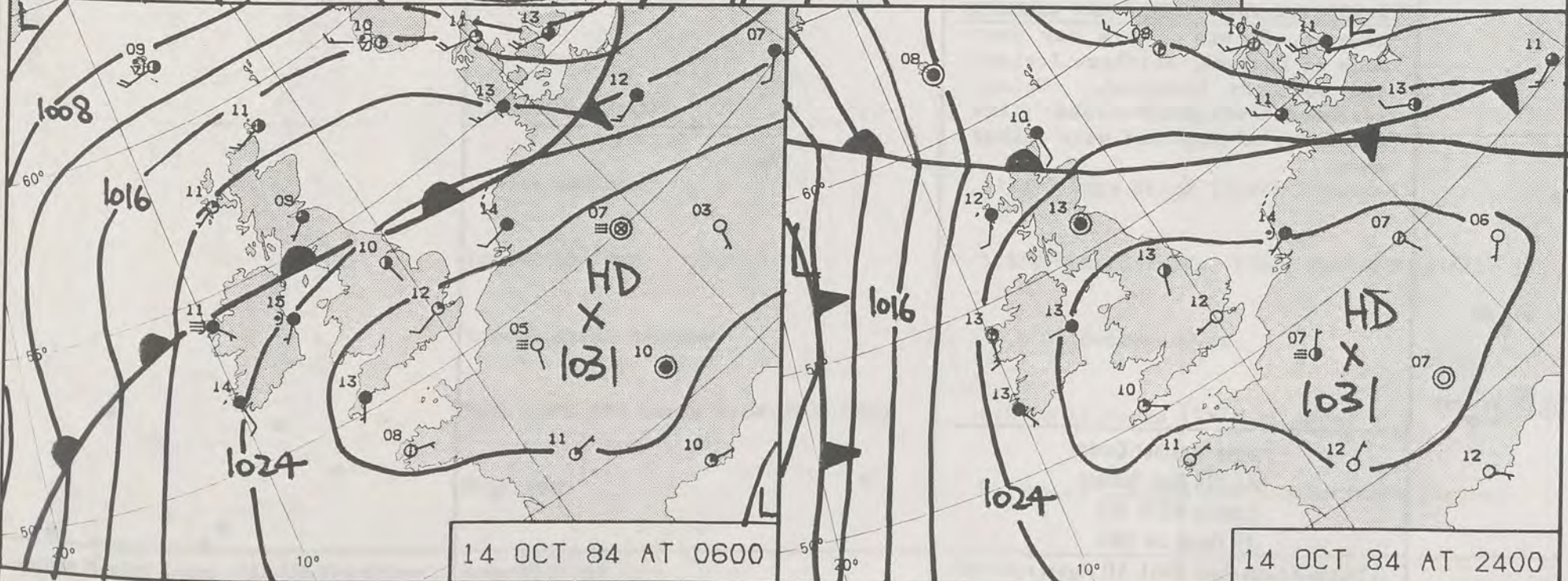
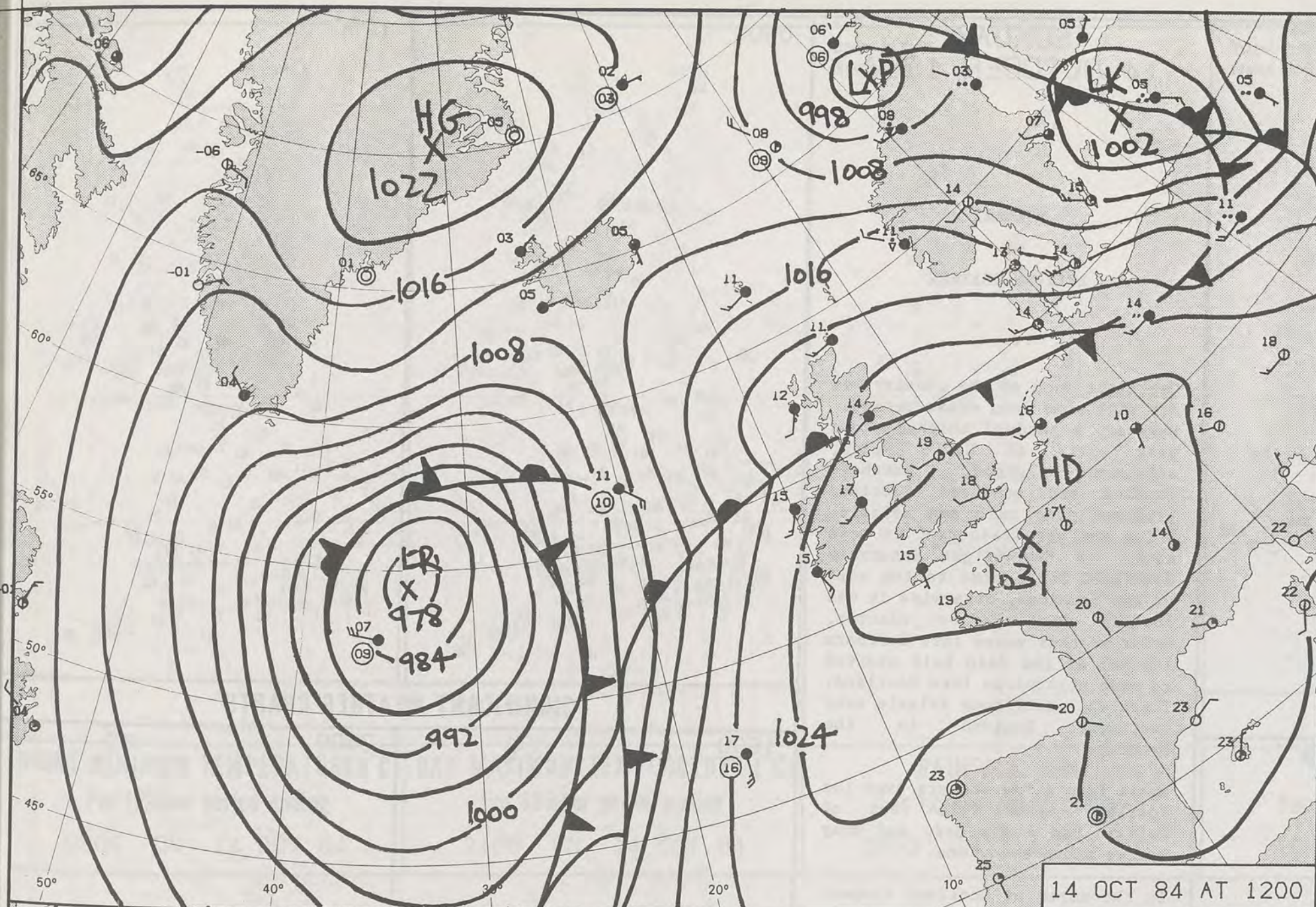
10°

20°

30°

546

546



# DAILY WEATHER SUMMARY

FOR

SUNDAY 14 OCTOBER 1984

Warm front Cold front Occlusion

London Weather Centre 284-286 High Holborn London WC1V 7HX

© Crown Copyright 1984 All rights reserved





A map of the British Isles (Great Britain and Ireland) with 20 numbered locations marked. Each location is associated with a number and a symbol. The locations are as follows:

- 06: 215 (circle with a dot)
- 09: 145 (circle with a dot)
- 09: 189 (circle with a dot)
- 10: 191 (circle with a dot)
- 10: 215 (circle with a dot)
- 09: 228 (circle with a dot)
- 13: 230 (circle with a dot)
- 14: 232 (circle with a dot)
- 14: 237 (circle with a dot)
- 14: 239 (circle with a dot)
- 14: 256 (circle with a dot)
- 13: 260 (circle with a dot)
- 09: 273 (circle with a dot)
- 09: 272 (circle with a dot)
- 12: 272 (circle with a dot)
- 14: 283 (circle with a dot)
- 11: 289 (circle with a dot)
- 10: 292 (circle with a dot)
- 12: 293 (circle with a dot)
- 13: 292 (circle with a dot)
- 13: 285 (circle with a dot)
- 12: 294 (circle with a dot)

Additional symbols include a compass rose in the top right, a cross in the bottom right, and various lines and arrows connecting some of the locations.

A map of Great Britain with 30 numbered locations marked by black dots. Each location is associated with a number and a symbol. The locations are distributed across the country, with some in the north, some in the south, and some in the west. The symbols include solid lines, dashed lines, and circles with a dot. The numbers range from 13 to 305.

Location Number	Associated Number	Symbol
11	183	Solid line
13	232	Solid line
14	220	Solid line
15	235	Solid line
17	219	Solid line
14	250	Solid line
15	247	Solid line
14	261	Solid line
15	258	Solid line
17	259	Solid line
15	274	Solid line
17	275	Solid line
15	292	Solid line
18	283	Solid line
17	282	Solid line
14	300	Solid line
17	296	Solid line
17	295	Solid line
15	304	Solid line
16	304	Solid line
15	301	Solid line
16	305	Solid line

A map of the British Isles (Great Britain and Ireland) showing 30 numbered locations. Each location is marked with a number (1-17) and a specific number (206-299). Some locations have additional symbols: a circle with a dot, a circle with a cross, or a small airplane icon. The locations are distributed across the islands, with a concentration in the south and east of England.

Location Number	Associated Number	Symbol
08	231	Small airplane
12	224	None
13	227	None
12	242	Circle with a dot
13	247	Circle with a dot
16	255	None
15	260	None
14	269	None
16	266	None
14	281	None
17	275	None
12	291	None
15	283	None
15	280	None
13	295	None
14	290	None
13	289	None
11	295	None
13	292	None
13	287	Circle with a cross
13	289	None
09	206	None

Map of Great Britain and Ireland showing 30 numbered locations with various symbols (dots, circles, lines, etc.) and numbers next to them:

- 08 234 (top right, outside main map)
- 13 217 (Scotland, north west)
- 11 236 (Scotland, north east)
- 13 243 (Scotland, west coast)
- 11 246 (Scotland, east coast)
- 15 255 (Scotland, central)
- 12 270 (Wales, west coast)
- 14 274 (Wales, central)
- 13 279 (Wales, central)
- 14 277 (Wales, east coast)
- 14 288 (Wales, central)
- 13 292 (Wales, central)
- 13 293 (Wales, central)
- 10 287 (Wales, east coast)
- 11 294 (Wales, west coast)
- 12 298 (Wales, central)
- 09 297 (Wales, east coast)
- 11 292 (Wales, east coast)
- 10 294 (Wales, west coast)
- 08 300 (Wales, south west)
- 11 293 (Wales, south west)

# SUMMARY OF BRITISH WEATHER

Overnight much of the country was dry with some long clear periods. However, a band of thicker cloud over parts of North Wales, northern England, Northern Ireland and southern Scotland produced some rain and drizzle, which was very reluctant to move away. A few bright intervals developed for a time to the east of the Pennines, otherwise it was towards dusk before clearer, drier weather moved into Northern Ireland as the rain belt started to move northwards into Scotland. There was still some drizzle over northwest England in the evening.

Apart from a few showers over the Northern Isles, the rest of Britain had a dry day, and many places had a sunny one.

In the north of Scotland temperatures were close to normal, however, it was a warm day over much of England, Northern Ireland and southern Scotland. Wales, southwest England and the remainder of Scotland were rather warm.


**London Weather Centre**  
284-286 High Holborn  
London WC1V 7HX  
All times are GMT

© Crown Copyright 1984 All rights reserved

0600

A map of the British Isles showing the distribution of the symbol '≡' (three horizontal lines) at 0600 hours. The symbol is located in the western part of Ireland, in the central part of England, and in the southern part of England.

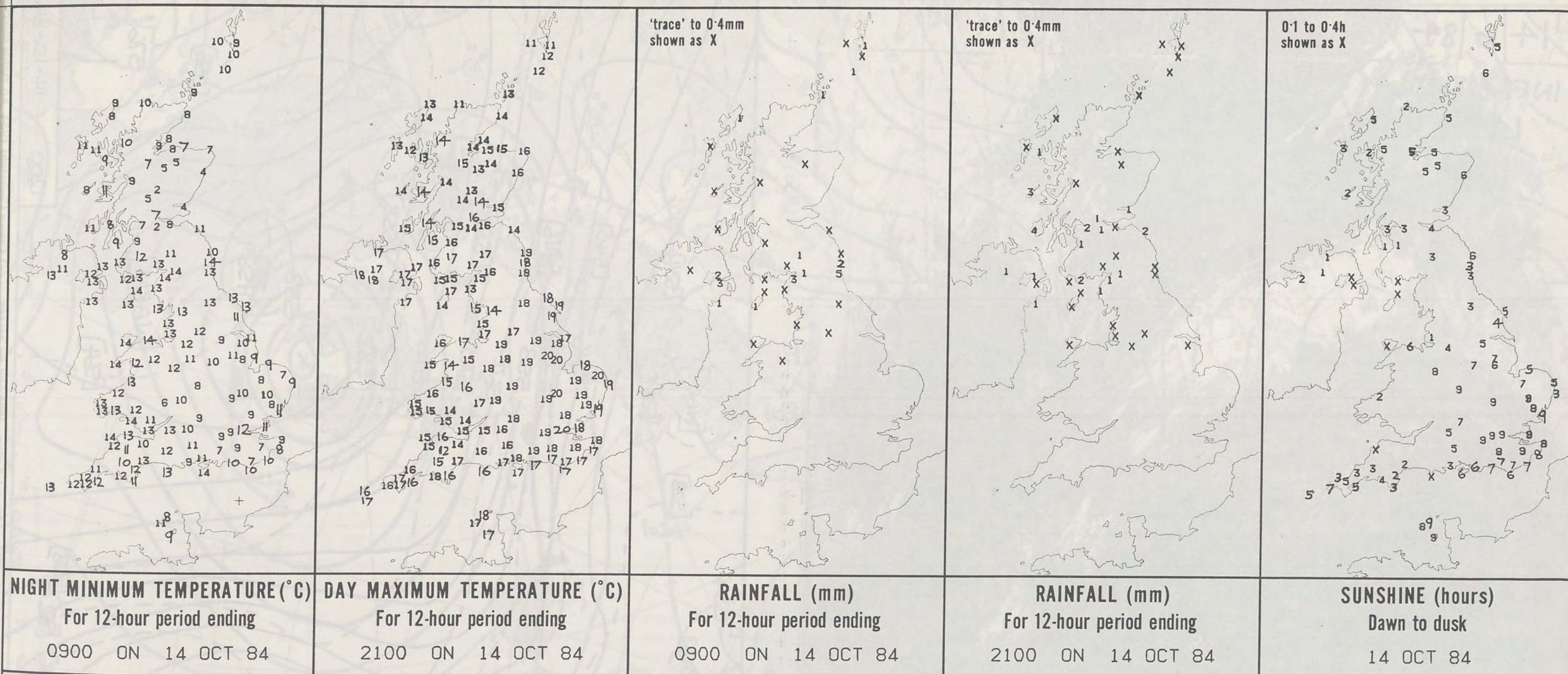
1200



1800

[illegible]





**EXTREMES FOR SUNDAY 14TH OCTOBER 1984**

Highest maximum	: 19.9°C Coltishall (Near Norwich)
Lowest maximum	: 11.2°C Cape Wrath (North Scotland)
Lowest minimum	: 1.9°C Tummel Bridge (Near Perth/Tayside)
Lowest grass minimum	: -1.6°C Aberdeen/Dyce
Most rain (24 hours from 0900 GMT)	: 4.4 mm Kildonan (Isle of Anan)
Most sun	: 9.5 hours Clacton and Shoeburyness (Essex)



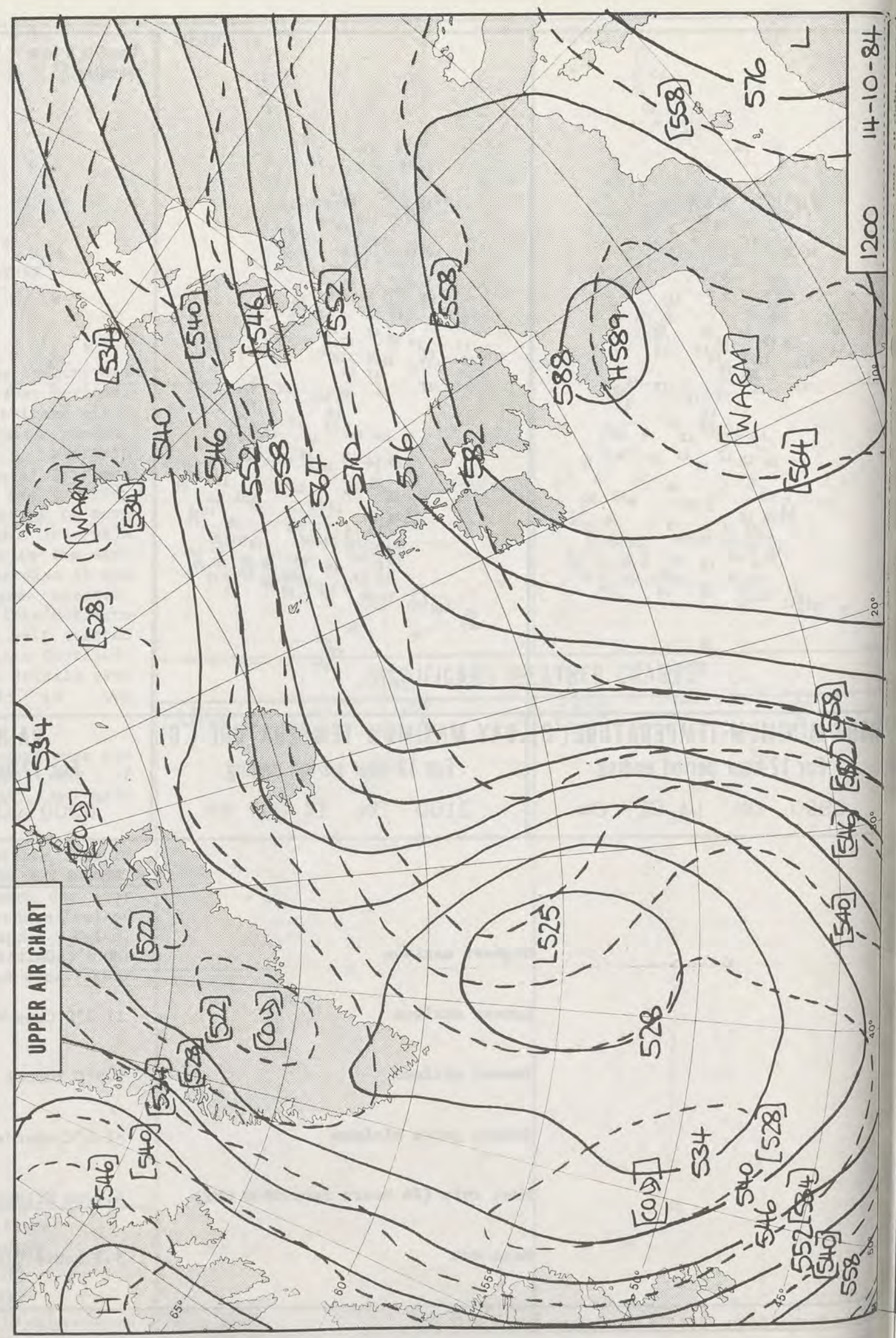
**DAILY  
WEATHER  
SUMMARY**



© Crown Copyright 1984  
All rights reserved



14/10/84  
INFRARED  
14-13



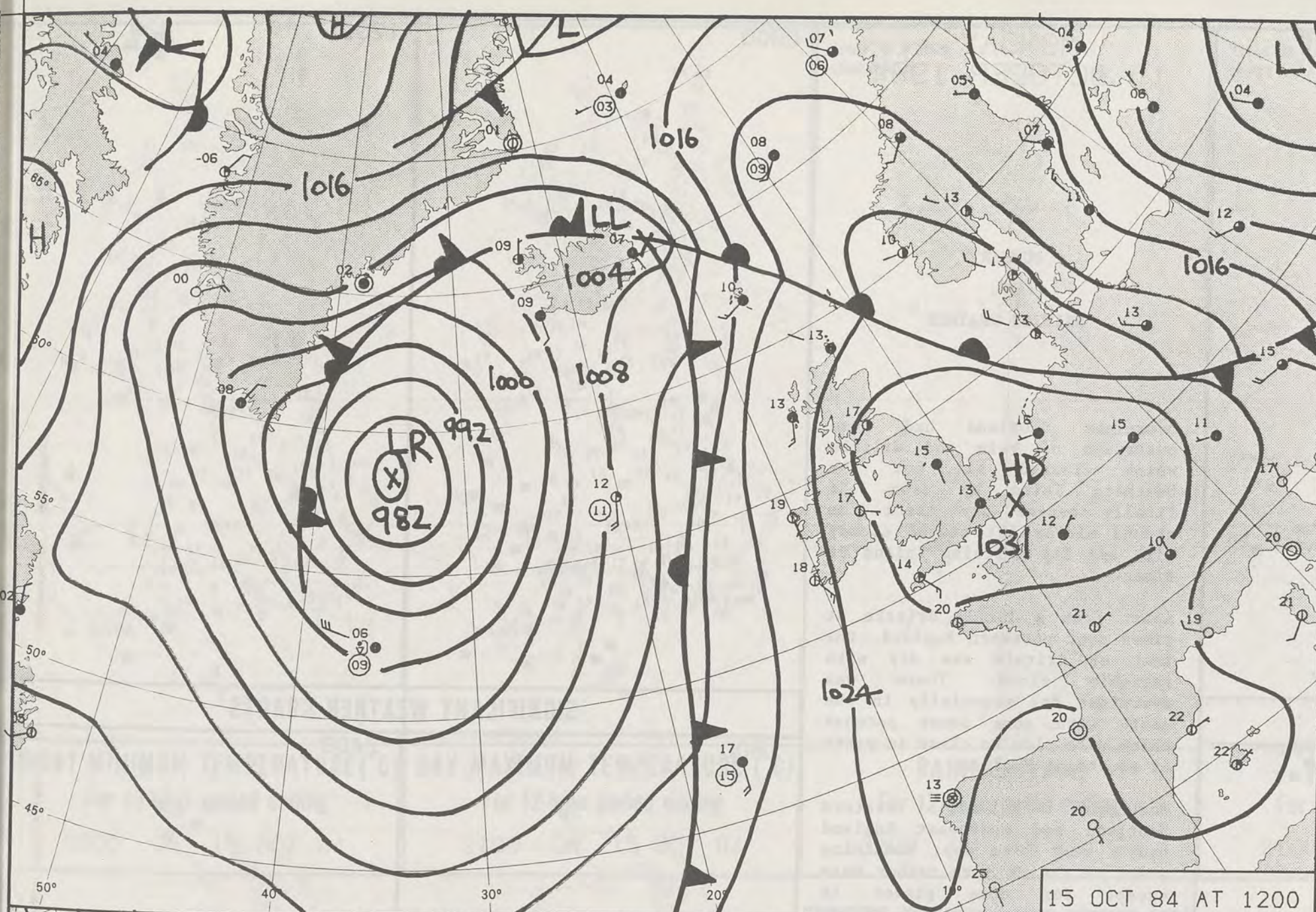


14-10-84

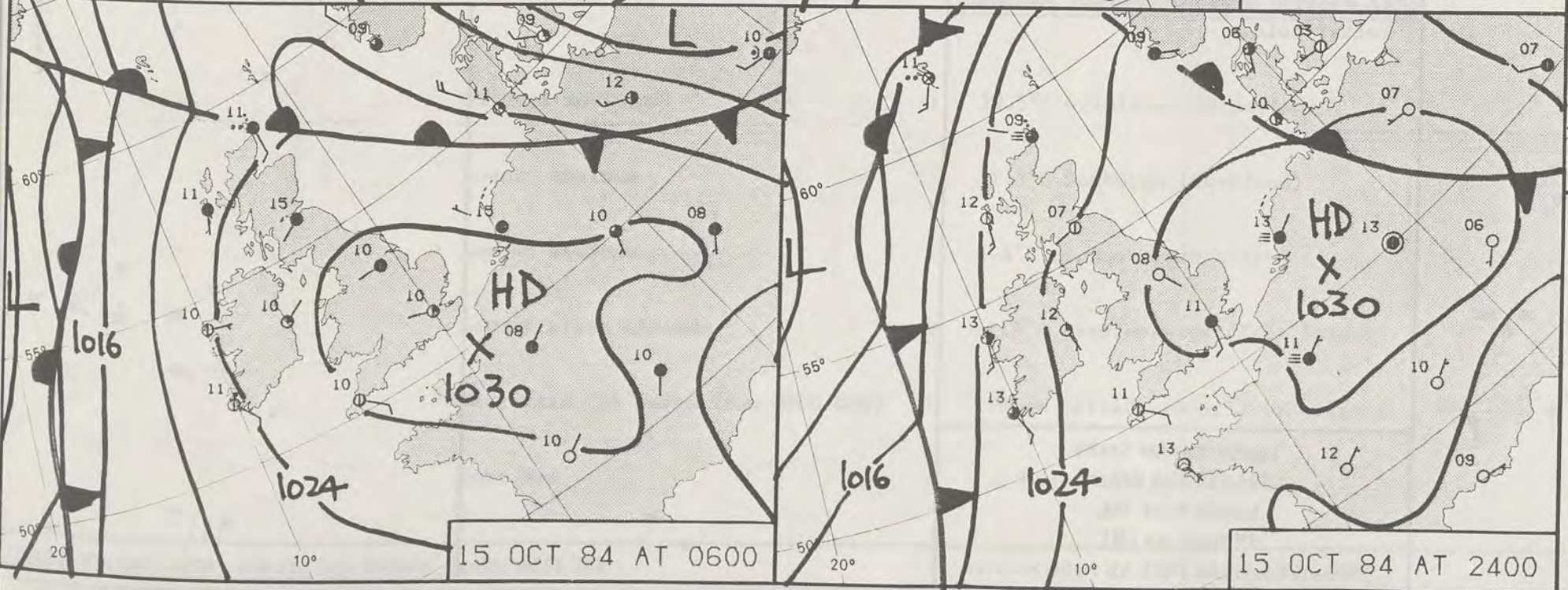
1200

540

558

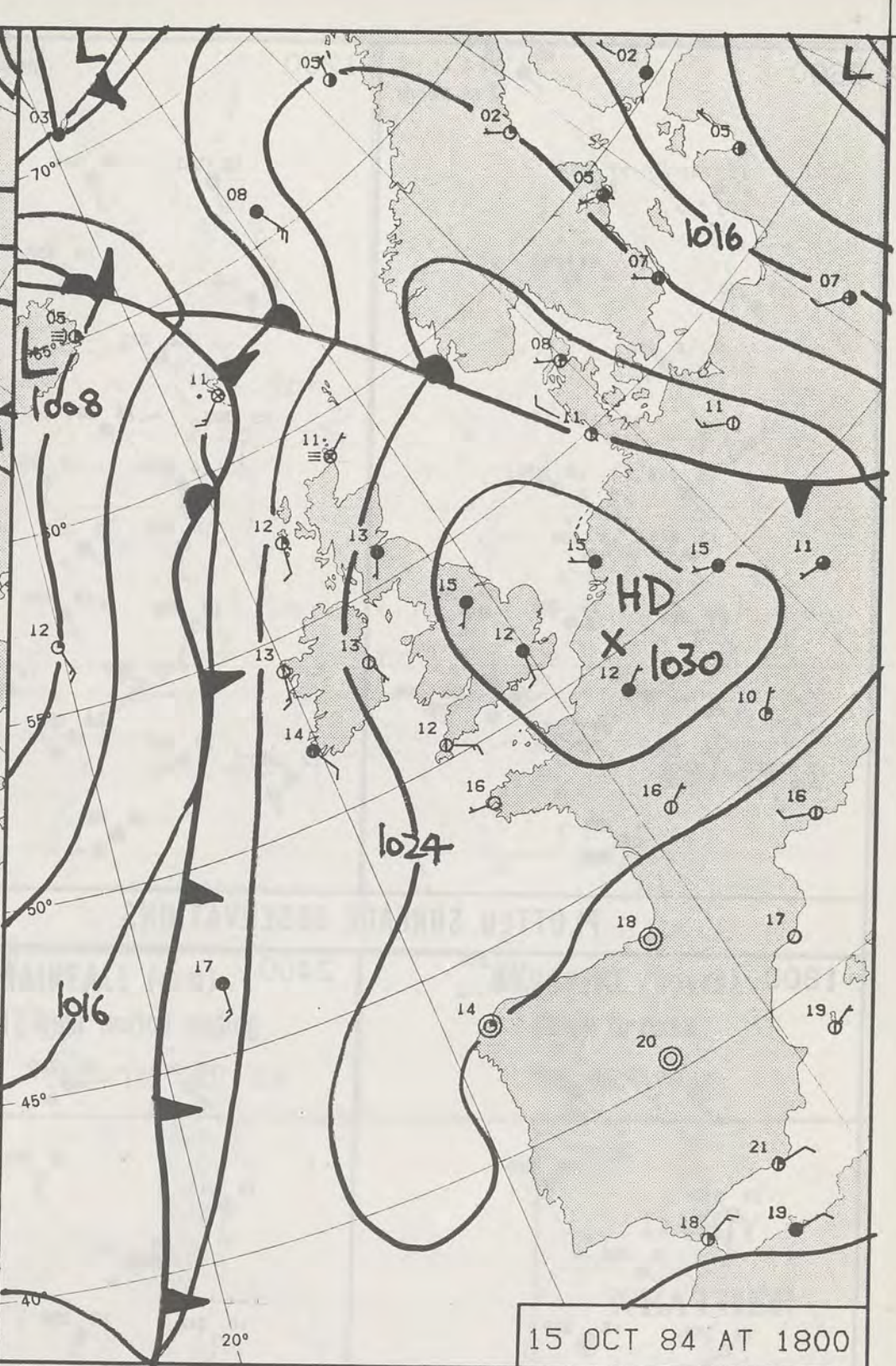


15 OCT 84 AT 1200



15 OCT 84 AT 0600

15 OCT 84 AT 2400



15 OCT 84 AT 1800

# DAILY WEATHER SUMMARY

FOR

MONDAY 15 OCTOBER 1984

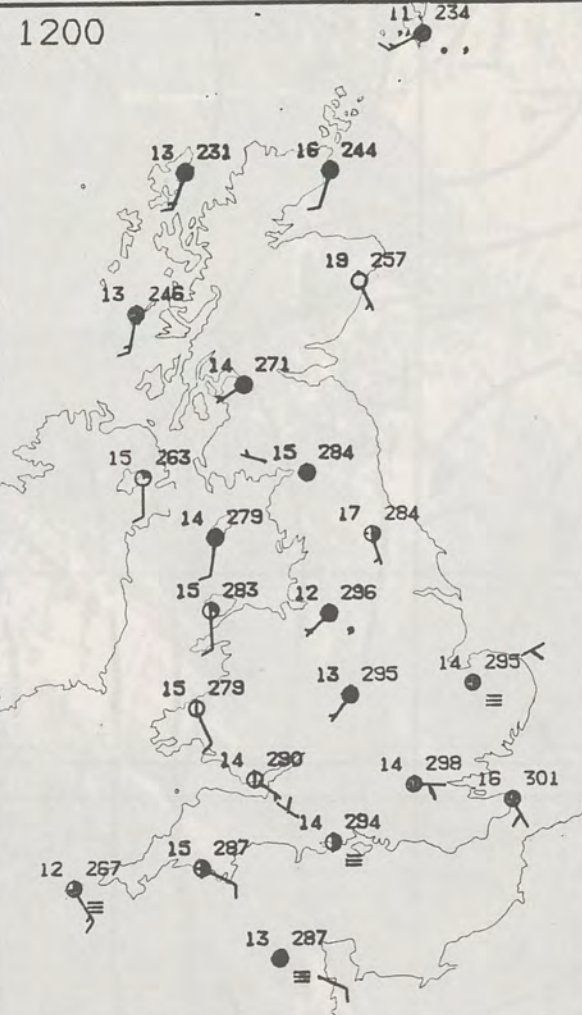
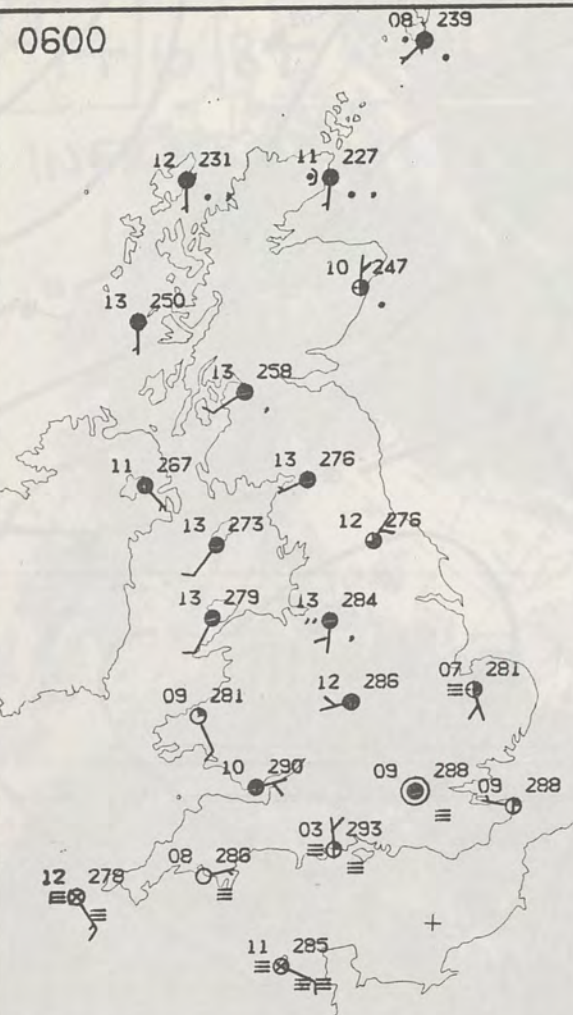
Warm front Cold front Occlusion

London Weather Centre 284-286 High Holborn London WC1V 7HX

© Crown Copyright 1984 All rights reserved







MONDAY  
15 OCTOBER 1984

SUMMARY  
OF  
BRITISH WEATHER

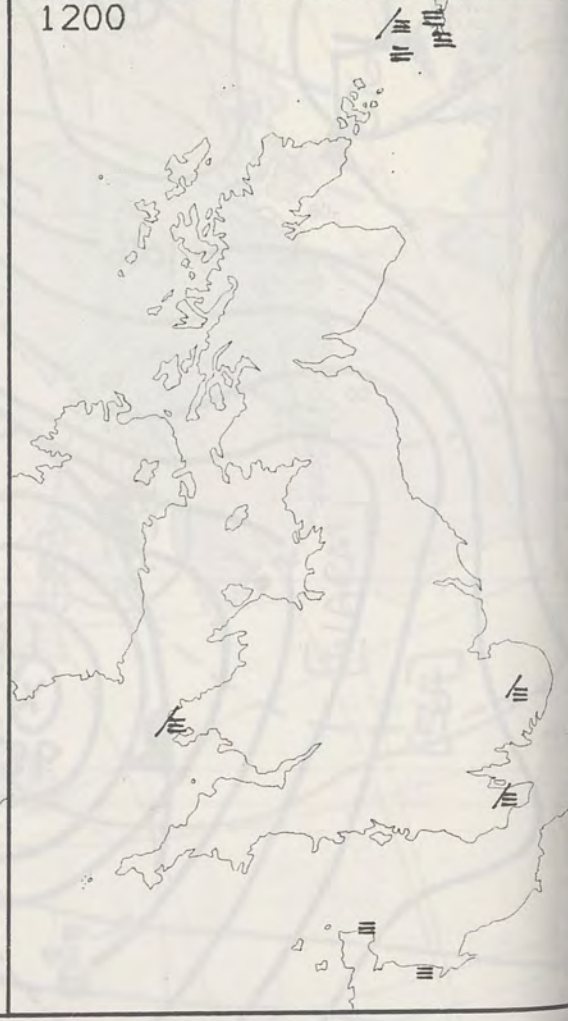
Overnight Scotland had some outbreaks of rain and drizzle which cleared all but the Northern Isles by dawn. It finally became dry there too around midday but stayed cloudy with sea fog drifting inland at times.

Apart from a little drizzle at times over northern England, the rest of Britain was dry with variable cloud. There was overnight fog especially in the south with some dense patches which were slow to clear in parts of southeast England.

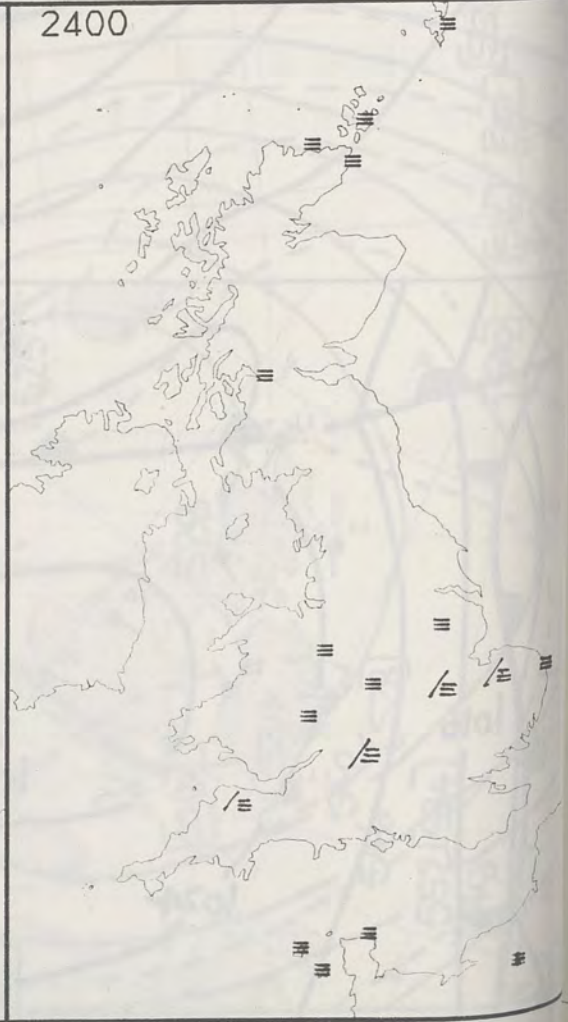
Northern Ireland, eastern Scotland and northeast England had a very warm day. Remaining areas of the UK were rather warm except for some places in southeast England where it was rather cold.

London Weather Centre  
284-286 High Holborn  
London WC1V 7HX  
All times are GMT

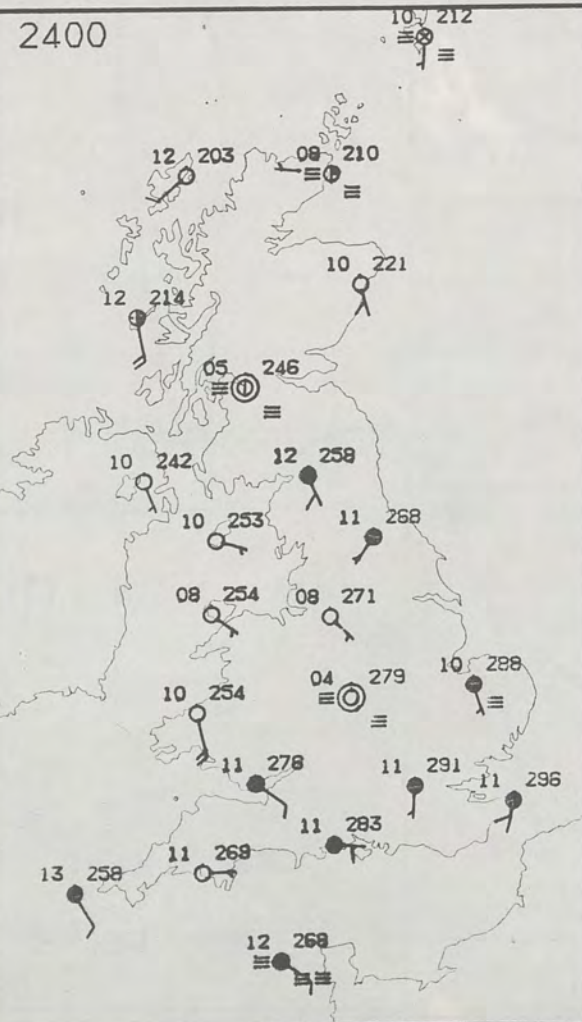
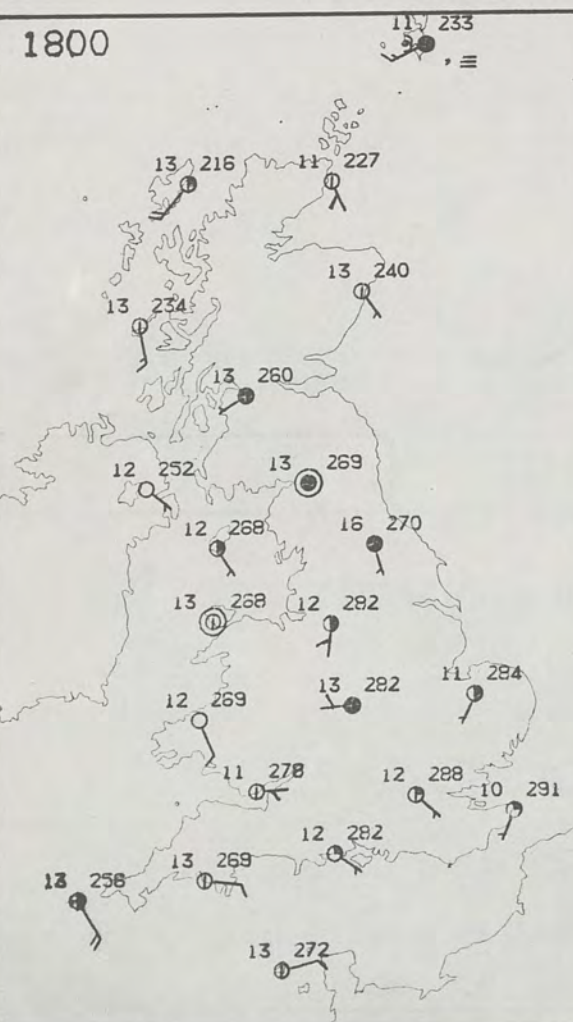
© Crown Copyright 1984 All rights reserved



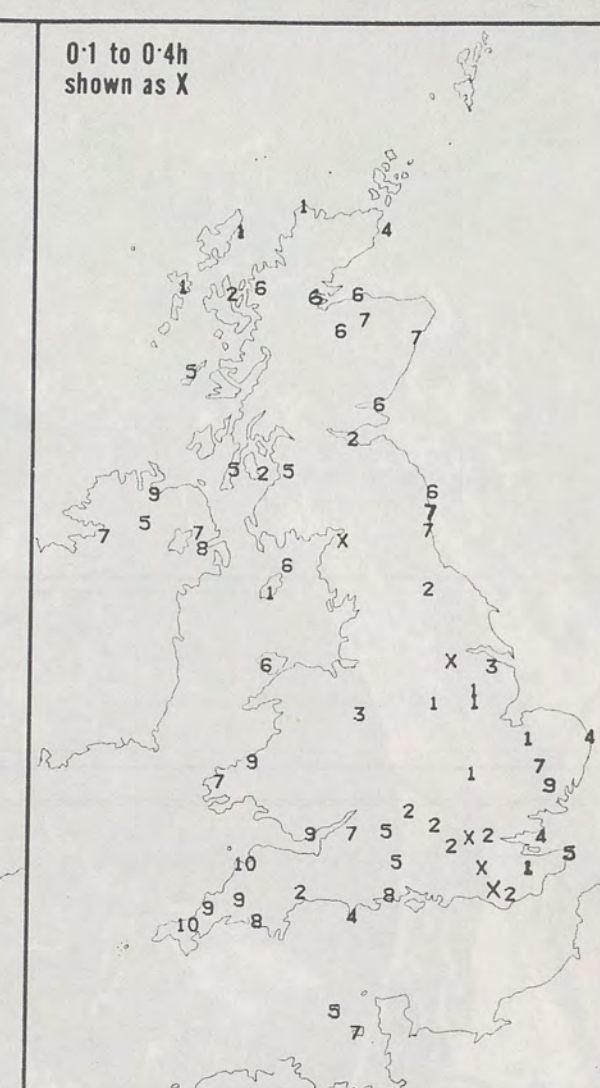
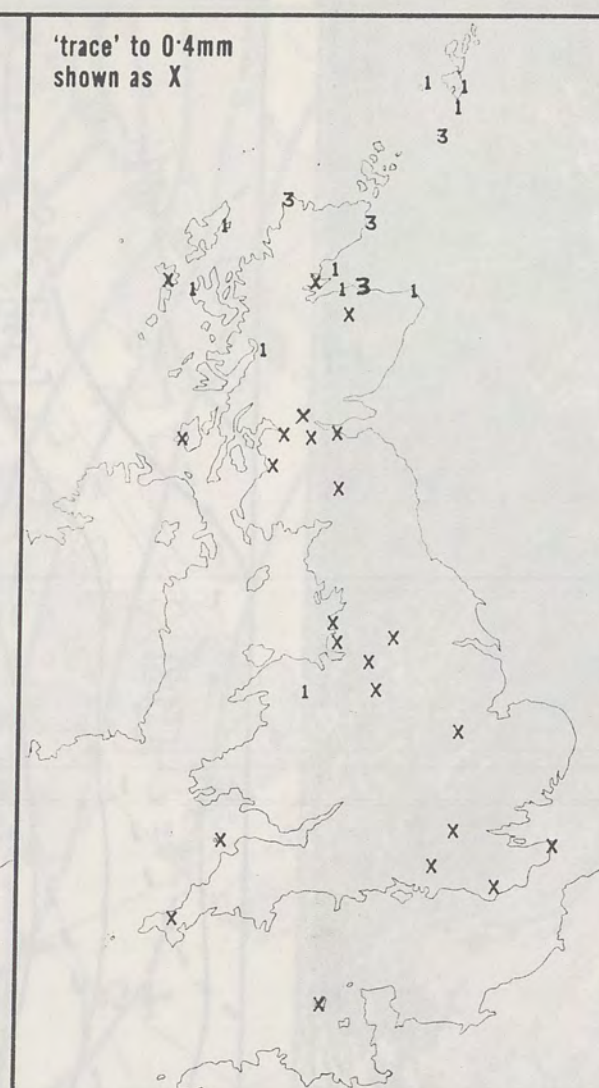
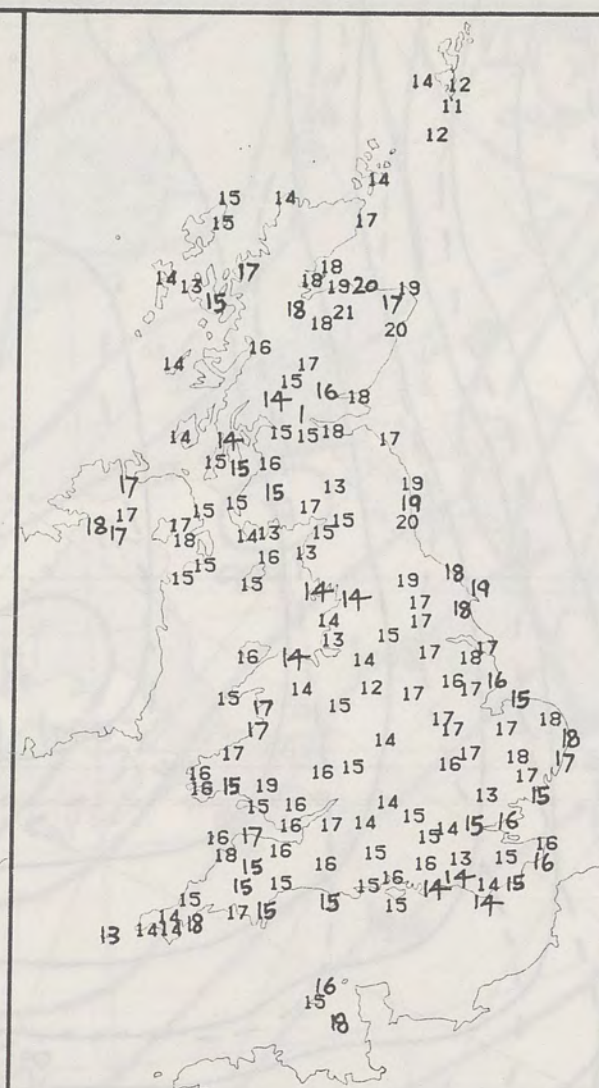
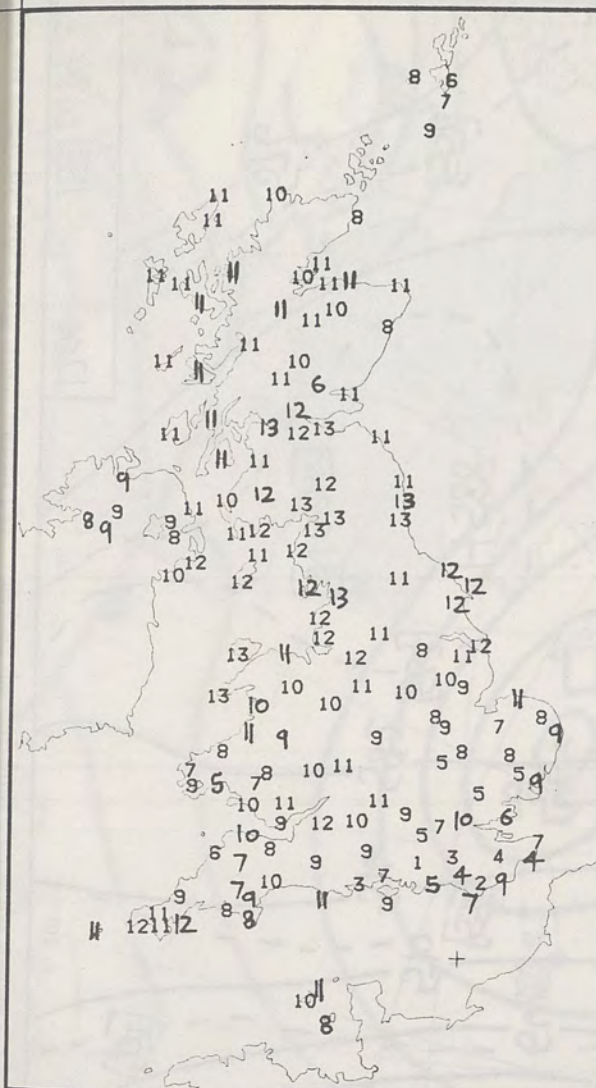
SIGNIFICANT WEATHER CHARTS



PLOTTED SURFACE OBSERVATIONS







**NIGHT MINIMUM TEMPERATURE (°C)**  
For 12-hour period ending  
0900 ON 15 OCT 84

**DAY MAXIMUM TEMPERATURE (°C)**  
For 12-hour period ending  
2100 ON 15 OCT 84

**RAINFALL (mm)**  
For 12-hour period ending  
0900 ON 15 OCT 84

**RAINFALL (mm)**  
For 12-hour period ending  
2100 ON 15 OCT 84

**SUNSHINE (hours)**  
Dawn to dusk  
15 OCT 84

**EXTREMES FOR MONDAY 15TH OCTOBER 1984**

**Highest maximum** : 20.5°C Glenlivet (Grampian)

**Lowest maximum** : 11.5°C Sumburgh (Shetland)

**Lowest minimum** : 1.4°C Liphook (Hampshire)

**Lowest grass minimum** : -1.9°C Herstmonceux (East Sussex)

**Most rain (24 hours from 0900 GMT)** : 1.9 mm Collafirth Hill (Shetland)

**Most sun** : 9.9 hours Hartland (Devon)

METEOROLOGICAL  
OFFICE  
19 OCT 1984  
LIBRARY

**DAILY  
WEATHER  
SUMMARY**



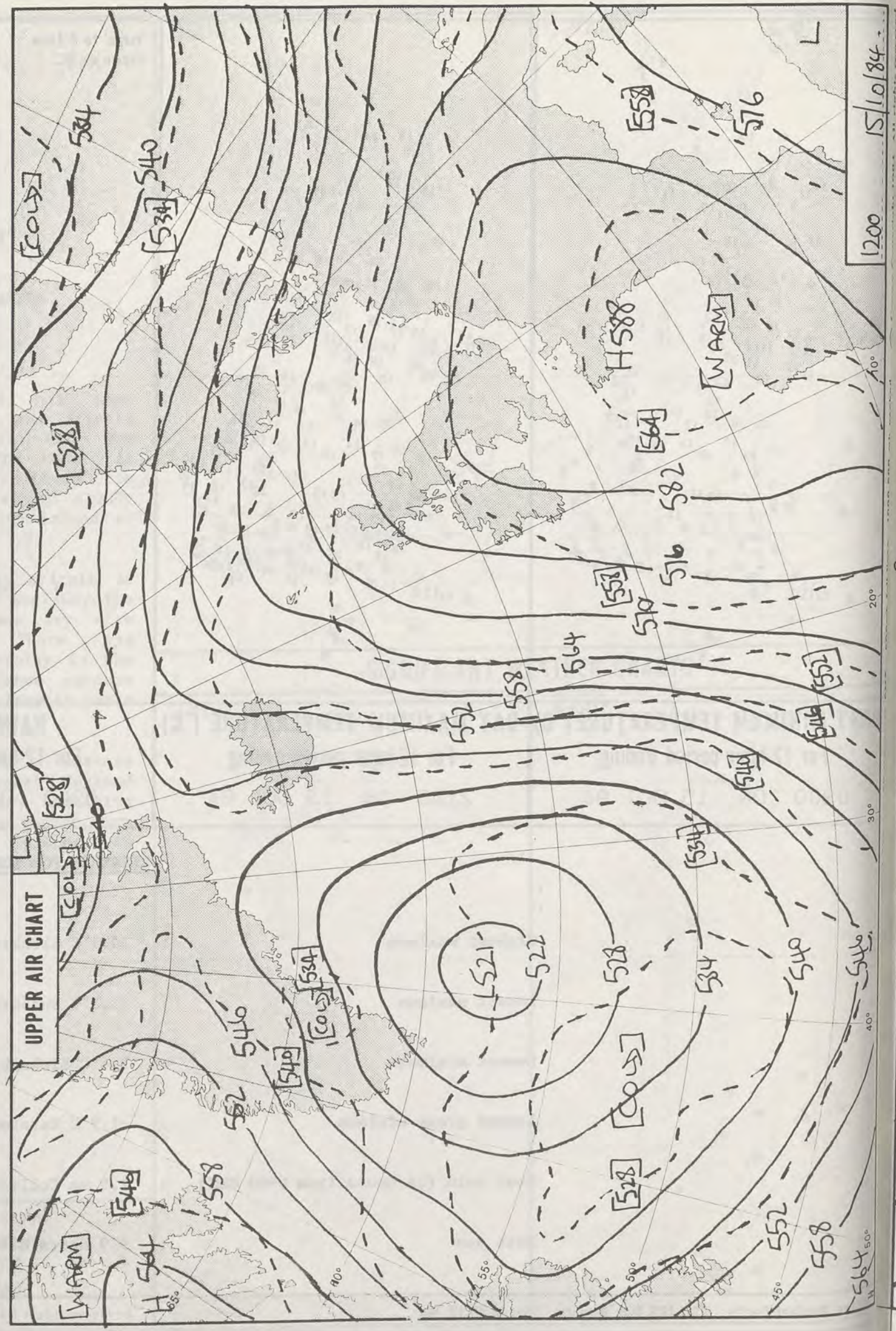
© Crown Copyright 1984  
All rights reserved

London Weather Centre 284-286 High Holborn London WC1V 7HX

All times are GMT

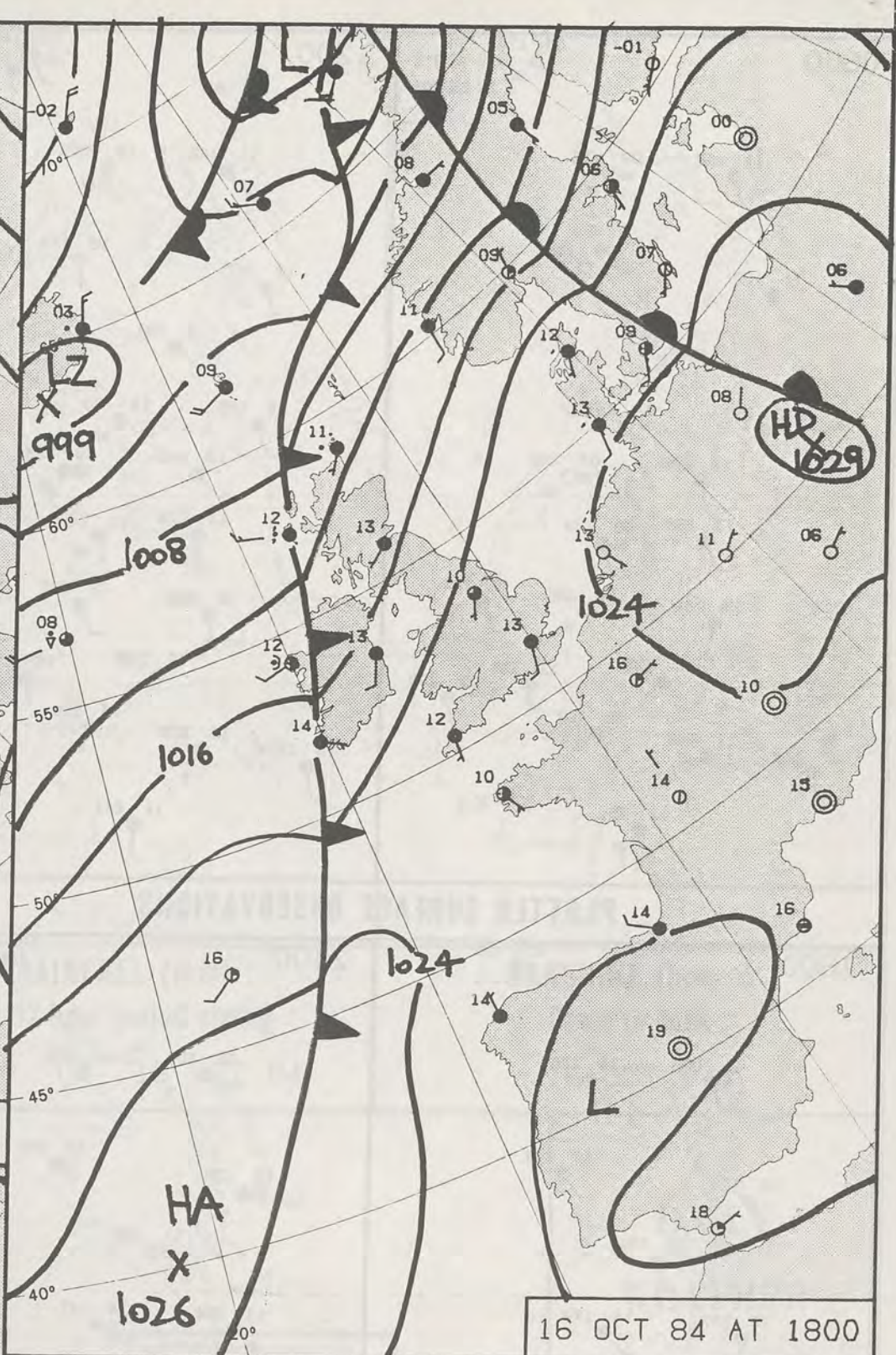
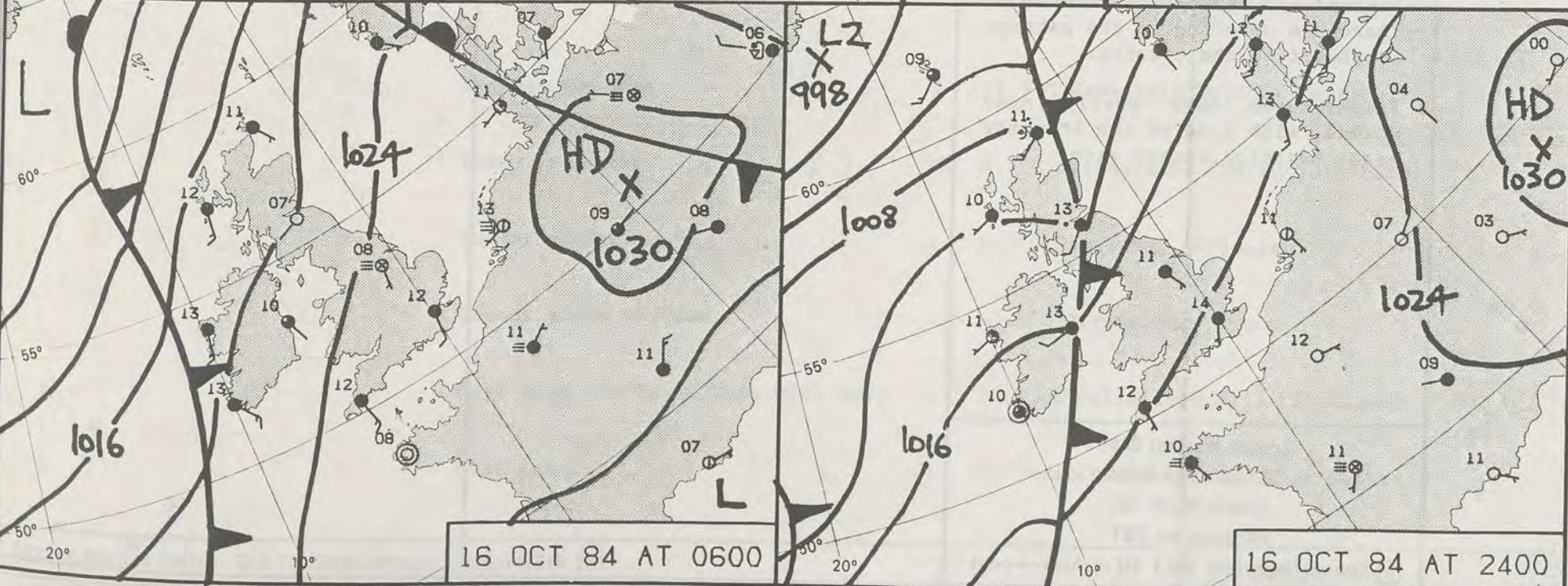
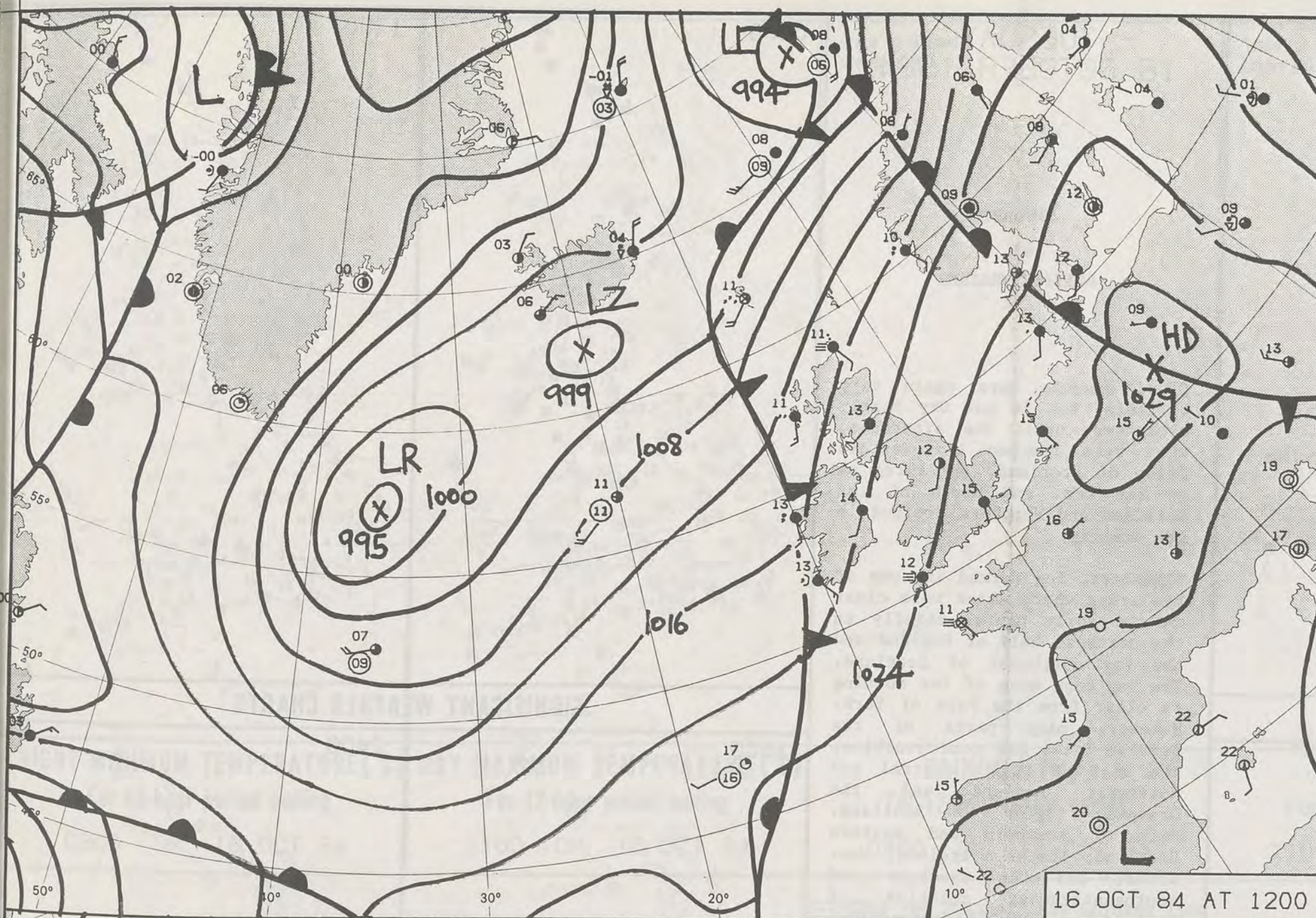


15-10-84  
VISIBLE  
1200





1200 15/10/84  
564  
50°  
40°  
30°  
20°  
10°  
0°



# DAILY WEATHER SUMMARY

FOR

TUESDAY 16 OCTOBER 1984



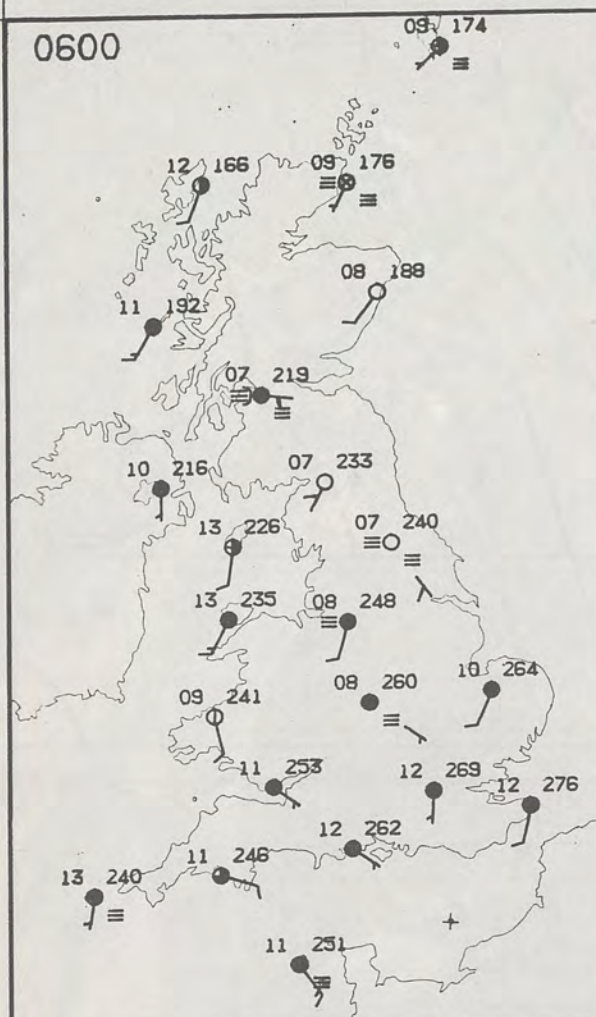
Warm front Cold front Occlusion

London Weather Centre 284-286 High Holborn London WC1V 7HX

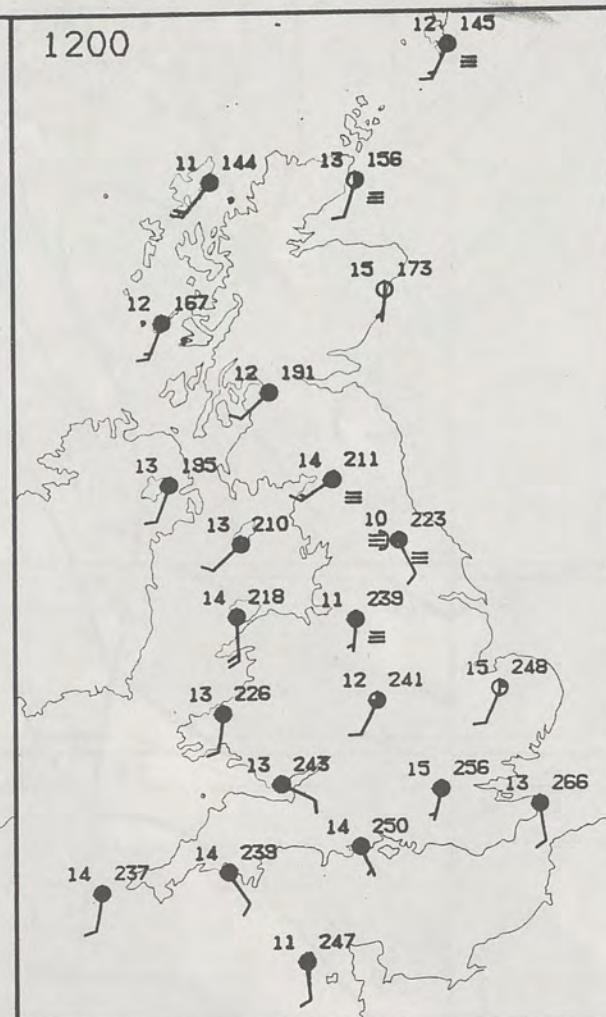
© Crown Copyright 1984 All rights reserved



0600

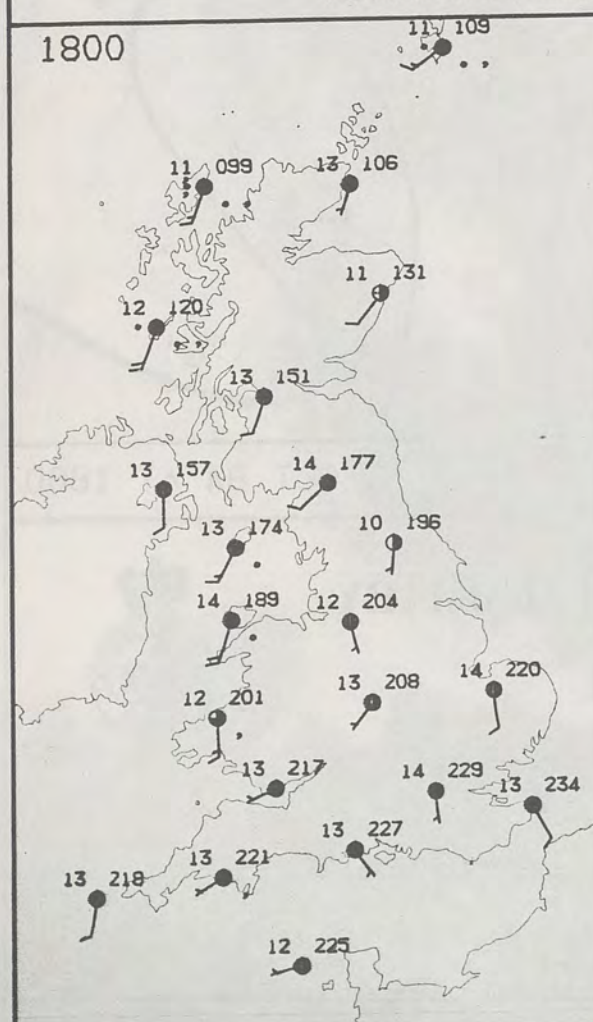


1200

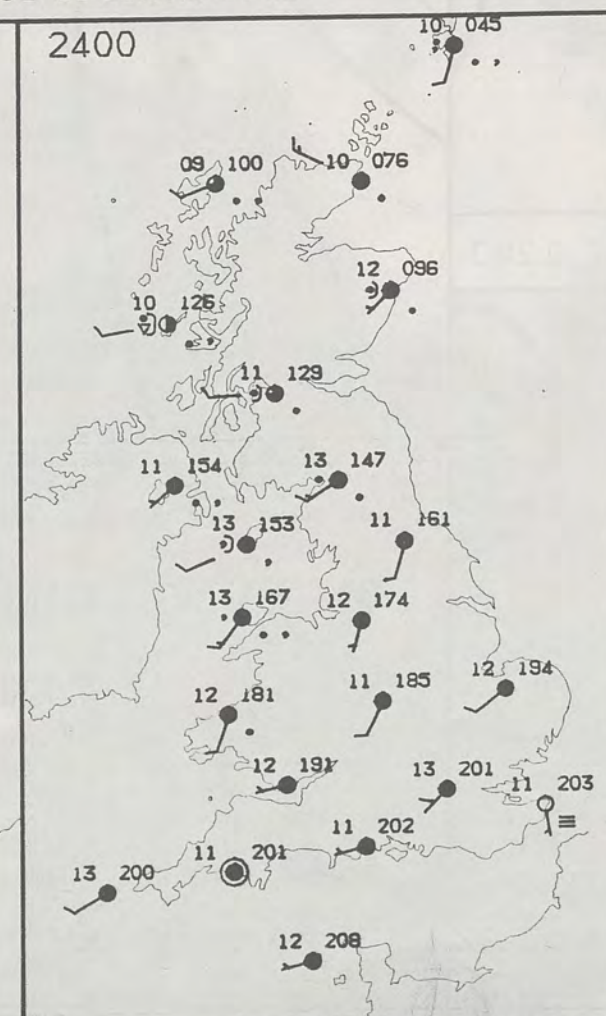


## PLOTTED SURFACE OBSERVATIONS

1800



2400

TUESDAY  
16 OCTOBER 1984SUMMARY  
OF  
BRITISH WEATHER

Cloud amounts were again very variable, but it was dry nearly everywhere until the afternoon, when rain reached the Western Isles of Scotland, spreading on to the west and north of the mainland and Northern Ireland in the evening.

Elsewhere, fog formed in some of the areas where skies were clear in the early hours, chiefly in the northern half of England and the far northeast of Scotland. The fog took much of the morning to clear from the Vale of York. However, many parts of the British Isles had some sunshine, the best of it in central and northeast England and the Grampian region of Scotland. Much of southern and western Scotland, Northern Ireland, West Wales, and the southern and southeasternmost counties of England had very little sunshine. There was more fog in the extreme southeast in the evening.

Temperatures were mostly near normal, with some of the brighter areas becoming rather warm.

London Weather Centre  
284-286 High Holborn  
London WC1V 7HX  
All times are GMT

© Crown Copyright 1984 All rights reserved

0600



1200



## SIGNIFICANT WEATHER CHARTS

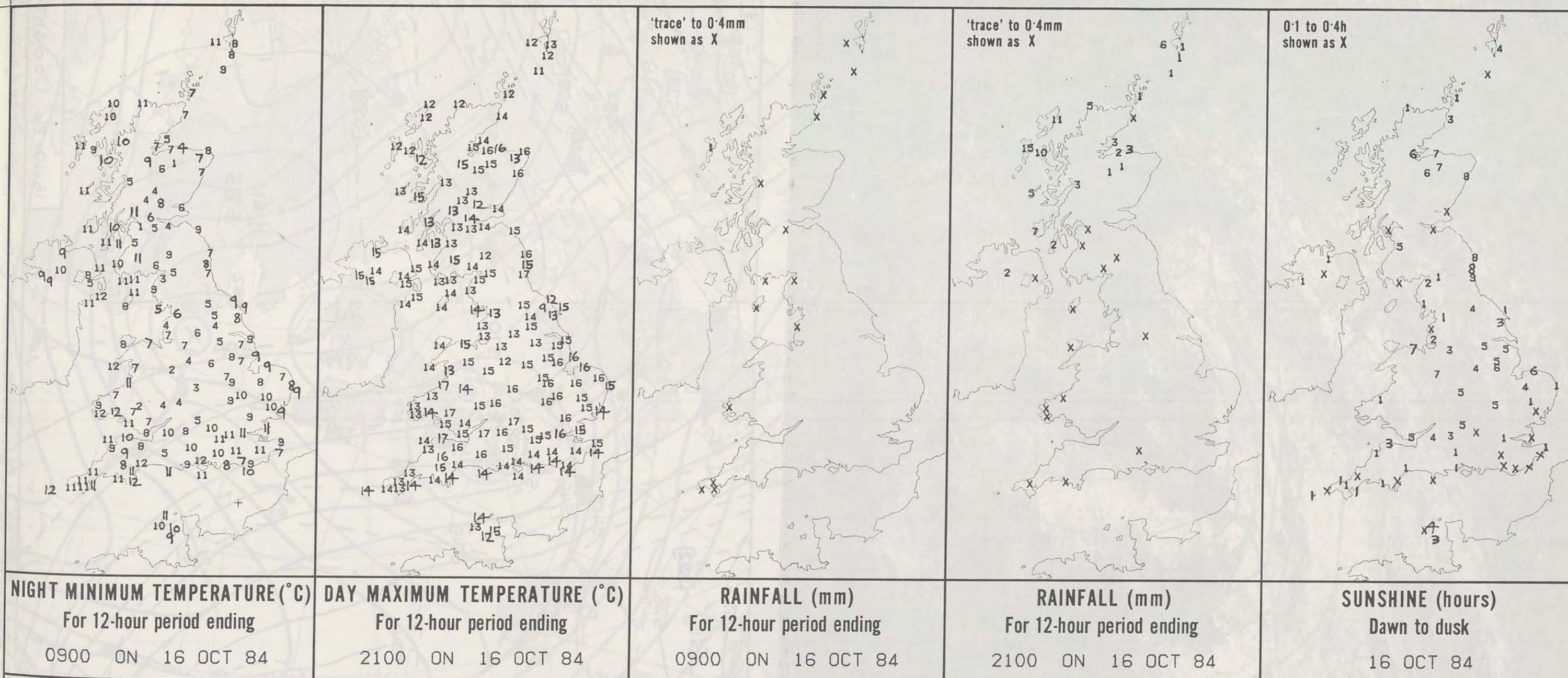
1800



2400







**EXTREMES FOR TUESDAY 16TH OCTOBER 1984**

Highest maximum	:	17.5°C Newcastle Weather Centre
Lowest maximum	:	8.9°C Fylingdales (North Yorkshire)
Lowest minimum	:	0.5°C Glenlivet (Grampian)
Lowest grass minimum	:	-3.4°C Birmingham/Elmdon
Most rain (24 hours from 0900 GMT)	:	26.5 mm Collafirth Hill (Shetland)
Most sun	:	8.7 hours Newcastle Weather Centre

METEOROLOGICAL  
OFFICE  
26 OCT 1984  
LIBRARY

**DAILY  
WEATHER  
SUMMARY**

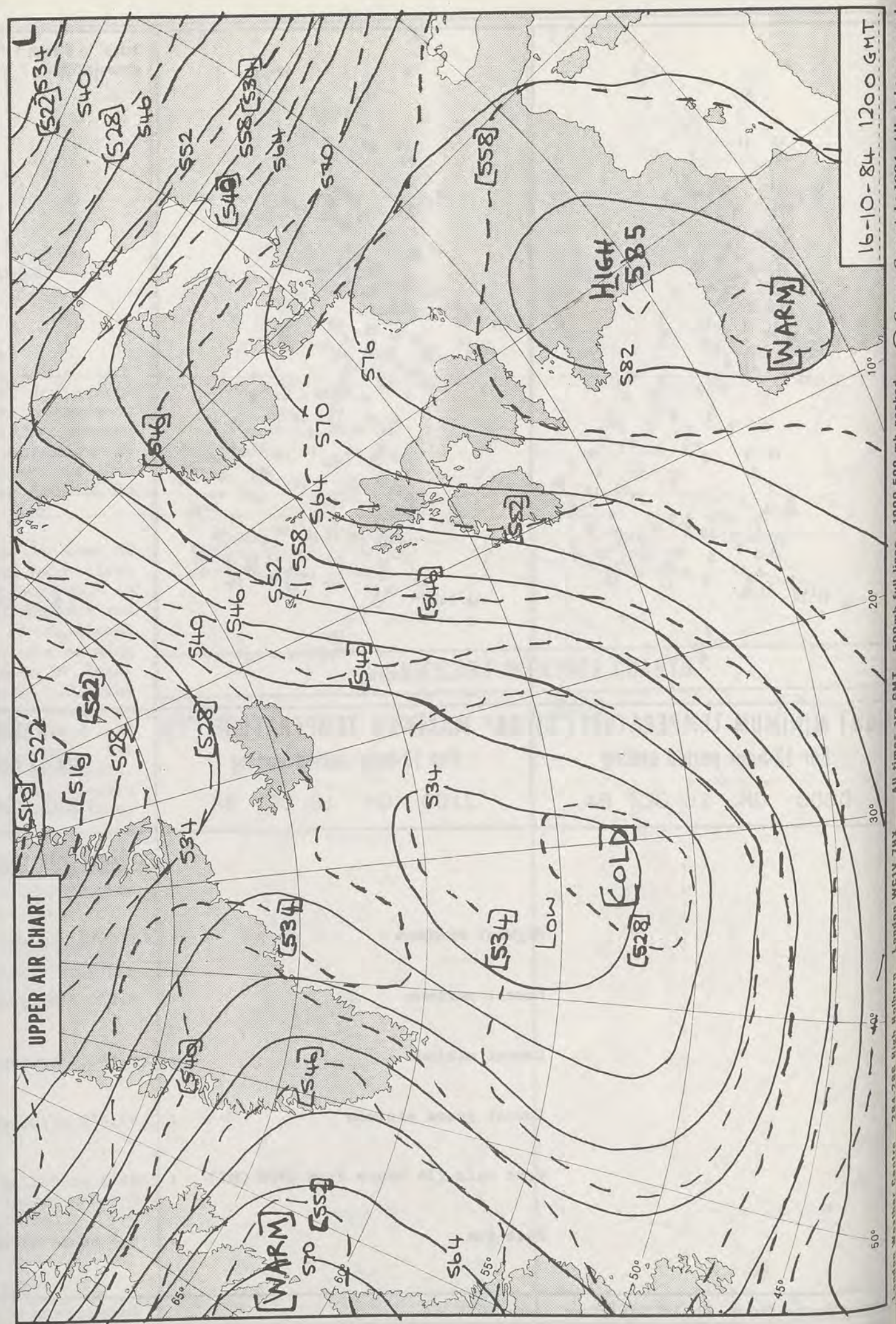


© Crown Copyright 1984  
All rights reserved

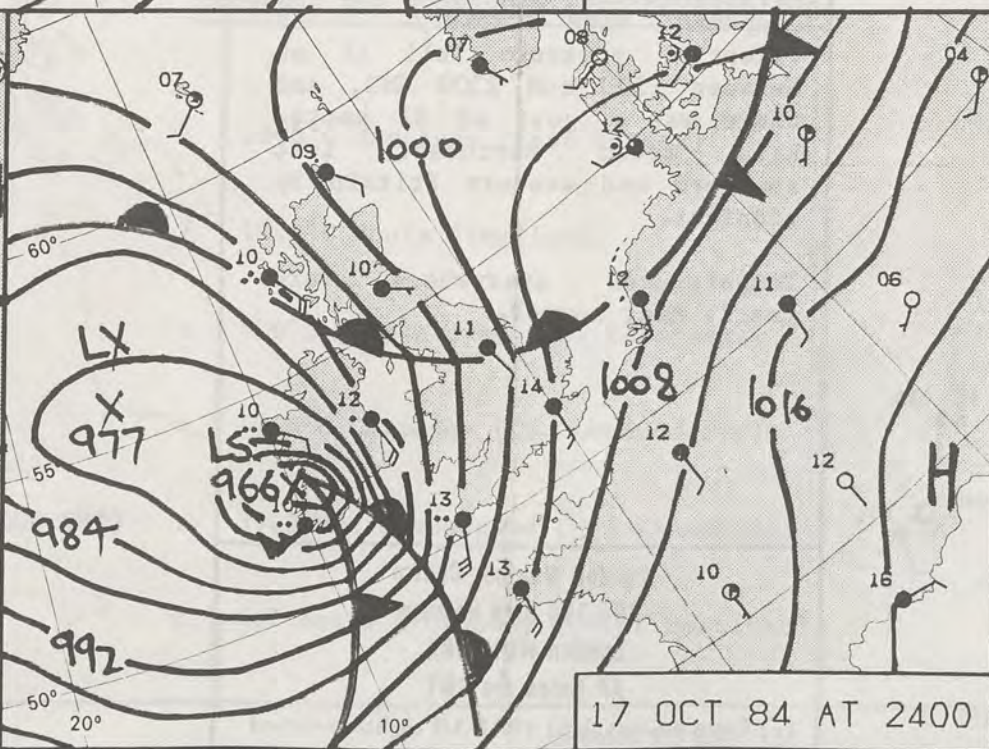
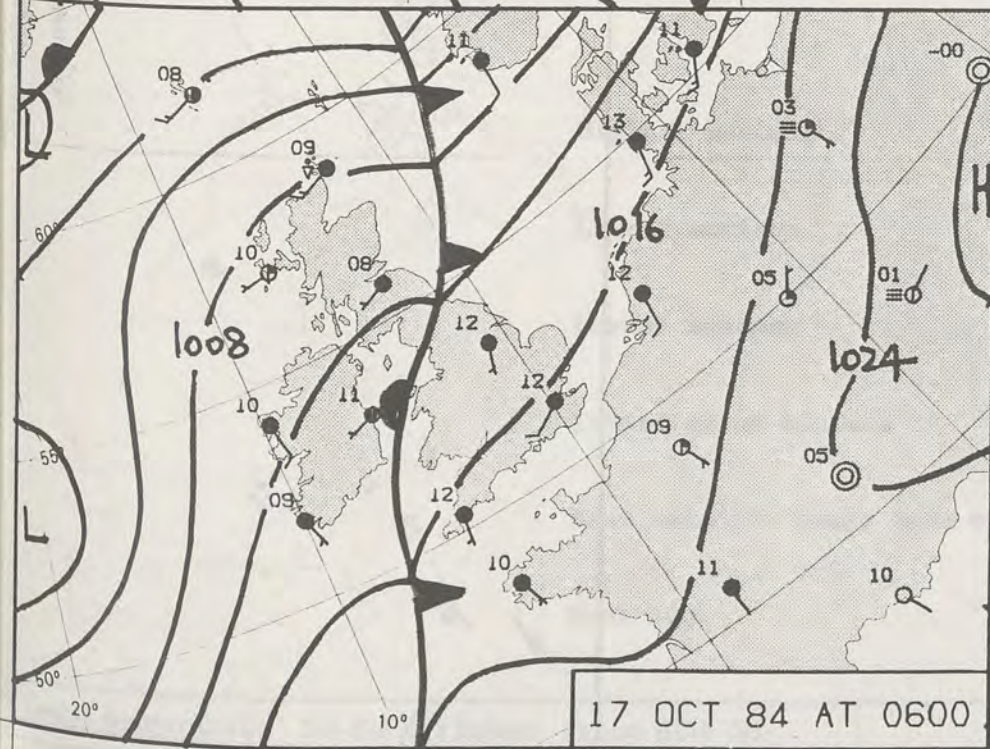
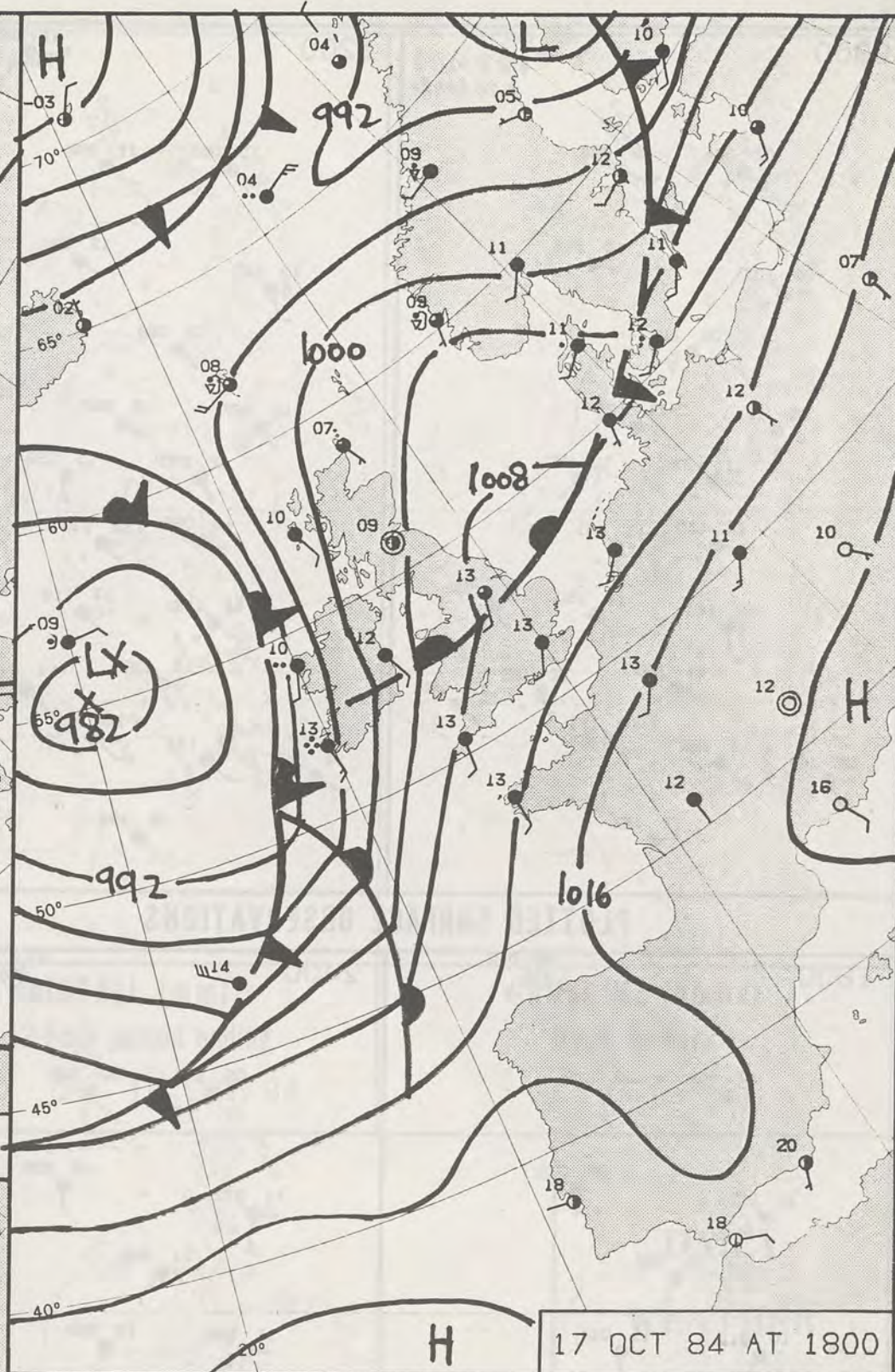
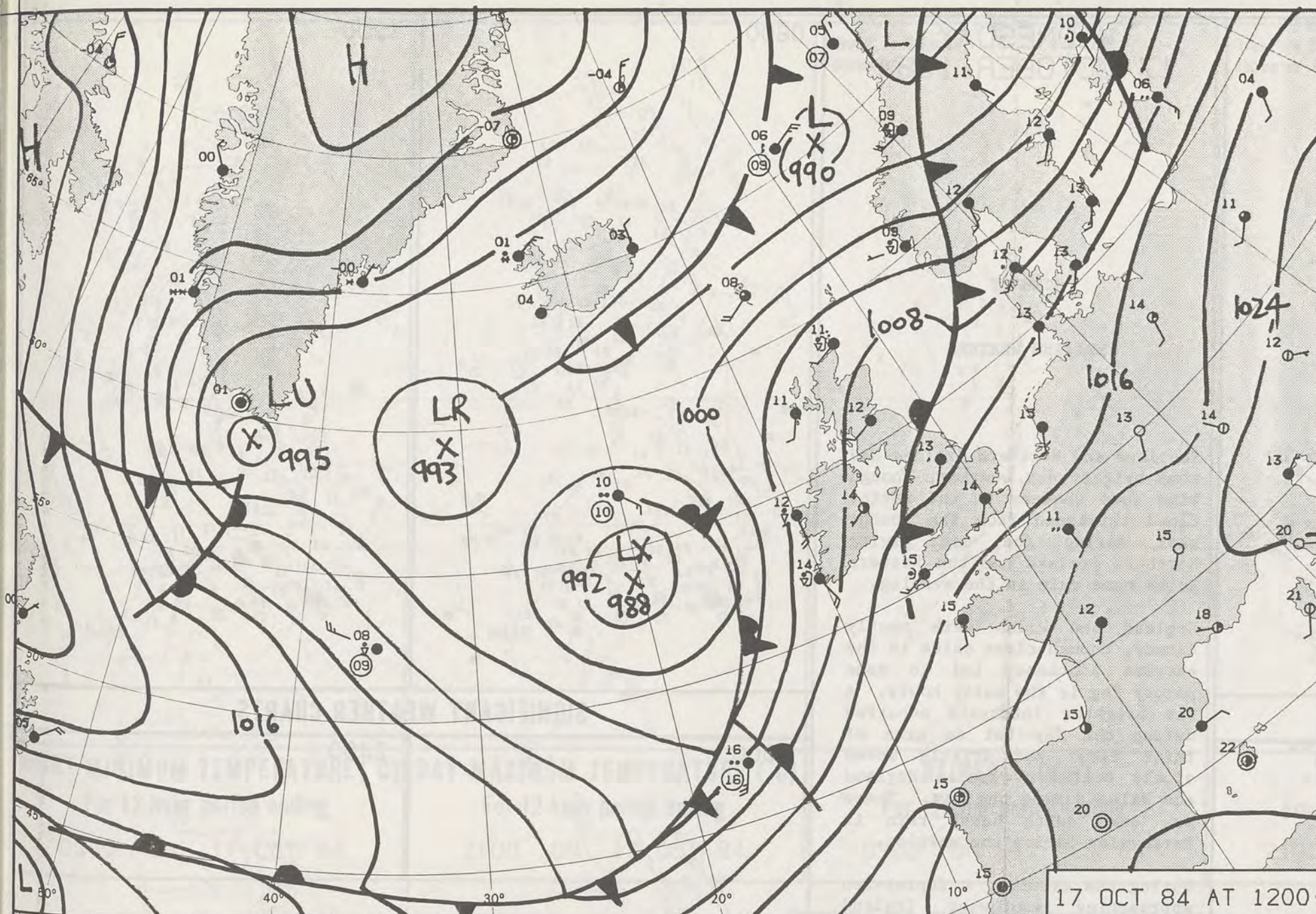




16-10-84  
 VISIBLE  
 1200







## DAILY WEATHER SUMMARY

FOR

WEDNESDAY 17 OCTOBER 1984

Warm front Cold front Occlusion

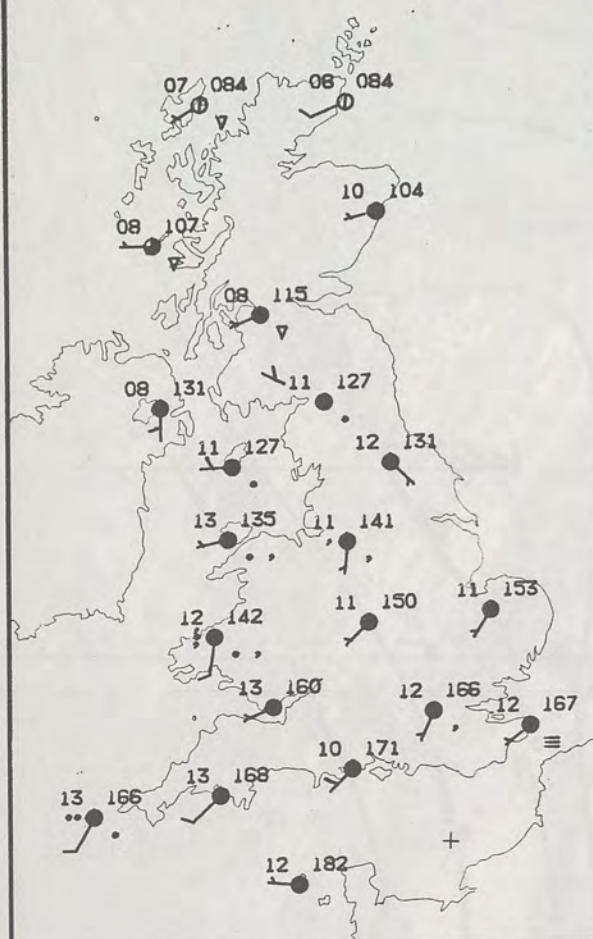
London Weather Centre 284-286 High Holborn London WC1V 7HX

© Crown Copyright 1984 All rights reserved

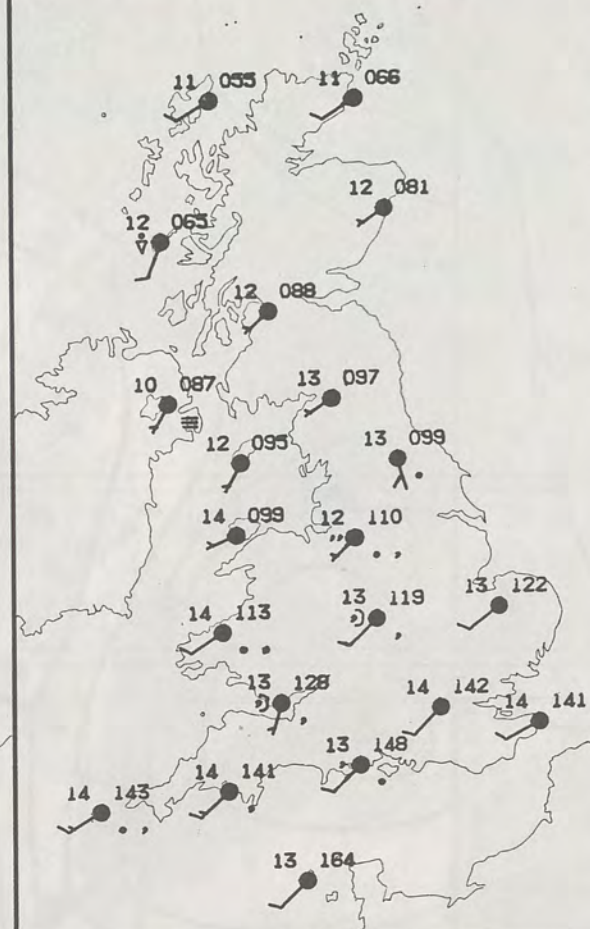




07 047



11 045



WEDNESDAY  
17 OCTOBER 1984

# SUMMARY OF BRITISH WEATHER

Scotland and Northern Ireland had some bright, dry weather, though with some showers in the north. Cloud thickened from the south-west during the day giving Northern Ireland and the Western Isles some rain in the evening.

England and Wales were mostly cloudy, though clear skies in the extreme southeast led to some patchy fog in the early hours. A few brighter intervals occurred during the day but an area of thick cloud and drizzle moved slowly southeast across England and Wales during the day. There was some quite heavy rain in Merseyside during the morning.

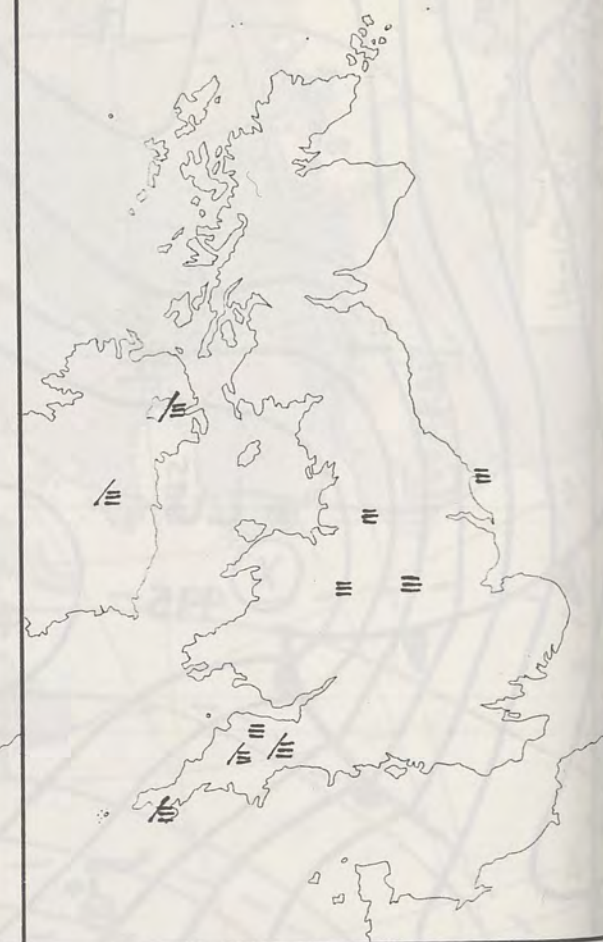
During the evening, a depression approaching southwest Ireland deepened very rapidly. At Valentia, pressure fell 11 mb between 2200 and 2300 GMT, and there was a gust of 81 knots. Rain moved northeast into southern and western Britain by midnight.

Temperatures everywhere were mostly near normal.

**London Weather Centre**  
284-286 High Holborn  
London WC1V 7HX  
All times are GMT

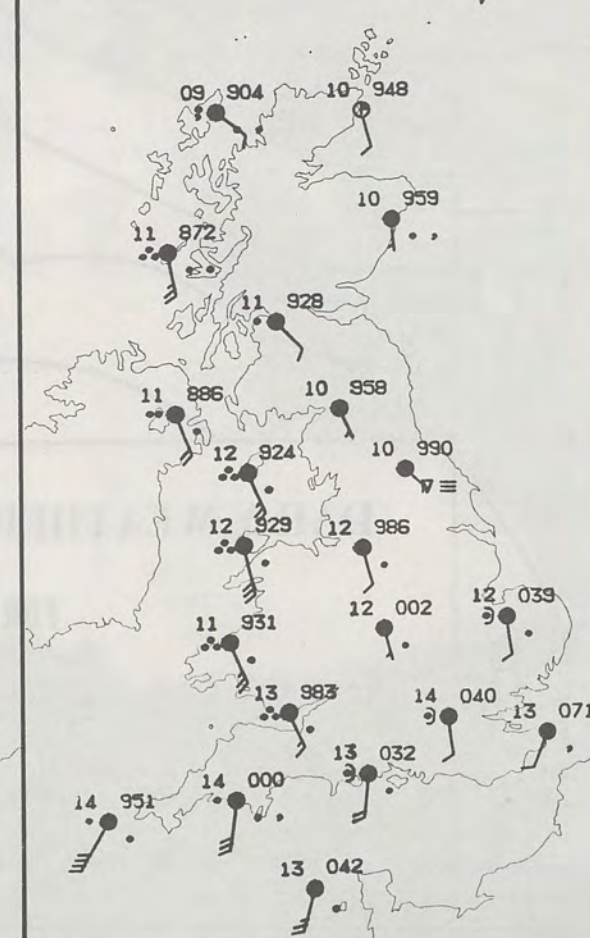
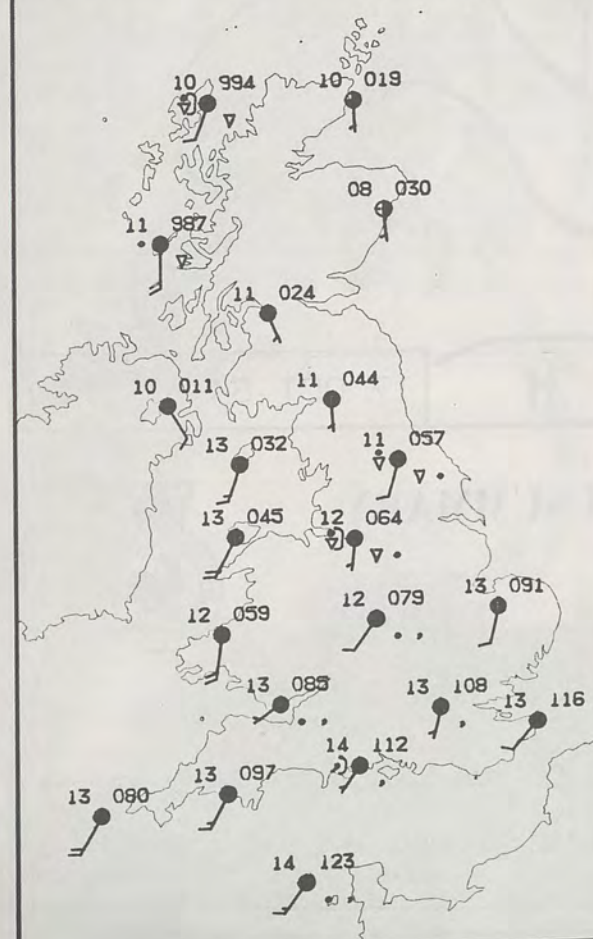
© Crown Copyright 1984 All rights reserved

1200

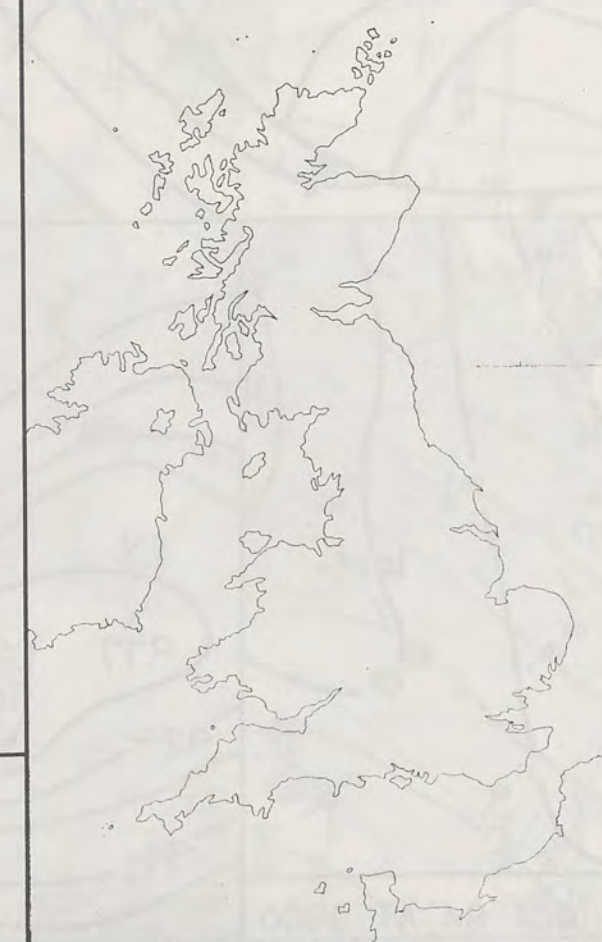


## SIGNIFICANT WEATHER CHARTS

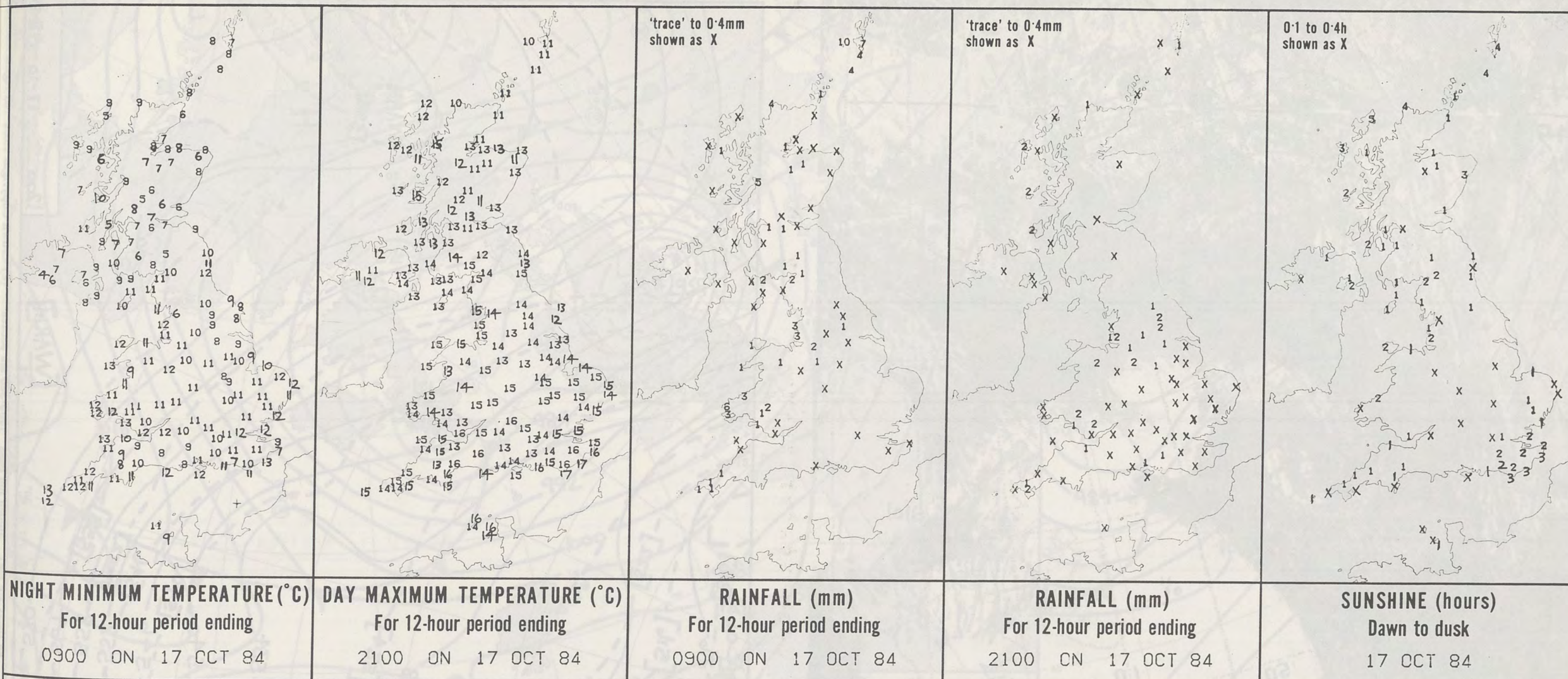
08 018



2400

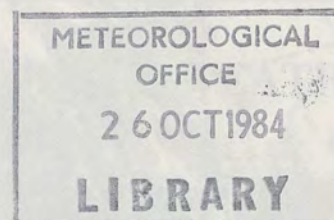






**EXTREMES FOR WEDNESDAY 17TH OCTOBER 1984**

Highest maximum	: 16.8°C Hastings (East Sussex)
Lowest maximum	: 10.3°C Foula (Shetland)
Lowest minimum	: 4.0°C Knockarevan (Co. Fermanagh)
Lowest grass minimum	: -2.0°C Carmoney (Co. Londonderry)
Most rain (24 hours from 0900 GMT)	: 39.3 mms Cwmbargoed (Mid Glamorgan)
Most sun	: 4.7 hours Stornoway (Outer Hebrides)



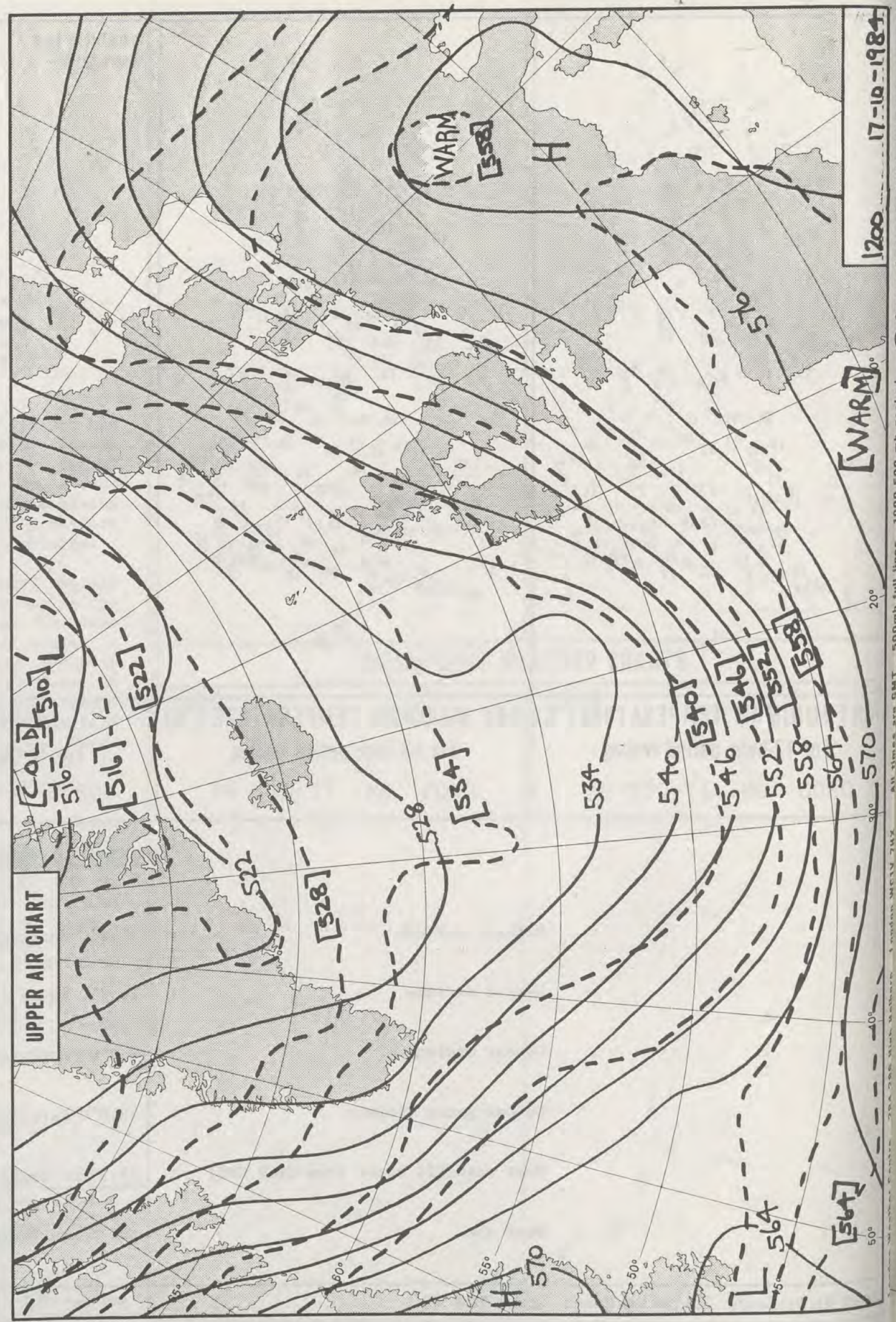
**DAILY  
WEATHER  
SUMMARY**



© Crown Copyright 1984  
All rights reserved



17048  
15493  
INFRA RED









THURSDAY  
18 OCTOBER 1984

SUMMARY  
OF  
BRITISH WEATHER

Strengthening southerly winds brought rain, heavy at times, to most regions overnight, but in the Shetlands it remained dry.

By daybreak clearer weather had reached Wales and the western counties of England and brighter skies spread quickly east to reach eastern coasts of England by midday. Then strong to gale force southwest winds brought a mixture of sunshine and squally showers to England and Wales. There were one or two thunderstorms especially in northern counties.

In Shetland rain arrived soon after dawn and most of central and northern Scotland had dull wet and windy day. In Northern Ireland and southern Scotland after a dull wet morning it became brighter though still showery during the afternoon.

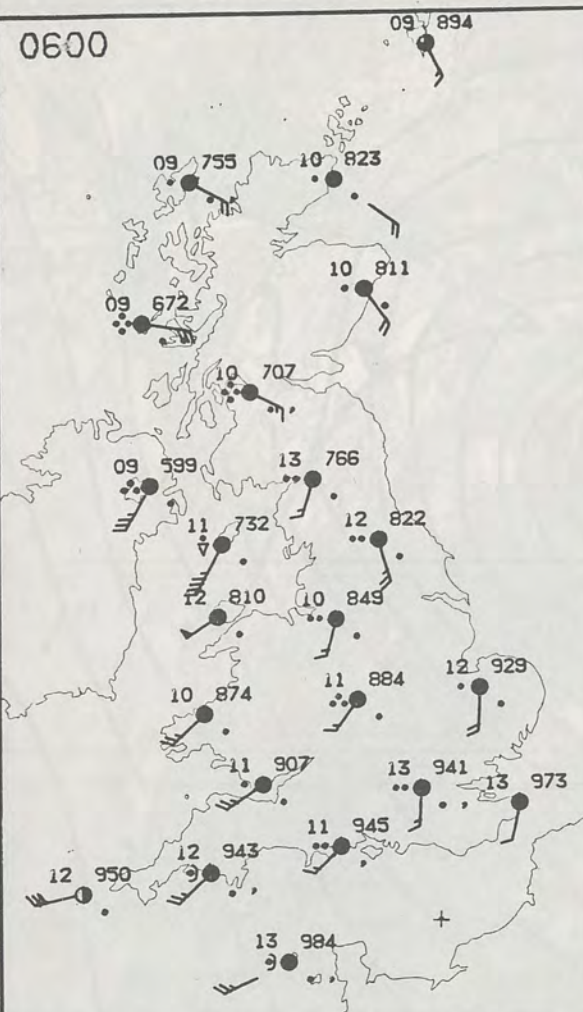
Temperatures were near normal or a little below in Scotland and Northern Ireland, and just a little above normal in England and Wales.

The highest gust reported was 100 knots at Pendennis Point near Falmouth in Cornwall. It occurred at 0300 GMT close to the cold front.

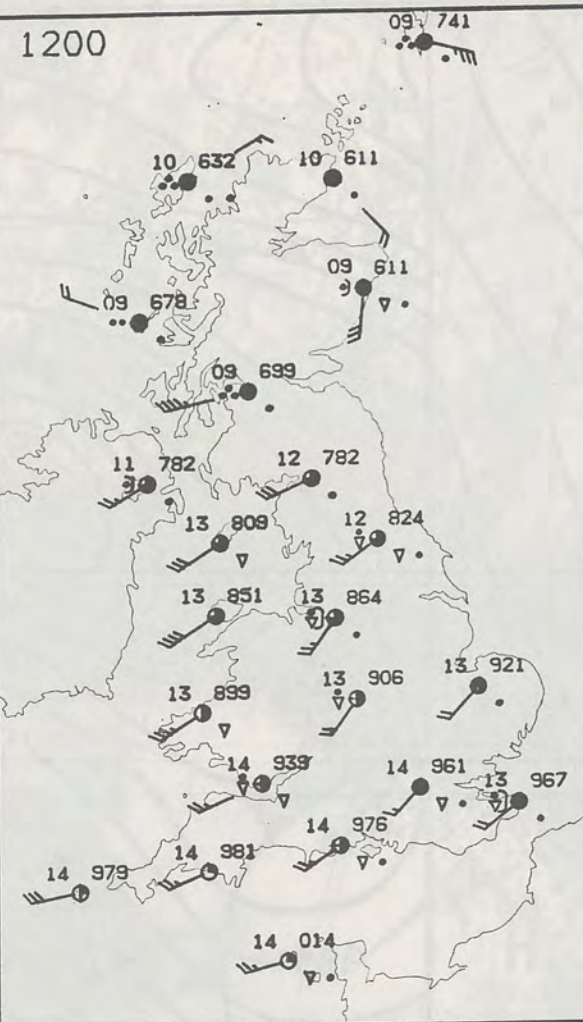
London Weather Centre  
284-286 High Holborn  
London WC1V 7HX  
All times are GMT

© Crown Copyright 1984 All rights reserved

0600

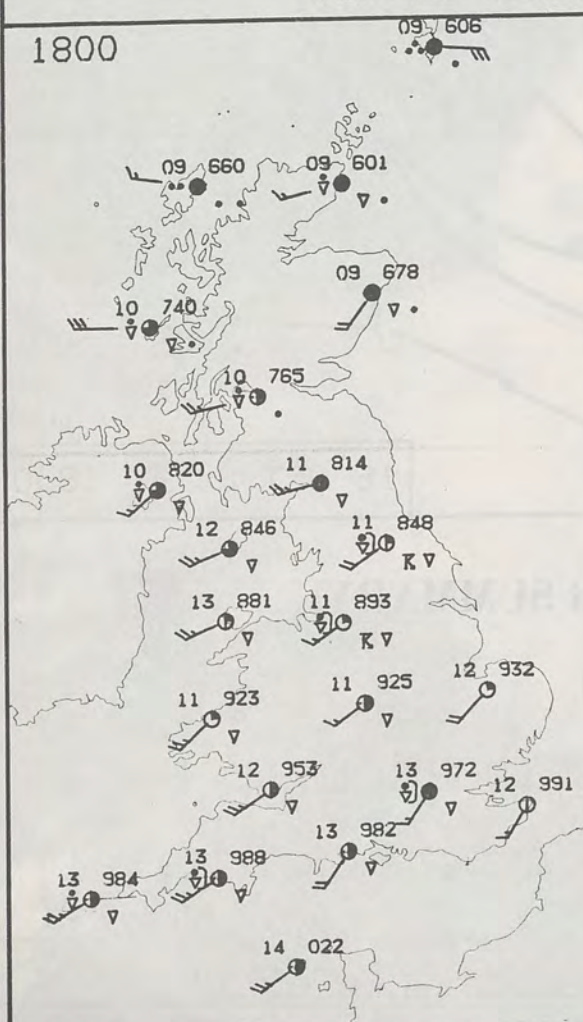


1200

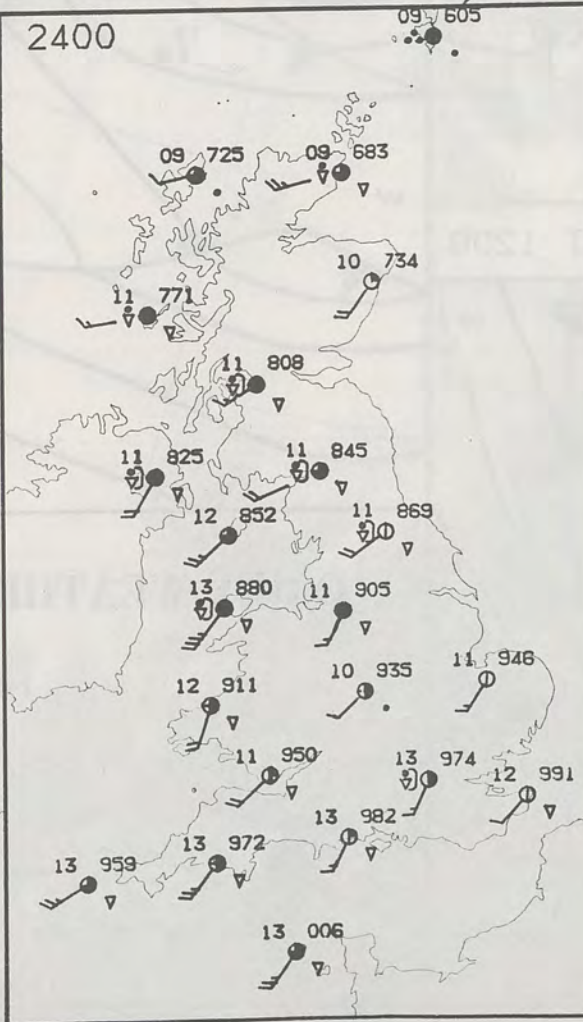


PLOTTED SURFACE OBSERVATIONS

1800



2400



0600



1200



SIGNIFICANT WEATHER CHARTS

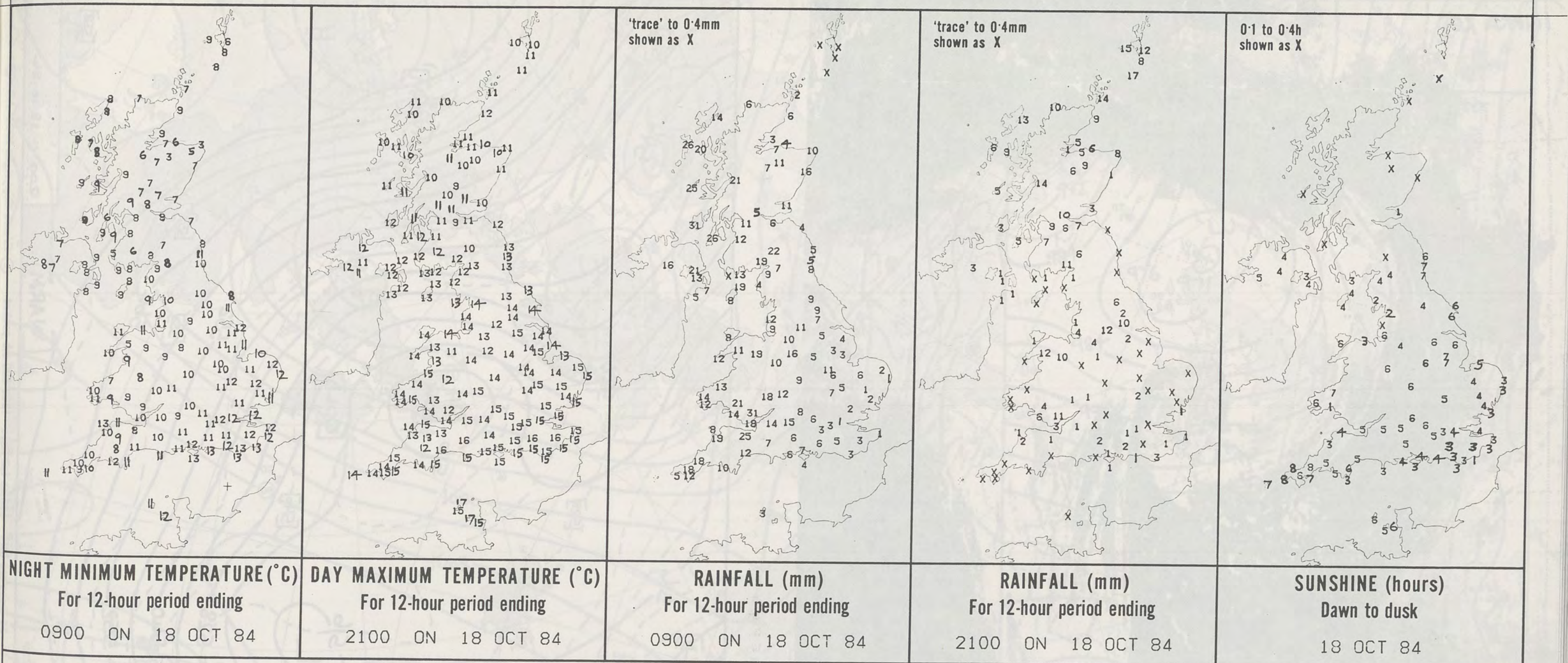
1800



2400







**EXTREMES FOR THURSDAY 18TH OCTOBER 1984**

Highest maximum	: 16.5°C Guernsey/ L'Ancrese and Jersey/ St Helier
Lowest maximum	: 8.7°C Tummel Bridge (Near Perth/Tayside)
Lowest minimum	: 2.5°C Glenlivet (Grampian)
Lowest grass minimum	: 0.2°C Edinburgh/Turnhouse
Most rain (24 hours from 0900 GMT)	: 48.0 mm Sloy (Near Loch Lomond)
Most sun	: 8.4 hours Penzance and Newquay (Cornwall)



**DAILY  
WEATHER  
SUMMARY**

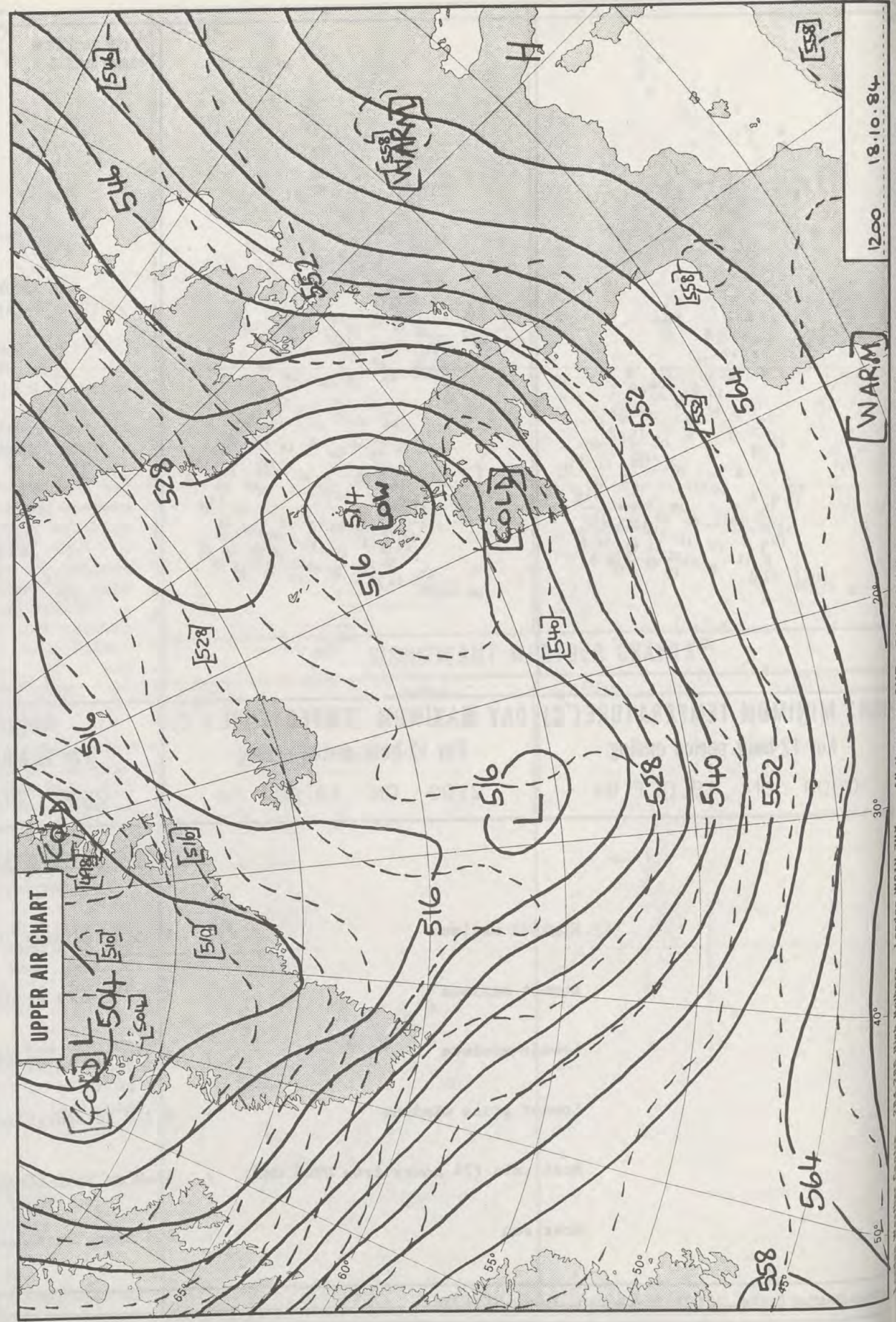


© Crown Copyright 1984  
All rights reserved

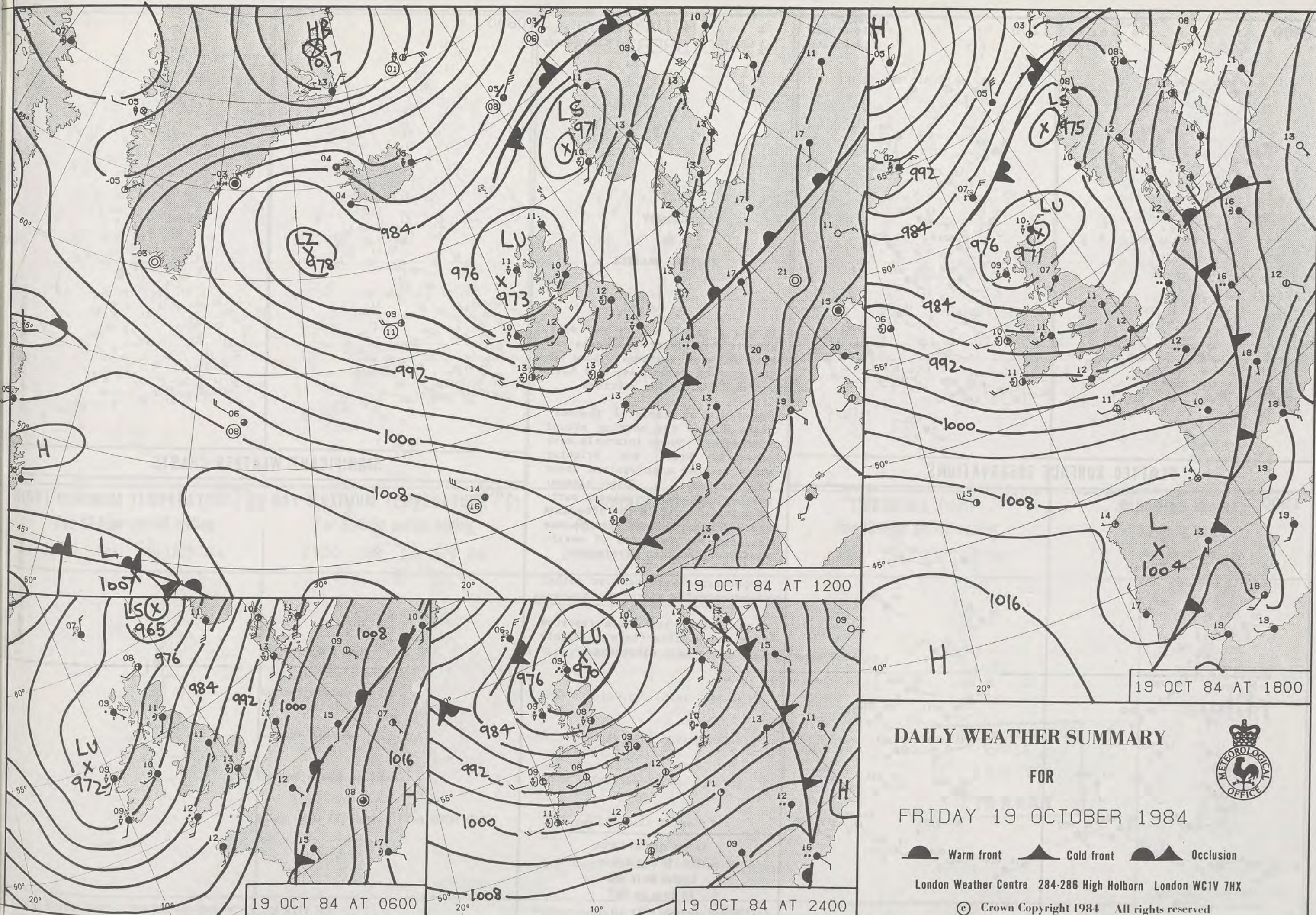


18 OCT 84 0832Z

NFRA (ED)










# DAILY WEATHER SUMMARY

FOR

FRIDAY 19 OCTOBER 1984

 Warm front
  Cold front
  Occlusion

London Weather Centre 284-286 High Holborn London WC1V 7HX

© Crown Copyright 1984 All rights reserved





FRIDAY  
19 OCTOBER 1984

SUMMARY  
OF  
BRITISH WEATHER

It was a mainly cloudy day with showers or longer outbreaks of rain in most regions. Some of the showers were heavy and hail was reported in the Hebrides.

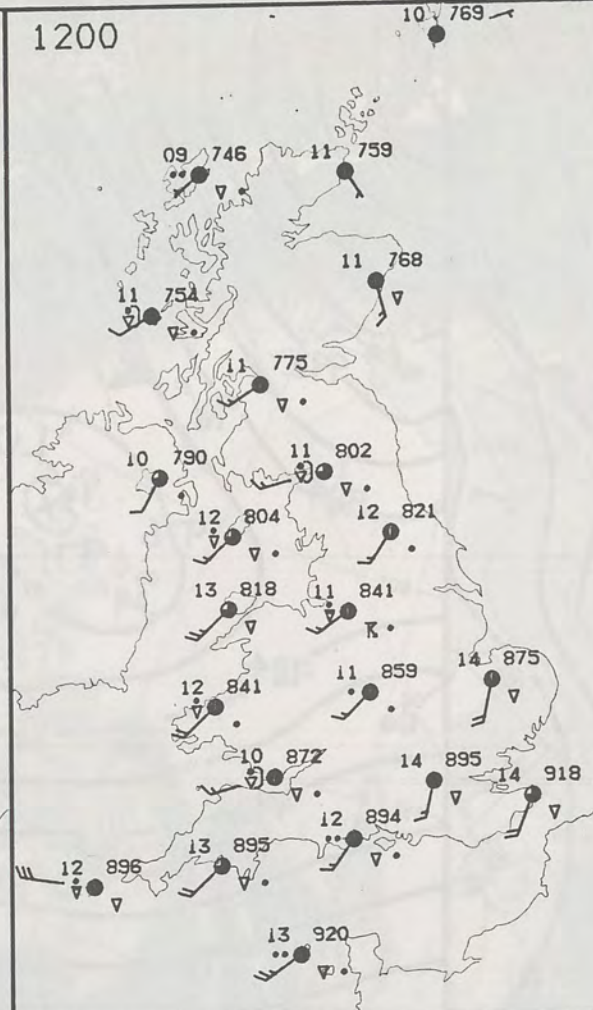
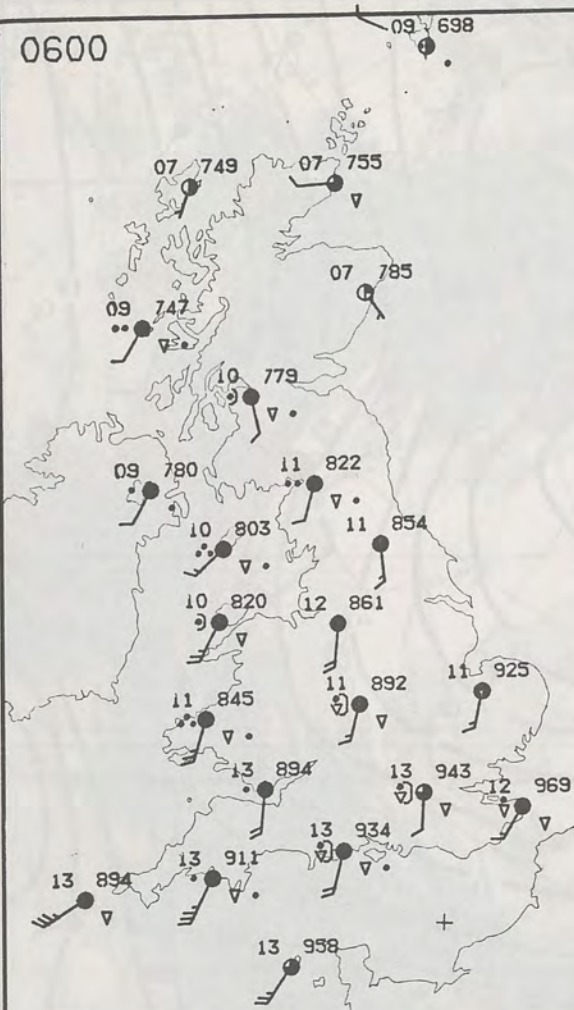
There was an isolated thunderstorm during the morning around Manchester. Sunny intervals were generally brief but brighter skies reached most western areas by afternoon. This clearer weather extended to eastern parts of Britain later in the afternoon and evening, showers then became isolated but in parts of north-east Scotland rain persisted.

Temperatures were near or rather above normal.

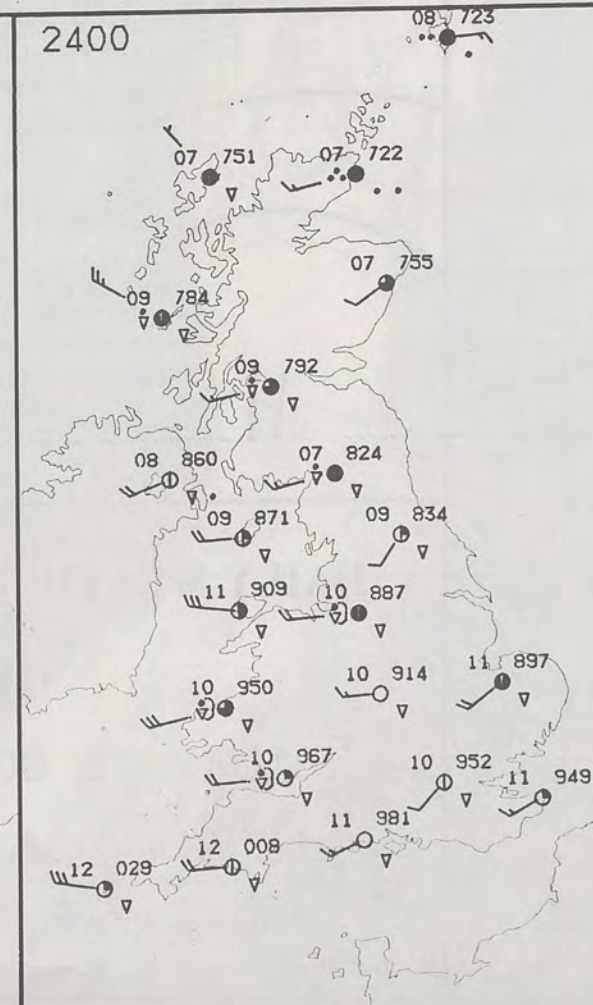
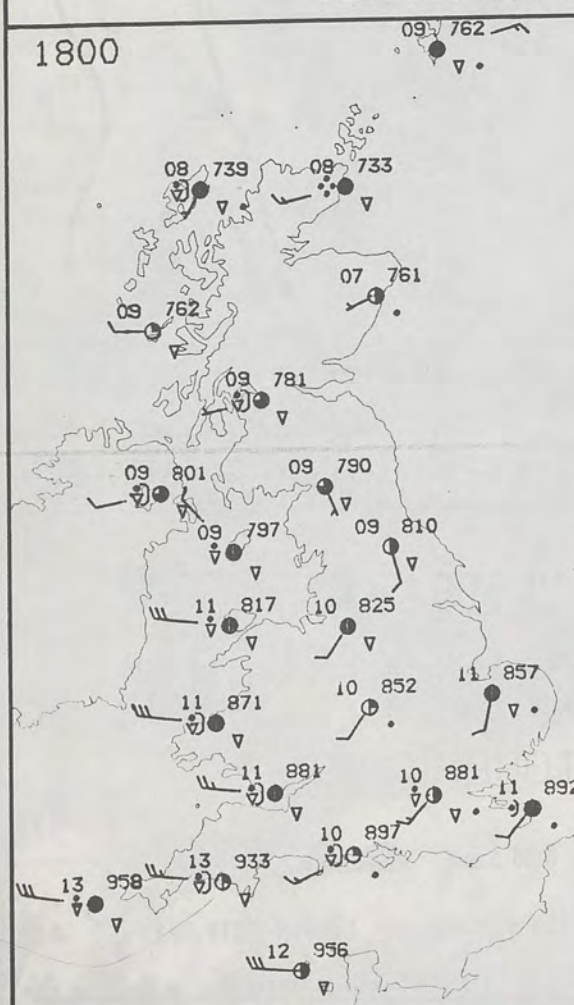
A gust of 68 knots was reported from the Needles (Isle of Wight) during the late afternoon.

London Weather Centre  
284-286 High Holborn  
London WC1V 7HX  
All times are GMT

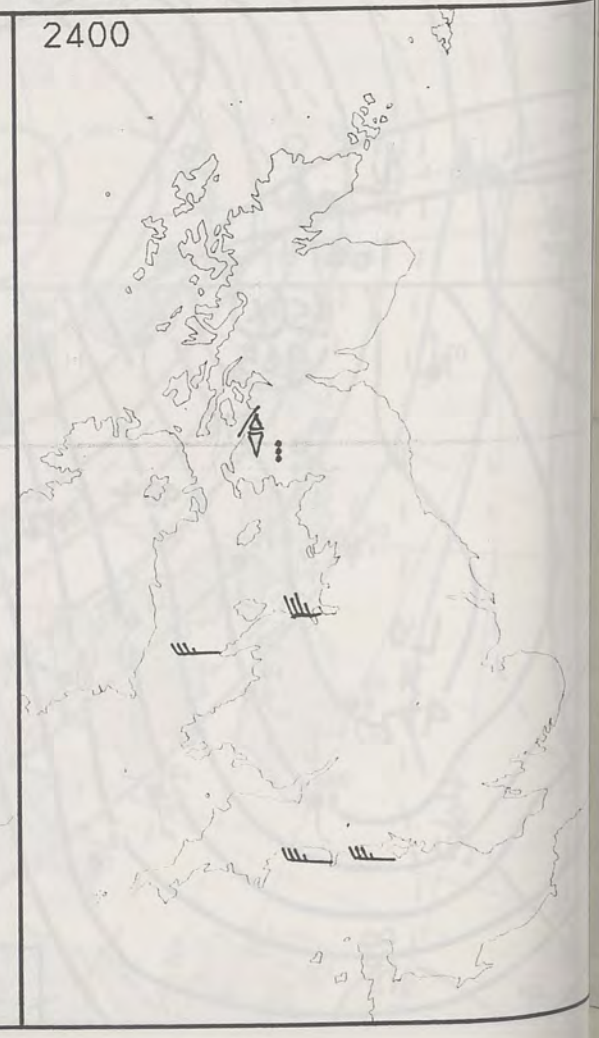
© Crown Copyright 1984 All rights reserved



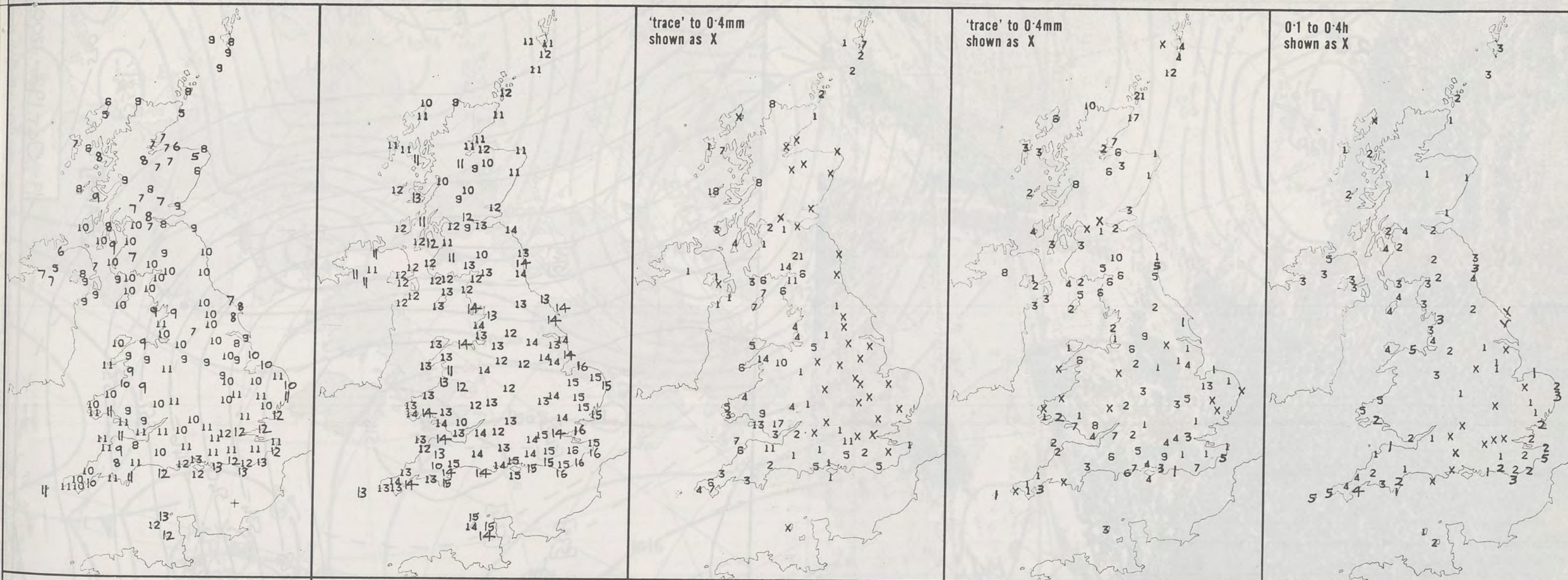
PLOTTED SURFACE OBSERVATIONS



SIGNIFICANT WEATHER CHARTS







**NIGHT MINIMUM TEMPERATURE (°C)**

For 12-hour period ending

0900 ON 19 OCT 84

**DAY MAXIMUM TEMPERATURE (°C)**

For 12-hour period ending

2100 ON 19 OCT 84

**RAINFALL (mm)**

For 12-hour period ending

0900 ON 19 OCT 84

**RAINFALL (mm)**

For 12-hour period ending

2100 ON 19 OCT 84

**SUNSHINE (hours)**

Dawn to dusk

19 OCT 84

**EXTREMES FOR FRIDAY 19TH OCTOBER 1984**

**Highest maximum** : 16.0°C Cromer (Norfolk) and Shoeburyness (Essex)

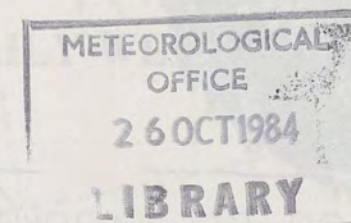
**Lowest maximum** : 9.0°C Salsburgh (Near Glasgow)

**Lowest minimum** : 4.5°C Windy Head (Grampian)

**Lowest grass minimum** : -0.2°C Carrigans (Co. Tyrone)

**Most rain (24 hours from 0900 GMT)** : 28.5 mm Kirkwall (Orkney)

**Most sun** : 5.5 hours St Mary's (Isles of Scilly)



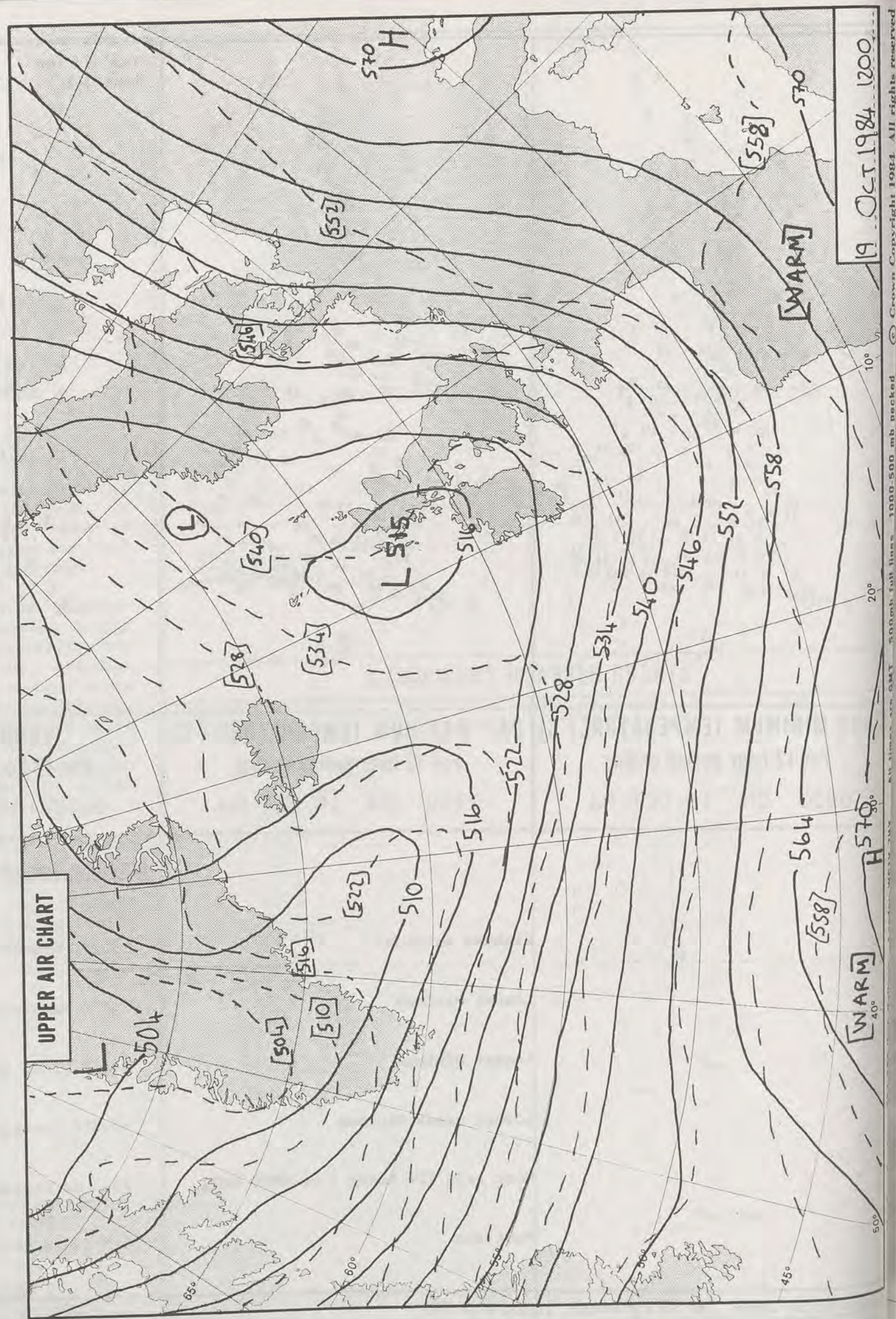

**DAILY  
WEATHER  
SUMMARY**



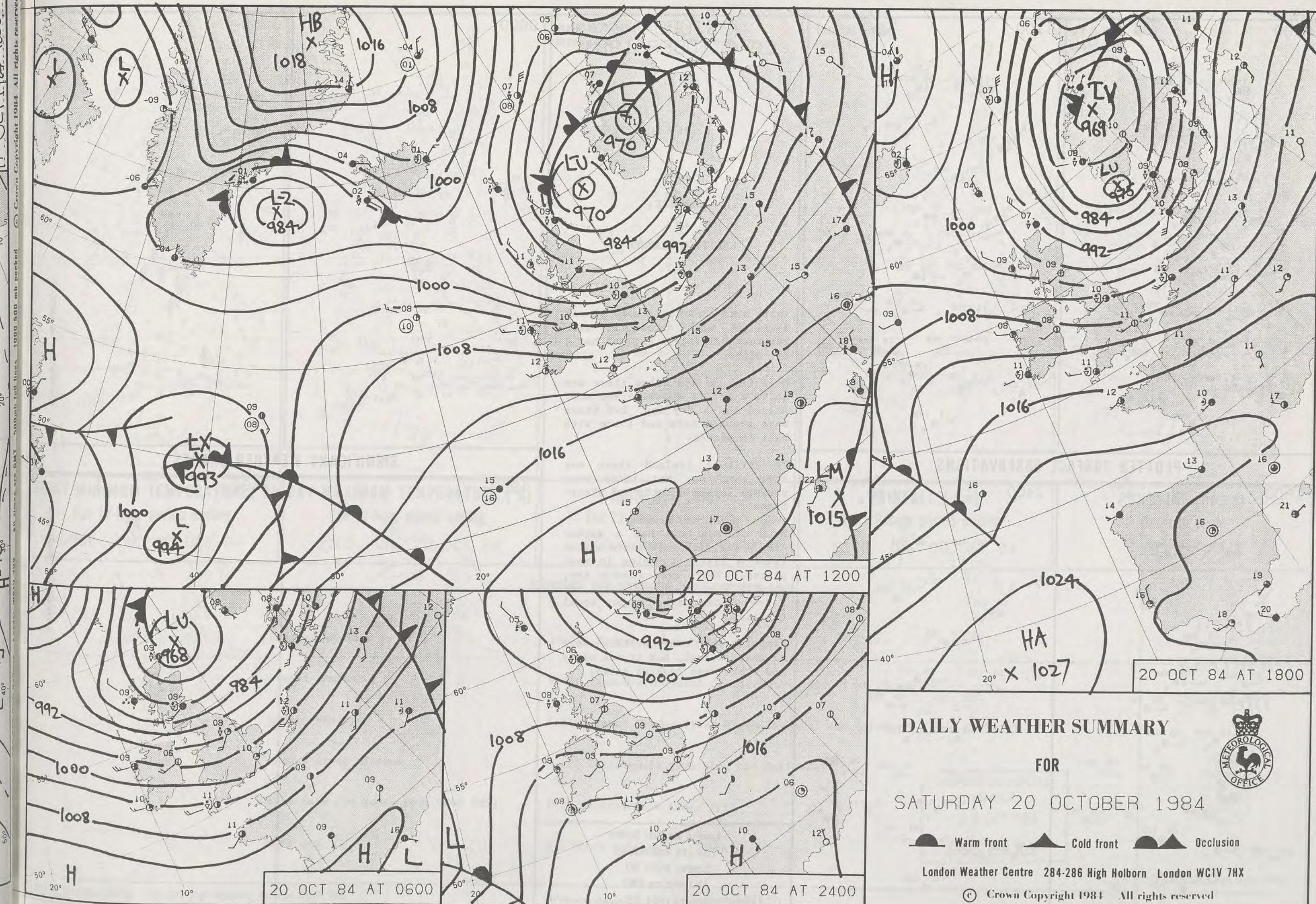

© Crown Copyright 1984  
All rights reserved



19 Oct 84 1200  
Infrared







## DAILY WEATHER SUMMARY

**FOR**

SATURDAY 20 OCTOBER 1984

 Warm front     Cold front     Occlusion

**London Weather Centre** 284-286 High Holborn London WC1V 7HX

© Crown Copyright 1984 All rights reserved



SATURDAY  
20 OCTOBER 1984

SUMMARY  
OF  
BRITISH WEATHER

There were showers in many places overnight with occasional hail but much of eastern England had a dry night.

Over England and Wales there was quite a lot of sunshine and many places had a dry day, but there were showers here and there with hail in places.

In Northern Ireland there was some sunshine, but there were showers in the morning and afternoon.

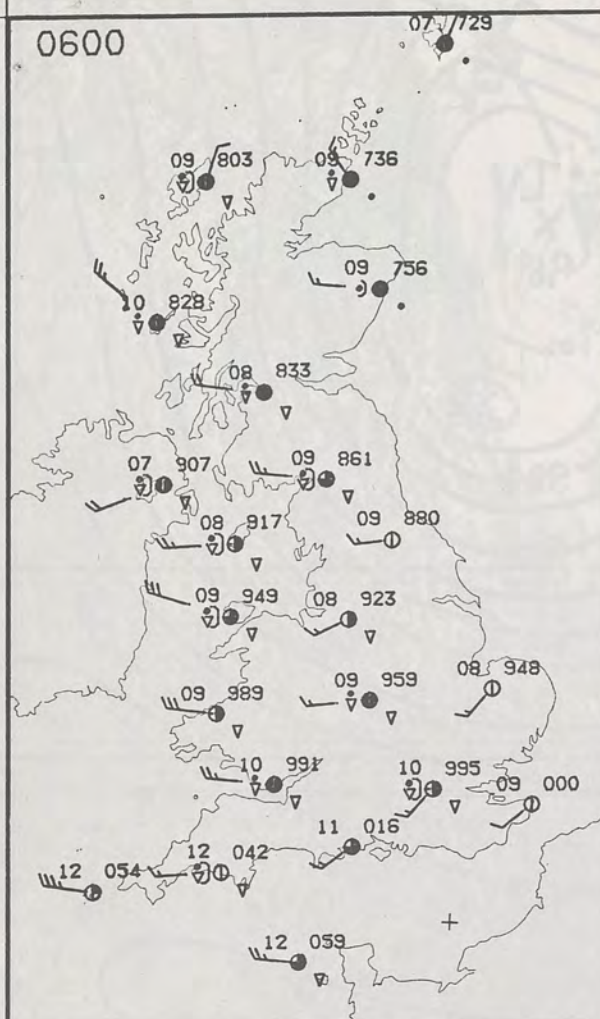
Much of Scotland had a rather cloudy day, although there was at least a little sunshine in most places. There were showers too, some of them heavy with hail and a few places had a longer spell of rain.

Temperatures over Britain were close to normal, but it was windy and there were coastal gales.

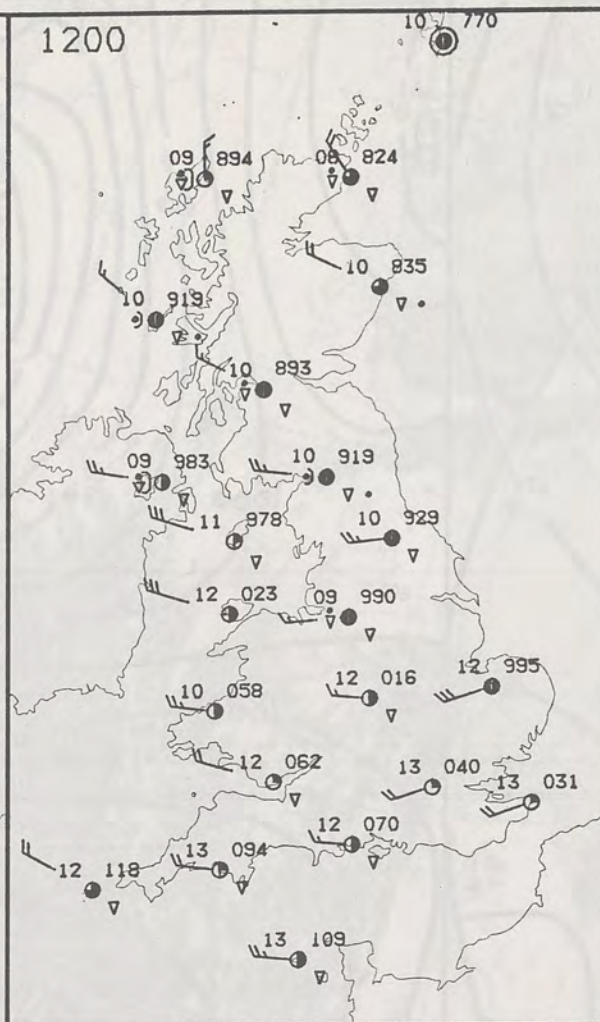
London Weather Centre  
284-286 High Holborn  
London WC1V 7HX  
All times are GMT

© Crown Copyright 1984 All rights reserved

0600

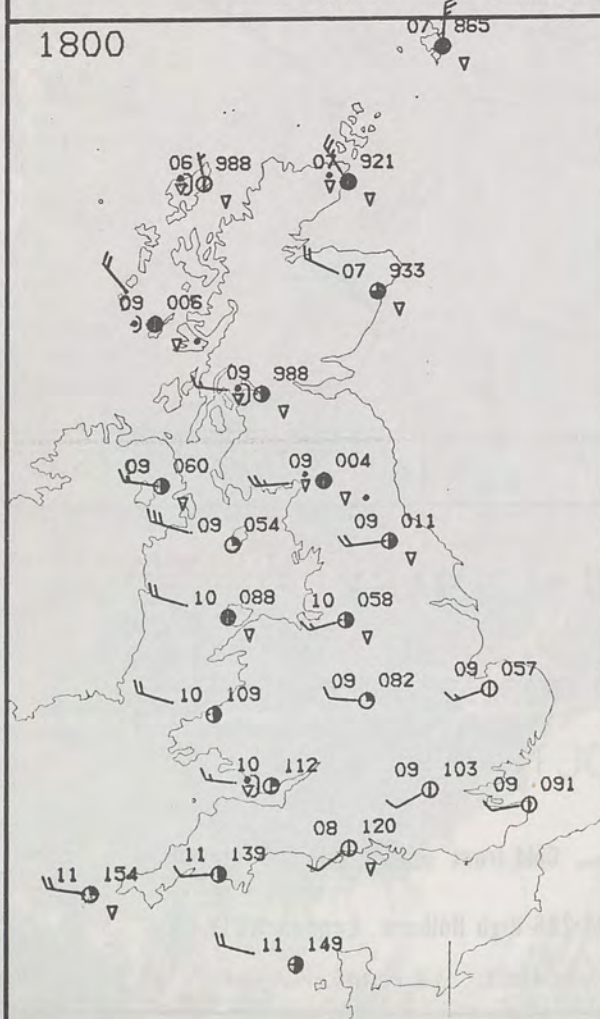


1200

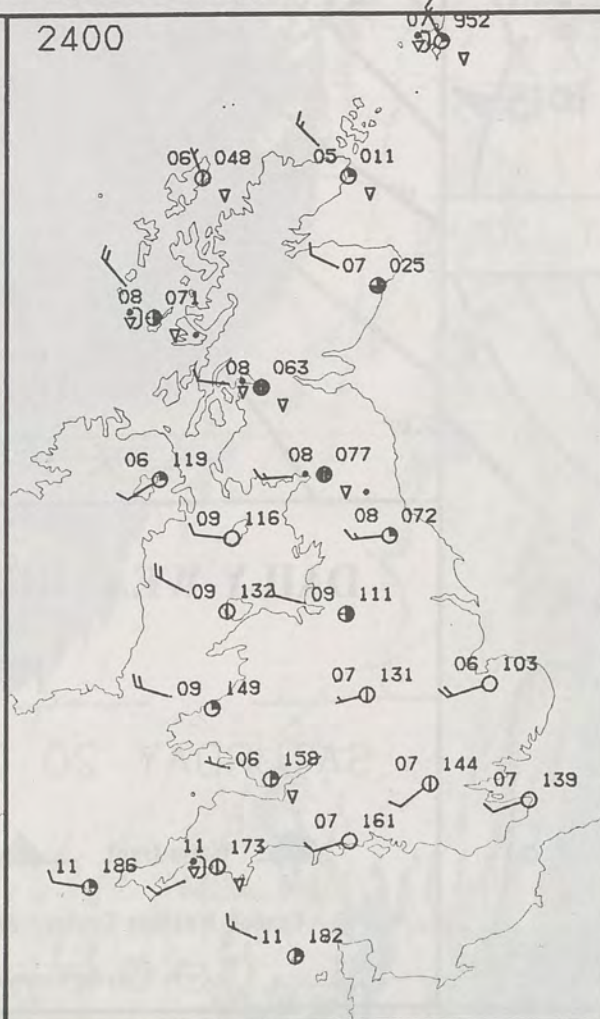


PLOTTED SURFACE OBSERVATIONS

1800



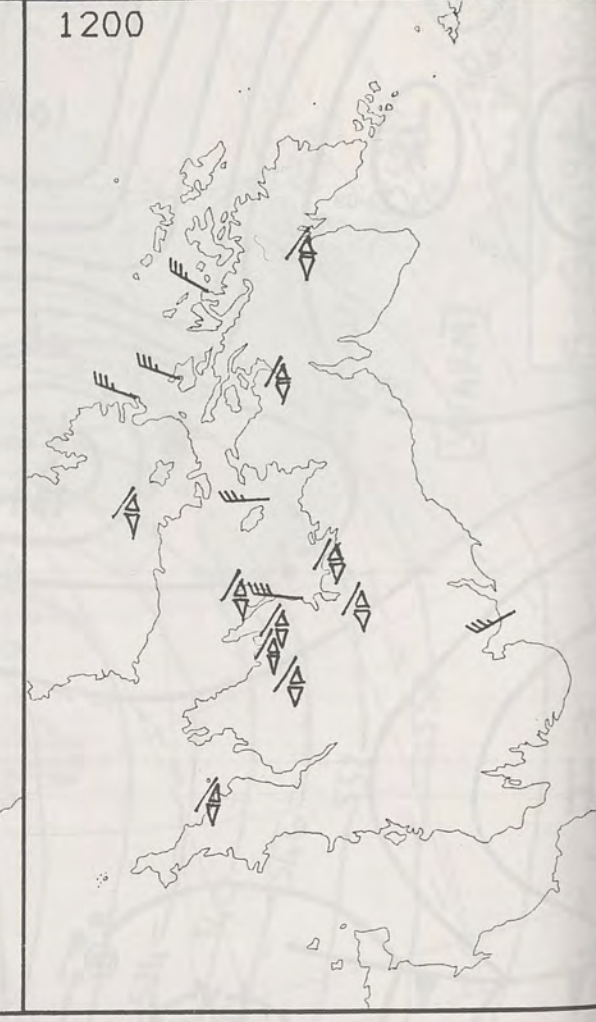
2400



0600

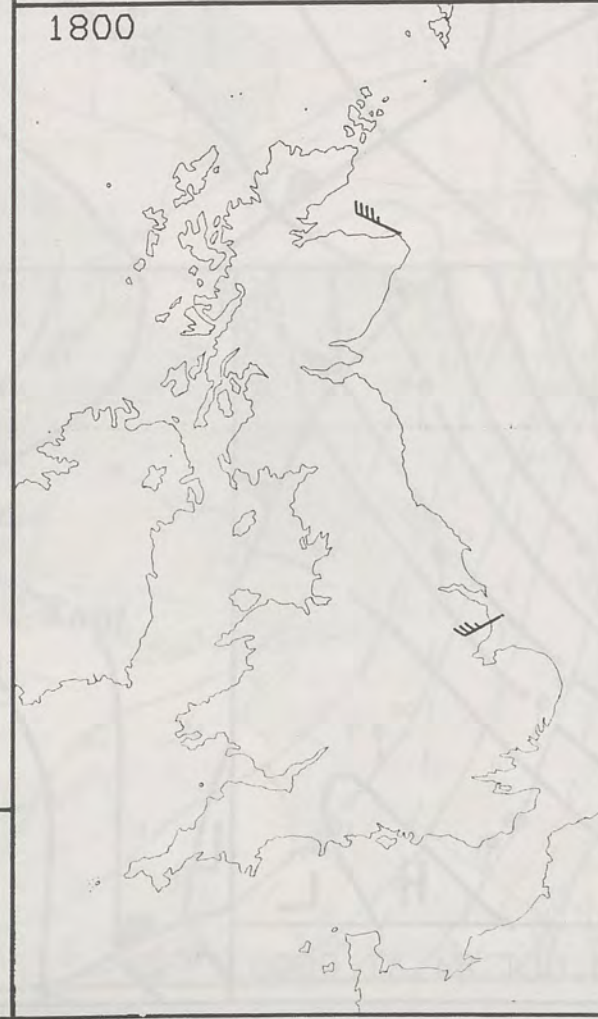


1200

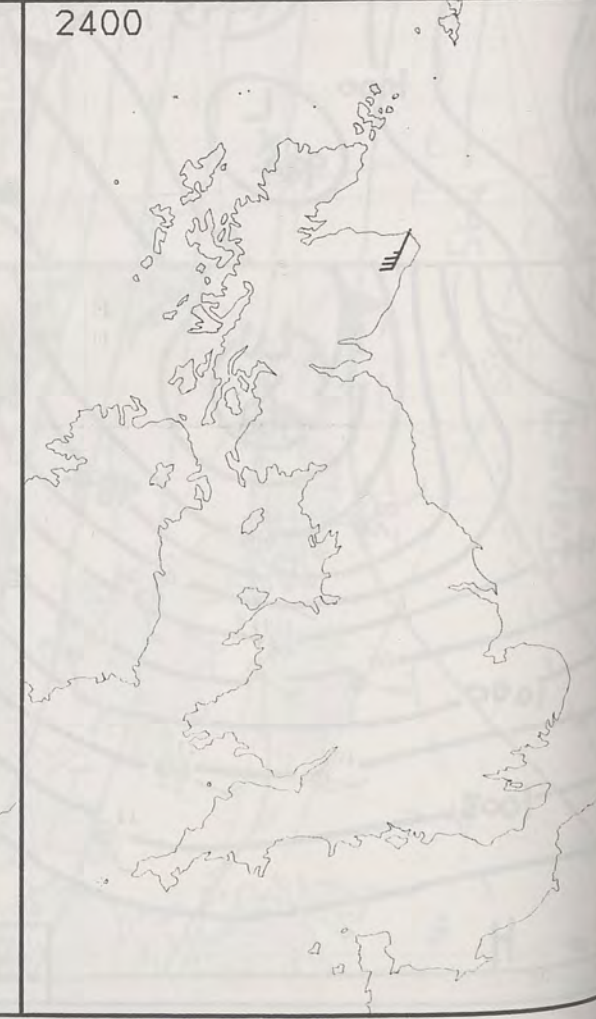


SIGNIFICANT WEATHER CHARTS

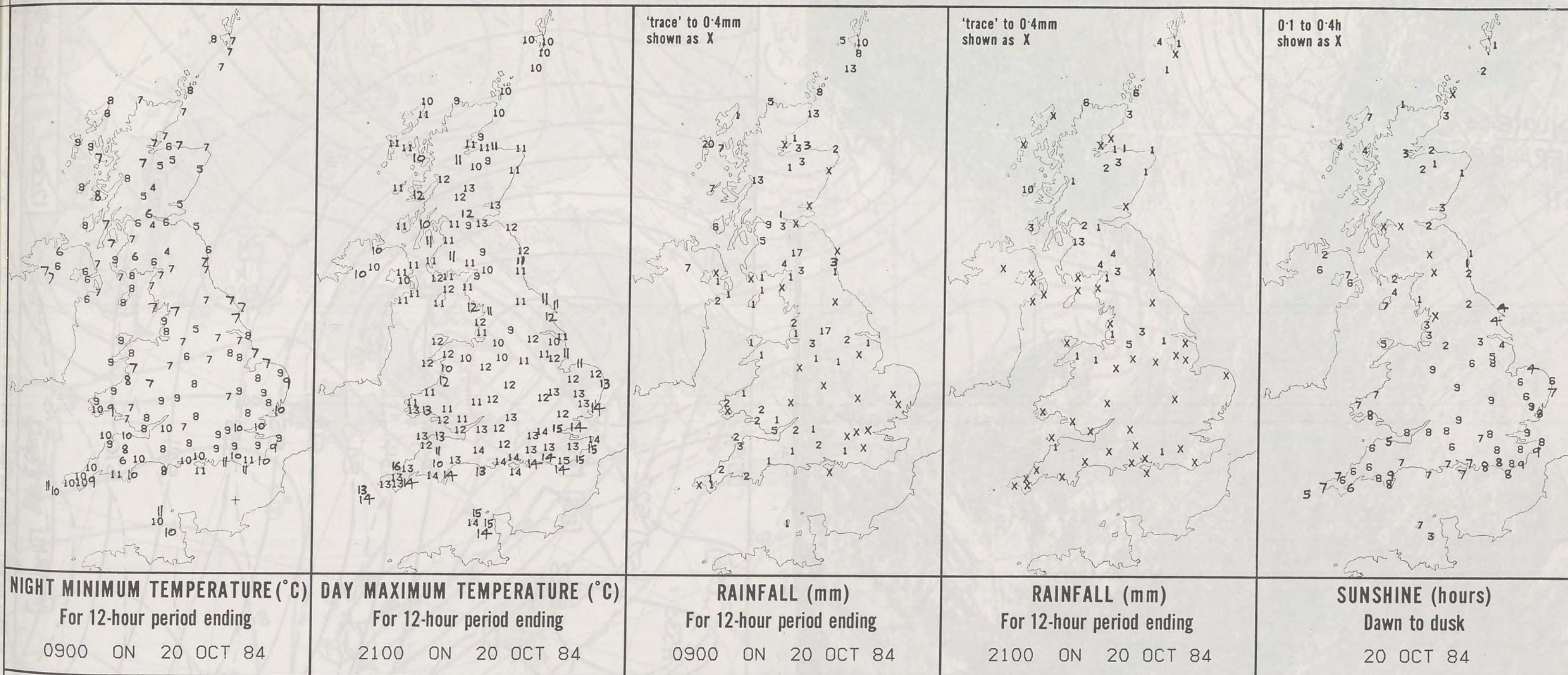
1800



2400







**EXTREMES FOR SATURDAY 20TH OCTOBER 1984**

Highest maximum	: 15.9°C Newquay (Cornwall)
Lowest maximum	: 9.0°C Cape Wrath (North Scotland) and Glenlivet (Grampian)
Lowest minimum	: 3.8°C Tummel Bridge (Near Perth/Tayside) and Salsburgh (Near Glasgow)
Lowest grass minimum	: 0.4°C Eskdalemuir (Dumfries and Galloway)
Most rain (24 hours from 0900 GMT)	: 17.4 mm Prestwick (Near Ayr)
Most sun	: 9.5 hours Teignmouth (Devon)

METEOROLOGICAL  
OFFICE  
26 OCT 1984  
LIBRARY

**DAILY  
WEATHER  
SUMMARY**




© Crown Copyright 1984  
All rights reserved







20-10-84  
1200  
0°  
20°  
30°  
40°  
50°  
60°  
70°  
80°  
90°  
100°  
110°  
120°  
130°  
140°  
150°  
160°  
170°  
180°  
190°  
200°  
210°  
220°  
230°  
240°  
250°  
260°  
270°  
280°  
290°  
300°  
310°  
320°  
330°  
340°  
350°  
360°





SUNDAY  
21 OCTOBER 1984

SUMMARY  
OF  
BRITISH WEATHER

Much of Britain had a dry, clear, fairly cold night, but there were some showers in northern and western Scotland, Wales and the west of England.

There was a spell of dry, bright weather almost everywhere during the day with some sunshine particularly over eastern and southeastern England. Central and eastern districts of England stayed dry well into the evening, and some places were dry all day.

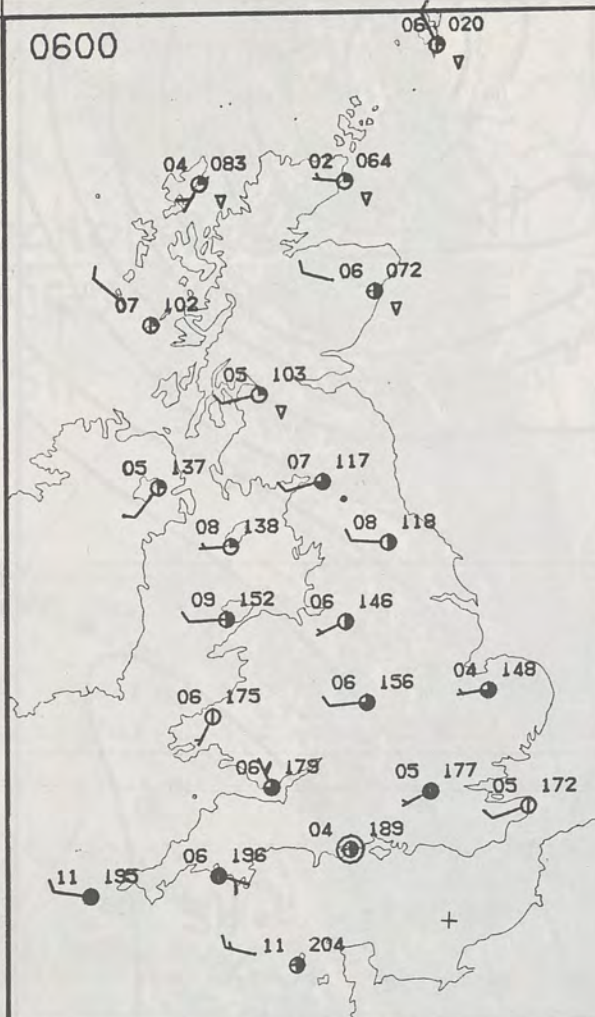
Rain reached Northern Ireland around midday and spread eastwards into Wales, Scotland and parts of the west and north of England by mid-evening with some heavy rain in many places. During the evening the rain eased over Northern Ireland, but there was still a little drizzle at times.

Temperatures over England, Wales and Northern Ireland were close to or just above normal; while many places in Scotland had temperatures a little below normal.

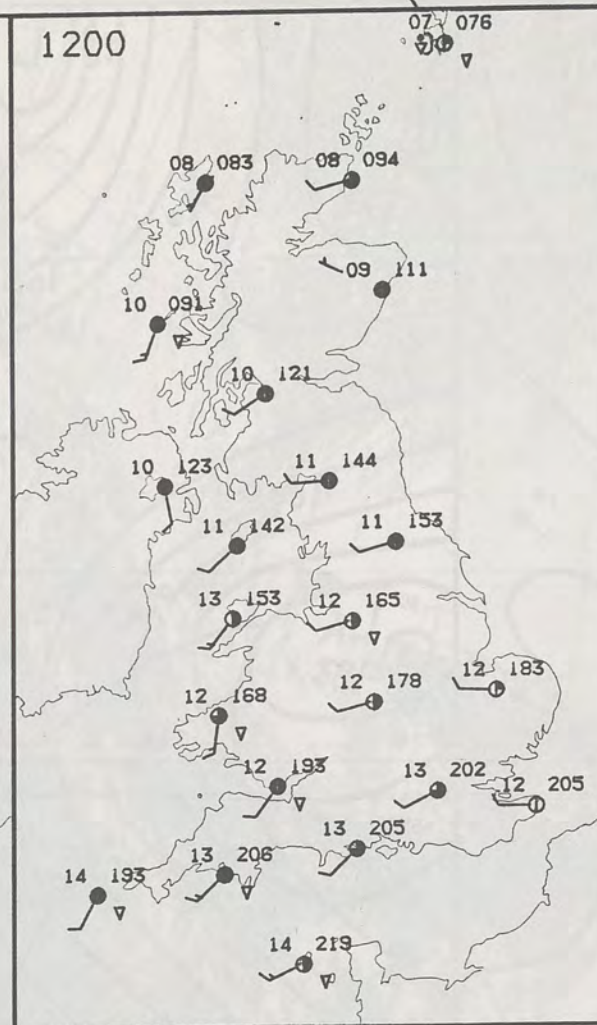
London Weather Centre  
284-286 High Holborn  
London WC1V 7HX  
All times are GMT

© Crown Copyright 1984 All rights reserved

0600

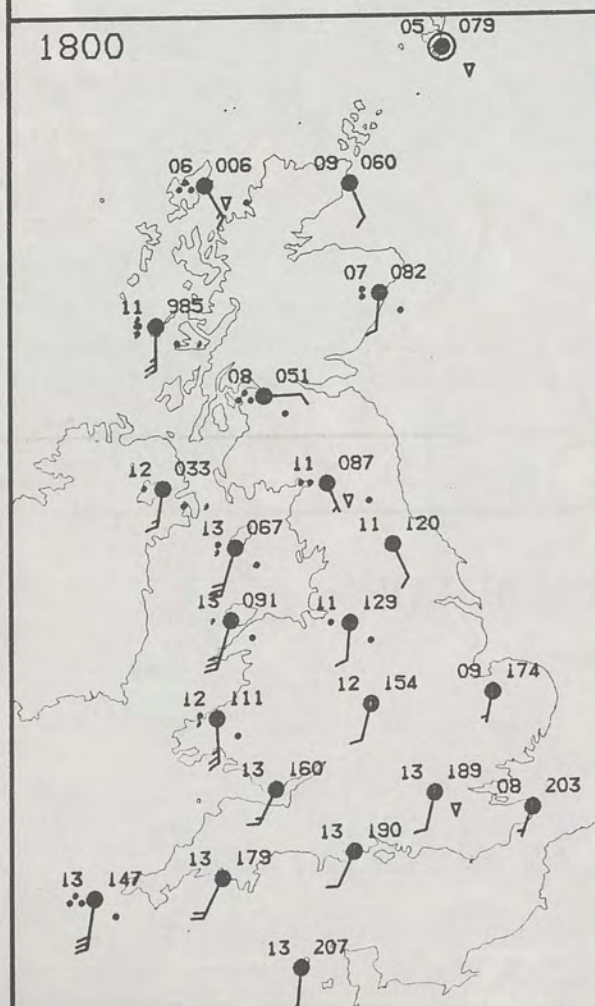


1200

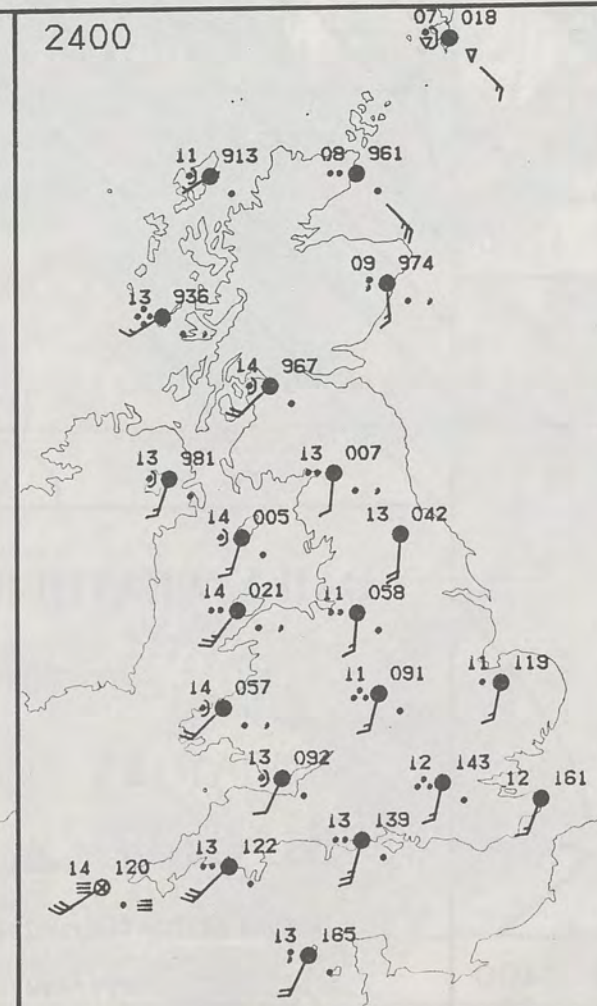


PLOTTED SURFACE OBSERVATIONS

1800



2400



0600

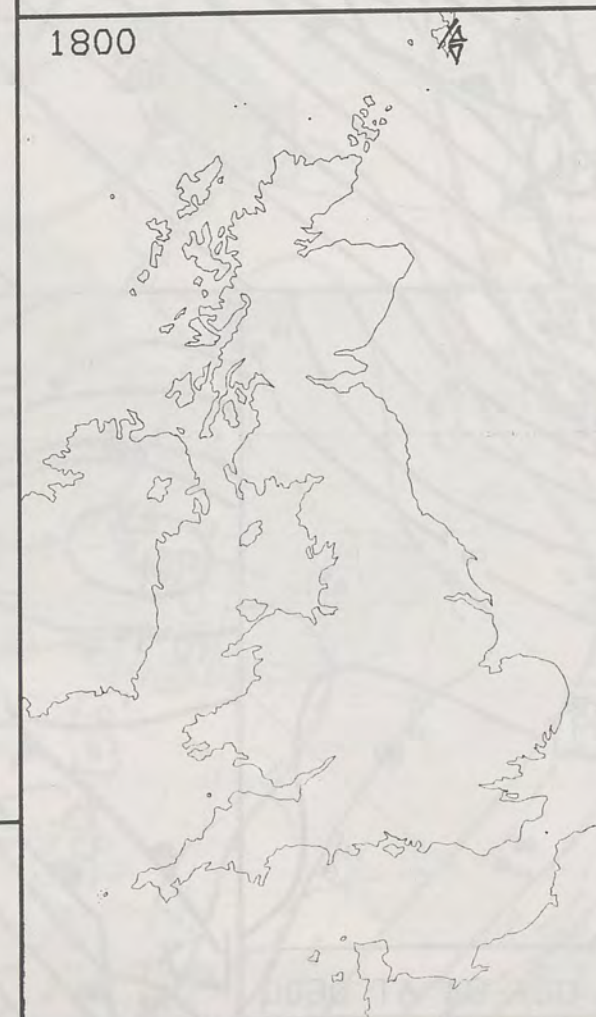


1200

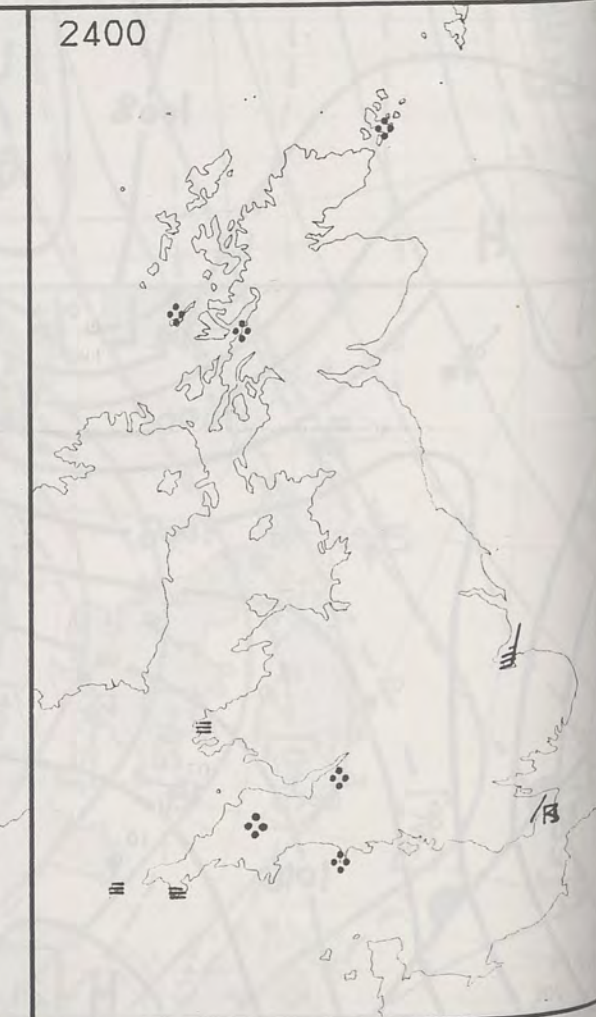


SIGNIFICANT WEATHER CHARTS

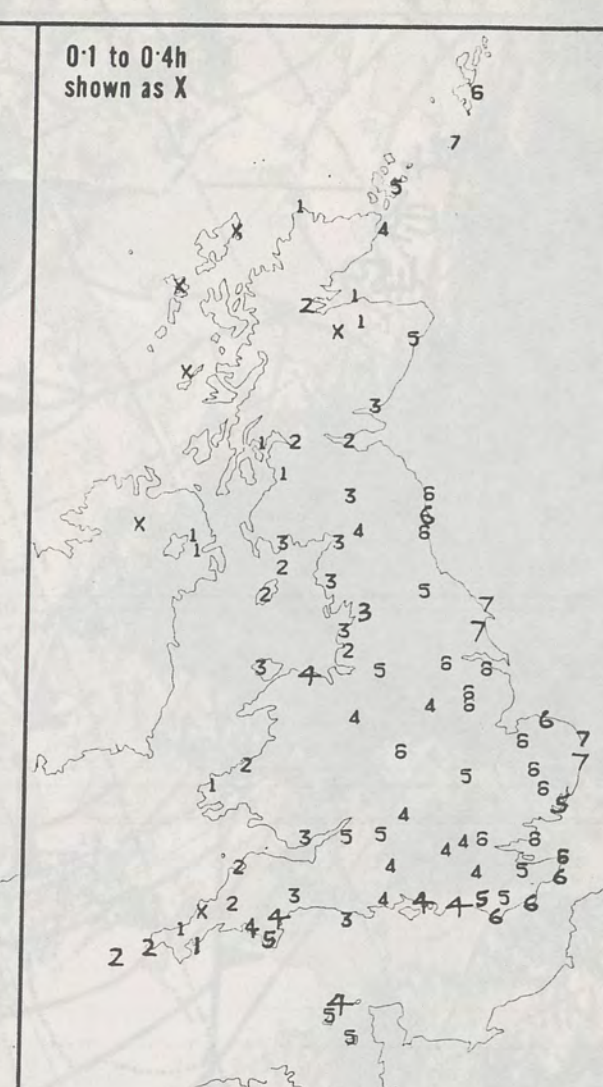
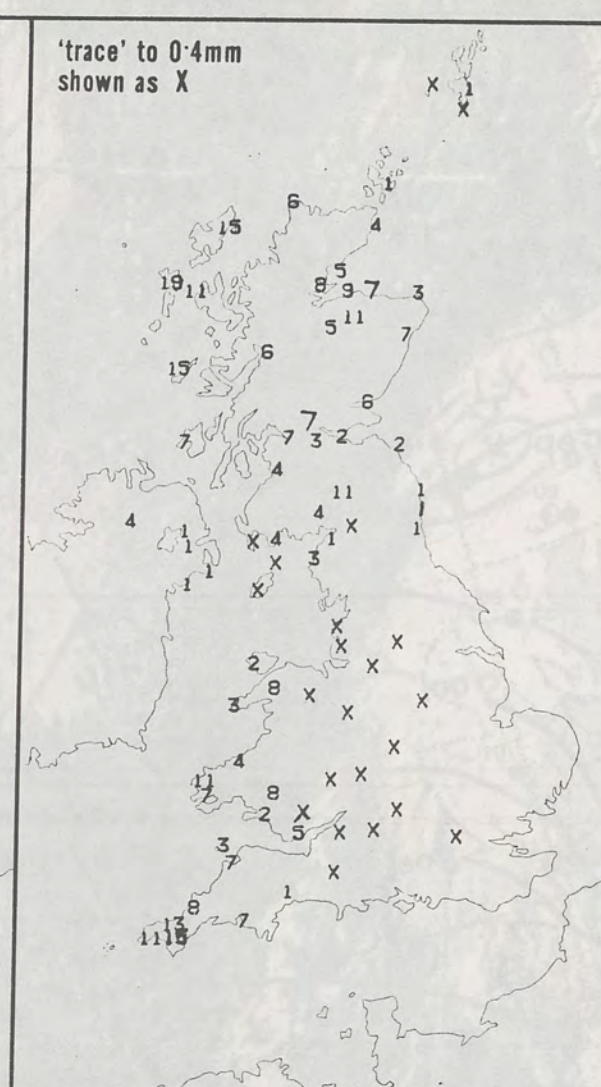
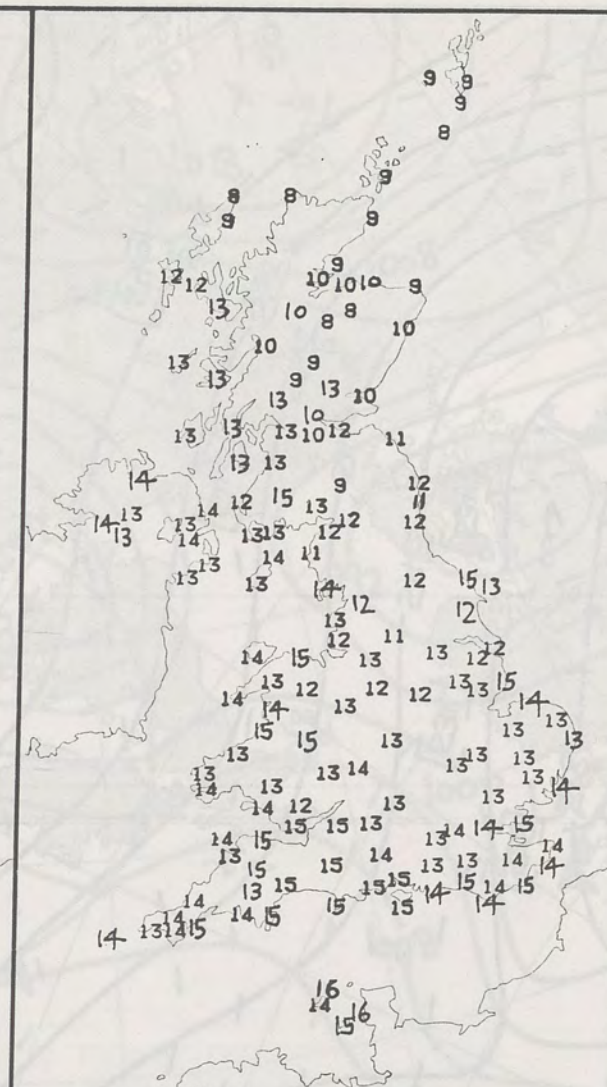
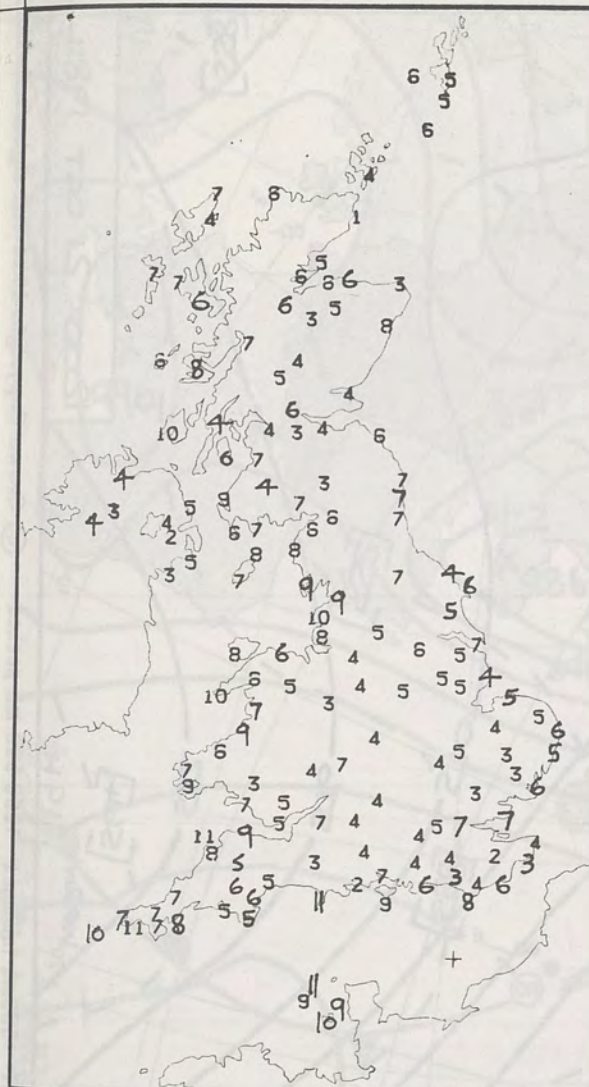
1800



2400







**NIGHT MINIMUM TEMPERATURE (°C)**  
For 12-hour period ending  
0900 ON 21 OCT 84

**DAY MAXIMUM TEMPERATURE (°C)**  
For 12-hour period ending  
2100 ON 21 OCT 84

**RAINFALL (mm)**  
For 12-hour period ending  
0900 ON 21 OCT 84

**RAINFALL (mm)**  
For 12-hour period ending  
2100 ON 21 OCT 84

**SUNSHINE (hours)**  
Dawn to dusk  
21 OCT 84

**EXTREMES FOR SUNDAY 21ST OCTOBER 1984**

**Highest maximum** : 16.0°C Guernsey (L'Ancrese)

**Lowest maximum** : 8.0°C Cape Wrath (North Scotland) and Glenlivet (Grampian)

**Lowest minimum** : 1.5°C Wick (North Scotland)

**Lowest grass minimum** : -2.1°C Carrigans (Co. Tyrone)

**Most rain (24 hours from 0900 GMT)** : 46.5 mm Nantmor (Gwynedd)

**Most sun** : 7.2 hrs Hemsby (Norfolk)

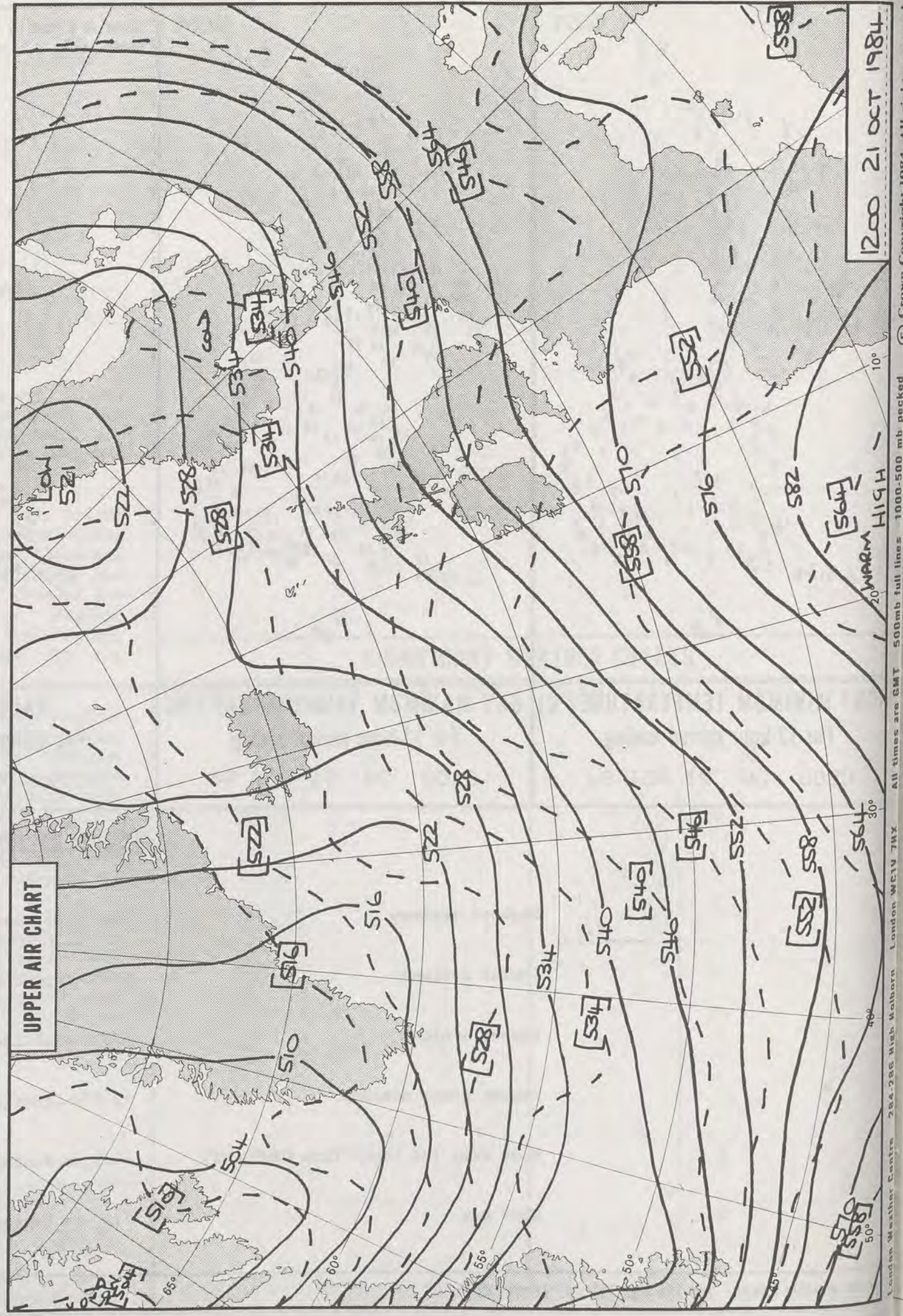

METEOROLOGICAL  
OFFICE  
26 OCT 1984  
LIBRARY

**DAILY  
WEATHER  
SUMMARY**

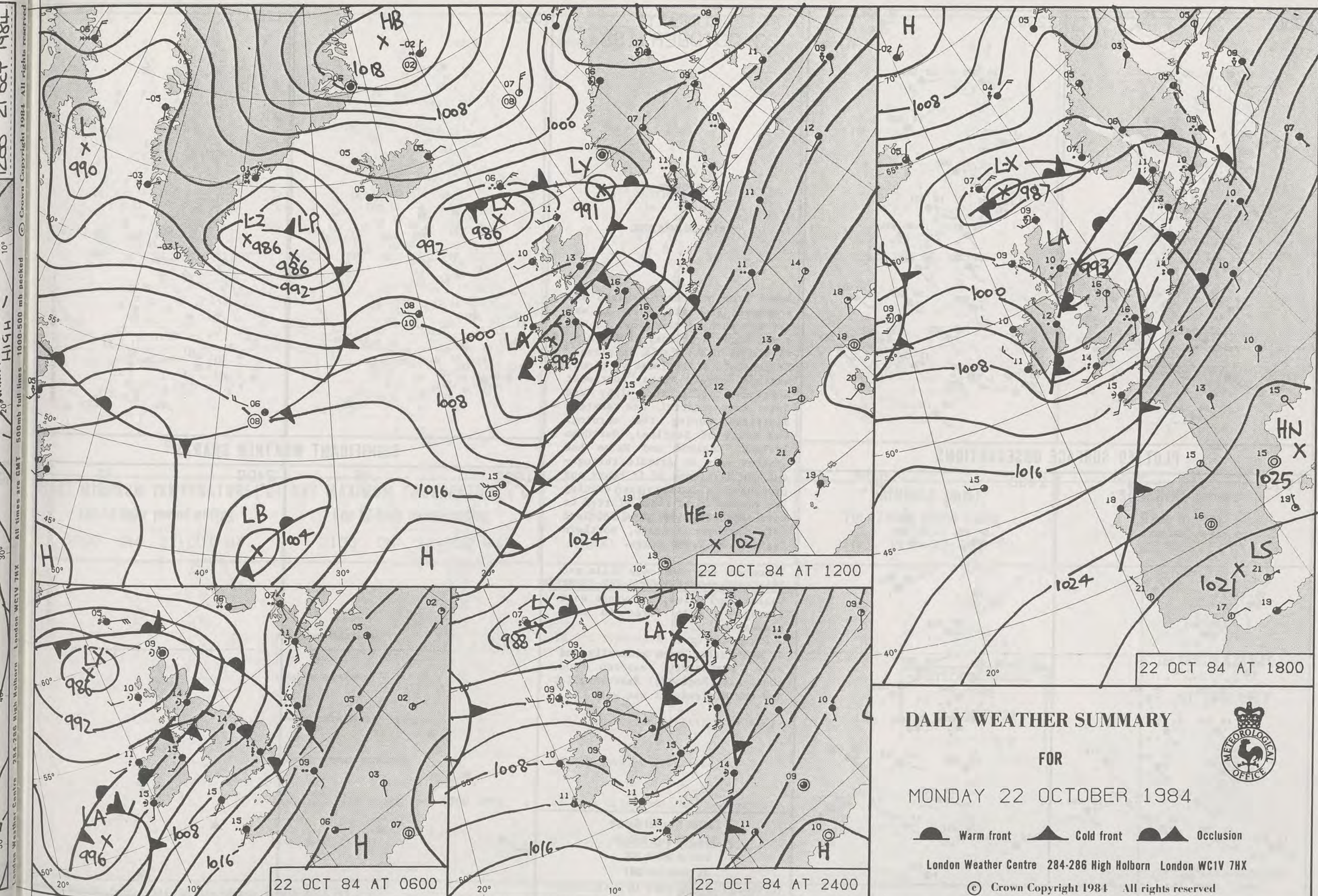


© Crown Copyright 1984  
All rights reserved





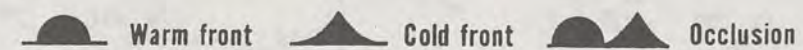




## DAILY WEATHER SUMMARY

**FOR**

MONDAY 22 OCTOBER 1984



**London Weather Centre** 284-286 High Holborn London WC1V 7HX

© Crown Copyright 1984 All rights reserved





MONDAY  
22 OCTOBER 1984

SUMMARY  
OF  
BRITISH WEATHER

Apart from northeast England and southeast Scotland, where it was dry for much of the time, it was a wet night over most of Britain, with some heavy falls in places. Drier but still mostly cloudy weather spread into northwest Scotland during the night and into most central and eastern districts during the morning. The south of Scotland, Northern Ireland, England and Wales had further rain or drizzle throughout the day, some of it heavy and prolonged. During the evening the clearer conditions started to move southeastwards from Scotland into Northern Ireland, northern England and North Wales.

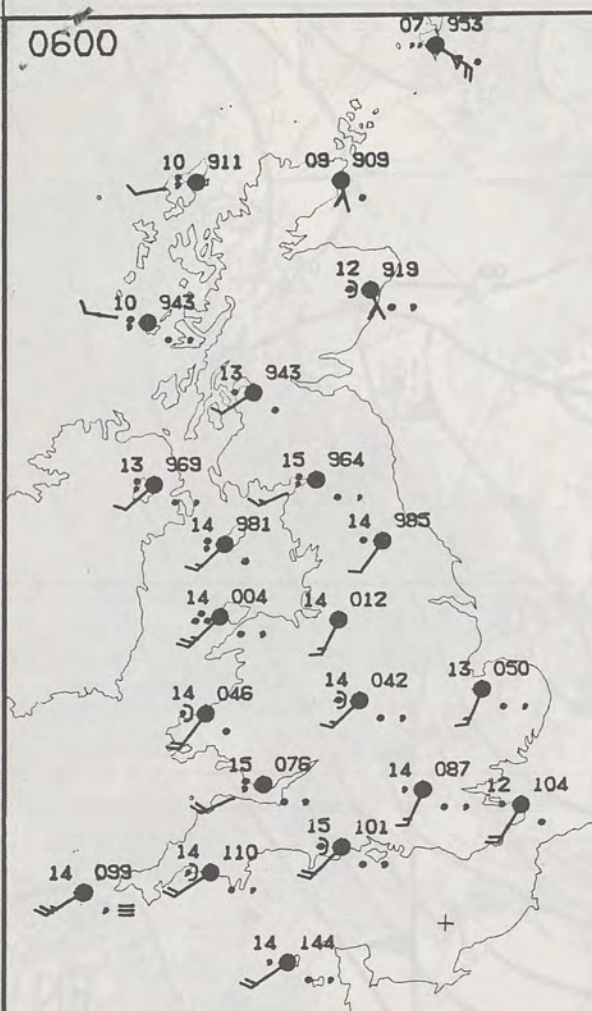
There was fog over many hills and near southwestern coasts of England and Wales, and winds were strong to gale force in many places.

It was rather warm generally and over northeast, eastern and southeast England, East Anglia and the Midlands it was warm.

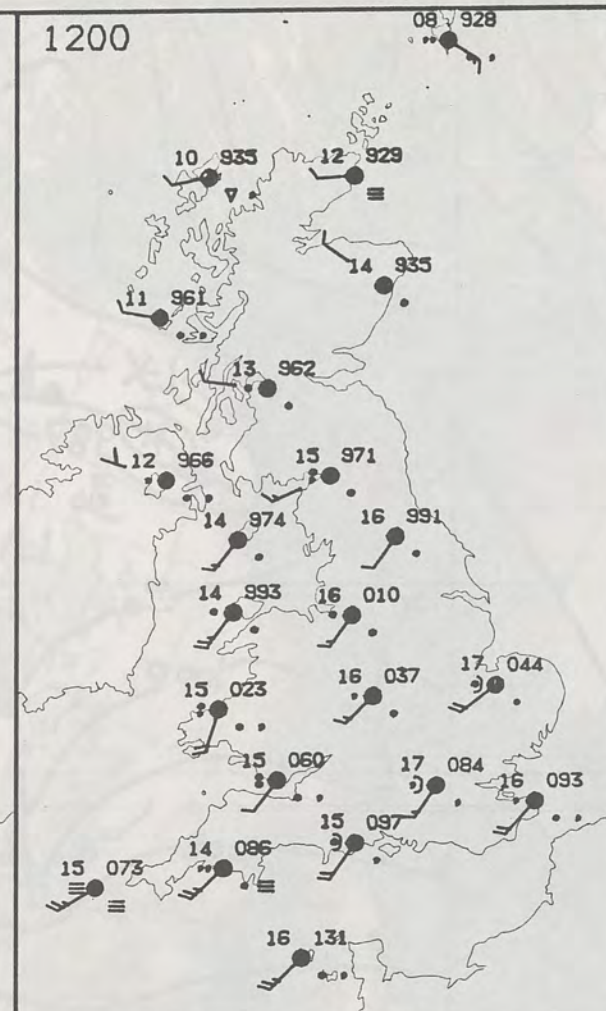
London Weather Centre  
284-286 High Holborn  
London WC1V 7HX  
All times are GMT

© Crown Copyright 1984 All rights reserved

0600

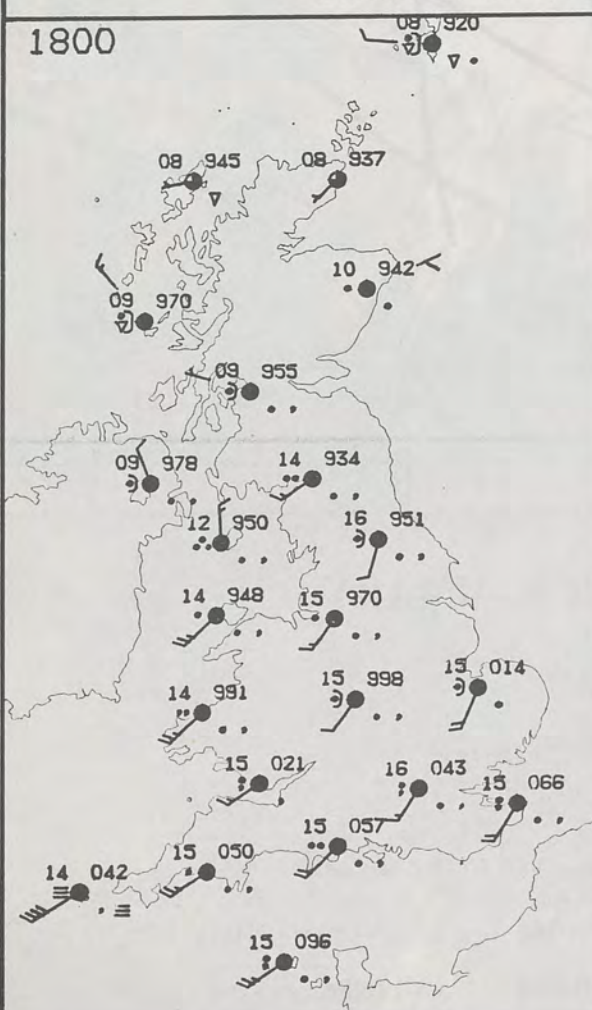


1200

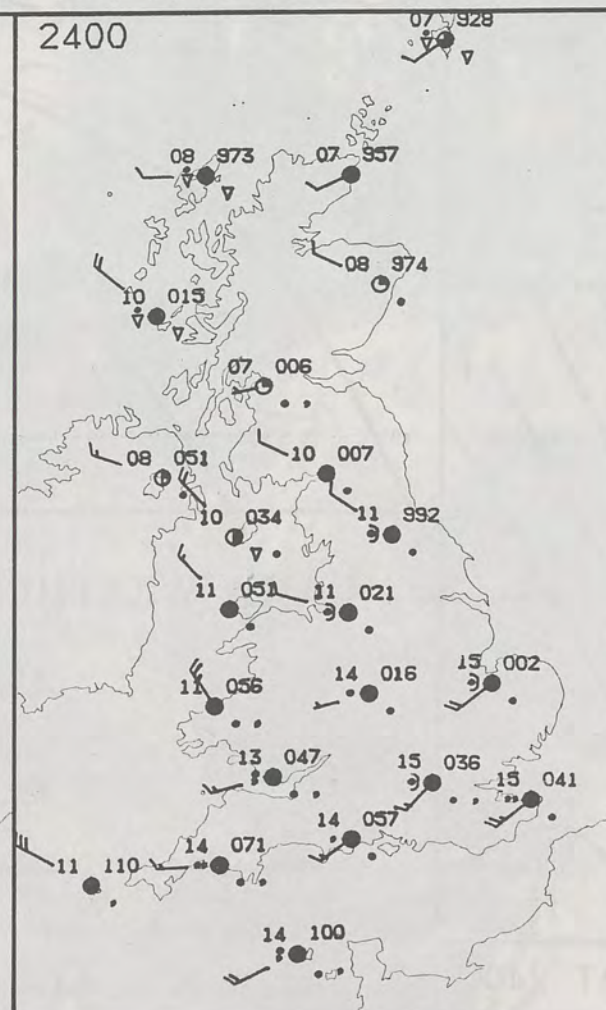


PLOTTED SURFACE OBSERVATIONS

1800



2400



0600

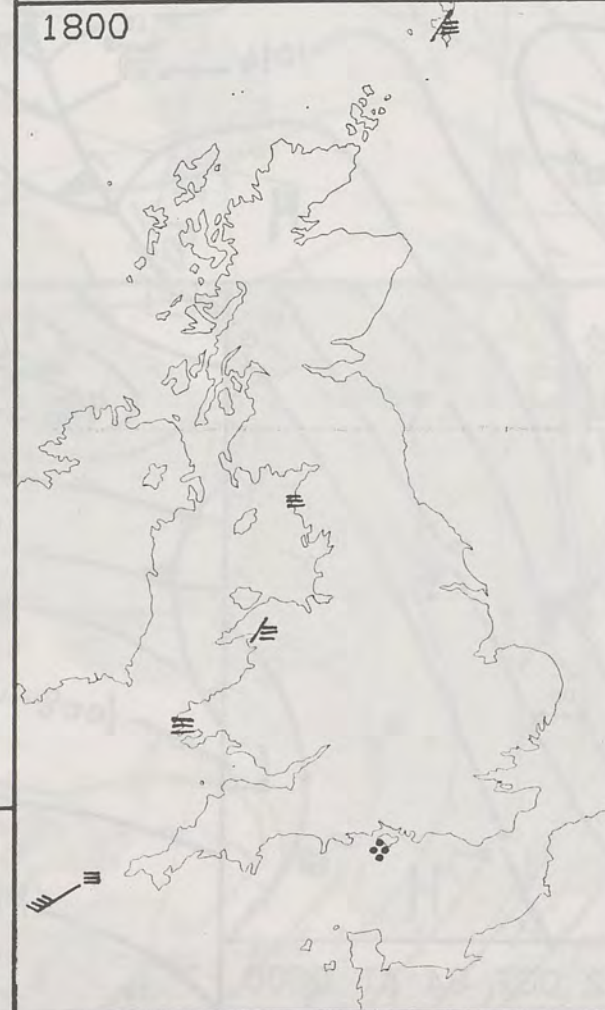


1200

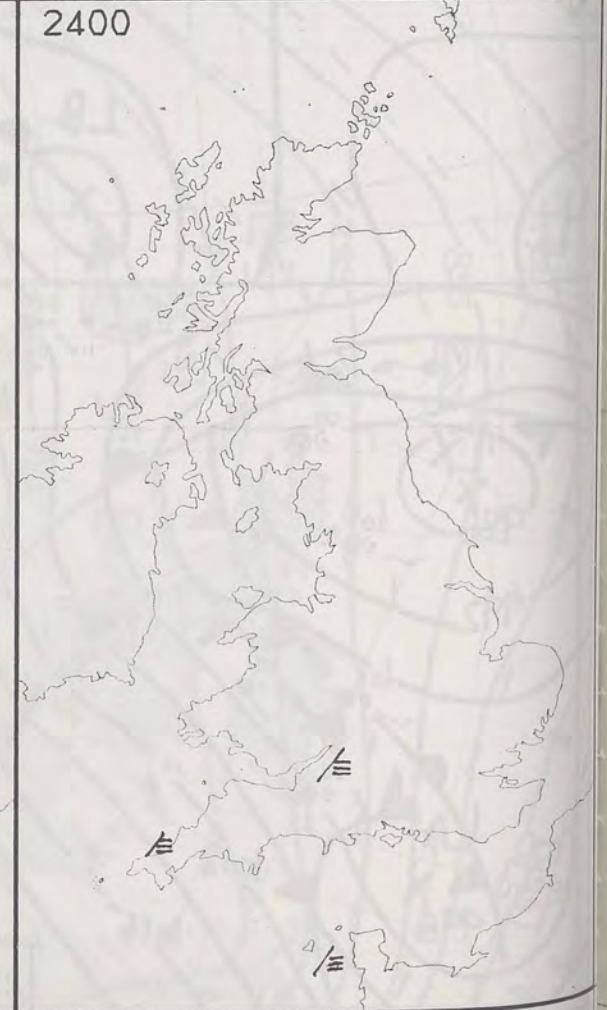


SIGNIFICANT WEATHER CHARTS

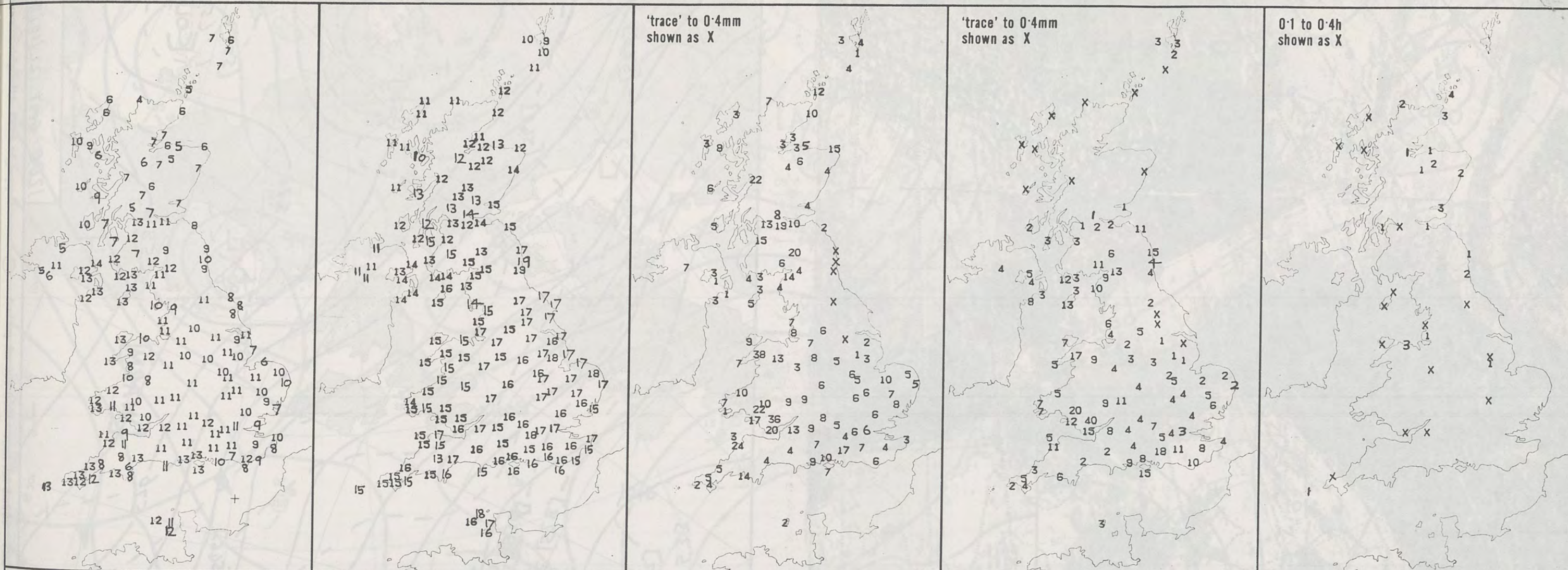
1800



2400







<b>NIGHT MINIMUM TEMPERATURE (°C)</b> For 12-hour period ending 0900 ON 22 OCT 84	<b>DAY MAXIMUM TEMPERATURE (°C)</b> For 12-hour period ending 2100 ON 22 OCT 84	<b>RAINFALL (mm)</b> For 12-hour period ending 0900 ON 22 OCT 84	<b>RAINFALL (mm)</b> For 12-hour period ending 2100 ON 22 OCT 84	<b>SUNSHINE (hours)</b> Dawn to dusk 22 OCT 84
---	---	--	--	--

**EXTREMES FOR MONDAY 22ND OCTOBER 1984**

Highest maximum	: 18.8°C Tynemouth (Tyne and Wear)
Lowest maximum	: 9.1°C Lerwick (Shetland)
Lowest minimum	: 4.4°C Cape Wrath (North Scotland)
Lowest grass minimum	: -0.4°C Lerwick (Shetland)
Most rain (24 hours from 0900 GMT)	: 40.3 mm Cilfynydd (Mid Glamorgan)
Most sun	: 4.3 hours Kirkwall (Orkney)

METEOROLOGICAL  
OFFICE  
26 OCT 1984  
METEOROLOGICAL  
OFFICE

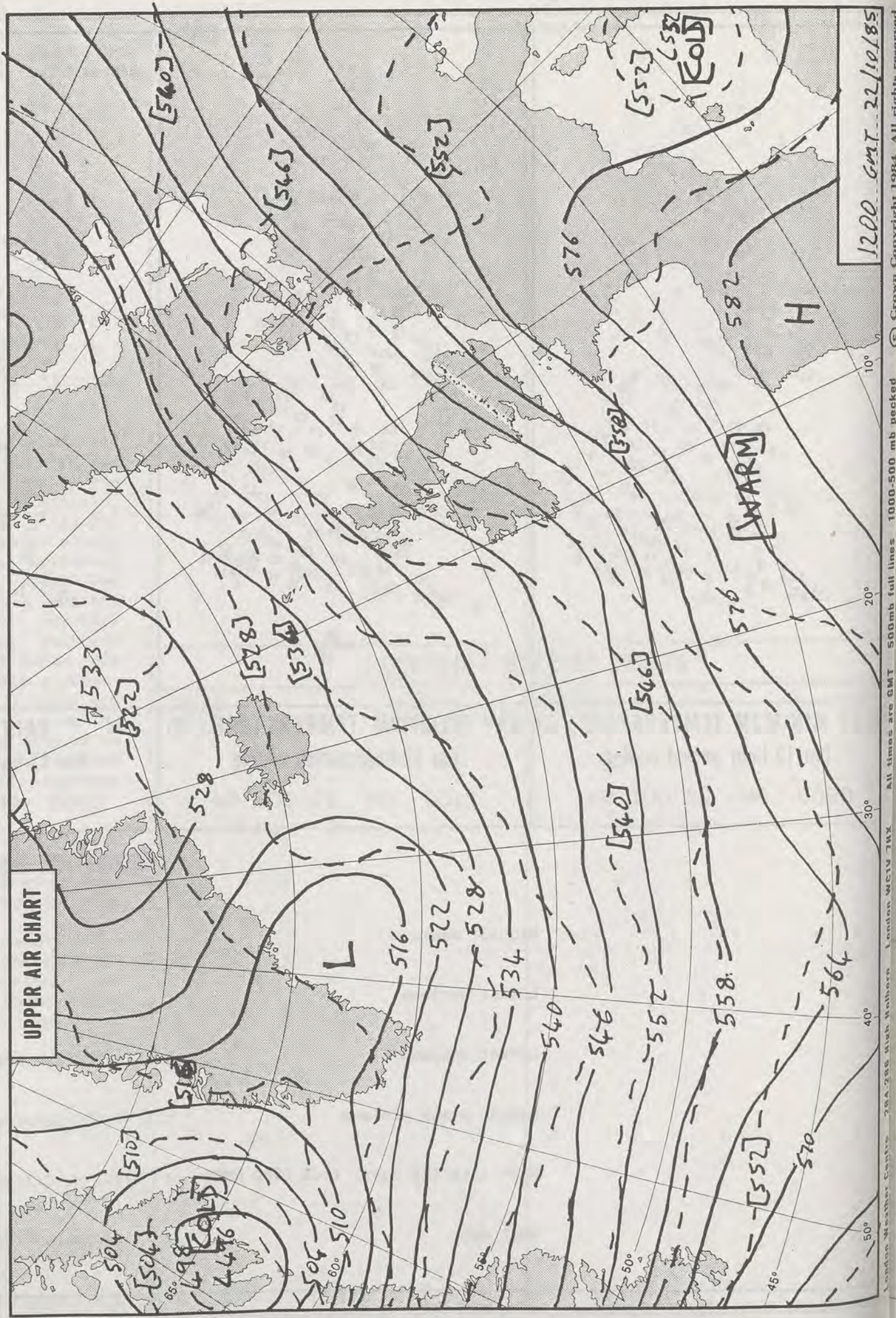
**DAILY  
WEATHER  
SUMMARY**



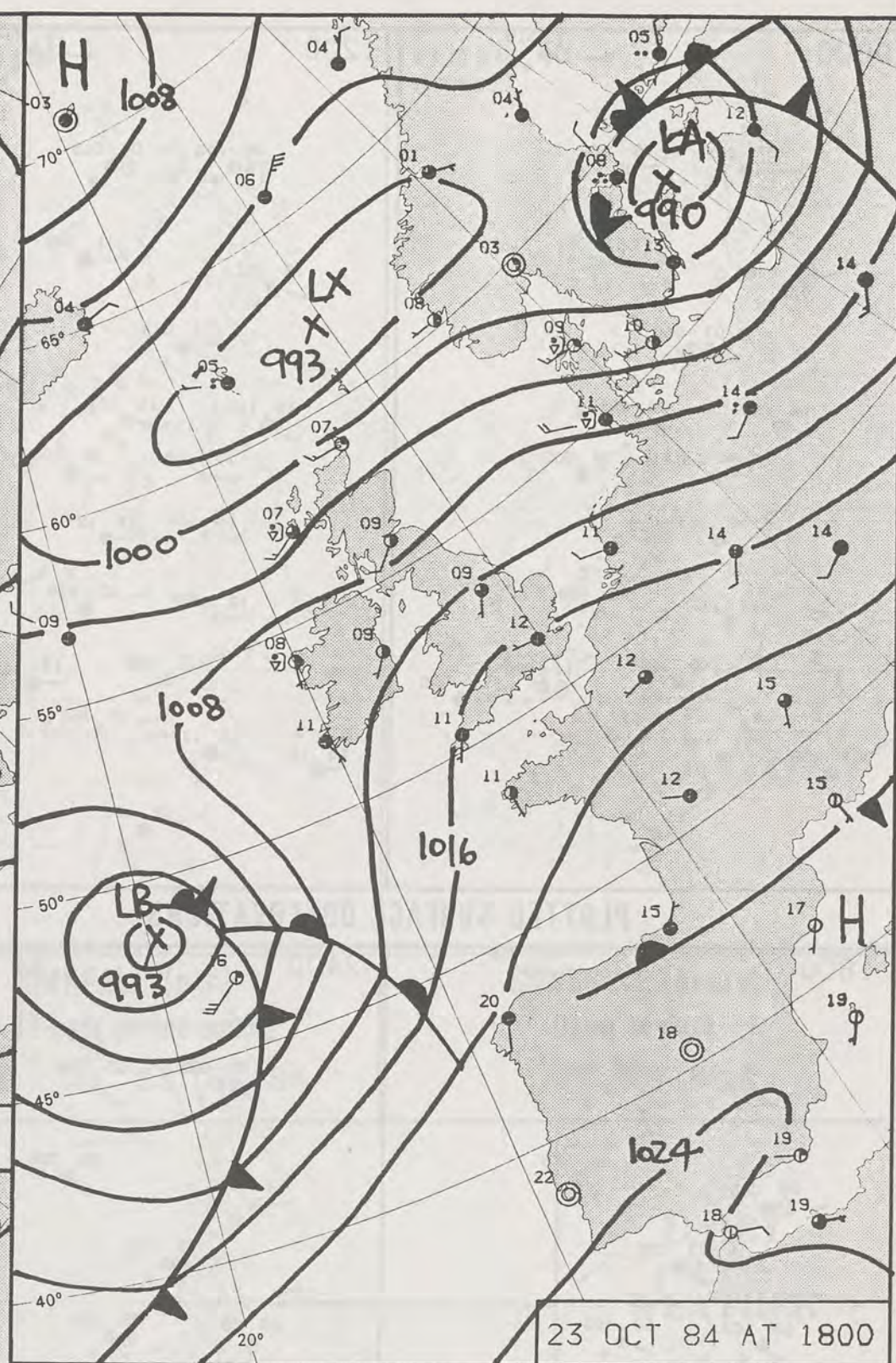
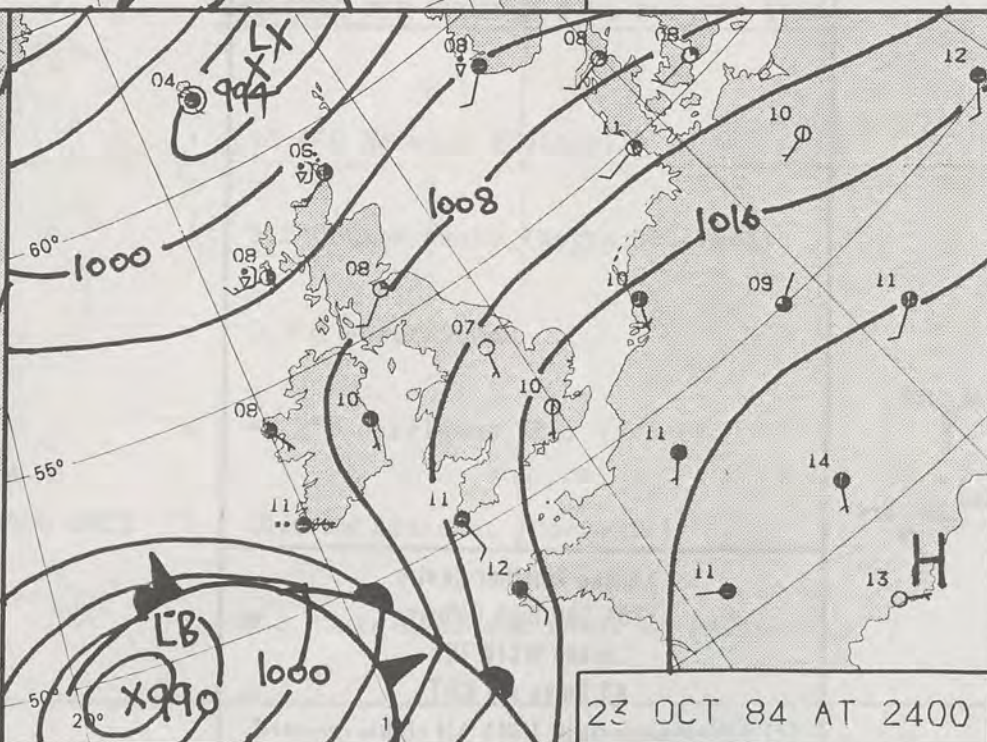
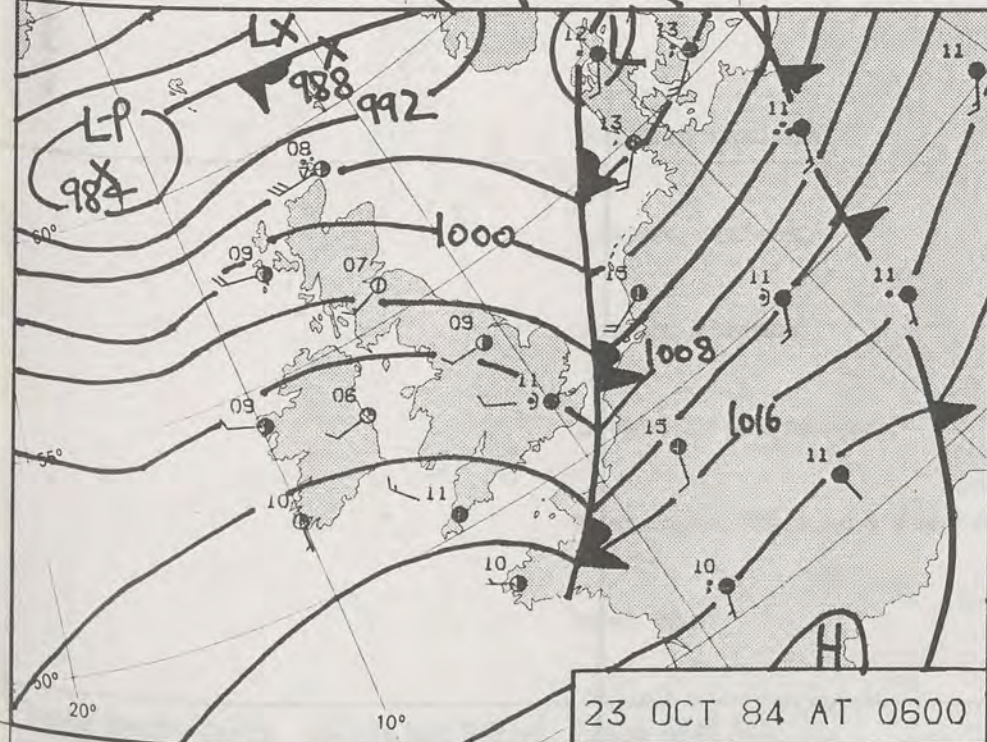
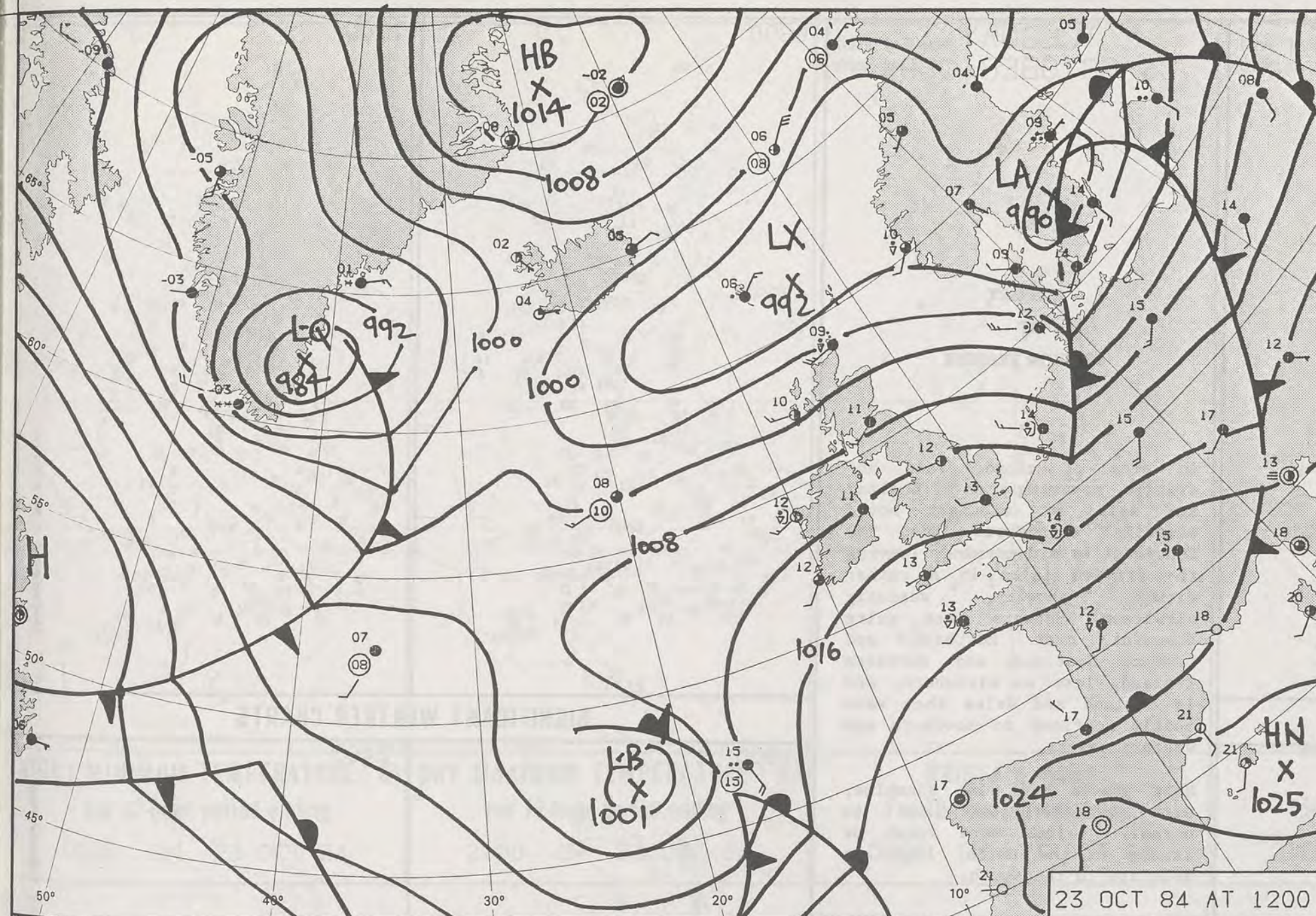
© Crown Copyright 1984  
All rights reserved



22/10/89  
INFRARED  
1446







# DAILY WEATHER SUMMARY

FOR

TUESDAY 23 OCTOBER 1984

Warm front Cold front Occlusion

London Weather Centre 284-286 High Holborn London WC1V 7HX

© Crown Copyright 1984 All rights reserved





TUESDAY  
23 OCTOBER 1984

SUMMARY  
OF  
BRITISH WEATHER

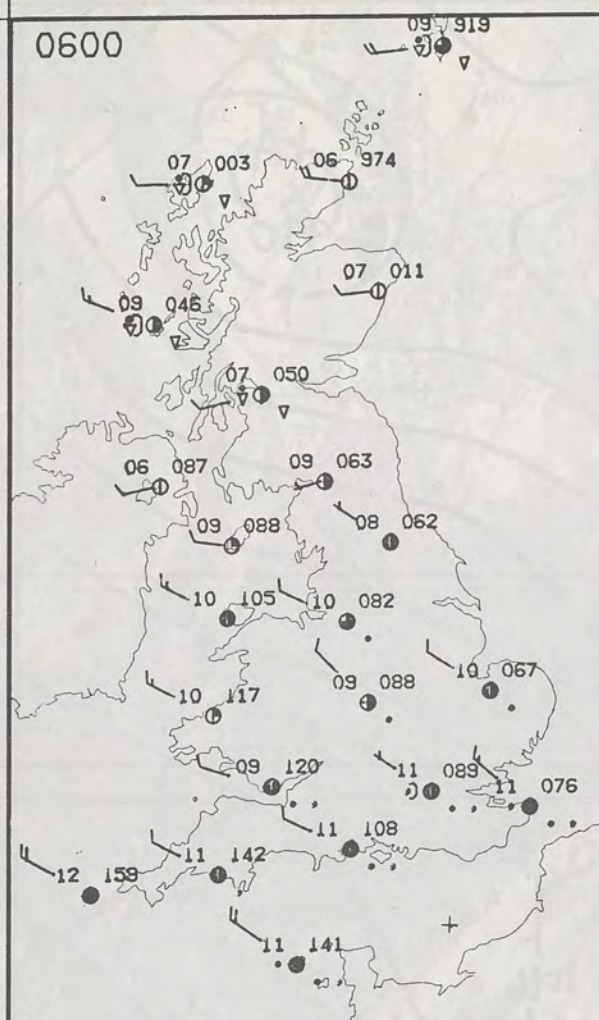
An area of cloud, rain and drizzle, covering much of England and Wales at midnight moved steadily southeast into the Continent by mid-morning, leaving the British Isles in a rather cloudy, showery, westerly airstream. Showers were quite frequent over northern and western Scotland and Northern Ireland, less so elsewhere, and in England and Wales they were mostly confined to northern and western coasts.

Most places had some sunshine, with temperatures close to normal. Winds were fresh or strong in the north, light or moderate in the south.

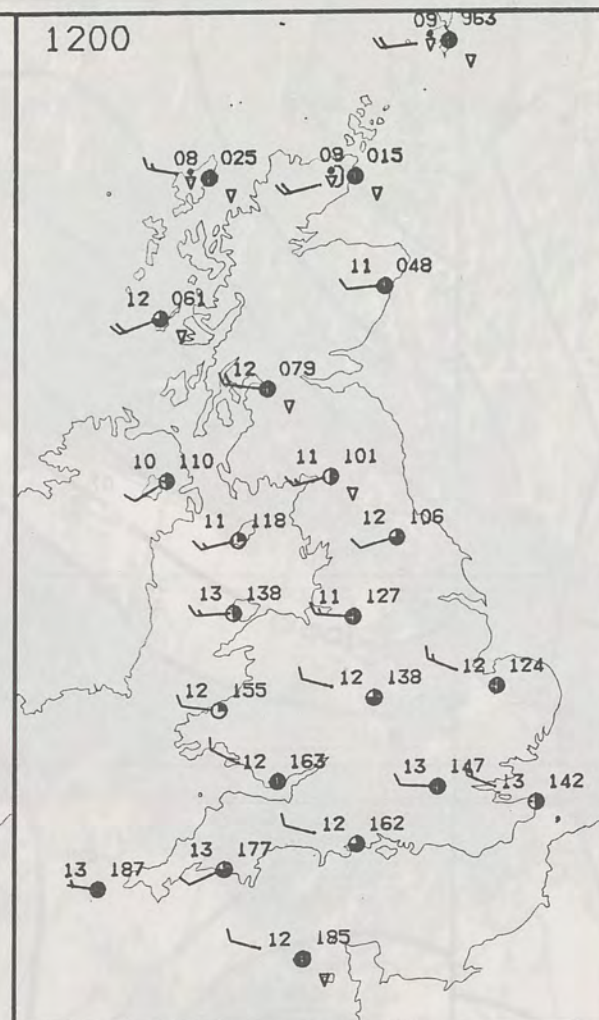
London Weather Centre  
284-286 High Holborn  
London WC1V 7HX  
All times are GMT

© Crown Copyright 1984 All rights reserved

0600

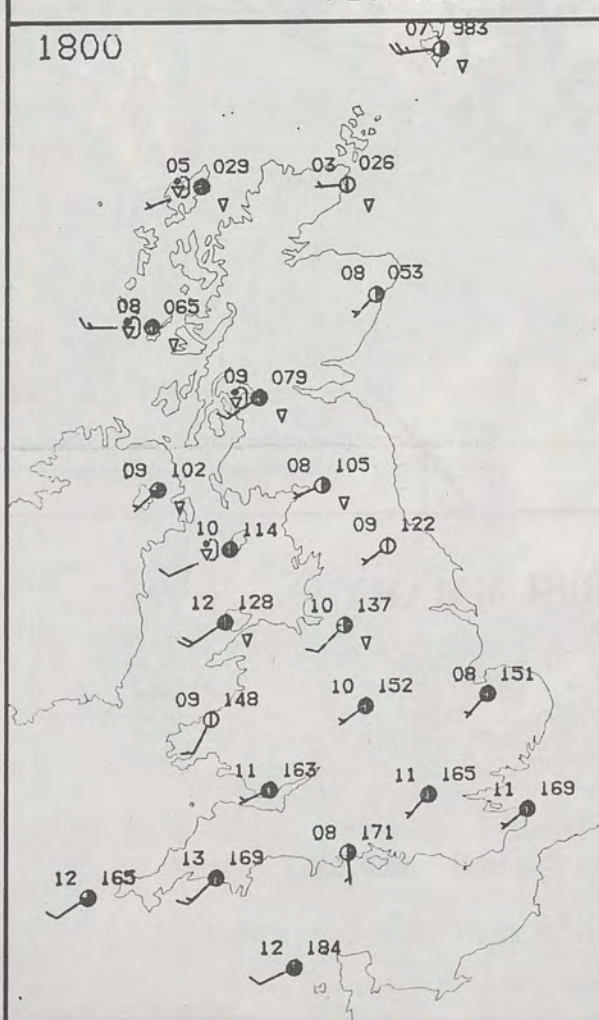


1200

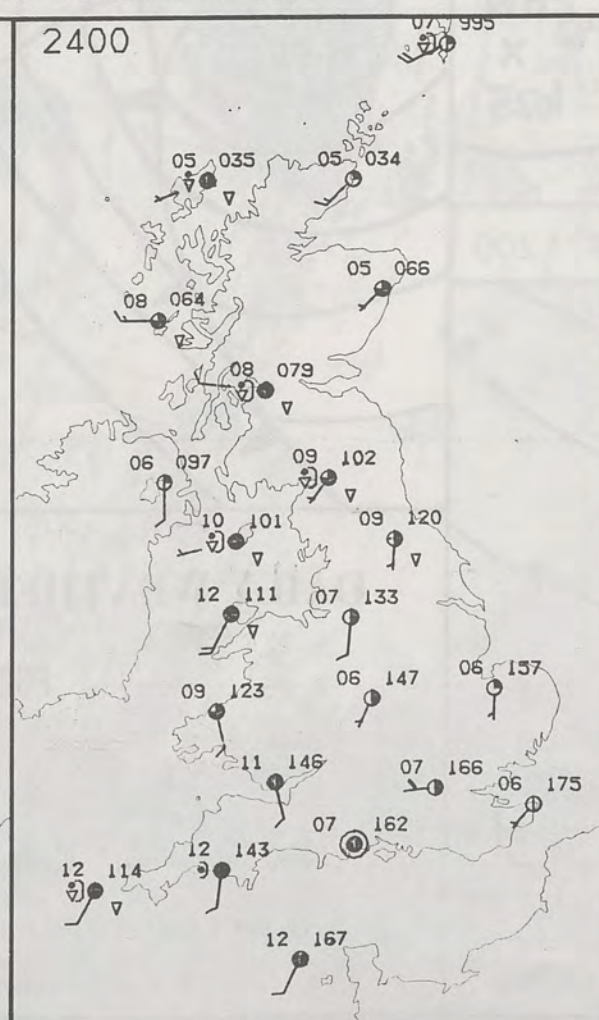


PLOTTED SURFACE OBSERVATIONS

1800



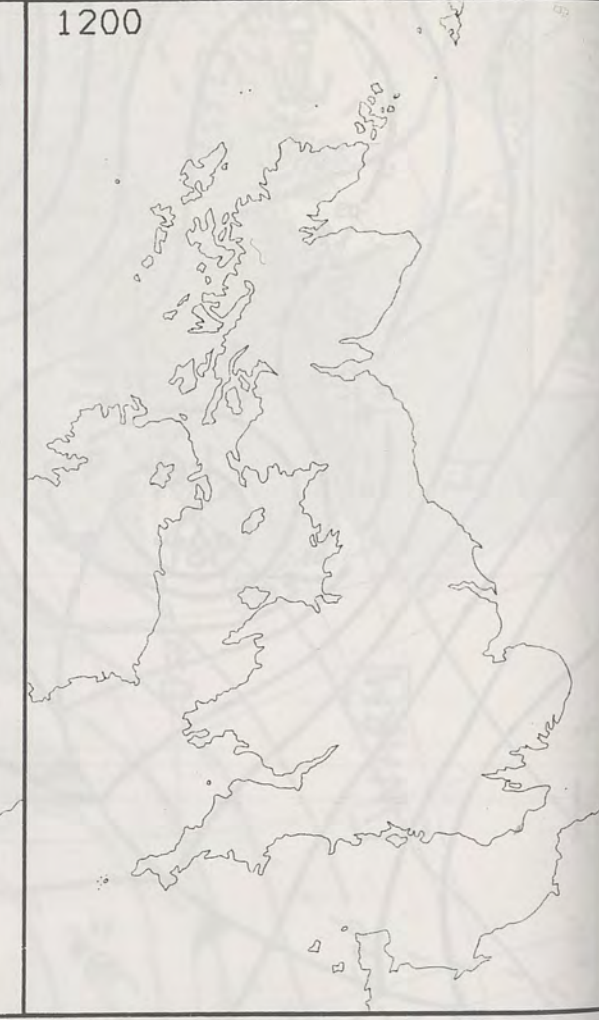
2400



0600



1200

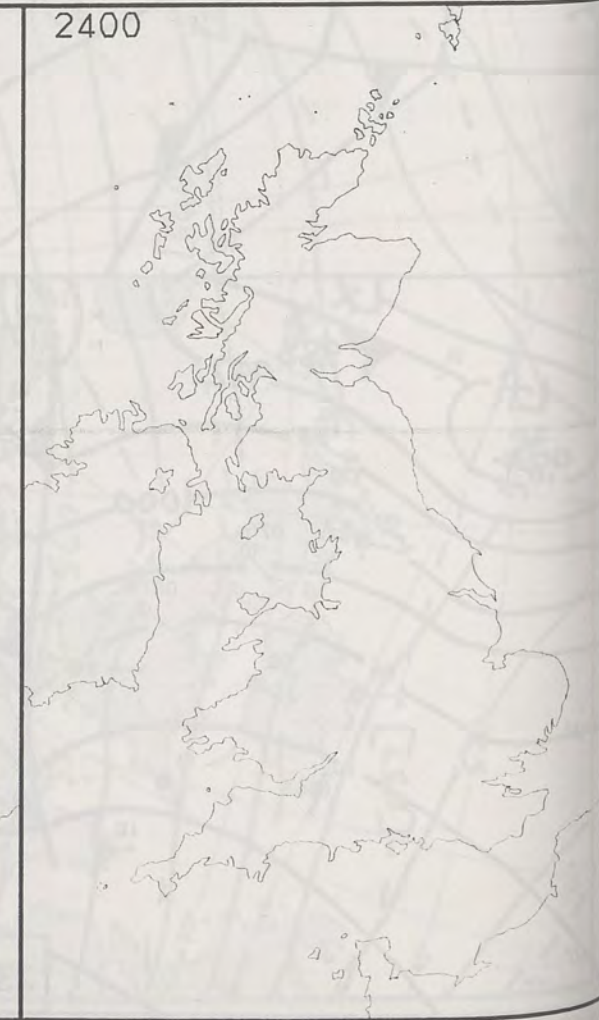


SIGNIFICANT WEATHER CHARTS

1800



2400

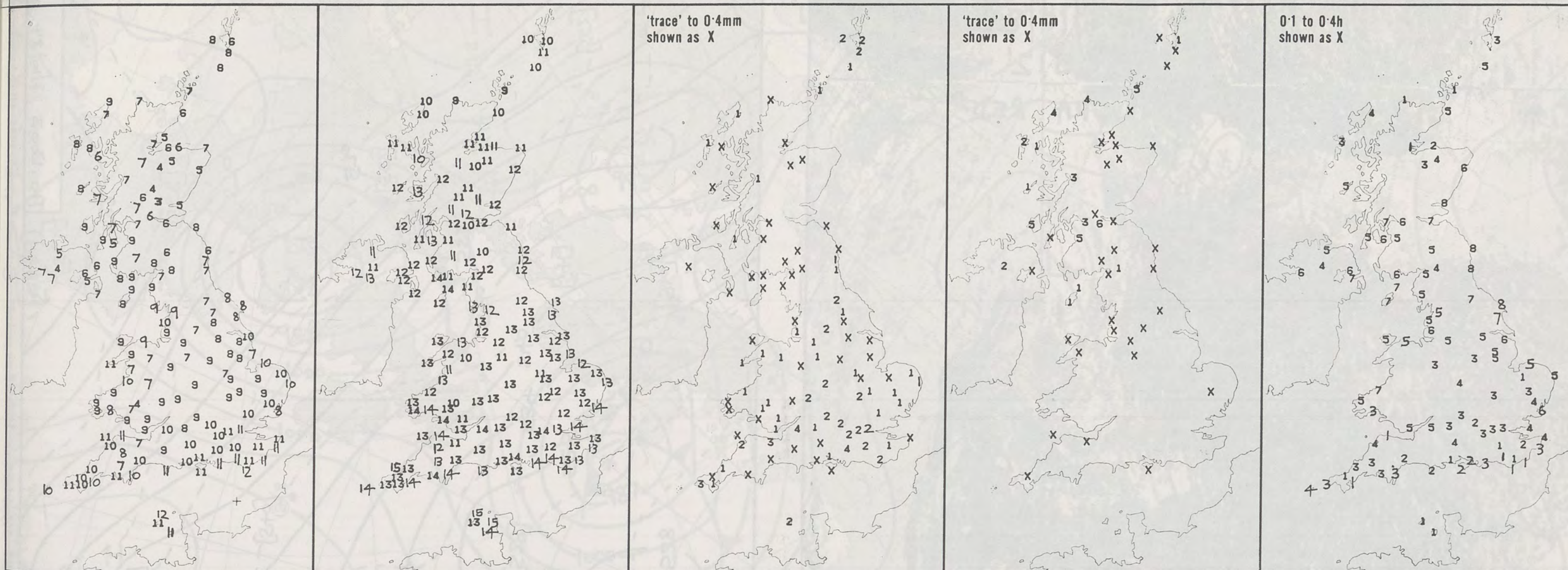


NIC

Lon

(3889)





NIGHT MINIMUM TEMPERATURE (°C) For 12-hour period ending 0900 ON 23 OCT 84	DAY MAXIMUM TEMPERATURE (°C) For 12-hour period ending 2100 ON 23 OCT 84	RAINFALL (mm) For 12-hour period ending 0900 ON 23 OCT 84	RAINFALL (mm) For 12-hour period ending 2100 ON 23 OCT 84	SUNSHINE (hours) Dawn to dusk 23 OCT 84
--	--	---	---	---

**EXTREMES FOR TUESDAY 23RD OCTOBER 1984**

Highest maximum	: 15.4°C Newquay (Cornwall)
Lowest maximum	: 9.2°C Cape Wrath (North Scotland)
Lowest minimum	: 3.5°C Perth/Scone
Lowest grass minimum	: -1.2°C Carrigans (Co. Tyrone)
Most rain (24 hours from 0900 GMT)	: 18.0 mm Bastreet (Cornwall)
Most sun	: 8.3 hours Leuchars (Near St Andrews)

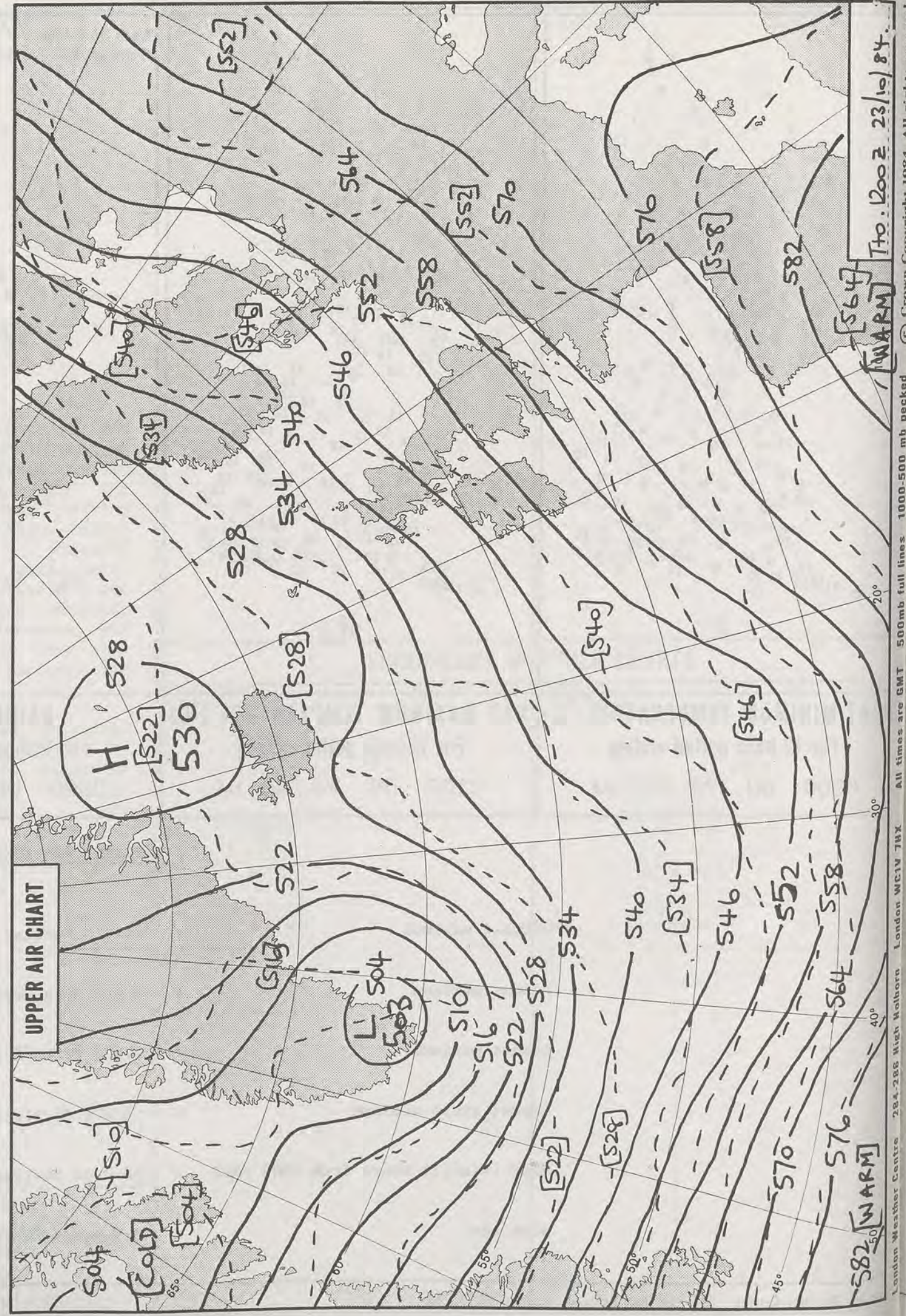


**DAILY  
WEATHER  
SUMMARY**



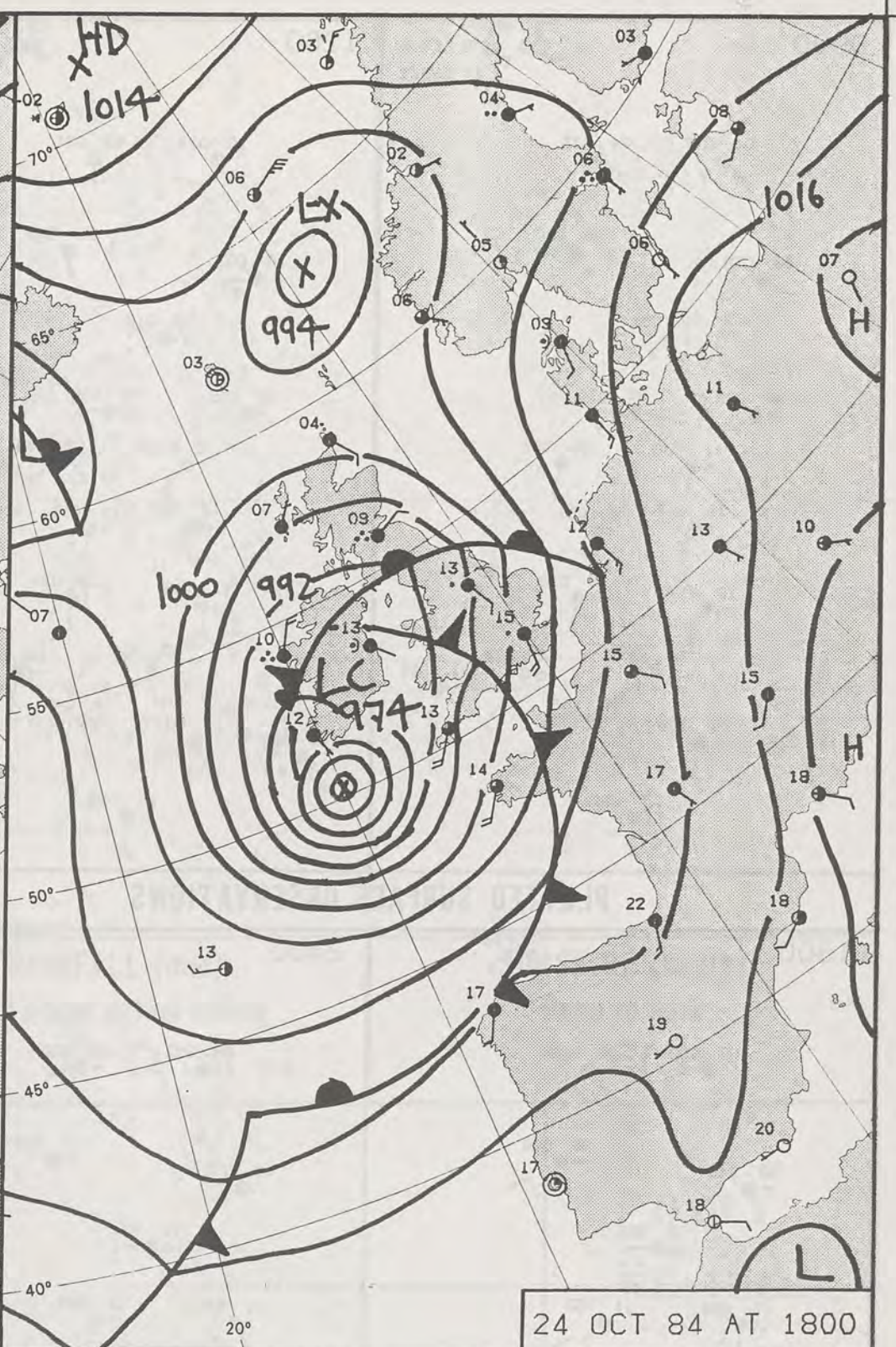
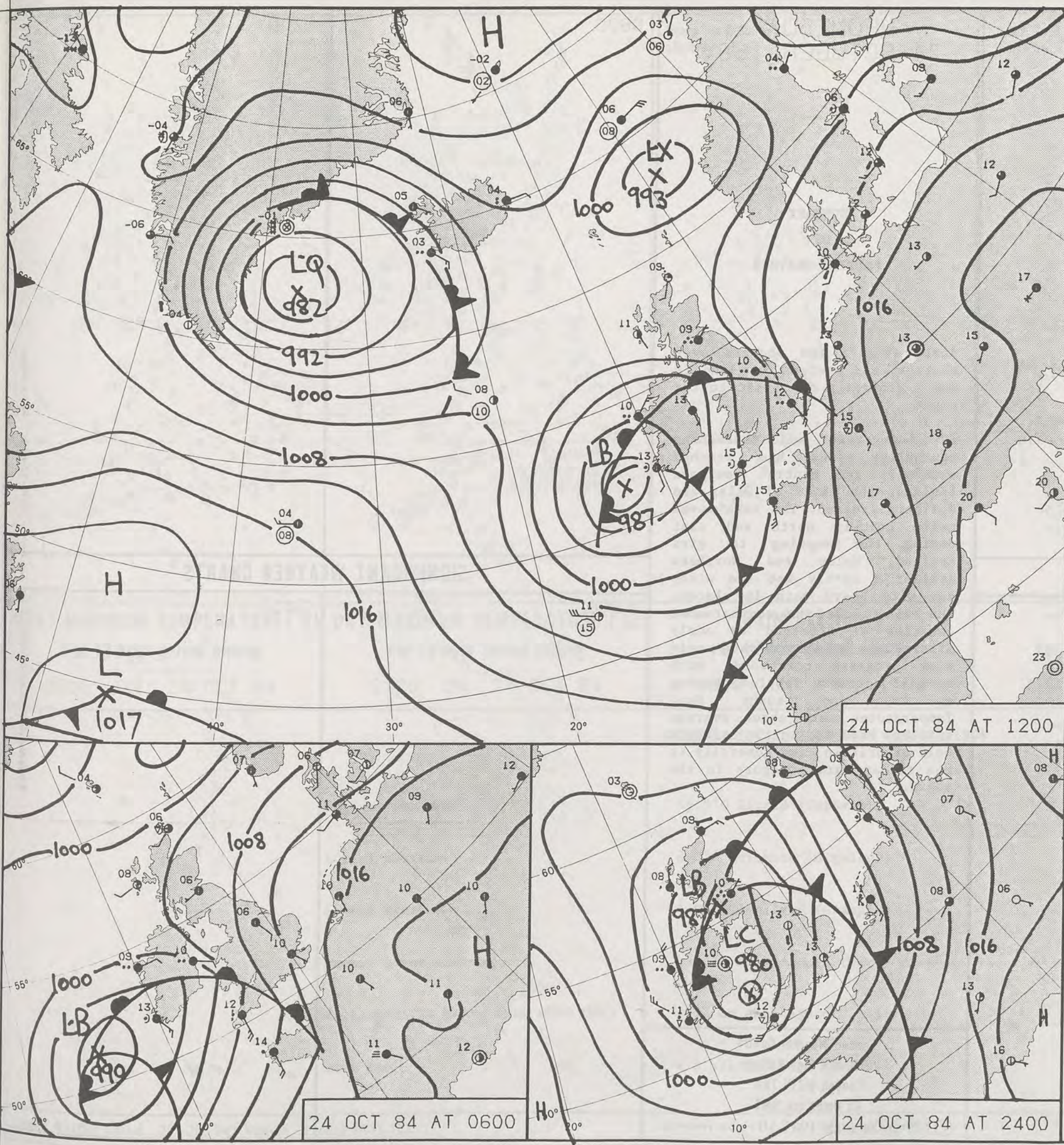
© Crown Copyright 1984  
All rights reserved







WARM 170-200 23/10/84  
All times are GMT 500mb full lines 1000-500 mb pecked  
London Weather Centre 284-286 High Holborn London WC1V 7HX  
© Crown Copyright 1984 All rights reserved



# DAILY WEATHER SUMMARY

FOR

WEDNESDAY 24 OCTOBER 1984

Warm front Cold front Occlusion

London Weather Centre 284-286 High Holborn London WC1V 7HX

© Crown Copyright 1984 All rights reserved





WEDNESDAY  
24 OCTOBER 1984

SUMMARY  
OF  
BRITISH WEATHER

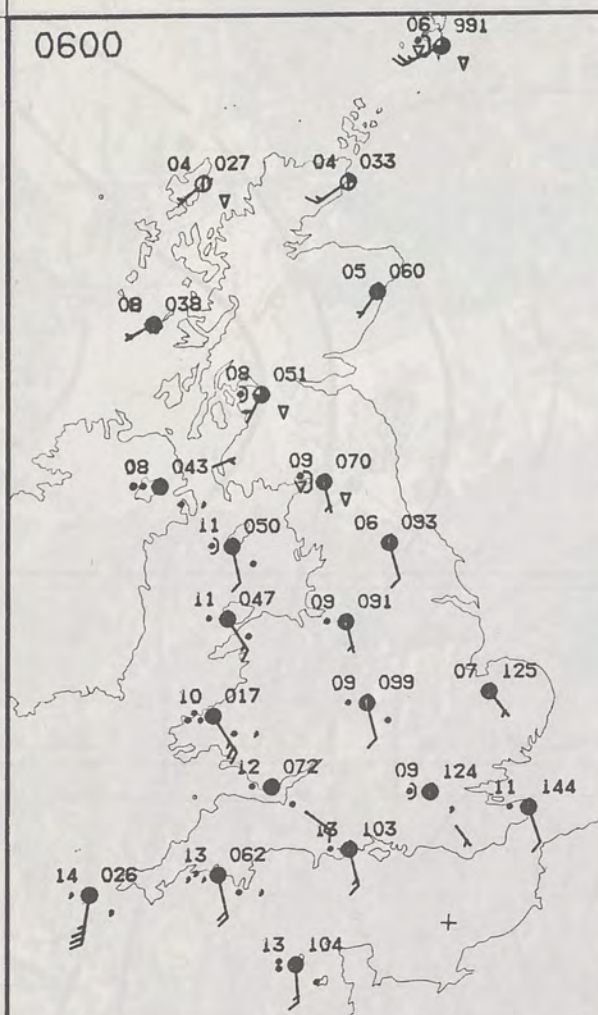
Apart from a few showers over northern and western Scotland it was a generally dry start to the night.

By dawn rain and freshening southerly winds had reached southwest and central southern England, the whole of Wales and Northern Ireland. The rain moved quite quickly north and east during the morning to give England, Wales and Northern Ireland a mostly wet and windy day with heavy rain in places. The rain reached the southernmost counties of Scotland by early afternoon, but then made only slow progress northwards with much of northern Scotland having a dry and sunny day. Temperatures were about average for late October in the northern half of Britain, and generally in the rather warm category in the south.

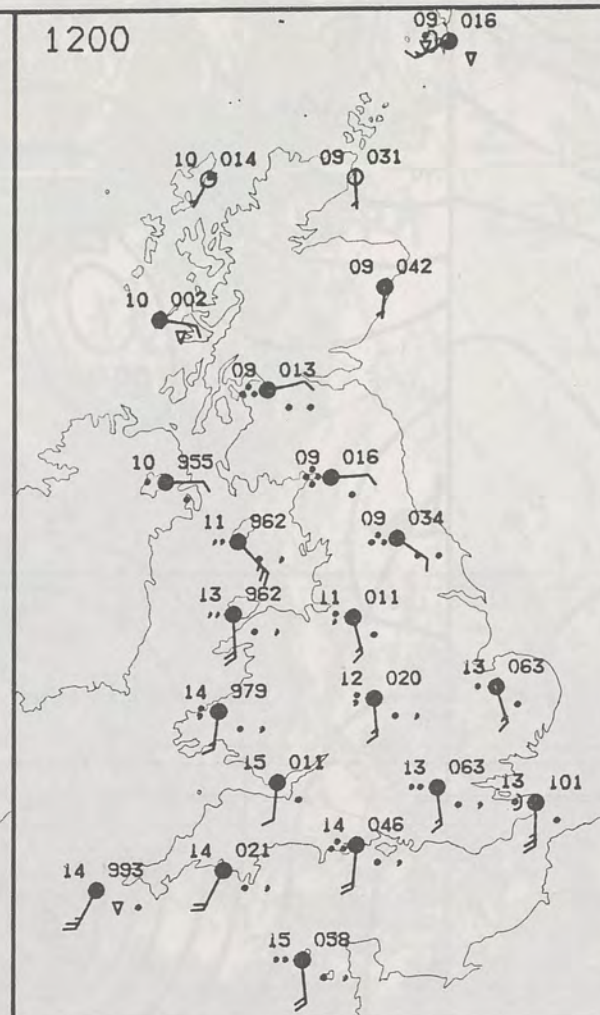
London Weather Centre  
284-286 High Holborn  
London WC1V 7HX  
All times are GMT

© Crown Copyright 1984 All rights reserved

0600

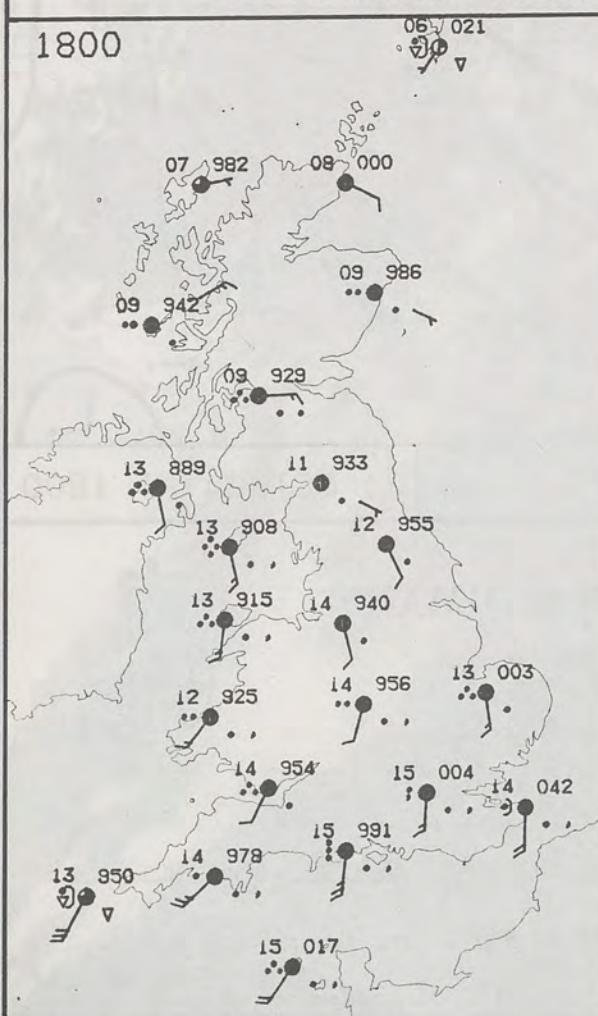


1200

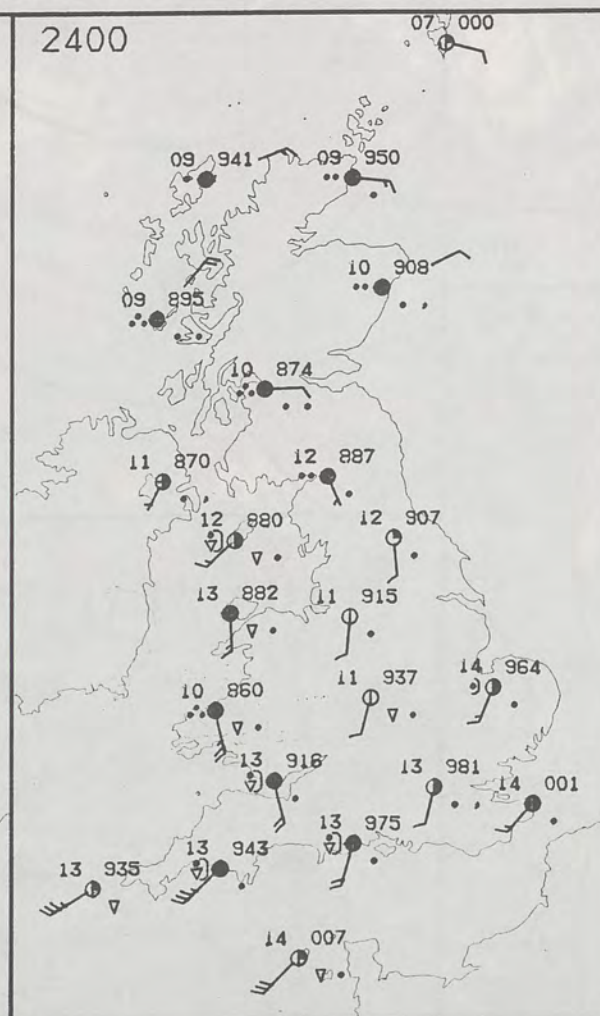


PLOTTED SURFACE OBSERVATIONS

1800



2400



0600

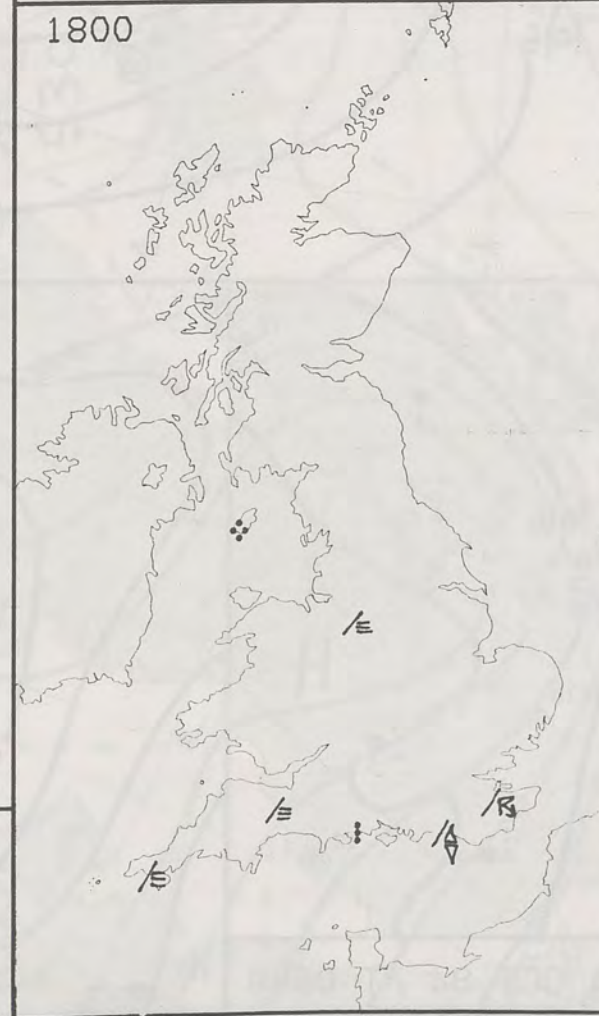


1200

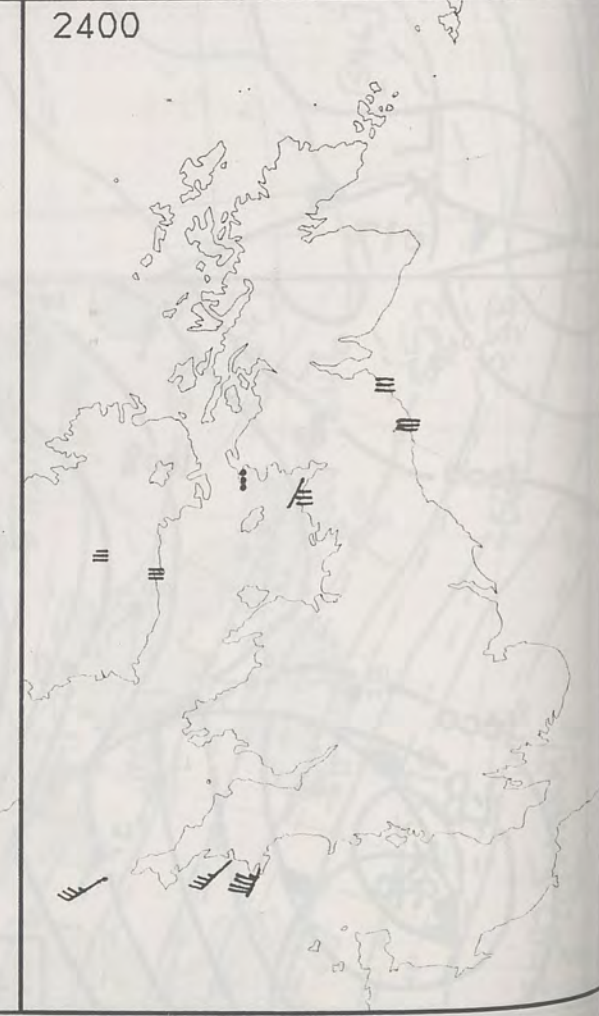


SIGNIFICANT WEATHER CHARTS

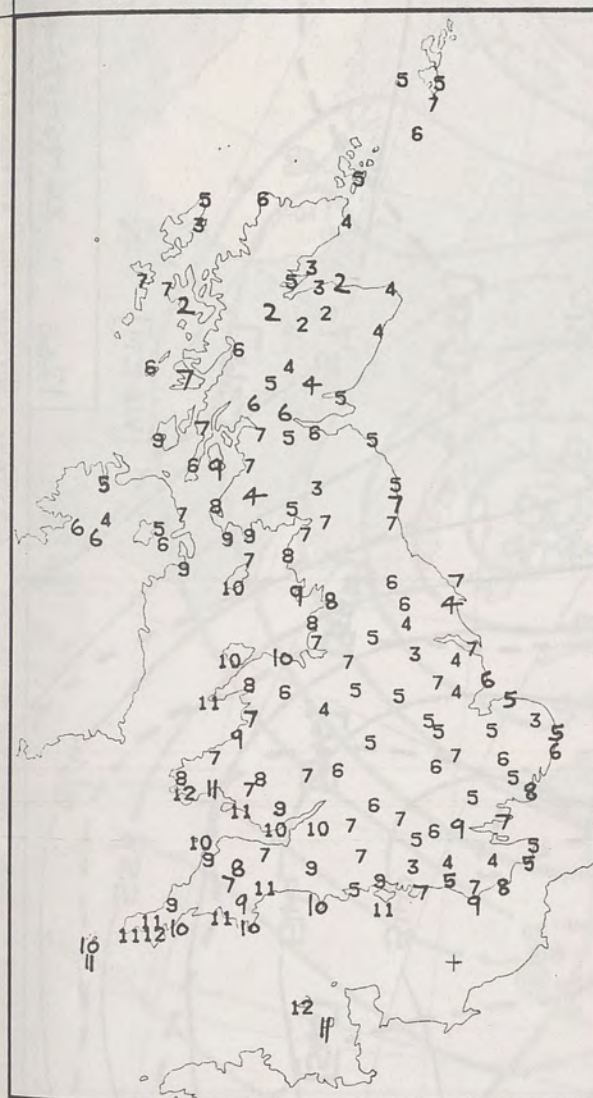
1800



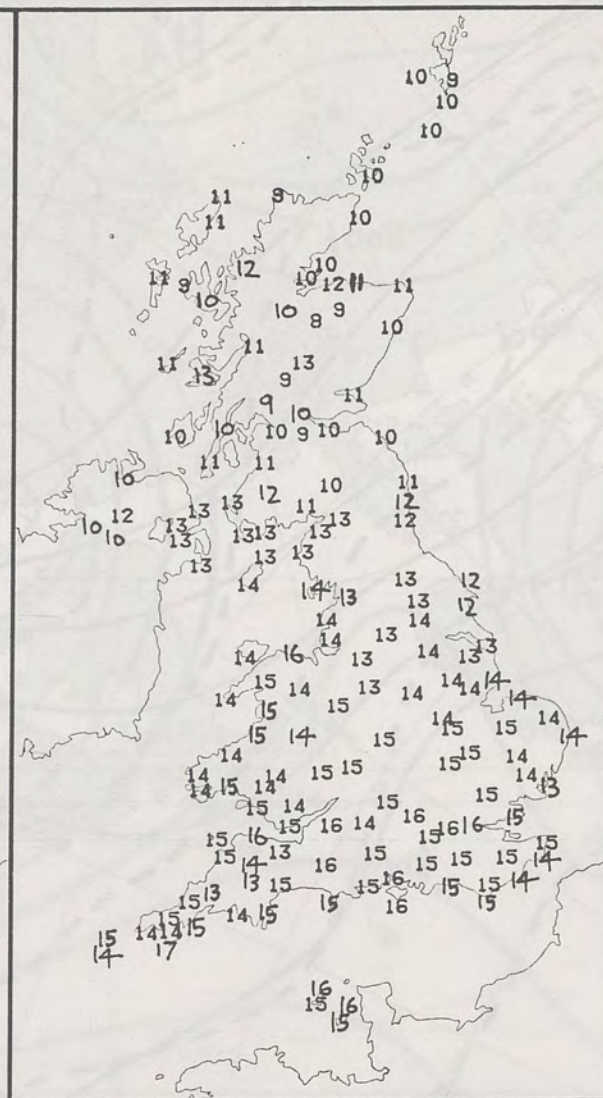
2400







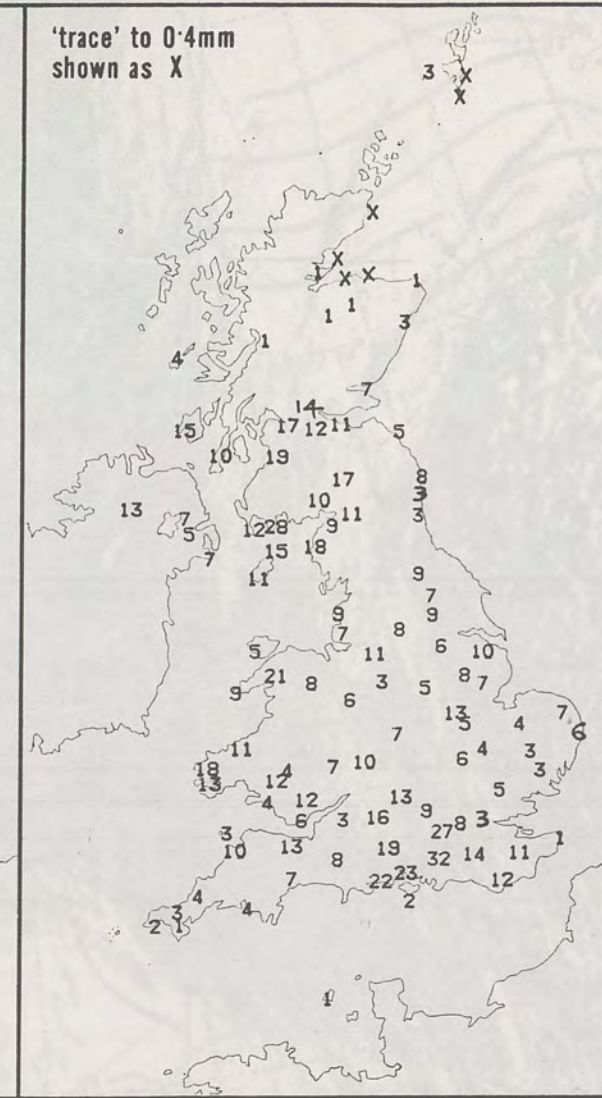
**NIGHT MINIMUM TEMPERATURE (°C)**  
For 12-hour period ending  
0900 ON 24 OCT 84



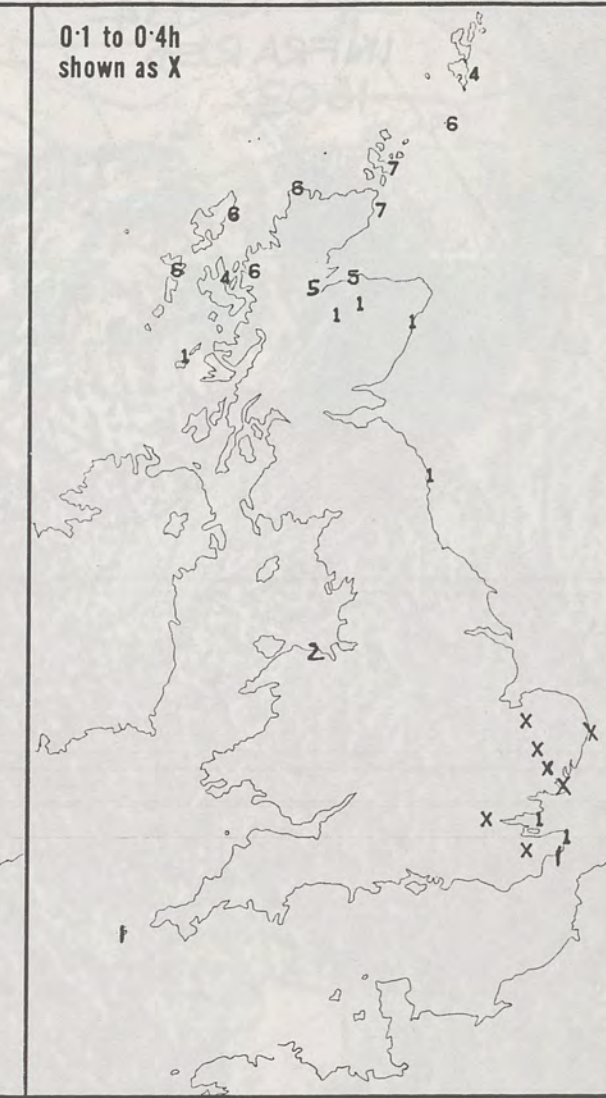
**DAY MAXIMUM TEMPERATURE (°C)**  
For 12-hour period ending  
2100 ON 24 OCT 84



**RAINFALL (mm)**  
For 12-hour period ending  
0900 ON 24 OCT 84



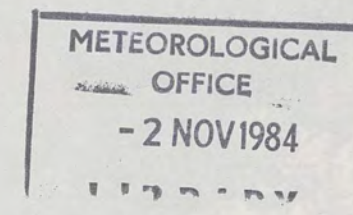
**RAINFALL (mm)**  
For 12-hour period ending  
2100 ON 24 OCT 84



**SUNSHINE (hours)**  
Dawn to dusk  
24 OCT 84

**EXTREMES FOR TUESDAY 24TH OCTOBER 1984**

Highest maximum	: 16.9°C Lizard (Cornwall)
Lowest maximum	: 8.2°C Aviemore (Highland)
Lowest minimum	: 1.6°C Glenlivet (Grampian)
Lowest grass minimum	: -3.3°C Lossiemouth (Moray Firth)
Most rain (24 hours from 0900 GMT)	: 41.7 mm Abbotsinch/Glasgow
Most sun	: 6.8 hrs Kirkwall (Orkney)



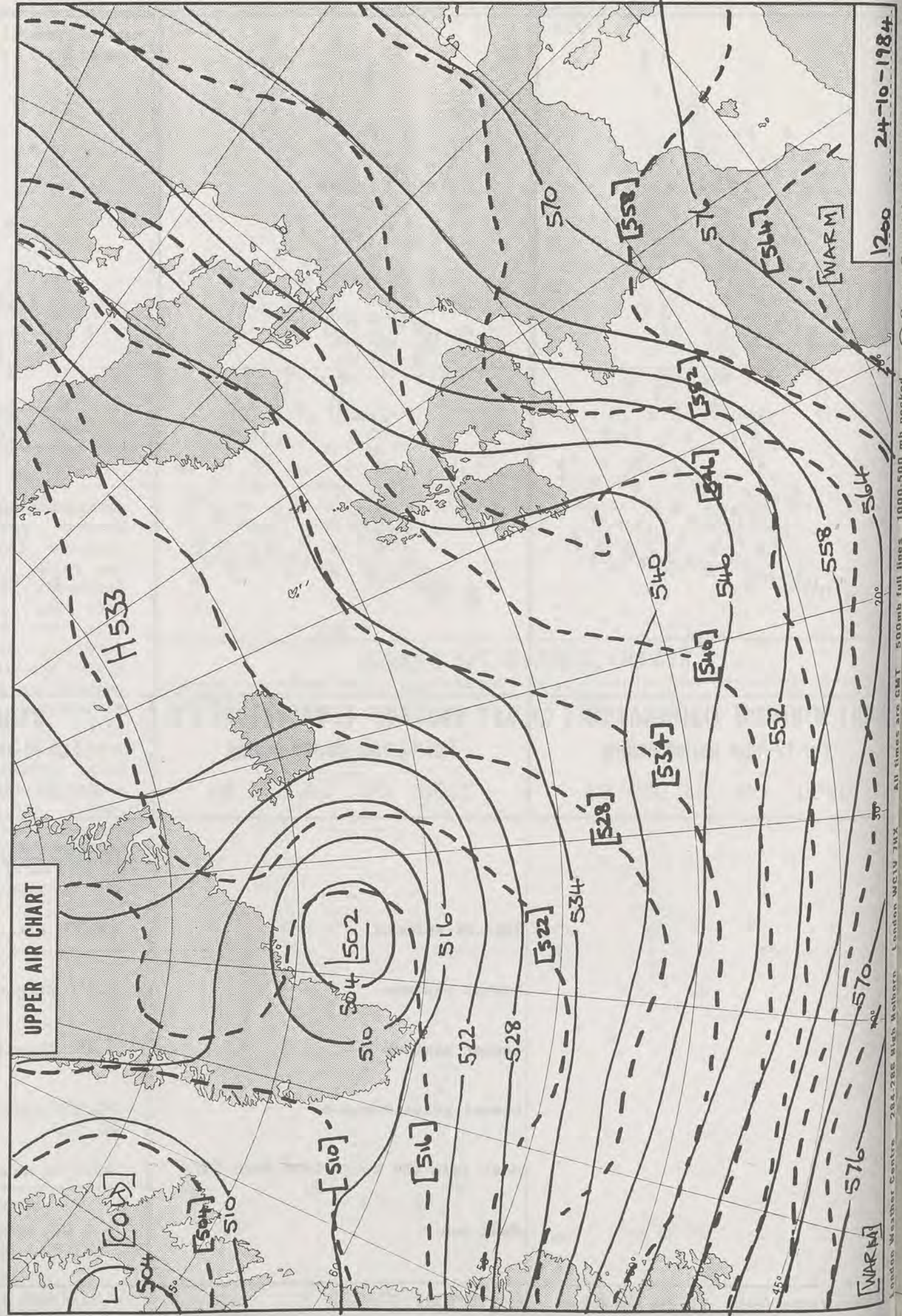
**DAILY  
WEATHER  
SUMMARY**



© Crown Copyright 1984  
All rights reserved



24. 10. 84  
INFRARED  
1603

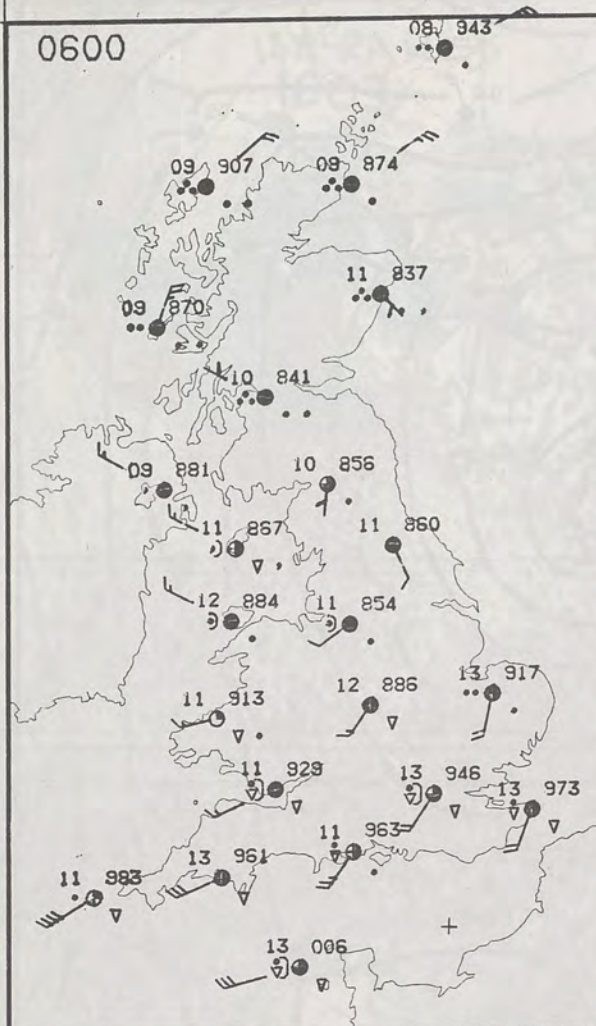




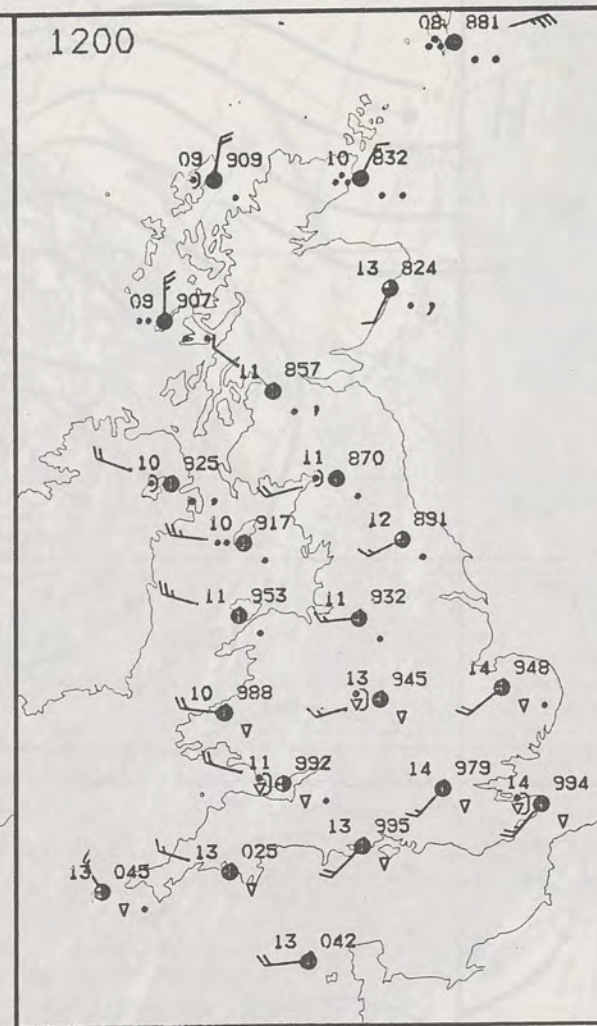




0600



1200



THURSDAY  
25 OCTOBER 1984

SUMMARY  
OF  
BRITISH WEATHER

Scotland had a very wet night with moderate to heavy rain over a wide area. During the morning and afternoon it stayed wet, along with strong to gale northeasterly winds. Later in the day the rain eased off with some clear intervals getting into the western districts by dusk.

Northern Ireland and northern England had a mainly dry night, but over the rest of England and in Wales, the night was wet and windy, with a gust of 72 knots reported from Pendennis Point (Falmouth) around midnight (early morning). By morning most places in England, Wales and Northern Ireland were wet and windy, but later the winds began to decrease with sunny spells developing and any showers confined to northern England by the end of the day.

Temperatures were near normal.

London Weather Centre  
284-286 High Holborn  
London WC1V 7HX  
All times are GMT

© Crown Copyright 1984 All rights reserved

0600

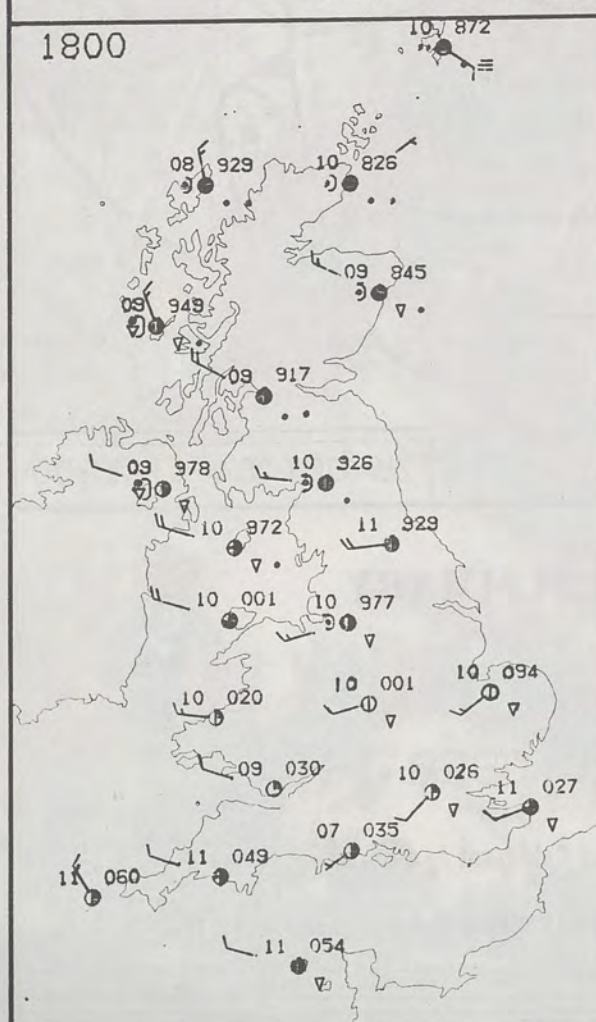


1200

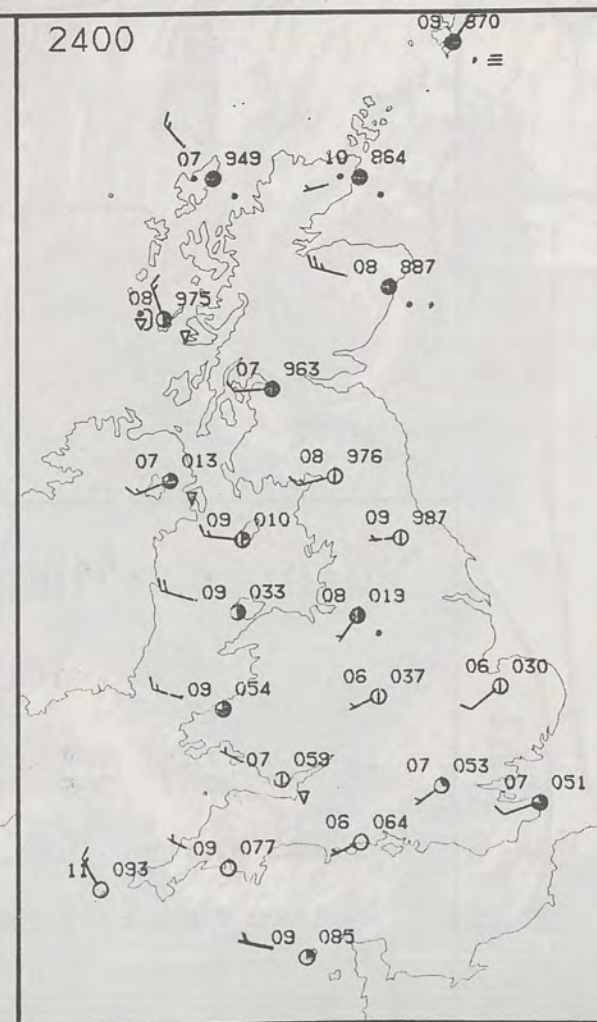


PLOTTED SURFACE OBSERVATIONS

1800



2400

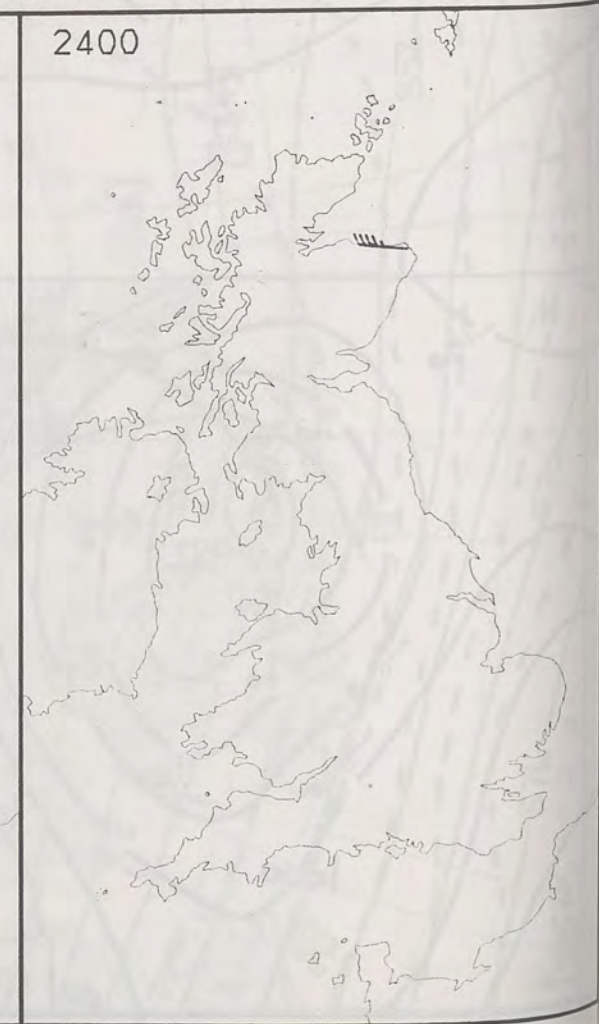


SIGNIFICANT WEATHER CHARTS

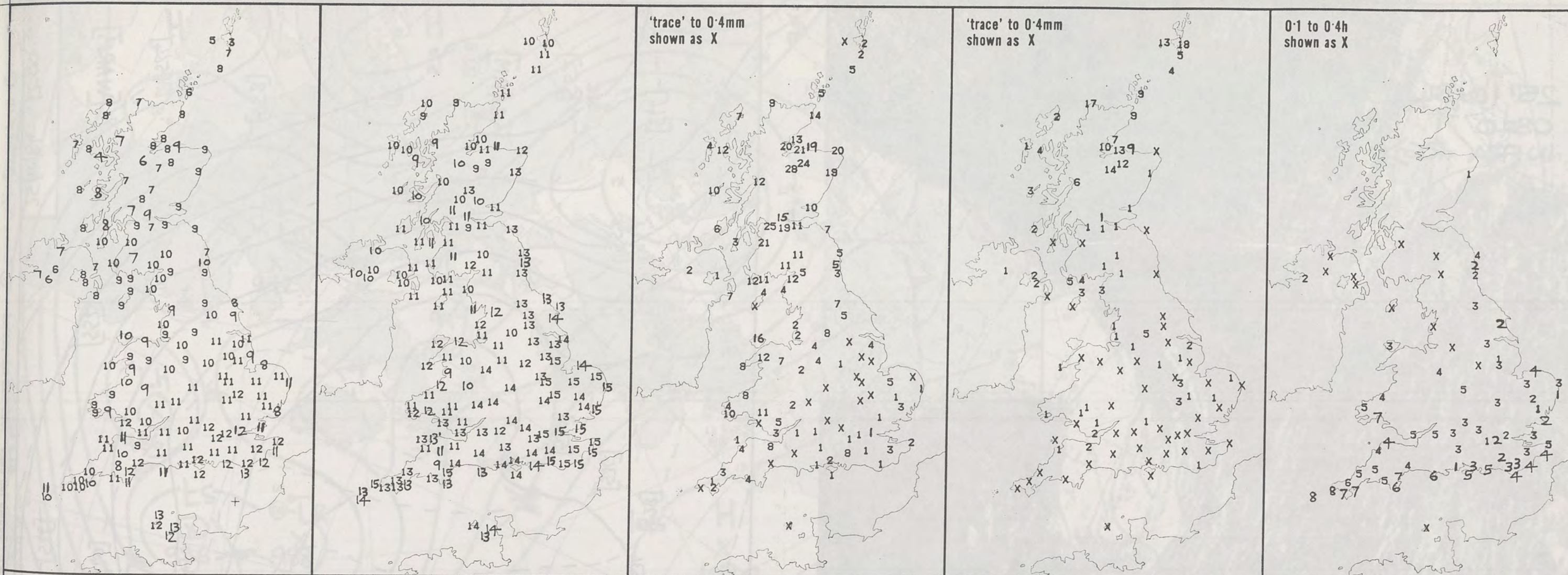
1800



2400







NIGHT MINIMUM TEMPERATURE (°C) For 12-hour period ending 0900 ON 25 OCT 84	DAY MAXIMUM TEMPERATURE (°C) For 12-hour period ending 2100 ON 25 OCT 84	RAINFALL (mm) For 12-hour period ending 0900 ON 25 OCT 84	RAINFALL (mm) For 12-hour period ending 2100 ON 25 OCT 84	SUNSHINE (hours) Dawn to dusk 25 OCT 84
--	--	---	---	---

**EXTREMES FOR THURSDAY 25TH OCTOBER 1984**

Highest maximum	: 15.4°C Margate (Kent)
Lowest maximum	: 8.8°C Cape Wrath (North Scotland) and Diabaig (West Scotland)
Lowest minimum	: 3.2°C Lerwick (Shetland)
Lowest grass minimum	: -2.9°C Lerwick
Most rain (24 hours from 0900 GMT)	: 32.3 mm Cape Wrath (North Scotland)
Most sun	: 8.0 hours Penzance (Cornwall)



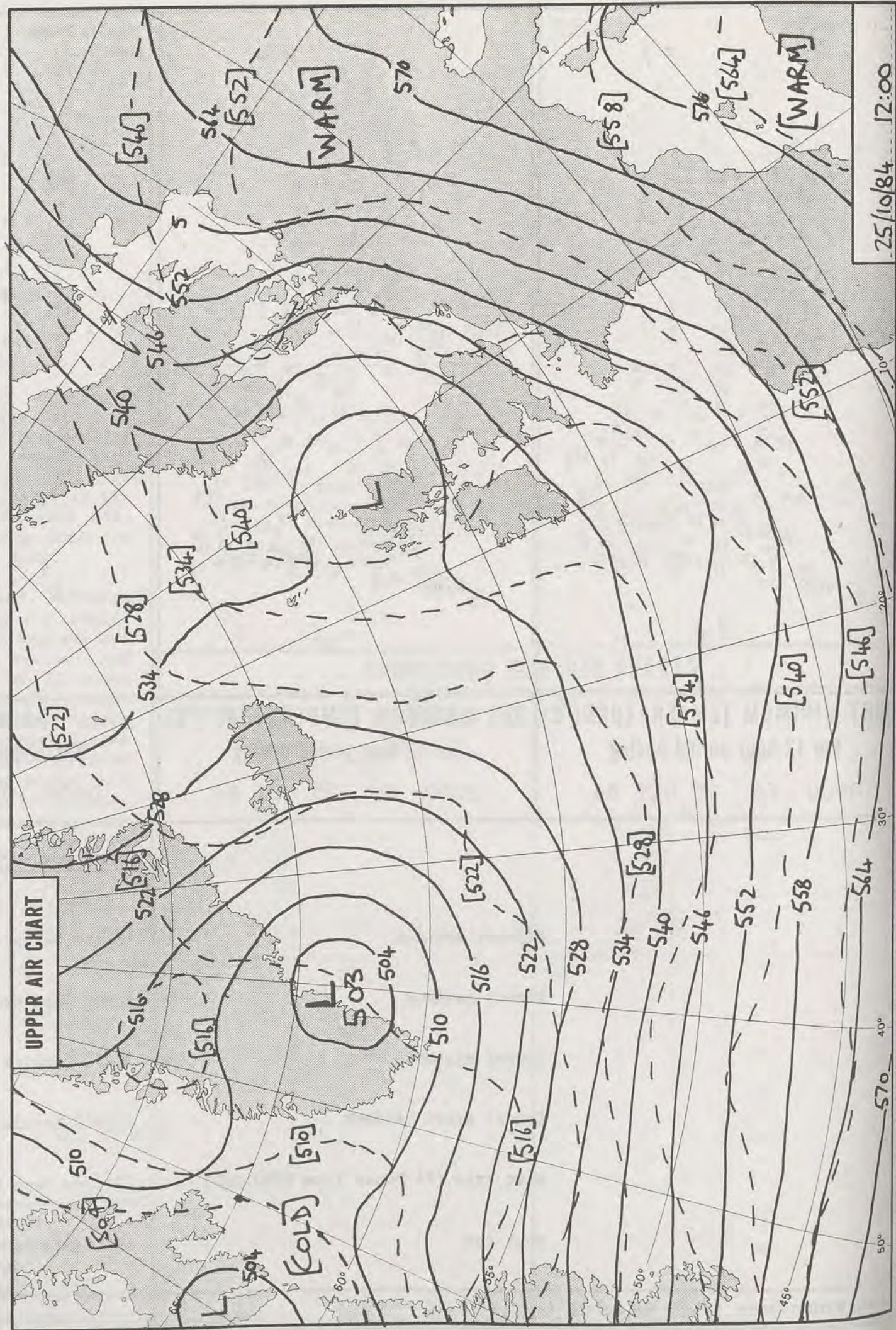
**DAILY  
WEATHER  
SUMMARY**



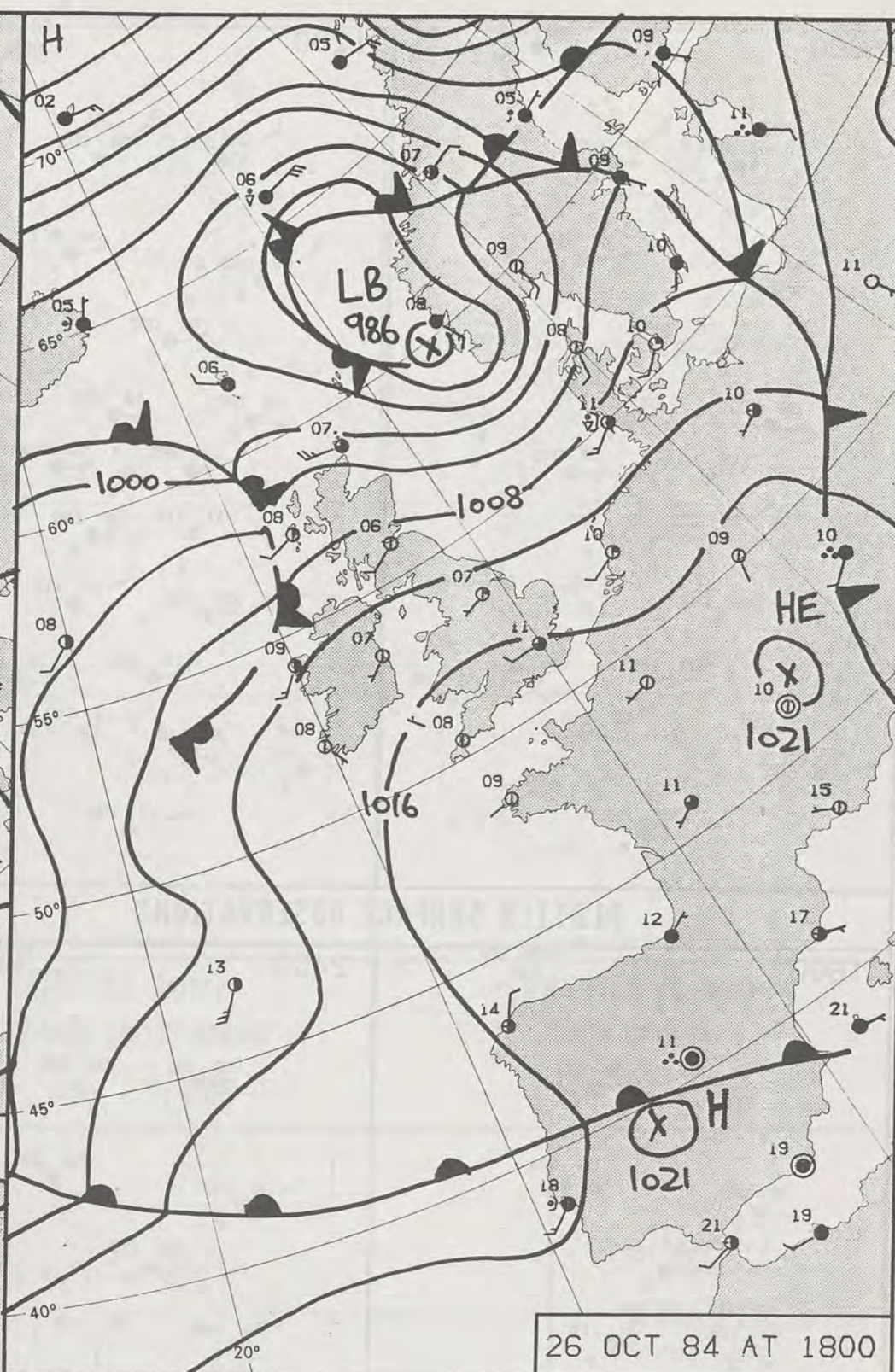
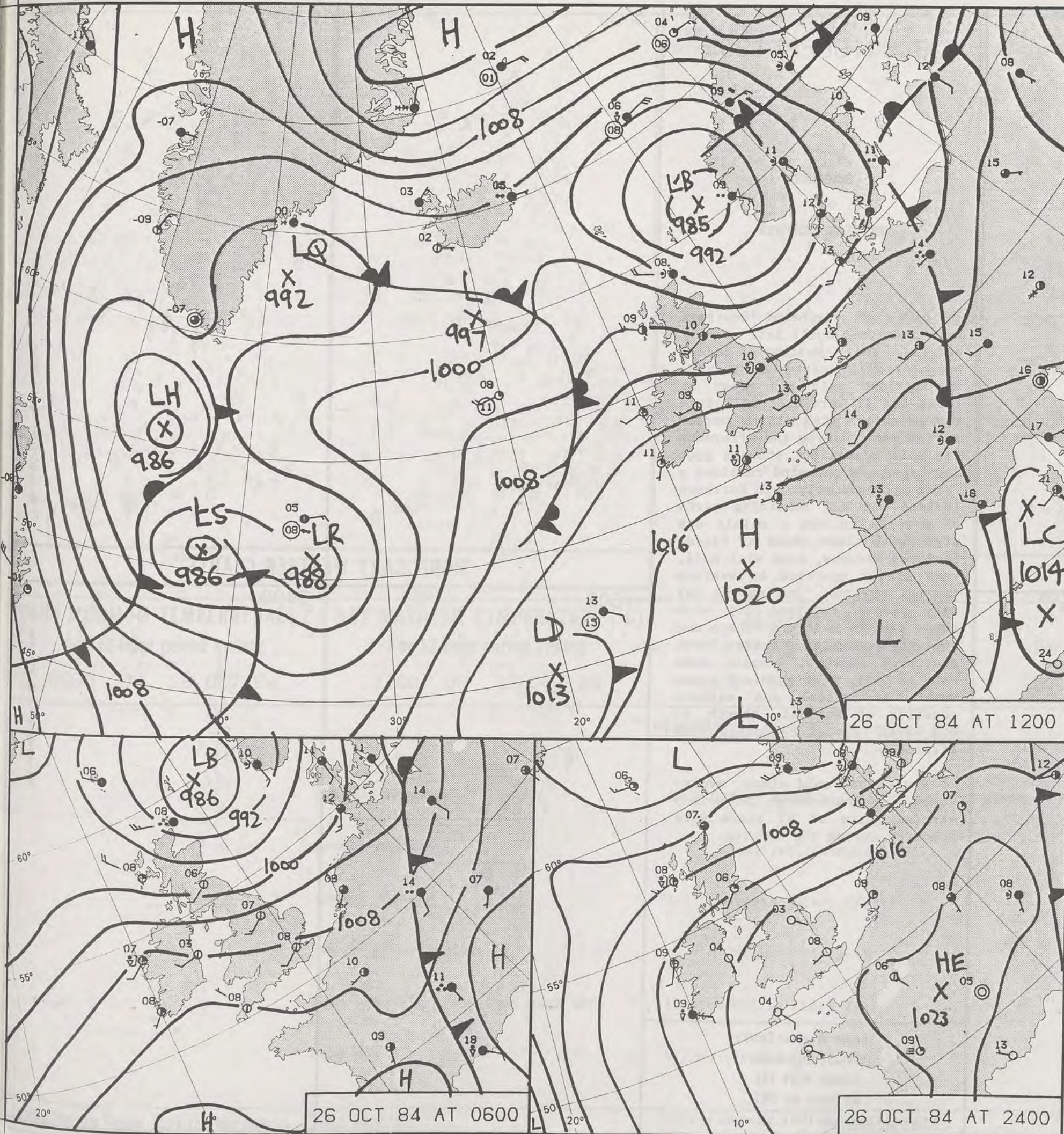
© Crown Copyright 1984  
All rights reserved



25.10.84  
0840  
INFRA RED



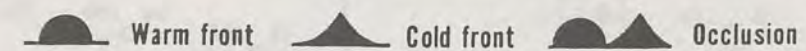




## DAILY WEATHER SUMMARY

**FOR**

FRIDAY 26 OCTOBER 1984



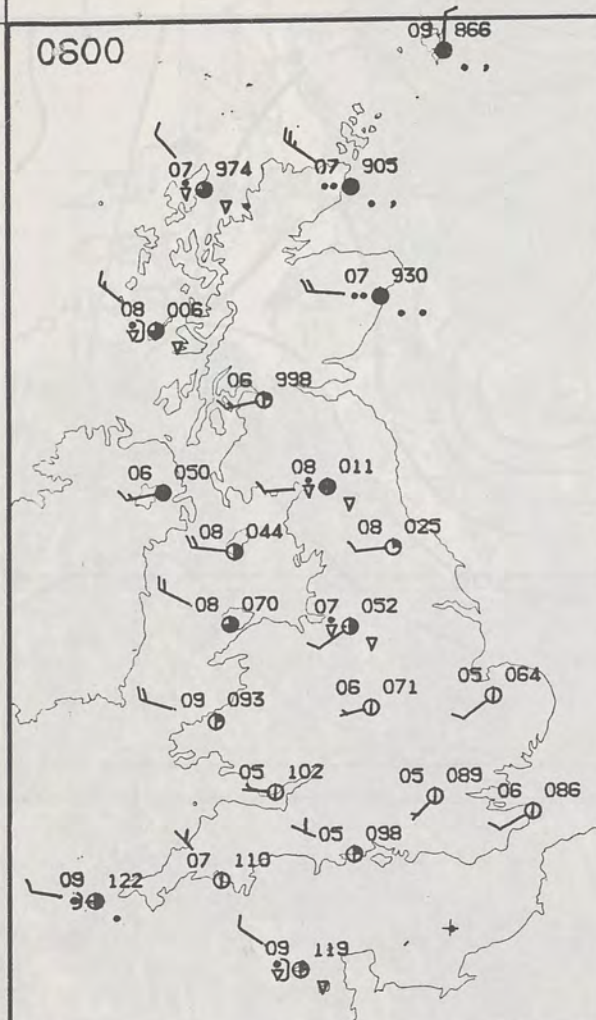
London Weather Centre 284-286 High Holborn London WC1V 7HX

© Crown Copyright 1984 All rights reserved

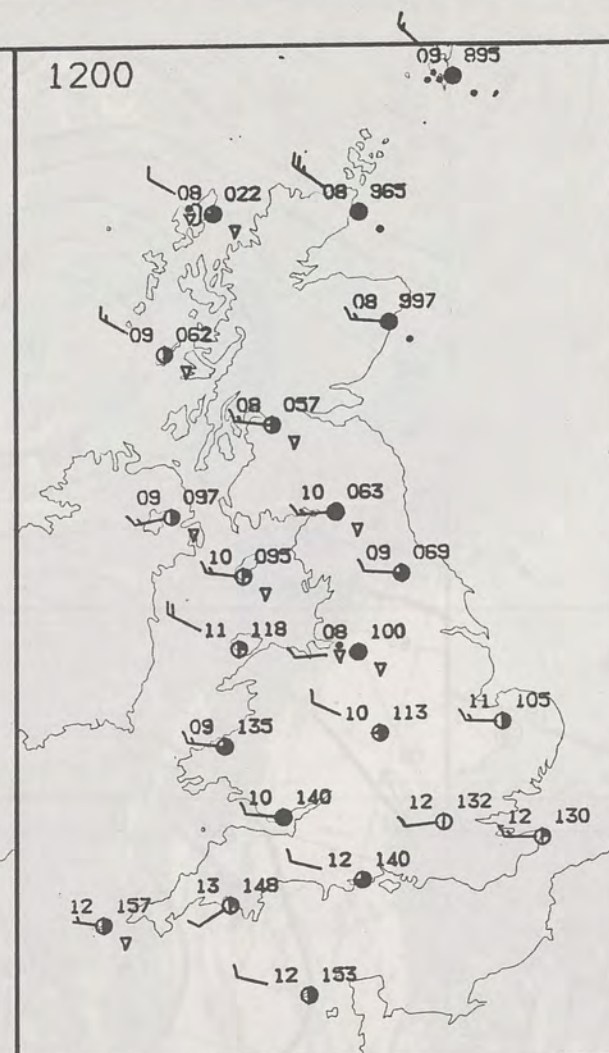




0600



1200



FRIDAY  
26 OCTOBER 1984

SUMMARY  
OF  
BRITISH WEATHER

In parts of northeast Scotland rain persisted until late morning before the weather became brighter with scattered showers. In Shetland rain was heavy at times and it persisted well into the afternoon with strong north-west winds. During the afternoon the rain ceased but showers soon developed and the wind remained a fresh northwesterly. In Northern Ireland and all remaining parts of Britain it was a mainly dry night with clear skies at times. Isolated showers, some with hail, were mostly confined to western coastal regions. During the day many places remained dry with sunny periods but in northern and western counties there were scattered showers; again some were of hail. The sunniest areas were the central and eastern counties of England, though it did turn cloudier during the afternoon.

It was rather cold almost everywhere. At Fraserburgh (Grampian) several gusts of 62 knots were reported during the morning.

London Weather Centre  
284-286 High Holborn  
London WC1V 7HX  
All times are GMT

© Crown Copyright 1984 All rights reserved

0600

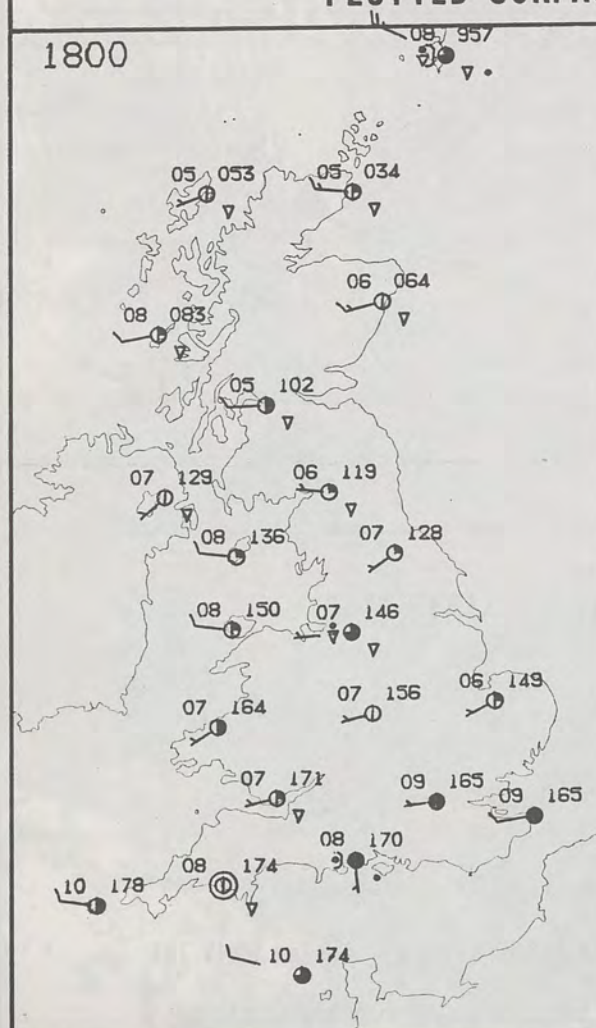


1200

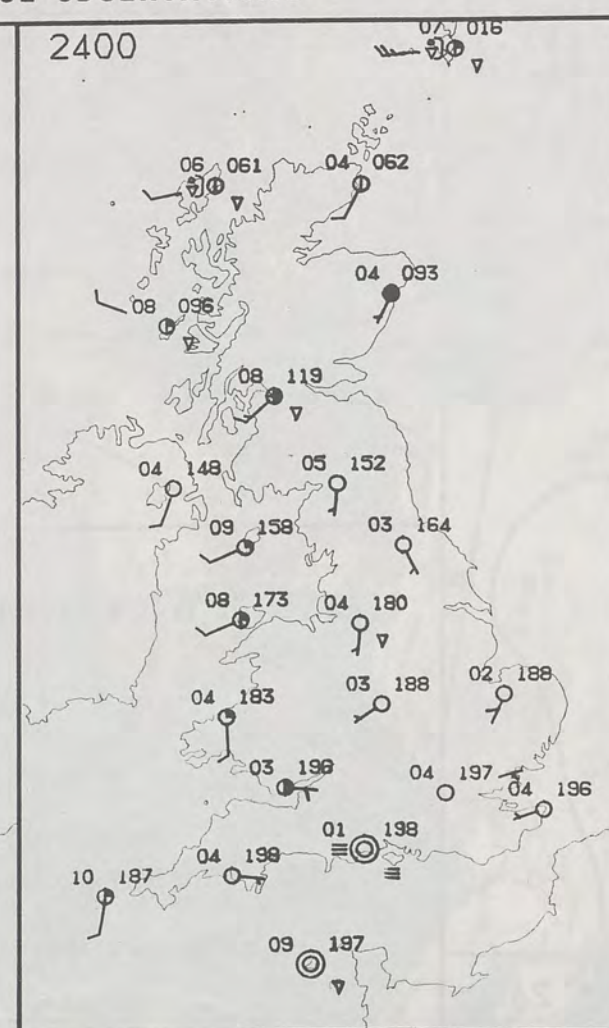


PLOTTED SURFACE OBSERVATIONS

1800



2400

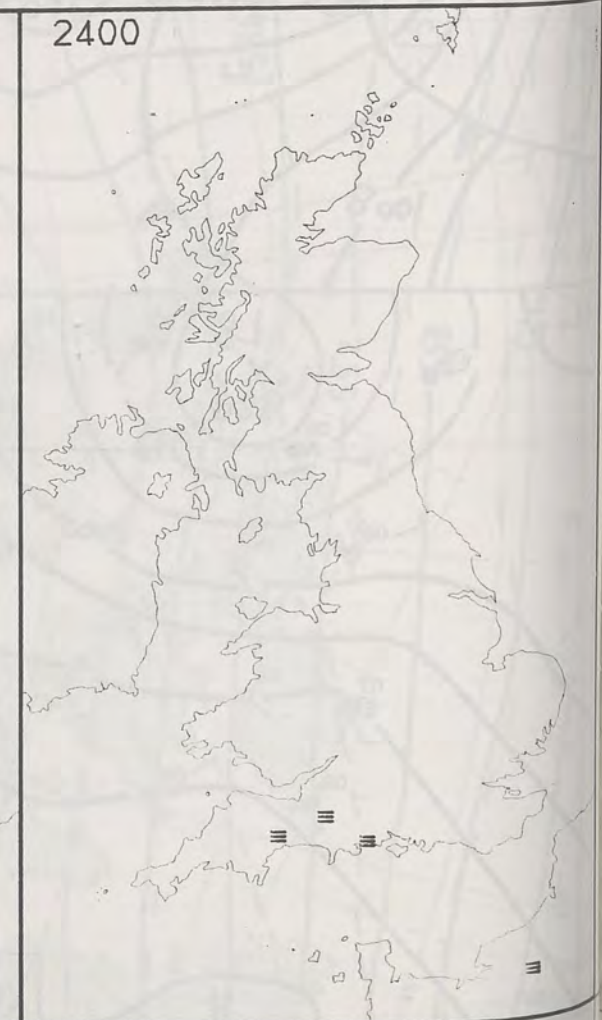


SIGNIFICANT WEATHER CHARTS

1800

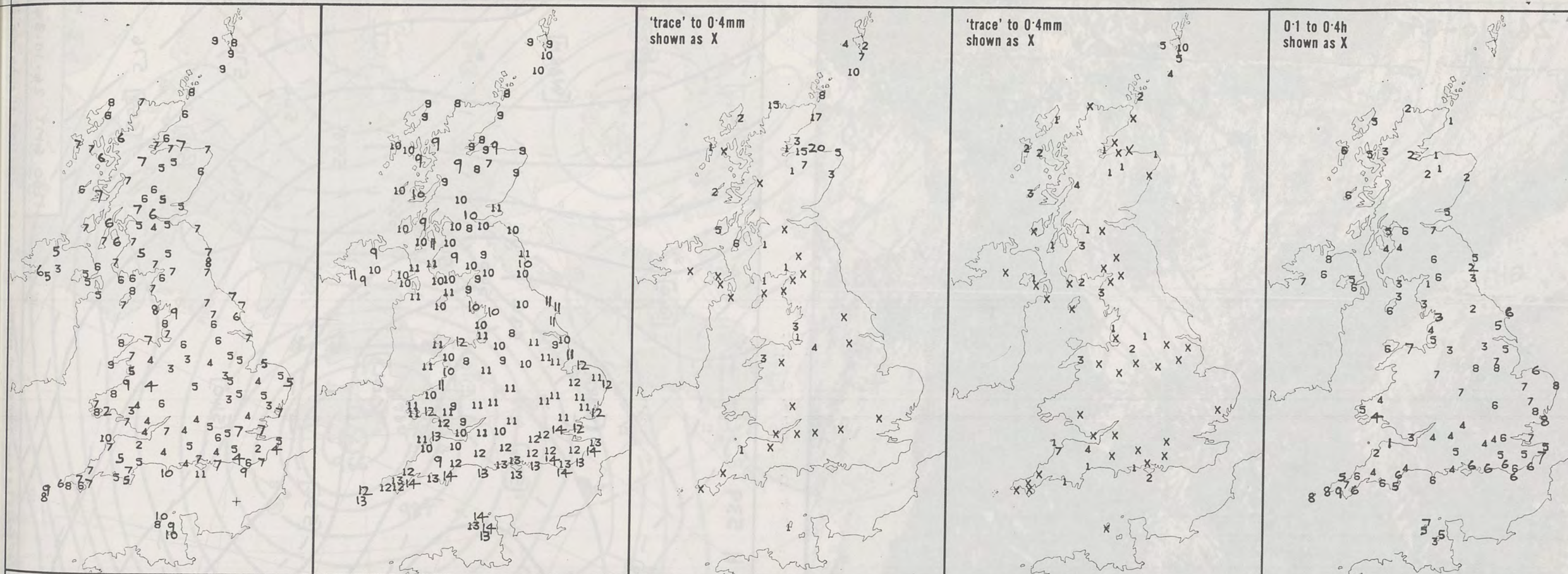


2400



Lon  
(3889)





NIGHT MINIMUM TEMPERATURE (°C) For 12-hour period ending 0900 ON 26 OCT 84	DAY MAXIMUM TEMPERATURE (°C) For 12-hour period ending 2100 ON 26 OCT 84	RAINFALL (mm) For 12-hour period ending 0900 ON 26 OCT 84	RAINFALL (mm) For 12-hour period ending 2100 ON 26 OCT 84	SUNSHINE (hours) Dawn to dusk 26 OCT 84
--	--	---	---	---

# **EXTREMES FOR FRIDAY 26TH OCTOBER 1984**

Highest maximum	: 14.4°C East Hoathly (Near Lewes) and Guernsey / L'Ancrese
Lowest maximum	: 7.0°C Glenlivet (Grampian)
Lowest minimum	: 1.7°C Jubilee Corner (Kent)
Lowest grass minimum	: -2.9°C Northolt (London)
Most rain (24 hours from 0900 GMT)	: 17.5 mm Killin (Loch Tay)
Most sun	: 8.7 hours Culdrose (Cornwall)



## **DAILY WEATHER SUMMARY**



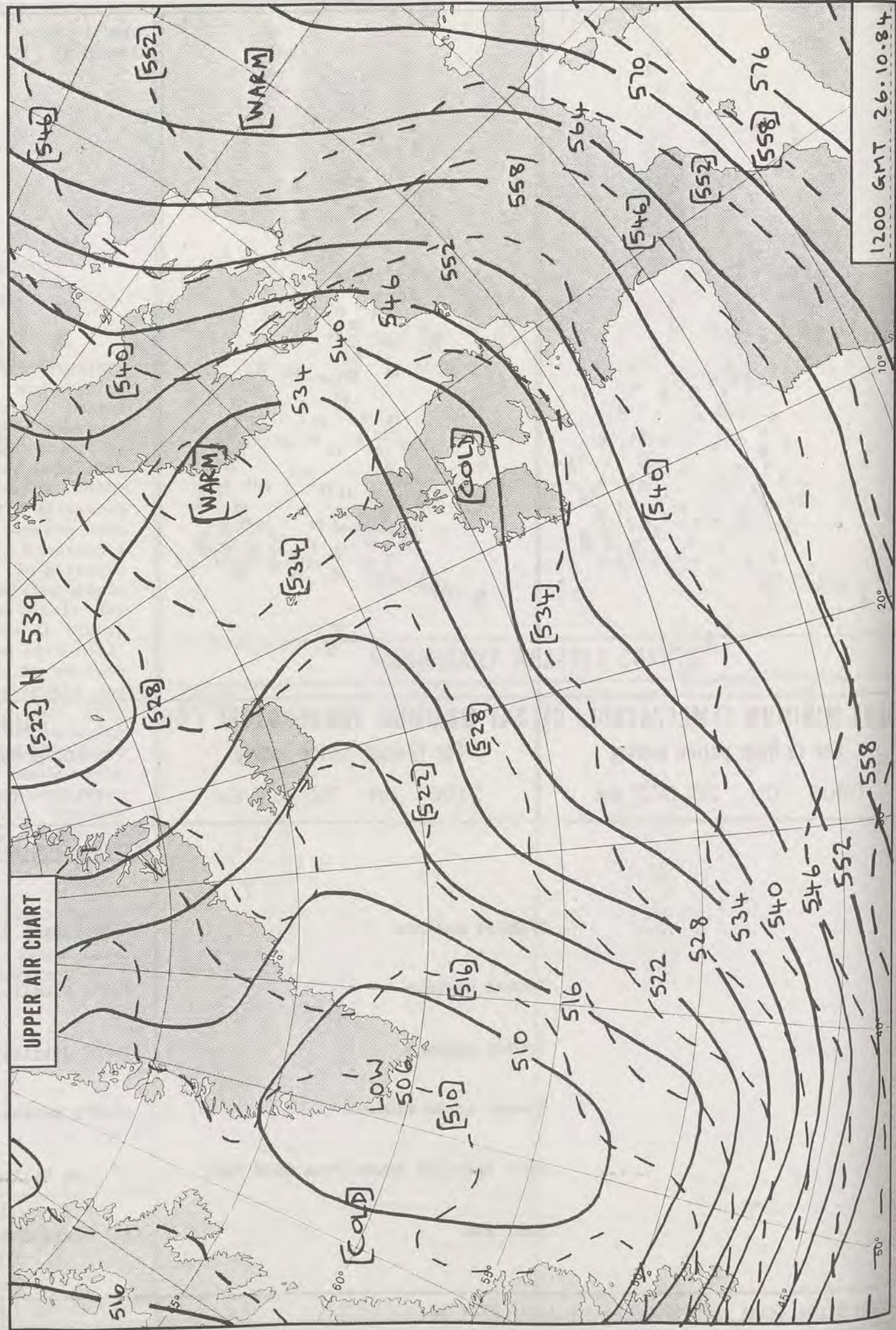
© Crown Copyright 1984  
All rights reserved



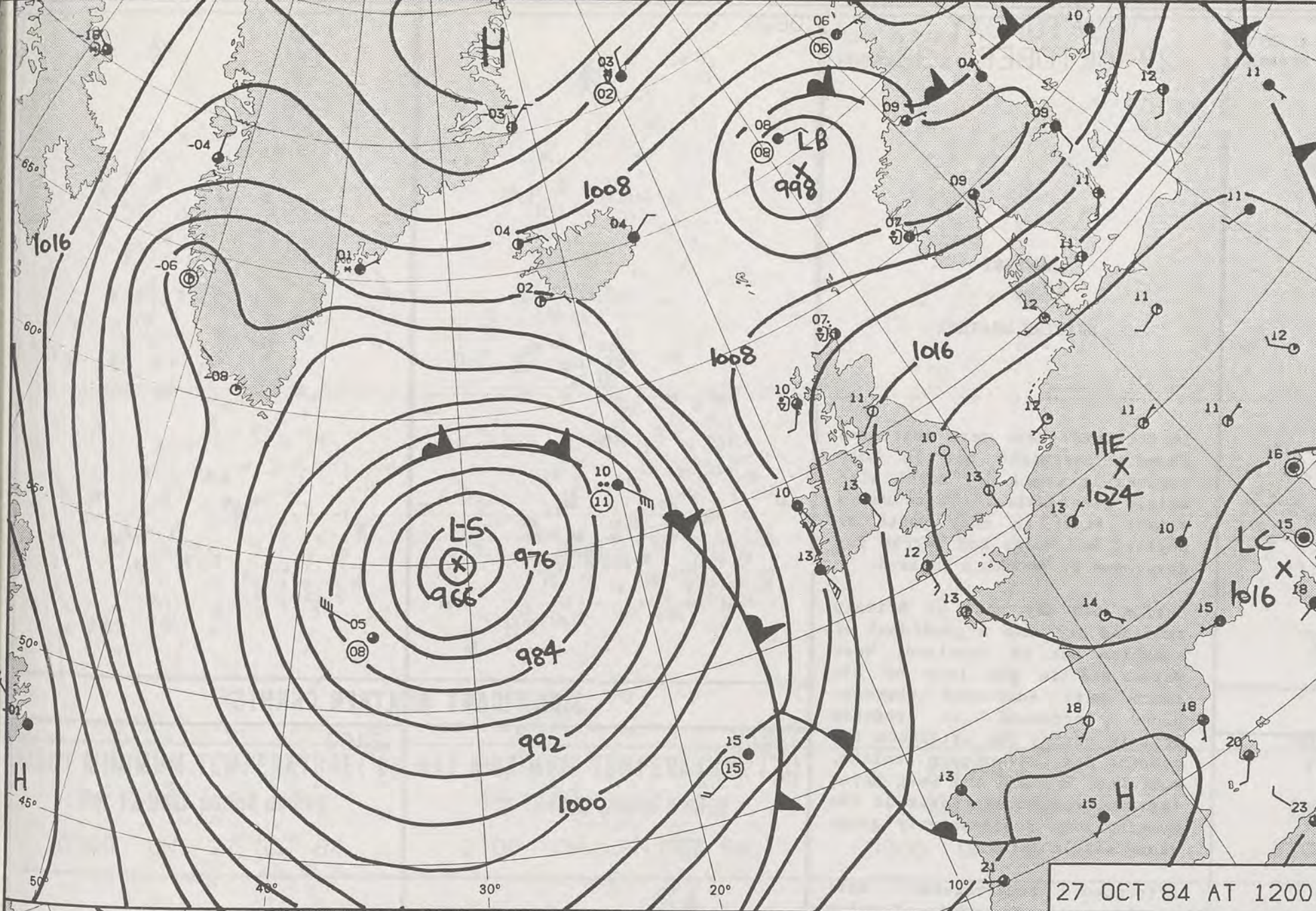
26-10-84

INFRARED

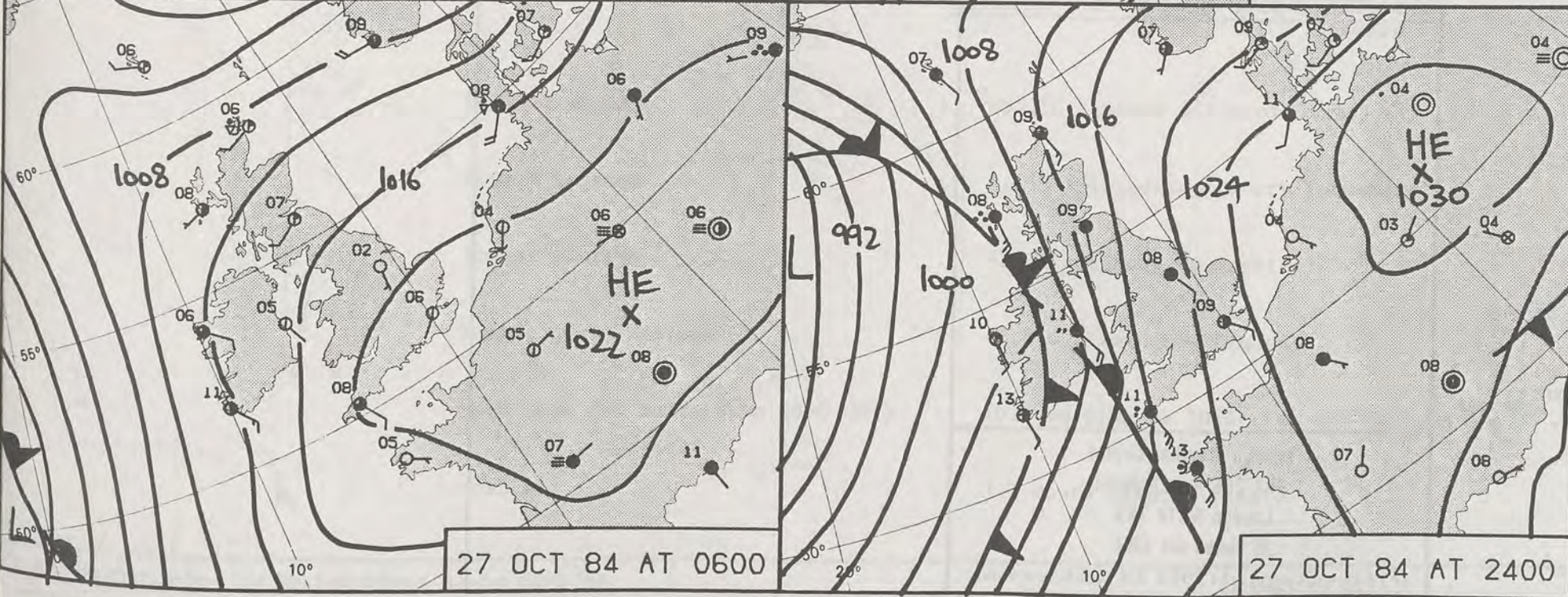
0840



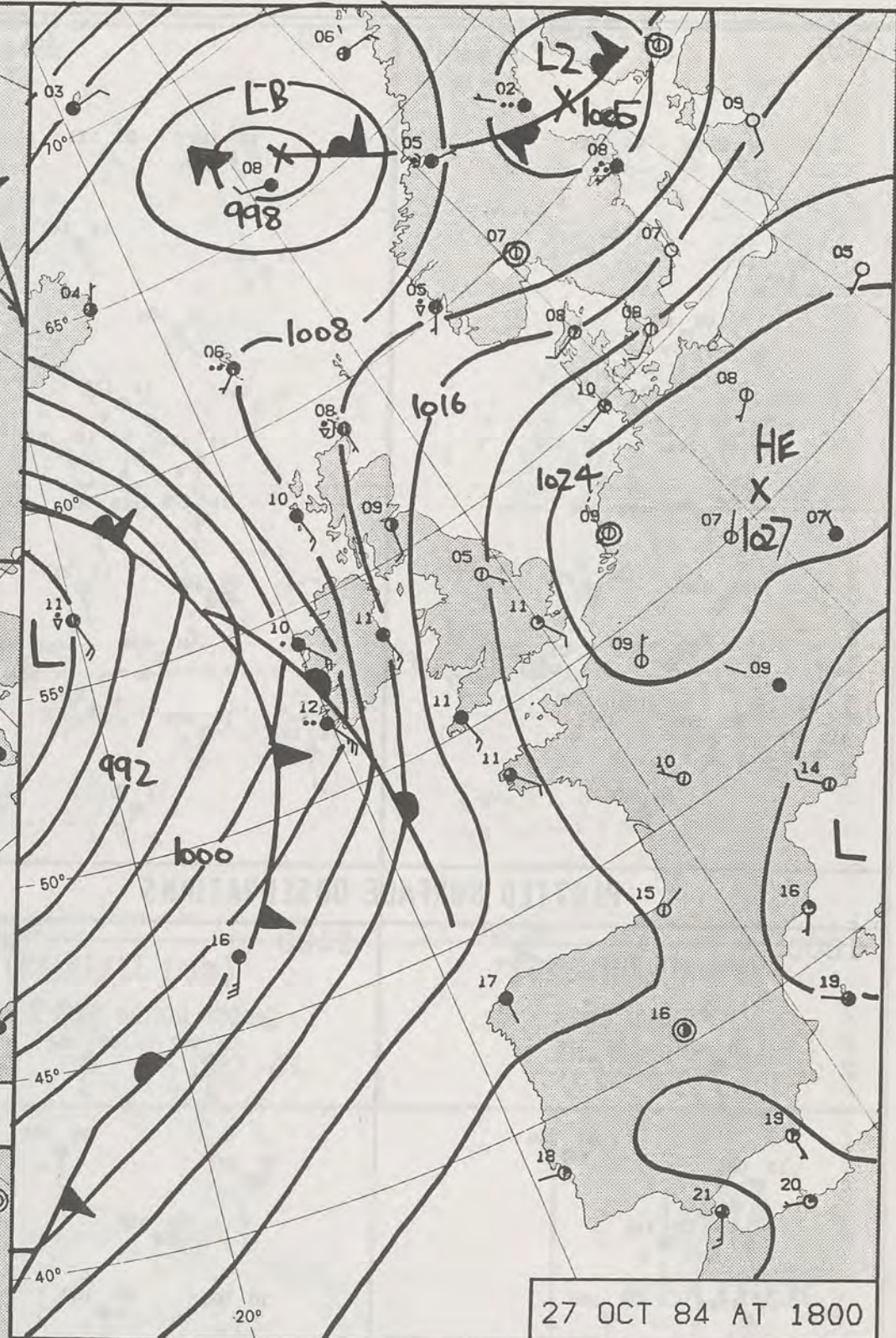




27 OCT 84 AT 1200



27 OCT 84 AT 0600






27 OCT 84 AT 1800

# DAILY WEATHER SUMMARY

FOR

SATURDAY 27 OCTOBER 1984

 Warm front
  Cold front
  Occlusion

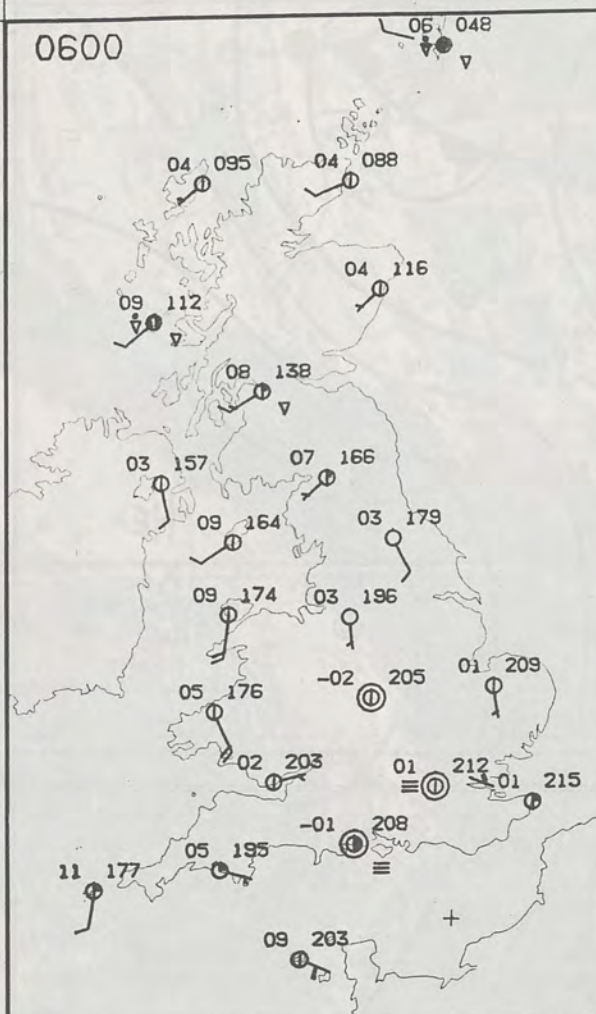
London Weather Centre 284-286 High Holborn London WC1V 7HX

© Crown Copyright 1984 All rights reserved

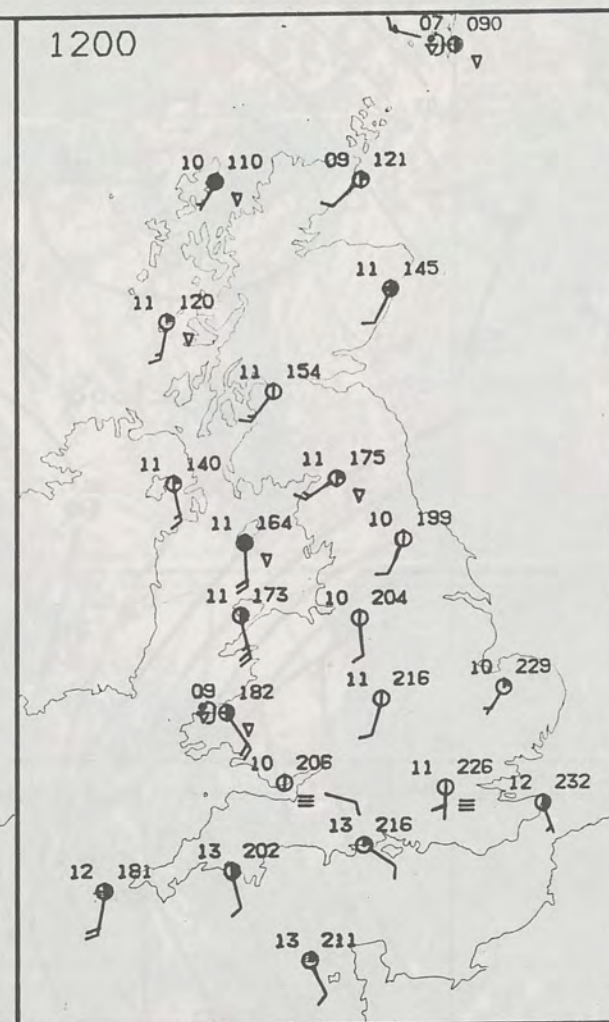




0600

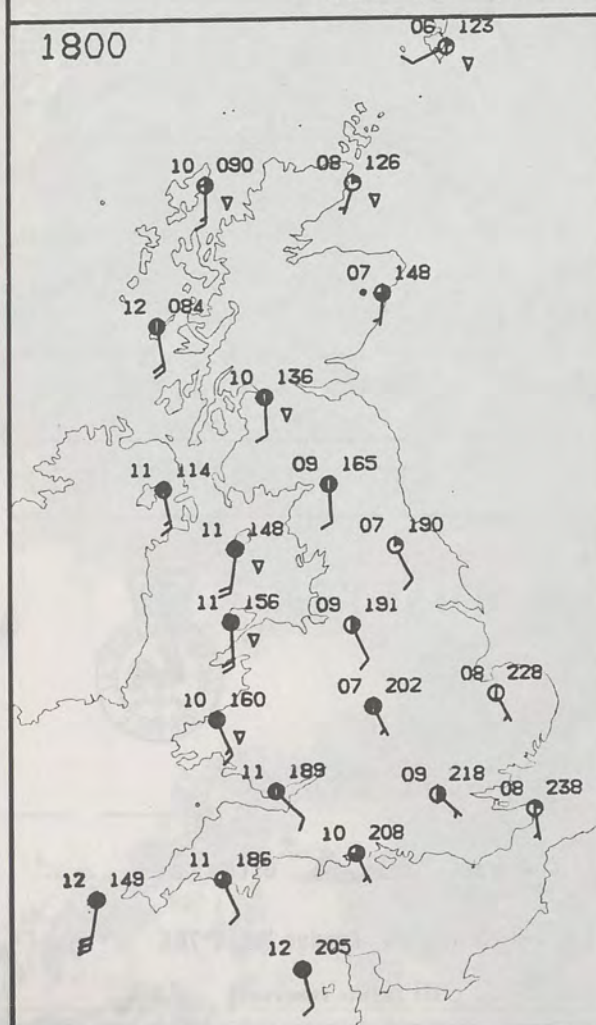


1200

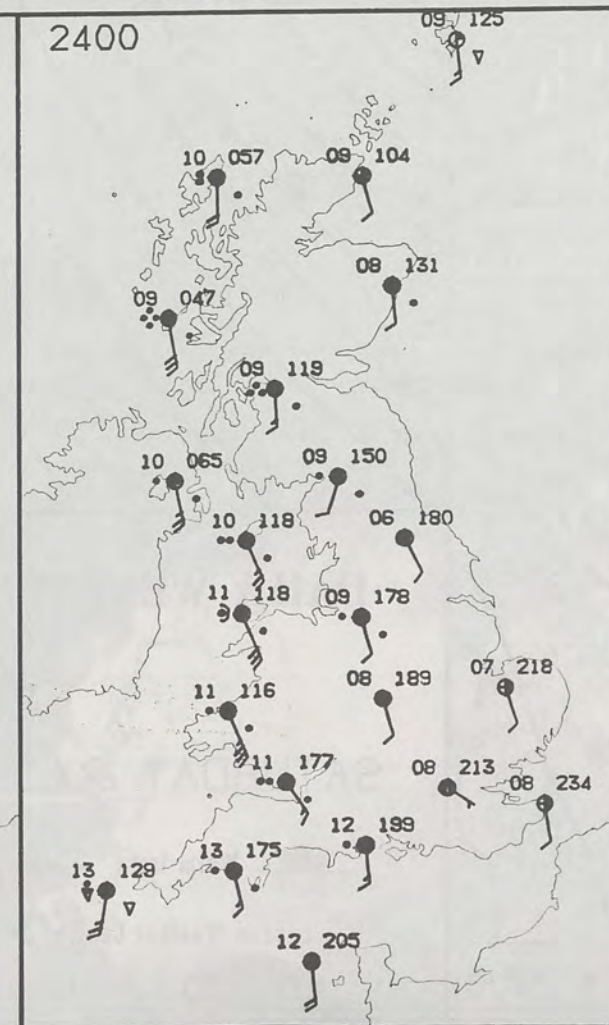


## PLOTTED SURFACE OBSERVATIONS

1800



2400

SATURDAY  
27 OCTOBER 1984SUMMARY  
OF  
BRITISH WEATHER

In Scotland there were scattered showers overnight but in most regions it was a dry night with mainly clear skies. There was a slight frost in many parts of England and Wales and patchy fog developed in southern England.

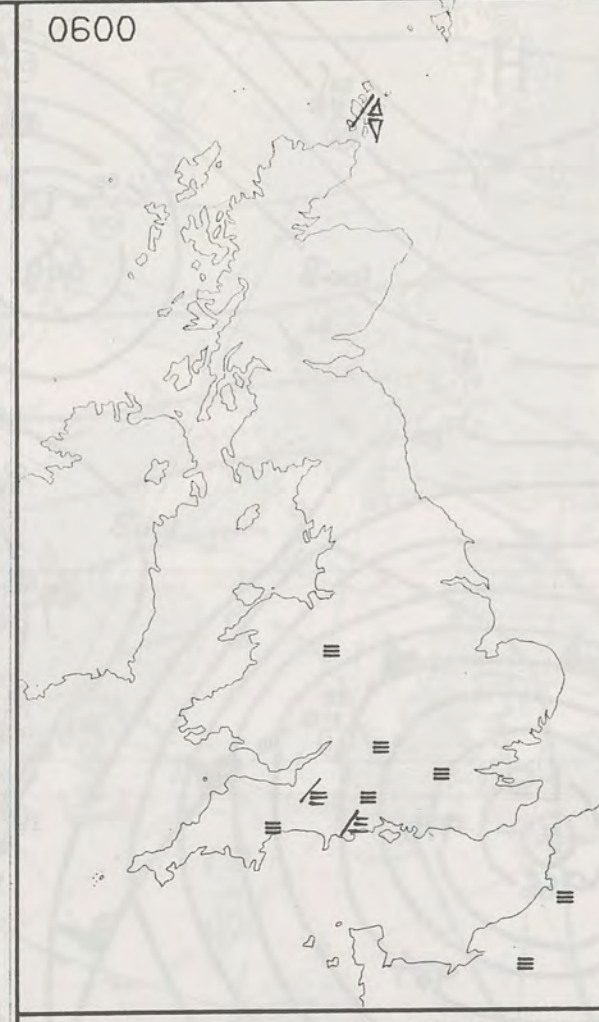
During the day most of Britain remained dry with a good deal of sunshine but in Scotland, West Wales and in the Isle of Man there were scattered showers. Cloud increased in western Britain during the afternoon and evening and in Northern Ireland, southwest England and West Wales there was some rain later in the evening with southeasterly gales along some coasts.

Afternoon temperatures were mostly near the late October average.

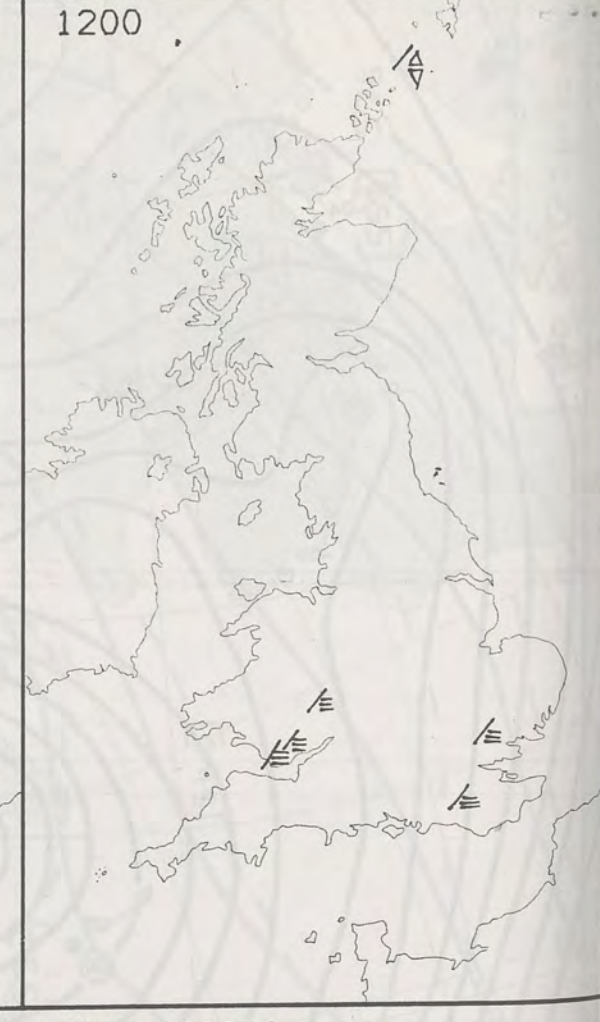
London Weather Centre  
284-286 High Holborn  
London WC1V 7HX  
All times are GMT

© Crown Copyright 1984 All rights reserved

0600



1200

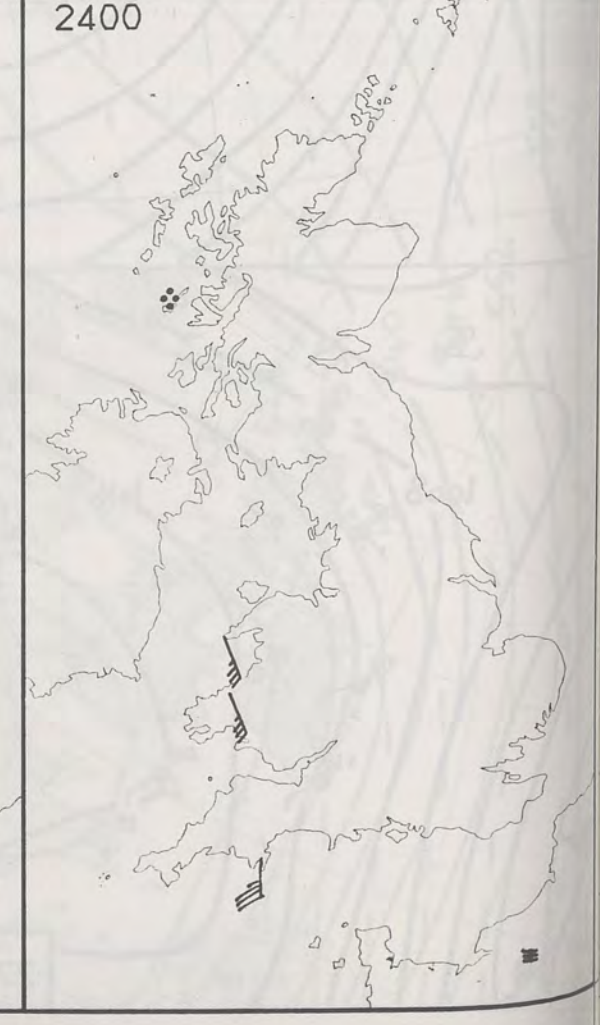


## SIGNIFICANT WEATHER CHARTS

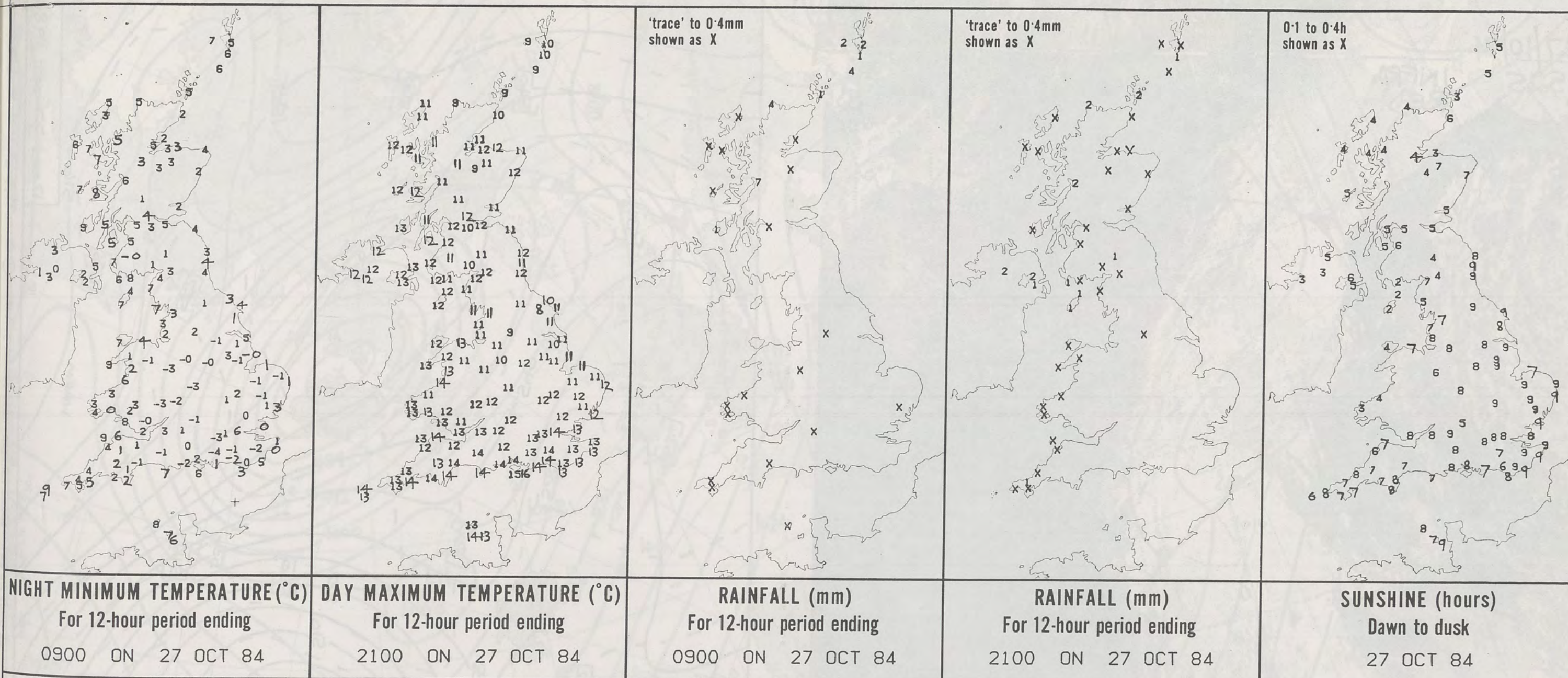
1800



2400

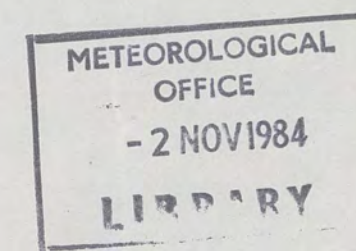






**EXTREMES FOR SATURDAY 27TH OCTOBER 1984**

Highest maximum	: 16.3°C Ventnor (Isle of Wight)
Lowest maximum	: 8.4°C Fylingdales (North Yorkshire)
Lowest minimum	: -3.7°C Liphook (Hampshire)
Lowest grass minimum	: -8.5°C Birmingham/Elmdon
Most rain (24 hours from 0900 GMT)	: 19.8 mm Glenlee (Dumfries and Galloway)
Most sun	: 9.2 hours Manston (Kent)



**DAILY  
WEATHER  
SUMMARY**



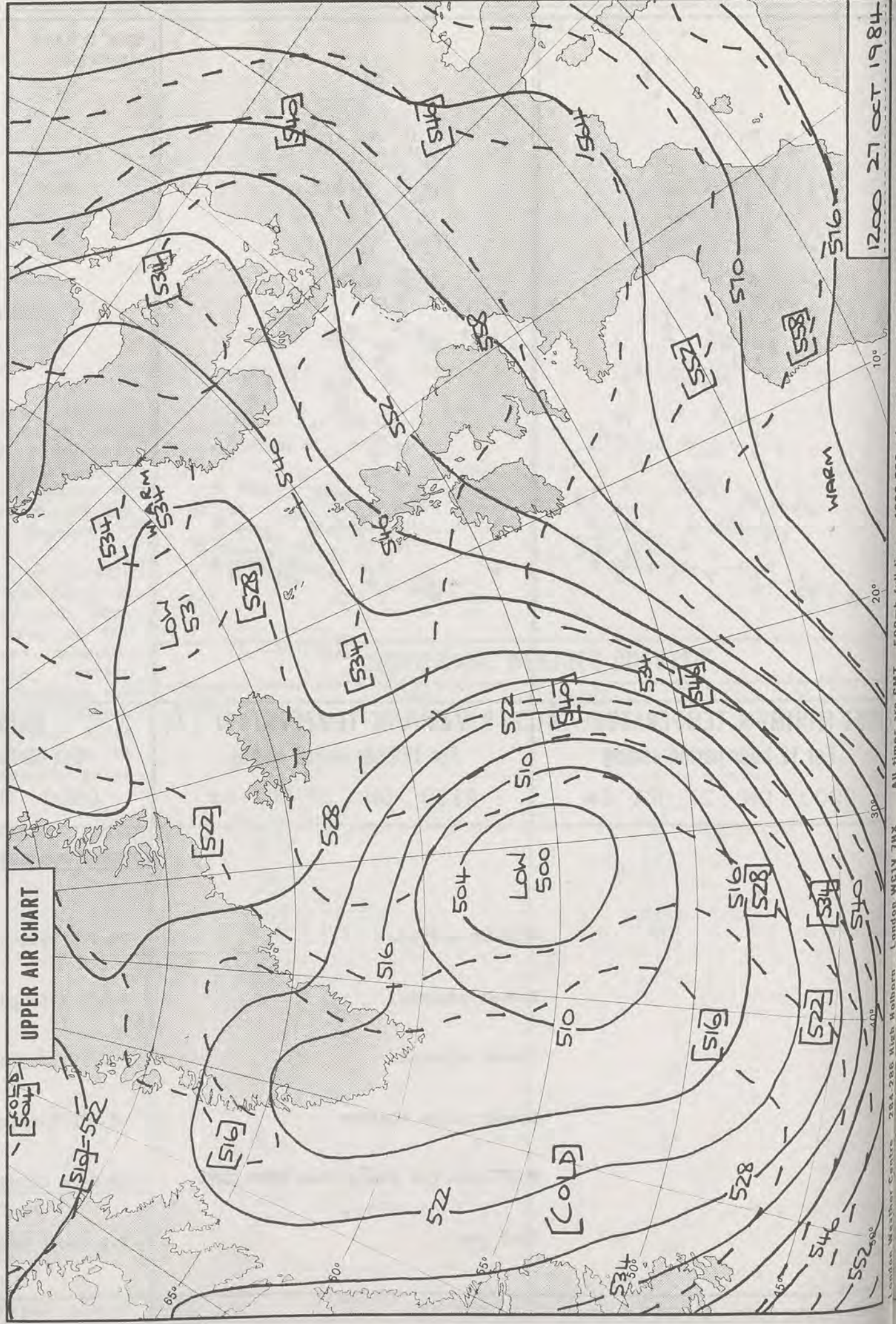
© Crown Copyright 1984  
All rights reserved



27/10/84  
1525

INFRA  
RED

UPPER AIR CHART

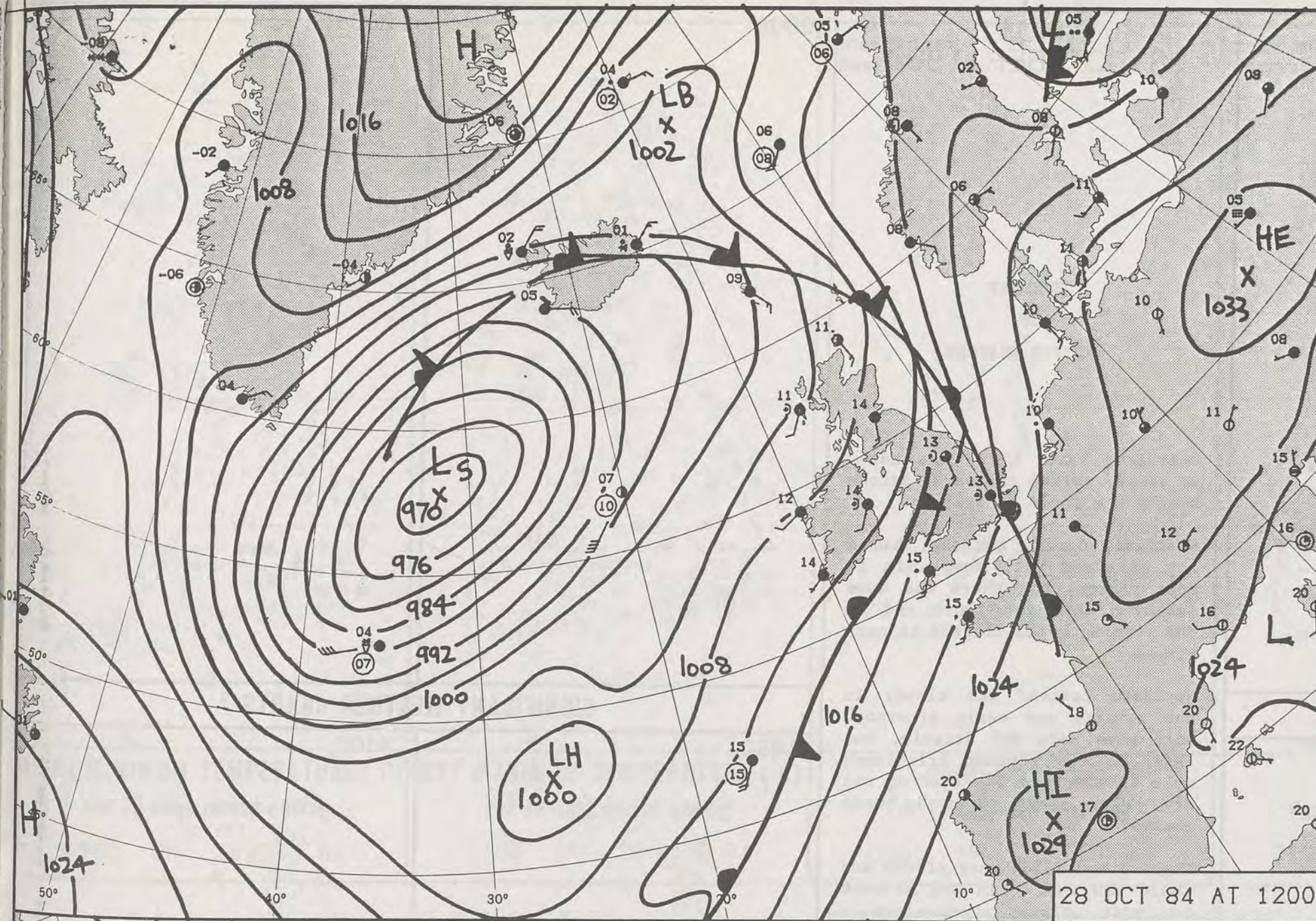




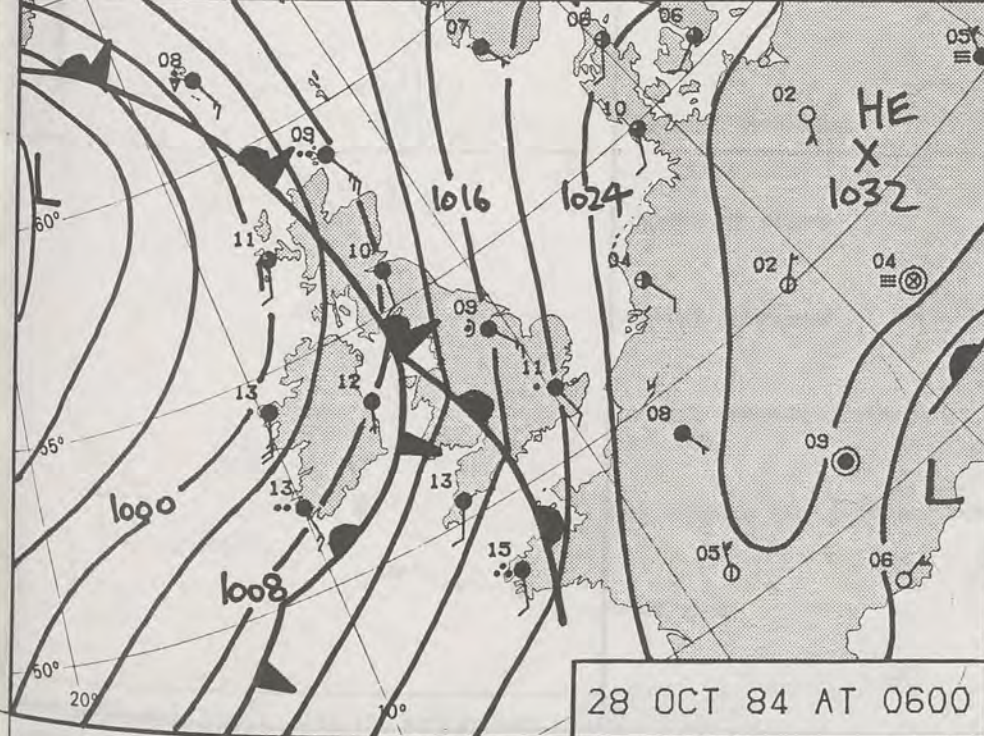
1200 27 OCT 1984

10° 20° 30° 40° 50° 60° 70° 80° 90° 100° 110° 120° 130° 140° 150° 160° 170° 180°

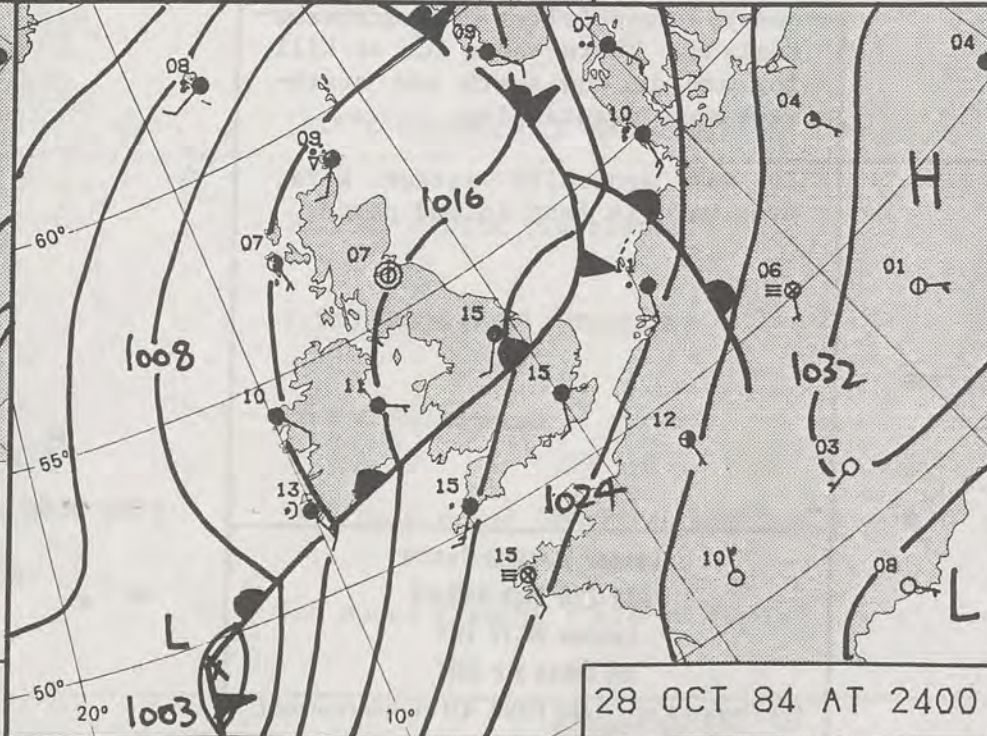
London Weather Centre 284-286 High Holborn London WC1V 7HX



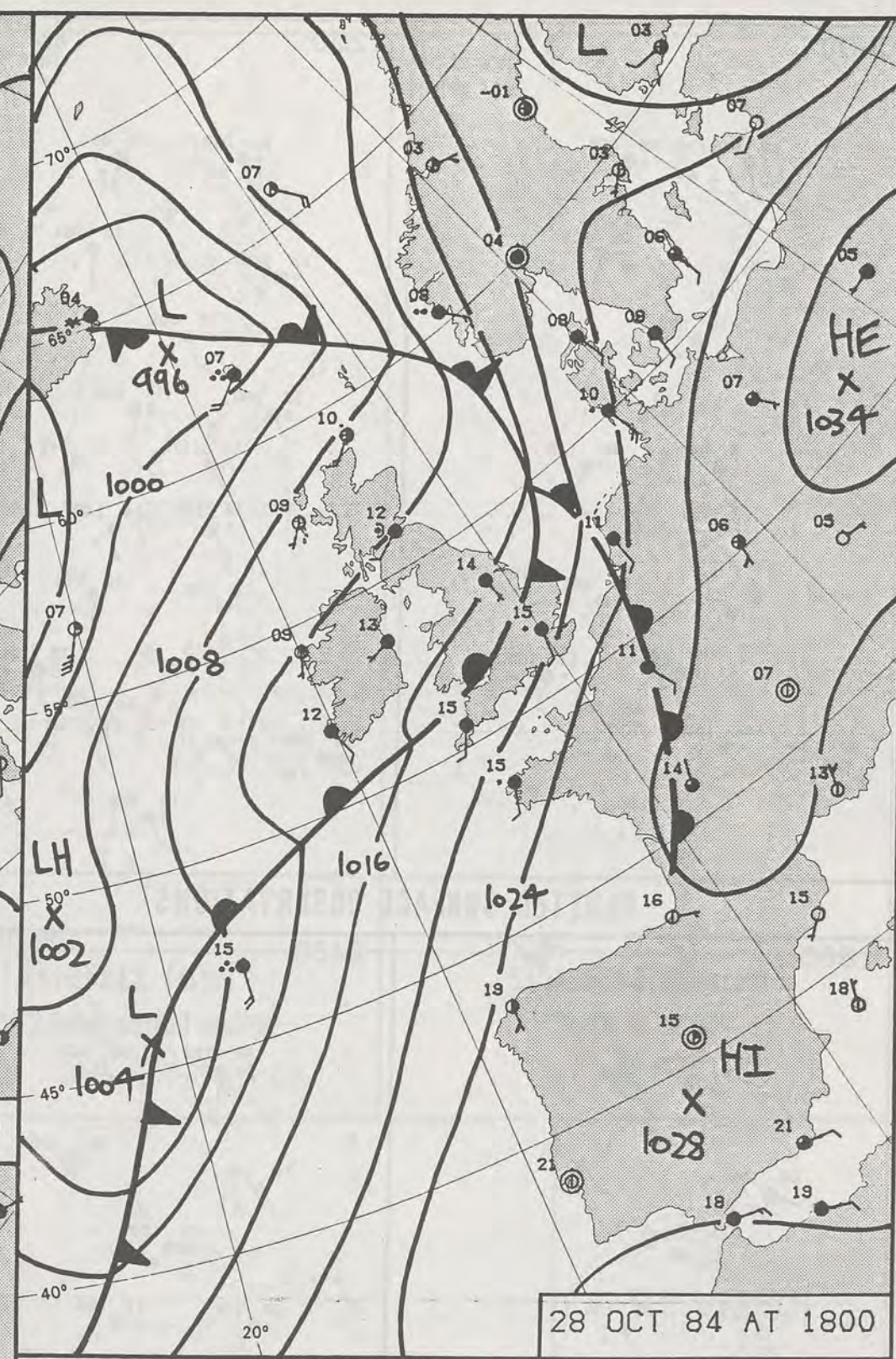
28 OCT 84 AT 1200



28 OCT 84 AT 0600



28 OCT 84 AT 2400



28 OCT 84 AT 1800

# DAILY WEATHER SUMMARY

## FOR

### SUNDAY 28 OCTOBER 1984



Warm front Cold front Occlusion

London Weather Centre 284-286 High Holborn London WC1V 7HX

© Crown Copyright 1984 All rights reserved



SUNDAY  
28 OCTOBER 1984

SUMMARY  
OF  
BRITISH WEATHER

Overnight rain, which was heavy at times, spread eastwards across nearly the whole of Britain.

Scotland, during the day, had a lot of cloud with some rain in most places, but there was some sunshine here and there and in the evening skies cleared in many places.

Northern Ireland was cloudy in the morning and early afternoon with some rain and drizzle, but later on the weather brightened up a little, and the evening was dry, with clear skies in many places.

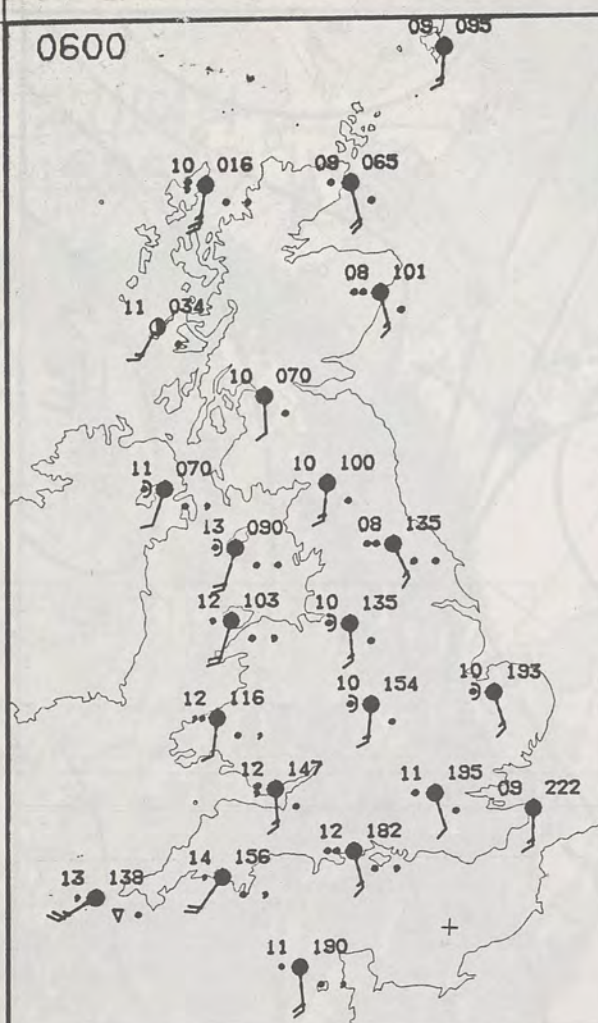
England and Wales were cloudy and there was some rain and drizzle in most places, occasionally heavy, especially in northwest England. There was a lot of hill fog and in the south and southwest some coastal fog.

It was generally rather warm, even warm in many inland parts.

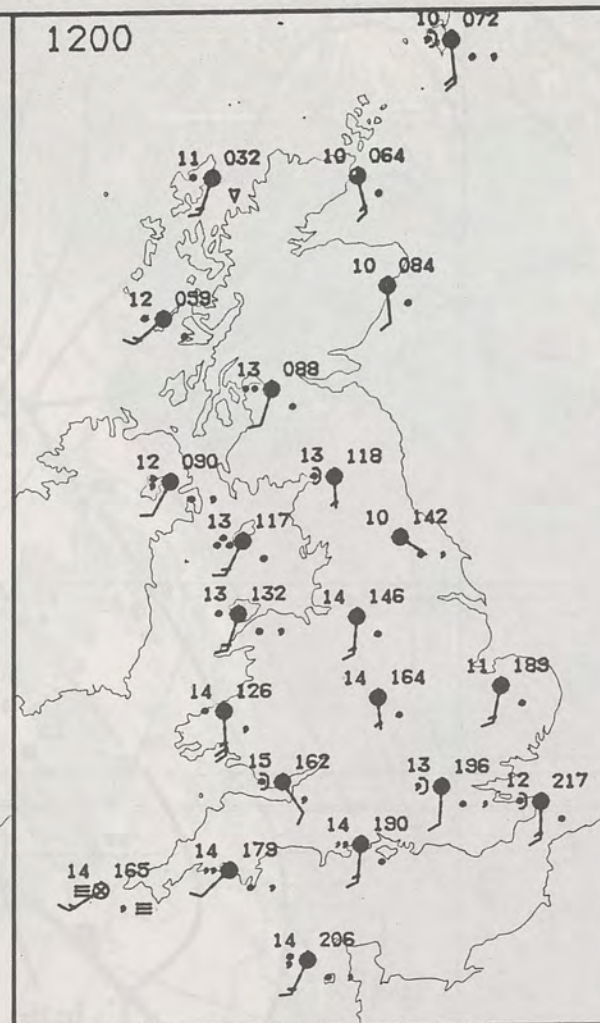
London Weather Centre  
284-286 High Holborn  
London WC1V 7HX  
All times are GMT

© Crown Copyright 1984 All rights reserved

0600

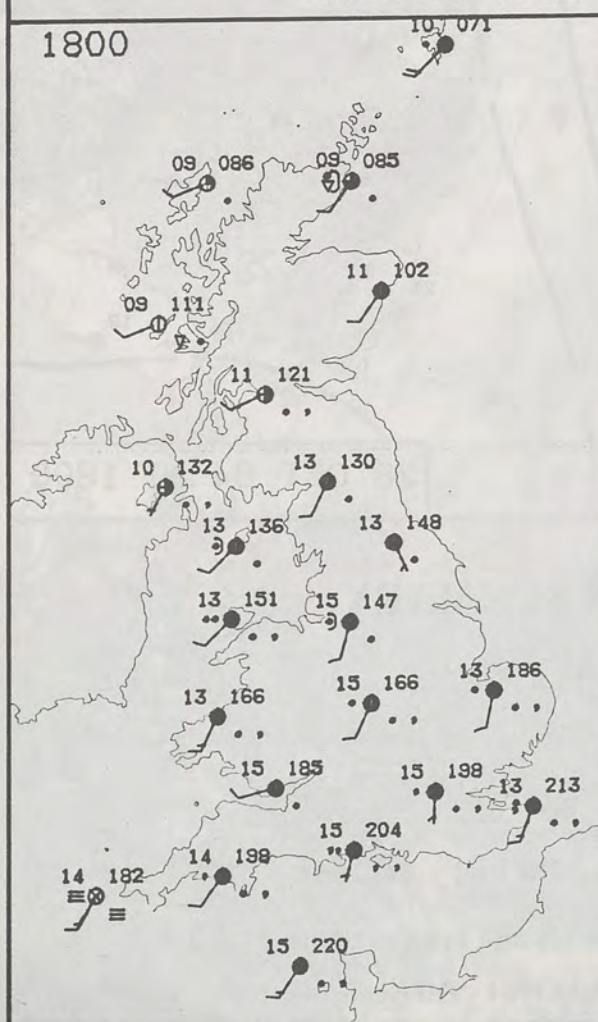


1200

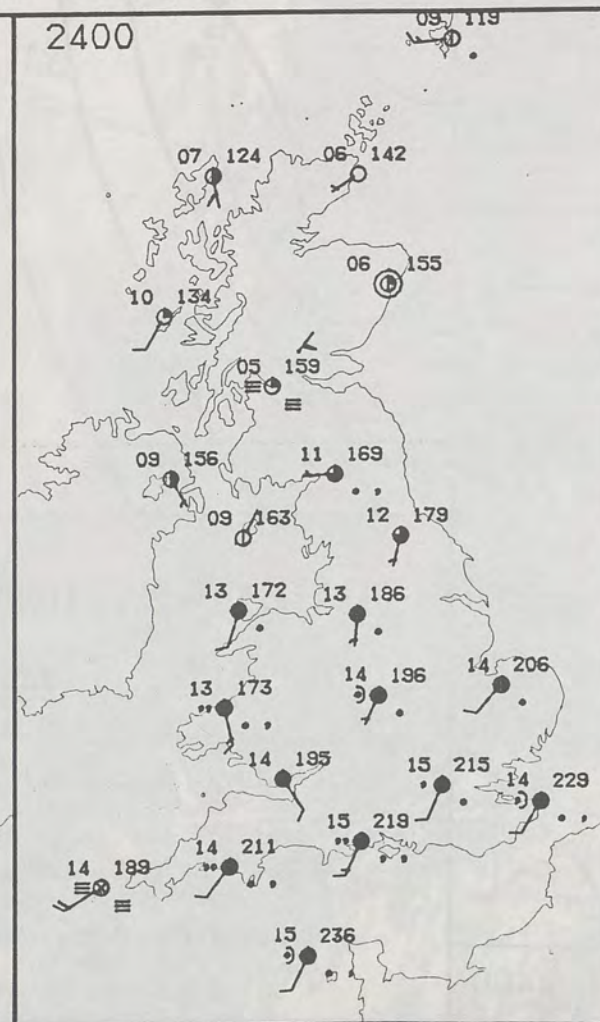


PLOTTED SURFACE OBSERVATIONS

1800



2400



0600



1200

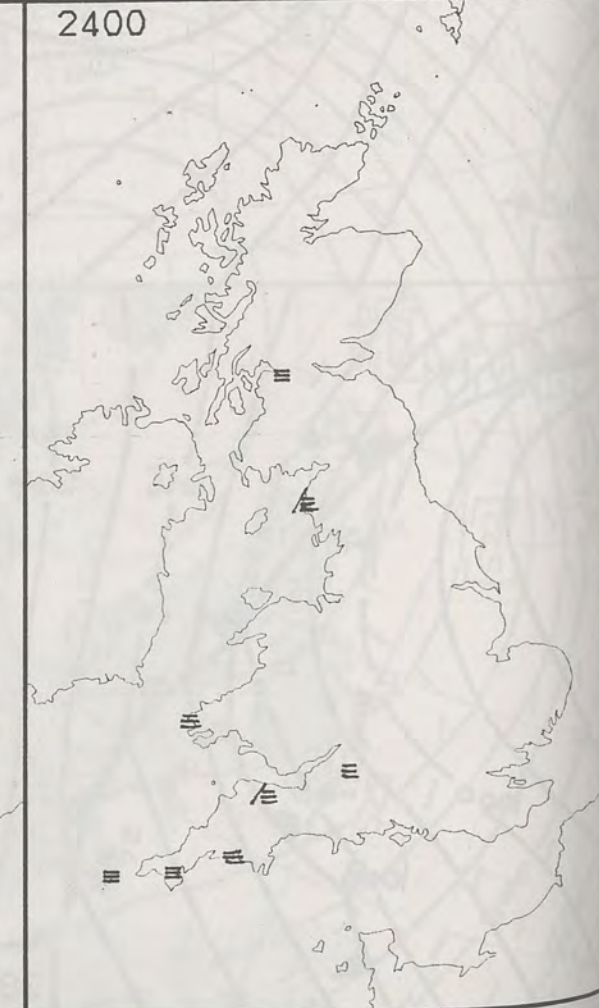


SIGNIFICANT WEATHER CHARTS

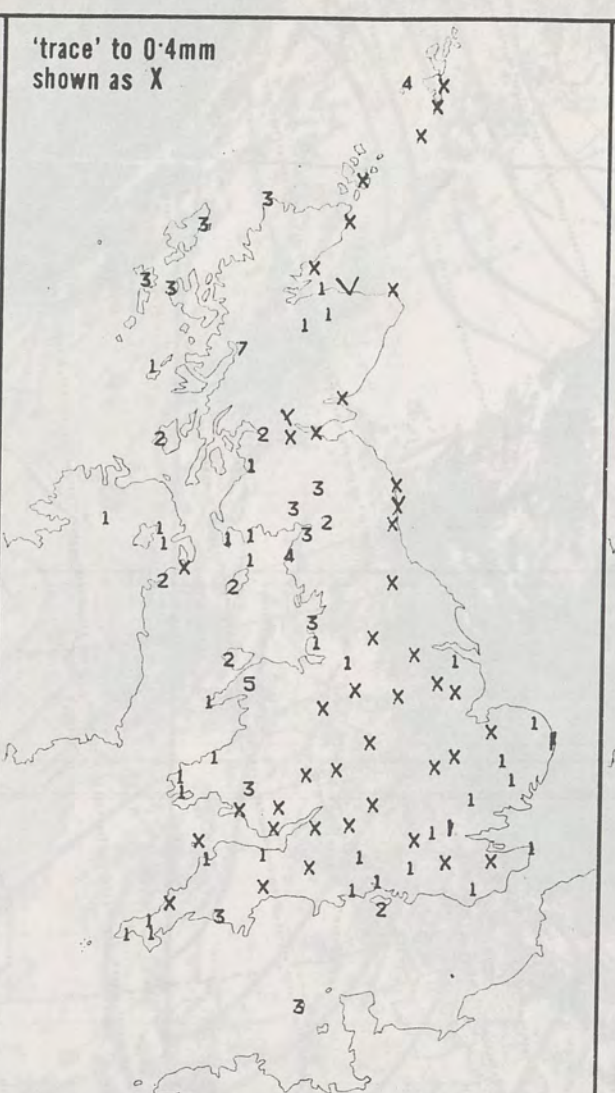
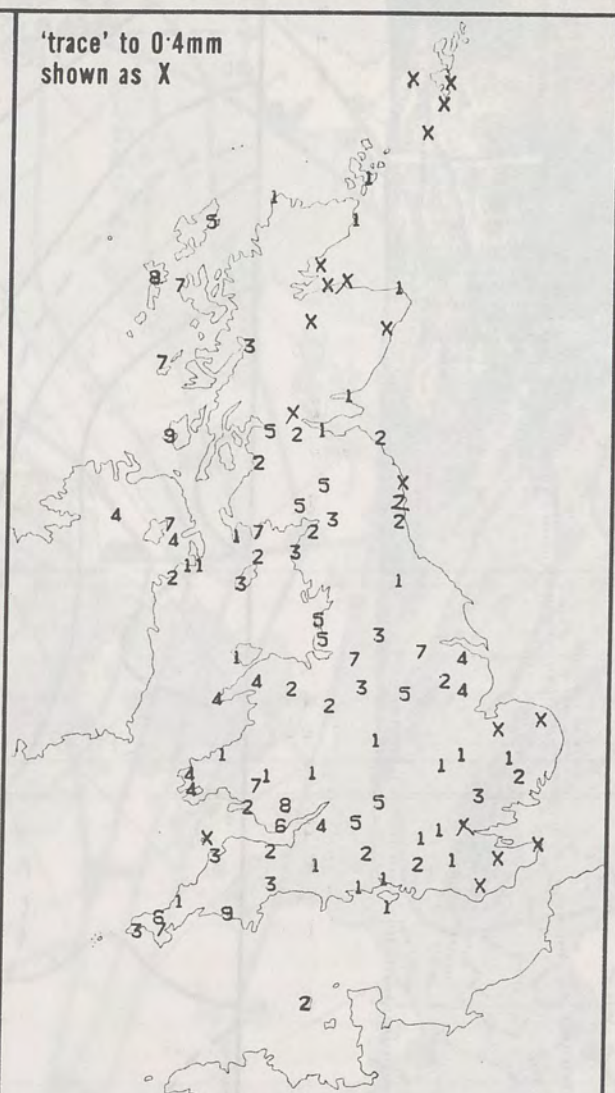
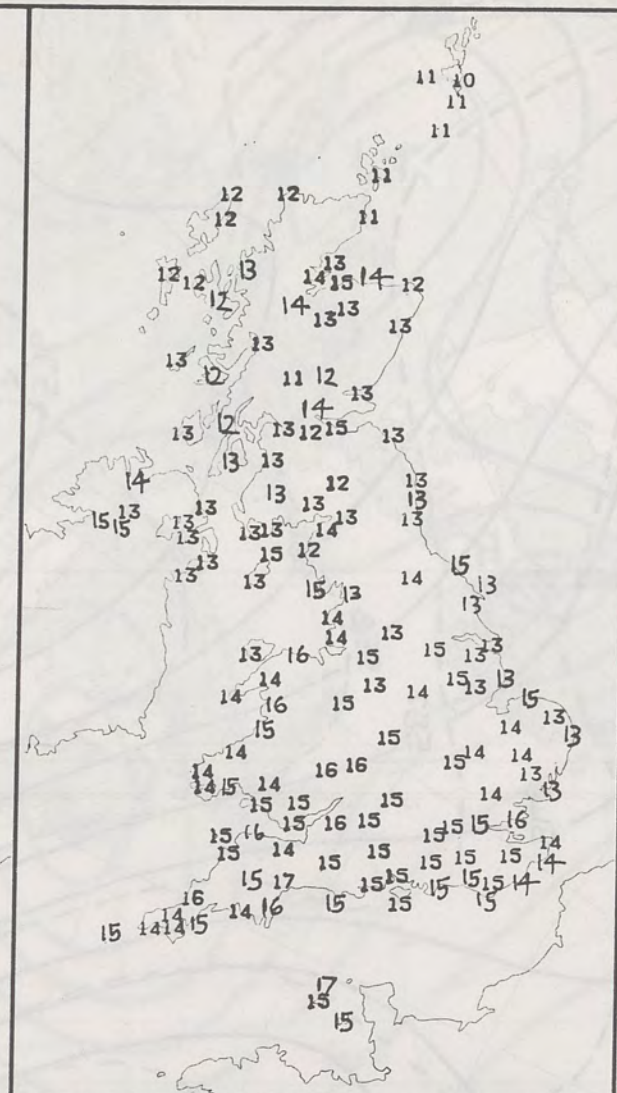
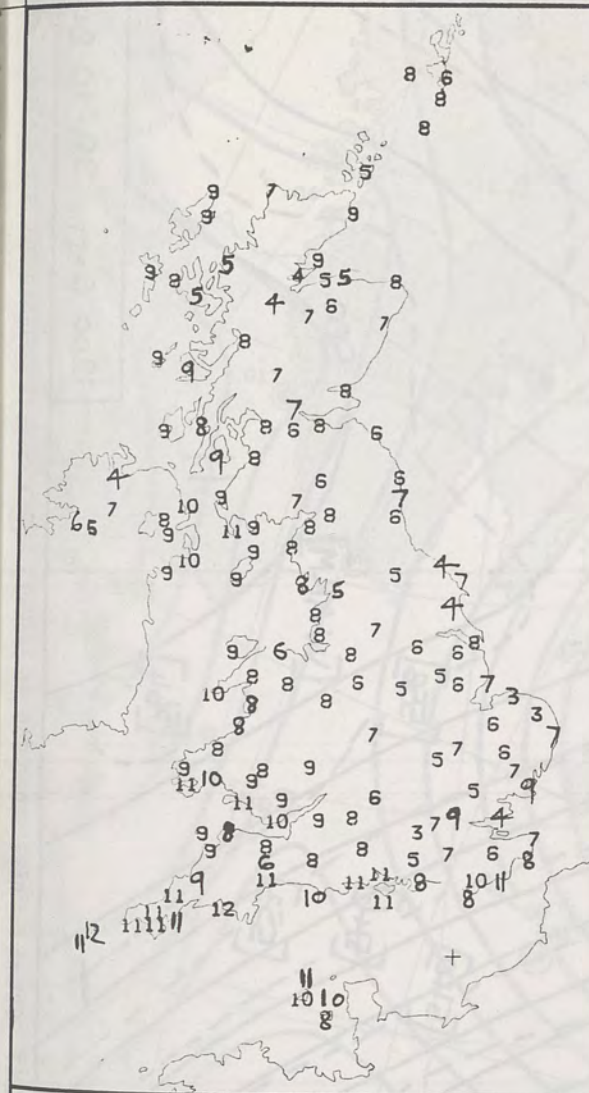
1800



2400







**NIGHT MINIMUM TEMPERATURE (°C)**  
For 12-hour period ending  
0900 ON 28 OCT 84

**DAY MAXIMUM TEMPERATURE (°C)**  
For 12-hour period ending  
2100 ON 28 OCT 84

**RAINFALL (mm)**  
For 12-hour period ending  
0900 ON 28 OCT 84

**RAINFALL (mm)**  
For 12-hour period ending  
2100 ON 28 OCT 84

**SUNSHINE (hours)**  
Dawn to dusk  
28 OCT 84

**EXTREMES FOR SUNDAY 28TH OCTOBER 1984**

**Highest maximum** : 16.8°C Guernsey (L'Ancrese)

**Lowest maximum** : 10.2°C Lerwick (Shetland)

**Lowest minimum** : 2.5°C Coltishall (Norfolk)

**Lowest grass minimum** : -2.9°C Coltishall

**Most rain (24 hours from 0900 GMT)** : 16.0 mm Glenlee (Dumfries and Galloway)

**Most sun** : 3.8 hours Prabost (Isle of Skye)

METEOROLOGICAL  
OFFICE  
- 2 NOV 1984  
LIBRARY

**DAILY  
WEATHER  
SUMMARY**



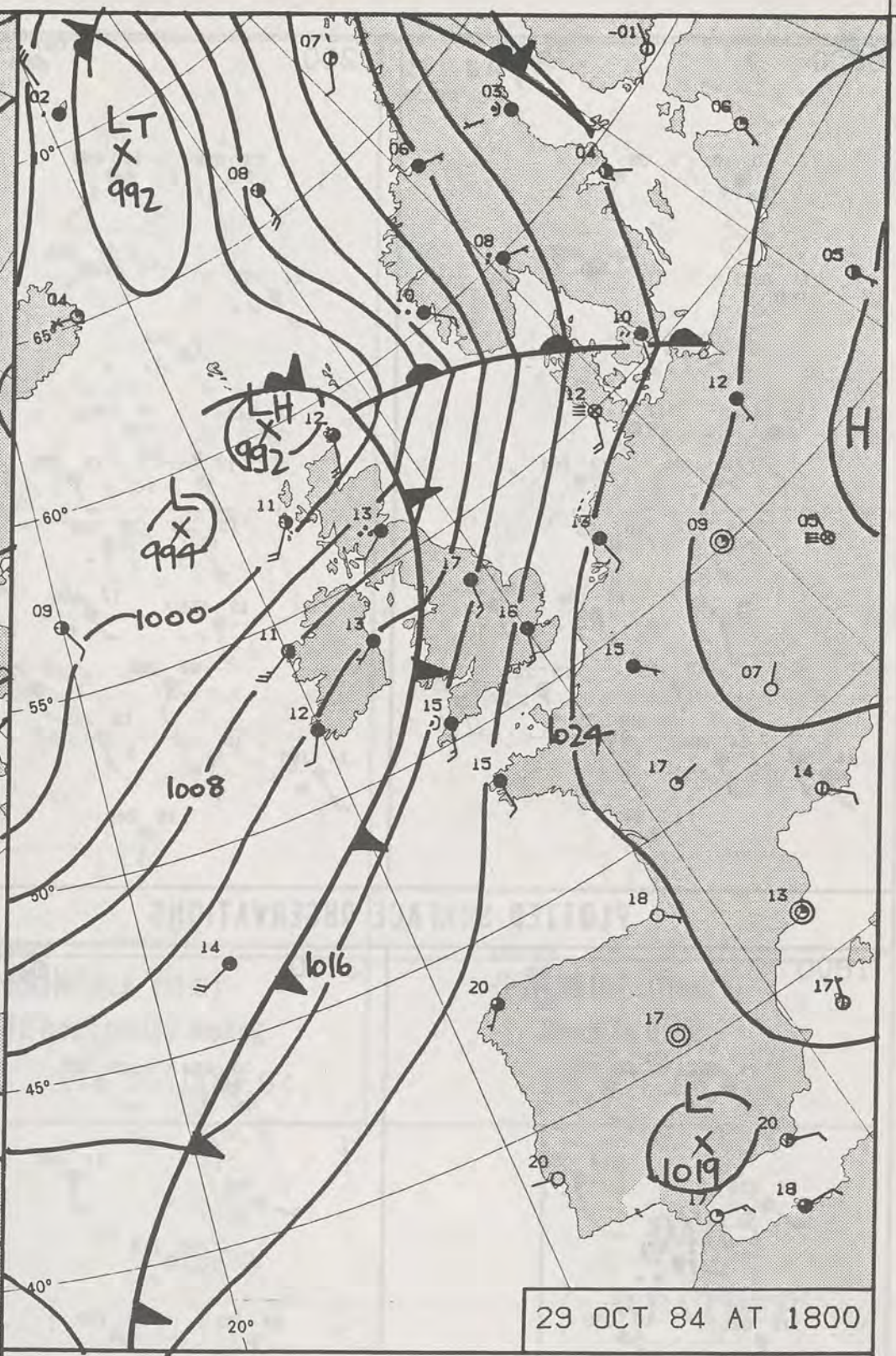
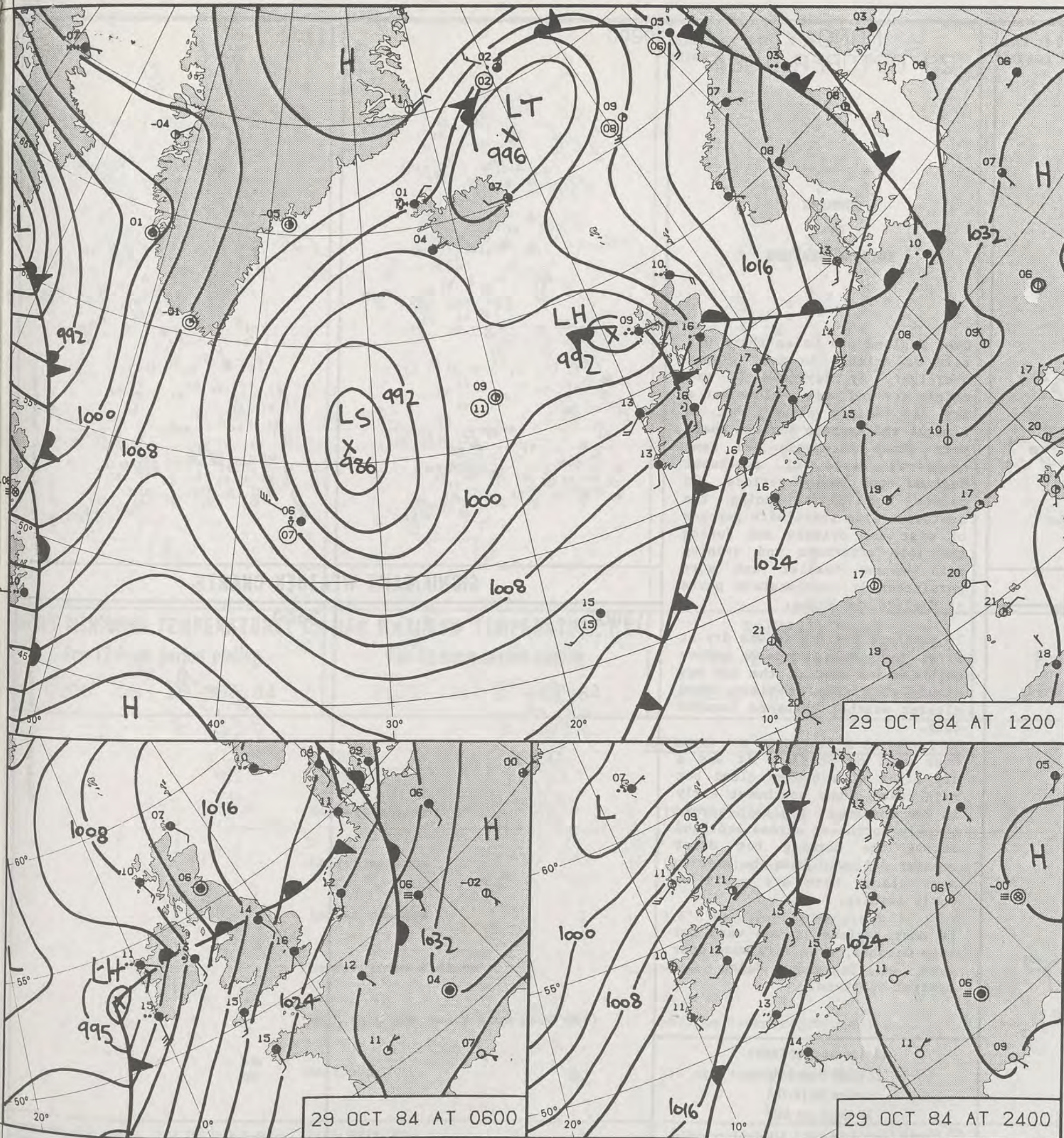
© Crown Copyright 1984  
All rights reserved







1200 GMT 28.10.84  
All times are GMT 500mb full lines 1000-500 mb pecked  
London Weather Centre 284-286 High Holborn London WC1V 7HX  
© Crown Copyright 1984 All rights reserved



# DAILY WEATHER SUMMARY

FOR

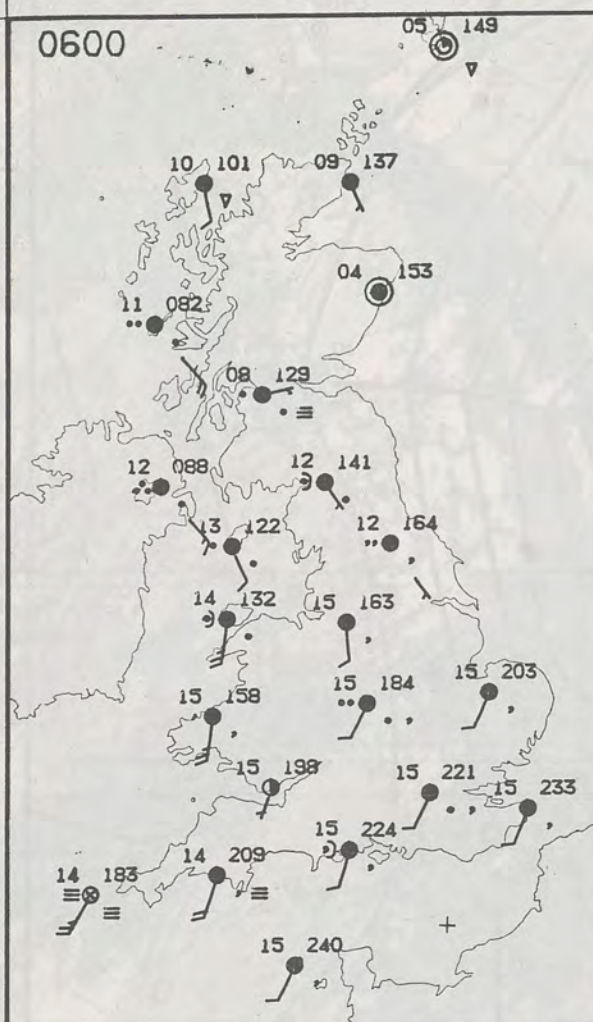
## MONDAY 29 OCTOBER 1984



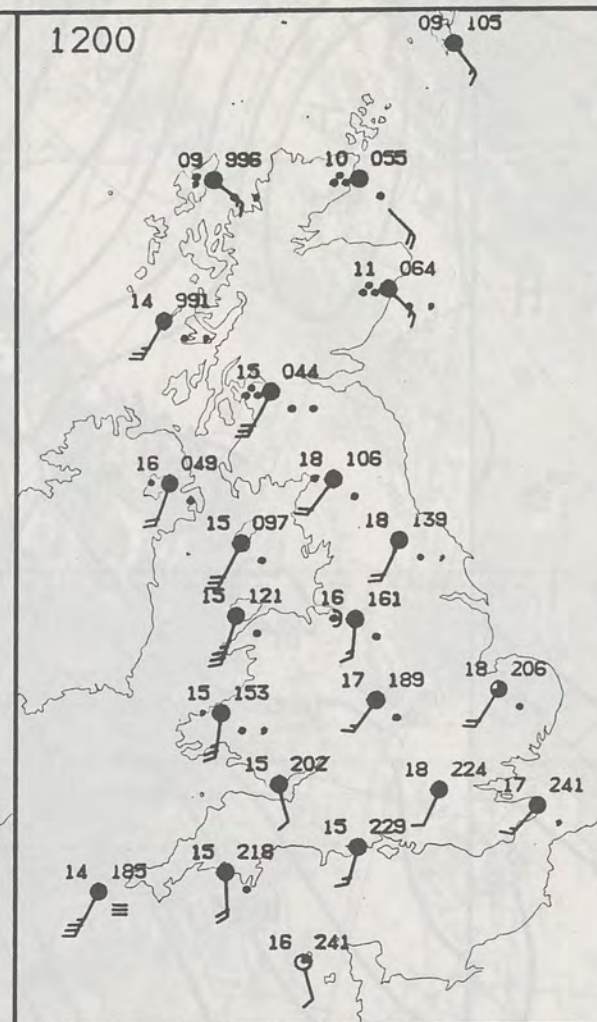
London Weather Centre 284-286 High Holborn London WC1V 7HX  
© Crown Copyright 1984 All rights reserved



0600



1200



MONDAY  
29 OCTOBER 1984

### SUMMARY OF BRITISH WEATHER

Over England and Wales there was rain or drizzle in most places overnight. By daybreak it was mainly dry and most regions had a dry day, mainly cloudy, but in central and eastern England there were sunny intervals and some sheltered parts of southwest England had sunny periods. On coasts and hills facing the southwest wind there were patches of mist and drizzle and during the late afternoon and evening rain became heavier and more persistent in northwestern parts of England and Wales.

In Northern Ireland it was dry at first but rain arrived before daybreak and much of the day was cloudy with rain at times, then clearer weather returned towards dusk.

Over most of Scotland it was a dry night with broken cloud but rain reached the southwest early in the morning. The rain spread quickly northeast across Scotland during the morning but drier weather followed from the west so most places were dry again by early evening.

In most regions it was warm for late October, even very warm over much of England, Wales and central Scotland.

London Weather Centre  
284-286 High Holborn  
London WC1V 7HX  
All times are GMT

© Crown Copyright 1984 All rights reserved

0600

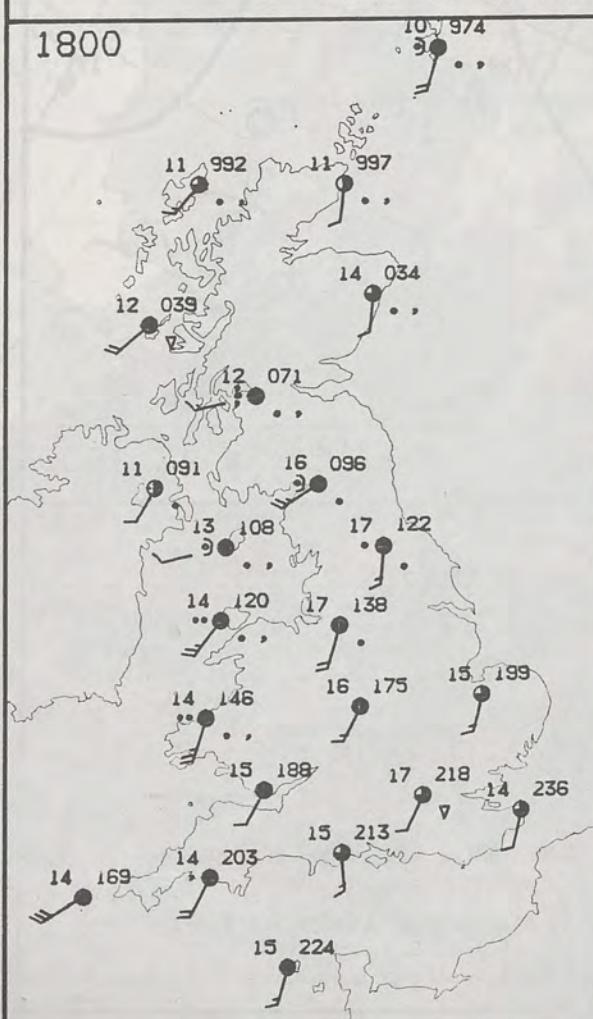


1200

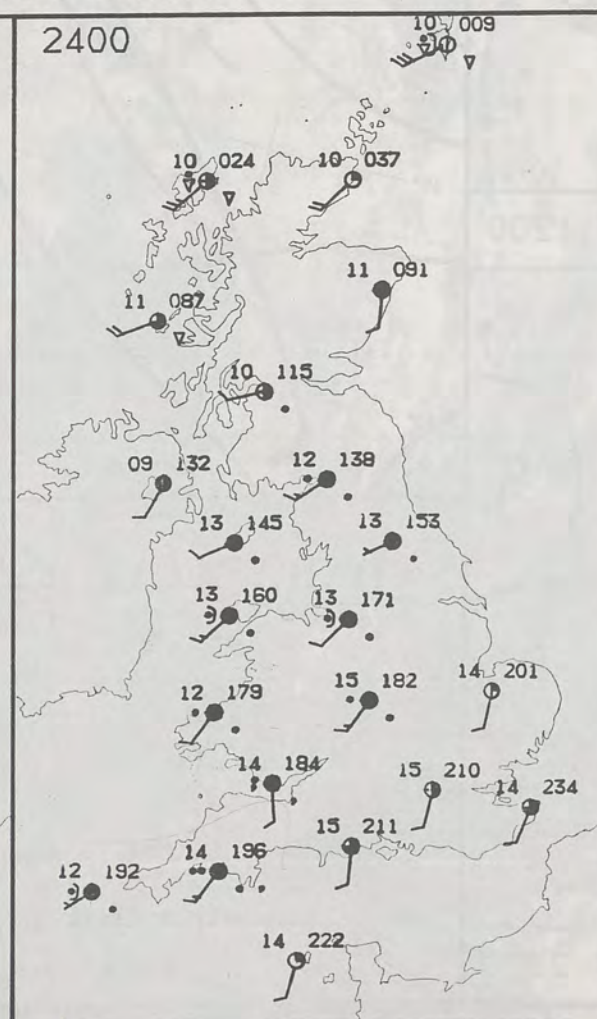


### PLOTTED SURFACE OBSERVATIONS

1800



2400

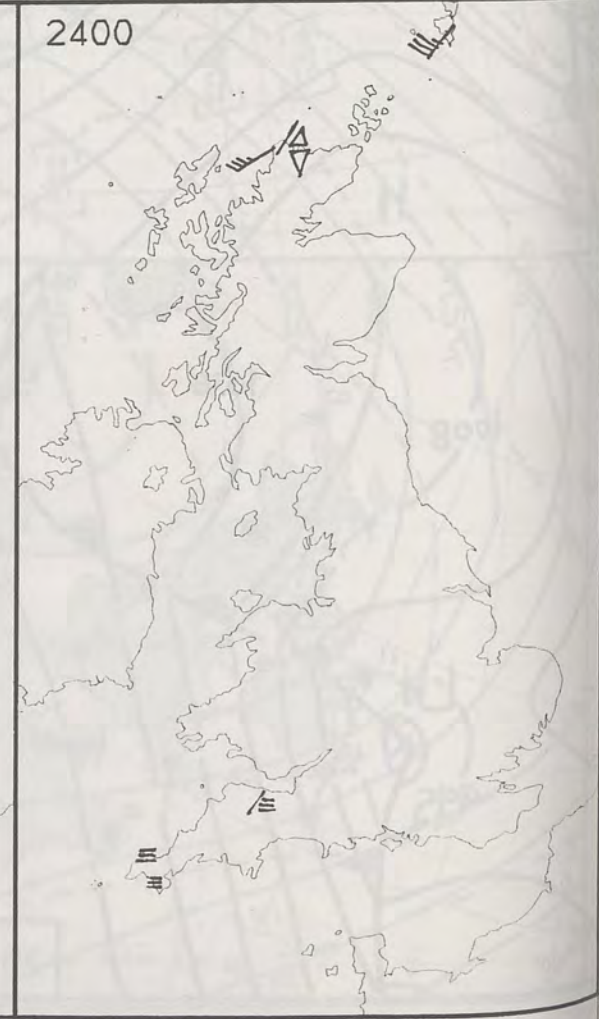


### SIGNIFICANT WEATHER CHARTS

1800

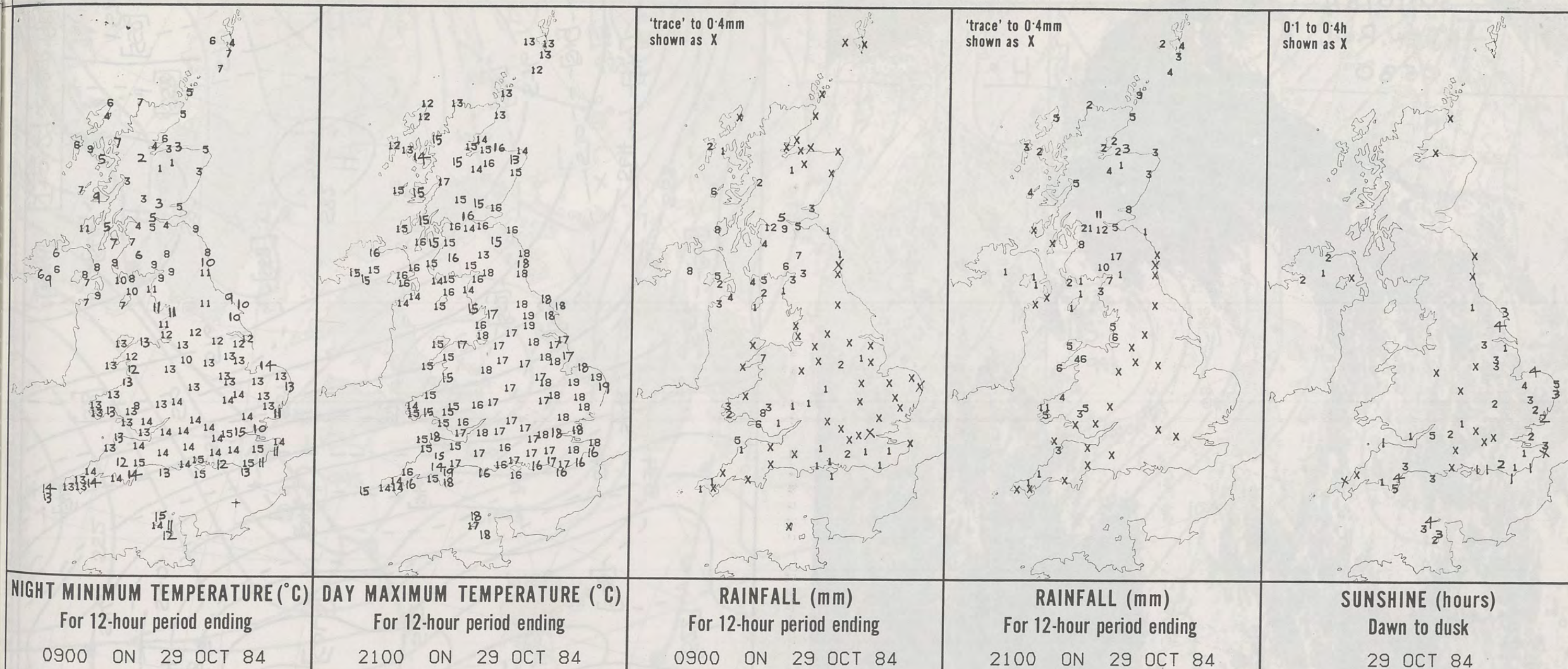


2400



Lon  
(3889)





**EXTREMES FOR MONDAY 29TH OCTOBER 1984**

Highest maximum	:	19.2°C Coltishall (Norfolk)
Lowest maximum	:	11.7°C Butt of Lewis (Outer Hebrides)
Lowest minimum	:	0.6°C Glenlivet (Grampian)
Lowest grass minimum	:	-2.0°C Wick (North Scotland)
Most rain (24 hours from 0900 GMT)	:	48.1 mm Nantmor (Gwynedd)
Most sun	:	5.1 hrs Hemsby (Norfolk)



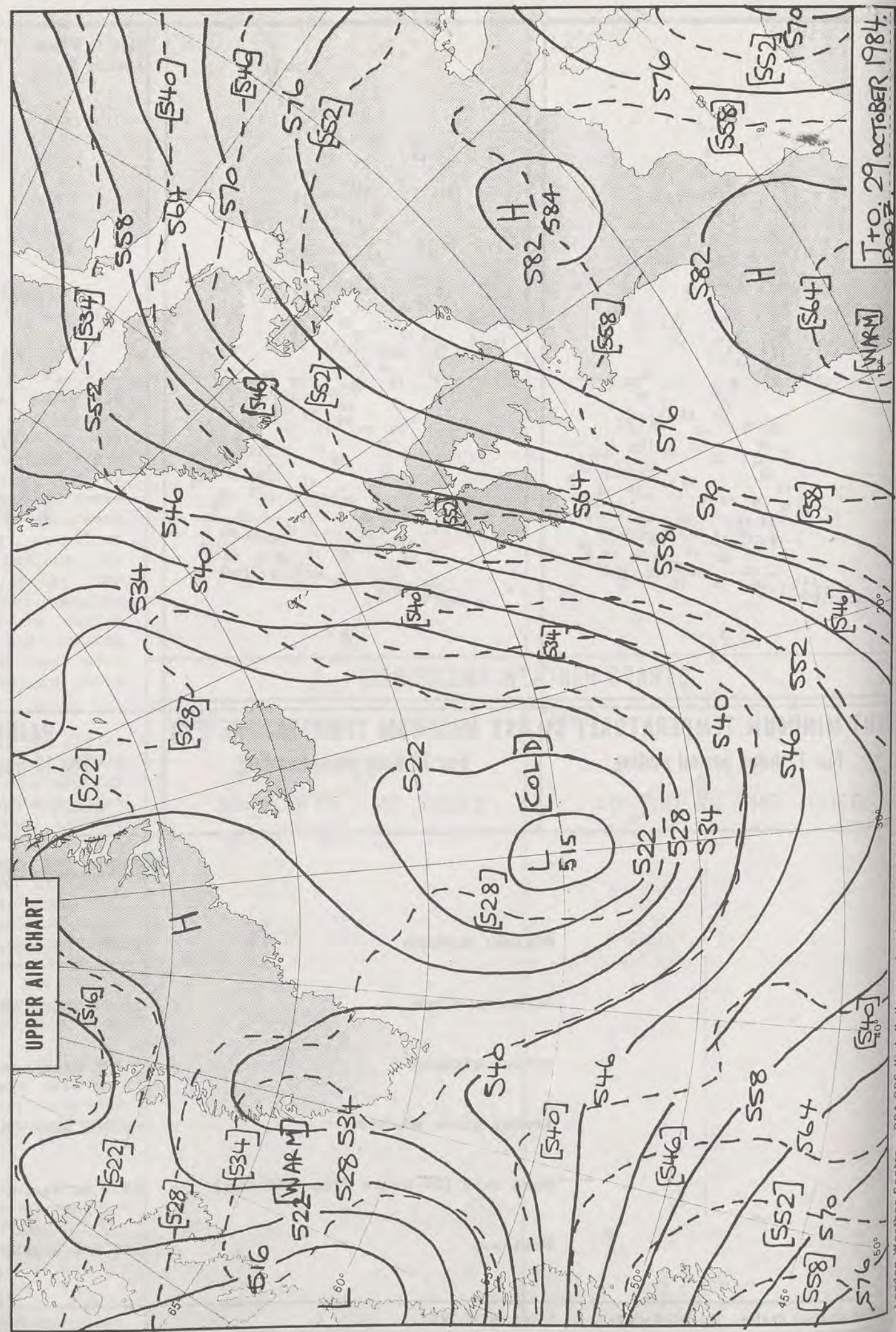
**DAILY  
WEATHER  
SUMMARY**



© Crown Copyright 1984  
All rights reserved



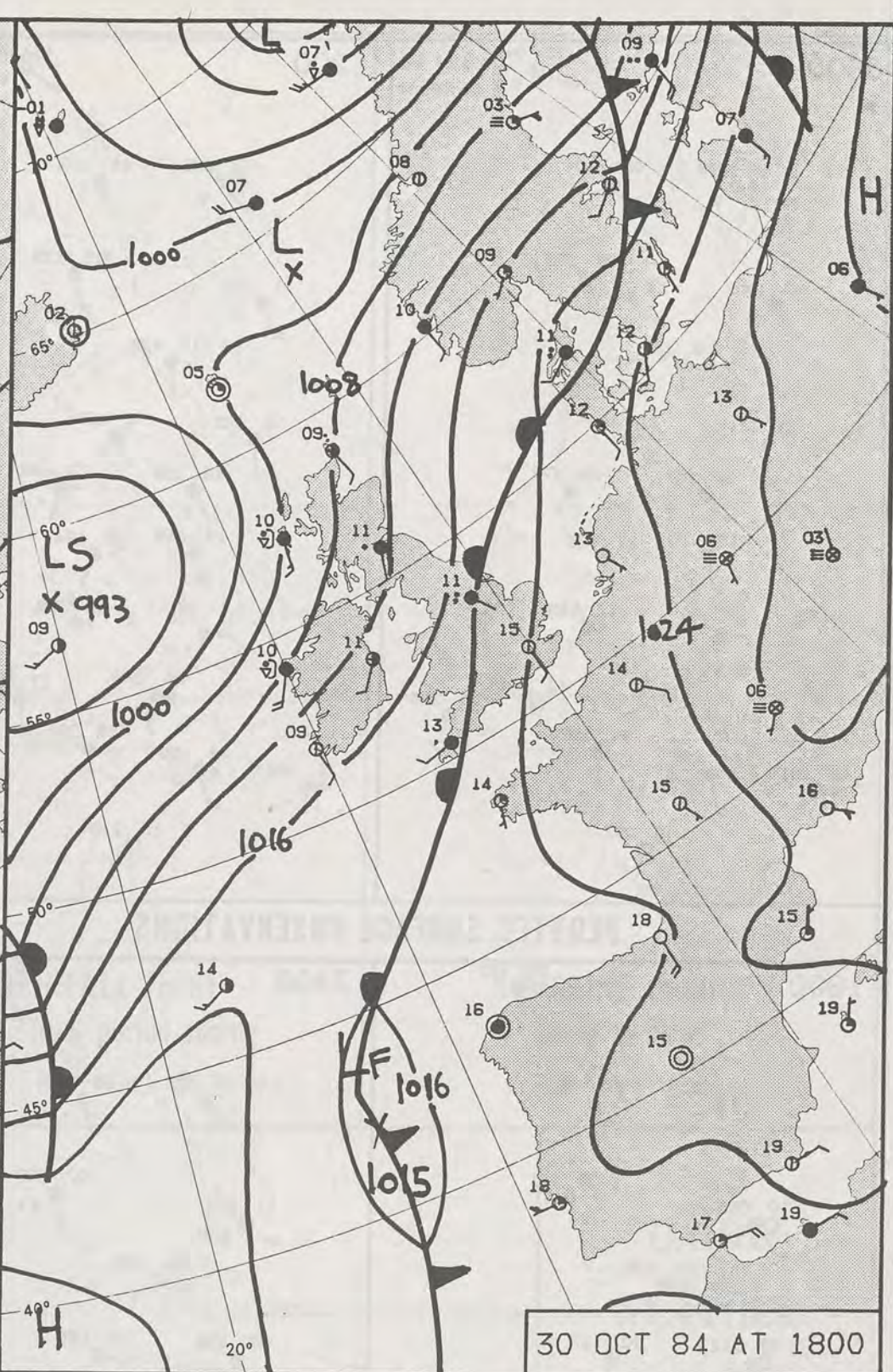
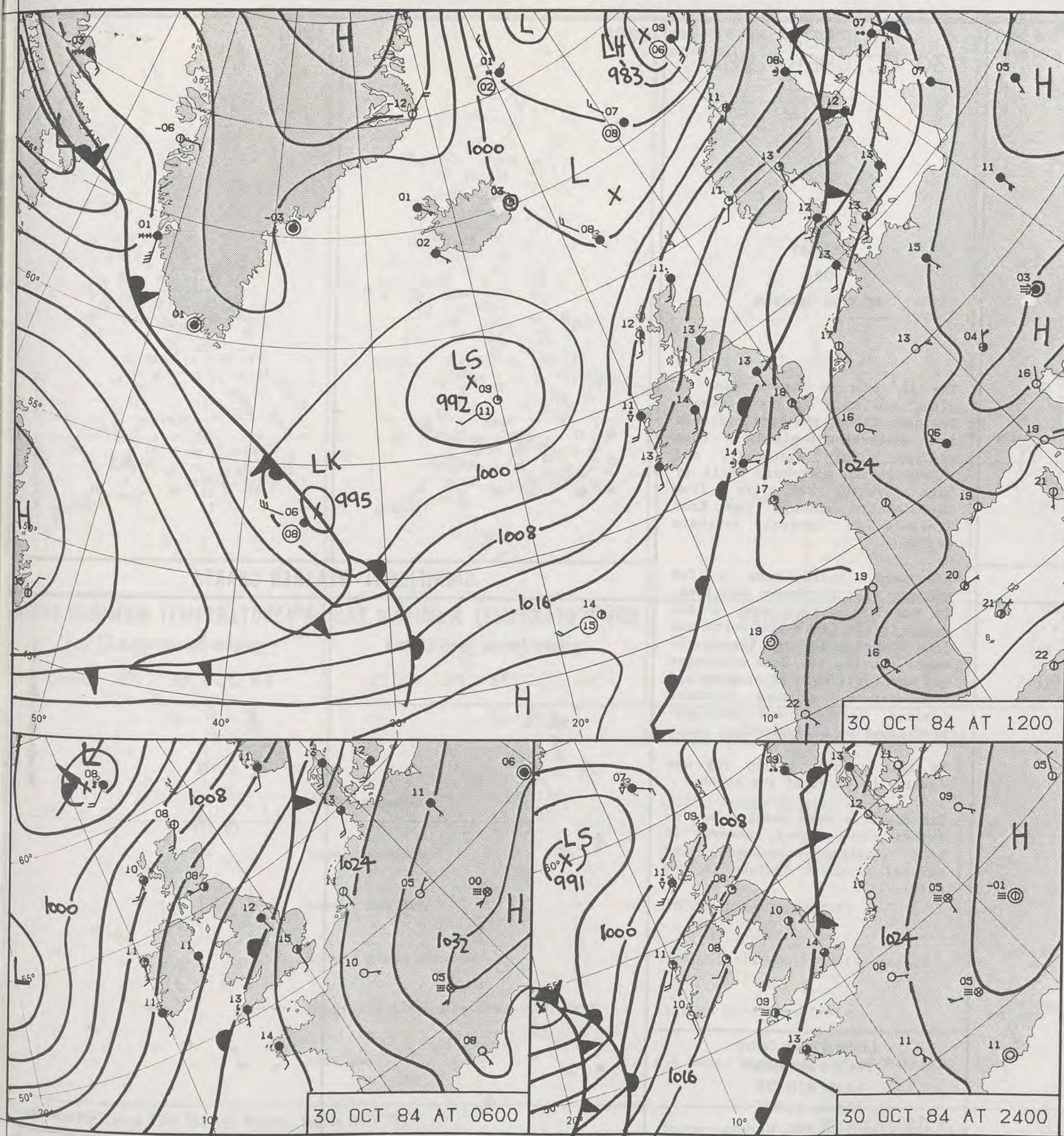
30/10/84  
Infrared  
0530



T+0: 29 OCTOBER 1984  
000Z



1100 29 OCTOBER 1984  
1600Z  
[WARM]  
London Weather Centre 284-286 High Holborn London WC1V 7HX All times are GMT 500mb full lines 1000-500 mb packed  
© Crown Copyright 1984 All rights reserved



DAILY WEATHER SUMMARY

FOR

TUESDAY 30 OCTOBER 1984



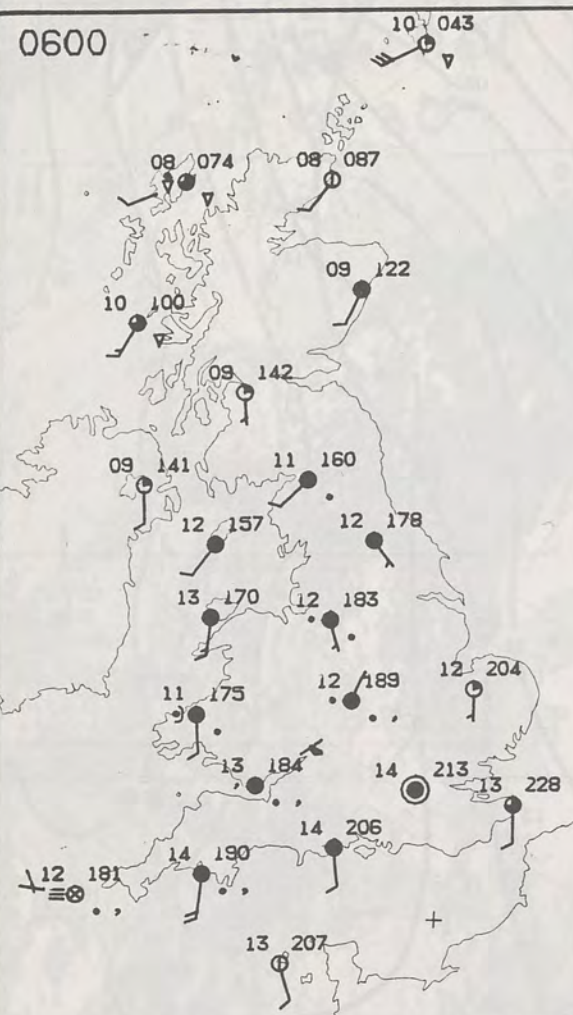
Warm front Cold front Occlusion

London Weather Centre 284-286 High Holborn London WC1V 7HX

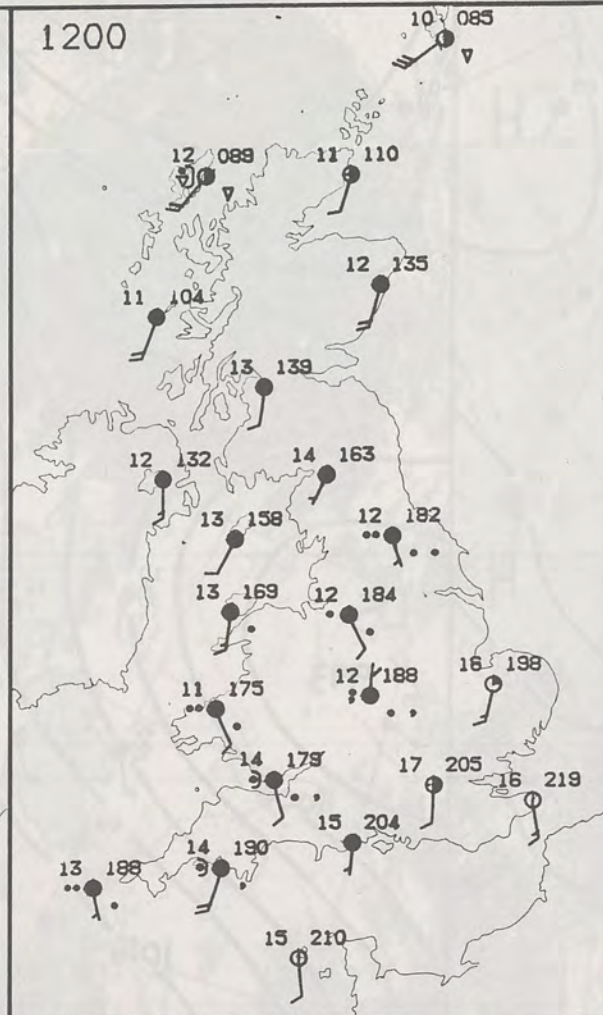
© Crown Copyright 1984 All rights reserved



0600

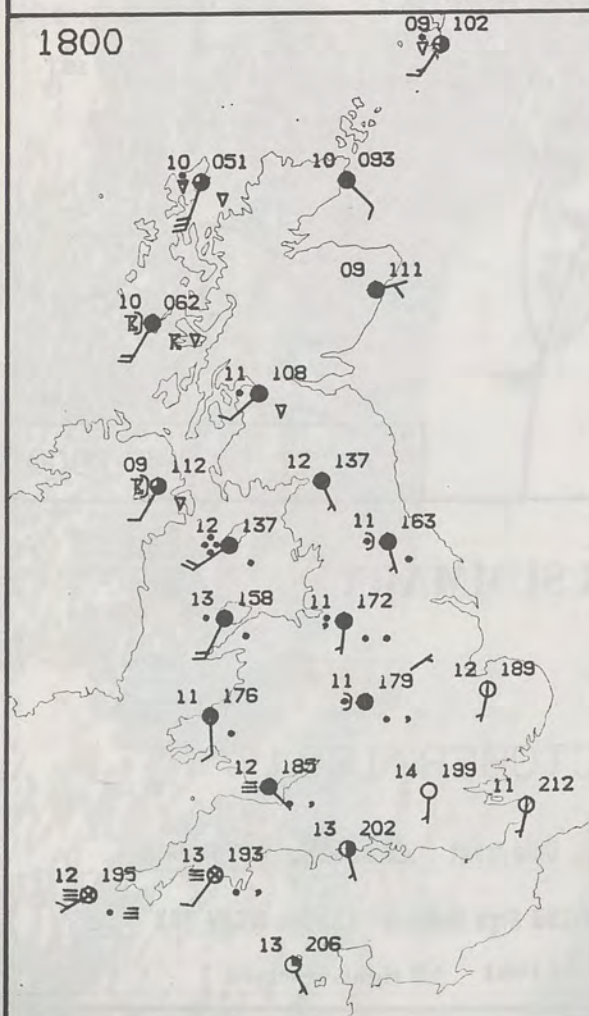


1200

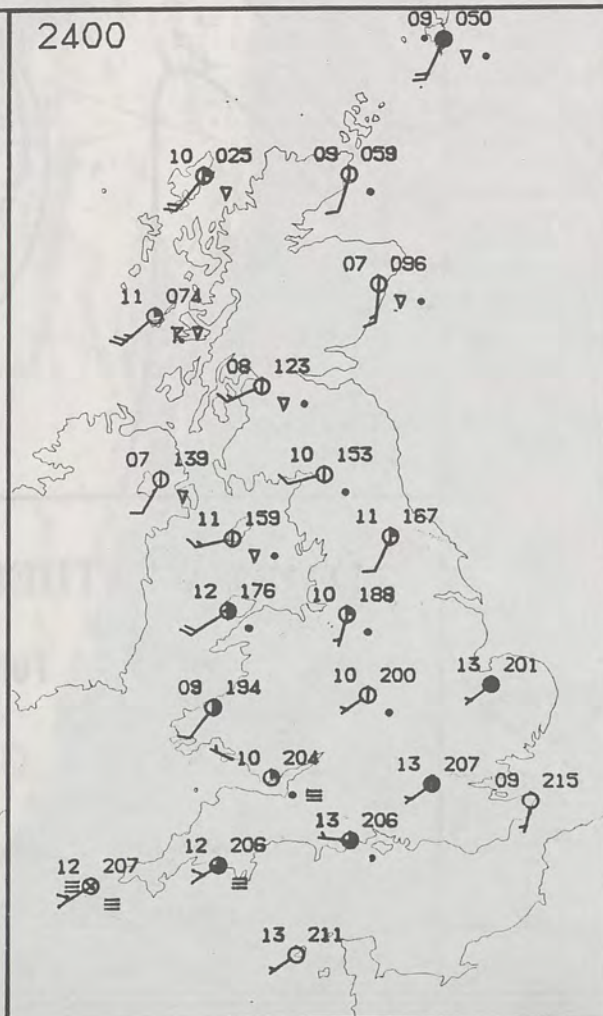


## PLOTTED SURFACE OBSERVATIONS

1800



2400

TUESDAY  
30 OCTOBER 1984SUMMARY  
OF  
BRITISH WEATHER

The day started with a band of cloud and rain across northern England, Wales, the West Midlands and southwest England. This drifted slowly southeast, and slowly became narrower, until by late evening it lay from Lincolnshire through the East Midlands to central southern England.

Elsewhere, apart from a few showers over northwest Scotland, it was dry, there were a few sunny intervals in the north and long sunny periods in the south-east. During the late afternoon and evening a band of showers and thunderstorms crossed Northern Ireland, Scotland and northernmost counties of England.

By late evening patchy fog was forming in parts of the south.

Temperatures were mostly near or rather above normal, however in East Anglia, southeast and central southern England it was warm.

London Weather Centre  
284-286 High Holborn  
London WC1V 7HX  
All times are GMT

© Crown Copyright 1984 All rights reserved

0600

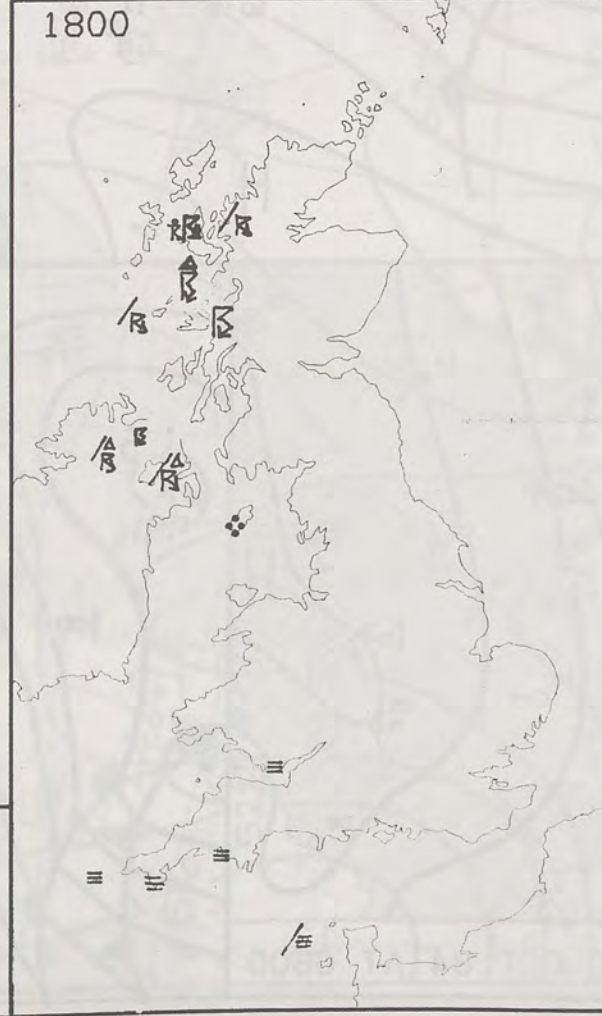


1200

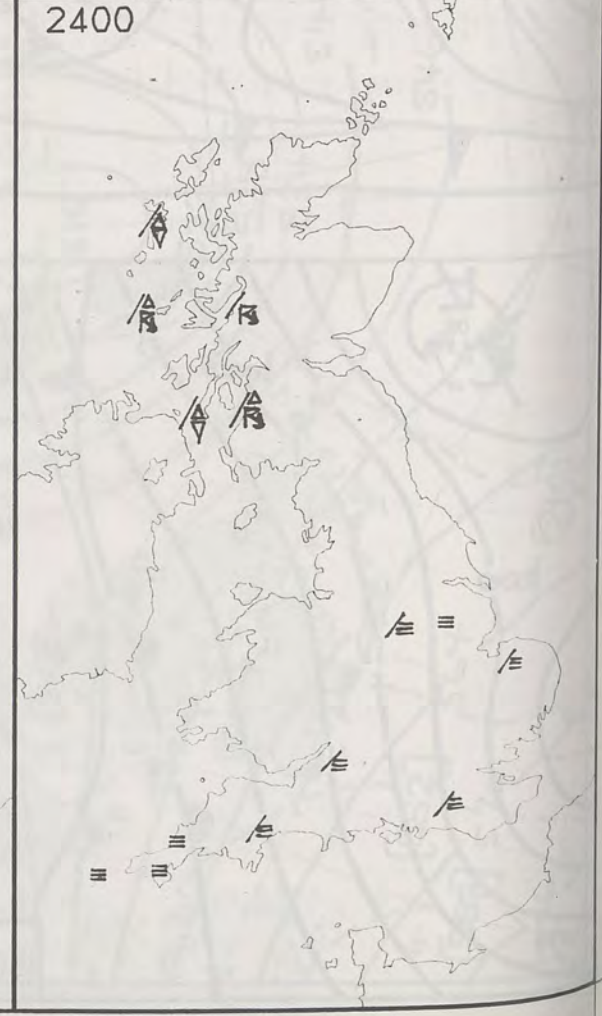


## SIGNIFICANT WEATHER CHARTS

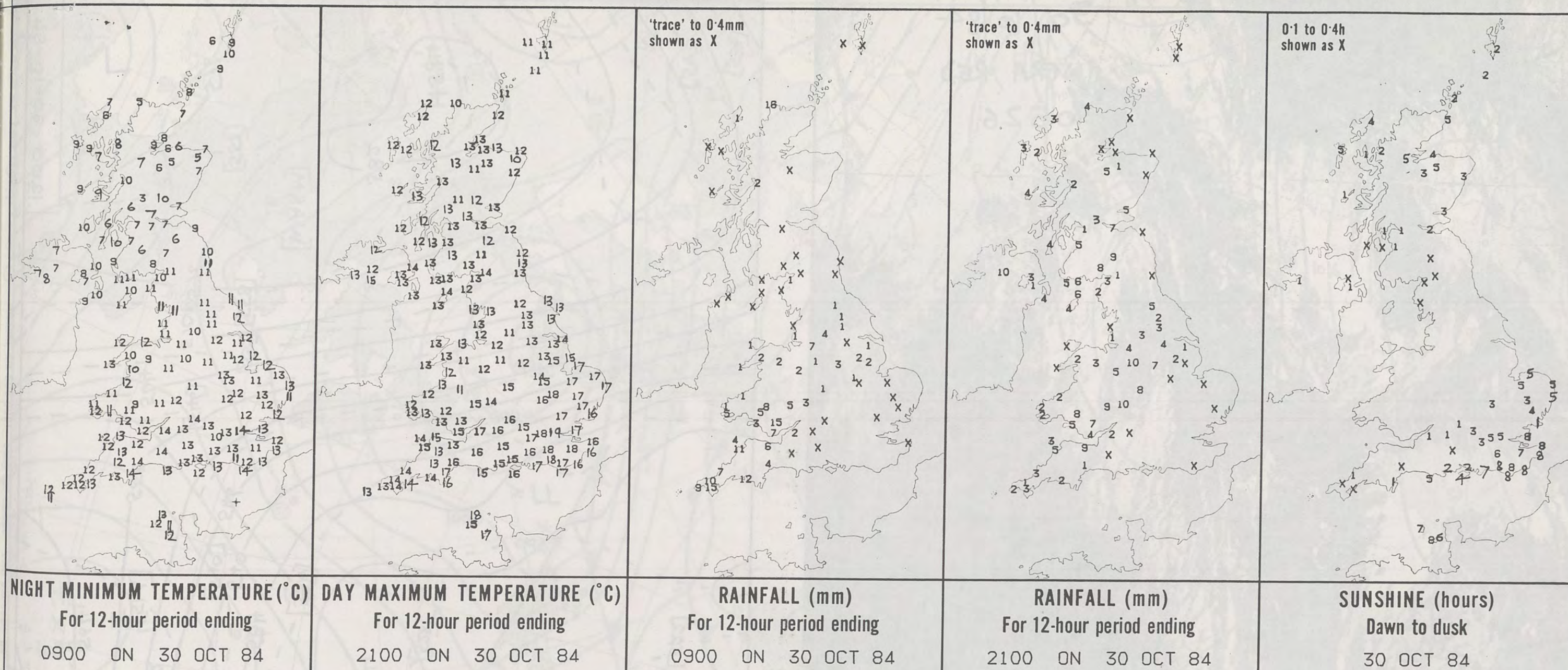
1800



2400

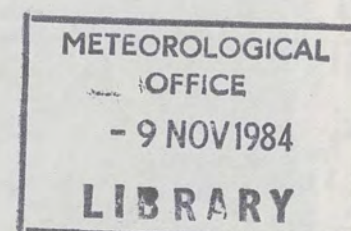






**EXTREMES FOR TUESDAY 30TH OCTOBER 1984**

Highest maximum	: 19.1°C London Weather Centre
Lowest maximum	: 9.6°C Windy Head (Grampian)
Lowest minimum	: 3.0°C Killin (Loch Tay)
Lowest grass minimum	: -1.8°C Lossiemouth (Moray Firth)
Most rain (24 hours from 0900 GMT)	: 21.2 mm Fife Ness (Fife)
Most sun	: 8.4 hours Eastbourne (East Sussex)



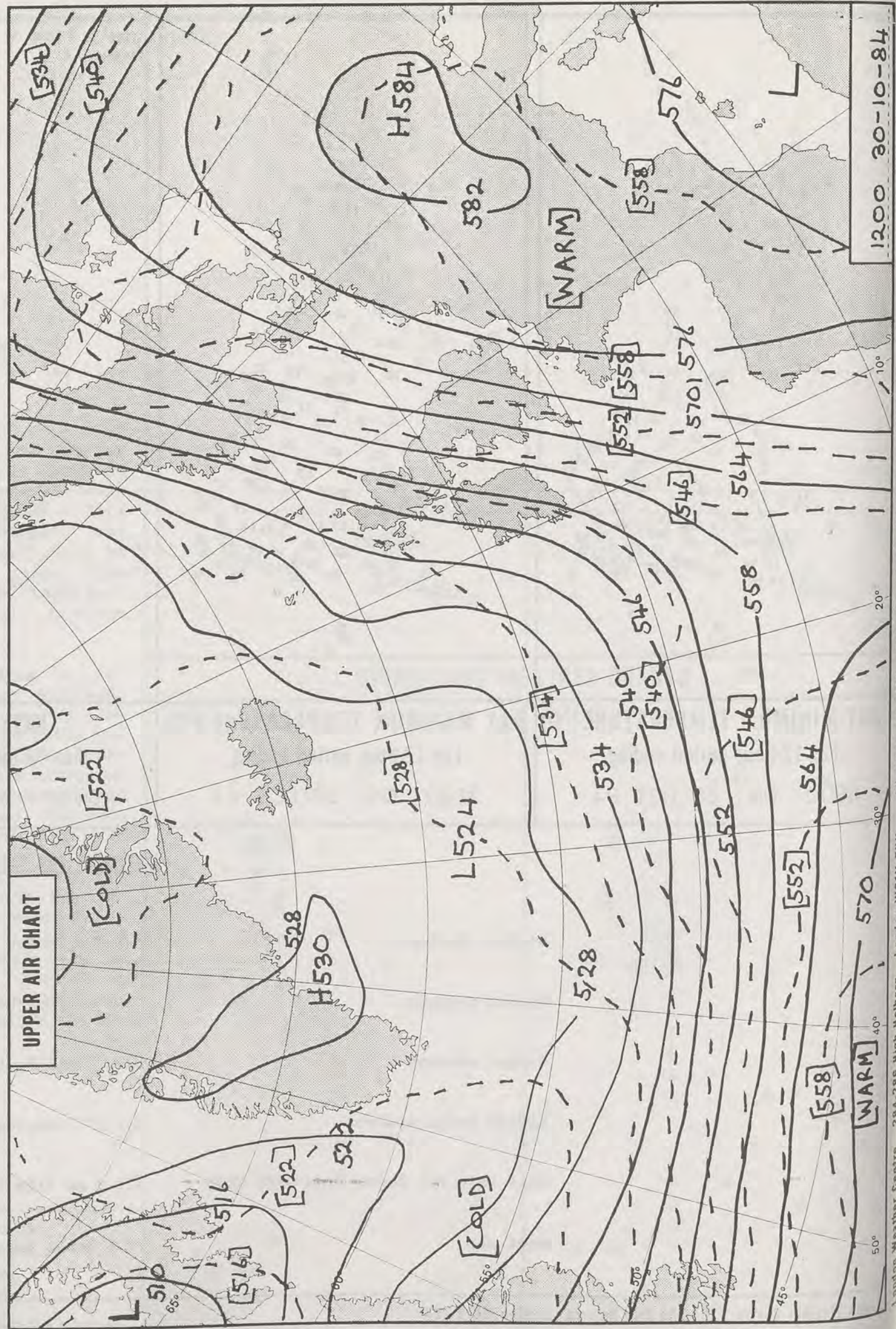
**DAILY  
WEATHER  
SUMMARY**



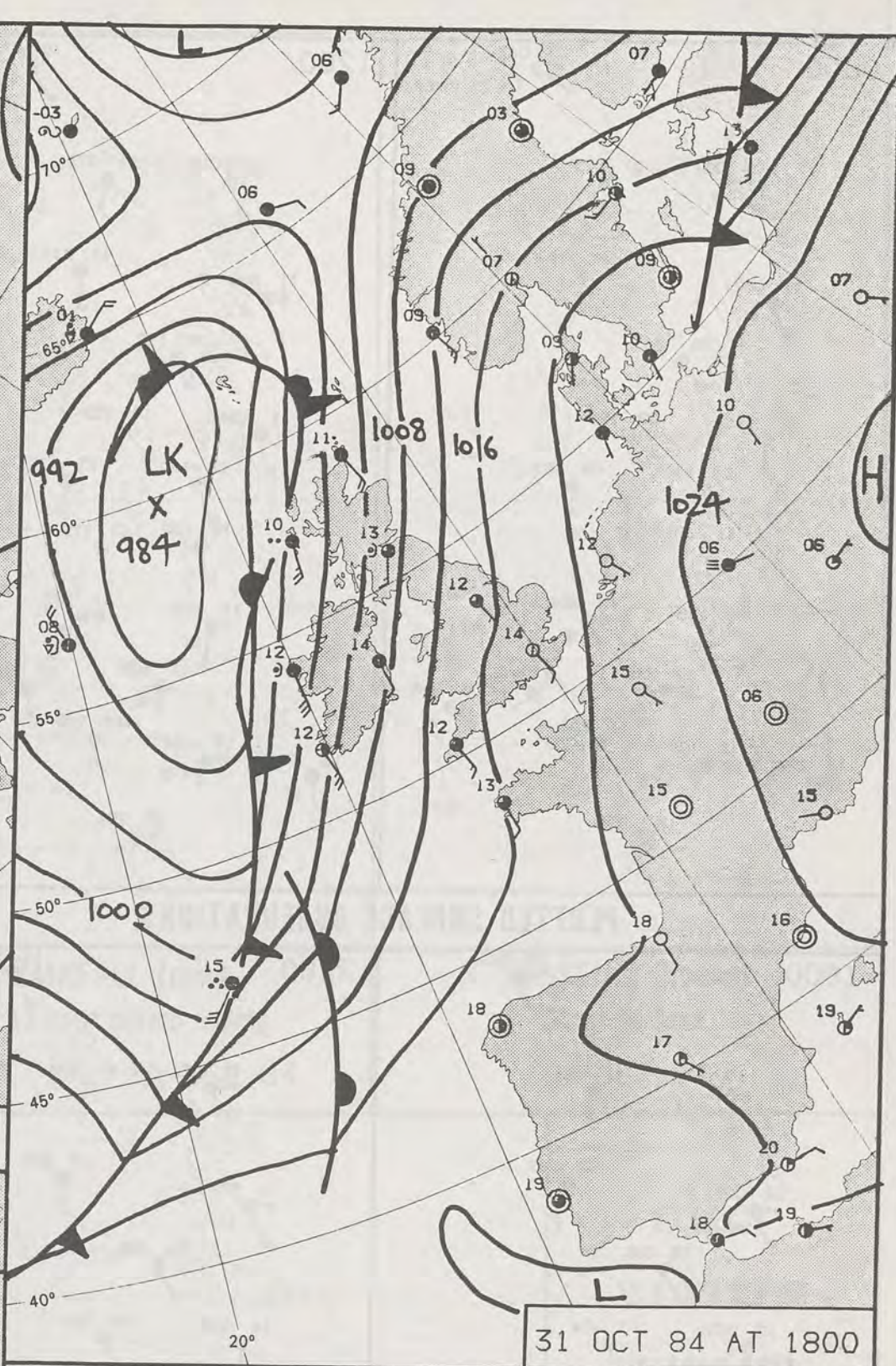
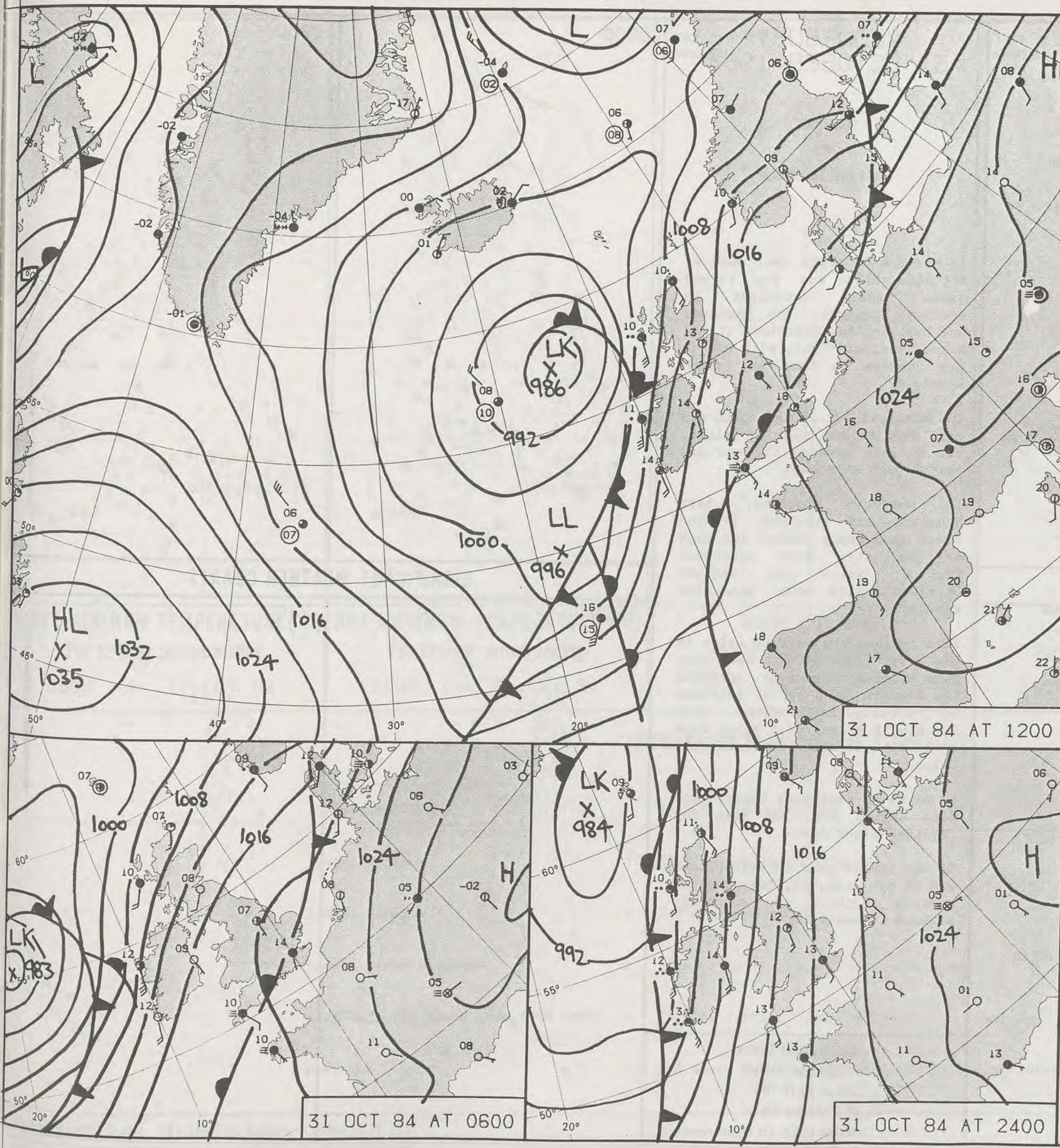
© Crown Copyright 1984  
All rights reserved



30/10/84  
INFRA RED  
0526










## DAILY WEATHER SUMMARY

### FOR

WEDNESDAY 31 OCTOBER 1984

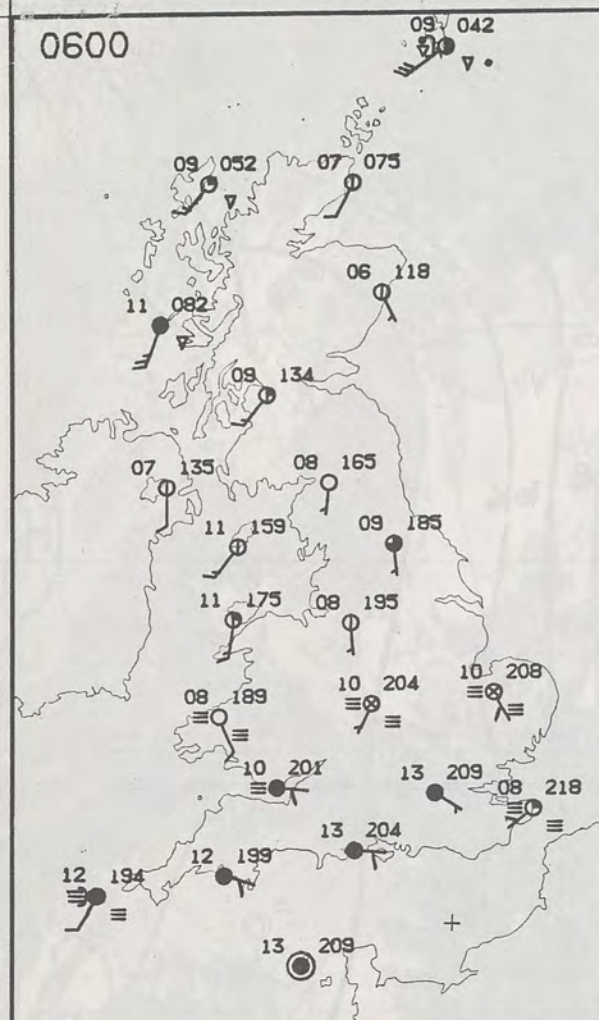


 Warm front   
  Cold front   
  Occlusion

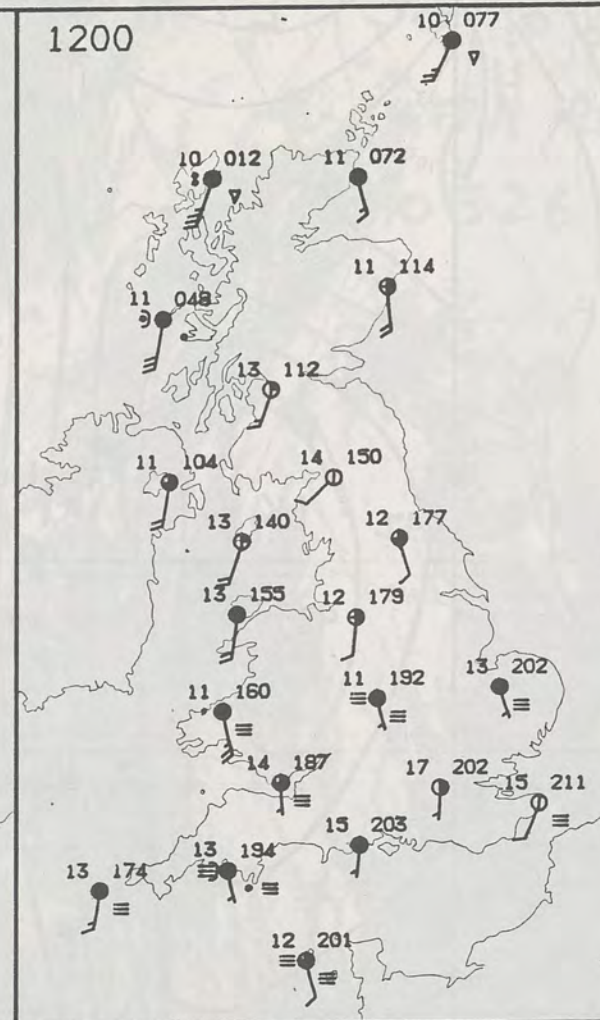
London Weather Centre 284-286 High Holborn London WC1V 7HX  
 © Crown Copyright 1984 All rights reserved



0600

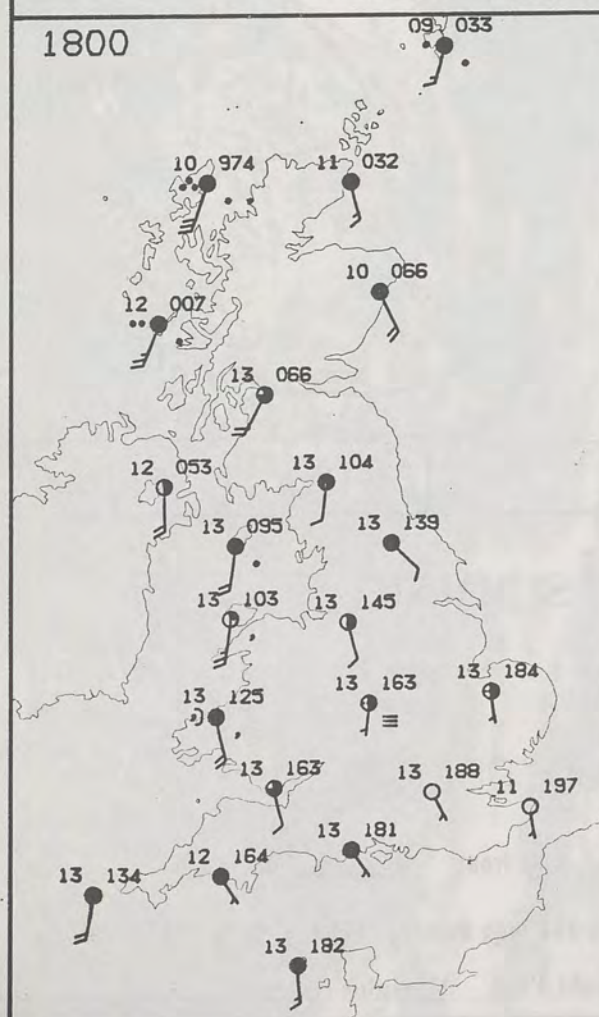


1200

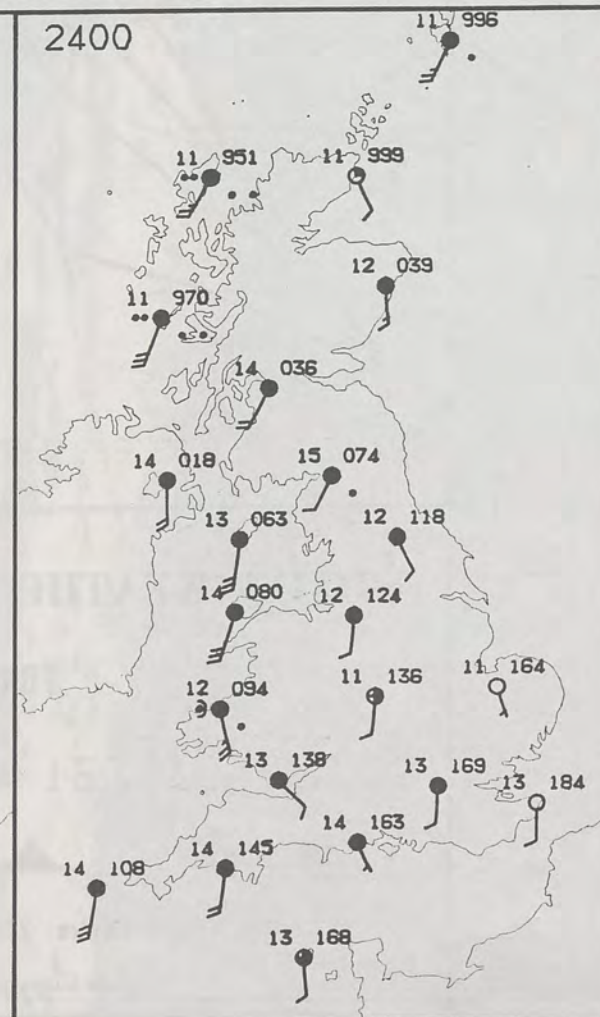


## PLOTTED SURFACE OBSERVATIONS

1800



2400

WEDNESDAY  
31 OCTOBER 1984SUMMARY  
OF  
BRITISH WEATHER

It was a mild night over much of Britain. Mist and fog formed quite widely overnight in southern England, the Midlands and East Anglia. Elsewhere it was a mostly clear night, with one or two showers in west and north Scotland.

The mist and fog in the south and east was rather slow to clear, but by late morning the sun did get through at times.

In northern England, east Scotland and Northern Ireland there were sunny spells for much of the day. Over southwest England, Wales and western Scotland skies were generally cloudy.

Rain reached the Western Isles in the early morning, but made only slow progress eastwards, reaching the western mainland of Scotland by evening. Elsewhere over Britain it stayed dry; apart from a little drizzle in southwest Wales.

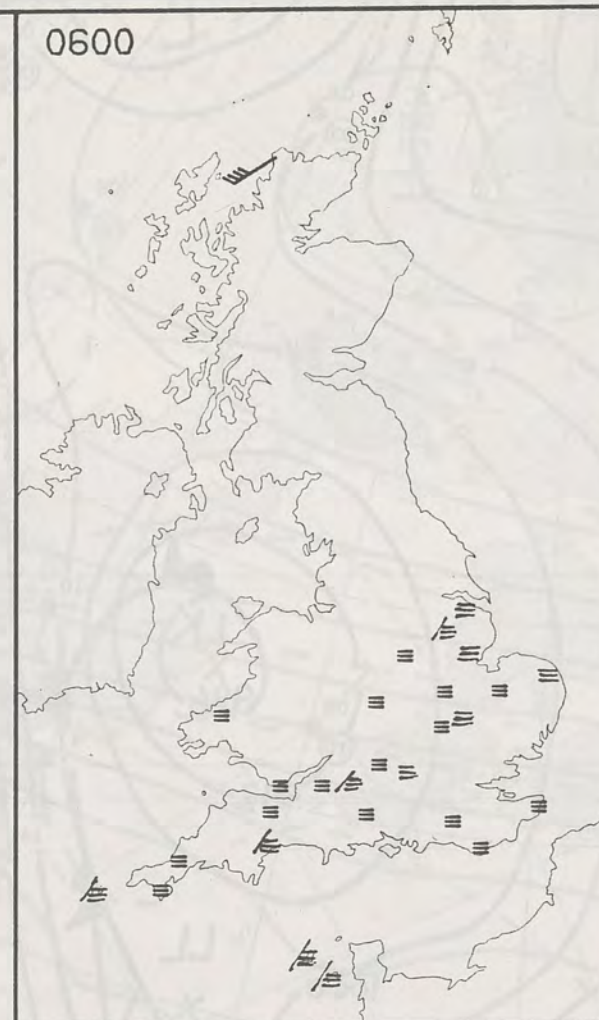
In parts of southeast England and East Anglia mist and thin fog returned after dusk.

It was rather warm in most places and in the Midlands, East Anglia, central southern and southeast England it was warm.

London Weather Centre  
284-286 High Holborn  
London WC1V 7HX  
All times are GMT

© Crown Copyright 1984 All rights reserved

0600



1200

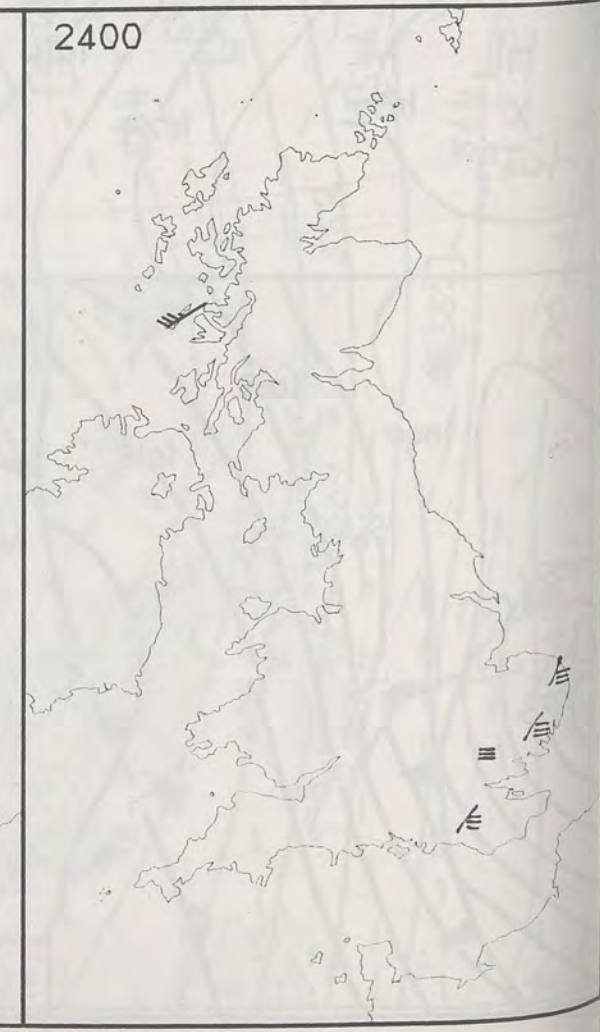


## SIGNIFICANT WEATHER CHARTS

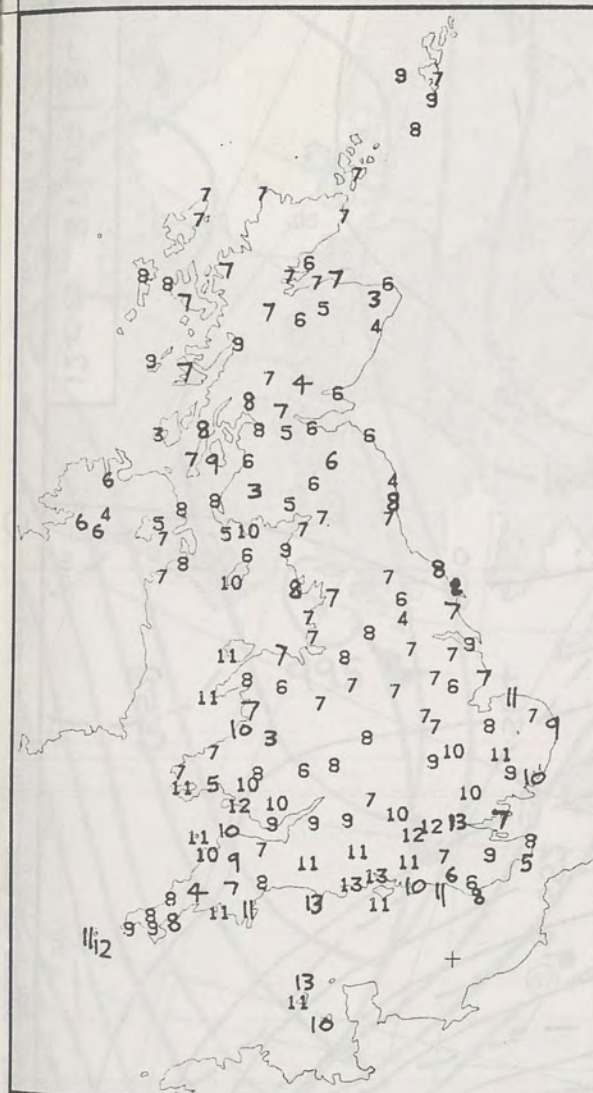
1800



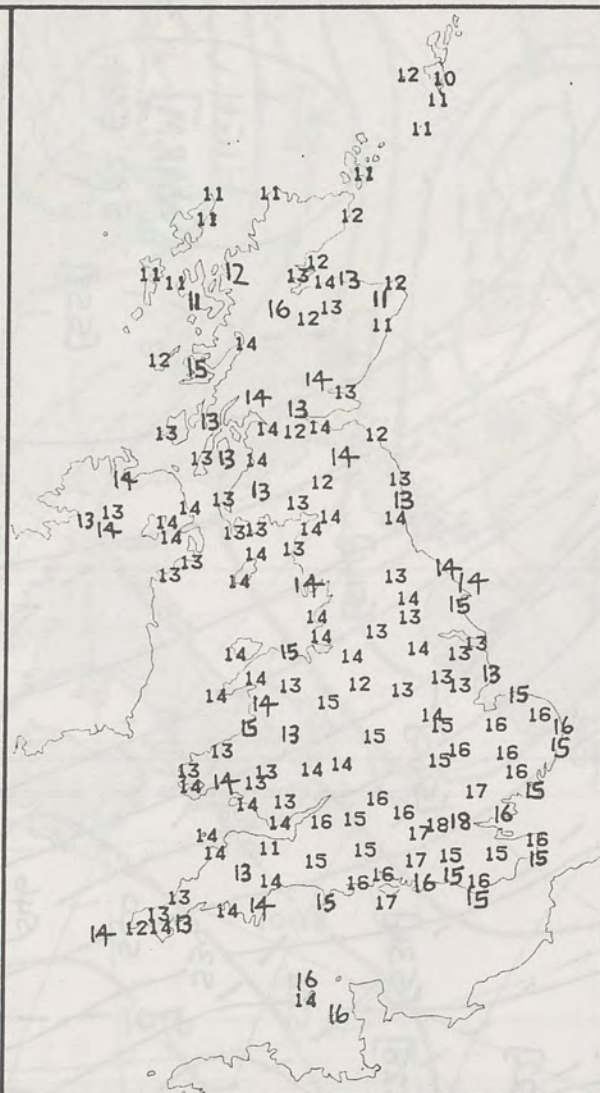
2400







**NIGHT MINIMUM TEMPERATURE (°C)**  
For 12-hour period ending  
0900 ON 31 OCT 84



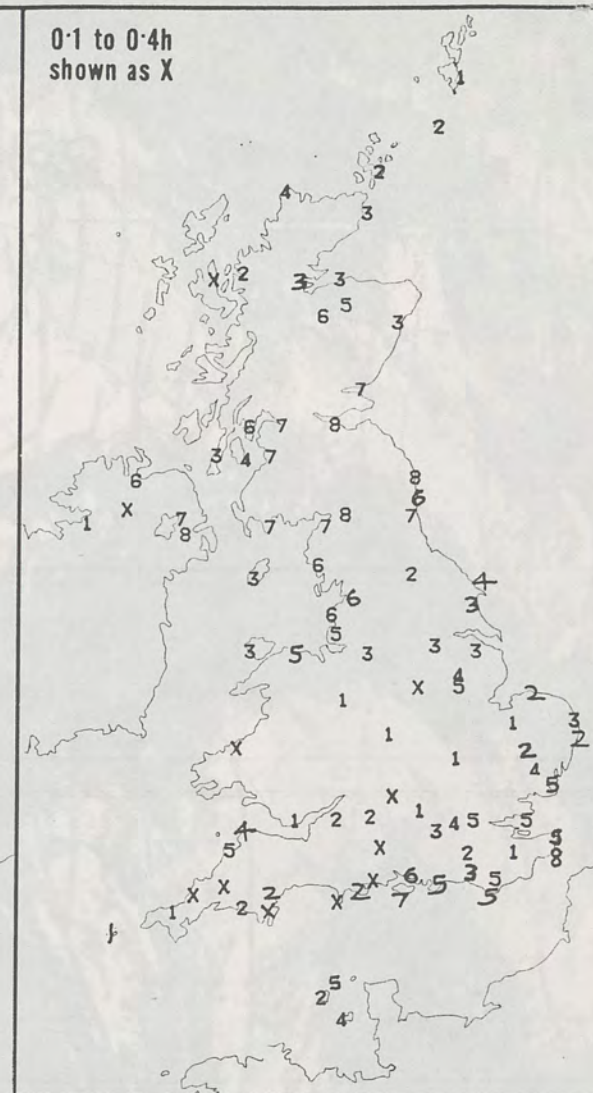
**DAY MAXIMUM TEMPERATURE (°C)**  
For 12-hour period ending  
2100 ON 31 OCT 84



**RAINFALL (mm)**  
For 12-hour period ending  
0900 ON 31 OCT 84



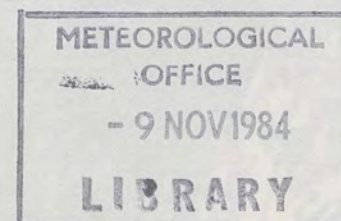
**RAINFALL (mm)**  
For 12-hour period ending  
2100 ON 31 OCT 84



**SUNSHINE (hours)**  
Dawn to dusk  
31 OCT 84

**EXTREMES FOR WEDNESDAY 31ST OCTOBER 1984**

Highest maximum	: 18.0°C London Weather Centre
Lowest maximum	: 10.4°C Lerwick (Shetland)
Lowest minimum	: 2.5°C St Harmon (Powys)
Lowest grass minimum	: -1.6°C Glenlee (Dumfries and Galloway)
Most rain (24 hours from 0900 GMT)	: 75.0 mm Prabost (Isle of Skye)
Most sun	: 8.0 hours Folkestone (Kent) and Edinburgh/Turnhouse



**DAILY  
WEATHER  
SUMMARY**



© Crown Copyright 1984  
All rights reserved



