

THE DAILY WEATHER REPORT

(INTRODUCTION)



1st April to 30th June, 1968

Stations published in the Daily Weather Report



METEOROLOGICAL OFFICE
Bracknell, Berkshire

1. HISTORY

A brief history of changes in contents and format between 1st April, 1919, and December, 1949, will be found in the introduction to the British Section for 1st October to 31st December, 1949. On 1st January, 1950, the British and International Sections of the former Report, which had been issued in three sections since 1919, were combined in a single publication, the present Daily Weather Report. At the same time, the third section was published separately with the title of Daily Aerological Record. A number of changes in meteorological codes and specifications were introduced on 1st January, 1955, and incorporated in the Report. Changes in format introduced on 1st July, 1955, provided for the elements of station and ships' observations to be given in the order of the appropriate meteorological code and for some modification of the scales and projections of charts. On 1st January, 1961, the Celsius scale was adopted for reporting surface temperatures. On 1st January, 1967, the metric system was adopted for all references to heights and distances. Certain changes relating to position and wave groups in the Ship-Code (FM 21D) were introduced on 1st January, 1968.

2. FORM OF PRESENTATION

(i) **Observations.**—Pages 1 and 4 of the Daily Weather Report contain reports for the four main hours of observation from a representative number of stations in Great Britain and Ireland which provide full reports together with a selection of reports from ocean weather stations for the same hours. In addition, Beaufort letters (Table 20), mainly describing precipitation, are given for each of the four six-hourly periods, together with reports of maximum and minimum temperature, sunshine, rainfall and state of ground (Table 13), in respect of the land stations listed. Explanations of the codes and specifications used are given below.

(ii) **Charts.**—Page 2 contains a chart of the weather in a large part of the northern hemisphere for mid-day of the previous day. Incorporated in this chart is a line joining the approximate locations of civil twilight (i.e., Sun 6° below horizon) at 1200 h G.M.T. for the mid point of the month indicated. Page 3 contains charts of slightly larger scale, for the British Isles and Western Europe, for 1800 h. of the previous day and for 0000 h and 0600 h on the day of issue.

(iii) **General Synoptic Development.**—Below the weather charts on page 3 will be found a statement which describes the main features in the evolution of the synoptic situation over the United Kingdom during the preceding 24 hours together with an indication of the manner in which it is expected to develop.

4. EXPLANATION OF CODES AND SPECIFICATIONS

CODE FM 11C—Land Stations									
N dd ff	VV ww W	PPP TT	Nh CL h CM CH	Td Td a pp	8Ns C hshs	RRTxTxE RRTnTxnE	sss TgTg		
N = Total amount of cloud in eighths (Table 1). dd = Wind direction on scale 01–36 (see also Table 2). ff = Wind speed in knots.	VV = Visibility (Table 3). ww = Present weather (Table 5). W = Past weather (Table 4).	PPP = Last three figures of pressure (reduced to M.S.L.) in millibars and tenths. TT = Temperature in whole degrees Celsius. <small>Note.—In reports from ocean weather stations (FM 21D) only the tens and units figure of air temperature are reported. The tenths figure is reported by t_r.</small>	Nh = Fraction of celestial dome covered by CL (or CM if no CL). CL = Fraction of low cloud (Table 6). h = Height above ground of base of lowest cloud (Table 9). CM = Form of Medium Cloud (Table 7). CH = Form of high cloud (Table 8).	TdTd = Dew point temperature in whole degrees Celsius. a = Characteristic of barometric tendency (Table 10). pp = Barometric tendency (change of pressure in last three hours in tenths of millibars).	8 = Indicator figure. Ns = Amount in eighths of individual cloud layer or mass (Table 1). C = Type of cloud (Table 11). hshs = Height of base of cloud (Table 12).	RR = Rainfall (Table 19) (Code 3577) (09h–21h) (21h–09h). TxTx = Maximum temperature in whole degrees Celsius (09h–21h). TnTx = Minimum temperature in whole degrees Celsius (21h–09h).	TgTg = Minimum temperature on grass in whole degrees Celsius (21h–09h). sss = Duration of sunshine (in hours and tenths). E = State of ground (Table 13) (Code 0900) (09h–21h) (21h–09h).		
CODE FM 21D—Ships									
99L ₁ L ₂ L ₃	QcL ₁ L ₂ L ₃ L ₄	YYGGI _w		Ds vs a pp	O TsTs TdTd	ITwTwTwt _r	3PwPwHwHw	dwdwPwHwHw	
99 = Indicator group. L ₁ L ₂ L ₃ = Latitude in tenths of a degree.	Qc = Quadrant of the globe (Table 17). L ₁ L ₂ L ₃ L ₄ = Longitude in tenths of a degree.	YY = Day of the month. GG = Actual time to the nearest whole hour G.M.T. I _w = Wind indicator (Table 18).	Followed by first four groups as in FM 11C above.	Ds = Direction of movement of ship (Table 14). vs = Speed of ship in knots (Table 15). a = Characteristic of barometric tendency (Table 10). pp = Barometric tendency (change of pressure in last three hours in tenths of millibars).	O = Indicator figure. TsTs = Difference between air temperature and sea temperature in ½ degree Celsius. (If the air temperature is less than the sea temperature, 50 is added to the difference.) TdTd = Dew point temperature in whole degrees Celsius.	I = Indicator figure. TwTwTw = Sea surface temperature in tenths of a degree Celsius. For negative temperatures 500 is added. t _r = The tenths figure of the air temperature.	3 = Indicator figure. PwPw = Period of waves in seconds. HwHw = Height of the waves in units of 0.5 metre. This group refers to wind waves. If there is a swell with no wind waves this group is reported as 3/00.	dwdw = Direction (in tenths of degrees) from which waves come. Pw = Period of waves (Table 16). HwHw = Height of the waves in units of 0.5 metre. This group is used to report swell when it is possible to make a clear distinction between swell and wind waves.	

Table 1.—Code for Cloud Amount (N, Nh, Ns) (Code 2700)

0 = None.
1 = 1 eighth of sky covered or less, but not zero.
2 = 2 eighths of sky covered.
3 = 3 eighths of sky covered.
4 = 4 eighths of sky covered.
5 = 5 eighths of sky covered.
6 = 6 eighths of sky covered.
7 = 7 eighths of sky covered or more, but not 8 eighths.
8 = 8 eighths (sky completely covered).
9 = Sky obscured or cloud amount cannot be estimated.

Note.—"Trace" would be included under Figure 1, which should be used for amounts up to 1/8th (i.e., not up to 3/16ths). "Overcast but with openings" would be included under Figure 7, which should be used for amounts down to 7/8ths (i.e., not down to 13/16ths).

Table 2.—Degrees and Code Figures (dd) corresponding to compass directions (Code 0877)

Direction (Compass equivalent Points)	Exact in degrees	Code dd	Direction (Compass equivalent Points)	Exact in degrees	Code dd
Calm	—	00	S'W.	191½	19
N'E.	11½	01	SSW.	202½	20
NNE.	22½	02	SW'S.	213½	21
NE'N.	33½	03	SW.	225	22
NE.	45	04	WSW.	236½	23
NE'E.	56½	05	W'S.	247½	24
ENE.	67½	06	W.	258½	25
E'N.	78½	07	W'N.	270	26
E.	90	08	WNW.	281½	27
E'S.	101½	09	NW'W.	292½	28
ESE.	112½	10	NW.	303½	29
SE'E.	123½	11	NW'N.	315	30
SE.	135	12	NNW.	326½	31
SE'S.	146½	13	N'W.	337½	32
SSE.	157½	14	N.	348½	33
S'E.	168½	15		360	34
S.	180	16			35

Variable, or all directions, or unknown, or waves confused, direction indeterminate ... 99

Note.—The direction to be observed is "true" not "magnetic".

3. NOTES

(i) **Standard of Time.**—Greenwich Mean Time is exclusively used throughout the Report.

(ii) **Rainfall.**—Tr. = There has been precipitation, but amount less than 0.05 mm.

(iii) **Temperature.**—On pages 1 and 4 temperature is specified in whole degrees Celsius, negative temperatures being coded by removing the minus sign and adding 50. Equivalent values in degrees Fahrenheit can be obtained by reference to the table printed between these pages.

(iv) **Dew Point.**—The values of Dew Point are derived from the original readings of dry-bulb and wet-bulb temperature and are correct to 1° C. Prior to 1st January, 1949, values below 0° C gave the "Hoar Frost Point" that is to say, the temperature for which the actual vapour pressure is equal to the saturation pressure over ice. Since January, 1949, the true Dew Point and not the Hoar Frost Point has been included in synoptic reports in circumstances where the actual vapour pressure is lower than the saturated water vapour pressure of 0° C.

(v) **Adjusted Readings.**—Where an instrumental reading is found to be in error and some adjustment is necessary, the adjusted reading is published in brackets thus (59).

(vi) **Rainfall Readings in Eire.**—The rainfall totals for stations in Eire are for the periods

18h–06h G.M.T., reported at 0900h G.M.T.,

06h–18h G.M.T., reported at 2100h G.M.T.

(vii) Readers of the Report who are unacquainted with the method of construction and the use of weather charts are recommended to read "The Weather Map. An introduction to weather forecasting" (Fourth edition, Second impression 1959), which may be purchased from H.M. Stationery Office, 49 High Holborn, London, W.C.1, price 13s. 6d. post free.

Table 3.—Code for Visibility—(VV) (Code 4377)

First Code Figure	0	1	2	3	4	5	6	7	8	9
5	5	*	*	*	*	*	6	7	8	9
6	10	11	12	13	14	15	16	17	18	19
7	20	21	22	23	24	25	26	27	28	29
8	30	35	40	45	50	55	60	65	70	Over 70
9†	<50	50	200	500	1,000	2,000	4	10	20	50 or over

In the range 01–50 the figures give actual visibility in tenths of kilometres. This table gives the meanings of higher code figures.
†Values not given may be obtained by interpolation.
* Code figures not used.
† Decade 90–99 is used when visibility cannot be determined with sufficient accuracy to justify lower code figures.

Table 4.—Code for Past Weather (W) (Code 4500)

0 = Cloud covering ½ or less of the sky throughout the appropriate period.	3 = Sandstorm, duststorm or blowing snow.
1 = Cloud covering more than ½ of the sky during part of the appropriate period and covering half or less during part of the period.	4 = Fog, ice fog or thick haze.
2 = Cloud covering more than ½ of the sky throughout the appropriate period.	5 = Drizzle.
	6 = Rain.
	7 = Snow, or rain and snow mixed.
	8 = Shower(s).
	9 = Thunderstorm(s) with or without precipitation.
The code for W covers the weather occurring during the last six hours.	

Table 5.—Code for Present Weather (ww) (Code 4677)

00-19 No precipitation at the station at the time of observation.	00	Cloud development not observed.	Characteristic change of the state of the sky during the past hour.	30-39 Duststorms, Sandstorms, drifting or blowing snow.	30		has decreased during preceding hour. no appreciable change during preceding hour. has increased during preceding hour. has decreased during preceding hour. no appreciable change during preceding hour. has increased during preceding hour.	70-79 Solid precipitation not in showers.	70	Intermittent fall of snow flakes.	slight at time of observation. moderate at time of observation. heavy at time of observation.
	01	Clouds generally dissolving or becoming less developed.			31	Slight or moderate duststorm or sandstorm.			71	Continuous fall of snow flakes.	
	02	State of sky on the whole unchanged.			32				72	Intermittent fall of snow flakes.	
	03	Clouds generally forming or developing.			33				73	Continuous fall of snow flakes.	
	04	Visibility reduced by smoke, e.g., veldt or forest fire, industrial smoke or volcanic ashes.			34	Severe duststorm or sandstorm.			74	Intermittent fall of snow flakes.	
	05	Haze			35				75	Continuous fall of snow flakes.	
	06	Widespread dust in suspension in the air, not raised by wind at or near the station at the time of observation			36	Slight or moderate drifting snow.			76	Ice prisms (with or without fog).	
	07	Dust or sand raised by wind at or near the station at the time of observation, but no well-developed dust whirl(s) or sand whirl(s), and no duststorm or sandstorm seen.			37	Heavy drifting snow.			77	Snow grains (with or without fog).	
	08	Well developed dust whirl(s) or sand whirl(s) seen at or near the station within the last hour, but no duststorm or sandstorm.			38	Slight or moderate blowing snow.			78	Isolated starlike snow crystals (with or without fog).	
	09	Duststorm or sandstorm within sight of the station or at the station during the last hour.			39	Heavy blowing snow.			79	Ice pellets type (a).	
	10	Mist.			40-49 Fog or ice fog at time of observation.	40	Fog or ice fog at a distance at the time of observation, but not at the station during the last hour, the fog or ice fog extending to a level above that of the observer.	80-90 Showery precipitation	80	Rain shower(s), slight.	slight moderate or heavy. slight. moderate or heavy. slight. moderate or heavy. slight. moderate or heavy.
	11	Shallow fog or ice fog, in patches.				41	Fog or ice fog in patches.		81	Rain shower(s), moderate or heavy.	
	12	Shallow fog or ice fog, land or 10 metres at more or less continuous.				42	Fog or ice fog, sky discernible.		82	Rain shower(s), violent.	
	13	Lightning visible, no thunder heard.				43	Fog or ice fog, sky not discernible.		83	Shower(s) of rain and snow, slight.	
	14	Precipitation within sight, not reaching the ground or the surface of the sea.				44	Fog or ice fog, sky		84	Shower(s) of rain and snow, moderate or heavy.	
	15	Precipitation within sight, reaching the ground or the surface of the sea but distant (estimated to be more than 5 km) from the station.				45	Fog or ice fog, sky not discernible.		85	Snow shower(s), slight.	
	16	Precipitation within sight reaching the ground or the surface of the sea near to but not at the station.				46	Fog or ice fog, sky		86	Snow shower(s), moderate or heavy.	
	17	Thunder heard but no precipitation at time of observation.				47	Fog or ice fog, sky not discernible.		87	Shower(s), or snow pellets or ice pellets type (b) with or without rain or rain and snow mixed.	
	18	Squalls.				48	Fog, depositing rime, sky discernible.		88	Shower(s) of hail, with or without rain or rain and snow mixed, not associated with thunder.	
	19	Funnel cloud(s)†				49	Fog, depositing rime, sky not discernible.		89		
20-29 Precipitation, fog or thunderstorm at station in past hour but not at time of observation.	20	Drizzle (not freezing), or snow grains.	Not falling as shower(s).	50-59 Drizzle at time of observation.	50	Drizzle, not freezing, intermittent.	slight at time of observation. moderate at time of observation. heavy (dense) at time of observation.	91-99 Precipitation with current or recent thunderstorm	91	Slight rain at time of observation.	thunderstorm during the preceding hour, but not at time of observation.
	21	Rain (not freezing).			51	Drizzle, not freezing, continuous.			92	Moderate or heavy rain at time of observation.	
	22	Snow.			52	Drizzle, not freezing, intermittent.			93	Slight snow, rain and snow mixed, or hail at time of observation.	
	23	Rain and snow or ice pellets type (a).			53	Drizzle, not freezing, continuous.			94	Moderate or heavy snow, rain and snow mixed or hail at time of observation.	
	24	Freezing drizzle or freezing rain.			54	Drizzle, not freezing, intermittent.			95	Thunderstorm, slight or moderate, without hail but with rain and/or snow at time of observation.	
	25	Shower(s) of rain.			55	Drizzle, not freezing, continuous.			96	Thunderstorm, slight or moderate, with hail at time of observation.	
	26	Shower(s) of snow, or of rain and snow.			56	Drizzle, freezing, slight.			97	Thunderstorm, heavy, without hail, but with rain and/or snow at time of observation.	
	27	Shower(s) of hail, or of hail and rain.			57	Drizzle, freezing, moderate or heavy (dense).			98	Thunderstorm combined with duststorm or sandstorm at time of observation.	
	28	Fog or ice fog.			58	Drizzle and rain, slight.			99	Thunderstorm, heavy, with hail at time of observation.	
	29	Thunderstorm (with or without precipitation).			59	Drizzle and rain, moderate or heavy.					
60-69 Rain at time of observation.	60	Rain, not freezing, intermittent.	slight at time of observation. moderate at time of observation. heavy at time of observation.	60-69 Rain at time of observation.	61	Rain, not freezing, continuous.	slight at time of observation. moderate at time of observation. heavy at time of observation.	The expression "at the station" refers to a land station or a ship. † Tornado cloud or water spout. * Ice pellets type (a)—Frozen raindrops or largely melted and re-frozen snowflakes. type (b)—Pellets of snow encased in a thin layer of ice.			
	62	Rain, not freezing, intermittent.			63	Rain, not freezing, continuous.					
	64	Rain, not freezing, intermittent.			65	Rain, not freezing, continuous.					
	65	Rain, not freezing, continuous.			66	Rain, freezing, slight.					
	66	Rain, freezing, slight.			67	Rain, freezing, moderate or heavy.					
	67	Rain, freezing, moderate or heavy.			68	Rain or drizzle, and snow, slight.					
	68	Rain or drizzle, and snow, slight.			69	Rain or drizzle and snow, moderate or heavy.					
	69	Rain or drizzle and snow, moderate or heavy.									

Table 6.—Code for form of Low Cloud (CL) (Code 0513)

0	No stratocumulus, stratus, cumulus or cumulonimbus.
1	Ragged cumulus other than of bad weather, or cumulus with little vertical extent and seemingly flattened, or both.
2	Cumulus of moderate or strong vertical extent, generally with protuberances in the form of domes or towers, either accompanied or not by other cumulus or by stratocumulus: all having their bases at the same level.
3	Cumulonimbus, the summits of which, at least partially, lack sharp outlines, but are neither clearly fibrous (cirriform) nor in the form of an anvil: cumulus, stratocumulus or stratus may also be present.
4	Stratocumulus formed by the spreading out of cumulus: cumulus may also be present.
5	Stratocumulus not resulting from the spreading out of cumulus.
6	Stratus in a more or less continuous sheet or layer, or in ragged shreds, or both, but no stratus fractus of bad weather.
7	Stratus fractus of bad weather or cumulus fractus of bad weather (pannus), or both: usually below altostratus or nimbostratus. By "bad weather" is meant the conditions which generally exist before, during or after precipitation.
8	Cumulus and stratocumulus, other than those formed from the spreading out of cumulus: the base of cumulus is at a different level from that of stratocumulus.
9	Cumulonimbus, the upper part of which is clearly fibrous (cirriform), often in the form of an anvil: either accompanied or not by cumulus, stratocumulus, stratus or pannus.
/	Stratocumulus, stratus, cumulus and cumulonimbus are invisible owing to darkness, fog, blowing dust or sand, or other similar phenomena.

Table 7.—Code for form of Medium Cloud (CM) (Code 0515)

0	No altostratus, altostratus or nimbostratus.
1	Altostratus, the greater part of which is semi-transparent: through this part the sun or moon may be weakly visible as through ground glass.
2	Altostratus, the greater part of which is sufficiently dense to hide the sun (or moon), or nimbostratus.
3	Altostratus, the greater part of which is semi-transparent, and no part of which is crenelated or in cumuliform tufts: the various elements of the cloud change only slowly and are all at a single level.
4	Patches (often in the form of almonds or fishes) of altostratus, the greater part of which is semi-transparent: the clouds are at one or more levels and the elements are continually changing in appearance.
5	Semi-transparent altostratus in bands or altostratus in one more or less continuous layer progressively invading the sky: these altostratus clouds generally are growing denser as a whole. The layer may be opaque or may consist of two or more sheets.
6	Altostratus resulting from the spreading out of cumulus.
7	Any one of the following cases:— (a) Altostratus in two or more layers, usually opaque in places and not progressively invading the sky. (b) Opaque layer of altostratus not progressively invading the sky. (c) Altostratus together with altostratus or nimbostratus or both.
8	Altostratus with sprouts in the form of small towers or battlements, or altostratus having the appearance of cumuliform tufts.
9	Altostratus, generally at several levels, in a chaotic sky: dense cirrus is usually also present.
/	Altostratus, altostratus and nimbostratus are invisible owing to darkness, fog, blowing dust or sand, or other similar phenomena, or more often because of the presence of a continuous layer of lower clouds.

Code 8.—Code for form of High Cloud (CH) (Code 0509)

0	No cirrus, cirrocumulus or cirrostratus.
1	Cirrus in the form of filaments, strands or hooks, not progressively invading the sky (often called "mares' tails").
2	Dense cirrus, in patches or entangled sheaves, which usually do not increase and sometimes seem to be the remains of the upper part of a cumulonimbus: or cirrus with sproutings in the form of towers or battlements, or having the appearance of cumuliform tufts.
3	Dense cirrus, often in the form of an anvil: either the remains of the upper parts of a cumulonimbus or parts of distant cumulonimbus, the cumuliform portions of which cannot be seen.
4	Cirrus in the form of hooks or of filaments, or both, progressively invading the sky: they generally become denser as a whole.
5	Cirrus, often in bands converging towards one point or two points of the horizon, and cirrostratus, or cirrostratus alone: in either case, they are progressively invading the sky, and generally growing denser as a whole, but the continuous veil does not reach 45 degrees above the horizon.
6	Cirrus, often in bands converging towards one point or two points of the horizon, and cirrostratus, or cirrostratus alone: in either case, they are progressively invading the sky, and generally growing denser as a whole; the continuous veil extends more than 45 degrees above the horizon, without the sky being totally covered.
7	Veil of cirrostratus completely covering the celestial dome.
8	Cirrostratus not progressively invading the sky and not completely covering the celestial dome.
9	Cirrocumulus alone or cirrocumulus accompanied by cirrus or cirrostratus, or both, but cirrocumulus is the predominant cirriform cloud.
/	Cirrus, cirrocumulus and cirrostratus are invisible owing to darkness, fog, blowing dust or sand, or other similar phenomena, or more often because of the presence of a continuous layer of lower clouds.


Table 9.—Code for Cloud Height (h) (Code 1600)

Code figure	Height of base of cloud metres
0	0-50
1	50-100
2	100-200
3	200-300
4	300-600
5	600-1,000
6	1,000-1,500
7	1,500-2,000
8	2,000-2,500
9	Above 2,500
/	Height of base of cloud not known or base of clouds at a level lower and tops at a level higher than that of the station.

Note 1.—If there is no cloud at all code figure 9 is reported.

Note 2.—If there is fog, and the sky is discernible through the fog, the cloud form, height and amount are reported as if no fog were present. If the sky is not discernible through the fog the height of the base of the cloud is reckoned as 0.

Note 3.—Height above ground of the base of cloud. If there is cloud of Form CL reported, h refers to this cloud. If, however, there is no cloud of Form CL and there is cloud of Form CM h refers to this cloud.

Table 10.—Code for Characteristic of Barometric Tendency (a) (Code 0200)		Table 11.—Code for Type of Cloud (C) (Code 0500)		Table 12.—Code for Height of Cloud (h_{3h}) (Code 1577)																																																																																																																	
0 = Increasing, then decreasing; atmospheric pressure the same as or higher than 3 hrs ago.		0 = Cirrus (Ci).		Code figures 01–50: × 30 = height in metres. Code figures 56–80: — 50 × 3 = height in hundreds of metres.																																																																																																																	
1 = Increasing, then steady; or increasing, then increasing more slowly.		1 = Cirrocumulus (Cc).		CODE FIGURES 81–89																																																																																																																	
2 = Increasing (steadily or unsteadily).		2 = Cirrostratus (Cs).		Code figures 90–99*																																																																																																																	
3 = Decreasing or steady, then increasing; or increasing, then increasing more rapidly.		3 = Altocumulus (Ac).		81 = 10,500																																																																																																																	
4 = Steady, atmospheric pressure the same as 3 hrs ago.		4 = Altostratus (As).		82 = 12,000																																																																																																																	
5 = Decreasing, then increasing; atmospheric pressure the same as or lower than 3 hrs ago.		5 = Nimbostratus (Ns).		83 = 13,500																																																																																																																	
6 = Decreasing, then steady; or decreasing, then decreasing more slowly.		6 = Stratocumulus (Sc).		84 = 15,000																																																																																																																	
7 = Decreasing (steadily or unsteadily).		7 = Stratus (St).		85 = 16,500																																																																																																																	
8 = Steady or increasing, then decreasing; or decreasing, then decreasing more rapidly.		8 = Cumulus (Cu).		86 = 18,000																																																																																																																	
		9 = Cumulonimbus (Cb).		87 = 19,500																																																																																																																	
		/ = Cloud not visible owing to darkness, fog, duststorm, sandstorm or other analogous phenomena.		88 = 21,000																																																																																																																	
				89 = >21,000																																																																																																																	
				*Only used when cloud height cannot be determined with greater accuracy.																																																																																																																	
				Table 13.—Code for State of Ground (E) (Code 0900)																																																																																																																	
				0 ... Ground dry.																																																																																																																	
				1 ... „ moist.																																																																																																																	
				2 ... „ wet.																																																																																																																	
				3 ... „ frozen.																																																																																																																	
				4 ... Glaze or ice on ground but no snow or melting snow.																																																																																																																	
				5 ... Snow or melting snow (with or without ice) covering less than one half of ground.																																																																																																																	
				6 ... Snow or melting snow (with or without ice) covering more than one-half of ground (but not completely).																																																																																																																	
				7 ... Snow or melting snow (with or without ice) covering ground completely.																																																																																																																	
				8 ... Loose dry snow, dust or sand covering more than one half of ground (but not completely).																																																																																																																	
				9 ... Loose dry snow, dust or sand covering ground completely.																																																																																																																	
Table 14.—Code for Direction in which Ship has moved (D_s) (Code 0700)		Table 15.—Code for Speed of Ship (v_s) (Code 4451)		Table 16.—Code for Period of Waves (P_w) (Code 3155)																																																																																																																	
0 = Stationary.		kt		sec																																																																																																																	
1 = North-east.		0 = 0		0 = 10																																																																																																																	
2 = East.		1 = 1–3		1 = 11																																																																																																																	
3 = South-east.		2 = 4–6		2 = 12																																																																																																																	
4 = South.		3 = 7–9		3 = 13																																																																																																																	
5 = South-west.		4 = 10–12		4 = 14 or more																																																																																																																	
6 = West.		5 = 13–15		5 = 5 or less																																																																																																																	
7 = North-west.		6 = 16–18		6 = 6																																																																																																																	
8 = North.		7 = 19–21		7 = 7																																																																																																																	
9 = No definite direction or unknown.		8 = 22–24		8 = 8																																																																																																																	
		9 = >24		9 = 9																																																																																																																	
				Table 17.—Quadrant of the globe (Q_c) (Code 3300)																																																																																																																	
				0 = 0°–90°W long.																																																																																																																	
				1 = 90°–180°W „																																																																																																																	
				2 = 180°–90°E „																																																																																																																	
				3 = 90°–0°E „																																																																																																																	
				northern hemisphere																																																																																																																	
				Table 18.—Wind Indicator (i_w) (Code 1855)																																																																																																																	
				0 = wind speed estimated																																																																																																																	
				1 = wind speed obtained by anemometer																																																																																																																	
				2 = wind speed estimated																																																																																																																	
				3 = wind speed obtained by anemometer																																																																																																																	
				wind speed in metres per second																																																																																																																	
				wind speed in knots																																																																																																																	
Table 19.—Code for Amount of Precipitation (RR) (Code 3577)		Table 20.—Explanation of Beaufort Letters (pages 1 and 4)																																																																																																																			
mm		d = drizzle.																																																																																																																			
01–55 Amount to the nearest whole millimetre.		f = fog, visibility 200 metres, or more but less than 1 kilometre.																																																																																																																			
56 60		F = thick fog, visibility less than 200 metres.																																																																																																																			
57–90 Add 10 mm for each unit above 56 e.g., 73 = 230 mm		h = hail.																																																																																																																			
91 0.1		ks = storm of drifting snow.																																																																																																																			
92 0.2		Intensity is shown by capital letters ("heavy" or "thick") or suffix "o" ("slight"). Continuous precipitation is shown by repeating the letter and intermittent precipitation by the prefix "i". The prefix "j" indicates weather near but not at the station.																																																																																																																			
93 0.3		l = lightning.																																																																																																																			
94 0.4		p = shower(s).																																																																																																																			
95 0.5		r = rain.																																																																																																																			
96 0.6		s = snow.																																																																																																																			
97 Trace		rs = rain and snow.																																																																																																																			
98 >400		t = thunder.																																																																																																																			
99 Measurement impossible or inaccurate.																																																																																																																					
5. EXPLANATION OF CHARTS																																																																																																																					
BAROMETER. Isobars are drawn for intervals of four millibars.																																																																																																																					
WIND. Arrows fly with wind. A full length feather represents 10 Kt. and a short feather 5 Kt. A solid pennant represents 50 Kt. Calm is indicated by circle outside weather symbol.																																																																																																																					
TEMPERATURE is given in degrees C., and is shown on the charts by means of figures alongside the Station circle.																																																																																																																					
CLOUD SYMBOLS																																																																																																																					
○ Clear sky. ⊙ Sky $\frac{1}{8}$ covered. ⊖ Sky $\frac{2}{8}$ covered. ⊕ Sky $\frac{3}{8}$ covered. ⊗ Sky $\frac{4}{8}$ covered.																																																																																																																					
⦶ Sky $\frac{5}{8}$ covered. ⊕ Sky $\frac{6}{8}$ covered. ⊗ Sky $\frac{7}{8}$ Covered. ⊗ Sky $\frac{8}{8}$ covered. ⊗ Sky obscured.																																																																																																																					
WEATHER SYMBOLS																																																																																																																					
● Rain. ☉ Drizzle. ✕ Snow. ☉ Rain and snow. △ Hail.																																																																																																																					
▽ Shower. ⚡ Thunderstorm. ≡ Fog. = Mist.																																																																																																																					
FRONTS or boundaries between masses of air of different origin are indicated, wherever their characteristics are well pronounced, in the following way—																																																																																																																					
																																																																																																																					
Axis of trough.																																																																																																																					
Note.—The symbols are placed on the side of the line towards which the front is moving. Identification letters are inserted in systems.																																																																																																																					
ALTITUDES OF STATIONS:— The altitudes, in metres, of British and Irish stations are given below. These refer in each case to the datum level of the ground beneath or nearly beneath the thermometer screen. Where the official name of the station differs, this is given in brackets.																																																																																																																					
<table><tr><td>Boscombe Down</td><td>126</td><td>Chivenor</td><td>6</td><td>Tynemouth</td><td>29</td><td>Sule Skerry</td><td>13</td></tr><tr><td>Hurn (Bournemouth/Hurn Airport)</td><td>11</td><td>Mount Batten (Plymouth/Mount Batten)</td><td>27</td><td>Carlisle</td><td>26</td><td>Cape Wrath</td><td>105</td></tr><tr><td>Thorney Island</td><td>3</td><td>St. Mawgan</td><td>103</td><td>Valley</td><td>8</td><td>Stornoway</td><td>3</td></tr><tr><td>Gatwick (London/Gatwick Airport)</td><td>60</td><td>Scilly, St. Mary's</td><td>48</td><td>Ringway (Manchester Airport)</td><td>77</td><td>Benbecula</td><td>7</td></tr><tr><td>Kew</td><td>18</td><td>Culdrose</td><td>82</td><td>Squires Gate (Blackpool Airport)</td><td>11</td><td>Tiree</td><td>10</td></tr><tr><td>Heathrow (London/Heathrow Airport)</td><td>25</td><td>Guernsey Airport</td><td>104</td><td>Ronaldsway (Isle of Man/Ronaldsway Airport)</td><td>18</td><td>Aldergrove (Belfast/Aldergrove Airport)</td><td>66</td></tr><tr><td>Mildenhall</td><td>5</td><td>Elmdon (Birmingham Airport)</td><td>97</td><td>Mull of Galloway</td><td>78</td><td>Malin Head</td><td>25</td></tr><tr><td>Wattisham</td><td>89</td><td>Cardington</td><td>28</td><td>Eskdalemuir</td><td>239</td><td>Belmullet</td><td>10</td></tr><tr><td>Gorleston</td><td>2</td><td>Wittering</td><td>66</td><td>Prestwick (Prestwick Airport)</td><td>10</td><td>Birr</td><td>72</td></tr><tr><td>West Raynham</td><td>76</td><td>Watnall</td><td>117</td><td>Abbotsinch (Glasgow Airport)</td><td>10</td><td>Dublin (Dublin Airport)</td><td>81</td></tr><tr><td>Aberporth</td><td>115</td><td>Shawbury</td><td>72</td><td>Leuchars</td><td>11</td><td>Shannon (Shannon Airport)</td><td>7</td></tr><tr><td>Ross-on-Wye</td><td>68</td><td>Finningley</td><td>10</td><td>Dyce (Aberdeen/Dyce)</td><td>59</td><td>Roches Point</td><td>41</td></tr><tr><td>Filton (Bristol/Filton)</td><td>59</td><td>Kilnsea</td><td>12</td><td>Lerwick</td><td>82</td><td>Valentia (Valentia Observatory)</td><td>14</td></tr><tr><td>Rhoose (Glamorgan/Rhoose Airport)</td><td>67</td><td>Leeming</td><td>32</td><td>Wick</td><td>36</td><td></td><td></td></tr></table>						Boscombe Down	126	Chivenor	6	Tynemouth	29	Sule Skerry	13	Hurn (Bournemouth/Hurn Airport)	11	Mount Batten (Plymouth/Mount Batten)	27	Carlisle	26	Cape Wrath	105	Thorney Island	3	St. Mawgan	103	Valley	8	Stornoway	3	Gatwick (London/Gatwick Airport)	60	Scilly, St. Mary's	48	Ringway (Manchester Airport)	77	Benbecula	7	Kew	18	Culdrose	82	Squires Gate (Blackpool Airport)	11	Tiree	10	Heathrow (London/Heathrow Airport)	25	Guernsey Airport	104	Ronaldsway (Isle of Man/Ronaldsway Airport)	18	Aldergrove (Belfast/Aldergrove Airport)	66	Mildenhall	5	Elmdon (Birmingham Airport)	97	Mull of Galloway	78	Malin Head	25	Wattisham	89	Cardington	28	Eskdalemuir	239	Belmullet	10	Gorleston	2	Wittering	66	Prestwick (Prestwick Airport)	10	Birr	72	West Raynham	76	Watnall	117	Abbotsinch (Glasgow Airport)	10	Dublin (Dublin Airport)	81	Aberporth	115	Shawbury	72	Leuchars	11	Shannon (Shannon Airport)	7	Ross-on-Wye	68	Finningley	10	Dyce (Aberdeen/Dyce)	59	Roches Point	41	Filton (Bristol/Filton)	59	Kilnsea	12	Lerwick	82	Valentia (Valentia Observatory)	14	Rhoose (Glamorgan/Rhoose Airport)	67	Leeming	32	Wick	36		
Boscombe Down	126	Chivenor	6	Tynemouth	29	Sule Skerry	13																																																																																																														
Hurn (Bournemouth/Hurn Airport)	11	Mount Batten (Plymouth/Mount Batten)	27	Carlisle	26	Cape Wrath	105																																																																																																														
Thorney Island	3	St. Mawgan	103	Valley	8	Stornoway	3																																																																																																														
Gatwick (London/Gatwick Airport)	60	Scilly, St. Mary's	48	Ringway (Manchester Airport)	77	Benbecula	7																																																																																																														
Kew	18	Culdrose	82	Squires Gate (Blackpool Airport)	11	Tiree	10																																																																																																														
Heathrow (London/Heathrow Airport)	25	Guernsey Airport	104	Ronaldsway (Isle of Man/Ronaldsway Airport)	18	Aldergrove (Belfast/Aldergrove Airport)	66																																																																																																														
Mildenhall	5	Elmdon (Birmingham Airport)	97	Mull of Galloway	78	Malin Head	25																																																																																																														
Wattisham	89	Cardington	28	Eskdalemuir	239	Belmullet	10																																																																																																														
Gorleston	2	Wittering	66	Prestwick (Prestwick Airport)	10	Birr	72																																																																																																														
West Raynham	76	Watnall	117	Abbotsinch (Glasgow Airport)	10	Dublin (Dublin Airport)	81																																																																																																														
Aberporth	115	Shawbury	72	Leuchars	11	Shannon (Shannon Airport)	7																																																																																																														
Ross-on-Wye	68	Finningley	10	Dyce (Aberdeen/Dyce)	59	Roches Point	41																																																																																																														
Filton (Bristol/Filton)	59	Kilnsea	12	Lerwick	82	Valentia (Valentia Observatory)	14																																																																																																														
Rhoose (Glamorgan/Rhoose Airport)	67	Leeming	32	Wick	36																																																																																																																

DAILY WEATHER REPORT OF THE BRITISH METEOROLOGICAL OFFICE

No. 150

MONTHLY SUMMARY

For JUNE 1968

MOSTLY COOL AND WET, BUT A WARM DRY SPELL IN MID-MONTH

During the first three days the British Isles lay in a col area, with highs to the northeast and southwest, and lows south of Iceland and over France. On 4th the low near Iceland became the dominant feature, moving slowly east, establishing a mobile westerly type which lasted until 8th, when an anticyclone to the southwest intensified and moved northeast. On 9th this anticyclone was centred over the British Isles, and though it drifted slowly northeast to the North Sea, dominated the weather over all districts up to 14th. During the next few days, while pressure remained high to the north, shallow thundery lows over France and northwest Europe affected parts of east and southern England. During 18th/19th an unsettled westerly type became re-established, with depressions passing over or near the British Isles. The westerly type was interrupted on 29th when a deep depression over mid-Atlantic moved slowly northeast and a ridge of high pressure developed over the British Isles.

Most places had warm weather with sunny spells during the first few days but there was rain at times in northern and western districts, and thunderstorms broke out at places in England and Wales on 2nd and 3rd. Sea fog patches affected some coastal districts in the southwest and northeast. From 4th to 8th all districts had periods of rain or showers, but in the east rainfall amounts were mostly small. There were sunny spells everywhere, but temperatures were mostly normal or a little below. On 9th weather became more settled, and until 14th almost all districts had fine dry weather with a good deal of sunshine and temperatures rising well above normal in many places. At Tummel Bridge (Perthshire) a maximum of 27°C (81°F) was recorded on 10th, and maxima of 25°C (77°F) were reached at a number of places in

central Scotland during 10th to 12th. Although the settled spell began to break in southern England late on 14th when thundery showers developed, most districts remained fine and warm. Thundery outbreaks occurred during the next few days more especially in the southern half of England but in most places the weather remained dry with sunny spells though temperatures gradually returned to near normal. Sea fog affected many coastal districts on 17th. From 18th and for the following ten days the weather became unsettled generally, periods of rain, prolonged at times, alternating with showers and sunny intervals. The showers were often heavy and thundery, and there was hail in places on 20th and 21st. Throughout this period temperatures were mostly below normal.

On 29th and 30th northern and western districts of Britain still had rain at times with strong southerly winds, but over England and Wales it was mostly dry with a good deal of sunshine, and temperatures, recovering to normal on 29th, were well above normal in many places on 30th. Thundery showers broke out in places during the night of 30th.

During the month, most of England and Wales recorded more than the average rainfall, while in parts of southwest England and South Wales more than twice the monthly average was recorded. At Mount Batten (Plymouth) it was the wettest June since records began in 1949. Over northern and western Scotland rainfall was mostly about average but over parts of the south and southeast only about half the normal total was recorded. Sunshine duration in all areas was near the June average. Temperatures were somewhat above average over much of the country, but a little below on the south coast of England.

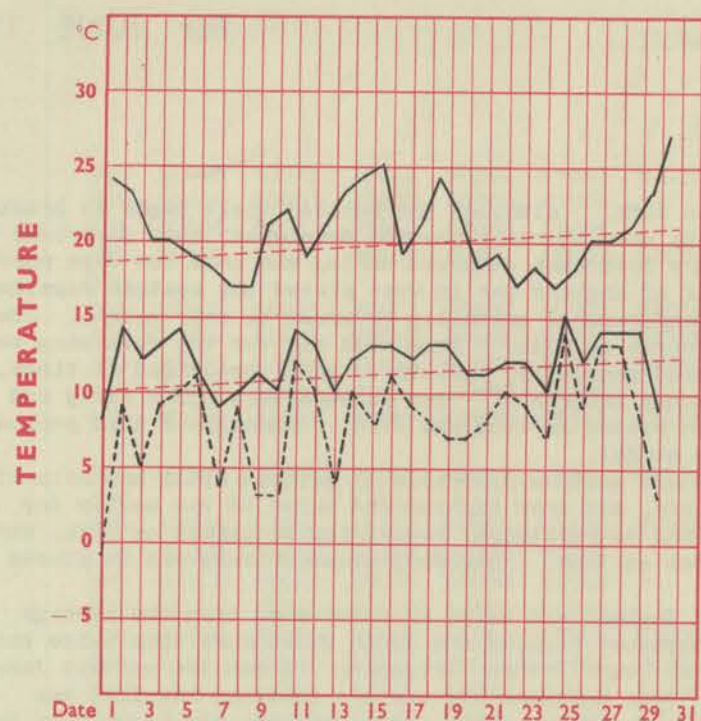
PLACE	TEMPERATURE										SUNSHINE										RAINFALL										Days with thunder	Days with snow or sleet	Days with fog (Vis. < 200 metres at 09 h.)
	Mean maximum °C	Difference from average	Mean minimum °C	Difference from average	Highest maximum °C	Date	Lowest minimum °C	Date	No. of days with grass minimum below 0° C	No. of air frosts	Days of no sunshine	Maximum duration hrs.	Date	Total for month hrs.	% of average	Highest and lowest totals on record for month					Days of no rainfall (0-1 mm. or less) mm.	Maximum fall in 24 hrs. (Beginning 09 h.) mm.	Date	Total for month mm.	% of average	Highest and lowest totals on record for month							
																First year of record	Highest hrs.	Year	Lowest hrs.	Year						First year of record	Highest mm.	Year	Lowest mm.	Year			
Kew	20.5	+0.2	11.9	+0.3	26.8	30	08.1	01	01	00	02	14.9	12	166	078	1880	291	1957	105	1909	13	11	27	052	118	1866	183	1903	01	1925	04	00	00
Thorney Island	18.5	-1.4	11.6	+0.9	23.0	30	06.9	10	00	00	02	14.6	12	192	083	1958	206	1962	179	1958	17	14	03	079	220	1941	081	1964	08	1962	02	00	00
Gorleston	16.7	-0.4	10.8	+0.3	21.6	15	05.8	09	00	00	02	14.2	01	169	079	1908	291	1957	148	1956	16	22	28	061	145	1915	116	1927	05	1932	06	00	00
Cardington	20.0	-0.1	10.1	+0.9	26.1	30	02.1	01	01	00	01	14.0	13	184	088	1954	292	1957	134	1964	14	14	27	054	150	1953	128	1958	04	1962	05	00	00
Boscombe Down	19.6	+0.1	10.3	+0.7	24.8	30	06.0	09	00	00	01	13.8	10	173	083	1933	291	1957	141	1948	17	19	27	068	166	1931	092	1935	05	1962	02	00	00
Ross-on-Wye	19.7	+0.2	10.9	+0.7	26.9	30	06.2	09	00	00	01	15.8	13	193	099	1915	318	1925	127	1955	18	14	26	056	147	1859	143	1860	00	1925	01	00	00
Rhoose	18.2	+0.2	11.1	+0.9	24.4	30	07.2	06	00	00	02	15.7	13	206	093	1954	287	1962	141	1964	15	21	24	122	254	1954	136	1955	20	1967	00	00	00
Mount Batten	17.7	0.0	11.3	0.0	23.8	30	07.1	10	00	00	02	14.9	10	197	089	1921	380	1925	166	1954	14	43	27	145*	284	1949	100	1958	05	1962	01	00	00
Elmdon	19.5	+0.4	10.2	+1.0	25.9	30	05.7	10	01	00	01	14.9	13	184	096	1928	291	1957	128	1954	18	17	26	069	164	1933	105	1958	07	1942	04	00	00
Valley	17.7	+1.2	11.0	+0.5	23.2	14	07.1	09	00	00	00	15.5	10	229	104	1913	311	1940	150	1931	18	14	26	047	092	1946	111	1965	08	1949	01	00	00
Ringway	19.3	+0.4	10.9	+1.3	26.4	30	07.6	09	00	00	00	15.8	13	189	106	1945	285	1957	119	1964	17	16	26	067	114	1929	137	1958	10	1941	02	00	00
Watnall	20.1	+0.9	09.9	+0.5	27.0	30	06.0	13	00	00	03	13.4	30	175	095	1934	261	1960	108	1964	19	15	26	057	130	1946	105	1966	09	1962	01	00	00
Finningley	20.2	+0.4	10.4	+0.7	27.3	30	06.5	13	00	00	01	16.0	13	206	110	1958	260	1960	126	1958	14	11	26	046	121	1958	120	1958	09	(a)	00	00	00
Tynemouth	15.7	0.0	10.1	0.0	25.5	30	07.5	24	00	00	02	15.8	13	225	124	1937	265	1949	104	1954	19	18	22	052	116	1864	115	1966	02	1865	00	00	00
Eskdalemuir	17.5	+0.8	07.3	+0.1	24.6	14	03.6	28	02	00	01	16.1	11	187	111	1910	276	1957	082	1912	13	11	26	063	062	1910	260	1931	23	1921	01	00	00
Abbotsinch	18.9	+0.9	08.7	+0.4	25.2	10	03.5	01	01	00	00	15.3	10	210	115	1921	267	1957	089	1966	21	09	25	027	044	1920	129	1928	10	1925	01	00	00
Leuchars	17.0	+0.1	08.0	-0.8	24.6	30	04.9	28	04	00	01	15.1	26	200	101	1922	264	1949	109	1966	21	09	03	018	042	1922	115	1931	07	1940	01	00	00
Dyce	17.1	+1.1	07.4	-0.6	21.6	30	02.5	29	04	00	00	15.2	14	193	106	1925	284	1936	095	1966	17	21	19	055	100	1946	123	1948	32	1962	02	00	00
Stornoway	15.9	+1.3	08.0	-0.6	24.1	11	03.4	03	02	00	02	14.5	12	183	106	1880	271	1949	092	1942	14	18	20	066	101	1943	107	1944	27	1949	01	00	00
Aldergrove	18.5	+1.0	08.9	-0.3	23.8	(a)	04.4	29	00	00	01	15.9	10	209	117	1927	287	1957	109	1966	14	16	22	052	091	1927	120	1966	11	1941	01	00	00

(a) 10, 16

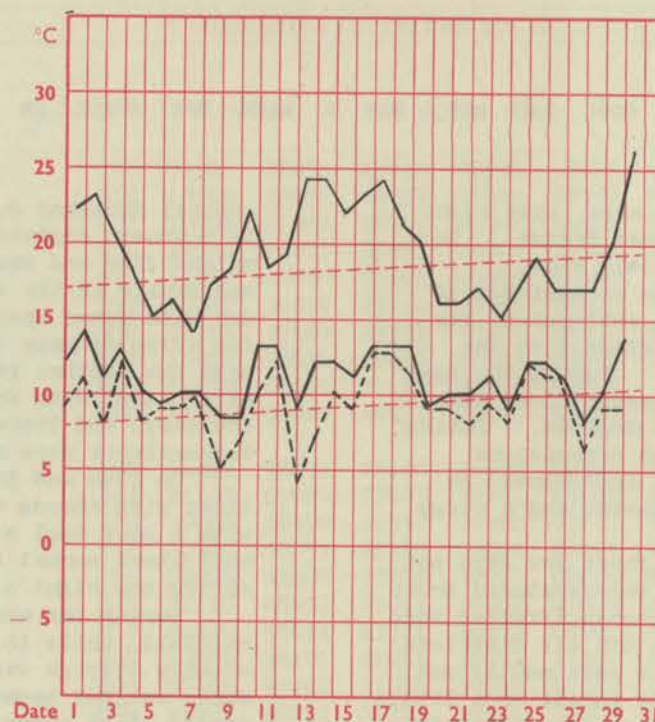
(a) 1959, 1962 * New highest

Correction to MONTHLY SUMMARY No. 149 May 1968
Cardington:- days with snow 00

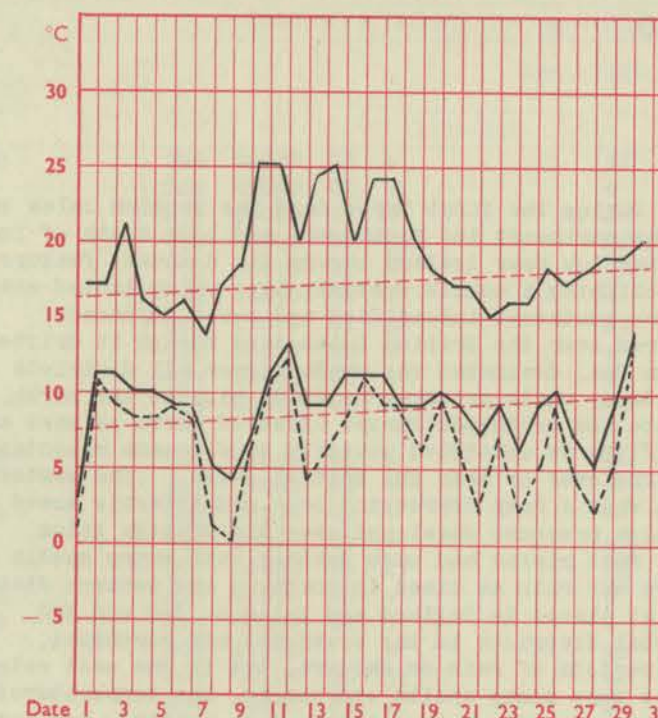
LONDON (Kew)



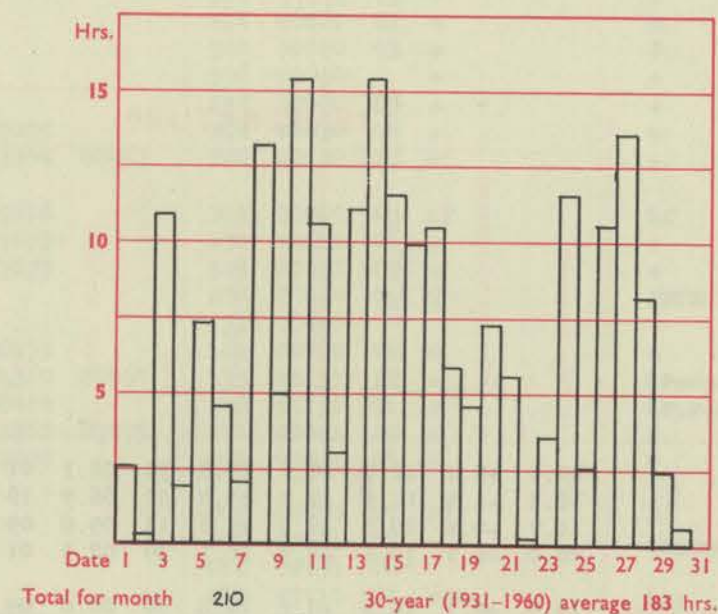
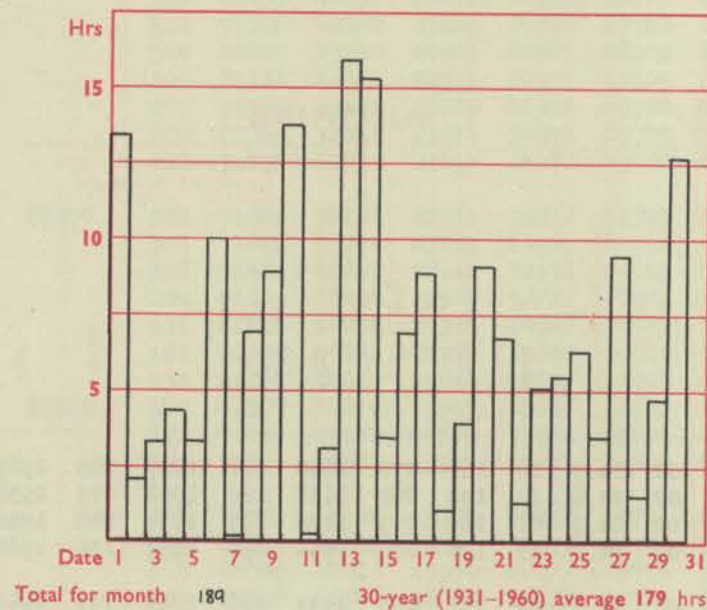
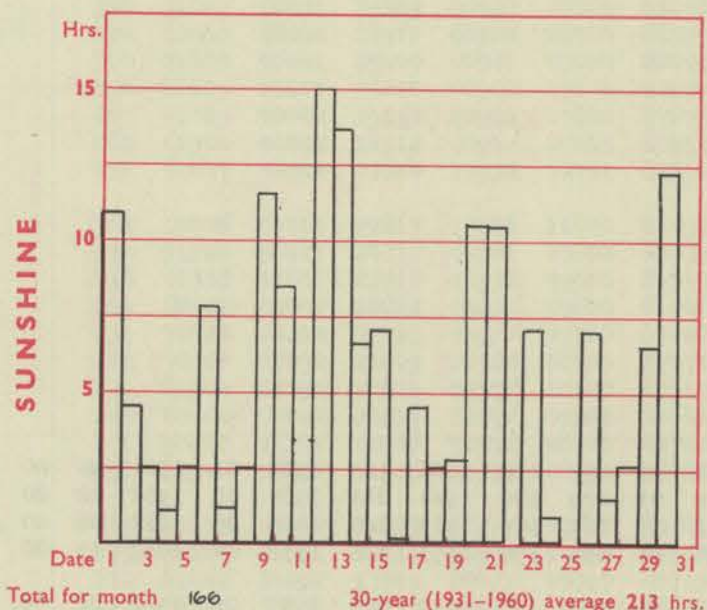
MANCHESTER (Ringway)



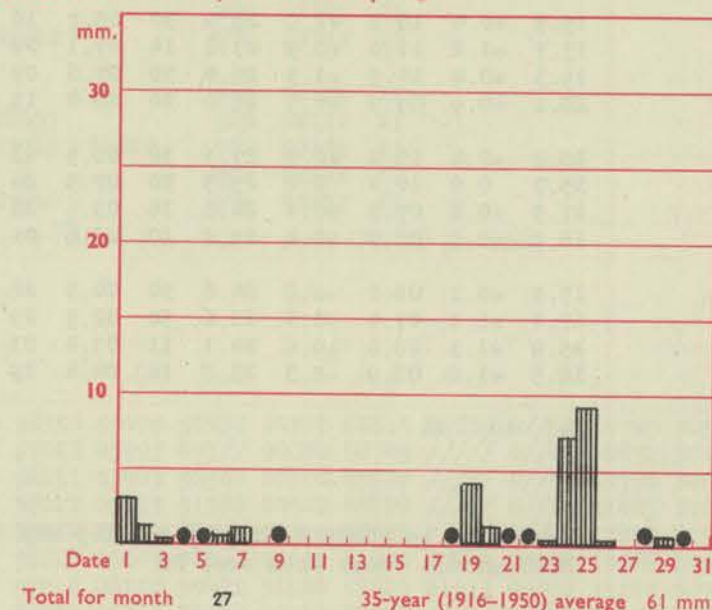
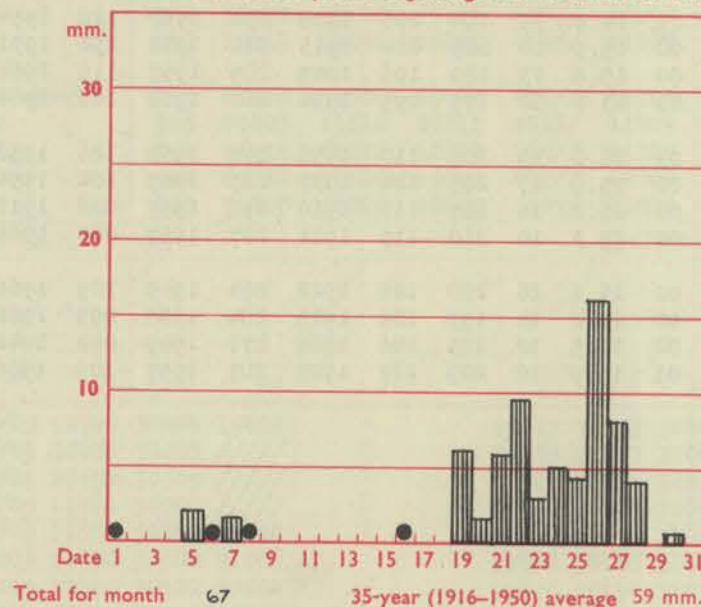
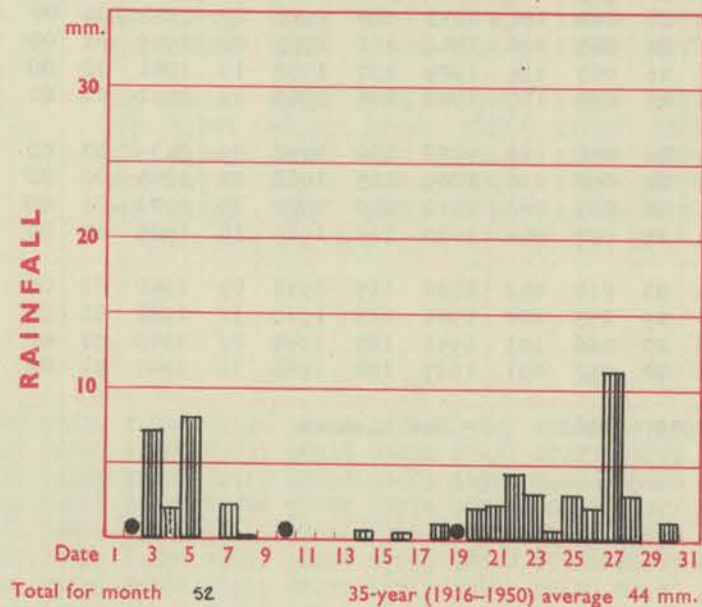
GLASGOW (Abbotsinch)



Maximum temperatures read at 21 h. G.M.T. daily, and minimum temperatures, read at 09 h. G.M.T. daily, are shown in full lines. Grass minimum temperatures, read at 09 h. G.M.T. daily, are shown by a pecked line. Pecked lines in red show normal values. (1931-1960)



The rainfall entry made for each day represents the total fall for the 24-hour period beginning at 09 h. G.M.T. on that day. Trace (less than 0.05 mm) is indicated by "•"



RATES OF SUBSCRIPTION: Single copy 3d. or post free 5d.; one year 5/-

Apply to Director-General, Meteorological Office, London Road, Bracknell, Berkshire.

H.M.S.O. Press, Bracknell, Berks.

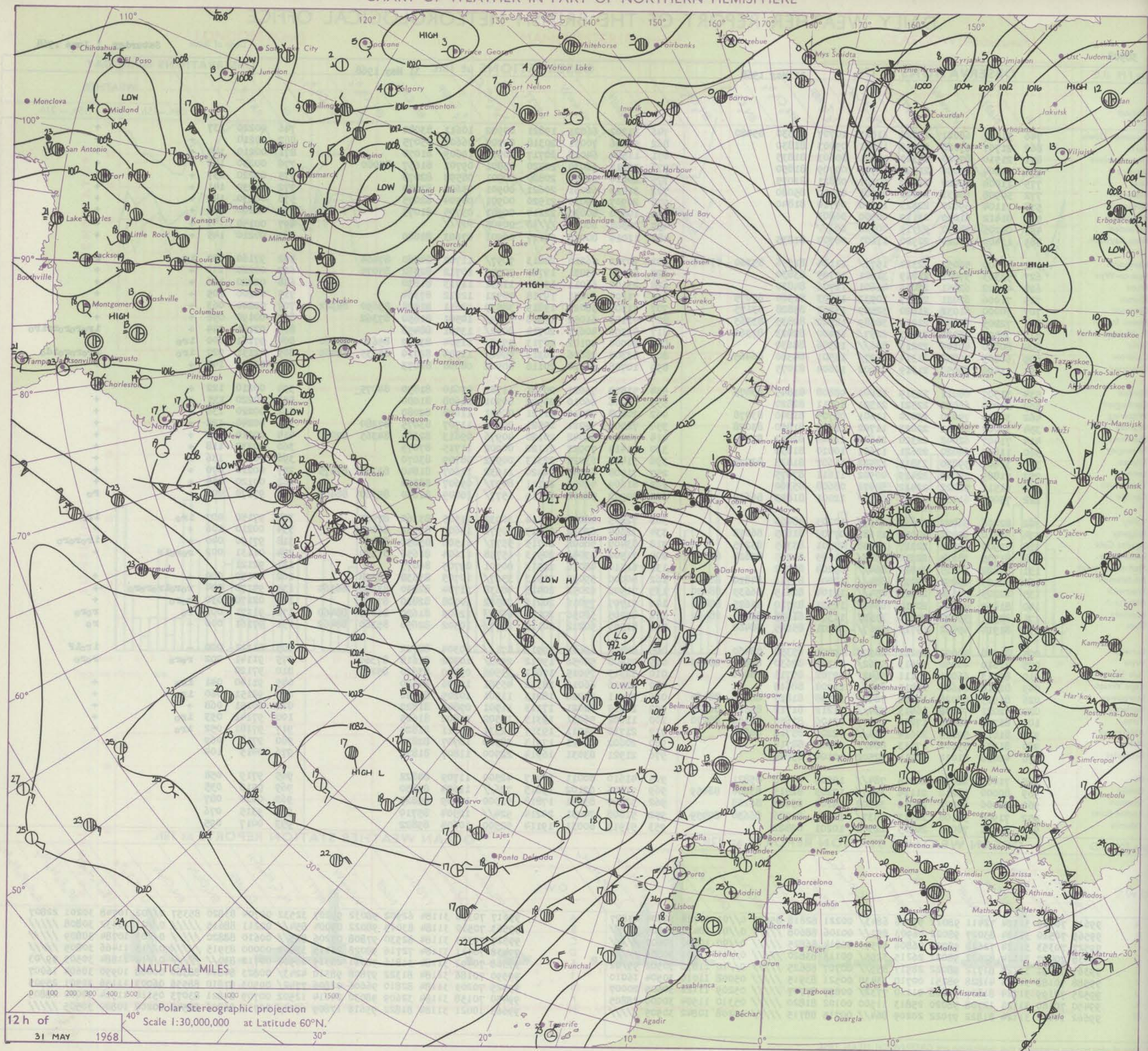
DAILY WEATHER REPORT OF THE BRITISH METEOROLOGICAL OFFICE

No. 38908

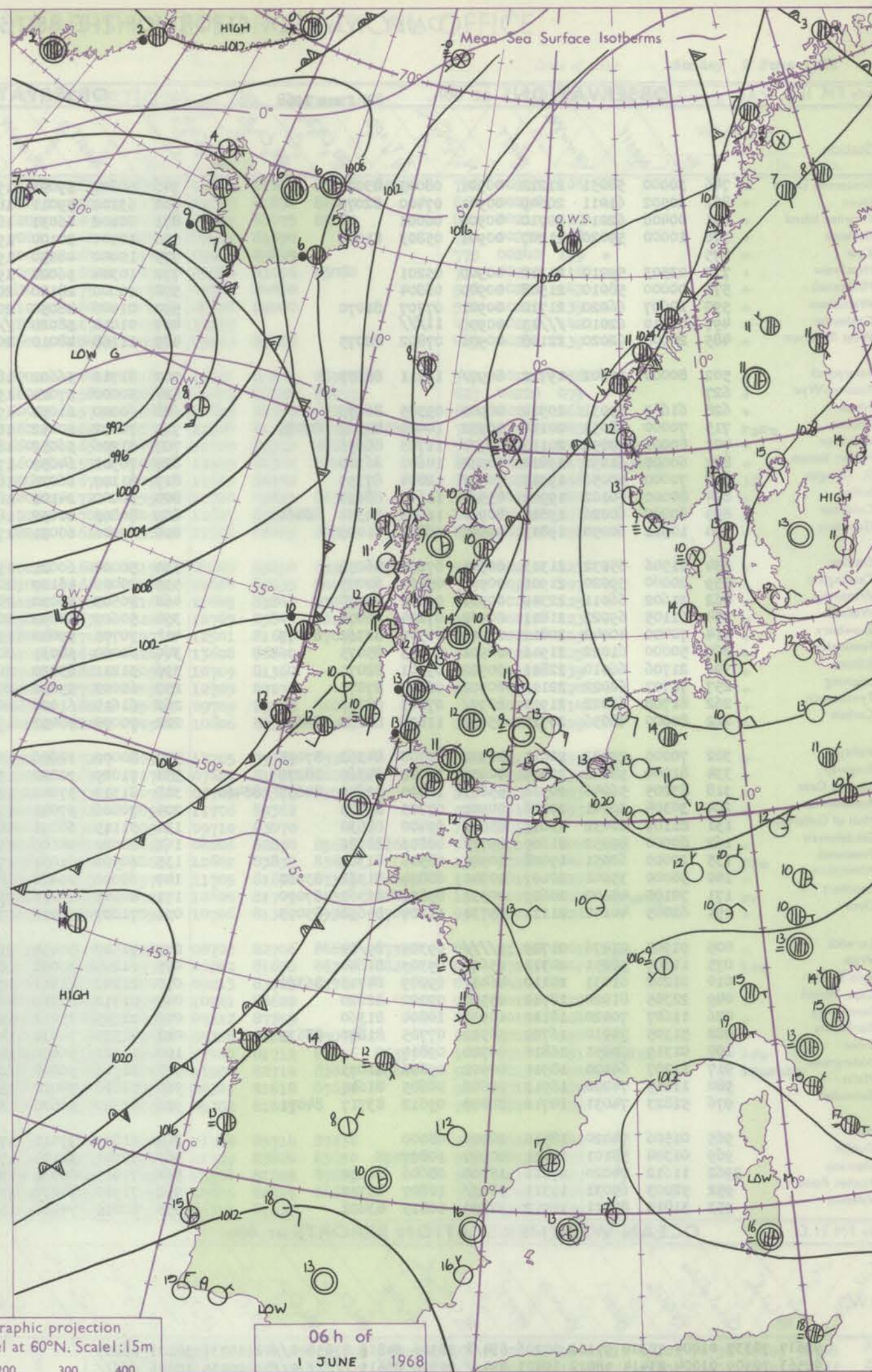
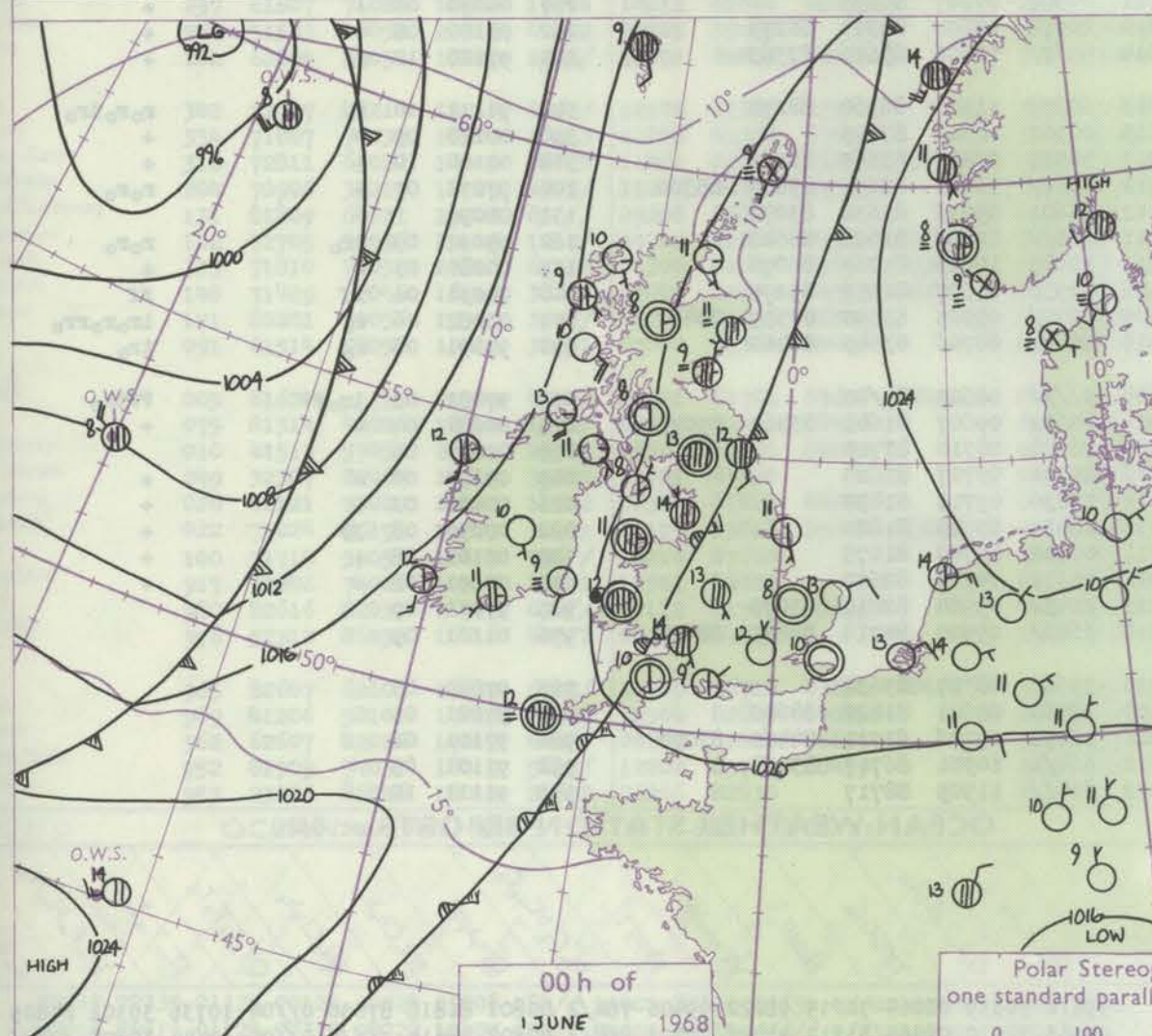
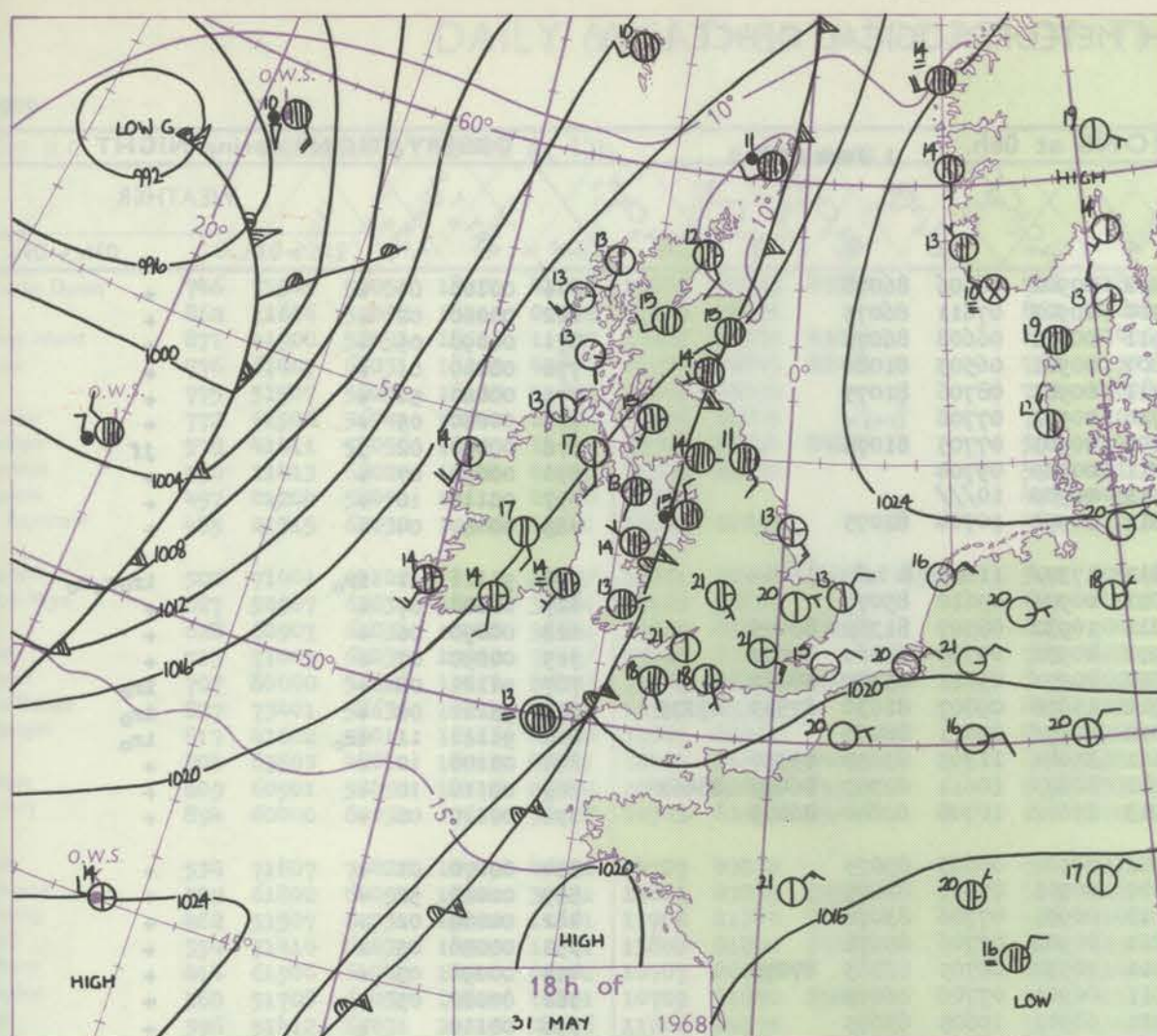
Date of Issue Saturday 1 June 1968

Code FM II.C	OBSERVATIONS at 12h. 31 May 1968										OBSERVATIONS at 18h. 31 May 1968										OBSERVATIONS during DAY				
Station	ill	Nddff	VVwwVW	PPPTT	N _h L _h C _M CH	T _d app	8N ₅ Ch ₅ h ₅	8N ₅ Ch ₅ h ₅	8N ₅ Ch ₅ h ₅	ill	Nddff	VVwwVW	PPPTT	N _h L _h C _M CH	T _d app	8N ₅ Ch ₅ h ₅	8N ₅ Ch ₅ h ₅	8N ₅ Ch ₅ h ₅	ill	RRT x E	SSS	WEATHER			
																						09h.—15h.	15h.—21h.		
Boscombe Down	746	51507	66021	22020	11601	10707	81830	85080		746	31202	66021	19821	00902	10611	83080			746	00220	137	+	+		
Hurn	862	21707	63020	22019	11601	09803	81830			862	51606	70031	20318	00904	06607	85075			862	00210		+	+		
Thorney Island	871	21510	67020	22320	11601	10603	81835			871	11504	64020	20717	00901	10609	81078			871	00210	144	+	+		
Gatwick	776	10804	62030	21521	11701	09709	81850			776	30911	66030	20320	15801	09701	81657	83080		776	00230	142	+	+		
Kew	775	11004	82020	22020	00901	08811	81075			775	20810	62020	20820	00901	08503	82078			775	00220	137	+	+		
Heathrow	772	50908	68031	22021	00901	07710	85080			772	31014	62031	20621	00901	05602	83080			772	00230	141	+	+		
Mildenhall	578	11104	69020	22623	11600	09710	81840			578	20907	69030	21520	00901	08504	82075			578	00230	144	+	+		
Wattisham	590	01412	61010	23119	00900	06803				590	10810	80020	22217	00901	03705	81075			590	00200	148	+	+		
Gorleston	497	01205	58050	21115	00900	10771				497	20308	60030	22117	00905	09771				497	00150	147	+	+		
West Raynham	485	11409	80020	22920	11601	08707	81835			485	11014	80010	22117	00901	07603	81080			485	00210	145	+	+		
Aberporth	502	70000	56052	22314	1577/	11104	81656	85360	87464	502	70702	56212	20813	7097/	11702	84360	87464		502	97160	020	1ro	1ro		
Ross-on-Wye	627	53303	57021	21819	31601	12709	83830			627	61202	63031	19721	30956	10712	82362	84075		627	00220	110	+	+		
Filton	628	43502	62051	22019	41601	12706	84830			628	23102	66011	19721	11631	11713	81830			628	00220	126	+	+		
Rhoose	715	71006	62021	22317	10932	11503	81360	87075		715	71104	64031	19718	70931	12612	87364			715	00200	105	+	+		
Chivenor	707	70000	61034	21820	52509	13703	85828	83175		707	71308	58022	19819	38579	12611	81828	83650	86362	707	00200	063	+	+		
Mount Batten	827	72205	61052	21214	38689	12802	82835	83365		827	71108	61052	19818	1577/	10501	81650	87362		827	00190	096	+	+		
St. Mawgan	817	73407	56052	21417	2257/	11400	82823	87362		817	82306	40616	20714	8092/	13501	88458			817	02181	044	+	1rofororriro		
Scilly	804	80000	40106	22213	8567/	12306	88630			804	80000	40102	20713	5532/	11504	83707	85620	88460	804	97161	000	1ro	+		
Culdrose	809	60805	50052	21314	6097/	12501	84360	86465		809	83303	28606	20312	5542/	12504	82710	85635	88460	809	02151	027	1ro	1rofororido		
Guernsey	894	11406	65050	21319	00902	10804	81075			894	10708	66020	20116	00902	08608	81075			894	00200	145	+	+		
Elmdon	534	31507	68011	22319	11601	08808	81845	83075		534	51504	75021	20421	11781	07610	81850	84075		534	00210	122	+	+		
Cardington	559	21004	66020	22521	21501	10711	82820			559	11206	66010	20920	00901	11608	81080			559	00220	135	+	+		
Wittering	462	31104	74030	23020	11601	08705	81840	83078		462	20808	74010	21121	00901	11608	82080			462	00220	136	+	+		
Watnall	354	32007	62011	22023	11702	11809	81850	83078		354	72008	74021	20521	00906	11707	83075	87280		354	00240	122	+	+		
Shawbury	414	71407	62042	22320	21602	11606	82832	87075		414	70000	62042	20120	40976	09613	82360	84365	87075	414	00210	108	+	+		
Finningley	360	11809	64020	22621	11601	10810	81838			360	71414	70021	21120	00902	11715	87075			360	00230	118	+	+		
Kilnsea	396	31409	59020	23813	12502	11607	81825	83075		396	31416	63020	22313	00902	08709	83070			396	00140	136	+	+		
Leeming	257	71809	59042	22419	00902	11611	87075			257	71708	69042	20420	11632	11607	81840	83363	87075	257	00220	070	+	+		
Tynemouth	262	61511	58022	22412	50972	08608	85360			262	81609	48052	21111	8097/	09607	88358			262	00120	054	+	+		
Carlisle	222	73005	61032	22117	6853/	12001	81823	86635		222	80902	56212	21214	1577/	10809	81650	85360	88463	222	97170	002	+	ro		
Valley	302	82206	56042	22613	8097/	10203	88460			302	72805	48046	21114	30932	11505	83360	87075		302	97150	007	1ro	1ro		
Ringway	334	61810	62022	22019	11682	07709	81835	86075		334	72604	62032	20219	50972	14605	85362	86070		334	00210	106	+	+		
Squires Gate	318	72906	58042	22217	30938	07301	83365	85275		318	83408	58602	20715	5577/	11508	85650	88460		318	97190	040	+	1rofororo		
Ronaldsway	204	81705	38614	22311	8527/	11103	81705	83624	88650	204	71902	33046	20913	15738	11604	81656	87270		204	01131	002	roforir	+		
Mull of Galloway	131	81822	32615	21811	8647/	09204	88712			131	61410	48016	21511	00901	09705	86075			131	92121					
Eskdalemuir	162	82109	48052	22013	8847/	10001	83716	84820	88638	162	80000	59052	21513	3567/	10705	83638	88358		162	00150	000	+	+		
Prestwick	135	82205	58616	20515	8547/	12104	82615	86635	88650	135	71906	62052	20415	48638	11704	82830	83656	86364	135	94170	024	roforirororo	++		
Abbotsinch	140	81809	40616	20714	6542/	12501	82710	85625	88458	140	71707	75016	20216	22502	10708	82820	87072		140	02170	030	rofo	+		
Leuchars	171	82311	59022	20316	3557/	11301	81626	83640	88462	171	82505	58056	20114	6557/	12603	81620	86645	88460	171	91171	001	ro	rofo		
Dyce	091	81914	45052	19715	5567/	11201																			

CHART OF WEATHER IN PART OF NORTHERN HEMISPHERE



CHARTS OF WEATHER IN WESTERN EUROPE



GENERAL SYNOPTIC DEVELOPMENT

The Scandinavian anticyclone with a ridge of high pressure to southeast England is expected to continue to move slowly eastwards. The depression off southeast Greenland has moved to a position about 200 miles south of Iceland and is now expected to remain almost stationary. A weak cold front near the west of the

British Isles has moved slowly eastwards but is weakening further and is expected to frontalize, being replaced by another cold front associated with the Atlantic depression. This front, now about 150 miles west of Ireland will move slowly into western districts of Scotland England and Wales in the next 24 hours.

Issued at midday Saturday 1 June 1968

DAILY WEATHER REPORT OF THE BRITISH METEOROLOGICAL OFFICE (contd.)

Code FM ILC		OBSERVATIONS at 00h.										OBSERVATIONS at 06h.										OBSERVATIONS during NIGHT									
		1 June 1968										1 June 1968																			
Station	iii	Nddff	VVwww	PPPTT	N _h Ch _h C _h	T _d app	8N _h Ch _h	8N _h Ch _h	8N _h Ch _h	iii	Nddff	VVwww	PPPTT	N _h Ch _h C _h	T _d app	8N _h Ch _h	8N _h Ch _h	8N _h Ch _h	iii	RRT _n T _n F	T _g F	WEATHER									
																						21h.—03h.	03h.—09h.								
Boscombe Down	746	30000	58051	21212	00901	08005	83078			746	60807	59051	19412	00902	06606	86078			746	00100	04	+	+								
Hurn	862	20502	61011	20609	00901	07400	82075			862	63102	59011	18710	00902	07611	86075			862	00060	02	+	+								
Thorney Island	871	00406	62010	20710	00900	06001				871	60102	66031	18911	00901	06608	86075			871	00090	05	+	+								
Gatwick	776	10000	59020	21207	00901	05803	81080			776	10000	30100	19807	00901	06503	81080			776	00040	01	+	+								
Kew	775									775	10000	48050	19411	00901	08706	81075			775	00080	51	+	+								
Heathrow	772	03503	59010	21112	00900	05201				772	10304	56020	19710	00901	07706	81075			772	00080	05	+	+								
Mildenhall	578	00000	58010	21508	00900	06804				578	10000	28100	20109	00901	07705	81075			578	00050	02	jf	jf								
Wattisham	590	10607	66020	21710	00901	07707	81070			590	01006	48050	20311	00900	09704			590	00090	07	+	+									
Gorleston	497	00710	62010	///13	00900	11///				497	01014	58020	///13	00900	10///			497	00110	10	+	+									
West Raynham	485	20908	62020	22108	00901	07802	82075			485	11108	48010	20511	00901	10704	81075			485	00080	04	+	+								
Aberporth	502	80000	19602	19712	8097/	12711	88359			502	81710	56602	18813	1737/	11606	81708	88462			502	91111	11	1r _o	1r _o 1r _o 1r _o							
Ross-on-Wye	627									627	50000	57021	19011	00901	09610	85077			627	00100	07	+	+								
Filton	628	61603	59031	20514	00902	09305	86075			628	60000	61051	19211	10932	08507	81362	86075			628	00090	06	+	+							
Rhoose	715	70000	58052	20114	40932	10400	84362	87075		715	70602	50052	18911	20932	09708	82360	87075			715	00090	07	+	+							
Chivenor	707	80000	50052	20113	857//	11703	88656			707	81206	56052	18512	8097/	09811	83359	88462			707	91121	08	+	1r _o							
Mount Batten	827	60000	61052	19812	60932	10602	86360			827	70904	64052	17712	15678	09807	81630	87359	87275			827	93111	08	+	1r _o						
St. Mawgan	817	70000	40056	19913	7097/	12804	87359			817	81107	66026	18012	8097/	09611	88460			817	91111	11	1r _o	1r _o								
Scilly	804	80000	40102	19912	855//	11605	88630			804	50000	24102	18111	35641	11705	83630	83360			804	00100	10	+	+							
Culdrose	809	80000	60026	19812	8097/	11803	84358	88460		809	80805	40052	18211	8087/	10611	82357	86459	88462			809	00110	10	+	+						
Guernsey	894	10911	60050	19813	00902	08802	81075			894	60906	60051	17913	25602	10708	82640	86075			894	00110	06	+	+							
Elmdon	534	61506	65032	21313	00901	07204	86078			534	50000	60021	19912	00902	06605	85075			534	00070	01	+	+								
Cardington	559	20000	59020	21906	00901	05201	82075			559	20000	48100	20507	00901	07606	82075			559	00020	52	+	+								
Wittering	462	31602	66011	22310	00901	06002	83078			462	30503	48020	20610	00901	07706	83078			462	00080	02	+	+								
Watnall	354	61105	69022	21811	00902	07204	86078			354	50607	50042	20211	00902	07706	85078			354	00080	05	+	+								
Shawbury	414	70000	40042	20812	20972	11500	82362	87075		414	70705	59042	19411	20932	08709	82365	87075			414	00090	05	+	+							
Finningley	360	50000	61022	21911	00901	07103	85075			360	60000	58031	20511	00901	07706	86075			360	00080	05	+	+								
Kilnsea	396	21706	66010	22811	00902	09301	82070			396	31211	63020	21111	00901	10605	83075			396	00110	01	+	+								
Leeming	257	71707	62022	22112	00902	06603	87075			257	62003	59012	20911	00902	07607	86075			257	00070	06	+	+								
Tynemouth	262	81708	61022	21912	8097/	07103	88358			262	61614	61022	20810	20976	08607	82359	86275			262	00100	08	+	+							
Carlisle	222	80000	48056	20713	856//	11808	82633	88650		222	70000	48052	19014	5567/	10606	85640	87363			222	97120	12	r _o	+							
Valley	302	70000	23042	20011	40932	10708	84362	87075		302	80000	32606	18013	60977	11507	86360	88270			302	91111	10	r _o	r _o 1r _o 1r _o							
Ringway	334	81004	58042	20814	40937	11400	84360	88270		334	71009	70022	19615	00902	08606	87075			334	00120	09	+	+								
Squires Gate	318	83205	56046	20514	5567/	12400	82645	84657	88460	318	81310	57042	18713	30937	07806	83363	88275			318	00100	10	+	+							
Ronaldsway	204	30304	30041	20208	00901	07705	83075			204	70806	57041	17712	6567/	10611	82631	85657	85360			204	97071	07	+	r _o 1r _o						
Mull of Galloway	131	81109	60032	21011	856//	09400	88630			131	51115	60031	18111	35601	09713	83630	83070			131	00090										
Eskdalemuir	162	80000	40052	21609	857//	08803	88650			162	80000	48606	19411	885//	10607	81823	88648			162	95091	09	1r _o	r _o 1r _o							
Prestwick	135	20000	62051	19408	10941	08506	81362			135	60904	61051	17611	10985	10613	81360	86078			135	00060	03	+	+							
Abbotsinch	140	30000	35041	20109	10941	08804	81362	83080		140	60000	60424	18406	20938	06607	82359	85275			140	00031	01	1f	ff							
Leuchars	171	70105	44102	20609	20932	09801	82362	87070		171	80205	44616	19109	3577/	09505	83650	87359	88462			171	03082	06	r _o	1r _o 1r _o 1r _o						
Dyce	091	62005	40102	21111	45731	11204	84656	85075		091	71607	56056	19410	3567/	08706	83645	8746														

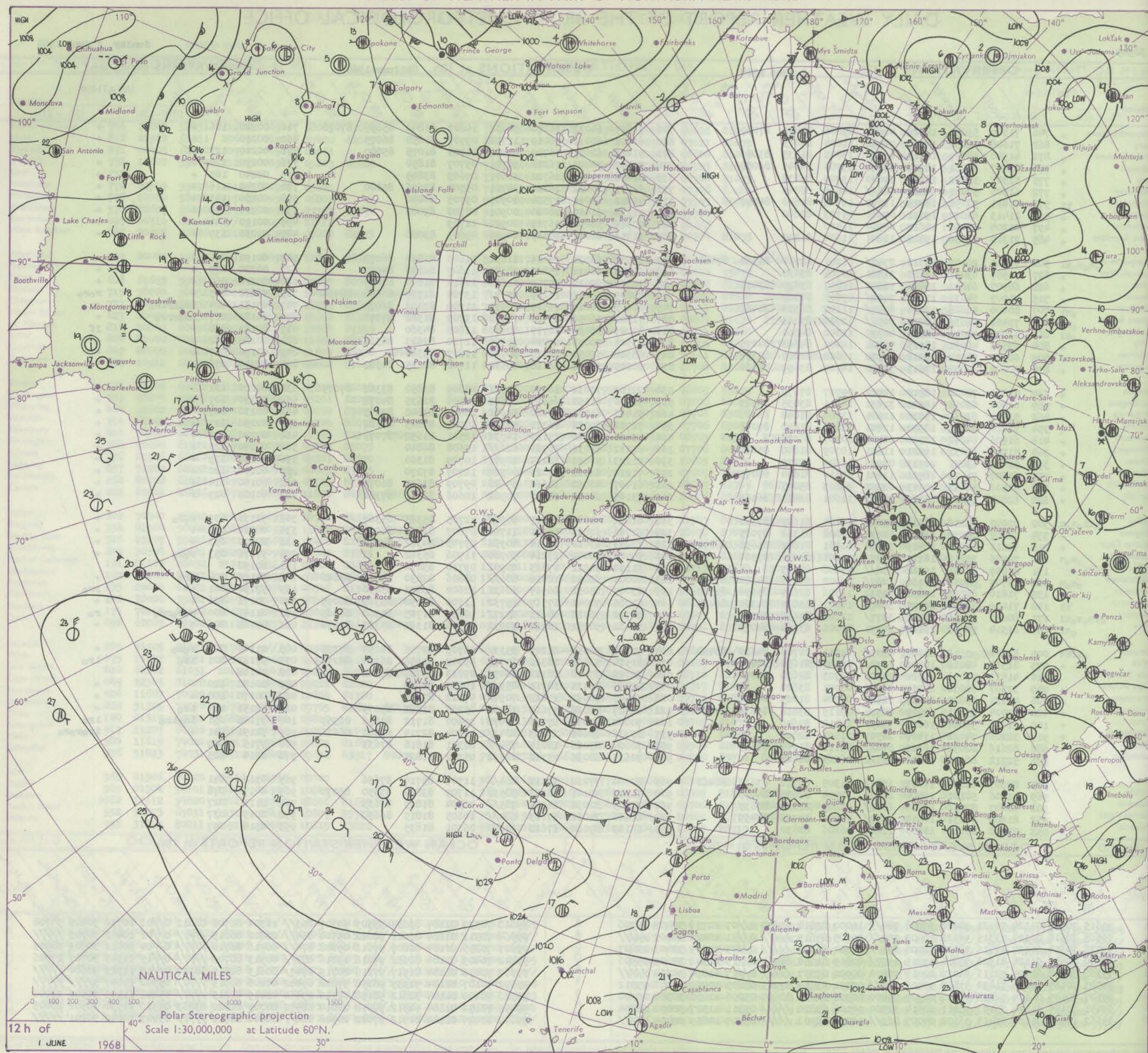
DAILY WEATHER REPORT OF THE BRITISH METEOROLOGICAL OFFICE

No. 38909

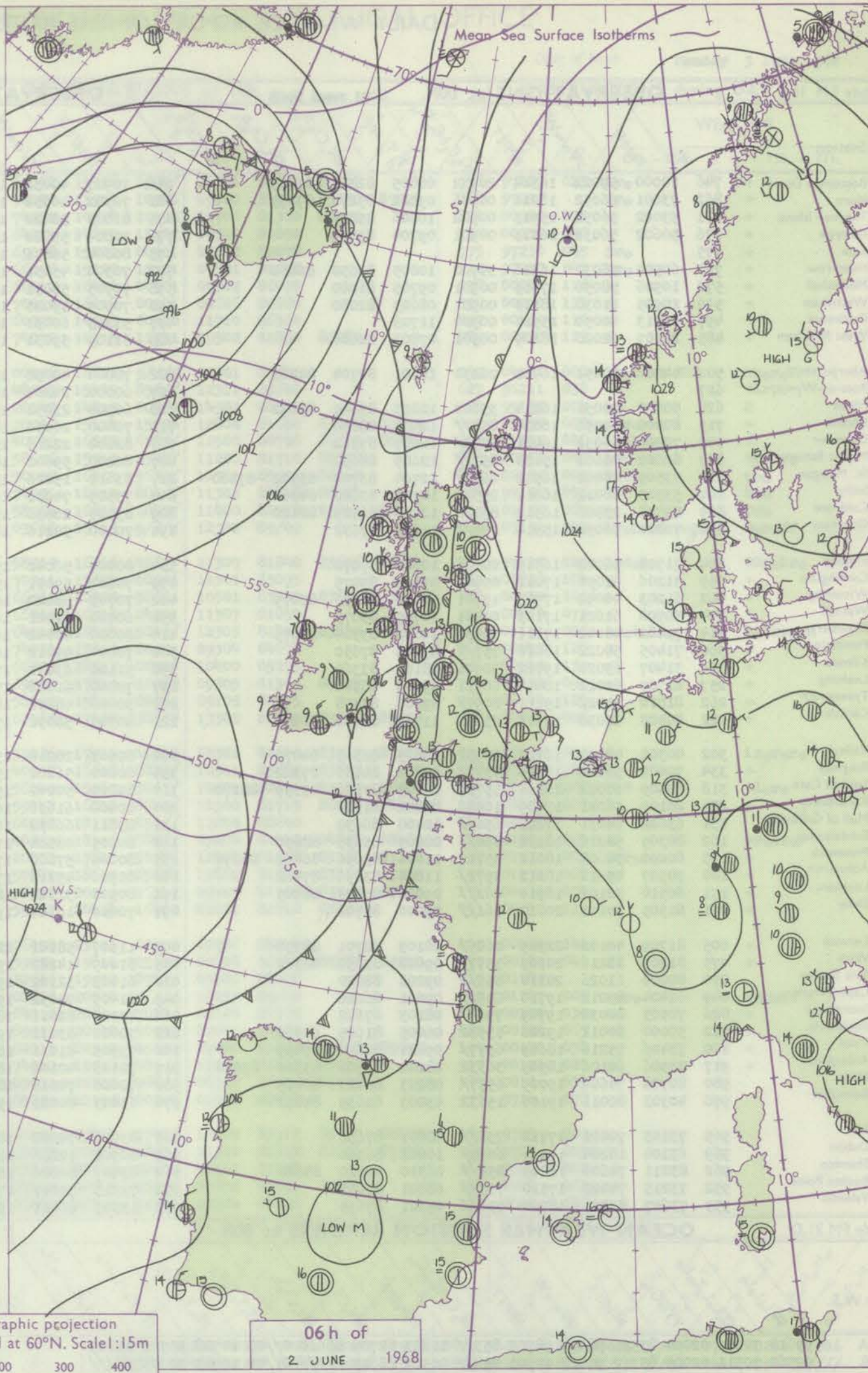
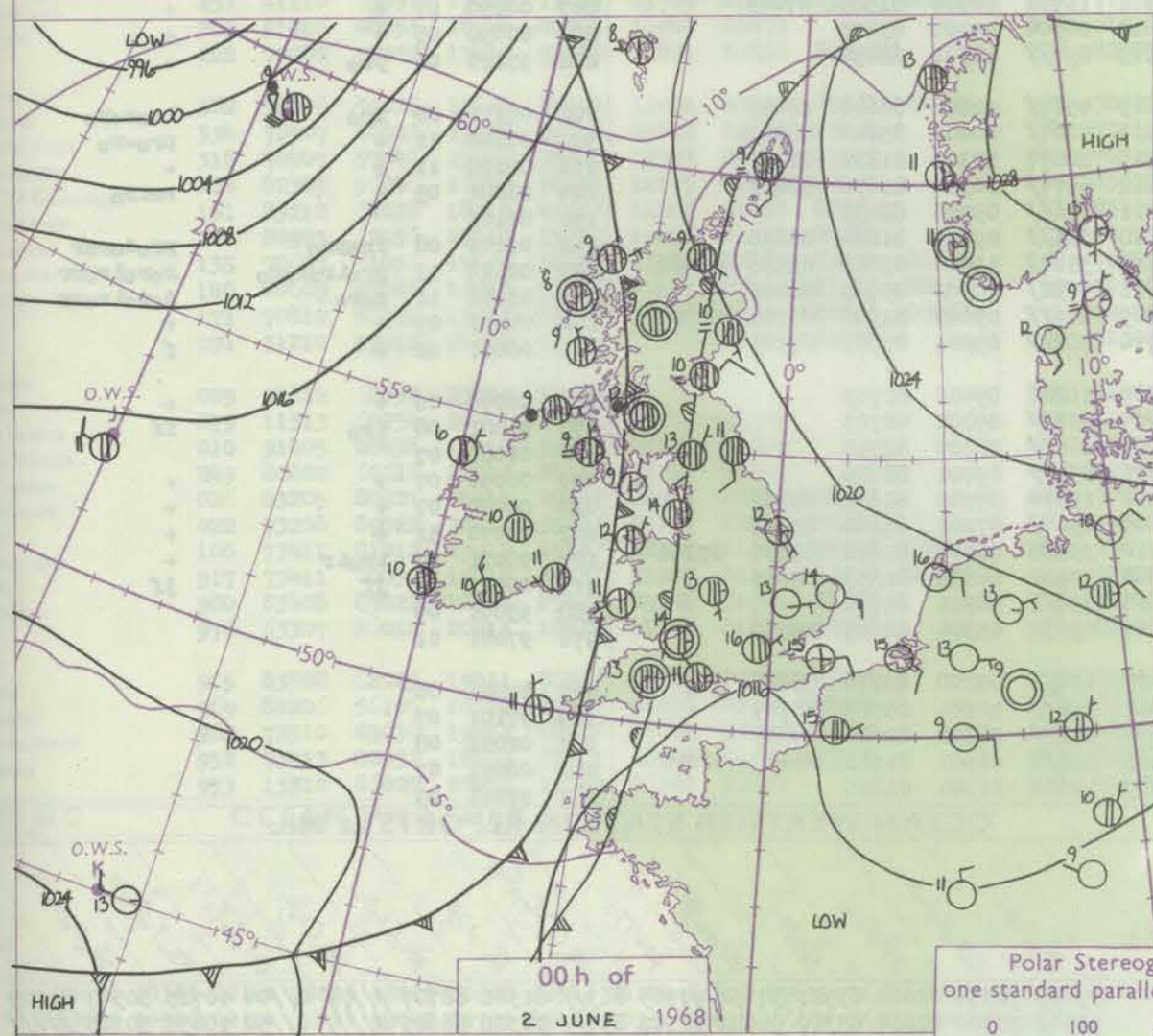
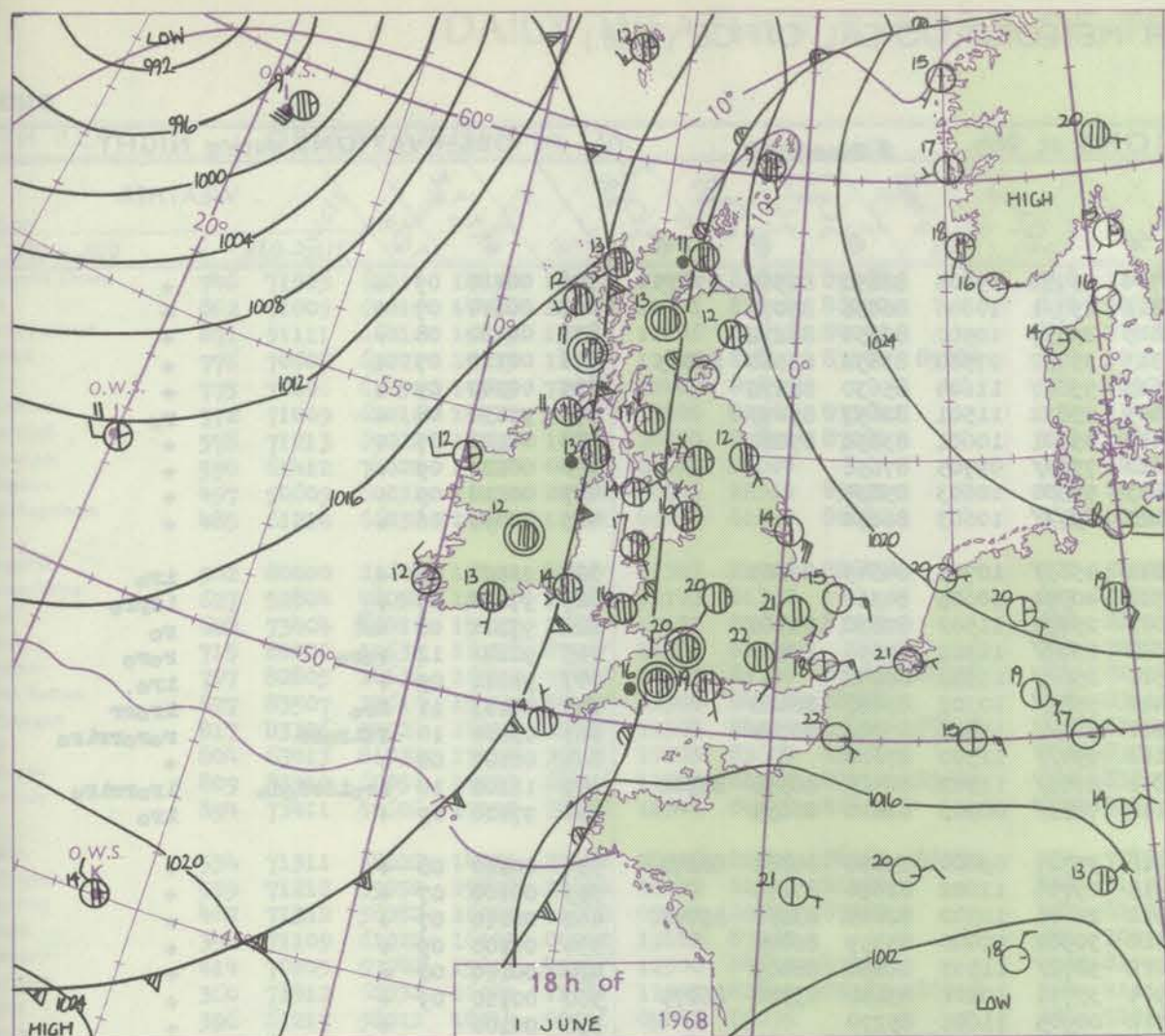
Date of Issue Sunday 2 June 1968

Code FM II.C	OBSERVATIONS at 12h. 1 June 1968										OBSERVATIONS at 18h. 1 June 1968										OBSERVATIONS during DAY				
Station	ill	Nddff	VVwwwW	PPPTT	N _h Ch _M Ch _h	T _d app	8N _s Ch _s h _s	8N _s Ch _s h _s	8N _s Ch _s h _s	ill	Nddff	VVwwwW	PPPTT	N _h Ch _M Ch _h	T _d app	8N _s Ch _s h _s	8N _s Ch _s h _s	8N _s Ch _s h _s	ill	RRT x x E	SSS	WEATHER			
																						09h.—15h.	15h.—21h.		
Boscombe Down	746	71509	59051	18220	41602	09806	84845	87080		746	71807	64032	16220	58631	10607	81840	85656	87078	746	00220	106	+	+		
Hurg	862	71606	59032	18019	00902	11804	87075			862	61604	60012	16019	11742	09707	81850	86075		862	00210		+	+		
Thorney Island	871	41908	58051	18519	11602	13802	81835	83080		871	51406	62051	16719	00902	11709	81075	85080		871	00210	127	+	+		
Gatwick	776	61407	64031	18122	42601	09704	84845	86080		776	31307	70021	16221	28701	09707	81850			776	00230	128	+	+		
Kew	775	51507	59051	18123	51600	13709	85838			775	41008	70011	16722	31601	09603	83845			775	00240	109	+	+		
Heathrow	772	61506	56041	18222	626//	10810	86845			772	61611	70032	16222	34701	05504	83656	85080		772	00240	116	+	+		
Mildenhall	578	41411	58050	18923	11601	10708	81840	84080		578	41212	62011	17521	00901	09703	84080			578	00250	143	+	+		
Wattisham	590	21413	62020	19621	00901	05703	82080			590	21110	61010	18020	00901	08708	82080			590	00210	139	+	+		
Gorleston	497	01204	58050	18615	00900	11400				497	00914	58050	16715	00900	11709				497	00150	142	+	+		
West Raynham	485	21315	62030	19422	11601	11604	81835			485	31213	66011	18419	00901	09603	83080			485	00231	139	+	+		
Aberporth	502	71001	20102	18712	2747/	11201	82710	84360	87464	502	60507	62031	16416	11632	11606	81830	86075		502	00191	056	+	+		
Ross-on-Wye	627	50907	63031	18120	31601	10705	83830			627	60503	66022	15820	28681	11607	81830	84077		627	00220	079	+	+		
Filton	628	60907	64031	18020	51601	10807	85830	83075		628	70000	60022	15720	12602	12610	81840	87075		628	00210	062	+	+		
Rhoose	715	71007	64031	17919	7097/	09805	87362			715	82805	56212	16215	6557/	13704	81720	86650	88460	715	93212	045	+	ro ro		
Chivenor	707	80000	56626	19014	8097/	11102	86359	88462		707	60105	66016	16517	30931	11709	83362	86075		707	03181	004	iro riro	+		
Mount Batten	827	73401	58636	18014	7097/	12706	87360			827	72302	56056	15716	10932	13709	81362	87070		827	04181	017	iro riro	+		
St. Mawgan	817	41602	58011	18516	40930	11802	84360			817	43207	58050	16715	40970	11605	84360			817	00191	068	+	jf		
Scilly	804	63503	48051	18915	45501	12400	84623	84075		804	63504	58052	17214	25570	11710	82623	86360		804	00160	082	+	+		
Culdrose	809	60901	58052	18316	22570	10802	82820	85357		809	63308	50051	17015	50931	11607	85360			809	00190	067	+	+		
Guernsey	894	60000	60052	17619	35732	14703	83650	85360		894	50205	58052	16116	25532	11708	82625	84362		894	00210	078	+	+		
Elmdon	534	71807	70022	18919	00902	04707	87075			534	72102	70032	16420	31731	08609	83850	83362	87075	534	00210	121	+	+		
Cardington	559	61802	62051	18521	31631	14811	83835	85363		559	51210	61052	16619	24601	10606	82635	84078		559	00230	107	+	+		
Wittering	462	51507	62031	19022	11601	11708	81840	85078		462	51411	61041	17020	31601	10605	83840	83075		462	00230	125	+	+		
Watnall	354	71410	62031	18323	12601	13808	81840	87078		354	72702	59032	16321	52609	10707	85845	86180		354	00250	123	+	+		
Shawbury	414	61906	64042	18320	00901	10707	86078			414	73410	58042	17117	14732	12501	81650	87075		414	00220	103	+	+		
Finningley	360	51708	61031	19021	11601	10709	81840	85080		360	61211	61031	16921	626//	13608	86840			360	00240	125	+	+		
Kilnsea	396	51412	63031	20313	00906	11604	85275			396	21223	57051	18214	20971	10709	81360			396	00140	139	+	+		
Leeming	257	61807	71022	18921	11601	10812	81840	86075		257	71210	66011	17021	00908	12709	87270			257	00230	120	+	+		
Tynemouth	262	51506	48052	20313	00902	09803	85075			262	61407	48052	18612	35602	09709	83635	86075		262	00140	114	+	+		
Carlisle	222	62804	59052	18820	2863/	11601	82835	86362		222	73105	64032	18017	70982	10606	82362	87366		222	00200	029	+	+		
Valley	302	72007	48216	18914	1563/	12104	81635	87362		302	61602	62022	17217	6097/	12705	85365	85367		302	92171	039	ro ro	+		
Ringway	334	71807	70032	18320	10932	11808	81362	87075		334	62708	62022	16321	11702	07607	81850	86072		334	00220	134	+	+		
Squires Gate	318	72811	63022	18419	38638	11801	81840	83656	86272	318	73209	63012	17316	40938	09703	84362	87272		318	00200	053	+	+		
Ronaldsway	204	70906	35216	18113	4573/	11201	84650	87360		204	50703	40041	17214	50980	11706	85362			204	97171	053	ro ro	+		
Mull of Galloway	131	81809	64031	19012	856//	09208	88635			131	31110	64011	17613	00901	09710	83070			131	00150					
Eskdalemuir	162	72705	50056	19116	1267/	09002	81836	84360	87362	162	80000	62052	18016	886//	08606	82830	85638	88646	162	97170	004	iro	+		
Prestwick	135	71810	60052	17816	65532	11306	82624	85656	87360	135	63007	65058	16917	58631	12602	83835	83650		135	97190	041	+	pro		
Abbotsinch	140	71409	62044	18117	3867/	10001	83830	84360	86465	140	61006	50042	17517	15732	11705	81650	83365	86075	140	00171	026	+	+		
Leuchars	171	80201	50056	19313	3577/	12106	83656	88360		171	80708	56016	18611	2527/	10604	81705	85360	88465	171	01141	000	ro ro rro	ro		
Dyce	091	61514	58056	19814	30931	07002	83364	84075		091	71412	50052	18912	50932	10706	81362	85365	87070	091	00161	026	+	+		
Lerwick</																									

CHART OF WEATHER IN PART OF NORTHERN HEMISPHERE



CHARTS OF WEATHER IN WESTERN EUROPE



Polar Stereographic projection
one standard parallel at 60°N. Scale: 1:5m
0 100 200 300 400

GENERAL SYNOPTIC DEVELOPMENT

Issued at midday Sunday 2 June 1968

The anticyclone has persisted over Scandinavia but the ridge to the British Isles has weakened a little. A depression about 200 miles southwest of Iceland has been almost stationary and its associated cold front has moved eastwards across

Ireland but become stationary over western Scotland, Wales and southwest England. During the next 24 hours little change is expected with high pressure persisting to the northeast of the British Isles and low pressure to the west.

DAILY WEATHER REPORT OF THE BRITISH METEOROLOGICAL OFFICE (contd.)

Code FM II.C		OBSERVATIONS at 00h. 2 June 1968										OBSERVATIONS at 06h. 2 June 1968										OBSERVATIONS during NIGHT				
Station	iii	Nddff	VVwww	PPPTT	N _h Ch _h C _h H	T _d app	8N _s Ch _s h _s	8N _s Ch _s h _s	8N _s Ch _s h _s	iii	Nddff	VVwww	PPPTT	N _h Ch _h C _h H	T _d app	8N _s Ch _s h _s	8N _s Ch _s h _s	8N _s Ch _s h _s	iii	RR T _n F	T _g T _g	WEATHER				
																						21h.—03h.	03h.—09h.			
Boscombe Down	746	70000	59022	16314	20932	08805	82365	87075		746	70907	40052	14714	25732	09604	82650	85365	87075	746	00110	09	+		+		
Hurn	862	73001	56052	16211	00906	09001	85270	87075		862	70302	40052	13812	657/1	10606	86656	87070		862	00110	07	+		+		
Thorney Island	871	53002	56052	15913	00902	10806	85075			871	81005	58022	14815	35737	10500	83656	88272		871	00120	08	+		+		
Gatwick	776	50602	56031	16313	00901	09704	85080			776	70804	59022	15313	35732	07500	83650	83360	87075	776	00110	07	+		+		
Kew	775									775	80604	56051	15615	55607	11604	85630	88270		775	00140	09	+		+		
Heathrow	772	60504	58032	16316	35702	10805	83650	86080		772	70504	45051	15215	25832	11501	82657	87075		772	97130	08	+		ro		
Mildenhall	578	10906	58050	17413	00901	09705	81080			578	70905	58051	16413	35701	10601	83656	87080		578	00100	07	+		+		
Wattisham	590	20905	61030	18113	00901	08603	82080			590	70907	59021	16612	757//	09705	87656			590	00120	09	+		+		
Gorleston	497	01013	60050	15914	00900	11703				497	51315	60031	14813	55500	10603	85625			497	00110	09	+		+		
West Raynham	485	21107	62020	18209	00901	07803	82080			485	61109	59031	17212	657//	10603	86650			485	00090	06	+		+		
Aberporth	502	42404	20051	16711	26230	10801	82704	84365		502	70000	40052	15211	4563/	10705	84645	87365		502	91101	08	+		iro		
Ross-on-Wye	627									627	60000	24284	14912	40991	10605	84362			627	97110	09	+		ifpro		
Filton	628	50000	40051	16214	35602	12803	83649	85072		628	60304	23052	15013	25732	11502	82650	84360		628	97111	08	+		ro		
Rhoose	715	80000	50056	16014	857//	12604	88656			715	70000	26056	14613	2577/	12503	82656	87360		715	91121	12	ro-ro		ro-ro		
Chivenor	707	70000	56032	16011	7093/	10807	87362			707	82604	22216	15511	856//	11302	88640			707	91111	09	+		iro		
Mount Batten	827	82602	48602	15113	857//	12609	88650			827	80207	59606	14412	5587/	10303	85657	88460		827	04111	11	iro		iro		
St. Mawgan	817	73505	08441	16512	6607/	12704	83700	85702	87360	817	83611	15216	15411	861//	11502	85702	88704		817	03101	10	ffiro		ro-ro		
Scilly	804	53503	66012	16811	25530	10708	82620	84360		804	73505	74031	16112	754//	11500	87618			804	00100	08	+		+		
Culdrose	809	83508	23506	16512	853//	12705	86709	88620		809	83509	26636	15311	2747/	11502	82715	86550	88362	809	11102	10	iroldrdodo		iro		
Guernsey	894	70000	56052	15514	756//	11808	87632			894	70000	50216	14112	7853/	08503	82820	86635		894	97110	09	+		iro		
Elmdon	534	71703	56042	16513	00906	10602	87072			534	80000	56042	15712	35787	09400	83656	84362	88272	534	00110	08	+		+		
Cardington	559	31206	61051	17012	00901	09803	83075			559	70604	59051	15913	15706	11602	81650	87270		559	00100	07	+		+		
Wittering	462	61203	40042	17713	15701	10000	81656	86075		462	70703	58022	16912	21681	10302	82845	83358	85075	462	00110	07	+		+		
Watnall	354	30908	61021	17113	00901	10705	83075			354	60706	61021	16512	30982	09400	83359	86075		354	00100	09	+		+		
Shawbury	414	73602	48042	17111	30932	10802	83364	87075		414	80000	40042	16012	5872/	11503	84850	88465		414	00110	08	+		+		
Finningley	360	71405	58022	18012	757//	09204	87650			360	70000	59012	16914	35731	10501	83656	83358	86075	360	00110	09	+		+		
Kilnsea	396	31407	63020	19012	30971	08103	83360			396	51106	63031	17712	00905	11601	85270			396	00100		+		+		
Leeming	257	61707	62012	18414	60931	09203	86360			257	70000	61022	17811	10931	09500	81363	87075		257	00090	07	+		+		
Tynemouth	262	81810	61022	19211	8097/	09206	88358			262	30000	48051	18411	00901	09400	83075			262	00090	05	+		+		
Carlisle	222	80403	62038	17513	25631	11707	82640	86359		222	80705	58032	17113	857//	10502	88650			222	97110	06	pro		+		
Valley	302	40304	48051	16712	20932	10805	82365	84075		302	80503	28216	15613	4567/	12604	84640	88459		302	02111	08	iro		iro		
Ringway	334	70000	56042	16714	4577/	09802	84656	87362		334	80000	56802	15914	5267/	10000	85840	88463		334	97140	11	+		pro-ro		
Squires Gate	318	83409	68022	16814	35737	08705	83656	83359	88270	318	80000	50042	15913	28677	12302	81830	88270		318	00120	11	+		+		
Ronaldsway	204	20102	56041	17009	10932	08802	81360			204	80406	61636	16212	6577/	10302	86650	88462		204	01081	05	+		ro		
Mull of Galloway	131	63602	64031	17211	656//	10400	86630			131	83611	66032	16811	856//	09706	88635			131	01101				ro		
Eskdalemuir	162	80305	58216	18312	856//	08805	85635	88650		162	80105	48588	17810	886//	09703	81820	88650		162	01101	08	iropro		pro		
Prestwick	135	80000	58608	18012	35717	11006	83656	86462	88270	135	80000	57606	17312	3567/	11500	83640	85358	88462	135	02112	11	pro-ro-ro		pro		
Abbotsinch	140	70507	45616	18212	3572/	11004	83656	87462		140	80906	45216	17811	5732/	10503	85709	88460		140	03112	11	ro-ro		ro		
Leuchars	171	80510	32102	18910	862//	09000	85703	88705		171	80508	32102	18209	862//	09603	81703	86704	88706	171	00091	09	+		+		
Dyce	091	81505	30102	20010	861//	09000	88702		</																	

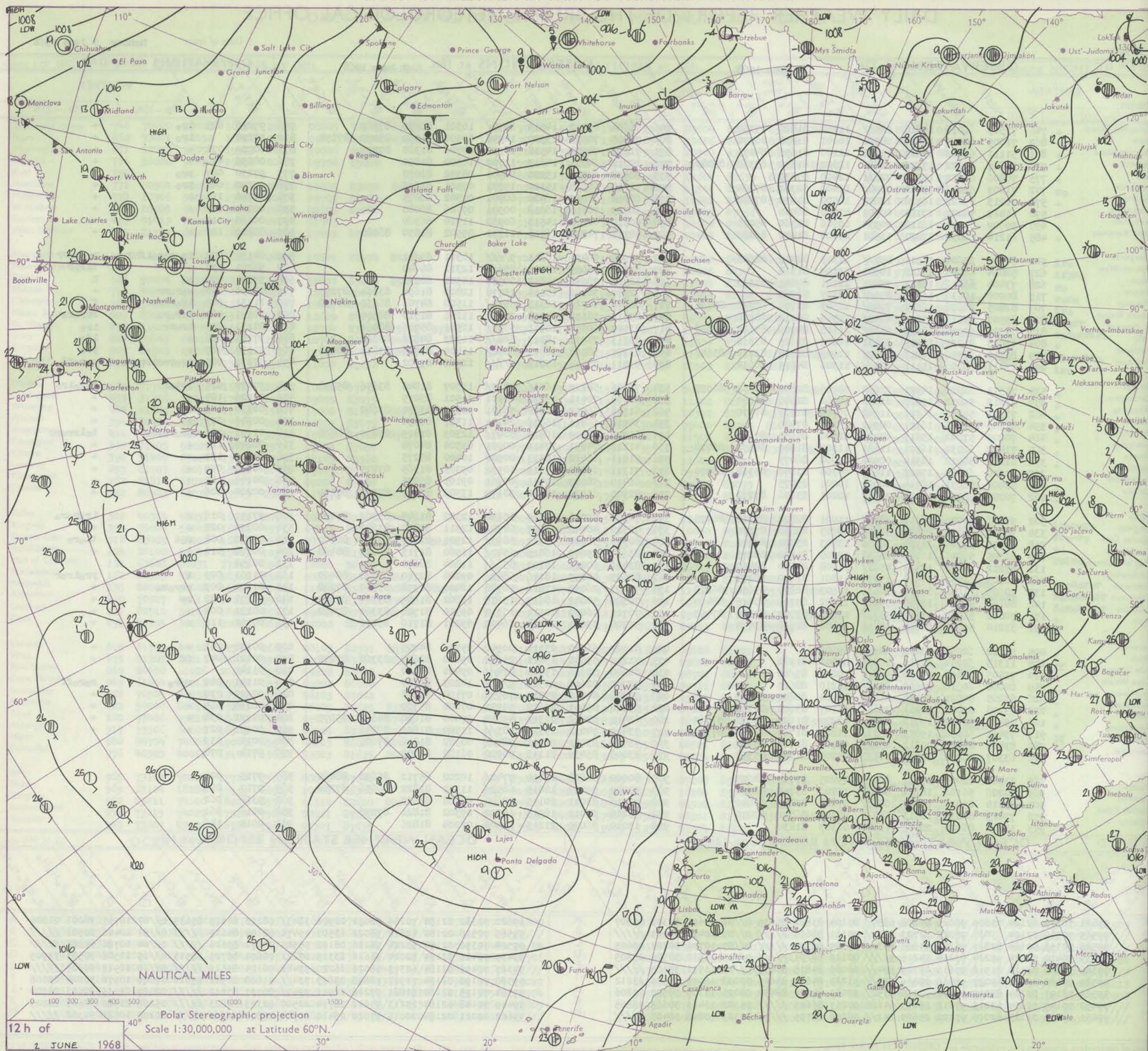
DAILY WEATHER REPORT OF THE BRITISH METEOROLOGICAL OFFICE

No. 38910

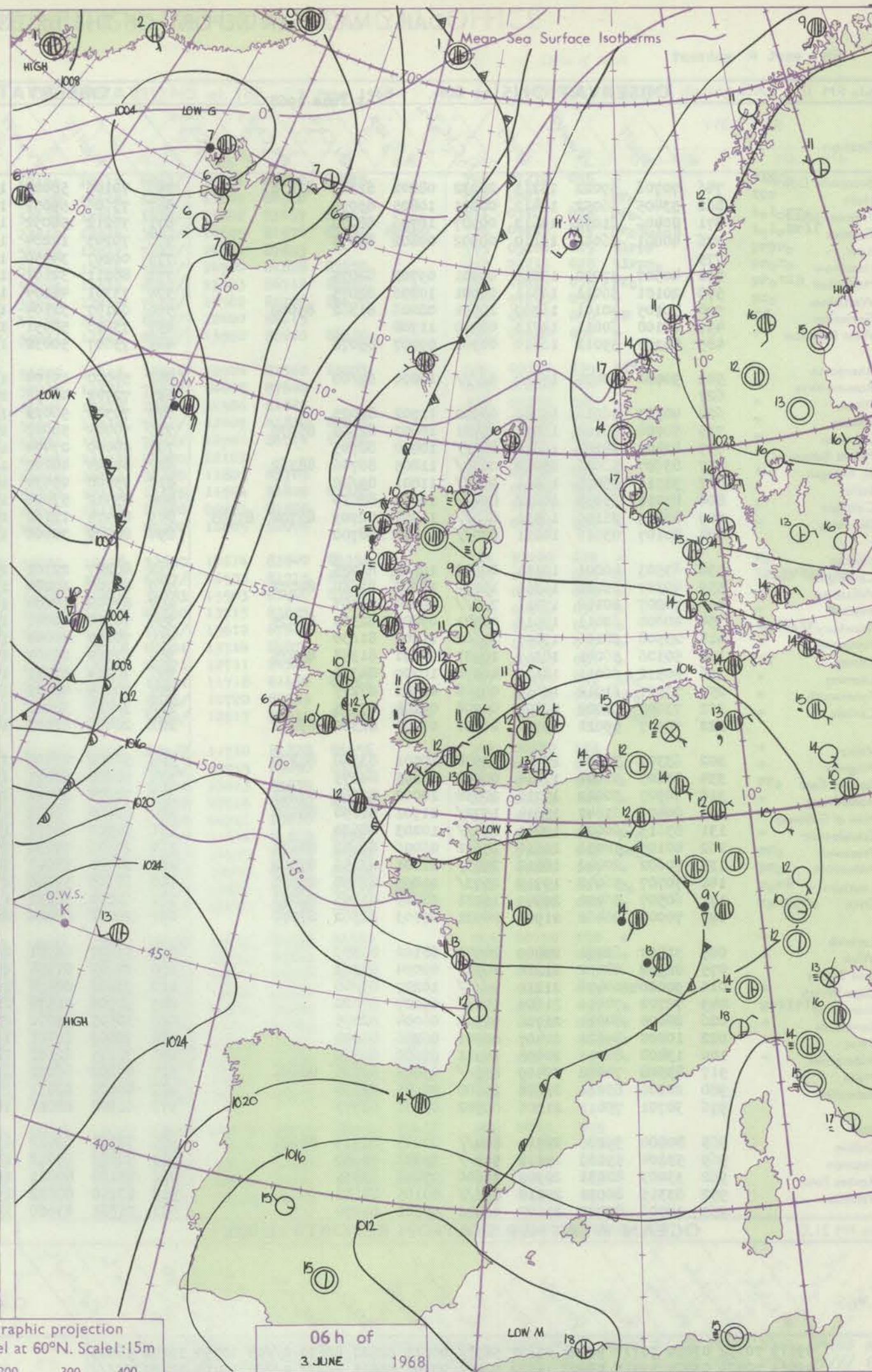
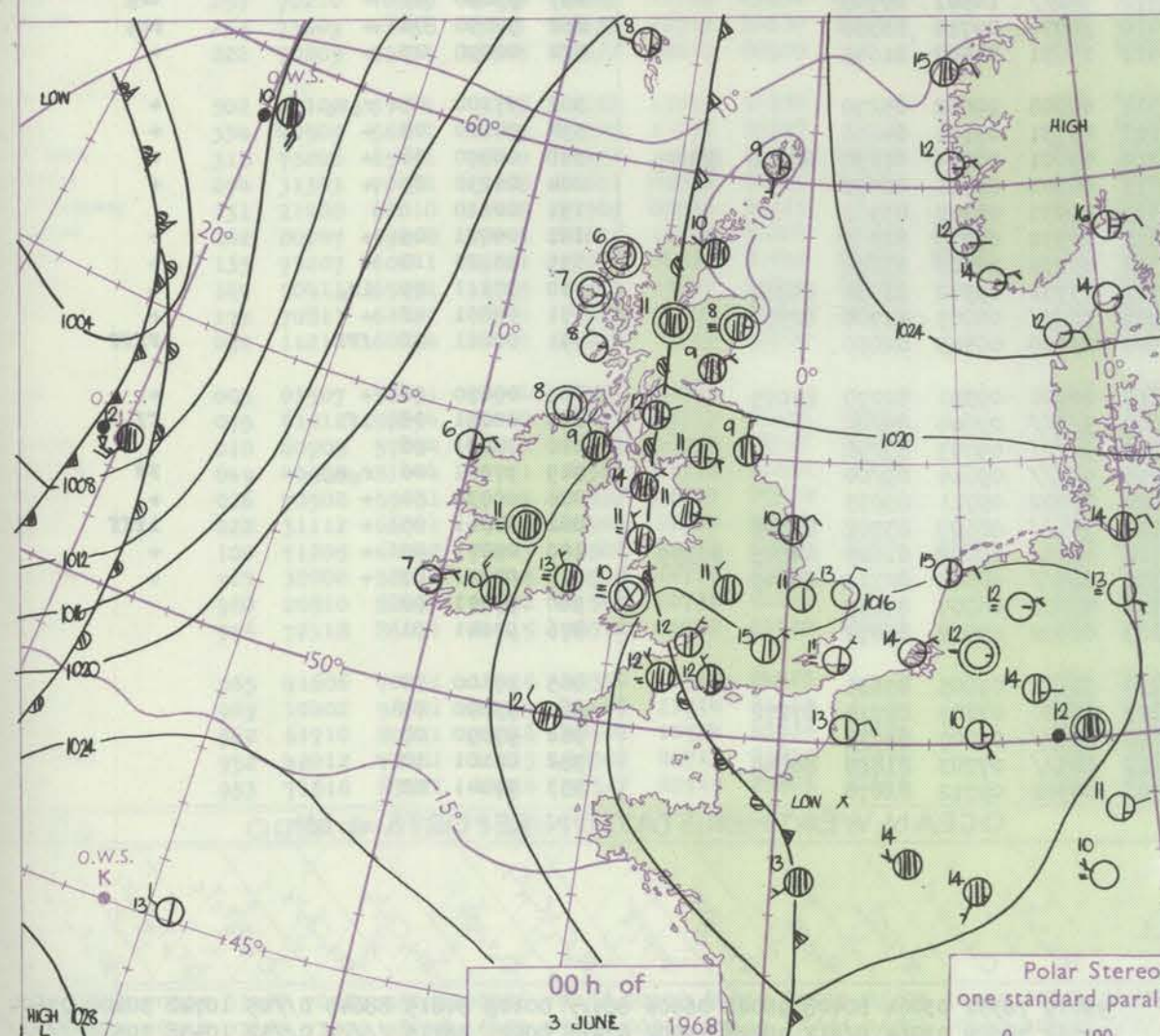
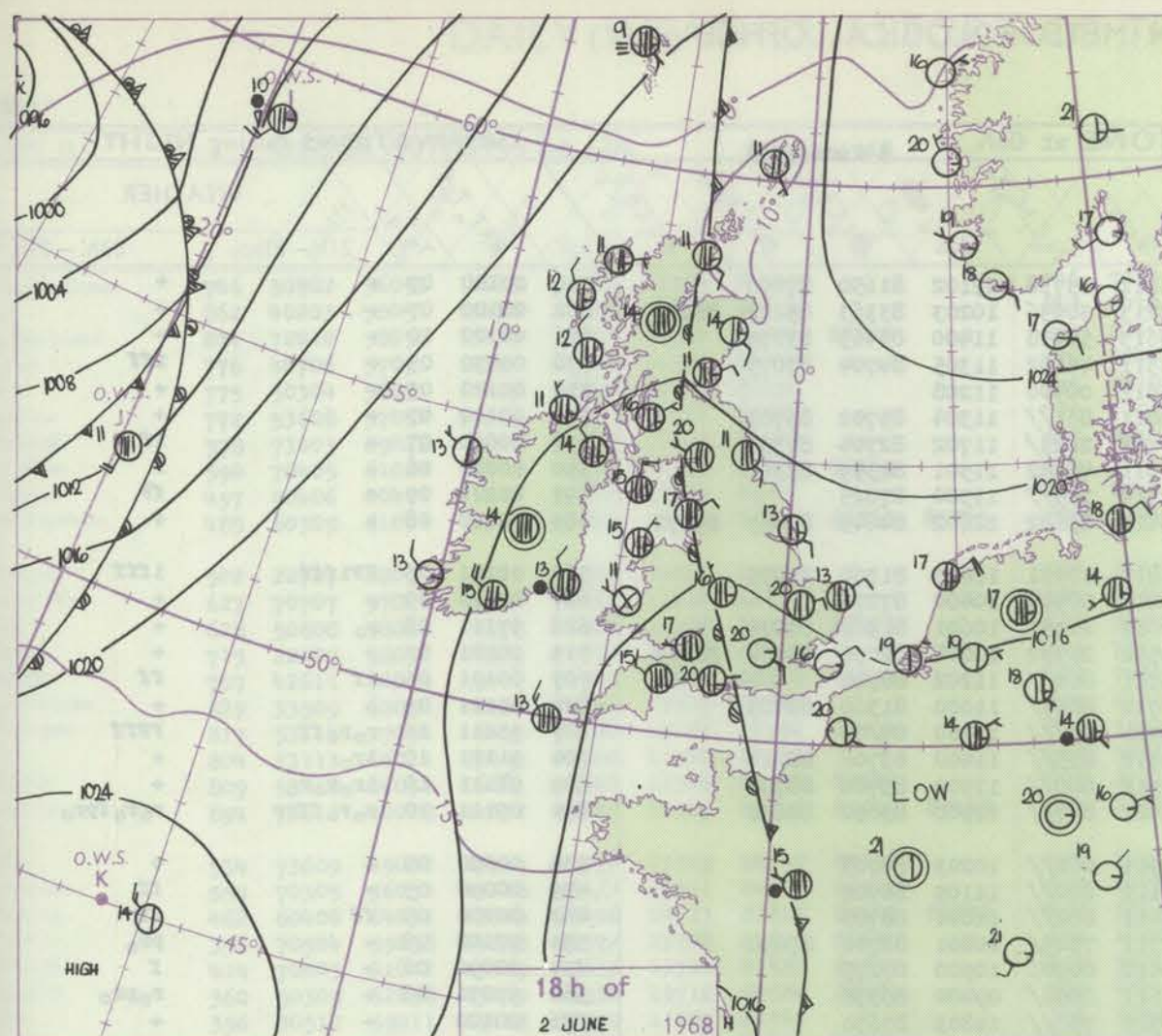
Date of Issue Monday 3 June 1968

Code FM II.C		OBSERVATIONS at 12h. 2 June 1968										OBSERVATIONS at 18h. 2 June 1968										OBSERVATIONS during DAY					
Station	ill	Nddff	VVwww	PPPTT	N _h L _h C _h M _h	T _d app	8N _s Ch _s h _s	8N _s Ch _s h _s	8N _s Ch _s h _s	ill	Nddff	VVwww	PPPTT	N _h L _h C _h M _h	T _d app	8N _s Ch _s h _s	8N _s Ch _s h _s	8N _s Ch _s h _s	ill	RRT	T _s x _s	SSS	WEATHER				
																							09h.—15h.	15h.—21h.			
Boscombe Down	746	71503	61016	14818	1853/	11002	81820	87360		746	71604	69032	14518	6577/	10301	86650	87362		746	97220	025	ire	+				
Hurn	862	71005	60016	14419	28501	10001	81828	86070		862	70805	70032	13920	10946	09500	81359	85270	87074	862	97220		iro	+				
Thorney Island	871	51111	66012	15819	15732	11206	81656	84075		871	71106	74032	14518	10932	10706	81360	87075		871	00200	071	+	+				
Gatwick	776	70607	63022	15319	11681	12802	81840	83360	85080	776	20712	64021	14619	11702	10500	81850			776	00230	046	+	+				
Kew	775	70806	63252	15919	72611	12400	87835			775	20908	69018	15220	00901	08302	82078			775	97230	045	pro	+				
Heathrow	772	71009	62016	15720	7098/	11400	82360	87364		772	11014	66018	15120	15731	07501	81656			772	97230	042	pro	+				
Mildenhall	578	71213	69022	16922	11601	10500	81830	87080		578	60808	66012	16420	00901	09302	86075			578	00240	116	+	+				
Wattisham	590	61412	74022	17121	00901	07000	86080			590	60709	70012	16018	00901	09606	86080			590	00210	133	+	+				
Gorleston	497	50609	60031	16114	20934	10706	82360	85075		497	60510	60022	14513	60930	11710	86360			497	00160	116	+	+				
West Raynham	485	61214	66032	17221	11601	09000	81840	86080		485	60711	74032	16718	11731	09502	81850	86080		485	00220	125	+	+				
Aberporth	502	80000	23604	16312	854//	11303	82715	88645		502	92905	00456	16611	9//	10301	89/01			502	04131	000	irororolrrr	rrroroFF				
Ross-on-Wye	627	52804	48058	15118	10981	13103	81362			627	83201	48059	15415	856//	12311	88640			627	96211	038	+	tlrpr				
Filton	628	73404	56016	15415	7563/	12101	87645	87360		628	82703	28042	14817	00907	14501	88270			628	95191	004	ro	R				
Rhoose	715	80000	10636	16113	870//	12307	88700			715	72707	30056	15114	15778	12804	81650	83364	87275	715	03150	000	rororr	+				
Chivenor	707	82805	28636	16512	7702/	12307	83700	87706	88535	707	82908	40026	16513	6537/	11500	84706	86635	88458	707	11131	000	irorrrrr	f				
Mount Batten	827	83507	33616	15513	4742/	12304	84712	88538		827	83411	58636	15713	2542/	11206	81710	88550		827	10151	000	rrroro	rrroro				
St. Mawgan	817	83306	50026	16212	6532/	11103	84706	85615	88458	817	83507	50052	16413	5637/	12501	85706	88462		817	02131	000	irorr	iro				
Silly	804	63413	81032	17314	35531	10203	83625	83360		804	83313	74031	18013	884//	11303	84818	88625		804	97151	056	+	ido				
Culdrose	809	83510	60056	16213	6832/	11003	81707	83710	85640	809	83207	58058	16813	6842/	11400	82710	83815	88458	809	01130	067	+	pro				
Guernsey	894	73411	50606	15112	784//	11306	84815	86630		894	93011	03618	15312	9//	12302	89/02			894	07131	000	irorrrroro	roroff				
Elmdon	534	71311	68022	14921	22632	08706	82840	84362	86075	534	73406	58219	16016	4867/	11307	81840	83656	85358	534	97220	026	jptel	tlrro				
Cardington	559	71212	59052	15822	22638	14002	82840	86270		559	31108	70011	15620	00901	11501	83075			559	00220	104	+	+				
Wittering	462	71312	58052	16221	11602	09703	81835	87070		462	61108	66012	16020	58601	10501	83830	83640		462	00230	109	+	+				
Watnall	354	71109	61022	16121	00902	13102	87080			354	30910	66011	16319	24701	11307	81850			354	00240	073	+	+				
Shawbury	414	70205	57042	15817	4577/	12500	84650	87362		414	81706	64219	16515	5847/	12303	81815	83830	88359	414	01191	006	protolro	tolrrorR				
Finningley	360	71412	62032	16921	11681	11301	81840	84357	86078	360	41113	74031	17419	00901	09304	84078			360	00240	127	+	+				
Kilnsea	396	61217	58012	18314	00906	09002	86075			396	51011	66022	18313	00908	10400	85275			396	00140	132	+	+				
Leeming	257	81210	69032	17022	11637	09704	81840	83368	88270	257	71311	69022	17719	10932	09305	81365	87075		257	00230	099	+	+				
Tynemouth	262	51406	48051	18714	00901	10201	85075			262	61410	58022	19411	00901	09105	86075			262	00140	125	+	+				
Carlisle	222	70202	58022	17419	35738	12001	83656	87272		222	82905	61032	17420	38677	13302	82845	87360	88270	222	00200	006	+	+				
Valley	302	70206	59026	16617	38532	11001	82820	85362	86075	302	70306	59026	17315	15638	12302	81645	83362	87272	302	97191	016	+	irororo				
Ringway	334	70907	60028	15522	22638	09803	82840	87270		334	72510	40042	16617	6878/	12311	85850	83657		334	00230	020	+	+				
Squires Gate	318	70907	57046	15920	38608	13703	83840	87272		318	80510	56049	15917	5867/	12501	82845	83657	88360	318	97210	008	rot	tloro				
Ronaldsway	204	82305	56046	16717	18637	12105	81830	88273		204	83614	59042	16815	6547/	11500	81715	86650	88460	204	00170	010	+	+				
Mull of Galloway	131	83212	64028	18313	4562/	11208	84630	88460		131	83416	60022	18113	856//	11804	88640			131	00150							
Eskdalemuir	162	80903	62056	17518	15737	11801	81650	88274		162	83605	40259	18116	6842/	09204	82710	84828	88460	162	01201	009	t	proror				
Prestwick	135	70607	61056	17616	38636	13503	82830	83650	86275	135	70407	26052	17816	50988	12400	81358	85360	87268	135	01171	009	rrroro	+				
Abbotsinch	140	80609	45046	18714	5542/	11802	83712	83615	88460	140	70306	50042	18617	15638	13802	81640	83360	87275	140	01171	002	rr	+				
Leuchars	171	70812	56052	19112	5537/	10301	83707	84650	87463	171	70711	56052	20111	16332	09310	81708	83363	87070	171	00131	004	+	+				
Dyce	091	31210	59051	20014	16432	10400	81710	83070		091	51308	59051															

CHART OF WEATHER IN PART OF NORTHERN HEMISPHERE



CHARTS OF WEATHER IN WESTERN EUROPE



Polar Stereographic projection
one standard parallel at 60°N. Scale: 1:5m

0 100 200 300 400

GENERAL SYNOPTIC DEVELOPMENT

The anticyclone over northern Scandinavia has remained almost stationary and the front which was lying north-south over western districts of England and Scotland has moved very little but pressure has fallen over the Low Countries and north Germany and formed a shallow centre of low pressure. During the next 24 hours

the cold front will move slowly east across England and the Atlantic fronts which are moving east will edge into Ireland. The shallow low over the Low Countries will drift slowly north.

Issued at midday Monday 3 June 1968

DAILY WEATHER REPORT OF THE BRITISH METEOROLOGICAL OFFICE (contd.)

Code FM II.C		OBSERVATIONS at 00h.										OBSERVATIONS at 06h.										OBSERVATIONS during NIGHT				
		3 June 1968										3 June 1968														
Station	ill	Nddff	VVwwWW	PPPTT	N _h Ch _L CH	T _d app	8N _s Ch _s h _s	8N _s Ch _s h _s	8N _s Ch _s h _s	ill	Nddff	VVwwWW	PPPTT	N _h Ch _L CH	T _d app	8N _s Ch _s h _s	8N _s Ch _s h _s	8N _s Ch _s h _s	ill	RR _T T _n E	T _g T _g	WEATHER				
																								21h.—03h.	03h.—09h.	
Boscombe Down	746	70705	59022	15213	20932	08802	82362	87078		746	70106	58022	15111	15738	09102	81650	87276		746	00100	09	+	+			
Hurn	862	53405	55052	14412	00901	10805	85075			862	73006	59052	14213	30936	10203	83363	85272	86075	862	00100	07	+	+			
Thorney Island	871	80405	61052	14613	00907	10705	88270			871	70212	58052	13613	50918	11400	85465	87275		871	00120	10	+	+			
Gatwick	776	40801	55051	15110	00902	09802	84075			776	70203	12284	14311	46202	11305	84704	87075		776	00070	05	+	fff			
Kew	775									775	00207	34050	14812	00900	11208				775	00120	05	+	+			
Heathrow	772	40507	57030	15215	00901	09705	84075			772	80211	32101	14811	861//	11304	85702	88703		772	00110	07	+	+			
Mildenhall	578	20101	56011	16311	00901	10806	82075			578	73301	48104	15212	2623//	11702	82704	87358		578	00090	07	+	1f			
Wattisham	590	50105	40101	16309	10931	08805	81362	85080		590	60107	32104	14911	40982	11501	82359	83362		590	00080	06	+	f			
Gorleston	497	00108	60011	13713	00900	11708				497	73505	58051	12712	755//	11500	87625		497	00101	09	+	ff				
West Raynham	485	50207	59012	16610	00901	09707	85078			485	73507	50032	15413	45682	12602	84645	84359	85072	485	00100	08	+	+			
Aberporth	502	90000	00474	17110	9////	10000	89/00			502	50000	15104	16811	10931	11803	81360	85075		502	00101	05	FFffff	ffff			
Ross-on-Wye	627									627	72702	48052	16211	00908	10400	87278			627	00110	09	+	+			
Filton	628	40303	55015	15712	00902	11702	84075			628	70308	56022	15612	10931	10601	81362	87075		628	97111	08	r _o	+			
Rhoose	715	50000	40102	16011	25701	10603	82550	85075		715	70000	58021	15512	25732	10004	82656	83364	86075	715	00101	07	+	+			
Chivenor	707	82401	28104	16610	862//	10400	88705			707	80000	07444	16111	860//	11202	88701			707	00101	05	1f	ff			
Mount Batten	827	83507	55026	15012	6637//	11805	86706	88362		827	80104	48102	14712	8097//	11000	81360	88465		827	00111	09	+	+			
St. Mawgan	817	93511	05475	16911	9////	11801	89/00			817	93508	05434	16211	9////	11400	89/00			817	93111	11	r _o r _o ff	FFff			
Scilly	804	83211	61035	18212	854//	10801	88614			804	83412	57026	17312	853//	11400	83706	88614		804	91121	10	1r _o	+			
Culdrose	809	83413	26105	16511	862//	11807	82703	85704	87705	809	83414	12102	15912	860//	11500	83700	88702		809	97111	10	1r _o r _o r _o	+			
Guernsey	894	80107	03616	14211	870//	11808	88700			894	80209	30606	13411	857//	11500	83650	88658		894	05111	10	r _o r _o ffir	r _o r _o fpr _o			
Elmdon	534	63503	40041	17111	00902	10802	86075			534	80207	22101	16911	862//	10203	88703			534	00090	05	+	+			
Cardington	559	40307	51021	16311	15732	10803	81650	84072		559	80106	10284	16111	860//	11105	88701			559	00090	05	+	ff			
Wittering	462	70207	40102	17211	762//	10000	87703			462	83508	15284	16011	862//	11801	88703			462	00100	09	ff	ff			
Watnall	354	40000	62011	17512	20971	09805	82360	83075		354	70104	40041	16711	7523//	10801	82704	87650		354	97100	08	+	pr _o			
Shawbury	414	23508	28106	17611	15602	11702	81630			414	70000	40044	17412	00906	10500	87275			414	00090	06	+	f			
Finningley	360	50106	55041	18311	10931	10201	81358	85075		360	63510	26101	17111	6098//	09400	86358			360	97091	08	+	r _o pr _o			
Kilnsea	396	40512	66011	18110	40970	10709	84360			396	70214	57031	16511	756//	11803	87630			396	00100		+	+			
Leeming	257	73507	61012	19610	00908	08301	87275			257	70109	48042	18711	762//	10501	87703			257	97090	07	+	tr _o			
Tynemouth	262	73608	61022	20809	00908	09104	87275			262	33410	58021	19410	30970	09710	83358			262	97090	06	+	pr _o			
Carlisle	222	50907	59022	19711	20931	07400	82360	85072		222	20406	61011	18911	15631	08502	81645			222	00090	07	+	+			
Valley	302	63307	32106	17711	30978	10501	83360	86270		302	50000	23102	17311	00908	10602	85270			302	97100	07	r _o r _o	+			
Ringway	334	43505	55041	17614	00902	08805	84075			334	50208	62021	17113	45731	07101	84656			334	00110	08	+	+			
Squires Gate	318	70907	50042	17711	20938	10002	82360	87273		318	70605	80012	17212	48601	08704	81830	84650	86077	318	00090	06	+	+			
Ronaldsway	204	80406	61042	17814	1572//	11701	81650	88460		204	60000	66022	17613	00902	09701	86075			204	00130	07	+	+			
Mull of Galloway	131	83513	60022	19211	856//	10203	88630			131	30510	64011	18313	30930	08702	83362			131	00110						
Eskdalemuir	162	40109	58055	20610	25612	06006	82642	84075		162	20106	74030	19611	20932	06505	82363			162	00081	05	+	+			
Prestwick	135	70602	20042	18812	3573//	11001	83650	87362		135	30000	58041	18312	35730	10503	83650			135	00120	10	+	+			
Abbotsinch	140	70707	56042	19713	2573//	11005	82650	86360		140	60505	57046	19711	15731	09302	81650	84364		140	97111	09	1r _o	+			
Leuchars	171	60507	56012	20909	15731	08205	81656	86073		171	60102	56031	19909	1623//	08605	81704	86359		171	00061	02	+	+			
Dyce	091	70000	06462																							

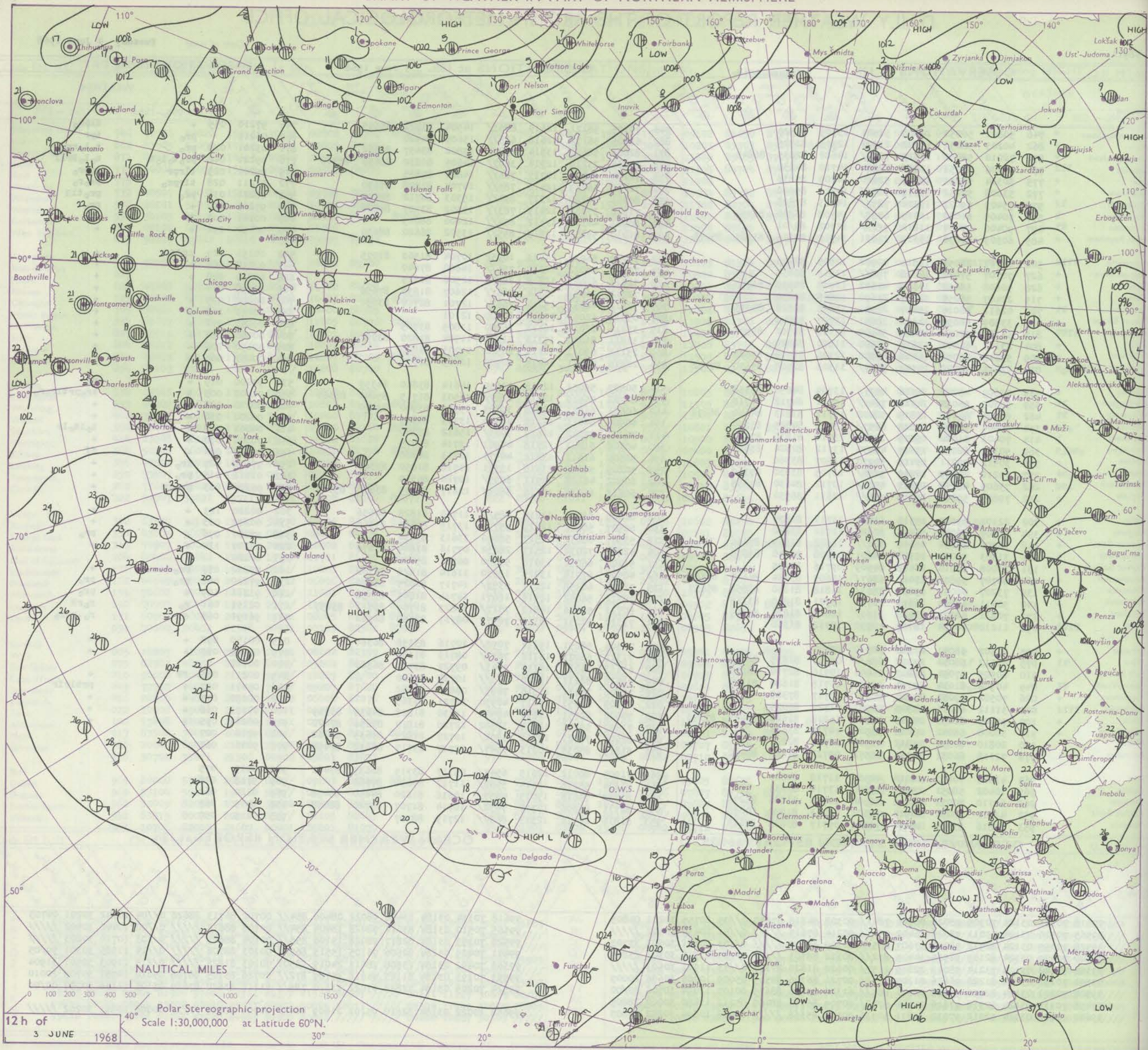
DAILY WEATHER REPORT OF THE BRITISH METEOROLOGICAL OFFICE

No. 38911

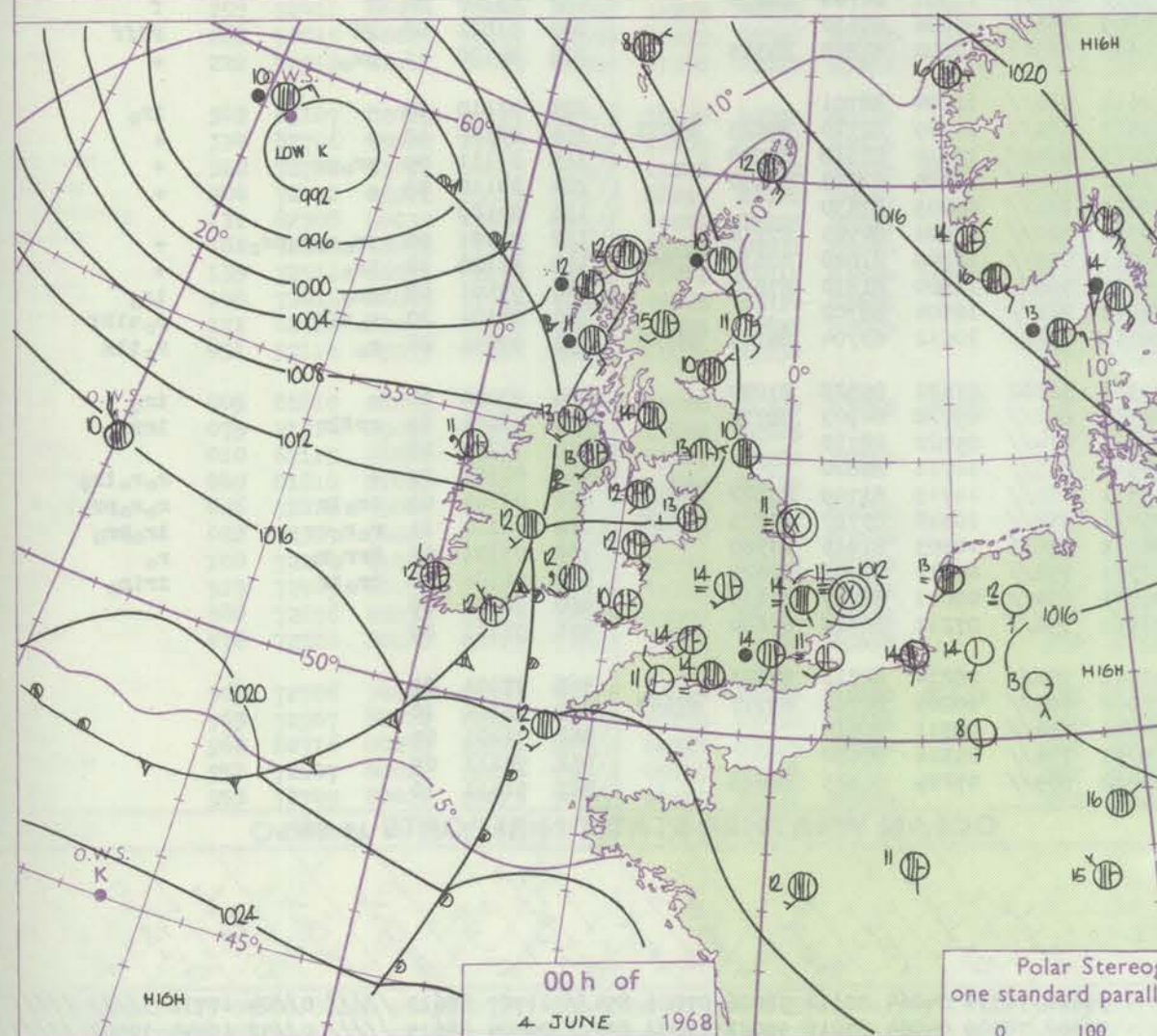
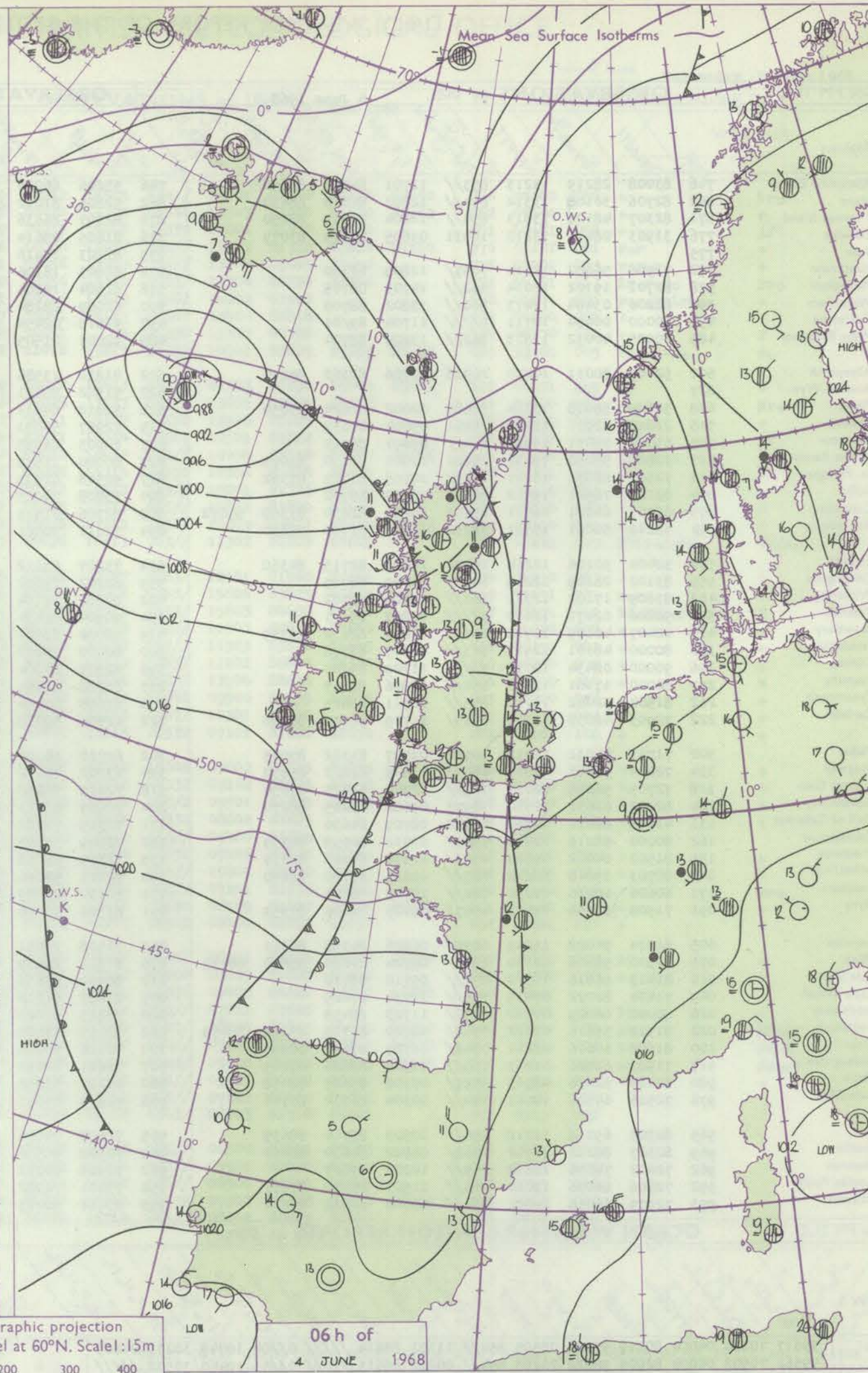
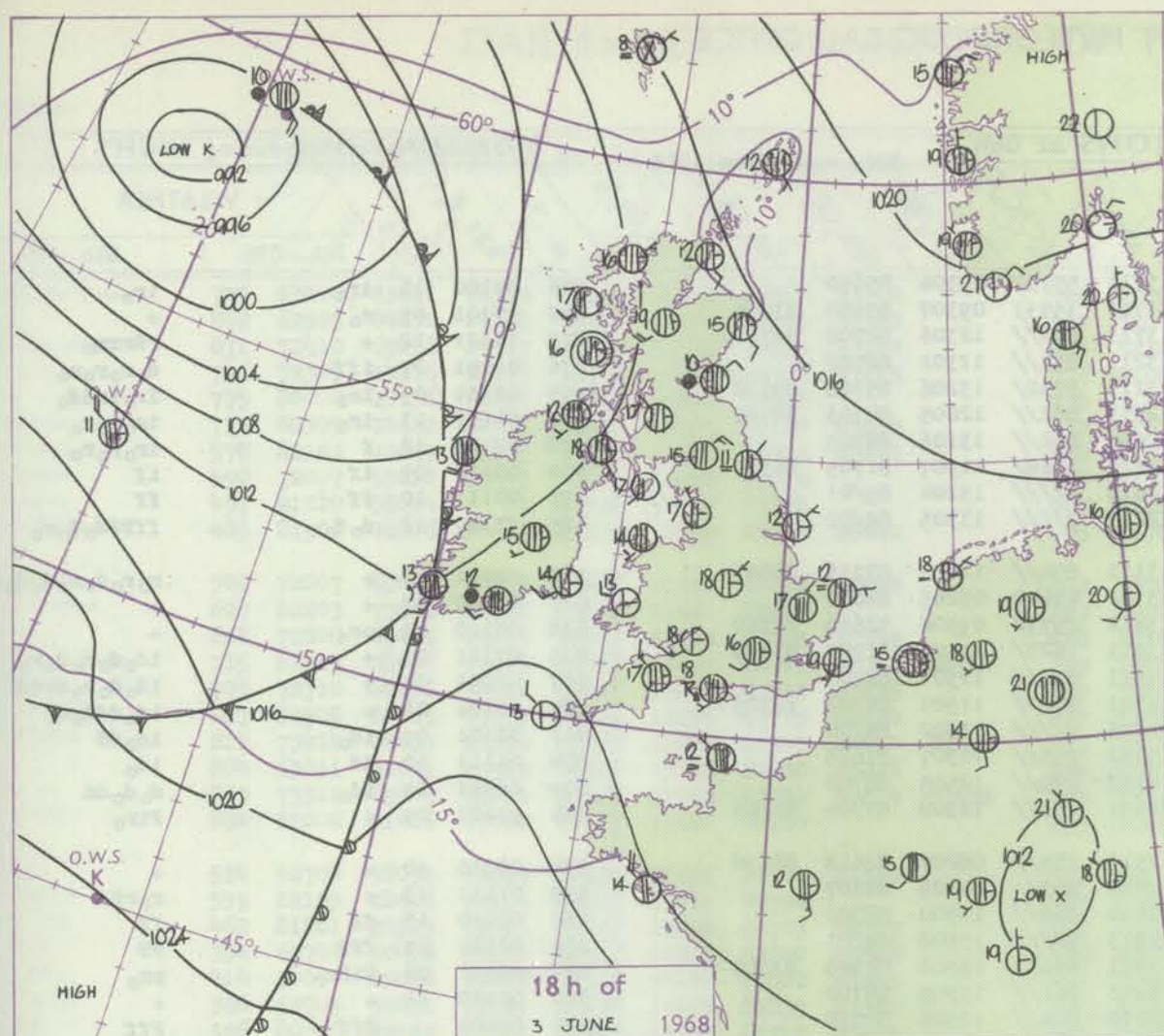
Date of Issue Tuesday 4 June 1968

OBSERVATIONS at 12h. 3 June 1968										OBSERVATIONS at 18h. 3 June 1968										OBSERVATIONS during DAY				
Station	iii	Nddff	VVwww	PPPTT	N _h Ch _h C _M H	T _d app	8N _s Ch _s h _s	8N _s Ch _s h _s	8N _s Ch _s h _s	iii	Nddff	VVwww	PPPTT	N _h Ch _h C _M H	T _d app	8N _s Ch _s h _s	8N _s Ch _s h _s	8N _s Ch _s h _s	iii	RRT x E	SSS	WEATHER		
																						09h.—15h.	15h.—21h.	
Boscombe Down	746	50802	56052	14018	51501	13705	85820			746	70105	58171	12619	6853/	14504	83822	85645		746	97210	055	+	tlpr _o	
Hurn	862	40203	58051	13420	21501	12505	82825			862	62305	56172	12618	635//	13609	84920			862	06211		pr _o	tpr	
Thorney Island	871	72010	58052	13617	726//	14602	82835	86845		871	82606	58609	13514	3587/	13802	83657	88362		871	03201	028	pr _o	to _l or _o	
Gatwick	776	40706	57051	12821	42600	14710	84830			776	82406	23219	12914	3867/	14605	81830	83656	88360	776	09221	042	pr _o to _l o _R	to _l o _R rif	
Kew	775	50304	58051	13419	52600	14709	85838			775	72104	59259	12717	726//	14801	87835			775	05201	025	tlrpr	prpr _o	
Heathrow	772	53608	57052	13619	515//	14711	85820			772	72010	56259	12416	785//	14704	81828	87650		772	02211	028	tlrpr _o	pr _o ro	
Mildenhall	578	73403	69022	13221	725//	14713	87828			578	80301	59299	12317	894//	15303	86712	88920		578	18221	036	pr _o	pr _o tlR	
Wattisham	590	70405	61022	13219	6258/	14708	86820	86359		590	71510	37058	12415	783//	13302	83707	84620		590	97210	030	+	pr _o	
Gorleston	497	90406	00474	11812	9/////	12702	89/01			497	80903	40104	12512	854//	12400	88615			497	00141	000	FF	ff	
West Raynham	485	60309	61031	13318	21631	14712	82835	83365	85075	485	81010	59031	12815	855//	13502	86620	88630		485	00190	091	+	+	
Aberporth	502	22707	28054	15813	00902	12805	82075			502	32712	56050	14413	10932	10704	81360	83075		502	00151	129	1fff	+	
Ross-on-Wye	627	70707	57022	14318	786//	13812	82830			627	73303	57022	12320	756//	14608	87640			627	00210	064	+	+	
Filton	628	50608	58052	14518	41602	12708	84830	83075		628	32513	61051	12818	28530	12506	81825			628	00210	080	+	+	
Rhoose	715	22407	58051	14817	21600	12606	82830			715	72712	56051	13314	786//	12607	81830	87656		715	00190	071	+	+	
Chivenor	707	42611	56014	15417	21501	13605	82828	83075		707	72812	48051	15214	764//	12701	86714	83650		707	00201	095	+	+	
Mount Batten	827	33509	62051	14121	38601	13707	82840			827	03312	62051	13917	00900	12101				827	00210	118	+	+	
St. Mawgan	817	53114	37054	16414	56100	12101	81702	85704		817	33011	62011	16113	36200	11805	83705			817	00150	071	+	+	
Scilly	804	23113	66011	17615	22500	11500	82820			804	32811	81030	17313	11575	11704	81820	83280		804	00160	086	+	+	
Culdrose	809	53418	26052	16114	58300	12306	81708	83628		809	23113	69011	16114	28500	09703	81820			809	00150	108	+	+	
Guernsey	894	73611	40028	14312	7837/	11303	82708	85650	87458	894	22910	40051	14415	00902	12805	82070			894	00161	064	+	+	
Elmdon	534	73609	45042	14716	4577/	13709	84650	87358		534	50507	59051	12118	32630	14614	83840	84359		534	97200	019	+	ro	
Cardington	559	70305	56052	14118	764//	15711	84712	87718		559	81702	56919	12416	6847/	16503	81715	85640	88360	559	01201	005	t	tr _o prtlr _o ro	
Wittering	462	60406	64012	13819	58408	14711	83813	84640	86272	462	60611	61031	12518	39683	15503	83940	83070		462	00210	068	+	+	
Watnall	354	70504	59058	14618	6857/	13708	84825	83650		354	40907	64011	12119	48500	13713	83825			354	00200	030	+	+	
Shawbury	414	70403	61042	15019	1163/	13714	81830	87359		414	70000	57042	12619	7093/	15612	87360			414	04201	047	+	to _l to _l r	
Finningley	360	50309	62038	15019	48530	13712	82824	83650		360	40708	61011	12718	00901	13714	84075			360	00200	070	+	+	
Kilnsea	396	30512	59011	15413	30970	11607	83360			396	50504	61011	13812	40971	12711	84360			396	00140	081	+	ff	
Leeming	257	70210	40049	16216	3268/	12715	83830	87360		257	50209	50041	13416	15731	11718	81650	84362		257	97170	027	ir _o	+	
Tynemouth	262	73609	48058	17811	4563/	10712	84630	87358		262	60502	48108	14911	6095/	10720	86359			262	01111	016	pr _o	+	
Carlisle	222	70809	59801	16815	796//	12611	86930			222	60813	66038	13115	3864/	12617	81835	83656	85364	222	96200	063	pr _o pr	+	
Valley	302	22102	59041	15318	11602	13711	81830			302	62005	66031	13214	685/2	11710	81828	86656		302	00220	123	+	+	
Ringway	334	40509	56041	14819	32680	11712	83840			334	60507	56042	12619	5573/	13715	85650	83360		334	00200	033	+	+	
Squires Gate	318	73206	65031	15219	786//	11612	81845	87656		318	53507	68031	12517	58600	13613	83830			318	97200	076	+	pr _o	
Ronaldsway	204	31303	70031	15718	11601	09708	81840	83075		204	42002	72030	12517	28632	07716	81840	83075		204	00200	124	+	+	
Mull of Galloway	131	21008	66010	16418	00909	09716	82175			131	51408	66031	13016	55600	06721	85630			131	00200			+	
Esksdalemuir	162	80707	59808	17415	6867/	10609	83834	84640	88365	162	40509	67018	13815	18530	11614	81828	83362		162	97200	079	pr _o	+	
Prestwick	135	73207	60041	15221	7863/	14818	81840	83850	85657	135	72902	66258	12017	6353/	14717	81925	86650		135	97220	068	pr _o	pr _o	
Abbotsinch	140	50411	65051	16619	11731	13721	81850	83365		140	70712	56042	12916	18671	14									

CHART OF WEATHER IN PART OF NORTHERN HEMISPHERE



CHARTS OF WEATHER IN WESTERN EUROPE



Polar Stereographic projection
one standard parallel at 60°N. Scale: 1:5m

GENERAL SYNOPSIS DEVELOPMENT

With high pressure persisting over Scandinavia and the Azores and with low pressure to the west of the British Isles and over the near Continent, the United Kingdom has been in a col area for the past 24 hours. During the next 24 hours an

occluding frontal system associated with the low complex to the west of the British Isles is expected to clear all districts by the end of the period.

Issued at midday Tuesday 4

June 1968

DAILY WEATHER REPORT OF THE BRITISH METEOROLOGICAL OFFICE (contd.)

Code FM 11.C		OBSERVATIONS at 00h.										OBSERVATIONS at 06h.										OBSERVATIONS during NIGHT									
		4 June 1968										4 June 1968																			
Station		iii	Nddff	VVwww	PPPTT	N _h Ch _h C _h	T _d T _d app	8N _h Ch _h s	8N _h Ch _h s	8N _h Ch _h s		iii	Nddff	VVwww	PPPTT	N _h Ch _h C _h	T _d T _d app	8N _h Ch _h s	8N _h Ch _h s	8N _h Ch _h s		iii	RRT _n T _n E	T _g T _g	WEATHER						
																									21h.—03h.	03h.—09h.					
Boscombe Down	746	83008	28219	13213	853//	12701	84706	88650				746	53206	66016	13711	55731	09306	85650				746	97100	10	1r _o	1r _o					
Hurn	862	82706	30108	13314	854//	12801	84618	88630				862	52805	81012	13711	35731	09307	83650	83075			862	97101	09	r _o	+					
Thorney Island	871	82307	48106	13613	854//	12804	85615	88650				871	82907	26636	13713	873//	12306	82708	88710			871	11121	12	+	rRrrr _o					
Gatwick	776	31903	08411	13210	10931	09605	81359	83075				776	81605	08614	13211	871//	11302	88702				776	01091	07	1ff	d _o r _o r _o r _o					
Kew	775											775	81703	14616	13113	5732/	13206	85708	88510			775	02131	09	1r _o	1r _o 1r1d _o					
Heathrow	772	71906	56602	12614	7097/	12805	87360					772	81605	18106	12913	862//	12005	84703	88704			772	91131	13	1r _o	1r _o r _o r _o					
Mildenhall	578	81701	19102	12014	862//	14705	88705					578	81604	14604	12614	862//	13106	88705				578	92141	12	f	1r _o r _o r _o					
Wattisham	590	82206	03464	12413	860//	13802	88700					590	62009	28284	13212	1628/	11307	81705	86360			590	00110	09	1f	1f					
Gorleston	497	90000	00454	10711	9////	11704	89/01					497	91815	02454	10613	9////	13204	89/01				497	00111	10	ff	ff					
West Raynham	485	80905	40032	11813	862//	13809	88704					485	92007	01505	12213	9////	13305	89/00				485	97120	12	d _o d _o	ffFFd _o d _o r _o					
Aberporth	502	52409	80031	14210	20936	09706	82360	85270				502	81810	23586	13111	854//	11603	83715	88645			502	02091	06	+	r _o r _o d _o r _o d _o ff					
Ross-on-Wye	627											627	51502	60021	13112	45640	08205	84640				627	00100	07	+	+					
Filton	628	52609	58018	13214	58500	12002	81825	85650				628	52610	64011	13412	25730	09306	82650	85360			628	00110	09	pr _o	+					
Rhoose	715	22812	62011	13811	15801	09804	81657					715	72907	58031	13911	1623/	11102	81703	87359			715	97101	09	+	1d _o d _o r _o d _o r _o					
Chivenor	707	63003	74031	15409	664//	09804	86714					707	80903	26585	14511	872//	11501	88703				707	02092	05	+	1d _o d _o r _o drdd					
Mount Batten	827	32808	58050	15411	15601	10001	81630	83075				827	80000	11535	14511	871//	11501	86702	88705			827	96101	08	+	1d _o ddd _o d _o					
St. Mawgan	817	72507	66031	16111	1633/	10705	81707	87362				817	92508	02535	14213	9////	13502	89/00				817	02101	09	1d _o	1d _o dd					
Scilly	804	82107	16521	15912	861//	12710	88702					804	73008	79015	15112	755//	11307	87628				804	01111	10	dd	1d _o					
Culdrose	809	62503	64021	16511	25631	10801	82630	83360	86072			809	82706	01515	14912	870//	12505	88700				809	06091	09	1d _o	d _o d _o dd					
Guernsey	894	53212	50051	15511	38232	11203	81704	83830				894	72611	70021	16411	762//	11308	83704	87706			894	91101	09	+	1r _o					
Elmdon	534	52404	30106	12214	26430	13803	82715	84360				534	73207	63012	12513	754//	08207	82618	86650			534	00130	10	+	+					
Cardington	559	83102	28109	12215	862//	14707	88705					559	82202	19602	12714	863//	14308	88707				559	01131	13	+	r _o rRf					
Wittering	462	83605	17102	12313	861//	13706	88702					462	82502	12104	12414	860//	13500	88701				462	00130	13	ff	ff					
Watnall	354	90806	02471	12412	9////	12807	89/01					354	90904	02434	12213	9////	13308	89/01				354	00121	09	fff	FF					
Shawbury	414	42407	40109	12712	25631	12804	82632	83359				414	60000	83021	13011	45632	09308	84645	83359			414	05091	06	tlRr _c	pr _o					
Finningley	360	80000	48101	12513	863//	12807	88706					360	80000	15102	12013	861//	13305	88702				360	00130	11	+	+					
Kilnsea	396	90000	08434	12711	9////	11709	89/00					396	82307	24104	12212	864//	12306	88710				396	00100		fff	fff					
Leeming	257	80000	17101	12912	854//	10806	88617					257	81708	08464	11312	853//	11500	84706	88650			257	00100	08	f	f					
Tynemouth	262	81504	32012	13110	855//	10711	88625					262	81608	00444	10809	856//	09606	88630				262	91091	08	FF	FFff					
Carlisle	222	70903	48038	11313	6563/	11715	86633	87360				222	42506	59018	10613	38541	10302	81828	83365			222	94120	11	pr _o	+					
Valley	302	71713	74031	12712	30932	09707	83362	87075				302	82210	16106	12611	860//	11204	88701				302	97110	10	+	1r _o					
Ringway	334	72004	50041	12015	6853/	13808	82822	85650				334	63002	40042	12513	554/1	11309	82710	84625	85075			334	00130	12	+	+				
Squires Gate	318	72705	56258	12013	785//	12702	81825	87650				318	72615	75038	12413	5845/	11310	81818	85640			318	01111	09	pr _o pr	+					
Ronaldsway	204	82002	62031	11712	30977	09606	83465	88270				204	72409	82011	11612	754//	10305	81713	87630			204	00110	08	+	+					
Mull of Galloway	131	41718	66011	10912	45600	08709	84630					131	72315	74022	11011	756//	08203	87630				131	00100			+					
Eskdalemuir	162	80000	58216	12111	4567/	10712	84638	88359				162	72009	37108	10711	762//	11601	84703	87710			162	01101	08	1r _o r _o r _o pr _o	+					
Prestwick	135	81502	64012	09814	4567/	11610	84640	88359				135	72309	68038	09913	755//	10309	81620	83630	87640			135	91120	10	1r _o	+				
Abbotsinch	140	80703	37048	10812	863//	10615	86708	88640																							

DAILY WEATHER REPORT OF THE BRITISH METEOROLOGICAL OFFICE

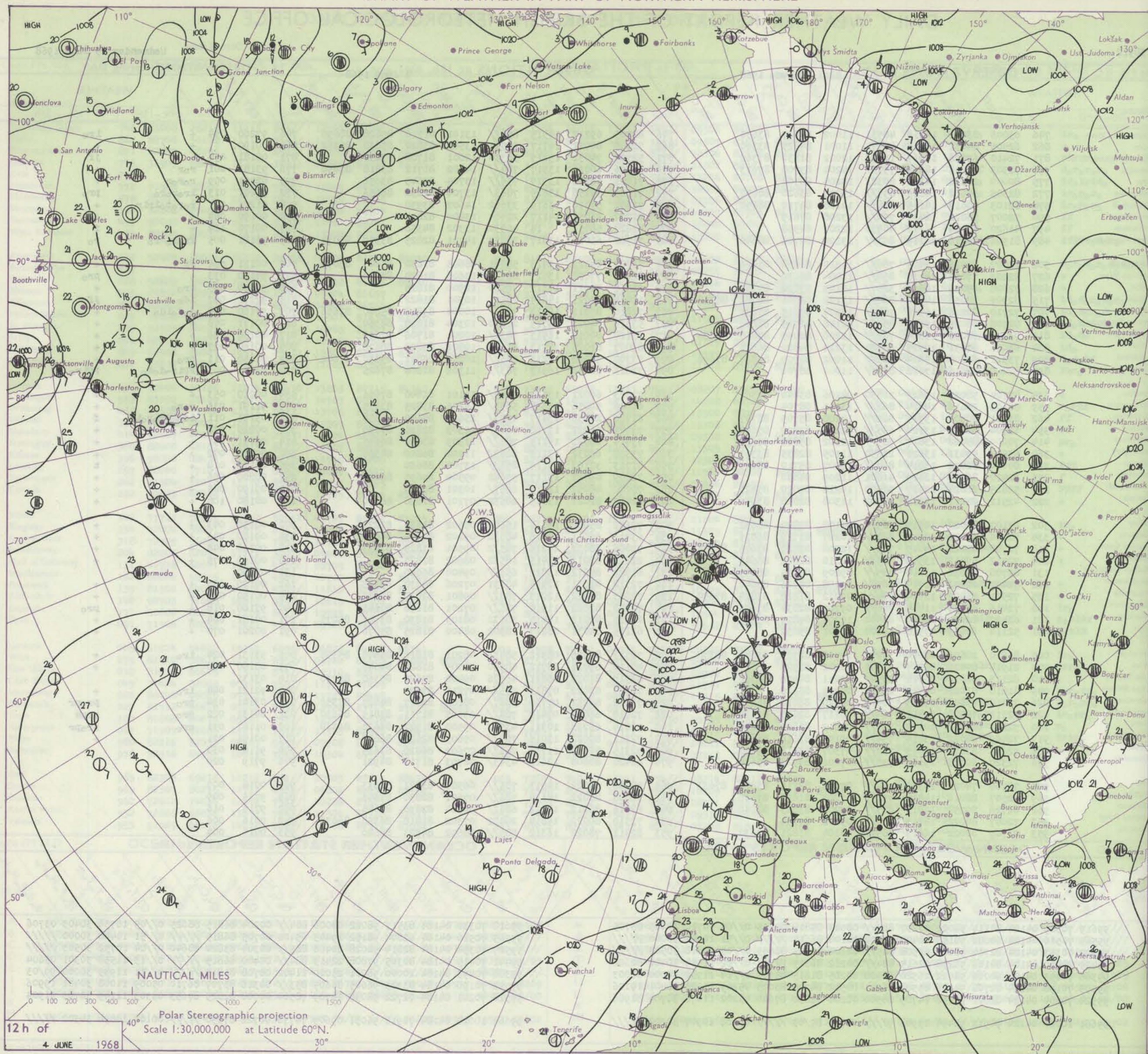
No. 38912

Date of Issue Wednesday 5 June 1968

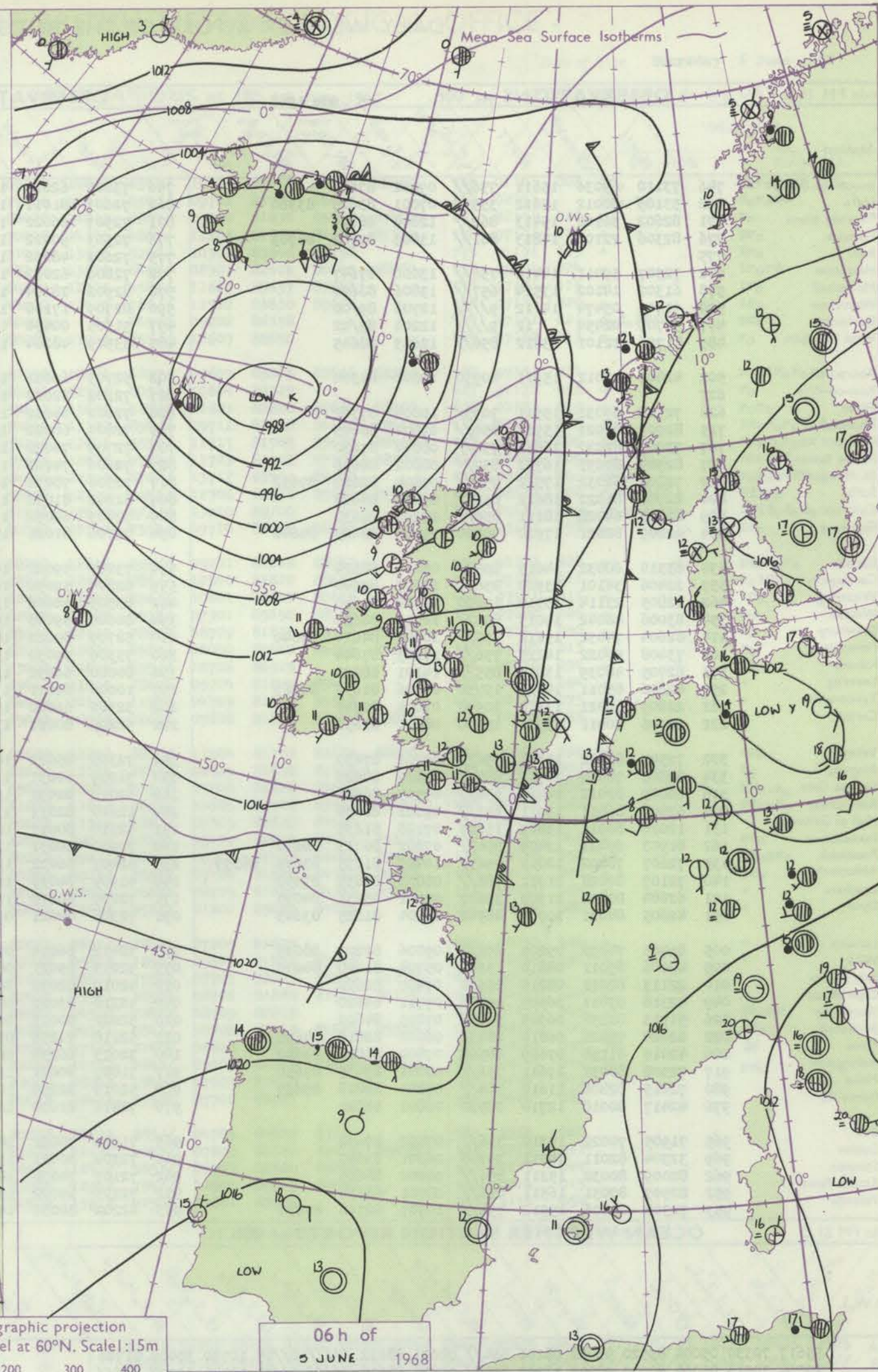
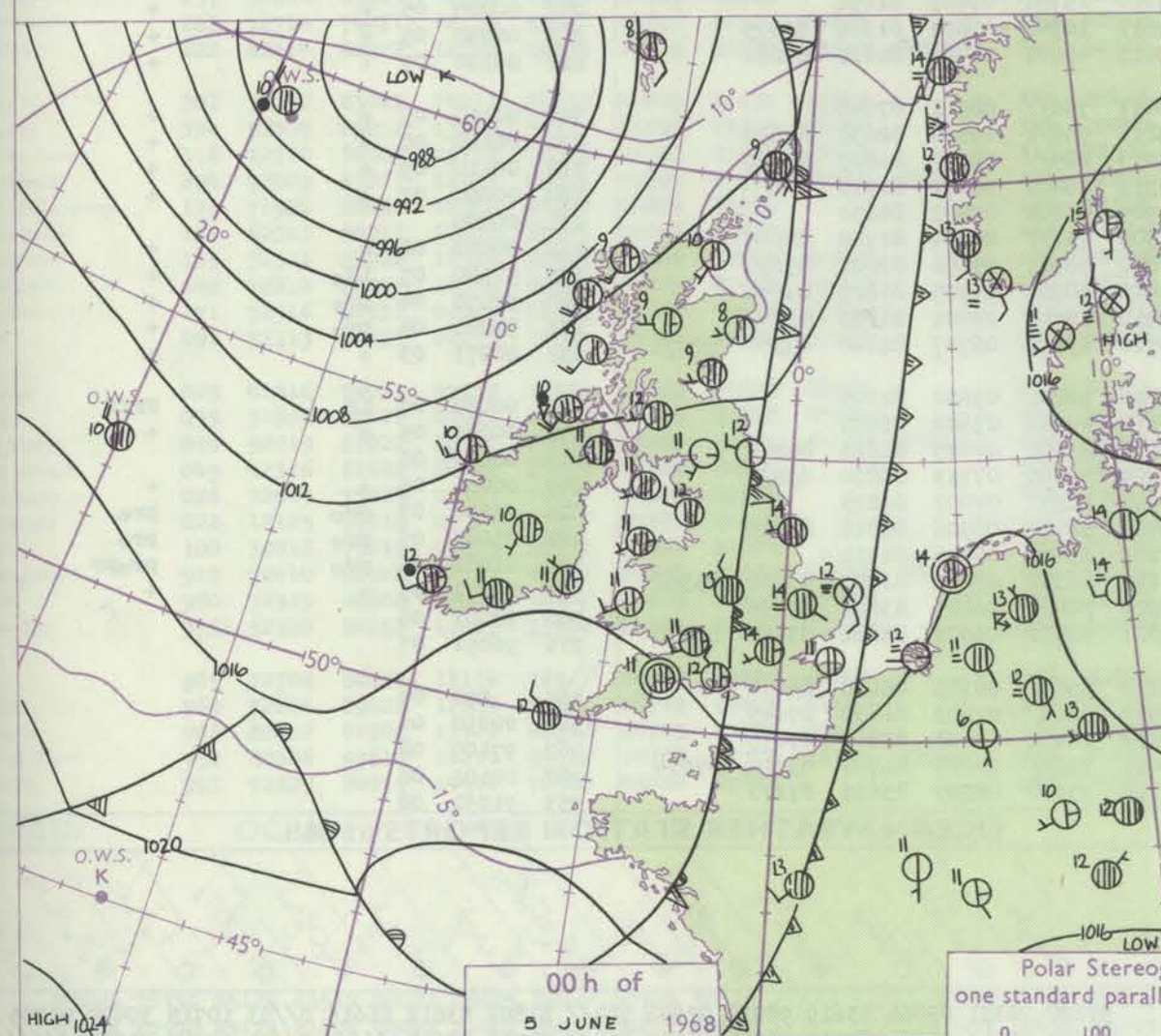
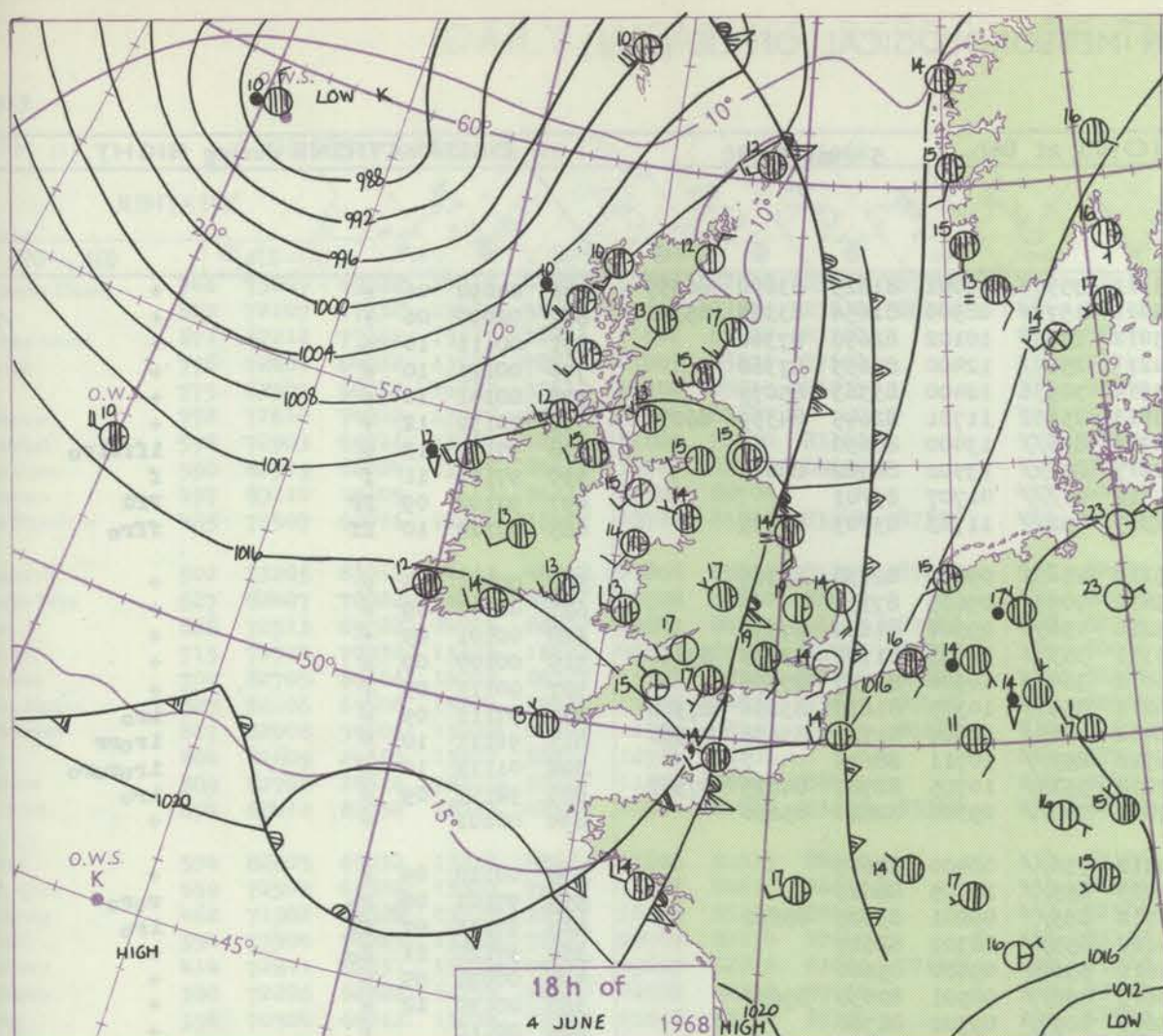
Code FM 11.C		OBSERVATIONS at 12h.										OBSERVATIONS at 18h.										OBSERVATIONS during DAY									
		4 June 1968										4 June 1968																			
Station		iii	Nddff	VVwwwW	PPPTT	N _h Ch _M CH	T _d T _{app}	8N _s Ch _s h _s	8N _s Ch _s h _s	8N _s Ch _s h _s	iii	Nddff	VVwwwW	PPPTT	N _h Ch _M CH	T _d T _{app}	8N _s Ch _s h _s	8N _s Ch _s h _s	8N _s Ch _s h _s	iii	RRT x T _E	SSS	WEATHER								
																								09h.—15h.	15h.—21h.						
Boscombe Down	746	63006	83021	14319	48531	11002	82827	83650			746	82705	69212	14515	854//	13101	81710	85628	88650	746	97200	054	+		1ro						
Hurn	862	62505	84031	14718	41571	11001	84825	83360			862	72005	80022	14717	5854//	13503	83820	85630	86362	862	00190		+		+						
Thorney Island	871	72410	69026	14917	1163//	12002	81830	87360			871	52309	74031	15215	38330	12601	81708	83630		871	00181	054	+		jf						
Gatwick	776	72303	45216	14316	753//	14204	83708	87613			776	71906	66026	13917	784//	14702	81712	83818	87650	776	93181	001	ror	+	+						
Kew	775	80000	20636	14216	8032//	14204	88508				775	71801	58056	13919	756//	13704	85645	83656		775	02201	009	roror	+	+						
Heathrow	772	82305	30612	14115	855//	13203	83620	88650			772	71509	59256	13619	7863//	13704	82830	86656		772	94201	013	1ro	pro	pro						
Mildenhall	578	82103	40619	14115	854//	14108	84710	88650			578	51601	59016	13619	33662	14602	83930			578	01201	041	roror	+	+						
Wattisham	590	72007	56012	14417	754//	13208	87619				590	21707	35051	14117	22400	13400	82814			590	00190	084	+	+	+						
Gorleston	497	41620	58054	13	40930	12207	84358				497	41620	58051	14	40930	13302	84358			497	00170	124	+	+	f						
West Raynham	485	81906	40216	14115	853//	13109	87706	88640			485	71702	61016	13817	38572	14701	82825	83359	85075	485	93181	005	froror-ro		ro						
Aberporth	502	72807	82026	15413	786//	11310	81830	87640			502	72709	84022	15413	58601	08603	81830	85645	85075	502	00131	025	FF	+	+						
Ross-on-Wye	627	82203	77022	14118	856//	11400	88630				627	82106	77028	13517	885//	13606	81825	88630		627	97190	033	+		pro						
Filton	628	72808	69036	14617	3257//	12103	83822	87359			628	22310	74011	14317	28530	12500	81825			628	91190	063	1ro	+	+						
Rhoose	715	82307	28056	14914	860//	13102	82701	86702	88710		715	12814	82021	14814	18501	10301	81822			715	97171	067	1do	+	jf						
Chivenor	707	72710	82206	15516	784//	13207	85815	87635			707	72810	85012	16413	784//	10004	83818	85640	87656	707	97160	006	dododo	+	+						
Mount Batten	827	82908	80025	15215	854//	12106	82715	88620			827	53310	82022	15715	28550	10304	81828	84360		827	00171	058	+	+	+						
St. Mawgan	817	73214	78035	16314	782//	11208	82705	84810	87630		817	73110	80012	16913	783//	10201	81706	87630		817	00150	026	+	+	+						
Scilly	804	63011	81031	17515	68500	13214	84820	86628			804	83007	81025	17713	885//	10801	83820	88628		804	00160	027	+	+	+						
Culdrose	809	73311	69808	15814	783//	11002	82709	84814	87656		809	73308	78028	17213	785//	10209	84821	85630	87642	809	91150	011	pro	+	+						
Guernsey	894	82008	01616	17012	870//	11000	88700				894	72613	82036	16913	783//	11302	81808	87625		894	03141	003	FFiradodo		FFiro						
Elmdon	534	42704	58051	13619	31630	08106	83840	84360			534	72803	66021	13517	7863//	12101	81840	87656		534	00210	053	+	+	+						
Cardington	559	82103	28616	14414	862//	13211	88704				559	61806	56056	13618	5853//	15606	83825	83635		559	91191	031	ro	+	+						
Wittering	462	81501	20505	13915	862//	14208	85705	88707			462	61706	20056	13417	4573//	15603	84650	86358		462	03171	011	1doRRroro		f						
Watnall	354	62704	50044	13120	685//	12205	83820	85645			354	73105	61022	13118	786//	11303	82830	87650		354	00220	038	+	+	+						
Shawbury	414	70000	85028	13817	785//	12102	85822	87635			414	73414	66022	14115	785//	11303	83828	86645		414	00191	041	+	+	+						
Finningley	360	53004	59031	13121	21630	11105	82835	83360			360	73308	62032	13119	6263//	11102	86840	84360		360	00230	072	+	+	+						
Kilnsea	396	80000	32022	13814	854//	13207	85710	88625			396	81713	32102	13114	856//	13704	88630			396	00170	014	+	+	t						
Leeming	257	52410	36034	12619	41601	11209	84830				257	72809	89022	13117	55642	09500	85635	86075		257	00200	056	+	+	+						
Tynemouth	262	52815	66024	12117	58500	10212	82820	85625			262	70000	48052	12215	6567//	10301	86630			262	00190	045	+	+	+						
Carlisle	222	42512	82011	12617	48500	11308	82828	83656			222	62412	82021	13115	28532	07101	81828	86070		222	00180	108	+	+	+						
Valley	302	83107	82022	14515	885//	09108	82820	88632			302	72107	85032	14714	15606	09602	81635	87275		302	00150	043	+	+	+						
Ringway	334	82706	65022	13915	884//	10207	81710	86815			334	63011	65011	13716	48532	09102	81825	84650		334	00180	043	+	+	+						
Squires Gate	318	72708	83022	14015	785//	12208	82820	83645	86656		318	72806	88032	14214	785/2	09501	81825	87633		318	00160	048	+	+	+						
Ronaldsway	204	72412	86012	13515	785//	08210	82822	86645			204	22211	88011	13415	18532	08602	81825			204	00160	075	+	+	+						
Mull of Galloway	131	82708	80032	13614	885//	09209	83825	88635			131	61922	84012	13812	656//	09400	86640			131	00190				+						
Eskdalemuir	162	72407	62052	11715	785//	09108	84826	85640			162	72312	82031	12414	48631	07206	84830	83363		162	00170	038	+	+	+						
Prestwick	135	72511	86022	12114	784//	09212	81816	83824	87650		135	72805	84022	12013	786//	09801	82830	87647		135	00150	033	+	+	+						
Abbotsinch	140	72416	86036	11715	786//	09209	82834	87645			140	72208	82022	11914	786//	07201	81838	87645		140	97160	018	+	pro	+						
Leuchars	171	62420	82034	09817	68500	10205	84825	83645			171	62515	82012	10415	38632	08105	81830	83645	85075	171	00181	064	+	+	+						
Dyce	091	52114	65059	07918	58600	11601	85830				091	62115	84031	08217	28502	08400	81825	85070		091	00201	070	+	+	+						
Lerwick	005	81810	28606	08010	3527//	10708	81703	83645	88358		005	72513	80026	08912	5843//	08201	81816	85640	85359	005	93131	024	1ro	+	+						
Wick	075	21914	89026	06917	23500	10202	81925				075	40110	89011	08712	48500	08005	81828	84640		075	00180	068	+	+	+						
Sule Skerry	010	62113	66816	06111	4354//	09211	84920	86360			010	62519	81038	08011	45576	09400	84620	85360	86270	010	03131				+						
Cape Wrath	049	81818	81026	06411	855//	09215	88620				049	72320	83022	07811	755//	07211	87625			049	92121	044	1ro	+	+						
Stornoway	026	72218	75808	07113	784//	08220	86818	86630			026	71918	80252	07710	5847//	08104	82817	84625	87359	026	03141	034	pro	propr	propr						
Benbecula	022	72317	74028	07712	784//	06117	82816	87628			022	72018	66818	07410	784//	09605	81711	85815	86630	022	04131	022	pro	pro	propr						
Tiree	100	72214	81018	10112	784//	07212	81812	87640			100	72014	65258	10311	4353//	09500	81922	83635	86368	100	01141	031	pro	pro	propr						
Aldergrove	917	72409	80022	13214	754//	09106	83618	86632			917	72311	80022	13015	755//	09605	82620	86640		917	00151	021	+	+	+						
Malin	980	72616	82038	12013	784//	07307	83818	87635			980	72315	85018	11712	785//	07602	86820	83635		980	9114	033			+						
Belmullet	976	72320	80028	13113	735//	07001	84920	85638			976	62420	80808	12612	4343//	08703	81718	84921		976	9719	020									
Birr	965	72706	74022	15313	784//	07203	83715	83820	87633		965	72409	74022	14913	785//	06504	83821	87633		965	0014	007									
Dublin	969	72507	88016	14414	755//	07207	81628	87638			969	72806	88022	14114	786//	07501	82830	87645		969	9715	009									
Shannon	962	82716	80258	15813	885//	09206	83825	88640			962	62516	86012	15213	686//	06504	82830	86645		962	9715	016									
Roches Point	952	72007	80022	16213	756//	09102	87634				952	72510	80022	15814	28472	07302	81818	8													

All times of observation printed in this publication are GREENWICH MEAN TIME.

CHART OF WEATHER IN PART OF NORTHERN HEMISPHERE



CHARTS OF WEATHER IN WESTERN EUROPE



GENERAL SYNOPTIC DEVELOPMENT

A depression centred about 300 miles west of the Hebrides is expected to continue to move slowly northeast and to be positioned just west of the Faeroes by midnight tonight. The anticyclone over Scandinavia has been almost stationary but is expected to move south and be centred over Czechoslovakia by midnight. A thundery trough of low pressure over eastern Britain yesterday, moved slowly

eastwards and has now cleared the country. This was followed by an occlusion which was positioned over Ireland yesterday and is now lying through the Shetlands to southeast England and will soon clear the British Isles. The occlusion links back to a waving frontal system extending westwards across the Atlantic, the first wave of which is now affecting the southwest Approaches.

Issued at midday Wednesday 5 June 1968

DAILY WEATHER REPORT OF THE BRITISH METEOROLOGICAL OFFICE (contd.)

Code FM 11.C		OBSERVATIONS at 00h.										OBSERVATIONS at 06h.										OBSERVATIONS during NIGHT										
		5 June 1968										5 June 1968																				
Station	iii	Nddff	VVwwW	PPPTT	N _h Ch _h C _h H	T _d T _d app	8N _s Ch _s h _s	8N _s Ch _s h _s	8N _s Ch _s h _s	iii	Nddff	VVwwW	PPPTT	N _h Ch _h C _h H	T _d T _d app	8N _s Ch _s h _s	8N _s Ch _s h _s	8N _s Ch _s h _s	iii	Nddff	VVwwW	PPPTT	N _h Ch _h C _h H	T _d T _d app	8N _s Ch _s h _s	8N _s Ch _s h _s	8N _s Ch _s h _s	iii	RRT _n E	T _g T _g	WEATHER	
																															21h.—03h.	03h.—09h.
Boscombe Down	746	73110	69036	15611	756//	09002	87632			746	73205	62021	15311	3557//	09801	81625	83650	86359	746	00090	06	+									+	
Hurn	862	53109	80012	15612	35530	07001	83625	83360		862	72603	81011	15411	1577//	08500	81656	83358	85361	862	00090	06	+									+	
Thorney Island	871	82602	56102	15413	862//	12804	88704			871	72907	66022	15012	2577//	10102	82650	87360		871	00111	10	+									+	
Gatwick	776	82306	22101	14813	861//	13803	82702	88703		776	72503	50022	14213	2567//	12400	82635	87360		776	00121	10	+									+	
Kew	775									775	72602	48052	13914	30936	12400	83363	85075		775	00141	10	+									+	
Heathrow	772	72307	59011	14414	756//	13000	87647			772	72806	62012	13813	25632	11701	82645	84359	86075	772	00130	12	+									+	
Mildenhall	578	61302	14102	13514	657//	13806	86650			578	82902	28284	12713	856//	13400	88630			578	97131	13	+									iffiro	
Wattisham	590	91406	05474	14112	9////	12708	89/00			590	82709	17104	12913	851//	13502	86702	88650		590	97110	11	f									f	
Gorleston	497	91709	02454	12	9////	12204	89/02			497	91505	00454	1012	9////	01707	89/01			497	97102	09	FF									ff	
West Raynham	485	81706	12101	13812	856//	12603	88645			485	83509	48284	12313	852//	11703	83703	88635		485	97120	10	ff									ffro	
Aberporth	502	42409	74012	15911	40930	09201	84364			502	52705	69031	15110	2563//	09400	82638	85365		502	00081	04	+									+	
Ross-on-Wye	627									627	72102	82022	15811	7097//	09603	87359			627	00110	09	+									+	
Filton	628	72508	69031	15511	7093//	10004	87362			628	72602	64032	15212	1567//	09302	81635	87359		628	00101	09	+									+	
Rhoose	715	82907	80021	15911	856//	09804	88645			715	72804	68022	15311	3537//	10503	81708	83635	87360	715	00100	09	+									+	
Chivenor	707	73007	82032	16812	756//	08804	87630			707	72709	74022	16012	3643//	10500	82715	87358		707	00111	05	+									+	
Mount Batten	827	82909	80031	16712	857//	08802	88656			827	72606	74022	16212	3567//	10303	81635	83656	87362	827	97111	09	+									iro	
St. Mawgan	817	72808	82032	17512	755//	09804	82622	87632		817	72506	78032	16412	4845//	10604	81710	83656	87358	817	96111	10	+									iro	
Silly	804	82908	81022	18612	855//	09001	88623			804	82202	81032	16712	855//	10711	88625			804	01112	10	+									iro	
Culdrose	809	82703	64022	18111	856//	09203	88638			809	72403	64052	17212	5533//	10705	82707	84625	87360	809	98101	09	+									iro	
Guernsey	894	42809	82021	17910	45500	09000	82625	84640		894	72706	81021	17811	785//	09302	82820	85630		894	00101		+									+	
Elmdon	534	83310	60032	14613	855//	08006	88624			534	73205	59022	14312	756//	08400	87645			534	00110	09	+									+	
Cardington	559	22406	34101	13910	25600	10803	82640			559	82804	59056	14013	855//	12105	88626			559	97101	06	ro									ro	
Wittering	462	12805	23114	13512	15600	11802	81640			462	83505	58606	13712	855//	09201	83625	88650		462	97111	07	ff									ro	
Watnall	354	83006	48042	14013	855//	10000	88623			354	80000	59045	14112	855//	08302	88625			354	97120	11	do									iro	
Shawbury	414	82604	74032	15212	855//	10002	84624	88640		414	52709	80022	14611	55642	09400	85640			414	00091	05	+									+	
Finningley	360	73408	59022	14215	756//	11105	87644			360	73306	59032	13613	756//	08501	82630	87650		360	00130	12	+									+	
Kilnsea	396	82705	48039	13814	855//	14101	88620			396	80000	66032	13611	8097//	09302	88360			396	00110		+									+	
Leeming	257	42606	85011	14411	15730	07006	81656	84363		257	10000	85011	13610	15731	07603	81656			257	00080	05	+									+	
Tynemouth	262	22809	66021	13312	20940	07004	82360			262	32302	66020	12811	10941	07804	81360	83075		262	00090	05	+									+	
Carlisle	222	12006	80011	13511	15700	08801	81650			222	52205	80021	13011	48501	08400	81825	84650		222	00100	07	+									+	
Valley	302	72503	83022	14811	756//	09702	87630			302	72305	85022	14411	756//	08501	87640			302	00110	09	+									+	
Ringway	334	82805	70022	14713	855//	06801	88625			334	71904	60031	13811	756/1	09502	82630	86650		334	00100	08	+									+	
Squires Gate	318	62809	82012	14412	656//	09703	86646			318	63010	82031	13713	685//	08501	81825	86640		318	00110	09	+									+	
Ronaldsway	204	62407	86011	13911	657//	09001	86650			204	12610	82011	13311	18401	08602	81713			204	00090	07	+									+	
Mull of Galloway	131	12010	80011	13809	15600	07108	81635			131	42310	80011	12909	45600	07602	84630</																

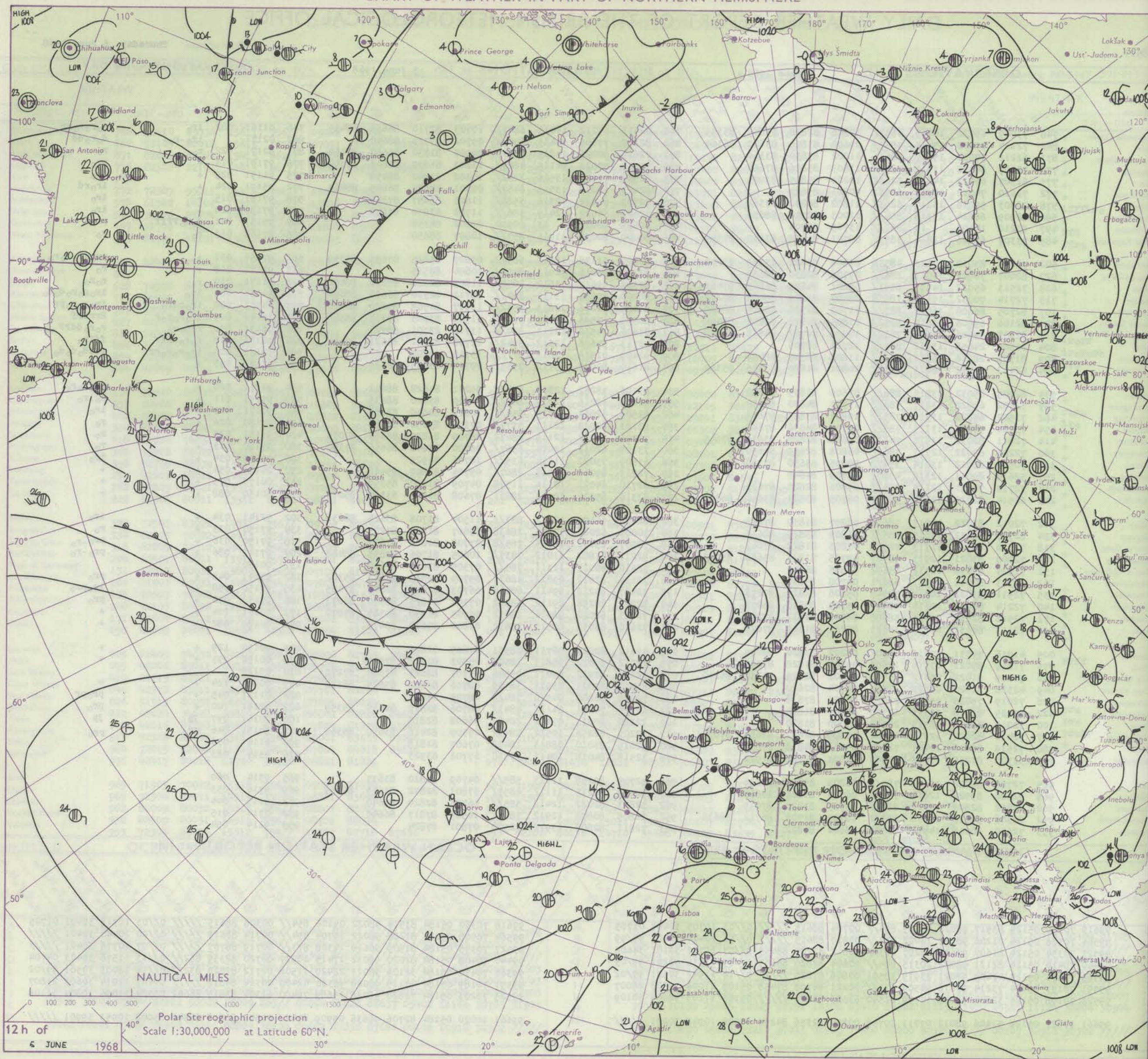
DAILY WEATHER REPORT OF THE BRITISH METEOROLOGICAL OFFICE

No. 38913

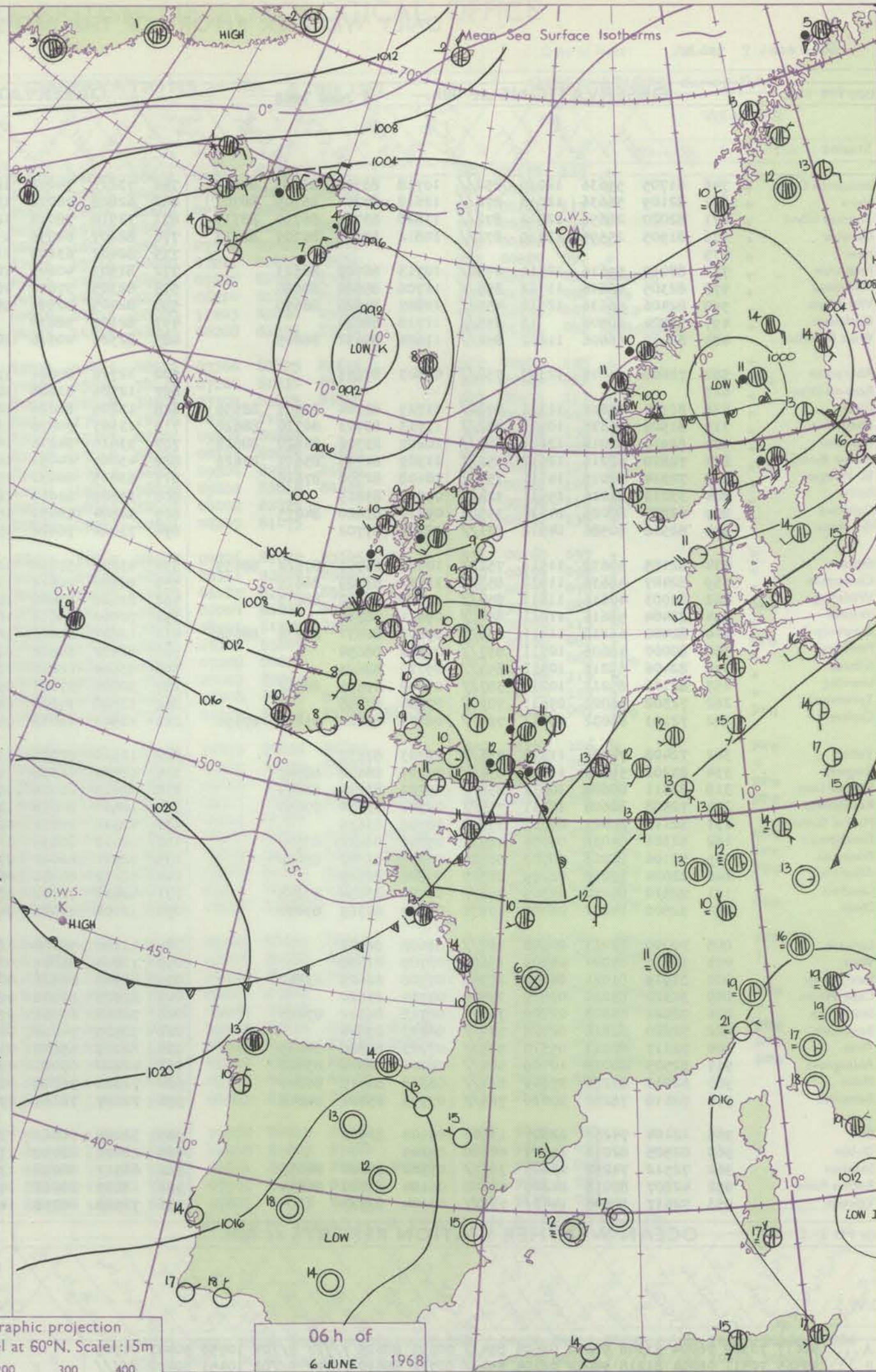
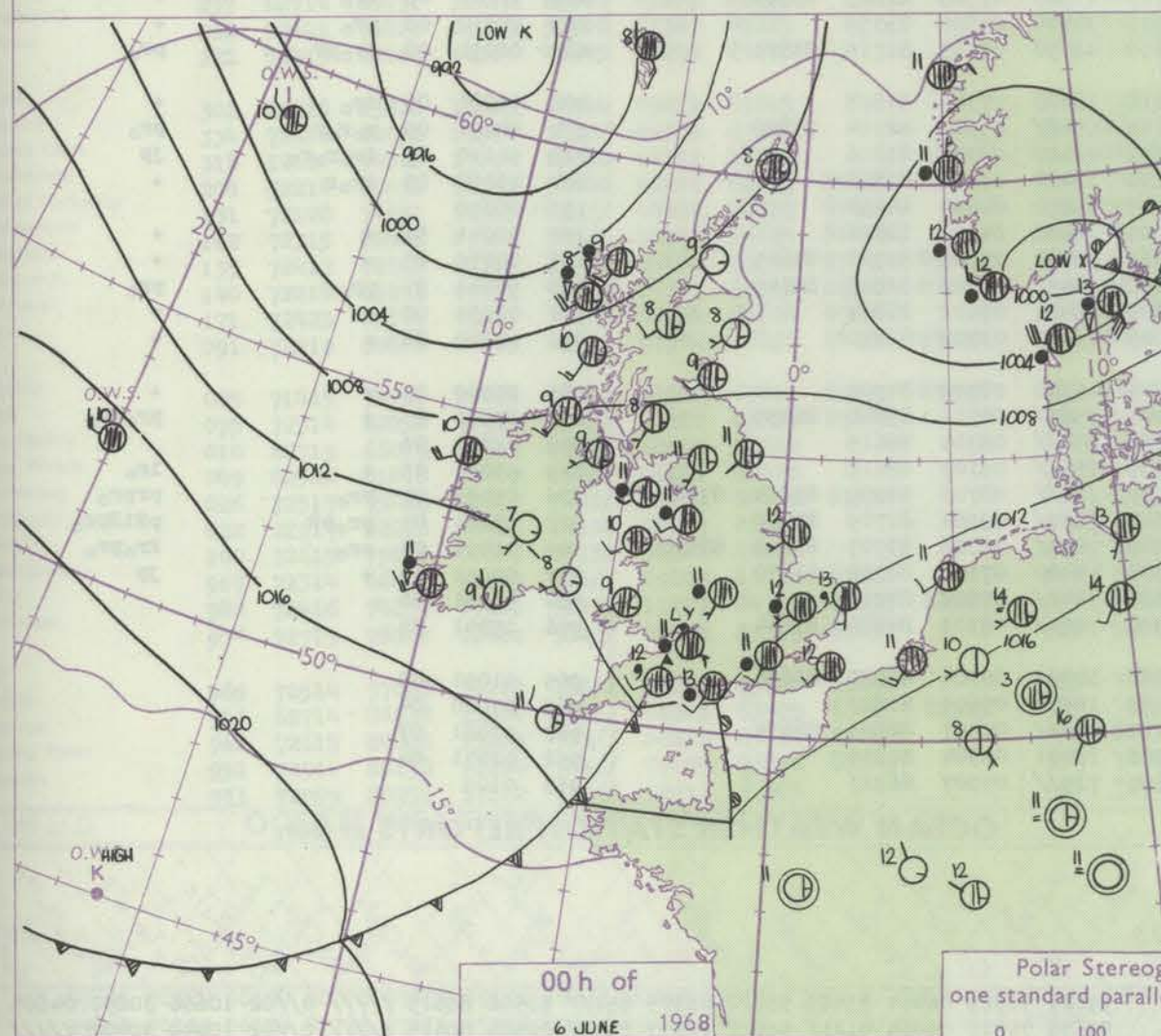
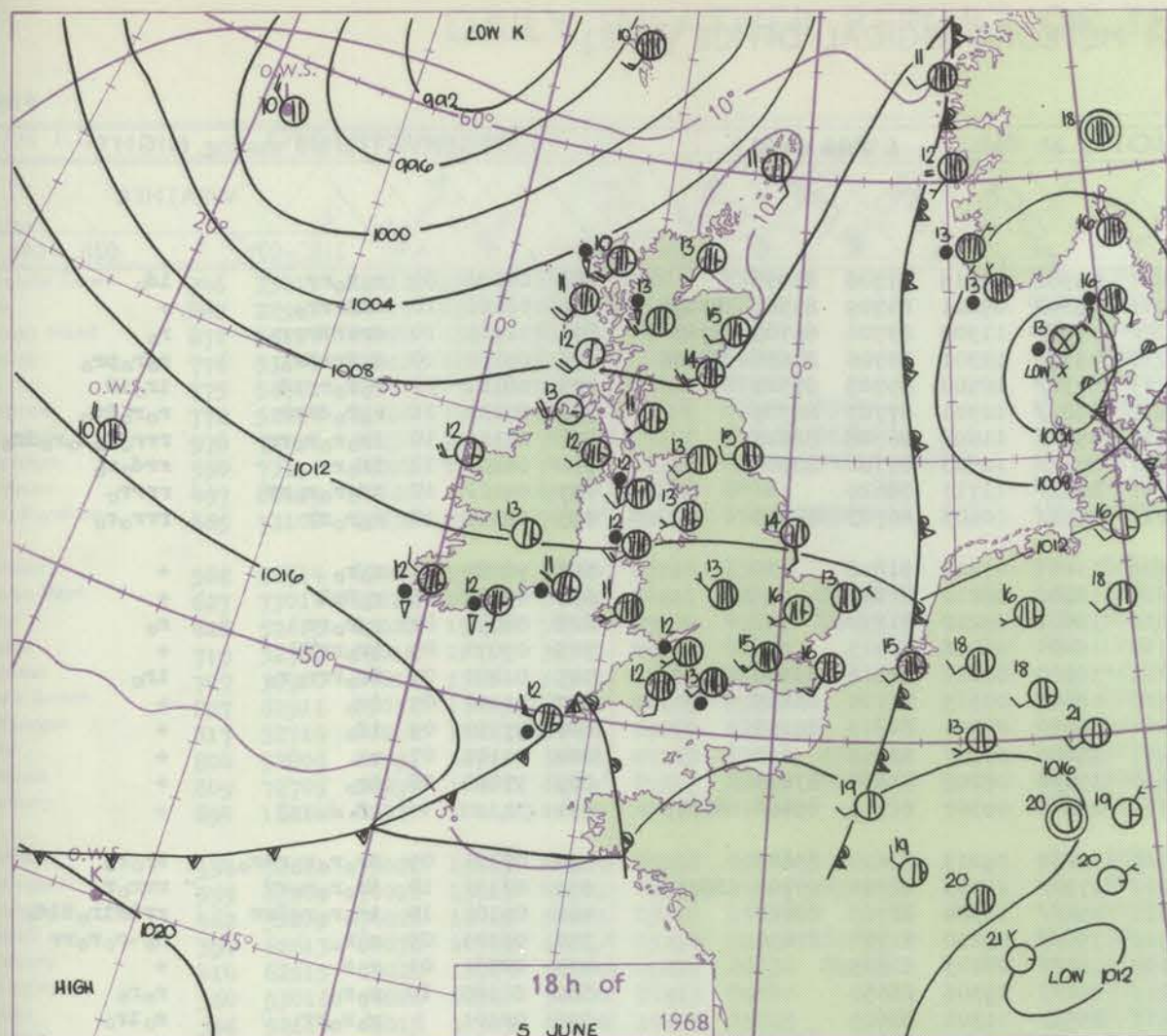
Date of Issue Thursday 6 June 1968

Code FM II.C	OBSERVATIONS at 12h. 5 June 1968										OBSERVATIONS at 18h. 5 June 1968										OBSERVATIONS during DAY				
Station	ill	Nddff	VVwwWW	PPPTT	N _h Ch _h C _h	T _d app	8N _s Ch _s h _s	8N _s Ch _s h _s	8N _s Ch _s h _s	ill	Nddff	VVwwWW	PPPTT	N _h Ch _h C _h	T _d app	8N _s Ch _s h _s	8N _s Ch _s h _s	8N _s Ch _s h _s	ill	RRT x F	SSS	WEATHER			
																						09h.—15h.	15h.—21h.		
Boscombe Down	746	73009	69022	14715	48572	10802	82828	83645	85359	746	82411	69212	14013	68477	10703	82710	86635	88459	746	01161	002	ir _o	r _o r _o r _o rr		
Hurn	862	72107	77032	15415	58577	09602	83825	83630	86360	862	82212	77606	14413	85477	09702	83710	88640		862	02171		ir _o -r _o	d _o r _o dd		
Thorney Island	871	62212	77012	15317	38631	11802	83830	83360		871	72614	80026	14813	58677	09000	81830	85650	87460	871	92171	022	r _o	r _o		
Gatwick	776	72607	64022	13917	78577	11803	85826	87650		776	72511	70028	14115	48677	11203	81830	84645	87359	776	97191	013	+	pr _o		
Kew	775	62507	66022	14017	52632	10204	85835	83075		775	82505	71032	13516	32627	10302	83840	88458		775	91191	025	+	ir _o		
Heathrow	772	72610	74012	13917	68531	10801	85827			772	82413	68212	13515	64577	08301	82626	86645	88460	772	95191	024	+	ir _o rd		
Mildenhall	578	72903	59016	13217	62632	11802	86830	83362		578	72503	64022	12316	55837	11603	85657	87362		578	97181	015	+	ir _o		
Wattisham	590	82909	66024	13315	85477	11003	82714	88650		590	72603	64022	12417	78677	11702	83830	87650		590	97180	020	+	ir _o		
Gorleston	497	83210	14105	13	86277	13705	88704			497	60605	60012	13	60930	09202	86358			497	97151	021	d _o d _o FFff	pr _o		
West Raynham	485	73307	61016	12814	38577	08701	81828	83640	87359	485	80000	80032	11915	85777	10607	88650			485	97160	013	r _o	r _o		
Aberporth	502	73205	83012	14513	48538	07806	83822	85359	87270	502	82607	62158	12611	68577	09607	85825	83656	88359	502	97151	031	+	pr _o ir _o r _o r _o		
Ross-on-Wye	627	82407	70022	14017	88677	07706	82830	88635		627	82209	66216	12913	80527	10604	88525			627	91171	018	+	r _o		
Filton	628	72513	69022	14715	68517	09801	84825	86645	87463	628	82305	59612	13612	58577	11803	82820	85630	88460	628	01171	019	+	r _o r _o		
Rhoose	715	72714	70032	15315	18578	08503	81825	85465	87272	715	80000	70616	13112	85477	09712	82710	86620	88656	715	91151	009	ir _o	ir _o r _o r _o d _o d _o		
Chivenor	707	82705	66606	16013	88377	11703	82708	83814	88620	707	81404	74216	12813	55327	11717	81708	85620	88460	707	04141	000	ir _o r _o r _o	ir _o r _o r _o pr		
Mount Batten	827	82106	69606	15814	58527	11805	84820	83645	88460	827	80905	17596	12411	77227	11723	83703	87707	88520	827	10142	005	ir _o r _o r _o r	Rrrdrf		
St. Mawgan	817	82008	59606	15912	78327	10809	82707	84815	86628	817	81606	14536	12213	87077	13712	83701	88702		817	06131	000	rrd _o r _o	r _o r _o ddFF		
Scilly	804	81609	24656	13912	86377	12726	88706			804	72713	57606	12312	55427	12706	82711	85621	87460	804	08131	000	r _o r _o RRff	ffir _o		
Culdrose	809	81705	28616	16311	67227	11806	86704	88459		809	92409	01516	12613	97777	13710	89700			809	09131	000	ir _o r _o r _o rr	1Fid _o d _o d _o		
Guernsey	894	62412	81032	18013	48532	10801	81820	83656	85360	894	81610	80022	15712	75577	09710	83625	86630		894	97151	053	+	ir _o		
Elmdon	534	82905	65032	13815	88677	07606	81835	88650		534	83106	58252	12813	85577	09201	84628	88642		534	91171	020	+	pr _o r _o r _o		
Cardington	559	72502	62022	13817	78677	11707	84830	86650		559	82406	62216	12915	88577	12500	83820	88635		559	97191	011	+	r _o ir _o		
Wittering	462	71502	64022	13317	78577	10806	83825	87645		462	82505	62022	12515	85677	10601	82640	88656		462	97171	013	+	ir _o		
Watnall	354	73304	74021	13115	78677	08707	84830	87640		354	83103	62022	12113	55777	07301	85650	88358		354	97180	026	+	r _o		
Shawbury	414	72811	82031	13914	74577	09603	82828	83635	87645	414	71706	85012	12115	28672	08709	81830	86360	87075	414	97151	030	+	r _o		
Finningley	360	72206	62022	12717	78677	06808	82835	87650		360	73108	62012	12014	65677	06000	83640	86656	87360	360	97180	013	+	r _o		
Kilnsea	396	70504	66012	13014	35677	08806	83630	87360		396	61809	73022	11614	63577	10706	86925			396	97150	034	+	ir _o		
Leeming	257	52614	89011	12316	45601	05709	84640			257	72813	89012	11015	28671	05704	81840	85468		257	00170	054	+	+		
Tynemouth	262	72710	74021	12115	78577	05806	82820	87635		262	62710	64022	10115	11578	04709	81820	85359		262	00170	075	+	+		
Carlisle	222	62514	82022	12314	58531	06705	83823	83640	86073	222	62310	85022	10713	28671	07608	81835	83364	85075	222	00150	088	+	+		
Valley	302	72012	83022	14013	78632	08807	81830	87645		302	82416	66602	12212	88377	11504	81708	83624	88636	302	92141	034	+	ir _o		
Ringway	334	82707	65032	13615	88577	06802	83825	88656		334	70000	62022	12114	28638	05807	81830	87275		334	97150	033	+	r _o		
Squires Gate	318	72710	86022	13713	78578	07803	81822	87643		318	72507	85032	11713	78578	07708	81828	87643		318	97150	036	+	pr _o -r _o		
Ronaldsway	204	72009	83021	12913	58501	09705	81825	85656	85075	204	82211	61802	11012	78377	10605	81706	87835	88468	204	97141	086	+	pr _o -r _o		
Mull of Galloway	131	71924	80032	12312	65602	08806	86640			131	72310	80022	11311	78577	07305	83820	87640		131	00130			pr _o		
Eskdalemuir	162	62313	80011	11613	68671	04708	85830			162	72115	82012	09812	48671	05709	82830	83643	85362	162	93141					

CHART OF WEATHER IN PART OF NORTHERN HEMISPHERE



CHARTS OF WEATHER IN WESTERN EUROPE



GENERAL SYNOPTIC DEVELOPMENT

A depression southeast of Iceland has moved little. A frontal wave has moved eastwards into southern England bringing outbreaks of rain to Wales and parts of England south of the Humber. The depression southeast of Iceland is not expected to move much during the next 24 hours. The frontal wave is expected to continue

eastwards to the northwest German coast. Behind this wave there will be a weak ridge over the southern British Isles. A further depression over mid-Atlantic will move slowly eastwards preceded by associated fronts approaching western Ireland.

Issued at midday Thursday 6

June 1968

DAILY WEATHER REPORT OF THE BRITISH METEOROLOGICAL OFFICE (contd.)

Code FM ILC		OBSERVATIONS at 00h.										6 June 1968										OBSERVATIONS at 06h.										6 June 1968										OBSERVATIONS during NIGHT									
Station	iii	Nddrr	VVwww	PPPTT	N _h Ch _h Ch _h	T _d app	BN _s Ch _s h _s	BN _s Ch _s h _s	BN _s Ch _s h _s	iii	Nddrr	VVwww	PPPTT	N _h Ch _h Ch _h	T _d app	BN _s Ch _s h _s	BN _s Ch _s h _s	BN _s Ch _s h _s	iii	Nddrr	VVwww	PPPTT	N _h Ch _h Ch _h	T _d app	BN _s Ch _s h _s	BN _s Ch _s h _s	BN _s Ch _s h _s	iii	RRR T _n F	T _g T _g	WEATHER																				
																															21h.—03h.	03h.—09h.																			
Boscombe Down	746	81705	59636	12010	852//	10718	83703	85705	88615	746	73211	74016	12411	25302	09315	81708	87076		746	04091	09	r _o r _o rr		1d _o																											
Hurn	862	82109	56636	12013	872//	12618	84704	85705	88707	862	62808	70016	13111	38342	09221	81709	83363	85075	862	08101	10	ddRRrrr _o		+																											
Thorney Island	871	82020	28656	12812	872//	11820	83705	86710	88714	871	72914	78016	12212	753//	11307	83706	86709	87630	871	12101	10	drRRrrrr _o		r _o																											
Gatwick	776	81905	25595	12710	872//	10812	83704	86709	88713	776	82207	64036	11212	4537/	12301	81706	84650	88466	776	05101	10	d _o drRRr _o		r _o r _o pr _o																											
Kew	775									775	82402	63216	11113	5732/	12500	85708	88520		775	08111	11	r _o r _o rrr1R		ir _o 1R																											
Heathrow	772	82010	59616	12511	6732/	10713	86707	88523		772	82503	40646	10812	872//	12301	87703	88705		772	07111	11	r _o r _o drRR		r _o r _o Rd _o																											
Mildenhall	578	82305	48616	11712	855//	11706	85620	88640		578	82305	37616	10311	853//	11602	86708	88615		578	07111	10	ir _o r _o r _o rr		rrr _o r _o d _o r _o ir _o																											
Wattisham	590	82406	56636	12312	4552/	10807	84620	88550		590	82405	40596	10711	871//	10503	87702	88704		590	06101	11	ir _o rr		rrd _o r _o																											
Gorleston	497	81804	60508	13	855//	11710	88620			497	82105	58636	11	855//	11711	88620			497	04112	10	1d _o r _o r _o rr		rrrr _o																											
West Raynham	485	82410	56606	11612	856//	11604	84632	88645		485	82506	40616	10211	6722/	10603	86703	88515		485	08102	10	r _o r _o rr		rrrr _o r _o																											
Aberporth	502	72608	74016	12309	758//	09503	87657			502	12710	80021	13609	11401	07312	81818			502	96081	06	r _o r _o		+																											
Ross-on-Wye	627									627	12706	81026	12610	18600	08210	81830			627	05081	05	r _o RpR		+																											
Filton	628	81104	63616	11311	4722/	11715	82704	83707	88556	628	13205	80026	12910	18401	08222	81810			628	06091	07	r _o r _o rr		r _o																											
Rhoose	715	81505	56636	10911	852//	11713	83703	86710	88620	715	13107	70026	13710	18400	08216	81815			715	09071	05	ir _o rrRR		+																											
Chivenor	707	82910	62218	12611	883//	10207	83706	84820	88628	707	33010	84216	14310	38400	08211	82818	83640		707	01101	07	ir _o rrrr _o r _o		ir _o																											
Mount Batten	827	72810	62216	12912	752//	11309	82705	85614	87626	827	43009	64031	14510	48400	09313	81714	83635		827	91101	07	ir _o		+																											
St. Mawgan	817	72814	62015	14111	7533/	10108	82708	87616		817	63015	80031	15411	38430	07312	81815	85359		817	97101	09	1d _o		+																											
Scilly	804	33012	81016	15511	32400	09207	83815			804	33108	81011	16411	38400	07207	82818			804	00101	07	+		+																											
Culdrose	809	62807	80025	14610	35501	09210	83620	84075		809	52804	78031	15610	33430	08208	81910	83815		809	97090	06	ir _o		+																											
Guernsey	894	82518	60586	14912	871//	12706	87702			894	73012	76026	15711	28242	09307	81705	85462	86075	894	02101	09	ir _o d _o r _o f		+																											
Elmdon	534	82105	30638	11511	7522/	10710	84705	87624	88459	534	43209	57016	11710	35430	09213	81610	83625		534	07101	09	ir _o r _o r _o rrr _o		Rr _o r _o																											
Cardington	559	82407	48636	11912	853//	11711	83709	88619		559	82506	40616	11011	7732/	11303	82706	87708	88515	559	07111	10	ir _o r _o r _o rr		rrr _o r _o																											
Wittering	462	82003	40616	11611	854//	11809	84710	88615		462	83108	59606	10611	852//	11304	86703	88612		462	05101	10	ir _o r _o r _o Rrr		rrRRir _o Rid _o																											
Watnall	354	82404	58616	11011	856//	09811	88630			354	70000	58616	10910	754//	09210	81710	87630		354	03101	09	r _o r _o		d _o -r _o r _o rr																											
Shawbury	414	82402	66216	11411	856//	09805	82631	87636	88656	414	12607	82026	12109	18401	08213	81815			414	02071	01	r _o r		+																											
Finningley	360	80000	48606	10711	857//	09810	88650			360	82902	50616	10411	857//	09306	88650			360	01100	10	r _o r _o		r _o r _o																											
Kilnsea	396	82406	59216	10912	855//	09710	88625			396	83604	48616	10211	855//	11301	88625			396	02101		r _o r _o rr		r _o ir _o																											
Leeming	257	82106	85212	10211	5572/	07810	85656	88462		257	30000	87011	09710	11540	07305	81825	83363		257	97100	08	ir _o		+																											
Tynemouth	262	72302	66022	09611	7097/	07804	87358			262	32706	74028	08811	30940	07500	83359			262	97110	08	pr _o		+																											
Carlisle	222	72103	66032	09611	785//	08707	82820	85640	87650	222	42503	66018	09410	48430	07305	81715	83823		222	02091	08	pr _o pr		pr _o																											
Valley	302	72408	74026	11410	756//	09703	87635			302	12510	82021	11810	18400	07305	81818			302	91081	05	ir _o		+																											
Ringway	334	83202	59616	11211	854//	09707	86618	88640		334	62406	56158																																							

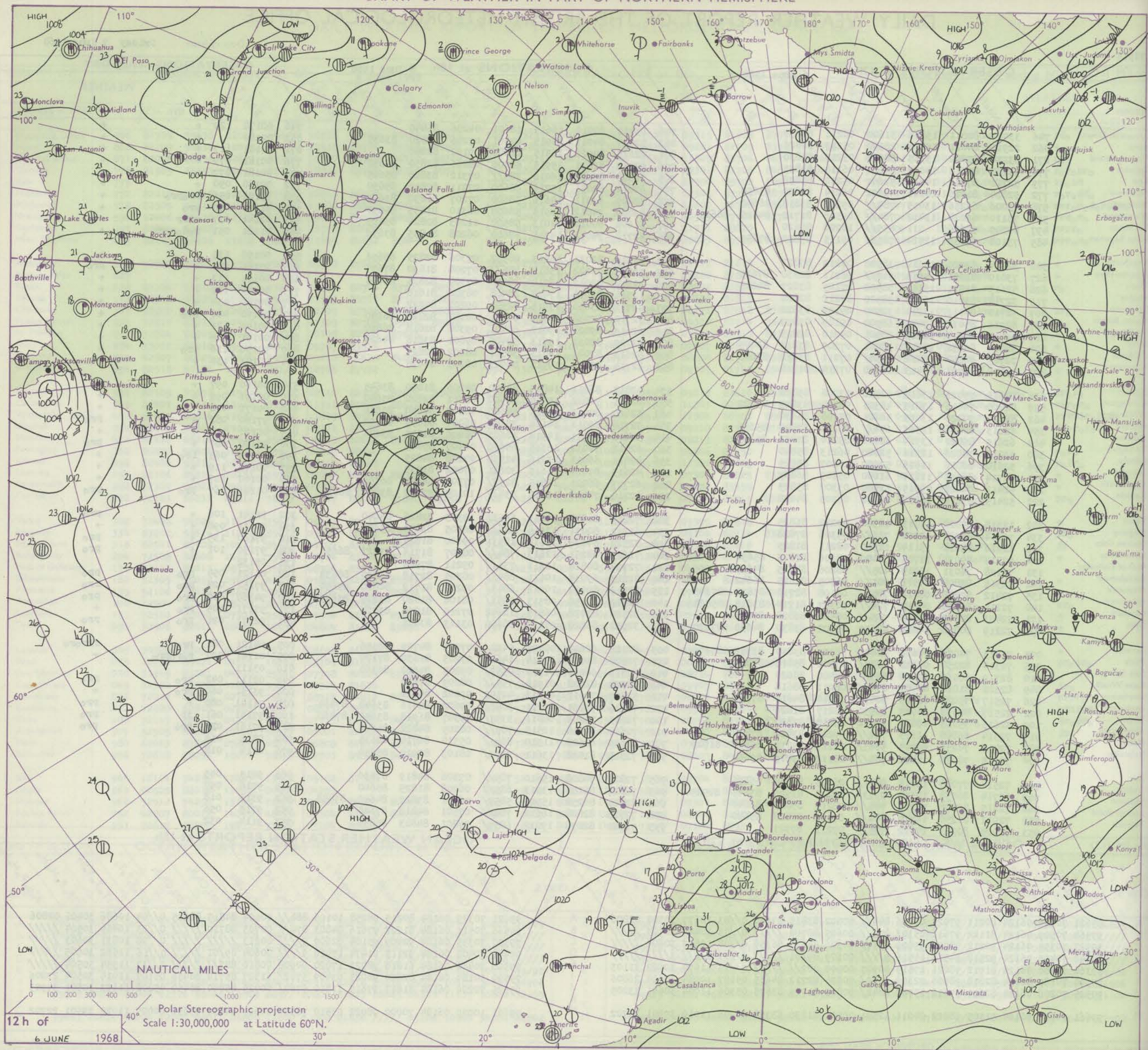
DAILY WEATHER REPORT OF THE BRITISH METEOROLOGICAL OFFICE

Date of Issue Friday 7 June 1968

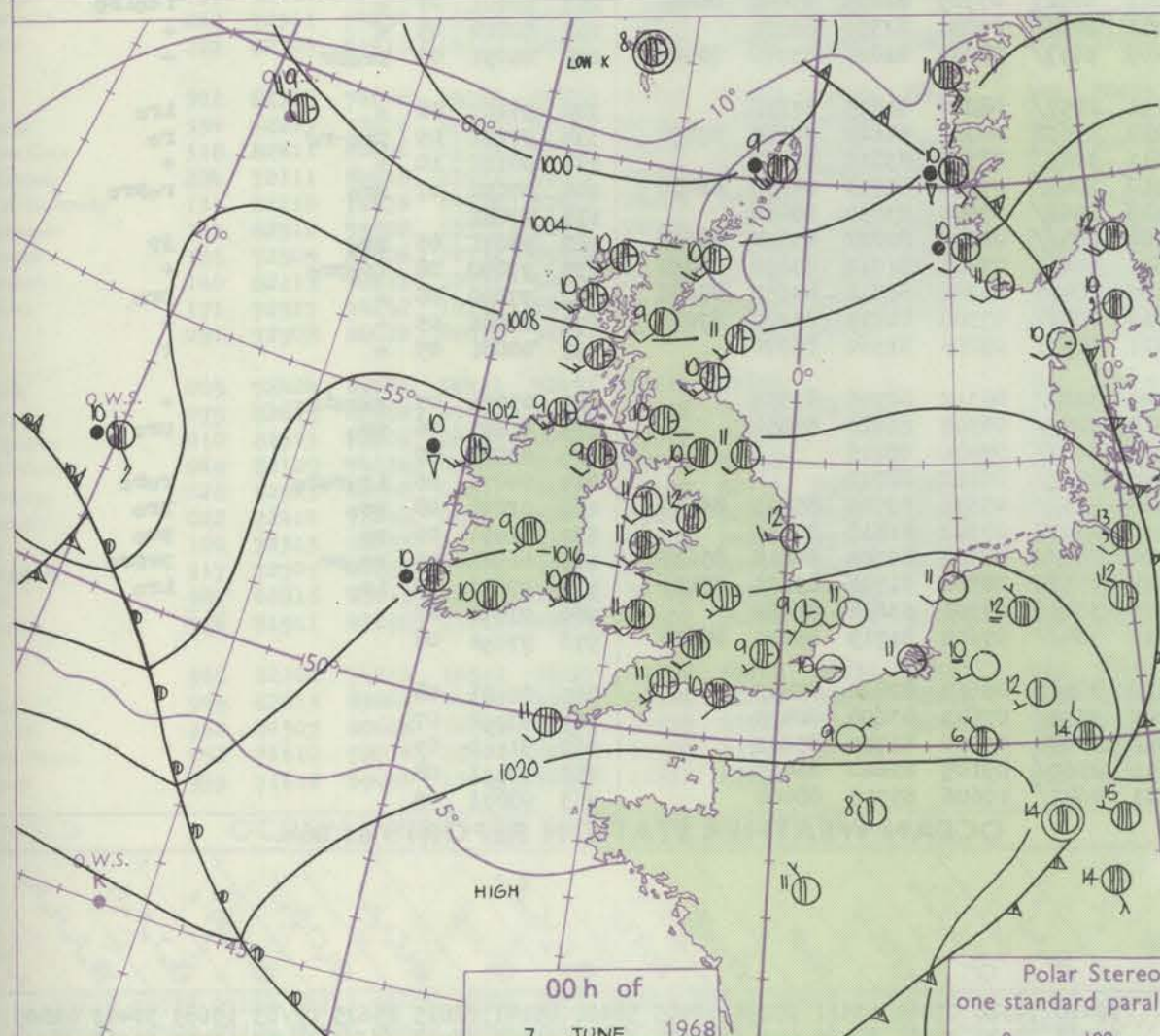
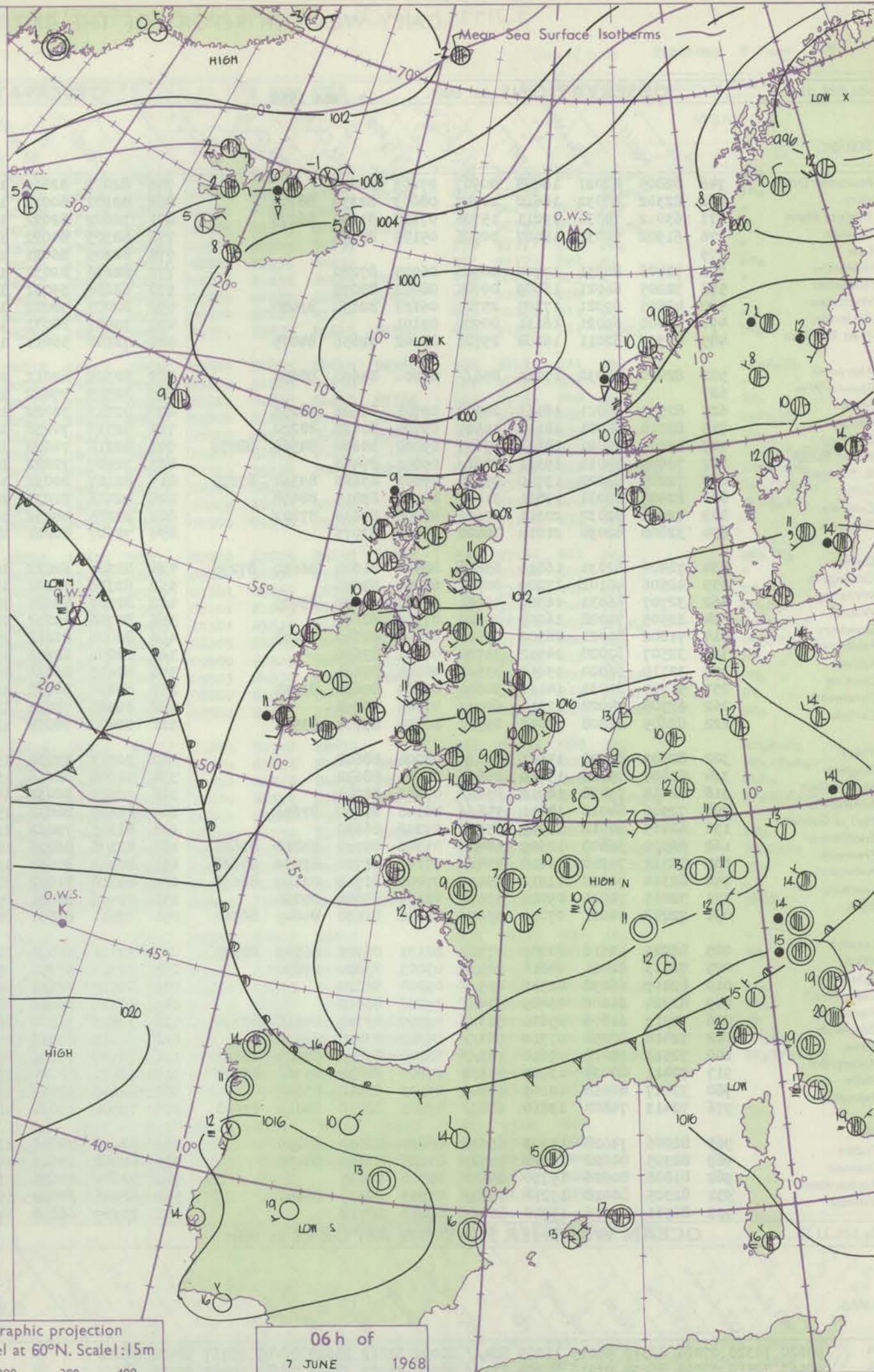
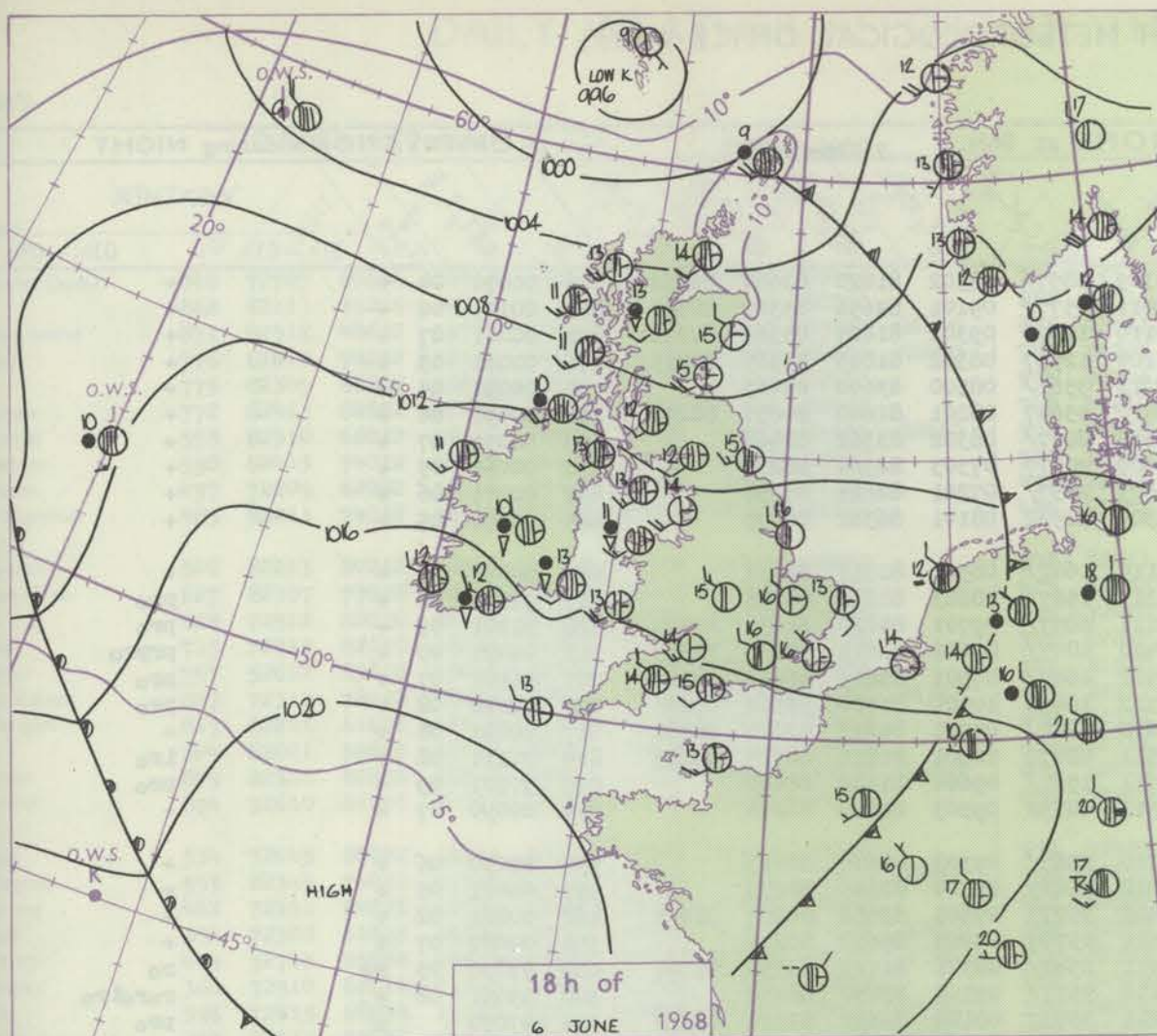
No. 38914

38914		OBSERVATIONS at 12h. 6 June 1968										OBSERVATIONS at 18h. 6 June 1968										OBSERVATIONS during DAY				
Code FM II.C																										
Station	iii	Nddff	VVwww	PPPTT	N _h L _h C _M CH	T _d T _d app	8N _s Ch _s h _s	8N _s Ch _s h _s	8N _s Ch _s h _s	iii	Nddff	VVwww	PPPTT	N _h L _h C _M CH	T _d T _d app	8N _s Ch _s h _s	8N _s Ch _s h _s	8N _s Ch _s h _s	iii	RRTxx	SSs	WEATHER				
																						09h.—15h.	15h.—21h.			
Boscombe Down	746	33013	82011	15216	31600	06211	83830			746	13012	87010	16615	18601	04206	81840			746	00170	129	+	+			
Hurn	862	22913	84011	15816	28500	05213	82825			862	52510	84011	16915	44501	07206	82820	83635		862	00180		+	+			
Thorney Island	871	53114	83022	15315	58600	05213	84830			871	22615	84021	16515	21600	09102	82840			871	00181	117	+	+			
Gatwick	776	53109	81018	14016	54601	06114	84835			776	52910	82031	15915	58700	06206	82850	84657		776	00181	079	+	+			
Kew	775	52711	87016	14116	52601	05212	85838			775	72808	86022	16016	785//	07312	83820	85645		775	00181	077	+	+			
Heathrow	772	52814	81016	14116	48602	06214	82830	83650		772	62812	82031	15716	68600	07211	82840	85650		772	00180	090	+	+			
Mildenhall	578	73006	66256	13015	784//	09212	83818	86640		578	32809	69011	14616	38600	07207	81830	83650		578	93171	056	iroPro	+			
Wattisham	590	73110	66028	13412	784//	09316	81712	84825	86635	590	52808	74012	14915	58600	06310	81835	85650		590	91171	050	pro	+			
Gorleston	497	80109	58626	11	855//	10208	88620			497	51608	60016	14013	58500	11203	82820	85625		497	02141	037	rrrr	+			
West Raynham	485	73108	62036	12414	785//	09115	85820	87650		485	42710	74011	14215	48600	06208	81835	83656		485	01161	051	rodoorrr	+			
Aberporth	502	32714	82020	15612	38500	07210	83823			502	52519	82031	16413	48532	07306	82825	83656		502	00150	135	+	+			
Ross-on-Wye	627	73010	82021	14915	746//	06211	82830	87635		627	72408	77022	15814	786//	07204	81830	87635		627	97161	081	+	Pro			
Filton	628	52615	82021	15113	58500	07109	83827	84635		628	32617	82012	16714	38500	07304	82825	83645		628	00151	113	+	+			
Rhoose	715	32718	83010	16113	38500	07212	82820			715	12714	82010	17413	18408	08306	81818			715	00140	147	+	+			
Chivenor	707	32710	84011	17214	32500	09109	83820			707	42712	83030	17915	42501	09202	84822			707	00161	134	+	+			
Mount Batten	827	62911	85031	17015	68500	09109	85825			827	72710	82038	17914	64501	08101	82825	86640		827	97160	087	pro	+			
St. Mawgan	817	32714	86011	18213	28401	09210	82815			817	62613	89021	19012	68401	09304	82818	86650		817	00141	121	+	+			
Silly	804	52809	82031	18913	38401	07209	83818	83075		804	52709	82031	19713	58400	09801	83818	84625		804	00161	104	+	+			
Culdrose	809	72709	82258	18412	6854/	07211	83820	85645		809	52613	82021	18713	38501	08002	82825			809	97150	116	pro	+			
Guernsey	894	13214	82021	18413	11400	07214	81818			894	12714	82020	19913	00901	08305	81075			894	00141	130	+	+			
Elmdon	534	52611	75021	13615	52500	03208	85828			534	42813	86011	14815	44600	04206	81840	83645		534	00160	097	+	+			
Cardington	559	42709	74016	13815	48501	08214	83825	83070		559	62611	70022	15415	68500	08311	82820	85640		559	00191	099	+	+			
Wittering	462	52815	74026	13015	58601	05108	84830			462	52610	80012	14515	54600	06107	81840	85656		462	00171	078	+	+			
Watnall	354	62613	80036	12915	646//	05110	82840	85656		354	32710	80011	14114	38600	06004	81835	83650		354	97160	082	+	pro			
Shawbury	414	62615	89021	13914	68600	05210	82832	85645		414	32618	89011	14914	38601	08206	81835	83650		414	00160	113	+	+			
Finningley	360	53016	74026	12316	52600	06213	85840			360	62412	74032	13315	68600	06305	85845			360	97180	087	+	pro			
Kilnsea	396	52610	66016	11915	52500	10207	85825			396	42811	66011	13216	42500	07208	84825			396	97170	065	iro	+			
Leeming	257	62714	89031	11214	61600	05209	86835			257	42613	89011	11615	38631	07002	83835			257	00170	119	+	+			
Tynemouth	262	52412	74021	09915	52500	03307	85825			262	62717	66021	10815	4257/	07308	84825	86358		262	00160	117	+	+			
Carlisle	222	52415	83018	10314	48640	06205	84830			222	72210	74028	11412	734//	10105	82717	83825	86635		222	01141	067	pro	pro		
Valley	302	12318	85020	14313	18540	09212	81825			302	72215	81808	14511	68532	10303	82826	86640		302	91141	106	+	pro			
Ringway	334	72614	80031	12914	785//	05306	87828			334	62312	80031	13914	686//	06105	83830	85656		334	00161	098	+	+			
Squires Gate	318	12616	84011	13114	12500	08211	81825			318	32522	84030	13114	18531	09000	81825			318	97160	135	+	pro			
Ronaldsway	204	52214	89031	11713	58400	08206	81815	85650		204	72615	88251	12613	784//	08307	81714	83827	86650		204	97150	101	+	pro		
Mull of Galloway	131	72128	74031	10913	485//	08206	84825	84635		131	72704	80818	12311	735//	09211	87925			131	05132						
Eskdalemuir	162	72315	82808	09311	785//	06305	86825	86642		162	82213	69038	10611	884//	08305	82718	85820	88638		162	01121	054	pro	pro		
Prestwick	135	72412	82258	08711	784//	08108	82711	85822	87645	135	72512	80022	10012	6843/	09205	81712	84820	85650		135	97151	024	pro	iro		
Abbotsinch	140	72214	65258	07612	724//	10307	81710	83818	85824	140	62319	62158	08713	5853/	08106	81820	83825	85645		140	94160	044	pro	pro		
Leuchars	171	72423	80801	05813	785//	08501	86828	87650		171	32520	83028	06815	12642	07210	81830	83075		171</							

CHART OF WEATHER IN PART OF NORTHERN HEMISPHERE



CHARTS OF WEATHER IN WESTERN EUROPE



Polar Stereographic projection
one standard parallel at 60°N. Scale: 1:5m

GENERAL SYNOPTIC DEVELOPMENT

The depression north of Scotland has filled a little over the last 24 hours while drifting eastwards, and this trend will continue. The anticyclone near the Azores is almost stationary. The Atlantic depression has moved steadily eastwards, and is

expected to continue towards southern Ireland. The cloud and rain associated with it is expected to spread to much of Wales and England, with sea fog in the southwest Approaches and Channel.

Issued at midday Friday 7 June 1968

DAILY WEATHER REPORT OF THE BRITISH METEOROLOGICAL OFFICE (contd.)

Code FM II.C		OBSERVATIONS at 00h.										OBSERVATIONS at 06h.										OBSERVATIONS during NIGHT											
		7 June 1968										7 June 1968																					
Station		iii	Nddff	VVwwW	PPPTT	N _h L _h C _M H	T _d app	8N _s Ch _s h _s	8N _s Ch _s h _s	8N _s Ch _s h _s	iii	Nddff	VVwwW	PPPTT	N _h L _h C _M H	T _d app	8N _s Ch _s h _s	8N _s Ch _s h _s	8N _s Ch _s h _s	iii	Nddff	VVwwW	PPPTT	N _h L _h C _M H	T _d app	8N _s Ch _s h _s	8N _s Ch _s h _s	8N _s Ch _s h _s	iii	RRT _n T _e	T _g T _g	WEATHER	
																																21h.—03h.	03h.—09h.
Boscombe Down	746	82805	82021	18808	00907	07003	88276				746	82003	82012	18309	3857/	08302	81820	83640	86362	746	00070	04	+							+			
Hurn	862	82302	80032	18610	20947	08003	82359	88270			862	82102	80032	18411	2577/	09101	82656	85360	88463	862	00101	06	+							+			
Thorney Island	871	63002	74031	19211	15706	07108	81650	86275			871	70602	82022	19110	11578	09302	81825	83362	87275	871	00081	07	+							+			
Gatwick	776	61902	70031	18407	00906	05105	86275				776	82305	80022	18109	12537	08302	81825	83365	88275	776	00061	03	+							+			
Kew	775										775	82205	86021	17911	3561/	08500	83640	88465		775	00091	04	+							+			
Heathrow	772	72406	80031	17709	00906	06005	87280				772	82206	82032	17810	45647	08201	81640	84657	88270	772	00091	06	+							+			
Mildenhall	578	32205	66021	16609	00901	08002	83075				578	82206	59031	16910	8097/	08302	83362	88468		578	00091	07	+							+			
Wattisham	590	42505	69021	17307	25701	06113	82650	83080			590	82407	58021	17409	20977	07303	82364	88275		590	00061	05	+							+			
Gorleston	497	02408	60021	16111	00900	09101					497	72407	60031	16609	2557/	07201	82625	87358		497	00071	06	+							+			
West Raynham	485	42307	62011	16108	25701	06002	82656	84075			485	72106	56011	16309	60932	08101	86362	87075		485	00071	05	+							+			
Aberporth	502	82410	83032	17111	856//	08000	84630	88656			502	82309	82012	16110	1642/	08501	81715	88459		502	00091	09	+							+			
Ross-on-Wye	627										627	82305	77022	16311	1567/	08603	81630	88358		627	97100	08	+							pro			
Filton	628	82509	66021	18111	24507	09701	82625	88275			628	72212	78022	17111	6857/	09701	84820	86635	87360	628	91101	09	+							pro			
Rhoose	715	82710	80021	18111	15507	09704	81620	88270			715	82310	70258	17410	4847/	09102	81814	84656	86359	715	02091	09	+							prpro			
Chivenor	707	82506	80021	18811	45637	09000	84630	84360	88270		707	82210	74028	17911	6847/	07501	83815	86630	88462	707	96101	07	+							pro			
Mount Batten	827	72609	74012	19311	7091/	09801	87468				827	72507	72022	18312	18478	10500	81714	86362	87268	827	97110	08	+							pro			
St. Mawgan	817	72205	83022	19710	35538	09801	83623	83360	87275		817	82107	80032	18610	3842/	09501	81818	83645	88462	817	00091	08	+							+			
Scilly	804	82408	82031	19811	3141/	10705	83815	88458			804	72406	81032	18511	48476	10501	81816	84625	87275	804	97111	08	+							iro			
Culdrose	809	72606	82032	20311	35606	08005	83635	87272			809	82205	78032	18711	1567/	09604	81638	88460		809	97101	09	+							pro			
Guernsey	894	32808	82030	21010	00902	09400	83075				894	72607	82021	20311	68332	09303	81809	86656		894	00090	07	+							+			
Elmdon	534	72406	62031	16810	656/6	08400	81640	86650	87275		534	82306	62022	16710	6567/	07303	86640	88463		534	00090	06	+							+			
Cardington	559	42506	40101	17209	00902	09204	84075				559	82306	56101	17210	25637	09104	82645	88275		559	00071	05	+							+			
Wittering	462	32707	66031	16307	15701	05103	81650	83075			462	82107	59021	16409	35777	07501	83656	84362	88275	462	00061	02	+							+			
Watnall	354	22505	74028	16209	25600	07303	82640				354	82706	69031	15610	55707	08203	85650	88275		354	00080	07	+							+			
Shawbury	414	71802	80021	16309	25608	07802	82640	87275			414	82004	83216	15911	2547/	08301	81715	83358	87362	414	97090	05	ro							ro			
Finningley	360	32507	62028	14912	35700	07601	83650				360	82206	62616	15110	3577/	09104	83650	88462		360	93091	08	+							ro-ro			
Kilnsea	396	32714	66020	15012	35500	08005	83625				396	82615	66031	15211	35737	08102	83650	85360	88270	396	97090		+							pro			
Leeming	257	51705	80031	14110	54600	07204	82630	83650			257	80000	80032	14211	38517	07305	81825	83640	86468	257	92101	07	+							id-ro			
Tynemouth	262	62508	74022	12311	6097/	07302	86358				262	62509	74022	13111	20948	07204	82359	86275		262	00100	05	+							+			
Carlisle	222	82605	62808	13010	893//	10206	83708	85916			222	82407	78038	13209	2857/	08304	82820	83360	88464	222	06091	08	propr							+			
Valley	302	82509	80038	15511	856//	08004	88640				302	72313	83032	15111	2857/	08201	81825	87362		302	97101	08	+							iro			
Ringway	334	81807	75028	15710	856//	08001	88632				334	71908	62016	15210	45638	08302	84640	85360	87270	334	97101	09	pro-ro							ro			
Squires Gate	318	82414	75038	14712	856//	09202	88641				318	72614	82032	14611	3245/	08302	83815	87362		318	00110	10	+							+			
Ronaldsway	204	72506	84018	14011	756//	08106	81640	87656			204	82409	86032	13910	2847/	07500	81713	84358	88460	204	97090	07	pro							ro-pro			
Mull of Galloway	131	62415	80012	13909	656//																												

DAILY WEATHER REPORT OF THE BRITISH METEOROLOGICAL OFFICE

No. 38915

Date of Issue Saturday 8 June 1968

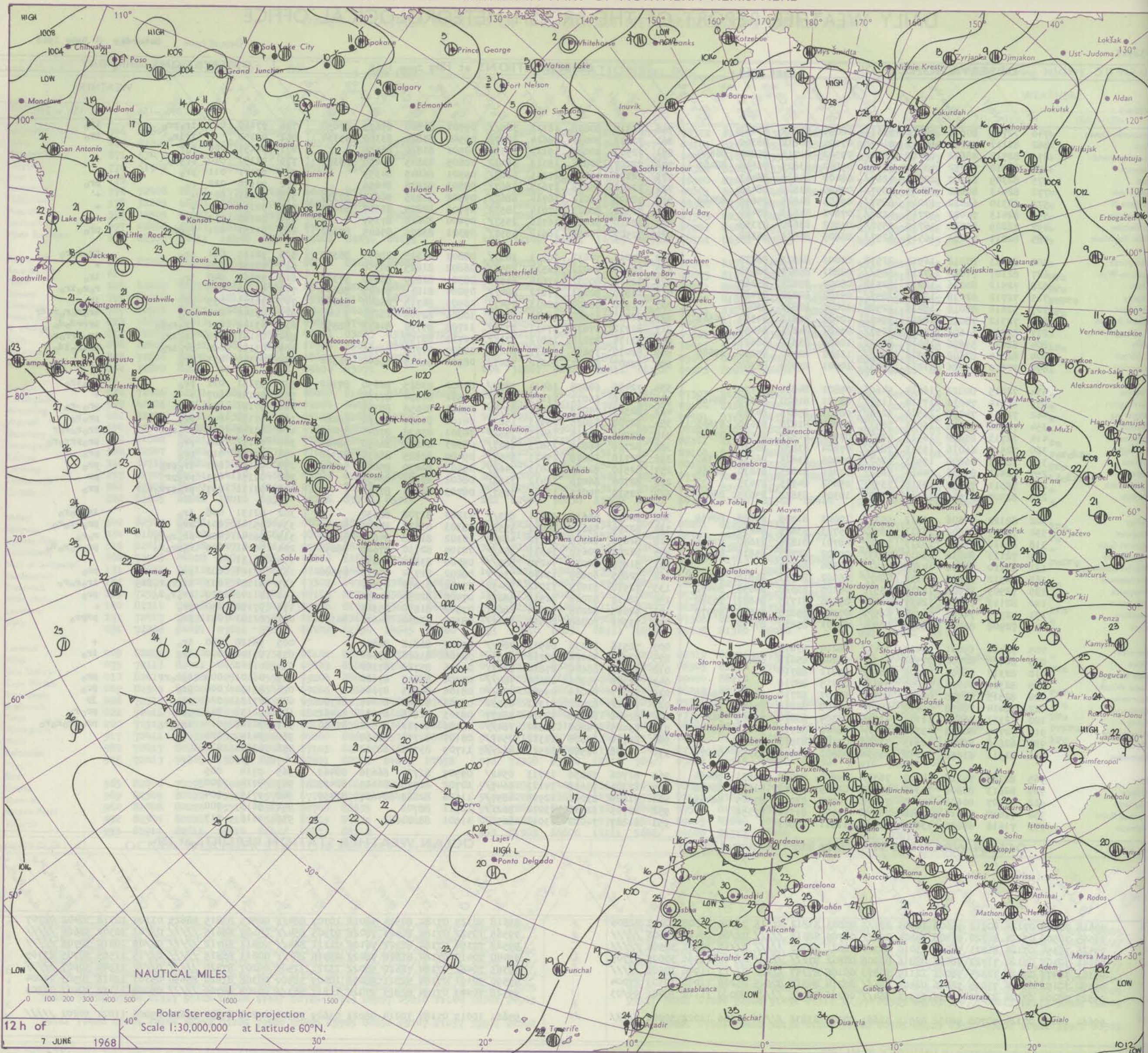
8915

OBSERVATIONS at 12h.										OBSERVATIONS at 18h.										OBSERVATIONS during DAY				
7 June 1968										14 June 1968										WEATHER				
Station	iii	Nddff	VVwww	PPPTT	N _h Ch _h C _M H	T _d T _d app	8N _s Ch _s h _s	8N _s Ch _s h _s	8N _s Ch _s h _s	iii	Nddff	VVwww	PPPTT	N _h Ch _h C _M H	T _d T _d app	8N _s Ch _s h _s	8N _s Ch _s h _s	8N _s Ch _s h _s	iii	RRT	T _x T _x E	555	WEATHER	
																							09h.—15h.	15h.—21h.
Boscombe Down	746	72707	80806	18812	68611	08000	85832	87462		746	72510	80038	18113	785//	09501	81820	85635	87650	746	97160	017	1r0	pr0	1r0
Hurn	862	82111	75216	19213	6147/	07105	86818	88360		862	72313	80036	18614	32578	09500	83820	83360	85364	862	93150		1r1r0		1r0
Thorney Island	871	82512	48622	19713	7842/	09302	81716	85820	86640	871	72513	80026	19113	68532	10501	81820	86650		871	94151	006	r0r		+
Gatwick	776	82410	70252	18912	6857/	09802	83825	86656	88460	776	72207	70026	18313	68432	10605	83815	84650	85360	776	92151	010	pr0r0		+
Kew	775	82309	86802	18615	4267/	08400	84838	88463		775	72206	78028	17815	6263/	09501	86845	84359		775	97171	011	pr0		+
Heathrow	772	82413	80602	18414	3857/	07400	83825	88463		772	72210	75028	17615	5867/	08503	82836	84656		772	97170	022	r0		pr0
Mildenhall	578	82310	66022	17014	6857/	09603	84825	85656	88460	578	72608	66012	16714	6867/	09502	81835	86645	87359	578	00161	003	+		+
Wattisham	590	82413	74022	17713	4252/	07602	84828	88460		590	72510	80022	17014	38532	07705	82825	83362	87075	590	00150	014	+		+
Gorleston	497	72209	62022	16715	3557/	07802	83620	87358		497	72410	62022	16716	2557/	07400	82620	87359		497	00160	013	+		+
West Raynham	485	82211	74032	16515	6257/	08803	86825	88362		485	72507	74258	16612	5857/	09301	83825	85645	87362	485	91151	001	r0pr0		pr0
Aberporth	502	82213	80212	16913	21578	07002	82823	88270		502	82011	74012	16311	3857/	08803	81825	83645	88362	502	92161	011	1r0		1r0r0r0
Ross-on-Wye	627	82107	77028	17213	885//	08801	85825	88630		627	62408	70022	16515	2855/	06602	81825	86358		627	00160	020	+		+
Filton	628	72512	80036	18214	52538	08000	85825	85360		628	72410	80032	17614	6457/	08301	81820	86640	87362	628	97161	040	1r0		1r0
Rhoose	715	72712	82038	18214	2857/	09102	82820	87462		715	82810	82031	17812	884//	09204	81815	87625	88645	715	92150	030	+		r0r0 1r0
Chivenor	707	52612	83018	18416	22508	10030	82822	83075		707	81910	66602	18013	7547/	10500	84715	86640	88460	707	96171	035	pr		1r0
Mount Batten	827	72312	78028	18813	38472	10001	82818	84359	86362	827	82011	62606	18112	3337/	10806	82708	85358	88460	827	03141	004	1r0		1r0r0r0rrdr
St. Mawgan	817	82211	61602	18614	4257/	09101	84821	88459		817	81712	37636	17411	7722/	11708	85704	84612	88550	817	03142	011	1r0r0r0		1rrrd0d0
Seilly	804	82011	59606	18412	884//	10604	83816	88628		804	82114	57216	15812	873//	12713	88708			804	03141	000	1r0 1r		1r0 1rr0r0
Culdrose	809	82310	82608	18812	884//	11802	82710	83820	88640	809	82010	19606	18211	872//	10609	84703	88706		809	03132	000	pr0 1r0		dr1r0 1d0
Guernsey	894	72610	81026	21012	3833/	10001	83809	86362		894	72407	82022	20612	58472	08504	81815	85640	86360	894	97140	033	1r0		+
Elmdon	534	72415	80022	16614	54606	05801	84832	87270		534	72408	68808	16414	7857/	07802	83825	86650	87362	534	97151	011	pr0		pr0 1r0
Cardington	559	82314	74012	17714	1157/	08301	81820	83359	88460	559	72610	66012	17115	3863/	09502	82830	87365		559	00160	007	+		+
Wittering	462	72411	74028	16514	5256/	08803	85825	86359		462	82507	74028	16414	6577/	09301	86656	88359		462	97161	006	pr0		pr0 -r0
Watnall	354	72308	61018	16013	785//	08702	81820	83630	87645	354	82708	69028	15913	1567/	08101	81635	84360	88464	354	97150	000	pr0		pr0r0
Shawbury	414	72713	85608	16513	4857/	07502	81825	84640	87360	414	82905	69616	16413	7552/	10301	83628	87640	88458	414	02141	003	pr0r0		1r0r0r0r
Finningley	360	72510	66016	15315	786//	07804	83832	86650		360	82708	66028	15613	6867/	08303	81835	86650	88460	360	91151	004	pr0		pr0pr0r0r0
Kilnsea	396	72413	66808	15913	6857/	08806	83825	86630	87360	396	82718	66028	15413	6857/	09400	82825	86630	88360	396	97150	010	pr0		pr0
Leeming	257	82411	83806	14414	7852/	07801	81825	83830	86650	257	82510	82028	14013	7462/	09503	84630	85645	88465	257	96150	001	1r0pr0		pr0
Tynemouth	262	72311	74252	13515	735//	05602	84925	87635		262	82706	66028	13412	3152/	08602	83825	88458		262	02151	013	pr0pr		pr
Carlisle	222	82307	61618	14111	5852/	10304	83822	85645	88459	222	72510	74036	13712	3857/	08703	82824	87360		222	02131	007	pr0pr0r0r		pr0
Valley	302	82122	74606	15512	5537/	10001	81708	85628	88459	302	82014	69616	15511	853//	11203	81708	88630		302	02131	008	1r0		1r0r0r0
Ringway	334	72213	70802	15313	68562	05703	83825	84650		334	82209	59618	16012	5552/	08303	83628	84645	88459	334	95141	001	pr0		pr0 -r0r0
Squires Gate	318	82411	80606	15313	7852/	08701	81825	83640	87645	318	82616	62616	15112	4847/	10302	81818	84650	88460	318	96141	008	pr0r0r0		r0r0
Ronaldsway	204	72111	84018	13912	7833/	09802	82707	85818	86650	204	82207	70618	14311	854//	10104	82710	87626	88650	204	96141	005	r0pr0r0		pr0r0r0d0
Mull of Galloway	131	82110	74636	14309	874//	08204	88714			131	81808	80032	14210	885//	09400	83820	85630		131	00131				
Eskdalemuir	162	82512	59808	13310	884//	06002	82711	86818	88638	162	72805	69808	13410	734//	08202	81714	85818	87640	162	02121	002	pr0		pr0
Prestwick	135	72509	81606	12712	45572	09105	83620	83650	86462	135	72510	81028	13012	38432	07102	81817	85362		135	91131	033	1r0r0r0pr0		1r0r0r0
Abbotsinch	140	82113	70618	12411	5847/	09206	81715	84822	86360	140	72412	83028	12513	58632	07000	82830	84650		140	01141	020	pr0r0r0		pr0
Leuchars	171	72517	74252	10714	685/2	07301	85828	83657	87070	171	62615	82018	10814	28631	07502	81830	85365		171	97150	050	pr0		+
Dyce	091	72908	86022	08616	52601	04101	85830	87070		091	73302	80808	09513	5867/	08309	83830	84640	86360	091	02181	051	pr0		pr0pr0
Lerwick	005	72424	69021	04411	7243/	08210	87812			005	72516	80036	06911	784//	09307	86812	86640		005	96120	070	1r0		+
Wick	075	82615	82602	07511	5557/	07208	85628	88459		075	72616	80026	08712	3557/	06306	83620	87360		075	97141	000	1r0		1r0
Sule Skerry	010	82313	66606	06209	864//	09212	88710			010	72509	66606	07610	5747/	09206	85710	87360		010	01112				
Cape Wrath	049	82320	74026	07009	874//	09215	88718			049	72320	74808	08609	784//	07204	83815	87620		049	06101	008	r0r0rr		pr0
Stornoway	026	82515	66808	08211	884//	10107	82710	85815	88625	026	72713	80018	09911	785//	08106	84825	87640		026	95131	006	pr0		pr0
Benbecula	022	72414	78258	09411	5847/	07208	82818	85645	87462	022	72512	82022	11312	48532	07208	81820	84645	86360	022	97131	026	pr0		jp
Tiree	100	72313	86038	11113	43536	08304	83820	85365	86275	100	82506	66608	12310	58477	08303	81818	85628	86462	100	92131	041	jp		pr0r0
Aldergrove	917	72707	80258	13312	784//	08000	82712	84818	86645	917	73405	74808	13811	784//	10301	82713	84816	87630	917	92142	014	1r0pr0		pr0 1r0r0r0
Malin	980	62816	85018	12613	3343/	07105	83918	85359		980	82710	82606	13312	2547/	08101	81716	88460		980	9414	026			
Belmullet	976	81911	83258	13112	48532	08802	84820	83359	86070	976	81108	32588	12511	862//	11709	83705	88712		976	0313	012			
Birr	965	82102	74216	14512	7632/	09804	85708	86631	88460	965	81706	74036	13713	6542/	09507	81714	86636	88463	965	9714	005			
Dublin	969	82613	83806	14313	5857/	08305	84822	83638	88458	969	82304	75618	14113	6647/	10702	82718	86625	88459	969	9714	000			
Shannon	962	81507	80608	14013	7547																			

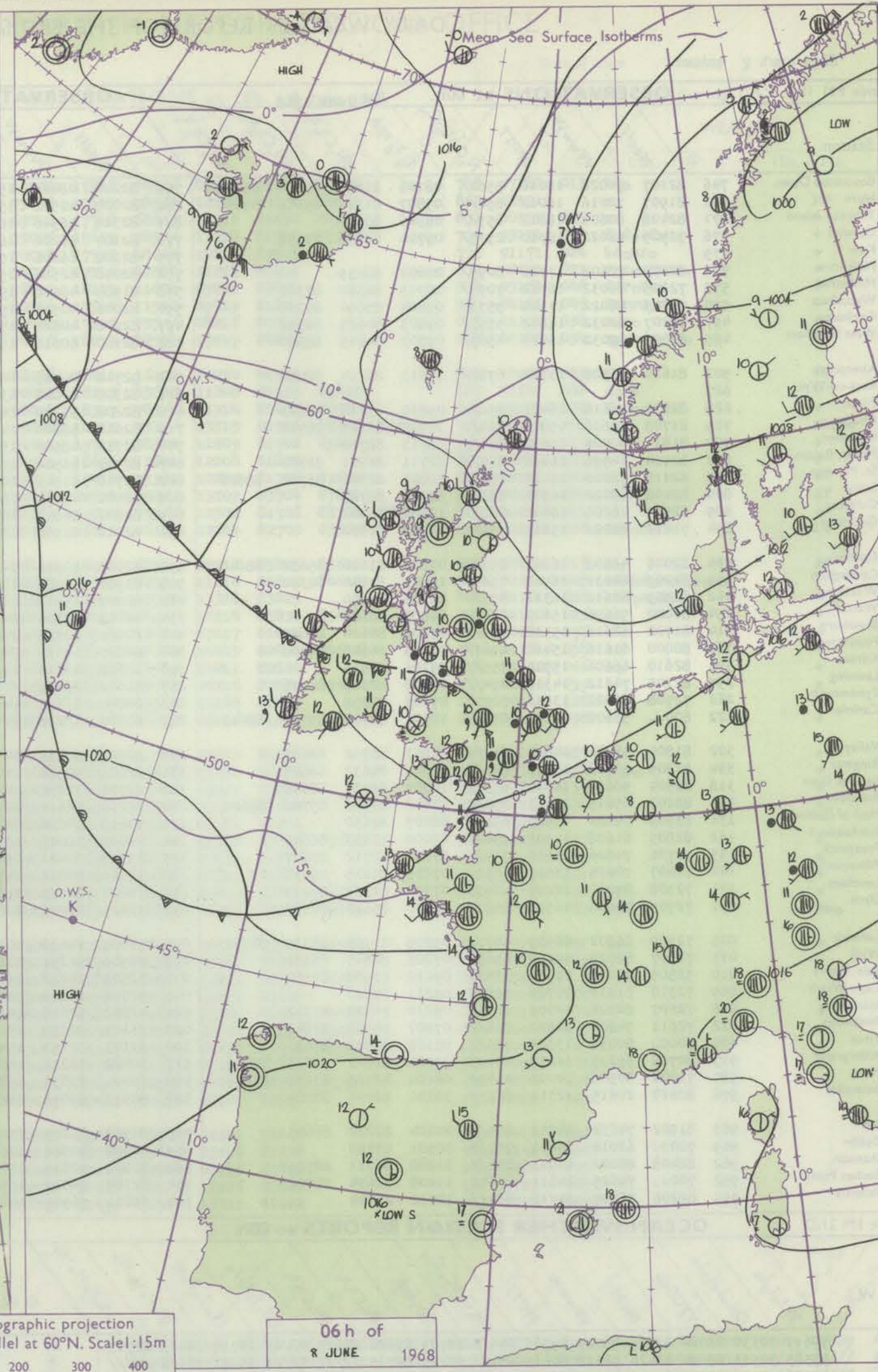
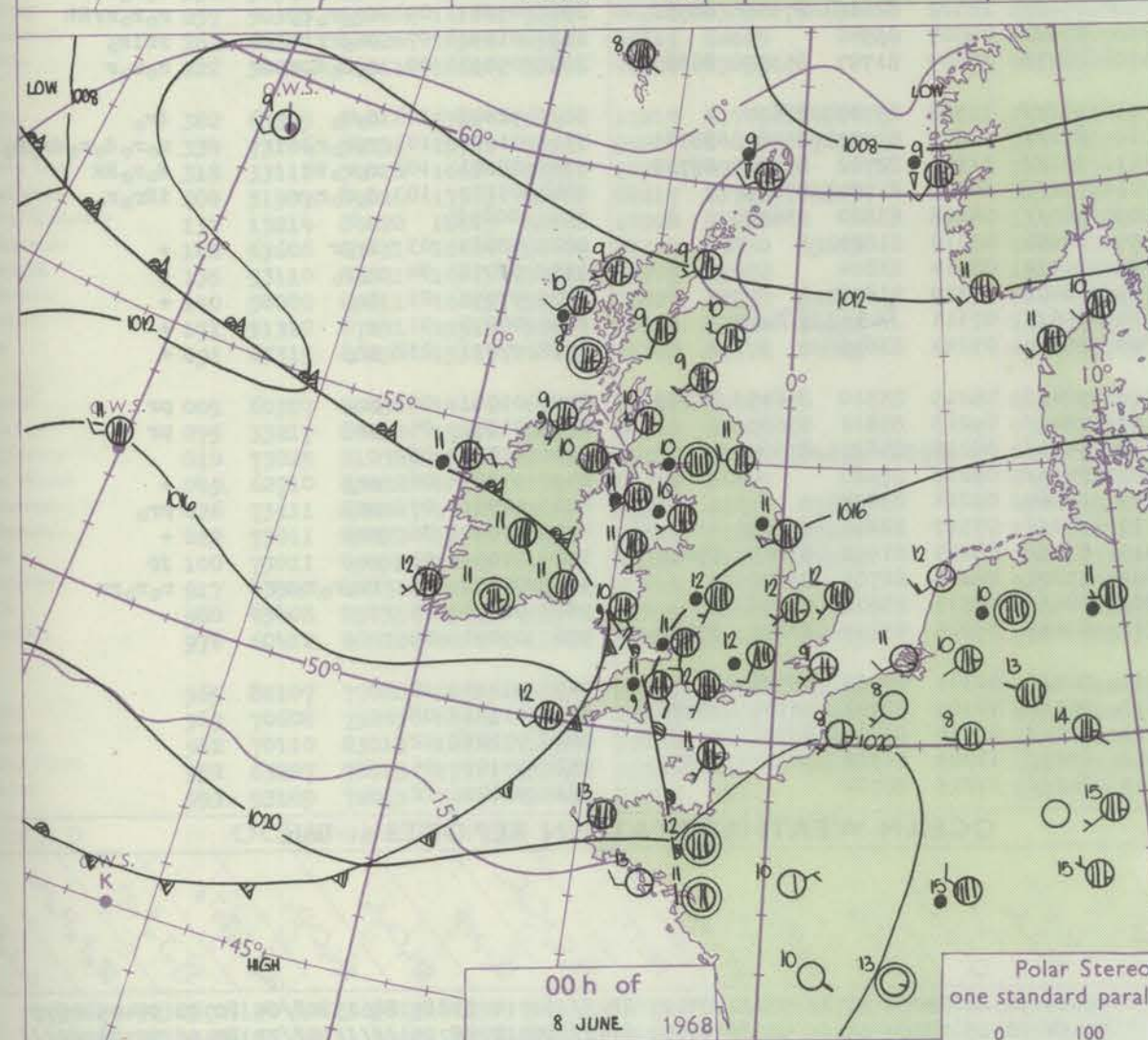
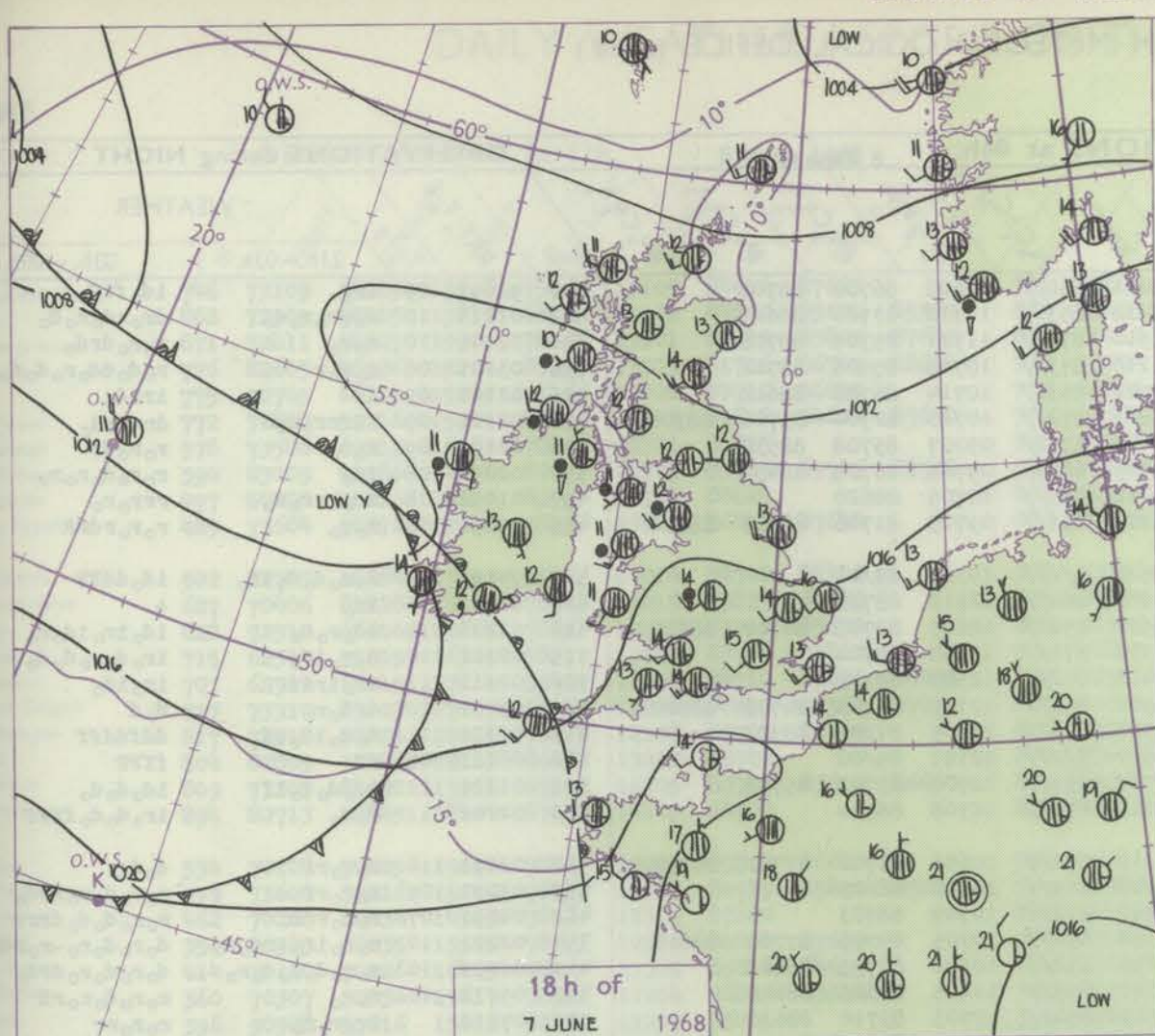
Code FM 21.D		OCEAN WEATHER STATION REPORTS at 12h.																		OCEAN WEATHER STATION REPORTS at 18h.															
O.W.S.		99 L _a L _b L _c	Q _c L _o L _b L _o L _o	YYGGIw	Nddff	VVwwWW	PPPTT	N _h C _l hC _M C _H	D _s app	8N _s Ch _s h _s	8N _s Ch _s h _s	OT _s T _s T _d T _d	IT _w T _w T _w TT	3P _w P _w H _w H _w	d _w d _w P _w H _w H _w	O.W.S.	99 L _a L _b L _c	Q _c L _o L _b L _o L _o	YYGGIw	Nddff	VVwwWW	PPPTT	N _h C _l hC _M C _H	D _s app	8N _s Ch _s h _s	8N _s Ch _s h _s	OT _s T _s T _d T _d	IT _w T _w T _w TT	3P _w P _w H _w H _w	d _w d _w P _w H _w H _w					
A	B	99618	70328	07124	80212	96608	10905	884//	00003	83812	87615	0//05	10708	30403	02806		A	99618	70329	07184	80514	98018	10707	884//	00805	83815	88625	01104	10718	30402	02707				
B	C	99565	70509	07124	80720	98808	99804	854//	00709	88615	////	0//04	10447	30606	////		B	99565	70512	07184	80623	98028	97905	854//	00509	88615	////	0//03	10502	30606	////				
C	D	99526	70354	07124	81821	96616	03010	873//	00621	88707	////	0//10	10831	30504	////		C	99528	70354	07184	81922	96106	01111	864//	00611	88712	////	0//09	10810	30706	////				
D	E	99441	70407	07124	71722	98022	08816	00908	00812	872//	////	0//14	11596	30605	23705		D	99440	70410	07184	81628	98022	05916	884//	00613	86815	////	0//15	11565	30705	23705				
E	F	99361	70477	07124	72325	98021	12119	70870	00106	87357	////	0//17	11946	30606	////		E	99363	70482	07184	72620	98022	13221	71500	00207	87820	////	0//17	11940	30607	////				
F	G	99590	70192	07124	73015	98806	08509	784//	00214	84815	87645	05206	11000	30503	27004		F	99590	70191	07184	52811	98038	10609	58500	00308	81820	85650	05107	11016	30503	25004				
G	H	99527	70200	07124	82511	96035	09311	864//	00211	88710	////	00009	11112	30401	99/03		G	99528	70199	07184	82813	97024	11811	863//	00208	88709	////	05008	11132	30401	24803				
I	J																I																		
J	K																J																		
K	L																K																		
L	M																L																		
M		99661	10020	07124	50708	98032	02511	32661	00305	83836	////	00206	11022	30201	////		M	99661	10019	07184	70214	98022	03609	78500	00208	84830	85636	05205	11021	30202	////				

All times of observation printed in this publication are GREENWICH MEAN TIME.

CHART OF WEATHER IN PART OF NORTHERN HEMISPHERE



CHARTS OF WEATHER IN WESTERN EUROPE



Polar Stereographic projection
one standard parallel at 60°N. Scale: 15m
0 100 200 300 400

GENERAL SYNOPTIC DEVELOPMENT

The depression north of Scotland has continued to fill and drift slowly eastward. The depression which moved east to near O.W.S. 'J' is also filling and its associated frontal system is becoming weak but is expected to continue its eastward

movement across England during the next 24 hours. Following this a ridge of high pressure is expected to build northeastwards across the southern half of the British Isles from the anticyclone near the Azores.

Issued at midday Saturday 8

June 1968

DAILY WEATHER REPORT OF THE BRITISH METEOROLOGICAL OFFICE (contd.)

Code FM II.C		OBSERVATIONS at 00h.										OBSERVATIONS at 06h.										OBSERVATIONS during NIGHT				
		8 June 1968										8 June 1968														
Station	iii	Nddff	VVwww	PPPTT	N _h L _h C _M H	T _d app	8N _s Ch _s h _s	8N _s Ch _s h _s	8N _s Ch _s h _s	iii	Nddff	VVwww	PPPTT	N _h L _h C _M H	T _d app	8N _s Ch _s h _s	8N _s Ch _s h _s	8N _s Ch _s h _s	iii	RRT _n T _E	T _g T _g	WEATHER				
																						21h.—03h.	03h.—09h.			
Boscombe Down	746	82107	74026	18010	5562/	08706	81630	85650	88458	746	82208	08466	15411	860//	11608	86700	88701		746	92091	09	1r _o		1d _o f1d _o		
Hurn	862	81907	70216	18012	854//	09807	81710	85618	88630	862	82009	40516	15412	853//	11710	83706	88615		862	01111	10	r _o rr _o r _o d _o		dr _o rd _o r _o d _o		
Thorney Island	871	82408	80601	18812	857//	08806	88650			871	82316	56516	16511	872//	11711	85705	88708		871	02101	10	r _o r _o		r _o r _o drd _o		
Gatwick	776	71905	62022	18310	2577/	09704	82656	87359		776	82107	56206	16110	873//	10708	85706	88712		776	03101	08	r _o r _o r		r _o d _o dd _o r _o d _o d _o		
Kew	775									775	82107	66206	15911	853//	10714	86708	88612		775	02101	09	1r		1r1d _o		
Heathrow	772	82109	70608	17712	8097/	08802	88459			772	82010	62586	15811	872//	10713	82704	85706	88708		772	02101	09	Rrrrr _o r _o		dr-r1d _o	
Mildenhall	578	72205	61032	16712	7097/	10703	86360	87364		578	81905	48636	15410	5732/	09707	85708	88530		578	02101	09	r _o r _o		r _o r _o dr		
Wattisham	590	72205	58022	17310	5573/	09804	85650	87360		590	82006	40586	15909	6627/	09705	86705	88459		590	02091	08	1r _o		r _o r _o d _o r _o r _o		
Gorleston	497	82207	62032	16812	4557/	09803	84625	88358		497	82208	40616	15412	855//	10705	88620			497	01092	08	1r _o rrr _o r _o		rrr _o r _o		
West Raynham	485	82006	59032	16410	4567/	09703	84645	88360		485	82110	50616	15210	853//	09705	81706	86707	88630		485	05091	06	r _o r _o		r _o r _o rdrR	
Aberporth	502	81614	56506	13710	6742/	10613	86714	88458		502	92712	00455	14510	9////	10314	89/01			502	94091	09	r _o r _o d _o d _o 1d _o		1d _o ddFF		
Ross-on-Wye	627									627	82308	60026	13912	864//	12612	88710			627	01101	10	1r _o		+		
Filton	628	81810	56616	16411	854//	09810	85712	88623		628	82208	56206	14512	852//	12605	82705	86707	88615		628	01101	10	1d _o r _o r _o		1d _o 1r _o 1d _o r _o	
Rhoose	715	81708	30616	15811	872//	10716	86705	88712		715	82612	58306	14312	871//	11603	88702			715	02101	10	r _o r _o 1r _o		1r _o d _o r _o d _o d _o		
Chivenor	707	81811	62206	15612	874//	12713	88712			707	82711	48506	15412	872//	12303	88704			707	02111	11	1r _o 1rdd		1r _o 1d _o		
Mount Batten	827	82114	14596	16212	870//	12711	86701	88704		827	82707	56506	15912	852//	12301	83703	84708	88620		827	03101	10	drd _o r _o		d _o d	
St. Mawgan	817	82410	58206	16112	853//	12803	82706	86708	88616	817	82710	11515	16311	870//	11205	87701	88703		817	01111	11	d _o d _o 1d _o dd		ddrddff		
Scilly	804	82408	48022	16512	863//	12102	88707			804	92404	02474	16612	9////	12101	89/00			804	00121	08	ff		ffff		
Culdrose	809	82507	26206	16612	860//	12602	88701			809	82601	56025	16712	851//	12500	83702	85708		809	01121	11	1d _o d _o d _o 1f		1d _o d _o d _o		
Guernsey	894	71812	82022	19611	756//	09708	87632			894	82412	02506	18012	870//	12708	88700			894	02101	11	r _o r _o		1r _o d _o d _o ffff		
Elmdon	534	82006	58608	16212	855//	09802	83620	85632	88640	534	82003	50516	14210	871//	10608	82702	87703	88707		534	02091	10	r _o r _o rr		d _o d _o	
Cardington	559	82209	64032	16912	7563/	10803	87644	88362		559	81906	58586	15210	855//	10712	88625			559	03091	09	r _o r _o rr		r _o r _o d _o r _o rrd _o		
Wittering	462	82305	62612	16311	857//	10705	88650			462	82007	37516	14710	872//	10709	88703			462	04091	07	r _o r _o rrR		r _o r _o d _o d _o drRR		
Watnall	354	80000	56606	15611	856//	09806	88647			354	82405	17536	14110	852//	10705	85705	87707	88615		354	02101	10	r _o r _o 1r _o -rd _o r _o		d _o r _o d _o r _o -r _o rd _o	
Shawbury	414	81702	62616	15511	855//	09808	86624	88645		414	80000	32586	14210	852//	10502	86705	88620		414	02101	10	r _o r _o d _o r _o d _o r _o		d _o r _o d _o r _o drd _o		
Finningley	360	80000	61616	15411	6567/	09803	86648	88460		360	80000	18616	14011	855//	11605	84625	88640		360	05112	10	r _o r _o		r _o r _o d _o r _o rR		
Kilnsea	396	82610	66606	15911	855//	09101	88625			396	82608	48616	14511	854//	10703	83710	88630		396	07111	10	1r _o r _o r _o		r _o r _o rr		
Leeming	257	82105	74212	14311	854//	08802	82615	88656		257	81602	28636	14010	7542/	10302	82615	87640	88556		257	05101	09	1r _o r _o r _o		r _o r _o rrRR	
Tynemouth	262	72708	66022	13811	7097/	07103	87358			262	80000	61618	14610	8062/	08307	88540			262	01091	07	pr _o rr		rr1r _o		
Carlisle	222	80000	56608	14310	854//	10301	82711	85717	88641	222	60000	48216	14410	2837/	10307	81707	85359	86363		222	05091	09	r _o r _o d _o r _o dr		r _o r _o r	
Valley	302	81804	48206	14611	851//	11807	86702	88612		302	80000	61022	14511	852//	11308	85704	88614		302	92101	10	d _o d _o		1r _o		
Ringway	334	81805	30616	15410	856//	10806	84632	88643		334	82005	30586	14010	871//	10603	83702	85703	88709		334	01101	10	r _o r _o r _o		r _o r _o d _o r _o dr _o r _o	
Squires Gate	318	82504	50616	14610	853//	10805	82707	88615		318	82702	32636	14111	871//	11305	82702	85704	88710		318	08101	10	r _o r _o RR		d _o r _o RR	
Ronaldsway	204	82203	65615	14111	852//	10802	81703	85706	88622	204	70206	62616	14211	752//	10306	81704	87625		204	03101	10	d				

DAILY WEATHER REPORT OF THE BRITISH METEOROLOGICAL OFFICE

No. 38916

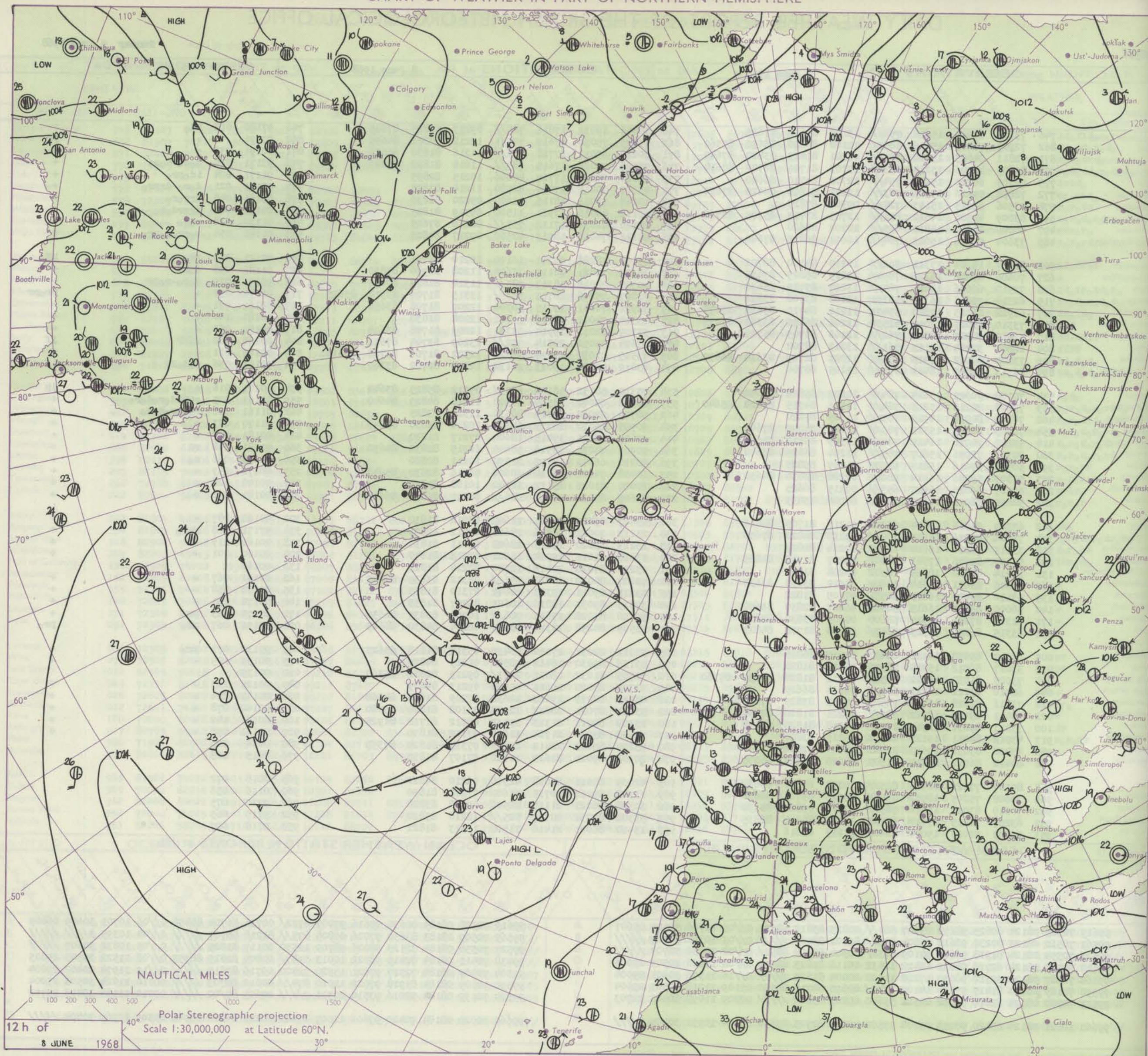
Date of Issue Sunday 9 June 1968

OBSERVATIONS at 12h.										OBSERVATIONS at 18h.										OBSERVATIONS during DAY									
8 June 1968										8 June 1968																			
Station	iii	Nddff	VVwwwV	PPPTT	N _h L _h C _M H	T _d app	BN _S Ch _s h _s	BN _S Ch _s h _s	BN _S Ch _s h _s	iii	Nddff	VVwwwV	PPPTT	N _h L _h C _M H	T _d app	BN _S Ch _s h _s	BN _S Ch _s h _s	BN _S Ch _s h _s	iii	RRT x F	SSS	WEATHER							
																						09h.—15h.	15h.—21h.						
Boscombe Down	746	73109	64015	15616	754//	13105	84616	87625		746	70408	69032	17816	785//	09213	81825	87645		746	97180	013	Ido	+						
Hurn	862	72909	74015	15816	6853//	12102	84820	85630	85360	862	73405	75038	17617	785//	12212	84822	84635		862	93191		+	pr						
Thorney Island	871	72811	74025	15916	784//	13501	81815	83820	87640	871	60210	69012	17718	686//	11216	81830	86656		871	00191	035	+	+						
Gatwick	776	82605	40506	15214	853//	13703	81706	86707	88614	776	73504	75026	17615	785//	11218	81822	87645		776	93171	010	dodo-doro	+						
Kew	775	72705	66205	15215	754//	12702	84710	86640		775	40106	70018	17717	48600	10215	82835		775	91171	024	idoPro	+							
Heathrow	772	72808	59216	15315	783//	12203	81808	84620	87630	772	43607	70018	17516	48500	11214	83825		772	92171	021	doro-drpro	+							
Mildenhall	578	73506	69215	15113	724//	09301	87815			578	10108	78011	18115	11600	09220	81830		578	03161	048	drro-ro	+							
Wattisham	590	83009	40586	14612	872//	12703	83703	85705	88708	590	10112	80016	17914	11500	09319	81825		590	04151	045	drro-ro	+							
Gorleston	497	80000	40616	14811	855//	10702	88620			497	70120	62032	17112	755//	08216	87625		497	01130	038	raro	+							
West Raynham	485	73604	74216	15012	784//	10601	86815	87640		485	40113	74018	18013	42500	09217	84825		485	01141	054	rororoPro	+							
Aberporth	502	82707	14284	17311	860//	10210	84700	88702		502	13106	48284	20211	16100	10210	81701		502	00121	033	FF	FF							
Ross-on-Wye	627	70406	81028	16116	7854//	12215	85825	87635		627	30204	70021	18117	33600	11208	81930	83830		627	01181	038	dopr	+						
Filton	628	72510	66606	15615	784//	13207	83710	85630		628	70305	78018	18317	785//	11314	81828	87650		628	95191	029	doro-roPr	+						
Rhoose	715	62514	75015	16315	58371	13106	83708	83812		715	72807	75808	18715	733//	13315	81706	83918	85635		715	02171	053	+	proPr					
Chivenor	707	62912	66015	17814	55431	11210	84710	85630	85075	707	32910	74011	19715	38300	12209	81708	83656		707	00161	071	+	+						
Mount Batten	827	73310	83025	17017	62531	12206	86825	83362	87075	827	13314	74011	18616	11601	12208	81830		827	00180	101	+	+							
St. Mawgan	817	72910	78025	18014	762//	12108	85705	85709		817	53309	82012	19914	35331	12209	81708	83614		817	00151	060	+	+						
Scilly	804	82805	32284	19113	861//	13213	88702			804	73604	32052	20514	752//	13209	83704	87621		804	00160	000	ffff	jf						
Culdrose	809	73207	80022	17915	6533//	12205	82709	83614	86630	809	73505	81032	19714	753//	12302	81706	83708	87615	809	00160	011	+	+						
Guernsey	894	82713	02445	18414	870//	14105	88700			894	43012	40284	19013	26132	12204	82702	83360		894	92151	036	dodoFF	if						
Elmdon	534	70108	70025	15614	784//	10209	85818	86640		534	73310	58152	18116	6853//	09212	85825	83640		534	00171	016	+	JP						
Cardington	559	73608	70216	15215	784//	11106	84715	85820	85640	559	60308	64042	18515	68500	11218	84825	84640		559	01161	025	rrDRdorodoro	+						
Wittering	462	70208	80036	14915	785//	11305	87820			462	50709	62012	18314	48530	11318	83825		462	01161	026	rrdorododo	+							
Watnall	354	70305	60035	15515	785//	10206	84320	87645		354	60905	66032	18315	646//	10214	83830	85645		354	91170	023	+	+						
Shawbury	414	70110	70026	16415	784//	11309	85818	84635		414	13415	83021	19415	18600	07217	81830		414	00181	077	+	+							
Finningley	360	70307	72036	15617	785//	11204	86825	83640		360	50906	74031	18516	58600	10215	82830	84650		360	01181	058	rR	+						
Kilnsea	396	50508	57016	15813	52500	11207	85825			396	40210	66011	18712	21570	10211	82820		396	01130	066	ro	+							
Leeming	257	50307	59046	16114	58600	08208	83830	84650		257	60408	74011	18814	68600	06216	82830	85640		257	00171	059	+	+						
Tynemouth	262	60307	66026	16912	655//	09215	86625			262	20000	81021	19112	12540	10108	81825		262	00140	126	+	+							
Carlisle	222	30000	86011	16616	38601	06208	83835			222	62605	85031	19117	686//	08211	81830	86645		222	00181	098	+	+						
Valley	302	63309	74016	17814	68200	11217	81705	84816		302	13407	85021	20515	11602	08212	81830		302	00160	087	+	+							
Ringway	334	73106	58036	15915	785//	09210	84820	87650		334	23113	70011	18316	28600	07212	82830		334	97171	068	raro	+							
Squires Gate	318	33111	70016	16614	38501	10214	82825			318	13213	83020	19215	18608	09211	81830		318	00161	119	+	+							
Ronaldsway	204	51907	89026	17513	58401	08217	81715	84825		204	13410	89011	19914	11601	07213	81840		204	00160	101	+	+							
Mull of Galloway	131	13214	84020	18015	18502	10208	81820			131	13216	84020	20413	12500	07214	81825		131	00160										
Eskdalemuir	162	63606	83031	16614	68600	04310	83830	83633		162	73007	80032	18815	756//	06312	83635	87640		162	00151	067	+	+						
Prestwick	135	53110	83021	16815	38531	07109	81822			135	23213	89011	19315	24641	07310	81835		135	00150	158	+	+							
Abbotsinch	140	50000	89011	16615	58601	06207	82830	83650		140	32815	89031	18816	18601	06207	81835		140	00170	131	+	+							
Leuchars	171	51310	87251	15914	58600	08109	83830	84650		171	70706	83028	17813	786//	10209	83835	86650		171	97170	033	pro	+						
Dyce	091	63315	86258	15313	6847//	06108	81718	84825		091	73509	84258	18314	786//	06214	84830	86645		091	97151	067	pro	pro						
Lerwick	005	60307	80038	14111	6843//	07217	86815			005	53011	82031	17210	58430	05317	81818	85625		005	97130	071	pro	+						
Wick	075	33217	86012	15214	28530	06112	81820			075	53116	85030	18412	58500	08215	84820		075	00151	109	+	+							
Sule Skerry	010	73025	81032	15412	4853//	10212	81820	84635	87360	010	72705	81032	18811	2253//	09213	82820	87360		010	00130									
Cape Wrath	049	62710	83022	16711	655//	08218	86625			049	42708	83020	19611	45500	09213	84625		049	00121	123	+	+							
Stornoway	026	73111	82028	17713	785//	07213	83825	87640		026	43111	88011	19813	12631	07209	81830	84360		026	00141	024	+	+						
Benbecula	022	73011	89022	18712	785//	08221	81820	87650		022	53011	87021	20812	12534	06108	81824	85080		022	00140	078	+	+						
Tiree	100	73011	89031	18913	1255//	09218	81820	87358		100	13309	89011	21313	13432	08212	81712	81925		100	00141	142	+	+						
Aldergrove	917	43512	84031	19115	48501	09215	83820			917	13608	83030	21714	11631	07112	81830		917	00161	098	+	+							
Malin	980	43408	89031	19613	22501	08220	82822			980	73209	89021	22412	1253//	07313	81824	87359		980	0014	106								
Belmullet	976	60412	86022	20614	11502	08218	81828	85075		976	20303	89021	22613	11630	07107	81830		976	0015	123									
Birr	965	80107	77022	18915	885//	10222	84820	88632		965	42005	82011	21018	42500	06210	84820		965	0018	072									
Dublin	969	70608	75205	18912	764//	09223	85713	86650		969	11308	89011	20715	11600	07208	81830		969	0116	056									
Shannon	962	70110	83015	18816	785//	12218	86822	84630		962	30308	86021	21119	32500	09208	83828		962	9720	075									
Roches Point	952	63207	78015	17717	684/1	13110	84814	86635		952	53302	82031	20317	525//	12210	85820		952	9719	065									
Valentia	953	53109	72015	19014	52400	11213	85816			953	13410	86021	21416	11500	13313	81822		953	9718	097									

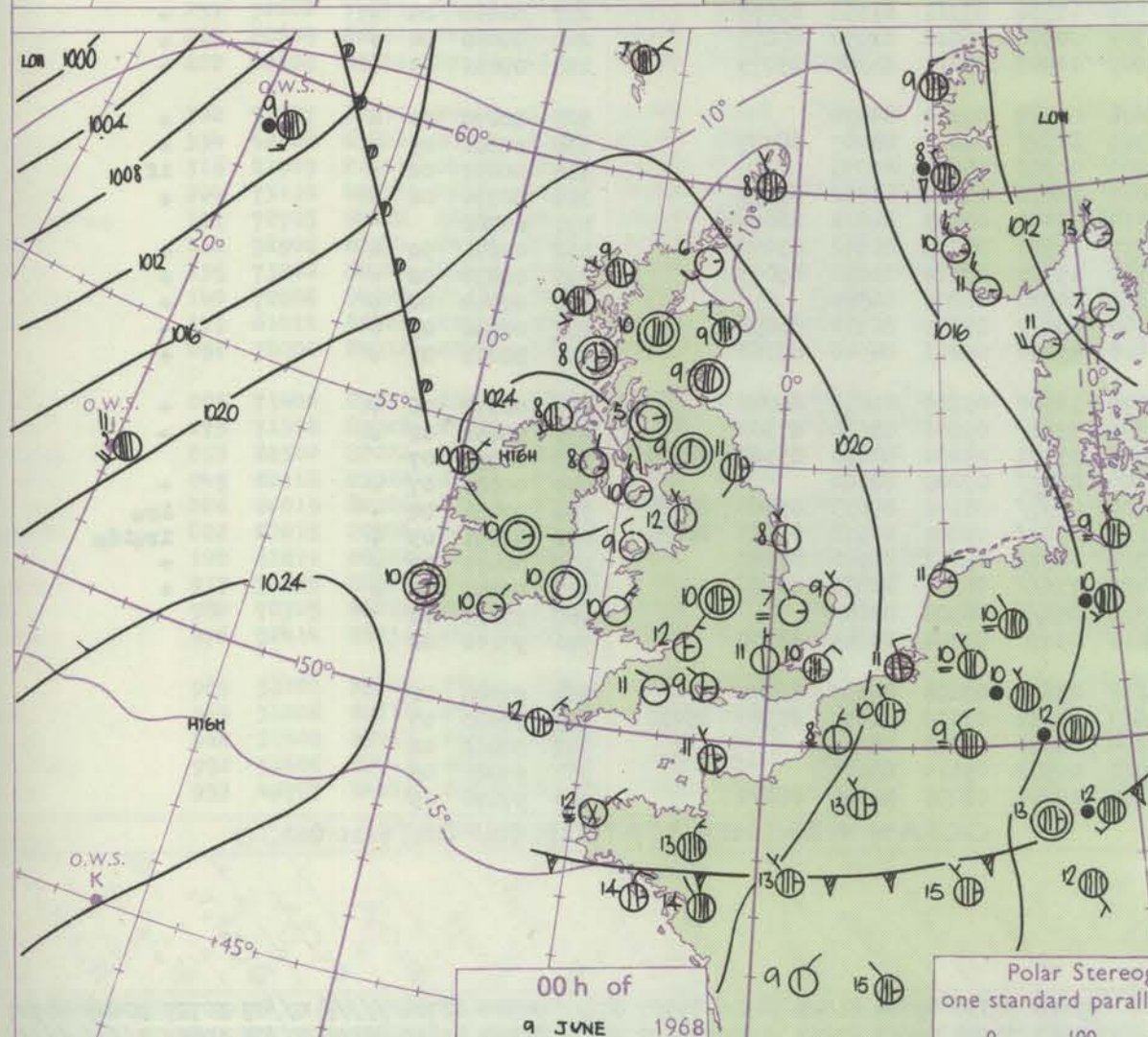
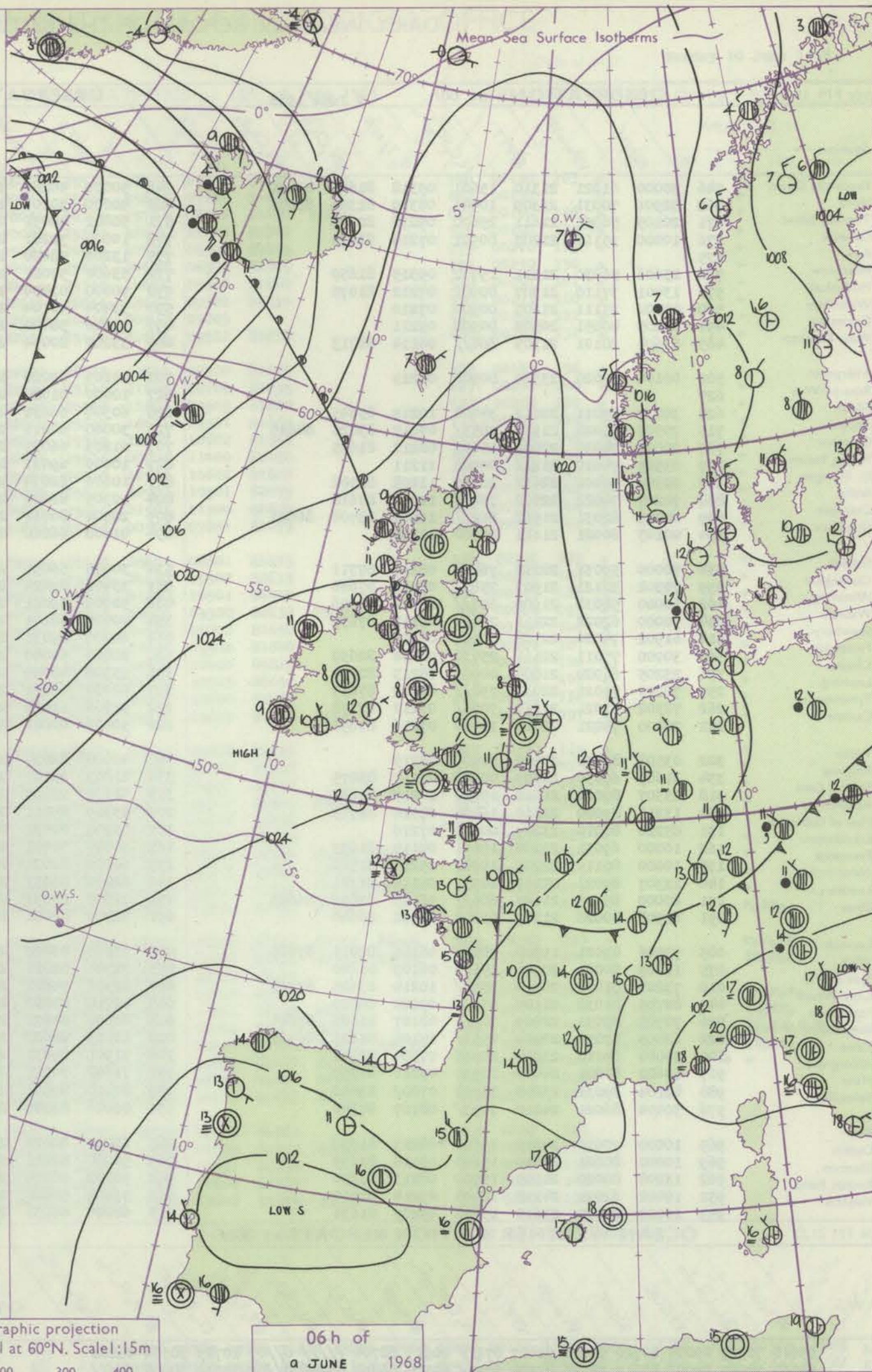
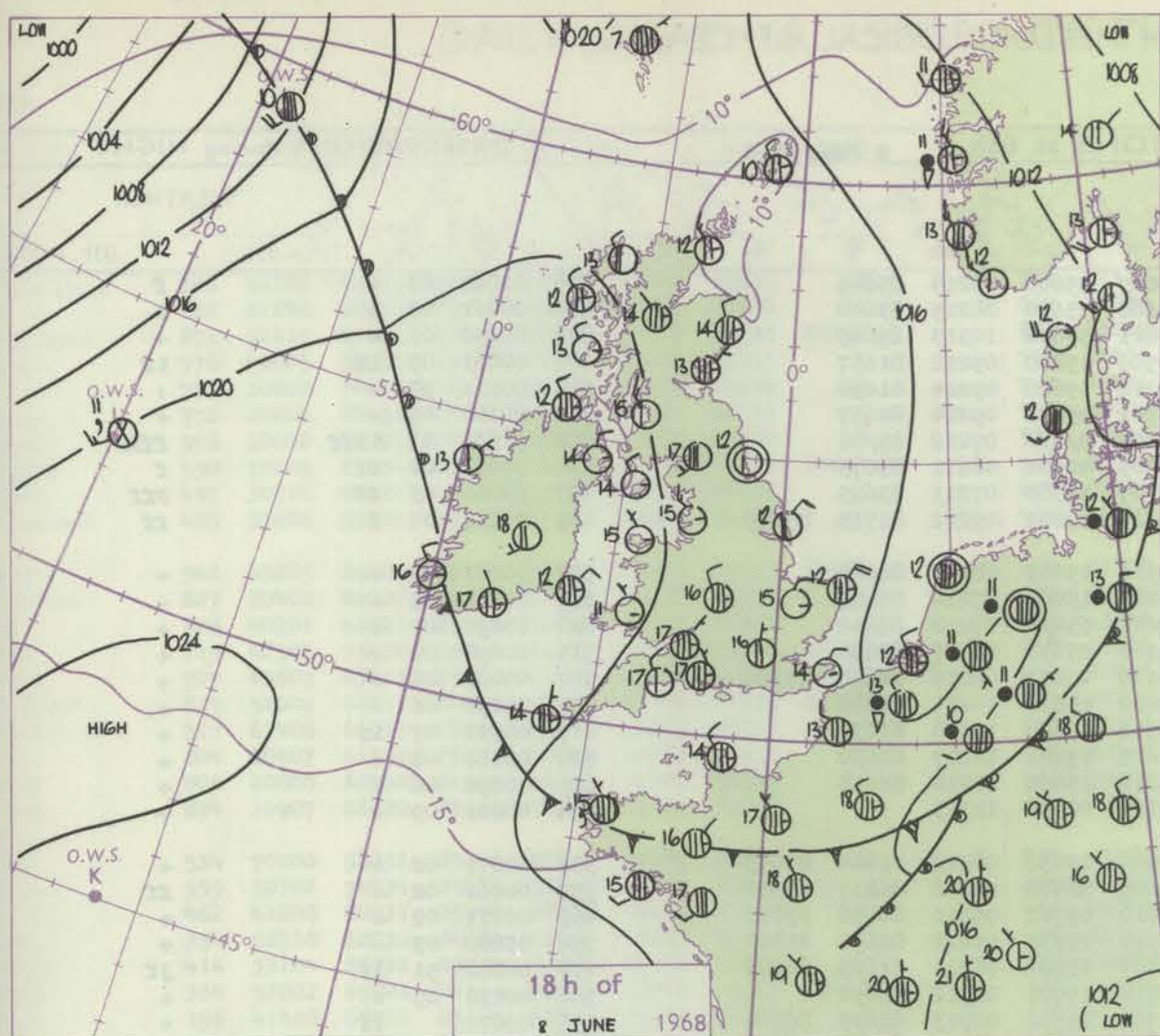
OCEAN WEATHER STATION REPORTS at 12h.										OCEAN WEATHER STATION REPORTS at 18h.															
O.W.S.	99LaLaLa	QcLoLoLoLo	YYGGiw	Nddff	VVwwwV	PPPTT	N _h L _h C _M H	D _S app	BN _S Ch _s h _s	BN _S Ch _s h _s	OT _S T _d T _d	IT _w T _w T _w T	3P _w P _w H _w H _w	d _w d _w P _w H _w H _w	O.W.S.	99LaLaLa	QcLoLoLoLo	YYGGiw	Nddff	VVwwwV	PPPTT	N _h L _h C _M H	D _S app	BN _S Ch _s h _s	BN _S Ch _s

All times of observation printed in this publication are GREENWICH MEAN TIME.

CHART OF WEATHER IN PART OF NORTHERN HEMISPHERE



CHARTS OF WEATHER IN WESTERN EUROPE



Polar Stereographic projection
one standard parallel at 60°N. Scale: 1:5m
0 100 200 300 400

GENERAL SYNOPSIS DEVELOPMENT

A trough of low pressure over eastern England moved slowly eastwards clearing the east coast about 1800 G.M.T. A ridge of high pressure from the Azores to the west of the British Isles extended northwards and eastwards during the day and covered

the whole of the United Kingdom by the end of the period. This ridge of high pressure will persist over the British Isles for the next 24 hours.

Issued at midday

Sunday 9 June 1968

DAILY WEATHER REPORT OF THE BRITISH METEOROLOGICAL OFFICE (contd.)

Code FM II.C		OBSERVATIONS at 00h.										OBSERVATIONS at 06h.										OBSERVATIONS during NIGHT					
Station	ill	Nddff	VVwww	PPPTT	N _h Ch _h C _h	T _d app	8N _s Ch _s	8N _s Ch _s	8N _s Ch _s	ill	Nddff	VVwww	PPPTT	N _h Ch _h C _h	T _d app	8N _s Ch _s	8N _s Ch _s	8N _s Ch _s	ill	RRT _n T _e	T _g T _g	WEATHER					
																						21h.—03h.	03h.—09h.				
Boscombe Down	746	30000	61021	21310	15601	09318	81645	83078		746	50000	40281	24009	55600	08214	85645		746	00060	03	+		f				
Hurn	862	32901	70031	21309	10941	08319	81364	83078		862	40000	30101	23608	35630	08215	83640		862	00061	03	+		+				
Thorney Island	871	20105	56051	21611	25600	09218	82640			871	50801	48051	23811	55600	10315	85645		871	00090	06	+		+				
Gatwick	776	10000	35111	21207	00901	07214	81075			776	10000	32281	23509	15800	09212	81657		776	00061	03	1f		1f				
Kew	775									775	13201	58050	24112	15600	09214	81638		775	00111	03	+		+				
Heathrow	772	23606	56030	21311	15702	09315	81650			772	33602	57021	23911	25831	09214	82657		772	00100	05	+		+				
Mildenhall	578	13401	37110	21307	00902	07212	81075			578	90000	01434	23807	97777	07212	89701		578	91061	03	1fff		1fff				
Wattisham	590	03502	23111	21207	00900	07210				590	33404	40104	23209	00901	08211	83075		590	97051	02	ff		f				
Gorleston	497	03205	40051	20509	00900	09211				497	33306	58404	22707	35500	07213	83625		497	92061	05	ff		fff				
West Raynham	485	63604	28101	21309	66477	08214	86713			485	33202	80034	23610	12401	09212	81715	83075	485	00051	00	f		ff				
Aberporth	502	00104	85020	23310	00900	08219				502	10103	89020	24311	15601	08108	81645		502	00081	05	+		+				
Ross-on-Wye	627									627	10000	81020	24409	15601	07210	81635		627	00061	02	+		+				
Filton	628	30207	69011	22012	35600	10219	83645			628	60304	66031	24011	65677	07212	86640		628	00090	07	+		+				
Rhoose	715	70507	75028	21912	78537	09217	83825	84645		715	30000	80011	24310	25631	08317	82630		715	00090	08	+		+				
Chivenor	707	20000	74020	22009	15601	08212	81635			707	61203	66031	24109	45631	08216	84638	85360	707	00081	04	+		+				
Mount Batten	827	03505	74010	21212	00900	11211				827	10000	69011	23012	15530	10214	81622		827	00090	06	+		+				
St. Mawgan	817	20506	48401	22412	26100	11208	82702			817	10606	82034	23512	15600	10208	81630		817	00091	07	1f		+				
Scilly	804	70207	74022	22912	75477	12210	87618			804	10305	81021	23612	15601	11207	81630		804	00110	08	+		+				
Culdrose	809	60403	62031	21912	65277	11214	83704	86626		809	20504	80011	23011	15408	10210	81618		809	00090	06	+		+				
Guernsey	894	00103	80021	21111	00900	11209				894	01208	66020	23112	00900	11313			894	00101	09	+		+				
Elmdon	534	70000	59031	22210	76477	08217	87711			534	30000	56051	23909	15631	08312	81640	83075	534	00071	02	+		+				
Cardington	559	70302	32121	21907	75677	07315	87640			559	33402	09424	24009	38400	09212	81817	83650	559	00061	02	+		ff				
Wittering	462	60000	58031	21909	65777	08212	86656			462	50000	59021	23810	45702	09210	84650	83075	462	00071	02	+		+				
Watnall	354	70000	62022	22211	75677	09112	87639			354	50000	48101	23910	25731	09212	82650	83070	354	00080	03	+		+				
Shawbury	414	01902	74020	22708	00900	06215				414	60000	89031	24407	15502	06211	81625	86075	414	00040	51	1f		1f				
Finningley	360	30000	75011	22111	25730	08214	82650			360	20000	50040	23810	15701	08312	81650		360	00090	05	+		+				
Kilnsea	396	23205	66020	21808	00901	08213	82070			396	63308	48054	23708	25551	07213	82625	86360	396	00070		ff		+				
Leeming	257	70000	74021	22010	75877	07212	87657			257	60000	66051	23609	15732	07311	81656	85075	257	00080	04	+		+				
Tynemouth	262	72302	61021	21611	70957	06212	87358			262	52706	61022	23309	20976	06312	82358	85275	262	00080	04	+		+				
Carlisle	222	20000	74021	22009	15740	07216	81650			222	50000	80021	23909	10942	07211	81365	85075	222	00061	03	+		+				
Valley	302	03508	82020	23509	00900	08215				302	40000	82030	24808	00902	07210	84075		302	00070	00	+		+				
Ringway	334	31605	60030	22209	00902	07215	83075			334	81803	25101	24309	86377	09212	84707	88709	334	00081	05	+		+				
Squires Gate	318	23307	80020	21812	15640	10213	81635			318	31102	26104	23609	00902	08213	83075		318	00051	02	+		1f				
Ronaldsway	204	13313	89020	22410	16400	07314	81713			204	53309	89011	24010	16432	07210	81712	85075	204	00090	06	+		+				
Mull of Galloway	131	03220	80010	23109	00900	07216				131	63208	80031	24510	12404	08313	81818	86070	131	00081				+				
Eskdalemuir	162	10000	69031	22208	15601	04114	81635			162	30000	74011	24107	10931	05309	81362	83072	162	00041	50	+		+				
Prestwick	135	10000	80110	22205	10941	05213	81360			135	60000	82021	23708	15741	07309	81656	85075	135	00030	00	+		+				
Abbotsinch	140	12307	89021	22107	10931	05115	81361			140	62202	86031	23609	60932	06209	86360		140	00040	00	+		+				
Leuchars	171	60000	85012	21609	68677	08115	82832	86645		171	72605	87032	22909	65672	07209	81640	86656	171	00080	03	+		+				
Dyce	091	62908	80028	21109	65600	07212	86640			091	62705	84021	22410	45670	09206	84640	86362	091	00071	03	+		+				
Lerwick	005	73506	83021	19308	78477	06106	82815	87625		005	73605	83022	21009	18442	05209	81818	85075	005	00070	06	+		+				
Wick	075	12609	80021	20906	15600	06109	81640			075	72706	82021	21709	35637	09203	83640	87362	075	00051	02	+		+				
Sule Skerry	010	73202	81032	2051																							

Code FM 21.D		OCEAN WEATHER STATION REPORTS at 00h.
--------------	--	---------------------------------------

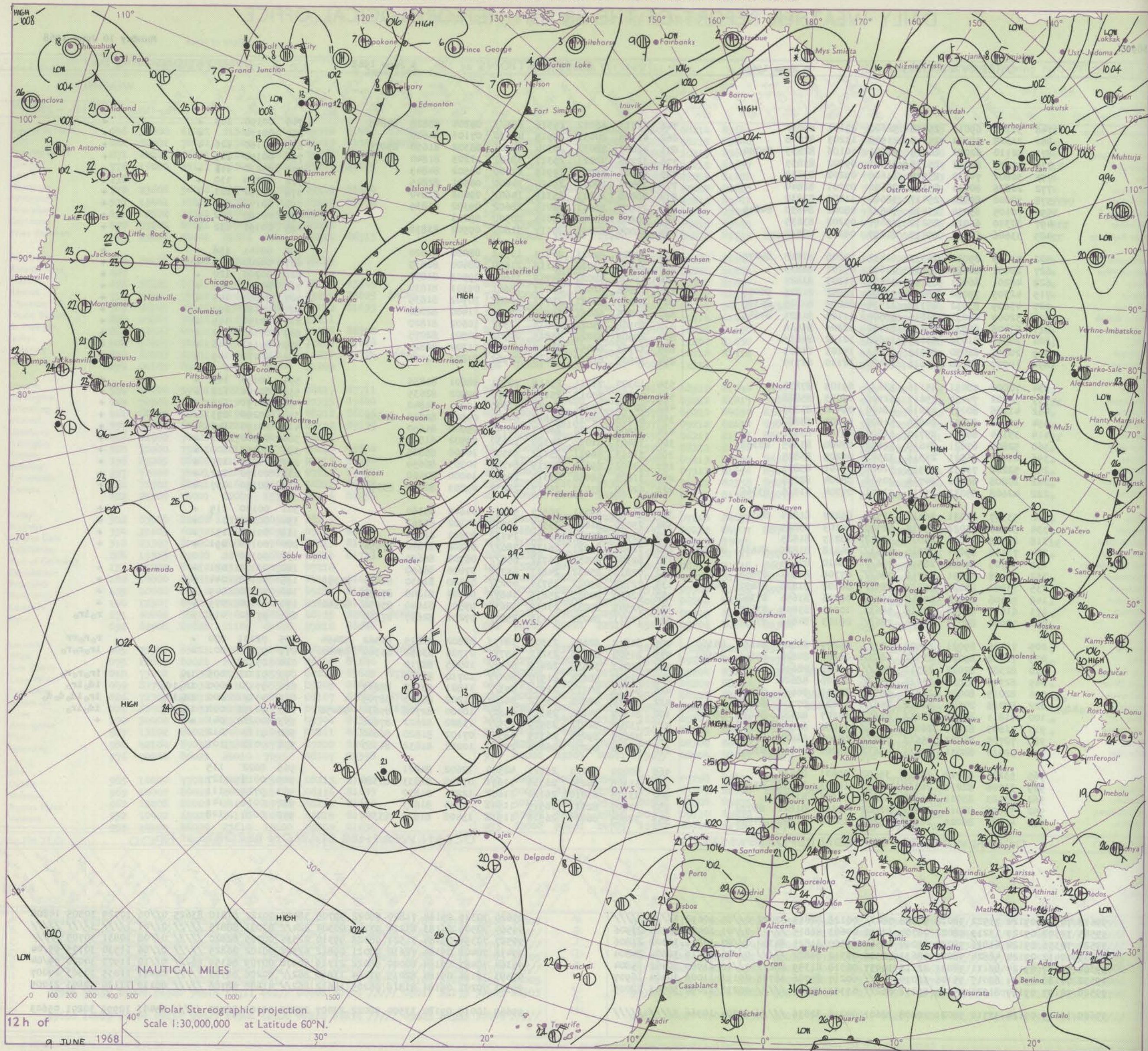
DAILY WEATHER REPORT OF THE BRITISH METEOROLOGICAL OFFICE

No. 38917

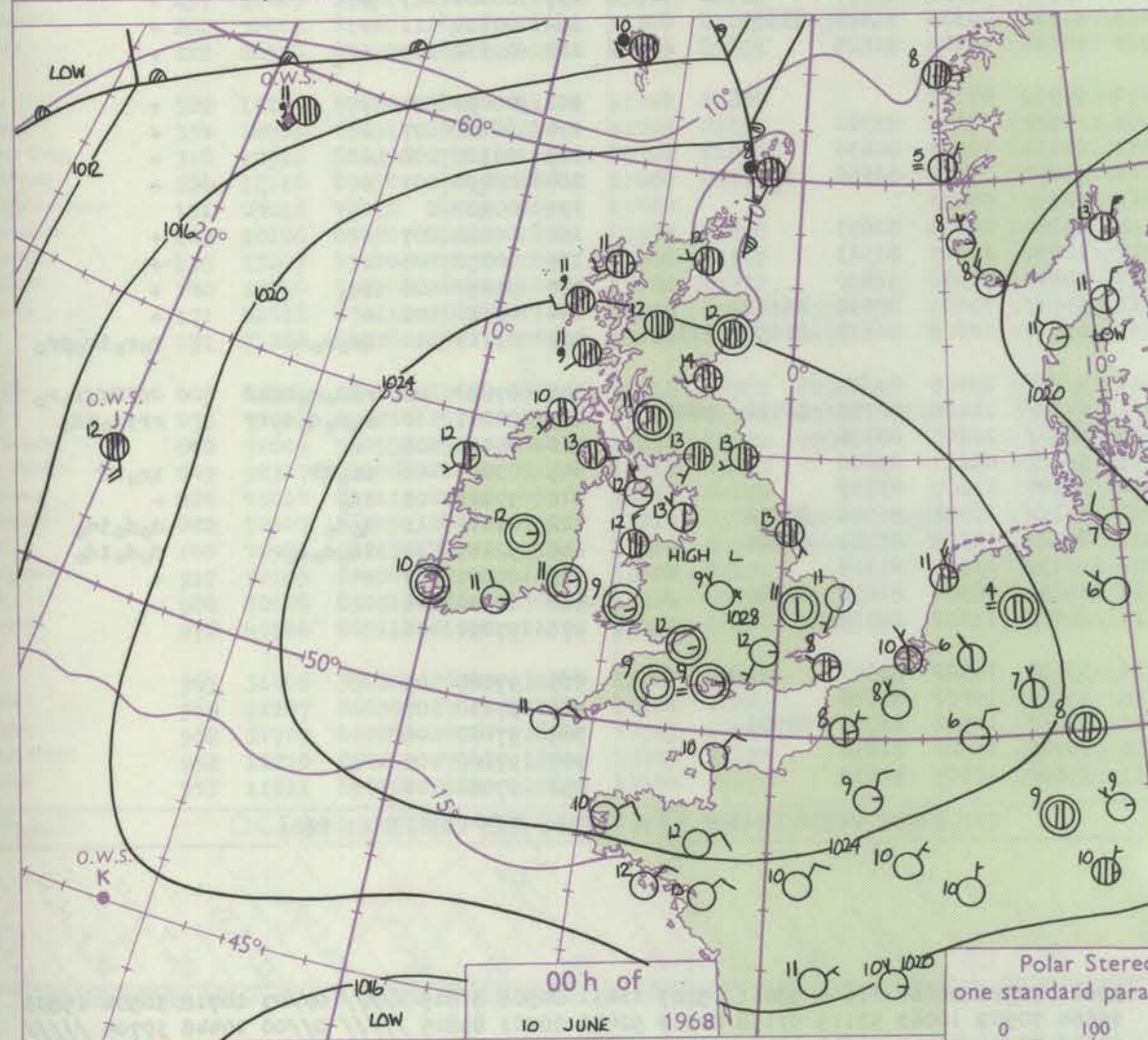
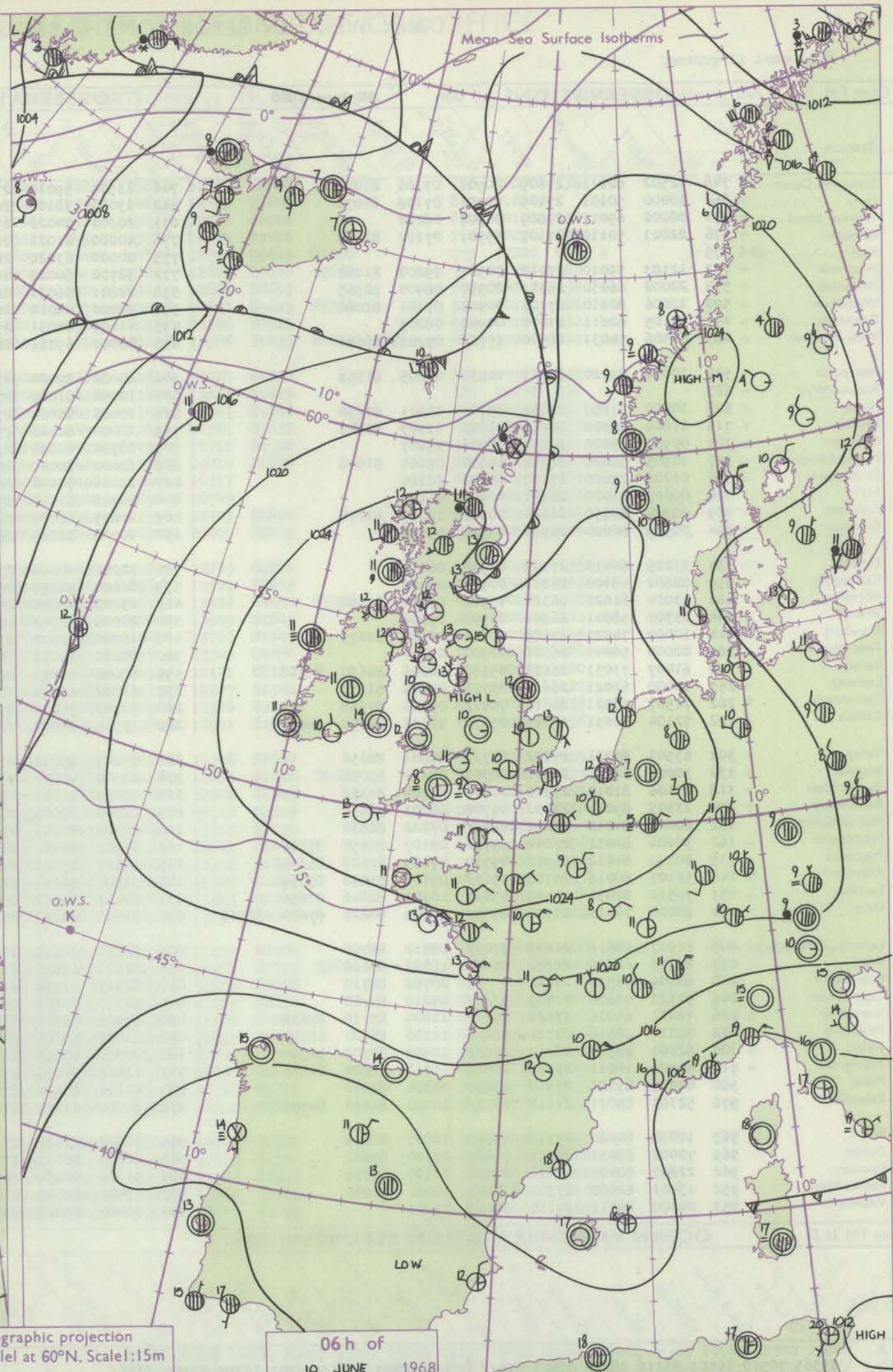
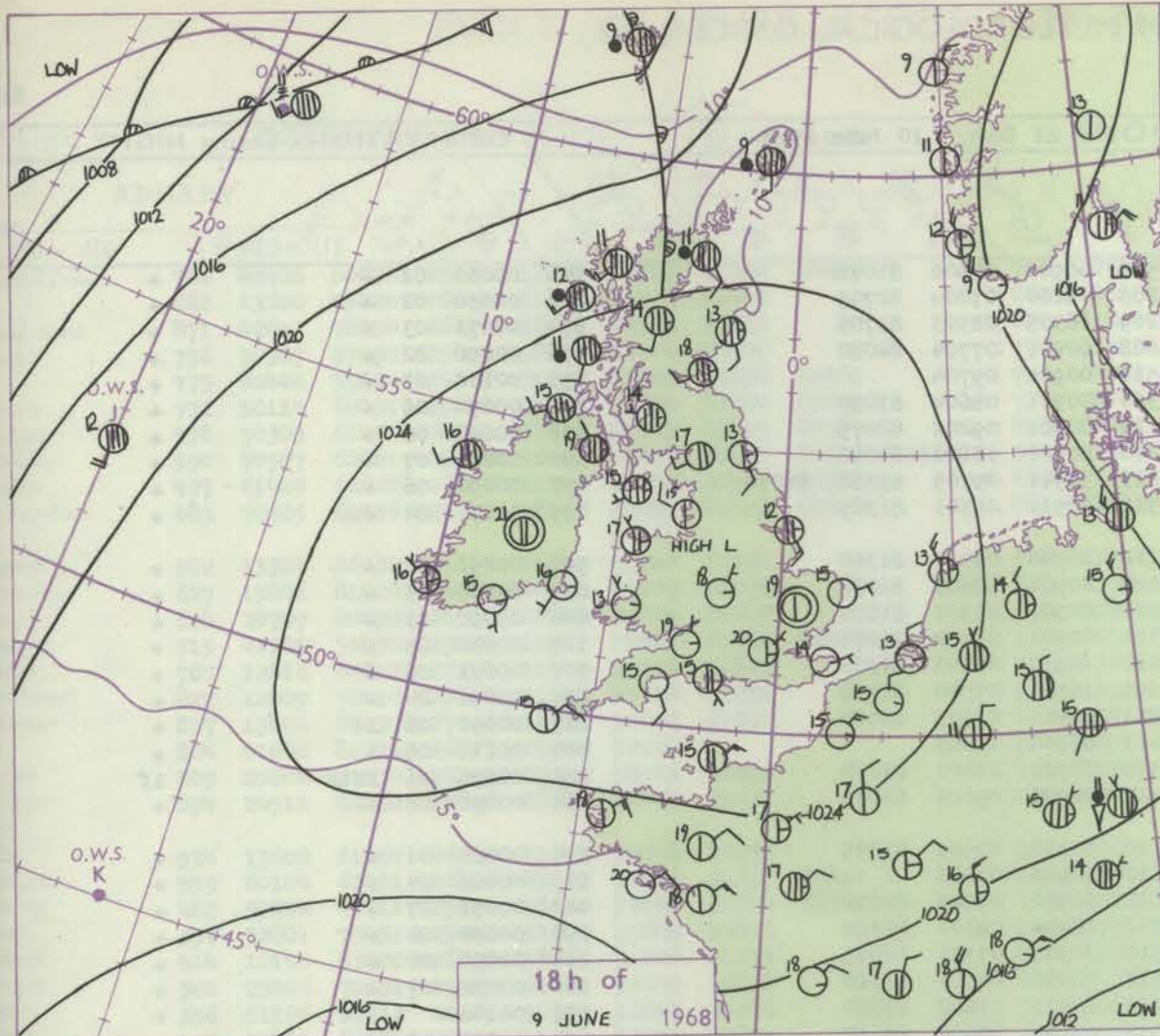
Date of Issue Monday 10 June 1968

Code FM II.C		OBSERVATIONS at 12h.										OBSERVATIONS at 18h.										OBSERVATIONS during DAY									
		9 June 1968										9 June 1968																			

CHART OF WEATHER IN PART OF NORTHERN HEMISPHERE



CHARTS OF WEATHER IN WESTERN EUROPE



Polar Stereographic projection
one standard parallel at 60°N. Scale: 1:5m
0 100 200 300 400

GENERAL SYNOPTIC DEVELOPMENT

The anticyclone to the southwest of the British Isles has moved steadily north-east across the country during the past 24 hours and is expected to remain slow-

moving over the British Isles. Weak frontal systems will affect the extreme north of Scotland from time to time.

Issued at midday Monday 10 June 1968

DAILY WEATHER REPORT OF THE BRITISH METEOROLOGICAL OFFICE (contd.)

Code FM II.C		OBSERVATIONS at 00h.								10 June 1968								OBSERVATIONS at 06h.								10 June 1968								OBSERVATIONS during NIGHT							
Station	iii	Nddff	VVwww	PPPTT	N _h Ch _s C _h	T _d app	8N _s Ch _s h _s	8N _s Ch _s h _s	8N _s Ch _s h _s	iii	Nddff	VVwww	PPPTT	N _h Ch _s C _h	T _d app	8N _s Ch _s h _s	8N _s Ch _s h _s	8N _s Ch _s h _s	iii	RRR	T _n E	T _g T _g	WEATHER																		
																							21h.—03h.	03h.—09h.																	
Boscombe Down	746	12502	62011	27609	00901	07106	81078			746	13505	59010	27508	00901	07500	81078			746	00060	02	+		+																	
Hurn	862	10000	50101	27409	00901	07108	81070			862	13002	38100	26809	16200	07000	81705			862	00050	02	+		+																	
Thorney Island	871	00202	69011	27809	00900	08207				871	20302	74020	27209	16305	08303	81706			871	00071	03	+		+																	
Gatwick	776	22001	50110	27307	15701	07102	81650			776	40000	61021	26608	00901	07704	84080			776	00050	02	+		+																	
Kew	775									775	00000	63020	26512	00900	09704				775	00100	03	+		+																	
Heathrow	772	12103	59010	27012	00901	09208	81080			772	32702	60020	26310	00901	08604	83080			772	00090	06	+		+																	
Mildenhall	578	20000	66030	26311	20930	08400	82365			578	22801	56021	26110	00901	09202	82075			578	00081	06	+		+																	
Wattisham	590	22006	80010	27109	00901	07101	82080			590	30000	48011	26210	00901	08801	83080			590	00080	07	+		+																	
Gorleston	497	02105	62011	27011	00900	08205				497	41405	62031	25813	30941	09705	83358	84070		497	00090	06	+		+																	
West Raynham	485	61506	74031	26510	657//	09203	86650			485	20000	69011	26511	10931	09301	81365			485	00071	04	+		+																	
Aberporth	502	10000	89020	27509	10930	07005	81359			502	10000	89020	27112	10940	08501	81360			502	00091	02	+		+																	
Ross-on-Wye	627									627	10000	81020	27210	00901	08803	81080			627	00070	03	+		+																	
Filton	628	10000	61050	27012	15700	10311	81650			628	10404	66020	27011	00901	06301	81075			628	00090	03	+		+																	
Rhoose	715	11604	80020	26913	15601	11107	81640			715	10000	80020	27311	00901	09302	81075			715	00080	05	+		+																	
Chivenor	707	00902	82020	27211	00900	09107				707	10904	40050	27410	10930	08303	81362			707	00091	06	+		+																	
Mount Batten	827	10905	58020	26710	15600	09104	81640			827	10000	70020	26609	16301	07500	81708			827	00070	04	+		+																	
St. Mawgan	817	01208	23100	27110	00900	10106				817	11006	74024	26811	00901	07303	81080			817	00090	06	1f		+																	
Scilly	804	00609	81020	26411	00900	11103				804	00906	61100	25613	00900	11603			804	00110	08	+		+																		
Culdrose	809	10804	64050	26610	00901	10107	81070			809	10805	66104	26310	00901	10601	81070			809	00090	06	FF1F		1f																	
Guernsey	894	00509	80020	26910	00900	09103				894	10708	80030	26411	00901	09602	81075			894	00090	08	+		+																	
Elmdon	534	03205	60010	27109	00900	06101				534	10000	40040	27110	00901	07501	81075			534	00060	01	+		+																	
Cardington	559	02602	48100	26811	00900	09105				559	02604	56050	26610	00900	09001			559	00060	04	+		+																		
Wittering	462	13004	61020	26311	15700	09104	81650			462	23207	40020	26612	00901	09305	82072			462	00091	07	+		+																	
Watnall	354	03304	58041	26811	00900	07006				354	20000	32040	26811	20950	09301	82360			354	00080	04	+		+																	
Shawbury	414	10000	74020	27609	00901	06104	81075			414	10000	83020	27710	00901	07301	81075			414	00050	00	+		+																	
Finningley	360	00000	56040	26811	00900	09210				360	30000	56041	26712	30930	08304	83360			360	00090	07	+		+																	
Kilnsea	396	61407	73031	26613	4567/	10206	84630	86360		396	60000	66031	26212	60970	11602	86360			396	00100		+		+																	
Leeming	257	10000	62021	26611	15701	09103	81650			257	61702	66011	26013	65700	10602	86650			257	00110	07	+		+																	
Tynemouth	262	72507	58021	26613	7097/	09106	87358			262	32910	74021	25415	11530	09503	81825	83359		262	00110	11	+		+																	
Carlisle	222	72104	82031	27213	6563/	10110	83640	84650		222	12306	85021	26913	18541	10302	81825			222	00110	09	+		+																	
Valley	302	63503	89021	27612	657//	09002	86650			302	00000	85011	27610	00900	07302			302	00090	04	+		+																		
Ringway	334	30000	62030	27210	00901	08103	83075			334	10000	40040	27709	10932	07304	81362			334	00080	07	+		+																	
Squires Gate	318	23106	81010	27313	10931	09204	81362			318	33005	81031	27213	25731	10303	82656			318	00120	08	+		+																	
Ronaldsway	204	13303	89011	27212	15700	08003	81656			204	12705	89020	27113	15700	09602	81656			204	00090	07	+		+																	
Mull of Galloway	131	60000	84012	28011	656//	07212	86630			131	02308	80011	27311	00900	09703			131	00100																						
Eskdalemuir	162	70000	82032	27012	5573/	09107	85650	85360		162	21907	85011	26114	15831	05601	81657			162	00100	07	+		+																	
Prestwick	135	60000	84012	26911	45530	09105	82628	85359		135	12807	89021	26712	10931	10307	81363			135	00070	04	+		+																	
Abbotsinch	140	52107	80016	26712	3567/	09106	83630	85359		140	32504	86011	26412	28640	09302	81830			140	97070	06	1r ₀		+																	
Leuchars	171	72510	87032	24414	756//	10103	82640	87656		171	72413	89012	23713	3573/	10000	83656	86362		171	00120	08	+		+																	
Dyce	091	80000	70216	23512	7557/	10805	84627	87650	88460	091	70000	80216	24013	68632	12208	81830	86650	87360	091	01111	10	1r ₀ r ₀ r ₀		r ₀ r ₀ 1r ₀ Pr ₀																	
Lerwick	005	81917	48616	21608	870//	08712	88700			005	92620	02616	20410	9////	10305	89/01			005	07081	08	rrrr ₀ r ₀ DD1f		ddDDffrr ₀ r ₀																	
Wick	075	82705	66026	22812	854//	10502	88618			075	82811	61606	23411	6732/	11206	82708	86712	88459	075	02101	10	r ₀ r ₀ d ₀ d ₀ dr		rr1r ₀ 1d ₀																	
Sule Skerry	010	82009	48525	21410		10702	88710			010	82513	32516	22910	863//	10203	88706			010	04092	08																				
Cape Wrath	049	92322	01606	22609	9////	09210	89/00			049	92317	01606	23709	9////	09211	89/00			049	03091	08	1r ₀ FF		1r ₀ FF																	
Stornoway	026	72411	65016	23611	754//	11204	85710	87618		026	32408	75011	24912	36340	11207	83707			026	97101	08	1d ₀		+																	
Benbecula	022	82311	28516	24711	860//	11106	85701	88704		022	82408	59205	25711	852//	10306	85704	88612		022	01111	11	d ₀ d ₀		d ₀ d ₀ 1d ₀																	
Tiree	100	82201	22516	26211	861//	10106	83702	88706		100	80000	40515	26911	861//	10305	83702	88704		100	92101	10	1d ₀ d ₀ d ₀		d ₀ d ₀ 1d ₀																	
Aldergrove	917	40902	74011	28113	48500	11211	81820	84630		917	11802	60050	27812	10930	11500	81365			917	00091	07	+		+																	
Malin	980	42206	89031	27310	45600	06304	84640			980	42204	86031	27412	15631	08304	81630	84360		980	00101	06																				
Belmullet	976	52103	85021	27112	1573/	10001	81650	84360		976	80000	03464	27111	864//	11202	88715			976	97091	06																				
Birr	965	10000	80020	27712	15600	10007	81636			965	40000	81030	27111	35630	10502	83641			965	97080	05																				
Dublin	969	70000	83031	27413	756//	09104	87641			969	10000	86011	27214	15630	10602	81646			969	97110	07																				
Shannon	962	22807	80400	27411	20930	10104	82359			962	51301	04464	26911	570//	10502	83701	83703		962	97080	06																				
Roches Point	952	13401	82020	27311	15601	10001	81640			952	13402	82020	26710	15702	10503	81650			952	97100	05																				
Valentia	953	00000	85011	27110	00900	09001				953	10000	85020	25811	15600	10605	81638			953	97081	06																				

Code FM 21.D.		OCEAN WEATHER STATION REPORTS at 00h.															OCEAN WEATHER STATION REPORTS at 06h.														
O.W.S.		99L _a L _a L _a	Q _c L _o L _o L _o L _o	YYGGIw	Nddff	VVwwVV	PPPTT	N _h C _h C _M C _H	D _s s _s app	8N ₆ Ch ₆ h ₆	8N ₆ Ch ₆ h ₆	OT _s T _s T _d T _d	IT _w T _w T _w T _w	3P _w P _w H _w H _w	d _w d _w P _w H _w H _w	O.W.S.	99L _a L _a L _a	Q _c L _o L _o L _o L _o	YYGGIw	Nddff	VVwwVV	PPPTT	N _h C _h C _M C _H	D _s s _s app	8N ₆ Ch ₆ h ₆	8N ₆ Ch ₆ h ₆	OT _s T _s T _d T _d	IT _w T _w T _w T _w	3P _w P _w H _w H _w	d _w d _w P _w H _w H _w	
A	99565	70510	10003	83116	98028	00803	854//	00305	88885	////	0//01	10394	30705	////			A	99621	70329	10064	11614	98011	05307	11431	00308	81815	////	0//07	10718	30504	15808
B	99527	70355	10004	31613	98021	99009	28530	00801	82820	////	0//06	10832	30705	20806			B	99564	70509	10063	53115	97158	01302	52400	00003	85815	////	0//00	10448	30704	////
C	99441	70410	10004	73037	98252	12511	72500	00114	87820	////	0//04	11520	30910	////			C	99527	70356	10064	51513	98021	97208	45630	00610	84635	////	0//07	10839	30704	////
D	99360	70484	10004	72010	98022	21218	70970	41801	87359	////	0//13	11963	30000	99/03			D	99441	70411	10064	22425	98018	11611	22500	00607	82820	////	0//05	11523	30504	30808
E	99593	70184	10004	81916	94504	15410	872//	00107	88704	////	00011	11046	30503	24008			E	99356	70482	10064	82218	98022	17419	45508	41723	84630	882//	0//18	11986	30402	99/03
I	99523	70201	10004	81619	96205	17912	864//	00810	88710	////	00111	11140	30603	22903			I	99592	70185	10064	81822	95285	16010	872//	00308	88705	////	00111	11037	30504	19008
J																	J	99524	70202	10064	71618	97012	15612	78400	00508	81815	87622	00110	11140	30603	22803
K																	K														
M	99653	10022	10004	62511	98031	21508	32605	43605	////	////	05404	11010	30201	////			M	99658	10020	10064	70000	98022	20808	48830	00602	84857	////	05203	10967	30000	99503

RATES OF SUBSCRIPTION : Single copy 6d. or post free 8d. One calendar month 15/- ; One quarter 40/- ; One year 150/-. For special arrangements for supply to schools and colleges, see Form 2452 or apply to Director General, Meteorological Office, London Road, Bracknell, Berkshire

H.M.S.O. Press, Met.O. Bracknell

DAILY WEATHER REPORT OF THE BRITISH METEOROLOGICAL OFFICE

No. 38918

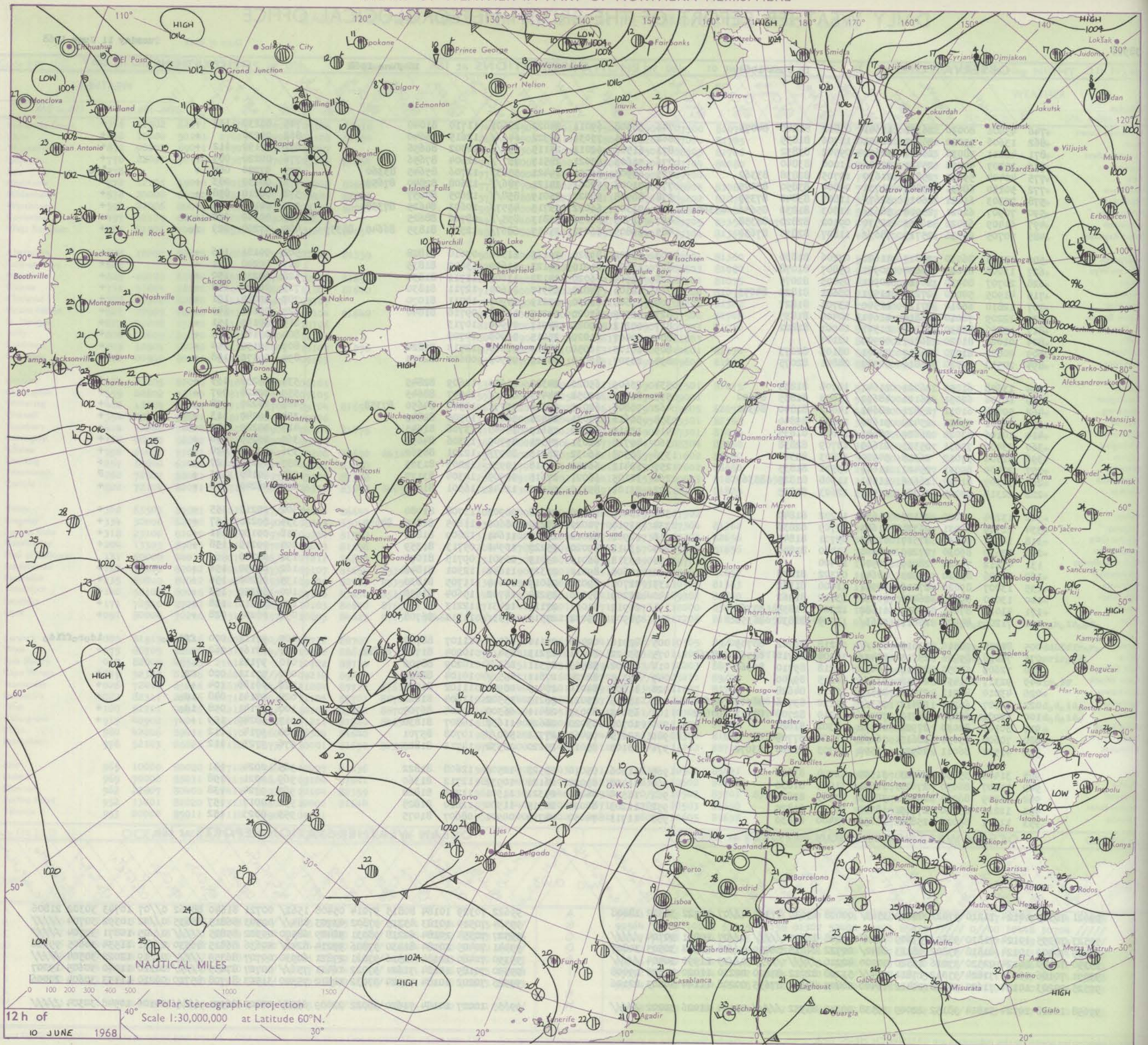
Date of Issue **Tuesday 11 June 1968**

OBSERVATIONS at 12h.										OBSERVATIONS at 18h.										OBSERVATIONS during DAY					
10 June 1968										10 June 1968															
Station	iii	Nddff	VVwww	PPPTT	NC _h C _M CH	T _d app	8N _s Ch _s h _s	8N _s Ch _s h _s	8N _s Ch _s h _s	iii	Nddff	VVwww	PPPTT	NC _h C _M CH	T _d app	8N _s Ch _s h _s	8N _s Ch _s h _s	8N _s Ch _s h _s	iii	RRT x E	SSS	WEATHER			
																						09h.—15h.	15h.—21h.		
Boscombe Down	746	43406	80030	26321	11601	07802	81840	84075		746	30508	69011	24022	28601	11710	81840				746	00230	138	+	+	
Hurn	862	13608	75020	26222	11601	11706	81835			862	60505	75031	23922	646//	12615	86640				862	00230		+	+	
Thorney Island	871	42011	78030	26416	32601	09502	83832			871	61506	62011	25115	657//	12502	86656				871	00190	112	+	+	
Gatwick	776	30307	57050	25421	32600	11000	83840			776	71603	65021	24517	757//	12604	87656				776	00220	085	+	+	
Kew	775	40404	59020	25821	21630	10705	82838	83362		775	60905	56051	24421	5563//	12706	85645	83360			775	97220	085	+	Ido	
Heathrow	772	50110	68031	25822	31732	09804	83850	83075		772	71008	62031	24121	786//	12608	82840	87650			772	00230	083	+	+	
Mildenhall	578	70303	61021	26019	3267//	11803	83840	87359		578	80905	58022	25019	858//	12605	88657				578	00210	058	+	+	
Wattisham	590	70907	62021	25918	5863//	11803	81830	85656	85360	590	71307	66022	25715	4557//	10603	84625	87358			590	00190	086	+	+	
Gorleston	497	61409	62022	26913	22530	09102	82820	86358		497	81905	62032	25813	855//	08706	88625				497	00140	032	+	+	
West Raynham	485	70705	62036	25719	786//	11807	82835	87650		485	80805	66032	25217	6867//	12506	81835	86640	88359		485	97200	029	ro	+	
Aberporth	502	13304	86030	27815	11601	07206	81830			502	13302	89020	26115	11500	07610	81828				502	00181	156	+	+	
Ross-on-Wye	627	13006	81020	26620	00901	09807	81078			627	13604	81010	24123	11600	13612	81835				627	00240	151	+	+	
Filton	628	20707	80030	26721	00901	09805	82075			628	12904	66020	24122	11601	11711	81830				628	00230	150	+	+	
Rhoose	715	41905	50030	27217	11501	08601	81825	84075		715	12506	74020	24917	11600	12711	81830				715	00200	152	+	+	
Chivenor	707	12810	66010	27120	11500	13701	81827			707	13608	62030	25219	00901	10711	81070				707	00220	151	+	+	
Mount Batten	827	12209	78010	26816	11601	10400	81835			827	12302	67020	24217	11600	09710	81840				827	00180	149	+	+	
St. Mawgan	817	13406	82030	27118	11501	10001	81822			817	00212	69020	24917	00900	10713					817	00190	151	+	+	
Scilly	804	01008	81020	26817	00900	12104				804	00407	81020	25015	00900	10709					804	00180	143	+	+	
Culdrose	809	20806	81030	26817	00901	08103	82073			809	10105	76050	24519	11500	12713	81820				809	00190	144	+	+	
Guernsey	894	20512	82030	26816	00902	08801	82075			894	20307	82010	24216	00902	08610	82075				894	00170	148	+	+	
Elmdon	534	13608	61050	26221	11641	10708	81835			534	23609	65020	24322	21600	12609	82845				534	00230	135	+	+	
Cardington	559	60104	62031	26121	48630	11803	81835	83650		559	81006	62052	24419	856//	14507	88645				559	00220	097	+	+	
Wittering	462	50704	61011	25821	28641	14802	81840	84360		462	70806	62022	24521	4577//	13508	84650	87358			462	00220	078	+	+	
Watnall	354	52801	75031	25422	51600	13608	85840			354	50616	74031	24421	53600	13505	82845				354	00240	113	+	+	
Shawbury	414	10106	83020	26820	18641	11806	81835			414	13512	80020	25619	14640	13706	81645				414	00220	145	+	+	
Finningley	360	23406	70031	25323	21600	13709	82838			360	40710	62031	25521	45700	13306	84650				360	00250	100	+	+	
Kilnsea	396	51506	57012	26315	50970	12803	85360			396	80508	66032	26313	8097//	12101	88360				396	00160	020	+	+	
Leeming	257	20409	89031	25422	11641	13501	81835			257	10412	66040	26318	10931	12207	81365				257	00230	127	+	+	
Tynemouth	262	30509	81020	26616	11541	11308	81825	83360		262	30105	66021	27615	00909	12304	83175				262	00180	133	+	F	
Carlisle	222	22310	83020	26320	11541	12603	81825			222	23102	83010	25722	12642	16501	81835				222	00240	156	+	+	
Valley	302	13204	87020	28120	11630	11202	81840			302	13405	87020	26618	00902	11708	81080				302	00210	155	+	+	
Ringway	334	22709	65031	26321	21640	12709	82830			334	42910	70021	25220	48600	11605	81840	84650			334	00220	137	+	+	
Squires Gate	318	12911	82020	27517	11640	09701	81840			318	12906	80020	25717	11641	12609	81845				318	00180	141	+	+	
Ronaldsway	204	12610	89030	27219	18601	11400	81840			204	13412	89020	25220	10941	05713	81359				204	00210	158	+	+	
Mull of Galloway	131	03012	74020	28019	00900	11400				131	13318	86010	25919	00901	09715	81070				131	00200				
Eskdalemuir	162	10106	85030	25523	18641	07302	81838			162	10604	89010	25323	11642	12301	81846				162	00250	156	+	+	
Prestwick	135	13007	89020	27016	10941	11400	81362			135	22702	89010	26019	14644	11705	81830				135	00200	156	+	+	
Abbotsinch	140	13010	89020	26421	10941	13102	81362			140	22209	89020	25224	14702	15604	81650				140	00250	153	+	+	
Leuchars	171	41012	87011	25817	11682	12206	81835	83362		171	20912	81011	27114	12431	12213	81710				171	00210	138	+	+	
Dyce	091	71206	84028	25617	3863//	13209	82830	86358		091	70909	75032	27513	6633//	11311	86708				091	00201	028	+	+	
Lerwick	005	82714	28516	23610	871//	10218	86702	88705		005	82916	02466	25111	860//	11107	88700				005	97111	000	ffaodo	IdoroffIdo	
Wick	075	73018	89026	25715	1547//	11209	81710	83360	87362	075	63122	80031	27213	654/1	10204	81710	86612			075	00161	062	+	+	
Sule Skerry	010	72609	58055	25911	5643//	11218	85710	87360		010	82702	58505	27311	863//	10209	88706				010	97121				
Cape Wrath	049	92317	01456	26410	9////	10215	89/00			049	82315	82024	27811	855//	10104	88620				049	97111	000	FF	+	
Stornoway	026	43010	81011	27516	455//	12212	84628			026	11807	84010	28415	00901	11102	81075				026	00180	104	+	+	
Benbecula	022	72507	66205	28412	753//	11210	83706	86709	87618	022	13105	83021	28213	15502	11604	81622				022	97141	048	Ido	+	
Tiree	100	72901	66015	28713	753//	11210	82708	83712	87622	100	63603	80032	28411	66300	10604	86707				100	97141	058	Ido	+	
Aldergrove	917	30105	82030	27922	12532	13302	81820			917	10707	83020	26624	11632	14807	81830				917	00240	159	+	+	
Malin	980	70608	85031	28613	762/2	11104	87705			980	50613	09461	27711	560//	10708	85701				980	9714	112			
Belmullet	976	41504	86011	26922	11502	15703	81828	83072		976	30105	85011	25220	28532	14712	81829				976	9723	112			
Birr	965	31406	35030	26923	31500	12704	83822			965	11306	85010	25523	12500	12608	81822				965	0024	141			
Dublin	969	11207	86030	27620	12601	11001	81830			969	11402	89020	26121	10932	12712	81360				969	0021	158			
Shannon	962	31709	86024	26322	38502	13705	83822			962	11508	86021	25321	11501	11706	81828				962	9724	138			
Roches Point	952	12210	85020	27715	18500	09105	81825			952	11203	80020	26315	11500	12810	81825				952	0017	157			
Valentia	953	11611	89020	25822	11630	13400	81830			953	11713	74050	24719	00901	08607	81075				953	0023	152			

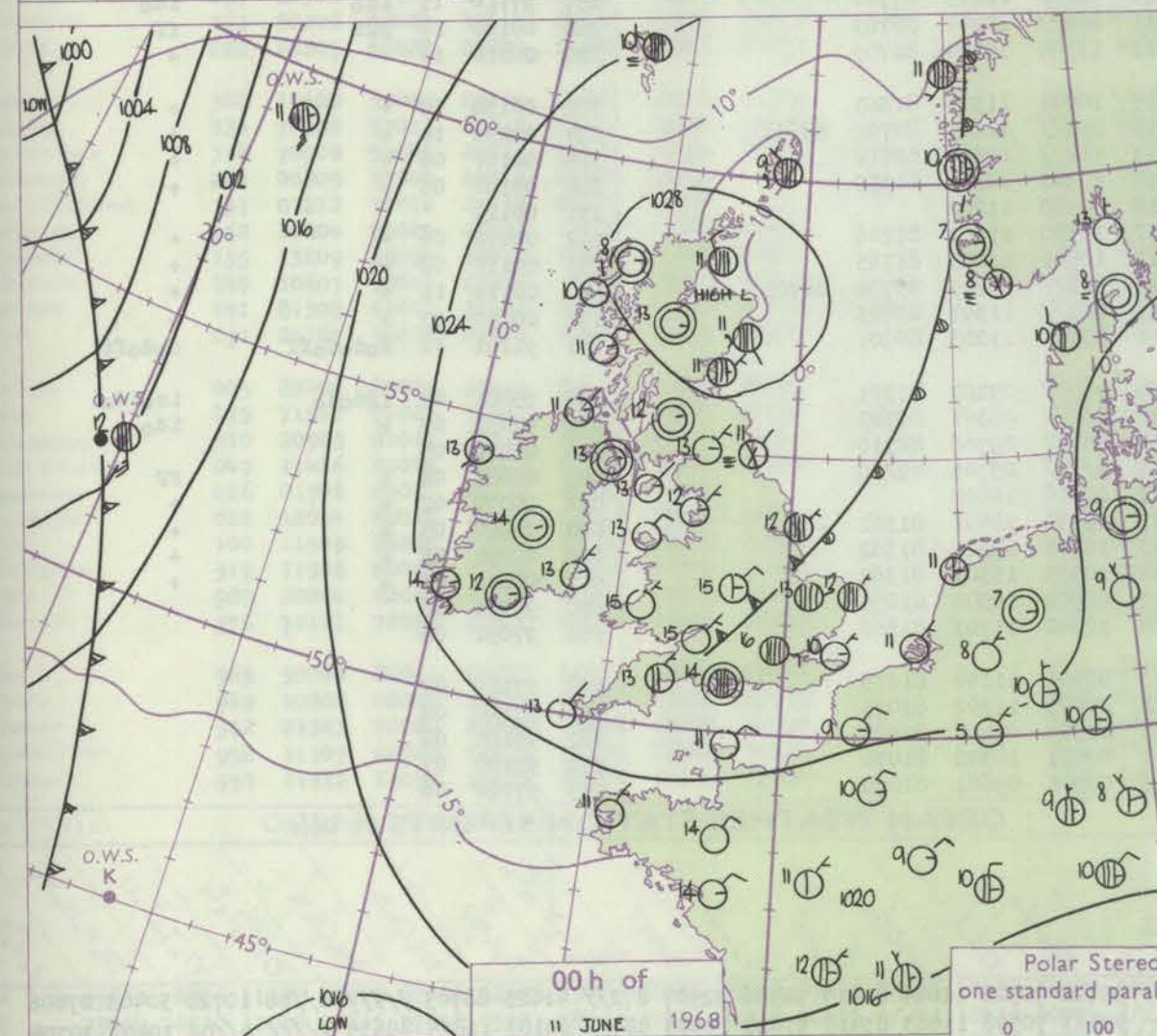
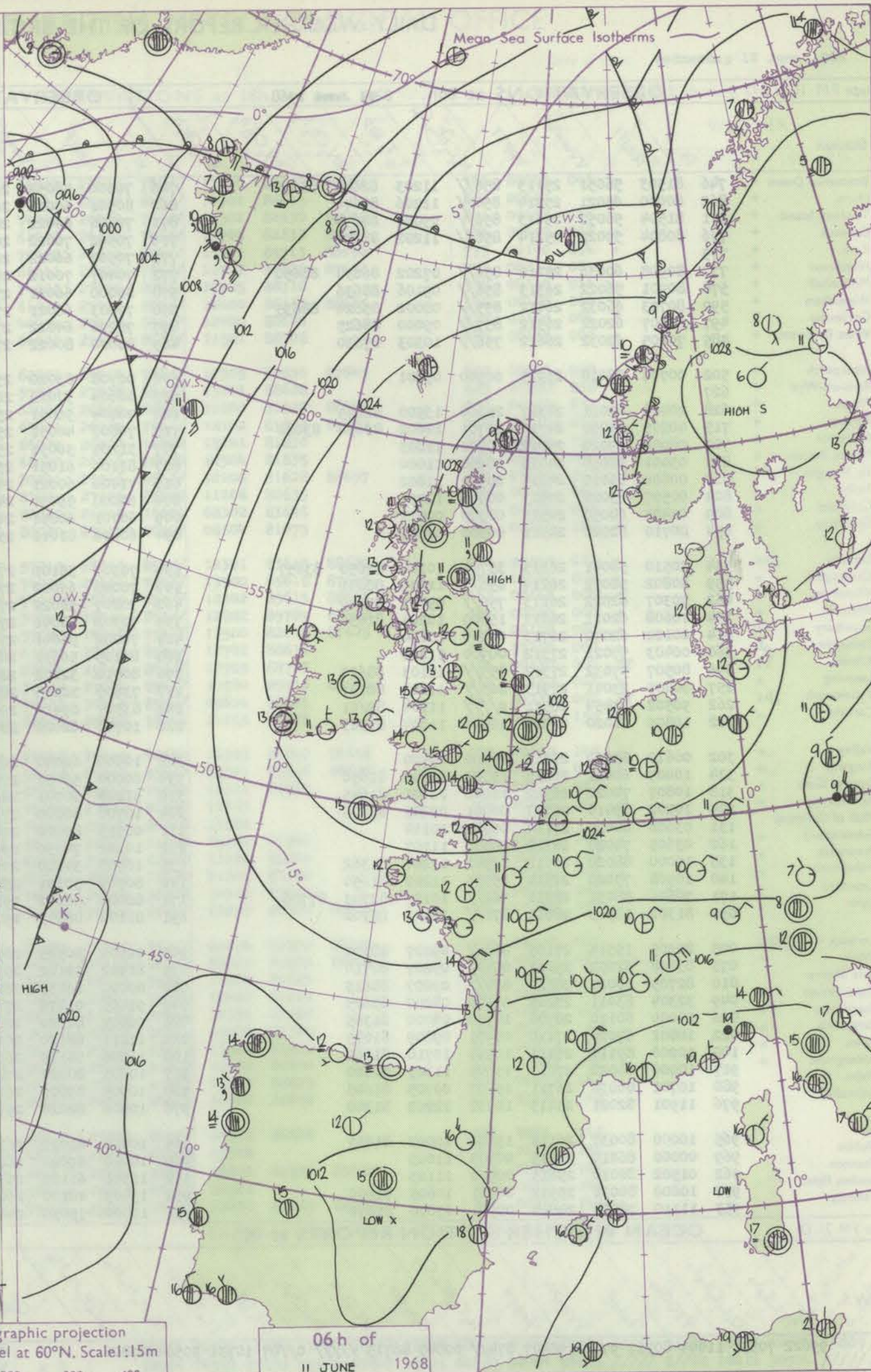
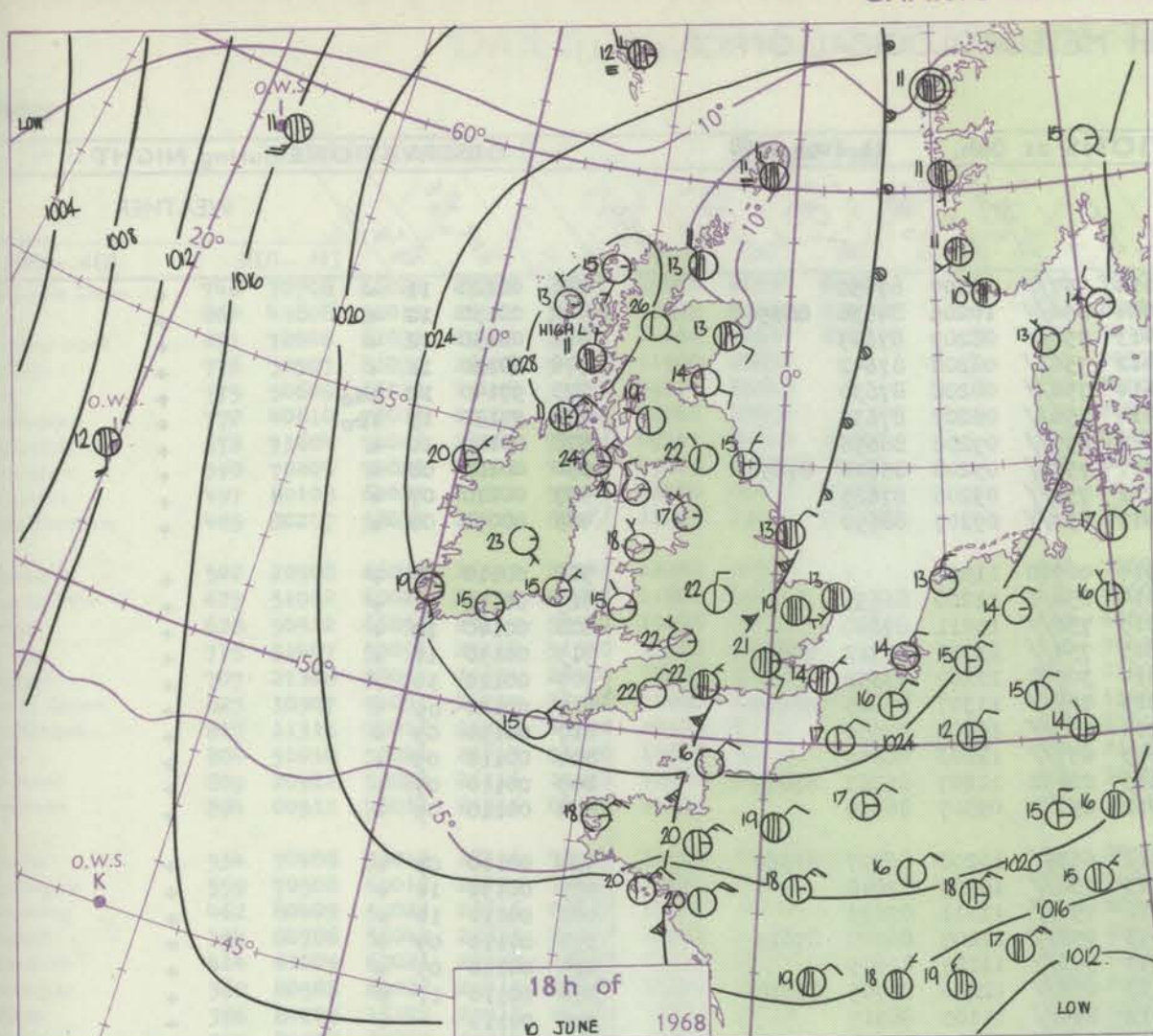
Code FM 21.D		OCEAN WEATHER STATION REPORTS at 12h.																OCEAN WEATHER STATION REPORTS at 18h.																
O.W.S.		99	L _a L _b L _c	Q _c L _o L _o L _o	YYGGIw	Nddff	VVwwVV	PPPTT	N _h C _L hC _M C _H	D _s v _s app	8N ₅ CH ₃ h ₅	8N ₅ CH ₃ h ₅	OT _s T _s T _d T _d	IT _w T _w T _w T _w	3P _w P _w H _w H _w	d _w d _w P _w H _w H _w	O.W.S.		99	L _a L _b L _c	Q _c L _o L _o L _o	YYGGIw	Nddff	VVwwVV	PPPTT	N _h C _L hC _M C _H	D _s v _s app	8N ₅ CH ₃ h ₅	8N ₅ CH ₃ h ₅	OT _s T _s T _d T _d	IT _w T _w T _w T _w	3P _w P _w H _w H _w	d _w d _w P _w H _w H _w	
A		99621	70329	10124	71210	97022	08009	3563/	00008	83630	87360	0//07	10722	30302	18808			A		99622	70329	10184	80815	97014	05408	1562/	00721	81640	88462	0//07	10743	30302	21806	
B																		B		99564	70510	10183	83215	97802	03703	884//	00503	86815	88635	0//02	10392	30704	////	
C		99527	70355	10124	71810	9880/	97609	785//	00208	86820	////	0//07	10831	30704	////			C		99527	70354	10184	62218	98031	98409	68500	00302	85825	////	0//05	10871	30704	////	
D		99439	70409	10124	81818	97802	08113	6842/	00722	84815	88459	0//08	11544	30503	30807			D		99441	70409	10184	81430	97806	99214	6242/	00636	86815	86530	0//11	11534	30605	99/06	
E		99350	70480	10124	02520	97016	19520	00900	42210	////	////	0//19	11990	30504	////			E		99350	70480	10184	62516	97021	17821	60930	00707	86359	////	0//19	12022	30504	////	
I		99591	70186	10124	71824	97012	17811	754//	51208	82712	87620	00210	11020	30605	19008			I		99590	70189	10184	71621	97022	16411	756//	00707	87635	////	00110	11040	30605	19007	
J		99525	70203	10124	71622	97028	14412	75400	00807	84618	87635	00208	11144	30603	22106			J		99525	70202	10184	71524	97032	12512	75300	31513	81708	85710	00210	11133	30604	20006	
K																		K																
M		99658	10018	10124	51814	98152	22009	39538	00310	83932	////	05104	11026	30202	////			M		99659	10017	10184	71620	98022	22009	6956/	00400	86921	////	00106	10948	30304	////	

All times of observation printed in this publication are GREENWICH MEAN TIME.

CHART OF WEATHER IN PART OF NORTHERN HEMISPHERE



CHARTS OF WEATHER IN WESTERN EUROPE



GENERAL SYNOPTIC DEVELOPMENT

The anticyclone has persisted over the British Isles with a ridge extending to Scandinavia. A weak frontal trough over southeast England has given rather more cloud there than in other areas. The anticyclone is expected to persist.

Fronts associated with depressions in the Atlantic will become slow moving west of Ireland.

Issued at midday Tuesday 11 June 1968

DAILY WEATHER REPORT OF THE BRITISH METEOROLOGICAL OFFICE (contd.)

Code FM II.C		OBSERVATIONS at 00h. 11 June 1968										OBSERVATIONS at 06h. 11 June 1968										OBSERVATIONS during NIGHT				
Station	iii	Nddff	VVwww	PPPTT	N _h Ch _m CH	T _d T _{app}	8N _s Ch _s h _s	8N _s Ch _s h _s	8N _s Ch _s h _s	iii	Nddff	VVwww	PPPTT	N _h Ch _m CH	T _d T _{app}	8N _s Ch _s h _s	8N _s Ch _s h _s	8N _s Ch _s h _s	iii	RRT _n E	T _g T _g	WEATHER				
																						21h.—03h.	03h.—09h.			
Boscombe Down	746	81503	56051	25113	856//	11203	82640	88650		746	70000	48052	26114	757//	10107	87650			746	00120	11	+	+			
Hurn	862	80000	65021	25214	856//	11206	88640			862	80501	60012	26014	856//	10206	84630	88656		862	00130	12	+	+			
Thorney Island	871	81504	56052	25413	856//	09000	88644			871	70806	83022	26413	756//	08209	87645			871	00130	12	+	+			
Gatwick	776	80804	59022	25214	856//	11202	88636			776	70502	70022	26412	756//	08208	87642			776	00120	11	+	+			
Kew	775									775	70502	66022	26614	756//	08208	87630			775	97140	12	1d _o	+			
Heathrow	772	80908	60036	25216	856//	07202	86634	88650		772	70407	70012	26414	756//	08207	87638			772	97130	13	1r _o	+			
Mildenhall	578	80901	56022	26313	856//	09106	88636			578	80000	66022	27312	857//	09208	88656			578	00120	10	+	+			
Wattisham	590	80703	66032	26412	855//	08002	85624	88635		590	70503	66021	27311	755//	09208	85626	87656		590	00100	08	+	+			
Gorleston	497	80307	62022	26512	855//	09000	88625			497	70206	64022	27212	755//	09206	87625			497	00110	07	+	+			
West Raynham	485	70805	62032	26612	756//	10303	87630			485	80000	80022	27411	857//	09207	88650			485	00090	06	+	+			
Aberporth	502	00704	88010	25915	00900	09201				502	00708	83020	25914	00900	11502				502	00110	07	+	+			
Ross-on-Wye	627									627	60604	57022	26514	656//	11208	86635			627	00130	11	+	+			
Filton	628	20408	62011	24317	25600	13500	82645			628	70404	56051	25815	756//	13211	87640			628	00140	12	+	+			
Rhoose	715	40205	75030	24715	35701	12602	83650	83080		715	70807	40051	25815	754//	13311	84712	87650		715	00130	11	+	+			
Chivenor	707	00000	59020	25012	00900	11803				707	31205	56051	25314	30930	12207	83358			707	00120	10	+	+			
Mount Batten	827	03401	58050	24013	00900	11000				827	81104	61051	25013	855//	11307	83625	88640		827	00120	09	+	+			
St. Mawgan	817	00806	66010	24815	00900	11802				817	71408	60021	24914	757//	12305	87650			817	00130	09	+	+			
Scilly	804	00507	63020	24513	00900	12705				804	60000	59031	24613	657//	12103	86650			804	00110	09	+	+			
Culdrose	809	00404	60050	24513	00900	09801				809	60701	60051	24613	20932	11207	81363	85075		809	00110	07	+	+			
Guernsey	894	00710	82020	24511	00900	07801				894	60612	81011	25012	65742	09307	86650			894	00110	09	+	+			
Elmdon	534	30510	58041	26115	35700	10106	81650	83657		534	70303	35101	27412	6635/	10208	86707	87360		534	00110	09	+	+			
Cardington	559	80802	58052	26214	856//	12209	88641			559	70000	66022	27313	756//	10107	87640			559	00130	12	+	+			
Wittering	462	70307	62022	26113	756//	09103	87640			462	70207	58022	27712	756//	11311	87635			462	00110	10	+	+			
Watnall	354	10608	62011	26812	15600	10204	81630			354	70303	28041	27613	752//	11205	86705	87615		354	00110	09	+	+			
Shawbury	414	00102	62040	26713	00900	10104				414	70802	56041	27913	756//	11107	87645			414	00110	05	+	+			
Finningley	360	00403	59021	27312	00900	11204				360	80105	56031	28213	872//	12206	84705	88710		360	00110	11	+	+			
Kilnsea	396	80507	57032	27312	855//	12103	88620			396	80510	32102	28012	864//	11105	88715			396	00110		+	+			
Leeming	257	80405	23041	27913	863//	11103	88707			257	73607	32205	28812	762//	12205	87704			257	97110	11	1d _o	1d _o			
Tynemouth	262	90502	03454	28511	9//	11104	89/01			262	83507	09414	29411	862//	10204	88703			262	00100	10	ff	ff			
Carlisle	222	10805	66020	27513	10940	11804	81363			222	10708	62020	28412	11340	10204	81709			222	00110	10	+	+			
Valley	302	00610	83010	26313	00900	09400				302	10606	62040	26315	10941	11303	81365			302	00130	09	+	+			
Ringway	334	10407	60021	26815	15700	12208	81656			334	80000	59031	27913	853//	11205	84709	88611		334	00130	10	+	+			
Squires Gate	318	10807	70020	26512	15640	11101	81645			318	51209	30041	28213	564//	12308	85712			318	00100	06	+	+			
Ronaldsway	204	10202	89010	26713	00901	09209	81075			204	10708	80020	27115	10941	12102	81359			204	00100	08	+	+			
Mull of Galloway	131	03608	80020	27114	00900	10114				131	00915	80020	27813	00900	11202				131	00120						
Eskdalemuir	162	03605	74020	28312	00900	11107				162	10202	74030	29012	16340	11601	81706			162	00070	06	+	+			
Prestwick	135	10000	88020	26612	10941	11204	81362			135	10408	34100	27612	10941	11205	81365			135	00110	08	+	+			
Abbotsinch	140	10908	75020	27814	15701	11212	81650			140	80709	50101	28811	861//	10205	85702	88703		140	00110	11	+	+			
Leuchars	171	70606	58031	28911	762//	10107	82703	87706		171	80000	50102	29111	862//	11301	88703			171	00100	07	+	+			
Dyce	091	81302	12515	28611	871//	11101	88702			091	81102	08515	29111	870//	11203	88701			091	91101	10	dododoff	dododoff			
Lerwick	005	82905	19514	27109	860//	09107	83701			005	72909	40505	28509	760//	09207	87701			005	95081	08	ffdodo	1rddo			
Wick	075	83108	62052	29011	864//	09207	83710			075	81402	58102	29310	862//	09301	86705			075	97091	09	+	1d _o			
Sule Skerry	010	82705	66025	28610	854//	09207	88615			010	80000	66031	28210	864//	09706	88710			010	00070	05					
Cape Wrath	049	32304	83011	28209	35500																					

OCEAN WEATHER STATION REPORTS at 00h.														OCEAN WEATHER STATION REPORTS at 06h.																
O.W.S.	99L ₃ L ₂ L ₁	Q ₀ L ₀ L ₀ L ₀	YYGGIw	Nddff	VVwwWW	PPPTT	N _h C _L hC _M C _H	D _s sapp	8N _s Ch _s h _s	8N _s Ch _s h _s	OT _s T _s T _d T _d	IT _w T _w T _w T _w	3P _w P _w H _w H _w	dwdwP _w H _w H _w	O.W.S.	99L ₃ L ₂ L ₁	Q ₀ L ₀ L ₀ L ₀	YYGGIw	Nddff	VVwwWW	PPPTT	N _h C _L hC _M C _H	D _s sapp	8N _s Ch _s h _s	8N _s Ch _s h _s	OT _s T _s T _d T _d	IT _w T _w T _w T _w	3P _w P _w H _w H _w	dwdwP _w H _w H _w	
A	99622	70331	11004	80527	97616	98407	874//	00840	88715	////	0//07	10731	30504	07806	A	99622	70328	11064	81417	94586	92507	872//	41623	88703	////	0//08	10728	30403	07806	
B	99527	70354	11004	72218	98021	99408	725//	00002	87820	////	0//05	10875	30705	////	B	99563	70508	11063	83415	97028	15003	884//	00103	16815	88635	////	0//02	10402	30704	
C	99437	70412	11004	72837	98028	02210	75500	00330	87625	////	0//06	11533	30706	////	C	99527	70354	11064	32113	98021	99408	21501	00803	82825	////	0//05	10831	30705	////	
D	99356	70483	11004	82214	97616	17020	8097/	72501	86359	88462	0//19	12020	30503	////	D	99438	70407	11064	72544	88022	06409	755//	00321	87625	////	0//04	11533	31012	////	
E	99589	70188	11004	71627	97036	15411	754//	49806	84710	87620	00210	11020	30606	19008	E	99361	70487	11064	80000	97256	15619	854//	72607	88615	////	0//17	12001	30000	99/03	
I	99524	70200	11004	81625	96616	11012	6732/	31612	86706	88557	00211	11143	30806	20903	I	99591	70188	11064	81527	97032	11211	854//	00724	84710	88625	00110	11030	30807	20009	
J															J	99523	70200	11064	12010	98016	15211	13541	00223	81920	////	00011	11157	30603	15805	
K															K															
M	99610	10020	11004	82316	96206	20609	863//	00604	88706	////	05007	10942	30403	////	M	99660	10020	11064	72518	97025	20808	763//	00302	87708	////	05106	10947	30404	////	

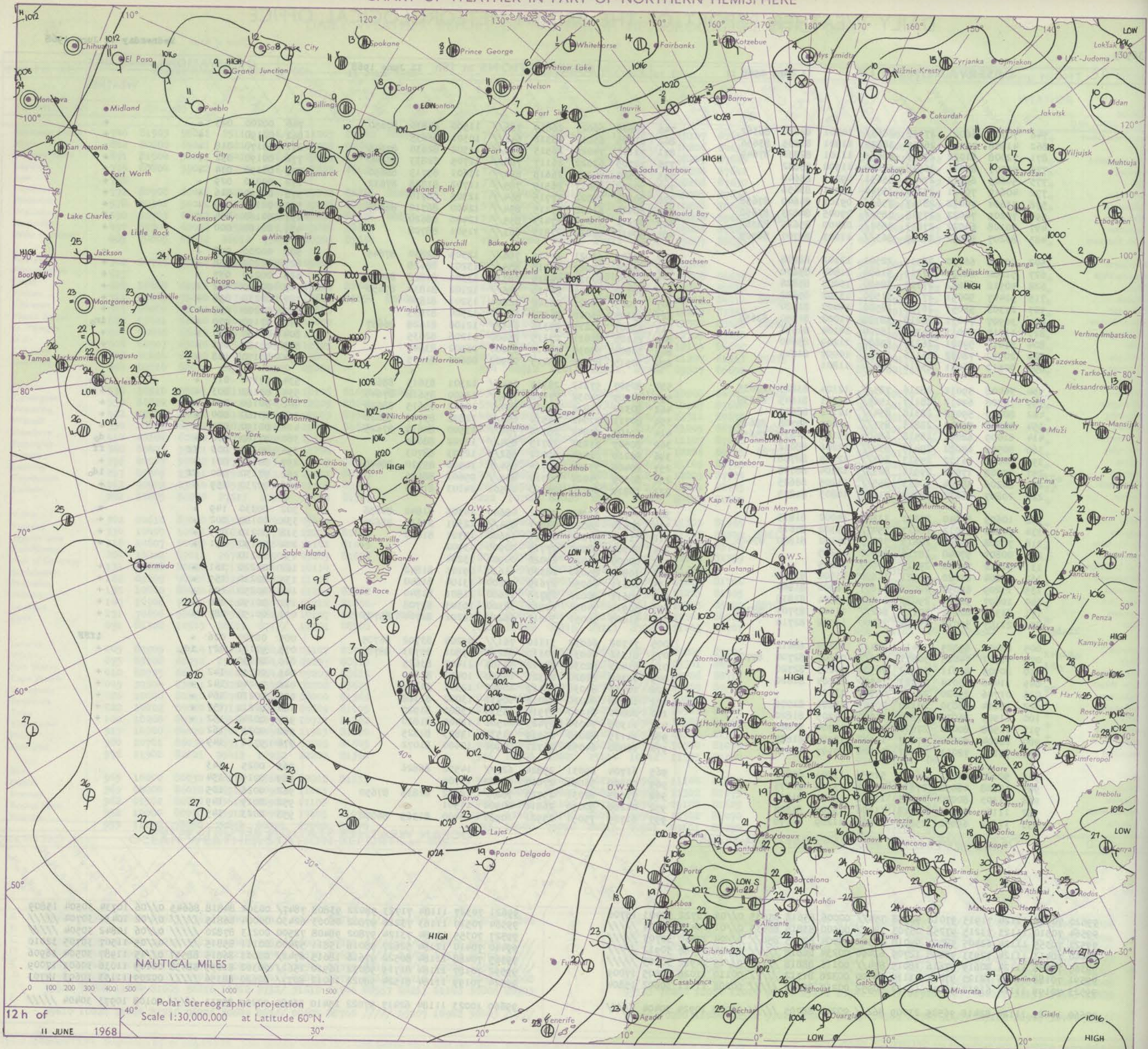
DAILY WEATHER REPORT OF THE BRITISH METEOROLOGICAL OFFICE

No. 38919

Date of Issue Wednesday 12 June 1968

OBSERVATIONS at 12h. 11 June 1968										OBSERVATIONS at 18h. 11 June 1968										OBSERVATIONS during DAY					
Code FM I.L.C.																			WEATHER						
Station	ill	Nddff	VVwwW	PPPTT	N _h L _h C _h M _h	T _d T _{app}	8N _s Ch _s h _s	8N _s Ch _s h _s	8N _s Ch _s h _s	ill	Nddff	VVwwW	PPPTT	N _h L _h C _h M _h	T _d T _{app}	8N _s Ch _s h _s	8N _s Ch _s h _s	8N _s Ch _s h _s	ill	RRT	T _s	SSS	09h.—15h.	15h.—21h.	
Boscombe Down	746	70708	66021	27118	2863/	10001	82830	86362		746	70608	66021	26619	786//	11500	84830	87650		746	00200	043	+		+	
Hurn	862	41808	70011	26617	38630	11801	81835	83656		862	61705	65011	26316	646//	10301	86635			862	00190		+		+	
Thorney Island	871	72008	81032	27415	786//	11101	82830	87649		871	72102	74022	26515	756//	11502	82630	87645		871	00170	018	+		+	
Gatwick	776	50507	81031	26918	54600	11500	85832			776	70705	62022	26117	786//	12705	82833	87640		776	00190	032	+		+	
Kew	775	50609	66012	27418	55631	09201	85648			775	80506	70022	26618	854//	11601	85713	88650		775	00190	034	+		+	
Heathrow	772	40610	70011	27219	35740	08701	83656			772	70208	68011	26519	785//	11702	81828	87632		772	00210	029	+		+	
Mildenhall	578	73604	74012	28117	756//	09101	84640	87656		578	80108	74022	27715	864//	12305	88710		578	00190	016	+		+		
Wattisham	590	70205	74022	27915	785//	09005	84823	87650		590	80410	61022	27115	854//	12400	86710	88625		590	00180	009	+		+	
Gorleston	497	80108	64022	27813	5557/	08400	85625	88360		497	80112	40054	27413	855//	12400	88620		497	00160	004	r		r		
West Raynham	485	80207	58032	28215	863//	11003	85707	88709		485	80411	66022	27813	863//	11501	88708		485	00160	000	+		+		
Aberporth	502	20708	66030	26519	22501	12102	82828			502	72609	62021	27115	786//	12305	82830	87645		502	00200	098	+		+	
Ross-on-Wye	627	51002	60021	27219	51600	11804	85830			627	80606	57022	27318	855//	13201	88628		627	00200	038	+		+		
Filton	628	50512	66052	27119	58500	13003	85828			628	60506	62022	26819	685//	13301	81828	86645		628	00210	037	+		+	
Rhoose	715	51407	50051	27118	51500	13102	85822			715	70710	65021	26719	786//	12102	81830	87650		715	00210	082	+		+	
Chivenor	707	21308	58051	26721	28500	14400	81820			707	11005	66021	26322	12600	13201	81830		707	00230	098	+		+		
Mount Batten	827	30907	74031	26219	38708	11002	81850	83656		827	13105	66020	26316	18600	12304	81835		827	00200	097	+		+		
St. Mawgan	817	11315	74011	26318	15700	10104	81656			817	63607	80211	27316	655//	12106	81628	86657		817	97190	070	+		1r ₀	
Scilly	804	51010	59021	26217	55600	11209	85640			804	21106	81011	27115	25600	11206	82635		804	00180	060	+		+		
Culdrose	809	20912	78082	26116	15631	10007	81645			809	30804	80030	26616	35600	08302	83645		809	00180	093	+		+		
Guernsey	894	00512	76011	25516	00900	11801				894	10515	80020	25415	00902	08604	81075		894	00170	128	+		+		
Elmdon	534	70408	59012	28216	785//	12104	83825	87635		534	80507	57212	28315	854//	12301	83615	88620		534	97170	011	+		1r ₀	
Cardington	559	70508	69012	28117	1565/	11801	81645	87359		559	70209	74032	27516	754//	13500	85618	87645		559	00180	003	+		+	
Wittering	462	80409	59022	28316	854//	12102	88612			462	80310	74012	28215	854//	12302	85615	88625		462	00160	000	+		+	
Watnall	354	80706	56042	28815	853//	12103	85708	88615		354	80711	37042	28514	853//	12802	85709	88620		354	00160	000	+		+	
Shawbury	414	61009	62021	28518	68600	13105	84835	85650		414	71105	57042	28716	754//	13500	82618	87625		414	00190	027	+		+	
Finningley	360	80508	69022	29415	854//	12206	88612			360	80507	61032	28715	854//	12702	88614		360	97160	000	+		d ₀		
Kilnsea	396	80208	16102	29513	863//	12105	88708			396	80210	02464	29012	862//	12703	88703		396	00130	000	ff		ff		
Leeming	257	80508	17042	29914	863//	12204	88708			257	80406	37042	29714	854//	10500	85710	88620		257	00150	001	+		+	
Tynemouth	262	80206	58024	30613	855//	11205	88625			262	80306	74022	30312	855//	09601	88625		262	97130	000	ff		1d ₀		
Carlisle	222	10807	66020	28820	11600	14803	81835			222	10810	69010	28520	18501	14103	81828		222	00230	159	+		+		
Valley	302	10609	59040	27321	11600	14002	81835			302	40711	61040	27321	48600	14303	81840	84656		302	00230	149	+		+	
Ringway	334	70802	57012	28617	754//	13302	87616			334	80610	58022	28817	854//	12301	83616	88620		334	00180	002	+		+	
Squires Gate	318	70908	59041	28619	785//	14102	81820	87626		318	11111	57041	28419	15600	13301	81630		318	00210	079	+		+		
Ronaldsway	204	00809	57040	28716	00900	13205				204	00705	58040	27719	00900	13502			204	00190	151	+		+		
Mull of Galloway	131	01212	74010	29415	00900	11205				131	00000	74020	29020	00900	13204			131	00210						
Eskdalemuir	162	10804	85020	28521	11600	11000	81838			162	10808	85030	28320	11630	09101	81842		162	00220	161	+		+		
Prestwick	135	13209	65050	28022	11601	16000	81840			135	12611	66050	27618	12600	13104	81840		135	00230	159	+		+		
Abbotsinch	140	10607	50041	29020	11630	15804	81830			140	10611	80020	27723	12600	11801	81840		140	00250	106	+		+		
Leuchars	171	81305	62012	30113	862//	11104	83704	88709		171	30912	74031	29913	36300	10303	83708		171	00150	060	+		+		
Dyce	091	21107	50015	29914	26400	11002	82710			091	61608	50051	30212	662//	10202	82704	85707		091	00150	087	+		+	
Lerwick	005																								

CHART OF WEATHER IN PART OF NORTHERN HEMISPHERE



CHARTS OF WEATHER IN WESTERN EUROPE

Station
symbols

Cloud
Amount
(oktas)

0

1 or less

2

3

4

5

6

7 or more

8

Obscured

Weather

Weather

Weather

Weather

Weather

Weather

Weather

Weather

Weather

Weather

Weather

Weather

Weather

Weather

Weather

Weather

Weather

Weather

Weather

Weather

Weather

Weather

Weather

Weather

Weather

Weather

Weather

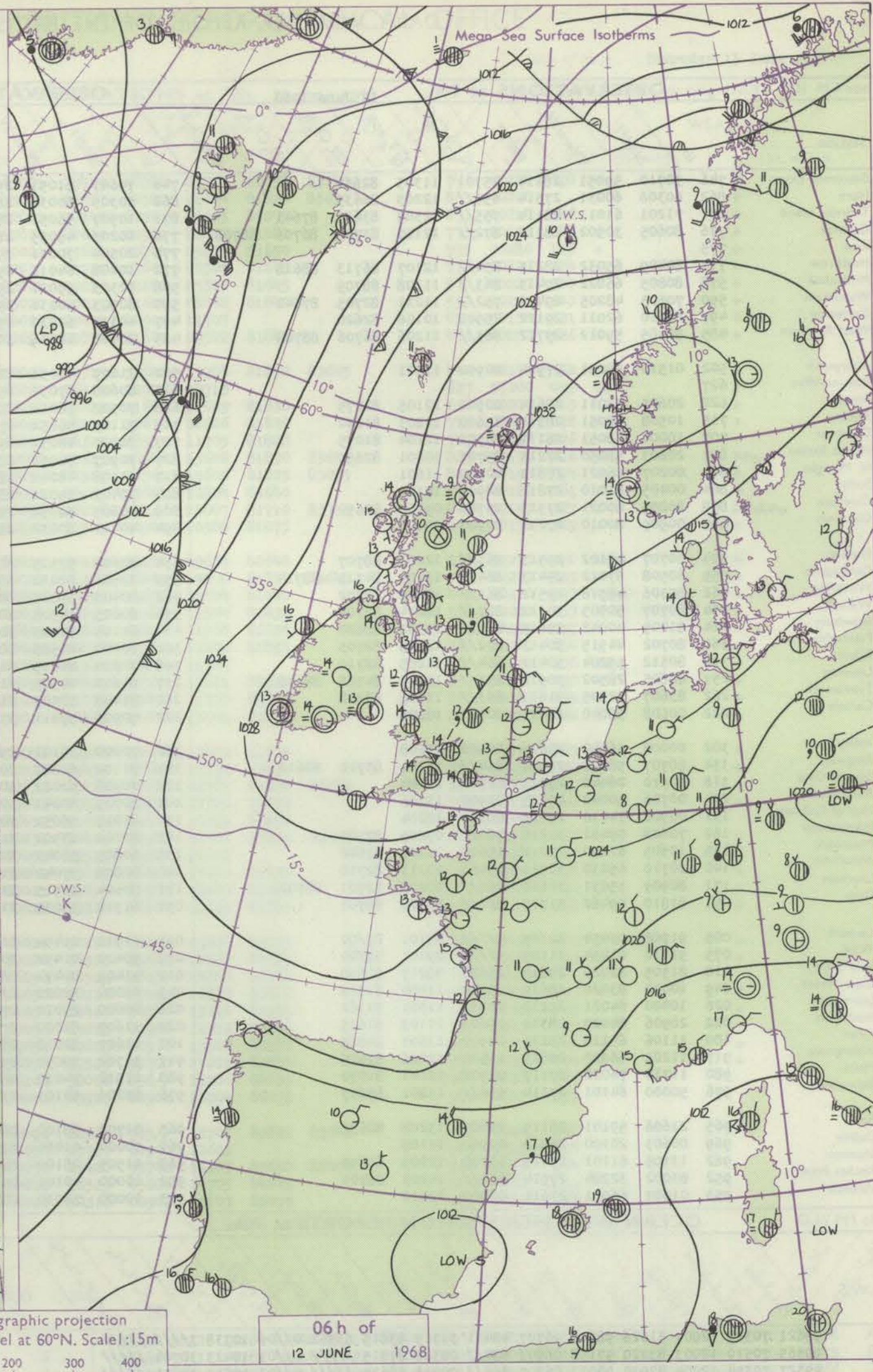
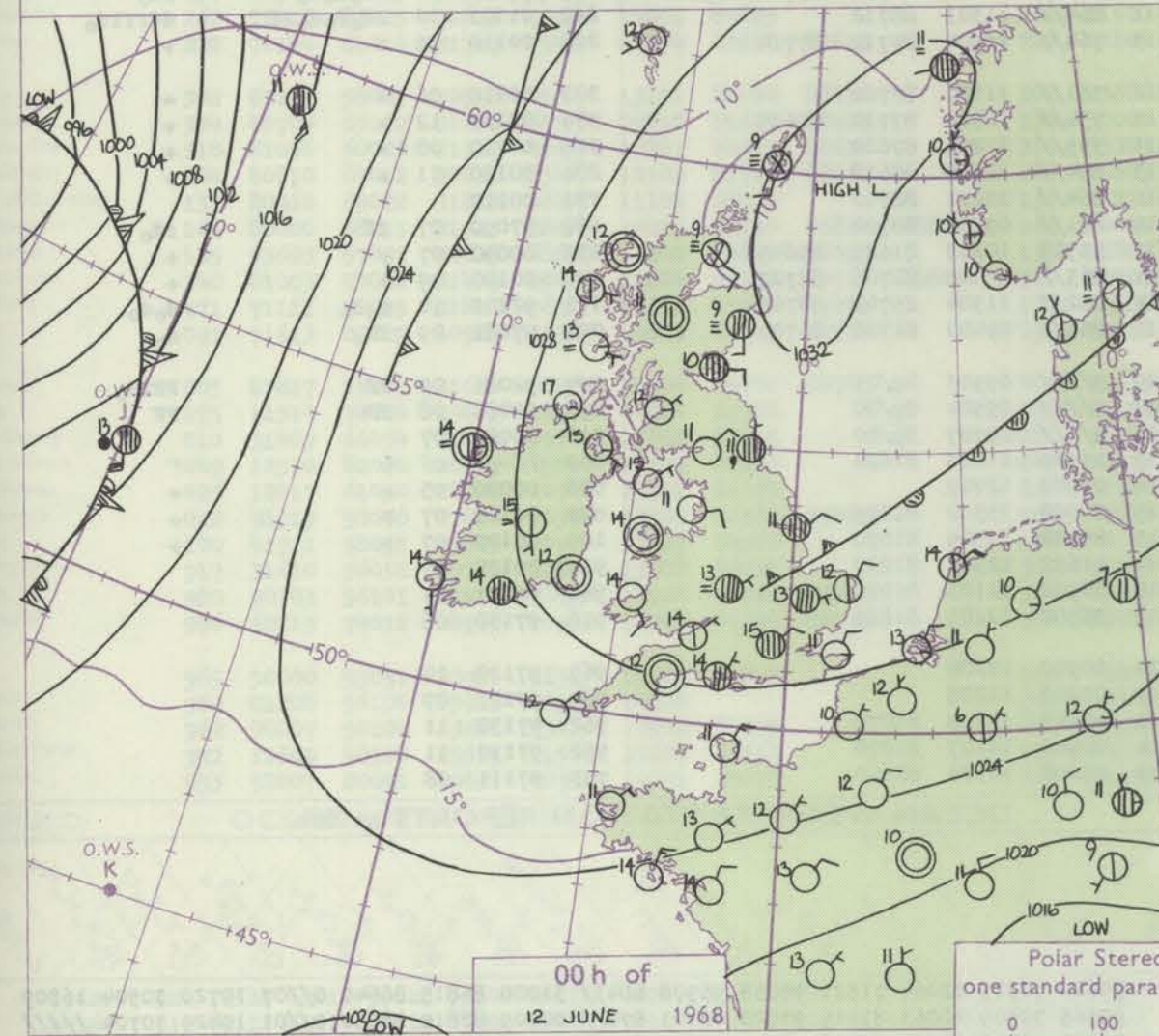
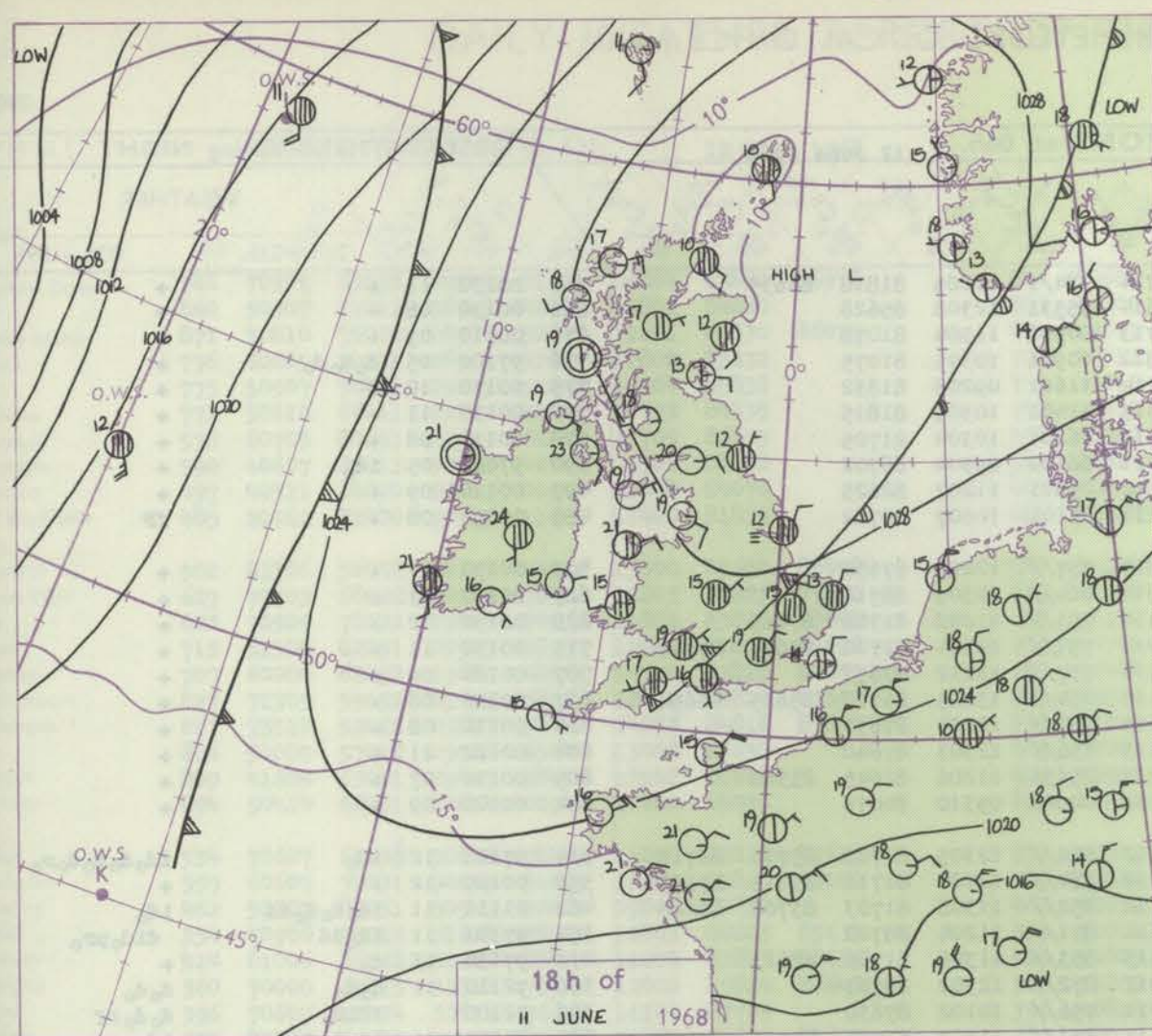
Weather

Weather

Weather

Weather

Weather



Polar Stereographic projection
one standard parallel at 60°N. Scale: 1:5m.
0 100 200 300 400

GENERAL SYNOPTIC DEVELOPMENT

The anticyclone covering the British Isles is now centred over the northern North Sea. The weak frontal trough which was affecting southeast England

yesterday moved slowly west. The anticyclone is expected to persist with Atlantic frontal systems becoming slow-moving to the west of Ireland.

Issued at midday Wednesday 12 June 1968

DAILY WEATHER REPORT OF THE BRITISH METEOROLOGICAL OFFICE (contd.)

Code FM II.C		OBSERVATIONS at 00h.										OBSERVATIONS at 06h.										OBSERVATIONS during NIGHT						
		12 June 1968										12 June 1968										12 June 1968						
Station		iii	Nddff	VVwww	PPPTT	N _h Ch _M CH	T _d T _{app}	8N _s Ch _s h _s	8N _s Ch _s h _s	8N _s Ch _s h _s		iii	Nddff	VVwww	PPPTT	N _h Ch _M CH	T _d T _{app}	8N _s Ch _s h _s	8N _s Ch _s h _s	8N _s Ch _s h _s		iii	RR	T _g T _g	WEATHER			
																									21h.—03h.	03h.—09h.		
Boscombe Down	746	30710	59051	28414	25701	11305	82650					746	70607	61051	29214	784/1	11205	81818	86635			746	00130	11	+	+		
Hurn	862	60306	60031	27514	656//	12203	86635					862	60305	60032	28614	55531	12308	85628				862	00130	08	+	+		
Thorney Island	871	71201	61011	28114	755//	12309	83625	87641				871	10507	56051	28713	00901	11304	81078				871	00110	09	+	+		
Gatwick	776	80605	30502	28213	872//	12110	83705	86706	88708			776	10205	45055	28812	00901	10305	81075				776	97100	05	d _o d _o d _o	+		
Kew	775											775	20504	70011	29214	11601	09208	81832				775	00130	10	+	+		
Heathrow	772	80409	65032	28215	854//	12107	86713	88618				772	10408	64011	29313	11401	10305	81815				772	00130	11	+	+		
Mildenhall	578	80805	66022	29413	863//	11108	88709					578	10303	59021	29812	16201	10304	81705				578	00110	08	+	+		
Wattisham	590	70505	48205	29411	752//	11211	82705	87640				590	60503	40031	29711	66100	09304	86702				590	97080	05	1d _o	+		
Gorleston	497	20310	62011	29112	25500	10106	82620					497	40310	62030	29512	25501	11202	82625				497	00110	09	+	+		
West Raynham	485	80405	59012	29712	863//	11206	86706	88708				485	20406	48034	30211	26101	10307	82702				485	00090	08	+	FF		
Aberporth	502	01510	58051	27914	00900	11001						502	71609	48051	28814	757//	12205	87650				502	00130	11	+	+		
Ross-on-Wye	627											627	80606	57052	29814	864//	12305	88710				627	00130	13	+	+		
Filton	628	20605	58011	28614	00901	12105	82075					628	70502	58011	29314	753//	11208	81708	87645				628	00130	12	+	+	
Rhoose	715	10508	58051	28313	15600	12203	81640					715	71109	56051	29214	754//	12304	82710	83618	87640				715	00130	11	+	+
Chivenor	707	10000	48051	28114	00901	12104	81075					707	70700	48051	29314	757//	13212	87650				707	00120	09	+	+		
Mount Batten	827	20603	58050	27213	25701	10601	82650					827	70907	56051	28115	754//	13205	86710	85625	86656				827	00110	08	+	+
St. Mawgan	817	00207	66021	27813	00900	11601						817	71108	48041	28613	757//	12204	87650				817	00110	08	+	+		
Silly	804	00405	81010	27812	00900	10104						804	70407	59021	28113	756//	12303	87640				804	00120	11	+	+		
Culdrose	809	20205	80021	27513	25700	09104	82650					809	40605	50050	28212	25631	11206	82645	83360				809	00110	07	+	+	
Guernsey	894	00509	80010	27211	00900	09106						894	40411	80030	28011	00902	09310	84075				894	00100	09	+	+		
Elmdon	534	80707	40102	29513	863//	12203	88707					534	80604	57515	30112	862//	12305	82703	85704	88710				534	97121	12	1d _o	1d _o d _o d _o d _o r _o
Cardington	559	80508	67012	29413	864//	12107	84711	88714				559	70506	62032	30012	784//	12204	81712	83815	87635				559	00120	12	+	+
Wittering	462	80306	48516	29512	861//	12206	88702					462	80405	59025	30312	852//	11308	81703	83706	88620				462	01111	11	1d _o d _o d _o dd	1d _o
Watnall	354	80707	50505	30112	862//	12204	88704					354	80605	14505	30611	871//	11204	88702				354	97101	11	1d _o dd	did _o pr _o		
Shawbury	414	81205	40042	29615	855//	13302	88620					414	81105	57045	30513	853//	11306	81706	88613				414	97130	13	d _o	+	
Finningley	360	80702	44515	30413	872//	12205	88703					360	80000	44505	30912	872//	12302	88703				360	92110	11	d _o d _o	d _o d _o		
Kilnsea	396	80512	59204	30411	864//	11205	88710					396	70814	66015	31011	756//	10102	87630				396	92100		ff1d _o	d _o d _o ff		
Leeming	257	80605	28502	30912	853//	11205	84708	88618				257	81602	44505	31112	852//	11302	81703	83710	87616				257	97111	11	1d _o d _o d _o	1d _o
Tynemouth	262	83607	32505	31611	863//	11106	88708					262	81408	58505	31911	864//	11303	88712				262	01101	10	1d _o d _o d _o ff	ddff1d _o		
Carlisle	222	00608	58040	30611	00900	10208						222	70906	59011	31213	764//	10304	84712	87714				222	00110	09	+	+	
Valley	302	00000	56040	28614	00900	13208						302	70000	30101	29812	761//	11307	87702				302	00110	06	+	+		
Ringway	334	80707	58022	29914	854//	11204	83710	88612				334	71104	62022	30413	754//	10304	87710	87625				334	00130	12	+	+	
Squires Gate	318	00910	28040	29811	00900	11104						318	70906	60021	30513	755//	12205	87620				318	00110	08	+	+		
Ronaldsway	204	00706	50040	29115	00900	13206						204	80709	50041	30113	854//	12308	88618				204	00120	11	+	+		
Mull of Galloway	131	00902	74010	29615	00900	12204						131	81010	56031	30511	864//	10212	88710				131	00110			+		
Eskdalemuir	162	70608	09461	31210	760//	09209	87700					162	80000	23504	31910	861//	09306	88702				162	97090	07	ff	ff _o		
Prestwick	135	10505	62050	29012	15600	11107	81640					135	60805	56041	30211	55501	10212	81625	85645				135	00090	07	+	+	
Abbotsinch	140	20710	65030	30511	26481	10113	82710					140	80808	57041	31311	863//	09305	82706	88707				140	00100	09	+	+	
Leuchars																												

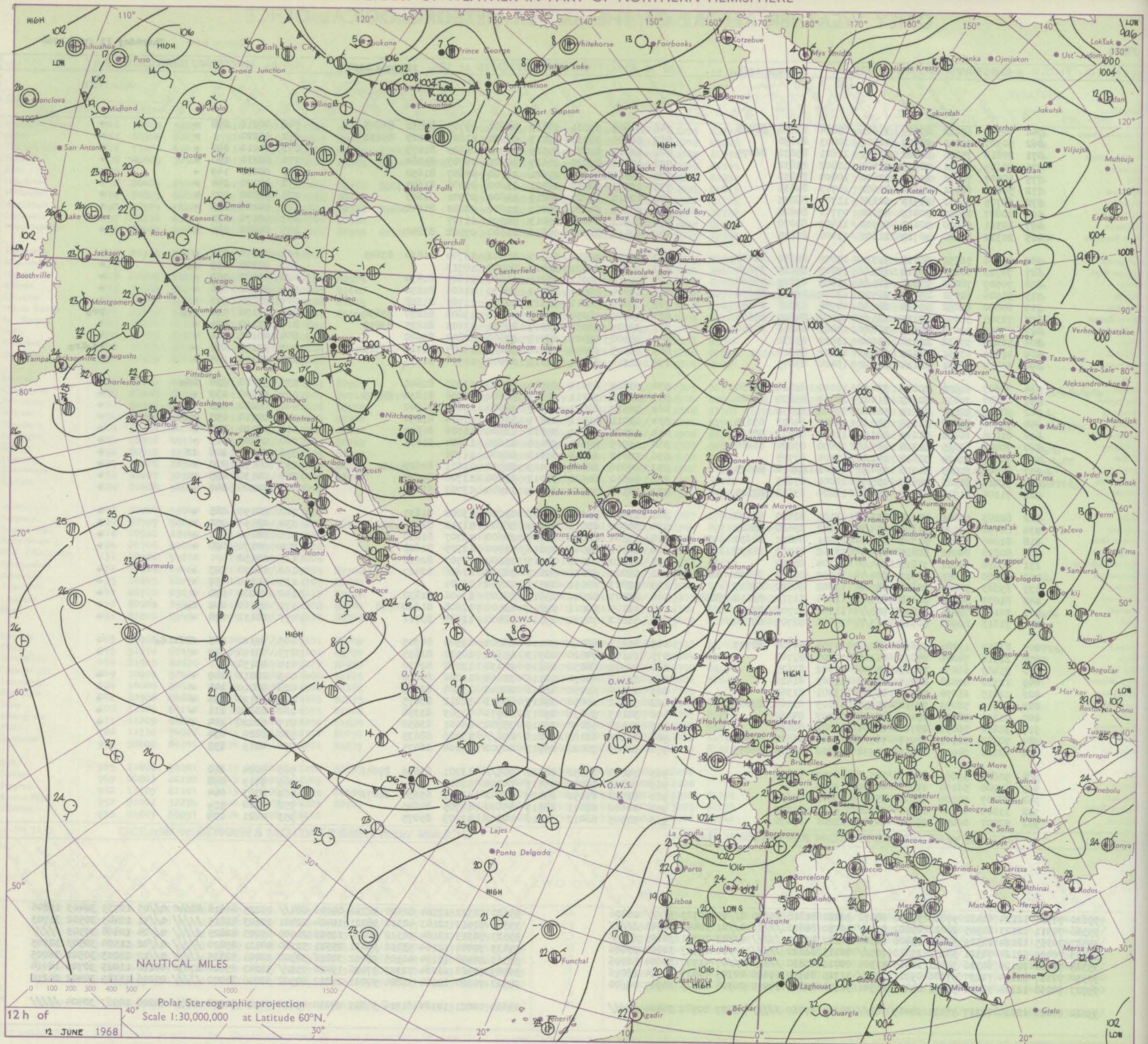
DAILY WEATHER REPORT OF THE BRITISH METEOROLOGICAL OFFICE

No. 38920

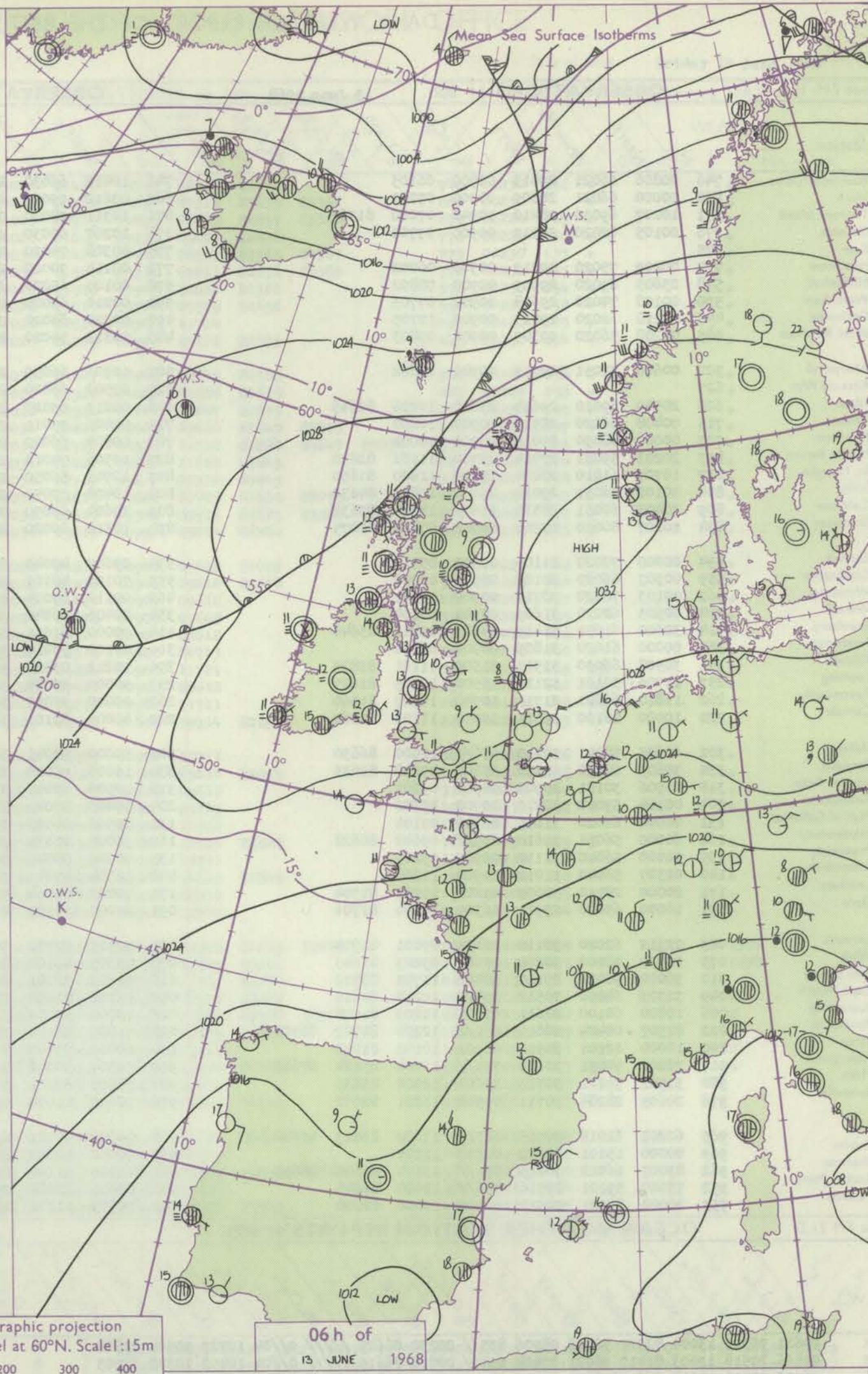
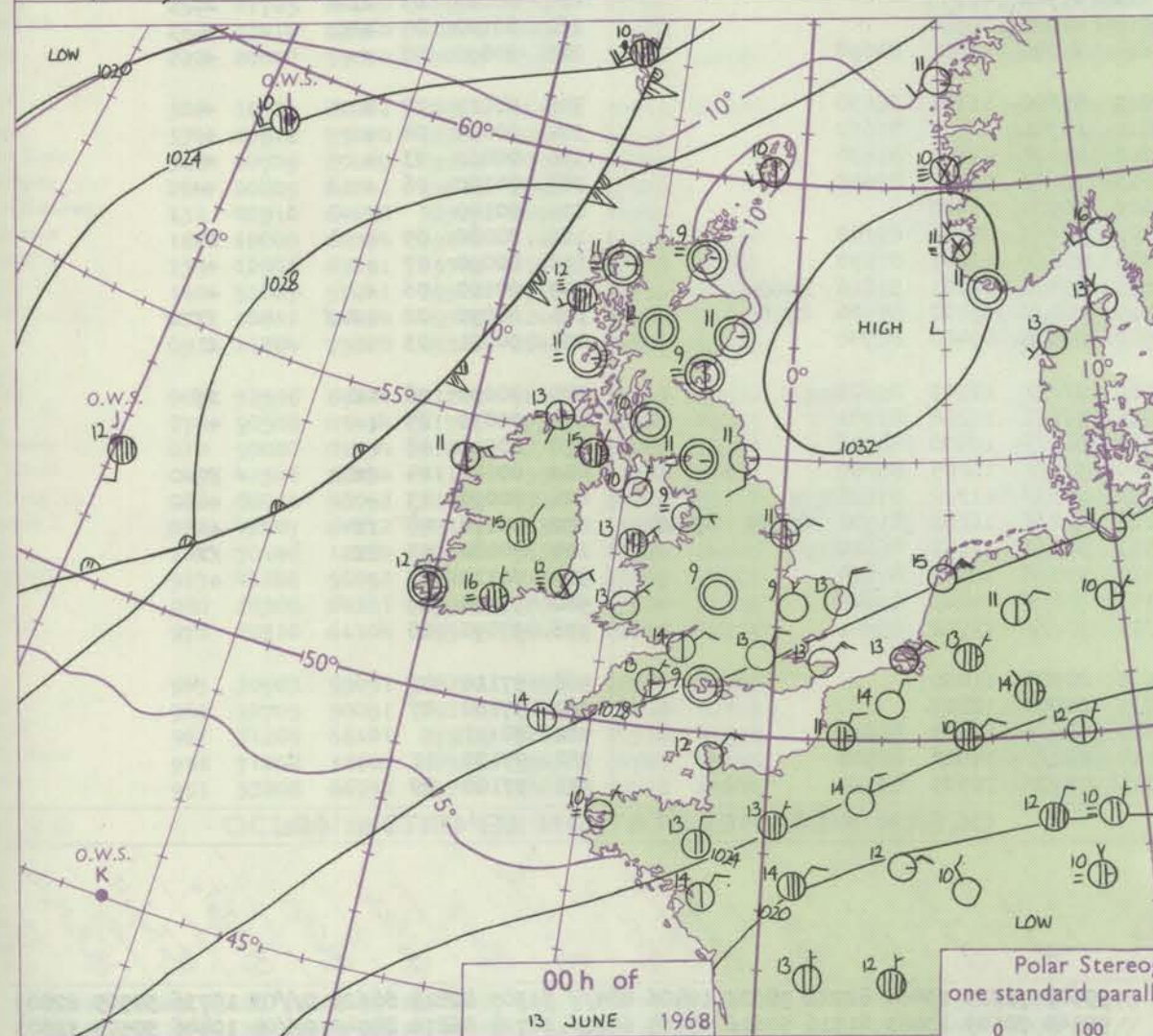
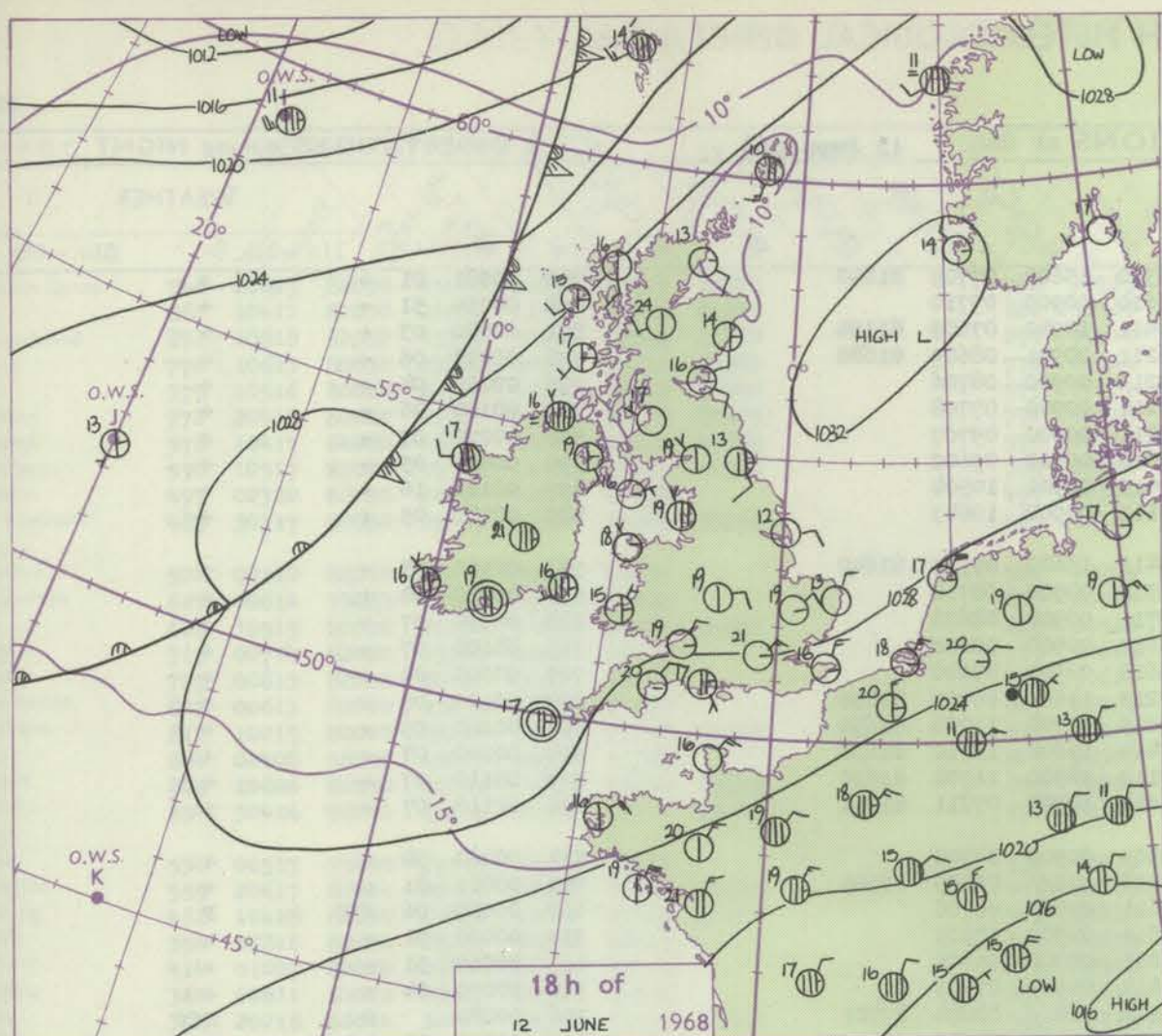
Date of Issue Thursday 13 June 1968

OBSERVATIONS at 12h. 12 June 1968										OBSERVATIONS at 18h. 12 June 1968										OBSERVATIONS during DAY					
Station	ill	Ndoff	VVwww	PPPTT	N _h Ch _h Ch _h	T _d app	BN _s Ch _s h _s	BN _s Ch _s h _s	BN _s Ch _s h _s	ill	Ndoff	VVwww	PPPTT	N _h Ch _h Ch _h	T _d app	BN _s Ch _s h _s	BN _s Ch _s h _s	BN _s Ch _s h _s	ill	RR T x E	SS	WEATHER			
																						09h.—15h.	15h.—21h.		
Boscombe Down	746	70507	69032	29519	31606	09804	83832	86278		746	40609	69021	27419	48600	09705	82830	83645		746	00210	098	+	+		
Hurn	862	50307	77011	28919	42601	10803	84830			862	51605	73032	27217	54500	11604	81825	85630		862	00220		+	+		
Thorney Island	871	70810	75021	28920	52601	11601	85830	86075		871	12611	82021	27519	00901	06605	81075			871	00210	146	+	+		
Gatwick	776	40609	70021	28919	32601	12802	83832			776	10812	82020	27619	00901	06705	81080			776	00210	148	+	+		
Kew	775	50507	70031	29219	52600	10804	85833			775	10510	80021	27621	14700	05607	81650			775	00210	149	+	+		
Heathrow	772	50610	66011	29320	42601	10703	84835			772	10513	82011	27721	15600	05504	81645			772	00220	144	+	+		
Mildenhall	578	60705	80031	29919	626//	11705	86835			578	10512	82021	29219	14600	07301	81645			578	00220	147	+	+		
Wattisham	590	40607	82011	30019	42500	07701	84820			590	10314	83020	29017	11600	08802	81840			590	00200	143	+	+		
Gorleston	497	40311	64020	30613	00901	11400	84070			497	00212	64020	29413	00900	11707				497	00170	131	+	+		
West Raynham	485	20312	82020	30719	11601	11400	81835			485	10414	82010	29816	11600	09502	81840			485	00200	146	+	+		
Aberporth	502	83106	56052	30115	5572//	13000	85650	88458		502	30104	32051	29315	38602	13704	81830	83645		502	00170	052	+	+		
Ross-on-Wye	627	70703	66022	30318	785//	12803	85825	87630		627	00205	66021	28419	00900	10713				627	97200	059	do	+		
Filton	628	70509	73022	29818	785//	11803	83825	87640		628	10110	70011	28219	11600	11609	81830			628	00200	063	+	+		
Rhoose	715	51506	62051	29917	58500	12802	81825	85656		715	10709	74011	28219	18670	11606	81830			715	00200	078	+	+		
Chivenor	707	60000	62052	29620	685//	14702	83828	84650		707	30408	66011	28321	28531	11705	81828			707	00220	076	+	+		
Mount Batten	827	72305	59052	29115	785//	12001	84820	87650		827	42105	58058	27615	48600	13608	81830	83650		827	97170	016	pro	pro		
St. Mawgan	817	73510	59012	29817	784//	14003	84818	87650		817	33309	58051	28317	28501	13605	81825	83075		817	00190	074	+	+		
Silly	804	50000	57012	29518	55600	13002	85630			804	50000	59021	28917	55600	12804	85640			804	00180	061	+	+		
Culdrose	809	41204	63051	29417	38430	12102	81818			809	73505	60056	28216	784//	13807	81710	83715		809	97190	027	+	idolro		
Guernsey	894	50414	66031	28614	00902	10400	85075			894	10211	62051	27515	00902	10504	81075			894	00170	149	+	+		
Elmdon	534	70607	61036	30816	784//	11000	83818	87630		534	20809	82011	29119	24600	09607	82640			534	97210	050	ido	+		
Cardington	559	60607	79031	30219	51601	12804	85830	83080		559	30413	74011	28319	38600	10506	81830	83645		559	00220	139	+	+		
Wittering	462	50307	80031	30519	52601	09802	85830			462	10612	82021	29817	14600	09604	81640			462	00200	123	+	+		
Watnall	354	70906	74018	31216	785//	12803	84823	85635		354	11011	82011	29819	11600	11504	81830			354	00210	053	+	+		
Shawbury	414	81006	66022	31216	885//	11000	83823	88635		414	10805	66011	29818	12600	11506	81835			414	00190	037	+	+		
Finningley	360	70000	69015	31718	785//	12000	85824	86640		360	11209	80021	30418	11600	11604	81835			360	00200	064	+	+		
Kilnsea	396	70607	12404	32612	762//	11104	87705			396	00812	61014	31512	00900	11706				396	00130	106	ff	+		
Leeming	257	81502	69045	31915	854//	10801	82618	88625		257	20000	66051	30419	25500	11611	82625			257	00190	030	+	+		
Tynemouth	262	71410	81025	32613	755//	10001	87625			262	51610	81022	31013	55600	11706	85635			262	00130	035	+	+		
Carlisle	222	71104	61012	31717	754//	12304	83618	87625		222	23106	37011	30419	11640	13705	81830			222	00200	044	+	+		
Valley	302	82203	58041	30518	855//	13101	82620	88630		302	13306	58041	29918	15600	13802	81635			302	00190	065	+	+		
Ringway	334	80704	65022	31216	855//	09802	85620	88625		334	30000	62011	29419	38600	11712	82830			334	00190	030	+	+		
Squires Gate	318	81006	60022	31317	884//	13801	84817	88630		318	63304	62031	29719	68600	12707	81830	86640		318	00190	031	+	+		
Ronaldsway	204	80810	64012	30815	854//	12102	81712	88630		204	10807	59041	29816	15500	12705	81628			204	00170	020	+	+		
Mull of Galloway	131	80910	64022	31813	864//	11104	88710			131	21210	66011	31015	25600	10703	82630			131	00150					
Eskdalemuir	162	80000	58055	31913	884//	10000	82710	85820	88628	162	50000	66031	30417	58500	11606	82827	83635		162	00170	023	+	+		
Prestwick	135	63603	57052	30618	68500	13802	84820	86635		135	02807	60051	29717	00900	13601				135	00200	057	+	+		
Abbotsinch	140	81003	50042	31415	854//	11804	81712	83618	88645	140	12407</														

CHART OF WEATHER IN PART OF NORTHERN HEMISPHERE



CHARTS OF WEATHER IN WESTERN EUROPE



GENERAL SYNOPTIC DEVELOPMENT

The anticyclone over the North Sea is almost stationary and a ridge extends southwestward to the Azores. Pressure is falling over France and some tightening of the gradient on the southern front of the anticyclone is taking

place. The front to the west of the British Isles is weak and the wave depression near the Azores will move northeast later turning north.

Issued at midday Thursday 13 June 1968

DAILY WEATHER REPORT OF THE BRITISH METEOROLOGICAL OFFICE (contd.)

Code FM II.C		OBSERVATIONS at 00h. 13 June 1968										OBSERVATIONS at 06h. 13 June 1968										OBSERVATIONS during NIGHT									
Station	iii	Nddff	VVwww	PPPTT	N _h L _h C _M H	T _d T _d app	8N _s Ch _s h _s	8N _s Ch _s h _s	8N _s Ch _s h _s	iii	Nddff	VVwww	PPPTT	N _h L _h C _M H	T _d T _d app	8N _s Ch _s h _s	8N _s Ch _s h _s	8N _s Ch _s h _s	iii	Nddff	VVwww	PPPTT	N _h L _h C _M H	T _d T _d app	8N _s Ch _s h _s	8N _s Ch _s h _s	8N _s Ch _s h _s	WEATHER			
																												21h.—03h.	03h.—09h.		
Boscombe Down	746	00806	66021	29013	00900	06105				746	10412	66030	28310	15600	07705	81640				746	00081	01	+					+			
Hurn	862	00000	66021	28809	00900	07209				862	03612	79020	26610	00900	07710				862	00050	51	+						+			
Thorney Island	871	10207	69030	28412	10940	07000	81360			871	10311	78030	26411	10940	07609	81364				871	00080	03	+					+			
Gatwick	776	00105	62020	28212	00900	07704				776	10207	60030	26211	00901	08609	81080				776	00090	06	+					+			
Kew	775									775	00308	74020	27213	00900	08706				775	00100	04	+						+			
Heathrow	772	00209	75020	29013	00900	06002				772	00114	70020	27211	00900	07708				772	00100	06	+						+			
Mildenhall	578	03605	69020	29909	00900	08802				578	00105	65020	28411	00900	09707				578	00070	03	+						+			
Wattisham	590	00108	74020	29608	00900	07703				590	00210	64020	27810	00900	09602				590	00070	05	+						+			
Gorleston	497	00210	52020	29013	00900	10705				497	00320	64020	27413	00900	10504				497	00120	10	+						+			
West Raynham	485	00208	56020	30309	00900	09803				485	00313	74020	29112	00900	10603				485	00080	05	+						+			
Aberporth	502	00606	32051	29913	00900	12802				502	10906	66050	29413	15600	09503	81640				502	00100	05	+					+			
Ross-on-Wye	627									627	03502	66020	29311	00900	08710				627	00090	04	+						+			
Filton	628	20509	69010	29614	25600	10206	82645			628	00213	63020	28711	00900	08608				628	00090	07	+						+			
Rhoose	715	00408	66020	28913	00900	10002				715	00406	75011	28612	00900	08706				715	00100	07	+						+			
Chivenor	707	00000	48050	29012	00900	10000				707	00807	66020	28613	00900	09500				707	00090	04	+						+			
Mount Batten	827	20203	59051	27914	25700	11102	82650			827	10506	74010	27213	11600	10702	81830				827	00100	07	+					+			
St. Mawgan	817	10707	61010	28814	15700	11400	81650			817	10705	56050	27613	15700	11704	81650				817	00120	09	+					+			
Silly	804	40102	56051	29014	45600	13801	84630			804	10408	32051	27414	15600	12710	81630				804	00120	07	+					+			
Culdrose	809	30403	60051	28313	35600	11001	83635			809	30604	60050	27112	38500	11708	81820				809	00110	07	+					+			
Guernsey	894	10207	80020	27911	00902	07400	81075			894	10312	80020	25612	10942	07711	81362				894	00110	07	+					+			
Elmdon	534	00000	70020	31109	00900	05110				534	03607	40040	30509	00900	07705				534	00060	50	+						+			
Cardington	559	00303	66020	30108	00900	07002				559	70107	48101	28910	762//	09805	87705				559	00061	01	+					+			
Wittering	462	00103	78020	30710	00900	09601				462	00110	69024	29611	00900	08708				462	00080	06	fff						F			
Watnall	354	00503	62020	31609	00900	06104				354	00406	56040	30611	00900	07505				354	00060	01	+						+			
Shawbury	414	30000	61041	31411	34601	09212	83640			414	00000	61011	31011	00900	09705				414	00060	51	+						+			
Finningley	360	00000	61020	31809	00900	07104				360	00102	58010	31410	00900	07703				360	00070	04	+						+			
Kilnsea	396	30508	66030	31911	31500	11101	83825			396	70212	03424	31108	760//	08804	87701				396	00080		F					fff			
Leeming	257	11706	50101	32111	15500	10205	81627			257	00000	40044	31610	00900	07703				257	00060	03	1f						1f			
Tynemouth	262	11810	66021	31711	10940	10107	81360			262	00000	32050	31711	00900	09500				262	00100	07	+						+			
Carlisle	222	10000	26100	31611	10930	11103	81362			222	40000	32101	31611	45700	11602	84650				222	00090	07	+					+			
Valley	302	60605	58041	30213	656//	12400	86630			302	50000	58041	30213	55600	11101	85630				302	00110	07	+					+			
Ringway	334	30605	60030	31112	35600	09108	83635			334	10605	70020	30812	15701	06603	81650				334	00090	04	+					+			
Squires Gate	318	00906	30101	30909	00900	09207				318	10906	40040	31210	15600	09400	81630				318	00060	03	+					+			
Ronaldsway	204	00104	59040	30710	00900	09302				204	70405	57041	30613	756//	11301	87645				204	00100	06	+					+			
Mull of Galloway	131	00000	66020	31611	00900	09104				131	00508	64020	31612	00900	11400				131	00100								+			
Eskdalemuir	162	60000	56051	31610	655//	09602	86628			162	90000	01434	32009	9//	09400	89/00				162	00080	05	+					F			
Prestwick	135	00000	56040	31110	00900	09207				135	70000	50041	30713	756//	12201	87630				135	00090	07	+					+			
Abbotsinch	140	02307	56040	31012	00900	11208				140	52304	45041	30813	55500	12201	81626	84656		140	00100	06	+						+			
Leuchars	171	20000	28110	30009	25200	09202	81704			171	70000	00464	30210	760//	09102	85700	8														

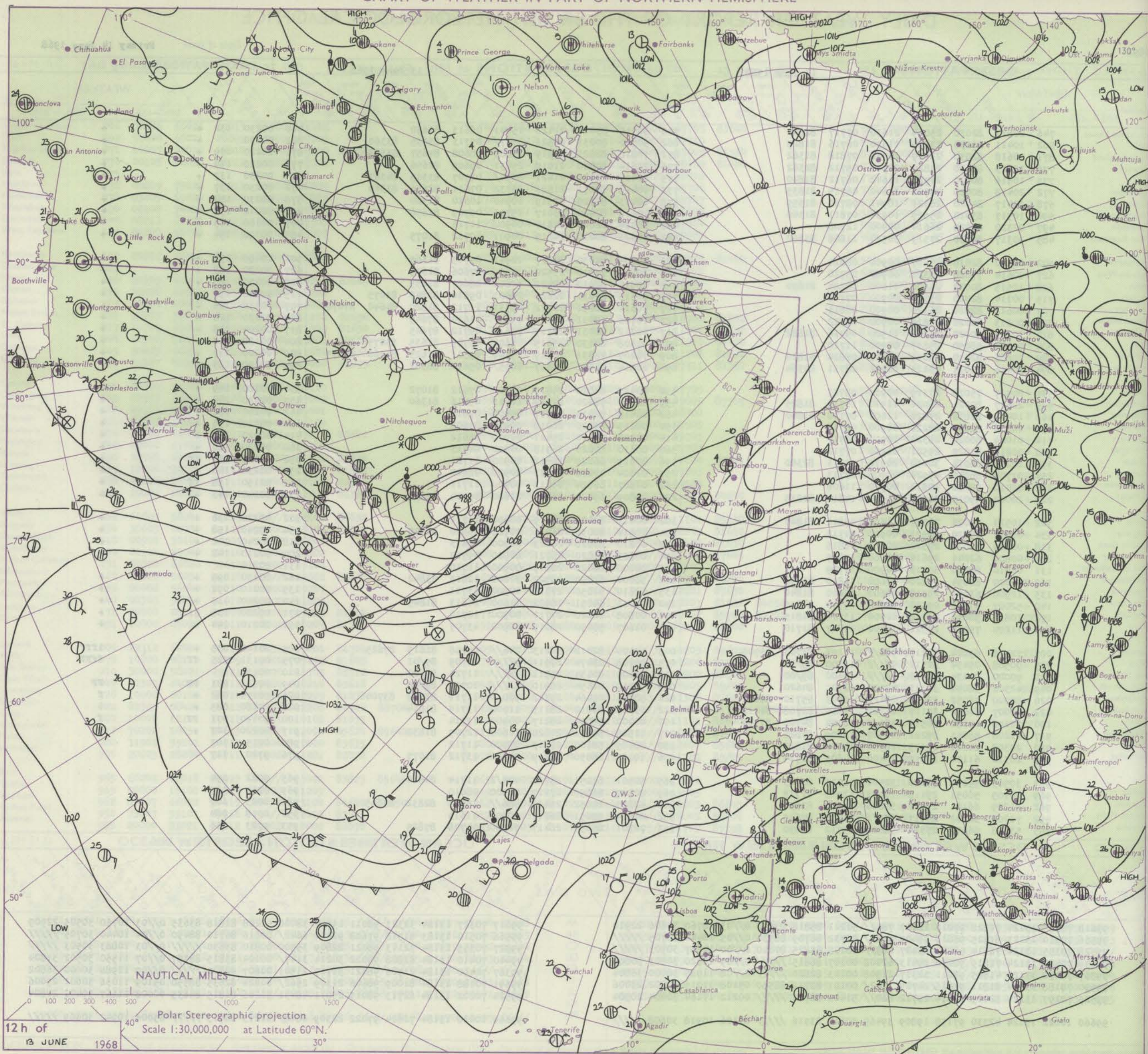
DAILY WEATHER REPORT OF THE BRITISH METEOROLOGICAL OFFICE

No. 38921

Date of Issue Friday 14 June 1968

Code FM I.L.C.		OBSERVATIONS at 12h. 13 June 1968										OBSERVATIONS at 18h. 13 June 1968										OBSERVATIONS during DAY				
Station	ill	Nddff	VVwww	PPPTT	N _h Ch _h Ch _h	T _d T _d app	8N _s Ch _s h _s	8N _s Ch _s h _s	8N _s Ch _s h _s	ill	Nddff	VVwww	PPPTT	N _h Ch _h Ch _h	T _d T _d app	8N _s Ch _s h _s	8N _s Ch _s h _s	8N _s Ch _s h _s	ill	ART	T _s F	SSS	WEATHER			
																							09h.—15h.	15h.—21h.		
Boscombe Down	746	20817	82030	25019	21630	07717	82840			746	30715	83011	21421	15741	06613	81650			746	00230	132	+		+		
Hurn	862	10411	81030	23820	11530	06716	81825			862	50510	80031	20521	3567/	07713	83635	83360		862	00230		+		+		
Thorney Island	871	20618	82030	23719	10941	07818	81362			871	70818	82021	20919	45889	08608	84657	83362		871	00220	109	+		+		
Gatwick	776	30613	80030	23820	20941	05712	82362			776	20614	80020	21019	25731	09609	82656			776	00220	139	+		+		
Kew	775	10516	80020	24720	11642	06712	81840			775	60417	82031	21421	6094/	08707	83365	84367		775	00230	137	+		+		
Heathrow	772	20418	80020	24721	11640	08715	81835			772	40418	81031	21521	25732	07611	82656	83360		772	00230	137	+		+		
Mildenhall	578	10417	84020	26321	10941	08710	81359			578	10413	82020	23519	10940	10610	81360			578	00230	154	+		+		
Wattisham	590	10517	83020	25519	10931	07811	81360			590	10615	82020	23017	15701	09709	81656			590	00210	152	+		+		
Gorleston	497	00320	62020	26614	00900	12708				497	00324	62020	22614	00900	11714				497	00160	125	+		+		
West Raynham	485	30317	80030	27519	30930	11808	83360			485	10421	80020	24315	00901	10712	81075			485	00190	154	+		+		
Aberporth	502	00310	82010	27617	00900	08814				502	10205	74030	24617	10941	09715	81365			502	00180	152	+		+		
Ross-on-Wye	627	00614	77020	26320	00900	05720				627	20514	77010	23520	14601	07606	81635			627	00220	158	+		+		
Filton	628	10515	80030	25520	11600	08724	81830			628	20514	82010	22921	11641	08607	81835			628	00230	155	+		+		
Rhoose	715	00714	82020	25720	00900	07716				715	50615	80031	22621	28601	09610	82840	83075		715	00220	157	+		+		
Chivenor	707	00613	82020	26120	00900	08815				707	70614	82031	22722	48531	11712	81820	84640	87070	707	00230	145	+		+		
Mount Batten	827	00613	80020	23819	00900	05722				827	70706	78031	21421	7564/	11610	87645			827	00220	120	+		+		
St. Mawgan	817	10215	80020	25318	11500	09716	81822			817	70212	80031	22717	756//	09712	87645			817	00200	128	+		+		
Silly	804	00408	58050	25817	00900	11710				804	30308	62030	23615	15602	10709	81635	83075		804	00180	140	+		+		
Culdrose	809	20806	82030	25019	11401	08814	81818			809	70207	78031	22519	15544	09511	81625	83360	86075	809	00200	137	+		+		
Guernsey	894	30416	72011	23215	20932	08711	82364			894	60514	74031	19617	6095/	05614	86362			894	00180	133	+		+		
Elmdon	534	00517	75020	27319	00900	08721				534	10515	84020	24819	00902	07612	81072			534	00220	149	+		+		
Cardington	559	20617	80021	26021	11540	10719	81825			559	20417	78020	22919	10941	09616	81360			559	00220	140	+		+		
Wittering	462	10418	82030	27820	11600	07710	81840			462	00418	82010	24917	00900	09612				462	00200	152	+		+		
Watnall	354	00816	82020	28220	00900	08716				354	00615	87020	26018	00900	07608				354	00210	155	+		+		
Shawbury	414	01009	80020	28320	00900	06717				414	00908	82010	25421	00900	08612				414	00220	156	+		+		
Finningley	360	00811	81020	29521	00900	07712				360	00610	80020	26918	00900	04713				360	00220	160	+		+		
Kilnsea	396	20218	66014	30014	20970	11711	82360			396	00319	66020	26812	00900	11721				396	00140	139	ff		+		
Leeming	257	01705	86010	29921	00900	07713				257	01604	79020	27521	00900	08612				257	00230	140	+		+		
Tynemouth	262	01410	08460	30814	00900	11606				262	01607	66024	29213	00900	11711				262	00150	158	ff		+		
Carlisle	222	20000	59010	30021	21600	14814	82835			222	20809	69020	26623	21600	09714	82830			222	00240	143	+		+		
Valley	302	10514	82021	28821	11600	09811	81840			302	00411	80020	26219	00900	11711				302	00220	136	+		+		
Ringway	334	00812	75020	28921	00900	04712				334	10514	80030	26021	00901	05610	81075			334	00240	158	+		+		
Squires Gate	318	00709	80020	29322	00900	08815				318	00810	82020	26123	00900	09613				318	00240	142	+		+		
Ronaldsway	204	00809	62041	29616	00900	11805				204	00803	65020	26721	00900	09717				204	00210	142	+		+		
Mull of Galloway	131	00910	64020	30313	00900	11709				131	00000	66020	28819	00900	11710				131	00210						
Eskdalemuir	162	10000	62054	29820	11600	11810	81836			162	30000	62050	26922	31600	12613	83842			162	00230	099	+		+		
Prestwick	135	12906	63051	29319	11600	13810	81840			135	02610	61050	27318	00900	13711				135	00210	092	+		+		
Abbotsinch	140																									

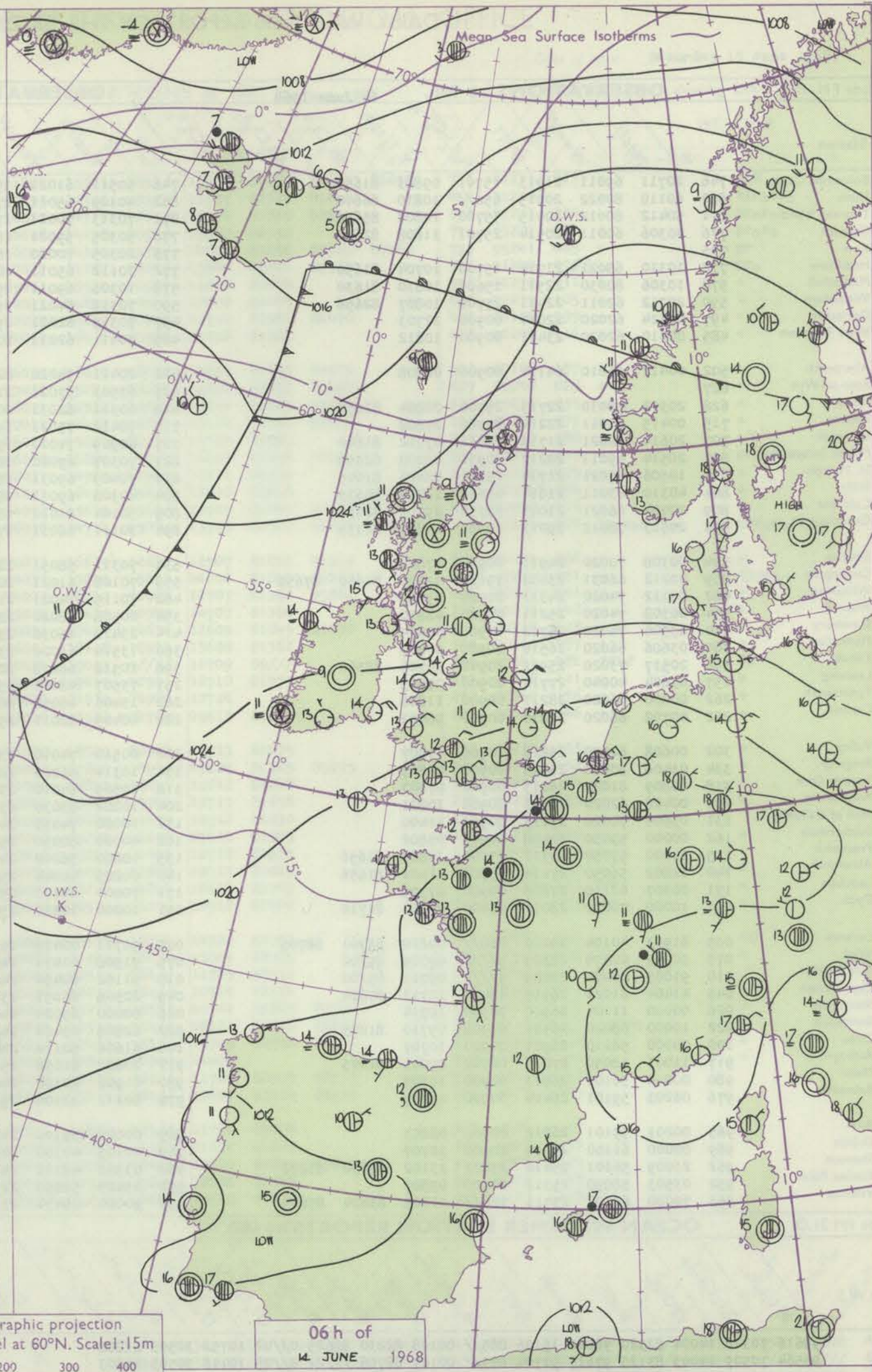
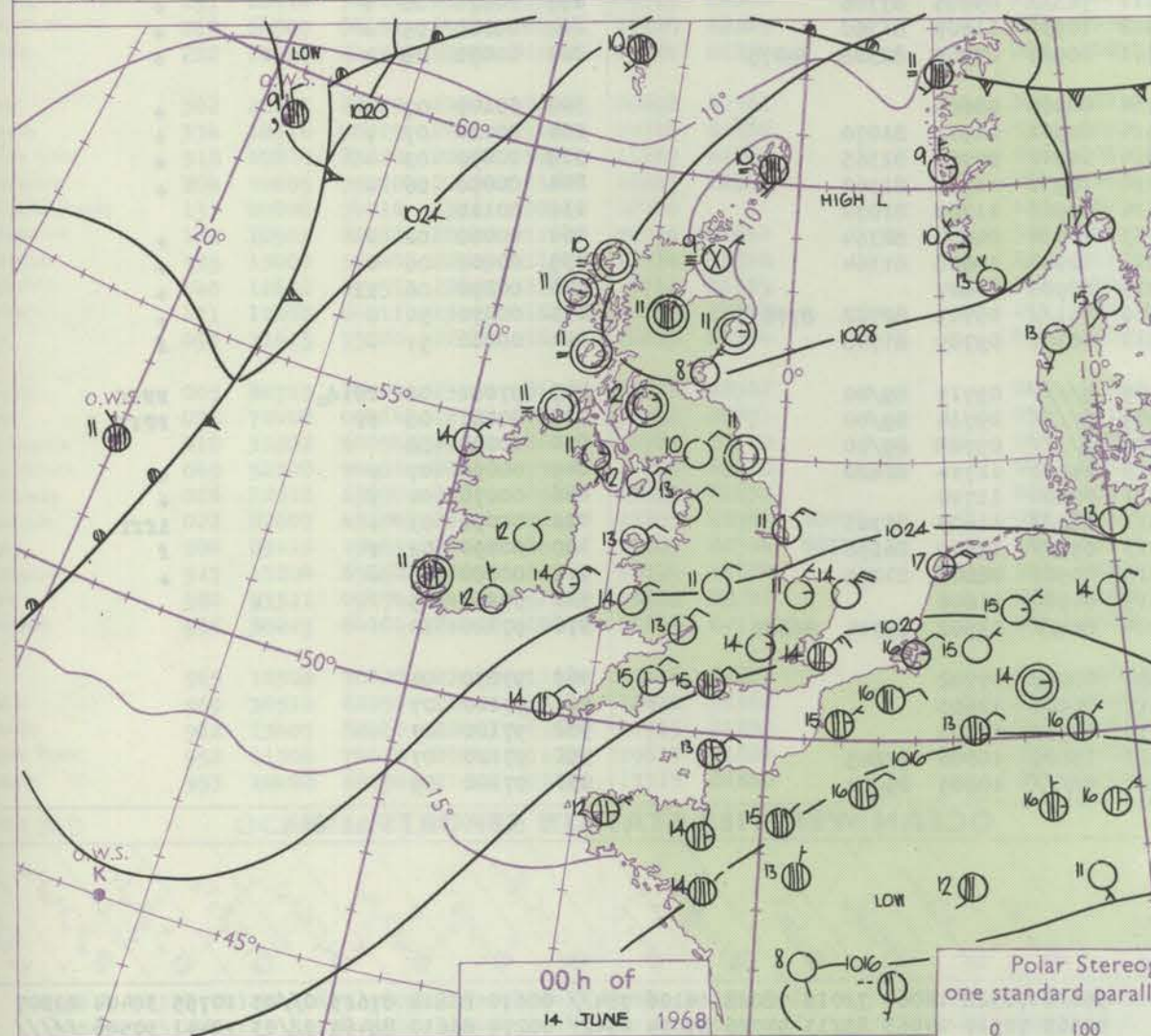
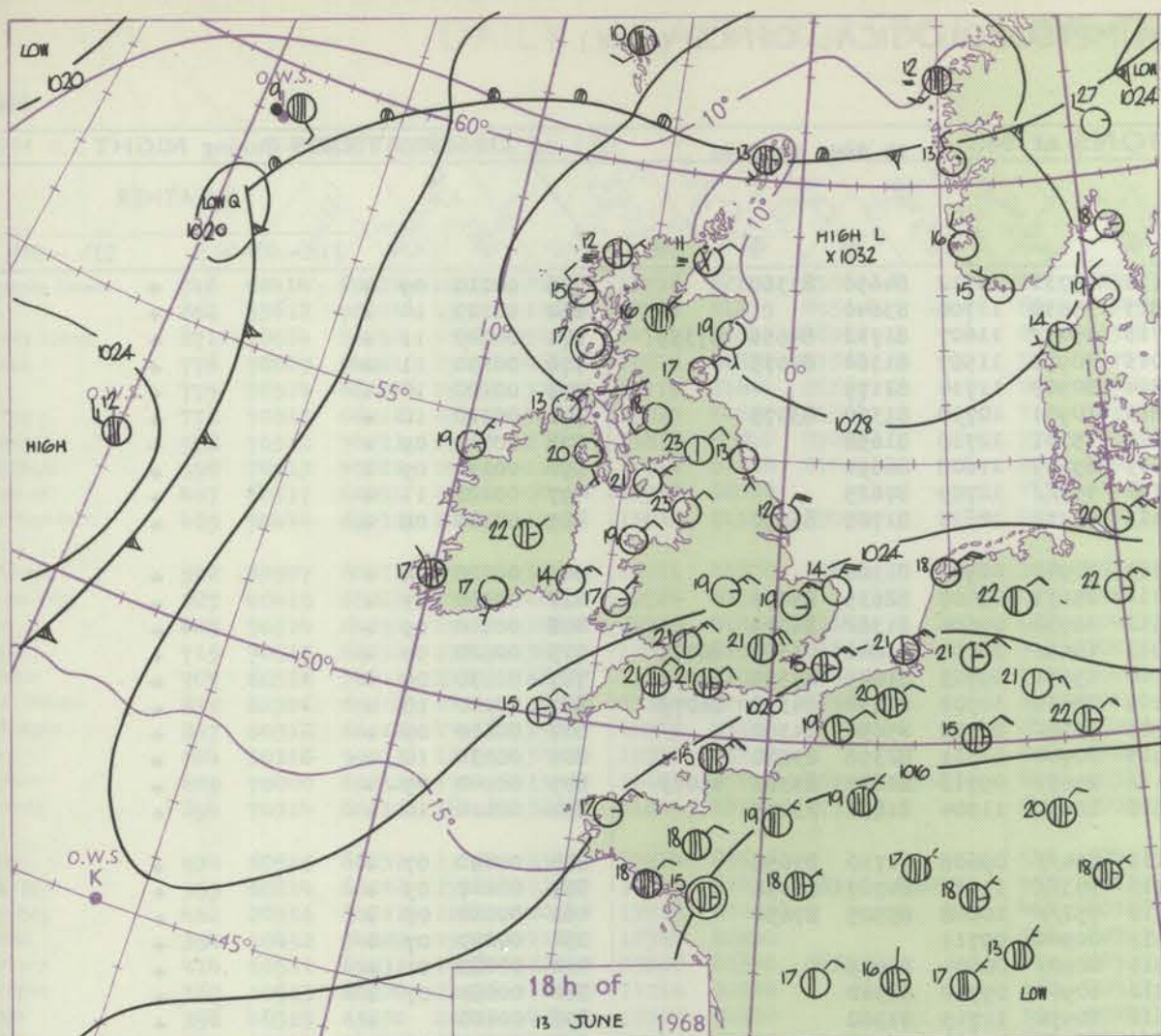
CHART OF WEATHER IN PART OF NORTHERN HEMISPHERE



12 h of
13 JUNE 1968

Polar Stereographic projection
Scale 1:30,000,000 at Latitude 60°N.

CHARTS OF WEATHER IN WESTERN EUROPE



GENERAL SYNOPSIS DEVELOPMENT

The anticyclone over the North Sea has remained almost stationary and declined a little. Pressure has continued to fall over France with outbreaks of thundery rain in places. The slow-moving frontal trough in the eastern Atlantic is

weakening steadily. The anticyclone is expected to decline further and thundery troughs will encroach upon southern districts tomorrow.

Issued at midday Friday 14

June 1968

DAILY WEATHER REPORT OF THE BRITISH METEOROLOGICAL OFFICE (contd.)

Code FM II.C		OBSERVATIONS at 00h.										OBSERVATIONS at 06h.										OBSERVATIONS during NIGHT									
		14 June 1968										14 June 1968																			
Station	iii	Nddff	VVwwW	PPPTT	N _h Ch _h C _h	T _d T _d app	8N _s Ch _s h _s	8N _s Ch _s h _s	8N _s Ch _s h _s	iii	Nddff	VVwwW	PPPTT	N _h Ch _h C _h	T _d T _d app	8N _s Ch _s h _s	8N _s Ch _s h _s	8N _s Ch _s h _s	iii	RR _T T _n E	T _g T _g	WEATHER									
																						21h.—03h.		03h.—09h.							
Boscombe Down	746	20711	69011	21913	15701	09803	81650			746	60511	61021	19112	45731	10712	84650	83360		746	00110	09	+	+								
Hurn	862	60110	80022	20015	656//	10810	86640			862	40109	65011	17813	35630	11706	83640			862	00120	10	+	+								
Thorney Island	871	50412	80012	20015	55700	10807	85650			871	70313	70021	17713	4547/	11607	81712	84656	87359	871	00120	11	+	+								
Gatwick	776	40306	60011	20514	25701	11808	82650			776	50305	59021	18013	20971	11507	81362	84075		776	00130	11	+	+								
Kew	775									775	20305	70020	18814	00909	11714	82175			775	00120	10	+	+								
Heathrow	772	10310	68021	21714	15700	10704	81650			772	30112	65011	18813	10931	10710	81360	83075		772	00120	10	+	+								
Mildenhall	578	10306	80030	22511	15600	10810	81630			578	10306	69011	19614	15701	12710	81656			578	00110	09	+	+								
Wattisham	590	20212	62011	22411	25700	10807	82656			590	70312	64021	19413	65709	11608	86650			590	00110	09	+	+								
Gorleston	497	00324	62020	22014	00900	12703				497	70315	62021	19214	755//	12709	87625			497	00120	11	+	+								
West Raynham	485	00310	62020	23411	00900	10812				485	70411	62031	20413	55231	12612	81705	85650		485	00110	08	+	+								
Aberporth	502	00412	66010	24114	00900	08808				502	20411	74020	22313	10942	06501	81360			502	00120	08	+	+								
Ross-on-Wye	627									627	63503	57021	21211	25631	08607	82635	83077		627	00100	07	+	+								
Filton	628	20312	78030	22713	25700	08804	82650			628	60311	62031	20512	10932	09604	81362	86075		628	00110	09	+	+								
Rhoose	715	00415	81011	22214	00900	07808				715	70412	75021	19913	18681	08702	81840	83360	86075	715	00120	09	+	+								
Chivenor	707	20614	82021	21716	15631	07712	81640			707	60909	74021	19714	15631	09703	81645	83359	85075	707	00130	09	+	+								
Mount Batten	827	20514	69011	20217	20930	08708	82359			827	70307	69021	18215	28631	10502	81830	84359	86075	827	00140	10	+	+								
St. Mawgan	817	10506	66021	21714	15600	08806	81645			817	70409	69031	18813	5578/	09709	85650	84360		817	00110	09	+	+								
Scilly	804	40310	63011	21614	45600	12714	84635			804	40308	69011	18913	20944	11711	82358	83080		804	00130	10	+	+								
Culdrose	809	20704	66021	21013	25730	09705	82650			809	50104	81011	18112	25631	09713	82645	83362	85073	809	00100	09	+	+								
Guernsey	894	20513	78011	19013	20932	09807	82359			894	30111	66031	17312	12632	11504	81830	83075		894	00110	10	+	+								
Elmdon	534	00308	70020	24911	00900	07805				534	70311	58051	22111	754//	09608	81710	87656		534	00090	07	+	+								
Cardington	559	70212	66031	23012	756//	11809	81630	87656		559	70108	61021	20313	753//	11610	84707	86656		559	00110	09	+	+								
Wittering	462	00112	74020	24311	00900	09809				462	70115	74021	21212	752//	10608	85705	87650		462	00110	08	+	+								
Watnall	354	00308	74020	25211	00900	08810				354	00508	58020	22511	00900	09711				354	00090	07	+	+								
Shawbury	414	03506	74020	25712	00900	05814				414	23410	66030	23311	00901	06604	82075			414	00080	01	+	+								
Finningley	360	03606	66020	26510	00900	07805				360	13510	61020	23312	10940	09710	81360			360	00080	07	+	+								
Kilnsea	396	20517	73020	25911	20940	10706	82360			396	10518	66010	22612	10970	11715	81360			396	00100	+	+	+								
Leeming	257	03604	40040	27711	00900	09805				257	73507	48041	25111	763//	09805	87706			257	00070	06	+	+								
Tynemouth	262	00000	66020	28211	00900	11806				262	13406	48050	26012	10930	11609	81360			262	00100	05	+	+								
Carlisle	222	00708	66020	27610	00900	08002				222	40405	82011	25311	20982	07705	82368	84075		222	00090	08	+	+								
Valley	302	00608	62020	25813	00900	11807				302	00510	74010	23214	00900	08609				302	00100	07	+	+								
Ringway	334	03406	80020	26113	00900	02805				334	10314	66020	22914	00901	04511	81070			334	00120	07	+	+								
Squires Gate	318	00809	81020	26213	00900	07803				318	10505	84010	23614	10940	04706	81365			318	00090	03	+	+								
Ronaldsway	204	00408	62020	26312	00900	10801				204	10202	63030	23714	10930	11712	81362			204	00090	06	+	+								
Mull of Galloway	131	03606	74020	27213	00900	11400				131	10000	74030	24614	00901	11709	81070			131	00120			+								
Eskdalemuir	162	00000	59050	28408	00900	05802				162	40000	80030	25813	20984	04607	82364			162	00060	02	+	+								
Prestwick	135	10000	57050	26712	15700	10805	81650			135	10000	56040	24512	10940	10608	81364			135	00100	06	+	+								
Abbotsinch	140	12802	56050	27114	15700	12001	81656			140	00205	40044	25313	00900	10607				140	00090	06	1f	+								
Leuchars	171	00307	62110	27808	00900	07705</																									

Code FM 21.D OCEAN WEATHER STATION REPORTS at 00h.

O.W.S.	99L _a L _a L _a	Q _c L _o L _o L _o	YYGGIw	Nddff	VVwwW	PPPTT	N _h Ch _h C _h	D _s v _s app	8N _s Ch _s h _s	8N _s Ch _s h _s	OT _s T _s T _{d</}
--------	--	---	--------	-------	-------	-------	---	-----------------------------------	--	--	--

DAILY WEATHER REPORT OF THE BRITISH METEOROLOGICAL OFFICE

No. 38922

Date of Issue Saturday 15 June 1968

Code FM 11.C

OBSERVATIONS at 12h.

14 June 1968

Station

iii

Nddff

VVwwVV

PPPTT

NhChMCH

Td app

8NsChshs

8NsChshs

8NsChshs

Boscombe Down

746

60414

69022

16320

21631

13718

82830

85360

Hurn

862

53612

70011

15720

11630

14716

81835

85360

Thorney Island

871

70614

62052

15321

5163/

14717

85840

86362

Gatwick

776

70409

64021

15221

4263/

15816

84832

87362

Kew

775

70514

66031

15722

3263/

14719

83840

86365

Heathrow

772

70313

66021

16122

4863/

13817

84830

86363

Mildenhall

578

70313

74031

17023

21602

14815

82840

87075

Wattisham

590

70513

70021

16821

11632

14716

81830

87075

Gorleston

497

60317

62031

17514

00904

12713

86070

West Raynham

485

50414

69031

18420

10934

13611

81365

85075

Aberporth

502

33507

80011

19915

38600

10711

81830

83656

Ross-on-Wye

627

40415

60021

17721

40990

12724

84362

Filton

628

50314

64051

17621

38631

14718

81830

83645

Rhoose

715

70513

68032

17519

58731

11612

81850

85656

Chivenor

707

60316

70011

17321

685//

11706

81820

86635

Mount Batten

827

62306

69012

16317

25730

13809

82650

85360

St. Mawgan

817

60312

66012

17518

3573/

12709

83650

85359

Scilly

804

30310

59011

18115

30930

10711

83358

Culdrose

809

70000

69052

17619

1157/

14609

81828

83359

85362

Guernsey

894

70314

60216

16113

3637/

11605

83708

87359

Elmdon

534

60515

66031

19121

55730

12714

85656

Gardington

559

60214

66032

17321

12632

14819

81830

83362

86075

Wittering

462

20416

80011

18821

00901

13715

82075

Watnall

354

10412

74020

19721

11600

12714

81840

Shawbury

414

60511

69031

19921

12680

09620

81840

86358

Finningley

360

10513

80020

20920

11600

11716

81830

Kilnsea

396

40315

63030

21314

42500

12712

84820

Leeming

257

10414

74041

22119

15601

09715

81640

Tynemouth

262

60607

66031

24315

615//

12710

86825

Carlisle

222

10908

82030

22223

11600

09820

81830

Valley

302

20612

82020

21221

10942

06816

81362

Ringway

334

10716

70020

20422

11640

09714

81830

Squires Gate

318

10810

83020

20924

18600

11817

81840

Ronaldsway

204

10605

75020

21622

11601

12815

81835

Mull of Galloway

131

00000

74010

23721

00900

12706

Eskdalemuir

162

10902

82030

22322

11600

05716

81842

Prestwick

135

13007

56040

22221

11600

13714

81848

Abbotsinch

140

12602

62051

22822

12600

13719

81835

Leuchars

171

11010

66011

23415

16200

12715

81703

Dyce

091

11615

75020

22817

16200

10613

81704

Lerwick

005

81713

28104

23511

861//

10813

88702

Wick

075

71408

09464

22711

760//

11712

87701

Sule Skerry

010

31802

60054

22914

36400

12709

83710

Cape Wrath

049

52320

74031

22316

55500

11702

85620

Stornoway

026

22610

63050

23019

25600

13605

82630

Benbecula

022

82607

48204

23914

862//

12805

83704

88706

Tiree

100

83111

15401

24013

860//

12605

82700

88702

Aldergrove

917

13204

65050

22822

12500

12714

81824

Malin

980

93311

09474

24314

9////

13505

89/01

Belmullet

976

30217

64101

24216

26402

13809

82711

Birr

965

10306

70020

22023

11500

09716

81823

Dublin

969

30512

62050

22420

30932

12810

83362

Shannon

962

13407

82020

22023

11600

12715

81830

Roches Point

952

11309

74010

20820

11530

09612

81822

Valentia

953

10408

66054

21922

11600

13713

81830

Code FM 11.C

OBSERVATIONS at 18h.

14 June 1968

Station

iii

Nddff

VVwwVV

PPPTT

NhChMCH

Td app

8NsChshs

8NsChshs

8NsChshs

746

70511

61802

13919

7853/

15609

82820

84825

86650

862

71605

59299

14316

735//

13307

82920

87640

871

81506

56802

14715

3267/

13500

83835

88359

776

80705

56608

14218

8098/

15002

88358

775

70910

48052

14321

1577/

14602

81656

85360

87463

772

70914

60022

14222

5867/

13500

83840

87362

578

10309

69011

15521

00901

13607

81075

590

20410

66011

14820

00903

13607

82075

497

60212

62022

15114

20982

13712

82360

86070

485

40313

64011

16416

30982

12708

83360

502

73205

66031

16815

18632

12812

81835

87075

627

40512

77011

15221

18630

12611

81830

84360

628

30413

66011

14322

18530

12710

81825

83362

715

30416

70011

14422

28630

12714

81840

83360

707

30000

66021

15221

30930

15707

83360

827

70110

66058

13220

15733

14822

81656

86360

817

40108

62011

14917

40930

12711

84359

804

83608

61021

16415

856//

13710

88635

809

60303

64052

15619

1563/

13707

81640

86361

894

80000

06416

14714

6507/

13705

82700

86625

87360

534

30412

70011

16619

12631

12507

81835

83365

559

60112

64031

15220

15631

14606

81640

86360

462

60316

74021

16719

50982

12707

81360

85362

354

20709

69010

17619

10949

14707

81366

414

30710

80031

17421

14632

12609

81845

83070

360

20512

66011

18618

10931

13608

81362

396

90221

00454

19011

9////

11709

89///

257

10211

64040

19617

00901

12710

81075

262

00307

66021

21015

00900

12714

222

10810

83010

19122

14700

09613

81650

302

10111

81010

18520

00902

08713

81075

334

60515

80021

17822

10931

09605

81365

85075

318

20812

81020

18223

18601

11612

81840

204

13611

62040

18521

15701

13717

81656

131

13016

74020

20120

12600

10712

81830

162

10710

82020

19222

11600

07710

81845

135

33311

70011

19221

24601

11712

81635

140

13009

64050

19024

12600

12717

81845

171

20812

66030

20214

24200

10613

81703

091

11607

75020

20515

16100

10712

81702

005

12009

66021

20413

16230

10720

81703

075

83112

40034

21512

862//

11603

88705

010

82709

66022

21511

864//

11709

88712

049

82316

81024

22211

854//

10710

88614

026

63211

82021

23213

3553/

10102

83625

85360

022

73414

80015

23513

754//

10101

82716

86620

100

73316

66012

22413

753//

11709

81706

87615

917

03512

60050

20819

00900

14608

980

83606

58104

23412

863//

11704

86707

88715

976

80212

66101

23314

864//

13607

83712

88716

965

50602

70021

19822

525//

11710

85824

969

10408

62050

19721

11501

11612

81827

962

50306

82011

19724

48400

11710

82823

83645

952

21205

80030

19319

25600

12706

82645

953

10108

62050

20219

11600

15608

81830

965

0024

129

969

0021

153

962

9726

129

952

0022

148

953

9723

118

Code FM 21.D

OCEAN WEATHER STATION REPORTS at 12h.

O.W.S.

99L_aL_aL_a

Q_cL_oL_oL_oL_o

YYGGiw

Nddff

VVwwVV

PPPTT

NhChMCH

D_svsapp

8NsChshs

8NsChshs

OT_sT_dT_d

IT_wT_wT_wT

3P_wP_wH_wH_w

d_wd_wP_wH_wH_w

A

99617

70328

14124

81617

98022

12707

884//

00809

83818

87635

0//04

10756

30404

24807

B

99565

70512

14123

83134

98022

11404

855//

10239

88614

//////

0//02

10442

30809

//////

C

99527

70354

14124

81735

98022

09810

874//

00733

88815

//////

0//08

1//11

30808

//////

D

99441

70406

14124

82628

96612

21415

873//

00803

88708

//////

0//14

11544

30908

//////

E

99354

70481

14124

41110

98011

30719

45600

32002

84630

//////

0//11

11968

30401

//////

I

99590

70185

14124

22310

98011

25011

11431

00108

81818

//////

00107

11052

30402

20004

J

99524

70200

14124

70705

98012

26711

11570

00503

81825

87359

00009

11135

30000

24901

K

M

99660

10020

14124

82115

97616

21308

4752/

00711

84720

//////

05006

10898

30303

25505

Code FM 21.D

OCEAN WEATHER STATION REPORTS at 18h.

O.W.S.

99L_aL_aL_a

Q_cL_oL_oL_oL_o

YYGGiw

Nddff

VVwwVV

PPPTT

NhChMCH

D_svsapp

8NsChshs

8NsChshs

OT_sT_dT_d

IT_wT_wT_wT

3P_wP_wH_wH_w

d_wd_wP_wH_wH_w

A

99617

70329

14184

81425

97022

08608

5842/

00626

82813

84635

0//06

10730

30507

24808

B

99566

70511

14183

83226

98022

16104

854//

00324

88615

//////

0//03

10400

3//11

//////

C

99528

70352

14184

82731

94516

07508

862//

00503

88705

//////

0//08

10870

30503

19908

D

99441

70406

14184

82727

95106

21016

862//

00804

88702

//////

0//15

11563

30908

//////

E

99350

70480

14184

21006

98020

30319

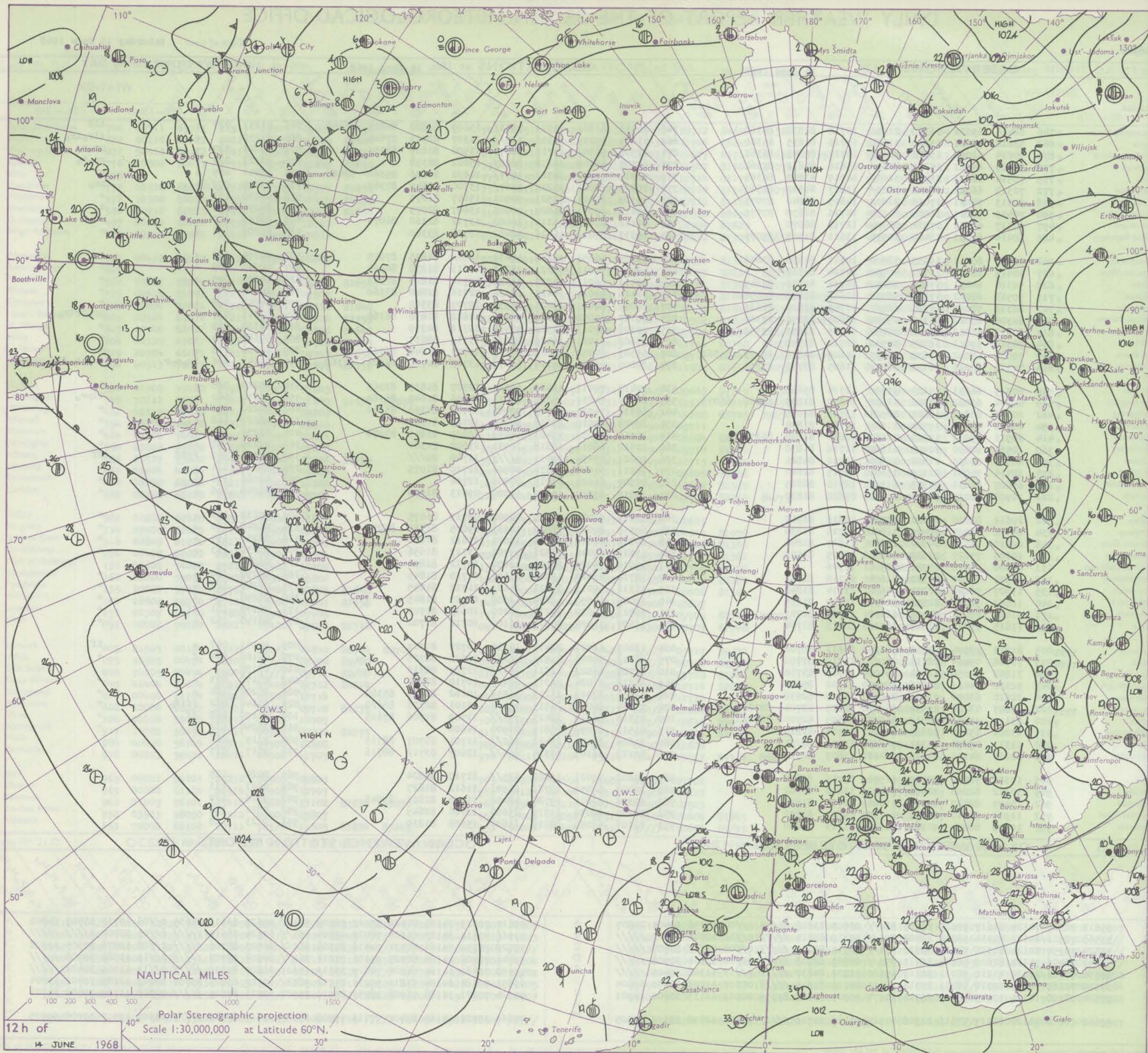
11601

00807

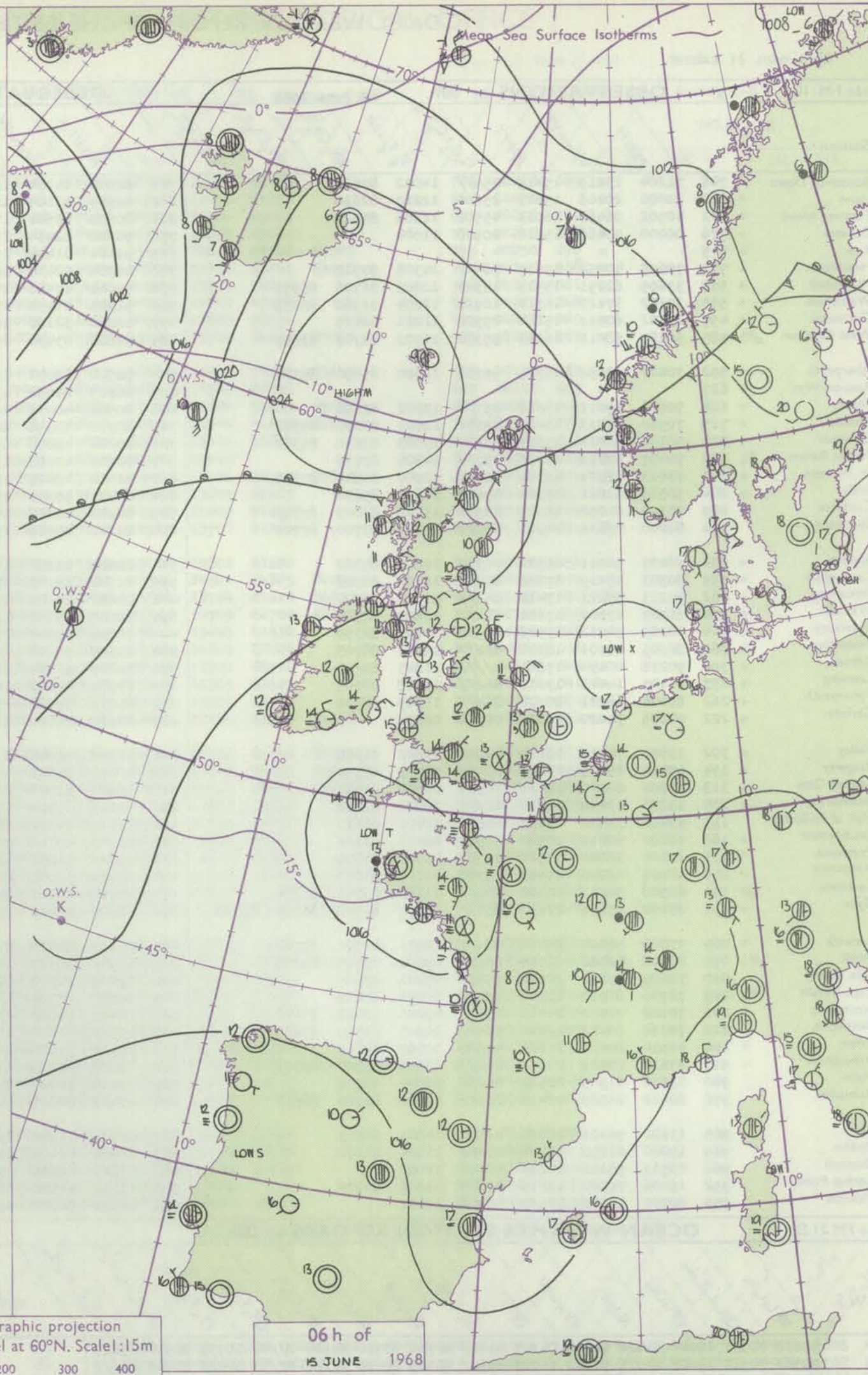
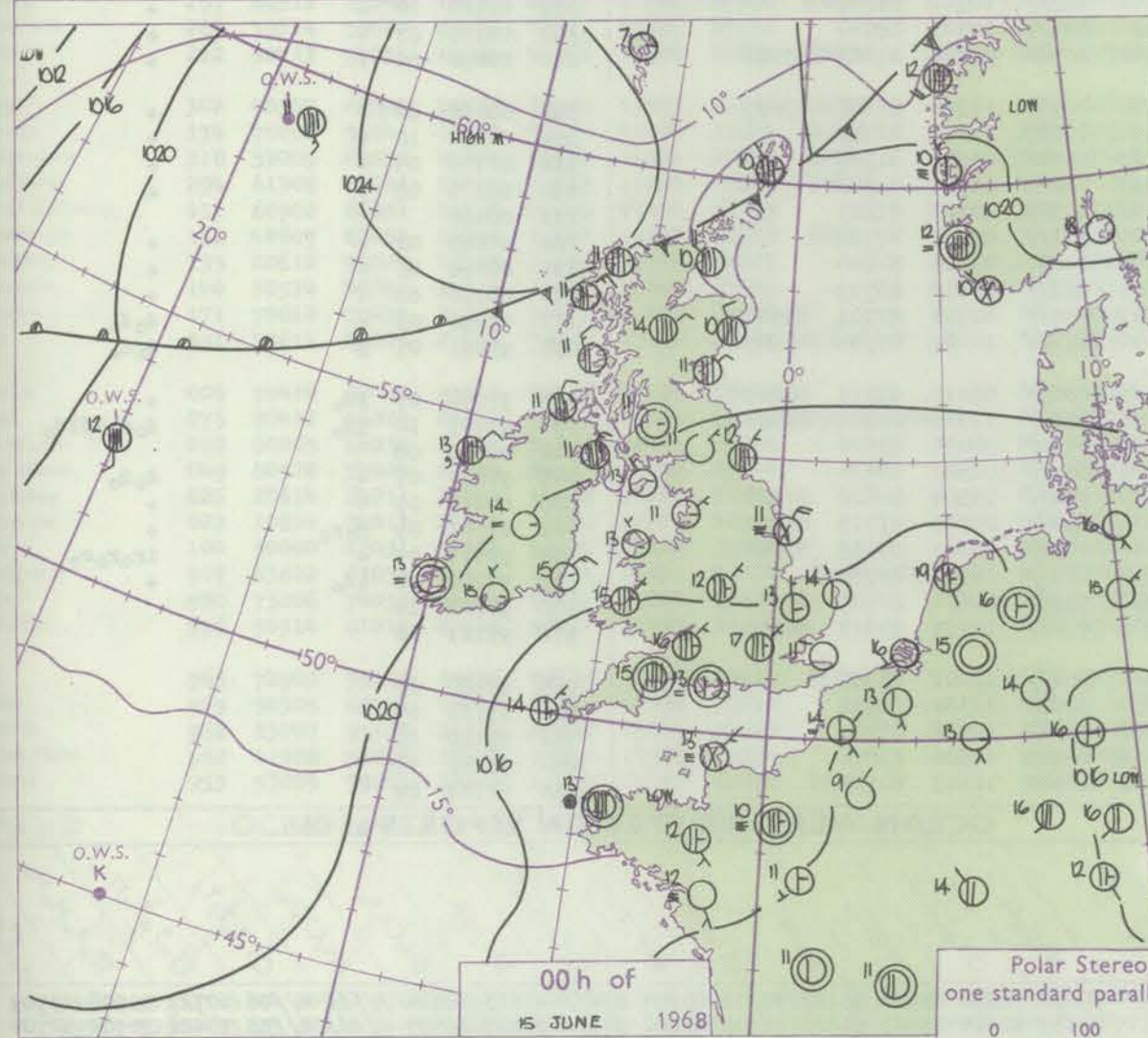
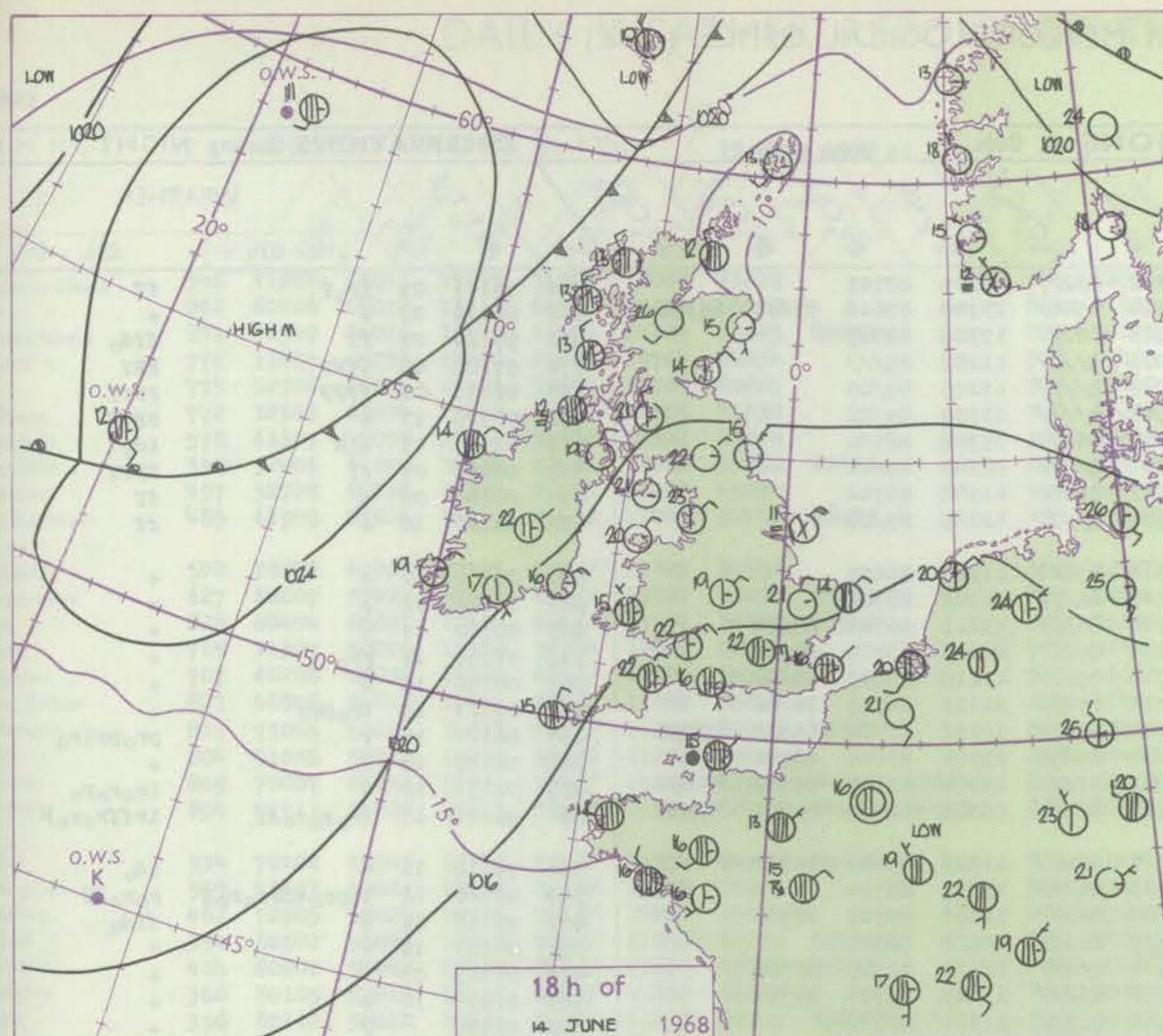
81830

All times of observation printed in this publication are GREENWICH MEAN TIME.

CHART OF WEATHER IN PART OF NORTHERN HEMISPHERE



CHARTS OF WEATHER IN WESTERN EUROPE



Polar Stereographic projection
one standard parallel at 60°N. Scale: 15m
0 100 200 300 400

GENERAL SYNOPTIC DEVELOPMENT

The belt of high pressure extending from the southern Baltic to west of Ireland has weakened over the British Isles as a shallow depression over France has extended northwards and a weak cold front has moved into northern Scotland. To

the north of this cold front a new anticyclone is expected to become established. Some further fall of pressure is expected over southern parts of the British Isles.

Issued at midday **Saturday 15** June 1968

DAILY WEATHER REPORT OF THE BRITISH METEOROLOGICAL OFFICE (contd.)

Code FM II.C		OBSERVATIONS at 00h. 15 June 1968										OBSERVATIONS at 06h. 15 June 1968										OBSERVATIONS during NIGHT					
Station	iii	Nddff	VVwwW	PPPTT	N _h L _h C _M CH	T _d app	8N _s Ch _s h _s	8N _s Ch _s h _s	8N _s Ch _s h _s	iii	Nddff	VVwwW	PPPTT	N _h L _h C _M CH	T _d app	8N _s Ch _s h _s	8N _s Ch _s h _s	8N _s Ch _s h _s	iii	RRT _n T _n E	T _g T _g	WEATHER					
																						21h.—03h.	03h.—09h.				
Boscombe Down	746	71204	23219	15415	755//	14002	87622			746	80000	14284	16312	862//	12309	88705			746	97111	09	ir _o f	ff				
Hurn	862	20000	20106	15613	25600	12210	82630			862	60903	57104	16314	4548/	13308	83618	83630	85358	862	00110	09	+	+				
Thorney Island	871	40502	06468	16013	45500	12206	84629			871	80805	03504	17013	862//	13308	88705			871	97120	07	ff	ffd _o				
Gatwick	776	00000	00466	15611	00900	11004				776	90802	02434	17011	9//	11208	89//			776	97100	08	1fff	FFff				
Kew	775									775	91401	01454	17013	9//	13205	89/00			775	00131	08	ffff	FFff				
Heathrow	772	70605	40058	15617	764//	14306	87712			772	91304	02434	16913	9//	13309	89/02			772	00120	13	+	FFff				
Mildenhall	578	33605	62291	15913	16303	12803	81706	83070		578	83001	17501	17113	862//	13308	88704			578	02121	11	tlR	id _o				
Wattisham	590	30302	37129	16313	10931	12204	81360	83075		590	92903	01454	17312	9//	12308	89/02			590	00090	07	ff	FFff				
Gorleston	497	23302	60011	15214	25500	12001	82625			497	30000	32100	16512	36100	11308	83702			497	00100	08	+	ff				
West Raynham	485	50107	58011	16113	55300	11703	83707	83657		485	92806	03434	16912	9//	12205	89/02			485	00120	10	+	ff				
Aberporth	502	70407	58052	16715	55732	12500	85656	84362		502	50504	59051	16315	55801	11303	85657			502	00130	10	+	+				
Ross-on-Wye	627									627	80605	24052	17113	862//	11308	88704			627	00120	12	+	+				
Filton	628	70606	69011	15616	757//	13006	87656			628	80506	40052	16714	853//	13211	86708	88615		628	00140	11	+	+				
Rhoose	715	70510	75031	15417	3567/	12004	83630	85362		715	80711	40052	16214	872//	12210	83705	88708		715	97140	14	pr _o	+				
Chivenor	707	50102	62011	15317	35730	13003	83650	85362		707	80000	48052	15716	856//	13210	85630	88650		707	00150	13	+	+				
Mount Batten	827	70407	62219	14015	757//	14805	87656			827	80803	40102	15313	872//	12211	84703	88706		827	05121	13	tr _o Rrr	+				
St. Mawgan	817	73603	62021	15314	3268/	12000	83845	87359		817	81410	48608	15413	6527/	13212	83704	85618	88458	817	06121	11	+	pr _o pr _o				
Scilly	804	50306	61021	15714	55600	12605	85630			804	60407	56051	15214	15650	13304	81640	86360		804	00130	12	+	+				
Culdrose	809	70303	64052	15015	3853/	13102	82820	87359		809	80902	12216	14813	7722/	13204	83703	85709	88556	809	02131	10	+	ir _o r _o r _o				
Guernsey	894	80000	05616	14913	860//	13602	83700	87701		894	81207	09616	15113	860//	13305	82700	84703	87708	894	96121	12	ir _o r _o r _o ff	ir _o r _o r _o F				
Elmdon	534	70407	56041	16512	7093/	10805	87362			534	80805	20102	17712	860//	11308	85701	88702		534	97110	11	+	id _o				
Cardington	559	80303	56219	17213	862//	12208	88703			559	80302	28106	17613	862//	13307	88704			559	92120	12	tlpr _o tlrr _o r _o f	r _o r _o ff				
Wittering	462	80213	37021	17412	861//	11000	88702			462	83607	20104	17512	861//	11303	85702	88703		462	97110	11	+	fid _o				
Watnall	354	80507	23101	17611	862//	11807	88704			354	80000	19102	18011	862//	10212	88705			354	00100	10	+	+				
Shawbury	414	20205	74011	17513	20930	11705	82358			414	70806	37041	17612	762//	11102	82705	87715		414	00100	05	+	+				
Finningley	360	80305	48101	18311	862//	11802	88703			360	83609	30102	17912	862//	11105	82703	88711		360	00100	10	+	+				
Kilnsea	396	90218	00454	17811	9//	11803	89/00			396	70218	32104	16911	725//	11301	87820			396	00100		F	+				
Leeming	257	80105	14041	19112	862//	11808	88705			257	83609	48042	18912	863//	10302	88707			257	00110	10	+	+				
Tynemouth	262	80106	66021	20112	864//	11805	88716			262	83616	58022	19411	864//	10303	88710			262	00110	07	+	+				
Carlisle	222	00605	74020	19211	00900	08804				222	30812	74020	19312	10932	08306	81363	83073		222	00090	06	+	+				
Valley	302	13504	74010	18113	00902	11802	81075			302	63508	56041	17713	20932	11304	82362	85075		302	00110	08 2	+	+				
Ringway	334	60412	65021	17815	6093/	09703	86359			334	10000	56041	17413	10930	10105	81359			334	00120	10	+	+				
Squires Gate	318	10706	80020	18111	10941	09802	81365			318	30805	68010	17613	10941	09103	81365			318	00100	05	+	+				
Ronaldsway	204	13203	63020	18413	10941	10002	81360			204	20103	63400	17413	16041	10601	81700			204	00110	08	+	+				
Mull of Galloway	131	63420	74032	19712	656//	11400	86630			131	23410	74031	19312	11509	10308	81825			131	00110			+				
Eskdalemuir	162	10000	80010	20510	10940	06001	81364			162	73613	59101	21207	761//	07312	87702			162	00060	02	+	+				
Prestwick	135	10000	38040	18911	15700	11802	81656			135	20611	56051	18912	11681	09205	81840			135	00090	06	+	+				
Abbotsinch	140	10406	62040	19313	15700	10102	81650			140	80711	59031	20511	863//	09210	88709			140	00110	08	+	+				
Leuchars	171	60508	56011	20511	662//	11104	83703	86704		171	80914	26101	20910	860//	10303	87701	88702		171	97090	03	+	d _o d _o				
Dyce	091	83408	15284	21410	860//	10007	81700	86702	88703	091	83609	28512	21210	872//	10202	85703	88705		091	97091	07	f	d _o d _o				
Lerwick	005	73006	56204	20710	761//	10501	81702	8																			

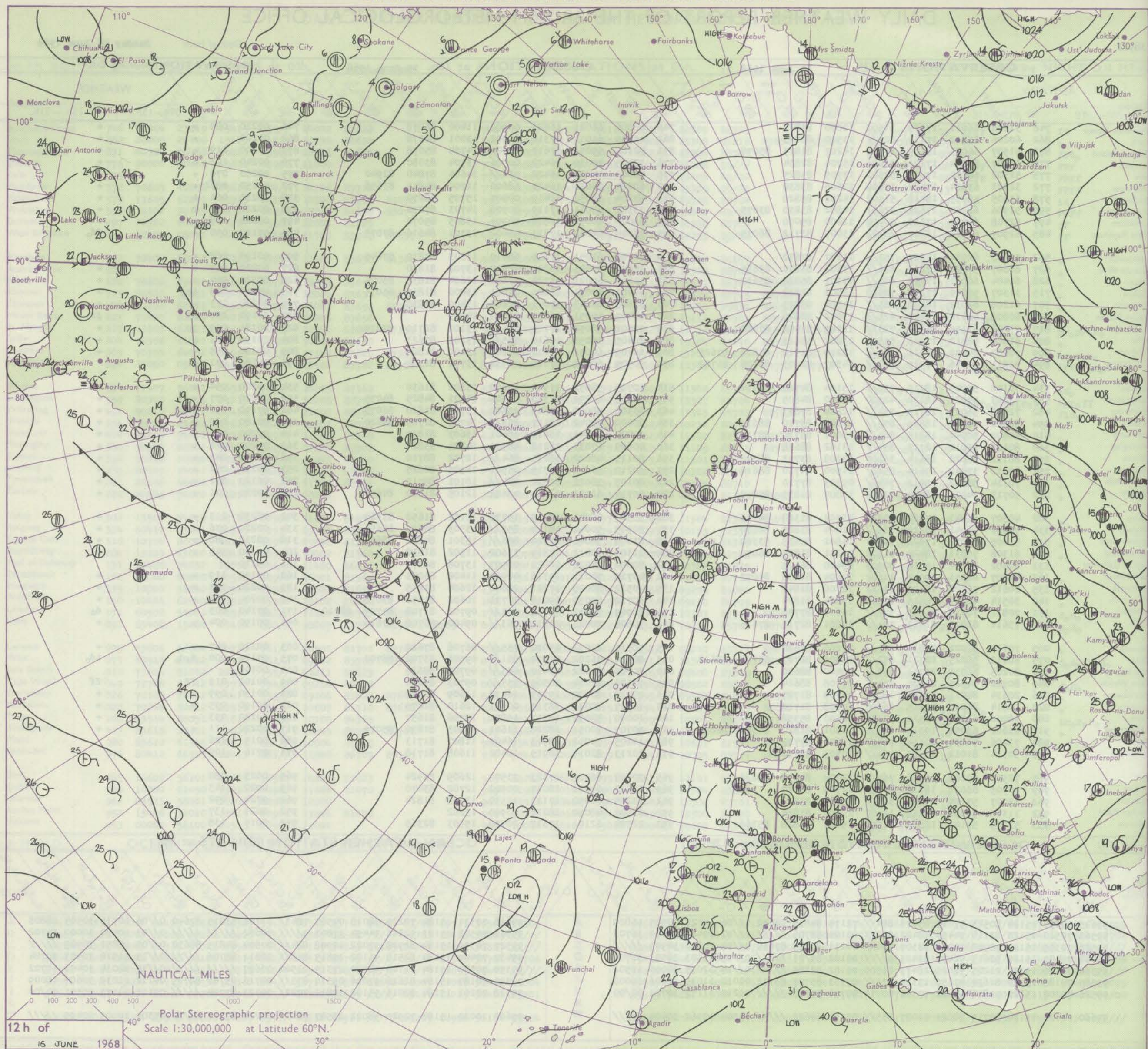
DAILY WEATHER REPORT OF THE BRITISH METEOROLOGICAL OFFICE

No. 38923

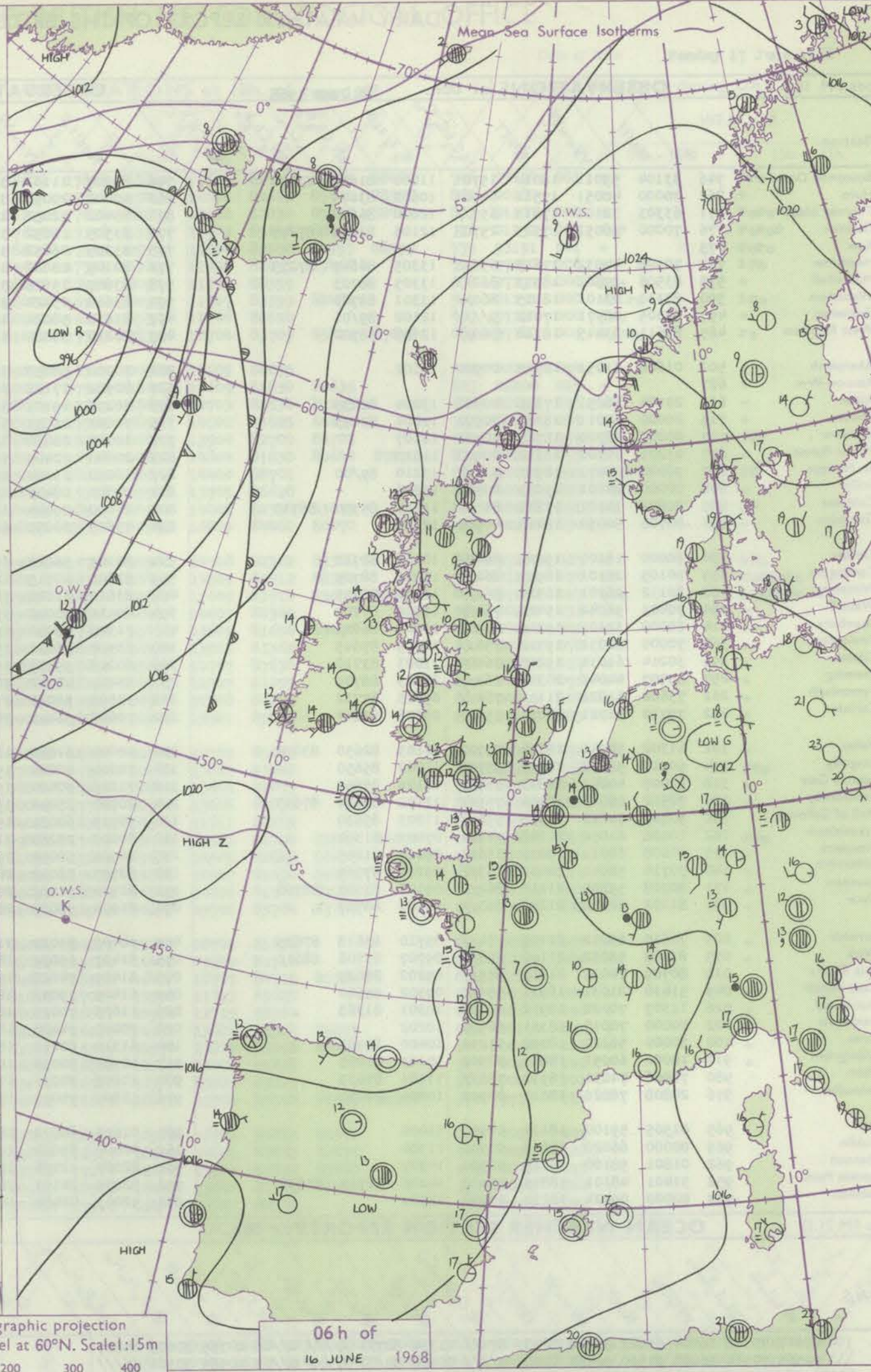
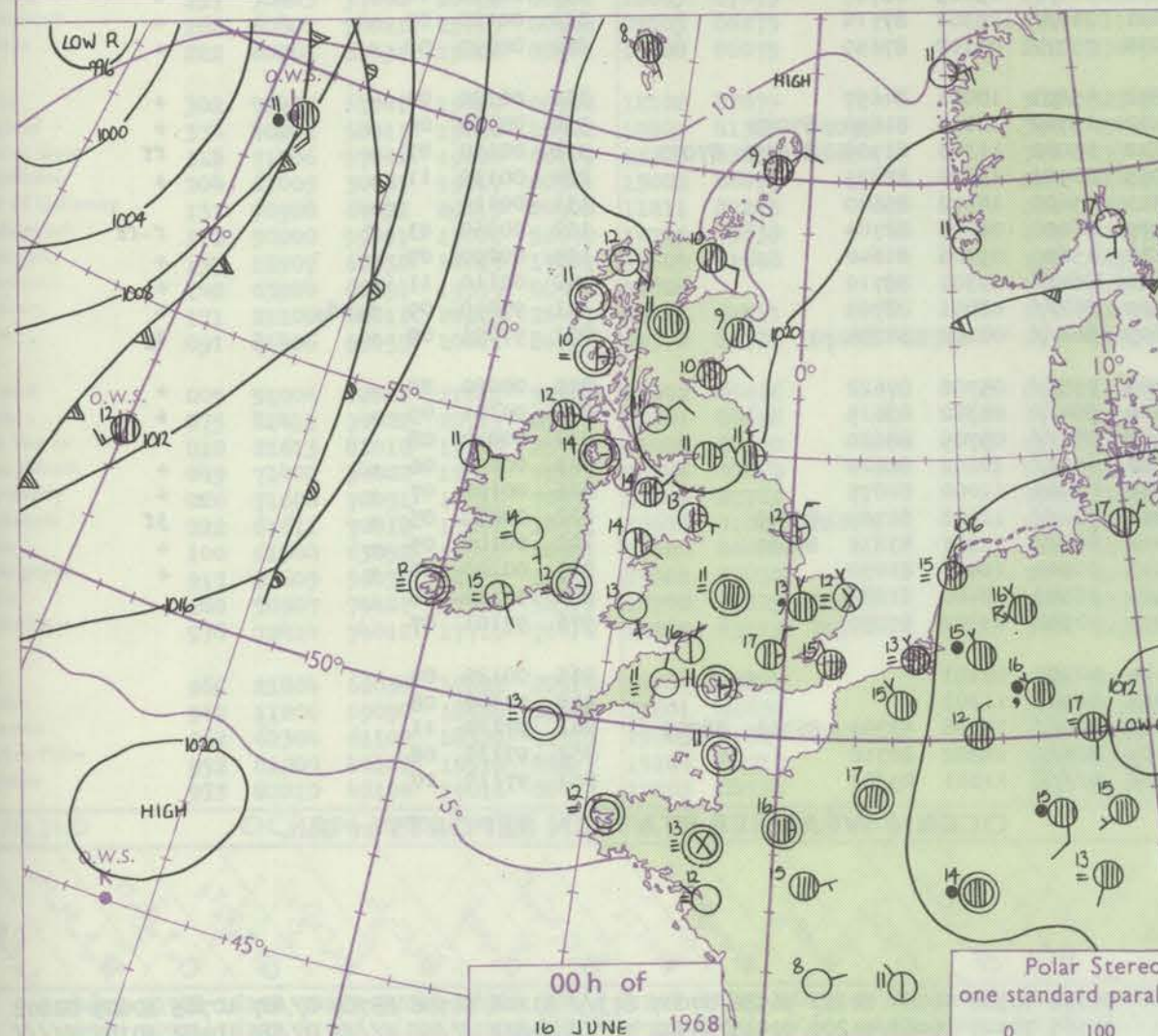
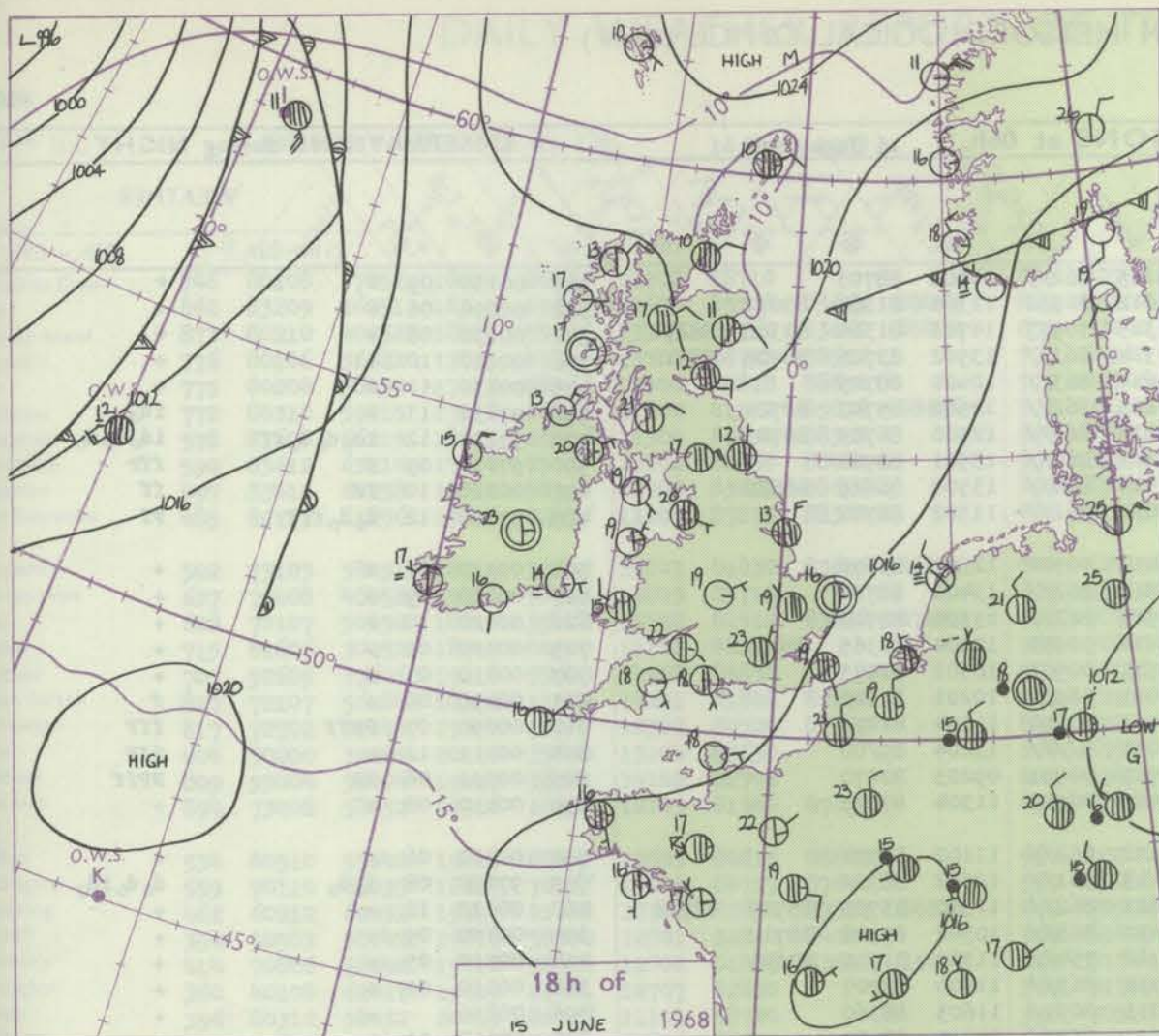
Date of Issue Sunday 16 June 1968

Code FM II.C		OBSERVATIONS at 12h. 15 June 1968										OBSERVATIONS at 18h. 15 June 1968										OBSERVATIONS during DAY				
Station		ill	Nddff	VVwwwW	PPPTT	N _h C _h C _M C _H	T _d T _d app	8N ₅ Ch ₅ h ₅	8N ₅ Ch ₅ h ₅	8N ₅ Ch ₅ h ₅	ill	Nddff	VVwwwW	PPPTT	N _h C _h C _M C _H	T _d T _d app	8N ₅ Ch ₅ h ₅	8N ₅ Ch ₅ h ₅	8N ₅ Ch ₅ h ₅	ill	RR T x E	SSS	WEATHER			
																							09h.—15h.	15h.—21h.		
Boscombe Down		746	31606	66011	17519	31500	12000	83825			746	62006	66021	16821	00902	11400	86078				746	00220	089	+	+	
Hurn		862	60206	65012	17119	625//	13500	86823			862	41505	61011	17318	00902	13001	84078				862	00200		+	+	
Thorney Island		871	51507	66025	18119	11501	14207	81825	85078		871	52102	59052	17617	00901	14704	85078				871	00200	119	+	+	
Gatwick		776	31807	59034	17221	21601	15704	82834			776	32405	70030	16422	00901	13704	83080				776	00240	103	+	+	
Kew		775	52302	66034	17421	52500	13705	85825			775	70000	74021	16422	736//	14604	87840	82940			775	00250	070	+	+	
Heathrow		772	32903	63034	17422	32600	12605	83830			772	60204	75031	16423	68600	11704	84845	83656			772	00250	082	+	+	
Mildenhall		578	63305	48055	18418	51502	14202	85820			578	83204	58052	17419	00907	15705	88270			578	00210	061	+	+		
Wattisham		590	52906	61024	17620	32601	14802	83830	83075		590	73307	59011	17119	00908	14703	87270			590	00220	068	+	+		
Gorleston		497	52708	60014	17320	00904	12400	85070			497	50000	40052	16816	00904	13805	85070			497	00220	069	+	+		
West Raynham		485	62909	61014	18217	26402	13005	82712	86075		485	73209	62032	17517	45402	13701	84616	87075			485	97190	050	+	fd ₀	
Aberporth		502	70203	62031	17317	757//	11107	87650			502	62708	61051	17815	68610	11003	83830	83645			502	00190	068	+	+	
Ross-on-Wye		627	60607	57021	17819	686//	13302	83830	83635		627	10804	57021	16921	12600	13702	81830			627	00220	067	+	+		
Filton		628	60404	66022	17419	685//	13101	85822	83632		628	51202	69021	16722	12601	12604	81835	85075			628	00220	064	+	+	
Rhoose		715	31307	58026	17318	38500	12003	82822			715	51401	70011	18021	11601	13000	81835	85075			715	97210	089	1r ₀	+	
Chivenor		707	61208	62032	16820	685//	14500	85827			707	31603	62021	17021	32600	13400	83830			707	00220	073	+	+		
Mount Batten		827	60808	64012	16417	625//	13002	86820			827	01407	59051	16817	00900	14203			827	00190	087	jf	+	jf		
St. Mawgan		817	71006	62156	16717	7237//	12105	81708	87820		817	72501	58052	17117	724//	13101	82710	87817			817	00181	019	jp	+	
Silly		804	51006	58012	17216	55500	13207	85623			804	70405	56051	17616	755//	13203	87623			804	00190	061	+	+		
Culdrose		809	70807	64052	16916	784//	13210	81710	84818	87625	809	10705	60051	17016	11500	13000	81820			809	00180	085	+	+		
Guernsey		894	71511	50016	17215	772//	14307	82703	84706	86709	894	10509	60031	17016	10932	13701	81360			894	00180	071	f	+		
Elmdon		534	70102	50045	18715	753//	13104	84708	87614		534	10705	58051	17919	15600	13802	81630			534	00200	054	+	+		
Cardington		559	43603	59021	18120	42500	13400	84825			559	63606	61051	17320	42501	14501	84825	84075			559	00220	077	+	+	
Wittering		462	72905	56025	18715	754//	12204	87613			462	63306	58051	17619	15502	13704	81620	86070			462	97190	052	1d ₀	+	
Watnall		354	80502	56042	18815	854//	12004	83710	88615		354	80000	58042	18117	853//	14705	82709	88620			354	00180	000	+	+	
Shawbury		414	80802	50042	18815	864//	13001	85710	88715		414	20000	50041	18019	18601	13603	81830			414	00200	026	+	+		
Finningley		360	80105	62012	18717	854//	13102	88618			360	40609	67031	18218	48500	14201	83824			360	00200	016	+	+		
Kilnsea		396	80112	58022	18614	36207	12208	83703	88270		396	80115	48022	18213	864//	12702	88710			396	00150	043	+	+		
Leeming		257	80312	37042	19614	854//	11500	84710	88618		257	30210	56041	19715	25501	11305	82625			257	00170	041	+	+		
Tynemouth		262	70114	58022	20912	764//	09305	87710			262	80107	58022	20812	864//	10101	88712			262	00120	001	+	+		
Carlisle		222	50713	74031	18920	12602	13807	81835	85075		222	60714	62031	18717	48681	12105	81840	84656			222	00220	121	+	+	
Valley		302	40307	66041	17522	10932	13703	81368	84075		302	30307	66041	17519	15730	12102	81650	83360			302	00230	113	+	+	
Ringway		334	70000	56041	18119	785//	11004	83825	86650		334	80905	50042	18119	855//	13303	86620	88650			334	00220	036	+	+	
Squires Gate		318	53005	63030	17822	31631	14801	83835	83362		318	81006	58042	17520	886//	15301	84831	88650			318	00230	088	+	+	
Ronaldsway		204	61308	70031	18420	11502	11201	81825	86075		204	21303	70011	17819	11602	11502	81830			204	00210	145	+	+		
Mull of Galloway		131	60902	66031	19518	00909	09400	86175			131	80000	74022	18421	00907	13706	88270			131	00210			+		
Esksdalemuir		162	40807	62051	19917	11602	11804	81838	84073		162	40710	74011	19316	00902	11400	84073			162	00190	119	+	+		
Prestwick		135	20612	76020	18420	11632	12706	81846			135	40512	80020	17221	28642	12604	81845			135	00220	143	+	+		
Abbotsinch		140	30514	40041	20516	11502	10804	81824			140	30712	80030	19018	14731	10602	81650	83078			140	00200	116	+	+	
Leuchars		171	70812	70035	21613	763//	10601	87708			171	80909	74012	20712	863//	09702	81708	85709	88710			171	97140	003	+	d ₀
Dyce																										

CHART OF WEATHER IN PART OF NORTHERN HEMISPHERE



CHARTS OF WEATHER IN WESTERN EUROPE



Polar Stereographic projection
one standard parallel at 60°N. Scale: 1:5m

0 100 200 300 400

GENERAL SYNOPSIS DEVELOPMENT

An anticyclone to the northwest of Scotland has moved east to northeast into Scandinavia but has maintained a ridge across much of western Britain. This ridge has moved slowly east as Atlantic troughs have edged eastward becoming slow-moving to the west of the British Isles. Thundery low pressure areas

have developed over northern France and the Low Countries but southern England has remained out of their influence. During the next 24 hours however, a more organised area of low pressure may move west or northwest to affect southern districts.

Issued at midday Sunday 16

June 1968

No.

5

H.M.S.O. Press, Mat.O., Bracknell.

All

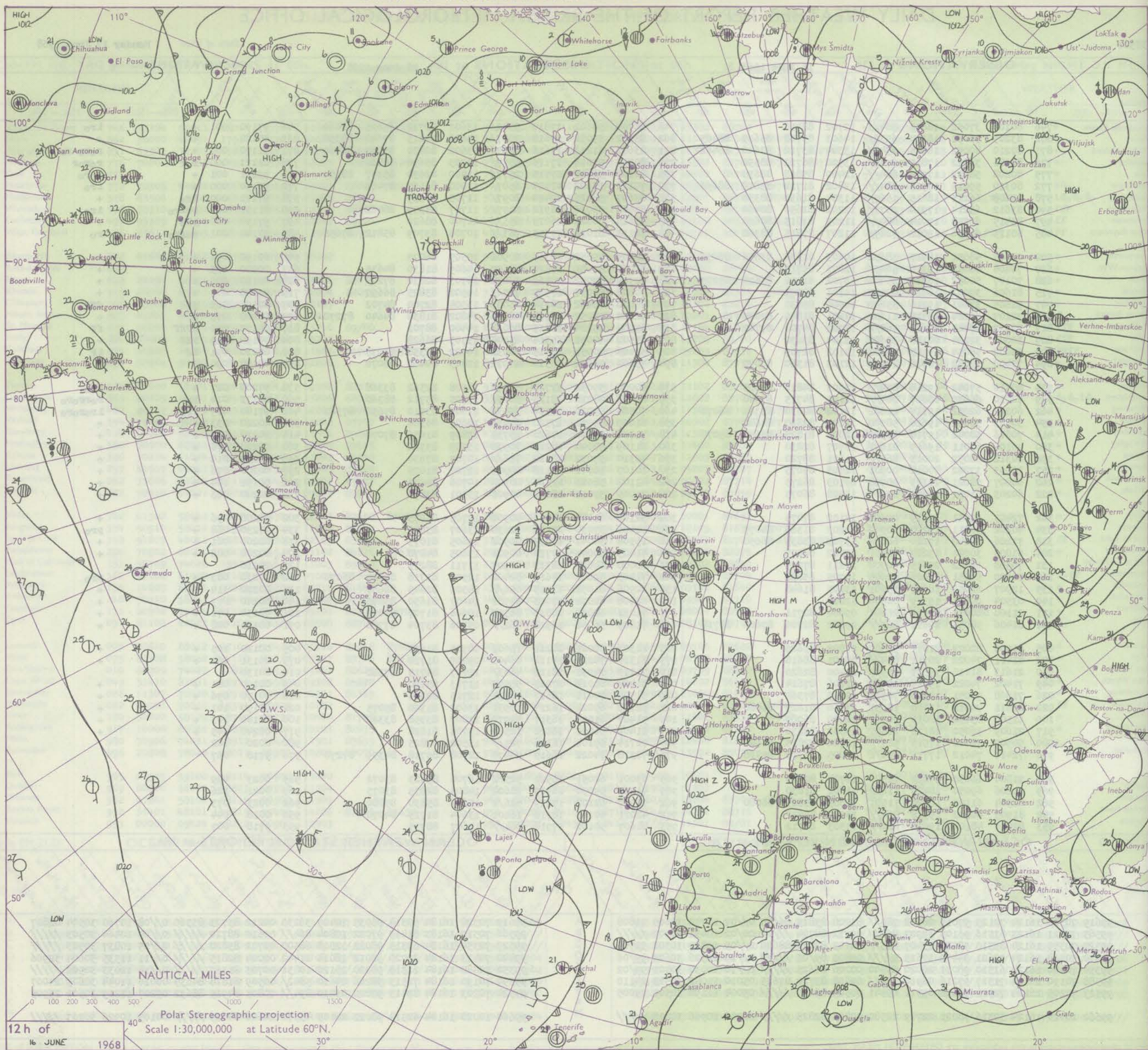
DAILY WEATHER REPORT OF THE BRITISH METEOROLOGICAL OFFICE

No. 38924

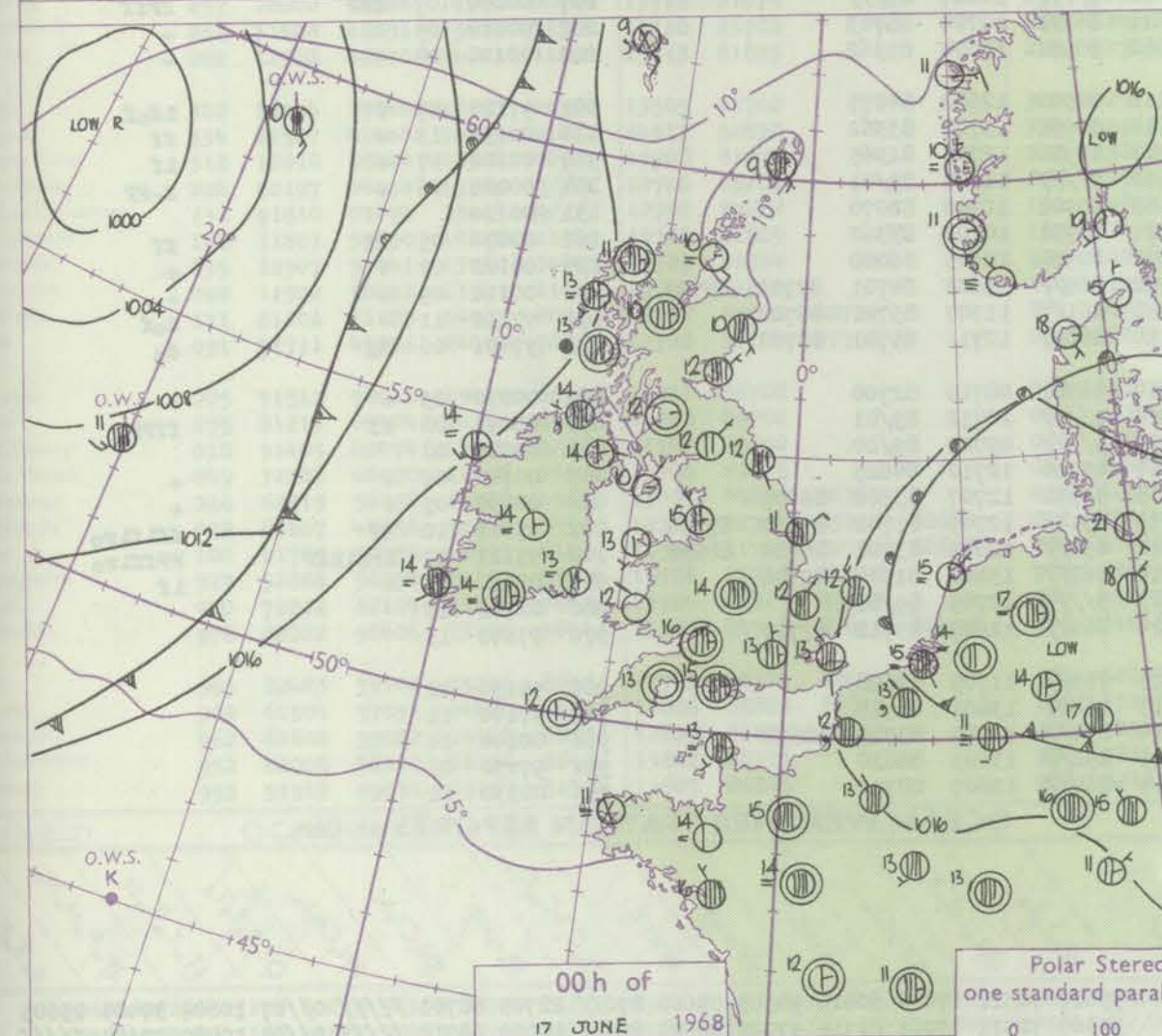
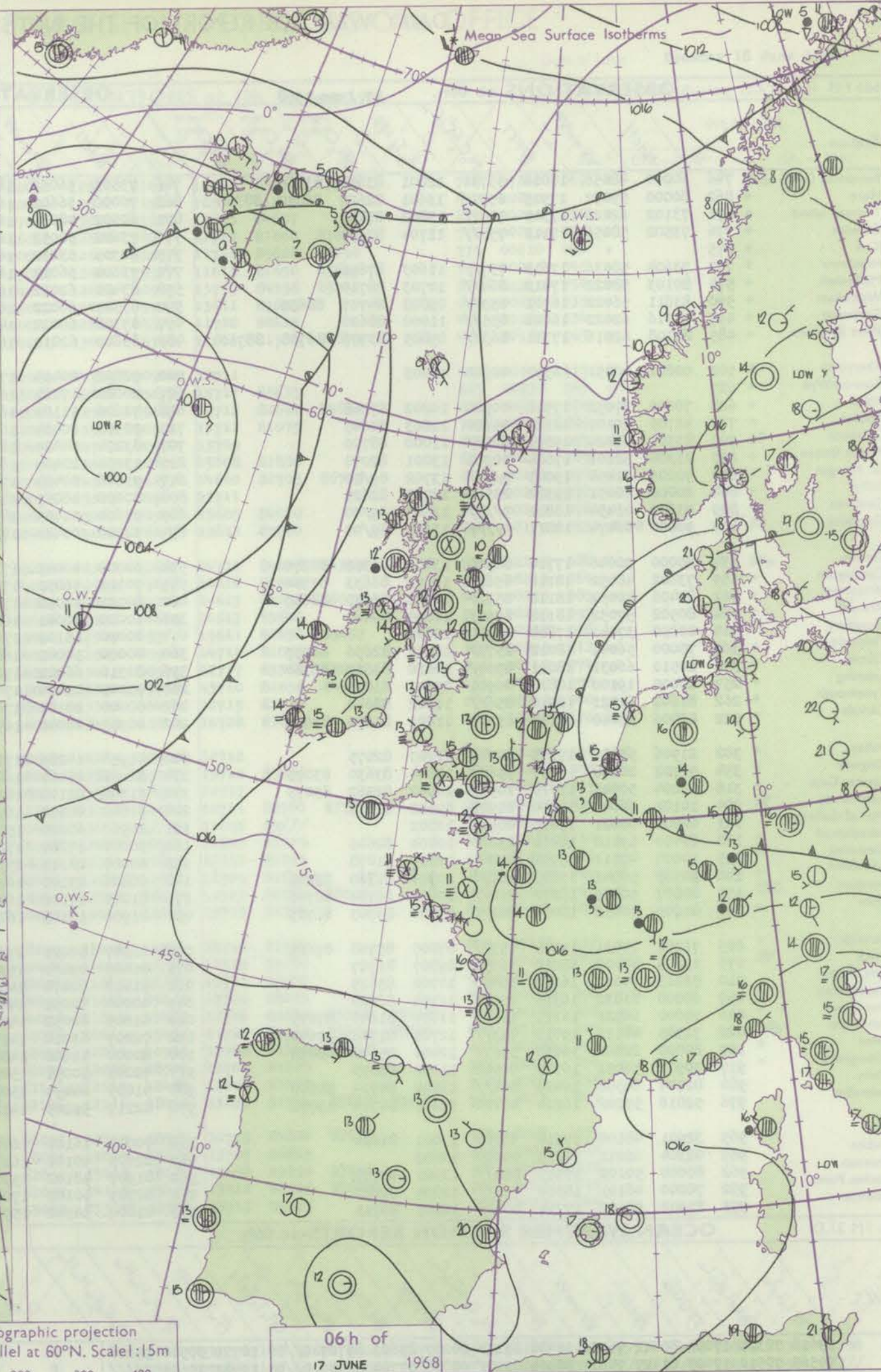
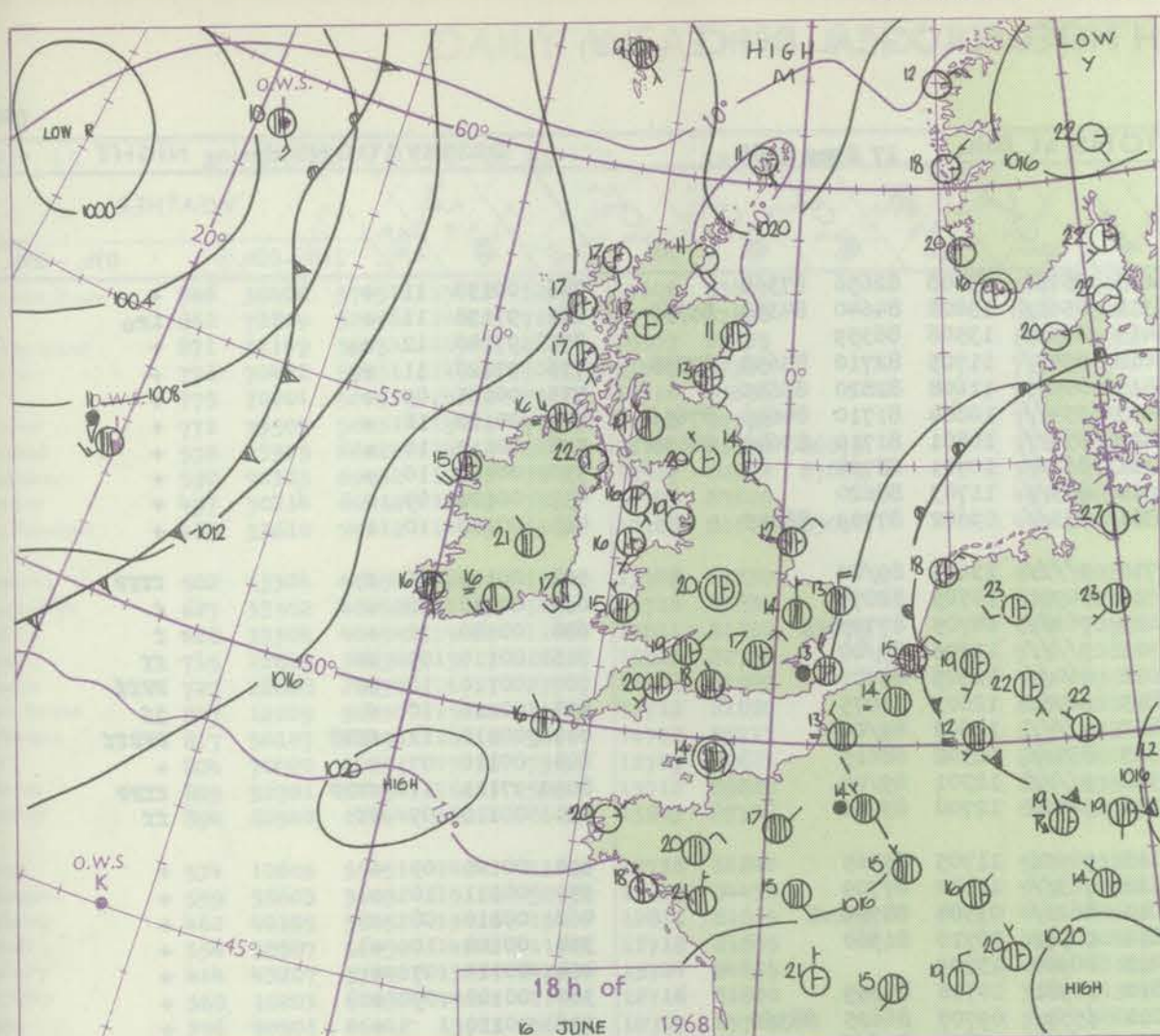
Date of Issue Monday 17 June 1968

OBSERVATIONS at 12h. 16 June 1968										OBSERVATIONS at 18h. 16 June 1968										OBSERVATIONS during DAY					
Station	III	Nddff	VVwww	PPPTT	N _h Ch _h Ch _h	T _d app	BN _s Ch _s h _s	BN _s Ch _s h _s	BN _s Ch _s h _s	III	Nddff	VVwww	PPPTT	N _h Ch _h Ch _h	T _d app	BN _s Ch _s h _s	BN _s Ch _s h _s	BN _s Ch _s h _s	III	RRT x F	SSS	WEATHER			
																						09h.—15h.	15h.—21h.		
Boscombe Down	746	80108	37052	18614	864//	12702	88710			746	80704	58602	17817	5542/	13601	82712	85625	88460	746	97190	001	+		iro	
Hurn	862	83209	56051	18317	6532/	14603	85708	85615	88465	862	83502	59052	17618	7547/	14606	84615	87640	88358	862	00180		+		+	
Thorney Island	871	80210	40052	18415	5542/	13304	83712	83640	88462	871	83602	61212	17616	6867/	13602	82830	85650	88460	871	91170	000	+		ro-ro-ro	
Gatwick	776	80106	36622	17815	6742/	13500	86712	88550		776	80303	57616	17116	5577/	14703	85656	88460		776	01171	000	ro		ro-ro	
Kew	775	80208	58052	17917	884//	12400	85818	88630		775	80106	58606	17515	2577/	11400	82650	85357	88559	775	93191	001	+		ro-ro	
Heathrow	772	80310	59015	17918	884//	12802	81712	85818	88656	772	70210	65602	17517	6587/	11000	86657	87462		772	97190	000	+		iro	
Mildenhall	578	83608	66215	18615	1567/	11304	81630	88358		578	83607	58026	17414	8097/	11705	88359			578	97171	000	iro		+	
Wattisham	590	83612	63214	17914	2577/	12202	82650	88460		590	83608	56026	16912	8097/	11707	85359	88462		590	01151	000	ro-ro		iro	
Gorleston	497	83415	60258	17014	884//	11203	83815	88620		497	83618	60022	16013	855//	11706	88620			497	97150	000	pro		+	
West Raynham	485	80113	61256	19012	7247/	11207	87815	88360		485	70113	61012	17513	783//	10704	83709	85812	87656	485	97140	001	ro-ro		ro	
Aberporth	502	73105	58051	18917	38632	10603	81830	83656	86075	502	62805	59052	18315	00902	10505	86075			502	00190	094	+		+	
Ross-on-Wye	627	70408	48052	19116	5643/	12803	85715			627	51002	57021	17520	48609	14609	81830	84635		627	00200	015	+		+	
Filton	628	70107	50052	18816	35408	13702	81712	83618	87275	628	70702	58052	17519	38638	14703	82830	87275		628	00190	006	+		+	
Rhoose	715	81606	30052	18917	00907	14101	88275			715	70807	50052	17919	785//	14502	83825	86650		715	00190	005	+		+	
Chivenor	707	52605	37401	19116	55600	14500	85630			707	53010	06462	18214	46001	13504	82700	84702		707	00190	069	ff		fff	
Mount Batten	827	72107	56284	18316	11602	14201	81840	87070		827	72104	58052	16918	48608	14802	81830	84640	87270	827	00200	075	f		+	
St. Mawgan	817	72702	07444	19614	760//	12302	84700	87702		817	83507	15284	18815	860//	14400	88701			817	00170	055	FFff		ff	
Scilly	804	30000	32284	20116	35600	13104	83630			804	63502	40051	19316	65500	13705	86628			804	00190	029	FFf		+	
Culdrose	809	53004	58054	19117	36301	14102	82709			809	53406	40051	18515	20932	14002	82358	83075		809	00210	091	1f		1F	
Guernsey	894	73408	58052	18916	10932	12103	81360	87070		894	73602	56052	18316	40972	12805	84460	86070		894	00180	090	+		+	
Elmdon	534	80510	57042	19216	884//	12603	84816	88625		534	50000	59051	17720	50970	14708	82362	83368		534	97200	027	+		iro	
Cardington	559	70110	66035	18817	784//	12101	84715	87640		559	80406	48216	18113	5647/	13705	85712	88360		559	01171	014	ir		ro-ro-ro	
Wittering	462	60212	62032	19117	21682	12102	82830	83362	86070	462	70504	59026	18314	5543/	11605	83710	85650	87360	462	97180	017	iro		iro-ro-ro	
Watnall	354	50503	58042	19616	58500	12801	82820	84640		354	61009	59051	17520	6093/	14607	86360			354	00220	033	+		+	
Shawbury	414	70806	58042	19718	38502	12802	81825	83650	85070	414	71704	59042	17620	15732	13809	81656	87070		414	00210	042	+		+	
Finningley	360	40106	62011	19619	21601	12707	82830			360	31109	58040	18219	30930	13503	83362			360	00220	078	+		+	
Kilnsea	396	80312	58032	20013	865//	11101	88720			396	70310	57032	18612	756//	10707	87630			396	00130	014	+		+	
Leeming	257	70603	37042	20018	00901	12803	87075			257	10107	56041	18118	00901	12707	81075			257	00200	076	+		+	
Tynemouth	262	60807	58021	21113	00908	09103	86275			262	41102	58021	19514	00908	10708	84275			262	00151	104	+		+	
Carlisle	222	60203	61031	19221	00901	14708	86075			222	33005	59011	18020	00901	15501	83078			222	00240	083	+		+	
Valley	302	72407	61041	19319	00902	12102	87075			302	52103	61042	18416	00902	12705	85075			302	00200	096	+		+	
Ringway	334	40202	58011	19220	10942	10803	81368	84075		334	42406	57030	17122	32630	13607	83840			334	97230	068	+		pro	
Squires Gate	318	71206	57042	19120	68602	13703	83835	86650		318	13506	34041	17819	00902	13605	81075			318	00200	061	+		+	
Ronaldsway	204	61005	30041	19217	00901	13002	86075			204	41403	30041	17716	00902	13605	84070			204	00200	088	+		+	
Mull of Galloway	131	70908	64022	20415	00908	11211	87275			131	80000	64022	18317	00907	11711	88275			131	00210					
Eskdalemuir	162	50000	59051	19021	52600	14705	85838			162	71405	59802	17619	52402	12505	81718	85825	86070	162	97230	083	+		pro	
Prestwick	135	12907	62050	18619	15601	13605	81648			135	62906	61051	17219	656//	14505	82645	86657		135	00220	114	+		+	
Abbotsinch	140	03504	60051	19319	00900	12808				140	62408	62031	17023	14781	14607	81650	85075		140	00240	097	+		+	
Leuchars	171	21108	68011	20113	26401	09804	82711			171	71011	62031	18813	16302	10606	81707	87072		171	00150	071	+		+	
Dyce	091	81406	58055	20611	863//																				

CHART OF WEATHER IN PART OF NORTHERN HEMISPHERE



CHARTS OF WEATHER IN WESTERN EUROPE



Polar Stereographic projection
one standard parallel at 60°N. Scale: 1:5m
0 100 200 300 400

GENERAL SYNOPTIC DEVELOPMENT

The low to the south of Iceland has moved only very slowly east. A broad low pressure area persists over Germany and the Low Countries and the small low which was over west Germany has moved slowly northwest to the Frisian Islands. The ridge of high pressure to the north of the British Isles has declined a little

leaving a very slack gradient over most of the United Kingdom. The frontal trough to the west may move a little nearer to western Scotland, otherwise little change is expected during the next 24 hours.

Issued at midday Monday 17 June 1968

DAILY WEATHER REPORT OF THE BRITISH METEOROLOGICAL OFFICE (contd.)

Code FM 11.C		OBSERVATIONS at 00h. 17 June 1968										OBSERVATIONS at 06h. 17 June 1968										OBSERVATIONS during NIGHT				
Station	iii	Nddff	VVwwwW	PPPTT	N _h L _h C _M H	T _d T _{app}	8N ₅ Ch ₅ h ₅	8N ₅ Ch ₅ h ₅	8N ₅ Ch ₅ h ₅	iii	Nddff	VVwwwW	PPPTT	N _h L _h C _M H	T _d T _{app}	8N ₅ Ch ₅ h ₅	8N ₅ Ch ₅ h ₅	8N ₅ Ch ₅ h ₅	iii	RRT _n T _n E	T _g T _g	WEATHER				
																						21h.—03h.	03h.—09h.			
Boscombe Down	746	60000	48056	18014	35731	12801	83650	83360		746	73505	56052	16615	25731	13608	82656	87360		746	00130	11	+	+			
Hurn	862	80000	59052	17915	6557/	13601	82625	86650	88360	862	70000	56602	16314	4568/	13808	84640	84358	85360	862	97130	11	+	1ro			
Thorney Island	871	73102	62026	17315	7097/	13803	87459			871	60502	48052	16415	6093/	13506	86359			871	97140	12	ro	+			
Gatwick	776	73502	58056	17113	758//	11704	87657			776	73602	50052	16012	4547/	11705	82710	83650	87358	776	97120	11	ro	+			
Kew	775									775	60305	63032	16413	68500	11608	82820	85645		775	00121	09	+	+			
Heathrow	772	73604	56036	17613	757//	11603	87656			772	73604	56022	16413	754//	10804	81710	84645	87656	772	00120	10	+	+			
Mildenhall	578	80103	58022	17412	864//	10703	88710			578	83404	62032	16412	854//	10801	81710	83640	88656	578	00110	10	+	+			
Wattisham	590	83611	56022	16911	853//	09803	84707	88650		590	83507	60022	16311	862//	10701	88704			590	00101	10	+	+			
Gorleston	497	83516	62022	16012	855//	11000	88620			497	83308	60022	14813	855//	11703	88620			497	00100	09	+	+			
West Raynham	485	80108	62016	17311	863//	09805	83706	86708	88710	485	83609	62012	16311	853//	09602	87709	88645		485	00110	10	+	+			
Aberporth	502	02801	40051	18512	00900	10603				502	92802	00454	17713	9////	13603	89/00			502	00110	06	f	ffff			
Ross-on-Wye	627									627	20000	17284	16514	00901	14705	82075			627	00140	12	+	f			
Filton	628	70000	37052	17516	00908	14802	87268			628	72606	11102	16015	762//	14705	87703			628	00140	12	+	f			
Rhoose	715	42705	20101	18113	45600	12803	84645			715	92907	00454	16911	9////	11705	89/00			715	00110	09	ff	ff			
Chivenor	707	83304	01424	19011	860//	11000	88700			707	83204	04424	18012	860//	12505	88701			707	00110	10	FF	FFff			
Mount Batten	827	23304	32101	17814	00901	13001	82070			827	13204	22404	16813	00901	12603	81075			827	00120	10	f	ff			
St. Mawgan	817	90206	01454	19013	9////	13702	89/00			817	93606	00454	17812	9////	12602	89/00			817	00110	12	ffff	FFFFff			
Scilly	804	20000	40051	19312	25500	12703	82625			804	80000	48051	18313	854//	12502	88615			804	00110	07	+	+			
Culdrose	809	93603	01454	18812	9////	12503	89/00			809	93604	01454	18312	9////	12301	89/00			809	97121	11	ffff	ffff			
Guernsey	894	90000	00474	18811	9////	11601	89/00			894	32906	03424	17312	36000	12708	83700			894	00110	09	ff	ff			
Elmdon	534	80000	30046	17714	60977	13803	86362	88270		534	50000	40042	17113	50931	11705	85365			534	00120	09	+	+			
Cardington	559	73602	48052	18112	6563/	10503	86633	87360		559	70105	56052	17112	763//	11502	87709			559	00111	10	+	+			
Wittering	462	80406	40052	18112	857//	10503	83650	88657		462	80102	48052	17011	862//	09504	88704			462	00110	08	+	+			
Watnall	354	80902	57052	18112	8092/	11804	88462			354	10000	40041	16811	10970	10710	81360			354	00100	10	+	+			
Shawbury	414	00000	37041	17814	00900	12804				414	00000	15101	17213	00900	13705				414	00110	07	+	+			
Finningley	360	70000	56041	18012	2573/	10807	82656	86359		360	40000	50041	16812	30981	10710	83359			360	00100	09	+	+			
Kilnsea	396	80510	66032	18011	4557/	10610	84625	88360		396	80310	66022	17011	6557/	09707	86625	88360		396	00110	+	+	+			
Leeming	257	10000	19100	18810	00901	09601	81075			257	93205	02474	17011	9////	10807	89//			257	00090	07	ffff	FFFF			
Tynemouth	262	81602	61021	18912	856//	11802	88640			262	80000	20102	17611	862//	10704	88703			262	00110	09	+	+			
Carlisle	222	40806	28040	18112	15732	11801	81650	83075		222	40903	26040	16912	30931	11604	83362			222	00100	08	+	+			
Valley	302	21906	59041	17913	00902	11703	82075			302	41910	14285	17113	00902	12602	84075			302	97120	07	f	1dof			
Ringway	334	52702	20048	17317	35602	14804	83630	83075		334	32206	05461	16813	30931	13702	83362			334	00130	13	+	ff			
Squires Gate	318	53204	50041	17715	20932	14802	82362	85075		318	11302	22104	16713	10930	12703	81365			318	00100	07	+	1f			
Ronaldsway	204	10101	30040	17410	00902	09602	81075			204	91802	00474	16511	9////	11604	89/01			204	00080	06	+	f-FF			
Mull of Galloway	131	02008	60021	17613	00900	10802				131	20910	60020	15813	00901	11708	82070			131	00110						
Eskdalemuir	162	20000	19118	18411	25600	10804	82645			162	30000	17284	17211	30951	10703	83362			162	00070	05	ff	ff			
Prestwick	135	10000	40111	16912	00901	12603	81078		</																	

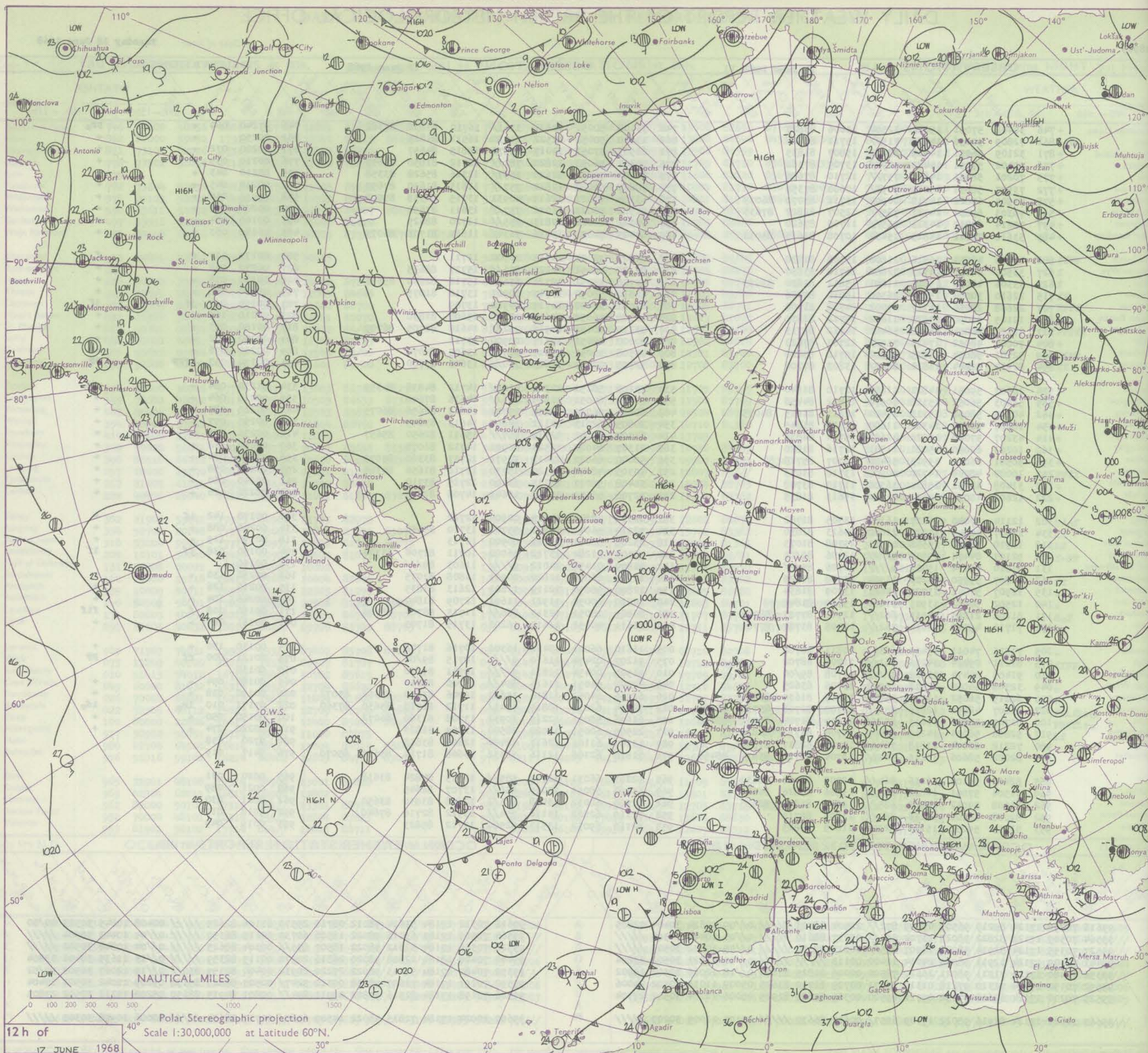
DAILY WEATHER REPORT OF THE BRITISH METEOROLOGICAL OFFICE

Date of Issue Tuesday 18 June 1968

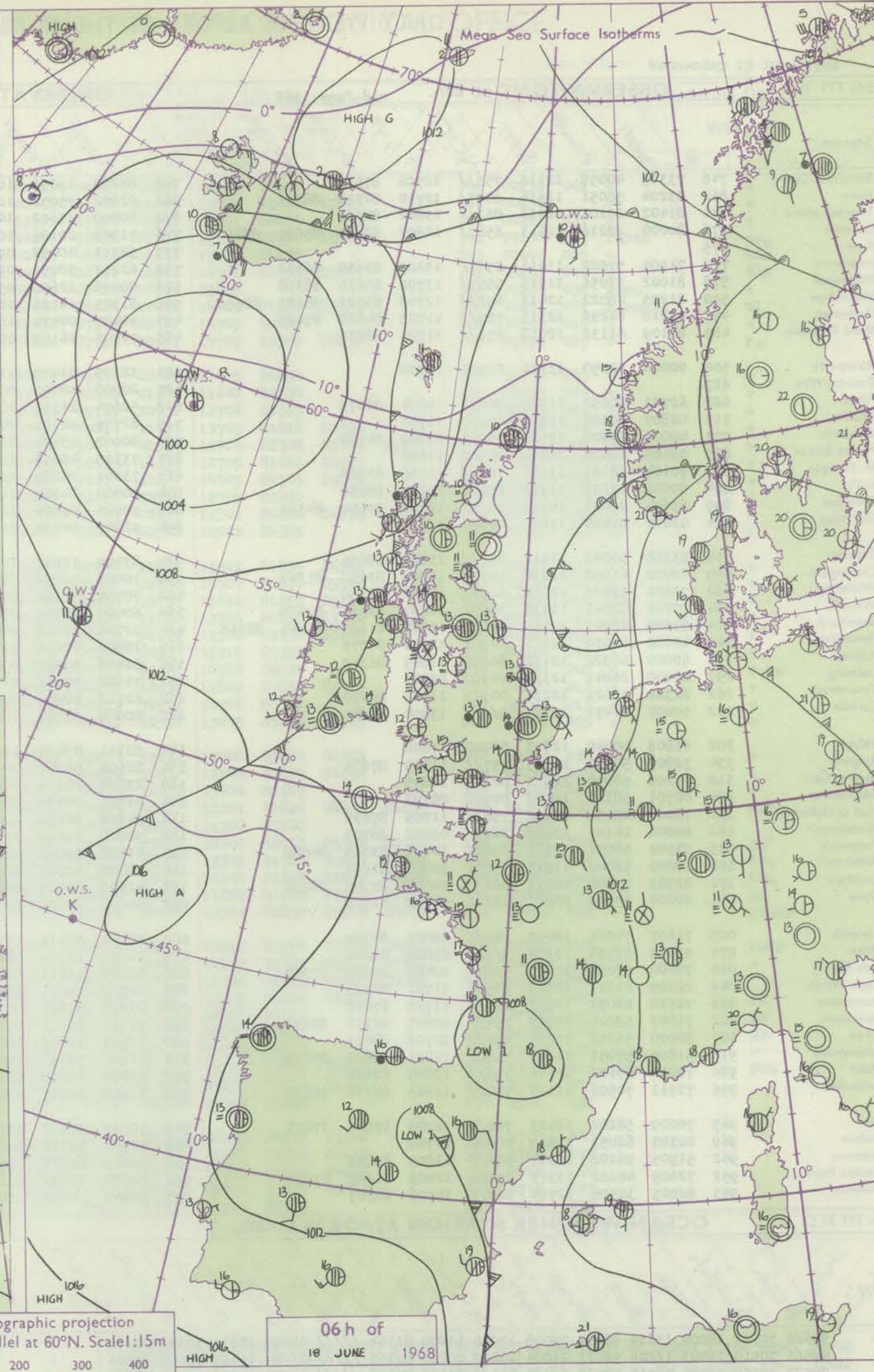
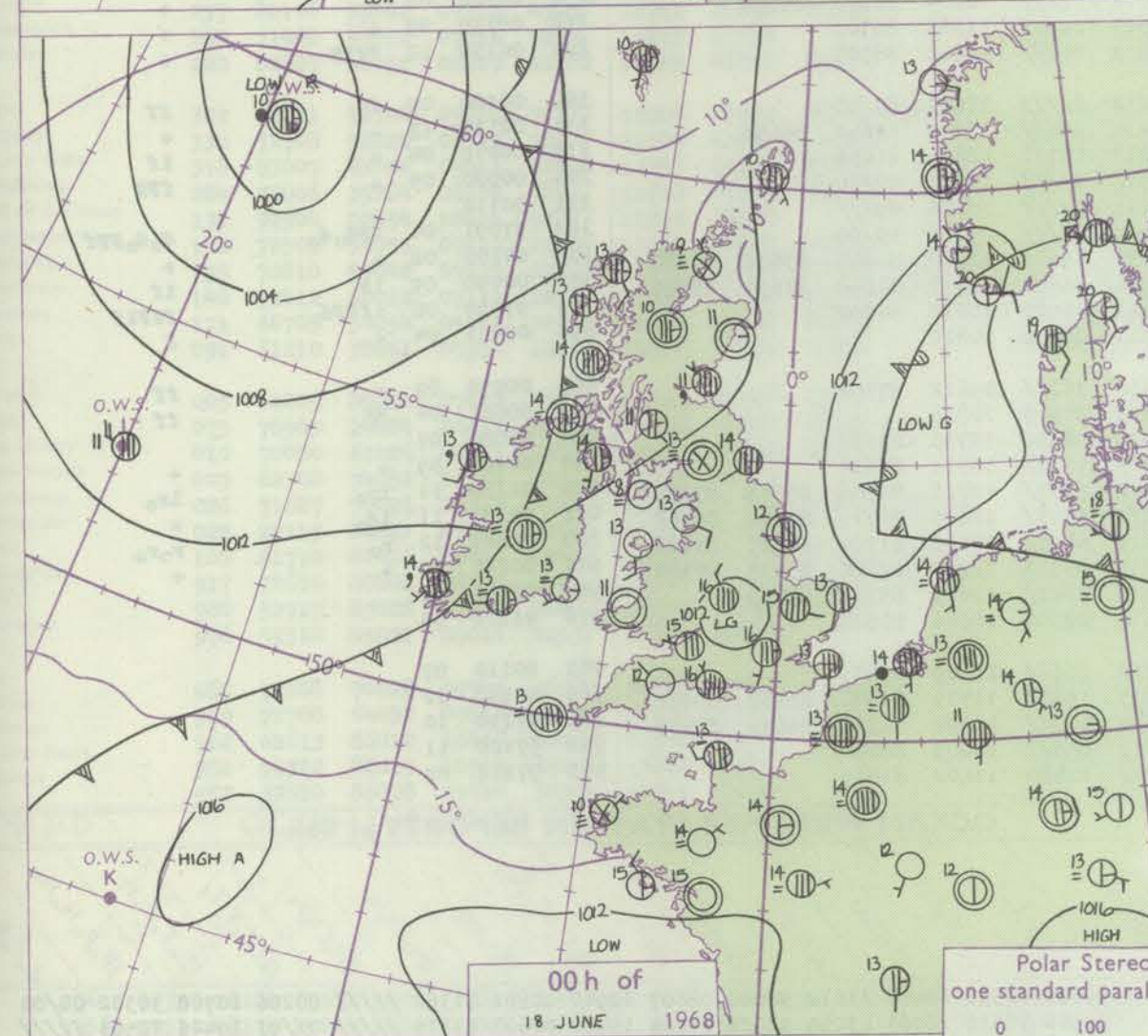
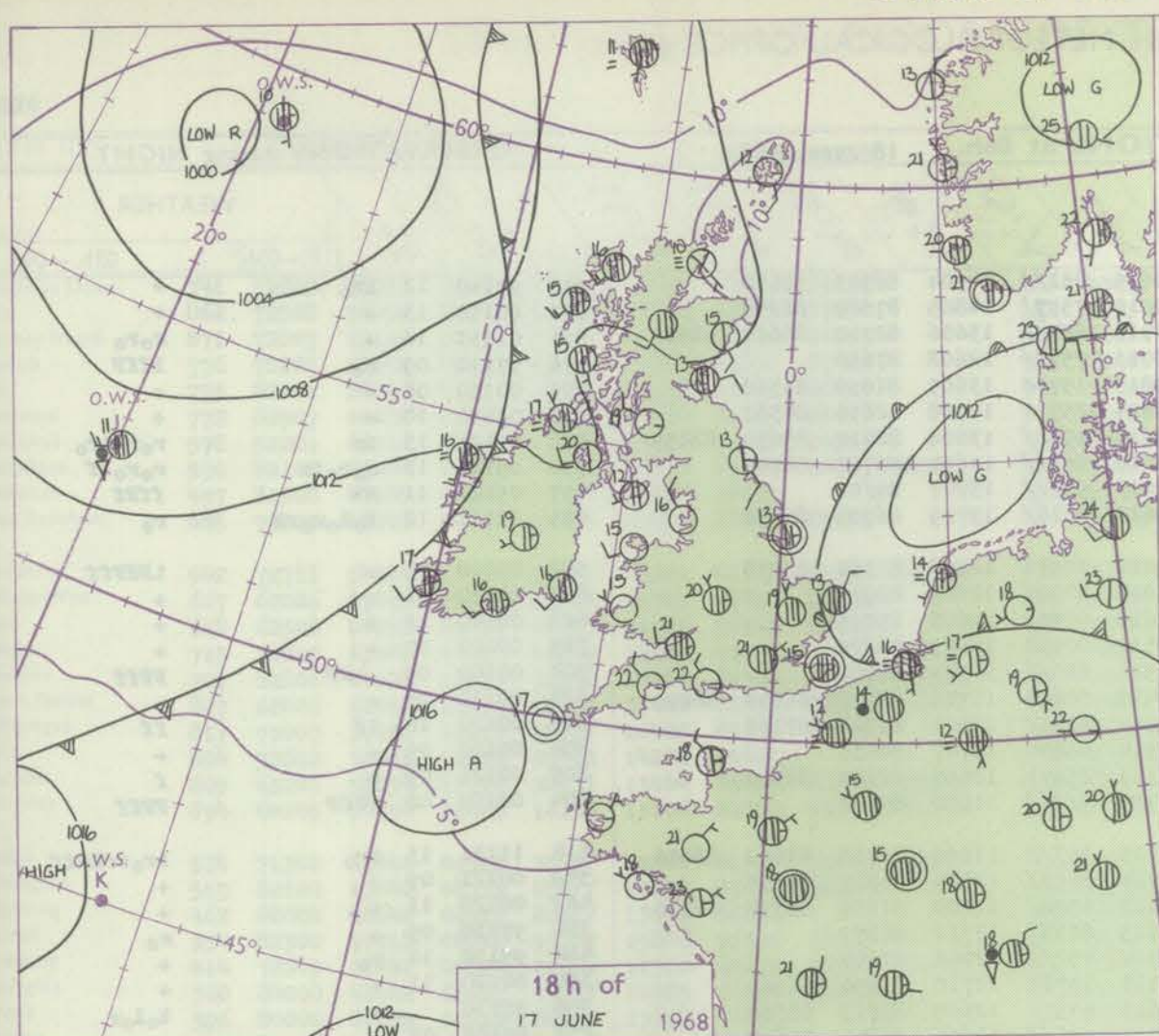
No. 38925

38925		OBSERVATIONS at 12h. 17 June 1968										OBSERVATIONS at 18h. 17 June 1968										OBSERVATIONS during DAY				
Code FM II.C																										
Station		ill	Nddff	VVwwVV	PPPTT	N _h Ch _h Ch _h	T _d app	BN _s Ch _s h _s	BN _s Ch _s h _s	BN _s Ch _s h _s	ill	Nddff	VVwwVV	PPPTT	N _h Ch _h Ch _h	T _d app	BN _s Ch _s h _s	BN _s Ch _s h _s	BN _s Ch _s h _s	ill	RRT T x E	SSS	WEATHER			
																								09h.—15h.	15h.—21h.	
Boscombe Down	746	30408	57051	15022	32500	13606	83827				746	73108	50051	12821	3163/	16710	83830	87362		746	97240	069	+		pro	
Hurn	862	72809	50056	14622	715//	15711	87828				862	13010	50051	12522	11530	16511	81825			862	00250		+		+	
Thorney Island	871	32109	56051	14919	28601	15807	81835				871	61507	37051	13017	45871	15815	84657			871	00200	072	+		+	
Gatwick	776	70402	57051	14420	7093/	13709	87360				776	70302	56052	12820	787//	12712	81850	87657		776	00210	035	+		+	
Kew	775	70201	58051	14819	757//	12710	87656				775	70401	70022	12620	5557/	11716	85628	83358		775	00210	043	+		+	
Heathrow	772	73507	58031	15019	7093/	10606	87359				772	70607	59022	12821	757//	11613	81650	87657		772	00210	045	+		+	
Mildenhall	578	73505	66022	14718	00902	13711	83070	86075			578	63304	74021	12619	40931	13715	84358	85072		578	00210	056	+		+	
Wattisham	590	70303	69032	14717	785//	12507	82822	87635			590	71506	58022	13016	757//	13611	87650			590	00200	035	+		+	
Gorleston	497	70214	60012	14313	755//	11705	87620				497	80312	60022	12813	855//	11720	88625			497	00160	034	+		+	
West Raynham	485	53610	74012	14815	15432	10708	81615	85072			485	60403	74021	13016	16342	11614	81708	86075		485	00180	063	+		+	
Aberporth	502	13304	48054	16516	11600	13708	81830				502	02807	32024	14715	00900	12711				502	00170	117	f		f	
Ross-on-Wye	627	33502	48050	14723	32600	16710	83830				627	82105	48051	12220	856//	15717	88635			627	00230	063	+		+	
Filton	628	33304	40054	15022	11601	15811	81830	83075			628	72708	48051	12721	6563/	15712	82640	85656		628	00230	078	+		+	
Rhoose	715	22610	30054	15717	26300	15810	82706				715	12810	58050	13517	00901	13712	81075			715	00200	095	+		+	
Chivenor	707	22608	28054	16717	27002	14708	81700				707	03011	32400	14717	00900	13709				707	00190	097	ff		ff	
Mount Batten	827	12105	56050	15620	11602	15712	81830				827	12108	56050	13617	12601	15608	81830			827	00210	109	+		+	
St. Mawgan	817	50107	40054	16418	56400	14712	85713				817	73310	40051	14916	762//	14610	82705	86709		817	00180	093	+		+	
Scilly	804	70000	48052	17416	755//	12707	87623				804	00000	48051	15317	00900	13711				804	00200	072	+		+	
Culdrose	809	52701	56054	16819	52500	15712	85820				809	43508	30051	15017	00901	13605	84070			809	00200	076	+		+	
Guernsey	894	82910	02444	16814	860//	13803	87700				894	72705	02464	14615	760//	13613	87700			894	00170	053	ffFF		FF	
Elmdon	534	10603	59051	14821	11600	12710	81840				534	73206	58251	12320	4268/	14712	84838	84359		534	91230	084	+		pro	
Cardington	559	53603	56052	15318	50970	13812	84458				559	70904	64051	12819	756//	14616	87640			559	00210	064	+		+	
Wittering	462	40105	58052	15118	15401	12811	81615	84075			462	60606	66021	12819	25701	14613	82656	86075		462	00220	085	+		+	
Watnall	354	10607	56050	14322	11600	13718	81845				354	30805	62011	12121	34600	14613	83645			354	00250	097	+		+	
Shawbury	414	43207	57040	15221	42600	15714	84835				414	63309	59041	12919	657//	15611	82650	85657		414	00230	076	+		+	
Finningley	360	10203	62030	15021	11501	12716	81820				360	11307	64020	12523	00901	14712	81075			360	00250	112	+		+	
Kilnsea	396	50501	66012	15913	56400	10707	85715				396	50000	66022	13413	30971	12717	83360	85075		396	00140	074	+		+	
Leeming	257	10000	48044	14720	00902	13718	81075				257	40305	48041	12322	15730	13710	81656	84365		257	00240	058	+		+	
Tynemouth	262	31408	48051	15814	36300	11710	83708				262	31408	58011	13113	36400	12715	83710			262	00140	060	+		+	
Carlisle	222	12608	48030	14621	11600	15613	81835				222	32706	56050	13418	11641	14708	81845			222	00220	126	+		+	
Valley	302	12114	17040	16117	16100	13505	81702				302	02311	28044	14215	00900	12712				302	00170	142	1f		+	
Ringway	334	22507	40044	14723	21630	14613	82830				334	52912	56041	12821	55700	13710	85656			334	00240	088	+		+	
Squires Gate	318	12910	58040	15518	00901	15708	81075				318	03208	58041	13716	00900	12713				318	00190	115	+		+	
Ronaldsway	204	92107	04474	15513	9////	12706	89/01				204	42303	11284	13712	46000	10711	82700	83702		204	00150	038	ff		1f	
Mull of Galloway	131	91810	01474	15413	9////	12706	89///				131	91809	01454	14012	9////	11603	89///			131	00150					
Eskdalemuir	162	11807	59050	14222	11500	13708	81829				162	12309	66050	12620	00901	11808	81075			162	00230	130	+		+	
Prestwick	135	12907	57041	13720	14601	13709	81834				135	12808	58050	12119	11601	12613	81835			135	00210	126	+		+	
Abbotsinch	140	12502	50051	13921	11600	15719	81840				140	12210	60050	11921	11601	12709	81840			140	00240	104	+		+	
Leuchars	171	81106	21285	14513	862//	12713	87703	88705			171	80809	18051	12313	860//	11713	86701	88702		171						

CHART OF WEATHER IN PART OF NORTHERN HEMISPHERE



CHARTS OF WEATHER IN WESTERN EUROPE



Polar Stereographic projection
one standard parallel at 60°N. Scale: 1:5m
0 100 200 300 400

GENERAL SYNOPTIC DEVELOPMENT

A depression to the south of Iceland has made little progress. Much of the British Isles and near Continental countries have been under the influence of a slack, mainly cyclonic, pressure gradient. Little change is expected over the

next 24 hours though a more pronounced westerly gradient will gradually spread eastwards over western Scotland and Ireland from the west.

Issued at midday Tuesday 18 June 1968

DAILY WEATHER REPORT OF THE BRITISH METEOROLOGICAL OFFICE (contd.)

Code FM II.C		OBSERVATIONS at 00h.										OBSERVATIONS at 06h.										OBSERVATIONS during NIGHT																																																																																																																																																																																																																																																																																																																																																																																																																																																																																																																																																																																																																																																																																																																																																																																																																																																																																																																																																																																																																																																																																																																																																																																																																																											
		18 June 1968										18 June 1968																																																																																																																																																																																																																																																																																																																																																																																																																																																																																																																																																																																																																																																																																																																																																																																																																																																																																																																																																																																																																																																																																																																																																																																																																																																					
Station	iii	Nddff	VVwwwW	PPPTT	N _h Ch _h C _h H	T _d T _d app	8N _h Ch _h s	8N _h Ch _h s	8N _h Ch _h s	iii	Nddff	VVwwwW	PPPTT	N _h Ch _h C _h H	T _d T _d app	8N _h Ch _h s	8N _h Ch _h s	8N _h Ch _h s	iii	Nddff	VVwwwW	PPPTT	N _h Ch _h C _h H	T _d T _d app	8N _h Ch _h s	8N _h Ch _h s	8N _h Ch _h s	iii	RRR _n T _n E	T _g T _g	WEATHER																																																																																																																																																																																																																																																																																																																																																																																																																																																																																																																																																																																																																																																																																																																																																																																																																																																																																																																																																																																																																																																																																																																																																																																																																																		
																															21h.—03h.	03h.—09h.																																																																																																																																																																																																																																																																																																																																																																																																																																																																																																																																																																																																																																																																																																																																																																																																																																																																																																																																																																																																																																																																																																																																																																																																																																	
Boscombe Down	746	73305	40058	12116	756//	12706	87636			746	83203	19056	10615	852//	14504	86703	88650		746	97140	12	1r _o																																																																																																																																																																																																																																																																																																																																																																																																																																																																																																																																																																																																																																																																																																																																																																																																																																																																																																																																																																																																																																																																																																																																																																																																																																											

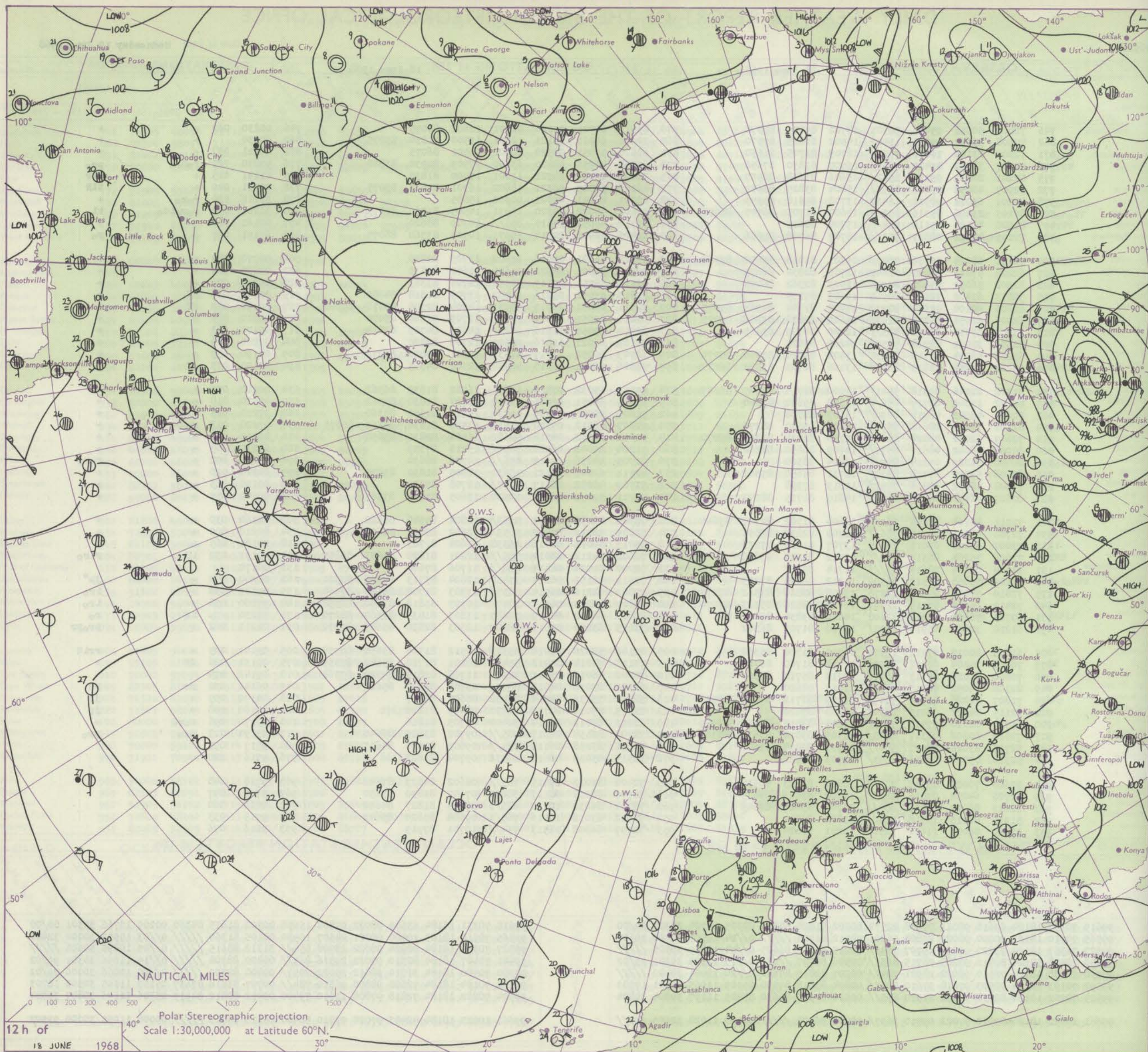
DAILY WEATHER REPORT OF THE BRITISH METEOROLOGICAL OFFICE

No. 38926

Date of Issue Wednesday 19 June 1968

Code FM I.I.C		OBSERVATIONS at 12h. 18 June 1968										OBSERVATIONS at 18h. 18 June 1968										OBSERVATIONS during DAY				
Station	ill	Nddff	VVwwwW	PPPTT	N _h Ch _h C _h	T _d app	8N _s Ch _s h _s	8N _s Ch _s h _s	8N _s Ch _s h _s	ill	Nddff	VVwwwW	PPPTT	N _h Ch _h C _h	T _d app	8N _s Ch _s h _s	8N _s Ch _s h _s	8N _s Ch _s h _s	ill	RRT	T x E	SSS	WEATHER			
																							09h.—15h.	15h. — 21h.		
Boscombe Down	746	72805	50051	09421	52501	14702	85825	85078		746	43011	61021	09020	00901	12602	84075			746	00230	062	+	+			
Hurn	862	72508	56052	09821	11502	14502	81825	87070		862	32910	60011	09121	12601	13500	81830	83075		862	00230		+	+			
Thorney Island	871	72007	23106	10018	752//	16703	81705	86650		871	62610	59051	09520	00902	14501	86075			871	00221	037	+	+			
Gatwick	776	72207	34052	09420	786//	16500	81830	87656		776	62008	40256	08820	63600	17503	82930	83840		776	97230	029	roPro	pro			
Kew	775	82201	28051	09121	3562//	15606	83638	88457		775	20000	40059	08521	11601	17400	81838			775	01241	025	+	tlr			
Heathrow	772	82907	40051	09021	885//	15604	83825	88657		772	42106	59019	08321	18602	16701	81835	83075		772	05231	040	+	tlR			
Mildenhall	578	52201	63016	08918	11430	13708	81818	85359		578	02001	48041	08021	00900	15605				578	97210	030	roRo	+			
Wattisham	590	82105	29206	09316	852//	14604	81705	86707	88650	590	72602	48022	08320	10931	14505	81360	87075		590	91201	031	roRoldo	tl			
Gorleston	497	81508	40104	09114	854//	13704	88615			497	81710	40052	07615	855//	14709	88620			497	00161	010	+	+			
West Raynham	485	72105	48022	08817	753//	14707	86708	87656		485	72405	48016	07713	30931	14705	83360	86075		485	97191	007	+	ro			
Aberporth	502	72711	58024	10416	3847//	09301	81818	83650	87364	502	22712	66021	09516	22602	11705	82830			502	00170	082	+	+			
Ross-on-Wye	627	62206	57011	08922	21641	12705	82830	86075		627	22710	57021	08520	21600	11602	82830			627	00230	064	+	+			
Filton	628	62508	56052	09620	20936	11503	82362	86075		628	32414	58051	09119	30931	12706	83363			628	00210	056	+	+			
Rhoose	715	72813	61402	10117	00909	12603	87175			715	42813	57051	09816	11432	13709	81818	84080		715	00190	066	ff	+			
Chivenor	707	62806	40104	11517	32232	14400	81704	84363	85075	707	62611	40051	10817	42331	14704	82708	83818	85360	707	00190	054	ff	+			
Mount Batten	827	62005	62051	10217	21632	14602	82838	83362	86075	827	62811	62051	10019	14631	12705	81640	85070		827	00210	084	+	+			
St. Mawgan	817	73007	37052	12016	723//	12400	84709	85815		817	62510	39051	11616	622//	14605	84705	83814		817	00170	074	+	+			
Scilly	804	52802	32051	12218	55500	14202	85625			804	23109	66021	11816	22500	12705	82820			804	00200	109	+	+			
Culdrose	809	63206	58054	11718	32531	13504	83820	83358	85070	809	62709	60052	11717	42531	12301	84820	86072		809	00190	053	+	+			
Guernsey	894	60205	50054	11815	16138	13106	81702	83362	86275	894	53206	56051	11215	40952	12502	84365			894	00190	075	ff	+			
Elmdon	534	71302	22046	09318	3541//	14000	81710	83645	86467	534	62513	63032	07820	11631	11502	81835	86362		534	00220	035	+	+			
Cardington	559	82102	17042	08719	856//	15608	85630	88640		559	52604	56051	07621	12630	15707	81830	85362		559	00220	018	+	+			
Wittering	462	80000	48042	08919	8098//	13607	88358			462	51605	50046	07720	15730	15612	81650	85360		462	97210	015	iro	+			
Watnall	354	82302	19216	08618	55707	15806	85650	88270		354	72807	66012	07320	11632	13506	81830	83362	86075	354	97220	013	ro	+			
Shawbury	414	72609	62042	08820	22682	12710	82835	83360	86070	414	52815	62042	08518	44682	11504	82830	83650		414	00210	069	+	+			
Finningley	360	80000	48042	08617	6577//	14709	86650	88360		360	71204	26042	06920	7093//	15710	87359			360	00210	003	+	+			
Kilnsea	396	80000	61029	09214	8097//	13604	88360			396	81705	48036	07715	856//	14706	88630			396	93150	002	+	roRo			
Leeming	257	82106	59042	07719	4577//	12711	84650	87362		257	42511	62041	06121	18631	11805	81830	83075		257	00210	010	+	+			
Tynemouth	262	71408	48052	07816	7097//	11813	87358			262	71702	48052	06117	7097//	12708	87359			262	00190	013	+	+			
Carlisle	222	82507	48052	08019	21402	14815	81715	88072		222	42711	59051	06817	12530	13605	81825	83365		222	00200	055	+	+			
Valley	302	72111	48104	09814	751//	12604	81702	84707	87640	302	72305	48052	09013	5563//	12804	85640	86362		302	00160	030	+	+			
Ringway	334	72706	58022	08719	786//	11709	82835	87656		334	52809	58012	07819	5853//	12602	82825	84656		334	00210	009	+	+			
Squires Gate	318	73007	63021	09016	10938	13707	81365	87273		318	33013	62011	08016	16338	13604	81707			318	00180	065	+	+			
Ronaldsway	204	72006	35284	08315	782//	12712	81703	87656		204	72602	64212	08014	785//	12201	81820	84633	86645	204	01191	032	1f	riro			
Mull of Galloway	131	91504	02454	08614	9//	11714	89//			131	70000	81024	08414	756//	11706	87640			131	00170						
Eskdalemuir	162	72509	59055	07519	21506	11713	82828	87273		162	72511	58152	06217	33432	12604	83713	85366	82920	162	00200	050	+	jp"			
Prestwick	135	72810	57042	07517	22576	13708	82824	83362	87275	135	72803	64216	06915	6837//	13303	81708	86640	87364	135	01181	034	+	iro			
Abbotsinch	140	72412	60012	07119	22531	13611	82826	85367	87070	140	72807	86212	06515	3847//	10303	81818	83650	86358	140	97200	058	+	iro			
Leuchars	171	60703	58054	05919	32602	14820	83834	85075		171	82610	64602	04419	12687	11803	81835	87360	88270	171	97230	074	1f	ro			
Dyce	091	61210	32051	05914	1623//	11716	81705	86362		091	73215	65252	0													

CHART OF WEATHER IN PART OF NORTHERN HEMISPHERE



CHARTS OF WEATHER IN WESTERN EUROPE

ation
ebols

UD
Cloud
Amount
(oktas)

0
1 or less
2
3
4
5
6
7 or more
8
Obscured

HER
Weather

nd
file

nd snow

hower

nd snow

hower

hower

urstorm

ND

Wind
speed
(knots)

Calm

1-2

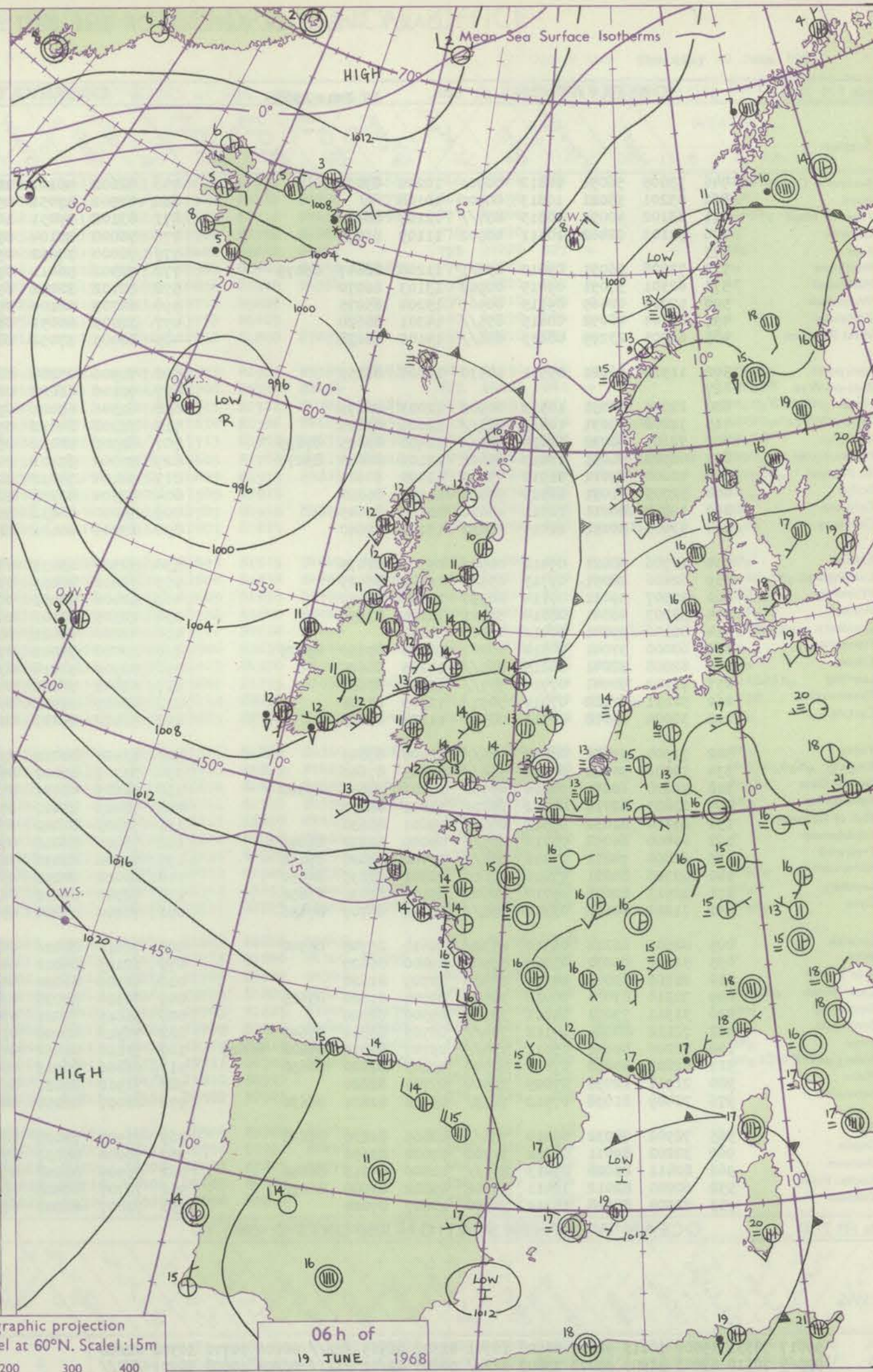
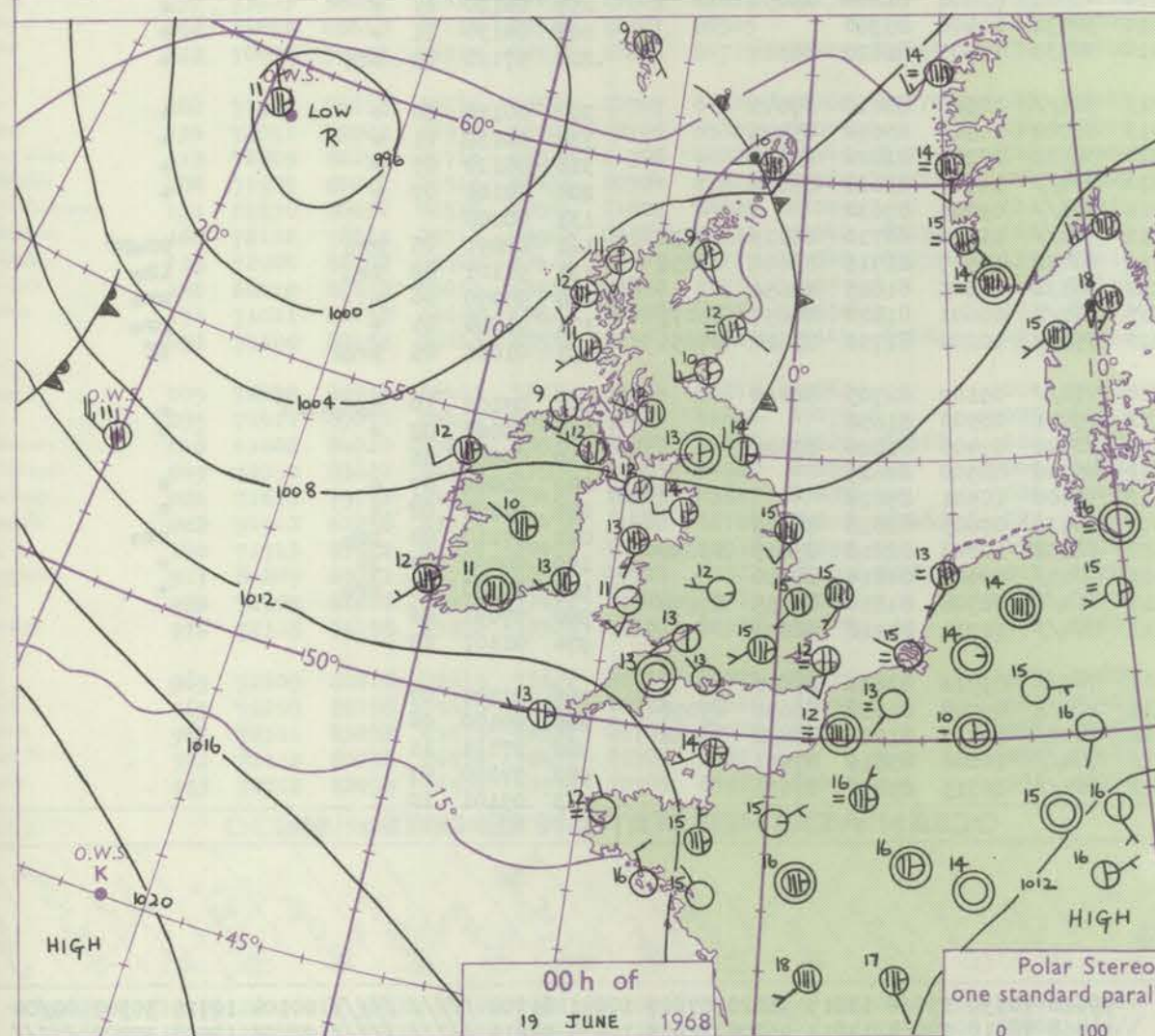
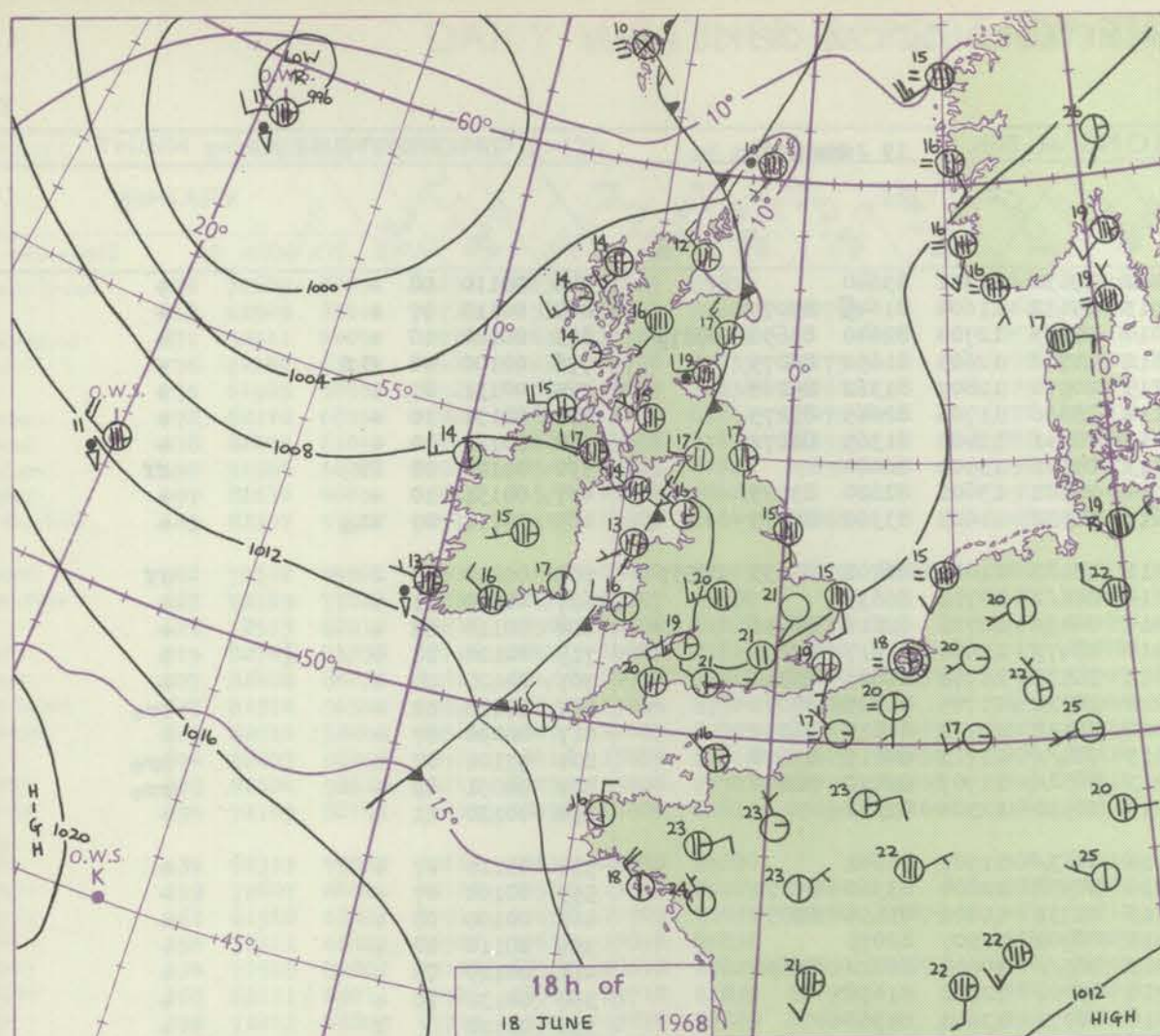
3-7

8-12

13-17

Additional
add

48-52



Polar Stereographic projection
one standard parallel at 60°N. Scale: 1:5m
0 100 200 300 400

GENERAL SYNOPTIC DEVELOPMENT

The low west of Scotland moved slowly north yesterday morning but later became stationary. A thundery trough of low pressure persisted during the day over most of central and eastern parts of the country whilst western parts gradually came

under the influence of an unstable Atlantic airstream. During today, a fairly weak southwesterly airstream will affect all areas although further troughs from the Atlantic will move into western districts.

Issued at midday Wednesday 19 June 1968

DAILY WEATHER REPORT OF THE BRITISH METEOROLOGICAL OFFICE (contd.)

Code FM I.I.C.		OBSERVATIONS at 00h. 19 June 1968										OBSERVATIONS at 06h. 19 June 1968										OBSERVATIONS during NIGHT					
Station	III	Nddff	VVwwwW	PPPTT	N _h Ch _M CH	T _d app	8N ₅ Ch ₅ h ₅	8N ₅ Ch ₅ h ₅	8N ₅ Ch ₅ h ₅	III	Nddff	VVwwwW	PPPTT	N _h Ch _M CH	T _d app	8N ₅ Ch ₅ h ₅	8N ₅ Ch ₅ h ₅	8N ₅ Ch ₅ h ₅	III	RRT _n T _n E	T _g T _g	WEATHER					
																						21h.—03h.	03h.—09h.				
Boscombe Down	746	33005	56051	10812	00901	10204	83075			746	42602	40101	10412	35630	11301	83640			746	00110	08	+		+			
Hurn	862	03201	58021	10813	00900	10108				862	42501	57051	09913	15632	11604	81645	83075		862	00110	07	+		+			
Thorney Island	871	83102	40051	10815	857//	12107	88650			871	83102	59051	10014	756/7	12704	82640	86656	88272	871	00120	10	+		+			
Gatwick	776	52103	02462	10411	00902	11109	85075			776	70000	30104	09612	15702	12605	81650	86075		776	00100	08	flf		+			
Kew	775									775	70000	37052	09215	20978	12807	81362	85268		775	00131	07	+		+			
Heathrow	772	72506	56051	09815	656/1	11208	86647	85075		772	72302	56011	09114	25636	11706	82645	87275		772	00131	10	+		+			
Mildenhall	578	62301	37051	09015	00902	13103	86070			578	62102	32052	09013	10941	12400	81365	86072		578	00120	10	+		+			
Wattisham	590	52006	02469	09115	00901	15204	85075			590	62703	26104	09413	00901	13500	86080		590	00121	08	FF		ff				
Gorleston	497	82104	48052	08615	855//	14301	88620			497	32705	40051	08514	25502	13601	82620	83075		497	00131	10	+		+			
West Raynham	485	61905	23299	08615	656//	14105	86638			485	62405	37052	08613	30932	11603	83360	84075		485	00111	07	flf		+			
Aberporth	502	11912	66021	09511	10930	10804	81359			502	71906	23284	08311	35182	11810	81702	83635	85359	502	00090	08	+		ff			
Ross-on-Wye	627									627	72106	66022	08614	656/1	10712	86635			627	00130	11	+		+			
Filton	628	22505	40051	10513	00901	12003	82075			628	62306	69021	09414	6843/	12706	82816	86656		628	00110	09	+		+			
Rhoose	715	72808	75031	10413	757//	12000	87650			715	72308	84012	09414	18479	11606	81817	87175		715	00120	11	+		+			
Chivenor	707	72605	82022	11214	785//	12400	83825	87635		707	61906	82032	09812	38531	11708	81821	85360		707	00120	08	+		+			
Mount Batten	827	42503	56051	11013	15601	12101	81640	83070		827	50000	61101	10212	18532	11705	81825	85072		827	97110	12	+		pro			
St. Mawgan	817	42608	69011	11913	45500	11400	84620			817	72104	74031	10311	12432	10712	81815	86359		817	00090	07	+		+			
Scilly	804	52705	81031	12513	55500	11003	85628			804	72304	82258	10113	784//	11713	84815	87628		804	97101	07	+		pro			
Culdrose	809	12804	80011	12511	15600	10205	81645			809	70000	76031	11213	6852/	11707	82820	86640		809	00091	09	+		pro			
Guernsey	894	83006	30052	12014	75632	13102	87640			894	13206	40101	11413	10932	12504	81362			894	00120	11	+		+			
Elmdon	534	12706	58021	09412	00901	09103	81075			534	72306	65031	08814	6563/	11507	86642			534	00110	07	+		+			
Cardington	559	62406	28051	09713	655//	12109	86629			559	72402	40051	09214	30938	12804	83360	87270		559	00100	07	+		+			
Wittering	462	22507	59011	09114	20930	10106	82360			462	52406	40051	08713	15731	11802	81656	84075		462	00100	08	+		+			
Watnall	354	33003	48041	08814	35701	12205	83650			354	22305	23101	08412	00902	11507	82075			354	00110	08	+		+			
Shawbury	414	02106	59041	09412	00900	11101				414	72206	85021	08313	785//	10608	81820	86650		414	00120	05	+		+			
Finningley	360	60000	37041	08514	55701	12106	85650	85075		360	10000	37041	07714	15701	12808	81656			360	00130	10	+		+			
Kilnsea	396	82008	32041	08215	855//	14205	88620			396	52908	32014	07914	40971	13603	84360			396	00120		f		+			
Leeming	257	71902	58041	07714	757//	11206	87650			257	42002	56041	07514	48601	11802	82840	83656		257	00120	11	+		+			
Tynemouth	262	52811	61022	07014	5097/	12303	85358			262	42605	61022	07114	30931	11400	83360			262	00130	11	+		+			
Carlisle	222	30000	61018	07713	28531	11202	81825			222	51402	66021	06914	28531	11505	81825	84362		222	97110	09	pro		+			
Valley	302	71904	59052	08813	726//	12400	87845			302	72504	80022	07913	784//	10506	81818	87645		302	00120	10	+		+			
Ringway	334	70000	50042	08914	756//	12203	87640			334	71707	65022	08013	55702	10506	85650	85075		334	00130	11	+		+			
Squires Gate	318	52608	60011	08214	45730	12501	84650	83360		318	52607	62021	07314	38531	12706	81820	83650		318	00110	07	+		+			
Ronaldsway	204	22803	62016	07712	25701	11803	82650			204	72003	81021	07012	784//	11707	81618	87656		204	00101	07	+		+			
Mull of Galloway	131	83410	81032	07811	856//	09501	88630			131	72305	80022	07011	756//	09708	87630			131	00100							
Eskdalemuir	162	60000	66058	07710	685//	09000	82820	86646		162	70000	56018	07212	784//	11502	84710	84819	87638	162	02091	0						

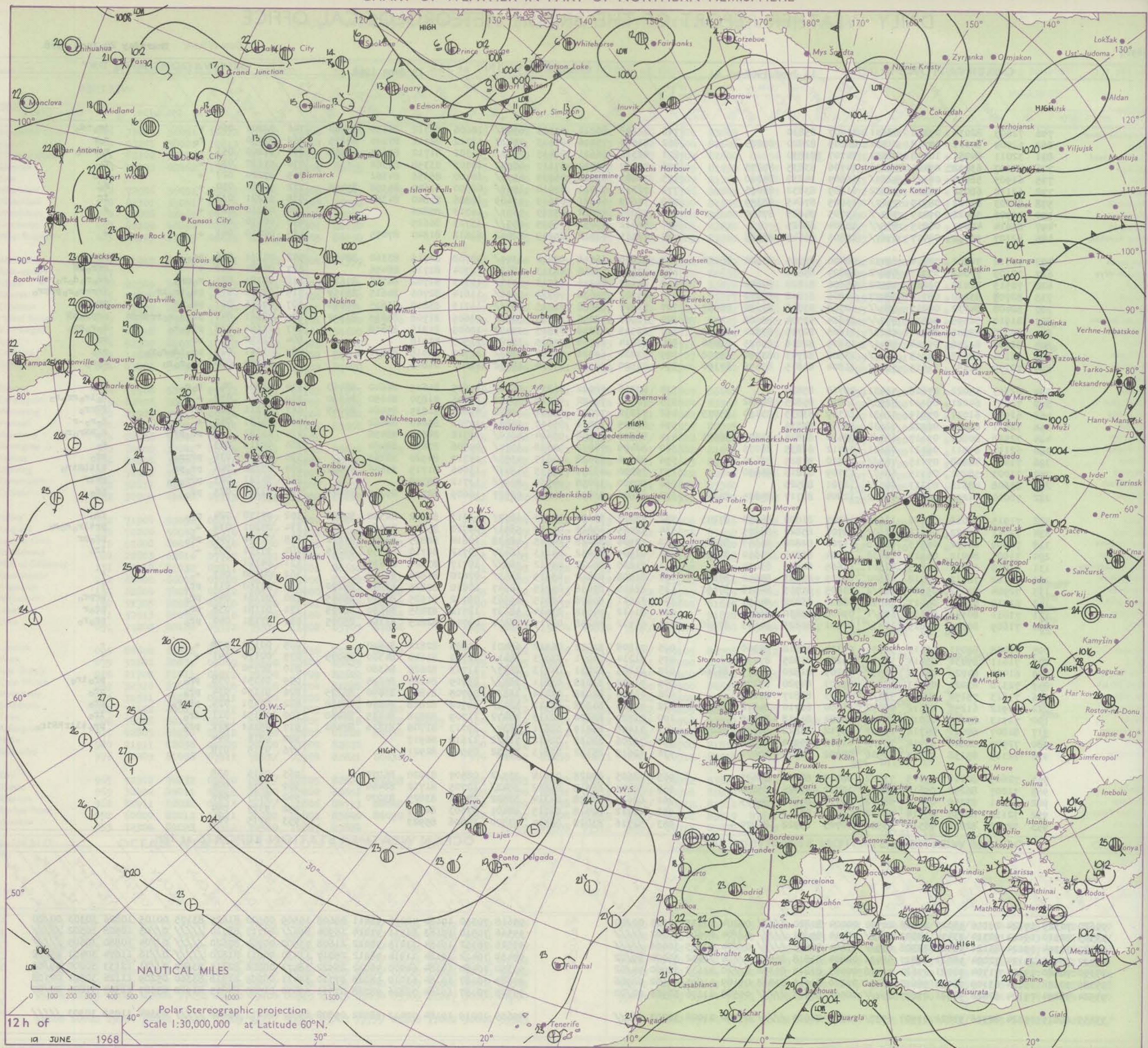
DAILY WEATHER REPORT OF THE BRITISH METEOROLOGICAL OFFICE

No. 38927

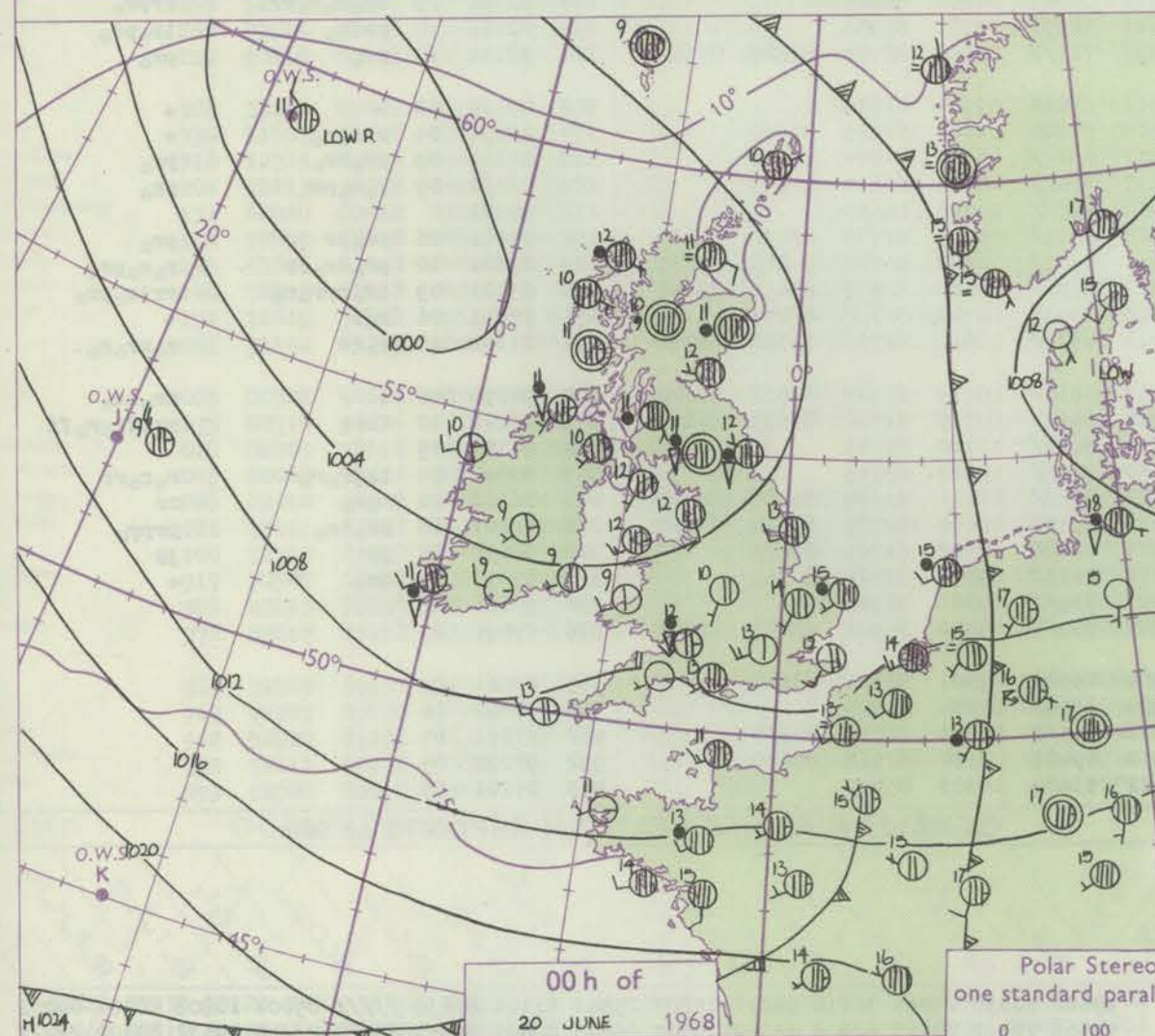
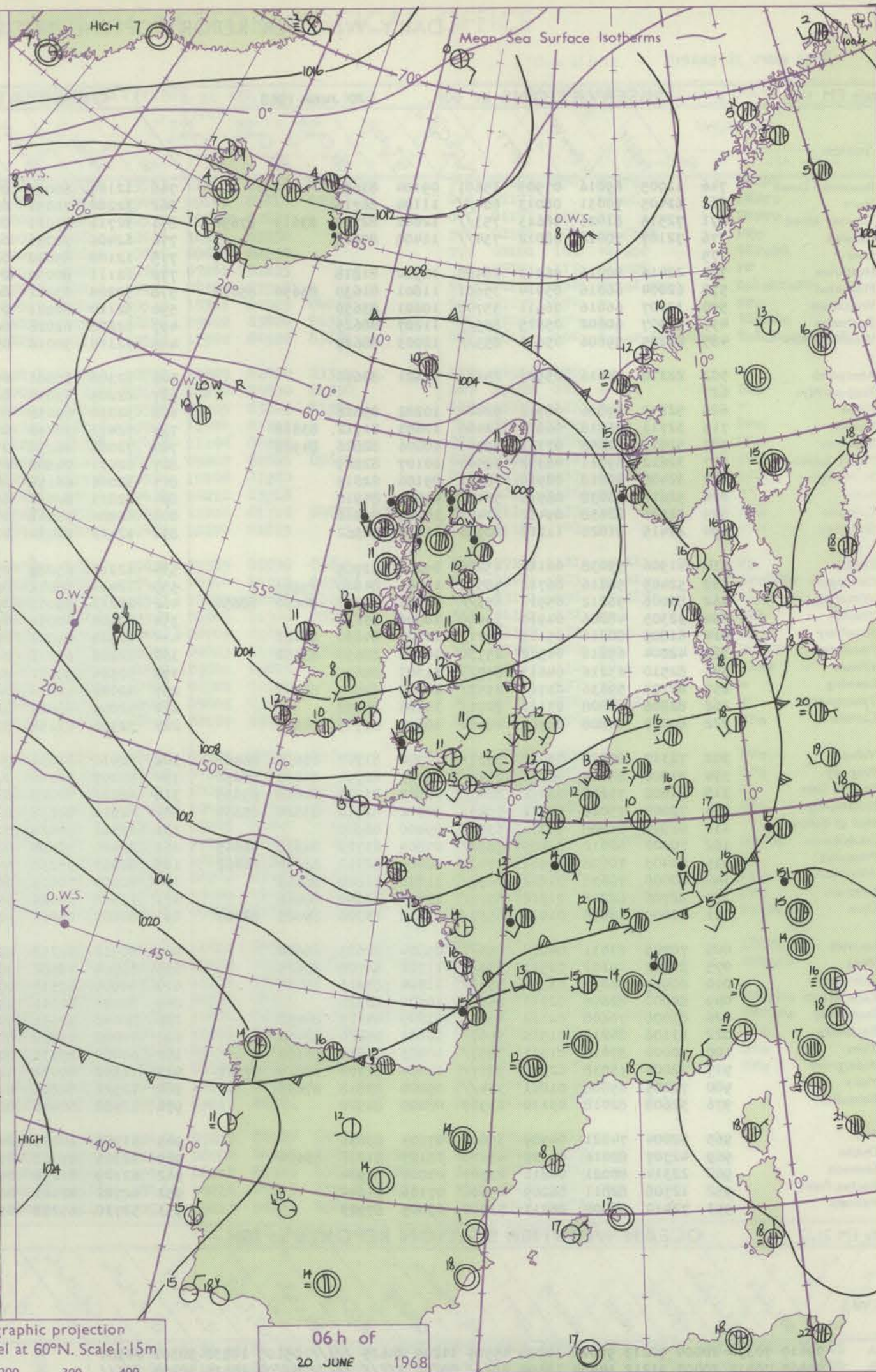
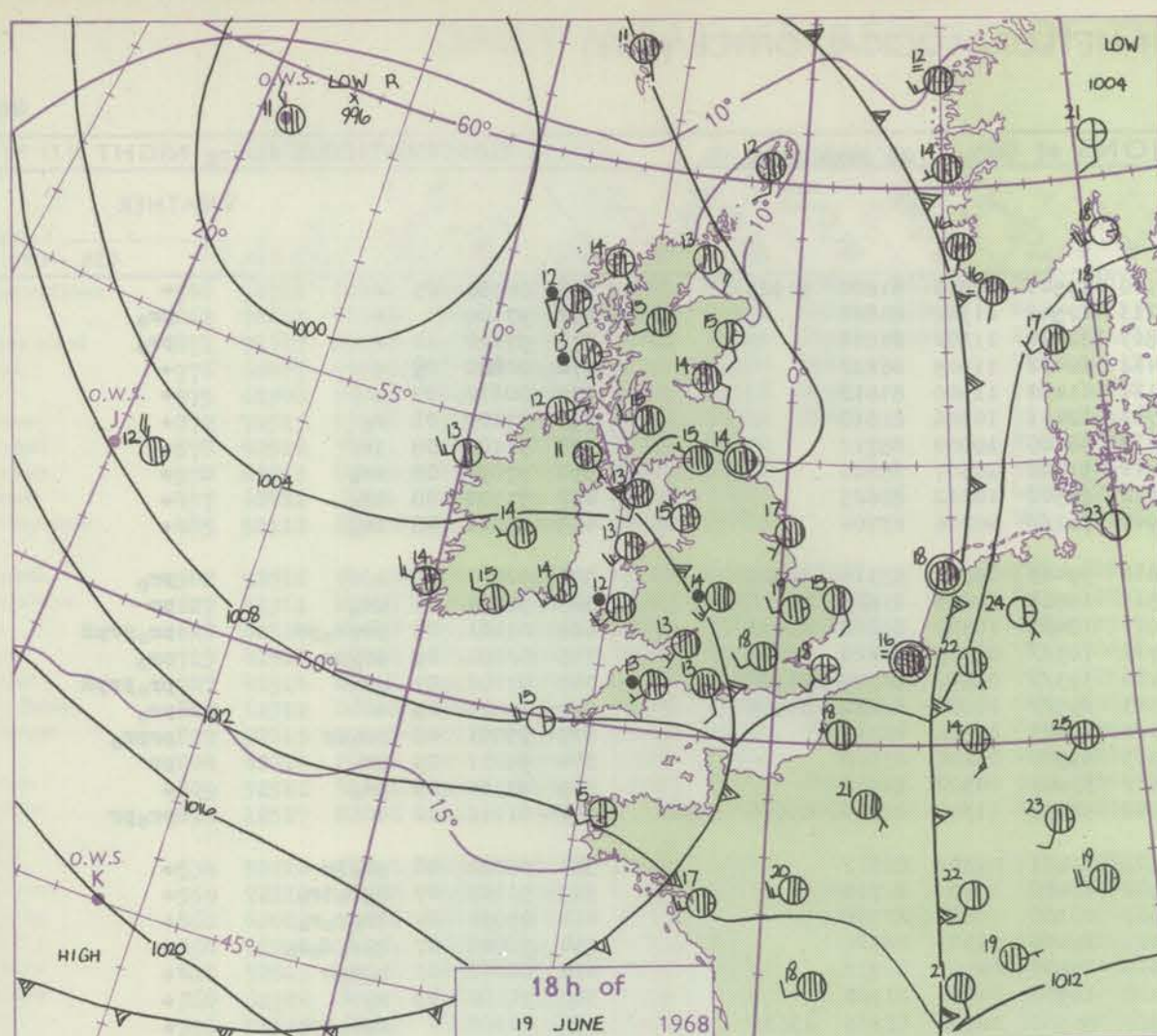
Date of Issue Thursday 20 June 1968

OBSERVATIONS at 12h. 19 June 1968										OBSERVATIONS at 18h. 19 June 1968										OBSERVATIONS during DAY					
Station	ill	Nddff	VVwww	PPPTT	N _h Ch _M Ch	T _d app	8N ₅ Ch ₅ h ₅	8N ₅ Ch ₅ h ₅	8N ₅ Ch ₅ h ₅	ill	Nddff	VVwww	PPPTT	N _h Ch _M Ch	T _d app	8N ₅ Ch ₅ h ₅	8N ₅ Ch ₅ h ₅	8N ₅ Ch ₅ h ₅	ill	RRT	T	X	E	WEATHER	
																								09h.—15h.	15h.—21h.
Boscombe Down	746	72609	82031	09218	68631	11707	85830			746	82208	80212	07913	6547/	10606	81712	86650	88460	746	92201	064	+			ir _o id _o
Hurn	862	62509	80011	09718	21532	08605	82820	85075		862	81610	75216	07613	7547/	11712	82712	87620	88275	862	97190		r _o			r _o r
Thorney Island	871	32011	64051	10018	12632	14707	81830			871	82316	66621	08415	7542/	10302	81712	87635	88558	871	97200	053	+			r _o r _o r _o
Gatwick	776	72107	63012	09421	32638	14706	83835	87275		776	72207	80032	07317	60952	10705	83358	86362		776	91220	033	+			r _o
Kew	775	61905	56052	08921	4263/	13809	84838	84360		775	72407	85022	06819	6573/	10400	86656	84362		775	97220	027	+			ir _o
Heathrow	772	62110	68032	08820	32632	11809	83832	83075		772	72311	80211	07018	1567/	08500	81640	85358	87465	772	91221	030	+			r _o
Mildenhall	578	82003	61022	08719	7567/	13805	87645	88359		578	72609	66021	05619	11689	10806	81840	84364		578	91221	032	+			ir
Wattisham	590	71906	56022	09019	785//	13705	84825	87650		590	72007	58022	05719	5253/	14713	85826			590	00210	025	+			+
Gorleston	497	81614	40051	08815	855//	13804	88625			497	61612	40052	05515	655//	13713	86625			497	00170	024	+			+
West Raynham	485	82107	57022	08417	6567/	13803	86645	88365		485	72511	61012	05219	12642	12612	81840	87075		485	00210	041	+			+
Aberporth	502	72312	74802	08314	63432	08400	82915	83820	86072	502	82210	66618	05612	1347/	10708	81915	83360	88463	502	01151	016	pr _o			pr _o r _o
Ross-on-Wye	627	72109	77022	07717	686/2	09807	85830			627	82502	70216	06313	1742/	12704	81710	88456		627	04181	041	+			rr _o r _o pr
Filton	628	72513	82012	08818	28502	08606	81828	87070		628	82107	66216	06713	7517/	11713	81702	84706	87625	628	08181	021	r _o rr _o			rr _o r _o d _o r _o rr _o
Rhoose	715	82708	83258	08716	28477	10806	81818	88270		715	83302	59638	06712	5532/	11614	82706	84615	88459	715	09171	016	pr _o ir _o ir			irrrrr _o r _o prpr _o
Chivenor	707	82408	84032	09017	884//	10708	83818	83630	88657	707	72307	84028	06715	784//	11713	83818	83635	86650	707	09171	027	pr _o pr			pr _o pr
Mount Batten	827	81910	56598	09813	872//	13804	83704	88708		827	72906	78256	07313	59332	12605	81708	84815	81912	827	08161	041	pr _o d _o r _o rrdrdr			prpr _o pr
St. Mawgan	817	82010	58808	09814	5827/	11603	82705	83812	88459	817	62515	78258	07515	39432	10605	81915	83818		817	01161	022	pr _o r _o r _o			r _o r _o pr _o
Scilly	804	82407	82258	09414	5841/	13805	82818	85625	88456	804	32614	82018	07815	33400	11505	83918			804	02172	032	pr			pr
Culdrose	809	82104	58618	10213	6727/	13806	82703	83704	85708	809	72410	69028	08414	5943/	12707	82918	83822		809	01161	028	pr _o id _o r _o r _o			pr _o
Guernsey	894	72109	82151	11615	38472	11804	81815	83656	87360	894	22520	88016	10314	18432	11801	81815			894	91160	080	ir _o r _o r _o			r _o r _o
Elmdon	534	62313	75022	07618	52631	09710	85830			534	82216	60602	06214	4542/	11605	81615	84640	88460	534	02201	041	r _o r _o			pr _o
Cardington	559	72007	64021	08120	5253/	13813	85825	84362		559	72506	70602	06718	58632	11606	81830	84650	86360	559	01211	030	+			r _o ir _o rr _o r _o
Wittering	462	61910	61021	07919	32631	11709	83835	83364	85075	462	72212	70032	05818	12672	09605	81835	85464	87068	462	02211	061	+			r _o rr _o
Watnall	354	72311	66021	06922	72632	13812	84836			354	82405	79032	05117	3567/	10702	83640	88462		354	95231	057	+			r _o r _o -r
Shawbury	414	72518	80802	07117	685/2	08610	82825	83830	86073	414	81805	62608	05414	4562/	11712	84630	88458		414	03191	036	pr _o pr _o			r _o RRr _o r _o
Finningley	360	62111	69011	06721	28601	09712	81835	86075		360	82409	74032	04518	3577/	09506	83650	88464		360	92211	053	+			r _o
Kilnsea	396	71412	48808	07715	785//	13810	84825	87630		396	82006	63028	04617	4357/	14713	84920	88360		396	97170	036	prpr _o			pr _o
Leeming	257	73003	58251	06315	6847/	13709	82818	86650		257	70000	62299	04115	4547/	13606	81715	83656	87462	257	07192	044	pr _o pr			tl _o LRir _o
Tynemouth	262	83608	48618	07113	8052/	12301	88525			262	80000	32058	04514	8097/	13712	88358			262	04161	043	pr _o r _o			prir
Carlisle	222	70000	74258	06317	68432	12804	81717	84825	85650	222	82806	83038	04315	63477	10609	82718	83922	85645	222	01190	025	pr _o			pr _o
Valley	302	71915	83018	07116	18578	10707	81820	86360	87275	302	72017	83032	04513	1857/	11711	81822	84360	87468	302	97170	024	pr _o			ir _o
Ringway	334	72011	75022	06918	58502	08706	85827	86075		334	72005	65018	05115	5851/	09710	85825	87465		334	03201	038	+			prtl _o r _o r _o
Squires Gate	318	72809	80152	06715	685/8	11706	82820	86645	87275	318	72904	80028	04615	48538	10614	82825	83645	87272	318	01170	040	pr _o			pr _o pr
Ronaldsway	204	71907	84012	06515	28438	10704	81818	83360	87270	204	81909	82032	04113	16477	10712	81710	86359	88275	204	97151	037	+			ir _o
Mull of Galloway	131	61810	80032	06515	42501	11605	84825	83075		131	71810	80022	03712	785//	10717	83825	84635		131	94161					
Eskdalemuir	162	72112	78012	05718	48502	08805	83823	83642	87070	162	81808	83012	03815	2857/	07610	81826	88464		162	00180	047	+			+
Prestwick	135	72904	82252	05514	784/2	10805	81715	84828	87657	135	82610	85038	03215	38547	10610	82825	83650	88270	135	97160	011	pr _o			+
Abbotsinch	140	62010	82018	05017	58632	0																			

CHART OF WEATHER IN PART OF NORTHERN HEMISPHERE



CHARTS OF WEATHER IN WESTERN EUROPE



Polar Stereographic projection
one standard parallel at 60°N. Scale: 1:5m
0 100 200 300 400

GENERAL SYNOPTIC DEVELOPMENT

The depression northwest of Scotland is almost stationary but a trough has developed southeastwards and a secondary depression has formed off the east coast of Scotland during the night. An unstable southwesterly airstream will

continue to affect most of the British Isles, but the north and east of Scotland will be affected for some time by the North Sea depression.

Issued at midday Thursday 20 June 1968

DAILY WEATHER REPORT OF THE BRITISH METEOROLOGICAL OFFICE (contd.)

Code FM II.C OBSERVATIONS at 00h. 20 June 1968										OBSERVATIONS at 06h. 20 June 1968										OBSERVATIONS during NIGHT											
Station	ill	Nddff	VVwwW	PPPTT	N _h Ch _h C _h H	T _d app	8N _s Ch _s h _s	8N _s Ch _s h _s	8N _s Ch _s h _s	ill	Nddff	VVwwW	PPPTT	N _h Ch _h C _h H	T _d app	8N _s Ch _s h _s	8N _s Ch _s h _s	8N _s Ch _s h _s	ill	Nddff	VVwwW	PPPTT	N _h Ch _h C _h H	T _d app	8N _s Ch _s h _s	8N _s Ch _s h _s	8N _s Ch _s h _s	WEATHER			
																												21h.—03h.	03h.—09h.		
Boscombe Down	746	12005	69016	07909	15601	09104	81635			746	12109	66030	08110	19541	09303	81820	81925			746	00080	05	+					+			
Hurn	862	62405	70031	08013	664//	11104	86715			862	32208	70031	08213	12542	11302	81820			862	97100		+						pr _o			
Thorney Island	871	72515	81026	08613	753//	12002	82709	83613	87656	871	32711	81011	08813	32430	11302	83818			871	97120	10	+						pr _o			
Gatwick	776	72107	70016	08012	754//	11400	87618			776	62406	70031	08412	62402	11305	86812			776	00100	09	+						+			
Kew	775									775	12108	85020	08114	11430	11500	81812			775	00110	07	+						+			
Heathrow	772	22416	80016	06913	28400	10500	81818			772	12111	80030	07712	12461	10306	81810			772	97100	08	r _o						+			
Mildenhall	578	62004	66016	05914	35601	11801	81630	83650	85075	578	52208	63011	06212	56400	10000	85712			578	91100	08	1r						+			
Wattisham	590	32107	66016	06611	35700	10601	83650			590	52110	66021	07411	51400	10307	85810			590	97090	08	1r _o						+			
Gorleston	497	82307	60602	05815	855//	11207	88625			497	22206	62026	06712	25500	10212	82625			497	97100	08	1r _o						+			
West Raynham	485	82205	59606	05613	855//	12003	88629			485	72110	50016	05911	762//	10206	87704			485	93091	08	1r _o						+			
Aberporth	502	22310	74016	05509	25601	08301	82640			502	72308	66801	05810	59403	09302	83915	84820			502	92071	05	+					pr _o			
Ross-on-Wye	627									627	22205	63030	06511	18503	10603	81825			627	92091	04	pr _o						pr			
Filton	628	52212	69806	06912	52400	10202	85818			628	32210	69038	07011	18401	10302	81818	83072			628	03101	09	prpr _o pr					pr _o prpr			
Rhoose	715	32711	66018	06811	32400	10603	81712	83818		715	72411	70258	06712	785//	08303	82820	87645			715	02101	09	pr _o pr					pr _o			
Chivenor	707	52911	82258	07711	59500	10006	82826	84928		707	72002	66258	07411	793//	09202	82709	86920			707	07101	07	pr					pr _o prpr			
Mount Batten	827	32612	69011	08312	38500	10107	82829			827	62411	74808	07313	695//	10000	82820	84925			827	01111	09	+					pr _o			
St. Mawgan	817	32408	80018	08910	38401	09106	82815			817	32006	66158	08110	29403	09500	82912			817	95091	08	pr _o pr					prpr _o				
Scilly	804	52611	82038	08913	53400	09001	85918			804	32813	82018	08313	39500	09206	83920			804	95111	09	pr					pr				
Culdrose	809	32506	82038	09412	22401	10108	82818			809	42804	76018	08612	33401	10502	83916			809	93110	09	pr _o					+				
Guernsey	894	22415	81020	11212	20930	11106	82362			894	72413	82031	11012	58432	11302	81815	85656 85362			894	01111	10	+					pr _o pr			
Elmdon	534	41906	59038	06110	45200	09201	82705			534	12210	65026	05511	11401	09302	81812			534	02091	08	pr _o ir					+				
Cardington	559	52409	58216	06712	58530	11801	84820	83640		559	12411	58011	06912	17400	10501	81710			559	91101	07	r _o r _o ir _o					+				
Wittering	462	82006	56212	05911	853//	11002	82708	84630	88650	462	22213	59011	05611	26300	10602	82708			462	95091	04	ir _o r _o r _o					+				
Watnall	354	32305	48206	04910	35600	10806	83635			354	22408	40051	05011	26400	09303	82710			354	92091	07	r _o r _o d _o r _o					+				
Shawbury	414	61805	80216	05111	4571/	10707	84650	86461		414	12308	83021	05010	19400	09101	81918			414	01071	03	r _o r _o r					+				
Finningley	360	42004	69216	04512	25730	10704	82650	83360		360	12208	62016	04112	10930	09500	81362			360	91100	09	r _o					+				
Kilnsea	396	82510	563216	04613	855//	11303	88625			396	32514	59011	04311	36500	10302	81825	83630			396	01102		r _o r _o ir _o					+			
Leeming	257	82103	59636	03711	2552/	10810	82625	88547		257	42007	66016	02511	38541	10501	82824			257	10101	09	ir _o r _o r _o rr					rrpr _o				
Tynemouth	262	82806	66808	03112	8097/	10806	88358			262	72009	66216	02611	7097/	10701	87358			262	02111	10	prir _o					ir _o pr _o				
Carlisle	222	60000	66808	02711	48472	10808	81715	84650		222	72306	62258	01611	783//	10500	82709	83620 87640			222	92111	10	pr _o					pr _o			
Valley	302	72317	80026	03912	5537/	10002	81707	85638	86462	302	32416	81031	04311	28430	09304	81818			302	00110	08	+					+				
Ringway	334	81806	58619	04711	852//	11803	81705	84628	88650	334	52007	62016	04510	58500	09306	81825	83650			334	03091	09	rrr _o r _o					+			
Squires Gate	318	81608	75218	03412	884//	11805	81715	84818	85635	318	62616	80028	03212	684//	10305	84814	85656			318	01111	09	pr _o rr _o					pr _o			
Ronaldsway	204	72008	75026	02512	7843/	10702	81710	83820	85630	204	72611	82038	02512	784//	10500	81810	87656			204	02100	09	r _o r _o pr					pr _o			
Mull of Galloway	131	61914	81808	02711	635//	09400	86920			131	62712	80028	01910	656//	09713	86630			131	97101											
Eskdalemuir	162	70000	58012	02909	783//	07809																									

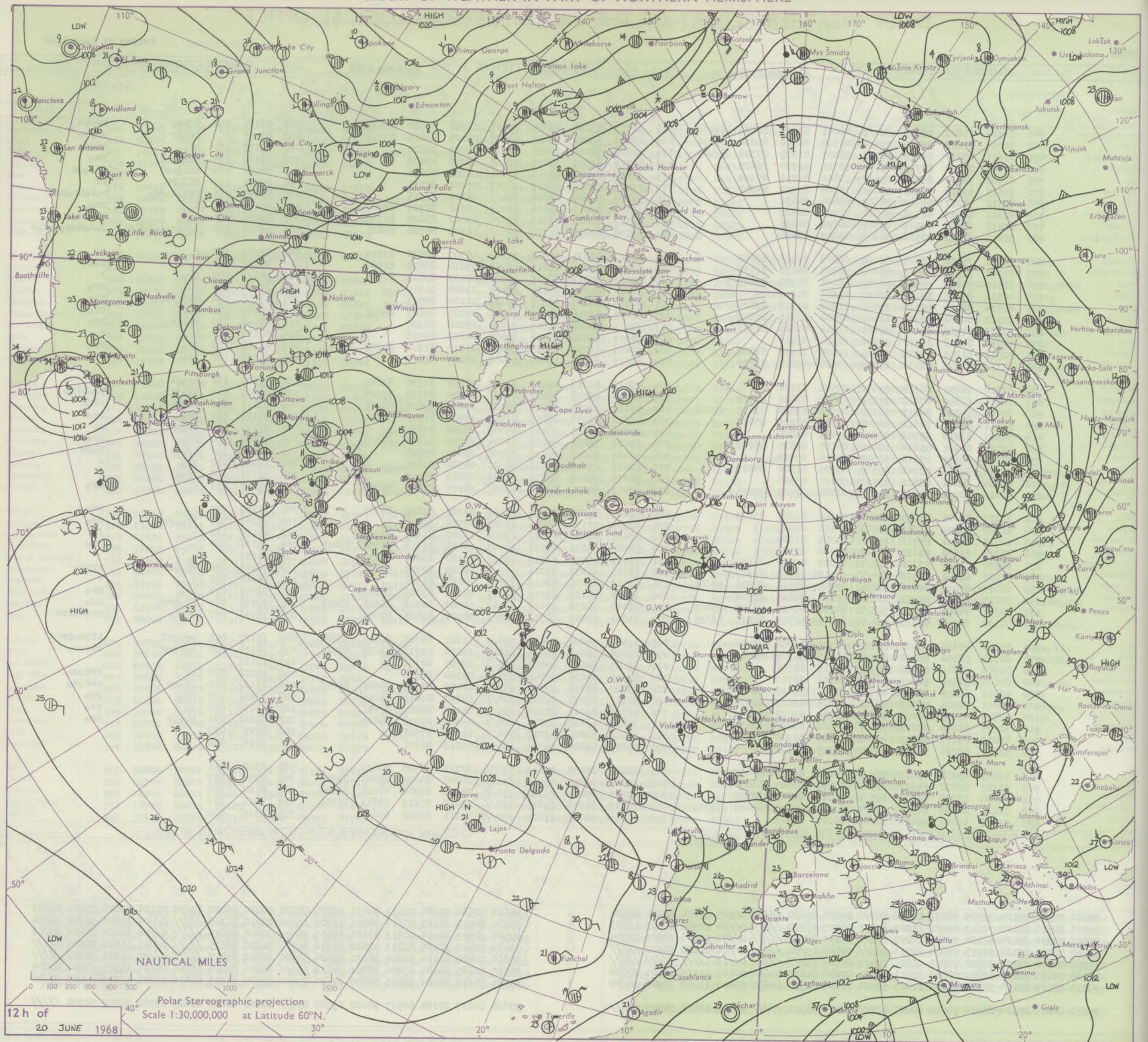
DAILY WEATHER REPORT OF THE BRITISH METEOROLOGICAL OFFICE

No. 38928

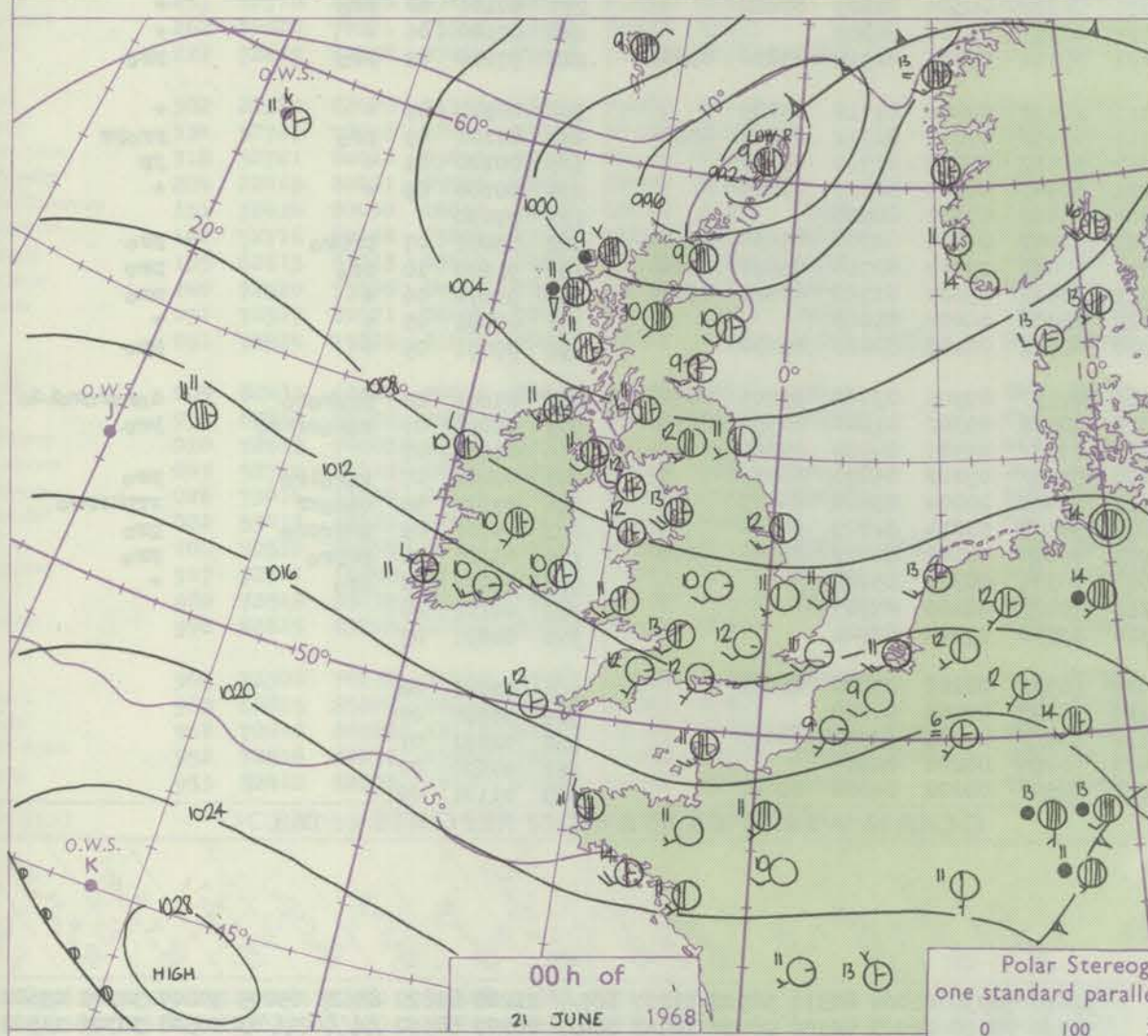
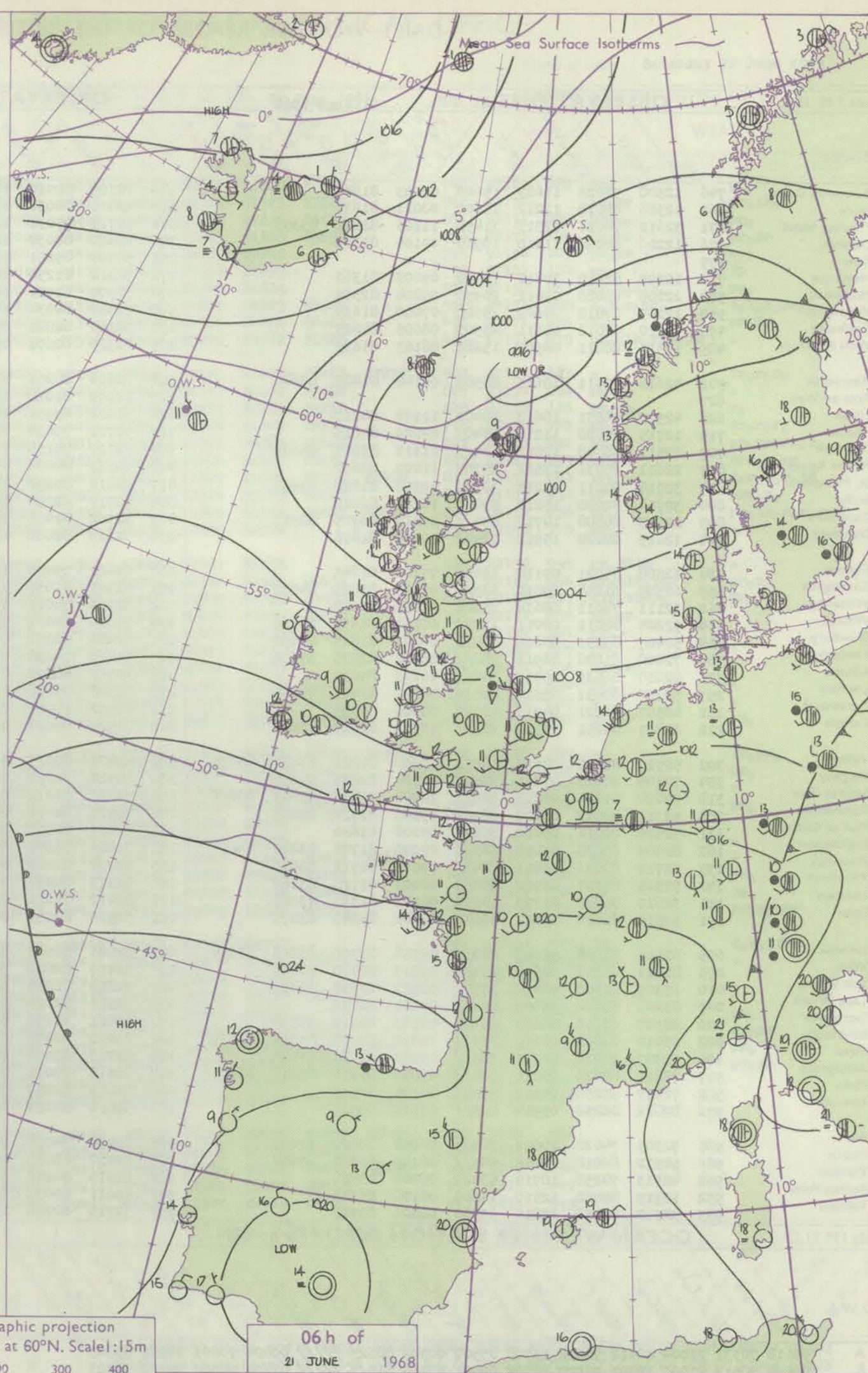
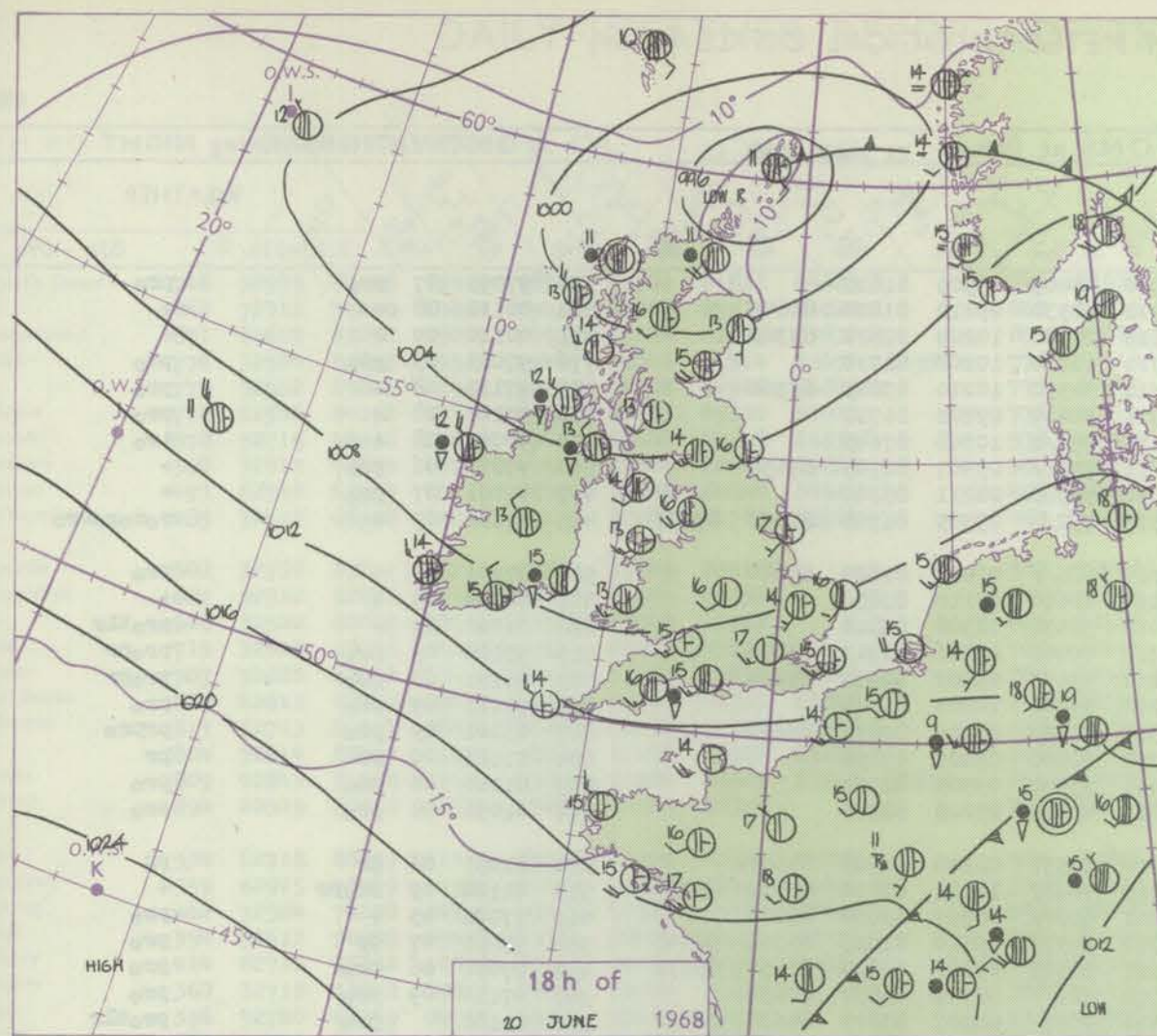
Date of Issue Friday 21 June 1968

Code FM 11.C		OBSERVATIONS at 12h. 20 June 1968										OBSERVATIONS at 18h. 20 June 1968										OBSERVATIONS during DAY											
Station	iii	Nddff	VVwww	PPPTT	N _h L _h C _h M _h	T _d app	8N _h Ch _h s _h	8N _h Ch _h s _h	8N _h Ch _h s _h	iii	Nddff	VVwww	PPPTT	N _h L _h C _h M _h	T _d app	8N _h Ch _h s _h	8N _h Ch _h s _h	8N _h Ch _h s _h	iii	Nddff	VVwww	PPPTT	N _h L _h C _h M _h	T _d app	8N _h Ch _h s _h	8N _h Ch _h s _h	8N _h Ch _h s _h	iii	ART	T _h E	SSS	WEATHER	
																																09h.-15h.	15h.-21h.
Boscombe Down	746	72714	61801	08415	694/2	09001	82915	86820	86076	746	52710	83258	09814	39503	11208	81920	83635		746	07161	058	phpro										phpro	
Hurn	862	72014	81158	09115	594/2	09304	82918	85820	86070	862	62313	65808	10015	49403	09105	82815	83918		862	02171		proph										phpro	
Thorney Island	871	72617	85038	09415	19573	08001	81825	83358	85465	871	32618	82018	10215	22533	10202	82827		871	01171	110	pro										phpro		
Gatwick	776	62407	70258	08715	69503	10701	81920	85825		776	42412	81029	09315	32663	10206	83830		776	02180	104	prophot										pro		
Kew	775	61903	78959	08216	694//	10801	81716	85920		775	32412	82019	08618	30601	08601	82832		775	02181	104	tlropr										tlropr		
Heathrow	772	72515	59968	08413	6966//	10500	85932	84358		772	22516	83019	08617	20363	07201	82835		772	05171	117	tlropr										pr		
Mildenhall	578	42510	78011	07019	42600	08804	84832			578	72307	59809	08014	794//	08305	87918		578	04201	092	prtolorro										tolopropr		
Wattisham	590	62211	82022	07517	62500	08703	86827			590	62409	80019	08014	49563	10301	82925	84068		590	91191	094	t								pro			
Gorleston	497	62412	64021	07517	65601	08201	86635			497	62307	64029	07516	32570	09002	83820	86360		497	02192	094	+								tlropr			
West Raynham	485	52112	80012	06518	58600	09302	83830			485	62108	80299	07114	695//	11302	84920	83825		485	06191	100	tolorotolorro								tolohorotolor			
Aberporth	502	42712	74158	06814	49463	08308	81914	83820		502	62617	82031	07913	22532	10307	82820	83359		502	00151	125	+								+			
Ross-on-Wye	627	42311	81028	06517	43600	08303	84830	81930		627	62411	77021	07615	43663	07210	83830	81930		627	97190	102	+								pro			
Filton	628	52514	80038	07516	49503	08205	81922	83824		628	32517	80011	08515	39500	09105	83825	81925		628	95171	123	pro								+			
Rhoose	715	42516	83028	08115	39432	09304	81915			715	32616	81021	09214	39400	11004	81915		715	97160	120	+									pro			
Chivenor	707	42514	82258	09116	39403	11209	81912	83820		707	72614	66258	10315	794//	11106	87912		707	03171	102	prphpro									pro			
Mount Batten	827	62312	80038	09414	69403	09208	82915	85818		827	62615	82018	11015	58543	09207	82825	85650		827	94160	112	pro								pro			
St. Mawgan	817	32615	80038	10115	29403	10212	81814	81918		817	32616	82038	11714	29530	10208	81920		817	97160	137	propro									pro			
Scilly	804	42614	82258	10717	39402	12204	83918			804	32817	81028	12714	39430	10212	83918		804	02171	126	pr									+			
Culdrose	309	52512	81251	10015	59401	12005	82918	84820		309	62615	69258	12315	5943//	11214	81710	84822 82916		309	01161	133	pro								pro			
Guernsey	894	12517	83018	12114	19433	10303	81818	81920		894	12519	83020	13814	11402	10207	81815		894	91150	107	pro									+			
Elmdon	534	52712	70251	06514	59602	08502	83932			534	42412	82019	06916	39630	07305	81930	83645		534	97180	121	protl								ro			
Cardington	559	72314	66808	07817	795//	09602	83820	85925		559	72502	62259	08012	794//	10304	81718	83925		559	03181	003	protlro								protlpr			
Wittering	462	62012	74258	06817	58503	08302	83820	83635 85068		462	41612	80019	06715	22563	10604	82825	83070		462	03171	096	protlro								tlropr			
Watnall	354	52911	74251	06612	59500	08305	84920	83630		354	52612	82018	05810	43563	08500	81925	83650		354	91191	122	pro								pro			
Shawbury	414	52517	83018	05916	42532	07001	84828			414	22617	89011	06515	18642	08205	81830		414	02170	132	proph									jp			
Finningley	360	52920	80021	05616	63600	05105	84835	85650		360	52610	74258	05117	59600	09603	81930	83650		360	93180	100	pro								propr			
Kilnsea	396	52512	66031	05616	52500	09400	85825			396	32407	66018	05517	32500	09601	83825		396	93181	118	iro								tlpr				
Leeming	257	52514	82808	03916	49563	09105	81920	84827		257	12613	85018	04316	18601	06304	81830		257	97181	097	pro									+			
Tynemouth	262	42514	74028	02816	33570	05101	83925			262	52615	74029	03416	32542	05003	83825		262	97171	070	protl									+			
Carlisle	222	52415	82012	03016	59560	08208	82922	84828		222	72413	80251	04114	6856//	08107	82828	85650		222	97170	096	+								pro			
Valley	302	32217	85021	05715	12502	09105	81825	83075		302	52415	85258	06213	38562	09305	82820	84360		302	91160	099	+								pro			
Ringway	334	41507	70258	05513	49503	08101	83927			334	62709	70158	05315	62600	07304	86835		334	96161	091	pro-pr									pro			
Squires Gate	318	12715	84011	04916	19500	09204	81920			318	42618	82030	05316	19554	10802	81925	83070		318	00170	122	+								jp			
Ronaldsway	204	22213	86028	04115	19502	09106	81922			204	62409	84251	04314	39403	10400	81916	83650 86075		204	97160	090	+								pro			
Mull of Galloway	131	62020	80022	03314	685																												

CHART OF WEATHER IN PART OF NORTHERN HEMISPHERE



CHARTS OF WEATHER IN WESTERN EUROPE



Polar Stereographic projection
one standard parallel at 60°N. Scale: 1:5m
0 100 200 300 400

GENERAL SYNOPTIC DEVELOPMENT

Depression over northern Scotland has moved northeastwards becoming slow moving off the Shetlands. Remaining areas of the British Isles have been under the influence of an unstable westerly airstream. During the next 24 hours Atlantic troughs are

expected to move east to affect much of England and Wales whilst Scotland will remain within the circulation of a depression to the northeast.

Issued at midday Friday 21 June 1968

DAILY WEATHER REPORT OF THE BRITISH METEOROLOGICAL OFFICE (contd.)

Code FM I.I.C.		OBSERVATIONS at 00h. 21 June 1968										OBSERVATIONS at 06h. 21 June 1968										OBSERVATIONS during NIGHT				
Station	iii	Nddff	VVwww	PPPTT	N _h Ch _M CH	T _d T _d app	8N ₅ Ch ₅ h ₅	8N ₅ Ch ₅ h ₅	8N ₅ Ch ₅ h ₅	iii	Nddff	VVwww	PPPTT	N _h Ch _M CH	T _d T _d app	8N ₅ Ch ₅ h ₅	8N ₅ Ch ₅ h ₅	8N ₅ Ch ₅ h ₅	iii	RRR _n T _n E	T _g T _g	WEATHER				
																						21h.—03h.	03h.—09h.			
Boscombe Down	746	12503	74028	11609	15600	09003	81640			746	22709	82010	12910	28403	09309	81810			746	97091	07	pro	pro			
Hurn	862	12305	80018	12212	14600	08011	81630			862	42411	80030	13712	48530	09210	81820	84645		862	00110	08	+	+			
Thorney Island	871	32512	70020	12313	31453	11105	81812	83358		871	52713	77031	13813	22480	10209	82812	83360		871	00120	09	+	+			
Gatwick	776	12205	62028	11410	10960	09104	81362			776	22410	80030	12711	18460	10208	81710			776	97081	05	pro	pro			
Kew	775									775	52307	85251	12312	32530	10210	83825	83360		775	97111	08	+	pro			
Heathrow	772	12209	82010	10812	10960	09007	81362			772	32312	81250	11911	38469	09208	81710			772	97101	08	+	pro			
Mildenhall	578	22206	69028	09011	20930	09204	82359			578	72309	61021	10111	756/2	10308	87645			578	97091	08	+	iro			
Wattisham	590	12209	69018	09609	15600	07000	81630			590	72412	62031	10811	752//	09307	82705	87650		590	97071	06	pro	+			
Gorleston	497	42210	62018	08611	45500	08005	84625			497	52310	62021	09710	50980	08211	85360			497	97101	07	pro	+			
West Raynham	405	12311	80011	08509	15601	08103	81635			405	72315	62601	09311	752//	09305	81705	83650	87657	485	97081	07	+	rororairo			
Aberporth	502	42616	80011	10111	48500	08108	81825	83640		502	62516	80251	11610	605//	07207	81820	85640		502	97101	09	+	pro			
Ross-on-Wye	627									627	12509	81020	11211	18640	08110	81830			627	00090	05	+	+			
Filton	628	42512	74031	10613	48400	11107	84317			628	32612	69251	12012	30430	08308	83818			628	01101	09	+	protlr			
Rhoose	715	12715	80028	11212	18400	09209	81813			715	42711	75038	12312	49400	09306	81913	83656		715	93100	09	pro	propr			
Chivenor	707	52511	66003	12812	684//	11213	83315	85630		707	62717	74158	13612	53433	09102	82915	83818		707	06101	08	pro	propr			
Mount Batten	827	22611	69031	13512	25700	11207	82650			827	42513	80038	14412	49400	10204	81915			827	91111	09	pro	pro			
St. Mawgan	817	32714	80011	14213	38500	09310	81822	83650		817	42812	80258	15311	4043/	08206	82815	83650		817	03101	09	pro	propro			
Silly	804	32714	82020	15212	39400	10209	82918			804	42717	82258	16012	40400	09207	83816			804	01111	09	pr	pr			
Culdrose	809	82713	80808	14712	894//	09212	86715	82917		809	32708	81018	15411	39500	09305	82920			809	01100	08	pro	pro			
Guernsey	894	12615	82020	15912	12402	10109	81818			894	42616	82038	17211	49432	09208	82918			894	01091	08	pro	pro			
Elmdon	534	12508	75021	09110	15600	07106	81645			534	72411	75038	10410	59532	08310	81925	84645		534	01091	08	pr	pr			
Cardington	559	62309	61258	09810	685//	09108	83825	84650		559	72411	61031	10912	48632	10111	82830	83650	85359	559	01100	09	propr	+			
Wittering	462	22111	74011	08610	15601	09003	81640			462	62213	74011	09811	35642	08309	83630	85070		462	97091	05	+	pro			
Watnall	354	52604	82011	08011	15730	08108	81650	84360		354	72614	74022	09210	2357/	09310	81825	85361	86460	354	95091	07	jp	pro			
Shawbury	414	52407	83251	08610	48532	08107	81825	83650		414	62408	80252	09611	58542	09107	82820	83650	85072	414	97091	06	pro	pro			
Finningley	360	72408	61028	06911	786//	08112	82835	87656		360	72610	74038	07912	786//	08309	82830	87656		360	97110	09	pro	pro			
Kilnsea	396	42614	66039	06712	456//	10103	84630			396	62717	66808	07412	4857/	08207	83825	84630	86360	396	01101		pro	protlr			
Leeming	257	52206	80031	05512	58530	08001	81825	84645		257	72508	89028	05812	2857/	08304	81825	87462		257	97101	08	pro	+			
Tynemouth	262	42507	66021	04311	40940	08400	84359			262	62512	74021	04911	6097/	09306	86358			262	00100	06	+	+			
Carlisle	222	62407	80251	04312	6854/	10501	82825	85656		222	72709	66018	05411	60441	09305	81715	83826	85650	222	97110	09	pro	pro			
Valley	302	52717	82018	08112	38532	09208	81826	83634	85075	302	42422	80011	09311	28432	09206	81712	83075		302	00110	09	+	+			
Ringway	334	72109	80028	07411	785//	08104	82825	87650		334	72510	72258	08711	6843/	07310	81712	85815	85656	334	01101	09	pro	propr			
Squires Gate	318	72620	81021	06213	786//	10202	81830	83643	86656	318	72721	81012	07612	58432	09210	81714	85817		318	00120	11	+	jp			
Ronaldsway	204	52711	82012	05912	28402	09106	81714	85073		204	42515	84011	07211	30441	08205	82813	83075		204	00100	09	+	+			
Mull of Galloway	131	32410	80011	05210	35600	09208	83630			131	42417	80258	06509	23502	07307	82920			131	97090						
Eskdalemuir	162	82409	69038	03810	883//	09000	81708	83820	85635	162	72206	66808	05009	40302	07306	82708	83650	85075	162	03081	07	propro	pro			
Prestwick	135	72710	82026	03211	6843/	09001	82712	86650		135	72714	82026	04211	60431	09307	82710	83814	85640	135	91100	10	iro	pro			
Abbotsinch	140	52305	84028	02910	38430	08003	81718	83362		140	72313	80252	03411	63462	09105	81710	83815	85078	140	91091	06	+	pro			
Leuchars	171	32611	80038	01209	10932	08102	81362	83080		171	22412	74011	01610	18402	08002	81818			171	00081	05	+	+			
Dyce	091	52510	82018	09610	45642	07202	84645	83075		091	52510	82151	00310	43571	06103	82823	83650		091	97071						

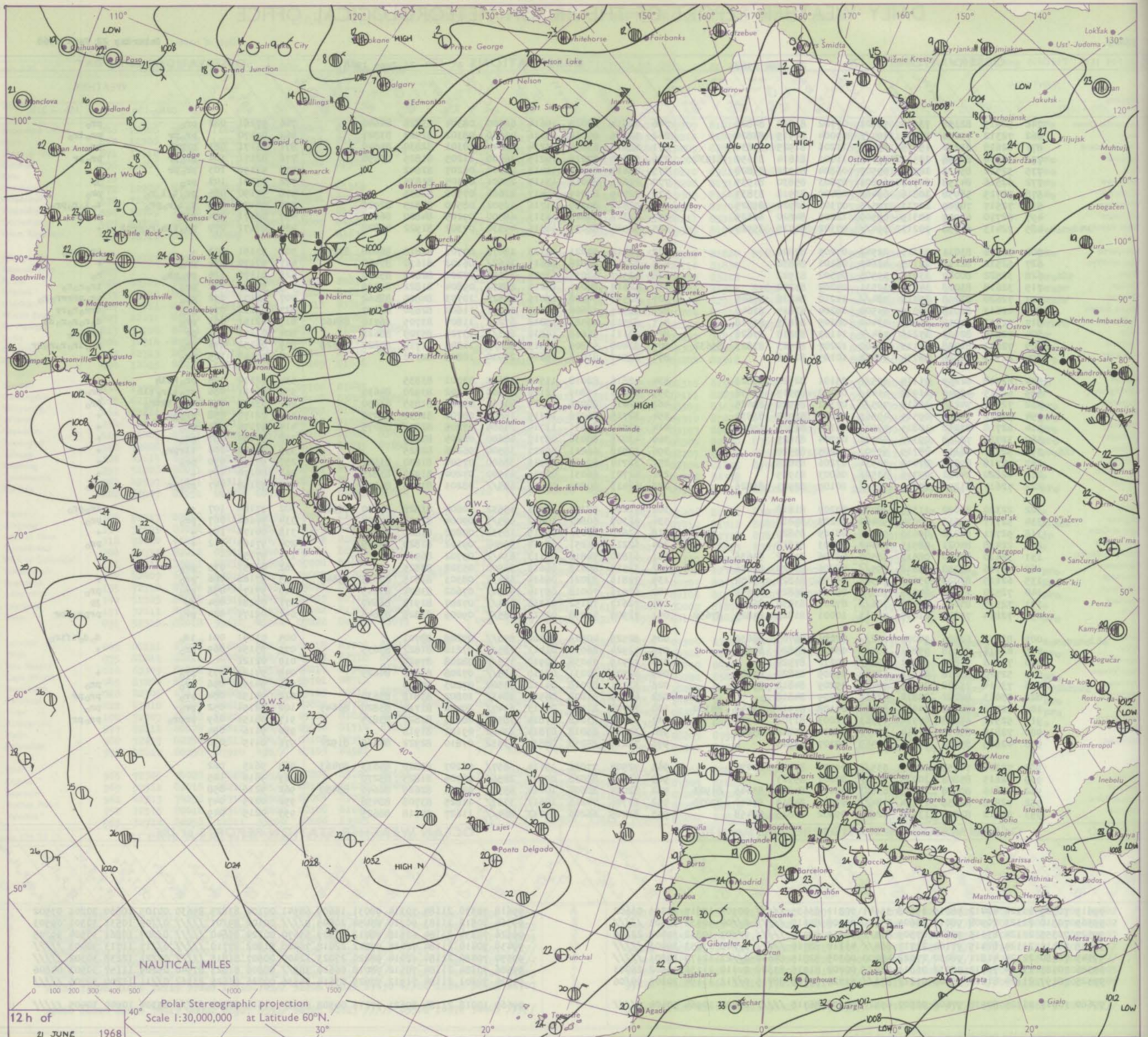
DAILY WEATHER REPORT OF THE BRITISH METEOROLOGICAL OFFICE

No. 38929

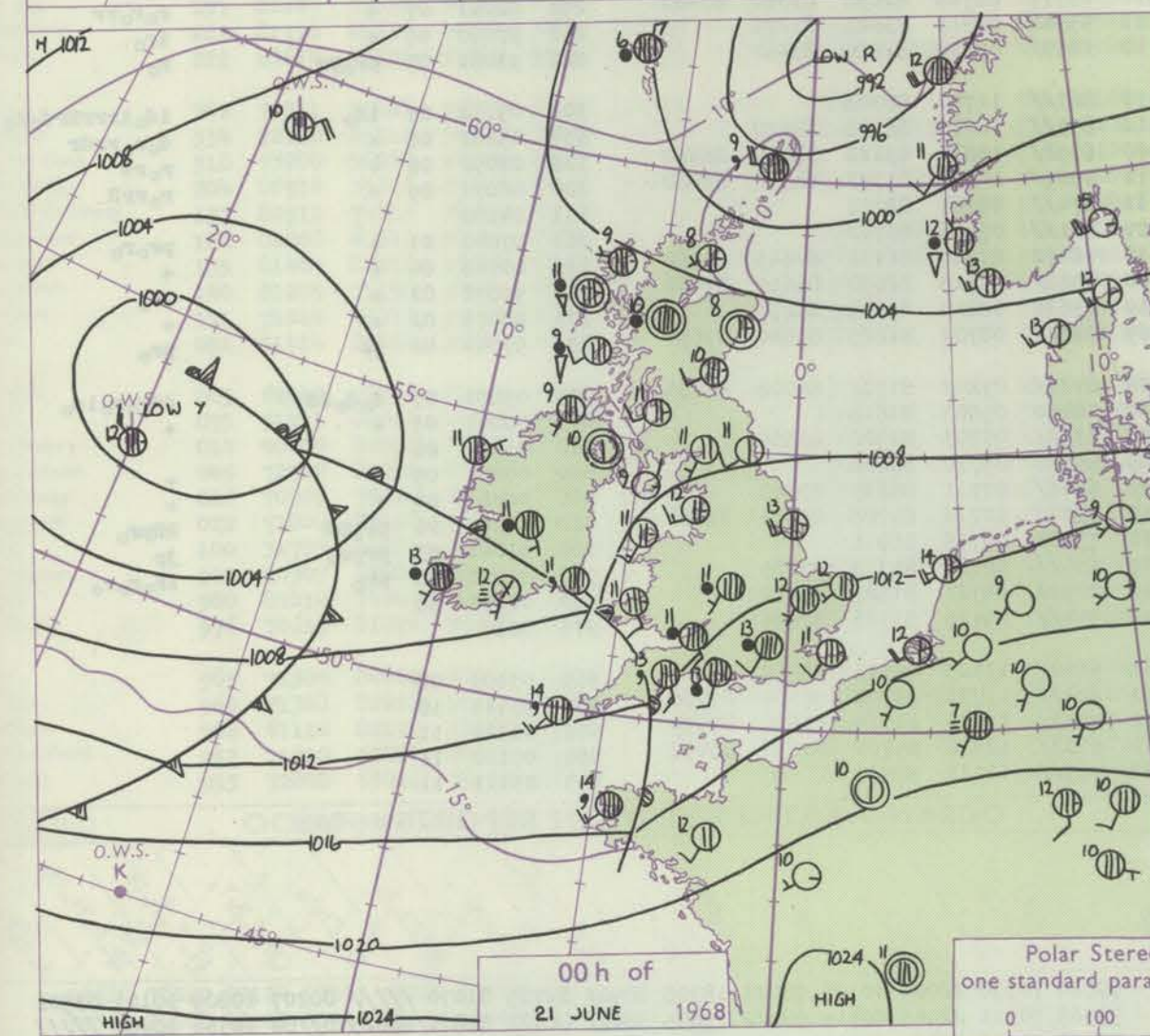
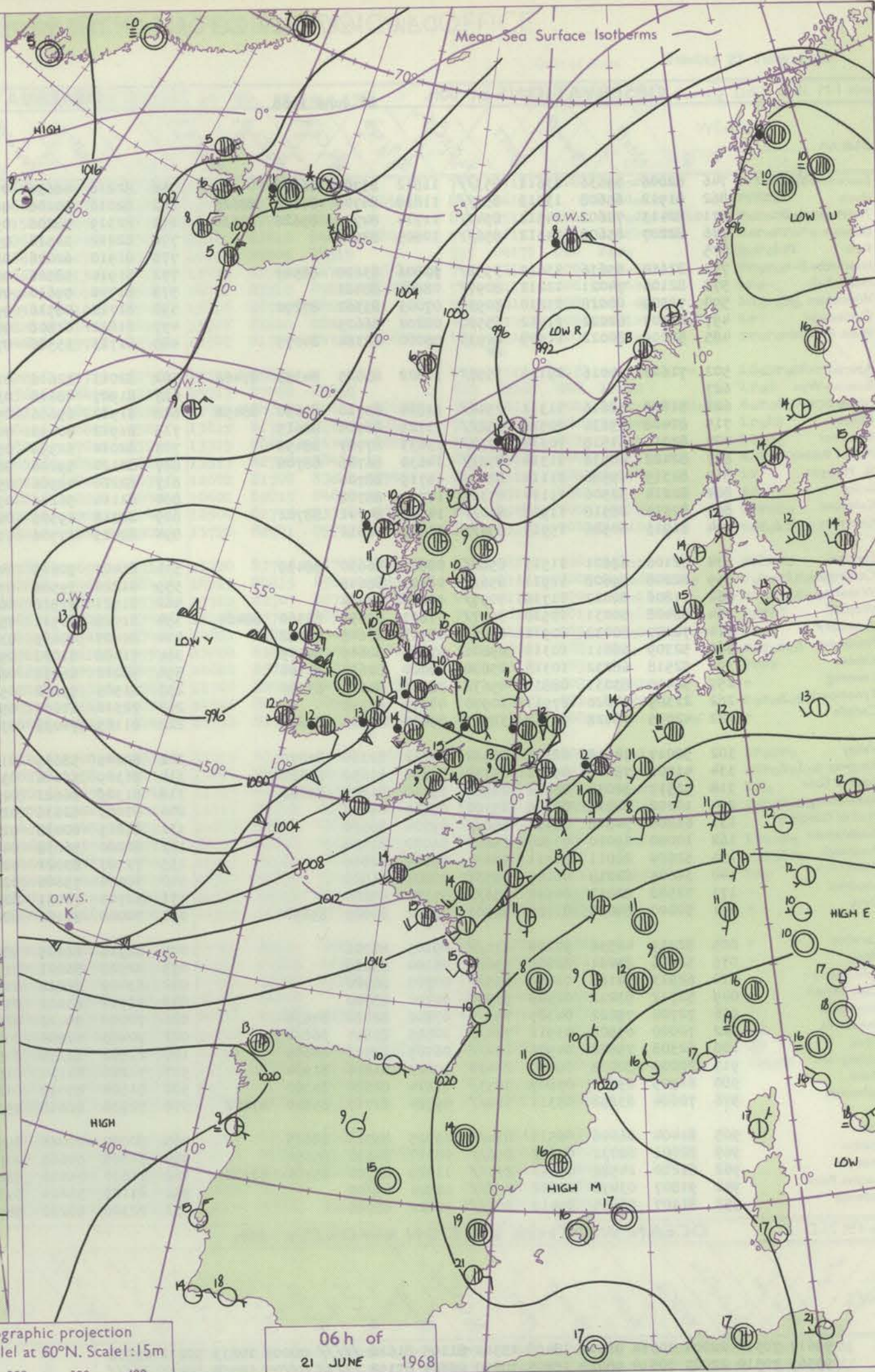
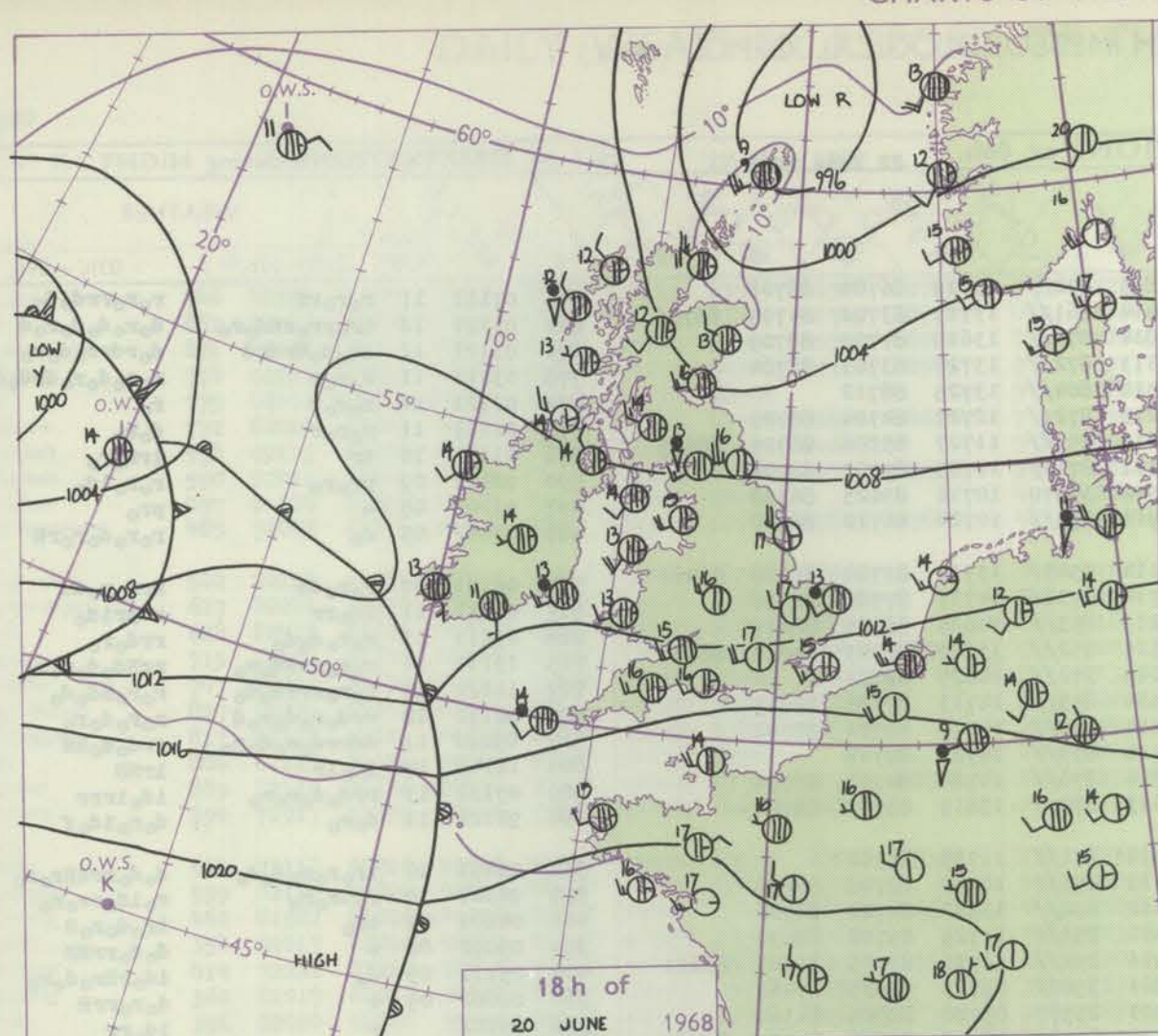
Date of Issue Saturday 22 June 1968

Code FM II.C		OBSERVATIONS at 12h. 21 June 1968										OBSERVATIONS at 18h. 21 June 1968										OBSERVATIONS during DAY								
Station	III	Nddff	VVwww	PPPTT	N _h L _h C _M H	T _d T _{app}	8N _s Ch _s h _s	8N _s Ch _s h _s	8N _s Ch _s h _s	III	Nddff	VVwww	PPPTT	N _h L _h C _M H	T _d T _{app}	8N _s Ch _s h _s	8N _s Ch _s h _s	8N _s Ch _s h _s	III	Nddff	VVwww	PPPTT	N _h L _h C _M H	T _d T _{app}	8N _s Ch _s h _s	8N _s Ch _s h _s	8N _s Ch _s h _s	WEATHER		
																												09h.—15h.	15h.—21h.	
Boscombe Down	746	52915	82158	13515	58501	07702	81822	84825		746	62914	82028	14614	68500	08304	83828	84640		746	97181	082	pr _o						pr _o		
Hurn	862	72312	75258	14814	794//	09004	84915	84820		862	52316	84018	15116	43560	08302	81923	83827		862	01170		pr _o pr						pr _o ir _o		
Thorney Island	871	62618	83252	15015	5953/	11206	81925	85830		871	62618	83038	15214	6864/	10301	82830	85640		871	03171	083	pr _o pr _o						pr _o		
Gatwick	776	32514	82258	13513	39403	11001	81814	83650	81930	776	32310	82018	14215	38500	11205	81825	83650		776	02171	104	pr _o pr						pr _o pr		
Kew	775	52512	85028	12516	59500	06804	81926	85828		775	22615	89018	13418	22600	06207	82842			775	91190	103	pr _o pr						+		
Heathrow	772	62516	84158	12717	69601	07803	85830	81935		772	22621	84018	13117	28601	05305	81835			772	97201	102	pr _o						jp		
Mildenhall	578	72715	58958	10816	6946/	08400	83918	83835		578	22709	80019	11417	22660	07500	82835			578	97190	085	pr _o to _l o _r o					pr _o			
Wattisham	590	72517	70809	11713	795/3	07301	82920	85825		590	52510	80299	11716	49502	08500	84825	82925		590	94171	088	to _l o _r o _r o _r o					to _l o _r o _r o _r o			
Gorleston	497	62710	62959	10315	68500	12205	84820	86625		497	62312	64629	11313	68500	09205	84820	86625		497	02171	054	tlh						pr _o ir		
West Raynham	485	72413	66958	10211	794//	07302	81715	85920		485	52514	82039	10516	49530	07302	81922	83828		485	01171	079	ph _o tlh _o r _o prpr					+			
Aberporth	502	32716	83011	13113	22542	07205	82820			502	72412	82021	12713	28478	07701	81818	86468	87270	502	97151	103	+						ir _o r _o r _o		
Ross-on-Wye	627	52512	82251	12115	42603	06101	84830			627	72210	82028	12615	1462/	06103	81630	87460		627	97170	096	pr _o						+		
Filton	628	32522	80029	13016	39503	07302	81922			628	62517	82031	13915	21536	07207	82822	85270		628	01170	126	pr _o ph _o						r _o		
Rhoose	715	32618	83028	14115	32531	09209	83822			715	52617	84011	14214	28532	09804	81822	83359		715	92150	127	pr _o						ir _o r _o r _o		
Chivenor	707	72620	82258	15415	784//	11210	84816	87640		707	82514	74808	15015	4252/	10703	84825	88462		707	02171	092	pr _o						pr _o prrrr _o r _o		
Mount Batten	827	42613	82018	16015	44500	09204	81825	83645		827	82517	72608	15813	2267/	11604	82830	88357		827	01161	079	pr _o						dr _o r _o rr		
St. Mawgan	817	32713	80018	16514	33400	08105	81815	81918		817	82511	48581	15812	6722/	11807	83705	86710	88460	817	02151	063	pr _o						d _o r _o r _o r _o dd		
Scilly	804	72614	82022	17216	784//	11103	82818	87628		804	82111	56618	14814	853//	13724	85709	88628		804	01171	051	pr						prrr _o r _o		
Culdrose	809	72813	81258	17113	79400	12207	83913	83823	85632	809	82408	58808	16513	884//	11805	81710	83620	88628	809	01152	076	pr _o						pr _o ir _o r _o r _o rr		
Guernsey	894	22519	82018	18714	18462	10105	81818			894	22517	81011	18614	20930	10805	82362			894	97140	105	pr _o						+		
Elmdon	534	62718	82259	11115	695//	05101	82924	84828		534	42816	82018	11516	38602	03001	83835			534	02170	095	pr _o Rtlh						+		
Cardington	559	62915	48949	11912	6343/	08002	85915	83650		559	62614	77809	12116	69500	06302	83920	84635		559	01181	086	pr _o tlr _o tlr						pr _o r _o		
Wittering	462	72524	74298	10617	795//	07302	85920	85625		462	52414	80028	11317	44660	05207	81835	83650		462	93180	077	tlr _o tr _o						pr _o		
Watnall	354	52612	74808	09515	49563	08000	82925	83830		354	32715	80028	10715	28601	08204	81830	83070		354	02171	058	pr _o pr						+		
Shawbury	414	62718	83252	10815	59502	06105	81920	85828		414	52719	80031	11714	24604	07205	82835	84075		414	97170	101	pr _o						+		
Finningley	360	32718	72018	09317	38502	07004	83825			360	43015	80030	09717	48600	06205	83835			360	97180	087	pr _o						+		
Kilnsea	396	52720	66259	08715	59500	08205	85920			396	32918	66011	09317	38500	06206	82825			396	94180	106	tlrpr _o						+		
Leeming	257	42718	89038	07416	38531	07206	83828			257	32714	89018	07915	38600	07500	81830	83650		257	97170	090	pr _o						+		
Tynemouth	262	42820	74021	05716	33501	06003	83925			262	42723	66031	06716	43500	07204	81920	83825		262	00170	107	+						+		
Carlisle	222	72617	81258	07213	795//	10109	82923	83826		222	62413	80808	07813	695//	08203	83925	84650		222	93150	047	pr _o pr						pr _o		
Valley	302	22320	82020	11315	28402	09209	81818			302	72220	82151	10713	48532	10804	81828	84650	86360	302	97160	107	+						ir _o pr _o		
Ringway	334	52717	70018	10014	58463	06208	84818			334	72309	60802	10612	695/3	09004	82922	84825		334	96161	067	pr _o						pr _o		
Squires Gate	318	52721	84012	09615	52500	08109	85825			318	52620	86031	09615	18532	09802	81825	84075		318	00170	107	+						+		
Ronaldsway	204	22418	84021	08515	28440	08003	81818																							

CHART OF WEATHER IN PART OF NORTHERN HEMISPHERE



CHARTS OF WEATHER IN WESTERN EUROPE



Polar Stereographic projection
one standard parallel at 60°N. Scale: 1:5m
0 100 200 300 400

GENERAL SYNOPTIC DEVELOPMENT

A depression near north Scotland has continued to move slowly northeast and this movement is expected to continue over the next 24 hours. An unstable westerly airstream has persisted over the British Isles but a deepening depression to the west of Ireland is expected to move eastwards into Ireland

over the next 24 hours with associated fronts extending quickly eastwards to affect most of Ireland, Wales and England with a freshening southwesterly gradient.

Issued at midday Saturday 22 June 1968

DAILY WEATHER REPORT OF THE BRITISH METEOROLOGICAL OFFICE (contd.)

Code FM I.I.C.		OBSERVATIONS at 00h. 22 June 1968										OBSERVATIONS at 06h. 22 June 1968										OBSERVATIONS during NIGHT					
Station		iii	Nddff	VVwww	PPPTT	N _h Ch _M CH	T _d app	8N ₅ Ch ₅ h ₅	8N ₅ Ch ₅ h ₅	8N ₅ Ch ₅ h ₅	iii	Nddff	VVwww	PPPTT	N _h Ch _M CH	T _d app	8N ₅ Ch ₅ h ₅	8N ₅ Ch ₅ h ₅	8N ₅ Ch ₅ h ₅	iii	RRR _n T _n E	T _g T _g	WEATHER				
																							21h.—03h.	03h.—09h.			
Boscombe Down	746	82006	59636	13611	853//	11812	85709	86818			746	82216	48636	07813	872//	13719	86705	88708			746	07111	11	r ₀ r ₀ rr	r ₀ r ₀ rrd ₀ d ₀		
Hurn	862	81912	65608	13513	852//	11818	84705	86613	88626		862	82016	50206	08414	861//	13717	83702	84705	88706			862	03121	12	ir ₀ pr ₀ rrd ₀ r ₀	d ₀ r ₀ d ₀ d ₀ r ₀ d	
Thorney Island	871	82413	70602	14513	854//	11714	84715	85626	88630		871	82319	58206	09814	872//	13618	87705	88709			871	03121	12	ir ₀ d ₀ drd ₀ d	d ₀ rrr ₀ d ₀ r ₀		
Gatwick	776	82207	65608	14312	856//	10805	88645				776	82212	32516	09313	872//	13727	83703	88704			776	03111	11	r ₀ r ₀ r	r ₀ r ₀ d ₀ r ₀ drd ₀ d ₀		
Kew	775										775	81910	62026	08314	864//	13725	88712				775	02121	10	r ₀ r ₀ r	r ₀		
Heathrow	772	82110	65636	13613	3552//	10806	83620	88547			772	81914	58506	08213	872//	12727	84704	88707			772	02111	11	r ₀ r ₀ r	d ₀ r ₀		
Mildenhall	578	82106	74021	12212	8097//	08802	88461				578	81710	59616	08013	853//	11727	85706	86709	88615			578	01111	10	ir	irrr ₀ r ₀	
Wattisham	590	72309	80028	13210	30938	07003	83362	87270			590	81712	48516	09311	871//	11723	87702	88704			590	92101	09	pr ₀ r ₀	r ₀ r ₀ id ₀		
Gorleston	497	62307	62022	11912	65500	08202	86625				497	61812	62808	08512	35570	10716	83625	86358			497	91102	08	+	pr ₀		
West Raynham	485	52209	80022	11509	85933	08000	82364	84075			485	81713	35586	07911	854//	10724	86710	88640			485	03082	05	r ₀	r ₀ r ₀ d ₀ r ₀ r		
Aberporth	502	71612	74016	09111	3557//	11822	83625	84359	87462		502	82013	32616	01114	5547//	13737	83710	85628	88462			502	06101	09	r ₀ r ₀ dd	rrr ₀ r ₀ dd	
Ross-on-Wye	627										627	81907	48616	03714	7732//	14737	87708	88458			627	04111	11	ir ₀ rr	rrprid ₀		
Filton	628	81608	58616	11311	7542//	11824	83710	87630	88458		628	81912	69606	05215	853//	14625	86706	88615			628	05111	11	r ₀ r ₀ d ₀ d ₀	rrd ₀ r ₀		
Rhoose	715	81408	45636	10512	852//	11729	86704	88615			715	81912	40636	04615	852//	13627	82703	84615	88620			715	13111	11	r ₀ r ₀ rrr ₀ d ₀ r ₀	rrRd ₀ d ₀ r ₀ r ₀	
Chivenor	707	82010	61518	10314	7732//	13633	87707	88458			707	82014	32596	05015	872//	14625	88704				707	11121	12	r ₀ r ₀ rrr ₀ d ₀ d ₀	r ₀ r ₀ Rd ₀ d ₀		
Mount Batten	827	82422	40516	11314	872//	14630	86705	88708			827	82120	59206	06514	853//	14713	87706	88615			827	06131	12	rrd ₀ r ₀ d ₀ r ₀ d	r ₀ r ₀ d ₀ r ₀		
St. Mawgan	817	82315	19586	11114	870//	14719	88700				817	82220	48506	05314	870//	14728	82701	88702			817	09122	11	ddrrd ₀ r ₀ d ₀ r ₀	rrd ₀ d ₀ RR		
Scilly	804	82214	32506	11114	873//	14717	88708				804	82114	56216	05114	873//	14723	88708				804	12142	14	id ₀ ir	irRR		
Culdrose	809	82313	28518	11914	870//	14716	84701	88702			809	82318	19505	06814	870//	14723	84701	88704			809	05132	13	rrd ₀ d ₀ r ₀ r ₀	id ₀ irrr		
Guernsey	894	81915	60586	15913	854//	11822	88612				894	82015	17506	11613	870//	13617	83700	88701			894	92121	11	d ₀ r ₀	d ₀ r ₀ id ₀ f		
Elmdon	534	82106	62601	11511	6562//	08807	86630	88459			534	81407	50615	04912	871//	11735	88702				534	06101	10	ir ₀ r ₀ r ₀ d ₀ d ₀	d ₀ d ₀ rrrr ₀ r ₀		
Cardington	559	82208	59608	12911	856//	08803	88648				559	81810	59506	07113	853//	12730	87708	88630			559	94101	10	r ₀ -r ₀ r ₀	r ₀ id ₀ rrr ₀ r ₀		
Wittering	462	71806	80022	11710	7097//	07604	87464				462	81511	37516	06412	872//	11832	86704	88706			462	04101	07	ir ₀	ir ₀ d ₀ r ₀ r		
Watnall	354	82408	80031	10510	3577//	07807	83650	83360	88464		354	81718	61511	05411	853//	11729	85708	88630			354	09092	06	+	d ₀ d ₀ rrrr		
Shawbury	414	72107	80032	10511	6567//	08713	86645	87362			414	81407	40635	03911	852//	11736	83705	85707	88613			414	05111	09	d ₀	id ₀ rrr ₀ d ₀ r ₀	
Finningley	360	52309	66011	10311	25601	07803	82645	84075			360	71408	61031	05811	3567//	09729	83635	87462			360	02082	05	+	d ₀ r ₀ rrr		
Kilnsea	396	52518	66032	10313	25630	08400	82630	84360			396	52012	66031	06911	25570	09720	82625	84360			396	95102		+	id ₀ rr		
Leeming	257	52410	83031	08811	45632	08801	84645	83070			257	81505	59042	05310	15777	08718	81656	83360	87463			257	02091	07	+	r ₀ r ₀ rr	
Tynemouth	262	22309	74020	07911	20970	08105	82359				262	72310	61031	05211	35548	08813	83625	87275			262	97090	06	+	ir ₀		
Carlisle	222	42005	78028	07711	38541	09803	81823	83643			222	81105	74038	03710	1857//	09720	81820	88462			222	93081	07	pr ₀ pr	r ₀		
Valley	302	52017	74018	08611	20932	09812	82360	85075			302	80605	58625	01011	863//	11740	88708				302	09112	09	id ₀	id ₀ irrrr ₀ d ₀ r ₀		
Ringway	334	41708	75018	09811	15730	07810	81650	84360			334	81309	56606	03912	853//	10736	86708	88620			334	05101	08	+	d ₀ r ₀ rrdr		
Squires Gate	318	52517	82012	08512	28531	09710	81822	83362			318	81309	36621	02910	6552//	10834	83620	86650	88460			318	06092	06	+	r ₀ rr	
Ronaldsway	204	10202	84018	07209	15700	07815	81650				204	81003	62636	02011	4527//	10730											

DAILY WEATHER REPORT OF THE BRITISH METEOROLOGICAL OFFICE

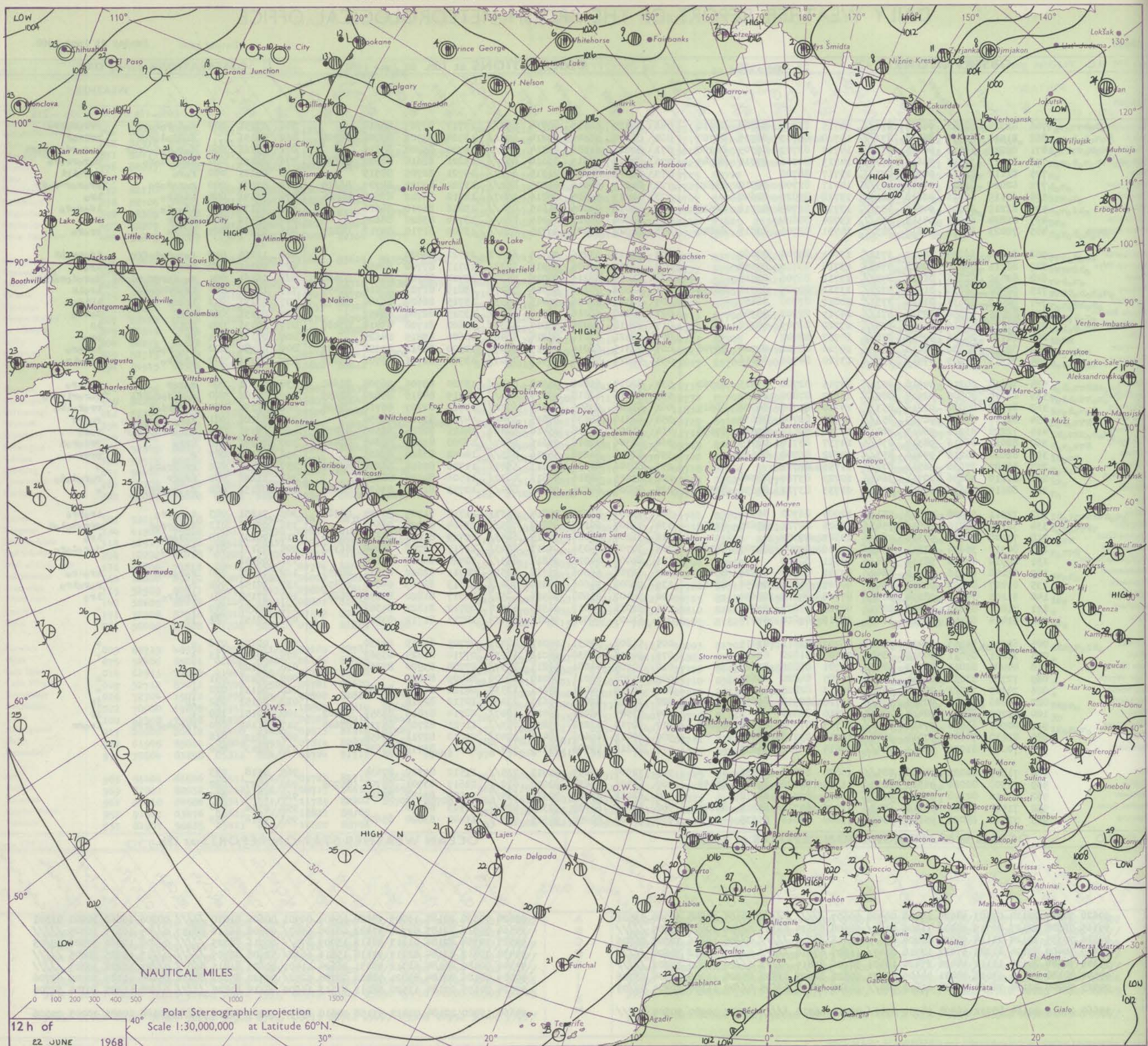
Date of Issue Sunday 23 June 1968

No. 38930

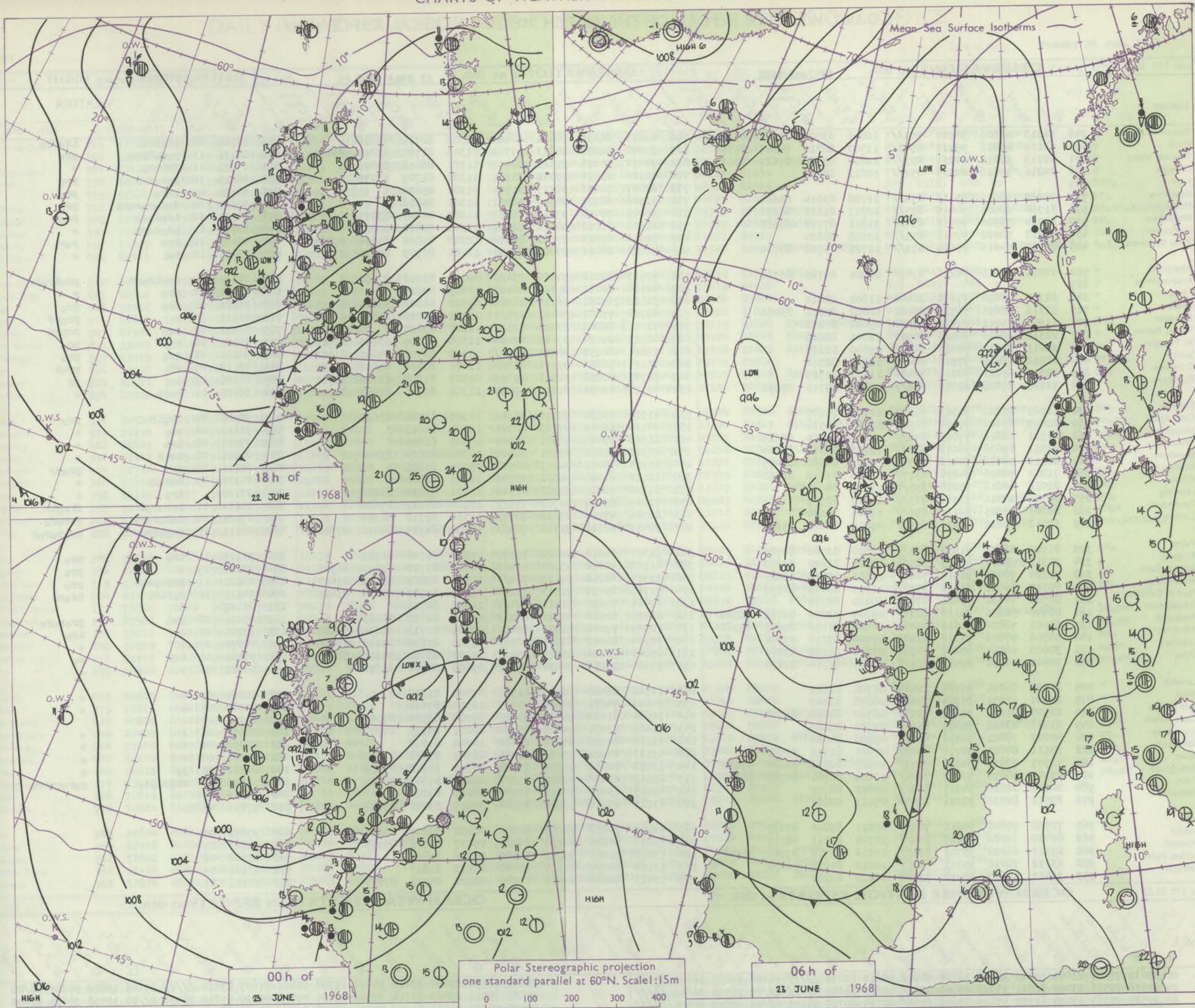
38930

Code FM II.C		OBSERVATIONS at 12h. 22 June 1968										OBSERVATIONS at 18h. 22 June 1968										OBSERVATIONS during DAY											
Station		ill	Nddff	VVwwW	PPPTT	N _h Ch _h Ch _h	T _d app	8N _s Ch _s h _s	8N _s Ch _s h _s	8N _s Ch _s h _s	ill	Nddff	VVwwW	PPPTT	N _h Ch _h Ch _h	T _d app	8N _s Ch _s h _s	8N _s Ch _s h _s	8N _s Ch _s h _s	ill	Nddff	VVwwW	PPPTT	N _h Ch _h Ch _h	T _d app	8N _s Ch _s h _s	8N _s Ch _s h _s	8N _s Ch _s h _s	ill	RRT	SSS	WEATHER	

CHART OF WEATHER IN PART OF NORTHERN HEMISPHERE



CHARTS OF WEATHER IN WESTERN EUROPE



GENERAL SYNOPTIC DEVELOPMENT

The low north of Scotland yesterday continued to move away northwards. Another low west of Ireland yesterday morning moved steadily east and by evening was over Ireland. Troughs of low pressure moved east and northeast across England and Wales and a separate small low formed over Lancashire and moved quickly northeast

during the afternoon and evening. North Scotland remained in a col area between the depressions. The main low is expected to move northeast today over northern England and an associated trough of low pressure will move east over the Midlands and southern England, whilst another trough approaches northwest Scotland.

No.

CORN

H.M.S.O. Press, Met.O. Bracknell

4

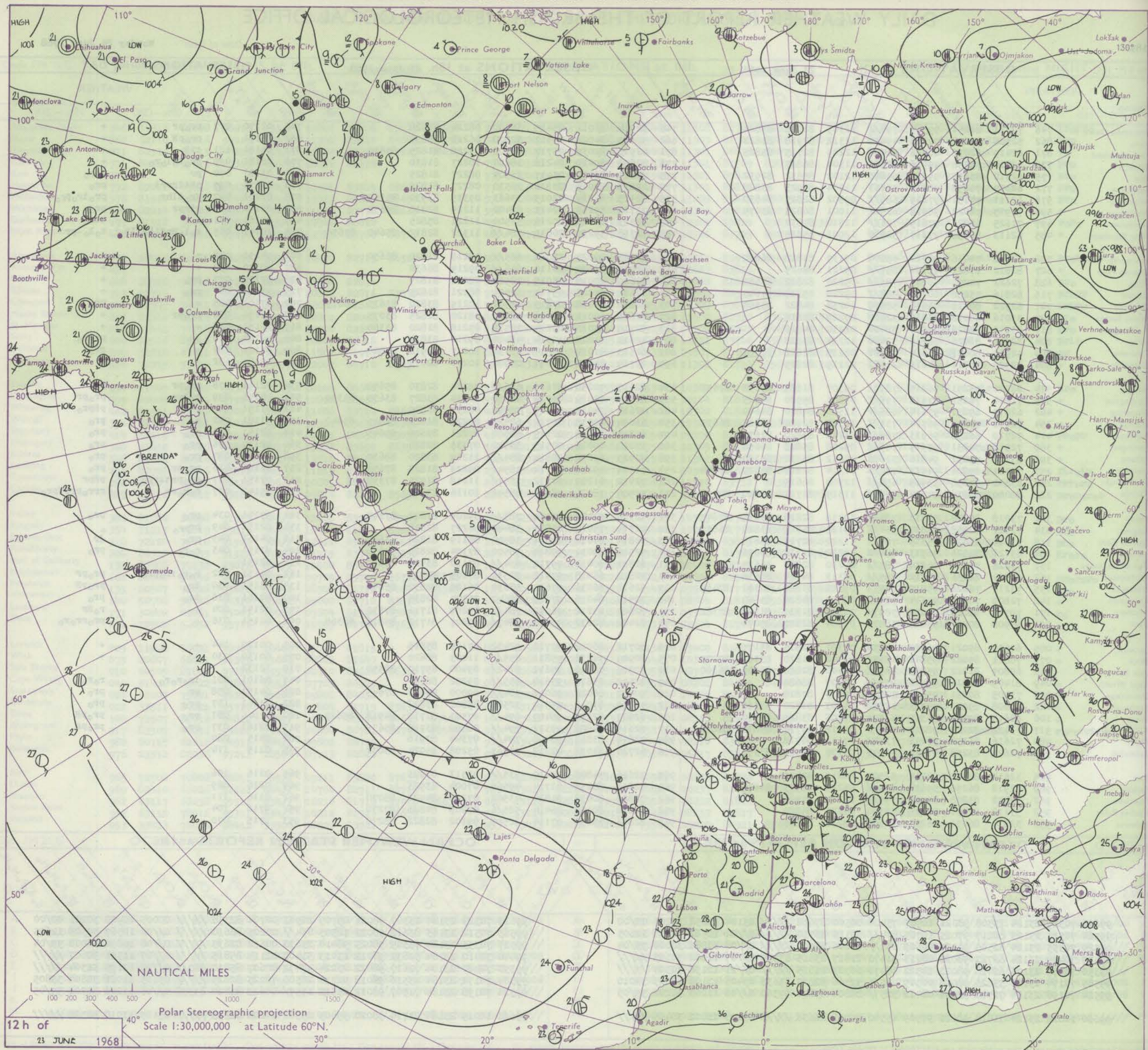
DAILY WEATHER REPORT OF THE BRITISH METEOROLOGICAL OFFICE

No. 38931

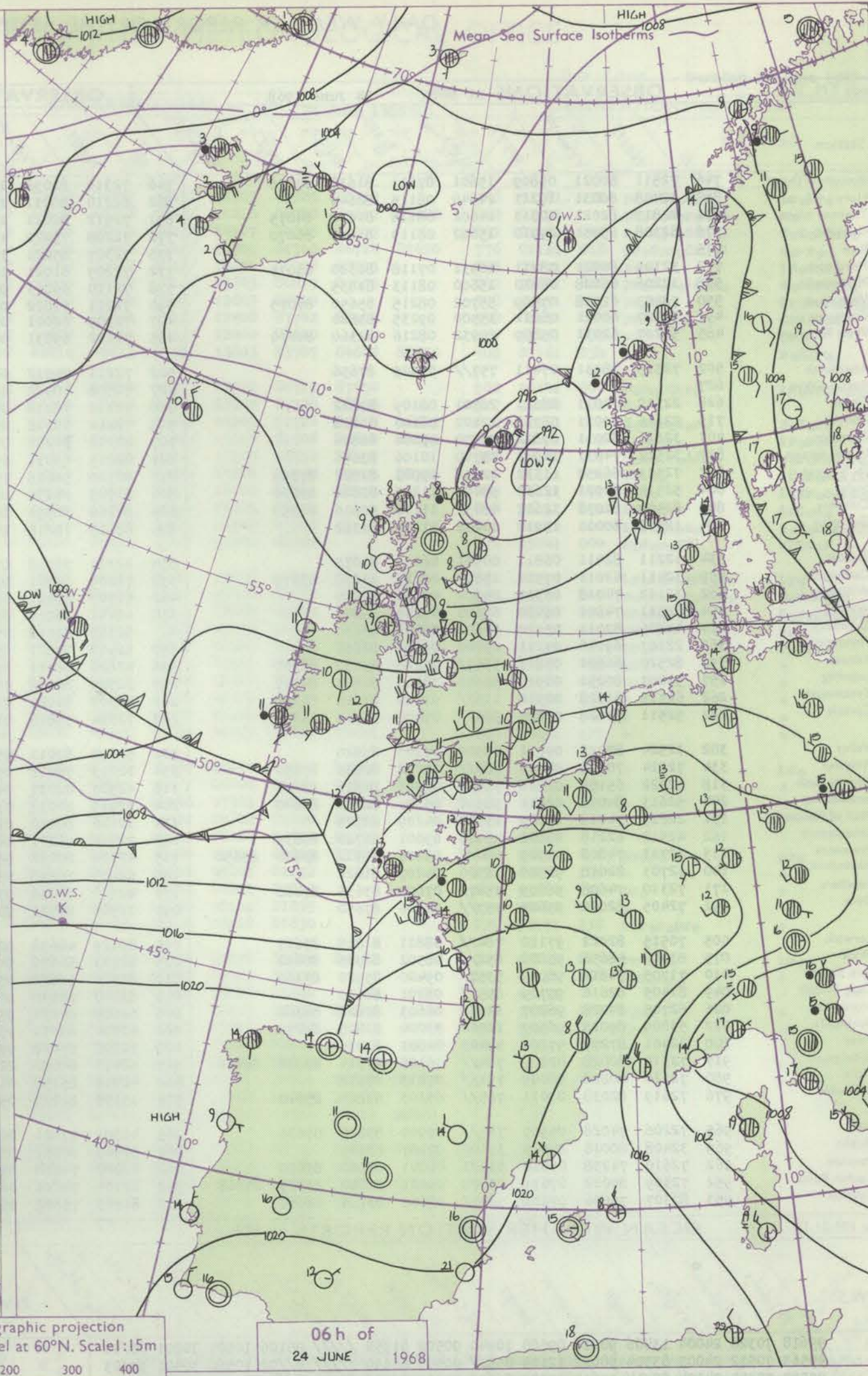
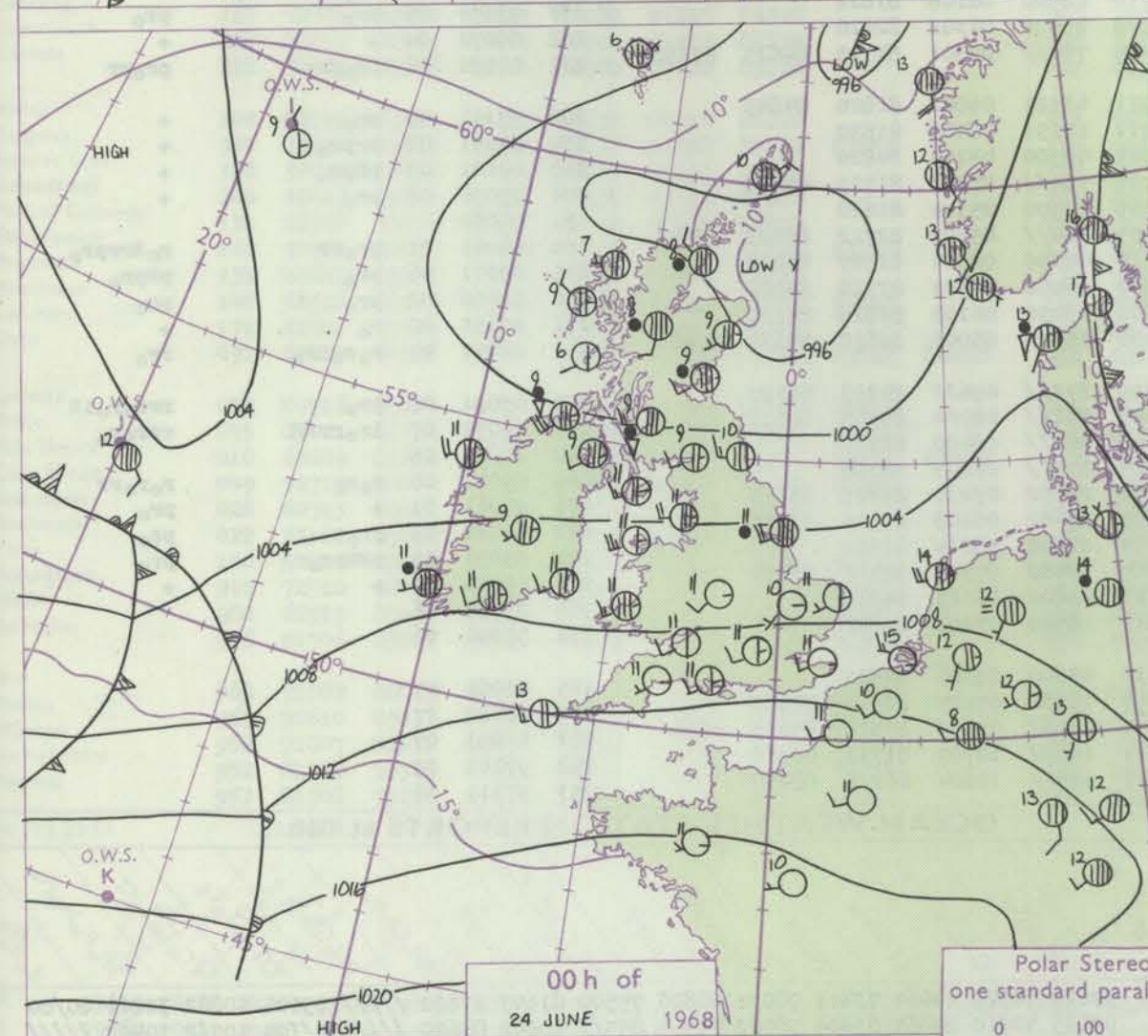
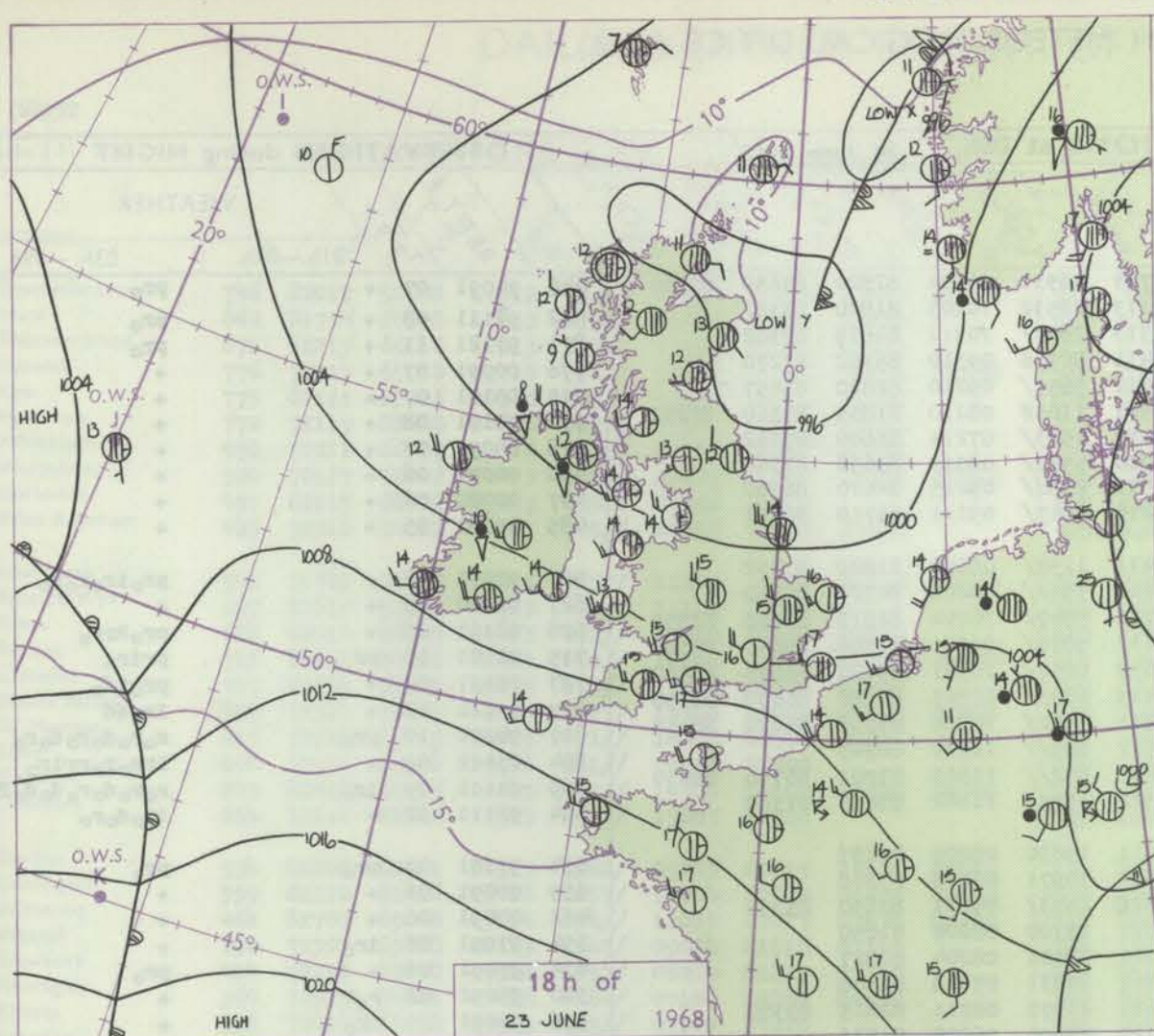
Date of Issue Monday 24 June 1968

OBSERVATIONS at 12h. 23 June 1968										OBSERVATIONS at 18h. 23 June 1968										OBSERVATIONS during DAY				
Station	iii	Nddff	VVwwWW	PPPTT	N _h Ch _h C _h	T _d T _d app	8N _s Ch _s h _s	8N _s Ch _s h _s	8N _s Ch _s h _s	iii	Nddff	VVwwWW	PPPTT	N _h Ch _h C _h	T _d T _d app	8N _s Ch _s h _s	8N _s Ch _s h _s	8N _s Ch _s h _s	iii	RRT x F	SSS	WEATHER		
																						09h.—15h.	15h.—21h.	
Boscombe Down	746	72711	82251	99515	794//	12309	81918	85824		746	32914	82011	05415	38500	08224	83828			746	02170	077	pr _o pr	+	
Hurn	862	52506	75258	00115	49431	12312	82918	83822		862	52615	84022	05917	52600	06221	85830			862	01171		pr _o PR	+	
Thorney Island	871	62419	82032	00616	62400	12209	82715	85825		871	42916	82039	05717	42500	09226	81825	83830		871	95181	121	tlR	+	
Gatwick	776	62214	75258	99916	62502	11304	86827			776	12808	80019	04216	18600	10227	81830			776	02181	099	pr _o to _o lo _o ro	+	
Kew	775	52310	83258	99117	59600	12102	85832	82932		775	22811	83019	03917	28500	08227	81825			775	03181	070	pr	tlr _o	
Heathrow	772	62117	70258	98717	59563	11004	83923	83828		772	22819	82019	03816	28530	08227	81826			772	04171	070	prtlrprl	pr _o	
Mildenhall	578	62111	74151	97819	685//	09802	82825	84830		578	72915	61219	02015	33663	09335	83930	85359		578	01201	097	pr _o tlhr	pr _o ir _o pr _o	
Wattisham	590	71915	74022	98918	62502	11001	86825	83075		590	72715	69259	02413	68402	11229	82818	85650		590	02181	066	tlrpr	pr _o	
Gorleston	497	71625	62022	97615	726//	11810	87830			497	52513	62029	00216	52500	11221	85825			497	93181	071	+	tlr _o	
West Raynham	485	62113	80258	97217	52530	12001	85825			485	72718	59259	00613	784//	11322	82812	85640 87656		485	10191	065	to _o l _o RrTLHRTlR	to _o l _o -pr	
Aberporth	502	62816	74016	00712	68470	09135	81818	86650		502	62523	89021	05013	685//	08218	81820	86650		502	94151	048	r	+	
Ross-on-Wye	627	82612	77021	98714	855//	09221	88625			627	62611	83031	04116	646//	09219	86630			627	00170	059	+	+	
Filton	628	72622	74258	99715	785//	09220	82822	87650		628	22619	80018	05015	18503	08222	81825			628	97170	077	pr _o	+	
Rhoose	715	82816	75258	00713	884//	09220	85818	87645		715	12620	83028	05714	12501	08221	81825			715	97161	067	pr _o	+	
Chivenor	707	62922	80018	03014	58530	10232	84822	85360		707	62618	82258	07215	48501	10219	83820	83635 86075		707	97161	085	+	pr _o	
Mount Batten	827	33016	80018	03015	32400	09229	83818			827	42816	82011	08215	28502	08120	82825	83075		827	96171	098	pr _o pr	+	
St. Mawgan	817	53019	82028	04514	58400	08230	84818			817	52716	83011	09214	12532	09218	81820	83360		817	00151	088	+	+	
Silly	804	32916	81026	06515	32400	12234	83818			804	42614	81028	10314	48400	09214	83814			804	02181	116	jp	prpr _o	
Culdrose	809	42919	80028	05215	34501	08238	82622 83825			809	62513	81038	09514	43431	10217	81918	83820		809	97161	087	+	pr _o	
Guernsey	894	22920	80011	04015	21432	12219	82815			894	22719	81030	10614	00904	10231	82075			894	00161	132	+	+	
Elmdon	534	82520	75251	96815	7857//	09307	81825	85650 87657		534	62917	70258	02615	686//	08224	82830	85650		534	02161	076	pr _o pr	pr _o	
Cardington	559	72214	70151	97518	795//	09801	85920	84825		559	62814	62019	03014	48532	10334	83827	83635 85359		559	05191	099	tlRpr _o	pr _o pr	
Wittering	462	62015	69251	97114	685//	11500	84820	84640		462	42618	74018	02015	38540	08237	81825			462	01191	087	pr	prpr _o	
Watnall	354	72412	74251	96714	735//	11305	82920	83823 86635		354	63014	80038	01714	685//	09228	81820	83825 85640		354	91181	052	ro	pr _o	
Shawbury	414	72710	66258	96913	785//	11218	83820	87630		414	62811	84018	02715	68500	07221	83828	85645		414	92151	055	pr _o	pr _o	
Finningley	360	72518	74031	95915	785//	09208	85828	86656		360	33020	69018	00515	38500	07335	82826			360	92170	096	pr _o	pr _o	
Kilnsea	396	63115	79031	94816	32670	10212	83830	85360		396	82923	63258	98814	885//	11219	83820	88630		396	91180	087	pr _o	pr _o	
Leeming	257	72307	69806	94413	784//	11314	82818	83822 86640		257	72914	89258	98714	7854//	09229	81825	87656		257	01161	016	pr _o pr	pr _o	
Tynemouth	262	63211	81258	93915	654//	12308	86615			262	72912	61259	97712	1357//	11218	81925	87358		262	07151	017	pr _o prtlrpr	prpr	
Carlisle	222	80000	59636	94712	5847//	11319	81711	85630 88460		222	52506	78016	98813	48542	10116	83820			222	15142	007	ro _o rr	rrr _o prpr _o	
Valley	302	73018	80018	98913	784//	10238	82816	83634 87645		302	72316	82021	02414	785//	09209	81822	87640		302	97171	034	pr _o	pr _o	
Ringway	334	72411	62258	95814	734//	09120	81915	83820 86650		334	42714	75018	01813	38440	06227	82818			334	02151	049	prpr _o	+	
Squires Gate	318	73010	81012	95315	784//	11220	82713	85818		318	32814	81018	00814	38500	08119	81820	83650		318	94161	043	pr _o	jp	
Ronaldsway	204	63121	82026	96913	684/2	08232	81712	85656		204	52516	89031	99814	58500	07304	82825	84656		204	91151	043	ro _o	pr _o	
Mull of Galloway	131	73226	74016	96911	785//	09230	82820	86635		131	61811	80032	99711	634//	07110	83918	86630		131	02151				
Eskdalemuir	162	83502	82036	94512	885//	08313	84824	88635		162	52812	66018	97912	32532	07105	83822			162	01131	022	ro _o ro _o ir _o pr _o	pr _o pr	
Prestwick	135	73211	76026	95613	2857//	09213	81825	86362 87465		135	52612	86036	97614	58630	06105	82830	85656		135	03151	030	ir _o	pr _o pr	
Abbotsinch	140	72809	70022	95314	7857//	08311	84826	83640		140	32512	84016	97015	28640	05304	82835			140	97161	036			

CHART OF WEATHER IN PART OF NORTHERN HEMISPHERE



CHARTS OF WEATHER IN WESTERN EUROPE



Polar Stereographic projection
one standard parallel at 60°N. Scale: 1:5m
0 100 200 300 400

GENERAL SYNOPSIS DEVELOPMENT

A complex low pressure system covered northern England and Scotland. During the day the low over northern England moved northwards to near eastern Scotland. Troughs moved eastwards across England. A frontal trough associated with a depression over mid-Atlantic approached southwestern districts. Pressure is

expected to remain low over northern Scotland while the Atlantic depression will move east into Ireland. Frontal troughs associated with this depression will move across southern England and move slowly northwards into Wales and the Midlands.

Issued at midday Monday 24 June 1968

DAILY WEATHER REPORT OF THE BRITISH METEOROLOGICAL OFFICE (contd.)

Code FM 11.C		OBSERVATIONS at 00h. 24 June 1968										OBSERVATIONS at 06h. 24 June 1968										OBSERVATIONS during NIGHT				
Station	iii	Nddrr	VVwwVV	PPPTT	N _h Ch _h Ch _h	T _d app	8N _s Ch _s h _s	8N _s Ch _s h _s	8N _s Ch _s h _s	iii	Nddrr	VVwwVV	PPPTT	N _h Ch _h Ch _h	T _d app	8N _s Ch _s h _s	8N _s Ch _s h _s	8N _s Ch _s h _s	iii	RR _n T _n E	T _g T _g	WEATHER				
																						21h.—03h.	03h.—09h.			
Boscombe Down	746	72511	80021	09809	15601	07111	81630	87078		746	72310	82032	10711	58531	09104	81820	85650	87364	746	94091	07 +		pr _o			
Hurn	862	32408	80031	10211	24640	08115	82640			862	62210	80031	11113	28532	10103	81820	83362		862	97111	08 +		pr _o			
Thorney Island	871	42817	82021	10813	14602	08118	81630	84075		871	72512	82021	12313	2847/	10311	81818	87362		871	97121	11 +		pr _o			
Gatwick	776	62308	65031	09910	15602	08119	81647	86070		776	72208	75022	11411	50938	09310	85362	87270		776	00091	07 +		+			
Kew	775									775	72307	85021	10712	5857/	09210	81820	85657		775	00101	07 +		+			
Heathrow	772	32309	80021	08711	10931	07118	81360	83075		772	72209	81021	10511	11638	08210	81835	87360	87272	772	00101	08 +		+			
Mildenhall	578	12206	66028	06810	15600	08113	81635			578	72110	66011	09010	1563/	07214	81640	87362		578	00091	07 +		+			
Wattisham	590	72407	62038	07509	55702	08215	85650	87075		590	72211	61022	09910	5573/	08013	85656	87360		590	00071	06 +		+			
Gorleston	497	32307	60021	06211	35500	09235	83620			497	72309	62021	08611	2557/	09215	82620	86360		497	00080	06 +		+			
West Raynham	485	52207	62031	05809	20932	08216	82360	84070		485	72112	69031	08210	1647/	09211	81710	86361		485	00081	05 +		+			
Aberporth	502	72515	78031	07411	757//	07305	87656			502	72211	74012	07411	1157/	08603	81820	87362		502	92091	08 +		pr _o ir _o r _o r _o			
Ross-on-Wye	627									627	72508	70022	08211	755//	09203	84720	87630		627	00100	09 +		+			
Filton	628	22310	74011	08611	28501	08109	82822			628	72210	78218	09711	5847/	10204	82813	85645	87359	628	02101	08 +		pr _o rrr _o			
Rhoose	715	22616	80011	08712	12402	08106	81818			715	72412	70218	09112	5837/	09101	81706	85640	87360	715	02101	09 pr		prir _o			
Chivenor	707	32616	82011	09612	22530	08104	82826			707	82112	74258	09612	6857/	10501	85826	86645	88460	707	01111	09 +		pr _o id _o			
Mount Batten	827	32512	74031	10912	35700	10106	83656			827	82215	69031	10413	6853/	12803	81820	86630	88358	827	94111	10 +		ir _o dd			
St. Mawgan	817	72511	66252	11312	1253/	09003	81822	87359		817	82110	58618	10311	5532/	10806	83708	84620	88458	817	94101	10 pr _o		r _o r _o d _o r _o d _o r _o			
Scilly	804	52514	82021	12613	58400	11210	83816	83630		804	81709	24636	08512	862//	12723	88703			804	05111	09 +		irr _o r _o rrir _o			
Culdrose	809	82409	81038	12612	4843/	11116	82816	88358		809	82208	28596	10811	852//	11803	83703	86706	88630	809	04111	09 ir _o		r _o r _o d _o r _o d _o d _o F			
Guernsey	894	12412	80011	13912	10932	11109	81362			894	82113	70216	14312	3577/	11102	83656	87360		894	92111	10 +		ir _o d _o r _o			
Elmdon	534	12211	82011	06811	00901	06113	81075			534	22311	75018	07911	15830	08206	81657			534	97101	09 pr _o		pr _o			
Cardington	559	32411	62011	07511	15601	08119	81630	83075		559	72209	64021	09311	70971	08213	87360			559	00091	06 +		+			
Wittering	462	32112	74018	06311	25601	06116	82640			462	61707	69021	08310	2573/	09211	82650	85359		462	00091	06 +		+			
Watnall	354	62511	74601	05410	65600	07209	86640			354	12411	66016	06611	15700	08206	81650			354	97091	06 ir _o		+			
Shawbury	414	41806	82011	05910	34602	08208	83630			414	52313	80011	07011	38541	08204	82827			414	97091	06 +		pr _o			
Finningley	360	22107	69016	04211	25700	07108	82656			360	12410	74021	05811	10931	07208	81360			360	95091	08 r _o r		+			
Kilnsea	396	82520	66601	03811	5567/	07216	85630	88360		396	42620	66011	05611	21570	08211	82825	83360		396	97091	05 ir _o		+			
Leeming	257	52207	80251	01911	58540	08206	82825	84647		257	22305	80258	03710	28500	06208	81826			257	93071	05 pr _o		pr _o			
Tynemouth	262	62715	81028	00910	1157/	07109	81825	86358		262	22307	81021	01909	25570	04302	82620			262	00071	04 +		+			
Carlisle	222	52511	74028	00609	584//	07400	81715	83823		222	72314	59818	01409	784//	07301	81713	84625	87630	222	02081	06 pr _o pr		pr _o pr			
Valley	302	32524	82028	04711	38500	07105	81820			302	52322	82011	05511	48501	09001	81820	84645		302	97111	09 pr _o		+			
Ringway	334	72214	70028	04611	786//	07208	82830	87650		334	22113	75028	05911	28631	06108	81830			334	01091	08 prpr _o		+			
Squires Gate	318	72722	65158	02811	784//	08103	84818	86646		318	42523	82031	04212	48500	08104	84820			318	02101	08 prpr _o		+			
Ronaldsway	204	52613	84038	02511	58500	05106	82822	84640		204	72419	84038	03411	784//	07304	81715	86650		204	97091	08 pr _o		+			
Mull of Galloway	131	22615	74018	01609	23500	04209	82925			131	12126	80010	02209	15500	05314	81620			131	00080						
Eskdalemuir	162	42512	62218	00106	48400	05001	81710	83633		162	72516	66211	00507	784//	05502	82712	85823	87640	162	04041	01 pr _o rr		r _o rrrrpr _o			
Prestwick	135	62713	74808	99309	684//	05206	81712	83820	85650	135	42714	80258	98810	48300	08501	81707	83818		135	09071	06 pr _o		prpr _o			
Abbotsinch	140	12703	82018	98506	18500	04207	81822			140	62905	70258	98809	68400	07303	81710	84822		140	91060	02 pr _o		pr _o			
Leuchars	171	72310	74606	96609	3567/	07000																				

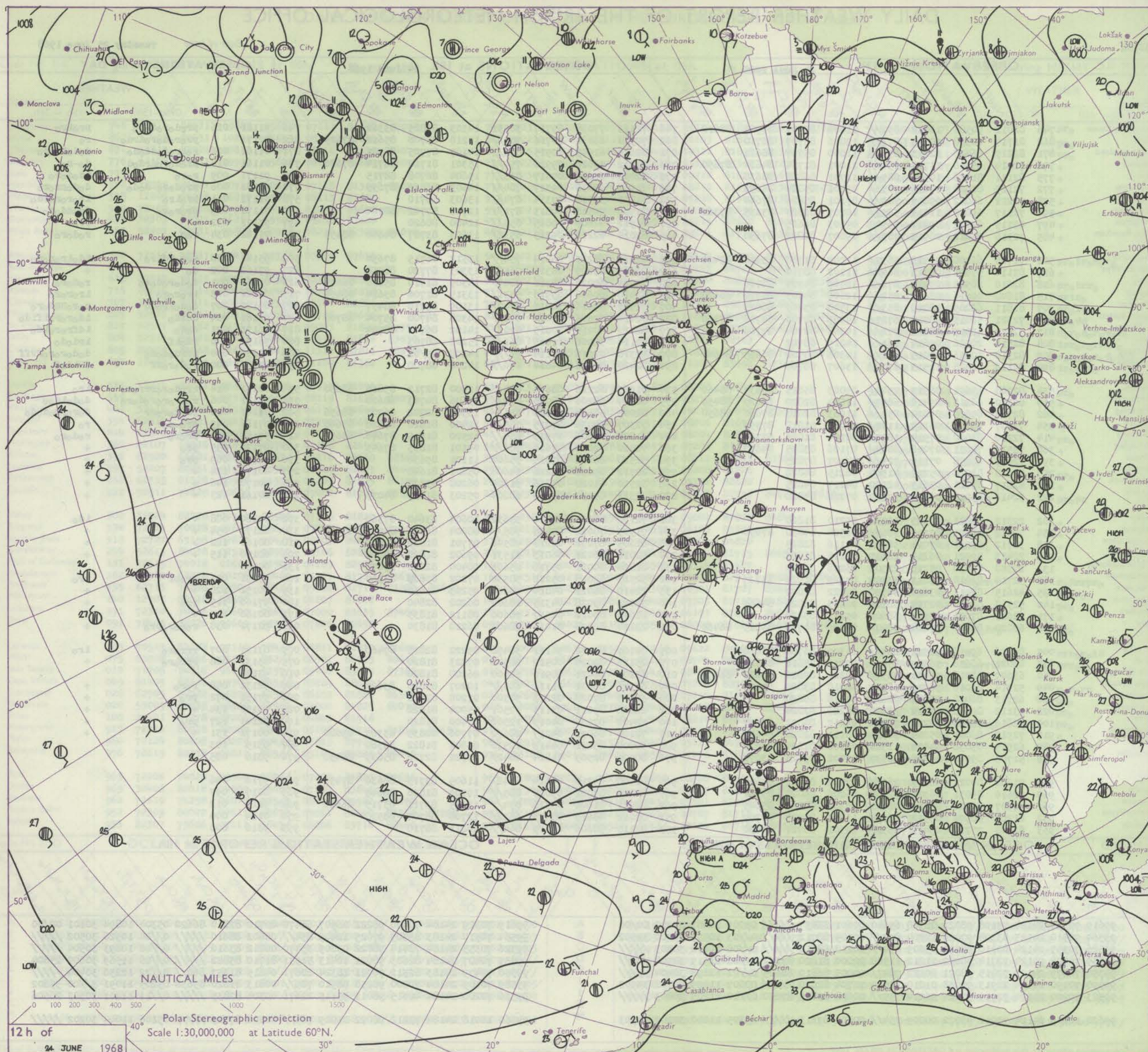
DAILY WEATHER REPORT OF THE BRITISH METEOROLOGICAL OFFICE

No. 38932

Date of Issue Tuesday 25 June 1968

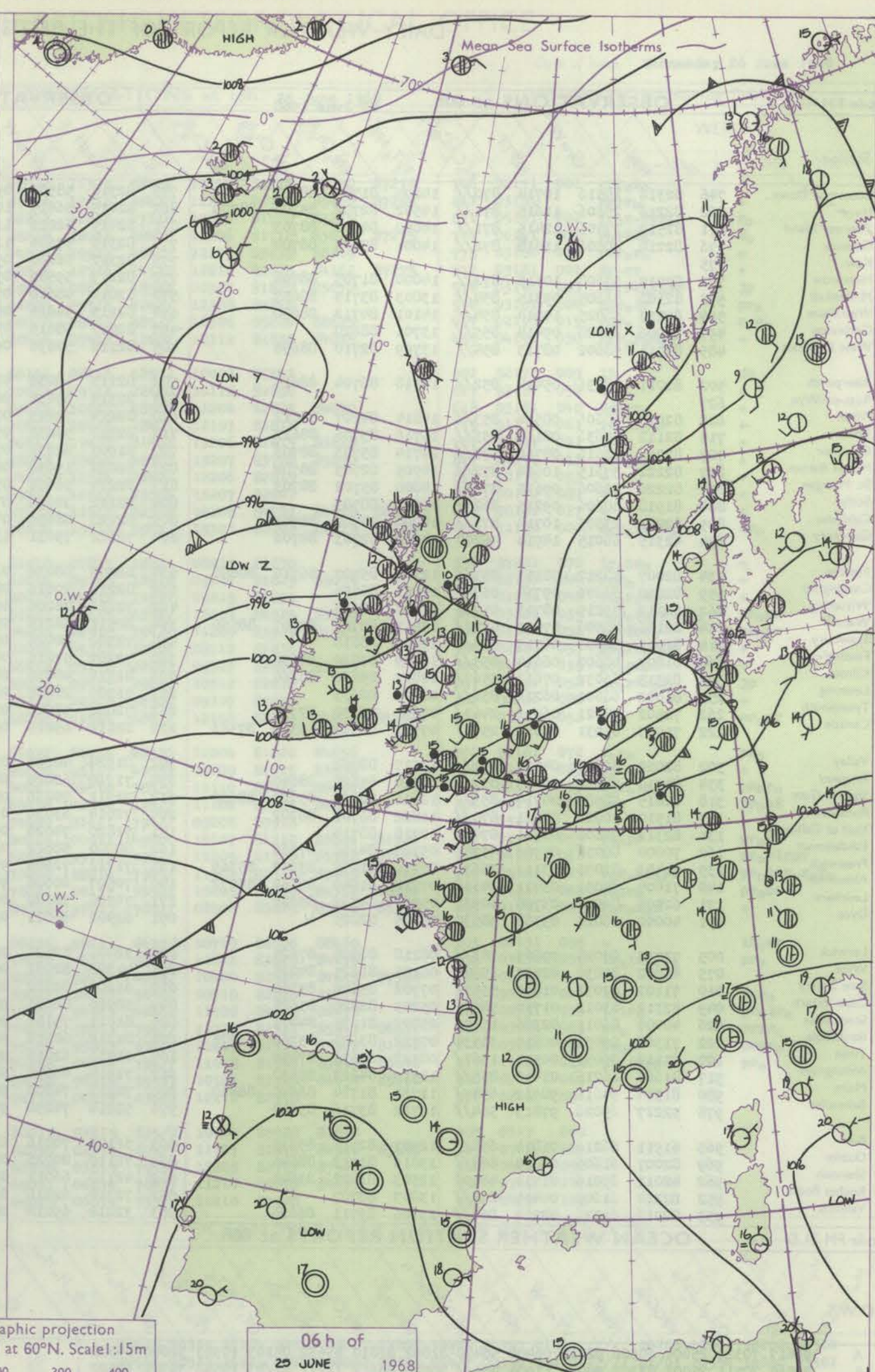
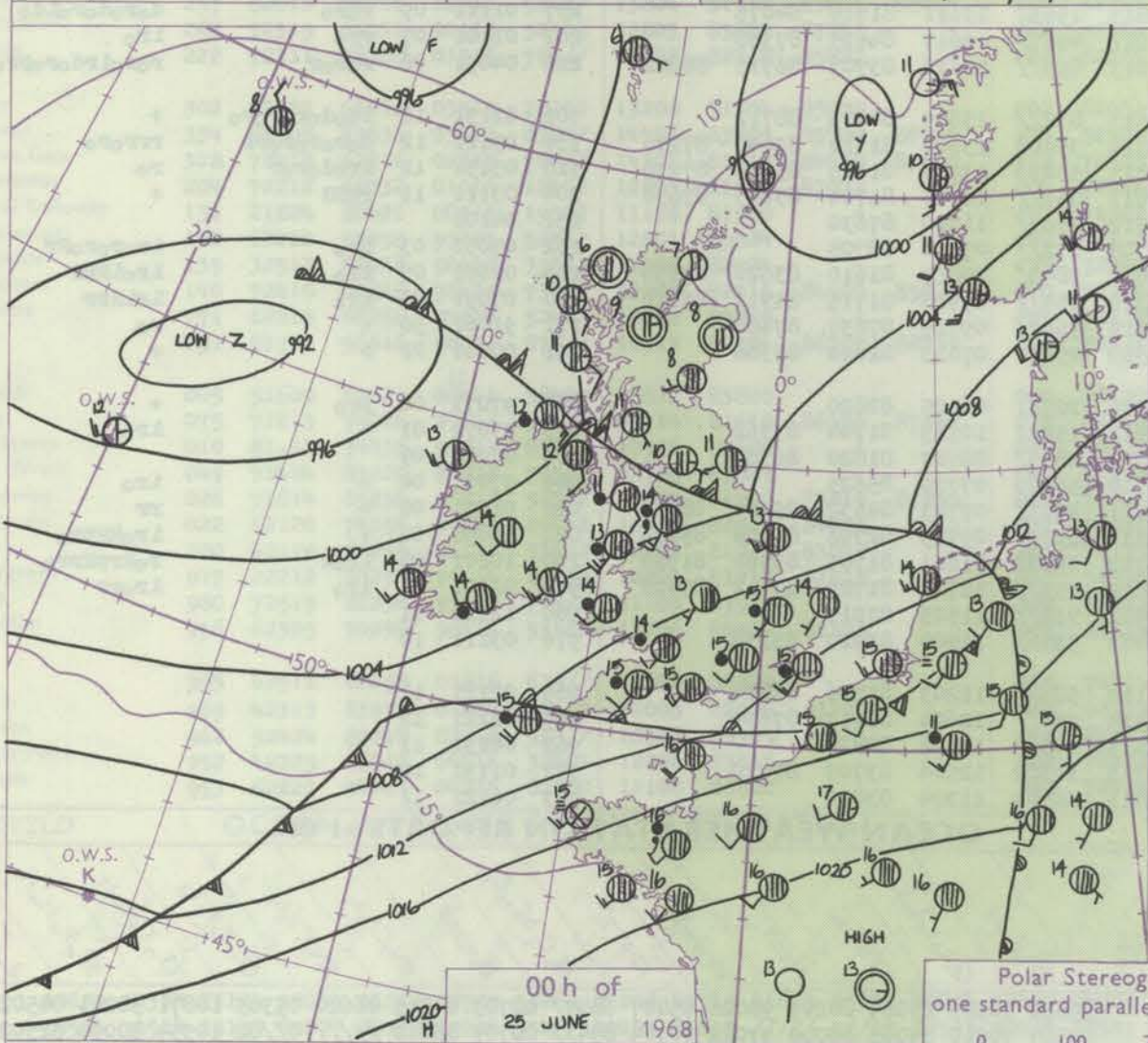
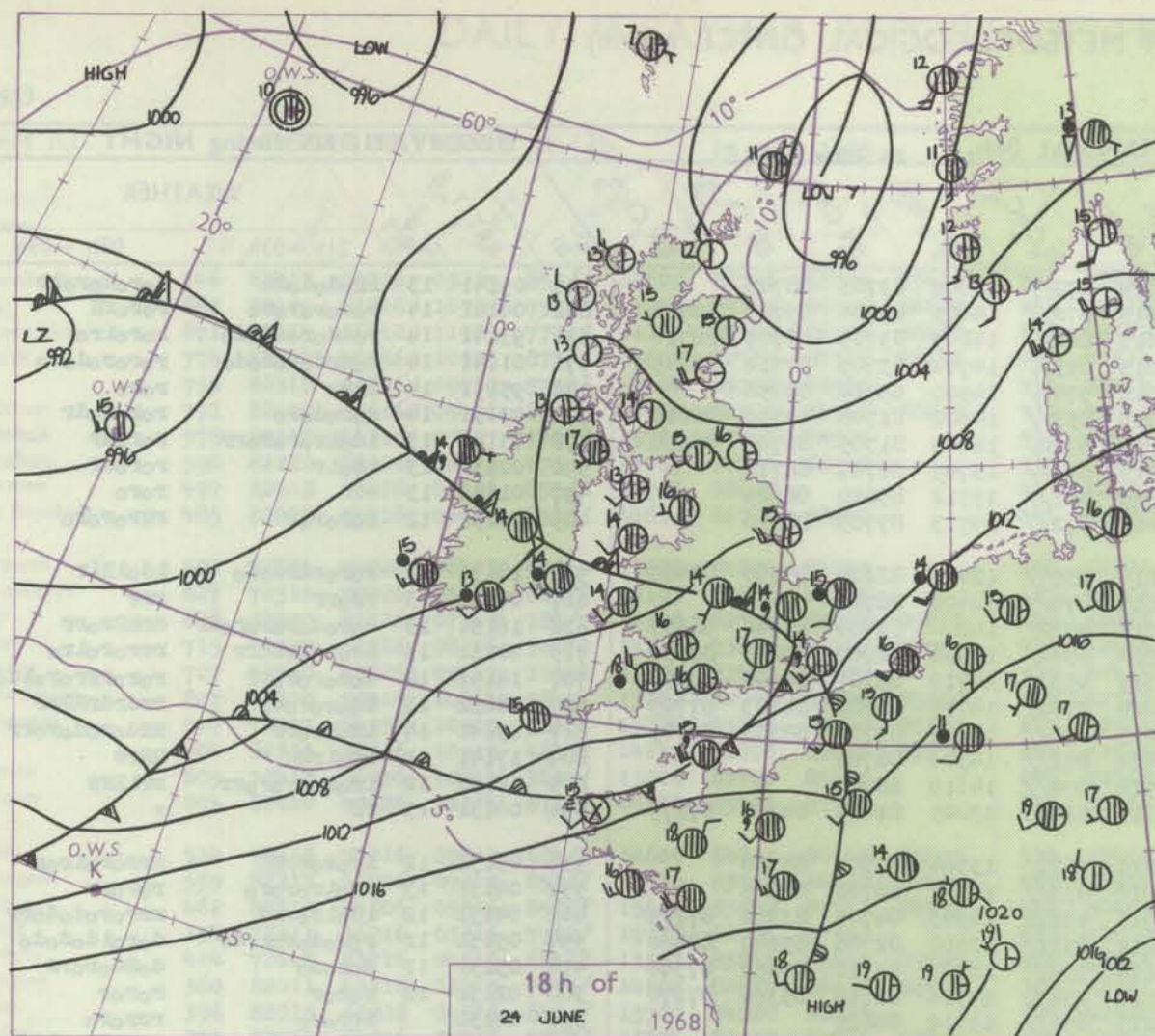
Code FM II.C		OBSERVATIONS at 12h. 24 June 1968										OBSERVATIONS at 18h. 24 June 1968										OBSERVATIONS during DAY				
Station	iii	Nddff	VVwww	PPPTT	N _h L _h C _M H	T _d T _d app	8N ₅ Ch ₅ h ₅	8N ₅ Ch ₅ h ₅	8N ₅ Ch ₅ h ₅	iii	Nddff	VVwww	PPPTT	N _h L _h C _M H	T _d T _d app	8N ₅ Ch ₅ h ₅	8N ₅ Ch ₅ h ₅	8N ₅ Ch ₅ h ₅	iii	RR T	T E	SSS	WEATHER			
																							09h.—15h.	15h.—21h.		
Boscombe Down	746	82012	50508	10412	852//	11802	82705	86707	88612	746	72513	77038	09717	38531	14303	83825	83362		746	91181	026	predorodoro	proiro			
Hurn	862	81714	20590	10713	873//	12806	85707	88710		862	72310	66036	10716	783//	14210	85708	85612	87625	862	02171		prorodorodoro	ro			
Thorney Island	871	82219	66610	12213	853//	11000	85707	88611		871	82619	61605	10915	782//	14107	87705	88707		871	01161	006	rorrododdodo	dododro			
Gatwick	776	72214	65218	11714	754//	11001	81714	84624	87650	776	72312	59026	09916	754//	15301	81710	86714	87620	776	01161	018	predorodrdod	do-ro			
Kew	775	82111	81026	10516	885//	11701	86820	88638		775	82007	61206	09417	863//	15604	86708	88715		775	01171	009	ro-ro	idodoro			
Heathrow	772	72119	82028	10616	7853//	09701	05024	36656		772	71907	68038	09317	784//	14603	86819	87635		772	01181	006	predoro-dodo	dodopro			
Mildenhall	578	72212	66022	09616	785//	09101	05826	87640		578	81801	32518	09314	874//	13603	88710			578	01171	011	predoro	irororido			
Wattisham	590	72117	69802	11013	5857//	10207	82020	83635	87362	590	81909	56518	09813	871//	12708	87702	88704		590	01171	029	prororo	drddodo			
Gorleston	497	62115	62022	09817	65500	09203	86625			497	81912	62608	09815	855//	12400	88620			497	93171	032	+	pro			
West Raynham	485	72316	74012	03915	785//	09007	82022	87650		485	82010	62216	09213	6532//	13603	83707	84640	88459	485	01161	034	rer	rodoro			
Aberporth	502	71705	66200	07913	5837//	11202	81708	85618	87460	502	72011	66215	06814	754//	13512	86715	87650		502	95141	000	rorodiro	idodrororo			
Ross-on-Wye	627	82110	57602	08713	864//	11102	80710			627	82409	63025	08315	7652//	13303	87720	88458		627	97160	002	do	+			
Filton	628	82010	28505	09413	872//	12500	84704	88706		628	72515	69026	08916	7847//	14309	81710	85618	86625	628	01161	001	dodorodoro	rodoro			
Rhoose	715	81603	40616	08613	852//	12606	84703	84710	88620	715	82416	60606	09915	5531//	13315	81706	85614	88459	715	02161	003	irororo	irororo			
Chivenor	707	81811	66205	08015	853//	13708	83709	88625		707	82511	59616	10015	3742//	13109	83710	88457		707	04172	007	dodidredd	rororRdoro			
Mount Batten	827	72321	56015	08515	6727//	14509	82703	84708	87360	827	82414	07605	11014	870//	14308	84700	85704	88708	827	01161	004	ddido	idororofido			
St. Mawgan	817	72520	62015	08815	772//	14308	82704	87706		817	82417	40215	10615	870//	14102	86701	88704		817	96171	001	dodo	idfrorido			
Scilly	804	82516	20506	09614	861//	14219	80702			804	82114	32206	11015	862//	15203	88703			804	96151	000	ididf	irdodo			
Culdrose	809	82310	50056	09015	851//	14306	84702	86625	88640	809	92310	02616	11114	9//	14208	89701			809	01152	000	ididododo	dodororoFFFF			
Guernsey	894	82116	02506	12513	870//	13607	80700			894	82420	02506	14614	870//	14208	88700			894	05141	000	rodoroff	ifidof			
Elmdon	534	82200	62601	08513	7542//	09003	85615	86635	88460	534	81905	62216	08614	884//	12400	82712	85815	88650	534	02151	014	irorororrro	iro			
Cardington	559	82310	66216	09416	6857//	11604	82020	86625	88459	559	82304	58206	08915	852//	13606	84703	88620		559	93171	006	rodororodoro	dodoidoo			
Wittering	462	82707	69608	09014	854//	11003	82617	87630	88650	462	82005	58508	09013	851//	13500	82702	86707	88656	462	01141	010	predorodr	doroproddo			
Watnall	354	72307	69608	08113	1147//	09008	81810	87359		354	72307	58036	07915	785//	12400	81820	85628	87640	354	97161	049	pro-ro	ro			
Shawbury	414	72210	83020	07914	1857//	08204	81825	87360		414	81807	81606	07915	854//	12500	81615	87640	88657	414	97151	020	pro-ro	rodoro			
Finningley	360	72517	74021	07016	6864//	07106	83835	84650		360	72410	72028	07616	786//	09101	81835	87645		360	97170	055	pro	+			
Kilnsea	396	72417	66258	07115	725//	07107	87825			396	52510	66012	07815	55600	11101	85630			396	97160	069	pro	+			
Leeming	257	42618	83028	05215	41500	06215	84828			257	22512	89031	06216	14604	05601	81640			257	00170	124	+	+			
Tynemouth	262	42817	81021	03615	42500	04217	84825			262	32510	81020	05816	31600	06208	83830			262	00170	146	+	+			
Carlisle	222	32416	85018	05114	32500	07222	83828			222	42511	85030	05915	18504	05203	81835	84075		222	00161	123	+	+			
Valley	302	22312	82021	07315	12532	09210	81820			302	72112	82021	07014	35632	10604	83640	87360		302	97160	088	+	ido			
Ringway	334	72512	81021	07115	786//	06308	84830	87650		334	71905	70022	07415	785//	08004	81825	84635	87650	334	00171	054	+	+			
Squires Gate	318	32712	82021	07014	38530	07116	82825			318	62605	87031	07216	40548	07701	81825	84645		318	00160	122	+	+			
Ronaldsway	204	22413	39021	06214	18431	07115	81816			204	52012	36021	06013	11531	09502	81820	84075		204	00150	115	+	+			
Mull of Galloway	131	22300	80030	05715	22501	06216	82825			131	61824	80021	05712	25601	08400	82630	85070		131	00150						
Eskdalemuir	162	32714	82018	03813	33500	04225	81925	83827		162	52513	83018	05212	38530	07202	83828	83360		162	97151	071	proPr	pro			
Prestwick	135	42615	85011	03614	48530	07222	81820			135	22410	86021	04814	14644	05203	81832			135	00151	120	+	+			
Abbotsinch	140	52518	86018	02715	5858																					

CHART OF WEATHER IN PART OF NORTHERN HEMISPHERE



12 h of
24 JUNE 1968

CHARTS OF WEATHER IN WESTERN EUROPE



Polar Stereographic projection
one standard parallel at 60°N. Scale: 1:5m

GENERAL SYNOPTIC DEVELOPMENT

The depression which was over eastern Scotland yesterday moved steadily northeast. Another depression in the Atlantic moved slowly eastnortheast and the associated fronts swept across southern England yesterday, the cold front becoming slow moving in the English Channel. The wave on the cold front is expected to move

eastnortheast across the southern half of England while the occlusion is expected to continue moving slowly north as the parent depression now near northwest Ireland turns northwards leaving an unstable southwesterly airstream over most of the British Isles.

Issued at midday Tuesday 25 June 1968

DAILY WEATHER REPORT OF THE BRITISH METEOROLOGICAL OFFICE (contd.)

Code FM II.C		OBSERVATIONS at 00h. 25 June 1968										OBSERVATIONS at 06h. 25 June 1968										OBSERVATIONS during NIGHT					
Station	iii	Nddff	VVwww	PPPTT	N _h Ch _h Ch _h	T _d app	8N _s Ch _s h _s	8N _s Ch _s h _s	8N _s Ch _s h _s	iii	Nddff	VVwww	PPPTT	N _h Ch _h Ch _h	T _d app	8N _s Ch _s h _s	8N _s Ch _s h _s	8N _s Ch _s h _s	iii	RRT	T _g T _e	WEATHER					
																						21h.—03h.	03h.—09h.				
Boscombe Down	746	82315	19515	10714	870//	14304	81700	88702		746	82318	58586	09814	872//	14302	83703	88706		746	09141	13	1rodododd	dorodororr				
Hurn	862	82216	25506	11615	871//	14502	82702	85704	88709	862	82015	56615	10515	872//	14305	83704	85708	88710	862	04141	14	rodorororo	rororR				
Thorney Island	871	82519	37506	12415	871//	14000	84702	88703		871	82419	62026	11615	862//	14303	83703	86707	88710	871	93141	14	ro-doro-dodo	rorodro				
Gatwick	776	82210	40506	11615	872//	14001	83703	88704		776	82316	57606	11015	853//	14704	83709	87712	88645	776	01141	14	rodardorododo	rororodoro				
Kew	775									775	82312	66206	09616	5742//	14500	85710	88458		775	95151	14	1R1r	roro				
Heathrow	772	82010	57500	10515	872//	14000	81705	88706		772	82117	59586	09715	853//	14302	81708	84710	88618	772	93151	14	rodororo	rorododr				
Mildenhall	578	82106	56505	09315	854//	13803	83713	88657		578	82014	48616	07616	6722//	14505	81705	86709	88550	578	03141	13	1d1rdrororr	rorodr				
Wattisham	590	82213	56025	10014	854//	14101	84712	88650		590	82215	56616	08715	873//	13705	86707	88710		590	02131	13	1d1r	rorodr				
Gorleston	497	82006	60020	09414	855//	13701	88620			497	82017	58616	07515	885//	15712	85820	88625		497	01142	13	+	roro				
West Raynham	485	82011	58602	08713	854//	13709	82710	88656		485	82118	50636	06415	872//	14713	87703	88710		485	06132	12	rororor	RRRororo				
Aberporth	502	82011	48636	05414	852//	14713	86704	88615		502	82115	48036	04014	2557//	12815	82620	85360	88465	502	18131	12	rorarddodo	1d1R1r				
Ross-on-Wye	627									627	82314	57636	06615	874//	14400	88710			627	07131	13	rrorr	rrr				
Filton	628	82010	58506	08514	853//	14814	84707	88612		628	82214	72615	07715	4522//	14000	83704	83640	88557	628	16131	13	dorodrororodr	drRRRorr				
Rhoose	715	82112	60636	08115	853//	15716	83706	88612		715	82310	58636	07514	6542//	14504	82710	85616	88550	715	20131	13	1r1drRRRR	rrrorairo				
Chivenor	707	82218	40616	08716	872//	14714	85703	88706		707	81907	62636	07315	4532//	14710	83709	84640	88558	707	14152	14	dororororr	rororrroroldo				
Mount Batten	827	82222	37615	10614	872//	14705	82703	88704		827	82020	19656	08014	7702//	14716	82701	84703	87705	827	18132	13	1d1rdrRRrr	rrdrdrRRrr				
St. Mawgan	817	82220	32606	09615	871//	14308	85702	88703		817	82217	56656	07415	871//	14615	82702	85703	88705	817	19141	14	1d1rorr	RRdorodorr				
Silly	804	81918	40606	09215	862//	15711	83703			804	82112	32636	07414	872//	14506	88705			804	17141	13	1r1RRR	RRrr				
Culdrose	809	82221	23505	10714	871//	14704	84702	88703		809	82228	08656	07914	870//	14619	88700			809	18132	12	1r1rdrororr	rrRRR				
Guernsey	894	42315	66015	14914	46200	14602	82703	84706		894	72122	75031	13714	11476	13305	81815	84358	87275	894	00131	13	ff	+				
Elmdon	534	82007	50212	08113	853//	12705	85707	86710	88650	534	82209	68036	06215	7627//	13304	87705	88360		534	05131	12	1rdrorRRR	rrrorairor				
Cardington	559	82210	66606	09714	857//	12801	88656			559	82216	70616	08016	853//	14501	86708	88625		559	04131	13	1d1rdrororo	rororr				
Wittering	462	82112	59215	08713	857//	12603	88656			462	72216	74206	06515	47278	14503	84703	83362	87275	462	04131	12	1d1rorrrR	rrrorodorr				
Watnall	354	82106	40506	07013	4722//	13811	82705	83707	88550	354	82511	58216	05214	6531//	13500	82706	85640	88460	354	05131	11	rorodrdodr	doroldododo				
Shawbury	414	81605	62586	06713	854//	13807	88618			414	72306	80026	05114	35472	13207	81710	83650	87360	414	05131	11	dorodo	dorodorr				
Finnigley	360	81807	40602	06614	855//	12809	86629	88656		360	72307	57216	04114	25430	14714	81710	85360	87270	360	02131	12	roror	roror				
Kilnsea	396	82313	66032	07613	5567//	12807	85630	88360		396	81912	48636	04213	855//	13719	88625			396	04131	12	1rroro	rrroro				
Leeming	257	81402	66601	06212	856//	08806	88633			257	51909	28206	02813	15431	13611	81710	84075		257	01111	09	roro	dorodordodo				
Tynemouth	262	72502	58021	06011	2467//	07601	82630	87359		262	72006	58026	02811	4557//	10617	84625	87358		262	01101	07	rrro	1ro				
Carlisle	222	71005	83031	05010	2577//	07711	82656	86359	87363	222	82112	69216	01013	853//	12616	83707	86715	88622	222	04091	06	roror	rorardoropro				
Valley	302	82020	40616	04113	871//	13717	83702			302	81924	40606	02513	872//	13609	84703	88712		302	02131	12	1d1rdrororo	+				
Ringway	334	81710	50215	06113	855//	12710	85620	88640		334	71910	62026	04314	35408	13502	81710	83640	87270	334	05121	12	dorodrororr	rrroro				
Squires Gate	318	82015	50586	04714	853//	12616	82706	85709	88620	318	71911	70036	02815	55236	13704	81705	85656	87270	318	05131	12	1rodoror	ro				
Ronaldsway	204	81510	50626	03111	870//	11822	83701	88702		204	72014	63036	01013	752//	12704	81704	85645	87656	204	03111	11	RRDR	+				
Mull of Galloway	131	82312	74808	02811	874//	10718	83714			131	71820	74026	00312	756//	11710	87630			131	04101							
Eskdalemuir	162	70000	80031	05906	4575//	05704	84656	87360		162	80000	58612	01708	872//	07616	88704			162	05052	03	1ro	1rdrorRR				
Prestwick	135	71403	82031	03111	35636	07716	81635	83657	85365	135	71712	72606	99012	7843//	10819	81610	83620	87650	135	02081	07	1ro	1rdrRR				
Abbotsinch	140	71404	75031	03411	34636	07712	81640	83364	85072	140	70507	60606	99310	754//	09720	81715	84717	85620	140	07091	05	1ro	1rdrRR				
Leuchars	171	62507	80011	03708	40932	05001	84362	85075		171	70906	78602	00710	7567//	09719	87637	87460		171	91061	50	+	ro				
Dyce	091	40																									

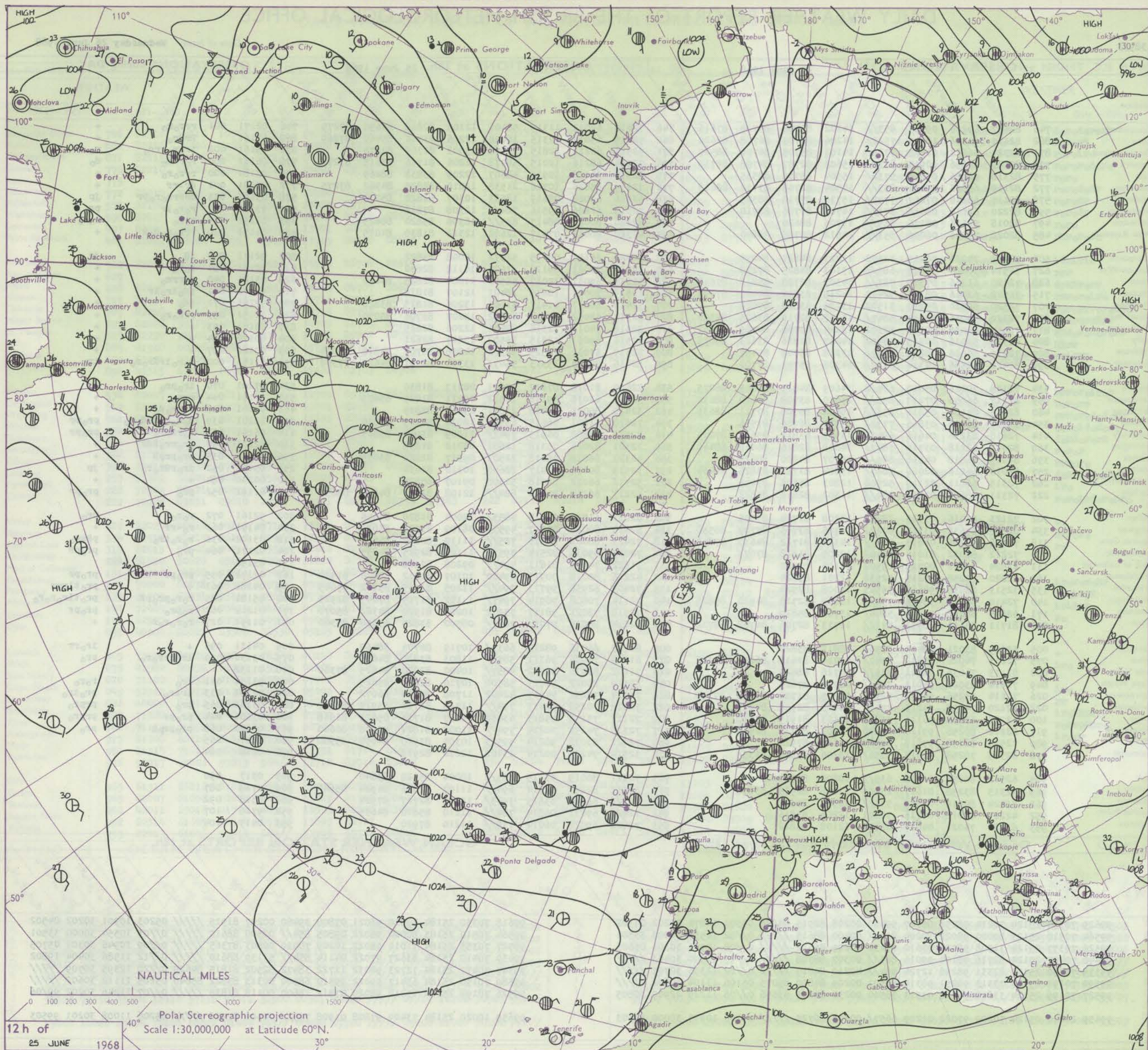
DAILY WEATHER REPORT OF THE BRITISH METEOROLOGICAL OFFICE

No. 38933

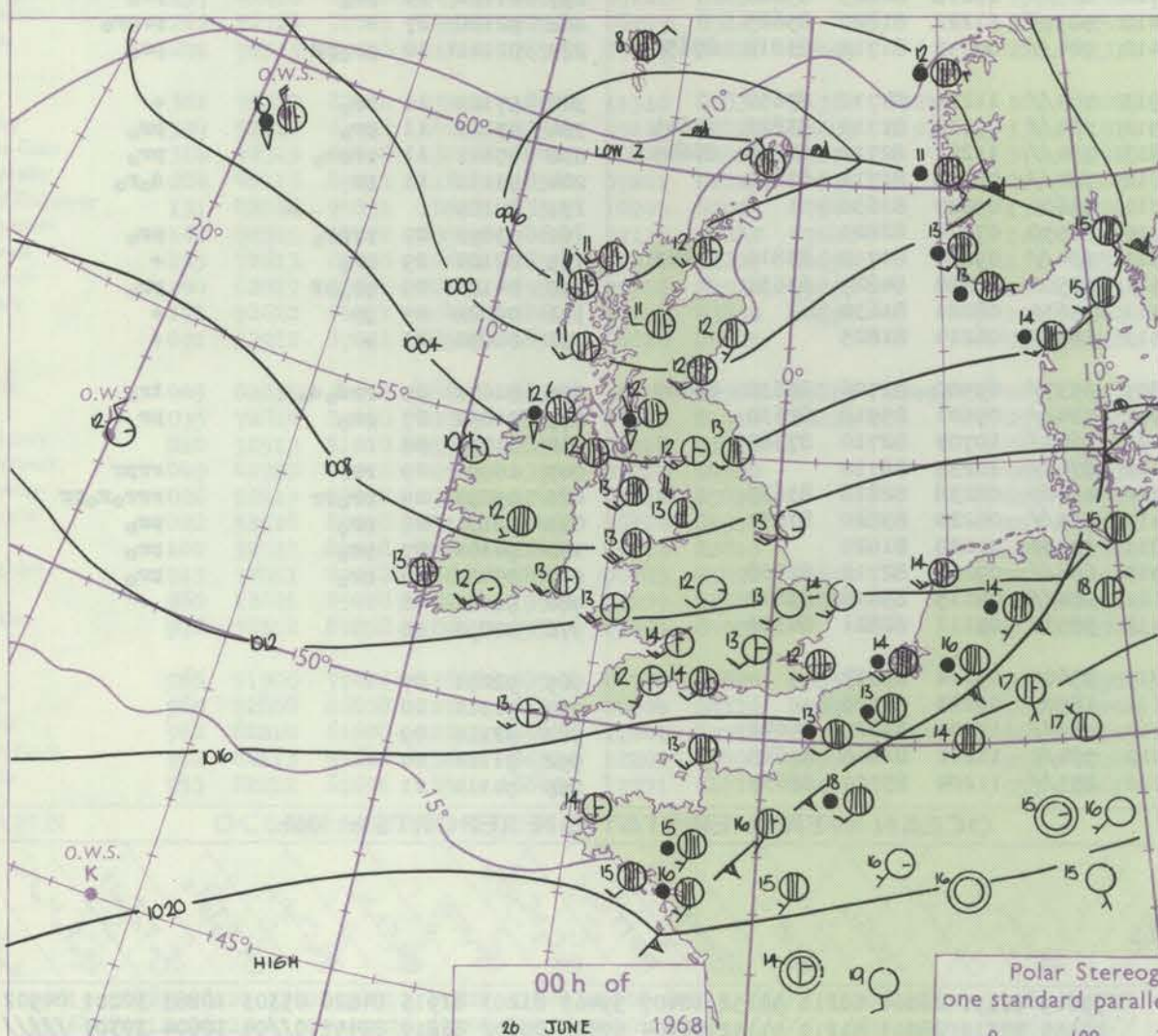
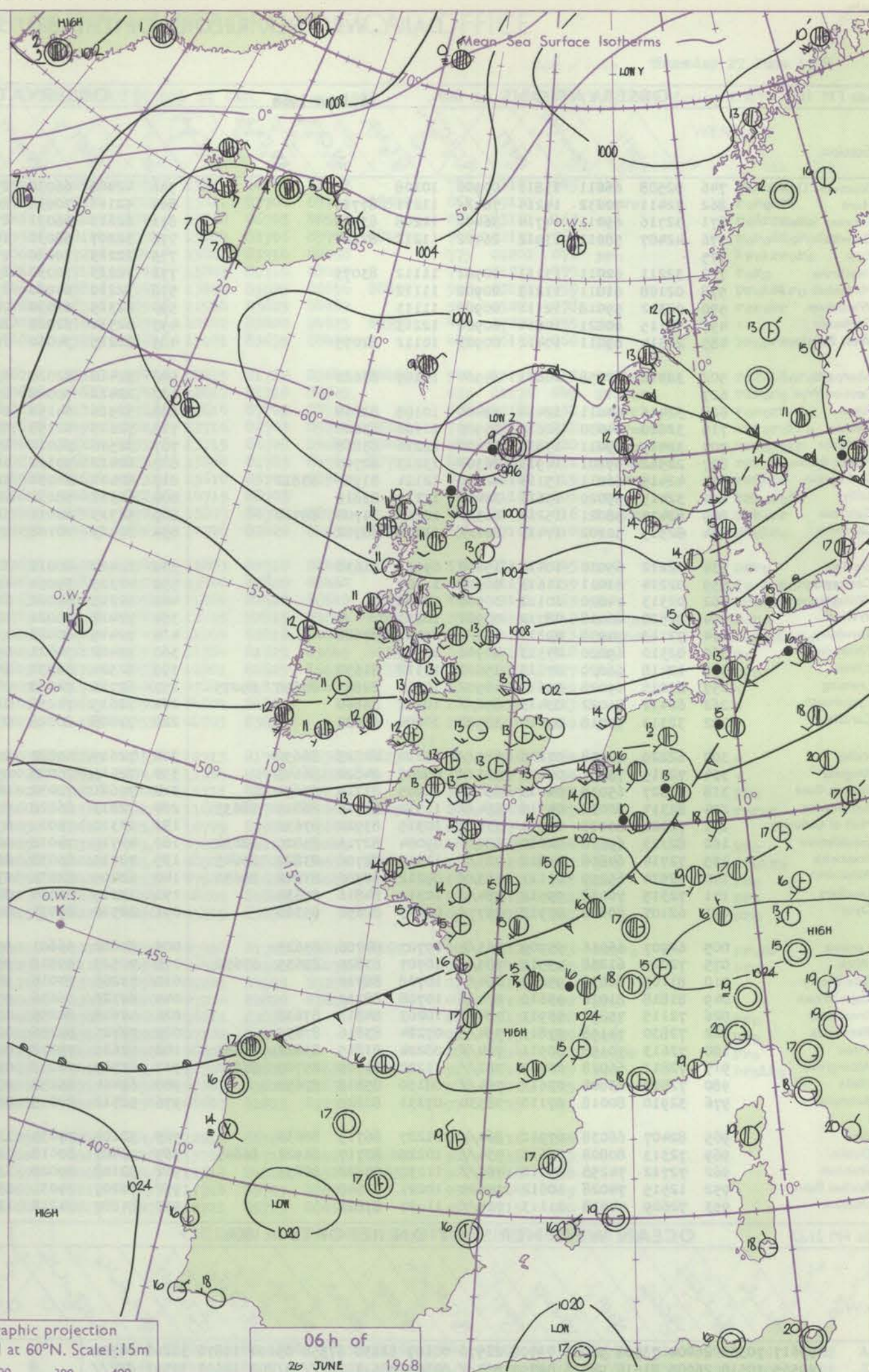
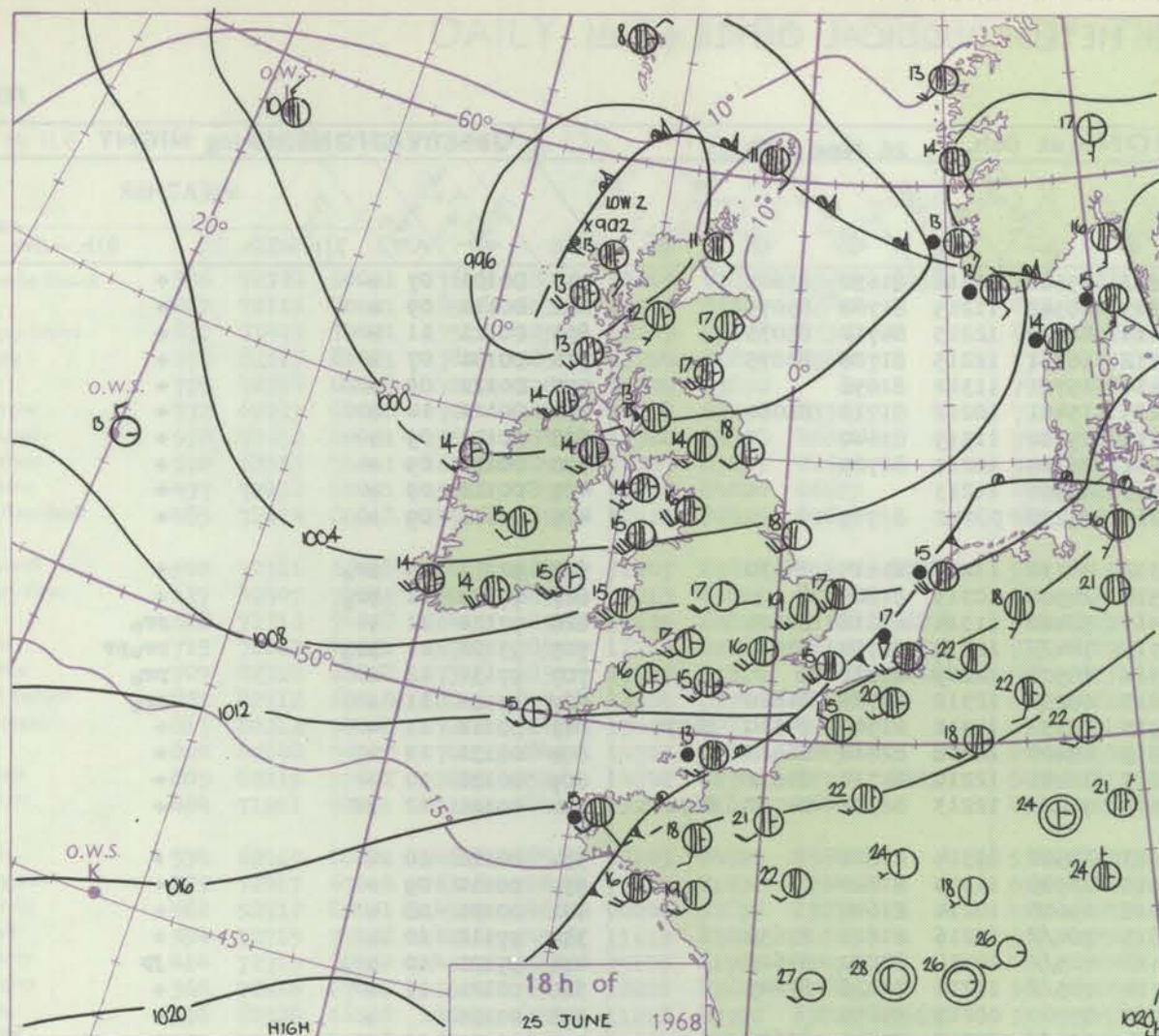
Date of Issue Wednesday 26 June 1968

Code FM I.L.C.	OBSERVATIONS at 12h. 25 June 1968										OBSERVATIONS at 18h. 25 June 1968										OBSERVATIONS during DAY				
Station	ill	Nddff	VVwwW	PPPTT	N _h Ch _h Ch _h	T _d app	8N _s Ch _s h _s	8N _s Ch _s h _s	8N _s Ch _s h _s	ill	Nddff	VVwwW	PPPTT	N _h Ch _h Ch _h	T _d app	8N _s Ch _s h _s	8N _s Ch _s h _s	8N _s Ch _s h _s	ill	RRT x F	SSS	WEATHER			
																						09h.—15h.	15h.—21h.		
Boscombe Down	746	82417	69216	09215	853//	14102	81706	85709	87616	746	72416	69012	11315	58406	12105	82818	84650	87275	746	02171	001	rrrr _o r _o	+		
Hurn	862	82117	61216	10515	7522/	14206	84705	86708	86620	862	72215	65036	12315	36428	12206	83710	85460	87269	862	03161		Rrrrr _o	+		
Thorney Island	871	82324	56612	11515	7722/	14101	85705	86706	88520	871	72515	66212	12815	17378	13003	81709	87275		871	05161	002	ir _o r-rrrr _o	r _o		
Gatwick	776	82120	40656	10915	873//	15602	82707	84708	88712	776	72314	68216	12015	58478	12206	81710	83615	87275	776	06171	000	r _o rRd _o	d _o		
Kew	775	82318	66626	09616	5732/	15504	85708	88535		775	82317	74026	10917	48607	12209	83838	88269		775	03181	000	rrrr _o r _o	+		
Heathrow	772	82119	65616	09416	853//	14504	82708	83712	88618	772	72219	65026	10716	21538	12210	82825	84362	87275	772	03181	001	dr-rr	+		
Mildenhall	578	82117	66216	07217	7742/	15710	87710	88525		578	62516	69028	08619	18533	10307	81820	85070		578	03191	033	drrrrr _o r _o pr	jp		
Wattisham	590	82220	62616	08616	873//	14709	87706	88710		590	72315	62806	09516	724//	12308	87818			590	03181	004	r _o r _o ir	pr _o		
Gorleston	497	82018	58616	08116	855//	15706	88620			497	82220	60026	08417	885//	16306	85820	88625		497	02191	015	r _o r _o	r _o r _o		
West Raynham	485	82022	74216	06016	853//	14612	86708	88640		485	42320	80016	07417	12602	12312	81830	84075		485	04191	030	rrrr _o r _o d _o R	+		
Aberporth	502	72421	74026	06415	42502	11223	84820	84075		502	62320	66151	08115	52572	10008	85822			502	02171	089	1R	jp		
Ross-on-Wye	627	72514	70026	05817	685/8	13103	84825	87278		627	22418	70021	09116	22600	10112	82830			627	02181	054	d _o r _o	+		
Filton	628	72520	61216	07315	783//	14308	82708	85812	87618	628	52615	69031	10017	58500	11204	82825	84640		628	03181	040	drrrr _o	+		
Rhoose	715	72522	62016	08116	32472	14215	83812	84462	87070	715	12519	70011	10615	18401	12107	81818			715	01171	061	id _o ir _o ir	+		
Chivenor	707	72520	69026	09217	31502	13120	83820	87070		707	32419	66011	11417	31401	13206	81815	83820		707	07191	071	id _o	+		
Mount Batten	827	72320	59016	10814	5847/	13222	82710	83625	85360	827	52317	58052	12414	42302	13207	83706	85070		827	01151	053	rrrr _o r _o	+		
St. Mawgan	817	72517	64036	10915	52372	13224	83706	84709	85362	817	32518	74011	12316	22401	12206	82815			817	00171	053	+	+		
Scilly	804	62315	58016	10915	48402	14217	81816	83623	85075	804	32514	59031	12615	35502	13207	82621			804	00170	084	+	+		
Culdrose	809	72417	56036	10815	3637/	13218	83708	85457		809	72319	57032	12515	52302	14208	84707	84818	86070	809	00161	027	+	+		
Guernsey	894	82420	40586	14314	871//	14308	85701	87702		894	82416	70026	15313	5507/	13303	82701	84615	87360	894	11151	000	d _o r _o irfr _o r _o	ir _o		
Elmdon	534	72118	70216	05017	684/2	14609	84815	84645	86075	534	22419	81018	07817	12601	08213	81830			534	07201	070	ir _o pr _o	+		
Cardington	559	82217	66056	07217	853//	15610	83708	86610	88630	559	52517	62036	09118	12512	09211	81825	85075		559	02191	044	rrrr _o	+		
Wittering	462	82115	74506	05816	853//	15610	85708	87711	88635	462	32419	80015	07418	21631	09215	82835			462	01201	048	rd _o r _o d _o	+		
Watnall	354	72211	56216	03816	7732/	15713	86706	87556		354	72610	61801	06615	6356/	12014	84925	83830		354	03201	039	d _o d _o r _o rrd _o r _o	pr _o pr		
Shawbury	414	72618	83216	04616	68432	13303	83817	85650	87075	414	72519	74808	06915	794//	11209	83918	85825		414	06191	052	r _o rRpr _o	pr _o pr		
Finningley	360	82011	62218	03715	7847/	14808	82816	86618	88460	360	22521	82016	05318	12601	08212	81835			360	02201	057	pr _o rr _o Rdr	+		
Kilnsea	396	82015	66818	04316	885//	15707	84820	88625		396	42322	66018	05118	22501	09317	82820	83075		396	01191	035	pr _o prpr	+		
Leeming	257	82010	64216	02016	5847/	13804	81712	83825	88464	257	32519	80026	03417	28640	10312	82830			257	03191	052	ir _o rRrr _o r _o	jp		
Tynemouth	262	72315	66011	02118	52508	12803	85825	87275		262	52512	66022	02018	52500	09107	85825			262	00200	084	+	+		
Carlisle	222	72311	78808	01016	784//	11302	82818	85822		222	62217	66258	01814	684//	12108	82711	84825	85650	222	01181	052	pr _o	pr _o pr		
Valley	302	72123	61016	03315	28202	13208	81704	85075		302	62031	61022	04715	48532	12004	81820	84656		302	02161	072	r _o r _o	pr _o		
Ringway	334	82508	57636	03315	6722/	14706	83705	85709	88550	334	52320	80026	05317	49533	08109	81925	83830		334	04191	063	r _o -rr	+		
Squires Gate	318	72418	62216	02815	784//	14301	81712	84630	87640	318	72423	80021	04516	785//	11110	82822	86656		318	03192	036	r _o r _o ir _o	pr _o pr		
Ronaldsway	204	72212	62032	01016	18402	12205	81818	87073		204	72015	65038	02514	795//	11106	82925	84835		204	02171	064	pr _o	pr _o pr		
Mull of Galloway	131	21824	80021	00715	19502	11108	81920			131	71822	74999	01611	794//	09208	87918			131	03152					
Eskdalemuir	162	62220	59258	99217	52532	12201	85824			162	42216	80018	00913	49400	10107	81712	83826	81920	162	02171	055	pr _o pr	pr _o pr		
Prestwick	135	32513	82038	98618	39543	11008	82924			135	72409	62958	99713												

CHART OF WEATHER IN PART OF NORTHERN HEMISPHERE



CHARTS OF WEATHER IN WESTERN EUROPE



Polar Stereographic projection
one standard parallel at 60°N. Scale: 1:5m

GENERAL SYNOPTIC DEVELOPMENT

The wave on the cold front over Yorkshire has moved eastnortheast and will continue out into the North Sea. The occlusion over Scotland will continue northeastwards. The depression off the Hebrides is moving northeast and

most of the British Isles will come under the influence of an unstable south-westerly flow.

Issued at midday Wednesday 26 June 1968

DAILY WEATHER REPORT OF THE BRITISH METEOROLOGICAL OFFICE (contd.)

Code FM II.C		OBSERVATIONS at 00h. 26 June 1968										OBSERVATIONS at 06h. 26 June 1968										OBSERVATIONS during NIGHT				
Station	iii	Nddff	VVwww	PPPTT	N _h ChC _M Ch	T _d T _d app	8N _s Ch _s h _s	8N _s Ch _s h _s	8N _s Ch _s h _s	iii	Nddff	VVwww	PPPTT	N _h ChC _M Ch	T _d T _d app	8N _s Ch _s h _s	8N _s Ch _s h _s	8N _s Ch _s h _s	iii	RRT _n E	T _g T _g	WEATHER				
																						21h.—03h.	03h.—09h.			
Boscombe Down	746	02508	66011	13811	00900	10108				746	02508	66030	15812	35601	11216	81630	83645		746	00101	07	+	+			
Hurn	862	72411	70032	14214	764//	11211	87710			862	42111	70031	16813	28342	11215	81708	83075		862	00111	09	+	+			
Thorney Island	871	32716	69011	14714	36400	12208	83710			871	62611	66031	17114	46442	12215	84712	85075		871	00121	11	+	+			
Gatwick	776	42407	58011	13912	26402	11212	82714			776	32207	58030	16212	16301	12215	81708	83075		776	00101	07	+	+			
Kew	775									775	22213	70020	15414	15701	11312	81656			775	00121	09	+	+			
Heathrow	772	32211	62011	13113	00902	11112	83075			772	32213	70030	15113	15401	10212	81710	83080		772	00111	10	+	+			
Mildenhall	578	02108	61011	11213	00900	11112				578	32210	64030	13713	35600	11319	83640			578	00121	09	+	+			
Wattisham	590	02312	59018	12111	00900	11113				590	22315	61030	14512	26300	10217	82709			590	00111	09	+	+			
Gorleston	497	02115	60021	10814	00900	12213				497	02314	62020	12913	00900	11213				497	00111	09	+	+			
West Raynham	485	22314	69011	10412	00901	10112	82075			485	22215	74030	12212	15230	03212	81705			485	00111	09	+	+			
Aberporth	502	32318	62258	10613	34500	10109	83620			502	52416	62028	13312	48430	11221	81815	84630		502	92111	09	pr _o	+			
Ross-on-Wye	627									627	22411	70028	13514	28500	10315	81825			627	97121	11	pr _o	+			
Filton	628	32416	64011	12414	38400	10108	82818			628	52516	64151	14513	58400	11314	83818	83625		628	97131	11	+	pr _o			
Rhoose	715	32620	64030	12613	35500	11108	83620			715	72617	62158	14713	784//	12214	83710	83817		715	93121	11	pr _o	pr _o pr			
Chivenor	707	32415	69011	13814	32400	12210	83818			707	32516	66011	15514	38500	12209	83822			707	97131	12	+	pr _o			
Mount Batten	827	22512	59101	14913	26300	13213	82706			827	62412	59101	16813	6823/	12312	83705	84820		827	97121	11	+	pr _o			
St. Mawgan	817	42415	66011	15113	42300	12114	81707	83812		817	62411	64031	16913	38332	12312	81706	84360	86070	817	00111	11	+	+			
Silly	804	32415	59020	15613	32400	12215	83818			804	62311	58031	16813	68400	12208	82818	86623		804	00131	12	+	+			
Culdrose	809	82415	58021	15213	863//	12216	84708	88710		809	52313	60011	16813	38401	12210	81710	83812		809	00120	10	+	+			
Guernsey	894	82515	50102	17413	861//	13208	88702			894	72413	40102	19613	760//	12213	82701	84702	86704	894	00121	12	jf	+			
Elmdon	534	12212	65010	10412	15600	09111	81630			534	12417	80011	11913	18500	09314	81822			534	00120	10	+	+			
Cardington	559	02214	61011	11613	00900	11109				559	42315	59051	13813	28580	11313	81820			559	00111	09	+	+			
Wittering	462	02313	74020	10112	00900	10108				462	12213	66020	12013	15600	10214	81640			462	00101	08	+	+			
Watnall	354	02520	66018	08712	00900	10207				354	72412	66021	10813	784//	10216	81818	87656		354	97111	10	+	+			
Shawbury	414	72113	74038	09213	755//	09207	87628			414	72415	80028	11413	785//	10318	82820	87625		414	97121	10	pr _o	jp			
Finningley	360	02310	69020	07513	00900	10205				360	72412	74021	09714	785//	11216	82828	87645		360	00121	11	+	+			
Kilnsea	396	12418	66020	07613	15600	10112	81630			396	52524	66031	10013	55700	08217	85650			396	00100		+	+			
Leeming	257	62210	69028	05612	48502	10311	82823	83650	85075	257	62713	74028	07714	685//	10218	82825	85628		257	01121	10	pr _o	pr _o			
Tynemouth	262	62412	81022	03413	656//	10102	86640			262	72615	74258	06413	5857/	11222	81820	85625		262	92120	07	+	pr _o pr _o			
Carlisle	222	32313	74018	03112	38500	10204	82822			222	72608	80028	07412	784//	09233	81712	83818	87650	222	02111	10	pr _o pr	pr _o			
Valley	302	62229	62258	07213	685//	11210	82825	86650		302	72617	69022	10913	784//	11224	84712	87650		302	97121	11	pr _o	+			
Ringway	334	72015	75251	07813	785//	09208	84820	86645		334	72413	75028	09912	784//	09316	81712	83822	87645	334	93121	11	pr _o	pr _o			
Squires Gate	318	62827	65038	06013	684//	12205	81715	85650		318	72621	70032	08813	784//	11221	82712	84818	86645	318	05121	11	pr _o pr _o	pr _o			
Ronaldsway	204	82317	80038	04313	884//	11310	81713	86819	88633	204	72813	86028	09212	784//	09229	81711	87650		204	93111	11	pr	pr _o			
Mull of Galloway	131	72021	80028	03711	735//	10315	83920	87630		131	12310	74011	07711	15600	09227	81630			131	00101			pr _o			
Eskdalemuir	162	82313	69808	02610	884//	09004	82711	85820	88632	162	42710	74018	06710	38550	07224	82823			162	93091	07	pr _o pr _o	pr _o			
Prestwick	135	72714	64808	01812	783//	11312	82706	83822	85645	135	72715	80038	06311	784//	09224	81710	83816	86645	135	02101	09	pr _o	+			
Abbotsinch	140	72514	65259	01111	783//	09212	82708	83812	86630	140	62409	82032	05511	68500	08224	84825	83632		140	04101	09	pr _o pr	pr _o			
Leuchars	171	72315	70038	99512	784//	10311	84816	87634		171	12315	82021	02711	15630	08221	81630			171	00081	05	jp	+			
Dyce	091	62107	80022	97912	2577/	08203	82650	85360		091	22510	89031	00313	18540	06214	81825			091	00091	05	+	+			
Lerwick	005	62907	66016	95909	563/2	09707	84706	83625		005	80000															

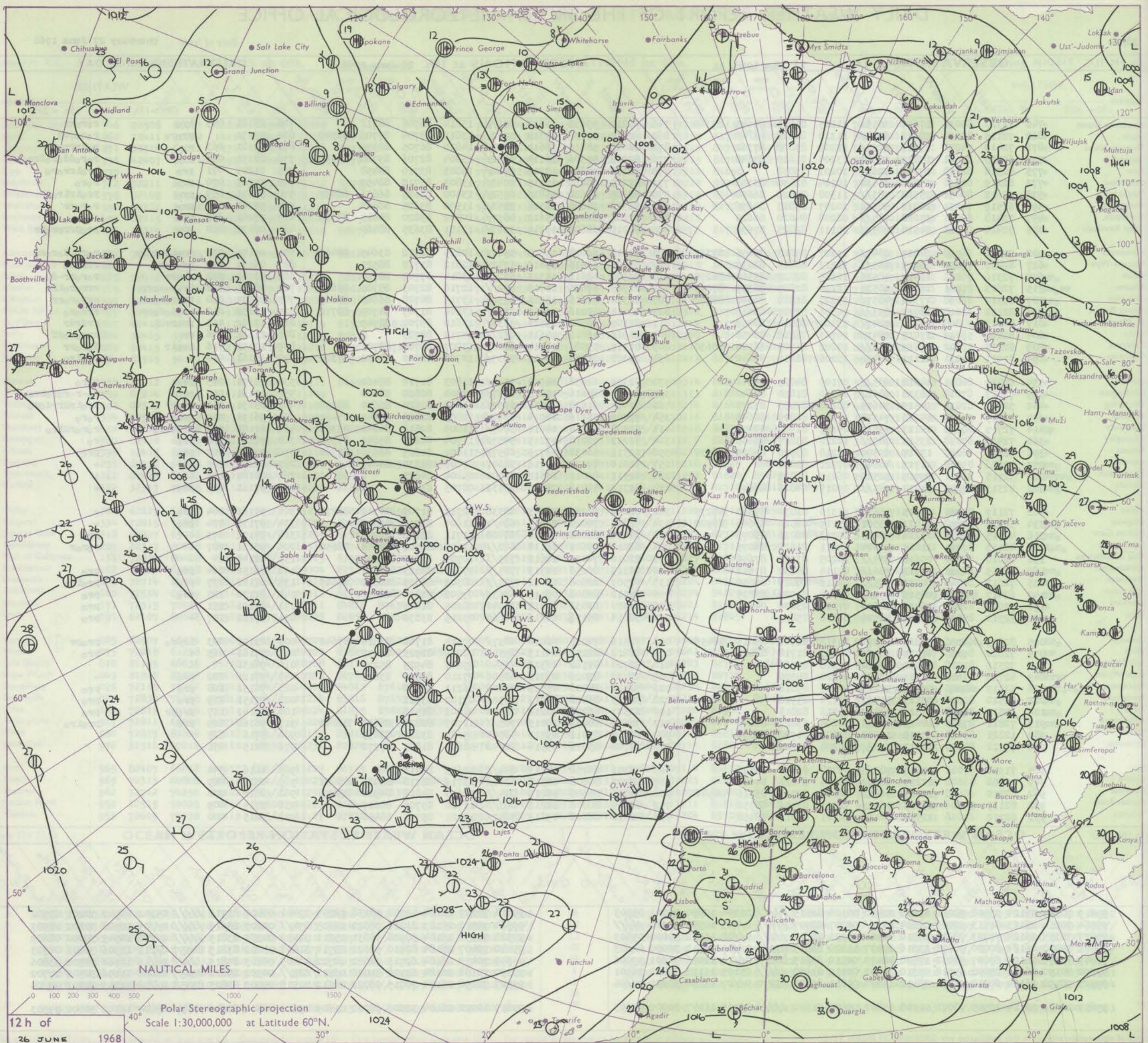
DAILY WEATHER REPORT OF THE BRITISH METEOROLOGICAL OFFICE

No. 38934

Date of Issue Thursday 27 June 1968

Code FM II.C		OBSERVATIONS at 12h. 26 June 1968										OBSERVATIONS at 18h. 26 June 1968										OBSERVATIONS during DAY												
Station	iii	Nddff	VVwww	PPPTT	N _h Ch _M CH	T _d app	8N ₅ Ch ₅ h ₅	8N ₅ Ch ₅ h ₅	8N ₅ Ch ₅ h ₅	iii	Nddff	VVwww	PPPTT	N _h Ch _M CH	T _d app	8N ₅ Ch ₅ h ₅	8N ₅ Ch ₅ h ₅	8N ₅ Ch ₅ h ₅	iii	Nddff	VVwww	PPPTT	N _h Ch _M CH	T _d app	8N ₅ Ch ₅ h ₅	8N ₅ Ch ₅ h ₅	8N ₅ Ch ₅ h ₅	iii	RRT	T	X	E	WEATHER	
																																	09h.—15h.	15h.—21h.
Boscombe Down	746	72320	80031	17617	38551	11205	81825	83645	87360	746	82212	59632	16513	87377	13014	86706	88712		746	03181	045	iro						ro	ro	ro	ro	ro	ro	
Hurn	862	72115	80031	18916	6254/	11310	86820	87360		862	82114	57636	17314	7722/	13811	83704	87706	88540	862	07171		pro							ro	ro	ro	ro	ro	ro
Thorney Island	871	72419	74021	19517	3255/	12209	83828	87362		871	82413	58615	18614	6722/	14810	86705	88550		871	03181	063	+						ro	ro	ro	ro	ro	ro	
Gatwick	776	62315	81021	17819	58502	13204	81820	83640		776	82213	45586	18114	6732/	13804	82706	85708	88459	776	02191	060	+						ro	ro	ro	ro	ro	ro	
Kew	775	42314	82028	17219	32631	10201	83838			775	82112	70606	17216	6742/	13803	83710	88458		775	01201	071	pro						ro	ro	ro	ro	ro	ro	
Heathrow	772	62219	80038	17020	34632	10104	82830	83363		772	82015	68618	17115	6742/	13803	85710	88459		772	01211	070	pro						ro	ro	ro	ro	ro	ro	
Mildenhall	578	72512	80031	15518	785//	11308	84828	86650		578	82309	64628	15816	6552/	13400	85625	86656	88459	578	93191	059	pro						pro	pro	pro	pro	pro	pro	
Wattisham	590	62519	74251	16019	58531	10207	83825	84656		590	82318	74608	16716	3552/	11500	83625	88462		590	95201	078	pro						ro	ro	ro	ro	ro	ro	
Gorleston	497	72418	62031	15018	785//	08208	84820	86625		497	82108	62038	15617	4057/	10802	83820	84625	88358	497	97201	055	pro						+						
West Raynham	485	72414	80018	14516	785//	10111	82825	87650		485	82310	66608	15215	3567/	13101	83635	88460		485	06192	060	pro						pro	pro	pro	pro	pro	pro	
Aberporth	502	72311	66038	14815	6847/	11207	85818	85656	87362	502	81911	66028	13313	3547/	10815	81712	83645	88462	502	01151	033	pro						ro	ro	ro	ro	ro	ro	
Ross-on-Wye	627	82407	77252	16015	885//	11213	86825	88635		627	82005	60616	14613	1742/	12812	81710	88525		627	03171	045	pro						ro	ro	ro	ro	ro	ro	
Filton	628	72316	74038	16417	48536	11105	82822	83360	86275	628	82506	48618	15313	872//	13814	87705	88710		628	12181	032	pro						ro	ro	ro	ro	ro	ro	
Rhoose	715	72613	82021	16717	28532	12106	82820	86359	87075	715	82905	57636	14913	852//	12716	82703	85706	88612	715	08171	022	pro						ro	ro	ro	ro	ro	ro	
Chivenor	707	82314	66038	17316	4857/	13207	81820	84640	88460	707	82318	62616	15214	6532/	13715	84708	86640	88460	707	07171	020	pro						ro	ro	ro	ro	ro	ro	
Mount Batten	827	82112	62018	18015	853//	14304	82707	88618		827	82114	40216	16213	872//	13804	81703	84705	88712	827	10152	012	pro						ro	ro	ro	ro	ro	ro	
St. Mawgan	817	82212	78038	17216	7247/	13400	87814	88459		817	82109	48588	15614	5732/	13610	85707	88545		817	13162	015	pro						ro	ro	ro	ro	ro	ro	
Scilly	804	82108	59022	17015	2847/	14703	81818	88458		804	81912	16616	14614	872//	14719	88703			804	11162	006	rr						ro	ro	ro	ro	ro	ro	
Culdrose	809	82215	59602	17615	852//	14802	81703	86704	88630	809	82115	09586	16414	870//	13807	84700	88701		809	12152	016	pro						ro	ro	ro	ro	ro	ro	
Guernsey	894	71911	74031	21115	68432	13204	81812	86640		894	72308	78258	19615	5857/	12708	82820	84650	87362	894	97161	010	+						pro	pro	pro	pro	pro	pro	
Elmdon	534	62419	80801	14618	685//	07105	84825	85640		534	82309	62638	14913	3542/	11803	81710	88462		534	02191	045	pro						ro	ro	ro	ro	ro	ro	
Cardington	559	72417	67018	16318	786//	11310	81830	87640		559	82010	64616	15815	2157/	13804	82820	88460		559	01191	059	pro						ro	ro	ro	ro	ro	ro	
Wittering	462	52517	82031	14519	34605	08208	82835	83273		462	82414	61638	15014	6552/	11804	82620	86640	88558	462	03191	063	pr						pro	pro	pro	pro	pro	pro	
Watnall	354	72715	74038	14216	74578	11113	82825	86645		354	72509	58216	14014	4047/	12805	82815	83645	87461	354	96191	019	pro						ro	ro	ro	ro	ro	ro	
Shawbury	414	72715	80152	14117	39533	09109	81920	87075		414	72308	74218	14014	5847/	11805	82818	84640	85358	414	01181	013	pro						ro	ro	ro	ro	ro	ro	
Finningley	360	72416	67038	13515	785//	10220	83827	87645		360	72213	70218	13215	5857/	11704	81825	85645	87359	360	97181	018	pro						ro	ro	ro	ro	ro	ro	
Kilnsea	396	62520	66258	13017	63500	11218	83920	83825	86630	396	72513	66038	13715	6857/	11801	81825	86630	87360	396	97170	027	pro						pro	pro	pro	pro	pro	pro	
Leeming	257	42616	89028	11717	48601	07221	82830			257	72610	89031	11716	58601	07805	81830	84645		257	00181	090	+						+						
Tynemouth	262	52715	81021	09917	52500	06217	85825			262	42511	81011	10617	41500	04804	84825			262	00180	123	+						+						
Carlisle	222	72313	80258	11214	785//	09217	84826	87645		222	42312	83011	11115	38531	08703	83827			222	97161	059	pro						+						
Valley	302	72117	82031	13915	18636	11310	81830	85360	87275	302	72024	74036	12215	28338	12713	81707	86360	86270	302	97161	064	iro						+						
Ringway	334	52210	64258	14013	535014																													

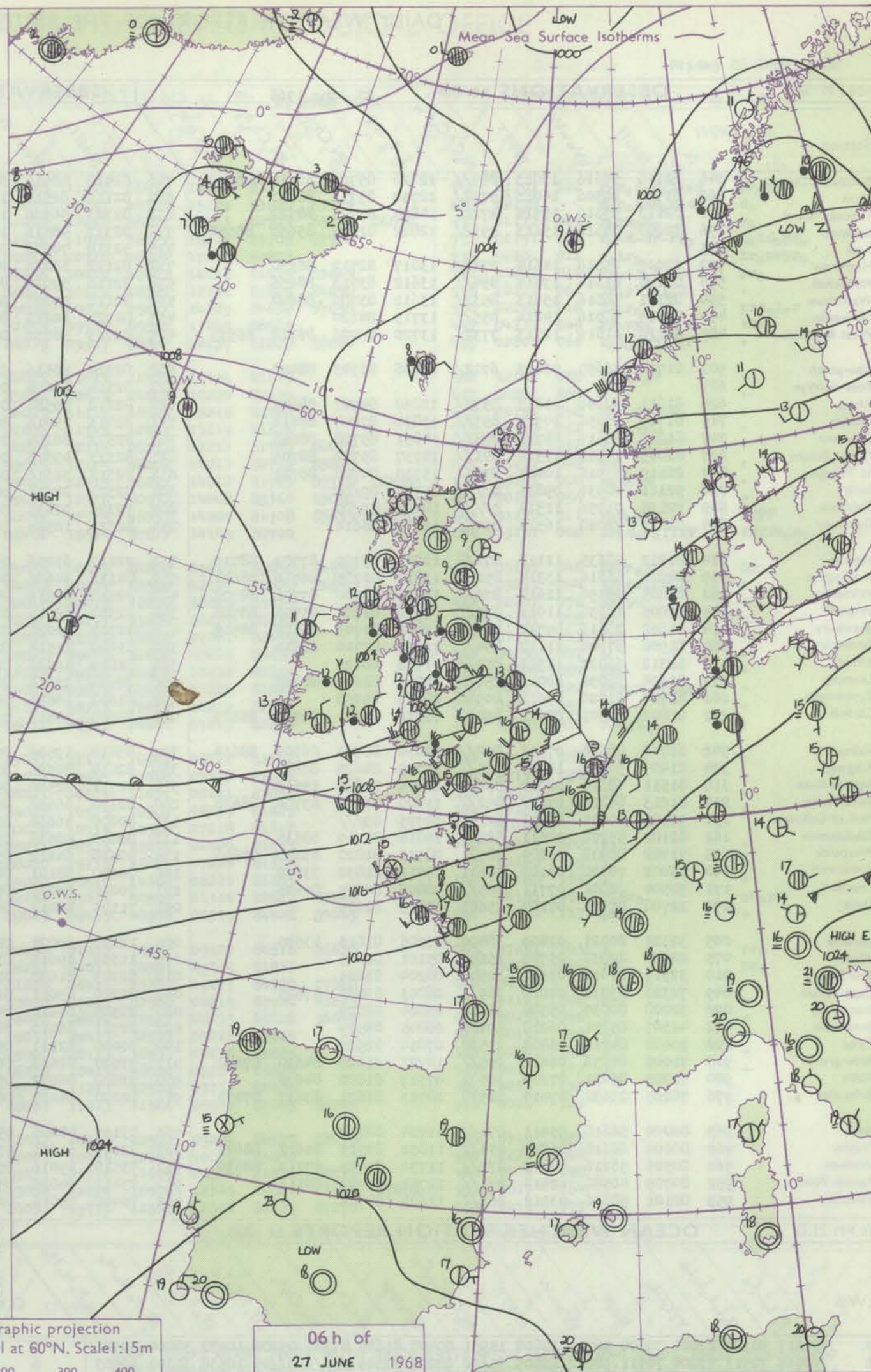
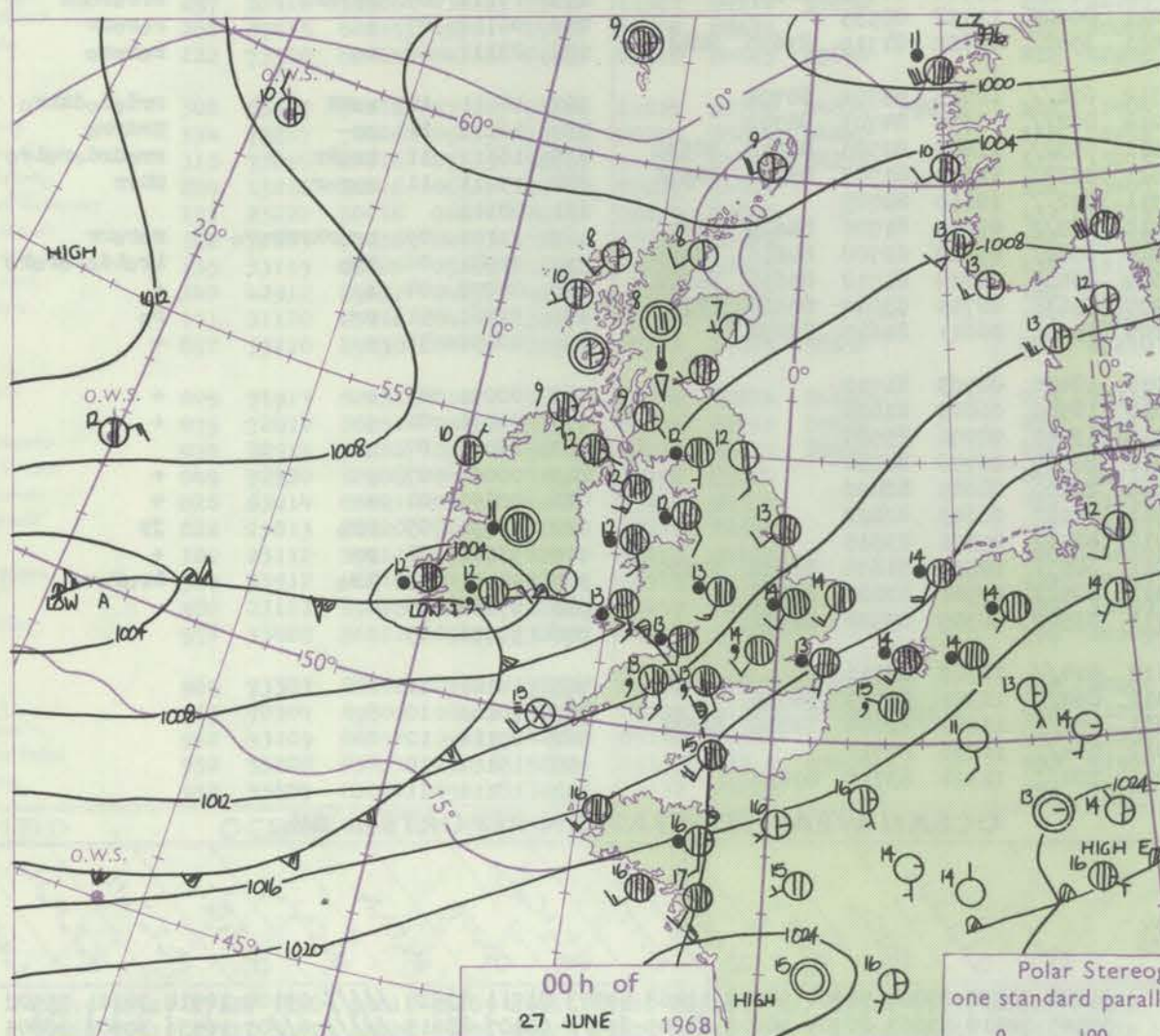
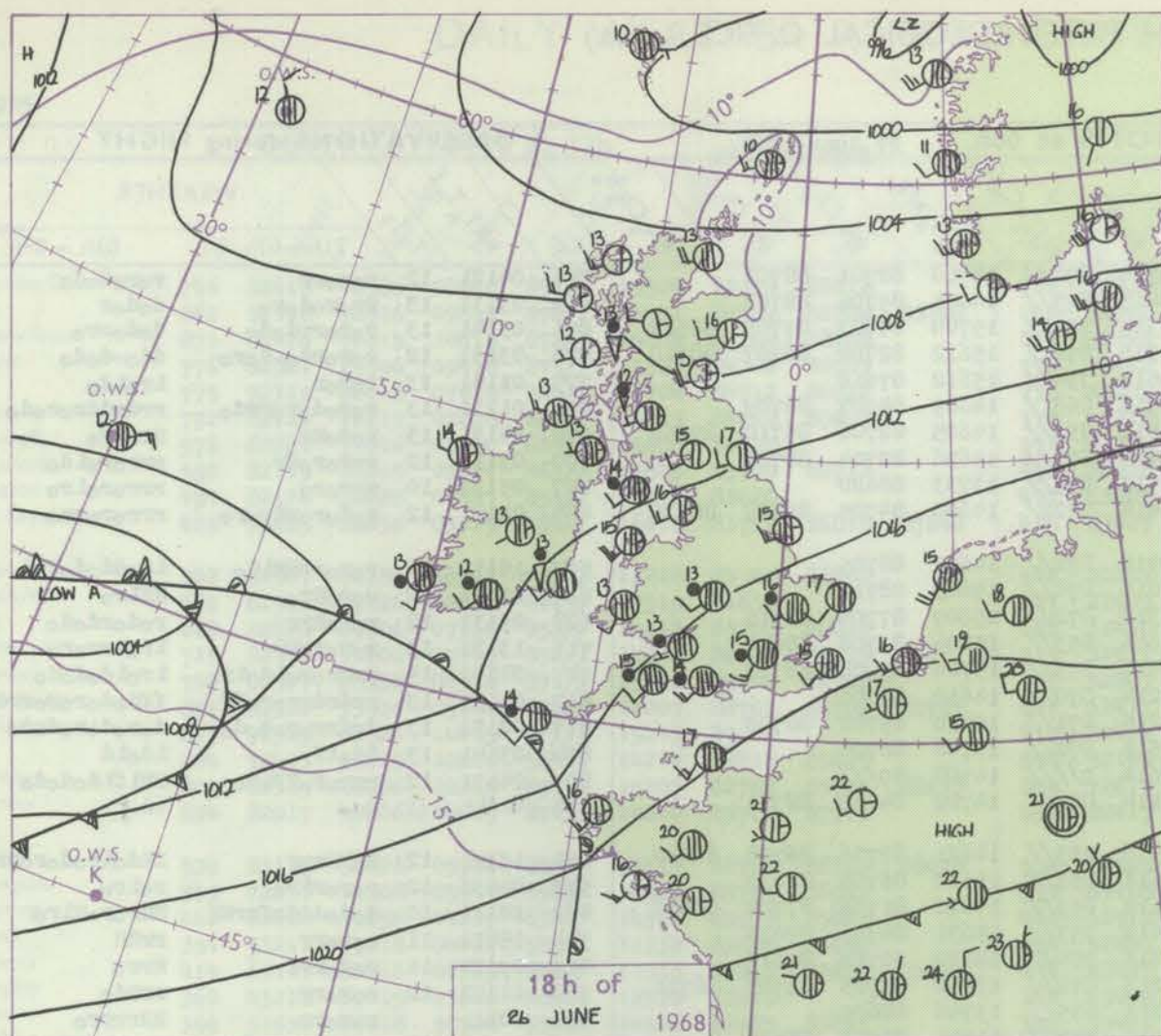
CHART OF WEATHER IN PART OF NORTHERN HEMISPHERE



12 h of
26 JUNE 1968

Polar Stereographic projection
Scale 1:30,000,000 at Latitude 60°N.

CHARTS OF WEATHER IN WESTERN EUROPE



Polar Stereographic projection
one standard parallel at 60°N. Scale: 1:5m
0 100 200 300 400

GENERAL SYNOPTIC DEVELOPMENT

A depression to the north of Scotland has continued to move away northeastwards and this movement is expected to continue over the next 24 hours. Pressure has remained high over the Continent but a further Atlantic depression to the southwest of Ireland is expected to continue its northeastward movement across the

British Isles into the North Sea over the next 24 hours with associated fronts running well ahead of the depression centre but the cold front is likely to become slow moving over Northern France with further wave development to the southwest of the British Isles.

Issued at midday Thursday 27 June 1968

No

COM

H.M.S.O. Press, Met.O. Bracknell

A

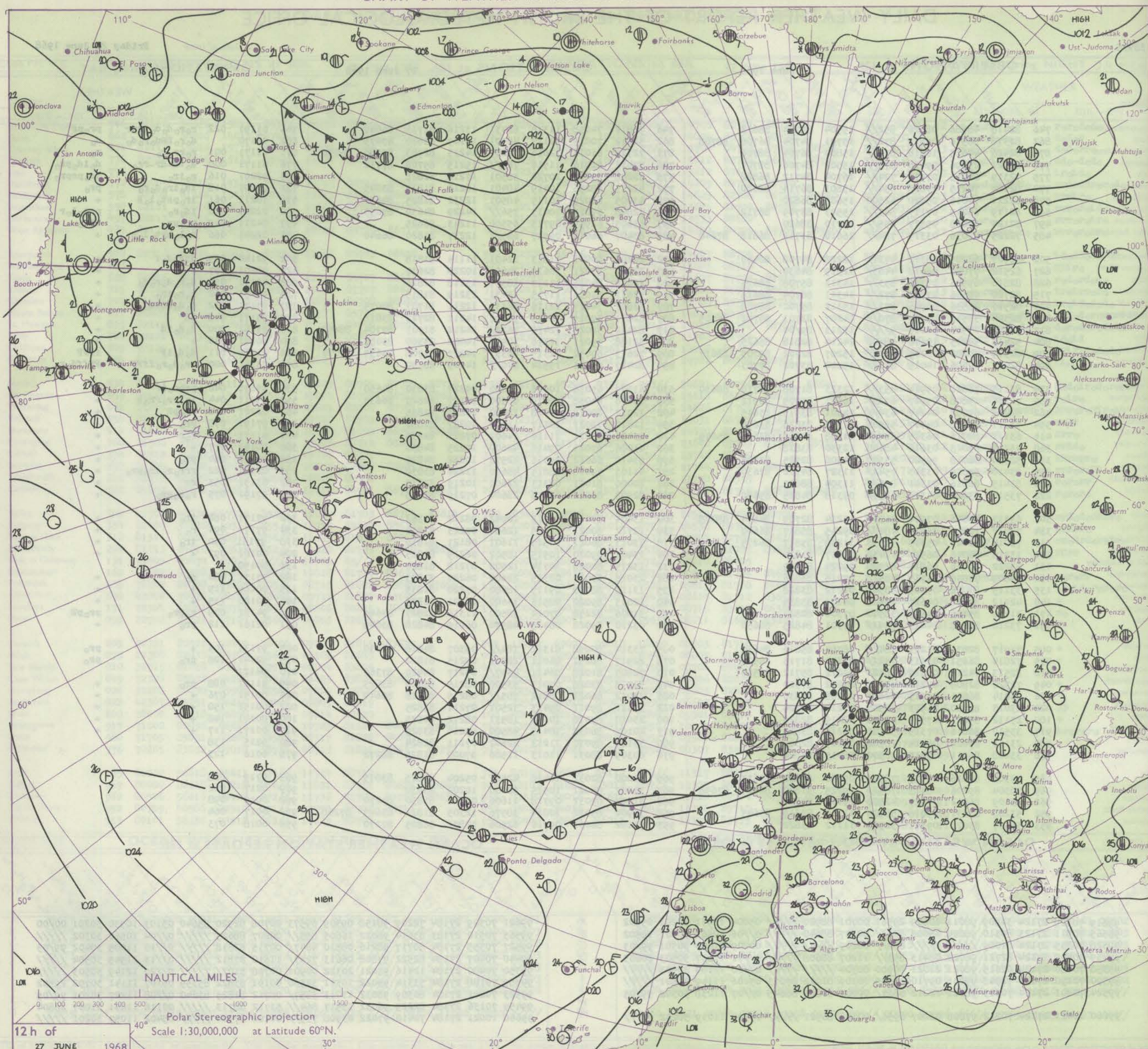
DAILY WEATHER REPORT OF THE BRITISH METEOROLOGICAL OFFICE

No. 38935

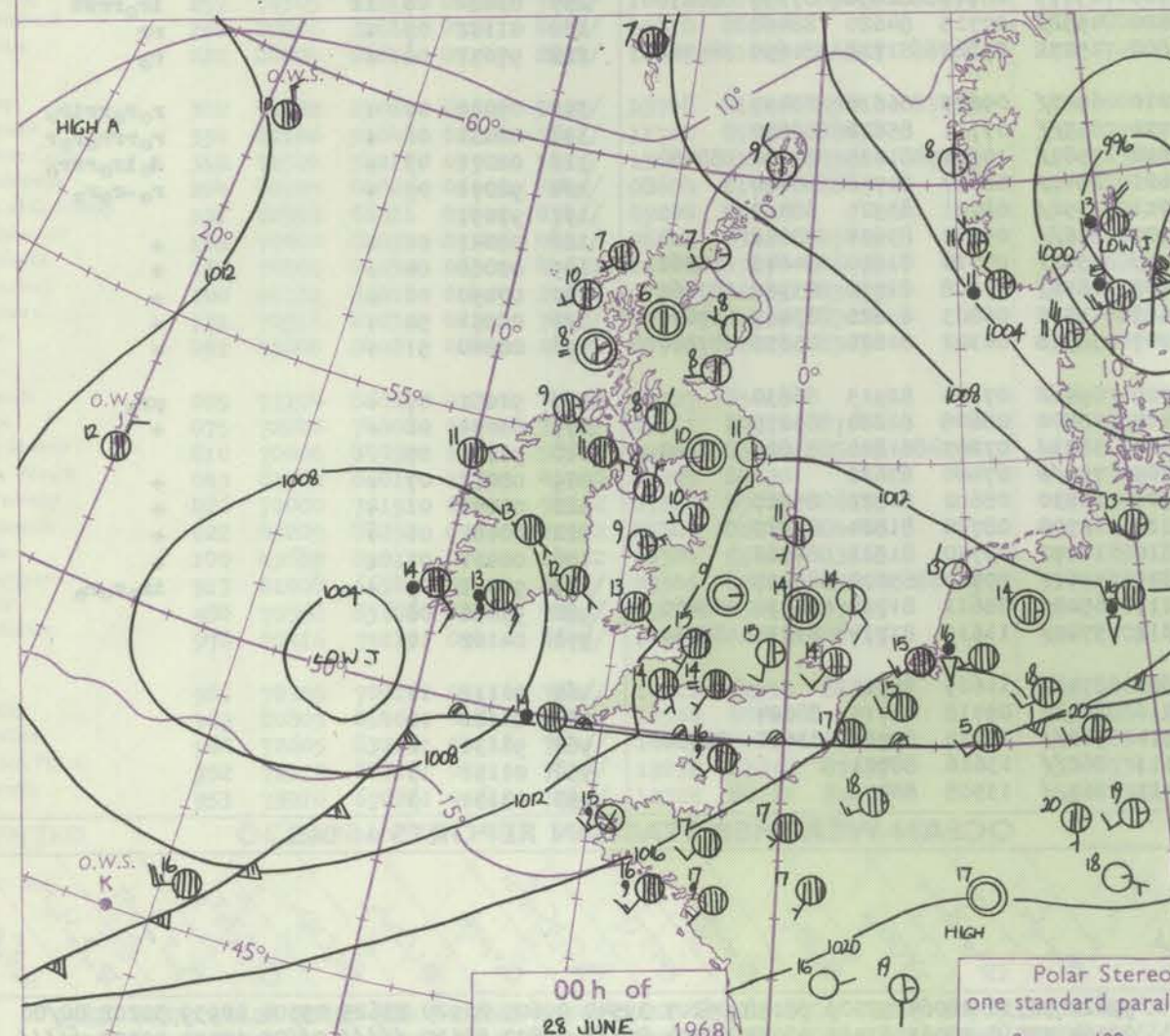
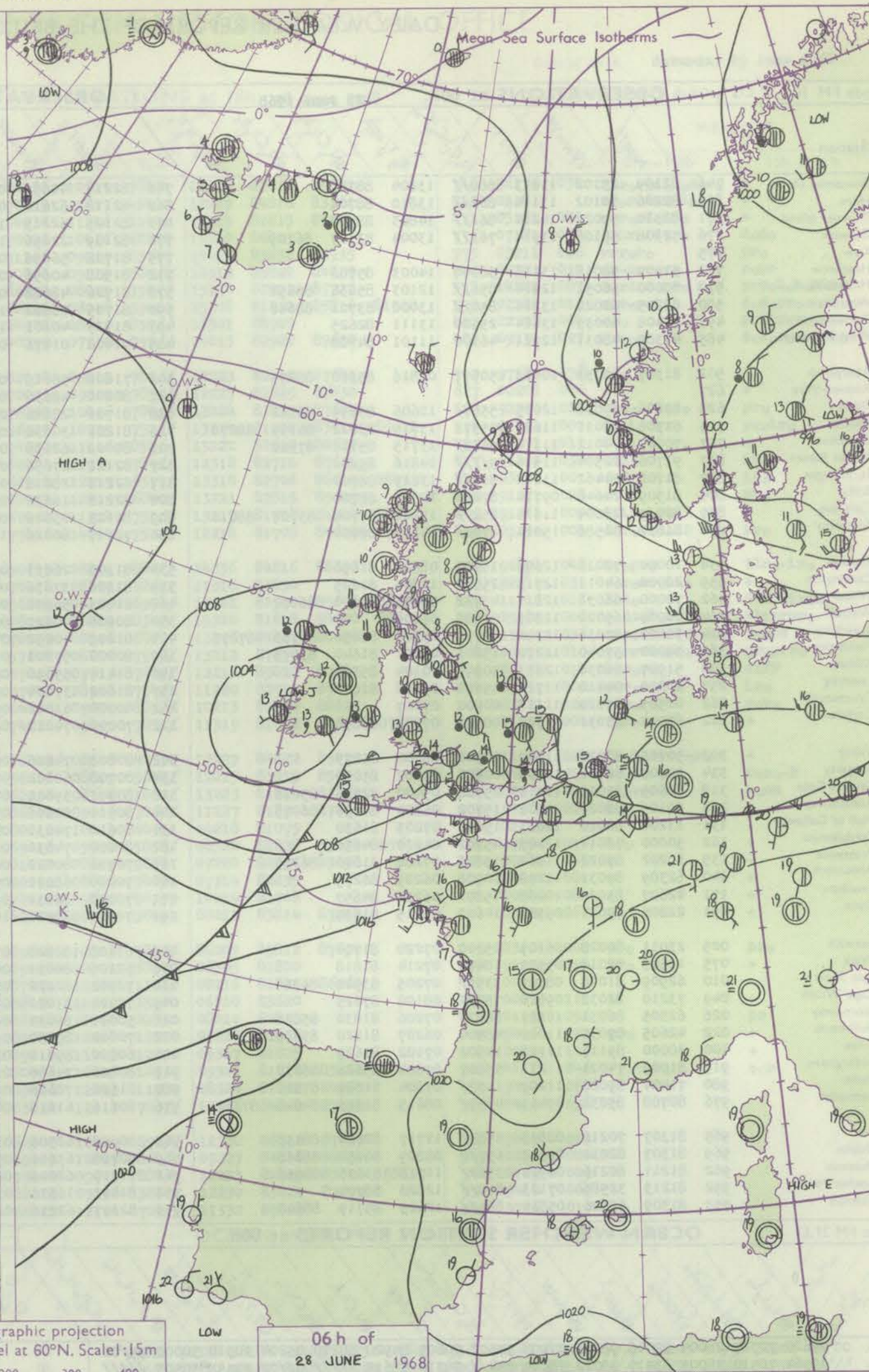
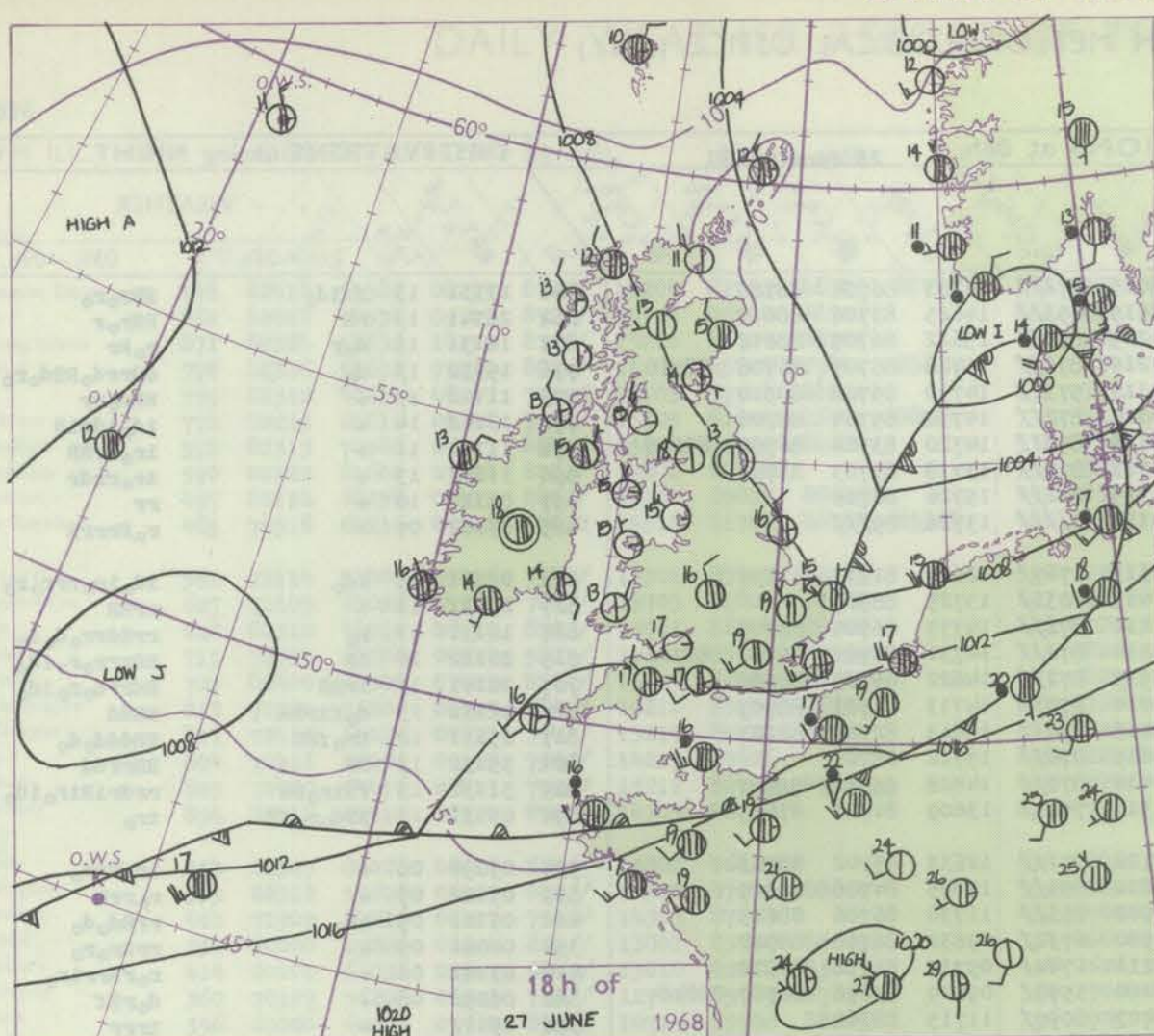
Date of Issue Friday 28 June 1968

Code FM II.C		OBSERVATIONS at 12h. 27 June 1968										OBSERVATIONS at 18h. 27 June 1968										OBSERVATIONS during DAY											
Station	ill	Nddff	VVwww	PPPTT	N _h Ch _h C _h H	T _d app	8N ₅ Ch ₅ h ₅	8N ₅ Ch ₅ h ₅	8N ₅ Ch ₅ h ₅	ill	Nddff	VVwww	PPPTT	N _h Ch _h C _h H	T _d app	8N ₅ Ch ₅ h ₅	8N ₅ Ch ₅ h ₅	8N ₅ Ch ₅ h ₅	ill	Nddff	VVwww	PPPTT	N _h Ch _h C _h H	T _d app	8N ₅ Ch ₅ h ₅	8N ₅ Ch ₅ h ₅	8N ₅ Ch ₅ h ₅	ill	RRT	T _x E	SSS	WEATHER	
																																09h.—15h.	15h.—21h.
Boscombe Down	746	82418	48586	08516	852//	15504	85704	88612		746	72812	74038	11318	68431	13216	81715	86640		746	01191	022	r ₀ r ₀ d ₀ d ₀ irpr	pr ₀ pr										
Hurn	862	82318	58516	09815	872//	15701	84704	86706	88708	862	52212	70015	12117	48501	15109	83820	83075		862	02170	001	d ₀ r ₀ DRd ₀ r ₀ d ₀	d ₀										
Thorney Island	871	82426	40615	10616	872//	15804	86704	88706		871	72718	61016	12616	56201	14213	82703	85706	86070	871	01171	001	r ₀ rr ₀ r ₀	r ₀										
Gatwick	776	82321	25596	09416	873//	15502	84706	88707		776	72412	62016	11516	763//	15215	85708	87712		776	01171	000	d ₀ -d-dr-rr ₀	d ₀ id ₀ pr ₀										
Kew	775	72319	66015	07919	724//	16704	84712	86822		775	32208	69258	10720	38501	17218	82828			775	92201	016	r ₀ ir ₀	ir ₀ prpr ₀										
Heathrow	772	82124	70215	07818	854//	15803	86714	88620		772	42213	68256	10419	48401	16216	81815	83645		772	91201	018	id ₀ ir ₀ d ₀ r ₀	pr ₀										
Mildenhall	578	62221	74016	05020	62500	15608	86820			578	43205	66029	10119	48501	12232	81825	84656		578	10211	061	ir ₀ pr ₀ l ₀ R	+										
Wattisham	590	82119	66215	07117	863//	15503	83709	88712		590	72808	69029	10017	756//	14229	84630	87656		590	02201	016	id ₀ r ₀	pr ₀ l ₀ r										
Gorleston	497	82124	60028	05517	855//	15710	88620			497	63605	62959	09715	65500	11243	86625			497	04211	049	pr ₀ pr ₀	tlr ₀										
West Raynham	485	72225	80036	03319	784//	16610	83712	86818	87640	485	63407	66019	09917	685//	12237	81820	86640		485	02201	066	t ₀ l ₀ hrt ₀ l ₀ r	+										
Aberporth	502	82907	62285	08312	4731/	12228	84708	88460		502	20202	80021	11813	12401	11114	81818			502	92140	055	ddFid ₀ f	+										
Ross-on-Wye	627	62512	77026	06618	4463/	12319	84630			627	22909	83021	10619	24600	10220	82630			627	00201	067	+	+										
Filton	628	82816	69506	07316	853//	14313	85708	88614		628	12410	84025	11117	18541	13218	81820			628	02191	058	d ₀ r ₀ d ₀ r ₀ d ₀	+										
Rhoose	715	82720	40606	07715	872//	14311	86704	88616		715	32611	81036	11715	12431	13219	81815			715	97171	062	r ₀ r ₀ ir ₀	+										
Chivenor	707	82517	28536	08916	871//	15312	85702	88708		707	52807	74025	12116	28331	12211	81707	84075		707	97171	032	d ₀ d ₀ ddid ₀	+										
Mount Batten	827	82320	33516	09714	870//	14207	82701	85702	88705	827	62411	59015	12115	58402	14211	82712	83818		827	95171	048	dd	+										
St. Mawgan	817	92519	07524	10015	9////	15213	89/00			817	82412	58025	12415	7622/	14212	81703	87704	88460	817	93161	000	d ₀ d ₀ id	+										
Silly	804	52413	58015	10616	58400	14214	82818	85625		804	52108	59021	12316	30932	14002	83360	83080		804	00181	056	+	+										
Culdrose	809	82319	40206	10215	851//	15207	82702	85705	88617	809	72613	60052	12315	48331	14207	81708	83635	87070	809	91170	011	d ₀ d ₀ 1F	ffff										
Guernsey	894	82017	40606	14015	871//	15200	83702	87703		894	82417	01466	15514	870//	14109	88700			894	03151	000	ir ₀ d ₀ r ₀ ffff	FFffid ₀ r ₀										
Elmdon	534	83115	56628	05914	853//	12323	81708	86710	88630	534	63309	65036	10616	64600	09227	83830	84650		534	95191	046	prpr ₀ ir	ir										
Cardington	559	72316	19808	05917	6923/	16501	83705	86912		559	63108	64058	10619	68500	12127	82820	86630		559	05211	044	ir ₀ pr ₀ rr ₀ R	+										
Wittering	462	62418	69258	04217	634//	14301	83915	85645		462	12912	80018	10018	18600	10229	81835			462	02201	076	pr ₀ pr	+										
Watnall	354	53211	74018	04417	58501	11332	83826	83650		354	12810	78021	10117	11600	10227	81830			354	97191	078	pr ₀	+										
Shawbury	414	63111	80016	06315	684//	11338	82818	83635	85645	414	23413	83011	11116	24601	07221	82635			414	01171	043	r ₀ r	+										
Finningley	360	43218	69015	03616	48400	12330	83818			360	43006	67021	09418	42600	10225	84830			360	00191	077	+	+										
Kilnsea	396	52630	66018	99920	53500	14506	82925	83825		396	53410	66012	09316	42570	10232	84825			396	97200	064	pr ₀	+										
Leeming	257	83410	59606	03313	7542/	11327	84712	87630		257	41103	59018	08815	48600	11224	83830			257	02161	022	rrr ₀ r ₀ ir ₀ pr ₀	+										
Tynemouth	262	83415	66216	03311	856//	11304	88635			262	20000	81021	08313	22600	10219	82830			262	03131	053	rr	+										
Carlisle	222	73510	83028	04316	6857/	09318	84825	85650		222	22908	86011	08818	28600	07219	82835			222	97191	075	r ₀ r ₀ pr ₀	+										
Valley	302	63317	74016	07914	51332	11234	82709	84814	85075	302	13404	83011	11115	10942	08212	81362			302	97171	088	ir ₀	+										
Ringway	334	72817	70026	05015	784//	09245	85817	86640		334	12712	80021	10515	12600	07223	81830			334	97171	094	r ₀	+										
Squires Gate	318	73014	80016	05315	58436	11238	85817	86275		318	13013	86021	10515	11601	08121	81830			318	97161	090	ir ₀	+										
Ronaldsway	204	13216	86016	06514	11432	09227	81814			204	13407	89020	10515	18502	06219	81825			204	00161	092	+	+										
Mull of Galloway	131	23222	80016	06814	22500	09224	82820			131	13215	80020	10714	12500	07218	81820			131	00150			+										
Eskdalemuir	162	73609	74036	04713	785//	07215	86826			162	23016	83011	08315	28600	06220	81833			162	97171	080	r ₀	+										
Prestwick	135	33115	84026	05315	38501	09212	83828			135	13115	88020	09115	18600	07220	81835			135	00160	119	+	+										
Abbotsinch	140	42912	89031	046																													

CHART OF WEATHER IN PART OF NORTHERN HEMISPHERE



CHARTS OF WEATHER IN WESTERN EUROPE



Polar Stereographic projection
one standard parallel at 60°N. Scale: 1:5m

GENERAL SYNOPTIC DEVELOPMENT

The depression over southwest Ireland yesterday moved eastnortheast across the British Isles and is now over northern Denmark continuing its northeastward movement. Further wave depressions to the southwest over the Atlantic will continue to move northeastwards across southern districts of the British Isles.

The next depression is already just off Southwest Ireland and is expected near Denmark by midnight tonight, while frontal systems associated with it will be beginning to affect western Ireland by that time. Pressure will remain high over the Continent.

Issued at midday Friday 28

June 1968

DAILY WEATHER REPORT OF THE BRITISH METEOROLOGICAL OFFICE (contd.)

Code FM II.C		OBSERVATIONS at 00h. 28 June 1968										OBSERVATIONS at 06h. 28 June 1968										OBSERVATIONS during NIGHT									
Station		ill	Nddff	VVwwW	PPPTT	N _h Ch _h CH	T _d T _d app	8N _s Ch _s h _s	8N _s Ch _s h _s	8N _s Ch _s h _s	ill	Nddff	VVwwW	PPPTT	N _h Ch _h CH	T _d T _d app	8N _s Ch _s h _s	8N _s Ch _s h _s	8N _s Ch _s h _s	ill	RRT _n h _e	T _d T _d	WEATHER								
																								21h.—03h.	03h.—09h.						
Boscombe Down	746	82109	23102	13013	860//	13804	88701				746	82218	40655	08015	872//	14733	86704	88708			746	17131	13	ffid _o	RRR _o r _o						
Hurn	862	82206	30102	13114	862//	13810	88704				862	82118	62616	08515	853//	14625	83706	88610			862	26141	13	rR	RRR _o r						
Thorney Island	871	82310	59022	14214	861//	14803	88702				871	82125	62215	10215	852//	15622	86705	88612			871	10131	13	d _o r	r _o rR						
Gatwick	776	72308	59108	13914	763//	13004	83707	86709			776	82109	22656	10215	872//	15726	85705	86708	88710			776	15132	13	d _o	ddrrd _o RRd _o r _o					
Kew	775										775	81708	56656	09315	5732//	14730	85708	88510			775	11142	13	+	RRR _o rr						
Heathrow	772	51909	58018	13115	56300	14003	85706				772	81508	40656	09014	872//	14730	85704	88706			772	13142	14	+	id _o idr1R						
Mildenhall	578	80000	56051	12914	856//	12103	85636	88650			578	81706	48602	09615	852//	14720	83704	86709	88615			578	11141	11	+	ir _o rrRR					
Wattisham	590	81205	62022	13214	850//	13000	83701	88640			590	81705	26602	10613	872//	13718	83703	88706			590	11132	13	+	ir _o rrdr						
Gorleston	497	21408	60039	13614	25500	13111	82625				497	81715	40101	10315	862//	15726	88703			497	05122	10	+	rr							
West Raynham	485	41305	48031	12911	46300	11101	84708				485	91406	01476	09313	9////	13726	89///			485	03102	07	+	r _o rrrrr							
Aberporth	502	81307	80031	10413	50977	09816	85360	88275			502	71608	58615	05313	1747//	12620	81715	87459			502	02121	09	id _o	id _o ir _o rrrr _o r _o						
Ross-on-Wye	627										627	80000	48636	07413	8032//	13725	88506			627	09131	11	+	rrRR							
Filton	628	82006	59031	12015	5567//	12606	85631	88362			628	81706	28646	06414	872//	14737	86704	88705			628	10131	11	r _o	rrRRrr _o d _o d _o						
Rhoose	715	81305	80031	11614	35578	13715	83622	86359	88270		715	81206	30636	05814	870//	14731	85701	86702	88712			715	20122	10	1R	RRrrrr _o r _o id _o					
Chivenor	707	70805	74012	11314	5643//	13715	85712	87360			707	80000	62636	05915	872//	14622	85703	88708			707	20141	13	irRR	RRrrd _o r _o id _o						
Mount Batten	827	91706	02504	11514	9////	14816	89/00				827	82121	27656	07014	870//	14713	84701	88703			827	42132	13	d _o firRR	RRdd						
St. Mawgan	817	81709	04462	11213	860//	13817	88700				817	82218	28616	06415	870//	15613	82701	88703			817	25131	12	ir _o fRR	RRddd _o d _o						
Scilly	804	81509	24646	09714	872//	14727	88704				804	82218	16636	05615	870//	15712	88701			804	35132	13	RR	RRrrdd							
Culdrose	809	82009	28604	11614	852//	13811	81704	83708	88610		809	82123	03646	07414	870//	14808	86700	88701			809	31132	13	ffir _o RR	rrdr1Rir _o id _o						
Guernsey	894	81812	02586	15014	870//	14810	88700				894	72117	80026	12314	7523//	13609	81703	87625			894	03131	13	FFd _o r _o ff	ir _o						
Elmdon	534	10000	70011	12609	15700	08803	81656				534	81305	26631	07712	871//	12633	85702	88703			534	05092	06	+	ir _o rrrr _o						
Cardington	559	20000	64011	12713	25500	13804	81625				559	81306	37636	08814	853//	13825	84706	88625			559	09122	09	+	r _o rrR						
Wittering	462	70000	66031	12811	45732	09101	84650	86072			462	81005	56602	08912	853//	11730	86706	88625			462	06101	05	ir _o	rrRd _o d _o						
Watnall	354	00000	65020	12809	00900	08000					354	80906	40621	07910	6732//	09832	86708	88520			354	04081	05	+	rrRR _o r _o						
Shawbury	414	70000	82031	12310	65738	09803	86656	86363	87275		414	81205	40652	07211	1742//	09733	81712	88520			414	03101	06	+	r _o rrrrir _o						
Finningley	360	30000	57040	12210	15601	08101	81640	83075			360	80000	57201	08210	3577//	09829	83656	86360	88464			360	06092	08	+	d _o rRf					
Kilnsea	396	51907	66031	12611	50970	10104	85360				396	81414	59626	09413	8097//	11715	88360			396	05112	+		irrr							
Leeming	257	10000	04410	11710	15601	09306	81630				257	81602	37604	09009	25777	08719	82650	87359	88270			257	03082	06	1f	ir _o rrRR					
Tynemouth	262	02505	81020	11112	00900	07217					262	80000	61021	09410	4552//	07715	84620	88458			262	01102	07	+	rr						
Carlisle	222	60000	83031	11710	00902	07306	86073				222	70000	74012	08608	45472	07822	81718	84650	85362			222	97071	06	+	r _o					
Valley	302	50706	82021	11509	00902	06808	85075				302	80808	74626	06210	6547//	09623	86616	88459			302	05091	06	+	r _o r _o rrir _o						
Ringway	334	50000	62021	12509	00902	07802	85070				334	80708	60602	07711	855//	07731	85622	88650			334	08081	06	+	r _o rrrr _o r _o r						
Squires Gate	318	62605	81031	11810	25702	09400	82656	85075			318	80707	59605	07810	7567//	10524	81635	87650	88460			318	02071	03	+	d _o ir _o rrrr _o					
Ronaldsway	204	60105	88021	11508	15702	06804	81656	86075			204	80511	80606	07011	2547//	08627	81716	88460			204	92071	05	+	r _o -r _o r _o						
Mull of Galloway	131	13204	80010	12011	15600	07203	81630				131	80612	74031	08711	3352//	08721	83925	88460			131	97091									
Eskdalemuir	162	50000	78011	12405	45702	04210	84650				162	80000	74032	09707	856//	05715	83638	88642			162	00041	01	+	+						
Prestwick	135	60202	85021	11308	15606	07206	81640	86275			135	70702	80021	08709	4557//	07714	81620	84645	86362			135	00060	04	+	+					
Abbotsinch	140	62309	89031	11208	09006	06209	86275				140	70000	68021	09408	1647//	07708	81712	83360	87465			140	00050	02	+	+					
Leuchars	171	42607	83030	10208	45801	06214	84657				171	70000	82031	09608	15516	06803	81620	83465	87075			171	00051	50	+	+					
Dyce	091	22805	89021	09908	14601	05215	81630				091	70000	89021	10307	58538	06302	81820	85635	87270			091	00040	51	+	+					
Lerwick	005	23011	80028	06109	25300	07220	81706				005	63405	82028	07509	694//	07304	82915	86630			005	91081	07	+	pr _o						
Wick	075	12505	82011	09507	18400	07214	81818				075	52106	86031	09410	18502	08608	81820	85075			075	00051	01	+	+						
Sule Skerry	010	62909	81028	08509	3357//	07205	83920	86360			010	72902	82022	09410	3853//	07203	81820	83625	87360			010	91080	07							
Cape Wrath	049	732321																													

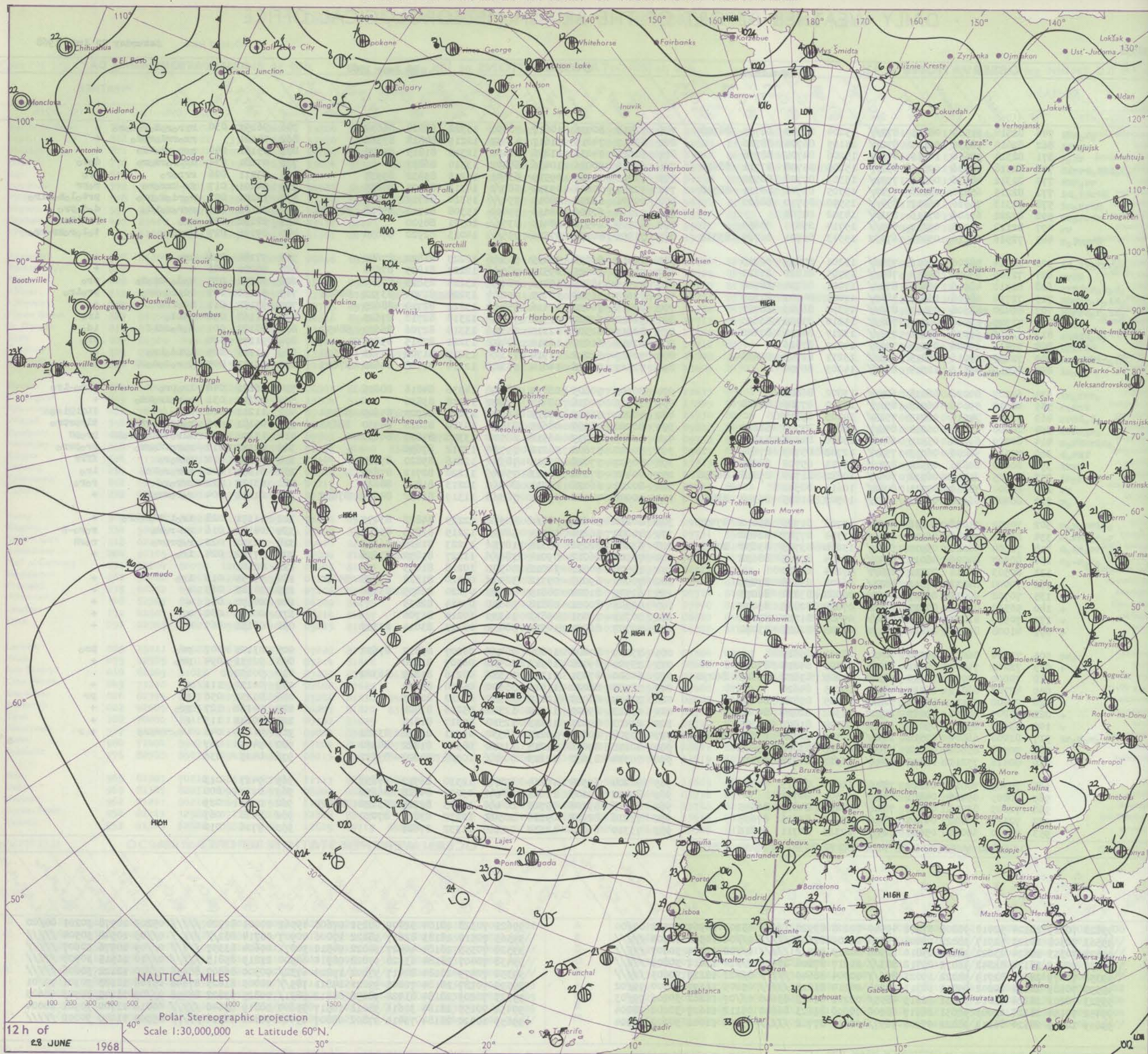
DAILY WEATHER REPORT OF THE BRITISH METEOROLOGICAL OFFICE

No. 38936

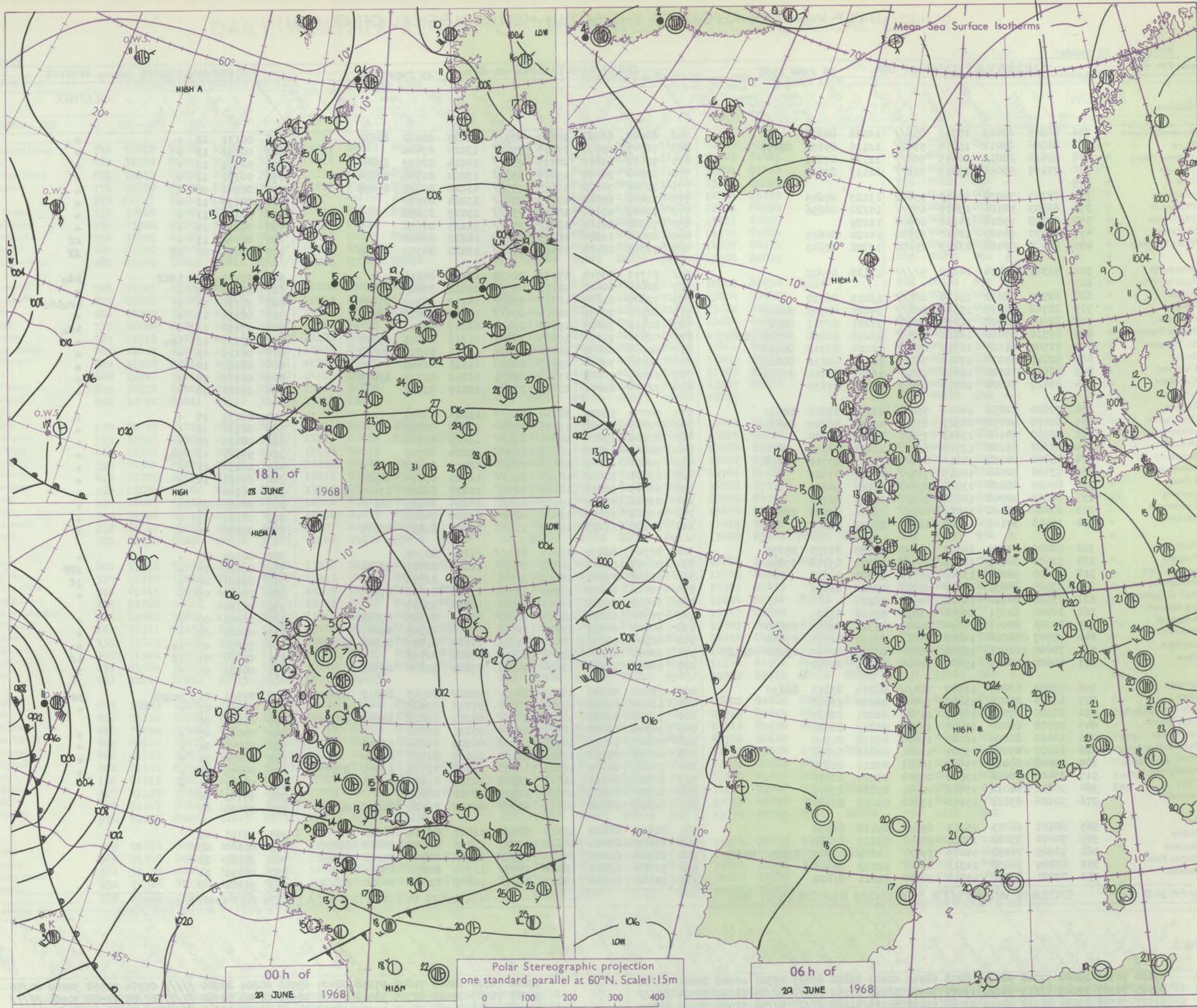
Date of Issue Saturday 29 June 1968

OBSERVATIONS at 12h. 28 June 1968										OBSERVATIONS at 18h. 28 June 1968										OBSERVATIONS during DAY				
Code FM II.C	Station	iii	Nddff	VVwwwW	PPPTT	N _h Ch _h Ch _h	T _d T _d app	8N _h Ch _h h _s	8N _h Ch _h h _s	8N _h Ch _h h _s	iii	Nddff	VVwwwW	PPPTT	N _h Ch _h Ch _h	T _d T _d app	8N _h Ch _h h _s	8N _h Ch _h h _s	8N _h Ch _h h _s	iii	RRT x F	SSS	WEATHER	
																							09h.—15h.	15h.—21h.
	Boscombe Down	746	82418	61586	08215	872//	15204	81703	86705	88708	746	72513	80036	10617	78401	13322	83818	86630		746	96191	030	rrrorororodoro	+
	Hurn	862	82018	18536	09115	872//	15105	86704	88706		862	62217	74015	11617	41432	12219	84818	83362		862	04181		rrrorororodoro	+
	Thorney Island	871	82324	58636	10115	872//	15206	84704	88706		871	52521	74036	11816	11402	12315	81815	85075		871	05181	040	rrrorororodoro	+
	Gatwick	776	82310	58636	09515	853//	15105	85708	87711	88614	776	62416	70026	10416	68402	13310	86817			776	07181	034	dr-rororodoro	dodo
	Kew	775	82312	48636	08317	7732//	15303	87708	88530		775	72211	71166	09519	63601	15215	83832	83935		775	03211	026	rrroro	pro
	Heathrow	772	82215	65616	08216	7732//	15305	82708	86711	88518	772	72217	70806	09319	685/2	14313	85822	84635		772	04201	017	dr-rororo	ropr
	Mildenhall	578	82313	74586	06217	854//	15500	85710	88620		578	70501	66298	08015	794//	15310	82712	87925		578	14201	007	rororodopro	prtlorororo
	Wattisham	590	82222	61606	07116	873//	14302	88708			590	52216	62206	08018	59400	15308	81712	85818	81918	590	02181	016	rrrororoido	dodopro
	Gorleston	497	82110	60258	05317	885//	15714	85820	88625		497	83509	24976	08419	835//	18321	88920			497	22192	004	rrro	prtlorrrr
	West Raynham	485	72516	62216	05416	67032	15513	81701	86705	85365	485	71901	40299	07516	795//	14013	82920	87650		485	09191	027	rrroro	telororrr-ro
	Aberporth	502	72114	58806	05016	734//	15301	87815	82915		502	72412	82038	09015	785//	12223	81820	87645		502	97181	074	pro	+
	Ross-on-Wye	627	72109	63022	05718	785//	15705	81820	87625		627	72508	70021	09517	785//	12227	81825	87630		627	00201	046	+	+
	Filton	628	82310	48516	06417	872//	17001	86704	88708		628	72515	78255	10416	784//	13224	83813	87640		628	92200	025	dodo-ddodo	pro
	Rhoose	715	72714	60206	06517	5823//	17001	84703	87359		715	82613	56508	10715	752//	13224	81704	83712	88622	715	91191	007	idoidopro	proiro
	Chivenor	707	82420	48506	07417	872//	15310	86703	88707		707	82415	74032	11416	854//	13222	82710	88625		707	97171	011	idairo	+
	Mount Batten	827	72320	56206	08715	782//	15210	83705	86620		827	72414	62022	11914	784//	12318	82710	87625		827	91161	038	ddido	iro
	St. Mawgan	817	72416	69036	08815	754//	13217	84712	87622		817	82517	62502	12115	6537//	13318	82706	86620	88459	817	93171	001	dododdi f	ido
	Scilly	804	72416	66026	09115	755//	14219	87626			804	62414	61032	12415	68402	13221	82815	85625		804	91171	028	+	pro
	Culdrose	809	72420	64016	08815	753//	13211	82708	87620		809	72417	62012	11914	753//	13217	81708	84710	87620	809	91161	005	idairo	+
	Guernsey	894	82213	01516	12514	870//	14303	88700			894	72517	77026	14814	753//	12214	81708	84618	87623	894	03151	005	dorododopro	iro
	Elmdon	534	62307	80026	06018	625//	13802	86825			534	80103	50609	08815	884//	14336	84816	88656		534	96191	048	iropro	tlro-iro
	Cardington	559	82312	59606	06917	852//	16310	87705	88610		559	32515	70016	08419	32602	11318	83830			559	92211	031	rororoido	+
	Wittering	462	72909	74016	06217	7543//	14303	87617			462	70000	56219	08115	6958//	13222	82920	85640	86358	462	11211	018	drdo	TLAIRIRgo
	Watnall	354	80000	19206	06014	853//	13801	83708	88625		354	80000	28259	08615	834//	15320	81818	84930	88656	354	05181	006	rodtolortlr	tlrprpro
	Shawbury	414	60000	66036	05517	6343//	13810	82818	83825		414	62613	78039	08516	68500	13326	84827	84650		414	15191	036	tlro-tlrtrroPR	proPR
	Finningley	360	70107	56206	06313	753//	12702	85709	87656		360	70000	57608	08216	757//	13212	87650			360	02171	010	rorrfdopro	proPR
	Kilnsea	396	80000	60626	05914	853//	14714	85708	88625		396	70507	57026	07713	785//	12216	85820	87625		396	03171	014	rrroro	ffff
	Leeming	257	70305	61216	06912	784//	10612	81710	85818	86656	257	70407	37046	08913	754//	11220	82712	87635		257	01151	002	rrrororoido	iro
	Tynemouth	262	80000	32616	07711	8062//	10610	83540			262	80202	66026	09211	885//	10213	81820	88625		262	03121	022	rrroro	rofo
	Carlisle	222	80404	66616	07113	2857//	10507	81825	86358	88460	222	70000	74026	09415	785//	11319	81822	84638	87650	222	01151	004	rorororo	+
	Valley	302	70902	21026	04616	5237//	13708	81706	85812	87459	302	60210	58029	08616	42532	12229	84822	83075		302	11171	028	iro-tlrtrro	+
	Ringway	334	82106	50046	06114	7631//	11704	87707	88458		334	70000	56216	08015	5843//	12215	81815	85650		334	04171	016	rr-rofo	rofo-R
	Squires Gate	318	71504	50216	05915	5837//	13610	83709	83650	87359	318	63208	62036	08316	1853//	13223	81825	86359		318	02171	022	roPRpro	roPR
	Ronaldsway	204	80907	84026	06013	854//	08604	81715	88632		204	70106	86012	09014	786//	11227	81830	87656		204	97160	024	iro	+
	Mull of Galloway	131	80503	66616	07712	874//	09204	88712			131	10520	80011	10011	09091	10218	81075			131	02161			
	Eskdalemuir	162	70000	82032	07313	4851//	06608	83826	87459		162	70000	69016	09712	5857//	08320	81828	83638	85650	162	97151	016	iro	+
	Prestwick	135	70702	80032	06517	44632	06608	83830	86075		135	62509	81022	08815	58641	07220	82835	83656		135	00180	065	+	+
	Abbotsinch	140	50312	82012	07417	21602	07608	82835	83075		140	40507	80011	08818										

CHART OF WEATHER IN PART OF NORTHERN HEMISPHERE



CHARTS OF WEATHER IN WESTERN EUROPE



GENERAL SYNOPTIC DEVELOPMENT

The depression over southwest Ireland early yesterday moved quickly east across Wales, England and the southern North Sea to the south Baltic. A ridge moved from the west to the British Isles. The ridge is expected to continue to move

east to the North Sea. Frontal troughs associated with a depression in mid-Atlantic will move into western districts.

Issued at midday Saturday 29 June 1968

DAILY WEATHER REPORT OF THE BRITISH METEOROLOGICAL OFFICE (contd.)

Code FM II.C		OBSERVATIONS at 00h.										OBSERVATIONS at 06h.										OBSERVATIONS during NIGHT									
		29 June 1968										29 June 1968										29 June 1968									
Station	iii	Nddff	VVwww	PPPTT	N _h C _h C _m C _H	T _d T _d app	8N _s Ch _s h _s	8N _s Ch _s h _s	8N _s Ch _s h _s	iii	Nddff	VVwww	PPPTT	N _h C _h C _m C _H	T _d T _d app	8N _s Ch _s h _s	8N _s Ch _s h _s	8N _s Ch _s h _s	iii	RR _T T _n E	T _g T _g	WEATHER									
																						21h.—03h.	03h.—09h.								
Boscombe Down	746	82505	66022	15713	856//	13222	88636			746	80000	66022	19613	855//	12222	82622	88637		746	00131	12	+	+								
Hurn	862	82306	65012	15814	5562//	12116	85633	88458		862	72305	65032	19815	756//	13220	87640			862	00131	13	+	+								
Thorney Island	871	72614	62012	16513	756//	12119	87641			871	72802	61012	20415	755//	14224	82625	87640		871	00131	12	+	+								
Gatwick	776	72107	56051	15313	756//	12117	87636			776	82204	58102	19814	853//	13224	81706	88634		776	00131	11	+	+								
Kew	775									775	72302	74022	19615	755//	13228	81722	87628		775	00141	08	+	+								
Heathrow	772	52207	70038	15113	55602	13123	85645			772	72402	65022	19314	756//	13224	87640			772	00130	11	+	+								
Mildenhall	578	62803	50106	13815	657//	14228	86656			578	72403	40101	18814	757//	13227	87650			578	00121	11	+	+								
Wattisham	590	02608	69018	14112	00900	11225				590	72305	48101	18812	757//	12225	87656			590	00111	10	+	+								
Gorleston	497	60000	60029	12715	65500	14220	86625			497	60000	12284	18215	65500	14228	86620			497	00142	11	+	ff								
West Raynham	485	20000	08462	13213	25600	13228	82645			485	73303	28104	18413	752//	12228	84703	87645		485	00121	08	ff	ff								
Aberporth	502	92305	05434	14612	9////	12123	89/02			502	51717	58014	17113	41432	12209	84817			502	97111	10	1fff	1do								
Ross-on-Wye	627									627	80000	60022	18713	855//	12218	88625			627	00111	09	+	+								
Filton	628	62507	62032	15114	664//	13219	86710			628	72607	61602	18815	754//	14119	86710	87625		628	97131	11	+	1ro1do								
Rhoose	715	82708	56035	15514	852//	14222	84705	88620		715	82506	70032	18814	854//	12117	82712	88620		715	00131	13	+	+								
Chivenor	707	82505	66022	16015	854//	13221	86711	88627		707	82110	74025	19114	855//	12217	88621			707	97130	13	+	1do								
Mount Batten	827	82510	59606	16214	853//	13220	82706	83708	88618	827	42406	74016	19913	30401	11219	81815	83618		827	97131	12	1ro	+								
St. Mawgan	817	82509	61025	16513	854//	11224	83710	88614		817	61905	69032	19712	55432	11114	82712	84618		817	00111	09	+	+								
Scilly	804	52815	69038	17214	58400	13222	82816	84623		804	12106	74010	19513	18400	11211	81818			804	00121	10	+	+								
Culdrose	809	72611	72022	16613	754//	10221	83714	87622		809	62209	70024	19513	25431	12212	81714	83072		809	00110	09	+	+								
Guernsey	894	82417	74022	18513	856//	12213	87630			894	32509	62011	21813	36100	12219	83702			894	00121	12	+	+								
Elmdon	534	70000	62036	14414	754//	13230	82616	86619		534	70000	58022	18714	756//	13223	87635			534	00131	10	+	+								
Cardington	559	62410	40051	14913	655//	12128	82620	85631		559	62905	40052	19715	65500	13229	85625			559	00121	10	+	+								
Wittering	462	72508	20106	13813	756//	13223	87630			462	83108	19102	18714	863//	13225	88706			462	00121	08	+	+								
Watnall	354	83603	19108	13713	864//	13225	88710			354	80000	17102	18813	863//	12224	88708			354	97121	12	pro	+								
Shawbury	414	82308	30032	14114	854//	13325	83714	88618		414	70000	60022	18414	755//	12219	87620			414	00131	11	+	+								
Finningley	360	73406	32046	14013	755//	12227	87622			360	83303	20042	18913	854//	12229	83714	88622		360	00121	12	+	+								
Kilnsea	396	80000	66024	13912	855//	12227	88620			396	60504	58012	18912	4857//	12227	82820	83625	86360	396	00100	+	+	+								
Leeming	257	80202	28042	14612	863//	11228	88708			257	83503	62032	19112	854//	10224	84615	88630		257	00101	09	+	+								
Tynemouth	262	63408	66022	14711	685//	11226	82820	86630		262	43508	66022	19011	42500	09222	84825			262	00101	09	+	+								
Carlisle	222	10403	37101	15108	18531	08234	81820			222	60906	61031	19010	15606	09220	81635	86275		222	00071	06	+	+								
Valley	302	50000	74021	14512	55600	10225	81635	85650		302	81705	66032	17213	863//	12214	88708			302	00101	07	+	+								
Ringway	334	72602	28041	14013	754//	12227	85716	87650		334	80703	06424	18312	852//	12122	82703	88624		334	00101	09	+	fff								
Squires Gate	318	60000	56041	13613	657//	12225	86656			318	41306	19401	18112	36401	11226	82710			318	00081	05	+	jf								
Ronaldsway	204	63505	88031	13911	657//	07220	86656			204	70706	70032	16913	15736	11218	81656	87075		204	00080	05	+	+								
Mull of Galloway	131	03606	80020	14512	00900	08224				131	30915	66020	17311	00901	10212	83070			131	00100			+								
Eskdalemuir																															

DAILY WEATHER REPORT OF THE BRITISH METEOROLOGICAL OFFICE

No. 38937

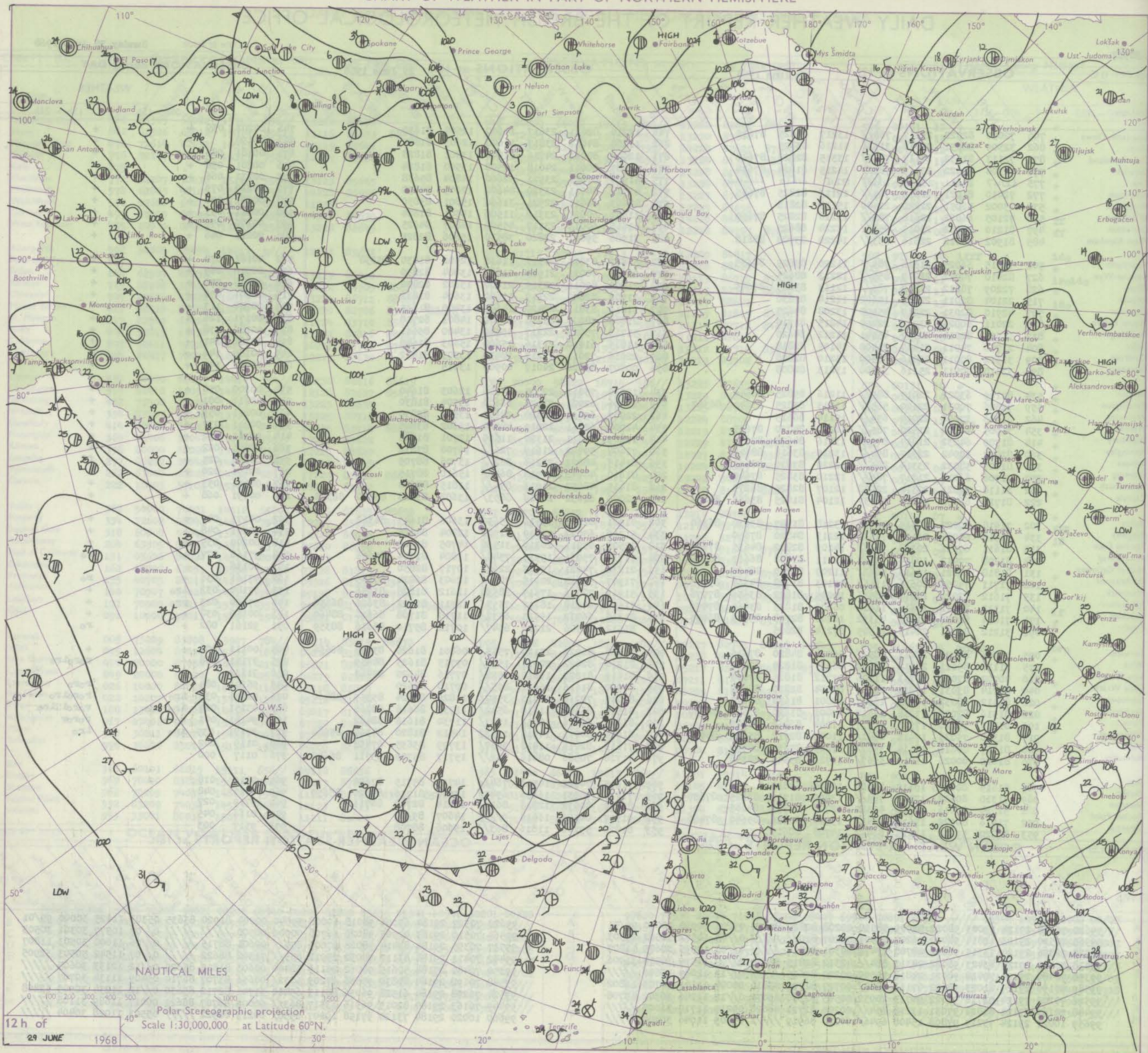
Date of Issue Sunday 30 June 1968

28937

Code FM 11.C		OBSERVATIONS at 12h.										OBSERVATIONS at 18h.										OBSERVATIONS during DAY				
		29 June 1968										29 June 1968														
Station		iii	Nddff	VVwww	PPPTT	N _h L _h C _M CH	T _d app	8N ₅ Ch ₅ h ₅	8N ₅ Ch ₅ h ₅	8N ₅ Ch ₅ h ₅	iii	Nddff	VVwww	PPPTT	N _h L _h C _M CH	T _d app	8N ₅ Ch ₅ h ₅	8N ₅ Ch ₅ h ₅	8N ₅ Ch ₅ h ₅	iii	RRT T _{FE}	SSS	WEATHER			
																								09h.—15h.	15h.—21h.	
Boscombe Down		746	72010	82022	23217	785//	13217	84825	87632		746	12210	82021	23617	14600	12500	81630			746	00201	059	+		+	
Hurn		862	32309	80031	23718	31531	11216	83825			862	11408	84011	23817	11600	12603	81845			862	00190		+		+	
Thorney Island		871	72113	81032	24117	785//	13315	82828	87640		871	12009	80021	24716	11500	13801	81828			871	00181	086	+		+	
Gatwick		776	72308	80022	23119	785//	14215	81824	87634		776	12007	80011	24018	11500	13500	81824			776	00201	056	+		+	
Kew		775	62107	83021	23020	48537	13215	81820	84648		775	51907	81021	23521	52600	14804	85638			775	00231	066	+		+	
Heathrow		772	72010	81021	22819	785//	12113	82825	87645		772	41711	84011	23320	44600	12605	84830			772	00210	079	+		+	
Mildenhall		578	23002	56051	22220	21400	15115	82818			578	42603	66011	22921	31660	15801	83830			578	00221	050	+		+	
Wattisham		590	72105	66022	22618	785//	13216	82825	87650		590	11807	60021	23319	11500	14501	81824			590	00211	053	+		+	
Gorleston		497	81210	24052	23015	855//	15224	88625			497	41615	60011	23117	45500	14307	84625			497	00170	059	+		+	
West Raynham		485	81902	48012	22816	853//	14220	83708	88618		485	31906	59011	22820	38530	15606	82825			485	00211	046	+		+	
Aberporth		502	71915	66025	21316	785//	11220	85625	86635		502	51817	83021	20517	11630	12502	81830	85358			502	00181	070	+		+
Ross-on-Wye		627	82010	70022	22217	855//	12213	88625			627	22108	70021	21920	21600	13804	82830			627	00210	069	+		+	
Filton		628	72209	78012	22517	785//	12113	83825	87645		628	21809	82011	22319	21600	13602	82830			628	00210	070	+		+	
Rhoose		715	22104	82011	22817	15602	11214	81630			715	11502	82040	22119	11600	13604	81832			715	00201	090	+		+	
Chivenor		707	42910	82031	22317	45500	13208	84625			707	11812	83011	22420	14600	13400	81635			707	00220	113	+		+	
Mount Batten		827	22011	80021	23217	22400	14215	81710			827	21808	78020	23216	26400	14801	82710			827	00171	126	+		+	
St. Mawgan		817	51914	82011	22317	45541	11212	84620			817	51713	75022	22217	55440	13400	85611			817	00180	138	+		+	
Scilly		804	21716	74011	21417	21400	14105	82818			804	11815	61010	21316	15600	15603	81640			804	00180	141	+		+	
Culdrose		809	31912	80011	22016	38300	13210	82808			809	22016	72011	22217	18430	13303	81812			809	00180	140	+		+	
Guernsey		894	32010	80011	25116	31300	13213	82808			894	00807	83020	24017	00900	13815				894	00181	144	+		+	
Elmdon		534	82109	63022	22017	885//	11216	85825	88640		534	12210	75011	22020	14600	12603	81640			534	00200	050	+		+	
Cardington		559	72506	70031	22120	5853/	13113	83825	83640	86362	559	11906	62021	23120	18600	13504	81830			559	00211	081	+		+	
Wittering		462	61506	37052	22019	654//	15114	86615			462	22007	69031	22320	28600	13500	82830			462	00211	059	+		+	
Watnall		354	71905	40042	21520	785//	16210	84820	87635		354	42008	62011	22019	48500	15602	83825			354	00211	037	+		+	
Shawbury		414	81709	64032	21817	845//	13216	84628	87635		414	11807	83011	21320	11600	12701	81825			414	00201	052	+		+	
Finningley		360	82007	50042	22317	854//	13215	83618	88645		360	71608	59022	21619	726//	16708	87832			360	00201	022	+		+	
Kilnsea		396	81407	58032	23314	885//	12220	83820	88625		396	81415	48022	23214	862//	13706	88705			396	00150	025	+		ff	
Leeming		257	71906	66012	21817	785//	12210	83825	87640		257	81610	48042	20918	864//	15610	88715			257	00191	020	+		+	
Tynemouth		262	61110	74021	22314	22508	12107	82825	86275		262	81415	48052	21013	856//	11815	88640			262	00151	053	+		+	
Carlisle		222	81710	66032	20518	38537	12104	81825	83656	88270	222	72006	61052	20019	6853/	13608	83828	85640	86363	222	00191	068	+		+	
Valley		302	71918	80022	20515	48332	13218	81707	83630	86360	302	41921	82011	19916	15630	13606	81645	84362		302	00171	049	+		+	
Ringway		334	71710	60024	21118	785//	12213	84820	87650		334	51710	65022	21019	41502	12804	84825			334	00201	048	+		+	
Squires Gate		318	81611	60031	20318	7853/	14109	82822	84635	87650	318	32502	65011	20219	31530	14705	83825			318	00200	039	+		+	
Ronaldsway		204	81208	70012	19814	753/7	12111	81708	86617	88270	204	71714	75031	19315	7548/	11804	81714	87656		204	97160	027	+		ro	
Mull of Galloway		131	81818	70021	19613	5642/	11209	85710	88460		131	21830	74021	17913	22602	10717	82830			131	00130					
Eskdalemuir		162	71711	74052	20616	11556	09103	81828	84368	85275	162	71907	59212	20215	785//	12603	86824	87645		162	97161	036	+		ro	
Prestwick		135	71612	72021	19017	38536	10005	81822	83656	87078	135	51911	78016	17517	28530	11612	81828	83656		135	97180	032	iro		+	
Abbotsinch		140	71312	82012	19419	11612	06603	81835	83465	87075	140	71508	64018	18117	7553/	12711	82622	83626	86656	140	97190	023	pro		+	
Leuchars		171	71014	80032	21614	45332	10208	82708	83625	86075	171	81315	66032	19513	6537/	11718	81708	86628	88460	171	00150	038	+		+	
Dyce		091	31212	86011	22415	21505	07214	82825			091	81512	65606	21212	6547/	10712	85710	86616	88359	091	92161	082	+		ro	
Lerwick		005	70504	89028	22211	785//	05224	84820	87635		005	71308	86022	23110	7553/	06801	81620	83635	86656	005	00111	004	+		+	
Wick		075	71112	89021	22512	18502	06217	81820	87070		075	81216	82022	20511	1552/	09713	81625	88459		075	97151	088	+		ro ro iro	
Sule Skerry		010	70702	87022	21713	11506	07212	81825	87070		010	81419	81022	19010	4552/	07716	84620	88460		010	91132					
Cape Wrath		049	80914	33031	19811	21507	07204	82820	88270		049	80920	81616	16911	855//	09718	88620			049	96141	084	+		ro ro	
Stornoway		026	81112	88032	18914	15607	09301	81630	88270		026	81015	70216	14813	3557/	11829	83624	85359	88460	026	01151	035	iro		ro ro iro	
Benbecula		022	81516	82032	17214	35517	09301	81620	83640	86460	022	81518	66606	11813	6542/	11735	86618	88460		022	03151	027	iro ro ro		ro ro iro	
Tiree		100	81213	70216	17513	60977	11004	83460	88275		100	81325	66016	12613	1547/	11730	81618	88462		100	94141	001	ro ro		ro ro	
Aldergrove		917	81310	75026	17415	6541/	11001	82712	85622	88460	917	61616	80011	14918	11532	14512	81820	84360	85080	917	97191	035	iro		iro	
Malin		980	81317	80616	16114	3567/	11805	83635	88459		980	71616	82016	11418	3567/	13729	83635	87458		980	0119	002				
Belmullet		976	81620	80026	11815	5567/	12726	85645	88358		976	71726	70586	08416	762//	15717	85705	85711	86640	976	0117	000				
Birr		965	51614	80012	16117	48502	10504	83820			965	71615	74022	14516	764//	14715	85715	87640		965	0019	018				
Dublin		969	71310	80402	17413	784//	13400	81711	83825	87650	969	71716	78031	16616	6543/	13500	81716	85620	85650	969	0020	048				
Shannon		962	51624	80016	14418	45572	12708	82622	84645		962	81825	80032	12818	863//	16614	82708	88711		962	9719	027				
Roches Point		952	71716	80022	17615	5847/	13502	81816	85640	87460	952	91717	04506	16414	9//	14607	89/00			952	0116	045				
Valentia		953	81620	59215	13215	864//	14708	88615			953	81820	59206	11816												

All times of observation printed in this publication are GREENWICH MEAN TIME.

CHART OF WEATHER IN PART OF NORTHERN HEMISPHERE



0
 1 and
 2 Stunt
 3 (as)
 4 or
 5 less
 6
 7
 8 7 or
 9 more
 10 3
 11 secured
 12
 13
 14
 15
 16
 17
 18
 19
 20
 21
 22
 23
 24
 25
 26
 27
 28
 29
 30
 31
 32
 33
 34
 35
 36
 37
 38
 39
 40
 41
 42
 43
 44
 45
 46
 47
 48
 49
 50
 51
 52
 53
 54
 55
 56
 57
 58
 59
 60
 61
 62
 63
 64
 65
 66
 67
 68
 69
 70
 71
 72
 73
 74
 75
 76
 77
 78
 79
 80
 81
 82
 83
 84
 85
 86
 87
 88
 89
 90
 91
 92
 93
 94
 95
 96
 97
 98
 99
 100
 101
 102
 103
 104
 105
 106
 107
 108
 109
 110
 111
 112
 113
 114
 115
 116
 117
 118
 119
 120
 121
 122
 123
 124
 125
 126
 127
 128
 129
 130
 131
 132
 133
 134
 135
 136
 137
 138
 139
 140
 141
 142
 143
 144
 145
 146
 147
 148
 149
 150
 151
 152
 153
 154
 155
 156
 157
 158
 159
 160
 161
 162
 163
 164
 165
 166
 167
 168
 169
 170
 171
 172
 173
 174
 175
 176
 177
 178
 179
 180
 181
 182
 183
 184
 185
 186
 187
 188
 189
 190
 191
 192
 193
 194
 195
 196
 197
 198
 199
 200
 201
 202
 203
 204
 205
 206
 207
 208
 209
 210
 211
 212
 213
 214
 215
 216
 217
 218
 219
 220
 221
 222
 223
 224
 225
 226
 227
 228
 229
 230
 231
 232
 233
 234
 235
 236
 237
 238
 239
 240
 241
 242
 243
 244
 245
 246
 247
 248
 249
 250
 251
 252
 253
 254
 255
 256
 257
 258
 259
 260
 261
 262
 263
 264
 265
 266
 267
 268
 269
 270
 271
 272
 273
 274
 275
 276
 277
 278
 279
 280
 281
 282
 283
 284
 285
 286
 287
 288
 289
 290
 291
 292
 293
 294
 295
 296
 297
 298
 299
 300
 301
 302
 303
 304
 305
 306
 307
 308
 309
 310
 311
 312
 313
 314
 315
 316
 317
 318
 319
 320
 321
 322
 323
 324
 325
 326
 327
 328
 329
 330
 331
 332
 333
 334
 335
 336
 337
 338
 339
 340
 341
 342
 343
 344
 345
 346
 347
 348
 349
 350
 351
 352
 353
 354
 355
 356
 357
 358
 359
 360
 361
 362
 363
 364
 365
 366
 367
 368
 369
 370
 371
 372
 373
 374
 375
 376
 377
 378
 379
 380
 381
 382
 383
 384
 385
 386
 387
 388
 389
 390
 391
 392
 393
 394
 395
 396
 397
 398
 399
 400
 401
 402
 403
 404
 405
 406
 407
 408
 409
 410
 411
 412
 413
 414
 415
 416
 417
 418
 419
 420
 421
 422
 423
 424
 425
 426
 427
 428
 429
 430
 431
 432
 433
 434
 435
 436
 437
 438
 439
 440
 441
 442
 443
 444
 445
 446
 447
 448
 449
 450
 451
 452
 453
 454
 455
 456
 457
 458
 459
 460
 461
 462
 463
 464
 465
 466
 467
 468
 469
 470
 471
 472
 473
 474
 475
 476
 477
 478
 479
 480
 481
 482
 483
 484
 485
 486
 487
 488
 489
 490
 491
 492
 493
 494
 495
 496
 497
 498
 499
 500
 501
 502
 503
 504
 505
 506
 507
 508
 509
 510
 511
 512
 513
 514
 515
 516
 517
 518
 519
 520
 521
 522
 52



GENERAL SYNOPTIC DEVELOPMENT

An anticyclone which formed yesterday morning over northern France has moved slowly eastnortheast into Germany with a ridge of high pressure moving east across the North Sea during the past 24 hours. The deep low in the western Atlantic is now beginning to fill to the northwest of O.W.S. "J" and is

expected to continue to move slowly northeast to reach a position just south of Iceland by midnight. The associated frontal system will continue to affect northwestern districts of the British Isles for the next 24 hours while southeastern districts will remain under the influence of high pressure over the continent.

Issued at midday Sunday 30

June 1968

DAILY WEATHER REPORT OF THE BRITISH METEOROLOGICAL OFFICE (contd.)

Code FM II.C		OBSERVATIONS at 00h.										30 June 1967										OBSERVATIONS at 06h.										30 June 1967										OBSERVATIONS during NIGHT									
Station	iii	Nddff	VVwww	PPPTT	N _h Ch _h Ch _h	T _d app	8N _s Ch _s h _s	8N _s Ch _s h _s	8N _s Ch _s h _s	iii	Nddff	VVwww	PPPTT	N _h Ch _h Ch _h	T _d app	8N _s Ch _s h _s	8N _s Ch _s h _s	8N _s Ch _s h _s	iii	Nddff	VVwww	PPPTT	N _h Ch _h Ch _h	T _d app	8N _s Ch _s h _s	8N _s Ch _s h _s	8N _s Ch _s h _s	iii	RRR _n T _n E	TgTg	WEATHER																				
																															21h.—03h.	03h.—09h.																			
Boscombe Down	746	71907	11101	25011	760//	11303	87701			746	01407	58281	23812	00900	12707				746	00091	08	fff										FF																			
Hurn	862	01201	65010	24912	00900	11002				862	00000	61020	23612	00900	11707				862	00081	06	+										+																			
Thorney Island	871	00902	62020	25511	00900	11500				871	00907	70020	24213	00900	13505				871	00101	06	+										+																			
Gatwick	776	02001	07410	25010	00900	10000				776	10602	25284	24610	16000	10702	81701			776	00071	04	ff										+																			
Kew	775									775	00000	62020	24414	00900	12702				775	00091	03	+										+																			
Heathrow	772	01906	75020	24714	00900	12203				772	00402	56024	24313	00900	11602				772	00100	07	+										+																			
Mildenhall	578	01904	59021	25015	00900	13400				578	01603	56020	24213	00900	11002				578	97111	09	+										+																			
Wattisham	590	01905	59020	25013	00900	11003				590	01907	23404	25011	00900	11301				590	00101	09	+										+																			
Gorleston	497	01704	62021	24315	00900	14106				497	01810	62020	24515	00900	14500				497	00130	10	+										+																			
West Raynham	485	01806	58021	24013	00900	12501				485	11809	56030	24113	16200	12500	81704			485	00106	06	+										+																			
Aberporth	502	31717	66031	20214	35700	12804	83650			502	71810	59031	20714	753//	13314	83707	87618		502	00131	12	+										+																			
Ross-on-Wye	627									627	02002	70020	22813	00900	11400				627	00120	08	+										+																			
Filton	628	00000	62020	23713	00900	11203				628	00902	69020	23113	00900	11705				628	00111	07	+										+																			
Rhoose	715	01707	80010	23714	00900	12304				715	10908	70020	22513	15300	12601	81708			715	00130	11	+										+																			
Chivenor	707	50907	74031	23414	58400	13002	83812	85635		707	01010	82021	21714	00900	12503				707	00140	12	+										+																			
Mount Batten	827	81407	62031	23415	854//	13000	83615			827	01010	78021	21214	00900	12506				827	00121	12	+										+																			
St. Mawgan	817	51617	62011	22714	56300	13501	85709			817	31417	59031	20614	36301	12502	83706			817	00130	12	+										+																			
Silly	804	81712	48031	21214	862//	14804	88703			804	91610	08434	20014	9//	14706	89/00			804	97131	13	+										ffldo																			
Culdrose	809	61209	62034	22714	654//	13204	86612			809	51012	26401	20813	56100	13611	84702			809	00130	10	1f										1f																			
Guernsey	894	01410	82020	24015	00900	12703				894	01513	81020	22716	00900	14605				894	00141	12	+										+																			
Elmdon	534	01404	62010	23413	00900	12104				534	02008	70010	23313	00900	11302				534	00110	08	+										+																			
Cardington	559	01906	62020	24312	00900	11303				559	02104	66020	24513	00900	11303				559	00080	04	+										+																			
Wittering	462	01803	30100	23712	00900	12101				462	02105	59020	23512	00900	11301				462	00101	06	+										+																			
Watnall	354	02006	50020	22815	00900	13000				354	02405	28050	22913	00900	12303				354	00121	09X	+										+																			
Shawbury	414	11703	74020	22215	10940	13102	81360			414	51708	48101	22413	56340	12305	85706			414	00131	09	+										+																			
Finningley	360	01503	50101	22514	00900	13400				360	01906	56020	22414	00900	12302				360	00111	10	+										+																			
Kilnsea	396	81808	02444	23613	862//	13502	88705			396	01809	48014	23114	00900	13500				396	00120	//	ffff										+																			
Leeming	257	31610	12101	21714	36200	14602	83704			257	31607	28044	21514	35630	13305	83638			257	00131	12	ff										ff																			
Tynemouth	262	11910	48051	20913	10940	12001	81359			262	12011	48050	20615	10940	12304	81359			262	00120	11	+										+																			
Carlisle	222	80000	62601	20414	856//	13602	88630			222	71707	69026	19817	754//	13102	82713	87620		222	97141	13	ro										+																			
Valley	302	81822	74021	20315	854//	13500	88615			302	81820	61032	20715	853//	13306	86707	88625		302	00141	14	+										+																			
Ringway	334	11606	62021	21915	15700	12103	81650			334	21509	59010	21815	25700	12105	82650			334	00131	09	+										+																			
Squires Gate	318	61207	65011	20715	656//	14000	85649			318	11514	58041	20615	15600	13201	81640			318	00140	11	+										+																			
Ronaldsway	204	81205	60506	19314	873//	12802	86708	88711		204	81818	60216	19514	862//	12306	83704	88705		204	97130	13	doro											rododo																		
Mull of Galloway	131	81840	60032	16212	864//	11701	88710			131	81838	60024	16313	6632//	12204	86708	88460		131	00120	//																														
Eskdalemuir	162	82110	58618	20513	873//	12001	88706			162	82114	61216	19914	872//	13301	88705			162	07121	12	prorororrr</																													