

## DAILY WEATHER SUMMARY

FOR

FRIDAY 1 AUGUST 1986

Warm front Cold front Occlusion

London Weather Centre 284-286 High Holborn London WC1V 7HX

© Crown Copyright 1986 All rights reserved





FRIDAY  
1 AUGUST 1986

SUMMARY  
OF  
BRITISH WEATHER

There were some showers in north-east Scotland and the Northern Isles overnight. Elsewhere over Britain it stayed dry and clear.

The day began sunny over much of the country but it wasn't long before West Wales and southwest England clouded over. Rain reached the far southwest soon after midday and spread steadily east and north across Wales, the Midlands, northwest England and Northern Ireland during the afternoon, and into southwest Scotland by evening. Some of the rain was quite heavy and it became very windy over coasts and hills.

For the rest of England early sunshine gradually gave way to cloudy skies and there was some patchy light rain in the late afternoon and evening. Clearer weather reached parts of southwest England by evening.

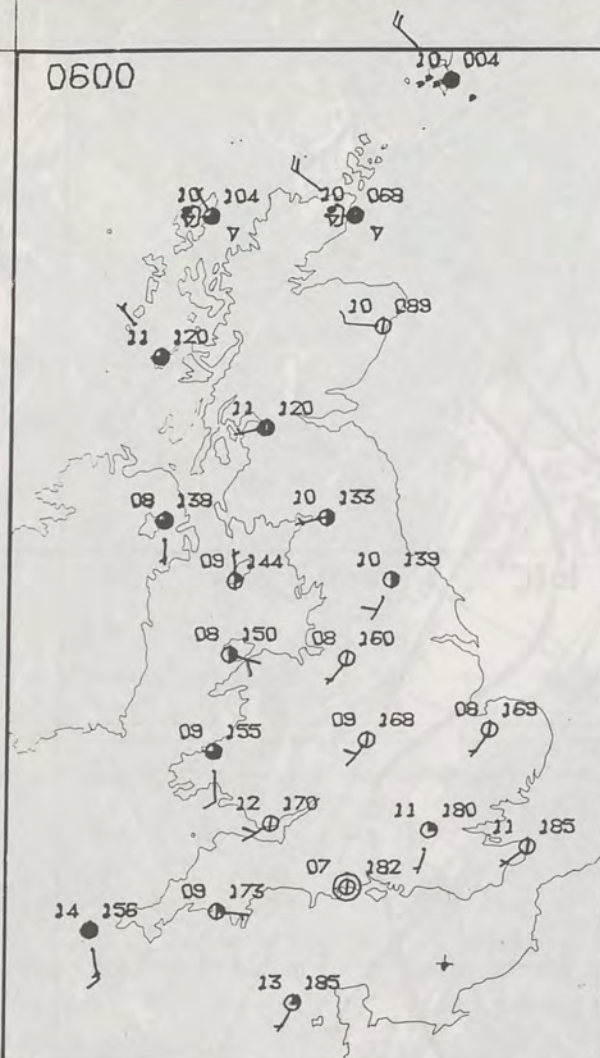
Over Scotland, apart from the southwest, there were sunny spells and some more showers in the northeast.

Temperatures were near average over the southeast of England and East Anglia. Elsewhere over Britain it was a rather cool or cool day. A gust of 60 knots was reported from Pendennis Point (Falmouth) during the late evening.

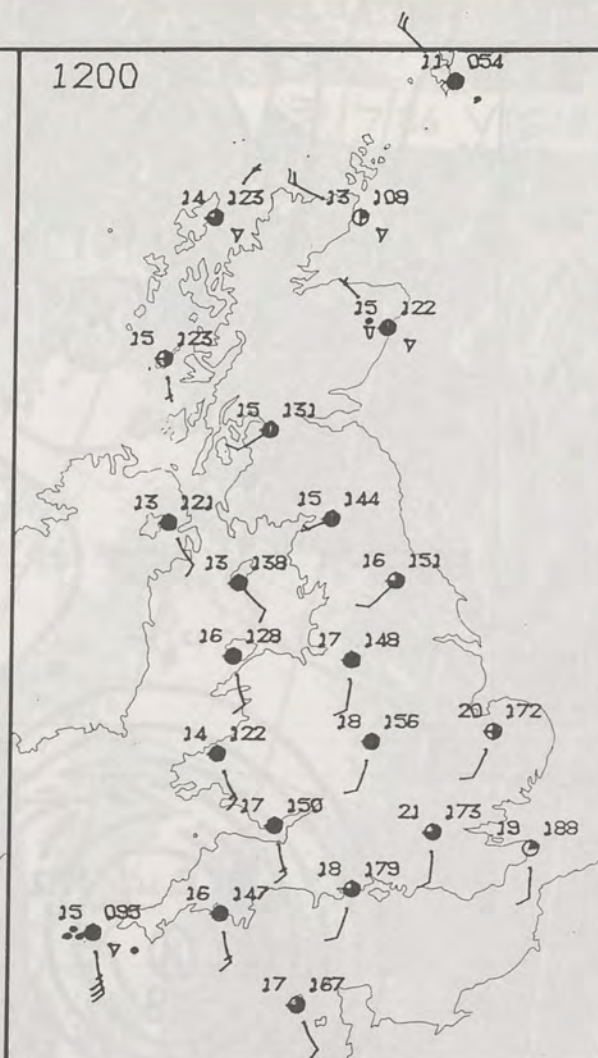
London Weather Centre  
284-286 High Holborn  
London WC1V 7HX  
All times are GMT

© Crown Copyright 1986 All rights reserved

0600

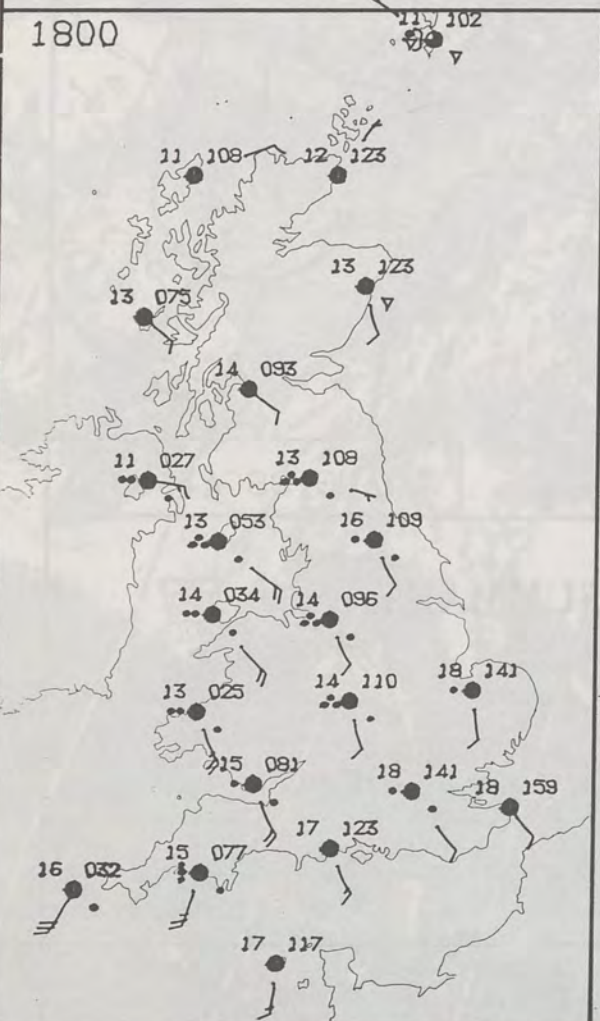


1200

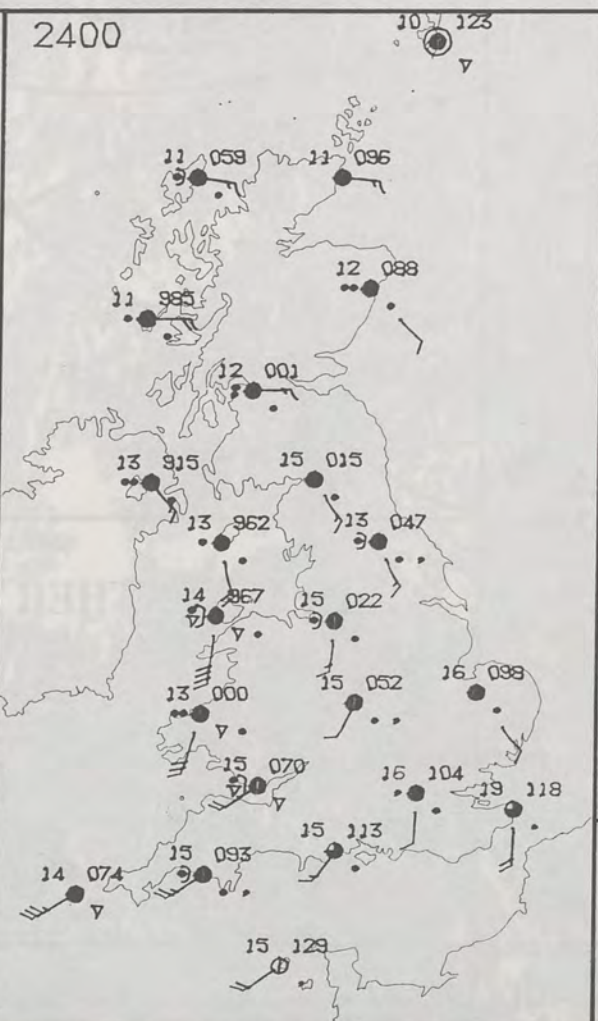


PLOTTED SURFACE OBSERVATIONS

1800



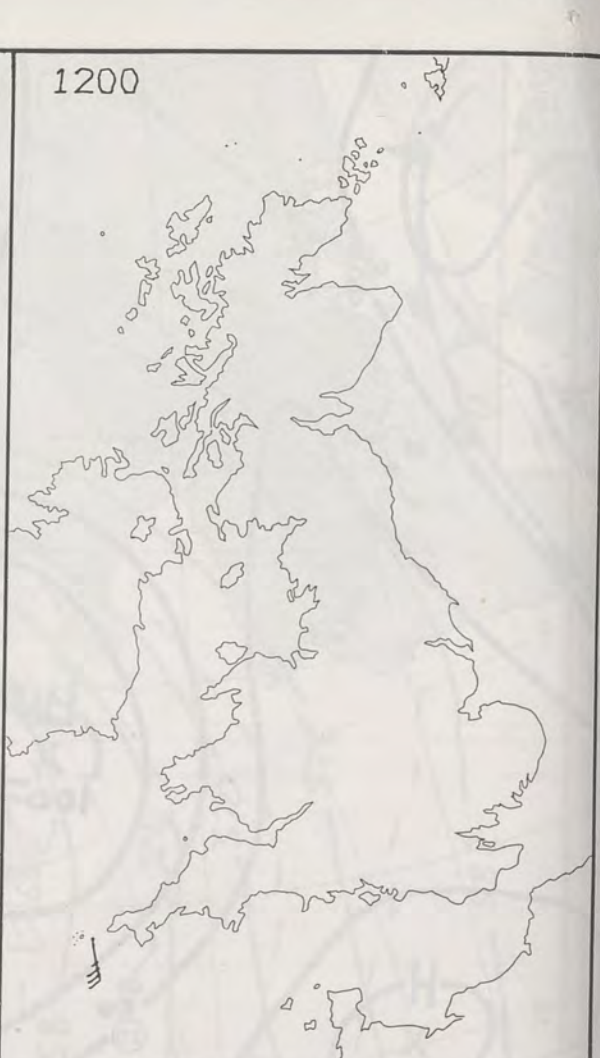
2400



0600



1200

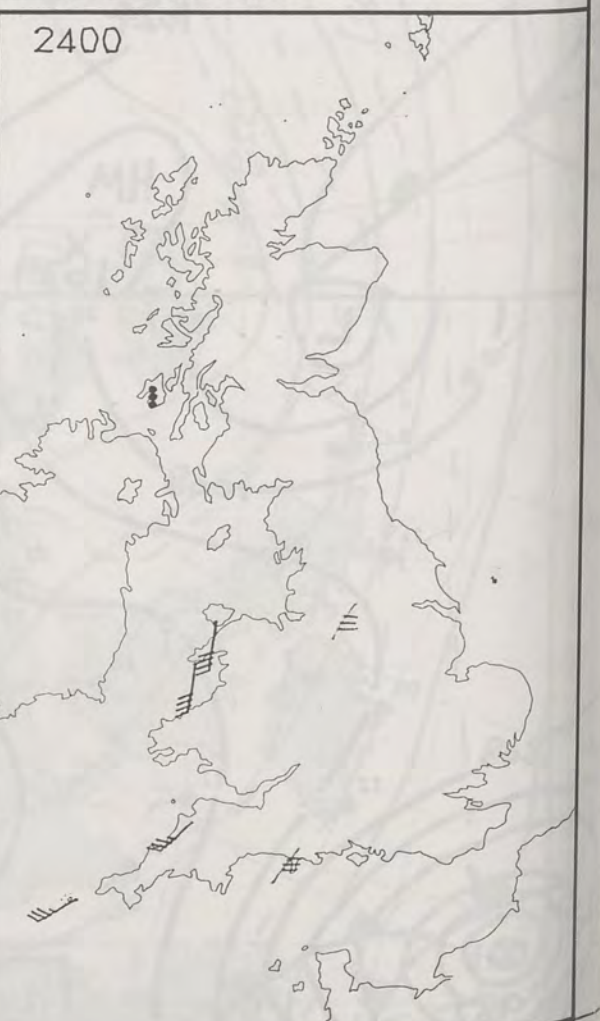


SIGNIFICANT WEATHER CHARTS

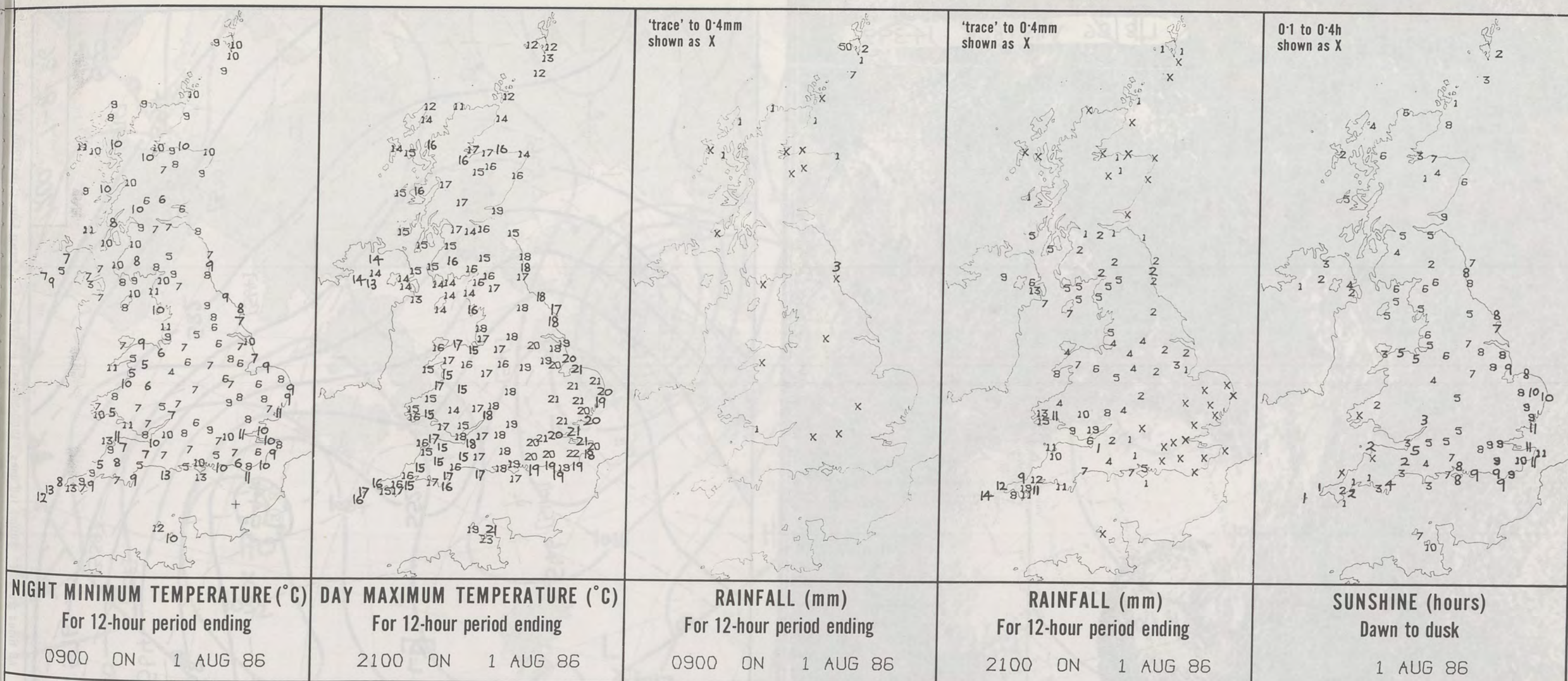
1800



2400







**EXTREMES FOR FRIDAY 1ST AUGUST 1986**

Highest maximum	: 22.6°C Jersey (St. Helier)
Lowest maximum	: 11.5°C Cape Wrath (North Scotland)
Lowest minimum	: 3.4°C Longkesh (Co. Down)
Lowest grass minimum	: -1.2°C South Farnborough (Hampshire)
Most rain (24 hours from 0900 GMT)	: 22.5 mm Cilfynydd (Mid Glamorgan)
Most sun	: 11.0 hours Herne Bay (Kent)

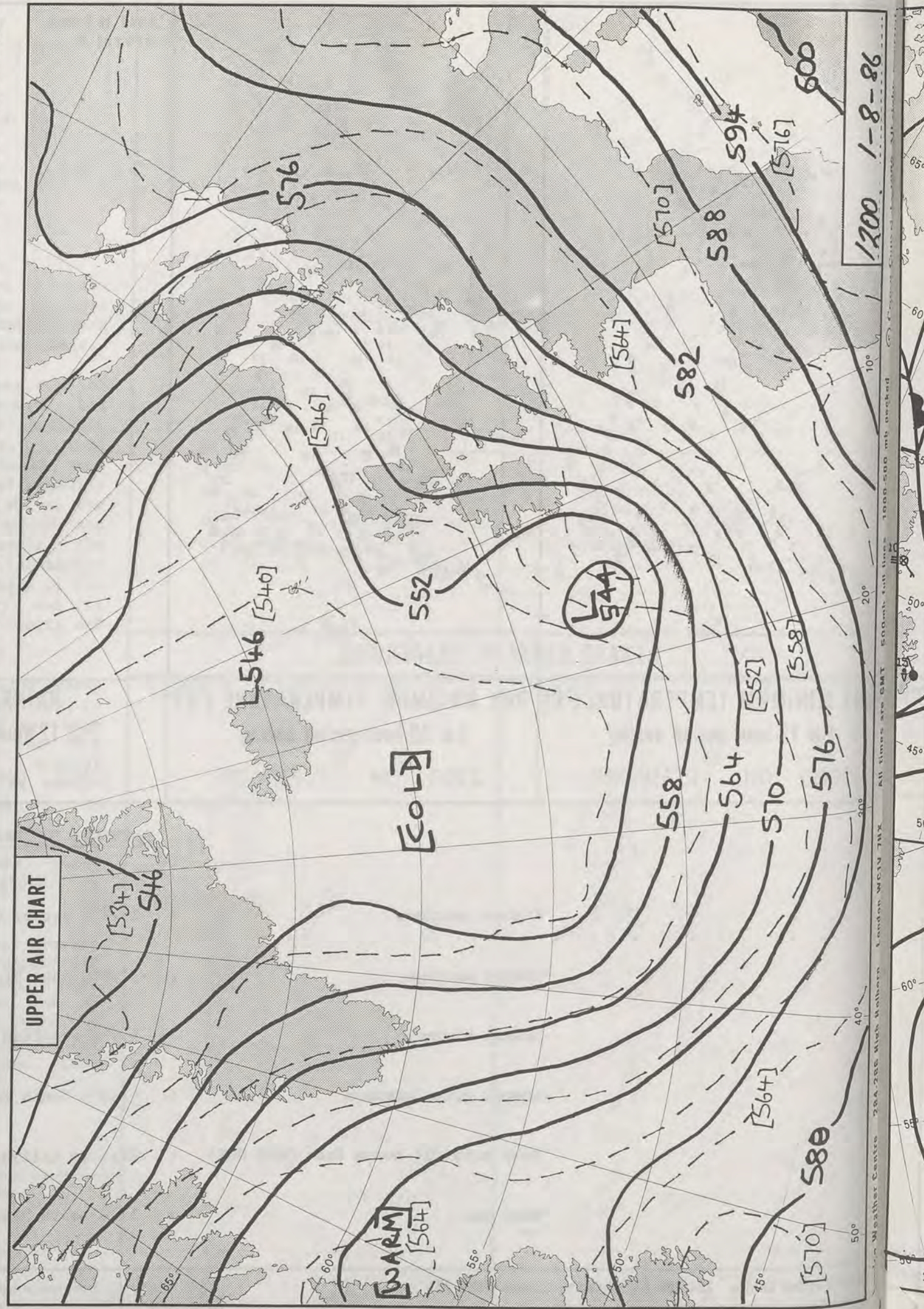


**DAILY  
WEATHER  
SUMMARY**



© Crown Copyright 1986  
All rights reserved





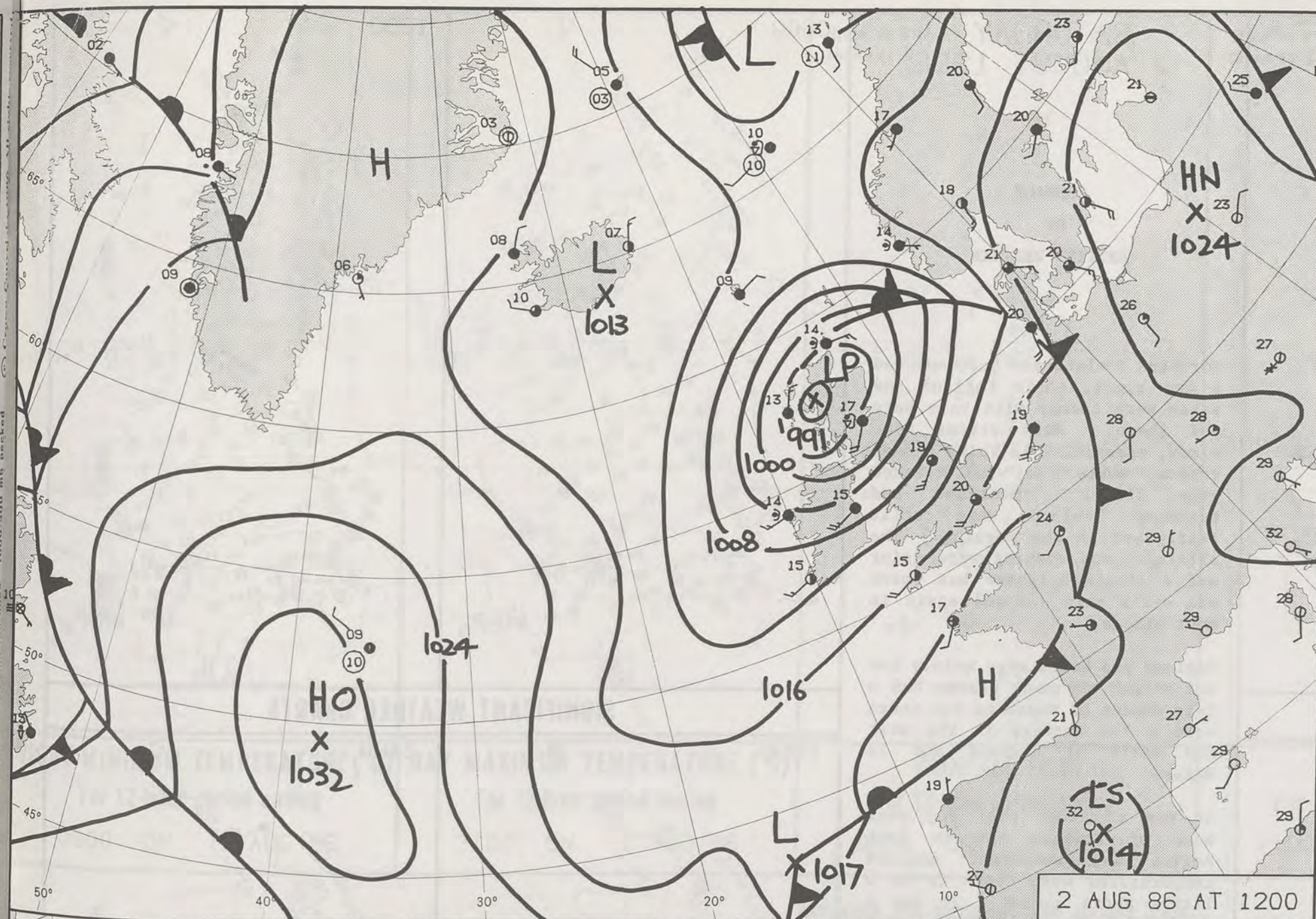


1200 1-8-86

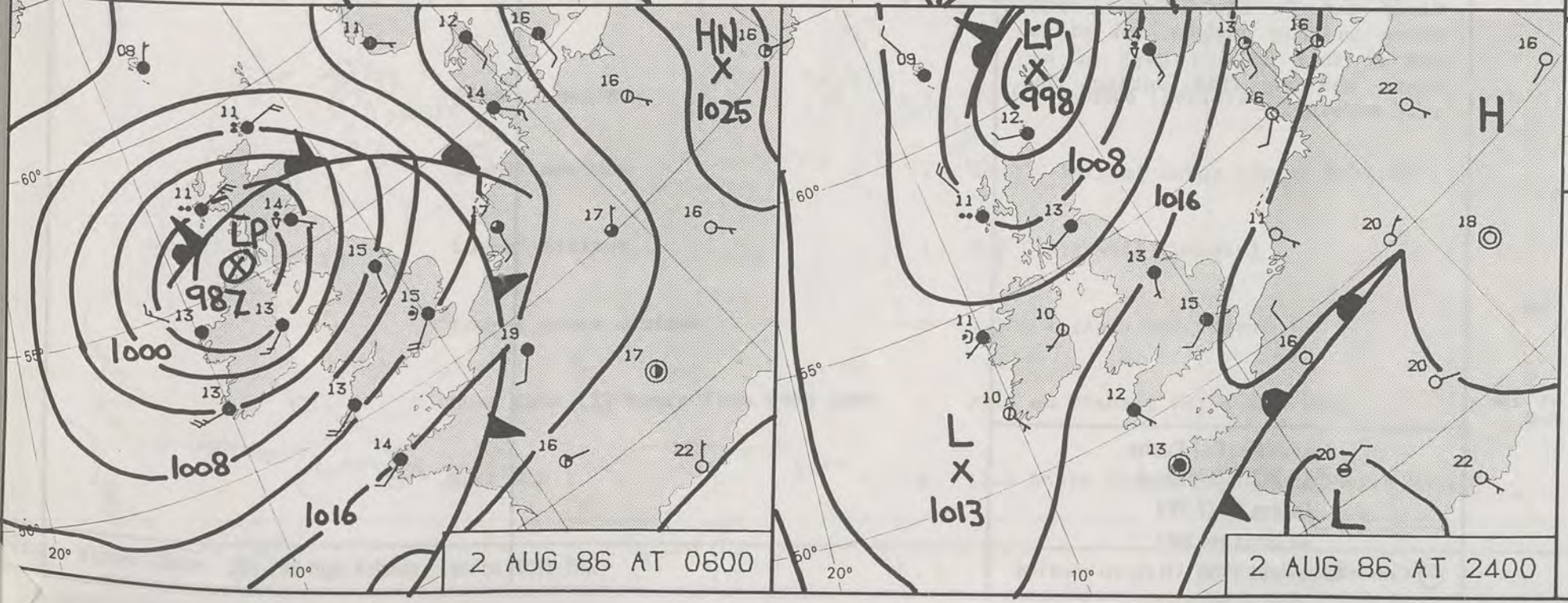
10° 20° 30° 40° 50° 60° 70°

0° 10° 20° 30° 40° 50° 60° 70°

0° 10° 20° 30° 40° 50° 60° 70°

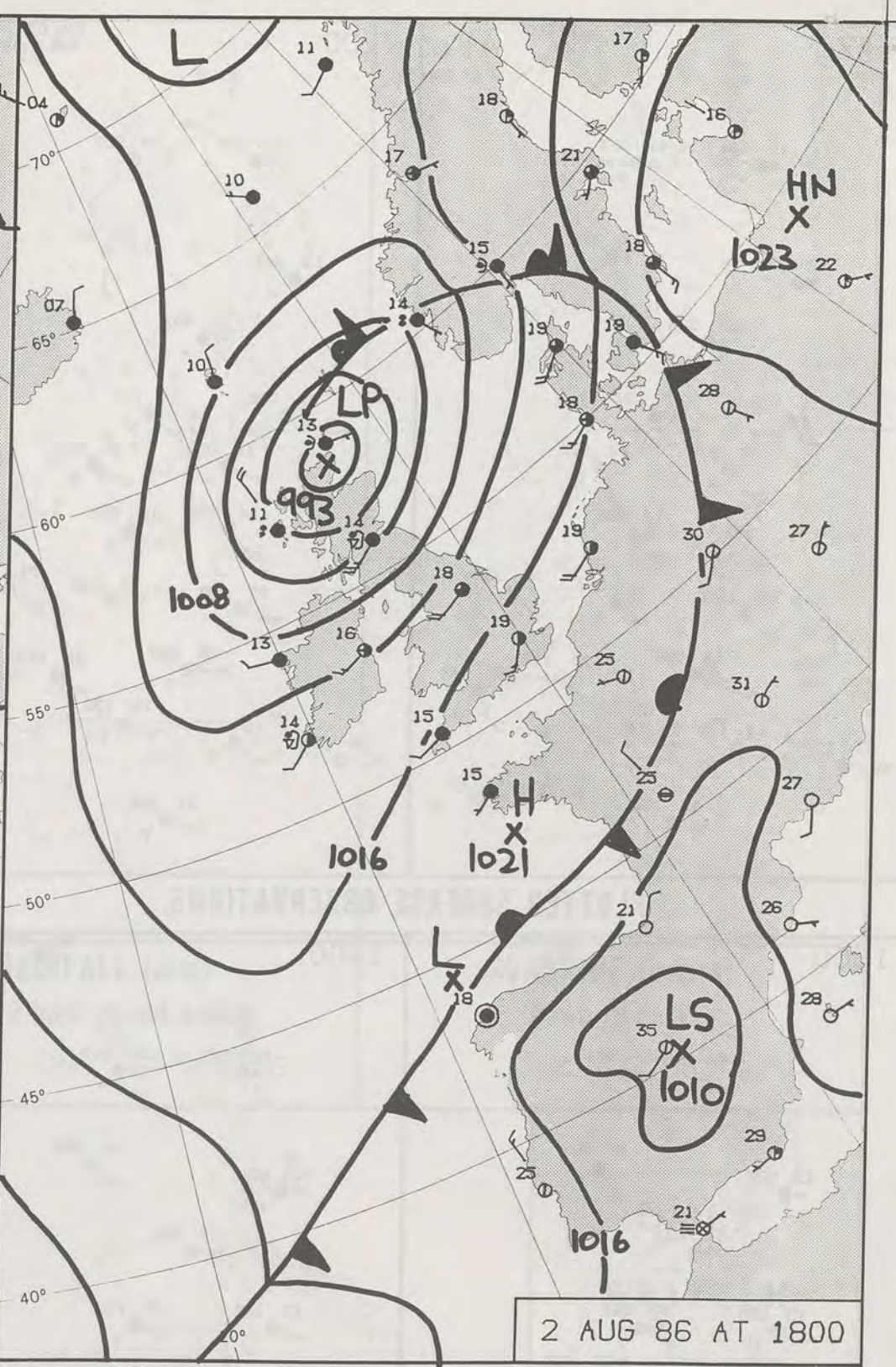


2 AUG 86 AT 1200



2 AUG 86 AT 0600

2 AUG 86 AT 2400



2 AUG 86 AT 1800

# DAILY WEATHER SUMMARY

FOR

SATURDAY 2 AUGUST 1986



Warm front Cold front Occlusion

London Weather Centre 284-286 High Holborn London WC1V 7HX

© Crown Copyright 1986 All rights reserved



SATURDAY  
2 AUGUST 1986

SUMMARY  
OF  
BRITISH WEATHER

Northern Ireland and Scotland had a wet night, while England and Wales were cloudy with rain here and there. Most places were windy, especially in Wales and on coasts, where the wind reached gale force. Scotland and Northern Ireland were still fairly wet in the morning. The afternoon and evening were drier and a little brighter but there was still rain now and again in most places.

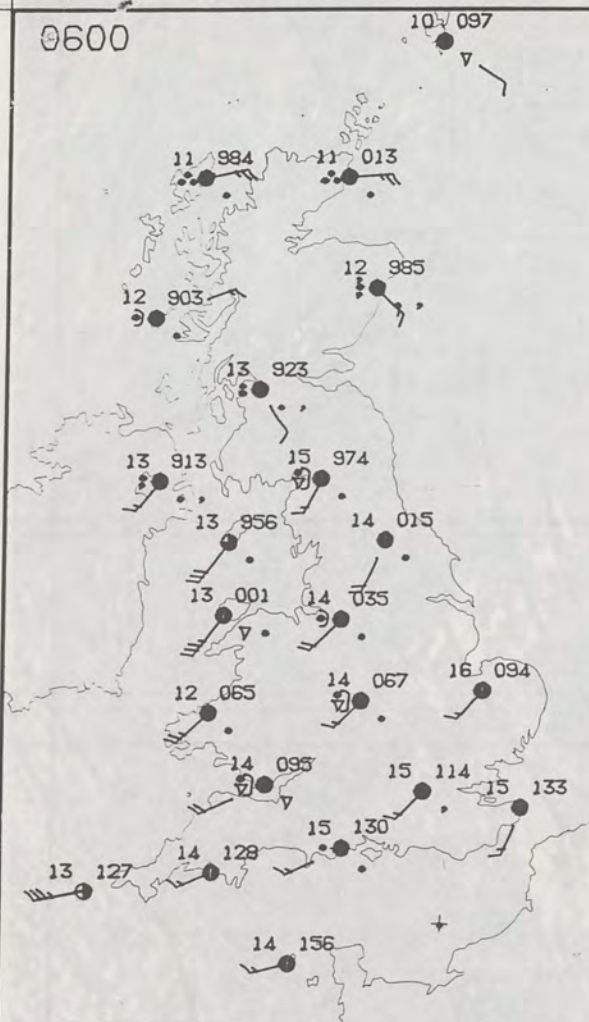
England and Wales were mainly dry and bright any many places had a fair amount of sunshine but there were a few showers in the west and north of England and in Wales.

It was a rather cool day over much of Britain but in East Anglia and southeast England temperatures were close to or a little above normal. It was a windy day in most places with gales on many coasts and hills and at Fair Isle a gust of 61 knots was reported during the late morning.

London Weather Centre  
284-286 High Holborn  
London WC1V 7HX  
All times are GMT

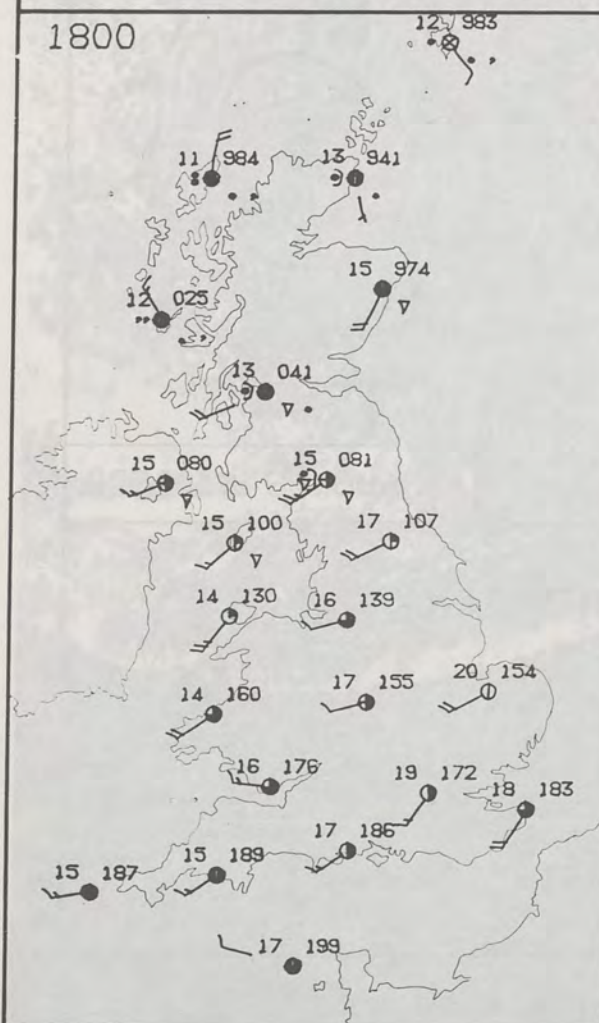
© Crown Copyright 1986 All rights reserved

0600

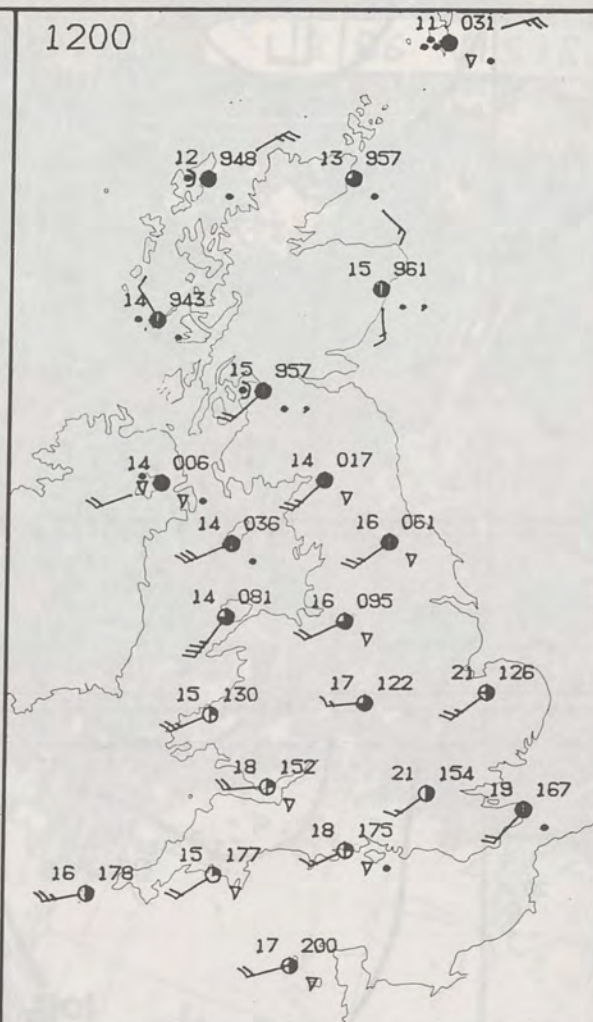


PLOTTED SURFACE OBSERVATIONS

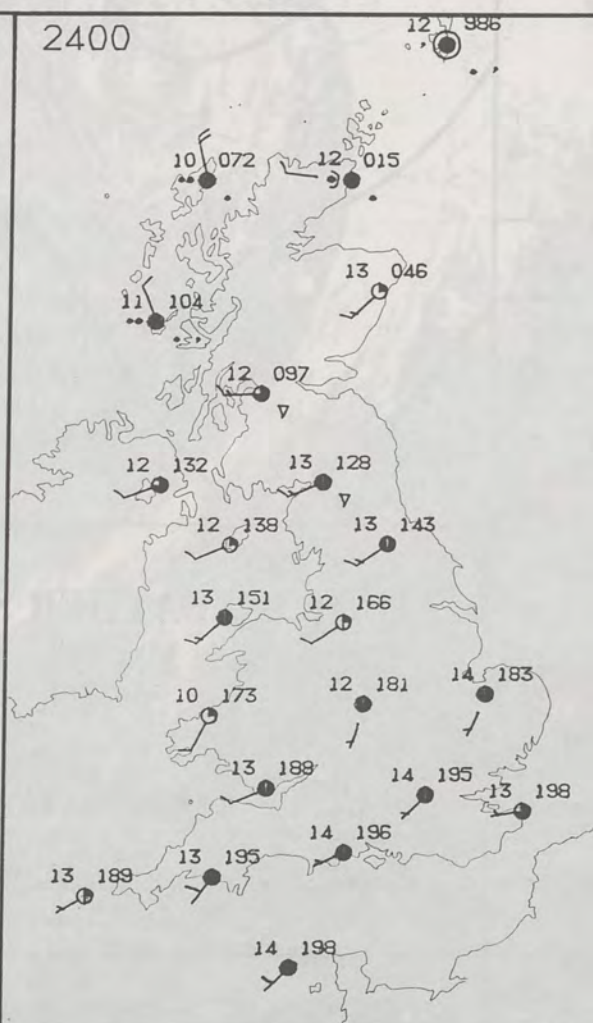
1800



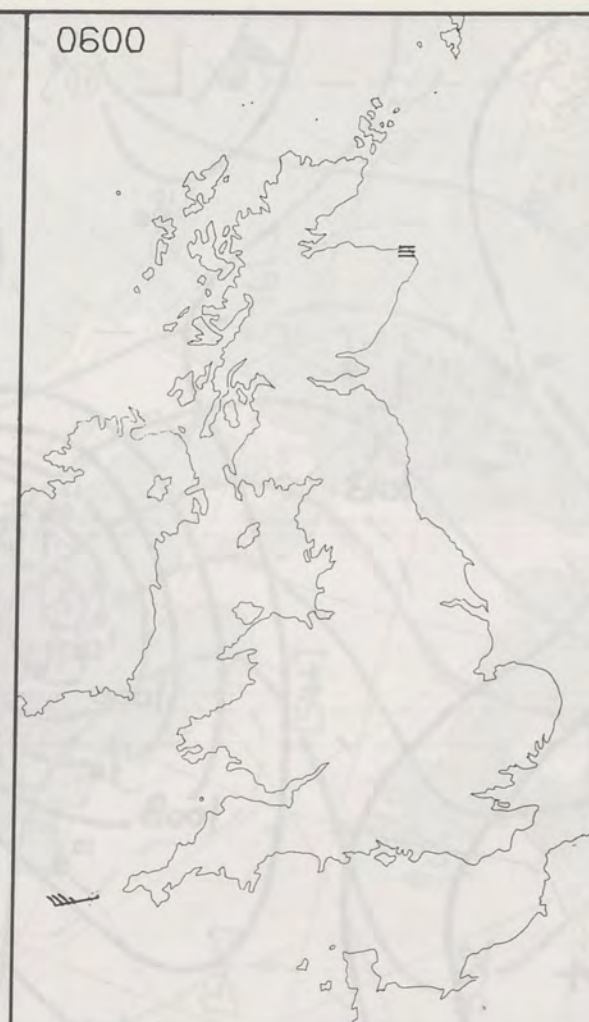
1200



2400

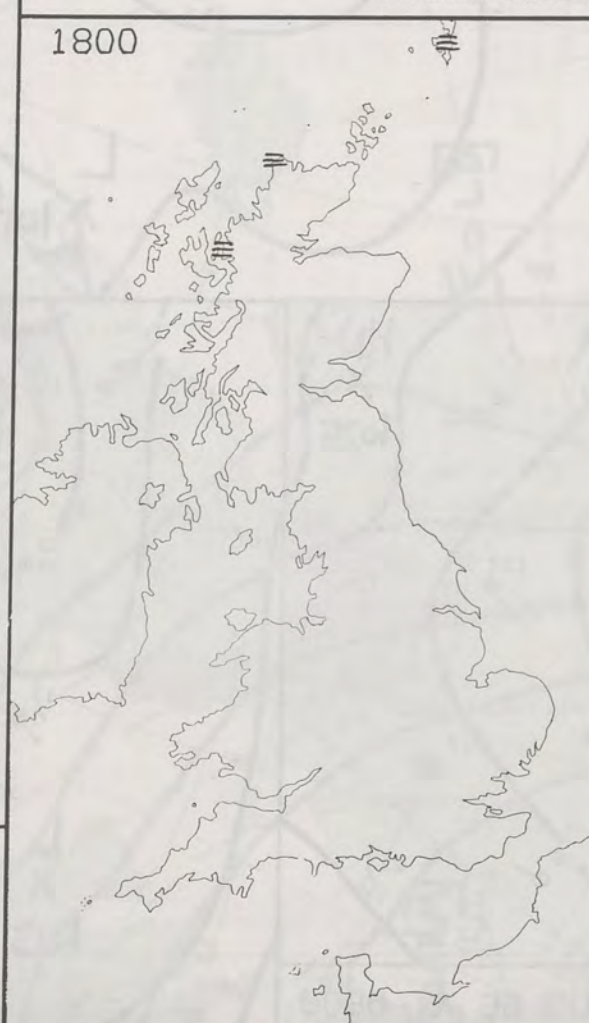


0600



SIGNIFICANT WEATHER CHARTS

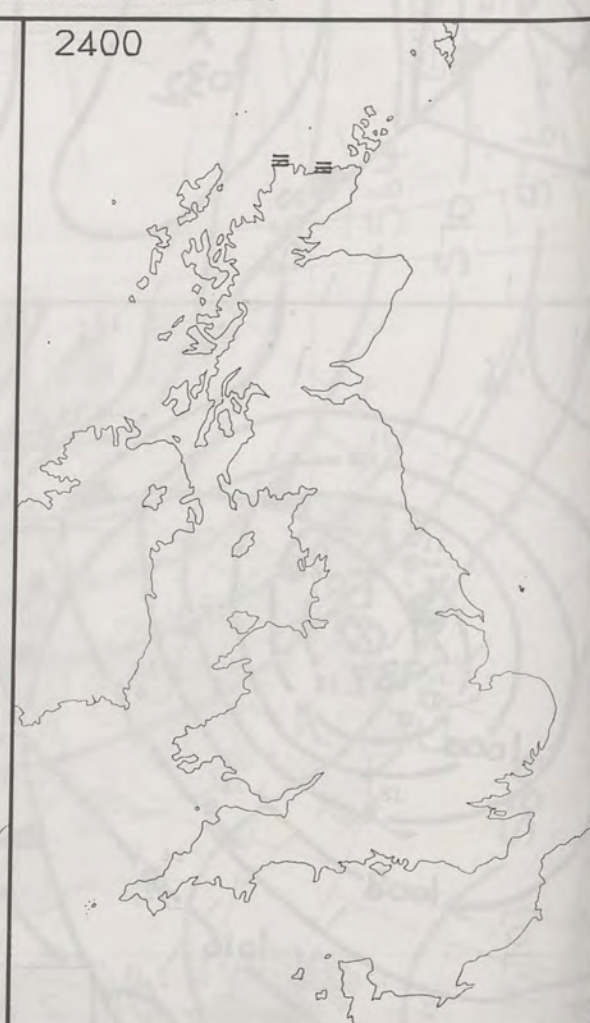
1800



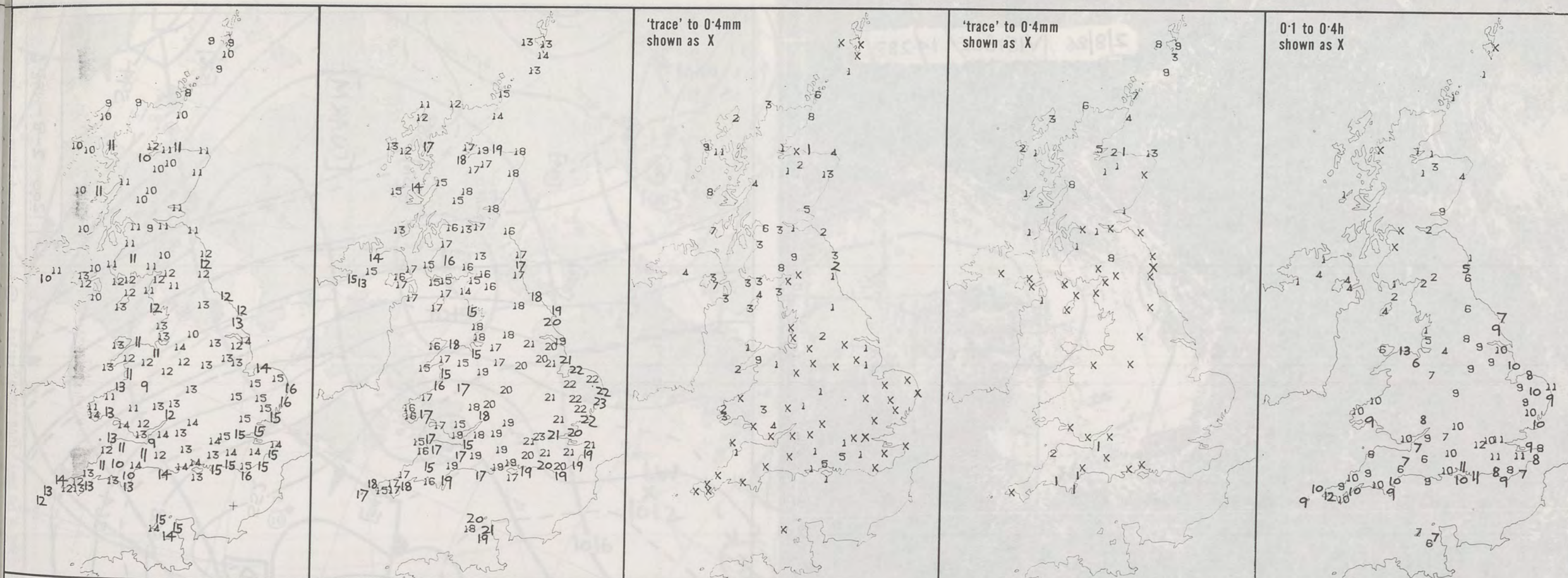
1200



2400



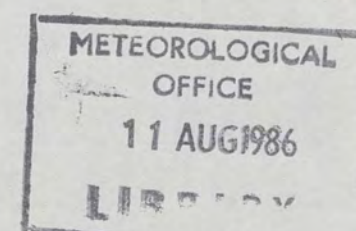




NIGHT MINIMUM TEMPERATURE (°C) For 12-hour period ending 0900 ON 2 AUG 86	DAY MAXIMUM TEMPERATURE (°C) For 12-hour period ending 2100 ON 2 AUG 86	RAINFALL (mm) For 12-hour period ending 0900 ON 2 AUG 86	RAINFALL (mm) For 12-hour period ending 2100 ON 2 AUG 86	SUNSHINE (hours) Dawn to dusk 2 AUG 86
---	---	--	--	--

#### EXTREMES FOR SATURDAY 2ND AUGUST 1986

Highest maximum	: 22.6°C London (Heathrow)
Lowest maximum	: 11.5°C Butt of Lewis (Outer Hebrides)
Lowest minimum	: 8.2°C Kirkwall (Orkney)
Lowest grass minimum	: 4.5°C Killogh (Co. Down)
Most rain (24 hours from 0900 GMT)	: 21.0 mm Diabaig (Loch Torridon)
Most sun	: 12.7 hours Colwyn Bay (Clywd/North Wales)

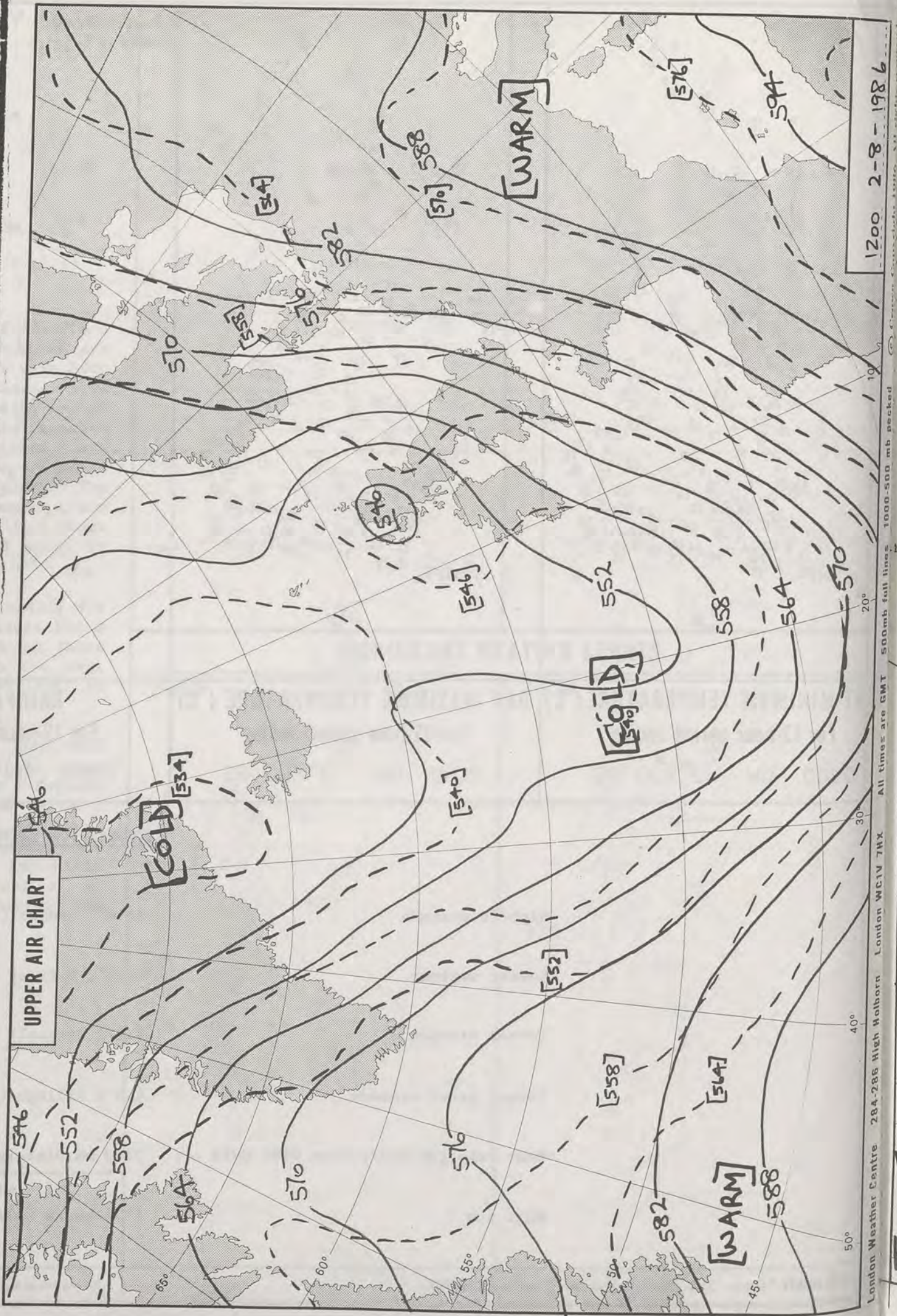



#### DAILY WEATHER SUMMARY



© Crown Copyright 1986  
All rights reserved





1200 2-8-1986

London Weather Centre 284-286 High Holborn London WC1V 7HX All times are GMT 500mb full lines 1000-500 mb packed

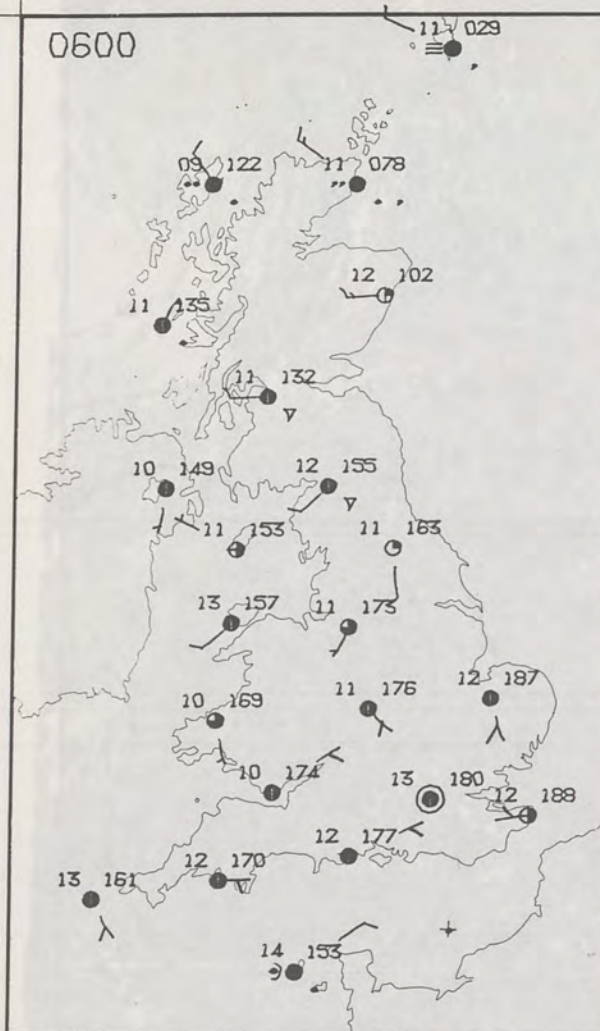


1200 2-8-1986  
All times are GMT 500mb full lines 1000-500 mb packed  
London Weather Centre 284-286 High Holborn London WC1V 7HX

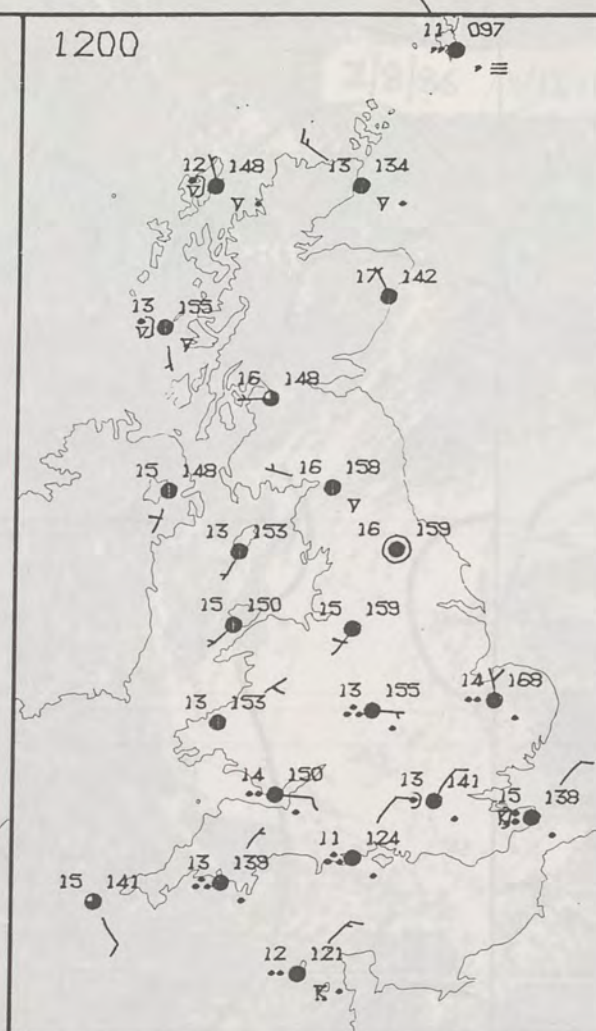




0600



1200



SUNDAY  
3 AUGUST 1986

SUMMARY  
OF  
BRITISH WEATHER

Much of Britain had a dry night but there was rain in northern and western Scotland and a few spots of rain in South Wales as well.

During the day Northern Ireland and Scotland were quite bright with some sunshine and many places were dry but there were showers, most of them in northern Scotland.

West Wales and the Isle of Man were dry and bright all day.

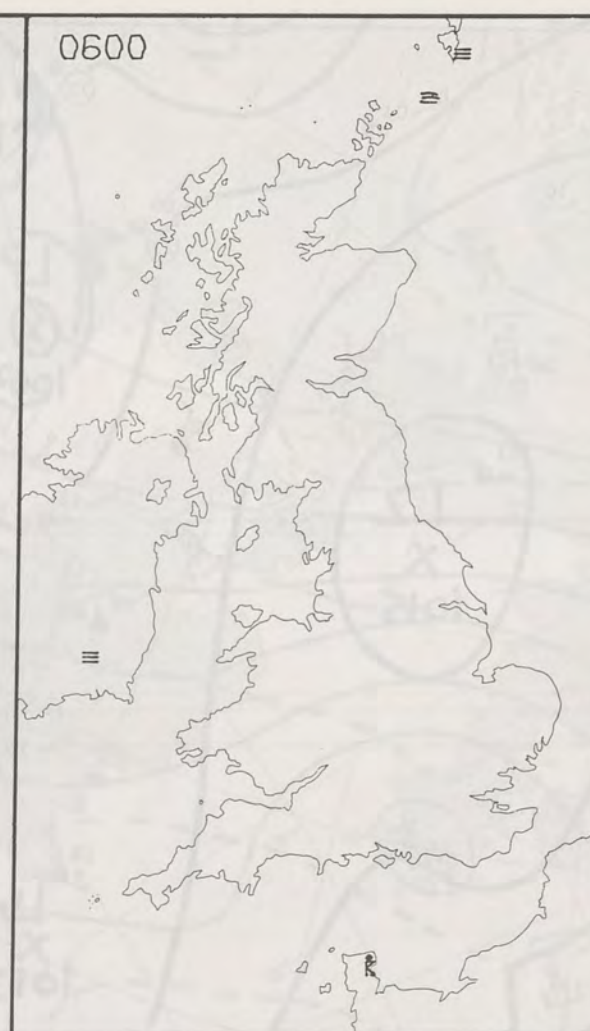
Rain reached the Channel Islands around daybreak and spread northwards to much of England and Wales during the day. There was a lot of heavy rain in central southern and southeast England and East Anglia with quite a few thunderstorms in the afternoon. The persistent rain missed Cornwall and here there were just some showers.

Temperatures were below normal everywhere and in central and southern parts of England it was cool or very cool.

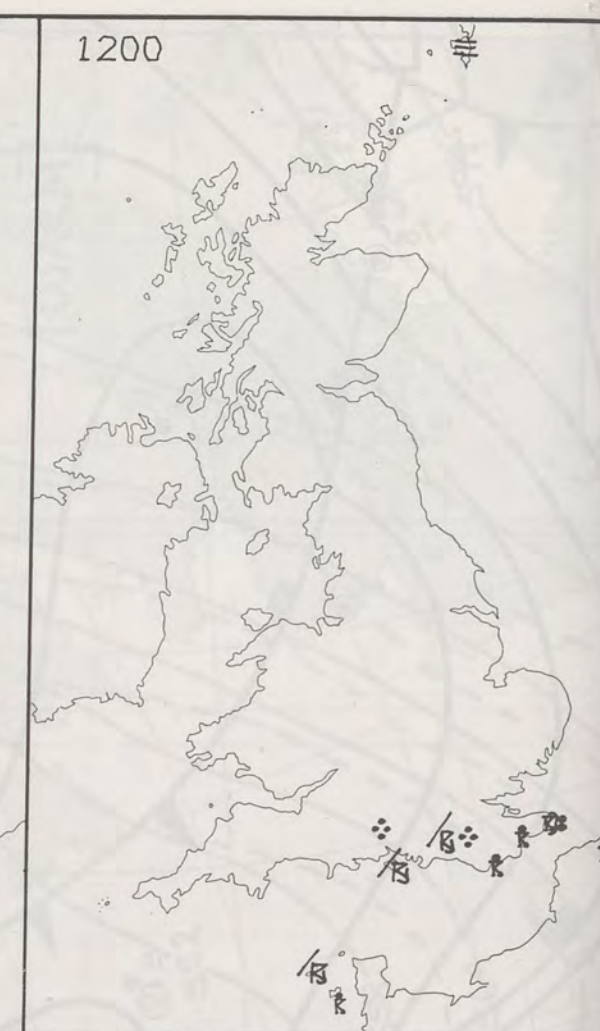
London Weather Centre  
284-286 High Holborn  
London WC1V 7HX  
All times are GMT

© Crown Copyright 1986 All rights reserved

0600

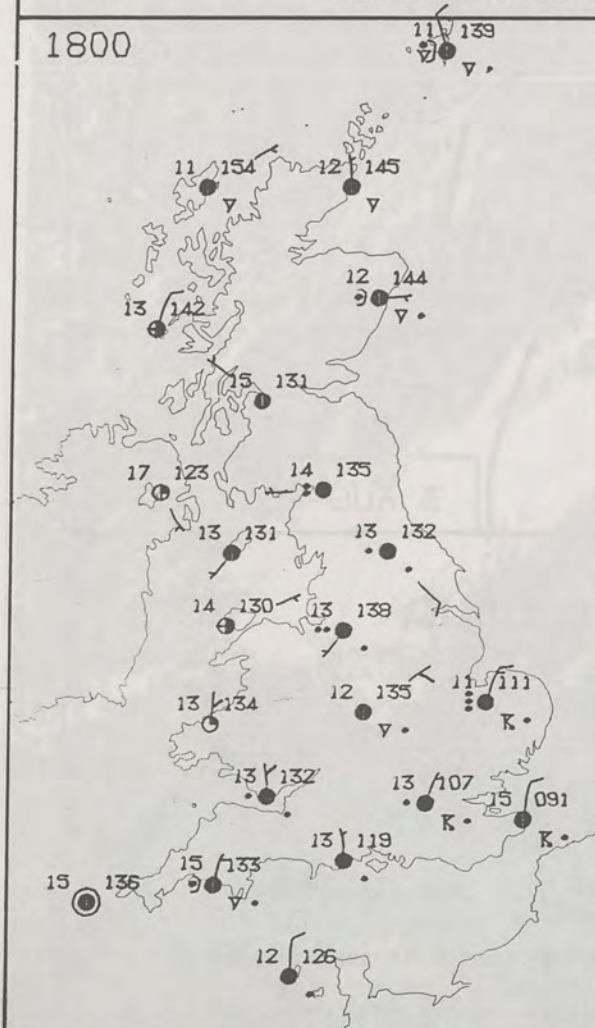


1200

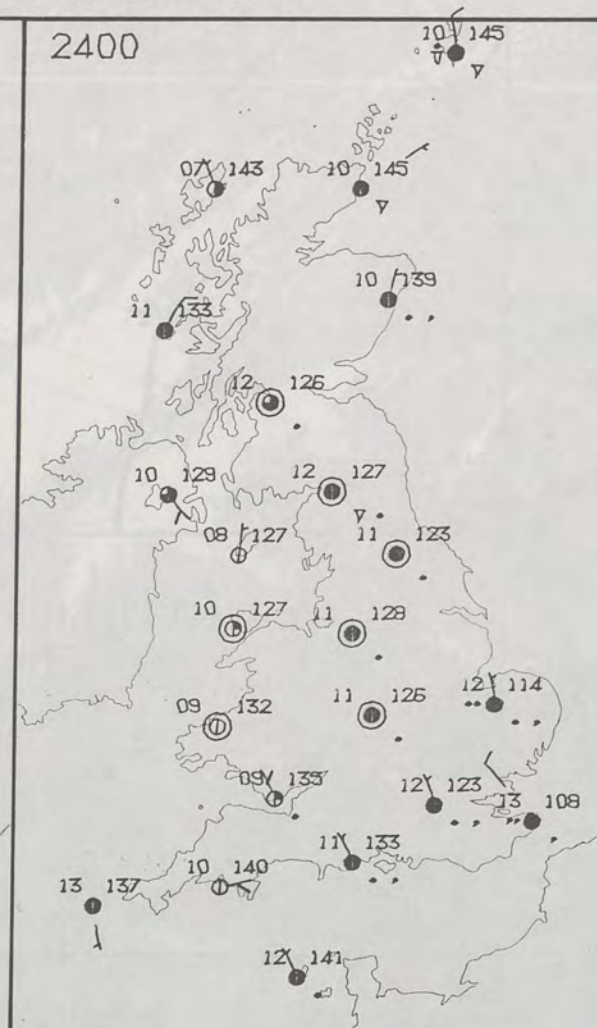


PLOTTED SURFACE OBSERVATIONS

1800

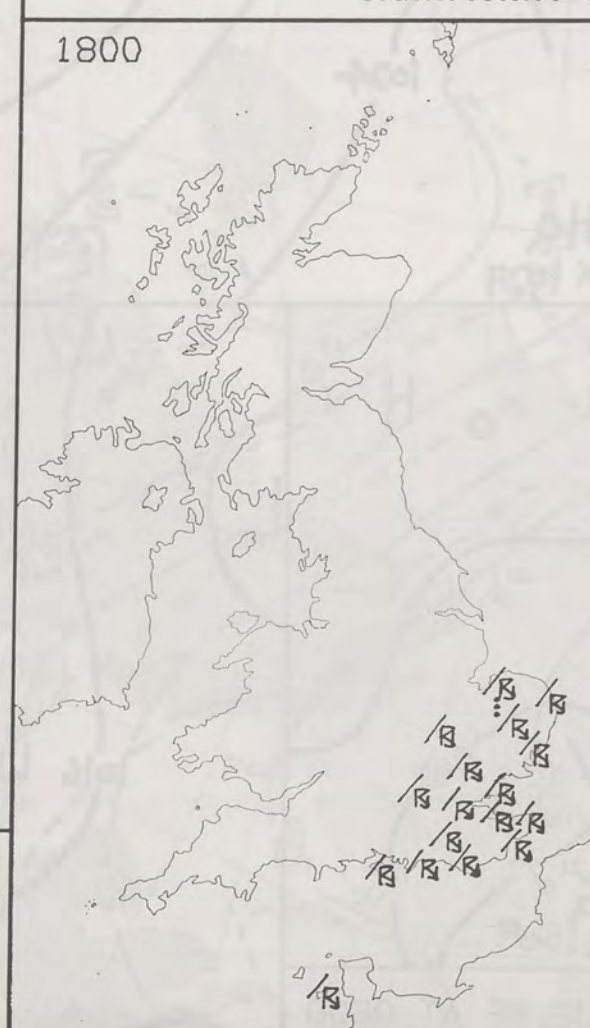


2400

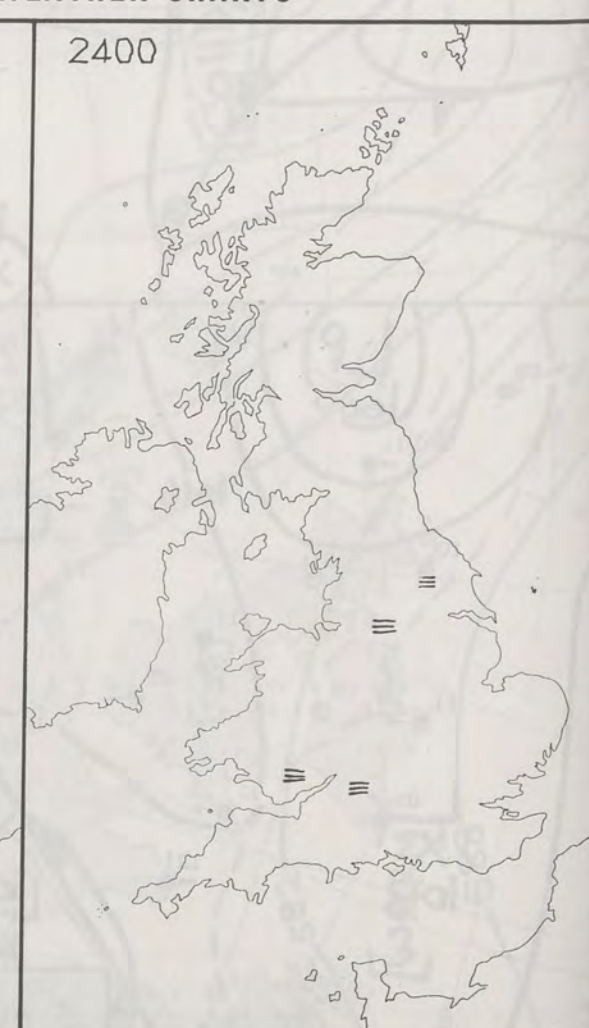


SIGNIFICANT WEATHER CHARTS

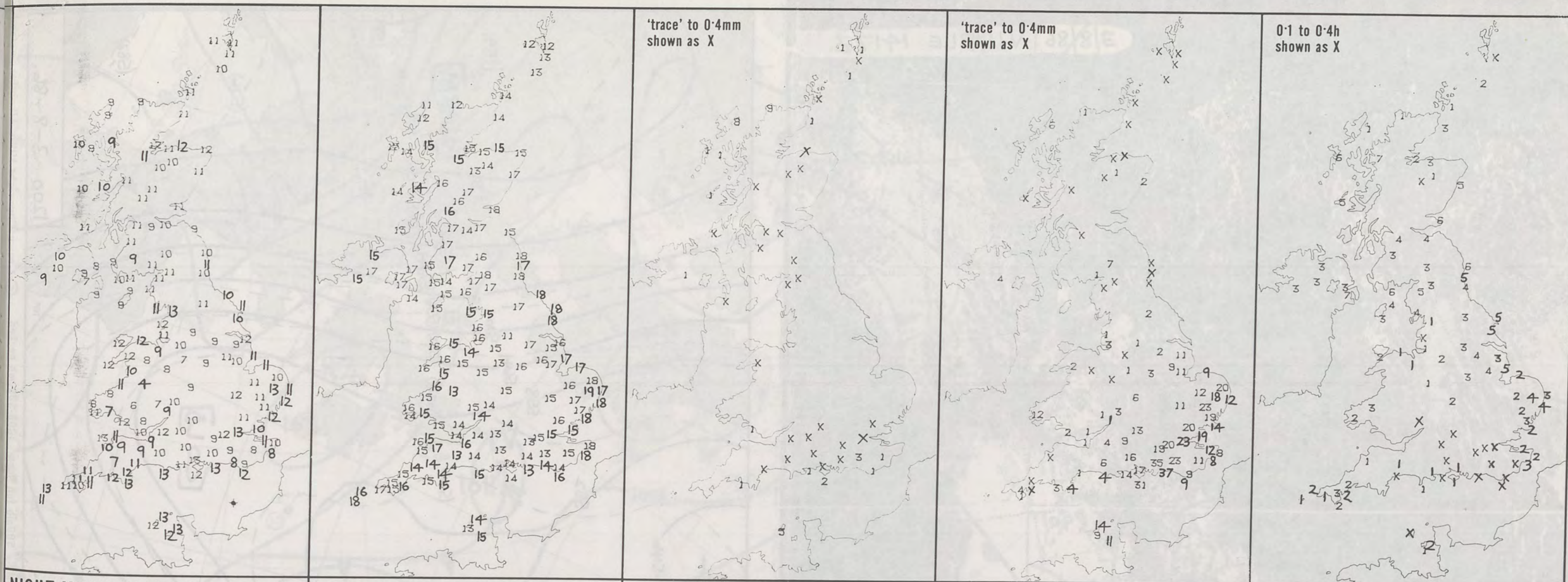
1800



2400







NIGHT MINIMUM TEMPERATURE (°C) For 12-hour period ending 0900 ON 3 AUG 86	DAY MAXIMUM TEMPERATURE (°C) For 12-hour period ending 2100 ON 3 AUG 86	RAINFALL (mm) For 12-hour period ending 0900 ON 3 AUG 86	RAINFALL (mm) For 12-hour period ending 2100 ON 3 AUG 86	SUNSHINE (hours) Dawn to dusk 3 AUG 86
---	---	--	--	--

**EXTREMES FOR SUNDAY 3RD AUGUST 1986**

Highest maximum	: 18.7°C Norwich (Norfolk)
Lowest maximum	: 10.5°C Huddersfield/Oakes
Lowest minimum	: 4.4°C St Harmon (Powys)
Lowest grass minimum	: 1.8°C Glenlee (Dumfries and Galloway)
Most rain (24 hours from 0900 GMT)	: 37.6 mm Little Hampton (West Sussex)
Most sun	: 7.3 hours Diabaig (Loch Torridon)

METEOROLOGICAL  
OFFICE  
11 AUG 1986  
LIBRARY

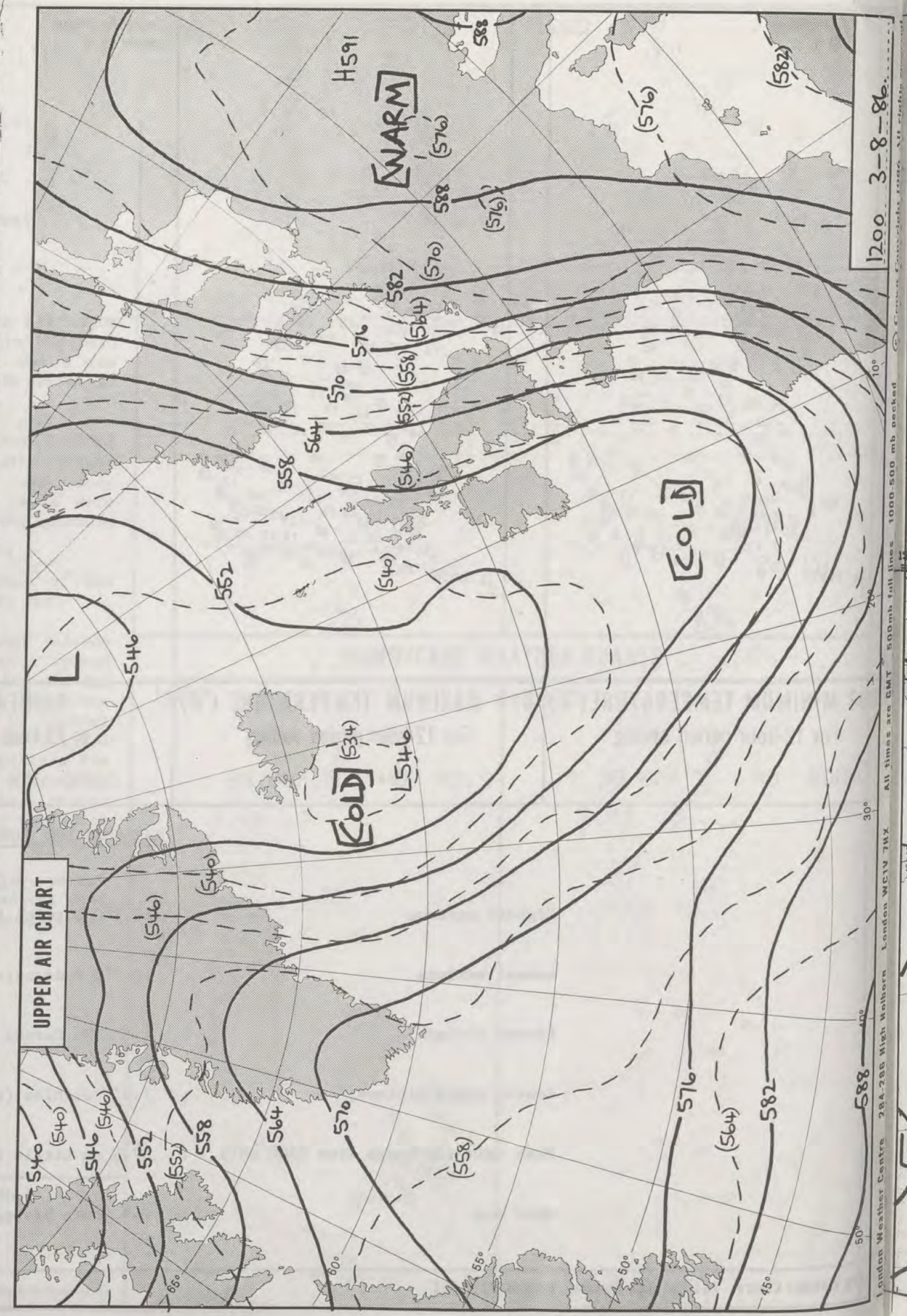
**DAILY  
WEATHER  
SUMMARY**



© Crown Copyright 1986  
All rights reserved

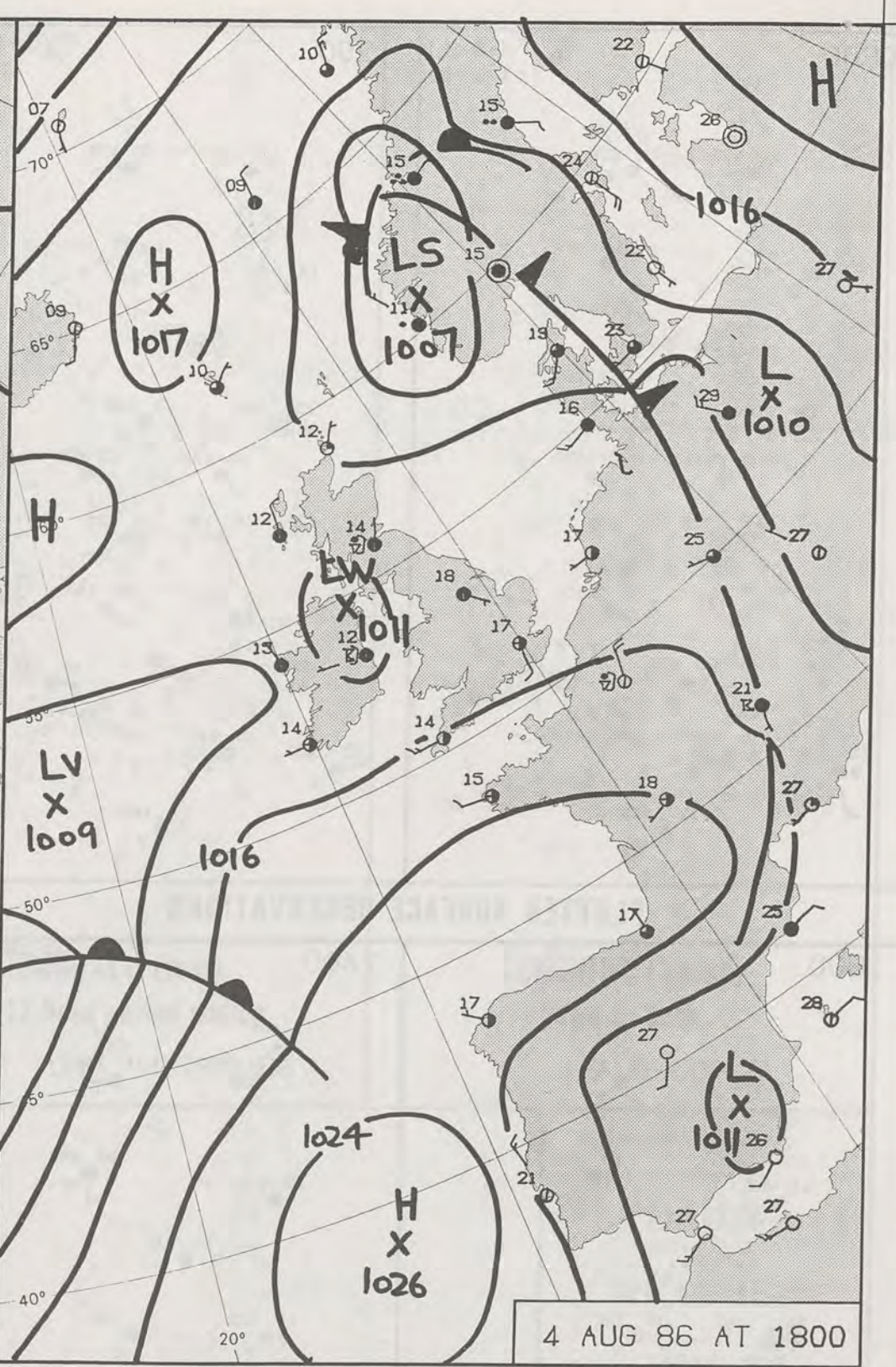



3/8/86 VISIBLE 1417Z





1200 3-8-86  
All times are GMT 500mb full lines 1000-500 mb pecked  
London Weather Centre 284-286 High Holborn London WC1V 7HX



# DAILY WEATHER SUMMARY

FOR

MONDAY 4 AUGUST 1986

Warm front Cold front Occlusion

London Weather Centre 284-286 High Holborn London WC1V 7HX

© Crown Copyright 1986 All rights reserved





MONDAY  
4 AUGUST 1986

SUMMARY  
OF  
BRITISH WEATHER

Northeastern Scotland had some heavy rain overnight. Dawn was dry but misty in most places. During the morning eastern and some southern areas of Scotland remained cloudy with pockets of rain, whilst western areas had a mixture of sunshine and showers and by afternoon heavy showers broke out across Scotland, lasting into the evening, together with thunder in some central areas.

Northern Ireland had a dry, clear night with some dawn mist. Showers quickly developed during the day, some heavy and prolonged.

Over Wales, western and northern counties of England some mist and patchy fog developed overnight. Showers developed quickly during the morning, some being heavy and locally prolonged, especially in parts of the West Country, South Wales and parts of northern England, where thunder was reported. The showers became well scattered during the evening.

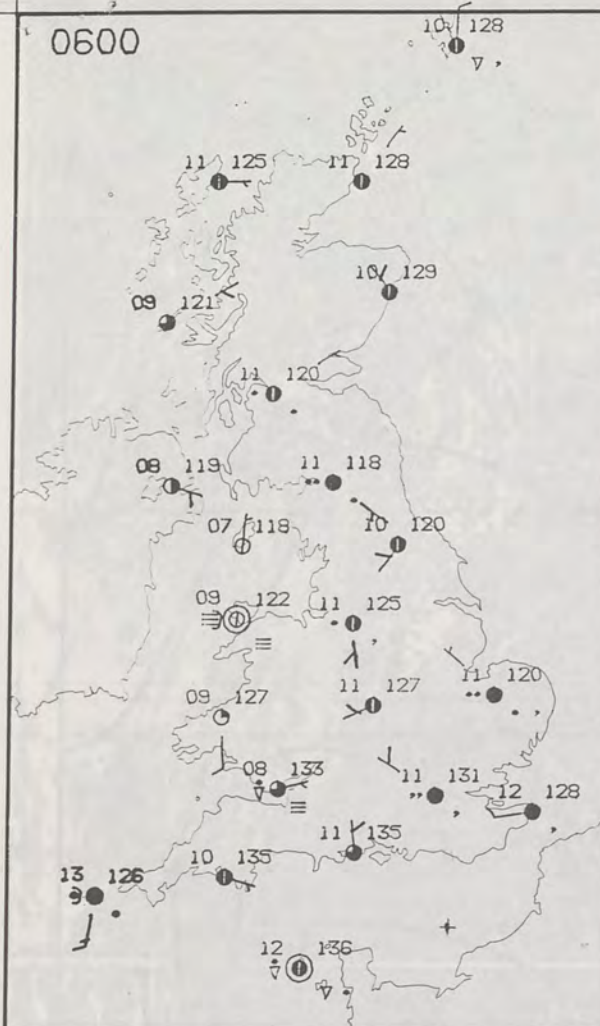
Eastern England had a cloudy, drizzly night. This dull, damp weather lasted into the morning, then as the cloud broke up showers developed, some heavy and later prolonged. In the evening thunderstorms broke out, giving some heavy falls of rain.

It was generally rather cool or cool in most places.

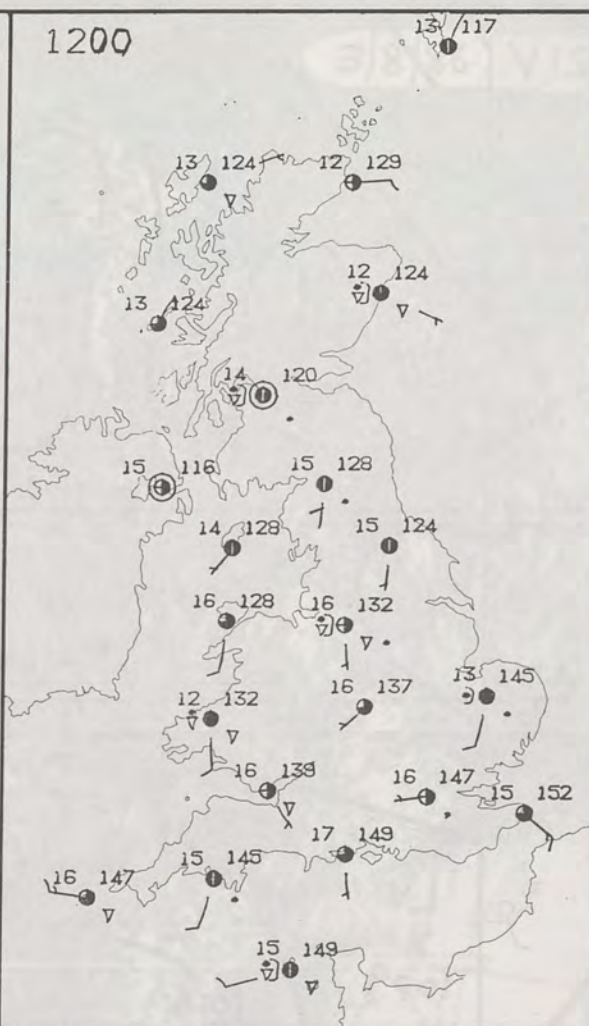
London Weather Centre  
284-286 High Holborn  
London WC1V 7HX  
All times are GMT

© Crown Copyright 1986 All rights reserved

0600

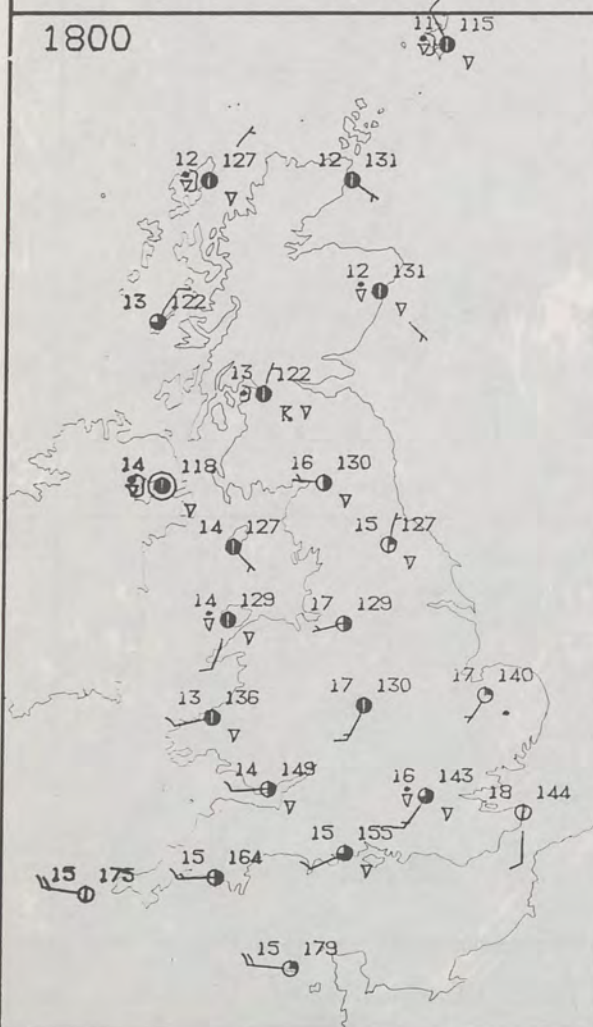


1200

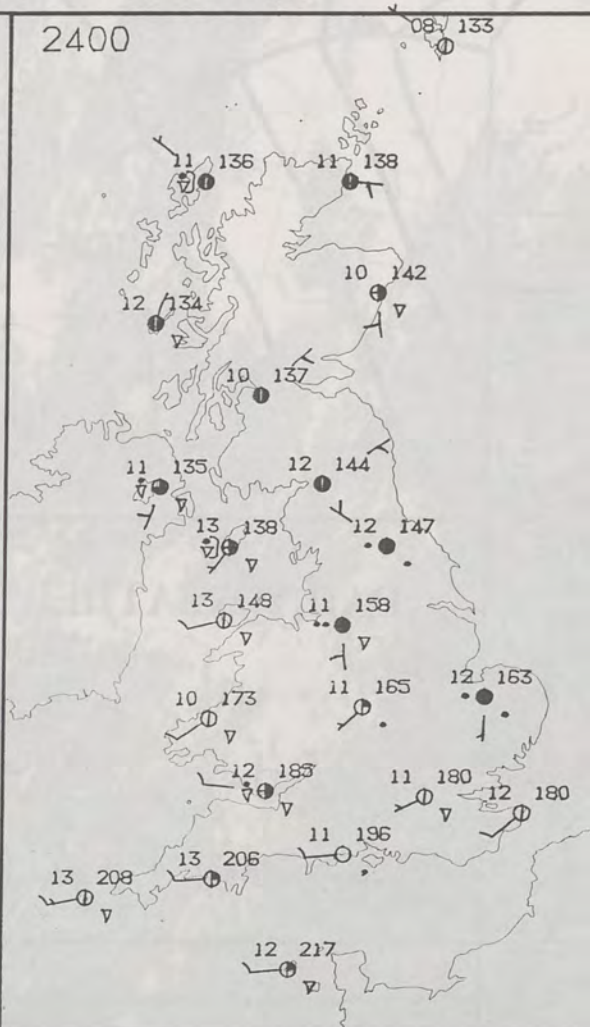


PLOTTED SURFACE OBSERVATIONS

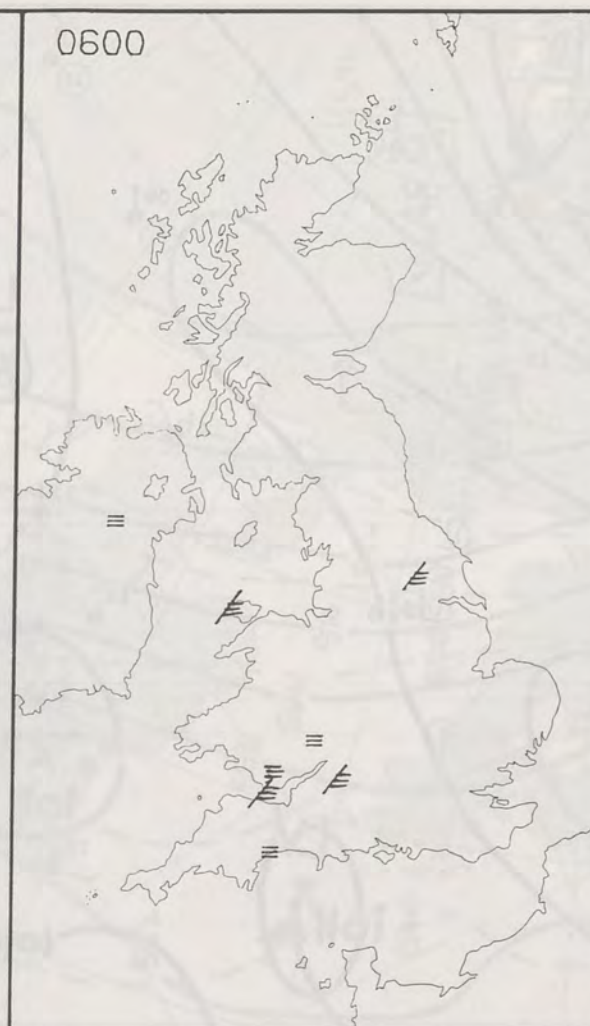
1800



2400



0600

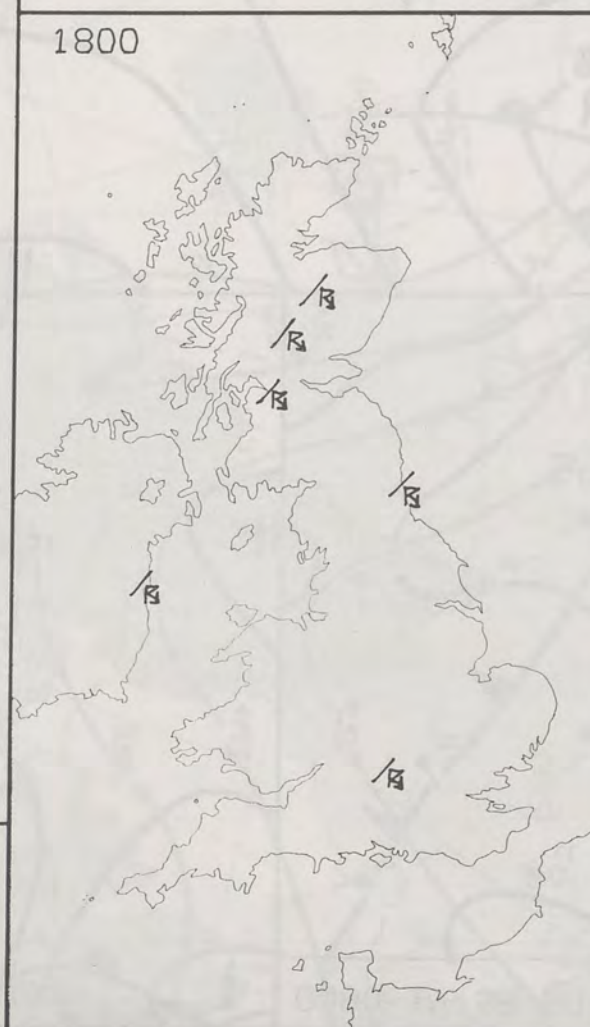


1200

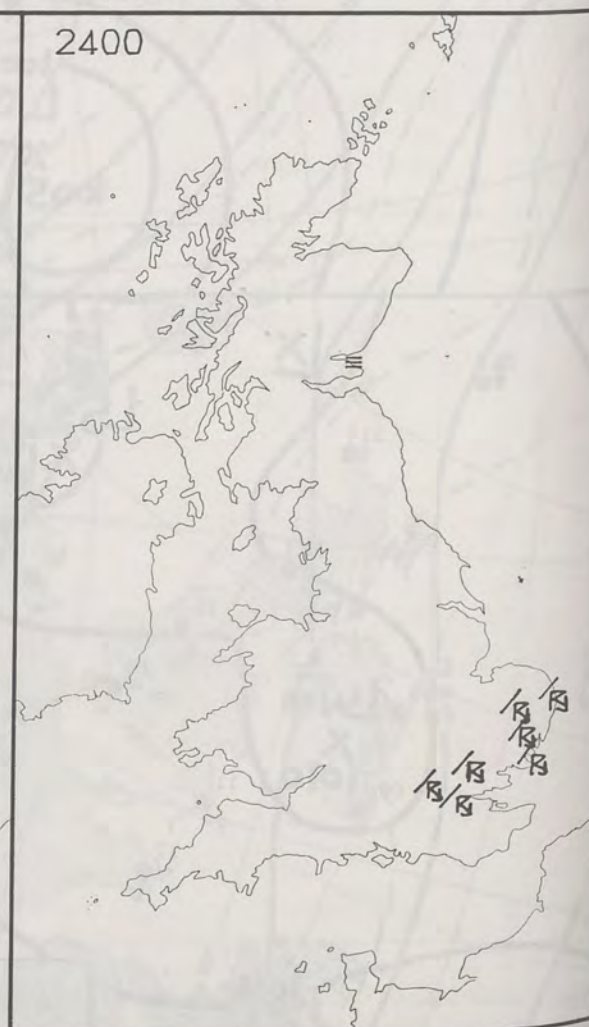


SIGNIFICANT WEATHER CHARTS

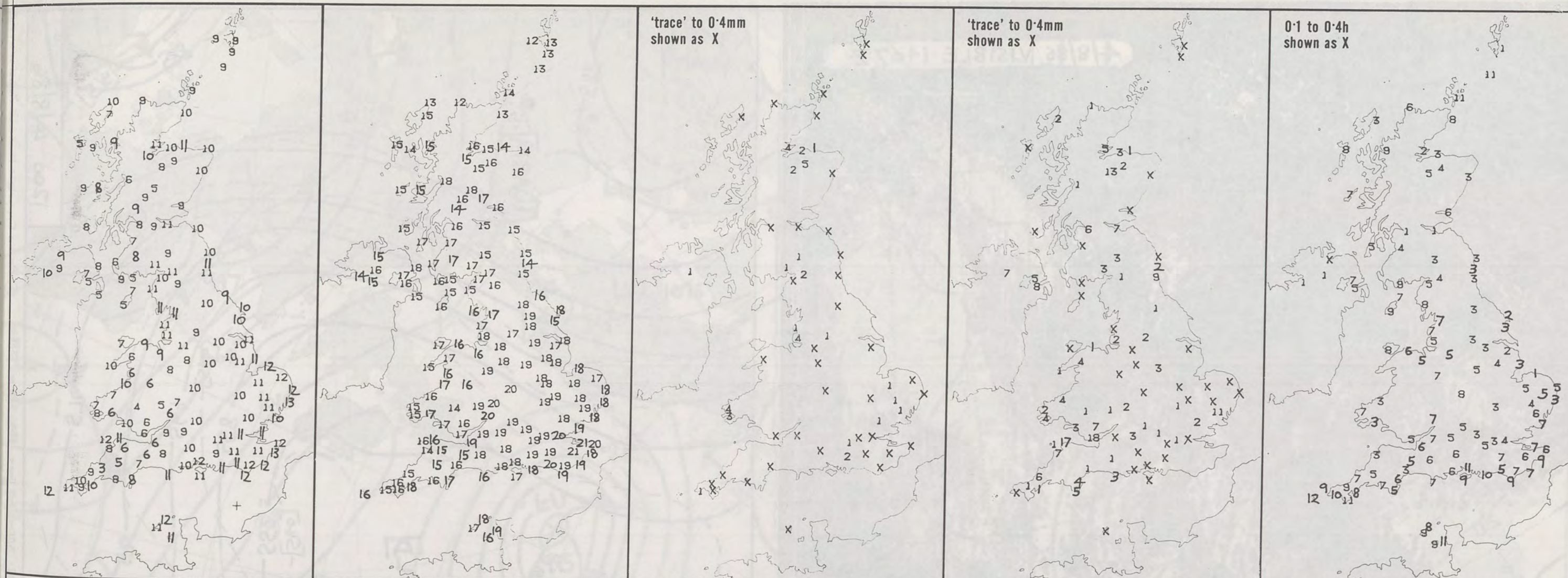
1800



2400







<b>NIGHT MINIMUM TEMPERATURE (°C)</b> For 12-hour period ending 0900 ON 4 AUG 86	<b>DAY MAXIMUM TEMPERATURE (°C)</b> For 12-hour period ending 2100 ON 4 AUG 86	<b>RAINFALL (mm)</b> For 12-hour period ending 0900 ON 4 AUG 86	<b>RAINFALL (mm)</b> For 12-hour period ending 2100 ON 4 AUG 86	<b>SUNSHINE (hours)</b> Dawn to dusk 4 AUG 86
--	--	---	---	---

#### EXTREMES FOR MONDAY 4TH AUGUST 1986

Highest maximum	: 21.5°C Jubilee Corner (Kent)
Lowest maximum	: 12.1°C Foula (Shetland)
Lowest minimum	: 2.6°C Bastreet (Cornwall)
Lowest grass minimum	: -1.5°C Benbecula (Outer Hebrides)
Most rain (24 hours from 0900 GMT)	: 22.3 mm Chivenor (Devon)
Most sun	: 11.8 hours St Mary's (Isles of Scilly)



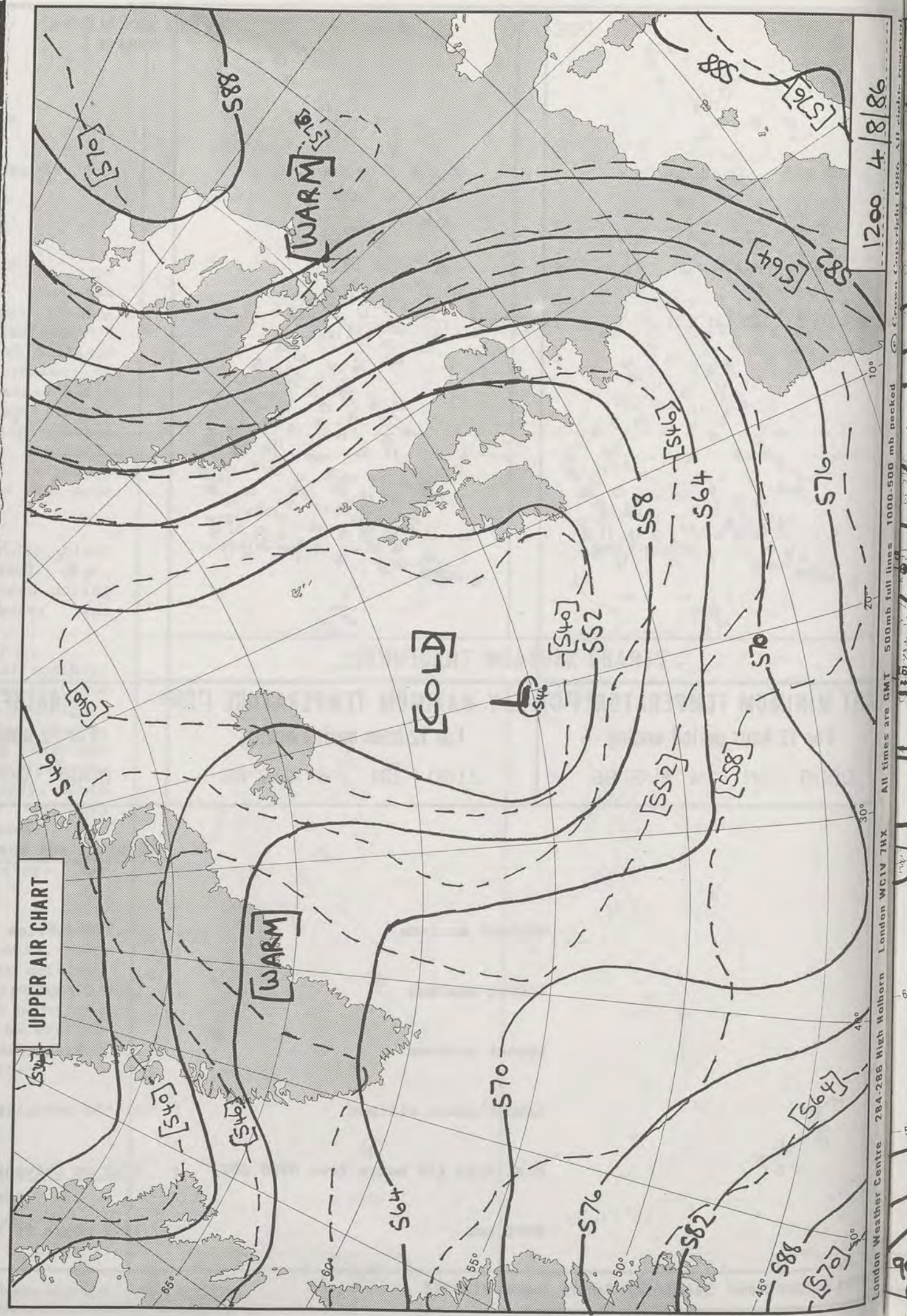

### DAILY WEATHER SUMMARY



© Crown Copyright 1986  
All rights reserved



4/8/86 VISIBLE 1407Z



1200 4/8/86



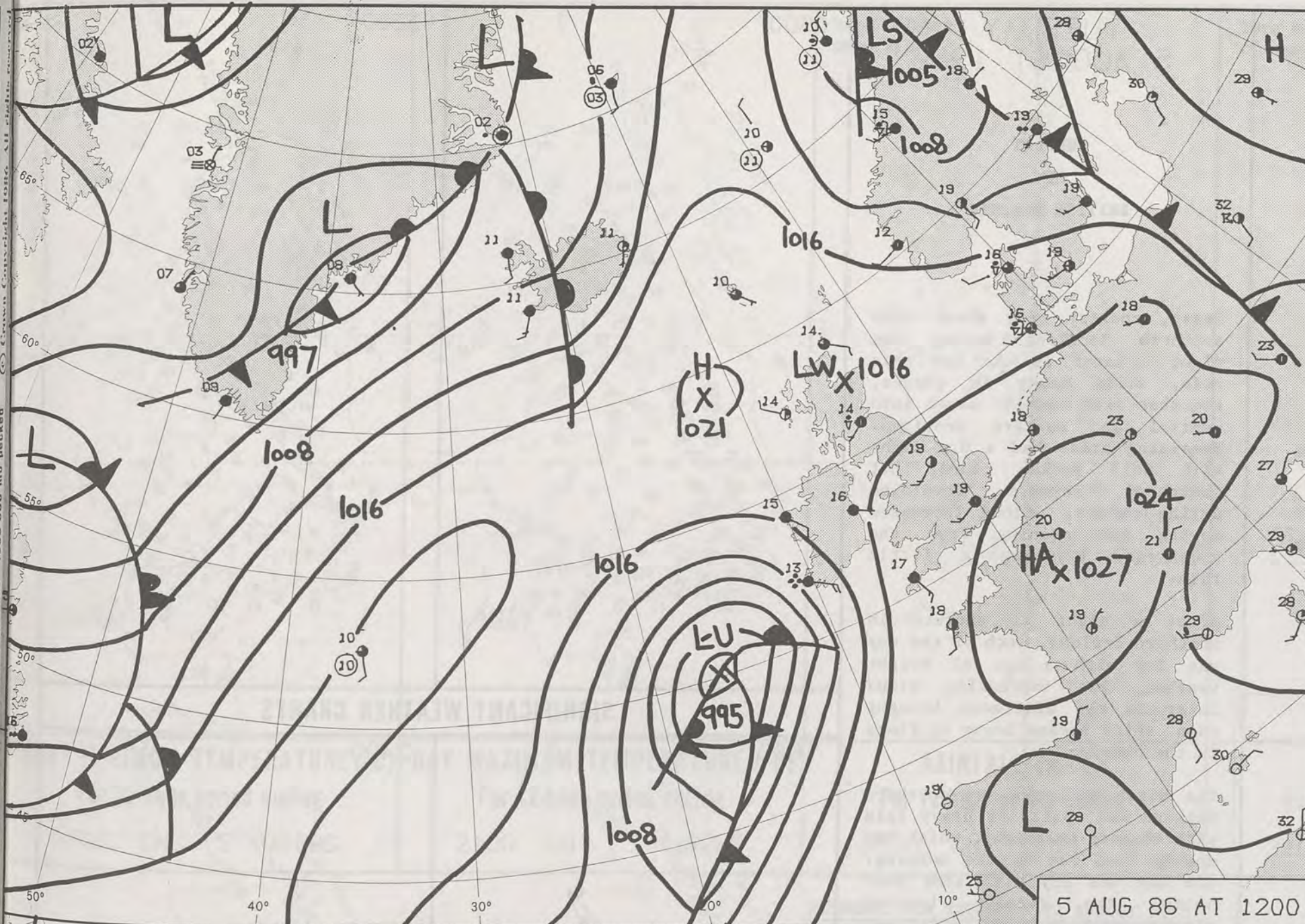
1200 4 8 86

All times are GMT 500mb full lines 1000-500 mb necked

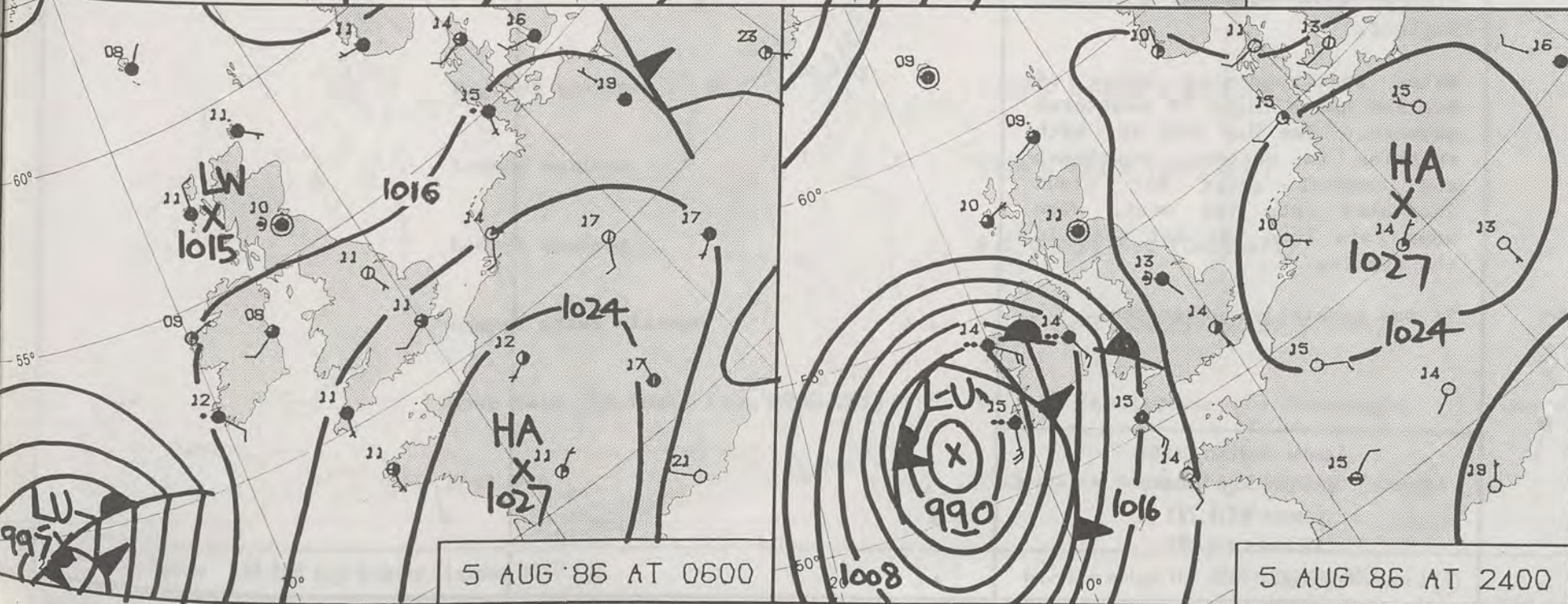
London Weather Centre 284-286 High Holborn London WC1V 7HX

London Weather Centre 284-286 High Holborn London WC1V 7HX

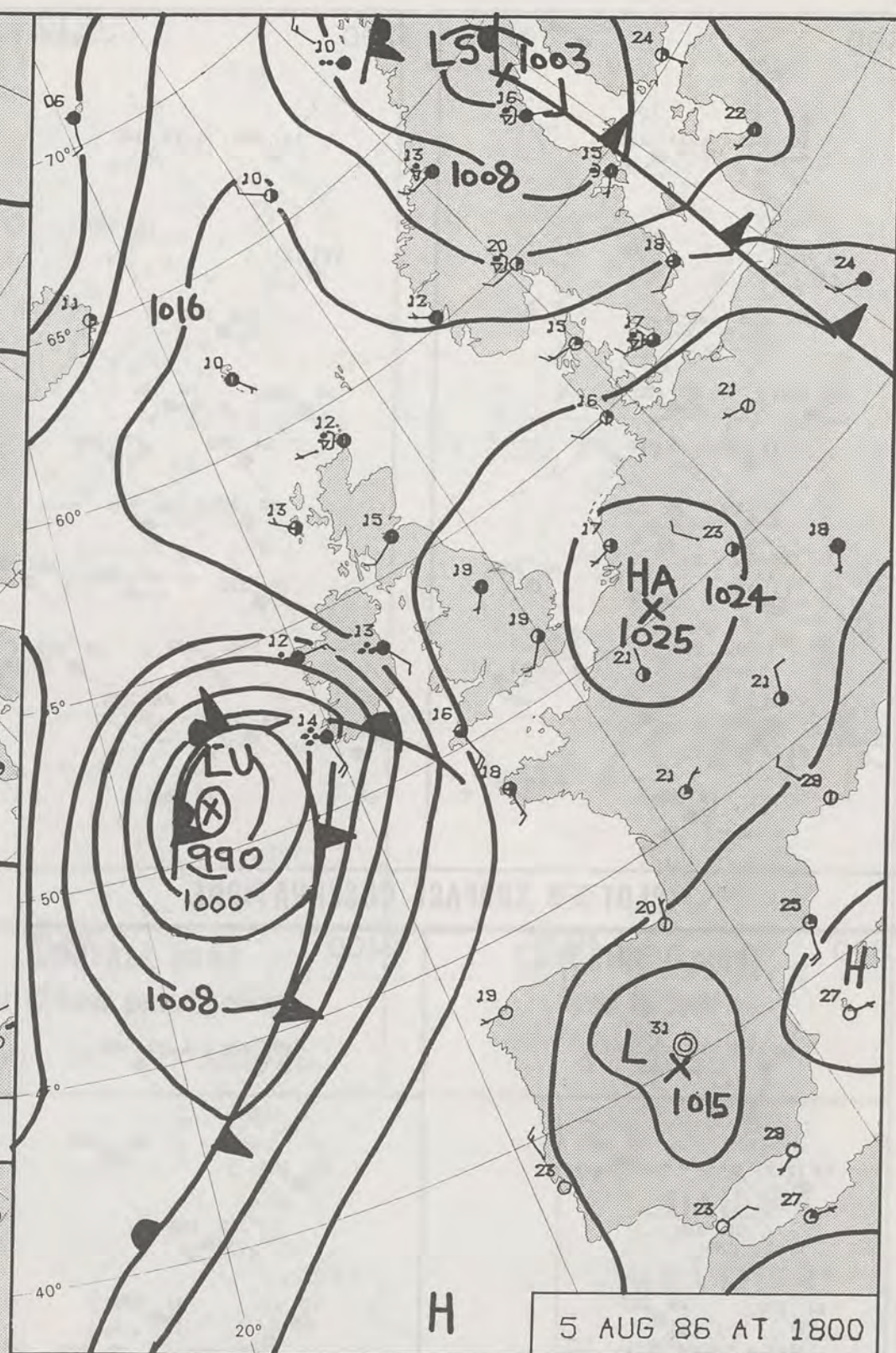
London Weather Centre 284-286 High Holborn London WC1V 7HX



5 AUG 86 AT 1200



5 AUG 86 AT 0600



5 AUG 86 AT 1800

# DAILY WEATHER SUMMARY

FOR

TUESDAY 5 AUGUST 1986

Warm front Cold front Occlusion

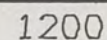
London Weather Centre 284-286 High Holborn London WC1V 7HX

© Crown Copyright 1986 All rights reserved





092 146



1200



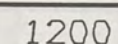
# SUMMARY OF TISH WEATHER

After a night of showers in Northern Ireland, much of the day was dry with a lot of bright weather, but increasing cloud later in the afternoon brought rain, which became heavy at times in the evening.


Wales and remaining areas of England had a night of scattered showers. The day was dry with sunshine in eastern, southeast and central areas but cloud increased from the west, with some rain into the far west in the evening.

**London Weather Centre**  
284-286 High Holborn  
London WC1V 7HX  
All times are GMT

0600



115718



2400

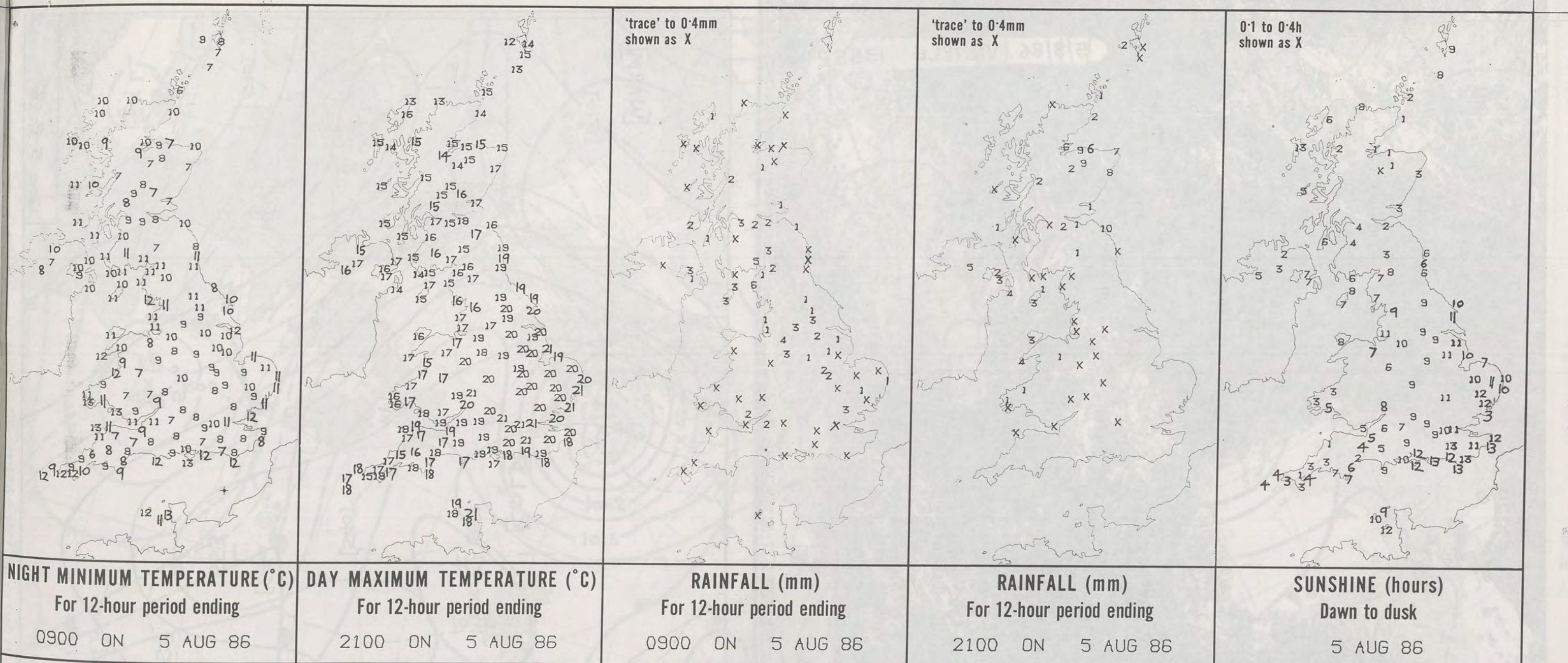


## SIGNIFICANT WEATHER CHARTS

2400







**EXTREMES FOR TUESDAY 5TH AUGUST 1986**

Highest maximum	:	21.2°C London (Heathrow)
Lowest maximum	:	12.4°C Foula (Shetland)
Lowest minimum	:	6.1°C Bastreet (Cornwall)
Lowest grass minimum	:	1.1°C East Hoathly (East Sussex)
Most rain (24 hours from 0900 GMT)	:	36.7 mm Knockarevan (Co Fermanagh)
Most sun	:	13.5 hours Herstmonceux (East Sussex)



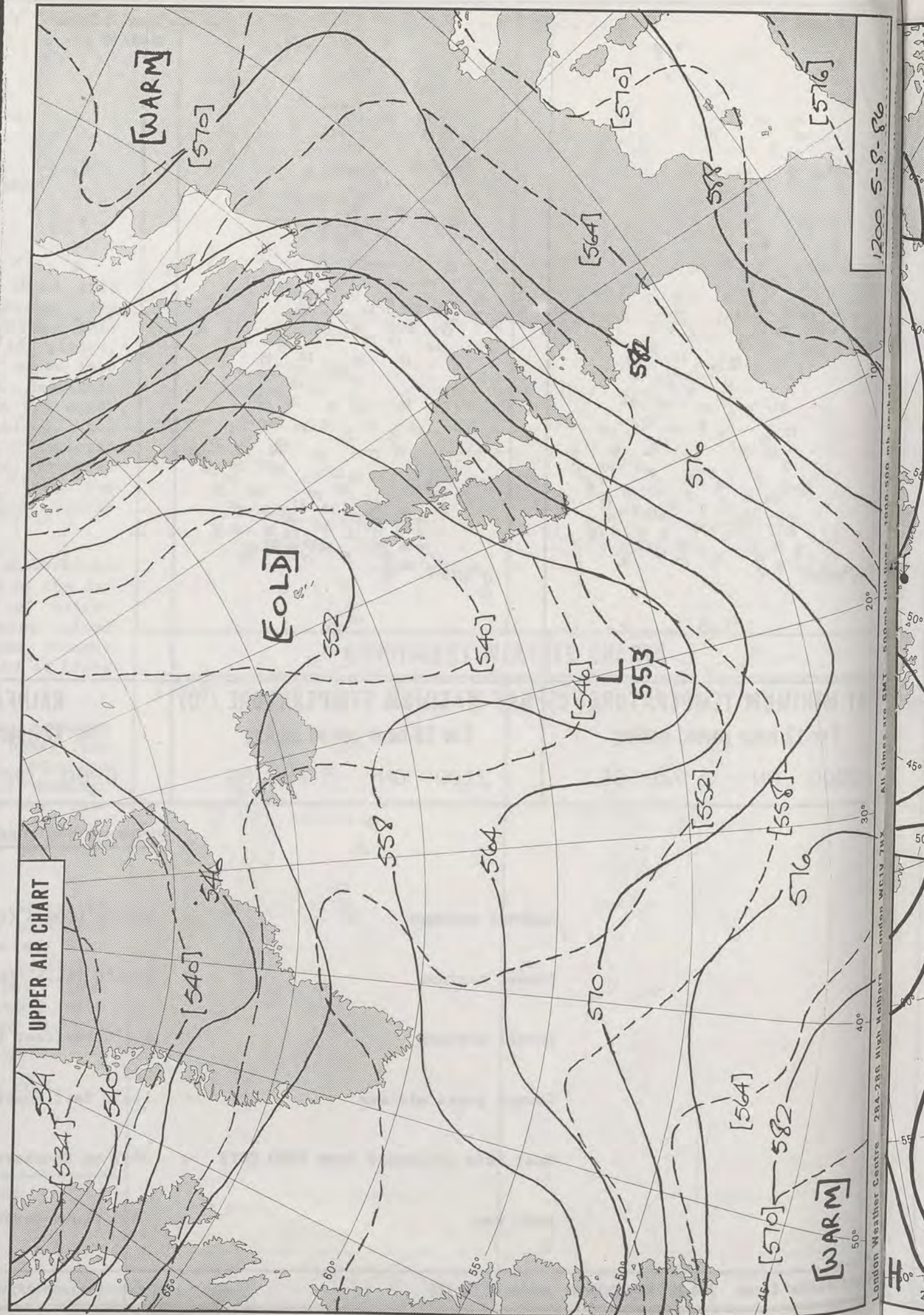
**DAILY  
WEATHER  
SUMMARY**



© Crown Copyright 1986  
All rights reserved

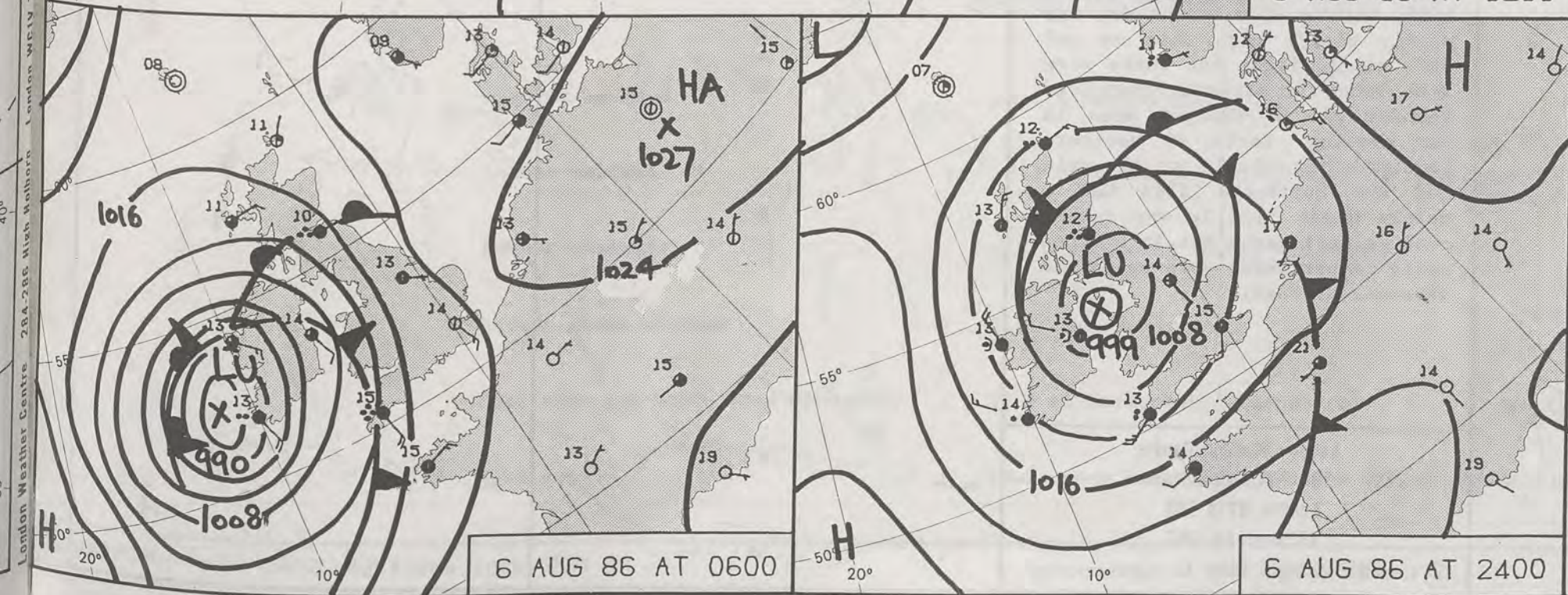
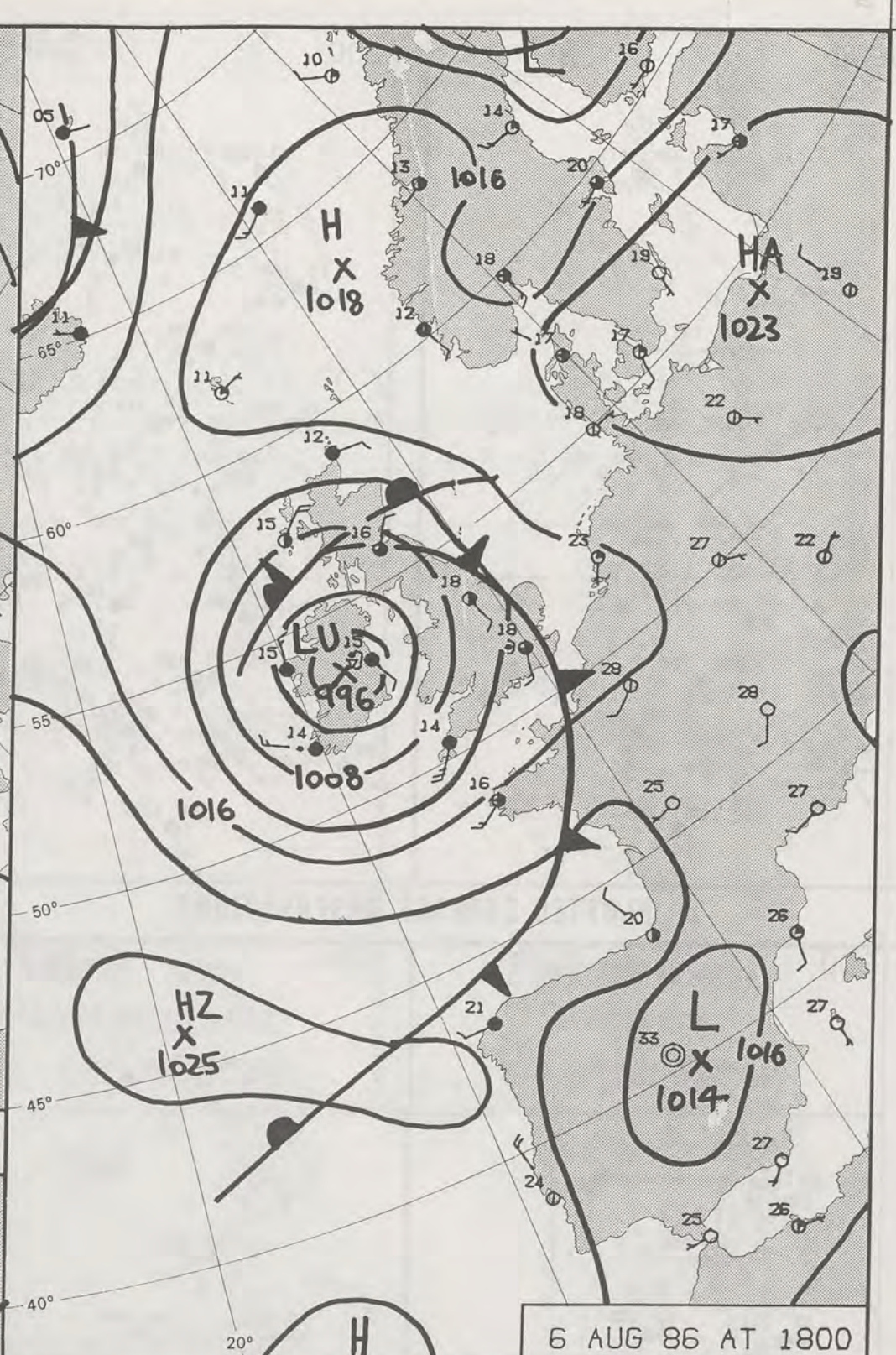
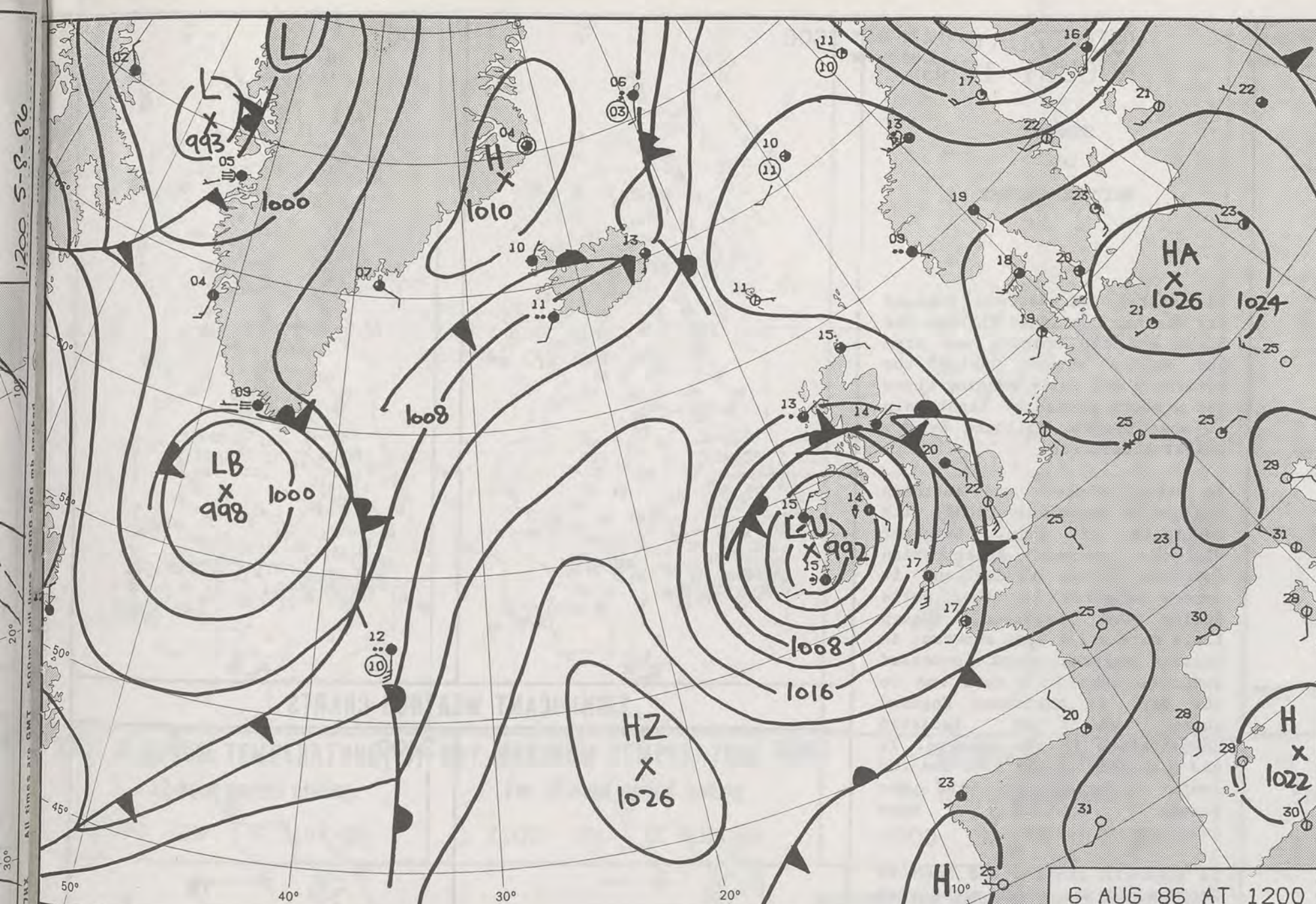


5/8/86 VISIBLE 1355Z





200 5-8-86  
London Weather Centre 284-286 High Holborn London WC1V 7HX  
All times are GMT  
200 5-8-86



**DAILY WEATHER SUMMARY**

FOR

WEDNESDAY 6 AUGUST 1986

London Weather Centre 284-286 High Holborn London WC1V 7HX

© Crown Copyright 1986 All rights reserved

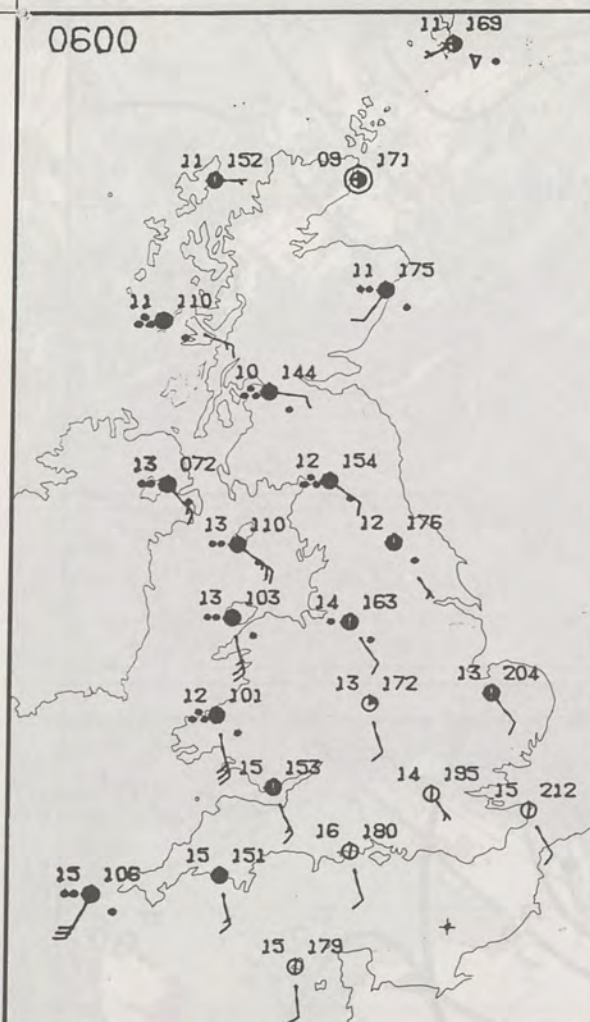
Legend:

- Warm front
- Cold front
- Occlusion

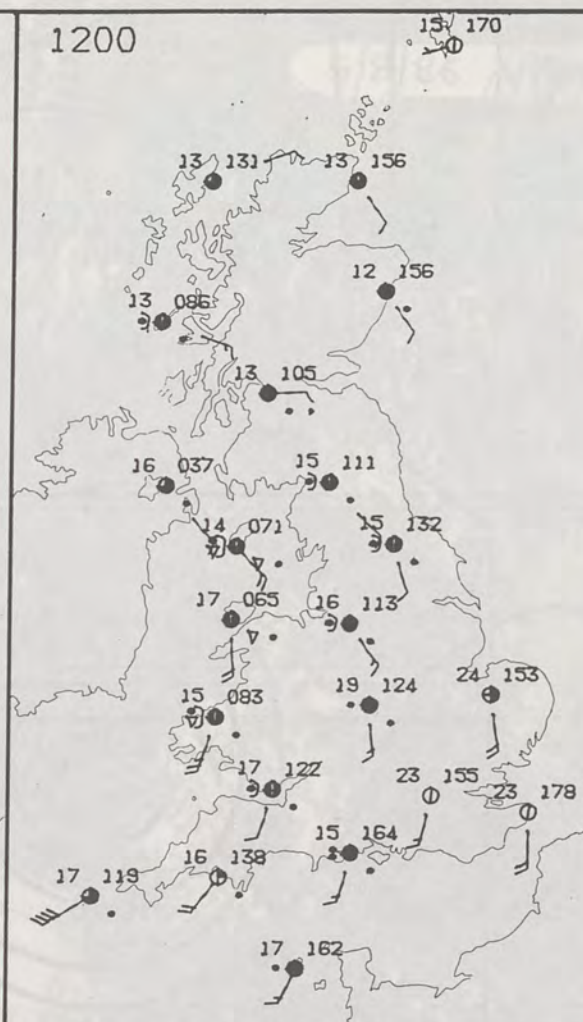
Meteorological Office



0600



1200

WEDNESDAY  
6 AUGUST 1986SUMMARY  
OF  
BRITISH WEATHER

In central and eastern England dry weather continued through the night and the morning was warm and mainly sunny. During the afternoon and early evening there was a short period of light rain in most places, followed by dry bright conditions.

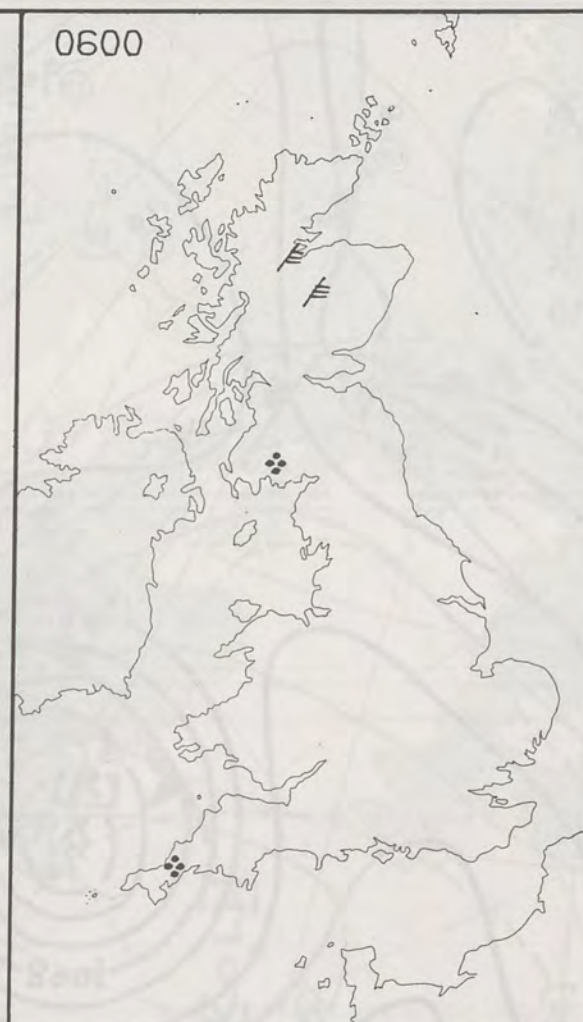
In Wales, western and northern England it was mainly cloudy with outbreaks of rain. Brighter weather reached southwestern counties before midday and it turned brighter in other parts during the afternoon, though there were still some showers. In western regions cloud increased later to make it a dull end to the day. In northeast England there was an isolated thunderstorm in the evening. It was generally rather cool and the south to southwest wind was strong especially near southwestern coasts.

In Northern Ireland and much of Scotland it was a wet night with heavy rain at times. The day was mainly cloudy with rain on and off, mostly light but there were some heavy bursts and there was thunder in the Glasgow area in the evening. Parts of northern Scotland had little or no rain and the Northern Isles had a mainly sunny day. It was rather cool in most parts but in the far north temperatures were up to the seasonal average.

London Weather Centre  
284-286 High Holborn  
London WC1V 7HX  
All times are GMT

© Crown Copyright 1986 All rights reserved

0600

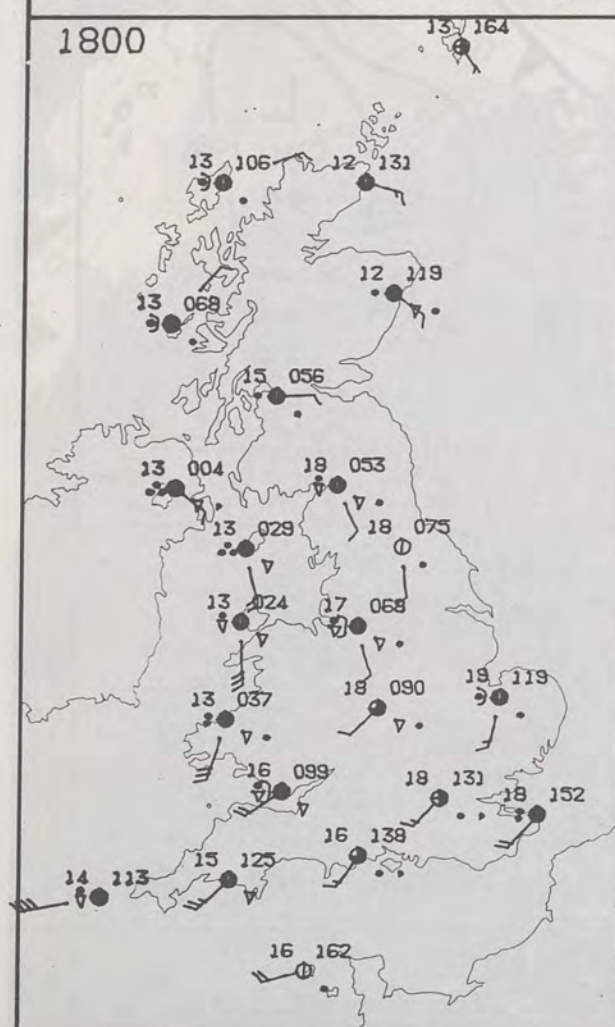


1200

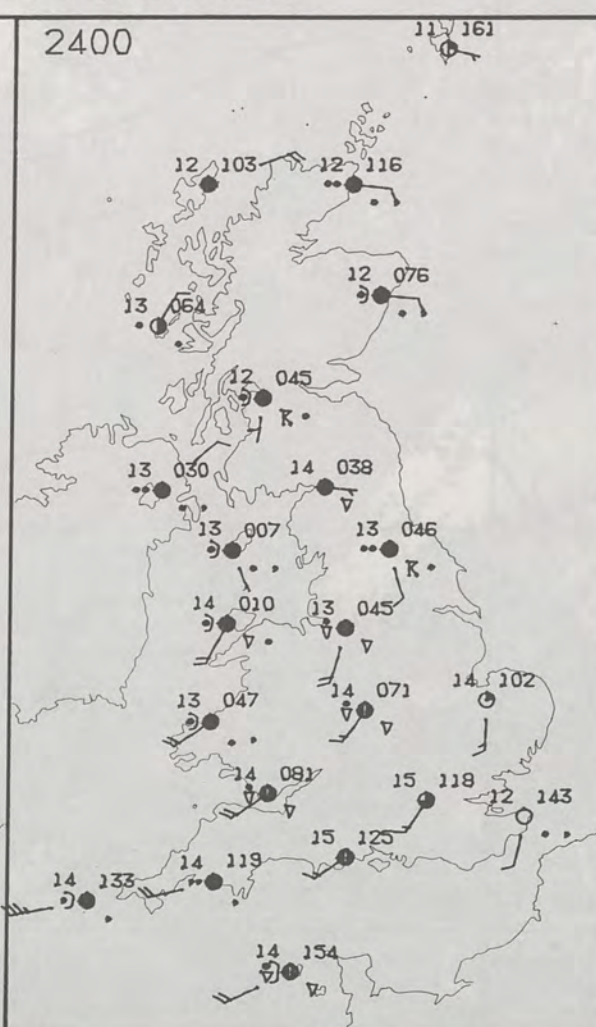


## PLOTTED SURFACE OBSERVATIONS

1800

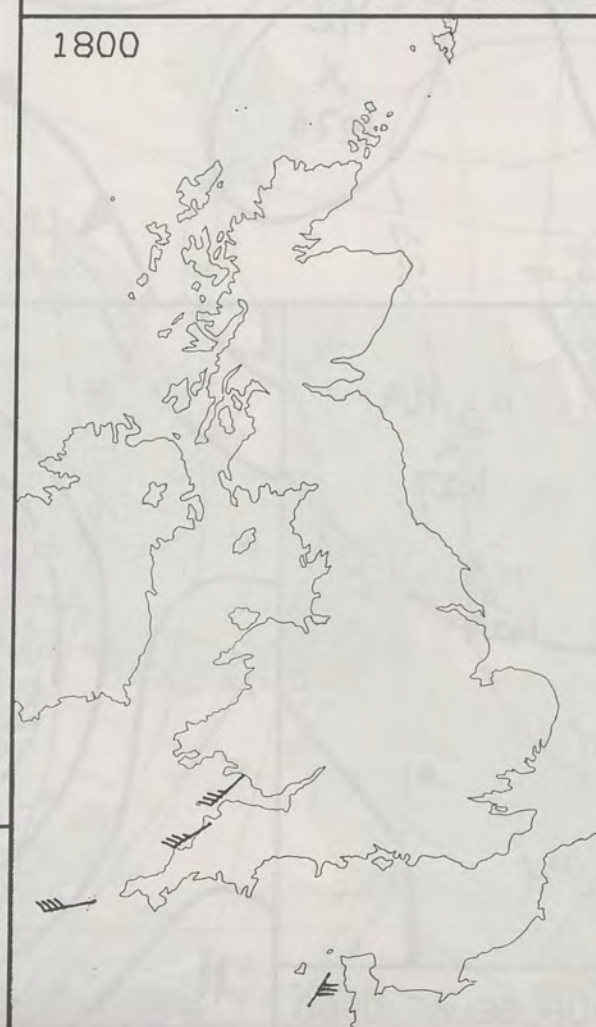


2400

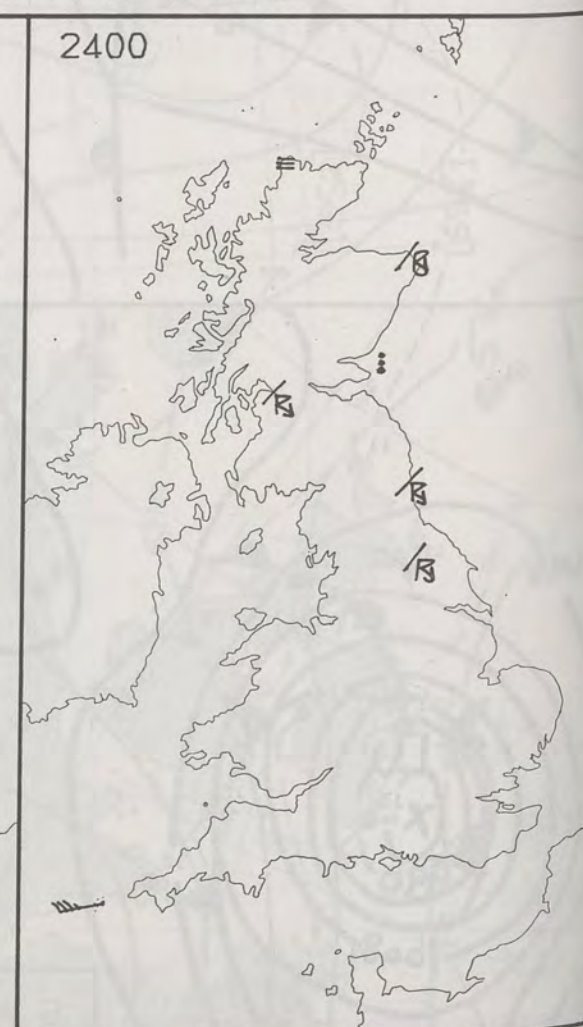


## SIGNIFICANT WEATHER CHARTS

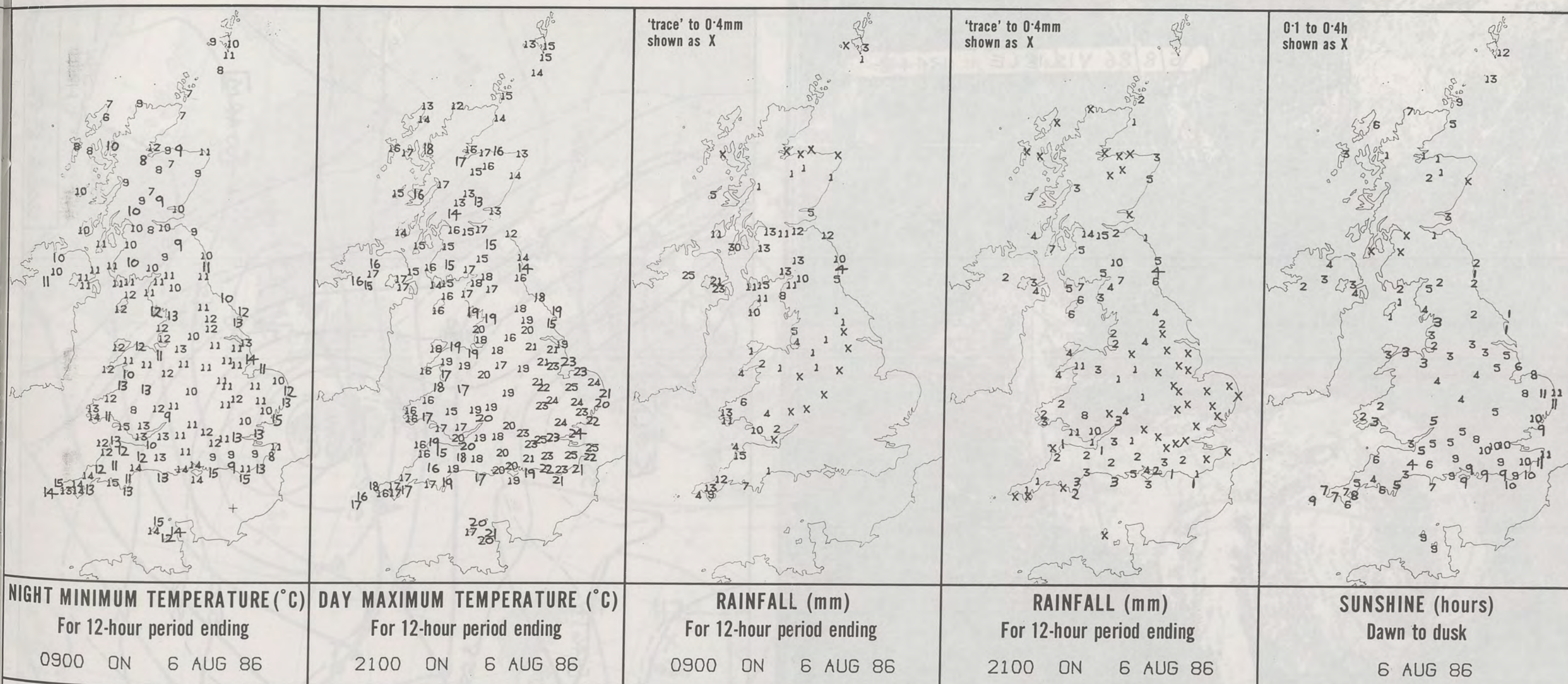
1800



2400

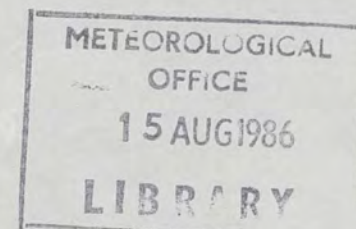






**EXTREMES FOR WEDNESDAY 6TH AUGUST 1986**

Highest maximum	: 25.2°C Marham (Norfolk)
Lowest maximum	: 12.2°C St Abbs Head (Borders) and Cape Wrath (North Scotland)
Lowest minimum	: 6.2°C Stornoway (Outer Hebrides)
Lowest grass minimum	: 1.6°C Stornoway
Most rain (24 hours from 0900 GMT)	: 24.8 mm Morecambe (Lancashire)
Most sun	: 13.2 hours Fair Isle (Between Orkney and Shetland)

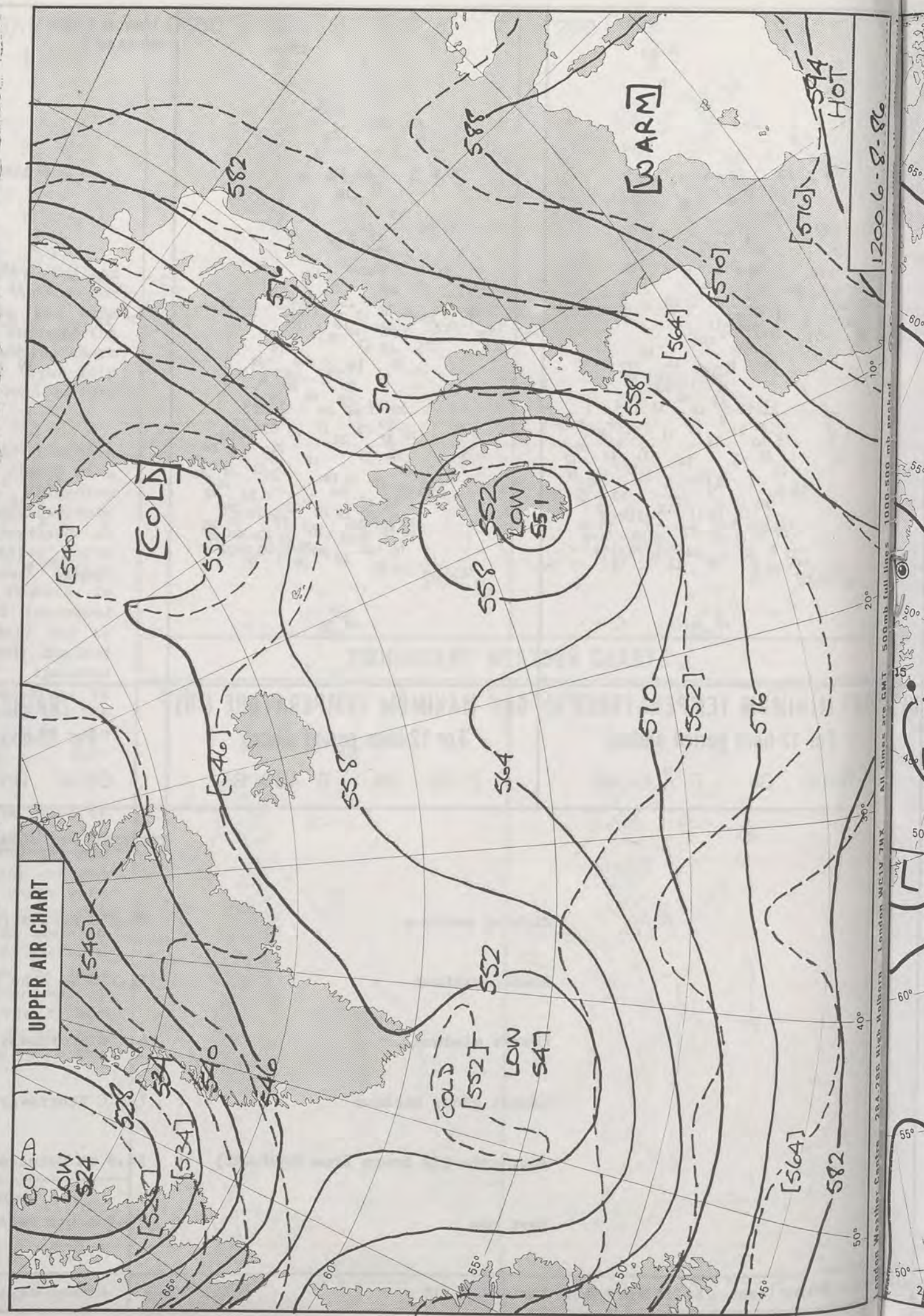



**DAILY  
WEATHER  
SUMMARY**



© Crown Copyright 1986  
All rights reserved



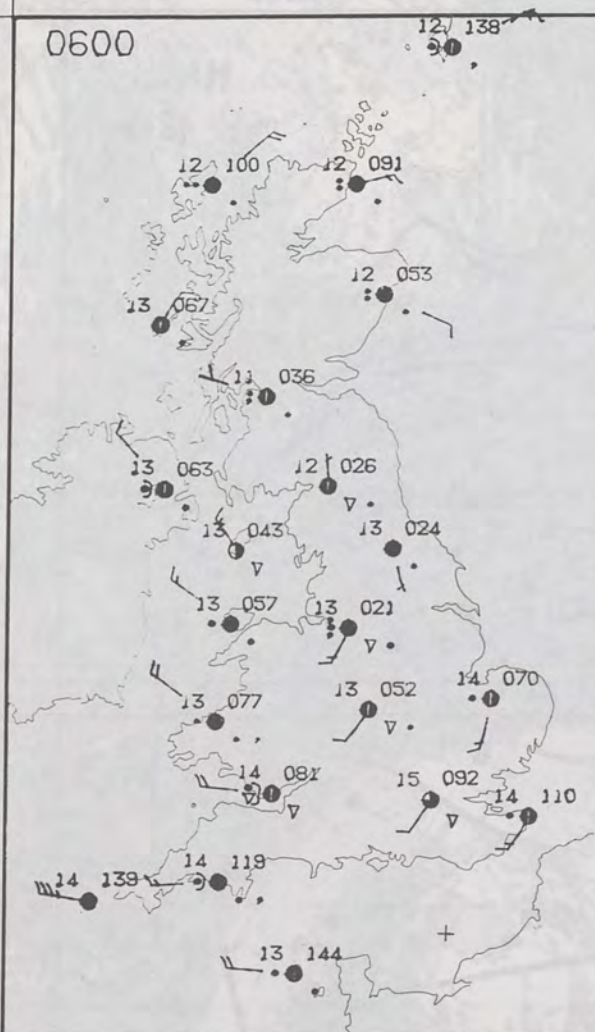




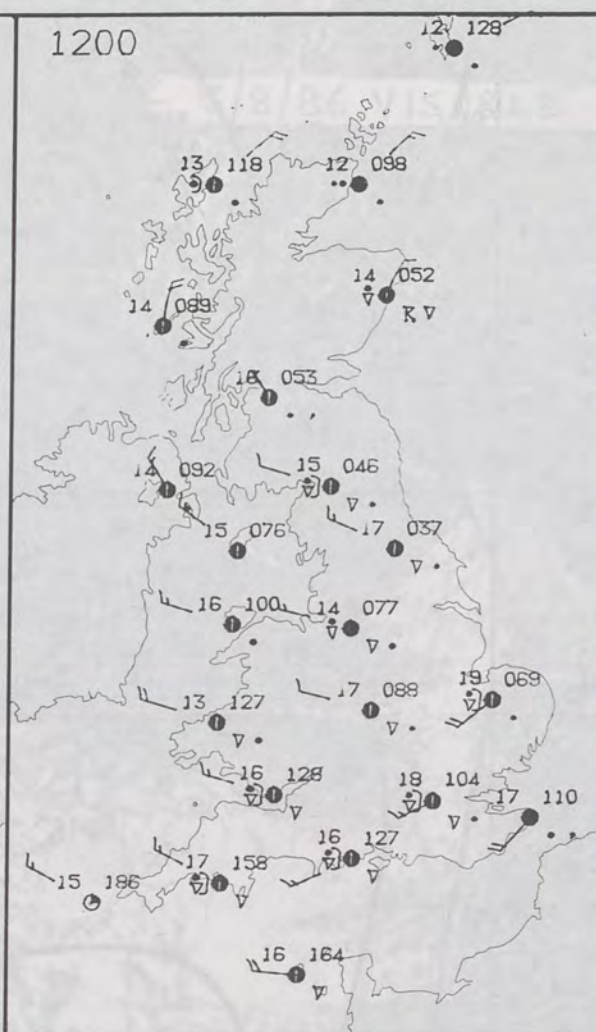
1200 6-8-86  
 10°  
 20°  
 30°  
 40°  
 50°  
 60°  
 70°  
 80°  
 90°  
 100°  
 110°  
 120°  
 130°  
 140°  
 150°  
 160°  
 170°  
 180°  
 190°  
 200°  
 210°  
 220°  
 230°  
 240°  
 250°  
 260°  
 270°  
 280°  
 290°  
 300°  
 310°  
 320°  
 330°  
 340°  
 350°  
 360°  
 370°  
 380°  
 390°  
 400°  
 410°  
 420°  
 430°  
 440°  
 450°  
 460°  
 470°  
 480°  
 490°  
 500°  
 510°  
 520°  
 530°  
 540°  
 550°  
 560°  
 570°  
 580°  
 590°  
 600°  
 610°  
 620°  
 630°  
 640°  
 650°  
 660°  
 670°  
 680°  
 690°  
 700°  
 710°  
 720°  
 730°  
 740°  
 750°  
 760°  
 770°  
 780°  
 790°  
 800°  
 810°  
 820°  
 830°  
 840°  
 850°  
 860°  
 870°  
 880°  
 890°  
 900°  
 910°  
 920°  
 930°  
 940°  
 950°  
 960°  
 970°  
 980°  
 990°  
 1000°  
 1010°  
 1020°  
 1030°  
 1040°  
 1050°  
 1060°  
 1070°  
 1080°  
 1090°  
 1100°  
 1110°  
 1120°  
 1130°  
 1140°  
 1150°  
 1160°  
 1170°  
 1180°  
 1190°  
 1200°  
 1210°  
 1220°  
 1230°  
 1240°  
 1250°  
 1260°  
 1270°  
 1280°  
 1290°  
 1300°  
 1310°  
 1320°  
 1330°  
 1340°  
 1350°  
 1360°  
 1370°  
 1380°  
 1390°  
 1400°  
 1410°  
 1420°  
 1430°  
 1440°  
 1450°  
 1460°  
 1470°  
 1480°  
 1490°  
 1500°  
 1510°  
 1520°  
 1530°  
 1540°  
 1550°  
 1560°  
 1570°  
 1580°  
 1590°  
 1600°  
 1610°  
 1620°  
 1630°  
 1640°  
 1650°  
 1660°  
 1670°  
 1680°  
 1690°  
 1700°  
 1710°  
 1720°  
 1730°  
 1740°  
 1750°  
 1760°  
 1770°  
 1780°  
 1790°  
 1800°  
 1810°  
 1820°  
 1830°  
 1840°  
 1850°  
 1860°  
 1870°  
 1880°  
 1890°  
 1900°  
 1910°  
 1920°  
 1930°  
 1940°  
 1950°  
 1960°  
 1970°  
 1980°  
 1990°  
 2000°  
 2010°  
 2020°  
 2030°  
 2040°  
 2050°  
 2060°  
 2070°  
 2080°  
 2090°  
 2100°  
 2110°  
 2120°  
 2130°  
 2140°  
 2150°  
 2160°  
 2170°  
 2180°  
 2190°  
 2200°  
 2210°  
 2220°  
 2230°  
 2240°  
 2250°  
 2260°  
 2270°  
 2280°  
 2290°  
 2300°  
 2310°  
 2320°  
 2330°  
 2340°  
 2350°  
 2360°  
 2370°  
 2380°  
 2390°  
 2400°  
 2410°  
 2420°  
 2430°  
 2440°  
 2450°  
 2460°  
 2470°  
 2480°  
 2490°  
 2500°  
 2510°  
 2520°  
 2530°  
 2540°  
 2550°  
 2560°  
 2570°  
 2580°  
 2590°  
 2600°  
 2610°  
 2620°  
 2630°  
 2640°  
 2650°  
 2660°  
 2670°  
 2680°  
 2690°  
 2700°  
 2710°  
 2720°  
 2730°  
 2740°  
 2750°  
 2760°  
 2770°  
 2780°  
 2790°  
 2800°  
 2810°  
 2820°  
 2830°  
 2840°  
 2850°  
 2860°  
 2870°  
 2880°  
 2890°  
 2900°  
 2910°  
 2920°  
 2930°  
 2940°  
 2950°  
 2960°  
 2970°  
 2980°  
 2990°  
 3000°  
 3010°  
 3020°  
 3030°  
 3040°  
 3050°  
 3060°  
 3070°  
 3080°  
 3090°  
 3100°  
 3110°  
 3120°  
 3130°  
 3140°  
 3150°  
 3160°  
 3170°  
 3180°  
 3190°  
 3200°  
 3210°  
 3220°  
 3230°  
 3240°  
 3250°  
 3260°  
 3270°  
 3280°  
 3290°  
 3300°  
 3310°  
 3320°  
 3330°  
 3340°  
 3350°  
 3360°  
 3370°  
 3380°  
 3390°  
 3400°  
 3410°  
 3420°  
 3430°  
 3440°  
 3450°  
 3460°  
 3470°  
 3480°  
 3490°  
 3500°  
 3510°  
 3520°  
 3530°  
 3540°  
 3550°  
 3560°  
 3570°  
 3580°  
 3590°  
 3600°  
 3610°  
 3620°  
 3630°  
 3640°  
 3650°  
 3660°  
 3670°  
 3680°  
 3690°  
 3700°  
 3710°  
 3720°  
 3730°  
 3740°  
 3750°  
 3760°  
 3770°  
 3780°  
 3790°  
 3800°  
 3810°  
 3820°  
 3830°  
 3840°  
 3850°  
 3860°  
 3870°  
 3880°  
 3890°  
 3900°  
 3910°  
 3920°  
 3930°  
 3940°  
 3950°  
 3960°  
 3970°  
 3980°  
 3990°  
 4000°  
 4010°  
 4020°  
 4030°  
 4040°  
 4050°  
 4060°  
 4070°  
 4080°  
 4090°  
 4100°  
 4110°  
 4120°  
 4130°  
 4140°  
 4150°  
 4160°  
 4170°  
 4180°  
 4190°  
 4200°  
 4210°  
 4220°  
 4230°  
 4240°  
 4250°  
 4260°  
 4270°  
 4280°  
 4290°  
 4300°  
 4310°  
 4320°  
 4330°  
 4340°  
 4350°  
 4360°  
 4370°  
 4380°  
 4390°  
 4400°  
 4410°  
 4420°  
 4430°  
 4440°  
 4450°  
 4460°  
 4470°  
 4480°  
 4490°  
 4500°  
 4510°  
 4520°  
 4530°  
 4540°  
 4550°  
 4560°  
 4570°  
 4580°  
 4590°  
 4600°  
 4610°  
 4620°  
 4630°  
 4640°  
 4650°  
 4660°  
 4670°  
 4680°  
 4690°  
 4700°  
 4710°  
 4720°  
 4730°  
 4740°  
 4750°  
 4760°  
 4770°  
 4780°  
 4790°  
 4800°  
 4810°  
 4820°  
 4830°  
 4840°  
 4850°  
 4860°  
 4870°  
 4880°  
 4890°  
 4900°  
 4910°  
 4920°  
 4930°  
 4940°  
 4950°  
 4960°  
 4970°  
 4980°  
 4990°  
 5000°  
 5010°  
 5020°  
 5030°  
 5040°  
 5050°  
 5060°  
 5070°  
 5080°  
 5090°  
 5100°  
 5110°  
 5120°  
 5130°  
 5140°  
 5150°  
 5160°  
 5170°  
 5180°  
 5190°  
 5200°  
 5210°  
 5220°  
 5230°  
 5240°  
 5250°  
 5260°  
 5270°  
 5280°  
 5290°  
 5300°  
 5310°  
 5320°  
 5330°  
 5340°  
 5350°  
 5360°  
 5370°  
 5380°  
 5390°  
 5400°  
 5410°  
 5420°  
 5430°  
 5440°  
 5450°  
 5460°  
 5470°  
 5480°  
 5490°  
 5500°  
 5510°  
 5520°  
 5530°  
 5540°  
 5550°  
 5560°  
 5570°  
 5580°  
 5590°  
 5600°  
 5610°  
 5620°  
 5630°  
 5640°  
 5650°  
 5660°  
 5670°  
 5680°  
 5690°  
 5700°  
 5710°  
 5720°  
 5730°  
 5740°  
 5750°  
 5760°  
 5770°  
 5780°  
 5790°  
 5800°  
 5810°  
 5820°  
 5830°  
 5840°  
 5850°  
 5860°  
 5870°  
 5880°  
 5890°  
 5900°  
 5910°  
 5920°  
 5930°  
 5940°  
 5950°  
 5960°  
 5970°  
 5980°  
 5990°  
 6000°  
 6010°  
 6020°  
 6030°  
 6040°  
 6050°  
 6060°  
 6070°  
 6080°  
 6090°  
 6100°  
 6110°  
 6120°  
 6130°  
 6140°  
 6150°  
 6160°  
 6170°  
 6180°  
 6190°  
 6200°  
 6210°  
 6220°  
 6230°  
 6240°  
 6250°  
 6260°  
 6270°  
 6280°  
 6290°  
 6300°  
 6310°  
 6320°  
 6330°  
 6340°  
 6350°  
 6360°  
 6370°  
 6380°  
 6390°  
 6400°  
 6410°  
 6420°  
 6430°  
 6440°  
 6450°  
 6460°  
 6470°  
 6480°  
 6490°  
 6500°  
 6510°  
 6520°  
 6530°  
 6540°  
 6550°  
 6560°  
 6570°  
 6580°  
 6590°  
 6600°  
 6610°  
 6620°  
 6630°  
 6640°  
 6650°  
 6660°  
 6670°  
 6680°  
 6690°  
 6700°  
 6710°  
 6720°  
 6730°  
 6740°  
 6750°  
 6760°  
 6770°  
 6780°  
 6790°  
 6800°  
 6810°  
 6820°  
 6830°  
 6840°  
 6850°  
 6860°  
 6870°  
 6880°  
 6890°  
 6900°  
 6910°  
 6920°  
 6930°  
 6940°  
 6950°  
 6960°  
 6970°  
 6980°  
 6990°  
 7000°  
 7010°  
 7020°  
 7030°  
 7040°  
 7050°  
 7060°  
 7070°  
 7080°  
 7090°  
 7100°  
 7110°  
 7120°  
 7130°  
 7140°  
 7150°  
 7160°  
 7170°  
 7180°  
 7190°  
 7200°  
 7210°  
 7220°  
 7230°  
 7240°  
 7250°  
 7260°  
 7270°  
 7280°  
 7290°  
 7300°  
 7310°  
 7320°  
 7330°  
 7340°  
 7350°  
 7360°  
 7370°  
 7380°  
 7390°  
 7400°  
 7410°  
 7420°  
 7430°  
 7440°  
 7450°  
 7460°  
 7470°  
 7480°  
 7490°  
 7500°  
 7510°  
 7520°  
 7530°  
 7540°  
 7550°  
 7560°  
 7570°  
 7580°  
 7590°  
 7600°  
 7610°  
 7620°  
 7630°  
 7640°  
 7650°  
 7660°  
 7670°  
 7680°  
 7690°  
 7700°  
 7710°  
 7720°  
 7730°  
 7740°  
 7750°  
 7760°  
 7770°  
 7780°  
 7790°  
 7800°  
 7810°  
 7820°  
 7830°  
 7840°  
 7850°  
 7860°  
 7870°  
 7880°  
 7890°  
 7900°  
 7910°  
 7920°  
 7930°  
 7940°  
 7950°  
 7960°  
 7970°  
 7980°  
 7990°  
 8000°  
 8010°  
 8020°  
 8030°  
 8040°  
 8050°  
 8060°  
 8070°  
 8080°  
 8090°  
 8100°  
 8110°  
 8120°  
 8130°  
 8140°  
 8150°  
 8160°  
 8170°  
 8180°  
 8190°  
 8200°  
 8210°  
 8220°  
 8230°  
 8240°  
 8250°  
 8260°  
 8270°  
 8280°  
 8290°  
 8300°  
 8310°  
 8320°  
 8330°  
 8340°  
 8350°  
 8360°  
 8370°  
 8380°  
 8390°  
 8400°  
 8410°  
 8420°  
 8430°  
 8440°  
 8450°  
 8460°  
 8470°  
 8480°  
 8490°  
 8500°  
 8510°  
 8520°  
 8530°  
 8540°  
 8550°  
 8560°  
 8570°  
 8580°  
 8590°  
 8600°  
 8610°  
 8620°  
 8630°  
 8640°  
 8650°  
 8660°  
 8670°  
 8680°  
 8690°  
 8700°  
 8710°  
 8720°  
 8730°  
 8740°  
 8750°  
 8760°  
 8770°  
 8780°  
 8790°  
 8800°  
 8810°  
 8820°  
 8830°  
 8840°  
 8850°  
 8860°  
 8870°  
 8880°  
 8890°  
 8900°  
 8910°  
 8920°  
 8930°  
 8940°  
 8950°  
 8960°  
 8970°  
 8980°  
 8990°  
 9000°  
 9010°  
 9020°  
 9030°  
 9040°  
 9050°  
 9060°  
 9070°  
 9080°  
 9090°  
 9100°  
 9110°  
 9120°  
 9130°  
 9140°  
 9150°  
 9160°  
 9170°  
 9180°  
 9190°  
 9200°  
 9210°  
 9220°  
 9230°  
 9240°  
 9250°  
 9260°  
 9270°  
 9280°  
 9290°  
 9300°  
 9310°  
 9320°  
 9330°  
 9340°  
 9350°  
 9360°  
 9370°  
 9380°  
 9390°  
 9400°  
 9410°  
 9420°  
 9430°  
 9440°  
 9450°  
 9460°  
 9470°  
 9480°  
 9490°  
 9500°  
 9510°  
 9520°  
 9530°  
 9540°  
 9550°  
 9560°  
 9570°  
 9580°  
 9590°  
 9600°  
 9610°  
 9620°  
 9630°  
 9640°  
 9650°  
 9660°  
 9670°  
 9680°  
 9690°  
 9700°  
 9710°  
 9720°  
 9730°  
 9740°  
 9750°  
 9760°  
 9770°  
 9780°  
 9790°  
 9800°  
 9810°  
 9820°  
 9830°  
 9840°  
 9850°  
 9860°  
 9870°  
 9880°  
 9890°  
 9900°  
 9910°  
 9920°  
 9930°  
 9940°  
 9950°  
 9960°  
 9970°  
 9980°  
 9990°  
 10000°  
 10010°  
 10020°  
 10030°  
 10040°  
 10050°  
 10060°  
 10070°  
 10080°  
 10090°  
 10100°  
 10110°  
 10120°  
 10130°  
 10140°  
 10150°  
 10160°  
 10170°  
 10180°  
 10190°  
 10200°  
 10210°  
 10220°  
 10230°  
 10240°  
 10250°  
 10260°  
 10270°  
 10280°  
 10290°  
 10300°  
 10310°  
 10320°  
 10330°  
 10340°  
 10350°  
 10360°  
 10370°  
 10380°  
 10390°  
 10400°  
 10410°  
 10420°  
 10430°  
 10440°  
 10450°  
 10460°  
 10470°  
 10480°  
 10490°  
 10500°  
 10510°  
 10520°  
 10530°  
 10540°  
 10550°  
 10560°  
 10570°  
 10580°  
 10590°  
 10600°  
 10610°  
 10620°  
 10630°  
 10640°  
 10650°  
 10660°  
 10670°  
 10680°  
 10690°  
 10700°  
 10710°  
 10720°  
 10730°  
 10740°  
 10750°  
 10760°  
 10770°  
 10780°  
 10790°  
 10800°  
 10810°  
 10820°  
 10830°  
 10840°  
 10850°  
 10860°  
 10870°  
 10880°  
 10890°  
 10900°  
 10910°  
 10920°  
 10930°  
 10940°  
 10950°  
 10960°  
 10970°  
 10980°  
 10990°  
 11000°  
 11010°  
 11020°  
 11030°  
 11040°  
 11050°  
 11060°  
 11070°  
 11080°  
 11090°  
 11100°  
 11110°  
 11120°  
 11130°  
 11140°  
 11150°  
 11160°  
 11170°  
 11180°  
 11190°  
 11200°  
 11210°



0600



1200

THURSDAY  
7 AUGUST 1986SUMMARY  
OF  
BRITISH WEATHER

In Wales, central and southern England it was a breezy and mainly cloudy day, though southwestern coastal regions had a few hours sunshine; there were brief showers in many places but most of these were light and much of the day was dry.

Over the rest of northern Britain and Northern Ireland there were outbreaks of rain overnight, heavy in places, especially in the border regions of England and Scotland. During the day it remained dull with rain at times in northern and eastern Scotland and there were isolated thunderstorms. In southern Scotland, Northern Ireland and northern England, there were showers and some bright intervals. Some of the showers were heavy and there were several thunderstorms in southern Scotland and northern England during the afternoon.

Temperatures were near normal in parts of east and southeast England but in most regions it was rather cool. Southwest to westerly winds were gale force on exposed southern and southwestern coasts at first.

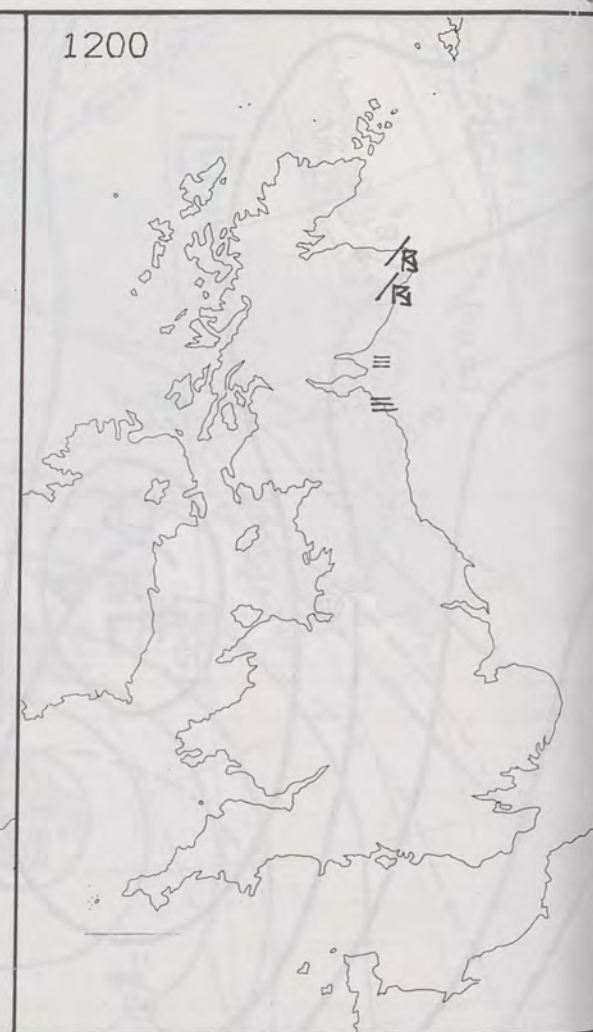
London Weather Centre  
284-286 High Holborn  
London WC1V 7HX  
All times are GMT

© Crown Copyright 1986 All rights reserved

0600

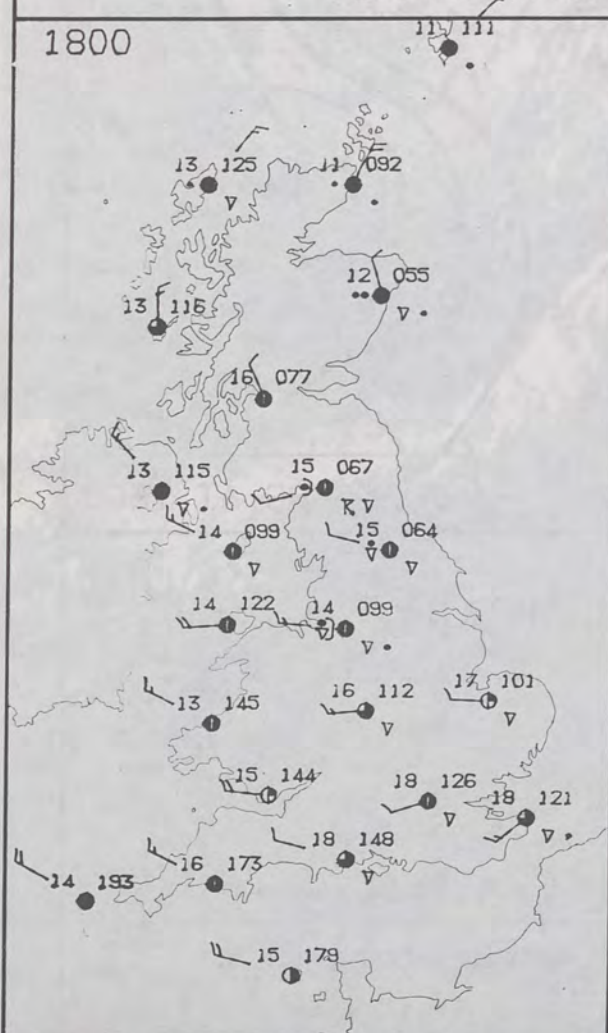


1200

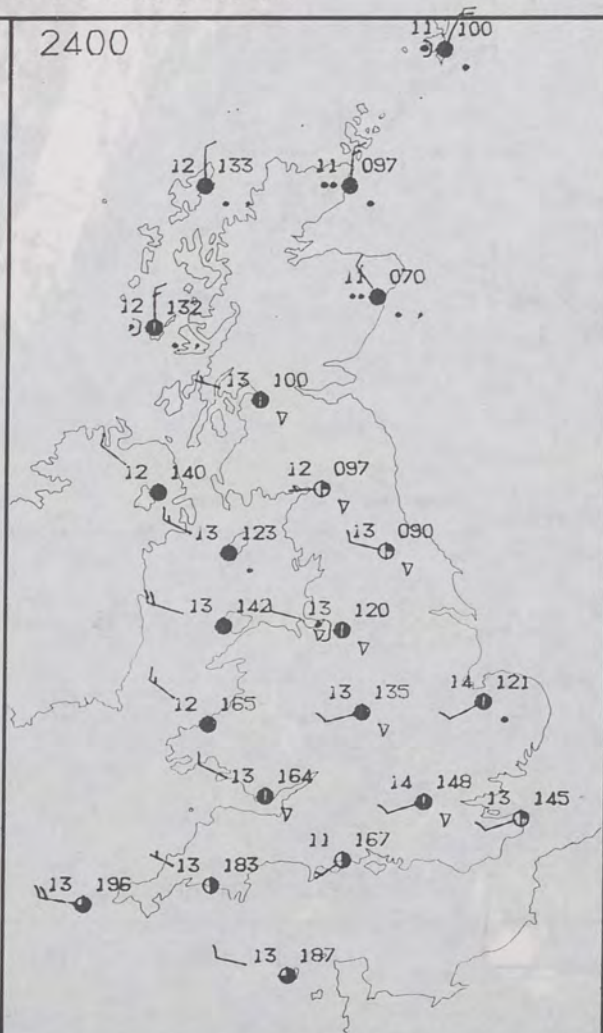


## PLOTTED SURFACE OBSERVATIONS

1800

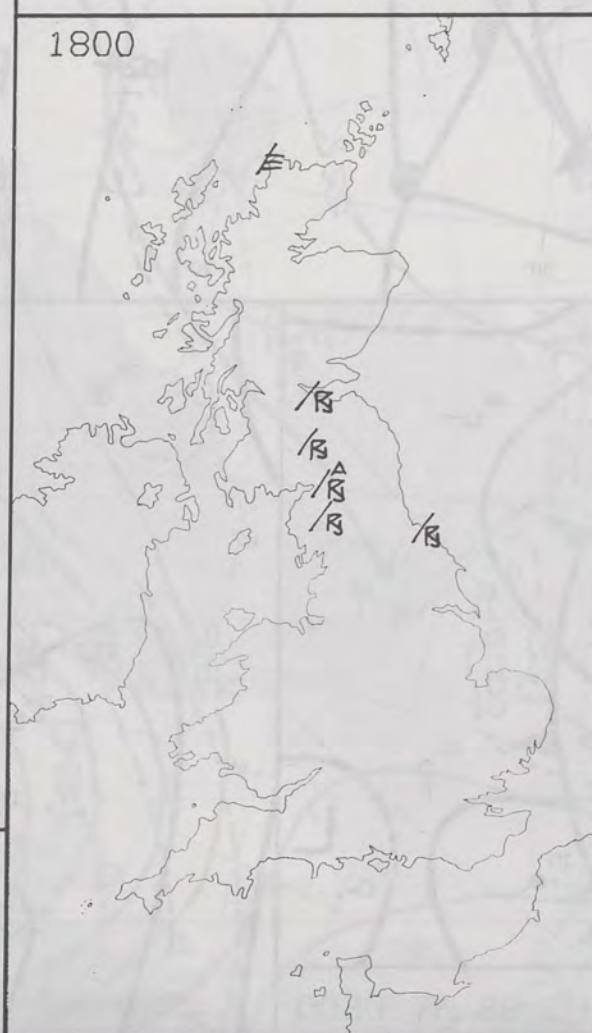


2400

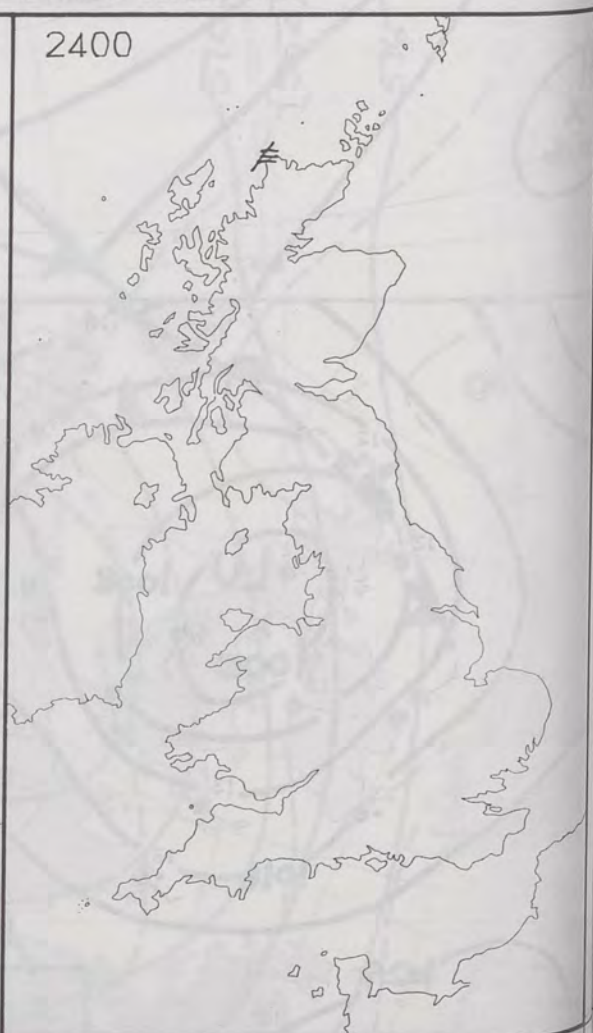


## SIGNIFICANT WEATHER CHARTS

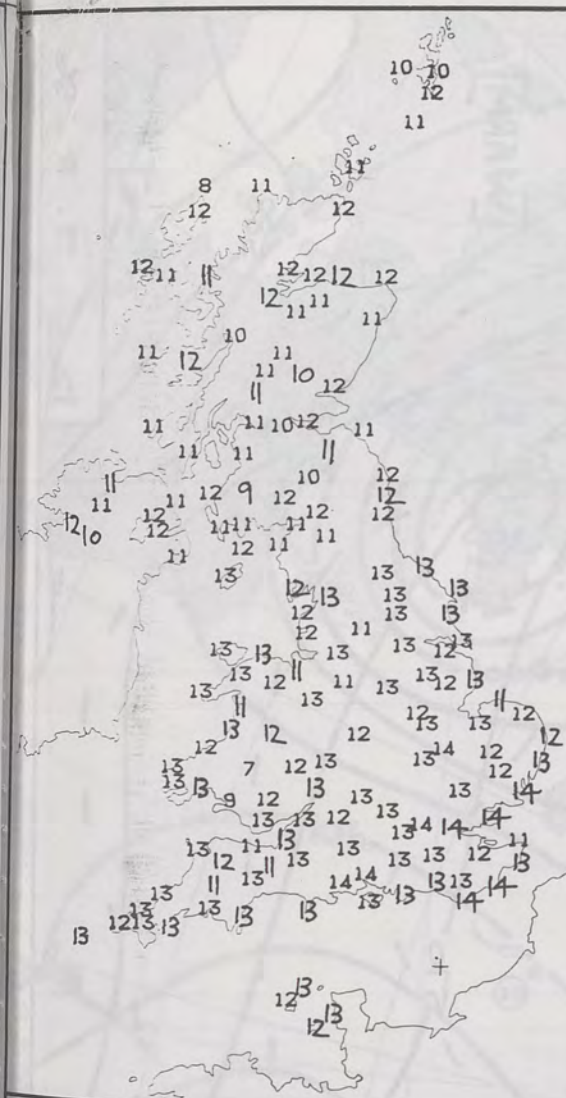
1800



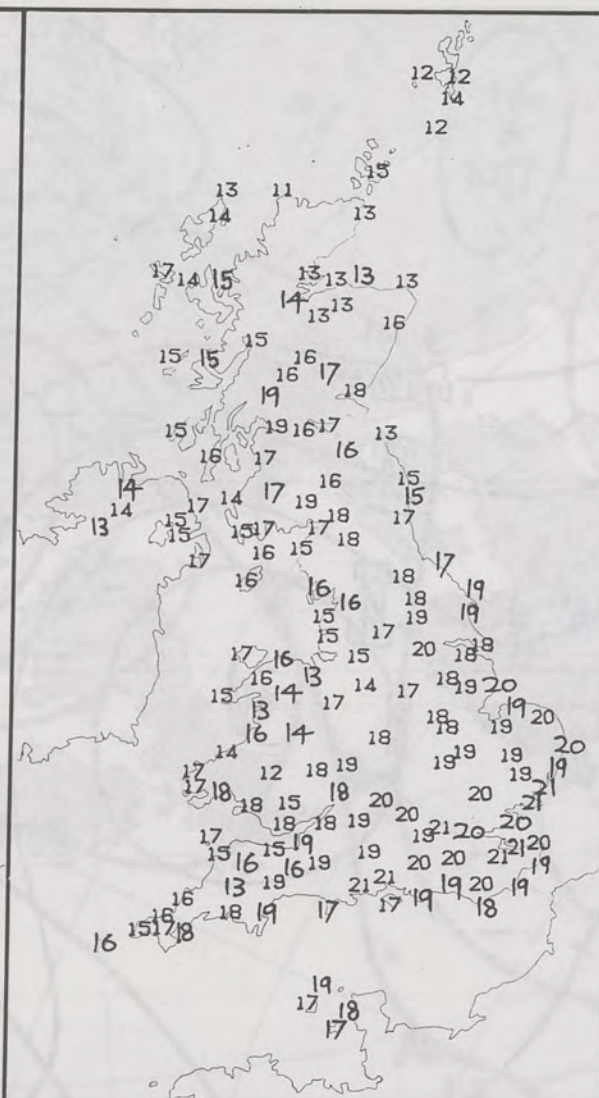
2400



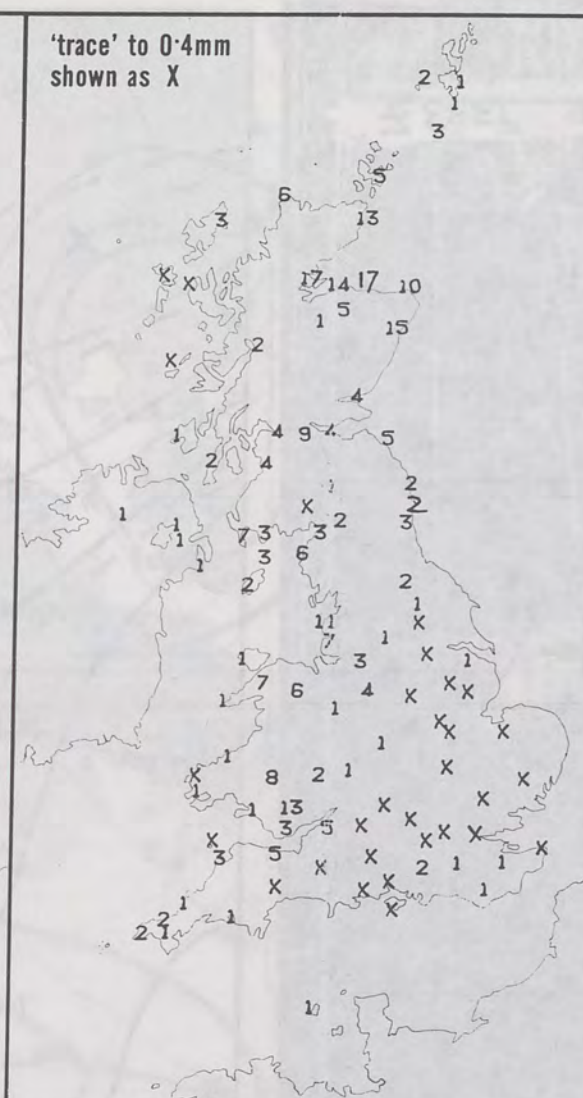




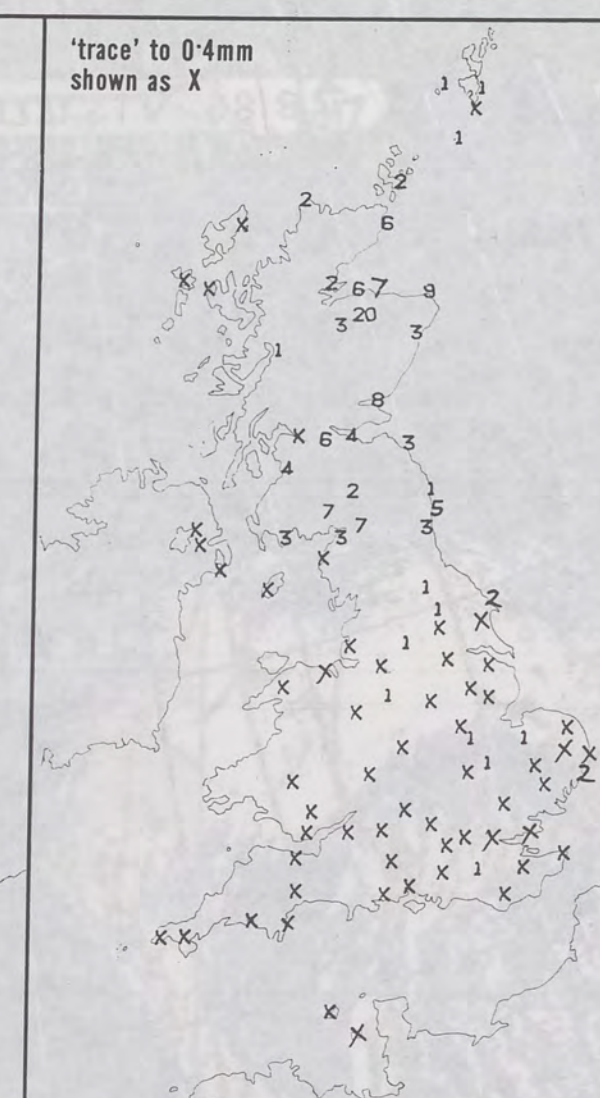
**NIGHT MINIMUM TEMPERATURE (°C)**  
For 12-hour period ending  
0900 ON 7 AUG 86



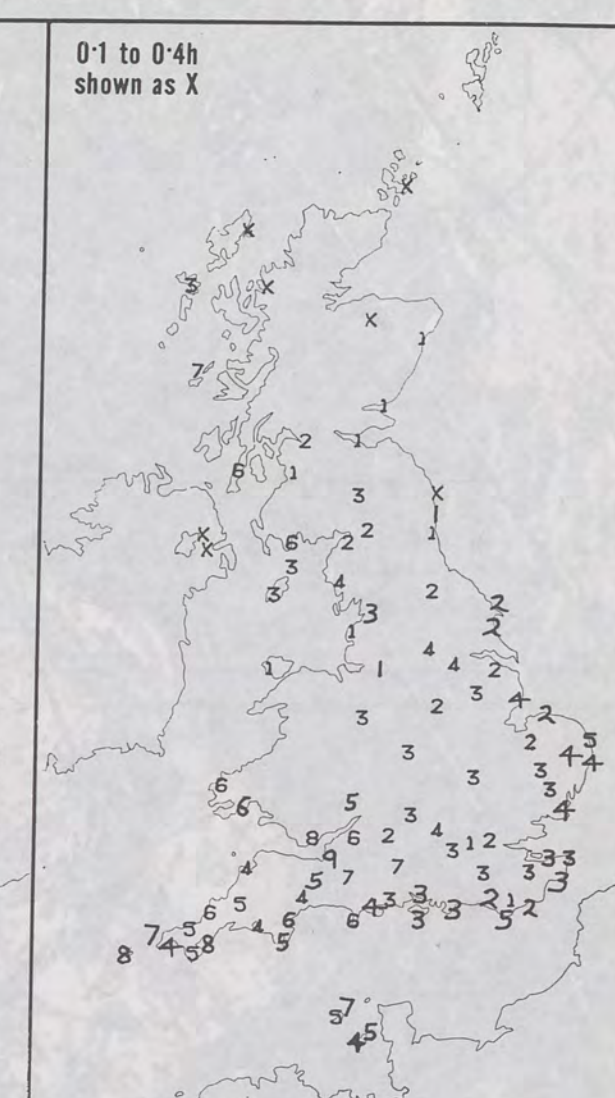
**DAY MAXIMUM TEMPERATURE (°C)**  
For 12-hour period ending  
2100 ON 7 AUG 86



**RAINFALL (mm)**  
For 12-hour period ending  
0900 ON 7 AUG 86



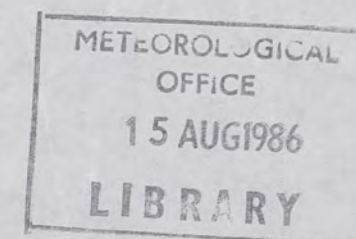
**RAINFALL (mm)**  
For 12-hour period ending  
2100 ON 7 AUG 86



**SUNSHINE (hours)**  
Dawn to dusk  
7 AUG 86

**EXTREMES FOR THURSDAY 7TH AUGUST 1986**

Highest maximum	: 20.9°C Clacton (Essex) and Herne Bay (Kent)
Lowest maximum	: 11.5°C Cape Wrath (North Scotland)
Lowest minimum	: 6.9°C Trecastle (Powys)
Lowest grass minimum	: 6.0°C Fraserburgh (Northeast Grampian)
Most rain (24 hours from 0900 GMT)	: 29.2 mm Glenlivet (Grampian)
Most sun	: 9.1 hours Weston-Super-Mare (Avon)

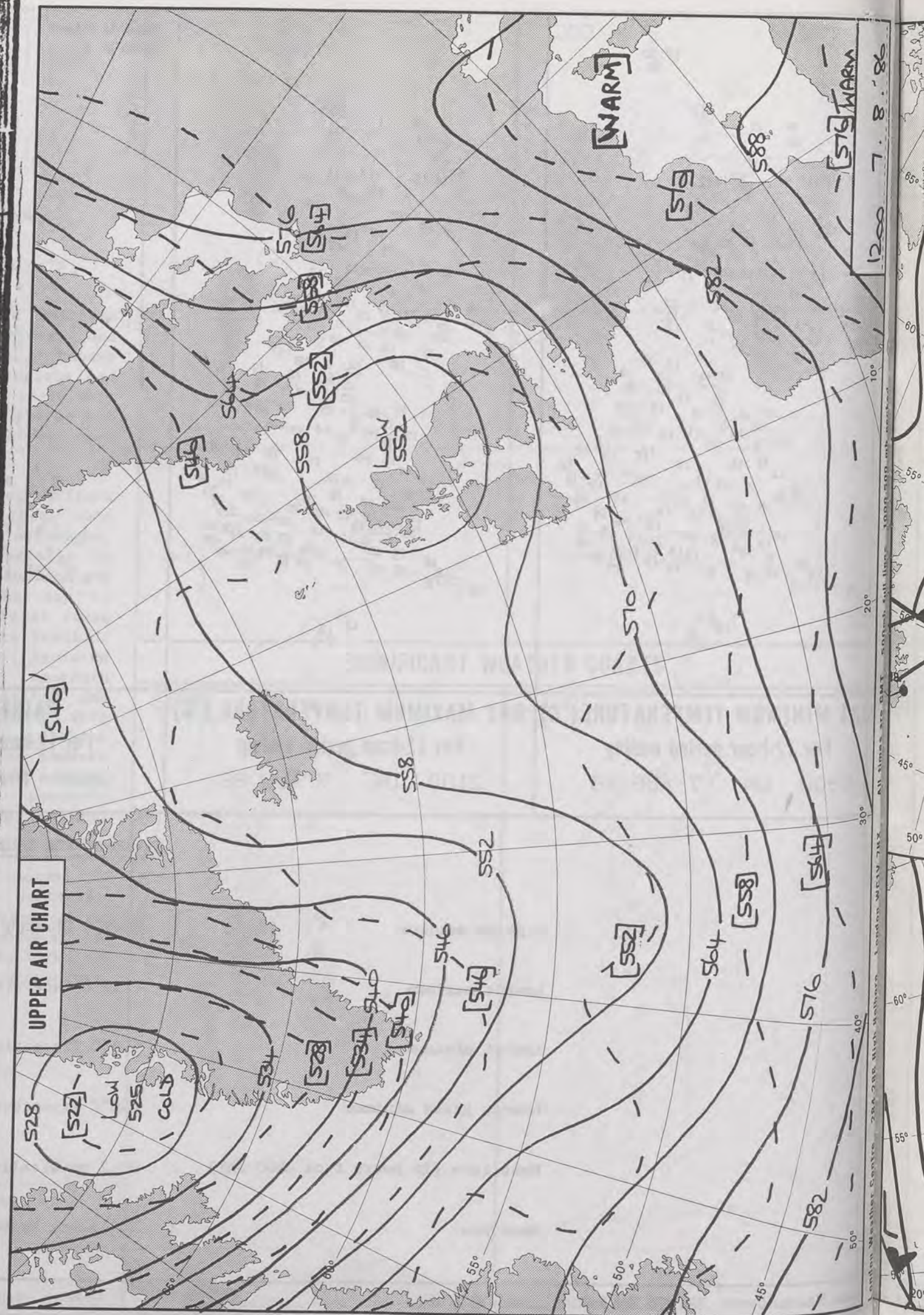
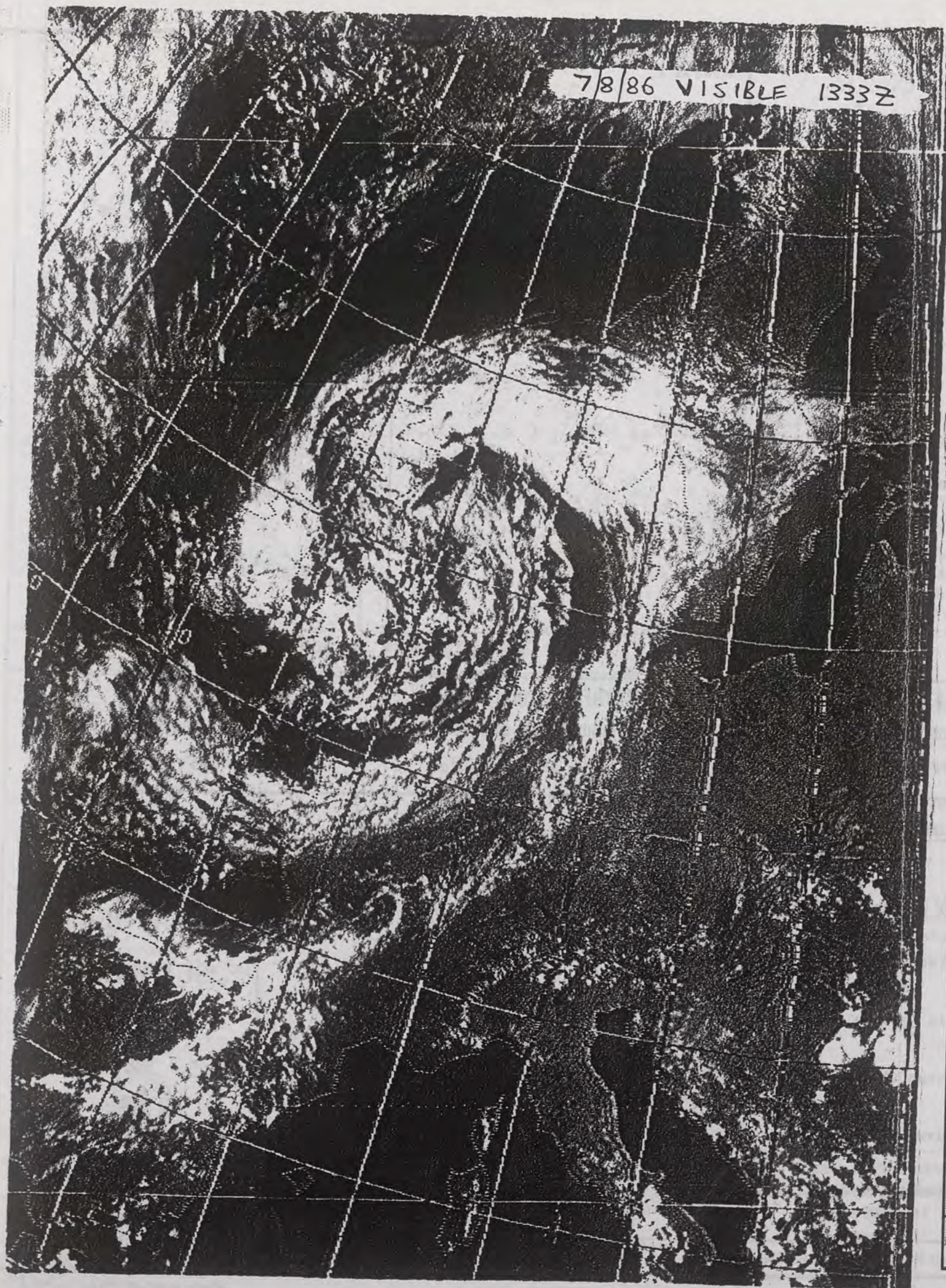


**DAILY  
WEATHER  
SUMMARY**

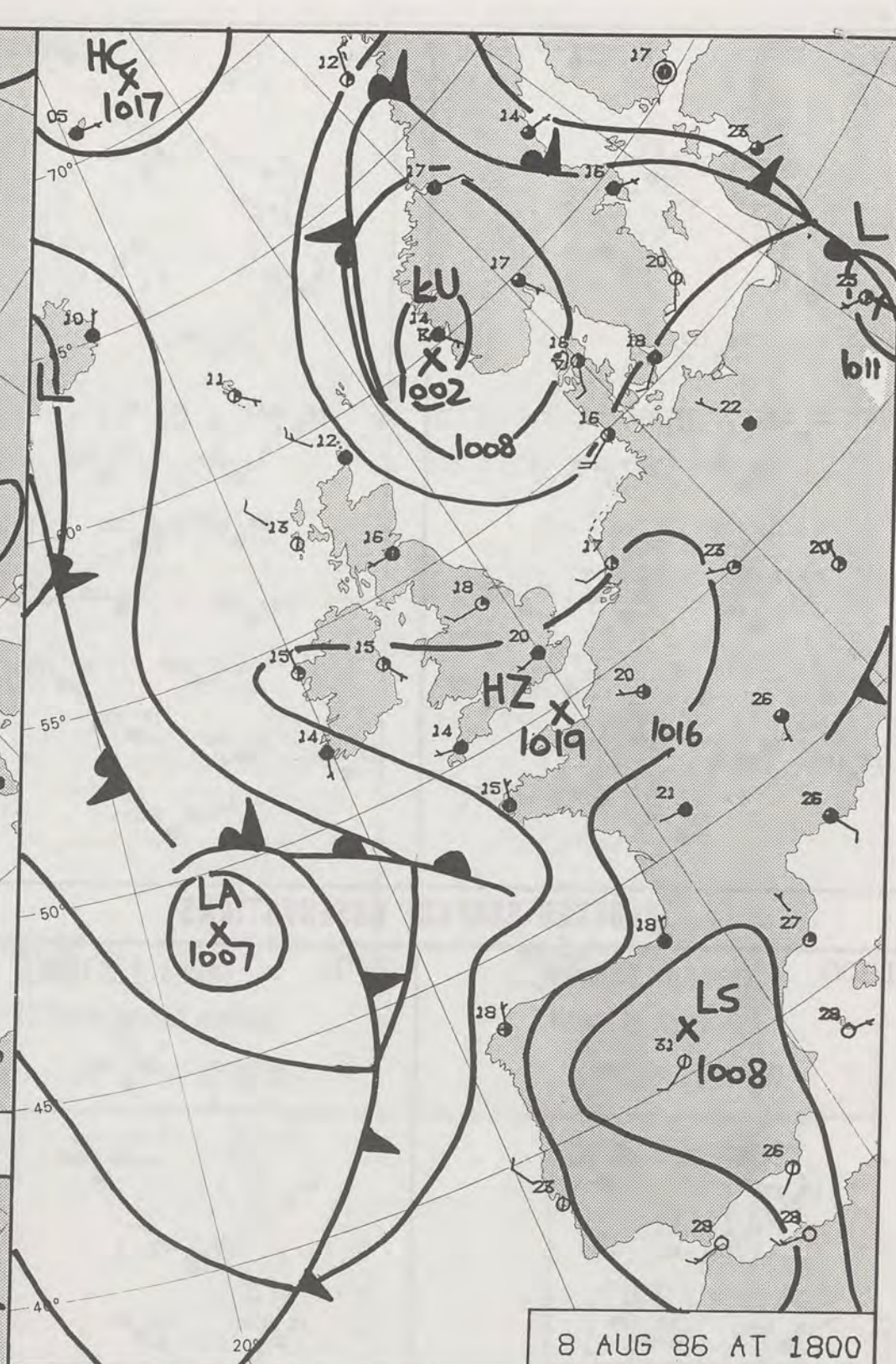



© Crown Copyright 1986  
All rights reserved












# DAILY WEATHER SUMMARY FOR FRIDAY 8 AUGUST 1986

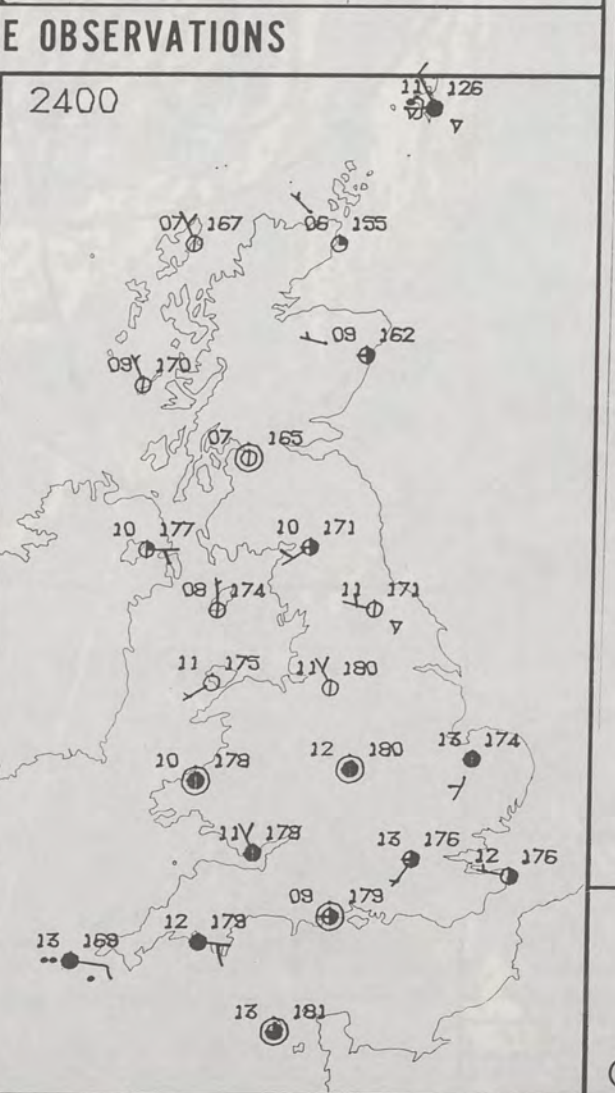
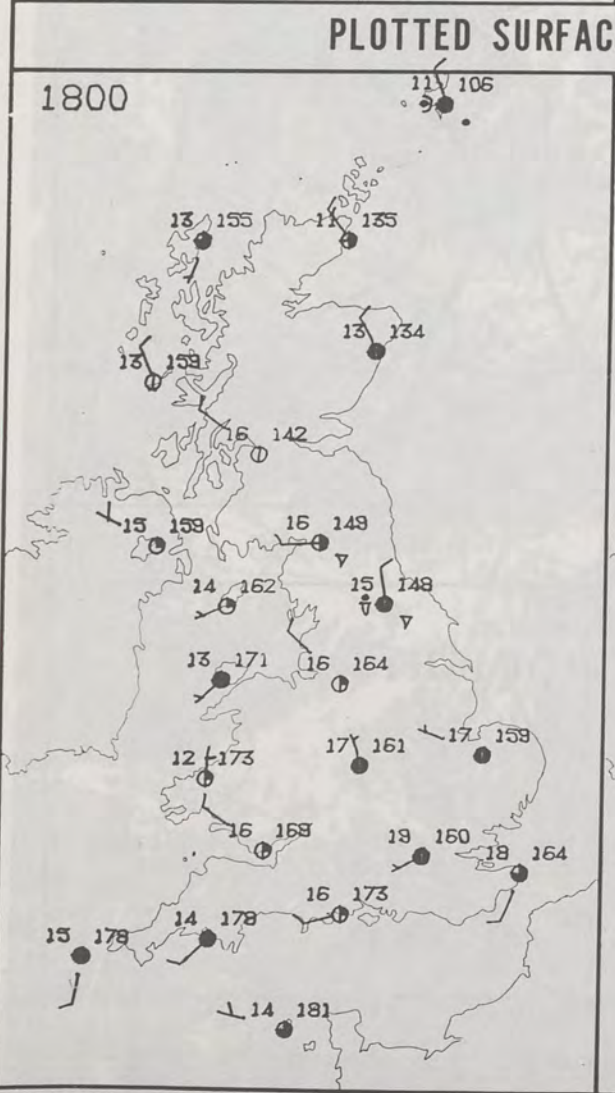
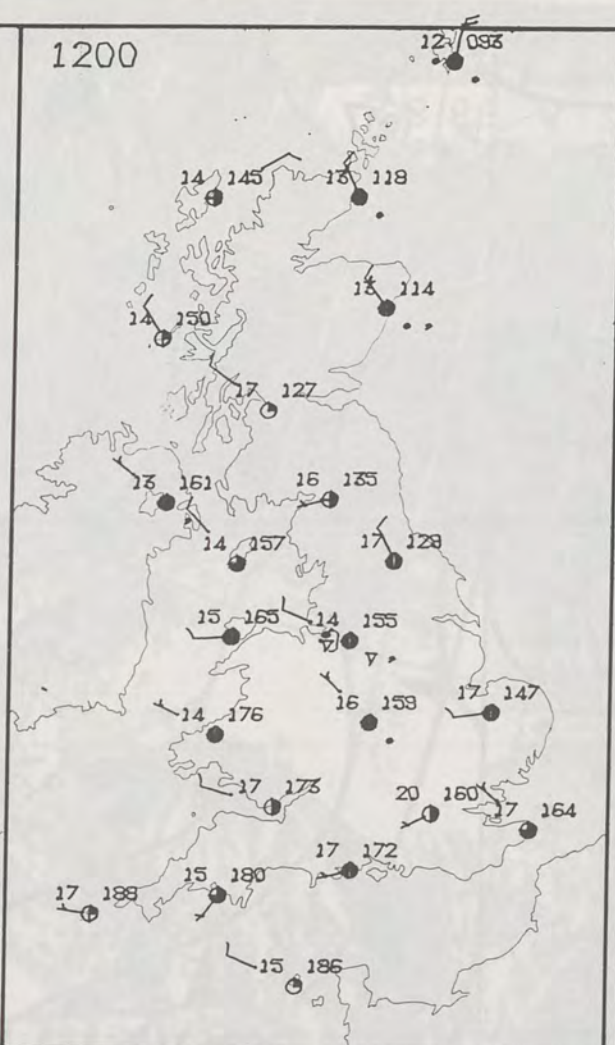
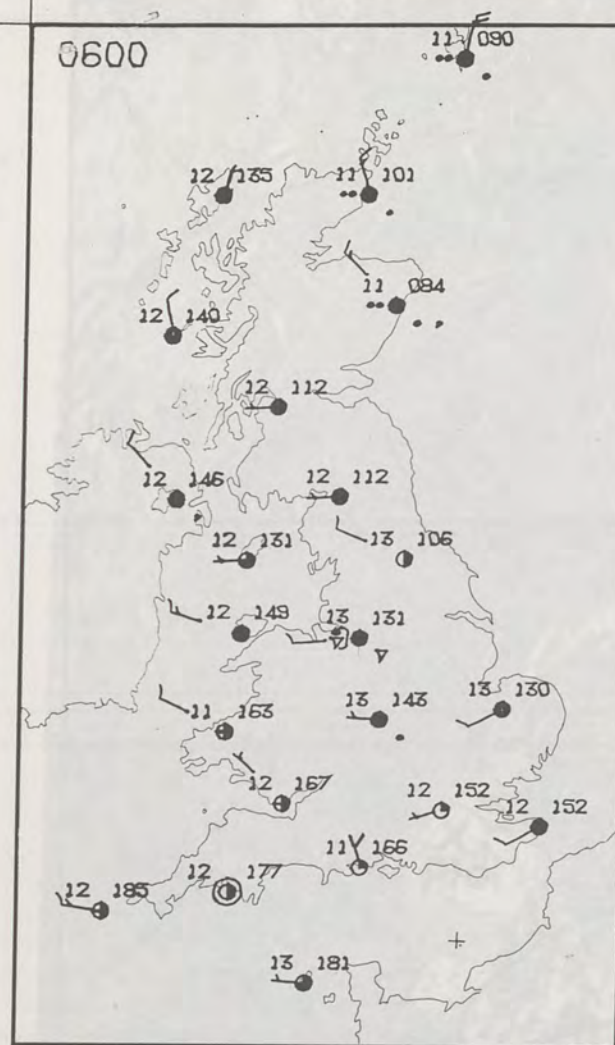


 Warm front
  Cold front
  Occlusion

London Weather Centre 284-286 High Holborn London WC1V 7HX

© Crown Copyright 1986 All rights reserved





**FRIDAY  
8 AUGUST 1986**

**SUMMARY  
OF  
BRITISH WEATHER**

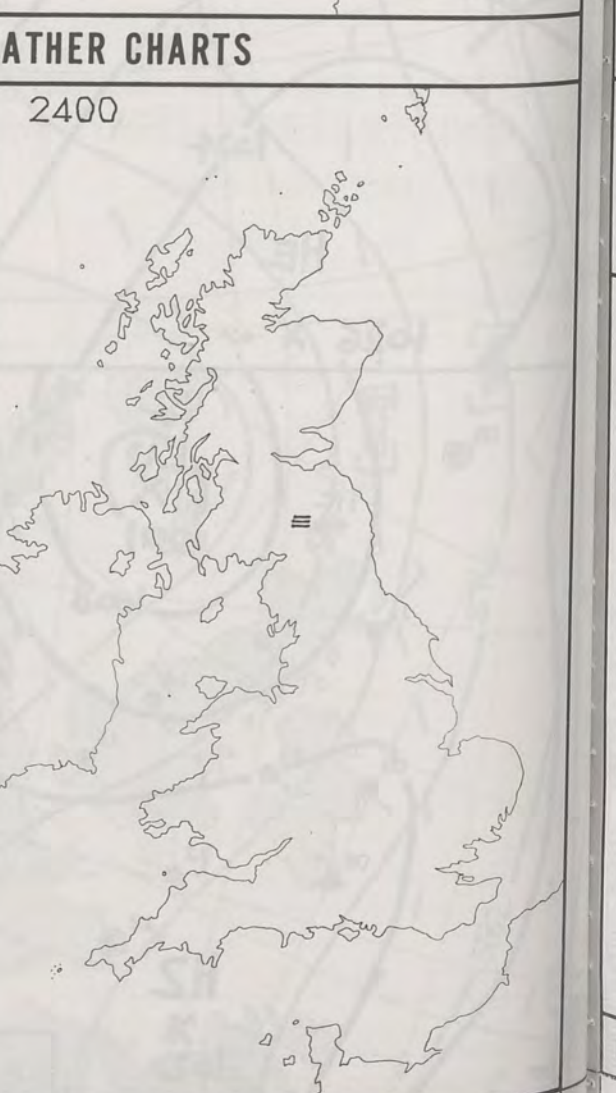
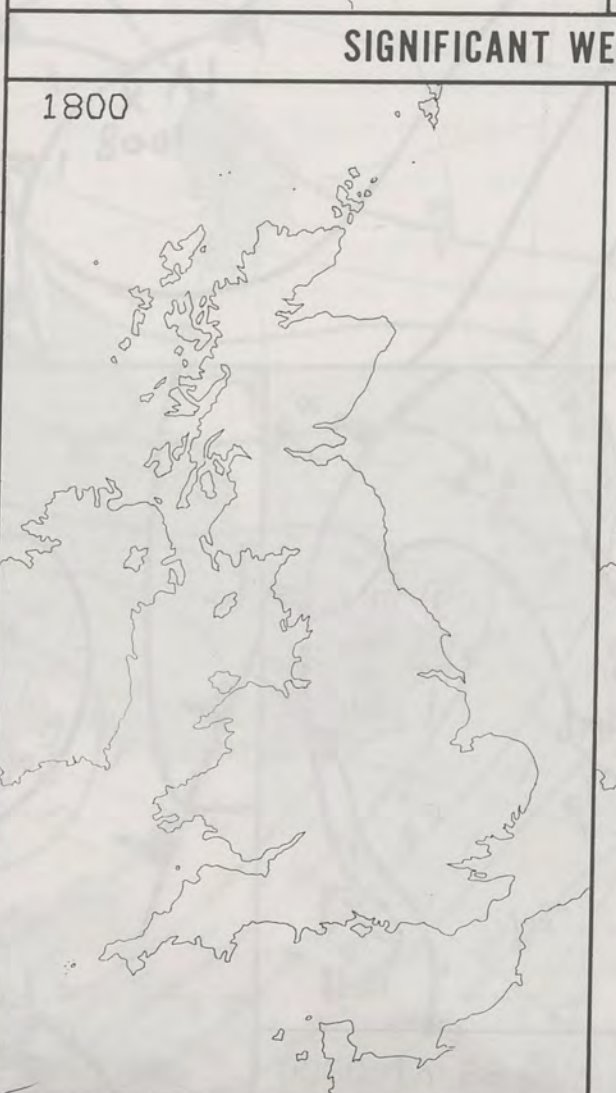
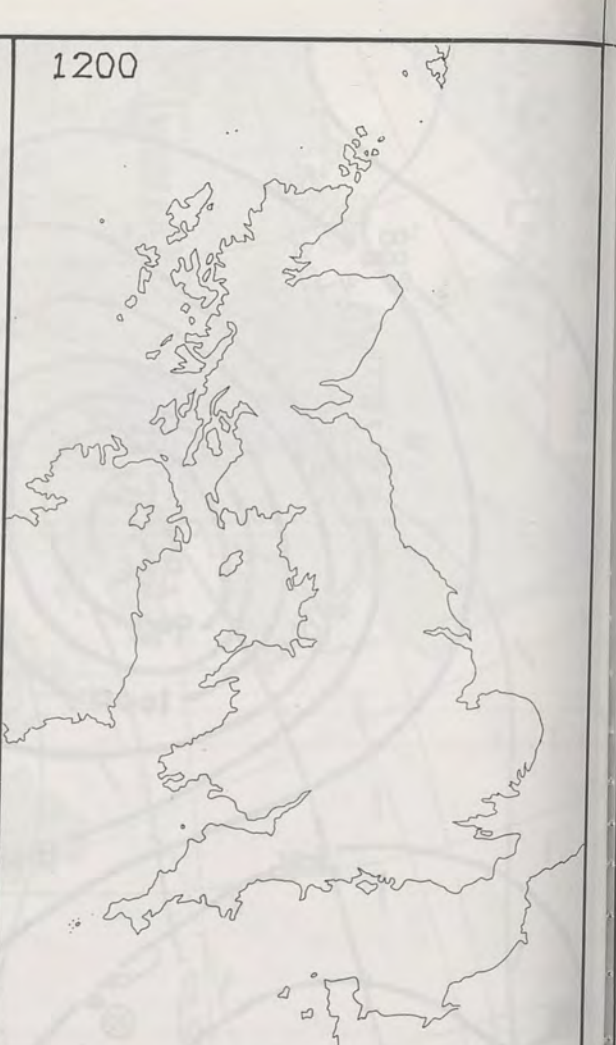
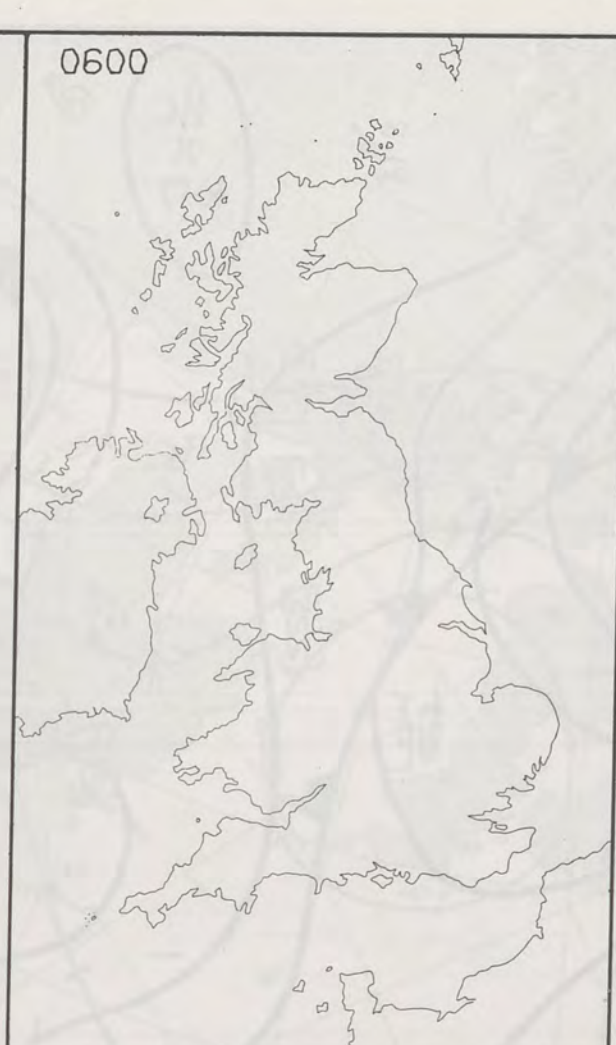
During the night northeast Scotland, the Northern Isles and parts of northeast England had some rain, with the odd heavy burst. Over the rest of Britain it was generally dry, though one or two light showers were to be found in northwest England, the Midlands and western Scotland.

Through the day the Channel Islands, southern and western England, along with South Wales, had a good deal of sunshine. Further north over England, Wales and in Northern Ireland, there was rather more in the way of cloud, with a little sun now and again and a few light showers as well. The early rain in northeast Scotland gradually gave way to brighter skies, but in Shetland it stayed cloudy all day, with rain at times. For the rest of Scotland a dry day with some sunshine at times, especially in the southwest, which had a sunny afternoon and early evening.


It was a cool day over northeast Scotland, the far southwest of England and West Wales, and generally rather cool elsewhere.

London Weather Centre  
284-286 High Holborn  
London WC1V 7HX  
All times are GMT

© Crown Copyright 1986 All rights reserved

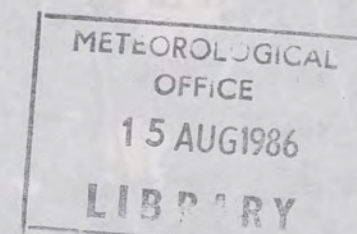






**EXTREMES FOR FRIDAY 8TH AUGUST 1986**

Highest maximum	: 22.4°C London (Heathrow)
Lowest maximum	: 11.7°C Fair Isle (Between Orkney and Shetland)
Lowest minimum	: 6.0°C Treacastle (Powys)
Lowest grass minimum	: 3.2°C Liphook (Hampshire) and East Hoathly (East Sussex)
Most rain (24 hours from 0900 GMT)	: 6.0 mm Round Island (Isles of Scilly)
Most sun	: 13.1 hours Eastbourne (East Sussex)



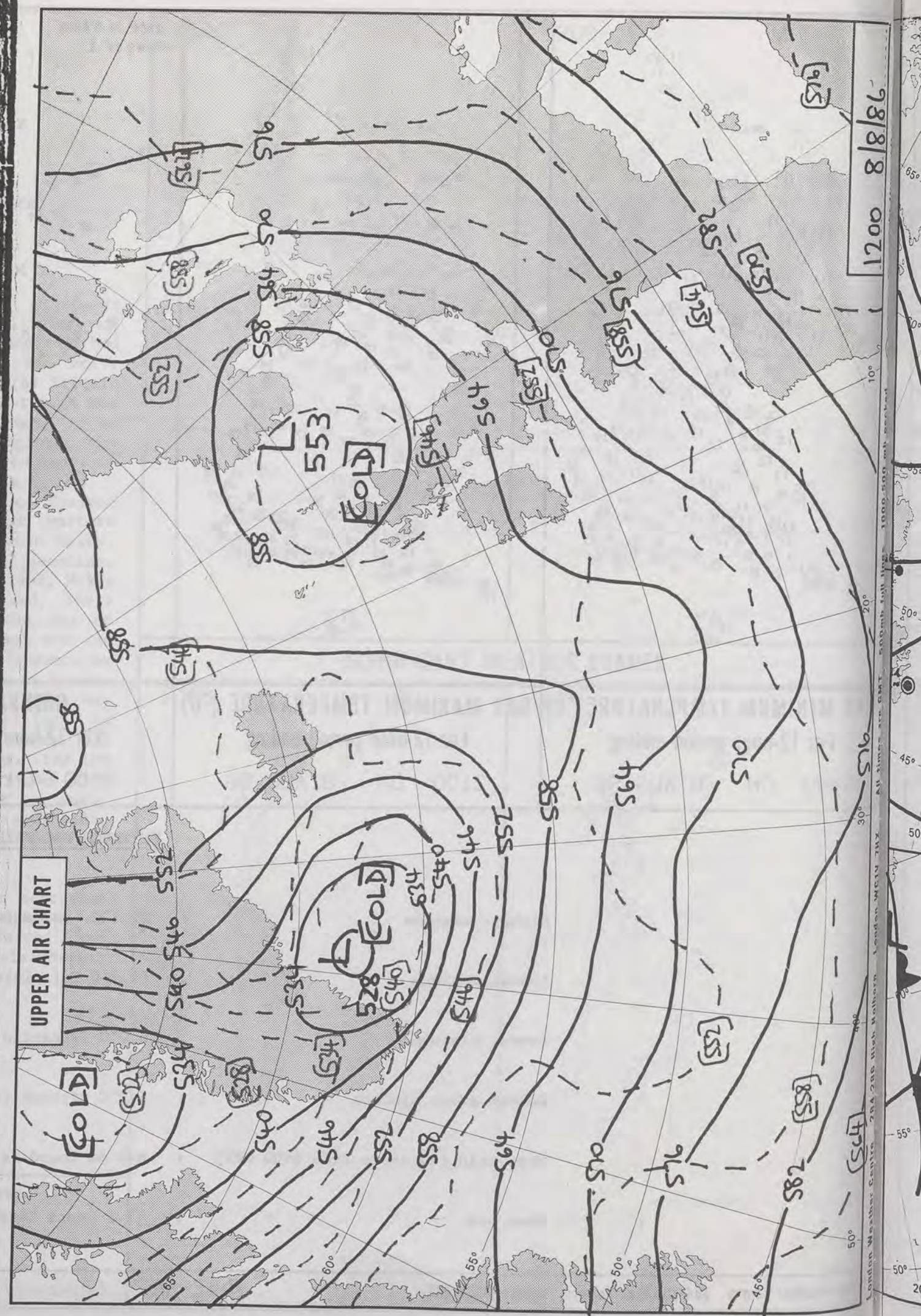
**DAILY  
WEATHER  
SUMMARY**



© Crown Copyright 1986  
All rights reserved



8/8/86 VISIBLE 1323Z



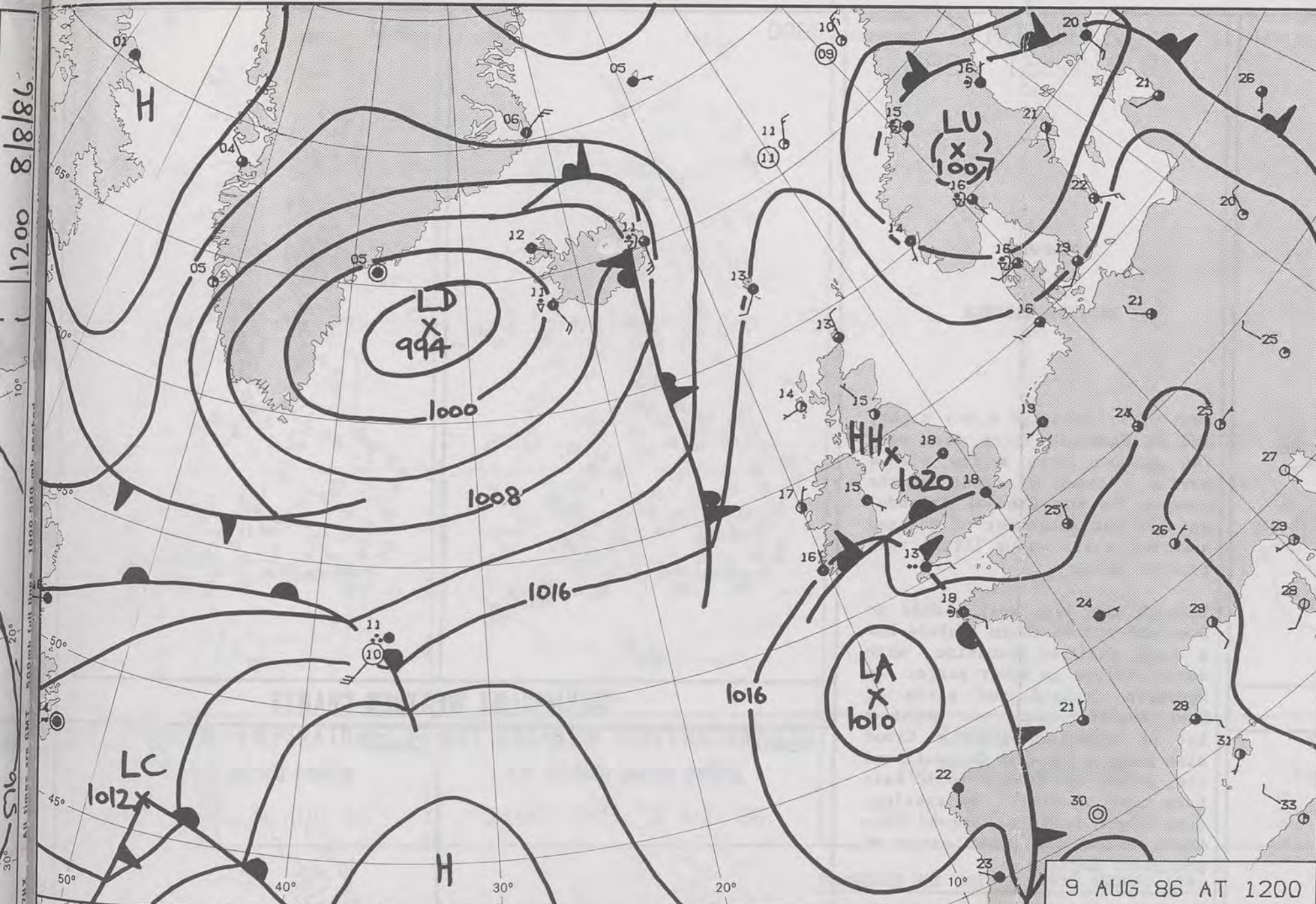


1200 8/8/86

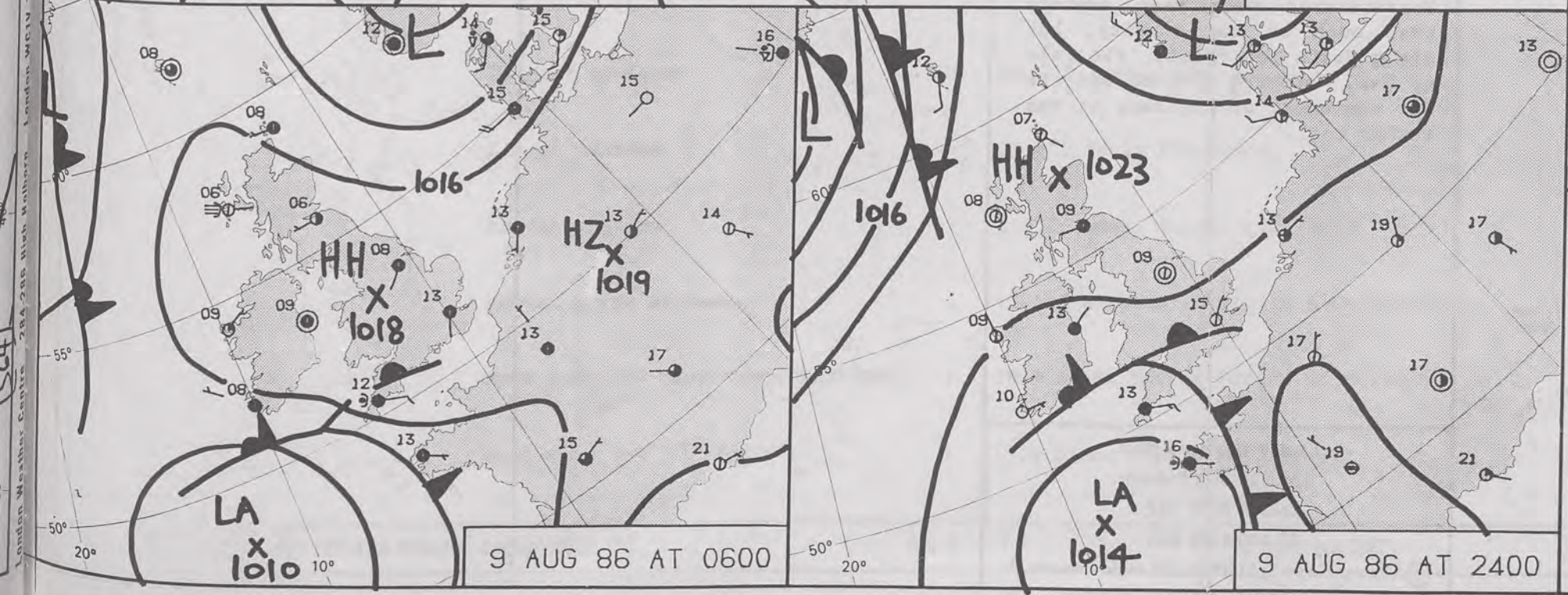
0° 10° 20° 30° 40° 50° 60° 70° 80° 90° 100° 110° 120° 130° 140° 150° 160° 170° 180°

0° 10° 20° 30° 40° 50° 60° 70° 80° 90° 100° 110° 120° 130° 140° 150° 160° 170° 180°

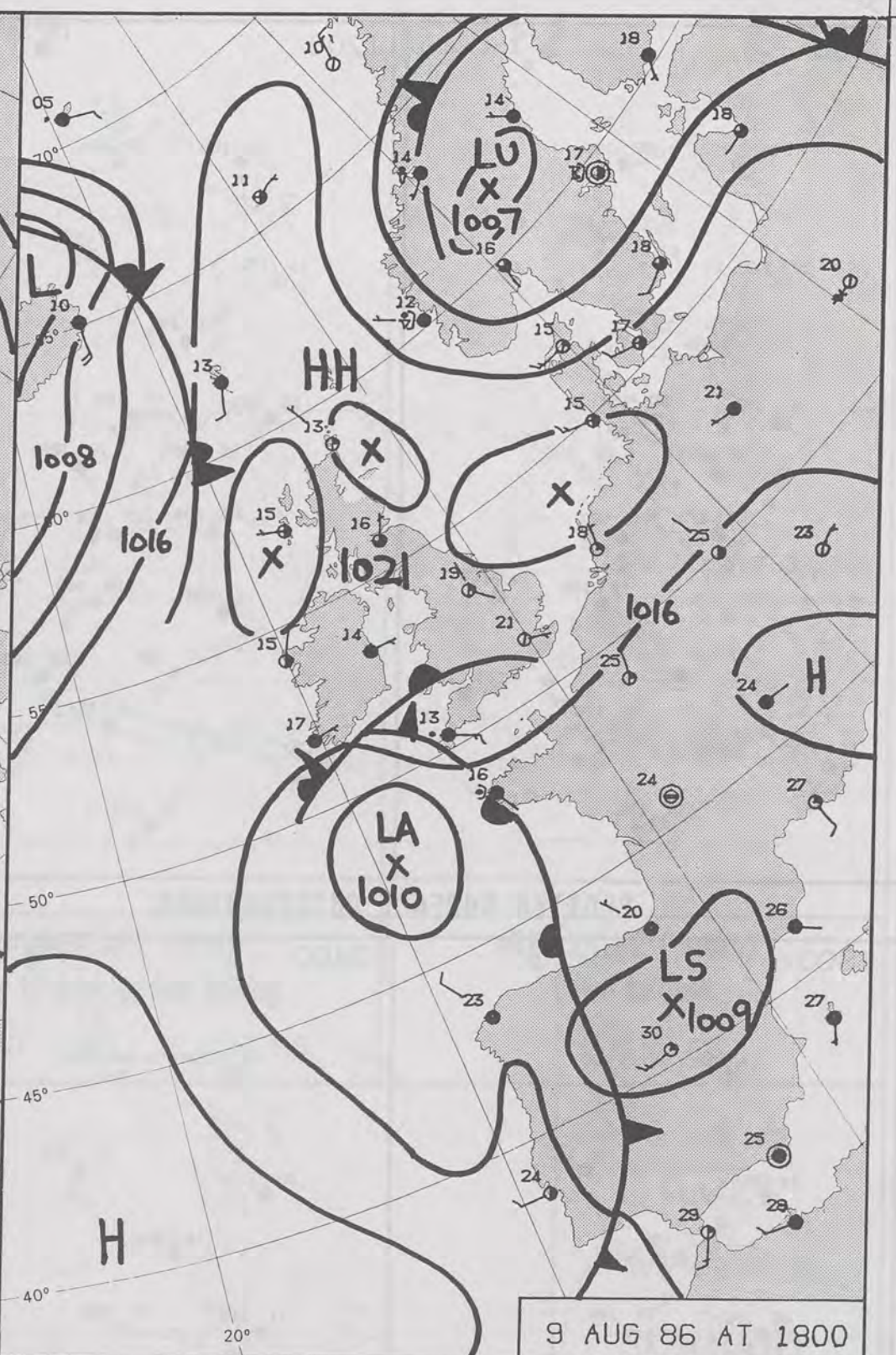
0° 10° 20° 30° 40° 50° 60° 70° 80° 90° 100° 110° 120° 130° 140° 150° 160° 170° 180°



9 AUG 86 AT 1200



9 AUG 86 AT 0600



9 AUG 86 AT 1800

# DAILY WEATHER SUMMARY

FOR

SATURDAY 9 AUGUST 1986



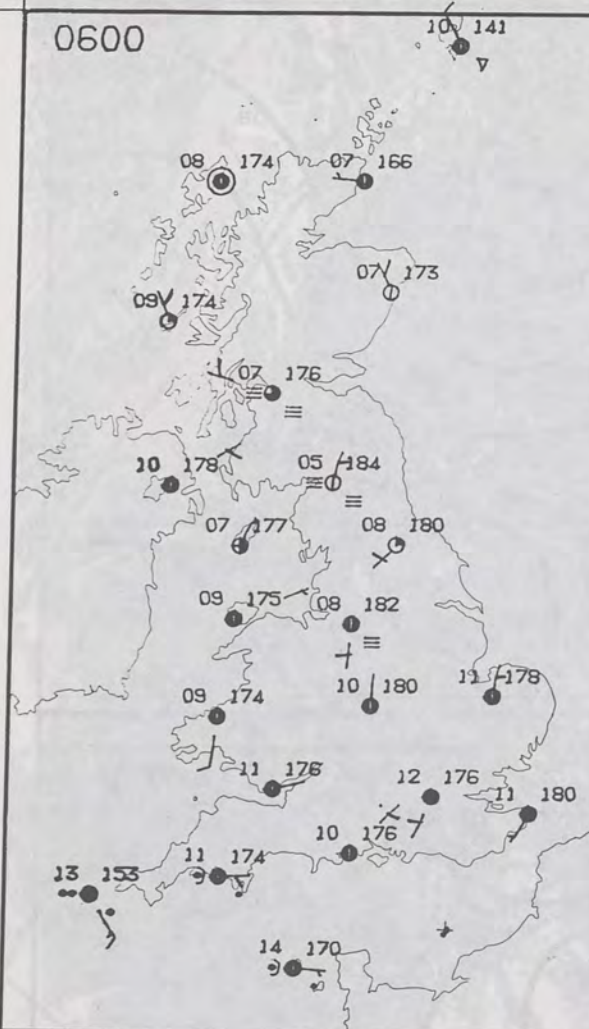
Warm front Cold front Occlusion

London Weather Centre 284-286 High Holborn London WC1V 7HX

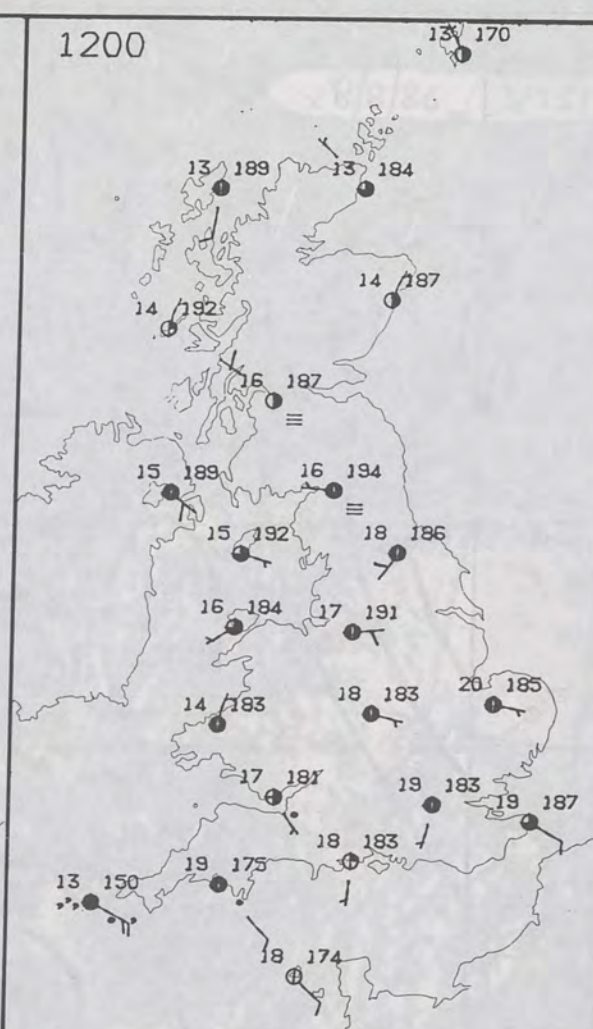
© Crown Copyright 1986 All rights reserved



0600

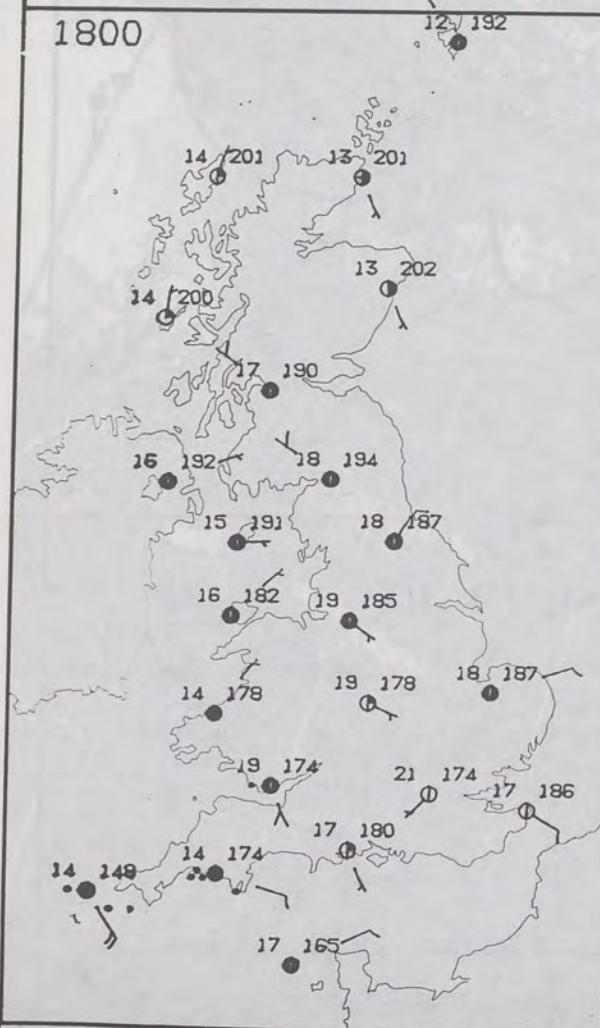


1200

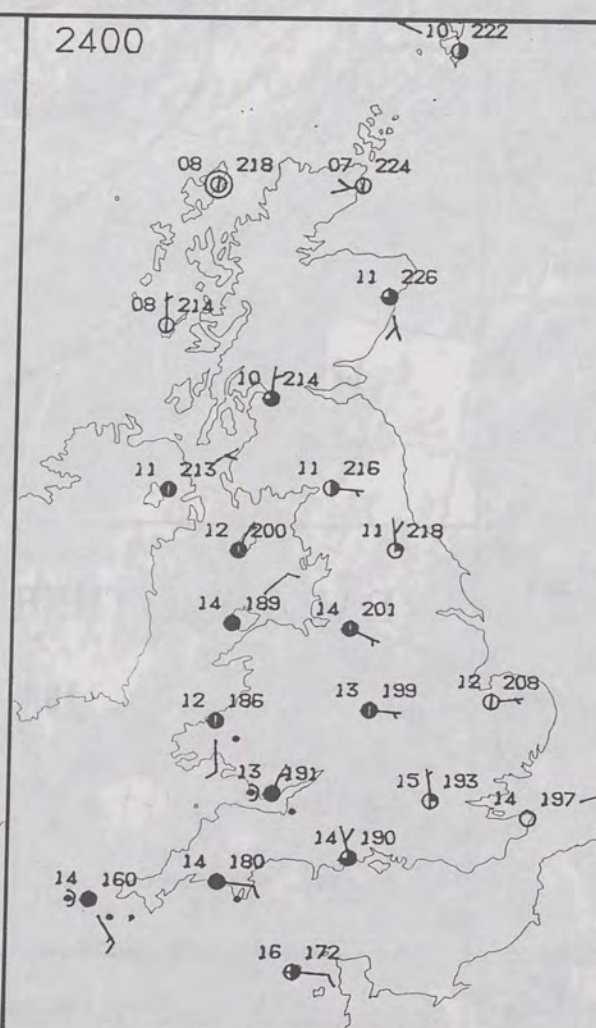


## PLOTTED SURFACE OBSERVATIONS

1800



2400

SATURDAY  
9 AUGUST 1986SUMMARY  
OF  
BRITISH WEATHER

Most of Britain had a dry night, and in Scotland there were some fog patches with a few places having a touch of frost on the ground. In the Channel Islands, and the far southwest of England however, there was a little rain towards dawn.

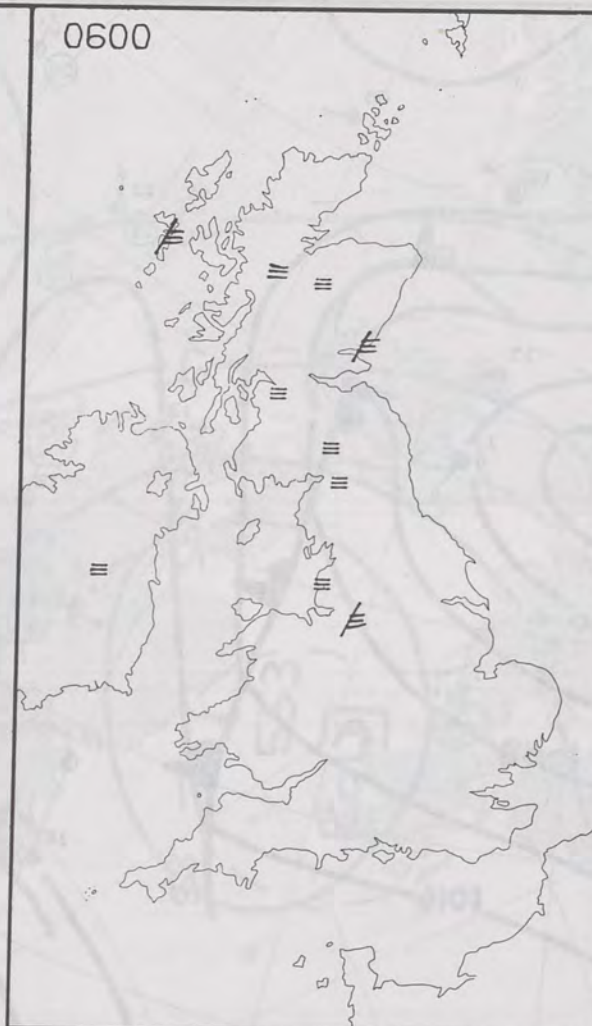
Through the day, most places in Scotland and Northern Ireland had a good deal of sunshine, with sunny periods in other parts. In Northern Ireland and parts of East Anglia, there was quite a lot of cloud at times. Cloud also hung on in west Cornwall and the Isles of Scilly with rain from time to time. By evening, some light rain had spread into South Wales and other parts of southwest England.

Temperatures were near average over much of the country, but along North Sea coasts, the Isle of Man, Northern Ireland and the far southwest of England; it was rather cool.

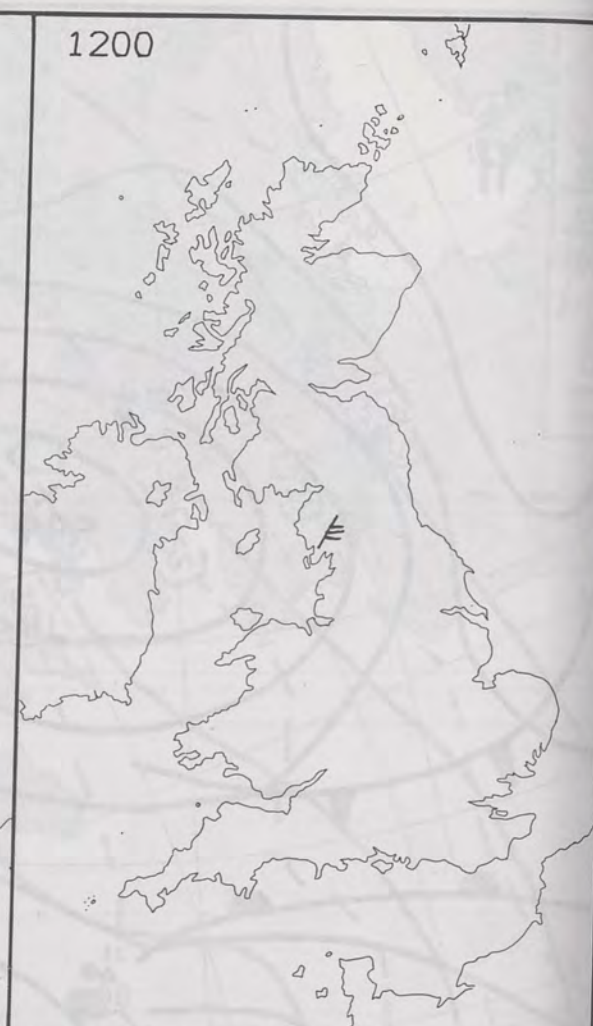
London Weather Centre  
284-286 High Holborn  
London WC1V 7HX  
All times are GMT

© Crown Copyright 1986 All rights reserved

0600

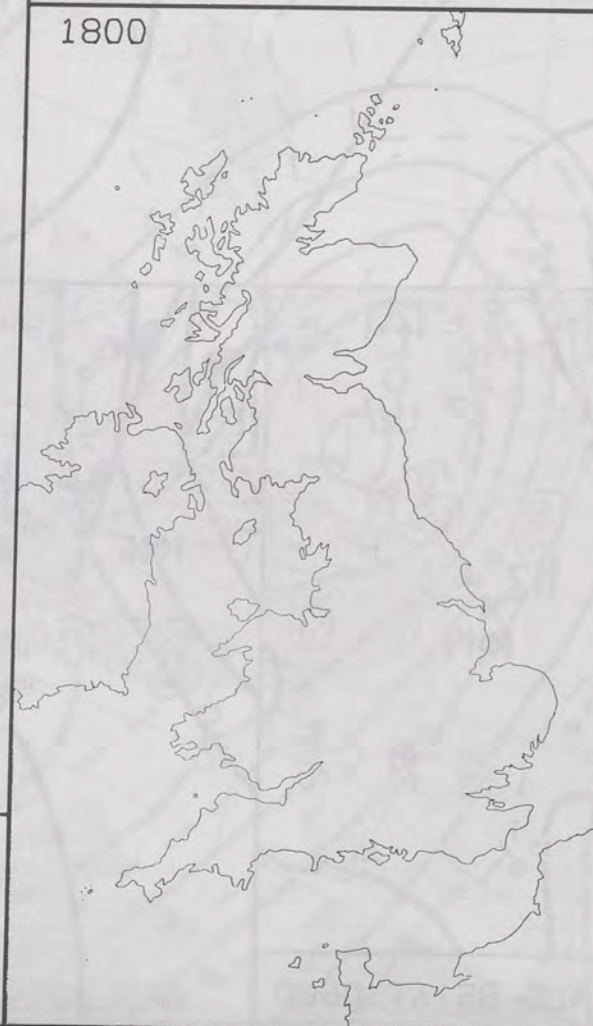


1200

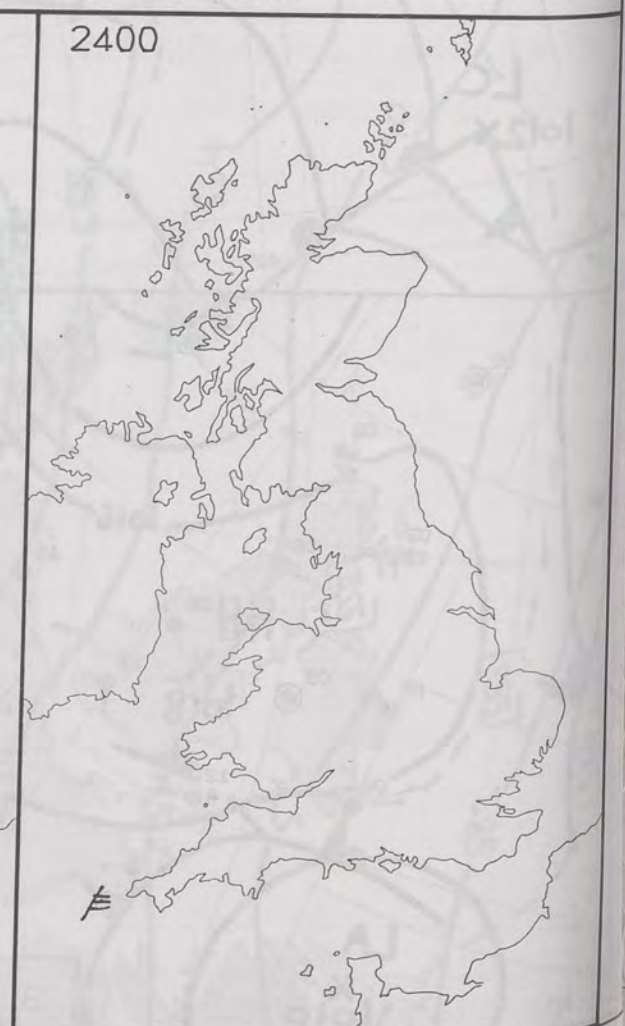


## SIGNIFICANT WEATHER CHARTS

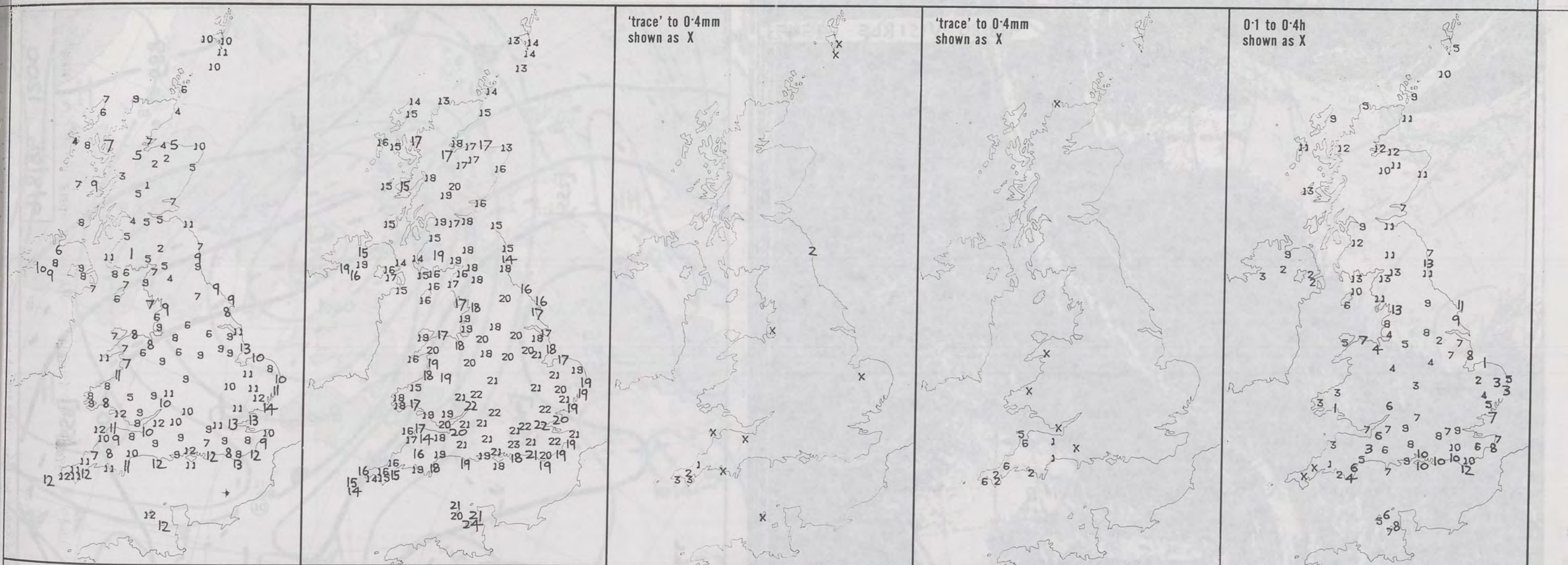
1800



2400



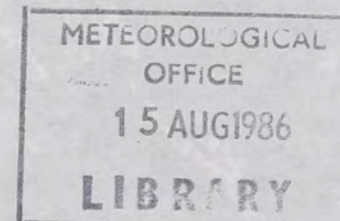




NIGHT MINIMUM TEMPERATURE (°C) For 12-hour period ending 0900 ON 9 AUG 86	DAY MAXIMUM TEMPERATURE (°C) For 12-hour period ending 2100 ON 9 AUG 86	RAINFALL (mm) For 12-hour period ending 0900 ON 9 AUG 86	RAINFALL (mm) For 12-hour period ending 2100 ON 9 AUG 86	SUNSHINE (hours) Dawn to dusk 9 AUG 86
---	---	--	--	--

#### EXTREMES FOR SATURDAY 9TH AUGUST 1986

Highest maximum	: 23.6°C Jersey (St. Helier)
Lowest maximum	: 12.8°C Foula (Shetland)
Lowest minimum	: 1.5°C Tummel Bridge (Tayside)
Lowest grass minimum	: -3.5°C Glenlee (Dumfries & Galloway)
Most rain (24 hours from 0900 GMT)	: 19.9 mm St Mary's (Isles of Scilly)
Most sun	: 13.2 hours Aspatria (Cumbria)

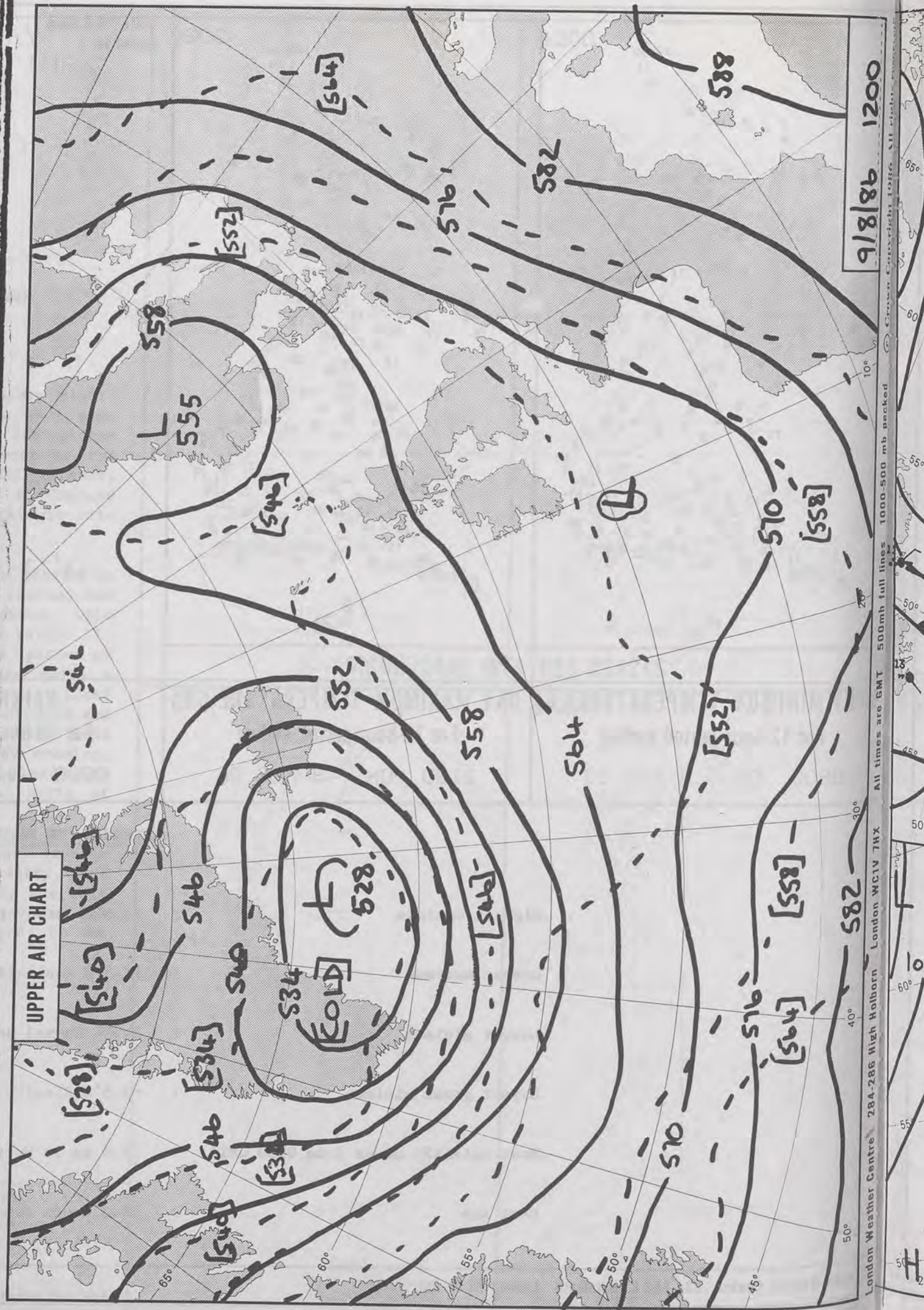


#### DAILY WEATHER SUMMARY



© Crown Copyright 1986  
All rights reserved



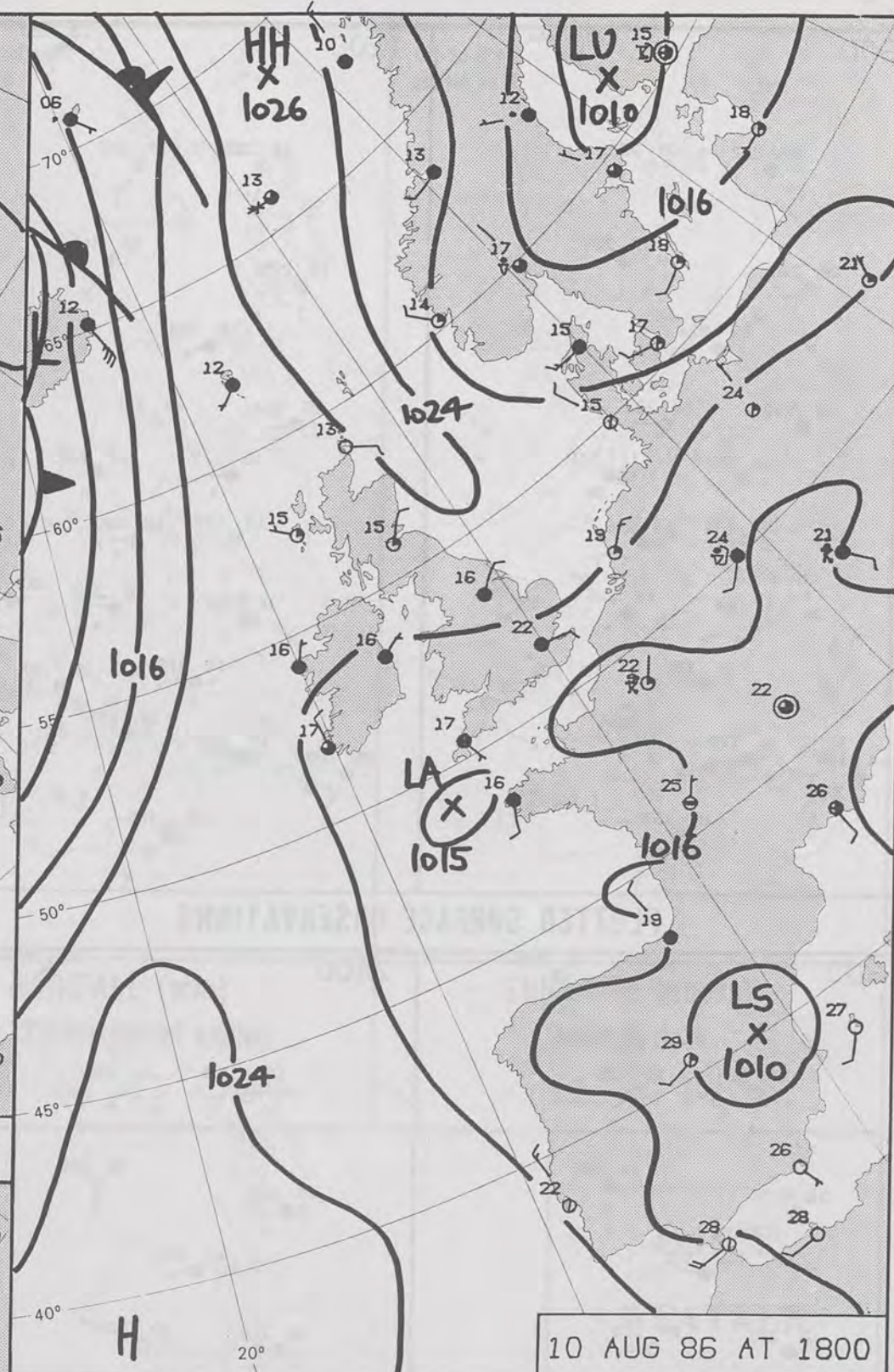




9/8/86 1200

1000-500 mb packed  
All times are GMT

London Weather Centre 284-286 High Holborn London WC1V 7HX



# DAILY WEATHER SUMMARY

## FOR

### SUNDAY 10 AUGUST 1986

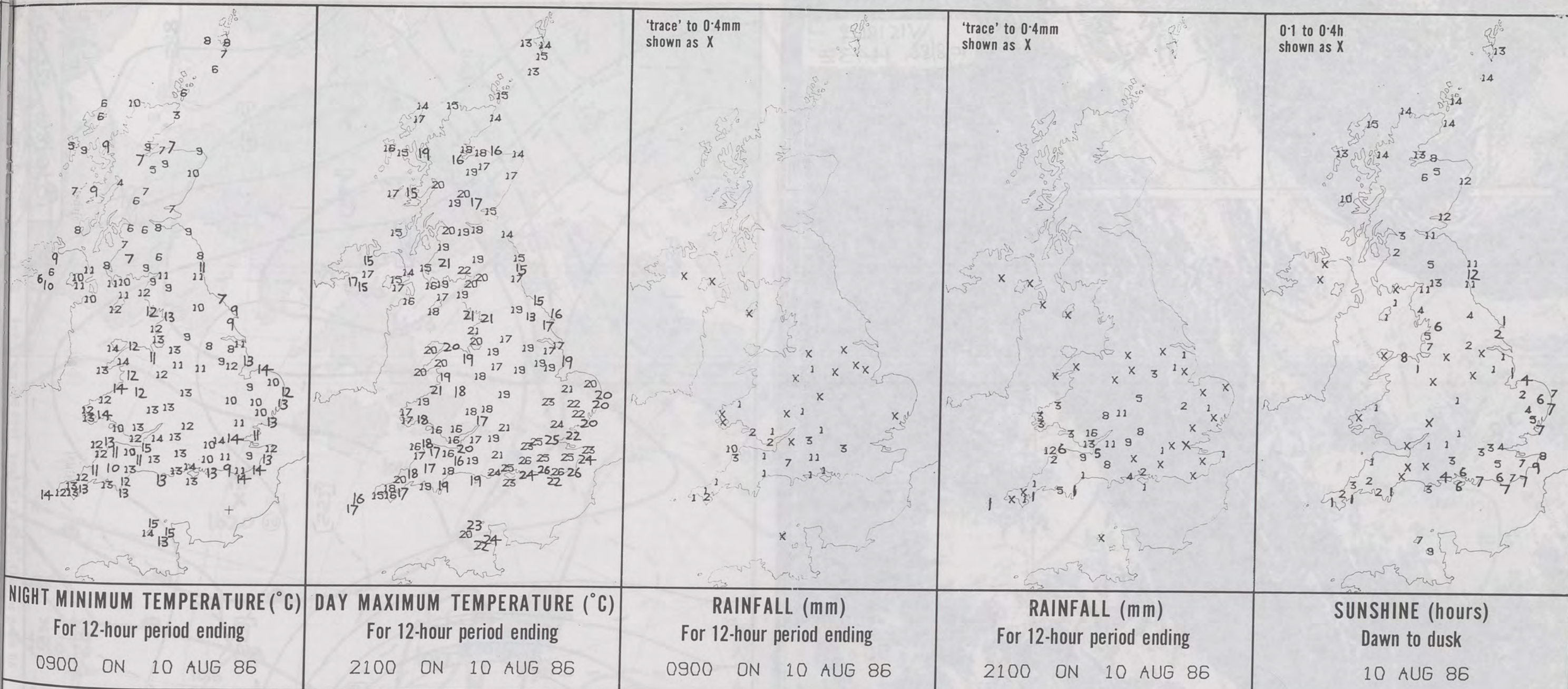


London Weather Centre 284-286 High Holborn London WC1V 7HX  
© Crown Copyright 1986 All rights reserved



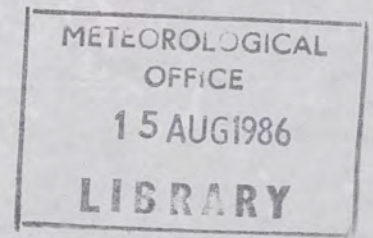






**EXTREMES FOR SUNDAY 10TH AUGUST 1986**

Highest maximum	: 26.0°C East Hoathly (East Sussex)
Lowest maximum	: 13.1°C Fylingdales (North Yorkshire)
Lowest minimum	: 3.3°C Wick (Northeast Scotland)
Lowest grass minimum	: -1.6°C Benbecula (Outer Hebrides)
Most rain (24 hours from 0900 GMT)	: 41.4 mm Great Malvern (Hereford and Worcester)
Most sun	: 14.5 hours Stornoway (Outer Hebrides)



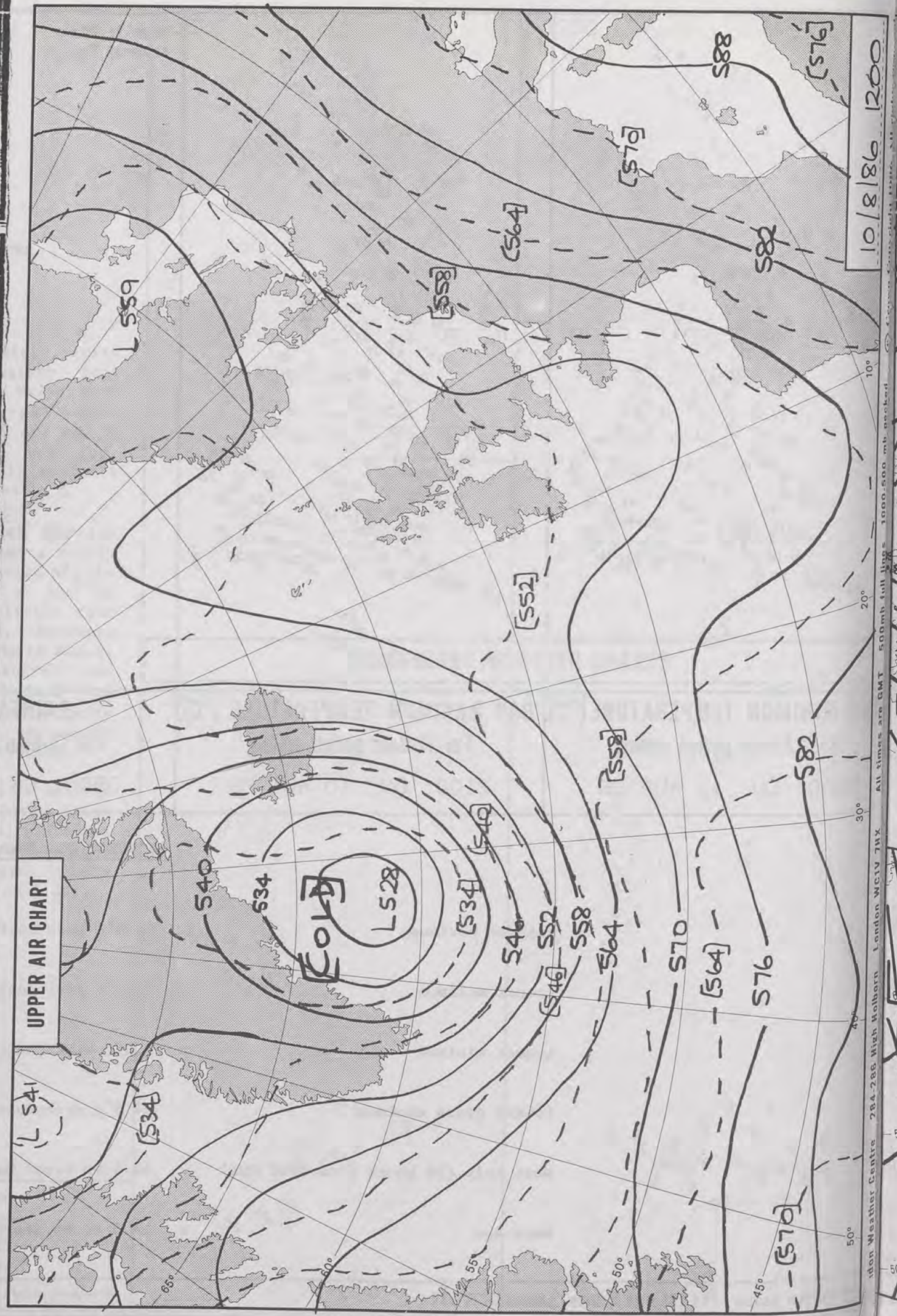
**DAILY  
WEATHER  
SUMMARY**



© Crown Copyright 1986  
All rights reserved



VISIBLE  
10/8/86 1443Z





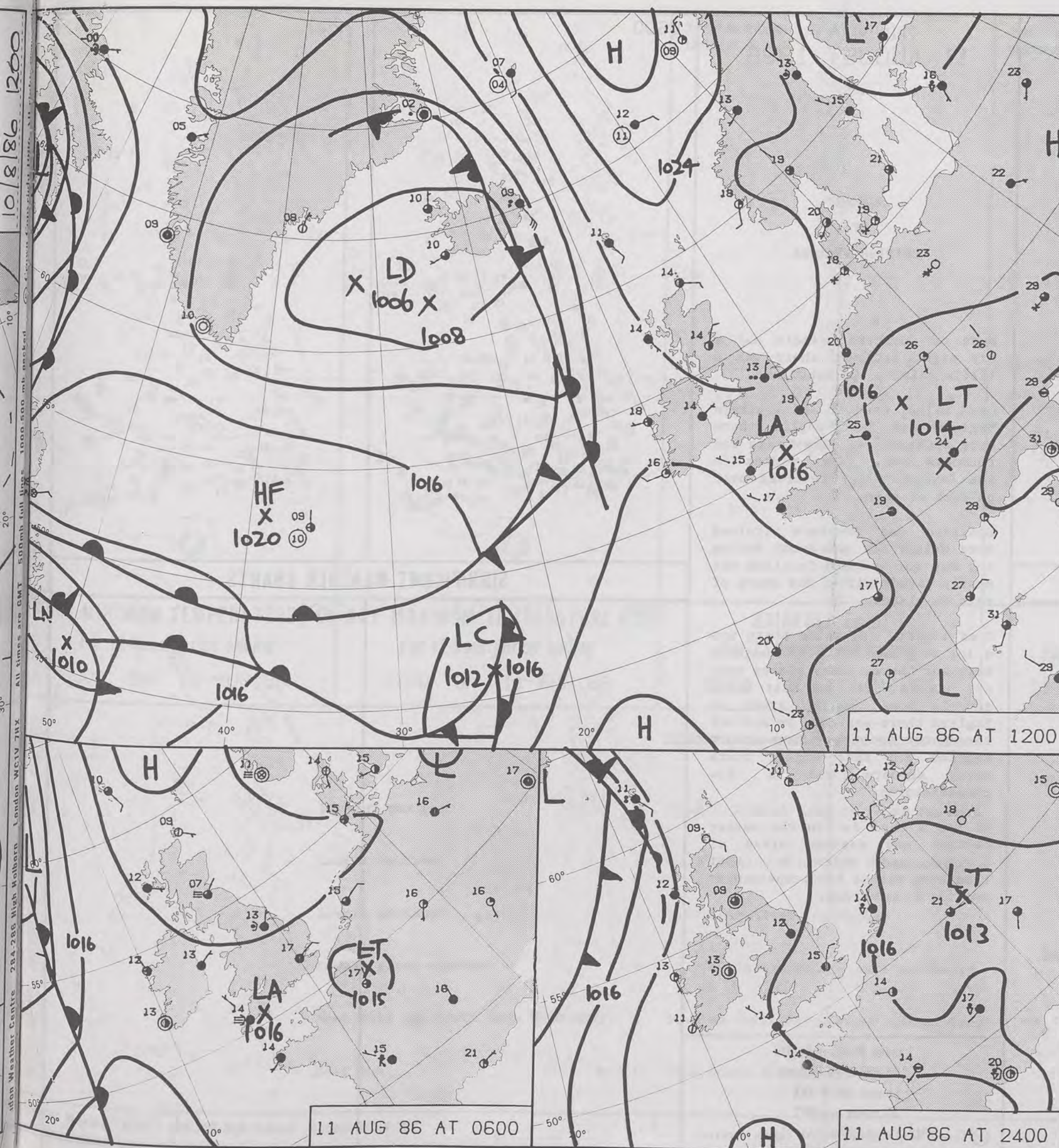
10/8/86 1200

500mb fol unit 1000 500 mb unit

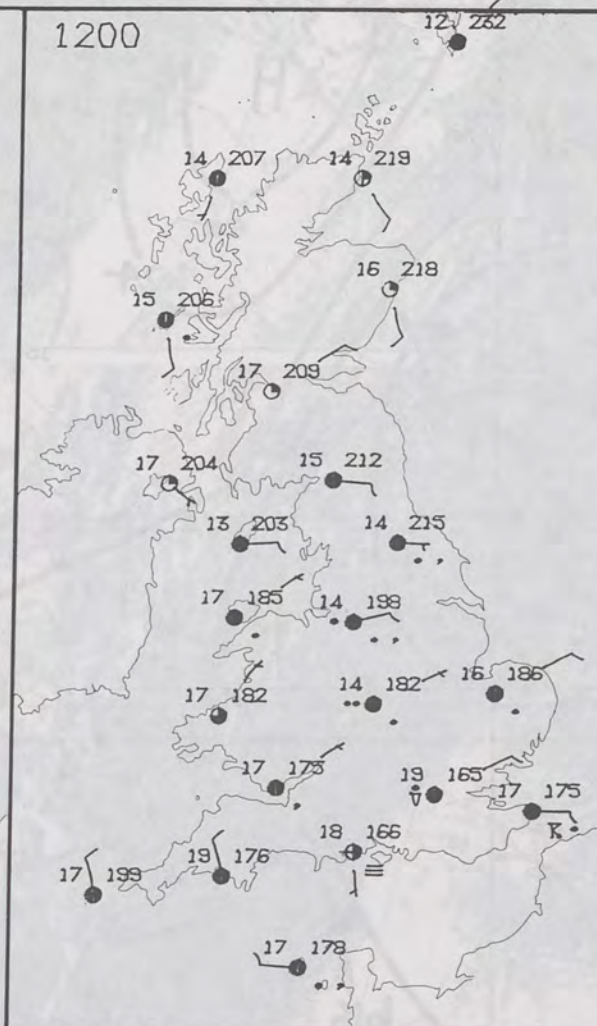
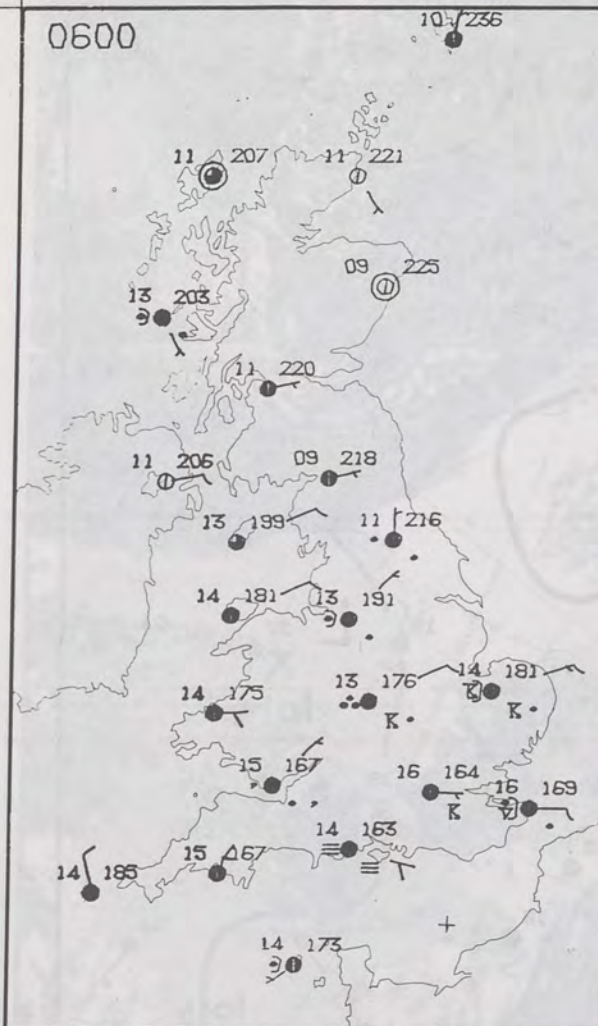
London WC1V 7HX

London Weather Centre 284-286 High Holborn

© Crown Copyright 1986 All rights reserved







MONDAY  
11 AUGUST 1986

SUMMARY  
OF  
BRITISH WEATHER

Much of northern Britain had a dry night although there was a little rain in the Hebrides.

Over Wales, central and southern England and East Anglia there were outbreaks of heavy rain and thunderstorms. Some places in the Severn Valley recorded over an inch of rain.

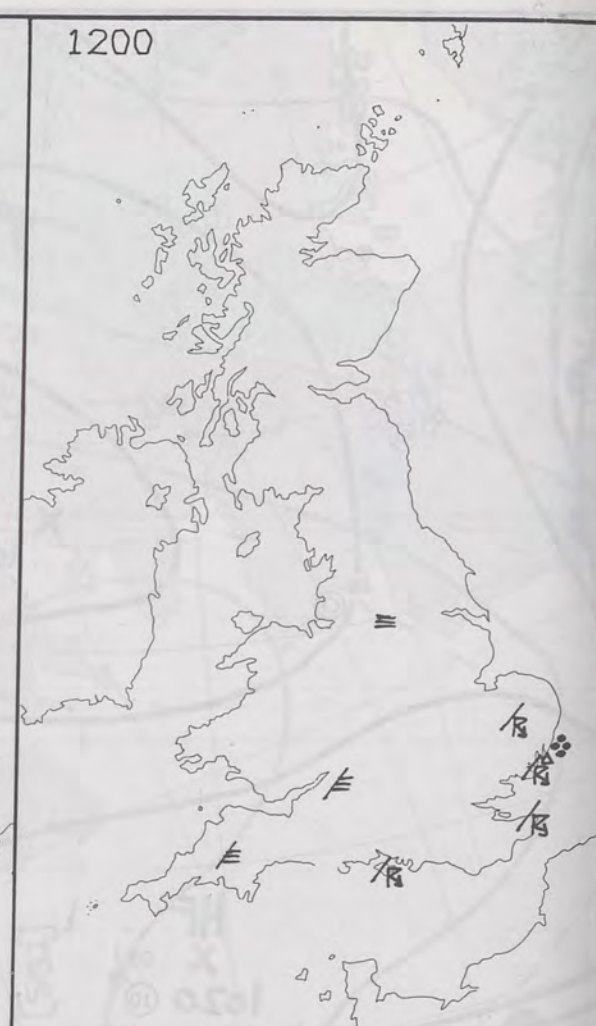
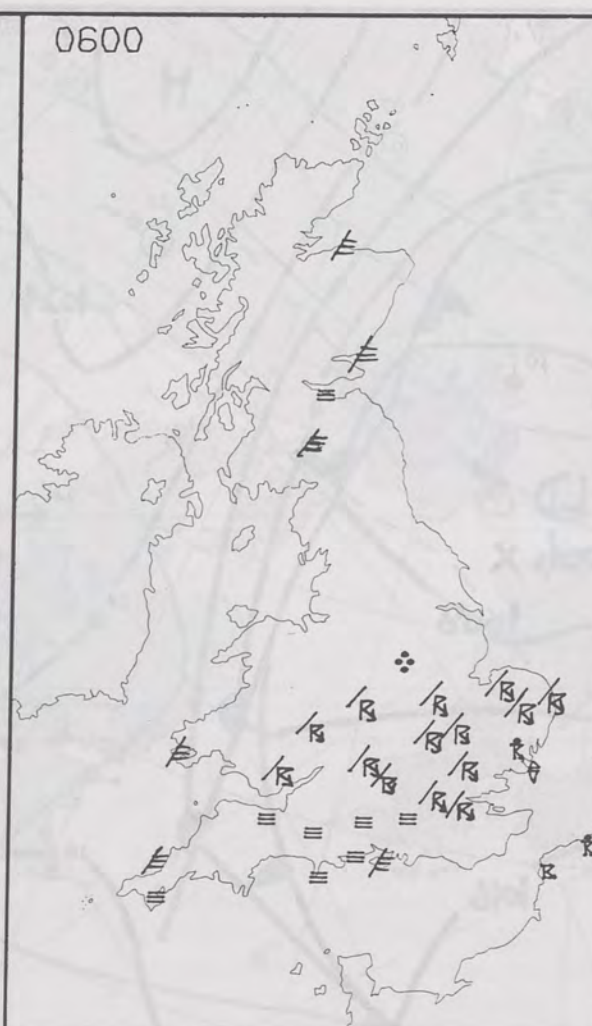
Scotland and Northern Ireland were mainly dry and sunny during the day but western Scotland was mostly cloudy with a few spots of rain in places.

Over England and Wales there was a lot of cloud but some sunshine here and there. Many places were dry but in South and East Wales and in some central areas of England there was rain on and off throughout the day. In southern England and East Anglia there were showers and a few thunderstorms.

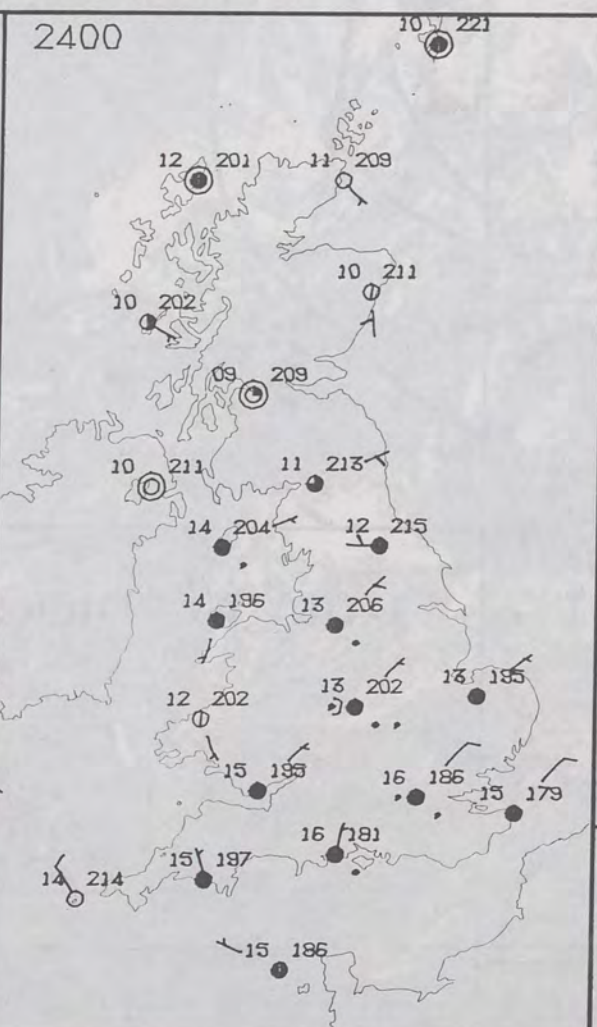
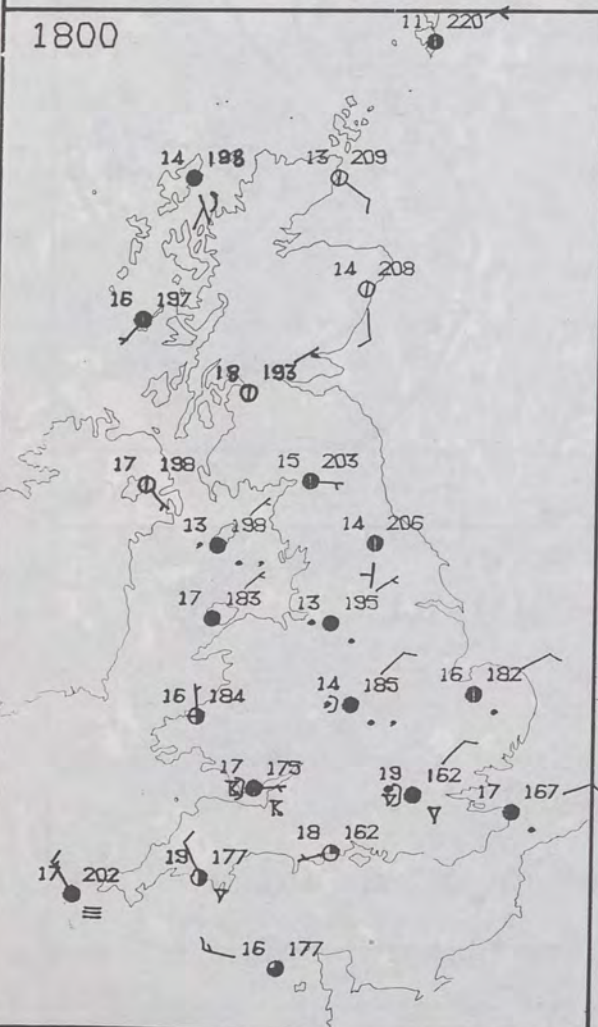
It was a cool day in the wetter central and eastern areas of England and Wales but most remaining places had temperatures not far from normal.

London Weather Centre  
284-286 High Holborn  
London WC1V 7HX  
All times are GMT

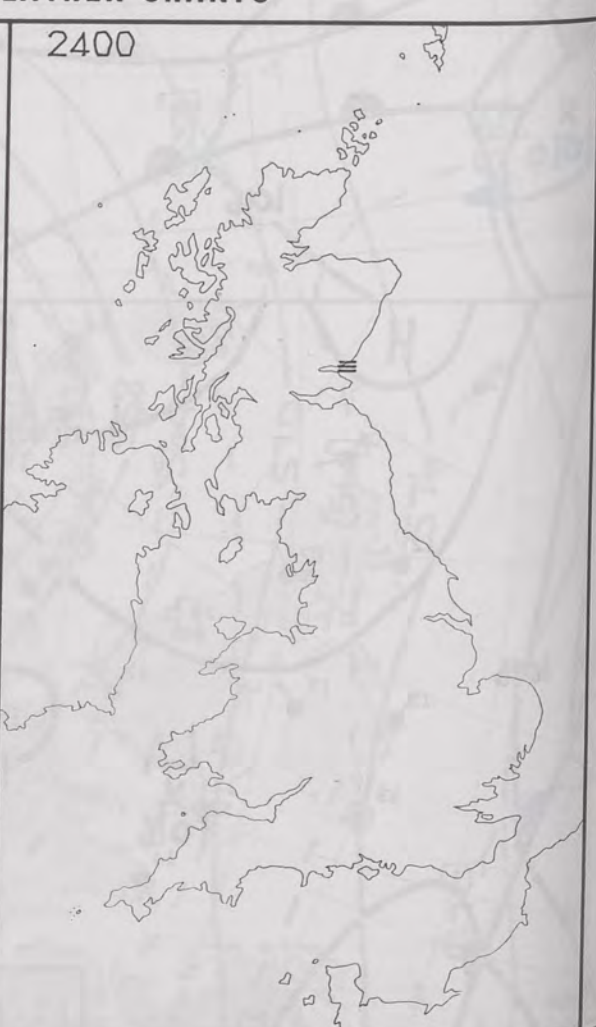
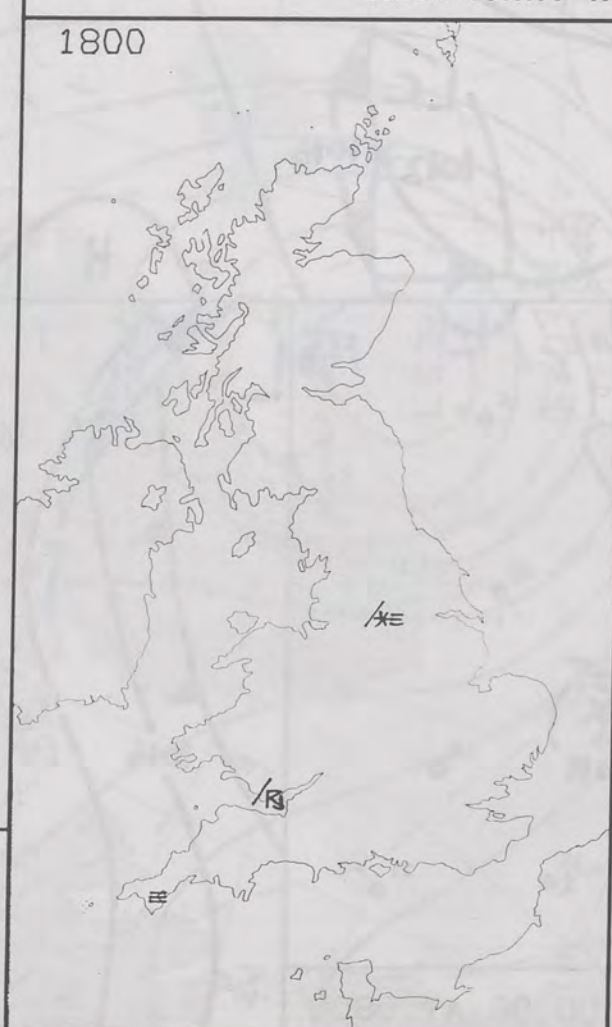
© Crown Copyright 1986 All rights reserved



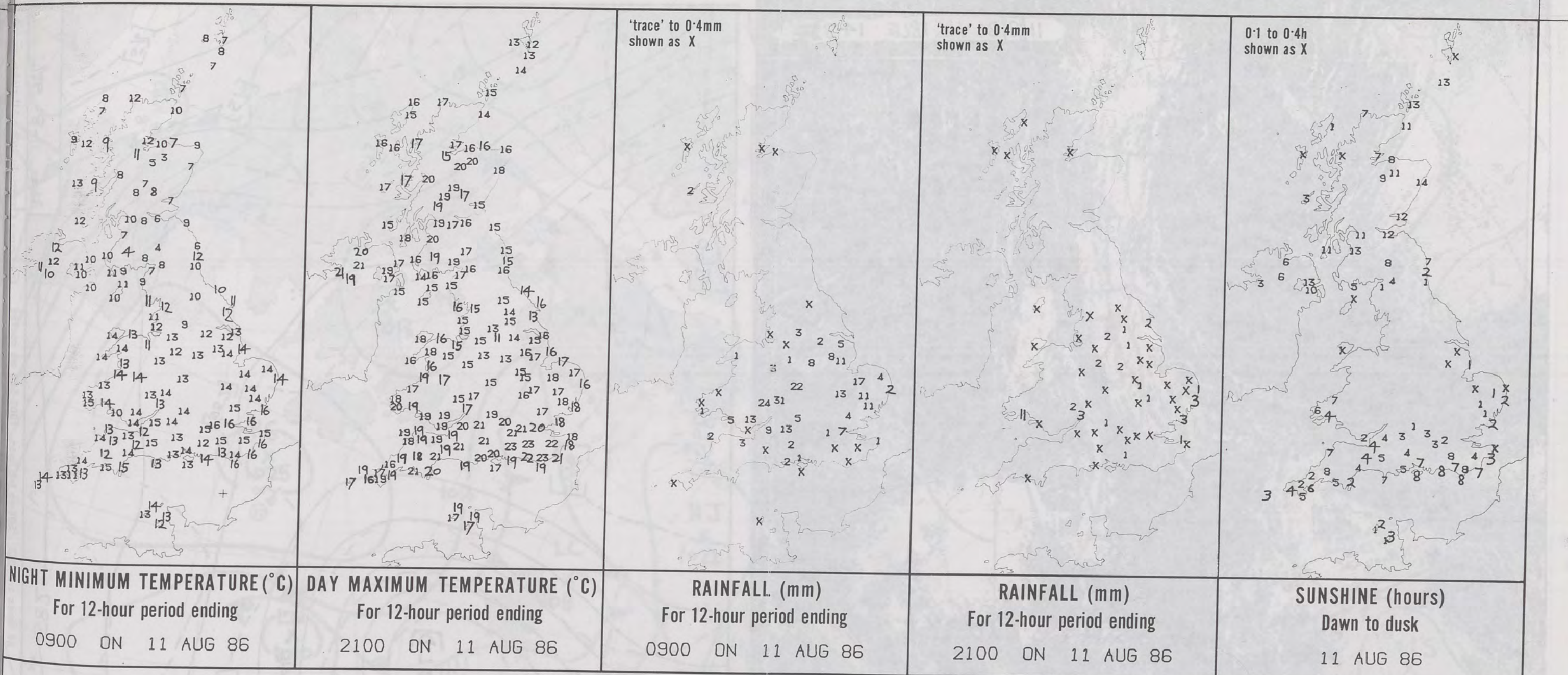
PLOTTED SURFACE OBSERVATIONS



SIGNIFICANT WEATHER CHARTS







**EXTREMES FOR MONDAY 11TH AUGUST 1986**

Highest maximum	: 22.7°C Gatwick Airport (West Sussex)
Lowest maximum	: 11.3°C Emley Moor (Nr. Huddersfield)
Lowest minimum	: 3.0°C Glenlivet (Grampian)
Lowest grass minimum	: -1.6°C Glenlee (Dumfries & Galloway)
Most rain (24 hours from 0900 GMT)	: 13.1 mm South Farnborough (Hampshire)
Most sun	: 14.1 hours Aberdeen/Dyce

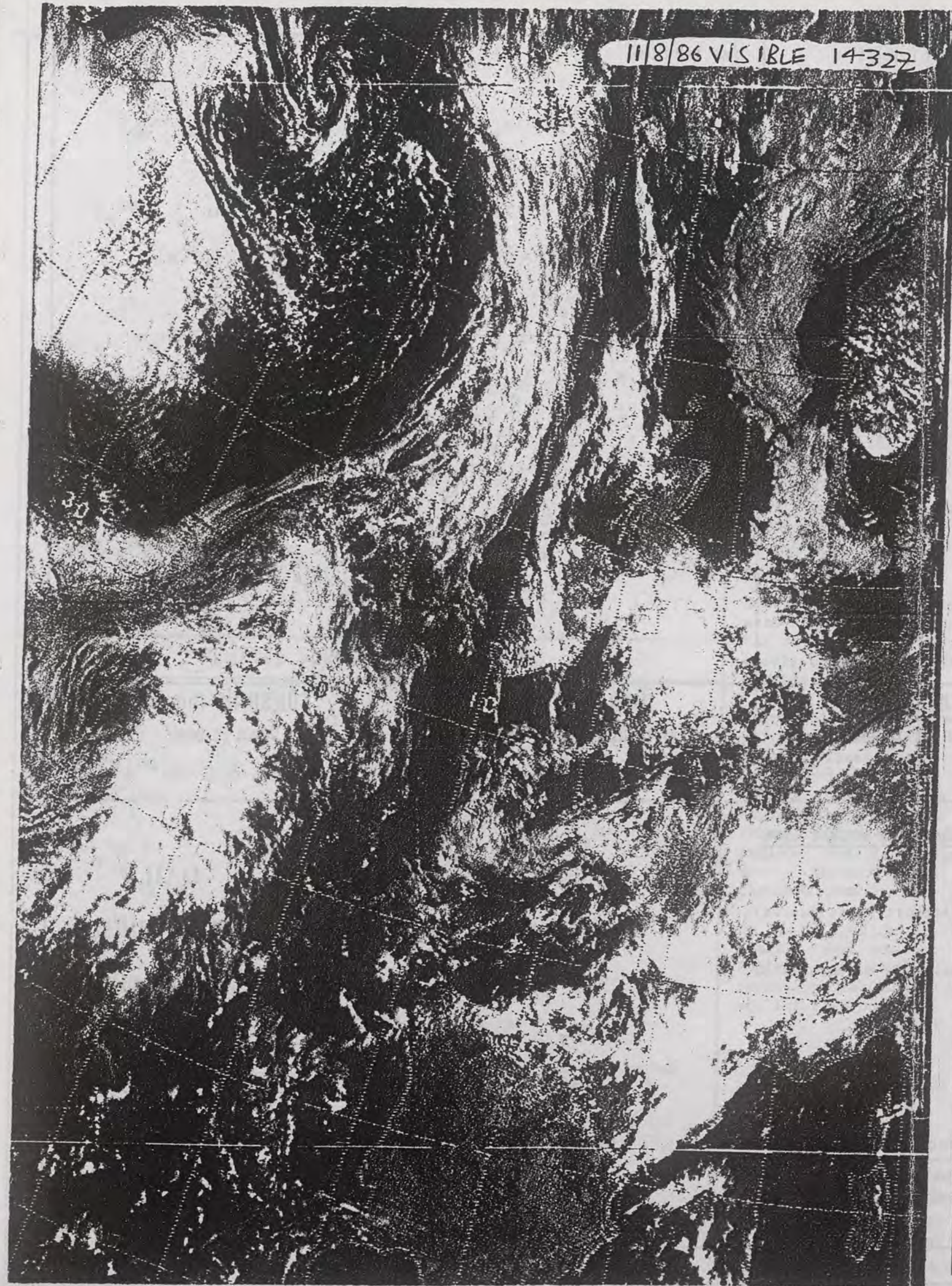
METEOROLOGICAL  
OFFICE  
15 AUG 1986  
LIBRARY

**DAILY  
WEATHER  
SUMMARY**

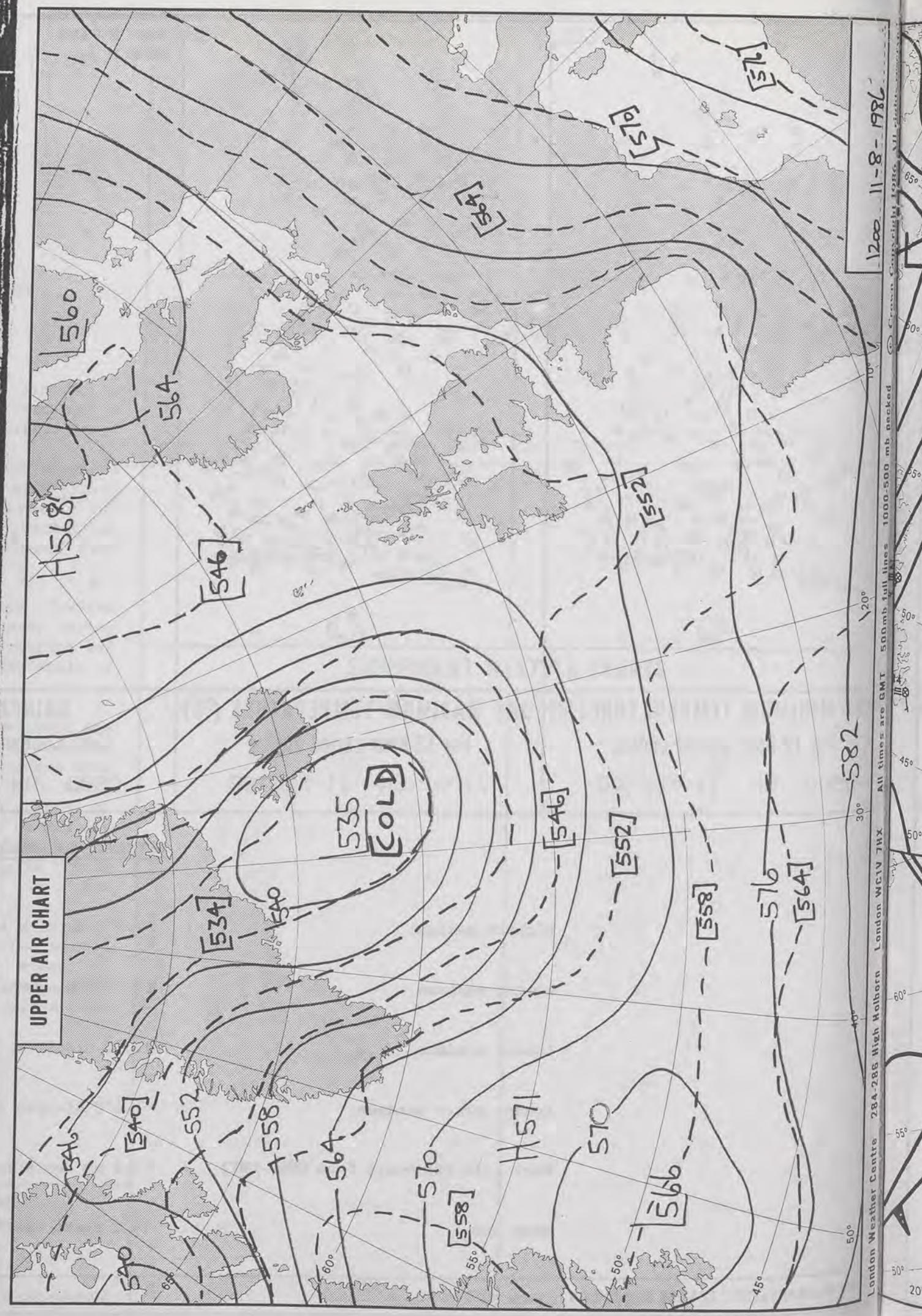


© Crown Copyright 1986  
All rights reserved





11/8/86 VISIBLE 1432Z



1200 11-8-1986

London Weather Centre 284-286 High Holborn London WC1V 7HX All times are GMT 500mb full lines 1000-500 mb packed



1200 11-8-1986

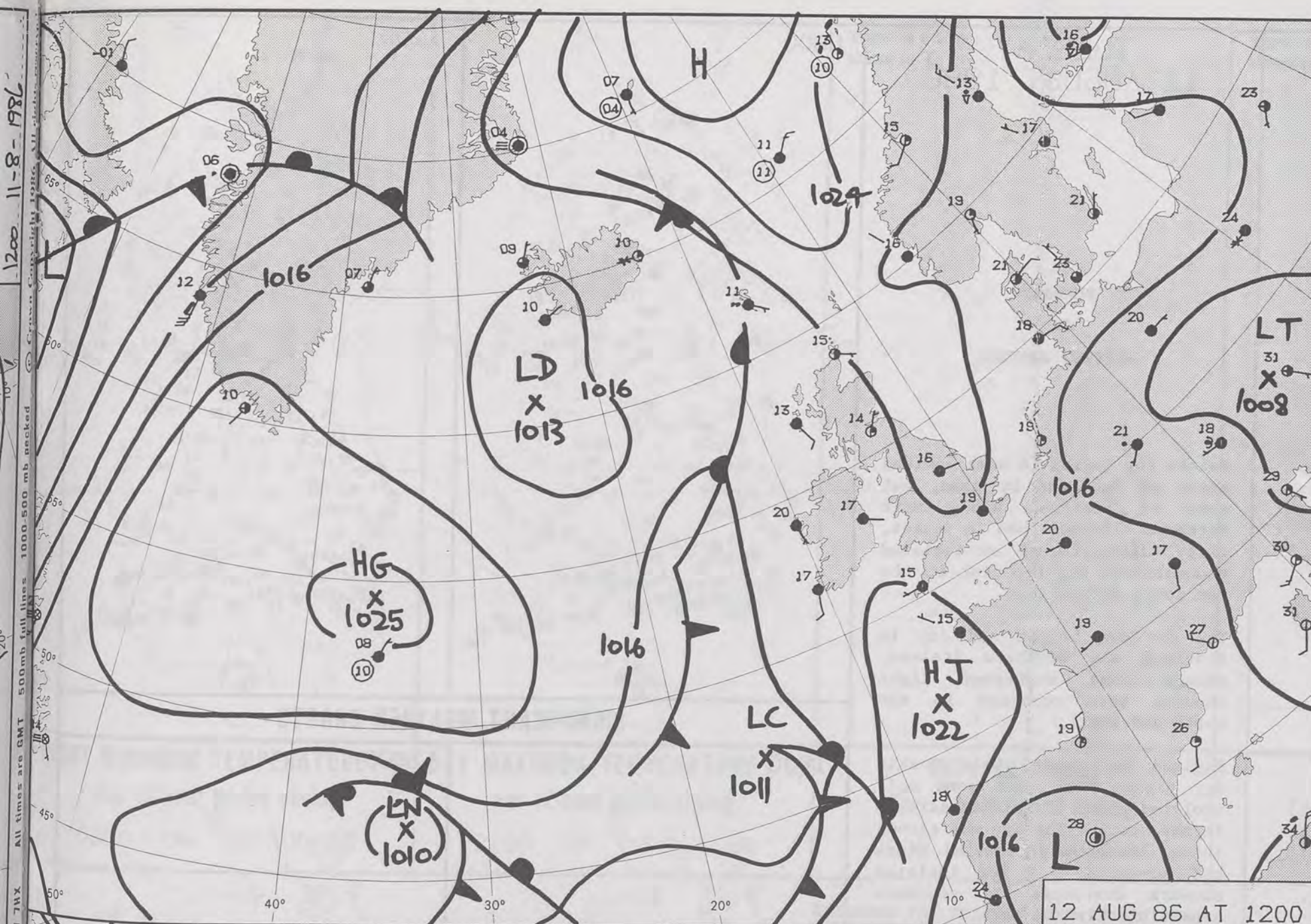
10° V

1000-500 mb. packed  
All times are GMT

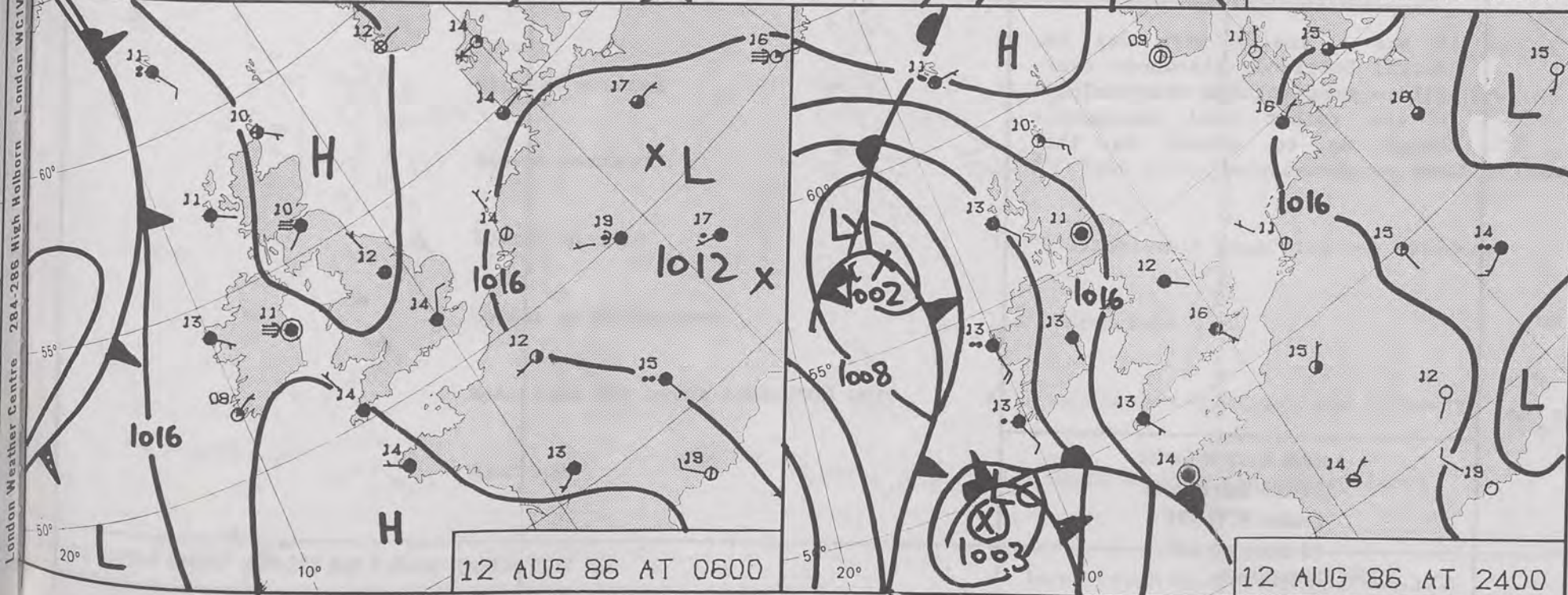
London WC1V 7HX

284-286 High Holborn

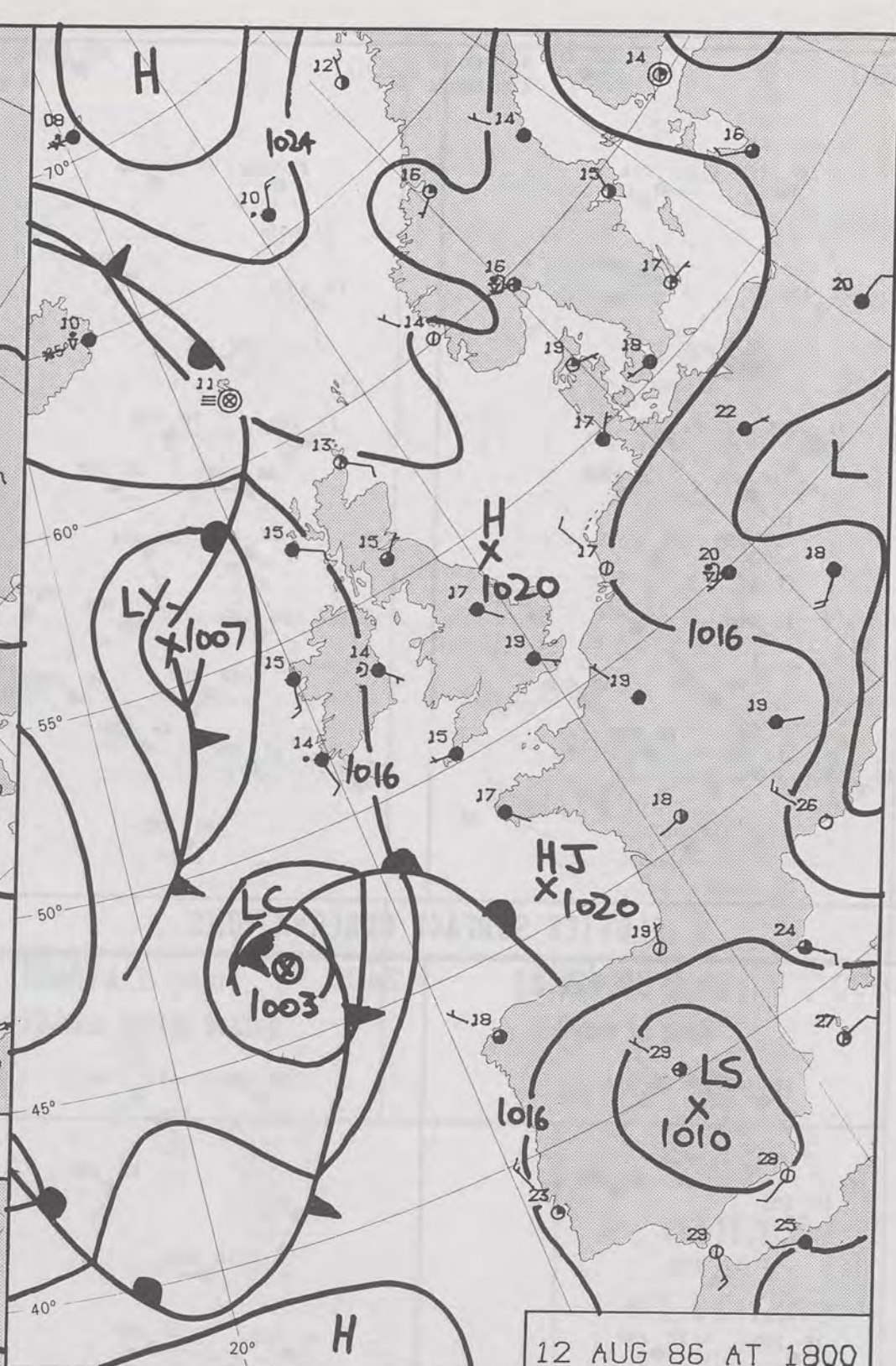
London Weather Centre



12 AUG 86 AT 1200



12 AUG 86 AT 0600



12 AUG 86 AT 1800

## DAILY WEATHER SUMMARY

FOR

TUESDAY 12 AUGUST 1986

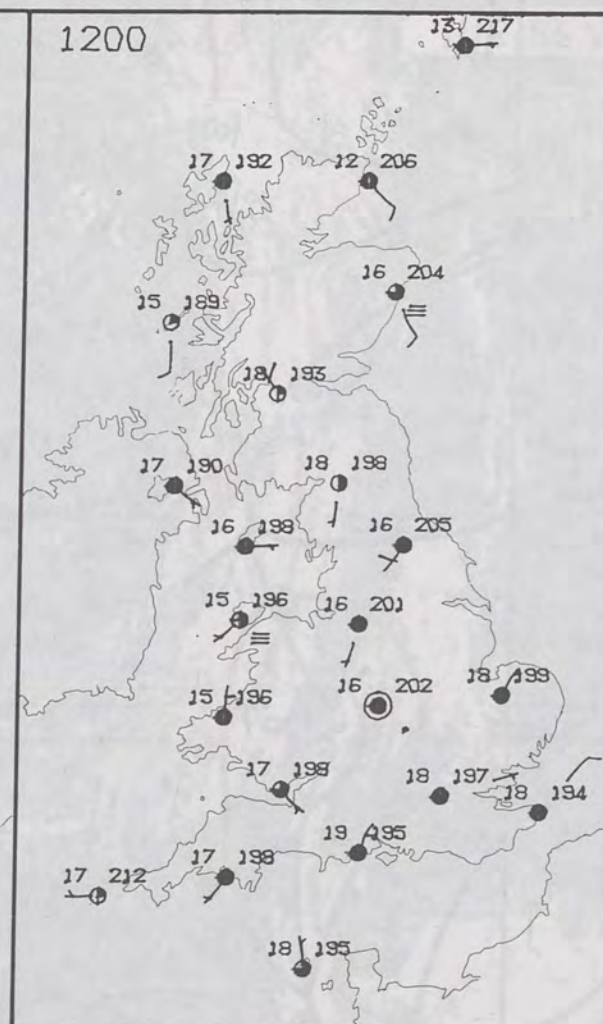
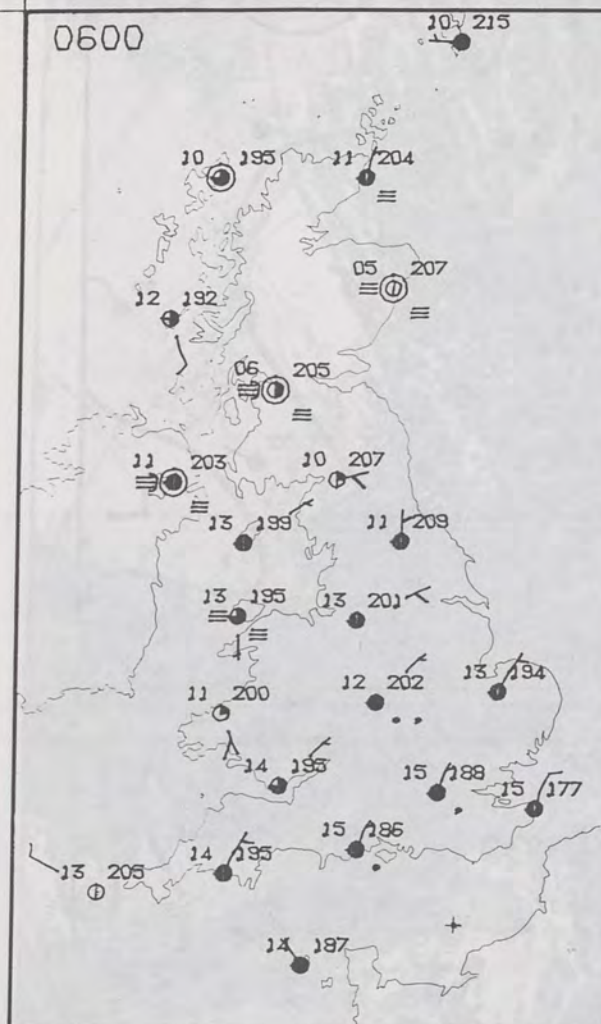
Warm front Cold front Occlusion

London Weather Centre 284-286 High Holborn London WC1V 7HX

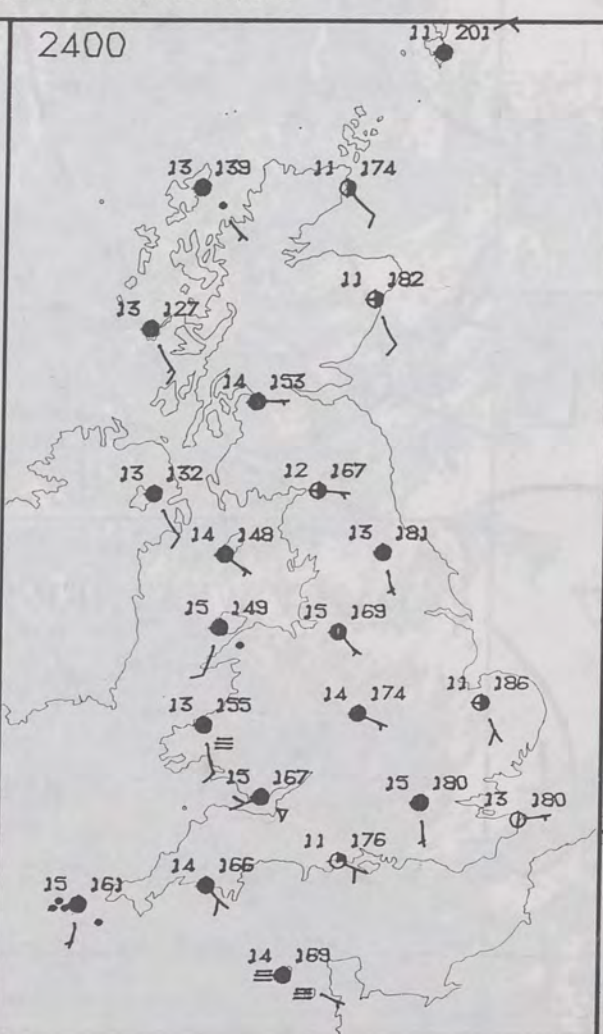
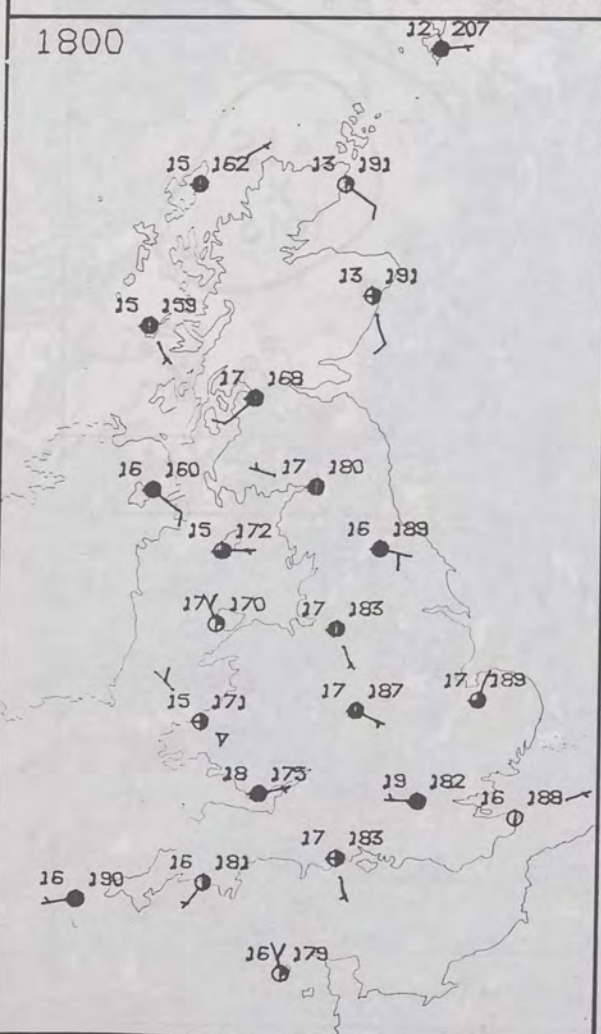
© Crown Copyright 1986 All rights reserved







PLOTTED SURFACE OBSERVATIONS



TUESDAY  
12 AUGUST 1986

SUMMARY  
OF  
BRITISH WEATHER

Patchy fog formed in some lowland areas of Scotland by dawn, but most of Scotland along with Northern Ireland had a quiet, misty night, though an isolated thunderstorm was reported in the far north of Scotland.

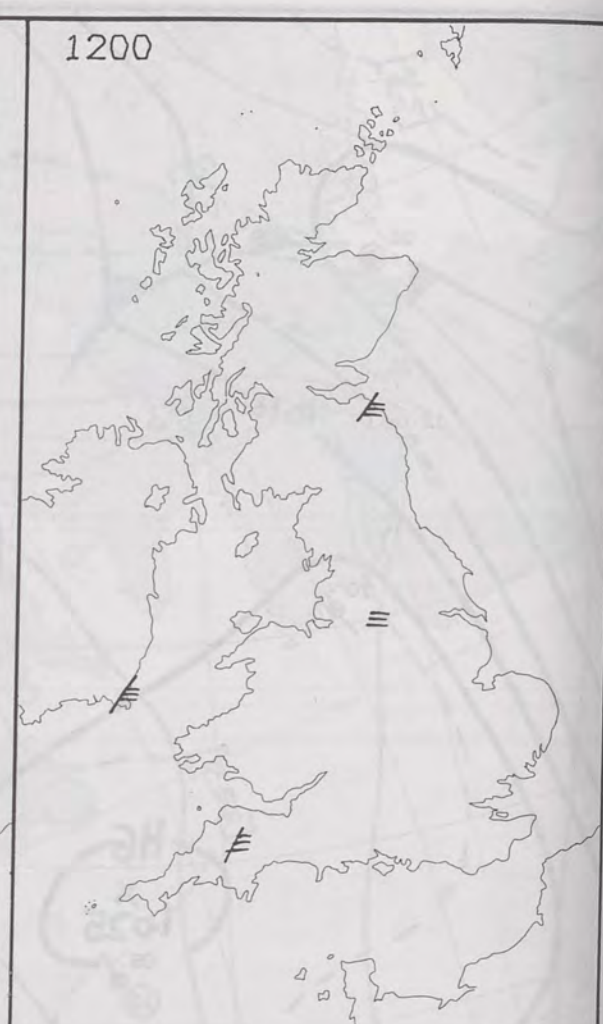
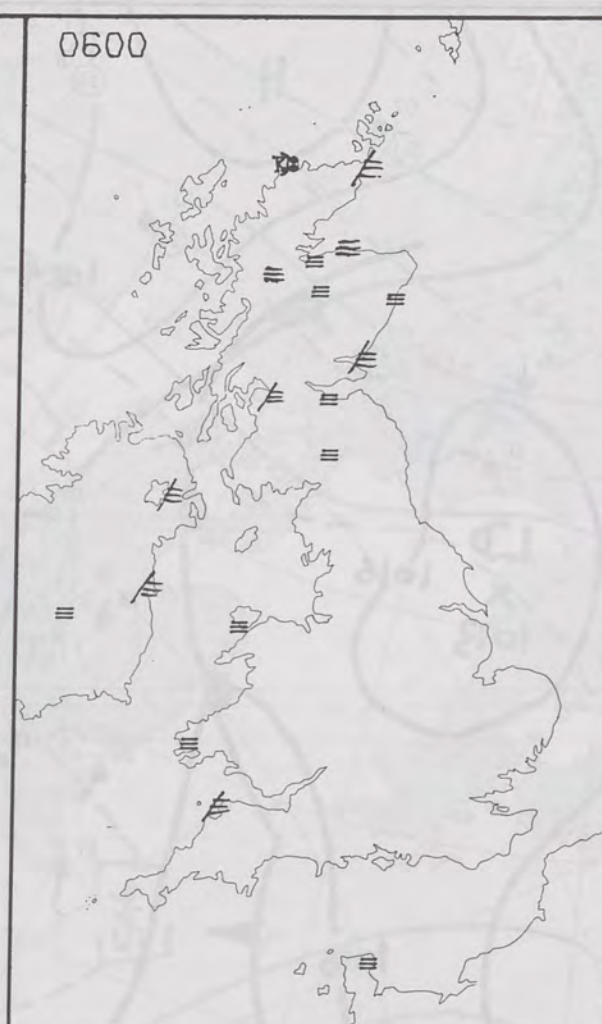
The day was bright and dry in Scotland and Northern Ireland, though some scattered light showers were reported in the north and west.

England and Wales had a mostly dry night, with just some well isolated spots of rain or drizzle in the south. The day was cloudy inland though many coastal areas had sunshine. A few isolated showers developed in southern areas later in the day.

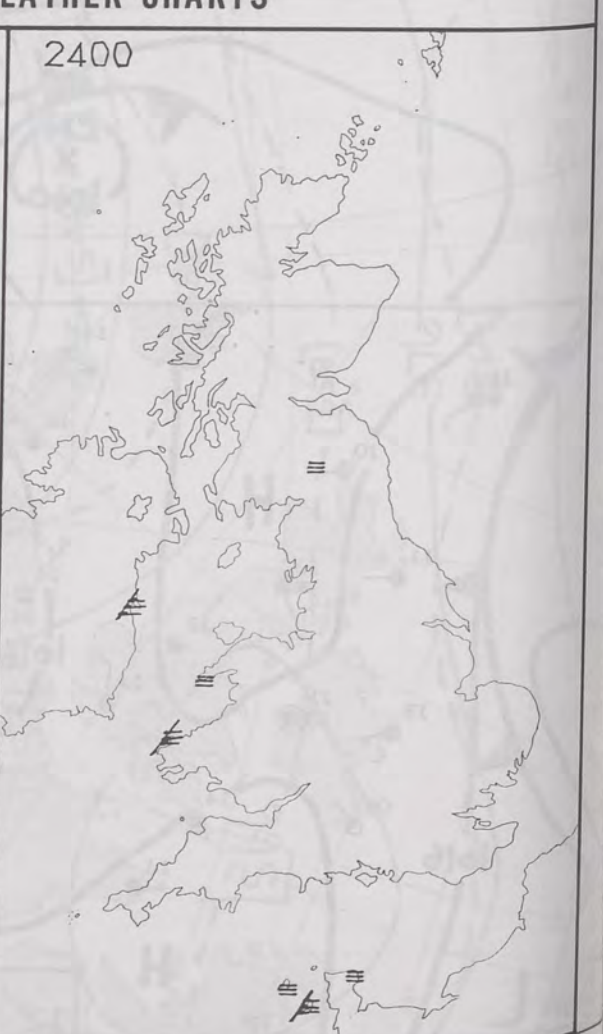
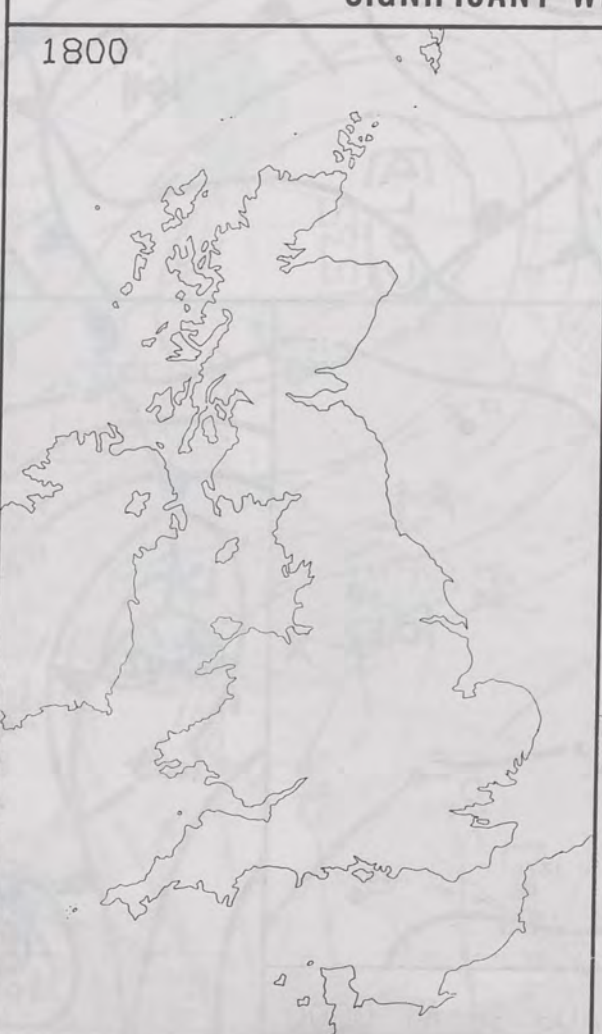
It was a mostly warm day in central Scotland, elsewhere over Britain temperatures were mainly in the rather cool category, though up to normal in the sunnier places.

London Weather Centre  
284-286 High Holborn  
London WC1V 7HX  
All times are GMT

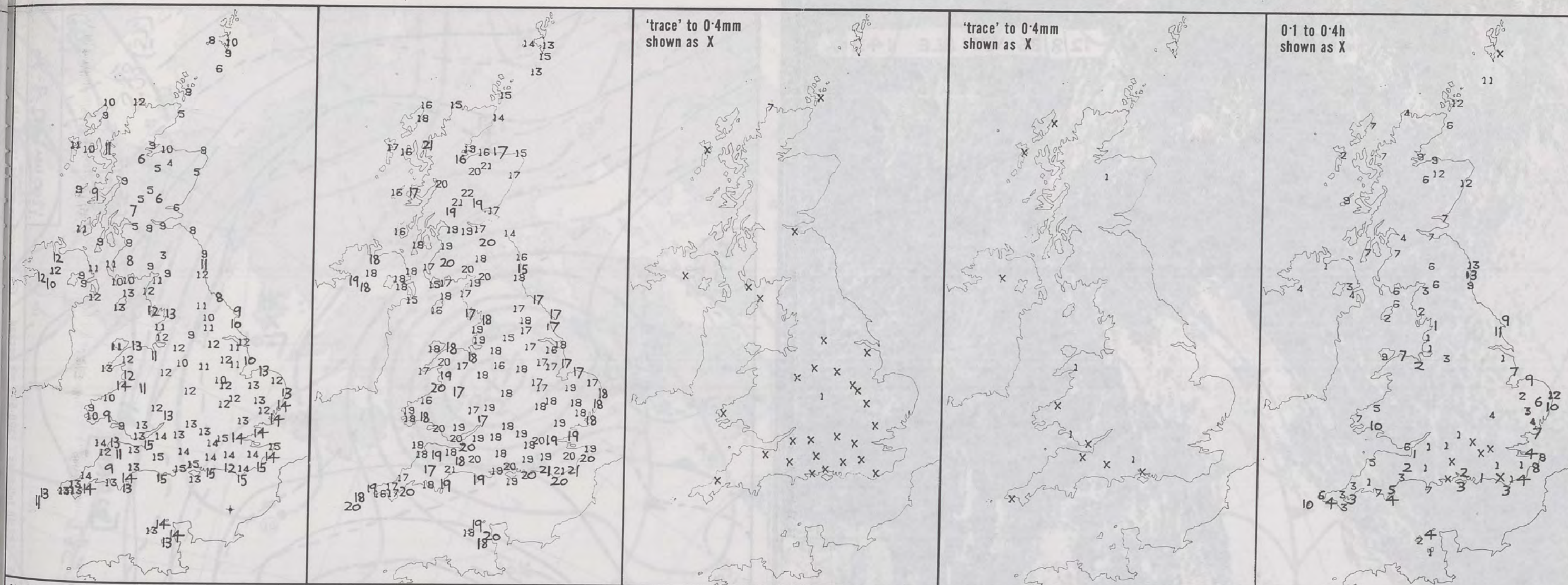
© Crown Copyright 1986 All rights reserved



SIGNIFICANT WEATHER CHARTS



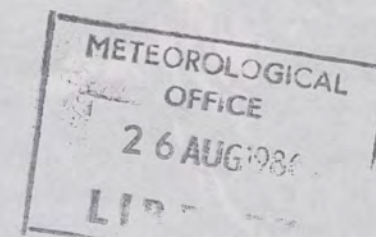




NIGHT MINIMUM TEMPERATURE (°C) For 12-hour period ending 0900 ON 12 AUG 86	DAY MAXIMUM TEMPERATURE (°C) For 12-hour period ending 2100 ON 12 AUG 86	RAINFALL (mm) For 12-hour period ending 0900 ON 12 AUG 86	RAINFALL (mm) For 12-hour period ending 2100 ON 12 AUG 86	SUNSHINE (hours) Dawn to dusk 12 AUG 86
--	--	---	---	---

#### EXTREMES FOR TUESDAY 12TH AUGUST 1986

Highest maximum	: 21.6°C Tummel Bridge (Tayside)
Lowest maximum	: 13.2°C Fair Isle (Between Orkney and Shetland)
Lowest minimum	: 3.0°C Eskdalemuir (Dumfries and Galloway)
Lowest grass minimum	: 1.0°C Fair Isle
Most rain (24 hours from 0900 GMT)	: 12.7 mm Glenlee (Dumfries and Galloway)
Most sun	: 13.5 hours Boulmer (Northumberland)



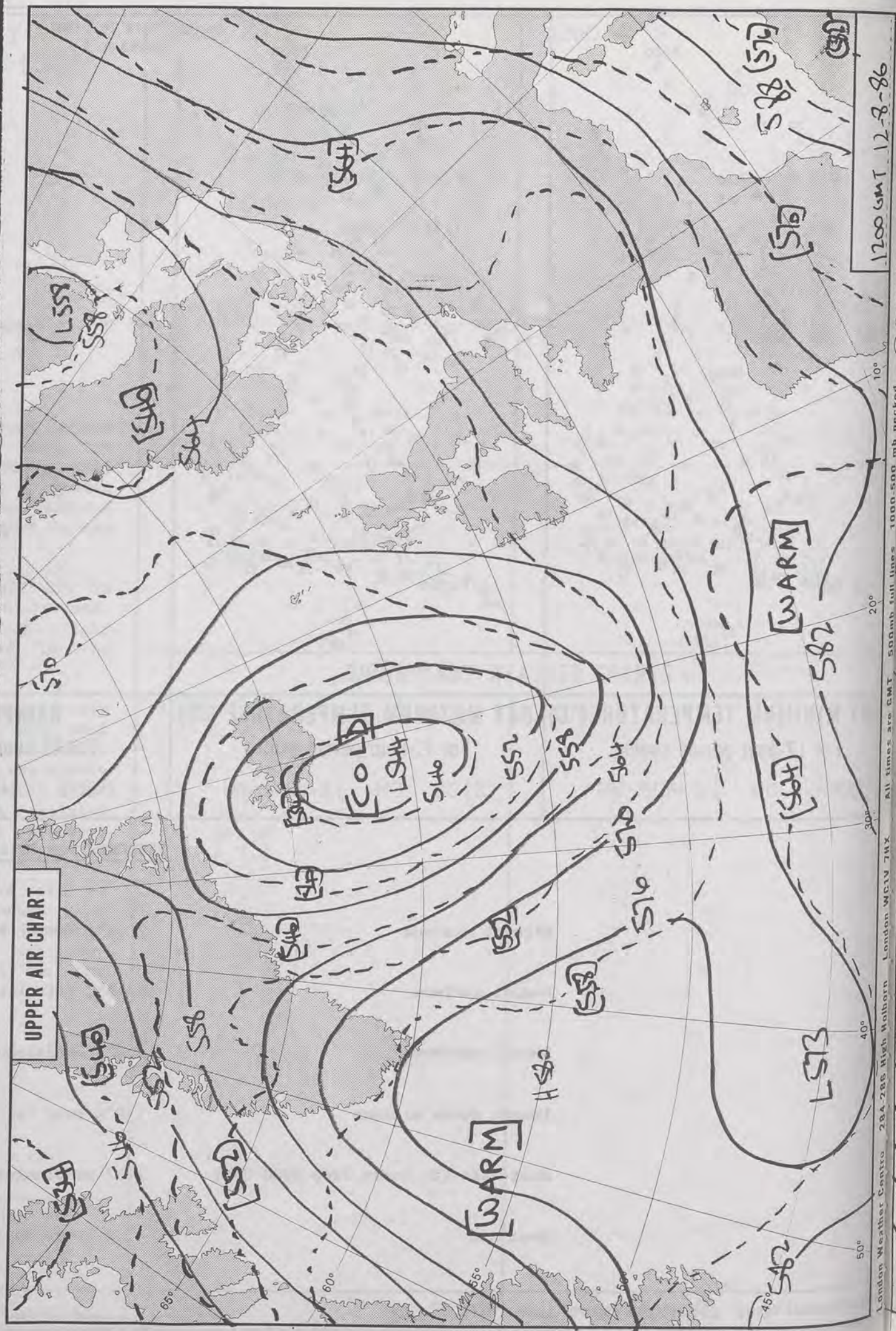
#### DAILY WEATHER SUMMARY



© Crown Copyright 1986  
All rights reserved



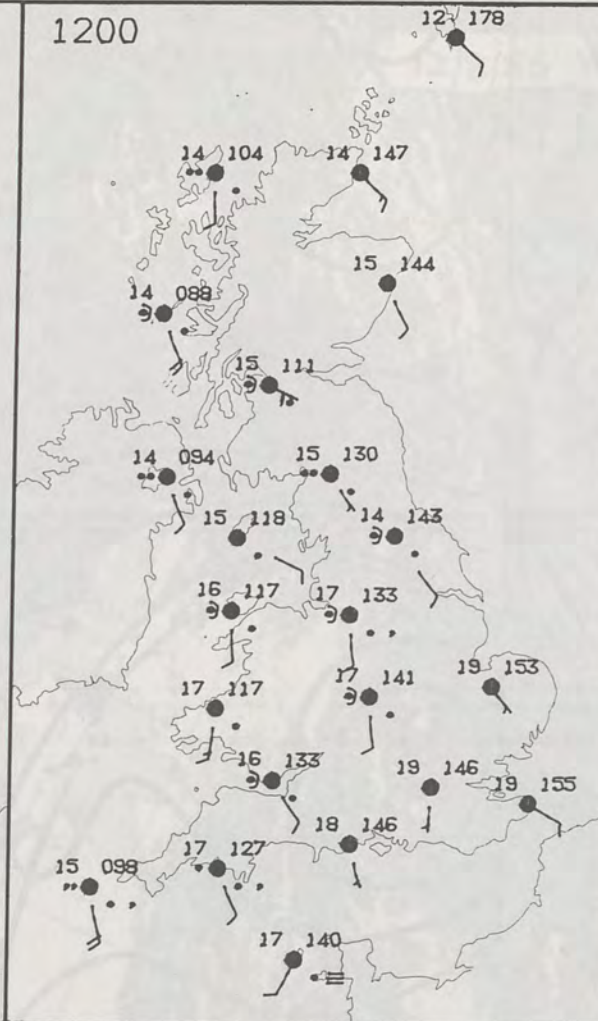
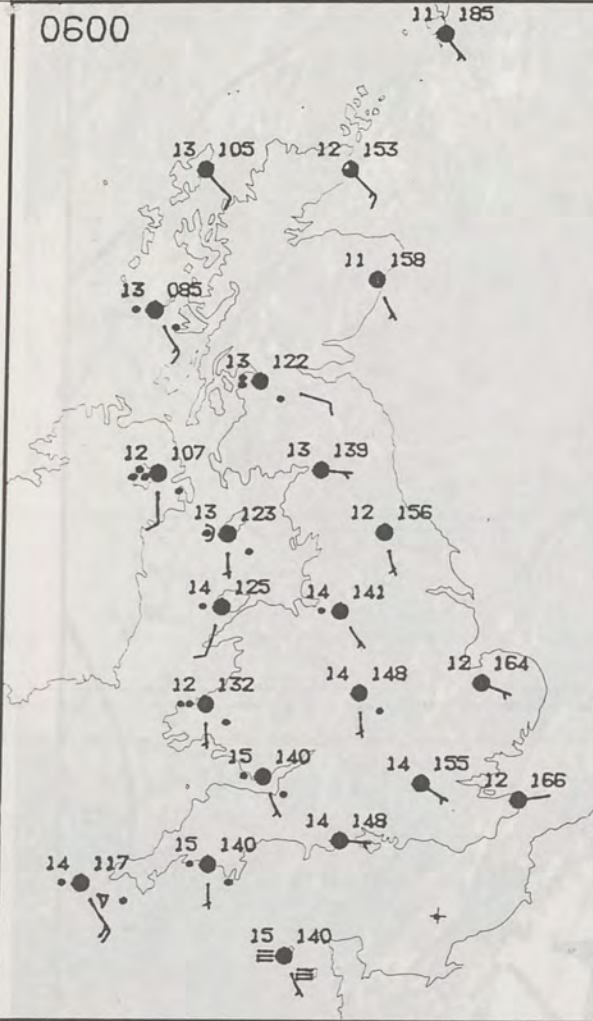
12/8/86 VISIBLE 1421Z











WEDNESDAY  
13 AUGUST 1986

SUMMARY  
OF  
BRITISH WEATHER

Outbreaks of rain spread to the southwest of England, parts of Wales, Northern Ireland and the southwest of Scotland by dawn. Further pockets of rain developed ahead of this belt in northern England and the North Midlands.

Throughout the day many western and northern areas were cloudy, with further outbreaks of rain, the heaviest rain in parts of southern and western Scotland. By contrast, much of northeastern Scotland was dry, and dry and bright weather kept returning to some western areas during the afternoon.

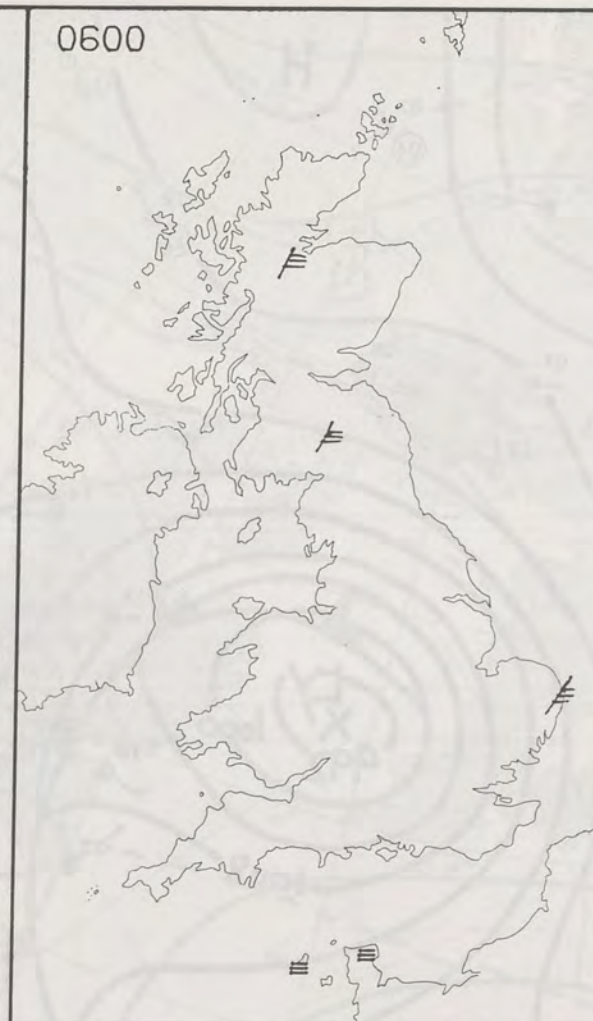
Remaining southeastern areas of Britain, although cloudy at times, had mostly dry weather, with some sunshine in the south-east and east of England.

During the evening some heavy and prolonged rain fell in western Scotland, particularly the Western Isles, and some scattered showers broke out in southern England.

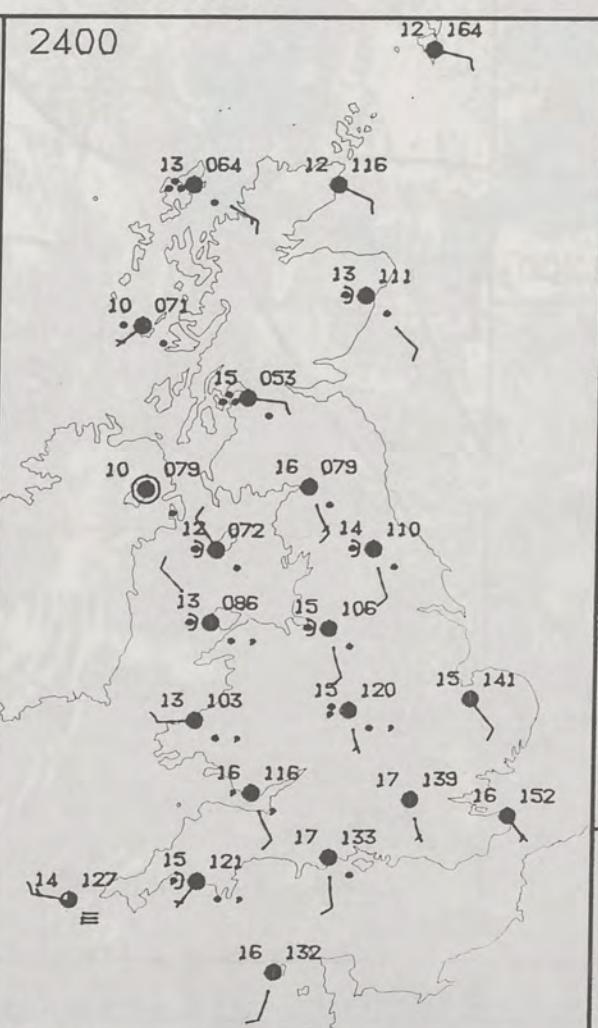
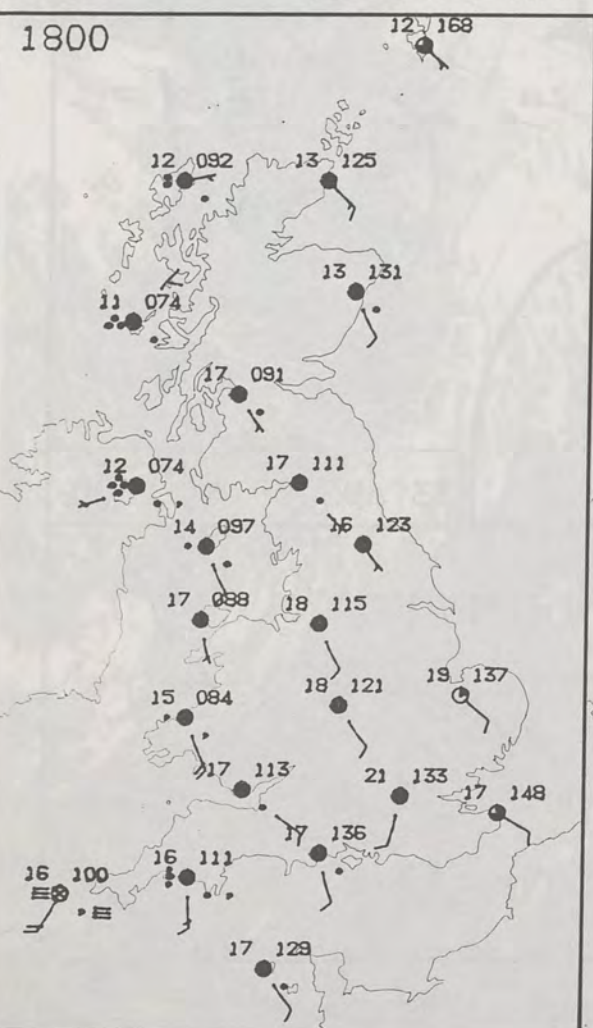
Temperatures in the bright sunnier southeast were around normal, but generally afternoon temperatures were in the rather cool category.

London Weather Centre  
284-286 High Holborn  
London WC1V 7HX  
All times are GMT

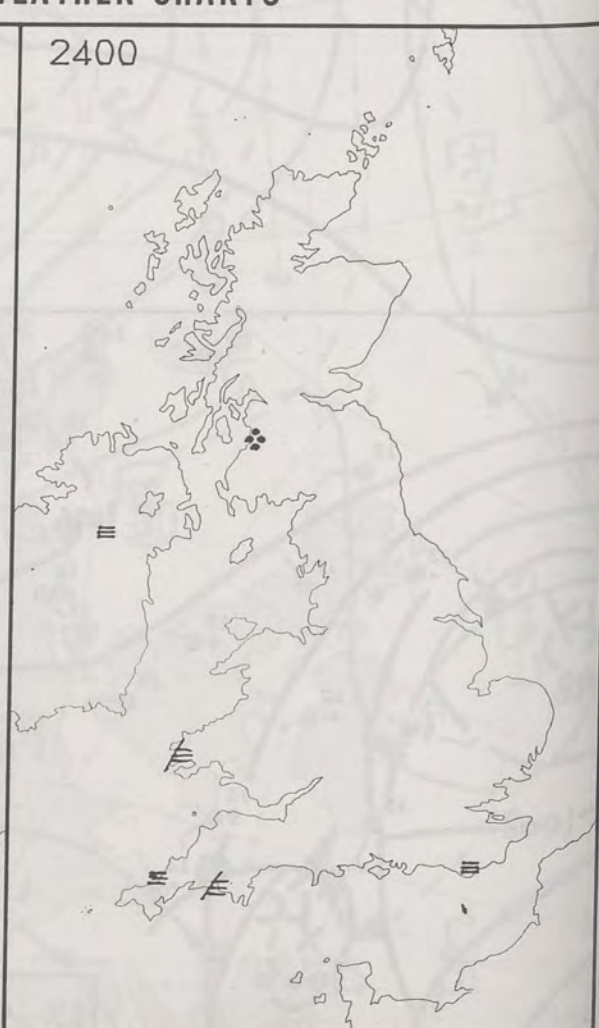
© Crown Copyright 1986 All rights reserved



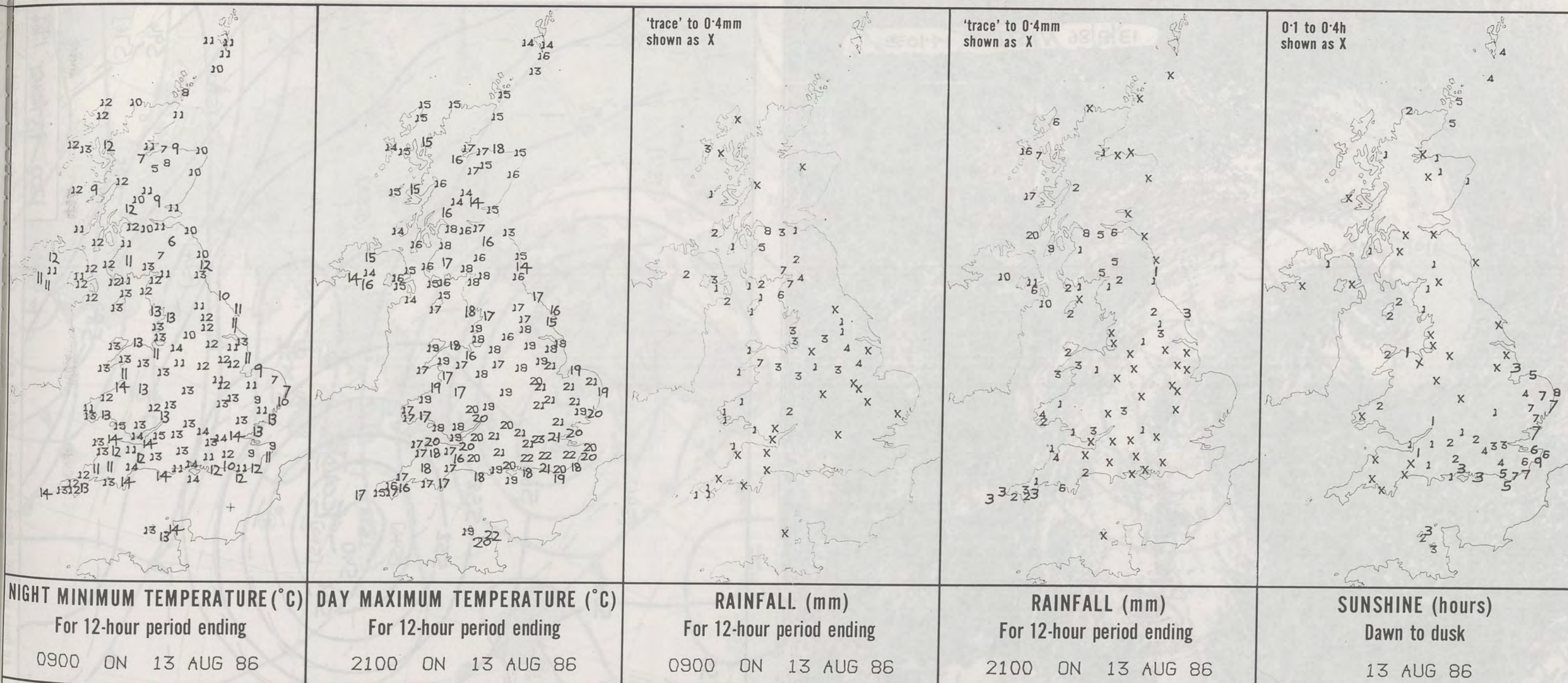
PLOTTED SURFACE OBSERVATIONS



SIGNIFICANT WEATHER CHARTS







**EXTREMES FOR WEDNESDAY 13TH AUGUST 1986**

Highest maximum	:	22.9°C London (Heathrow)
Lowest maximum	:	12.5°C St Abbs Head (Borders)
Lowest minimum	:	5.5°C Aviemore (Highland)
Lowest grass minimum	:	1.8°C Kinloss (Moray Firth)
Most rain (24 hours from 0900 GMT)	:	44.3 mm Sloy (Near Loch Lomond)
Most sun	:	9.1 hours Folkestone (Kent)



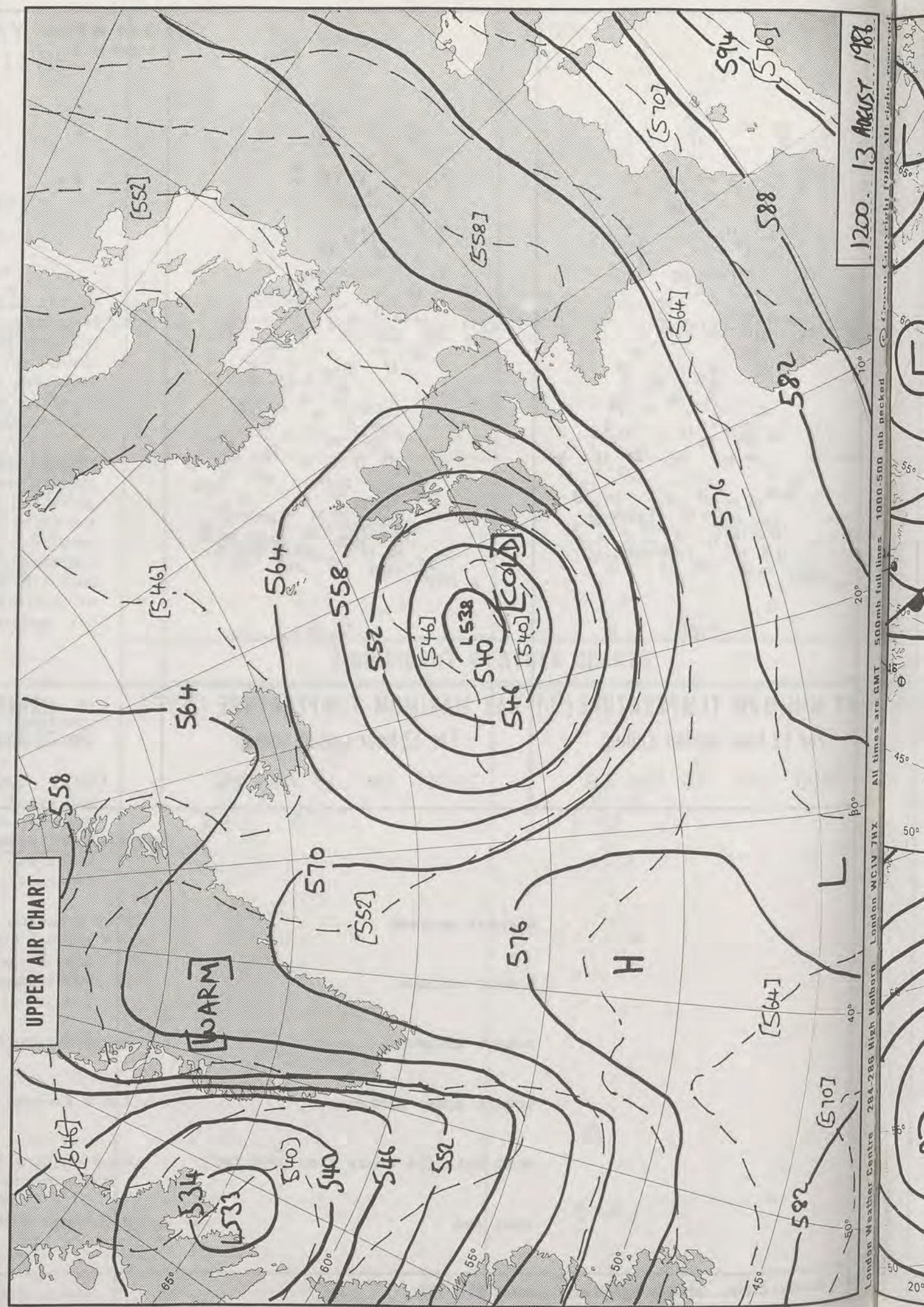
**DAILY  
WEATHER  
SUMMARY**



© Crown Copyright 1986  
All rights reserved

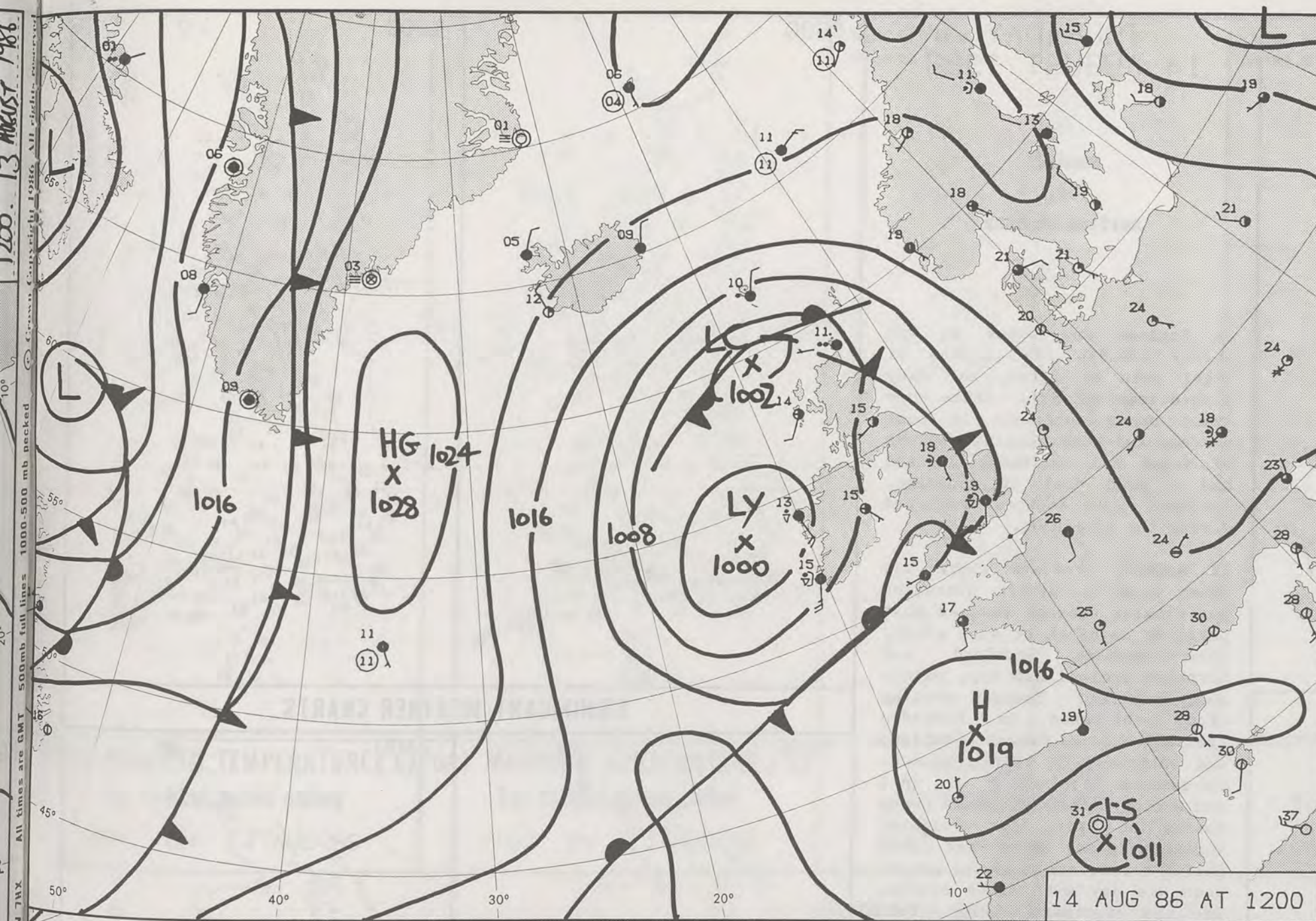


13/8/86 VISIBLE 1410Z

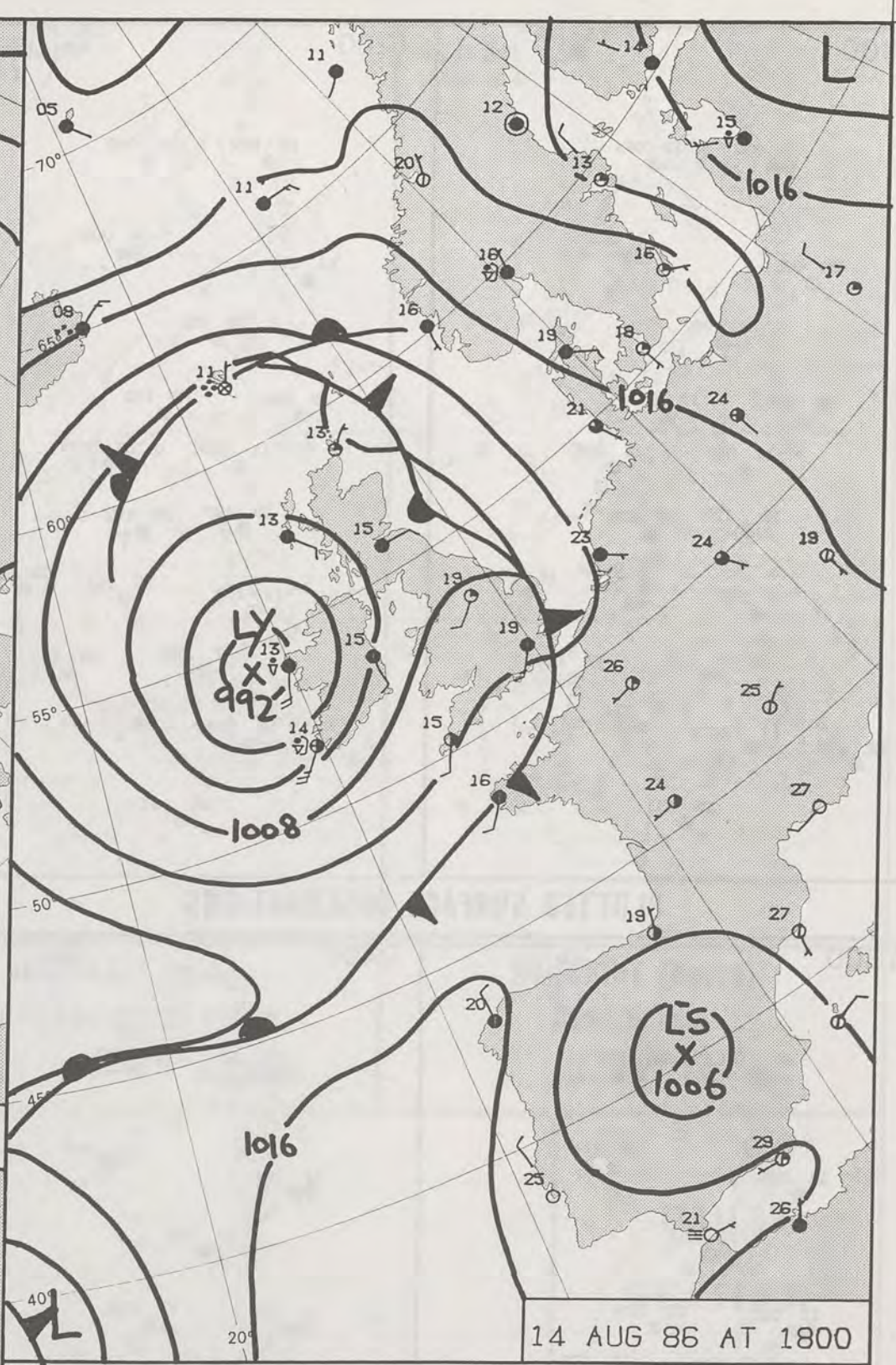




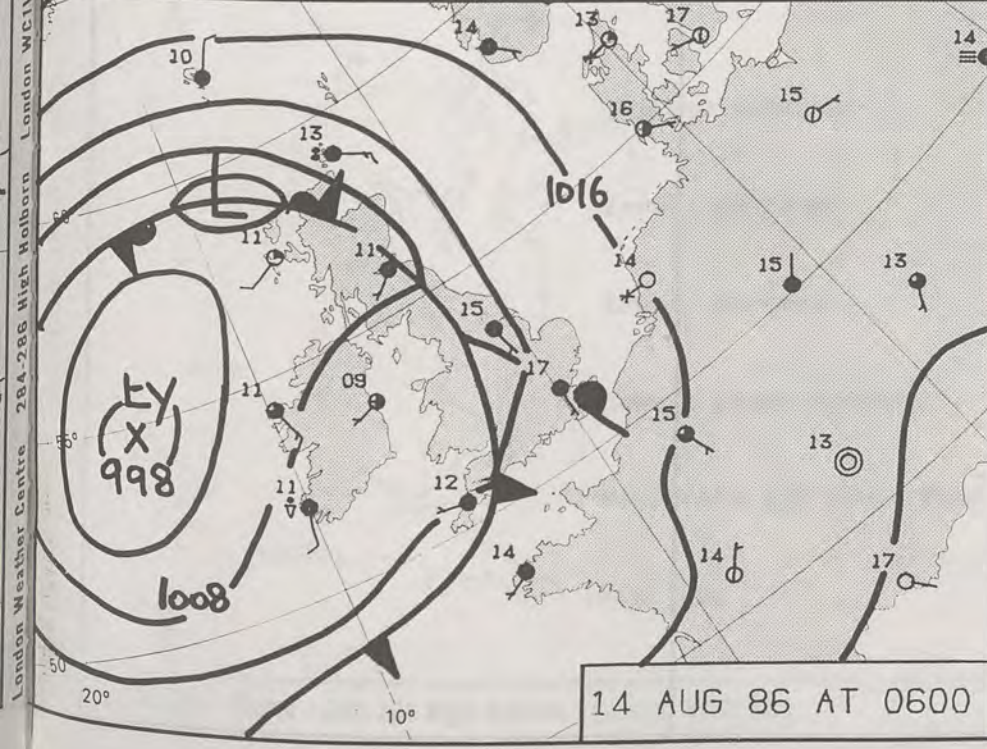
1200. 13 AUGUST 1986  
London Weather Centre 284-286 High Holborn London WC1V 7HX  
All times are GMT 500mb full lines 1000-500 mb packed  
© Crown Copyright 1986 All rights reserved



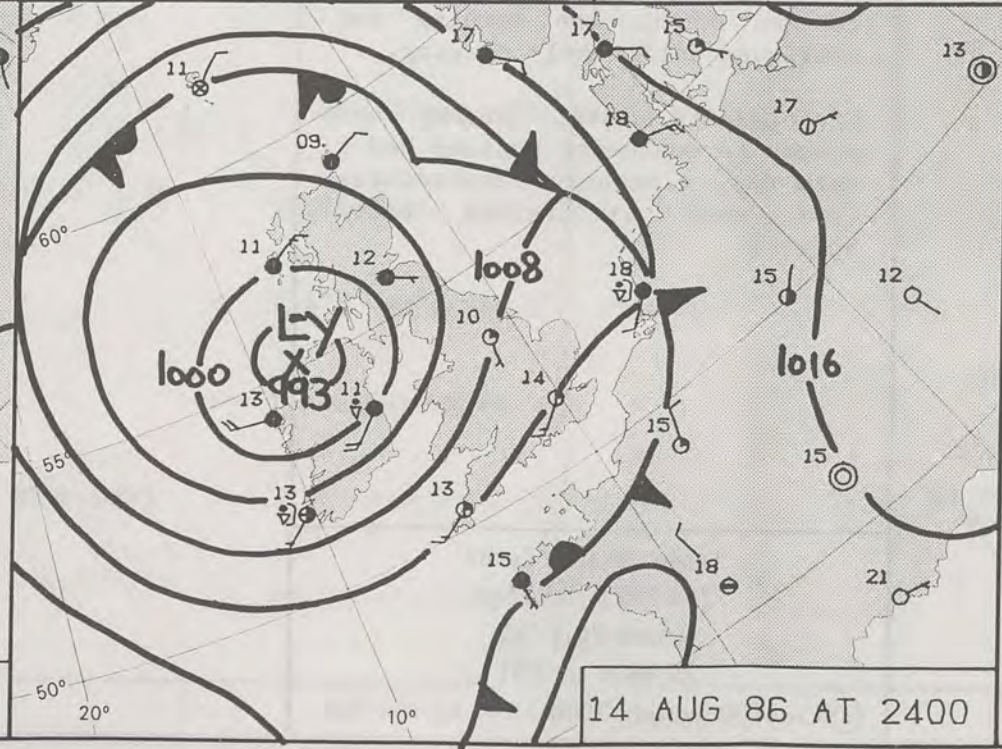
14 AUG 86 AT 1200



14 AUG 86 AT 1800



14 AUG 86 AT 0600



14 AUG 86 AT 2400

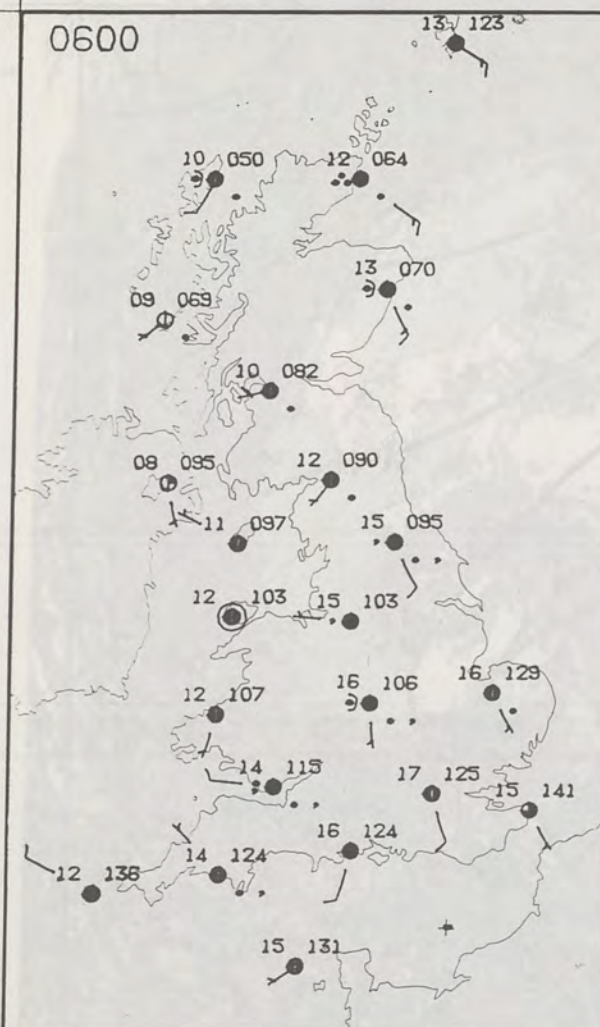
# DAILY WEATHER SUMMARY FOR THURSDAY 14 AUGUST 1986



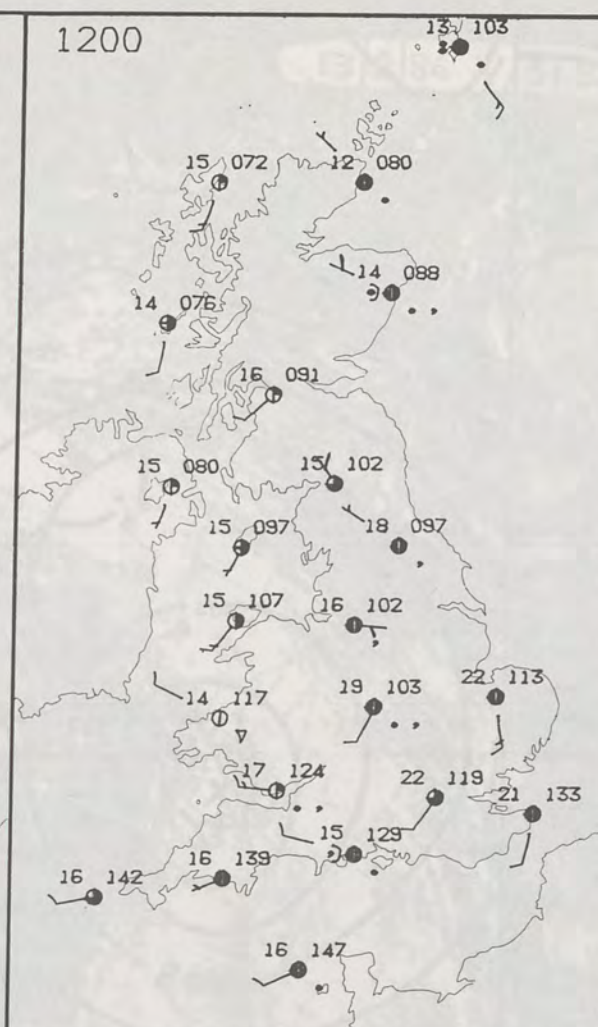
London Weather Centre 284-286 High Holborn London WC1V 7HX  
© Crown Copyright 1986 All rights reserved



0600



1200



THURSDAY  
14 AUGUST 1986

SUMMARY  
OF  
BRITISH WEATHER

In England and Wales it was mainly cloudy with patches of light rain at first, but many places remained dry. There were brief sunny intervals in most places, and some coastal regions of Wales and southwest England had a good deal of sunshine. Isolated light showers developed during the afternoon.

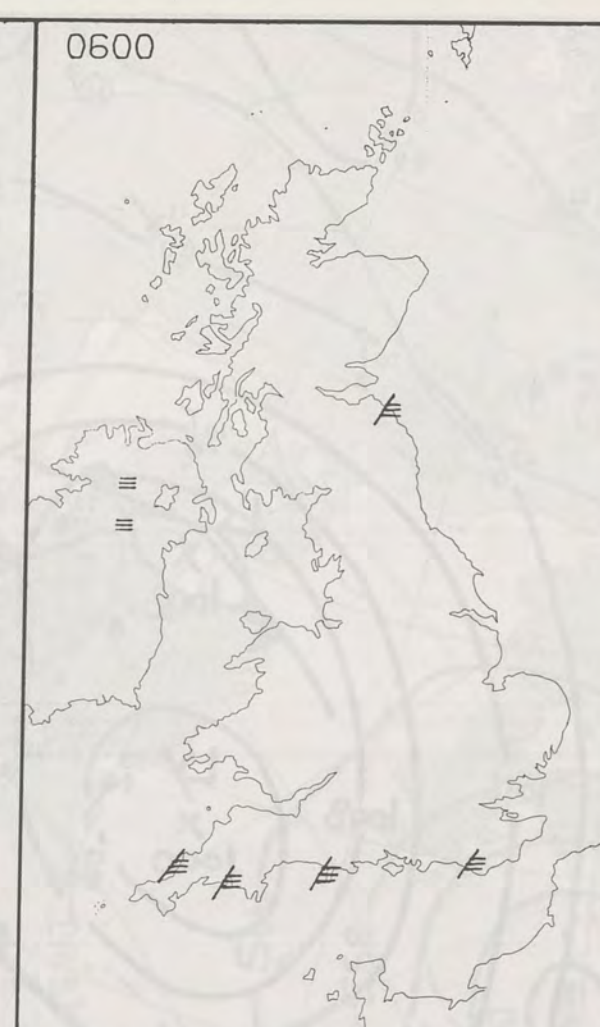
In western Scotland there was heavy rain in places overnight but clearer weather reached most parts by daybreak or soon after, then western Scotland and Northern Ireland had dry, mainly sunny weather. Towards evening cloud thickened in Northern Ireland and southwest Scotland and outbreaks of rain followed. In eastern Scotland it was dull and wet at first, with some heavy bursts of rain, but brighter weather spread from the west during the morning and the afternoon was dry with sunny spells. In the Northern Isles rain arrived during the morning and continued until early evening.

Lincolnshire, East Anglia and places in southeast England had a warm day, elsewhere temperatures were near or rather below normal.

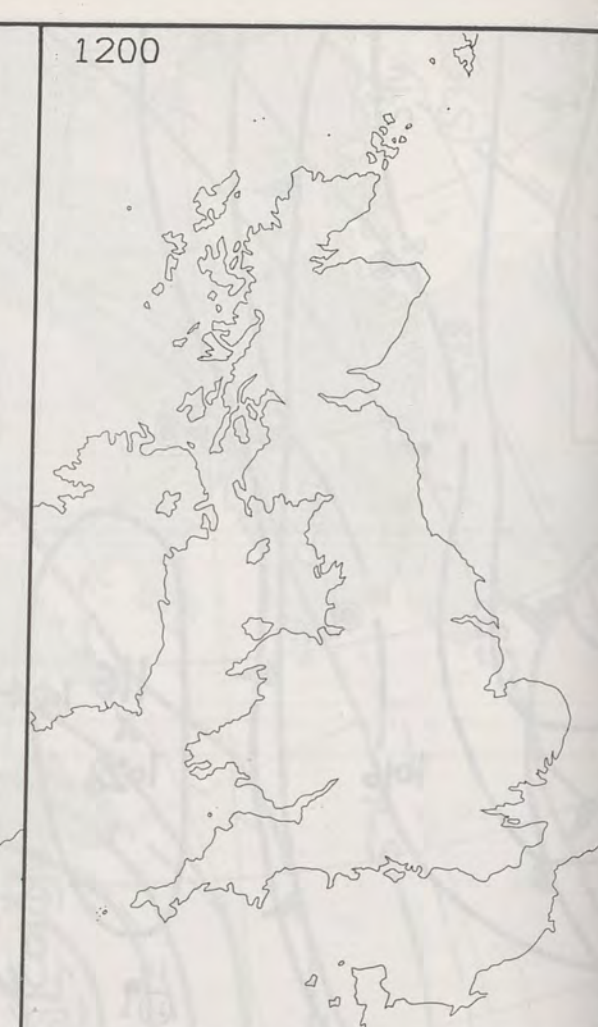
London Weather Centre  
284-286 High Holborn  
London WC1V 7HX  
All times are GMT

© Crown Copyright 1986 All rights reserved

0600

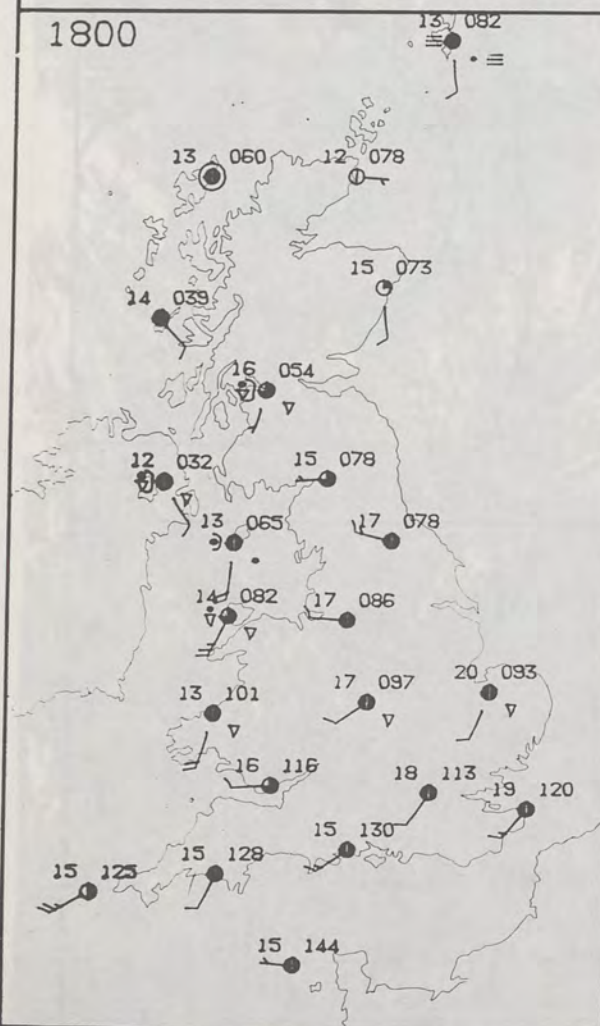


1200

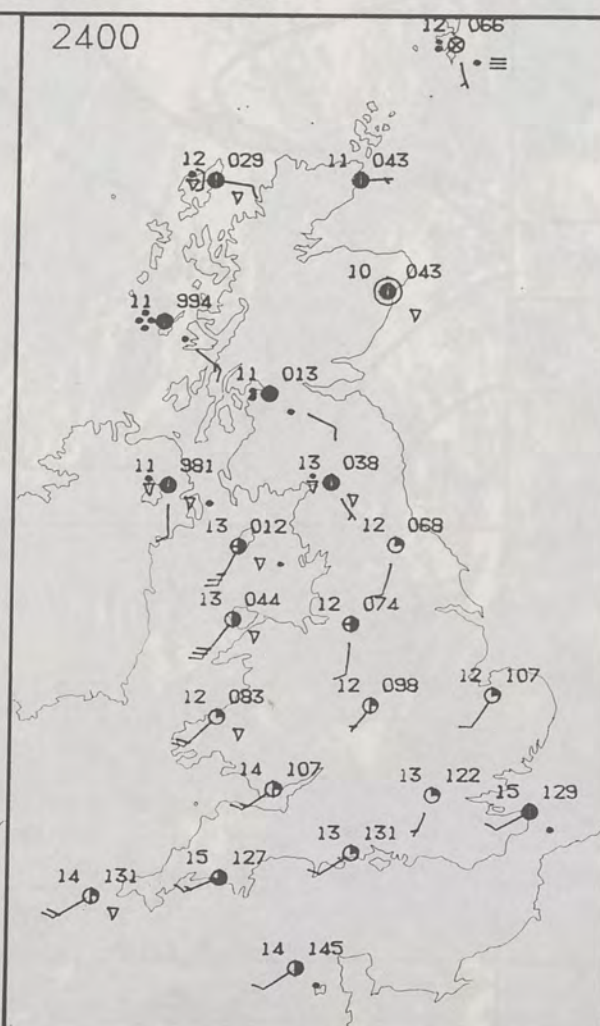


PLOTTED SURFACE OBSERVATIONS

1800

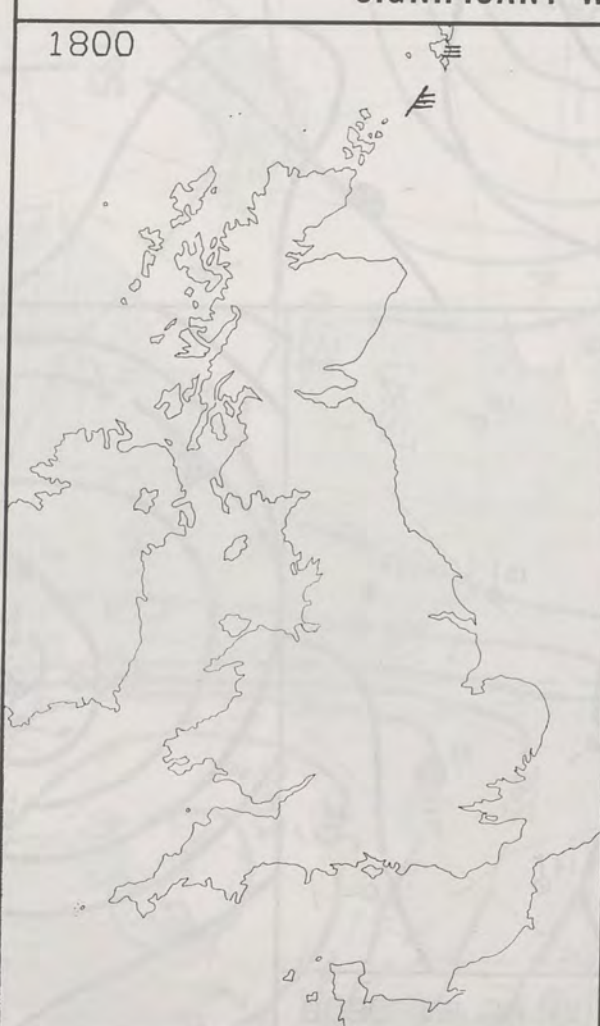


2400



SIGNIFICANT WEATHER CHARTS

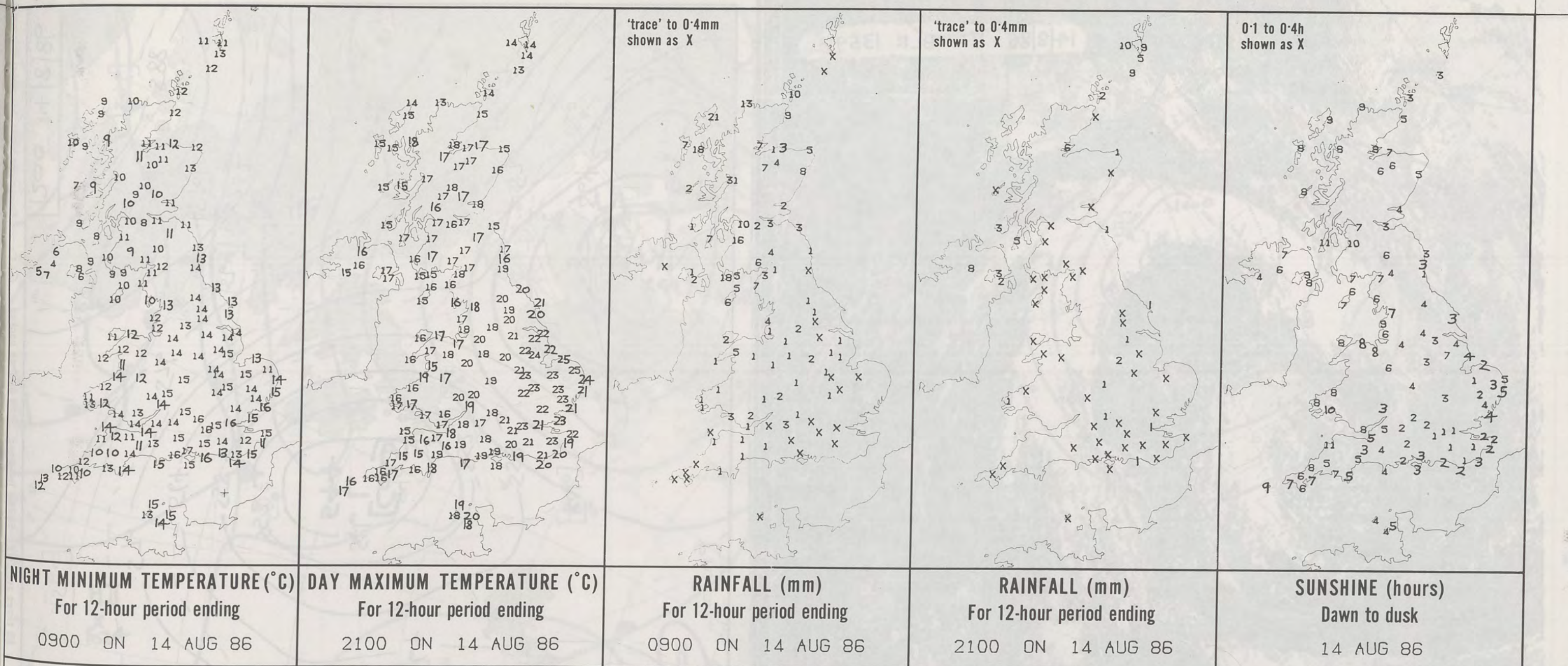
1800



2400

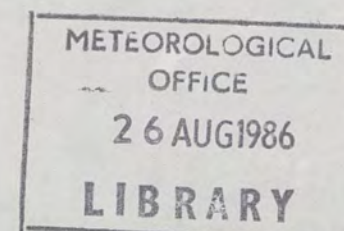






**EXTREMES FOR THURSDAY 14TH AUGUST 1986**

Highest maximum	: 25.0°C Cromer (Norfolk)
Lowest maximum	: 12.7°C Fair Isle (Between Orkney and Shetland)
Lowest minimum	: 4.4°C Carrigans (Co. Tyrone)
Lowest grass minimum	: 1.5°C Carrigans
Most rain (24 hours from 0900 GMT)	: 32.9 mm Lerwick (Shetland)
Most sun	: 10.7 hours Hartland (Devon)




**DAILY  
WEATHER  
SUMMARY**

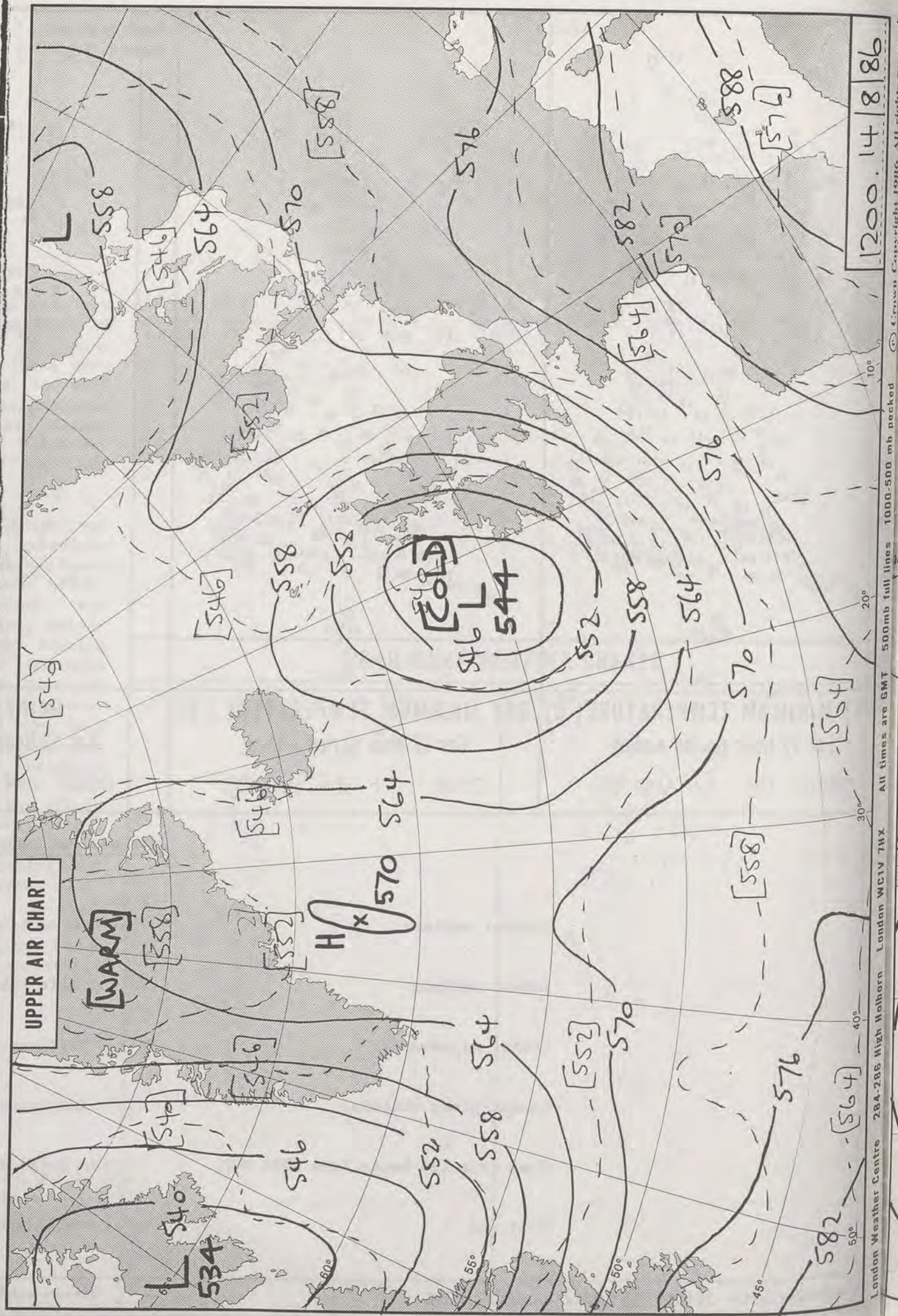


© Crown Copyright 1986  
All rights reserved



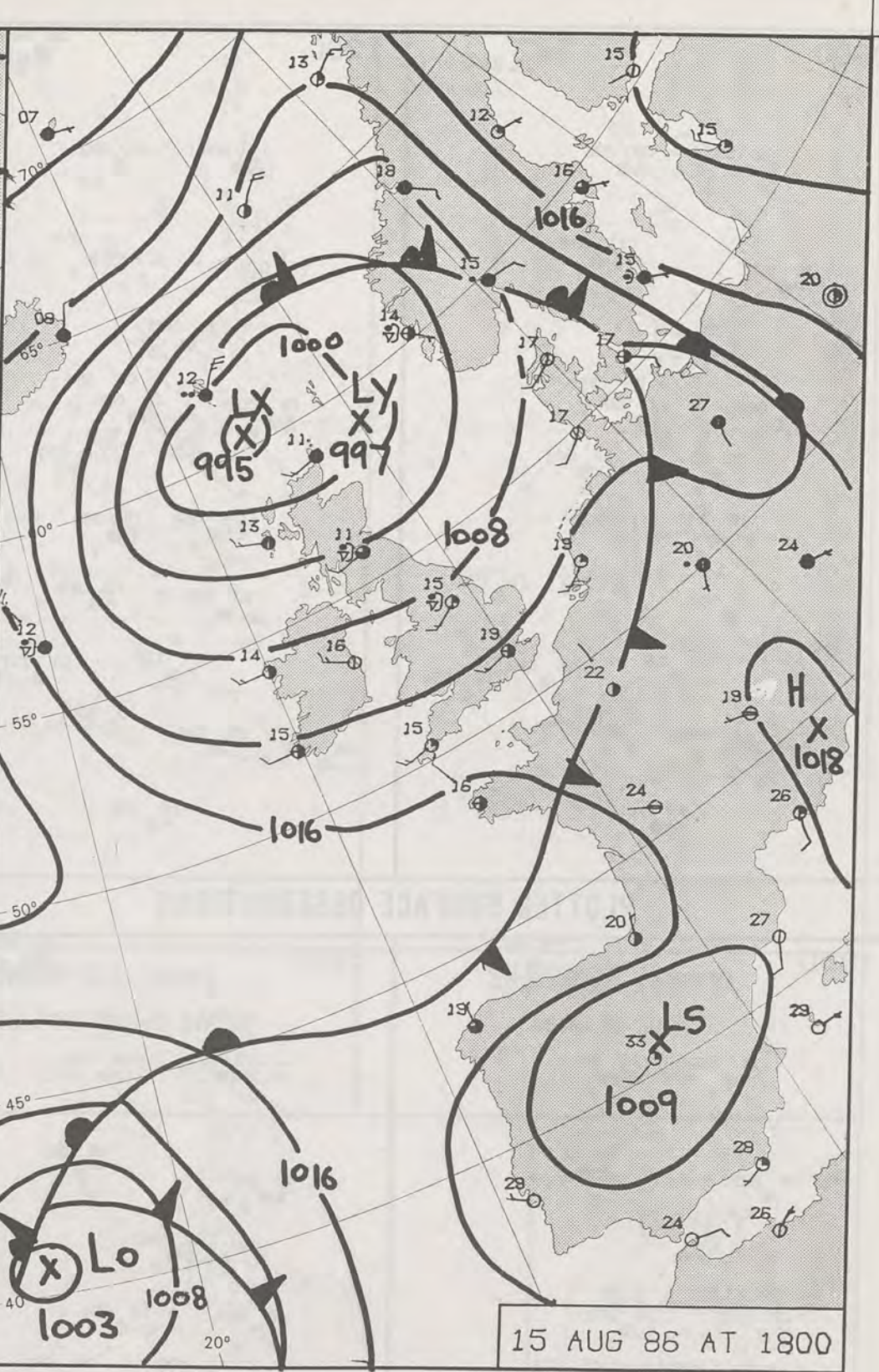
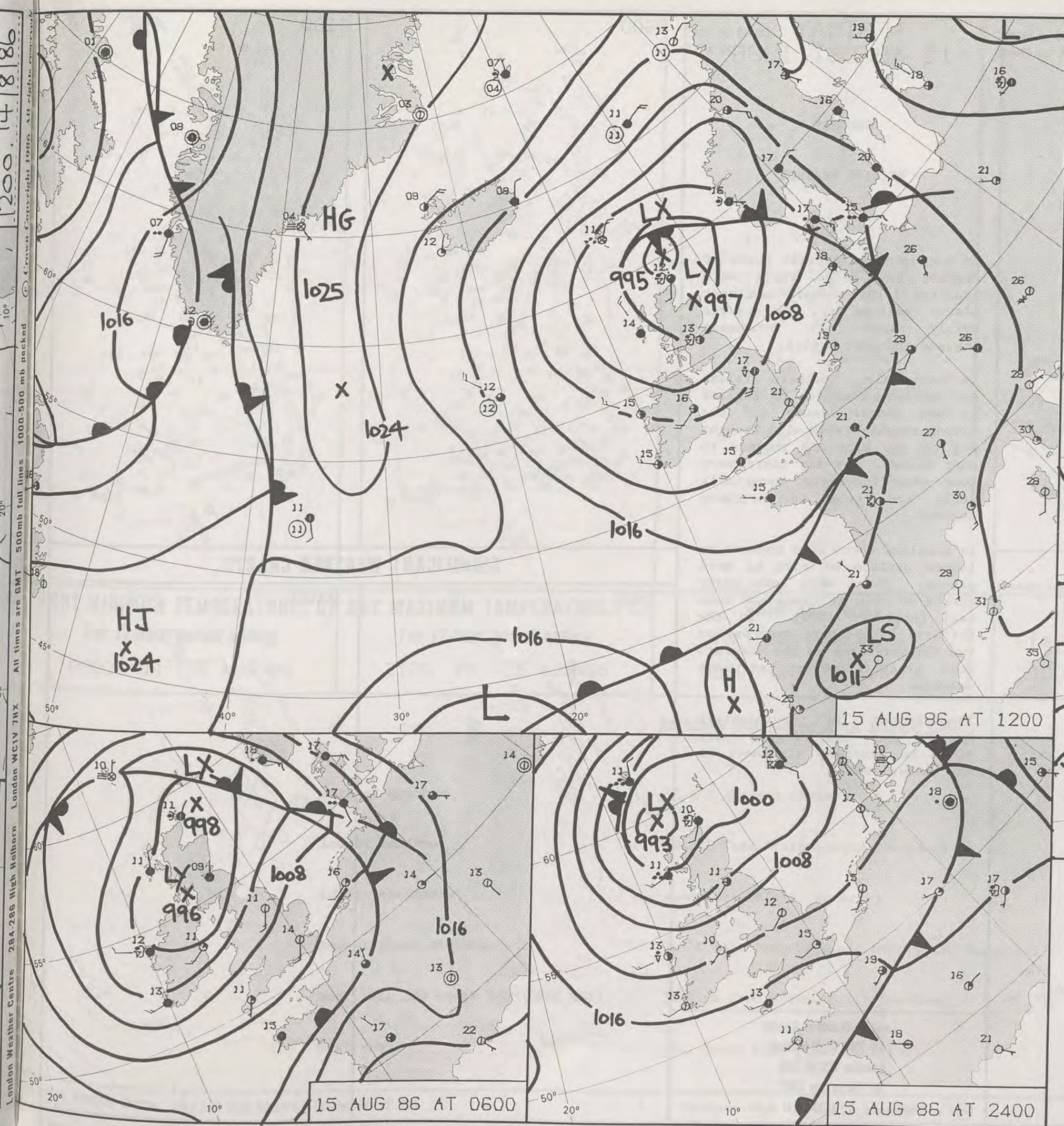


14/8/86 VISIBLE 1359Z





200 14 8 86  
London Weather Centre 284-286 High Holborn London WC1V 7HX All times are GMT 500mb full lines 1000-500 mb peaked  
Crown Copyright 1986 All rights reserved

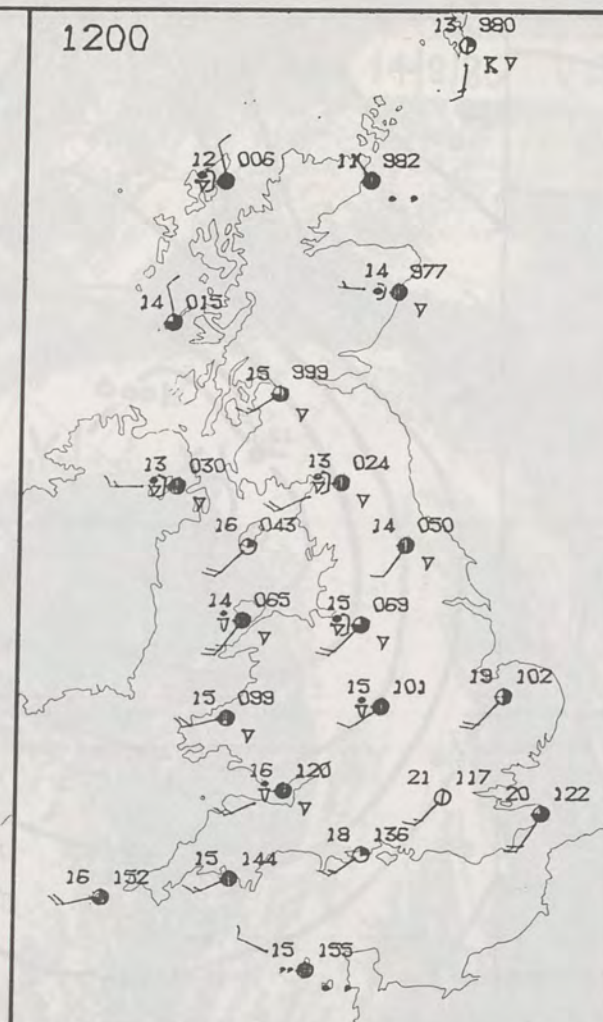
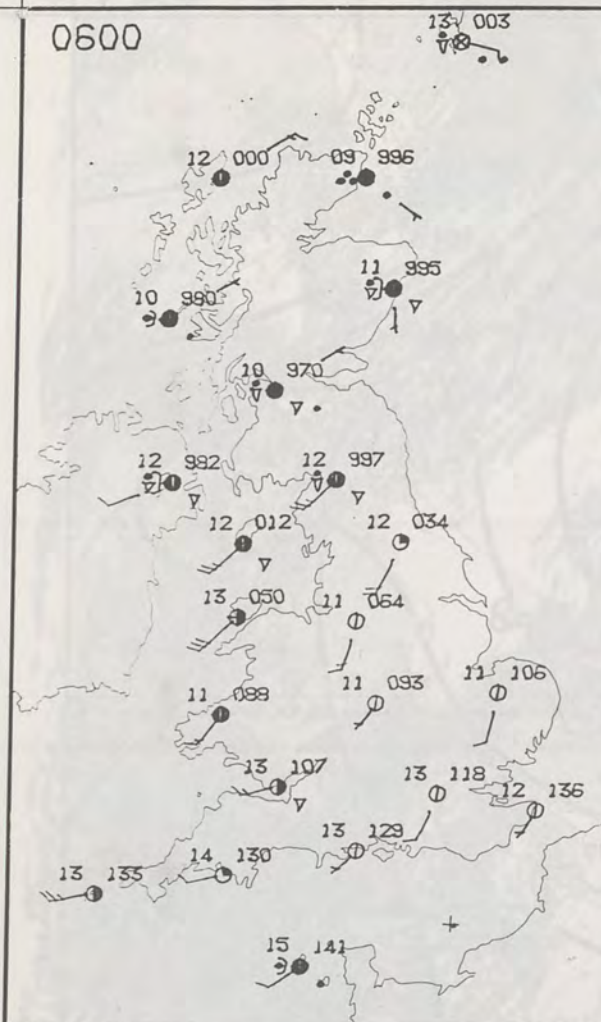


DAILY WEATHER SUMMARY  
FOR  
FRIDAY 15 AUGUST 1986

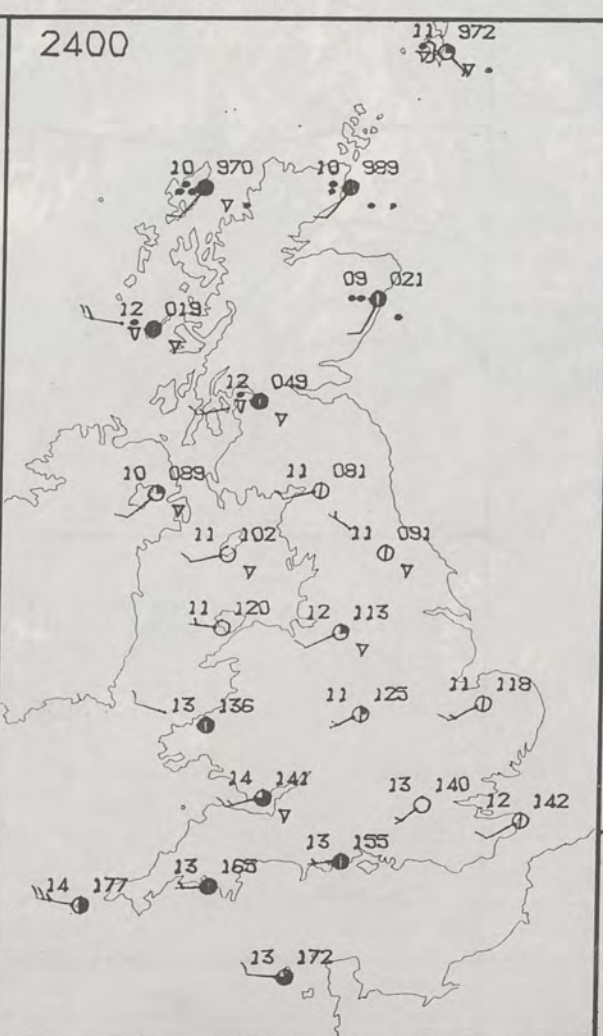
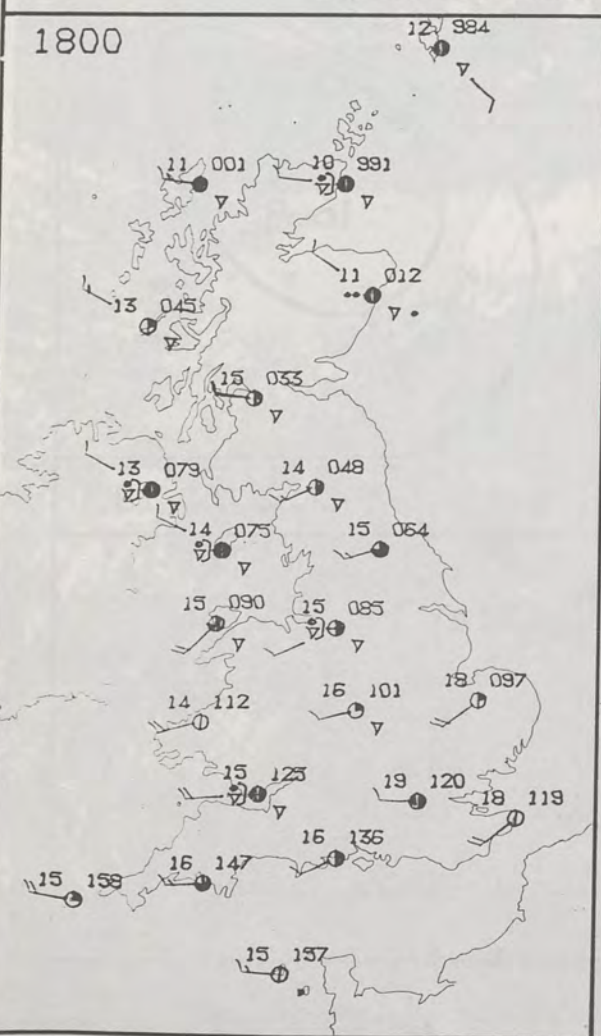


London Weather Centre 284-286 High Holborn London WC1V 7HX  
© Crown Copyright 1986 All rights reserved





PLOTTED SURFACE OBSERVATIONS



FRIDAY  
15 AUGUST 1986

SUMMARY  
OF  
BRITISH WEATHER

In southern and central parts of England and Wales there were isolated light showers but most places remained dry. The day was mainly sunny in southeast England and East Anglia.

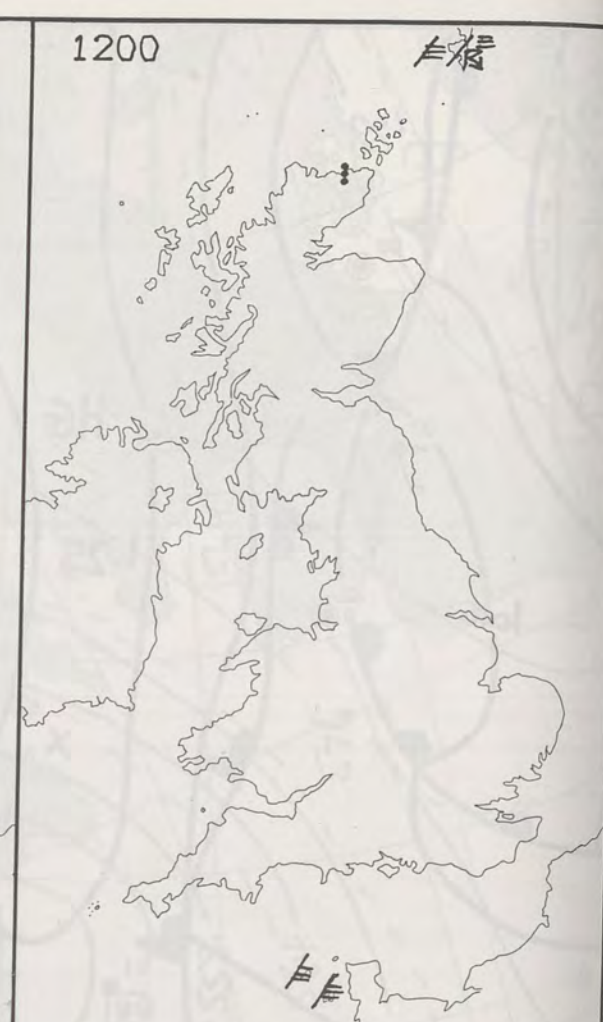
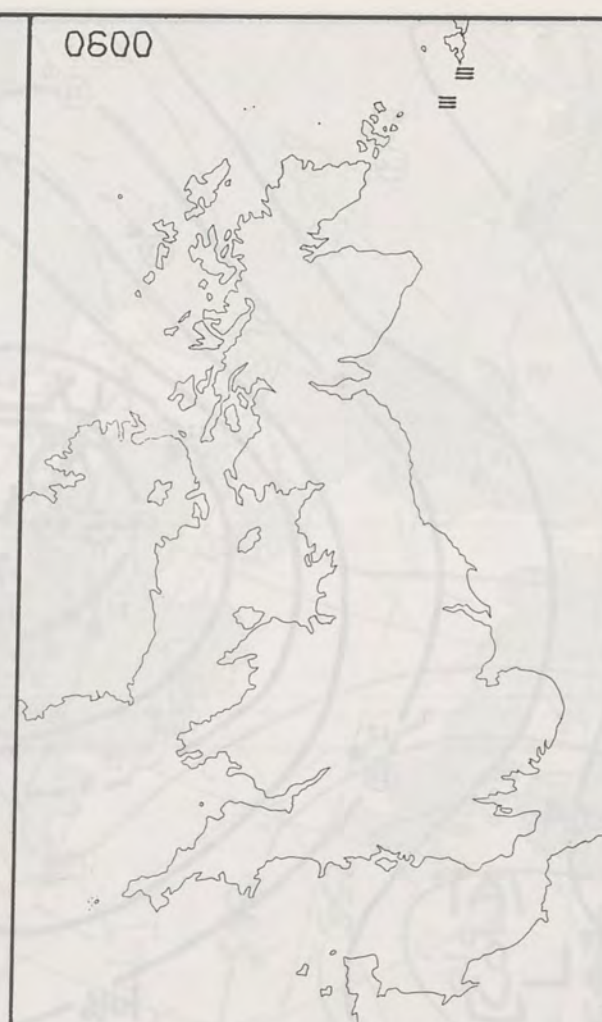
In North Wales, Northern Ireland and northern counties of England it was rather cloudy and the strong southwesterly wind brought one or two blustery showers to most places. By day there were some sunny intervals, especially early and late in northern England.

In Scotland there were showers or longer periods of rain in most places. There were some heavy bursts of rain at times and some hail (Aberdeen 1500). In the Northern Isles there were one or two thunderstorms in the morning. Most places however had some sunshine.

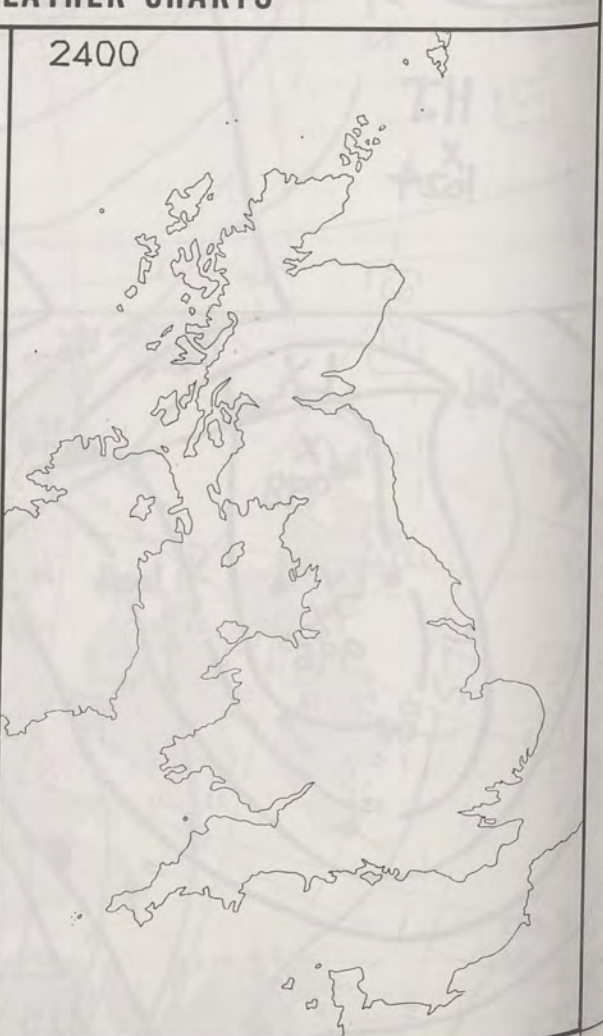
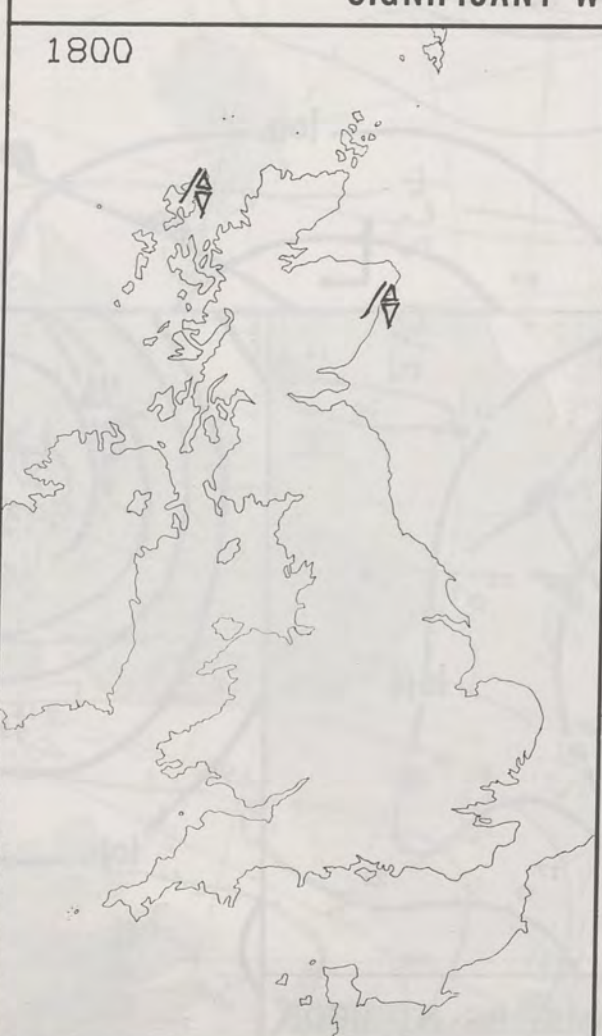
Temperatures in southeastern England and East Anglia were close to average, elsewhere it was rather cool.

London Weather Centre  
284-286 High Holborn  
London WC1V 7HX  
All times are GMT

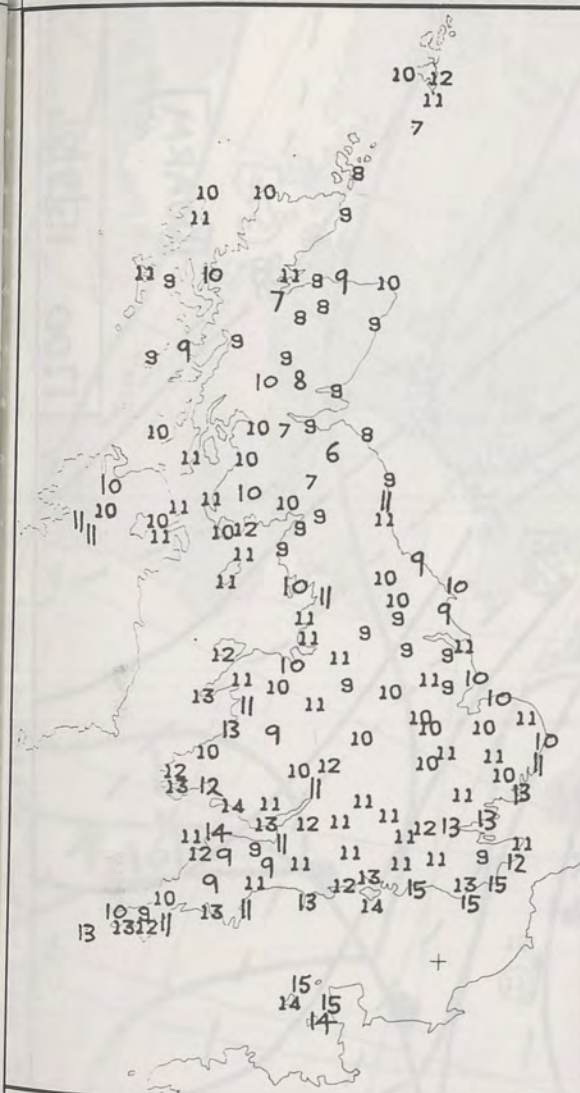
© Crown Copyright 1986 All rights reserved



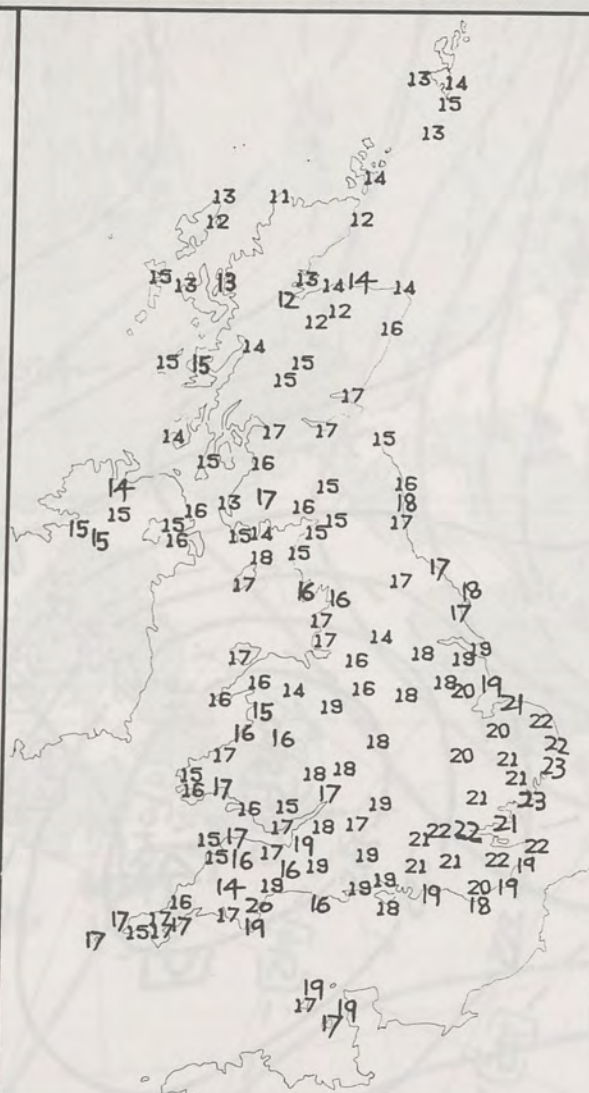
SIGNIFICANT WEATHER CHARTS



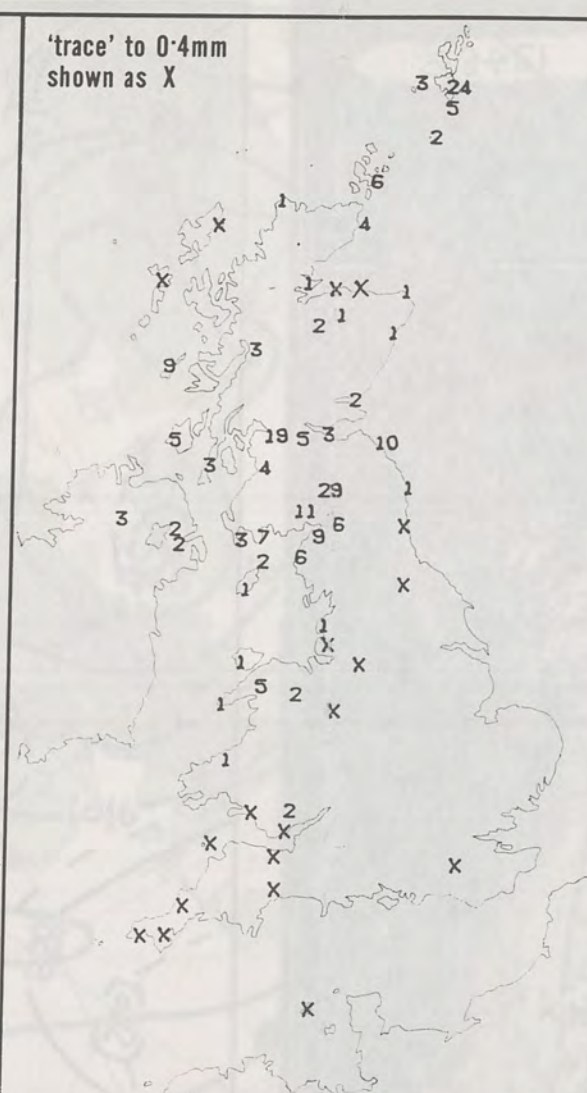




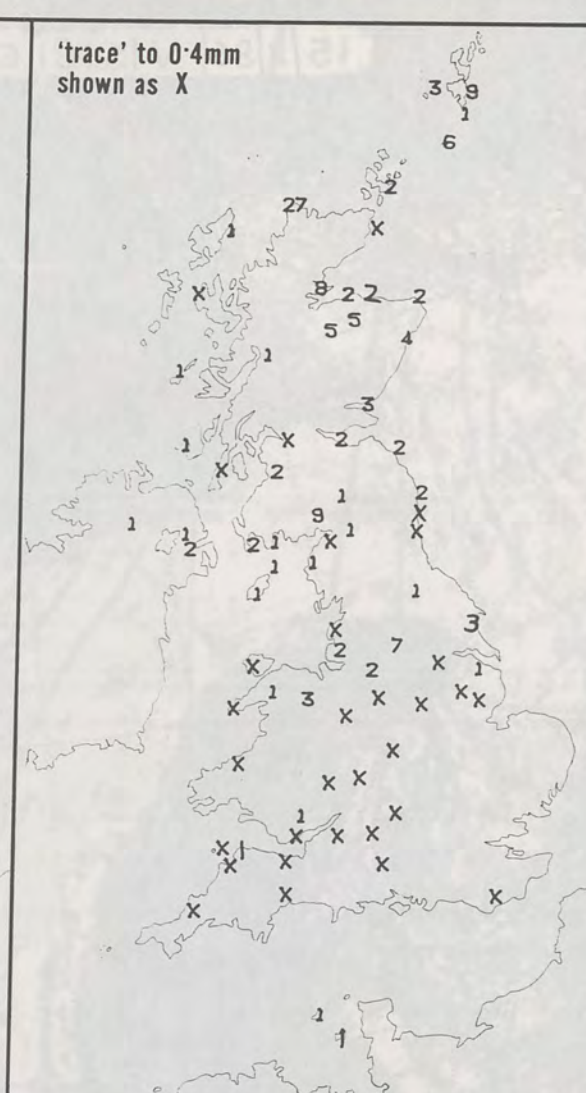
**NIGHT MINIMUM TEMPERATURE (°C)**  
For 12-hour period ending  
0900 ON 15 AUG 86



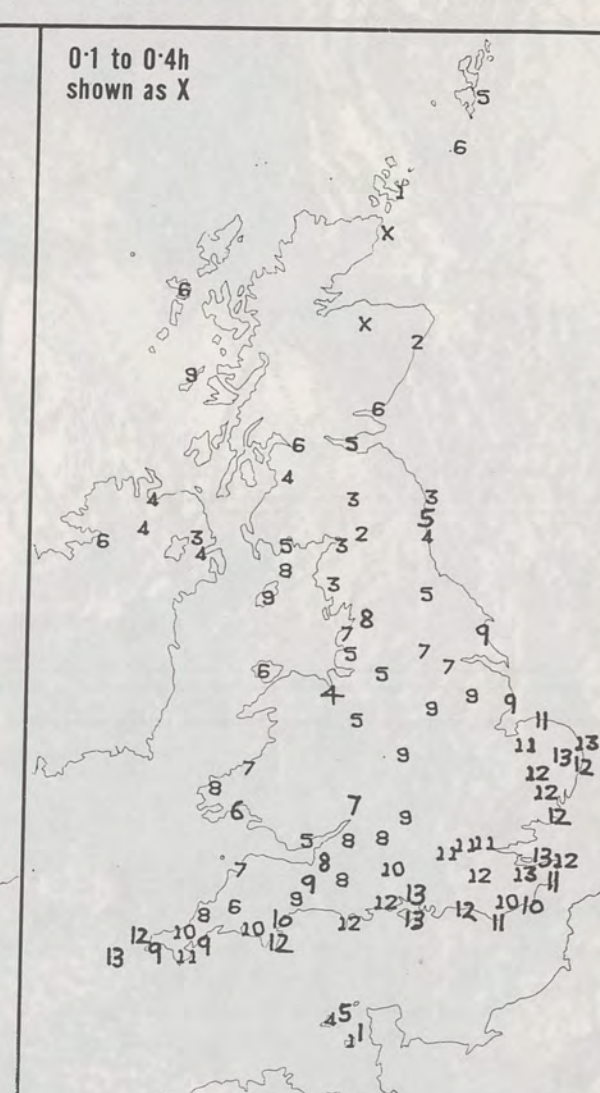
**DAY MAXIMUM TEMPERATURE (°C)**  
For 12-hour period ending  
2100 ON 15 AUG 86



**RAINFALL (mm)**  
For 12-hour period ending  
0900 ON 15 AUG 86



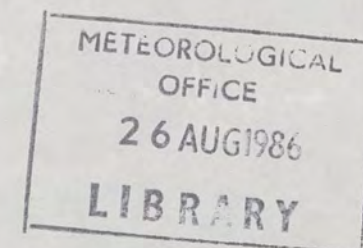
**RAINFALL (mm)**  
For 12-hour period ending  
2100 ON 15 AUG 86



**SUNSHINE (hours)**  
Dawn to dusk  
15 AUG 86

**EXTREMES FOR FRIDAY 15TH AUGUST 1986**

Highest maximum	: 22.6°C Clacton (Essex)
Lowest maximum	: 10.5°C Cape Wrath (North Scotland)
Lowest minimum	: 6.4°C Galashiels (Borders)
Lowest grass minimum	: 2.9°C Fair Isle (Between Orkney and Shetland)
Most rain (24 hours from 0900 GMT)	: 28.5 mm Cape Wrath (North Scotland)
Most sun	: 13.1 hours Ryde (Isle of Wight)

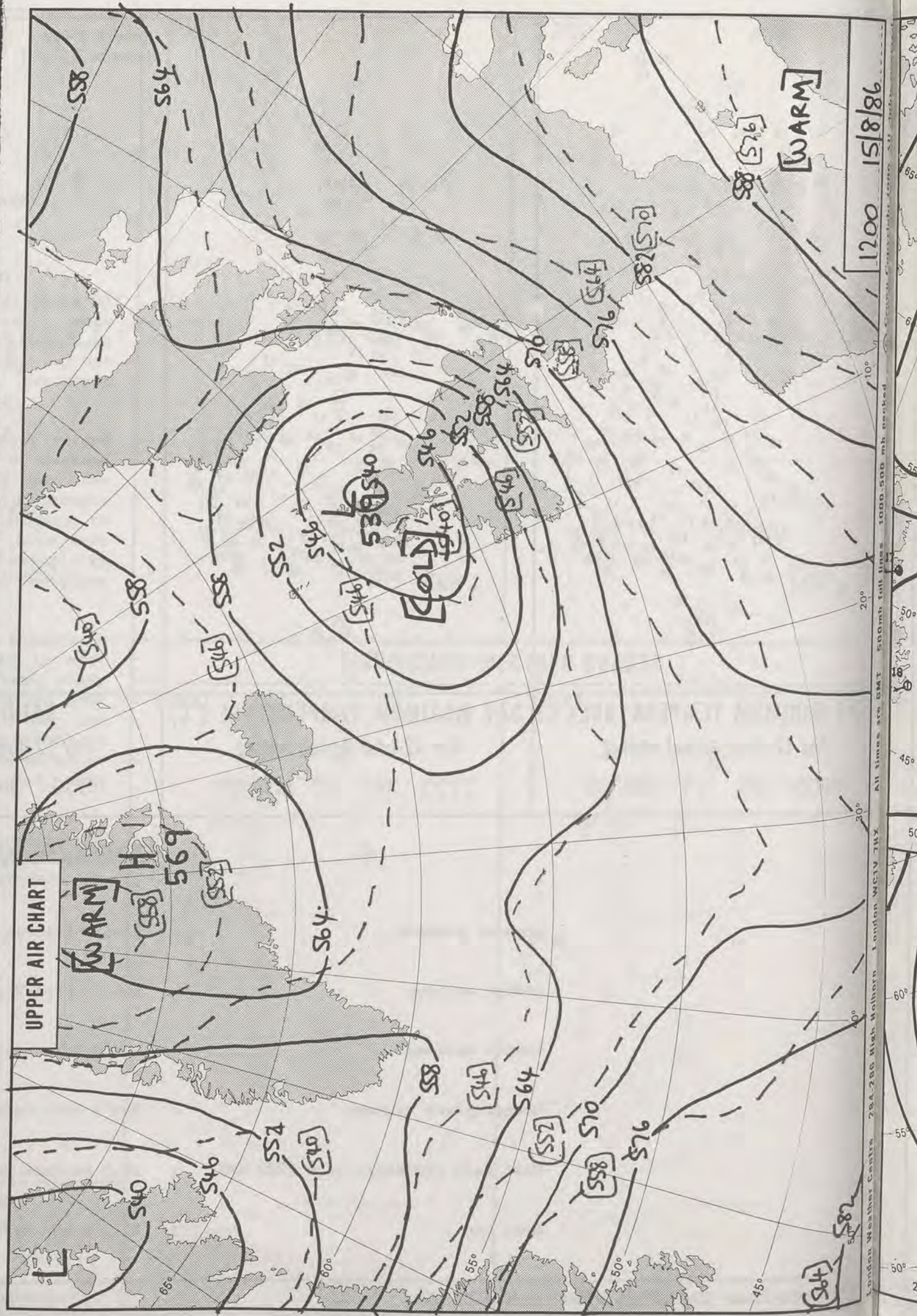


**DAILY  
WEATHER  
SUMMARY**



© Crown Copyright 1986  
All rights reserved

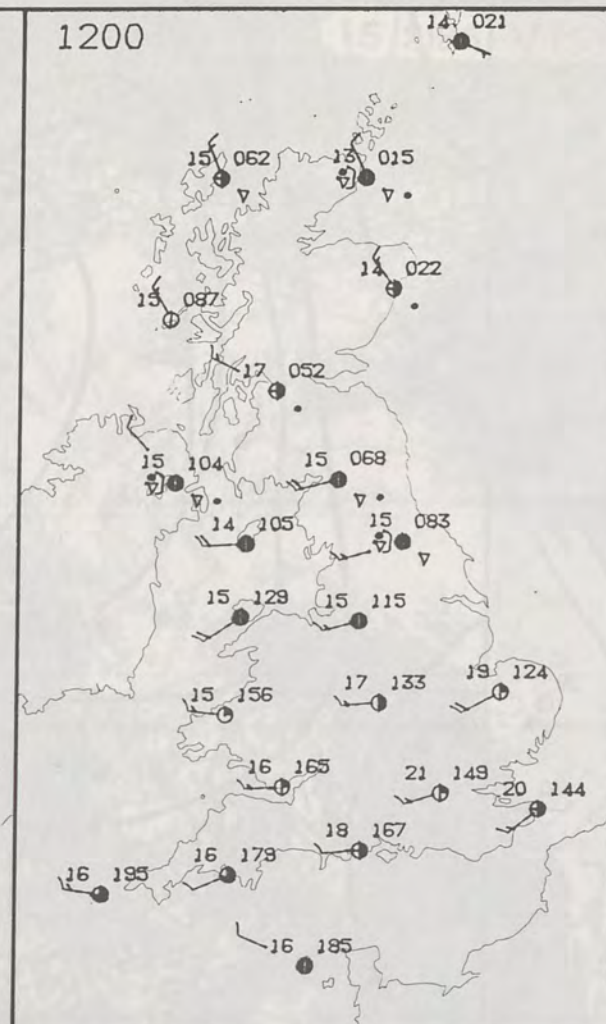
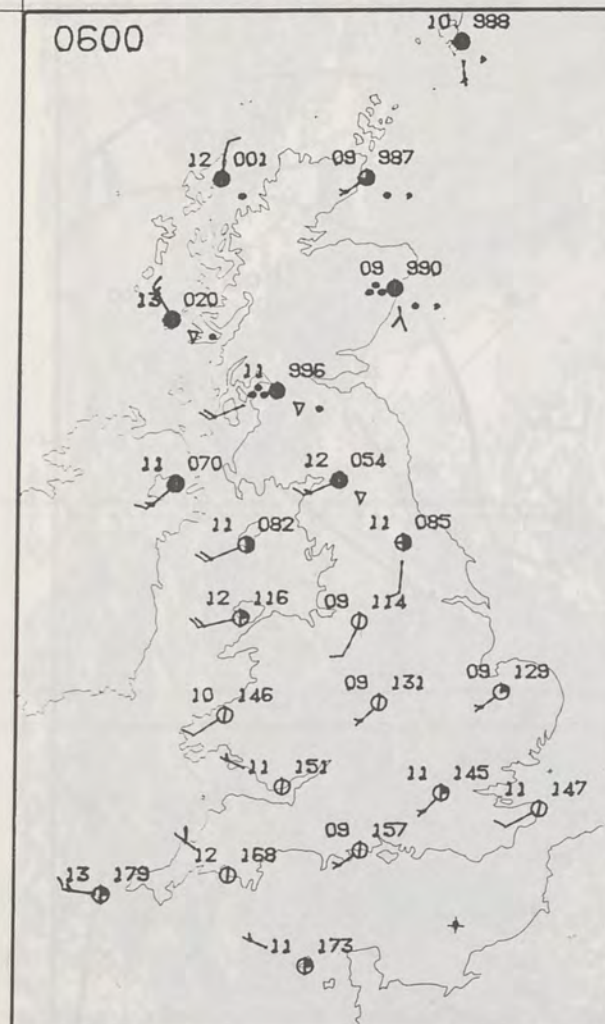












SATURDAY  
16 AUGUST 1986

SUMMARY  
OF  
BRITISH WEATHER

Most of Scotland had a wet night with some heavy rain in places, but towards morning the rain became more showery in the far west and north. Northern Ireland had a little rain, most of it in the northern half of the Province. Over England and Wales, it was a dry and clear night.

For much of the day Scotland had showers and sunny spells, with the overnight rain in the east clearing fairly quickly. Over Northern Ireland, there were some showers too, most of them during the morning, followed by a little sunshine at times. In northern England, the North Midlands and North Wales a few light showers were to be found with some sunshine now and again, especially east of the Pennines.

For the rest of England and Wales a mainly sunny day, though towards evening it began to cloud over in the southwest, with a few spots of rain in Devon and Cornwall.

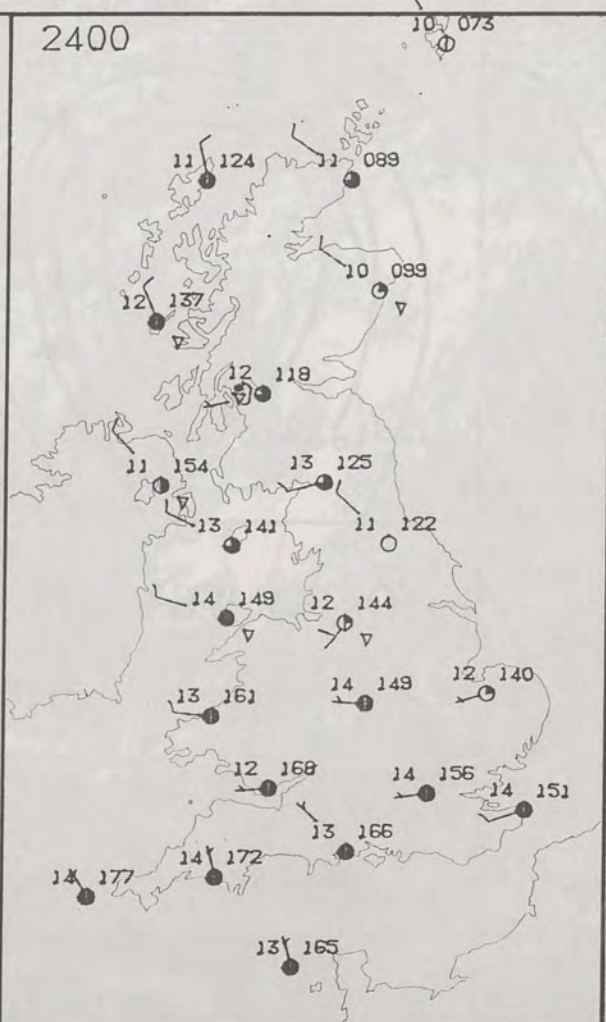
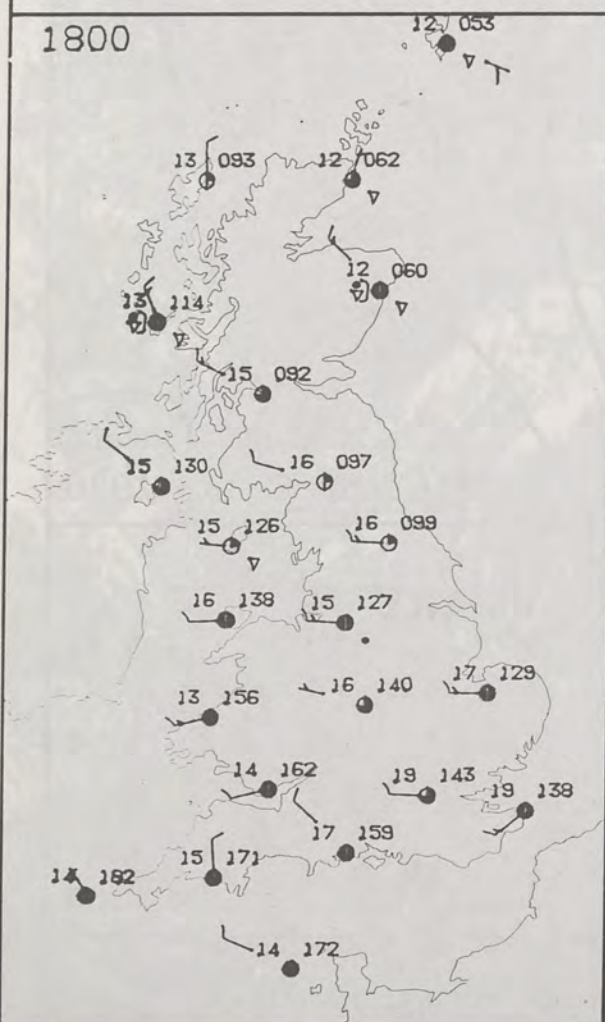
Over much of Scotland and near western coasts of England and Wales it was a rather cool day, elsewhere temperatures were not far from normal.

London Weather Centre  
284-286 High Holborn  
London WC1V 7HX  
All times are GMT

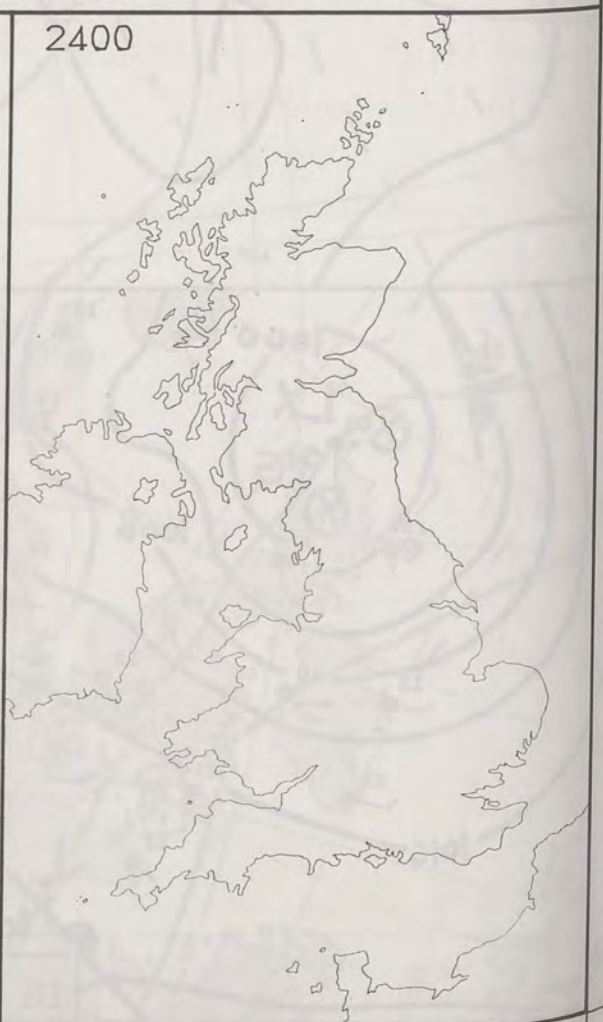
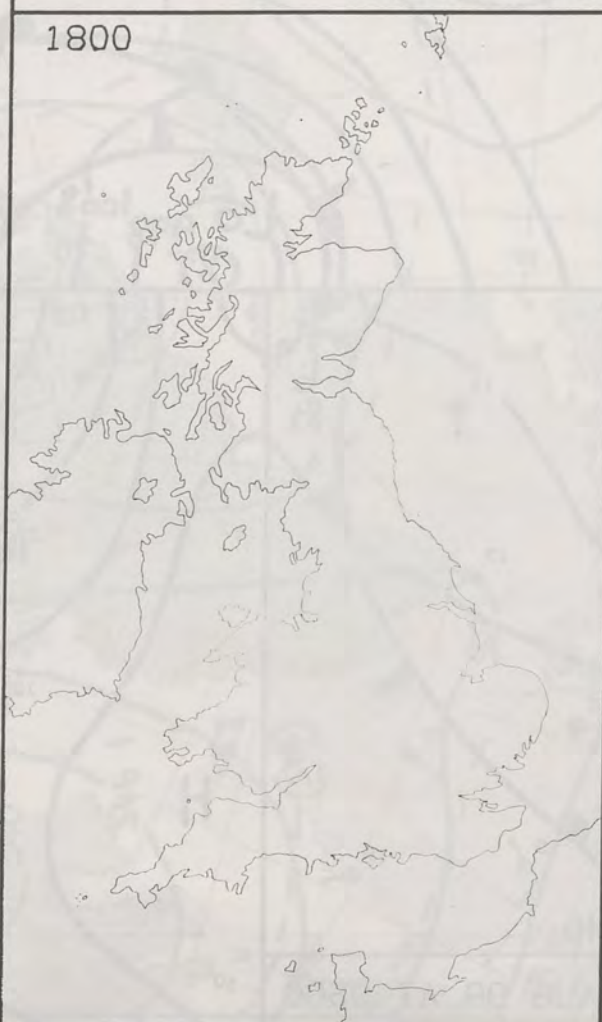
© Crown Copyright 1986 All rights reserved



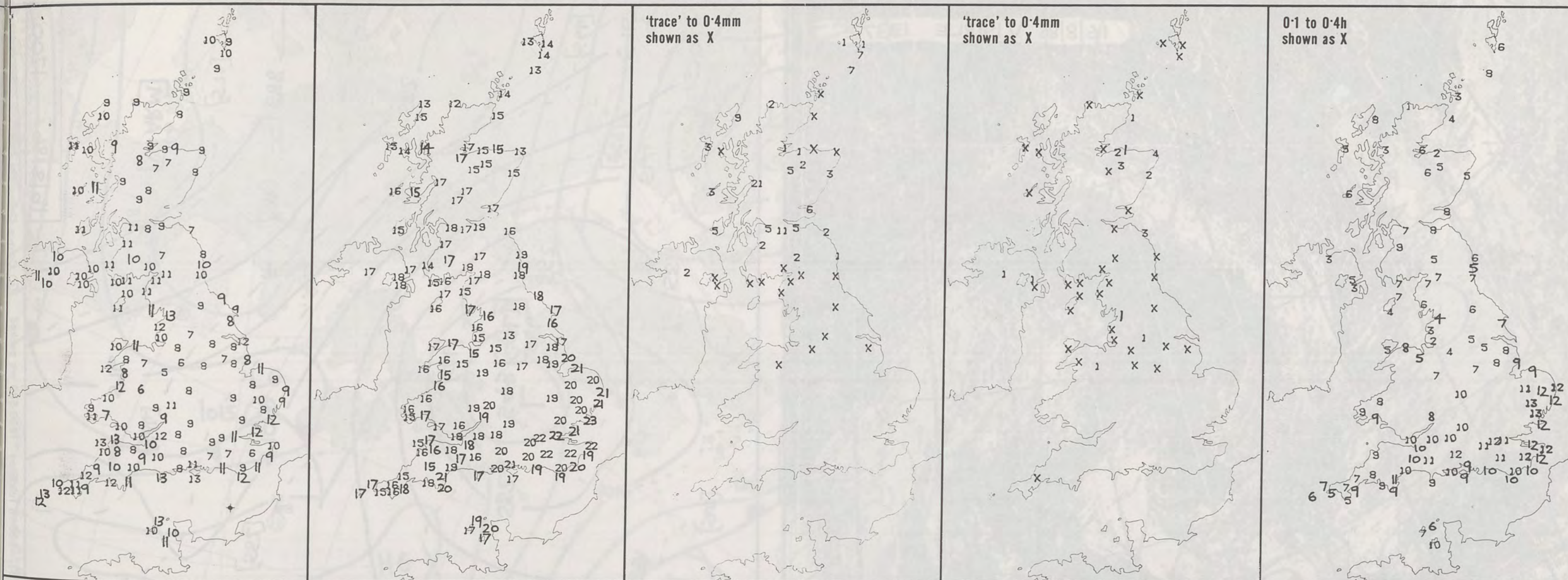
PLOTTED SURFACE OBSERVATIONS



SIGNIFICANT WEATHER CHARTS



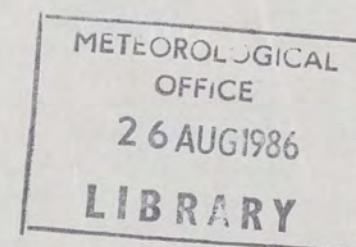




<b>NIGHT MINIMUM TEMPERATURE (°C)</b> For 12-hour period ending 0900 ON 16 AUG 86	<b>DAY MAXIMUM TEMPERATURE (°C)</b> For 12-hour period ending 2100 ON 16 AUG 86	<b>RAINFALL (mm)</b> For 12-hour period ending 0900 ON 16 AUG 86	<b>RAINFALL (mm)</b> For 12-hour period ending 2100 ON 16 AUG 86	<b>SUNSHINE (hours)</b> Dawn to dusk 16 AUG 86
---	---	--	--	--

#### EXTREMES FOR SATURDAY 16TH AUGUST 1986

Highest maximum	: 22.9°C Clacton (Essex)
Lowest maximum	: 12.0°C Cape Wrath (North Scotland)
Lowest minimum	: 4.6°C Shawbury (Nr. Shrewsbury)
Lowest grass minimum	: -0.2°C Shawbury
Most rain (24 hours from 0900 GMT)	: 5.0 mm Glenlivet (Grampian)
Most sun	: 12.7 hours Honington (Suffolk)

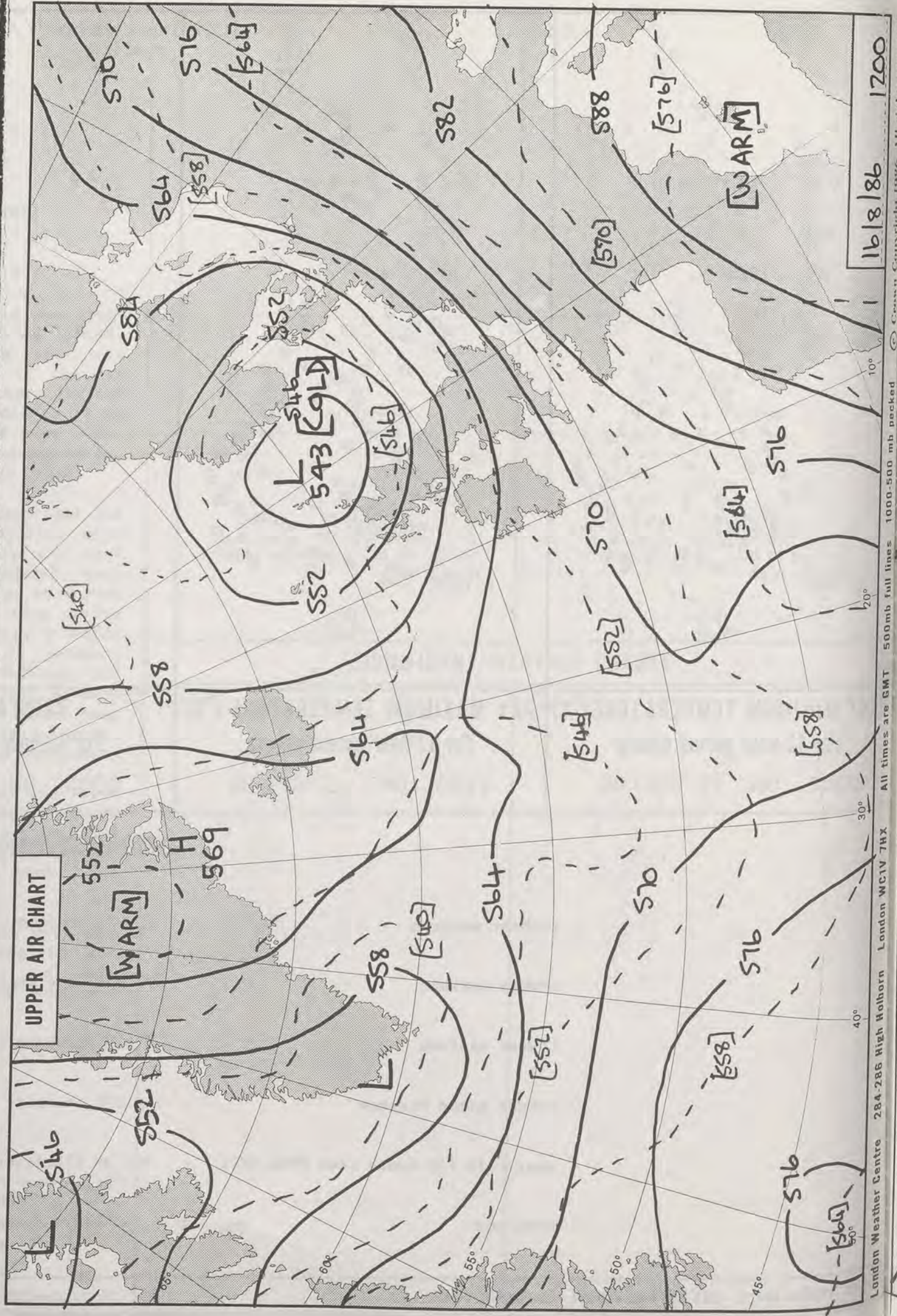


#### DAILY WEATHER SUMMARY



© Crown Copyright 1986  
All rights reserved



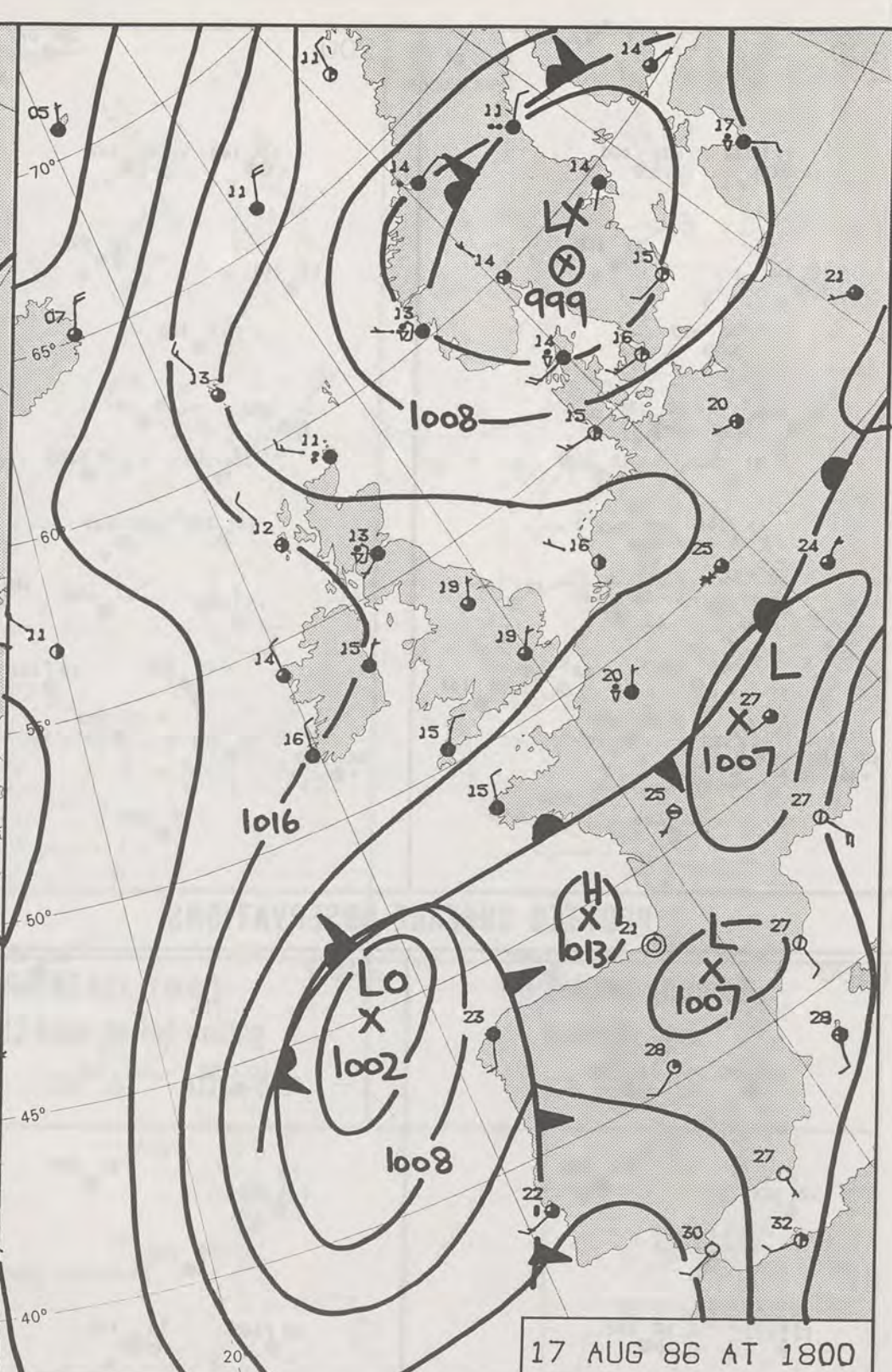
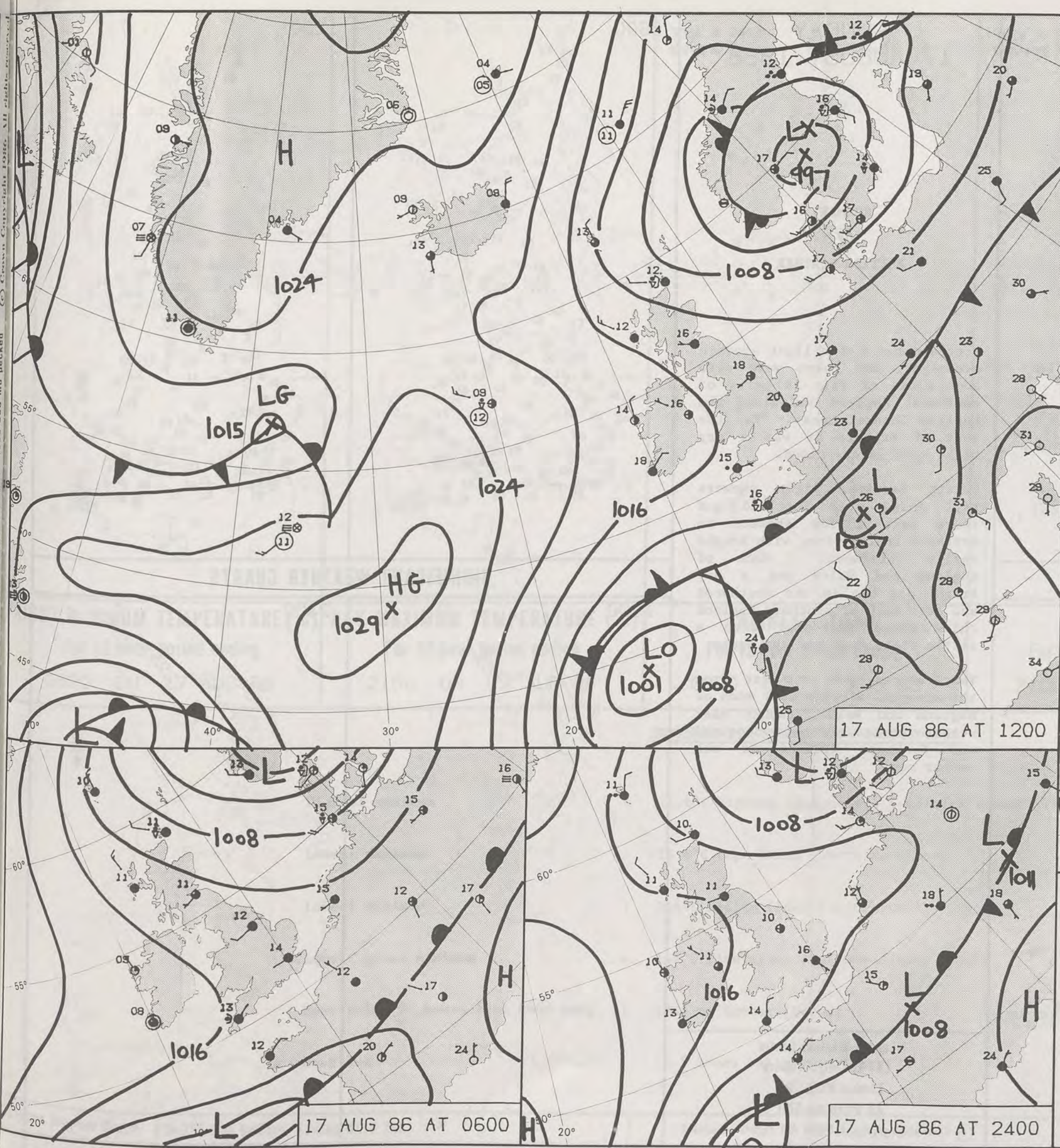




1700  
16/8/86

10° 20° 30° 40° 50° 60° 70°  
All times are GMT 500mb full lines 1000-500 mb peaked

London Weather Centre 284-286 High Holborn London WC1V 7HX



# DAILY WEATHER SUMMARY

FOR

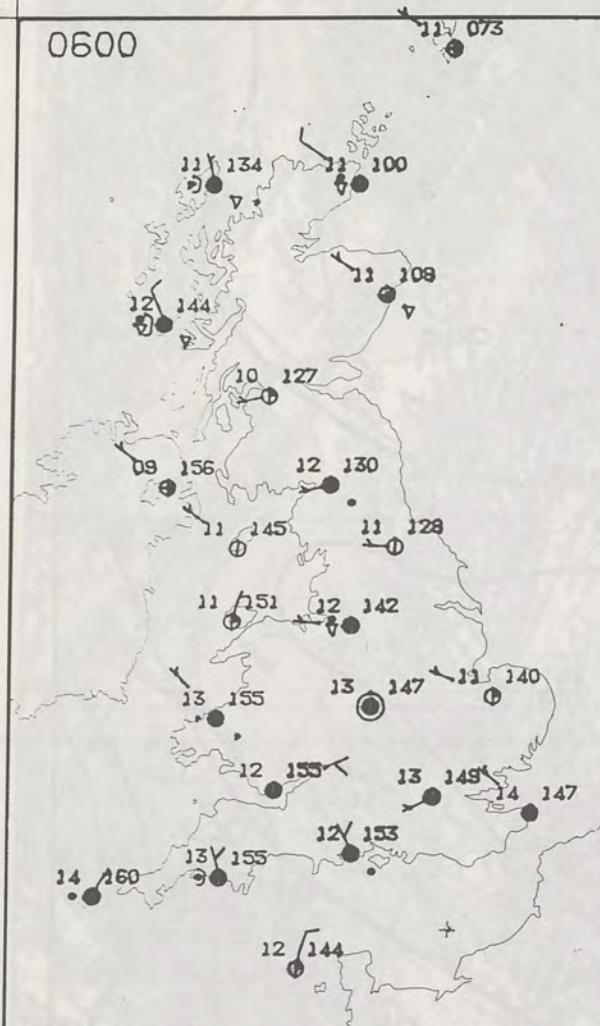
## SUNDAY 17 AUGUST 1986



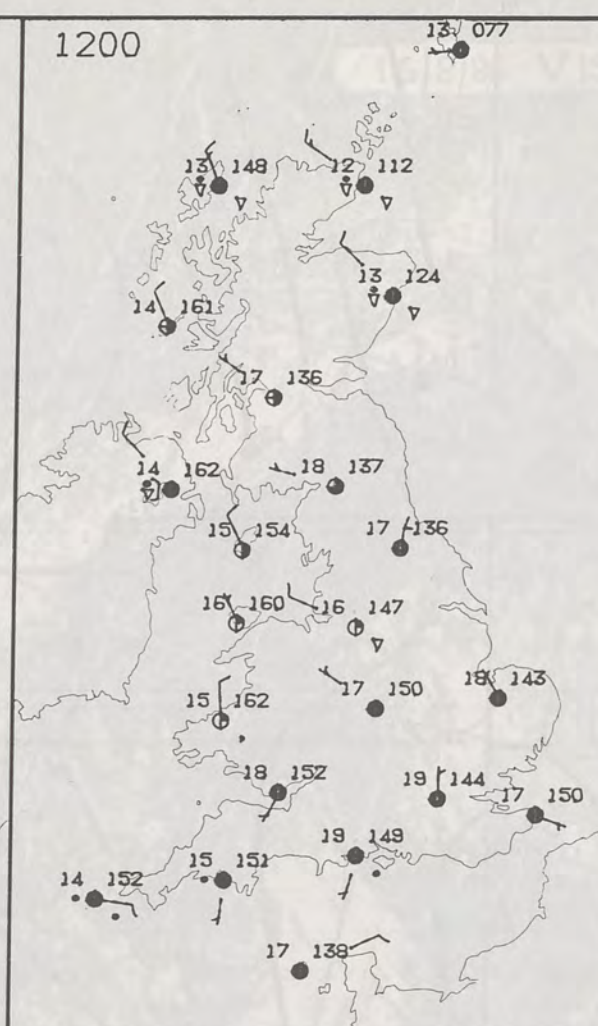
London Weather Centre 284-286 High Holborn London WC1V 7HX  
© Crown Copyright 1986 All rights reserved



0600



1200



SUNDAY  
17 AUGUST 1986

SUMMARY  
OF  
BRITISH WEATHER

Scotland had a few light showers overnight, and there were also some spots of rain in parts of southwest England and along the English Channel coast. For the rest of Britain it was a dry night with patchy cloud.

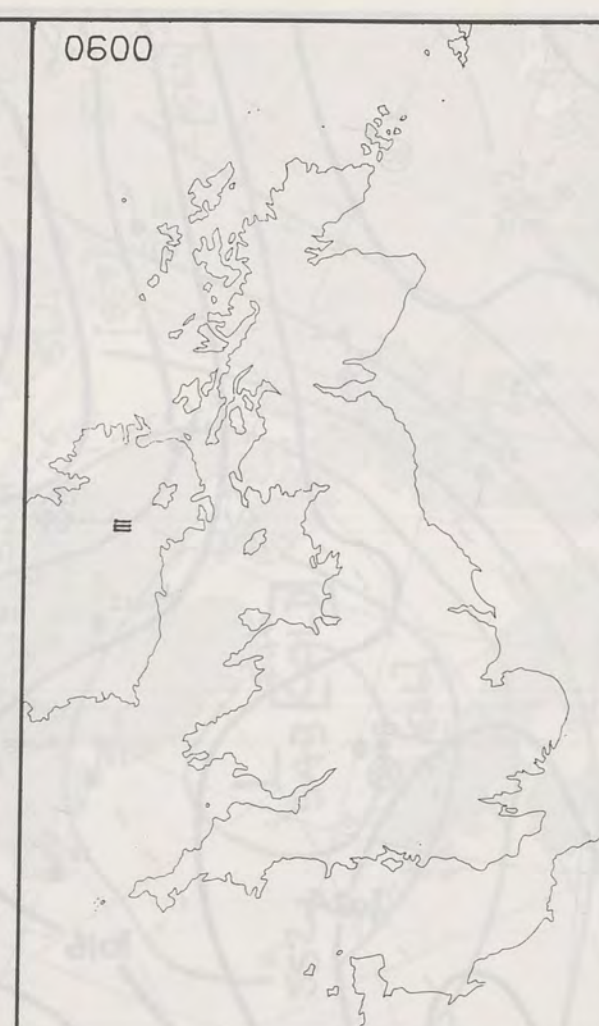
During daytime, light showers kept going over Scotland and there were a few showers in Northern Ireland too, with bright spells inbetween. Much of England and Wales had a dry bright day but in the southwest and over much of southern England thick cloud persisted with a little light rain now and again.

Temperatures were not far from the seasonal average over much of England and Wales, though near western coasts and over Scotland and Northern Ireland it was rather cool.

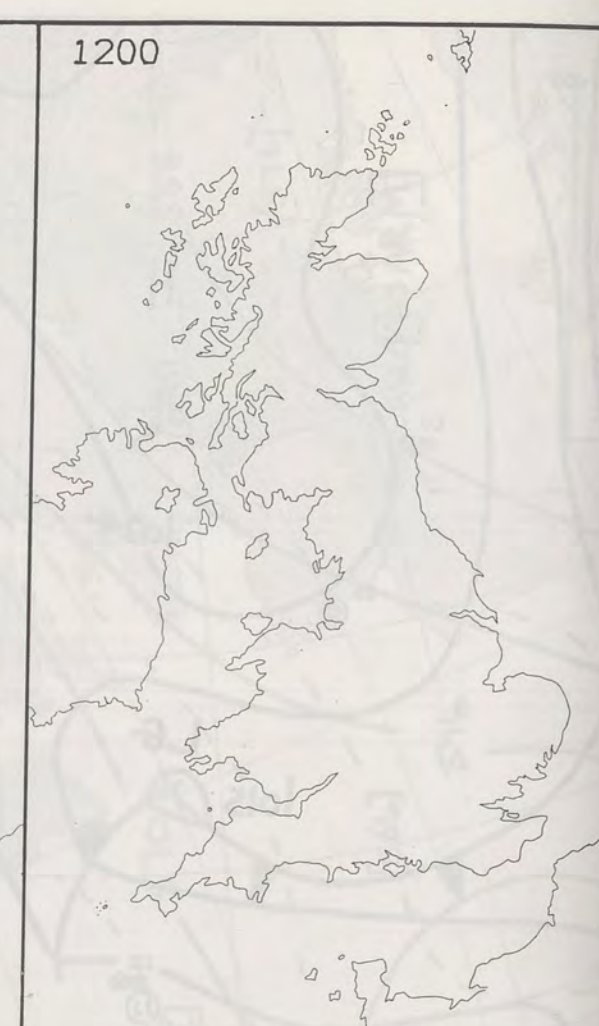
London Weather Centre  
284-286 High Holborn  
London WC1V 7HX  
All times are GMT

© Crown Copyright 1986 All rights reserved

0600

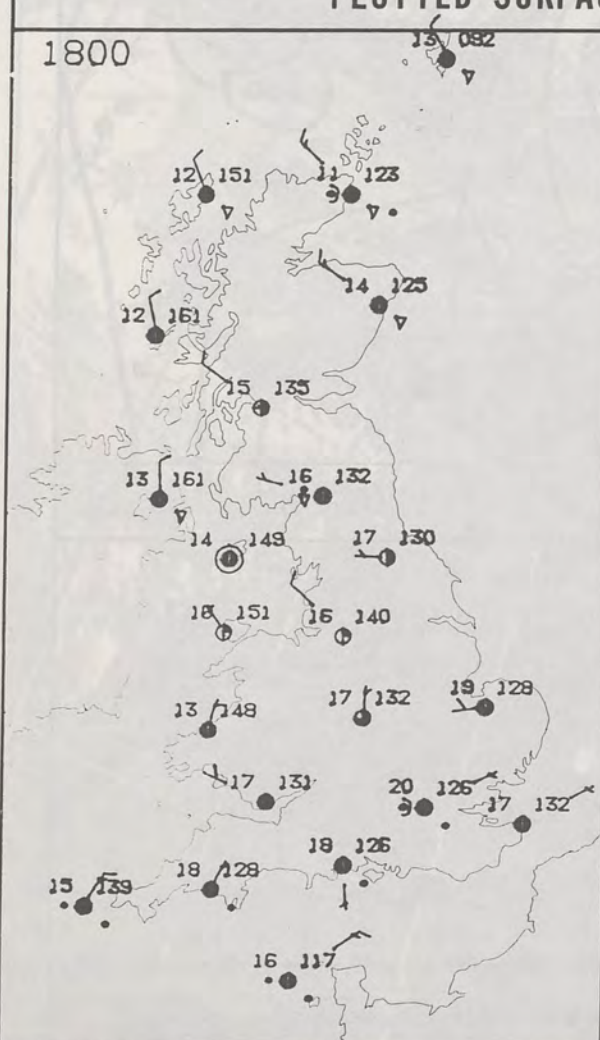


1200

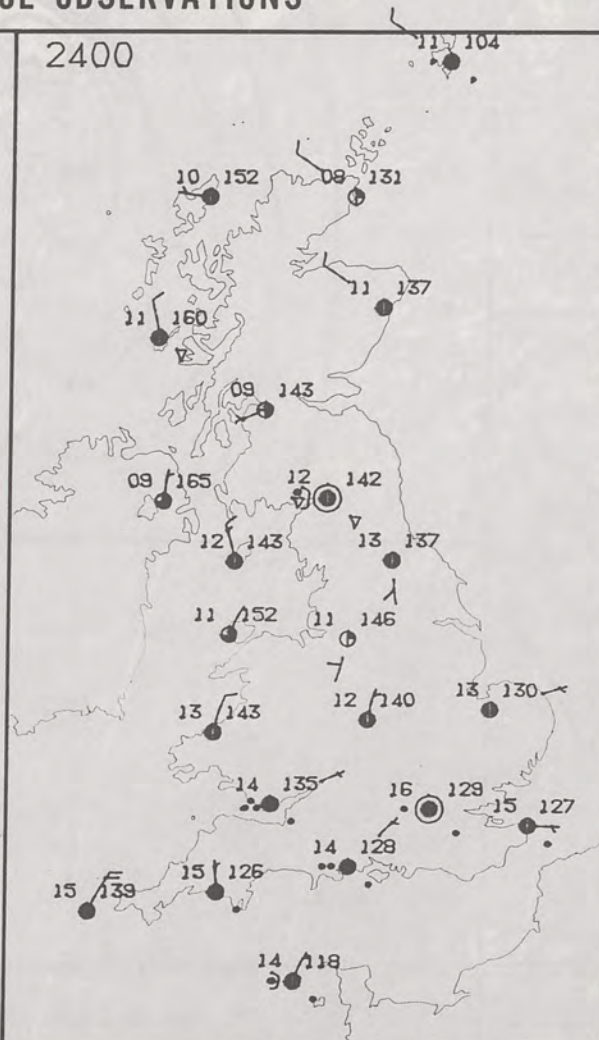


PLOTTED SURFACE OBSERVATIONS

1800

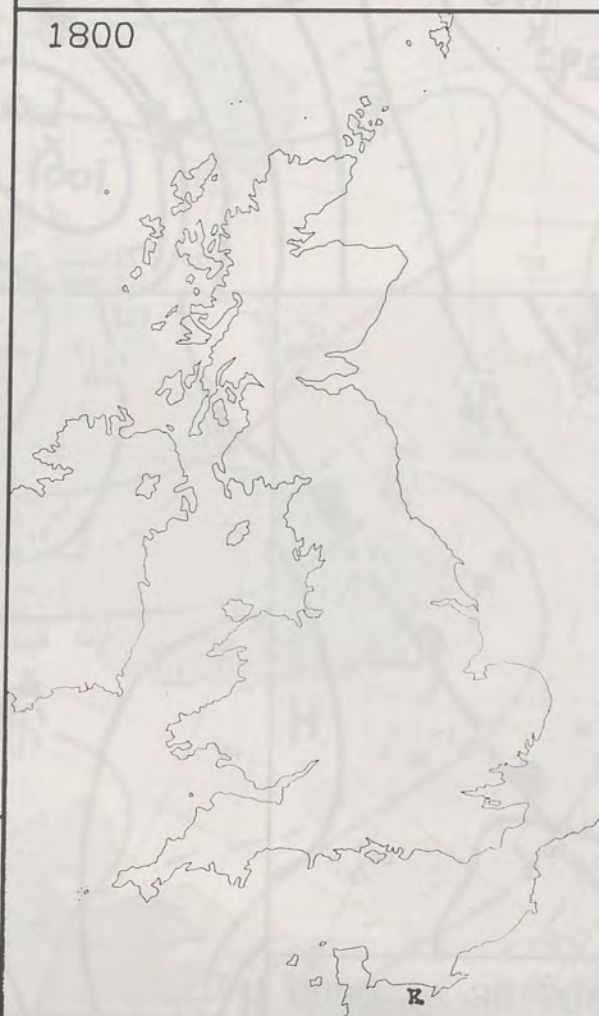


2400

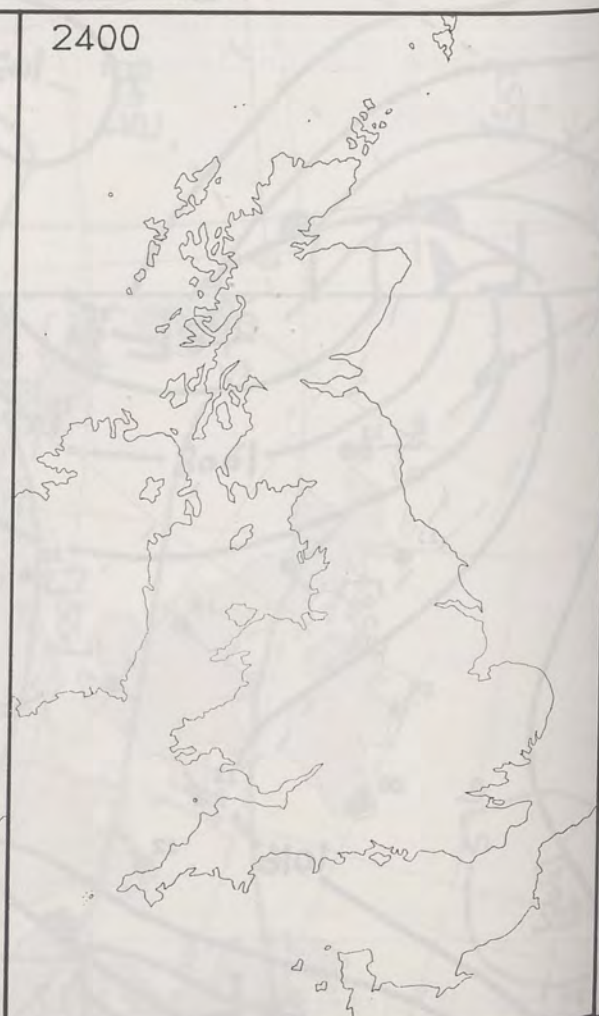


SIGNIFICANT WEATHER CHARTS

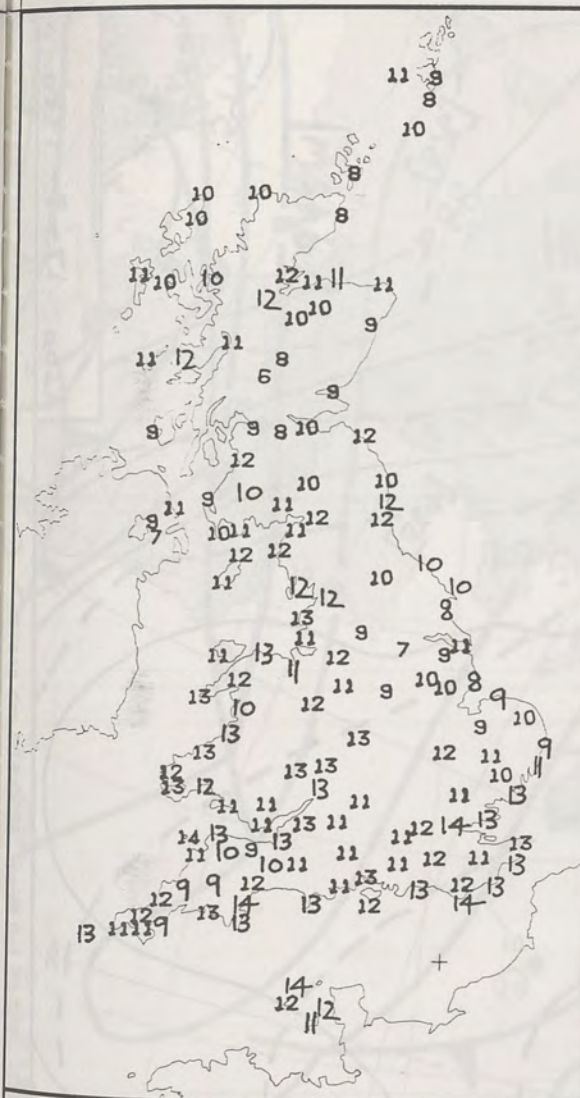
1800



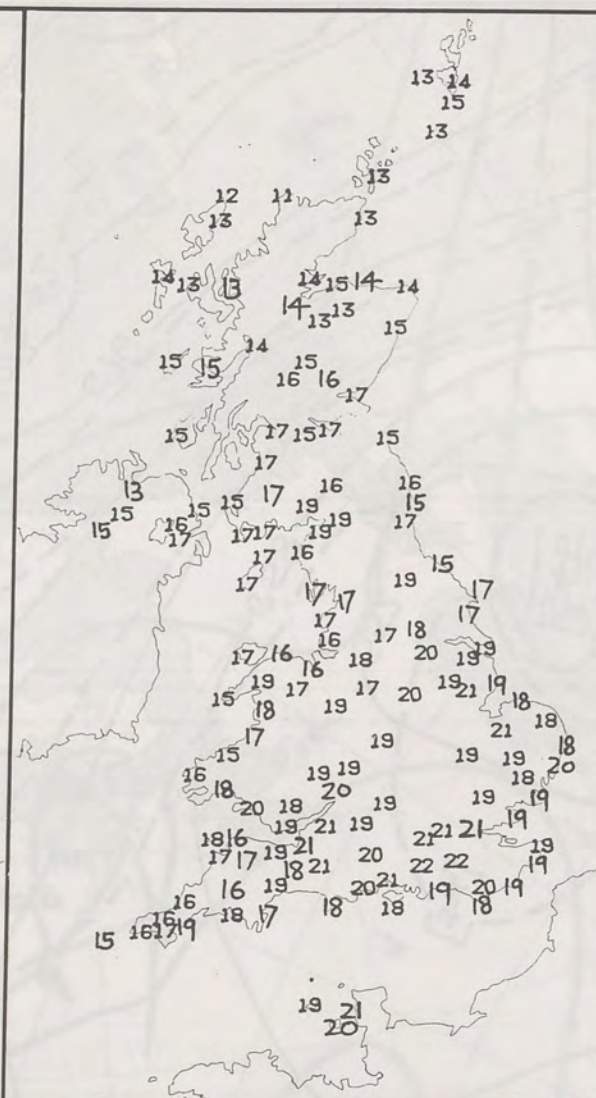
2400







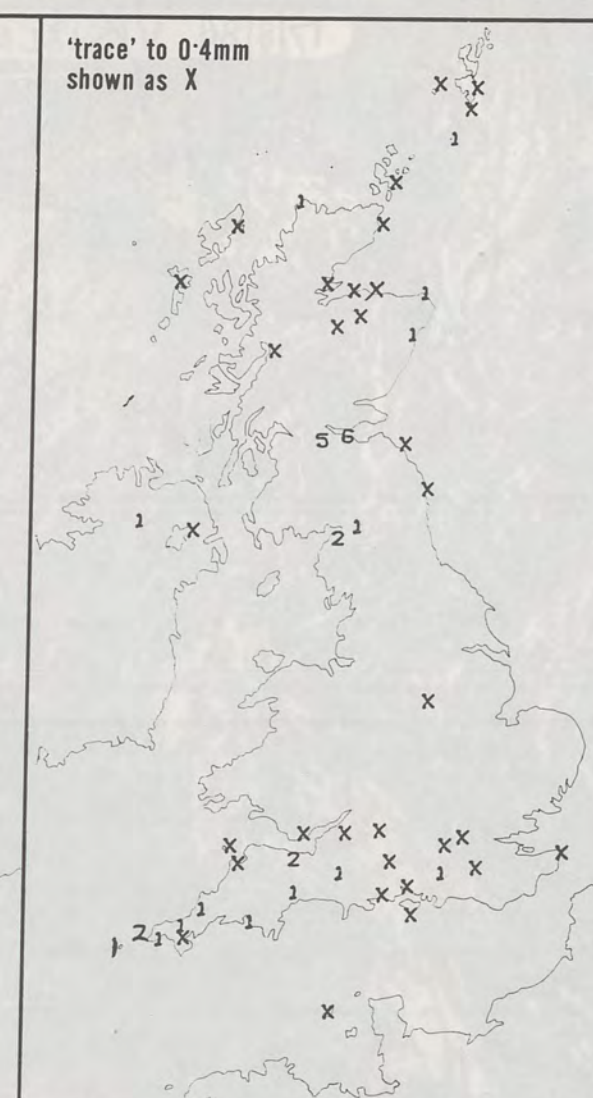
**NIGHT MINIMUM TEMPERATURE (°C)**  
For 12-hour period ending  
0900 ON 17 AUG 86



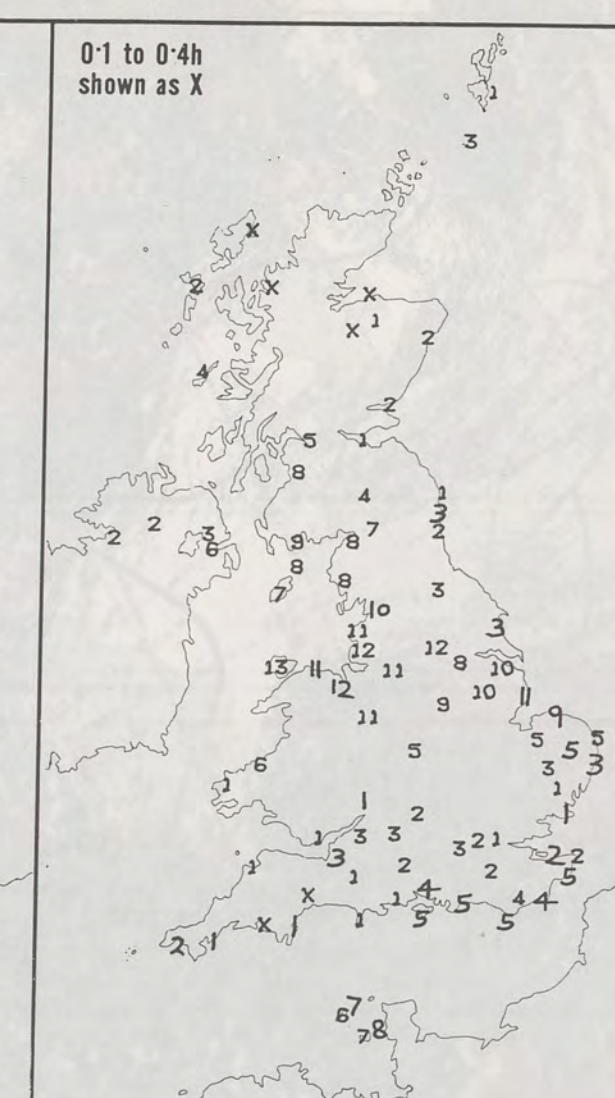
**DAY MAXIMUM TEMPERATURE (°C)**  
For 12-hour period ending  
2100 ON 17 AUG 86



**RAINFALL (mm)**  
For 12-hour period ending  
0900 ON 17 AUG 86



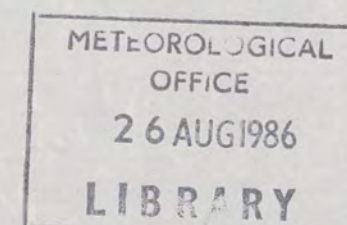
**RAINFALL (mm)**  
For 12-hour period ending  
2100 ON 17 AUG 86



**SUNSHINE (hours)**  
Dawn to dusk  
17 AUG 86

**EXTREMES FOR SUNDAY 17TH AUGUST 1986**

<b>Highest maximum</b>	:	21.6°C Liphook (Hampshire) & Gatwick Airport (West Sussex)
<b>Lowest maximum</b>	:	11.4°C Cape Wrath (North Scotland)
<b>Lowest minimum</b>	:	6.4°C Killin (Loch Tay/Central)
<b>Lowest grass minimum</b>	:	1.9°C Finningley (Nr. Doncaster)
<b>Most rain (24 hours from 0900 GMT)</b>	:	12.6 mm Exeter (Devon)
<b>Most sun</b>	:	12.5 hours Valley (Anglesey)



**DAILY  
WEATHER  
SUMMARY**

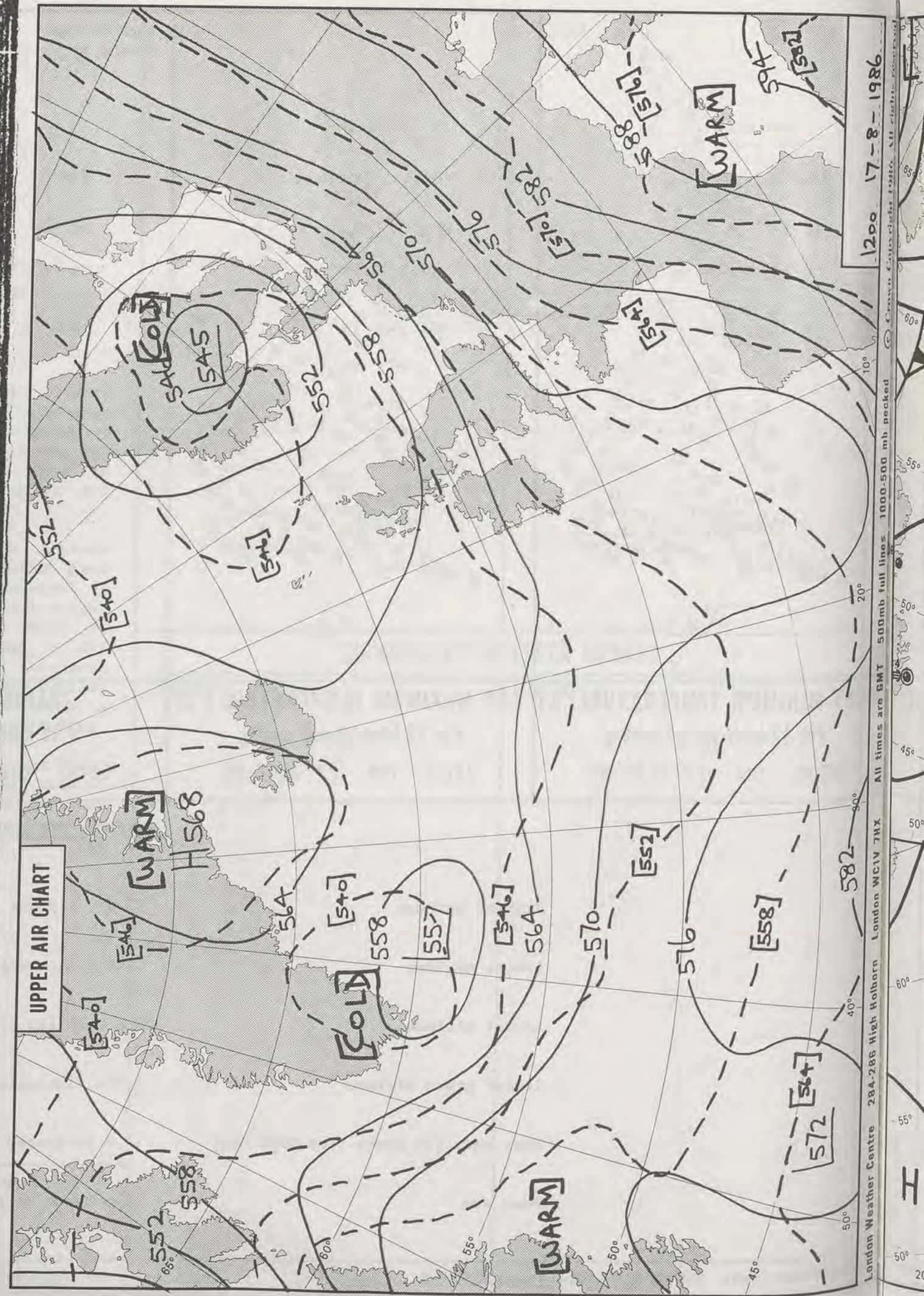


© Crown Copyright 1986  
All rights reserved





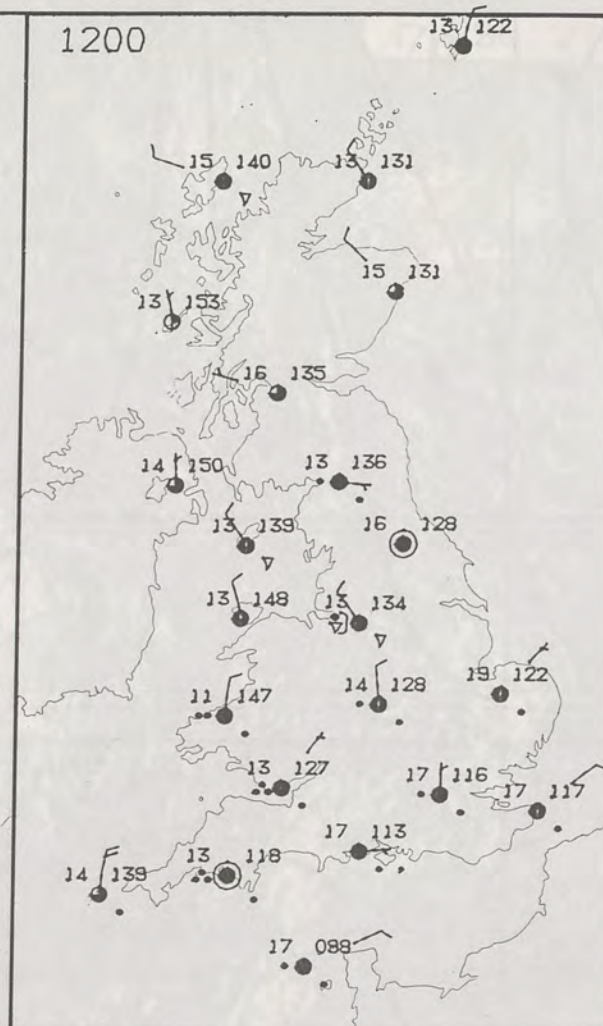
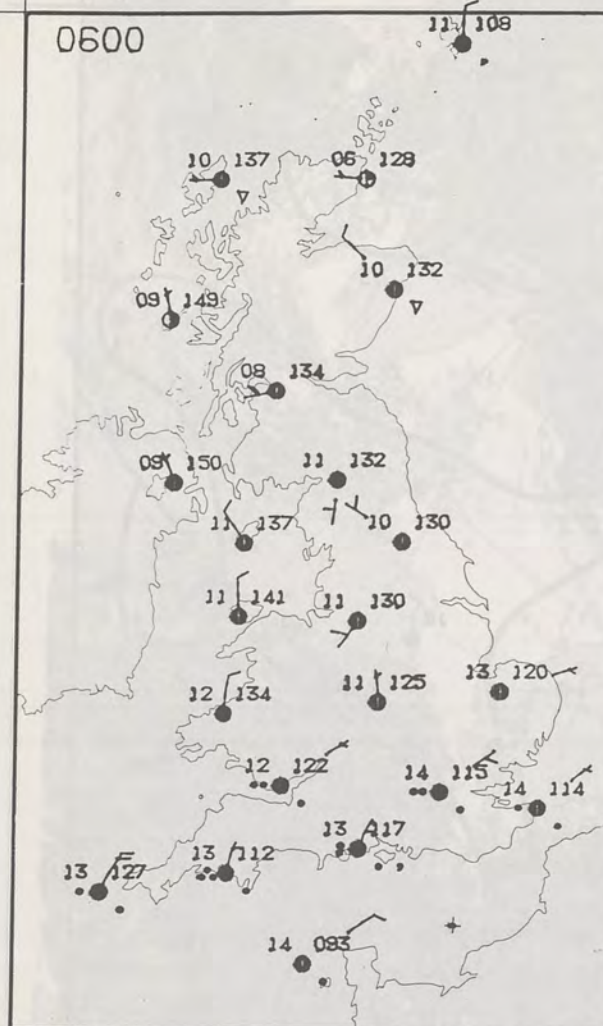
17/8/86 VISIBLE 1509Z











MONDAY  
18 AUGUST 1986

SUMMARY  
OF  
BRITISH WEATHER

Much of Britain had a dry night but in northern Scotland there were showers while northeast England had a little rain. Most places in southern England had rain too with continuous and often heavy rain in the southwest.

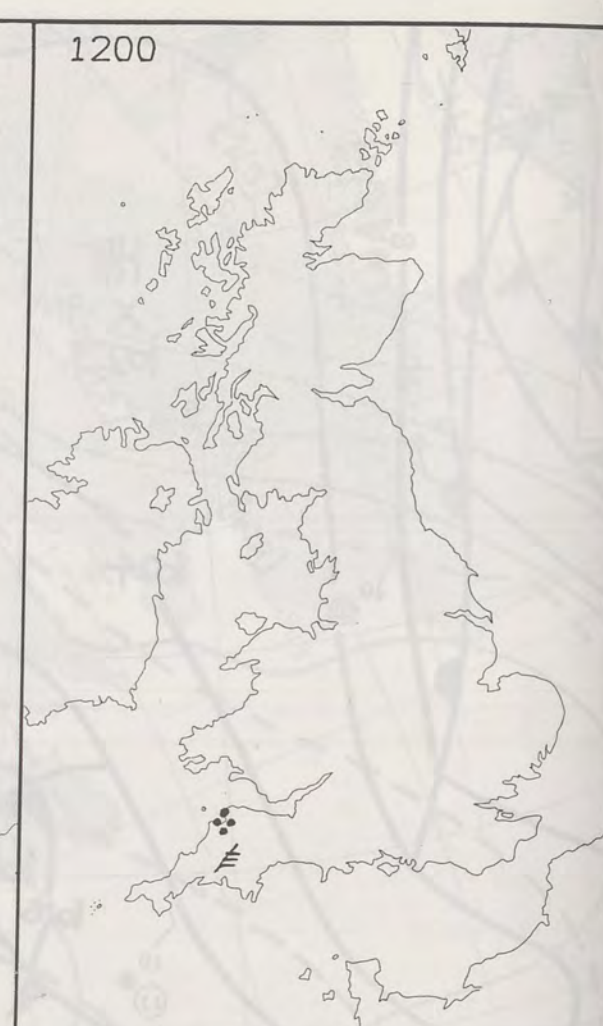
During the day there were showers in Northern Ireland and Scotland although much of southern and eastern Scotland stayed dry and most places in Northern Ireland and southern Scotland had some sunshine.

In southern England most places had rain in the morning and in the southwest the rain was again persistent and heavy. During the afternoon and evening this wet weather with heavy rain at times spread to all of central and southern England and into parts of northern England as well, but it was well on into the evening before the rain reached Kent, Suffolk and Norfolk.

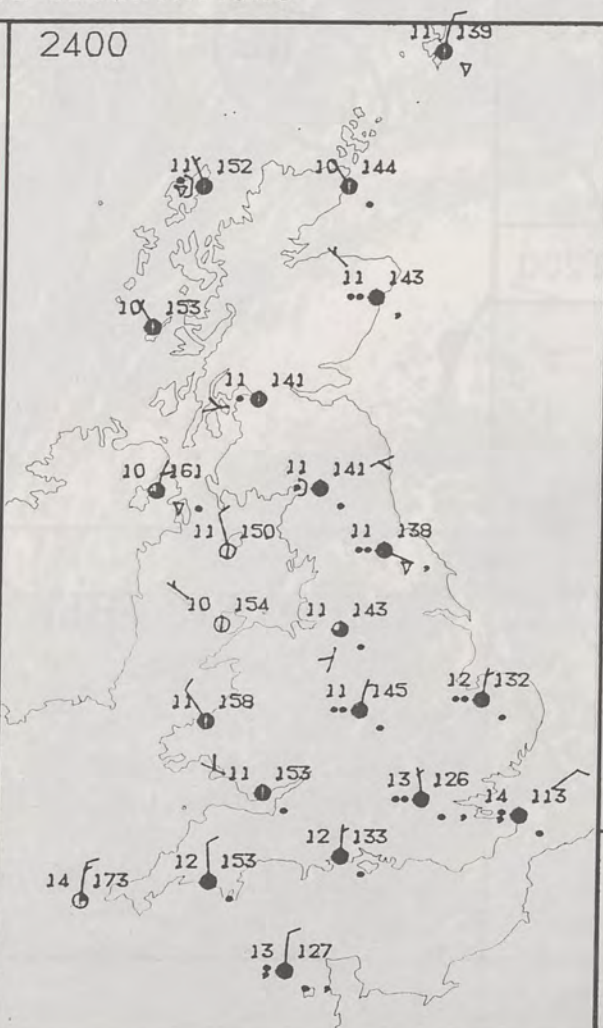
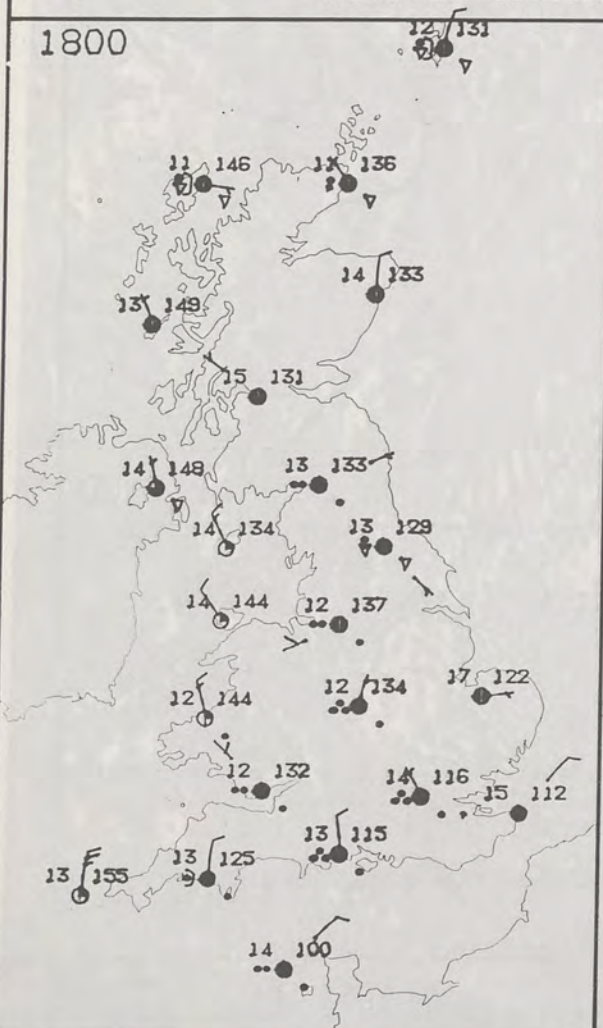
Temperatures everywhere were below normal and over much of Wales and England away from the southeast and East Anglia it was cool or very cool.

London Weather Centre  
284-286 High Holborn  
London WC1V 7HX  
All times are GMT

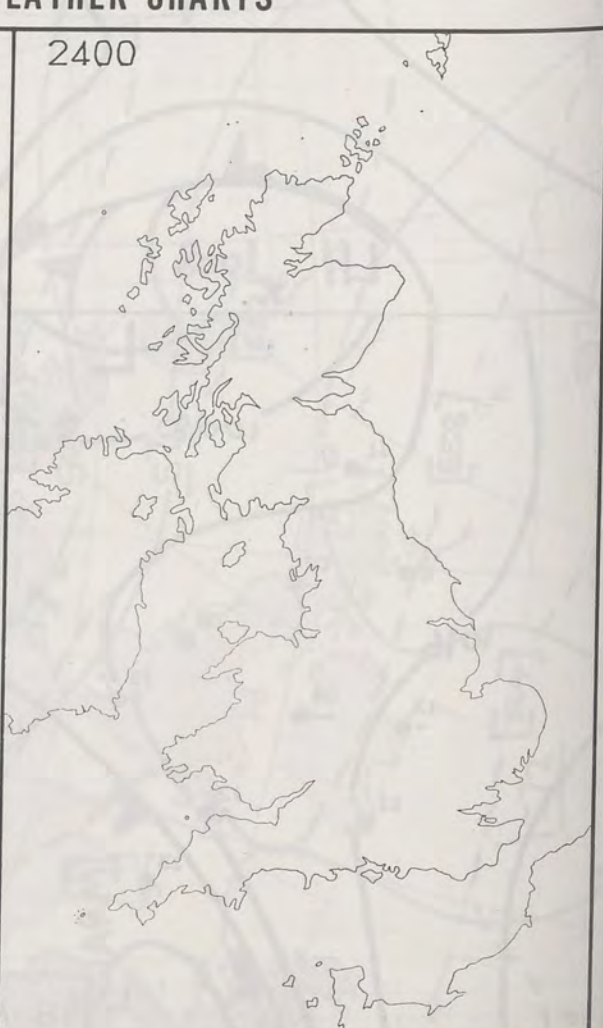
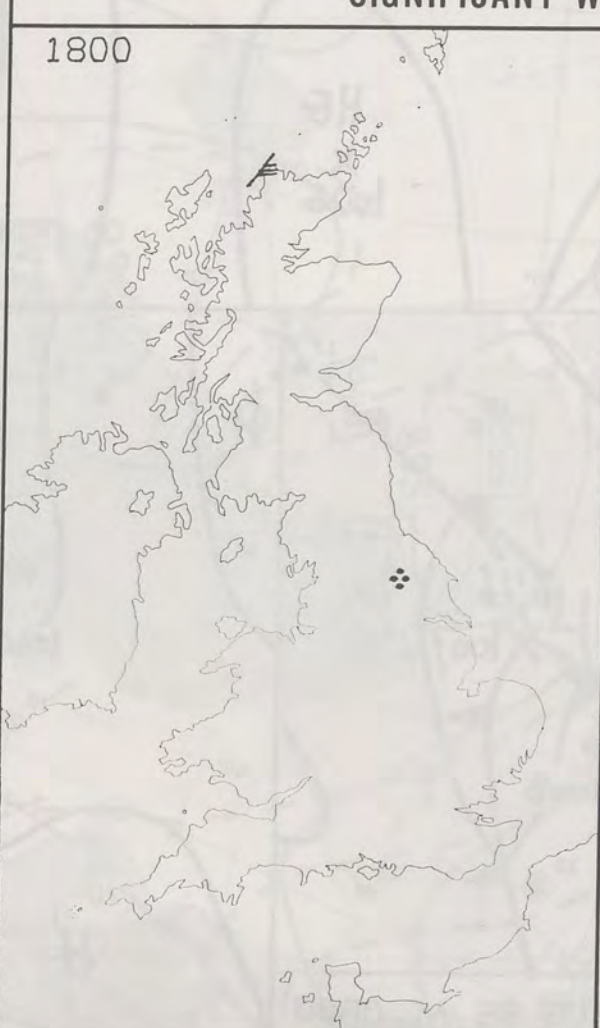
© Crown Copyright 1986 All rights reserved



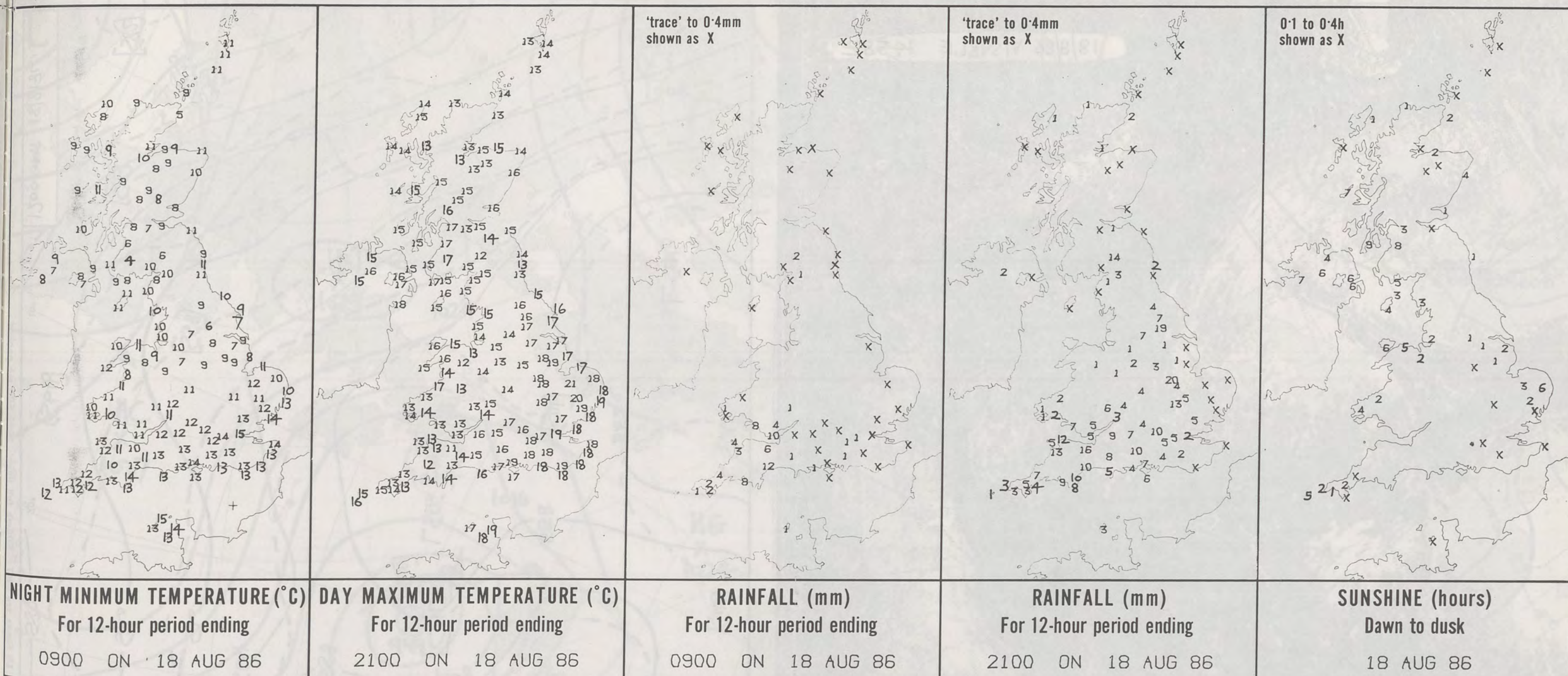
PLOTTED SURFACE OBSERVATIONS



SIGNIFICANT WEATHER CHARTS

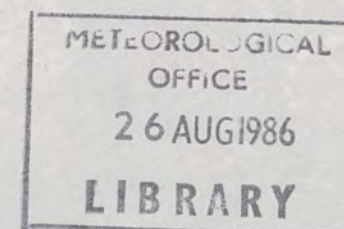






**EXTREMES FOR MONDAY 18TH AUGUST 1986**

Highest maximum	:	20.8°C Marham (Norfolk)
Lowest maximum	:	11.1°C Exton (Exmoor)
Lowest minimum	:	4.2°C Glenlee (Dumfries & Galloway)
Lowest grass minimum	:	-2.1°C Glenlee
Most rain (24 hours from 0900 GMT)	:	26.0 mm Cottesmore (Leicester)
Most sun	:	9.2 hours Machrihanish (Kintyre)

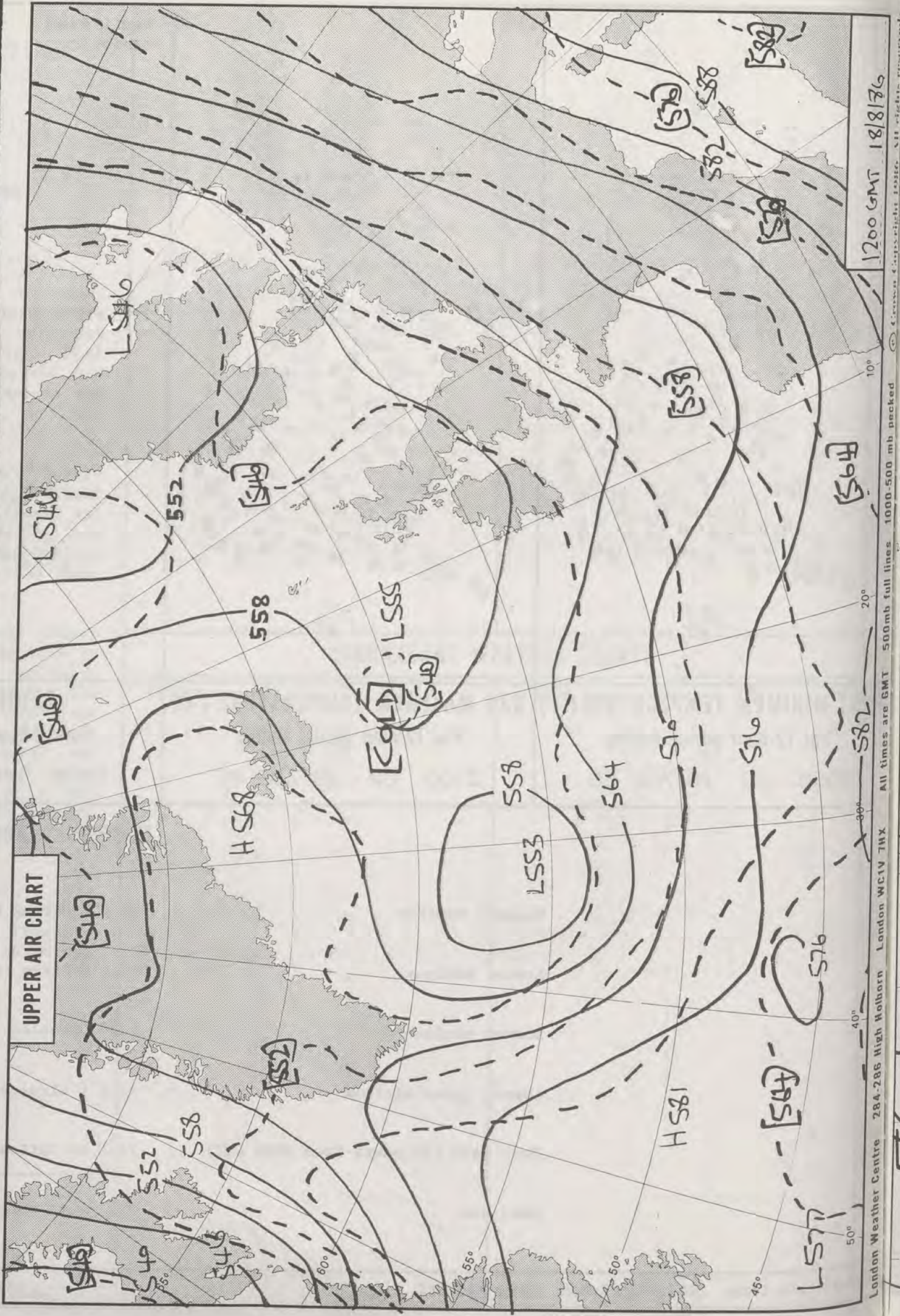


**DAILY  
WEATHER  
SUMMARY**



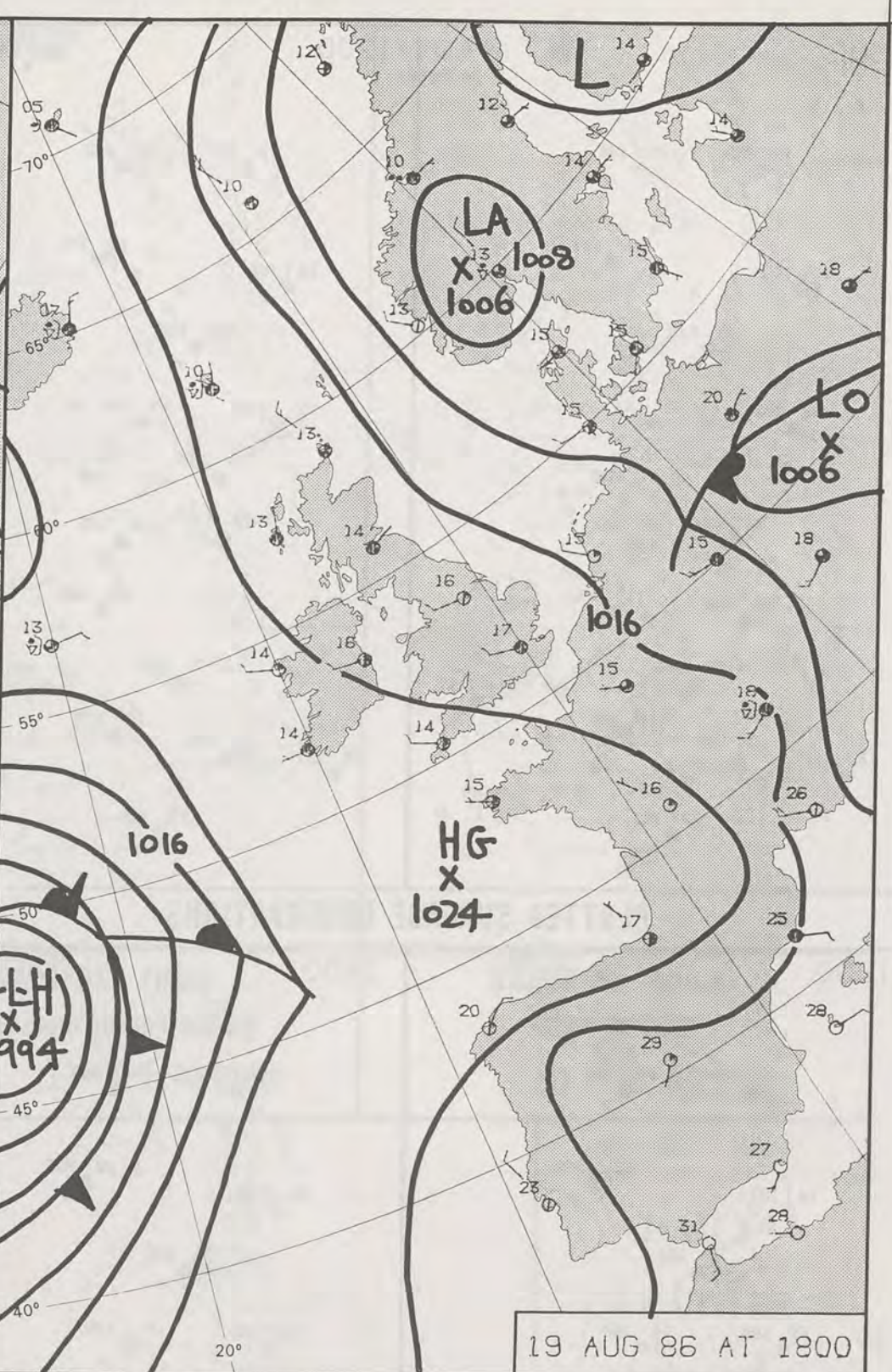
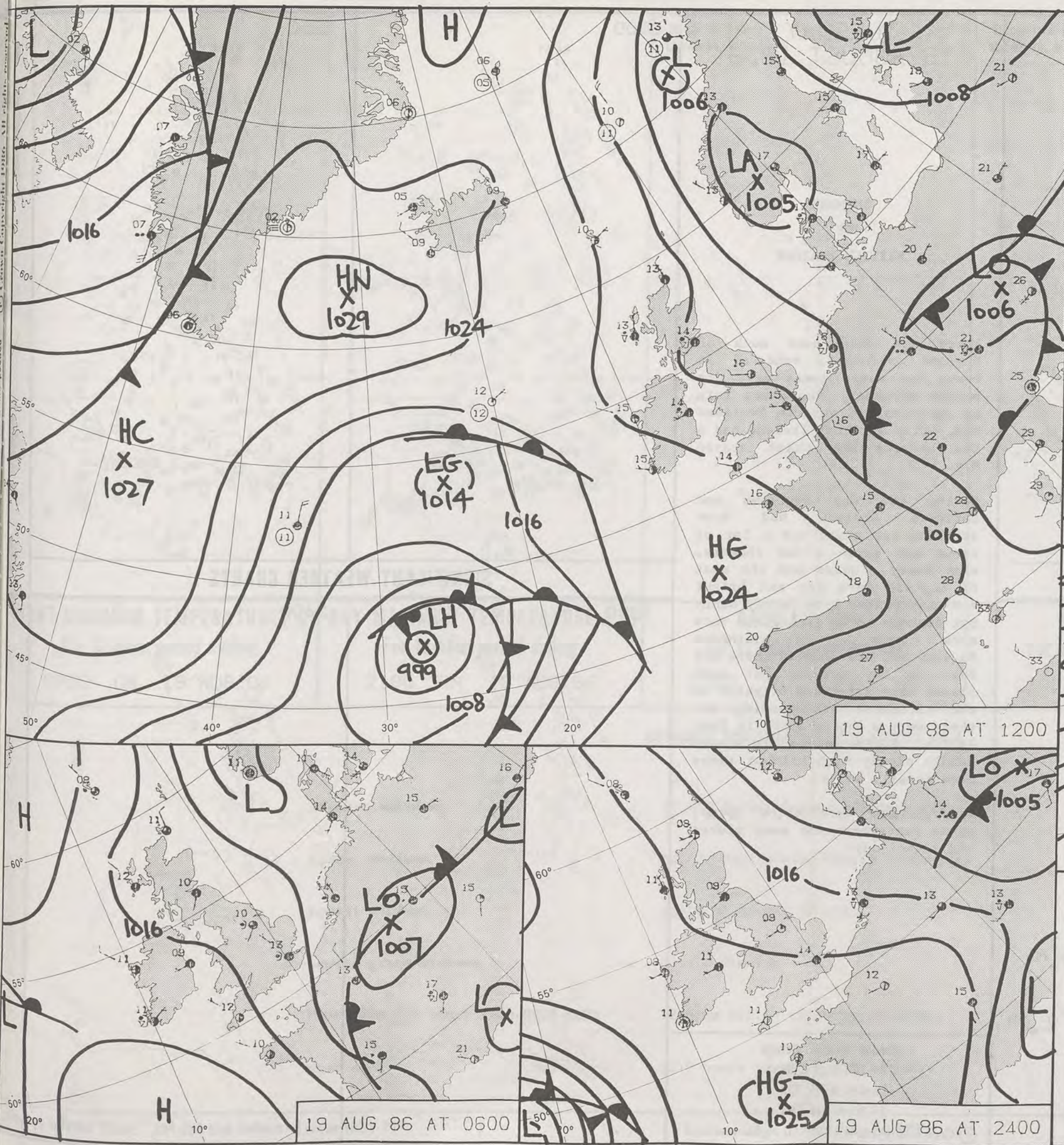
© Crown Copyright 1986  
All rights reserved







1200 GMT 18/8/86  
All times are GMT 500mb full lines 1000-500 mb pecked  
London Weather Centre 284-286 High Holborn London WC1V 7HX



## DAILY WEATHER SUMMARY

FOR

TUESDAY 19 AUGUST 1986

Warm front Cold front Occlusion

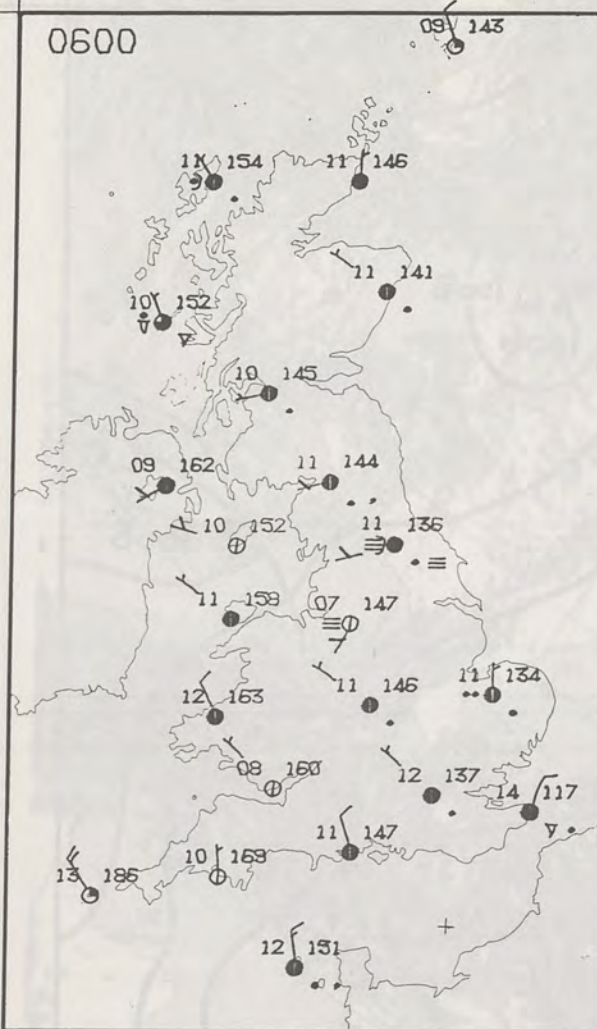
London Weather Centre 284-286 High Holborn London WC1V 7HX

© Crown Copyright 1986 All rights reserved

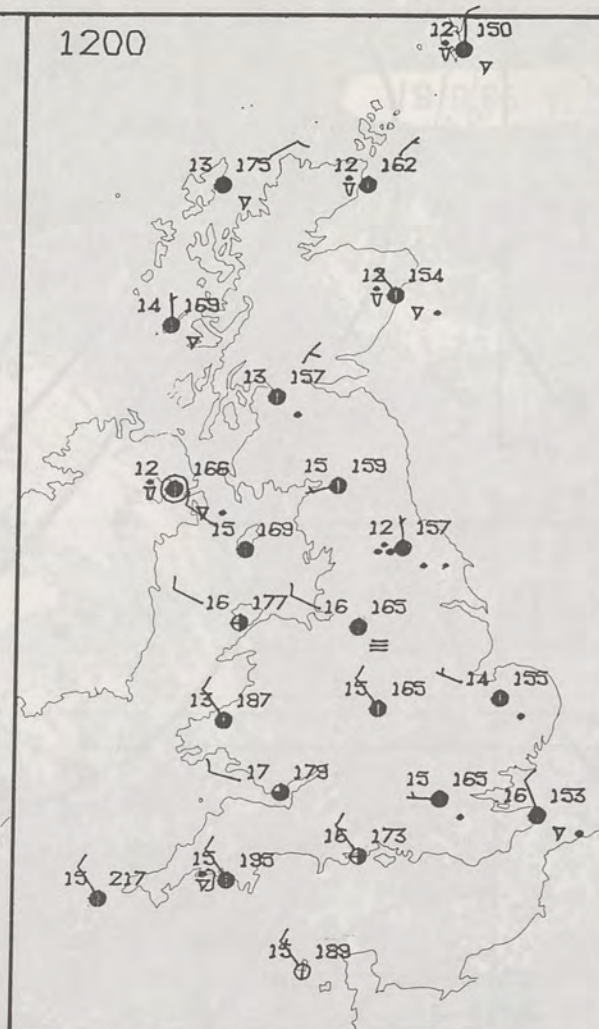




0600



1200



TUESDAY  
19 AUGUST 1986

SUMMARY  
OF  
BRITISH WEATHER

There was rain over much of England overnight, some of it heavy but many places were dry before morning. There was rain in northern and western Scotland too, while Northern Ireland had a few showers but Wales stayed dry.

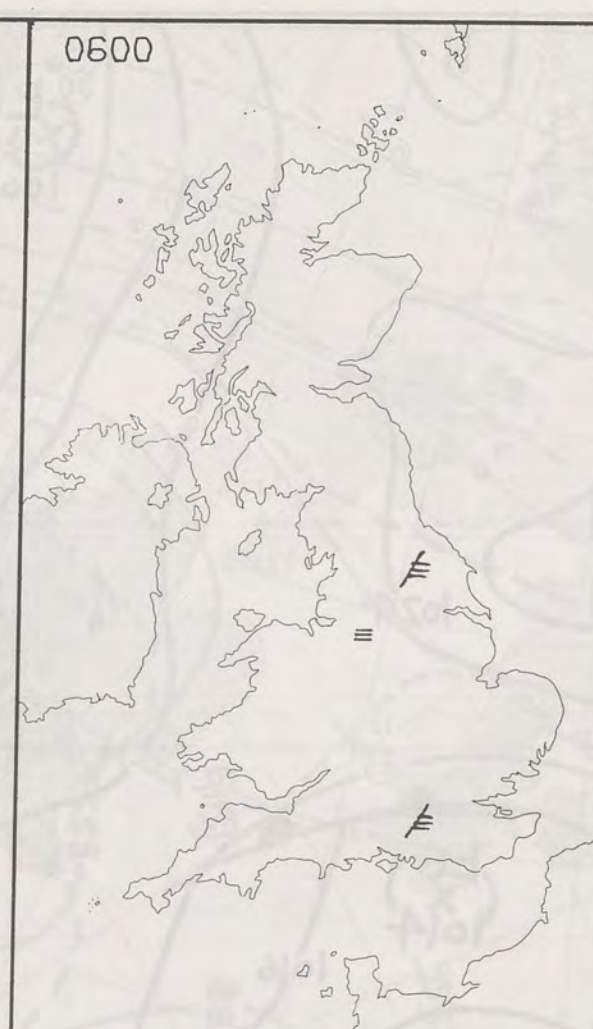
During the day Scotland and Northern Ireland had some sunshine but there was a lot of cloud and quite a few showers, some heavy. Wales and the west of England were dry and bright and many places were fairly sunny but eastern areas of England were more cloudy. In southeast England and East Anglia there was rain in the morning but most places were drier and brighter in the afternoon and evening but there were a few showers in East Anglia. Northeast England stayed mainly cloudy with rain at times occasionally heavy.

Temperatures were below normal again everywhere and many places had a cool day.

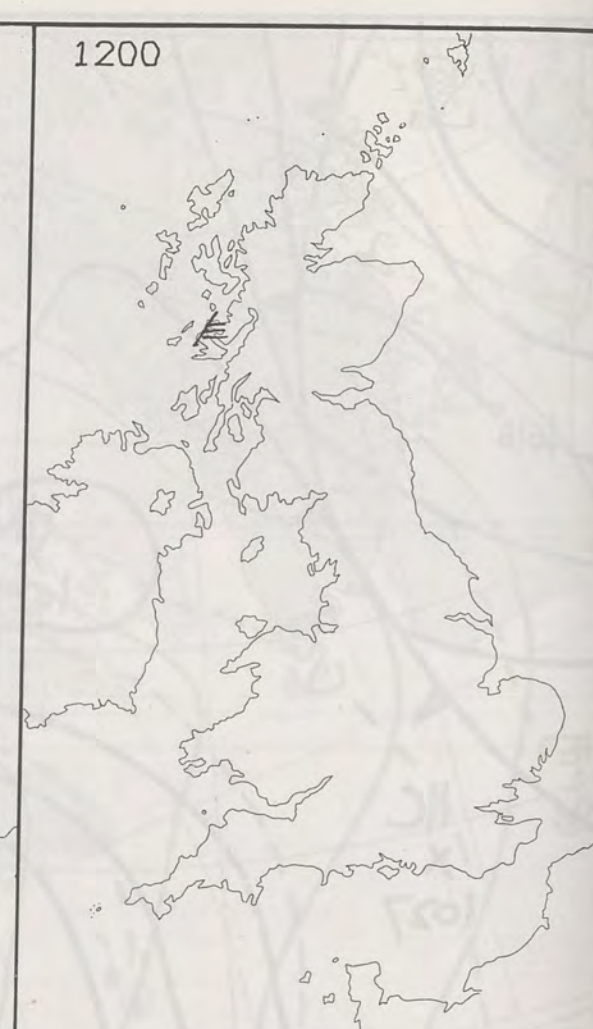
London Weather Centre  
284-286 High Holborn  
London WC1V 7HX  
All times are GMT

© Crown Copyright 1986 All rights reserved

0600

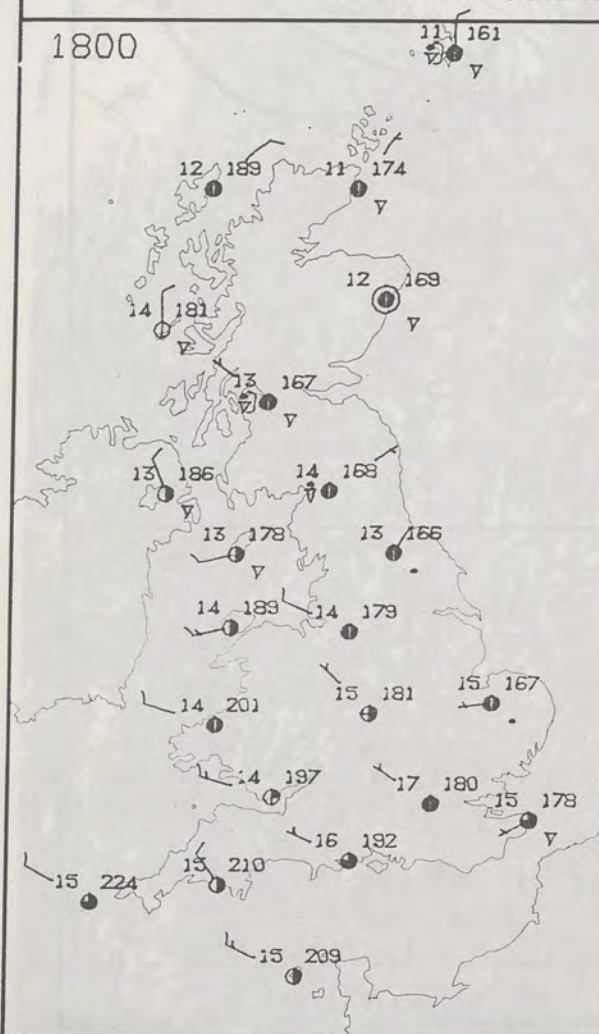


1200

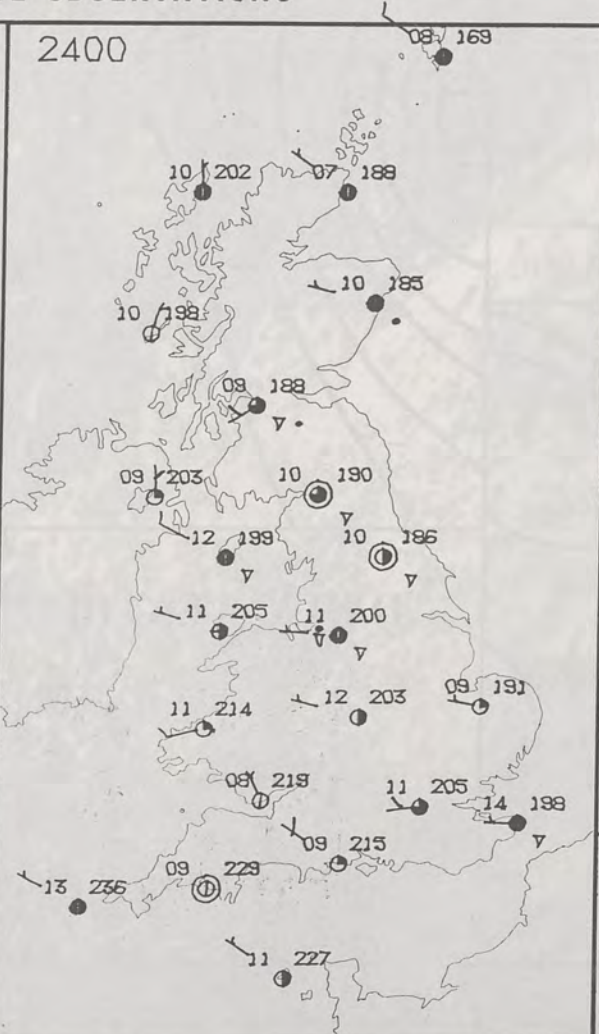


PLOTTED SURFACE OBSERVATIONS

1800

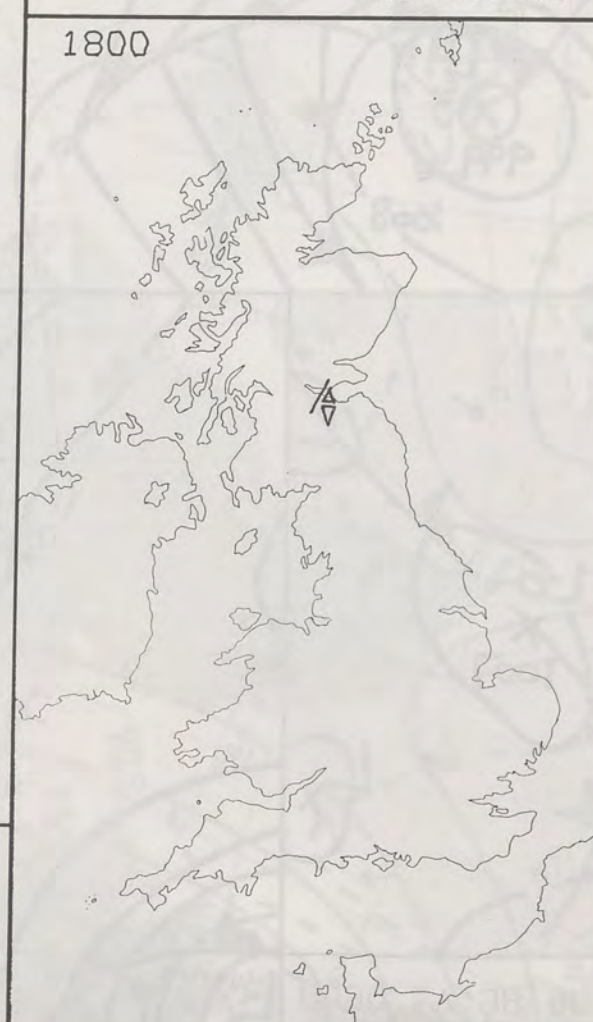


2400

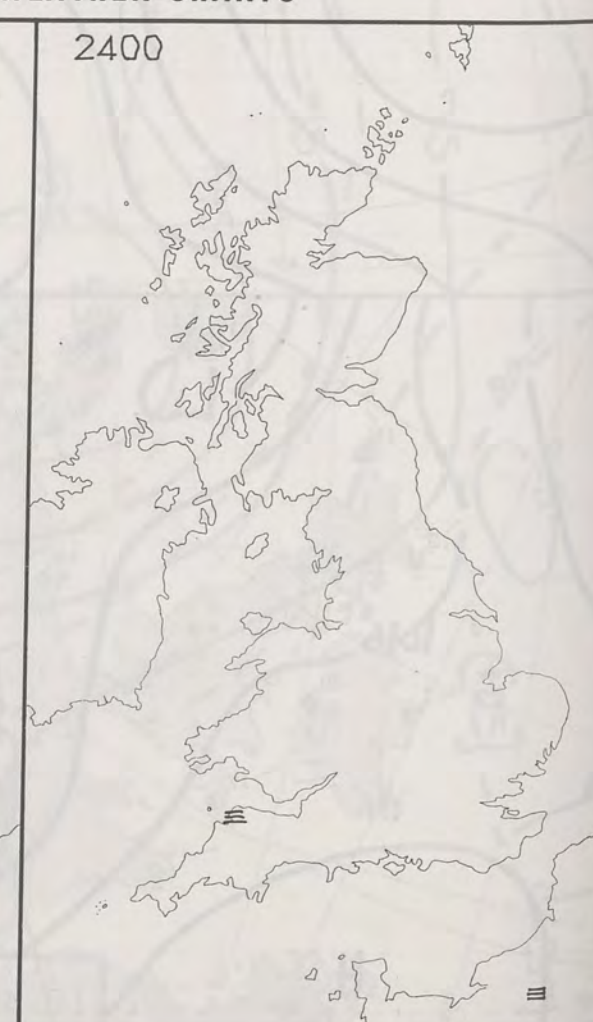


SIGNIFICANT WEATHER CHARTS

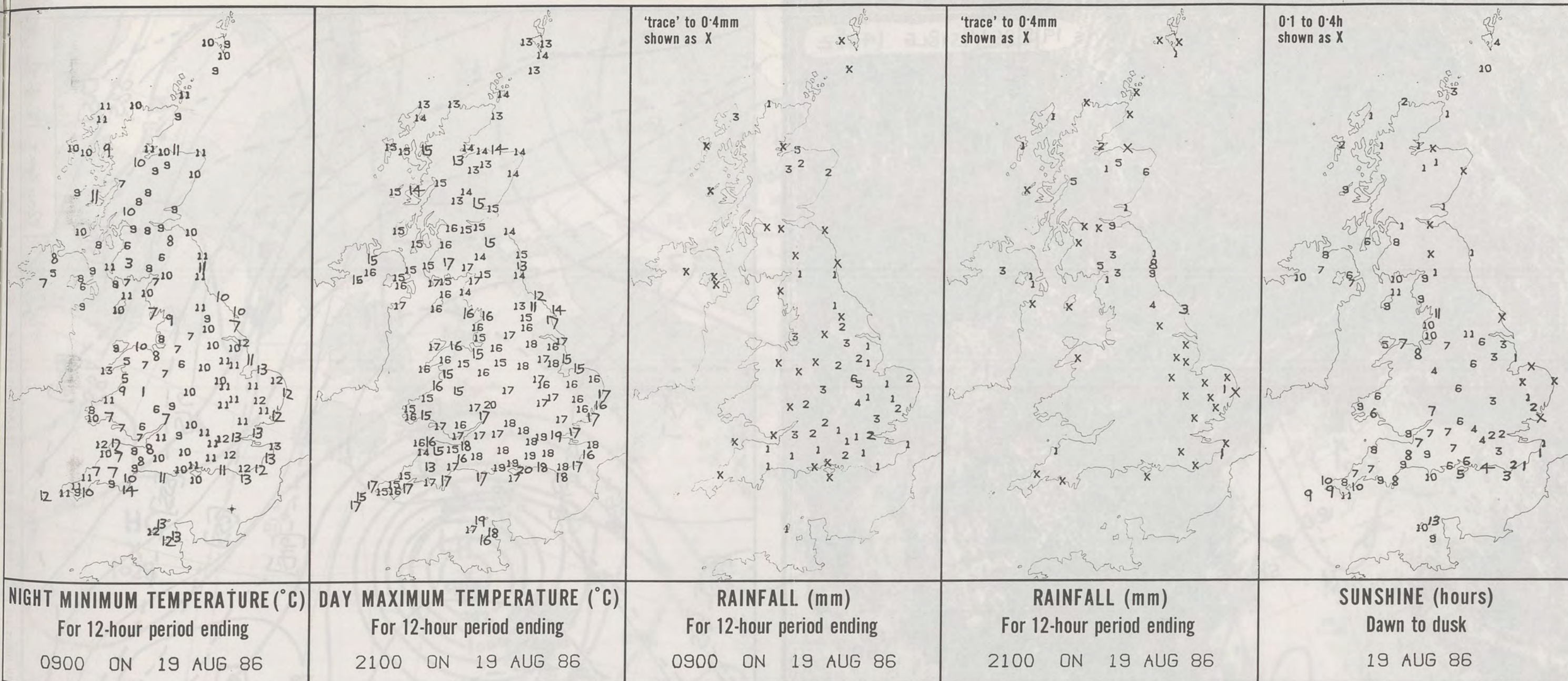
1800



2400

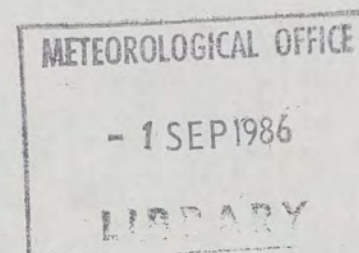






**EXTREMES FOR TUESDAY 19TH AUGUST 1986**

Highest maximum	:	20.4°C Solent/Gosport (Hampshire)
Lowest maximum	:	11.0°C Fylingdales (North Yorkshire)
Lowest minimum	:	1.4°C St Harmon (Powys)
Lowest grass minimum	:	-3.6°C Glenlee
Most rain (24 hours from 0900 GMT)	:	12.0 mm Killin (Loch Tay/Central)
Most sun	:	12.9 hours Guernsey (L'Ancrese)



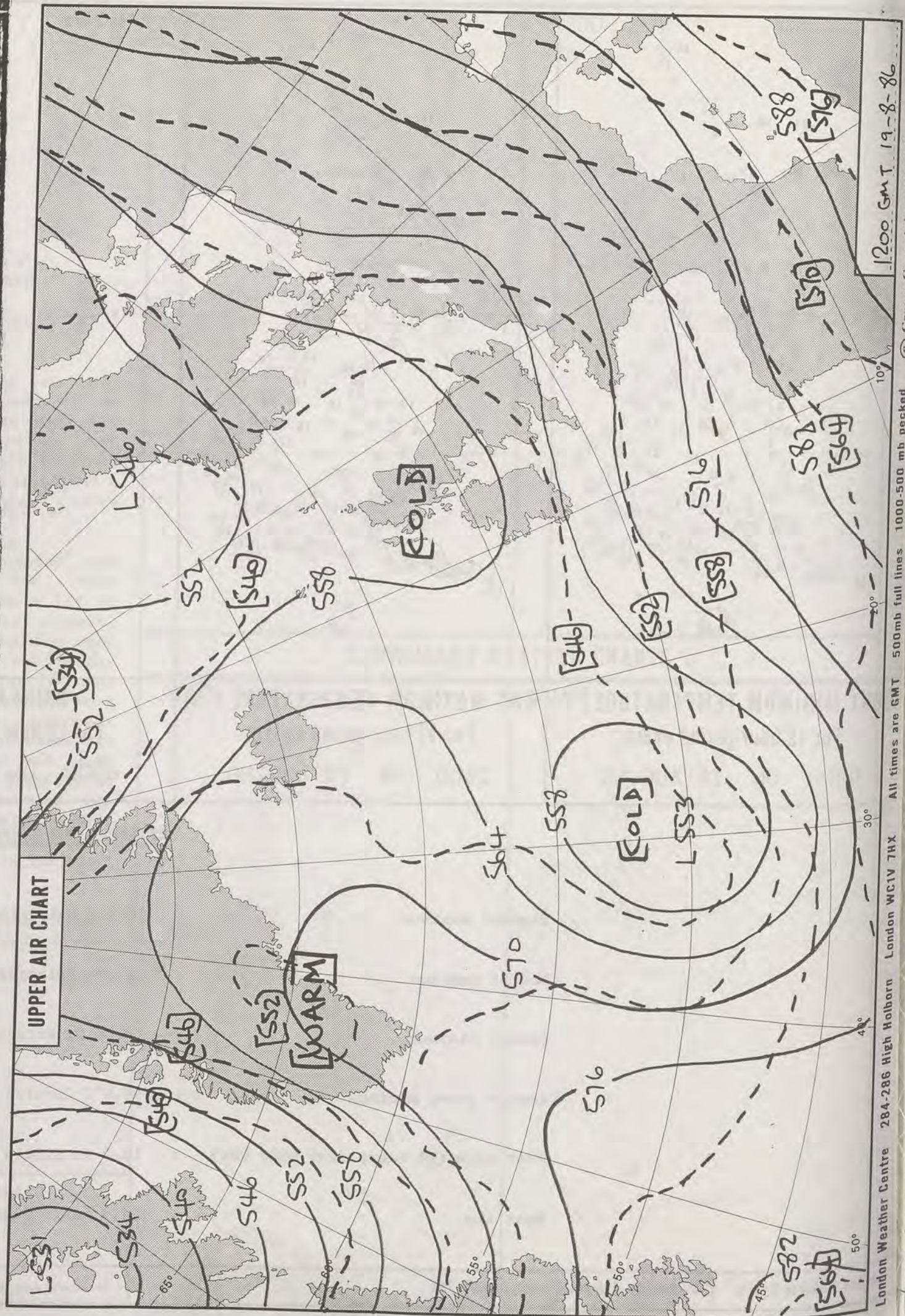

**DAILY  
WEATHER  
SUMMARY**



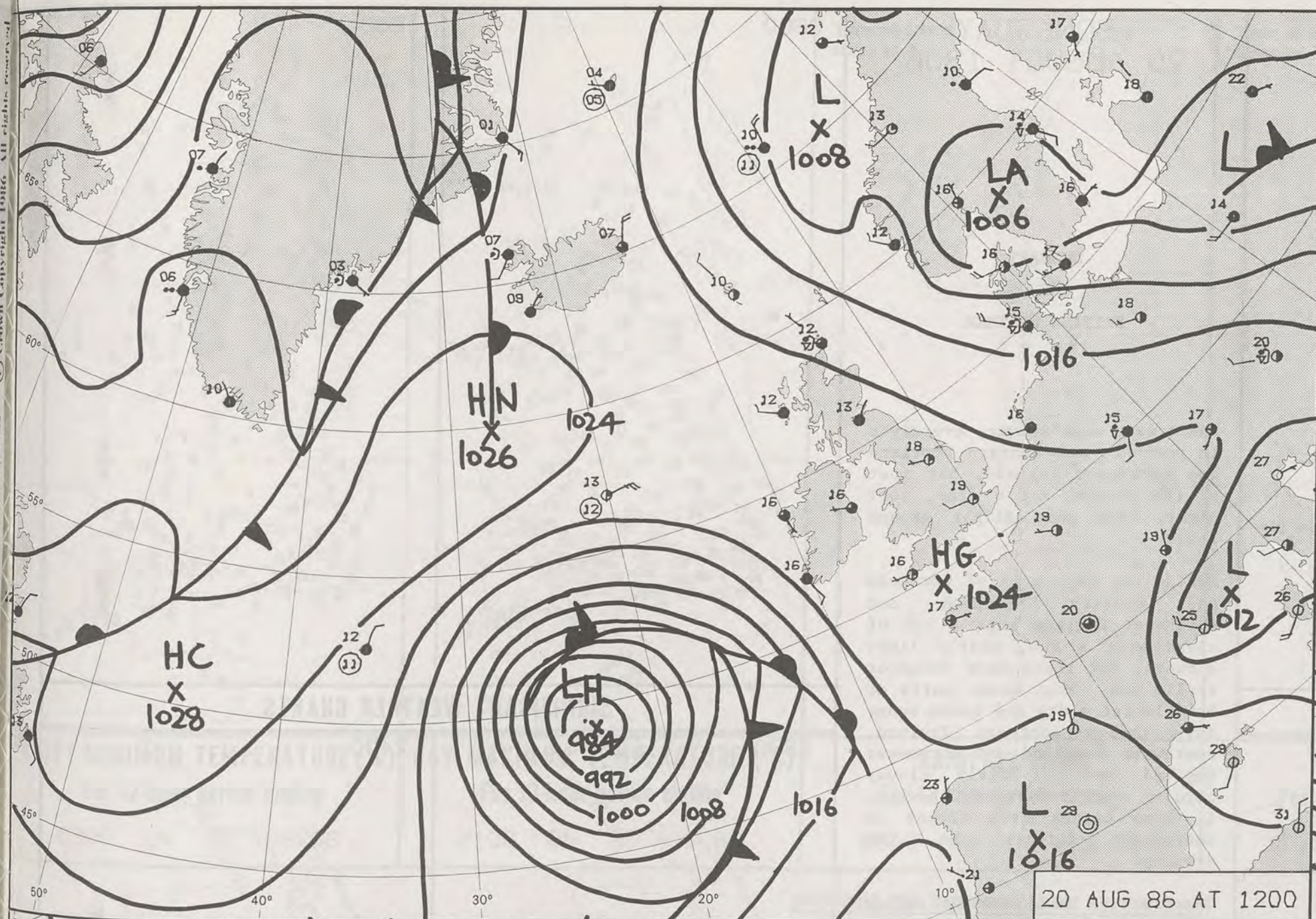
© Crown Copyright 1986  
All rights reserved



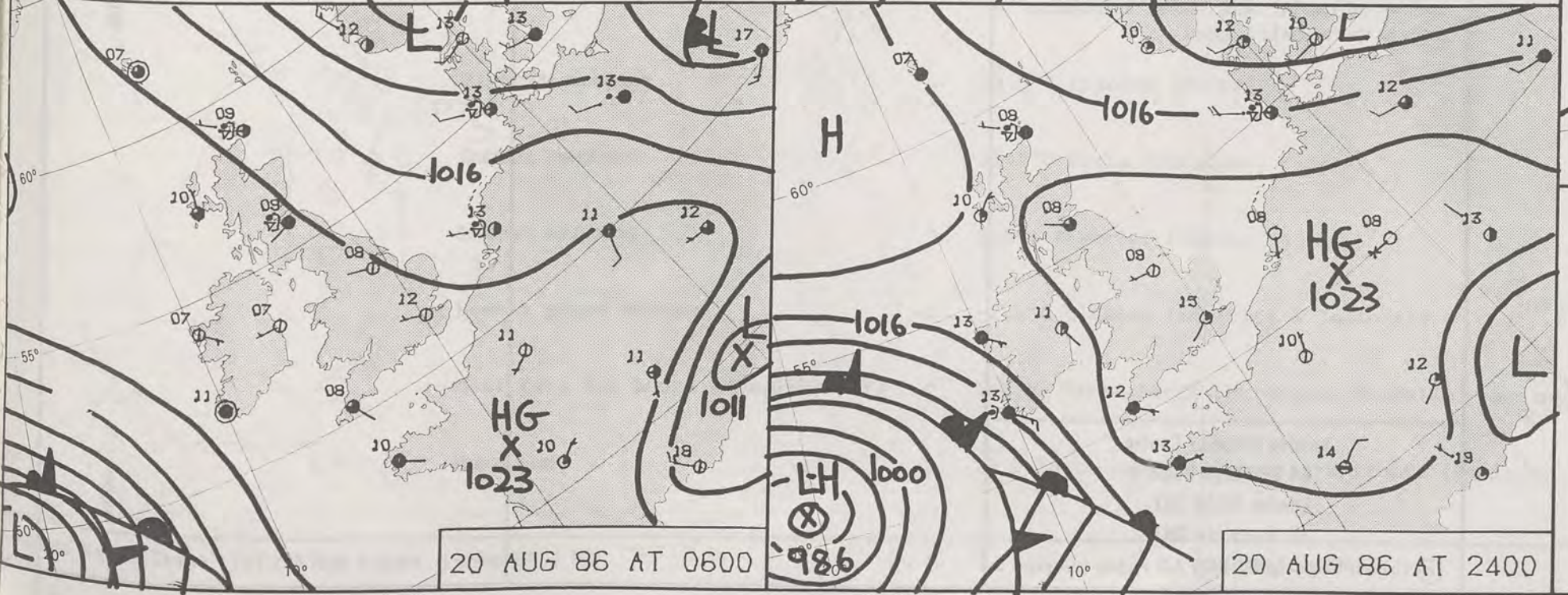
19/8/86 VISIBLE 1447Z



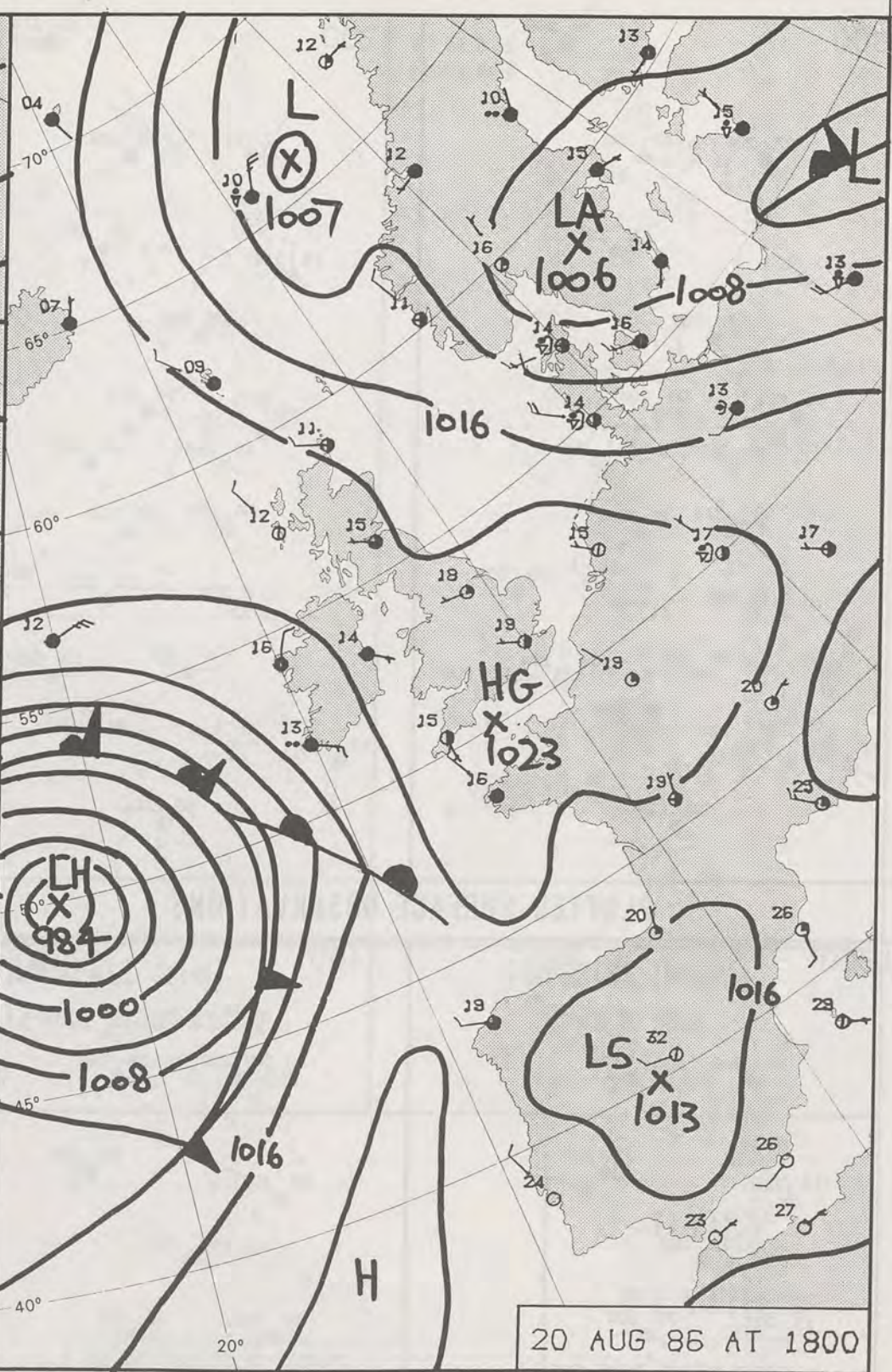




20 AUG 86 AT 1200



20 AUG 86 AT 0600



20 AUG 86 AT 1800

# DAILY WEATHER SUMMARY

FOR

WEDNESDAY 20 AUGUST 1986

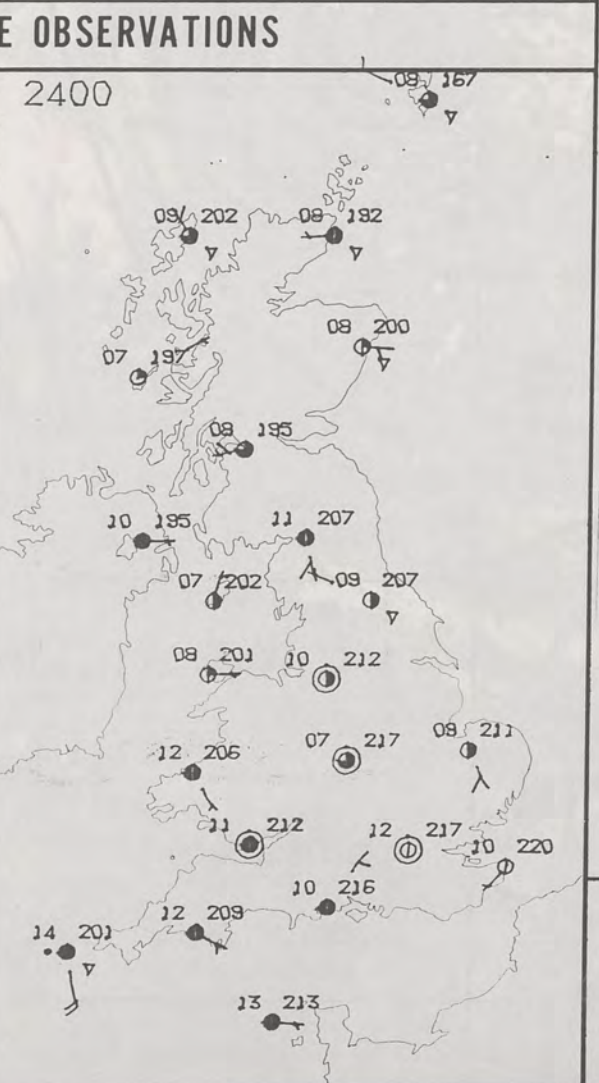
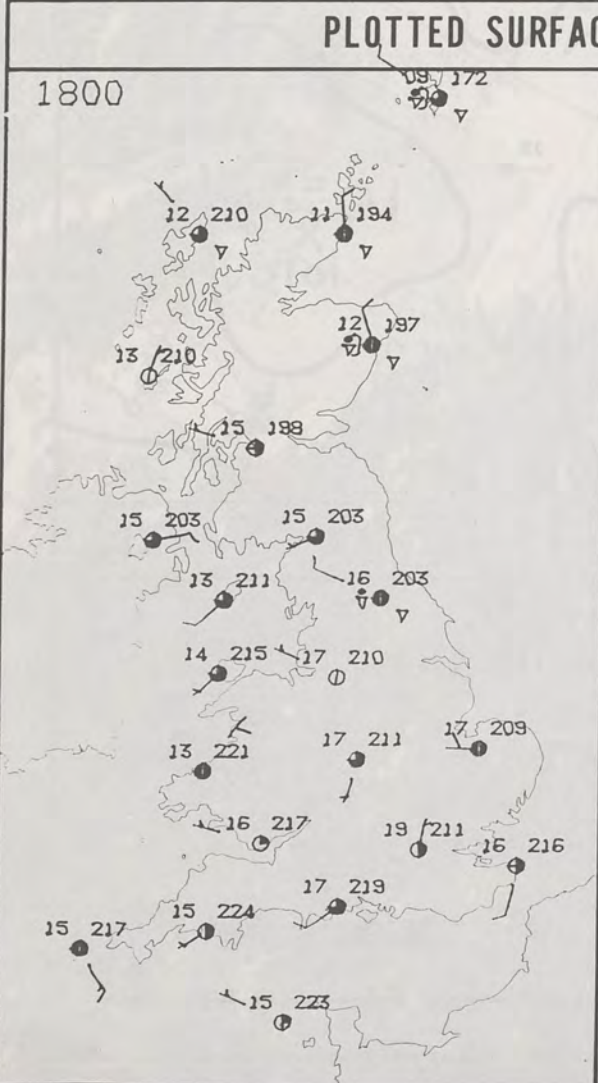
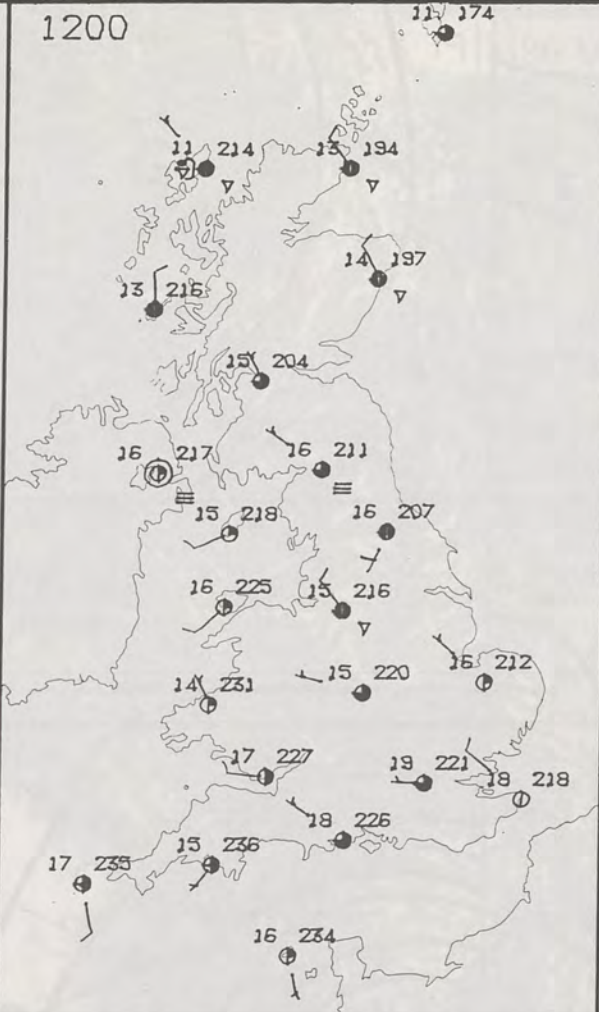
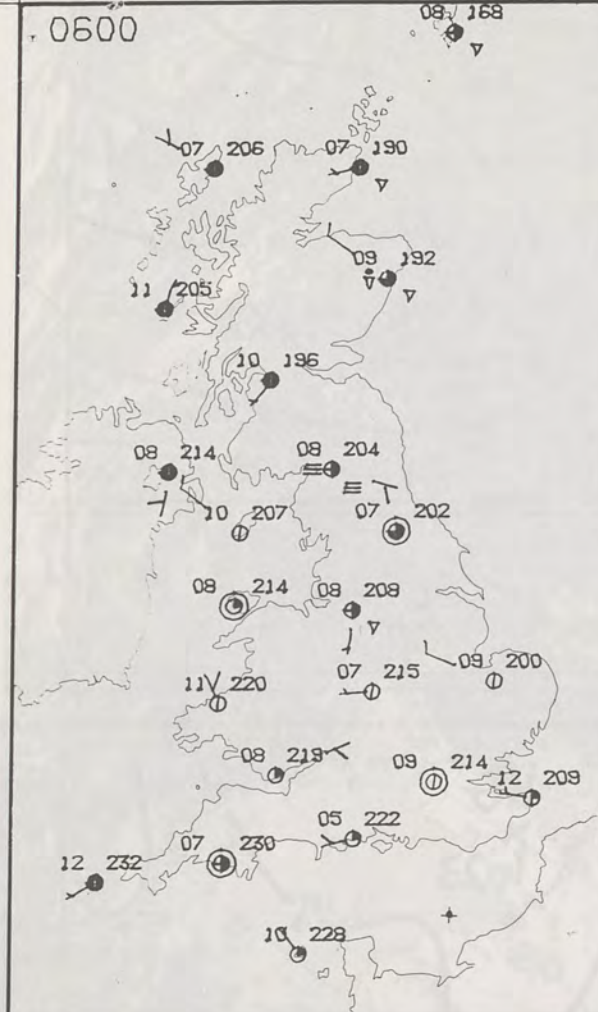
Warm front Cold front Occlusion

London Weather Centre 284-286 High Holborn London WC1V 7HX

© Crown Copyright 1986 All rights reserved







WEDNESDAY  
20 AUGUST 1986

# SUMMARY OF BRITISH WEATHER

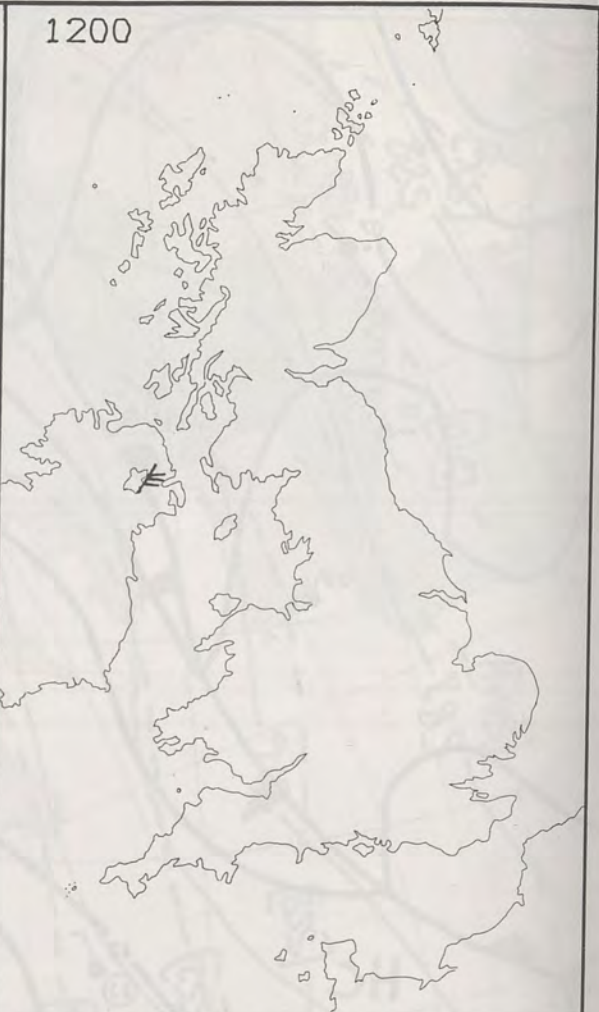
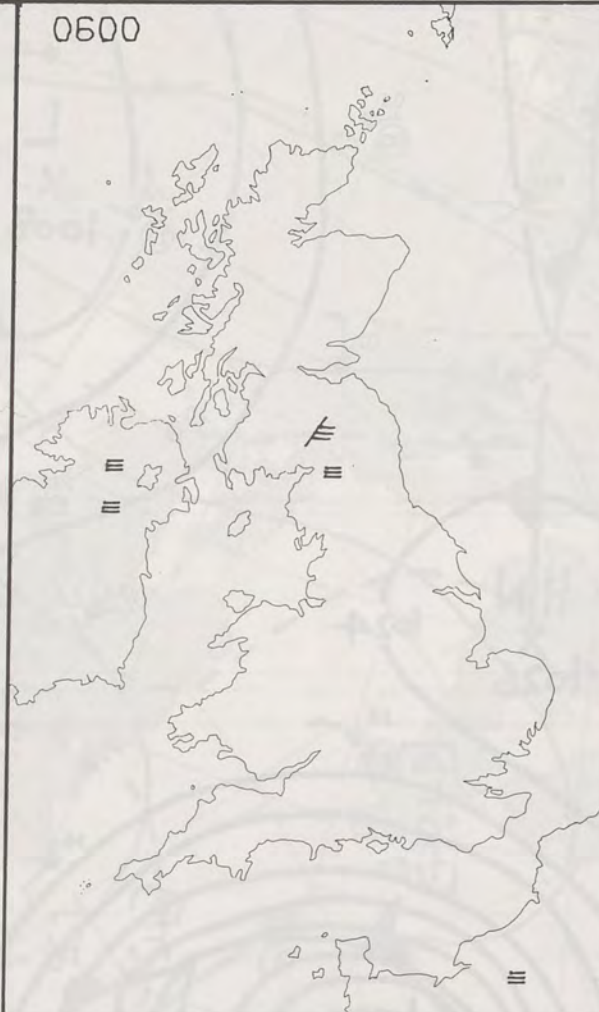
There were some showers overnight in northern and eastern Scotland and northeast England, but most of the country had a fine, cool night, with some slight ground frost.

During the day, much of northern and eastern Scotland and northeast England kept a lot of cloud with a few, mostly light showers, but there were brighter spells too. Most other parts of Britain had a dry and quite sunny day, though Northern Ireland, southwest Scotland and northwest England had a fairly cloudy morning with one or two showers. It also became more cloudy in southwest Britain in the evening.

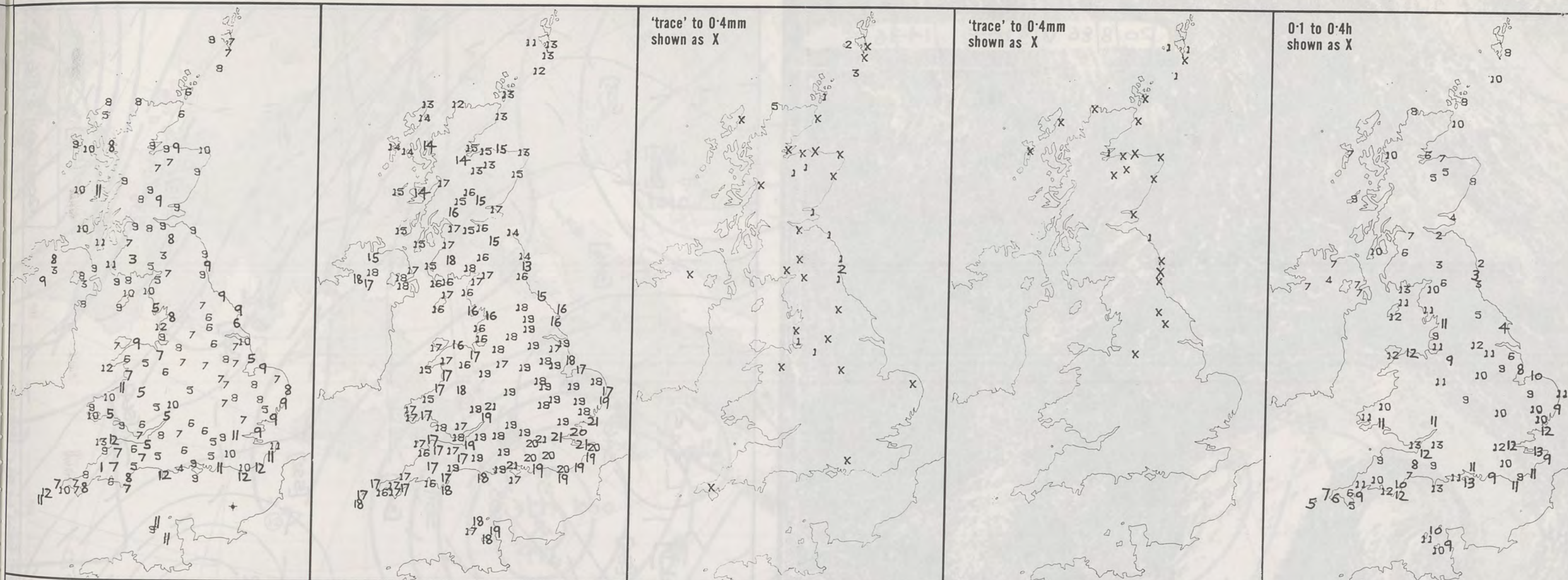
Temperatures were mostly rather below normal, and some northern areas were quite cool.

London Weather Centre  
284-286 High Holborn  
London WC1V 7HX  
All times are GMT

© Crown Copyright 1986 All rights reserved







NIGHT MINIMUM TEMPERATURE (°C) For 12-hour period ending 0900 ON 20 AUG 86	DAY MAXIMUM TEMPERATURE (°C) For 12-hour period ending 2100 ON 20 AUG 86	RAINFALL (mm) For 12-hour period ending 0900 ON 20 AUG 86	RAINFALL (mm) For 12-hour period ending 2100 ON 20 AUG 86	SUNSHINE (hours) Dawn to dusk 20 AUG 86
--	--	---	---	---

**EXTREMES FOR WEDNESDAY 20TH AUGUST 1986**

Highest maximum	: 21.3°C Clacton (Essex)
Lowest maximum	: 11.5°C Foula (Shetland)
Lowest minimum	: 1.5°C Bastreet (Cornwall)
Lowest grass minimum	: -2.6°C Glenlee (Dumfries & Galloway)
Most rain (24 hours from 0900 GMT)	: 5.4 mm Fraserburgh (Northeast Grampian)
Most sun	: 13.2 hours Cardiff/Rhoose & Whithorn (Dumfries & Galloway)

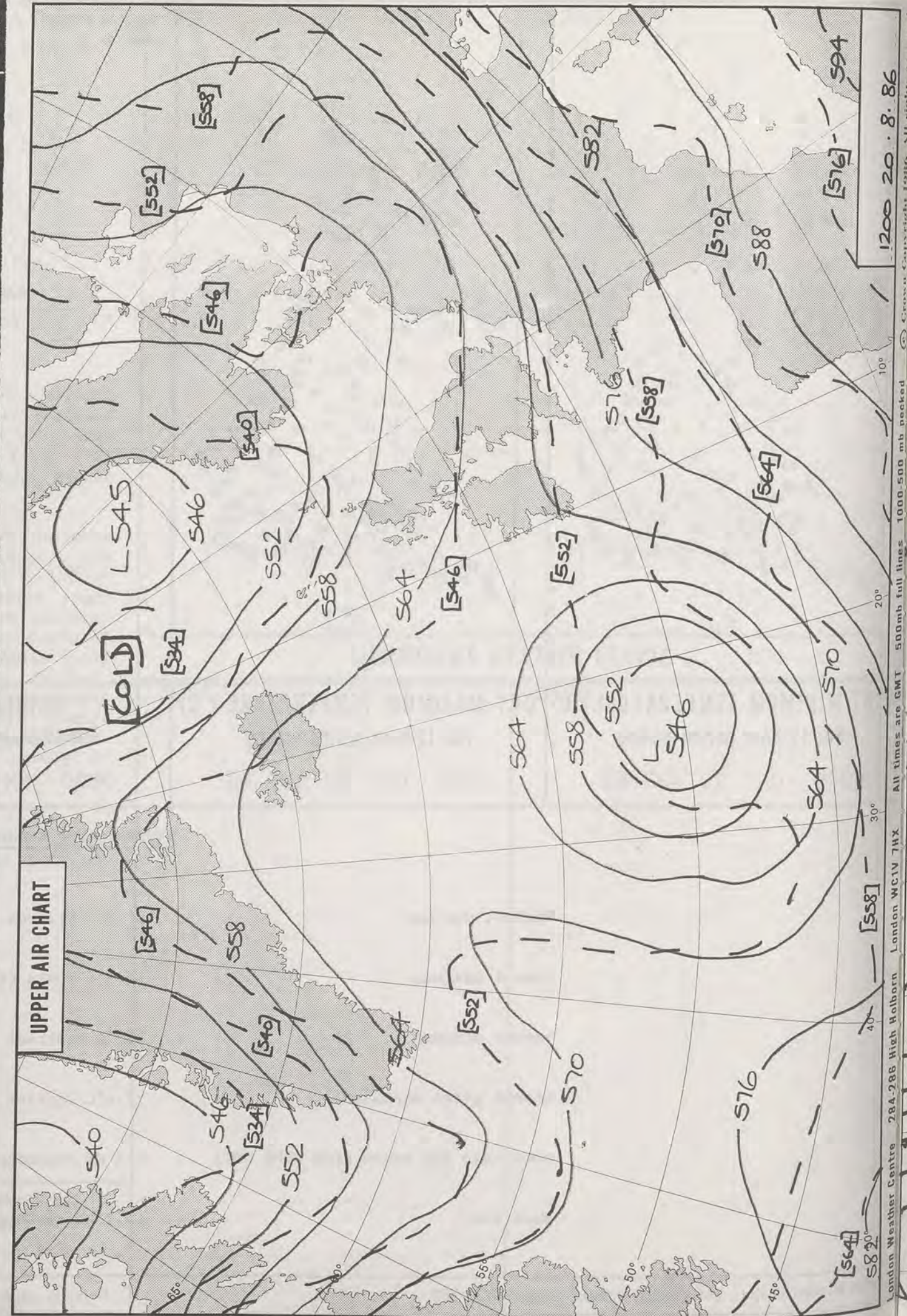

METEOROLOGICAL OFFICE  
- 1 SEP 1986  
LIBRARY

**DAILY  
WEATHER  
SUMMARY**



© Crown Copyright 1986  
All rights reserved

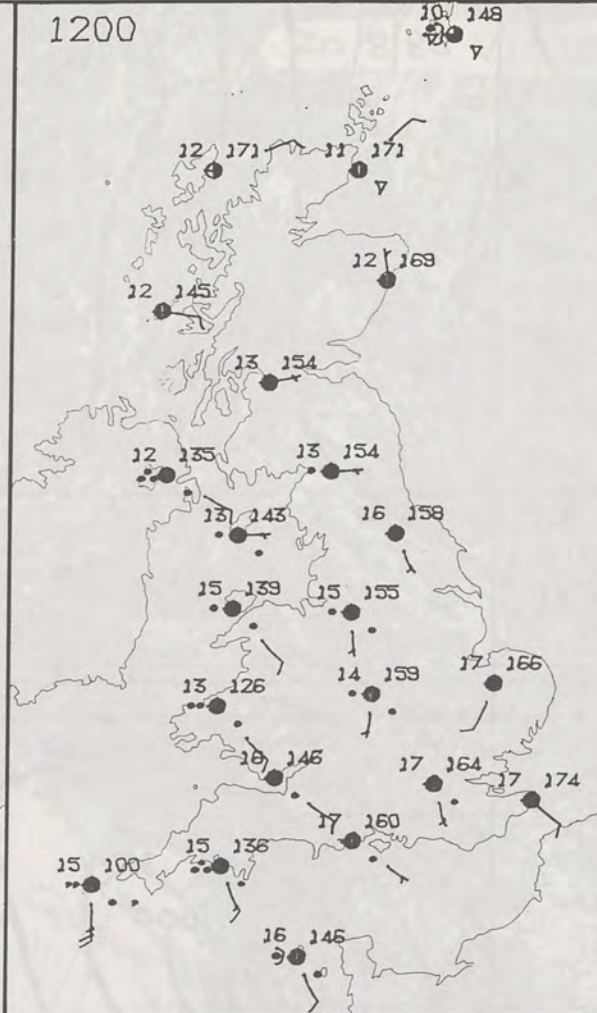
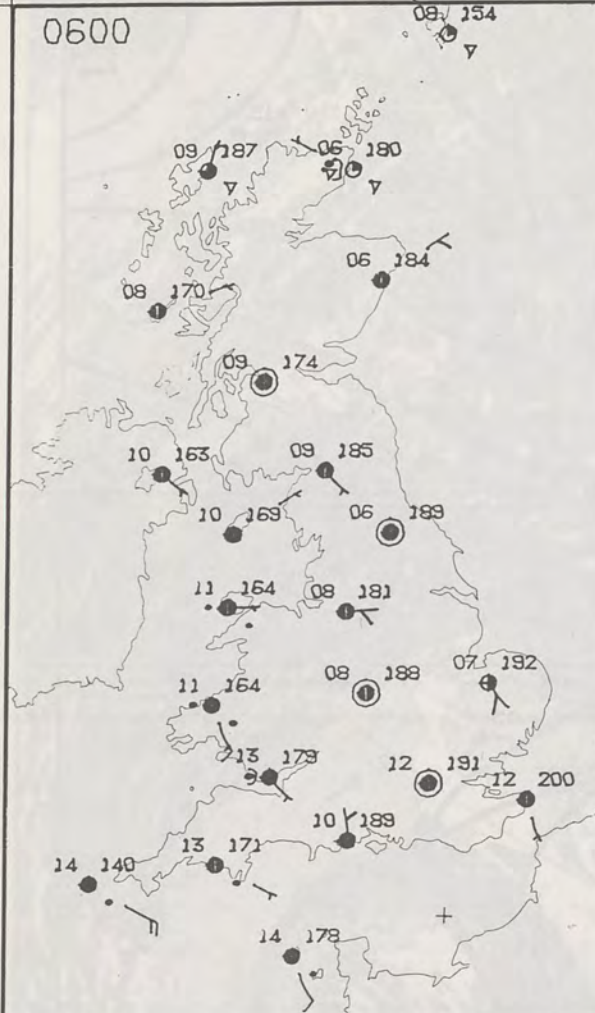












THURSDAY  
21 AUGUST 1986

SUMMARY  
OF  
BRITISH WEATHER

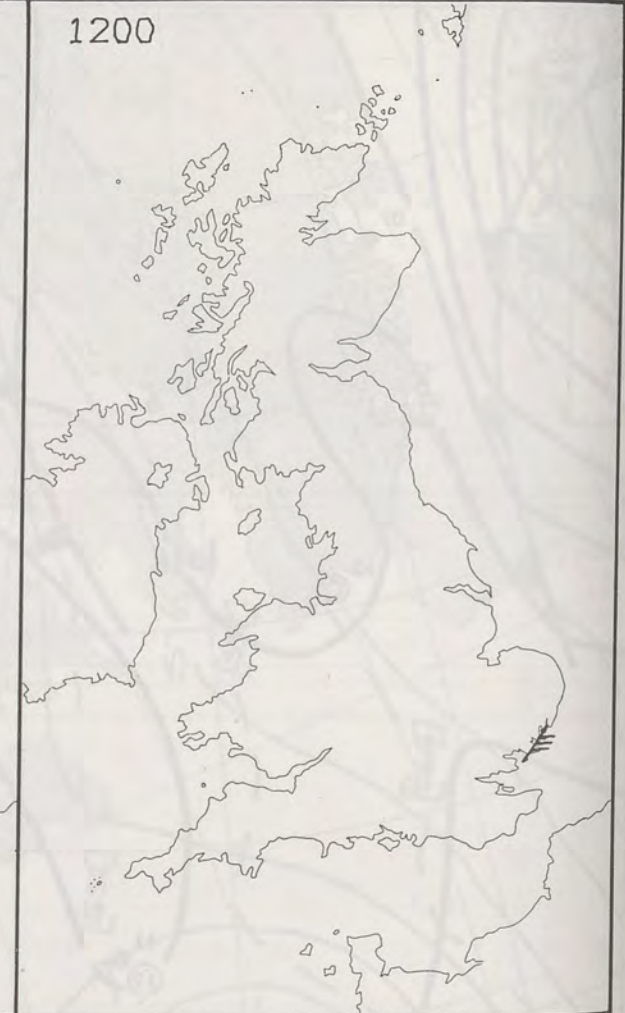
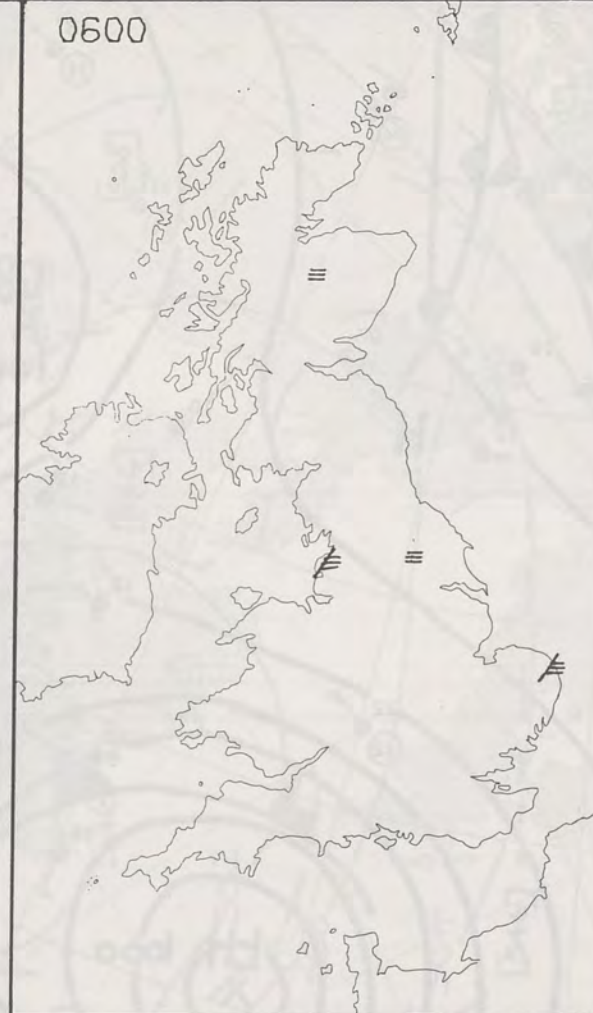
The night was mostly fine and cool, with some patchy fog and ground frost around dawn in parts of England and Scotland. Cloudy weather spread from the southwest during the night, with rain in parts of southwest England and South Wales by dawn. There were also some showers in northeast Scotland.

The day was mostly cloudy and outbreaks of rain moved slowly northeast across England, Wales, Northern Ireland and southern Scotland. There was some heavy rain in the southwest, but elsewhere the rain was mostly light. The northern half of Scotland had some sunshine and a few showers.

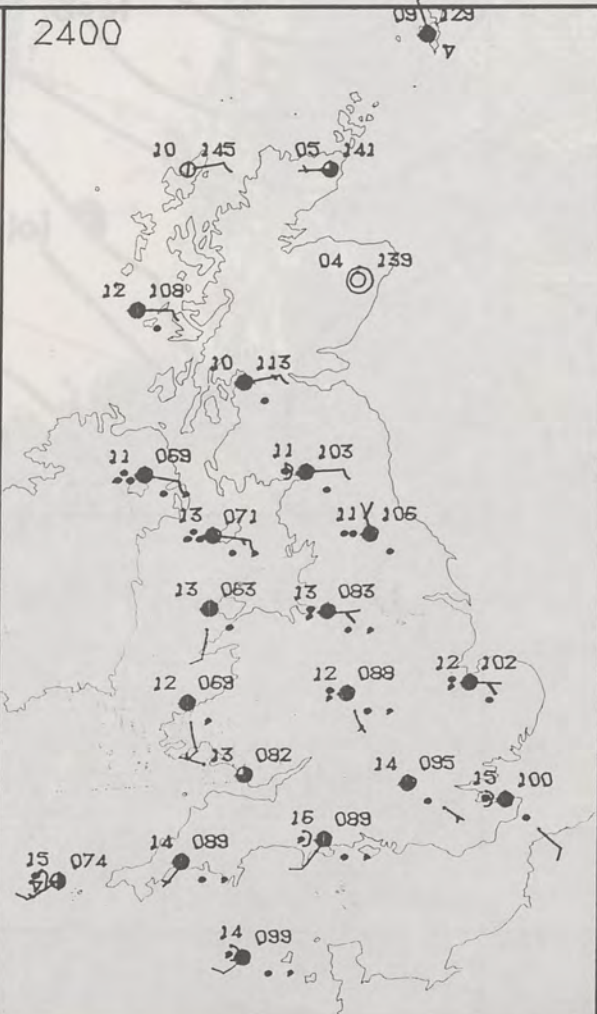
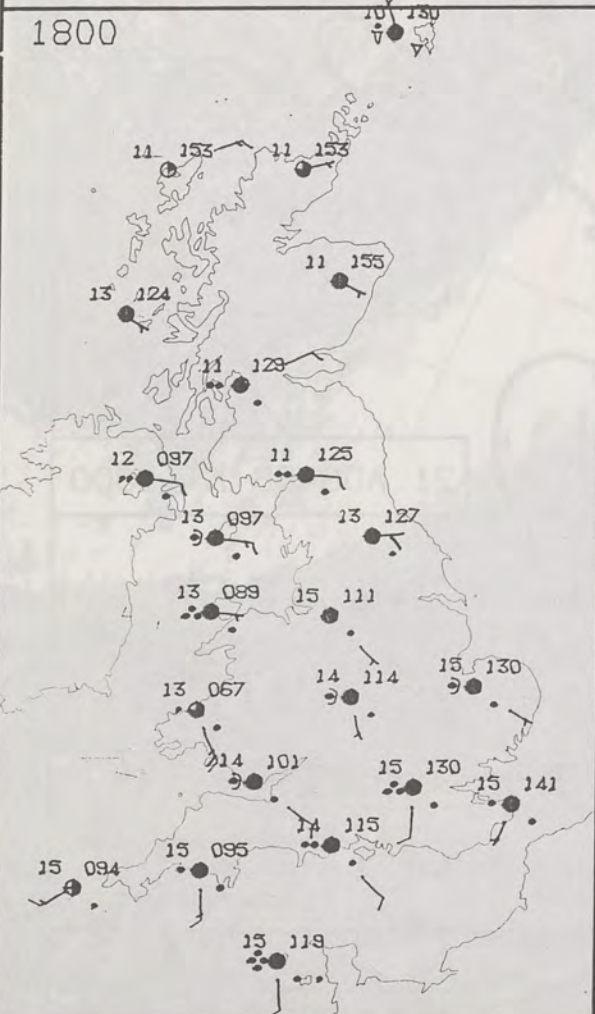
It was cool or rather cool almost everywhere.

London Weather Centre  
284-286 High Holborn  
London WC1V 7HX  
All times are GMT

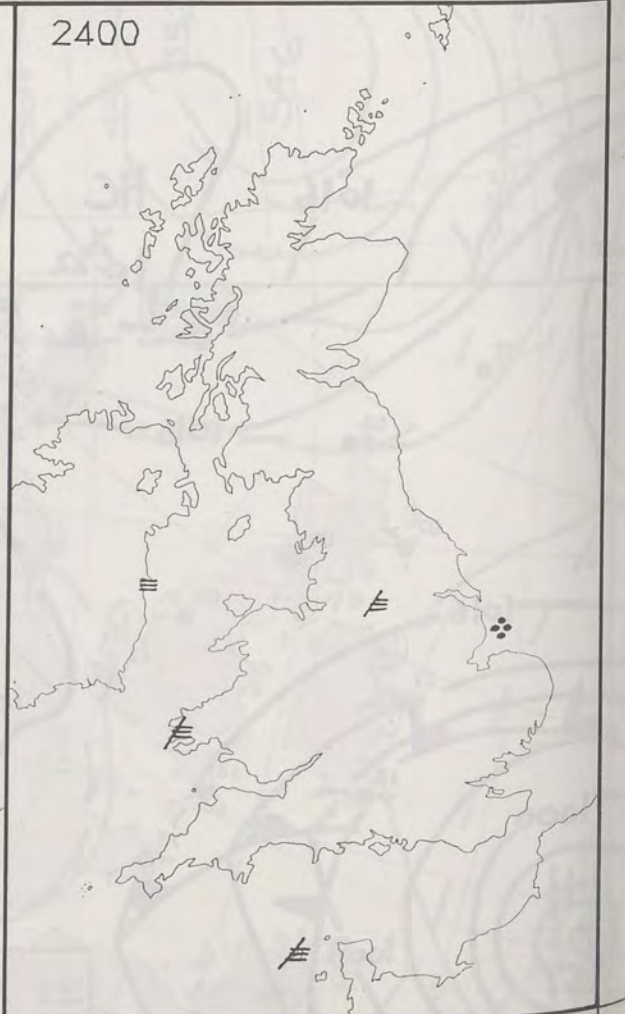
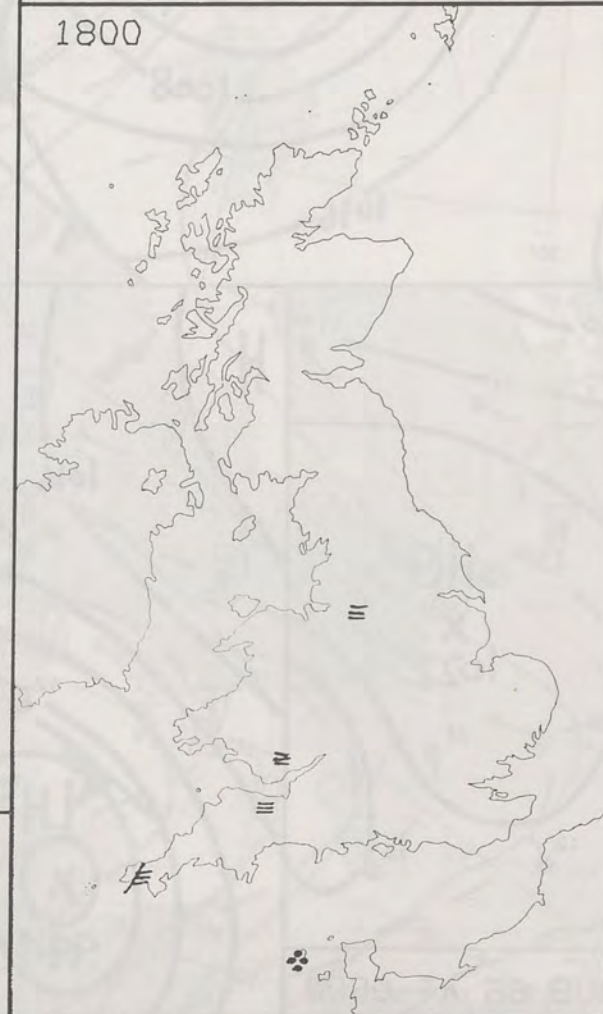
© Crown Copyright 1986 All rights reserved



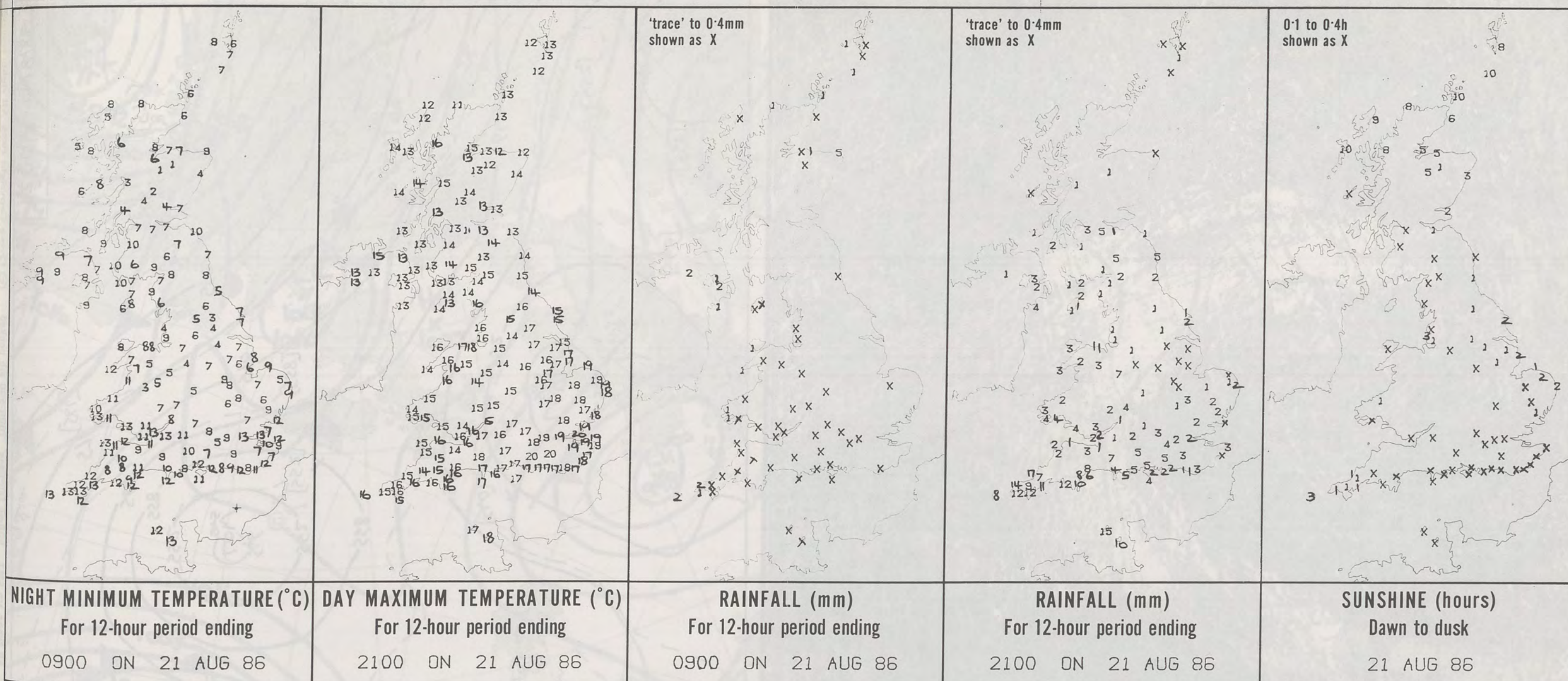
PLOTTED SURFACE OBSERVATIONS



SIGNIFICANT WEATHER CHARTS

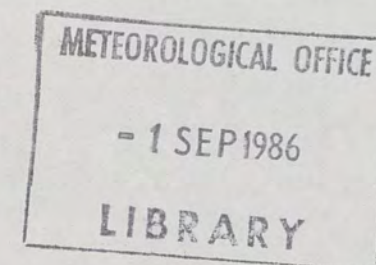






EXTREMES FOR THURSDAY 21ST AUGUST 1986

Highest maximum	:	19.9°C Southend (Essex)
Lowest maximum	:	11.1°C Cape Wrath (Northern Scotland)
Lowest minimum	:	0.9°C Aviemore (Highland)
Lowest grass minimum	:	-3.0°C Benbecula (Outer Hebrides)
Most rain (24 hours from 0900 GMT)	:	19.5 mm Newquay (Cornwall)
Most sun	:	10.2 hours Fair Isle (Between Orkney and Shetland)



**DAILY  
WEATHER  
SUMMARY**



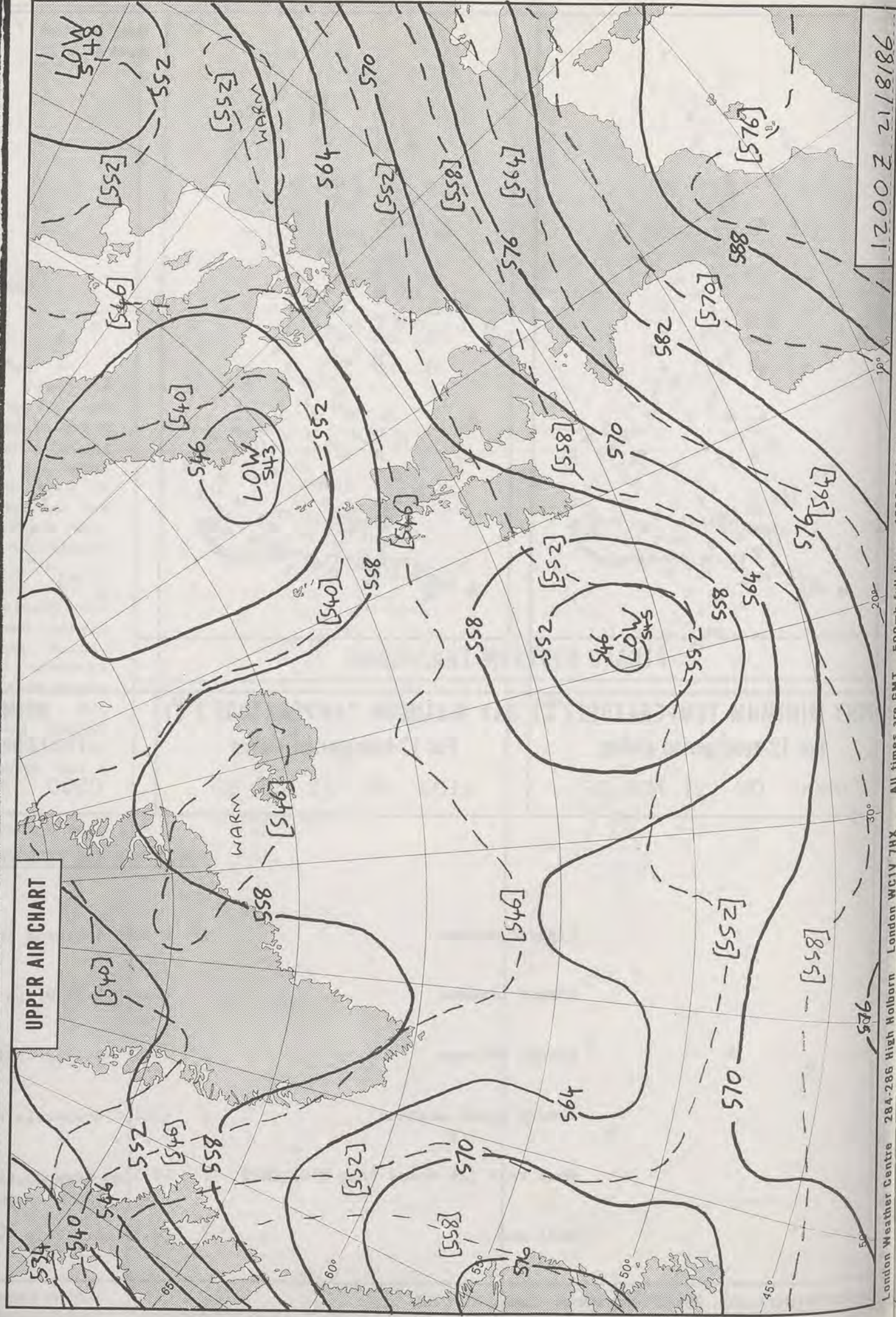
© Crown Copyright 1986  
All rights reserved



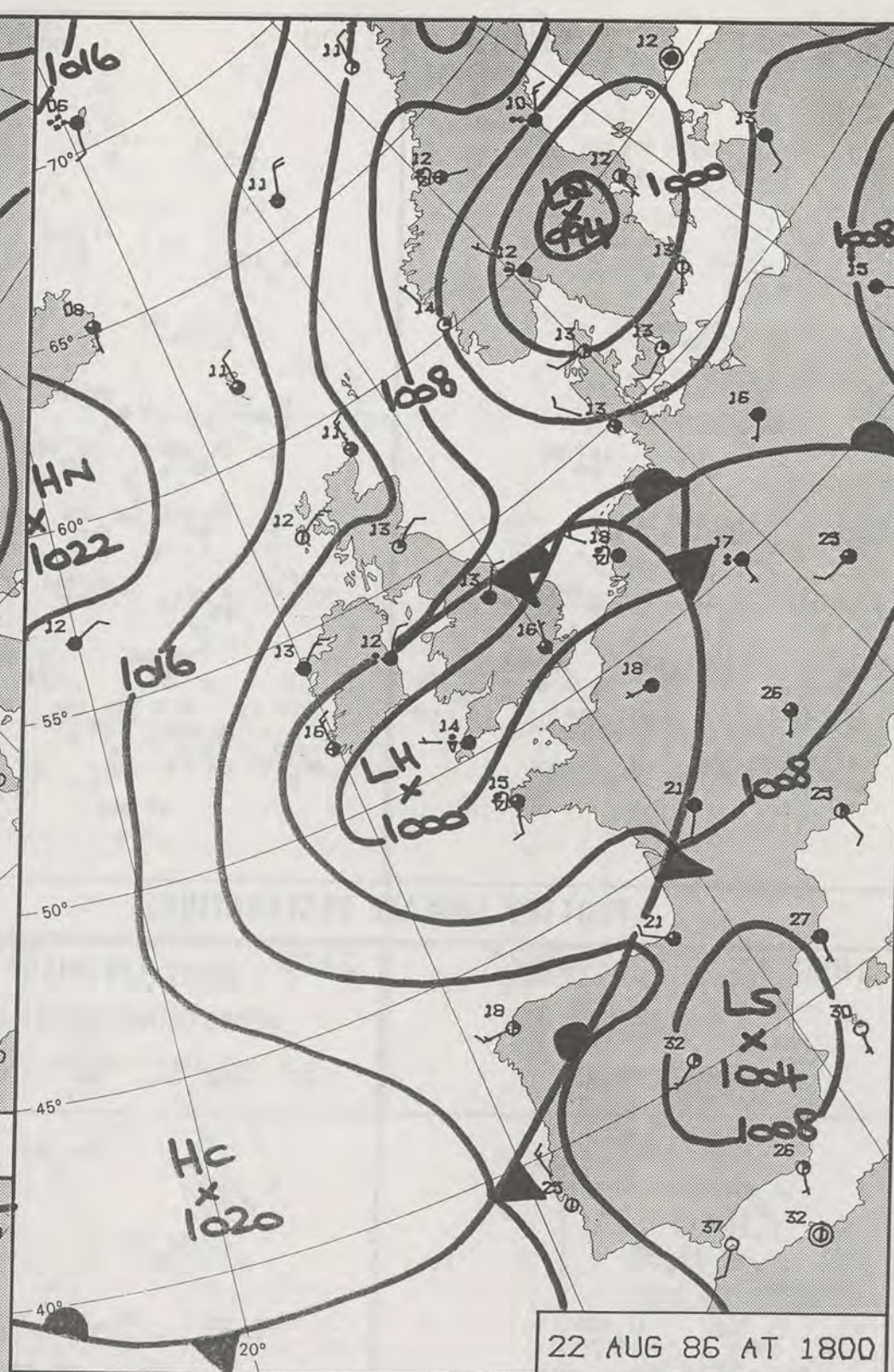
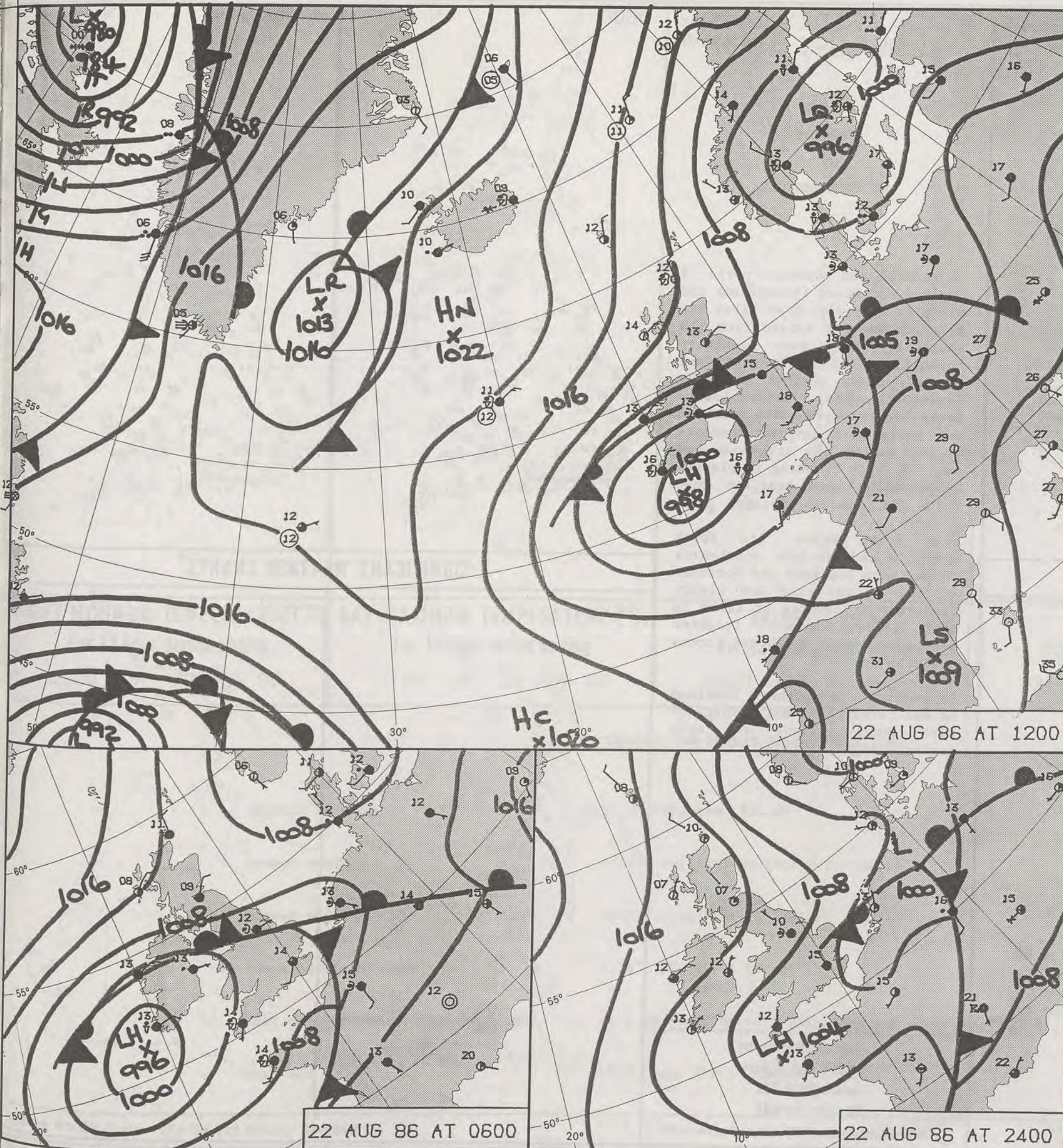
VISBLE 1425 21/8/86



UPPER AIR CHART







# DAILY WEATHER SUMMARY FOR FRIDAY 22 AUGUST 1986



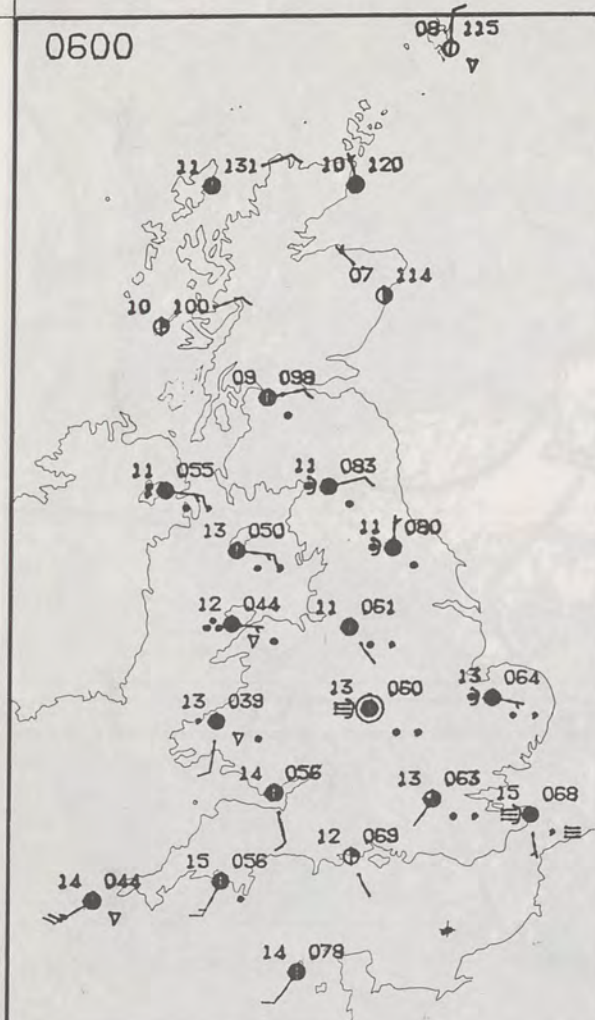
Warm front
 Cold front
 Occlusion

London Weather Centre 284-286 High Holborn London WC1V 7HX

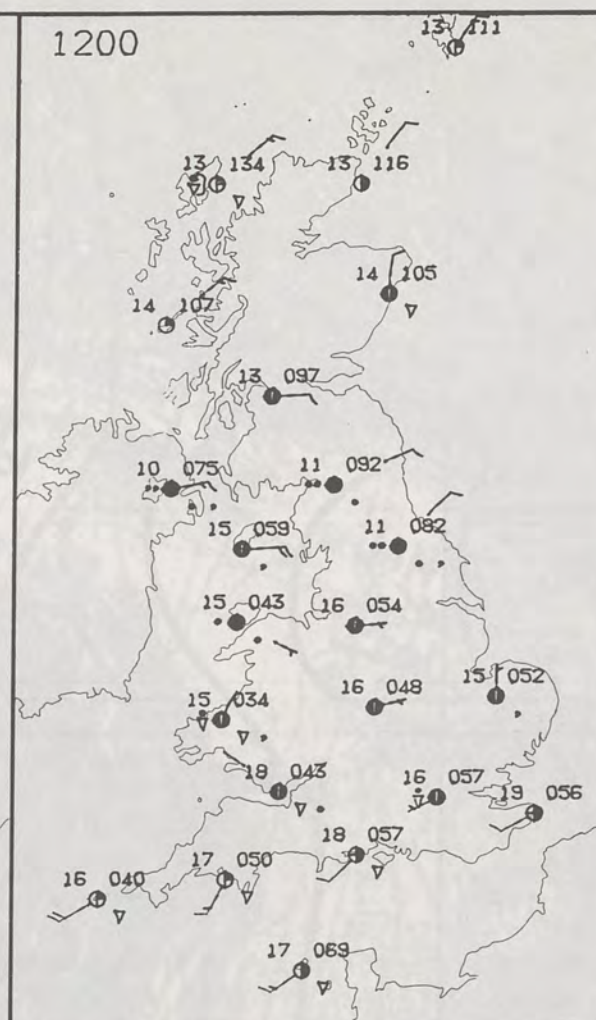
© Crown Copyright 1986 All rights reserved



0600



1200



FRIDAY  
22 AUGUST 1986

SUMMARY  
OF  
BRITISH WEATHER

In central and southern parts of England and Wales it was damp and misty in many places at first but brighter weather spread from the southwest and some southern coastal regions had a good deal of dry, sunny weather and only isolated showers; further inland heavy showers were quite numerous and there were several thunderstorms during the afternoon and evening, with flooding in places. Temperatures were near or just below the seasonal average.

From North Wales, the North Midlands and Norfolk northwards to southern Scotland and Northern Ireland it was cold and cloudy with rain or drizzle at times in most places, but dry, brighter weather extended southward across southern Scotland.

In central and northern Scotland it was rather cool but mainly dry with sunny periods and only isolated light showers.

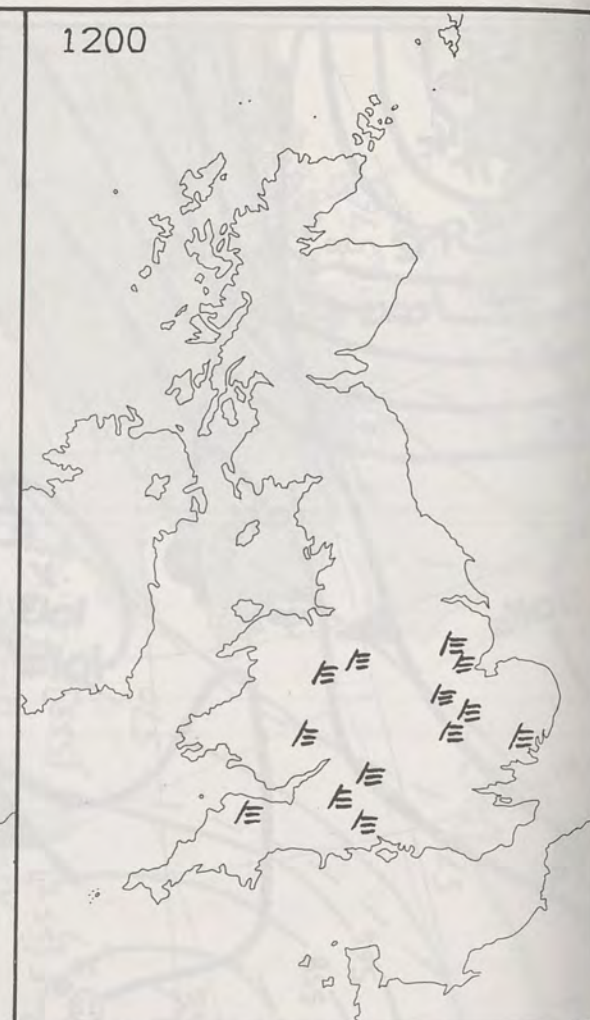
London Weather Centre  
284-286 High Holborn  
London WC1V 7HX  
All times are GMT

© Crown Copyright 1986 All rights reserved

0600

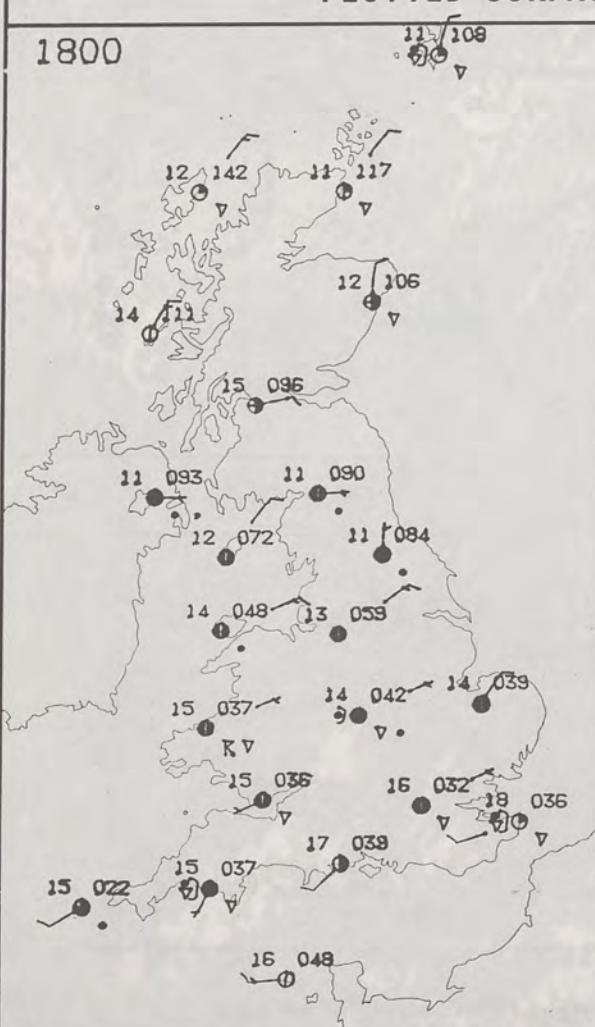


1200

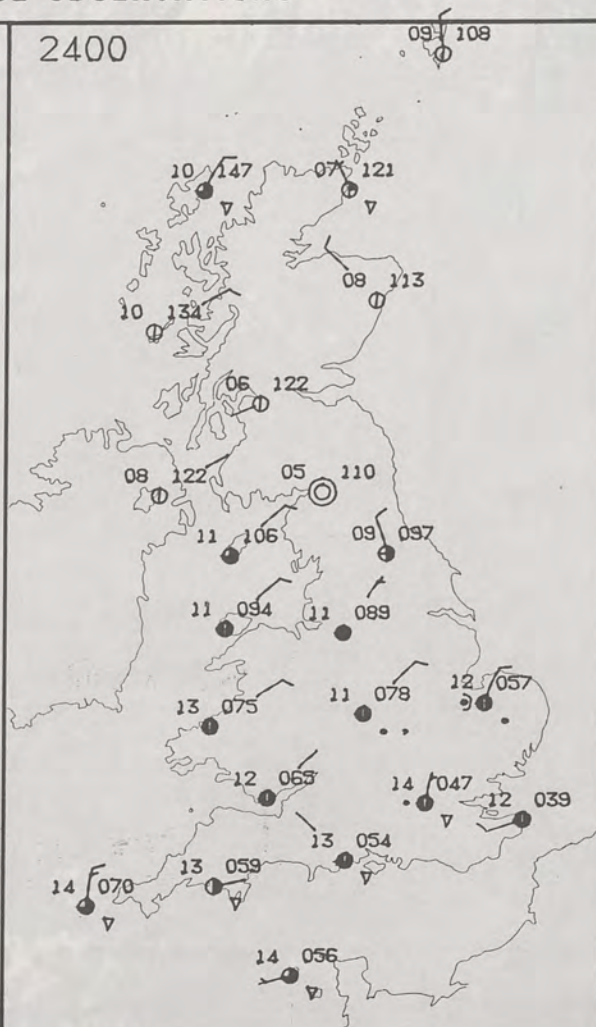


PLOTTED SURFACE OBSERVATIONS

1800

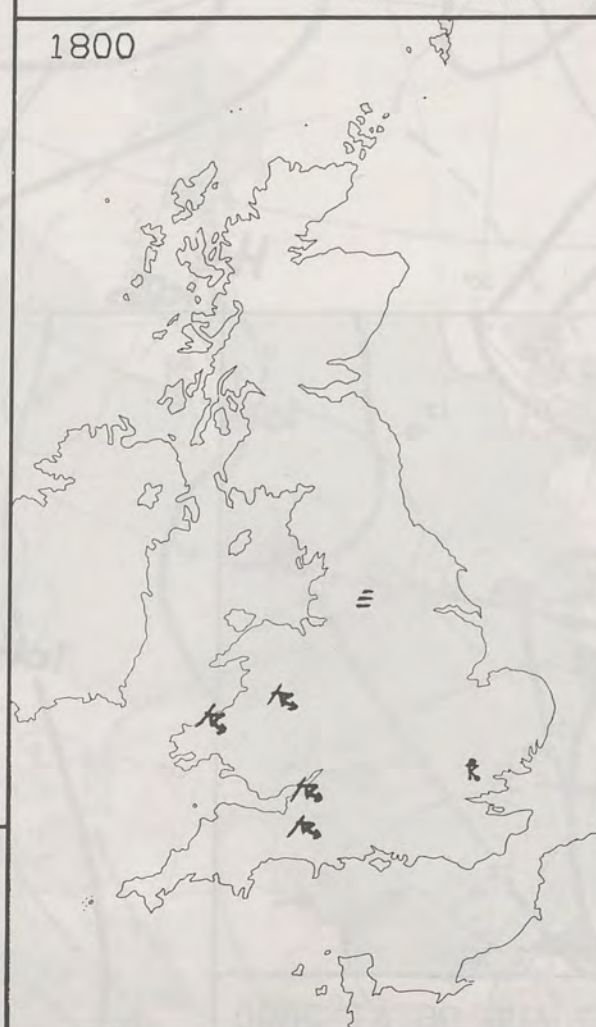


2400

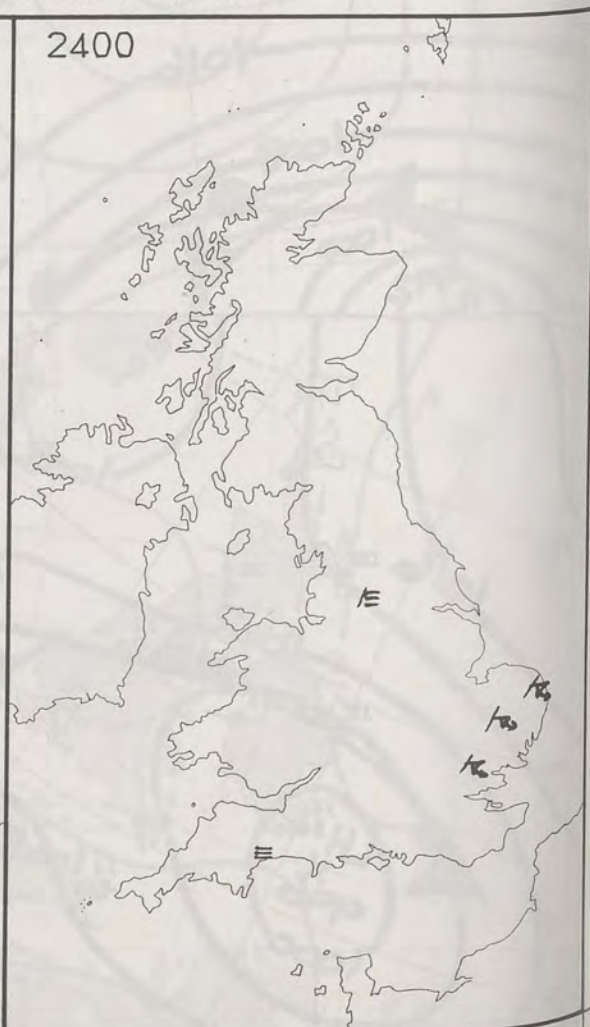


SIGNIFICANT WEATHER CHARTS

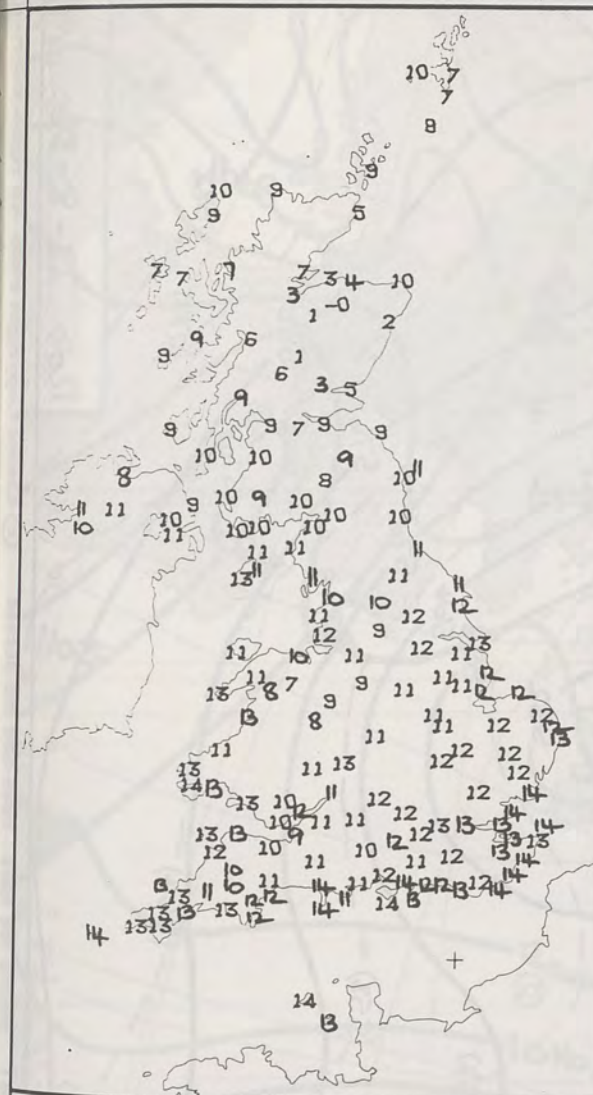
1800



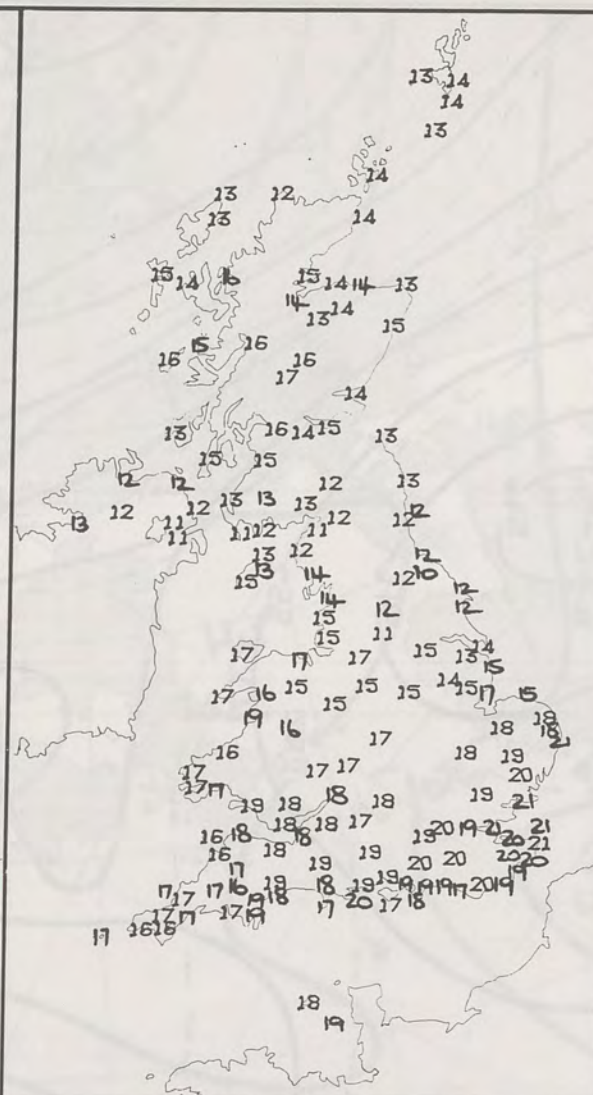
2400



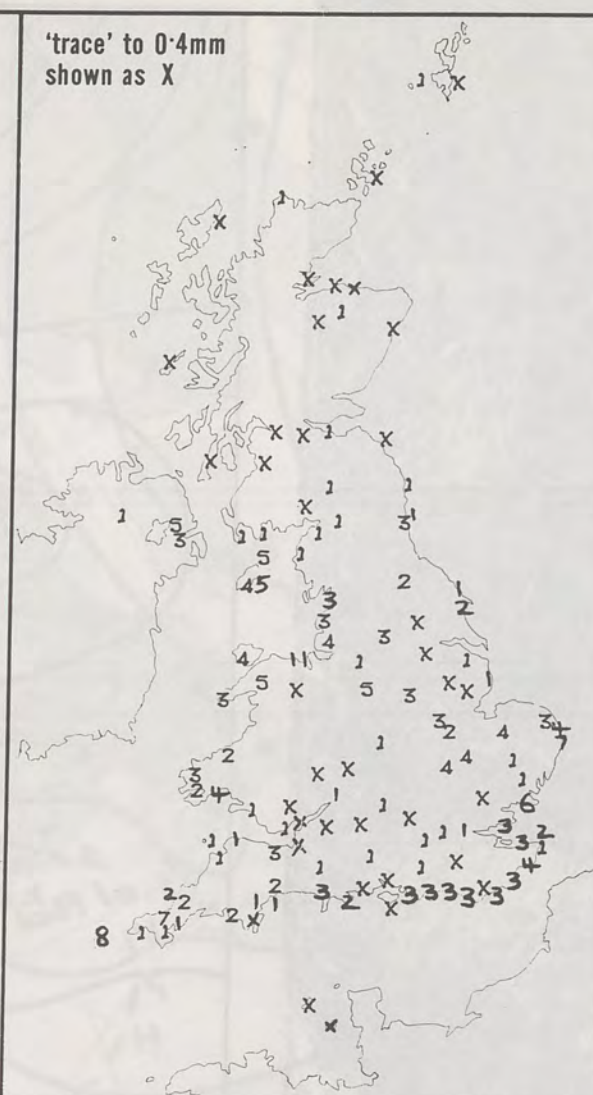




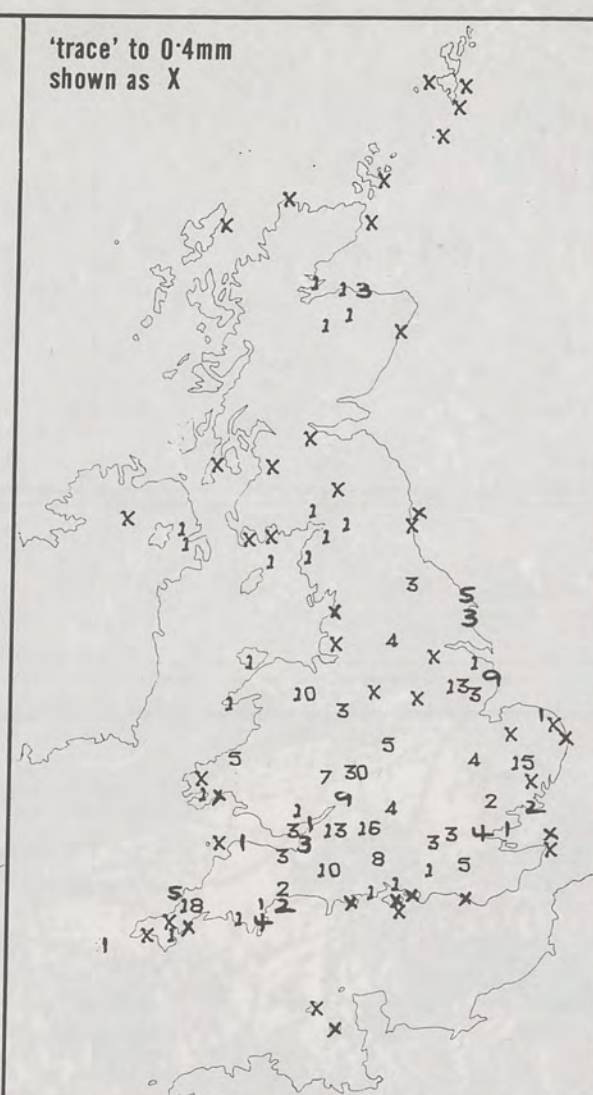
**NIGHT MINIMUM TEMPERATURE (°C)**  
For 12-hour period ending  
0900 ON 22 AUG 86



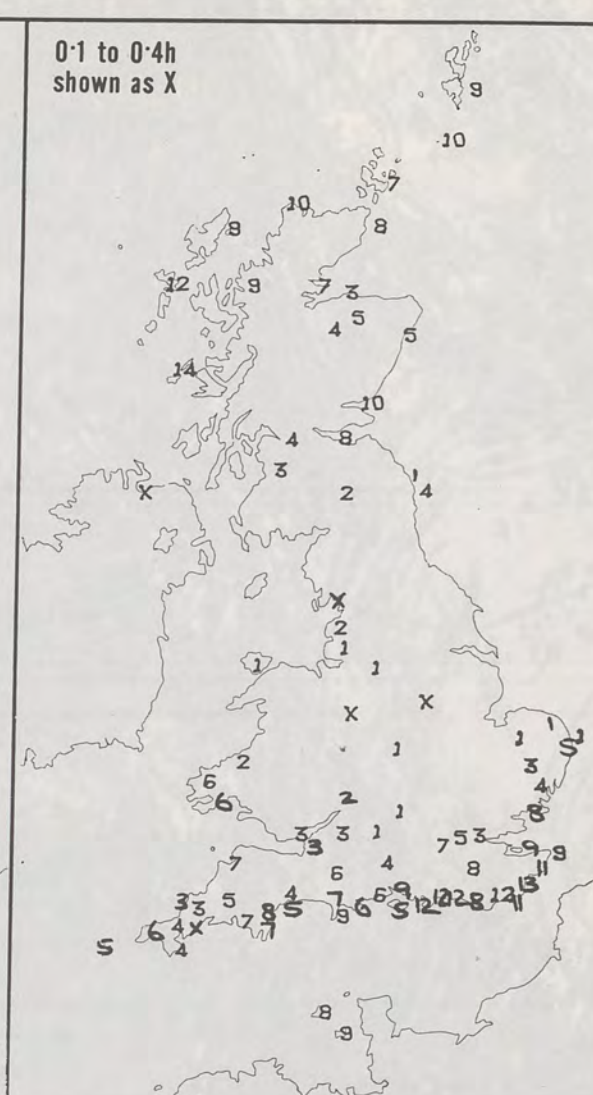
**DAY MAXIMUM TEMPERATURE (°C)**  
For 12-hour period ending  
2100 ON 22 AUG 86



**RAINFALL (mm)**  
For 12-hour period ending  
0900 ON 22 AUG 86



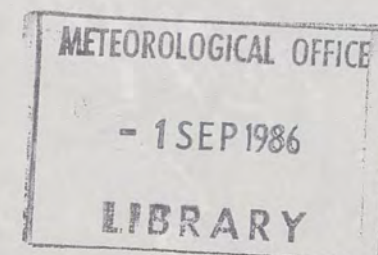
**RAINFALL (mm)**  
For 12-hour period ending  
2100 ON 22 AUG 86



**SUNSHINE (hours)**  
Dawn to dusk  
22 AUG 86

**EXTREMES FOR FRIDAY 22ND AUGUST 1986**

Highest maximum	: 21.3°C Clacton (Essex)
Lowest maximum	: 10.0°C Fylingdales (North Yorkshire)
Lowest minimum	: -0.2°C Glenlivet (Grampian)
Lowest grass minimum	: -2.8°C Glenlivet (Grampian)
Most rain (24 hours from 0900 GMT)	: 31.6 mm Great Malvern (Hereford and Worcester)
Most sun	: 13.8 hours Tiree (Outer Hebrides)



**DAILY  
WEATHER  
SUMMARY**



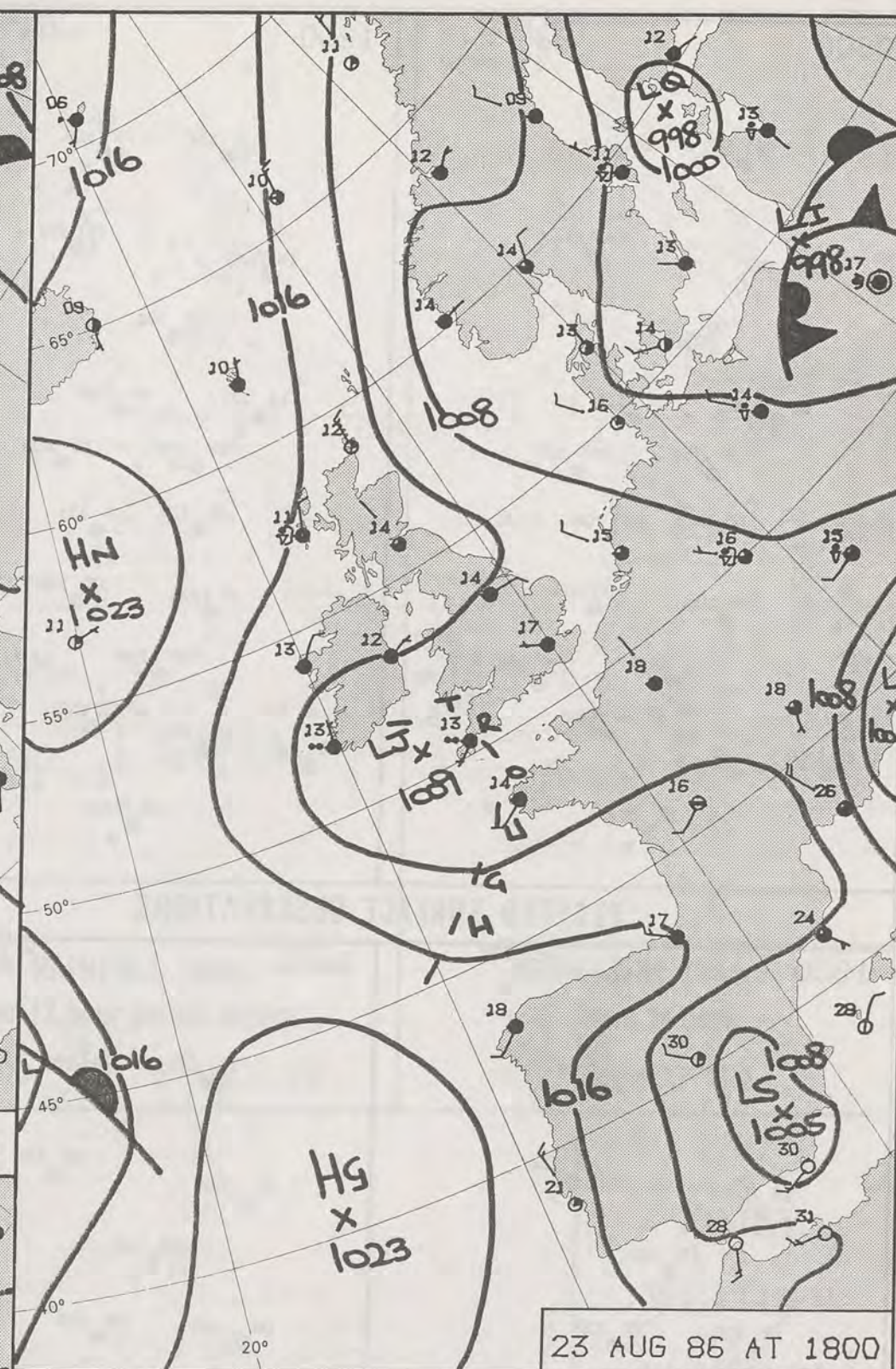
© Crown Copyright 1986  
All rights reserved



This is a high-contrast, black and white image showing a complex, textured surface. The texture is irregular and appears to be a topographical relief or a map. A grid of thin, light-colored lines is overlaid on the image, creating a sense of scale and measurement. The lighting is dramatic, with deep shadows and bright highlights that emphasize the ruggedness of the terrain. The overall effect is one of a detailed, perhaps historical, map or a scientific visualization of a landscape.







## DAILY WEATHER SUMMARY

FOR

SATURDAY 23 AUGUST 1986

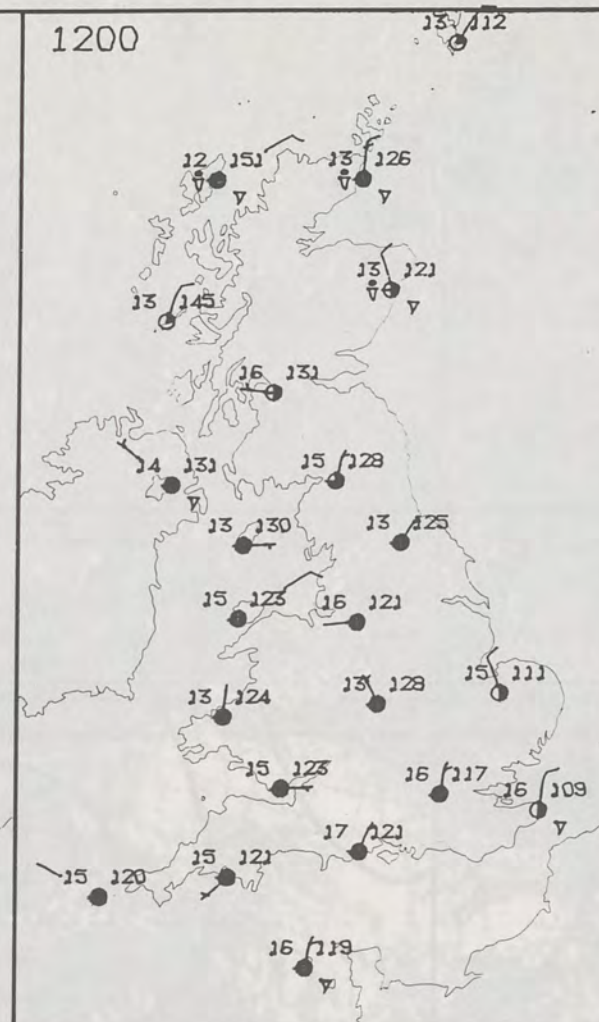
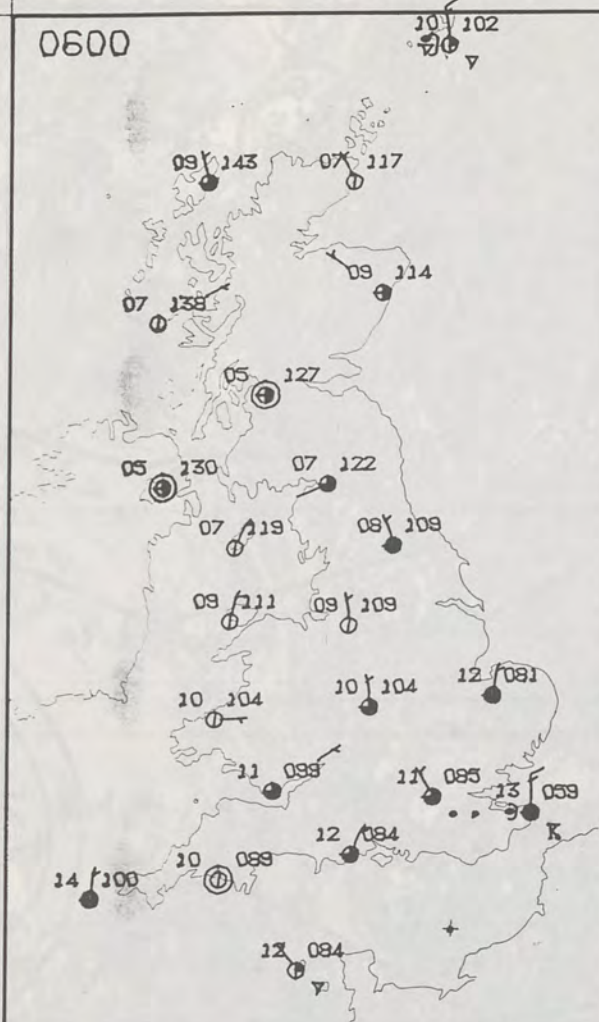
Warm front Cold front Occlusion

London Weather Centre 284-286 High Holborn London WC1V 7HX

© Crown Copyright 1986 All rights reserved







SATURDAY  
23 AUGUST 1986

SUMMARY  
OF  
BRITISH WEATHER

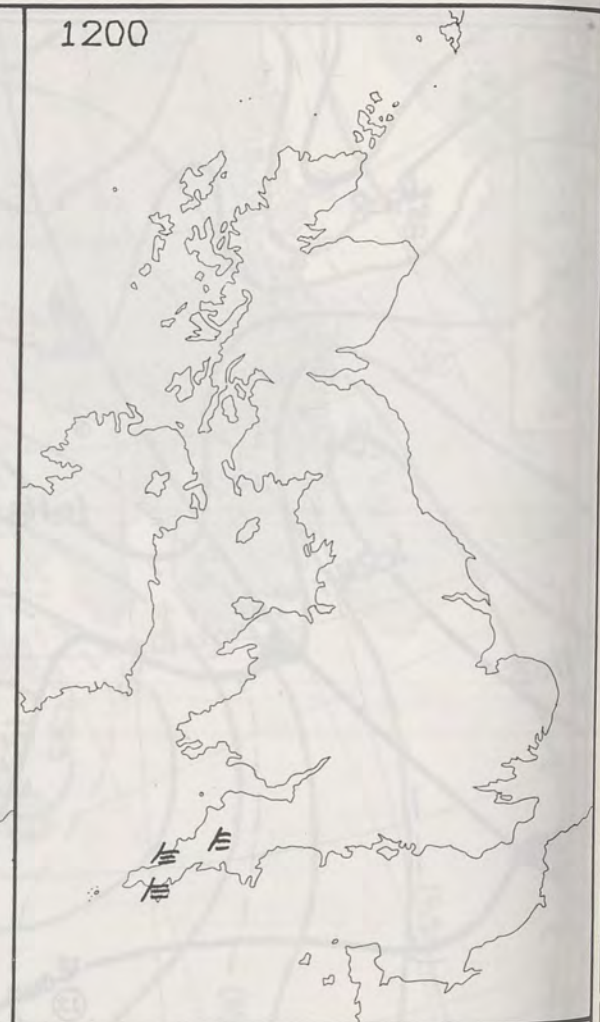
In central and southern counties of England rain gradually died out during the early hours and isolated thunderstorms left southeastern coasts just before dawn. All southern and central parts of England and Wales then had a dry morning with sunny periods; during the afternoon it became cloudy and outbreaks of rain reached southwestern counties later; the rain spread eastward across much of southern England during the evening.

In northern England, Northern Ireland and Scotland there was a good deal of dry, sunny weather and scattered light showers; in Northern Ireland high cloud made the sunshine very hazy and this high cloud extended across northern England later.

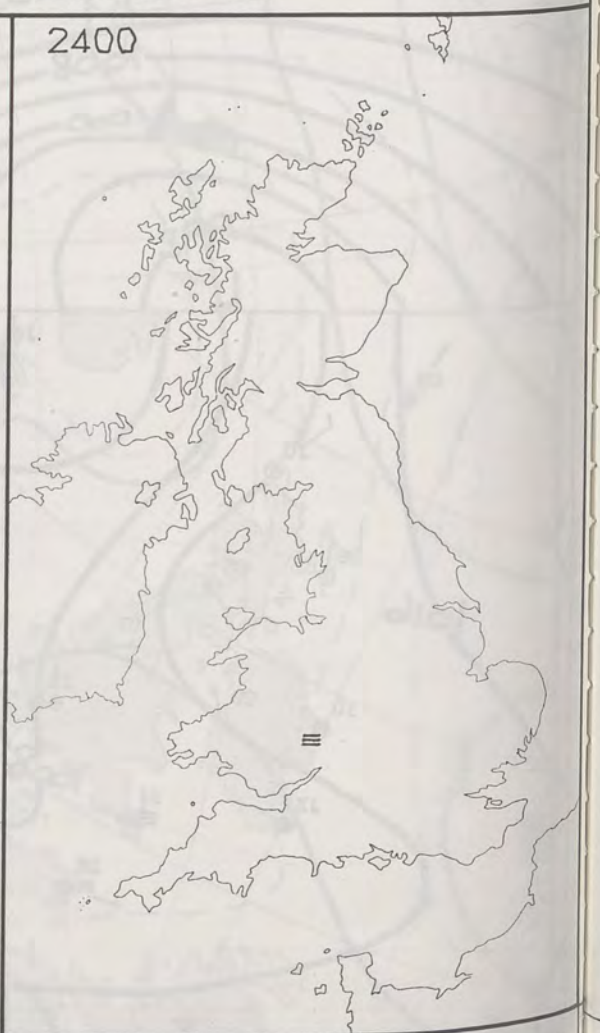
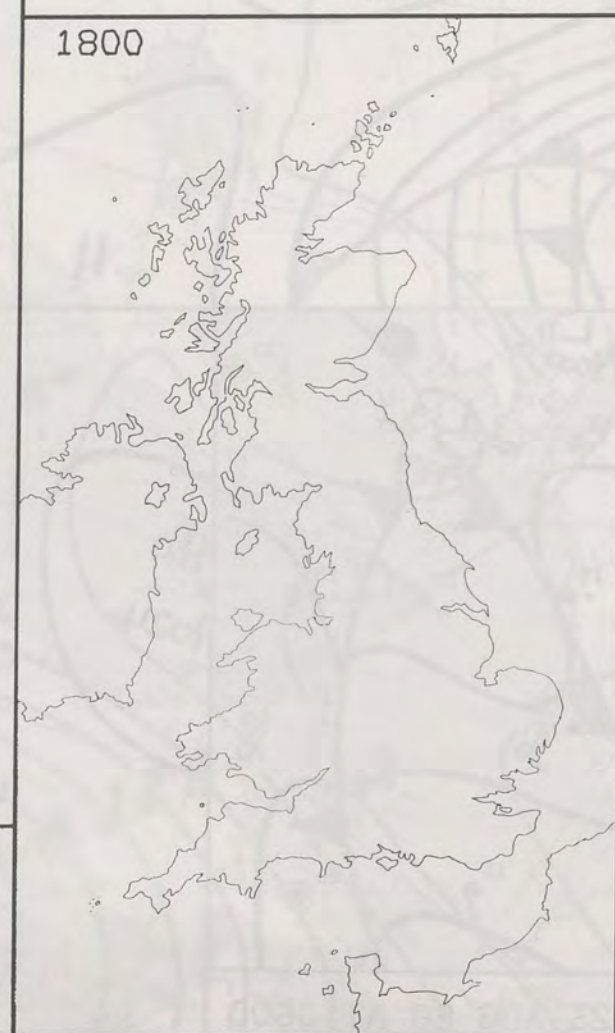
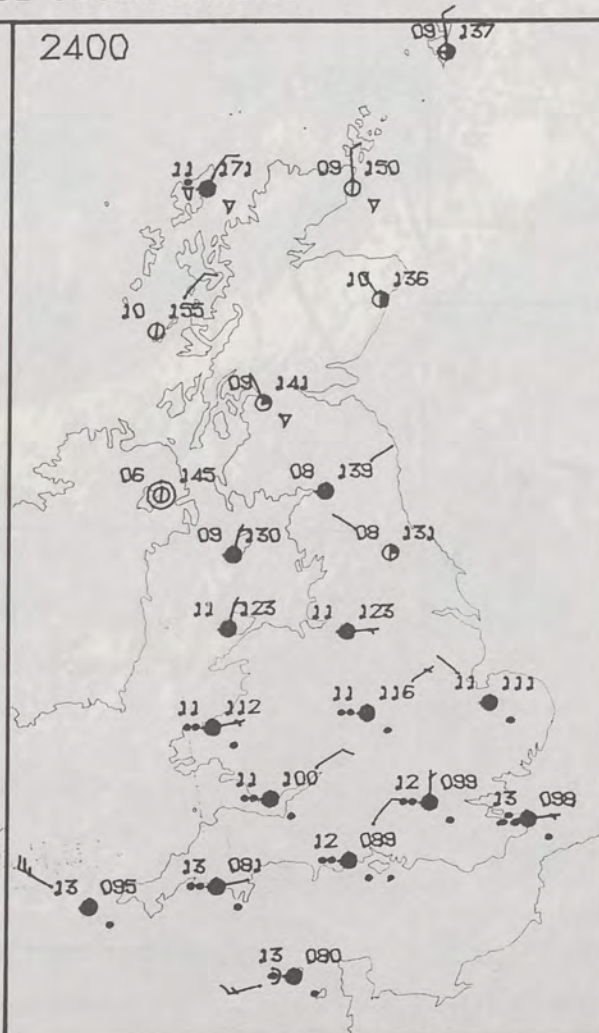
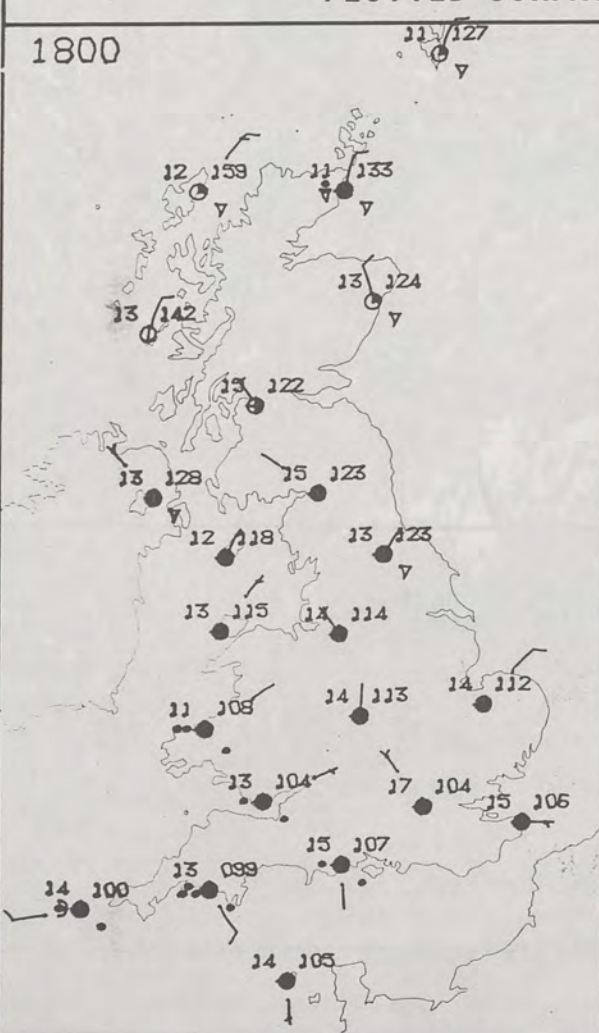
It was a cool day almost everywhere.

London Weather Centre  
284-286 High Holborn  
London WC1V 7HX  
All times are GMT

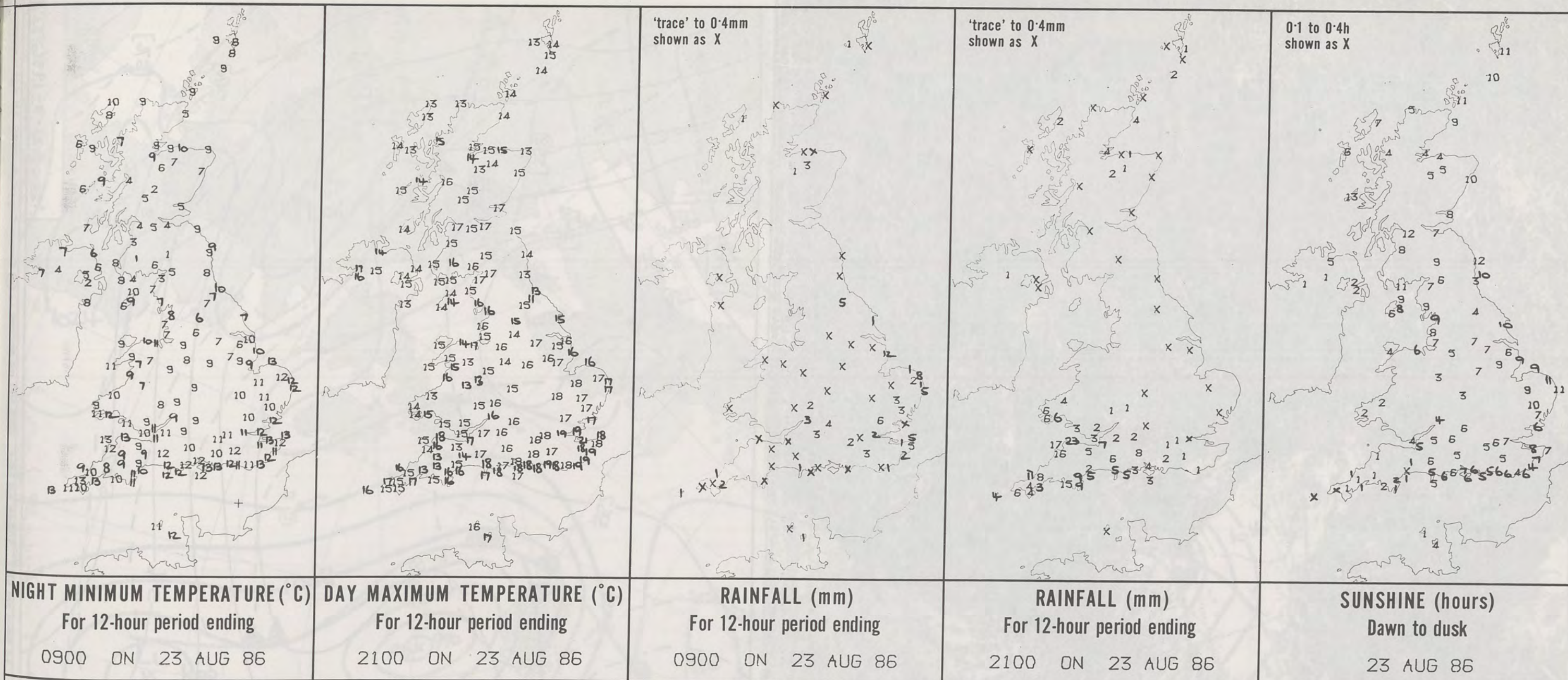
© Crown Copyright 1986 All rights reserved



SIGNIFICANT WEATHER CHARTS

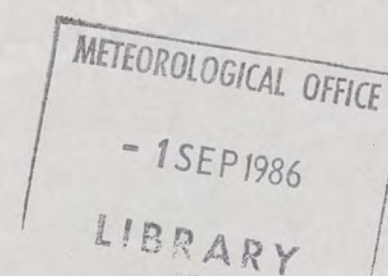






**EXTREMES FOR SATURDAY 23RD AUGUST 1986**

Highest maximum	: 21.2°C Herne Bay (Kent)
Lowest maximum	: 11.4°C Fylingdales (North Yorkshire)
Lowest minimum	: 1.3°C Eskdalemuir (Dumfries and Galloway)
Lowest grass minimum	: -4.8°C Glenlee (Dumfries and Galloway)
Most rain (24 hours from 0900 GMT)	: 28.7 mm Newquay (Cornwall)
Most sun	: 13.2 hours Tiree (Outer Hebrides)



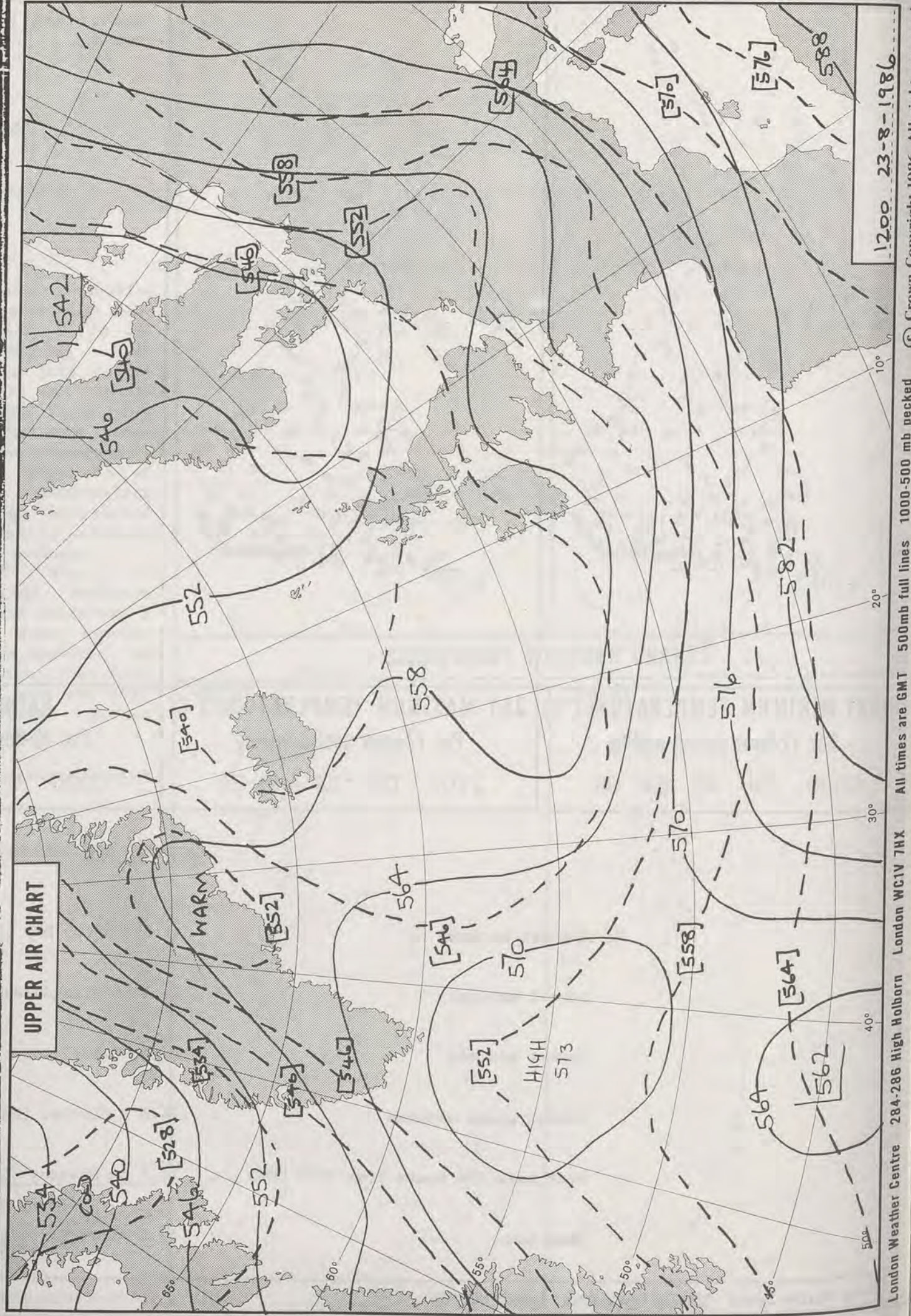
**DAILY  
WEATHER  
SUMMARY**



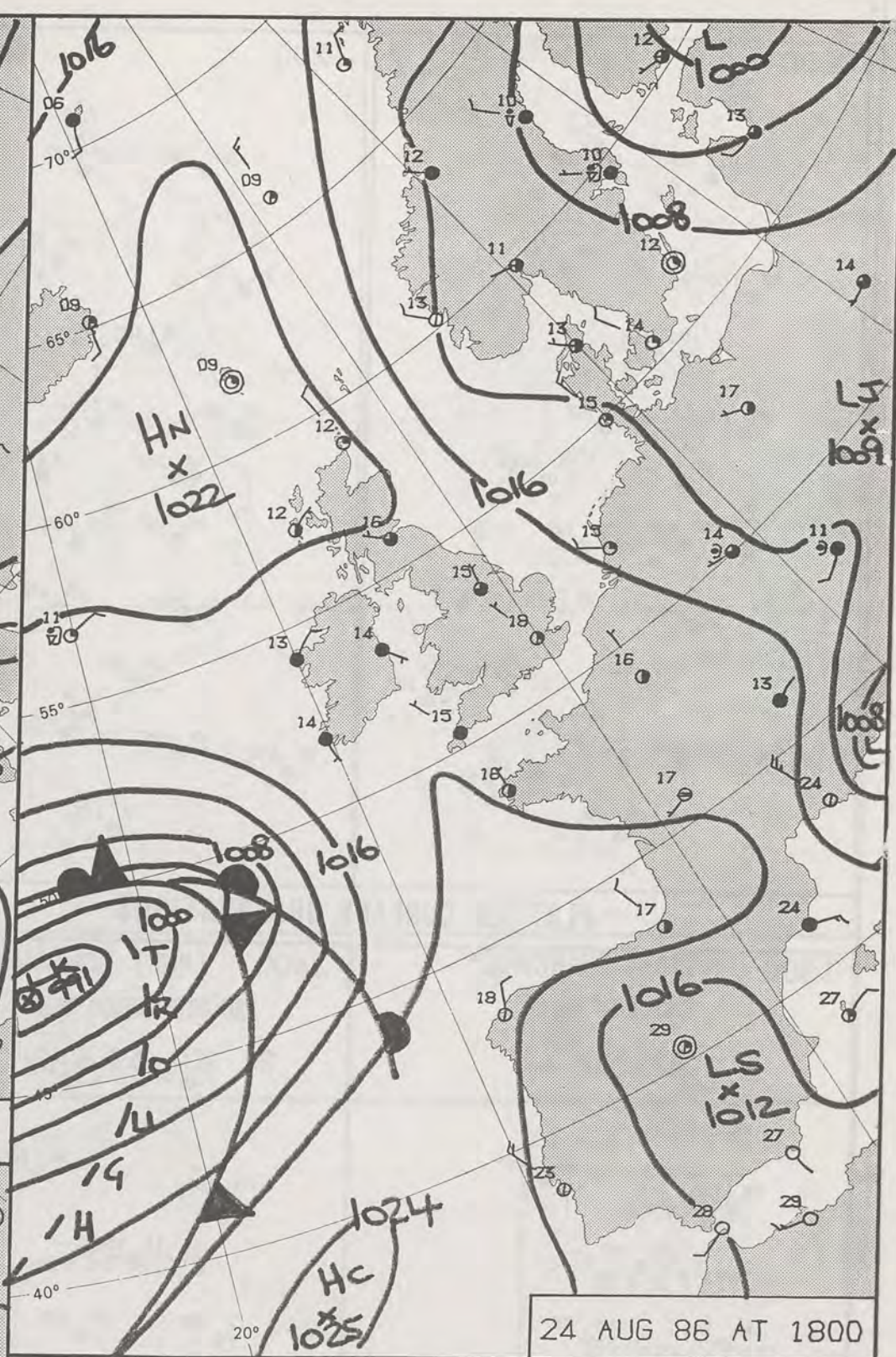
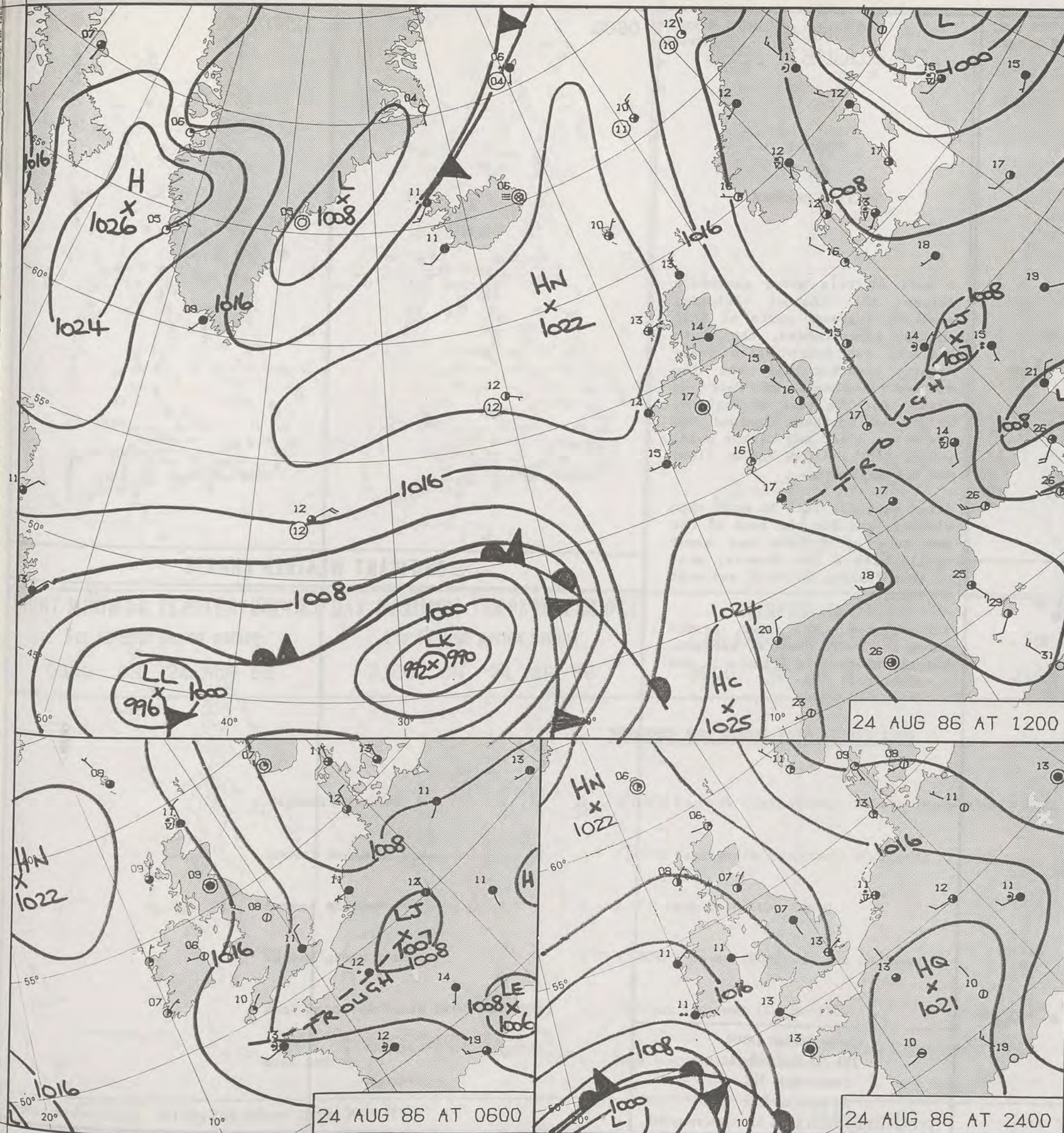
© Crown Copyright 1986  
All rights reserved



VISIBLE 1404Z 23/8/86







# DAILY WEATHER SUMMARY

FOR

SUNDAY 24 AUGUST 1986

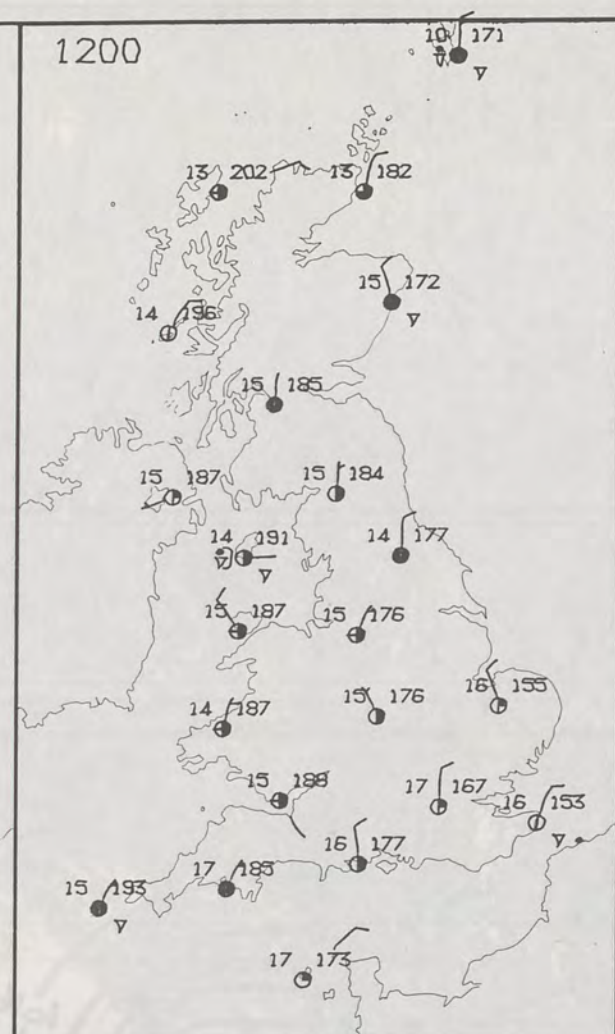
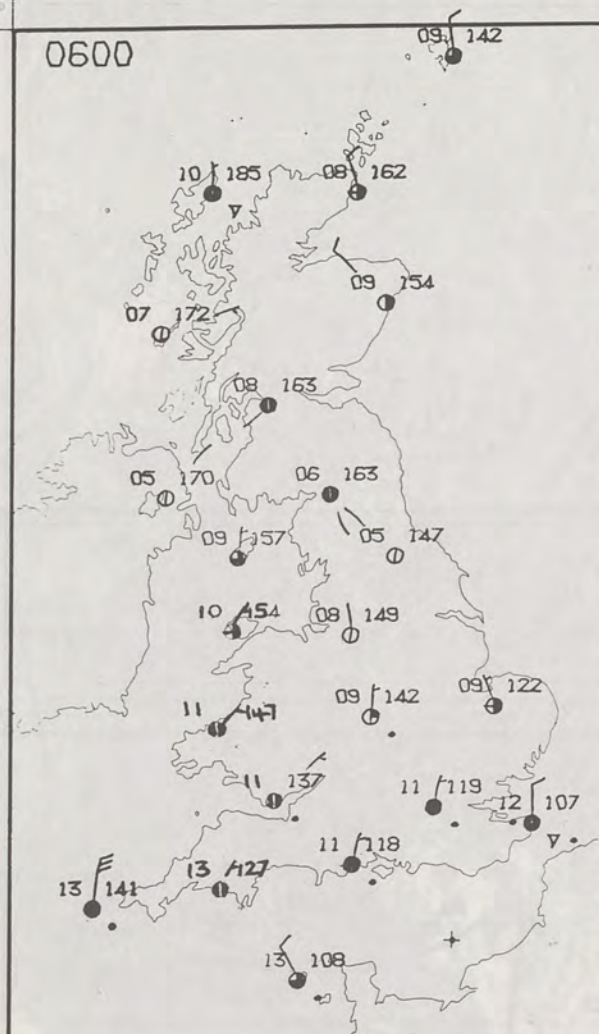
Warm front Cold front Occlusion

London Weather Centre 284-286 High Holborn London WC1V 7HX

© Crown Copyright 1986 All rights reserved







SUNDAY  
24 AUGUST 1986

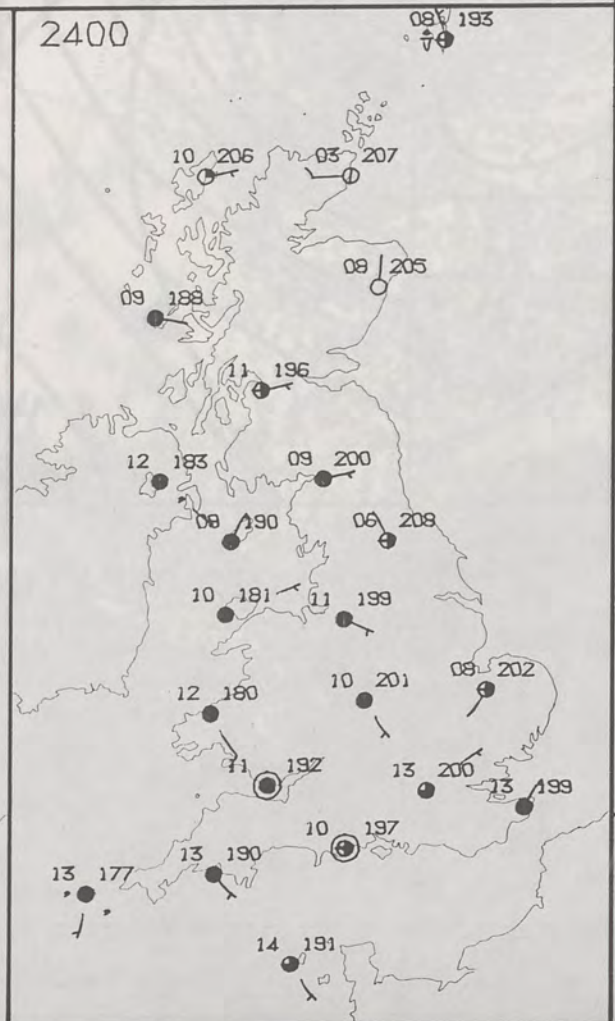
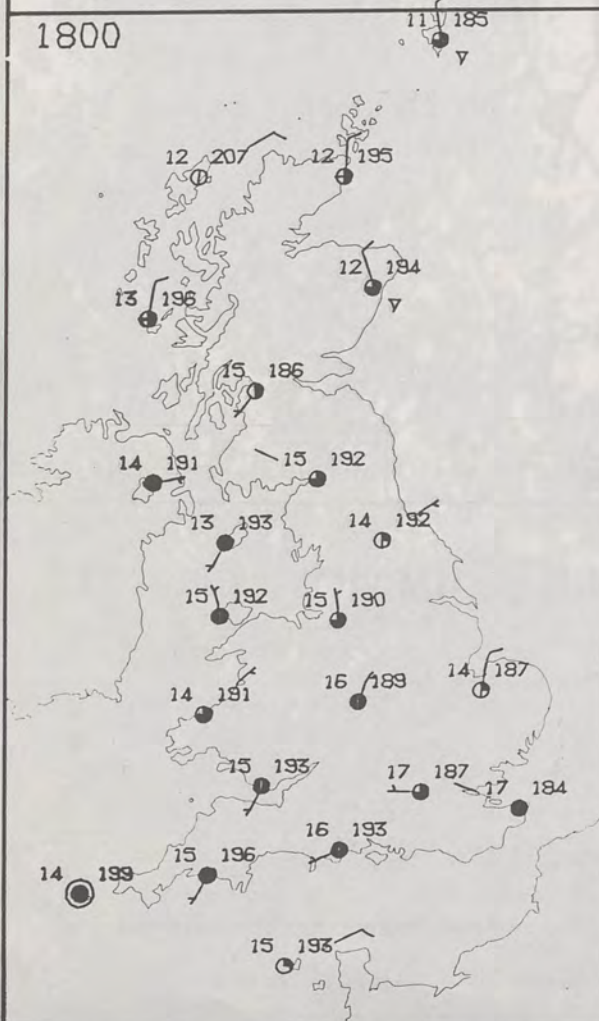
SUMMARY  
OF  
BRITISH WEATHER

A belt of rain moved eastwards across the Channel Islands, southern England, parts of East Anglia, Lincolnshire, the South Midlands and South Wales over-night, clearing all but the extreme southeast of Kent by dawn. For the rest of England, Wales and Northern Ireland the night was clear and rather cold, whilst Scotland had broken cloud and a few showers.

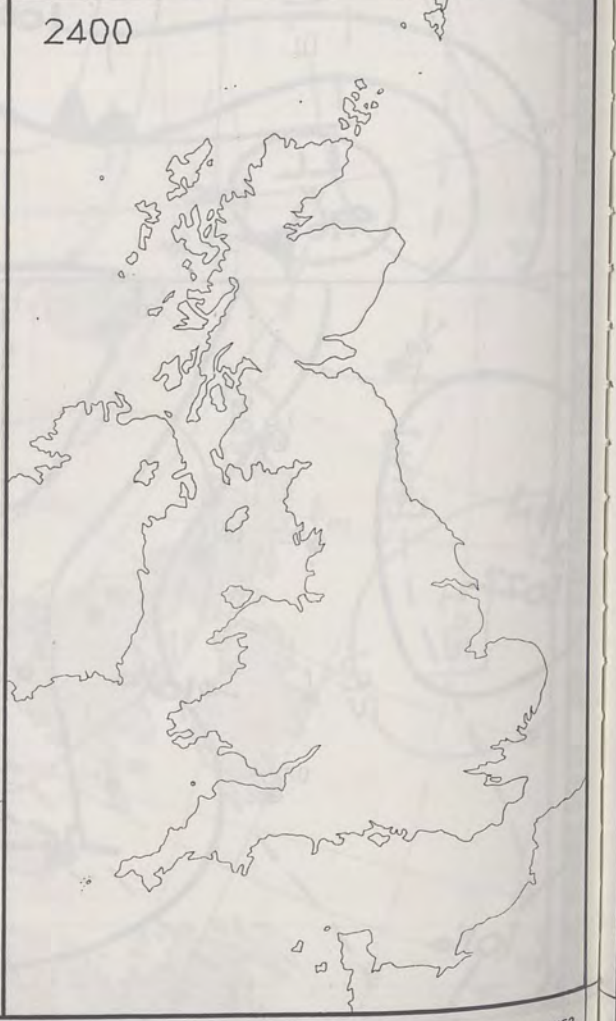
After dawn the rain in Kent soon cleared, and for the rest of the day much of Britain had sunny spells with a few showers, most of them falling in north and east Scotland.



PLOTTED SURFACE OBSERVATIONS



SIGNIFICANT WEATHER CHARTS

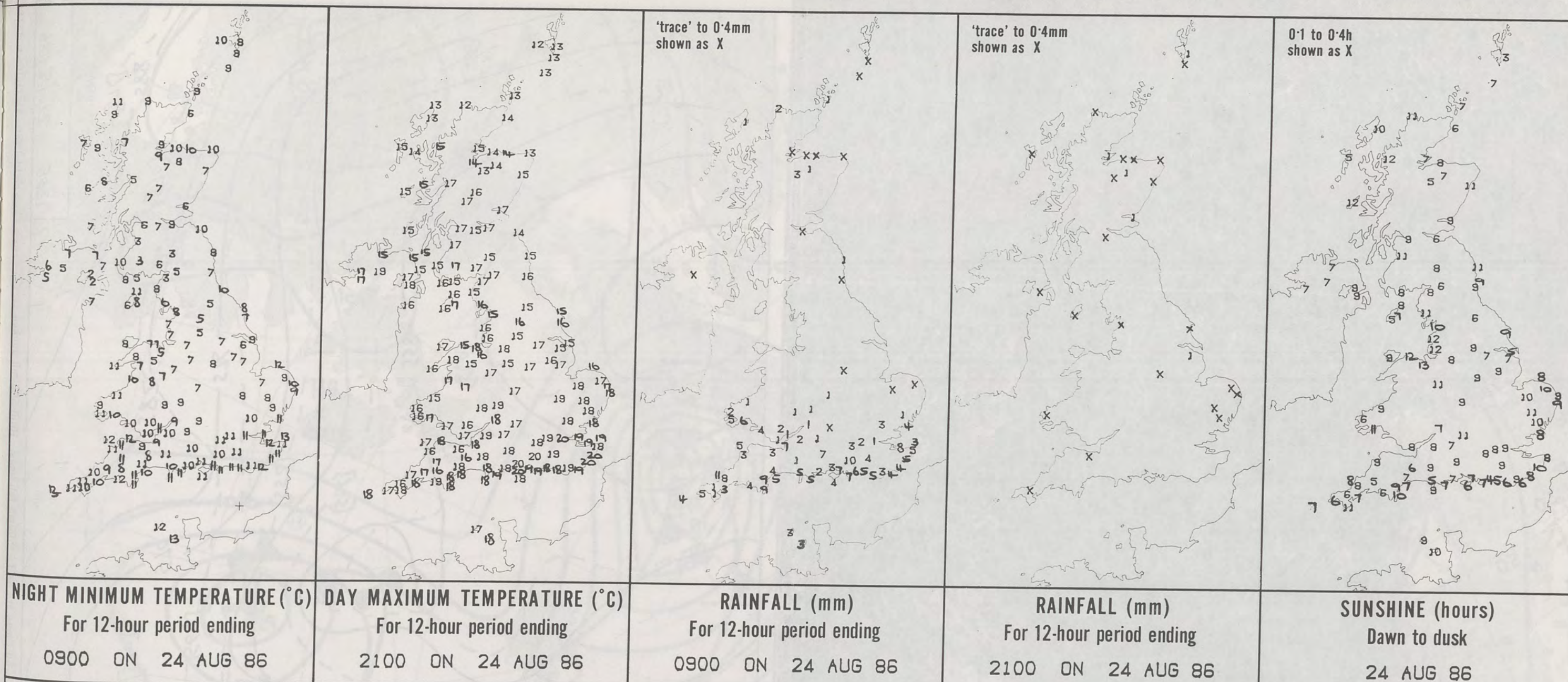


Temperatures were near normal along the south coast of England, but elsewhere over Britain it was a rather cool day.

London Weather Centre  
284-286 High Holborn  
London WC1V 7HX  
All times are GMT

© Crown Copyright 1986 All rights reserved





**EXTREMES FOR SUNDAY 24TH AUGUST 1986**

Highest maximum	: 20.0°C Liphook (Hampshire), Solent (Hampshire), Ryde (Isle of Wight)
Lowest maximum	: 11.6°C Cape Wrath (Northern Scotland)
Lowest minimum	: 2.2°C Long Kesh (Co. Down)
Lowest grass minimum	: -3.6°C Glenlee (Dumfries and Galloway)
Most rain (24 hours from 0900 GMT)	: 12.9 mm Bastreet (Cornwall)
Most sun	: 12.6 hours Halkyn (Clywd)

METEOROLOGICAL OFFICE  
- 1 SEP 1986

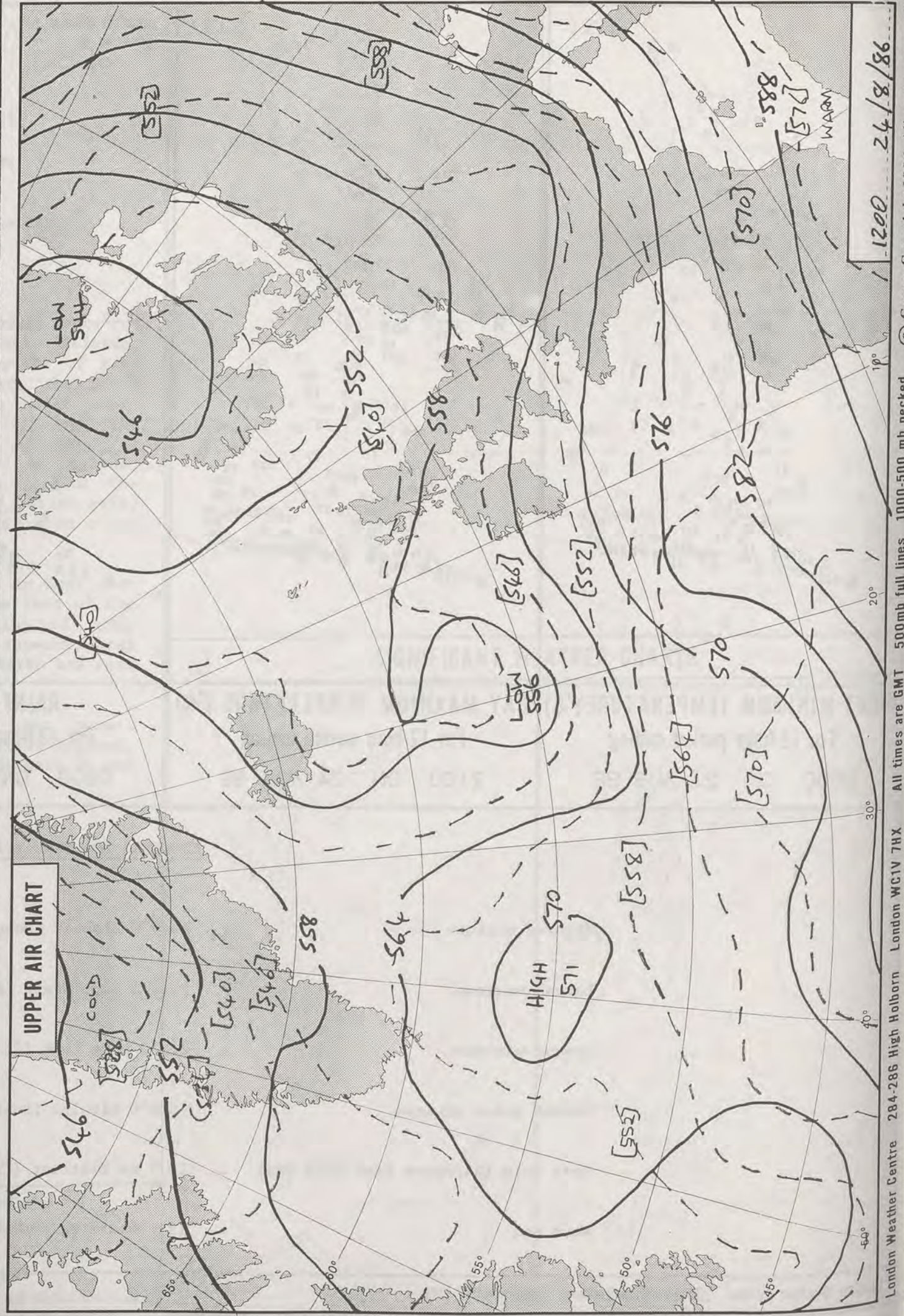

**DAILY  
WEATHER  
SUMMARY**



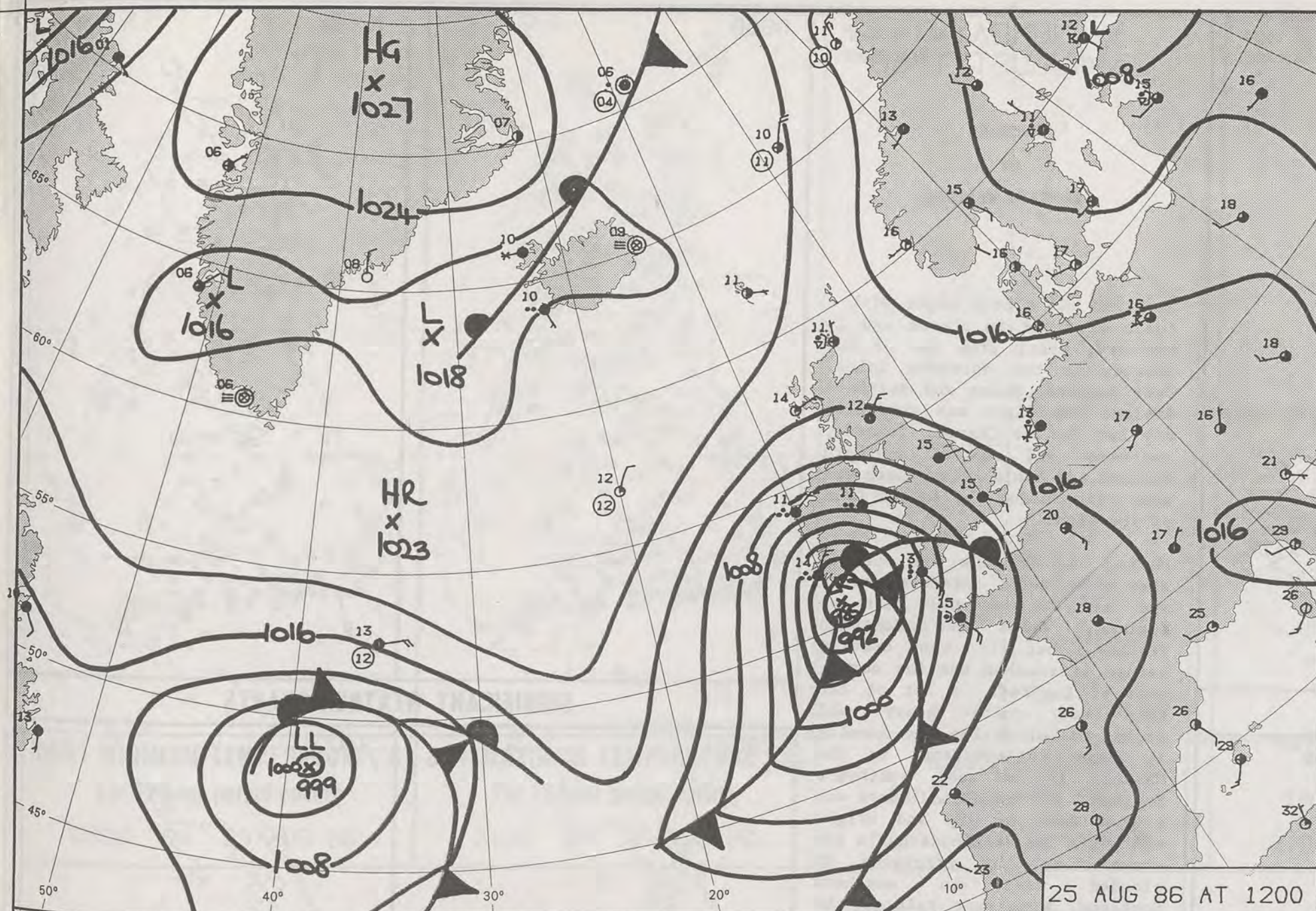
© Crown Copyright 1986  
All rights reserved



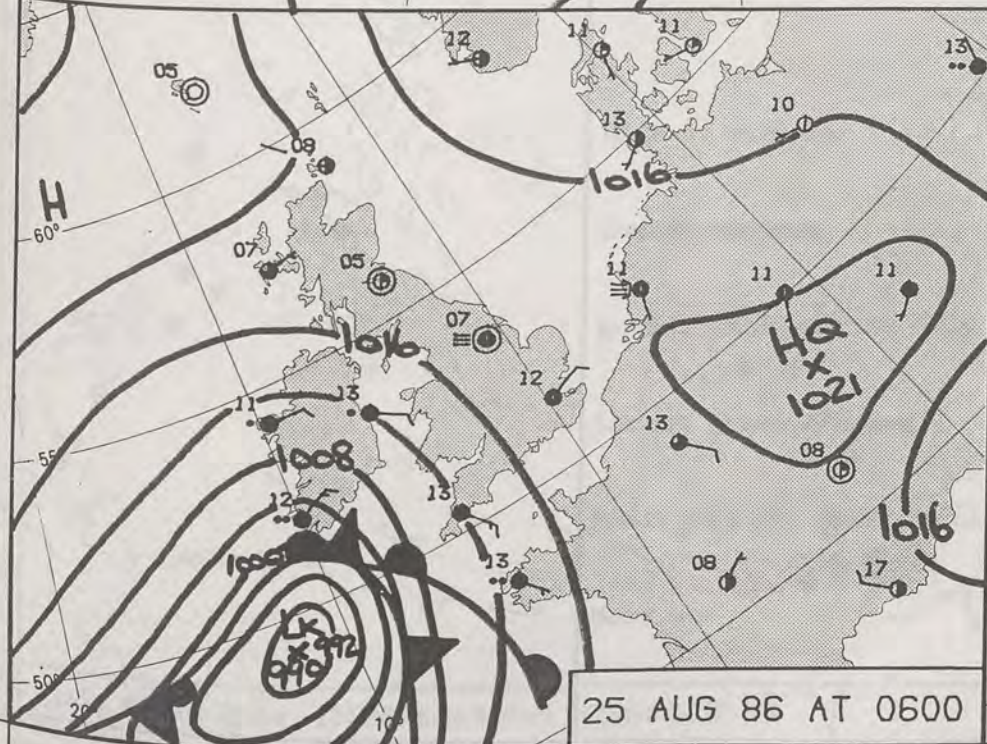
VISIBLE 1353Z 24/8/86



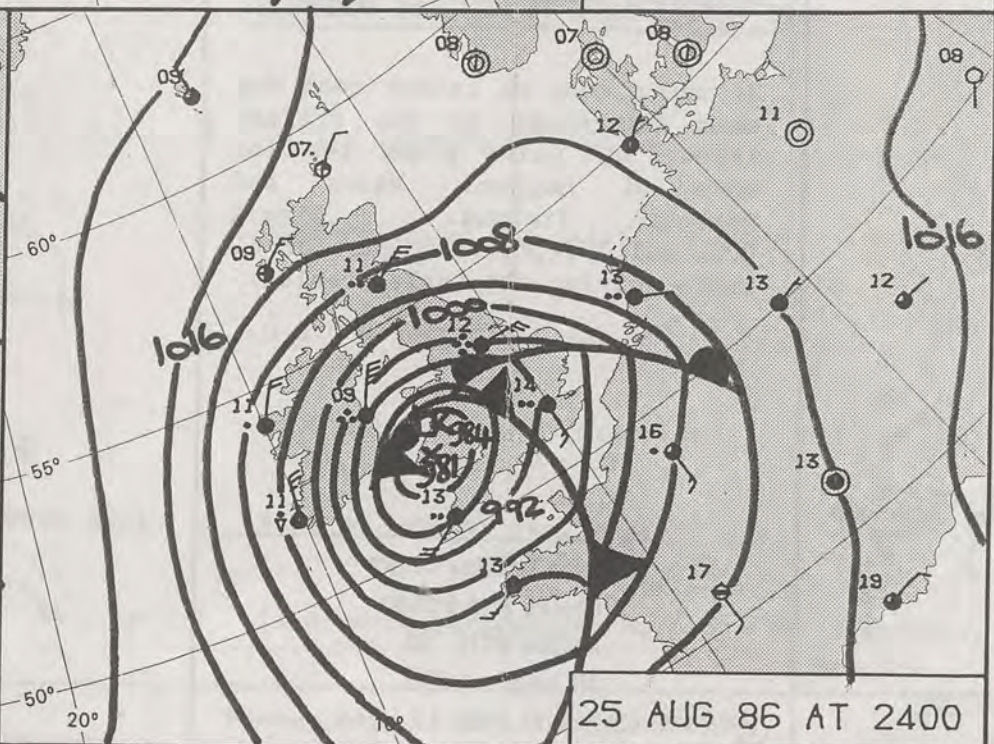




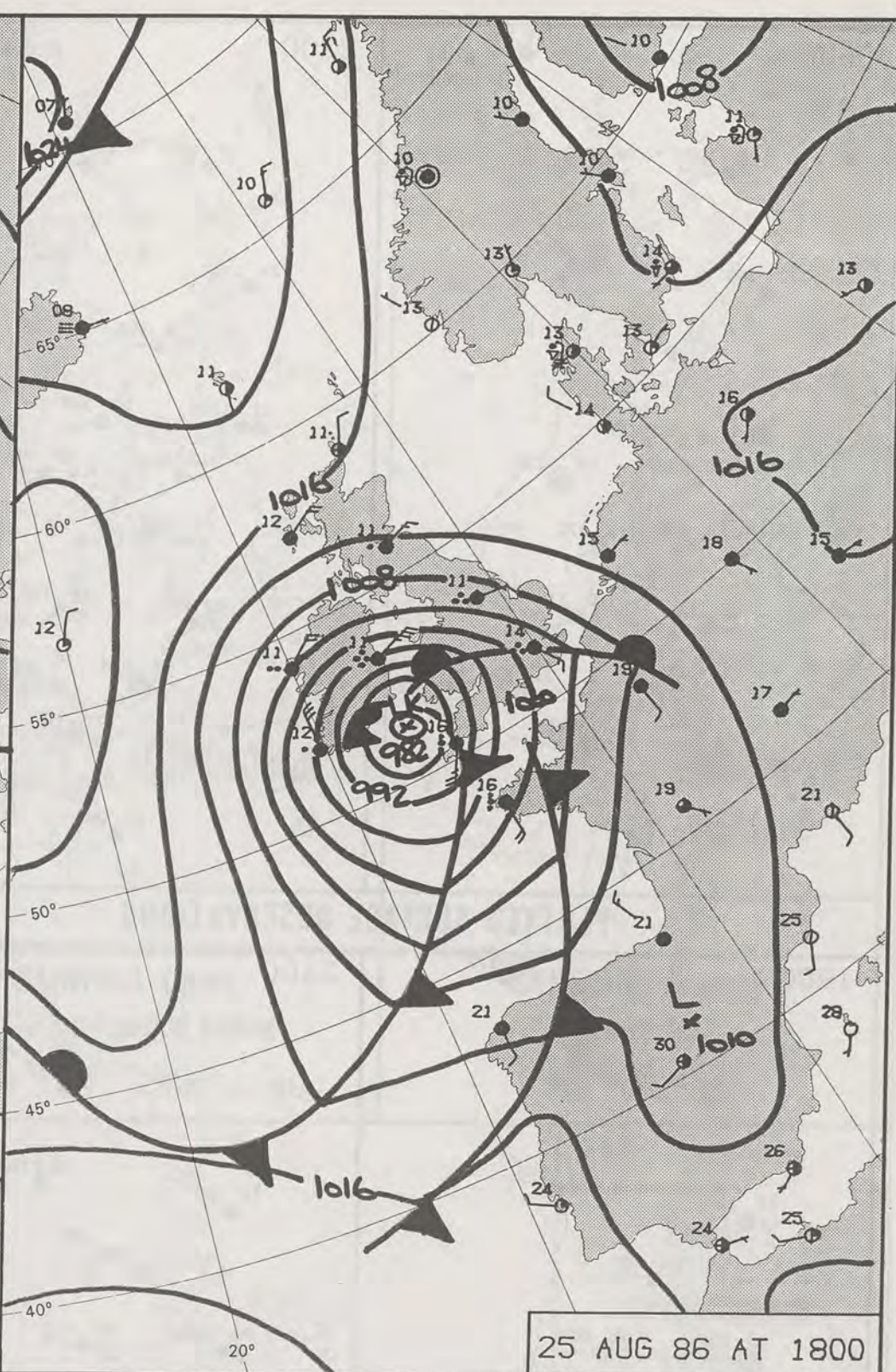
25 AUG 86 AT 1200



25 AUG 86 AT 0600



25 AUG 86 AT 2400



25 AUG 86 AT 1800

## DAILY WEATHER SUMMARY

FOR

MONDAY 25 AUGUST 1986

Warm front Cold front Occlusion

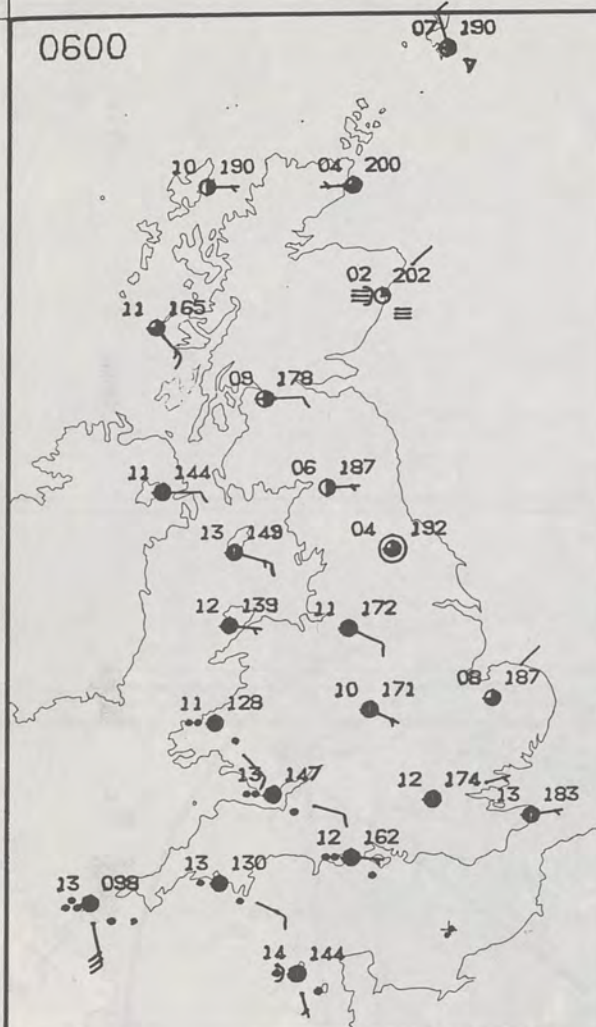
London Weather Centre 284-286 High Holborn London WC1V 7HX

© Crown Copyright 1986 All rights reserved

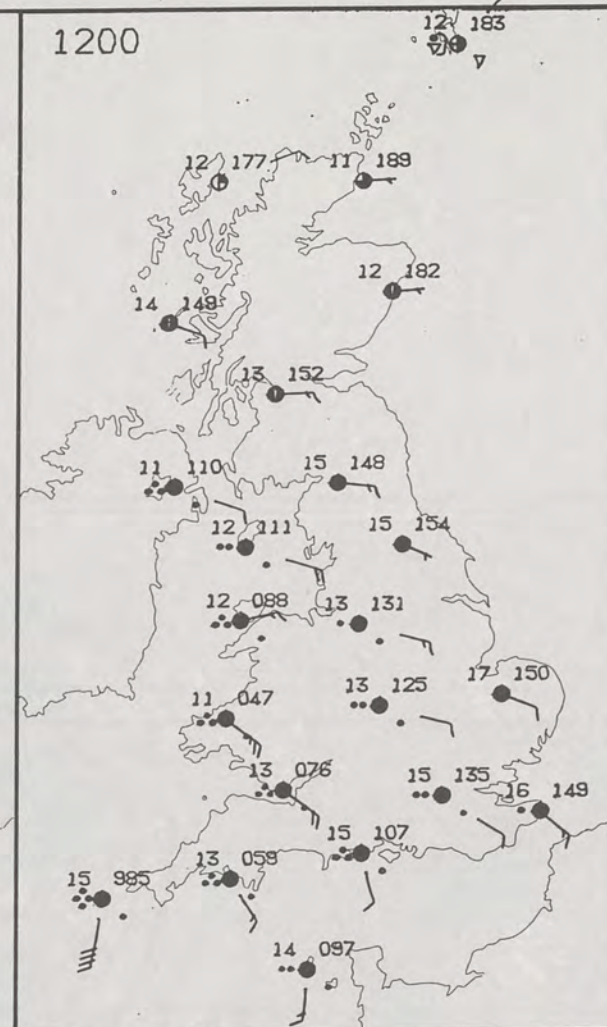




0600

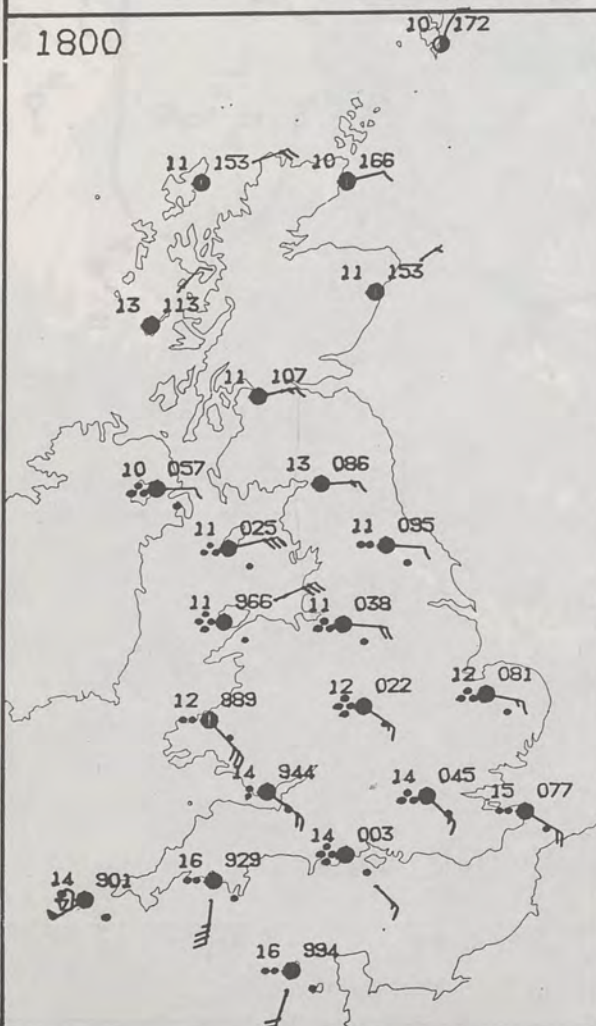


1200

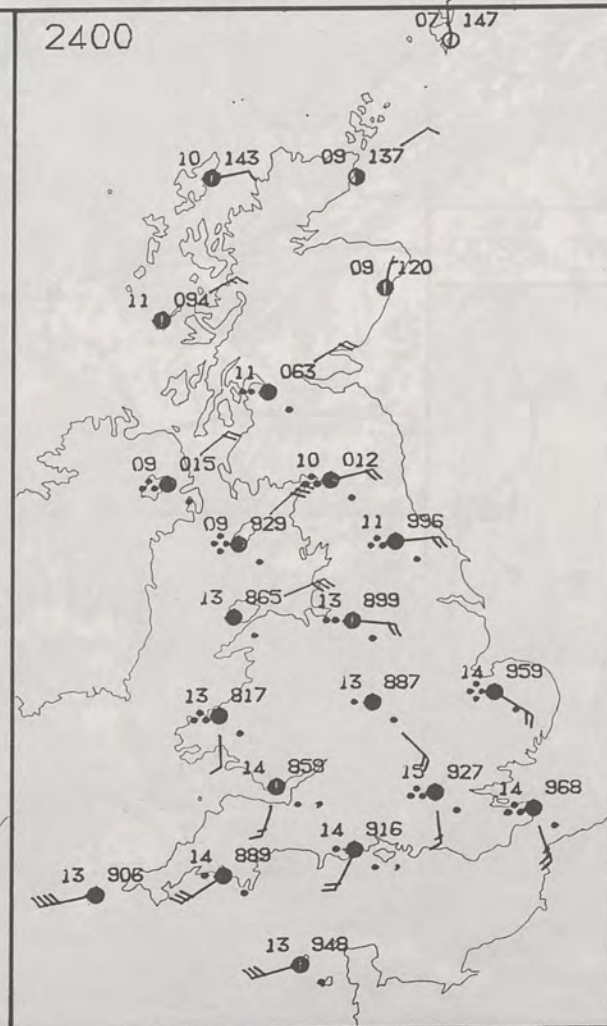


## PLOTTED SURFACE OBSERVATIONS

1800



2400

MONDAY  
25 AUGUST 1986SUMMARY  
OF  
BRITISH WEATHER

Scotland had a cold night with a touch of frost in places and it was dry, apart from one or two showers in the Northern Isles. Over England, Wales and Northern Ireland the night was generally dry but in the Channel Islands, southwest and central southern England and South Wales there was some rain during the latter half of the night.

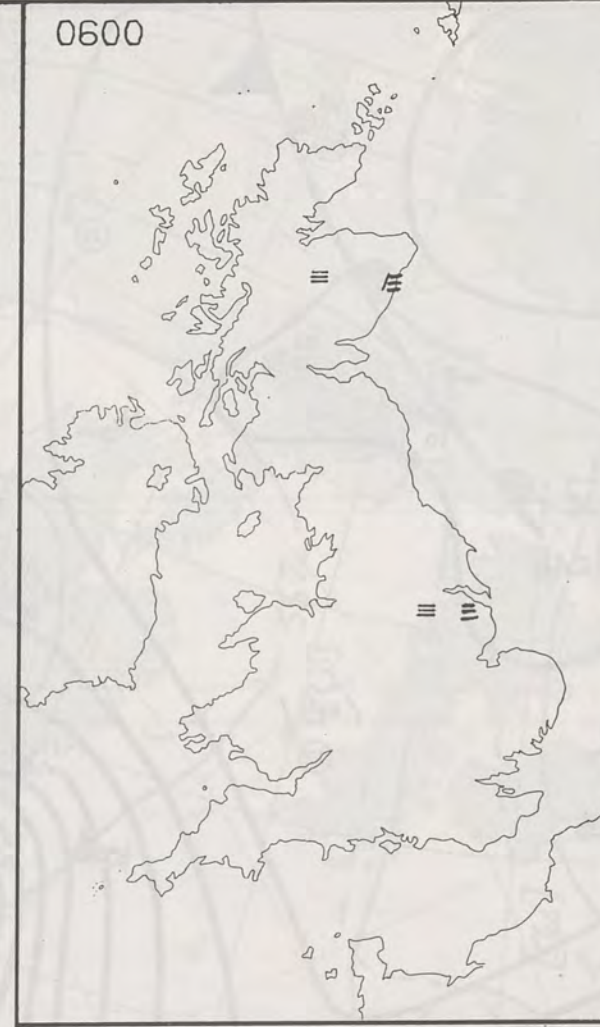
During the day the rain became more widespread, extending north and east across the rest of England, Wales and Northern Ireland, but it was evening before it reached the far north-east of England. A lot of the rain was quite heavy and prolonged but during the evening it began to ease off in the Channel Islands and southwest England. Over Scotland there was a good deal of dry and bright weather. The Shetlands had a few showers but by afternoon it clouded over in southern Scotland, with some rain in the evening.

It was a cool or rather cool day over the whole of the British Isles, and quite windy too for much of England, Wales and Northern Ireland. Lizard (Cornwall) reported a gust of 61 knots during the early evening.

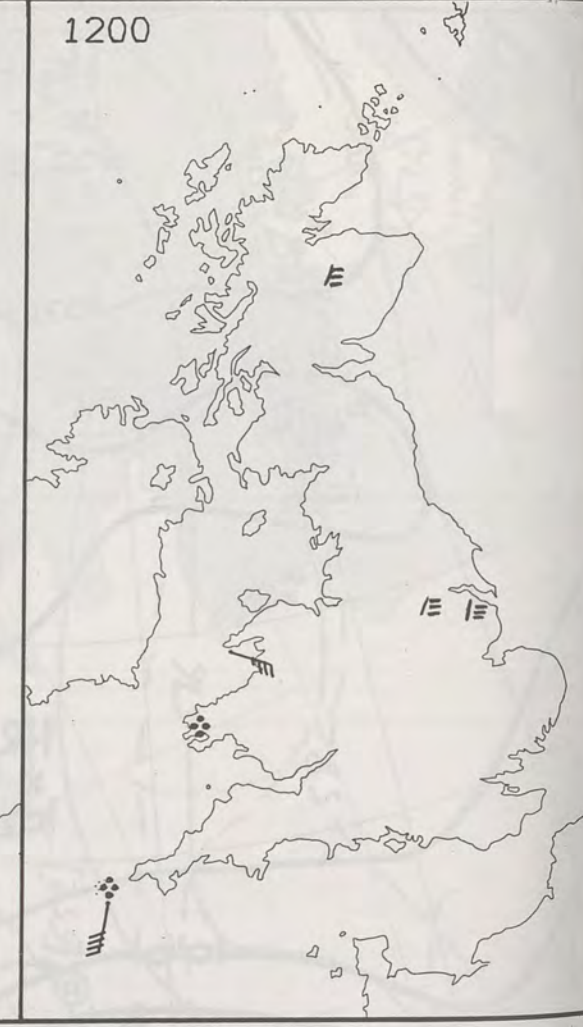
London Weather Centre  
284-286 High Holborn  
London WC1V 7HX  
All times are GMT

© Crown Copyright 1986 All rights reserved

0600

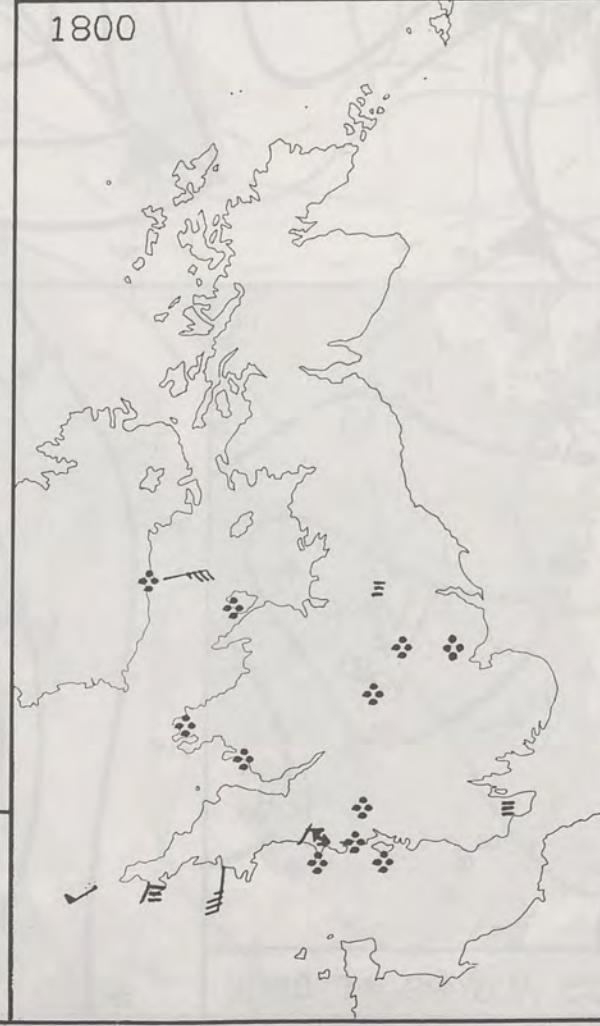


1200

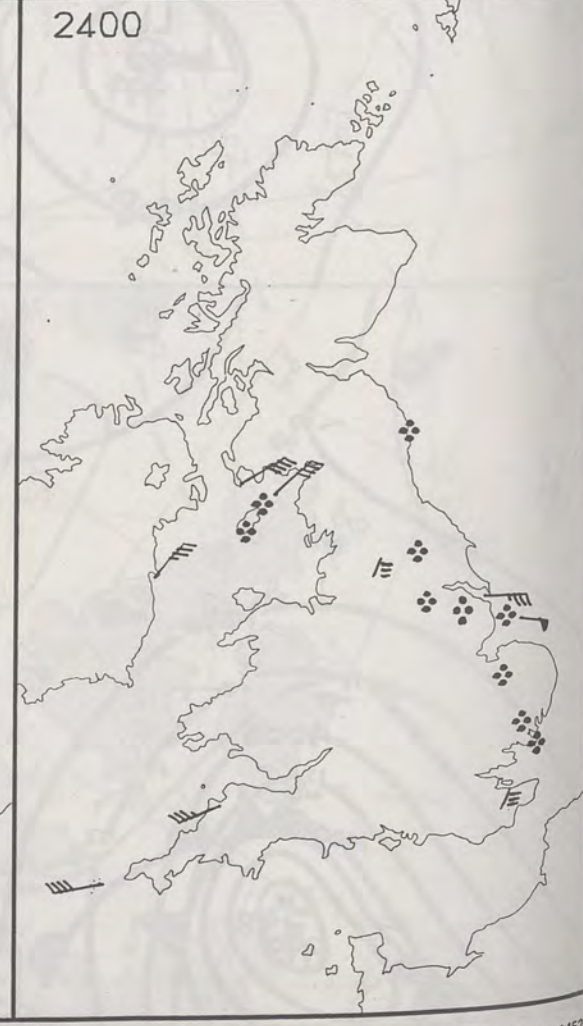


## SIGNIFICANT WEATHER CHARTS

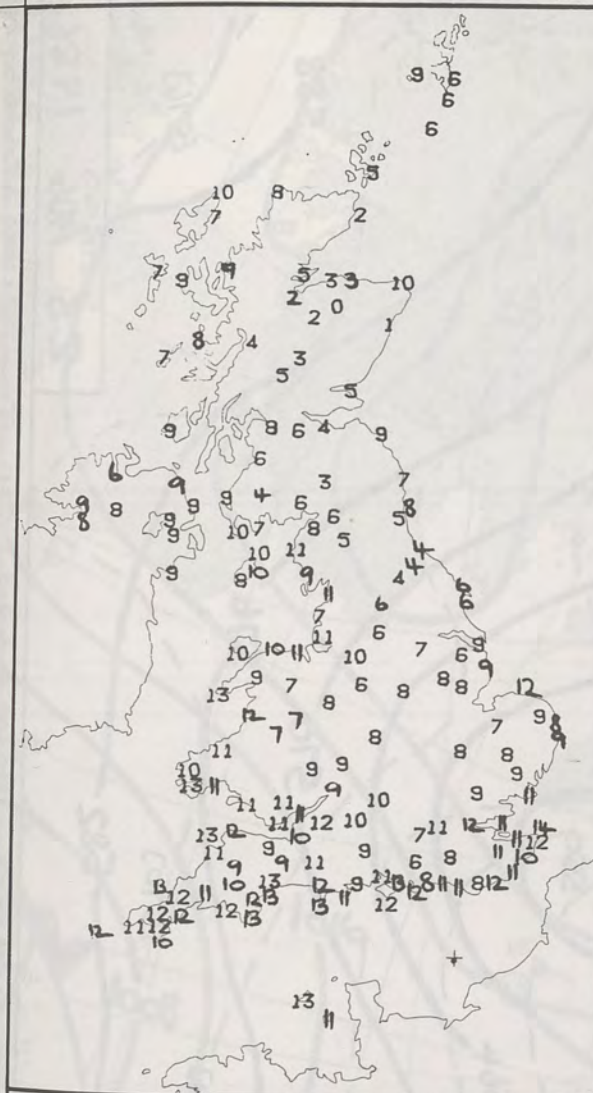
1800



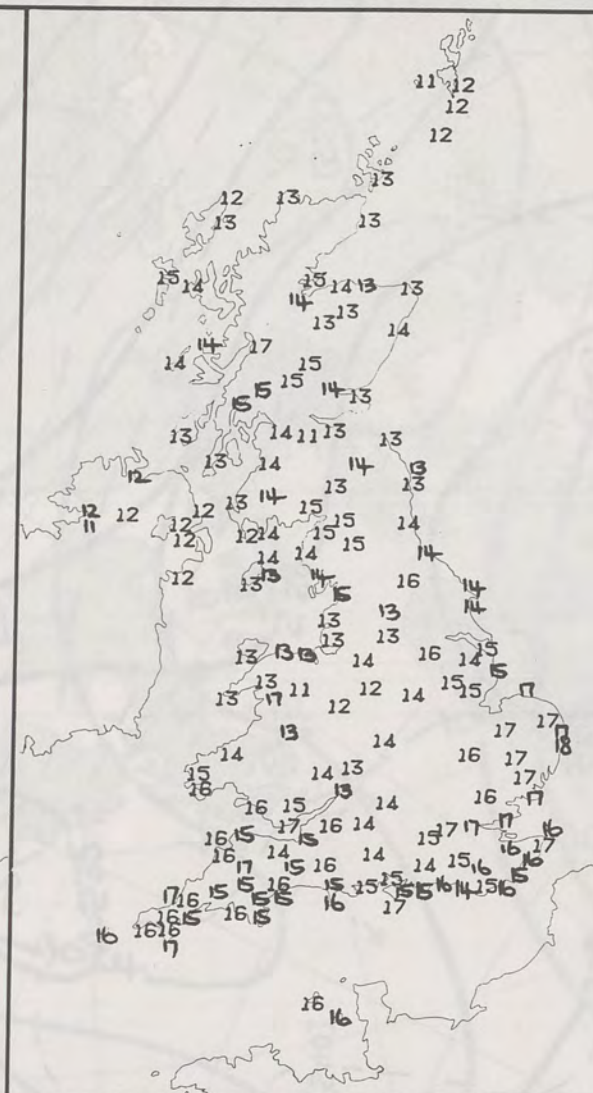
2400



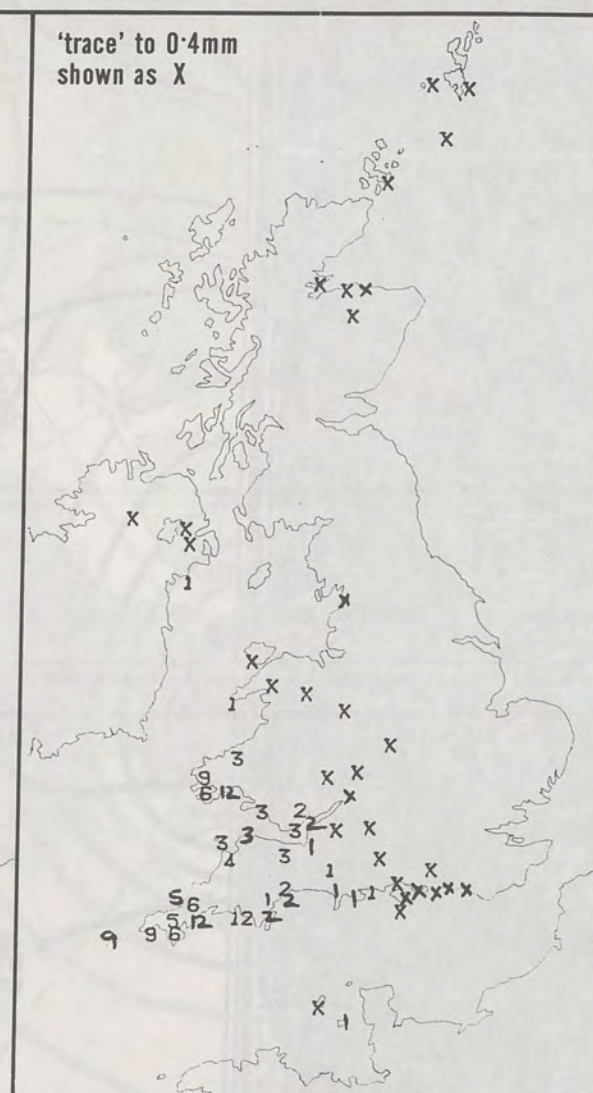




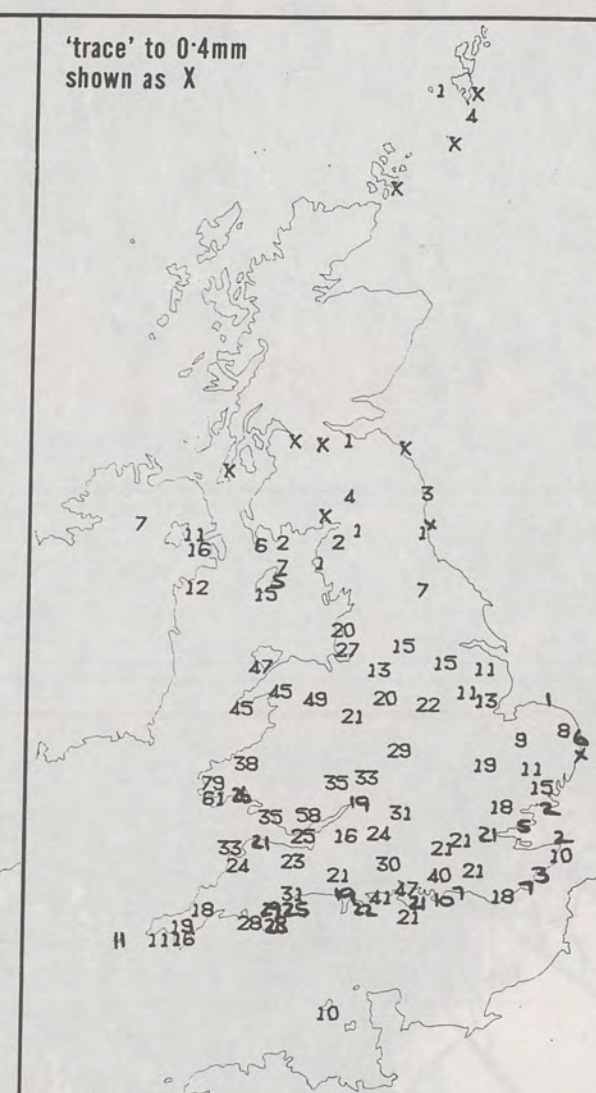
**NIGHT MINIMUM TEMPERATURE (°C)**  
For 12-hour period ending  
0900 ON 25 AUG 86



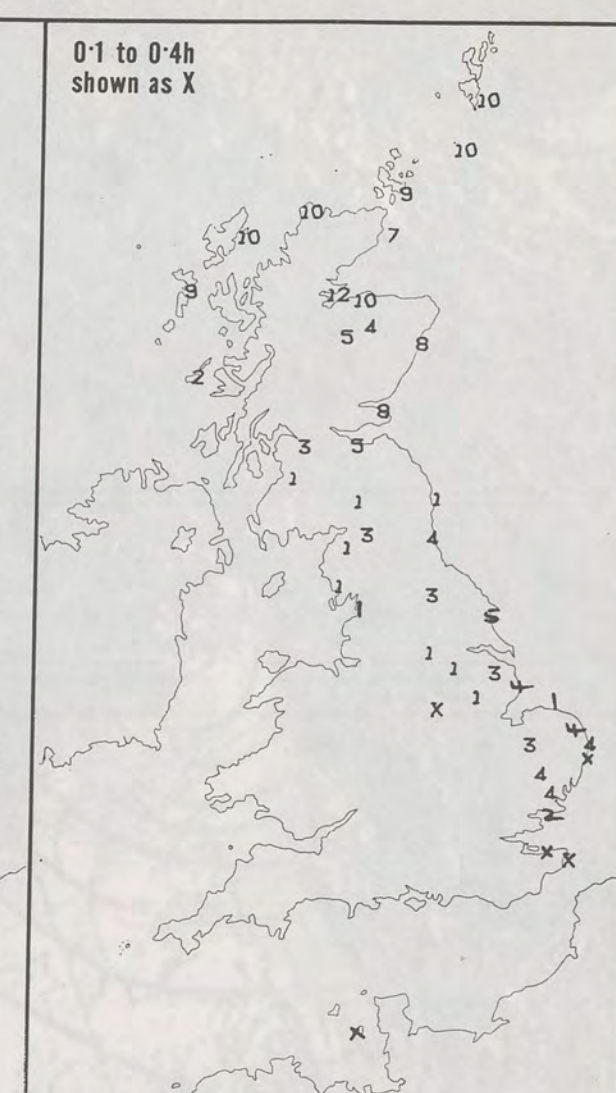
**DAY MAXIMUM TEMPERATURE (°C)**  
For 12-hour period ending  
2100 ON 25 AUG 86



**RAINFALL (mm)**  
For 12-hour period ending  
0900 ON 25 AUG 86



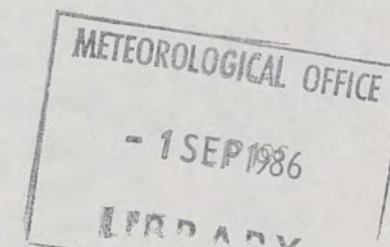
**RAINFALL (mm)**  
For 12-hour period ending  
2100 ON 25 AUG 86



**SUNSHINE (hours)**  
Dawn to dusk  
25 AUG 86

**EXTREMES FOR MONDAY 25TH AUGUST 1986**

Highest maximum	: 17.7°C Lowestoft (Suffolk)
Lowest maximum	: 10.8°C Cynwyd (Gwynedd)
Lowest minimum	: 0.3°C Glenlivet (Grampian)
Lowest grass minimum	: -3.2°C Lossiemouth (Grampian)
Most rain (24 hours from 0900 GMT)	: 96.1 mm Lowtown (Co. Antrim)
Most sun	: 12.0 hours Invergordon Harbour (Nr. Inverness, Highland)



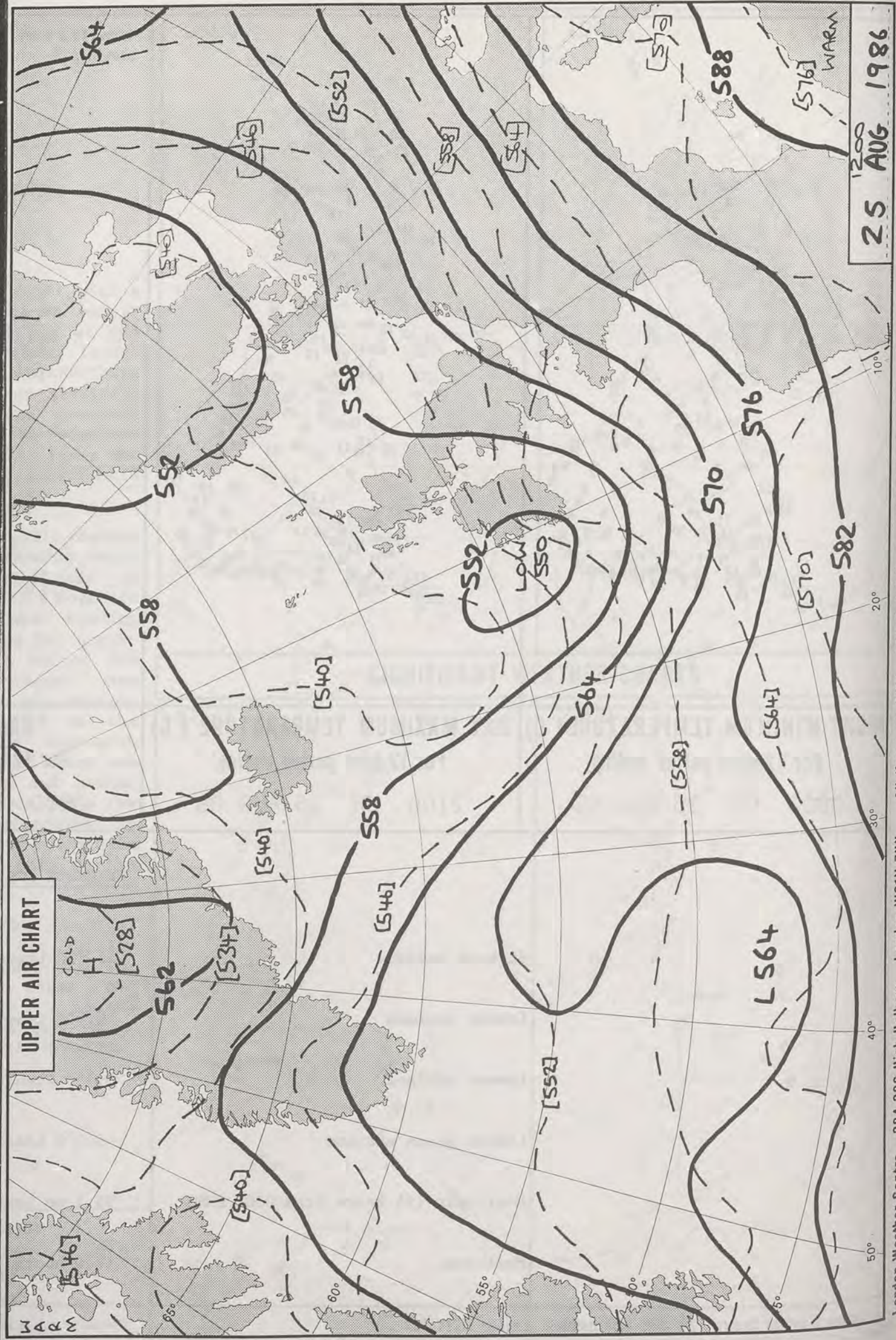
**DAILY  
WEATHER  
SUMMARY**



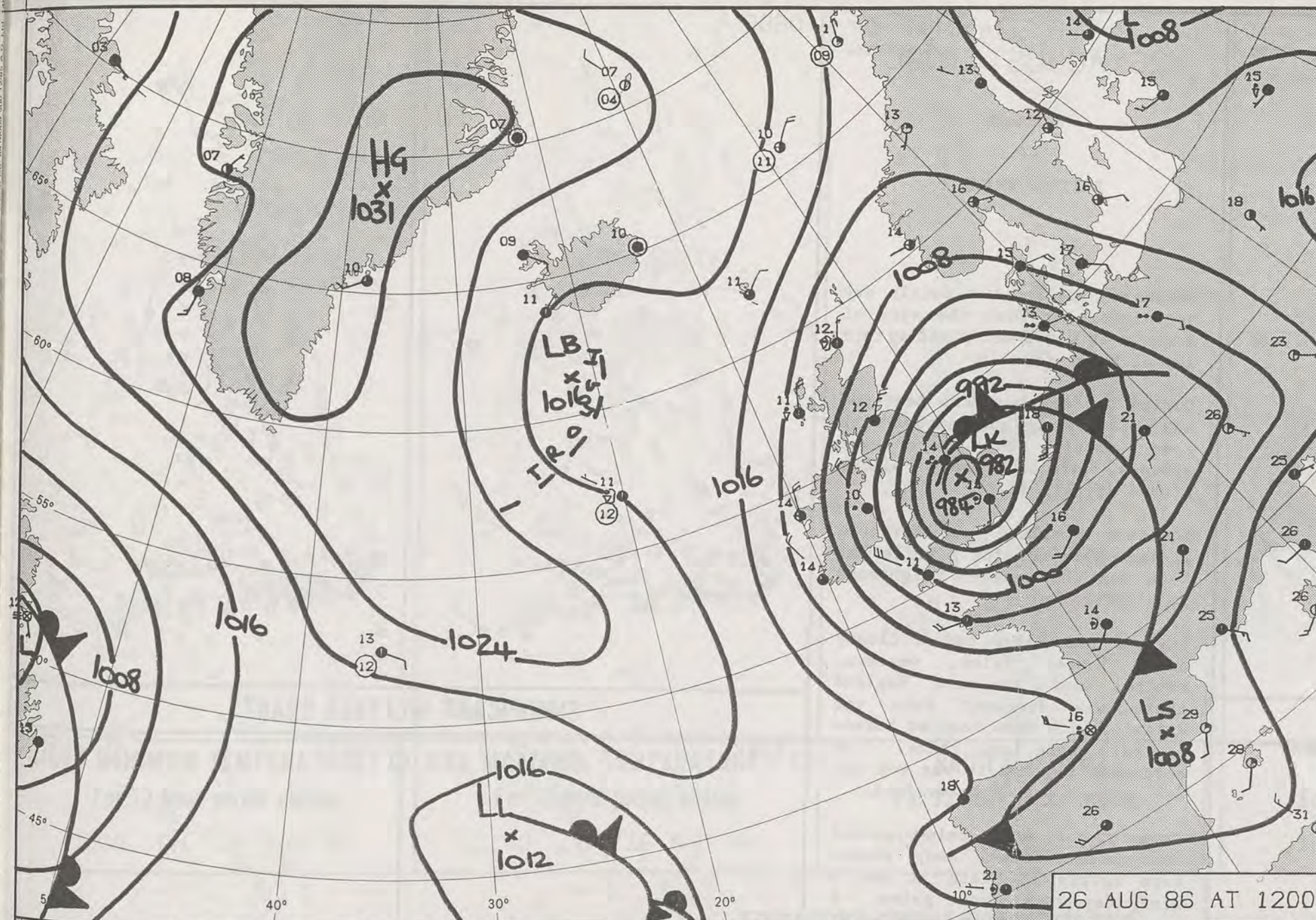
© Crown Copyright 1986  
All rights reserved



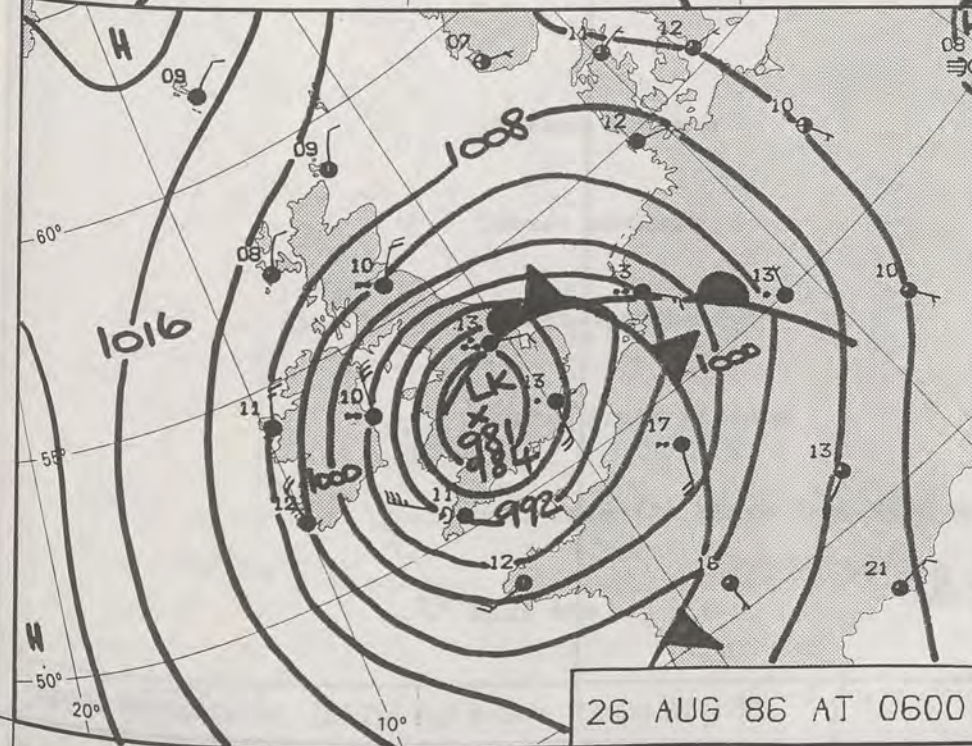
VISIBLE 1342Z 25/880



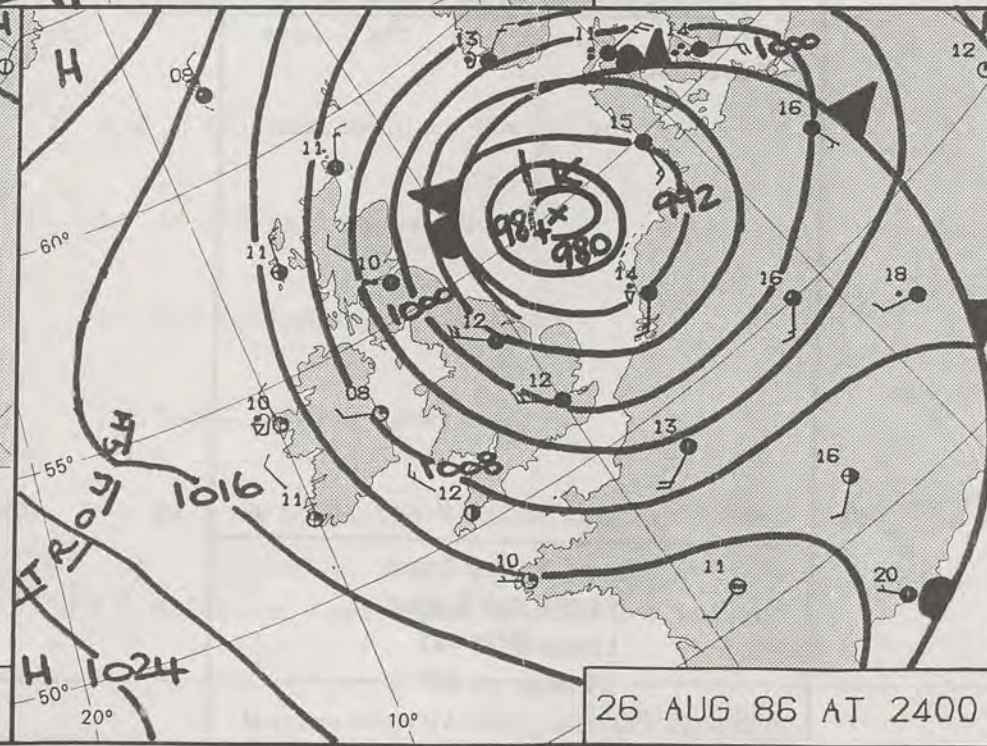




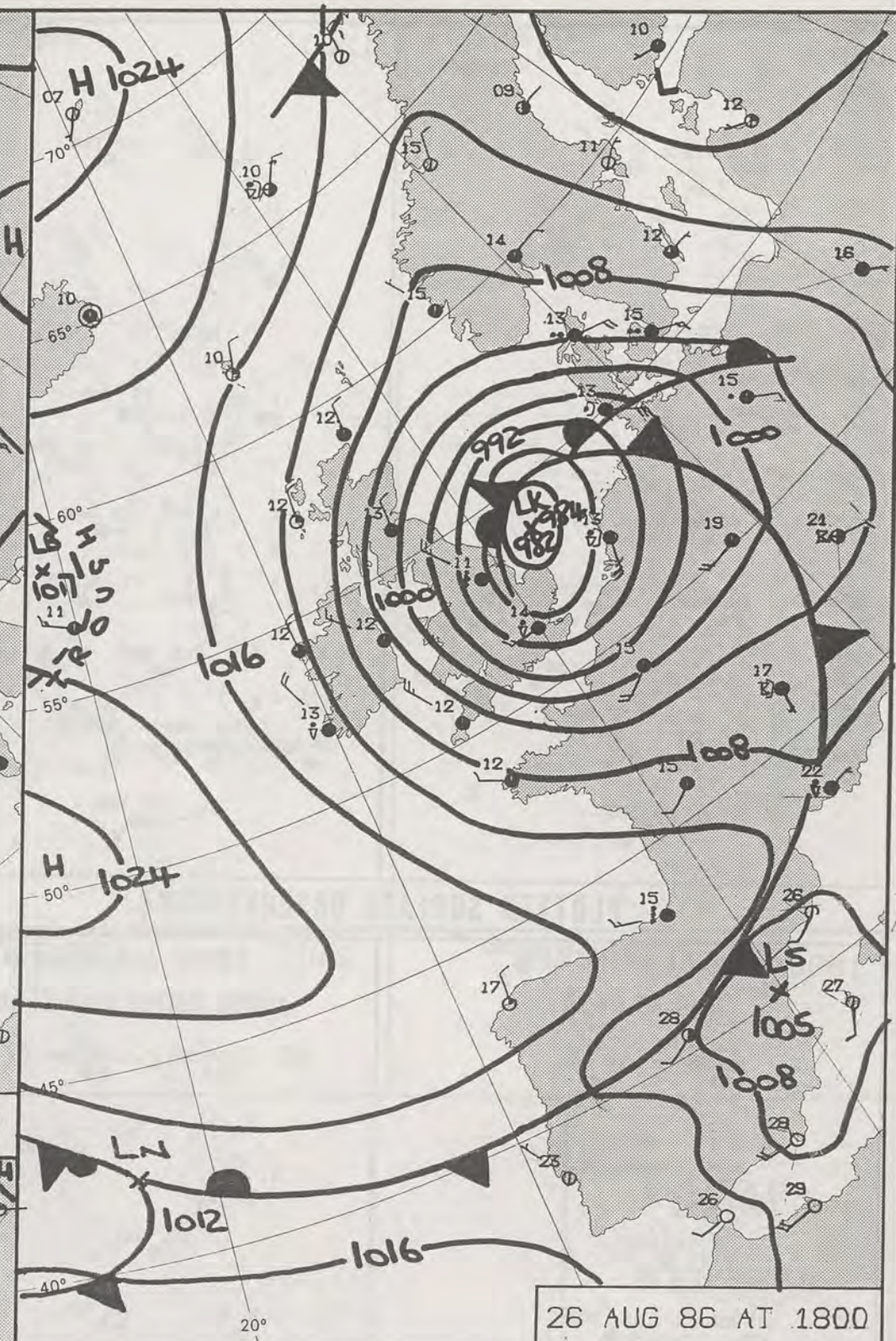
26 AUG 86 AT 1200



26 AUG 86 AT 0600



26 AUG 86 AT 2400



26 AUG 86 AT 1800

# DAILY WEATHER SUMMARY

FOR

TUESDAY 26 AUGUST 1986

Warm front Cold front Occlusion

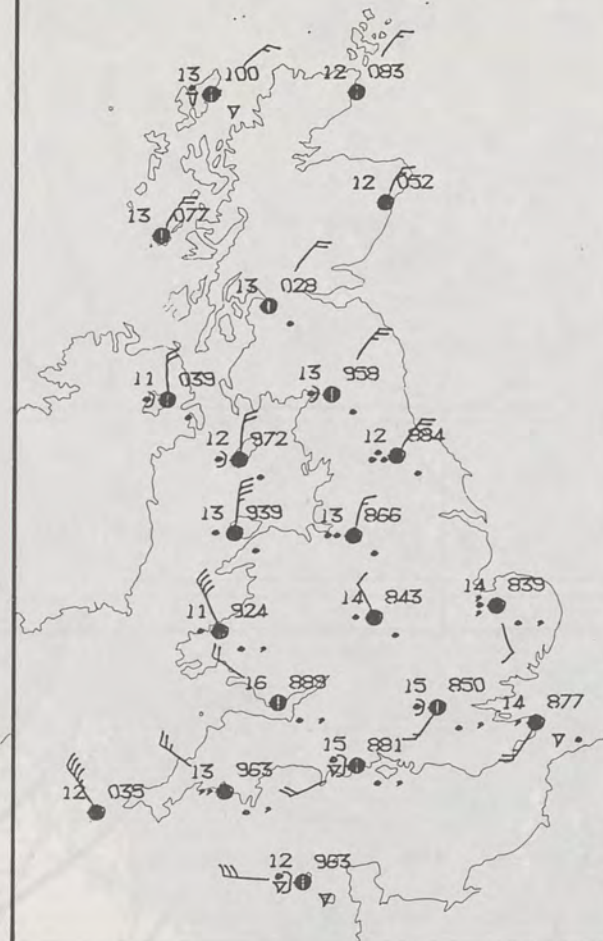
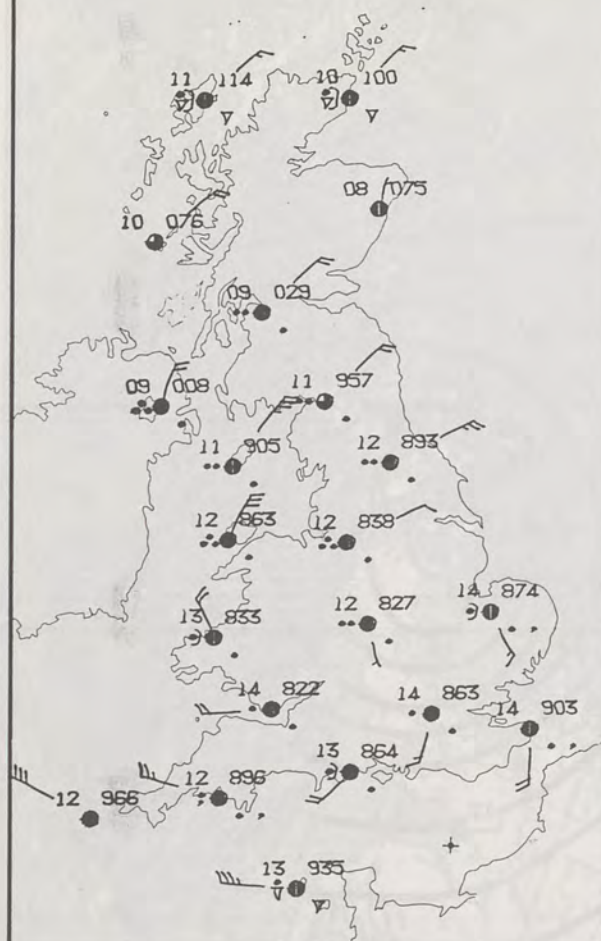
London Weather Centre 284-286 High Holborn London WC1V 7HX

© Crown Copyright 1986 All rights reserved



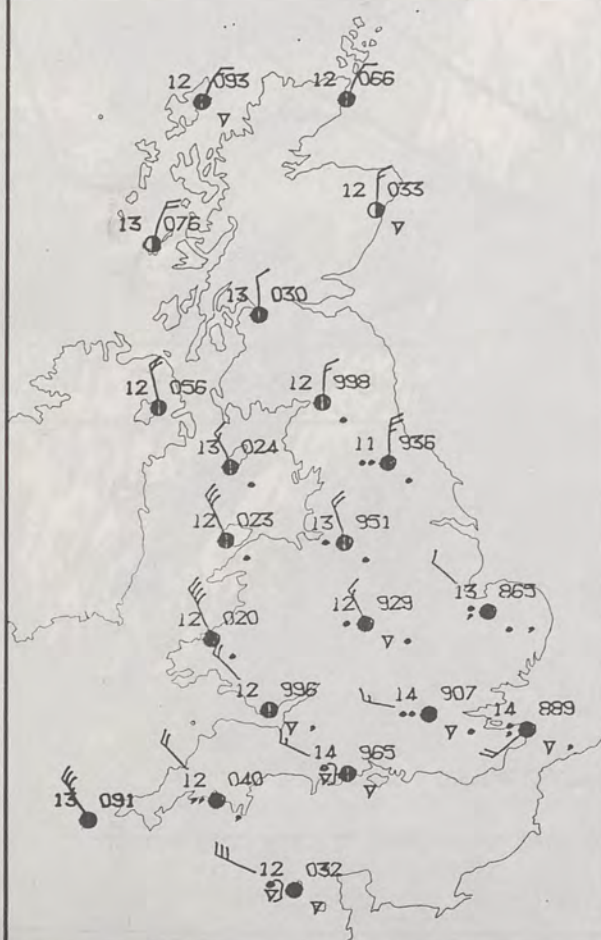


135/093

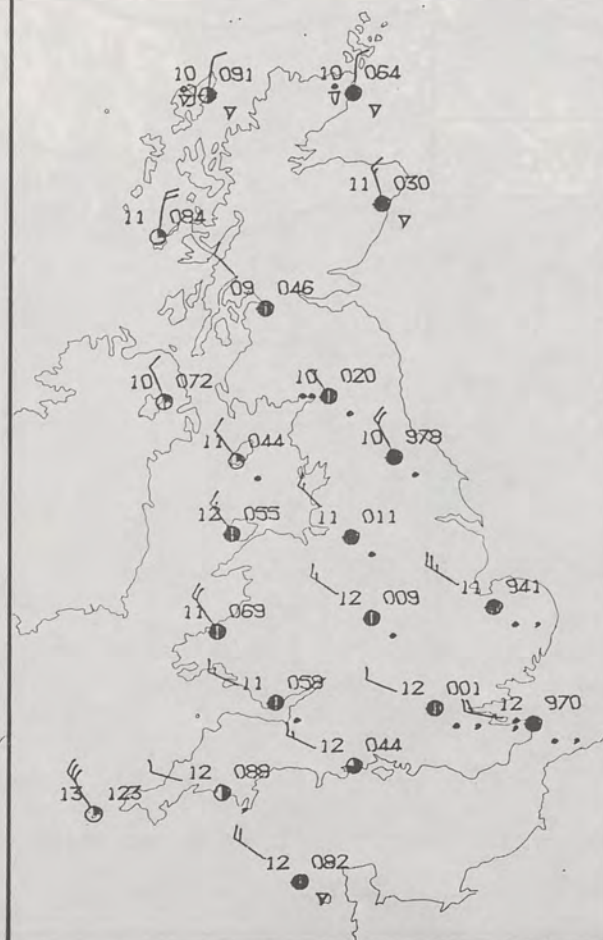


## PLOTTED SURFACE OBSERVATIONS

1257 0821



115/079



TUESDAY  
26 AUGUST 1986

# SUMMARY OF BRITISH WEATHER

Northern Scotland was mainly dry overnight, but over the rest of Britain it was a wet night with a lot of heavy rain.

During the day northern Scotland had more dry, bright weather with some sunshine but there were showers, although many places stayed dry all day.

Southern Scotland and Northern Ireland were wet for a while but here too the weather brightened up a little.

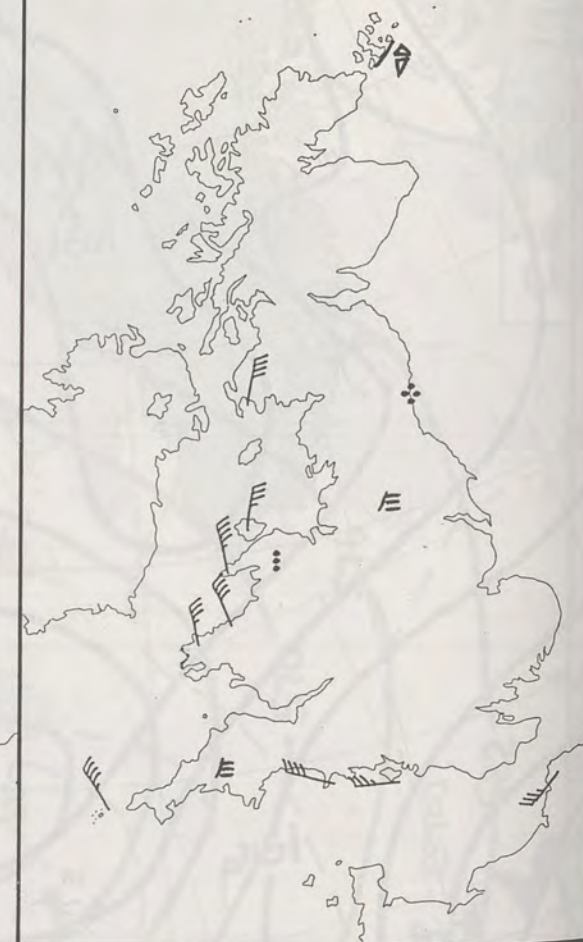
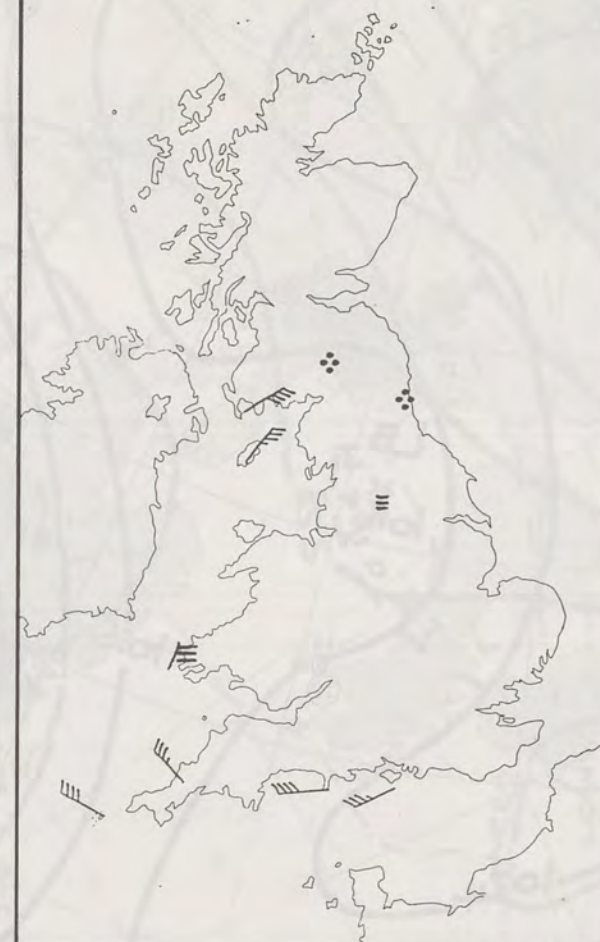
England and Wales had a cloudy day. Over Wales, western, central and southern England there was frequent rain and drizzle, with some heavier bursts of rain here and there. In northeast England it was wet all day, with a lot of heavy rain.

Temperatures were below normal everywhere, indeed many places were fairly cold and it was a windy day with severe gales. A gust of 65 knots was reported at Brixham (Devon) in the late afternoon.

**London Weather Centre**  
284-286 High Holborn  
London WC1V 7HX  
All times are GMT

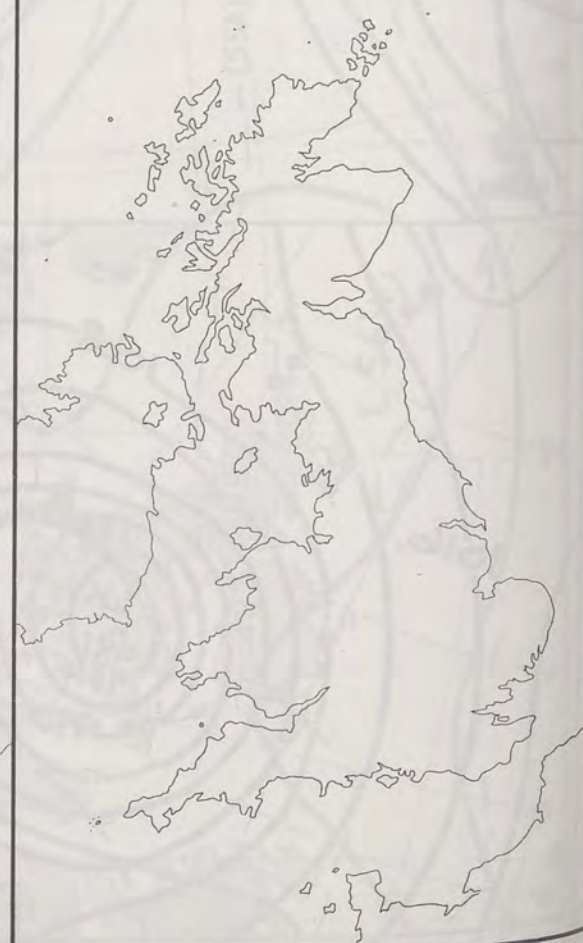
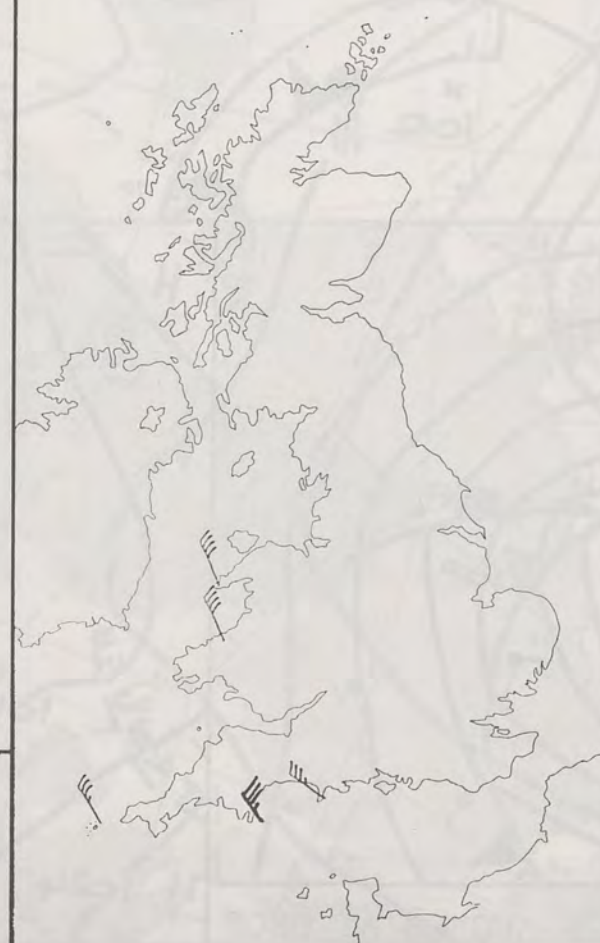
© Crown Copyright 1986 All rights reserved

1200

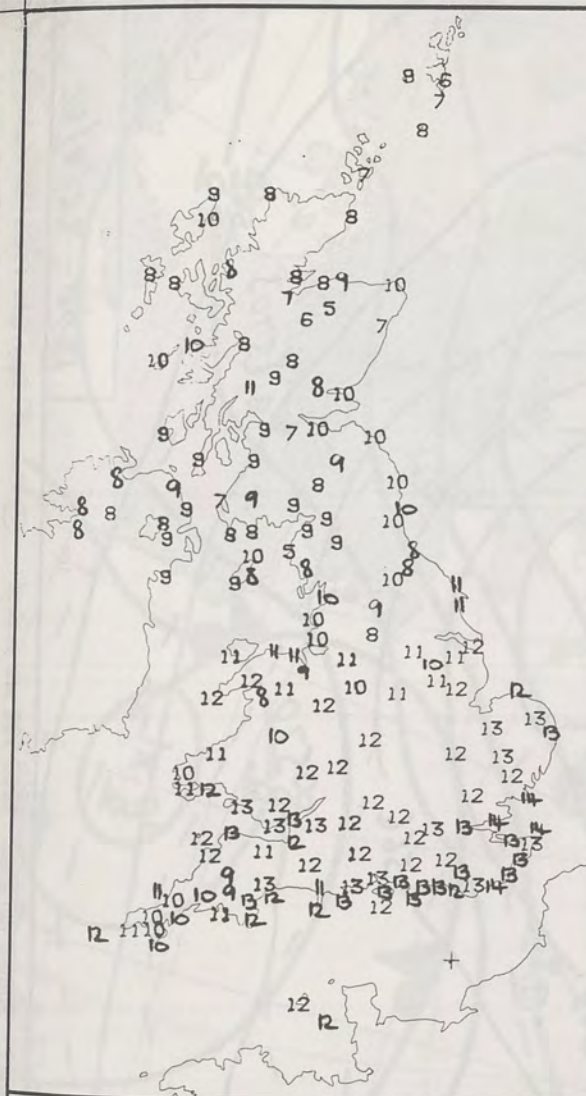


## SIGNIFICANT WEATHER CHARTS

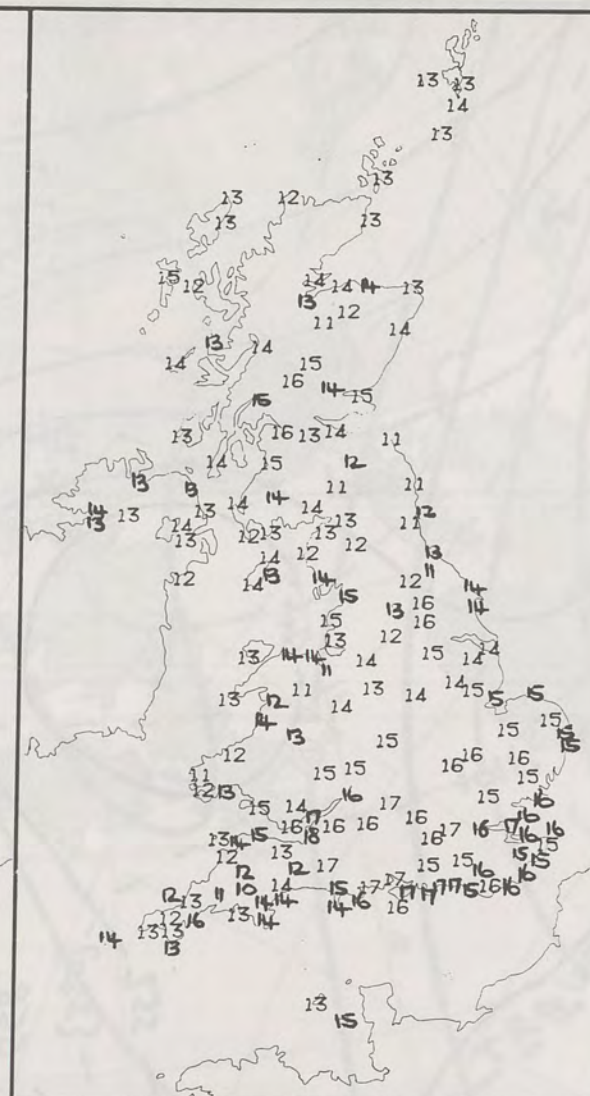
2400



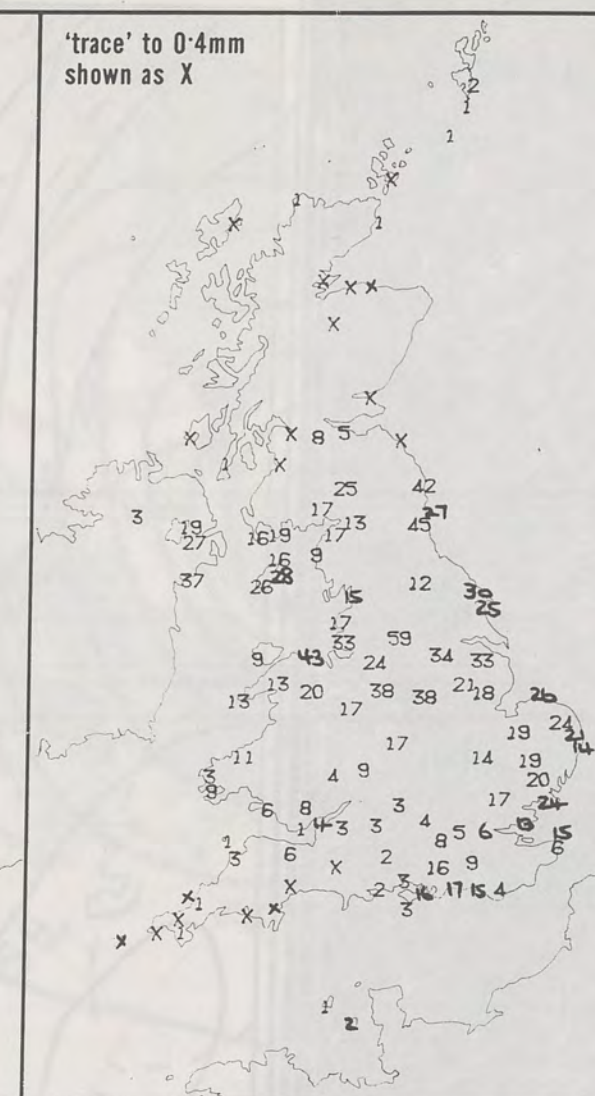




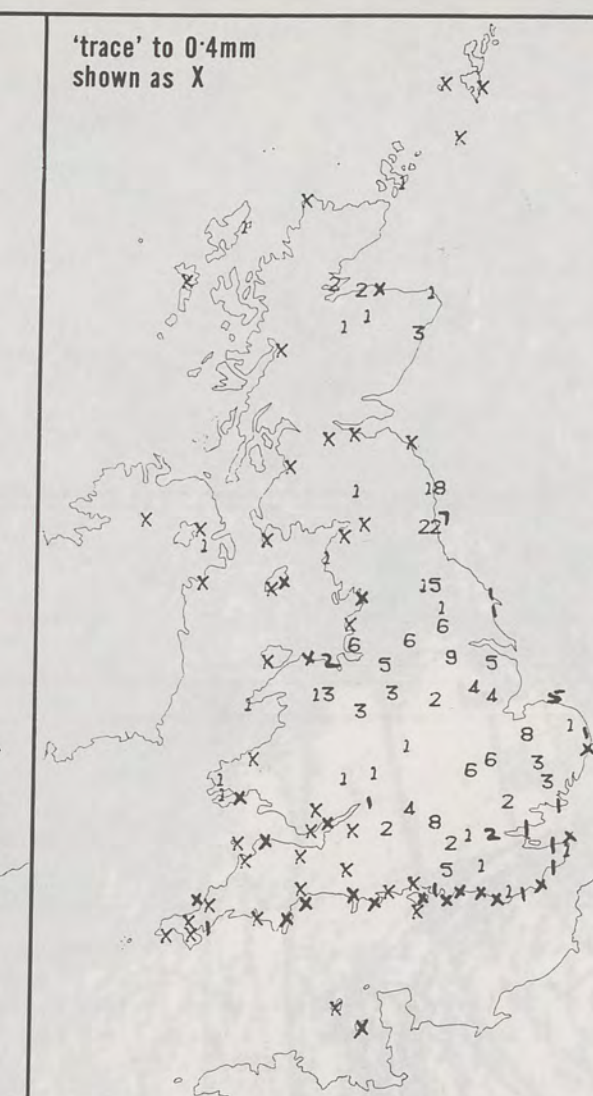
**NIGHT MINIMUM TEMPERATURE (°C)**  
For 12-hour period ending  
0900 ON 26 AUG 86



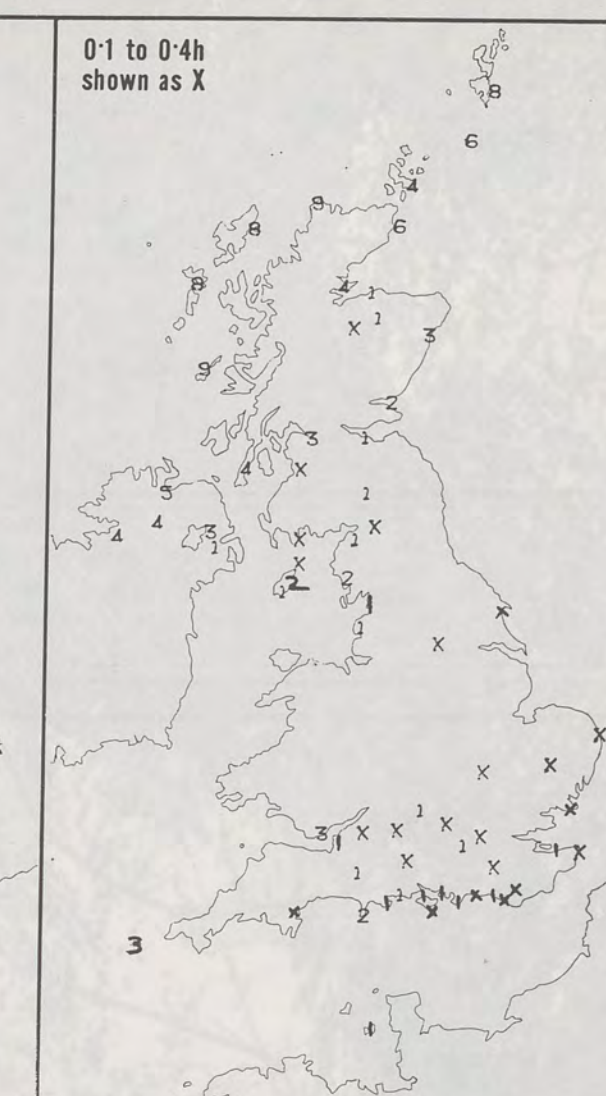
**DAY MAXIMUM TEMPERATURE (°C)**  
For 12-hour period ending  
2100 ON 26 AUG 86



**RAINFALL (mm)**  
For 12-hour period ending  
0900 ON 26 AUG 86



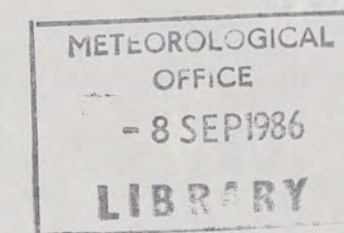
**RAINFALL (mm)**  
For 12-hour period ending  
2100 ON 26 AUG 86



**SUNSHINE (hours)**  
Dawn to dusk  
26 AUG 86

**EXTREMES FOR TUESDAY 26TH AUGUST 1986**

Highest maximum	: 18.0°C Weston-Super-Mare (Avon)
Lowest maximum	: 10.2°C Okehampton (Devon)
Lowest minimum	: 5.3°C Glenlivet (Grampian)
Lowest grass minimum	: 3.5°C Lerwick (Shetland)
Most rain (24 hours from 0900 GMT)	: 22.3 mm Newcastle Weather Centre (Tyne & Wear)
Most sun	: 9.2 hours Cape Wrath (Northern Scotland)



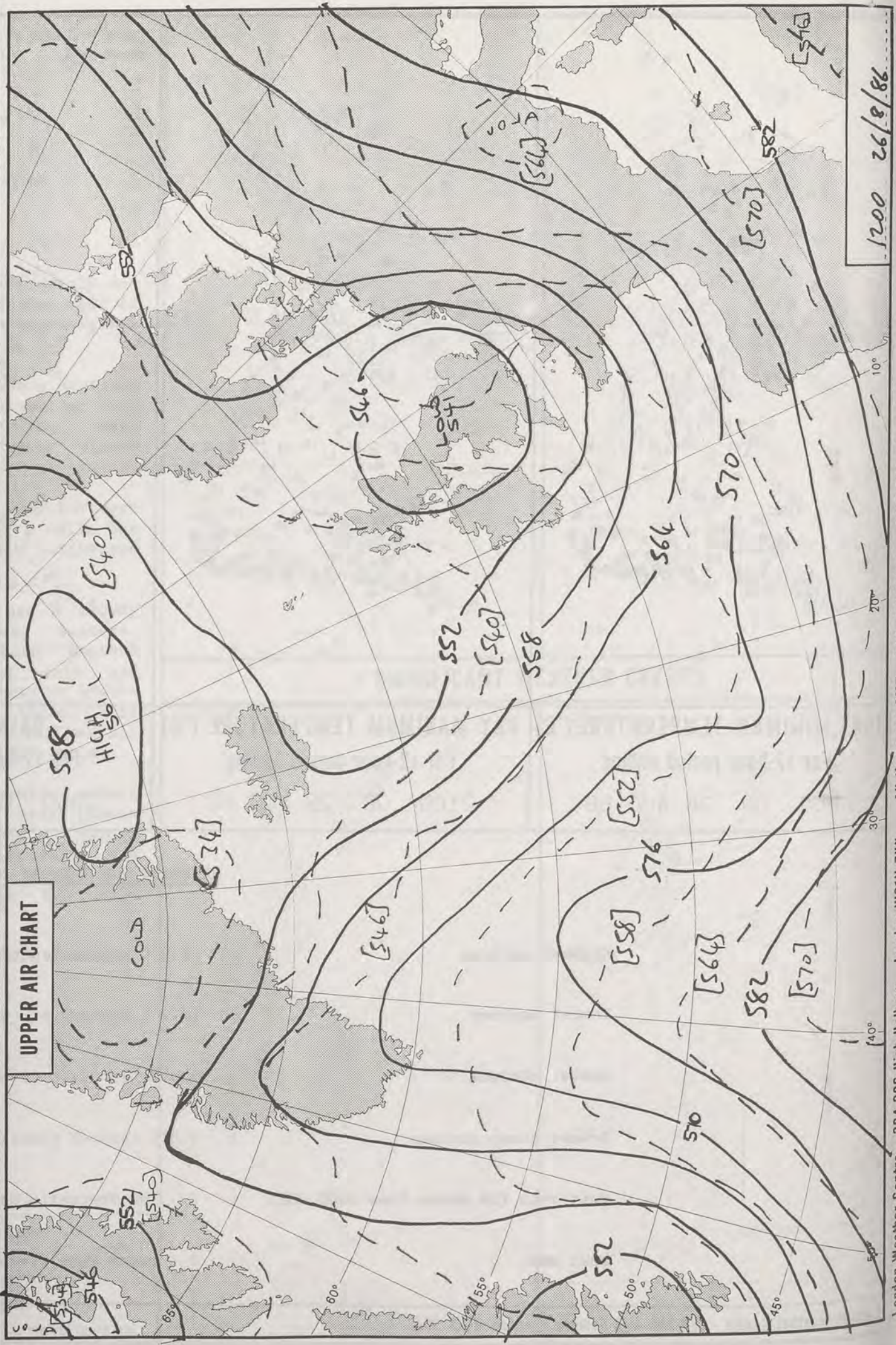

**DAILY  
WEATHER  
SUMMARY**



© Crown Copyright 1986  
All rights reserved

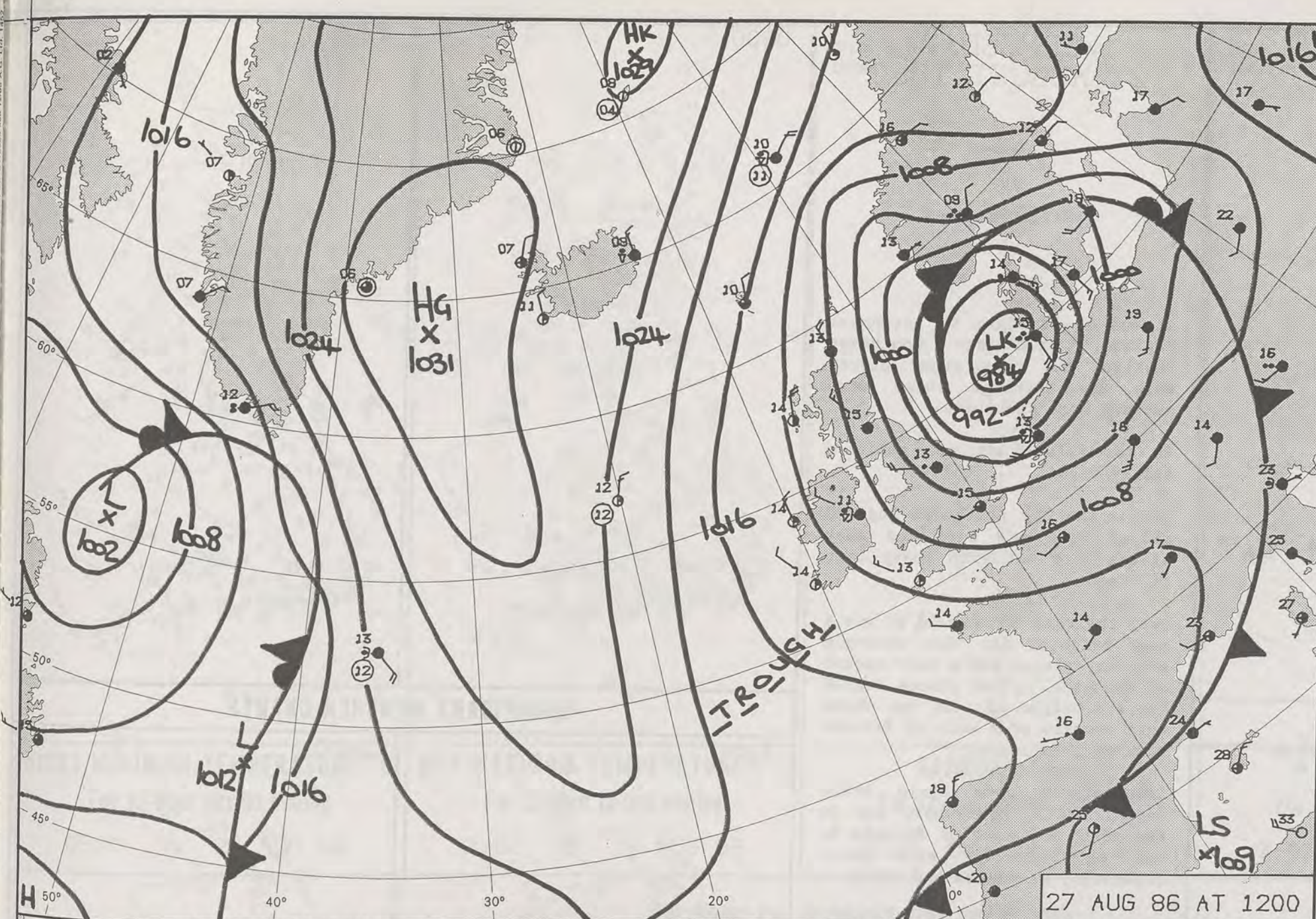


VISIBLE 1331Z 26/8/86

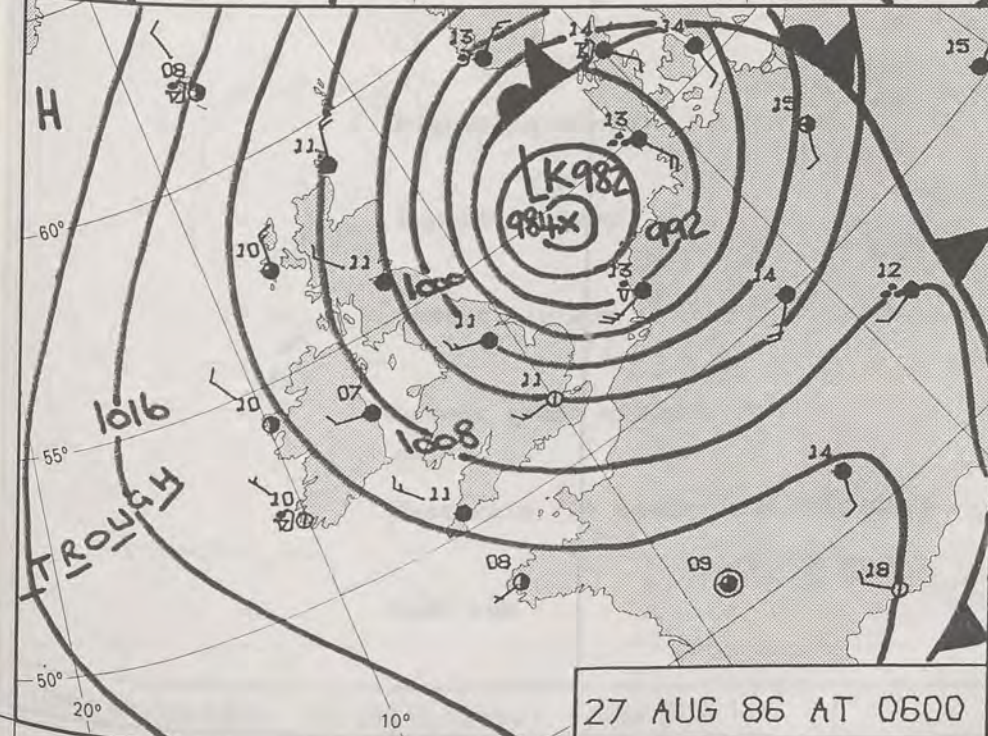




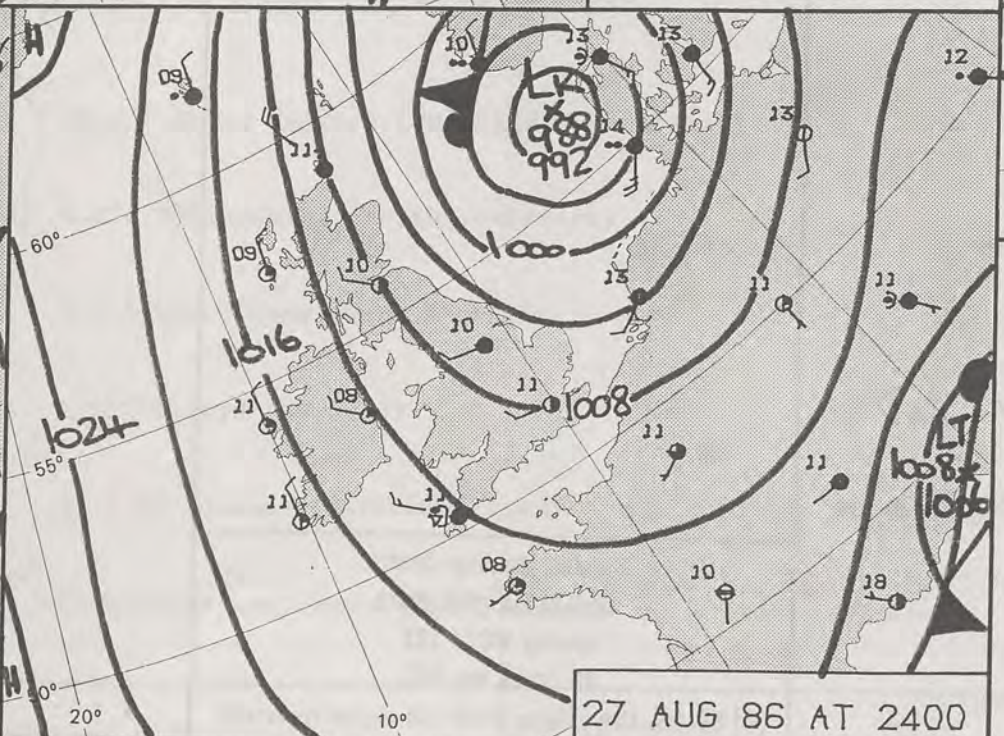
1200 26/8/86  
London Weather Centre 284-286 High Holborn London WC1V 7HX  
All times are GMT 500mb full lines 1000-500 mb peaked  
© Crown Copyright 1986 All rights reserved



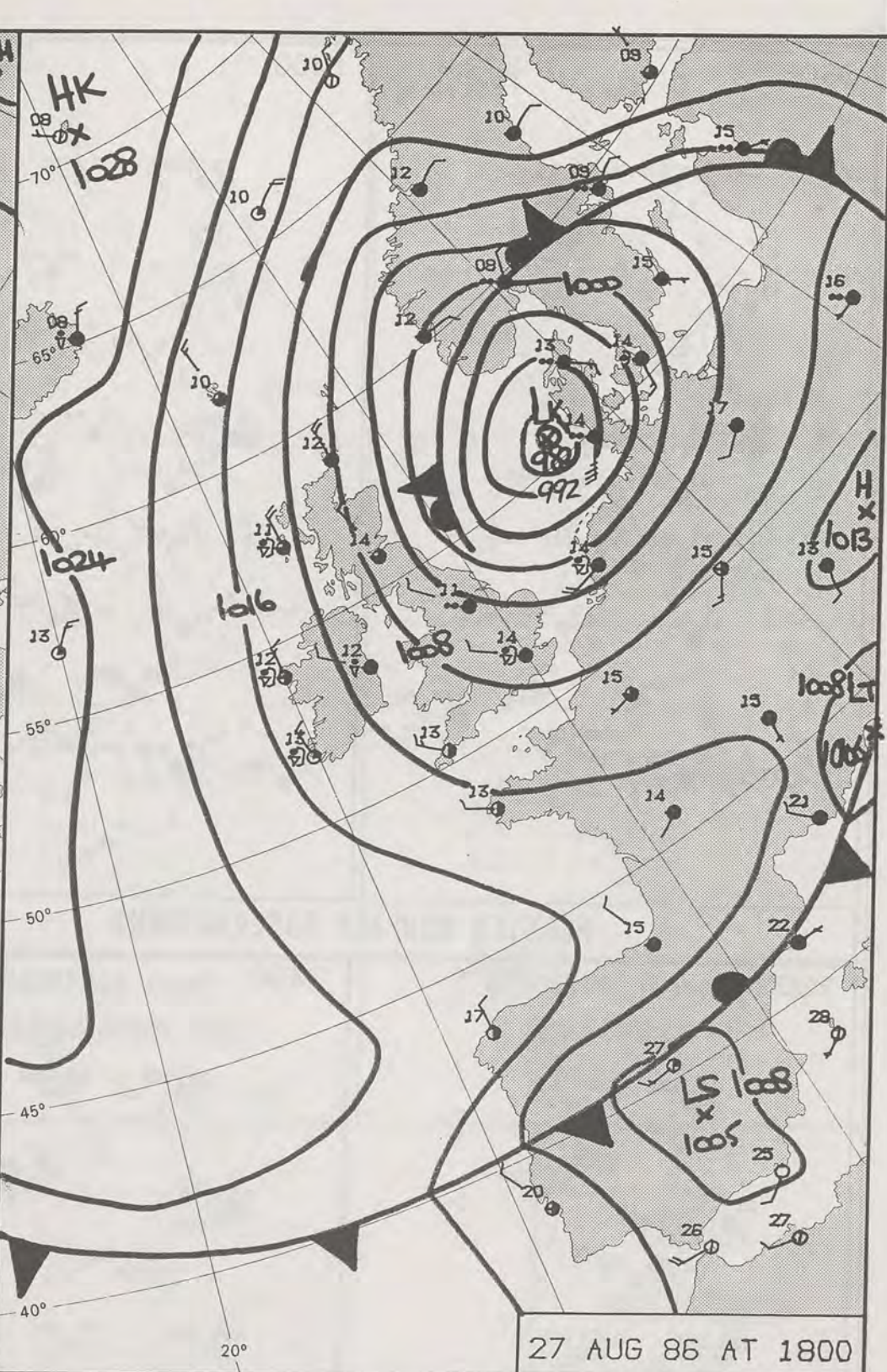
27 AUG 86 AT 1200



27 AUG 86 AT 0600



27 AUG 86 AT 2400



27 AUG 86 AT 1800

## DAILY WEATHER SUMMARY

FOR

WEDNESDAY 27 AUGUST 1986

Warm front Cold front Occlusion

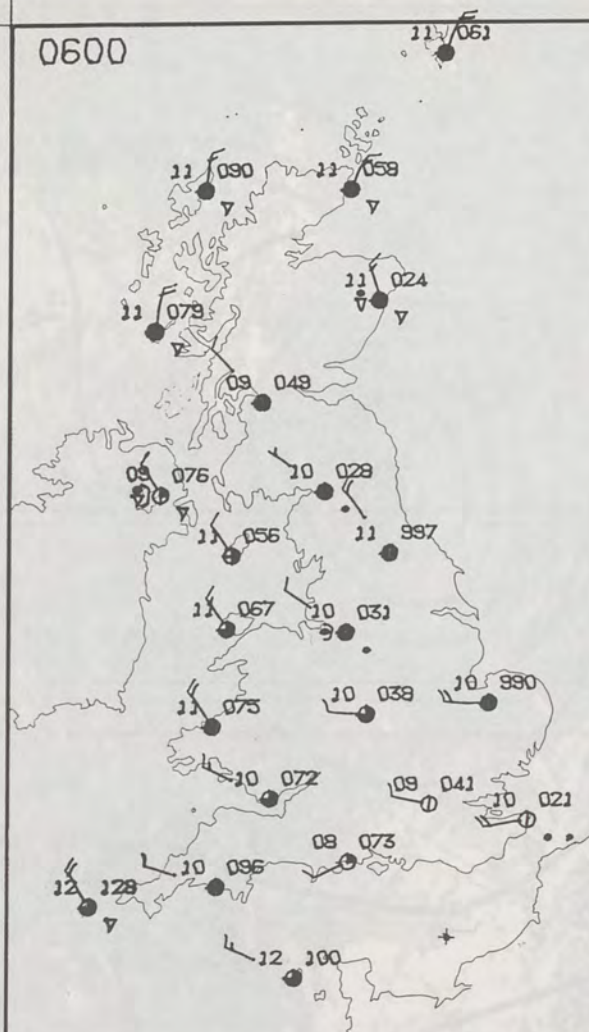
London Weather Centre 284-286 High Holborn London WC1V 7HX

© Crown Copyright 1986 All rights reserved

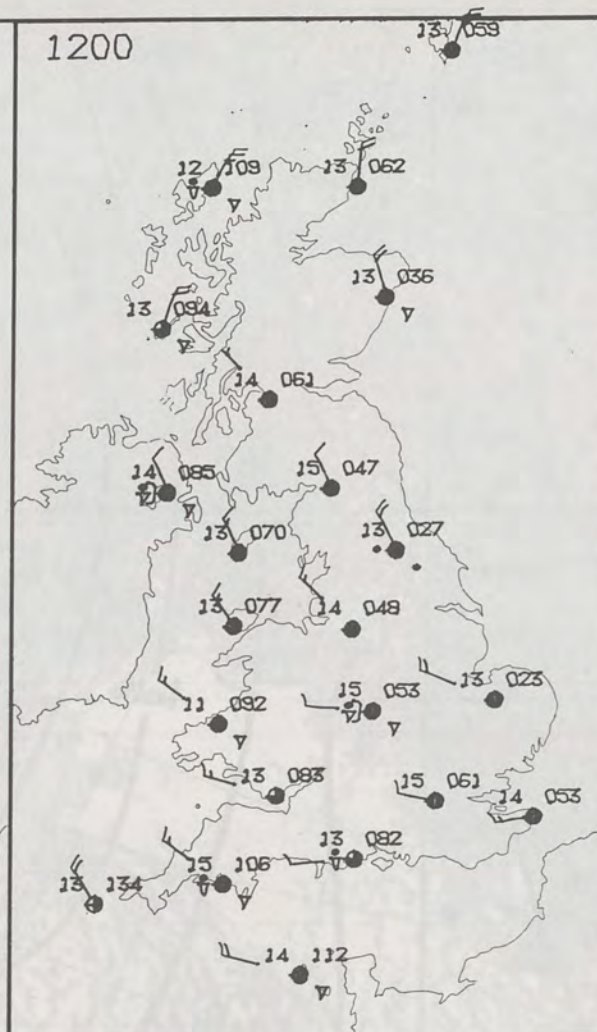




0600



1200

WEDNESDAY  
27 AUGUST 1986SUMMARY  
OF  
BRITISH WEATHER

It was a wet night in northeast England, east and southeast Scotland but many other places were dry although there were showers here and there.

In most places it was quite a chilly night.

During the day northeast England stayed dull and cold and most places were wet with heavy rain at times.

Over the rest of Britain it was a much brighter day than recently and many places had a fair amount of sunshine. A few places stayed dry and bright all day but there were showers over much of Britain some of them heavy.

Temperatures were again below normal nearly everywhere and in the north and east of Britain it was a windy day with gales especially on coasts and hills.

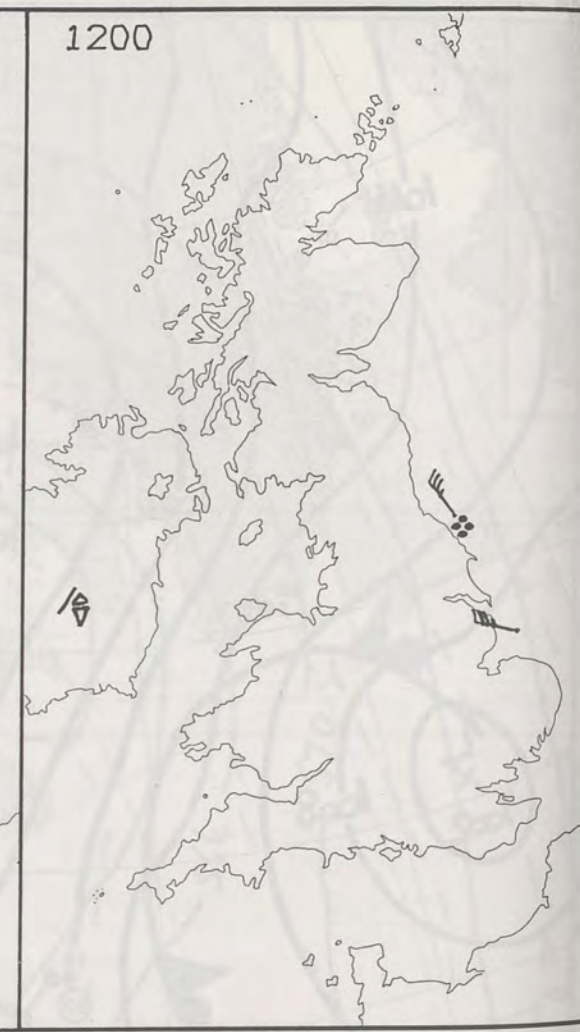
London Weather Centre  
284-286 High Holborn  
London WC1V 7HX  
All times are GMT

© Crown Copyright 1986 All rights reserved

0600

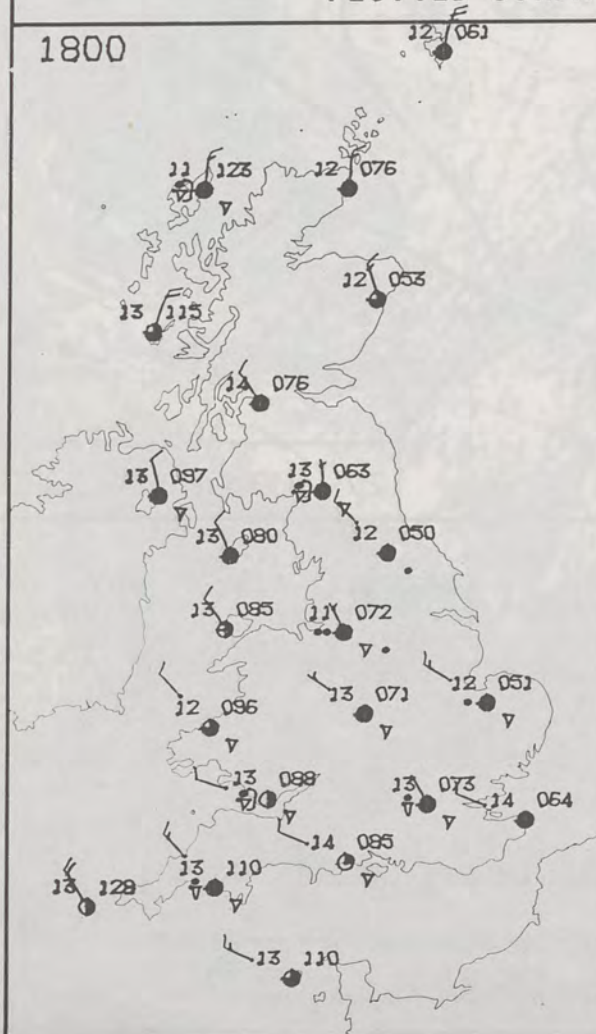


1200

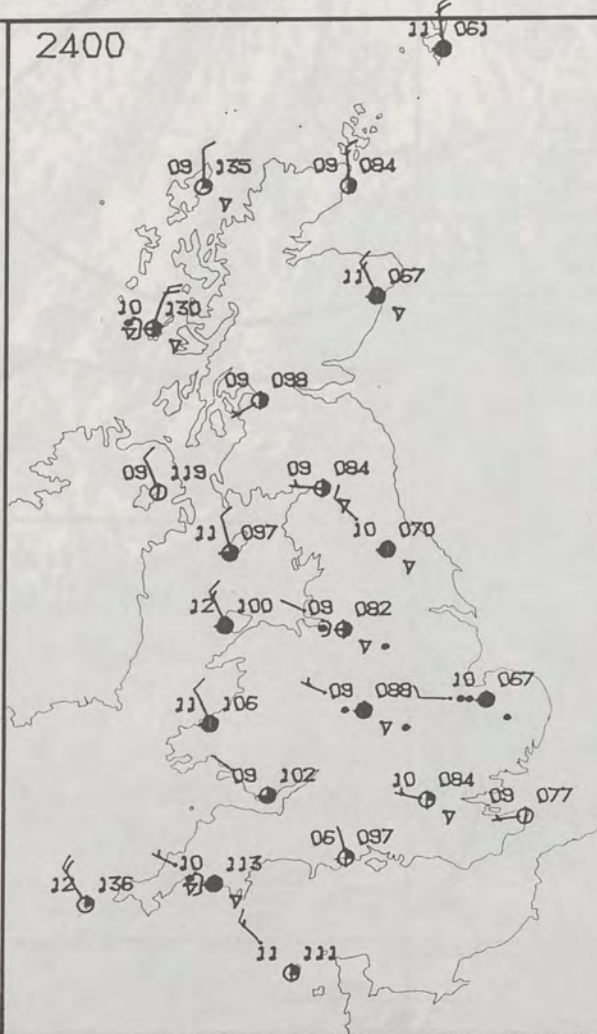


## PLOTTED SURFACE OBSERVATIONS

1800



2400



## SIGNIFICANT WEATHER CHARTS

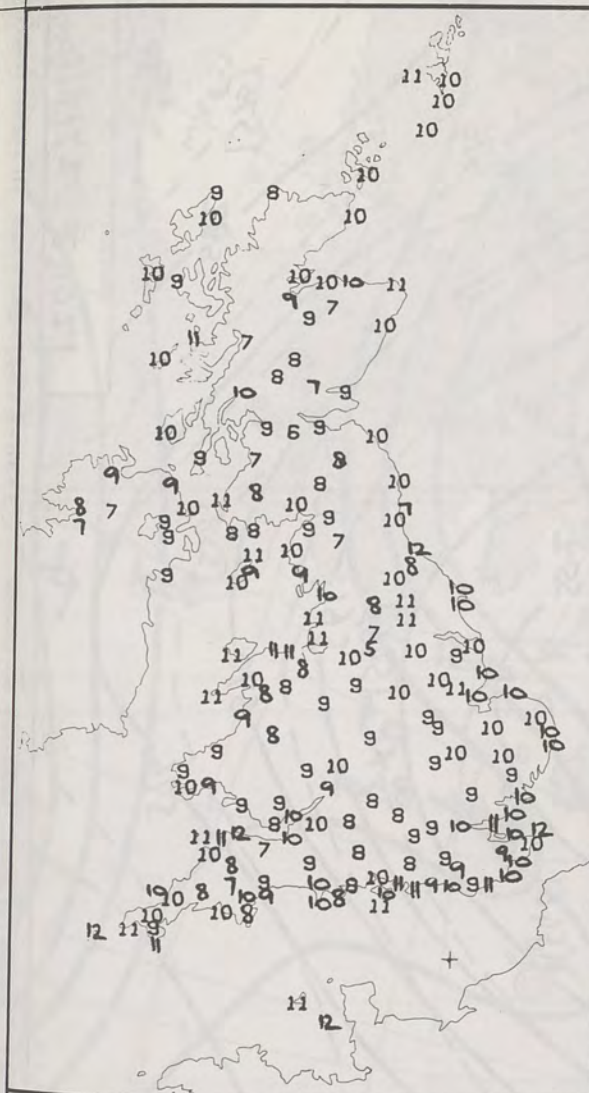
1800



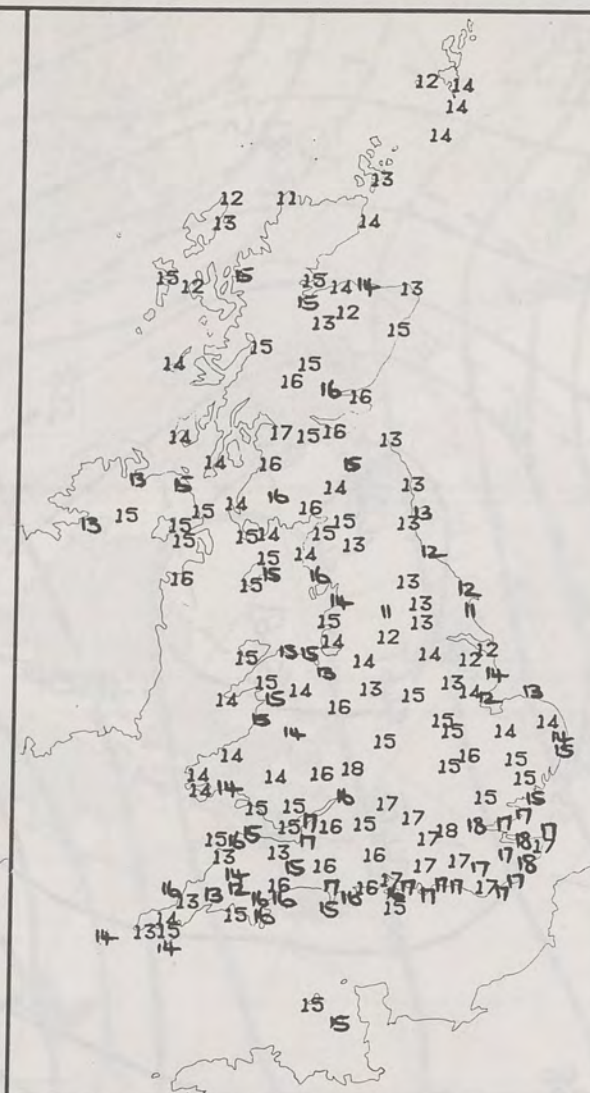
2400







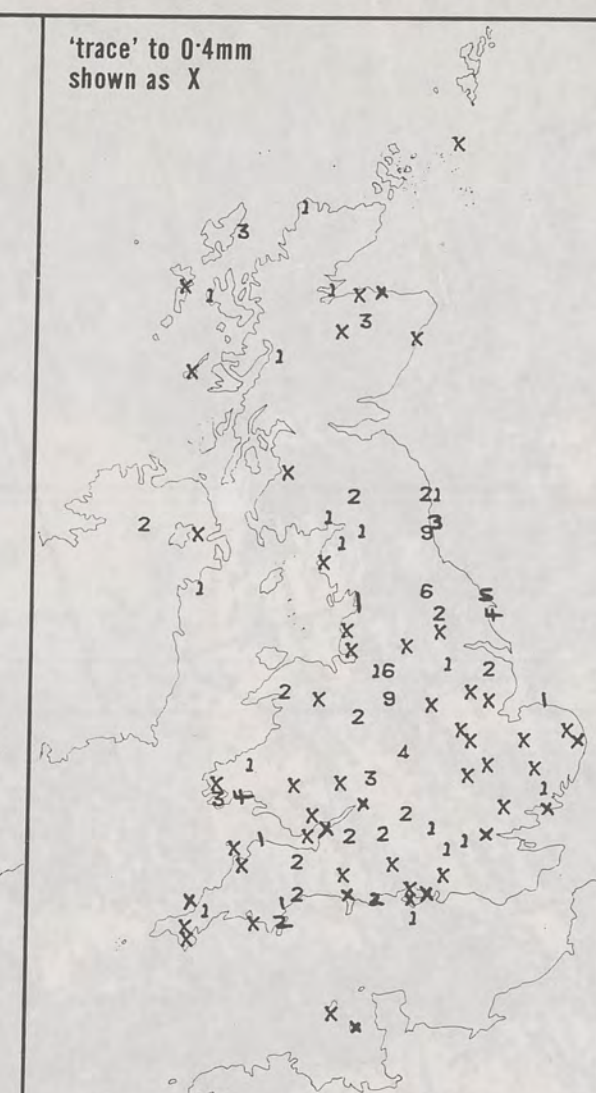
**NIGHT MINIMUM TEMPERATURE (°C)**  
For 12-hour period ending  
0900 ON 27 AUG 86



**DAY MAXIMUM TEMPERATURE (°C)**  
For 12-hour period ending  
2100 ON 27 AUG 86



**RAINFALL (mm)**  
For 12-hour period ending  
0900 ON 27 AUG 86



**RAINFALL (mm)**  
For 12-hour period ending  
2100 ON 27 AUG 86



**SUNSHINE (hours)**  
Dawn to dusk  
27 AUG 86

**EXTREMES FOR WEDNESDAY 27TH AUGUST 1986**

**Highest maximum** : 18.2°C Great Malvern (Hereford & Worcester)

**Lowest maximum** : 9.6°C Fylingdales (North Yorkshire)

**Lowest minimum** : 5.1°C Emley Moor (West Yorkshire)

**Lowest grass minimum** : 1.2°C Cynwyd (Gwynedd)

**Most rain (24 hours from 0900 GMT)** : 21.2 mm Boulmer (Northumberland)

**Most sun** : 12.6 hours Eastbourne (East Sussex)

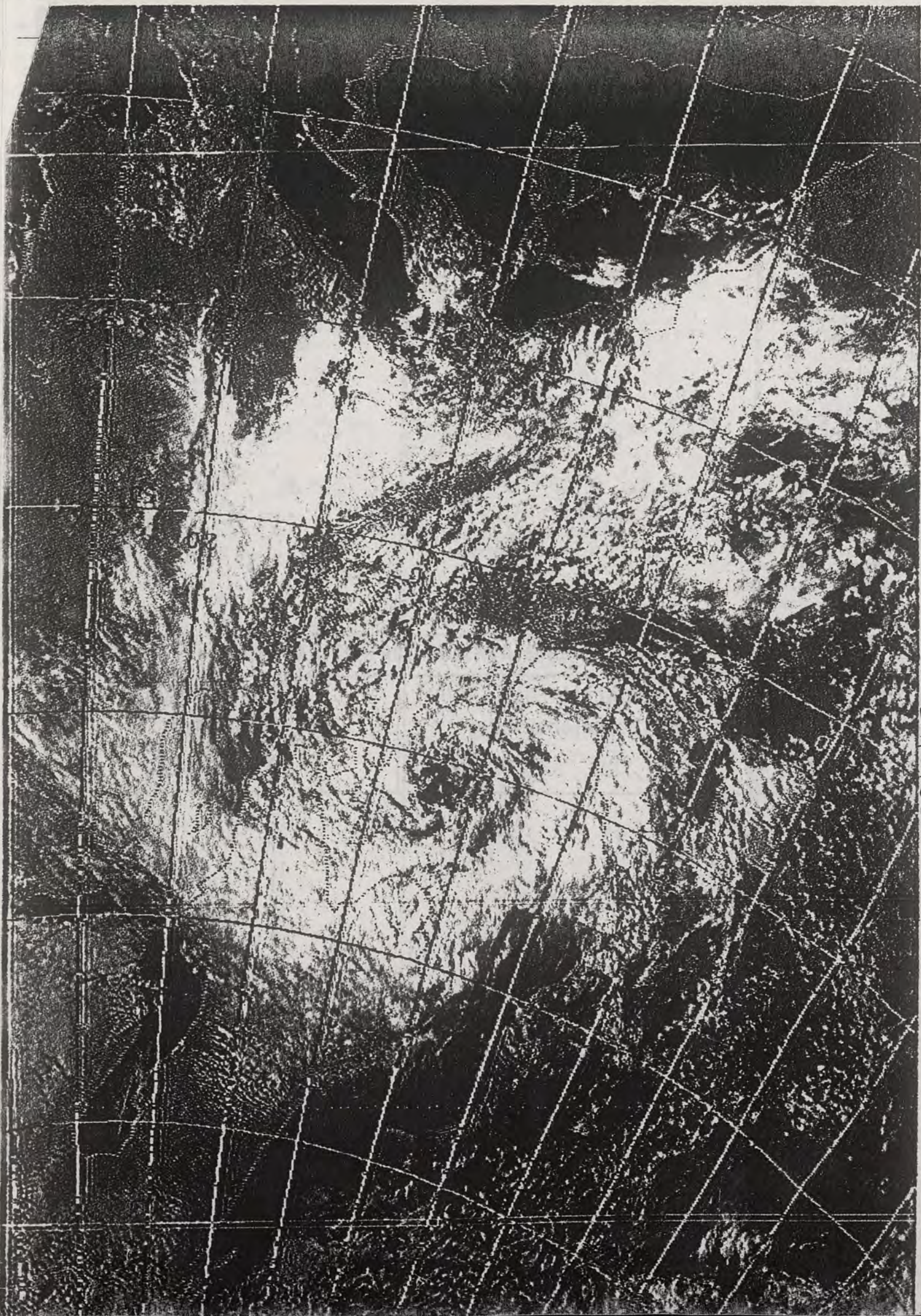


**DAILY  
WEATHER  
SUMMARY**

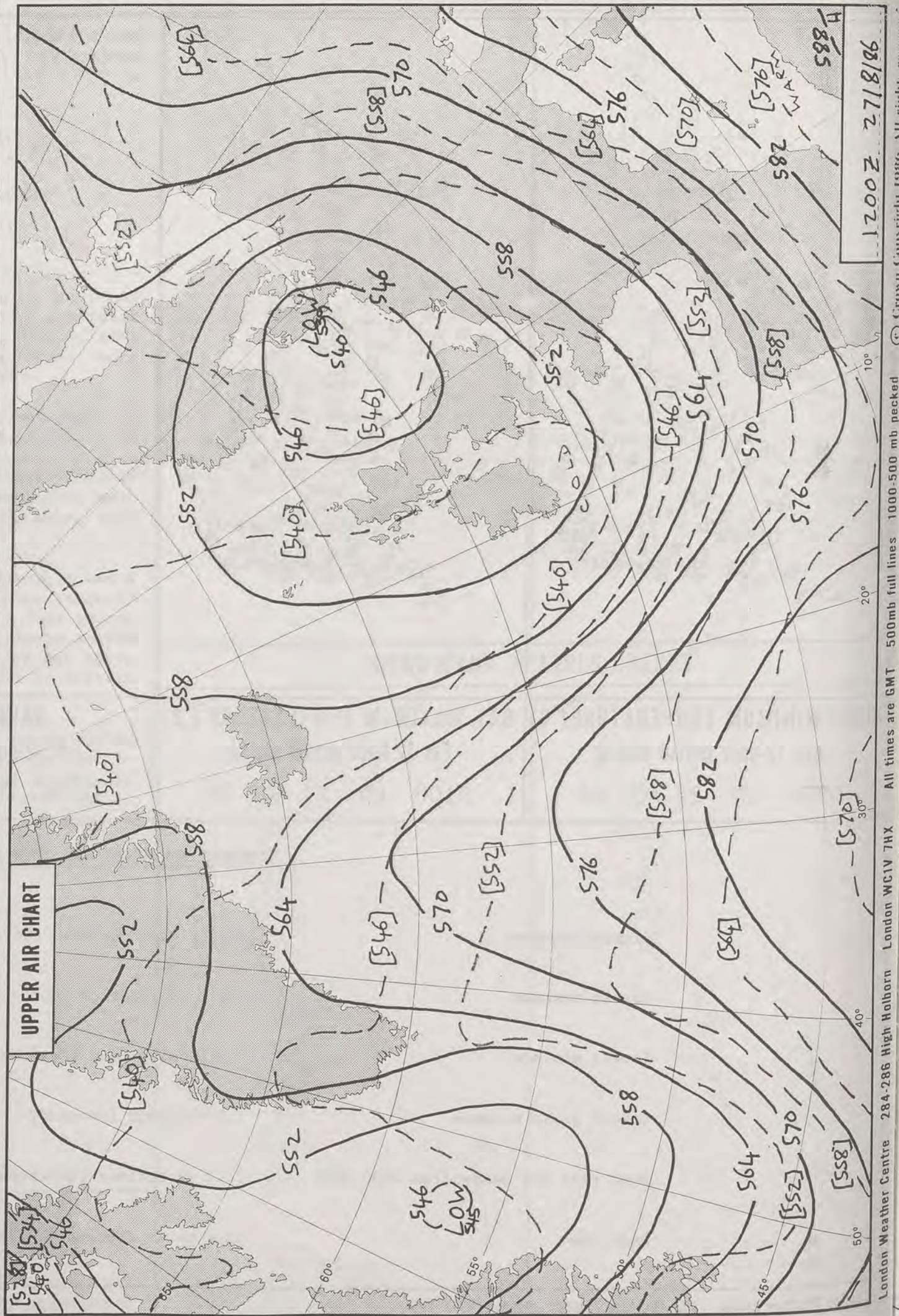


© Crown Copyright 1986  
All rights reserved



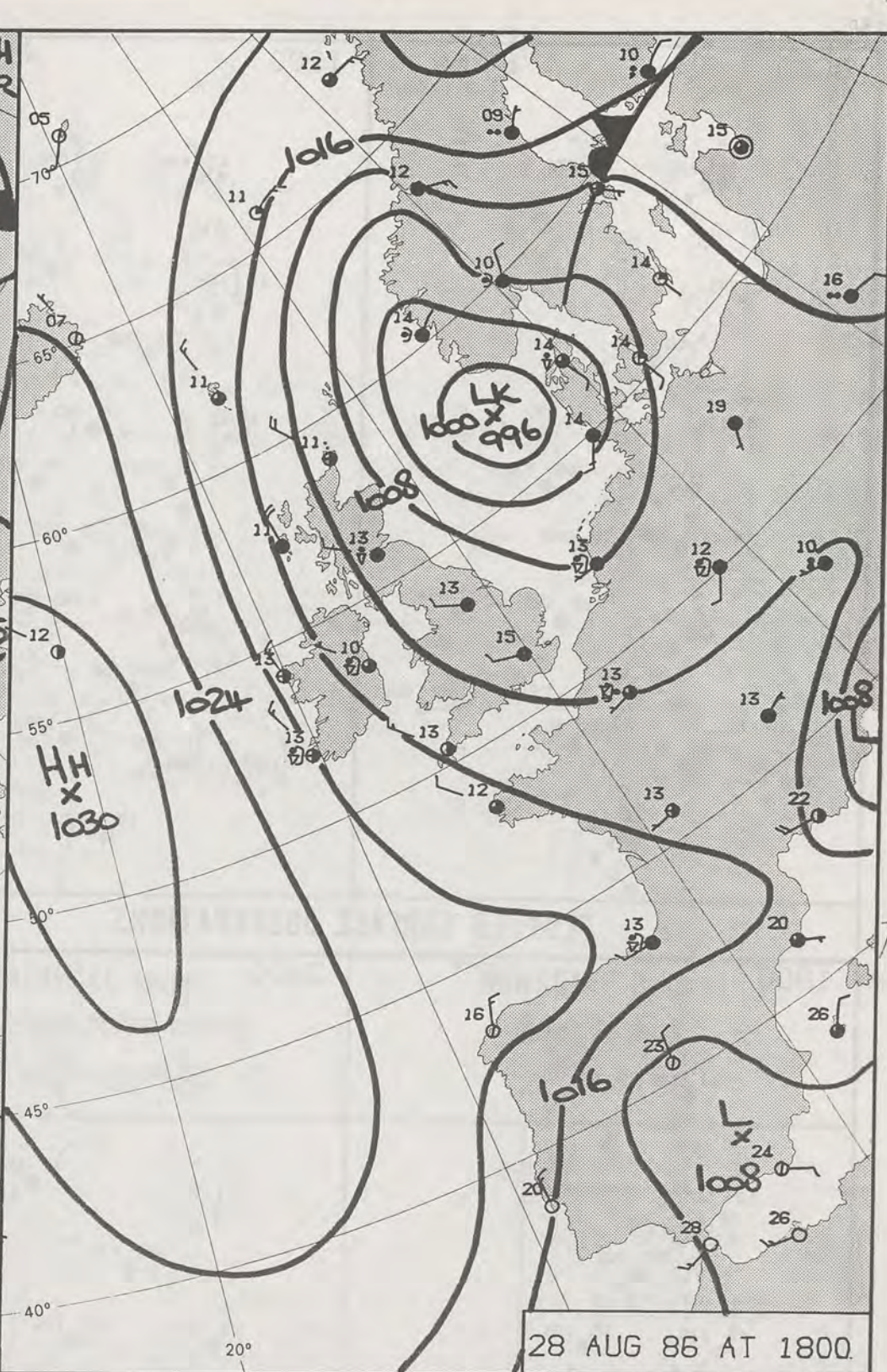
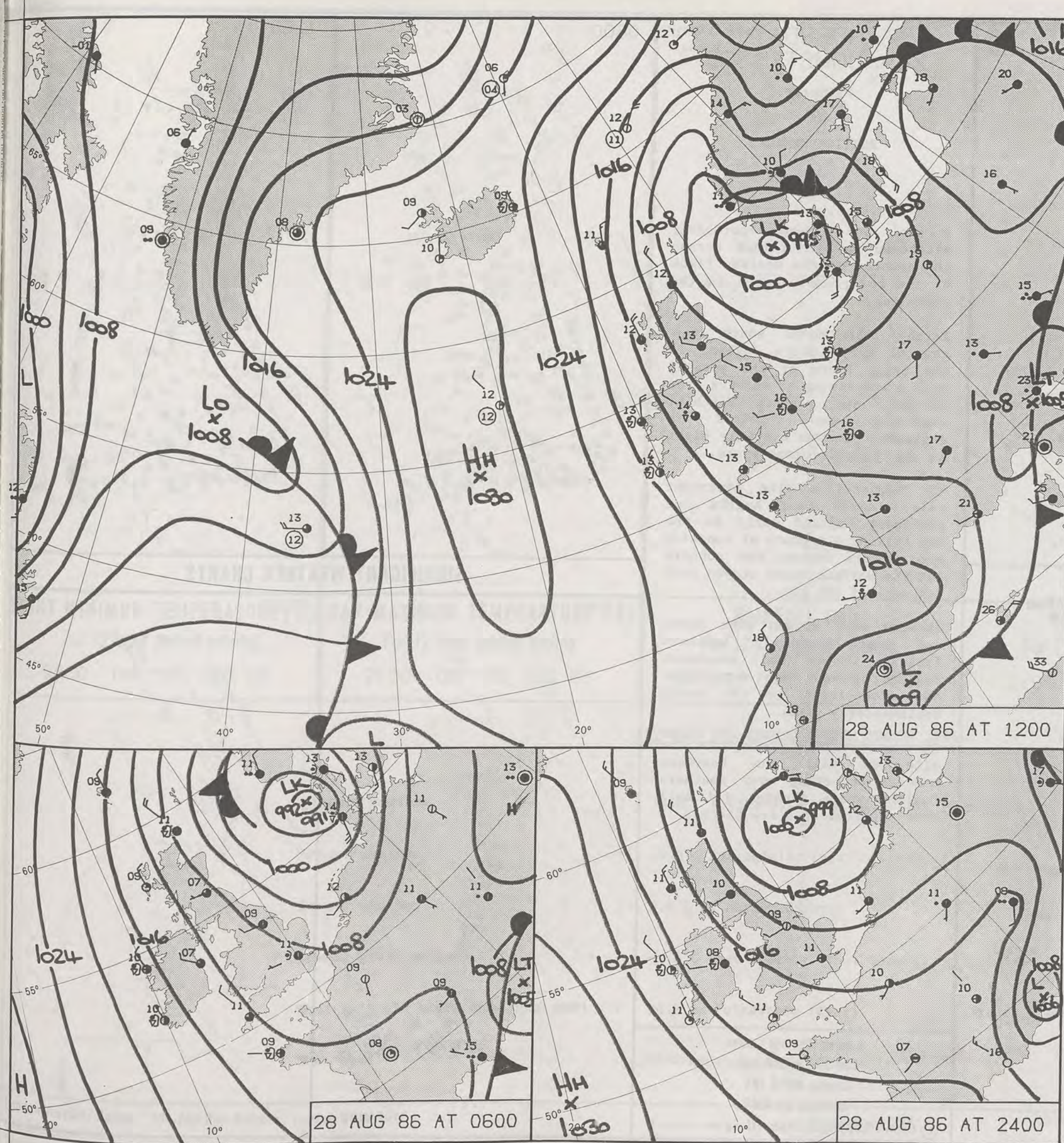


VISIBLE 1320Z 27/8/86





1200Z 27/8/86  
All times are GMT 500mb full lines 1000-500 mb pecked  
London Weather Centre 284-286 High Holborn London WC1V 7HX  
Crown Copyright 1986 All rights reserved



# DAILY WEATHER SUMMARY

FOR

THURSDAY 28 AUGUST 1986

Warm front Cold front Occlusion

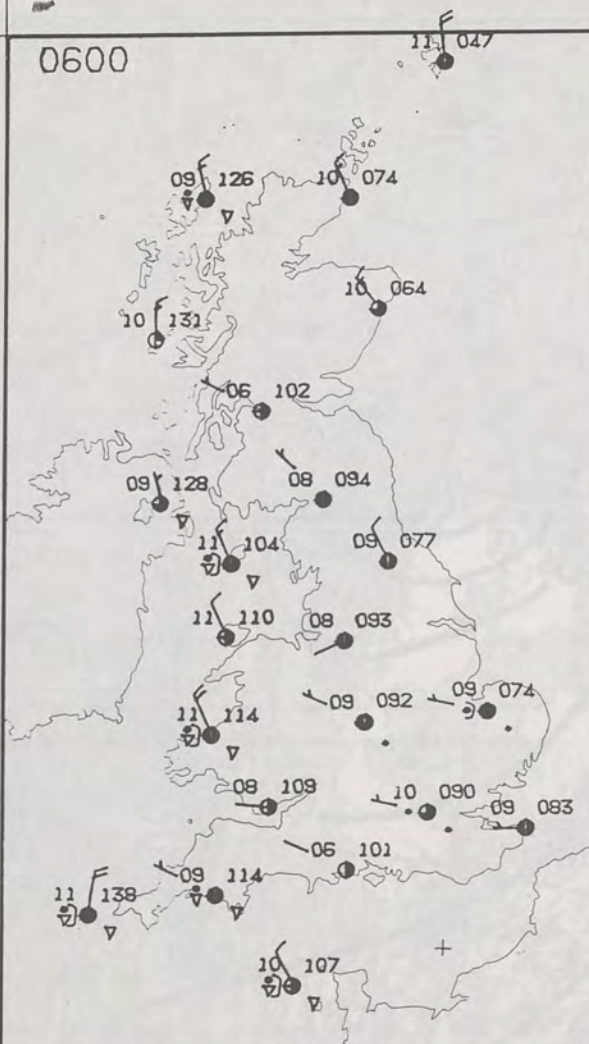
London Weather Centre 284-286 High Holborn London WC1V 7HX

© Crown Copyright 1986 All rights reserved

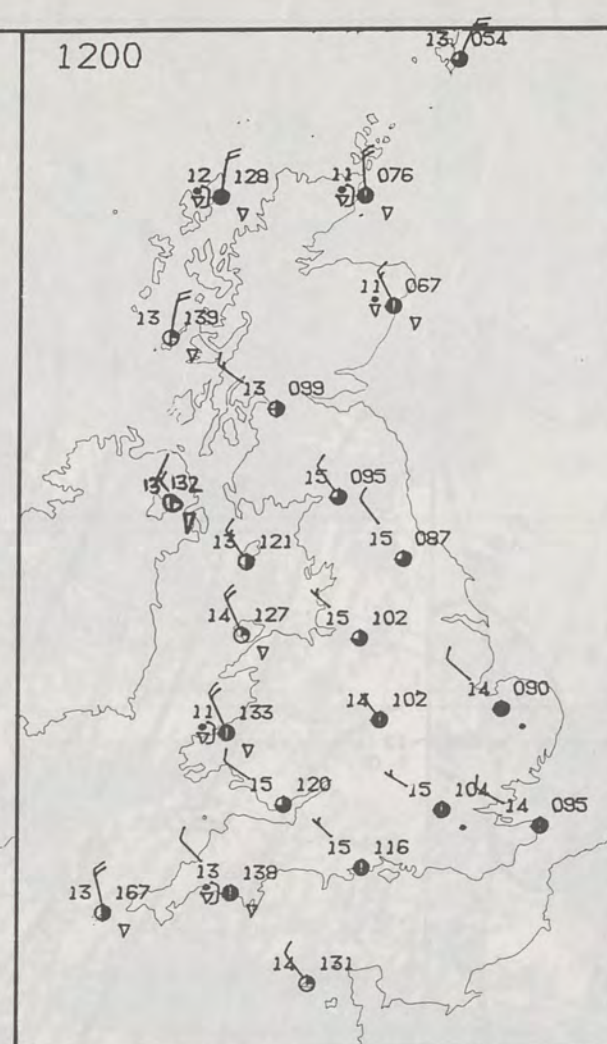




0600



1200



THURSDAY  
28 AUGUST 1986

SUMMARY  
OF  
BRITISH WEATHER

A cool and showery northerly airstream was maintained across the country on the western flank of the low pressure area in the North Sea.

Patchy rain moved south over central and eastern England in the early hours of the morning with a scattering of showers over northern and western Britain. Lightning was reported in Anglesey. It was a chilly night in the clearer inland parts.

The remnants of the overnight rain cleared East Anglia and southeast England early in the day leaving a mixture of sunshine and showers across the country but the Norfolk coast stayed dull for much of the day.

Showers were common over north and west Scotland, Northern Ireland, Wales and southwest England, though many were light and short-lived in the brisk northwesterly wind.

Showers developed inland in the afternoon with the heaviest showers occurring over southern England where thunder and hail were reported in a few places.

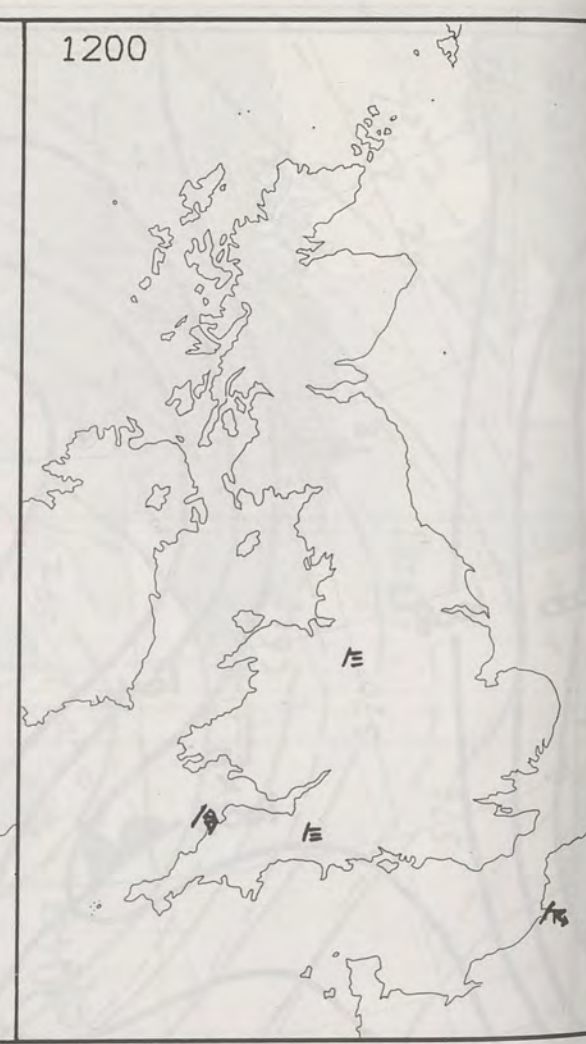
London Weather Centre  
284-286 High Holborn  
London WC1V 7HX  
All times are GMT

© Crown Copyright 1986 All rights reserved

0600

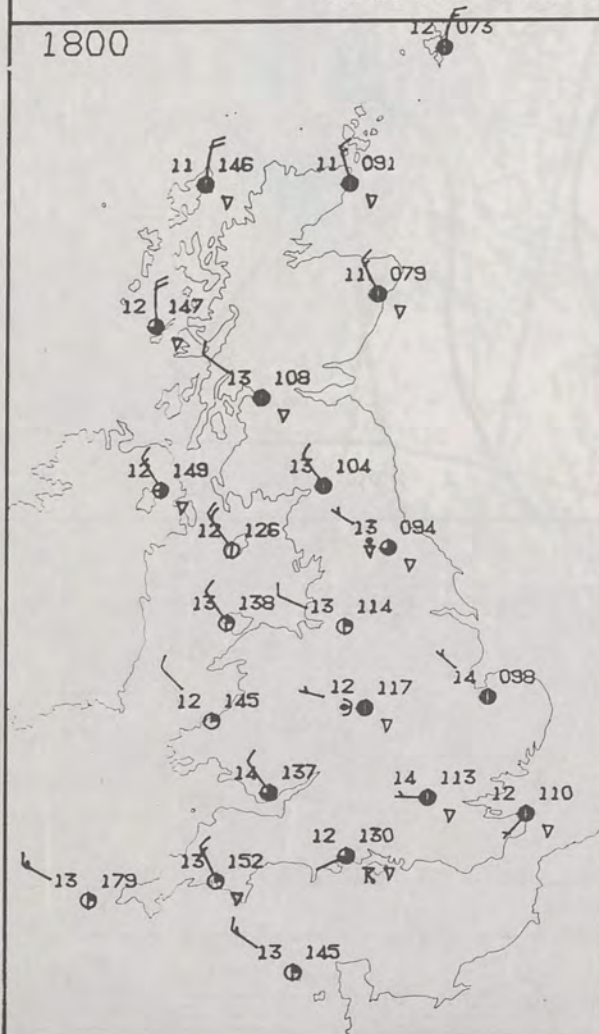


1200

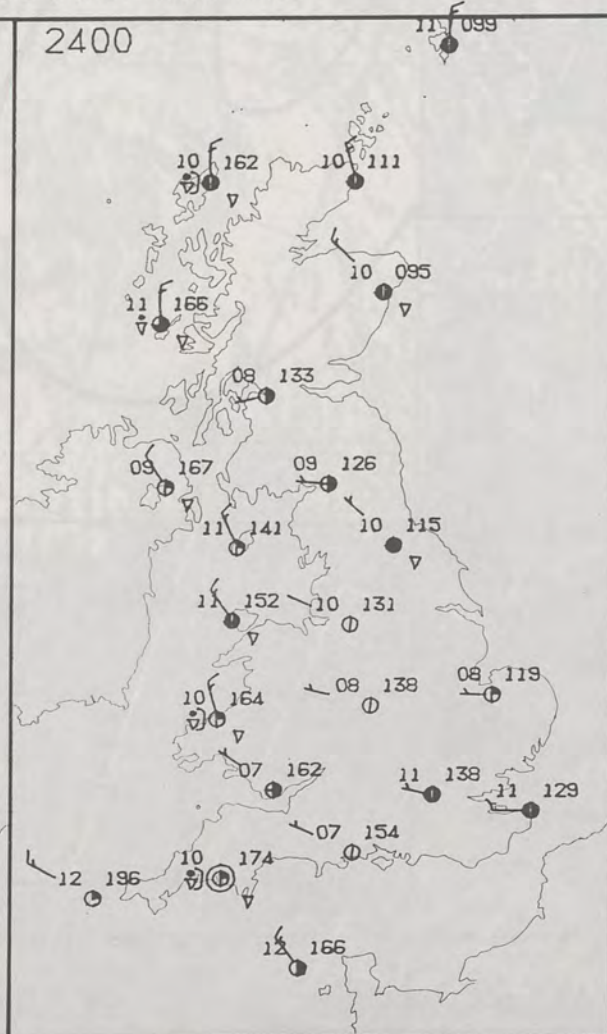


SIGNIFICANT WEATHER CHARTS

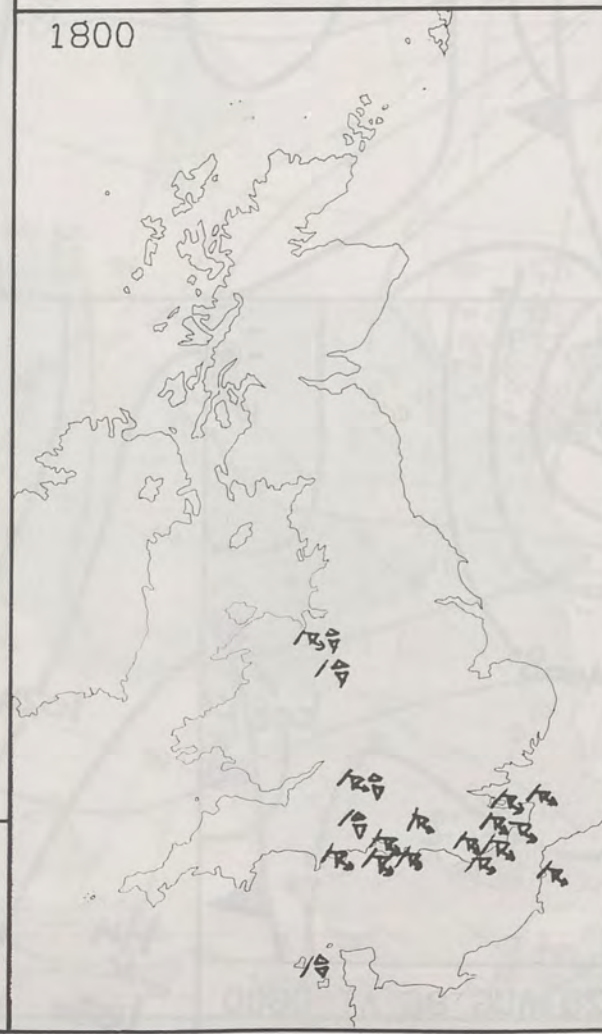
1800



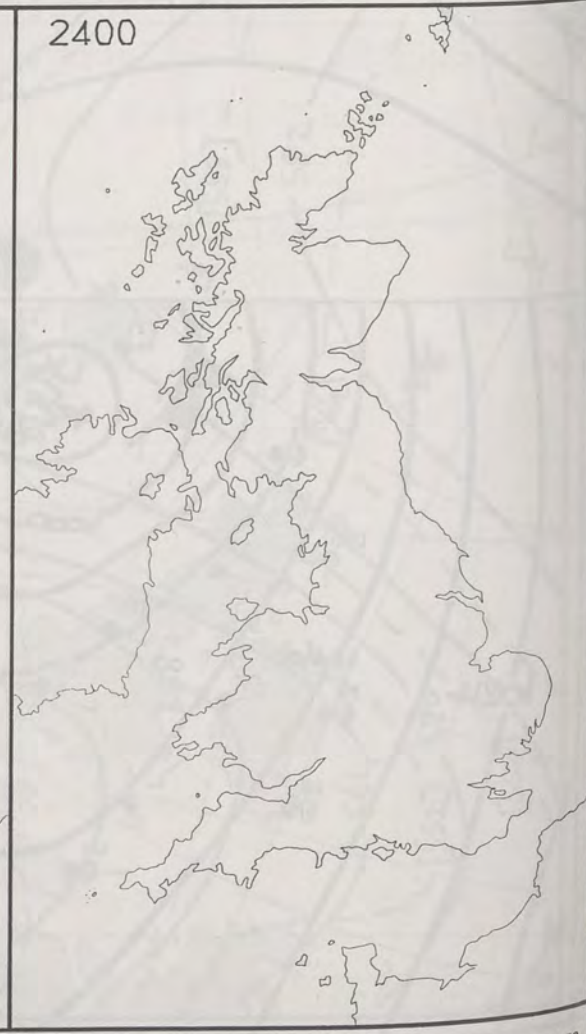
2400



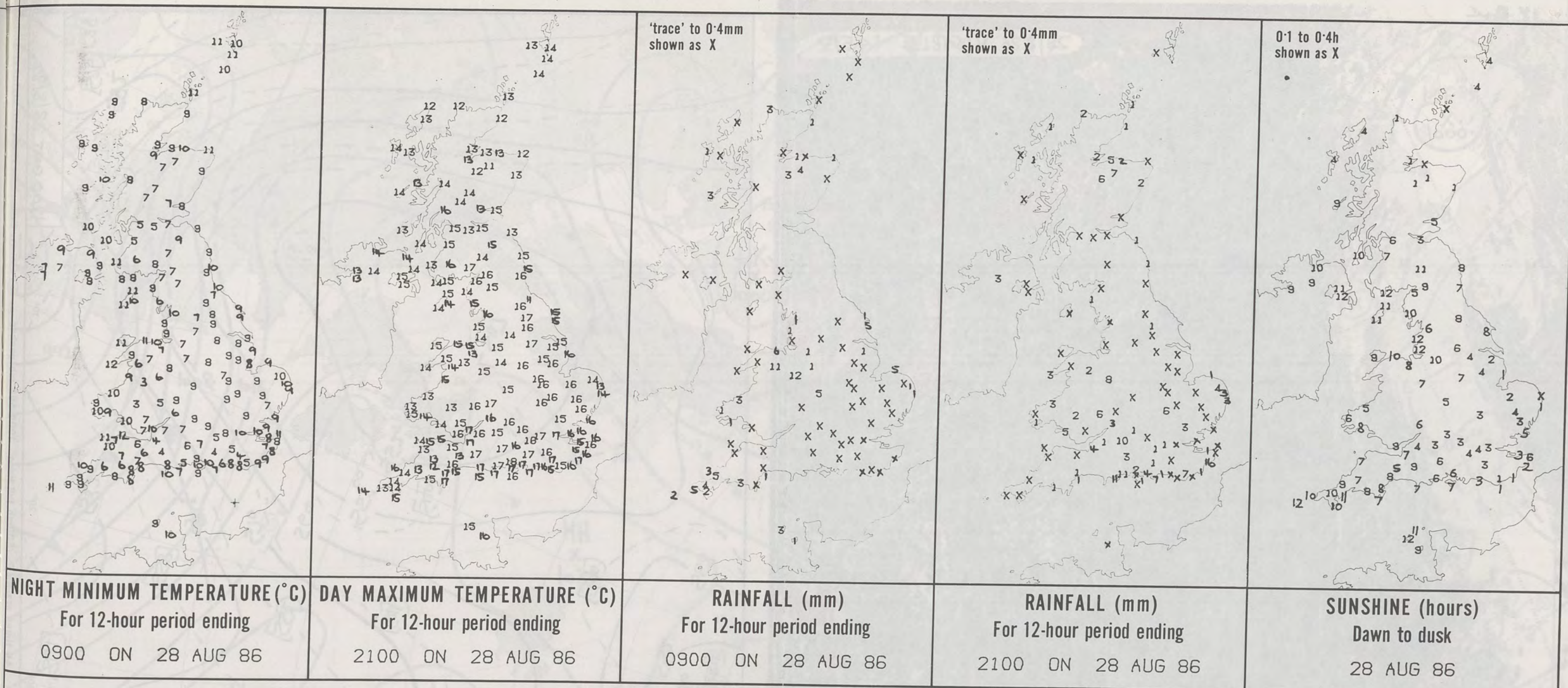
1800



2400








**EXTREMES FOR THURSDAY 28TH AUGUST 1986**

Highest maximum	:	17.8°C Southampton Weather Centre (Hampshire)
Lowest maximum	:	10.5°C Fylingdales (North Yorkshire)
Lowest minimum	:	2.6°C St Harmon (Powys)
Lowest grass minimum	:	-1.5°C East Hoathly (East Sussex)
Most rain (24 hours from 0900 GMT)	:	16.2 mm Folkestone (Kent)
Most sun	:	12.4 hours Aughton (Lancashire)

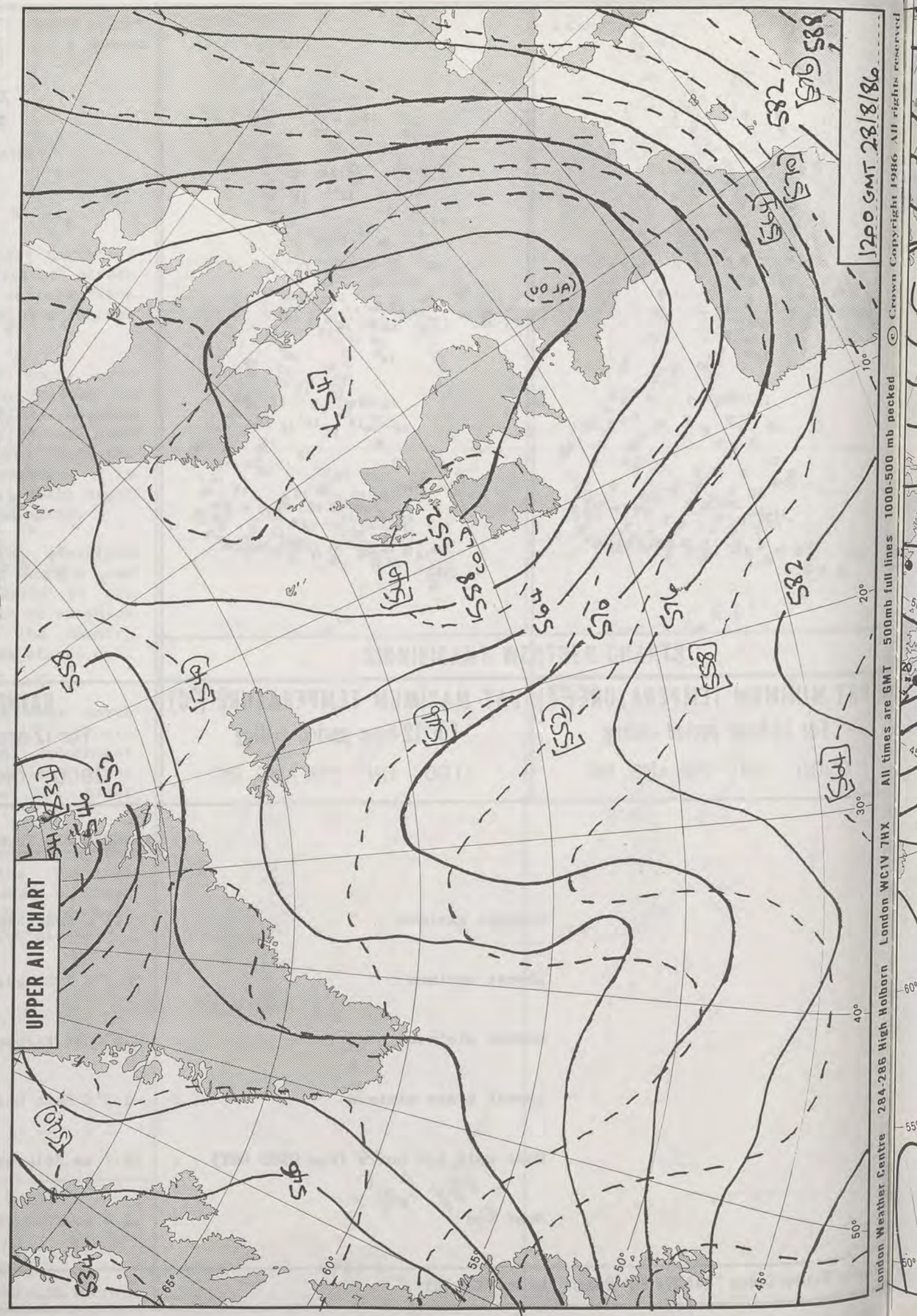


**DAILY  
WEATHER  
SUMMARY**

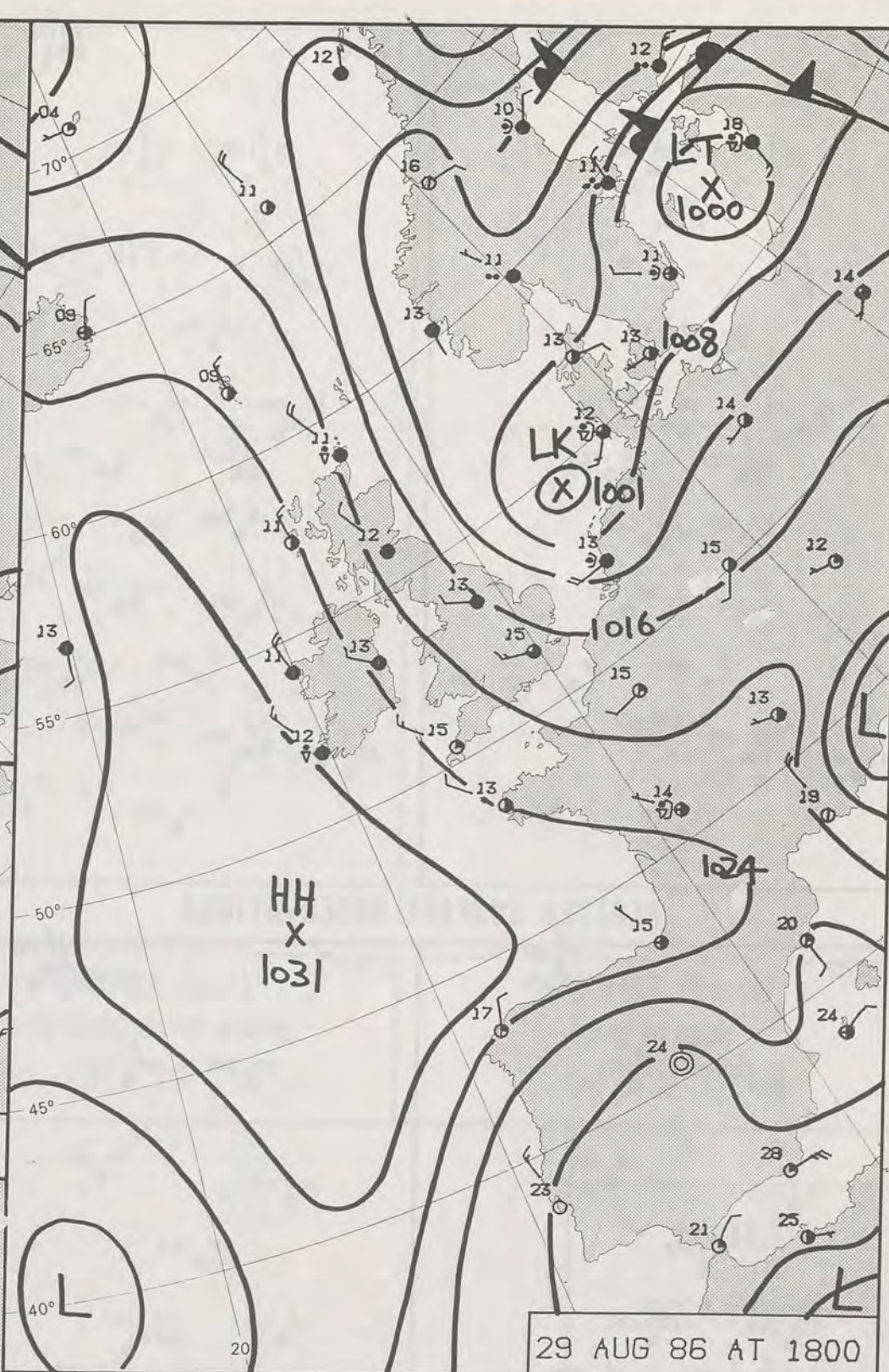



© Crown Copyright 1986  
All rights reserved









## DAILY WEATHER SUMMARY

FOR

FRIDAY 29 AUGUST 1986

Warm front Cold front Occlusion

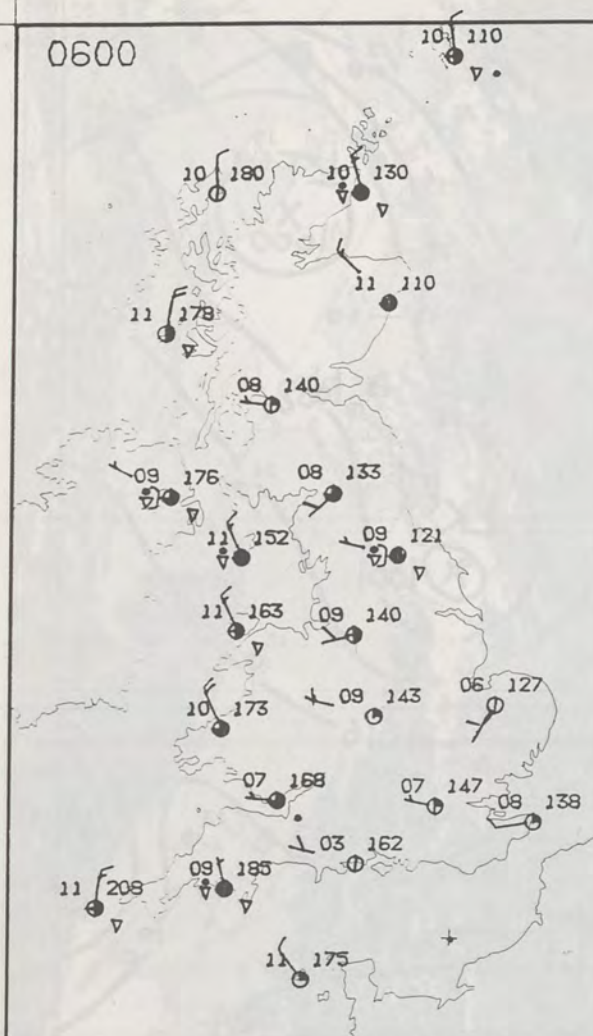
London Weather Centre 284-286 High Holborn London WC1V 7HX

© Crown Copyright 1986 All rights reserved

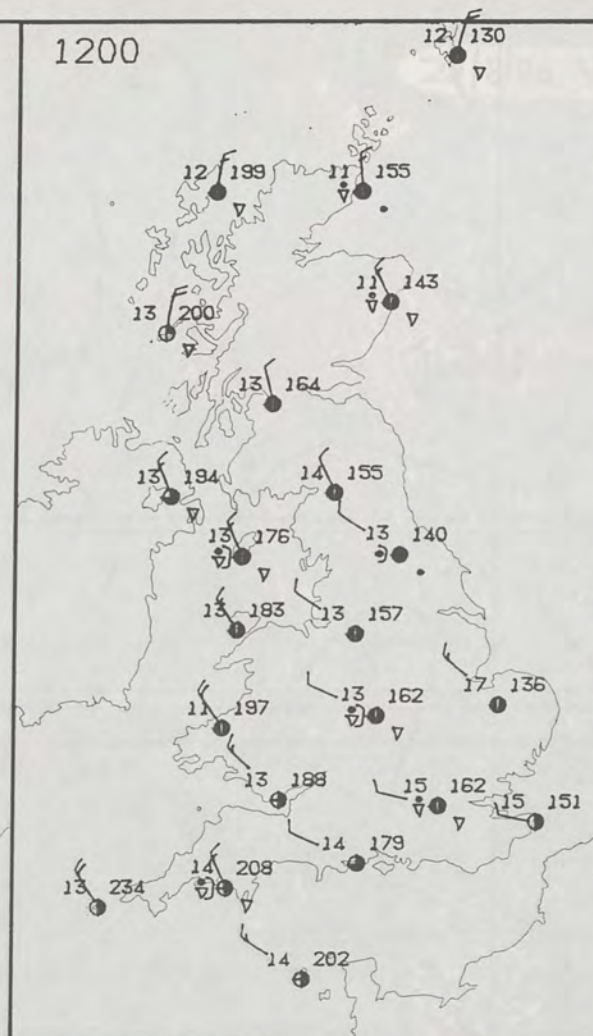




0600



1200



FRIDAY  
29 AUGUST 1986

SUMMARY  
OF  
BRITISH WEATHER

The area of low pressure to the southwest of Scandinavia slipped further south during the day but a minor trough brought a lot of cloud down across the country.

Many parts of England and Wales had a cool, clear night but a few showers continued in Cornwall and around the Welsh coast. Northern Ireland had an odd shower and Scotland was rather cloudy with scattered showers and some more persistent rain in the Highlands.

It was a sunny start to the day over much of southern Britain but the cloud further north extended to northern England in the morning and to other central and eastern areas in the afternoon, with patchy light rain. The Channel Islands and the southwest had the best of the sunshine.

There were showers over Northern Ireland and Scotland during the day, with more western areas having some sunshine, but many places had a cloudy day. The Highlands remained wet for much of the day.

It was a rather cool or cool day everywhere.

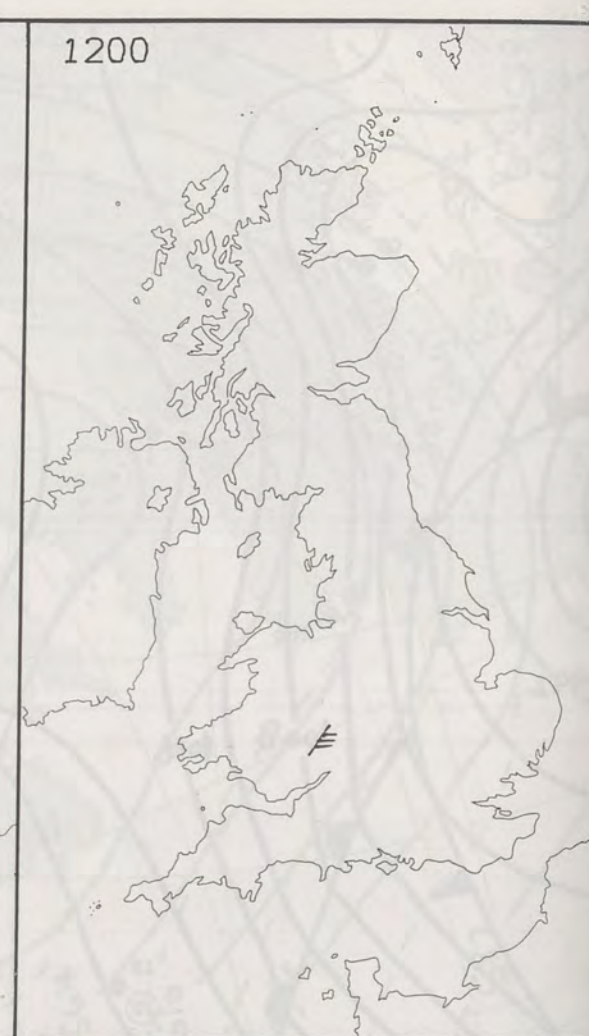
London Weather Centre  
284-286 High Holborn  
London WC1V 7HX  
All times are GMT

© Crown Copyright 1986 All rights reserved

0600

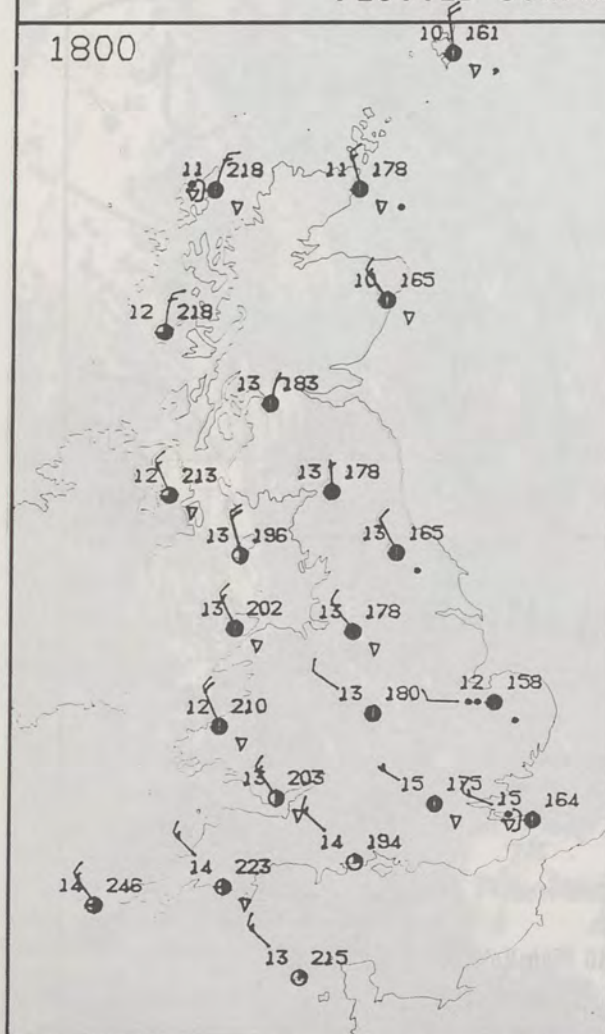


1200

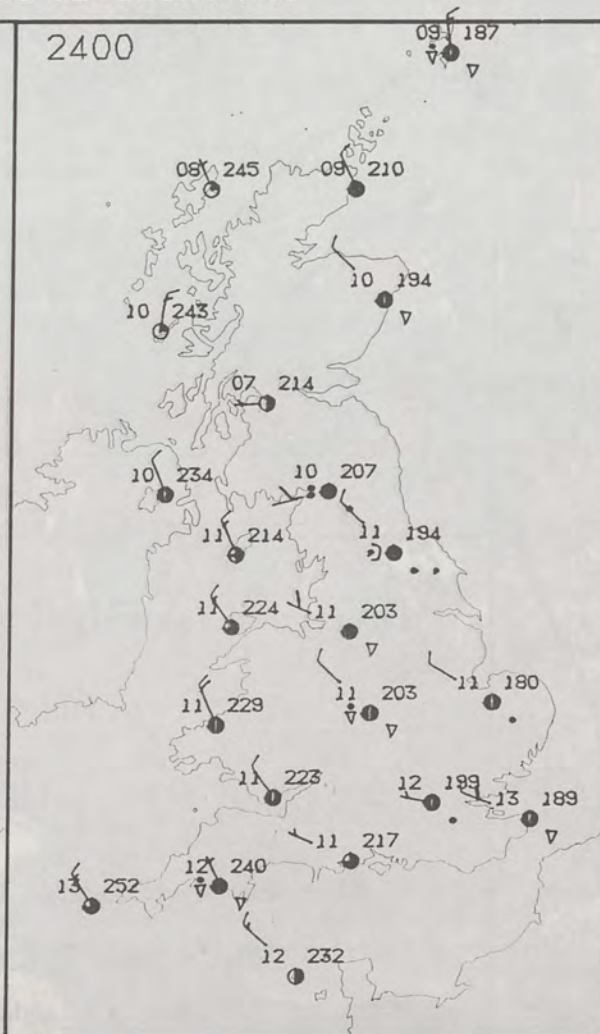


PLOTTED SURFACE OBSERVATIONS

1800

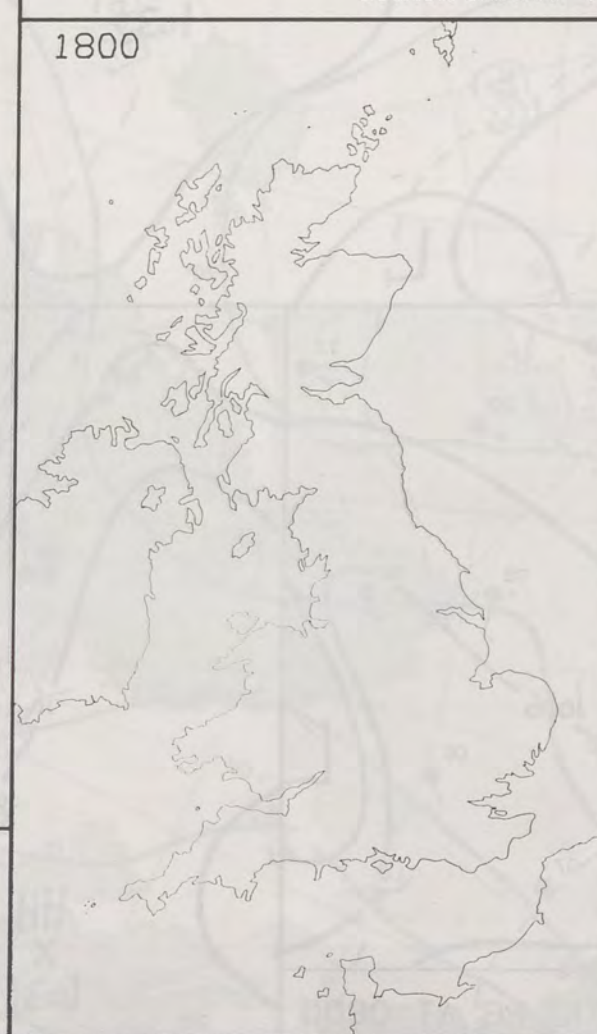


2400

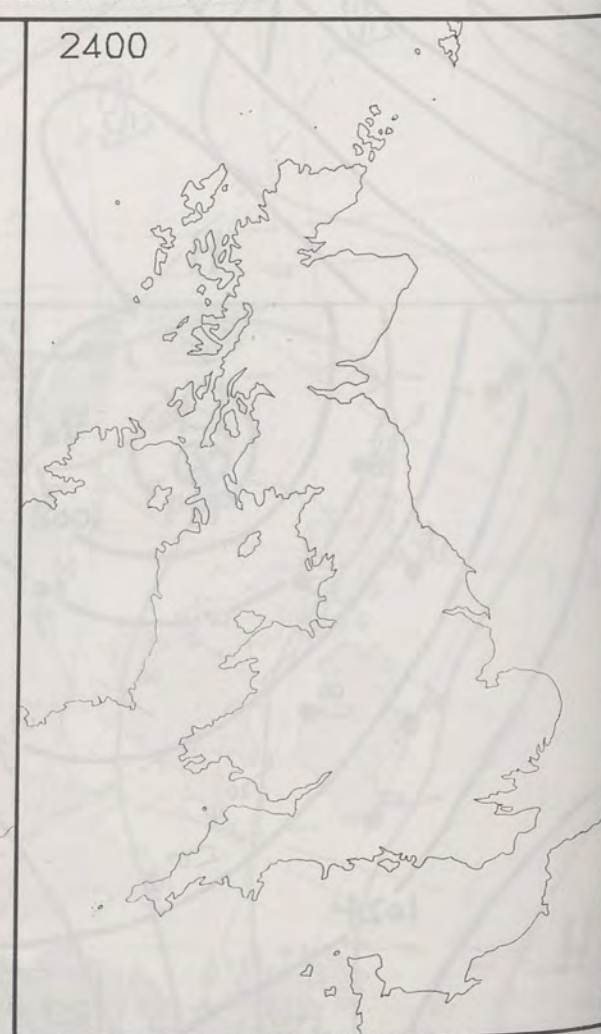


SIGNIFICANT WEATHER CHARTS

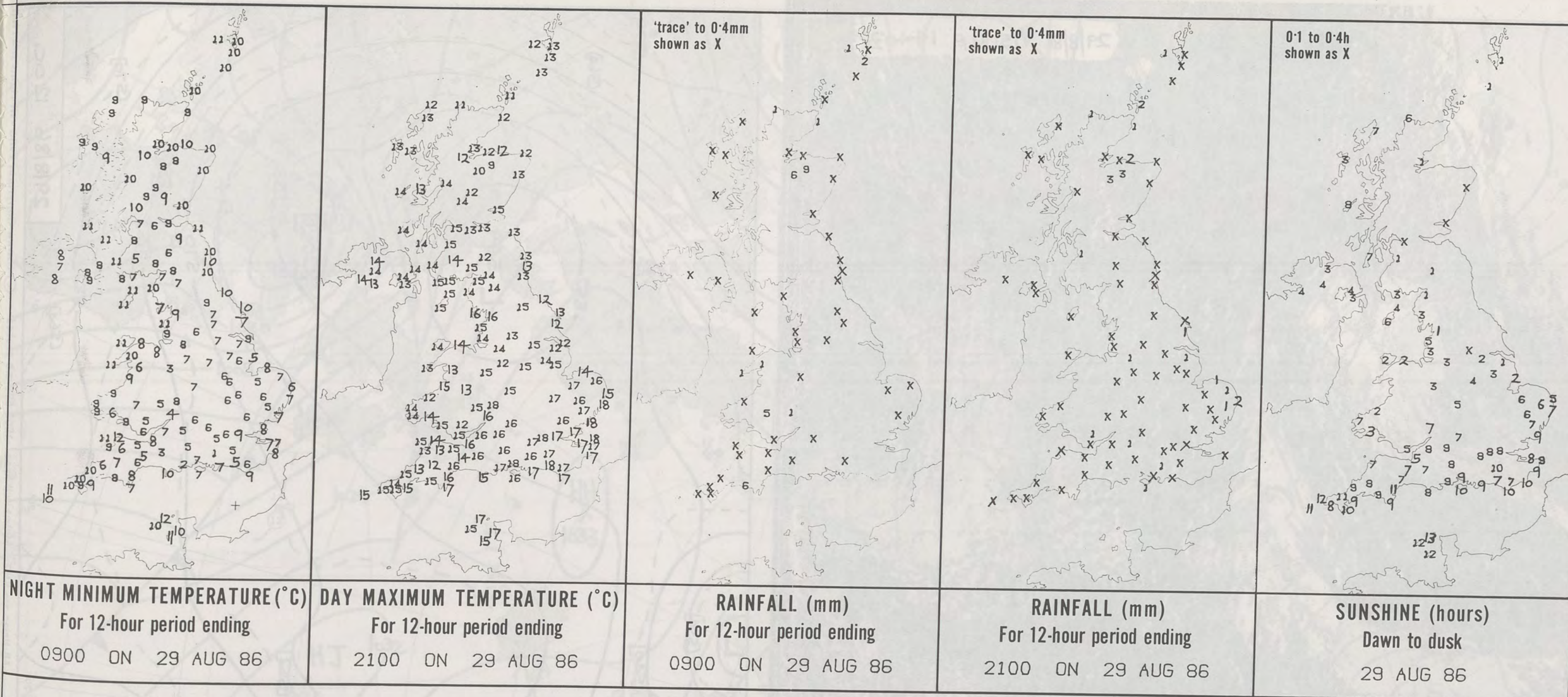
1800



2400

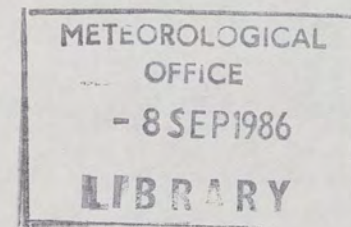






**EXTREMES FOR FRIDAY 29TH AUGUST 1986**

Highest maximum	: 18.0°C Clacton (Essex) and Thanet (Kent)
Lowest maximum	: 9.5°C Glenlivet (Grampian)
Lowest minimum	: 1.2°C Liphook (Hampshire)
Lowest grass minimum	: -2.8°C Liphook
Most rain (24 hours from 0900 GMT)	: 12.2 mm Hemsby (Norfolk)
Most sun	: 12.8 hours Guernsey (L'Ancrese)

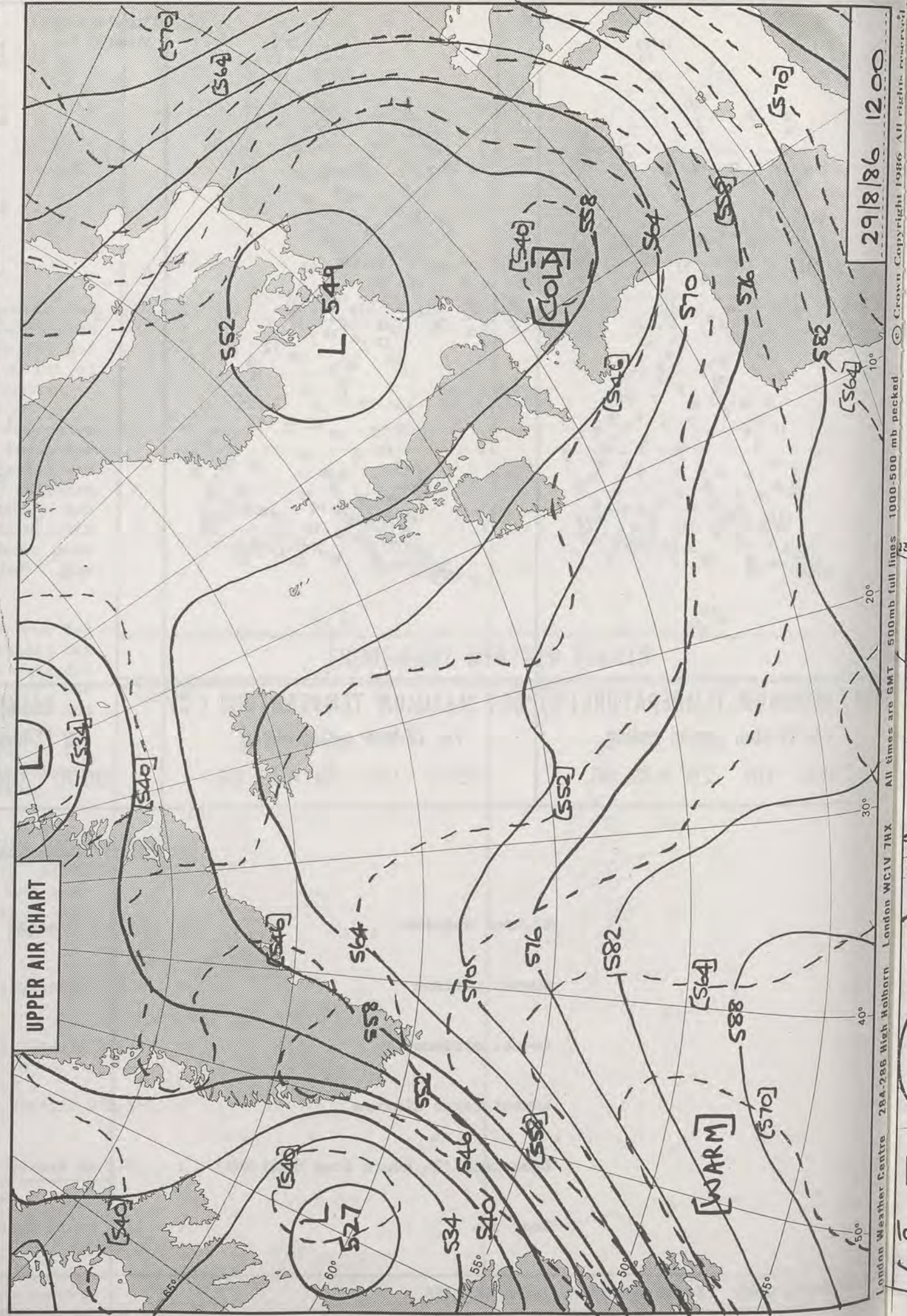



**DAILY  
WEATHER  
SUMMARY**



© Crown Copyright 1986  
All rights reserved



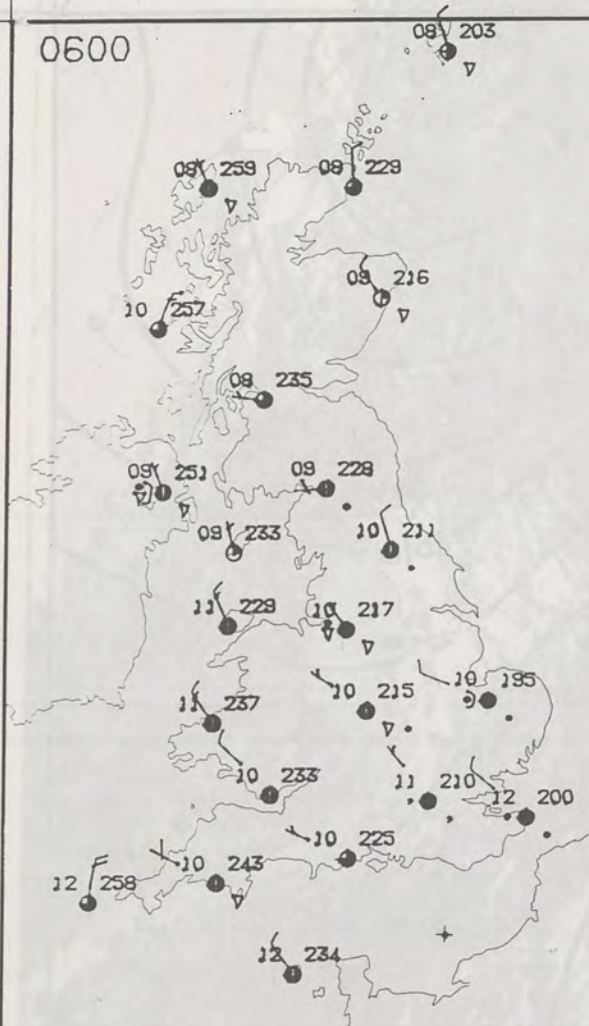




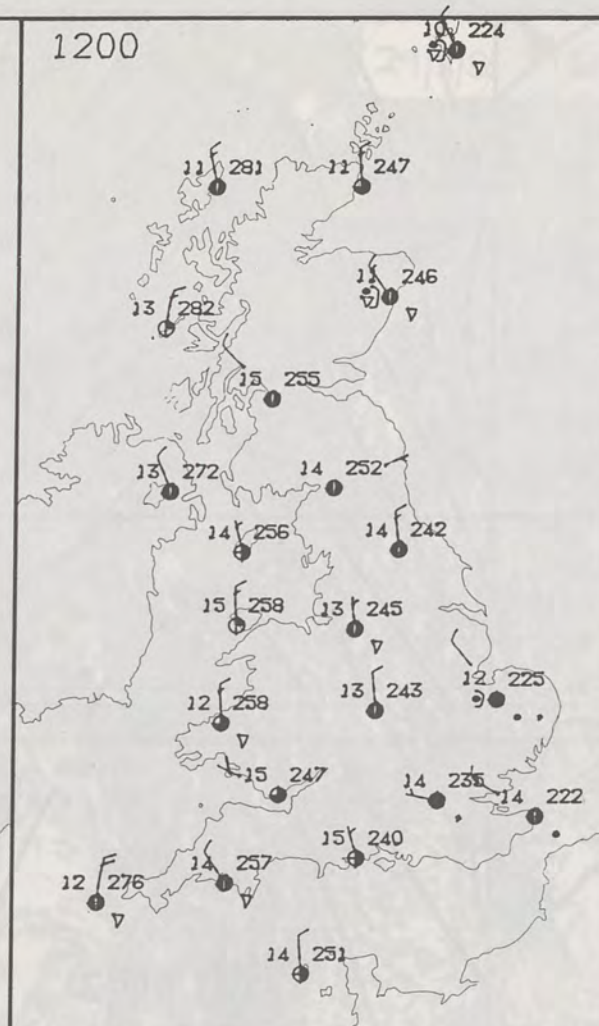




0600



1200



SATURDAY  
30 AUGUST 1986

SUMMARY  
OF  
BRITISH WEATHER

Scotland, Northern Ireland, the far north of England, Wales and southwest England had rather variable cloud cover both night and day, with showers, mostly well scattered and light, with many sheltered districts having a fine and dry afternoon, together with some sunshine.

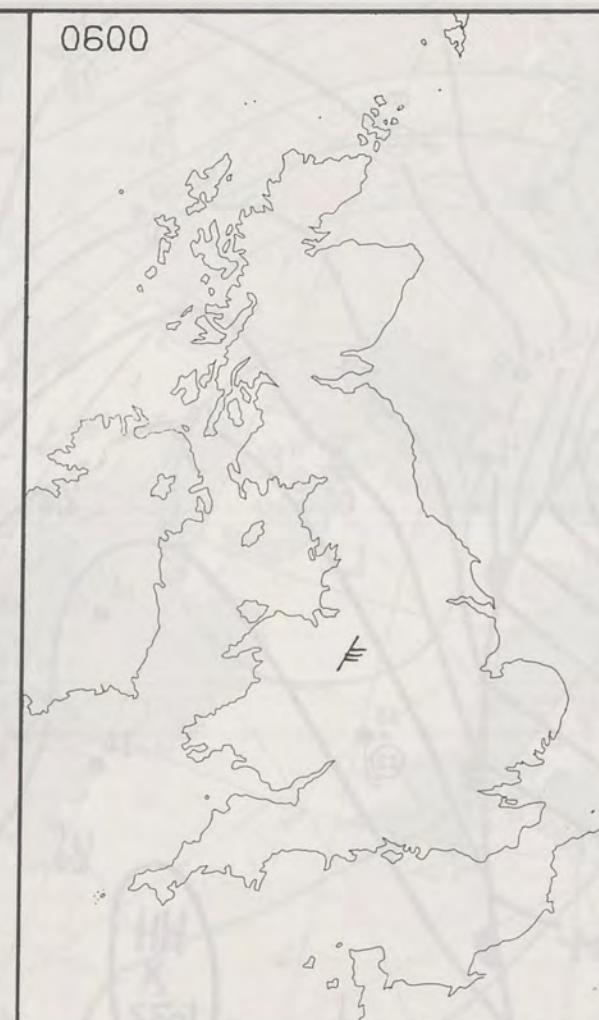
The remainder of England experienced more in the way of cloud, with the cloud being thick enough to produce outbreaks of rain, and some persistent rain fell in East Anglia, and late in the day in the southeast of England. Elsewhere, the rain was showery in nature, and fairly light. Some bright periods did develop in the north and west - many eastern areas remaining overcast all day, though later cloud broke well along the coast.

It was rather cool or cool in most places and very cool in East Anglia.

London Weather Centre  
284-286 High Holborn  
London WC1V 7HX  
All times are GMT

© Crown Copyright 1986 All rights reserved

0600

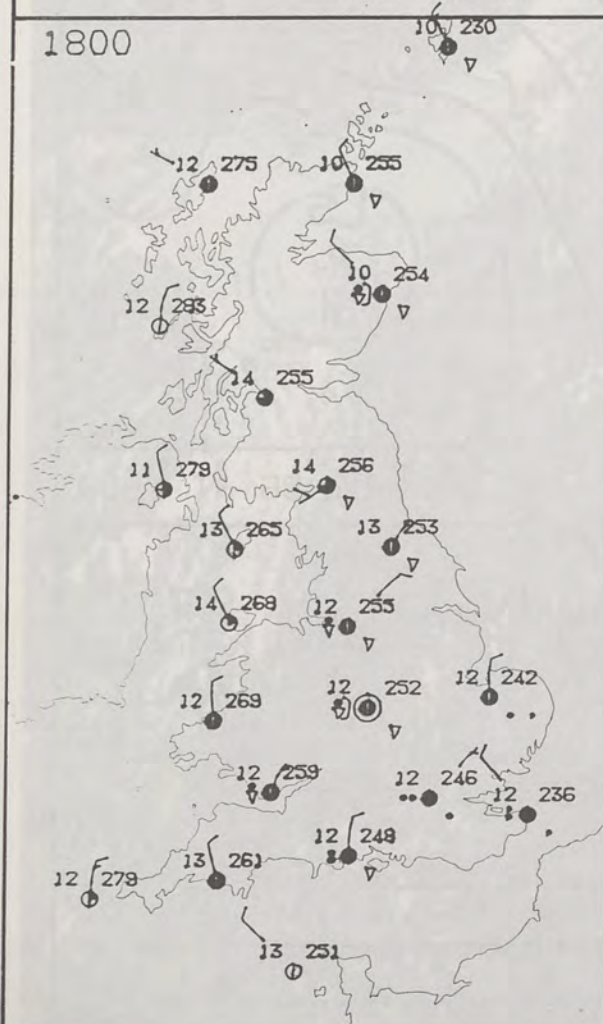


1200

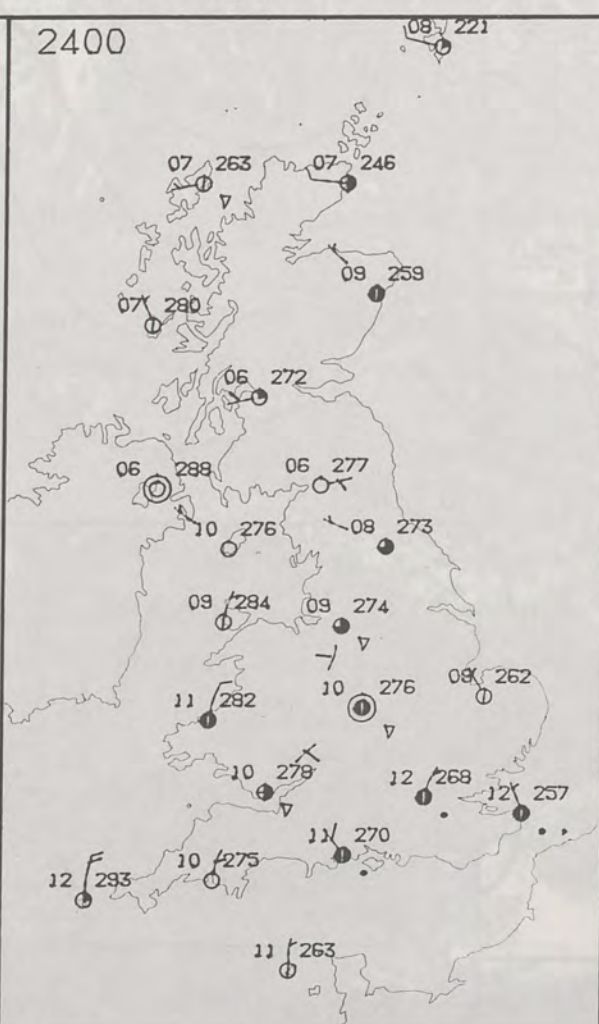


PLOTTED SURFACE OBSERVATIONS

1800

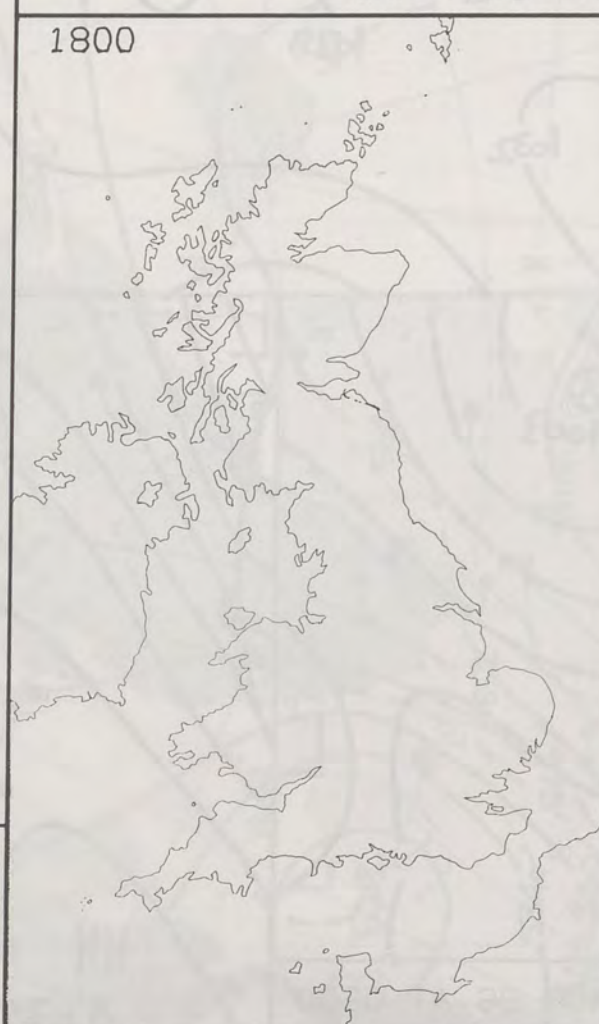


2400

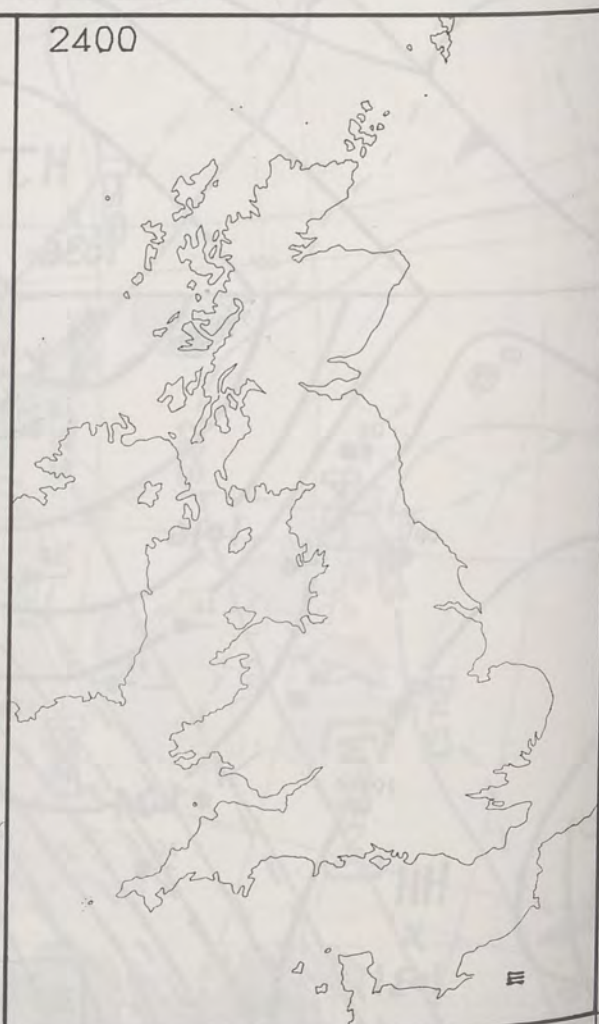


SIGNIFICANT WEATHER CHARTS

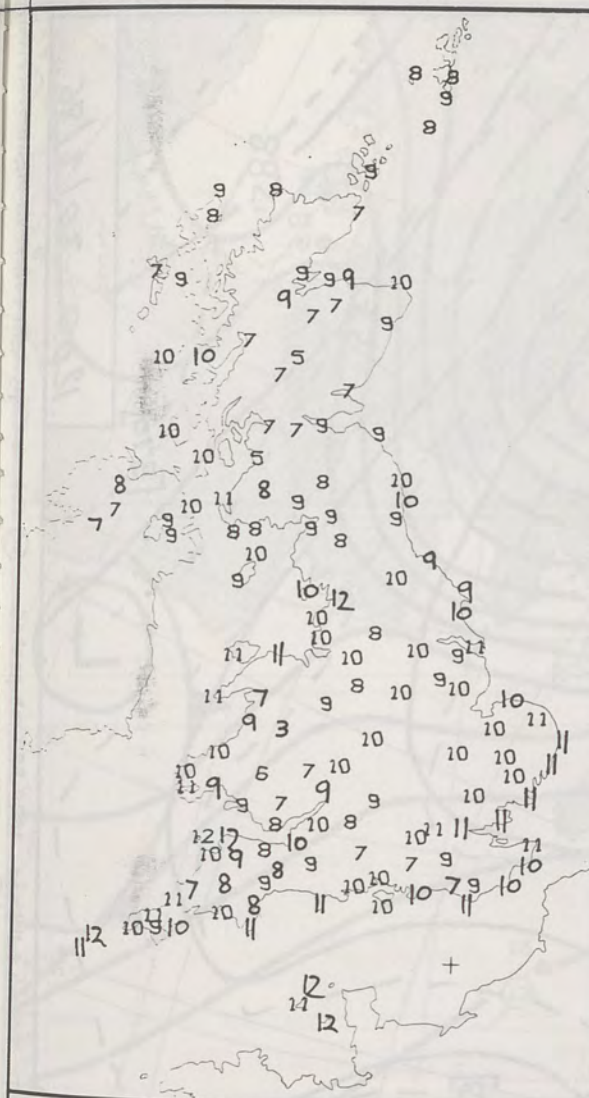
1800



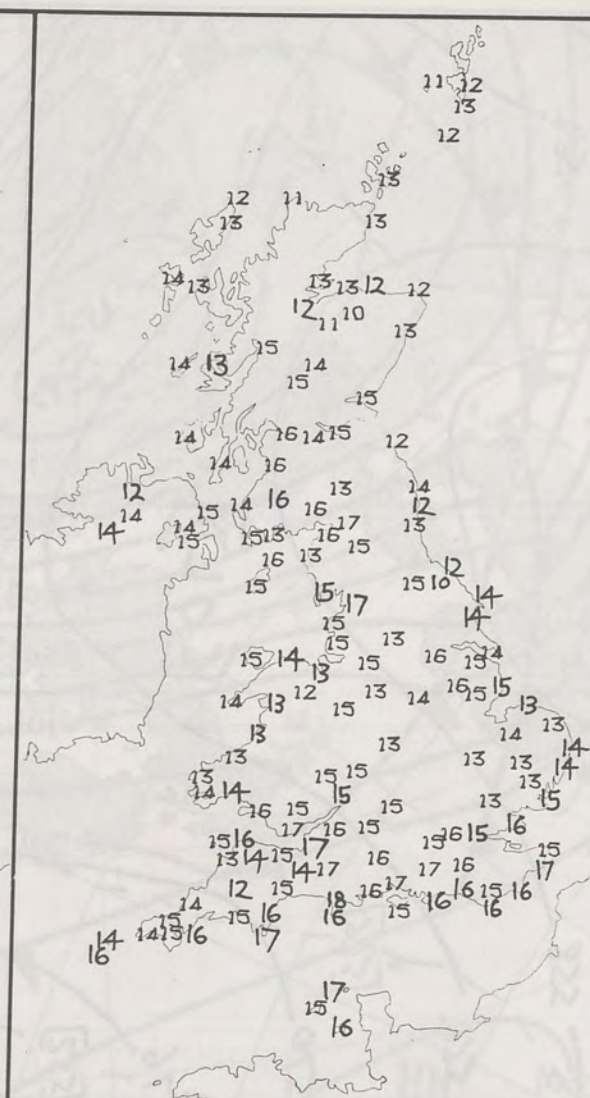
2400



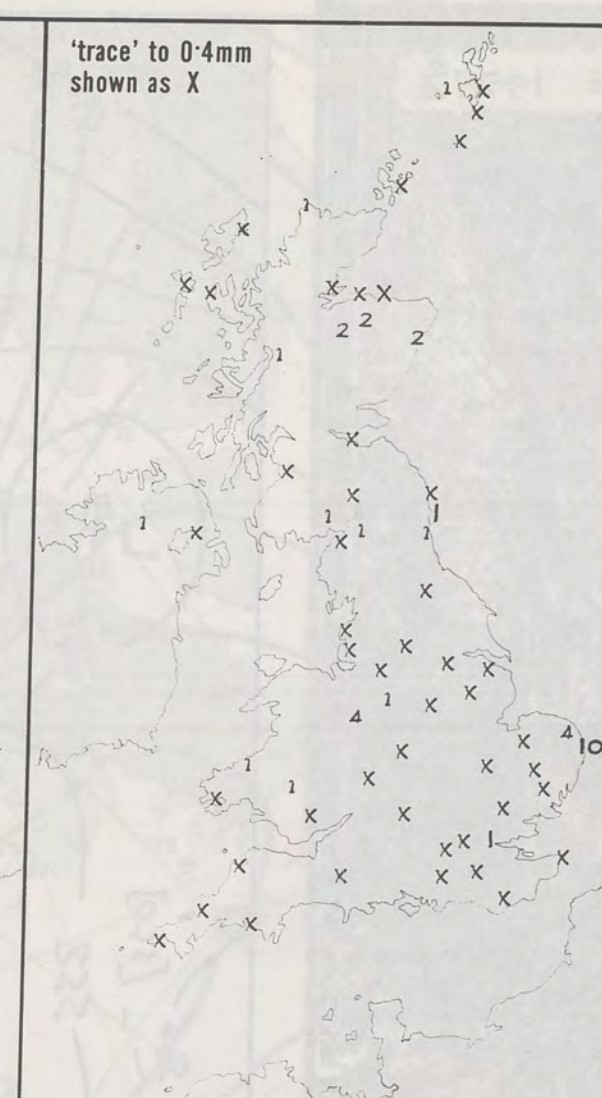




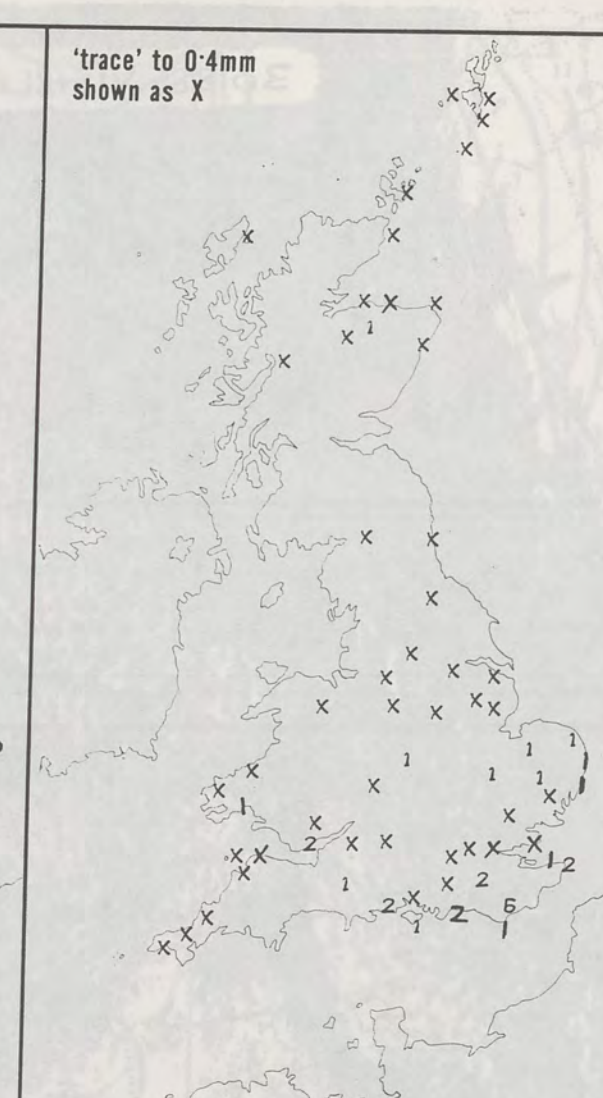
**NIGHT MINIMUM TEMPERATURE (°C)**  
For 12-hour period ending  
0900 ON 30 AUG 86



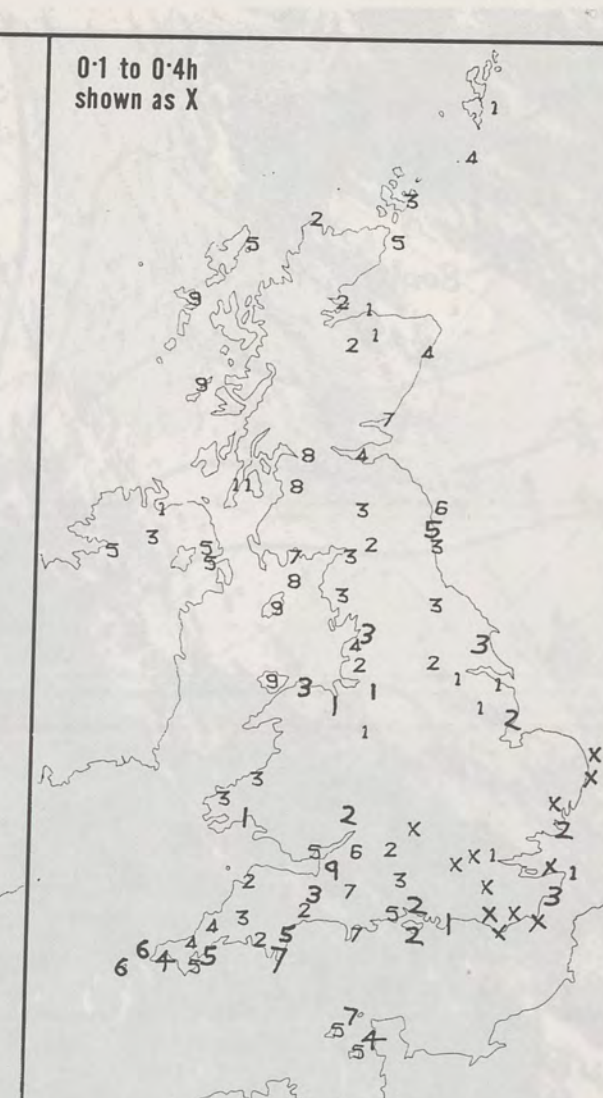
**DAY MAXIMUM TEMPERATURE (°C)**  
For 12-hour period ending  
2100 ON 30 AUG 86



**RAINFALL (mm)**  
For 12-hour period ending  
0900 ON 30 AUG 86



**RAINFALL (mm)**  
For 12-hour period ending  
2100 ON 30 AUG 86



**SUNSHINE (hours)**  
Dawn to dusk  
30 AUG 86

**EXTREMES FOR SATURDAY 30TH AUGUST 1986**

Highest maximum	: 18.1°C Weymouth (Dorset)
Lowest maximum	: 9.7°C Fylingdales (North Yorkshire)
Lowest minimum	: 3.2°C St. Harmon (Powys)
Lowest grass minimum	: -0.2°C Prestwick (Nr. Ayr)
Most rain (24 hours from 0900 GMT)	: 6.5 mm Herstmonceux (East Sussex)
Most sun	: 10.6 hours Machrihanish (Kintyre)

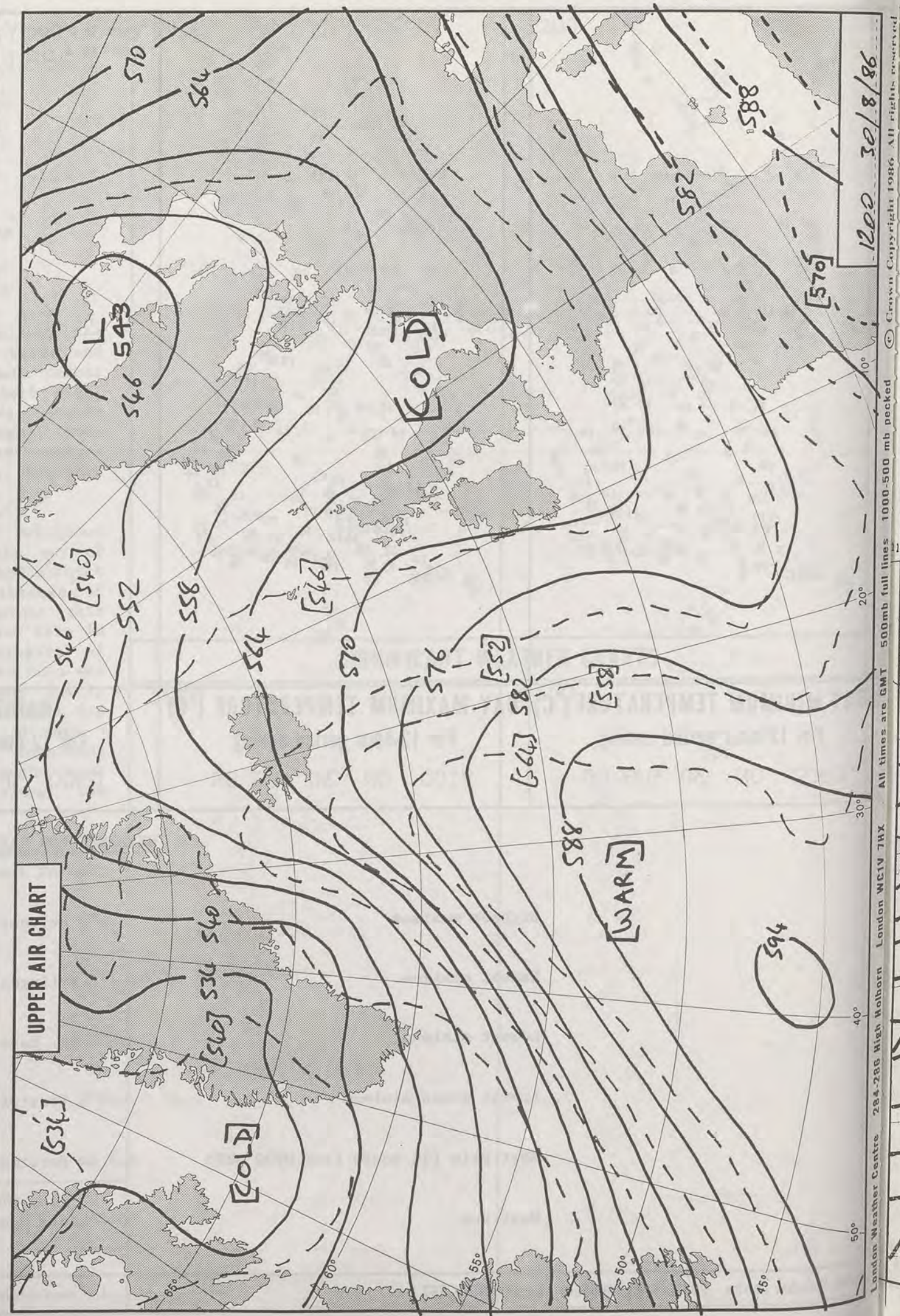



**DAILY  
WEATHER  
SUMMARY**



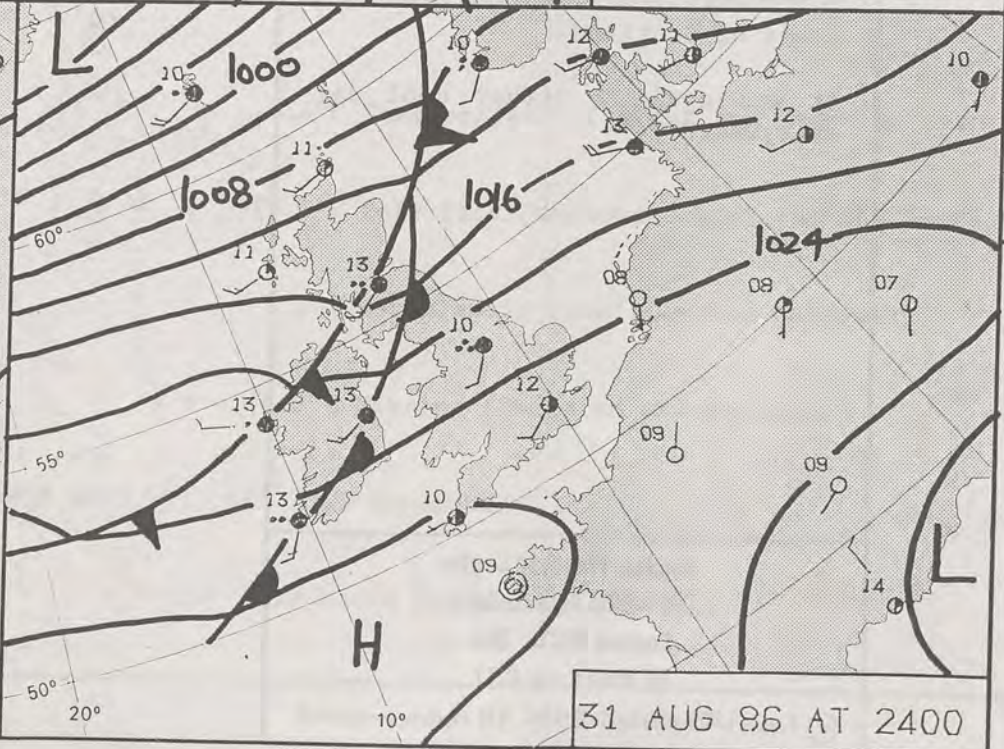
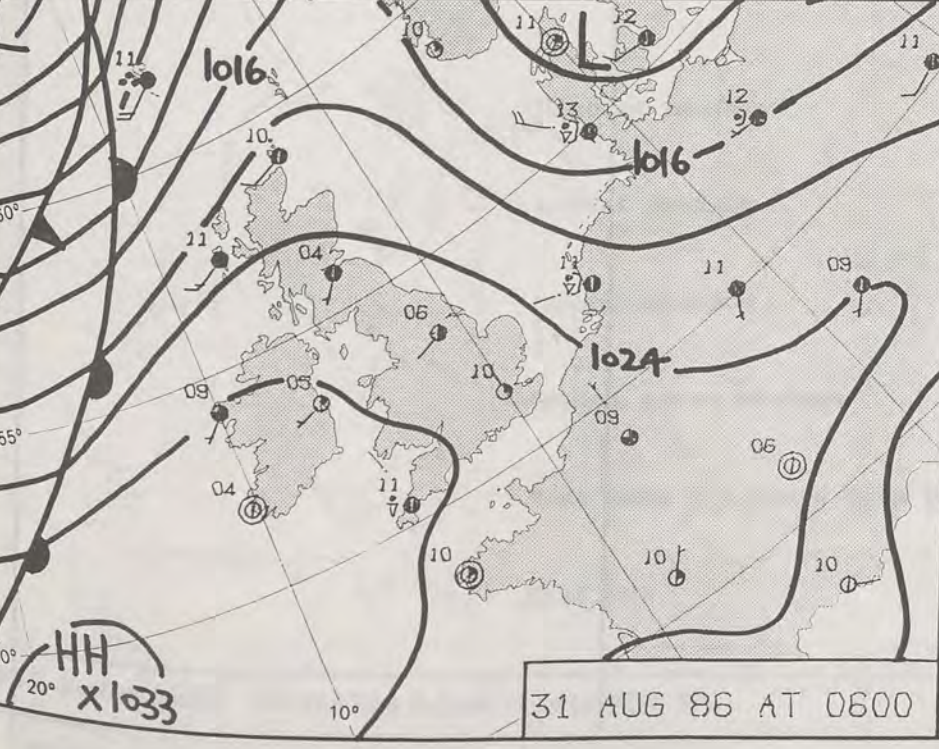
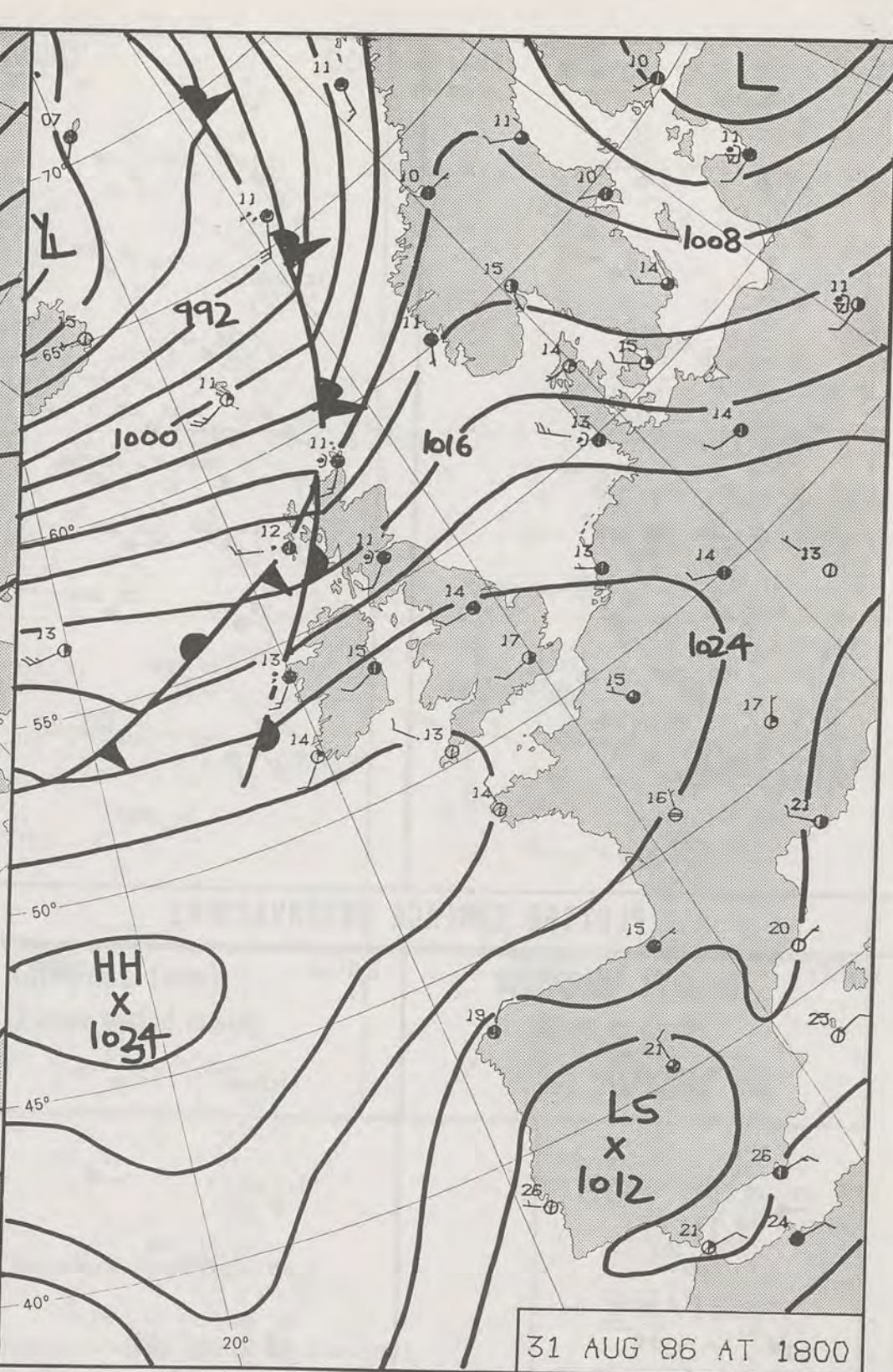
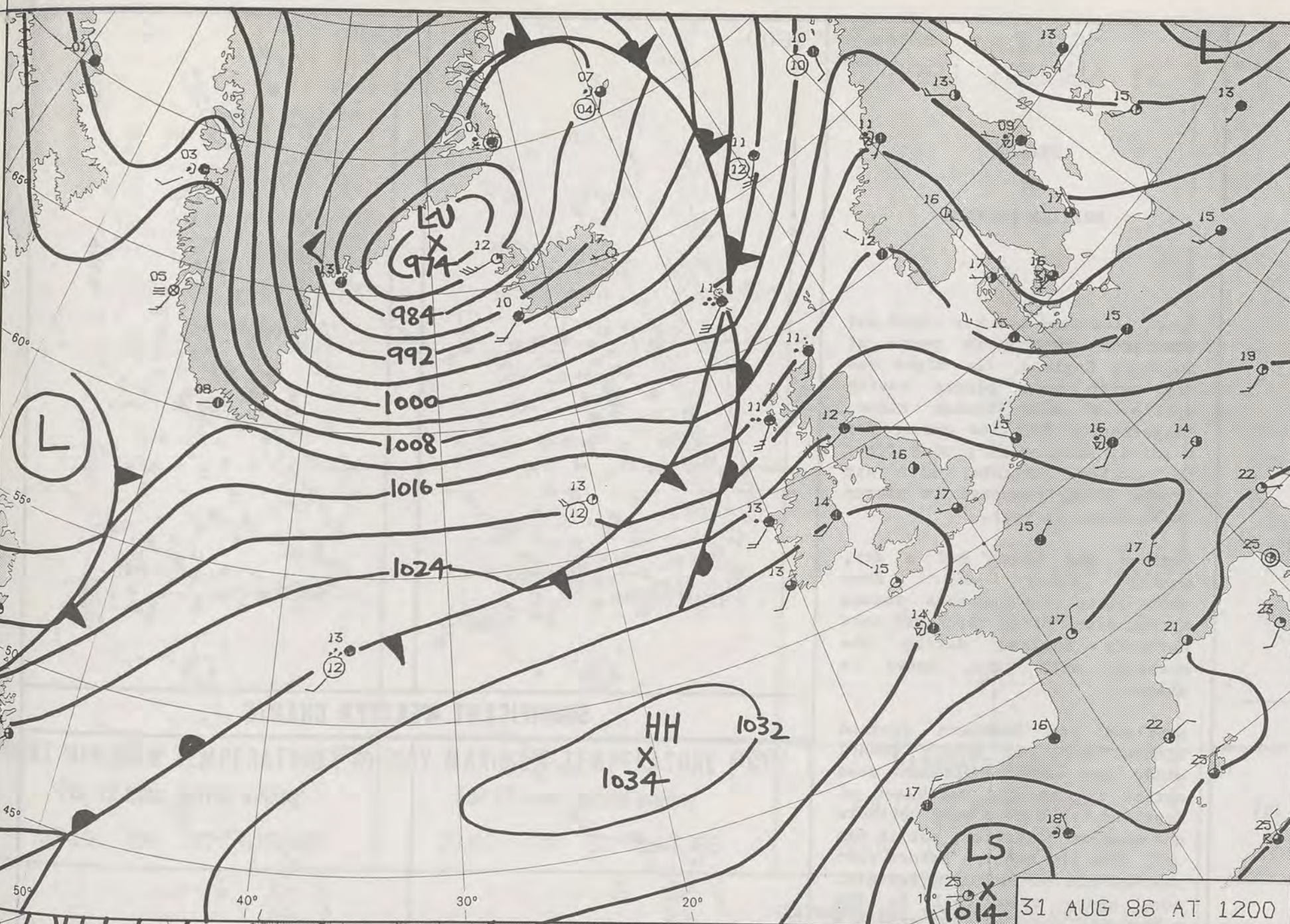
© Crown Copyright 1986  
All rights reserved







1200 30/8/86  
 London Weather Centre 284-286 High Holborn London WC1V 7HX  
 All times are GMT 500mb full lines 1000-500 mb pecked © Crown Copyright 1986 All rights reserved



# DAILY WEATHER SUMMARY FOR SUNDAY 31 AUGUST 1986

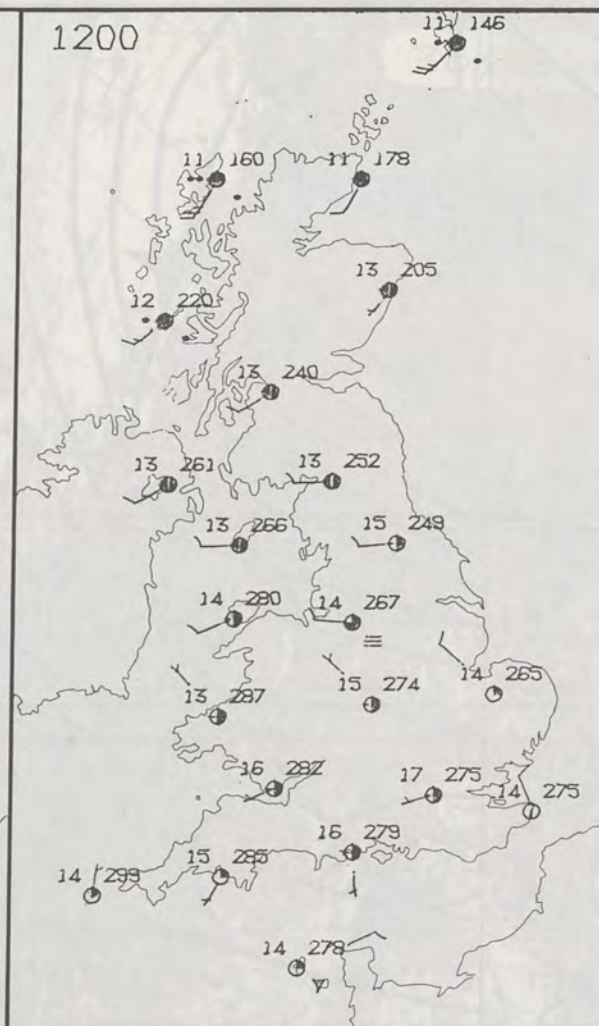
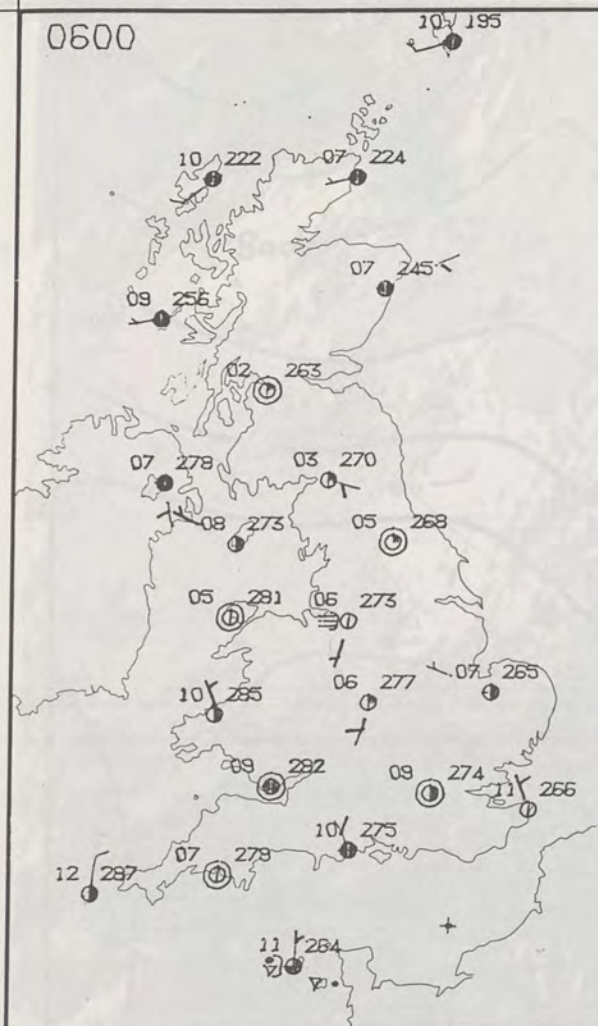


 Warm front
  Cold front
  Occlusion

London Weather Centre 284-286 High Holborn London WC1V 7HX

© Crown Copyright 1986 All rights reserved





SUNDAY  
31 AUGUST 1986

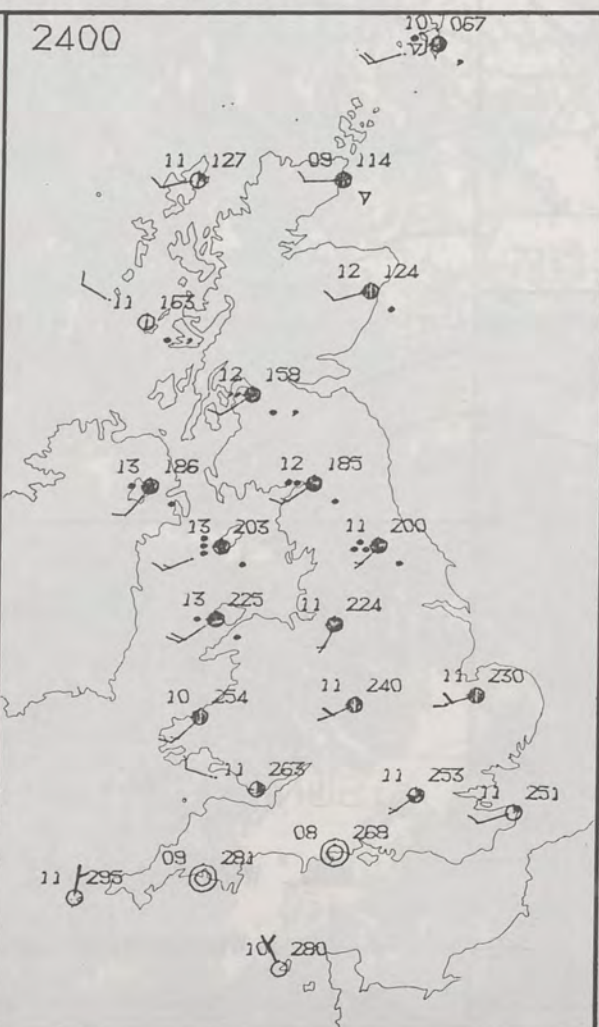
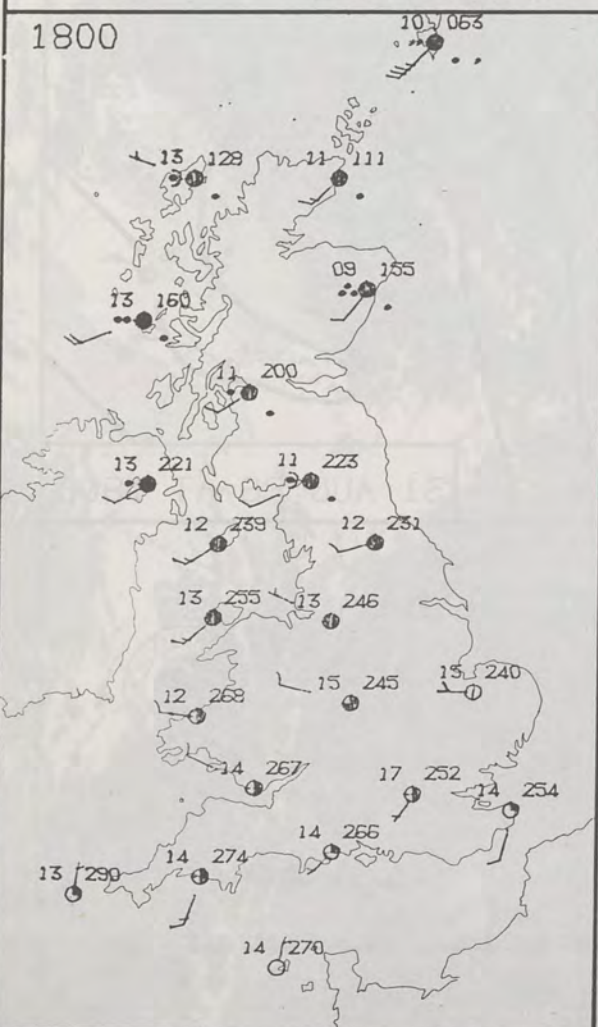
SUMMARY  
OF  
BRITISH WEATHER

Apart from some thicker cloud and scattered showers in parts of southern England, the night was dry, with most places having spells of well broken cloud. Temperatures fell low enough for a fairly widespread ground frost in northern Britain, with air frosts being reported in places in Scotland as well.

England and Wales had a dry, mostly sunny day. Some short-lived fog patches formed around dawn. Cloud thickened over northern England during the evening, with rain, heavy in places.



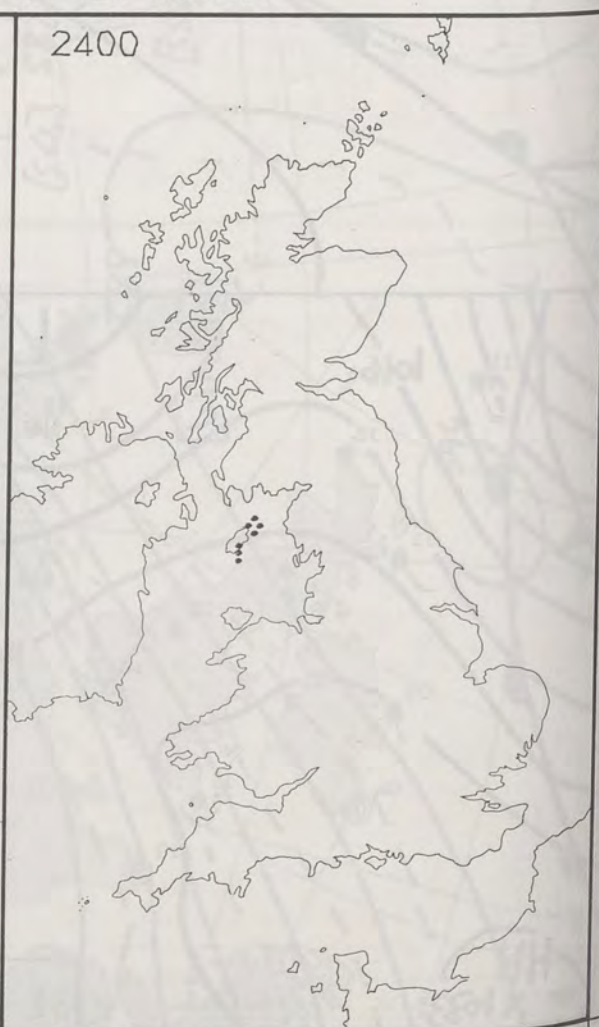
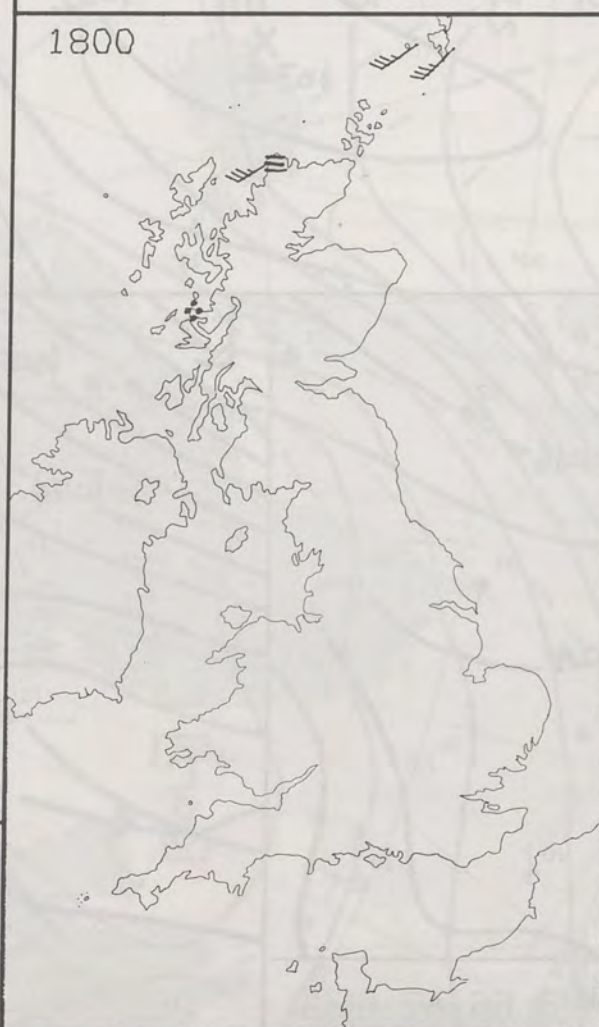
PLOTTED SURFACE OBSERVATIONS



Scotland and Northern Ireland started dry, and mostly sunny. Windy and wet conditions soon spread to the far northwest of Scotland, then onto many northern and western districts, but it was well into the evening before rain reached all of northern Britain, some heavy rain fell in the northwest, and later in southern areas of Scotland.

It was again a rather cool day everywhere.

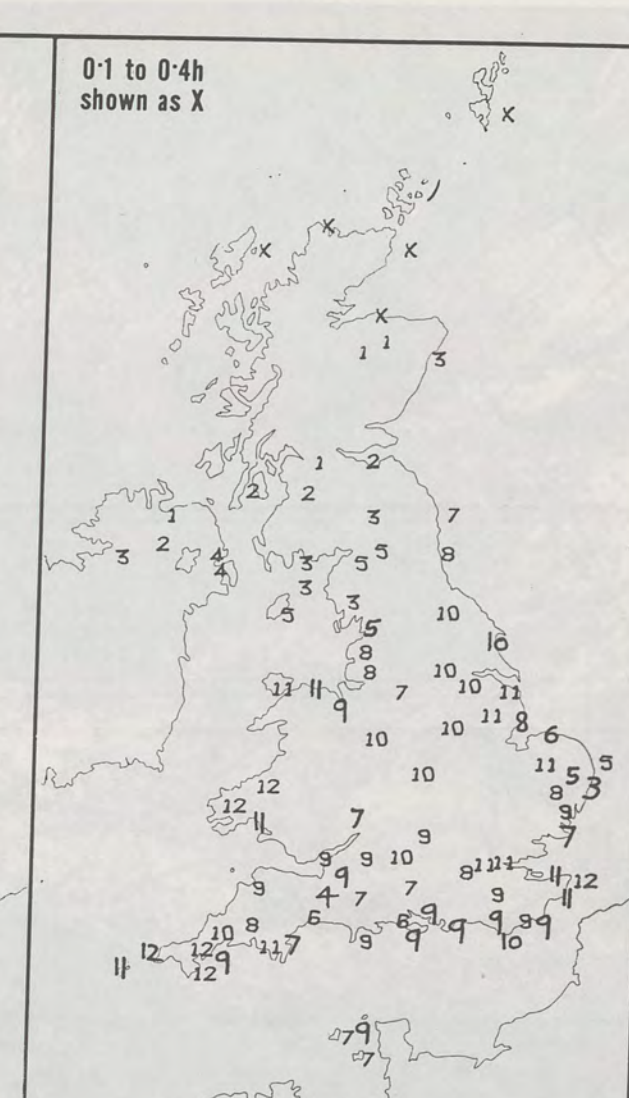
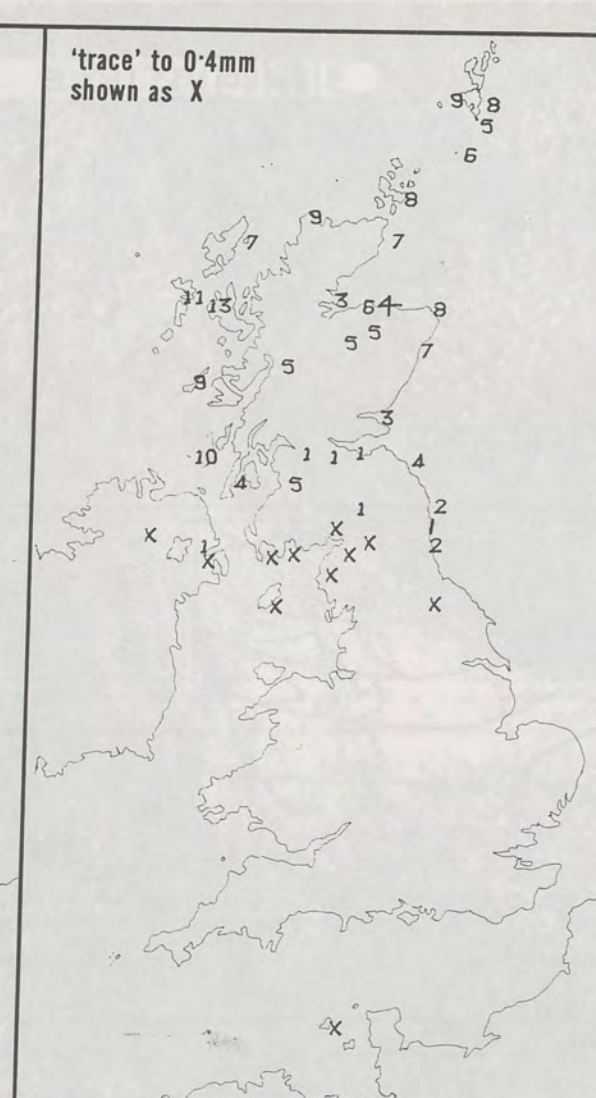
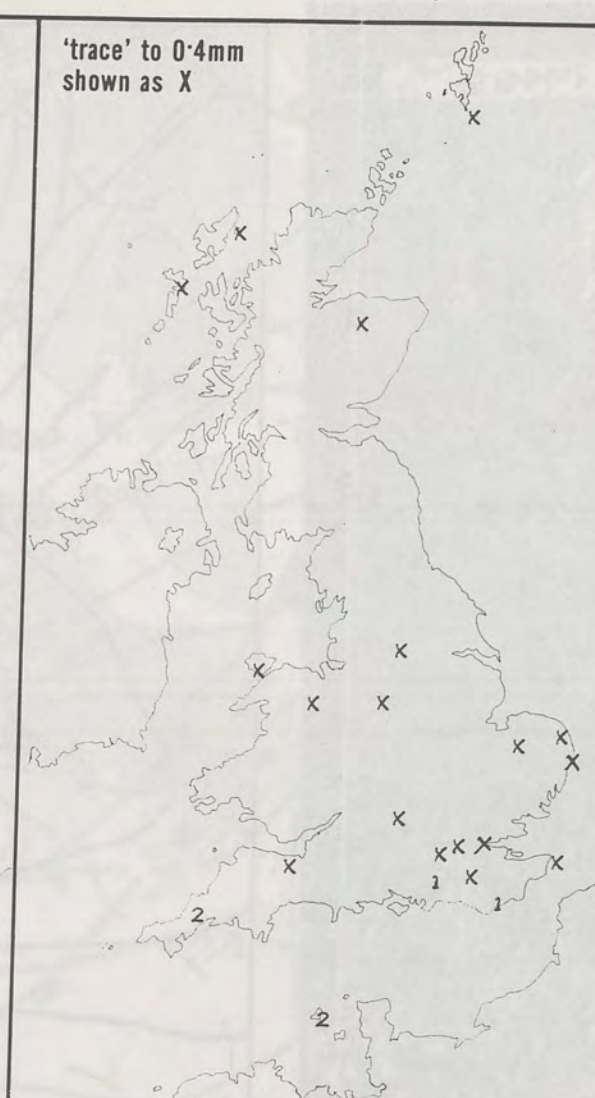
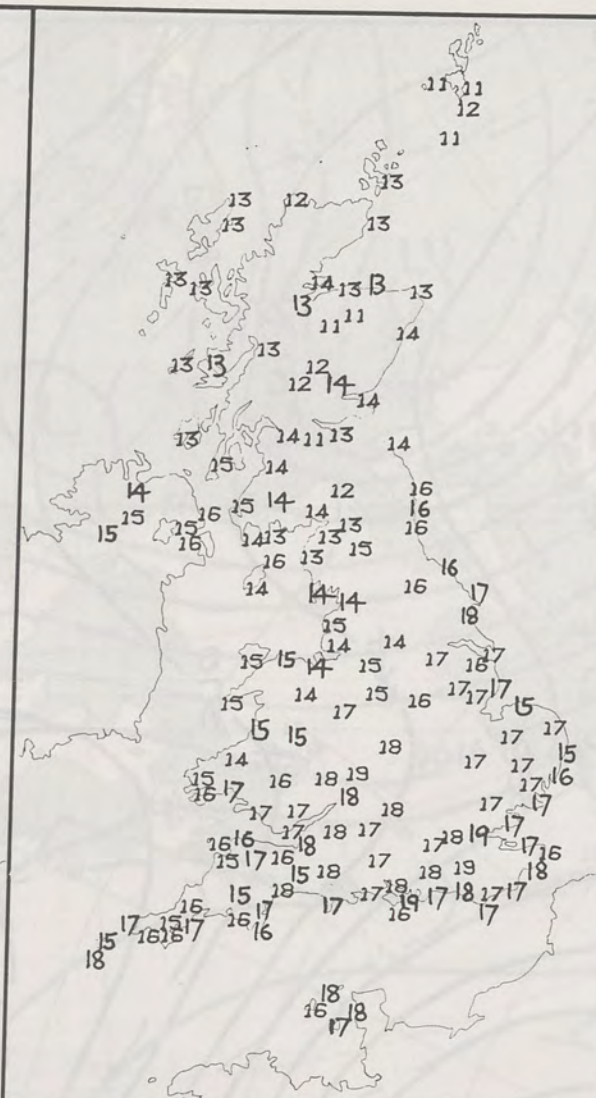
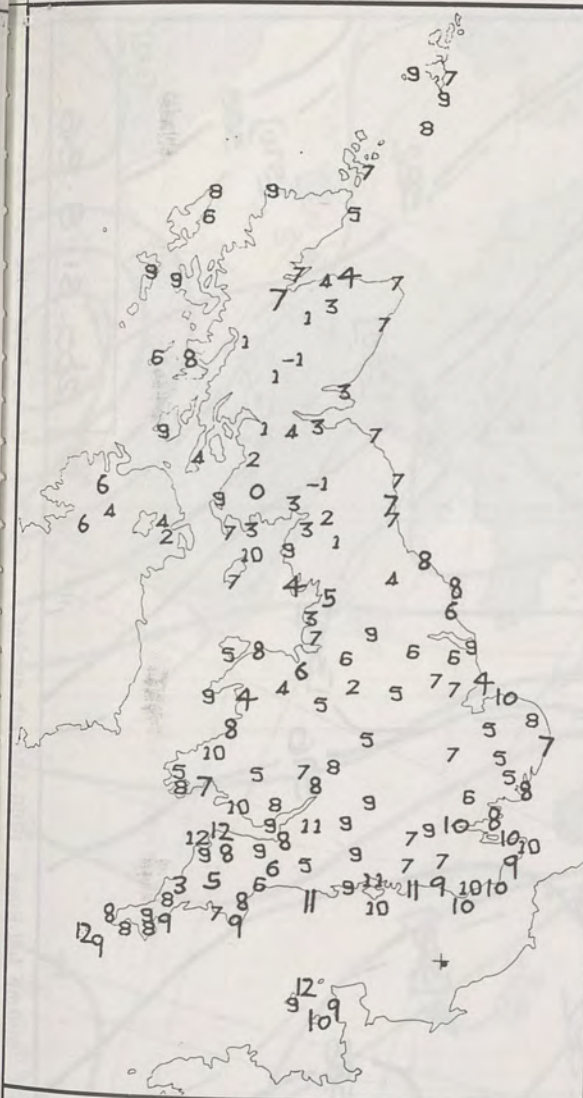
SIGNIFICANT WEATHER CHARTS



London Weather Centre  
284-286 High Holborn  
London WC1V 7HX  
All times are GMT

© Crown Copyright 1986 All rights reserved





**NIGHT MINIMUM TEMPERATURE (°C)**  
For 12-hour period ending  
0900 ON 31 AUG 86

**DAY MAXIMUM TEMPERATURE (°C)**  
For 12-hour period ending  
2100 ON 31 AUG 86

**RAINFALL (mm)**  
For 12-hour period ending  
0900 ON 31 AUG 86

**RAINFALL (mm)**  
For 12-hour period ending  
2100 ON 31 AUG 86

**SUNSHINE (hours)**  
Dawn to dusk  
31 AUG 86

**EXTREMES FOR SUNDAY 31ST AUGUST 1986**

**Highest maximum** : 19.4°C Ventnor/Isle of Wight and Great Malvern (Hereford and Worcester)

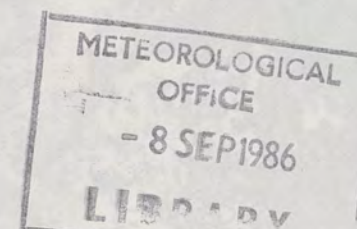
**Lowest maximum** : 11.0°C Fair Isle (between Orkney and Shetland) and Salsburgh (East of Glasgow)

**Lowest minimum** : -1.0°C Eskdalemuir (Dumfries and Galloway)

**Lowest grass minimum** : -6.6°C Glenlee (Dumfries and Galloway)

**Most rain (24 hours from 0900 GMT)** : 13.7 mm Tynemouth

**Most sun** : 12.3 hours Camborne (Cornwall)



**DAILY  
WEATHER  
SUMMARY**



© Crown Copyright 1986  
All rights reserved

London Weather Centre 284-286 High Holborn London WC1V 7HX

All times are GMT



