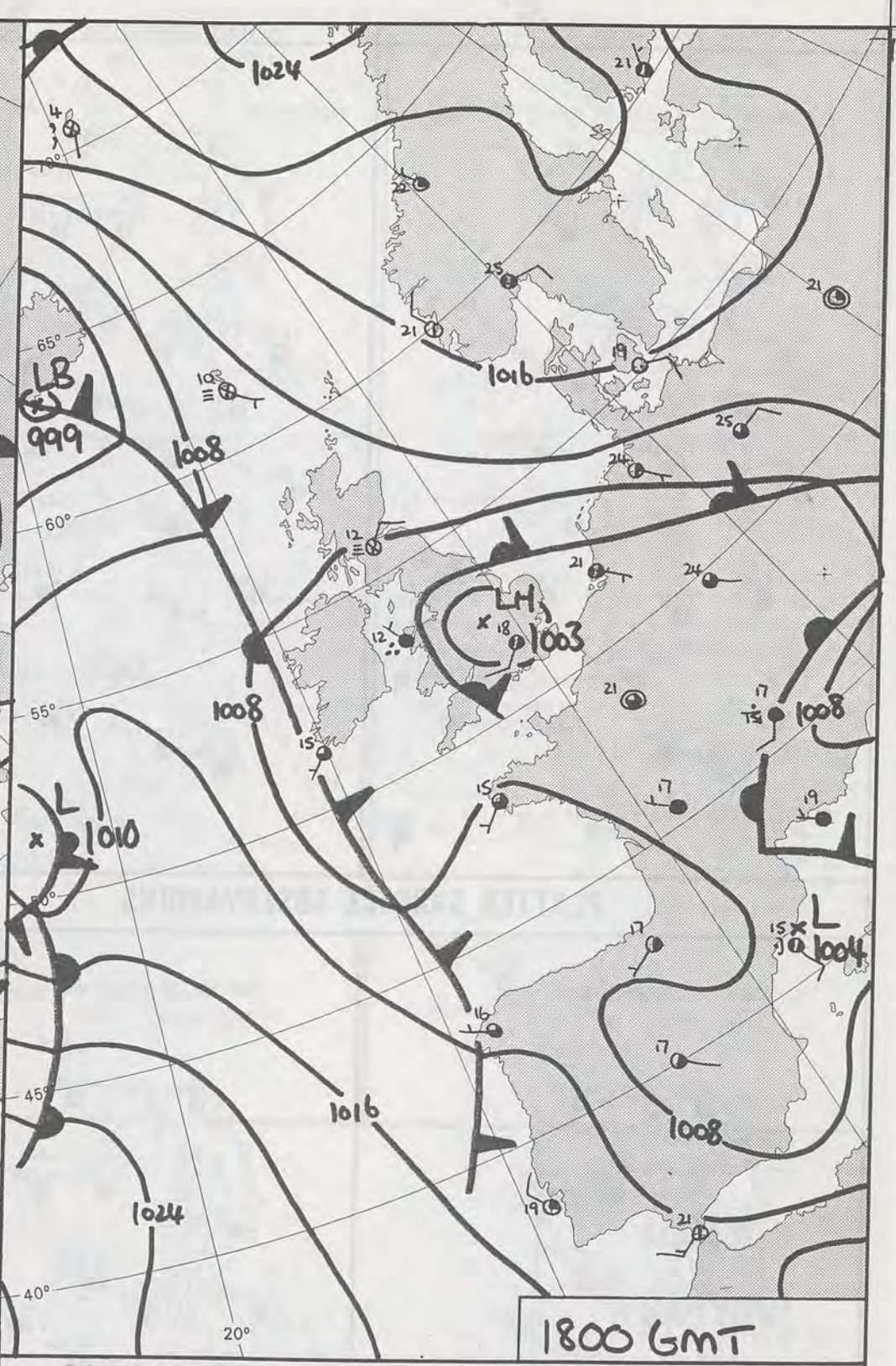
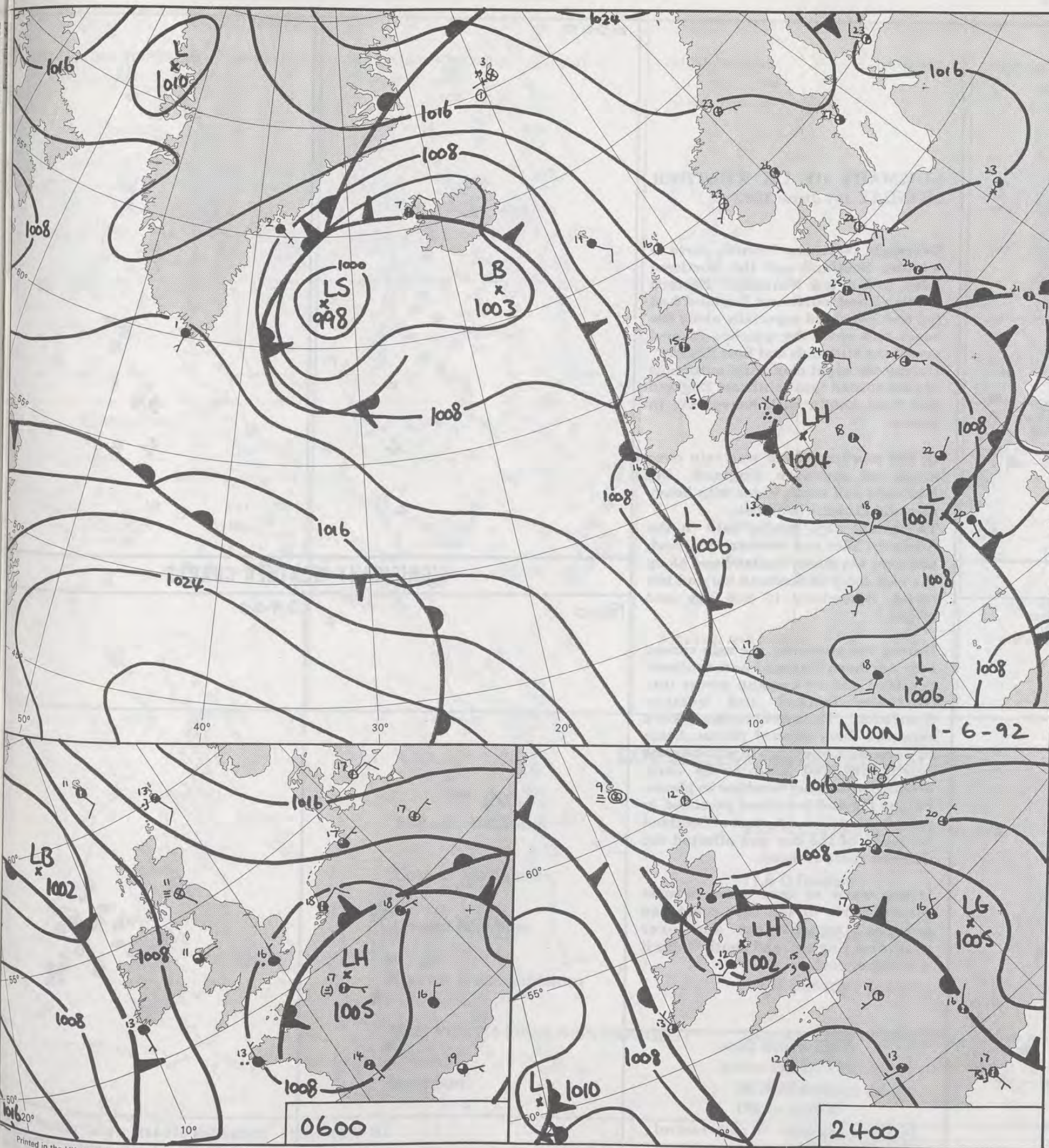


1200Z 31<sup>st</sup> MAY 1992

London Weather Centre 284-286 High Holborn London WC1V 7HX  
All times are GMT 500mb full lines 1000-500 mb peaked

London Weather Centre 284-286 High Holborn London WC1V 7HX  
Printed in the UK for HMSO, Dd 8146371 C10 3/91 9385 9590



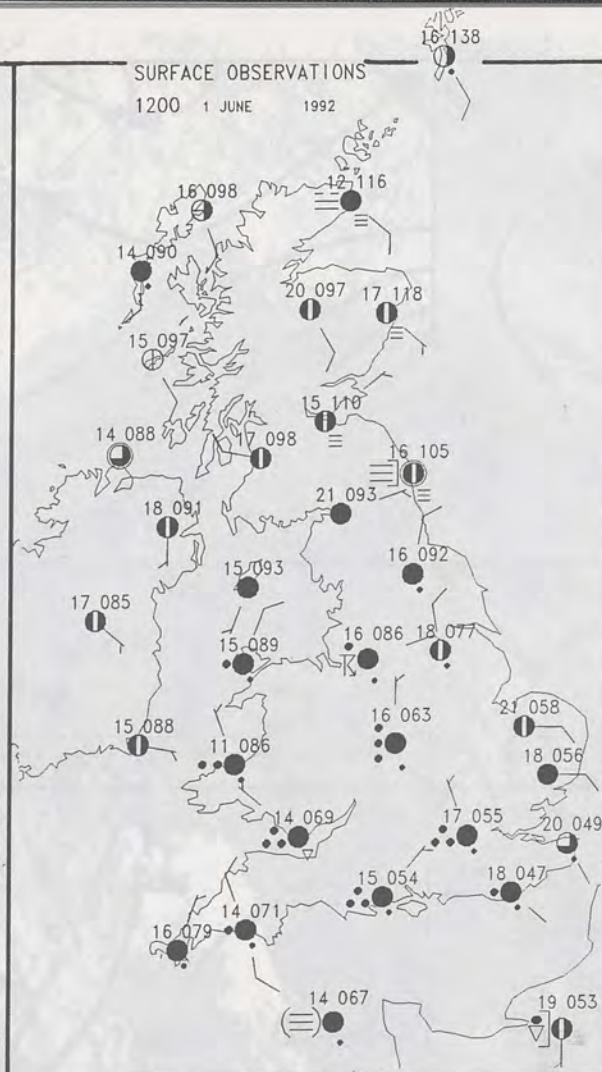
DUPLICATE ALSO  
DAILY WEATHER SUMMARY  
NOT FOR LOAN FOR  
MONDAY 1st June 1992  
METEOROLOGICAL OFFICE  
13 JUN 1992  
London Weather Centre 284-286 High Holborn London WC1V 7HX  
© Crown Copyright All rights reserved



SURFACE OBSERVATIONS  
0600 1 JUNE 1992

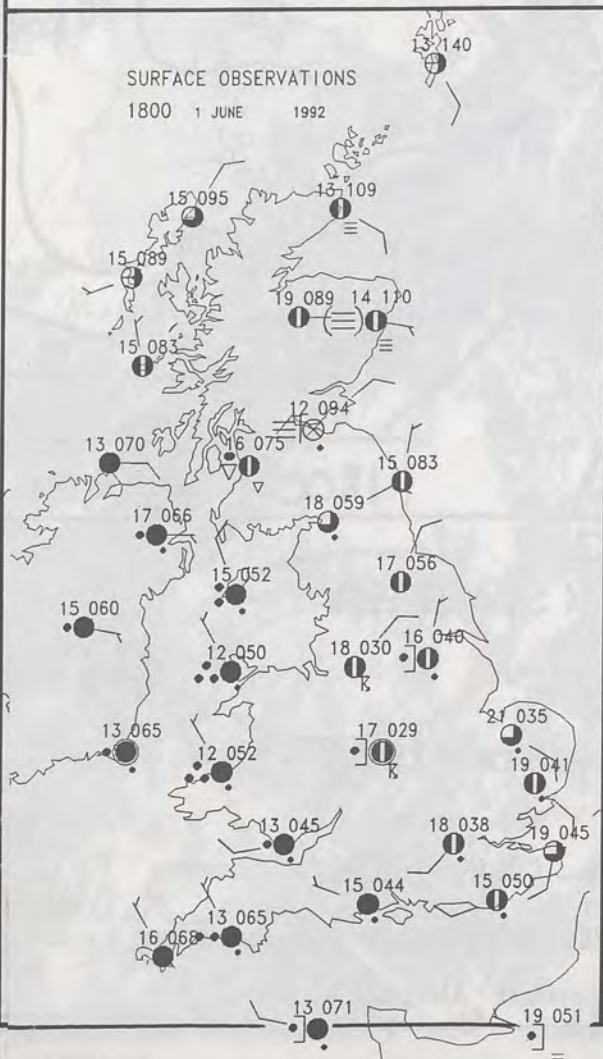


SURFACE OBSERVATIONS  
1200 1 JUNE 1992

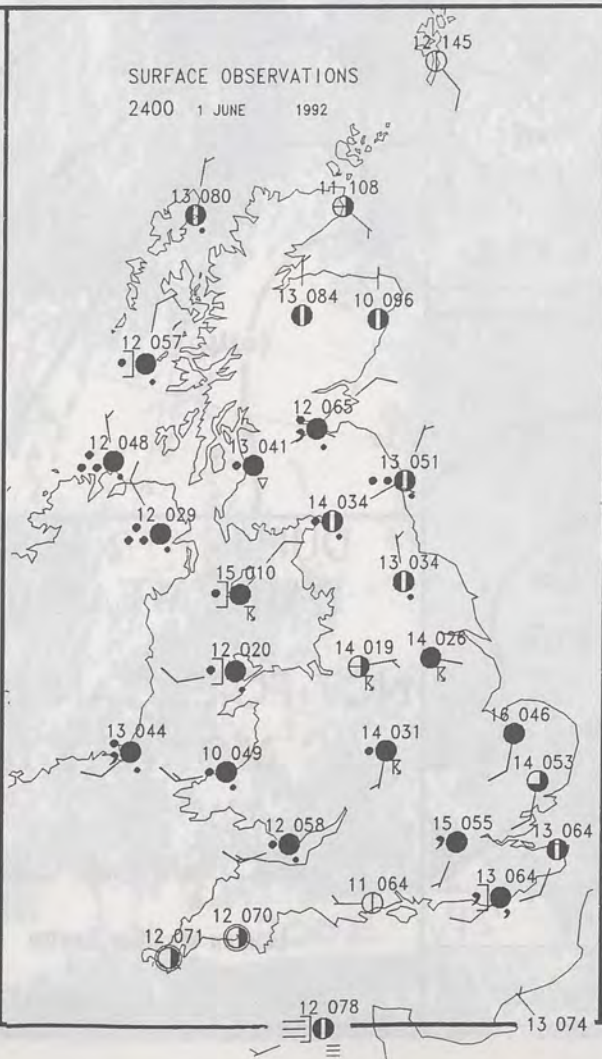


### PLOTTED SURFACE OBSERVATIONS

SURFACE OBSERVATIONS  
1800 1 JUNE 1992



SURFACE OBSERVATIONS  
2400 1 JUNE 1992



### SUMMARY OF UK WEATHER MONDAY 1st June 1992

Overnight Northern Ireland, parts of western Scotland and the Northern Isles had a few showers. Eastern Scotland and northeast England had fog and low cloud especially along the coast and some fog patches formed across the Midlands and East Anglia. During the night cloud and outbreaks of rain spread into southeast England and East Anglia with heavy rain in places.

In the morning there was rain over much of southern England, the Midlands and south Wales with heavy rain and thunder in places. There was also patchy rain in the Northern Isles and western Scotland, and over northeast England and along the east coast of Scotland fog and low cloud. Elsewhere it was dry and bright.

During the afternoon the rain spread into northern England and southern Scotland and by evening across into Northern Ireland and western Scotland. Thunderstorms were reported from several places. Some eastern and southern parts became mostly dry and brighter by early evening with some sunshine in places. Patchy fog and low cloud persisted in places along the east coast of Scotland for much of the day and affected the Channel coast at times.

It was warm or very warm in most places. Parts of the east coast had average temperatures and over southwest England and south Wales it was rather cool.

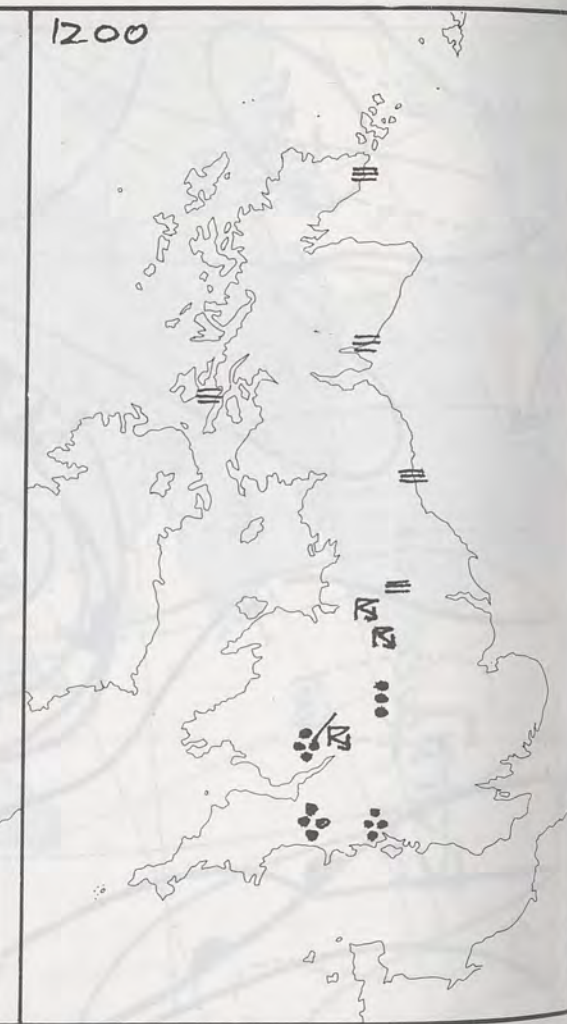
London Weather Centre  
284-286 High Holborn  
London WC1V 7HX  
All times are GMT

© Crown Copyright All rights reserved

0600

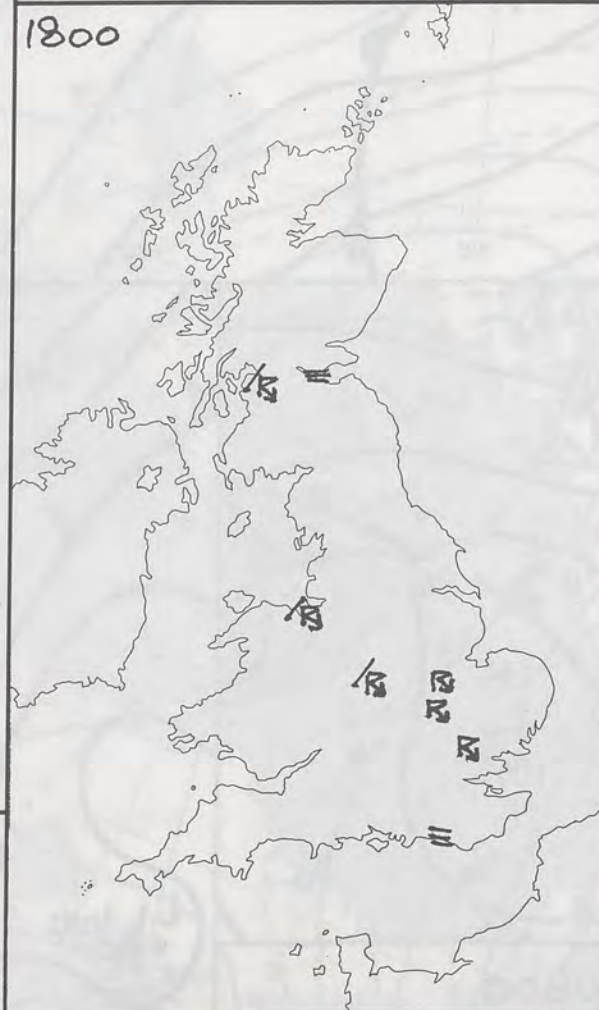


1200

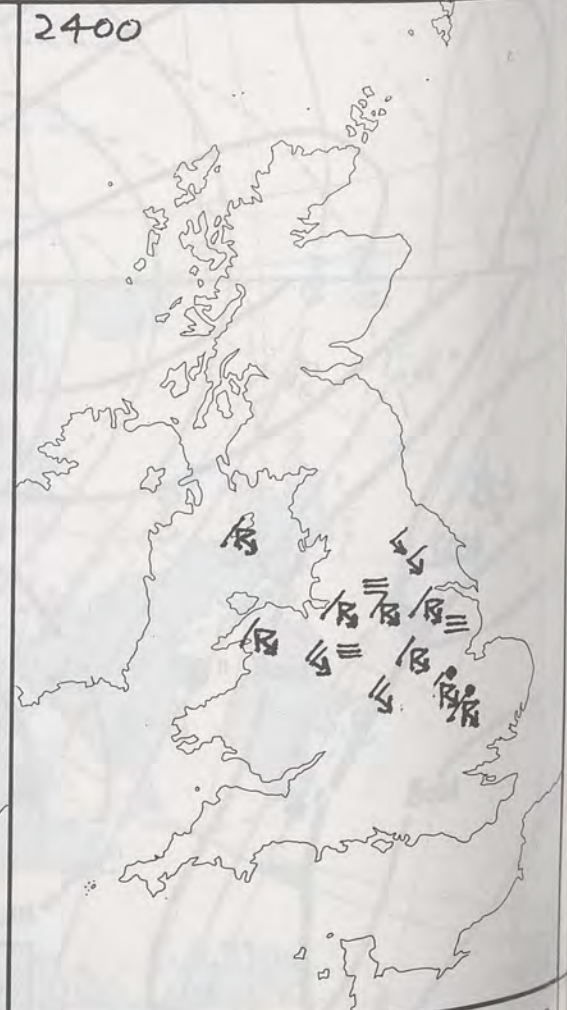


### SIGNIFICANT WEATHER CHARTS

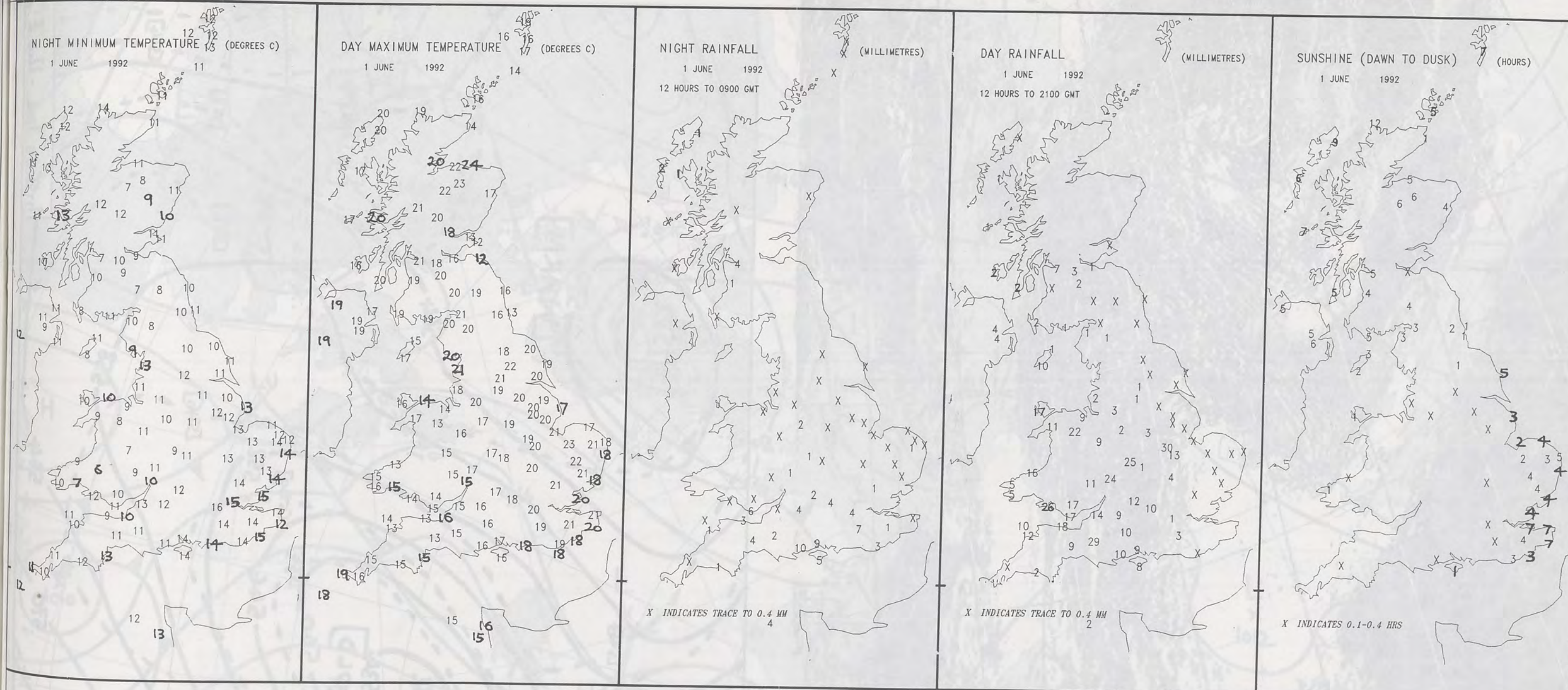
1800



2400







# **EXTREMES FOR MONDAY JUNE 1ST 1992**

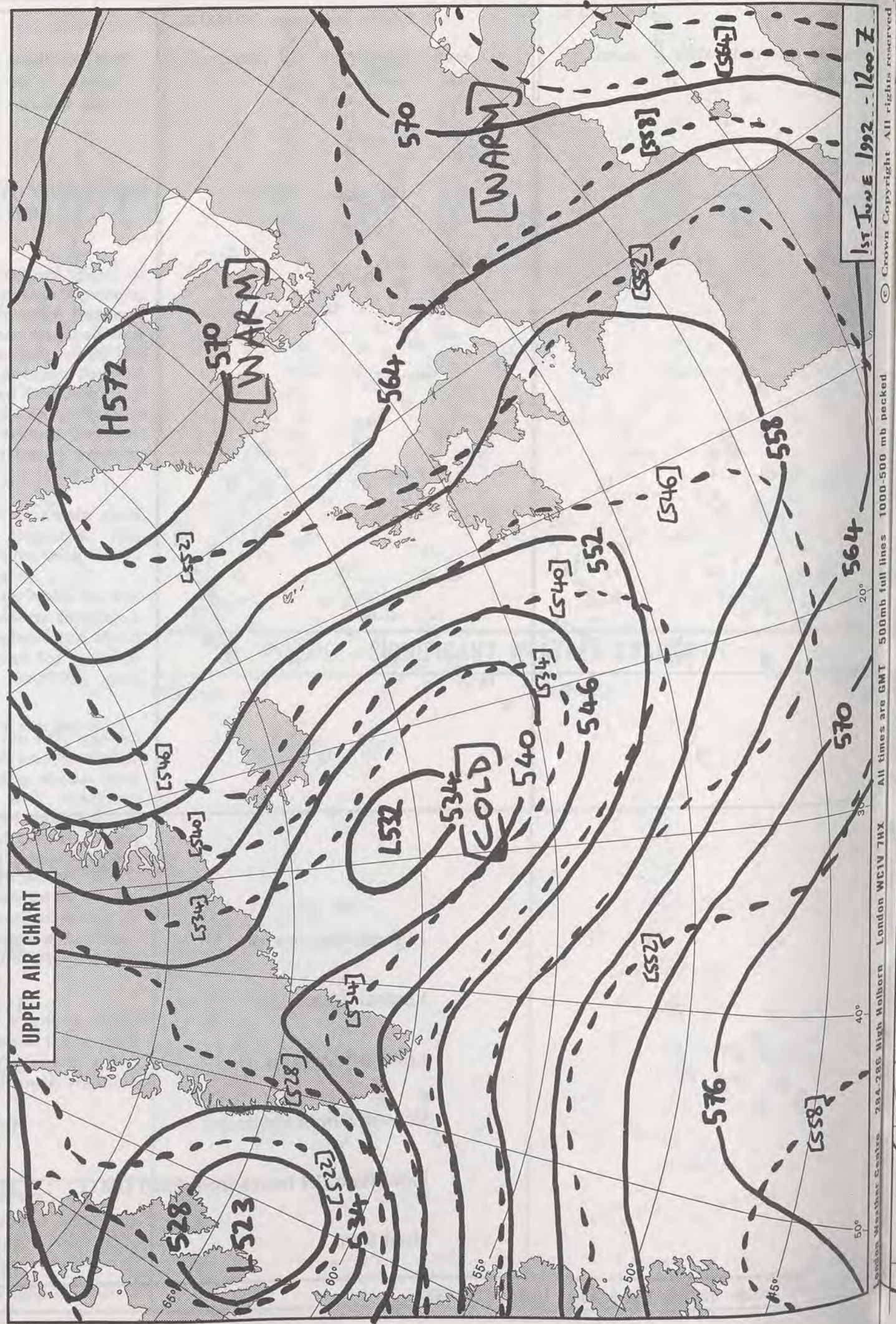
Highest Maximum	: 23.9 C Lossiemouth [ Moray firth ]
Lowest Maximum	: 11.8 C Dunbar
Lowest Minimum	: 6.0 C Trawscoed [ Dyfed ]
Lowest Grass Minimum	: 1.2 C Brawdy [ Dyfed ]
Most Rain (24 hours from 0900 GMT)	: 34.0 mm Valley [ Anglesey ]
Most Sun	: 12.0 Hrs Cape Wrath

## **DAILY WEATHER SUMMARY**



© Crown Copyright  
All rights reserved





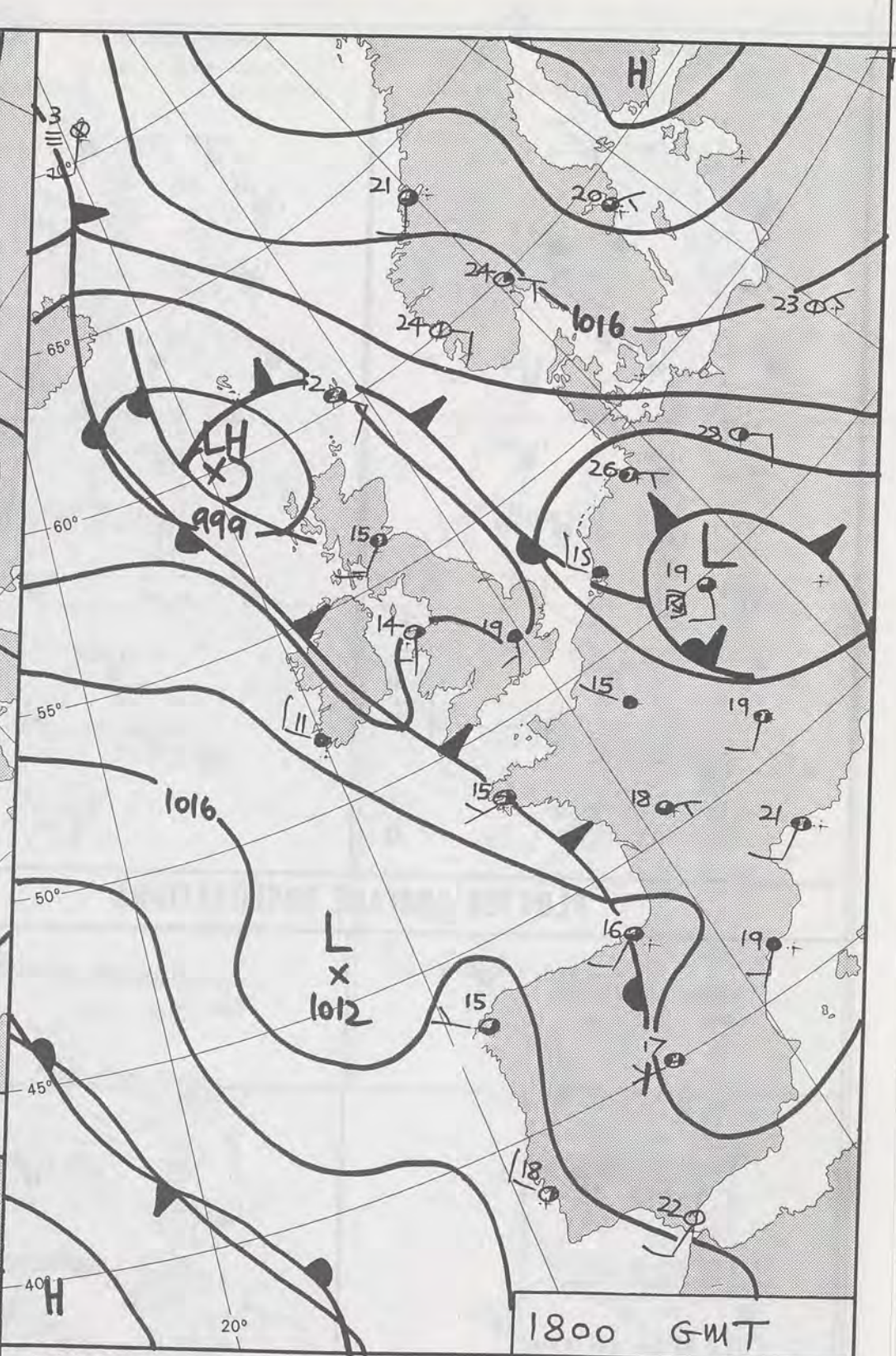
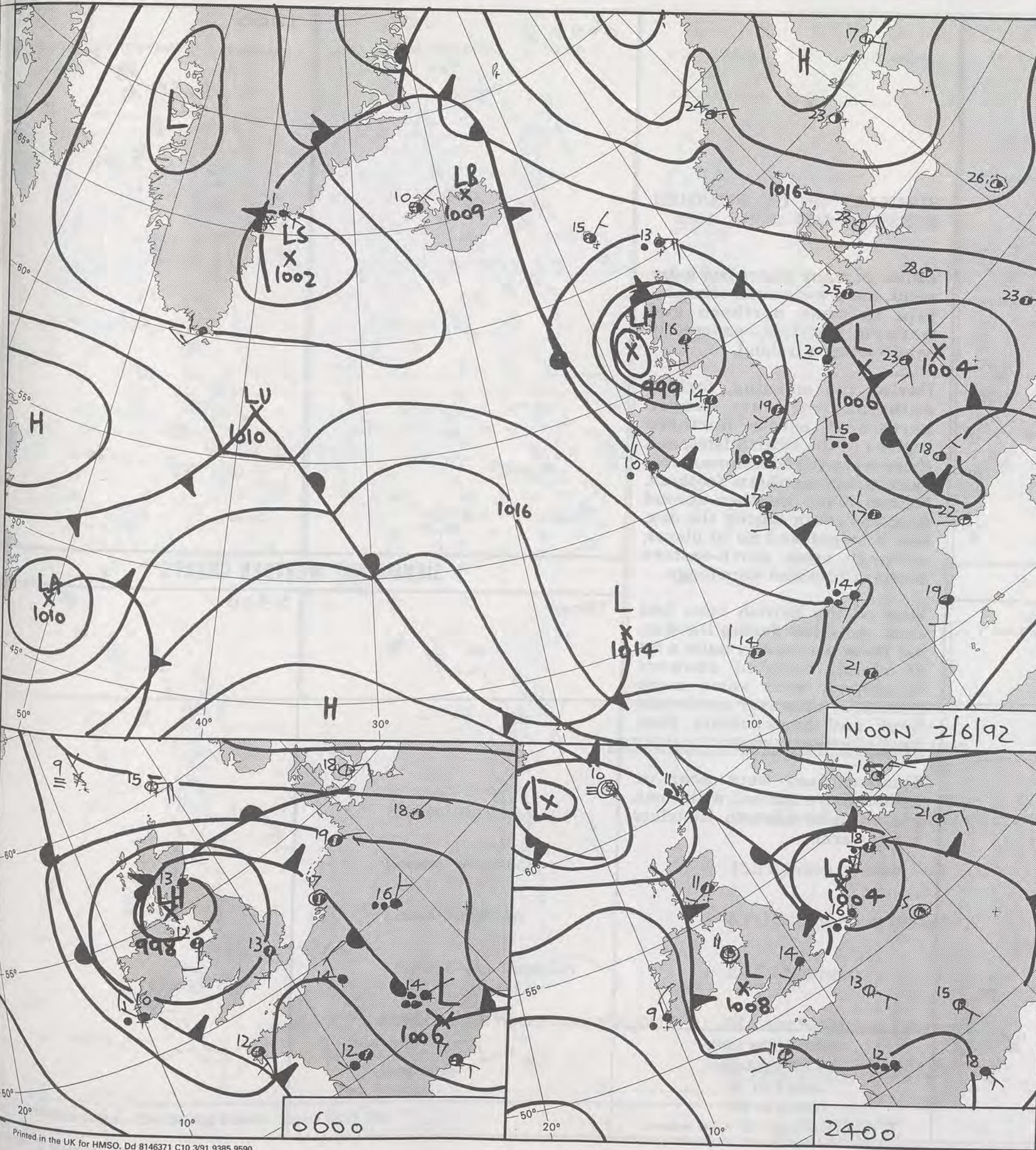


1st June 1992 - 1200 Z


564

570

London WC1V 7HX All times are GMT 500mb full lines 1000-500 mb peaked



DUPLICATE ALSO  
DAILY WEATHER SUMMARY  
NOT FOR LOAN FOR  
TUESDAY 2ND JUNE 1992



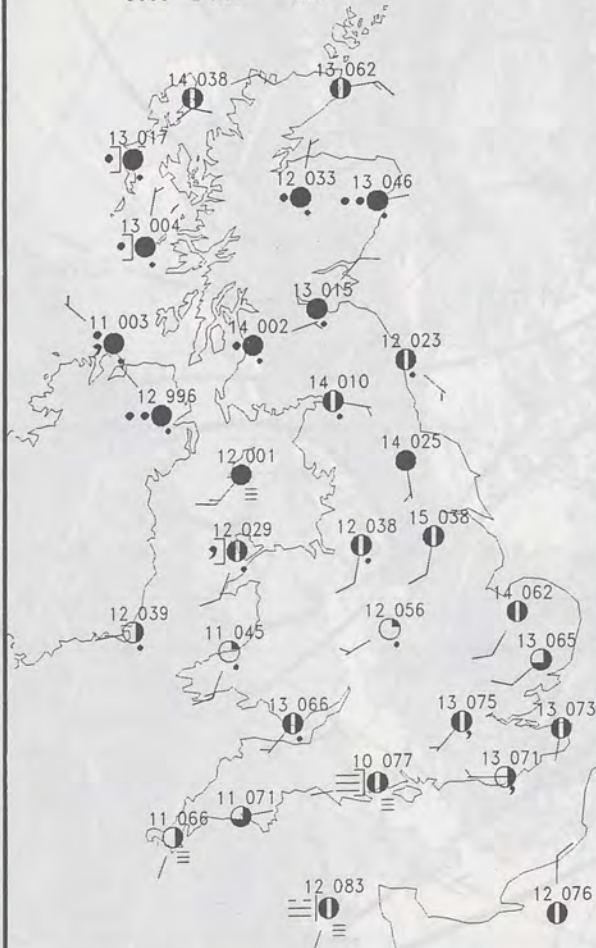
Warm front Cold front Occlusion

London Weather Centre 284-286 High Holborn London WC1V 7HX

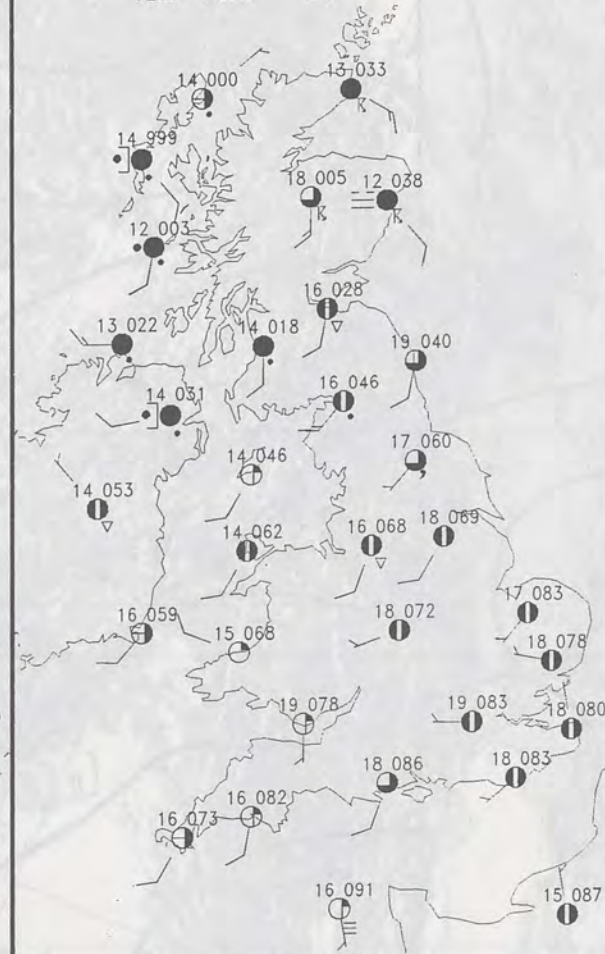
© Crown Copyright All rights reserved



SURFACE OBSERVATIONS  
0600 2 JUNE 1992

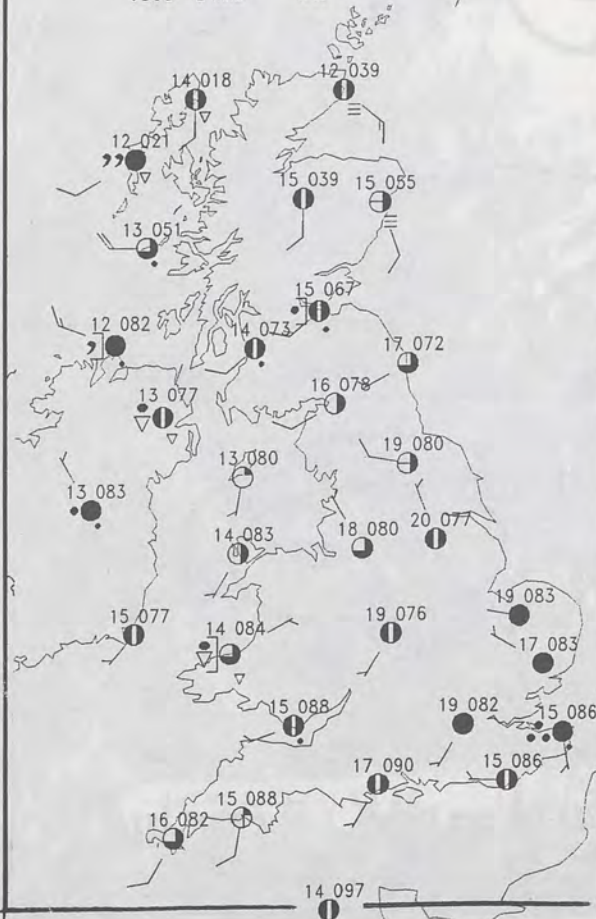


SURFACE OBSERVATIONS  
1200 2 JUNE 1992

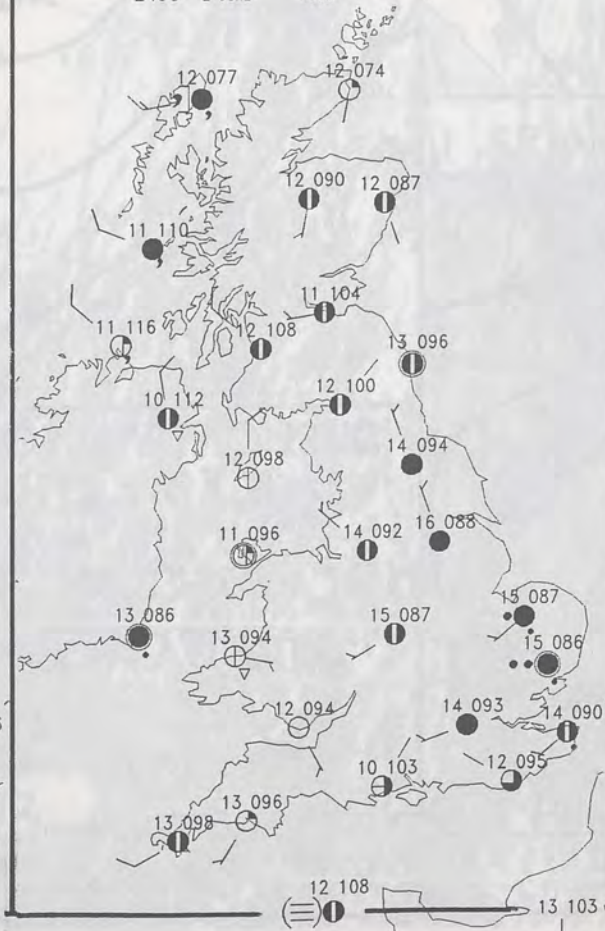


PLOTTED SURFACE OBSERVATIONS

SURFACE OBSERVATIONS  
1800 2 JUNE 1992



SURFACE OBSERVATIONS  
2400 2 JUNE 1992



## SUMMARY OF UK WEATHER TUESDAY 2ND JUNE 1992

Although many places had a dry night, there were outbreaks of rain in some northern and western districts, especially over Northern Ireland.

During the morning, further outbreaks of rain moved north-west across northern regions of the British Isles, and there were thunderstorms over eastern and northern Scotland. Rather drier weather spread from the south during the day, and it brightened up in places, although some north-eastern coasts of Scotland were foggy.

Most of the British Isles had some sunshine during the day, but there was mostly quite a lot of cloud. Isolated showers developed, with some more persistent rain over north-east Kent and easternmost East Anglia in the evening.

Temperatures were near or rather above normal, with some central and eastern districts being warm.

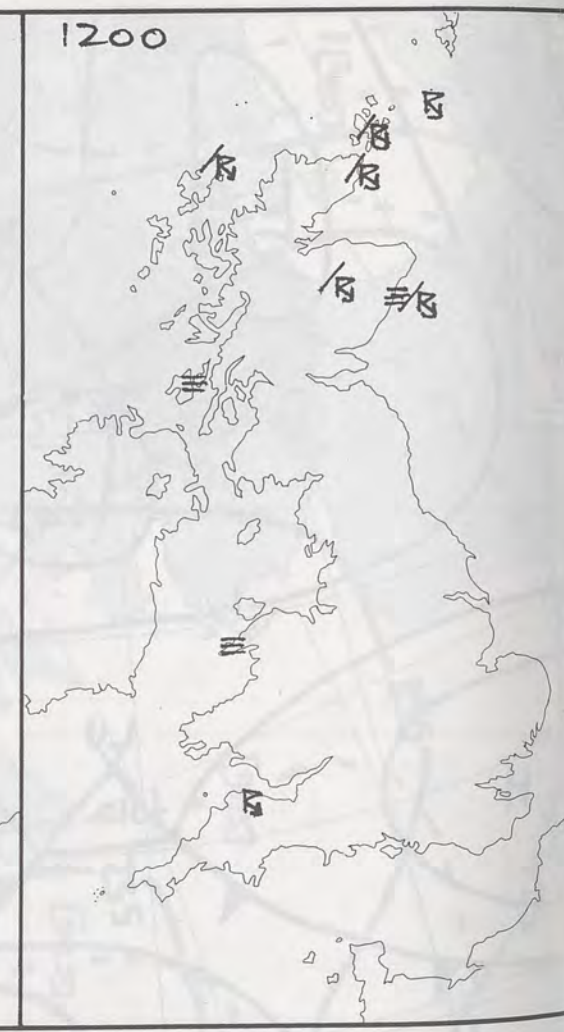
London Weather Centre  
284-286 High Holborn  
London WC1V 7HX  
All times are GMT

© Crown Copyright All rights reserved

0600



1200

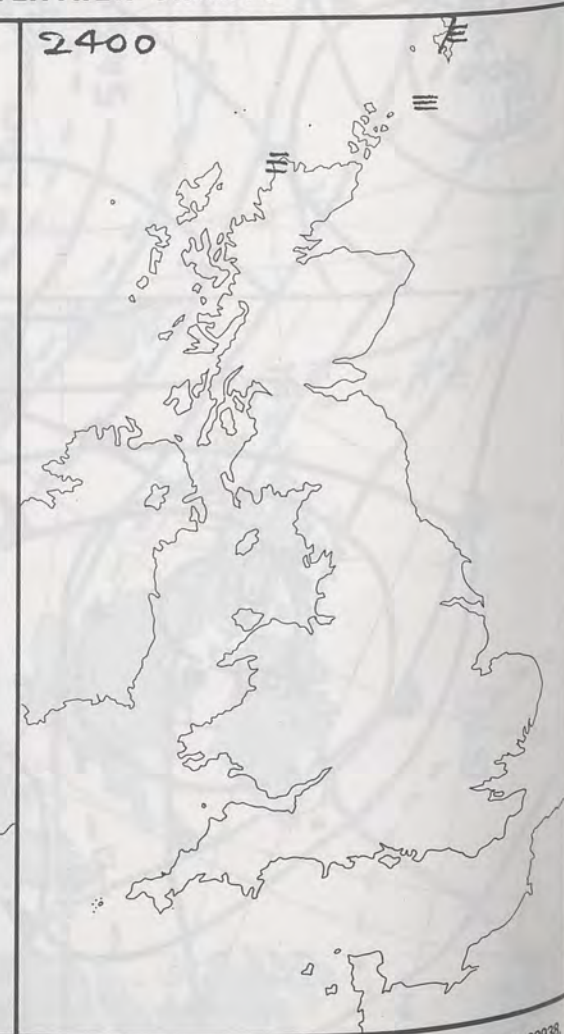


SIGNIFICANT WEATHER CHARTS

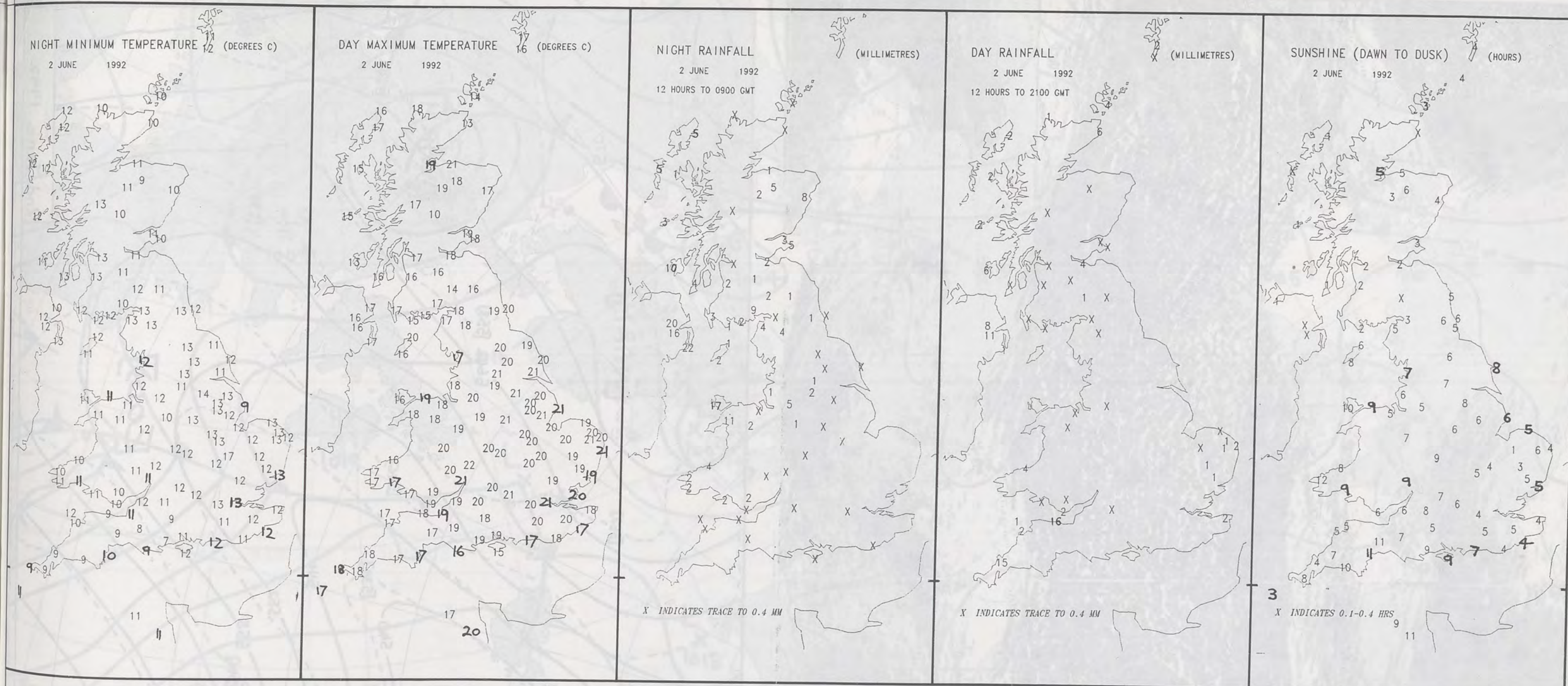
1800



2400







# **EXTREMES FOR TUESDAY 2ND JUNE 1992**

Highest Maximum	: 21.6 C Great Malvern [ Hereford and Worcester ]
Lowest Maximum	: 12.6 C Orsay on Islay
Lowest Minimum	: 6.7 C Bournemouth / Hurn
Lowest Grass Minimum	: 2.8 C Cellarhead [ nr Stoke on Trent ]
Most Rain (24 hours from 0900 GMT)	: 34.6 mm St Mawgan [ Cornwall ]
Most Sun	: 12.2 Hrs Brawdy [ Dyfed ]

## **DAILY WEATHER SUMMARY**

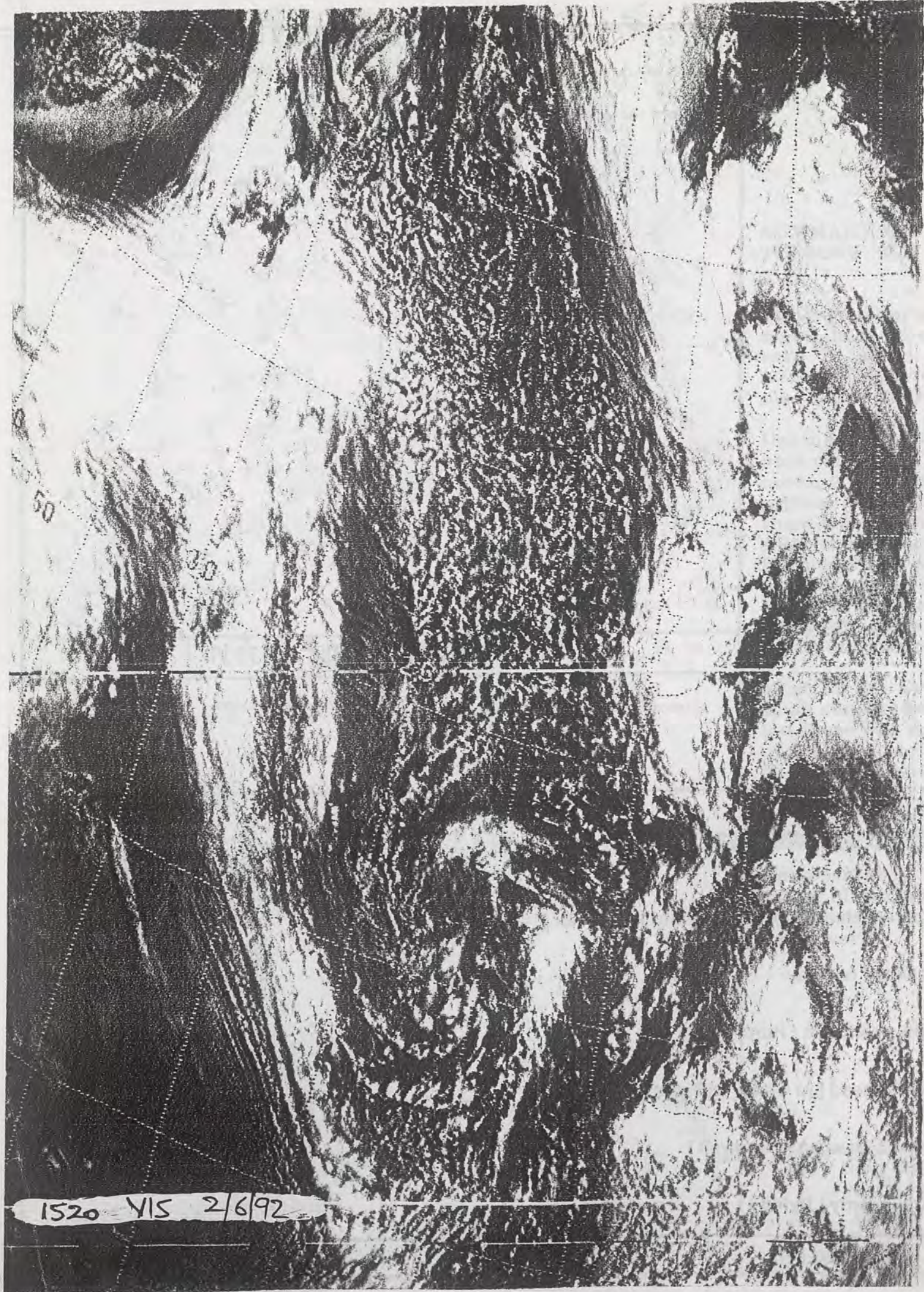


© Crown Copyright  
All rights reserved

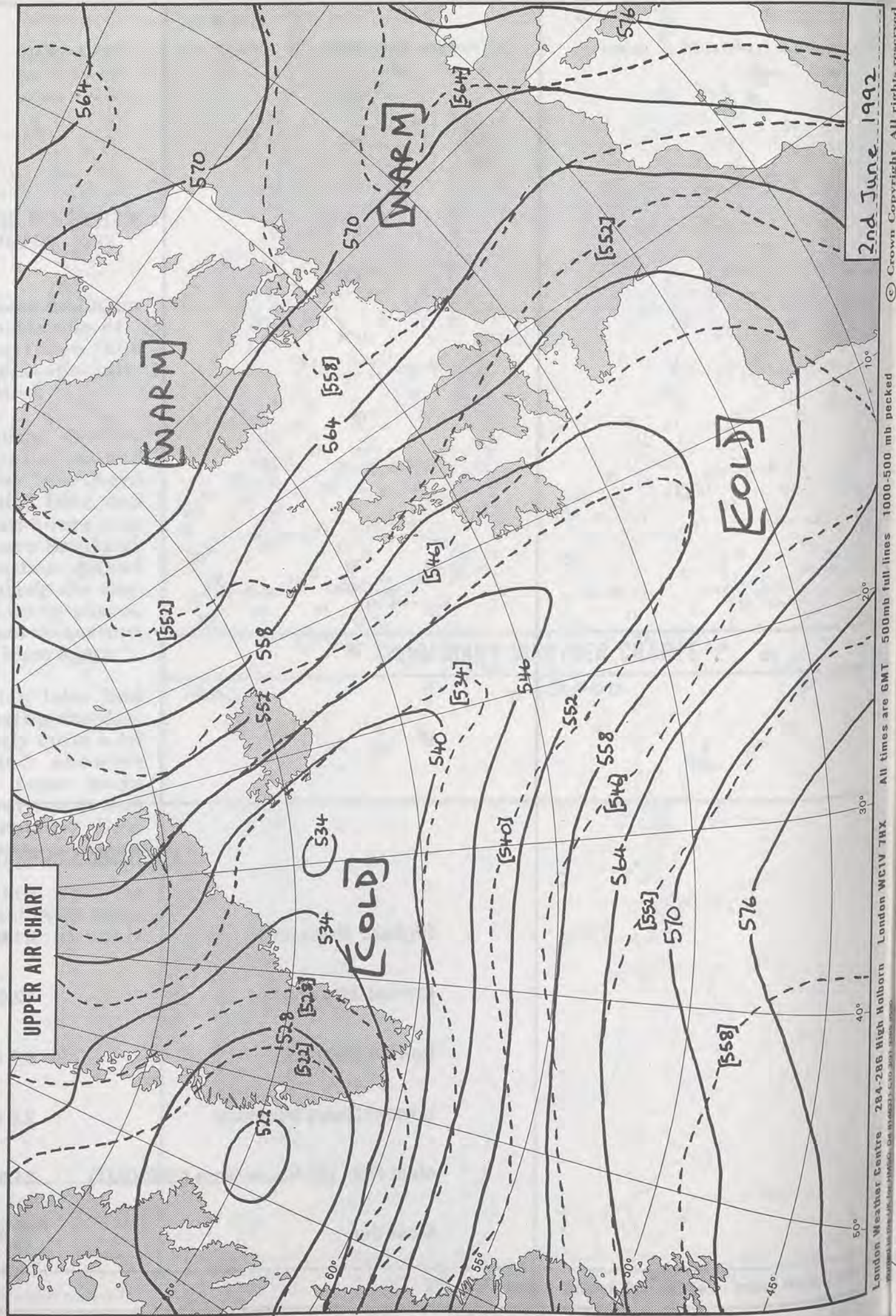
London Weather Centre 284-286 High Holborn London WC1V 7HX

All times are GMT





1520 VIS 2/6/92



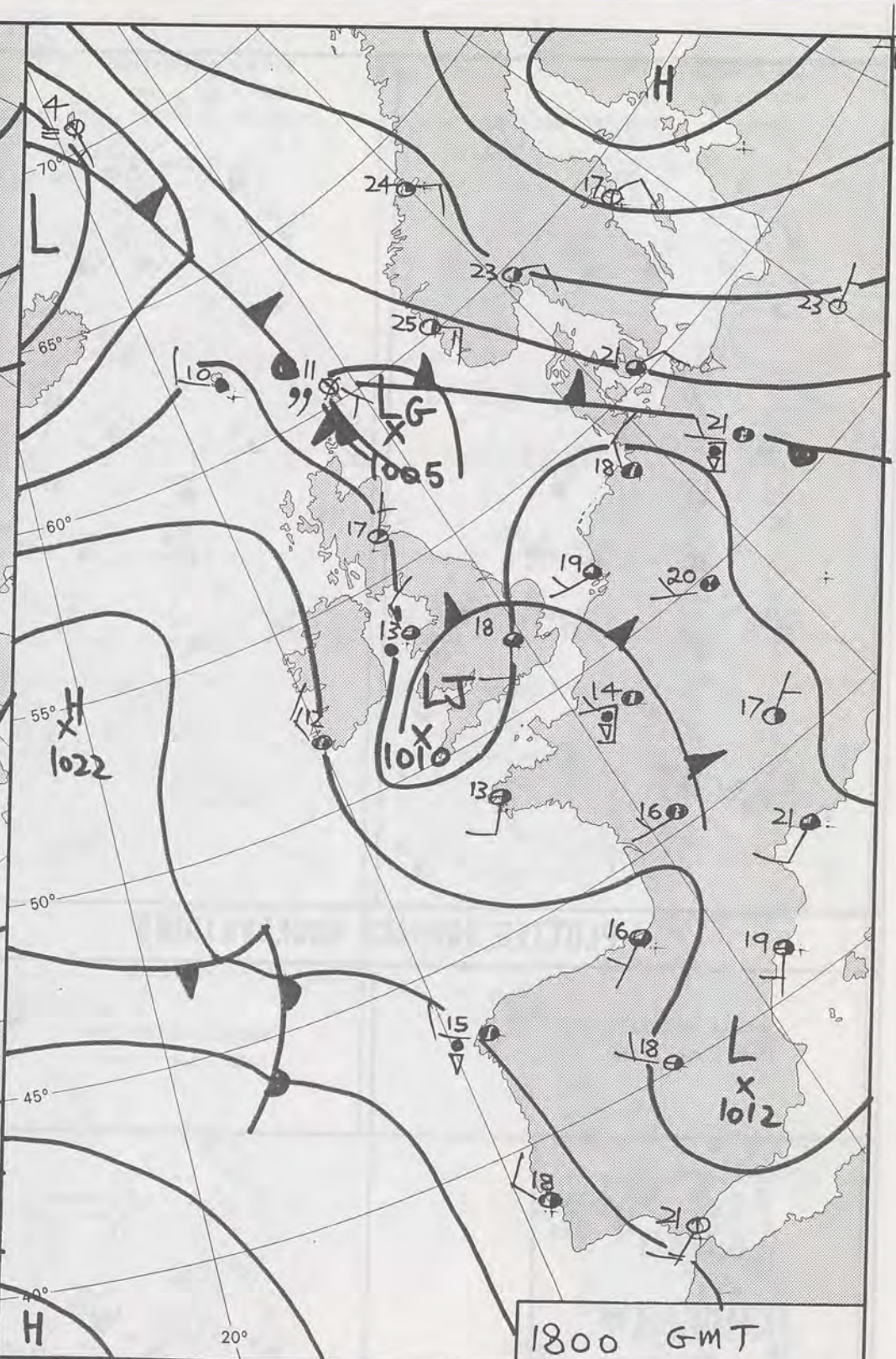
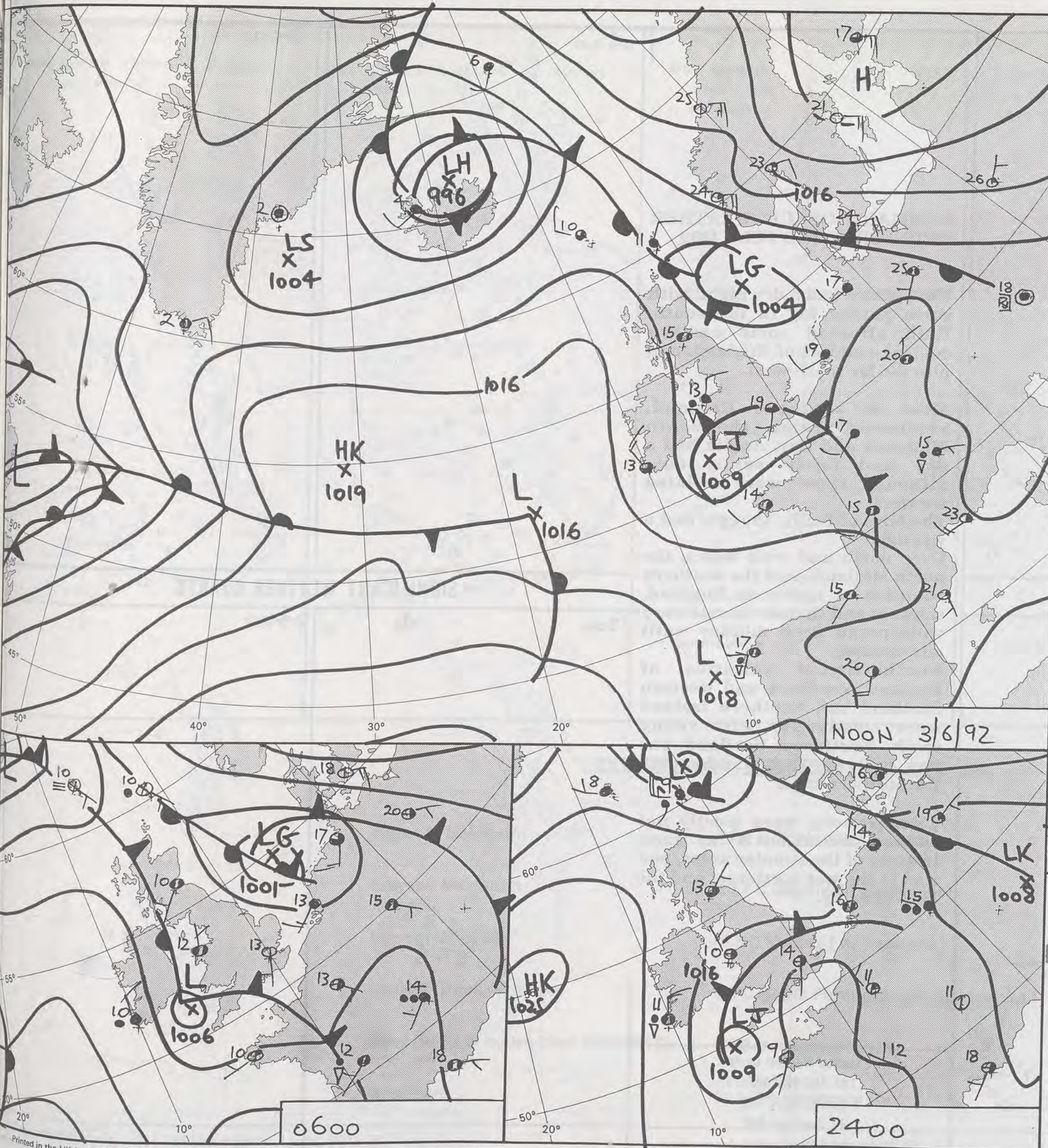


2nd June 1992

© Crown Copyright All rights reserved

London Weather Centre 284-286 High Holborn London WC1V 7HX

Printed in the UK for HMSO. Dd 8146371 C10 3/91 9385 9590



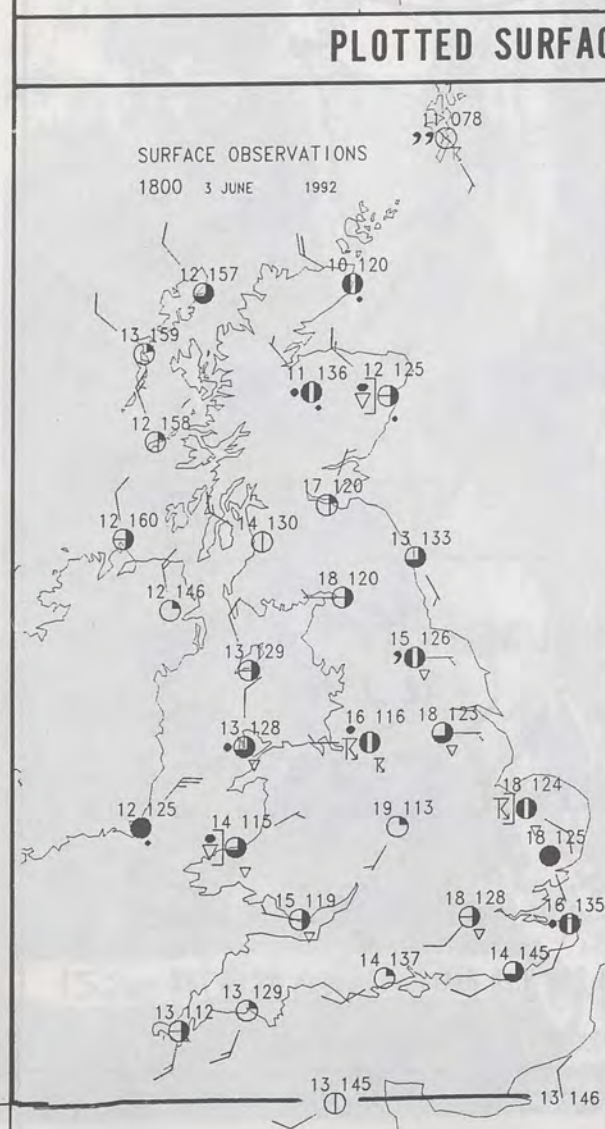
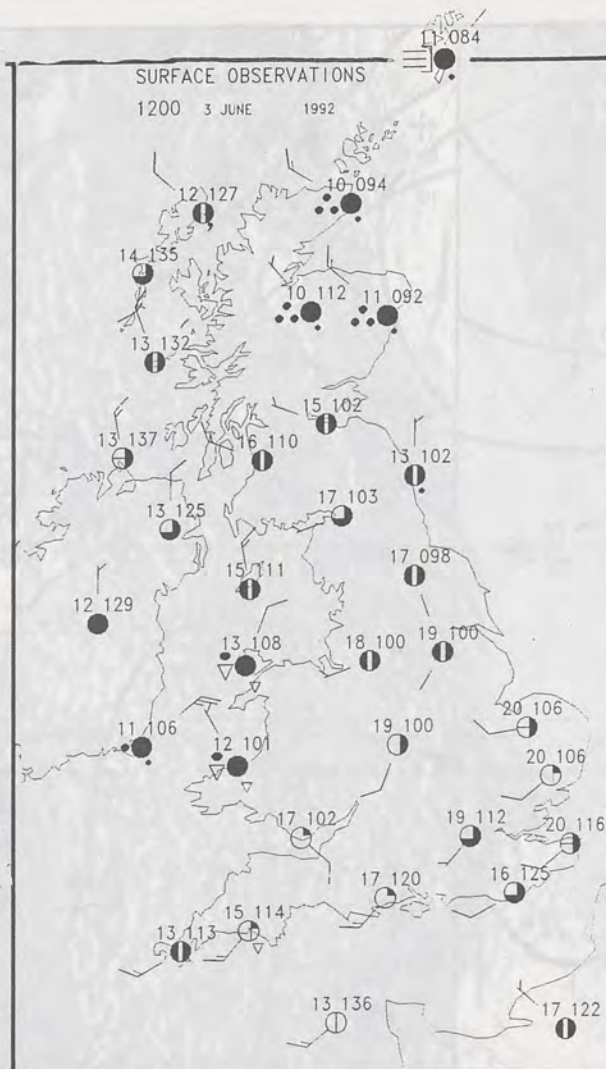
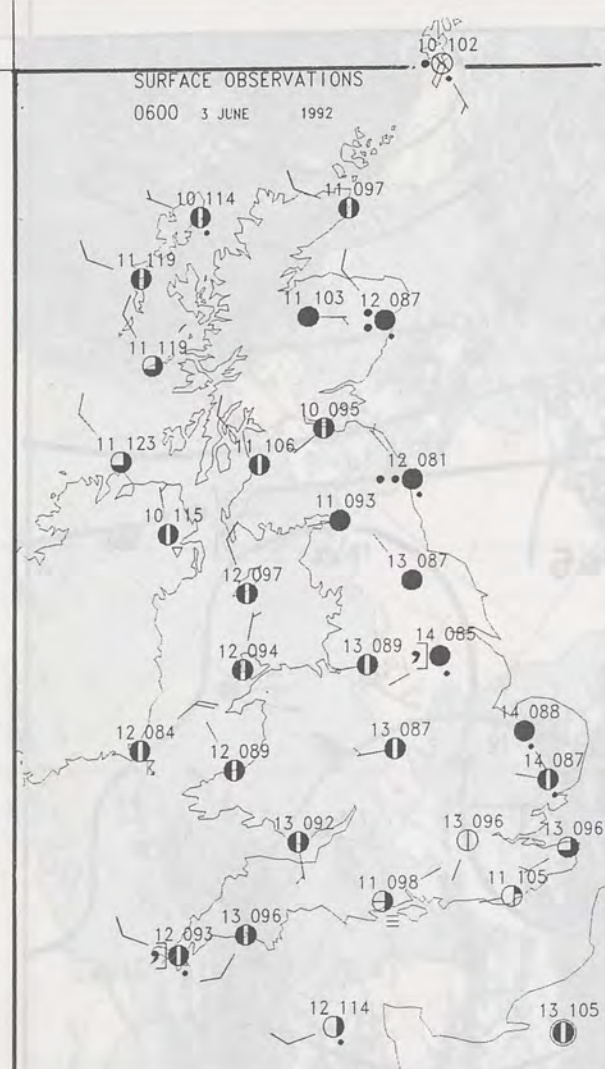
DUPLICATE ALSO  
DAILY WEATHER SUMMARY  
NOT FOR LOAN FOR  
WEDNESDAY 3RD JUNE 1992

London Weather Centre 284-286 High Holborn London WC1V 7HX

© Crown Copyright All rights reserved

Form File 561





## SUMMARY OF UK WEATHER WEDNESDAY 3RD JUNE 1992

Most places had a dry night, with some patchy fog in the south. Rain affected some eastern coastal counties of England, and also the far south-west.

Most of southern England, south-east Wales, the south Midlands and East Anglia had a dry and fairly sunny day, although there were isolated showers.

The Isles of Scilly, though, had a wet day.

Over north and west Wales, the north Midlands and the southern counties of northern England, showers and thunderstorms were widespread from midday until mid-evening.

Northernmost counties of England, southern and western Scotland and Northern Ireland were mostly dry with sunny spells. North-east Scotland was wet, with fog and thunder over the northern isles.

Temperatures were mostly not far from normal, but it was warm in some of the sunnier areas, and cool in the wet north-east and the Isles of Scilly.

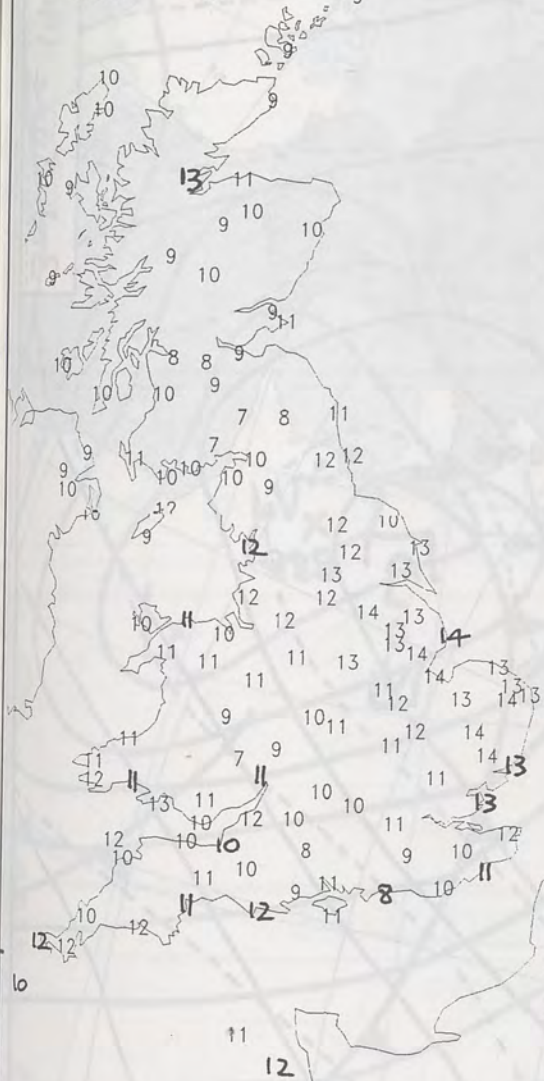
London Weather Centre  
284-286 High Holborn  
London WC1V 7HX  
All times are GMT

© Crown Copyright All rights reserved

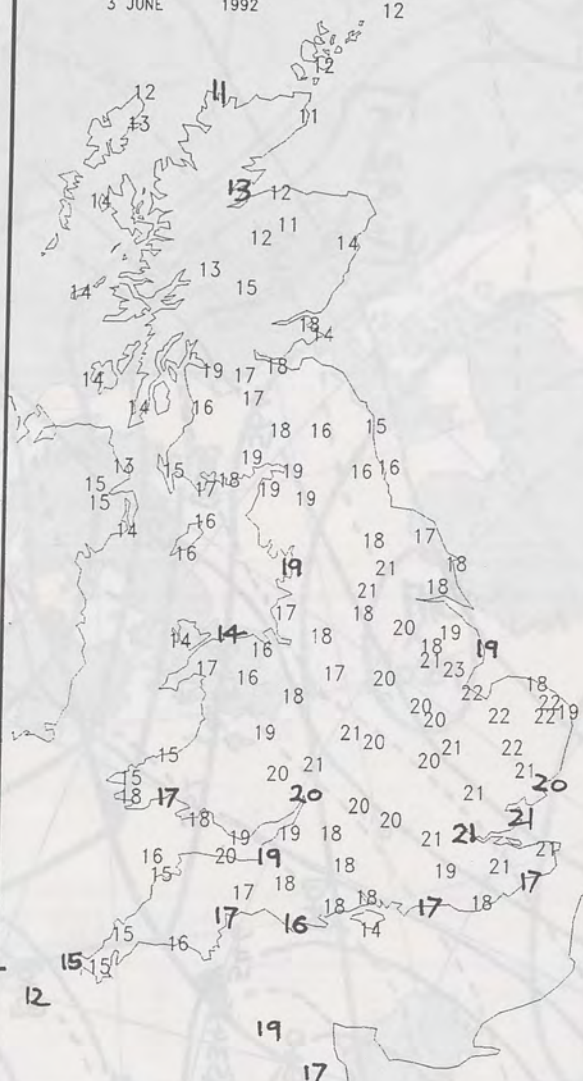




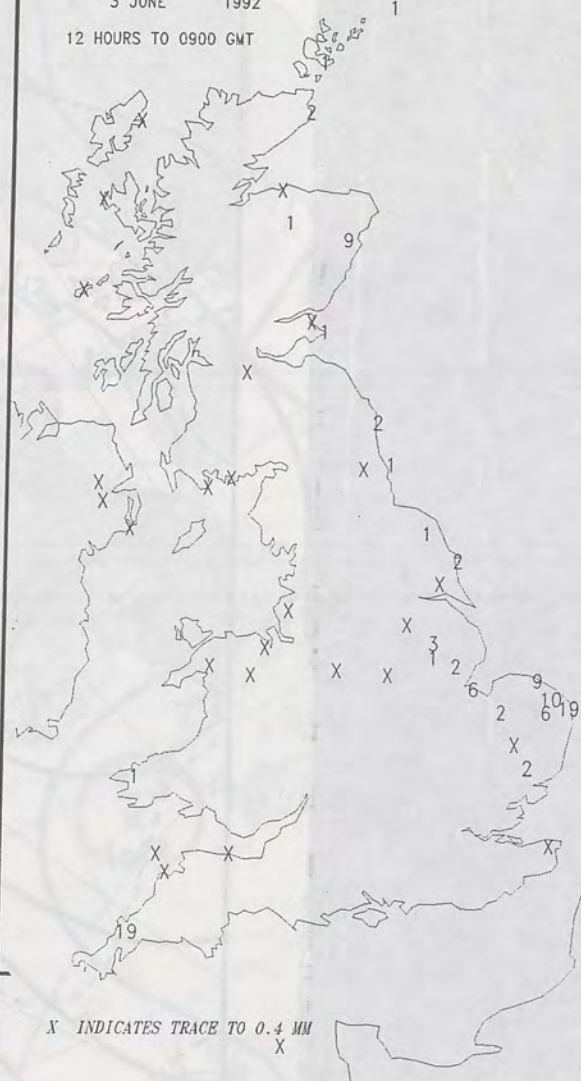
NIGHT MINIMUM TEMPERATURE 10 (DEGREES C)  
3 JUNE 1992



DAY MAXIMUM TEMPERATURE 12 (DEGREES C)  
3 JUNE 1992



NIGHT RAINFALL 1 (MILLIMETRES)  
3 JUNE 1992  
12 HOURS TO 0900 GMT



DAY RAINFALL 18 (MILLIMETRES)  
3 JUNE 1992  
12 HOURS TO 2100 GMT



SUNSHINE (DAWN TO DUSK) (HOURS)  
3 JUNE 1992



# EXTREMES FOR WEDNESDAY 3RD JUNE 1992

Highest Maximum	: 22.6 C Coningsby [ Lincs ]
Lowest Maximum	: 10.7 C Glenlivet [ Grampian ]
Lowest Minimum	: 6.5 C Madley [ nr Hereford ]
Lowest Grass Minimum	: 2.3 C South Farnborough [ Hampshire ]
Most Rain (24 hours from 0900 GMT)	: 64.8 mm Isles of Scilly
Most Sun	: 14.4 Hrs Guernsey

## DAILY WEATHER SUMMARY

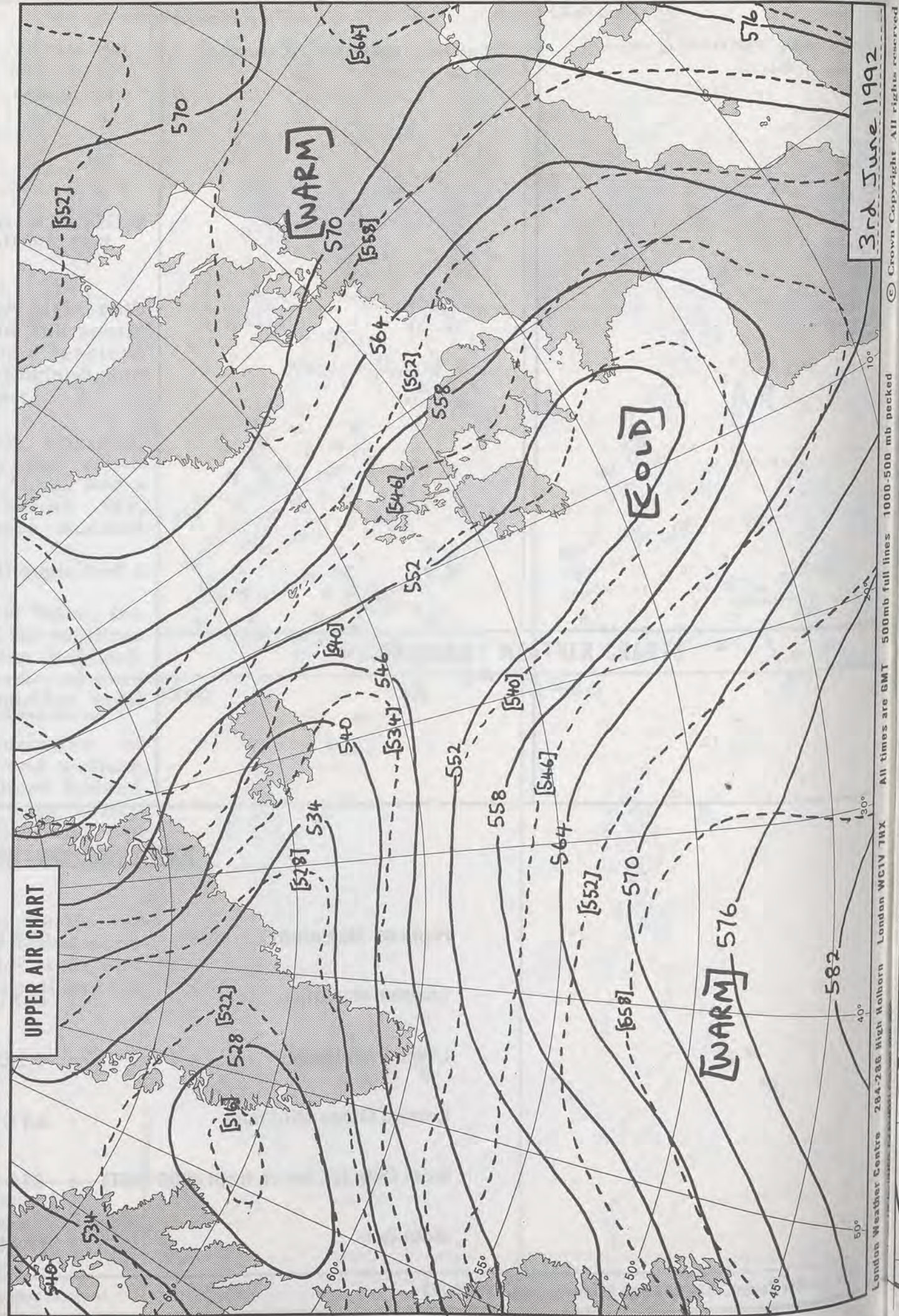



© Crown Copyright  
All rights reserved

London Weather Centre 284-286 High Holborn London WC1V 7HX

All times are GMT

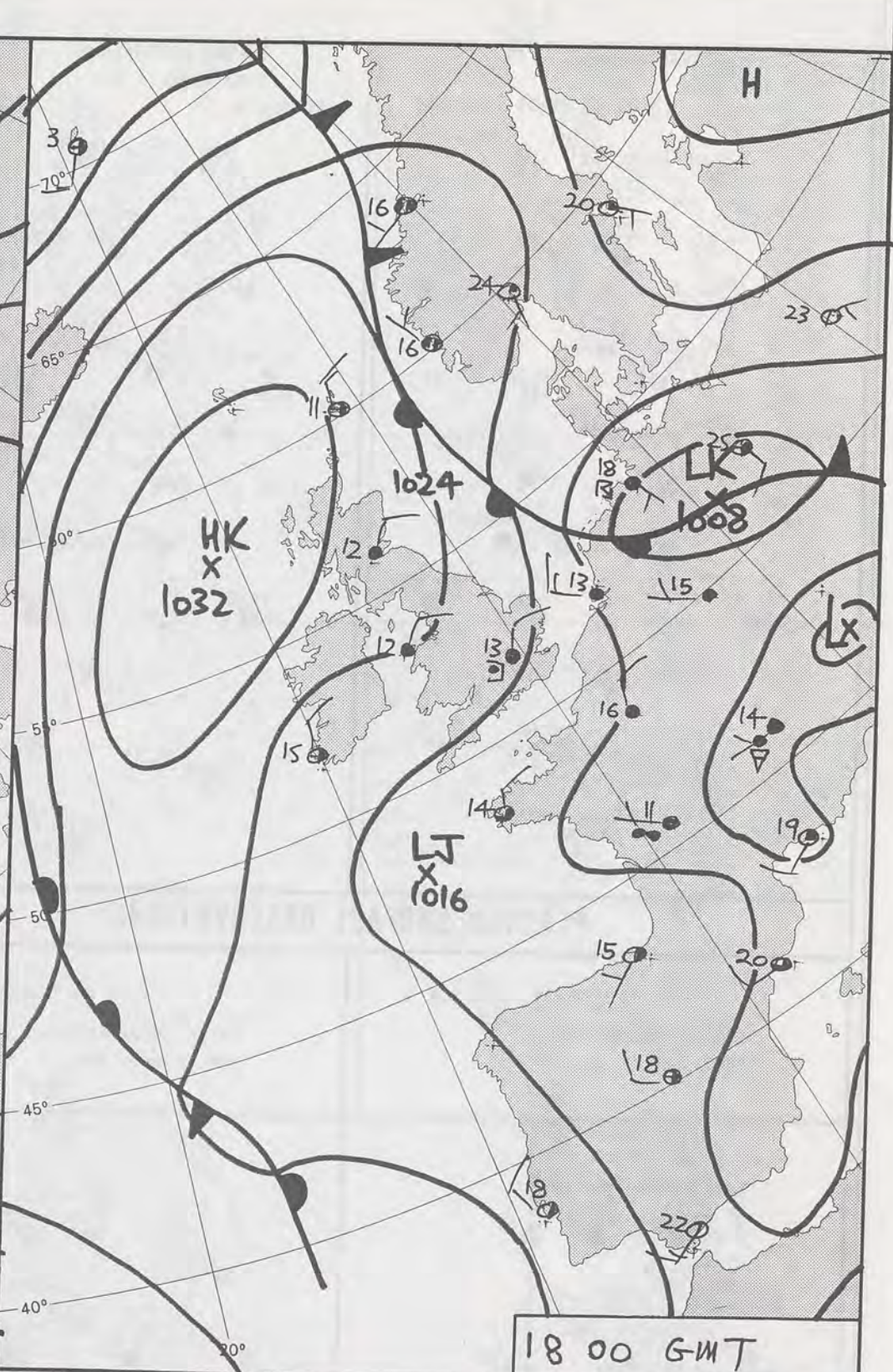
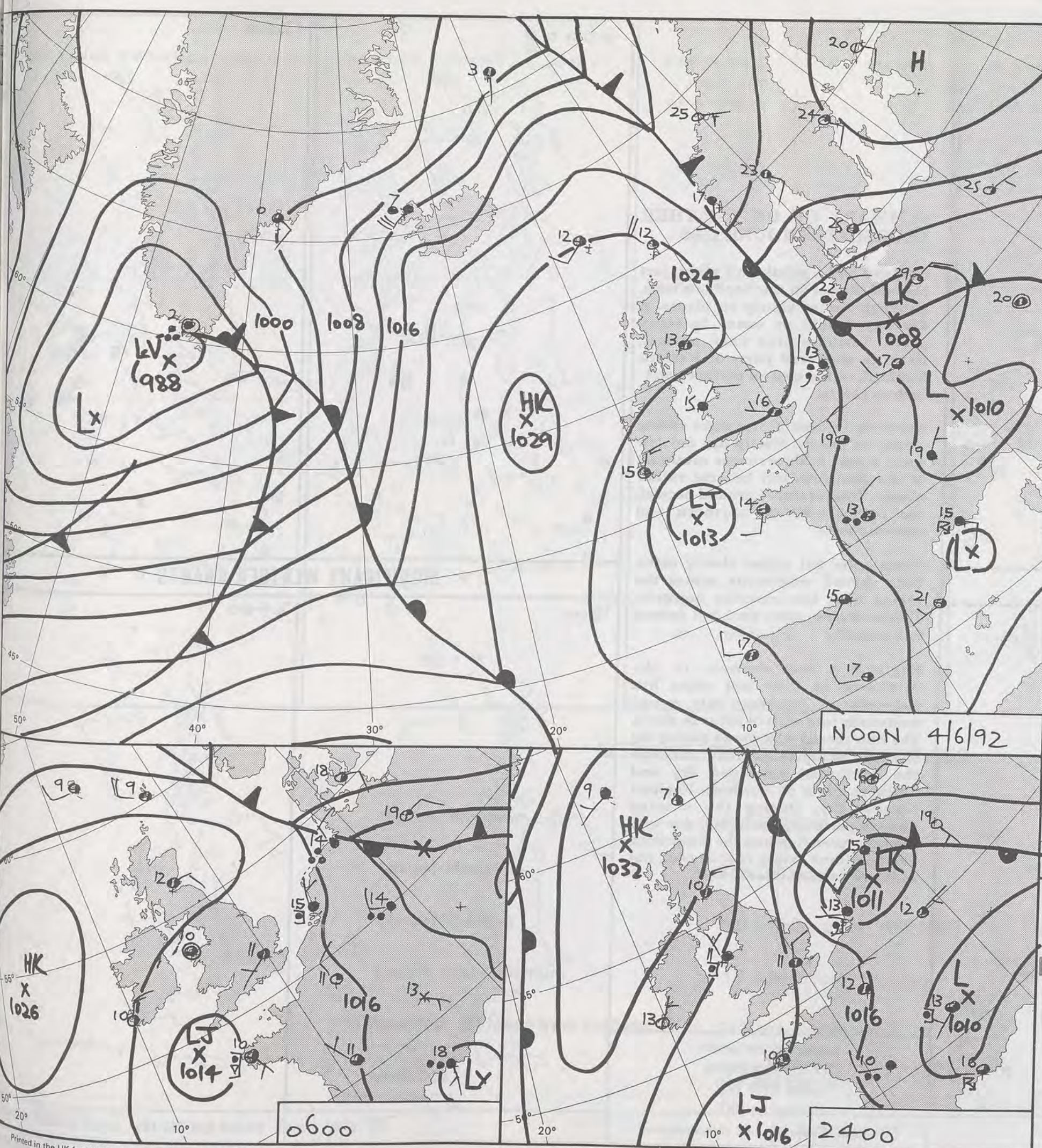






3rd June 1992

London Weather Centre 284-286 High Holborn London WC1V 7HX All times are GMT 500mb full lines 1000-500 mb packed

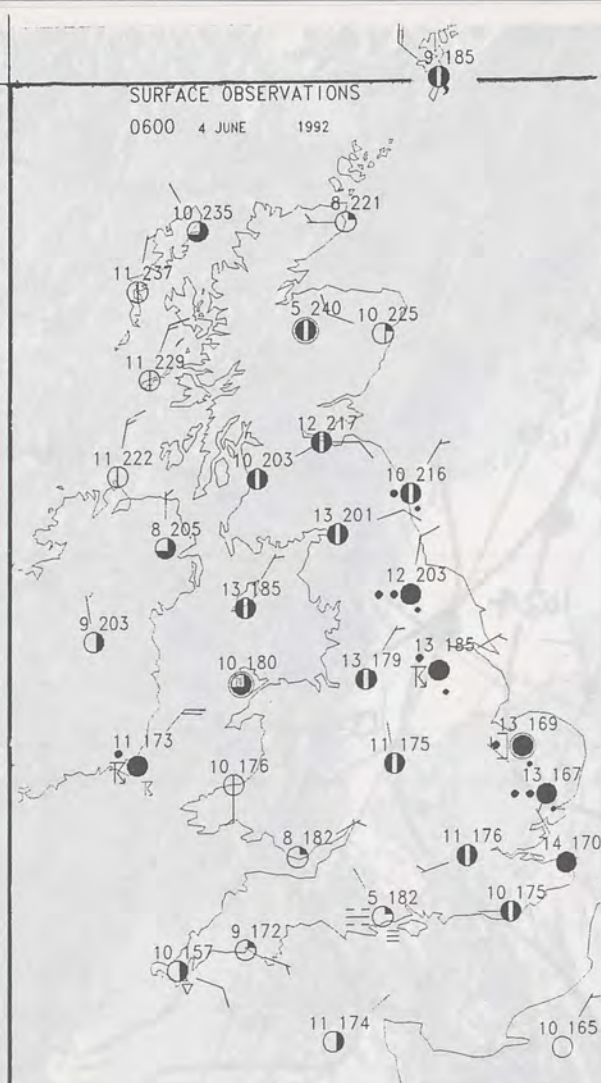


DUPLICATE ALSO  
DAILY WEATHER SUMMARY  
NOT FOR LOAN FOR  
THURSDAY 4TH JUNE 1992

London Weather Centre 284-286 High Holborn London WC1V 7HX

© Crown Copyright All rights reserved





### PLOTTED SURFACE OBSERVATIONS



### SUMMARY OF UK WEATHER THURSDAY 4TH JUNE 1992

Scotland had a mostly dry night, just the odd shower in the Northern Isles, although rather cloudy in places. A dry day, bright or sunny in many parts. Temperatures near normal; warm in sheltered parts of Western Scotland; rather cool on northern and eastern coasts.

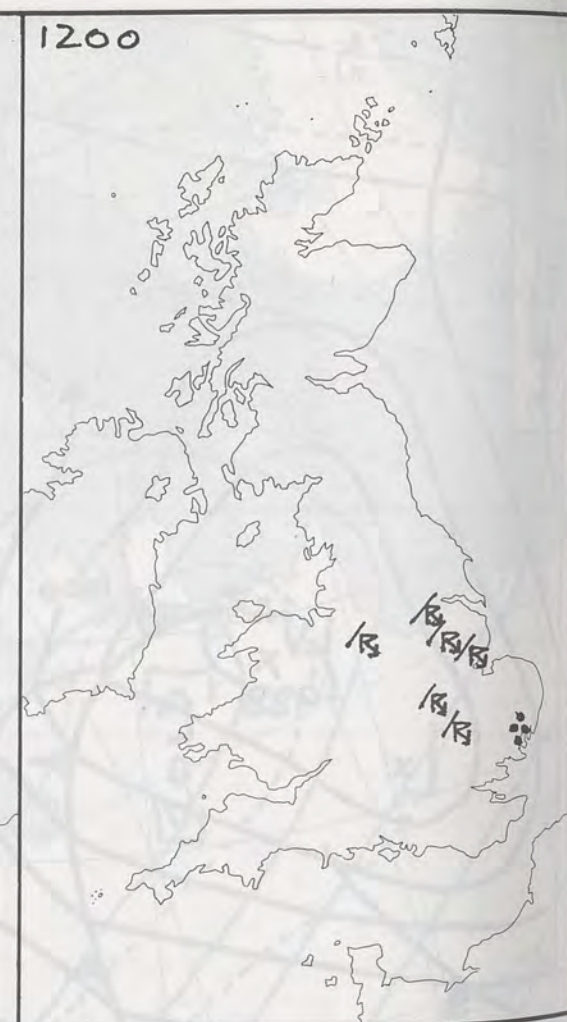
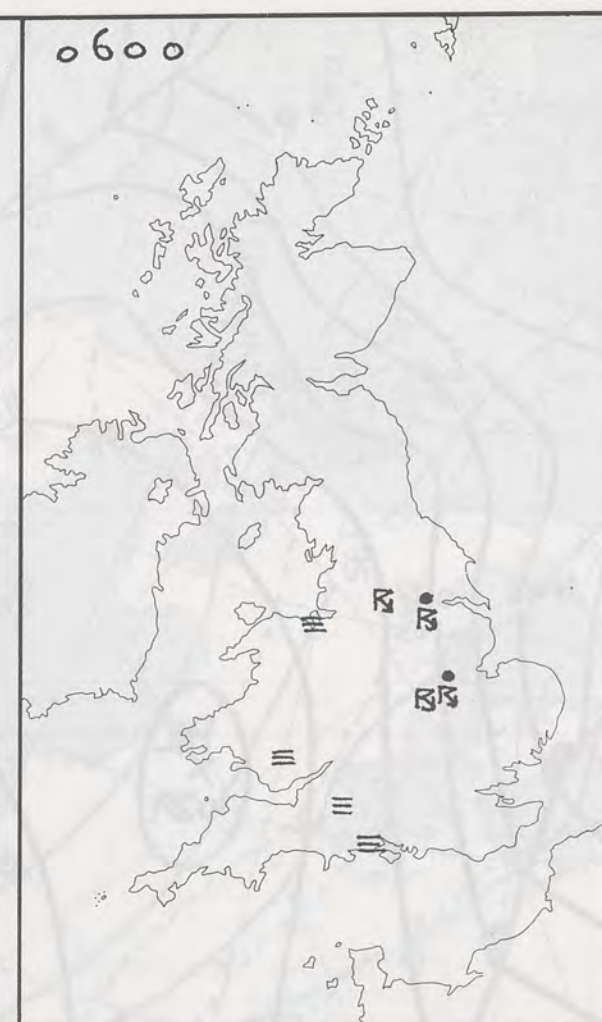
Northern Ireland a dry night rather cloudy in places. Mostly dry day, few spots of rain in the extreme southeast of the province, but became rather cloudy. Temperatures around normal, but rather cool on northern and eastern coasts.

Wales a dry but rather cloudy night. Rain spread westwards across the region from late morning onwards. Temperatures rather cool, but normal in the south.

England a few showers in the southwest at first last night but outbreaks of thundery rain moved westwards into eastern areas by dawn. The rain spread westwards during the day into much of England although the Southwest remained dry and northern parts of Northern England became dry. During the evening Eastern parts became mostly dry with the rain spreading into the Southwest. Temperatures rather cool or cool, but near normal in the Southwest.

London Weather Centre  
284-286 High Holborn  
London WC1V 7HX  
All times are GMT

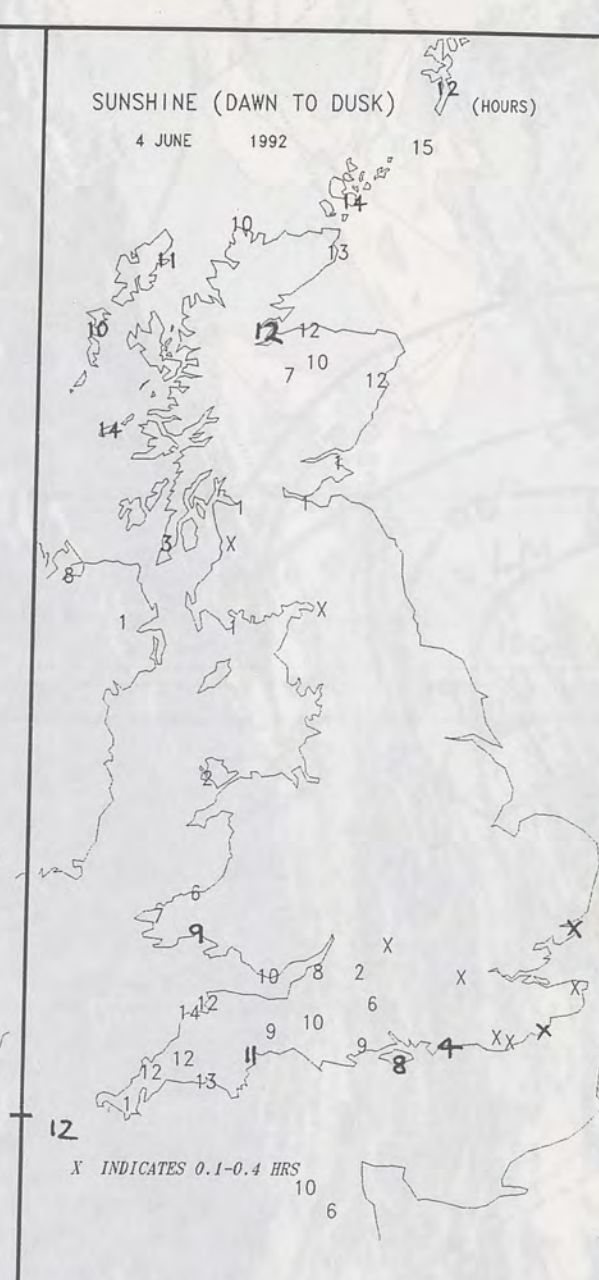
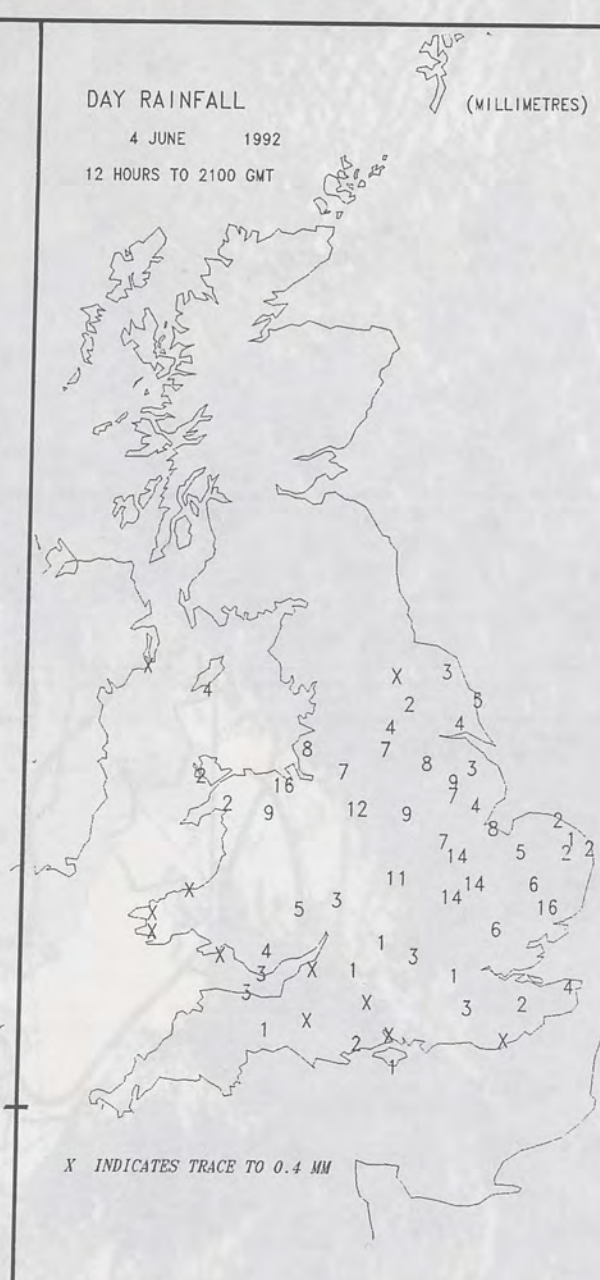
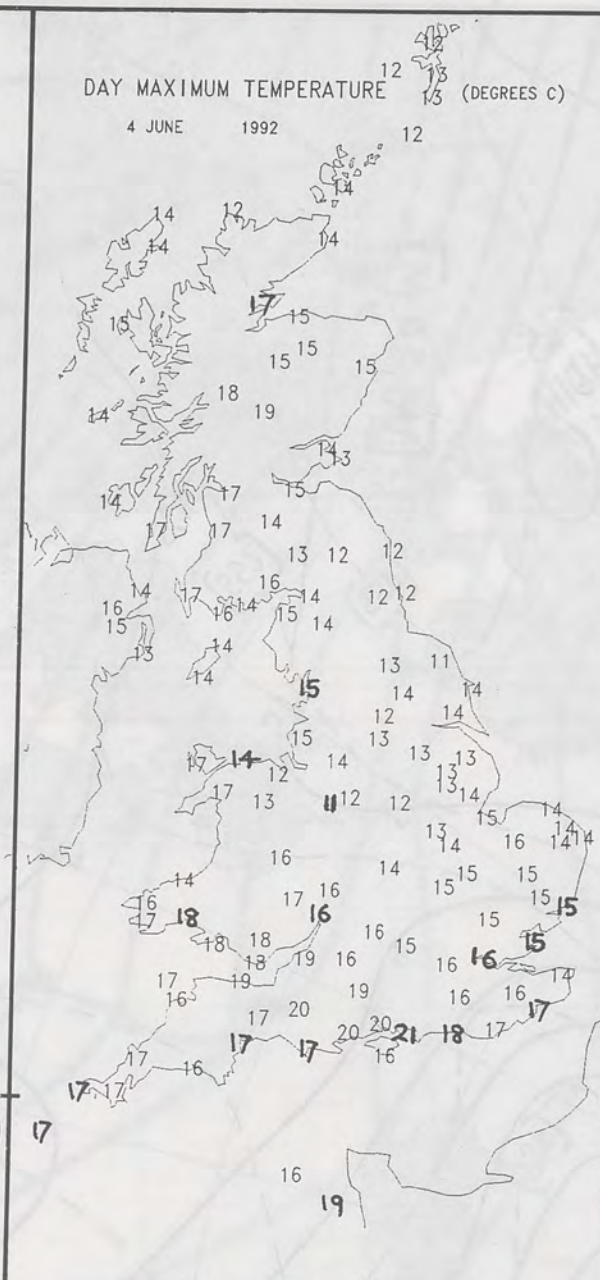
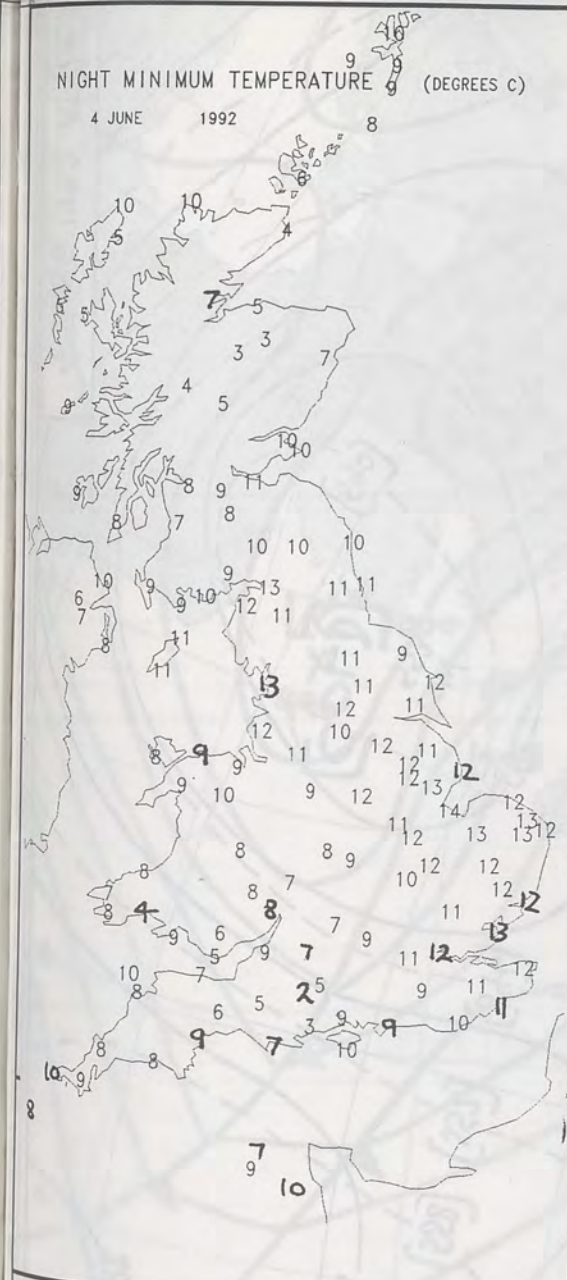
© Crown Copyright All rights reserved



### SIGNIFICANT WEATHER CHARTS







# **EXTREMES FOR THURSDAY 4TH JUNE 1992**

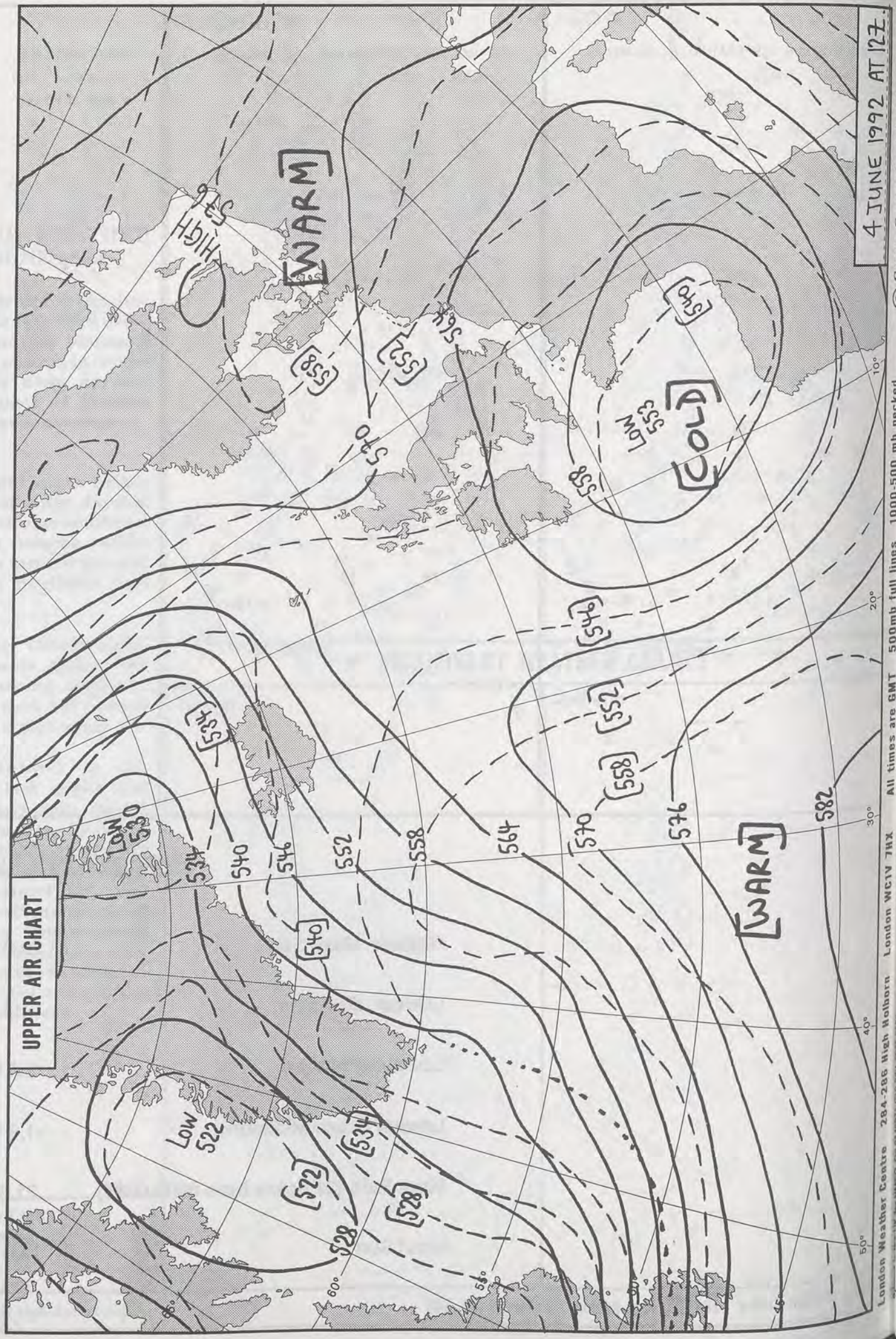
Highest Maximum	: 20.8 C Solent
Lowest Maximum	: 11.3 C Buxton [ Derbs ]
Lowest Minimum	: 2.0 C Netheravon [ Wiltshire ]
Lowest Grass Minimum	: -1.6 C Aviemore [ Highland ]
Most Rain (24 hours from 0900 GMT)	: 21.6 mm Bridlington
Most Sun	: 14.9 Hrs Fair Isle

## **DAILY WEATHER SUMMARY**



© Crown Copyright  
All rights reserved

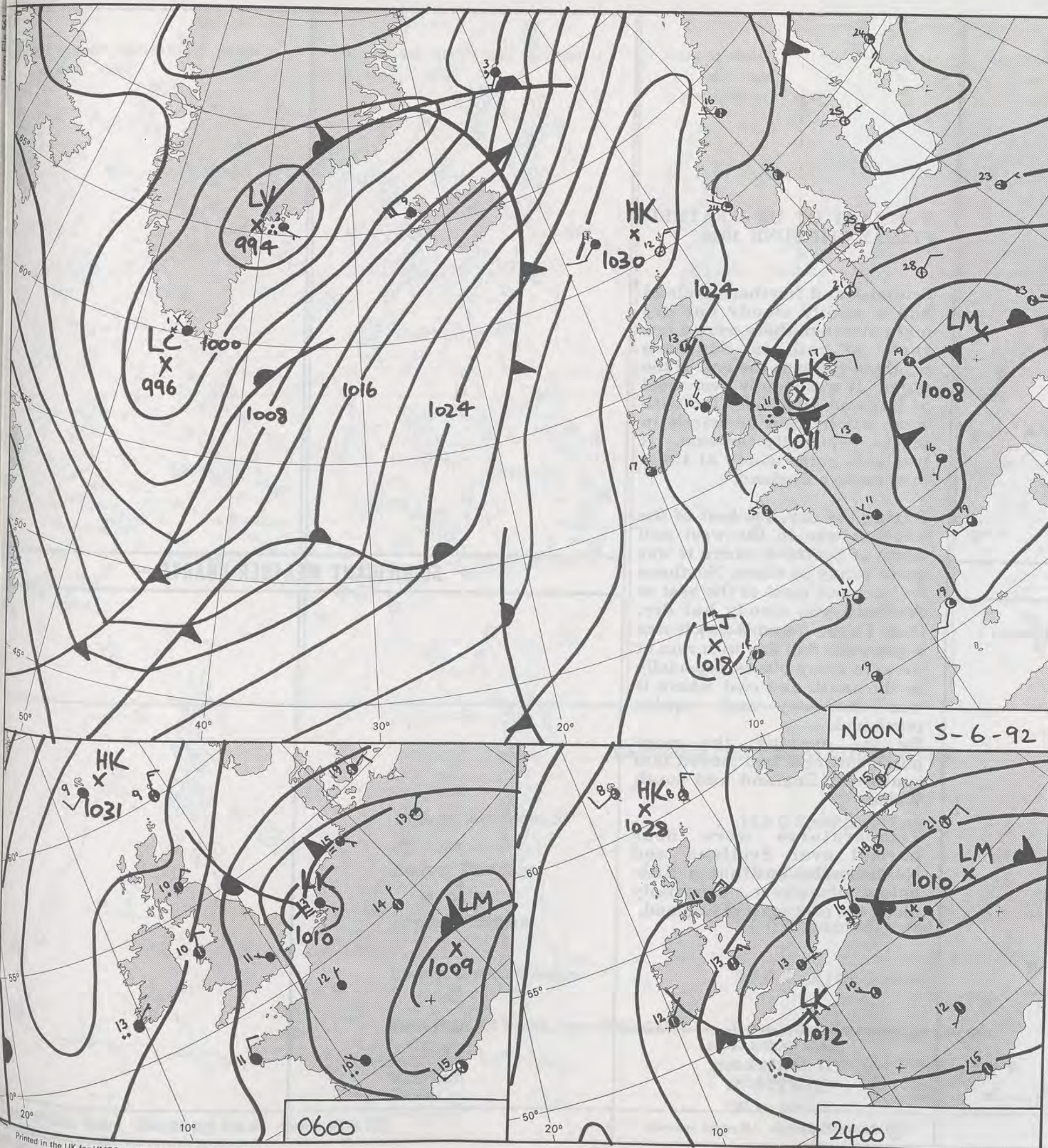






4 JUNE 1992 AT 12Z

London Weather Centre 284-286 High Holborn London WC1V 7HX All times are GMT 500mb full lines 1000-500 mb pecked Crown Copyright All rights reserved Form File 561



NOON 5-6-92

1800 GMT

DUPLICATE ALSO  
DAILY WEATHER SUMMARY  
NOT FOR LOAN FOR  
FRIDAY 5TH JUNE 1992

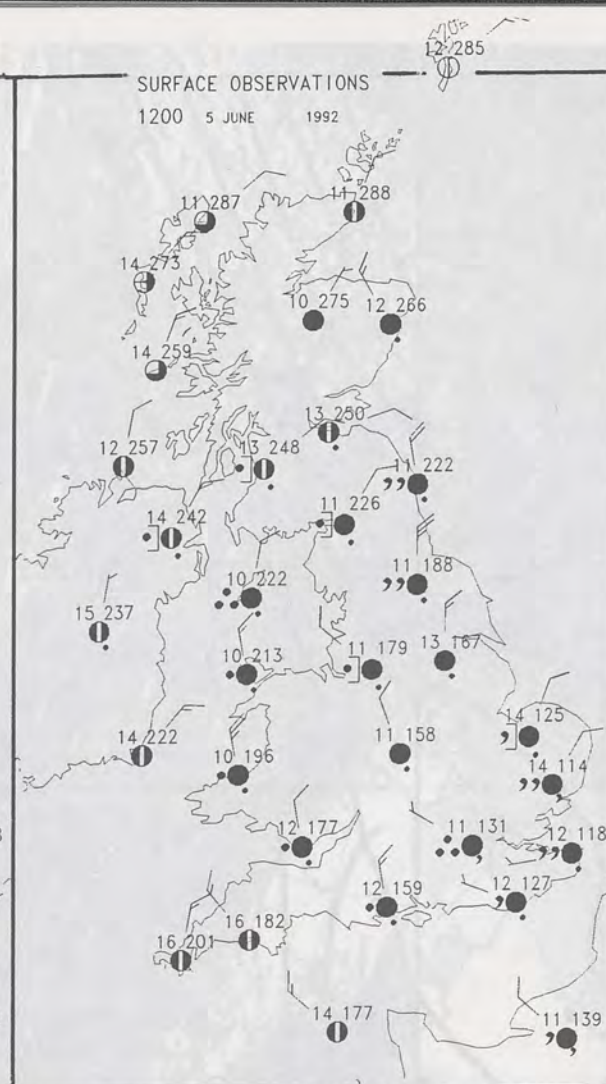


Warm front Cold front Occlusion

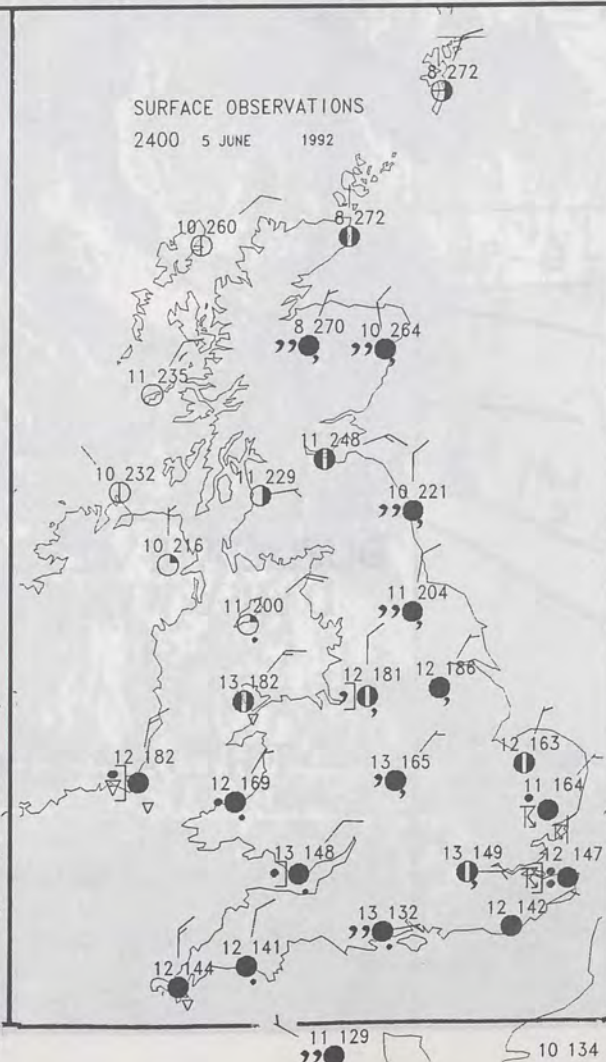
London Weather Centre 284-286 High Holborn London WC1V 7HX

© Crown Copyright All rights reserved





### PLOTTED SURFACE OBSERVATIONS



### SUMMARY OF UK WEATHER FRIDAY 5TH JUNE 1992

Scotland and Northern Ireland had a mostly cloudy but dry night although there were a few spots of rain in Southern Scotland towards the end of the night. It was cloudy over most of England and Wales too with some patchy rain or drizzle in places, especially the east. It was also quite windy at times over eastern England.

During the day, the best of the weather was in the west and north of Scotland where it was quite sunny at times. Northern Ireland and most of the rest of Scotland was cloudy but dry. Over England and Wales it was a generally dull day with rain at times in many places, especially in the south and east where it was thundery and quite persistent. By the evening, the more persistent rain had moved into southwest England and south Wales.

Temperatures were near normal over Scotland and Northern Ireland but a little below elsewhere, especially along the east coast of England.

London Weather Centre  
284-286 High Holborn  
London WC1V 7HX  
All times are GMT

© Crown Copyright All rights reserved



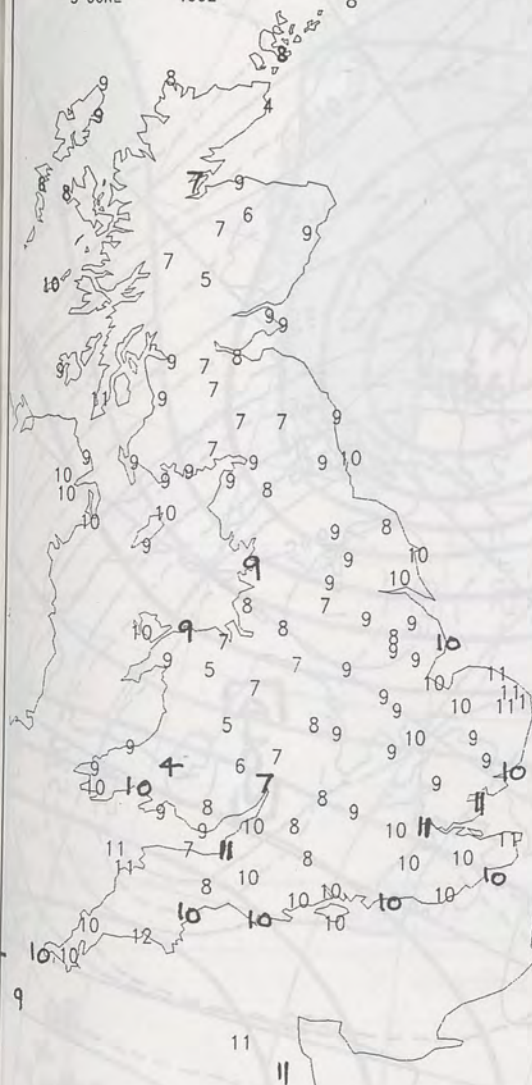
### SIGNIFICANT WEATHER CHARTS





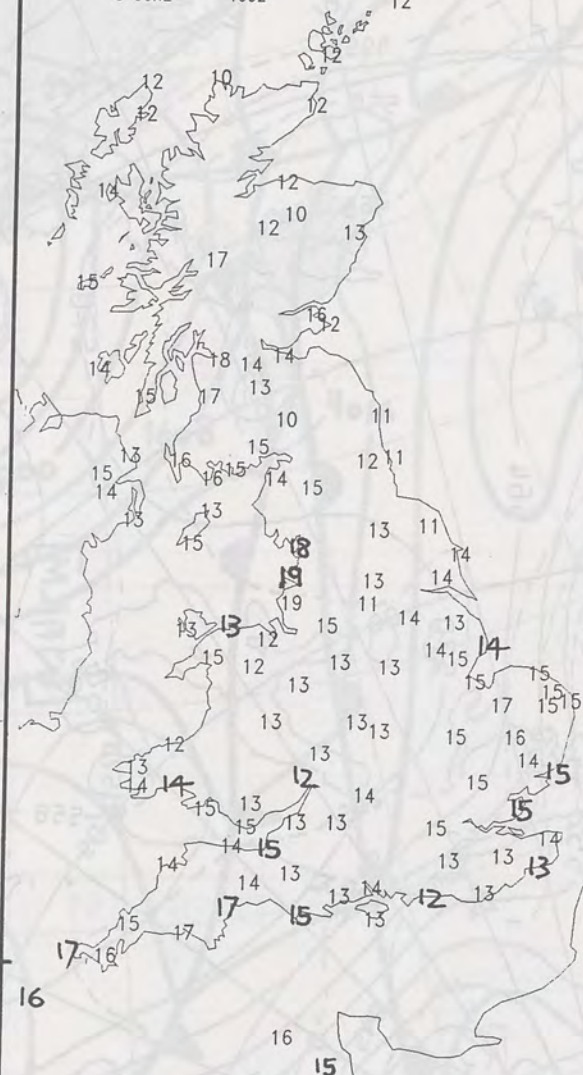
# NIGHT MINIMUM TEMPERATURE (DEGREES C)

5 JUNE 1992



# DAY MAXIMUM TEMPERATURE (DEGREES C)

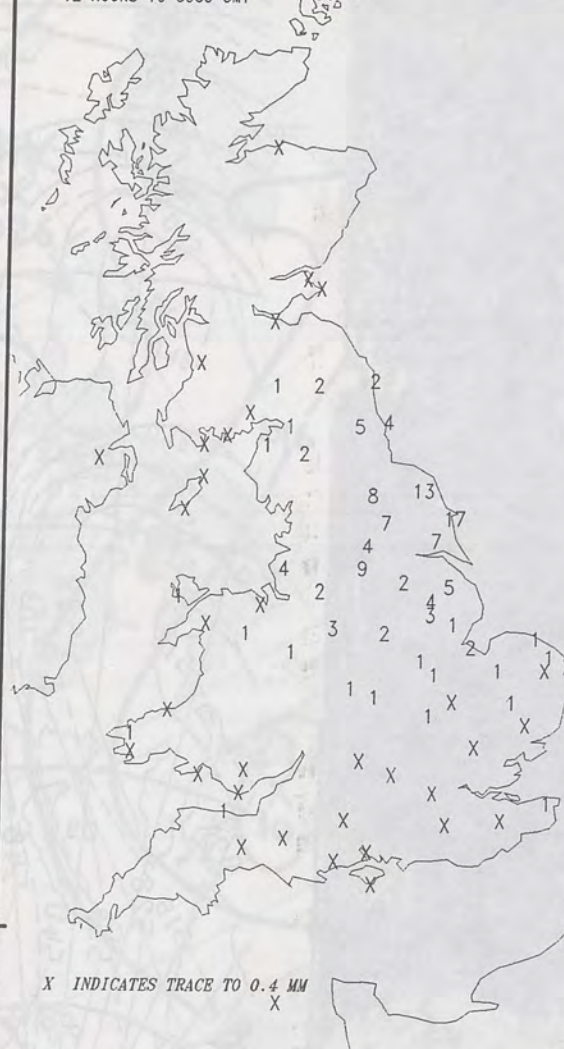
5 JUNE 1992



# NIGHT RAINFALL (MILLIMETRES)

5 JUNE 1992

12 HOURS TO 0900 GMT



# DAY RAINFALL (MILLIMETRES)

5 JUNE 1992

12 HOURS TO 2100 GMT



# SUNSHINE (DAWN TO DUSK) (HOURS)

5 JUNE 1992



## EXTREMES FOR FRIDAY 5TH JUNE 1992

Highest Maximum	: 18.9 C Southport [ Lancs ]
Lowest Maximum	: 10.2 C Cape Wrath
Lowest Minimum	: 3.8 C Trawscoed [ Dyfed ]
Lowest Grass Minimum	: 0.6 C Wick [ NE Scotland ]
Most Rain (24 hours from 0900 GMT)	: 7.2 mm London weather Centre
Most Sun	: 12.8 Hrs Tiree [ Hebrides ]

## DAILY WEATHER SUMMARY

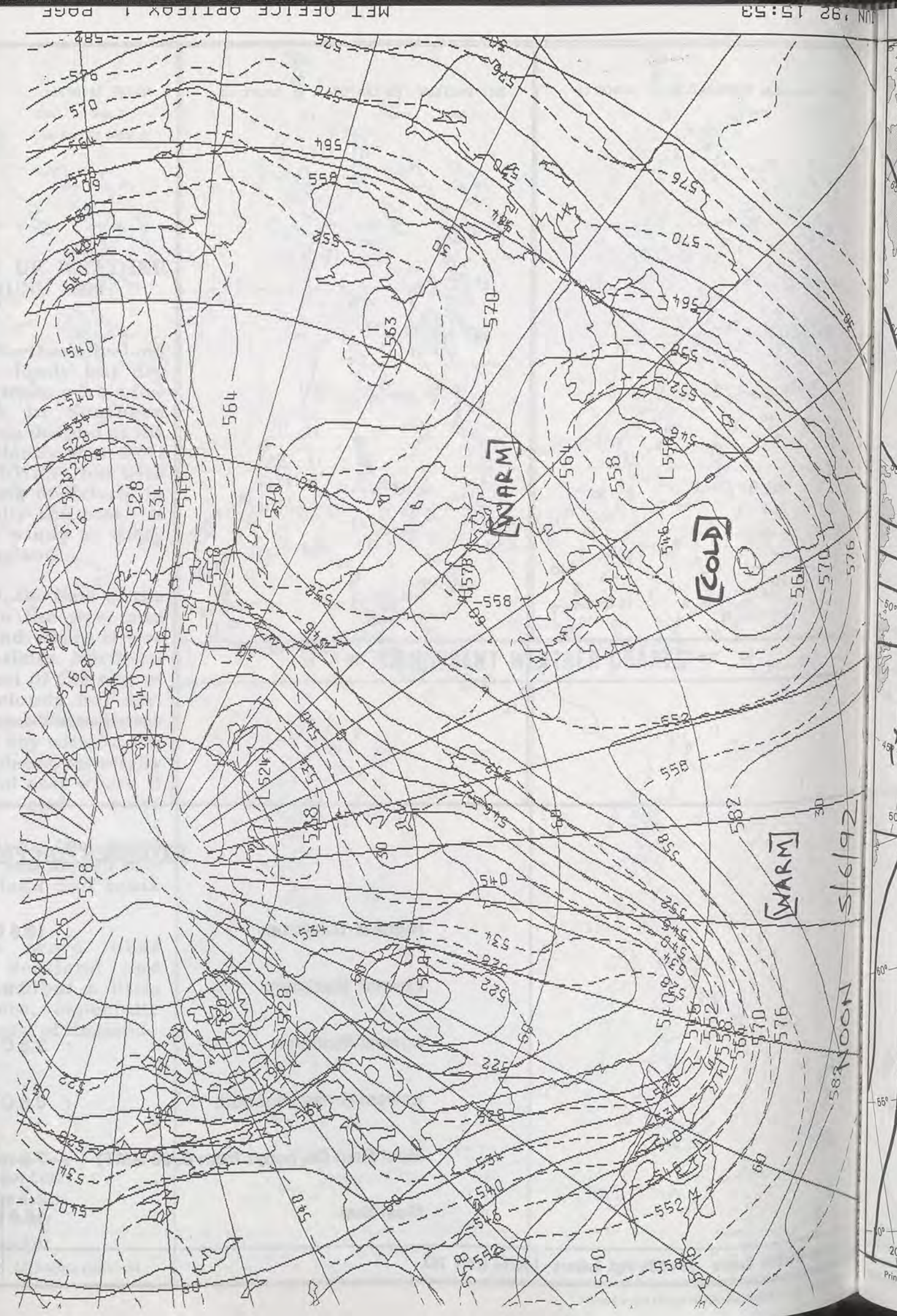


© Crown Copyright  
All rights reserved

London Weather Centre 284-286 High Holborn London WC1V 7HX

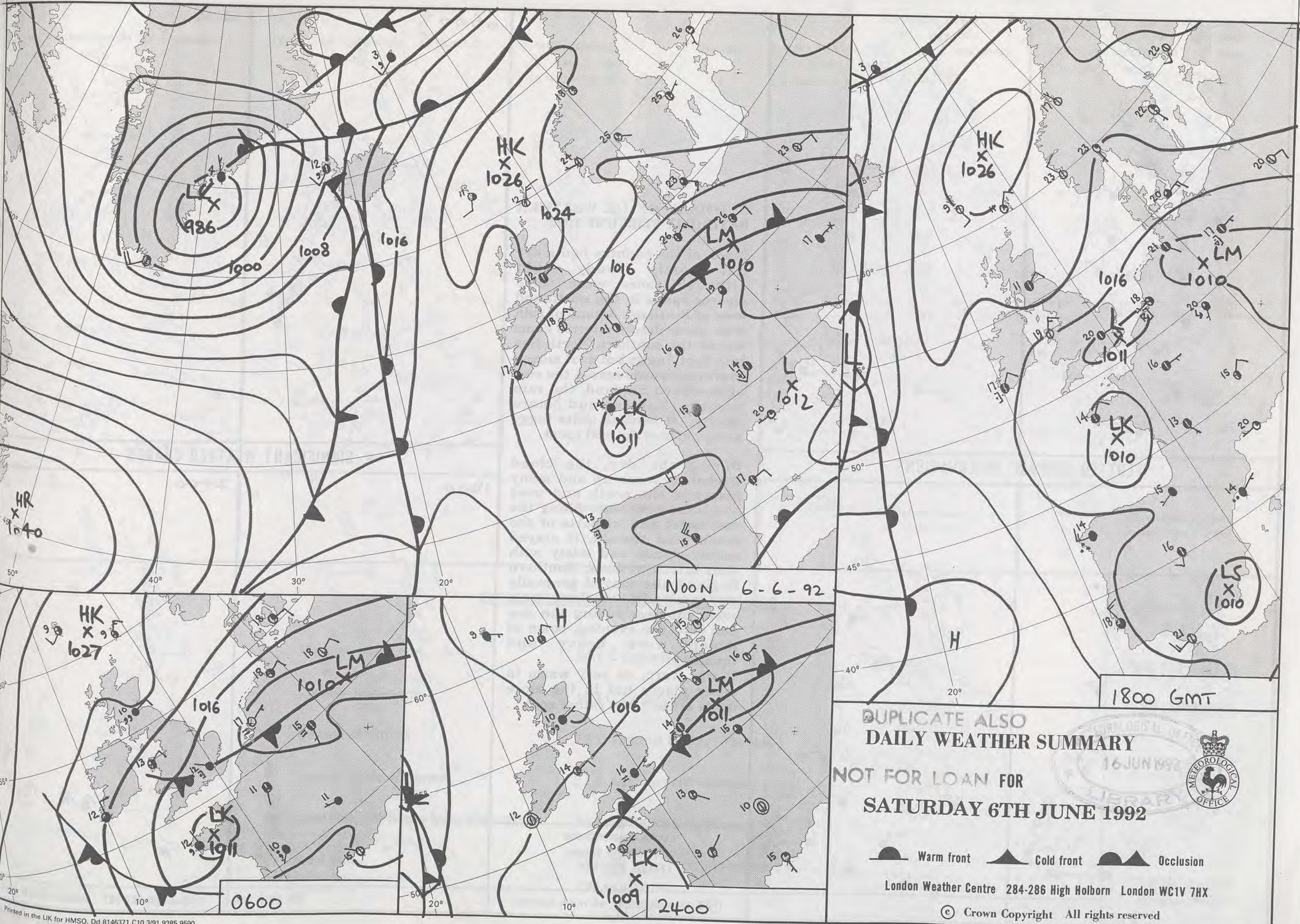
All times are GMT







583 NOON 5/6/92



DUPLICATE ALSO  
DAILY WEATHER SUMMARY  
NOT FOR LOAN FOR  
SATURDAY 6TH JUNE 1992



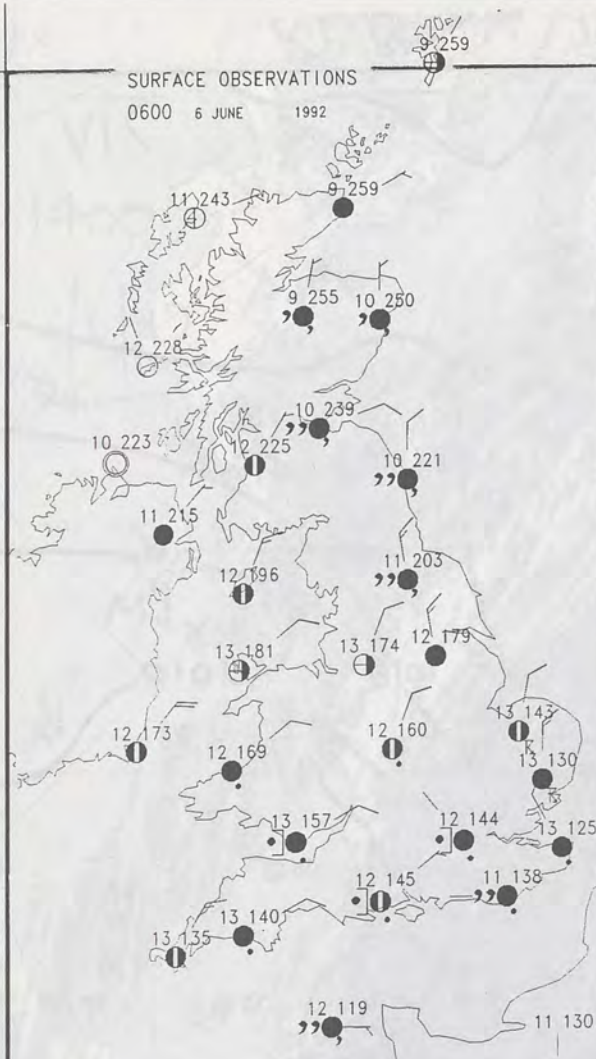
Warm front Cold front Occlusion

London Weather Centre 284-286 High Holborn London WC1V 7HX

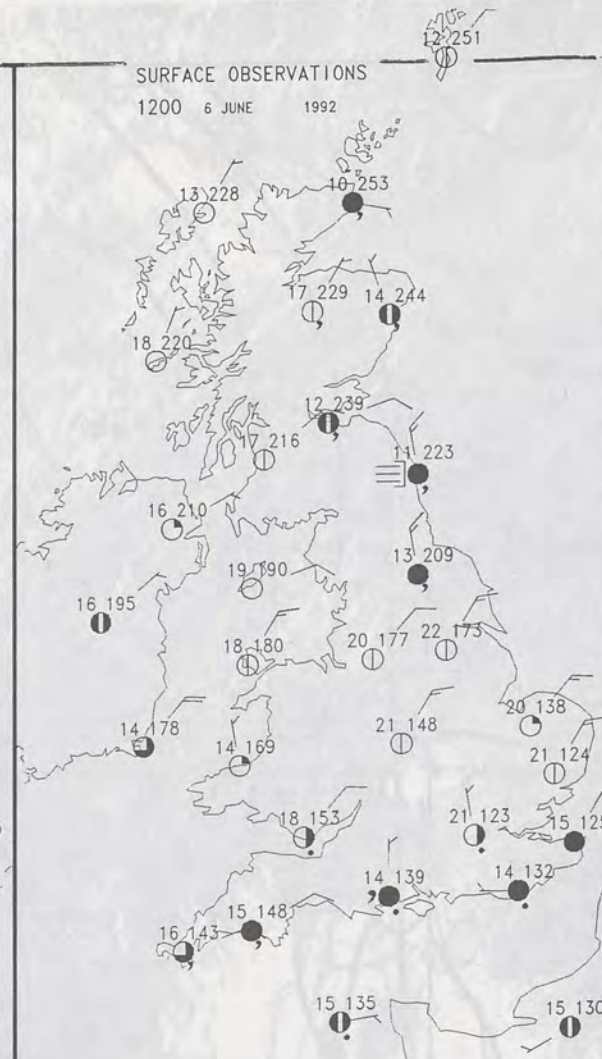
© Crown Copyright All rights reserved



SURFACE OBSERVATIONS  
0600 6 JUNE 1992



SURFACE OBSERVATIONS  
1200 6 JUNE 1992

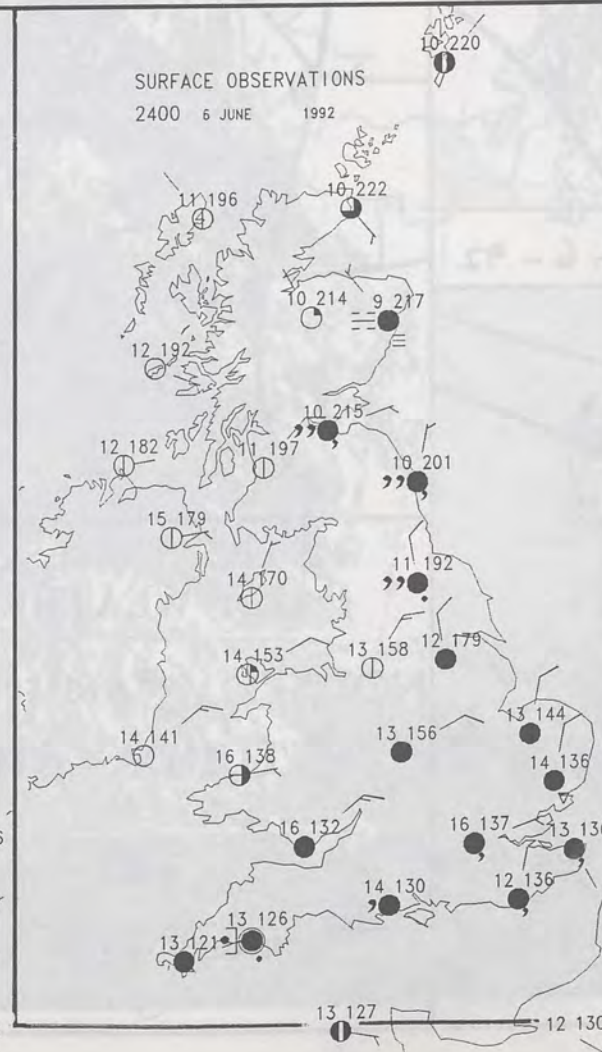


### PLOTTED SURFACE OBSERVATIONS

SURFACE OBSERVATIONS  
1800 6 JUNE 1992



SURFACE OBSERVATIONS  
2400 6 JUNE 1992



### SUMMARY OF UK WEATHER SATURDAY 6TH JUNE 1992

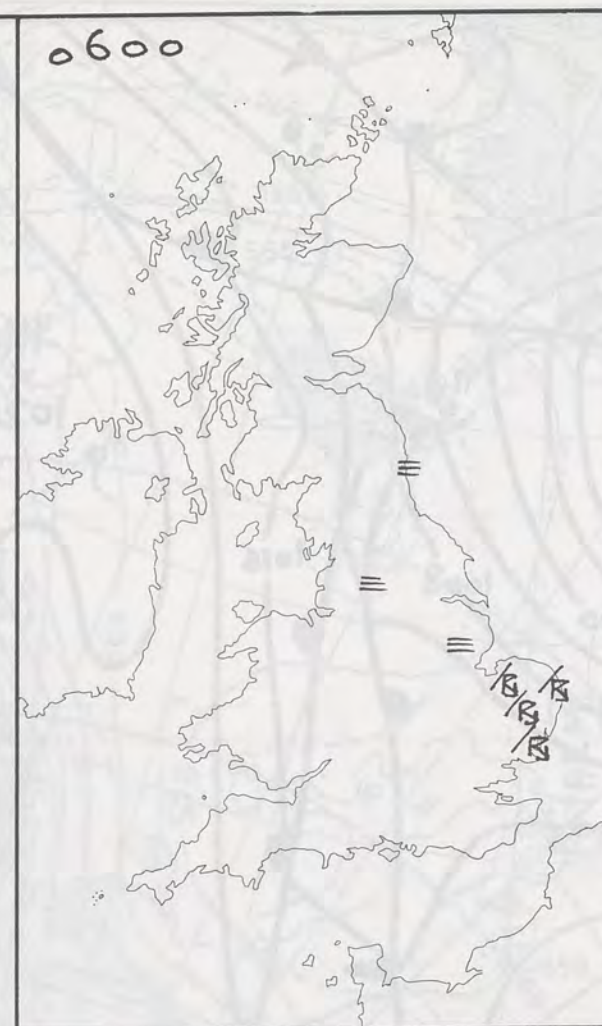
Much of the country had a dry but mostly cloudy night although there were some clearer spells in the north and west of Scotland. A band of rain with some thunderstorms came across the southern North Sea into East Anglia but as it moved southwestwards across the rest of Southern England, the rain became lighter and more patchy. It became quite foggy along parts of the east coast.

During the day, the cloud tended to break up and many places in the north and west had some sunshine. Along the east coast and in parts of the south west though, it stayed rather cloudy and misty with some drizzle at times. Southern England also stayed generally rather cloudy and there were some showers during the day and into the evening, some of which were heavy and thundery. It was warm or very warm in many places but in the more misty areas it was rather cool.

London Weather Centre  
284-286 High Holborn  
London WC1V 7HX  
All times are GMT

© Crown Copyright All rights reserved

0600



1200



### SIGNIFICANT WEATHER CHARTS

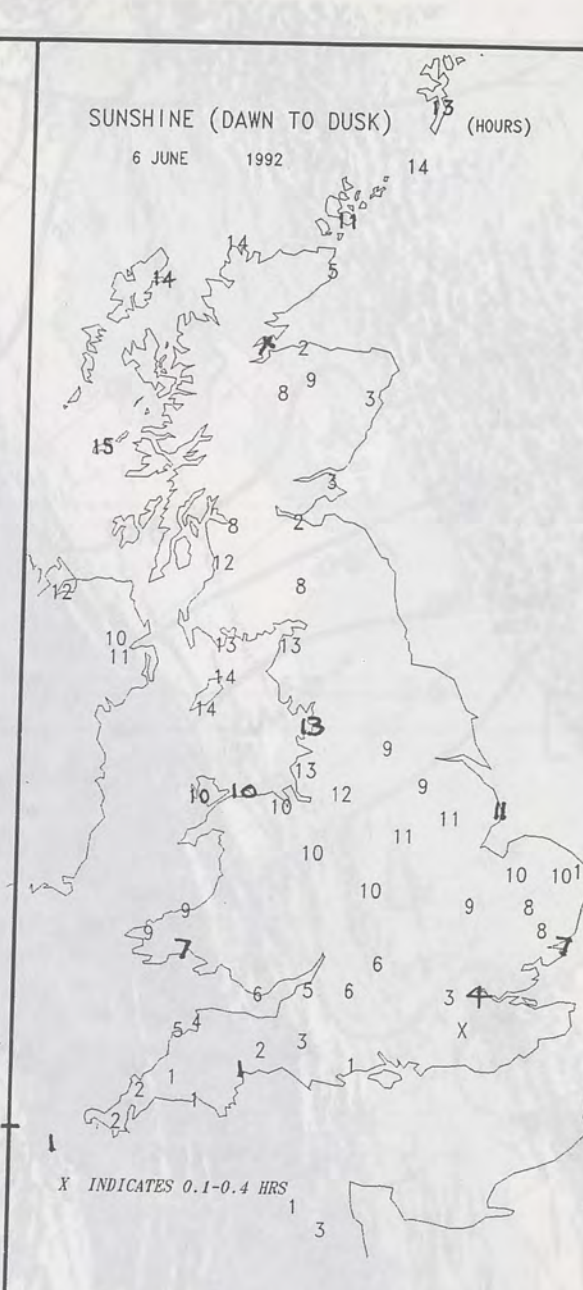
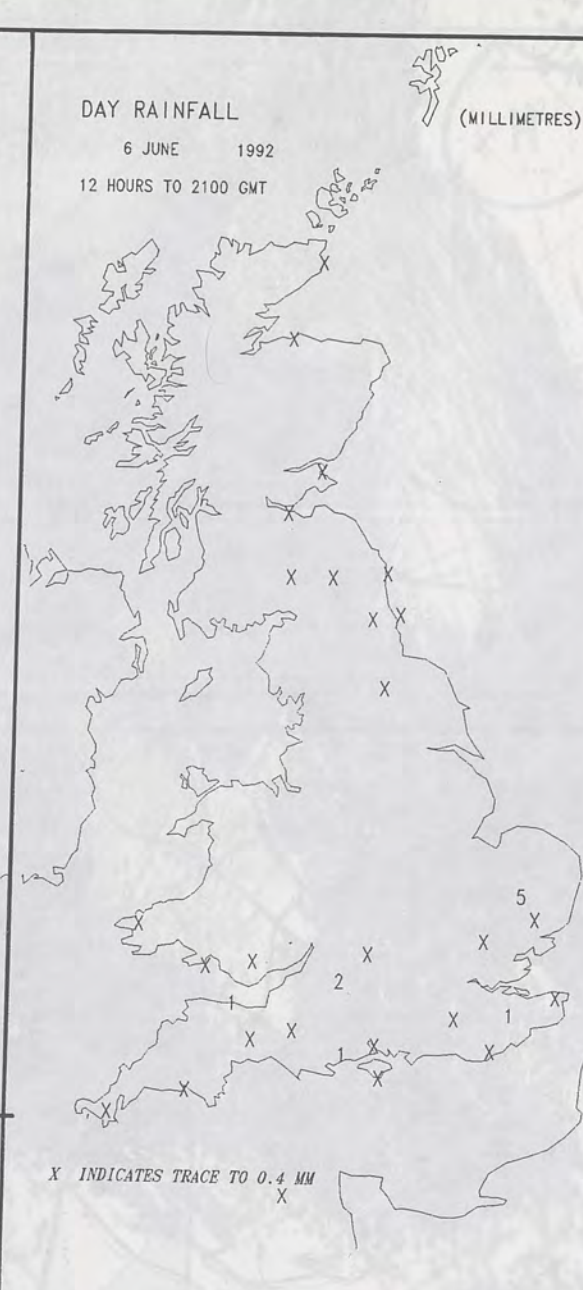
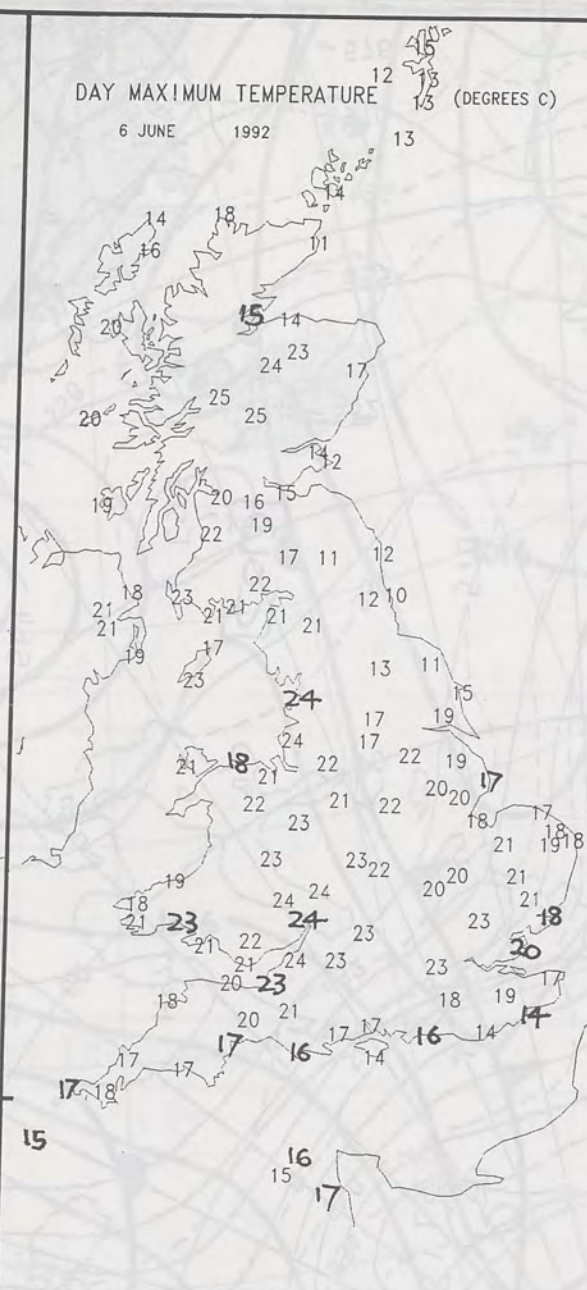
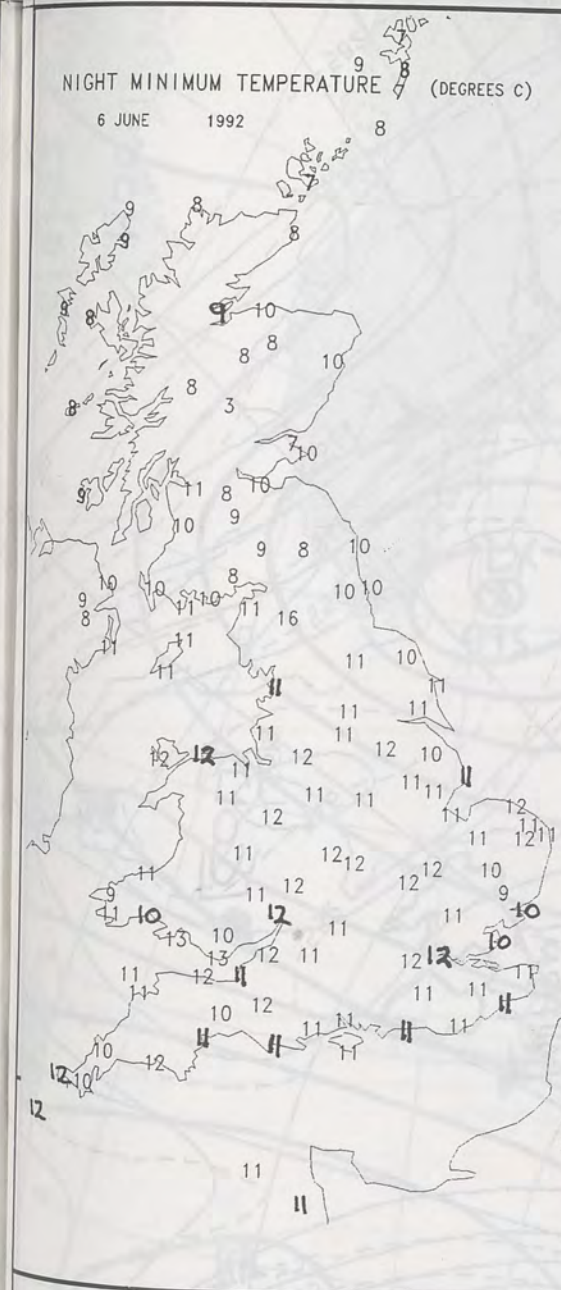
1800



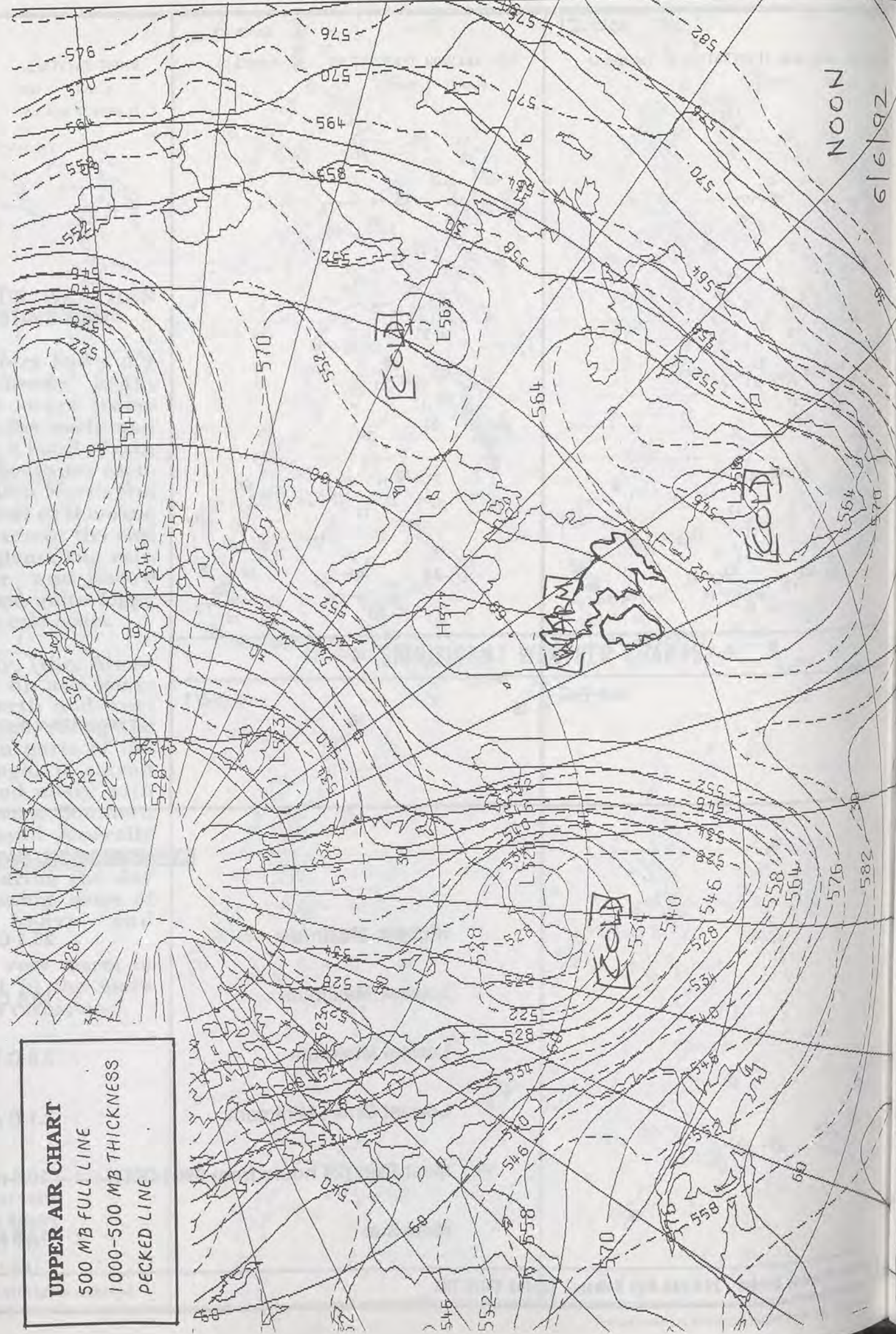
2400







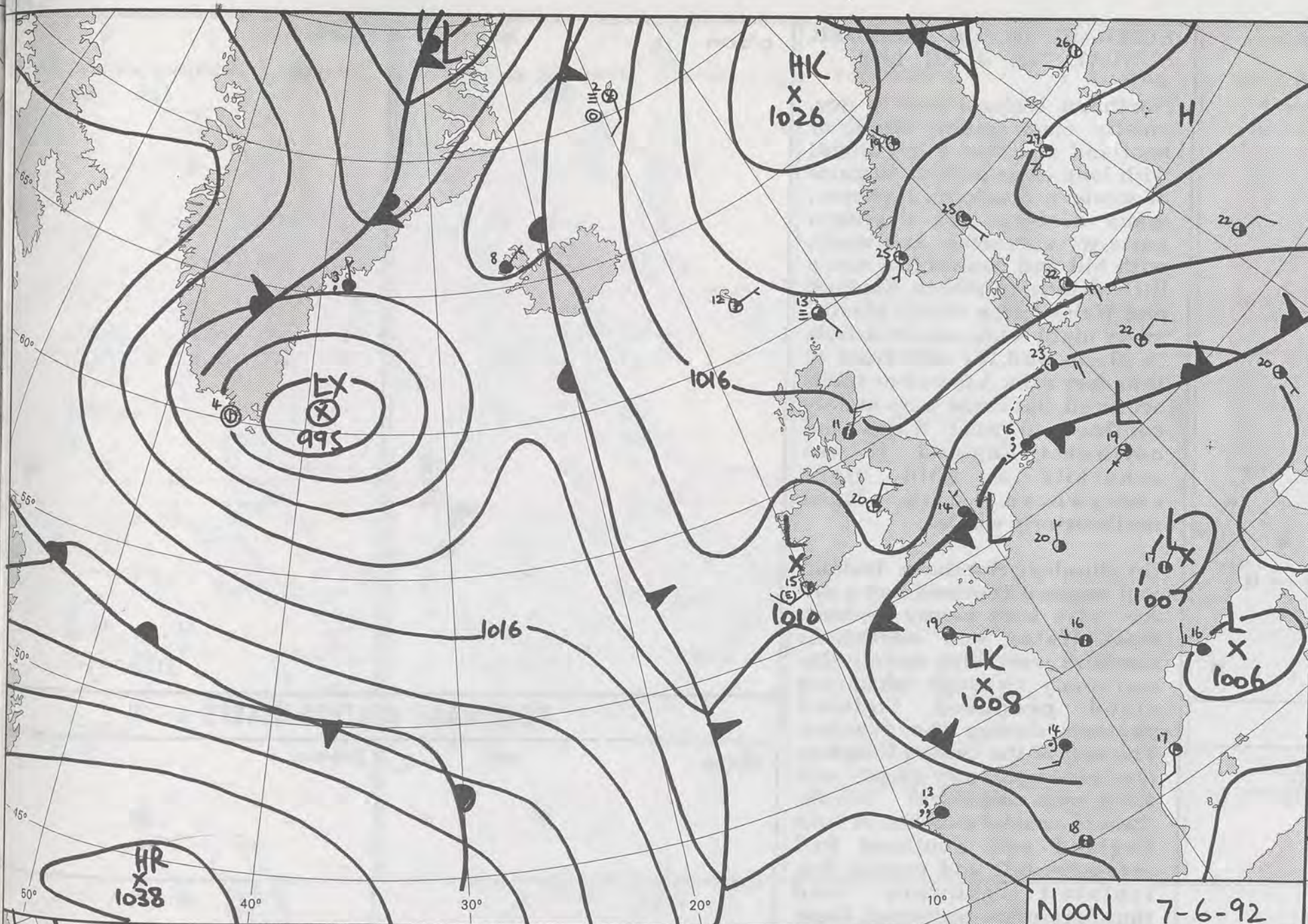




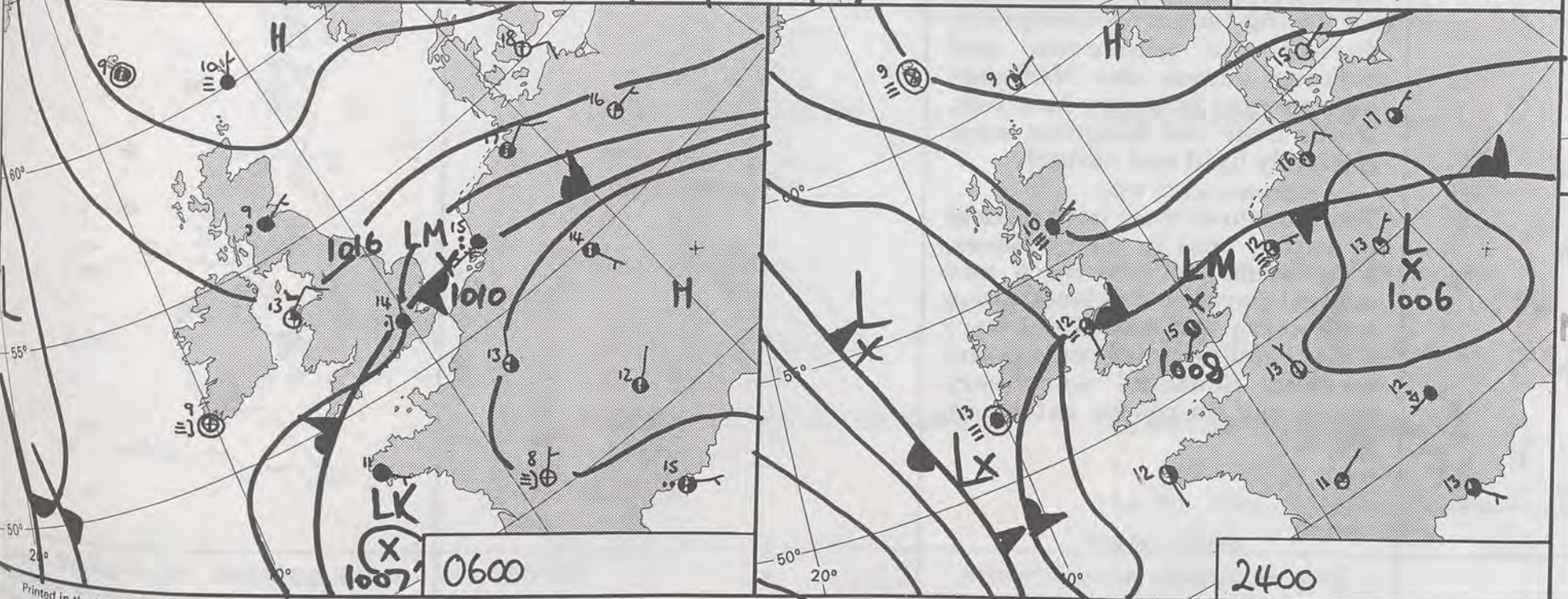


NOON

6/6/92

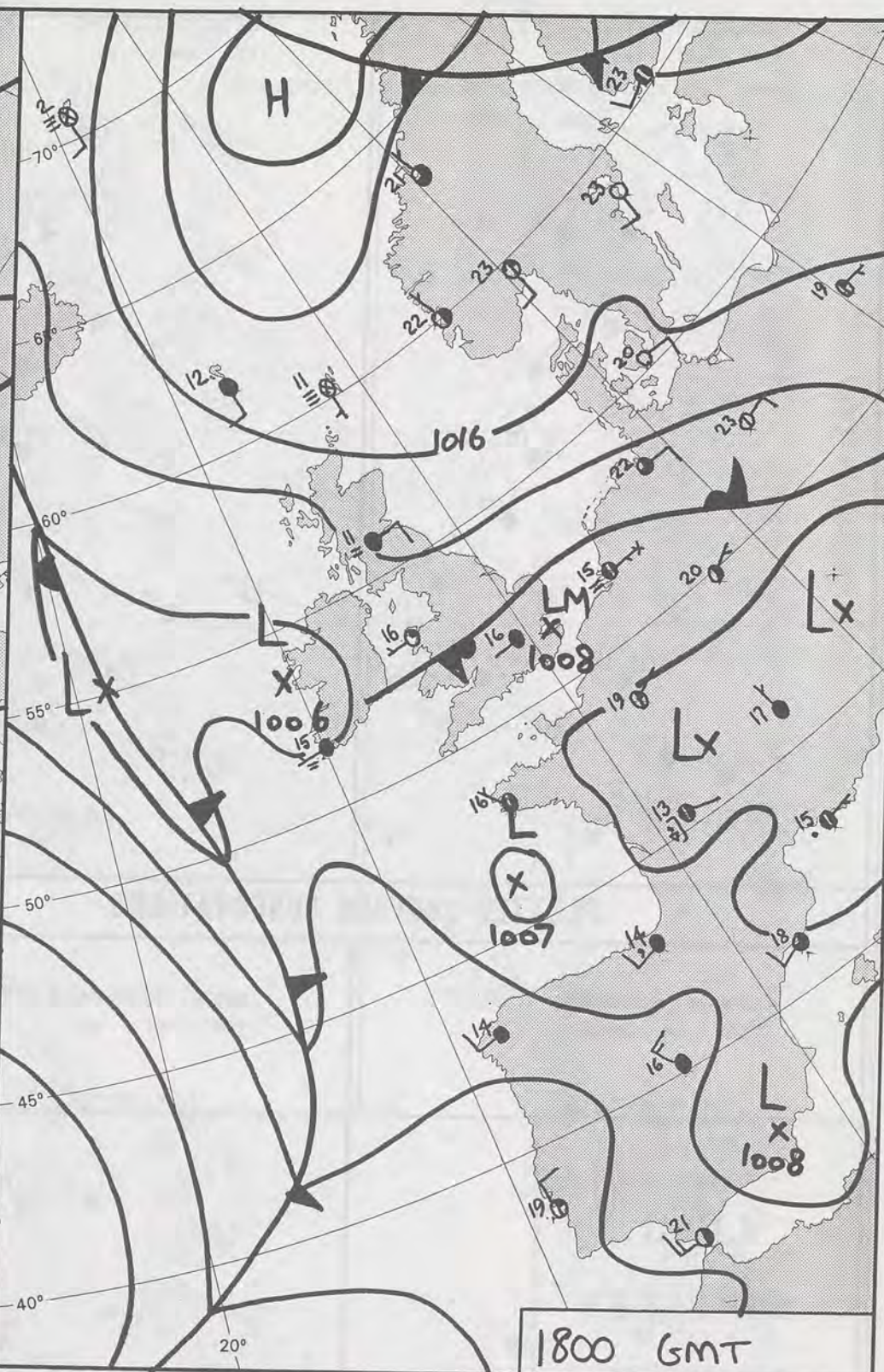


NOON 7-6-92



0600

2400



1800 GMT

# DAILY WEATHER SUMMARY

NOT FOR LOAN FOR  
SUNDAY 7TH JUNE 1992

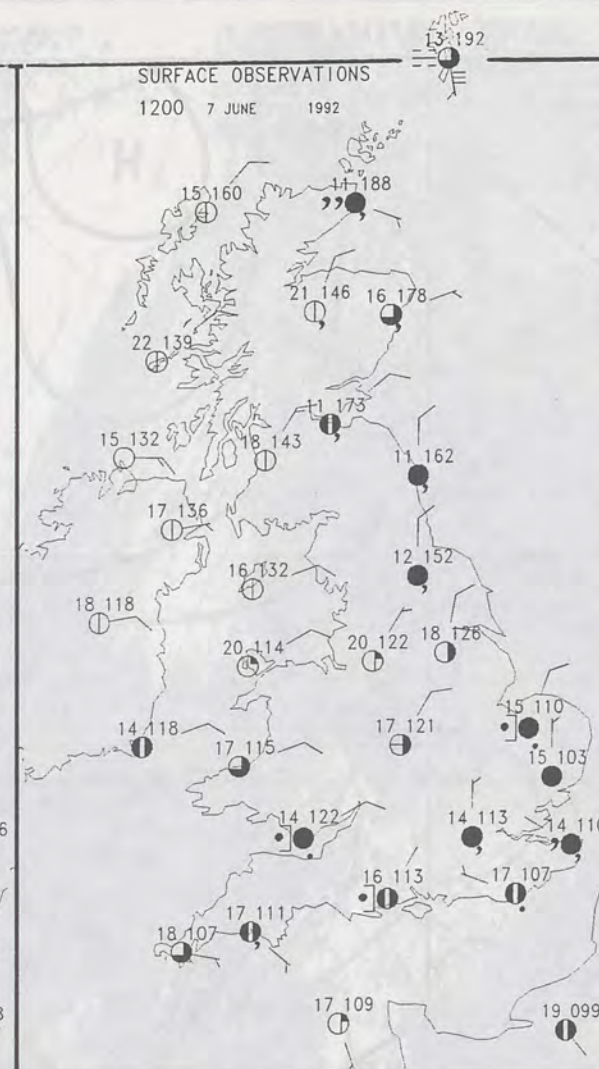


Warm front Cold front Occlusion

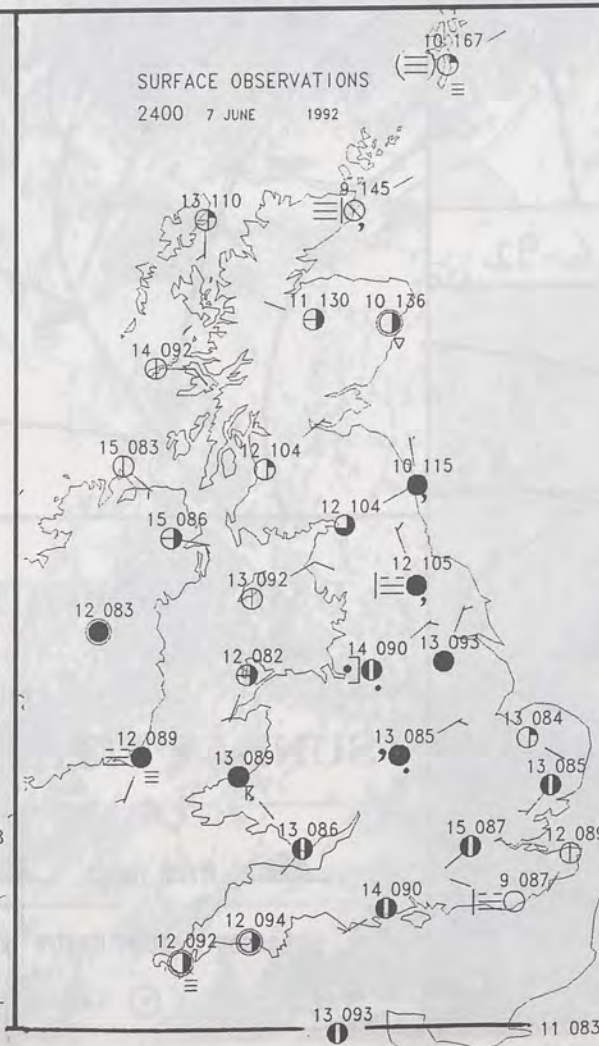
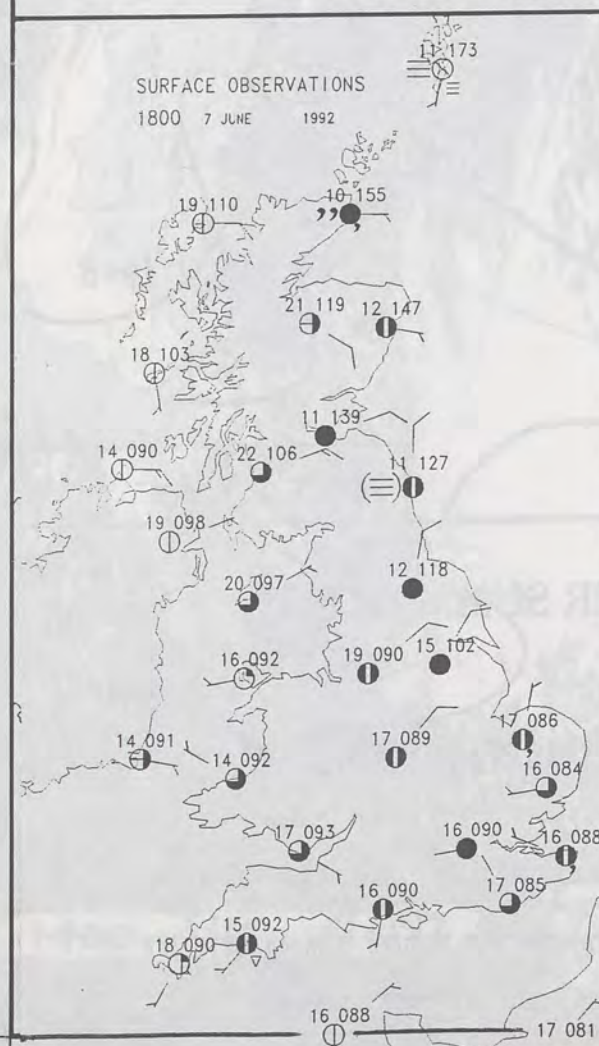
London Weather Centre 284-286 High Holborn London WC1V 7HX

© Crown Copyright All rights reserved





**PLOTTED SURFACE OBSERVATIONS**



**SUMMARY OF UK WEATHER  
SUNDAY 7TH JUNE 1992**

Northern Ireland had a dry, mostly clear night. Much of Scotland also had a dry night, with long clear periods in parts of western Scotland. However, many eastern and northern parts were overcast and misty, with hill and coastal fog, and a little drizzle in places. England and Wales had a rather cloudy, misty night with rain or drizzle in places and the odd burst of thundery rain. A few clear spells occurred, but these were mainly confined to west Wales and northwest England. It was generally a mild night everywhere with light northeasterly winds.

On Sunday, Northern Ireland and western Scotland had a dry day with long sunny periods. West Wales and northwest England were also mainly dry and sunny, although thickening cloud produced isolated showers during the evening. The rest of the United Kingdom was predominantly cloudy and misty with occasional drizzle. Eastern coastal counties of both England and Scotland had extensive hill and coastal fog. Isolated showers and thunderstorms occurred, these becoming more widespread during the afternoon and evening across the Midlands interspersed by sunny intervals. Winds over the Kingdom were generally light and variable.

Temperatures were near normal or rather cool in many places, but some northwestern and central parts of England, along with north and west Wales were warm, and parts of central and western Scotland were very warm and in places extremely warm.

All times are GMT

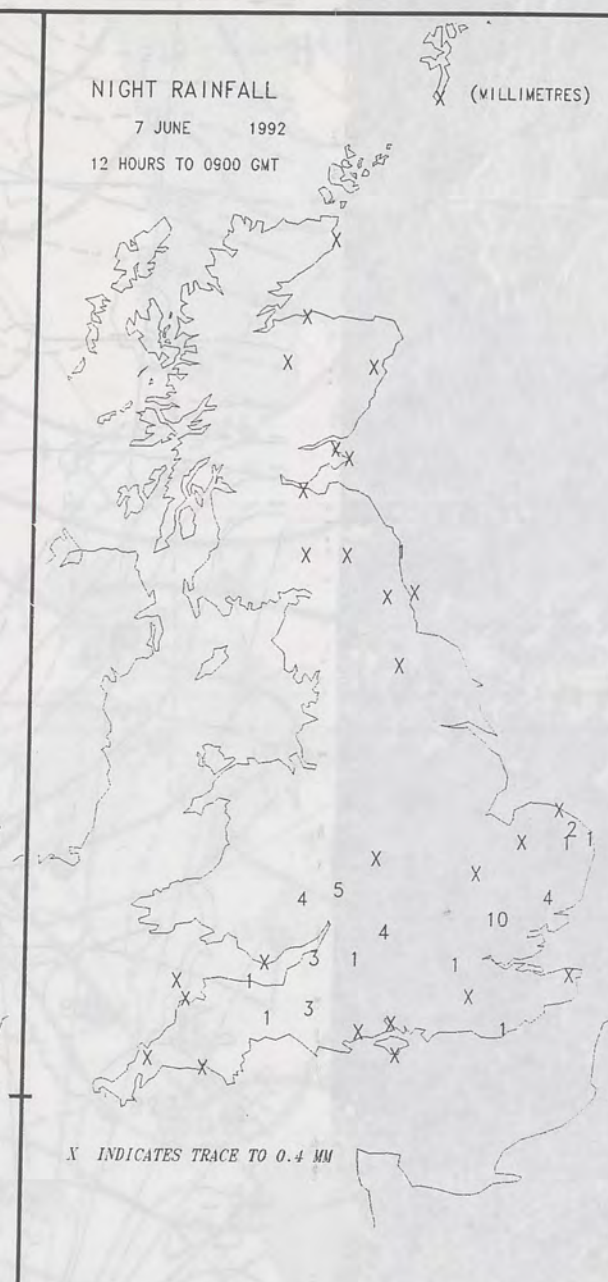
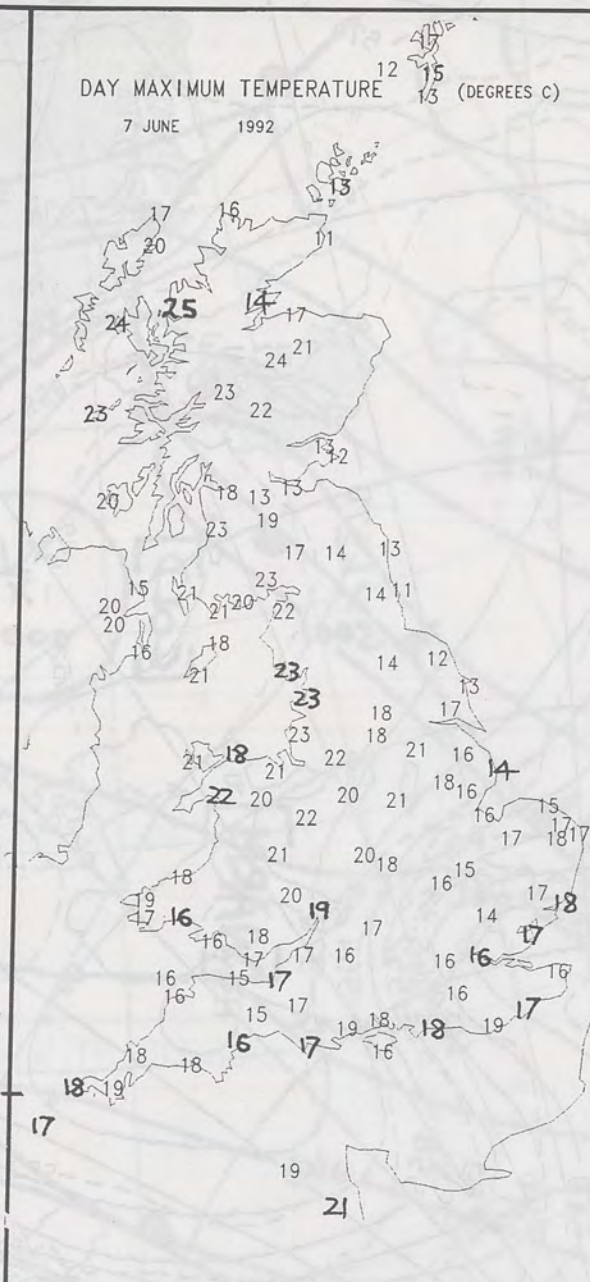
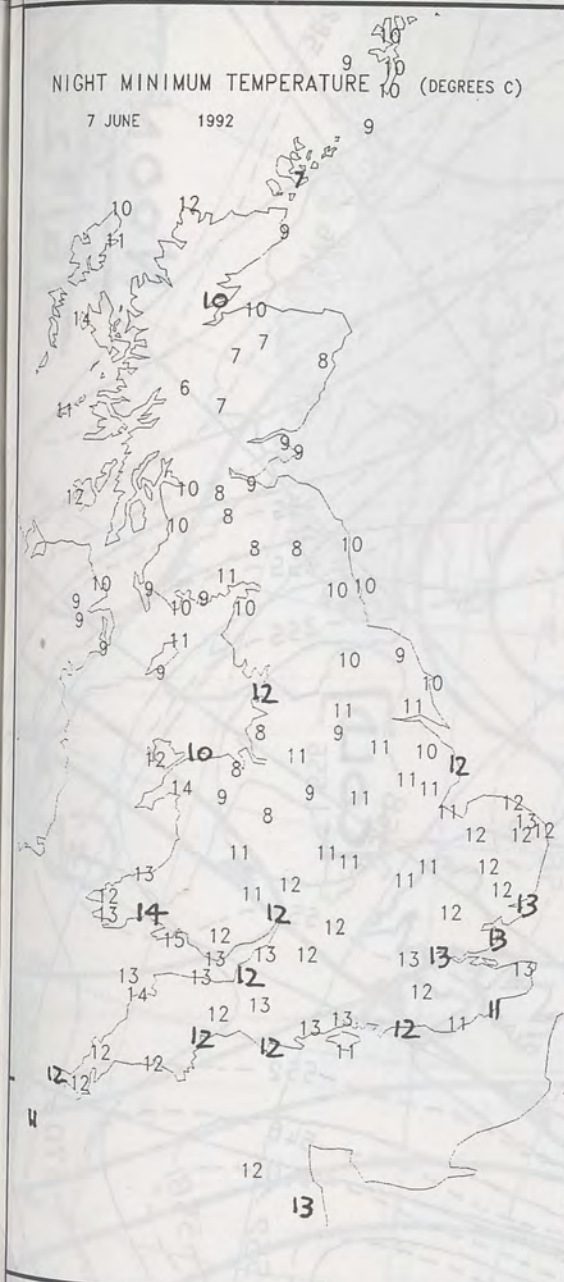
© Crown Copyright All rights reserved



**SIGNIFICANT WEATHER CHARTS**







**EXTREMES FOR SUNDAY 7TH JUNE 1992**

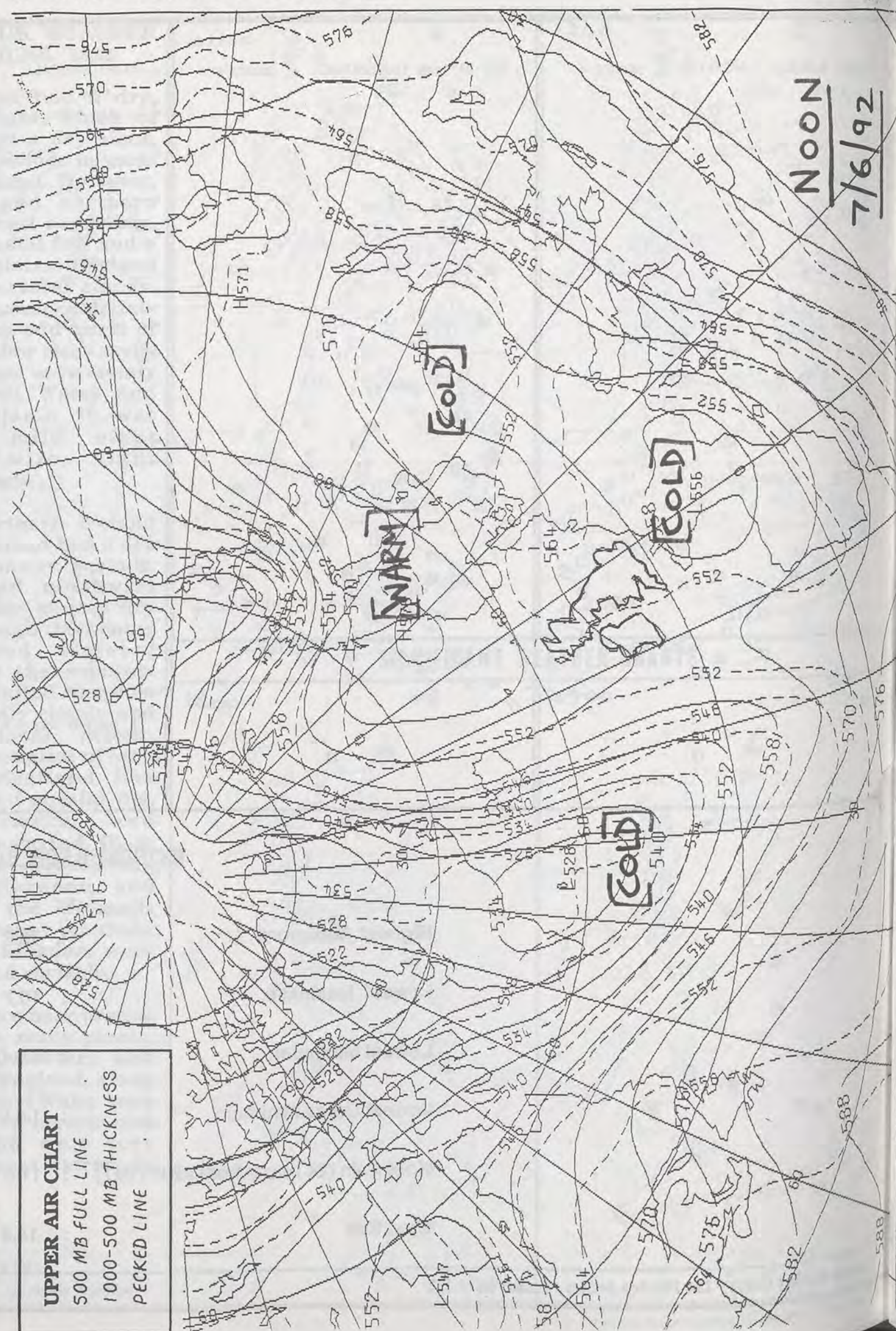
Highest Maximum	: 25.2 C Aultbea [ nw Scotland ]
Lowest Maximum	: 10.7 C Tynemouth
Lowest Minimum	: 6.0 C Tulloch Bridge [ Grampian ]
Lowest Grass Minimum	: 1.4 C Cellarhead [ near Stoke on Trent ]
Most Rain (24 hours from 0900 GMT)	: 11.8 mm Nantmor [ Gwynedd ]
Most Sun	: 14.8 Hrs Tiree [ Outer Hebrides ]

**DAILY  
WEATHER  
SUMMARY**



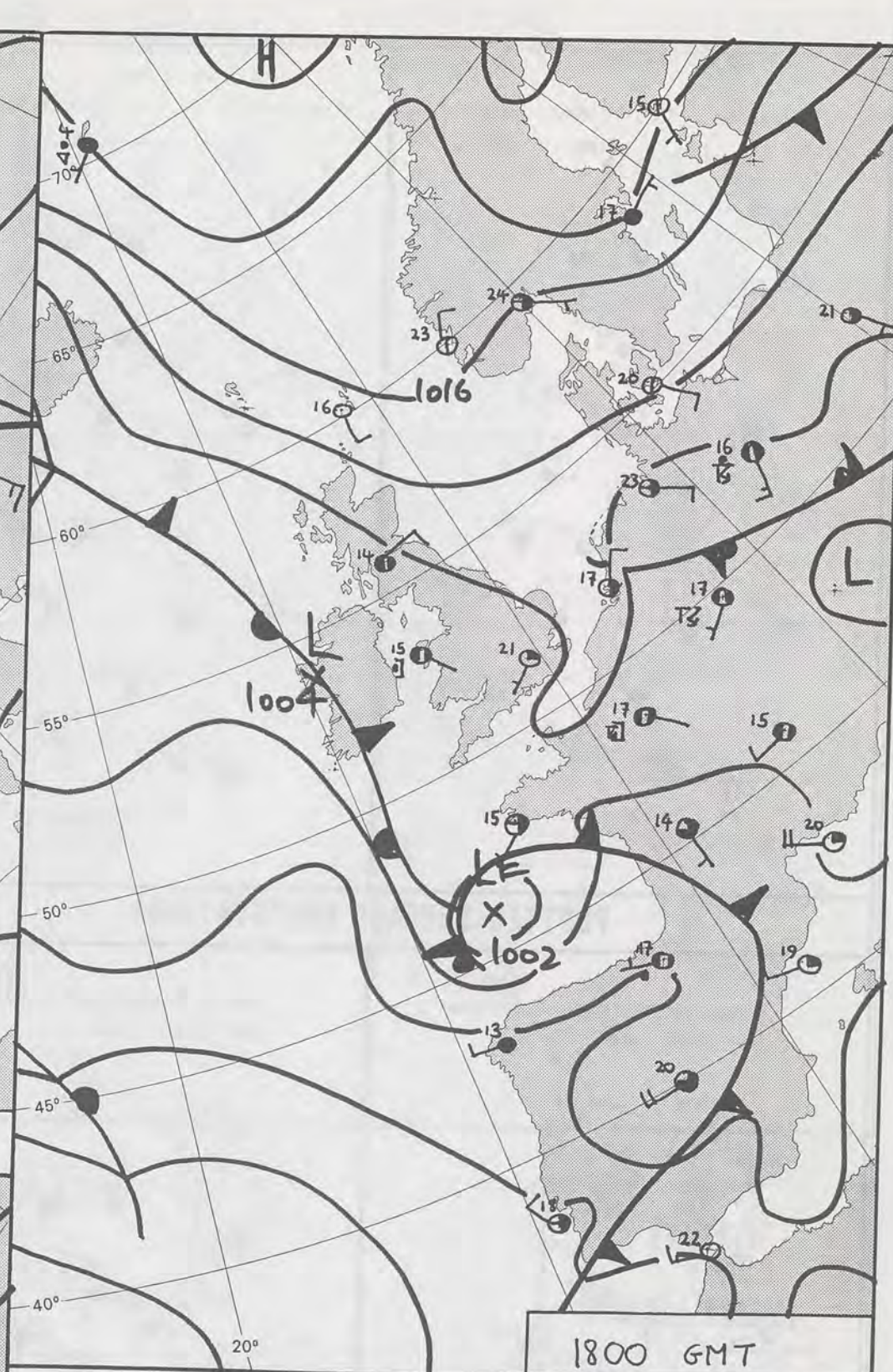
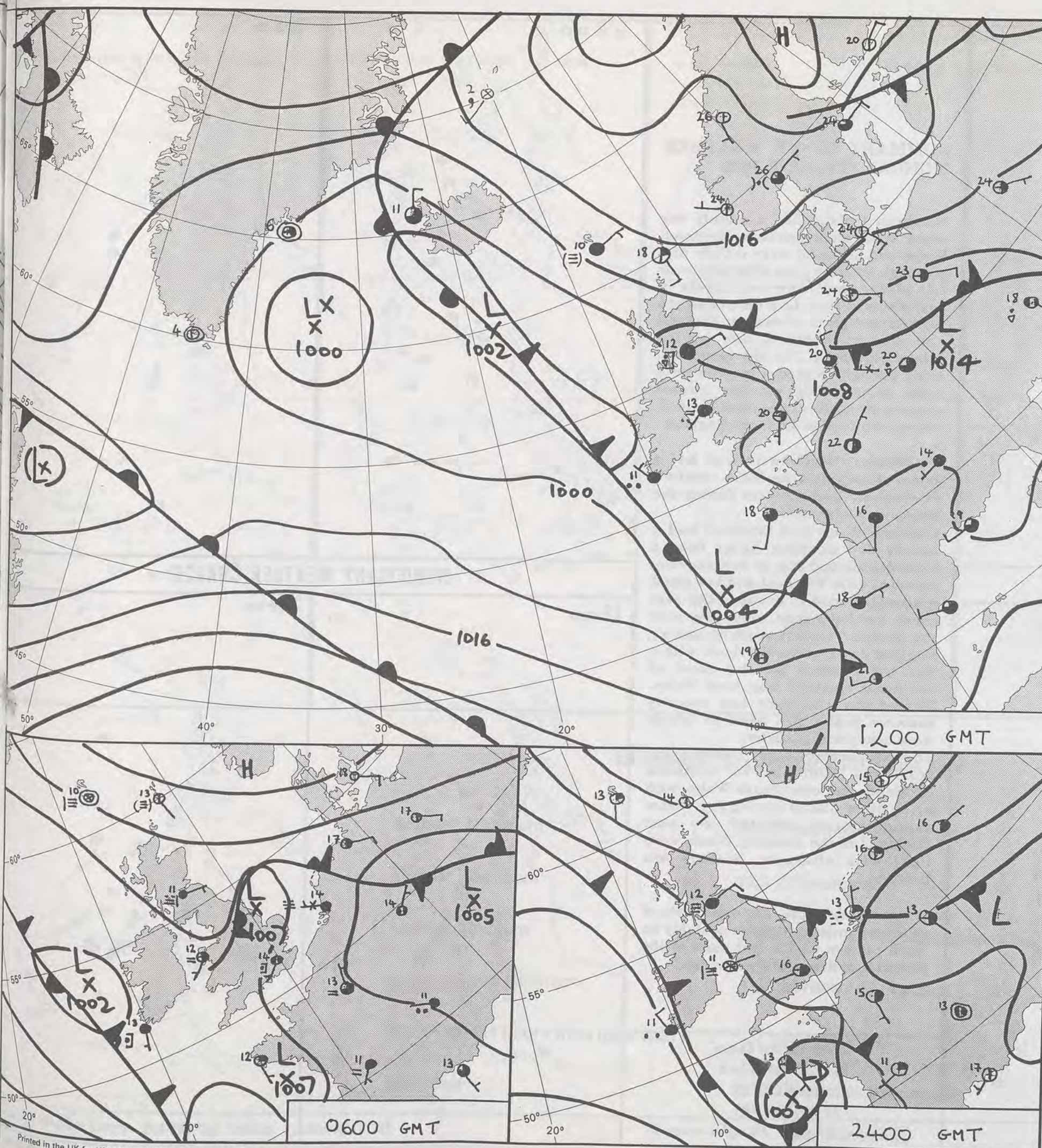
© Crown Copyright  
All rights reserved







7/6/92



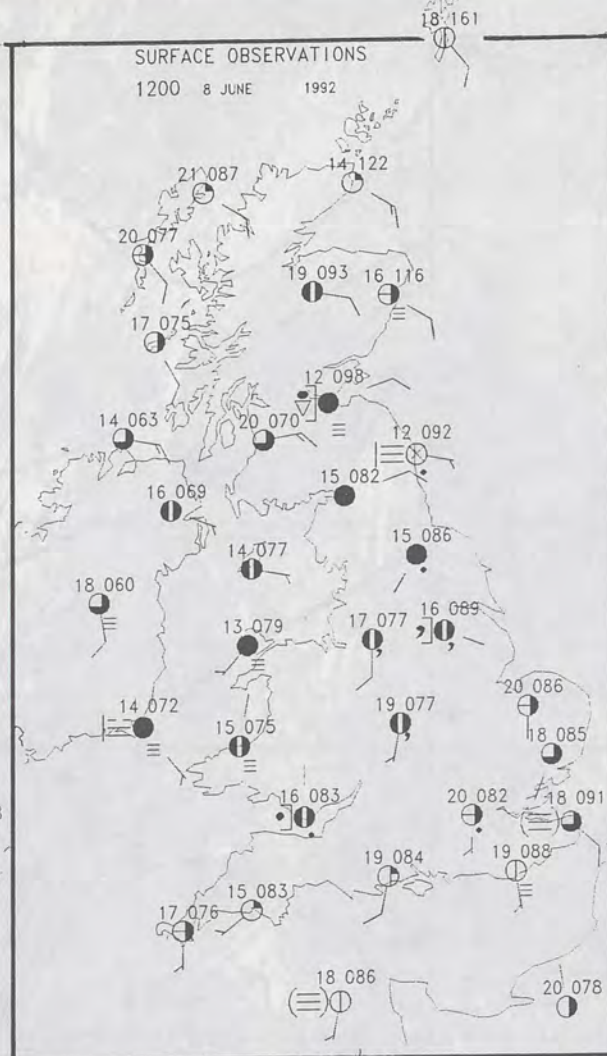
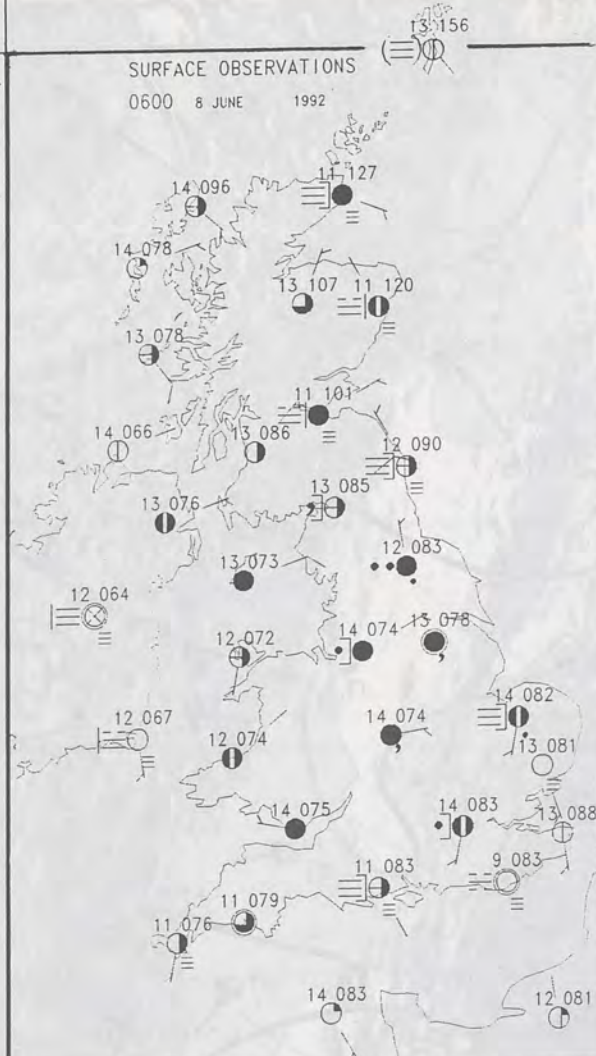
**DAILY WEATHER SUMMARY**  
NOT FOR LOAN FOR  
**MONDAY 8TH JUNE 1992**

London Weather Centre 284-286 High Holborn London WC1V 7HX

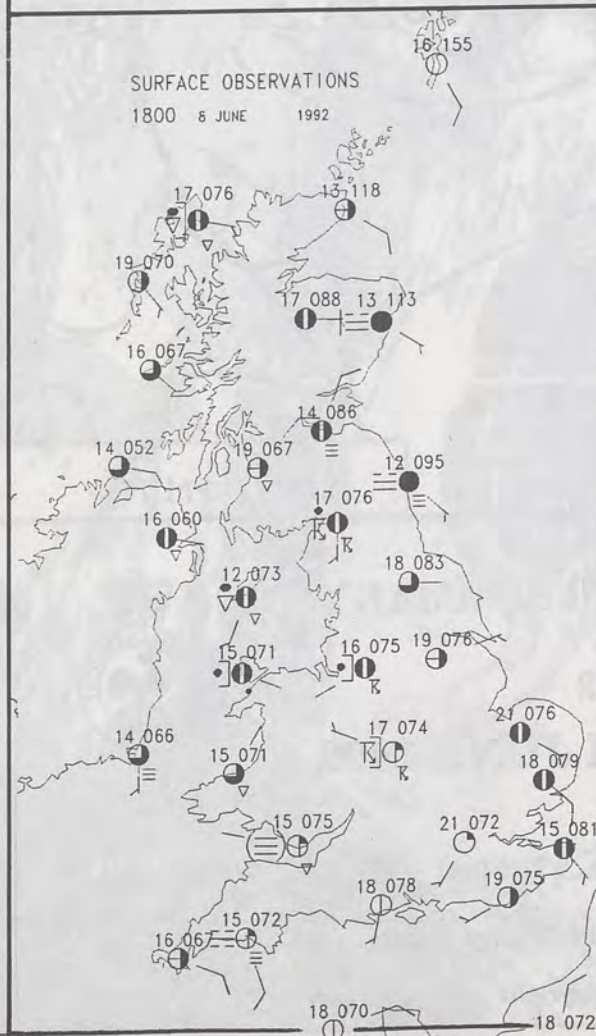
© Crown Copyright All rights reserved

Form File 561





### PLOTTED SURFACE OBSERVATIONS



### SUMMARY OF UK WEATHER MONDAY 8TH JUNE 1992

Northern Ireland had a mainly dry night with clear periods. England, Wales and Scotland were mainly dry, although showery rain affected one or two places, and more extensively in east Wales at first. Low cloud and sea fog affected parts of eastern England and eastern Scotland, this moving inland overnight. The low cloud was thick enough in places to produce a little drizzle. Fog patches formed elsewhere but these were shallow and mainly confined to southern England.

On Monday, Northern Ireland had a rather cloudy morning, but a mixture of sunshine and showers during the afternoon and evening.

England, Wales and Scotland had a mainly dry morning, apart from a little drizzle and one or two showery bursts of rain. The mist and low cloud gradually receded towards the east coast, leaving a grey, misty day over the coastal fringe of much of eastern England and eastern Scotland, with a few fog patches on the coast of southeast England and west Wales. During the afternoon and evening showers broke out, some of which were heavy with thunder.

The main area of heavy showers was from the Midlands to southern Scotland, and over North Wales with many other places staying dry. Some thunderstorms affected the east Midlands in the evening. Winds were light with afternoon onshore sea breezes.

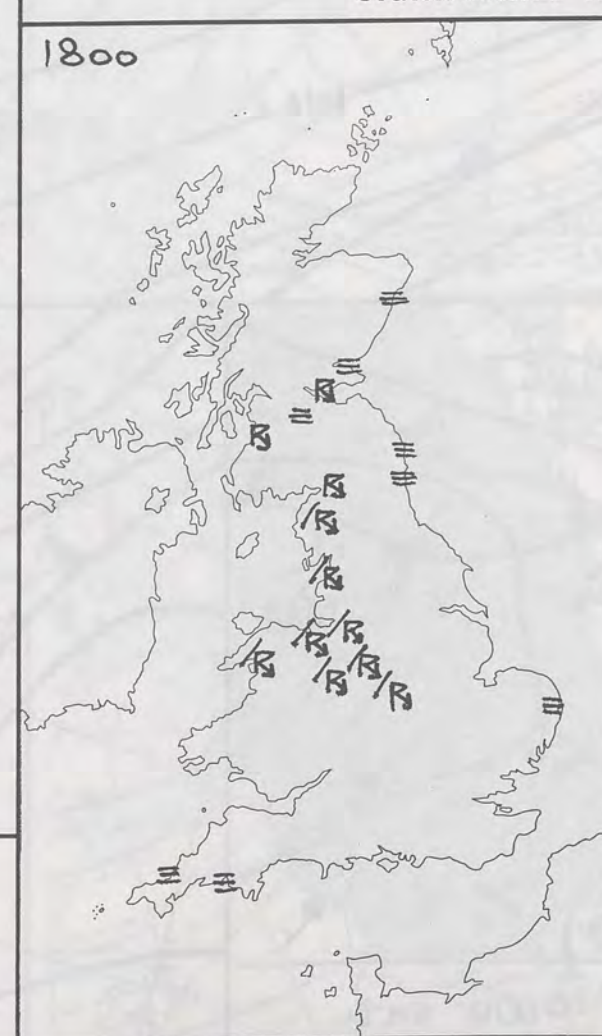
It was a very warm day over parts of western Scotland, a rather cool day on some eastern coasts, but most of the United Kingdom had a warm day.

London Weather Centre  
284-286 High Holborn  
London WC1V 7HX  
All times are GMT

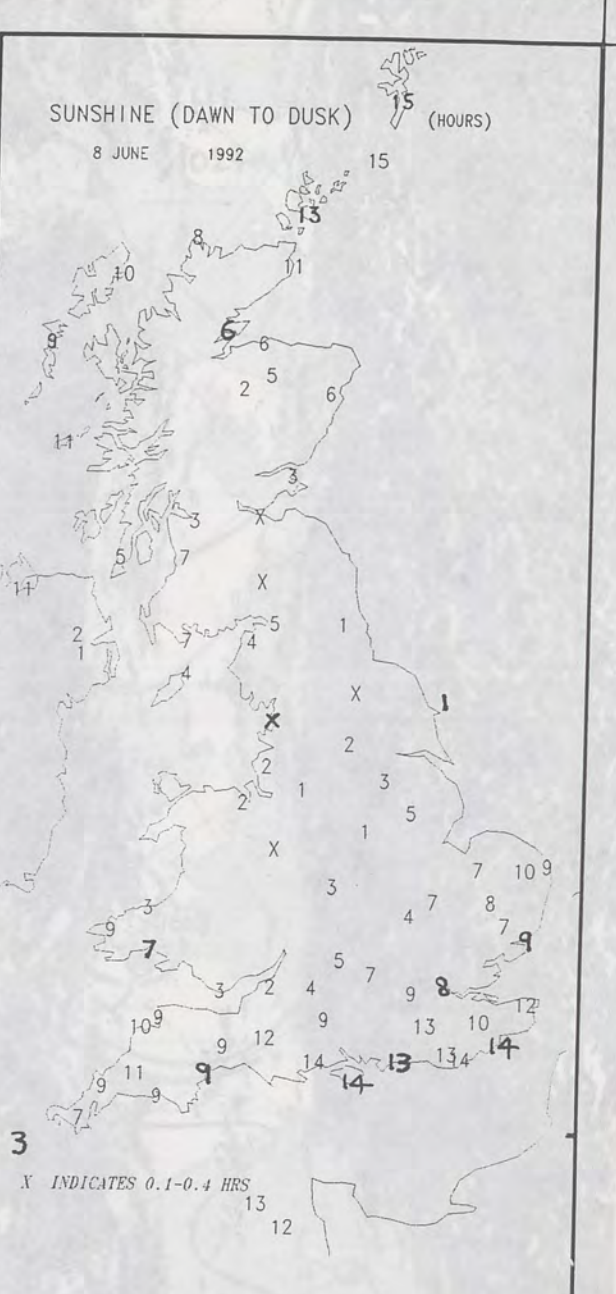
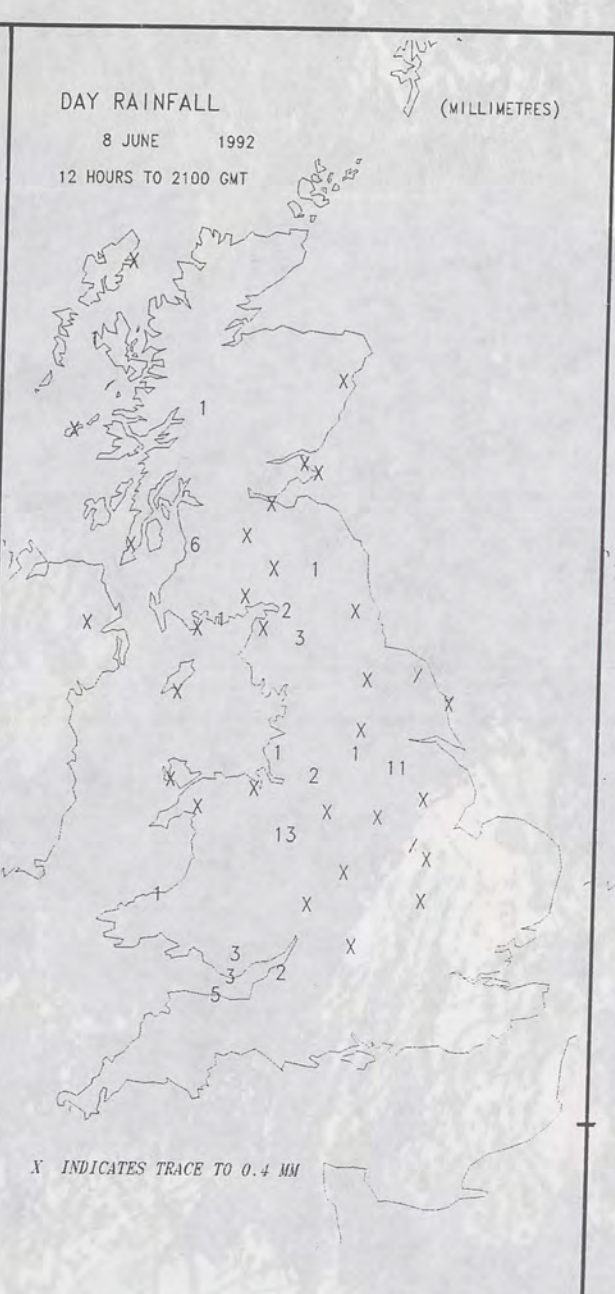
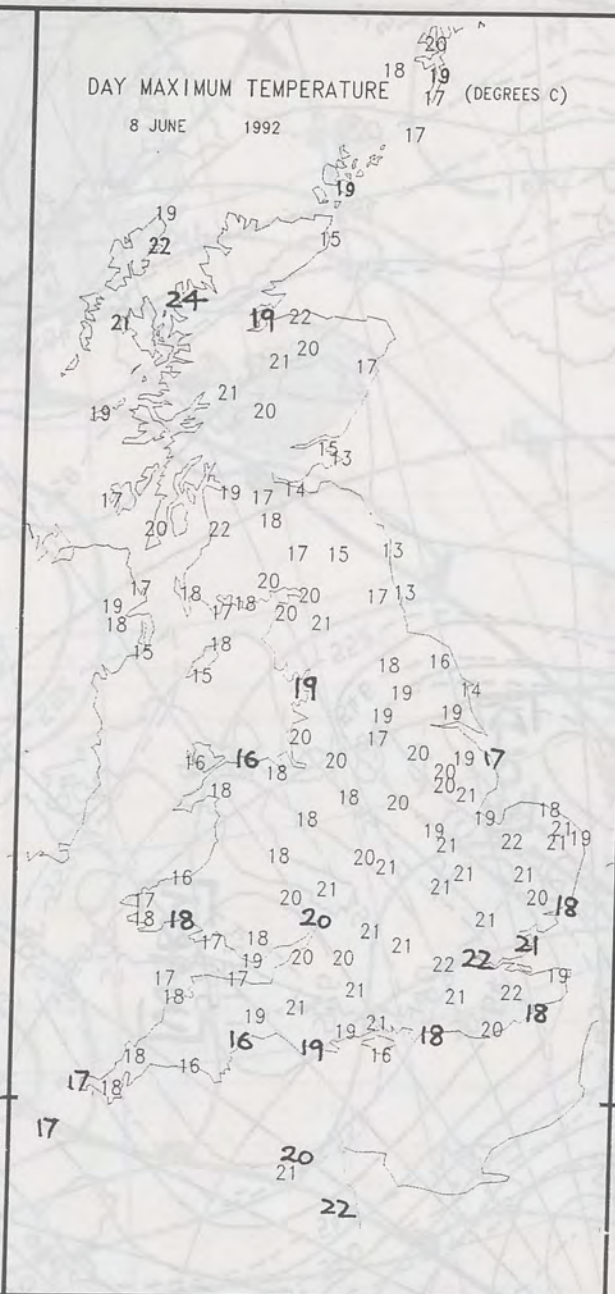
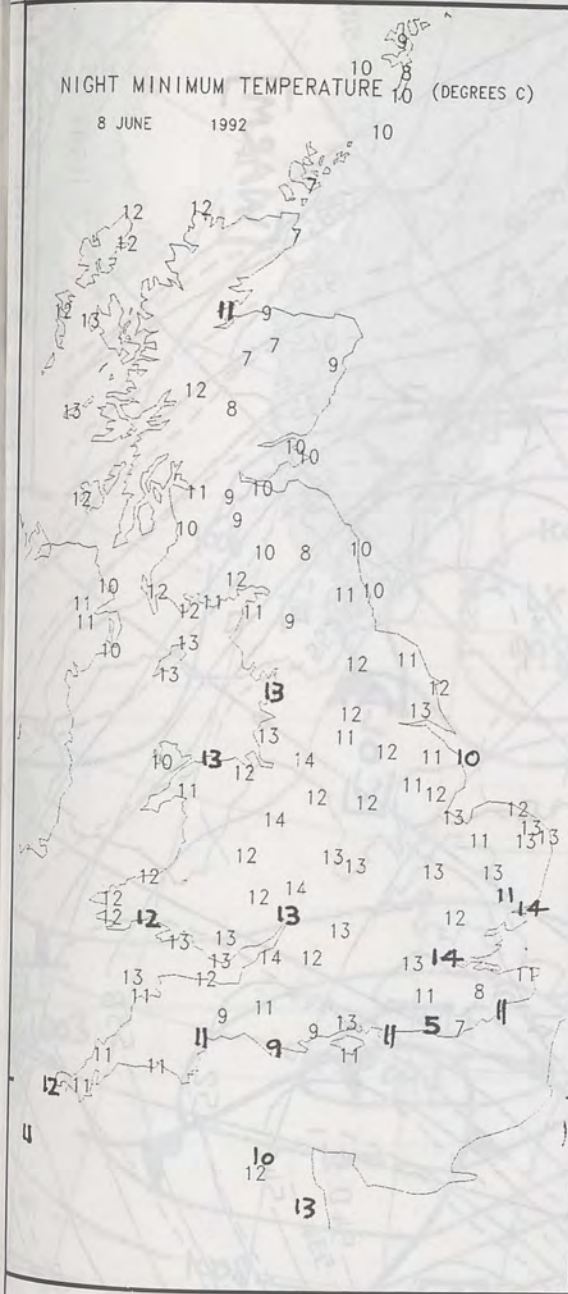
© Crown Copyright All rights reserved



### SIGNIFICANT WEATHER CHARTS







**EXTREMES FOR MONDAY 8TH JUNE 1992**

Highest Maximum	: 23.9 C Aultbea [ nw Scotland ]
Lowest Maximum	: 12.5 C Tynemouth
Lowest Minimum	: 5.5 C East Hoathly [ east Sussex ]
Lowest Grass Minimum	: 1.5 C Aviemore [ Highland ]
Most Rain (24 hours from 0900 GMT)	: 17.7 mm Prestwick
Most Sun	: 15.2 Hrs Lerwick [ Shetland ]

**DAILY  
WEATHER  
SUMMARY**



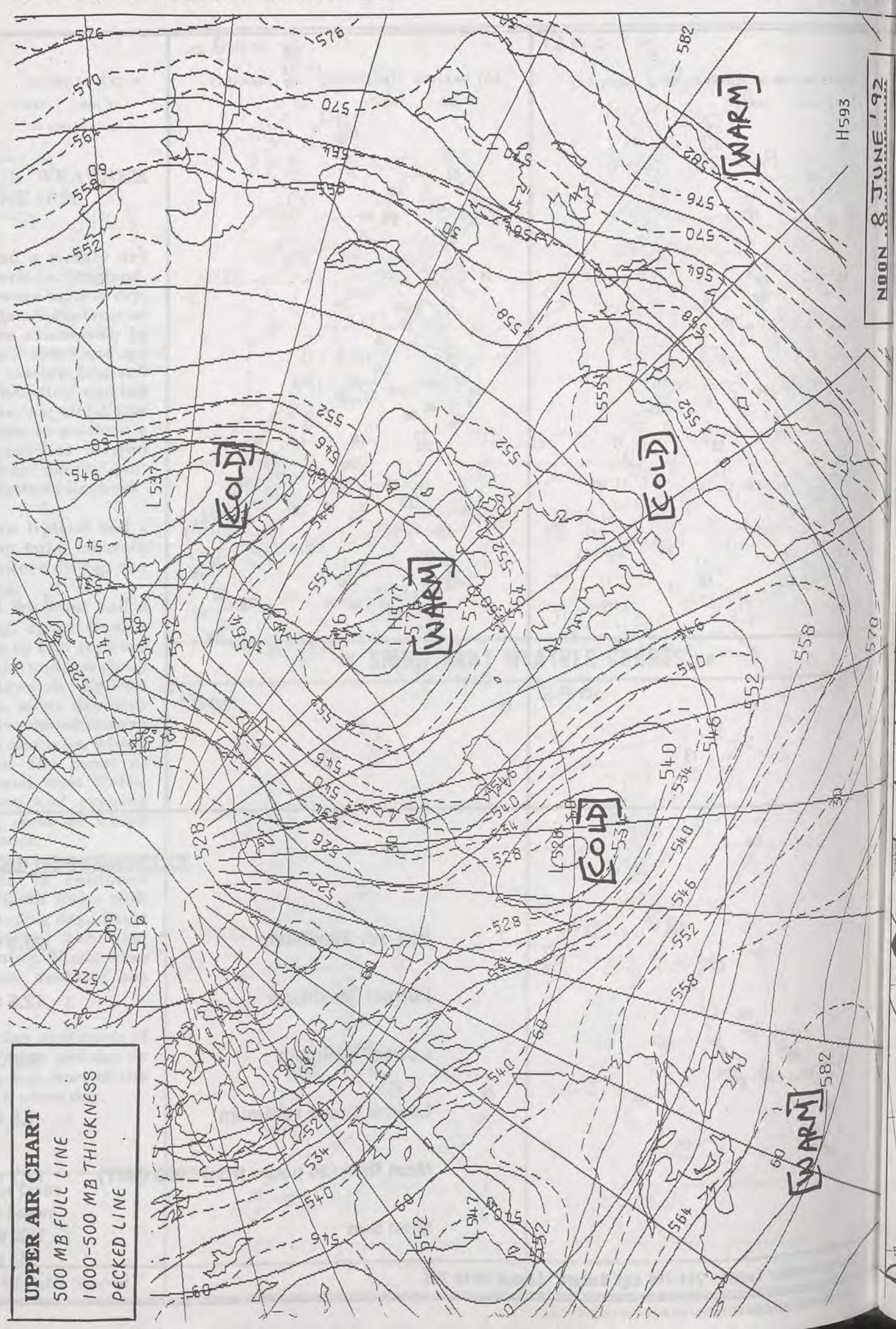
© Crown Copyright  
All rights reserved





1400 VIS 8/6/92

UPPER AIR CHART  
500 MB FULL LINE  
1000-500 MB THICKNESS  
PECKED LINE



NOON 8 JUNE '92

H593

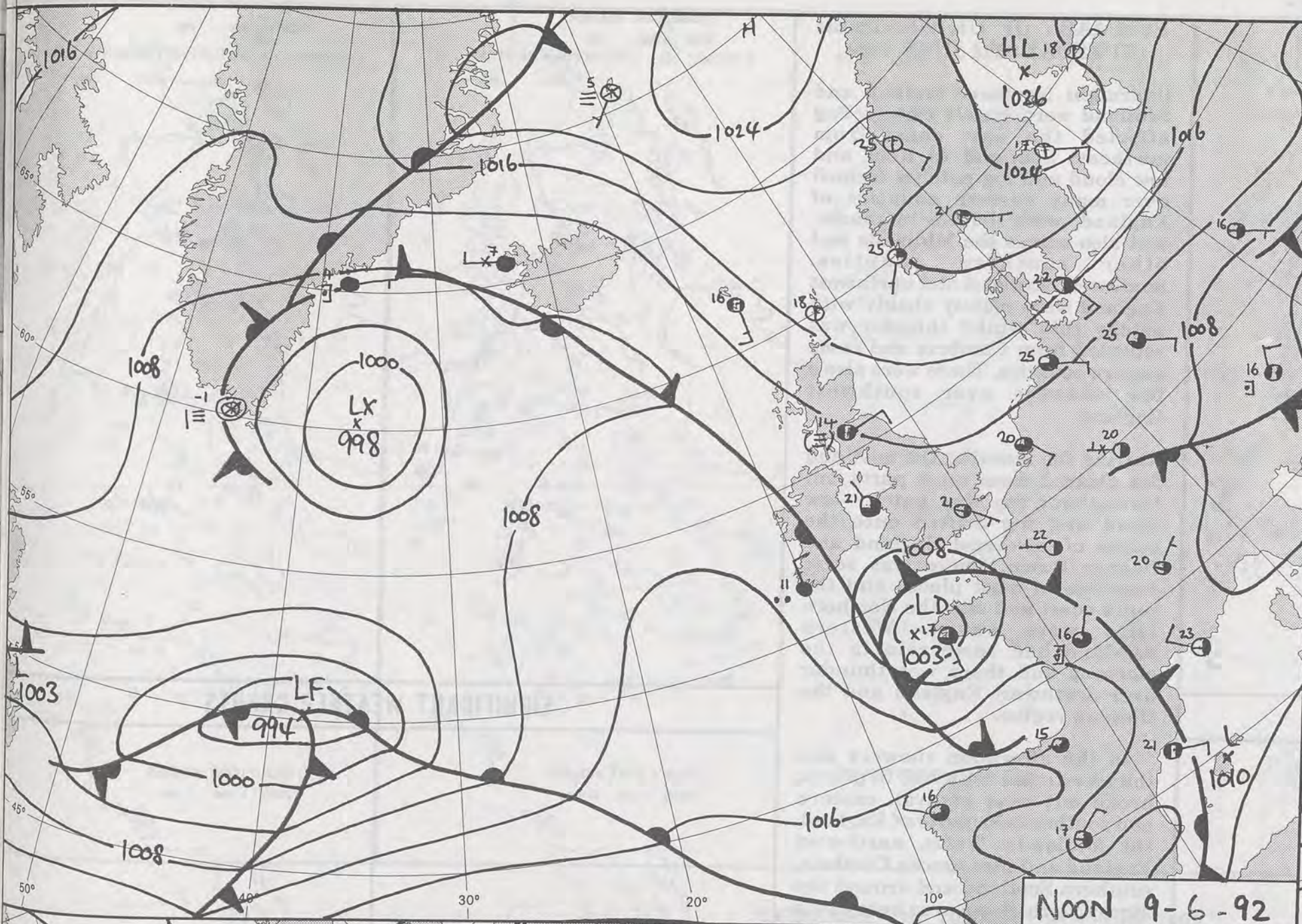
[WARM]

[COLD]

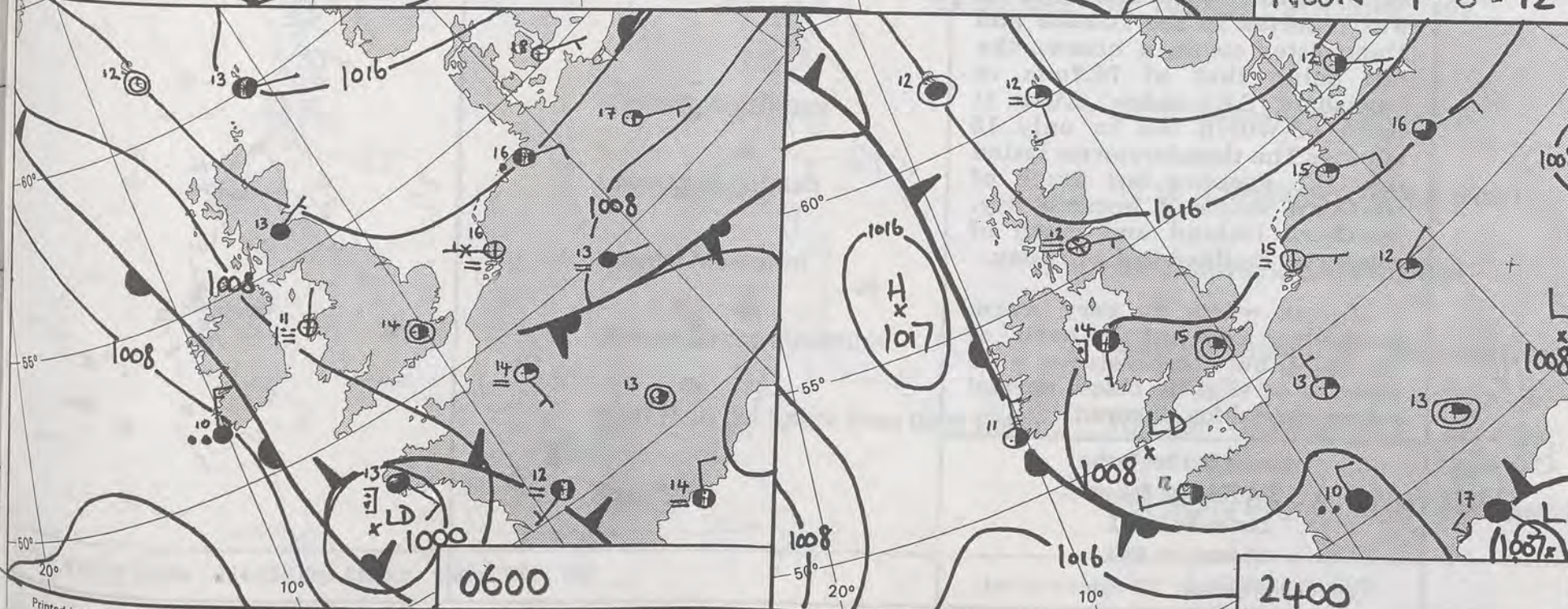
[WARM]

[COLD]



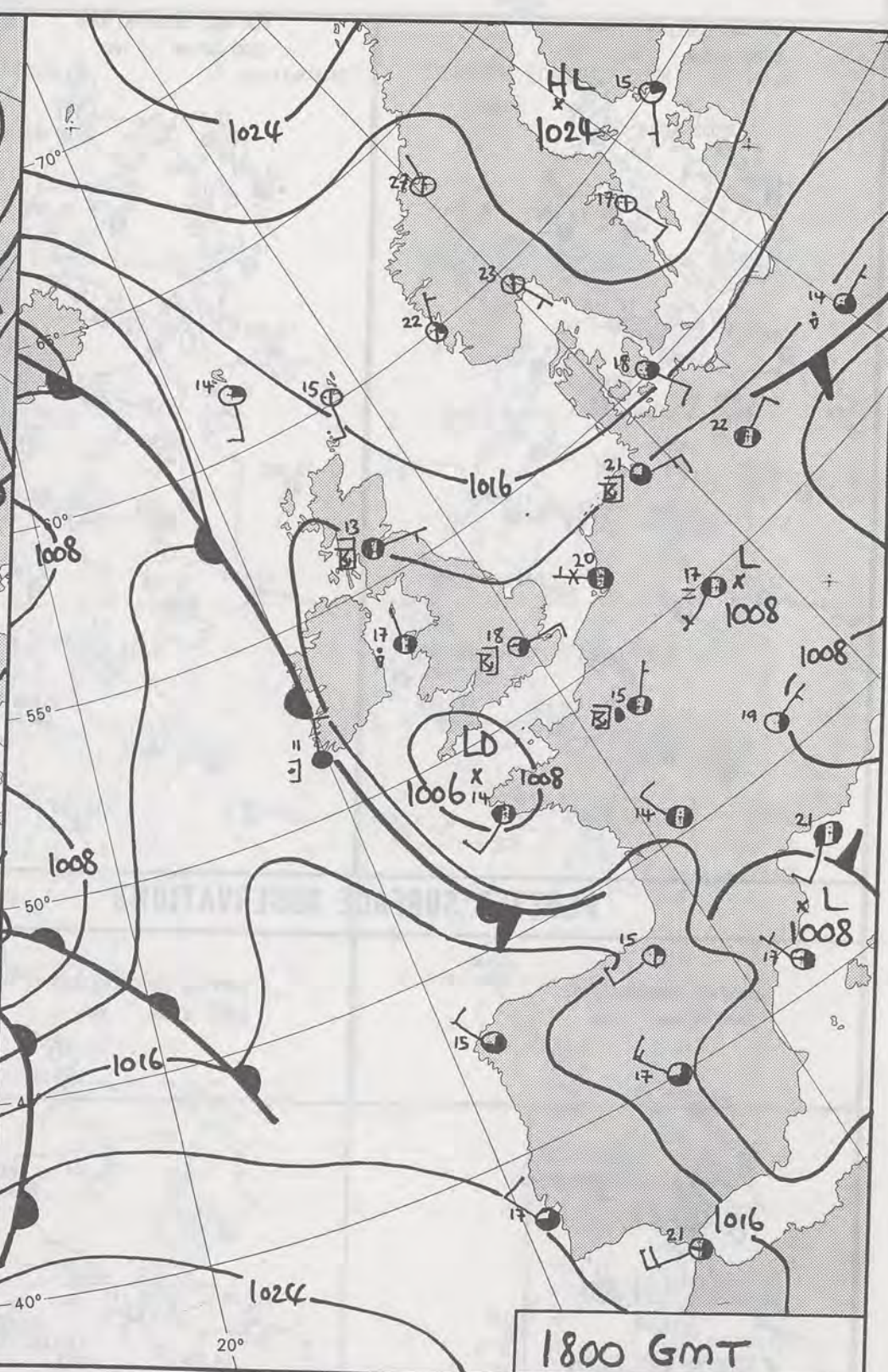


NOON 9-6-92



0600

2400



1800 GMT

DUPLICATE ALSO  
DAILY WEATHER SUMMARY


NOT FOR LOAN FOR

TUESDAY 9TH JUNE 1992

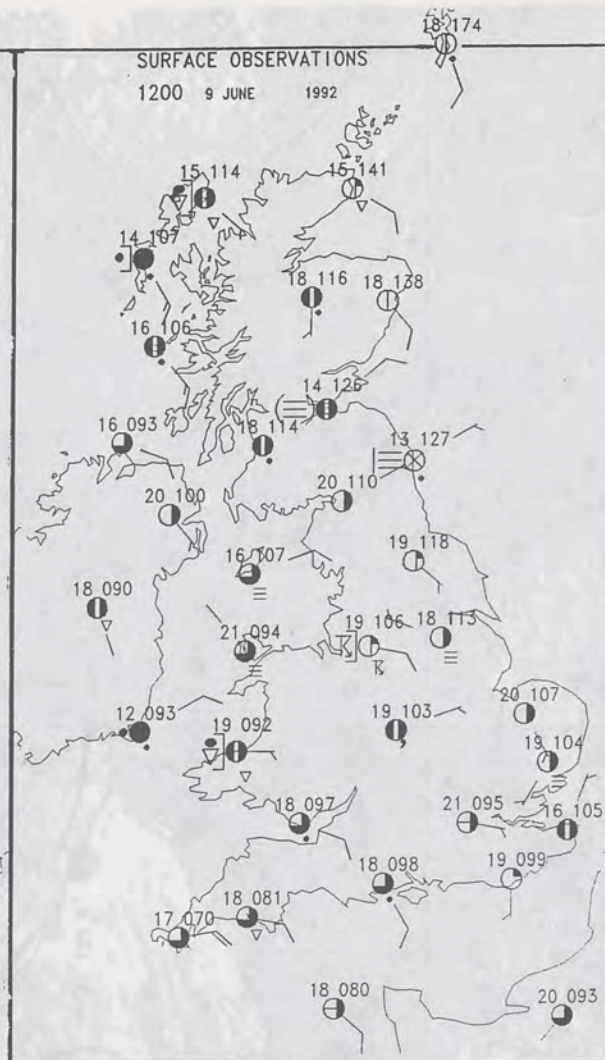
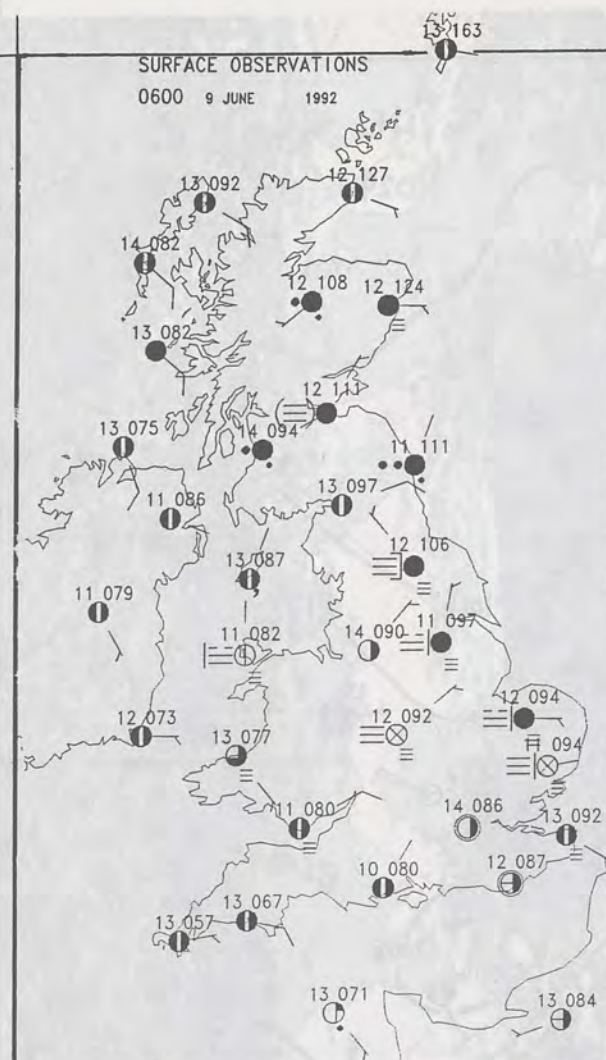
Warm front Cold front Occlusion

London Weather Centre 284-286 High Holborn London WC1V 7HX

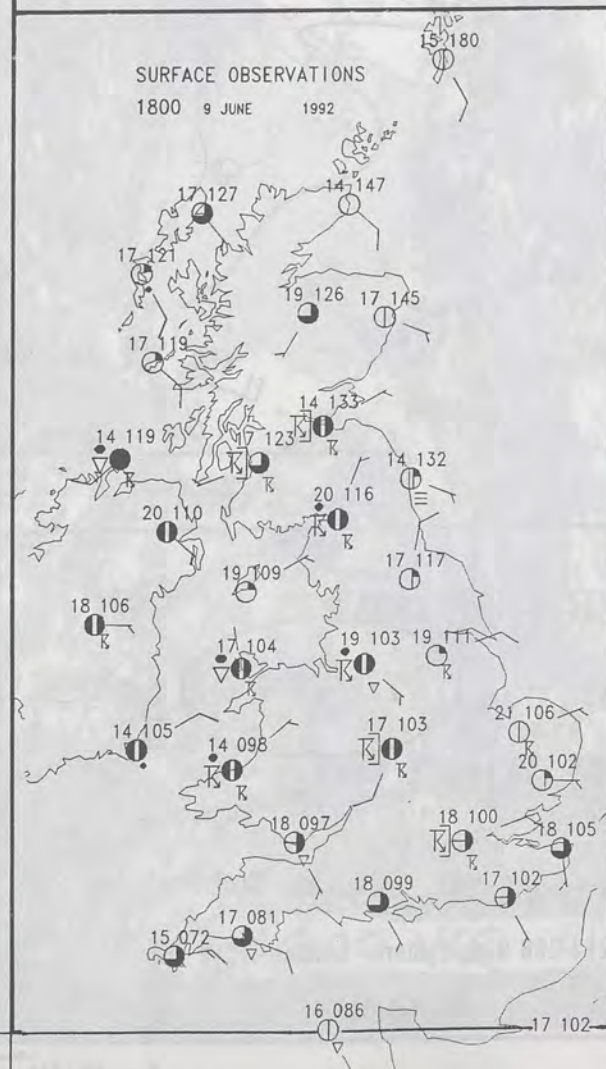
© Crown Copyright All rights reserved







### PLOTTED SURFACE OBSERVATIONS



## SUMMARY OF UK WEATHER TUESDAY 9TH JUNE 1992

Overnight Northern Ireland and Scotland were mainly cloudy. Fog affected the east coast from northeast Scotland to Kent and low cloud and fog patches formed over many eastern counties of England, with drizzle in places, and also across the Midlands and other southern counties. Southwest Scotland and northwest England were mainly cloudy with patchy rain whilst thunder was reported from Cumbria and some eastern counties. There were also a few showers over southwest England.

During the morning the mist and fog cleared from most parts but throughout the day patchy low cloud and fog drifted onto the coasts of northeast England and County Down. There was some sunshine in most places and the south coast and also the Northern Isles were sunny. Western Scotland had some rain in the morning and there was thunder over northwest England and the Glasgow region.

In the afternoon showers and thunderstorms, with hail in places, broke out over central, eastern and southeastern parts of England, the Midlands, Wales, northwest England and also across Cumbria, southern Scotland and around the Moray Firth. Some very heavy rain was reported in the London and Manchester areas, a noteworthy fall being that of 70.2mm in Lewisham (S.E. London), 25mm (1 inch) of which fell in only 15 minutes. The thunderstorms lasted into the evening but much of southern England became dry. Northern Ireland and much of southwest England had a dry day.

It was warm or very warm generally, and hot in parts of Shetland, but temperatures were close to or slightly below normal where coastal fog lingered.

London Weather Centre  
284-286 High Holborn  
London WC1V 7HX  
All times are GMT

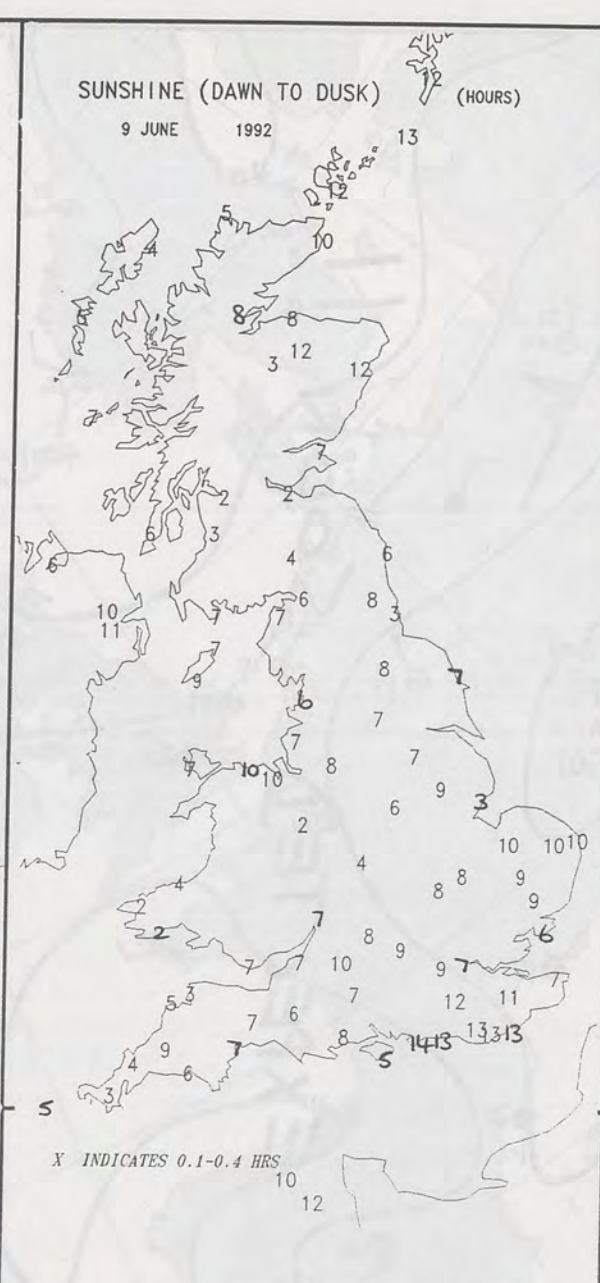
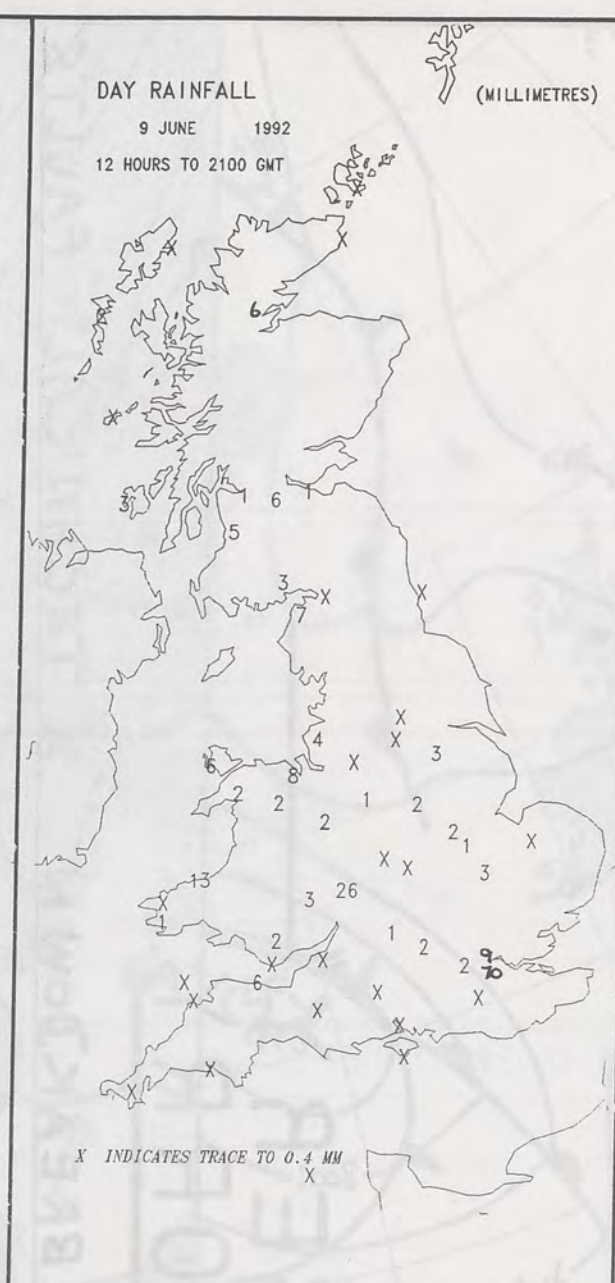
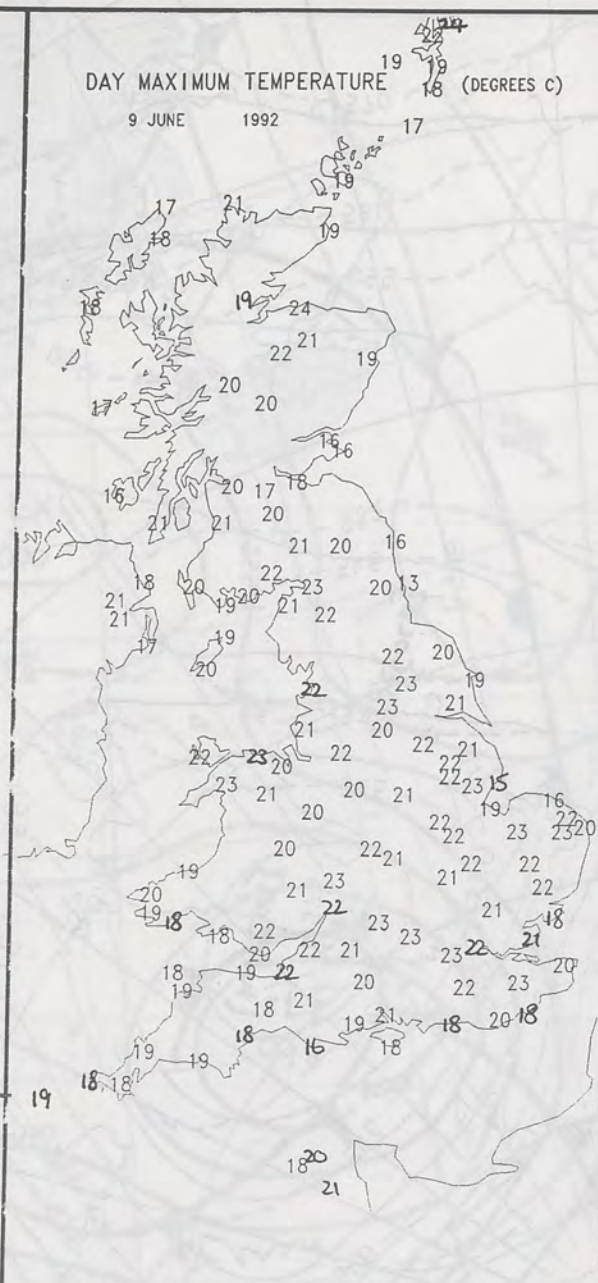
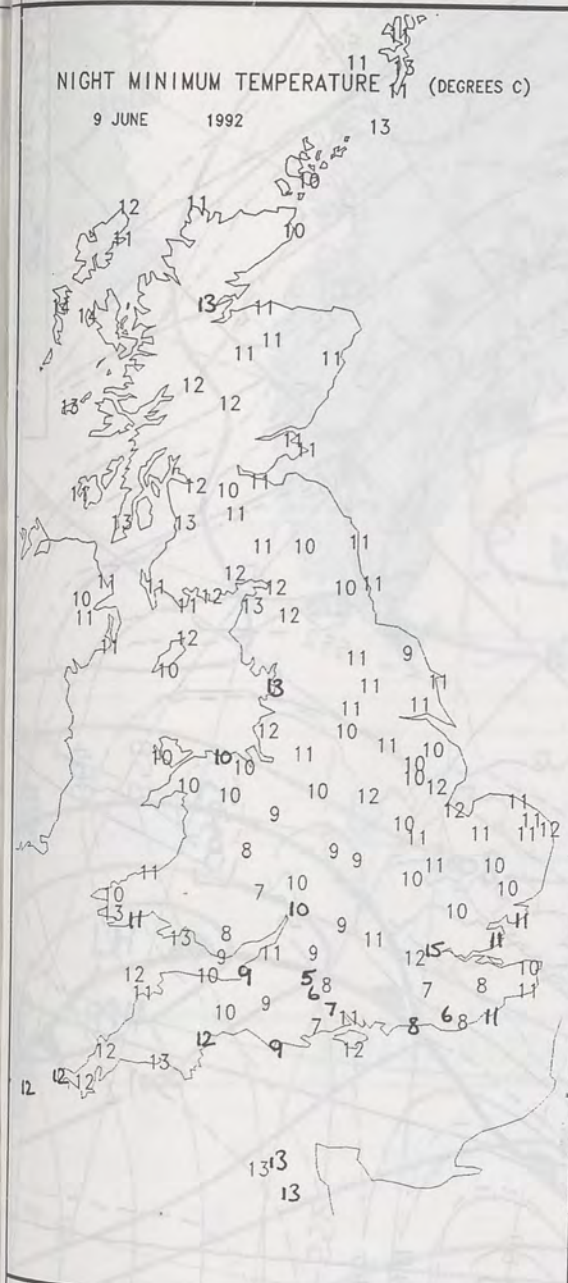
© Crown Copyright All rights reserved



### SIGNIFICANT WEATHER CHARTS







**EXTREMES FOR TUESDAY 9TH JUNE 1992**

Highest Maximum	: 24.0C Baltasound (Shetland)
Lowest Maximum	: 13.1C Tynemouth (Tyne & Wear)
Lowest Minimum	: 5.2C Netheravon (Wiltshire)
Lowest Grass Minimum	: 2.4C Cellarhead (Nr. Stoke on Trent, Staffs.)
Most Rain (24 hours from 0900 GMT)	: 70.2 mm Lewisham (S.E. London)
Most Sun	: 13.7 hours Bognor Regis (West Sussex)

**DAILY  
WEATHER  
SUMMARY**



© Crown Copyright  
All rights reserved



RESTORATION EXPECTED SOON !!

"VERY"  
SORRY

DUE TO MACHINE BREAKDOWN & TECHNICAL FAULTS

**no satellite picture available**

UPPER AIR CHART

500 MB FULL LINE

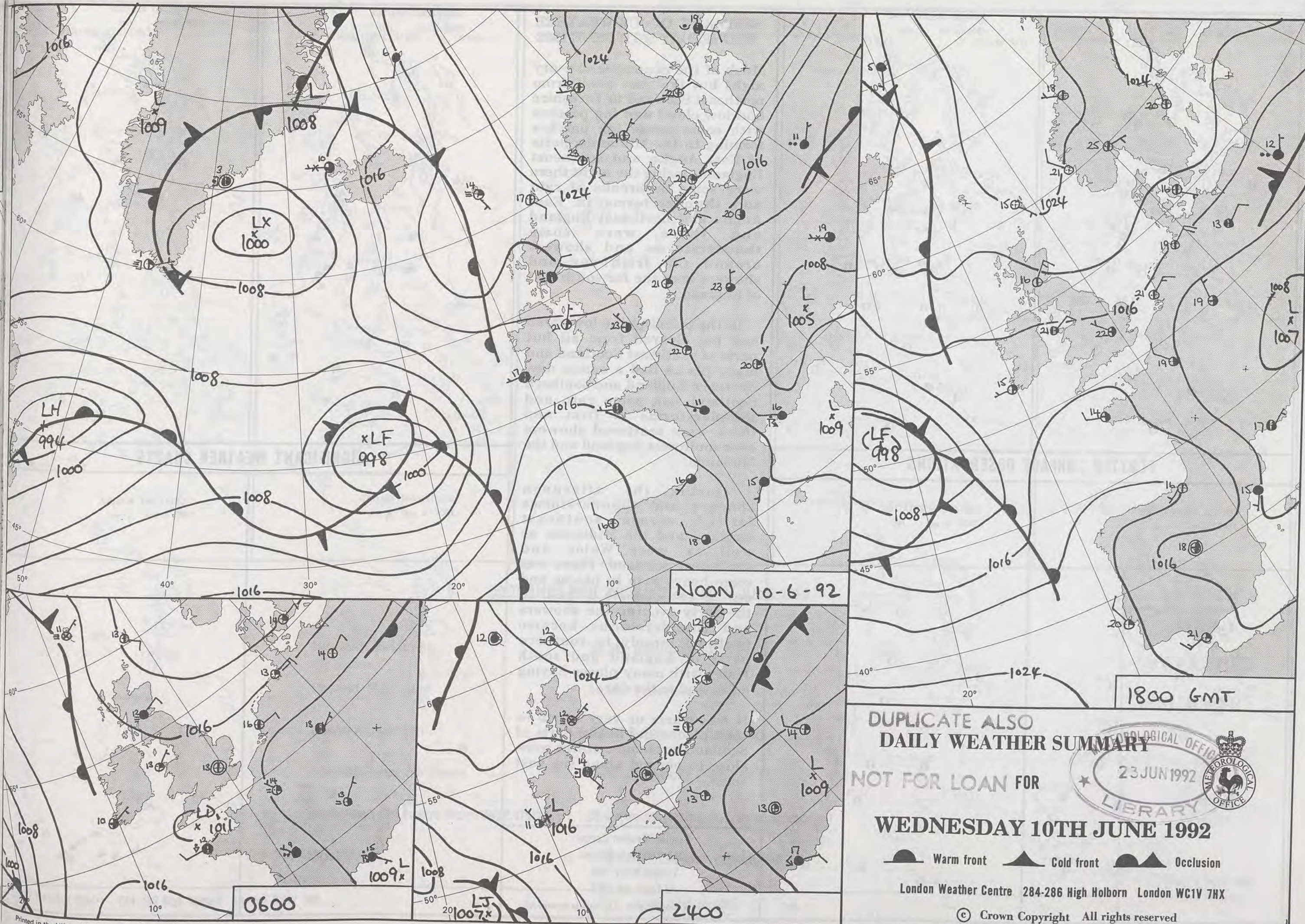
1000-500 MB THICKNESS

PECKED LINE





NOON 9th JUNE '92



DUPLICATE ALSO  
DAILY WEATHER SUMMARY

NOT FOR LOAN FOR

WEDNESDAY 10TH JUNE 1992

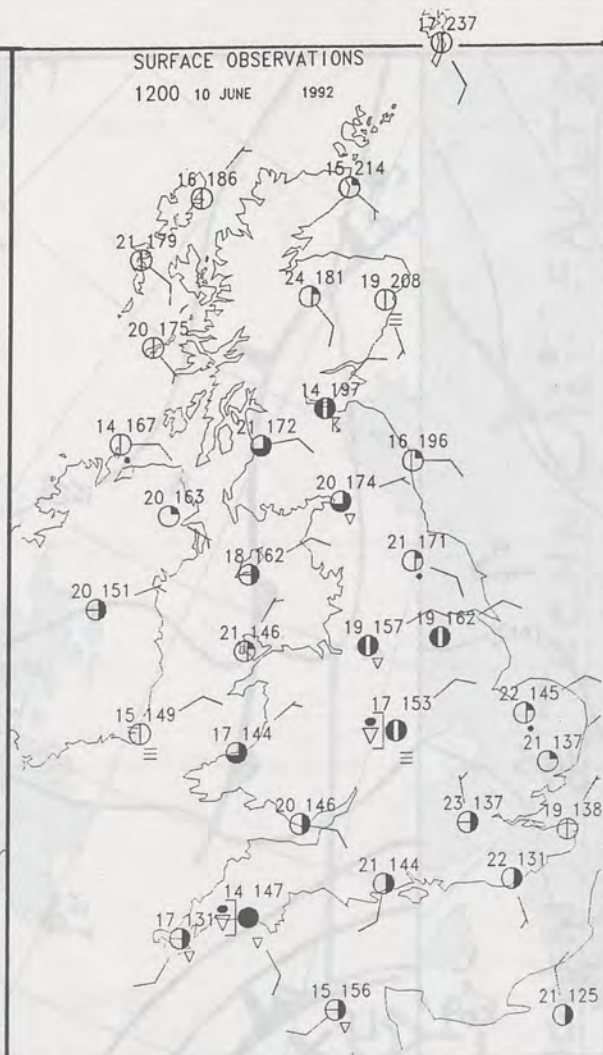
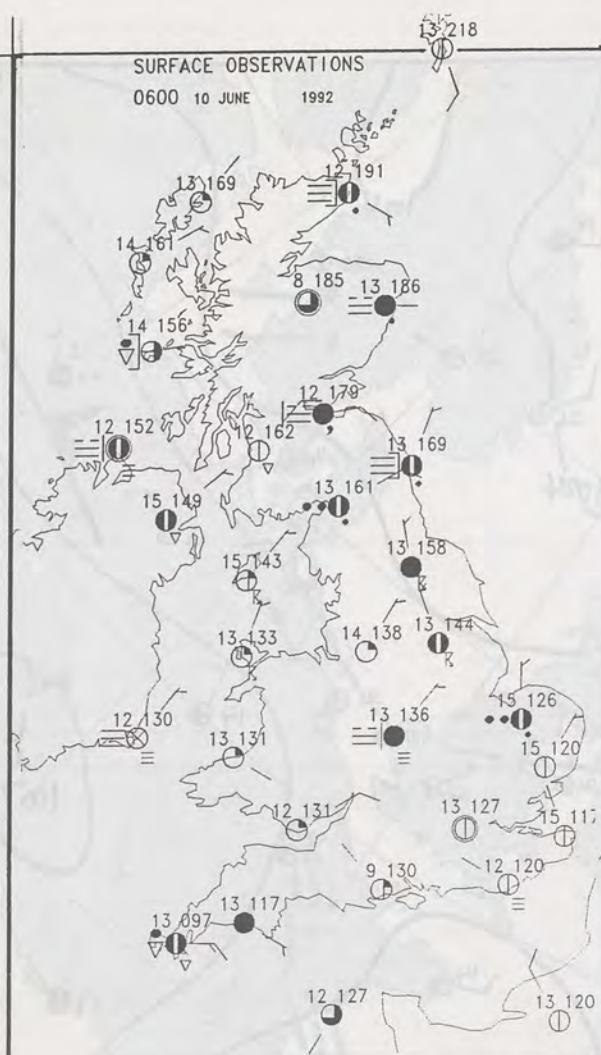
Warm front Cold front Occlusion

London Weather Centre 284-286 High Holborn London WC1V 7HX

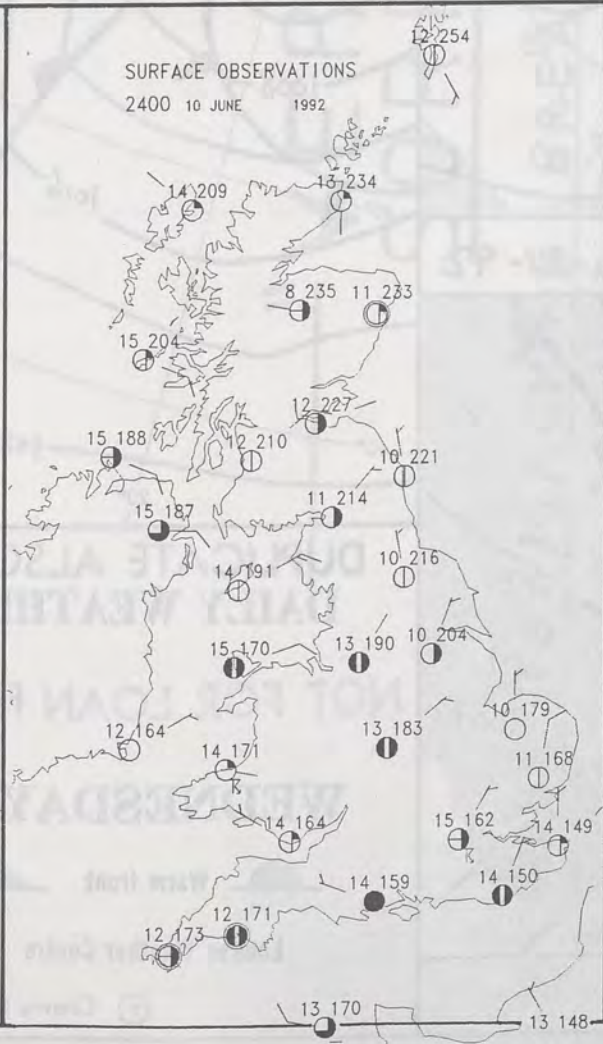
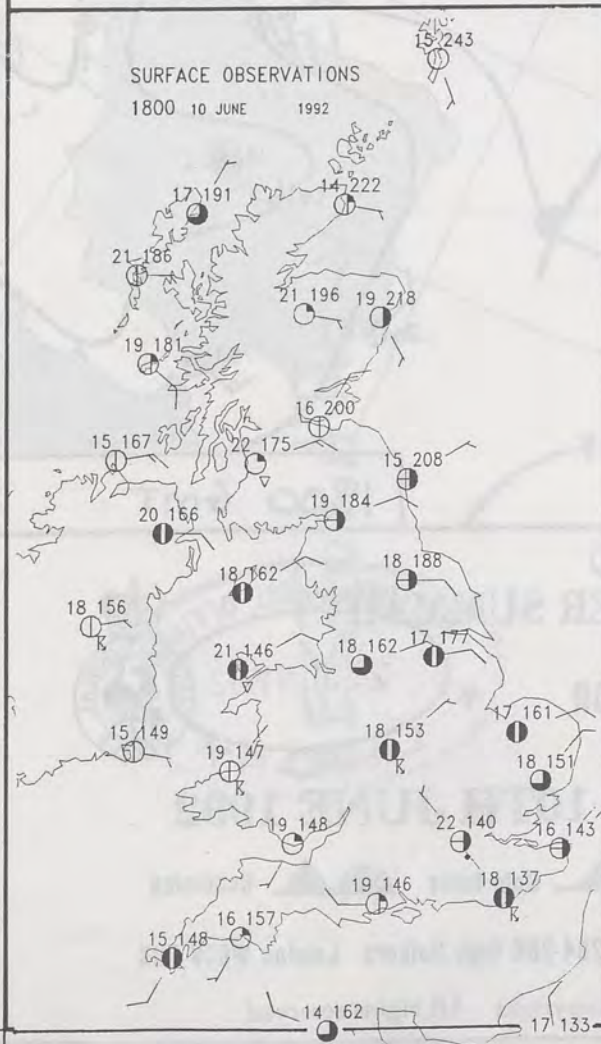
© Crown Copyright All rights reserved







### PLOTTED SURFACE OBSERVATIONS



## SUMMARY OF UK WEATHER WEDNESDAY 10TH JUNE 1992

Much of the country had a dry night but the east coast from northeast Scotland to Yorkshire had low cloud and fog patches with some dense fog patches forming in the Midlands, parts of East Anglia and southeast England. During the night there were some outbreaks of rain and thunderstorms in East Anglia and northeast England and there were some thunderstorms and showers around the Irish sea and showers over the far southwest of England.

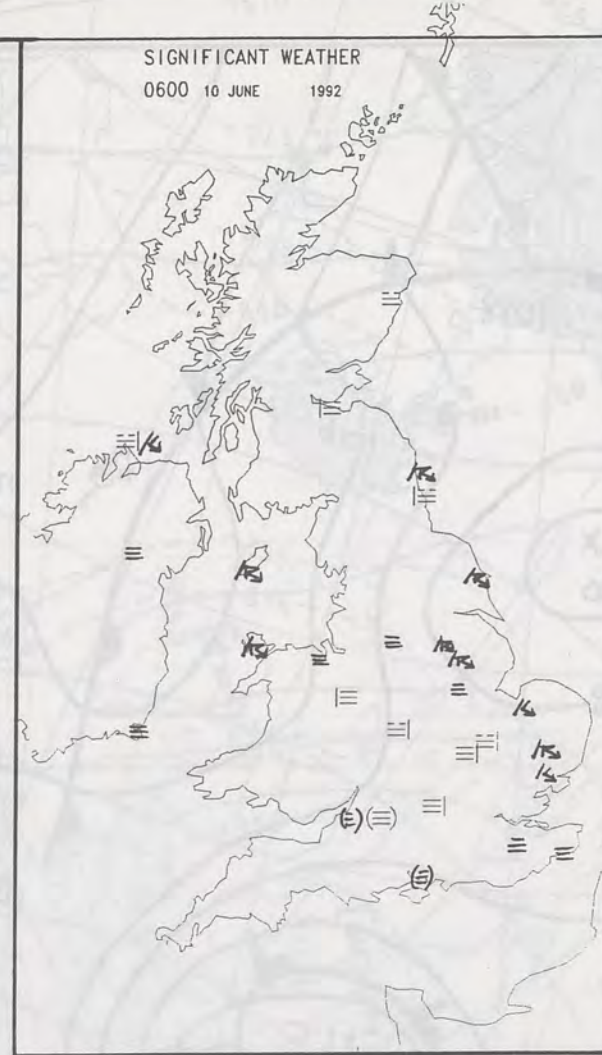
In the morning the low cloud and fog cleared from all but parts of southeast Scotland and many places had a sunny day. Northern England and southern Scotland had some rain and thunderstorms at first and there were scattered showers over southwest England and the Midlands.

During the afternoon showers and thunderstorms formed across southeast England and the Midlands, as well as west Wales and southwest Scotland. There was some heavy rain in places and one or two reports of hail. In the early evening the showers and thunderstorms became confined largely to southern parts of England and south Wales with many places having a fine end to the day.

It was warm or very warm in most places and hot in parts of Scotland but temperatures were close to normal along the east coast.

London Weather Centre  
284-286 High Holborn  
London WC1V 7HX  
All times are GMT

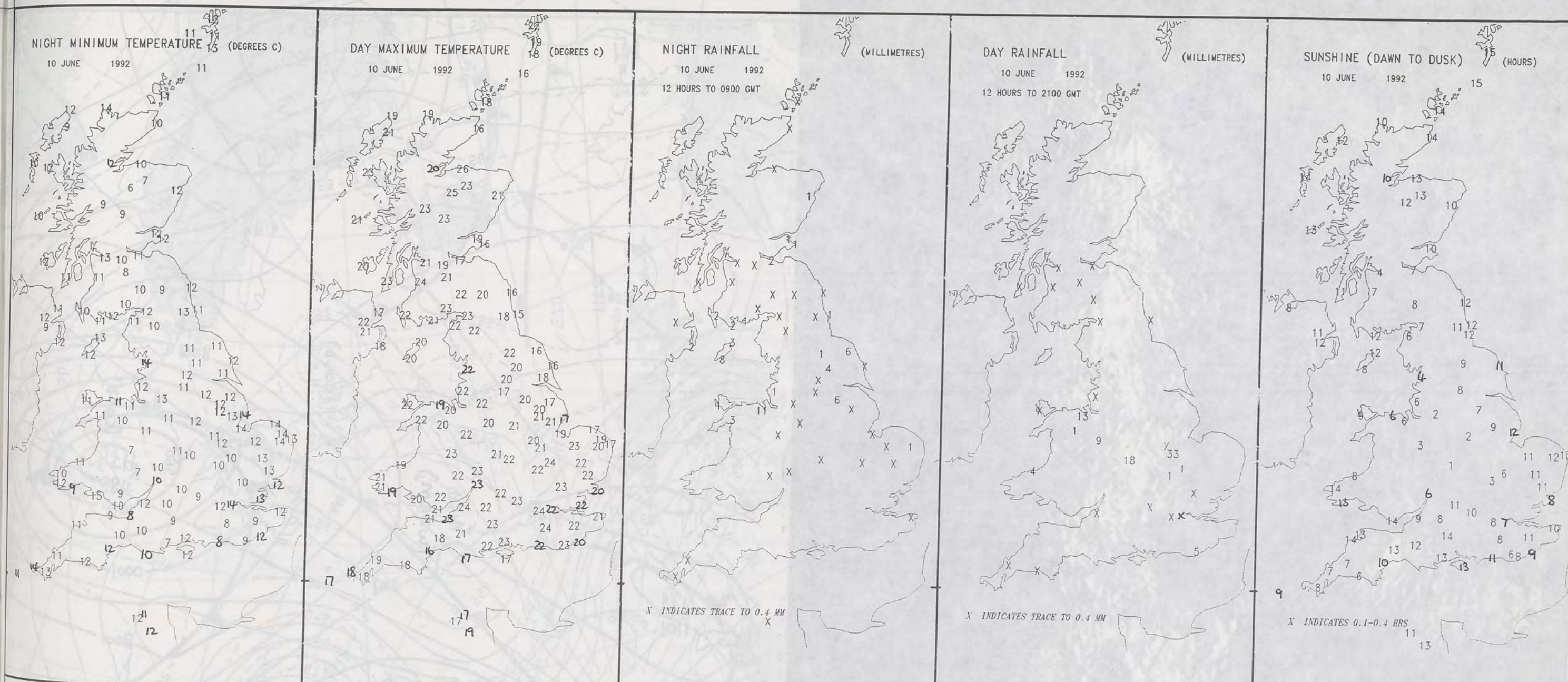
© Crown Copyright All rights reserved



### SIGNIFICANT WEATHER CHARTS







# **EXTREMES FOR WEDNESDAY 10TH JUNE 1992**

Highest Maximum	: 26.3C Kinloss (Moray Firth)
Lowest Maximum	: 14.8C Tynemouth (Tyne & Wear)
Lowest Minimum	: 5.7C Aviemore (Highland)
Lowest Grass Minimum	: 0.7C Aviemore
Most Rain (24 hours from 0900 GMT)	: 33.4 mm Wittering (Nr. Peterborough)
Most Sun	: 15.3 hours Lerwick (Shetland)

## **DAILY WEATHER SUMMARY**



© Crown Copyright  
All rights reserved



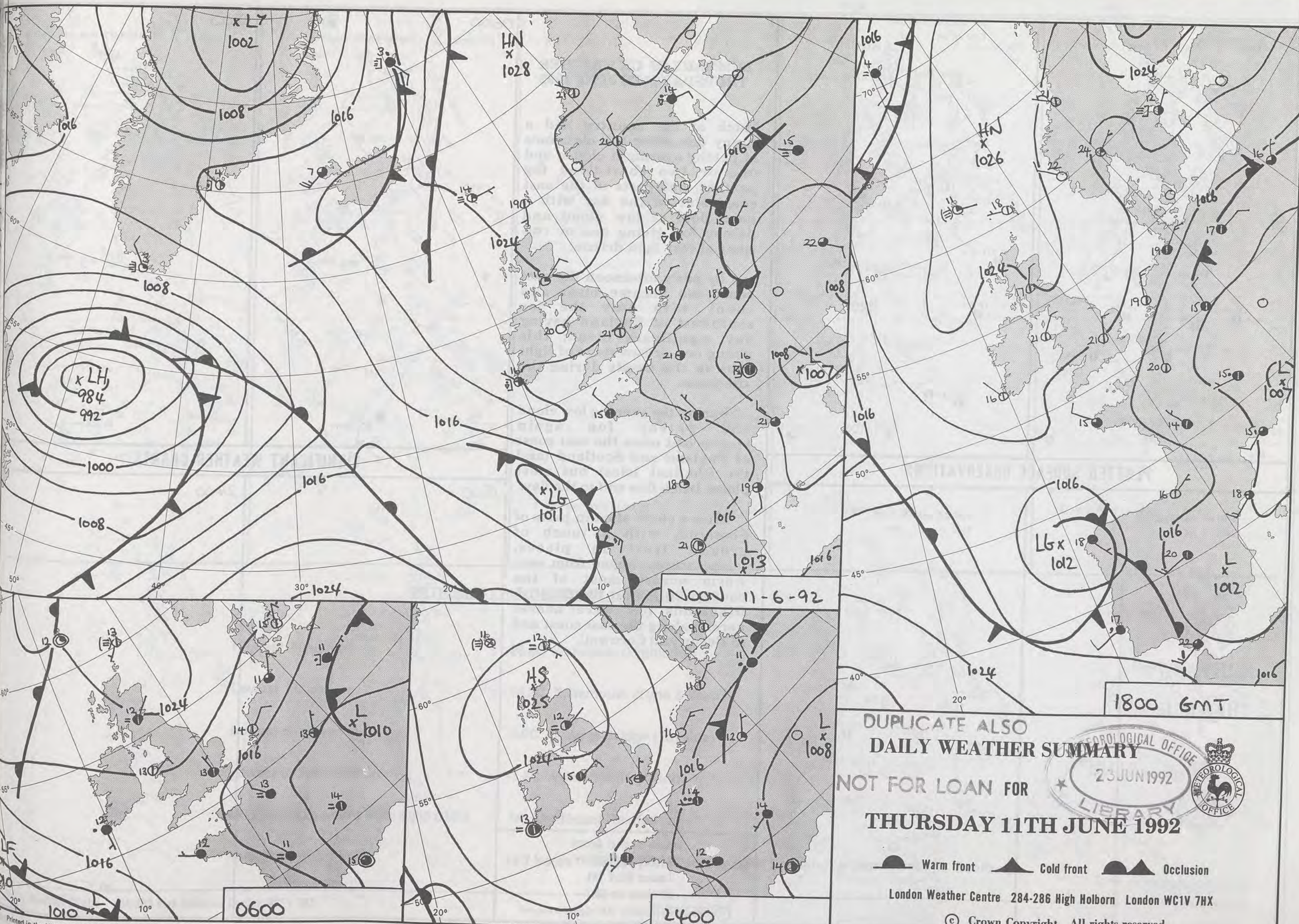
A high-contrast, black and white photograph of a textured surface, possibly a rock or mineral specimen. The image is oriented vertically. The surface is highly irregular, with numerous sharp peaks, ridges, and deep shadows, creating a complex, almost abstract pattern. The lighting is very bright, causing some areas to appear almost white, while others are in deep shadow, emphasizing the three-dimensional nature of the texture. The overall effect is one of intense detail and dramatic contrast.

1600Z VIS 10-6-92

## PECKED LINE







NOON 11-6-92

1800 GMT

DUPLICATE ALSO  
 DAILY WEATHER SUMMARY  
 NOT FOR LOAN FOR  
 THURSDAY 11TH JUNE 1992

METEOROLOGICAL OFFICE  
 23 JUN 1992  
 LIBRARY

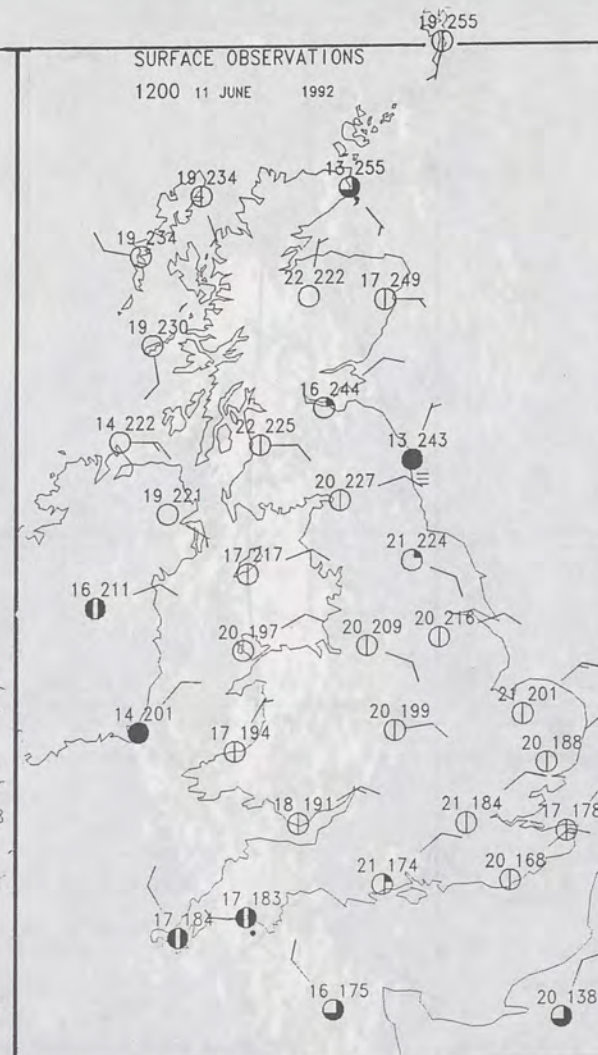
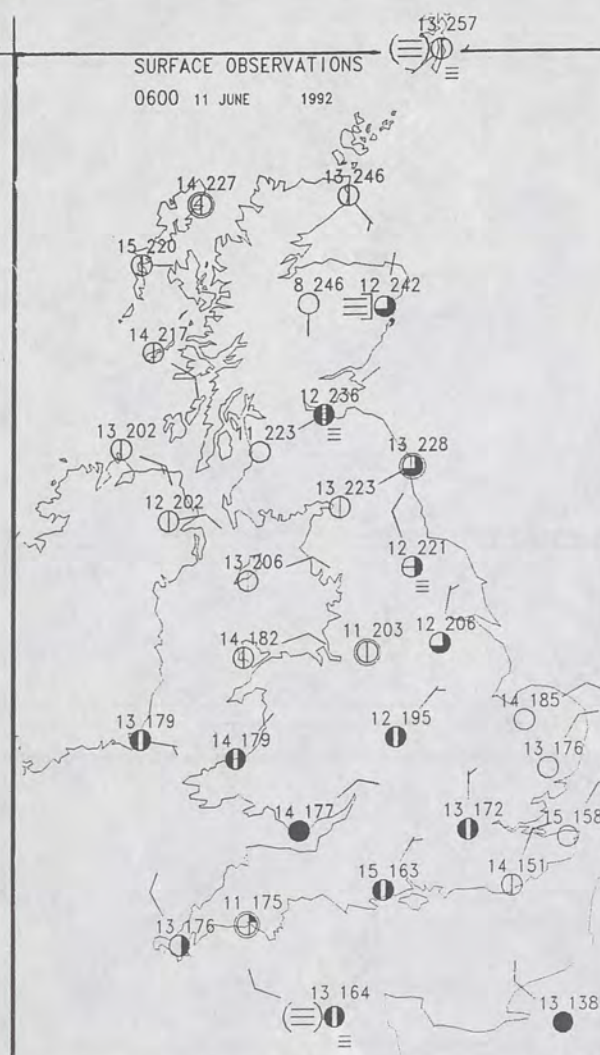
METEOROLOGICAL OFFICE

Warm front Cold front Occlusion

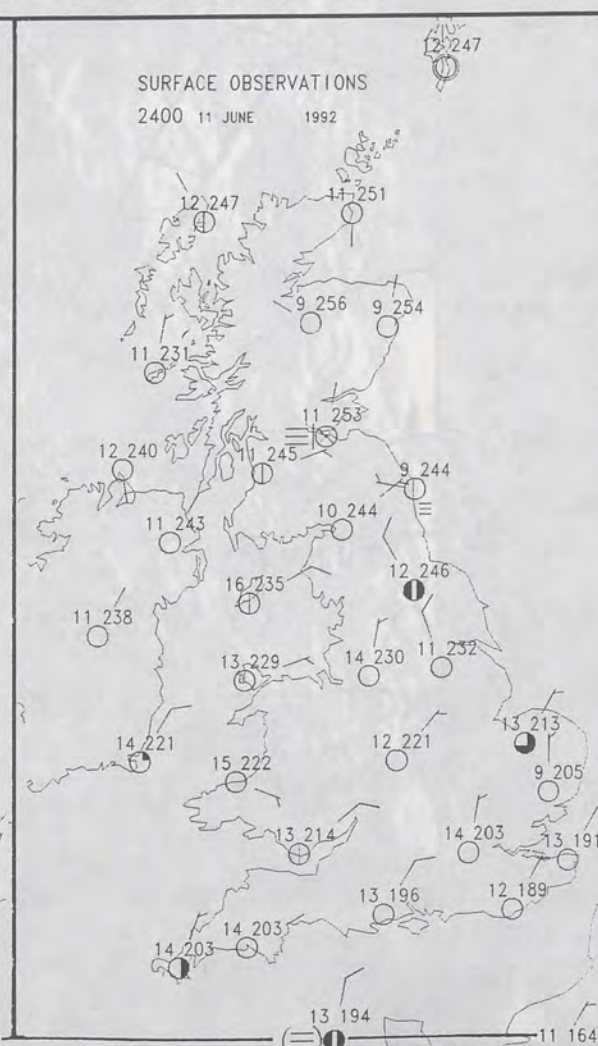
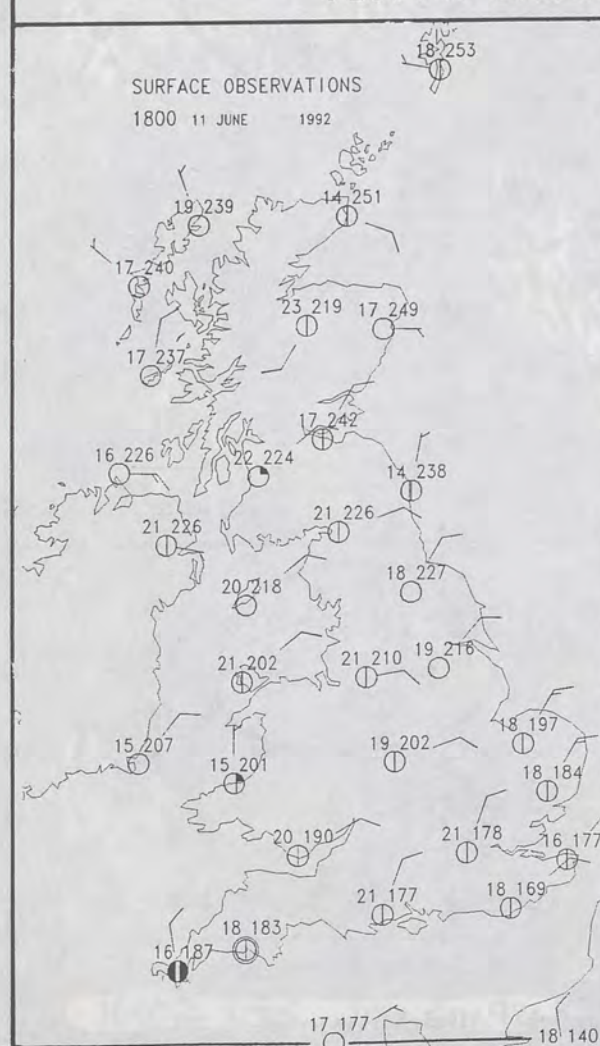
London Weather Centre 284-286 High Holborn London WC1V 7HX

© Crown Copyright All rights reserved





### PLOTTED SURFACE OBSERVATIONS



### SUMMARY OF UK WEATHER THURSDAY 11TH JUNE 1992

Much of the country had a sunny day, after the clearance of patchy overnight clouds and one or two short-lived fog patches, but parts of the east coast started the day with a good deal of low cloud and patchy fog giving one or two spots of very light drizzle.

By early afternoon the east coast too became clear and sunny with only the far southwest of England having any significant cloud; this giving one or two spots of light rain on the coasts during the afternoon.

During the evening low cloud and patchy fog again encroached upon the east coast of England and Scotland (and the Channel Isles) but most places had a fine end to the day.

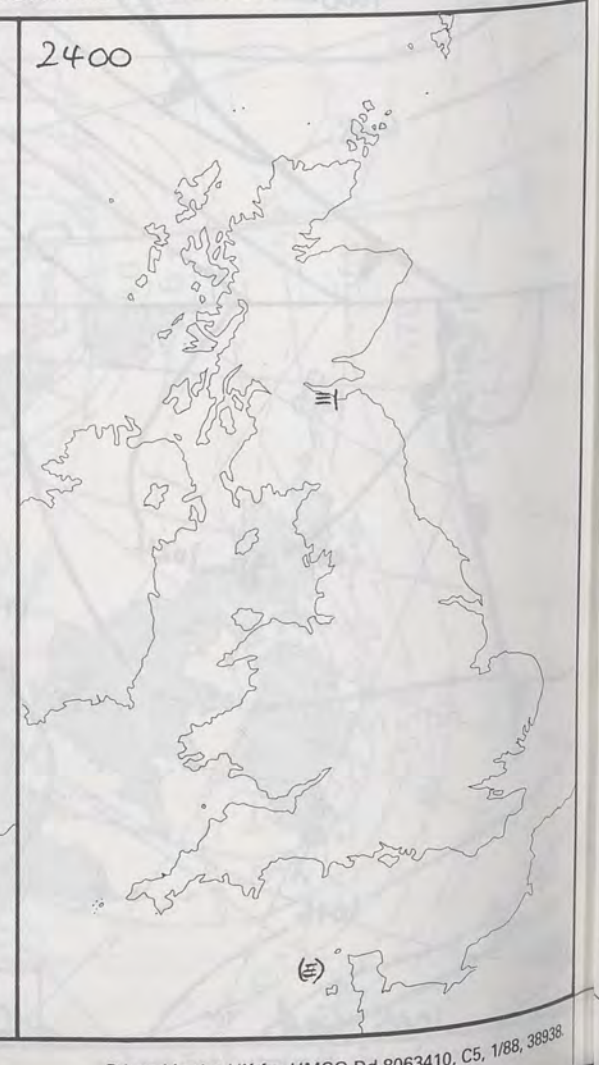
After a chilly start in parts of Scotland, with a touch of ground frost in places, temperatures ranged from very warm across most of the country to hot in the Scottish Highlands but were nearer normal along the east coast and in Devon and Cornwall.

London Weather Centre  
284-286 High Holborn  
London WC1V 7HX  
All times are GMT

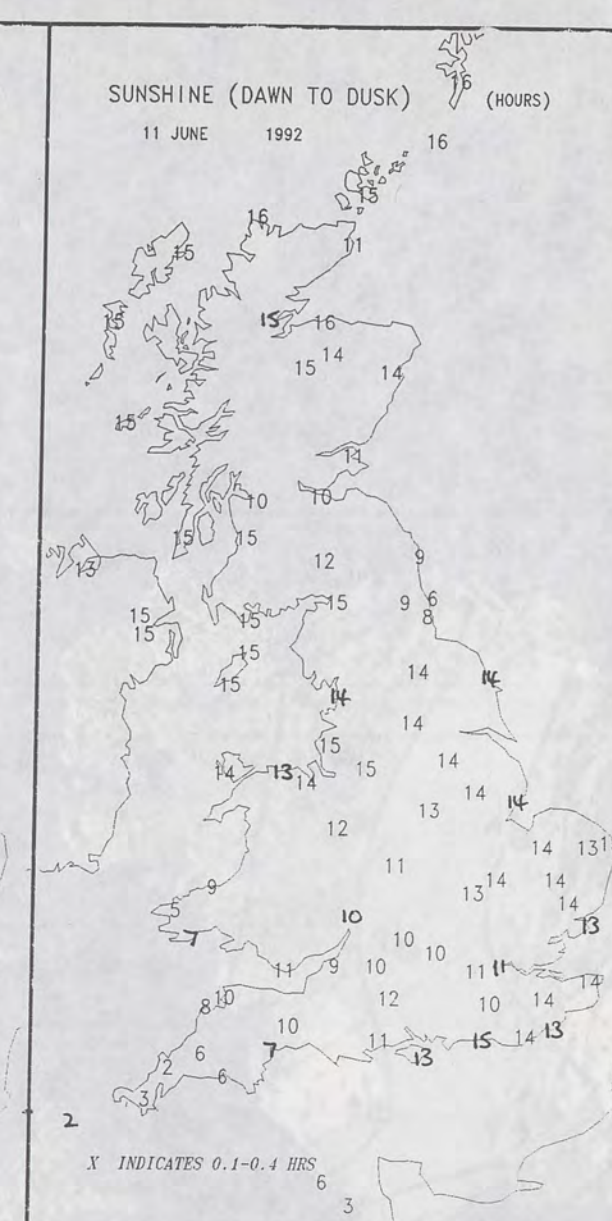
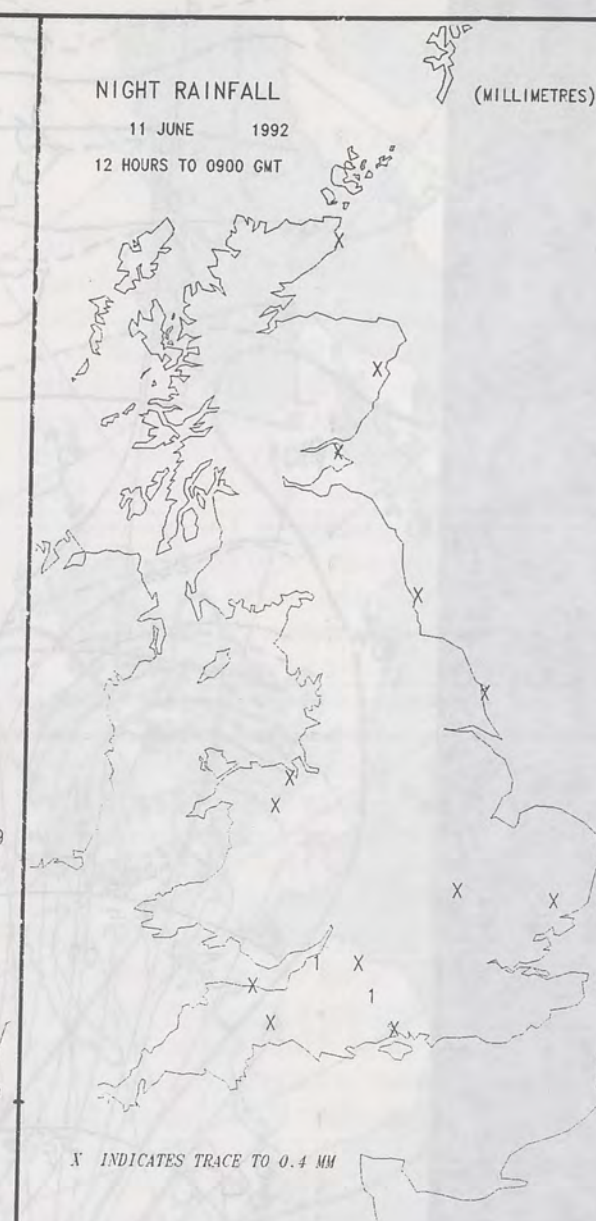
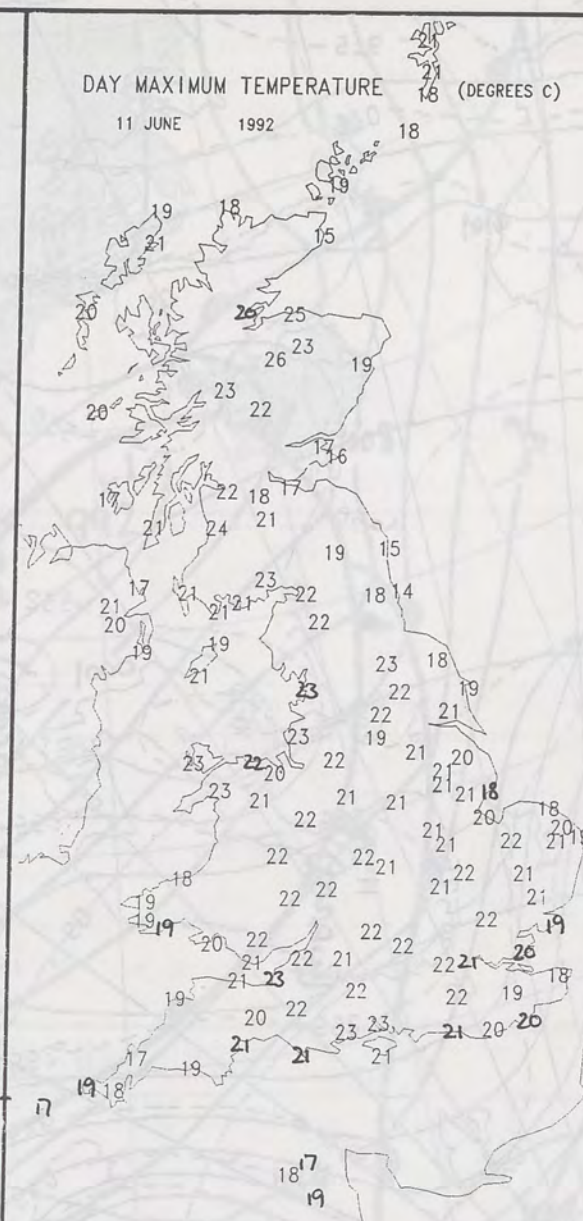
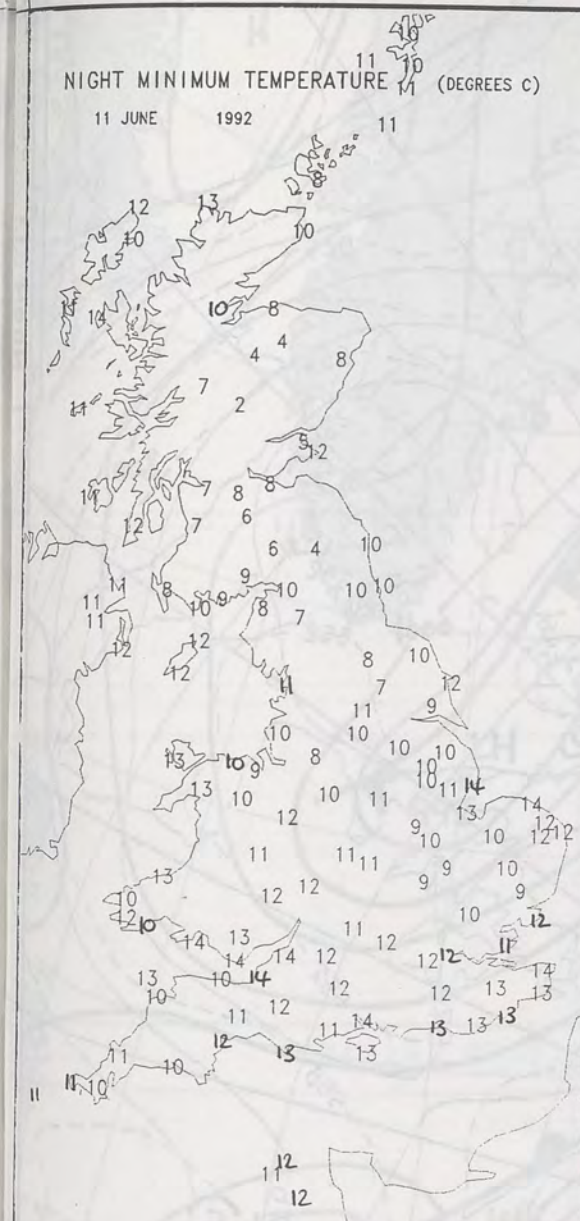
© Crown Copyright All rights reserved



### SIGNIFICANT WEATHER CHARTS







# **EXTREMES FOR THURSDAY 11TH JUNE 1992**

Highest Maximum	: 26.0C Aviemore (Highland)
Lowest Maximum	: 14.2C Tynemouth (Tyne & Wear)
Lowest Minimum	: 2.0C Tummel Bridge (Tayside)
Lowest Grass Minimum	: -1.8C Aviemore (Highland)
Most Rain (24 hours from 0900 GMT)	: No Significant Rainfall
Most Sun	: 15.7 hours Fair Isle (Between Orkney & Shetland) & Cape Wrath (N. Scotland)

## **DAILY WEATHER SUMMARY**

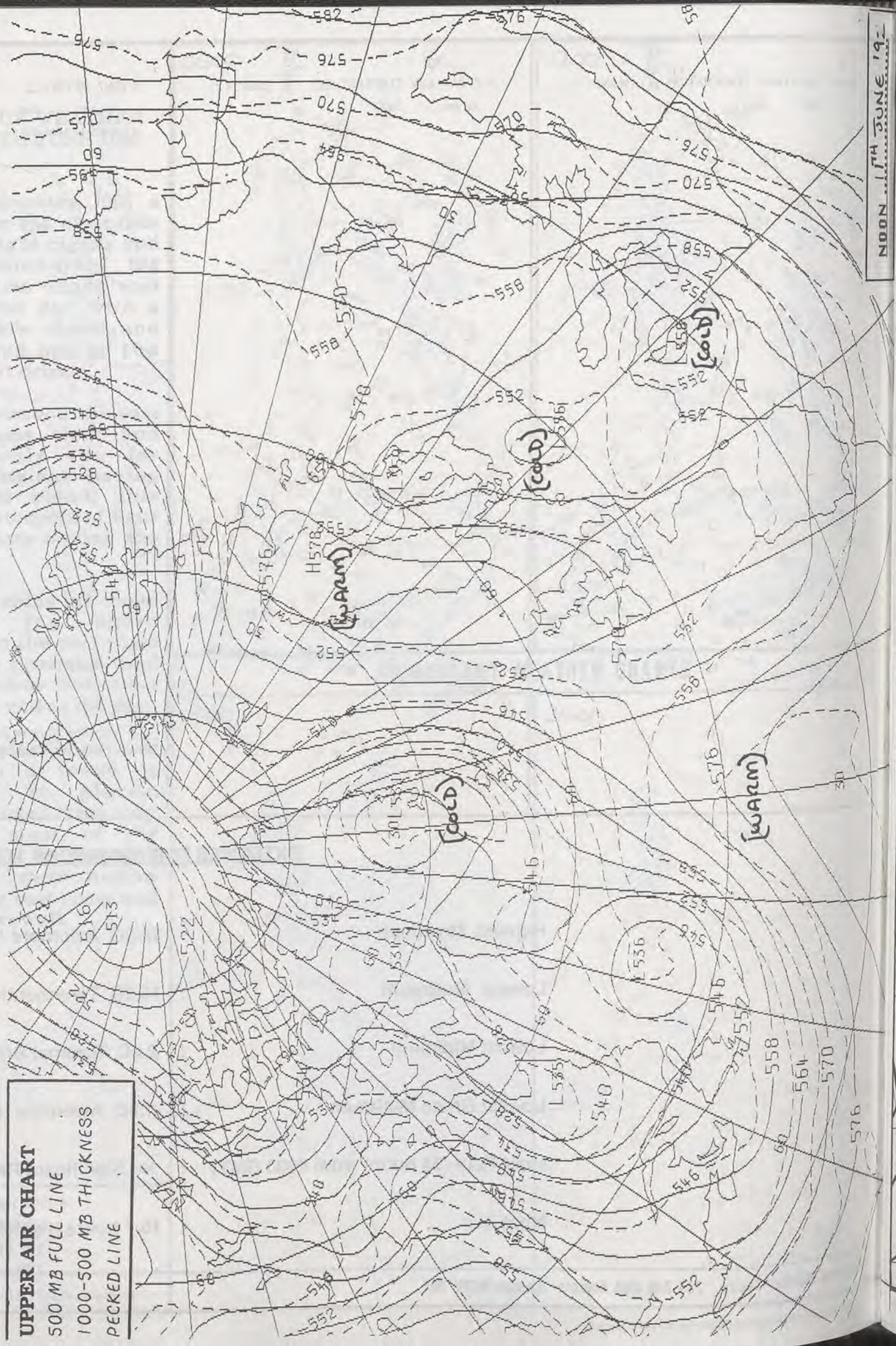


© Crown Copyright  
All rights reserved



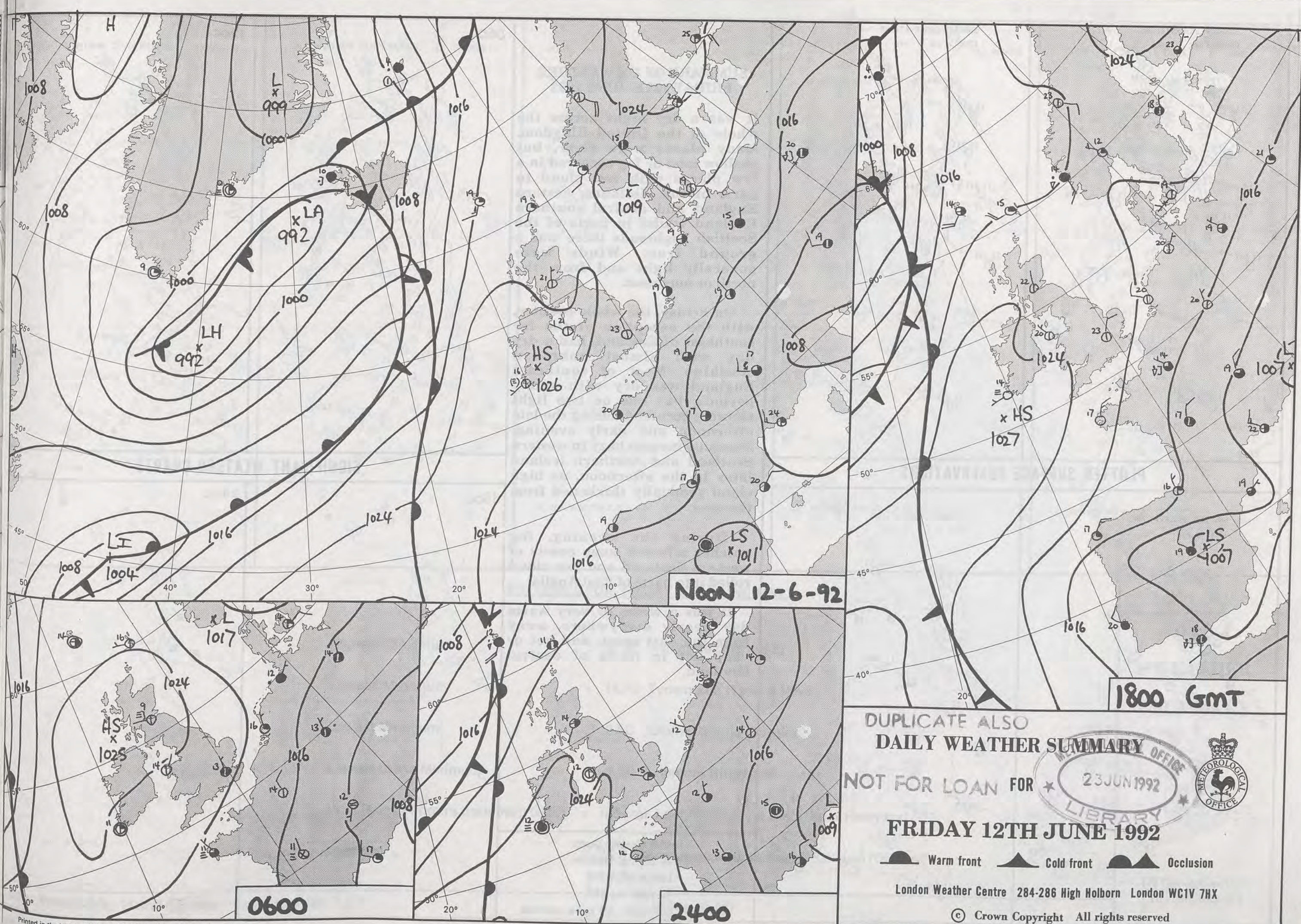


1330Z VIS 11-6-92



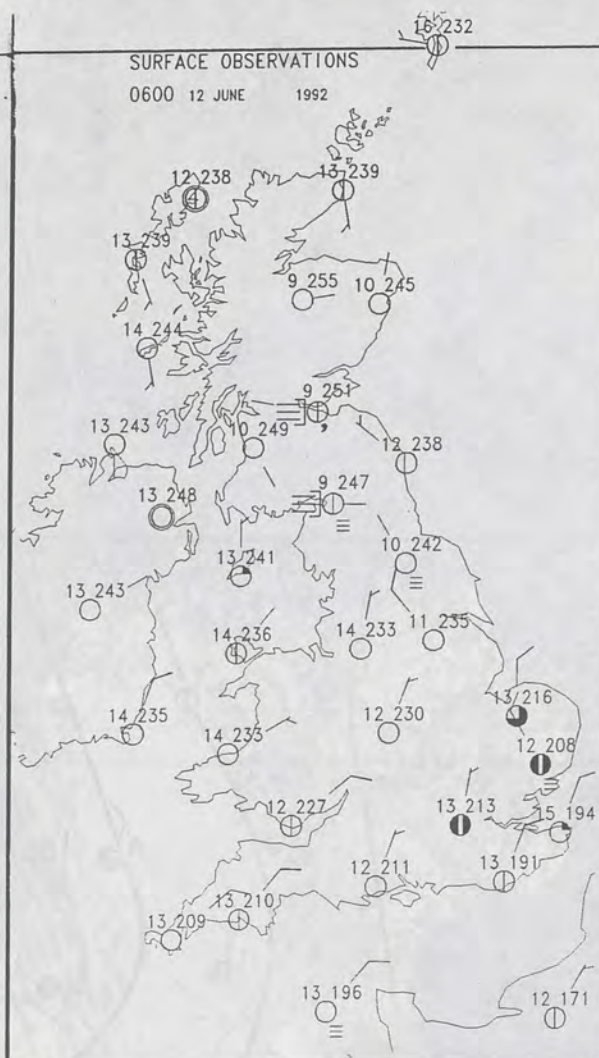


NOON 11TH JUNE 1992



DUPLICATE ALSO  
DAILY WEATHER SUMMARY  
NOT FOR LOAN FOR  
FRIDAY 12TH JUNE 1992  
23 JUN 1992  
LIBRARY  
METEOROLOGICAL OFFICE  
London Weather Centre 284-286 High Holborn London WC1V 7HX  
© Crown Copyright All rights reserved





### SUMMARY OF UK WEATHER FRIDAY 12TH JUNE 1992

It was a dry night across the whole of the United Kingdom. Many places were clear, but shallow mist or fog occurred in a few places with low cloud in parts of the Midlands, eastern England and central southern England whilst in parts of the Scottish Highlands there was a ground frost. Winds were generally light and from the north or northeast.

On Friday, the whole country, with the exception of the far southeast of England, had a dry day with almost unbroken sunshine. Most of southeast England was dry with sunny periods, but one or two light showers occurred during the late afternoon and early evening. Sunshine became hazy in western Scotland and Northern Ireland later in the afternoon, as high cloud gradually thickened from the west.

During the evening, fog patches affected some coasts of western Scotland and low cloud rolled into parts of East Anglia.

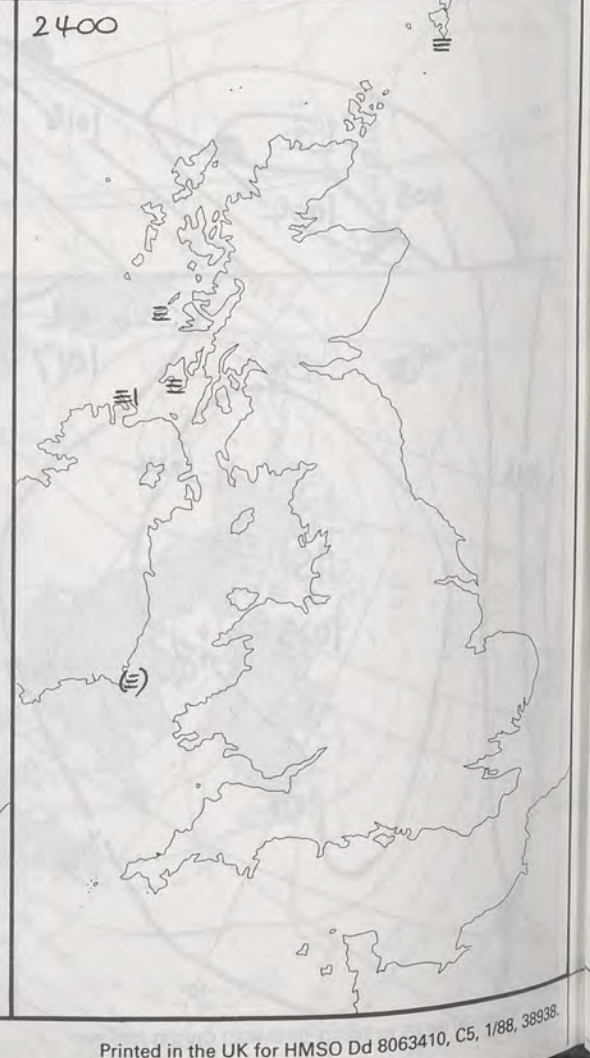
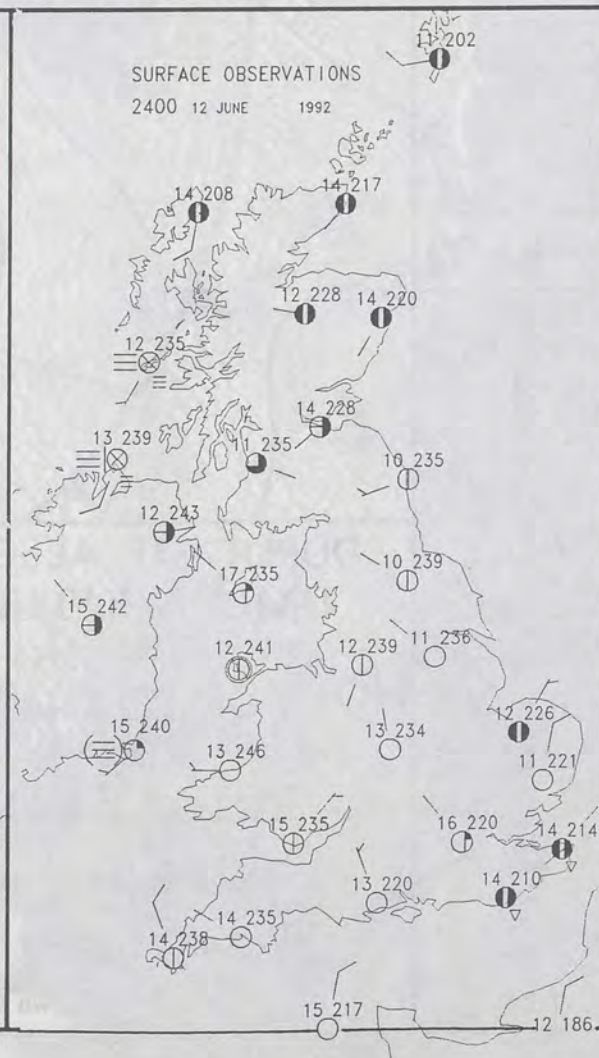
It was a warm or very warm day nearly everywhere, away from the east coast, and hot or very hot in parts of central Scotland.

London Weather Centre  
284-286 High Holborn  
London WC1V 7HX  
All times are GMT

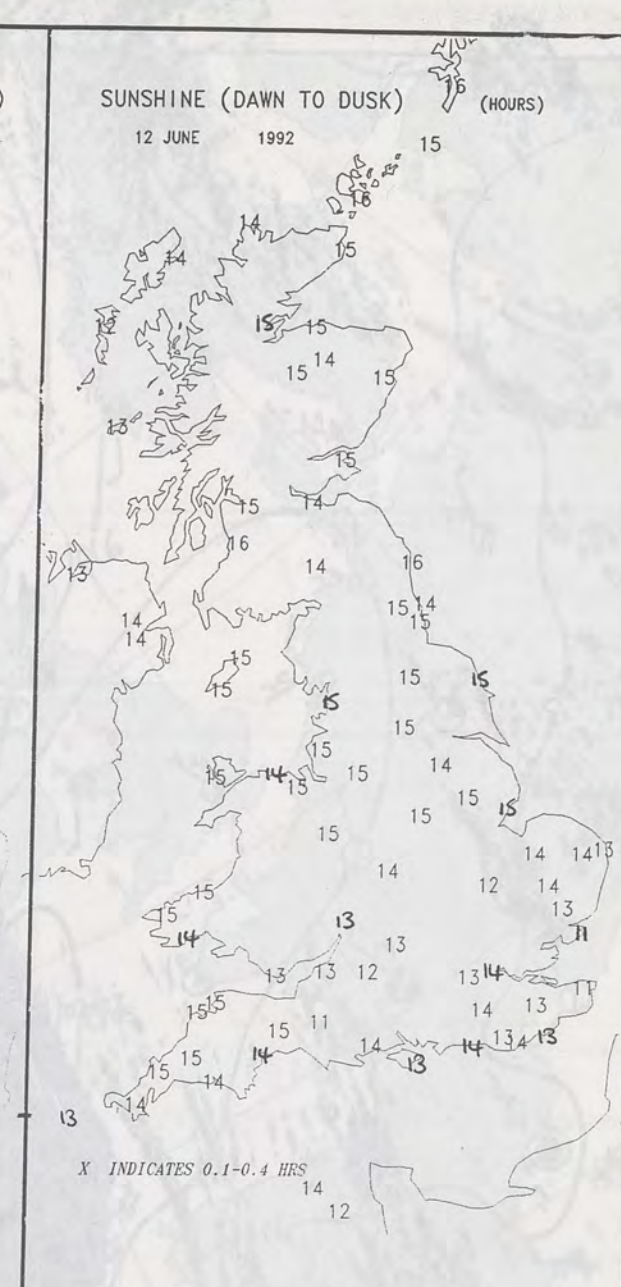
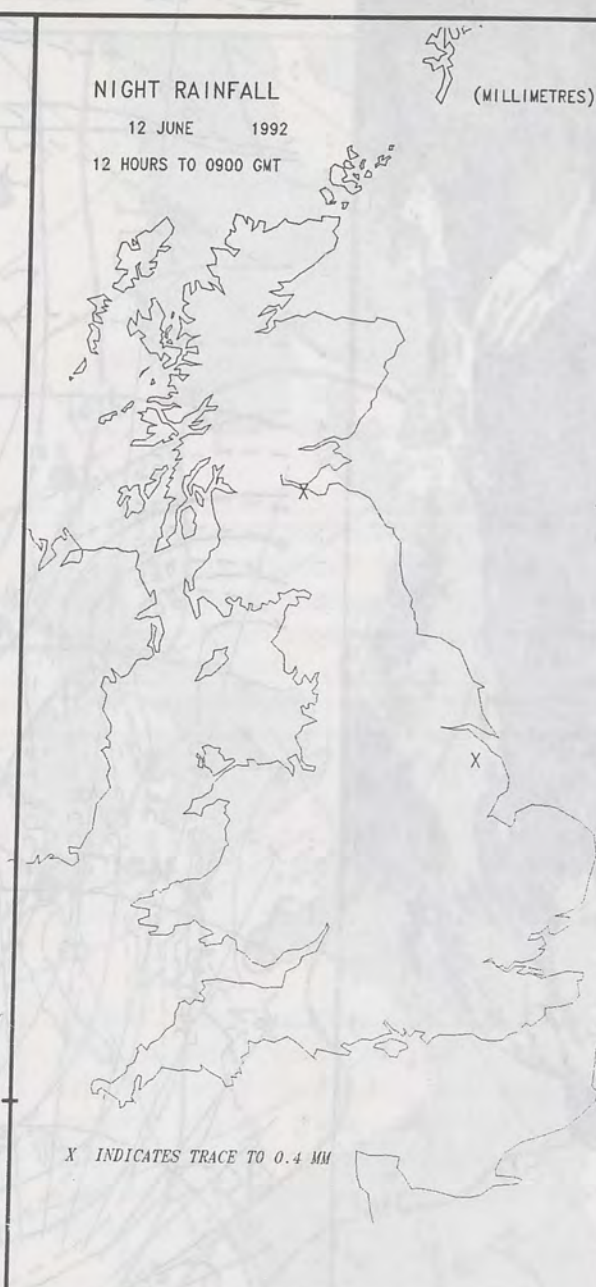
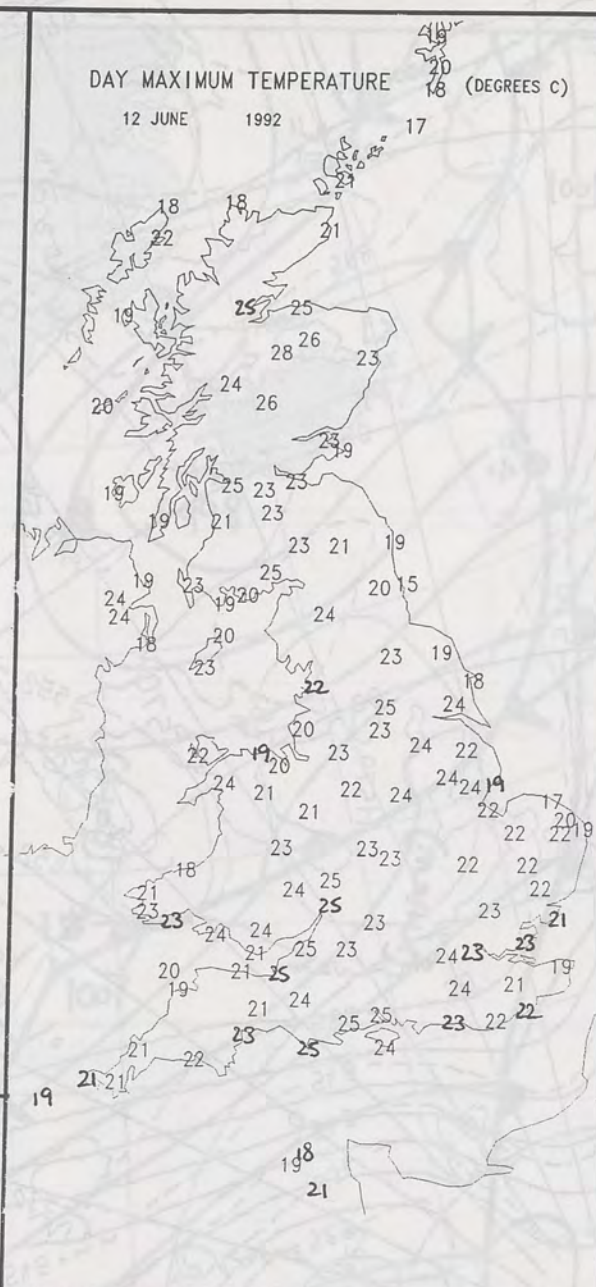
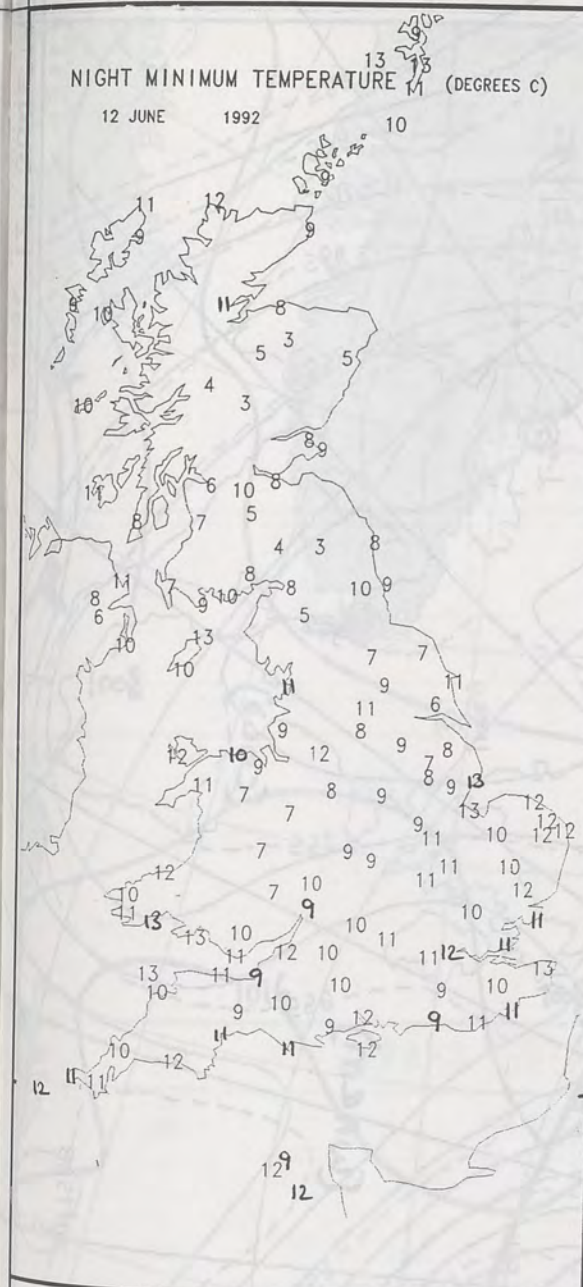
© Crown Copyright All rights reserved



### SIGNIFICANT WEATHER CHARTS







**EXTREMES FOR FRIDAY 12TH JUNE 1992**

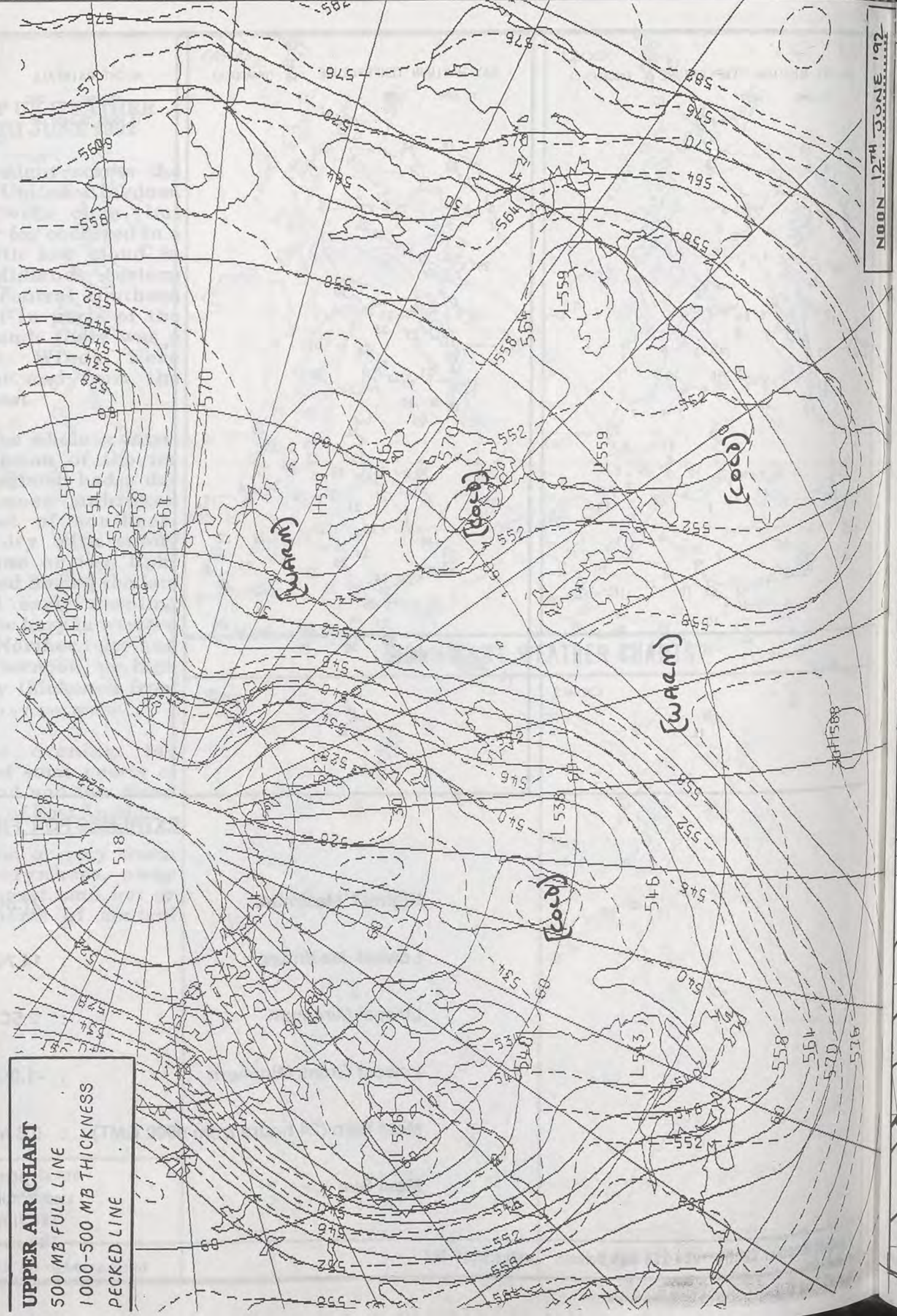
Highest Maximum	: 27.5C Aviemore (Highland)
Lowest Maximum	: 14.7C Tynemouth (Tyne & Wear)
Lowest Minimum	: 2.5C Tummel Bridge (Tayside)
Lowest Grass Minimum	: -1.0C Aviemore (Highland)
Most Rain (24 hours from 0900 GMT)	: 0.6 mm Lochboisdale / S.Uist (Outer Hebrides)
Most Sun	: 15.7 hours Lerwick (Shetland) & Kirkwall (Orkney)

**DAILY  
WEATHER  
SUMMARY**



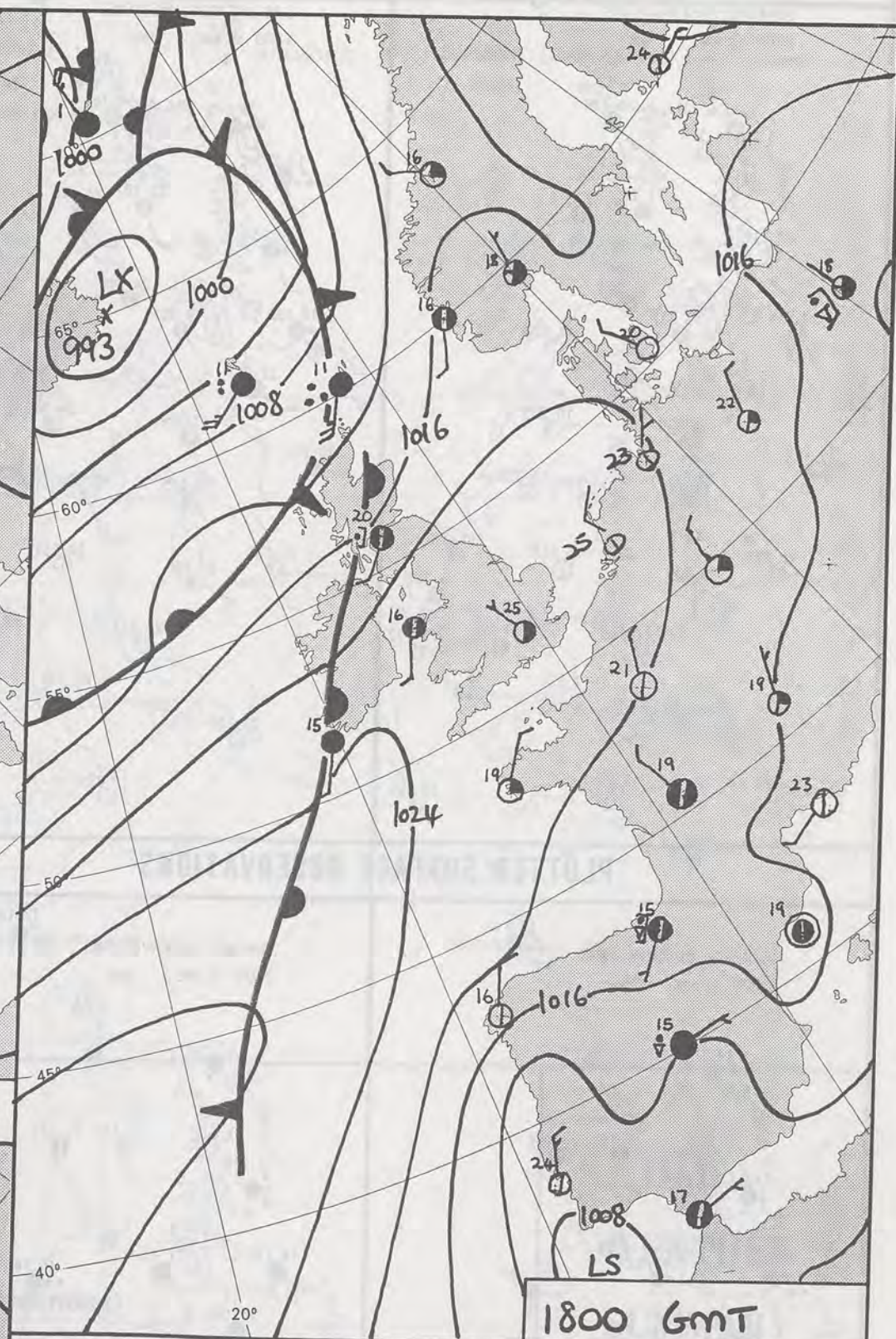
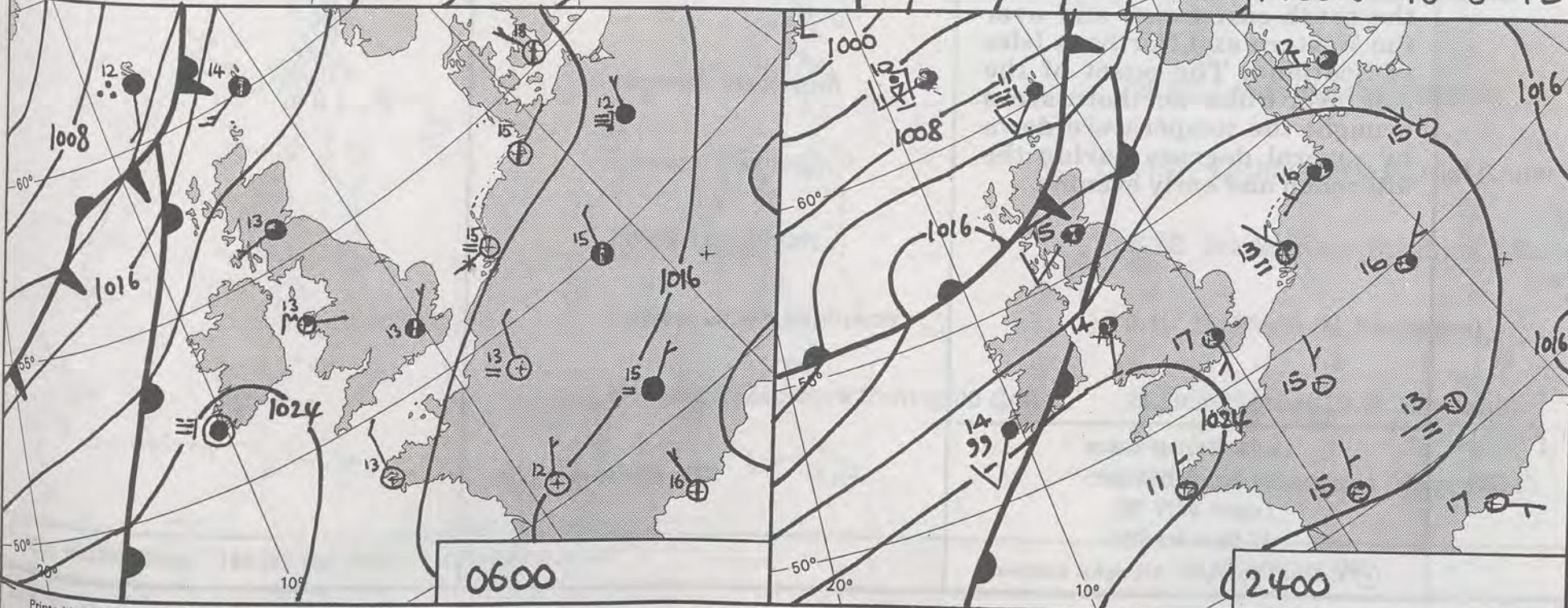
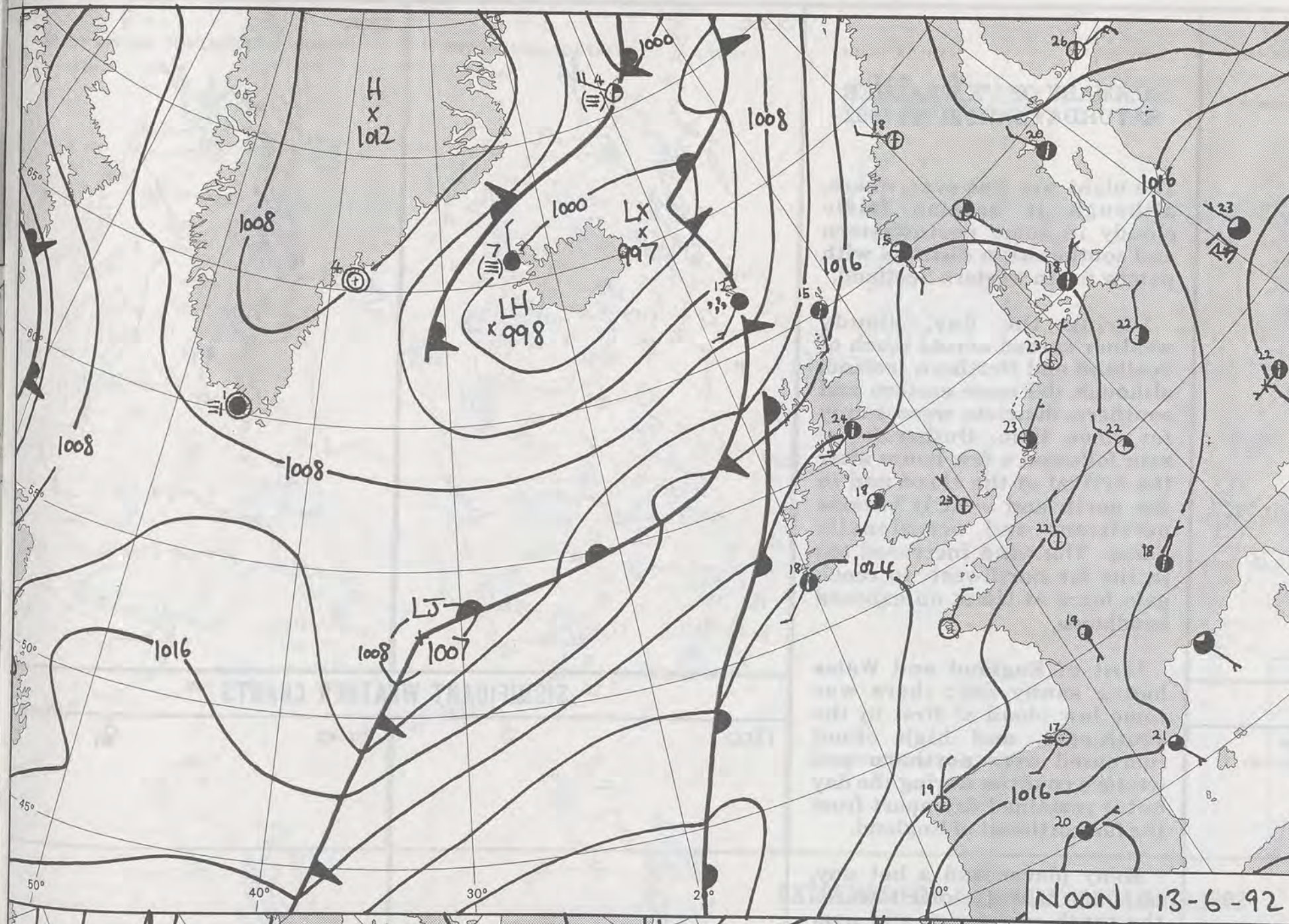
© Crown Copyright  
All rights reserved







NOON 12TH JUNE 1992



DUPLICATE ALSO  
DAILY WEATHER SUMMARY  
NOT FOR LOAN FOR

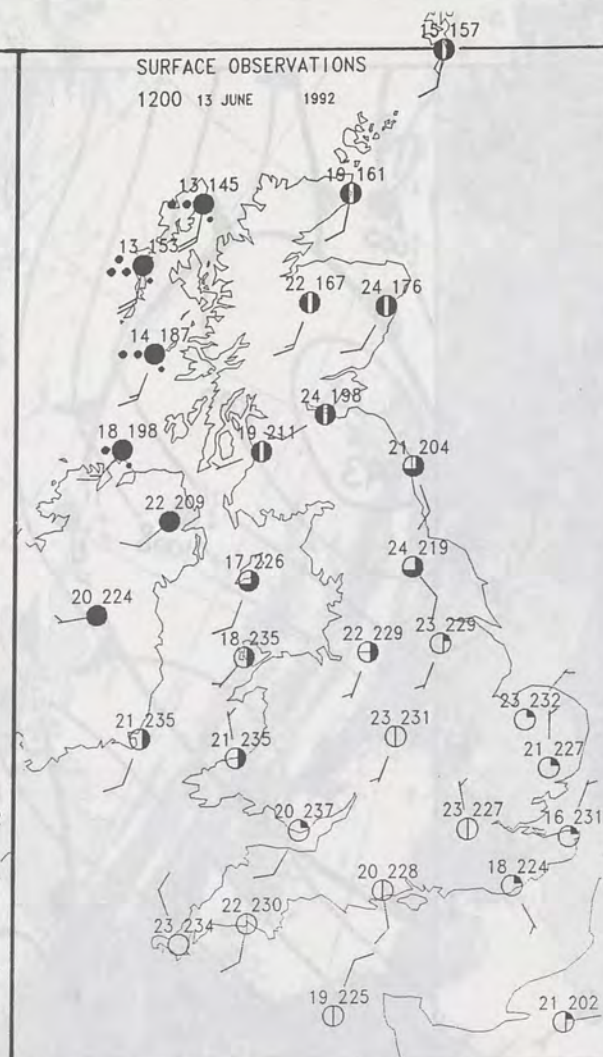
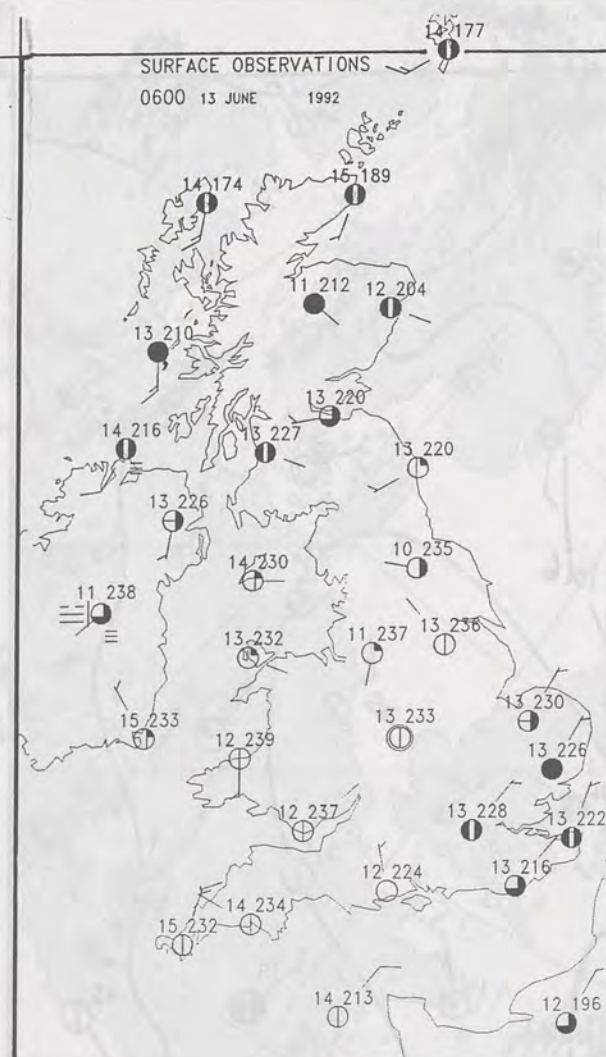
**SATURDAY 13TH JUNE 1992**

London Weather Centre 284-286 High Holborn London WC1V 7HX

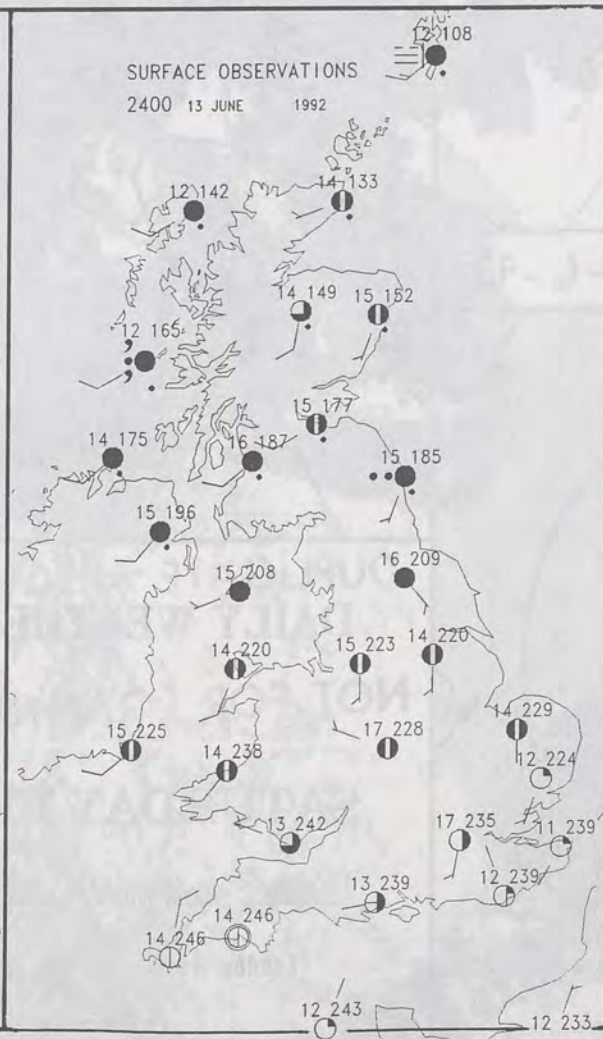
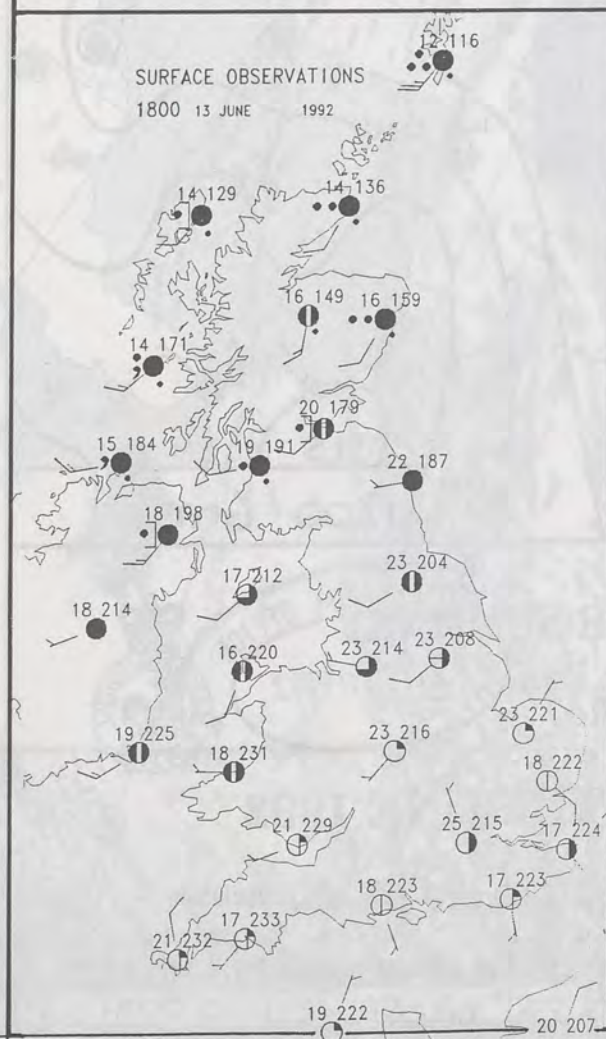
© Crown Copyright All rights reserved

Printed in the UK for HMSO. Dd 8146371 C10 3/91 9385 9590





### PLOTTED SURFACE OBSERVATIONS



### SUMMARY OF UK WEATHER SATURDAY 13TH JUNE 1992

The night was fine everywhere, although it became fairly cloudy in some northwestern and southeastern districts with patchy fog in western Scotland.

During the day, cloudy weather spread across much of Scotland and Northern Ireland, although the more eastern and southern districts were sunny for some time. Outbreaks of rain followed a few hours after the arrival of the cloud and in the north and west it became persistent and occasionally heavy. The wind increased too in the far northwest to reach gale force at times on exposed headlands.

Most of England and Wales had a sunny day; there was some low cloud at first in the south-east, and high cloud increased over northern and western counties during the day but it remained dry apart from the far northeast of England.

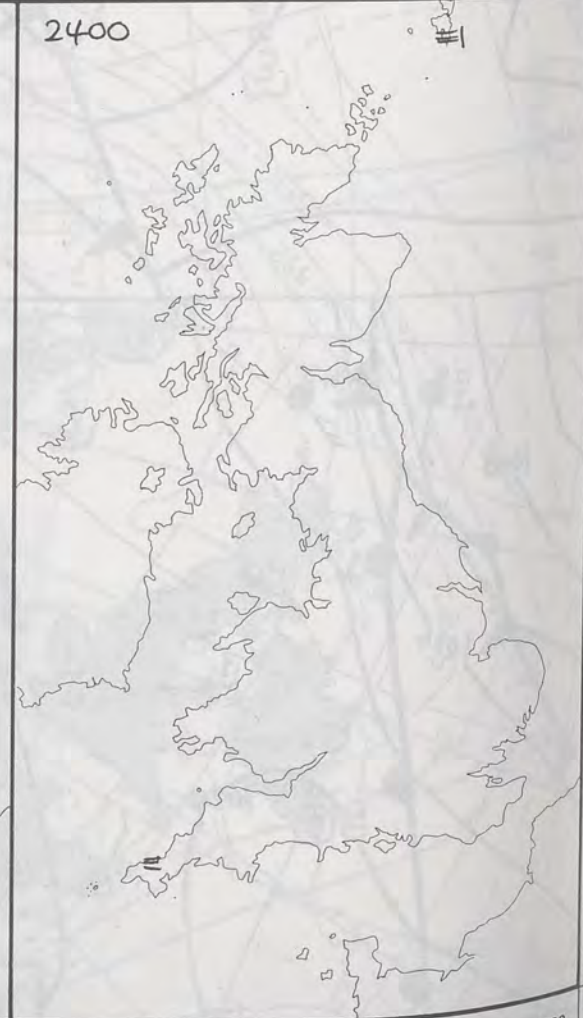
Many places had a hot day, although it was cooler towards the south-east coast, and over the Western and Northern Isles of Scotland. The onset of the rain over other northern areas brought the temperature down by several degrees during the afternoon and early evening.

London Weather Centre  
284-286 High Holborn  
London WC1V 7HX  
All times are GMT

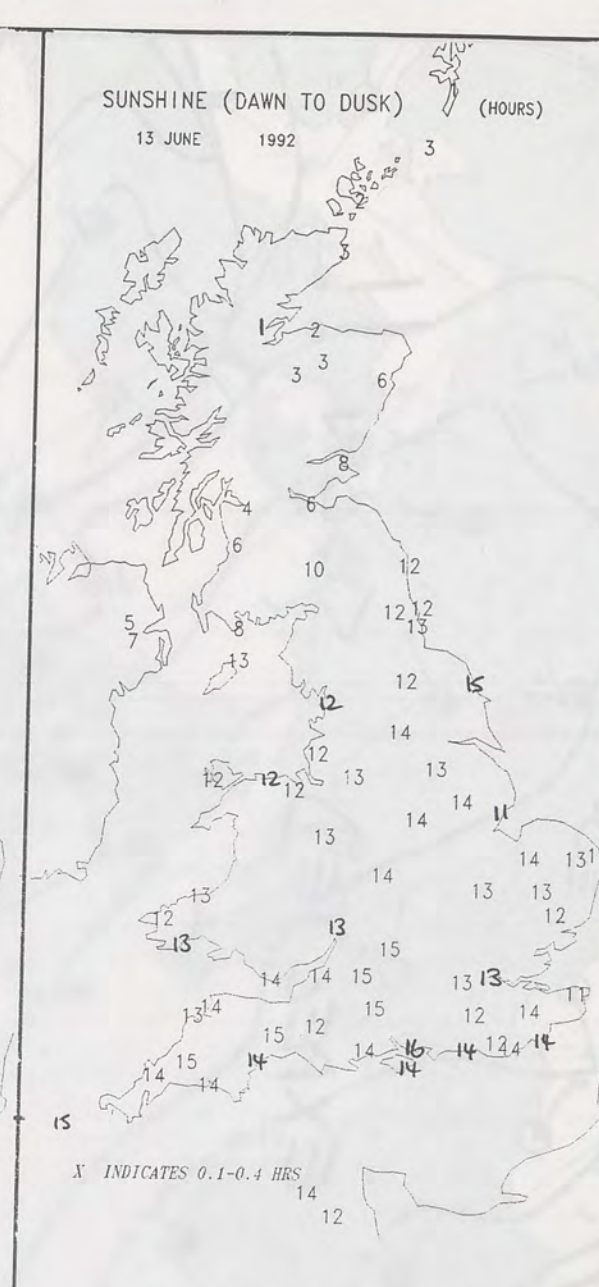
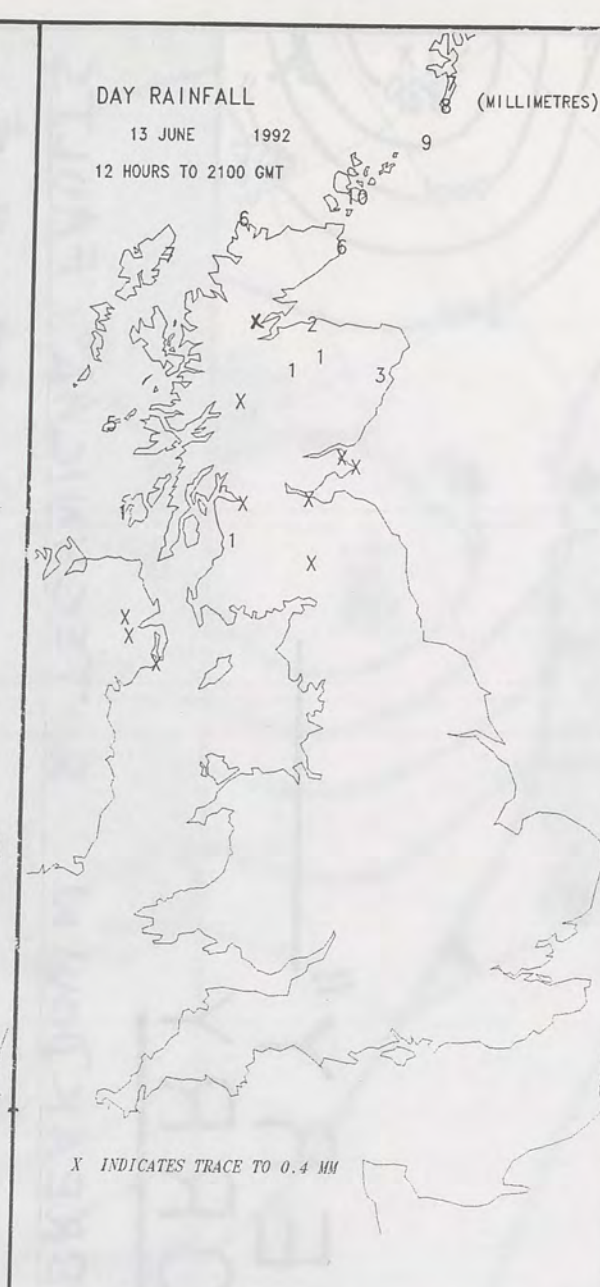
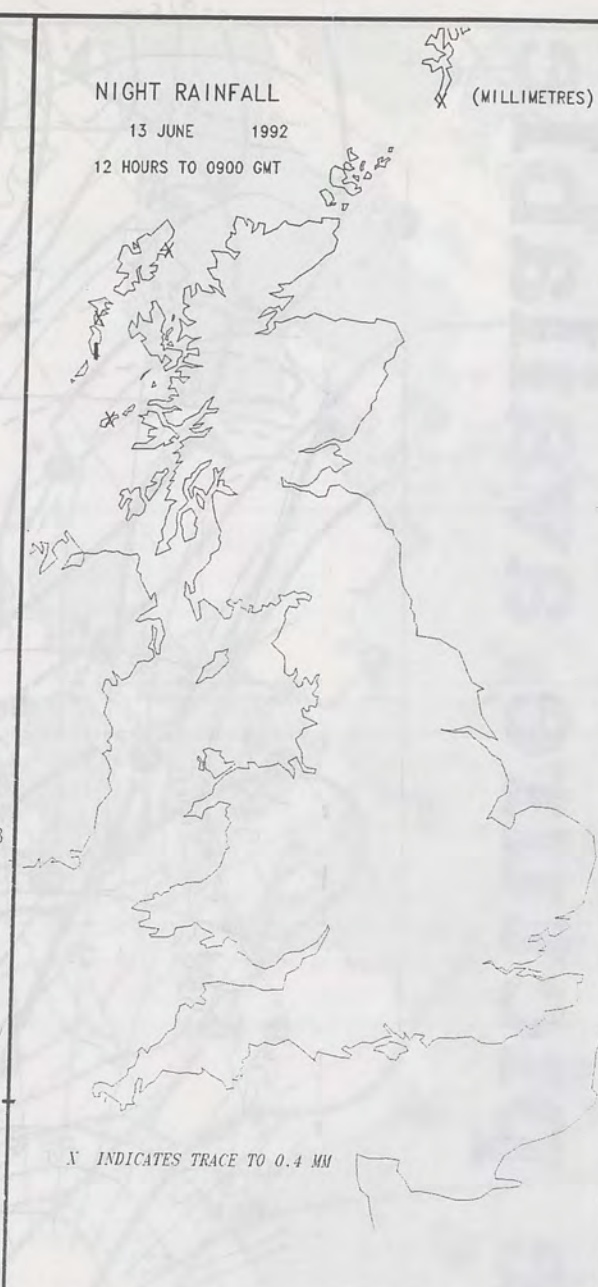
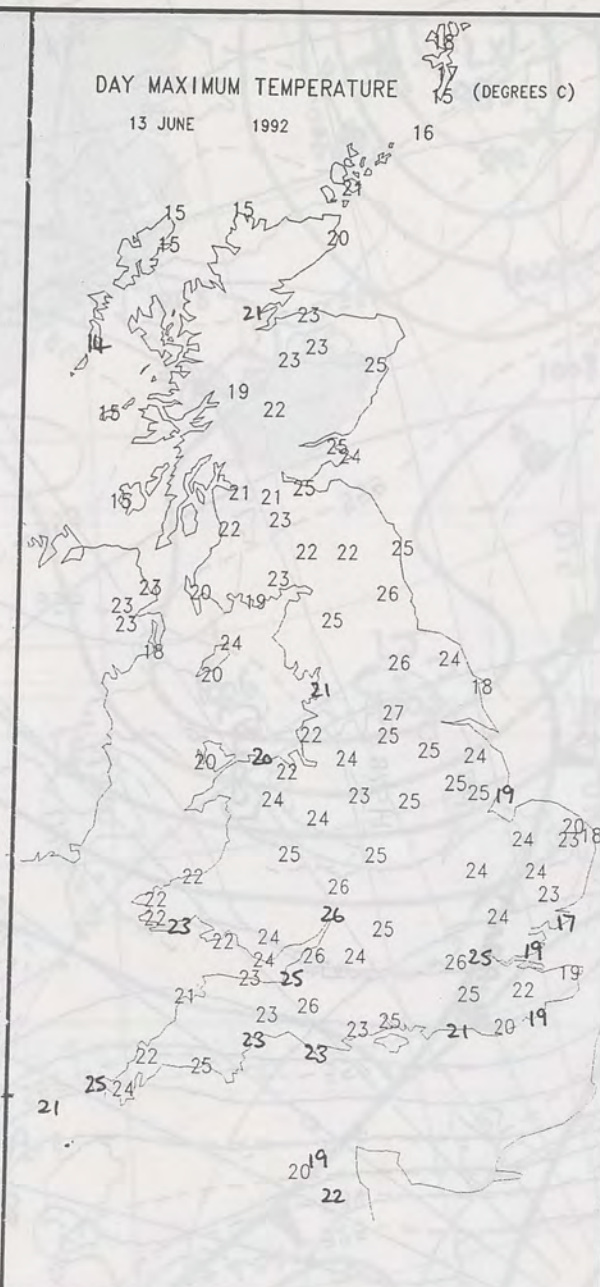
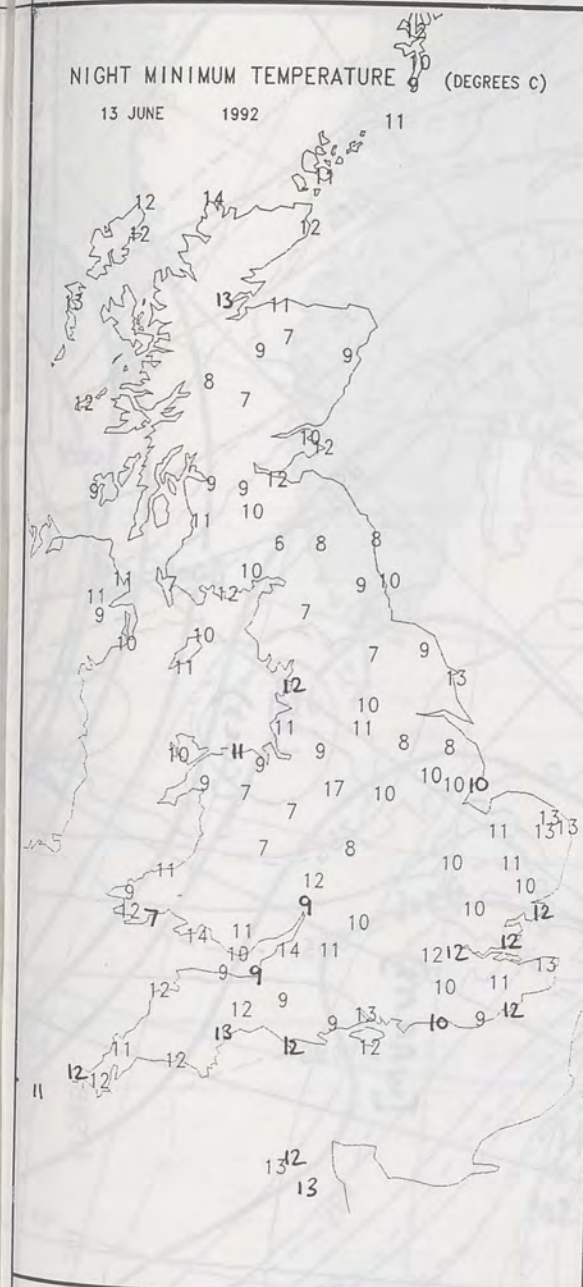
© Crown Copyright All rights reserved



### SIGNIFICANT WEATHER CHARTS







**EXTREMES FOR SATURDAY 13TH JUNE 1992**

Highest Maximum	: 26.8C Leeds Weather Centre
Lowest Maximum	: 14.4C Lochboisdale / S.Uist (Outer Hebrides)
Lowest Minimum	: 5.7C Eskdalemuir (Dumfries & Galloway)
Lowest Grass Minimum	: 0.1C Dishforth (N. Yorkshire)
Most Rain (24 hours from 0900 GMT)	: 25.5mm Kilmory (S.W. Highland)
Most Sun	: 15.6 hours Southsea (Hampshire)

**DAILY  
WEATHER  
SUMMARY**



© Crown Copyright  
All rights reserved



RESTORATION EXPECTED SOON !!

"VERY"  
SORRY

DUE TO MACHINE BREAKDOWN & TECHNICAL FAULTS

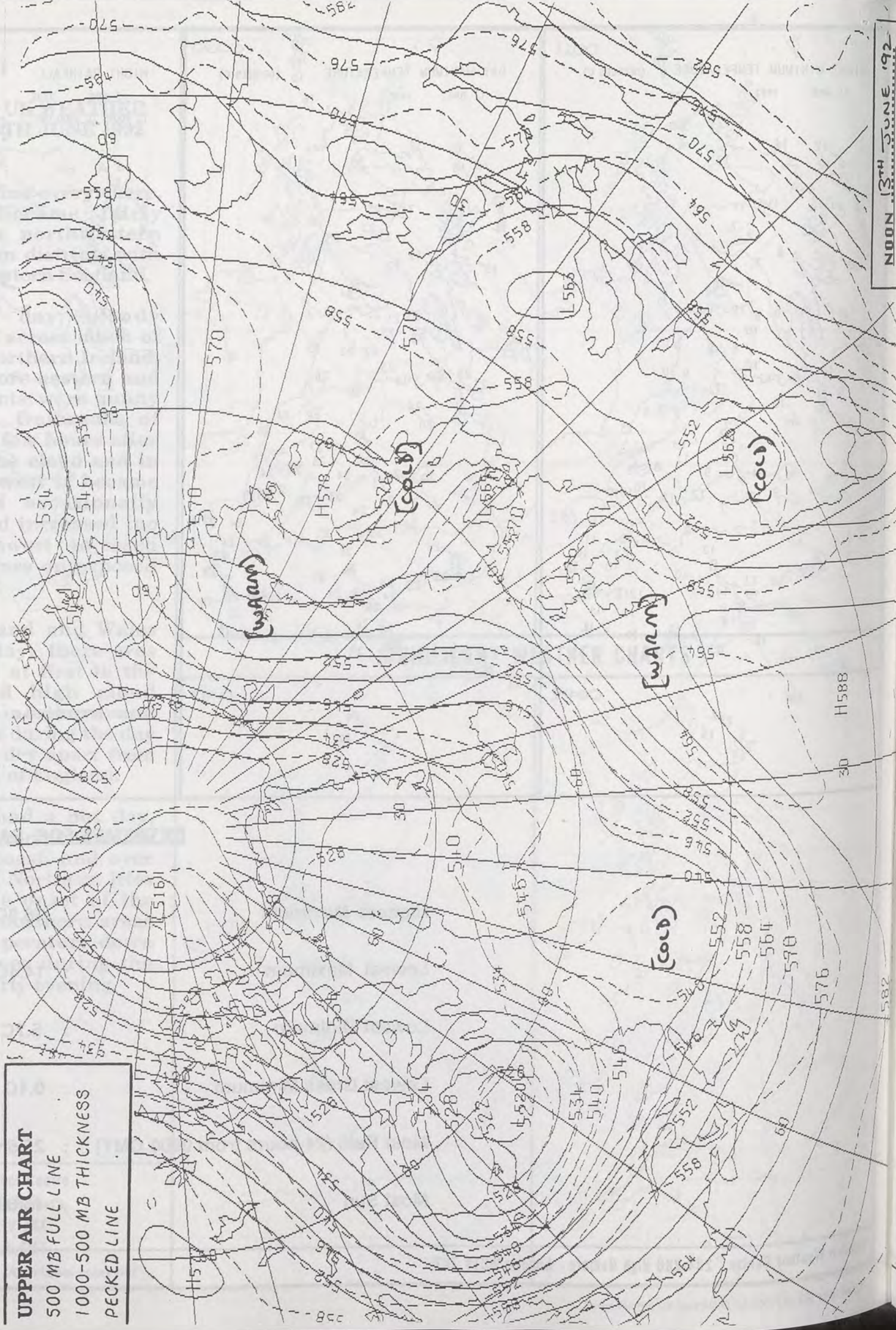
**no satellite picture available**

UPPER AIR CHART

500 MB FULL LINE

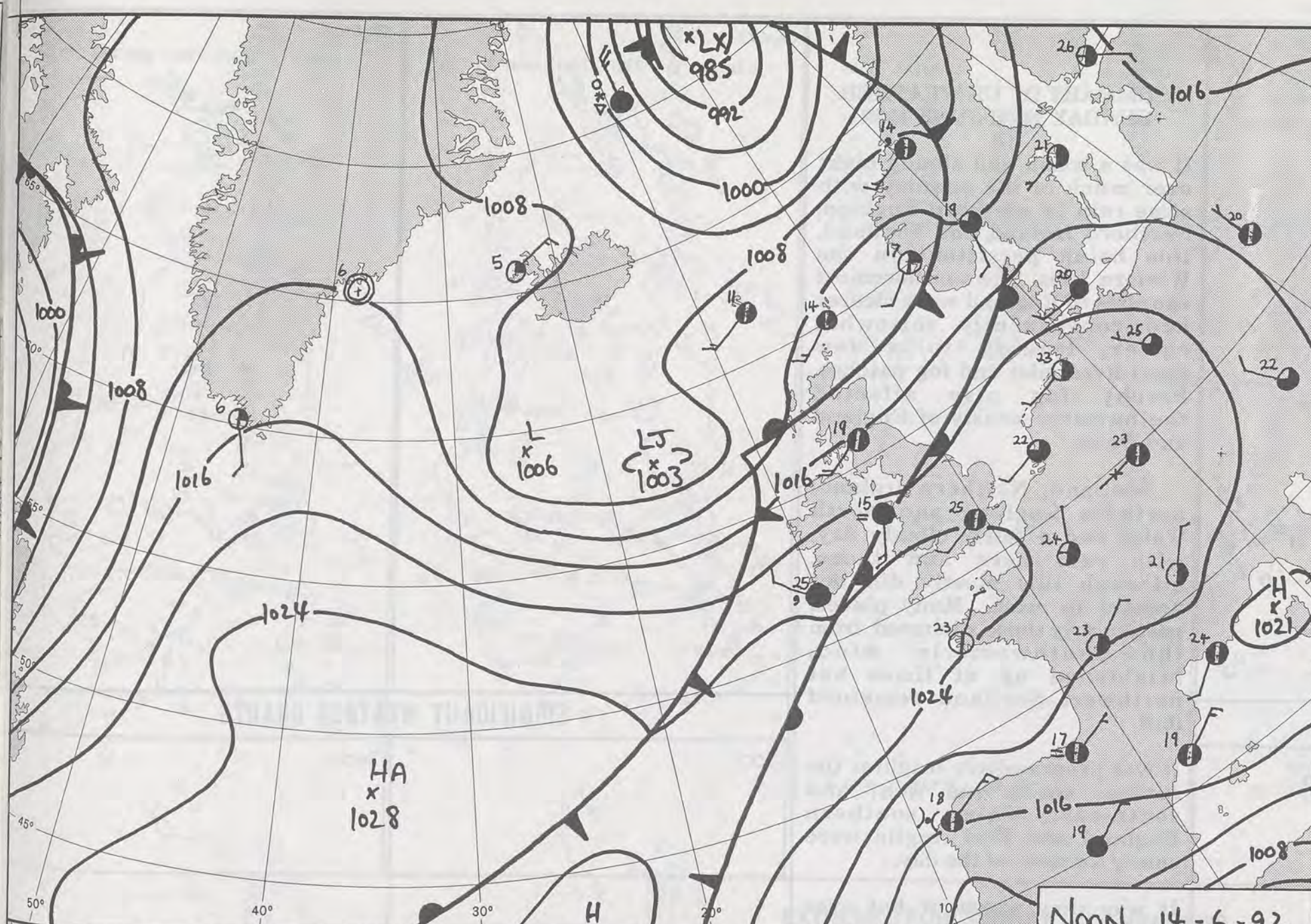
1000-500 MB THICKNESS

PECKED LINE

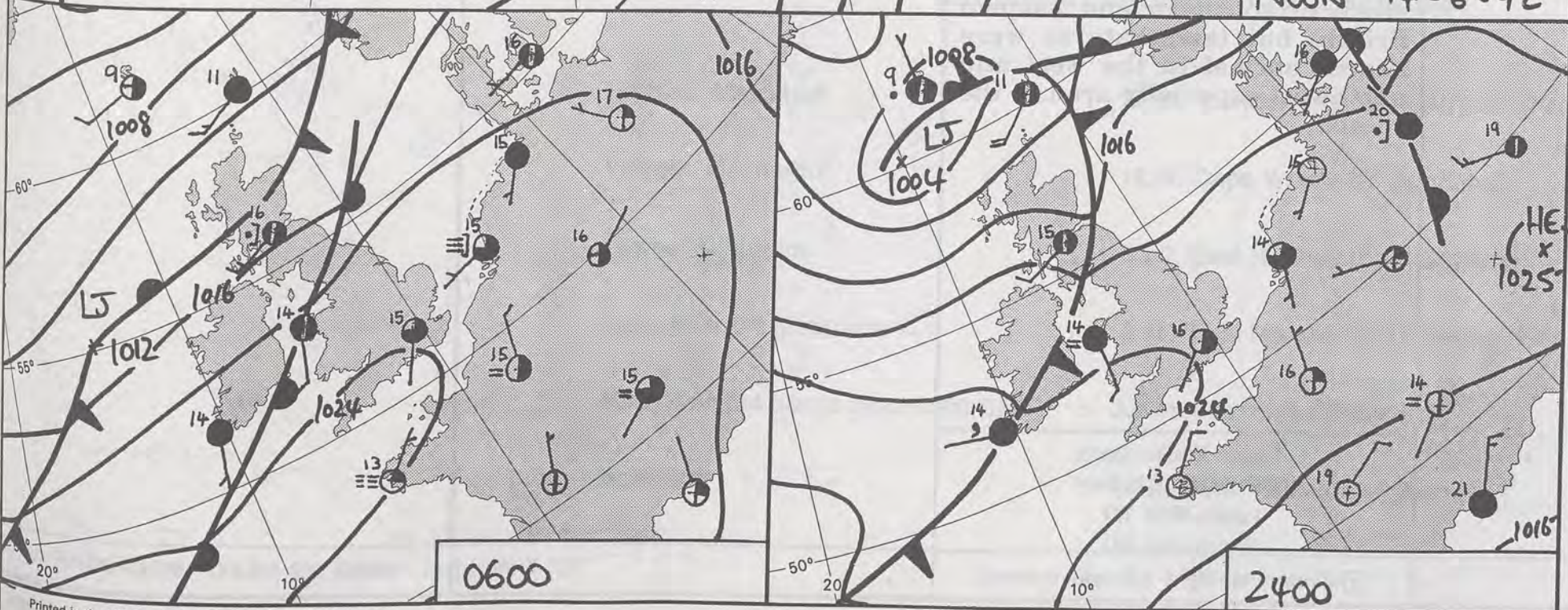




NOON 13<sup>TH</sup> JUNE '92

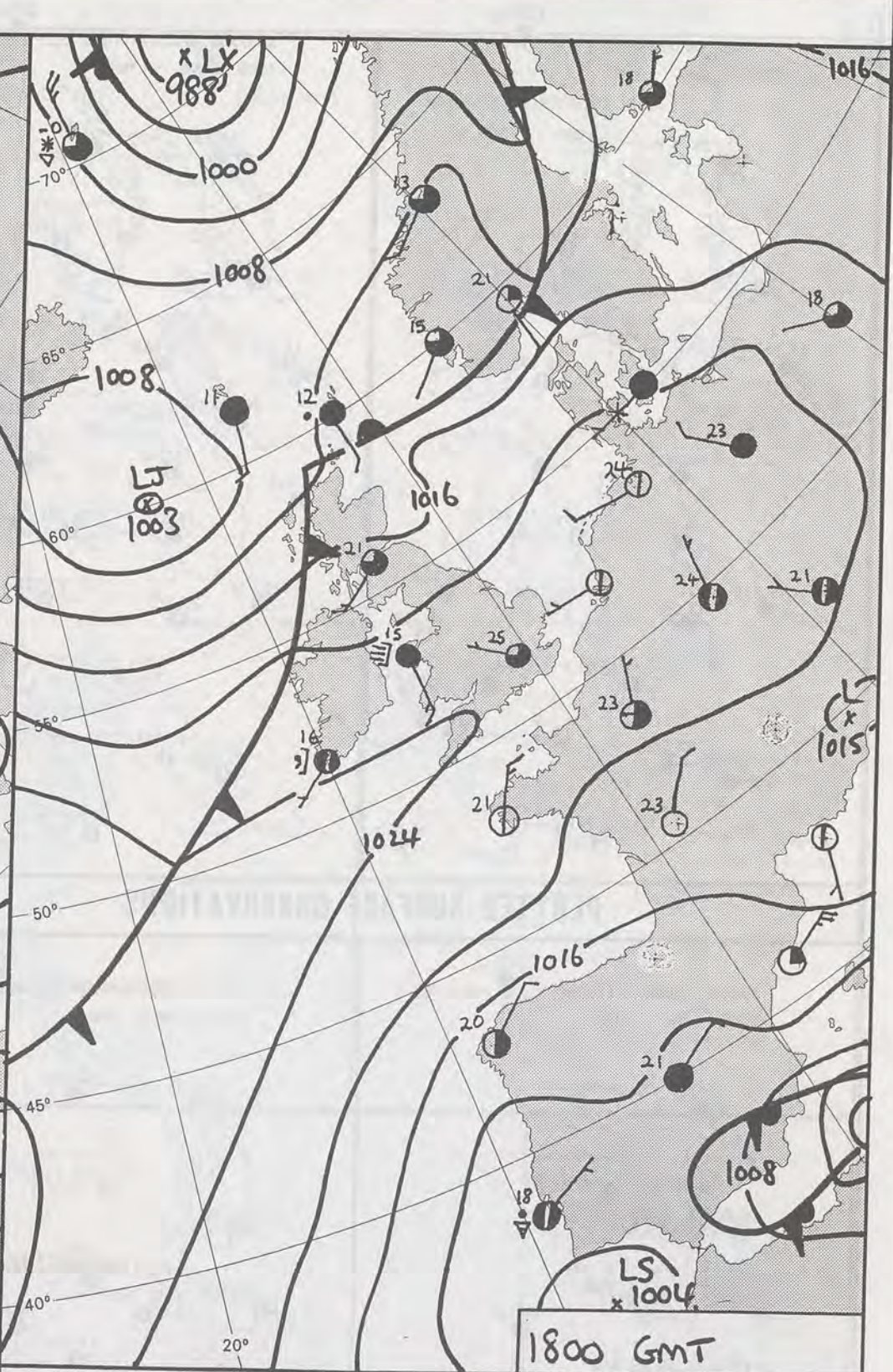


NOON 14-6-92



0600

2400



1800 GMT

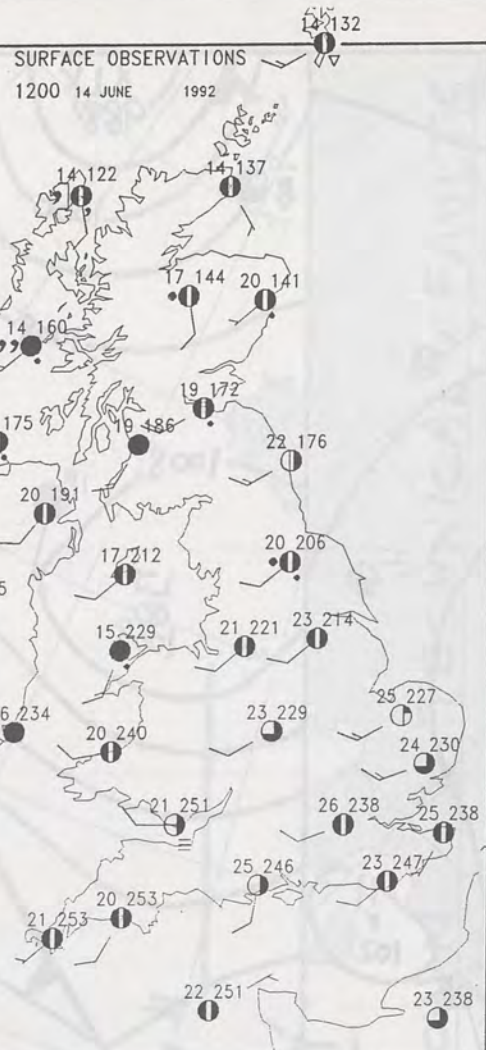
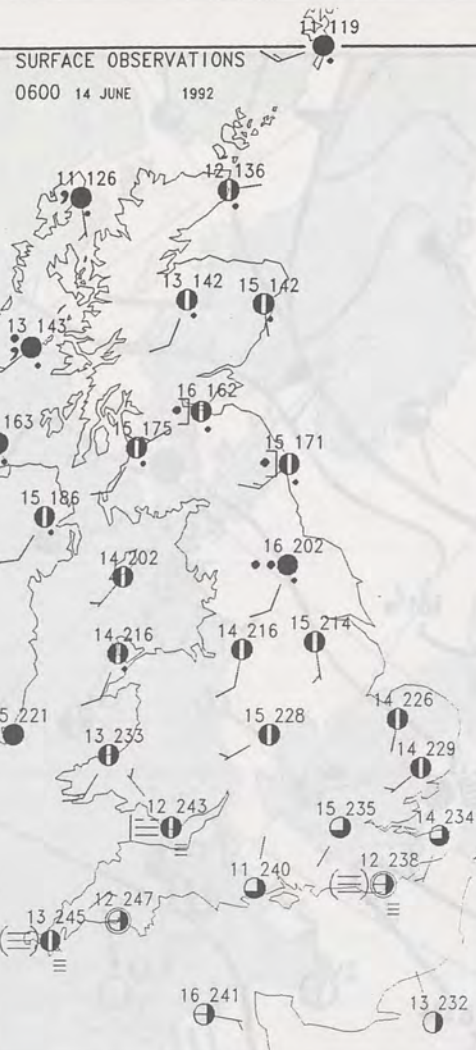
DUPLICATE ALSO  
DAILY WEATHER SUMMARY  
NOT FOR LOAN FOR \*  
SUNDAY 14TH JUNE 1992  
London Weather Centre 284-286 High Holborn London WC1V 7HX  
© Crown Copyright All rights reserved

23 JUN 1992

METEOLOGICAL OFFICE

WARM FRONT COLD FRONT OCCLUSION





### SUMMARY OF UK WEATHER SUNDAY 14TH JUNE 1992

It was a warm and cloudy night over much of the country with some rain in northern England, Northern Ireland and Scotland, this being persistent in the Western Isles. The southernmost counties of England were clearer and consequently somewhat cooler, leading to a few short-lived mist and fog patches. Patchy fog also affected southwestern coasts of England and Wales.

Scotland, Northern Ireland, northern England and North Wales had a fairly cloudy day, with rain here and there, although this mostly did not amount to much. Many places, particularly those sheltered from the southwesterly wind, brightened up at times but northwest Scotland remained dull.

It was progressively brighter the further south one went and south-east Wales, southern England and East Anglia were sunny for most of the day.

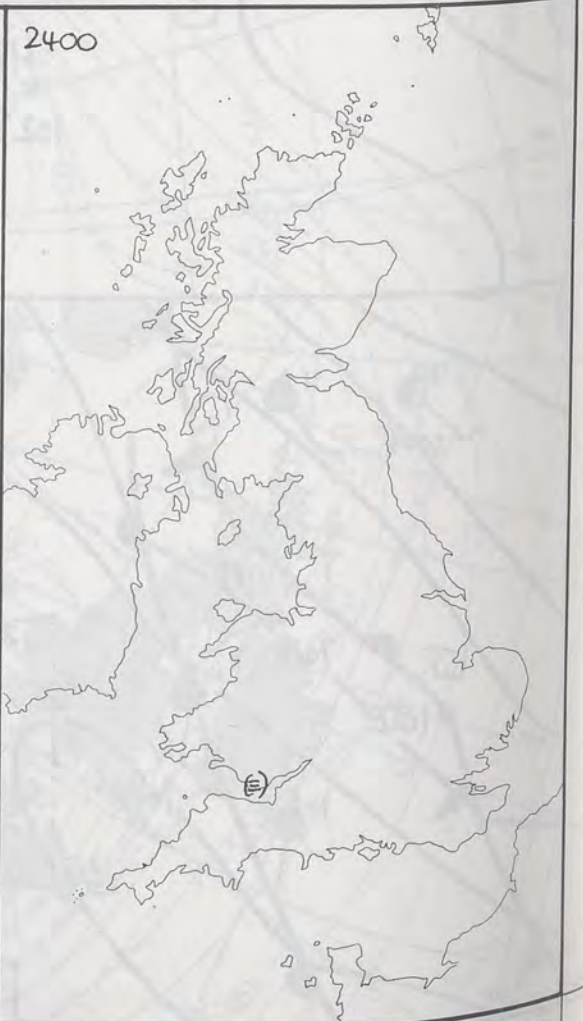
It was very warm or hot over much of southern and eastern Britain but temperatures were nearer normal in the west and northwest especially around the coasts.

London Weather Centre  
284-286 High Holborn  
London WC1V 7HX  
All times are GMT

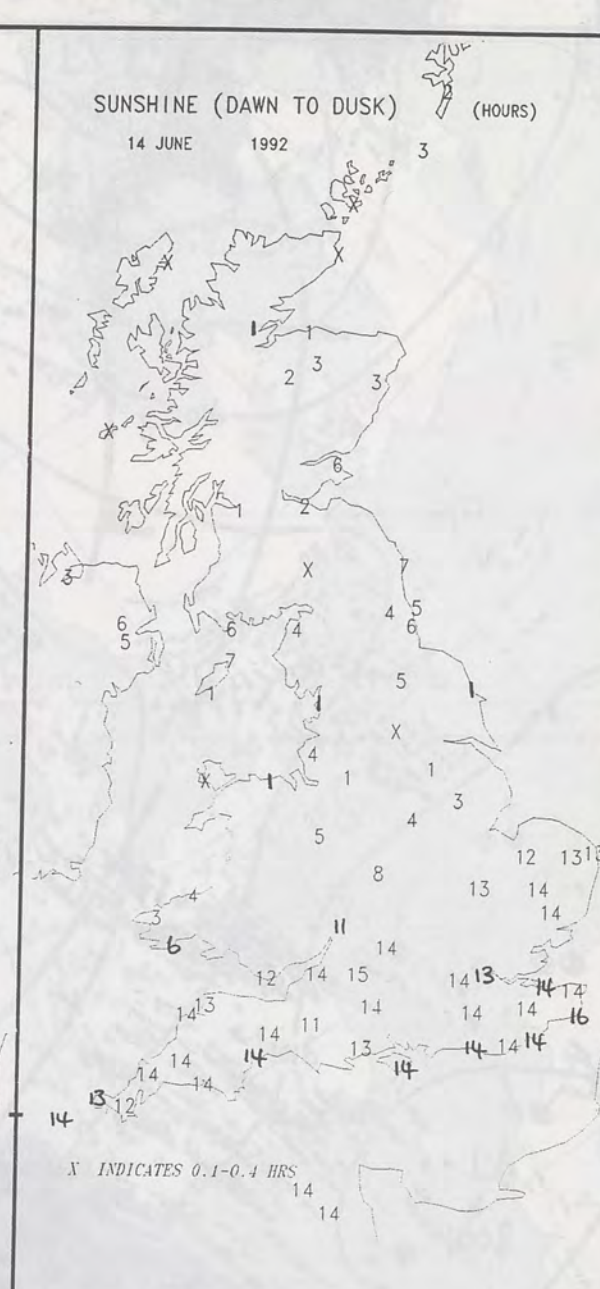
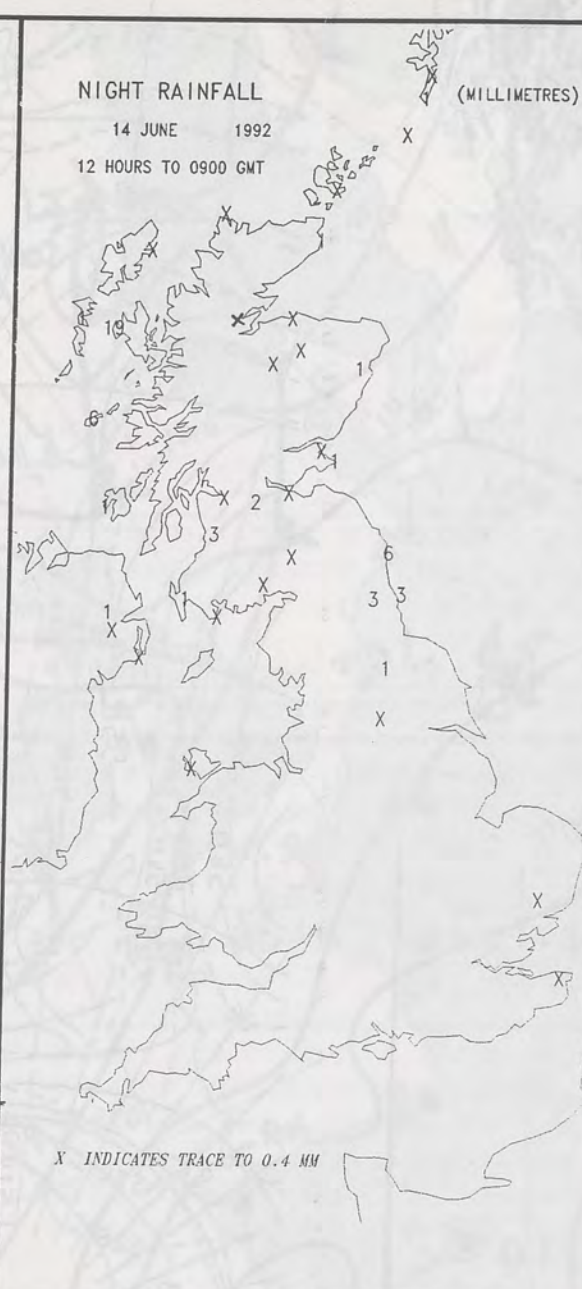
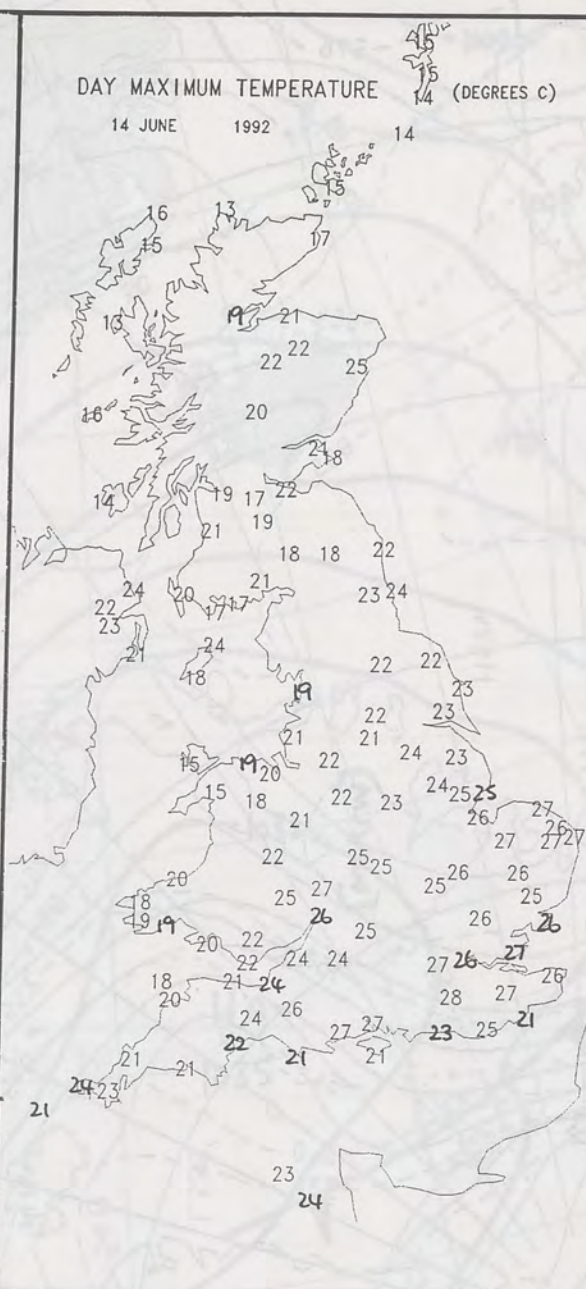
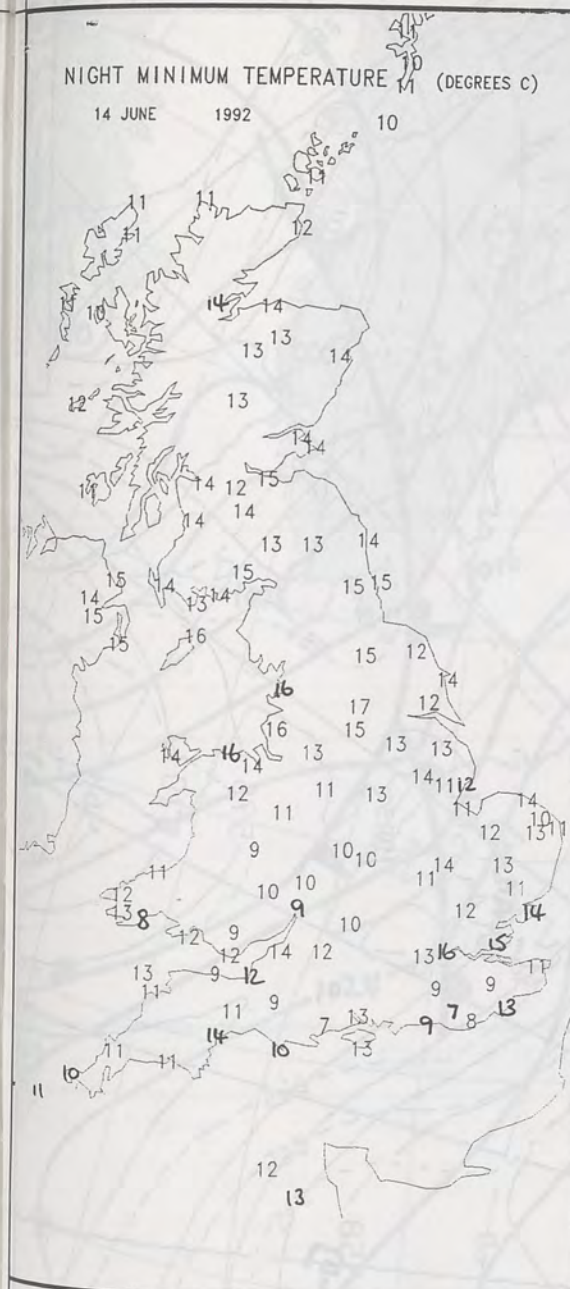
© Crown Copyright All rights reserved



### SIGNIFICANT WEATHER CHARTS







### EXTREMES FOR SUNDAY 14TH JUNE 1992

Highest Maximum	: 27.5C London / Gatwick Airport (West Sussex)
Lowest Maximum	: 12.9C Cape Wrath (N. Scotland)
Lowest Minimum	: 6.7C East Hoathly (East Sussex)
Lowest Grass Minimum	: 3.1C East Hoathly and Charing (Kent)
Most Rain (24 hours from 0900 GMT)	: 3.8 mm Lerwick (Shetland)
Most Sun	: 15.7 hours Folkestone (Kent)

### DAILY WEATHER SUMMARY

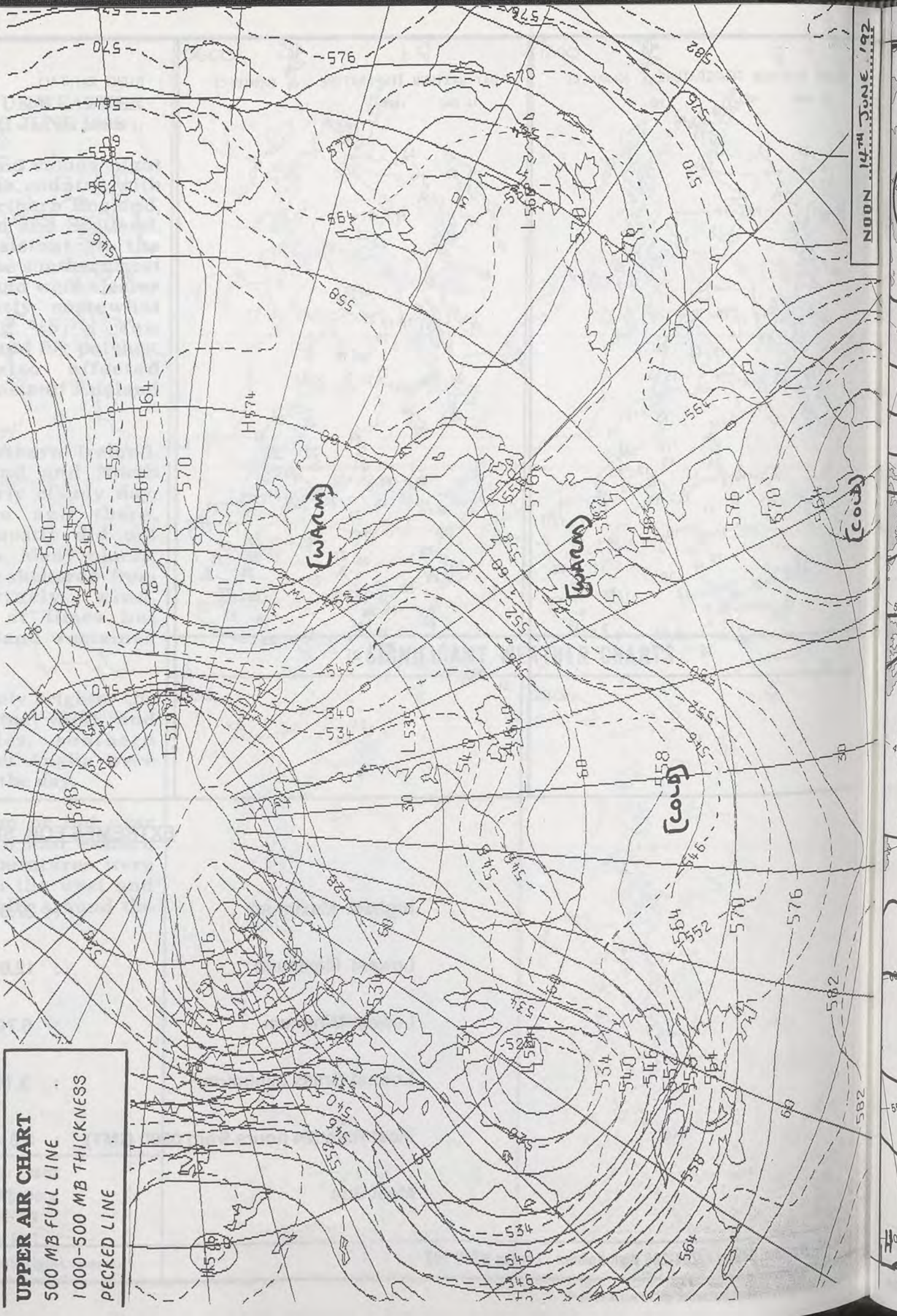


© Crown Copyright  
All rights reserved





1400Z VIS 14-6-92

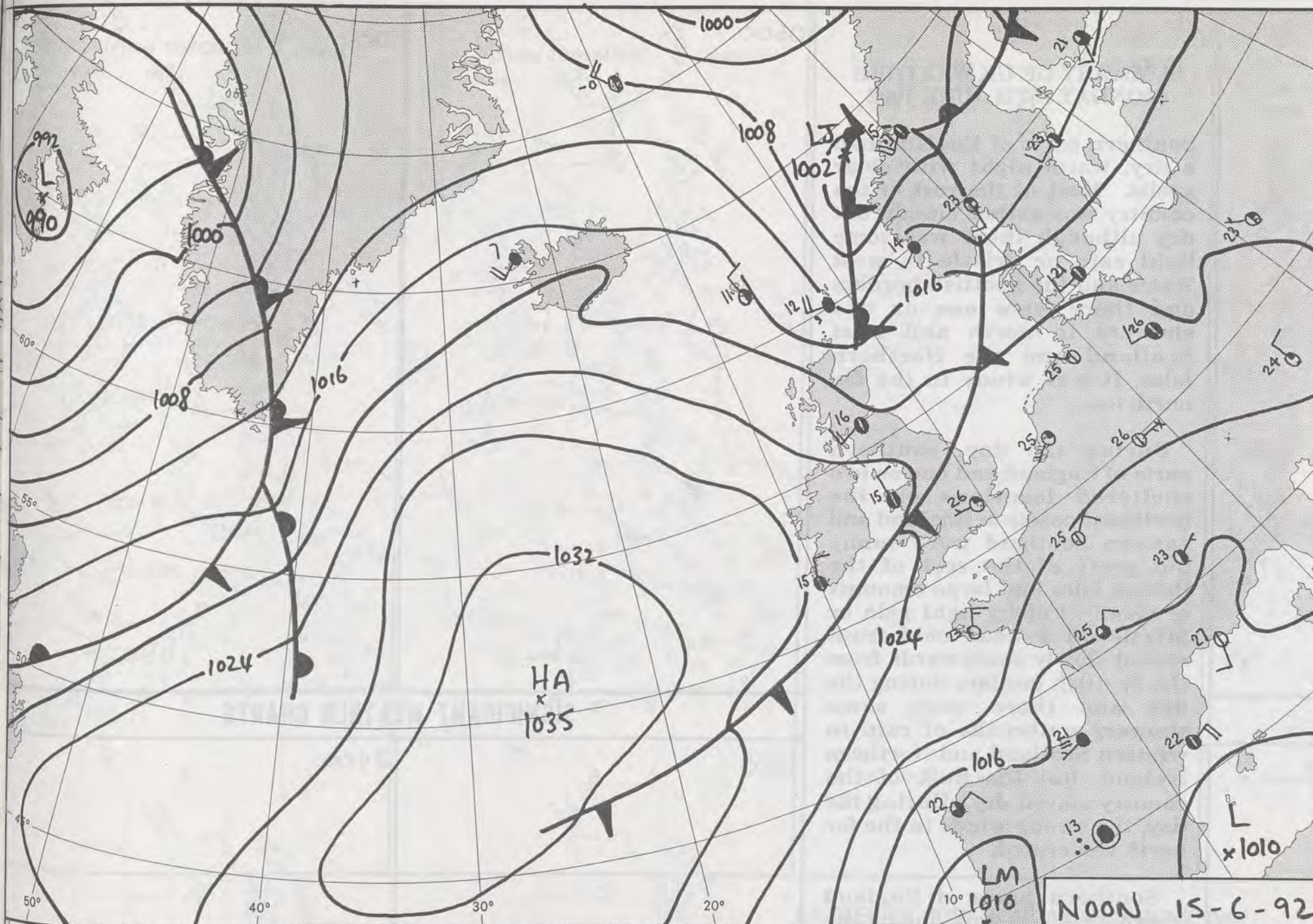


UPPER AIR CHART  
500 MB FULL LINE  
1000-500 MB THICKNESS  
PECKED LINE

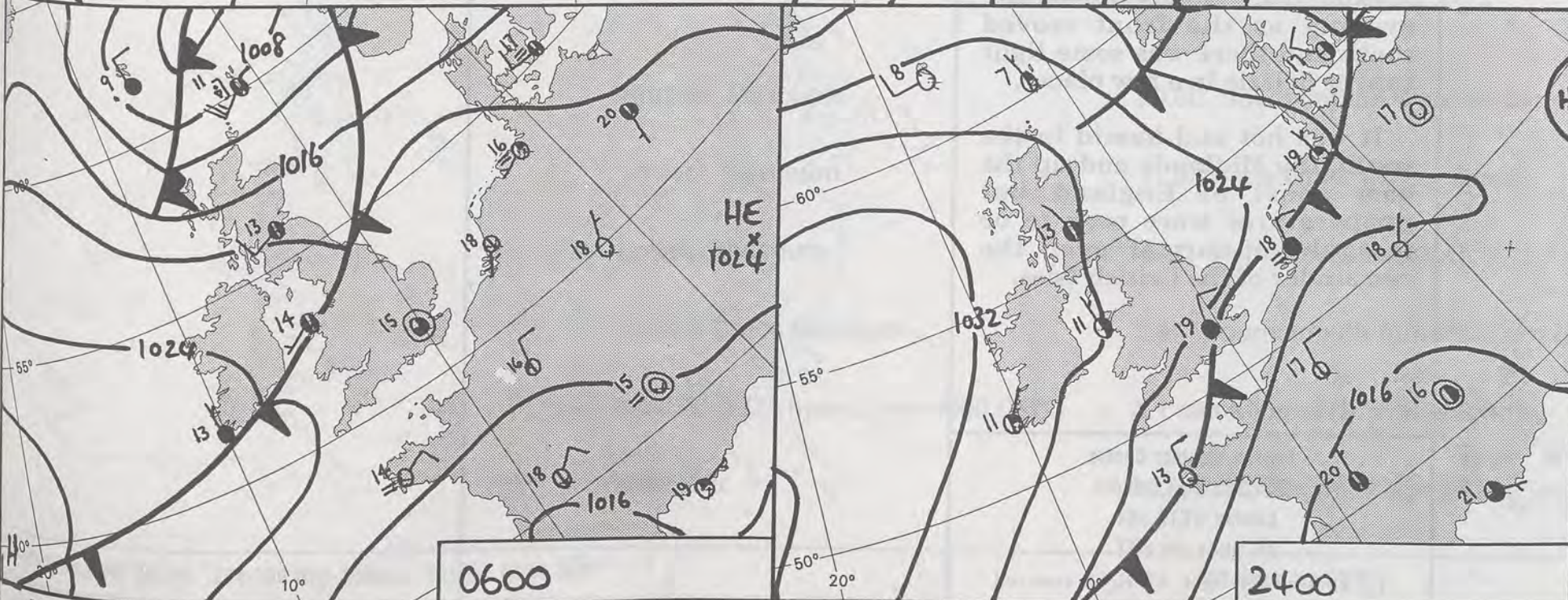
NOON 14TH JUNE 1992



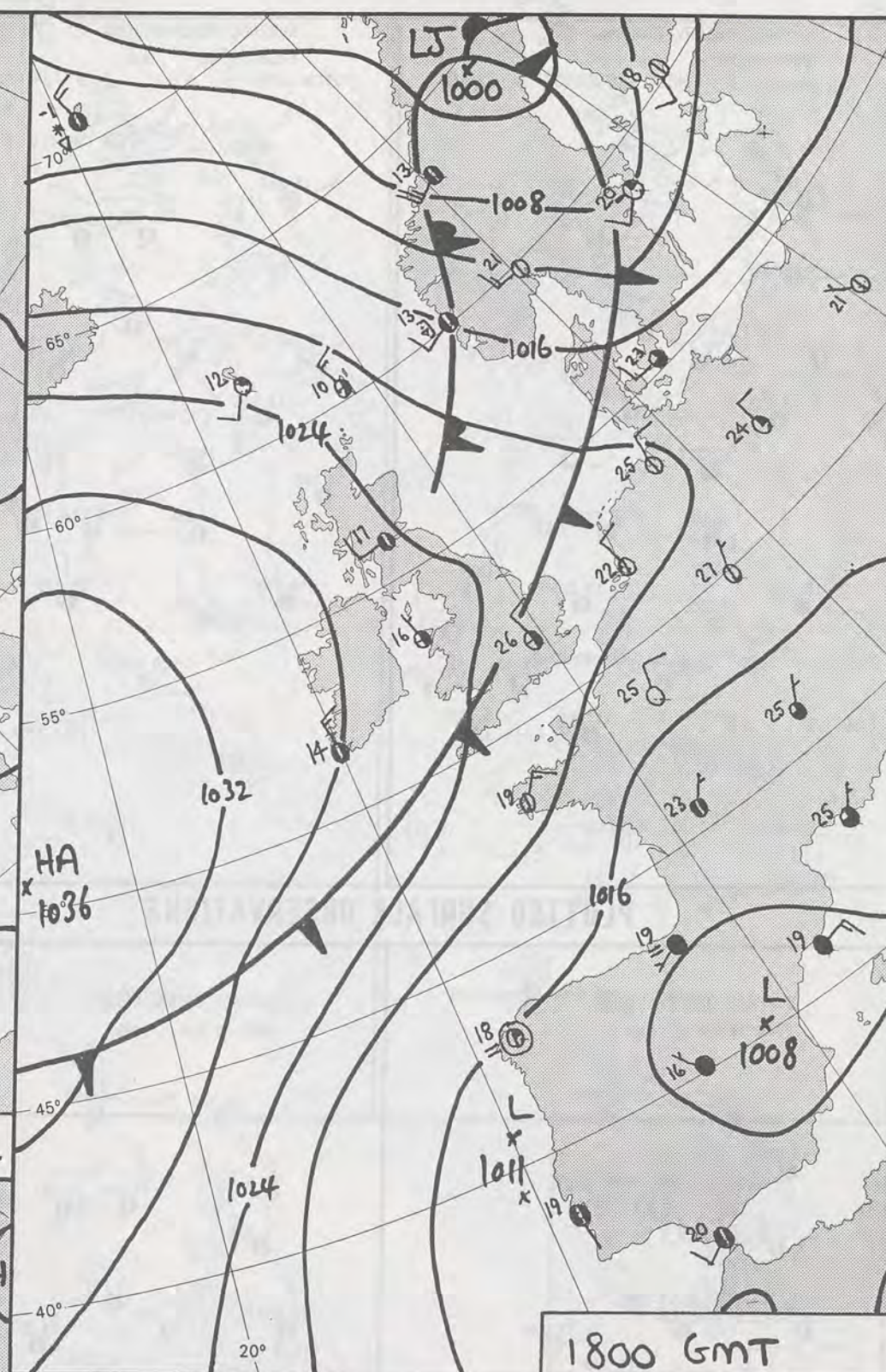
NOON 14<sup>TH</sup> JUNE 1992



NOON 15-6-92



0600



1800 GMT

DUPLICATE ALSO  
DAILY WEATHER SUMMARY  
NOT FOR LOAN FOR  
MONDAY 15TH JUNE 1992

London Weather Centre 284-286 High Holborn London WC1V 7HX

© Crown Copyright All rights reserved

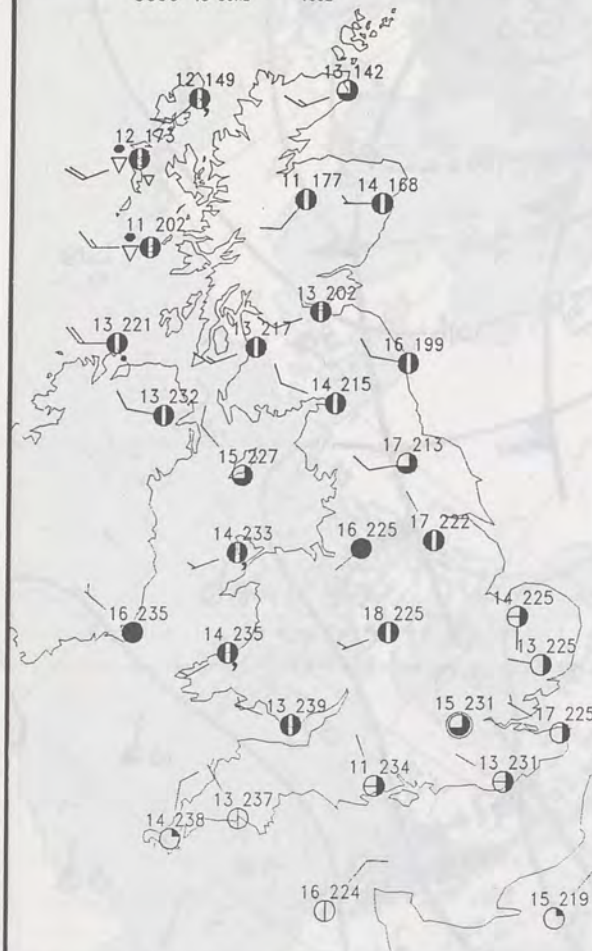
METEOLOGICAL OFFICE  
23 JUN 1992  
LIBRARY

METEOLOGICAL OFFICE

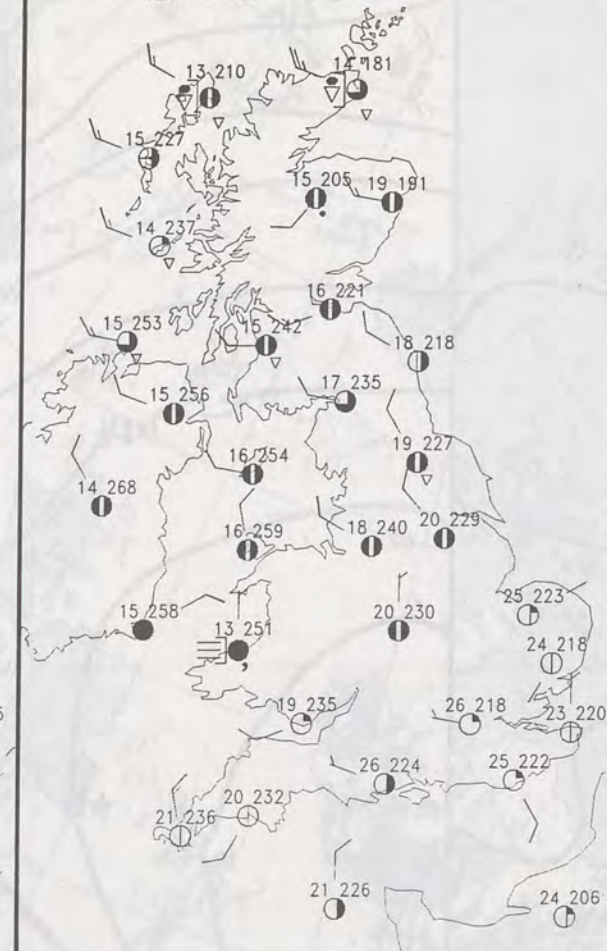
Warm front Cold front Occlusion



SURFACE OBSERVATIONS  
0600 15 JUNE 1992

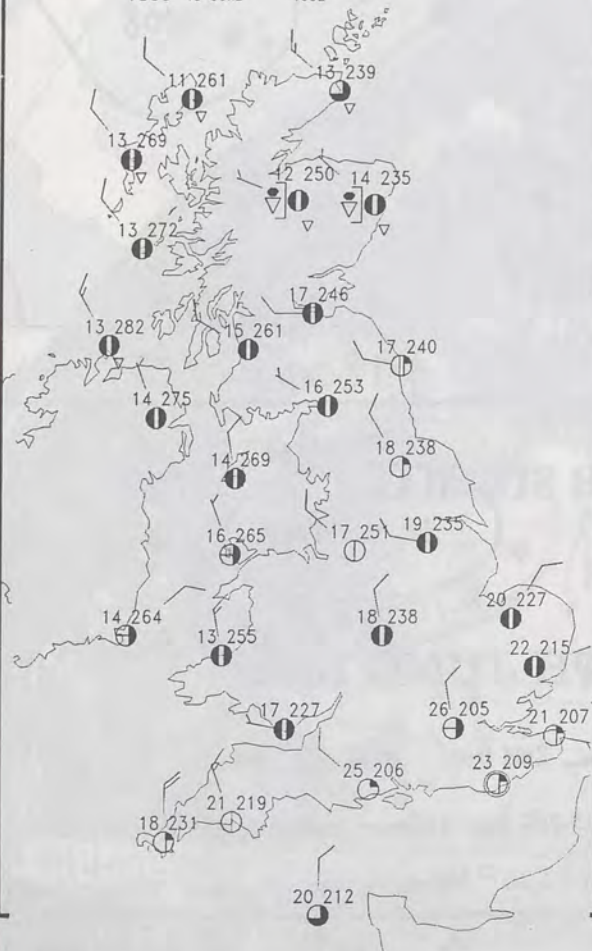


SURFACE OBSERVATIONS  
1200 15 JUNE 1992

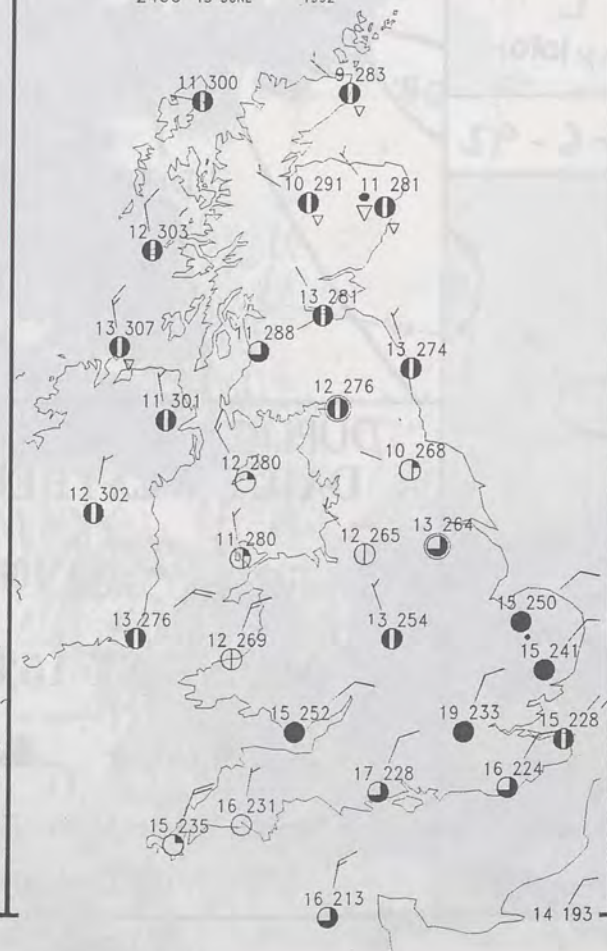


### PLOTTED SURFACE OBSERVATIONS

SURFACE OBSERVATIONS  
1800 15 JUNE 1992



SURFACE OBSERVATIONS  
2400 15 JUNE 1992



### SUMMARY OF UK WEATHER MONDAY 15TH JUNE 1992

Southern parts of England had a dry, warm night with clear spells. Most of the rest of the country was rather cloudy but dry although there was some light rain or drizzle in west Wales and the Scottish borders and there were one or two showers in north and west Scotland and the Northern Isles. It was windy in the far north too.

During the day, southern parts of England and one or two sheltered locations on the northeast coasts of England and eastern Scotland were sunny but most of the rest of the British Isles had large amounts of cloud. Patchy light rain or drizzle on a weak cold front moved slowly southwards from the Scottish borders during the day and there were some showery outbreaks of rain in western Scotland and Northern Ireland, but the bulk of the country stayed dry. During the day, the strong winds in the far north moderated.

Southern parts of England became more cloudy during the evening as the front moved south and there was some light rain or drizzle in a few places.

It was hot and humid in the south, the Midlands and up the east coast of England but temperatures were near to or just above normal over the remainder of the British Isles.

London Weather Centre  
284-286 High Holborn  
London WC1V 7HX  
All times are GMT

© Crown Copyright All rights reserved

0600



1200

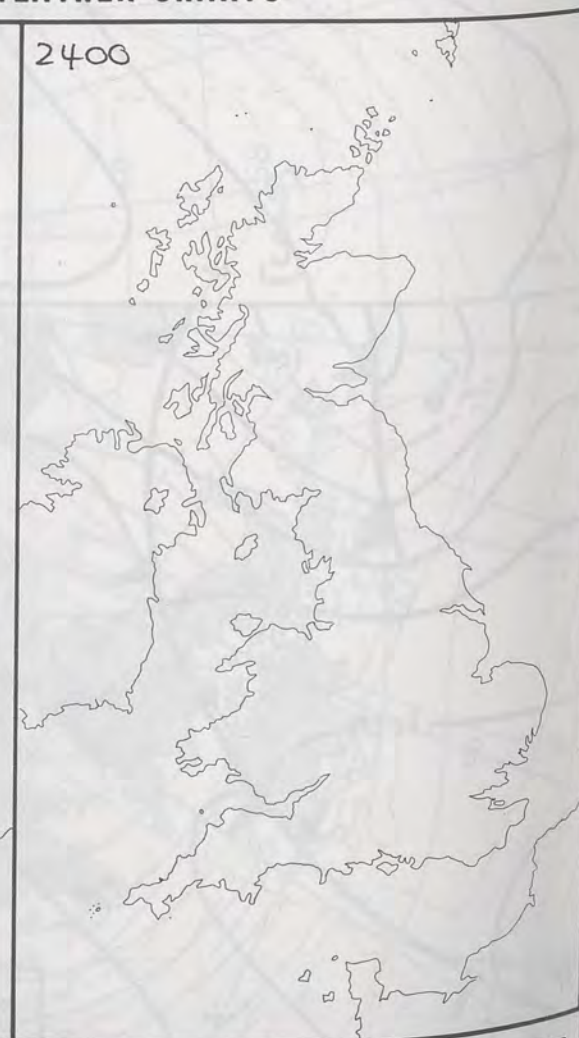


### SIGNIFICANT WEATHER CHARTS

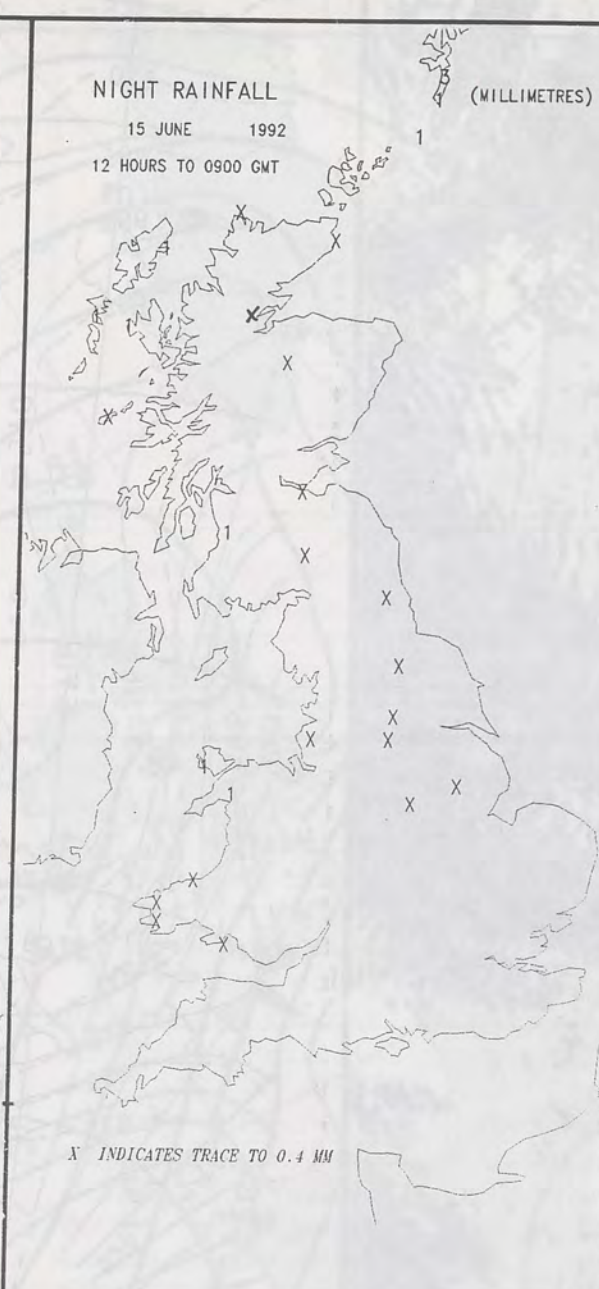
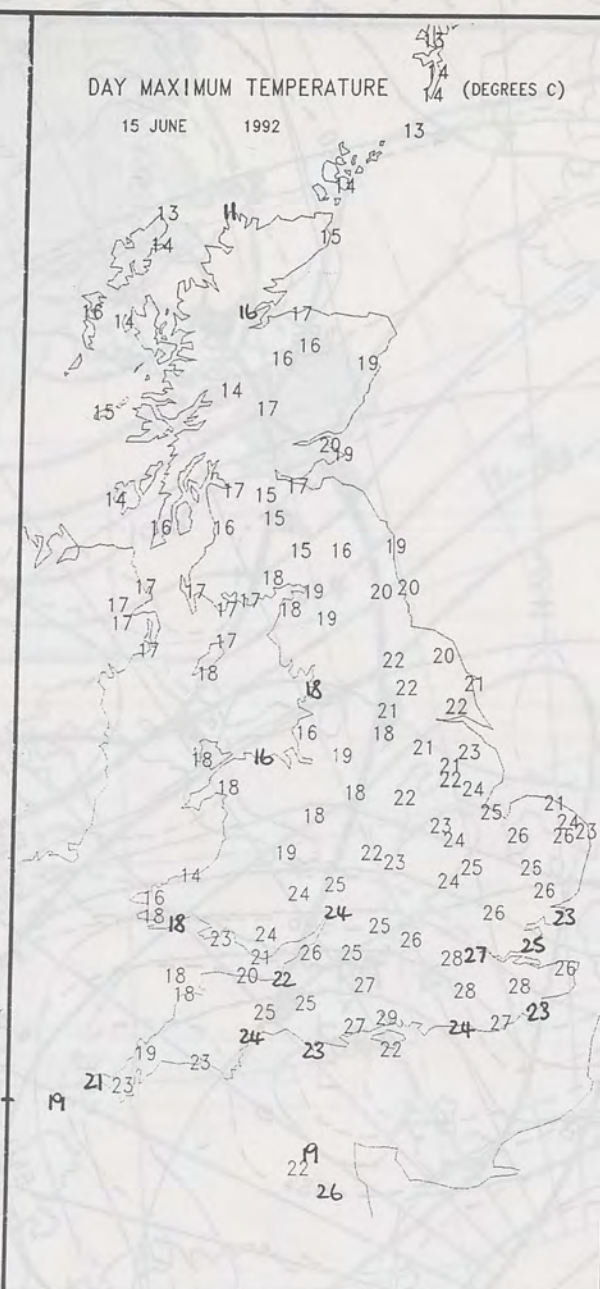
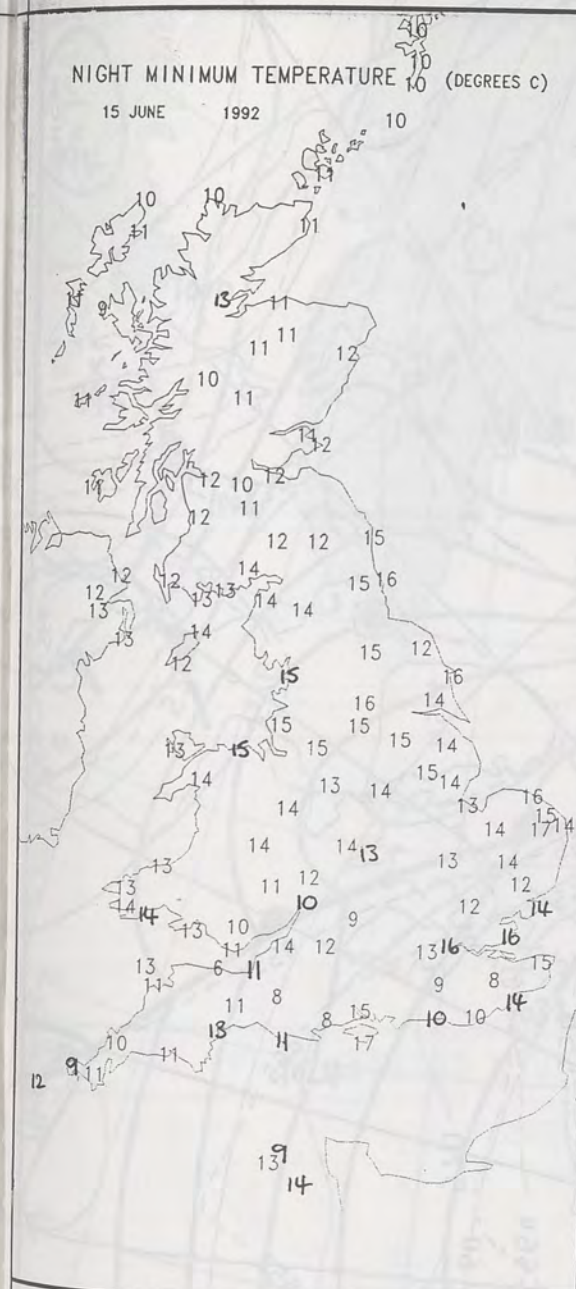
1800



2400







# **EXTREMES FOR MONDAY 15TH JUNE 1992**

Highest Maximum	: 29.0C Southampton Weather Centre
Lowest Maximum	: 11.5C Cape Wrath (N. Scotland)
Lowest Minimum	: 6.1C Tivington (Somerset)
Lowest Grass Minimum	: 2.5C Bournemouth Airport / Hurn (Dorset)
Most Rain (24 hours from 0900 GMT)	: 2.1 mm Kilmory (S.W. Highland)
Most Sun	: 15.0 hours Bognor Regis (West Sussex)

## **DAILY WEATHER SUMMARY**



© Crown Copyright  
All rights reserved



1430Z VIS 15-6-92

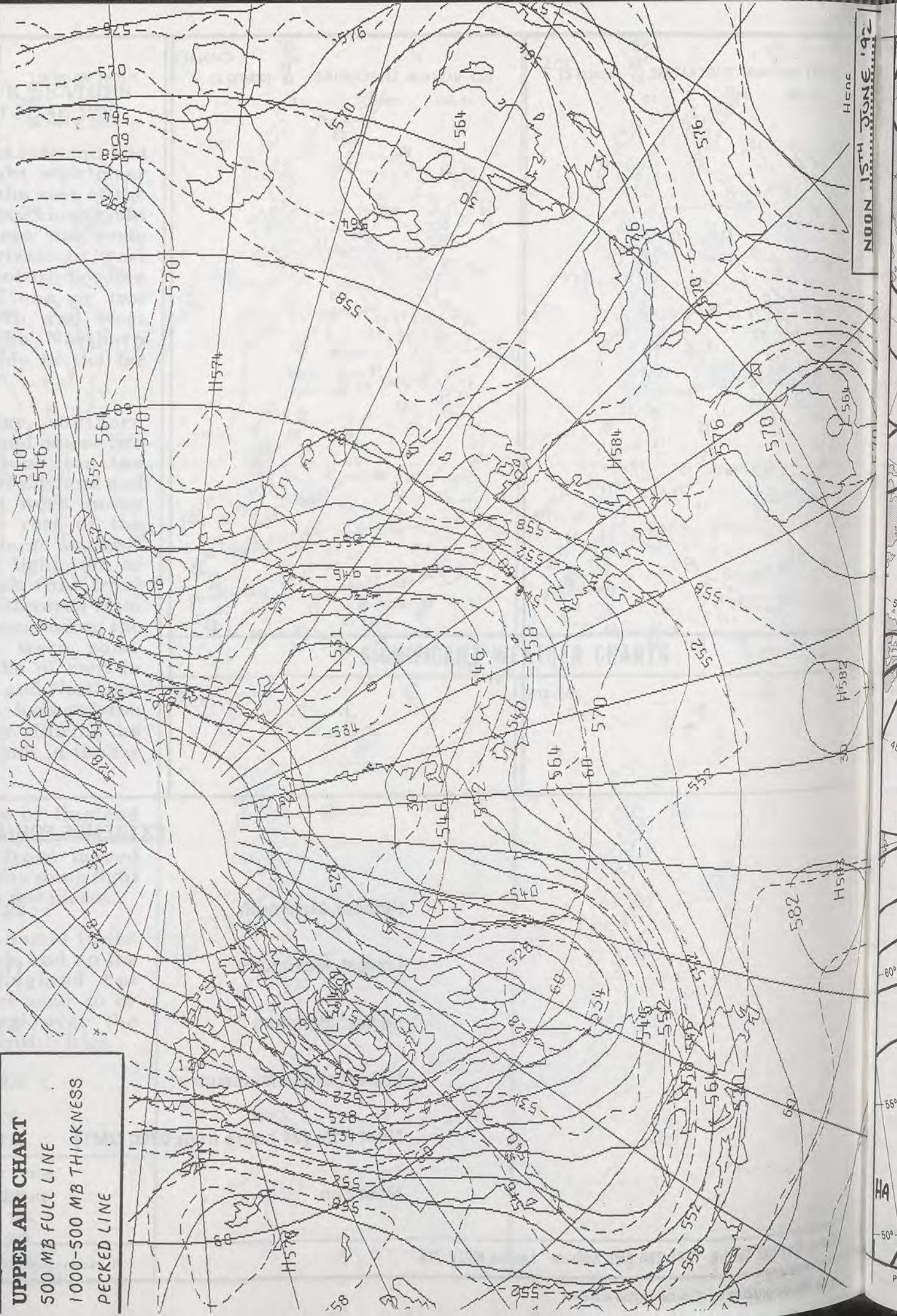


UPPER AIR CHART

500 MB FULL LINE

1000-500 MB THICKNESS

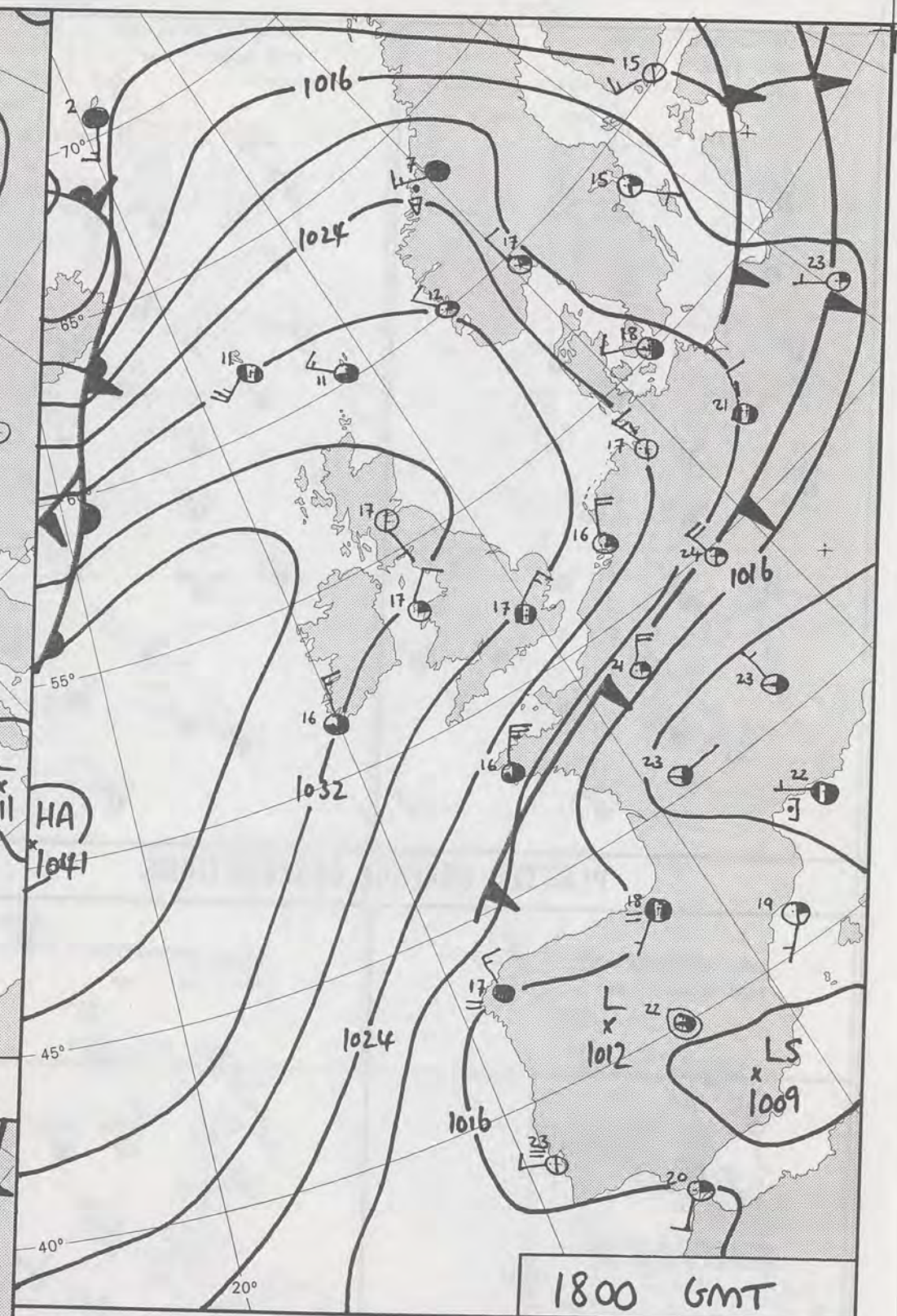
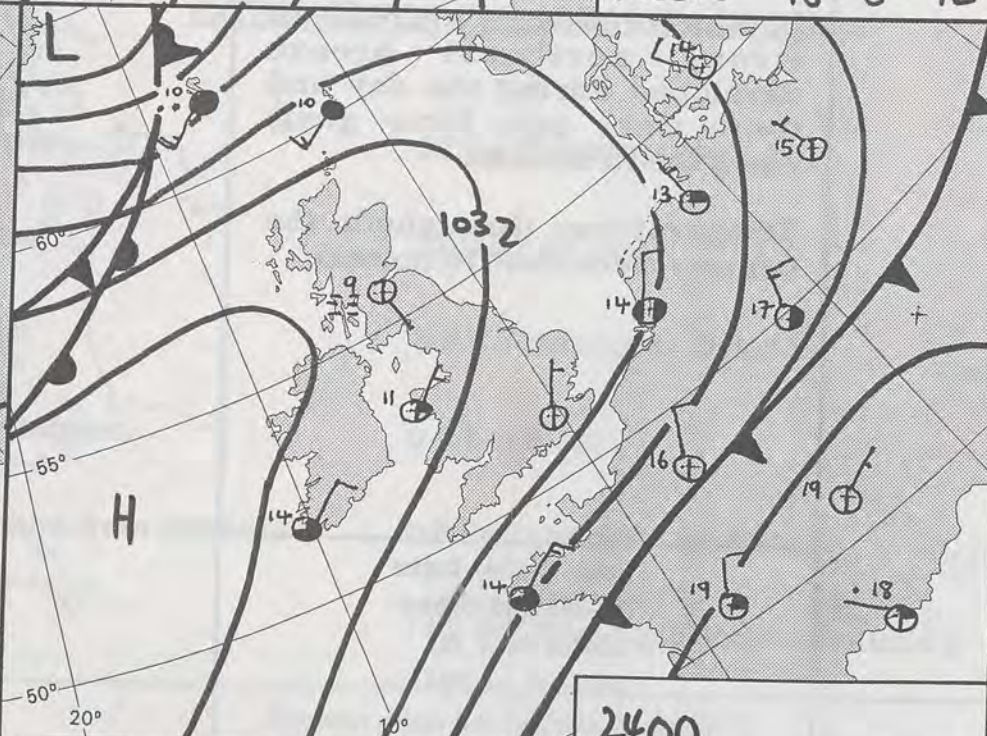
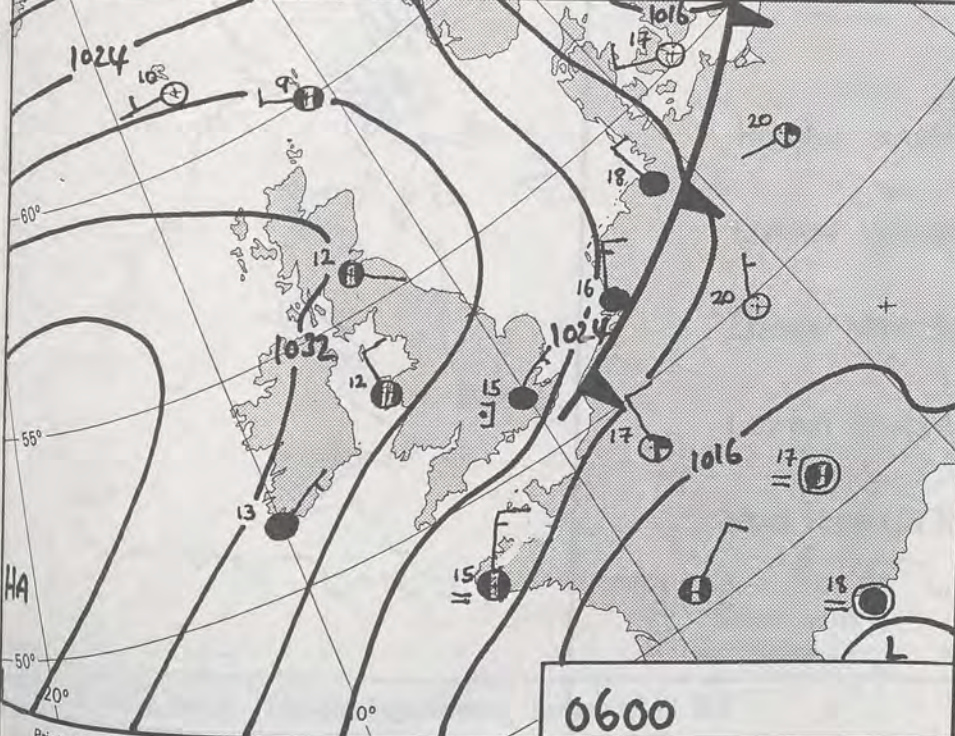
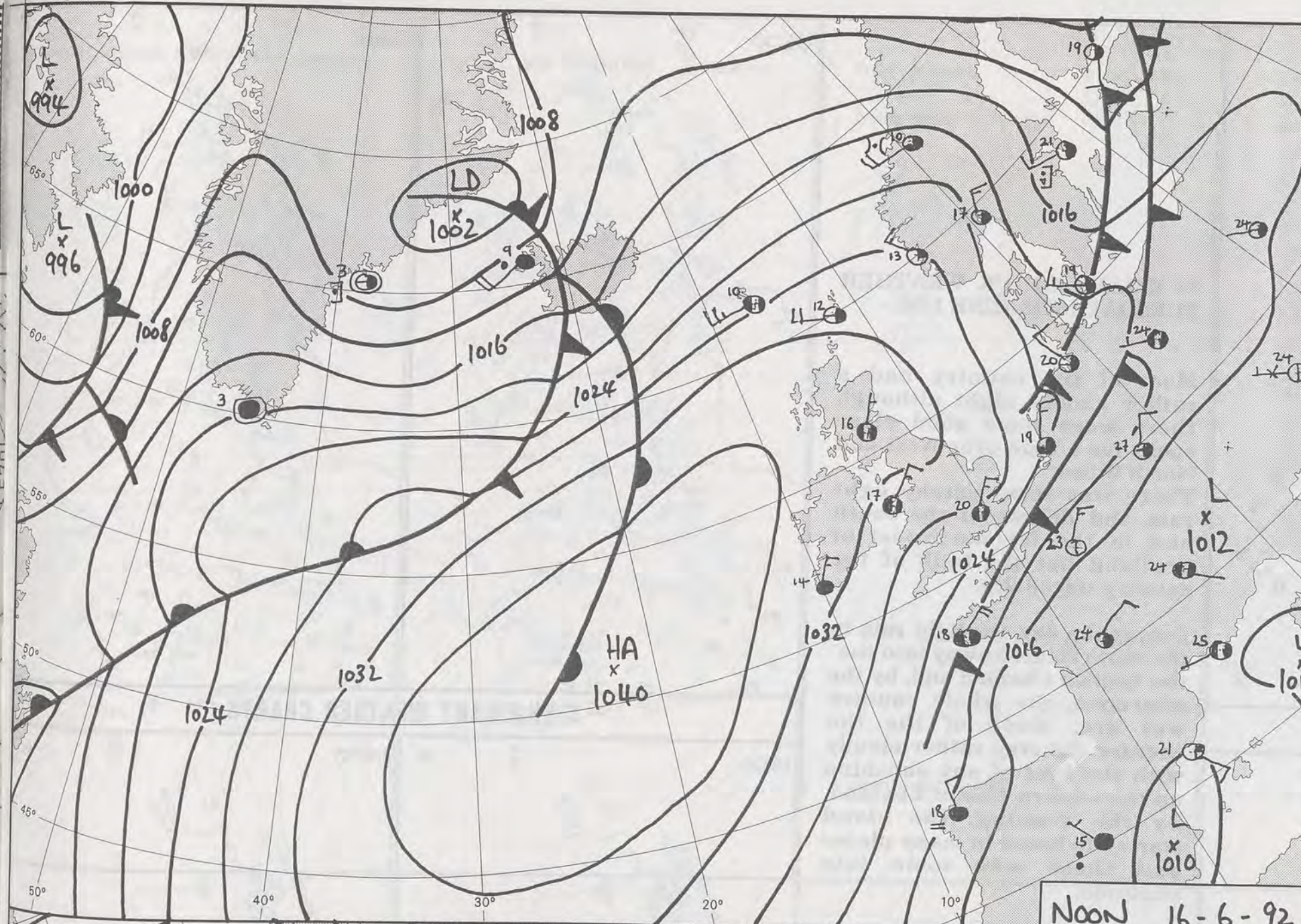
PECKED LINE



NOON 15TH JUNE '92



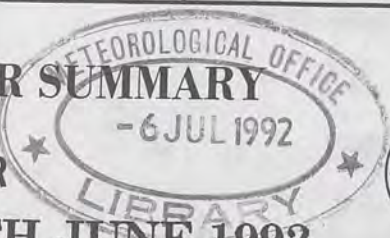
NOON 15th JUNE 1992



Noon 16-6-92

1800 GMT

DUPLICATE ALSO  
DAILY WEATHER SUMMARY  
NOT FOR LOAN FOR  
TUESDAY 16TH JUNE 1992



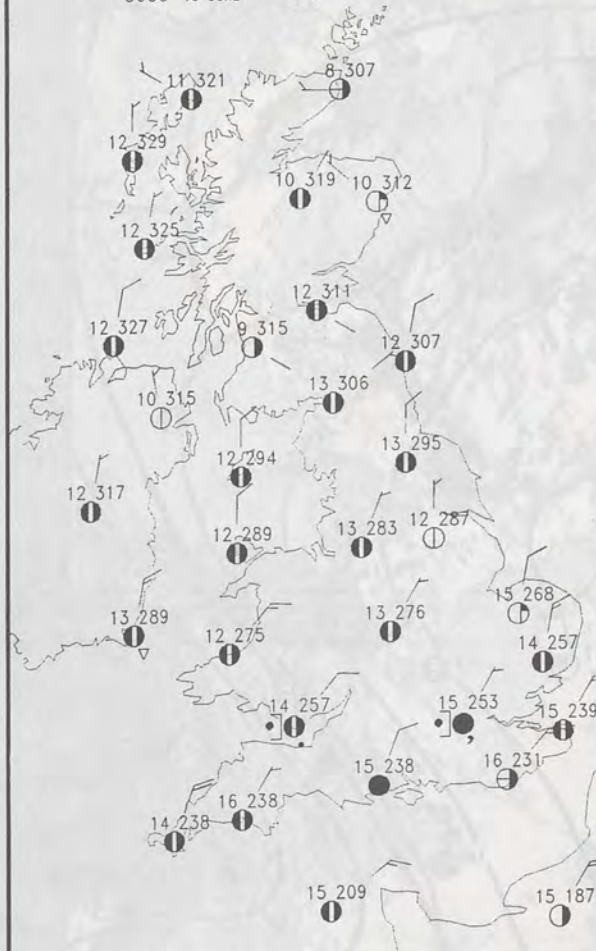
Warm front Cold front Occlusion

London Weather Centre 284-286 High Holborn London WC1V 7HX

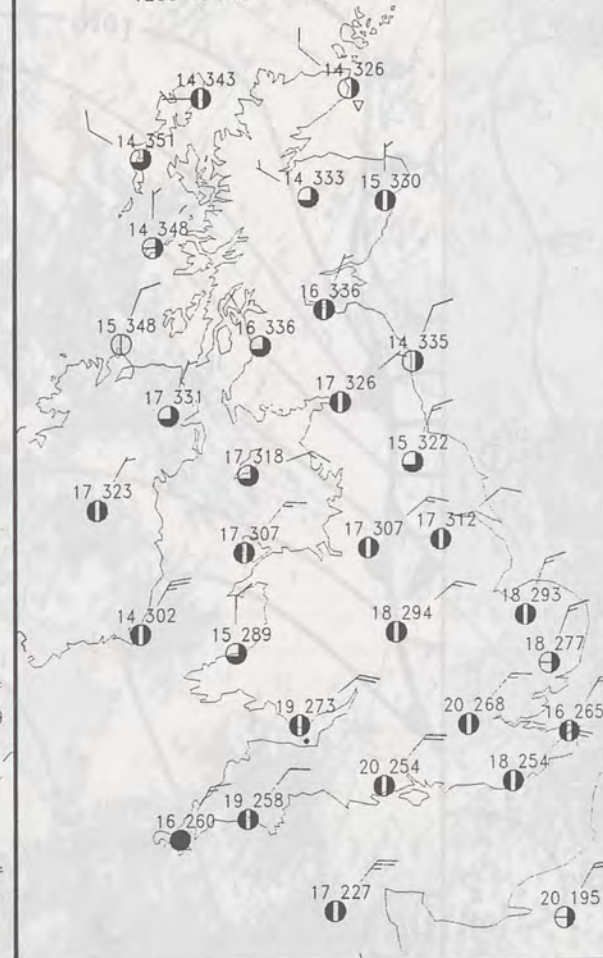
© Crown Copyright All rights reserved



SURFACE OBSERVATIONS  
0600 16 JUNE 1992

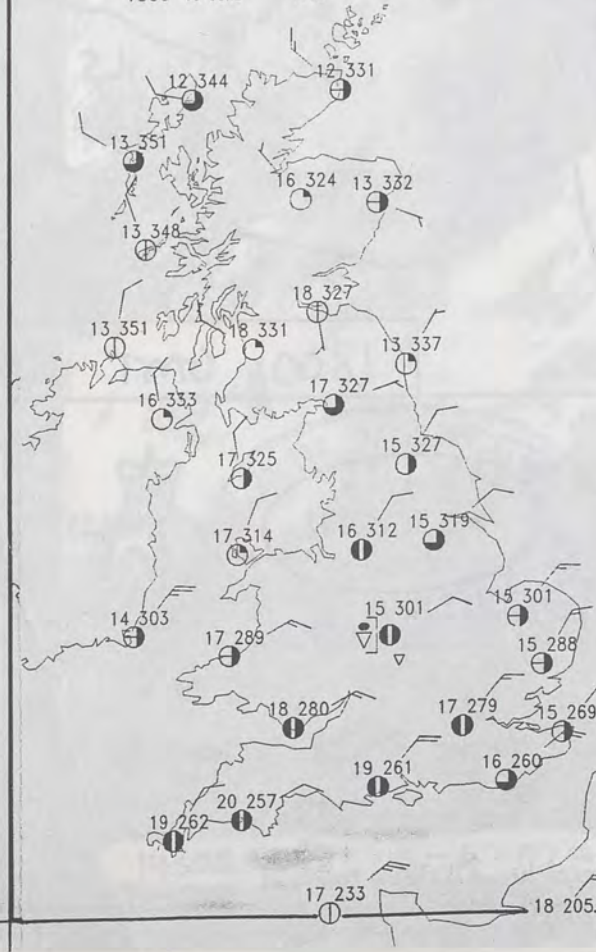


SURFACE OBSERVATIONS  
1200 16 JUNE 1992

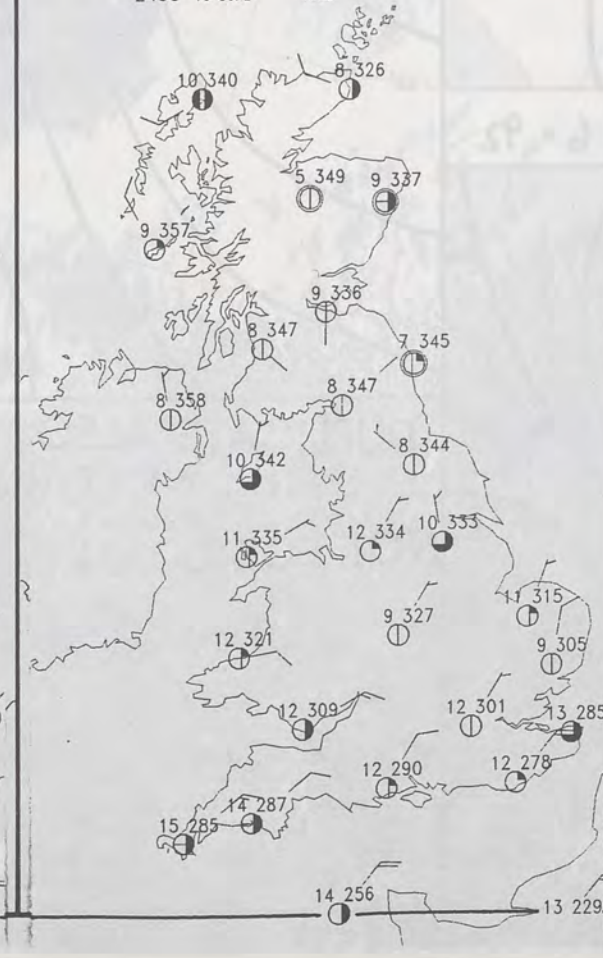


### PLOTTED SURFACE OBSERVATIONS

SURFACE OBSERVATIONS  
1800 16 JUNE 1992



SURFACE OBSERVATIONS  
2400 16 JUNE 1992



### SUMMARY OF UK WEATHER TUESDAY 16TH JUNE 1992

Most of the country had a rather cloudy night although there were some good clear spells for a time over West and North Wales.

There was some patchy light rain and drizzle in the south and in the far northwest of Scotland but the bulk of the country stayed dry.

During the day, the light rain in the south cleared away into the the English Channel and, by the afternoon, the whole country was dry. Much of the the country did stay rather cloudy with the best of any sunshine up the eastern side of England. By the evening, the cloud started to break in many places and there was some late sunshine.

In the southeast a fresh to strong northeast breeze developed during the day and there were gale force gusts along the Kent coast.

Temperatures throughout the country were close to normal.

London Weather Centre  
284-286 High Holborn  
London WC1V 7HX  
All times are GMT

© Crown Copyright All rights reserved

0600



1200



### SIGNIFICANT WEATHER CHARTS

1800



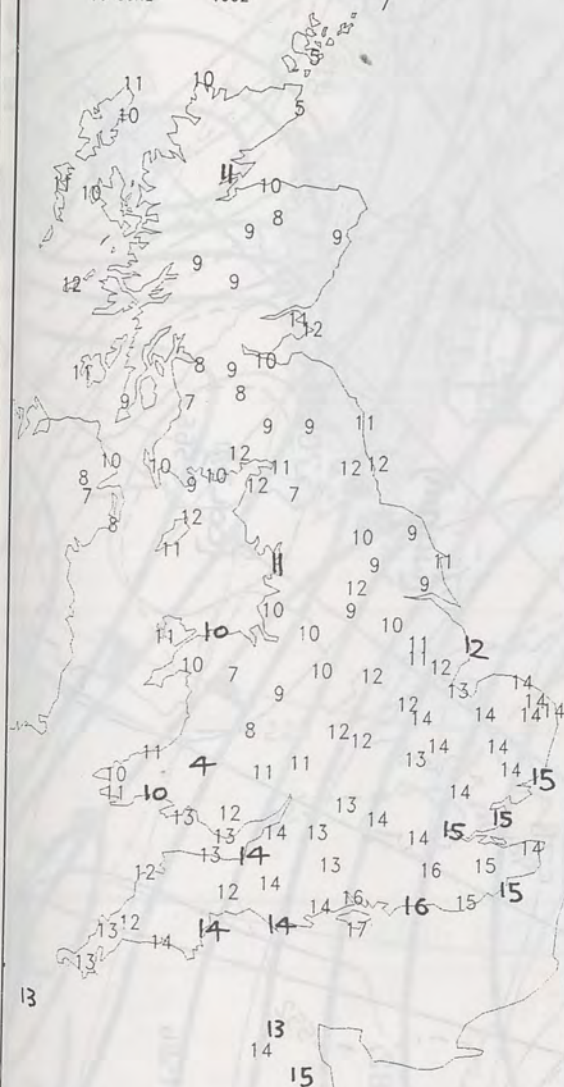
2400





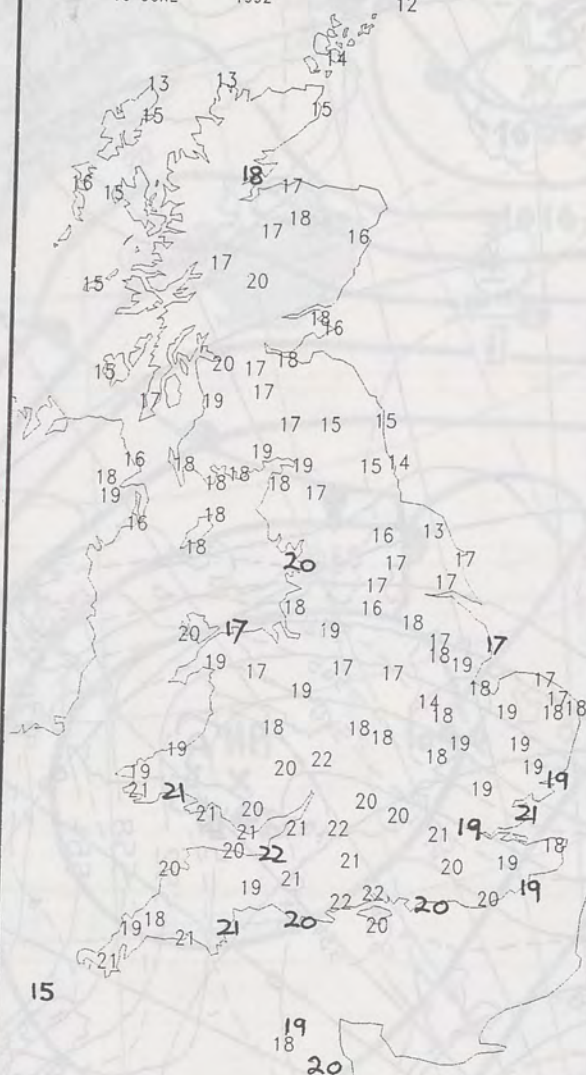
# NIGHT MINIMUM TEMPERATURE (DEGREES C)

16 JUNE 1992



# DAY MAXIMUM TEMPERATURE (DEGREES C)

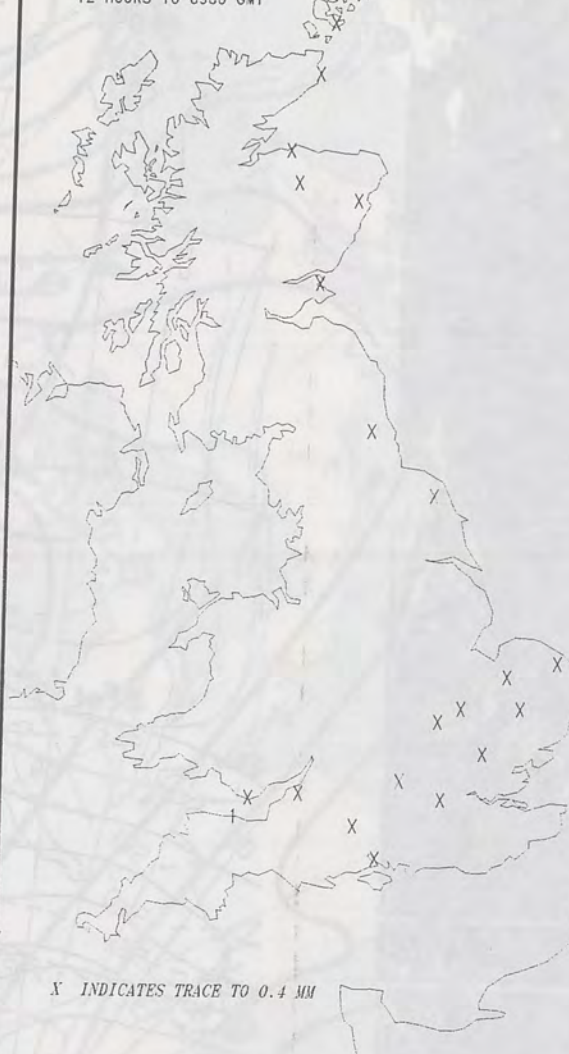
16 JUNE 1992



# NIGHT RAINFALL (MILLIMETRES)

16 JUNE 1992

12 HOURS TO 0900 GMT



# DAY RAINFALL (MILLIMETRES)

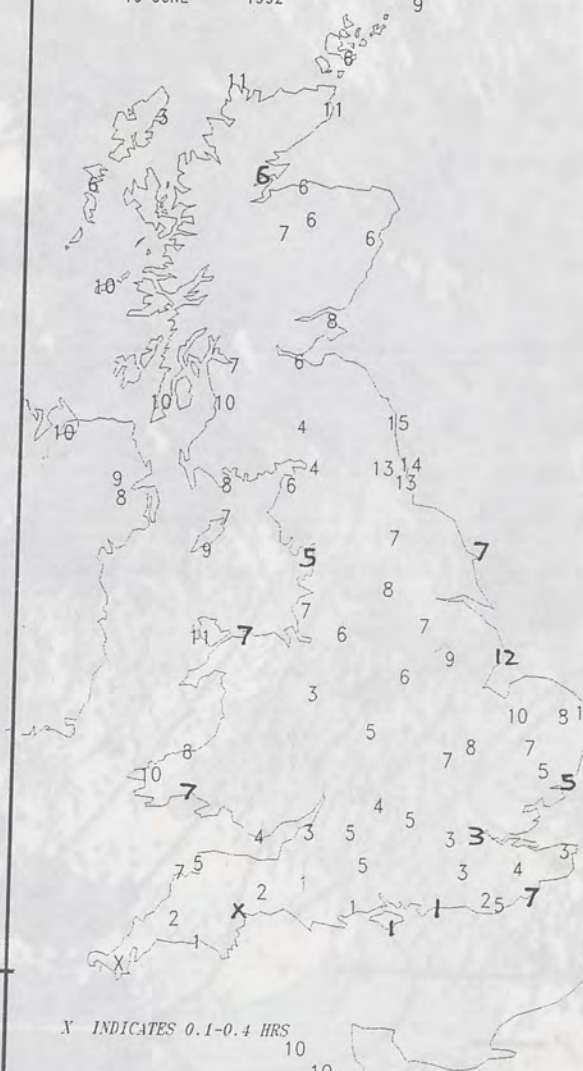
16 JUNE 1992

12 HOURS TO 2100 GMT



# SUNSHINE (DAWN TO DUSK) (HOURS)

16 JUNE 1992



## EXTREMES FOR TUESDAY 16TH JUNE 1992

Highest Maximum	: 22.0 C Southampton
Lowest Maximum	: 12.3 C Fair Isle
Lowest Minimum	: 3.8 C Trawscoed [ Dyfed ]
Lowest Grass Minimum	: 0.3 C Belfast
Most Rain (24 hours from 0900 GMT)	: 0.8 mm Lerwick [ Shetland ]
Most Sun	: 14.7 hrs Boulmer [ Northumberland ]

## DAILY WEATHER SUMMARY



© Crown Copyright  
All rights reserved

London Weather Centre 284-286 High Holborn London WC1V 7HX

All times are GMT



A high-contrast, black and white photograph of a rough, textured surface, possibly a rock or concrete. The image is characterized by deep shadows and bright highlights, creating a grainy, almost abstract appearance. A horizontal line, likely a crack or a joint, runs across the middle of the frame. At the bottom, there is a white label with black text that reads "13302 VIS 16-6-92".

13302 VIS 16-6-92

**UPPER AIR CHART**

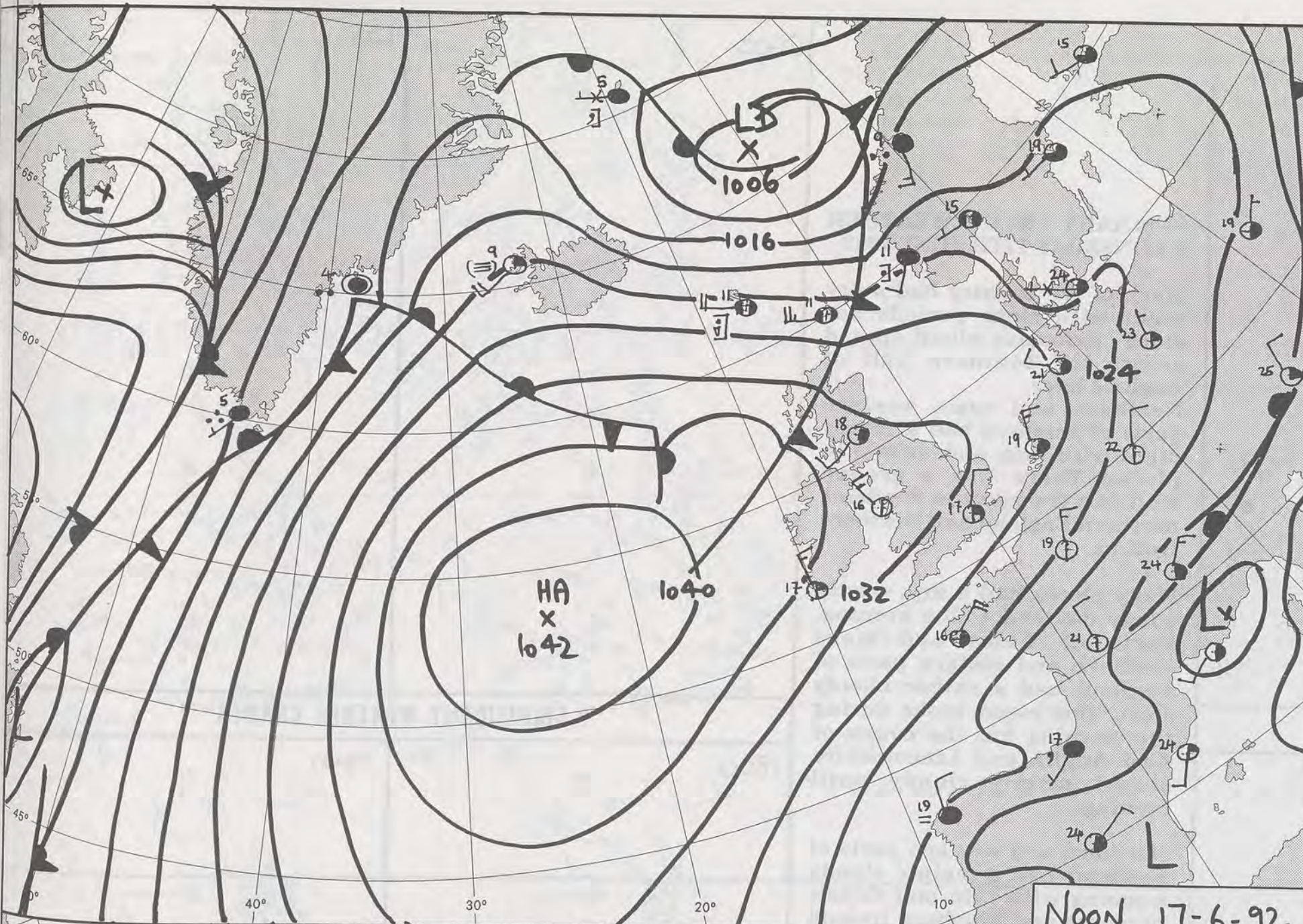
- Solid line: 500 MB FULL LINE
- Dashed line: 1000-500 MB THICKNESS
- Pekked line: PECKED LINE

UPPER AIR CHART  
 500 MB FULL LINE  
 1000-500 MB THICKNESS  
 PECKED LINE

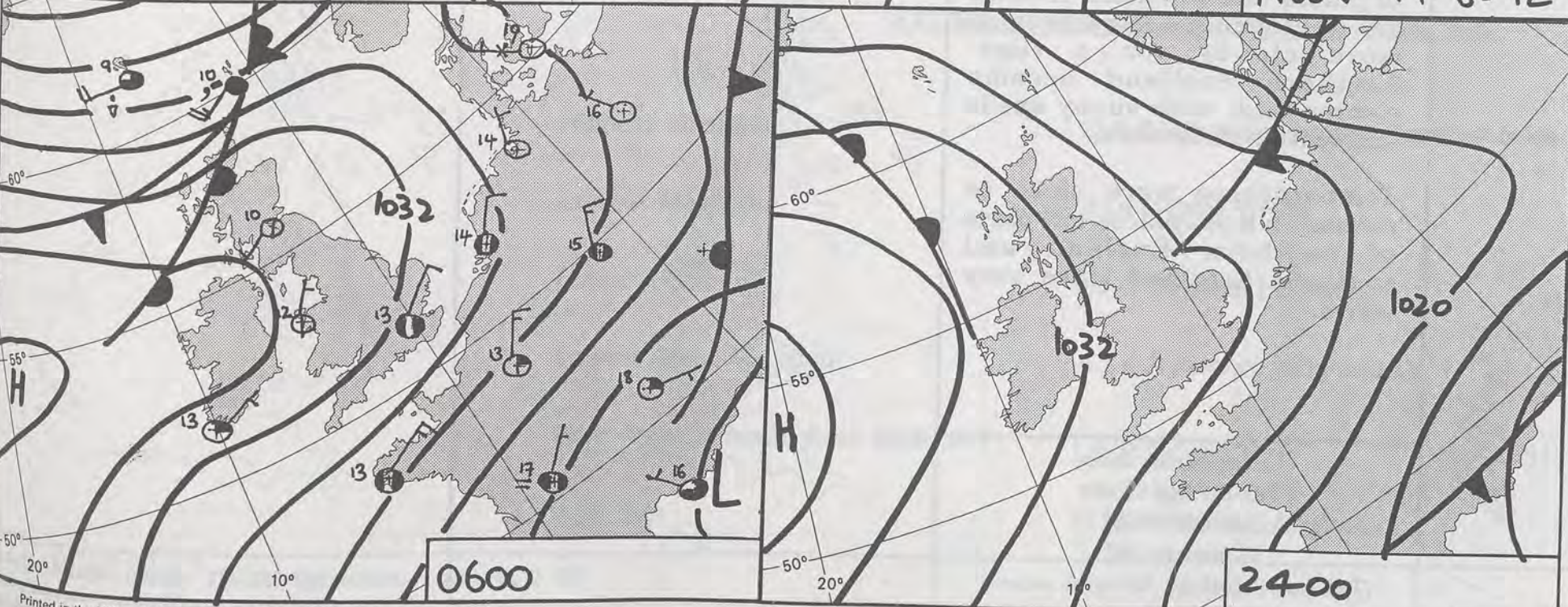
16 6 92



NOON 16/6/92

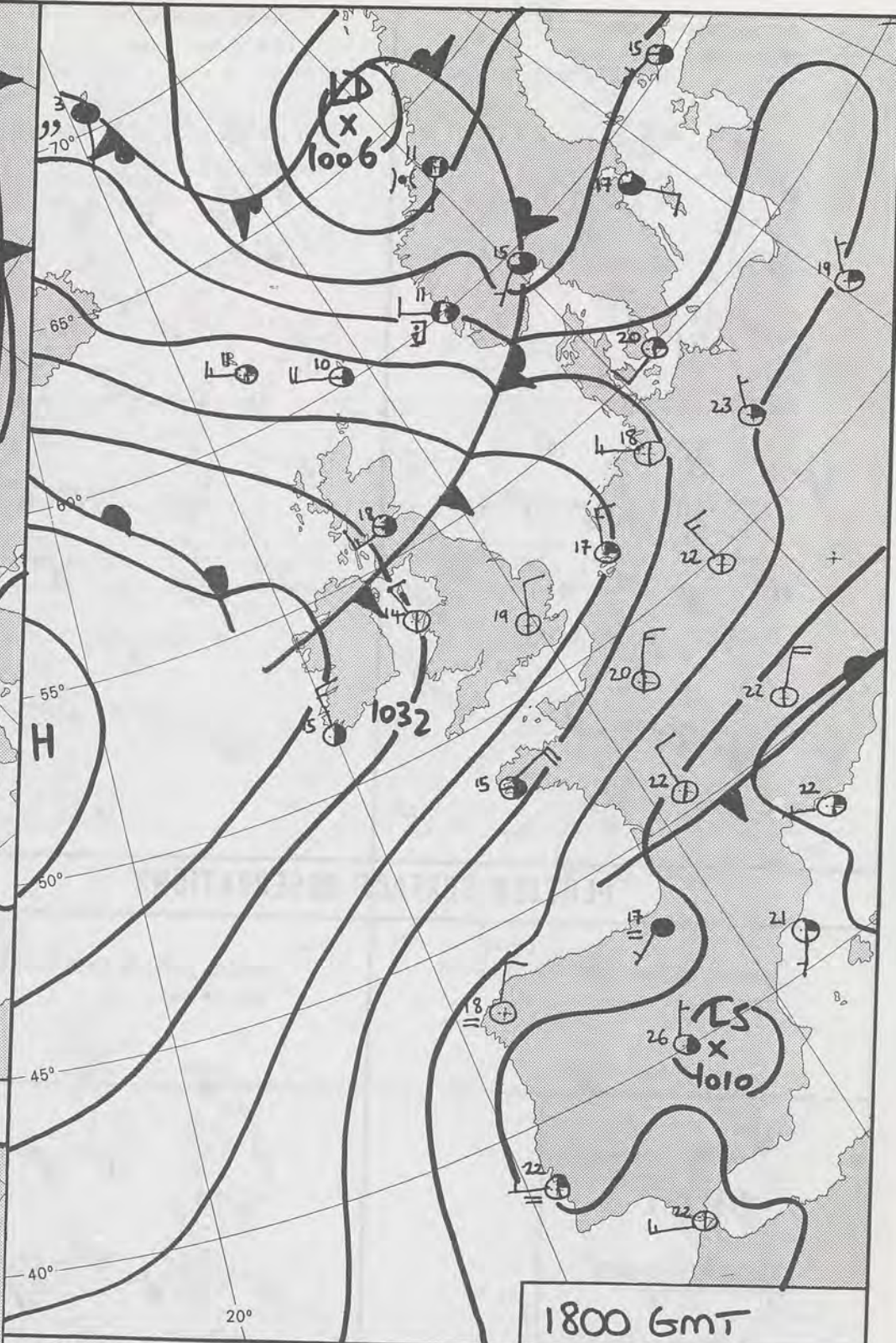


NOON 17-6-92



0600

2400



1800 GMT

DUPLICATE ALSO  
DAILY WEATHER SUMMARY  
NOT FOR LOAN FOR  
WEDNESDAY 17TH JUNE 1992

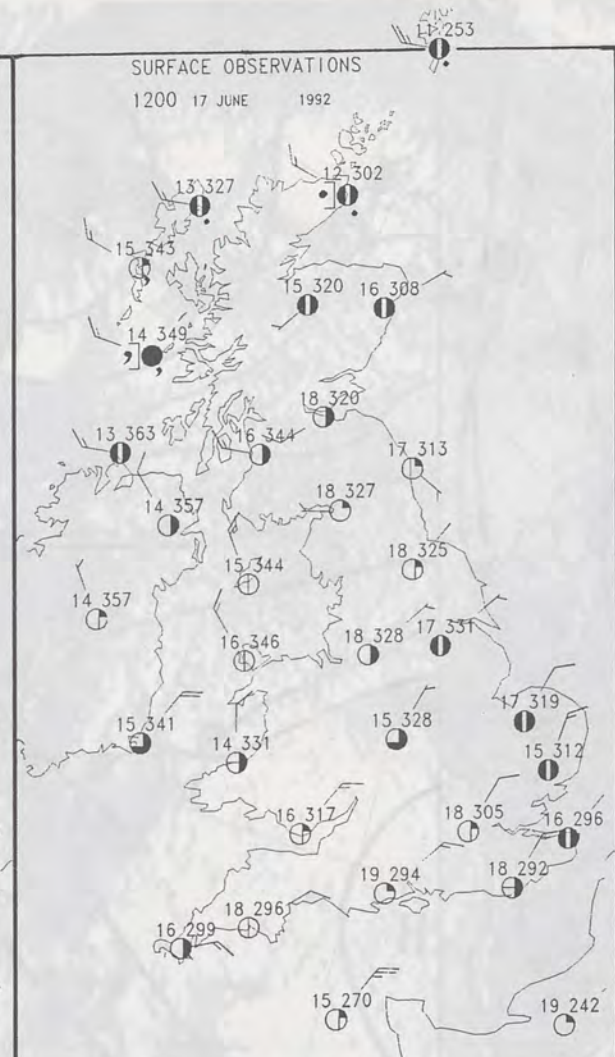
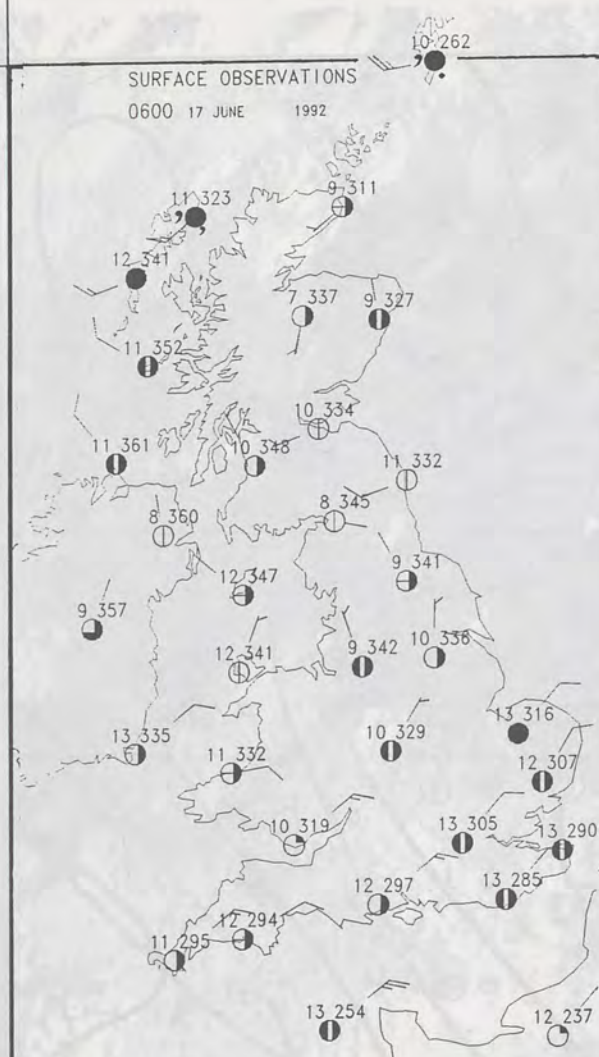


Warm front Cold front Occlusion

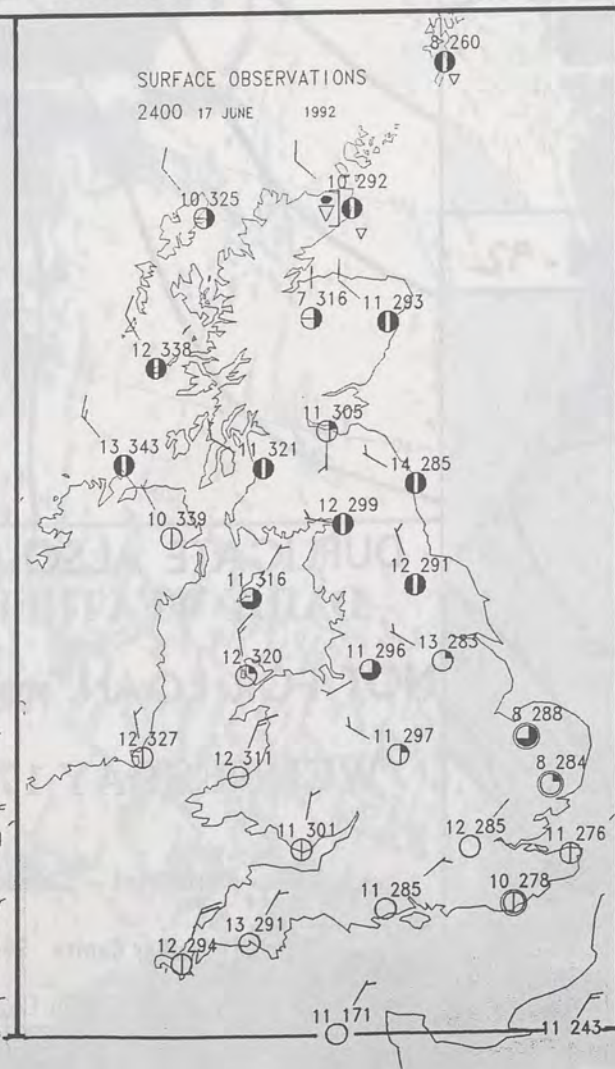
London Weather Centre 284-286 High Holborn London WC1V 7HX

© Crown Copyright All rights reserved





**PLOTTED SURFACE OBSERVATIONS**



**SUMMARY OF UK WEATHER  
WEDNESDAY 17TH JUNE 1992**

Much of the country had a dry night with clear periods but more extensive cloud spread across the southern half of England later. Northern and some western parts of Scotland had a cloudy night with rain and drizzle in places. There was a ground frost in a few spots in Scotland, northern England and Northern Ireland.

Many places had a dry, mostly sunny day and a fine evening. Parts of Wales and more southern and eastern parts of England had a rather cloudy start. This cloud broke during the morning but the coasts of East Anglia and Lincolnshire stayed mainly cloudy until evening.

Northern and western parts of Scotland had a mainly cloudy morning with rain and drizzle in places and Northern Ireland and southern Scotland became more cloudy for a time. Northern Scotland became clearer later with sunny spells and scattered showers.

Temperatures were close to normal in most places but parts of northern England and southern Scotland were very warm.

London Weather Centre  
284-286 High Holborn  
London WC1V 7HX  
All times are GMT

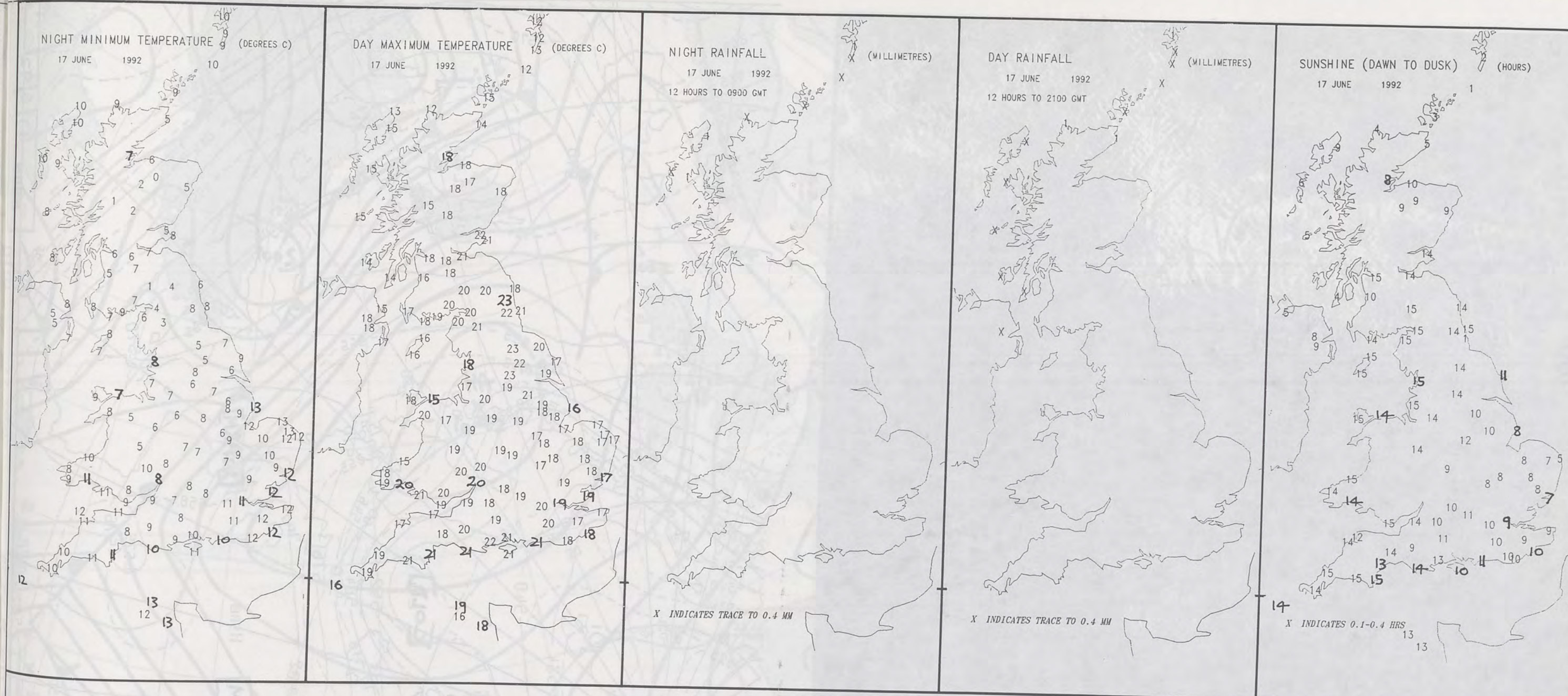
© Crown Copyright All rights reserved



**SIGNIFICANT WEATHER CHARTS**







# **EXTREMES FOR WEDNESDAY 17TH JUNE 1992**

Highest Maximum	: 23.1 C Longframlington [ Northumberland ]
Lowest Maximum	: 11.5 C Cape Wrath
Lowest Minimum	: 0.0 C Glenlivet [ Grampian ]
Lowest Grass Minimum	: -4.1 C Aviemore [ Highland ]
Most Rain (24 hours from 0900 GMT)	: 1.2 mm Cape Wrath
Most Sun	: 14.9 Hrs Valley [ Anglesey ]

## **DAILY WEATHER SUMMARY**

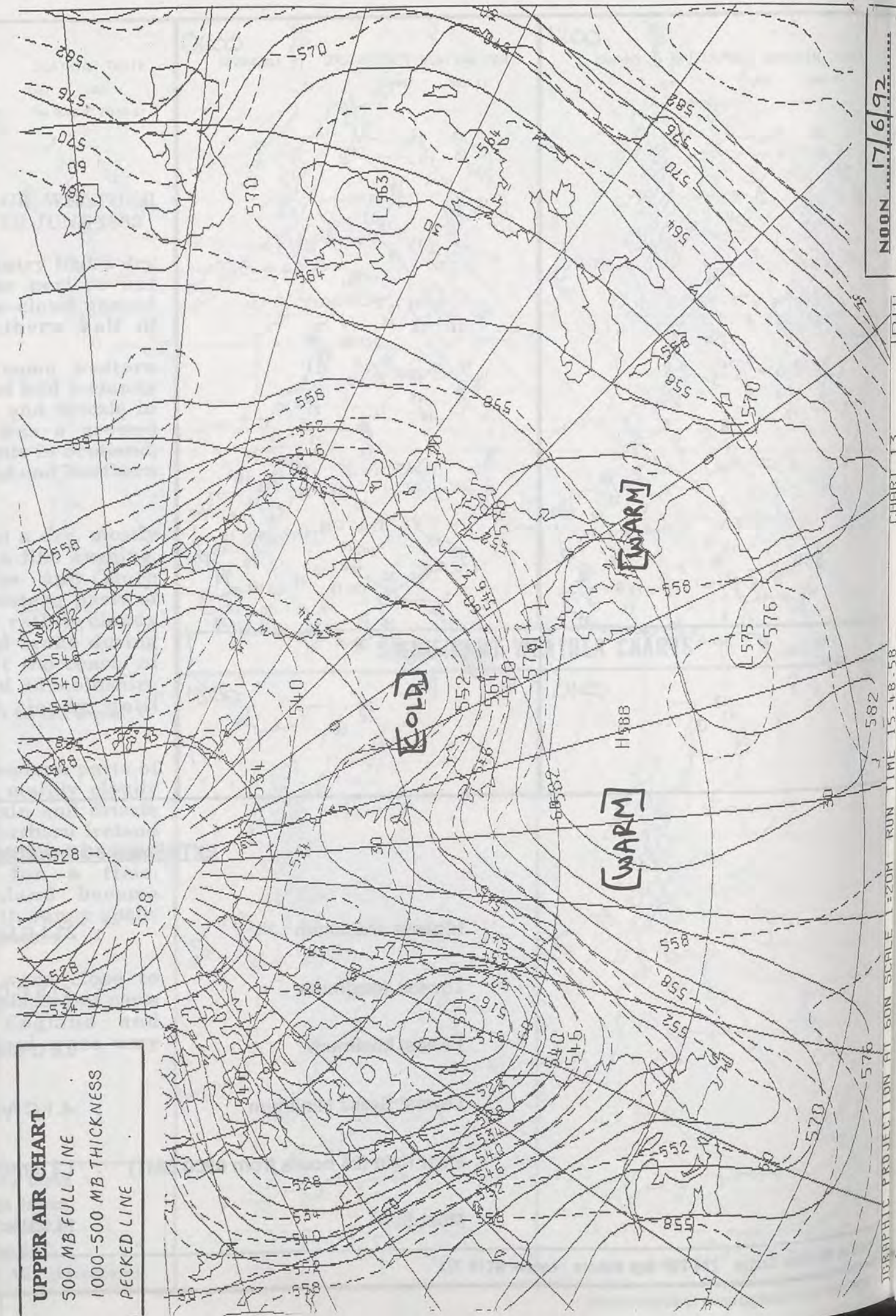


© Crown Copyright  
All rights reserved



1400 Z VIS 17-6-92

UPPER AIR CHART  
500 MB FULL LINE  
1000-500 MB THICKNESS  
PECKED LINE





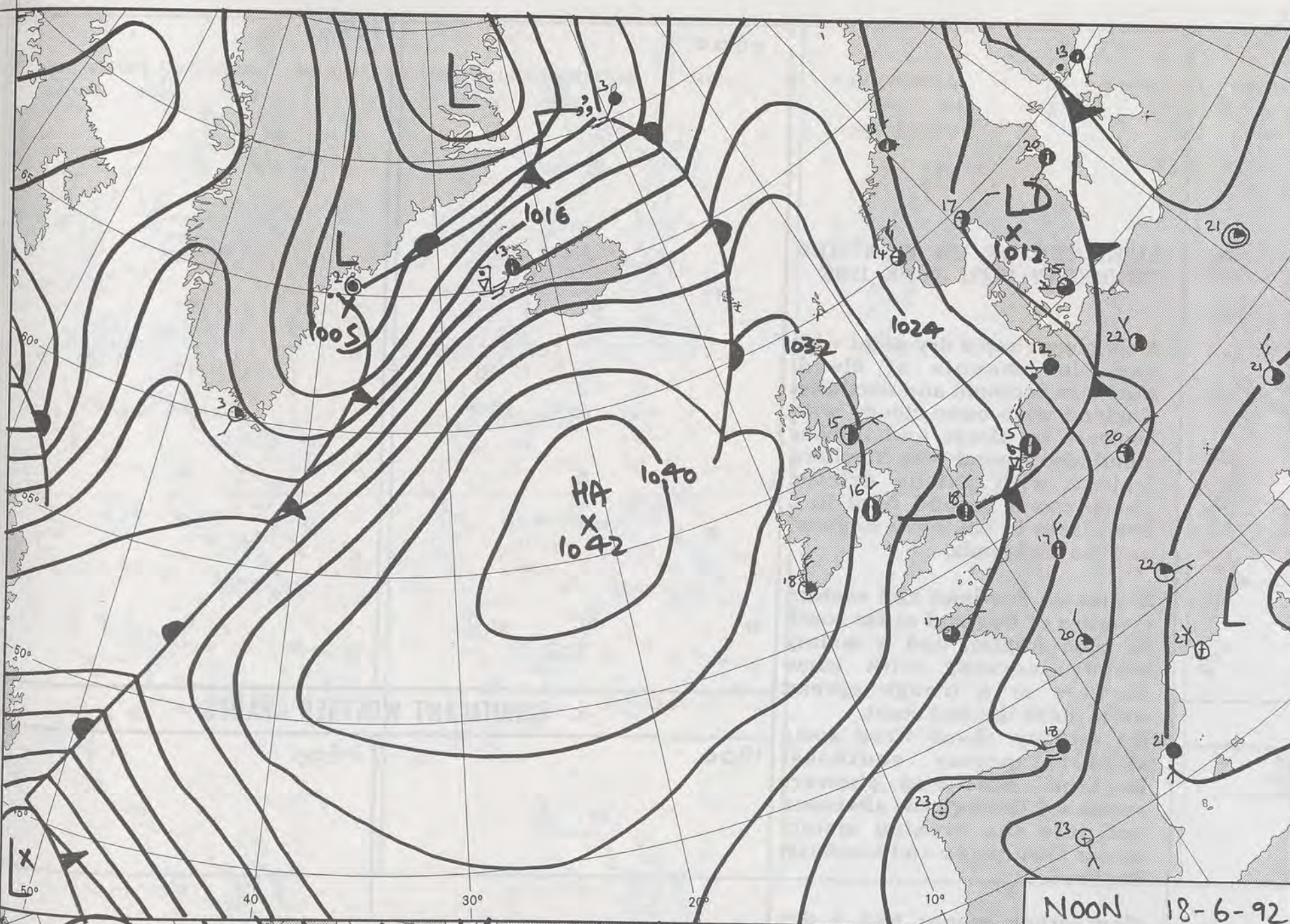
NOON 17/6/92

CHART 13

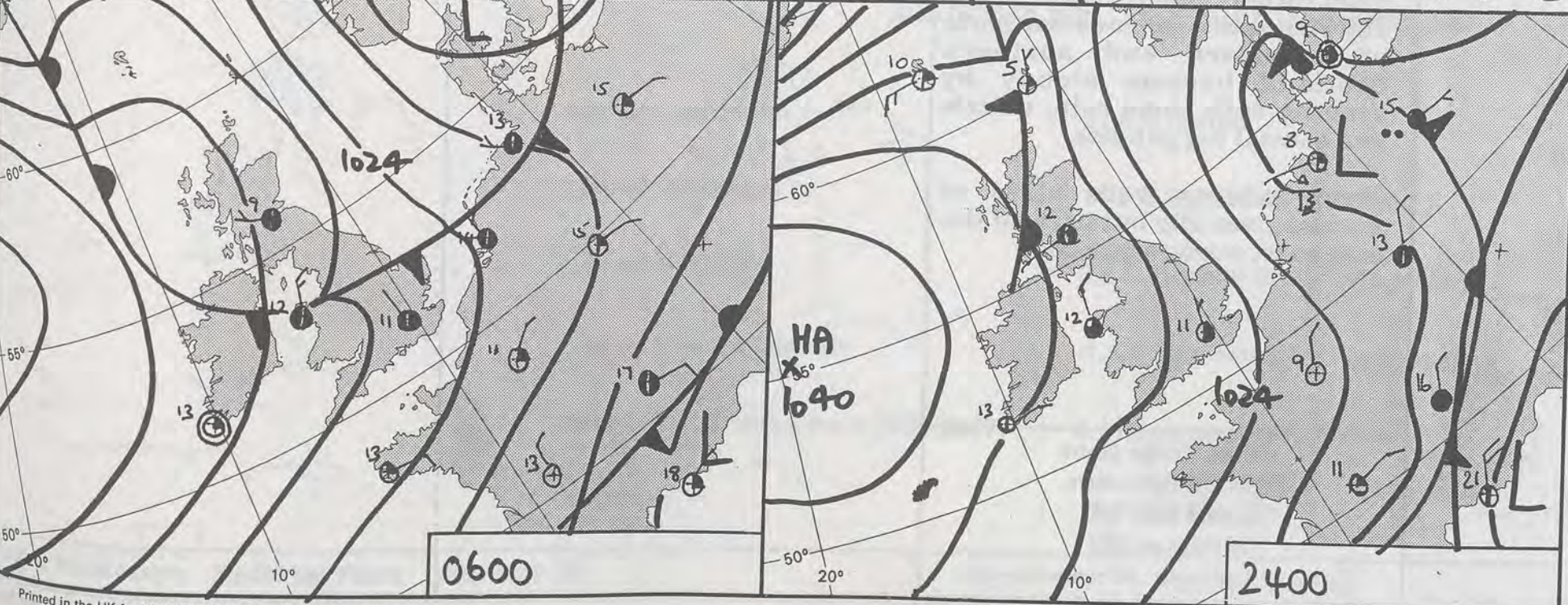
582

576

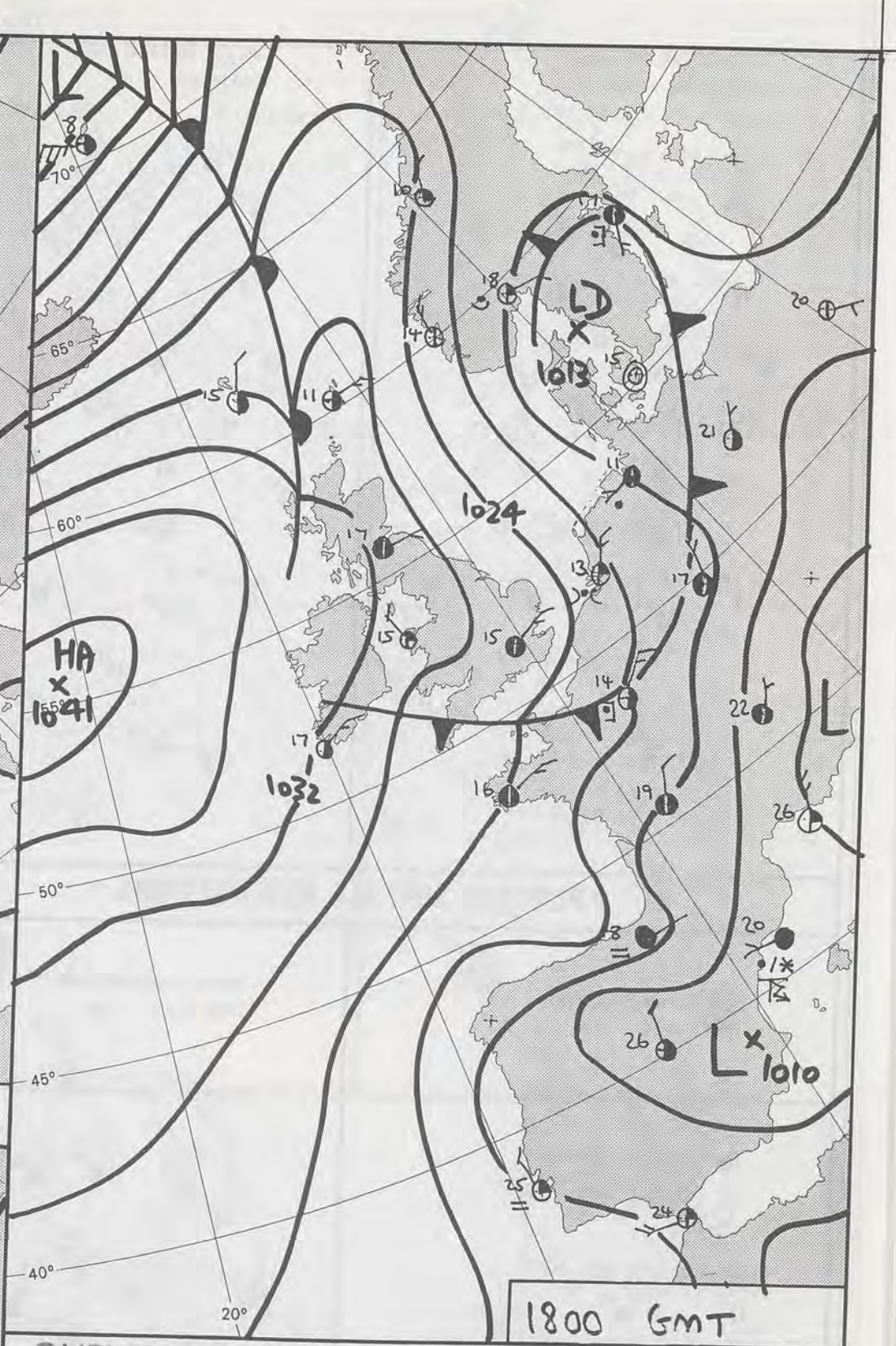
GRAPHIC PROJECTION AT 60M SCALE 1:20M RUN TIME 15-48-58



NOON 18-6-92



0600



1800 GMT

DUPLICATE ALSO  
DAILY WEATHER SUMMARY  
NOT FOR LOAN FOR  
THURSDAY 18TH JUNE 1992

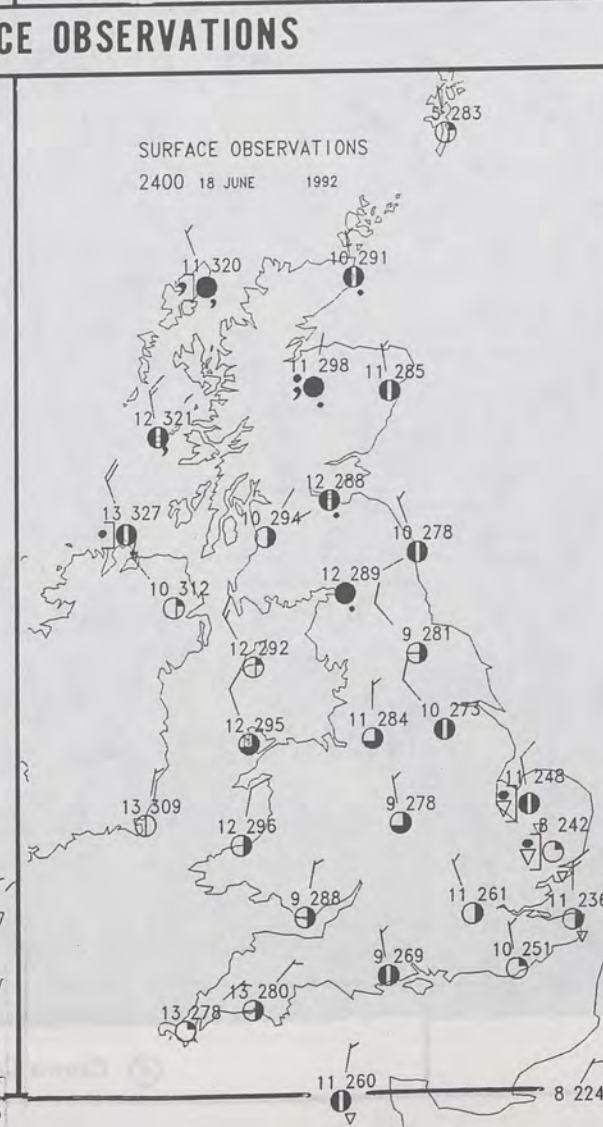
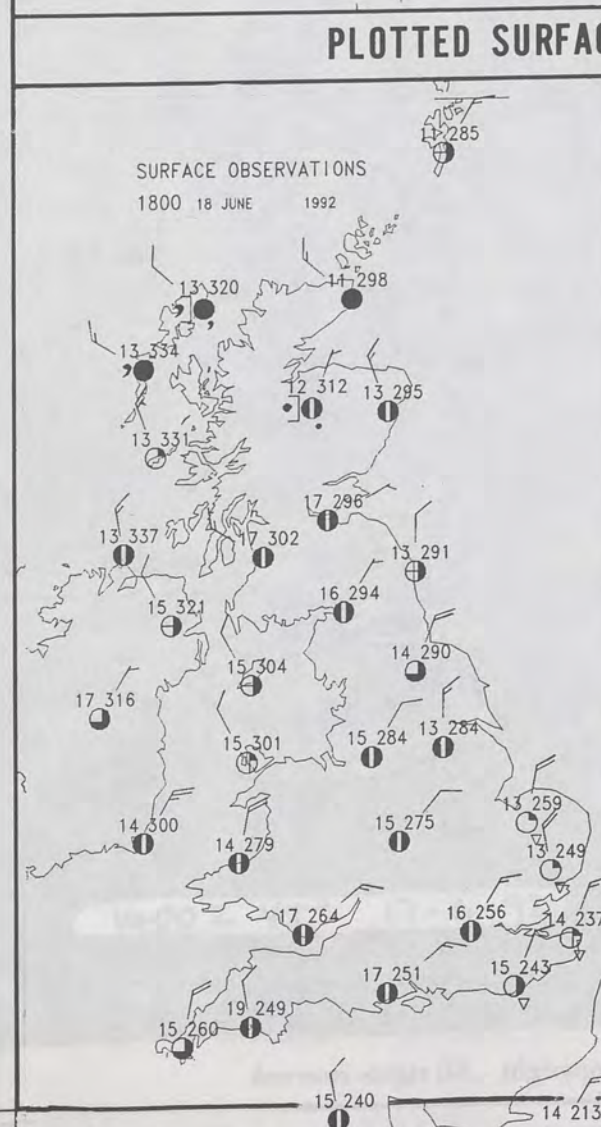
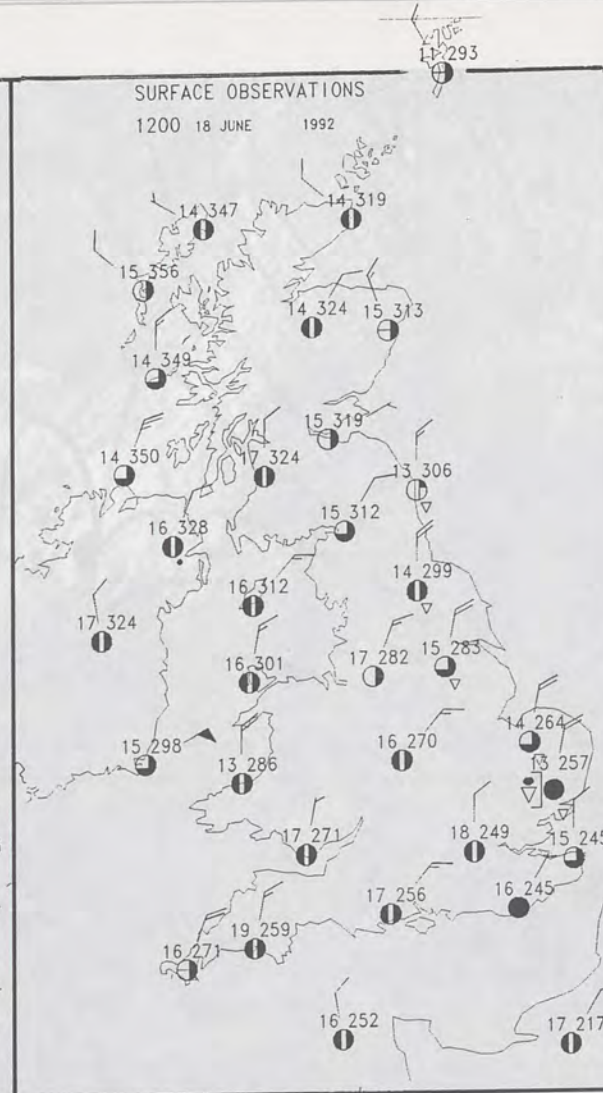
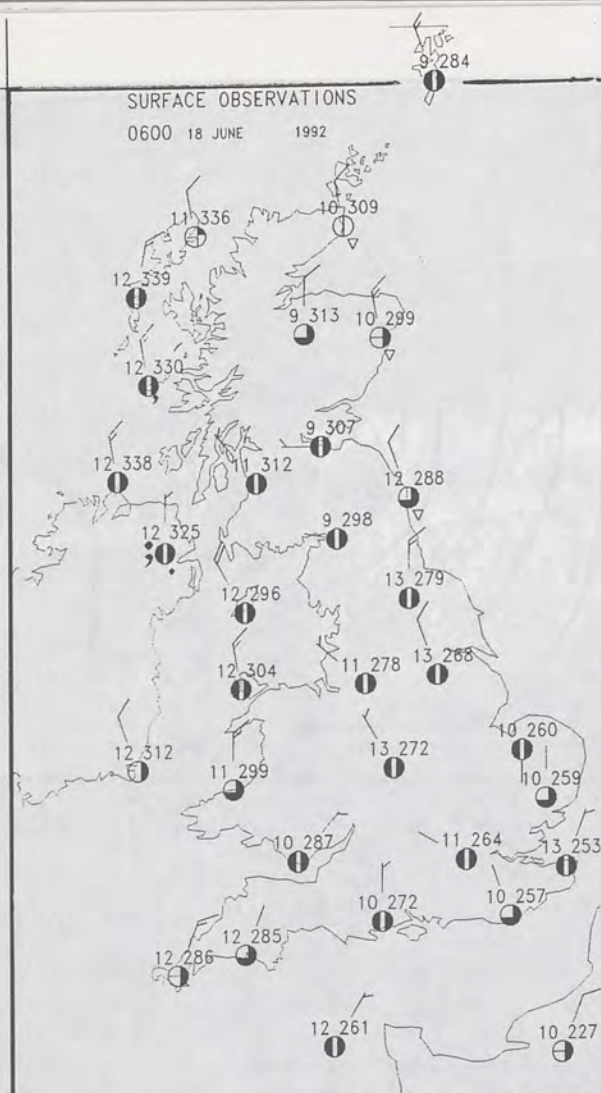


Warm front Cold front Occlusion

London Weather Centre 284-286 High Holborn London WC1V 7HX

© Crown Copyright All rights reserved





# **SUMMARY OF UK WEATHER** **THURSDAY 18TH JUNE 1992**

Most places had a dry night with variable amounts of cloud. Northern Scotland and northeast England were more cloudy with showers in places and thicker cloud also spread into Northern Ireland with patchy drizzle. There was a ground frost in a few places in southern England and the Highlands.

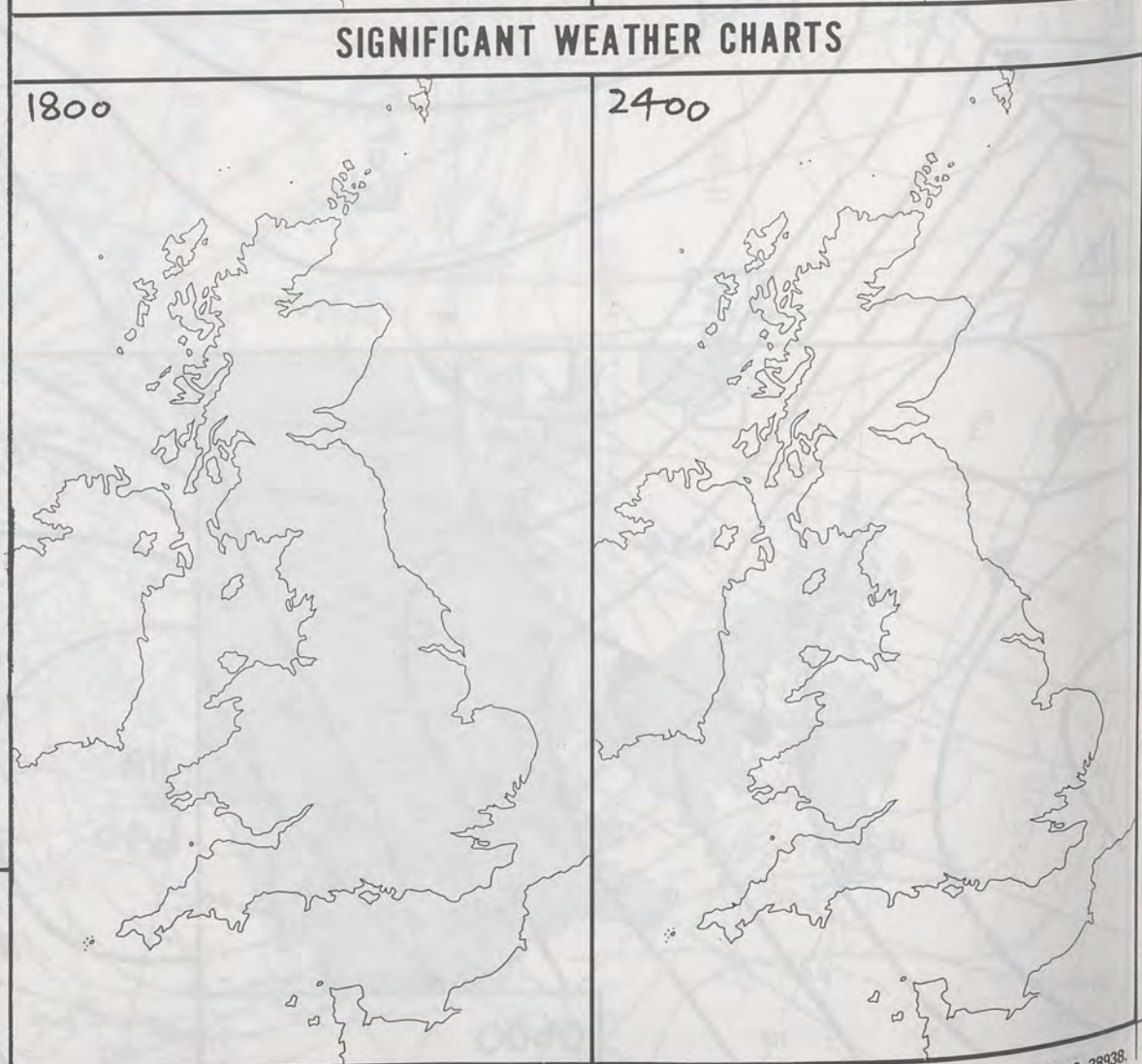
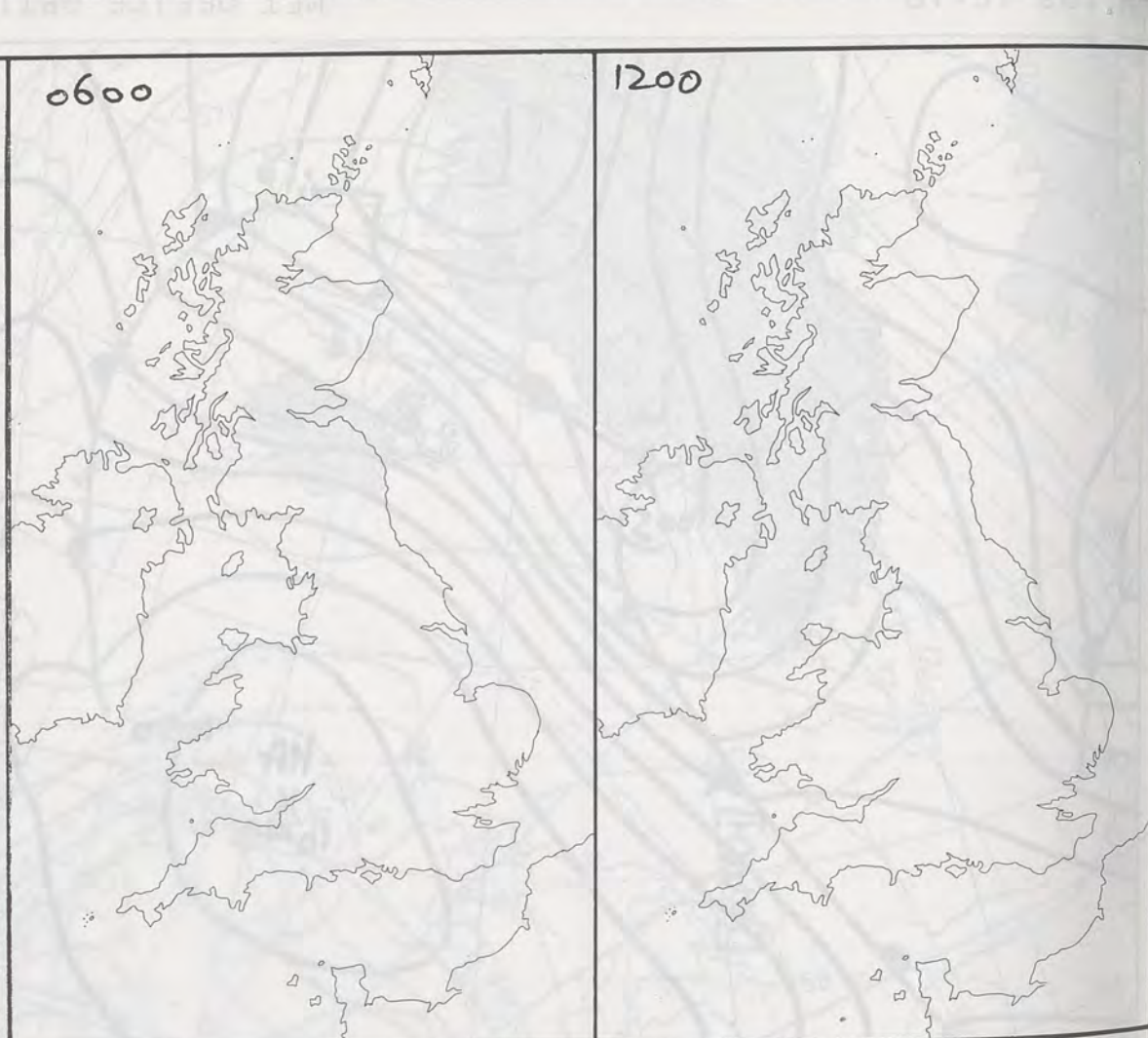
Southeast Scotland and eastern counties of England as far south as East Anglia, had a mainly cloudy morning with some showers as a trough spread south down the east coast. By midday there were some showers across southeast England. Scattered showers continued through the afternoon and into the evening mainly across East Anglia and southeast England.

Most other places had a dry day with sunny periods but parts of western and northern Scotland became cloudy by evening with some rain, drizzle and coastal fog patches.

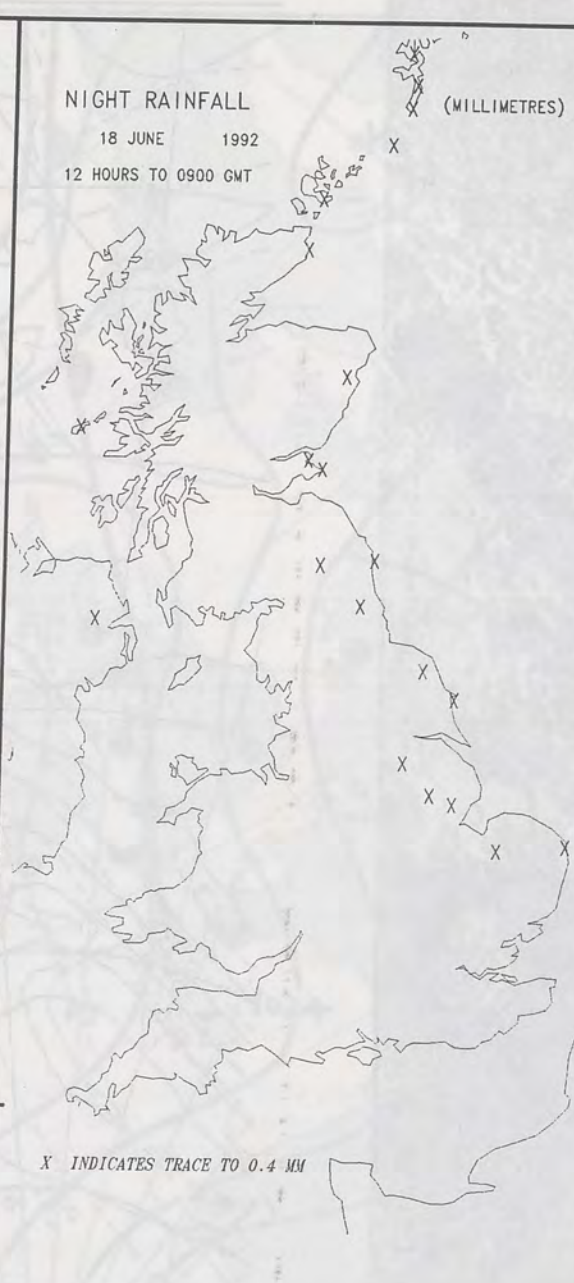
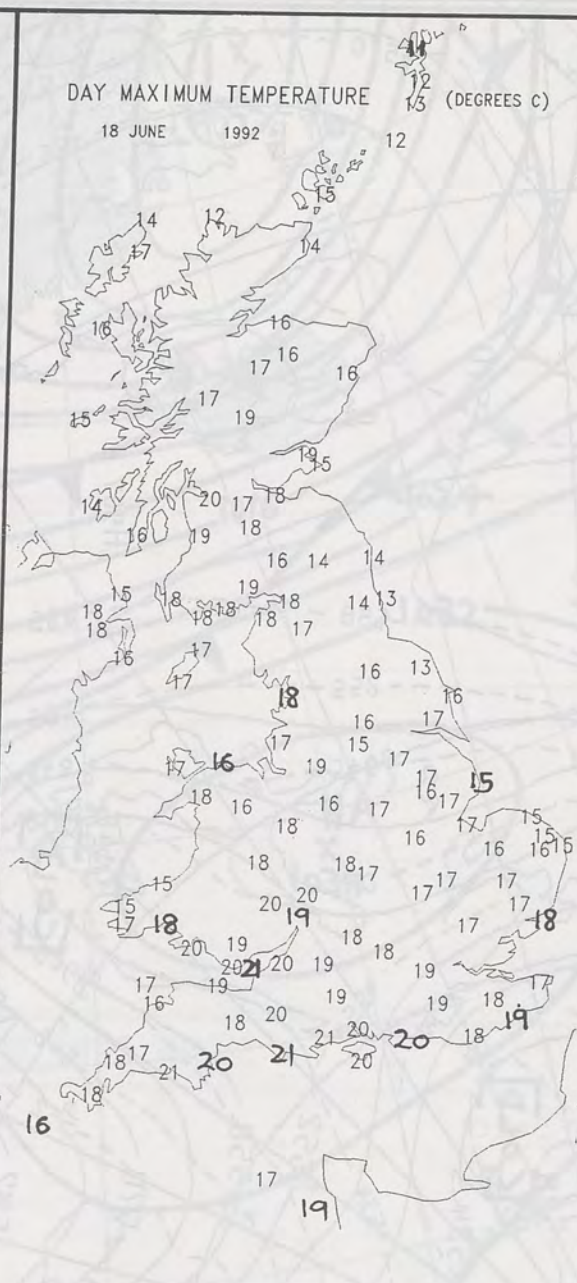
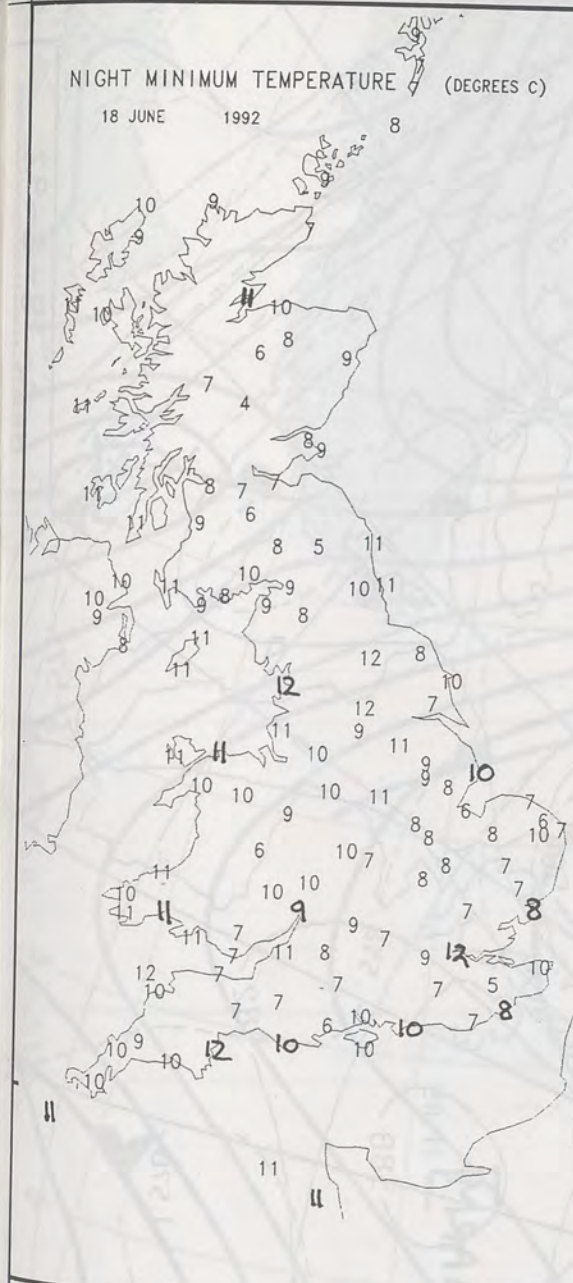
Temperatures were close to normal generally but parts of the east coast were rather cool.

London Weather Centre  
284-286 High Holborn  
London WC1V 7HX  
All times are GMT

© Crown Copyright All rights reserved







### EXTREMES FOR THURSDAY 18TH JUNE 1992


Highest Maximum	: 21.5 C Cardiff
Lowest Maximum	: 11.2 C Sella ness [ shetland ]
Lowest Minimum	: 3.8 C Tummel Bridge [ Tayside ]
Lowest Grass Minimum	: -1.3 C East Hoathly [ east Sussex ]
Most Rain (24 hours from 0900 GMT)	: 8.1 mm Lowestoft [ Suffolk ]
Most Sun	: 12.9 Hrs Fair Isle

### DAILY WEATHER SUMMARY



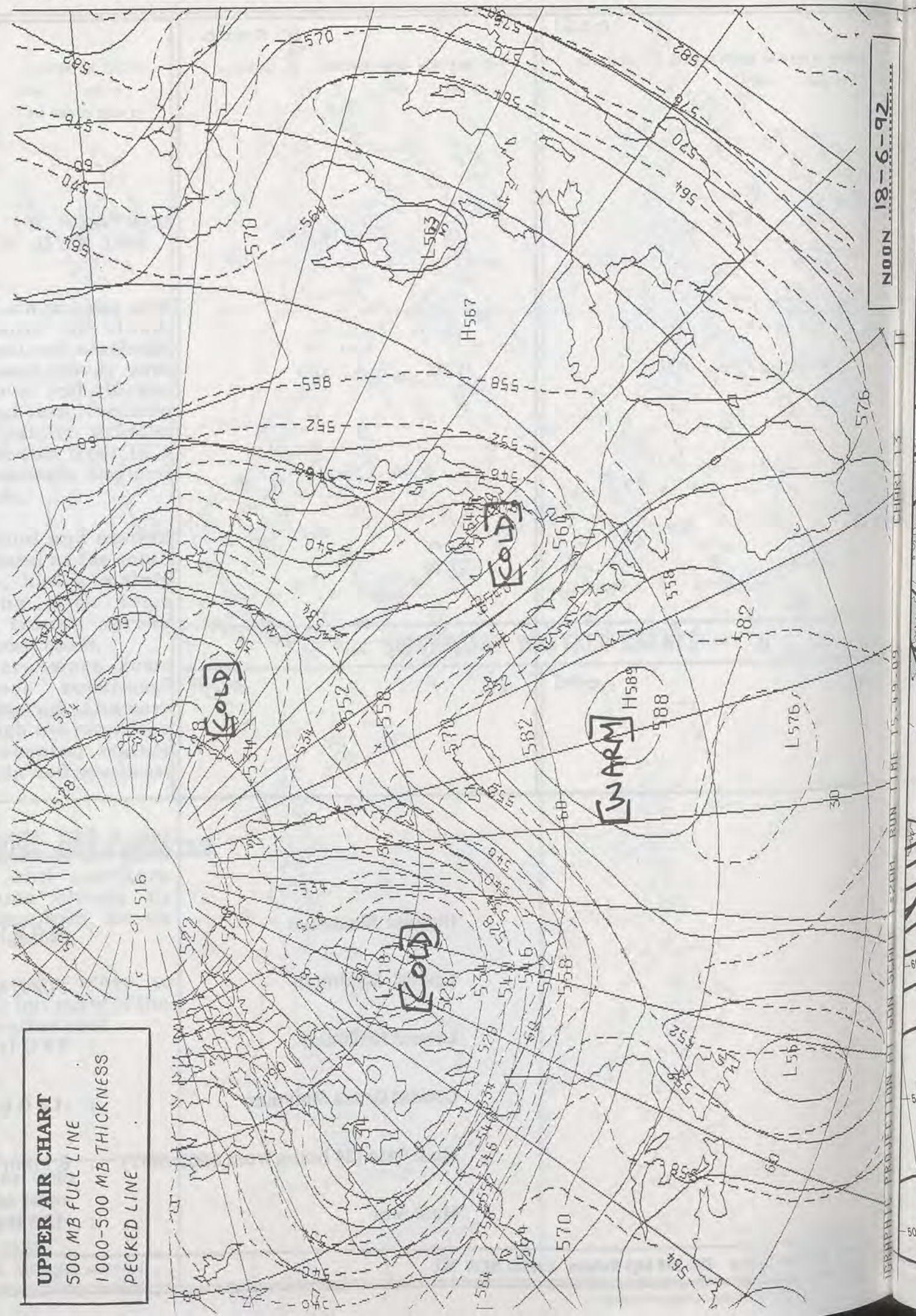
© Crown Copyright  
All rights reserved





14002 VIS 18/6/92

UPPER AIR CHART  
500 MB FULL LINE  
1000-500 MB THICKNESS  
PECKED LINE



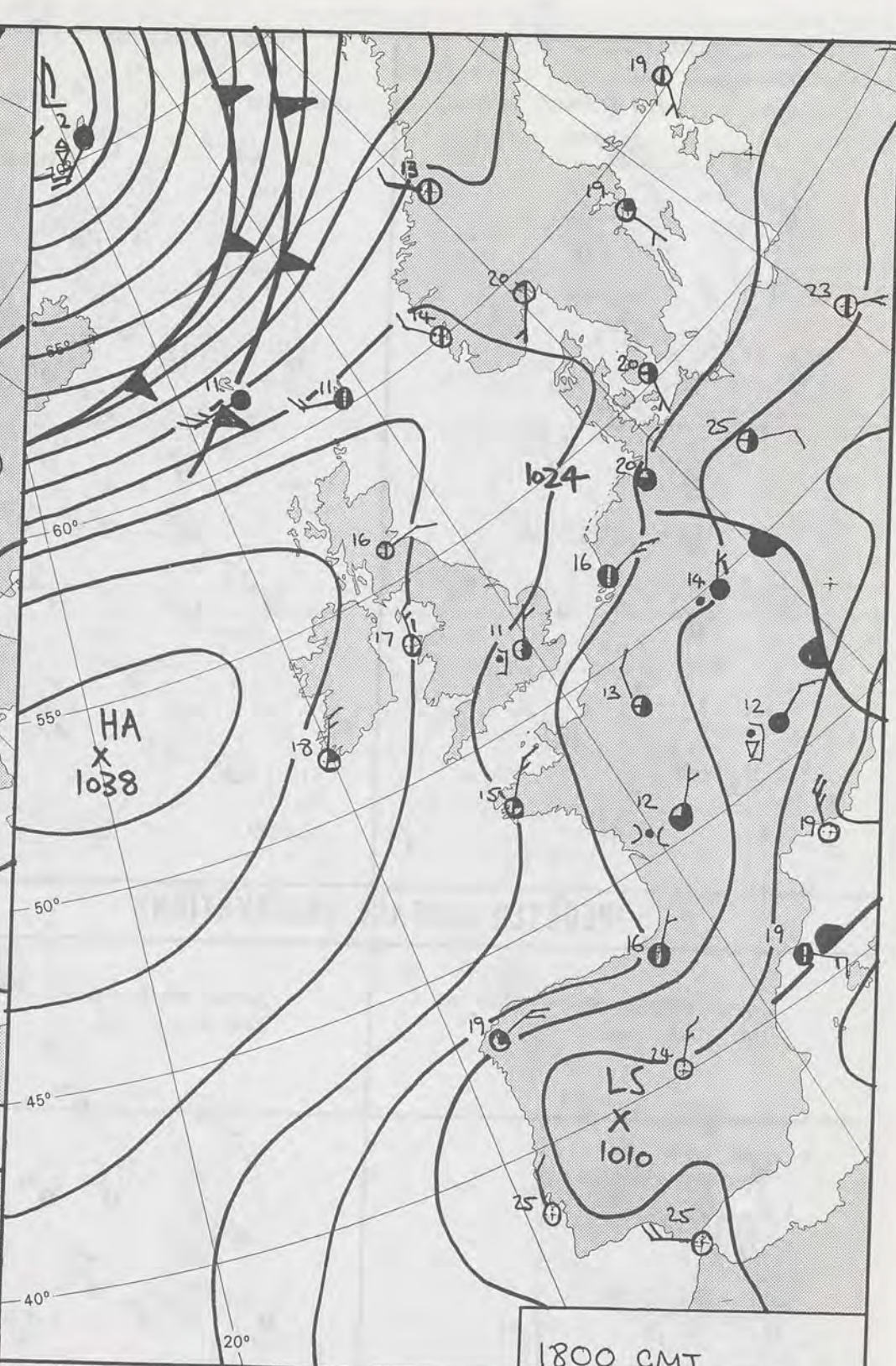
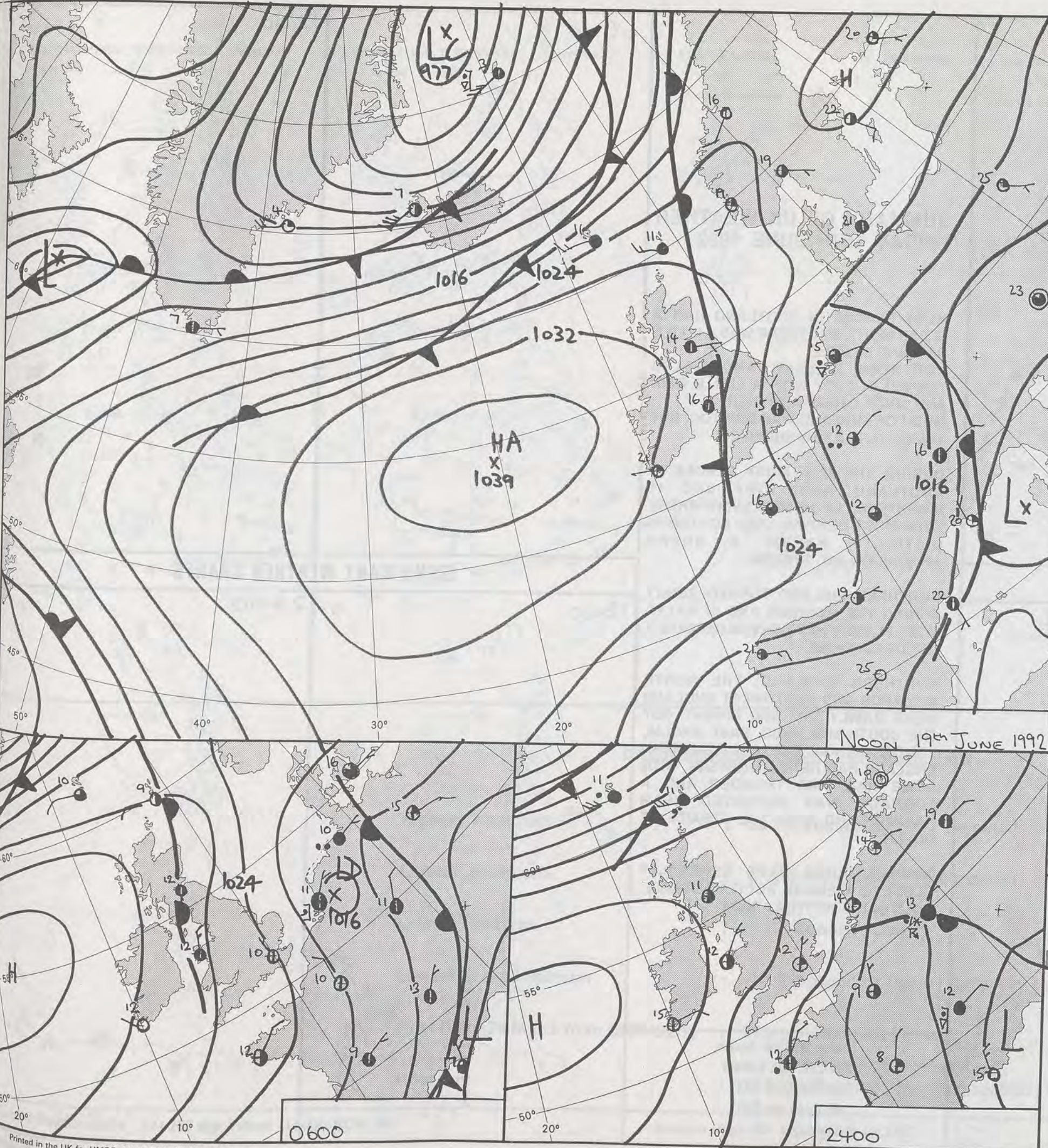


NOON 18-6-92

576

CHART 13

VERTICAL PROJECTION BY CONIC METHOD FOR TIME 15.00-03



DUPLICATE ALSO  
DAILY WEATHER SUMMARY  
NOT FOR LOAN FOR  
FRIDAY 19TH JUNE 1992

1800 GMT

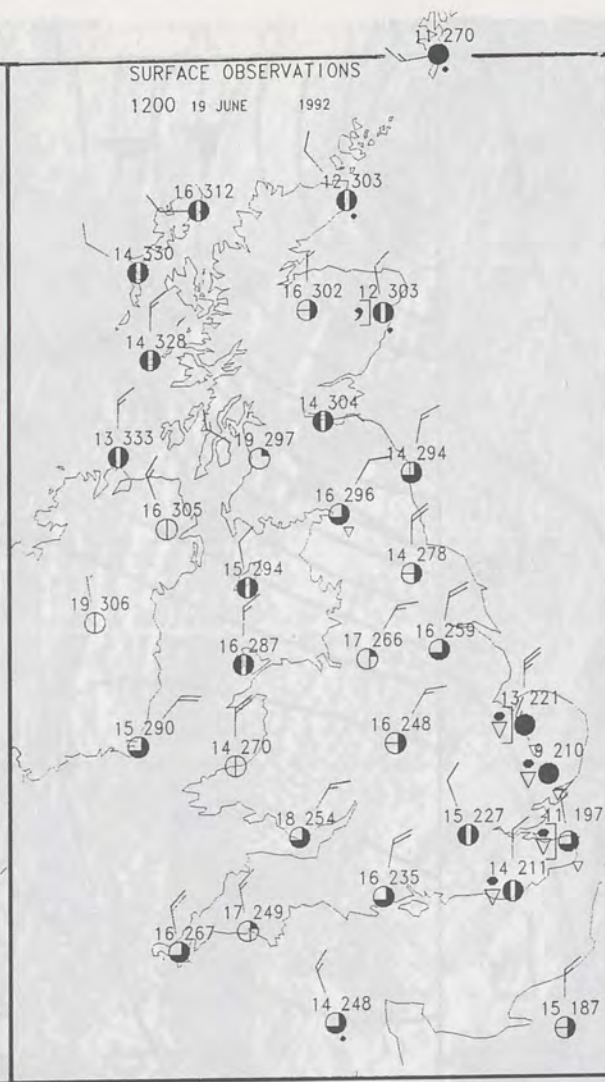
0600 1200 2400

London Weather Centre 284-286 High Holborn London WC1V 7HX

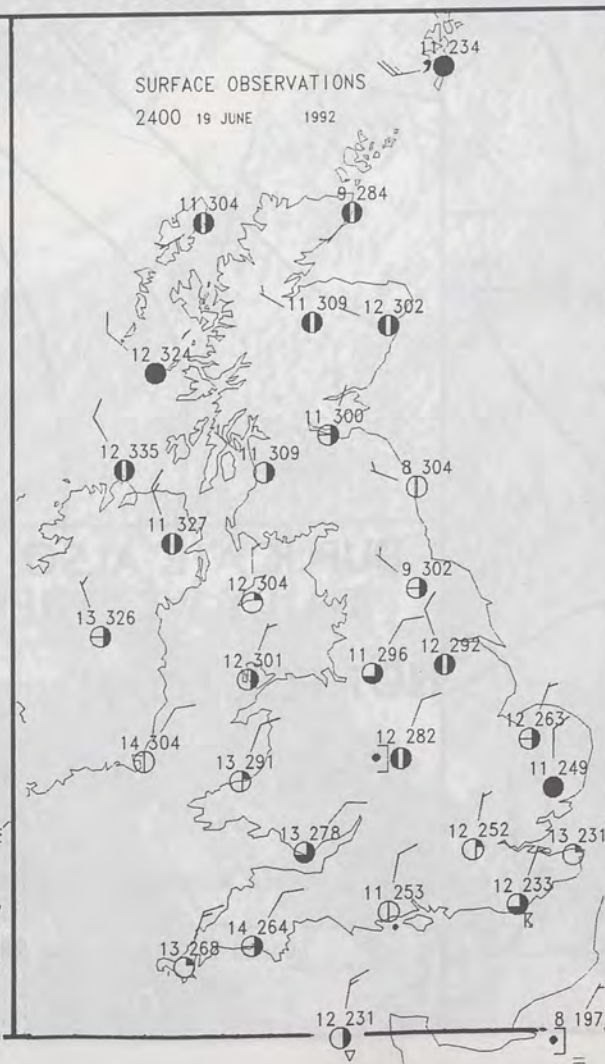
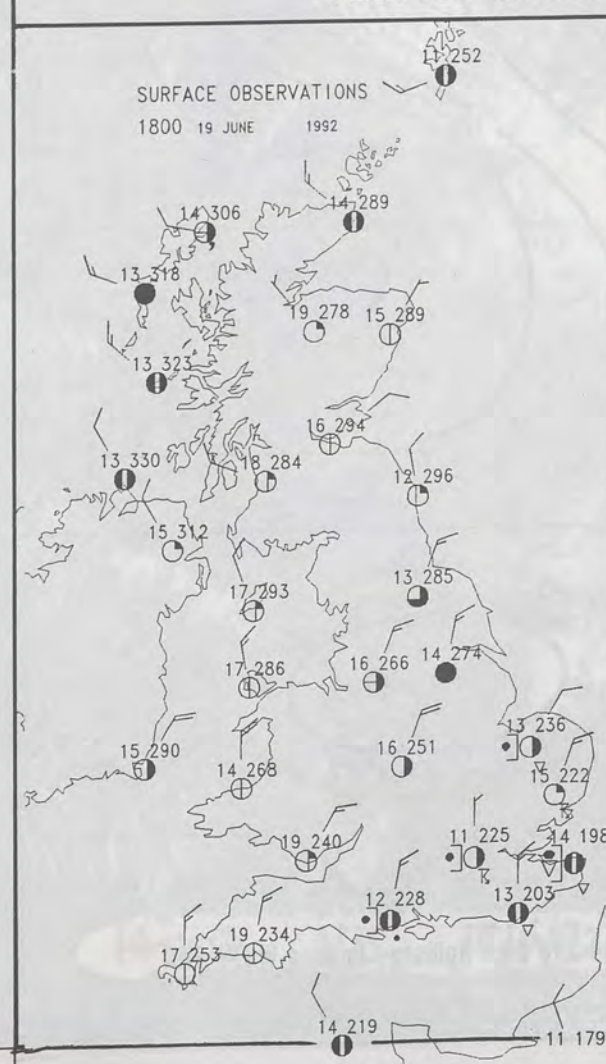
© Crown Copyright All rights reserved

Form File 561





### PLOTTED SURFACE OBSERVATIONS



### SUMMARY OF UK WEATHER FRIDAY 19TH JUNE 1992

MOST PLACES IN SCOTLAND HAD A CLEAR NIGHT, BUT THERE WAS A LITTLE RAIN AND DRIZZLE. NORTHERN IRELAND AND WALES TURNED CLOUDY WITH A LITTLE RAIN AND DRIZZLE HERE AND THERE. MUCH OF ENGLAND WAS DRY TOO, BUT THERE WERE A FEW SHOWERS.

DURING THE DAY MOST PLACES IN SCOTLAND WERE DRY AND IT BRIGHTENED UP NEARLY EVERYWHERE WITH MOST CENTRAL AND SOUTHERN DISTRICTS HAVING A SUNNY AFTERNOON AND EVENING.

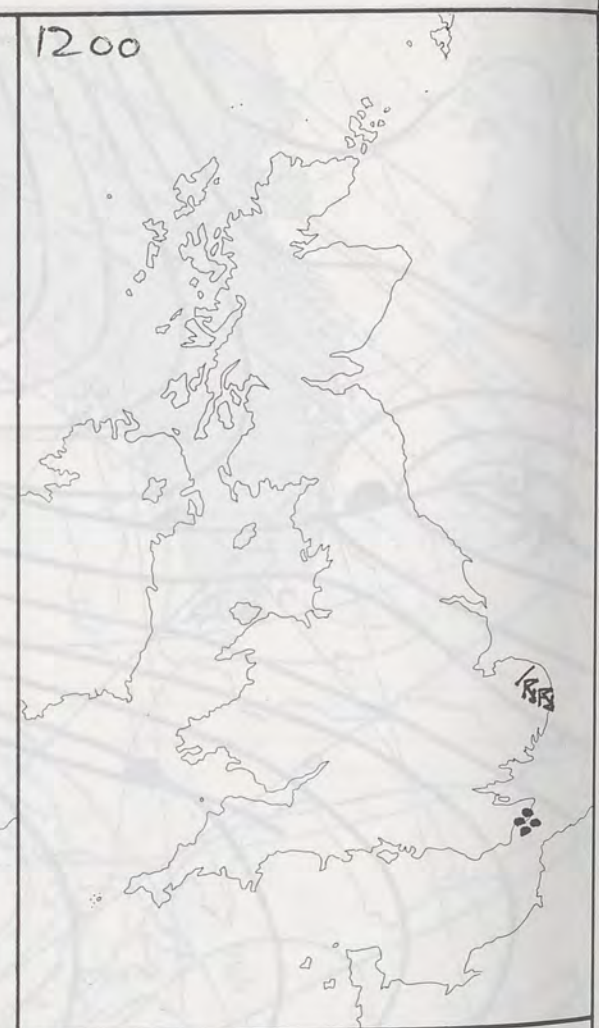
NORTHERN IRELAND TURNED SUNNY DURING THE MORNING AND IN WALES MOST PLACES WERE DRY WITH QUITE A LOT OF SUNSHINE.

NORTHERN ENGLAND, THE NORTH MIDLANDS AND SOUTHWEST ENGLAND WERE MAINLY DRY AND BRIGHT, BUT THE SOUTH MIDLANDS, EAST ANGLIA, SOUTHEAST AND CENTRAL SOUTHERN ENGLAND HAD HEAVY SHOWERS, WITH SOME HAIL AND THUNDER AND A TORNADO WAS REPORTED NEAR HARWICH AND NEAR THE STRAITS OF DOVER

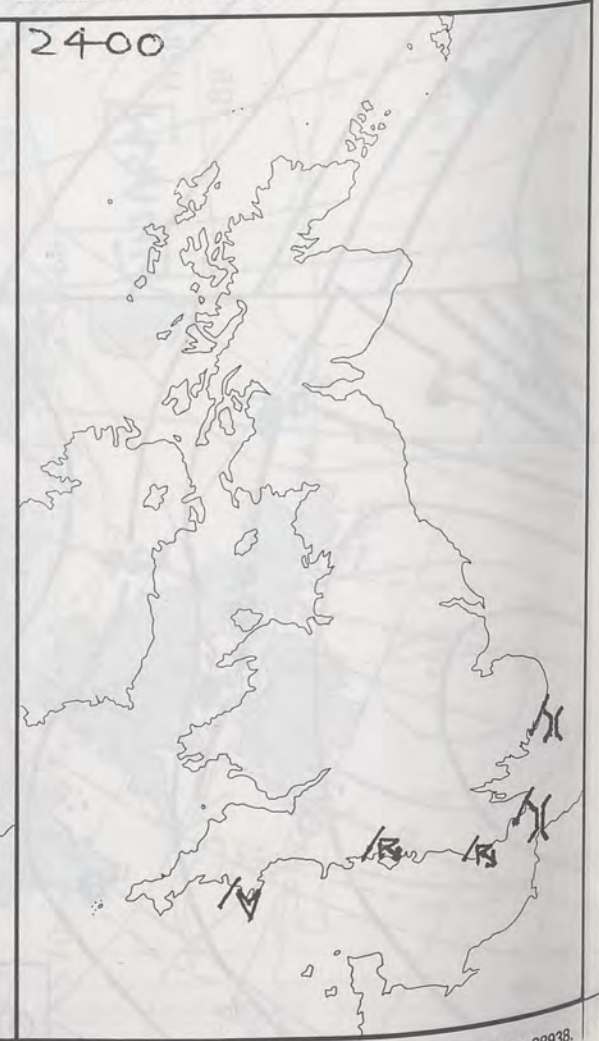
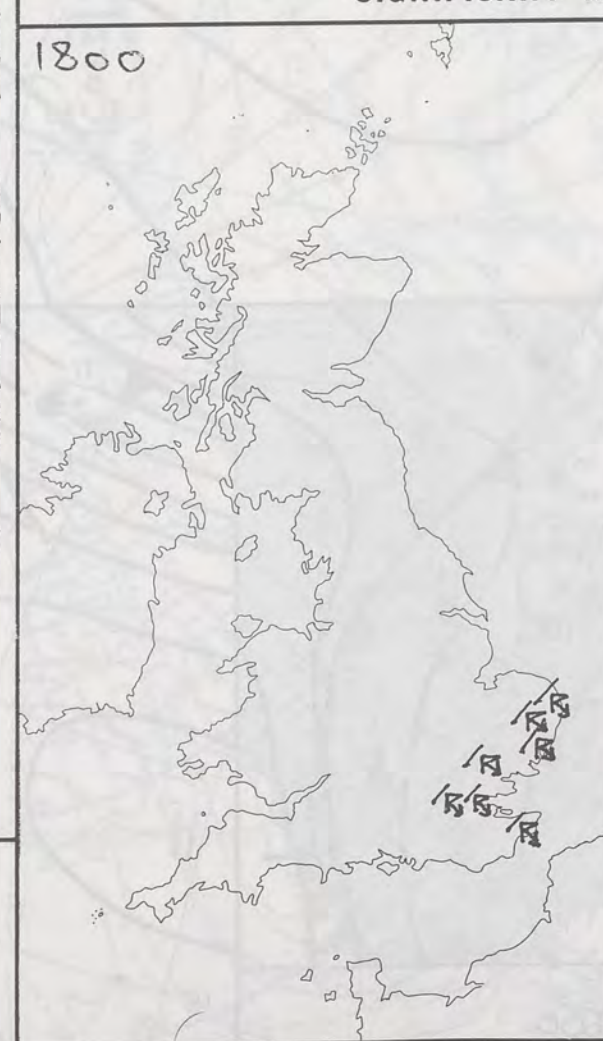
TEMPERATURES WERE GENERALLY CLOSE TO AVERAGE, BUT IT WAS QUITE COLD IN THE WETTER AREAS.

London Weather Centre  
284-286 High Holborn  
London WC1V 7HX  
All times are GMT

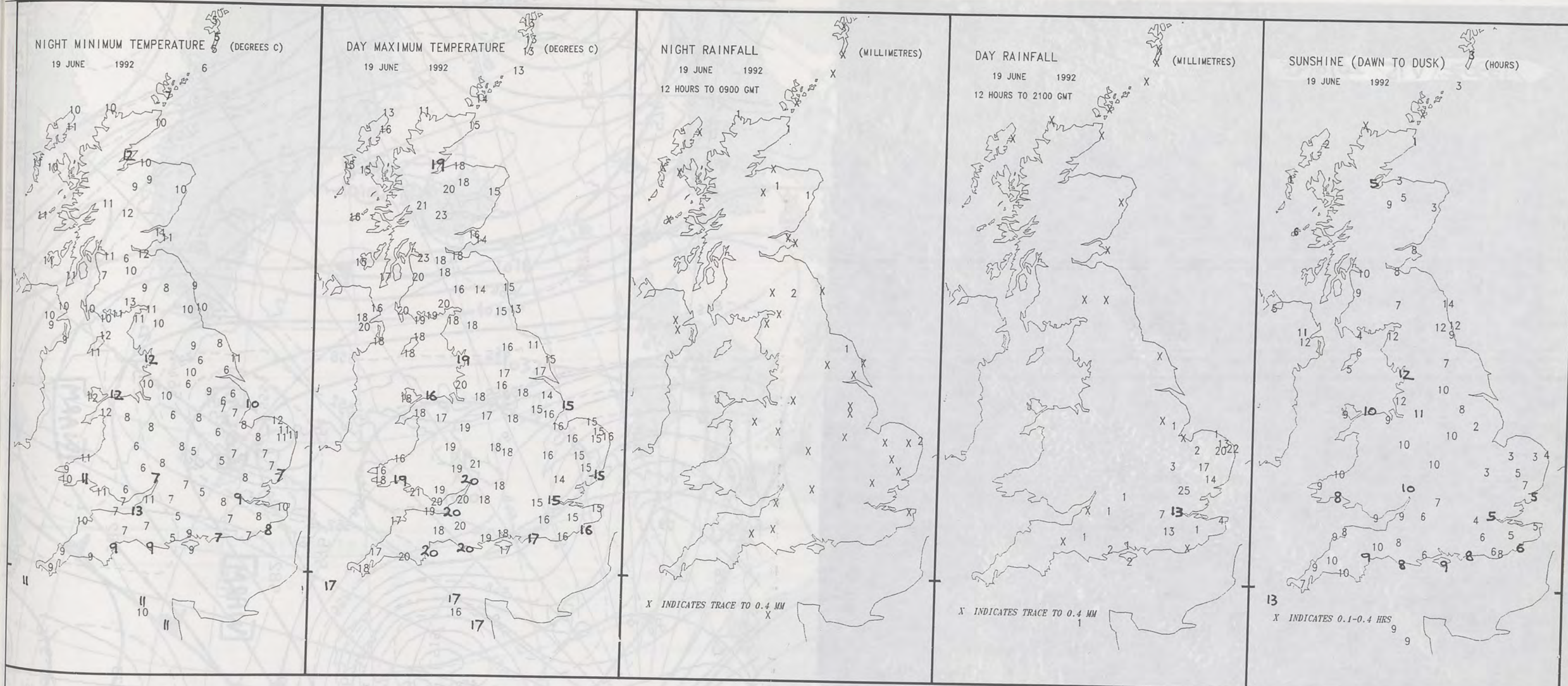
© Crown Copyright All rights reserved



### SIGNIFICANT WEATHER CHARTS







# **EXTREMES FOR FRIDAY 19TH JUNE 1992**

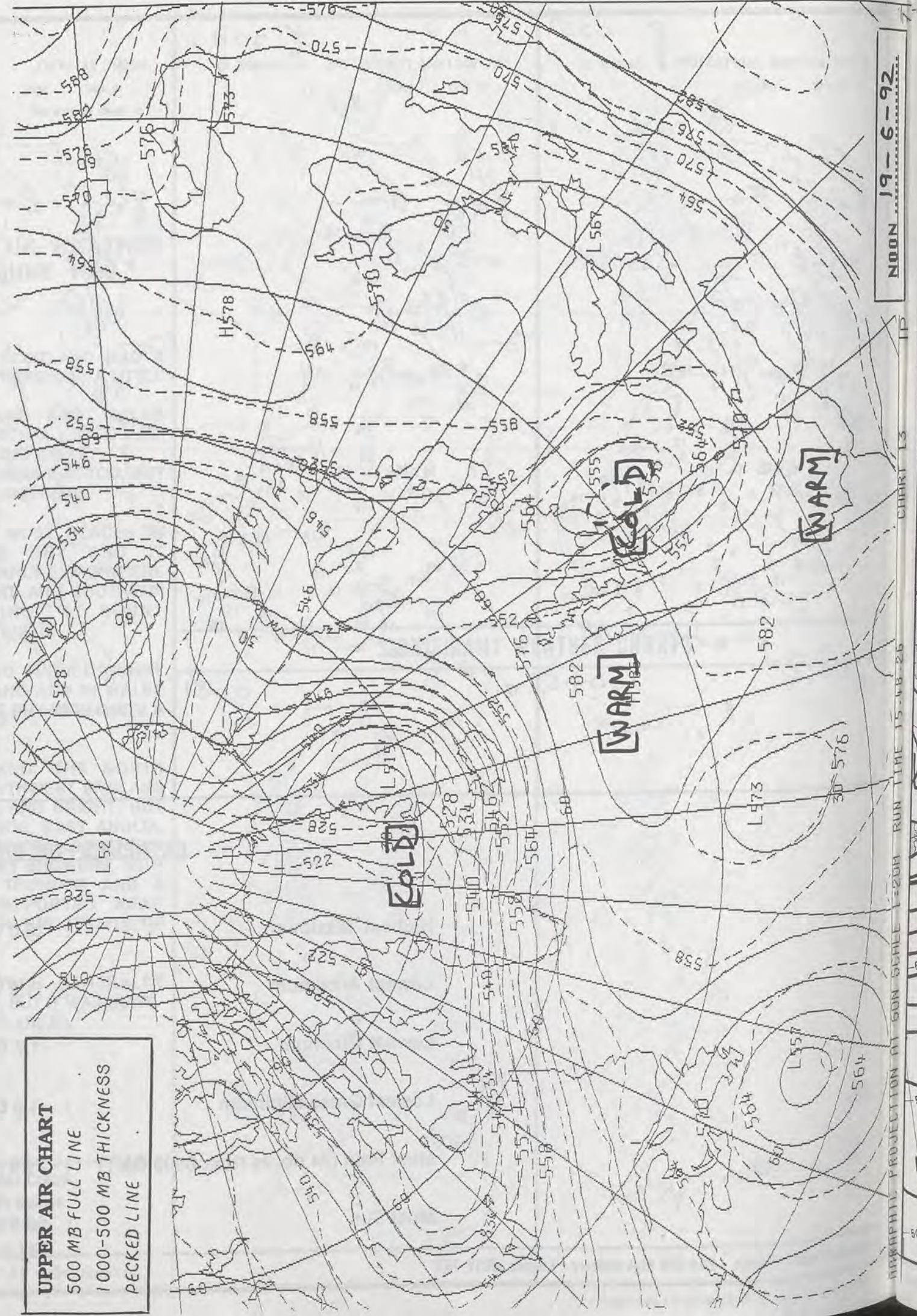
Highest Maximum	: 23.0 C Tummel Bridge [ Tayside ]
Lowest Maximum	: 11.2 C Fylingdales [ York moors ]
Lowest Minimum	: 1.7 C Benson [ Oxon ]
Lowest Grass Minimum	: -1.8 C Boscombe Down [ Salisbury Down ]
Most Rain (24 hours from 0900 GMT)	: 24.6 mm Stansted [ Essex ]
Most Sun	: 13.5 Hrs Boulmer [ Northumberland ]

## **DAILY WEATHER SUMMARY**



© Crown Copyright  
All rights reserved



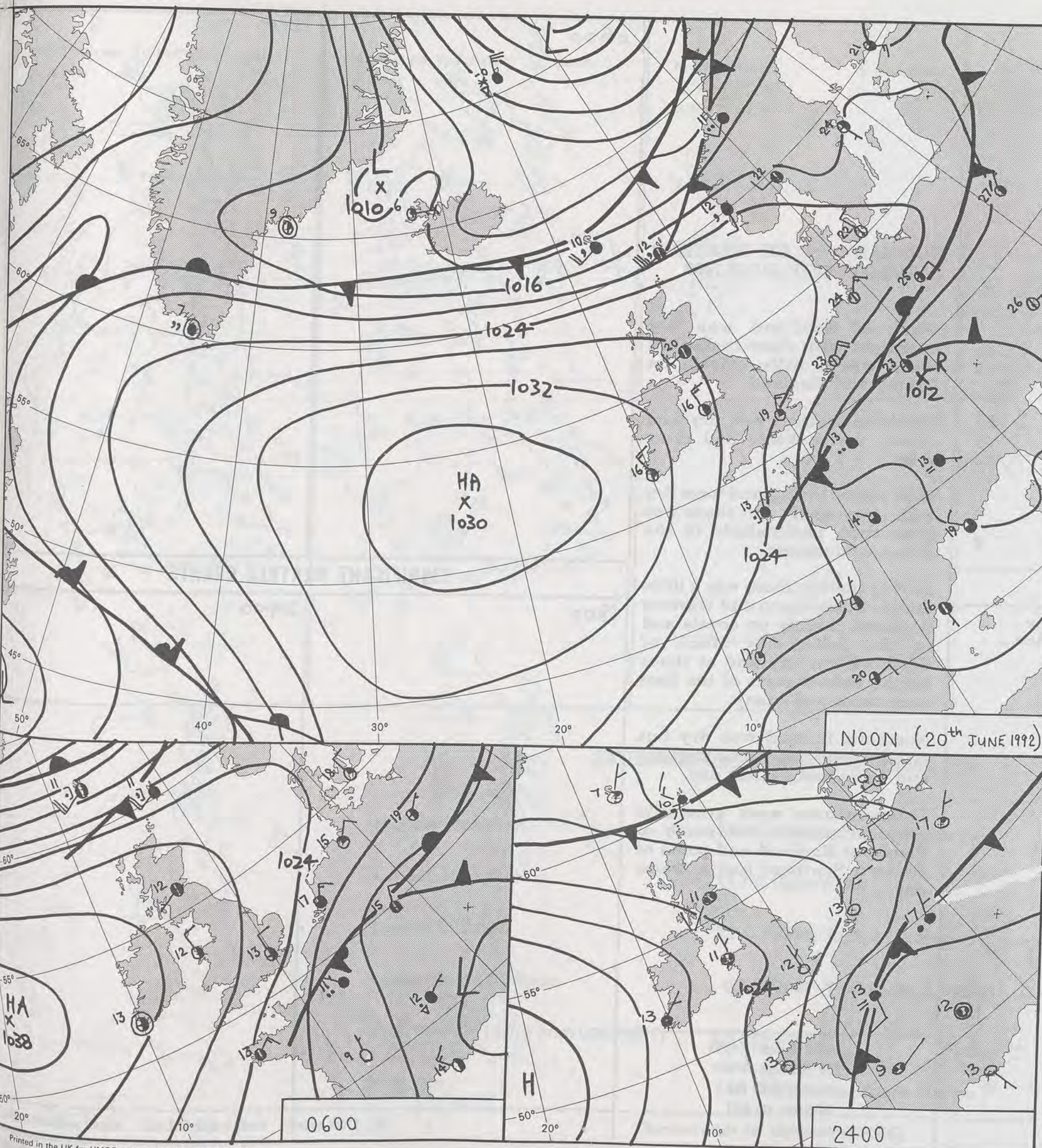




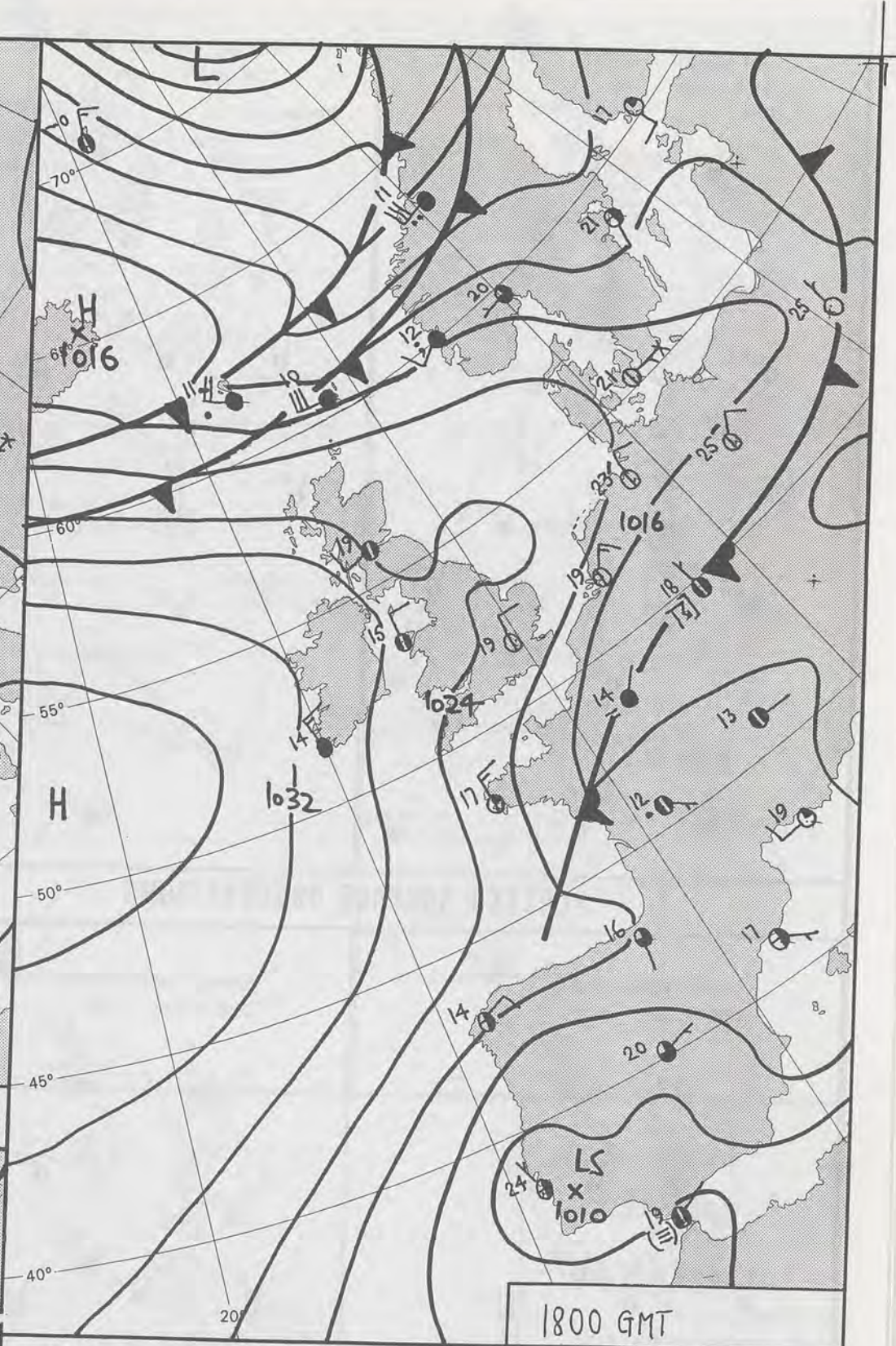
NOON 19-6-92

CHART 13

PROJECTION AT 60N SCALE 1:200 RUN TIME 15-18-26

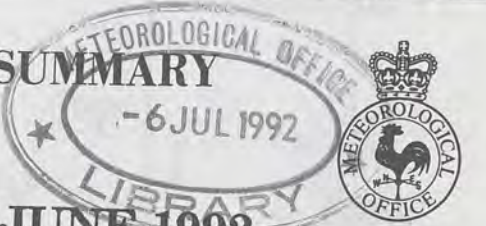


NOON (20th JUNE 1992)



1800 GMT

DUPLICATE ALSO  
DAILY WEATHER SUMMARY  
NOT FOR LOAN FOR  
SATURDAY 20TH JUNE 1992

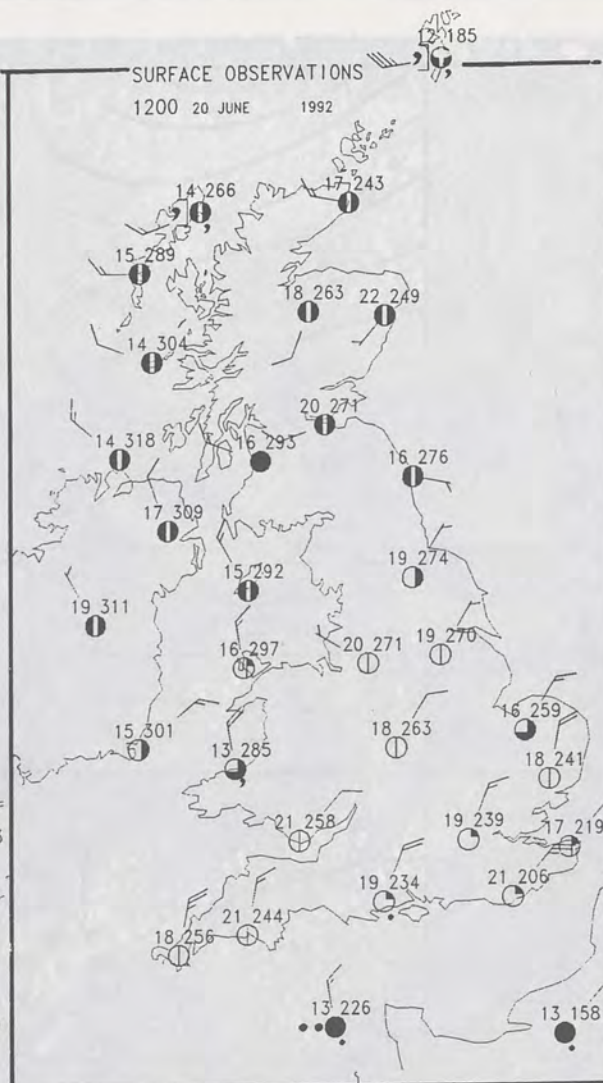
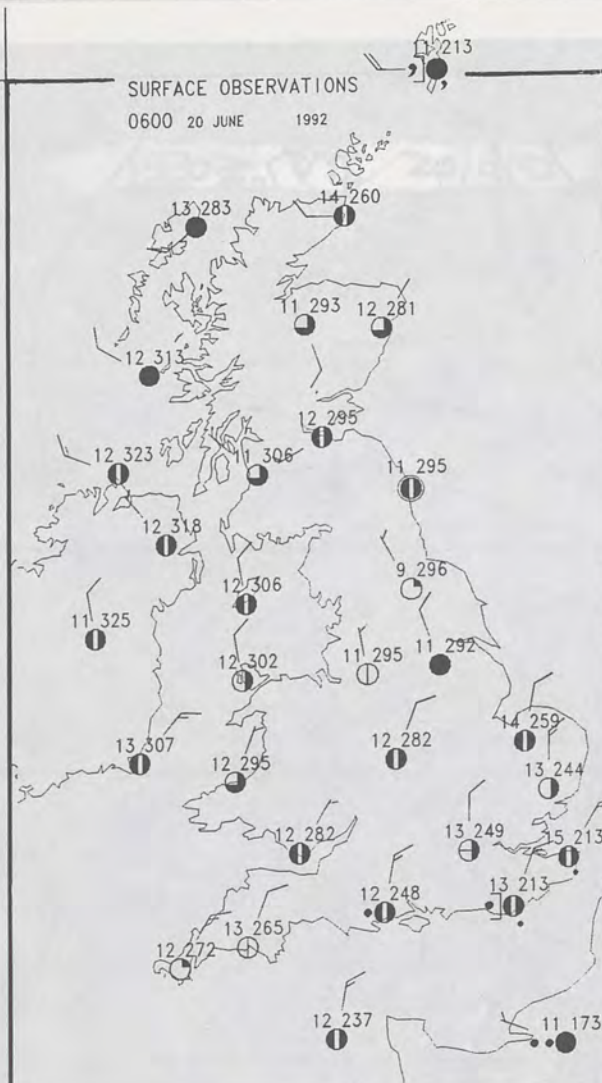


Warm front Cold front Occlusion

London Weather Centre 284-286 High Holborn London WC1V 7HX

© Crown Copyright All rights reserved





## SUMMARY OF UK WEATHER SATURDAY 20TH JUNE 1992

Much of Scotland was dry overnight with clear spells, but there was a little drizzle on Orkney and Shetland.

Northern Ireland was dry and cloudy while Wales had clear skies.

Most places in England were dry with clear spells, but there was some rain, particularly in the extreme Southeast.

During the day there was a little drizzle in Northern and Western Scotland, mainly on coasts and in the Isles, but Much of Scotland was dry and at times bright, indeed parts of the East were warm and sunny.

Northern Ireland was dry but mostly cloudy, whereas England and Wales had a sunny day.

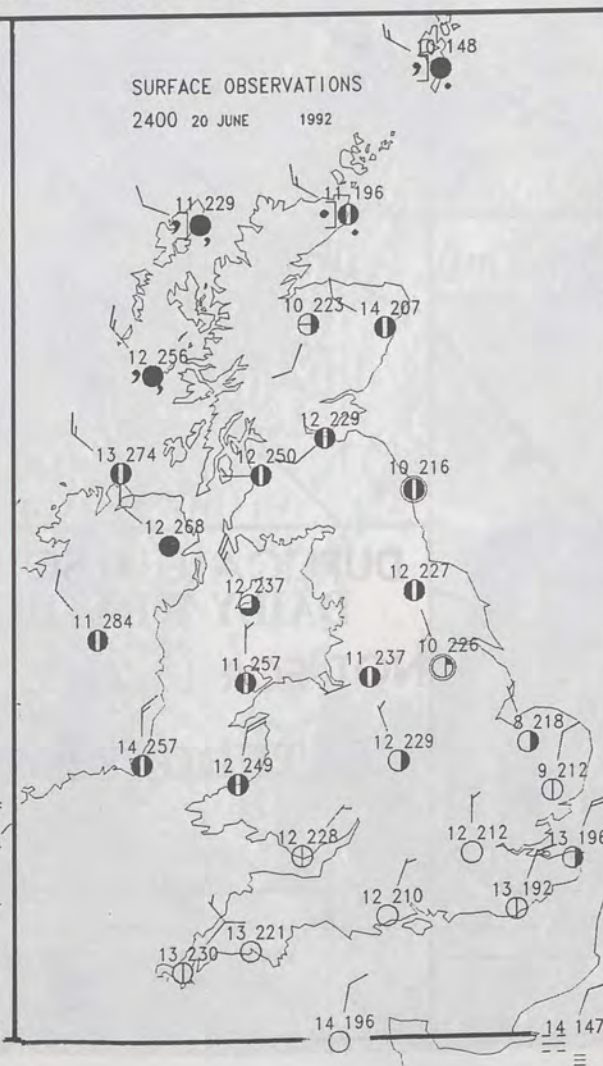
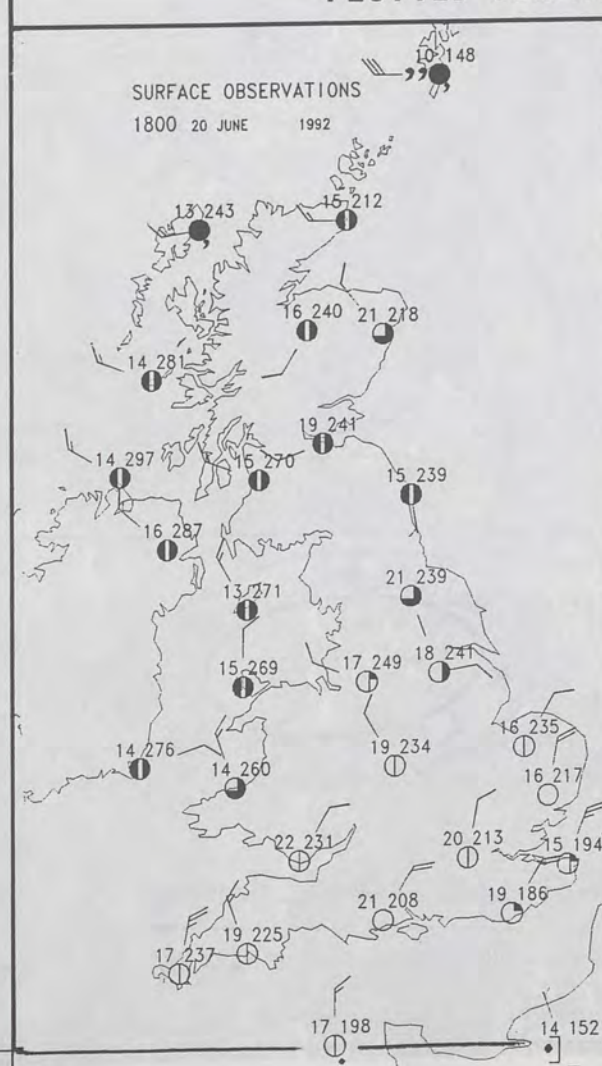
Temperatures were generally close to normal, but much of Southern England and parts of Eastern Scotland had a warm day.

London Weather Centre  
284-286 High Holborn  
London WC1V 7HX  
All times are GMT

© Crown Copyright All rights reserved



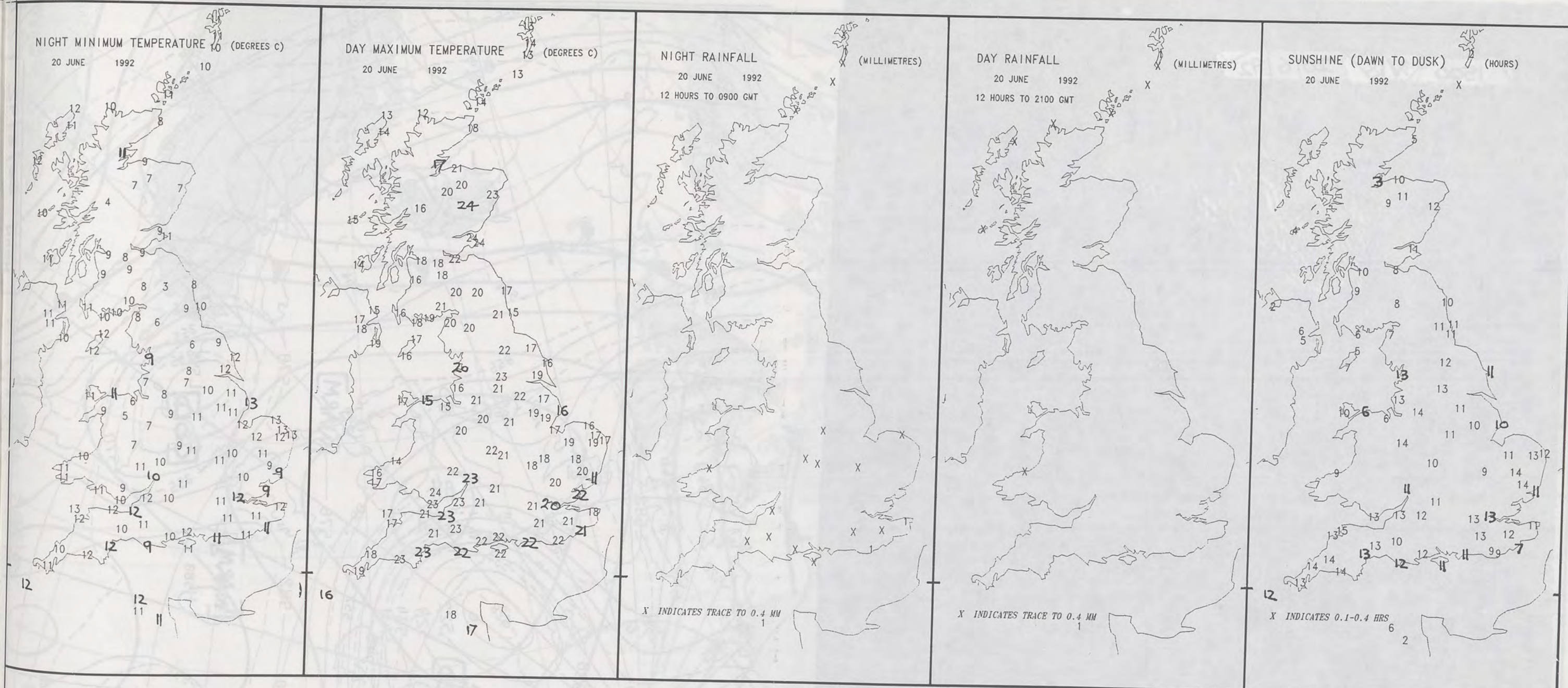
## PLOTTED SURFACE OBSERVATIONS



## SIGNIFICANT WEATHER CHARTS







# **EXTREMES FOR SATURDAY 20TH JUNE 1992**

Highest Maximum	: 24.2 C Inchmarlo [ Grampian ]
Lowest Maximum	: 11.7 C Cape Wrath
Lowest Minimum	: 3.7 C Tulloch Bridge [ Grampian ]
Lowest Grass Minimum	: -0.7 C Moel - Y - Crio and Bingley
Most Rain (24 hours from 0900 GMT)	: 2.5 mm Jersey
Most Sun	: 14.5 Hrs Saunton Sands [ Devon ]

## **DAILY WEATHER SUMMARY**

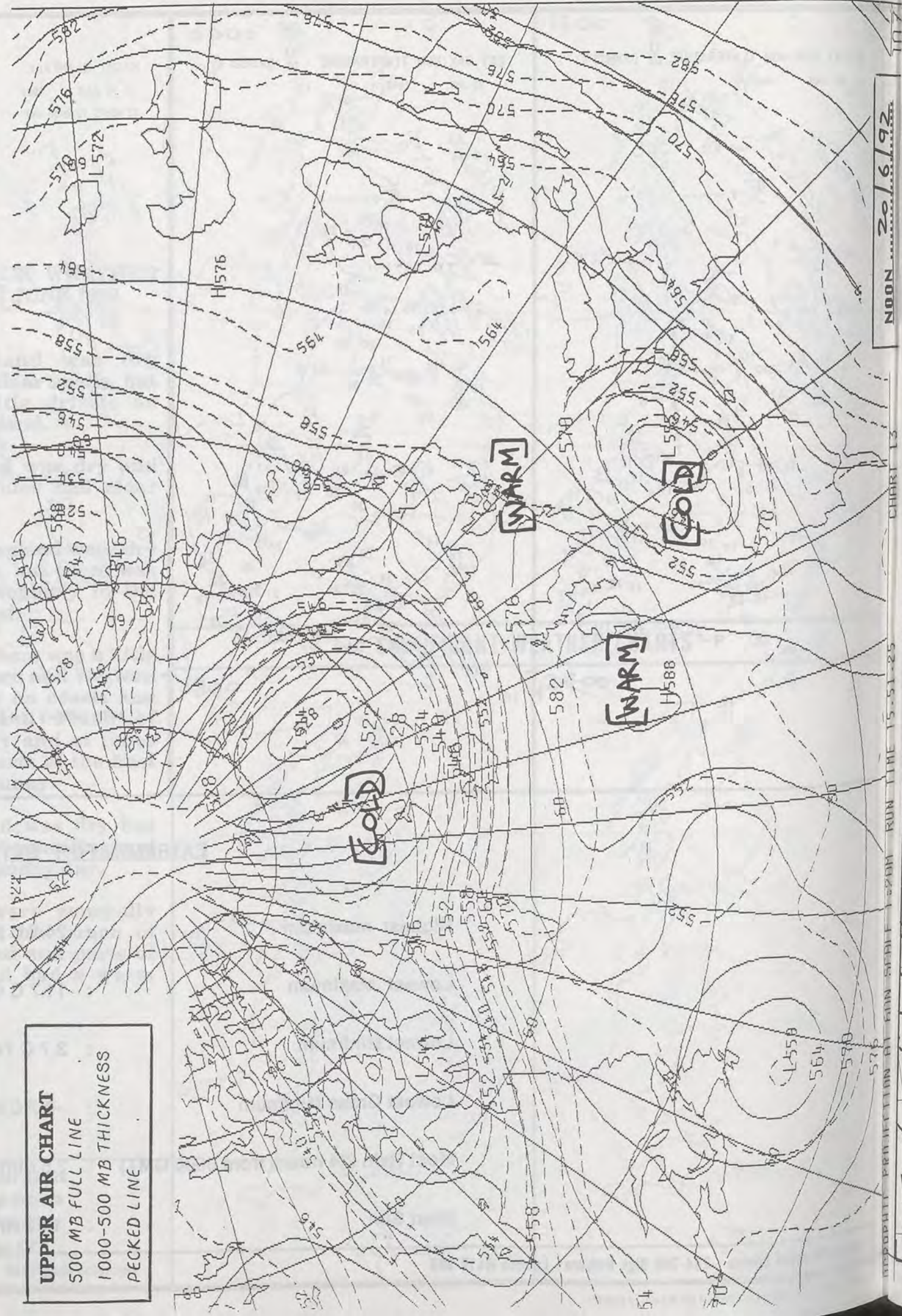


© Crown Copyright  
All rights reserved





UPPER AIR CHART  
500 MB FULL LINE  
1000-500 MB THICKNESS  
PECKED LINE



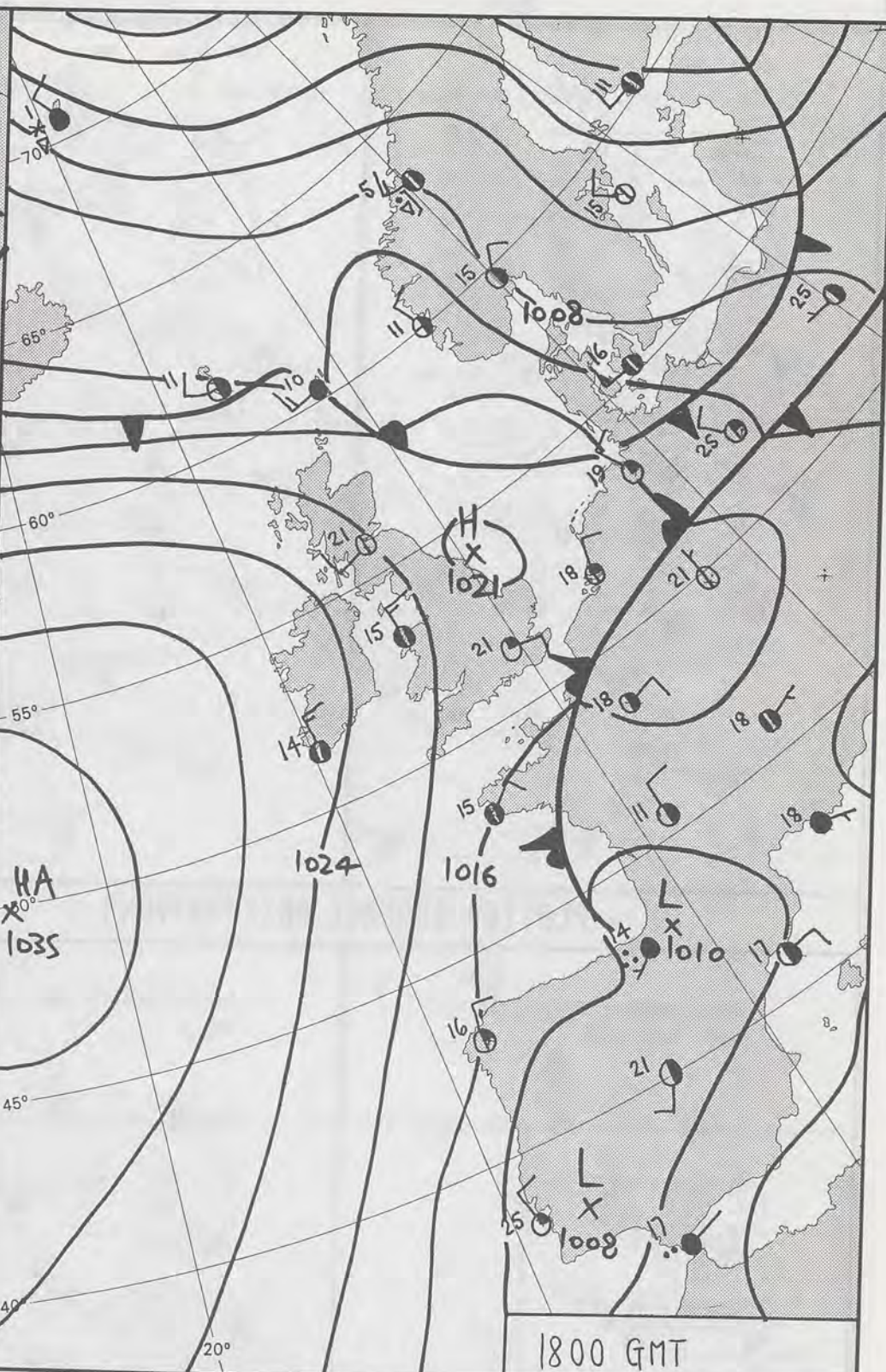
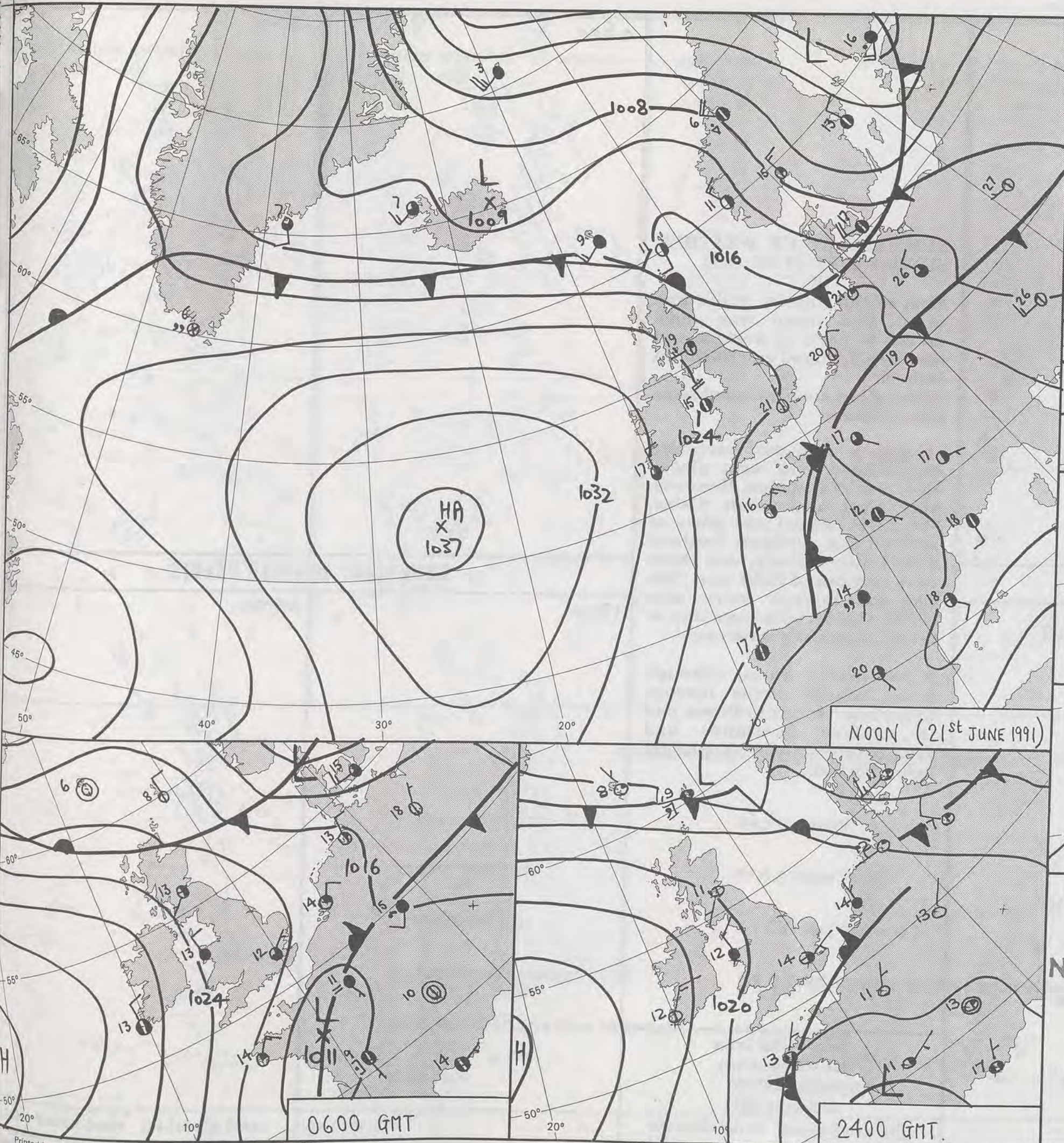


NOON 20/6/92

CHART 13

RUN TIME 15-51-25

PRINTED IN THE UK FOR HMSO. Dd 8146371 C10 3/91 9385 9590



DUPLICATE ALSO  
DAILY WEATHER SUMMARY  
NOT FOR LOAN FOR  
SUNDAY 21ST JUNE 1992

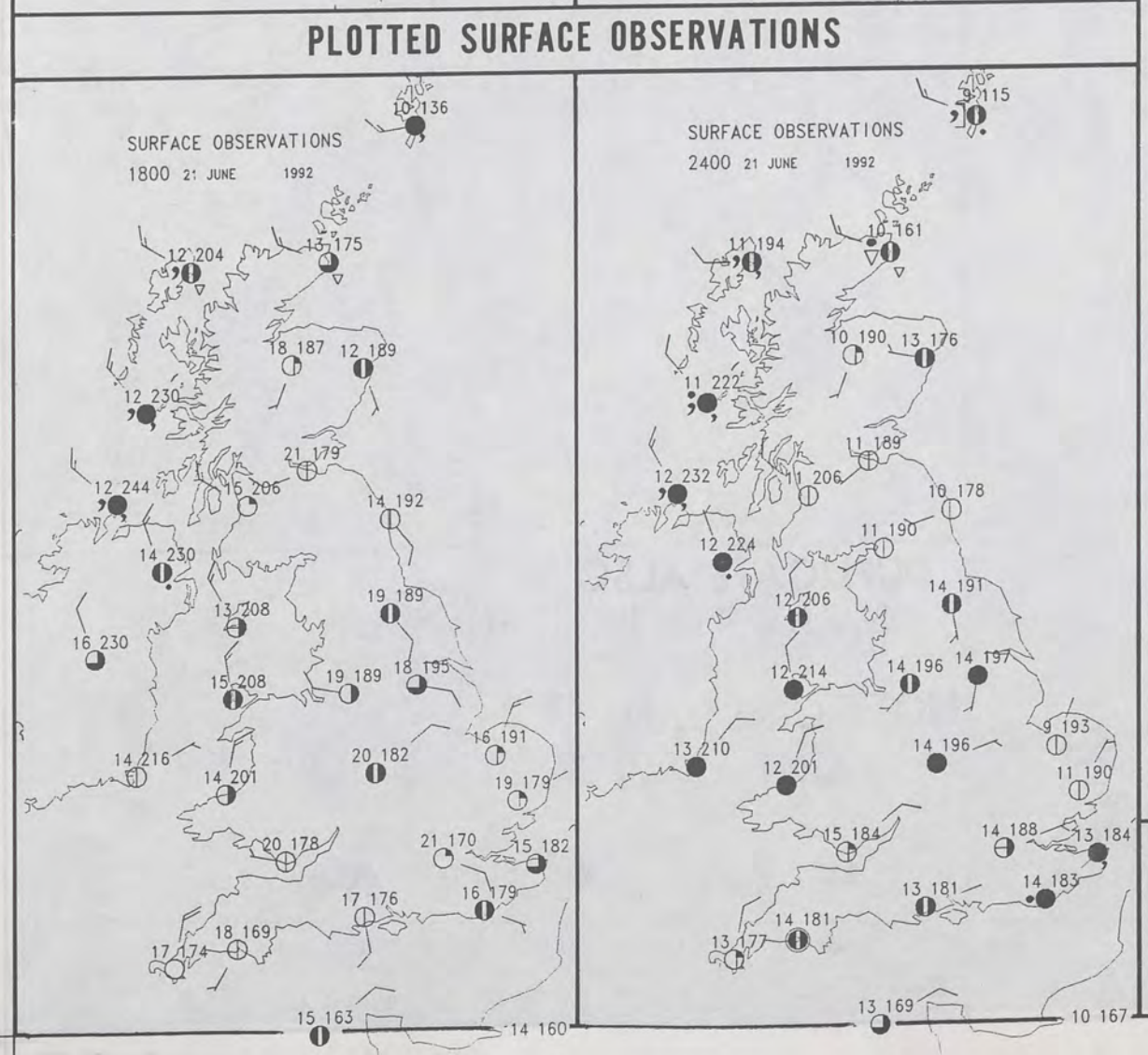
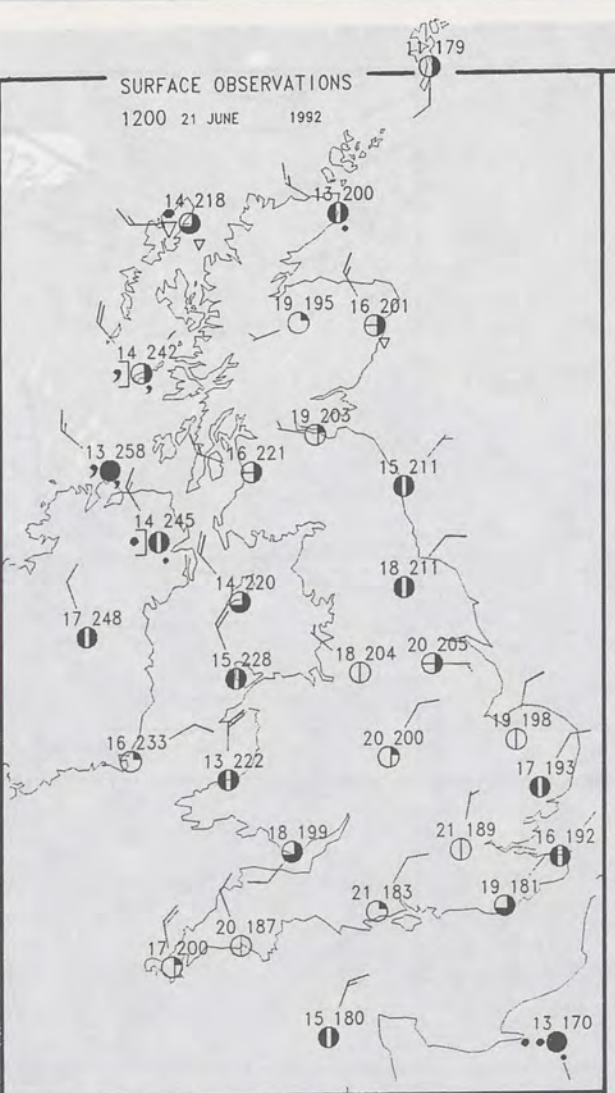
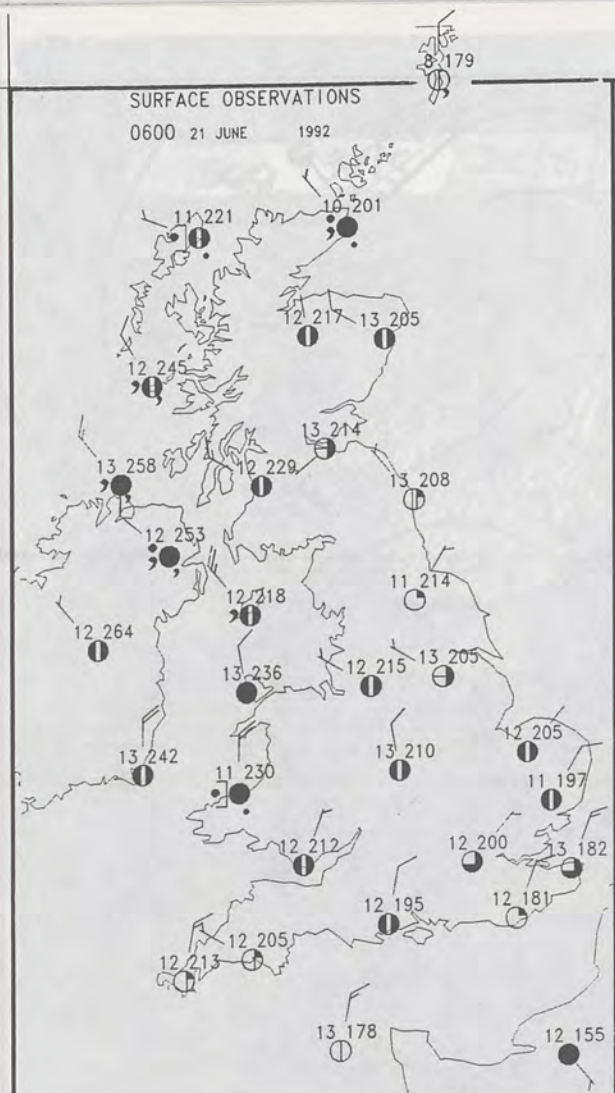


Warm front Cold front Occlusion

London Weather Centre 284-286 High Holborn London WC1V 7HX

© Crown Copyright All rights reserved





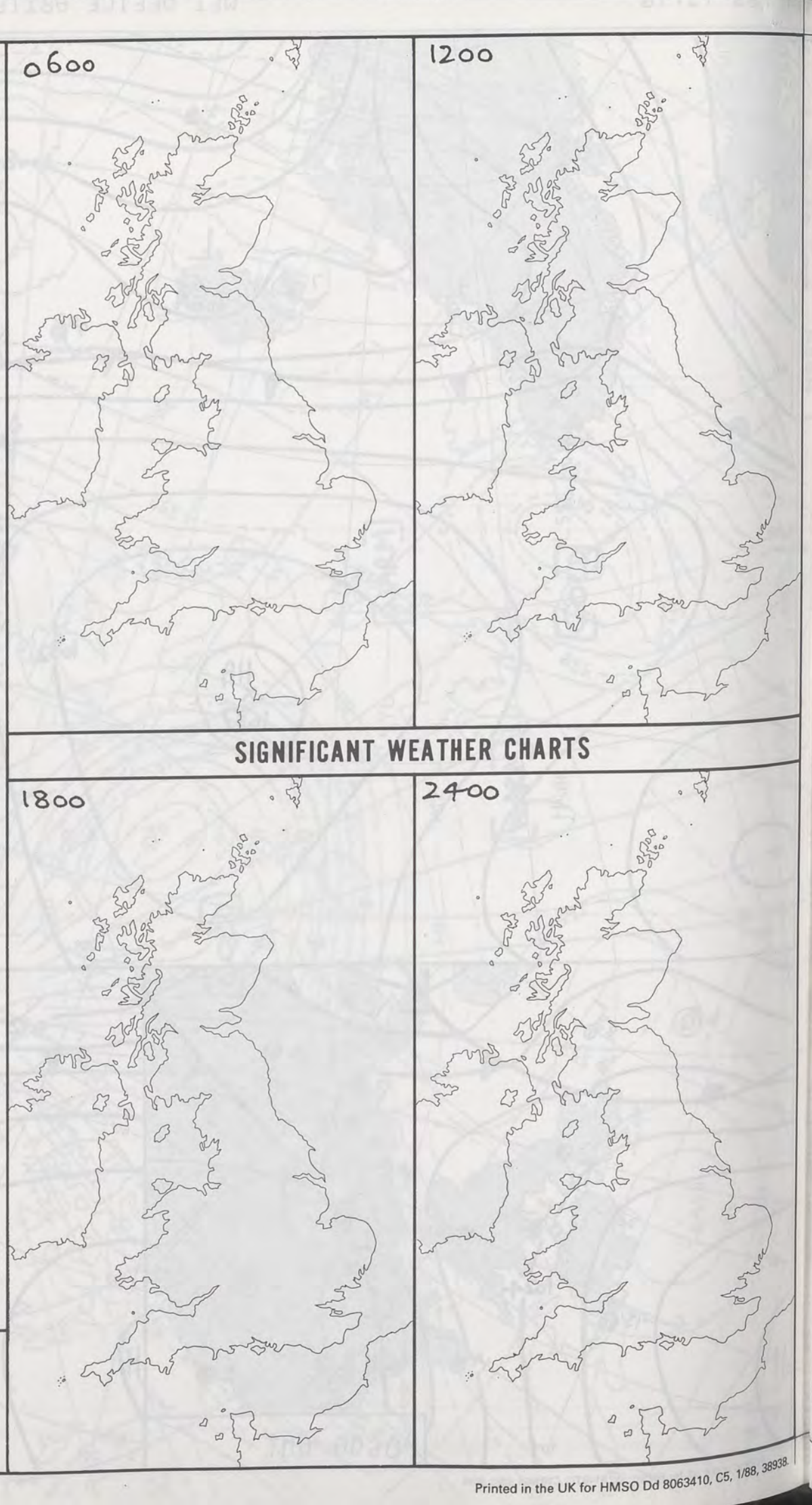
# **SUMMARY OF UK WEATHER** **SUNDAY 21ST JUNE 1992**

Most of the country had a fine night, but there was some drizzle in parts of western and northern Scotland and Northern Ireland. Areas of low cloud affected some other regions.

It was a dry day virtually everywhere, and most places had a lot of sunshine. However, over west and north Wales, Northern Ireland and parts of western and northern Scotland it was quite cloudy, and there were patches of light rain. The Channel Islands were also mostly cloudy, with some rain or drizzle, especially on Jersey.

It was mostly warm, although many coastal areas (except those from Sussex to Devon and in eastern Scotland) had temperatures near or slightly below normal.

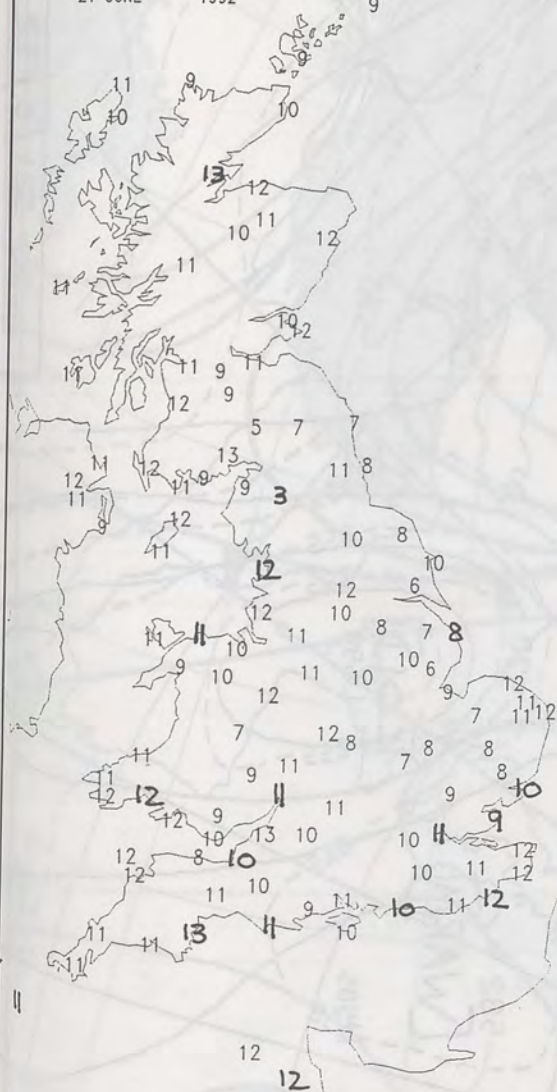
London Weather Centre  
284-286 High Holborn  
London WC1V 7HX  
All times are GMT  
© Crown Copyright All rights reserved





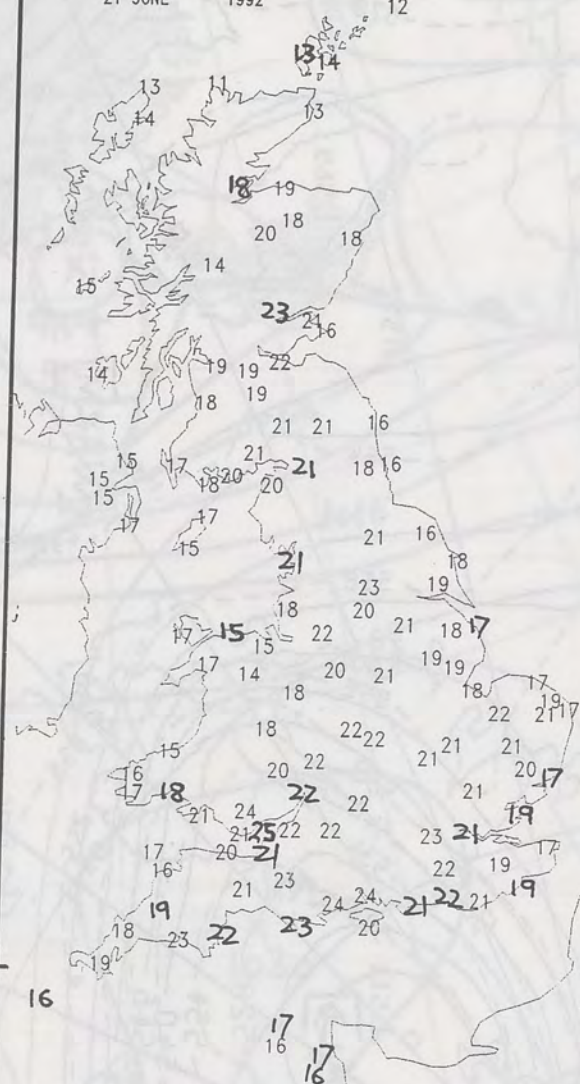
# NIGHT MINIMUM TEMPERATURE (DEGREES C)

21 JUNE 1992



# DAY MAXIMUM TEMPERATURE (DEGREES C)

21 JUNE 1992



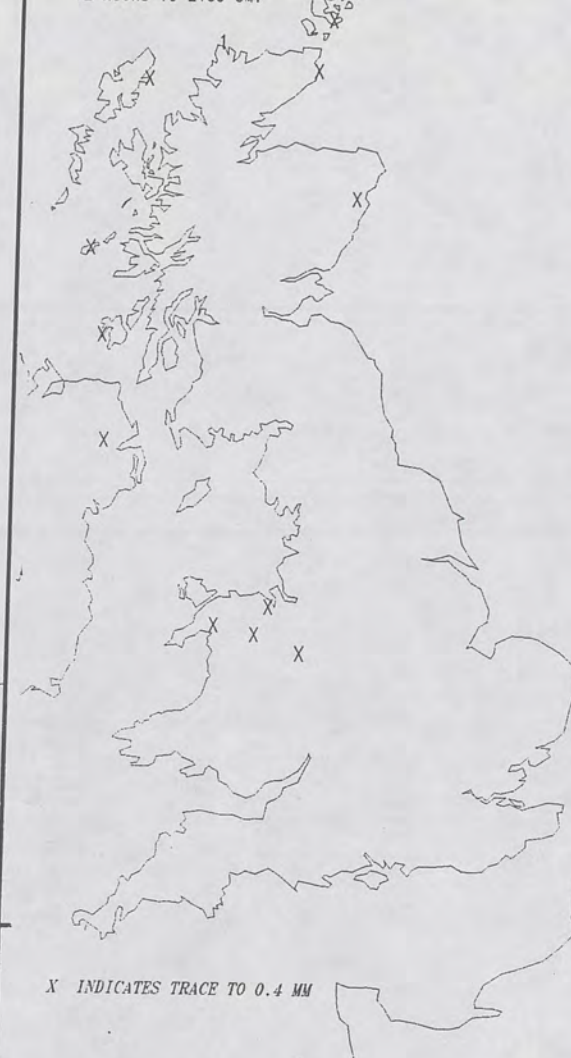
# NIGHT RAINFALL (MILLIMETRES)

21 JUNE 1992  
12 HOURS TO 0900 GMT



# DAY RAINFALL (MILLIMETRES)

21 JUNE 1992  
12 HOURS TO 2100 GMT



# SUNSHINE (DAWN TO DUSK) (HOURS)

21 JUNE 1992



## EXTREMES FOR SUNDAY 21ST JUNE 1992

Highest Maximum	: 24.6 C Cardiff
Lowest Maximum	: 11.0 C Cape Wrath
Lowest Minimum	: 3.1 C Shap [ Cumbria ]
Lowest Grass Minimum	: 0.8 C Eskdalemuir [ dumfries and Galloway ]
Most Rain (24 hours from 0900 GMT)	: 4.1 mm Jersey
Most Sun	: 15.4 Hrs Glasgow

## DAILY WEATHER SUMMARY



© Crown Copyright  
All rights reserved



A high-contrast, black and white photograph of a textured surface, possibly a rock or mineral specimen. The texture is highly irregular, with many small, rounded protrusions and deep shadows. A small, white, rectangular label is affixed to the upper right corner of the image, containing the text "13302 VIS 21/6/92".

UPPER AIR CHART  
 500 MB FULL LINE  
 1000-500 MB THICKNESS  
 PECKED LINE

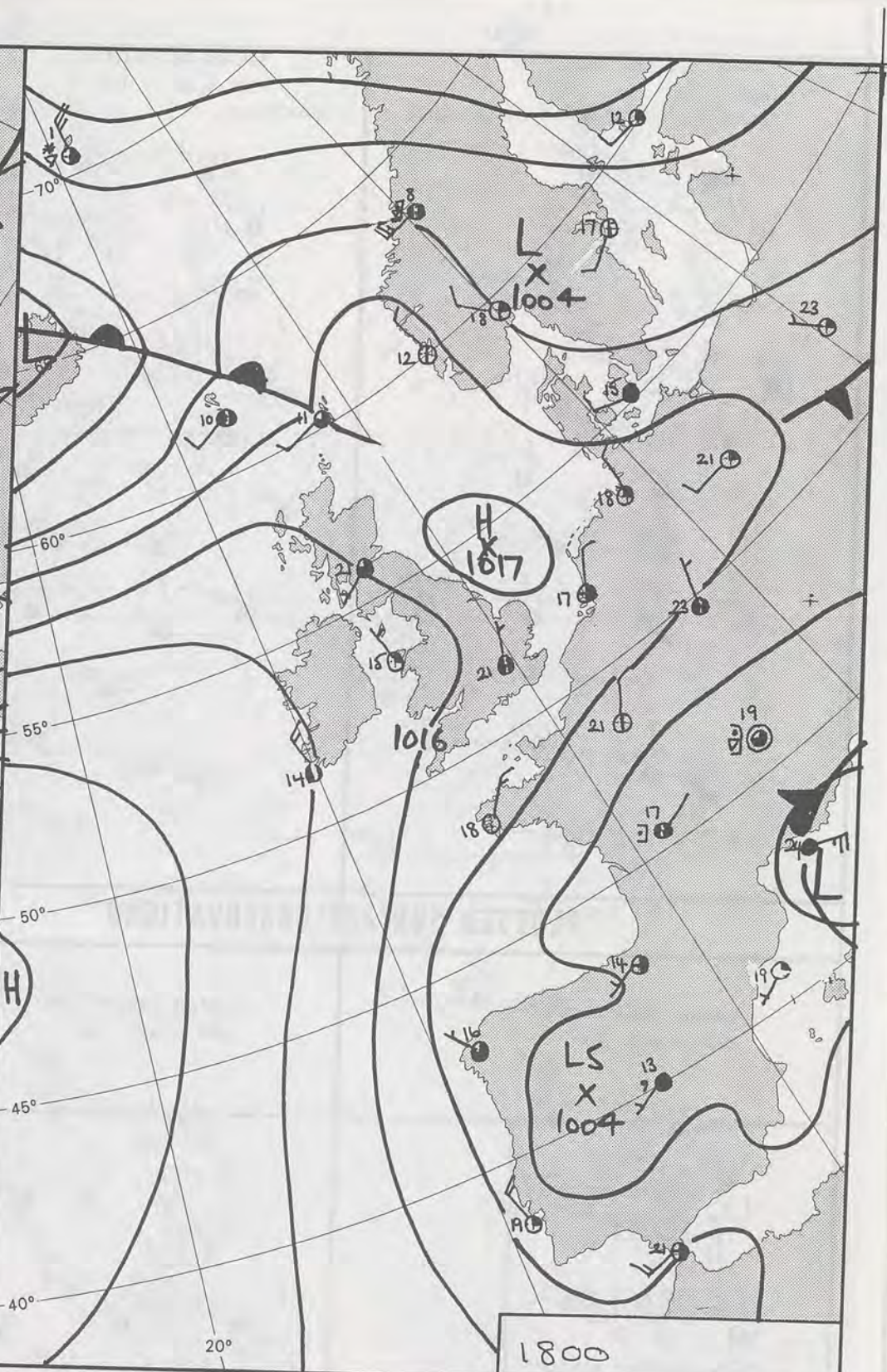
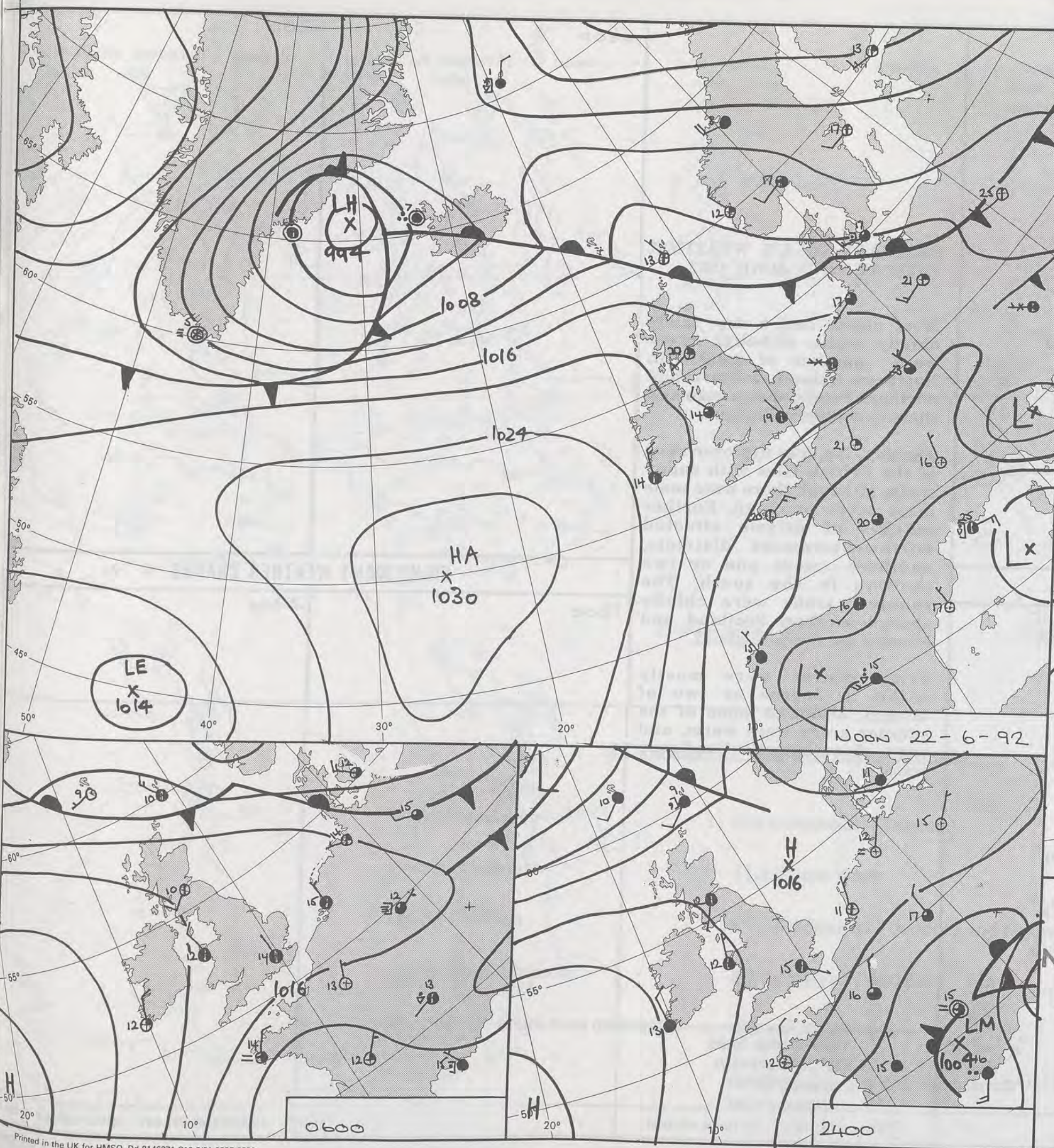
NOON 21/6/92

GRAPHIC PROJECTION AT 6000 FEET

60:91 26, NNC



NOON 21/6/92



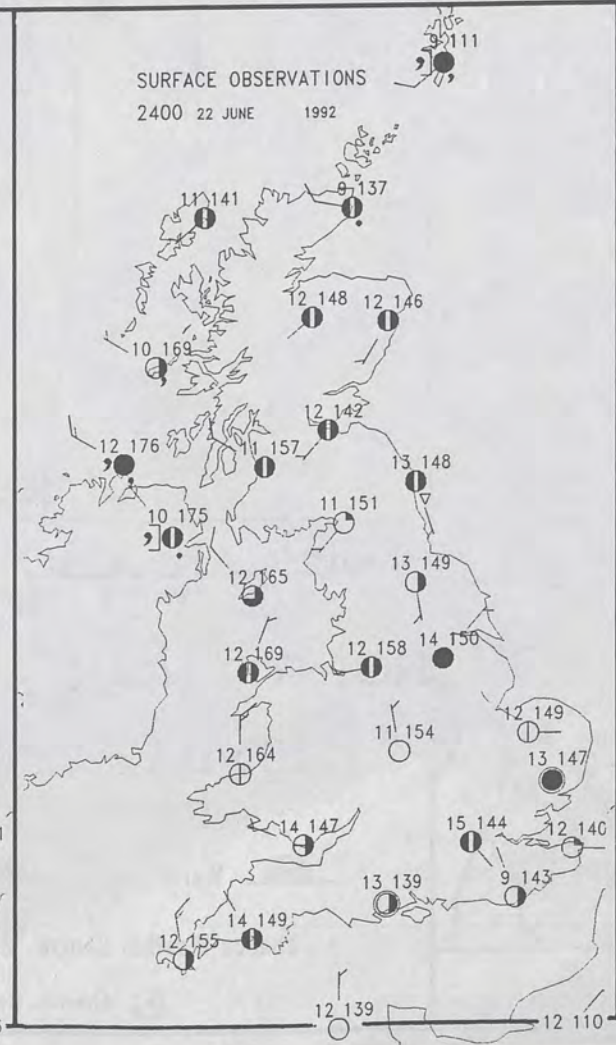
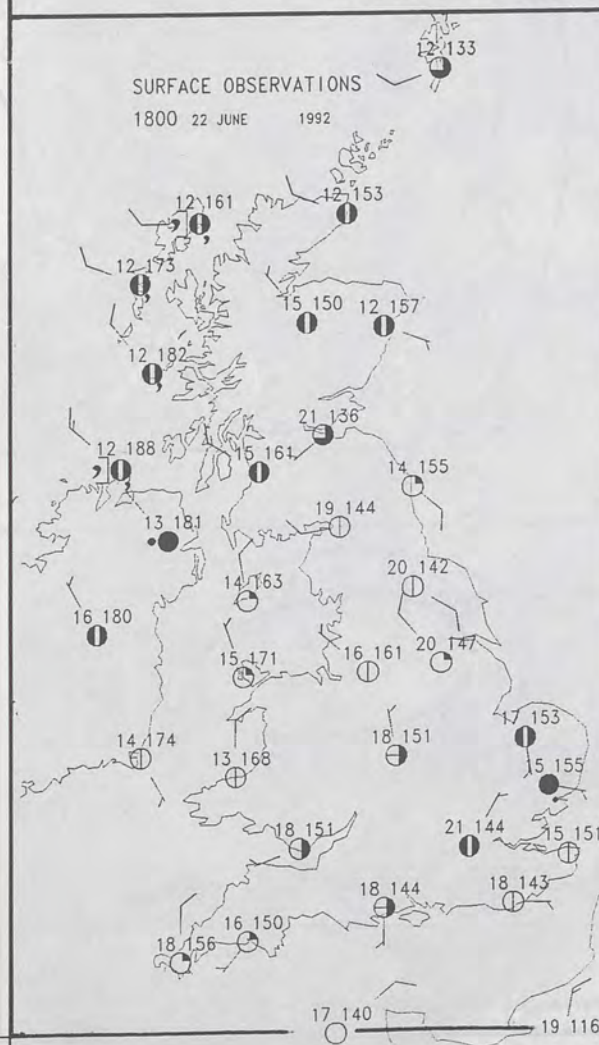
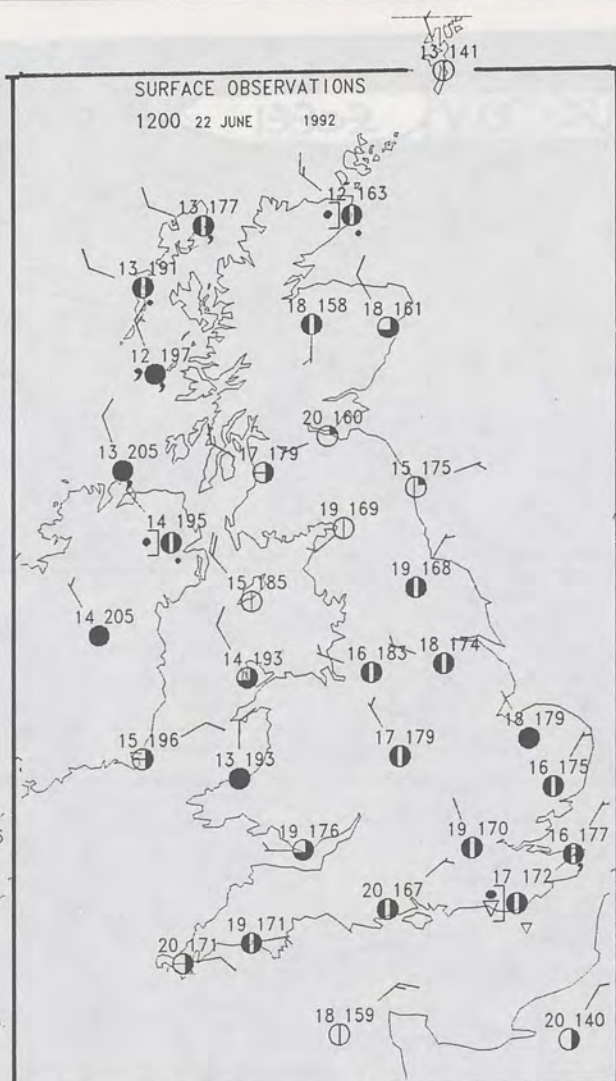
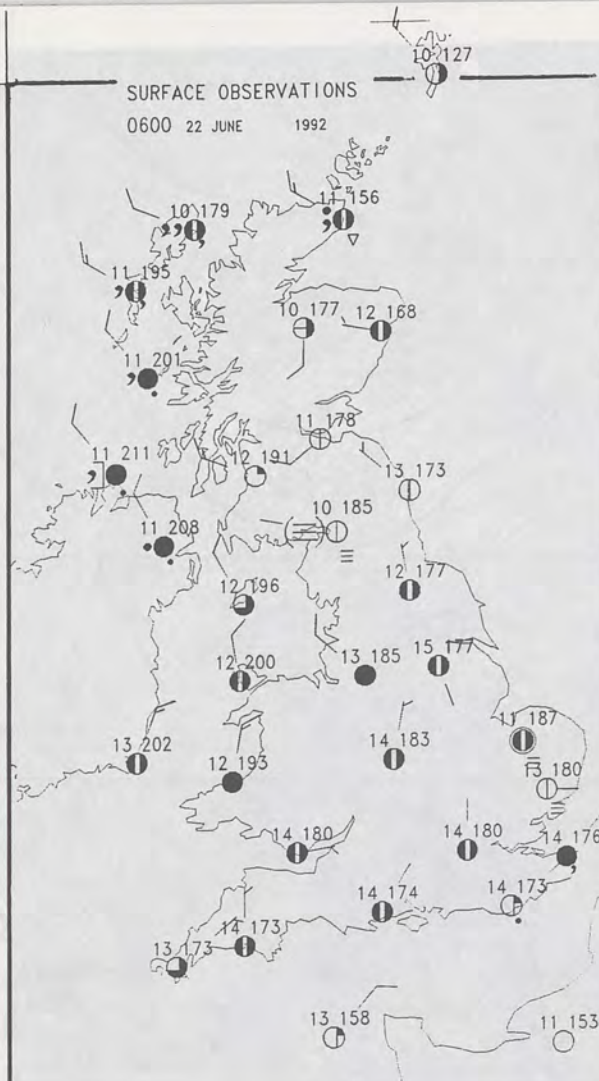
DUPLICATE ALSO  
 DAILY WEATHER SUMMARY  
 NOT FOR LOAN FOR  
 MONDAY 22ND JUNE 1992

London Weather Centre 284-286 High Holborn London WC1V 7HX  
 © Crown Copyright All rights reserved

Meteorological Office  
 -6 JUL 1992  
 LIBRARY

Warm front Cold front Occlusion





**PLOTTED SURFACE OBSERVATIONS**

**SUMMARY OF UK WEATHER  
MONDAY 22ND JUNE 1992**

Most places had a dry, fairly cloudy night, although there were patches of drizzle in Northern Ireland, western and northern Scotland and here and there in southern England.

The day, too, was dry over most of the British Isles with sunny spells, although there were some large areas of cloud. Further patches of drizzle affected northwesternmost districts, and there were one or two showers in the south. The sunniest areas were chiefly around southern Scotland and extreme northern England.

Temperatures were mostly within a degree or two of normal, although some of the sunnier areas were warm, and parts of southern Scotland very warm.

London Weather Centre  
284-286 High Holborn  
London WC1V 7HX  
All times are GMT

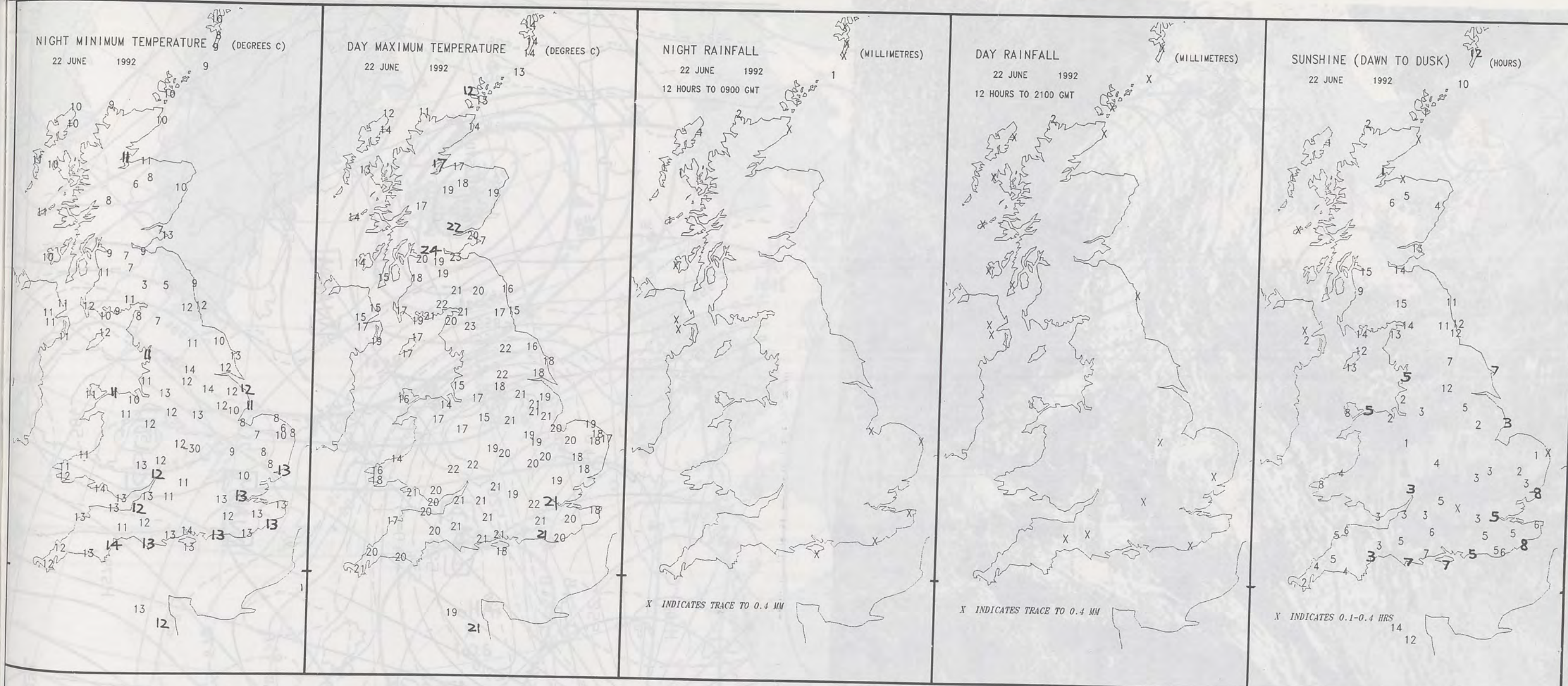
© Crown Copyright All rights reserved



**SIGNIFICANT WEATHER CHARTS**







# **EXTREMES FOR MONDAY 22ND JUNE 1992**

Highest Maximum	: 24.4 C Stathallan [ Tayside ]
Lowest Maximum	: 11.2 C Cape Wrath
Lowest Minimum	: 3.1 C Eskdalemuir [ Dumfries and Galloway ]
Lowest Grass Minimum	: -0.6 C Aboyne [ Grampian ]
Most Rain (24 hours from 0900 GMT)	: 10.2 mm Cape Wrath
Most Sun	: 14.6 Hrs Glasgow and Eskdalemuir

## **DAILY WEATHER SUMMARY**

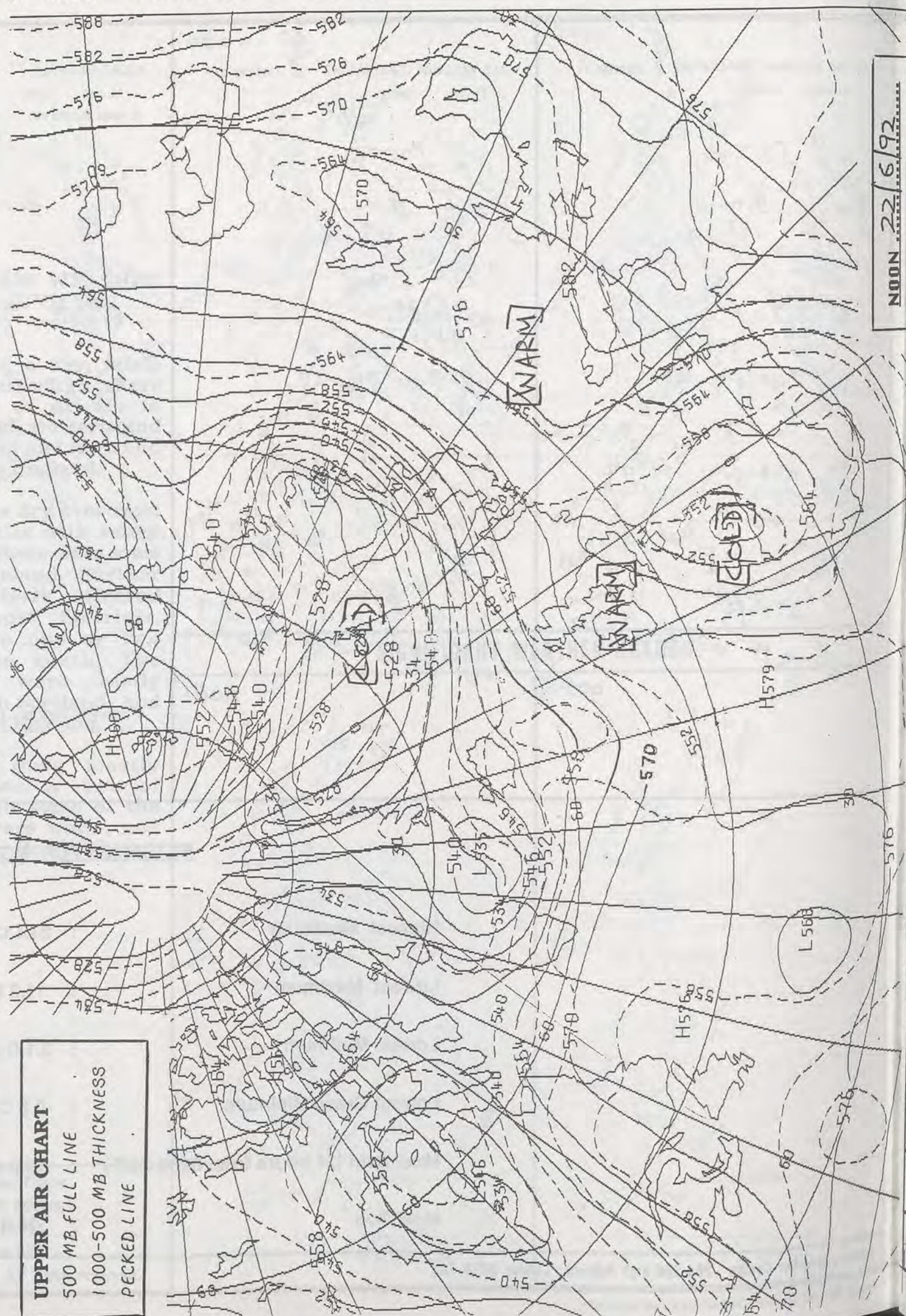


© Crown Copyright  
All rights reserved



1440 VIS 22/6/92

500 MB FULL LINE  
1000-500 MB THICKNESS  
PECKED LINE

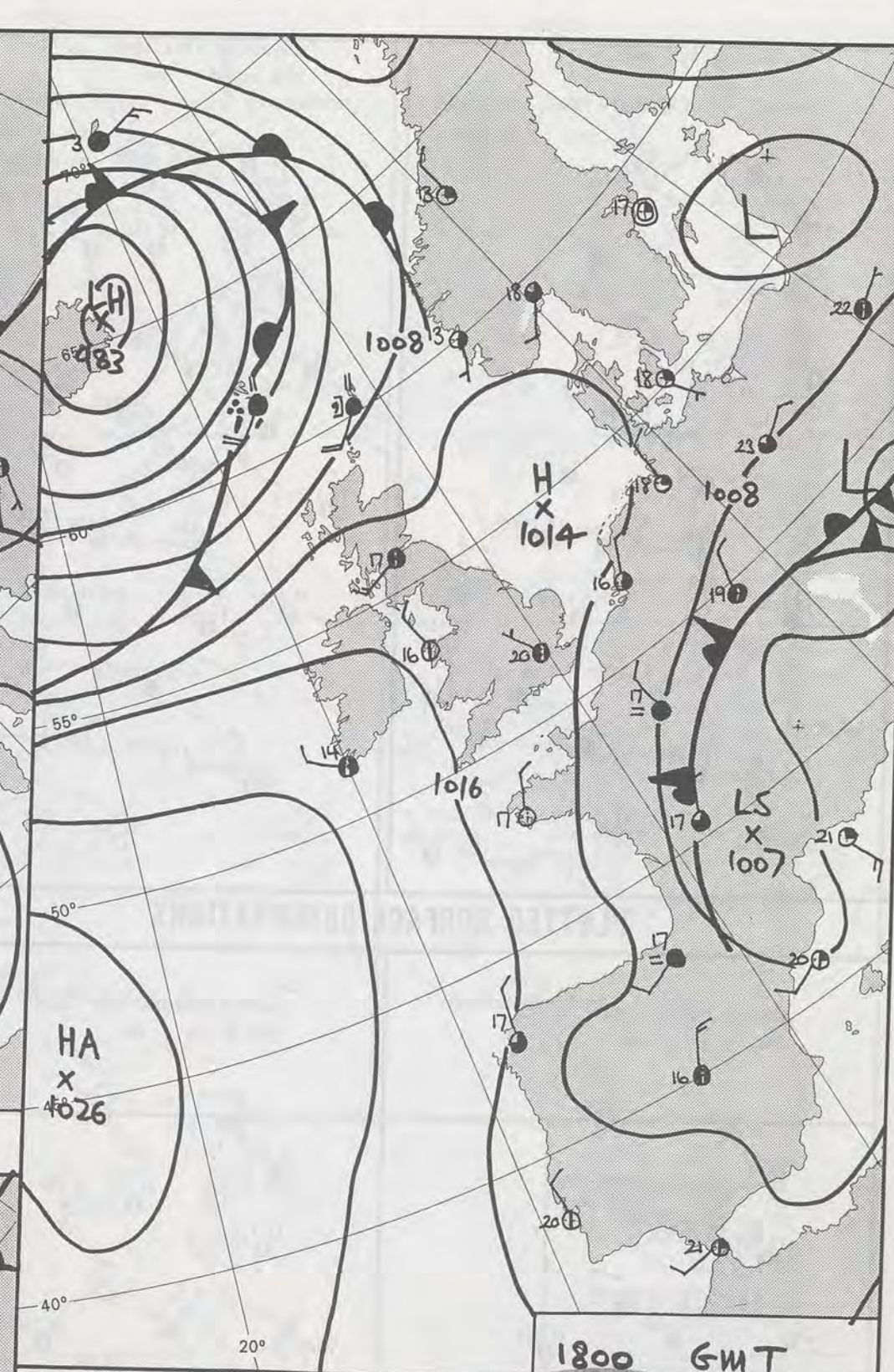
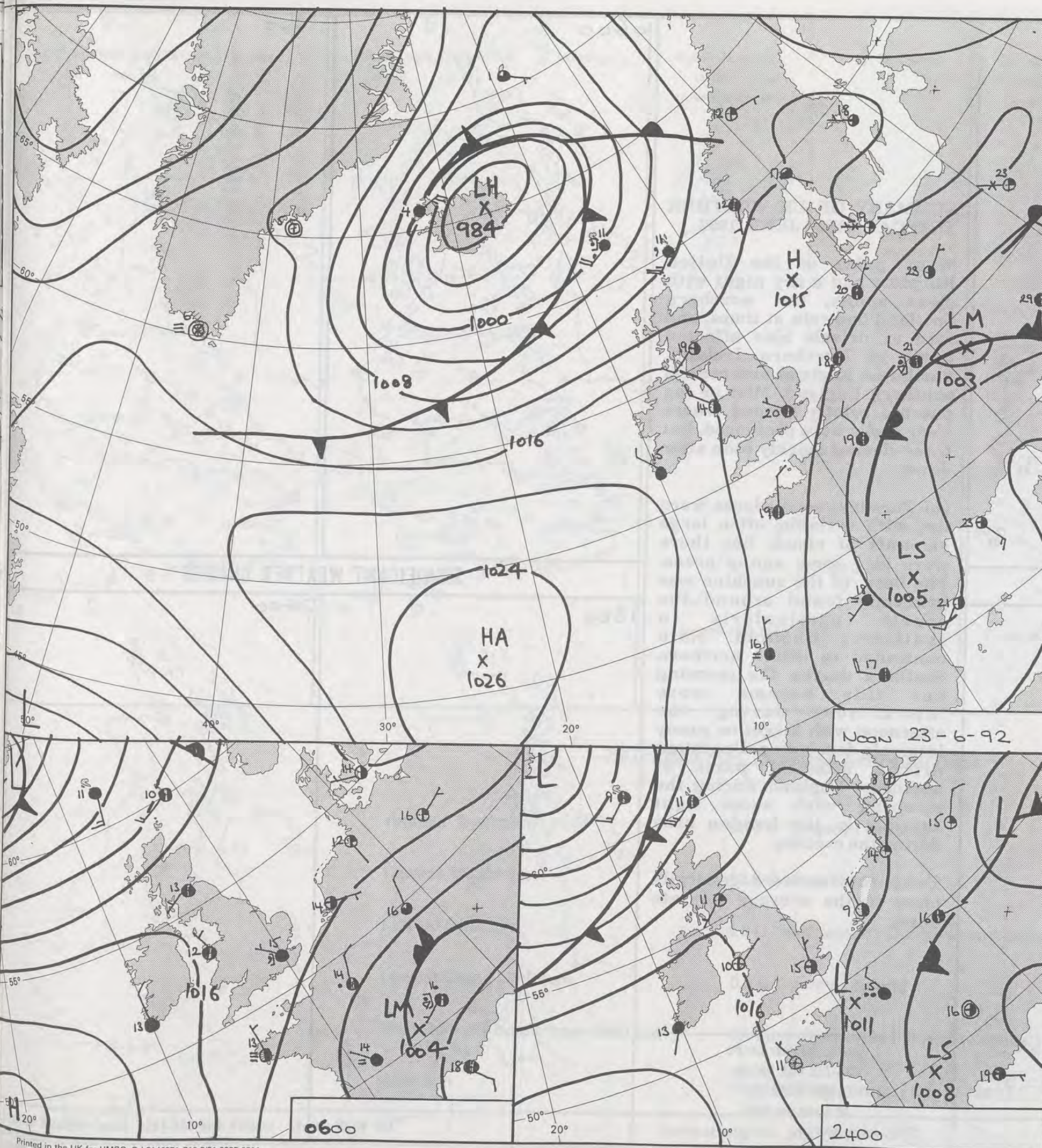


NOON 22/6/92

Printer



NOON 22/6/92



DUPLICATE ALSO  
DAILY WEATHER SUMMARY  
NOT FOR LOAN FOR  
TUESDAY 23RD JUNE 1992

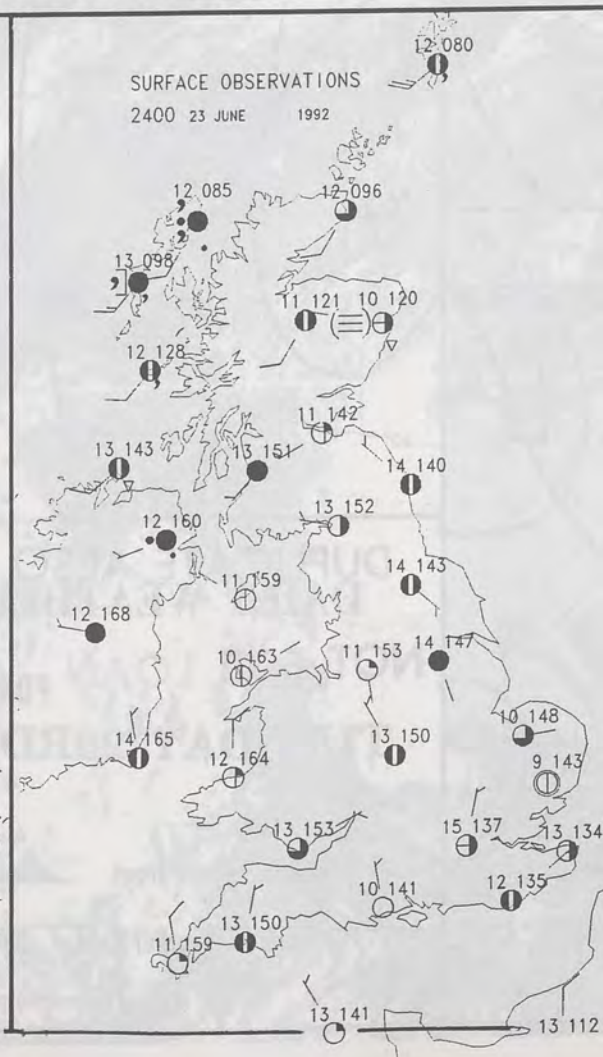
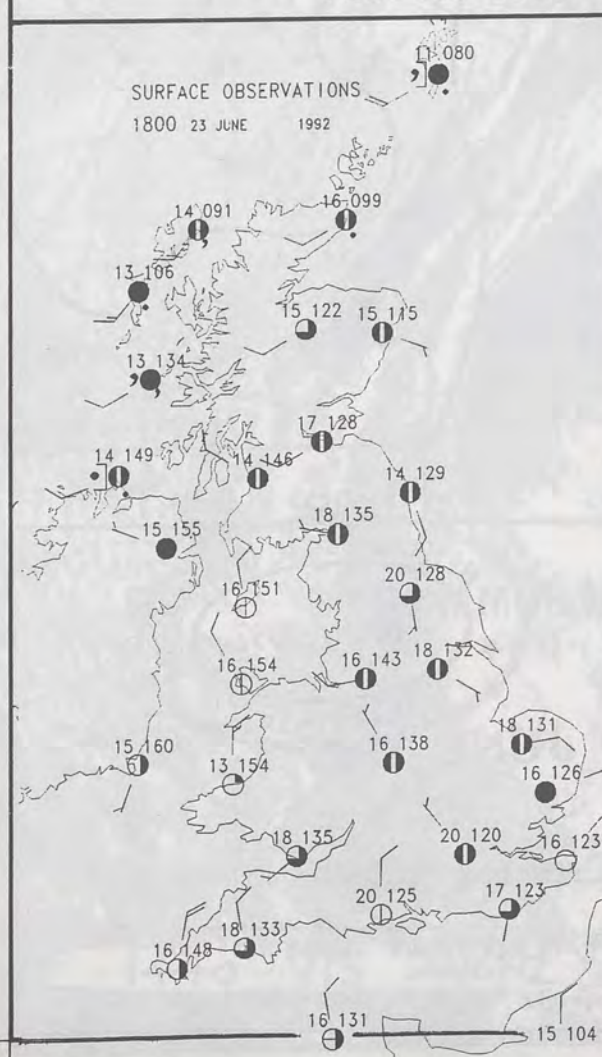
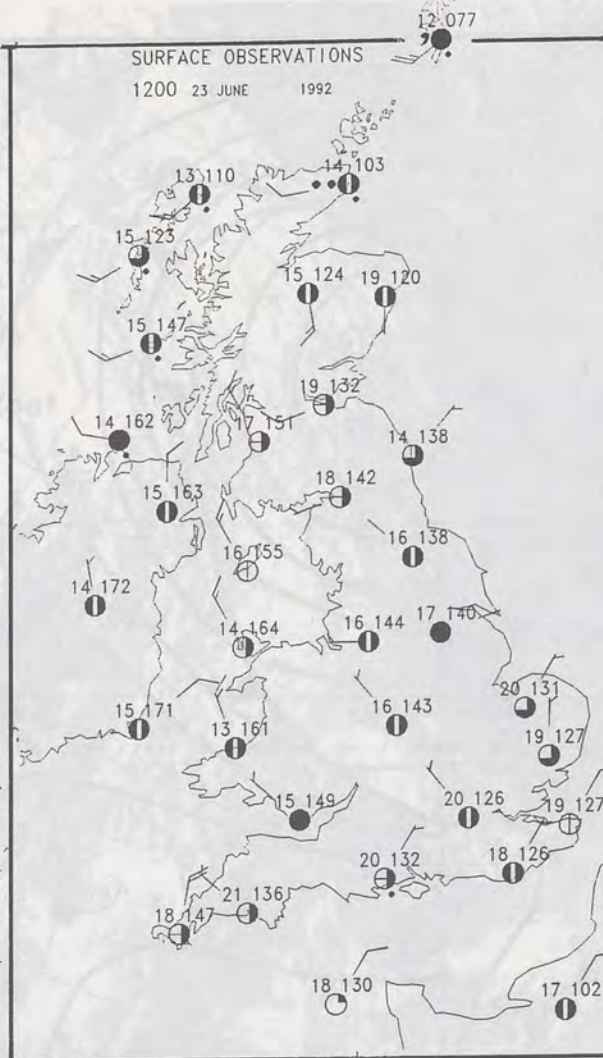
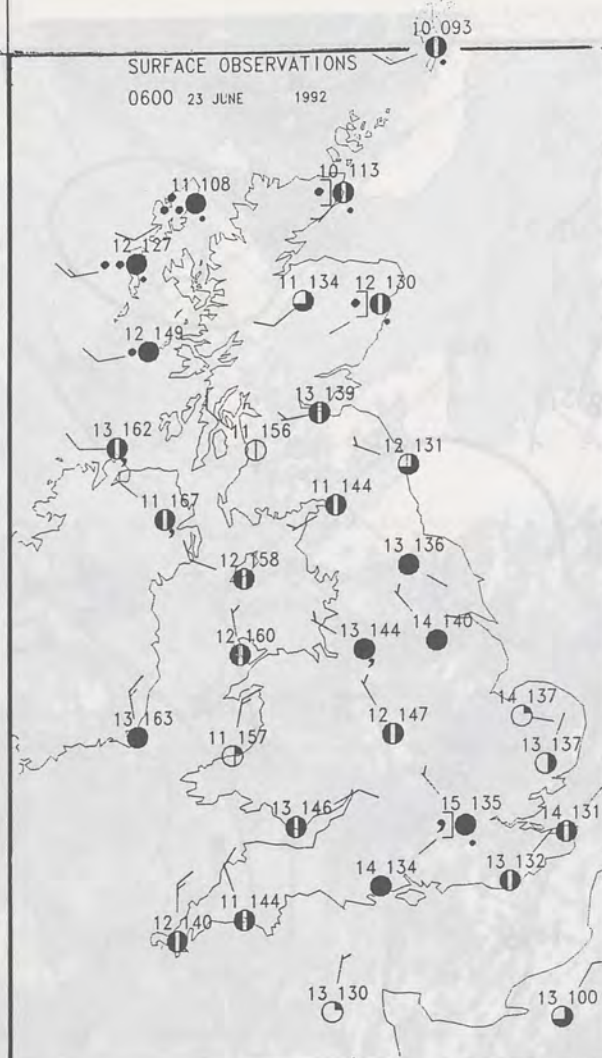
METEOROLOGICAL OFFICE  
10 JUL 1992  
LIBRARY

Warm front Gold front Occlusion

London Weather Centre 284-286 High Holborn London WC1V 7HX

© Crown Copyright All rights reserved





### PLOTTED SURFACE OBSERVATIONS

### SUMMARY OF UK WEATHER TUESDAY 23RD JUNE 1992

Many parts of the United Kingdom had a dry night with clear spells, but northern Scotland had rain at times, and rain or drizzle also affected parts of Northern Ireland, northwest England and central southern England. Mist or fog patches briefly formed where clear spells were prolonged, but these cleared quickly soon after dawn.

On Tuesday, most places were dry with variable, often large amounts of cloud, but there were also some sunny areas. The best of the sunshine was generally found around the coasts, particularly in southwest England. Rain continued to affect northern Scotland during the morning but this became more intermittent during the afternoon with bright or sunny intervals developing. Persistent drizzle affected parts of northeast England during the morning with some light showers in the London area during the evening.

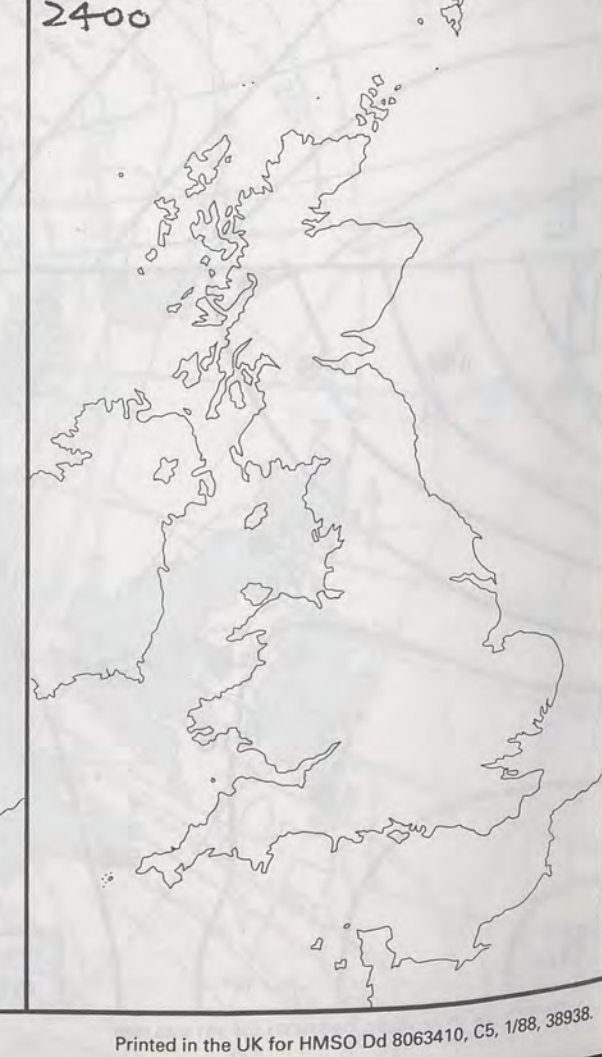
Temperatures were generally close to the average for late June.

London Weather Centre  
284-286 High Holborn  
London WC1V 7HX  
All times are GMT

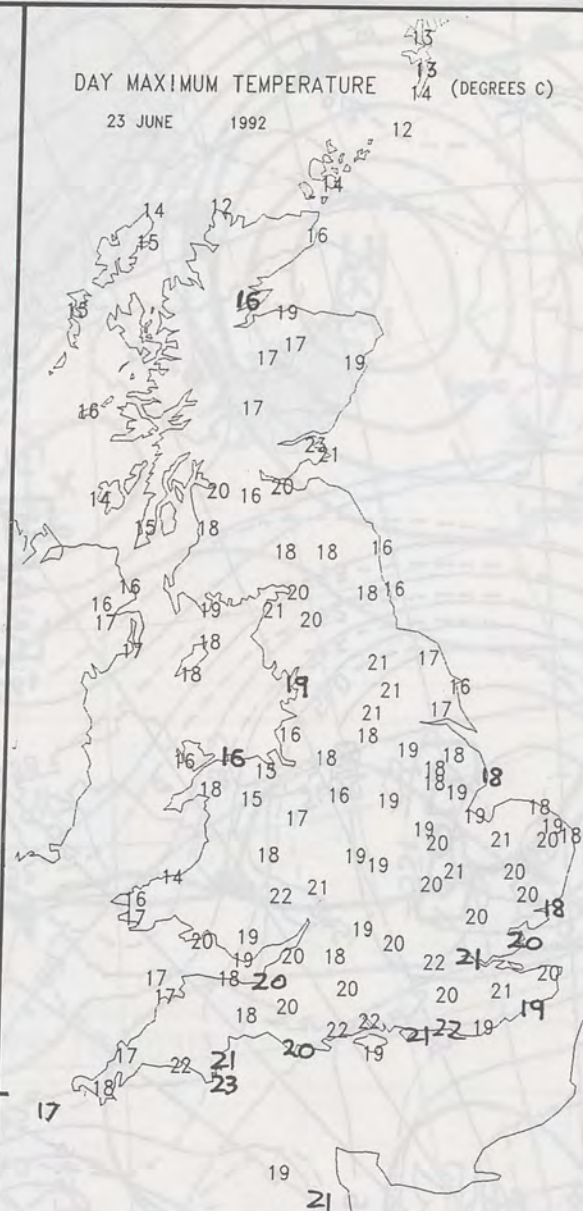
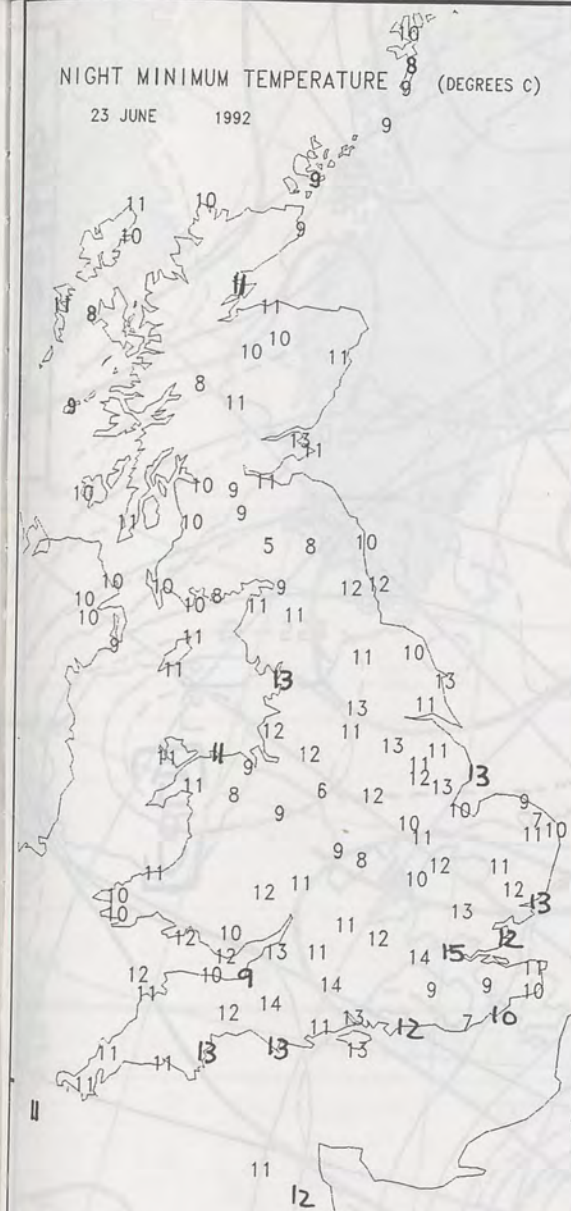
© Crown Copyright All rights reserved



### SIGNIFICANT WEATHER CHARTS







# **EXTREMES FOR TUESDAY 23RD JUNE 1992**

Highest Maximum	: 23.0 C Torquay [ devon ]
Lowest Maximum	: 12.0 C Cape Wrath
Lowest Minimum	: 4.9 C Eskdalemuir [ Dumfries and Galloway ]
Lowest Grass Minimum	: 0.6 C Brawdy [ dyfed ]
Most Rain (24 hours from 0900 GMT)	: 10.4 mm Stornoway [ Outer Hebrides ]
Most Sun	: 14.1 Hrs Ronaldsway [ Isle of Man ]

## **DAILY WEATHER SUMMARY**



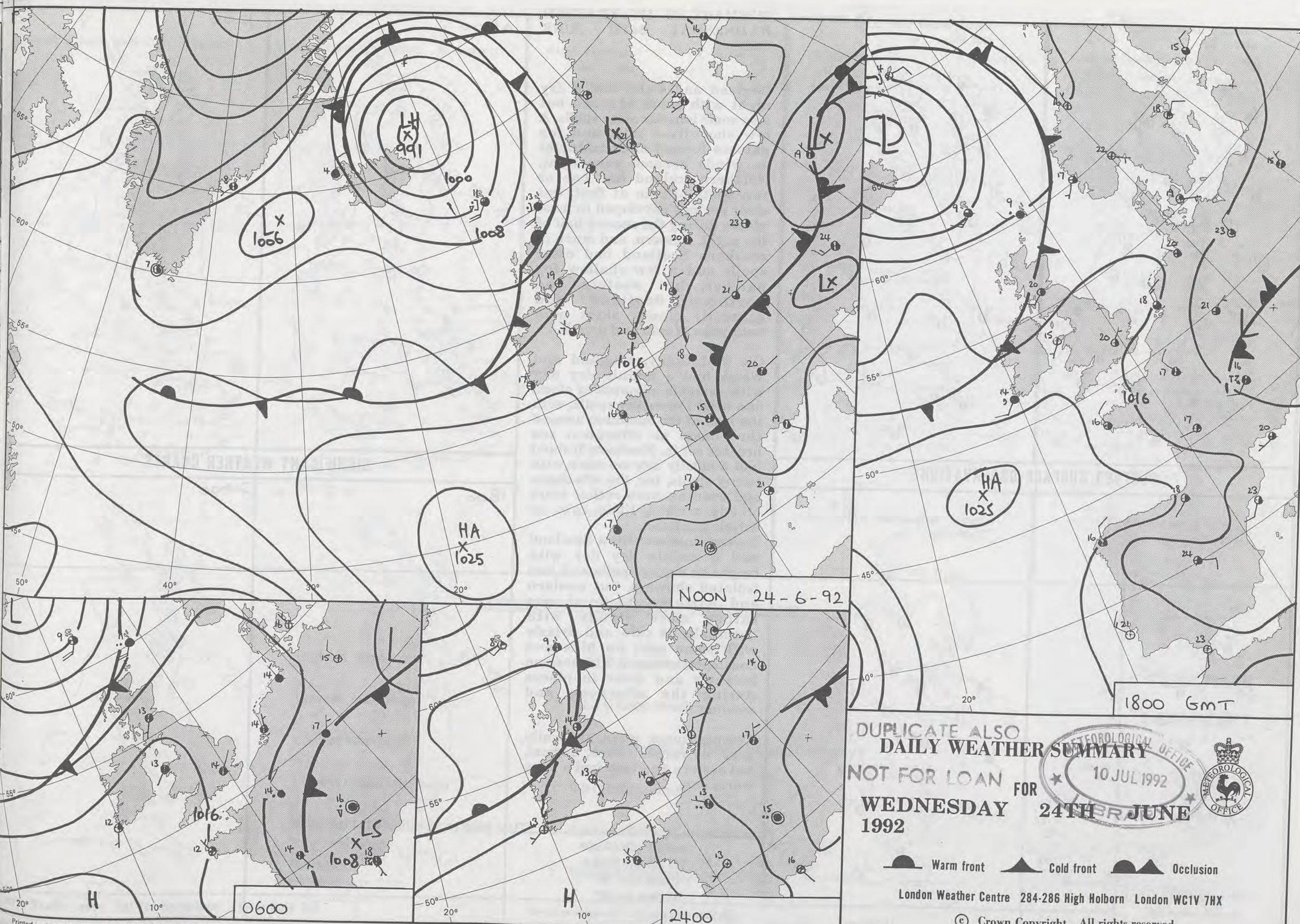
© Crown Copyright  
All rights reserved








NOON 23/6/92



DUPLICATE ALSO  
DAILY WEATHER SUMMARY  
NOT FOR LOAN FOR  
WEDNESDAY 24TH JUNE  
1992

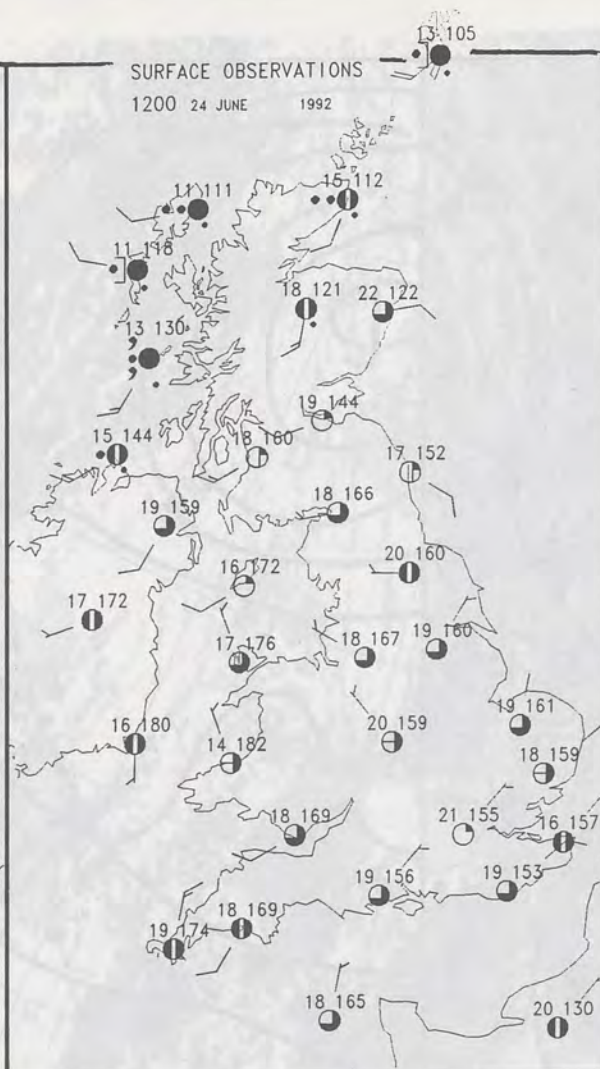
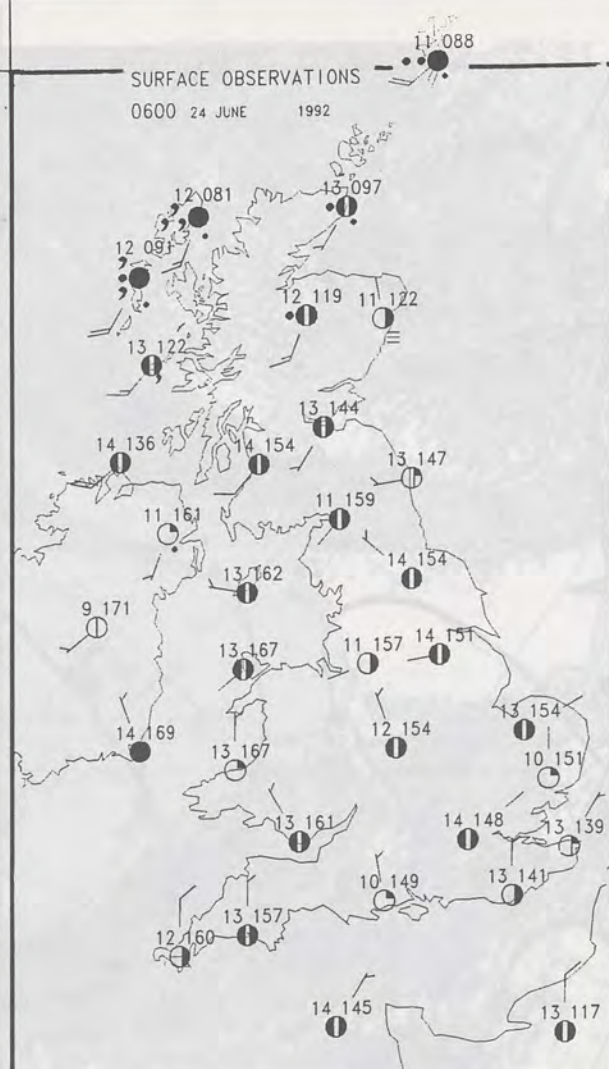


Warm front Cold front Occlusion

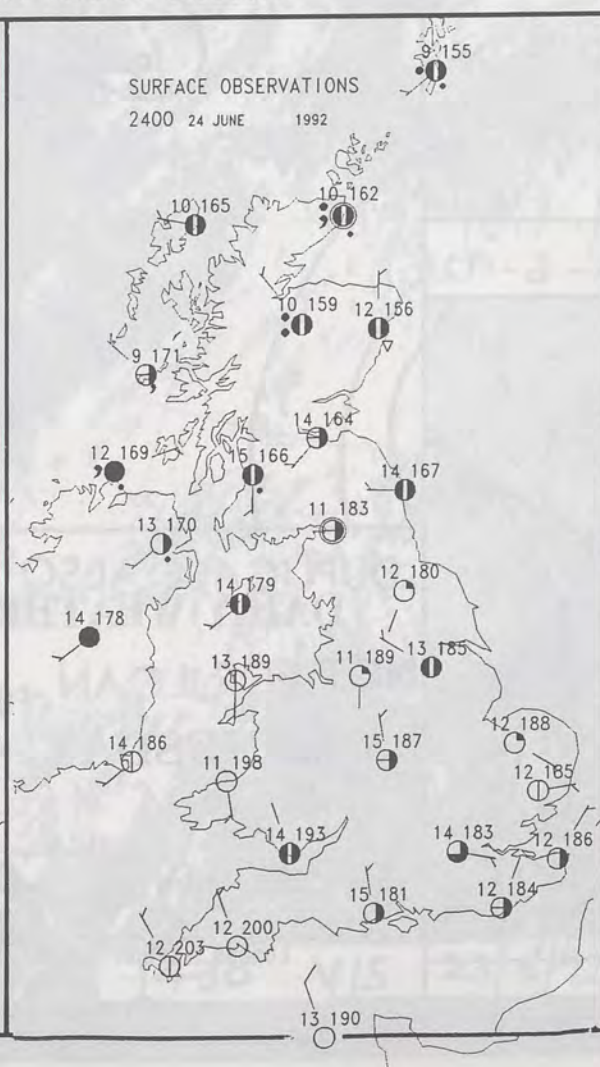
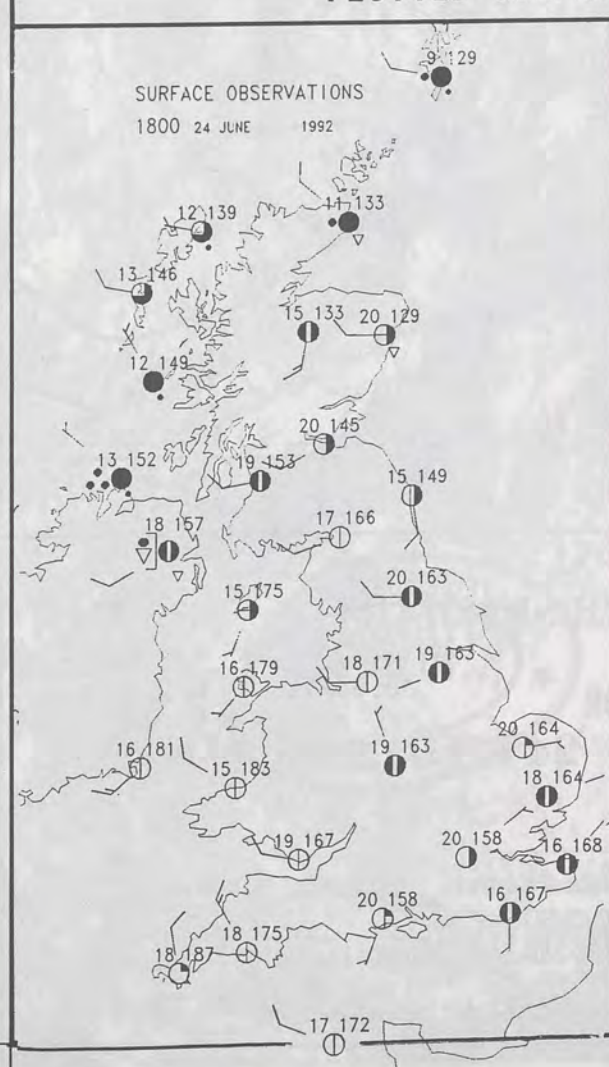
London Weather Centre 284-286 High Holborn London WC1V 7HX

© Crown Copyright All rights reserved





### PLOTTED SURFACE OBSERVATIONS



## SUMMARY OF UK WEATHER WEDNESDAY 24TH JUNE 1992

England and Wales had a dry night with areas of cloud but also some lengthy clear spells. A few short-lived mist and fog patches formed after midnight as winds became very light. Northern Ireland had one or two spots of rain at first, but clear periods developed in most places during the second half of the night. Eastern, and much of southern Scotland had clear spells and a few shallow fog patches, but western and northern Scotland had generally cloudy skies with outbreaks of rain and drizzle.

On Wednesday, England and Wales had a mainly dry day with variable amounts of cloud and bright or sunny spells, with the best of the sunshine around the coasts as afternoon sea breezes set in. Northern Ireland had a mostly dry morning with sunny spells, but the afternoon and evening were rather more cloudy with a little rain or drizzle in places.

Eastern and southern Scotland had a mainly dry day with bright or sunny spells and just isolated showers, but western and northern Scotland was rather more cloudy with outbreaks of rain and drizzle with some mist on hills and coasts, however, it did become brighter and drier in places during the afternoon and evening.

Temperatures were generally near, or rather above, normal, but eastern Scotland had a very warm day.

London Weather Centre  
284-286 High Holborn  
London WC1V 7HX  
All times are GMT

© Crown Copyright All rights reserved



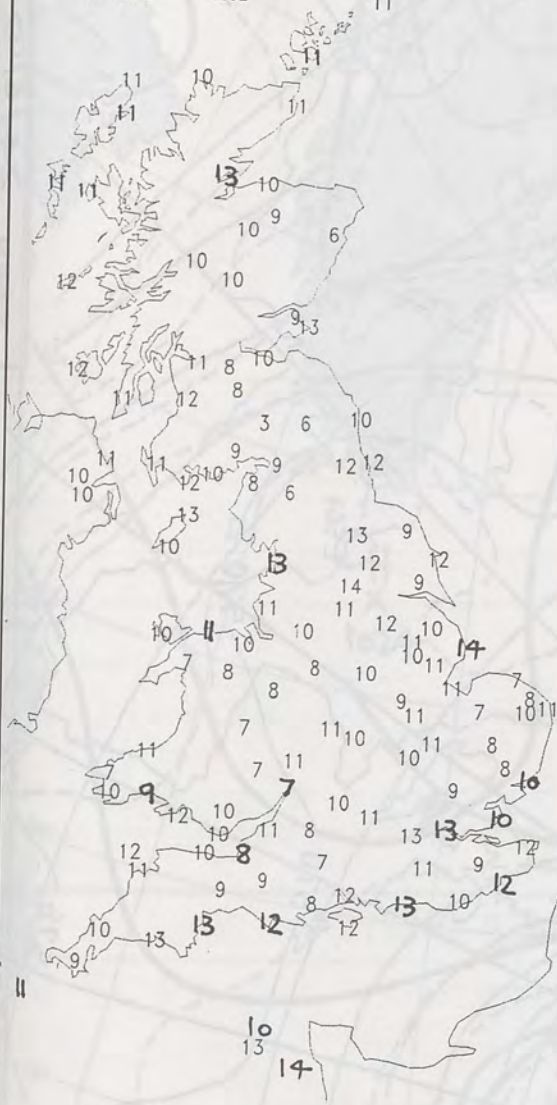
### SIGNIFICANT WEATHER CHARTS





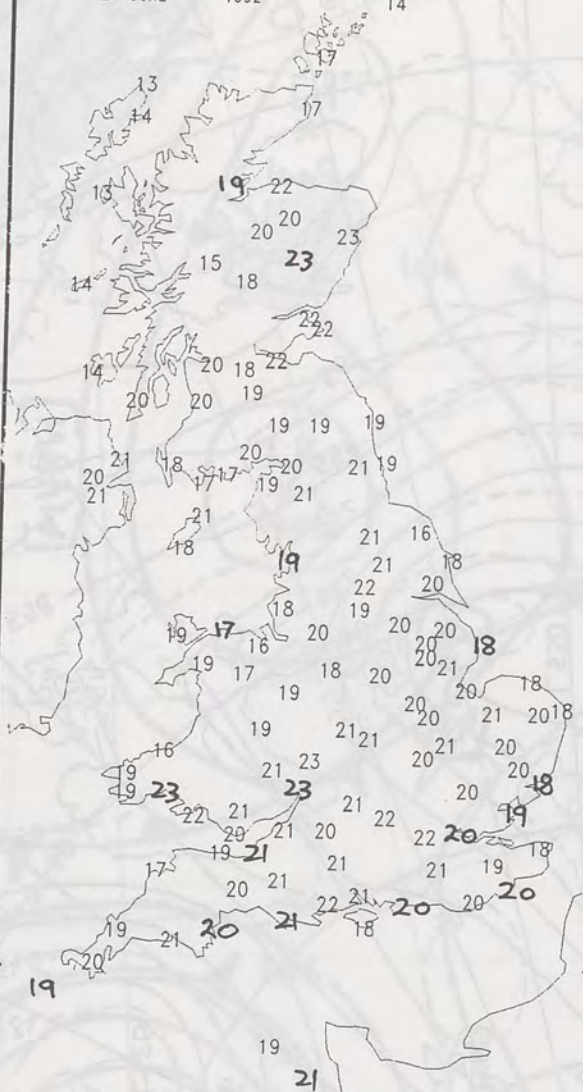
# NIGHT MINIMUM TEMPERATURE 10 (DEGREES C)

24 JUNE 1992



# DAY MAXIMUM TEMPERATURE 14 (DEGREES C)

24 JUNE 1992



# NIGHT RAINFALL 1 (MILLIMETRES)

24 JUNE 1992

12 HOURS TO 0900 GMT



# DAY RAINFALL 3 (MILLIMETRES)

24 JUNE 1992

12 HOURS TO 2100 GMT



# SUNSHINE (DAWN TO DUSK) 1 (HOURS)

24 JUNE 1992



## EXTREMES FOR WEDNESDAY 24TH JUNE 1992

Highest Maximum	: 23.2 C Great Malvern
Lowest Maximum	: 11.3 C Cape Wrath
Lowest Minimum	: 3.0 C Eskdalemuir [ Dumfries and Galloway ]
Lowest Grass Minimum	: 0.0 C Eskdalemuir
Most Rain (24 hours from 0900 GMT)	: 9.9 mm Kilmory [ sw Highland ]
Most Sun	: 13.3 Hrs Saunton Sands [ Devon ]

## DAILY WEATHER SUMMARY



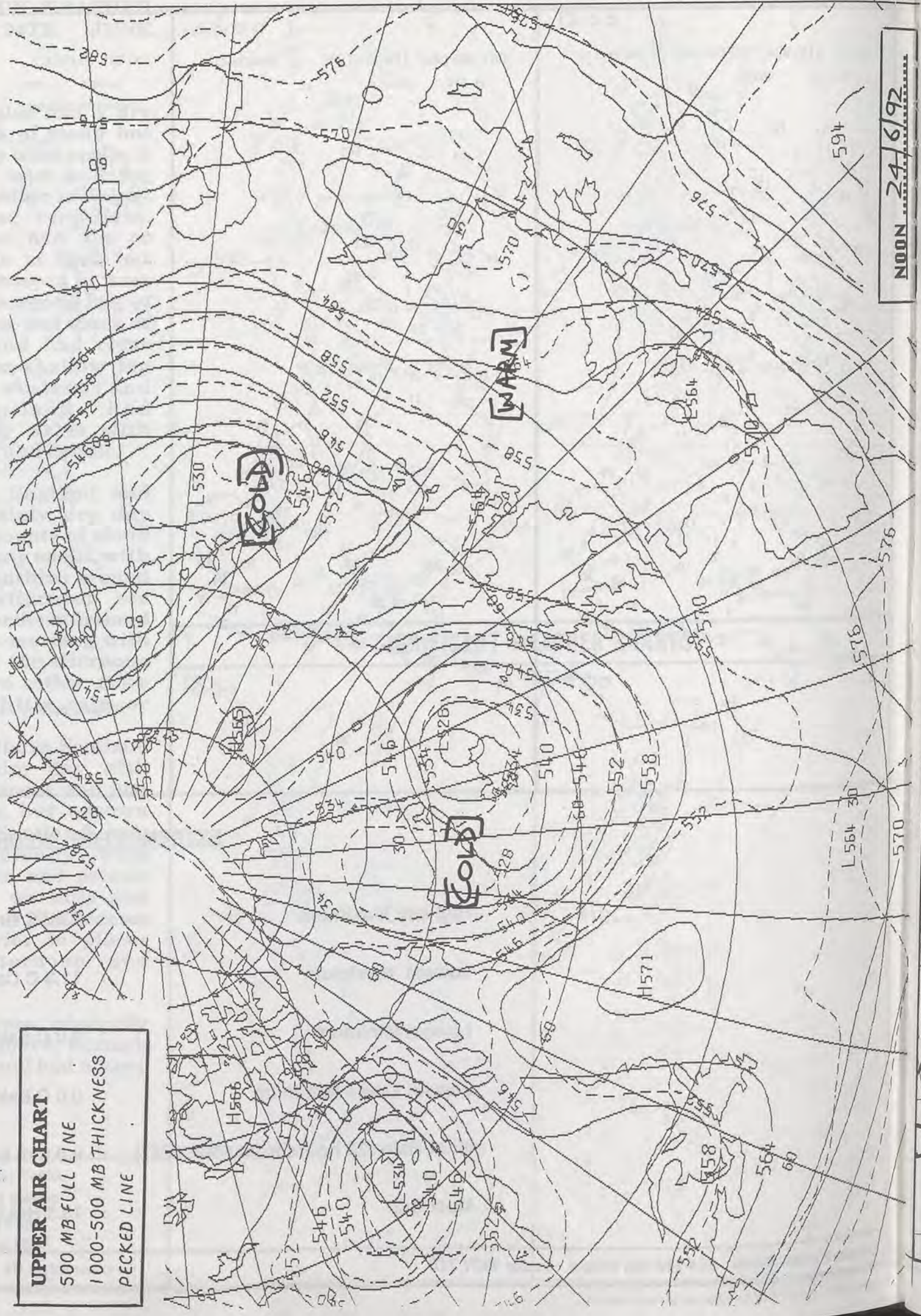
© Crown Copyright  
All rights reserved



1430 VIS 24/6/92

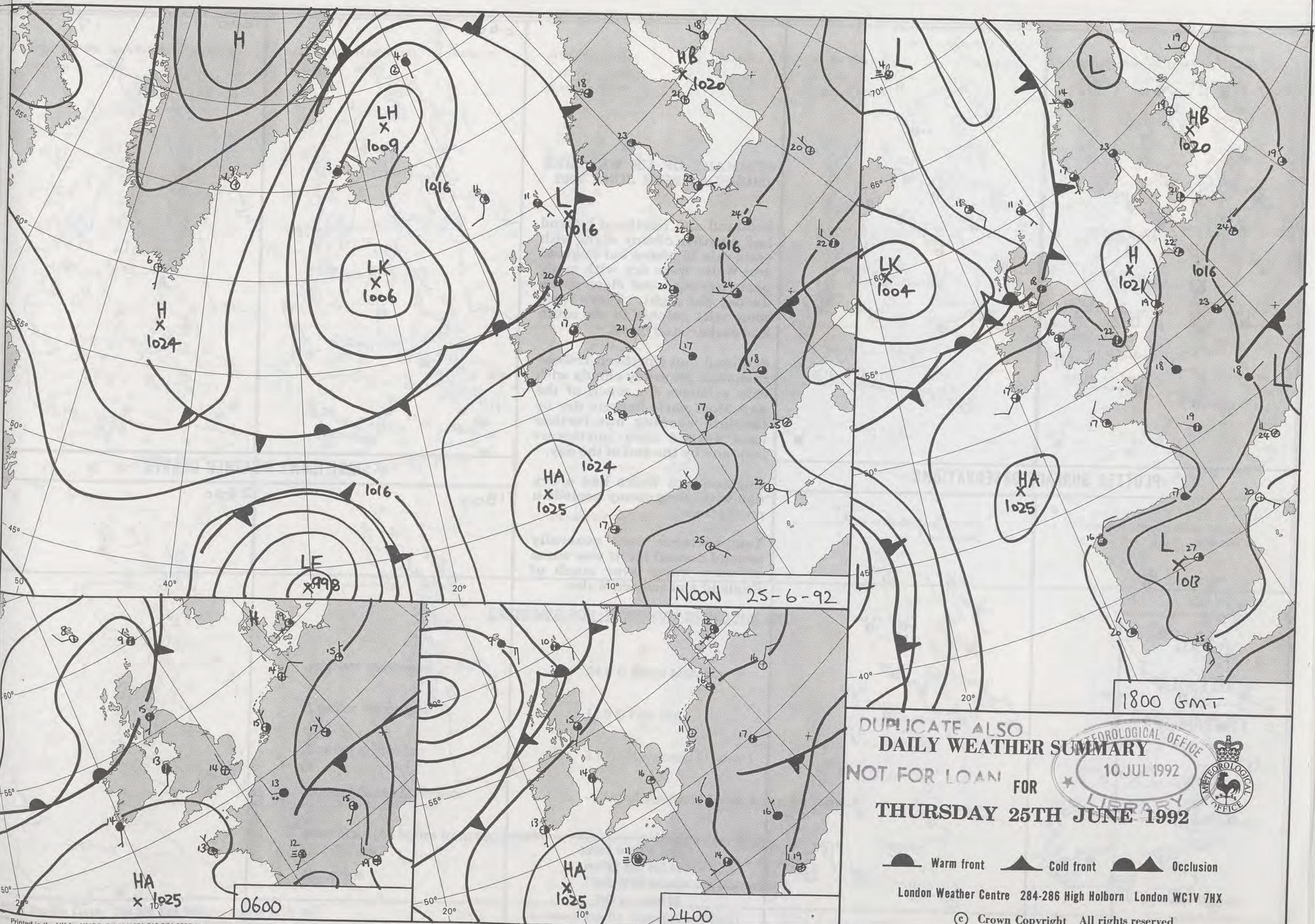


UPPER AIR CHART  
500 MB FULL LINE  
1000-500 MB THICKNESS  
PECKED LINE





NOON 24/6/92



DUPLICATE ALSO  
DAILY WEATHER SUMMARY  
NOT FOR LOAN FOR  
THURSDAY 25TH JUNE 1992

1800 GMT

0600

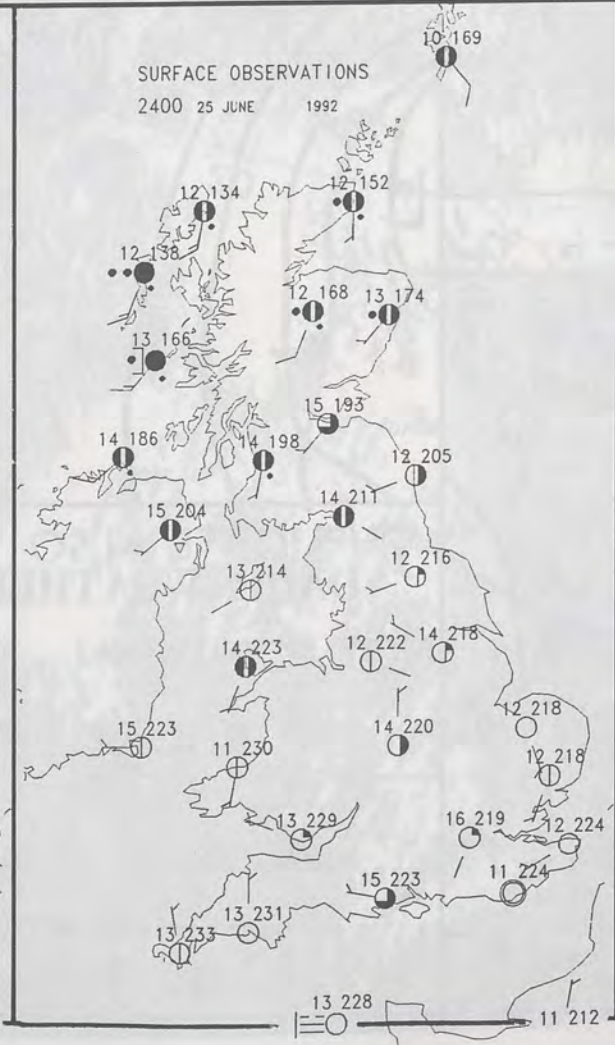
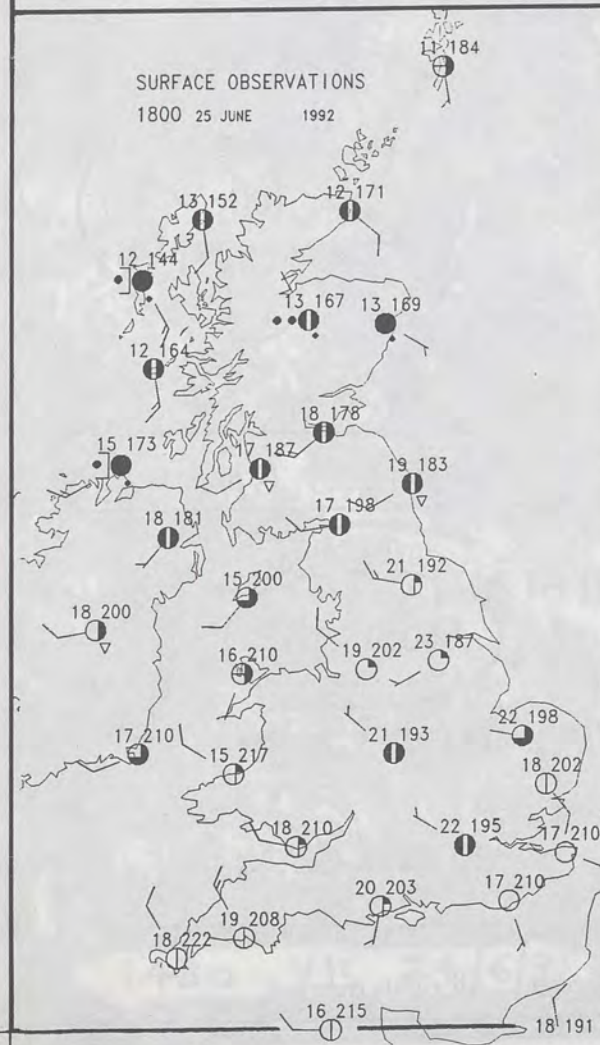
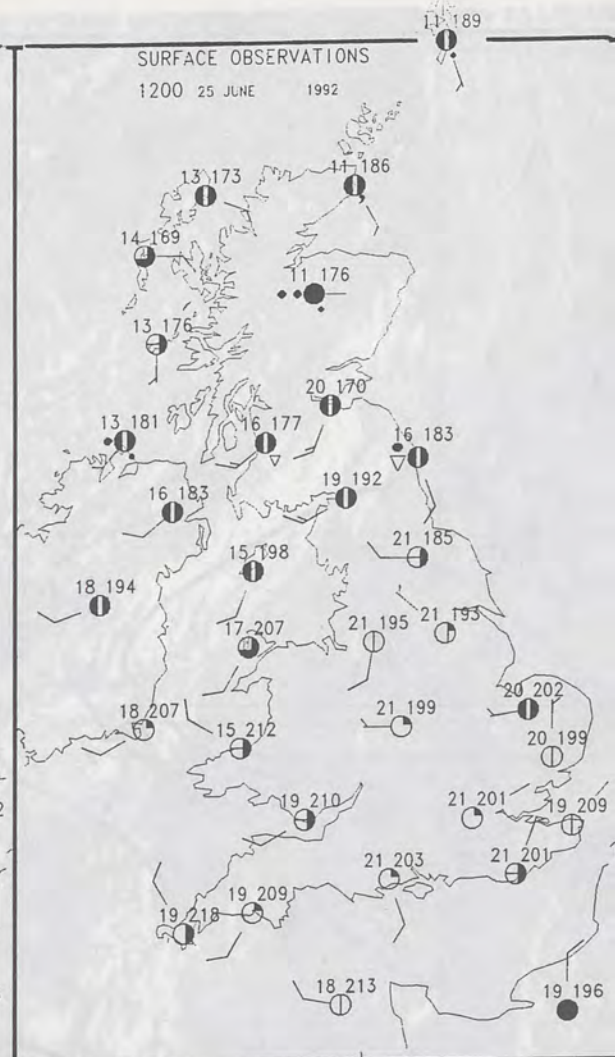
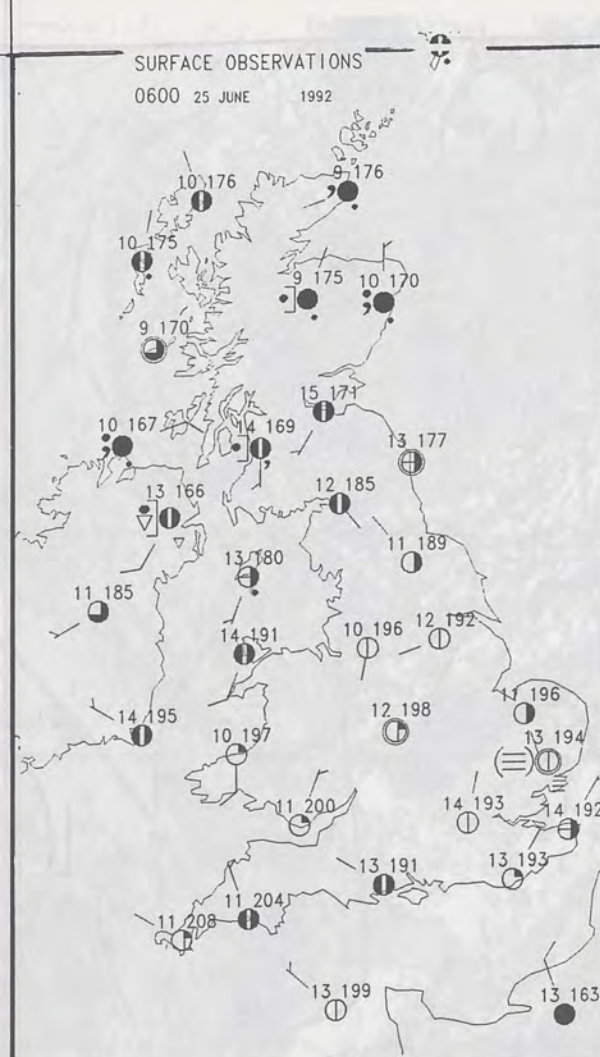
2400

London Weather Centre 284-286 High Holborn London WC1V 7HX

© Crown Copyright All rights reserved

Form File 561





**PLOTTED SURFACE OBSERVATIONS**

**SUMMARY OF UK WEATHER  
THURSDAY 25TH JUNE 1992**

Scotland and Northern Ireland had a rather cloudy night with some rain in places but England and Wales were dry with many parts having some clear spells during the night. There were some mist patches in the south and east around dawn.

Scotland and Northern Ireland remained generally cloudy with rain at times for much of the day. Most parts became dry by the late evening but further rain spread into northwest Scotland by the end of the day.

England and Wales had a dry day with long sunny periods in most places.

Temperatures were generally around normal but it was warm or very warm over much of England and eastern Wales.

London Weather Centre  
284-286 High Holborn  
London WC1V 7HX  
All times are GMT

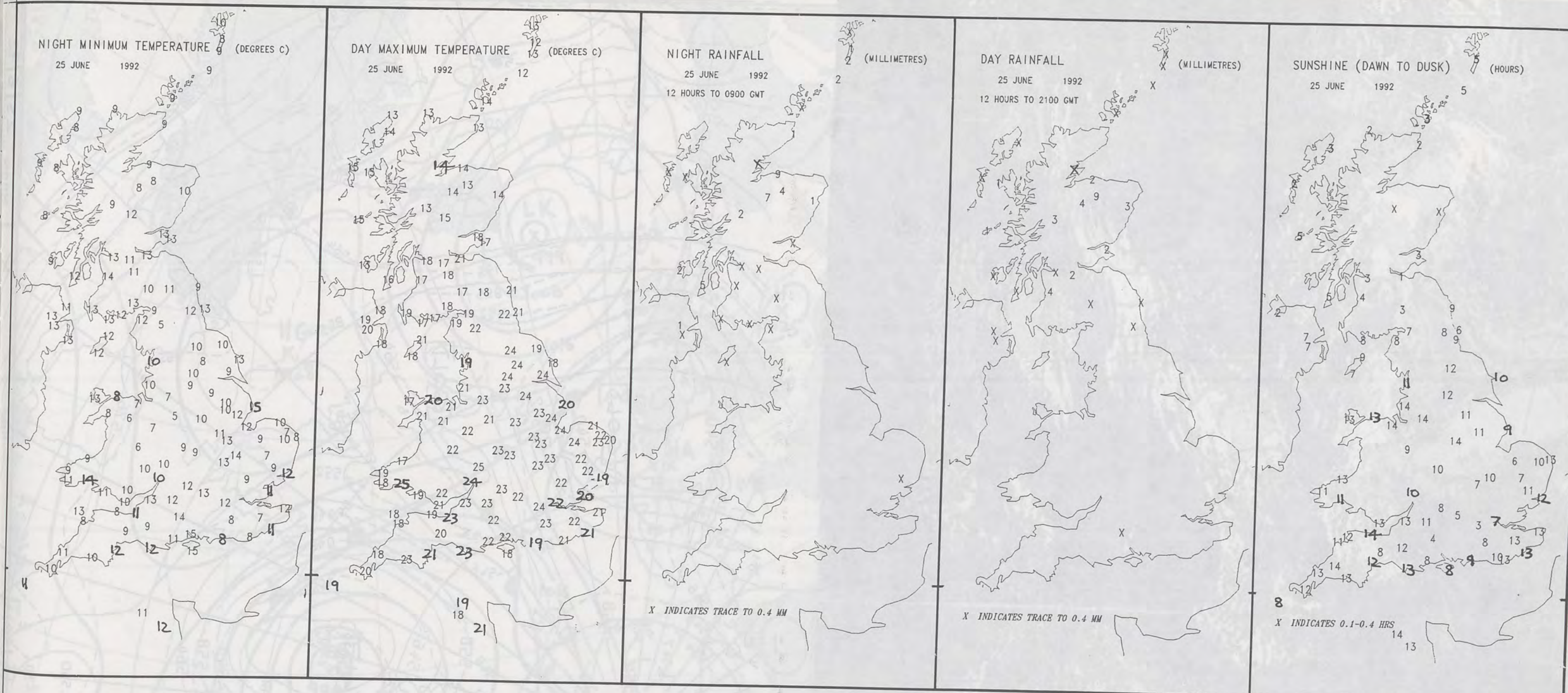
© Crown Copyright All rights reserved



**SIGNIFICANT WEATHER CHARTS**







#### EXTREMES FOR THURSDAY 25TH JUNE 1992

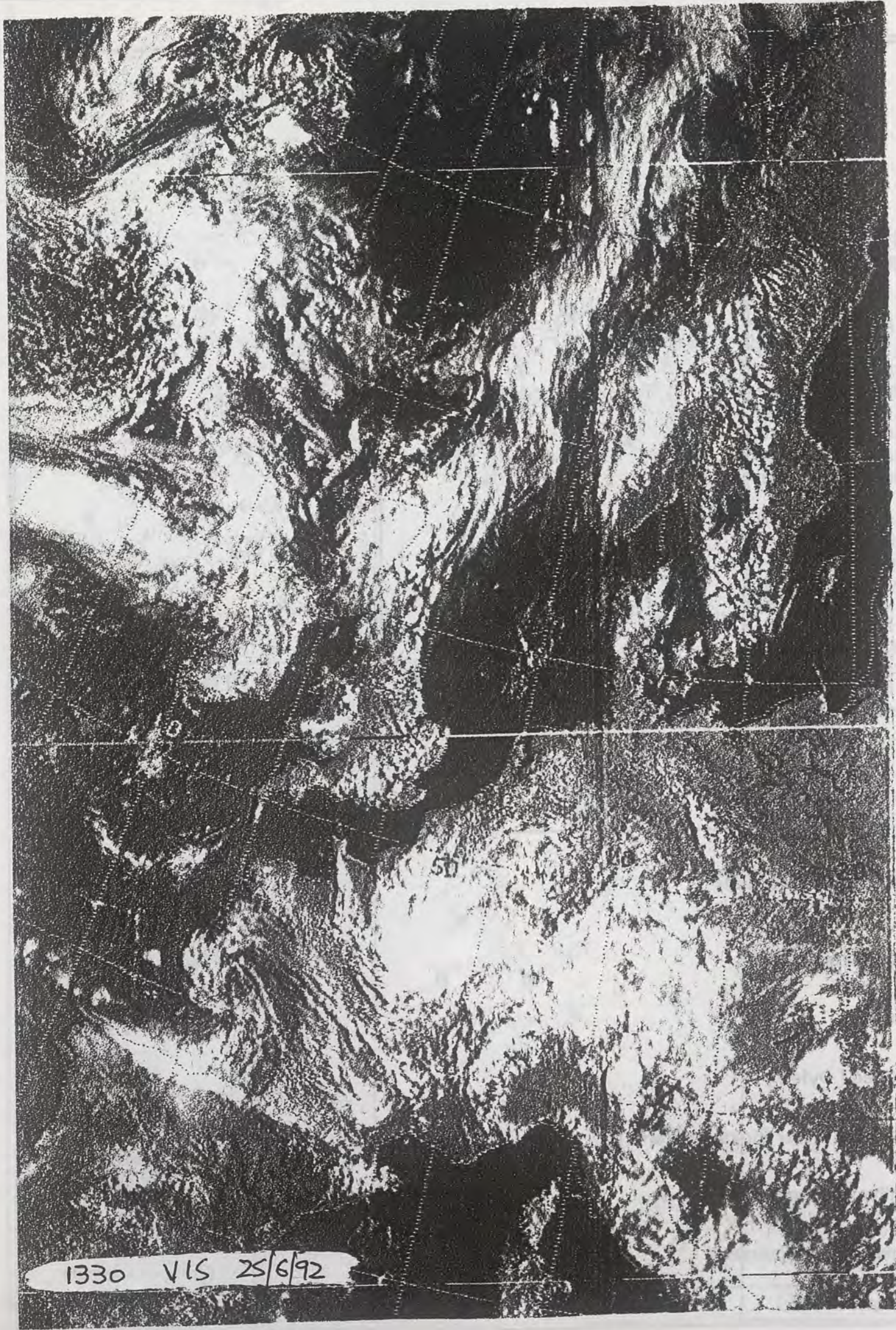
Highest Maximum	: 24.6 C Great Malvern
Lowest Maximum	: 11.9 C Fair Isle
Lowest Minimum	: 3.7 C Trawscoed [ Dyfed ]
Lowest Grass Minimum	: -1.1 C Cellarhead [ near Stoke on Trent ]
Most Rain (24 hours from 0900 GMT)	: 8.5 mm Glenlivet [ Grampian ]
Most Sun	: 14.3 Hrs Minehead [ Somerset ]

#### DAILY WEATHER SUMMARY



© Crown Copyright  
All rights reserved





1330 VIS 25/6/92

UPPER AIR CHART  
 500 MB FULL LINE  
 1000-500 MB THICKNESS  
 PECKED LINE

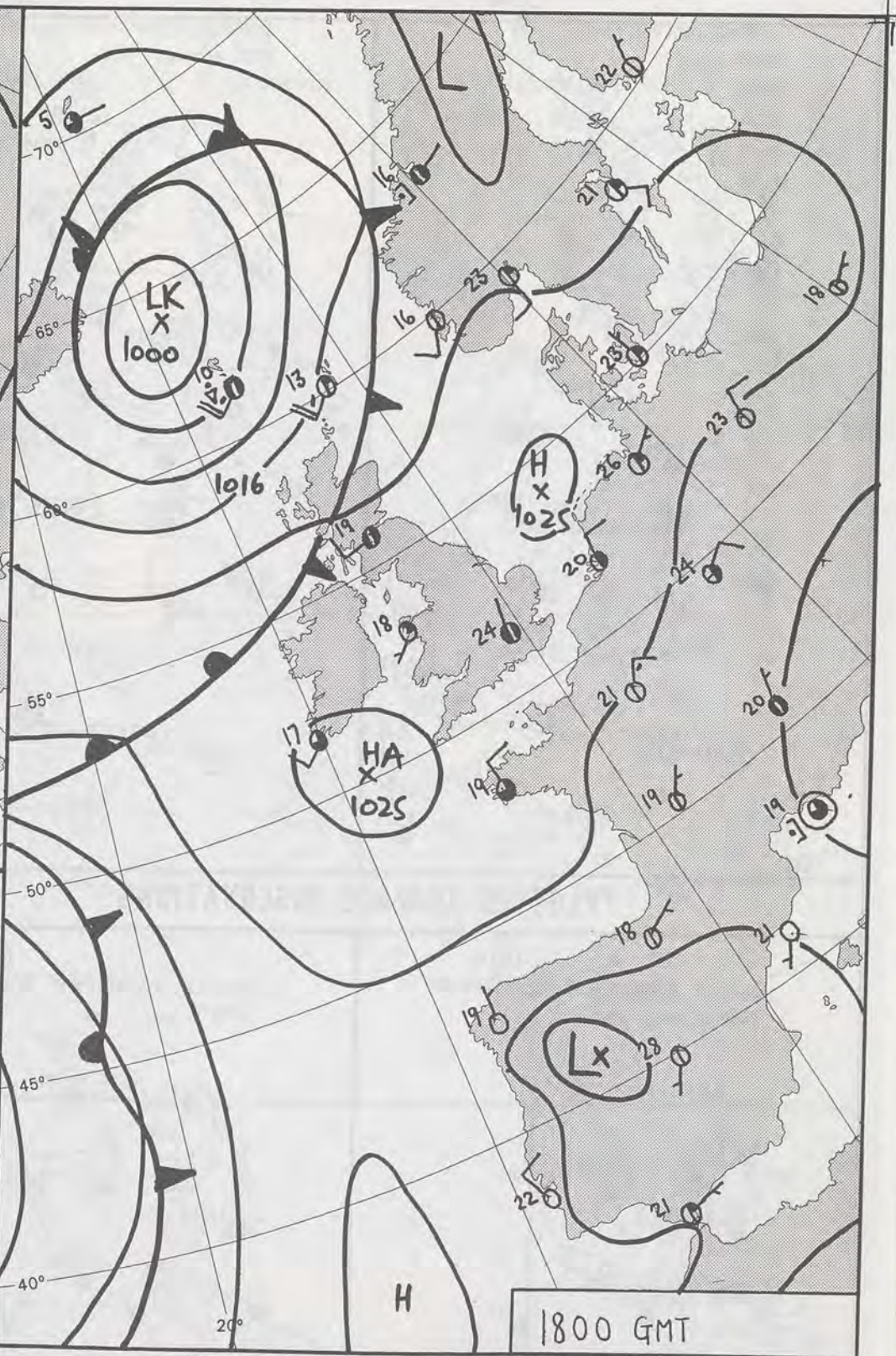
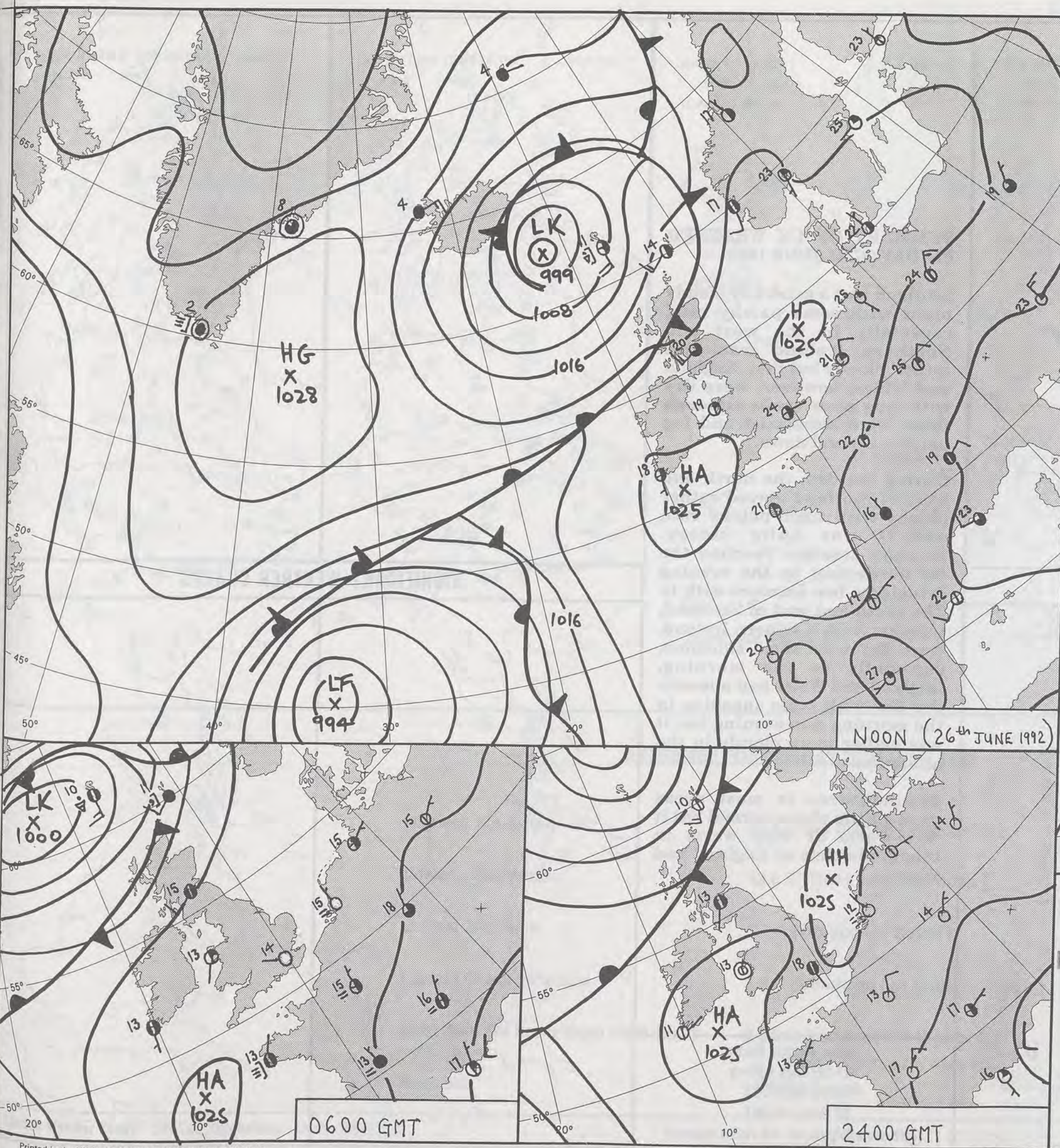


NOON 25/6/92

MET OFFICE ARTIFAX 3 PAGE 10



NOON 25/6/92



DUPLICATE ALSO  
DAILY WEATHER SUMMARY  
NOT FOR LOAN FOR  
FRIDAY 26TH JUNE 1992

10 JUL 1992

LIBRARY

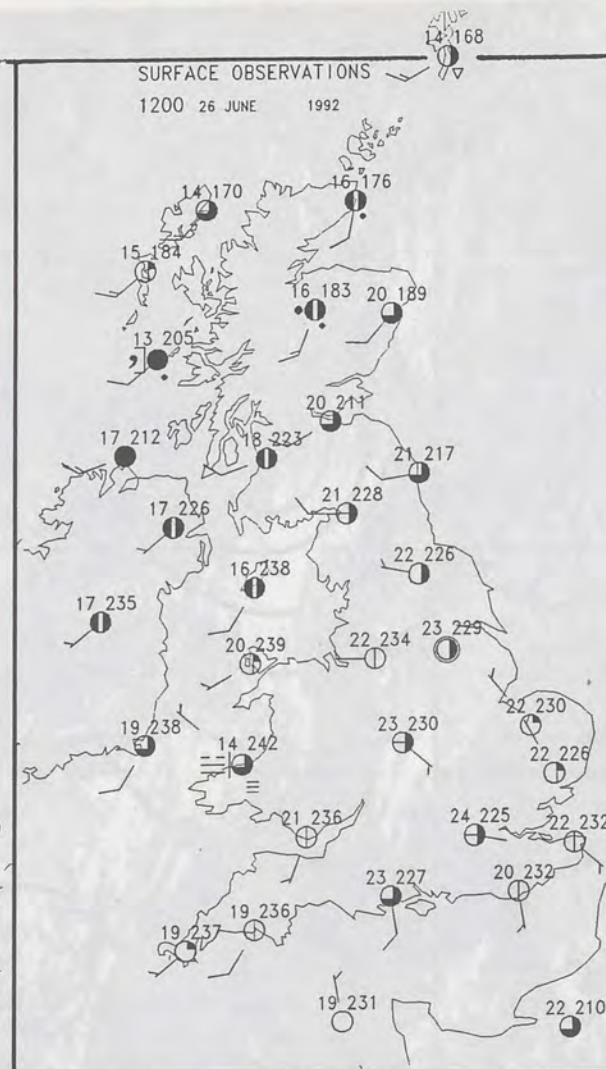
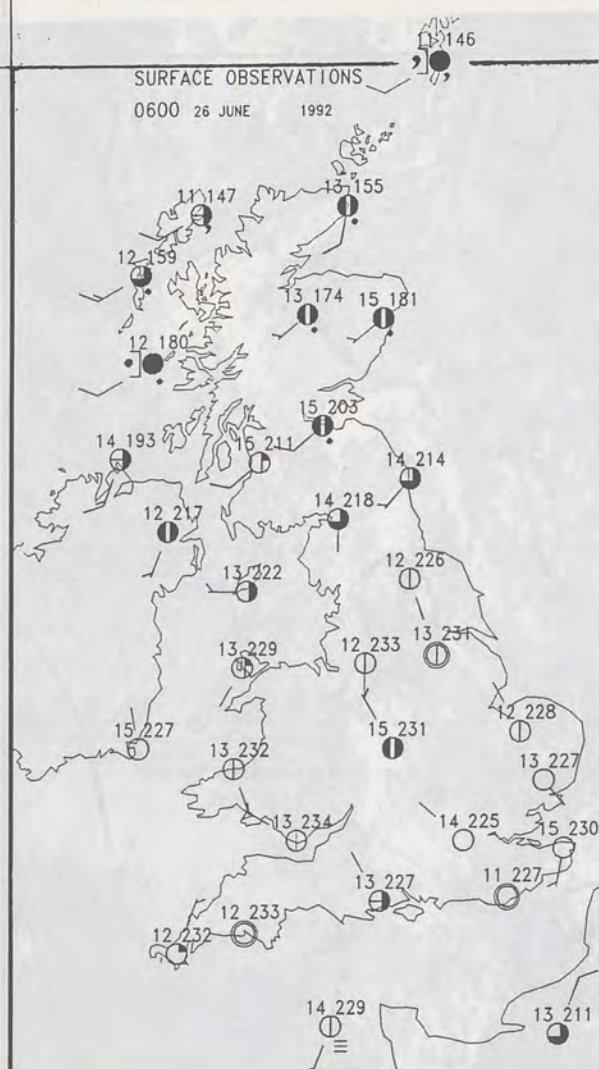
METEOROLOGICAL OFFICE

© Crown Copyright All rights reserved

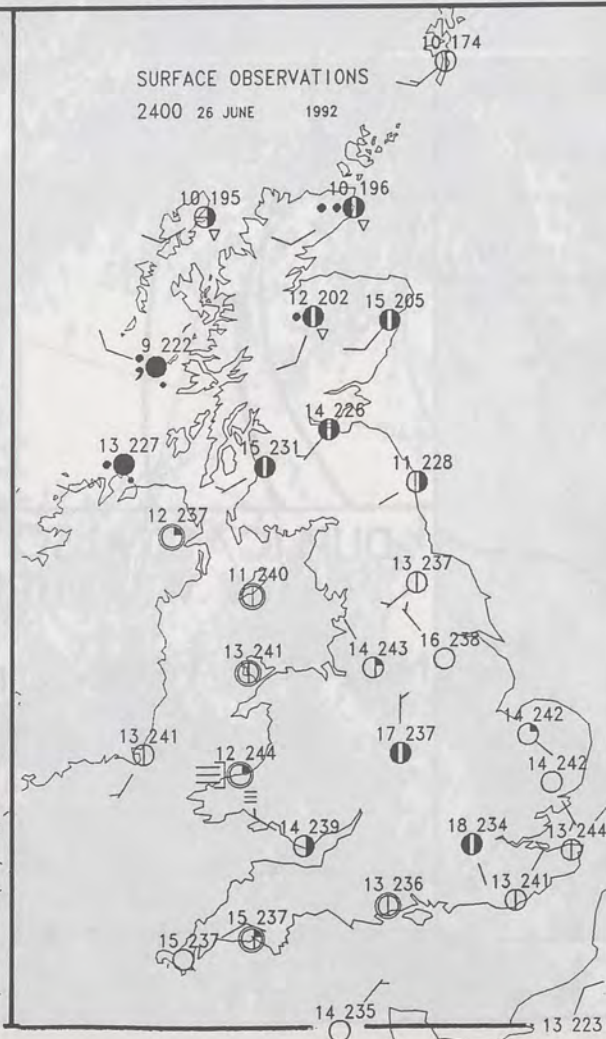
London Weather Centre 284-286 High Holborn London WC1V 7HX

Form File 561





### PLOTTED SURFACE OBSERVATIONS



### SUMMARY OF UK WEATHER FRIDAY 26TH JUNE 1992

Scotland had a generally cloudy night with some patchy rain, especially in the west and Northern Ireland was also rather cloudy but dry. England and Wales, however, were dry with long clear spells although there were some mist and fog patches around dawn.

During the day, the north and west of Scotland stayed rather cloudy with some patchy rain and it was quite breezy. Brighter weather reached the far north-west by the evening bringing a few showers with it. The south and east of Scotland, together with Northern Ireland, were dry with some sunshine, especially in the morning. England and Wales had a mostly dry day with some sunshine in the morning and evening but it was rather more cloudy in the afternoon.

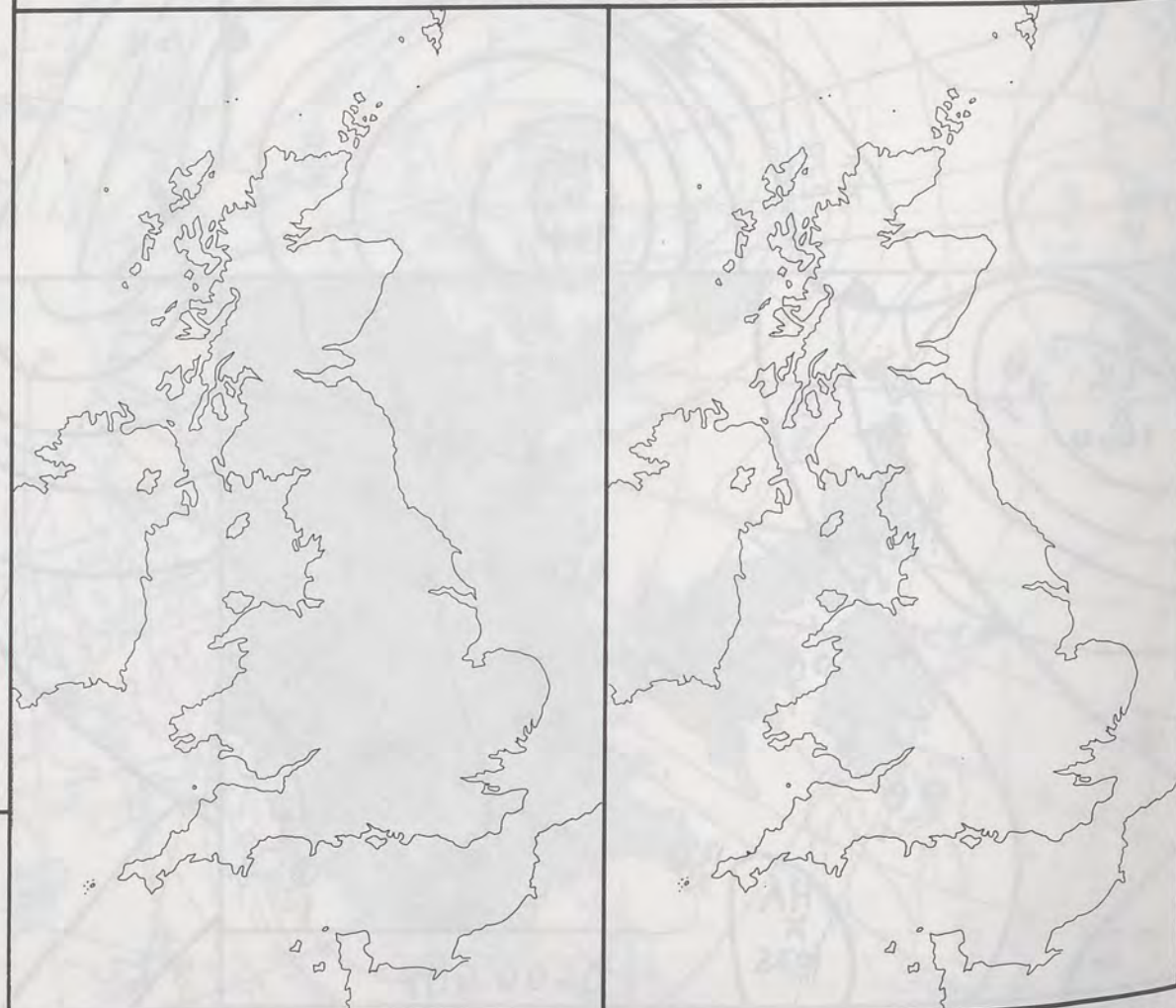
Temperatures in most areas were a little above normal but it was warm or very warm in inland districts of England and Wales.

London Weather Centre  
284-286 High Holborn  
London WC1V 7HX  
All times are GMT

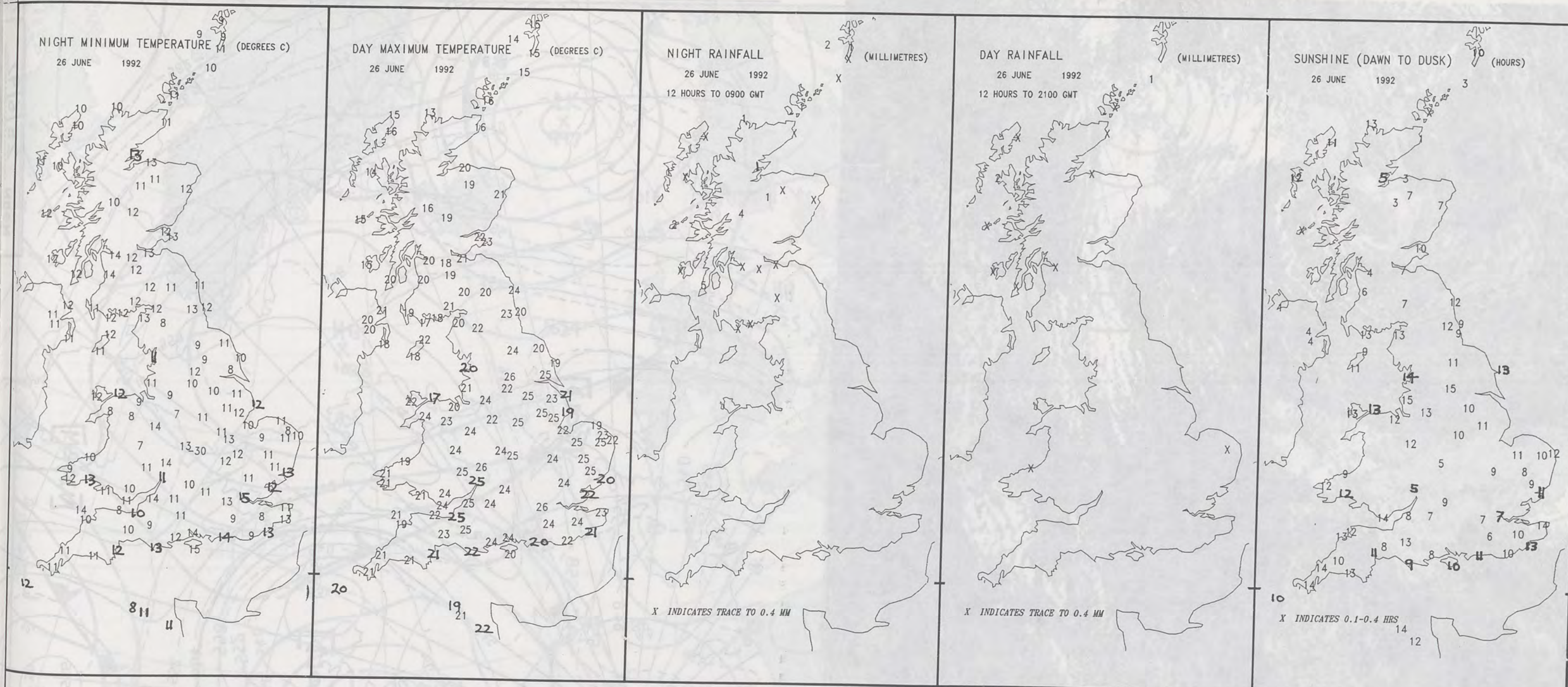
© Crown Copyright All rights reserved



### SIGNIFICANT WEATHER CHARTS







### EXTREMES FOR FRIDAY 26TH JUNE 1992

Highest Maximum	: 27.6 C Bar bourne [ Worcester ]
Lowest Maximum	: 13.0 C Tiree [ Inner Hebrides ]
Lowest Minimum	: 5.2 C Trawscoed [ Dyfed ]
Lowest Grass Minimum	: 1.0 C Cellarhead [ nr Stoke on Trent ]
Most Rain (24 hours from 0900 GMT)	: 9.0 mm Kilmory [ SW Highland ]
Most Sun	: 14.9 Hrs Leeds

### DAILY WEATHER SUMMARY



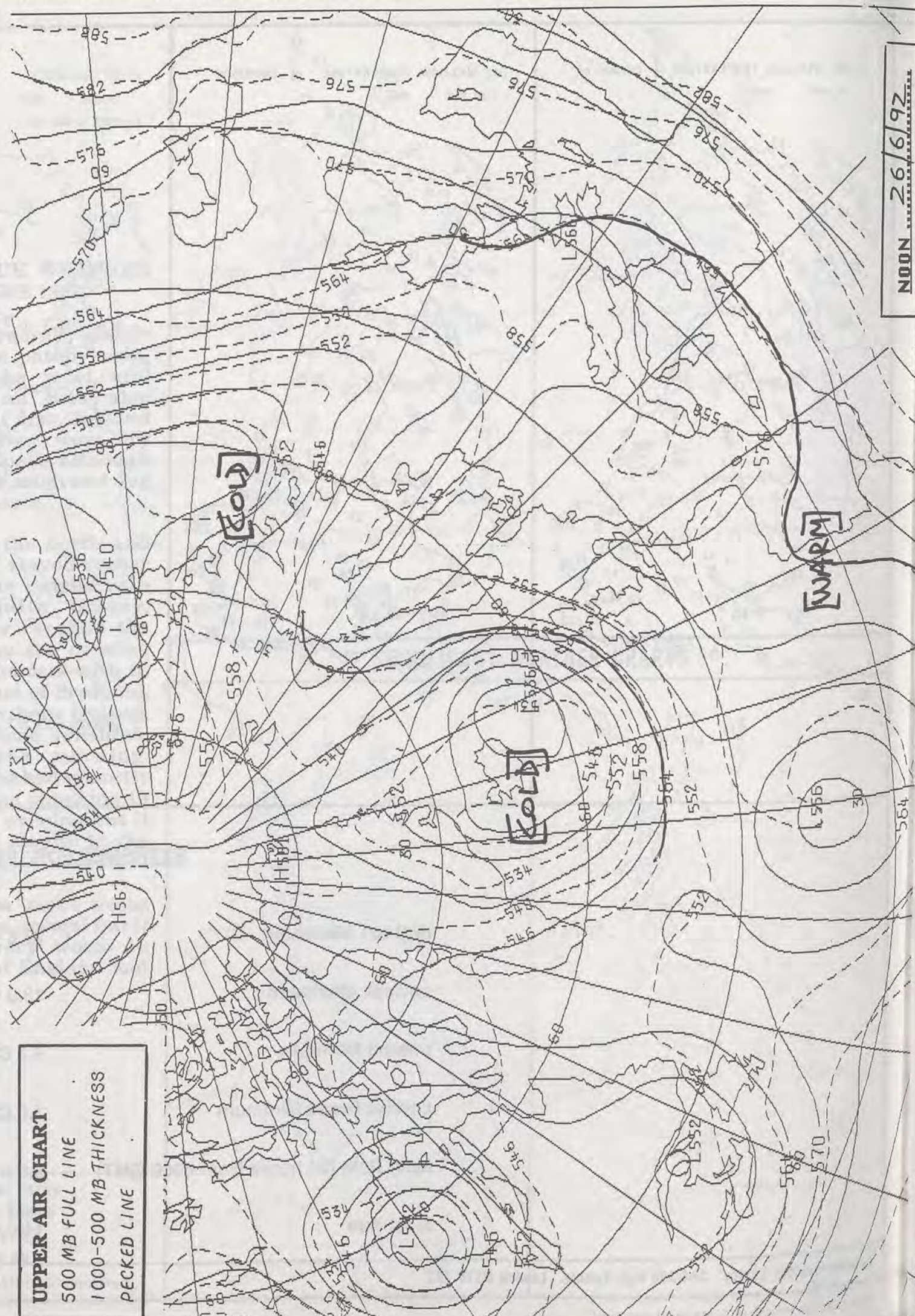
© Crown Copyright  
All rights reserved





1400 VIS 26/6/92

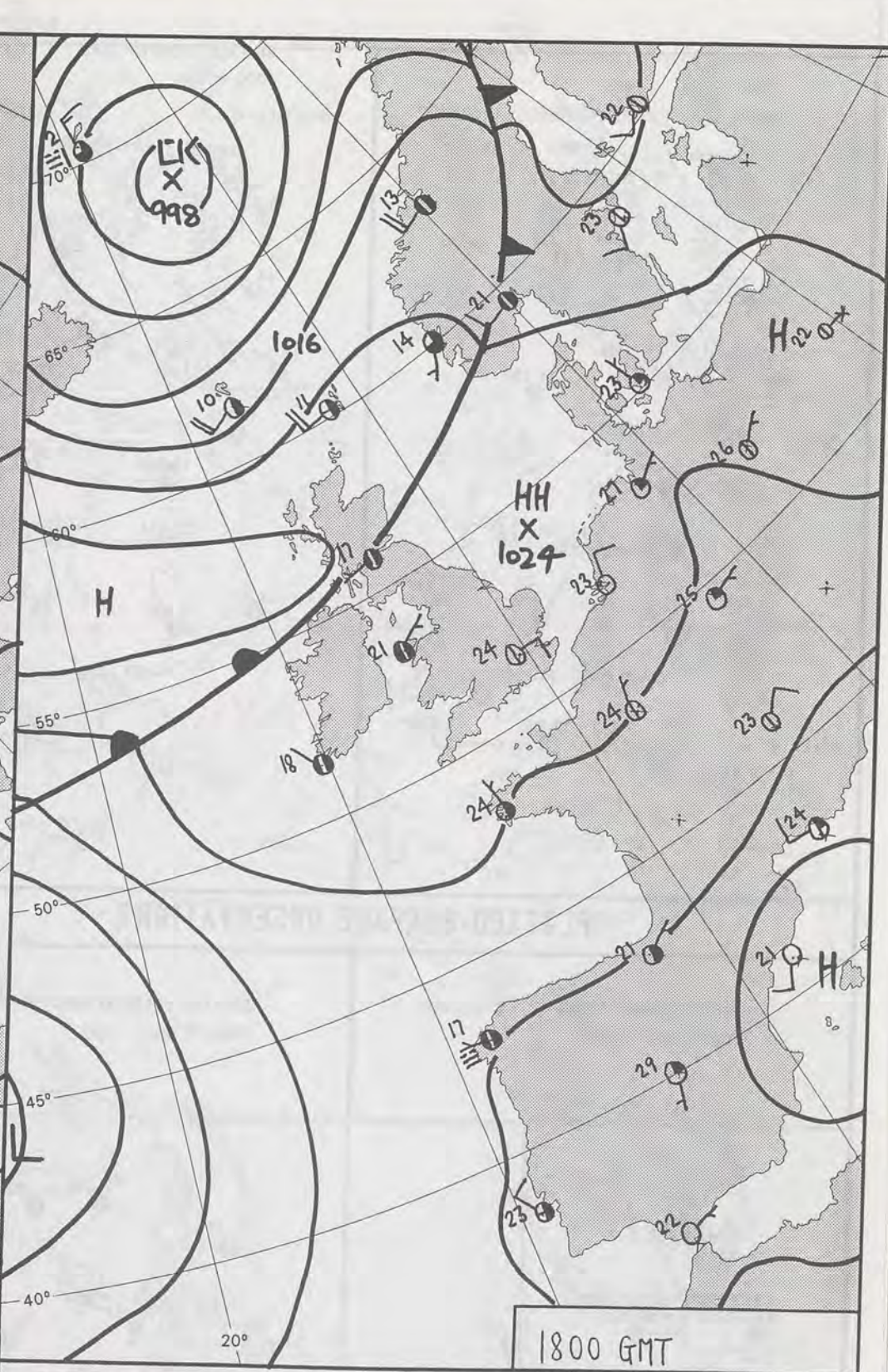
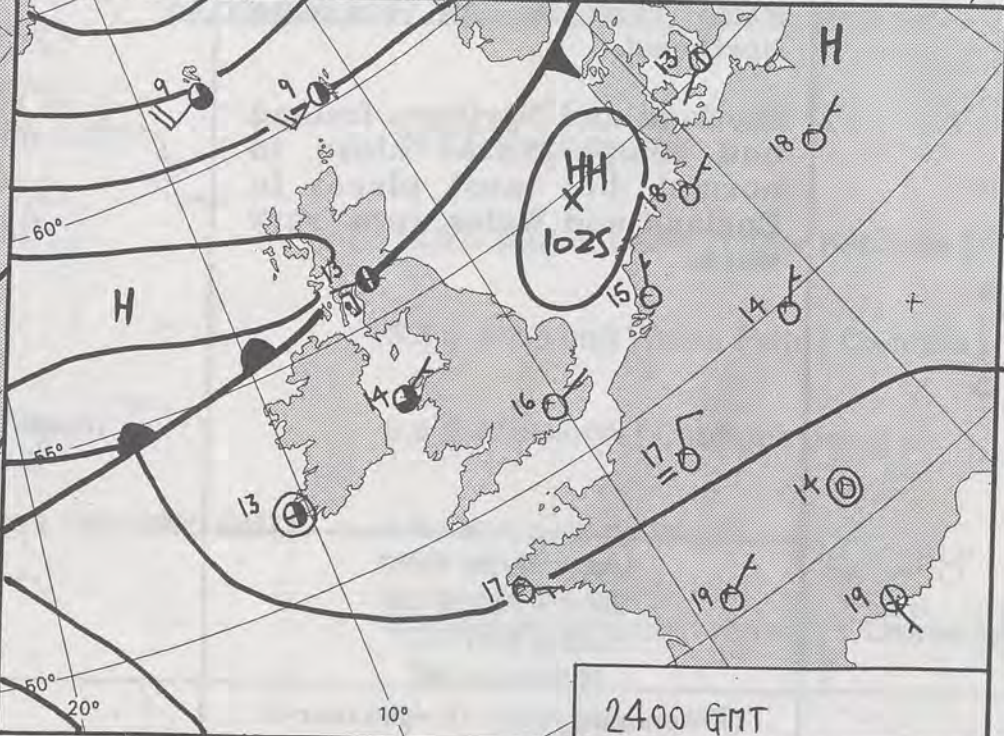
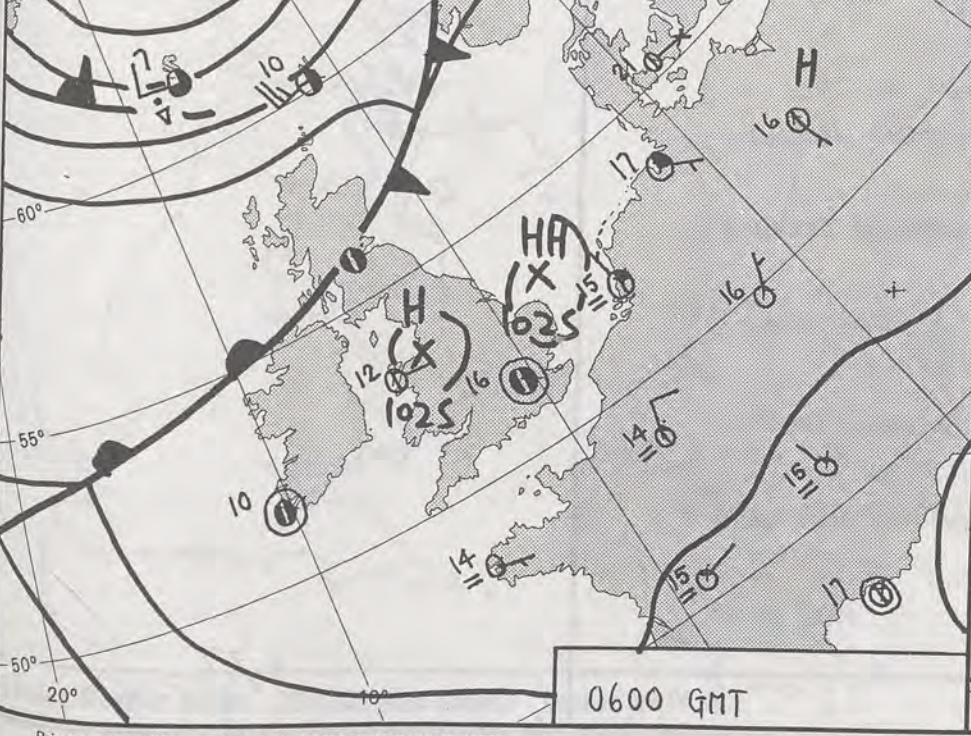
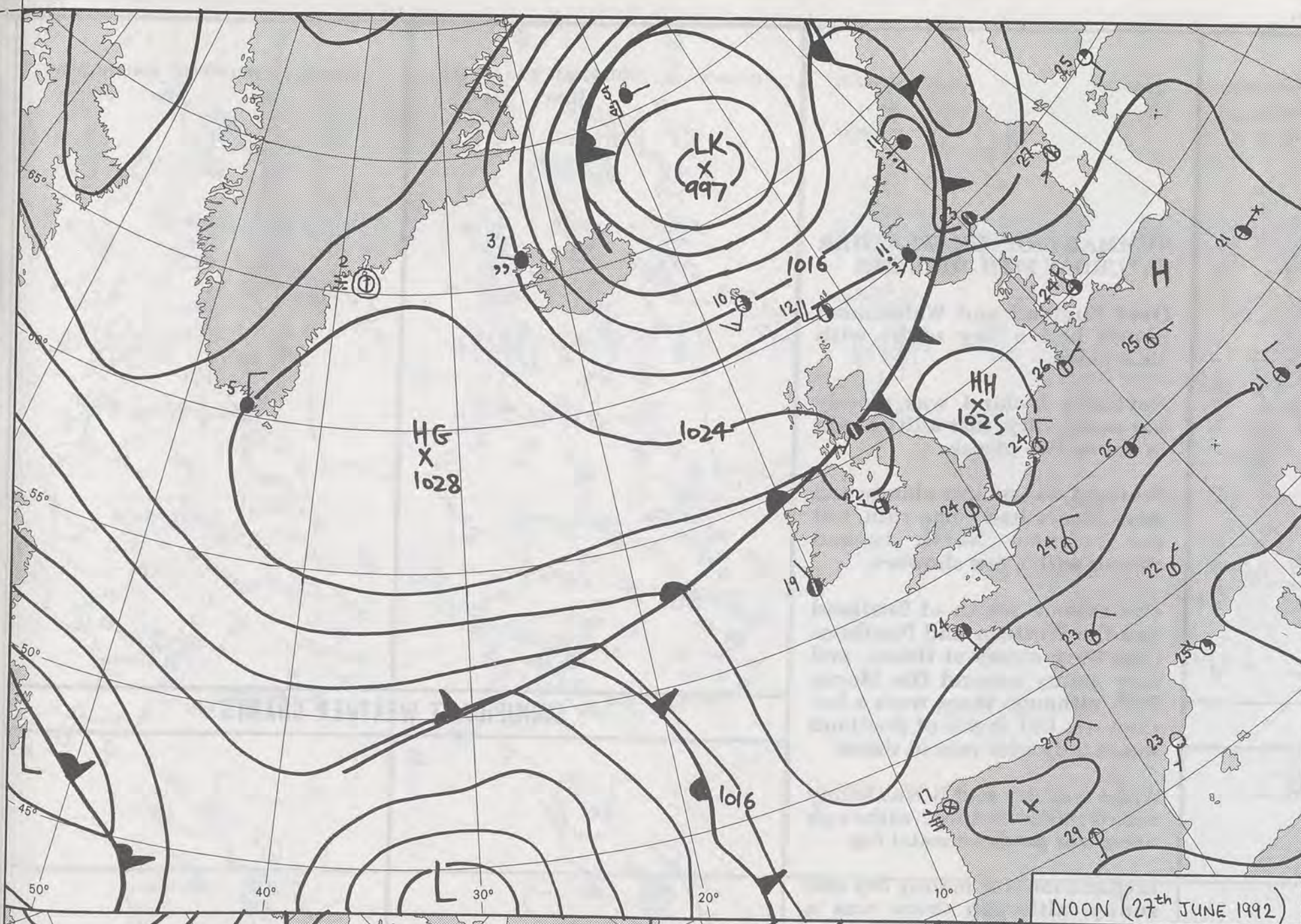
UPPER AIR CHART  
500 MB FULL LINE  
1000-500 MB THICKNESS  
PECKED LINE



NOON 26/6/92



NOON 26/6/92



DUPLICATE ALSO  
DAILY WEATHER SUMMARY  
NOT FOR LOAN FOR  
SATURDAY 27TH JUNE 1992

10 JUL 1992

1800 GMT

0600 GMT

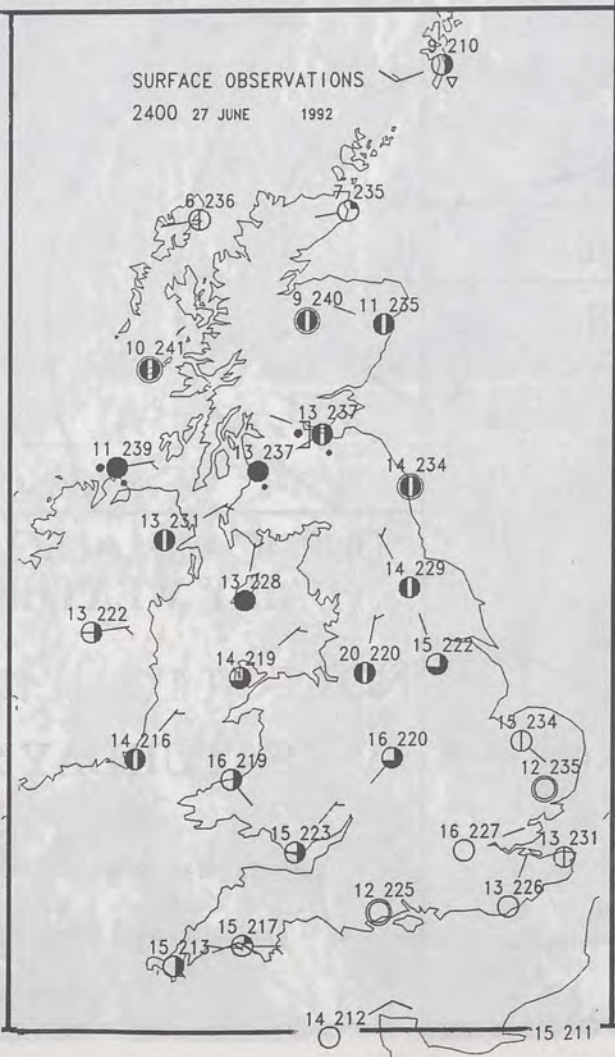
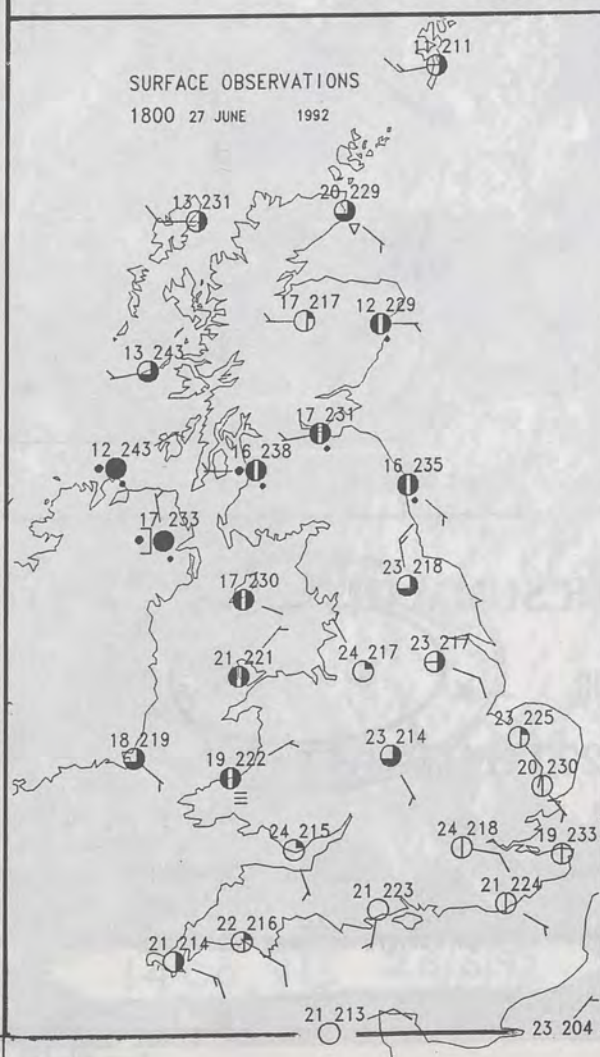
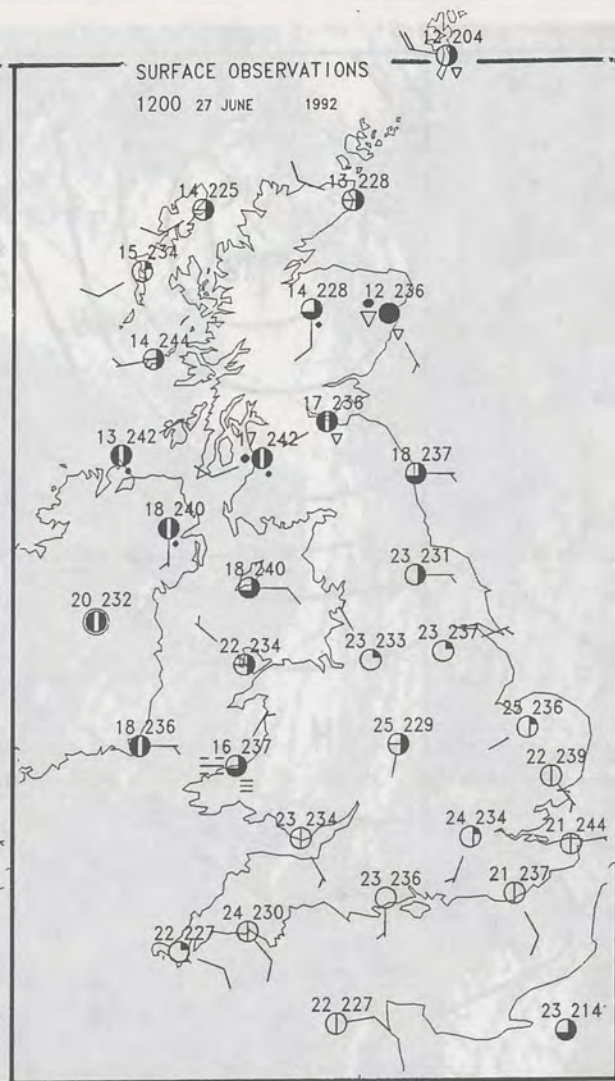
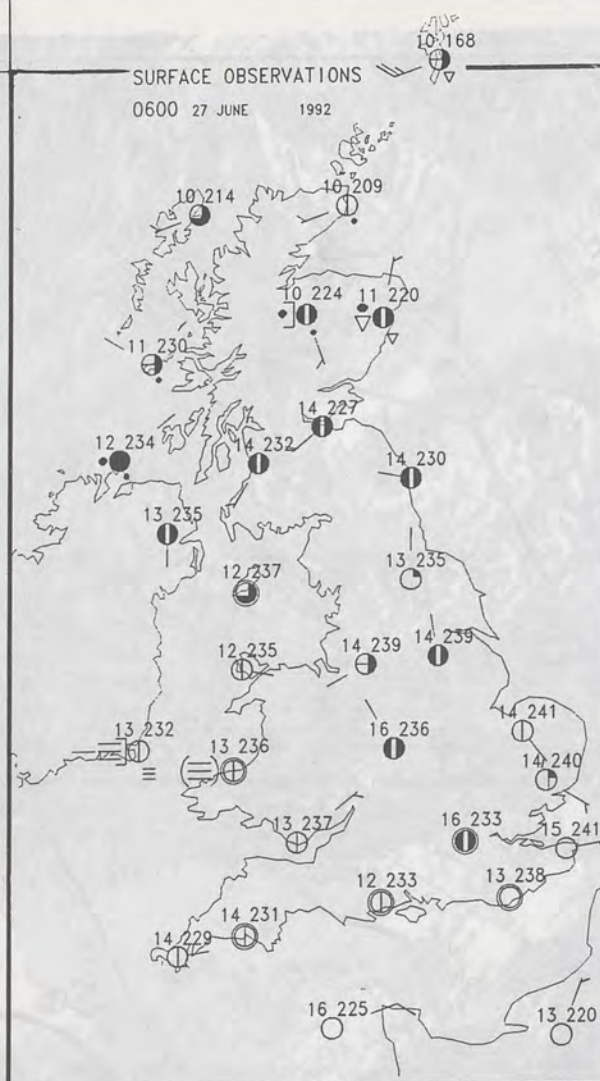
2400 GMT

Warm front Cold front Occlusion

London Weather Centre 284-286 High Holborn London WC1V 7HX

© Crown Copyright All rights reserved





**PLOTTED SURFACE OBSERVATIONS**

**SUMMARY OF UK WEATHER  
SATURDAY 27TH JUNE 1992**

**Over England and Wales most places had a dry night with clear skies.**

**Northern Ireland was cloudy but mostly dry, just a little rain in one or two places.**

**Scotland was mainly cloudy and most places had some rain, but the extreme North turned clearer with a few showers.**

**The extreme North of Scotland and the Western and Northern Isles were sunny at times, and very sunny around the Moray firth, although there were a few showers, but much of Scotland was cloudy with rain at times.**

**Wales was dry and it was sunny nearly everywhere, although there was patchy coastal fog.**

**England too was mainly dry and sunny, although there was a little rain in the extreme Northeast.**

**Scotland and Northern Ireland had temperatures close to normal, but most places in England and Wales were very warm.**

London Weather Centre  
284-286 High Holborn  
London WC1V 7HX  
All times are GMT

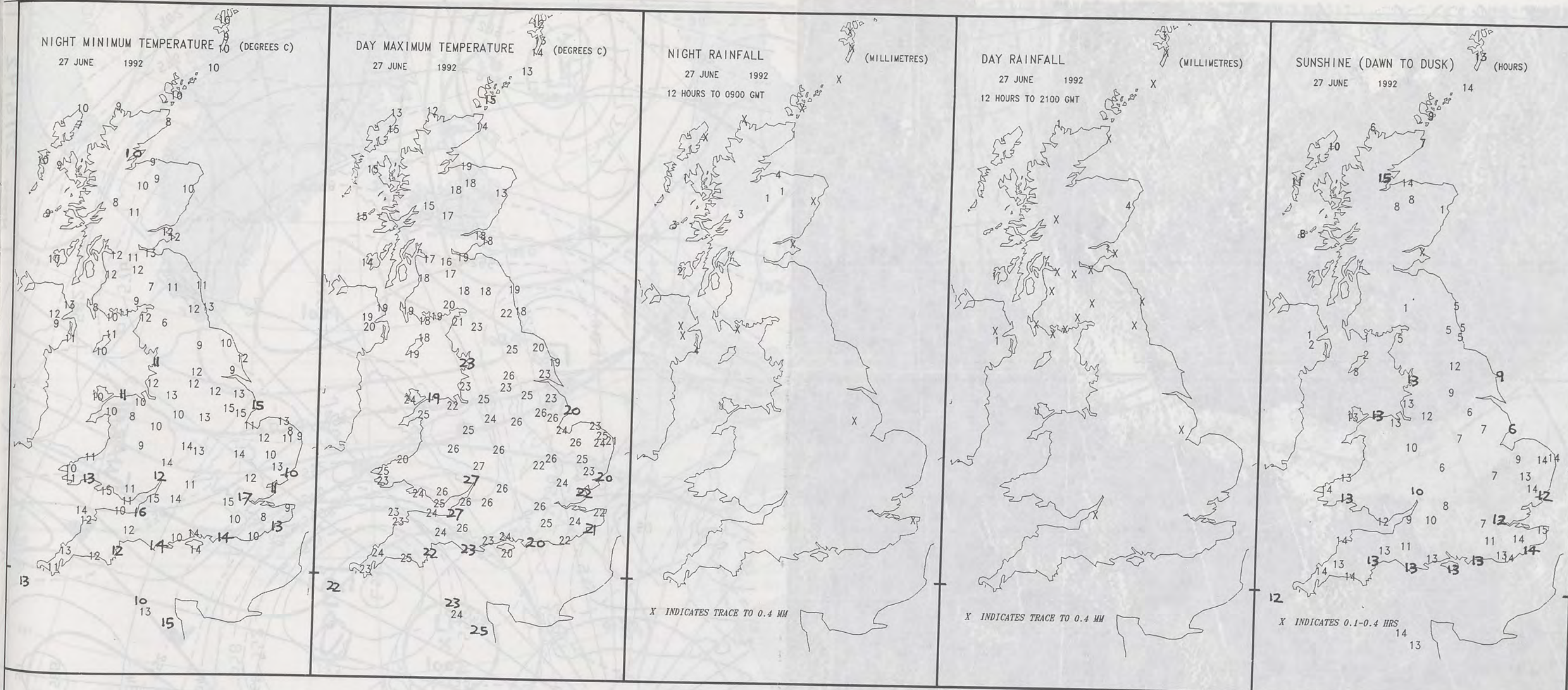
© Crown Copyright All rights reserved



**SIGNIFICANT WEATHER CHARTS**







# **EXTREMES FOR SATURDAY 27TH JUNE 1992**


Highest Maximum	: 26.8 C Ross on Wye
Lowest Maximum	: 12.8 C Butt of Lewis [ Outer Hebrides ]
Lowest Minimum	: 5.8 C Shap and Whins Pond [ Cumbria ]
Lowest Grass Minimum	: 0.9 C Aberporth [ Cardigan Bay ]
Most Rain (24 hours from 0900 GMT)	: 4.0 mm Orsay on Islay
Most Sun	: 15.4 Hrs Invergordon Harbour [ Cromarty Firth ]

## **DAILY WEATHER SUMMARY**

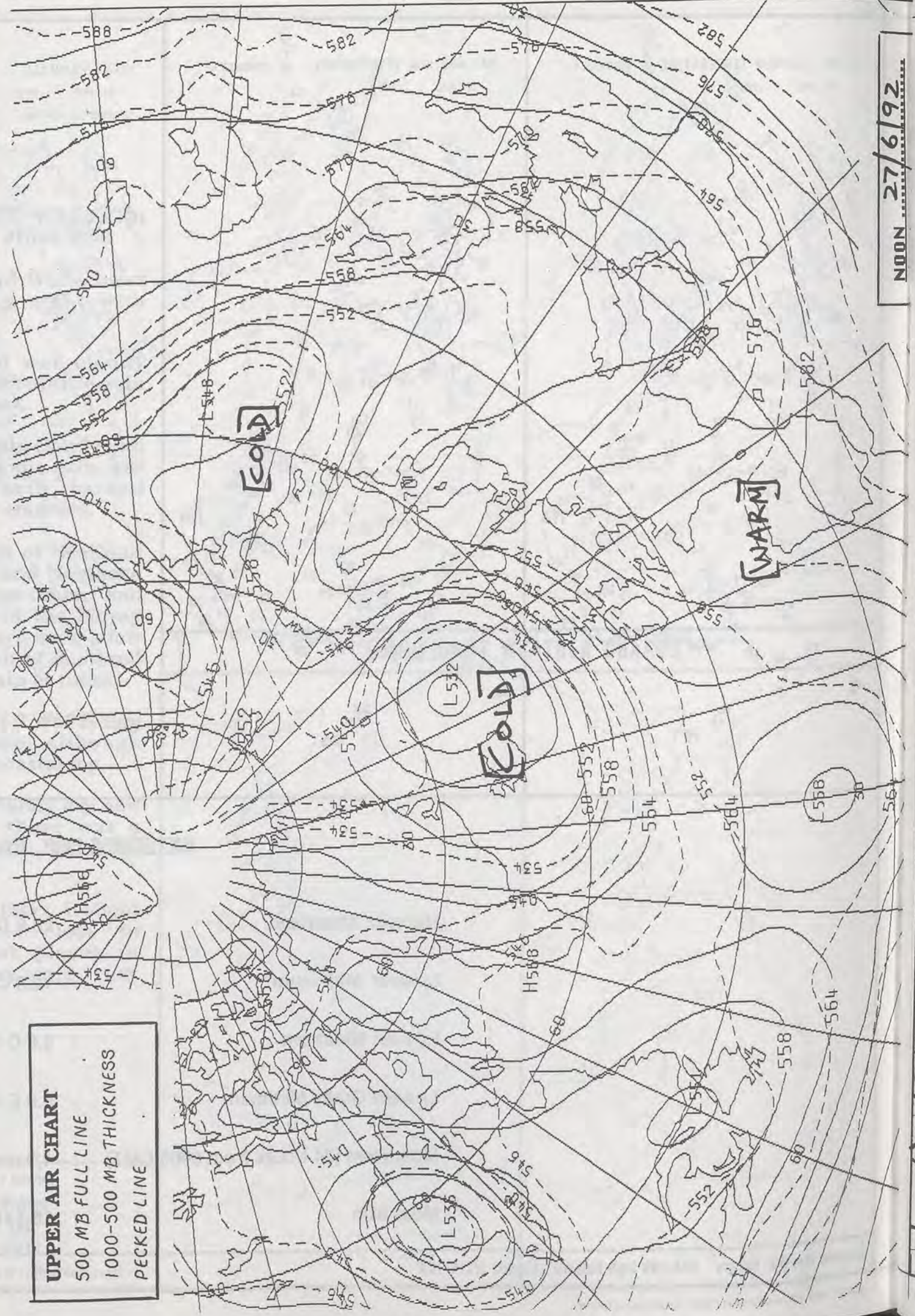


© Crown Copyright  
All rights reserved



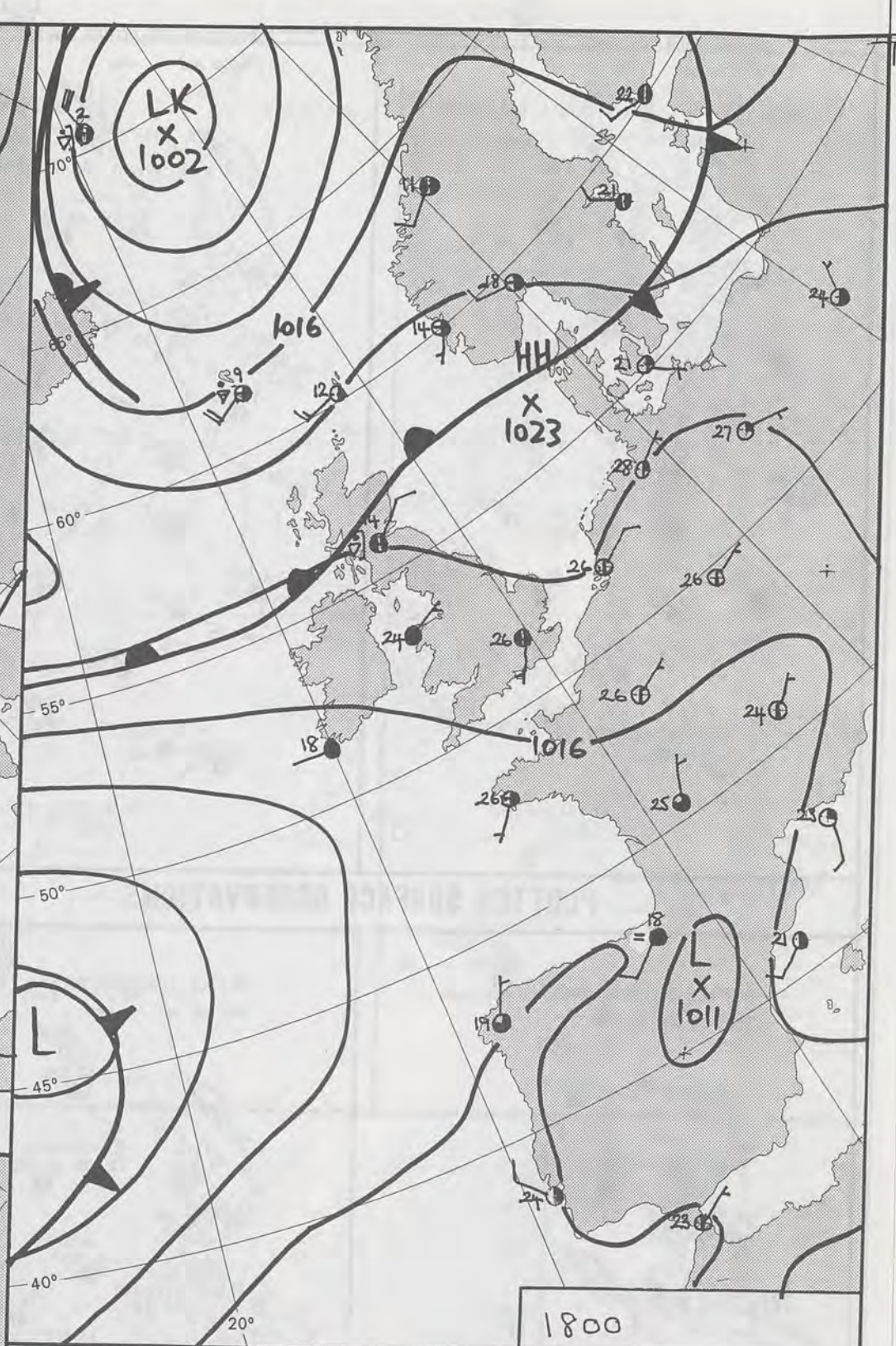
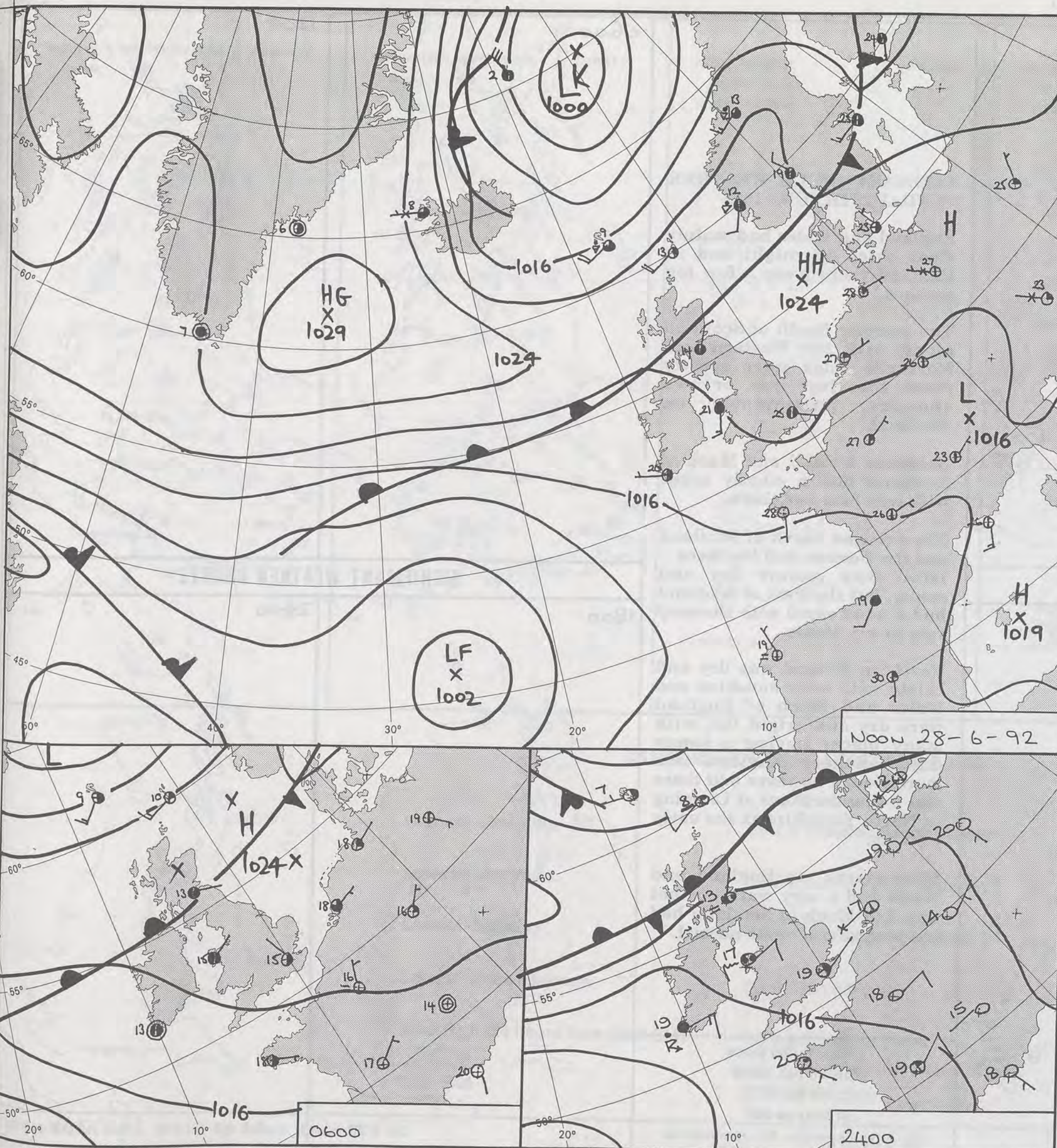


MT OFFICE BRITEX B PAGE 00





NOON 27/6/92



DUPLICATE ALSO  
DAILY WEATHER SUMMARY  
NOT FOR LOAN FOR  
SUNDAY 28TH JUNE 1992

10 JUL 1992

TELEMETEOROLOGICAL OFFICE

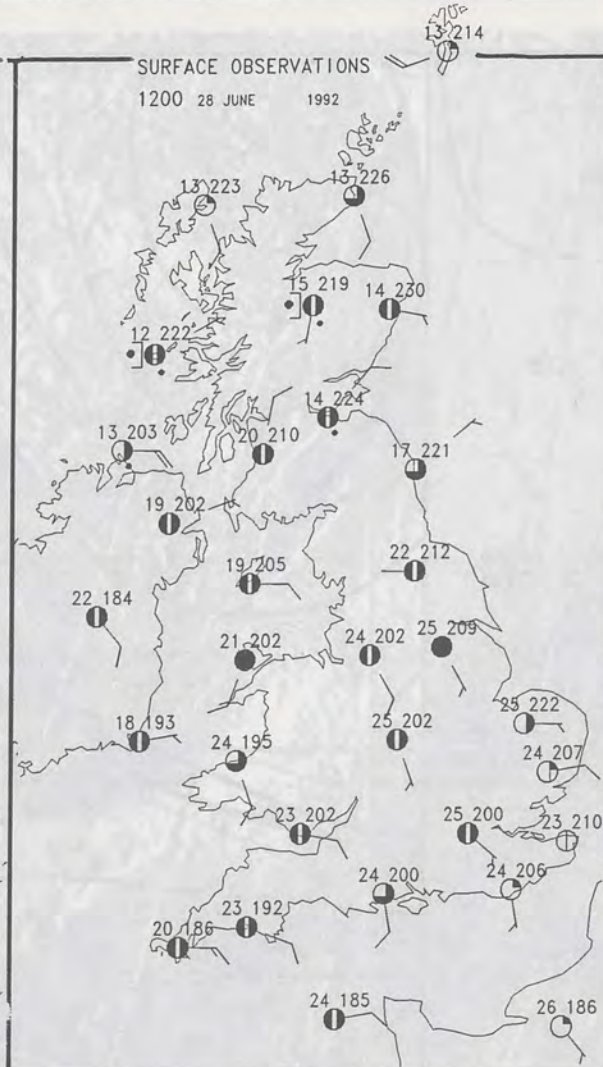
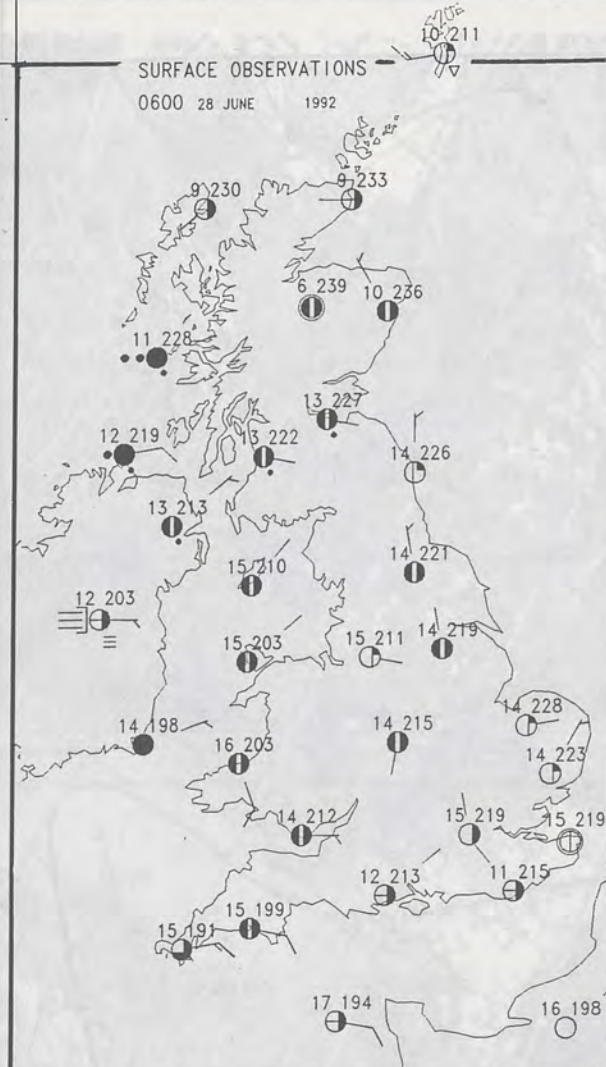
TELEMETEOROLOGICAL OFFICE

Warm front Cold front Occlusion

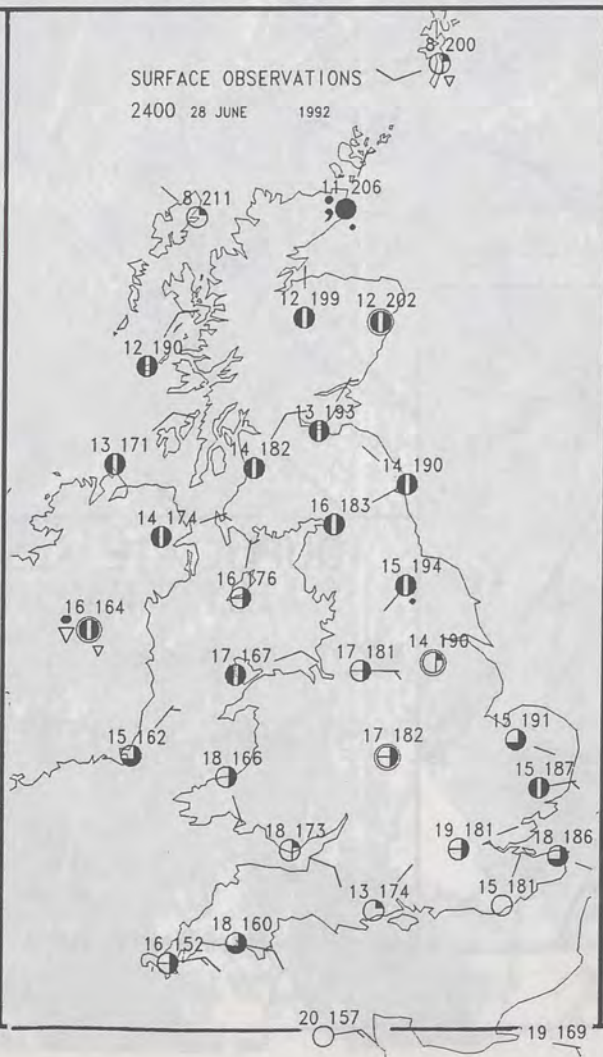
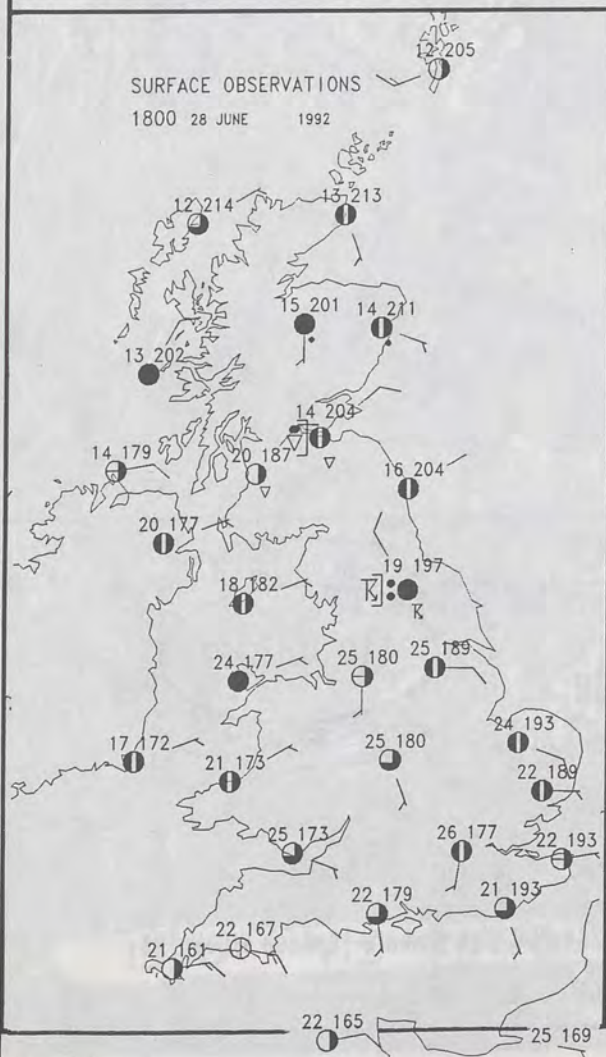
London Weather Centre 284-286 High Holborn London WC1V 7HX

© Crown Copyright All rights reserved





## PLOTTED SURFACE OBSERVATIONS



## SUMMARY OF UK WEATHER SUNDAY 28TH JUNE 1992

England and Wales had mainly clear skies overnight and in England there were a few fog patches.

The extreme North of Scotland along with the Western and Northern Isles were mostly clear too, just one or two showers, particularly on Shetland.

Northern Ireland and Much of Scotland had a cloudy night with rain here and there.

**The extreme North of Scotland and the Western and Northern Isles were mainly dry and sunny, but the Rest of Scotland had a lot of cloud with showery rain in any places.**

Northern Ireland was dry and bright with some sunshine and Wales and Much of England were dry and bright too, with many places having a sunny day. Northern England was more cloudy however and there was a thunderstorm at Leeming in North Yorkshire in the early evening.

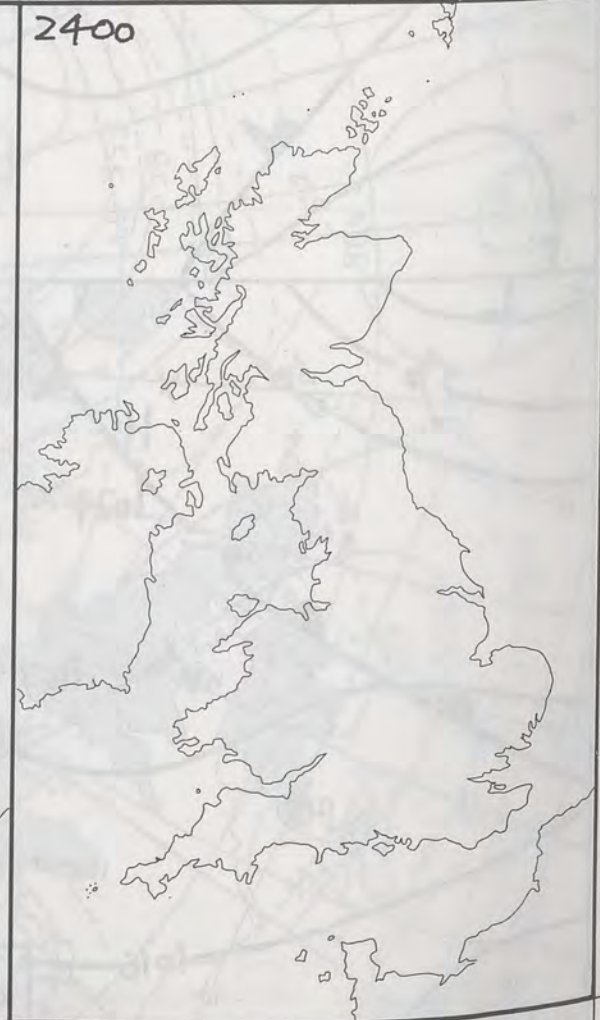
Most places in England and Wales had a very warm or hot day, but Much of Scotland had temperatures close to normal.

**London Weather Centre**  
284-286 High Holborn  
London WC1V 7HX  
All times are GMT

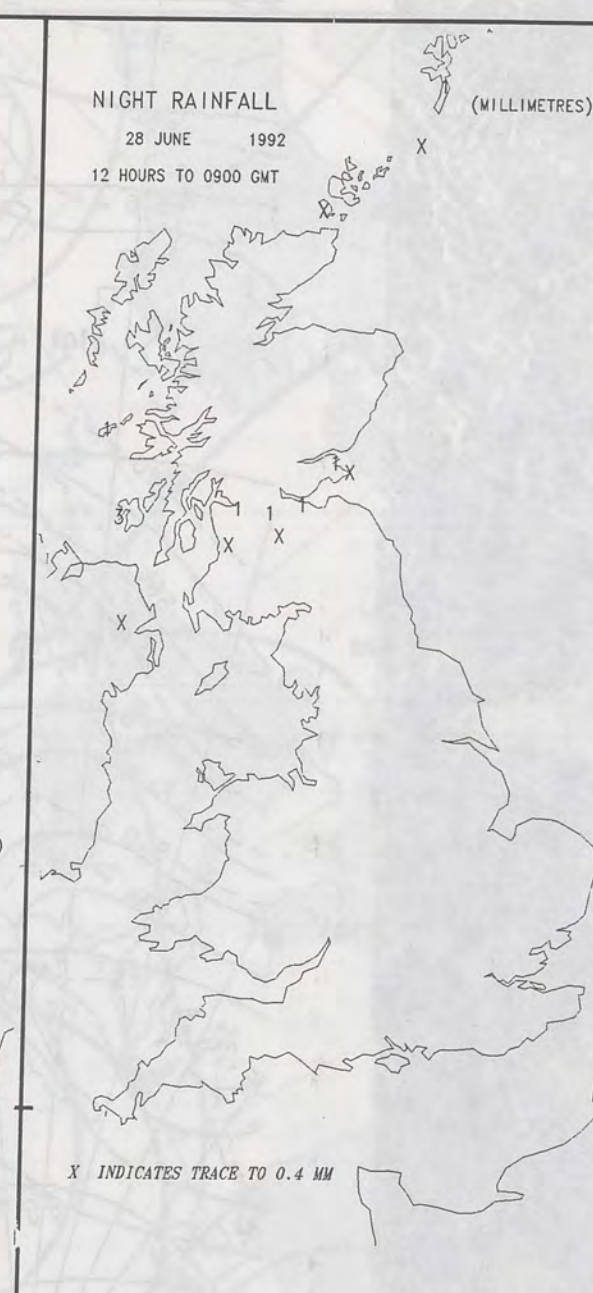
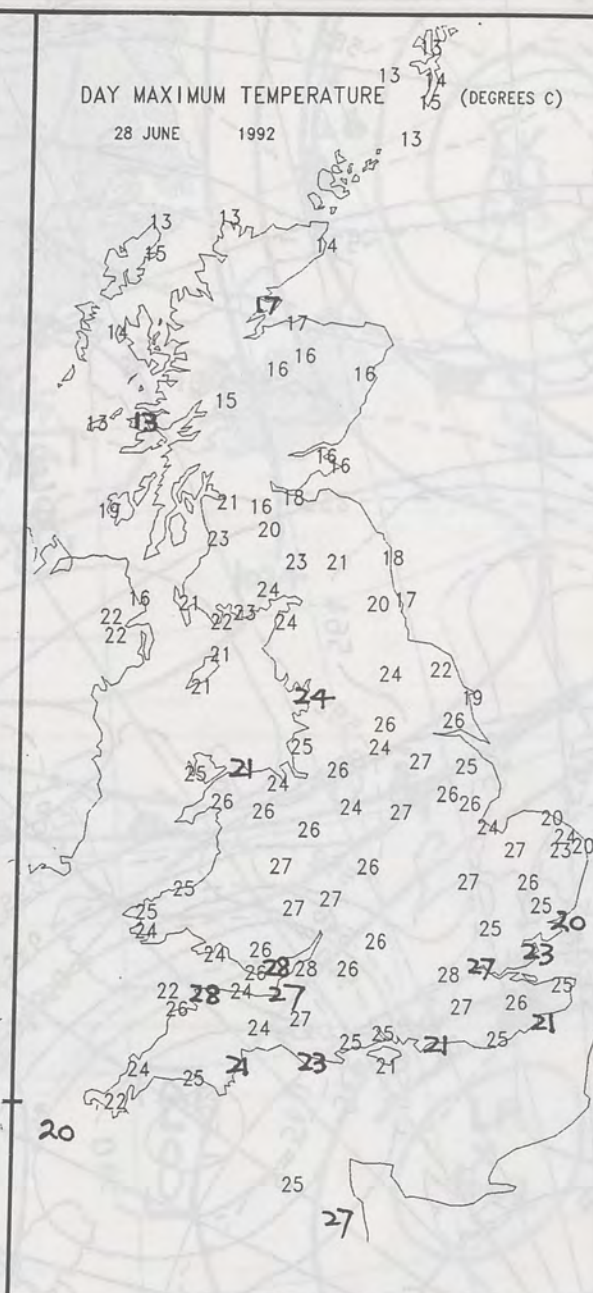
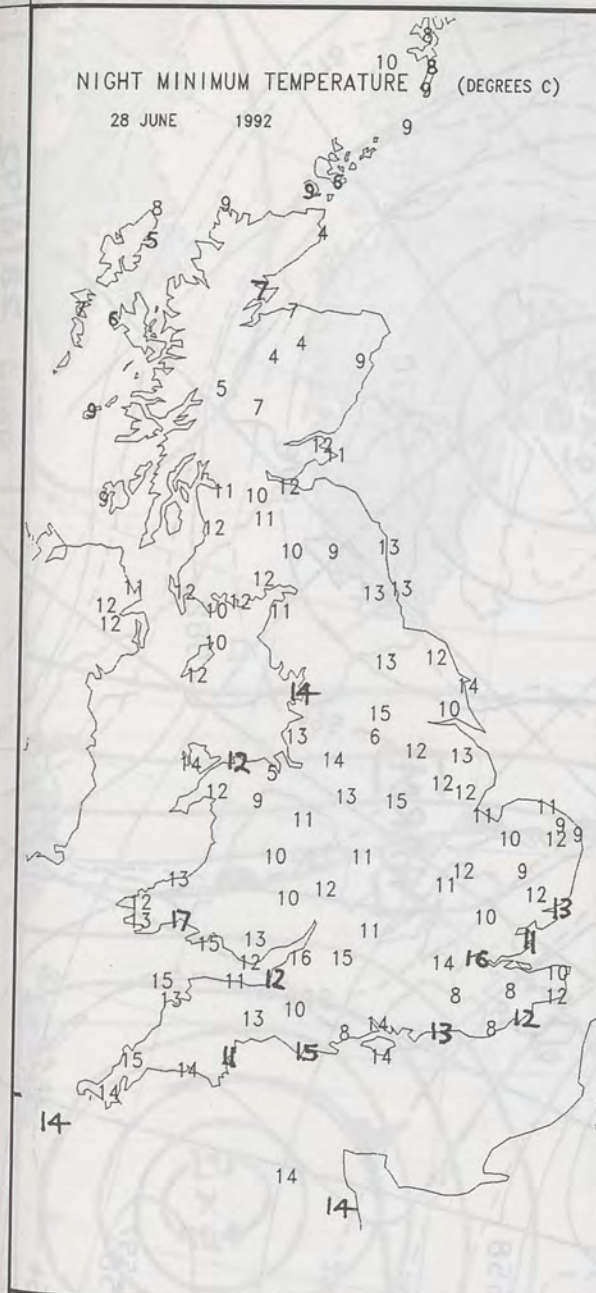
© Crown Copyright All rights reserved



## SIGNIFICANT WEATHER CHARTS







**EXTREMES FOR SUNDAY 28TH JUNE 1992**

Highest Maximum	: 28.1 C Saunton Sands [ Devon ]
Lowest Maximum	: 12.7 C Kilmory [ SW Highland ]
Lowest Minimum	: 2.9 C Tain Range [ Highland ]
Lowest Grass Minimum	: 0.1 C Tain Range
Most Rain (24 hours from 0900 GMT)	: 6.0 mm Leeming [ yorks ]
Most Sun	: 14.3 Hrs Fair Isle

**DAILY  
WEATHER  
SUMMARY**



© Crown Copyright  
All rights reserved

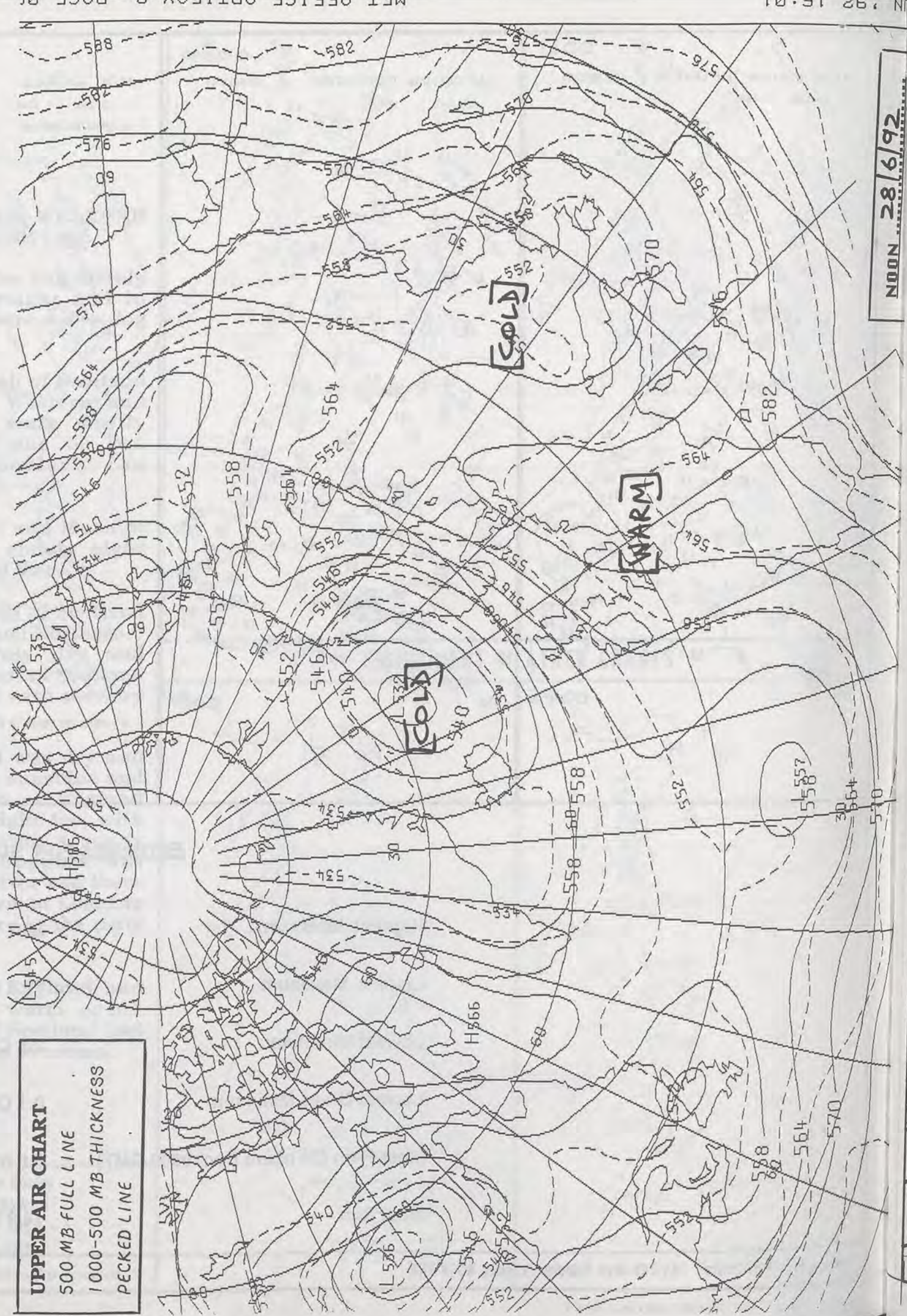
London Weather Centre 284-286 High Holborn London WC1V 7HX

All times are GMT





UPPER AIR CHART  
 500 MB FULL LINE  
 1000-500 MB THICKNESS  
 PECKED LINE



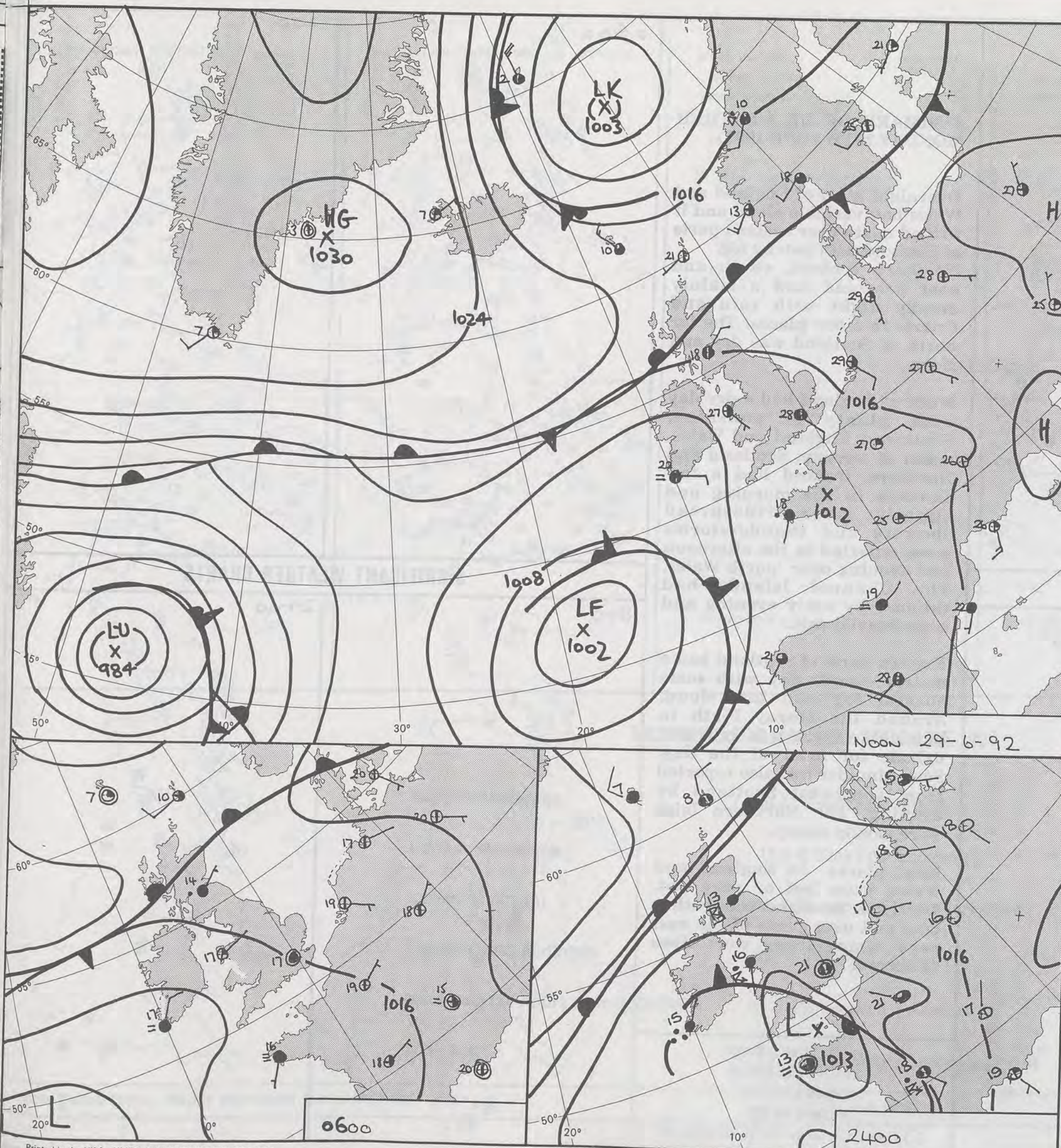
NOON 28/6/92

10:15:01

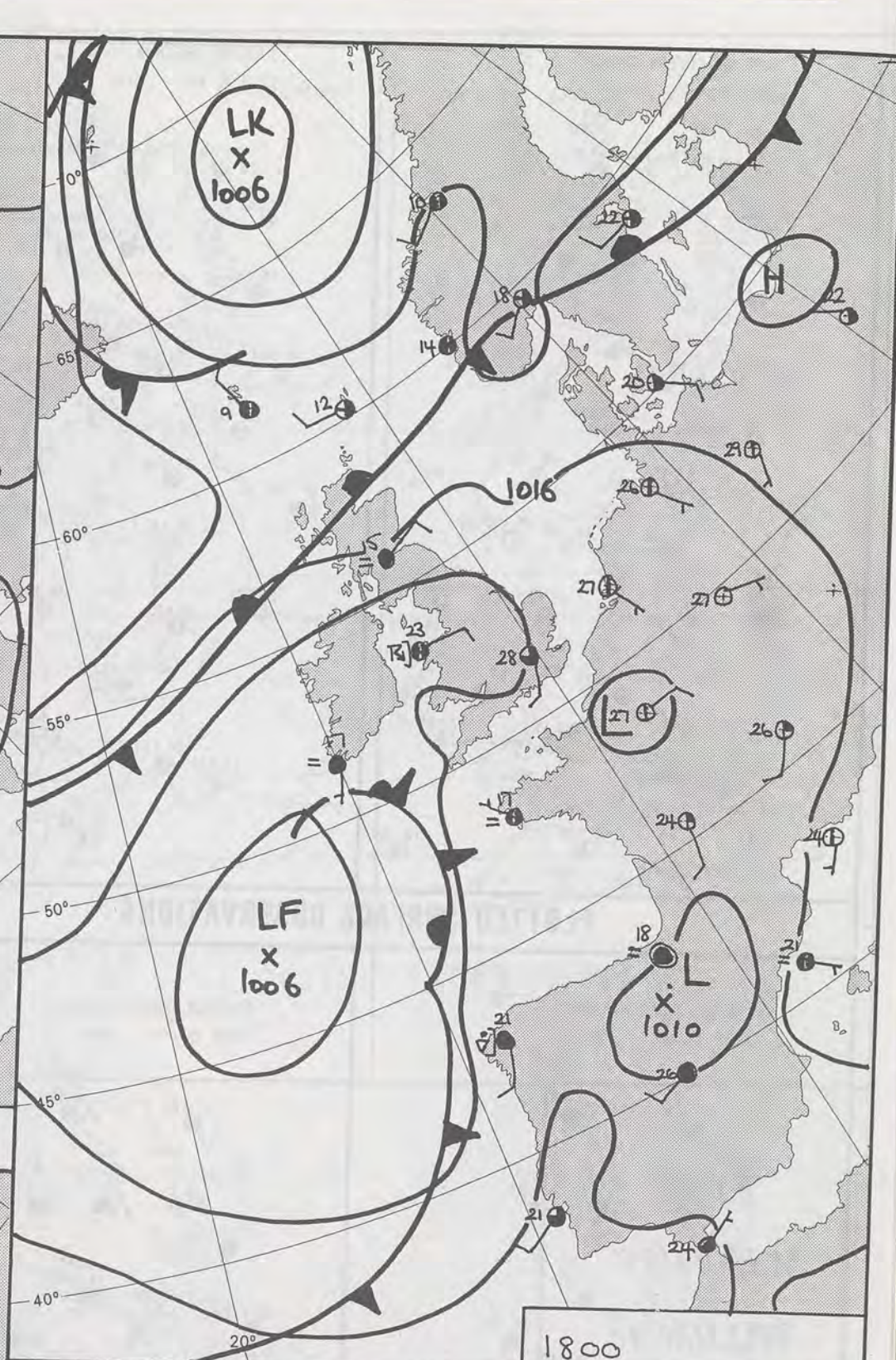
MT OFFICE BRITEX 2 PAGE 01



NOON 28/6/92




NOON 29-6-92



1800

DUPLICATE ALSO  
DAILY WEATHER SUMMARY  
NOT FOR LOAN FOR  
MONDAY 29TH JUNE 1992

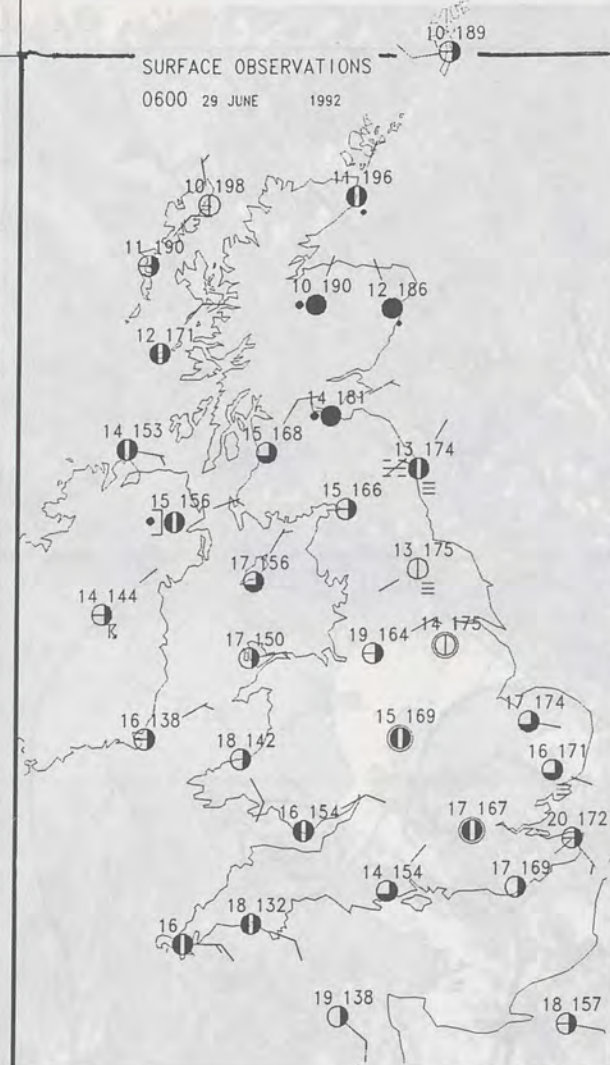


Warm front Cold front Occlusion

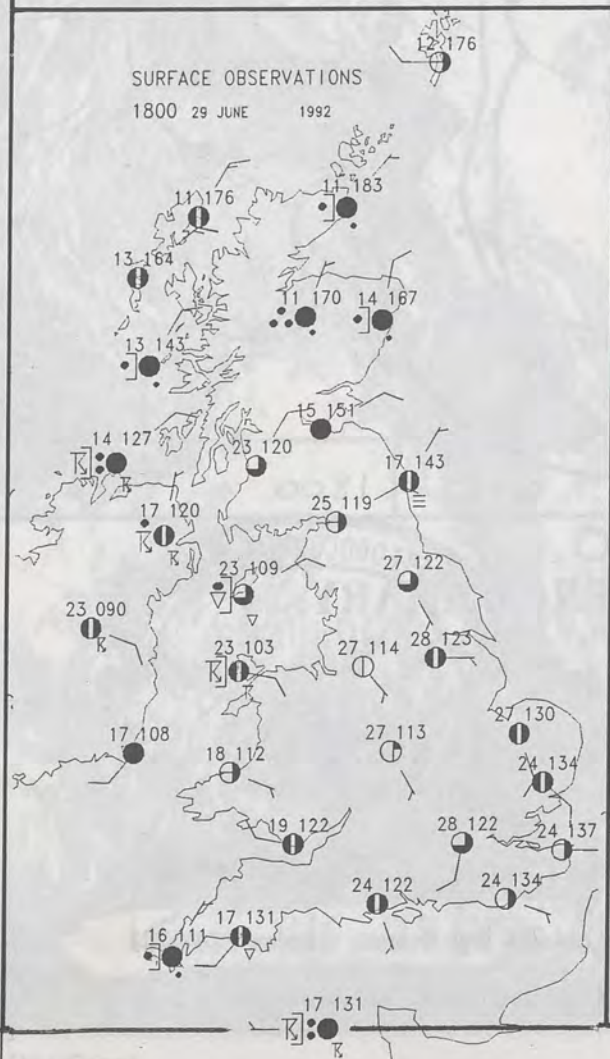
London Weather Centre 284-286 High Holborn London WC1V 7HX

© Crown Copyright All rights reserved





### PLOTTED SURFACE OBSERVATIONS



### SUMMARY OF UK WEATHER MONDAY 29TH JUNE 1992

Overnight most of England and Wales had variable cloud and it turned misty over eastern parts of England with patchy fog. Northern Ireland, south and east Scotland had a mainly cloudy night with rain and drizzle in a few places. The far north of Scotland was dry and clear.

Much of England had a dry day with plenty of sunshine. Southwest England and Wales, much of western Scotland and Northern Ireland had a few showers in the morning and slightly more widespread showers and thunderstorms were reported in the afternoon and evening over north Wales. The Channel Islands had thunder by early evening and some heavier rain.

Eastern parts of Scotland had a mainly cloudy day with some coastal fog and low cloud. Around the Moray Firth in particular there was rain and drizzle for most of the day. Some thunder was also reported from southeast Scotland by evening. The Northern Isles were mostly sunny.

Most places in England and Wales were hot or very hot. Northern Scotland was rather cool and over parts of the east coast temperatures were close to normal.

London Weather Centre  
284-286 High Holborn  
London WC1V 7HX  
All times are GMT

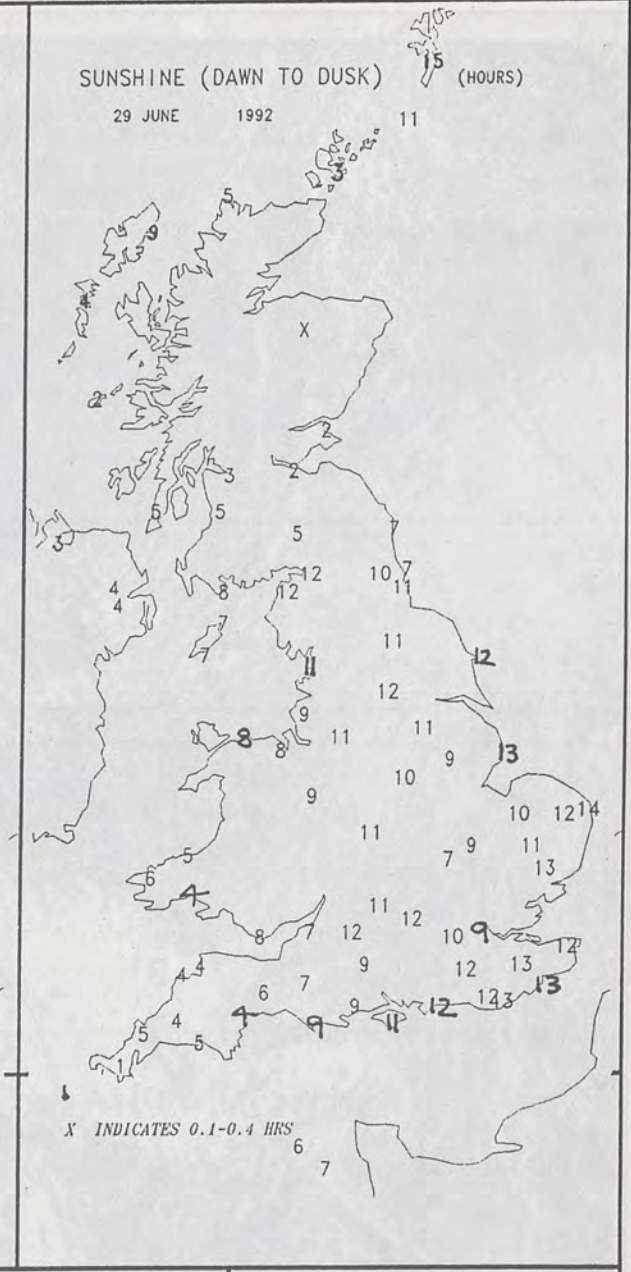
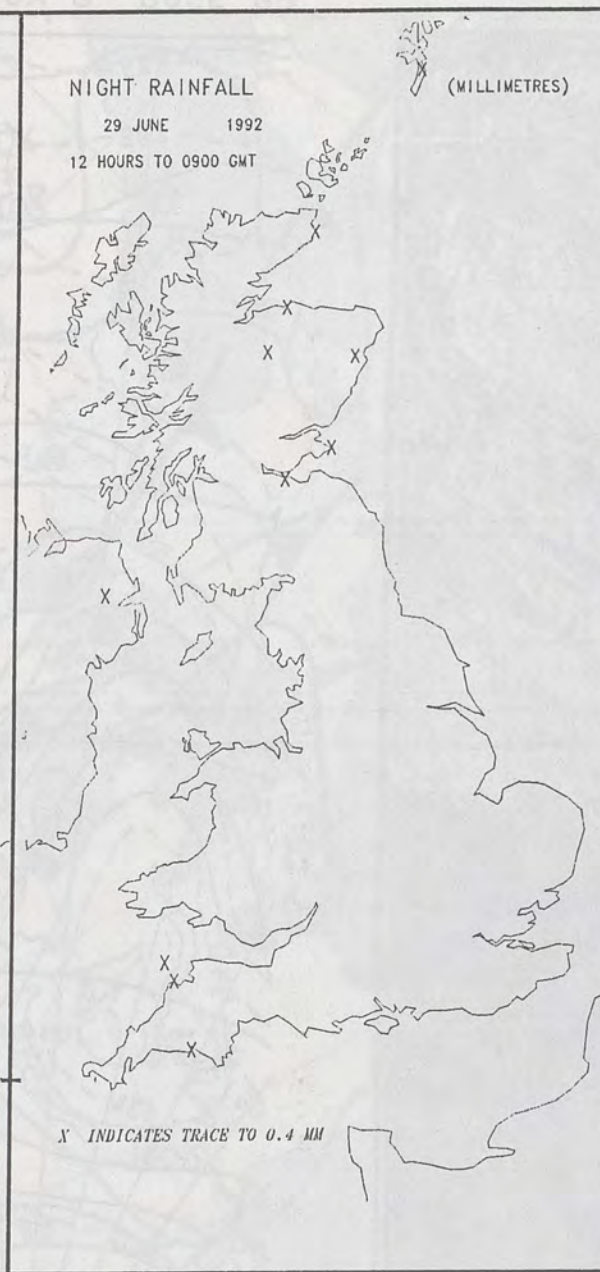
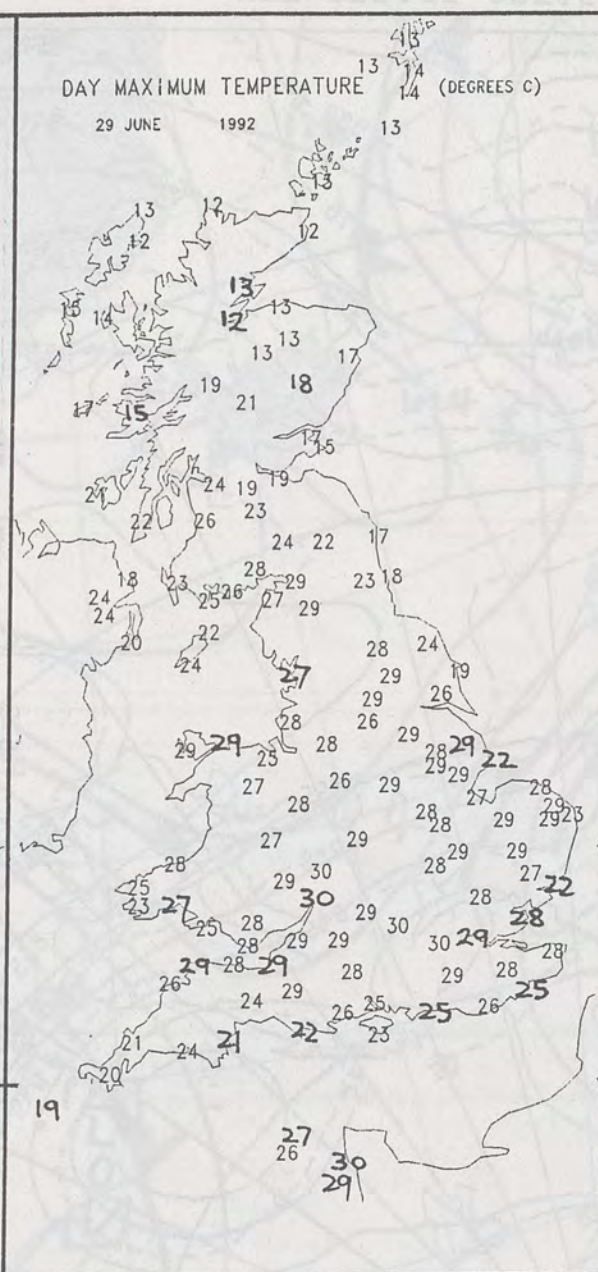
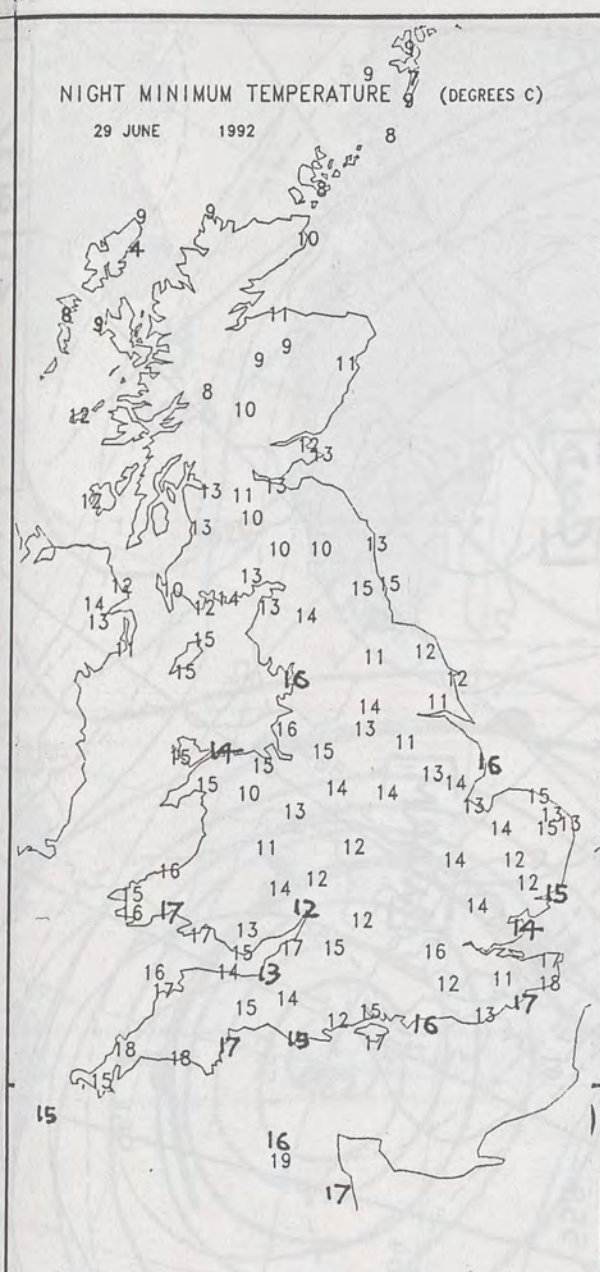
© Crown Copyright All rights reserved



### SIGNIFICANT WEATHER CHARTS







**EXTREMES FOR MONDAY 29TH JUNE 1992**

Highest Maximum	: 30.2 C Heathrow airport
Lowest Maximum	: 11.5 C Wick [ nw Scotland ]
Lowest Minimum	: 4.4 C Stornoway [ outer Hebrides ]
Lowest Grass Minimum	: 2.7 C Kirkwall [ Orkney ]
Most Rain (24 hours from 0900 GMT)	: 31.8 mm Amlwch [ Anglesey ]
Most Sun	: 15.1 Hrs Lerwick [ Shetland ]

**DAILY  
WEATHER  
SUMMARY**



© Crown Copyright  
All rights reserved

London Weather Centre 284-286 High Holborn London WC1V 7HX

All times are GMT



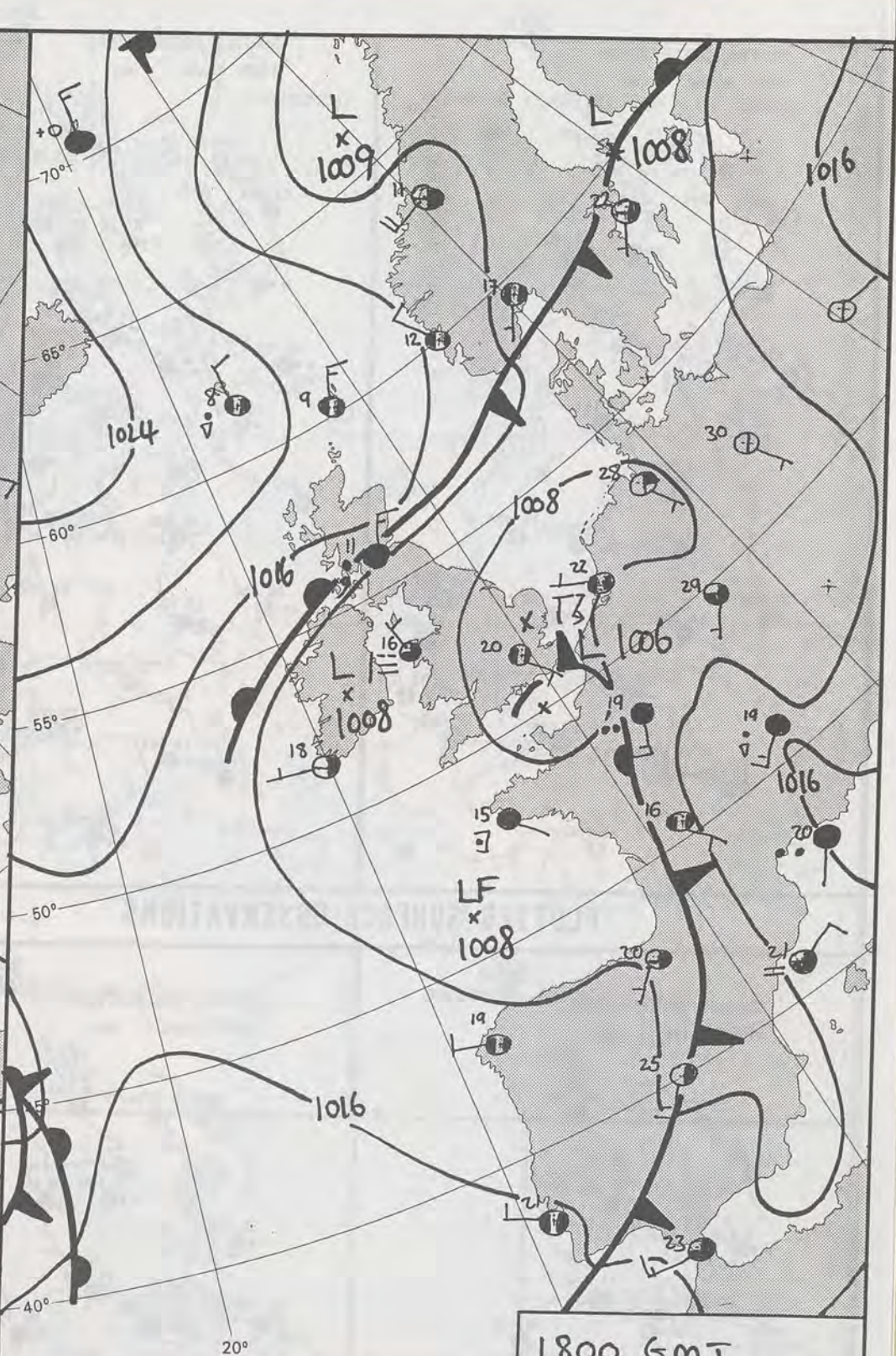
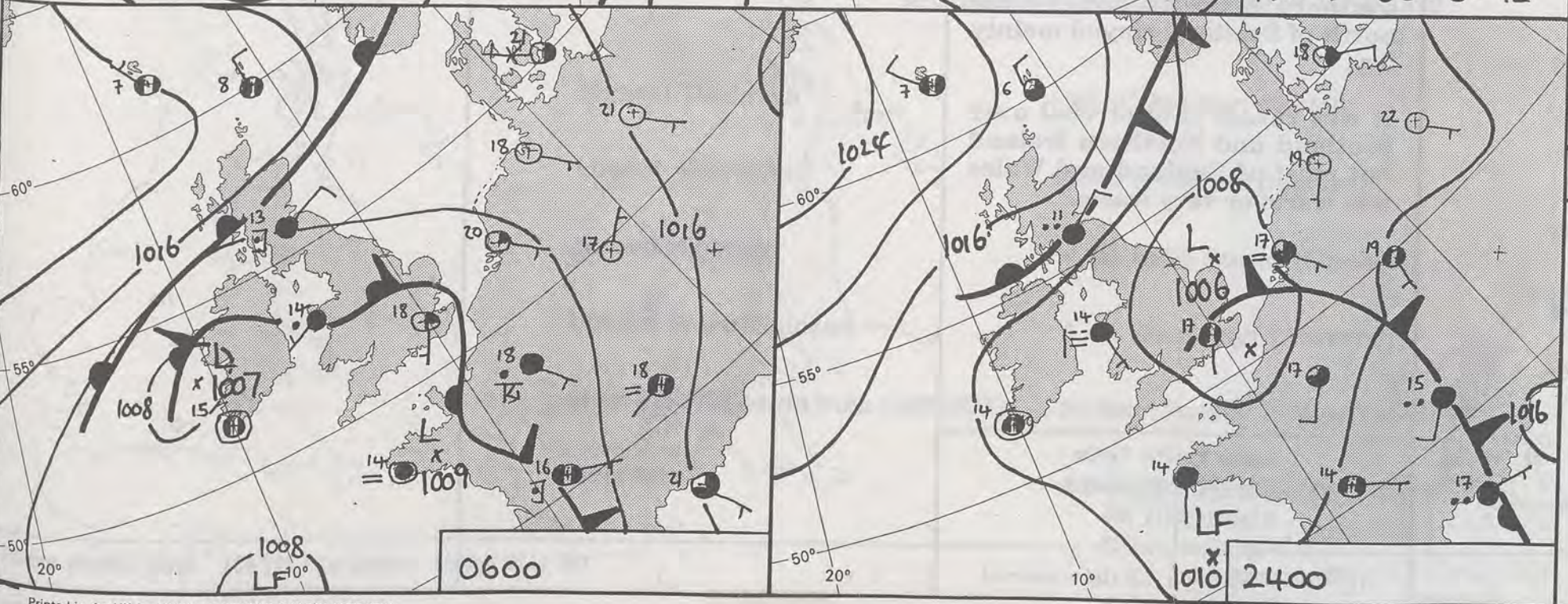
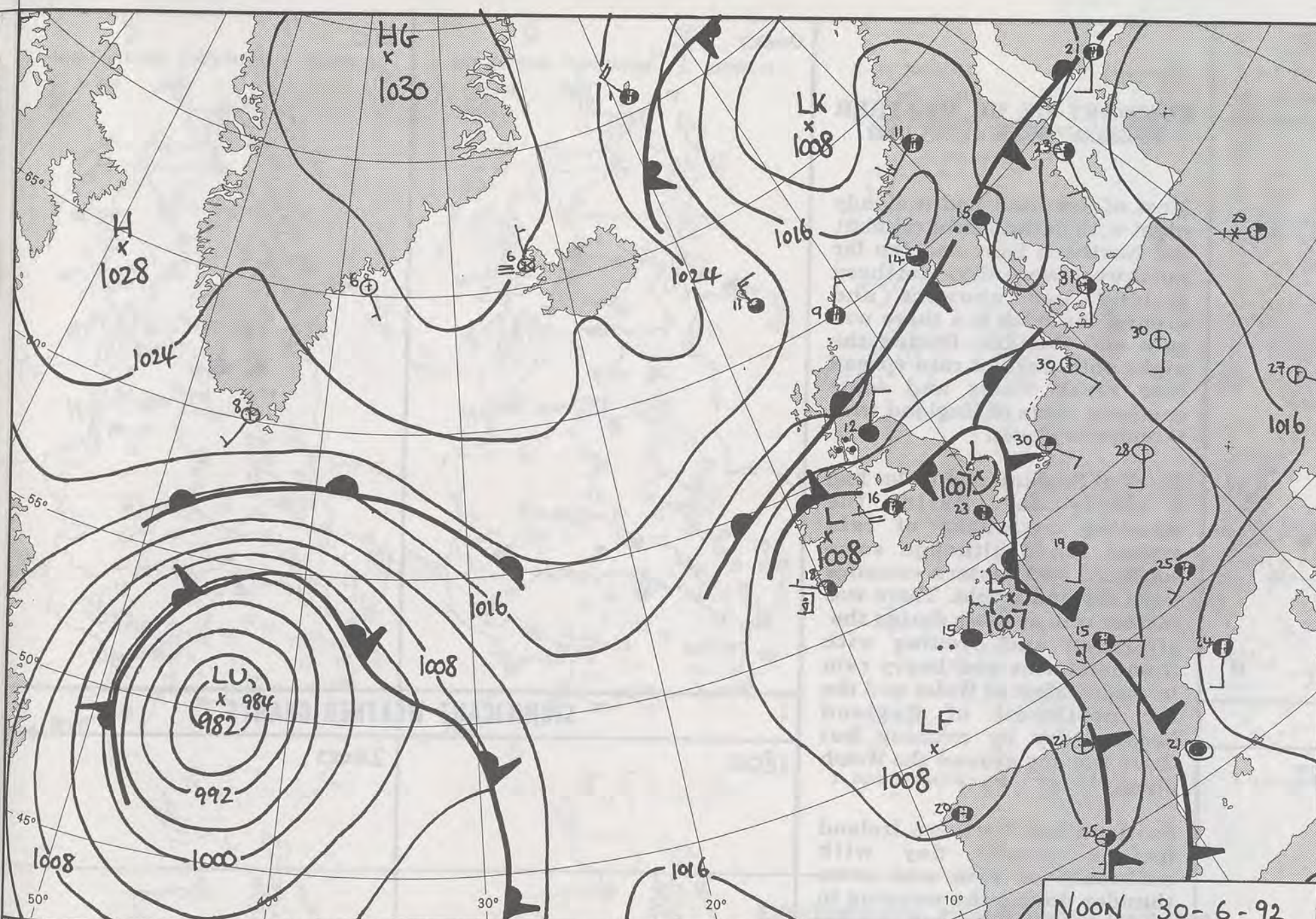
1500 VIS 29/6/92

ከፊት ጋር ሲገናኙ ስለሚገኝ

NOON 29/6/92



NOON 29/6/92



DUPLICATE ALSO  
DAILY WEATHER SUMMARY  
NOT FOR LOAN FOR  
TUESDAY 30TH JUNE 1992

London Weather Centre 284-286 High Holborn London WC1V 7HX

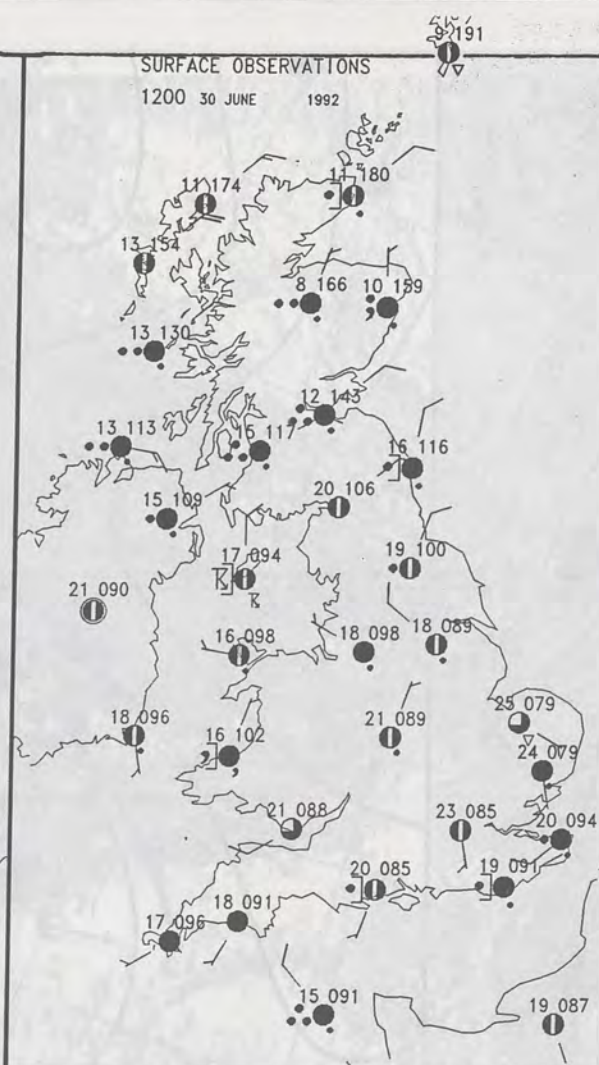
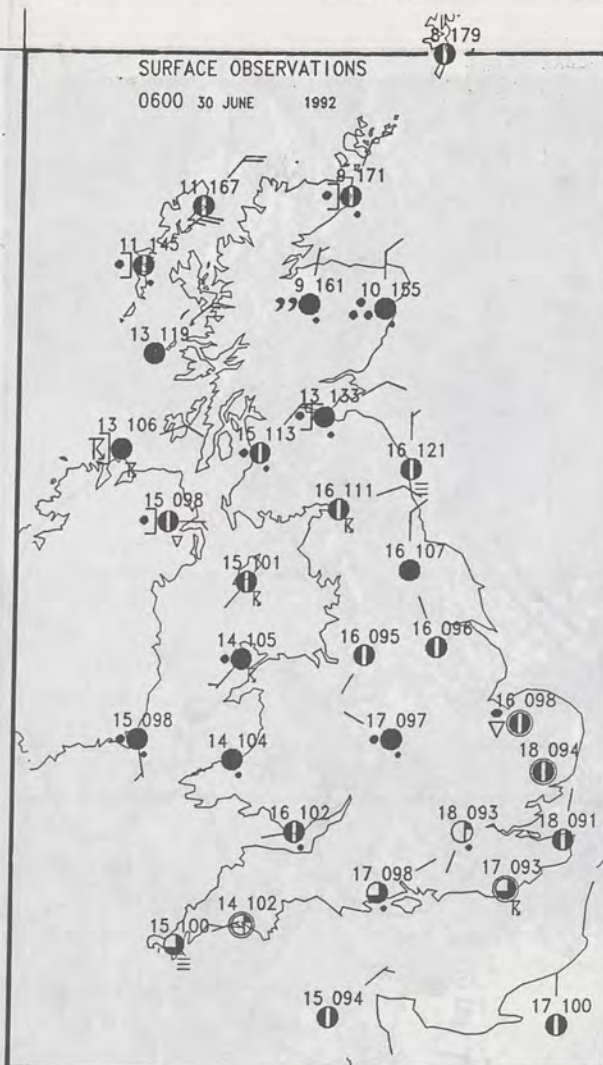
© Crown Copyright All rights reserved

METEOROLOGICAL OFFICE  
14 JUL 1992  
LIBRARY

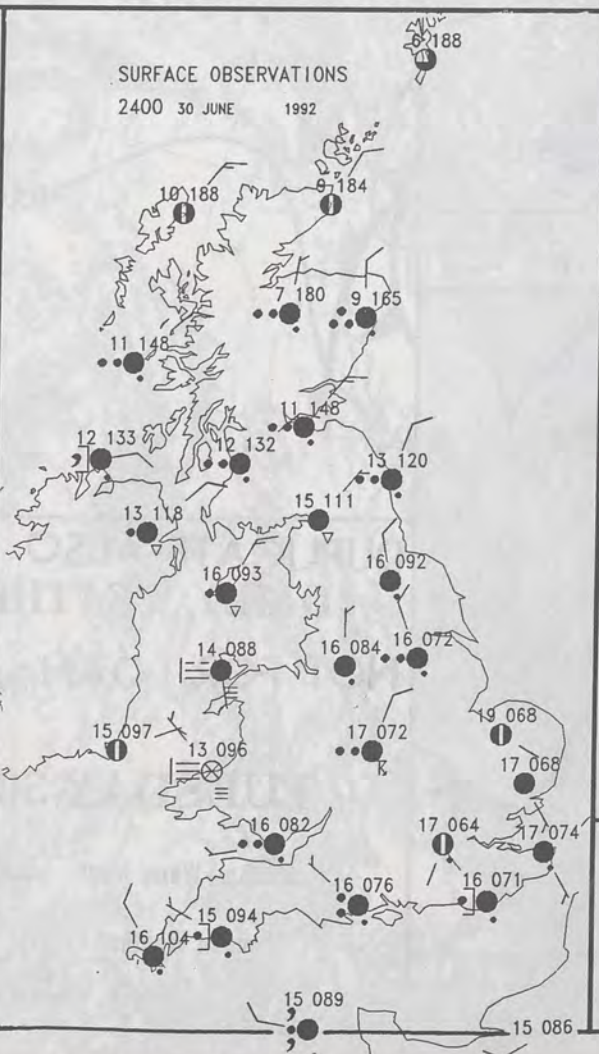
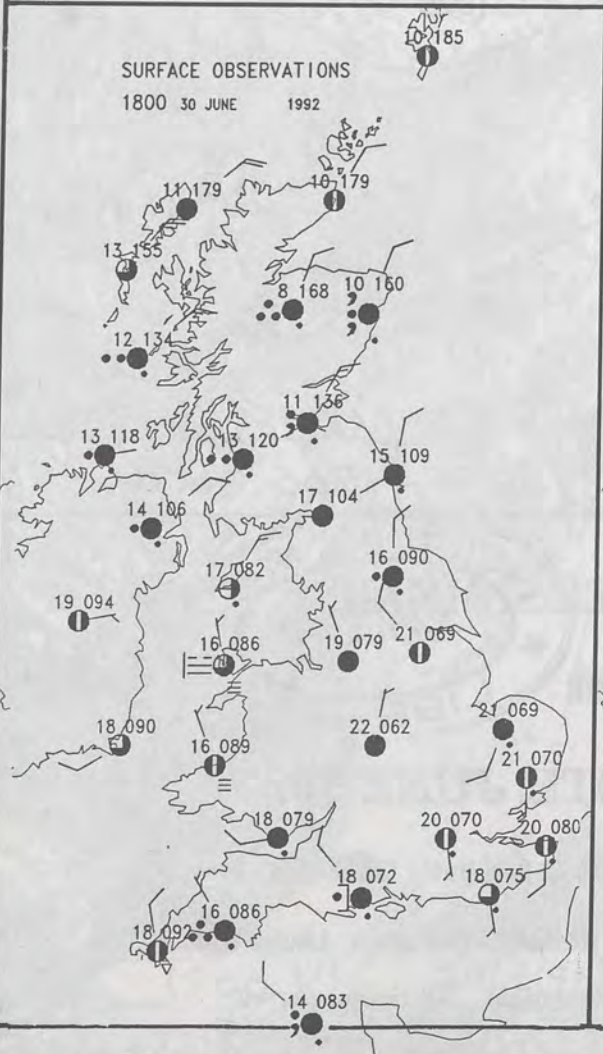
Warm front Cold front Occlusion

Form File 561





### PLOTTED SURFACE OBSERVATIONS



### SUMMARY OF UK WEATHER TUESDAY 30TH JUNE 1992

Most of Scotland had a cloudy night with outbreaks of rain but the Northern Isles and the far northwest were dry. Northern Ireland had showers and around the Irish Sea there was rain and thunder. During the night outbreaks of rain spread into south Wales and some southern parts of England with thunder in places.

Much of England and Wales had a cloudy day. During the morning outbreaks of rain spread north although some southern and eastern counties were dry and bright. There was further rain at times during the afternoon and evening with thunderstorms and heavy rain in places. Most of Wales and the far northwest of England became dry by evening but there was fog around the Welsh coast.

Scotland and Northern Ireland had a cloudy day with outbreaks of rain and some thunder during the morning in southern districts but the far north of Scotland stayed mainly dry.

It was rather cool or cool over Scotland and Northern Ireland but most of England and Wales was warm or very warm.

London Weather Centre  
284-286 High Holborn  
London WC1V 7HX  
All times are GMT

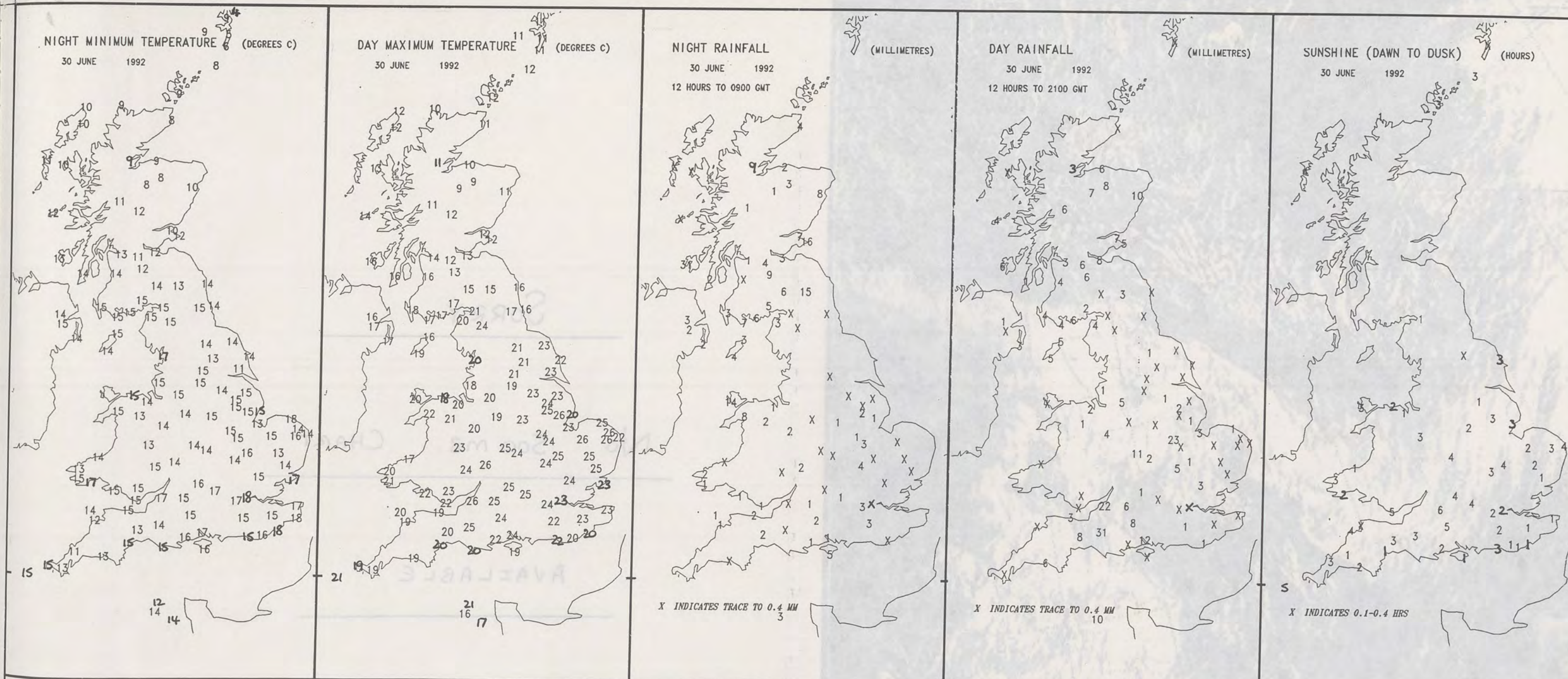
© Crown Copyright All rights reserved



### SIGNIFICANT WEATHER CHARTS







# **EXTREMES FOR TUESDAY 30TH JUNE 1992**

Highest Maximum	: 26.3C Marham (Norfolk)
Lowest Maximum	: 9.4C Aviemore (Highland)
Lowest Minimum	: 4.3C Balta Sound (Shetland)
Lowest Grass Minimum	: 1.7C Sumburgh (Shetland)
Most Rain (24 hours from 0900 GMT)	: 51.9mm Yeovilton (Near Yeovil)
Most Sun	: 5.5 hours Lyneham (Wiltshire)

## **DAILY WEATHER SUMMARY**



© Crown Copyright  
All rights reserved





1400Z VIS 30-6-92

SORRY

No 500 mb CHART

AVAILABLE