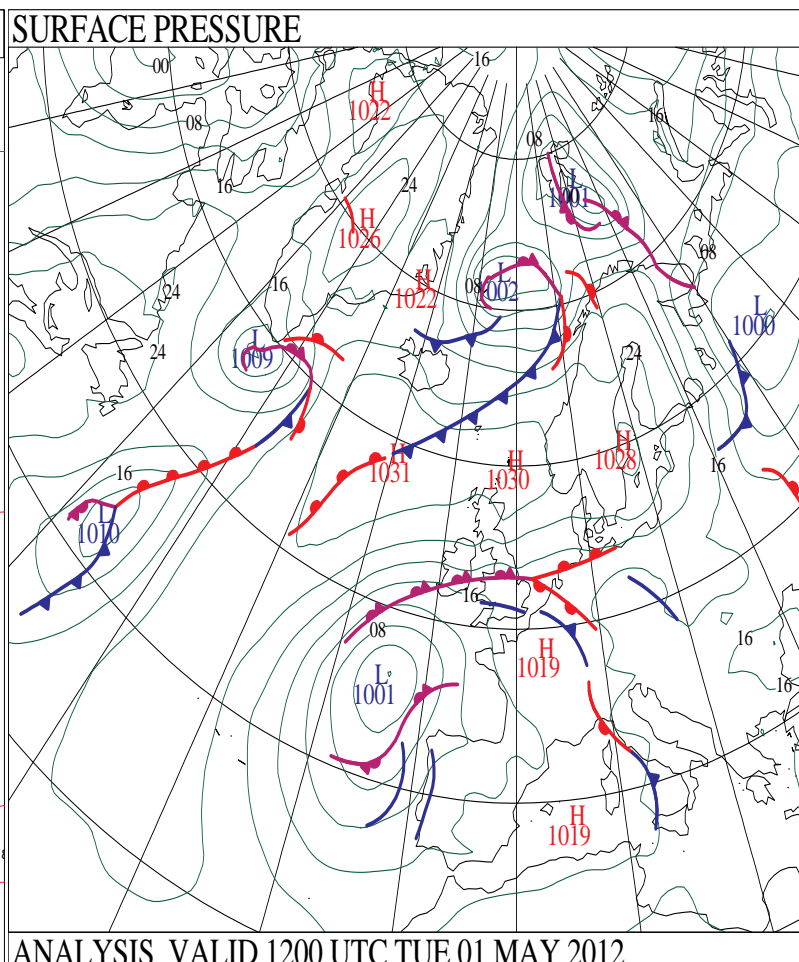
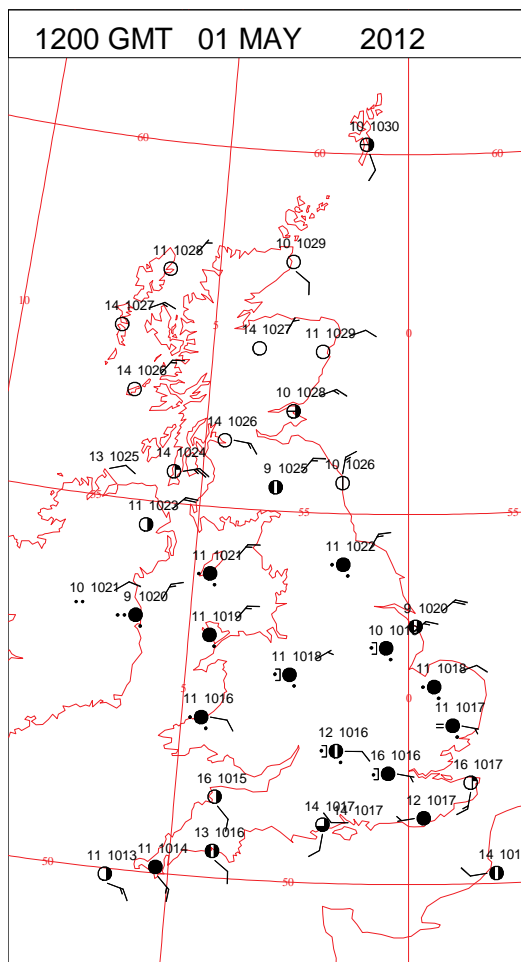
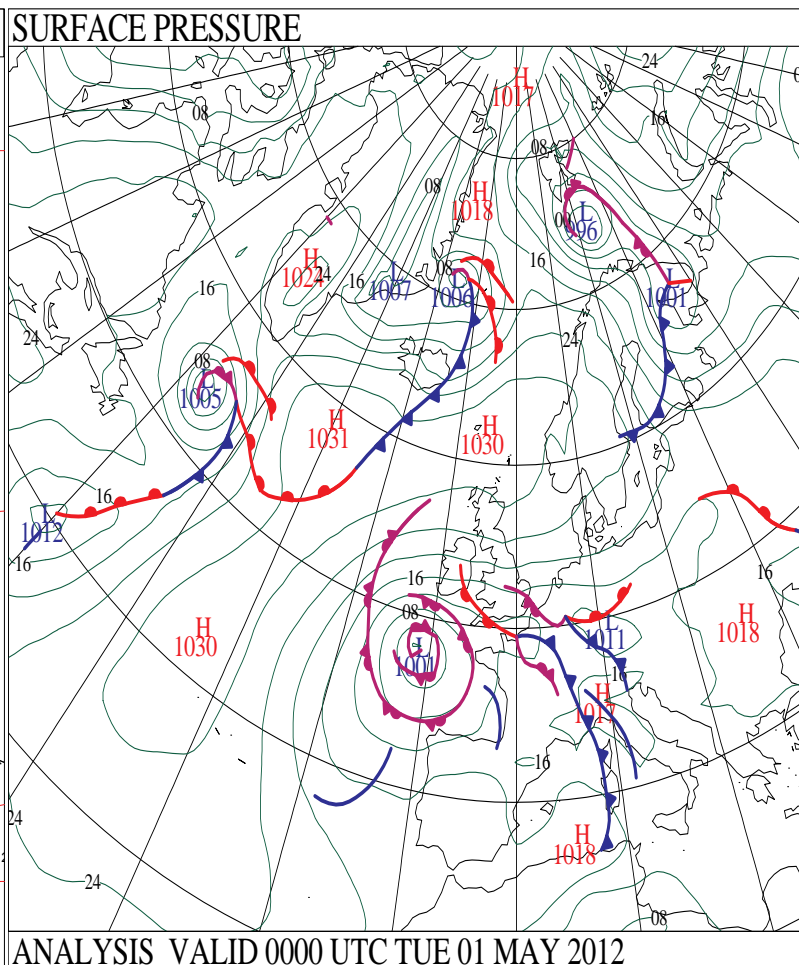
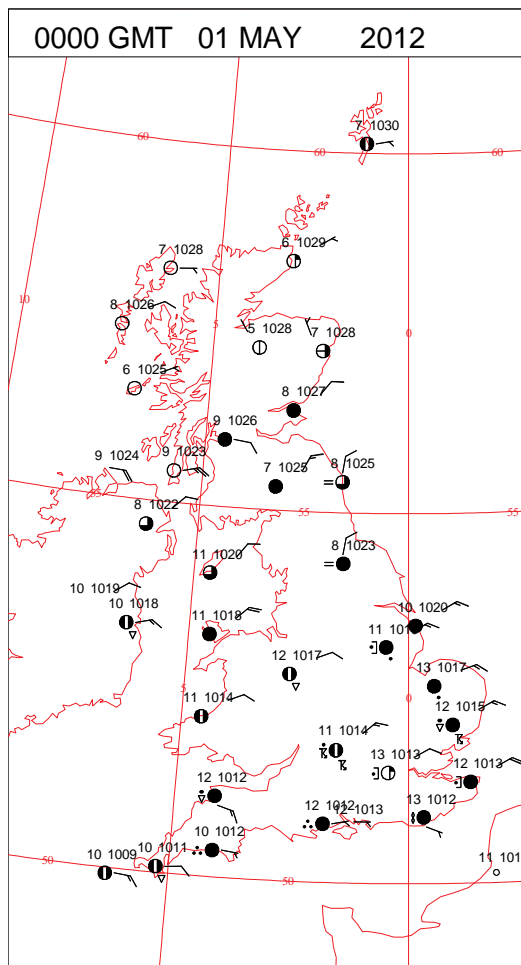
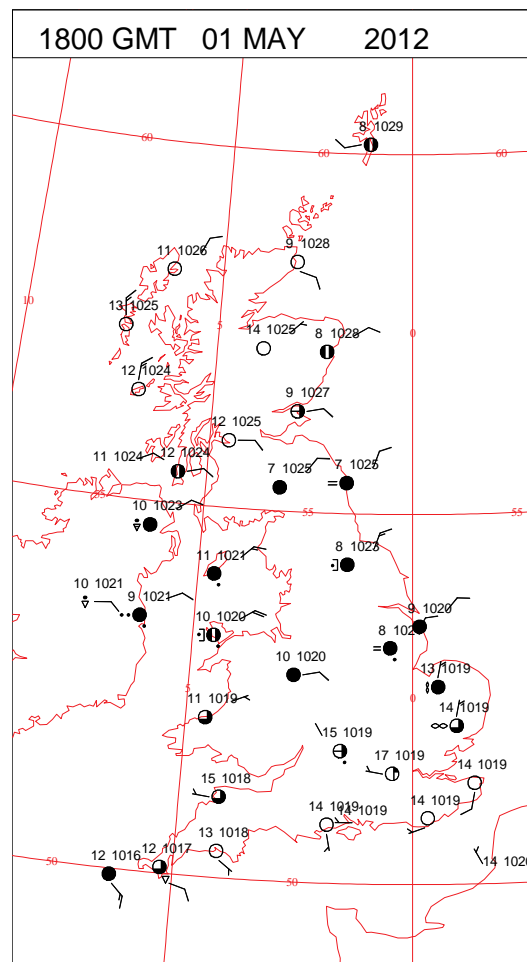
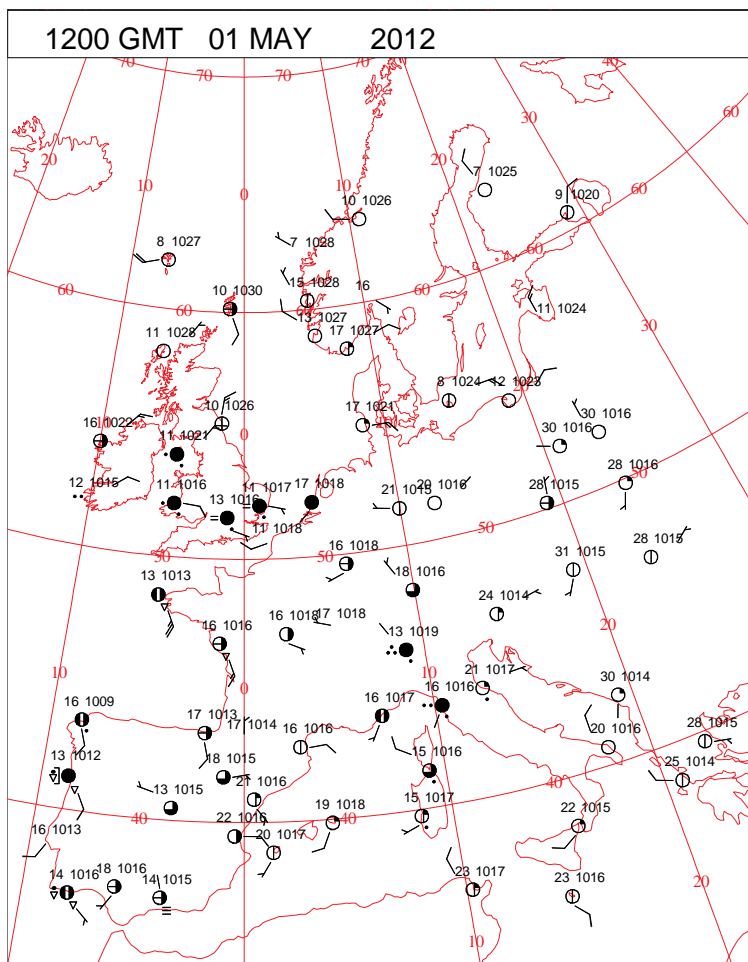
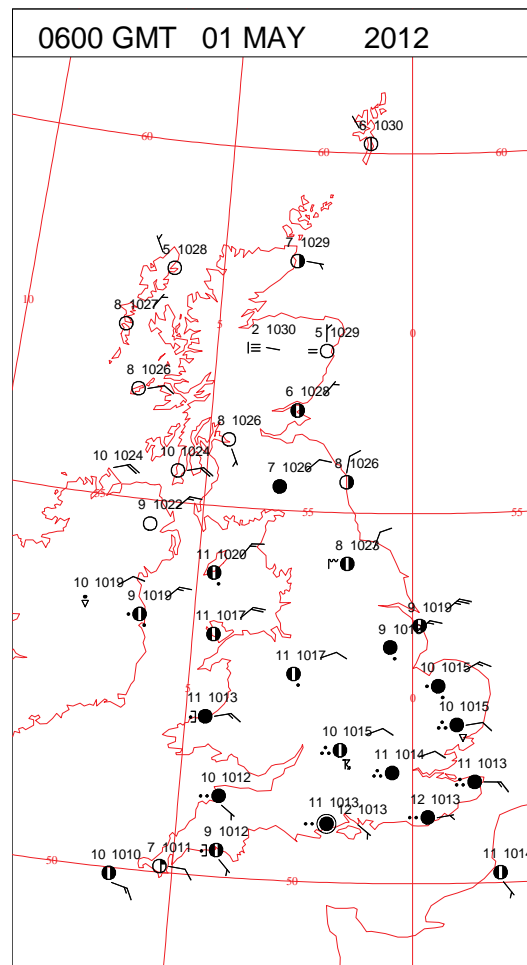
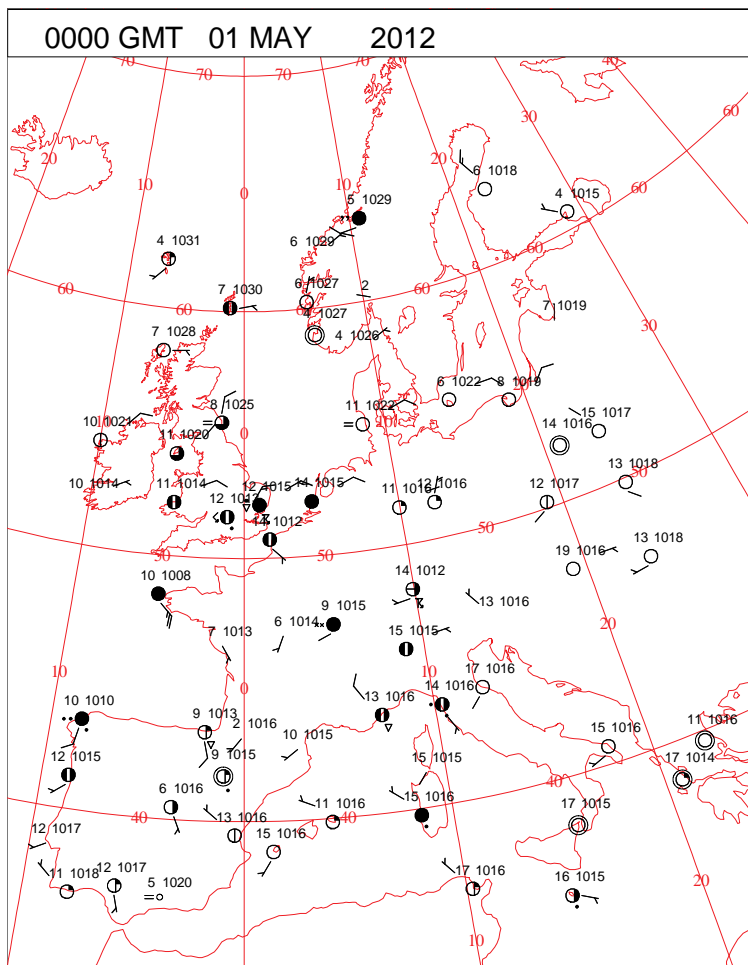


DAILY WEATHER SUMMARY



Tuesday 1 May 2012

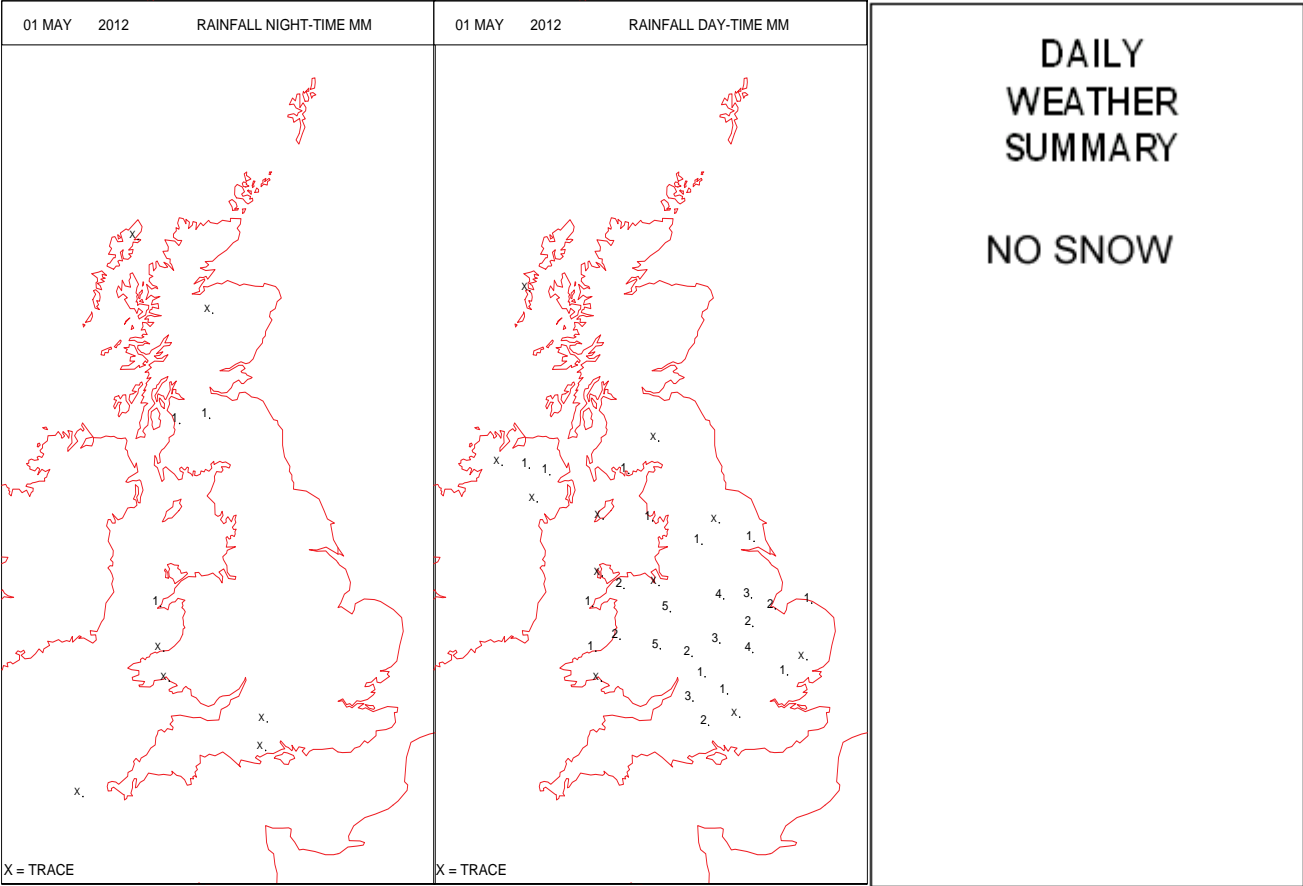
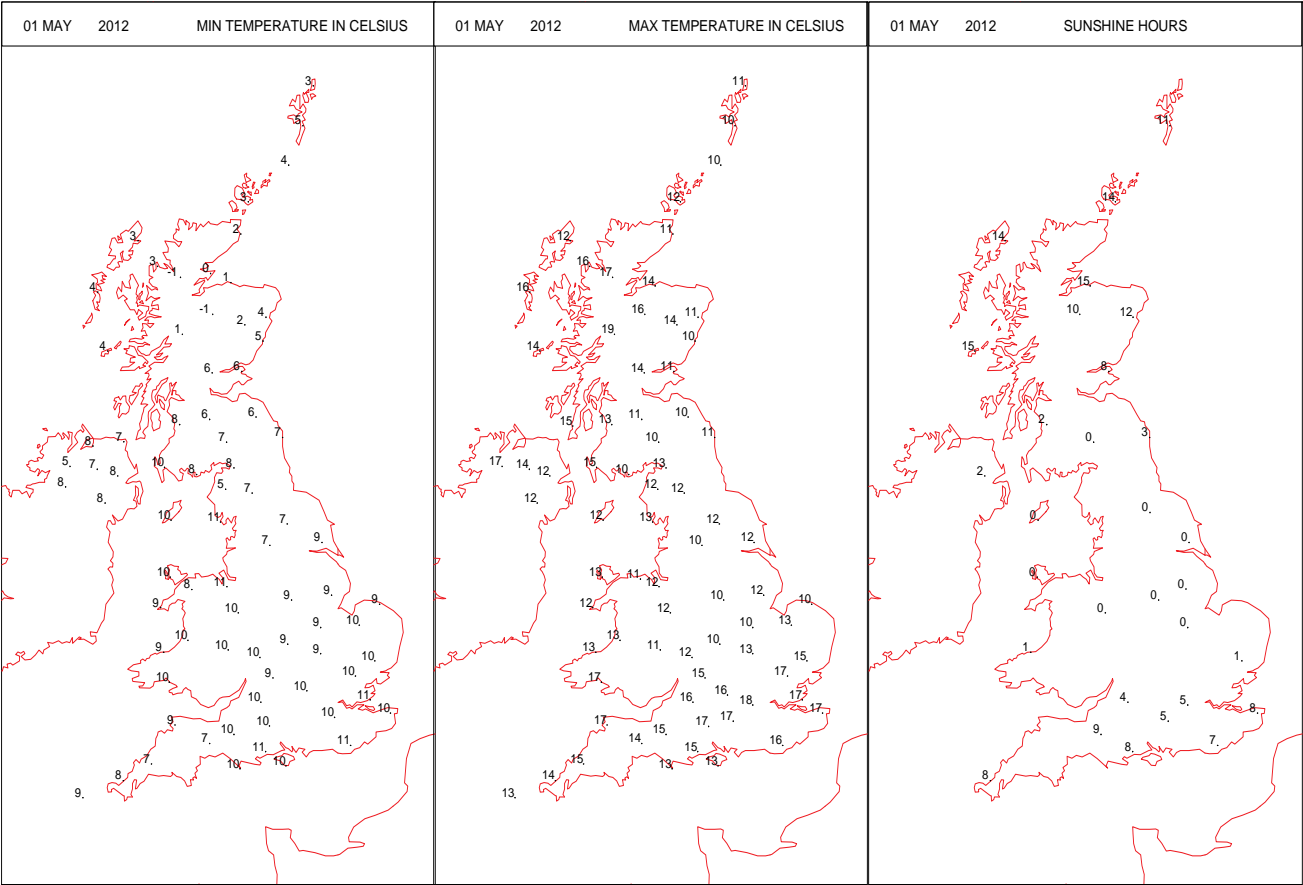
SURFACE REPORTS



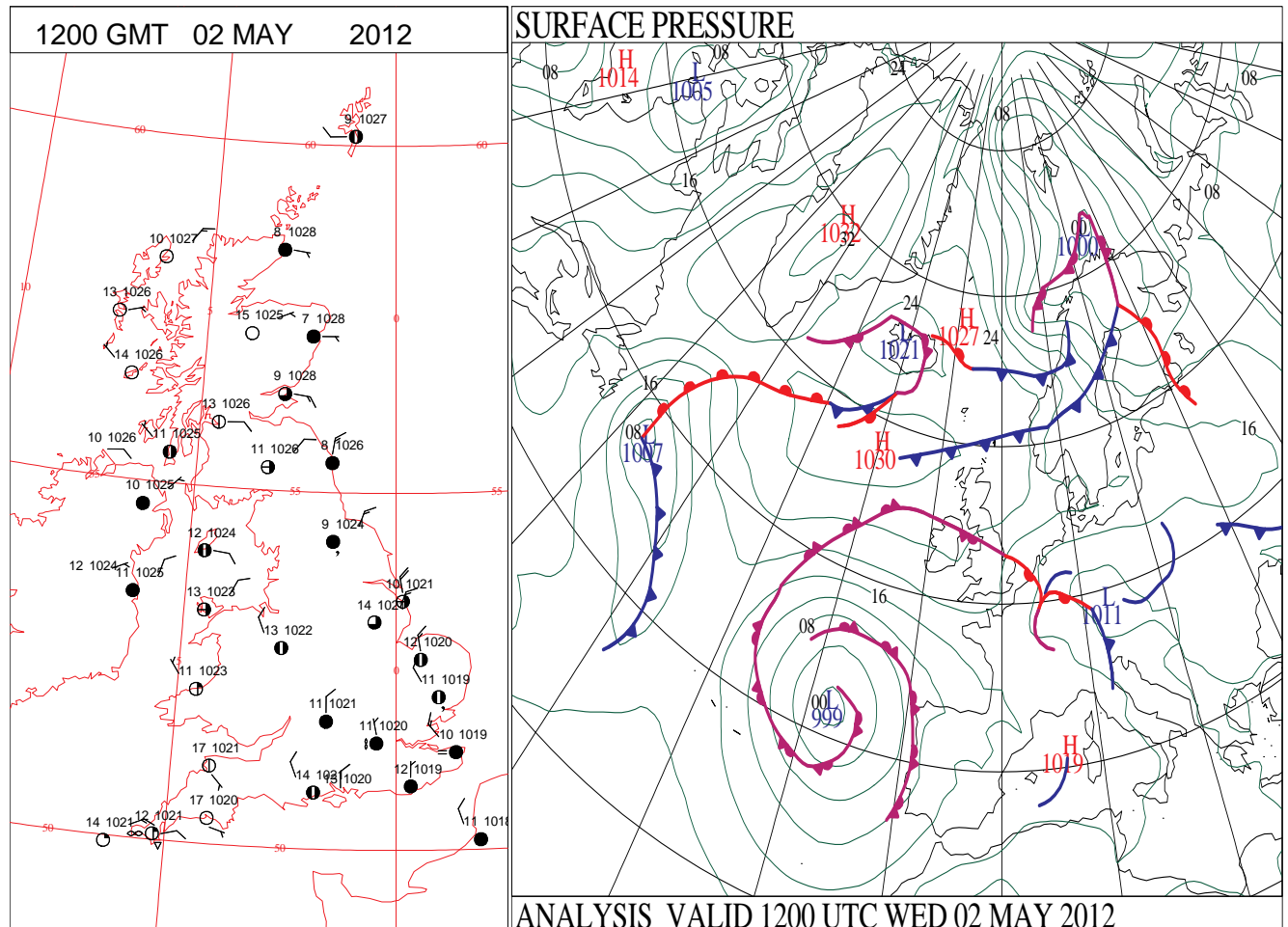
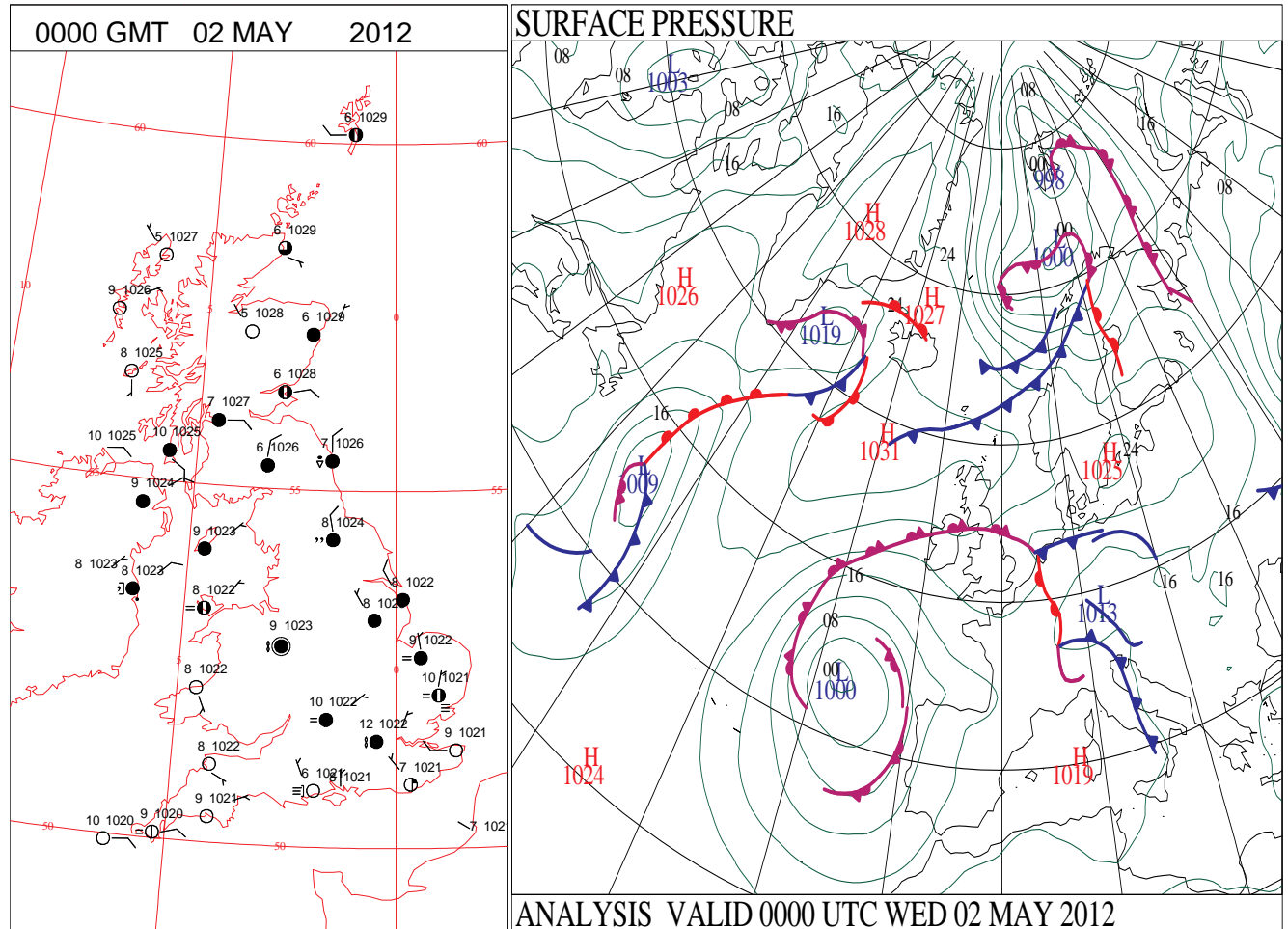
SIGNIFICANT WEATHER

0600 GMT 01 MAY 2012	SIG WEATHER	1200 GMT 01 MAY 2012	SIG WEATHER	<p>Summary of UK Weather for Tuesday 01 May 2012.</p> <p>It was wet and windy for much of England and Wales overnight, with outbreaks of heavy and sometimes thundery rain for many in central and southern areas.</p> <p>Through the early hours of the morning, there were thunderstorms in places, but these died out through the course of the night.</p> <p>As the day progressed, the band of showery rain weakened and moved north, reaching southern parts of Scotland by the evening period.</p> <p>For the remainder of Scotland, it remained fine and dry throughout the day, with warm spells of sunshine.</p> <p>To the south of the cloud band, it turned warm and sunny, but this triggered some isolated showers in the London area. For example, a thunderstorm affected Stansted airport through the evening.</p> <p>Temperatures were a little below average in the cloudy and wet central areas, but a little above in the sunnier far north and south.</p>
				<p>EXTREMES</p> <p>Highest Maximum: 19.1 Tulloch Bridge, Inverness-Shire</p> <p>Lowest Maximum: 9.7 Fair Isle, Shetland</p> <p>Lowest Minimum: -0.6 Aviemore, Inverness-Shire</p> <p>Lowest Grass Minimum: -5.2 Loch Glascarnoch, Ross-Shire</p> <p>Most Rain: 5.2 Shawbury, Shropshire</p> <p>Most Sun: 14.9 Tiree, Argyll</p>

DAILY CLIMATE DATA

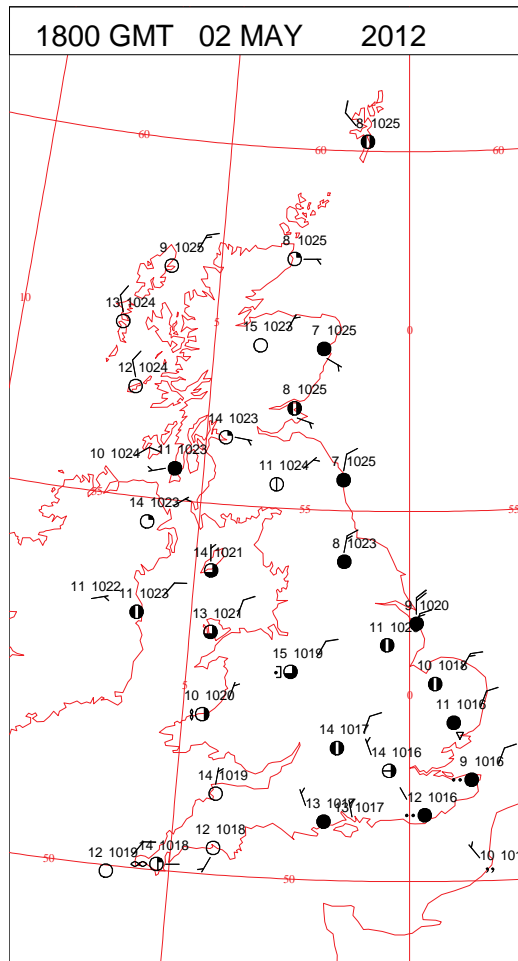
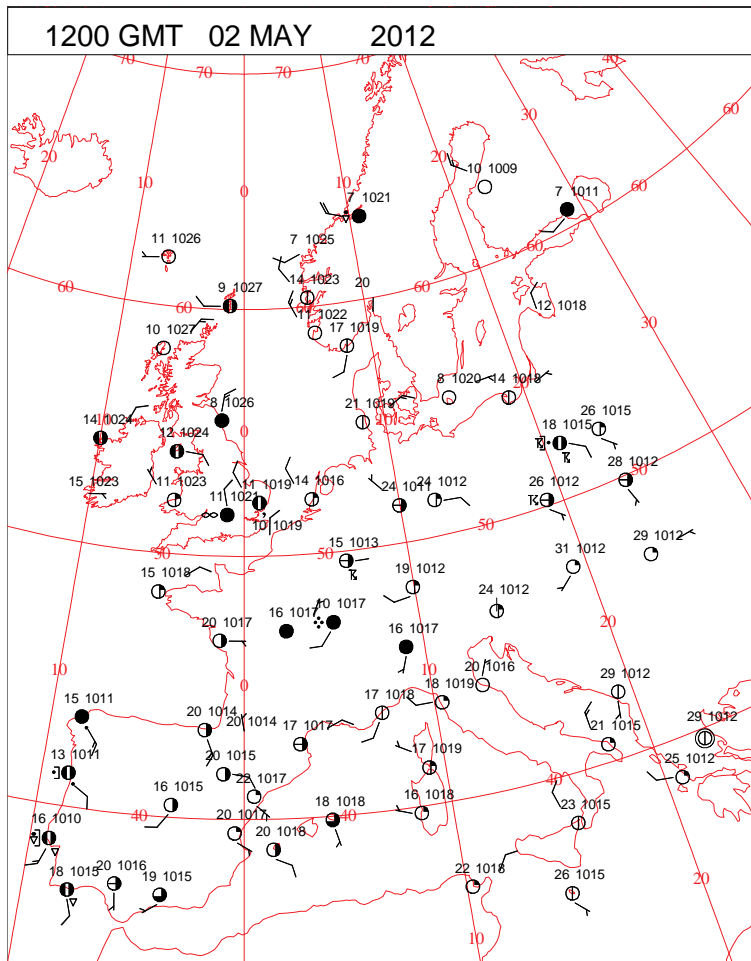
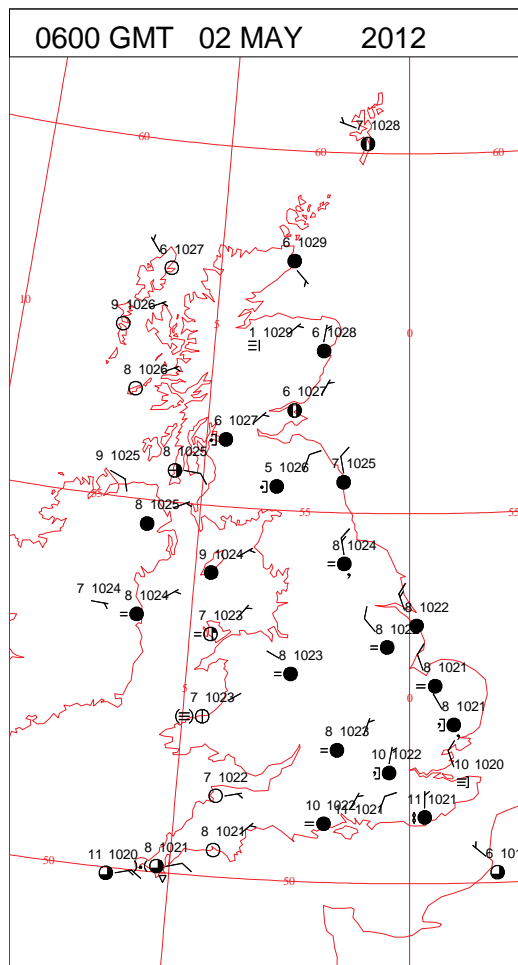
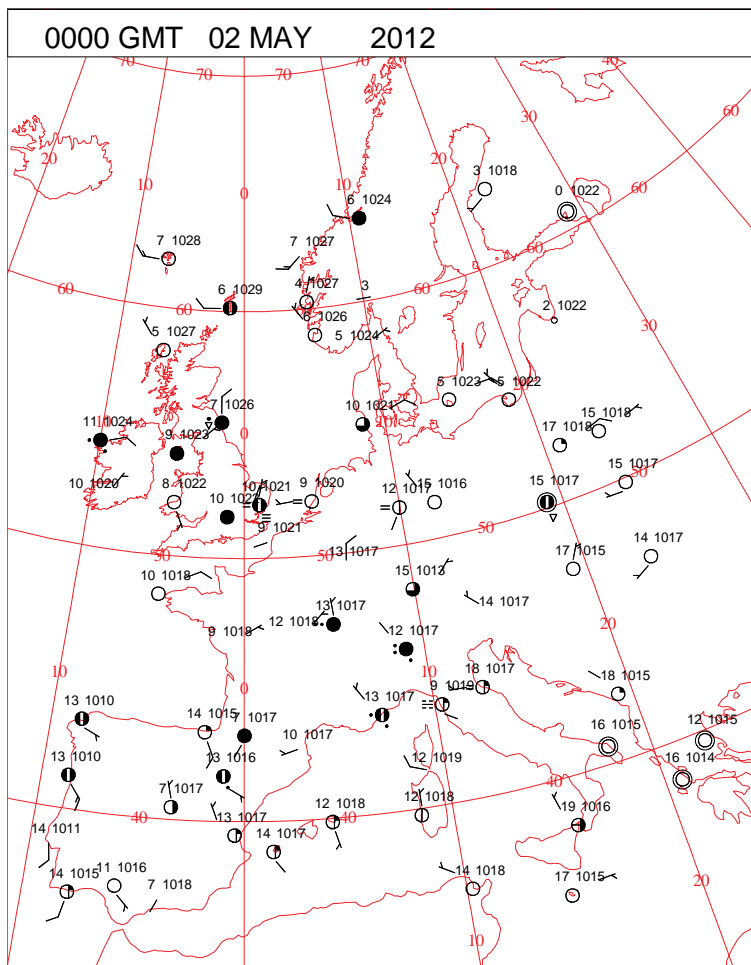


DAILY WEATHER SUMMARY

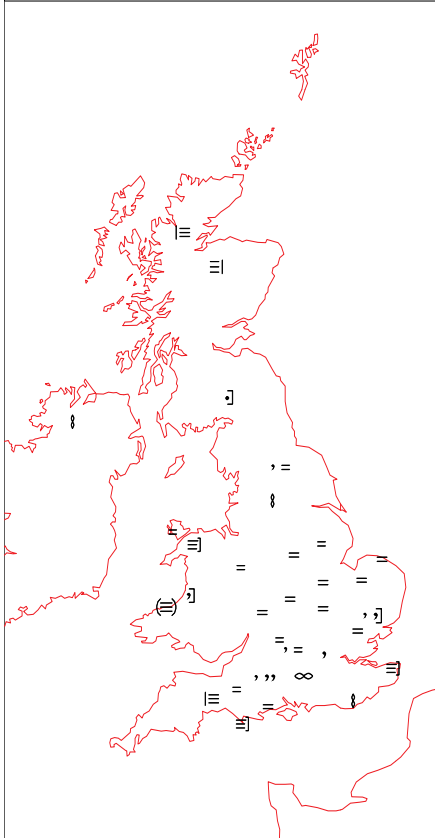
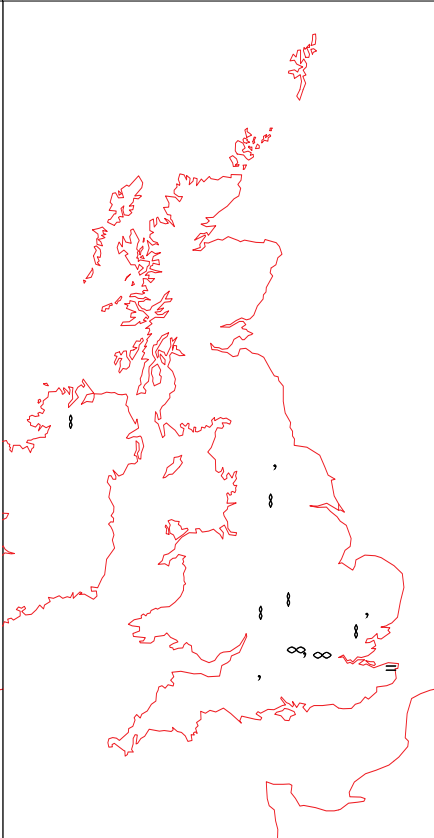
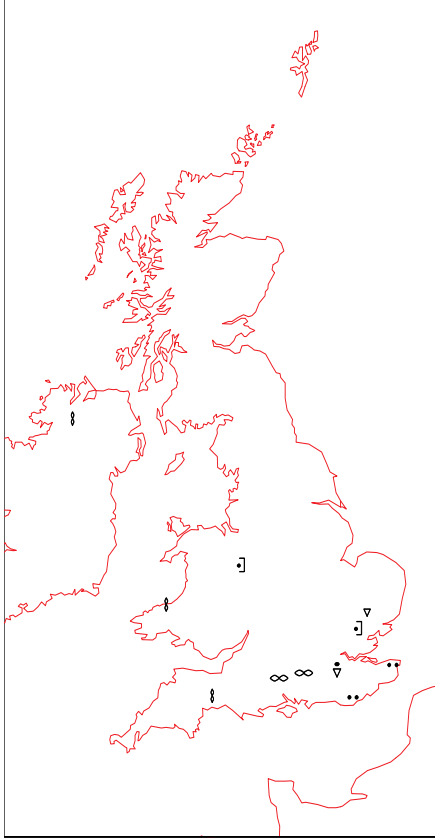
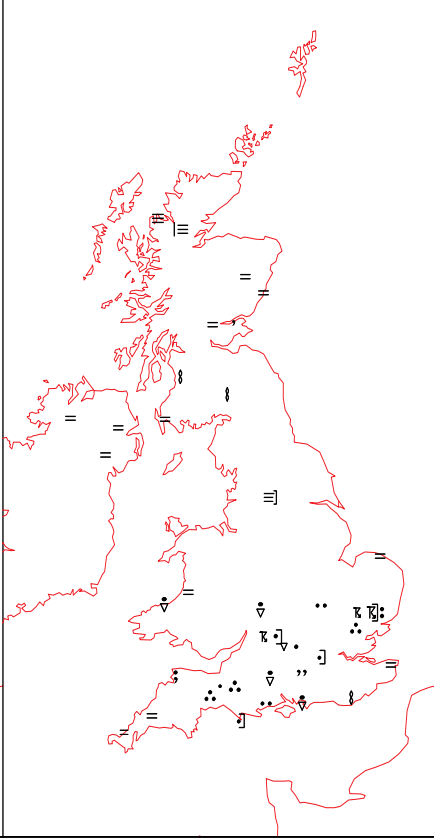


Wednesday 2 May 2012

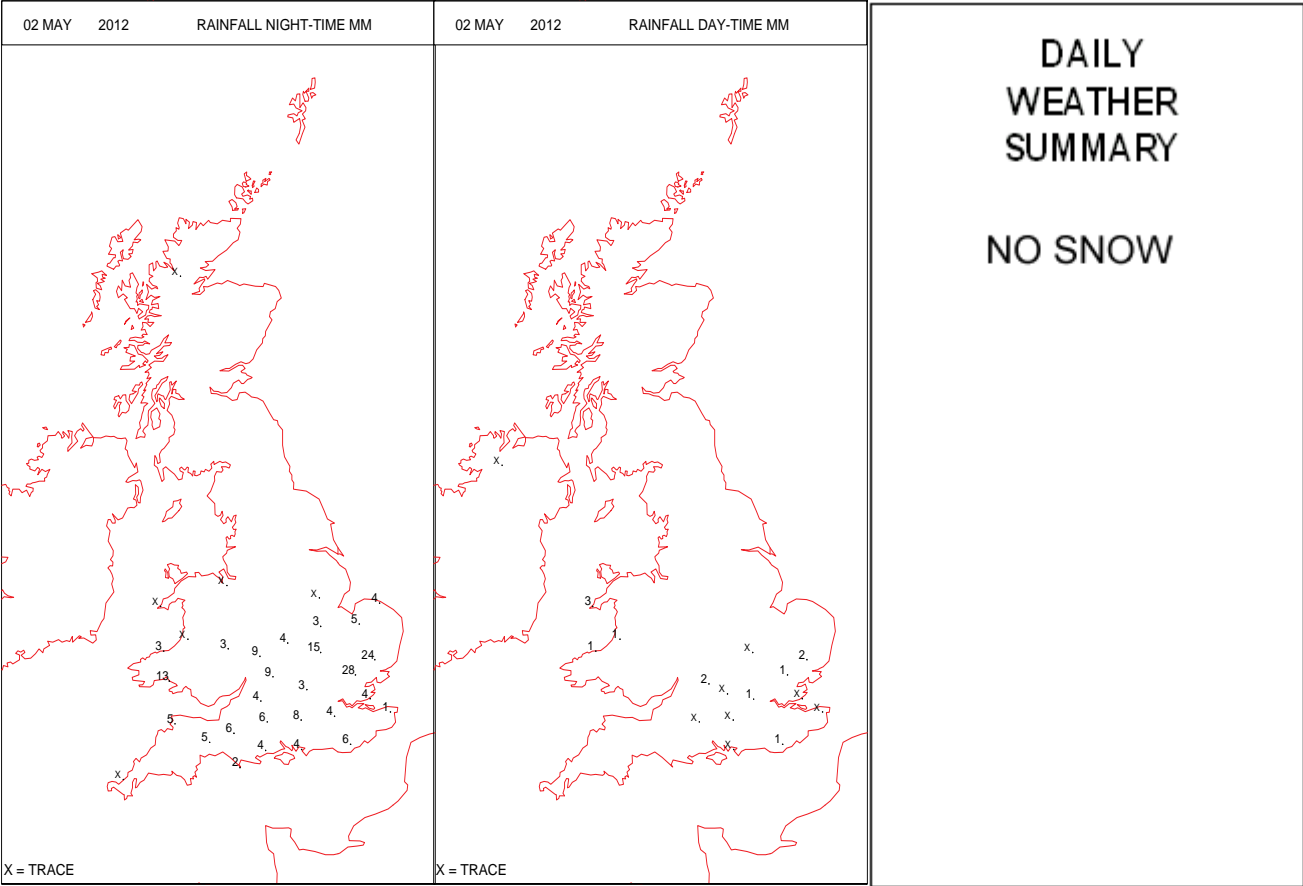
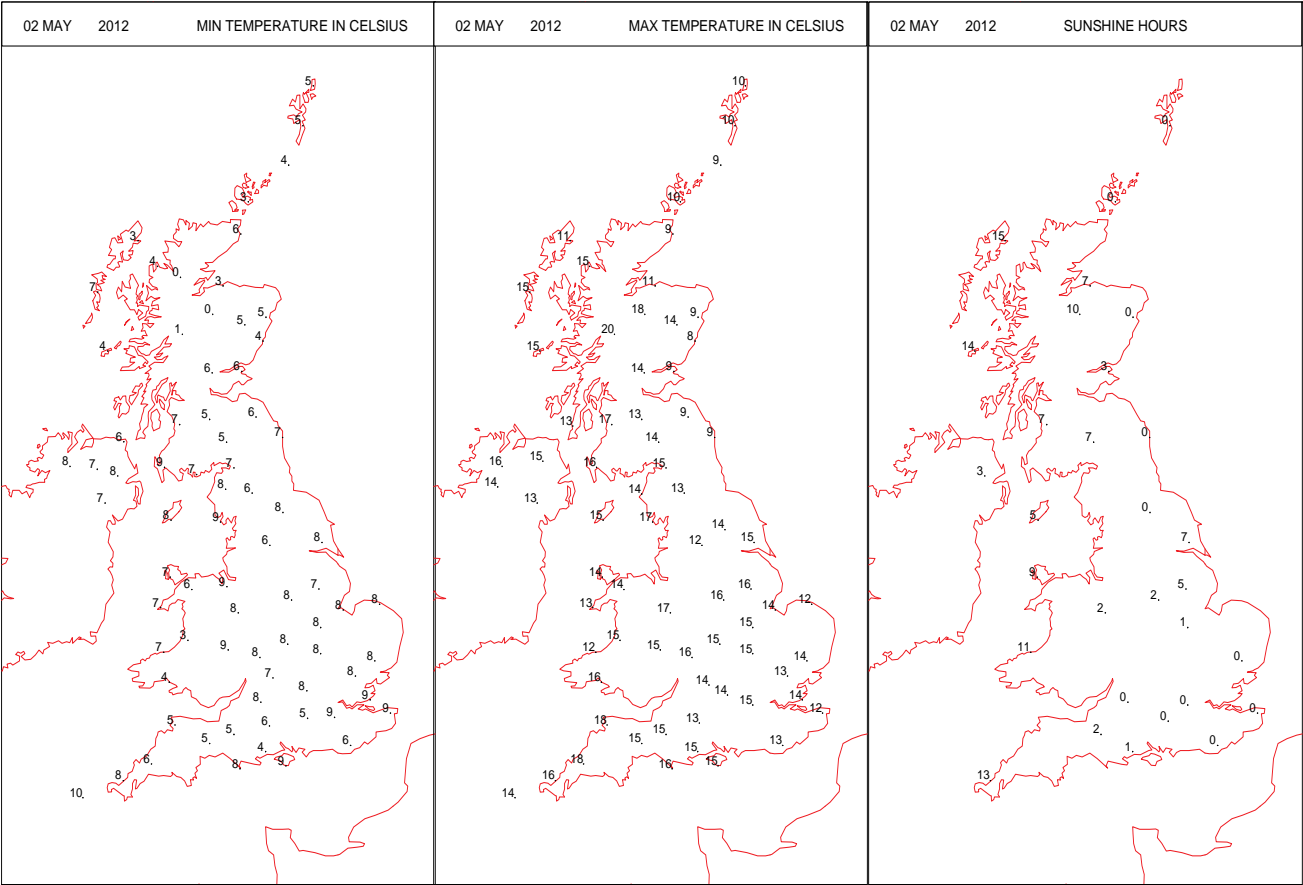
SURFACE REPORTS



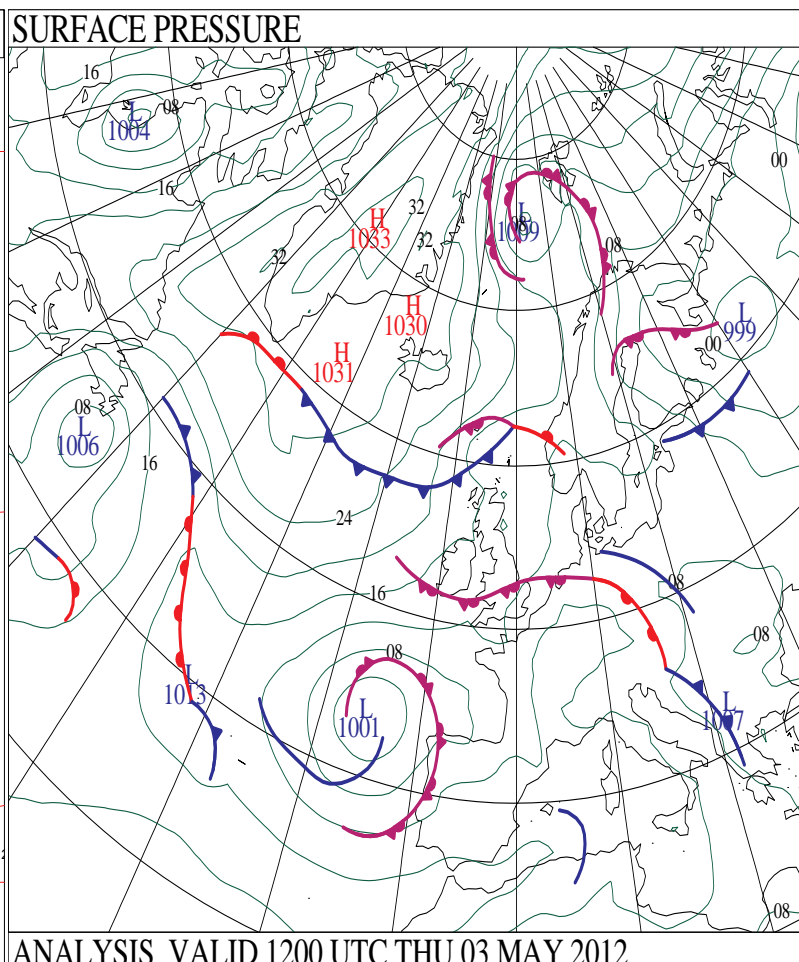
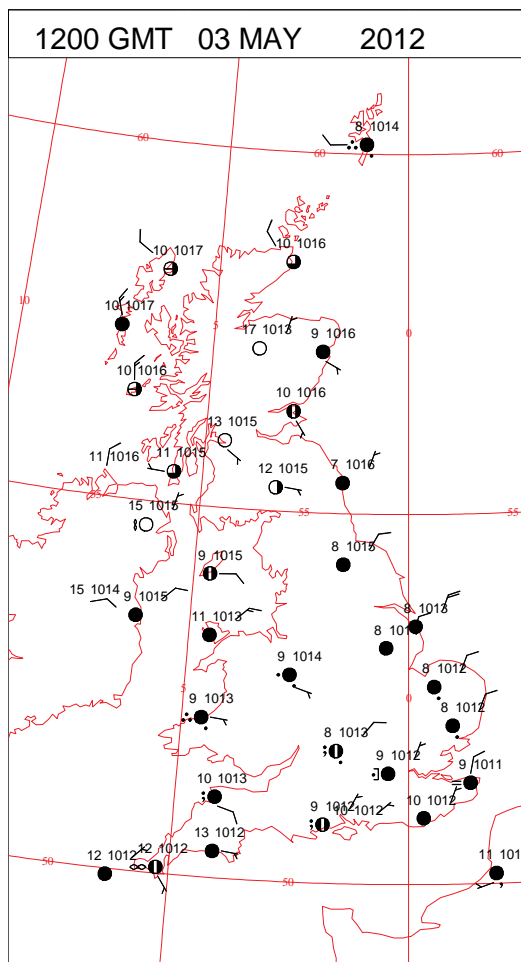
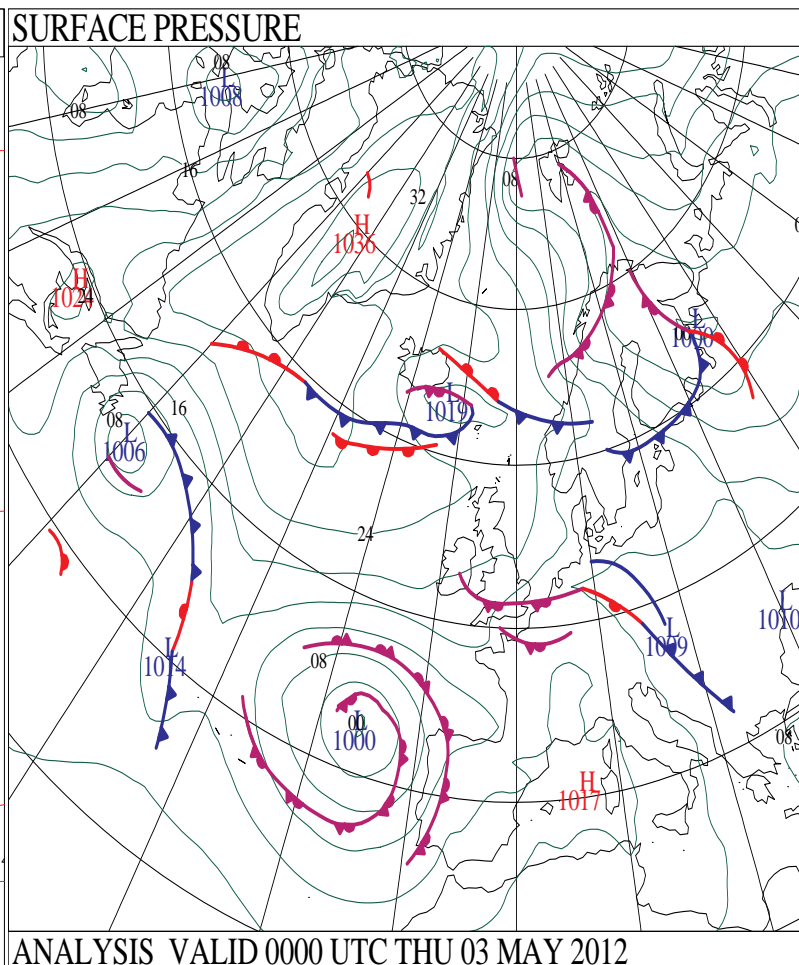
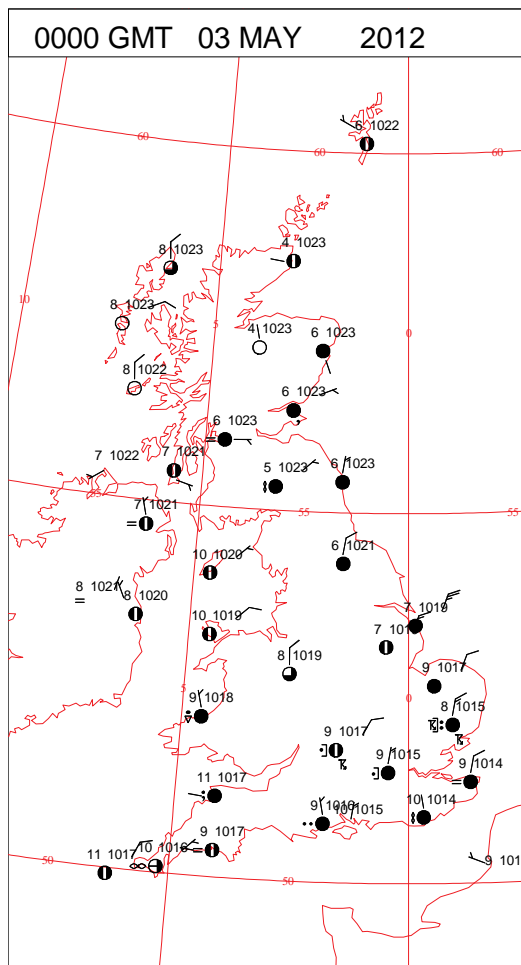
SIGNIFICANT WEATHER

0600 GMT 02 MAY 2012	SIG WEATHER	1200 GMT 02 MAY 2012	SIG WEATHER	<p>Summary of UK Weather for Wednesday 02 May 2012. It was a relatively quiet day across the country, with much of the U.K. staying dry until the evening.</p> <p>There was a good deal of cloud, mist and fog around to start the day, and the cloudy conditions persisted across some central and eastern parts throughout the day, keeping temperatures suppressed here.</p> <p>The best of the sunshine was across western areas of the country, and much of Scotland enjoyed another warm and sunny day. The prolonged sunshine and light winds ensured that many western parts of Scotland saw daytime temperatures well above the May average. Similarly, other parts of the country that enjoyed some long sunny spells enjoyed warm temperatures.</p> <p>Through the evening, showers spread into south-eastern parts of England from mainland Europe and moved west, bringing heavy rain for many southern and central parts of England overnight, and thunderstorms in places.</p> <p>For northern parts of the country, it remained dry with clear periods in many north-western areas, leading to a chilly start to the night there.</p>
				
1800 GMT 02 MAY 2012	SIG WEATHER	0000 GMT 03 MAY 2012	SIG WEATHER	<p>EXTREMES Highest Maximum: 19.9 Tulloch Bridge, Inverness-Shire Lowest Maximum: 8.0 Inverbervie No2, Kincardineshire Lowest Minimum: 0.3 Loch Glascarnoch, Ross-Shire Lowest Grass Minimum: -3.3 Loch Glascarnoch, Ross-Shire Most Rain: 28.2 Andrewsfield, Essex Most Sun: 14.5 Stornoway Airport, Western Isles</p>
				

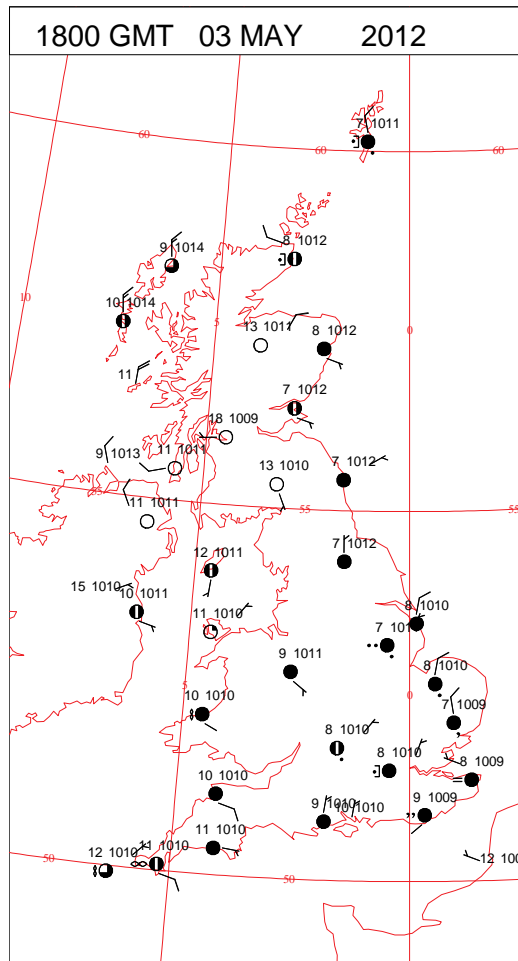
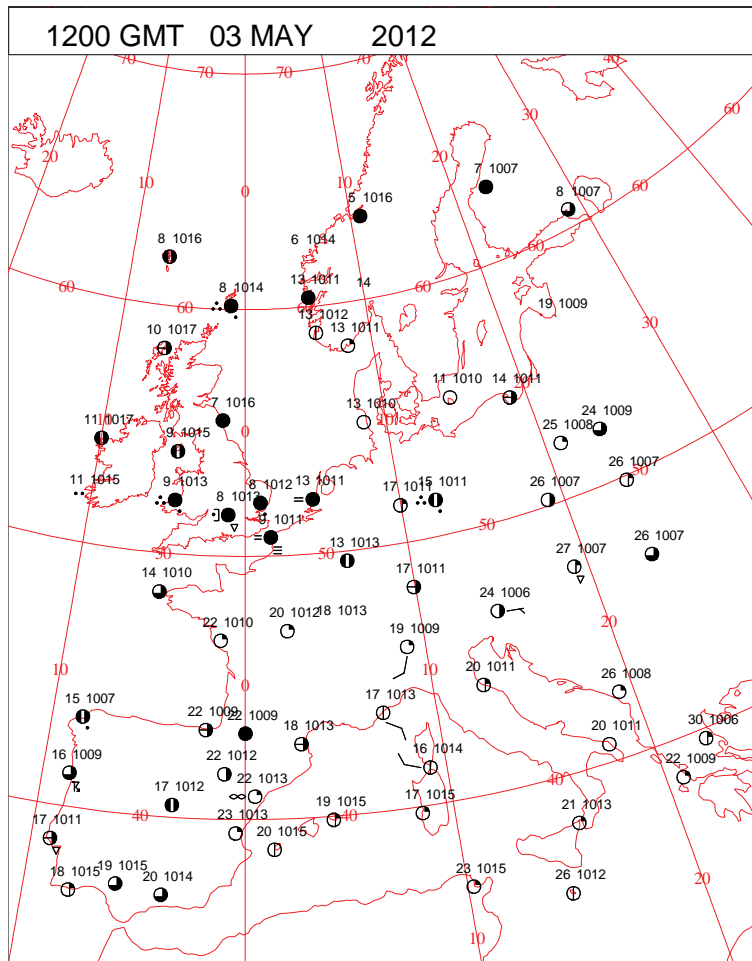
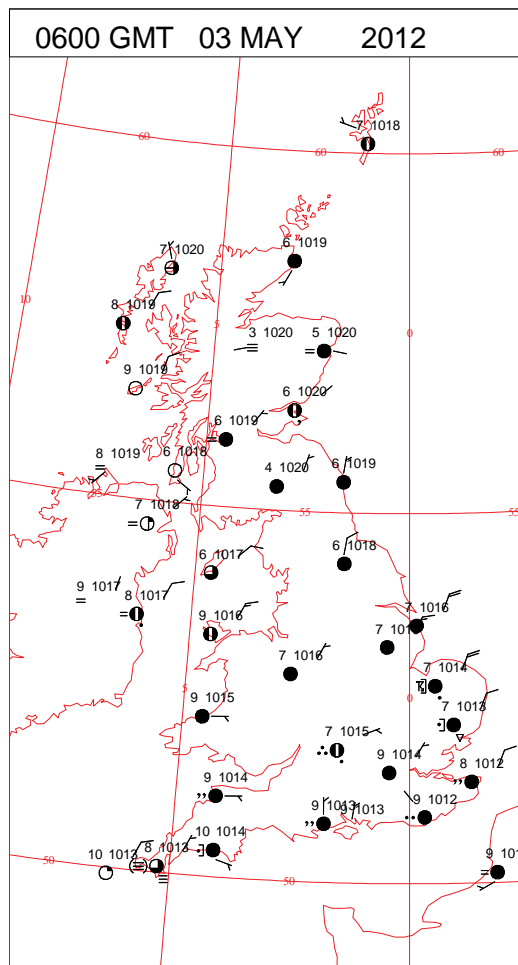
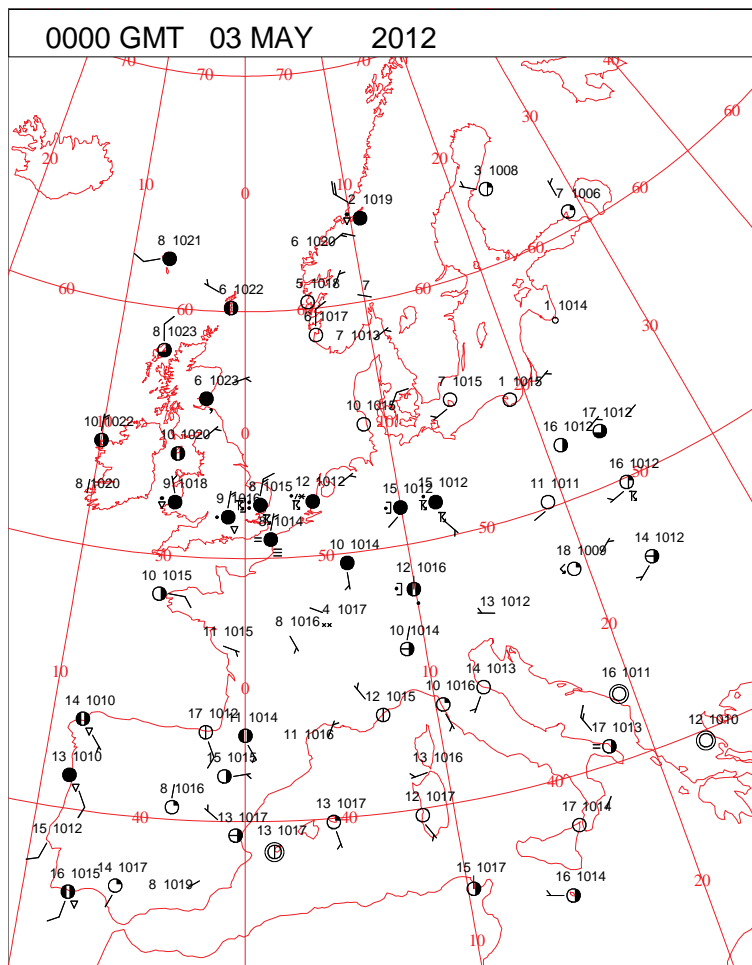
DAILY CLIMATE DATA



DAILY WEATHER SUMMARY



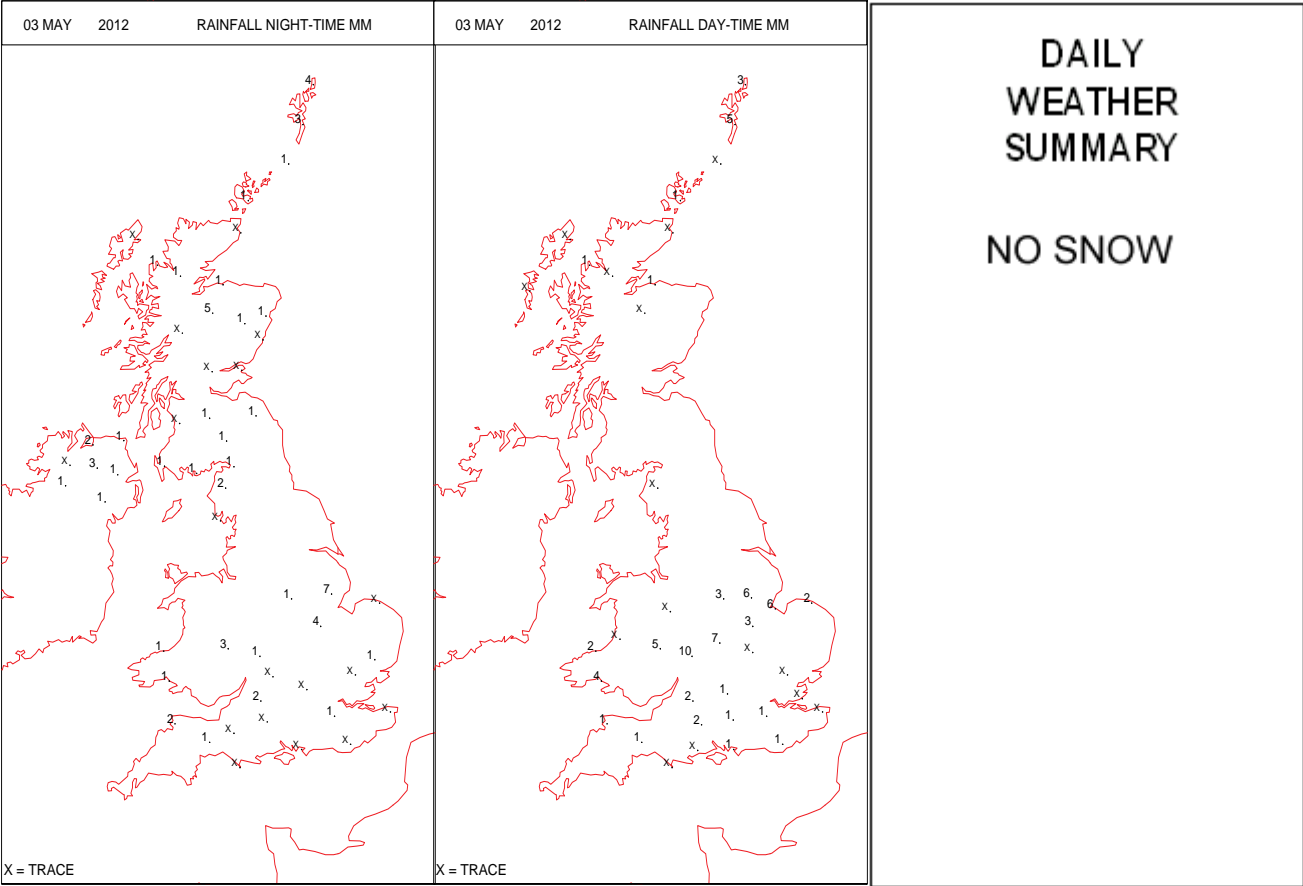
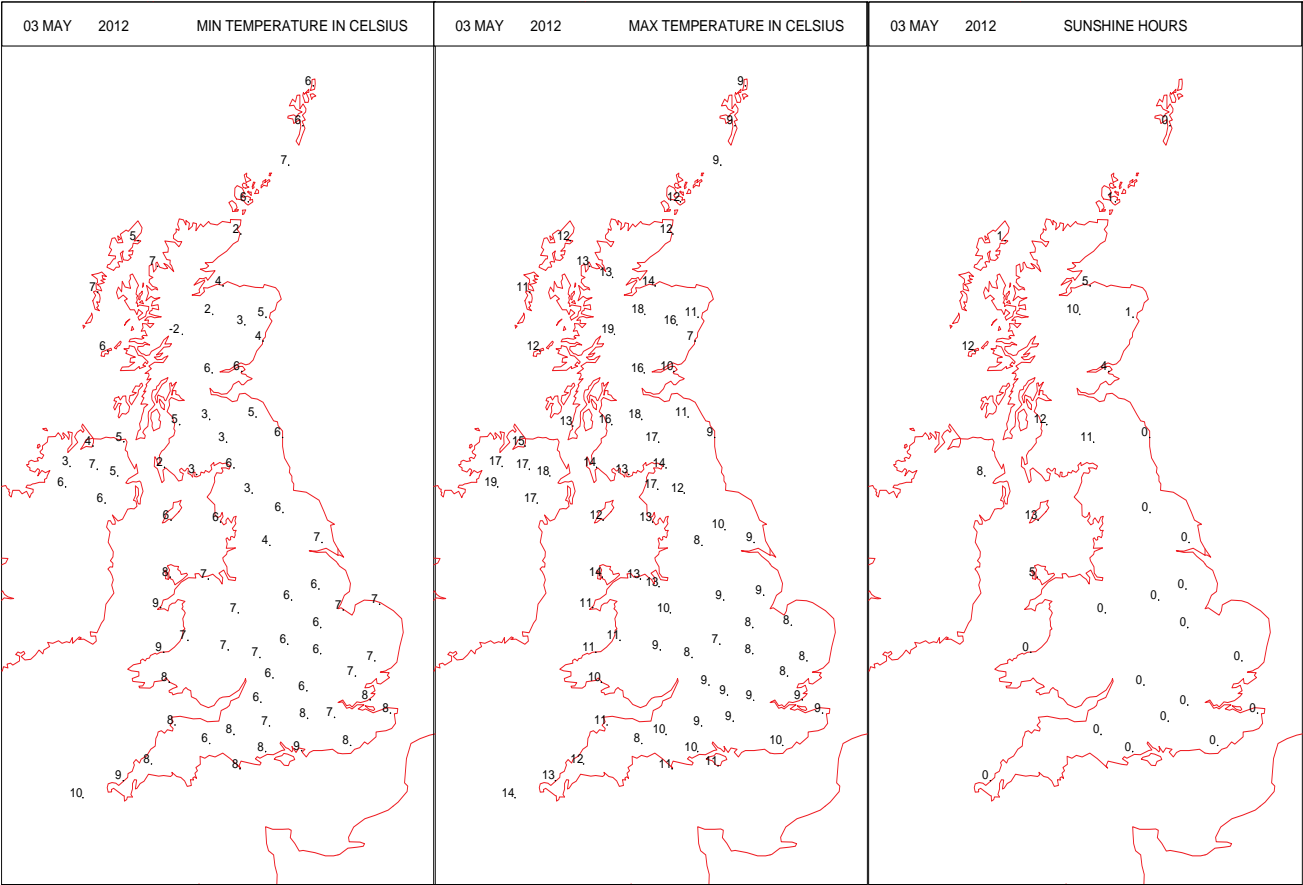
SURFACE REPORTS



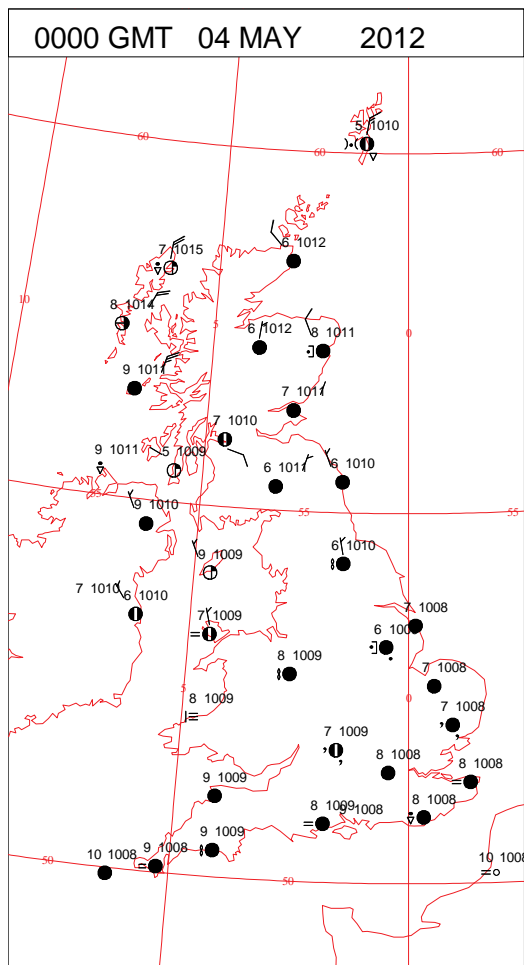
SIGNIFICANT WEATHER

0600 GMT 03 MAY 2012	SIG WEATHER	1200 GMT 03 MAY 2012	SIG WEATHER	<p>Summary of UK Weather for Thursday 03 May 2012.</p> <p>It was a day of contrasts across the U.K.</p> <p>Many southern, central and eastern areas were generally cloudy with outbreaks of rain, whilst most northern and north-western areas were dry, sunny and warm.</p> <p>Outbreaks of rain affected central and southern England, and Wales overnight, these becoming heavy in places. It remained cloudy during the day, with further light rain and drizzle in places, and some heavier rain across the Midlands, Wales and East Anglia. With fairly extensive cloud cover, temperatures were generally below average for the time of year.</p> <p>Scotland, Northern Ireland and northern England had a cloudy but generally dry night. It stayed dry into the day with cloud clearing most areas, although north-east England and the east coast of Scotland remained dull throughout. A band of rain moved south into Scotland during the evening.</p> <p>Temperatures responded well under sunny skies in central and western Scotland, and it became warmer than the average for the time of year.</p> <p>Eastern Scotland and north-east England were much cooler under the cloud cover, with temperatures struggling to reach double figures Celsius.</p>
1800 GMT 03 MAY 2012	SIG WEATHER	0000 GMT 04 MAY 2012	SIG WEATHER	<p>EXTREMES</p> <p>Highest Maximum: 18.8 Tulloch Bridge, Inverness-Shire</p> <p>Lowest Maximum: 7.0 Inverbervie No2, Kincardineshire</p> <p>Lowest Minimum: -1.7 Tulloch Bridge, Inverness-Shire</p> <p>Lowest Grass Minimum: -4.9 Tulloch Bridge, Inverness-Shire</p> <p>Most Rain: 11.2 Pershore College, Hereford & Worcester</p> <p>Most Sun: 13.0 Ronaldsway, Isle of Man</p>

DAILY CLIMATE DATA

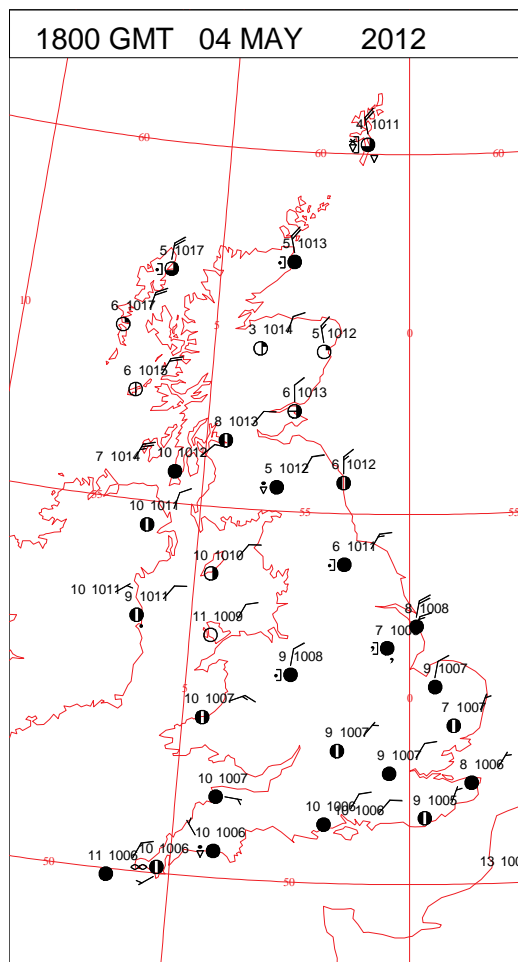
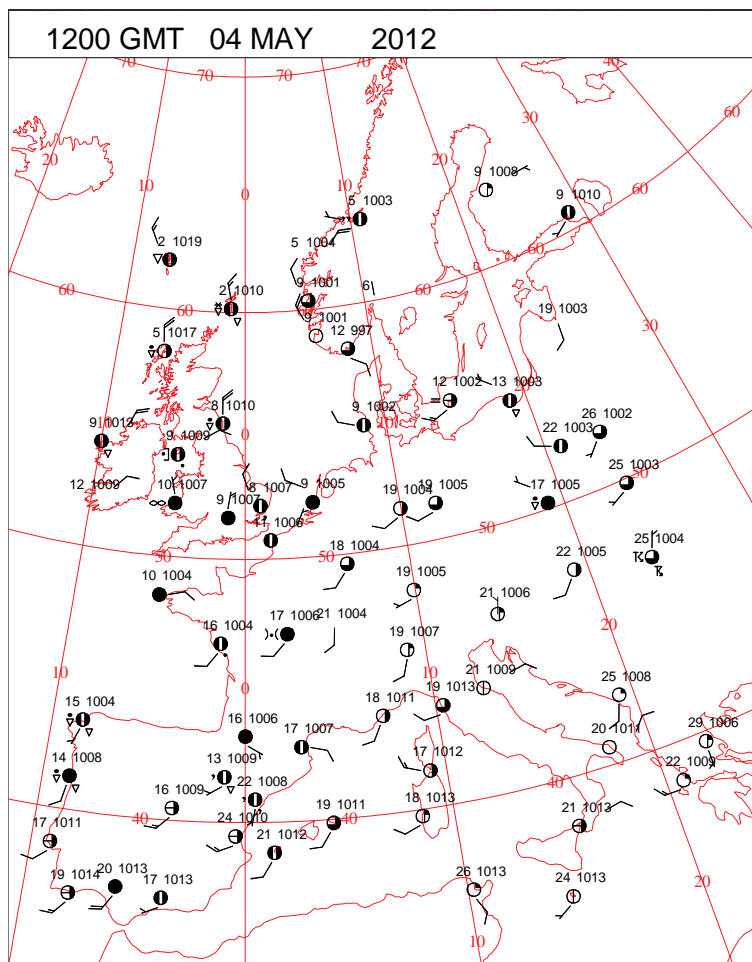
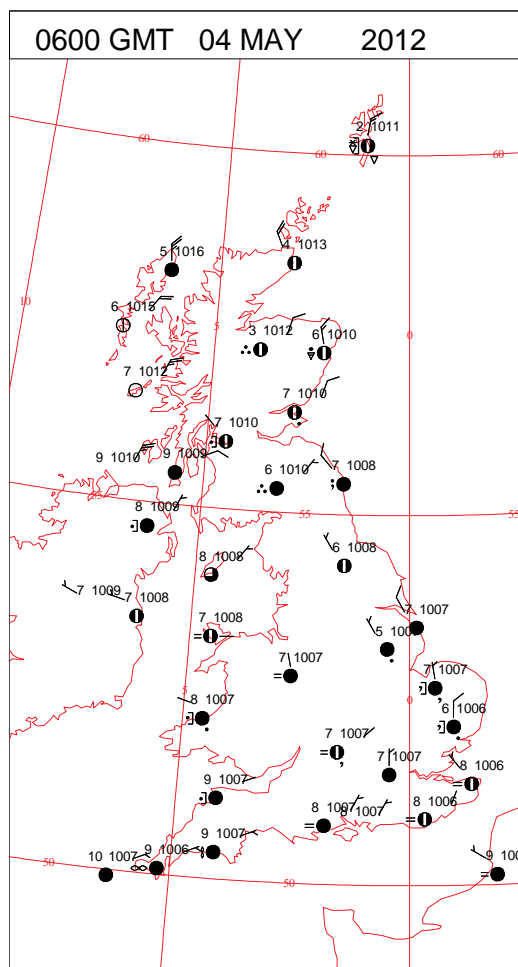
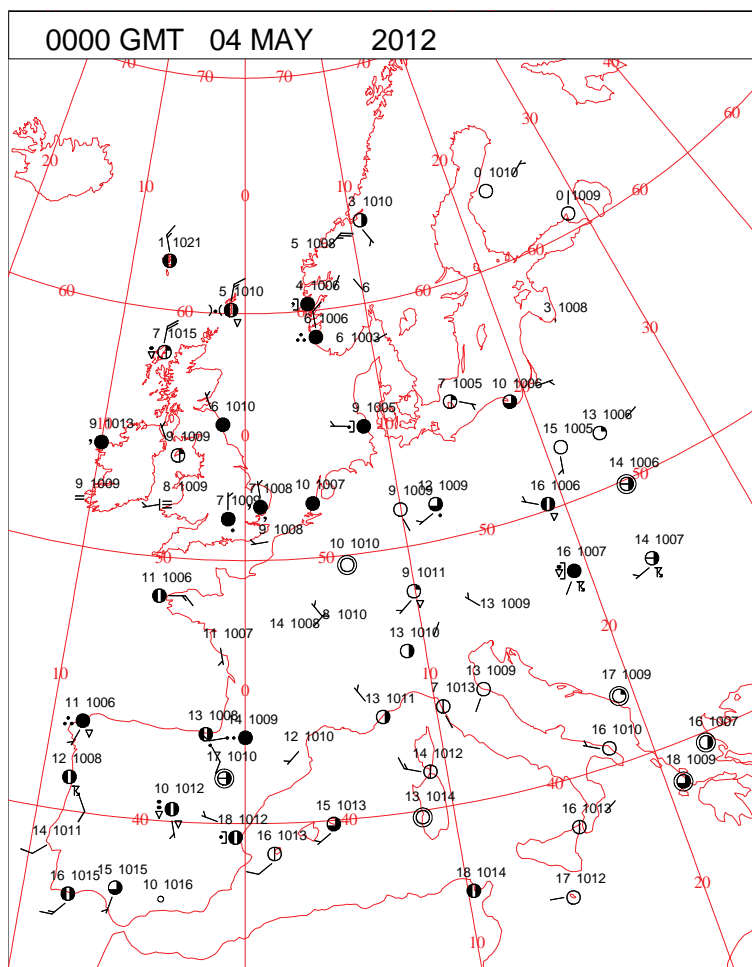


DAILY WEATHER SUMMARY



Friday 4 May 2012

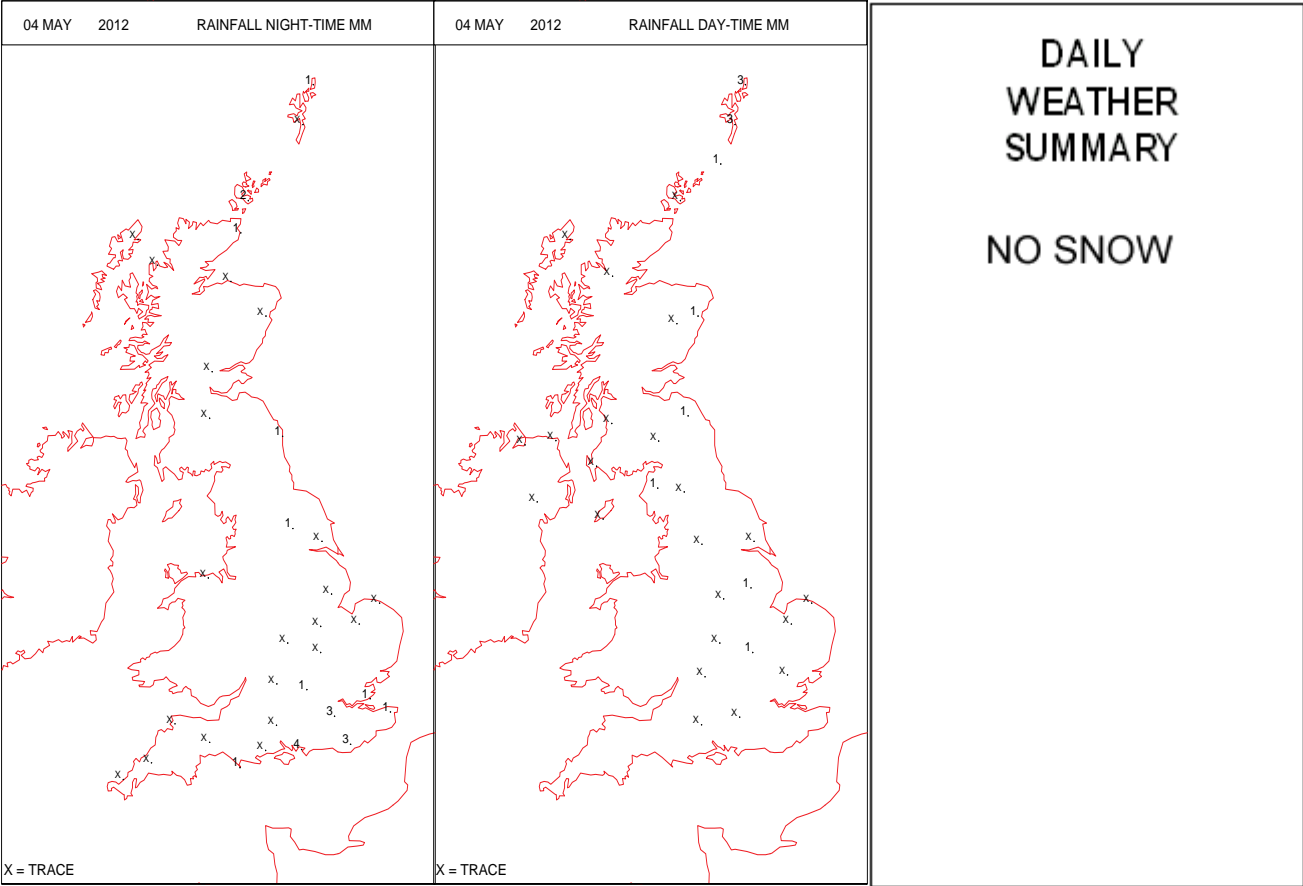
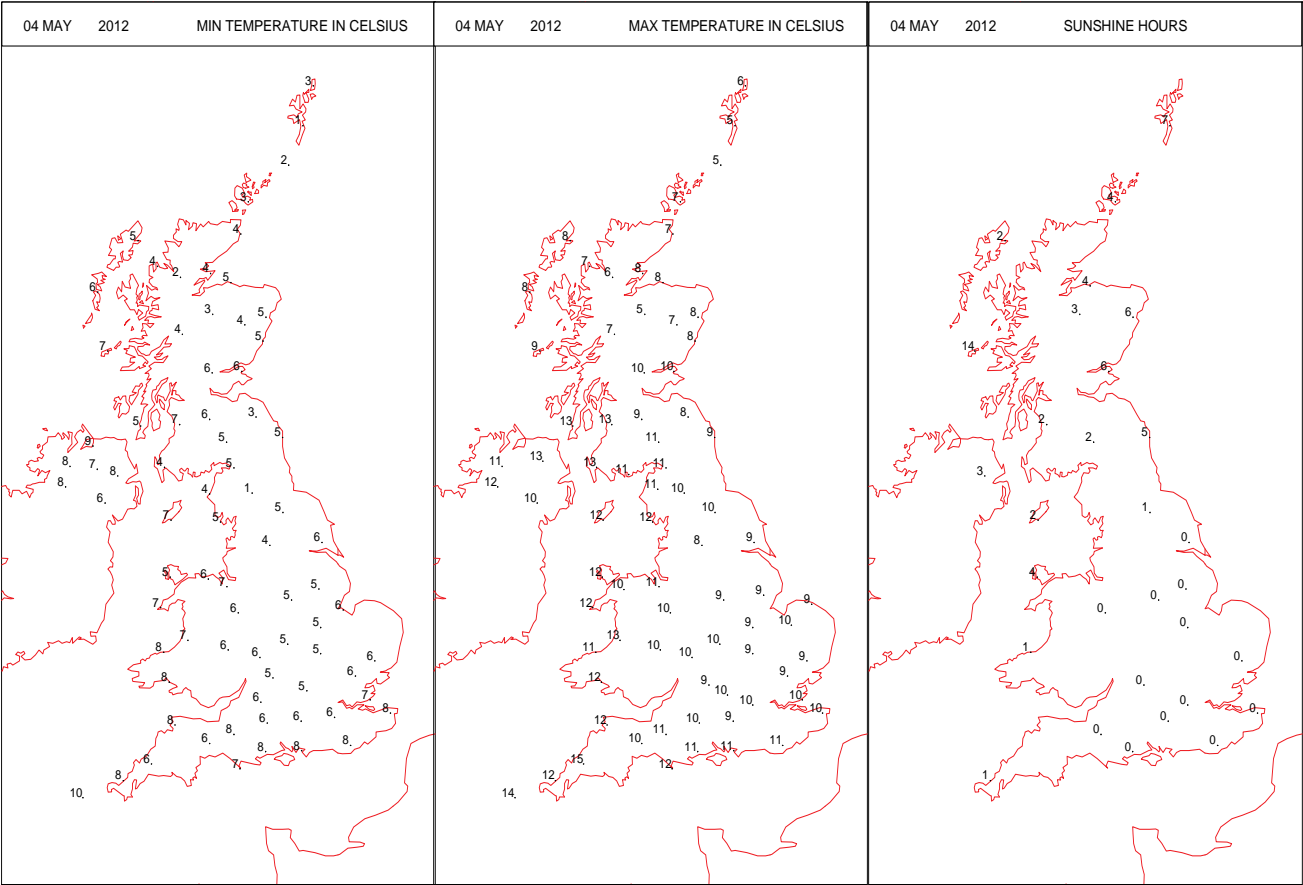
SURFACE REPORTS



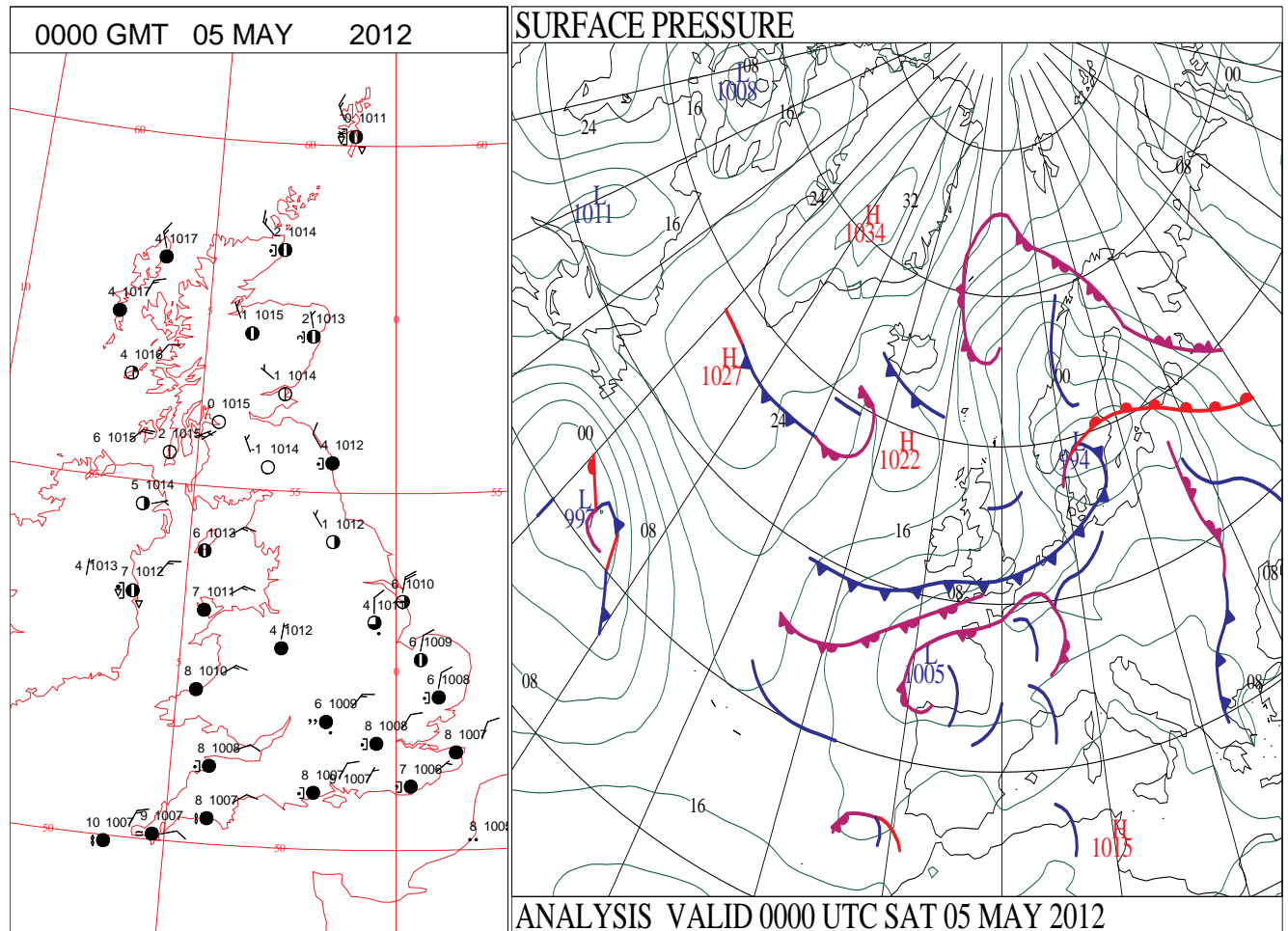
SIGNIFICANT WEATHER

0600 GMT 04 MAY 2012	SIG WEATHER	1200 GMT 04 MAY 2012	SIG WEATHER	<p>Summary of UK Weather for Friday 04 May 2012. Most parts of the U.K. were rather cloudy overnight with outbreaks of rain in places.</p> <p>The rain was mainly concentrated in two bands, the first of these stretching from Lincolnshire to south Wales and the Bristol Channel. Rain in this area was generally light, but there were some heavier bursts at first. This band persisted into the day and drifted south with rain gradually easing as it moved into southern counties.</p> <p>The second band of rain moved southwards through Scotland and Northern Ireland overnight, and continued south across England and Wales during the day. Again, this rain was mainly light, but there were some heavier outbreaks at times.</p> <p>Colder air spread in behind this second band of rain, so, although Scotland and Northern Ireland saw some sunshine, it remained rather chilly. There were also showers across northern and eastern Scotland. Some of the showers were wintry, with sleet and snow reported in Orkney and Shetland.</p> <p>Extensive cloud cover in the south, and cold air in the north, meant that temperatures were generally below average for the time of year in all areas.</p>
1800 GMT 04 MAY 2012	SIG WEATHER	0000 GMT 05 MAY 2012	SIG WEATHER	<p>EXTREMES Highest Maximum: 14.5 Cardinham Bodmin, Cornwall Lowest Maximum: 4.9 Lerwick, Shetland Lowest Minimum: 0.9 Lerwick, Shetland Lowest Grass Minimum: 0.4 Lerwick, Shetland Most Rain: 3.8 Baltasound No2, Shetland Most Sun: 13.9 Tiree, Argyll</p>

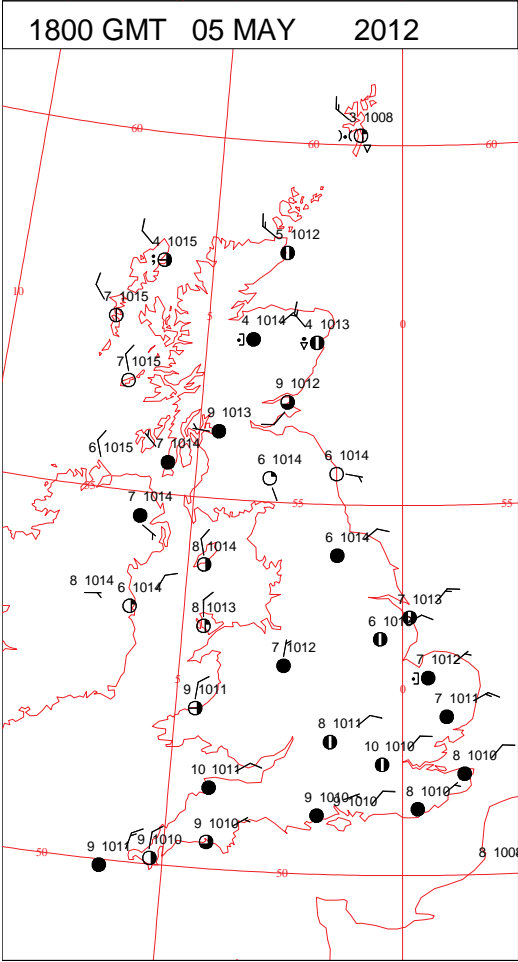
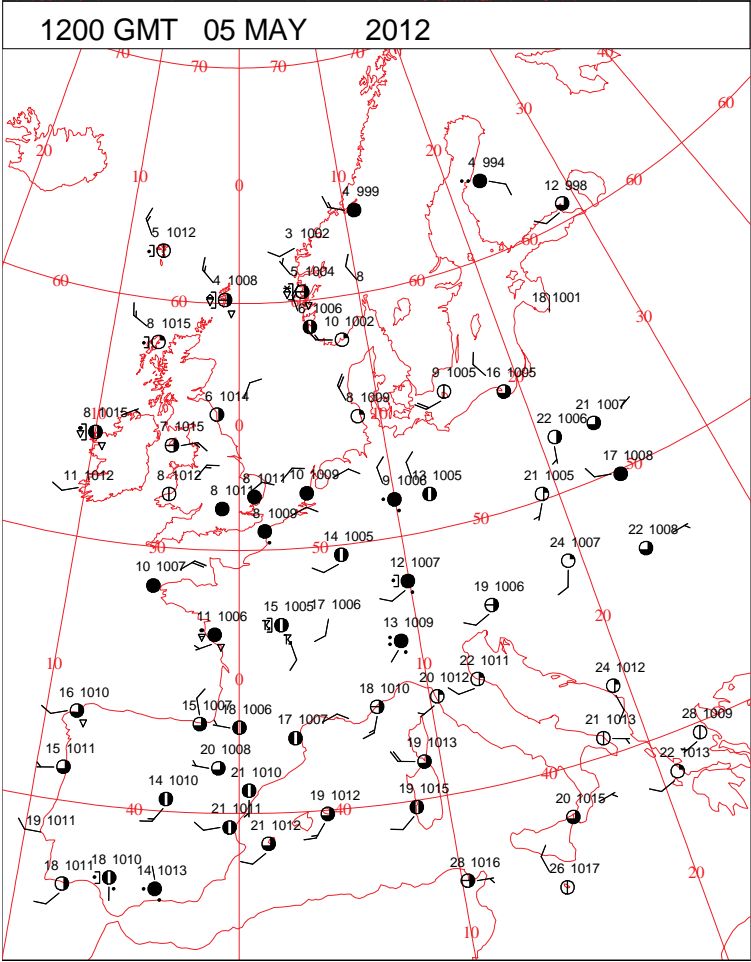
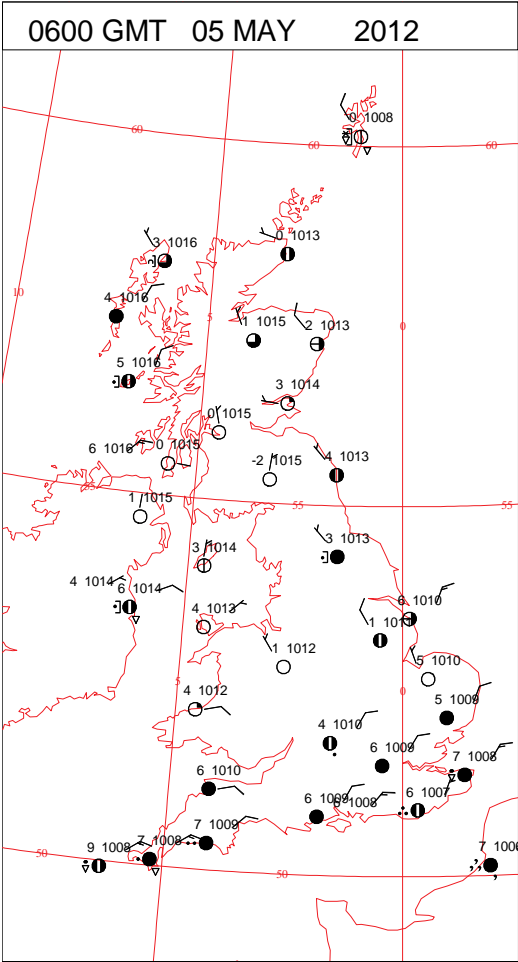
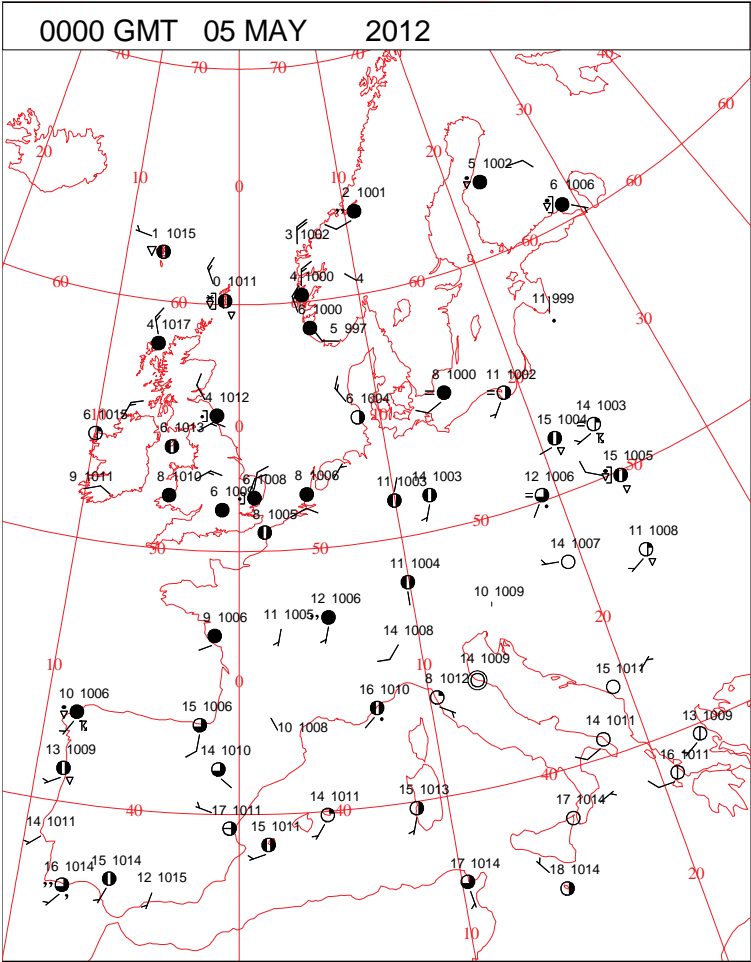
DAILY CLIMATE DATA



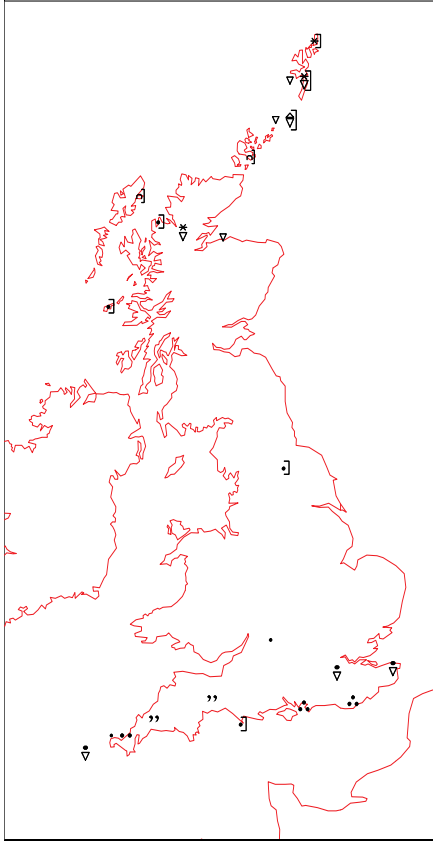
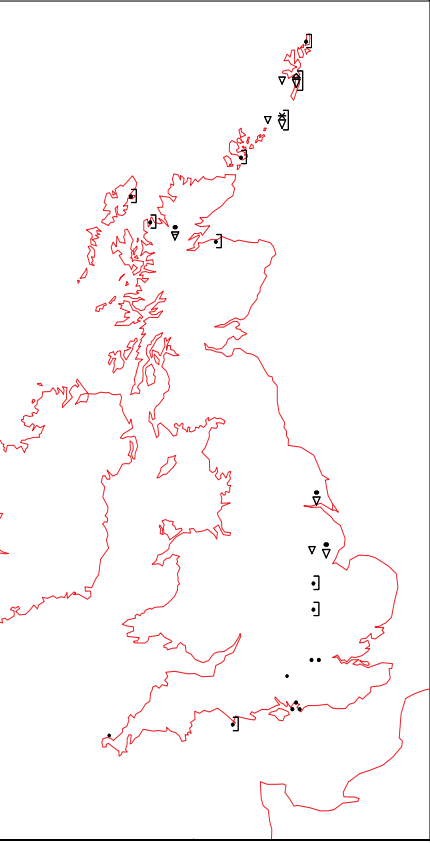
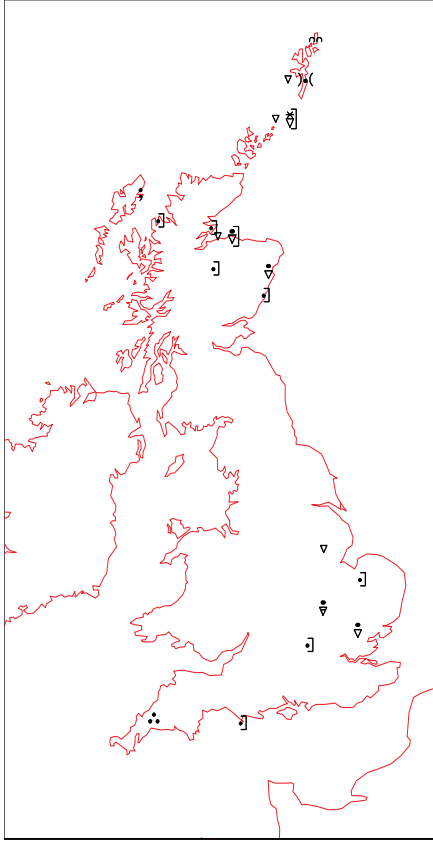
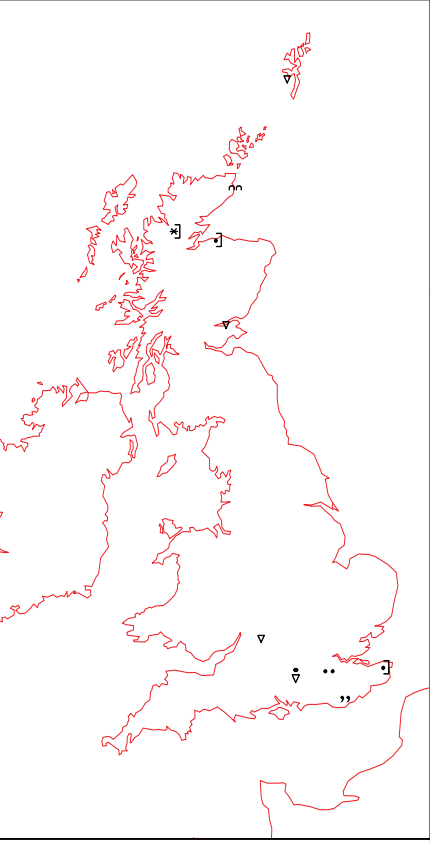
DAILY WEATHER SUMMARY



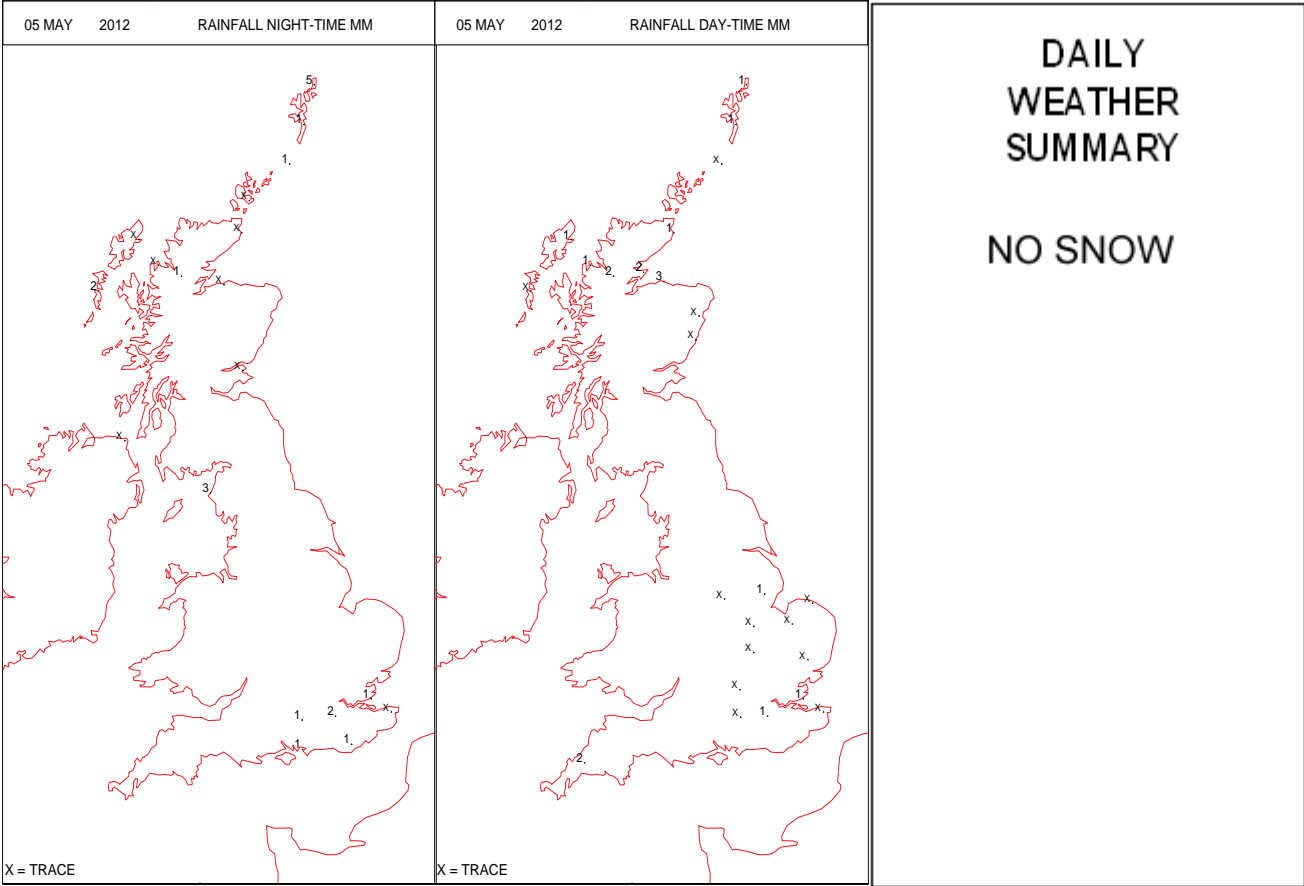
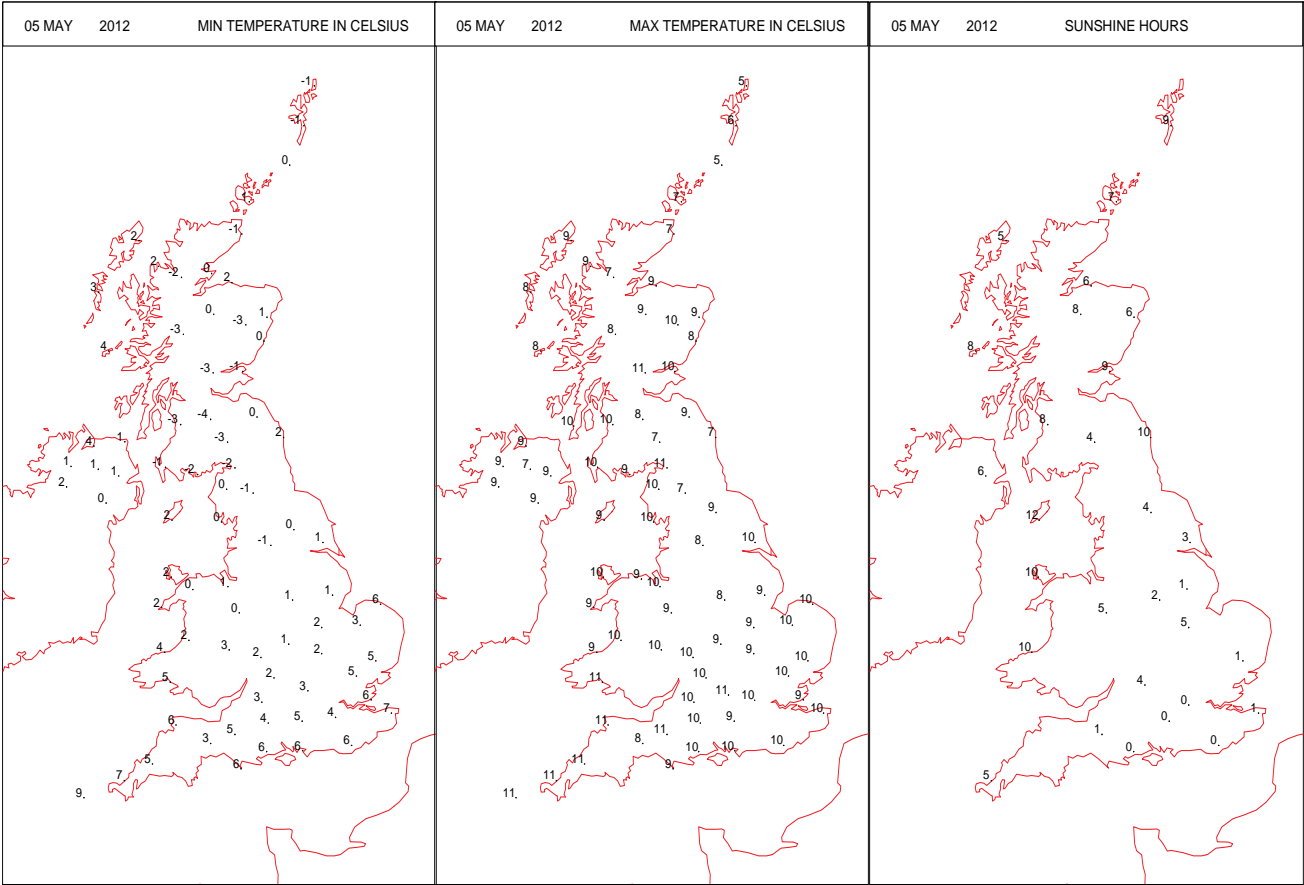
SURFACE REPORTS



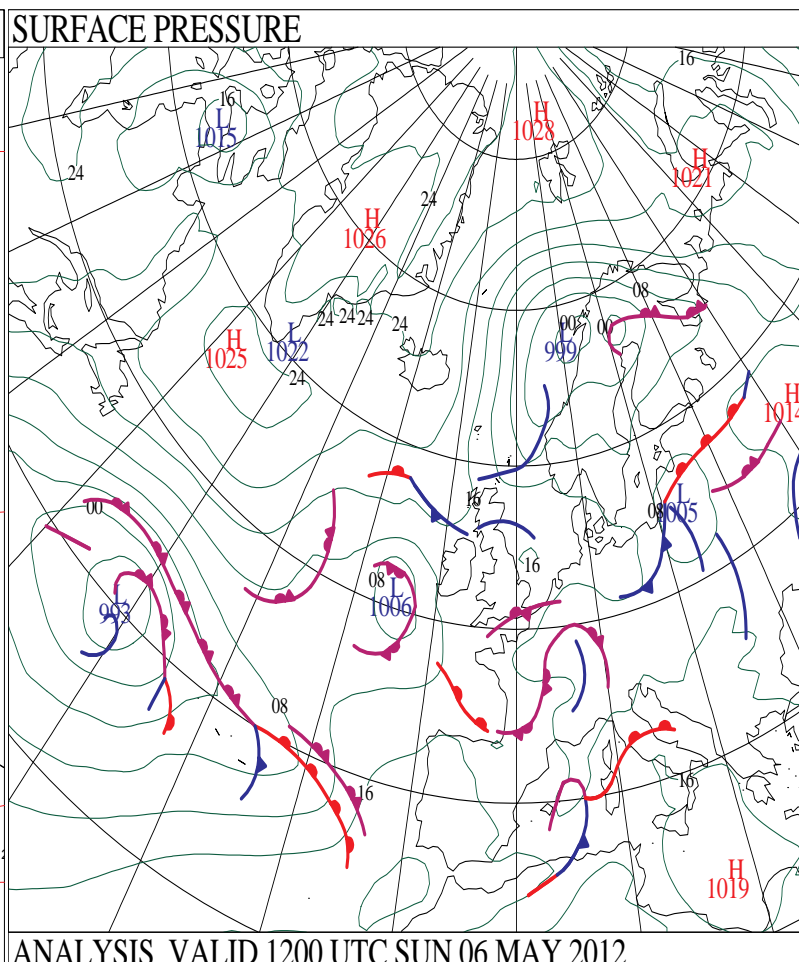
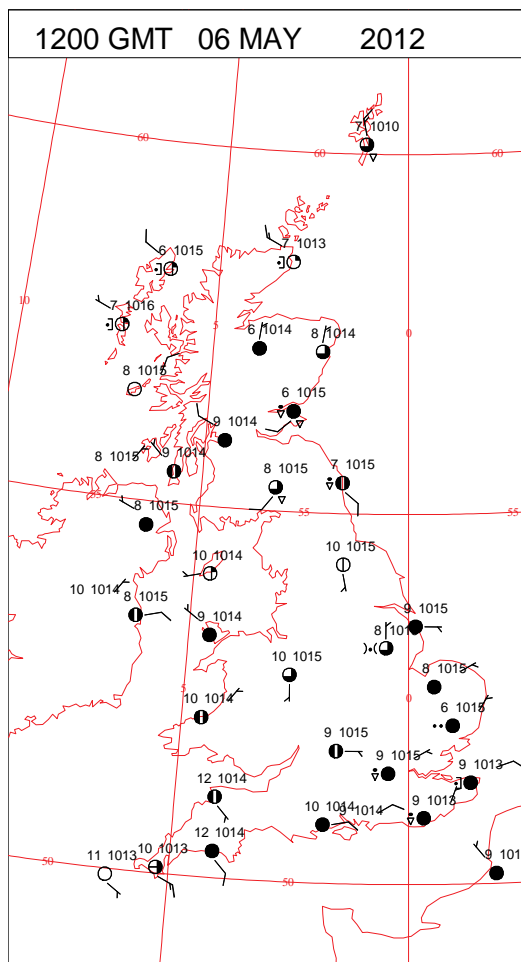
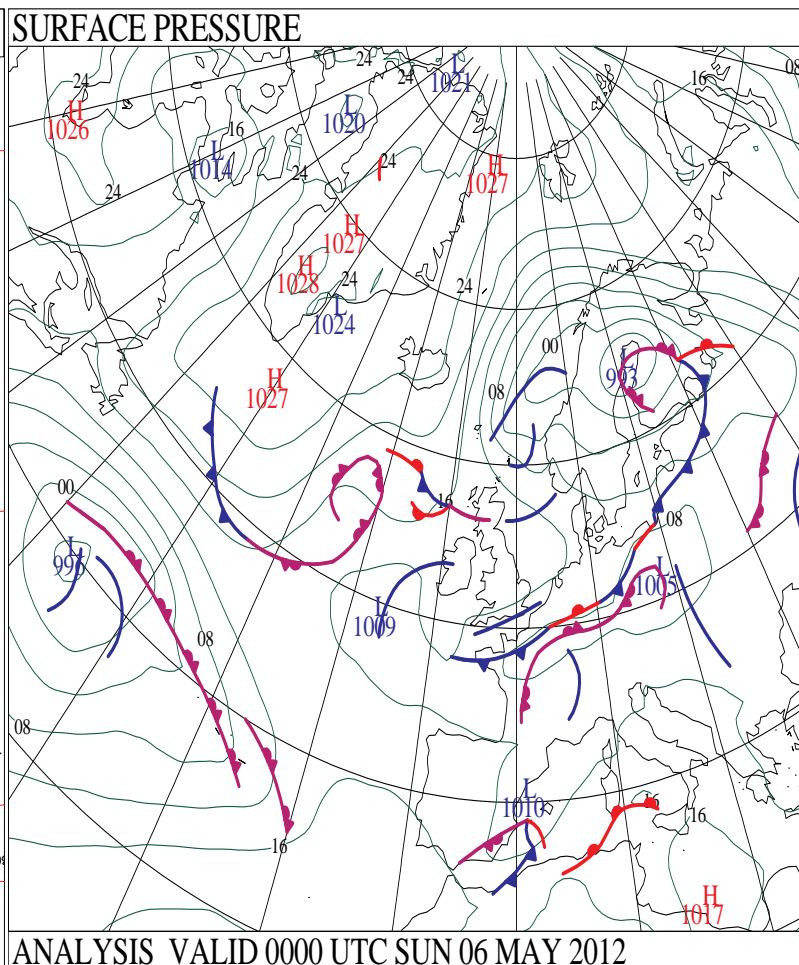
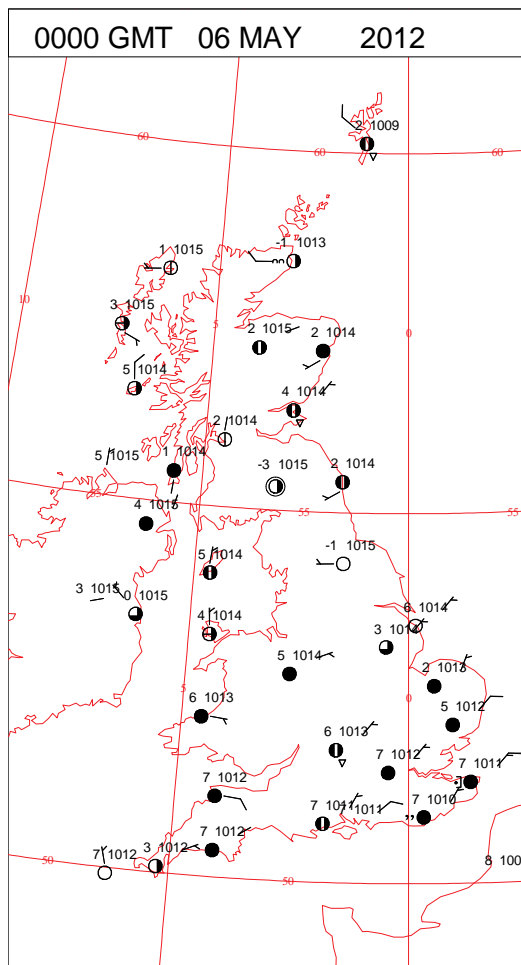
SIGNIFICANT WEATHER

0600 GMT 05 MAY 2012	SIG WEATHER	1200 GMT 05 MAY 2012	SIG WEATHER	<p>Summary of UK Weather for Saturday 05 May 2012. Southern England had a cloudy night with outbreaks of rain in places. Some of this rain became heavy at the end of night and during the early morning over south-eastern counties.</p> <p>It stayed fairly cloudy during the day too, with further outbreaks of light rain and drizzle, although most places had a dry end to the day.</p> <p>There were showers in northern and eastern Scotland overnight, and these too continued into the day. It was cold enough for showers to fall as sleet and snow on hills and mountains, with this penetrating to lower levels in some places.</p> <p>The rest of the U.K. had a cold, bright start to the day, with a frost in places. It remained generally dry during the morning with further sunny periods, but became cloudier with a few scattered showers developing by the afternoon. These showers eased and began to die out towards the end of the day, although a few continued into the evening.</p> <p>Temperatures were generally below average for the time of year, with many places struggling to reach double figures in Celsius.</p>
				
1800 GMT 05 MAY 2012	SIG WEATHER	0000 GMT 06 MAY 2012	SIG WEATHER	<p>EXTREMES Highest Maximum: 11.4 St. Marys Airport, Isles of Scilly Lowest Maximum: 4.8 Baltasound No2, Shetland Lowest Minimum: -3.7 Drumlabin, Ayrshire Lowest Grass Minimum: -8.0 Eskdalemuir, Dumfriess-Shire Most Rain: 6.0 Baltasound No2, Shetland Most Sun: 11.7 Ronaldsway, Isle of Man</p>
				

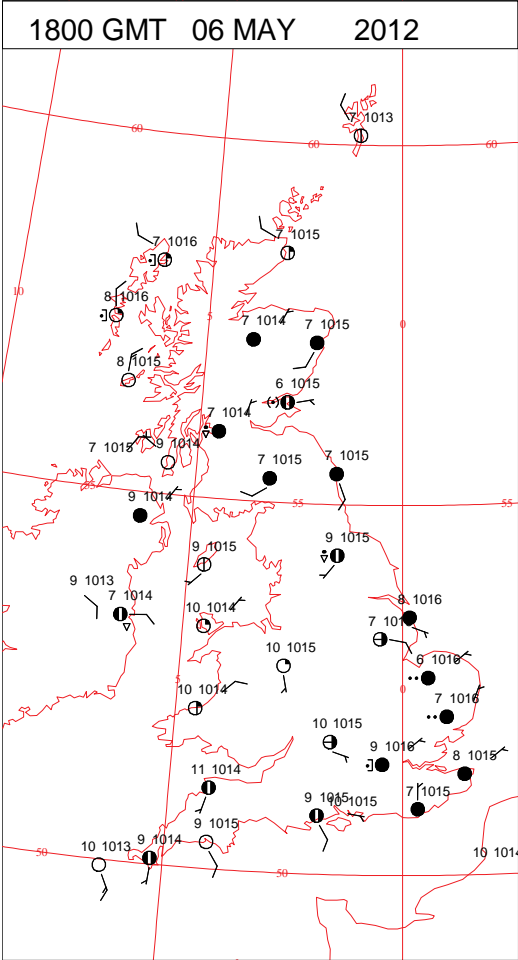
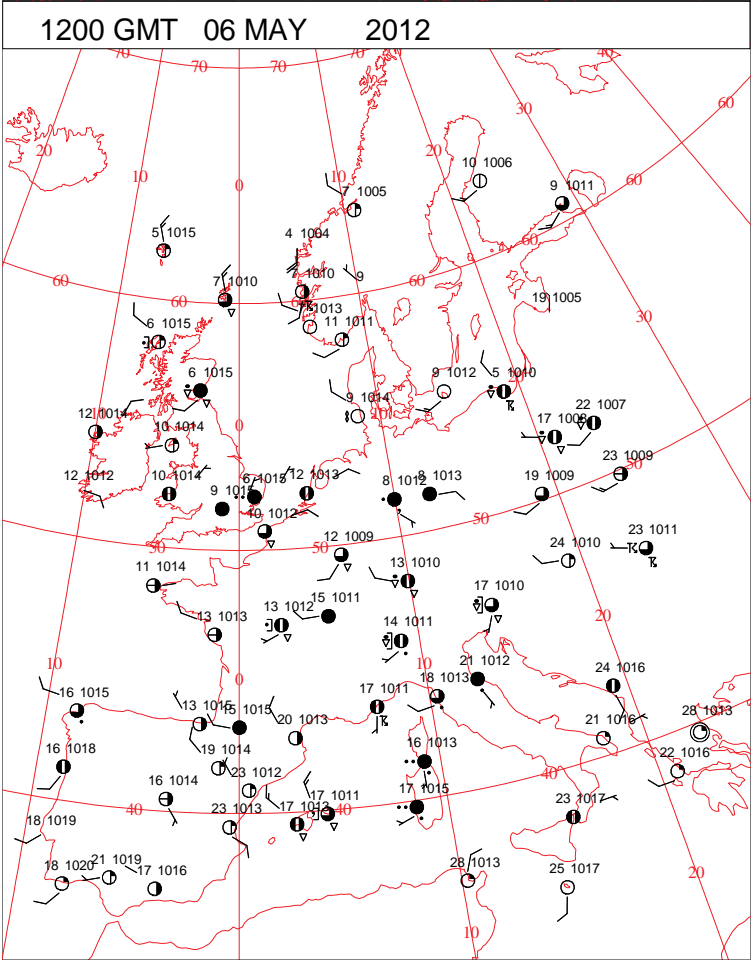
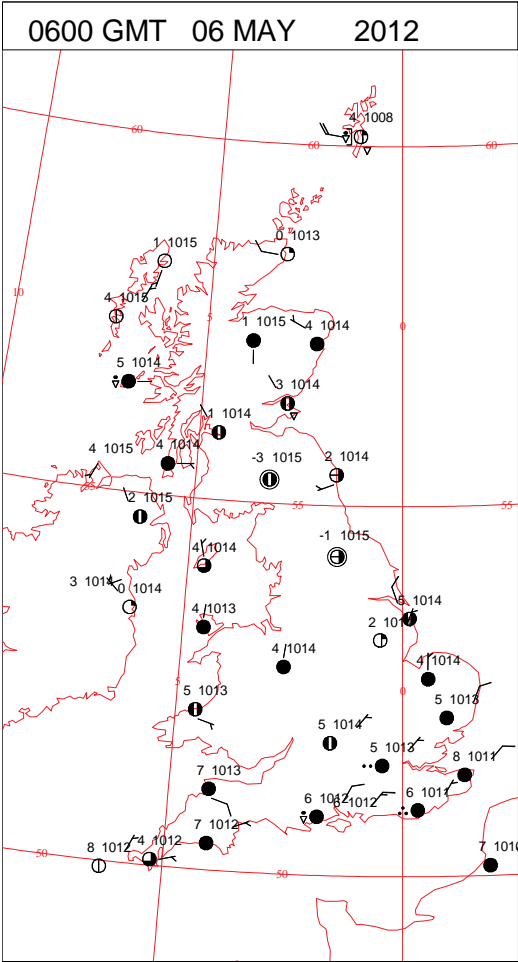
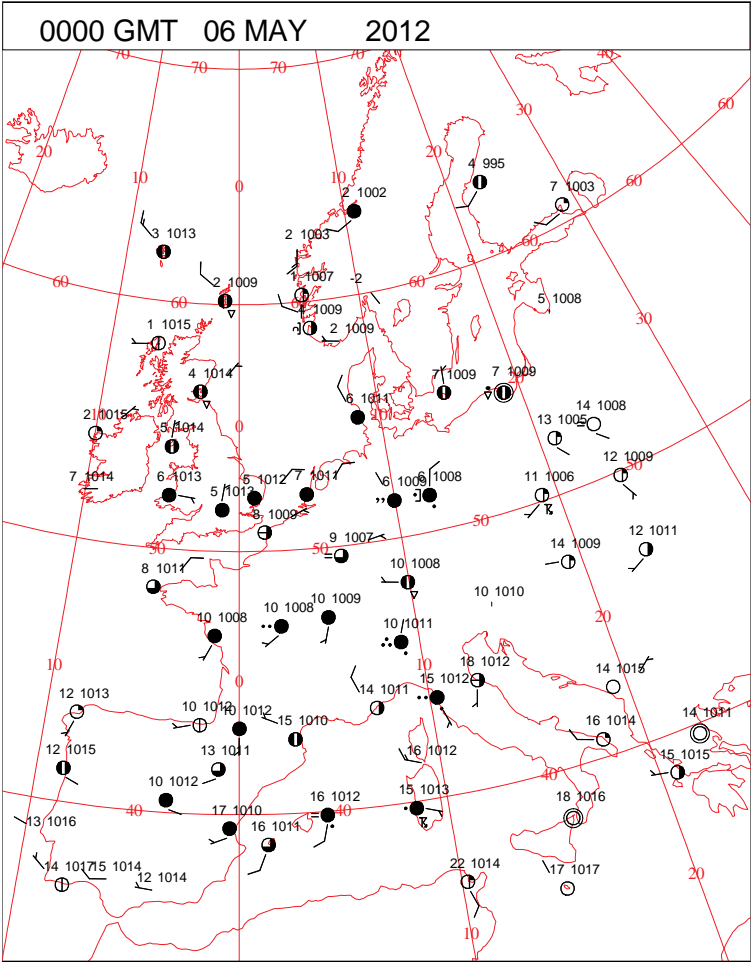
DAILY CLIMATE DATA



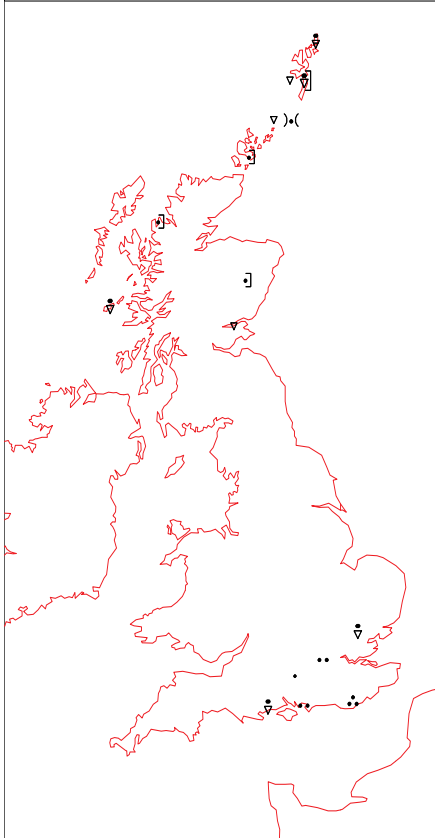
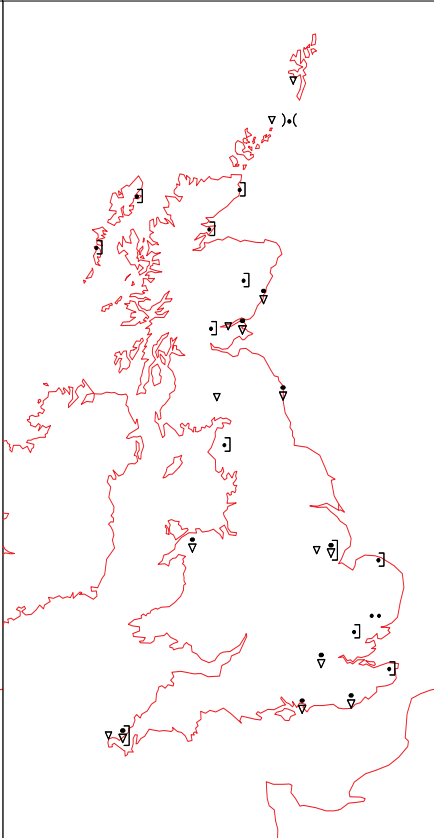
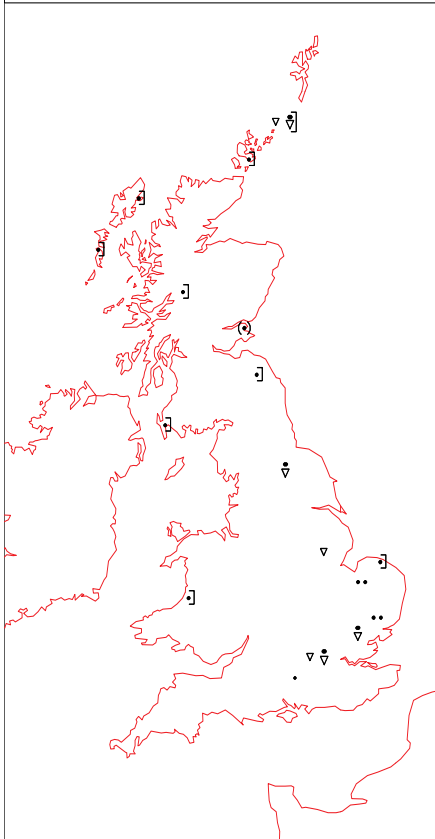
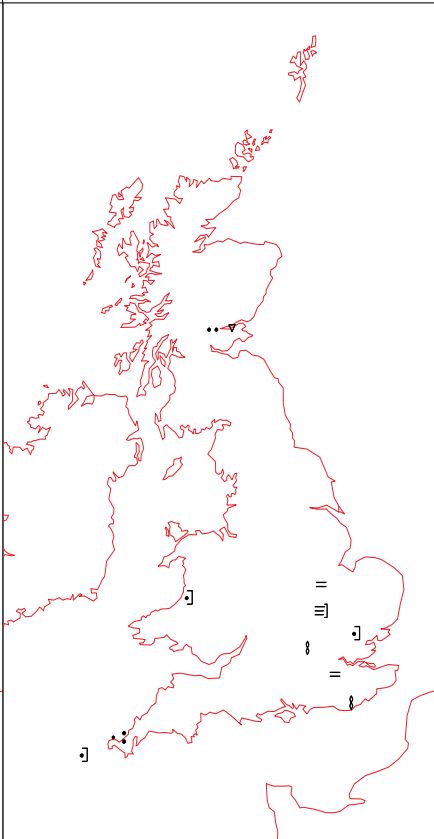
DAILY WEATHER SUMMARY



SURFACE REPORTS



SIGNIFICANT WEATHER

<p>0600 GMT 06 MAY 2012 SIG WEATHER</p> 	<p>1200 GMT 06 MAY 2012 SIG WEATHER</p> 	<p>Summary of UK Weather for Sunday 06 May 2012.</p> <p>It was an unusually cold night for early May in northern parts of the U.K., with clear spells leading to a frost in many rural areas by dawn. These clearer spells were occasionally interrupted by one or two showers, particularly in the far north.</p> <p>Further south, it was generally cloudier and milder, with south-eastern England lying under a slow-moving band of light rain and drizzle.</p> <p>Although the south-east was rather grey and damp, much of the country started the day in sunny spells. This was coupled in some western and northern areas by showers that became heavier and more numerous as the morning went on, though still separated by some sunshine.</p> <p>Showers continued in many northern and western parts into the afternoon, with the heaviest of these over Scotland.</p> <p>Further south there were fewer showers, and despite the cloudier skies most saw some sunny spells, with the exception of the far south-east, which remained rather cloudy with occasional drizzle throughout.</p> <p>By the evening, showers in northern areas gradually eased, leaving largely clear skies for many there, although western parts gradually became cloudier, ahead of rain approaching from the Atlantic.</p>
<p>1800 GMT 06 MAY 2012 SIG WEATHER</p> 	<p>0000 GMT 07 MAY 2012 SIG WEATHER</p> 	

EXTREMES

Highest Maximum:

12.9 Chivenor, Devon

Lowest Maximum:

6.7 Inverbervie No2,
Kincardineshire

Lowest Minimum:

-5.2 Tulloch Bridge,
Inverness-Shire

Lowest Grass Minimum:

-8.9 Tulloch Bridge,
Inverness-Shire

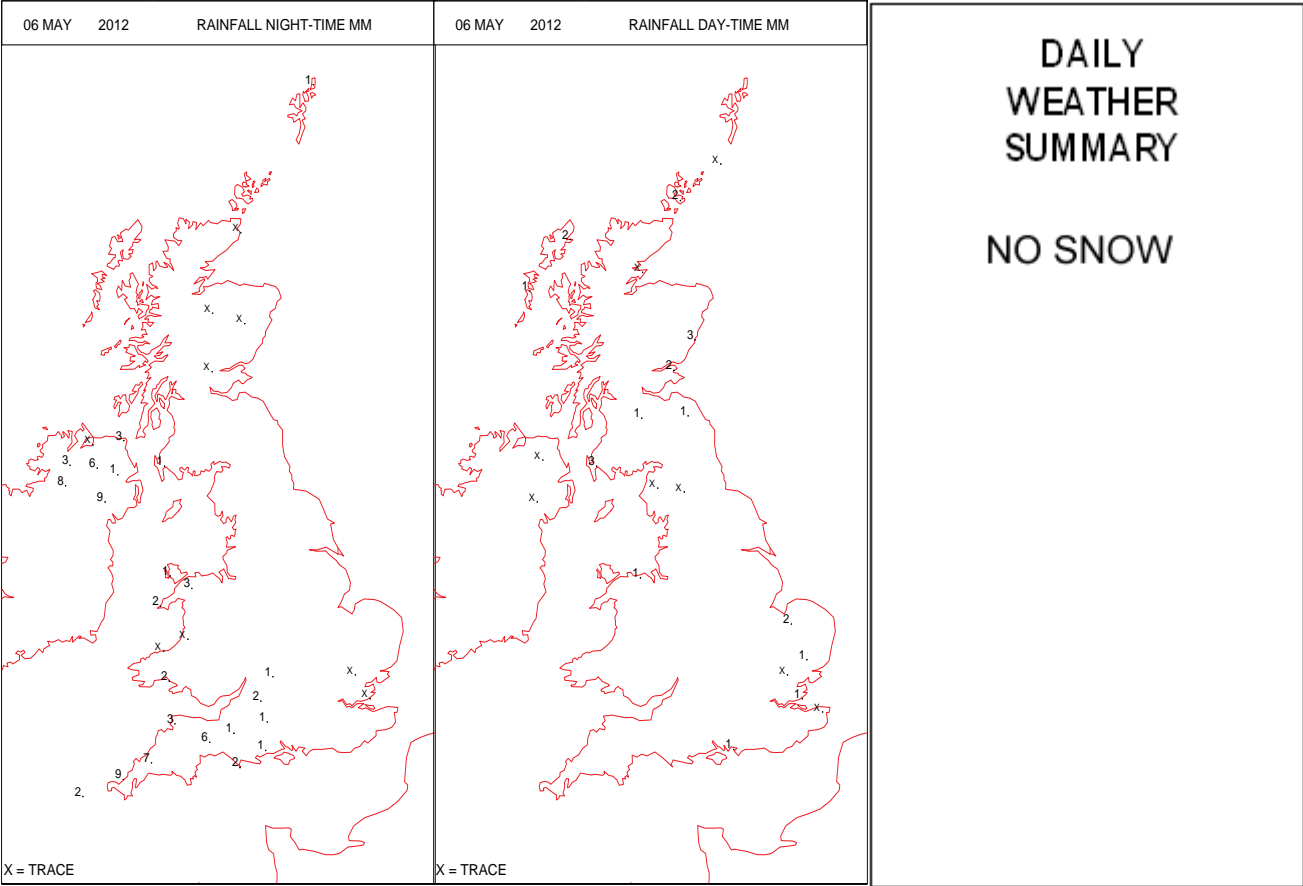
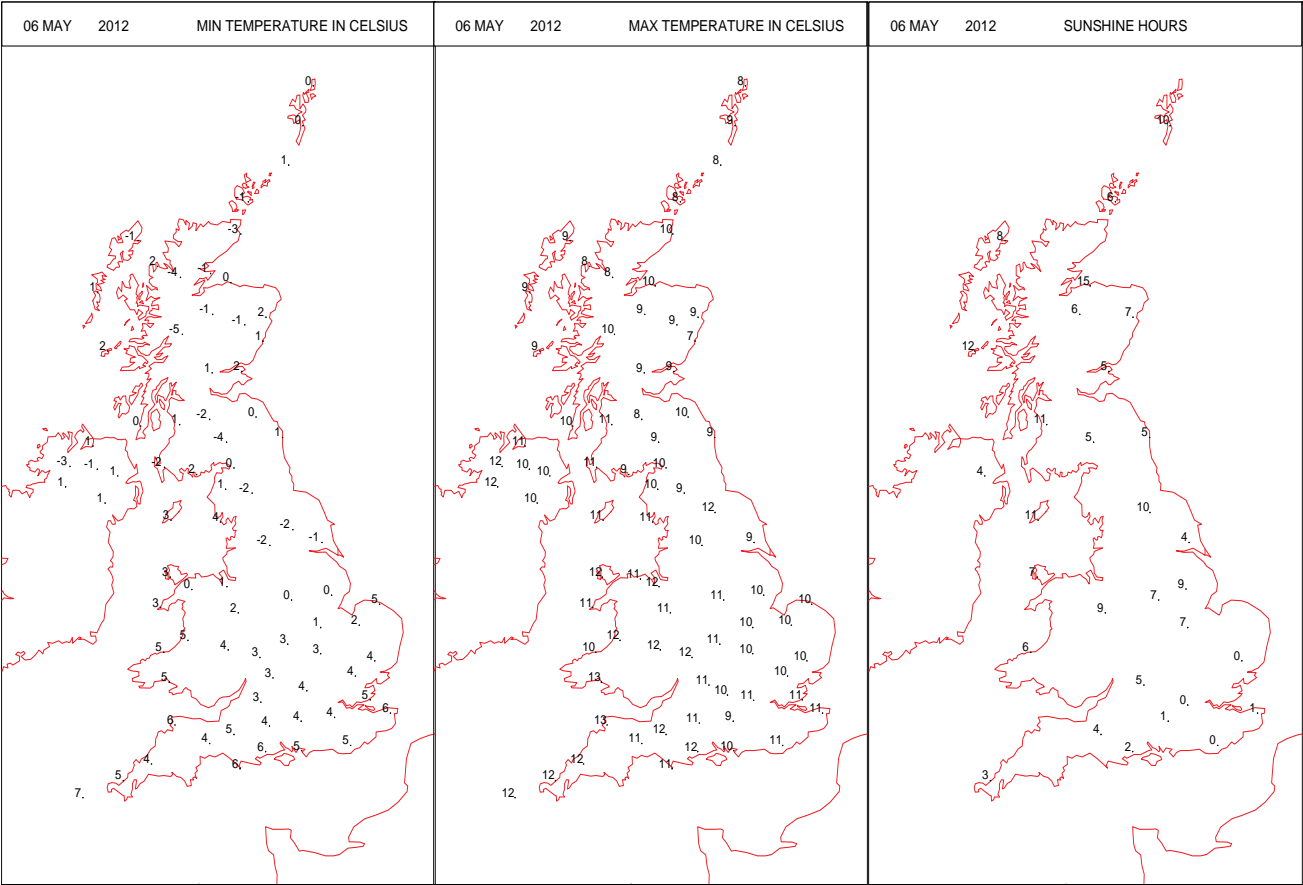
Most Rain:

8.8 Camborne, Cornwall

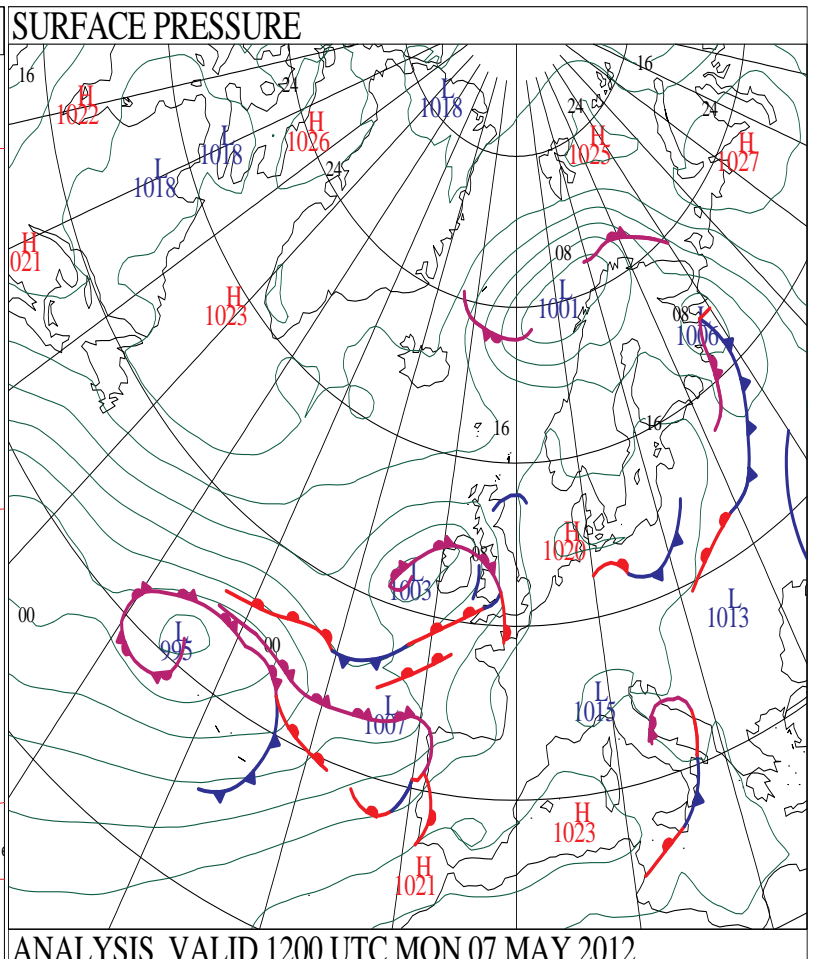
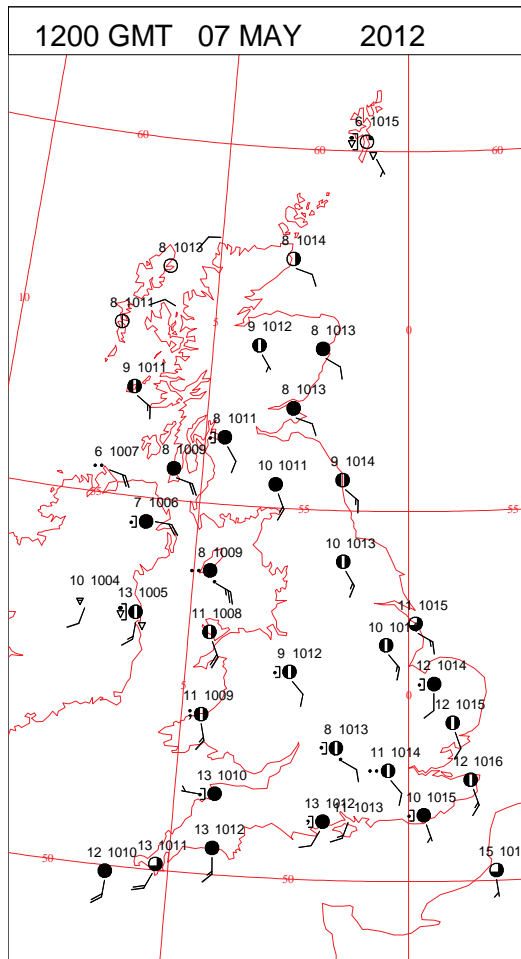
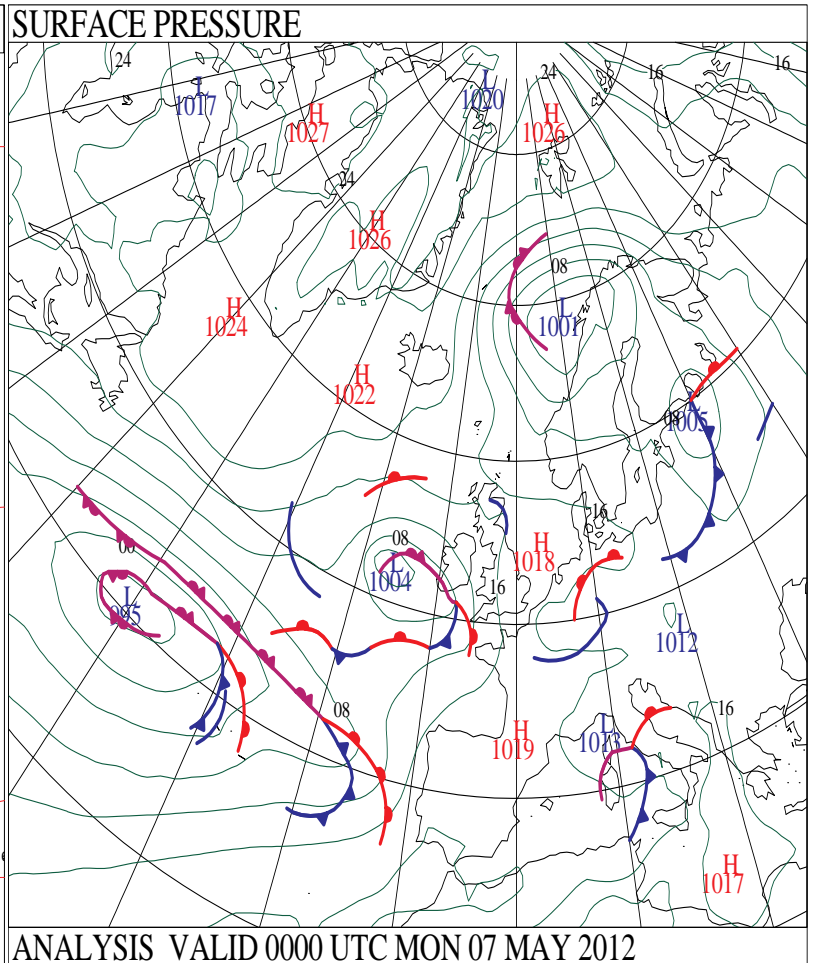
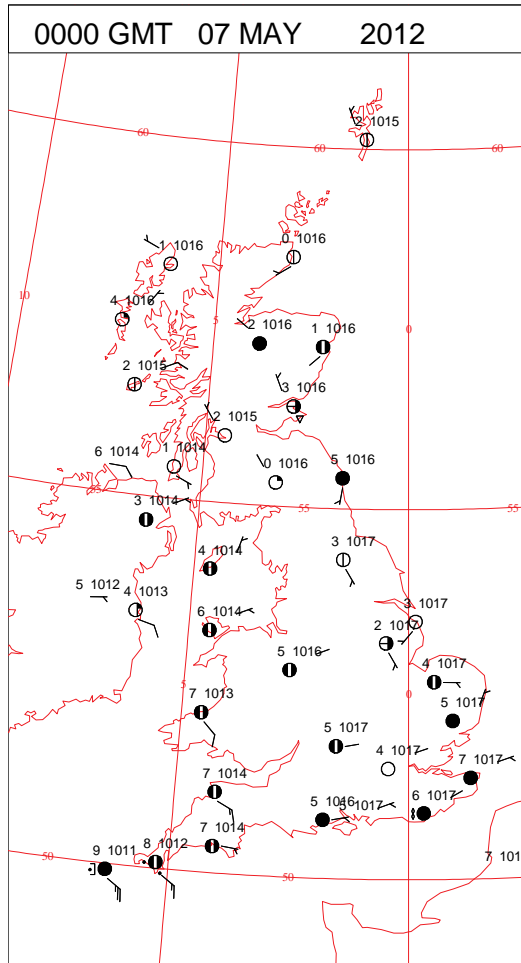
Most Sun:

11.5 Tiree, Argyll

DAILY CLIMATE DATA

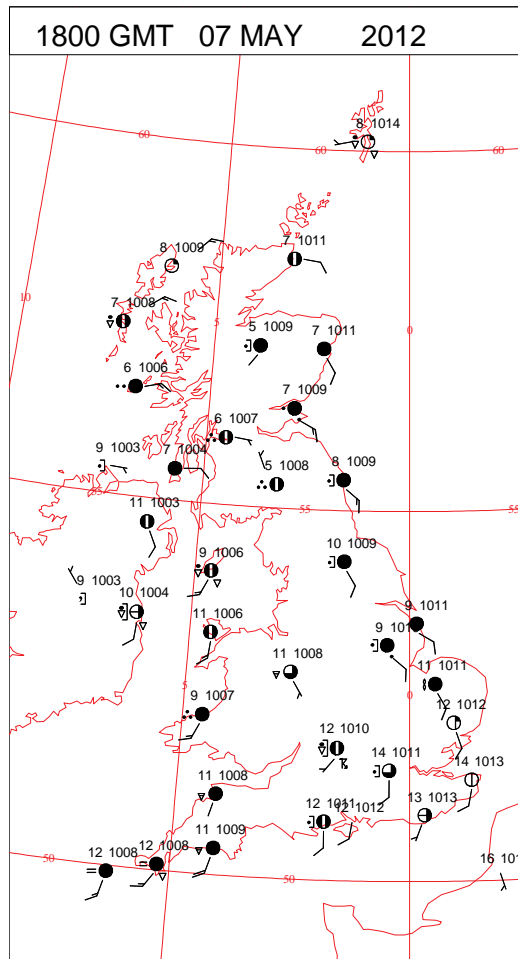
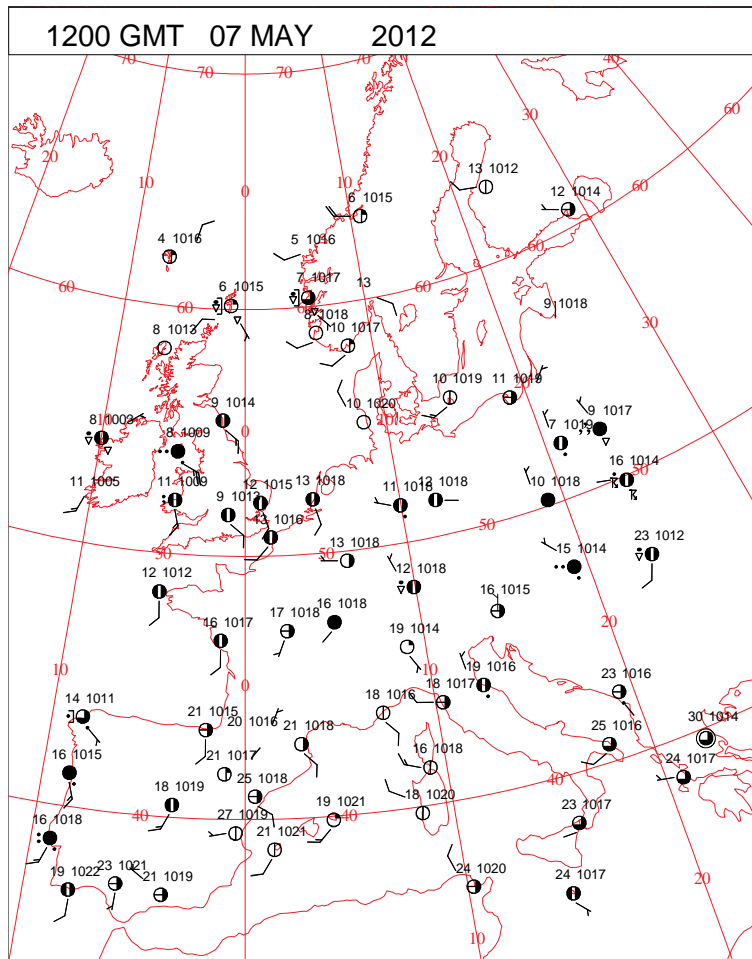
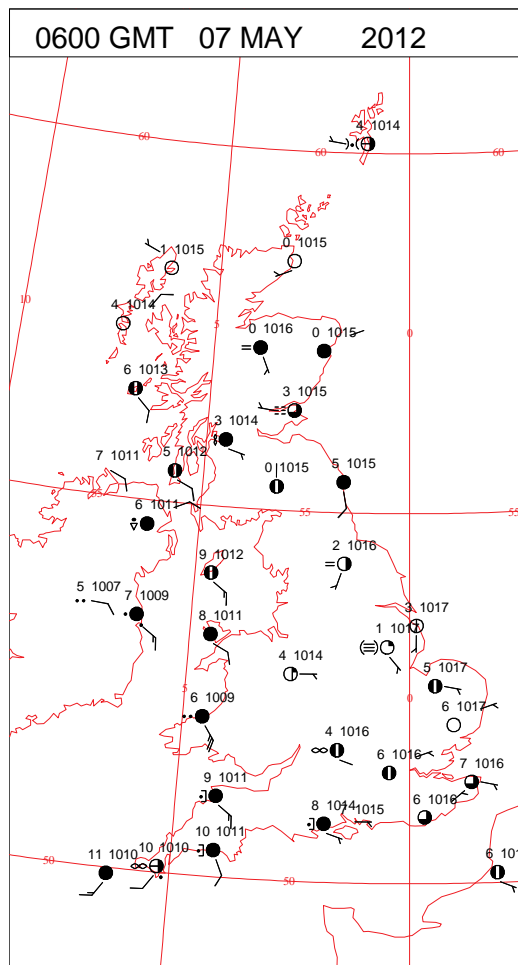
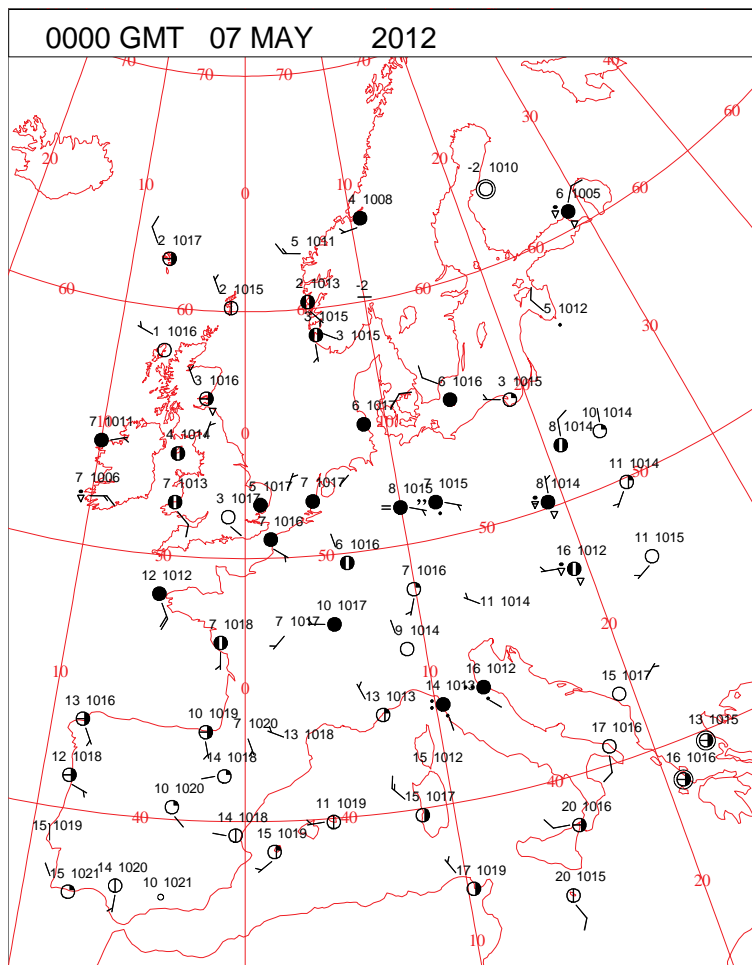


DAILY WEATHER SUMMARY



Monday 7 May 2012

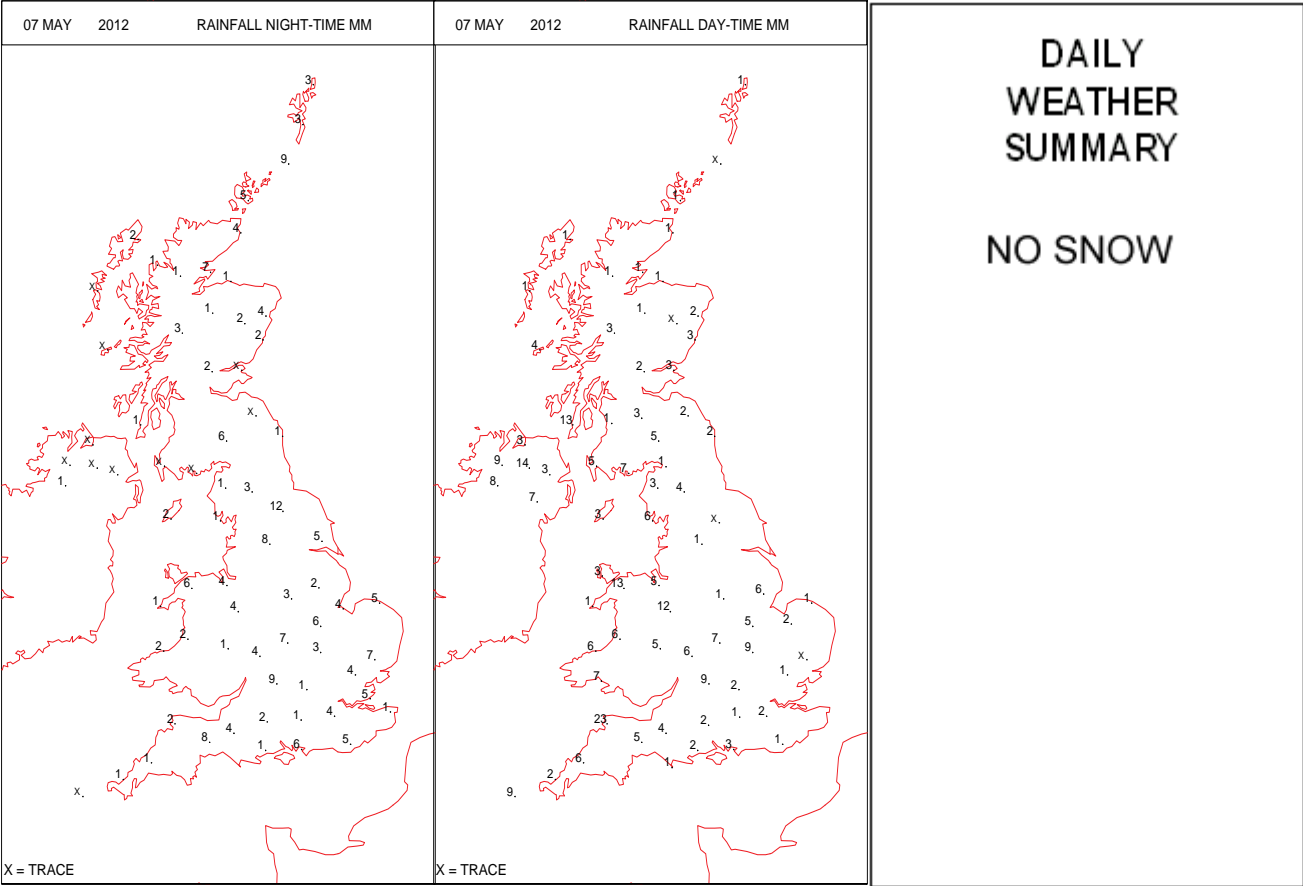
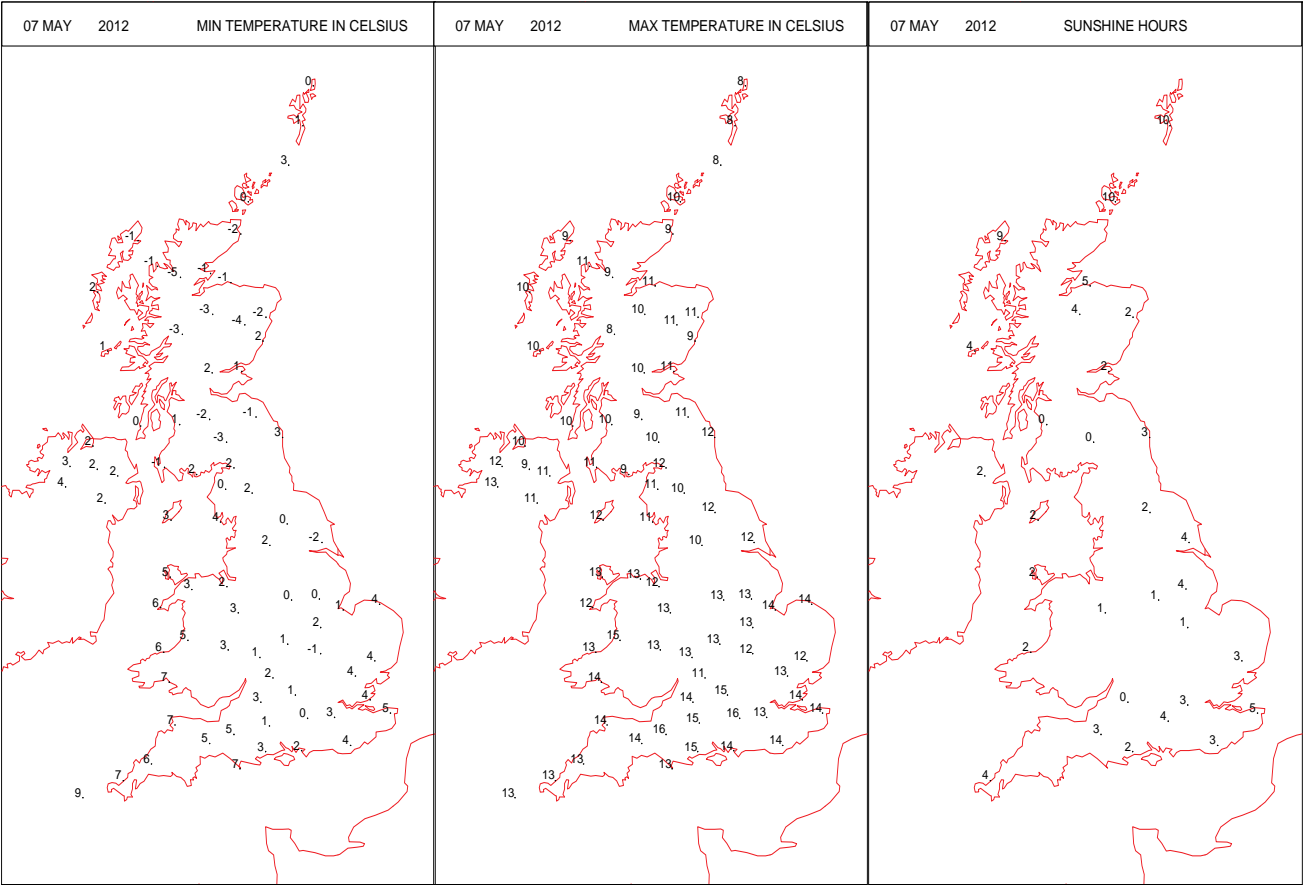
SURFACE REPORTS



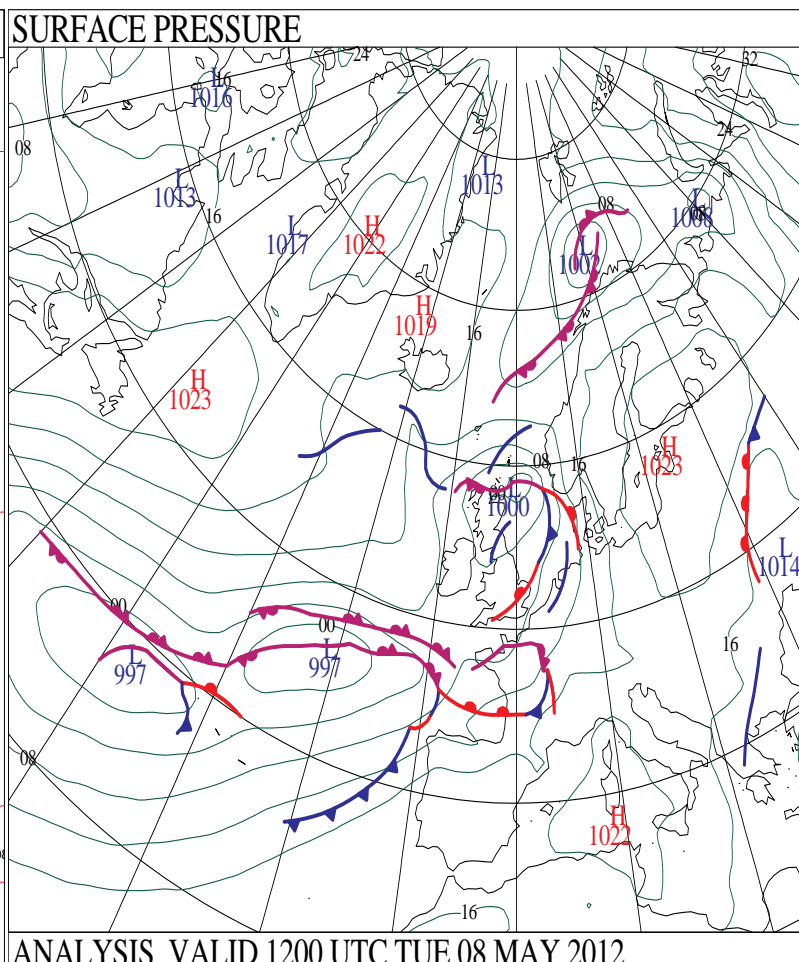
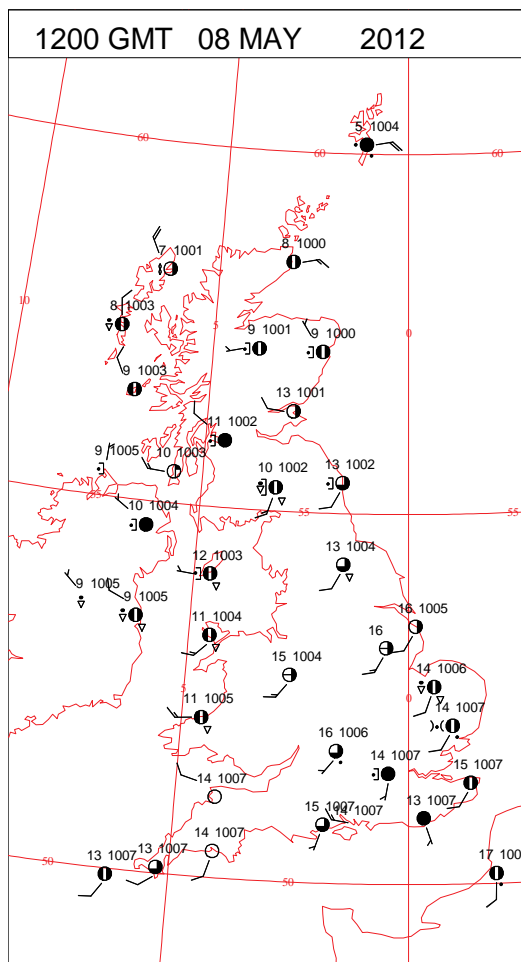
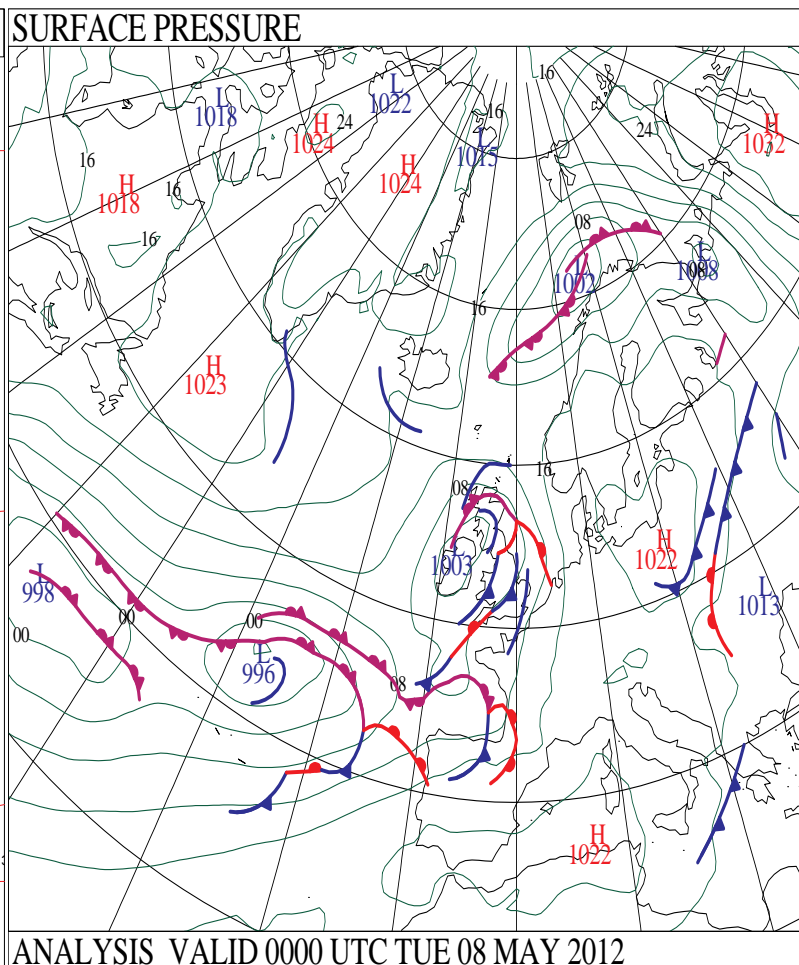
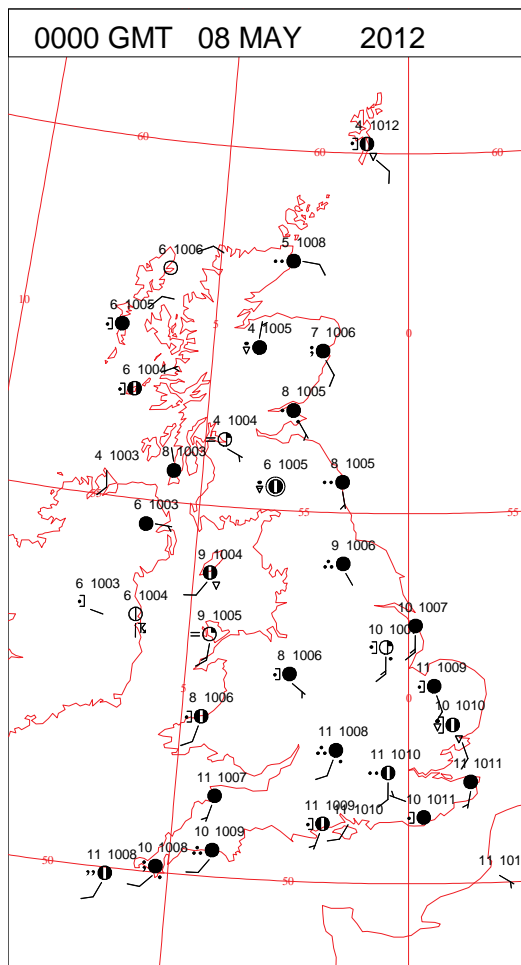
SIGNIFICANT WEATHER

0600 GMT 07 MAY 2012	SIG WEATHER	1200 GMT 07 MAY 2012	SIG WEATHER	<p>Summary of UK Weather for Monday 07 May 2012.</p> <p>It was a cold start to the day in northern and eastern areas, with an air frost as far south as the Home Counties, and a widespread air frost over north-east England and Scotland.</p> <p>A fragmented band of rain spread north-east across the country, with heavy and locally prolonged showers following. The rain reached northern Scotland by the evening, but with very little rain across Aberdeenshire and Moray.</p> <p>The north coast of Devon and Cornwall received a lot of rain, and there were reports of localised flooding. Showers and thunderstorms affected some other parts of south-west England and the south Midlands in particular. There were even reports of a tornado touching down in northern Oxfordshire.</p> <p>In Northern Ireland, after a very wet morning, heavy and thundery showers affected the area during the afternoon and evening.</p> <p>It was a warmer day than recently, with temperatures returning to the seasonal average in southern areas, but still saying rather below in the north.</p>
1800 GMT 07 MAY 2012	SIG WEATHER	0000 GMT 08 MAY 2012	SIG WEATHER	<p>EXTREMES</p> <p>Highest Maximum: 15.7 Yeovilton, Somerset</p> <p>Lowest Maximum: 7.7 Baltasound No2, Shetland</p> <p>Lowest Minimum: -5.3 Loch Glascarnoch, Ross-Shire</p> <p>Lowest Grass Minimum: -9.6 Loch Glascarnoch, Ross-Shire</p> <p>Most Rain: 25.6 Chivenor, Devon</p> <p>Most Sun: 10.3 Kirkwall, Orkney</p>

DAILY CLIMATE DATA

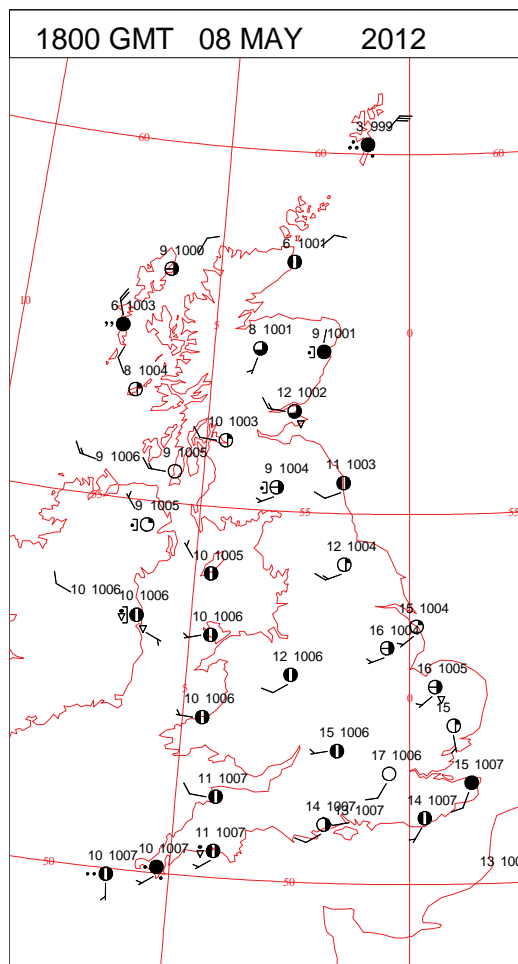
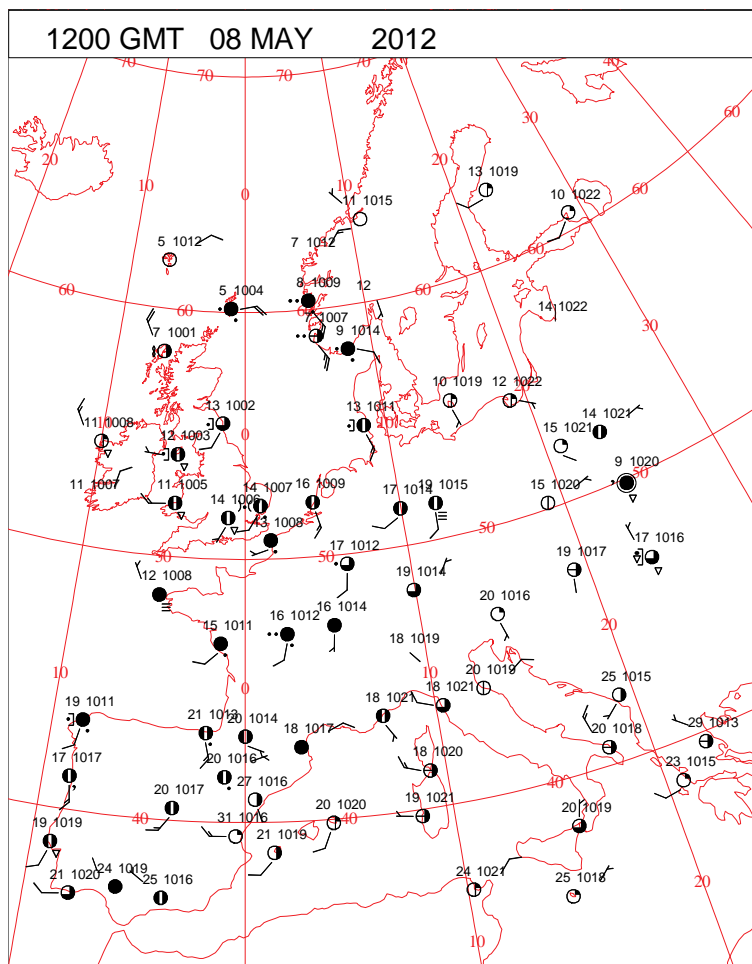
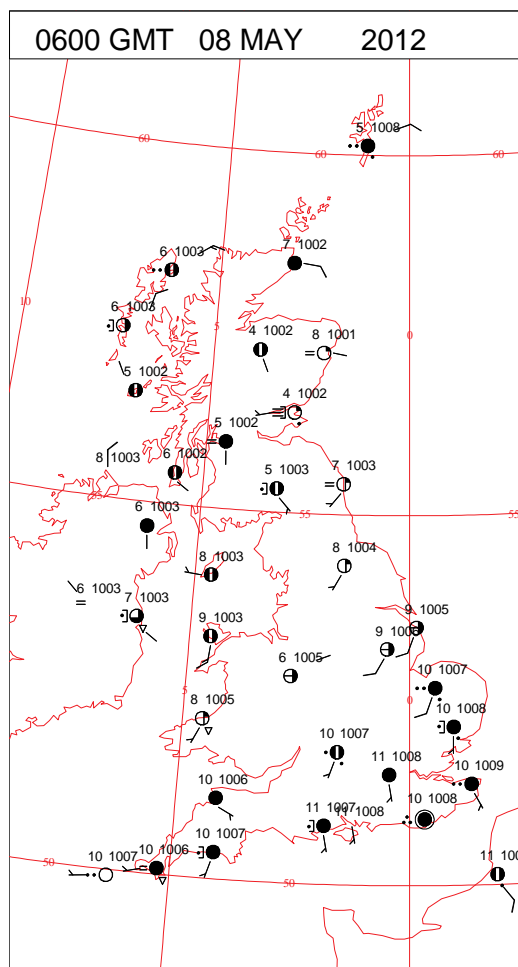
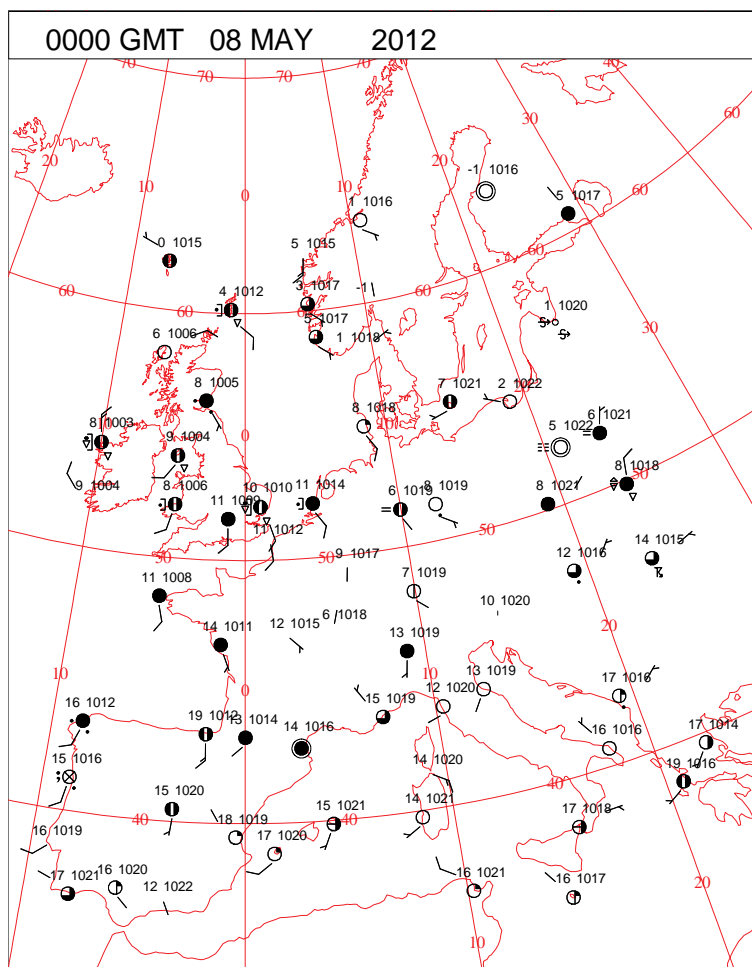


DAILY WEATHER SUMMARY



Tuesday 8 May 2012

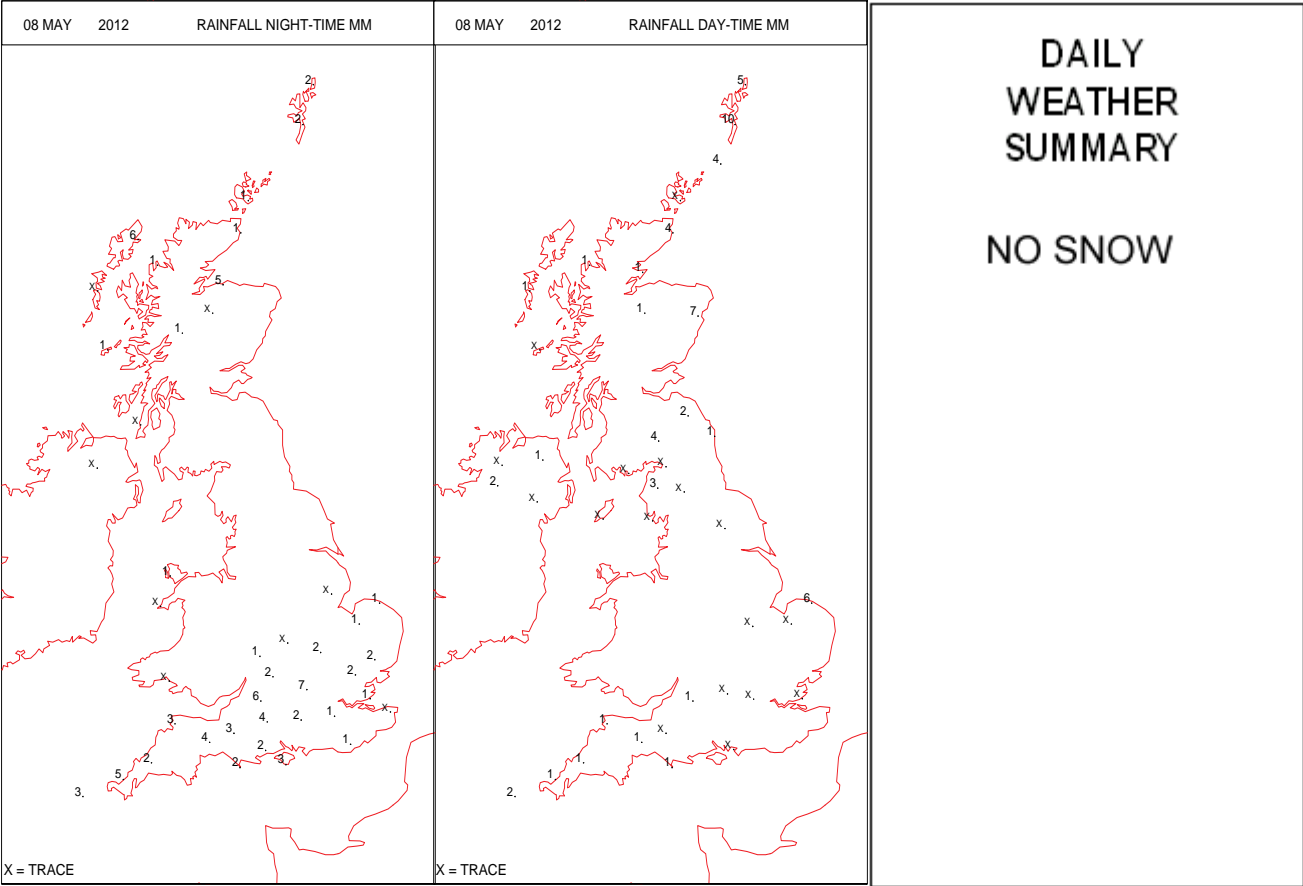
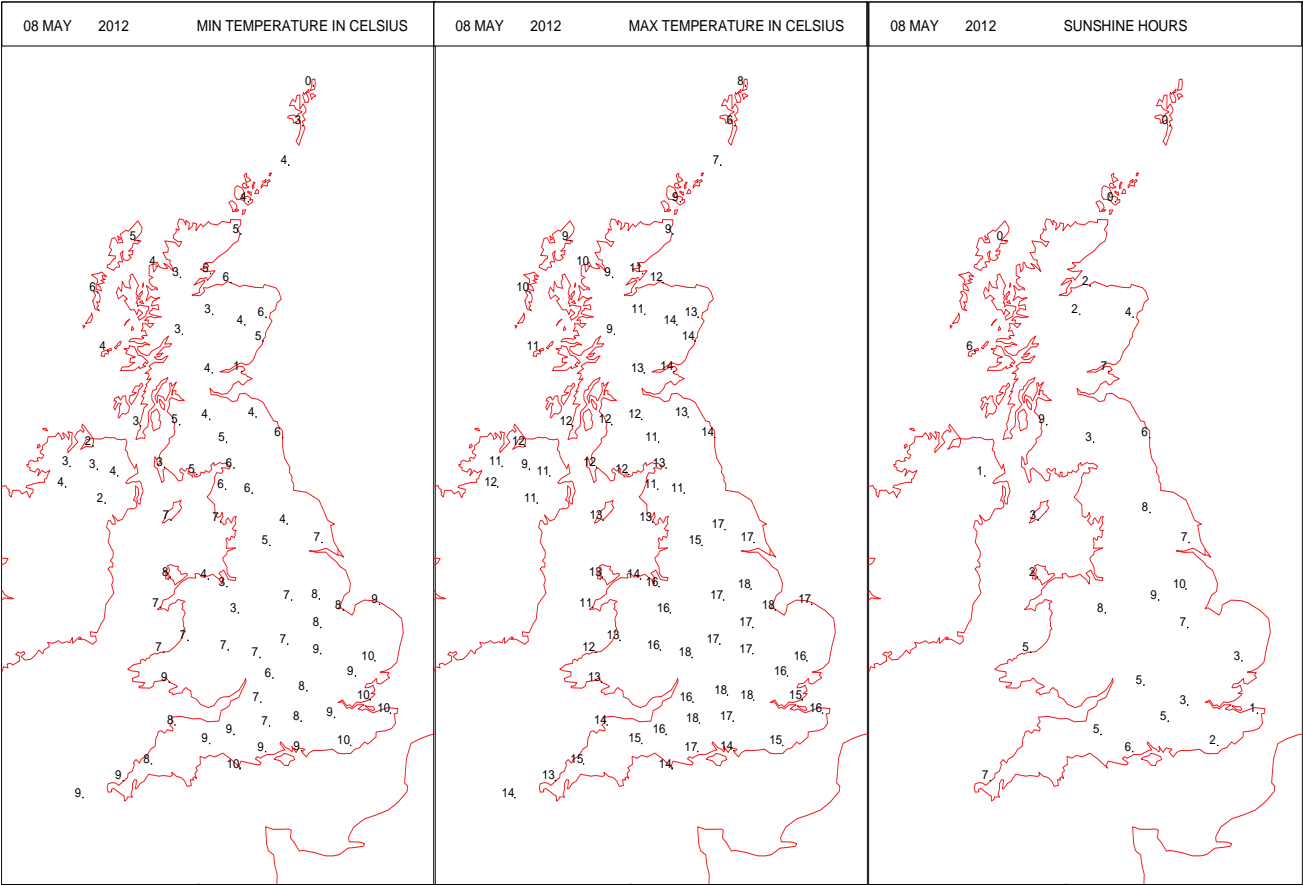
SURFACE REPORTS



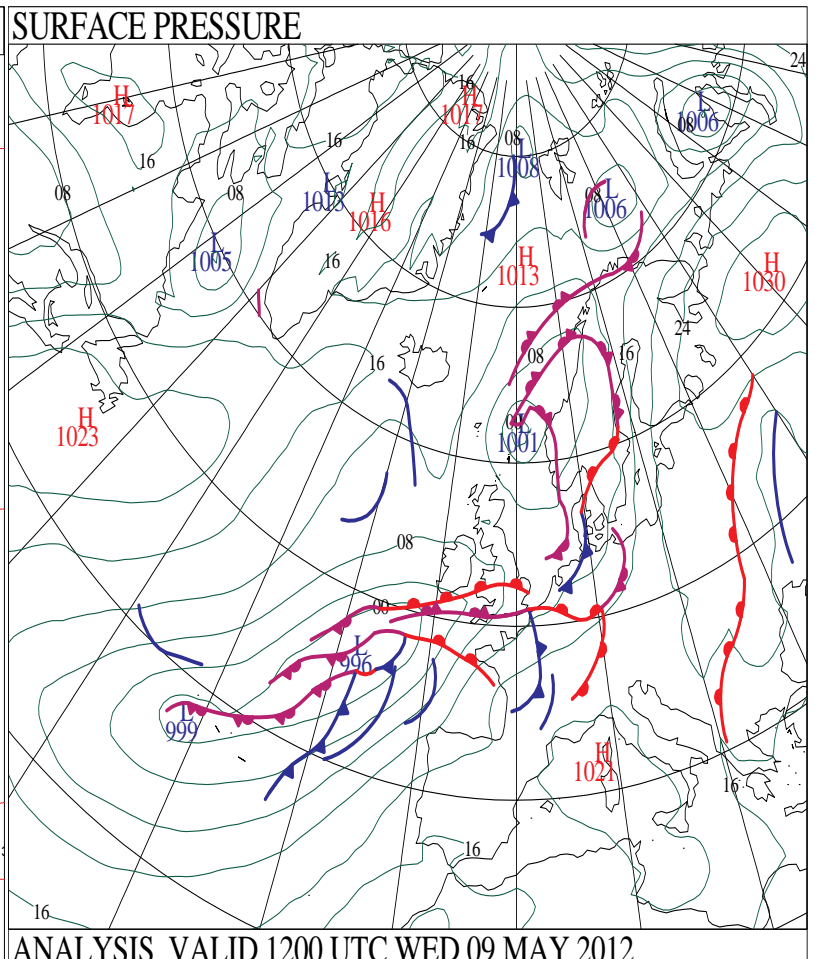
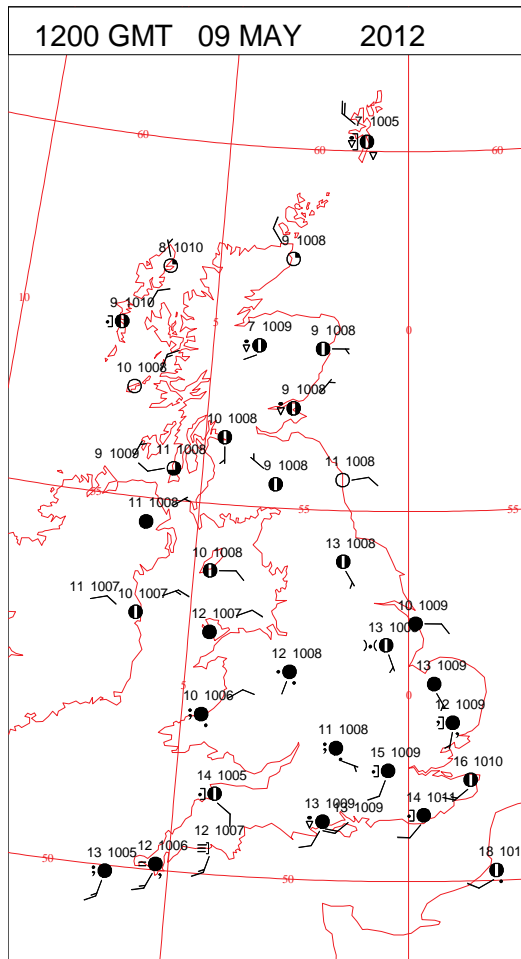
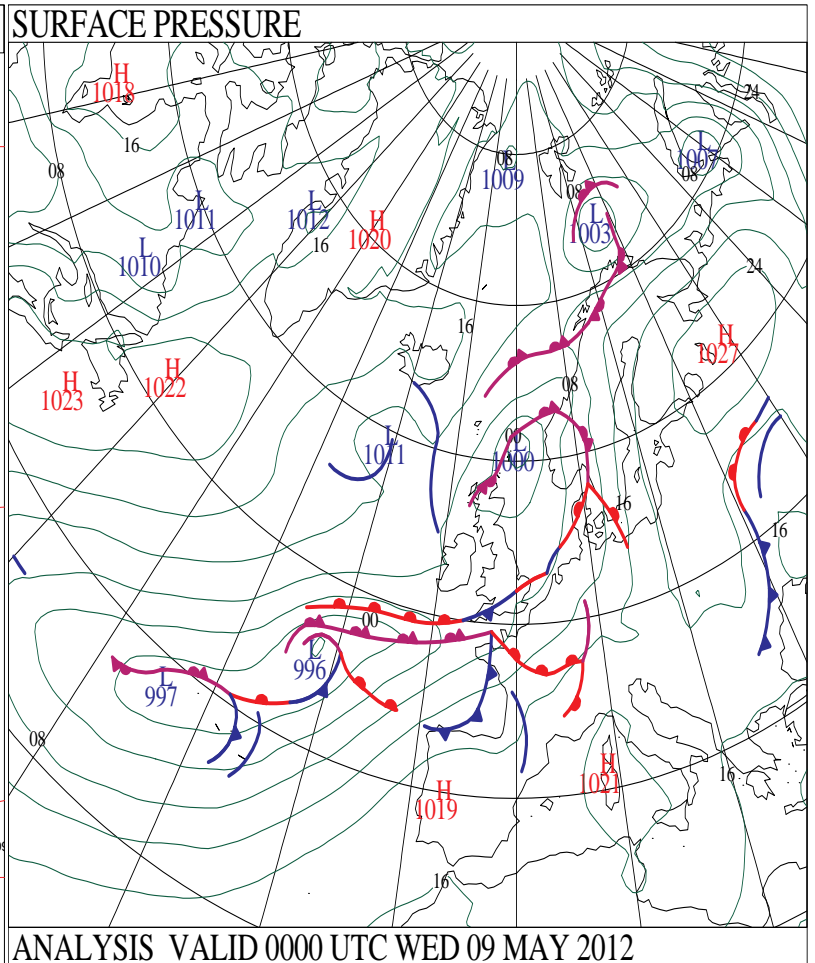
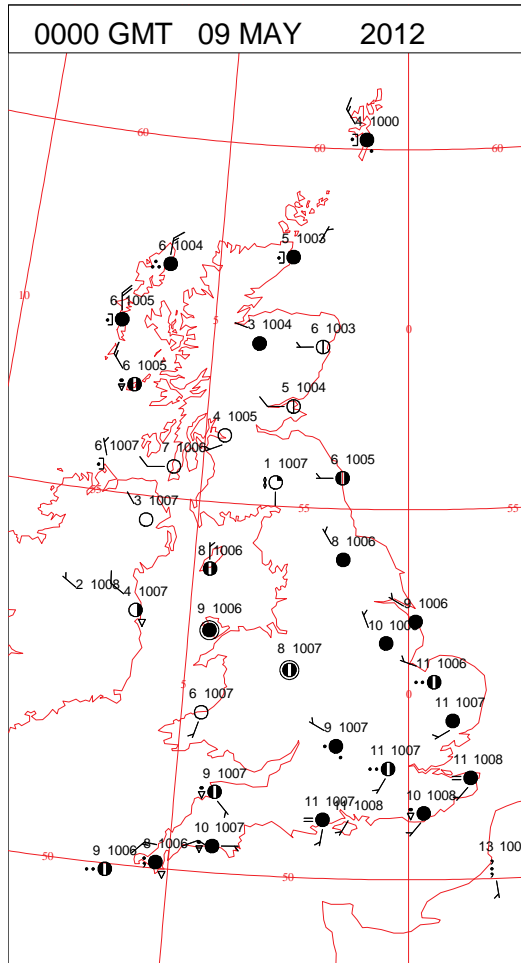
SIGNIFICANT WEATHER

0600 GMT 08 MAY 2012	SIG WEATHER	1200 GMT 08 MAY 2012	SIG WEATHER	<p>Summary of UK Weather for Tuesday 08 May 2012.</p> <p>It was generally a much brighter and warmer day than for some time across the U.K., with sunny spells and scattered showers.</p> <p>After early cloud and outbreaks of rain in south-east England cleared, the sunshine broke through to give a fine afternoon.</p> <p>A few showers developed elsewhere, mainly light in the south, but rather more in the way of showers affected southern and northern England and southern and eastern Scotland. Cumbria and Northumberland were particularly affected, with some heavy showers and isolated thunderstorms. These tended to die away through the evening ahead of an approaching warm front and rain moving north-east across south-west England.</p> <p>Light winds allowed it to feel generally fairly pleasant, with temperatures widely reaching average values for the time of year, although Scotland and Northern Ireland were still on the cold side.</p>
1800 GMT 08 MAY 2012	SIG WEATHER	0000 GMT 09 MAY 2012	SIG WEATHER	<p>EXTREMES</p> <p>Highest Maximum: 18.4 Northolt, Greater London</p> <p>Lowest Maximum: 6.2 Lerwick, Shetland</p> <p>Lowest Minimum: 0.4 Baltasound No2, Shetland</p> <p>Lowest Grass Minimum: -1.4 Baltasound No2, Shetland</p> <p>Most Rain: 12.0 Lerwick, Shetland</p> <p>Most Sun: 9.5 Waddington, Lincolnshire</p>

DAILY CLIMATE DATA

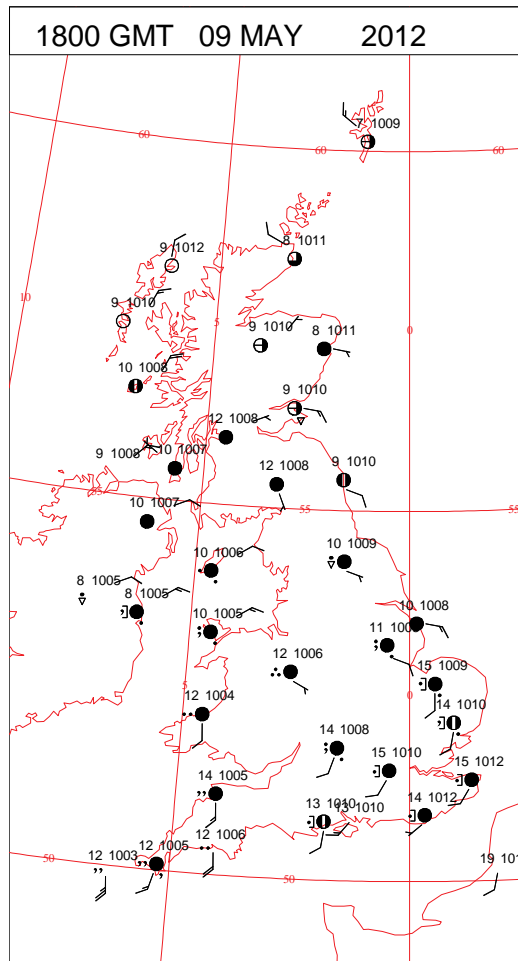
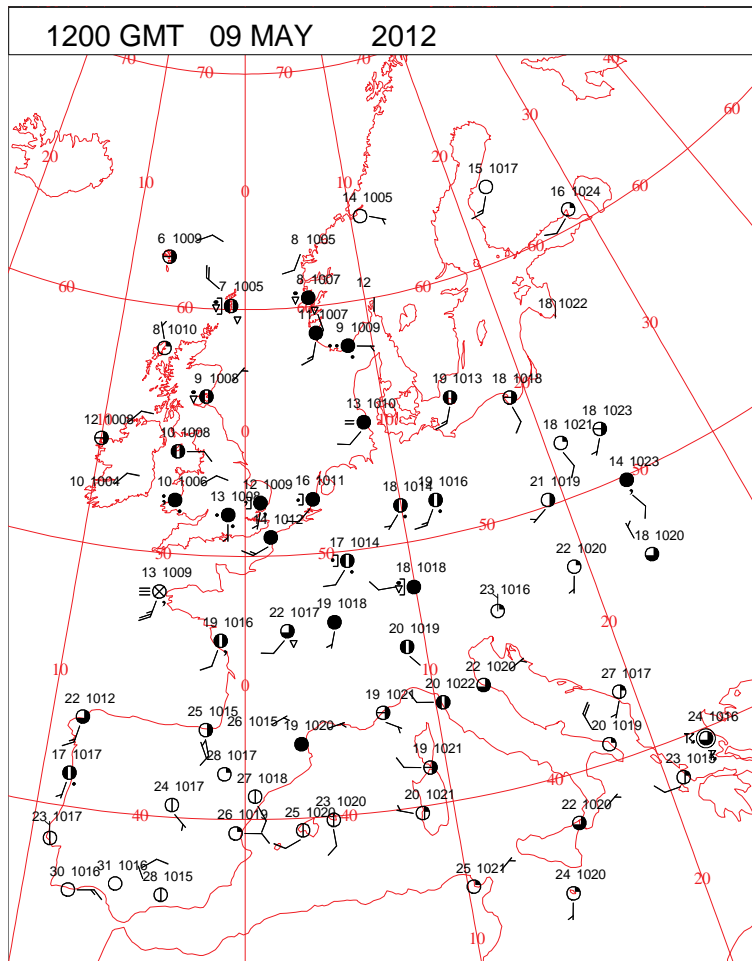
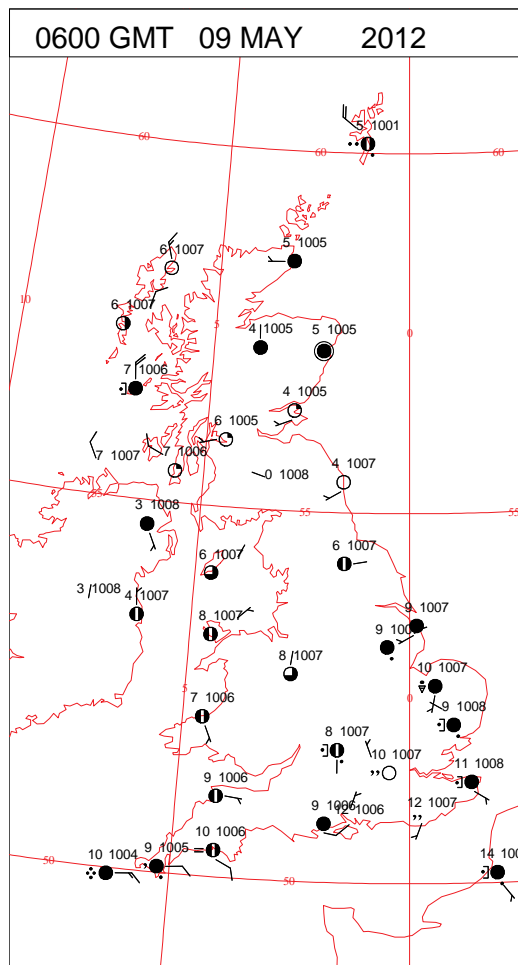
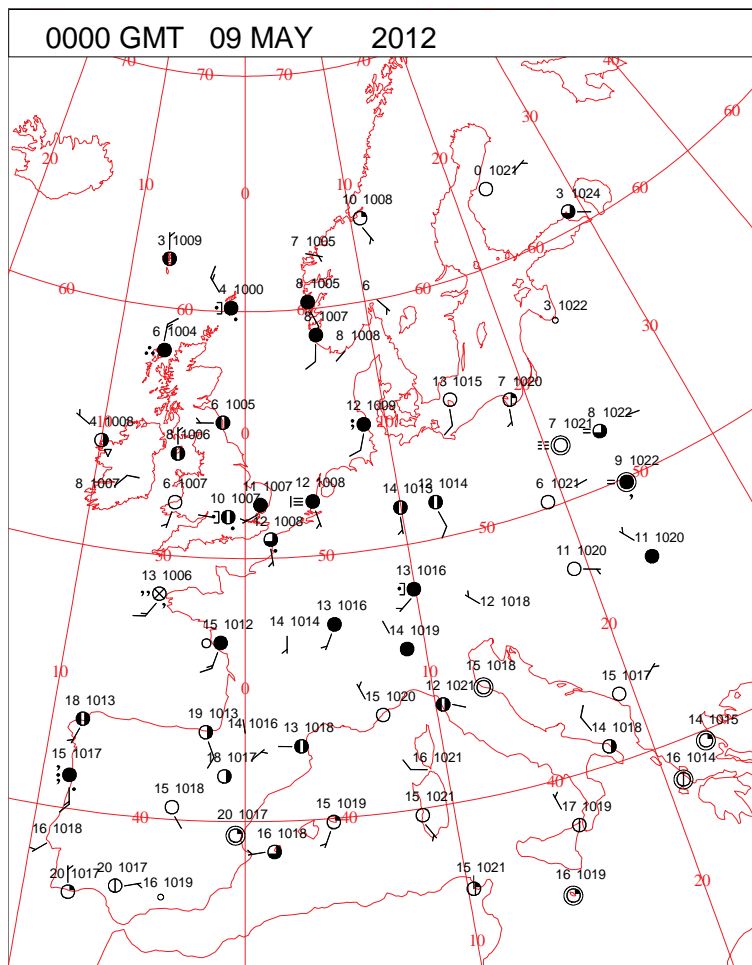


DAILY WEATHER SUMMARY



Wednesday 9 May 2012

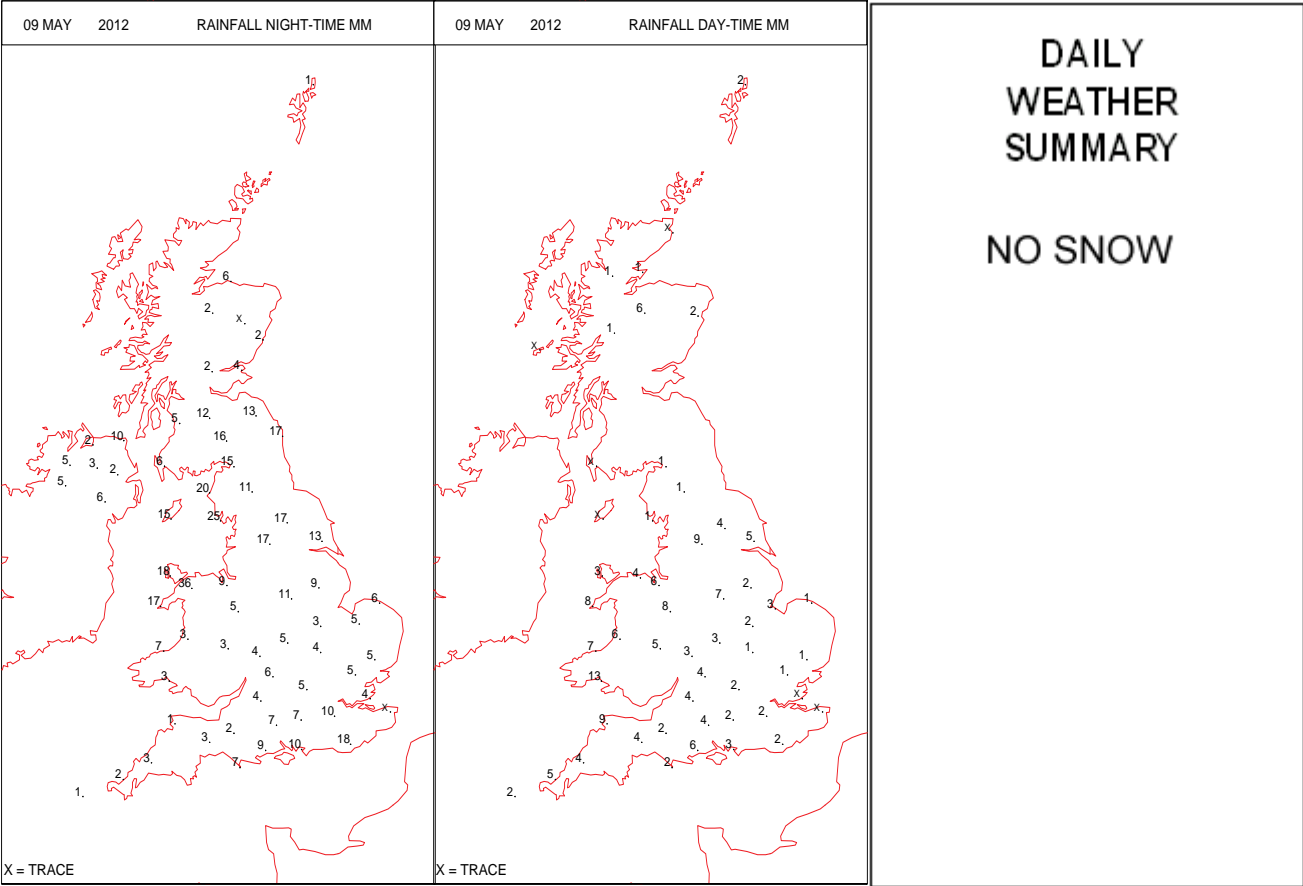
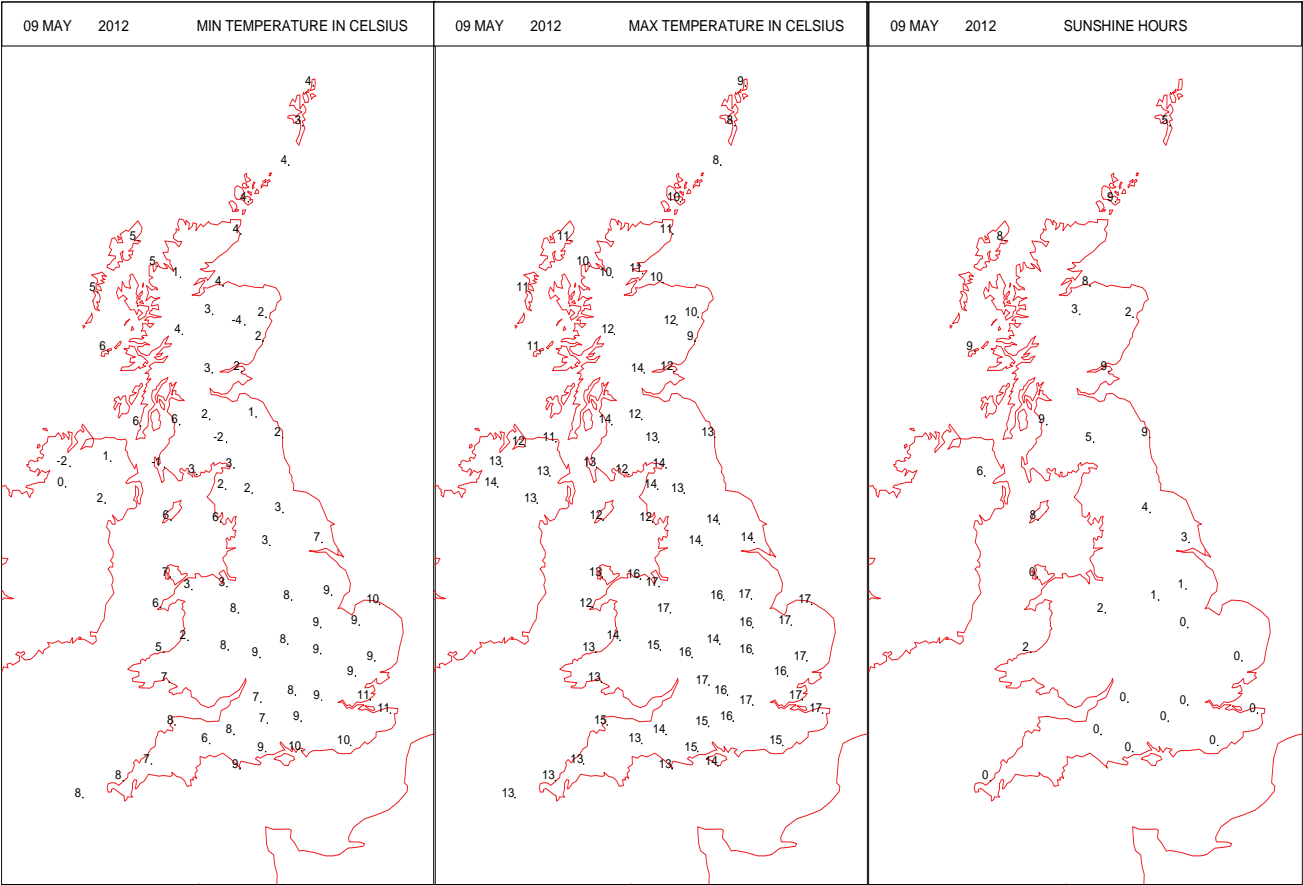
SURFACE REPORTS



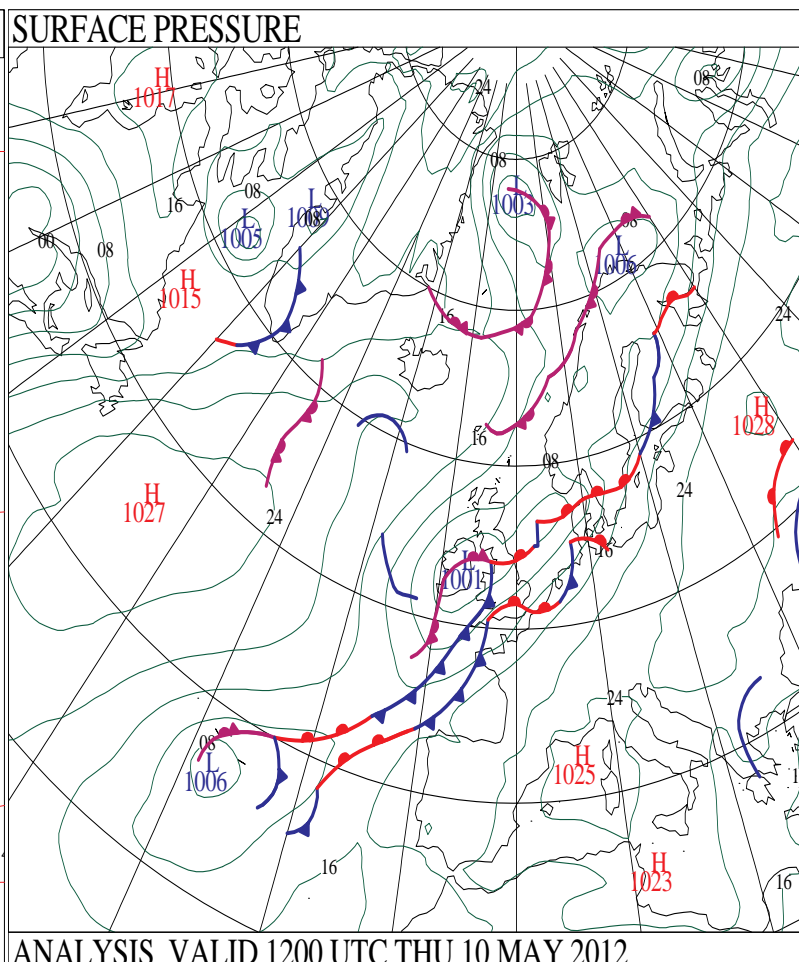
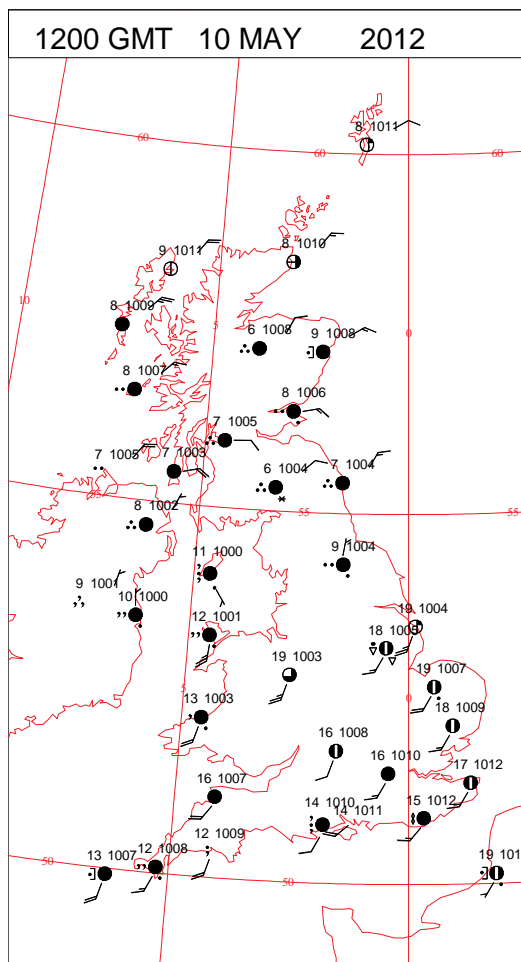
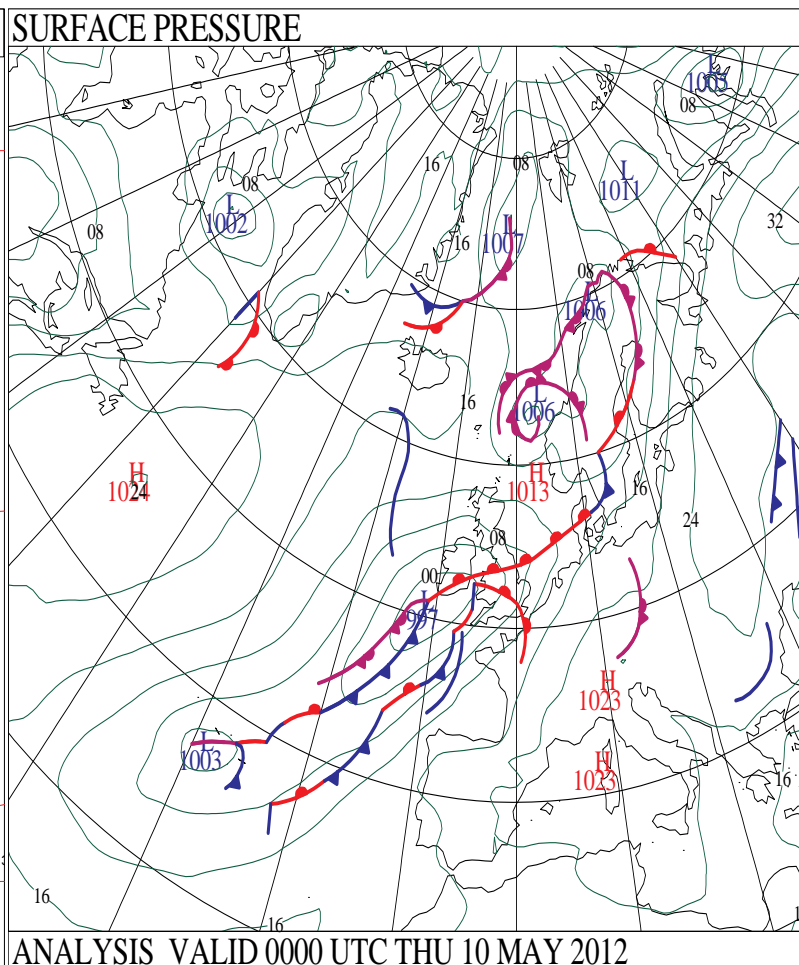
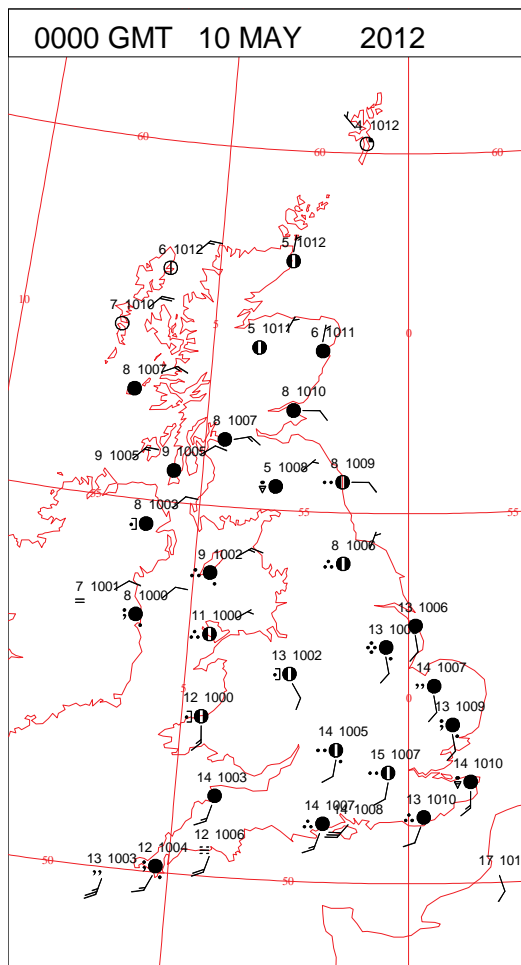
SIGNIFICANT WEATHER

0600 GMT 09 MAY 2012	SIG WEATHER	1200 GMT 09 MAY 2012	SIG WEATHER	<p>Summary of UK Weather for Wednesday 09 May 2012. Southern parts of the country had a mostly cloudy night with outbreaks of rain at times, however it was much drier further north, with clear spells and just a few isolated showers.</p> <p>In some northern rural areas it turned rather chilly by dawn.</p> <p>The far north of Scotland had rather more in the way of showers, these falling as snow at times over the hills.</p> <p>Through the morning, outbreaks of rain and drizzle affected much of south-west England and parts of Wales, with the odd heavier burst at times. These outbreaks of rain edged their way north and east through the afternoon, affecting much of England and Wales by the evening, and turning heavier and more persistent across northern England and Wales.</p> <p>Scotland and Northern Ireland had a much brighter day, with just a scattering of mainly light showers across central and northern Scotland.</p> <p>However, outbreaks of rain spread from the south affecting the Scottish Borders and Northern Ireland through the evening.</p> <p>Temperatures were around average in southern areas, and in any short-lived brighter spells it felt rather warm. However, northern areas were much cooler, despite the sunshine.</p> <p>Winds strengthened across the south-west of the country during the evening.</p>
1800 GMT 09 MAY 2012	SIG WEATHER	0000 GMT 10 MAY 2012	SIG WEATHER	
				<p>EXTREMES Highest Maximum: 17.2 Cranwell, Lincolnshire 17.2 Manston, Kent Lowest Maximum: 8.3 Lerwick, Shetland Lowest Minimum: -4.0 Aboyne, Aberdeenshire Lowest Grass Minimum: -7.9 Aboyne, Aberdeenshire Most Rain: 49.2 Capel Curig No3, Gwynedd Most Sun: 9.3 Boulmer, Northumberland</p>

DAILY CLIMATE DATA

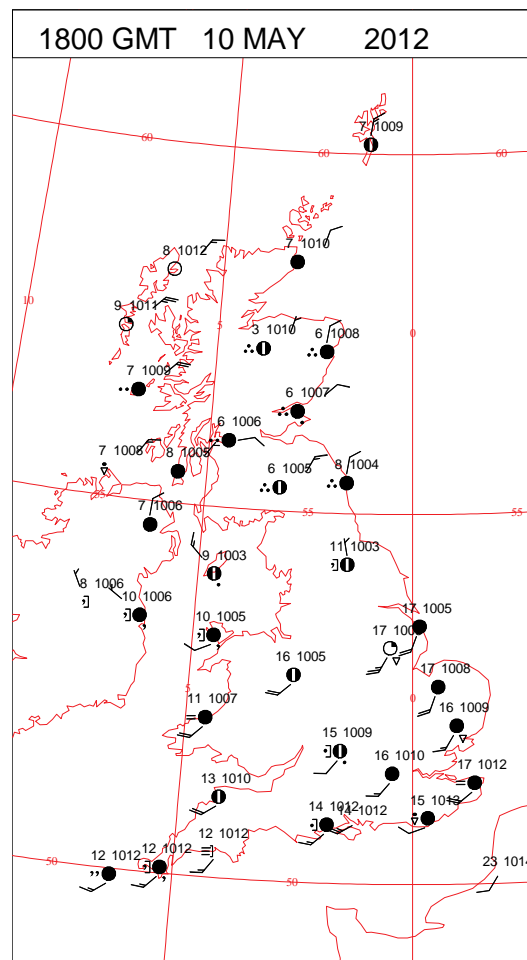
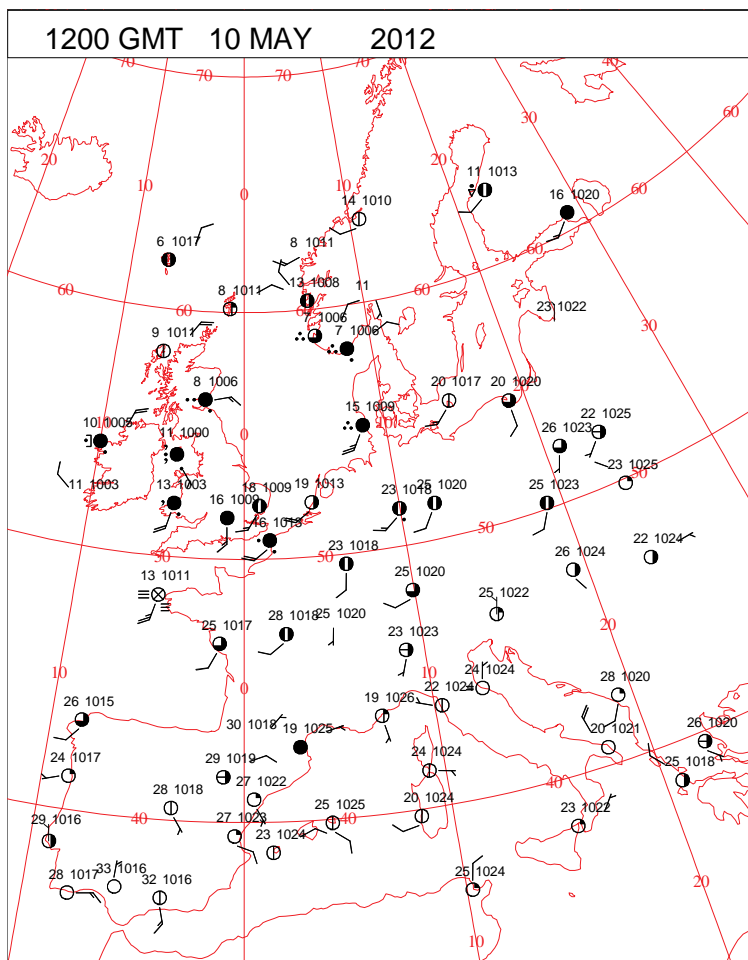
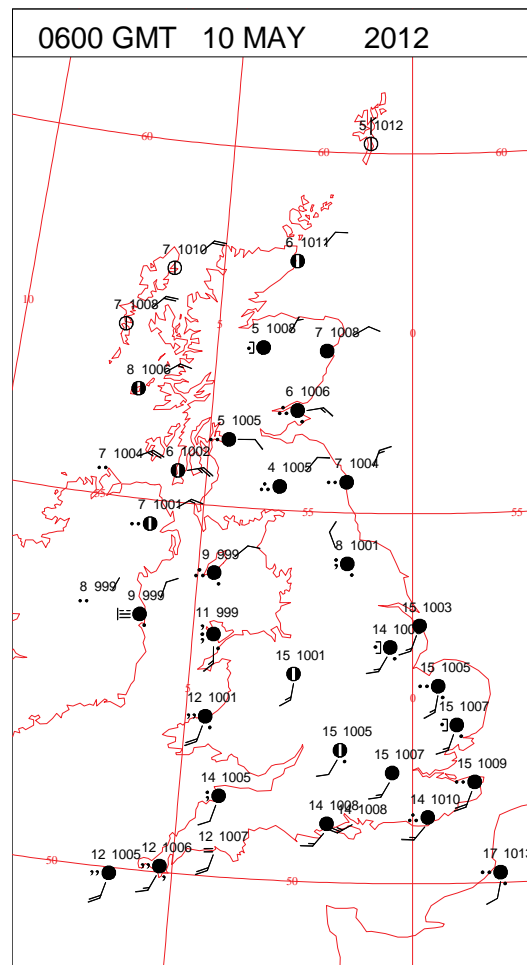
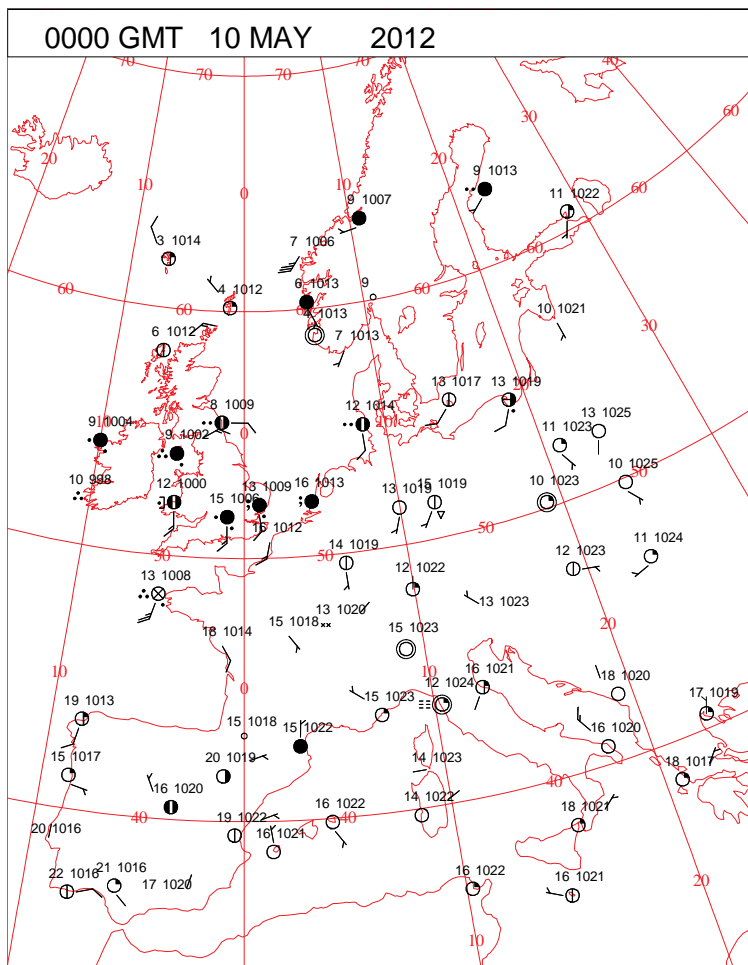


DAILY WEATHER SUMMARY



Thursday 10 May 2012

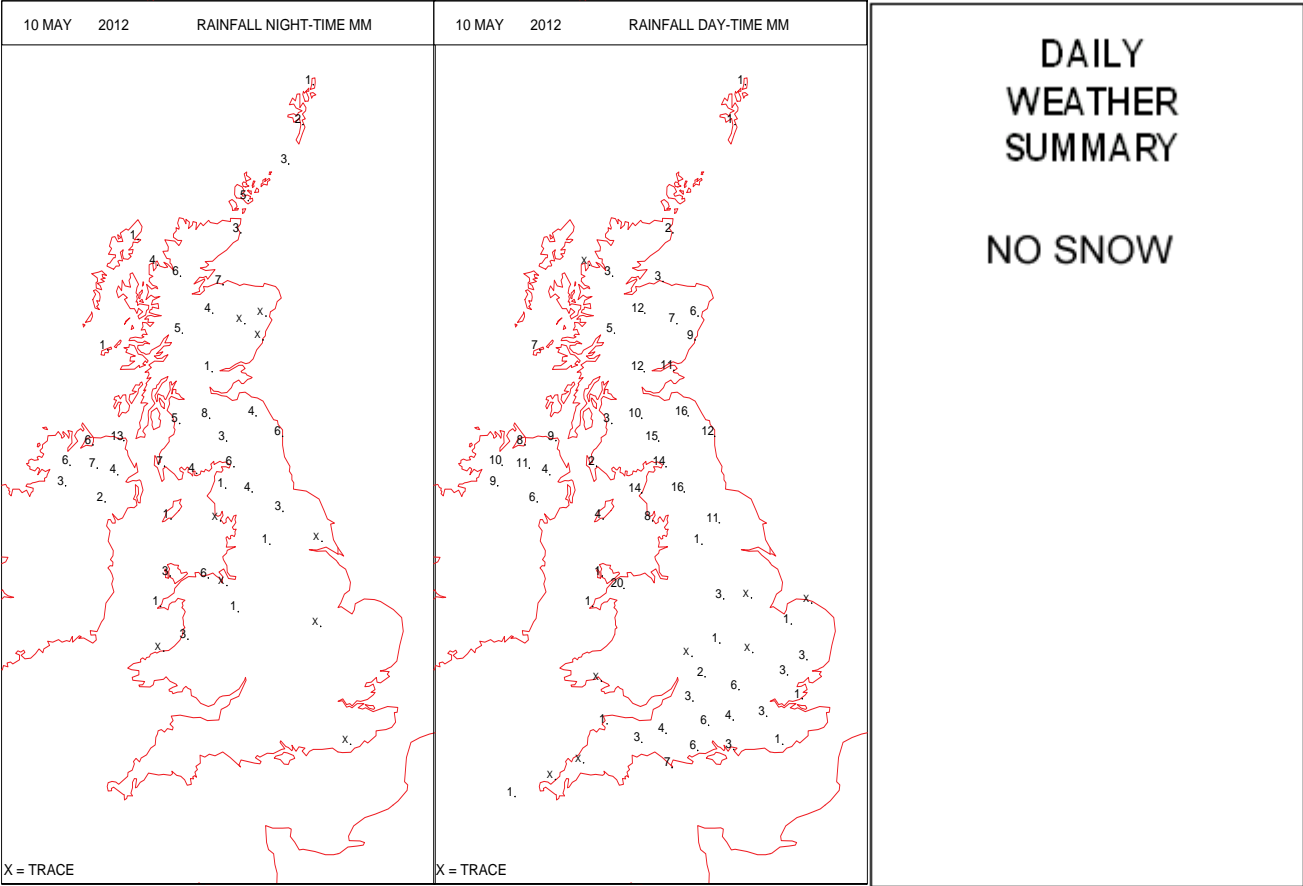
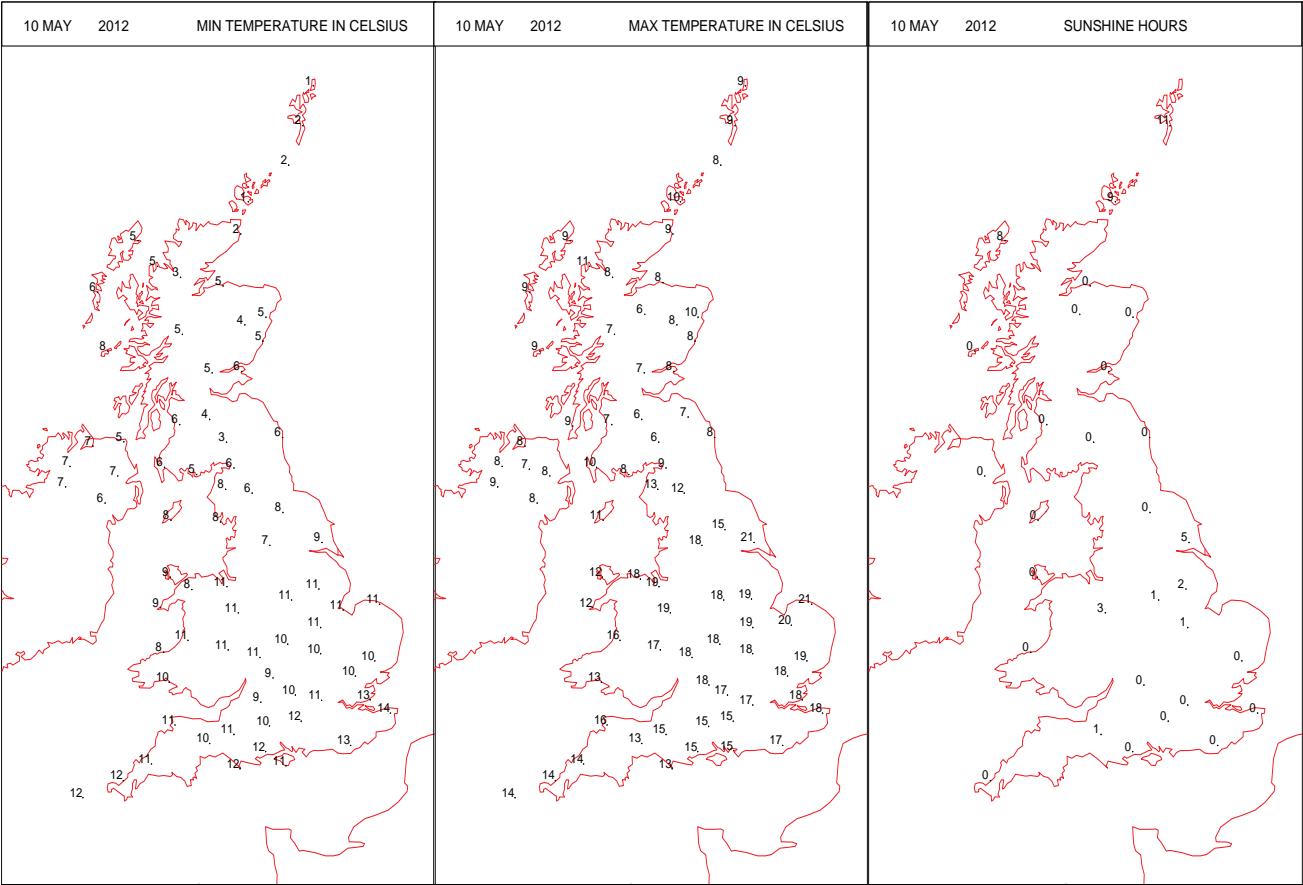
SURFACE REPORTS



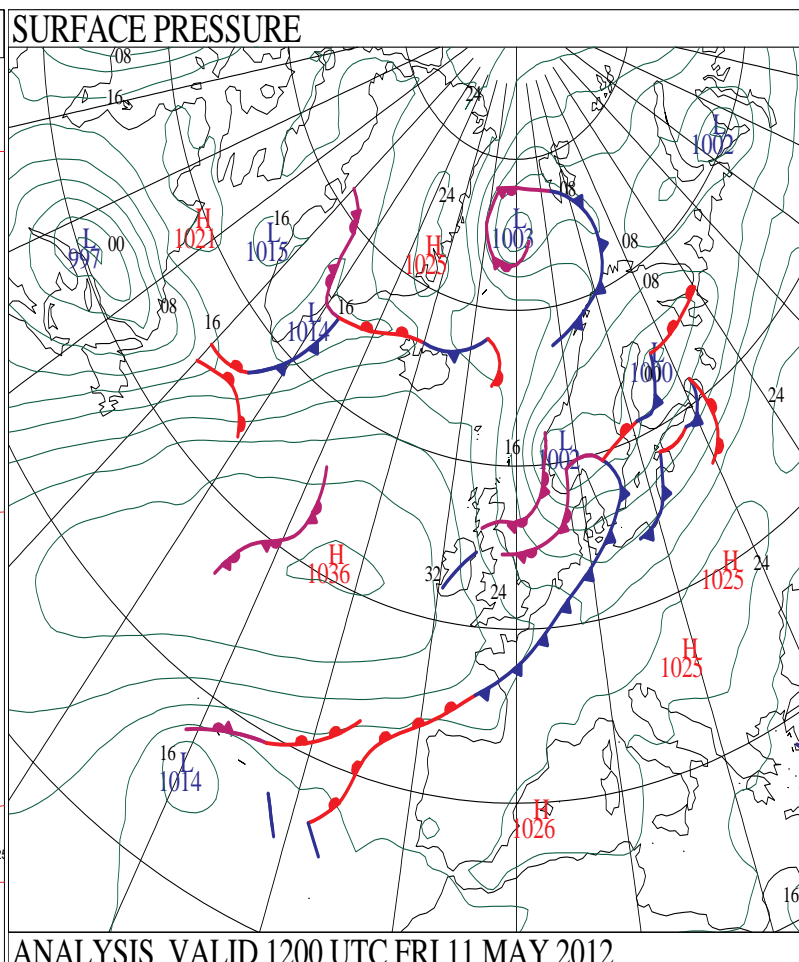
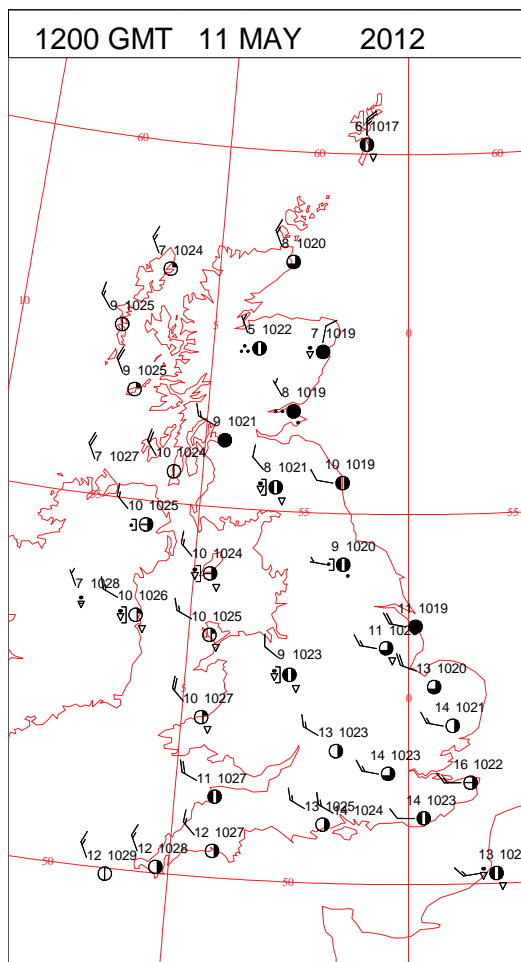
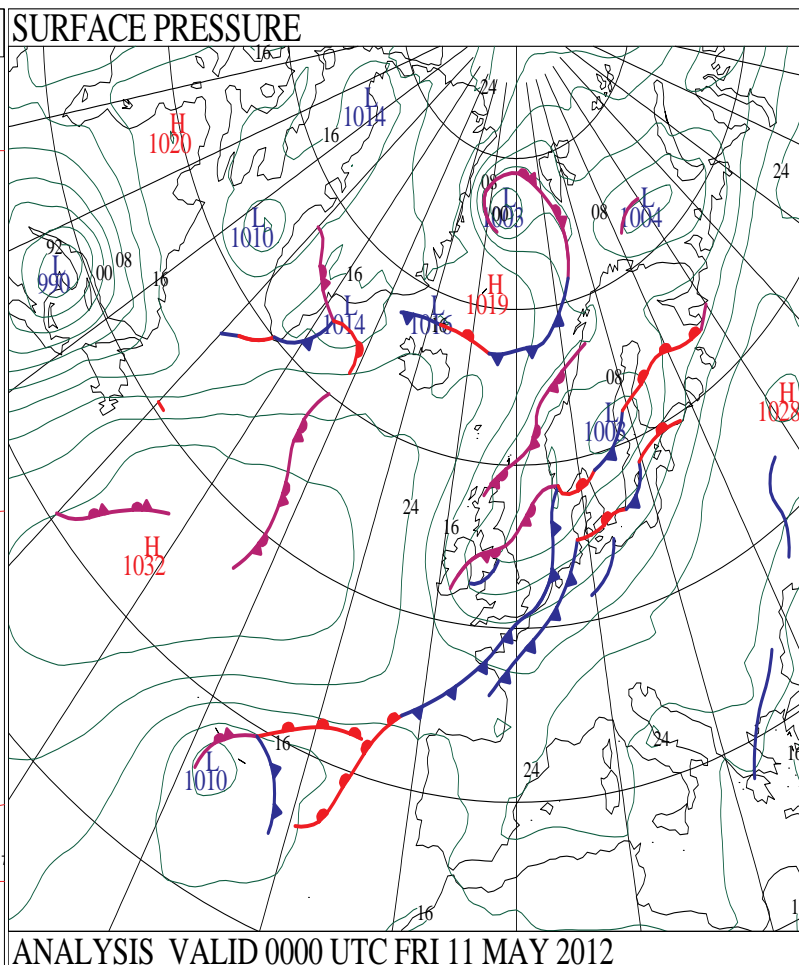
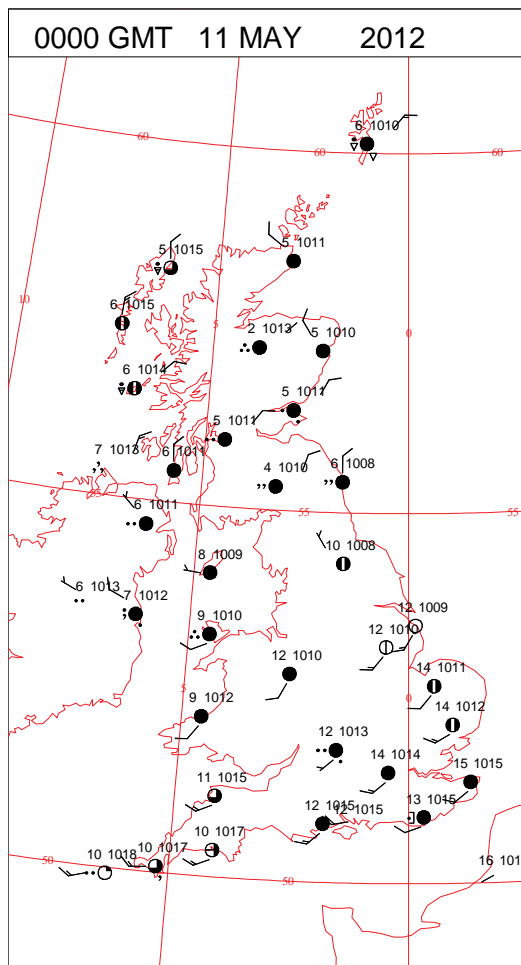
SIGNIFICANT WEATHER

0600 GMT 10 MAY 2012	SIG WEATHER	1200 GMT 10 MAY 2012	SIG WEATHER	<p>Summary of UK Weather for Thursday 10 May 2012.</p> <p>It was a very mild night across much of the southern U.K., with temperatures not falling below the low to mid teens Celsius in many places.</p> <p>Outbreaks of rain and drizzle were fairly extensive at times, with some heavy bursts of rain in places, particularly across western and northern Wales, and across northern England.</p> <p>The far north of Scotland stayed drier with some clear spells, and this allowed a frost to develop locally. There was extensive low cloud, mist and hill fog around western and southern coasts, and this persisted well into the morning.</p> <p>Rain continued over northern England for much of the day, and was heavy at times. There was also some persistent rain over Scotland and Northern Ireland, with this falling as snow over the higher hills.</p> <p>Cloud broke over eastern England and East Anglia, with temperatures rising to over 20 degrees Celsius in some places. However, further north it was a lot colder, with many places in eastern Scotland remaining in single figures Celsius.</p>
1800 GMT 10 MAY 2012	SIG WEATHER	0000 GMT 11 MAY 2012	SIG WEATHER	<p>EXTREMES</p> <p>Highest Maximum: 20.7 Leconfield, Humberside 20.7 Weybourne, Norfolk</p> <p>Lowest Maximum: 6.9 Tulloch Bridge, Inverness-Shire 6.9 Charterhall, Berwickshire 6.9 Lough Fea, Londonderry</p> <p>Lowest Minimum: 0.7 Kirkwall, Orkney</p> <p>Lowest Grass Minimum: -5.5 Kirkwall, Orkney</p> <p>Most Rain: 22.4 Ballypatrick Forest, Antrim</p> <p>Most Sun: 10.9 Lerwick, Shetland</p>

DAILY CLIMATE DATA

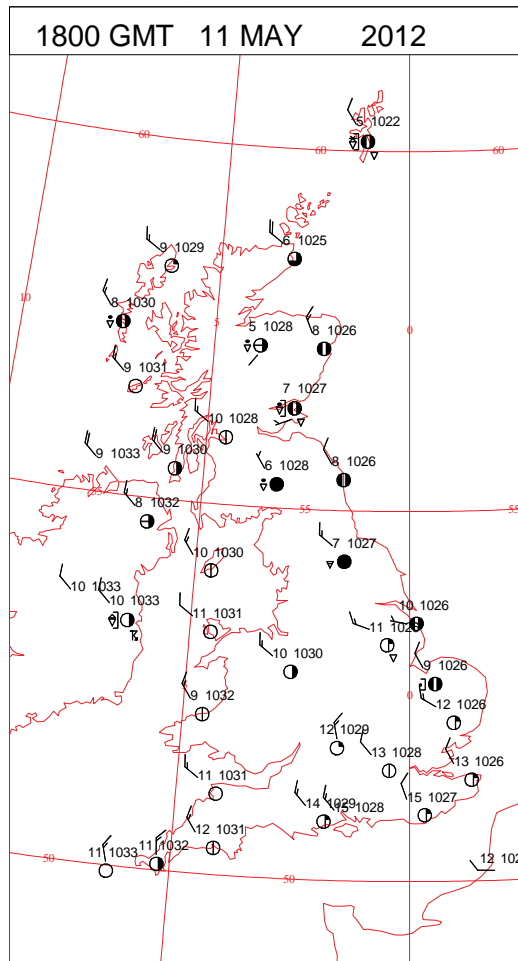
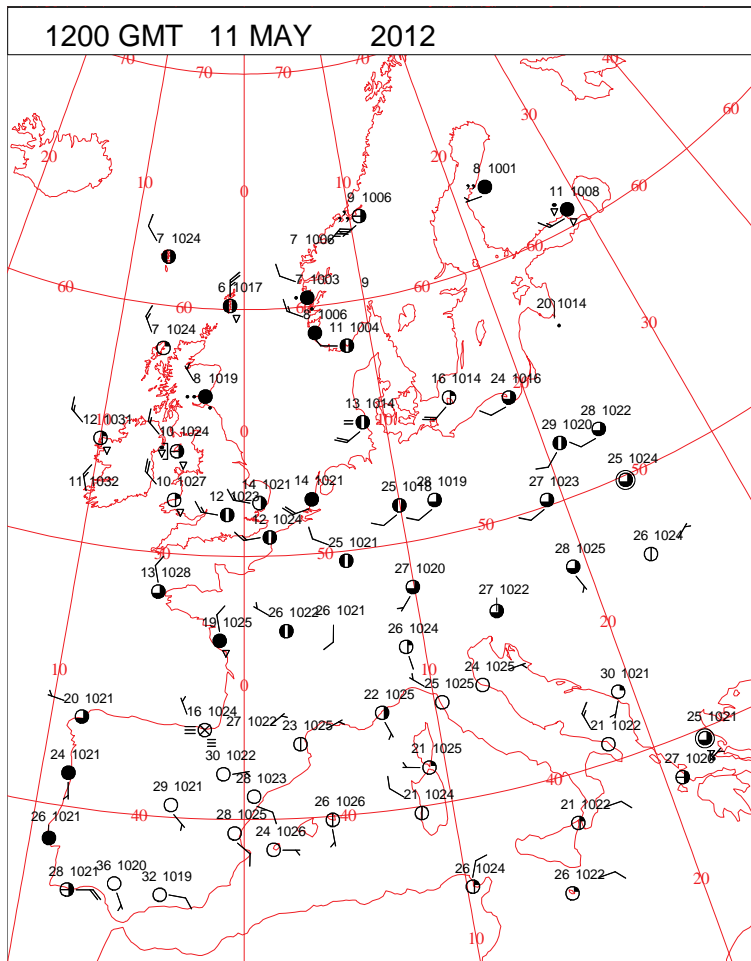
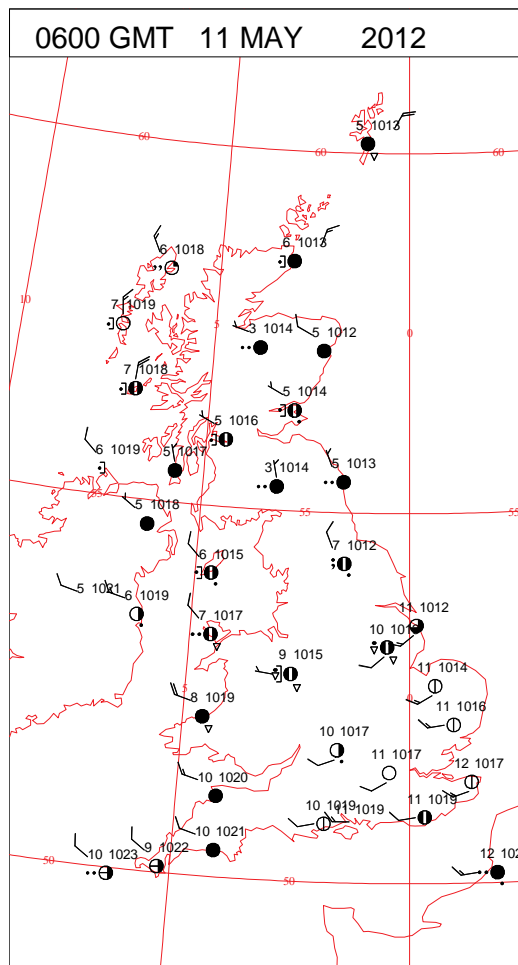
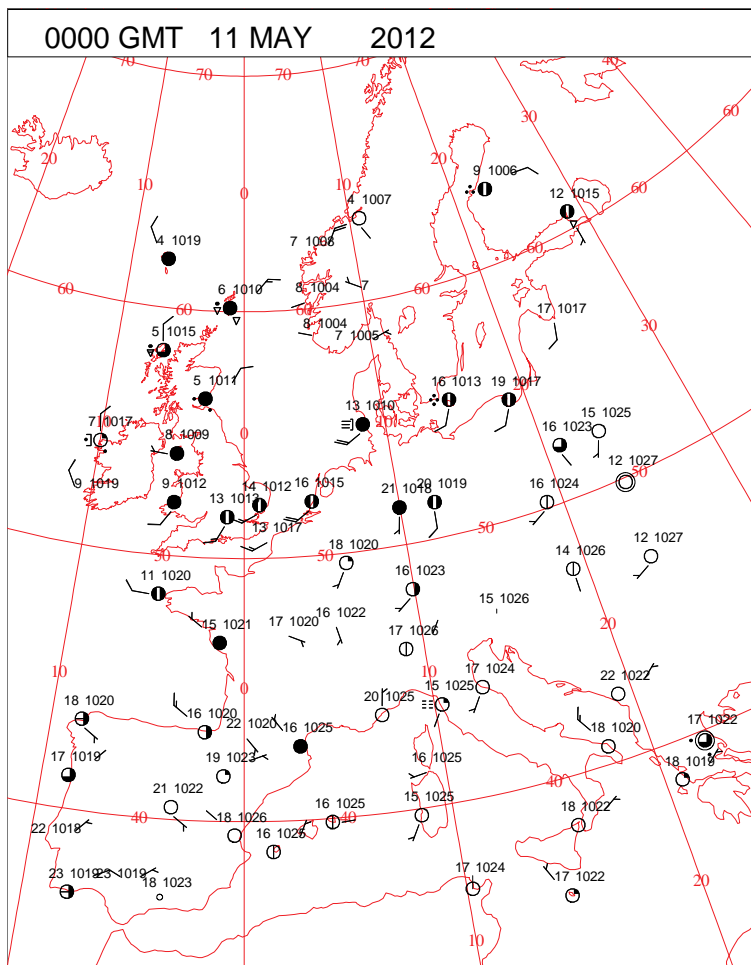


DAILY WEATHER SUMMARY

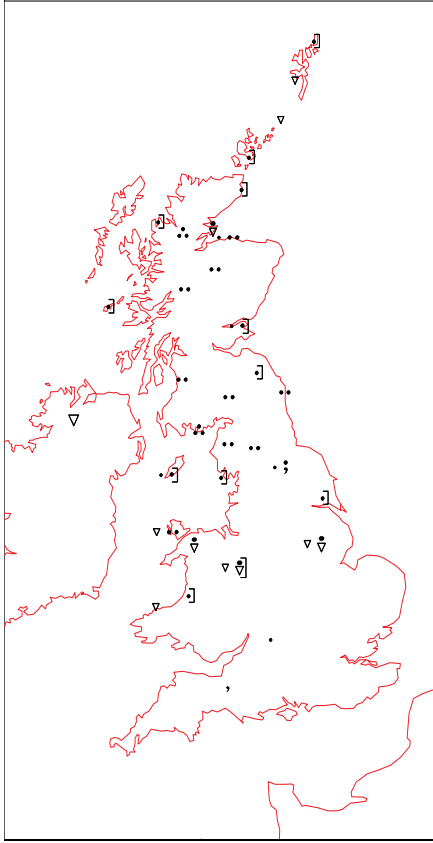
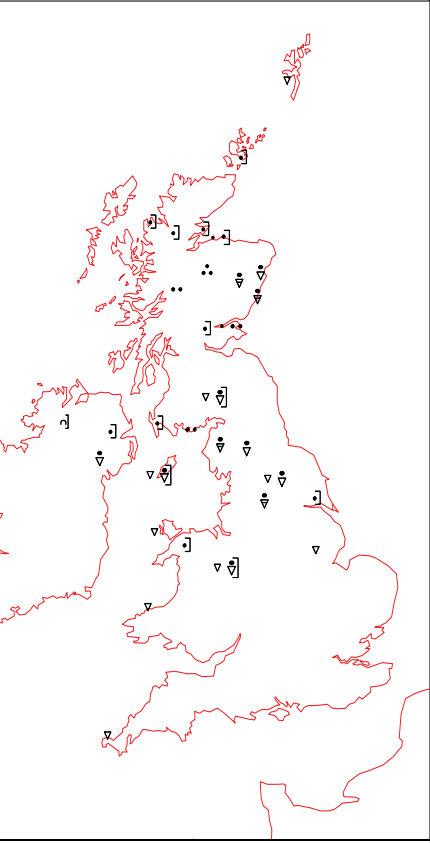
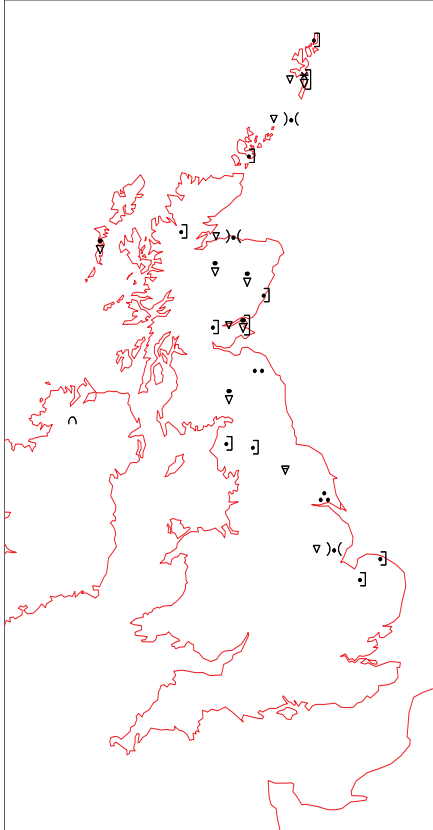
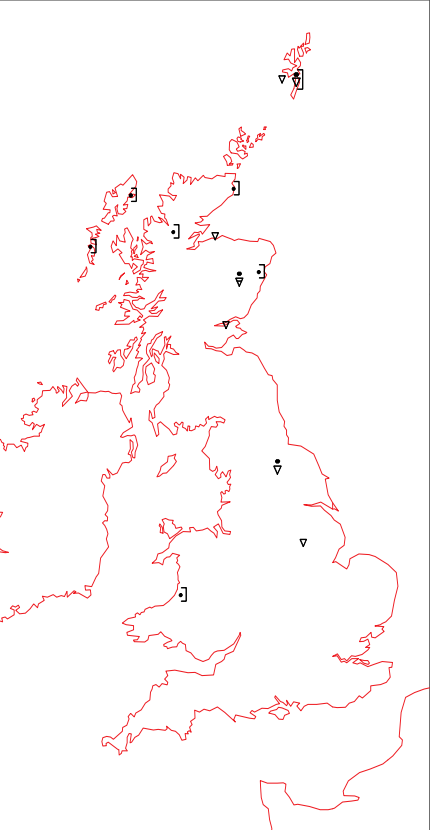


Friday 11 May 2012

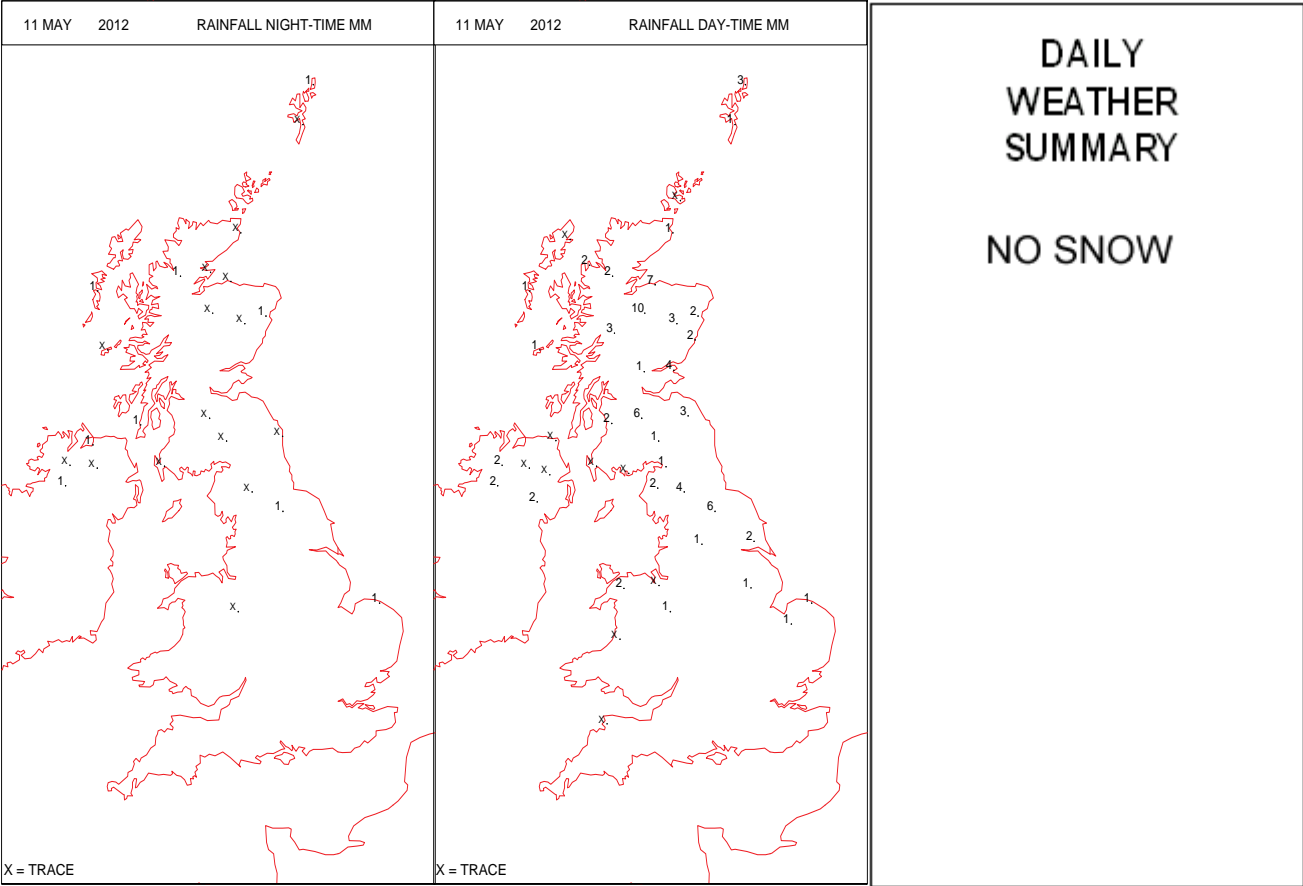
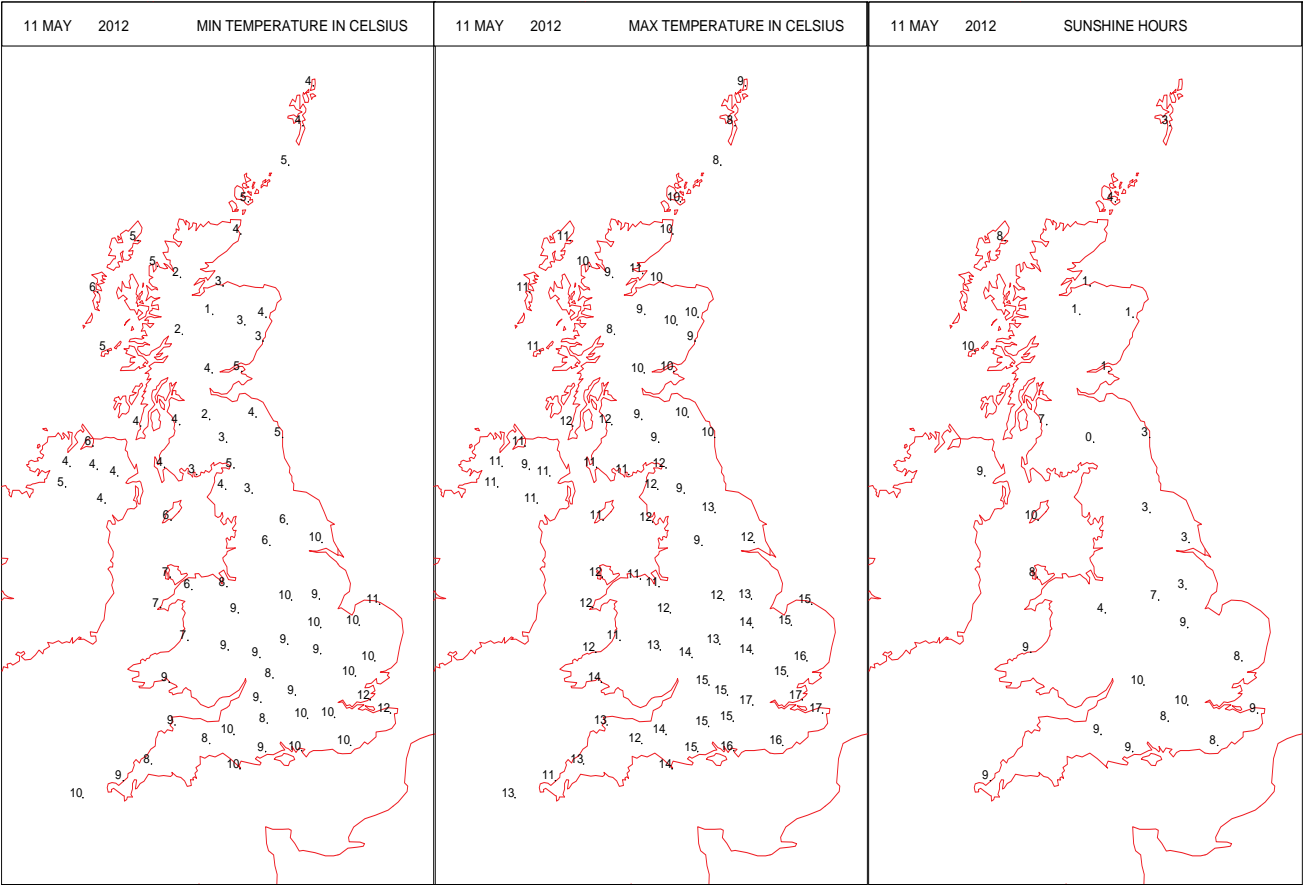
SURFACE REPORTS



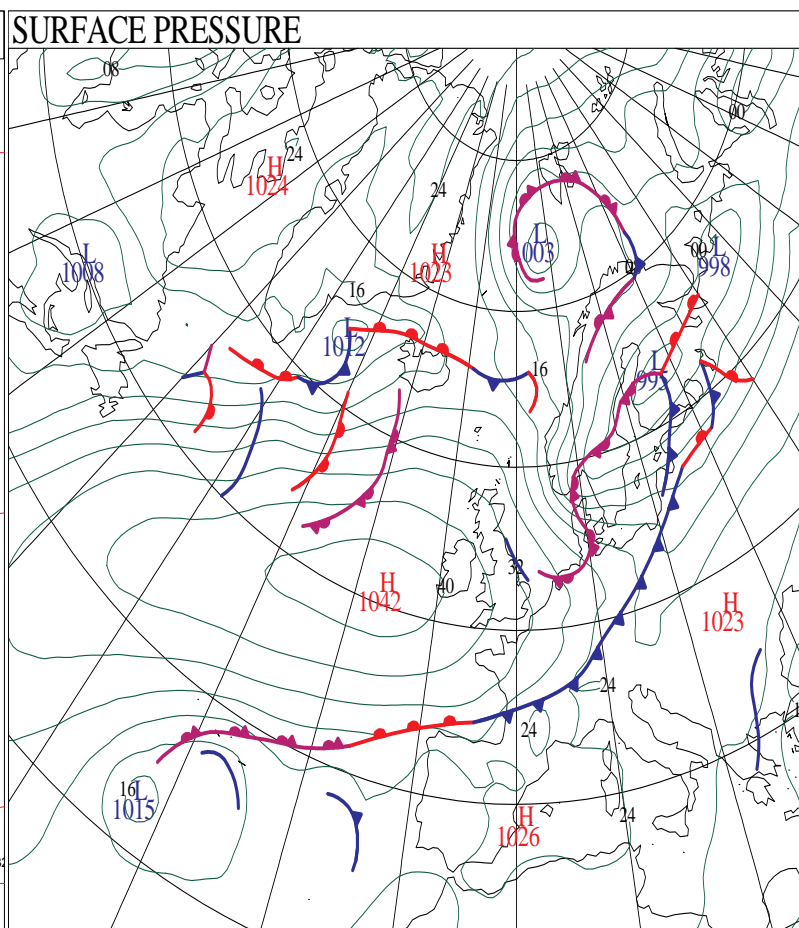
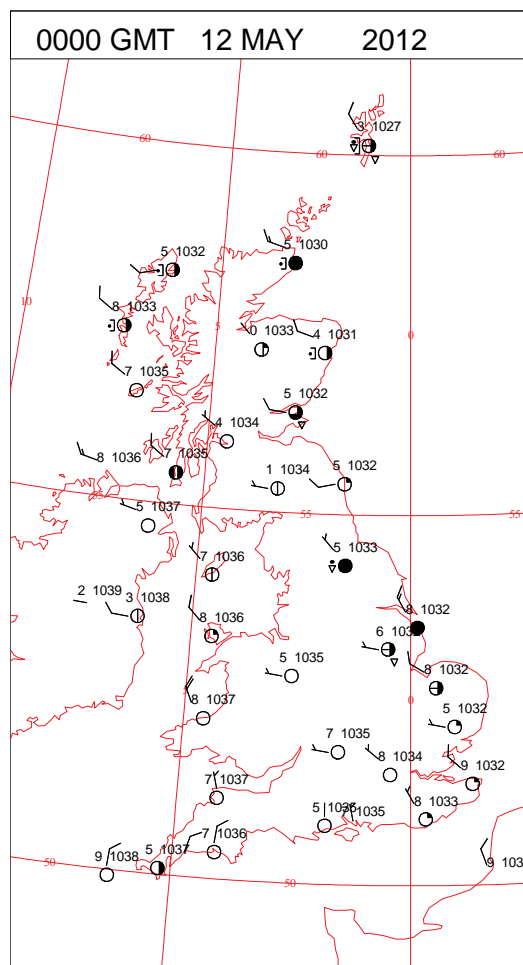
SIGNIFICANT WEATHER

0600 GMT 11 MAY 2012	SIG WEATHER	1200 GMT 11 MAY 2012	SIG WEATHER	<p>Summary of UK Weather for Friday 11 May 2012.</p> <p>Many northern parts of the U.K. had a cloudy, wet night. The rain was heaviest across southern Scotland and northern England, where there were reports of snow on high ground.</p> <p>Central and southern parts were mainly dry with clear spells, but a few showers affected Wales, south-west England and the Midlands.</p> <p>Outbreaks of rain continued during the day over the northern half of the country, but by mid-afternoon were mainly over eastern Scotland and north-east England, where it stayed rather wet through into the evening.</p> <p>Most other northern areas only saw scattered showers and more in the way of sunshine, especially during the late afternoon and evening.</p> <p>Southern parts were largely dry though, and there were sunny spells throughout. With skies clearing later in the day there was plenty of evening sunshine.</p> <p>It was a breezy day across the country, with brisk north-westerly winds affecting most areas.</p> <p>Temperatures were generally around average for the time of year, with south-east England warmest. However, those parts of Scotland and northern England affected by rain had a fairly chilly day.</p>
				
1800 GMT 11 MAY 2012	SIG WEATHER	0000 GMT 12 MAY 2012	SIG WEATHER	<p>EXTREMES</p> <p>Highest Maximum: 16.9 Shoeburyness, Essex</p> <p>Lowest Maximum: 8.0 Lerwick, Shetland</p> <p>Lowest Minimum: 1.1 Aviemore, Inverness-Shire</p> <p>Lowest Grass Minimum: 0.7 Aviemore, Inverness-Shire</p> <p>Most Rain: 9.8 Aviemore, Inverness-Shire</p> <p>Most Sun: 10.2 Tiree, Argyll</p>
				

DAILY CLIMATE DATA

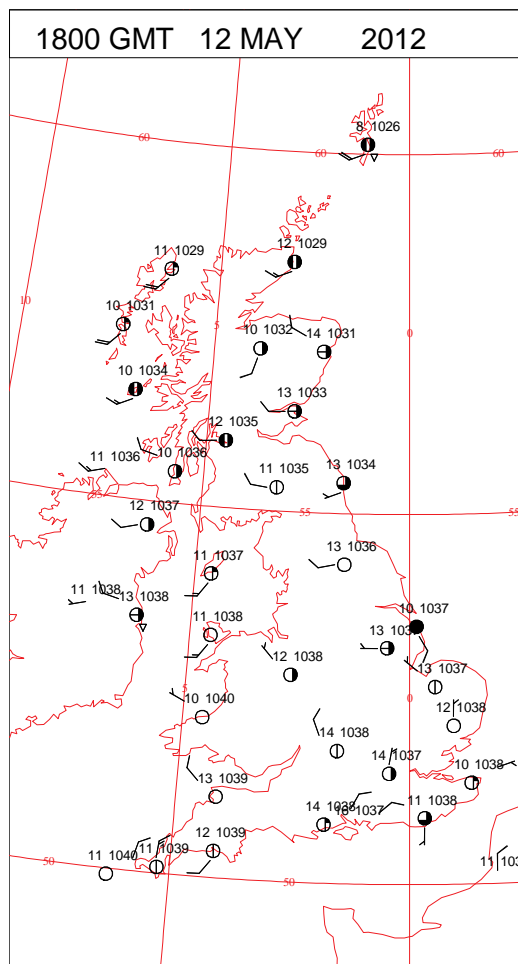
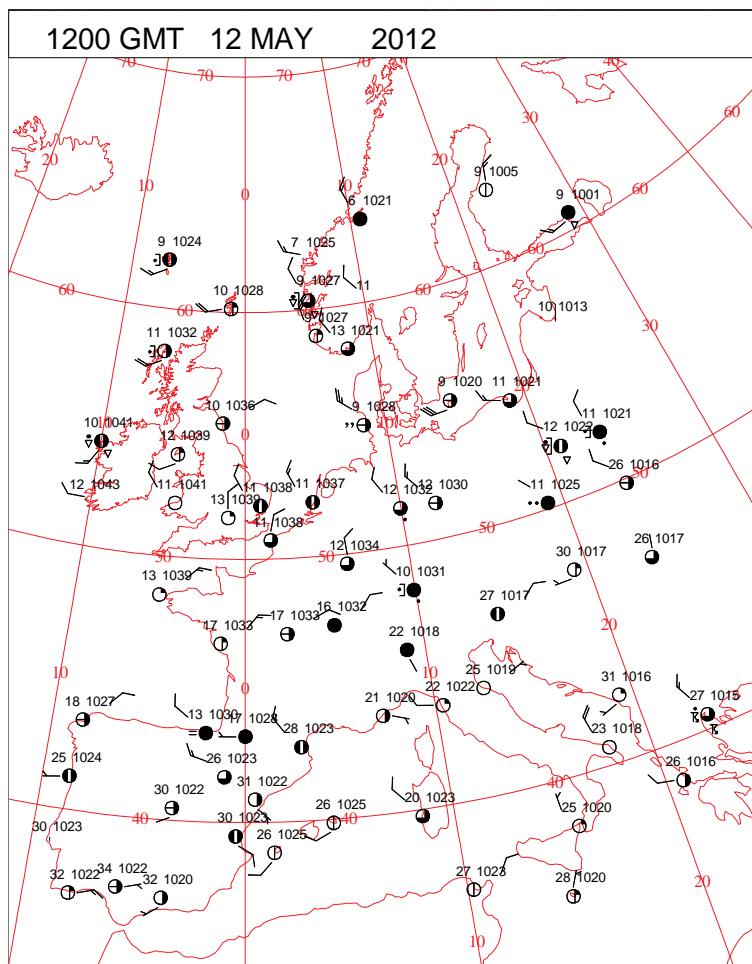
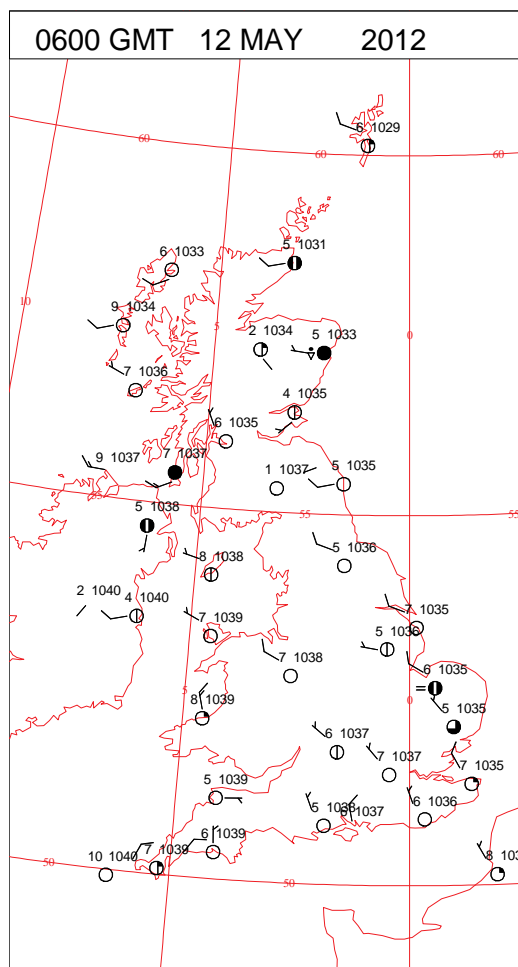
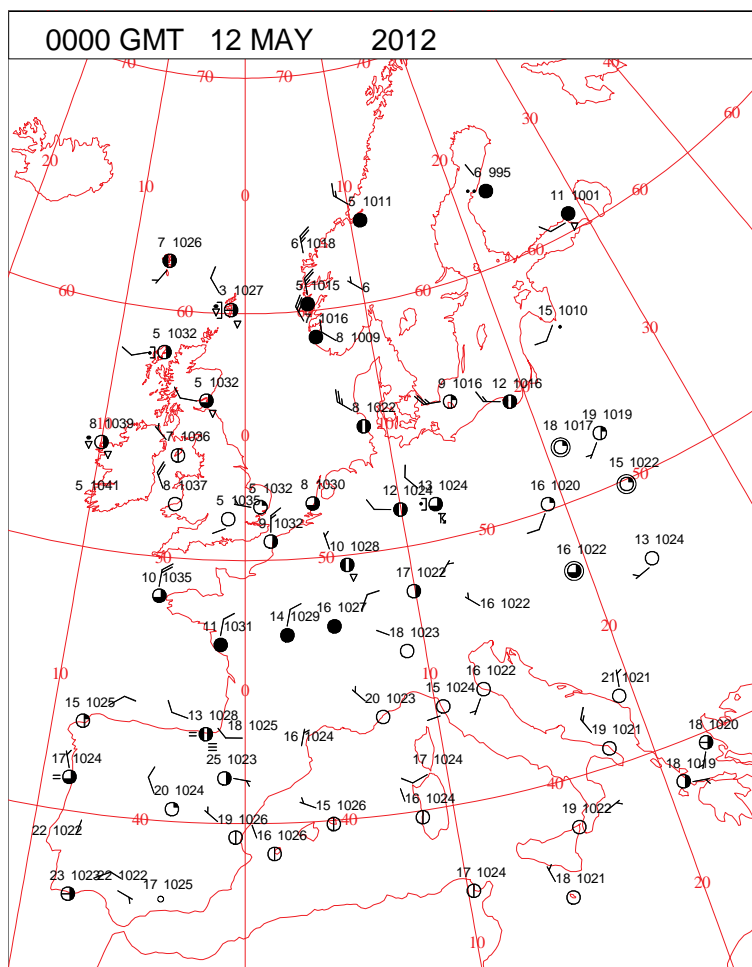


DAILY WEATHER SUMMARY



Saturday 12 May 2012

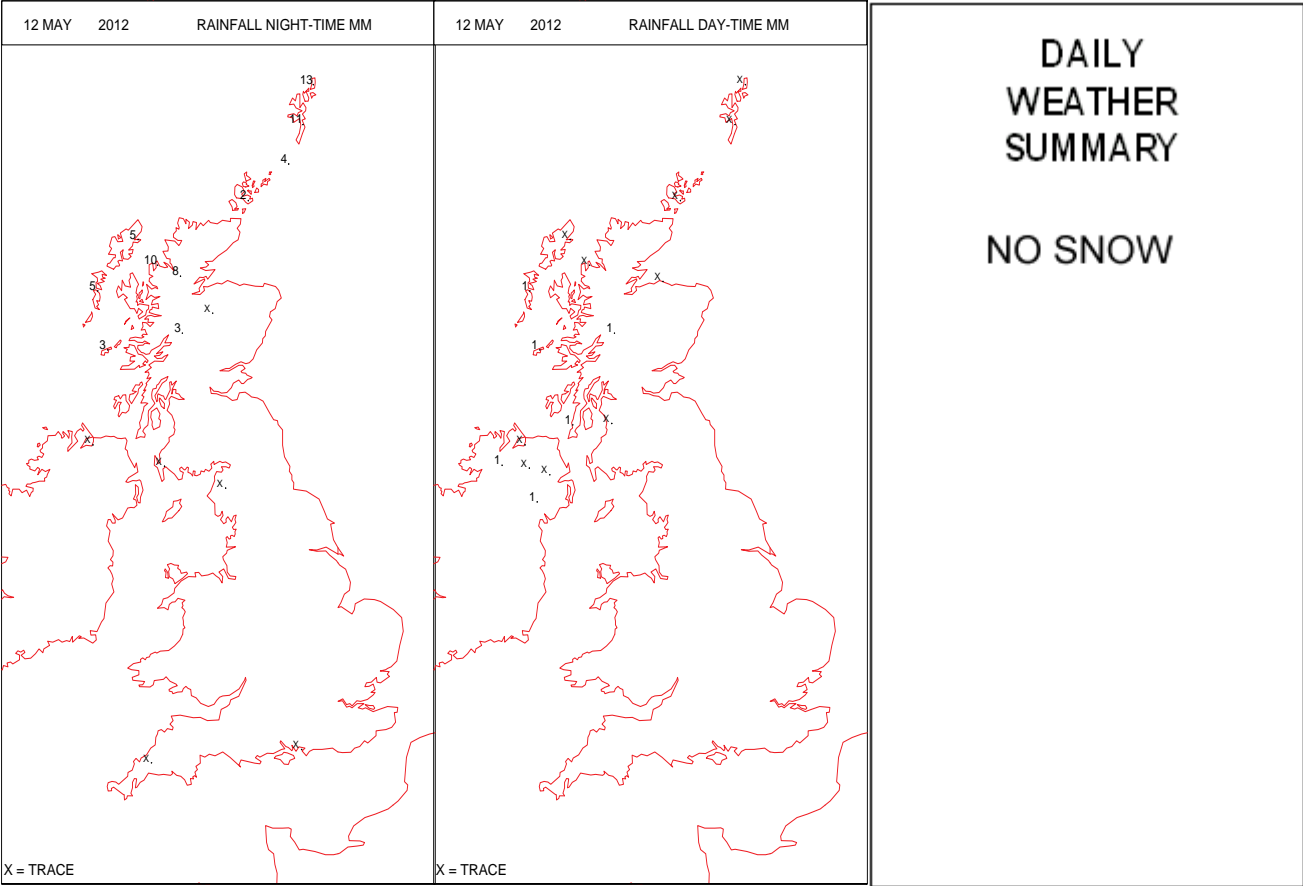
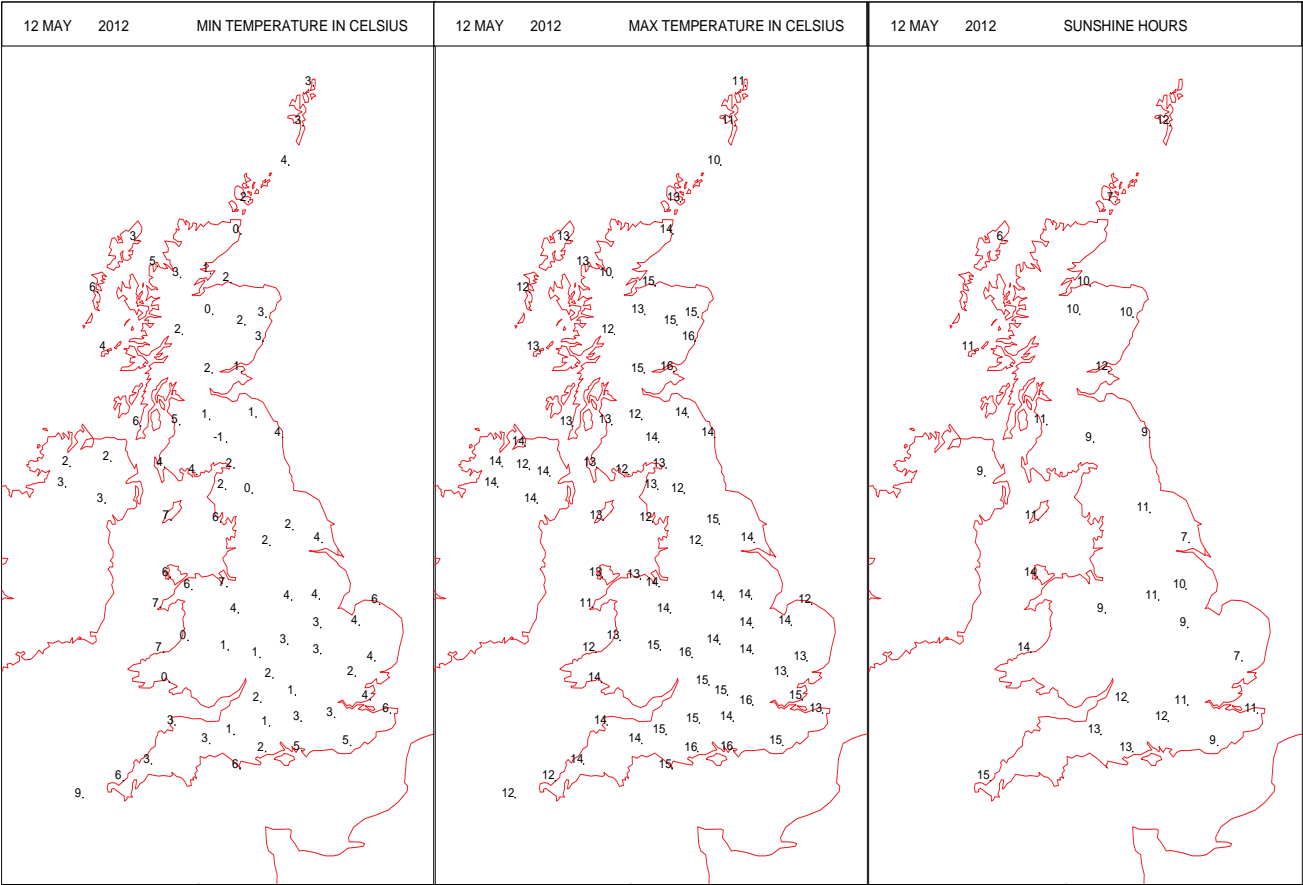
SURFACE REPORTS



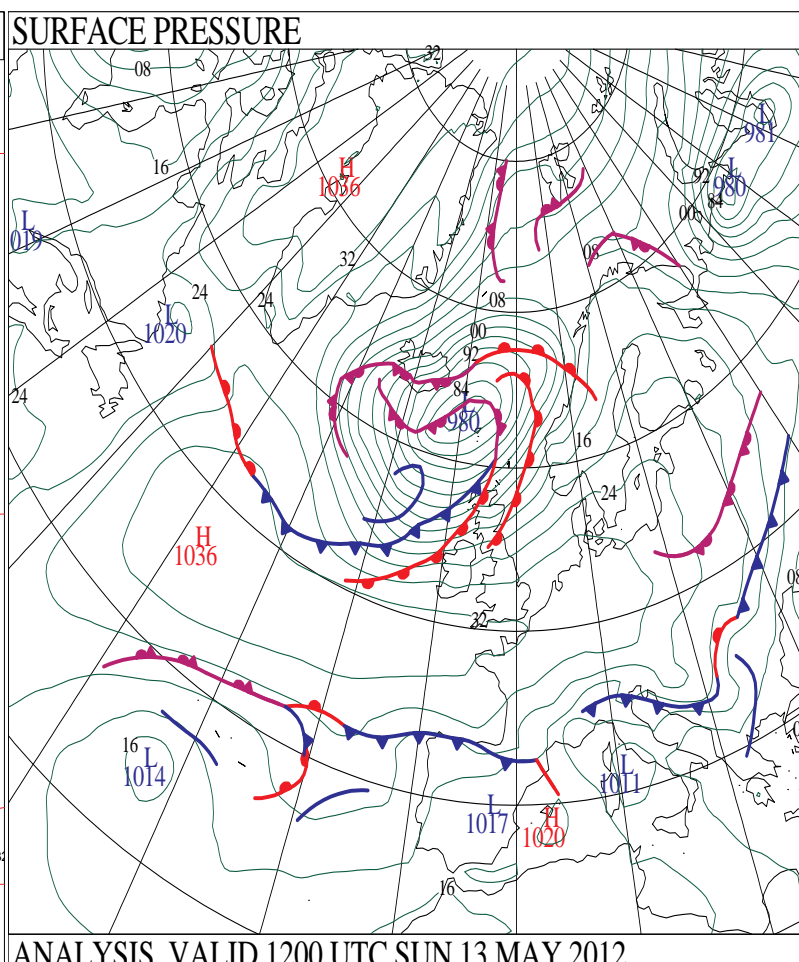
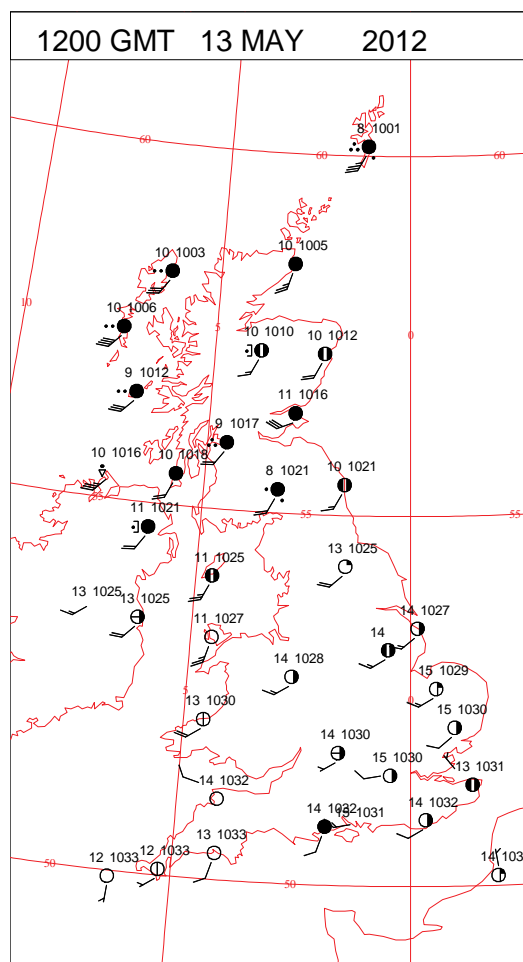
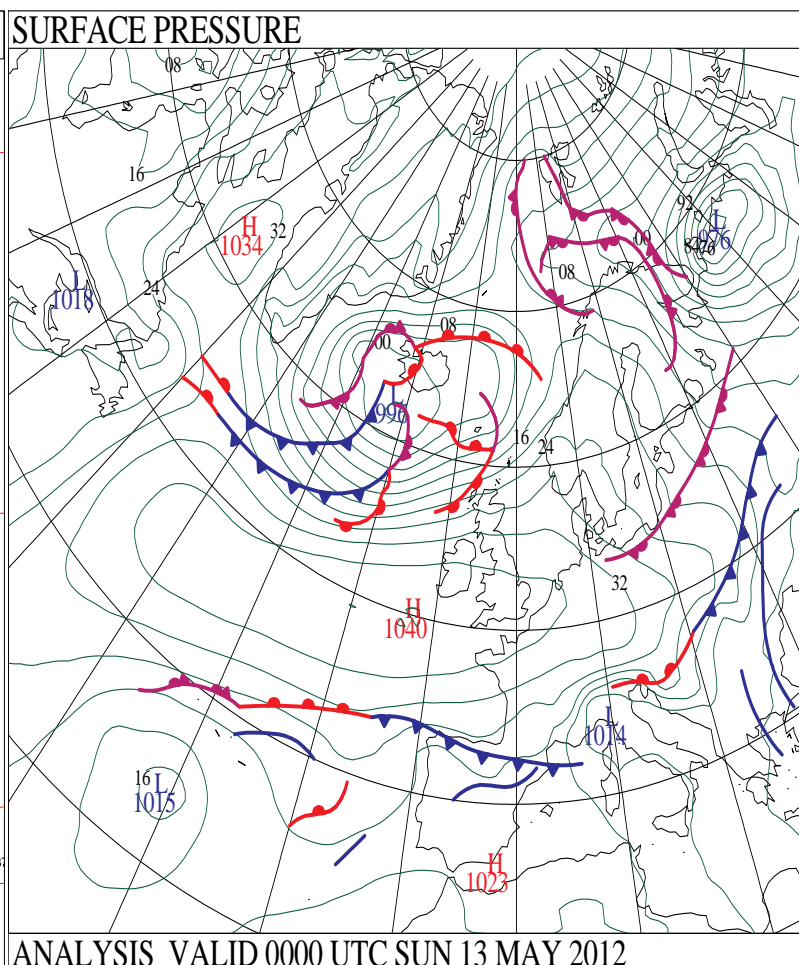
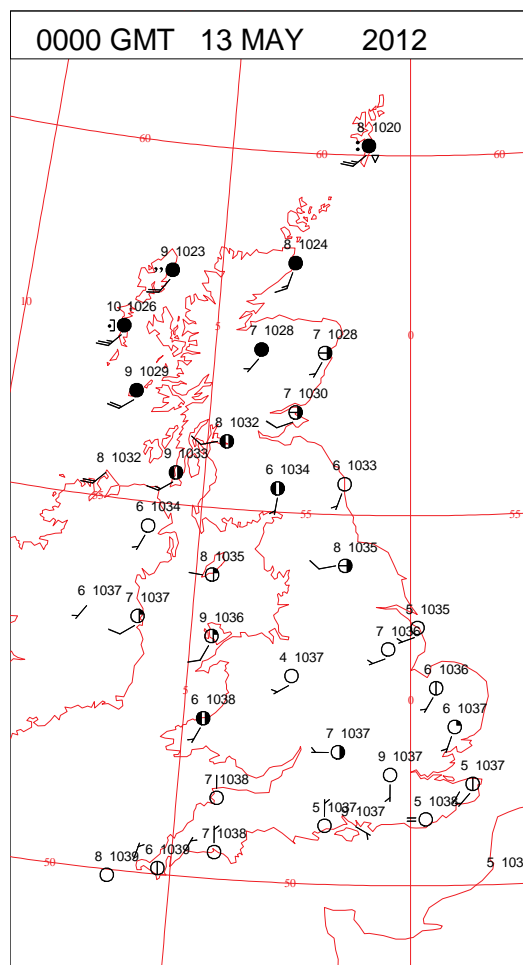
SIGNIFICANT WEATHER

0600 GMT 12 MAY 2012	SIG WEATHER	1200 GMT 12 MAY 2012	SIG WEATHER	<p>Summary of UK Weather for Saturday 12 May 2012. England and Wales were generally dry overnight, with largely clear skies. The only exceptions to this were North Sea coastal areas and the area around the Cheshire Gap, both of which saw scattered showers. With largely clear skies it became cold, with an isolated air frost developing. The mainly dry theme continued throughout the day for most areas, with only isolated showers developing across northern England. There was plenty of sunshine, although a little cloud developed around the middle of the day in some areas. It was dry through the evening with further sunshine for most parts. Scotland and Northern Ireland saw some clear spells overnight, but there were also some scattered showers. These showers continued through the day, but there was a good deal of dry, sunny weather too. It became cloudier across the Western Isles, then northern Scotland during the evening, with outbreaks of rain arriving from the west. After the chilly start temperatures rose to around average for the time of year. It was warmest in the south, and was pleasantly warm in shelter from the northerly breeze.</p>
1800 GMT 12 MAY 2012	SIG WEATHER	0000 GMT 13 MAY 2012	SIG WEATHER	<p>EXTREMES Highest Maximum: 15.8 Hurn, Dorset Lowest Maximum: 9.9 Fair Isle, Shetland Lowest Minimum: -1.1 Eskdalemuir, Dumfriess-Shire Lowest Grass Minimum: -4.0 Eskdalemuir, Dumfriess-Shire Most Rain: 13.6 Baltasound No2, Shetland Most Sun: 14.6 Camborne, Cornwall</p>

DAILY CLIMATE DATA

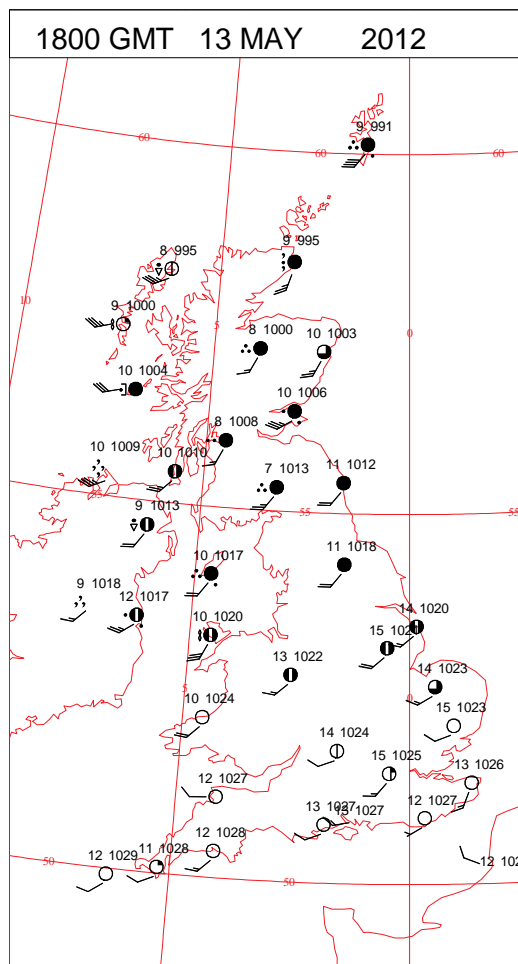
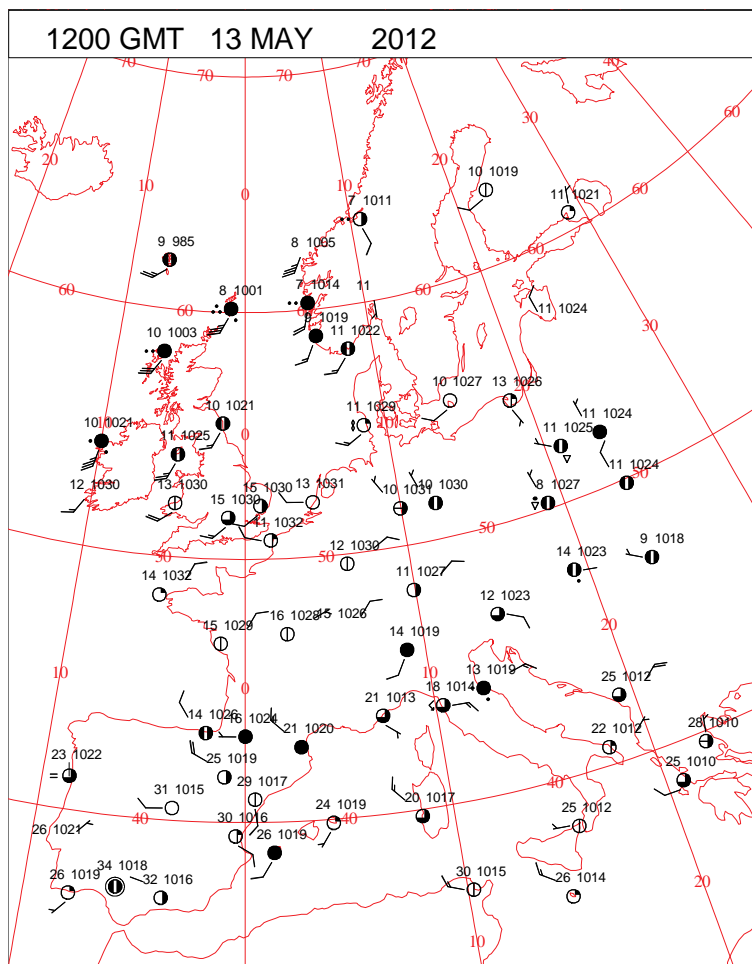
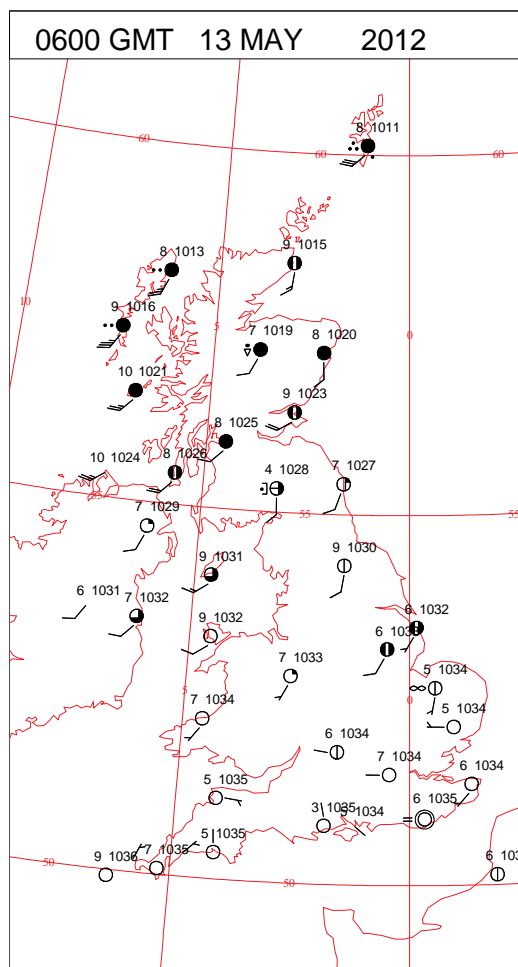
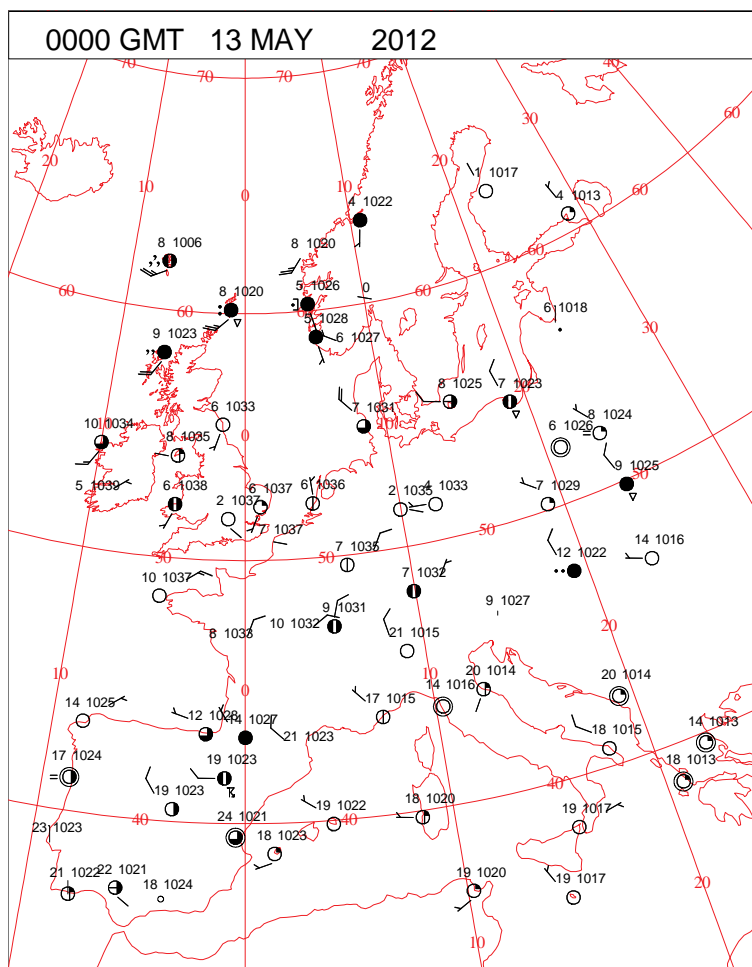


DAILY WEATHER SUMMARY



Sunday 13 May 2012

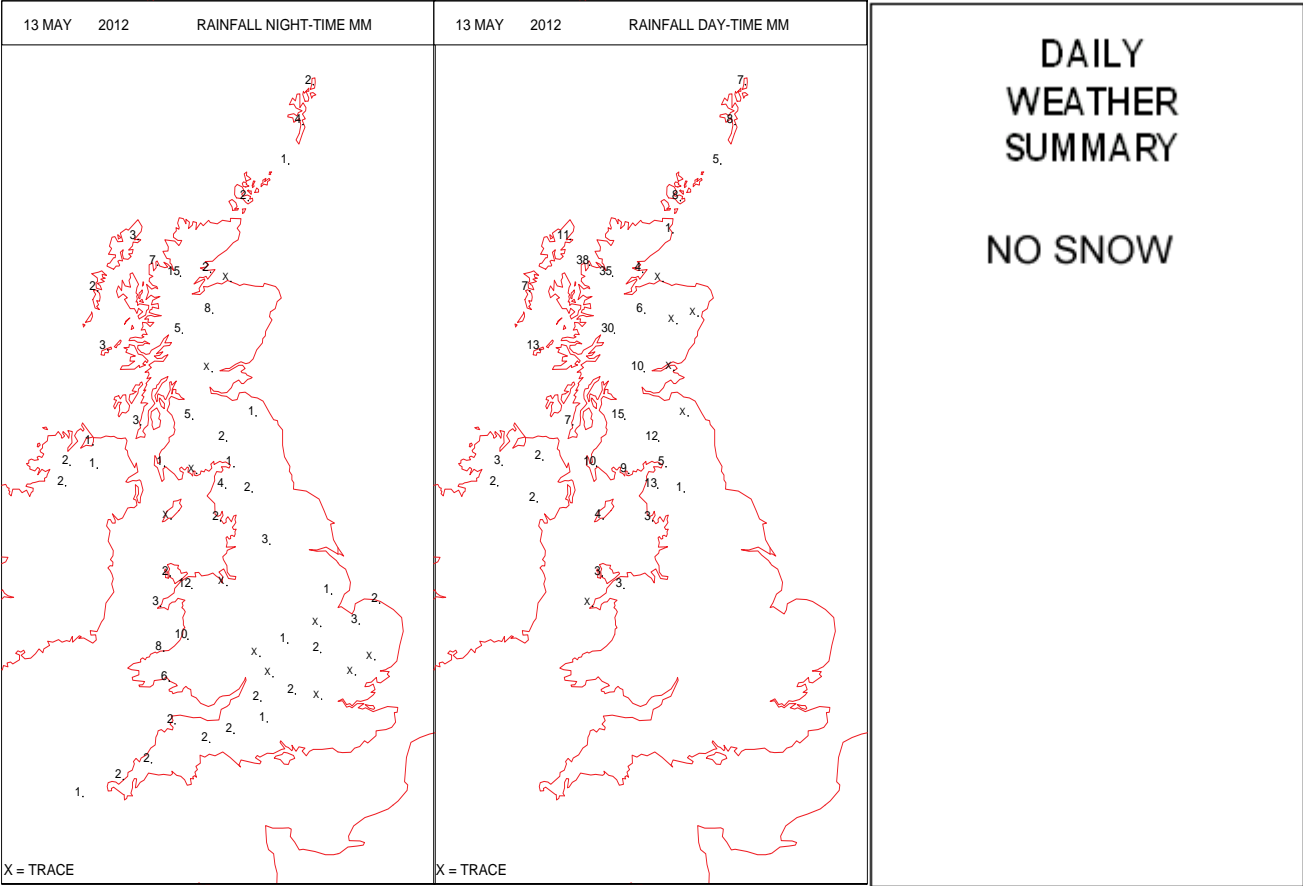
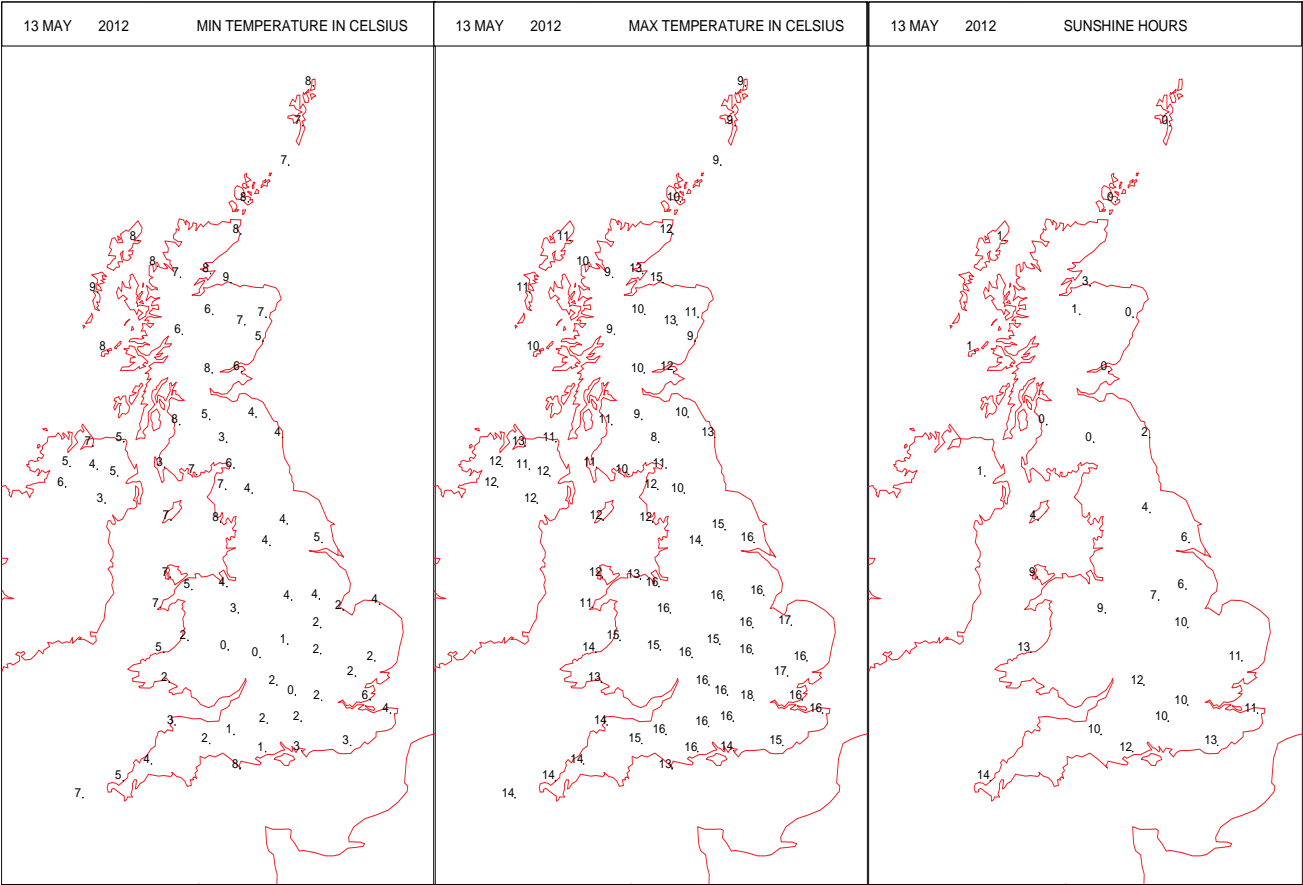
SURFACE REPORTS



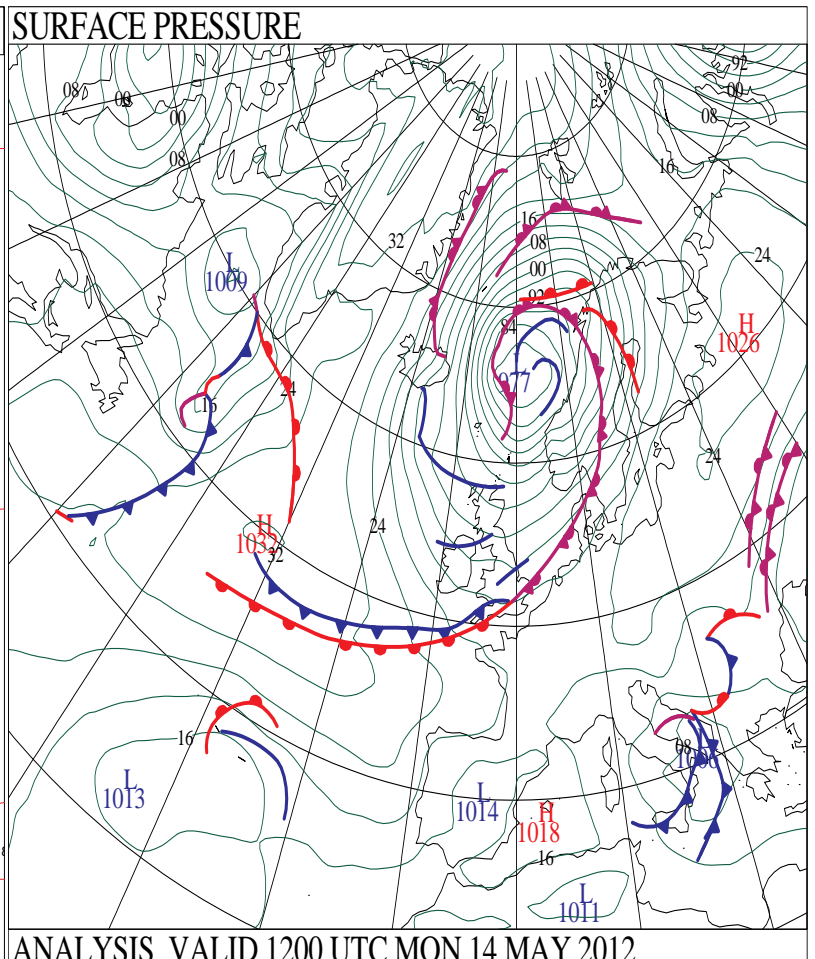
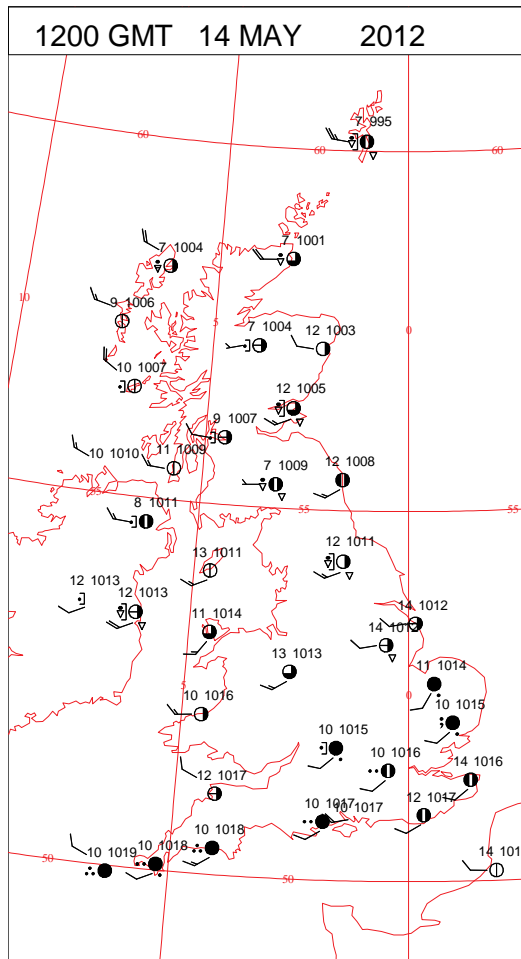
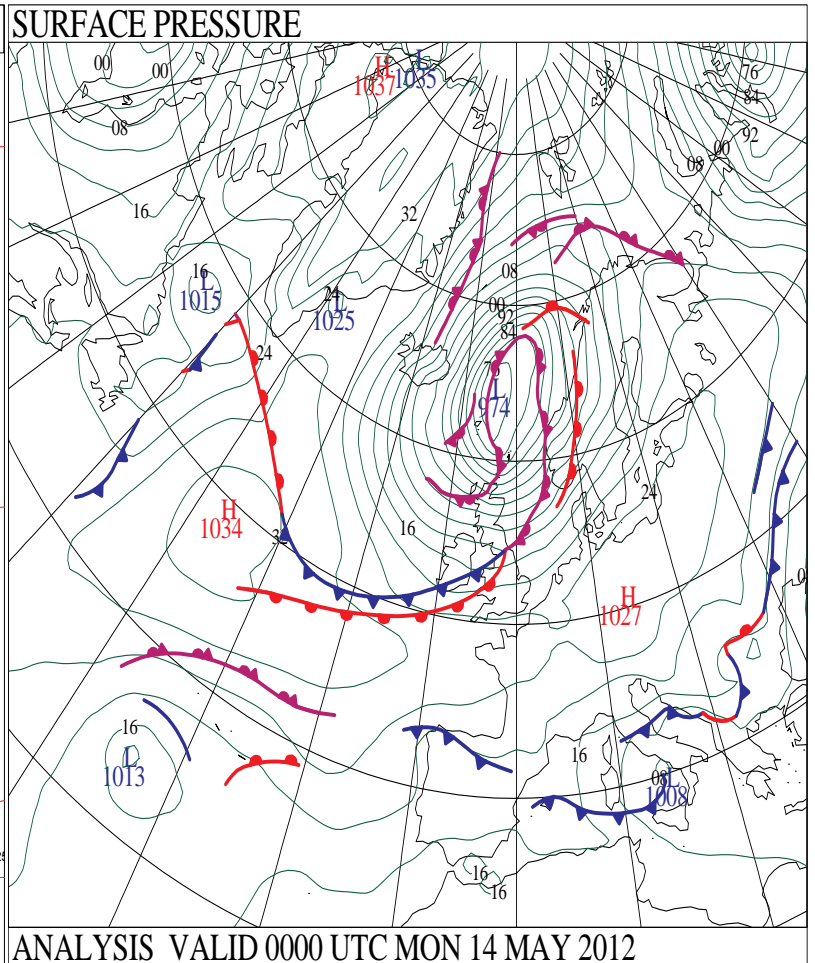
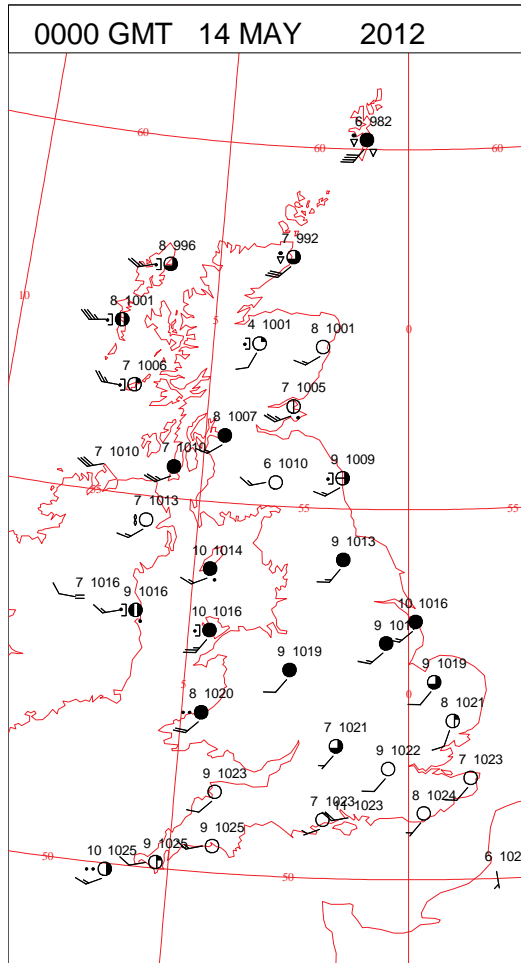
SIGNIFICANT WEATHER

0600 GMT 13 MAY 2012	SIG WEATHER	1200 GMT 13 MAY 2012	SIG WEATHER	<p>Summary of UK Weather for Sunday 13 May 2012. England and Wales had a largely clear and chilly night, with some rural parts in the south experiencing an air frost. Western Scotland and Northern Ireland in contrast were cloudier, with persistent rain arriving after dawn. Winds picked up considerably there, with gales across many parts of Scotland, and severe gales over the hills. Strong lee-gusts during the day resulted in a 53 knot gust at Kinloss. Across much of England and Wales however, it was a dry day with sunny spells mixed with fair-weather cloud. Light winds in the far south gave a very pleasant feel to the day there. The heavy rain and strong winds in the north slowly spread southwards into northern England during the afternoon, eventually reaching northern Wales and the Midlands through the evening. Sheltered eastern parts of Scotland and northern England saw little in the way of rain during the day, until showers followed behind the main band of rain through the evening, with gales persisting across Scotland. Temperatures across the U.K. were generally a little below average for the time of year.</p>
1800 GMT 13 MAY 2012	SIG WEATHER	0000 GMT 14 MAY 2012	SIG WEATHER	<p>EXTREMES Highest Maximum: 17.8 Northolt, Greater London Lowest Maximum: 8.3 Eskdalemuir, Dumfriess-Shire Lowest Minimum: -0.1 Benson, Oxfordshire Lowest Grass Minimum: -3.9 Pershore, Hereford & Worcester Most Rain: 50.0 Loch Glascarnoch, Ross-Shire Most Sun: 13.7 Camborne, Cornwall</p>

DAILY CLIMATE DATA

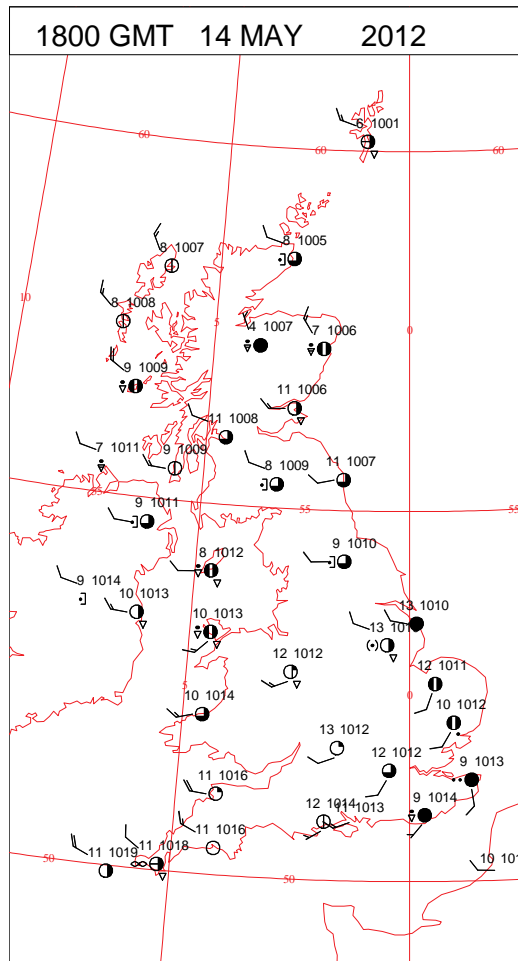
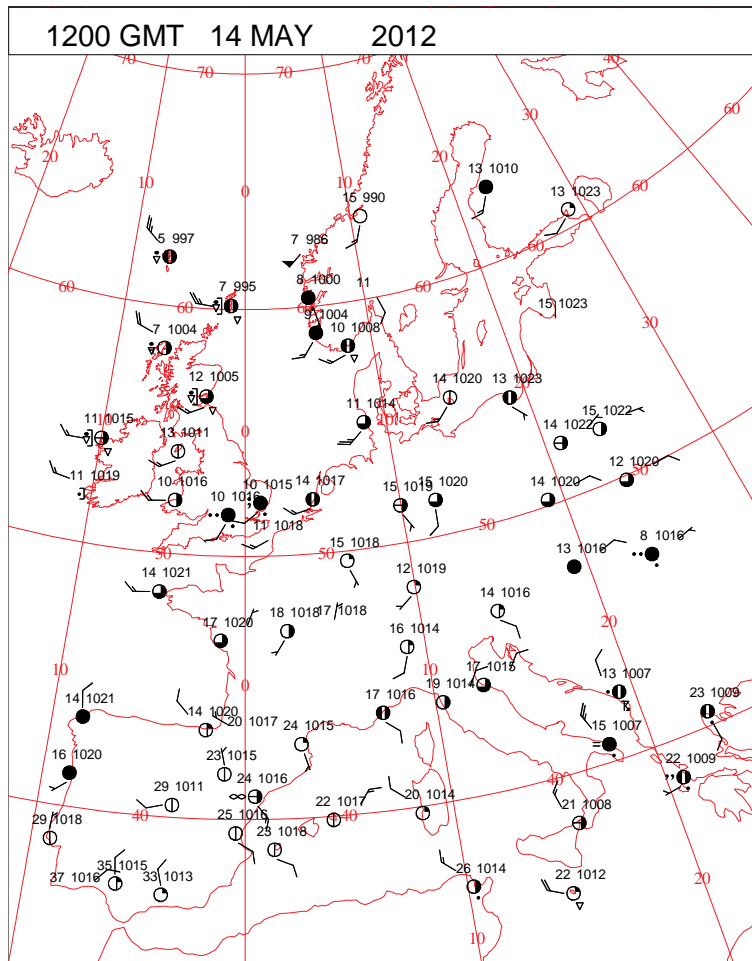
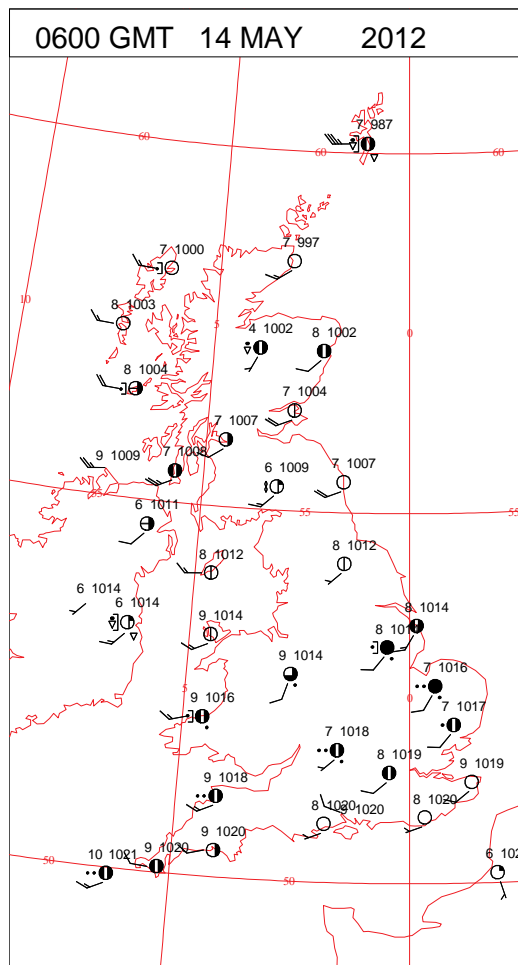
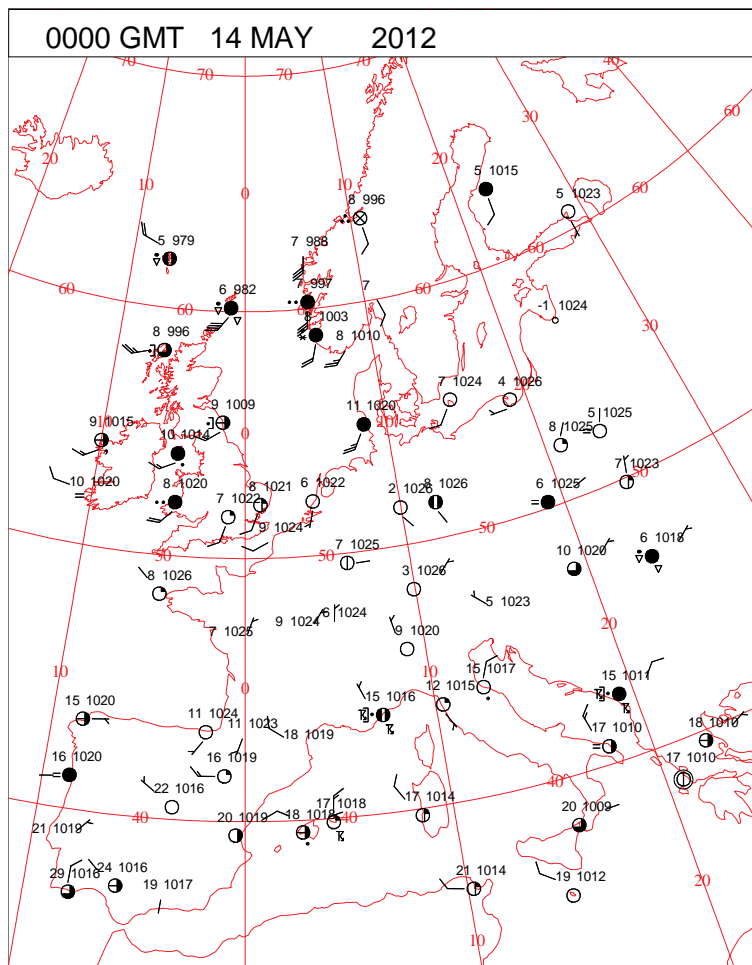


DAILY WEATHER SUMMARY

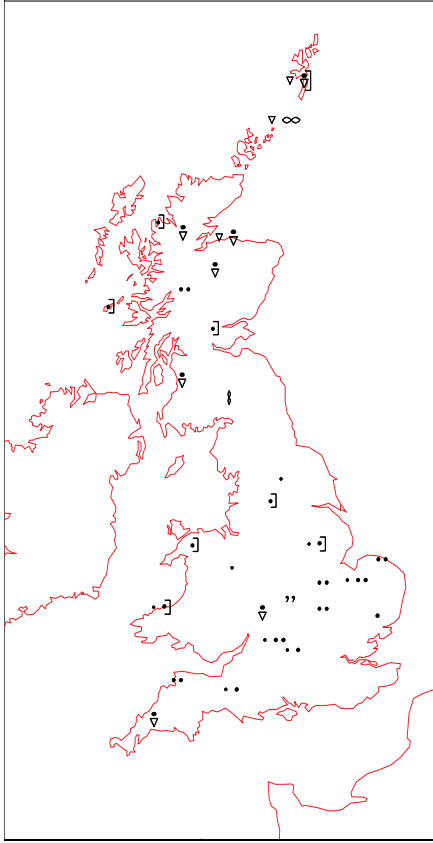
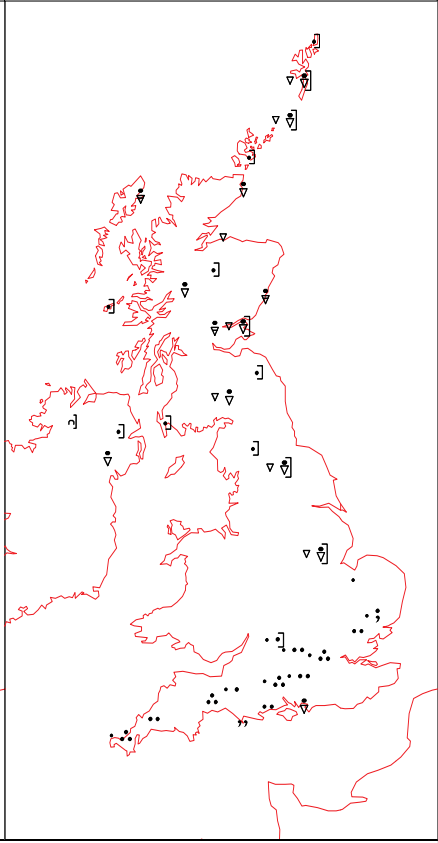
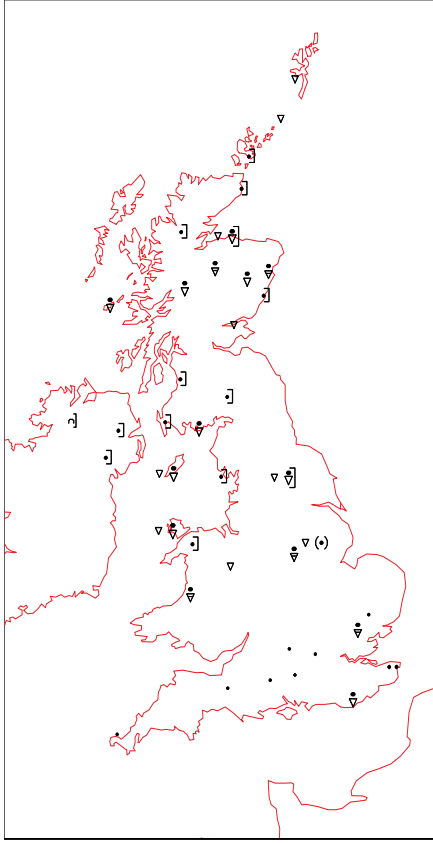
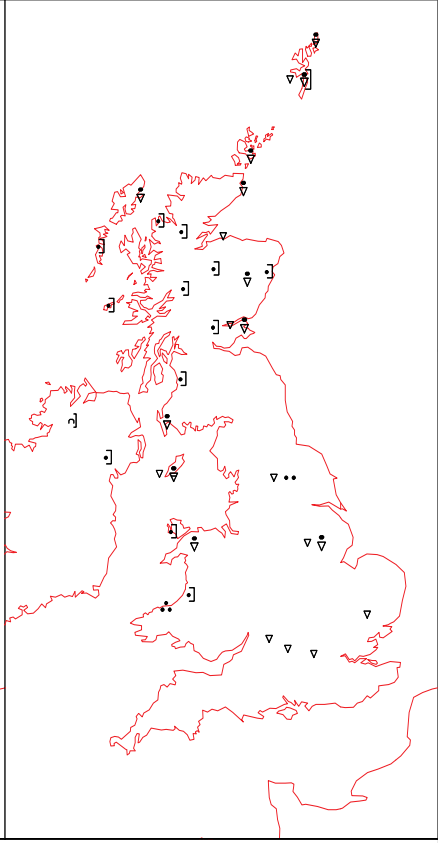


Monday 14 May 2012

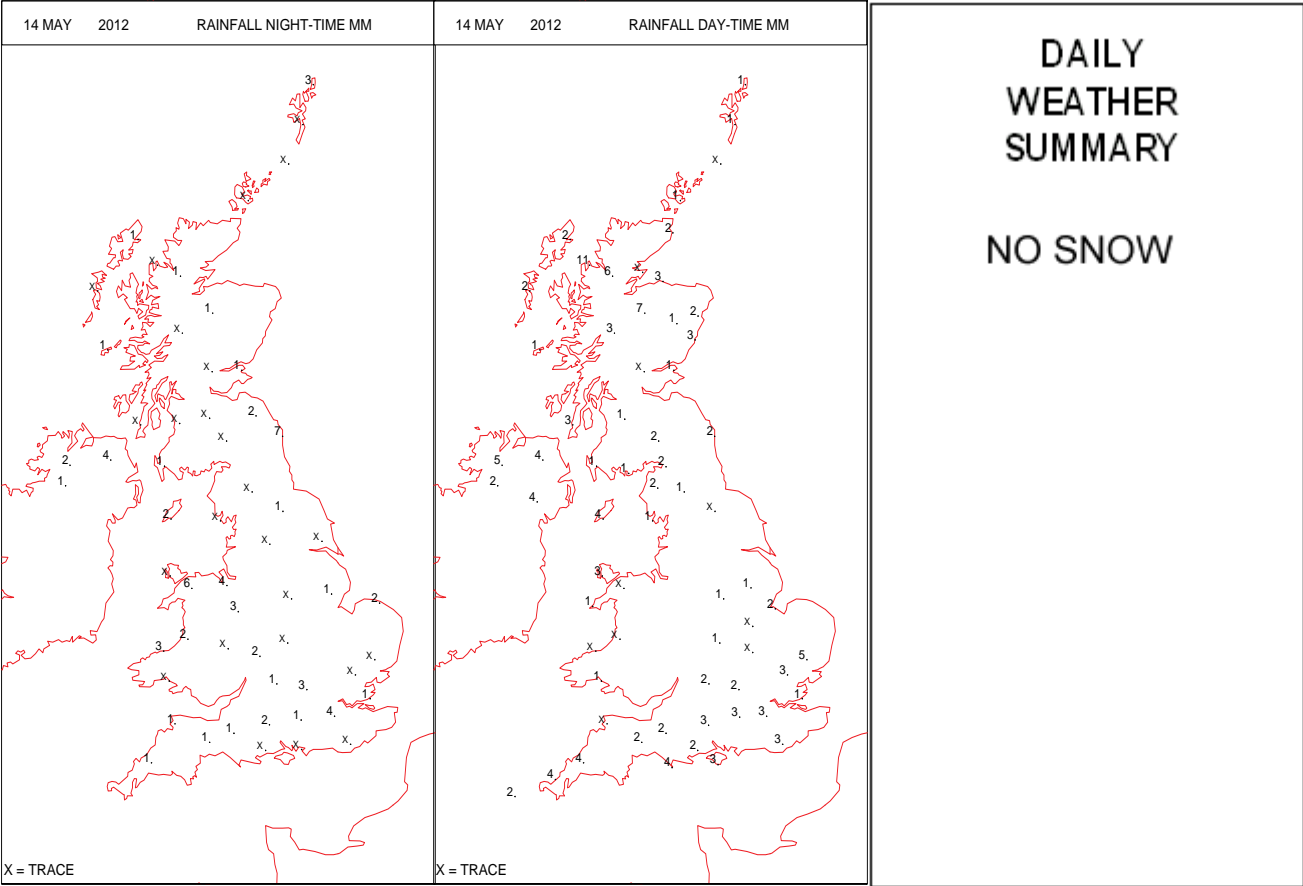
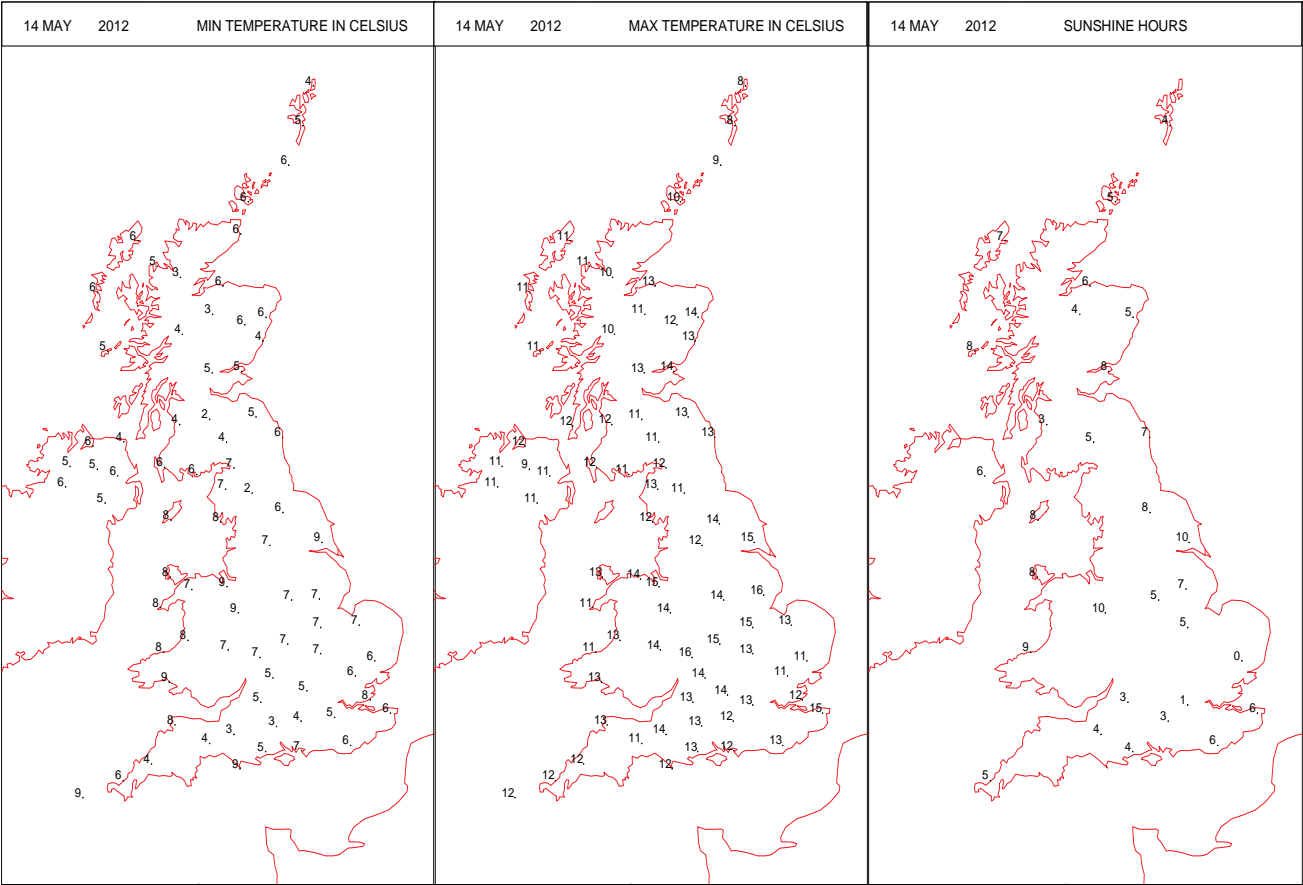
SURFACE REPORTS



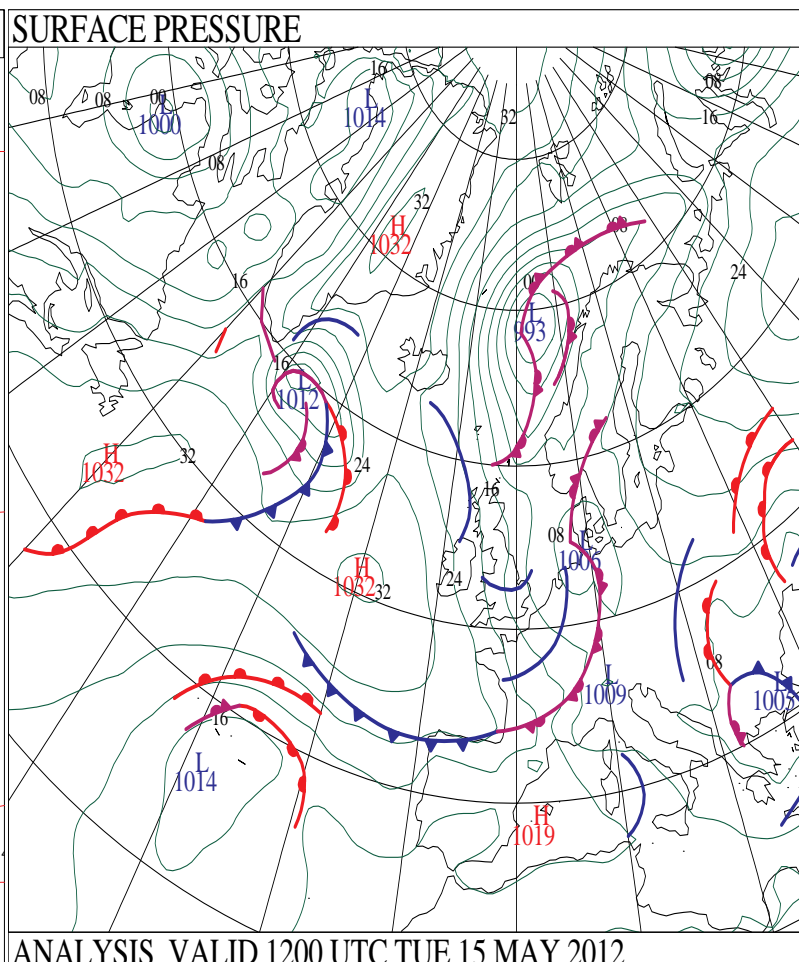
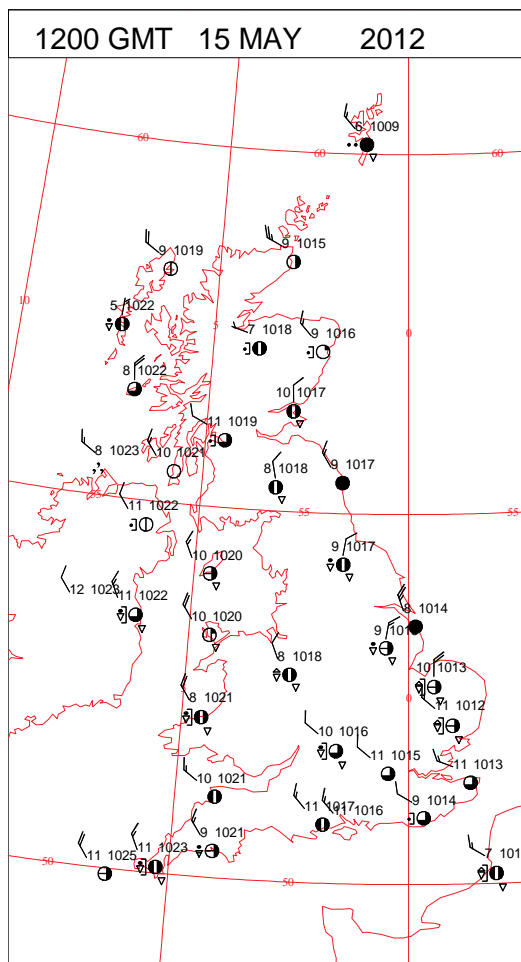
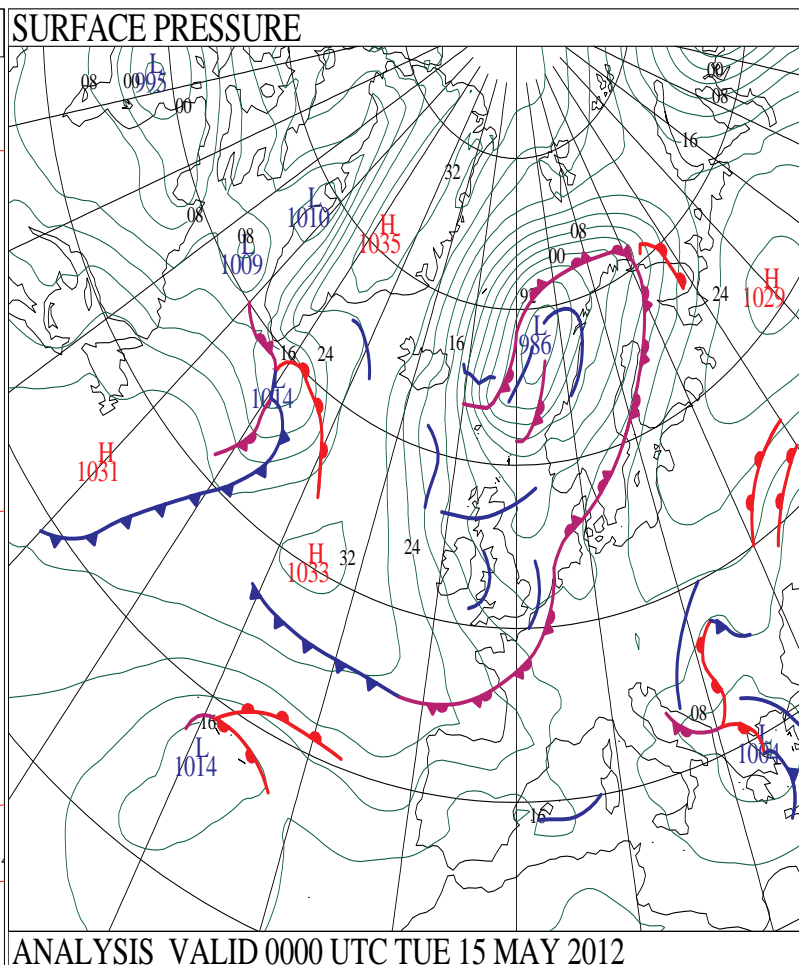
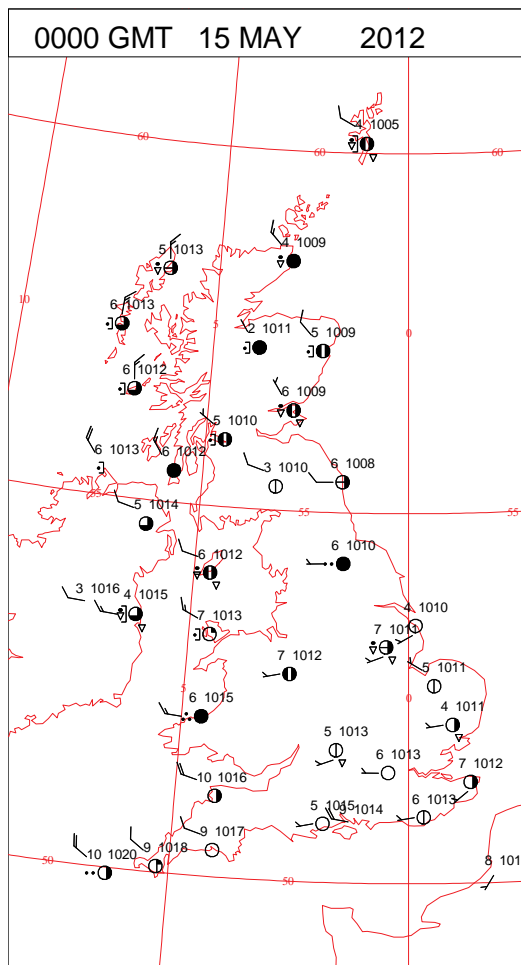
SIGNIFICANT WEATHER

0600 GMT 14 MAY 2012	SIG WEATHER	1200 GMT 14 MAY 2012	SIG WEATHER	<p>Summary of UK Weather for Monday 14 May 2012.</p> <p>A band of rain across Wales, the Midlands and south Lincolnshire moved southwards through the early hours, giving wet weather from south-west England across to East Anglia through the morning. This became confined to south-east England by the evening.</p> <p>To the north of this rain band, heavy showers developed, affecting northern Scotland and Northern Ireland at first, spreading to northern England and northern Wales through the afternoon, with isolated thunderstorms. Some of these became organised into bands of heavy thundery showers, one moved from the Wash to the Severn Estuary, through the evening.</p> <p>There were north-westerly gales in exposed parts of Scotland at first, which eased through the morning, although it remained blustery across all parts throughout the day.</p> <p>Through the start of the night, the rain across south-east England cleared away, but further showers continued, mainly across northern and western parts. Some of these were heavy and wintry in nature across higher ground in the north.</p> <p>It was generally a rather cold day across the U.K., with temperatures below the seasonal average across most parts.</p>
				
1800 GMT 14 MAY 2012	SIG WEATHER	0000 GMT 15 MAY 2012	SIG WEATHER	<p>EXTREMES</p> <p>Highest Maximum: 16.2 Coningsby, Lincolnshire</p> <p>Lowest Maximum: 8.3 Baltasound No2, Shetland</p> <p>Lowest Minimum: 2.3 Drumalbin, Ayrshire</p> <p>Lowest Grass Minimum: -1.7 Shap, Cumbria</p> <p>Most Rain: 11.6 Aultbea No2, Ross-Shire</p> <p>Most Sun: 10.1 Shawbury, Shropshire 10.1 Leconfield, Humberside</p>
				

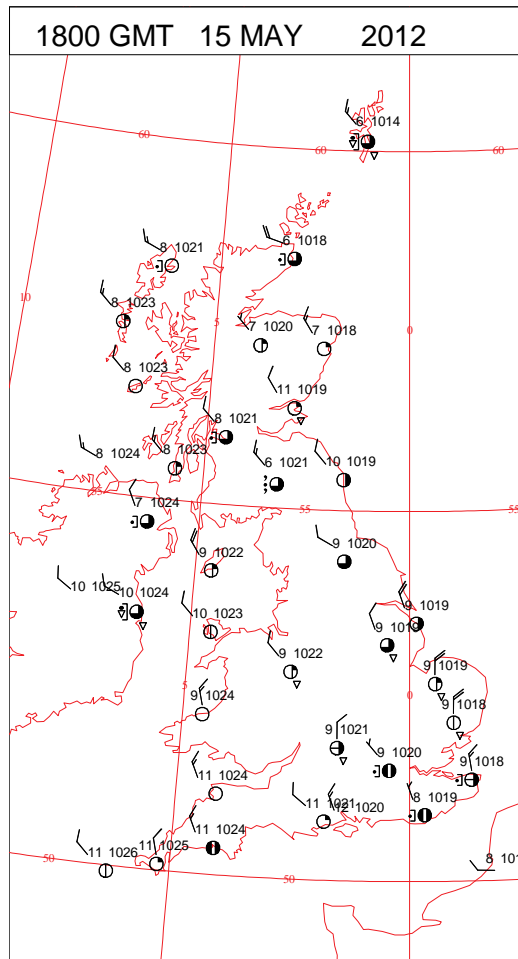
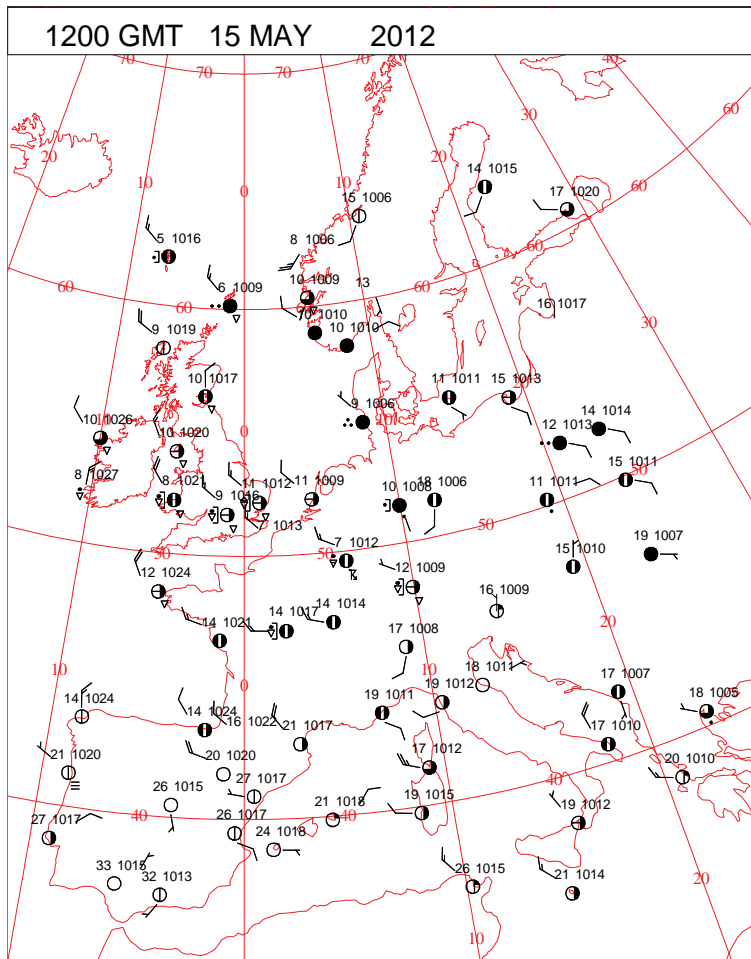
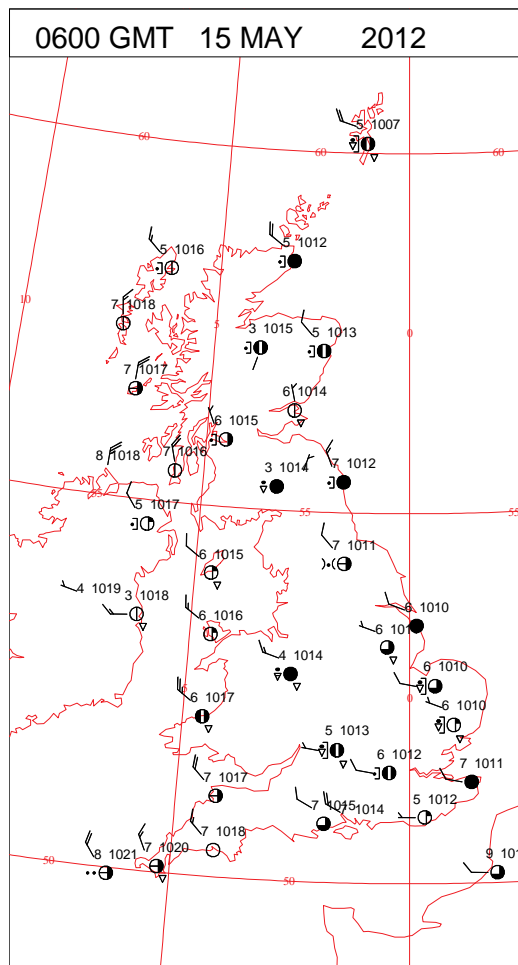
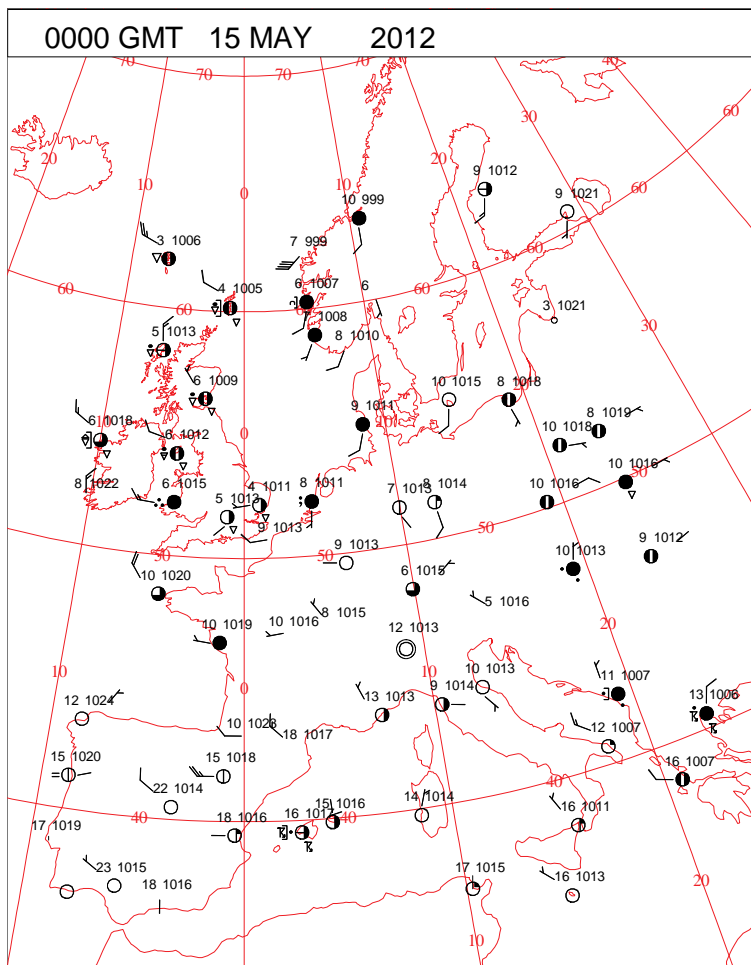
DAILY CLIMATE DATA



DAILY WEATHER SUMMARY



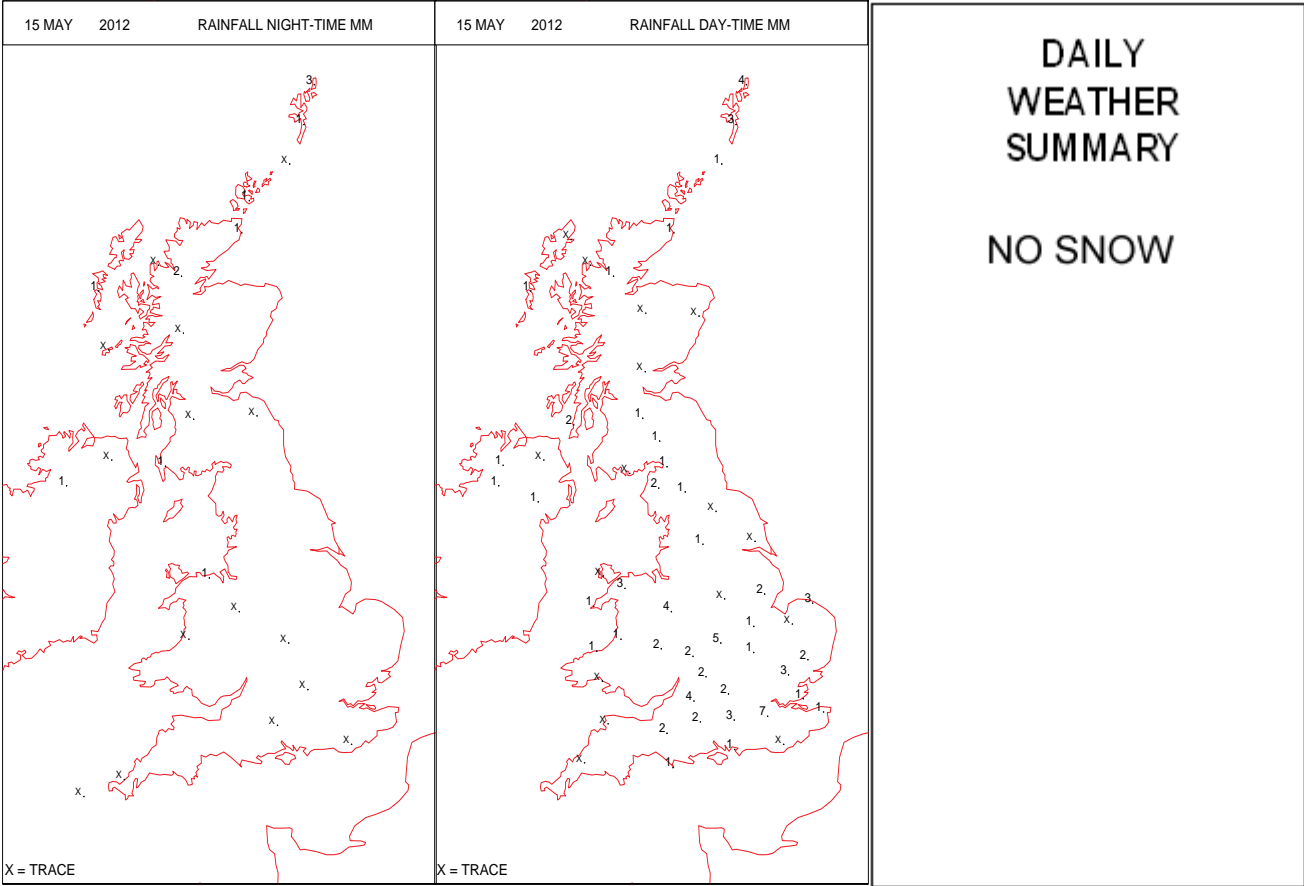
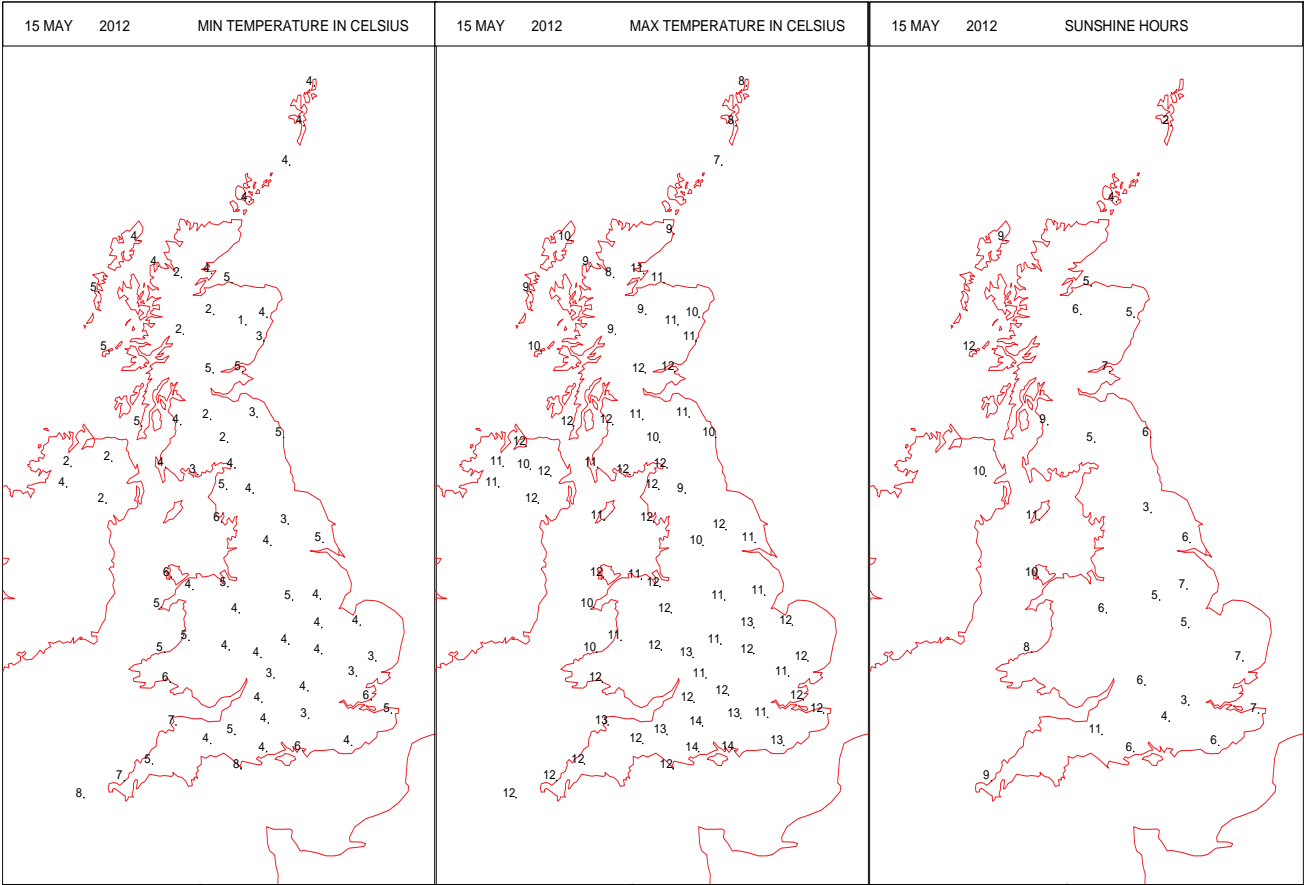
SURFACE REPORTS



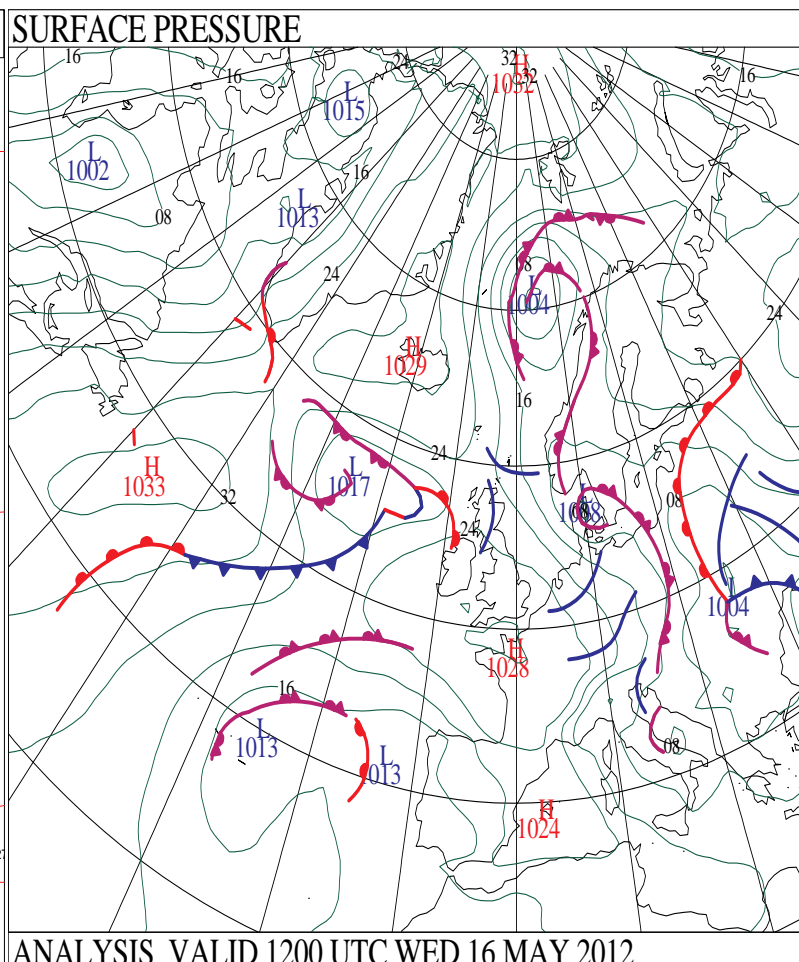
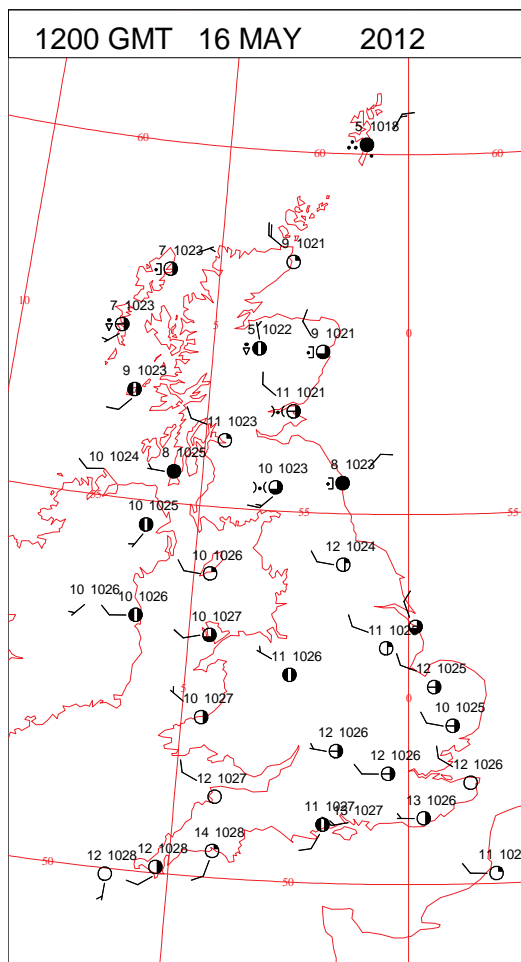
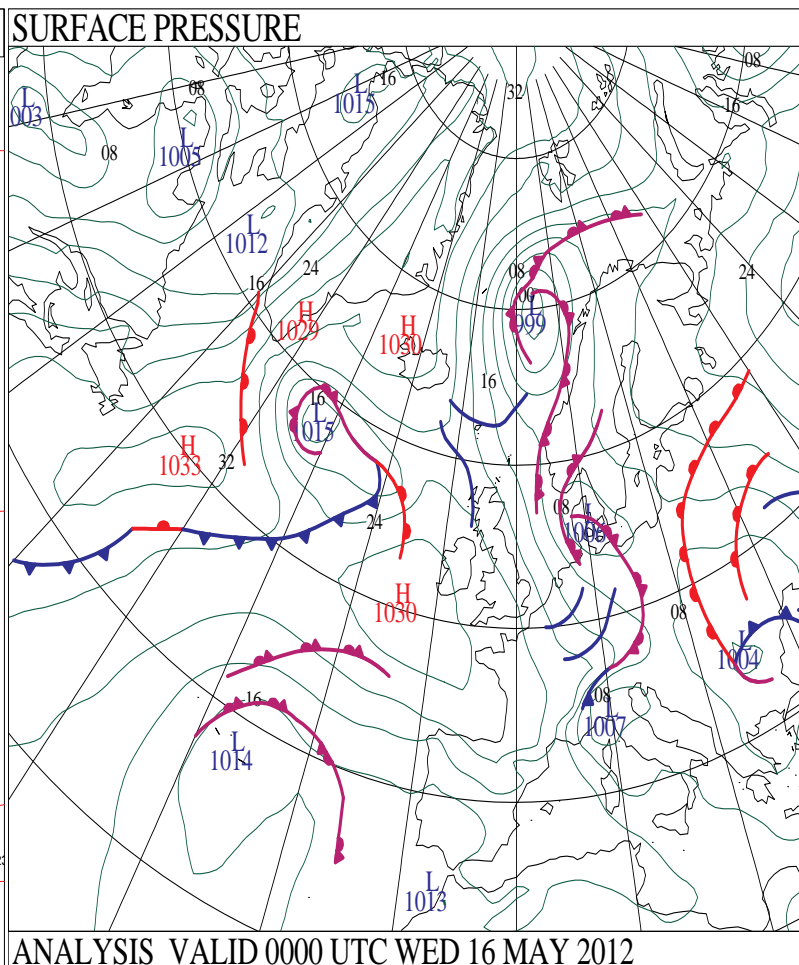
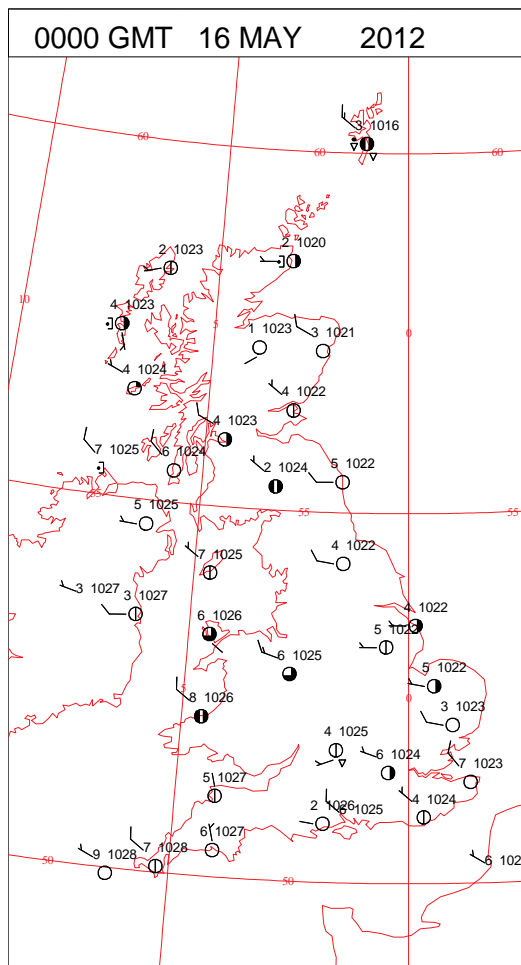
SIGNIFICANT WEATHER

0600 GMT 15 MAY 2012	SIG WEATHER	1200 GMT 15 MAY 2012	SIG WEATHER	<p>Summary of UK Weather for Tuesday 15 May 2012.</p> <p>Showers affected many parts of the U.K. overnight. Many of the showers were focussed across north-west England and parts of Wales at first, but drifted south-eastwards through the night. Heavy showers across southern Scotland also moved south.</p> <p>It was a cold night across parts of Scotland, with temperatures falling close to freezing in any prolonged clear spells.</p> <p>Showers continued across much of the country through the day, with lightning and hail frequently reported, particularly across central and south-east England. Some of the showers were wintry over higher ground, and temporarily fell as wet snow at low levels across the midlands and in north-east England. This was short lived as temperatures increased through the morning.</p> <p>Much of south-west England remained largely dry however, with some good spells of sunshine.</p> <p>It was a cool and breezy day across the country, with temperatures generally below the seasonal average.</p> <p>Through the start of the night, the showers largely died away across much of the country, away from the far north-east of Scotland. Elsewhere, cloud broke up, leading to a cold night.</p>
1800 GMT 15 MAY 2012	SIG WEATHER	0000 GMT 16 MAY 2012	SIG WEATHER	<p>EXTREMES</p> <p>Highest Maximum: 14.4 Hurn, Dorset</p> <p>Lowest Maximum: 7.3 Fair Isle, Shetland</p> <p>Lowest Minimum: 1.3 Aboyne, Aberdeenshire</p> <p>Lowest Grass Minimum: -1.3 Aboyne, Aberdeenshire</p> <p>Most Rain: 6.8 Baltasound No2, Shetland</p> <p>Most Sun: 11.7 Tiree, Argyll</p>

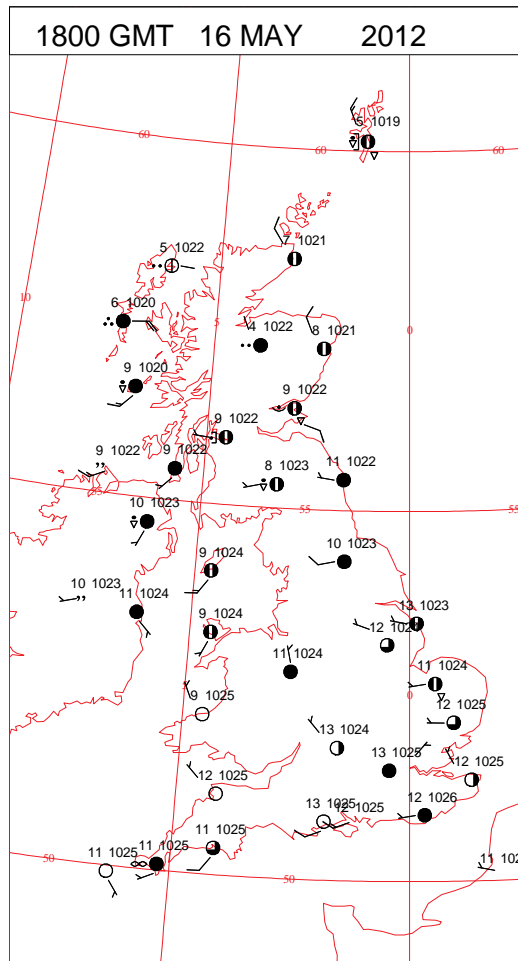
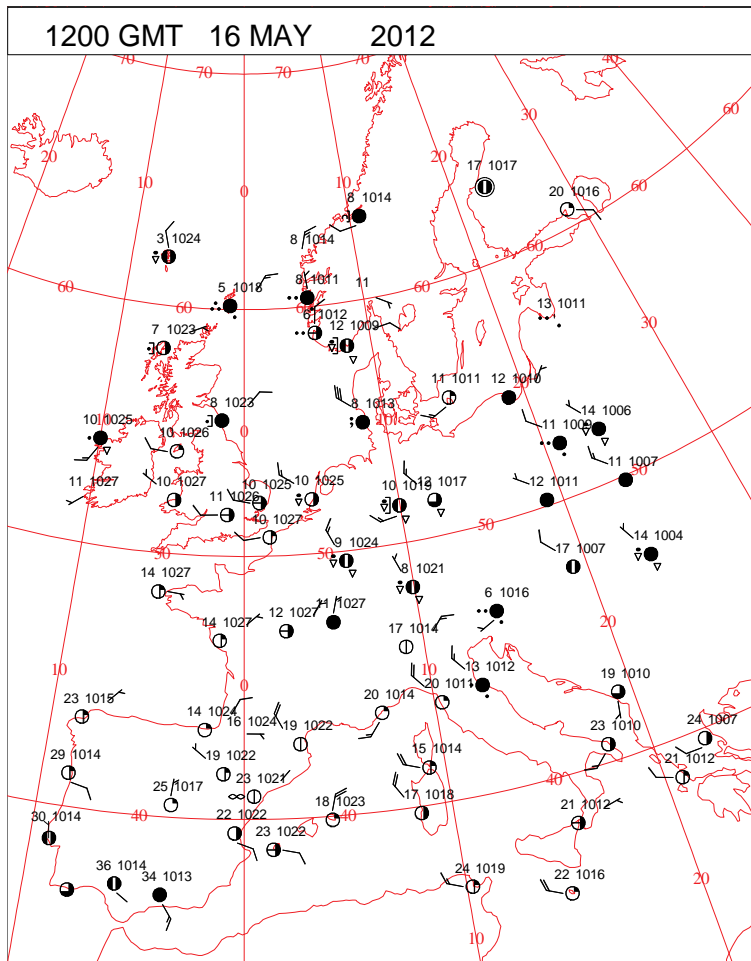
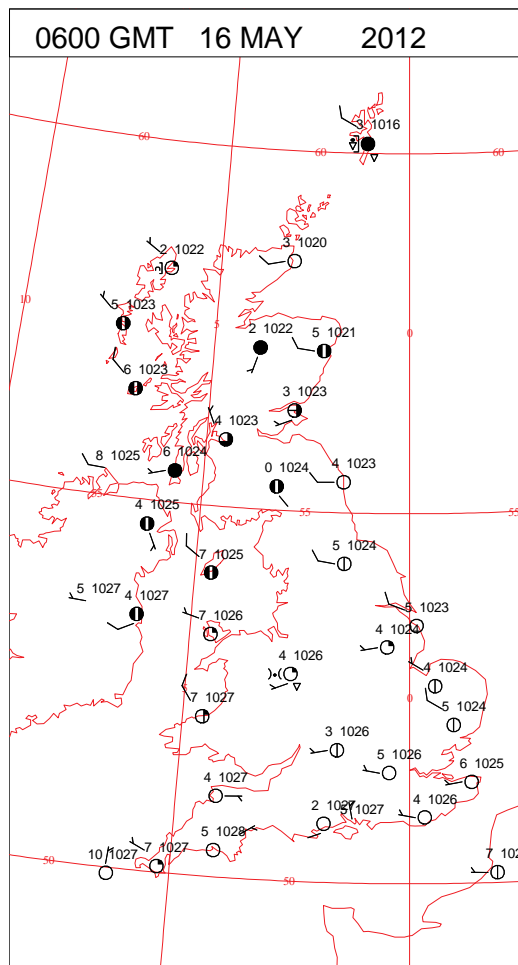
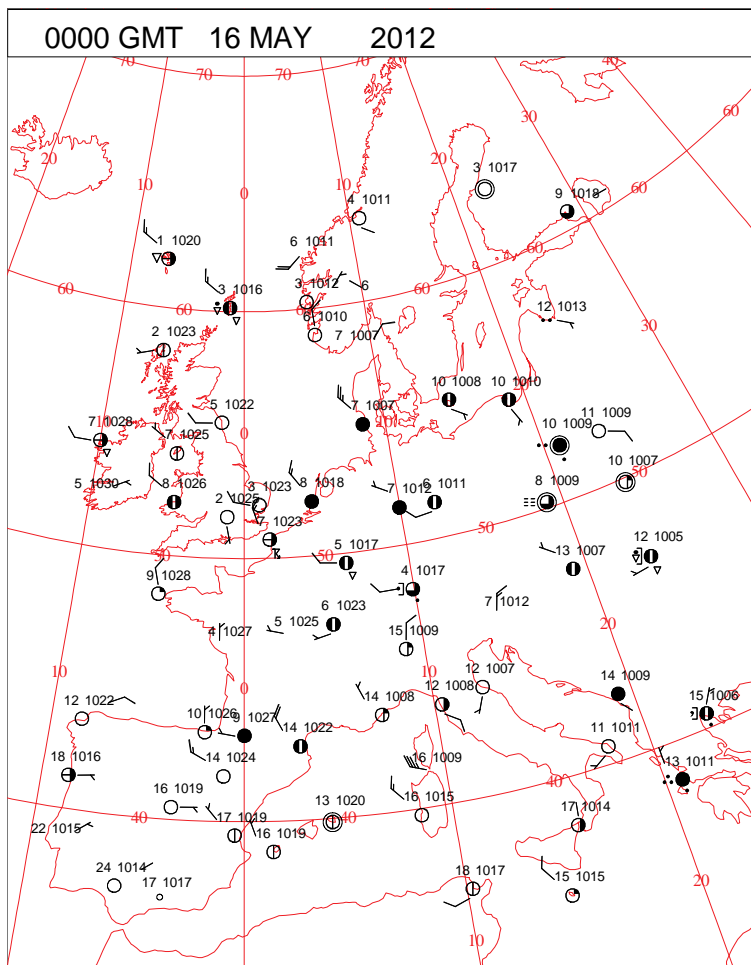
DAILY CLIMATE DATA



DAILY WEATHER SUMMARY



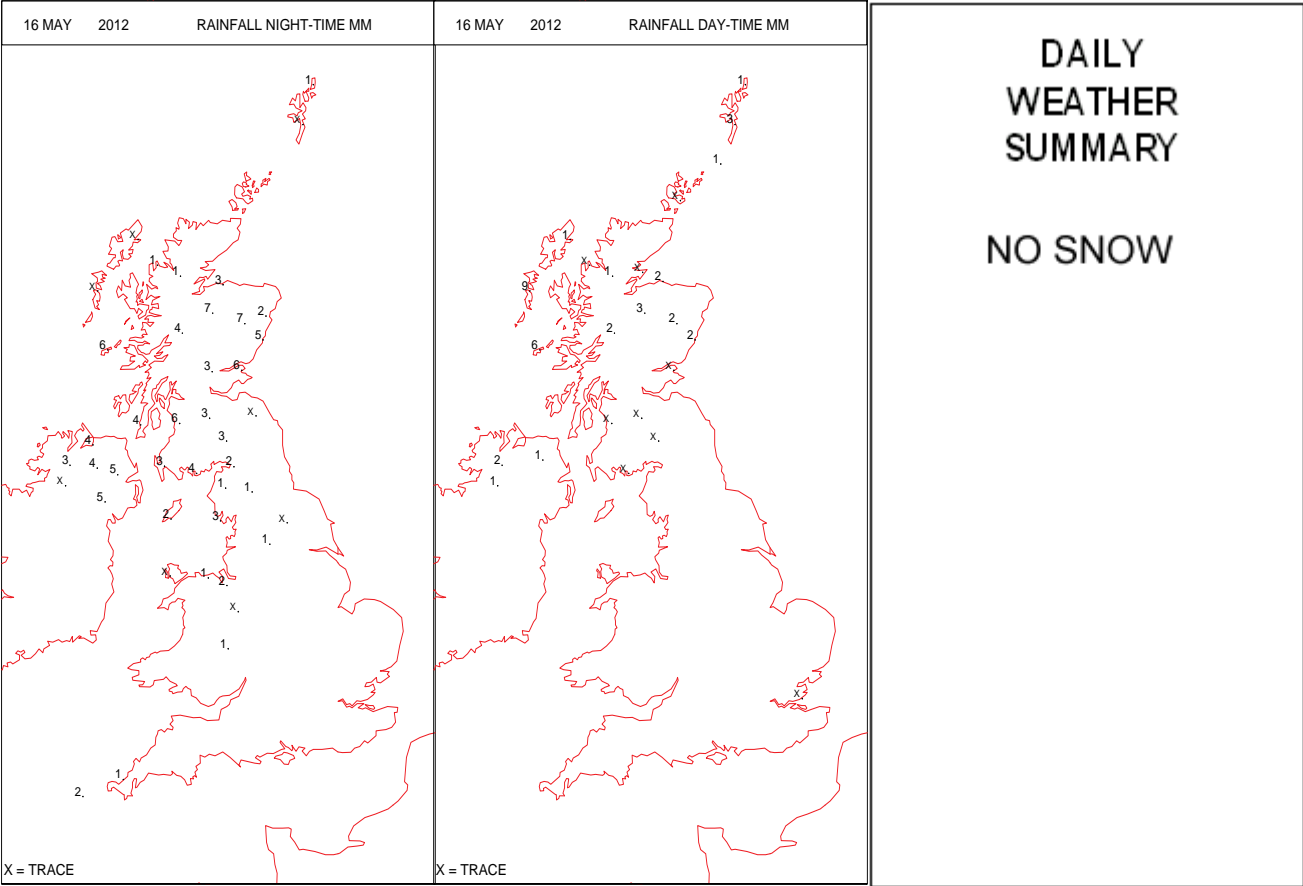
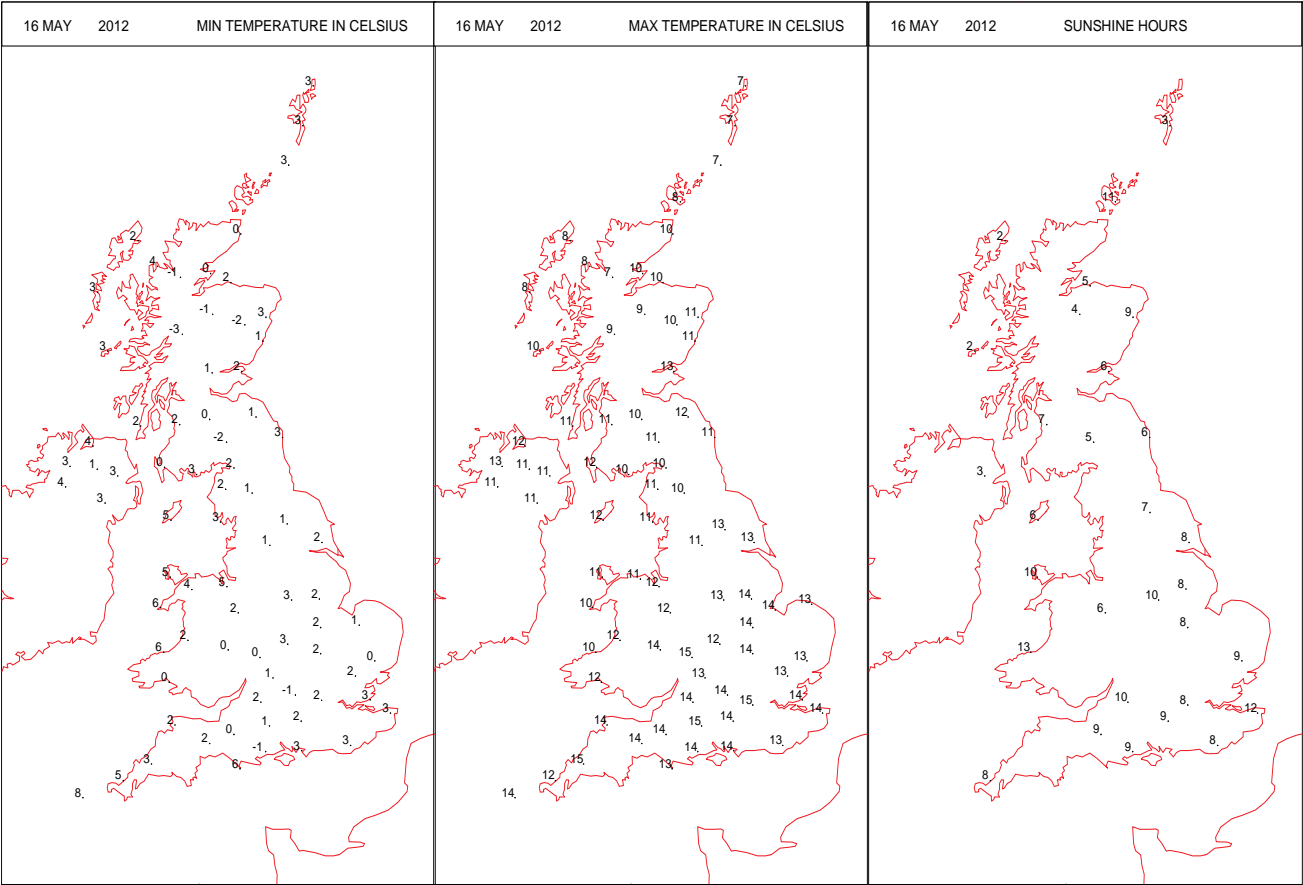
SURFACE REPORTS



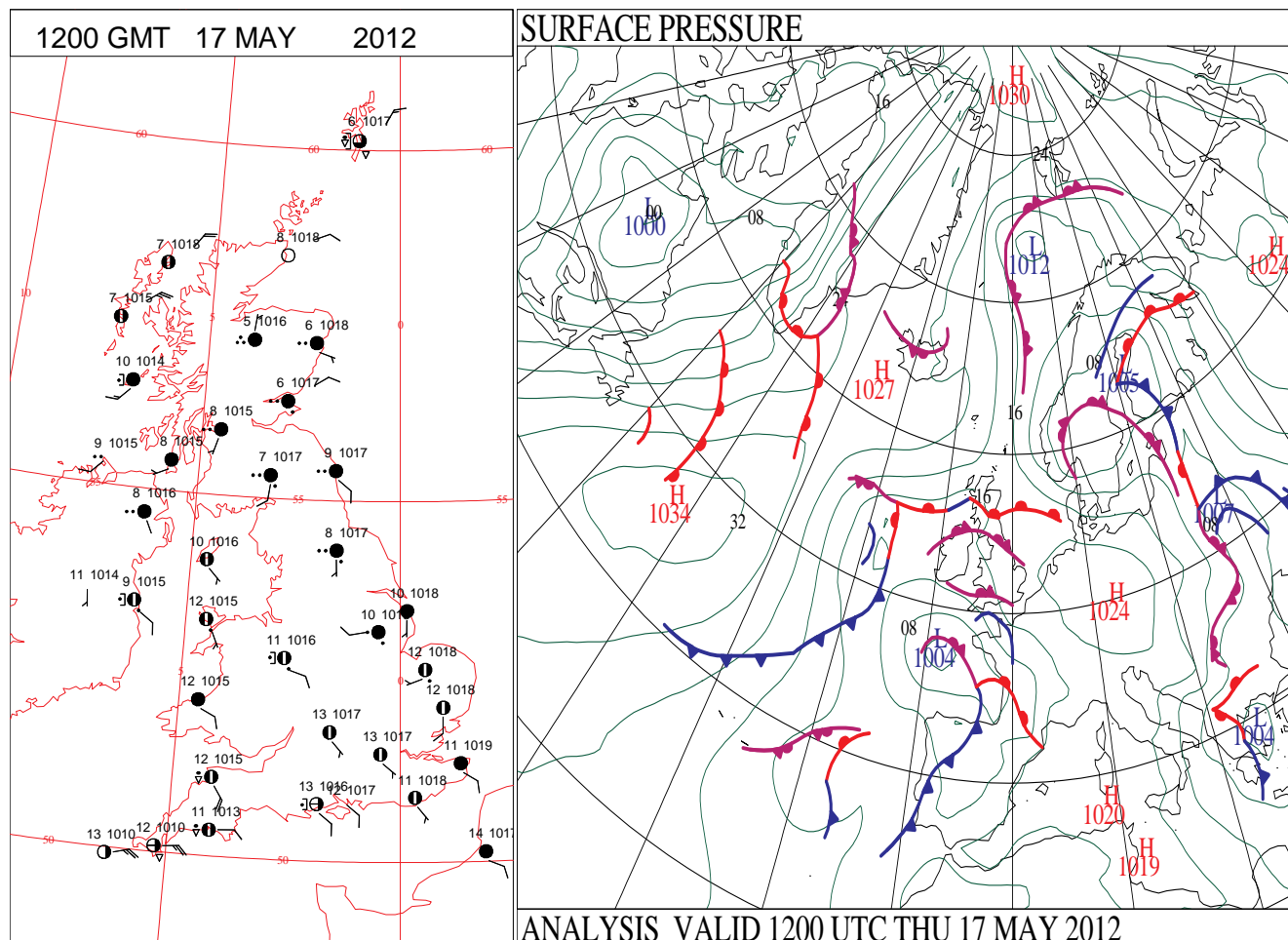
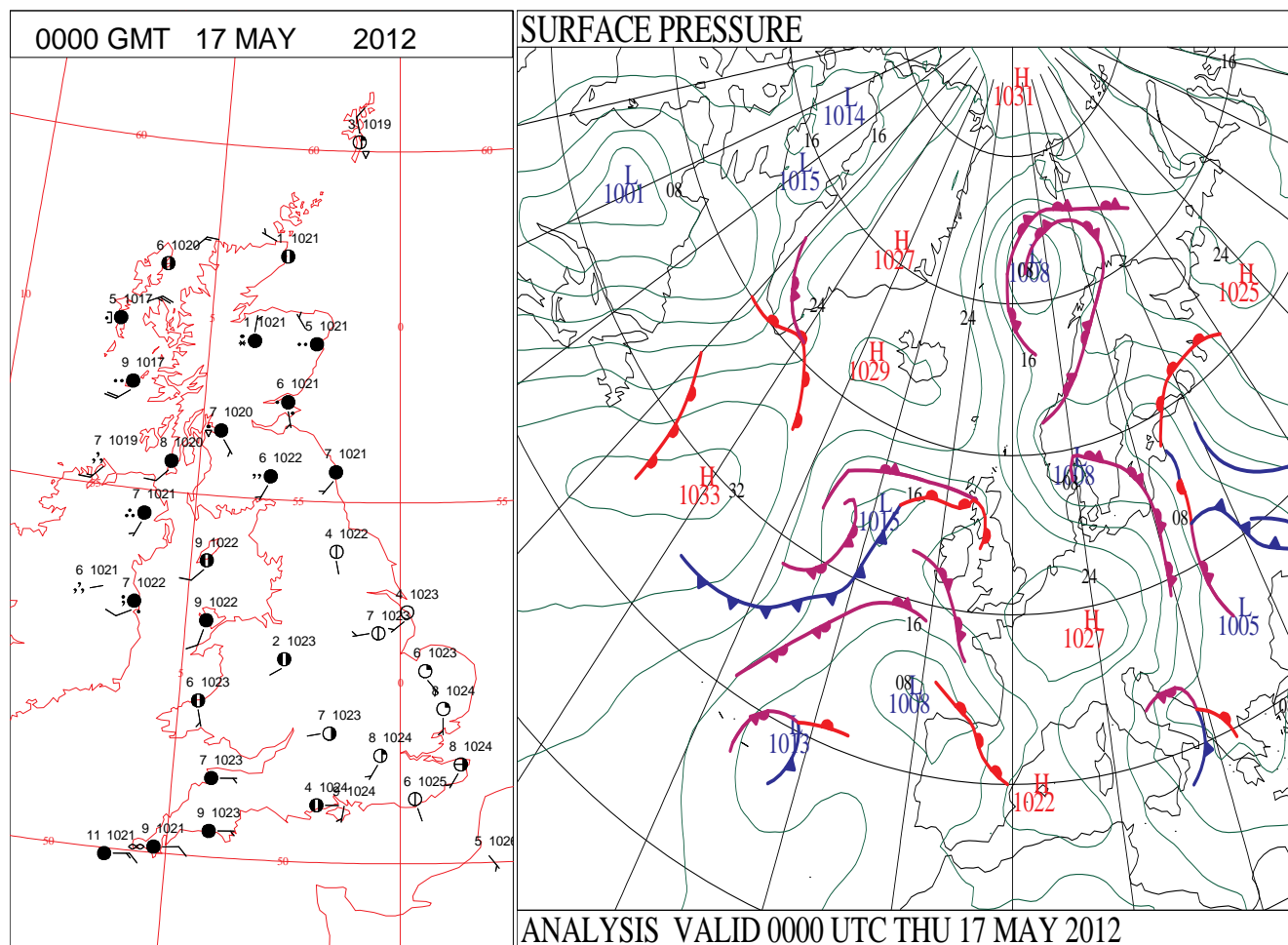
SIGNIFICANT WEATHER

0600 GMT 16 MAY 2012	SIG WEATHER	1200 GMT 16 MAY 2012	SIG WEATHER	<p>Summary of UK Weather for Wednesday 16 May 2012.</p> <p>It was largely dry, clear and cold overnight across the country. However, there were isolated showers in parts of Northern Ireland, north Wales and north-west England, and more frequent, sometimes heavy showers across parts of western Scotland.</p> <p>It was a cold night for mid May, and temperatures fell to freezing in some areas under clear skies.</p> <p>Across England and Wales it remained mostly dry, although scattered cloud developed through the day, with isolated light showers continuing in the north-west.</p> <p>Occasional heavy showers across north-west Scotland spread to the north-east through the morning, with isolated thunderstorms. Light showers also spread across southern Scotland.</p> <p>Cloud thickened across Northern Ireland and north-western Scotland, giving outbreaks of rain. This spread across to north-east Scotland through the afternoon, with more persistent rain arriving through the evening.</p> <p>Despite it being a sunny day for many, maximum temperatures were cool for the time of year across the U.K.</p>
1800 GMT 16 MAY 2012	SIG WEATHER	0000 GMT 17 MAY 2012	SIG WEATHER	<p>EXTREMES</p> <p>Highest Maximum: 15.4 Pershore, Hereford & Worcester</p> <p>Lowest Maximum: 6.5 Loch Glascarnoch, Ross-Shire</p> <p>Lowest Minimum: -3.0 Tulloch Bridge, Inverness-Shire</p> <p>Lowest Grass Minimum: -6.5 Tulloch Bridge, Inverness-Shire</p> <p>Most Rain: 11.6 Tiree, Argyll</p> <p>Most Sun: 13.1 Aberporth, Dyfed</p>

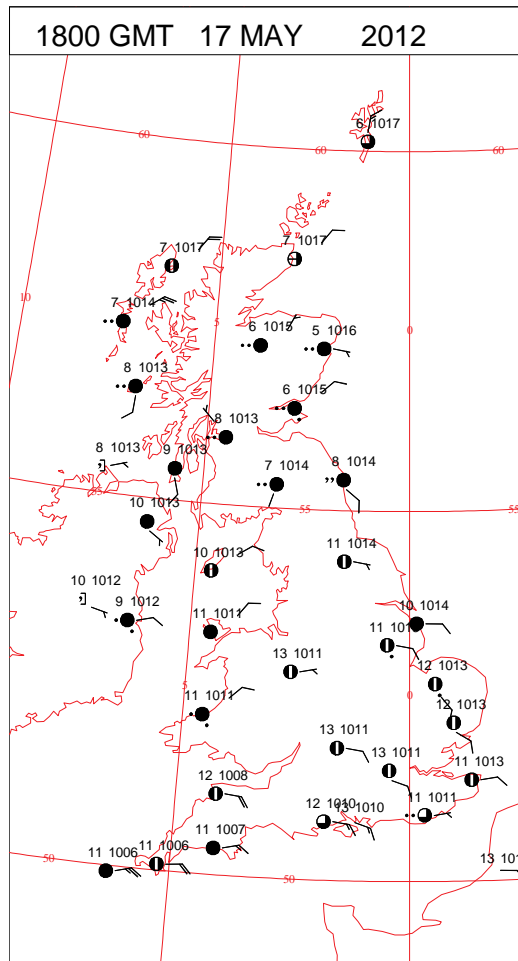
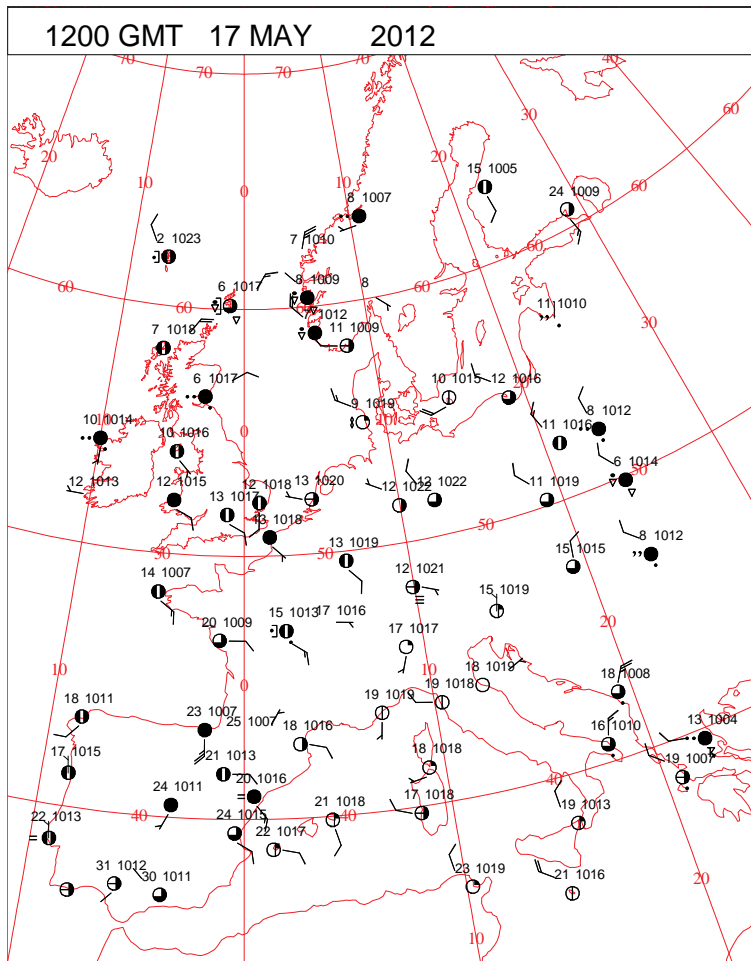
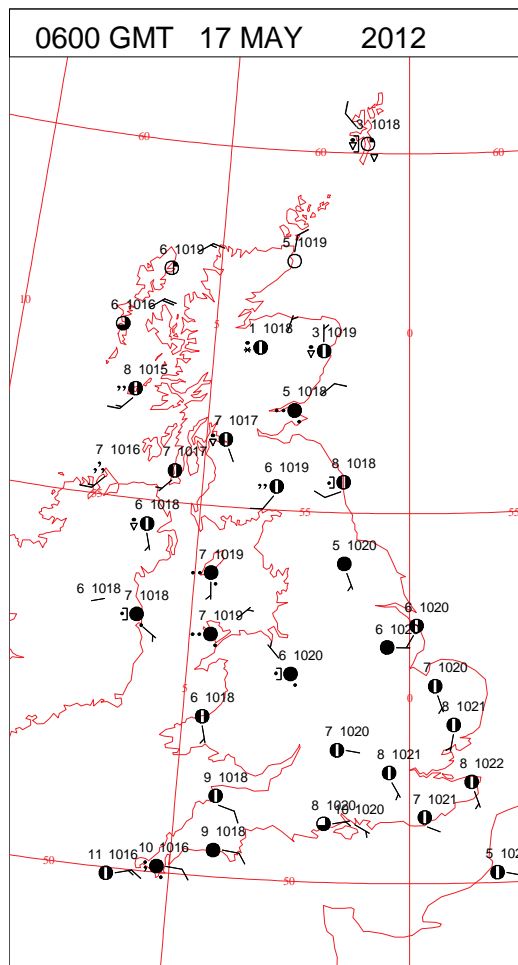
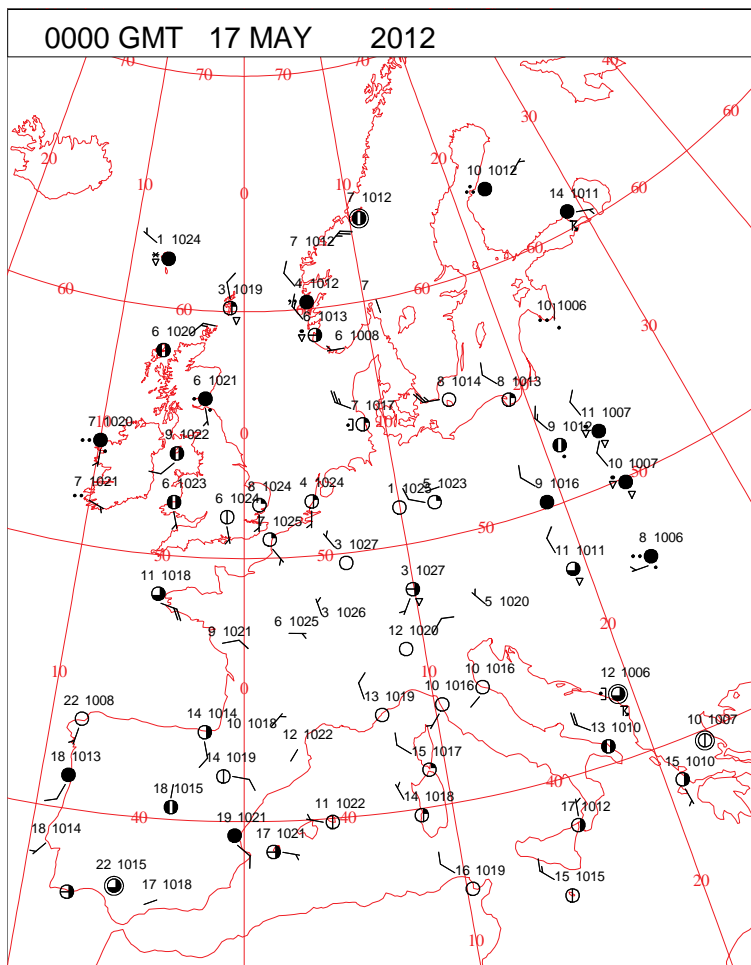
DAILY CLIMATE DATA



DAILY WEATHER SUMMARY



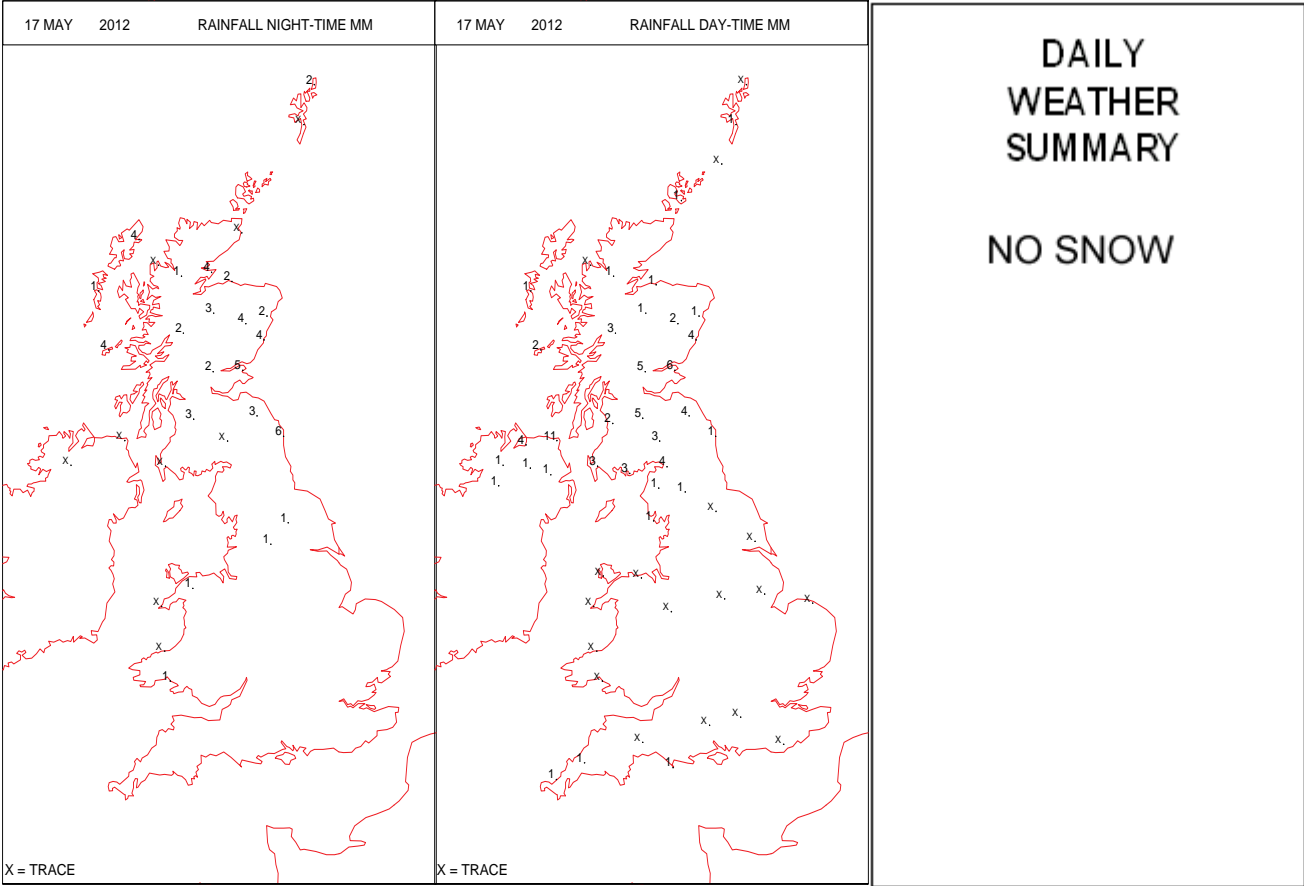
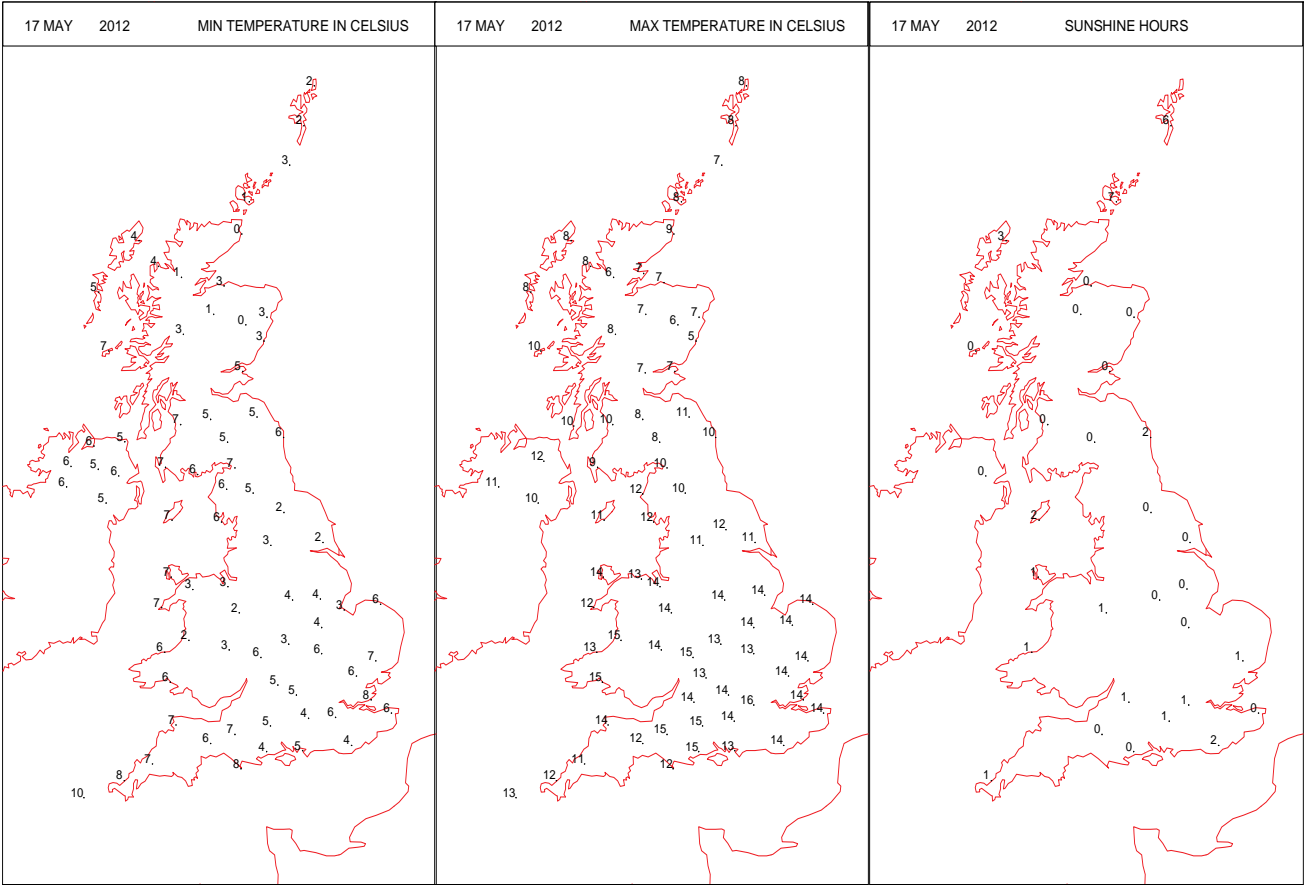
SURFACE REPORTS



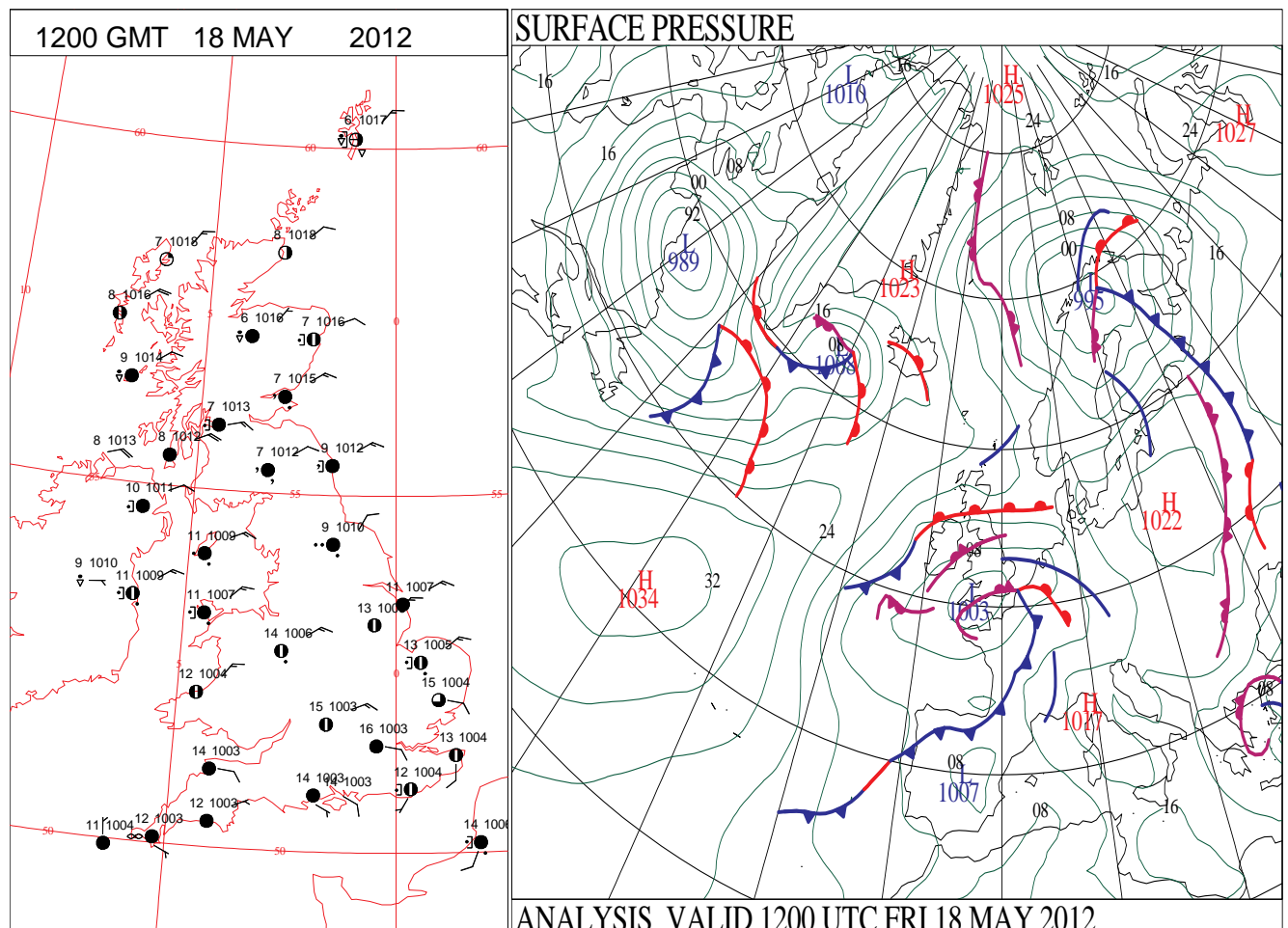
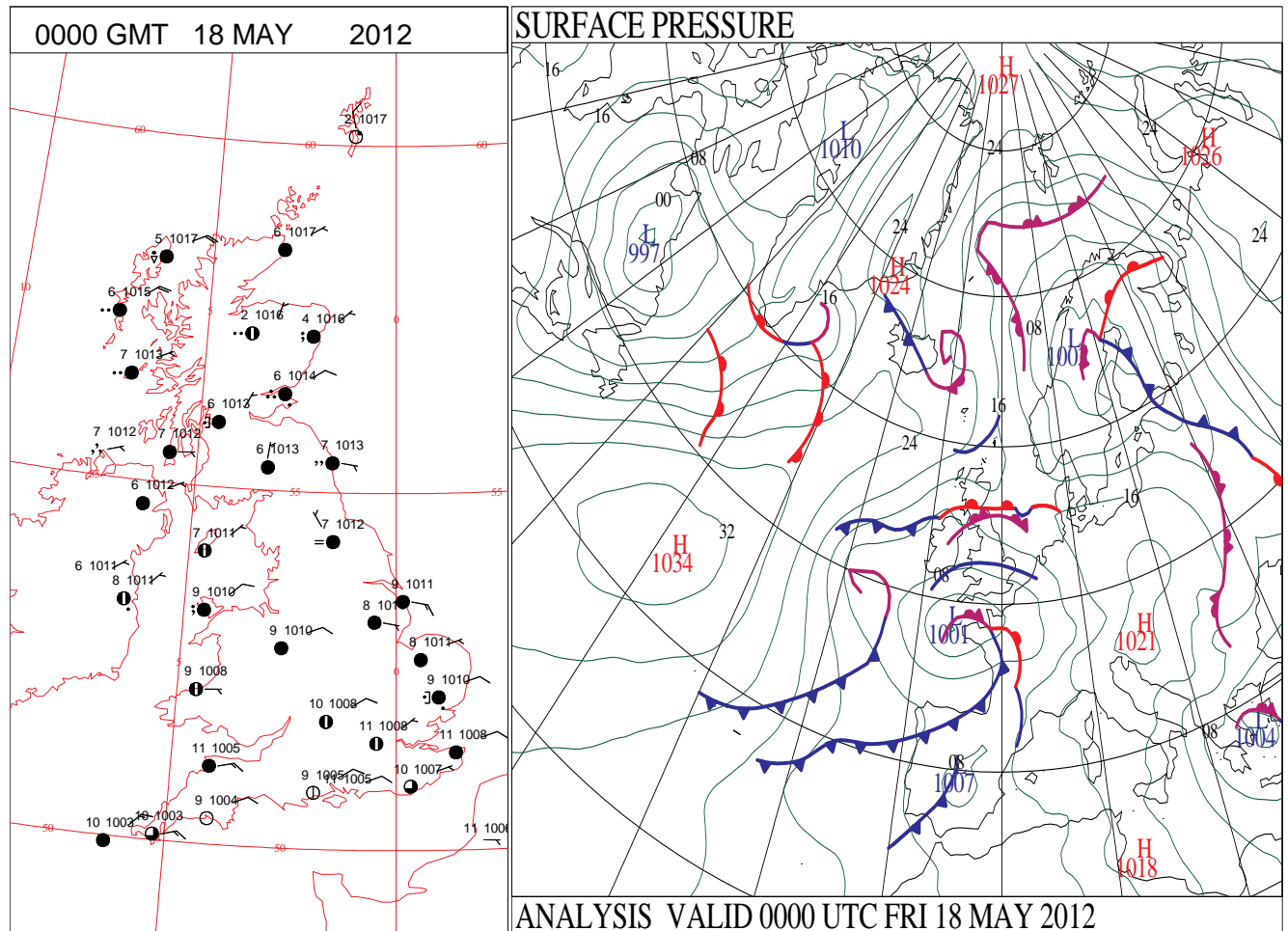
SIGNIFICANT WEATHER

0600 GMT 17 MAY 2012	SIG WEATHER	1200 GMT 17 MAY 2012	SIG WEATHER	<p>Summary of UK Weather for Thursday 17 May 2012.</p> <p>It was a rather cloudy night for much of the U.K., with all but the far north of the country avoiding a frost.</p> <p>While much of south was dry, central and northern areas saw spells of mostly light rain and drizzle, joined around dawn by south-western England, as a second band of rain pushed up from the south.</p> <p>During the day this band of rain spread into many southern counties of England and Wales, although it became weaker across most areas as the day went on.</p> <p>Further north, the mostly light rain in northern and central parts gradually became confined to Scotland and Northern Ireland through the day, but gave a few more moderate bursts in the east, mainly over higher ground.</p> <p>By dusk, many southern and central parts of the country had become dry, with the longest spells of sunshine seen in the far north of Scotland ahead of the rain. It was chilly here though, despite the brighter weather.</p> <p>The cloud cover further south meant that it was rather cool for many, accentuated by the brisk easterly wind in southern and eastern areas. The wind gradually eased during the evening.</p>
1800 GMT 17 MAY 2012	SIG WEATHER	0000 GMT 18 MAY 2012	SIG WEATHER	<p>EXTREMES</p> <p>Highest Maximum: 15.8 Northolt, Greater London</p> <p>Lowest Maximum: 4.9 Inverbervie, Kincardineshire</p> <p>Lowest Minimum: 0.0 Wick Airport, Caithness</p> <p>Lowest Grass Minimum: -2.0 Wick Airport, Caithness</p> <p>Most Rain: 10.4 Leuchars, Fife</p> <p>Most Sun: 6.7 Kirkwall, Orkney</p>

DAILY CLIMATE DATA

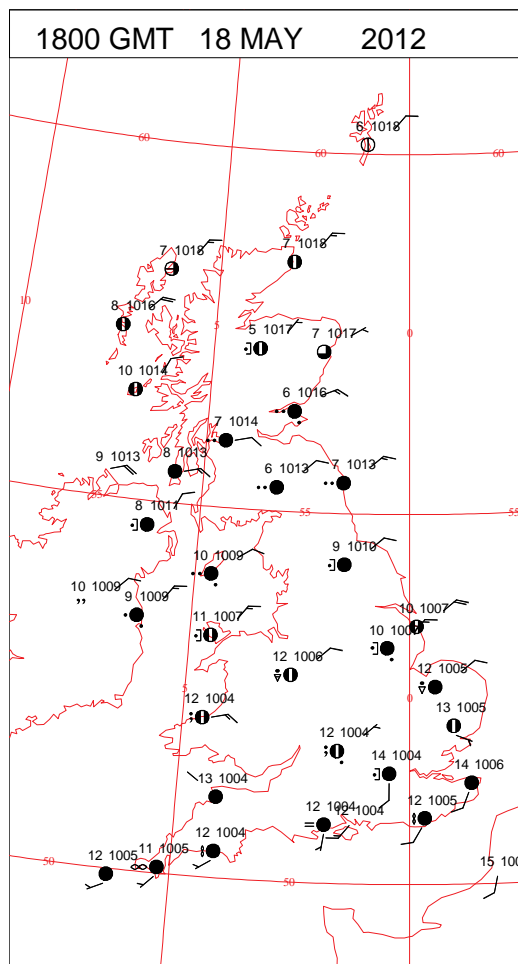
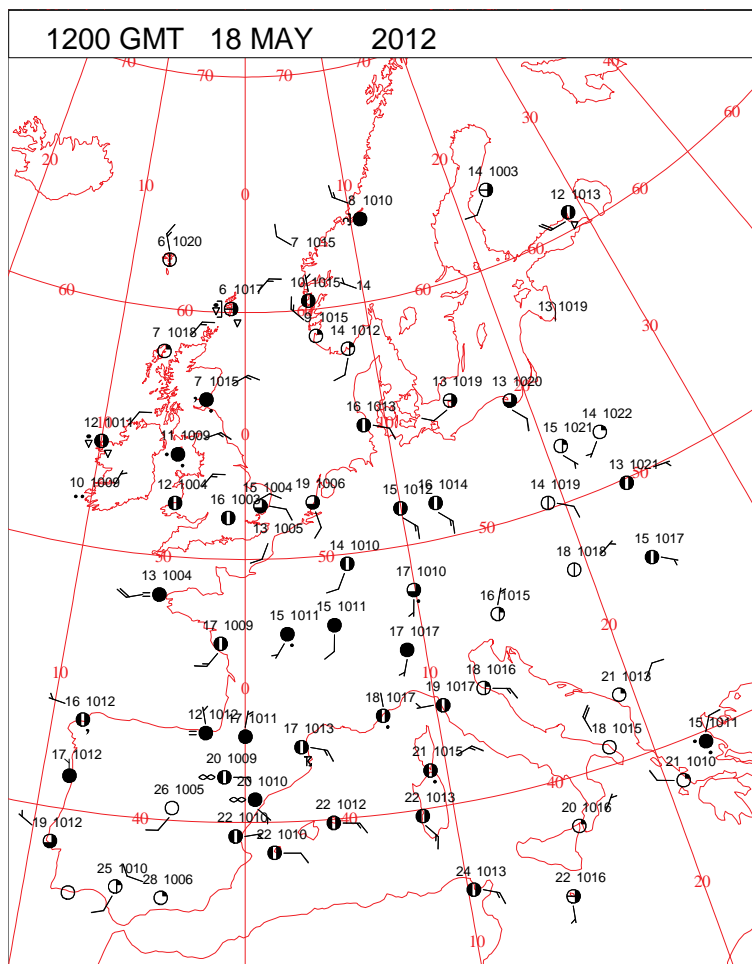
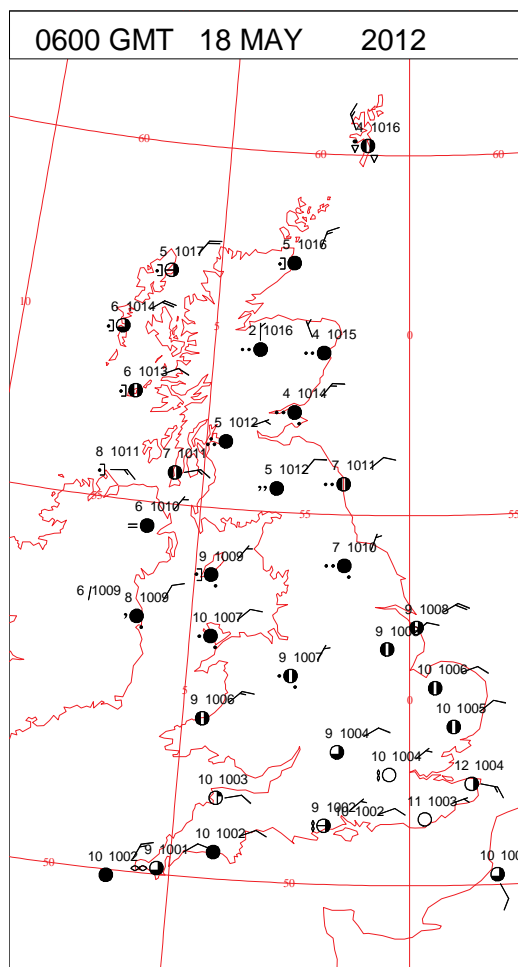
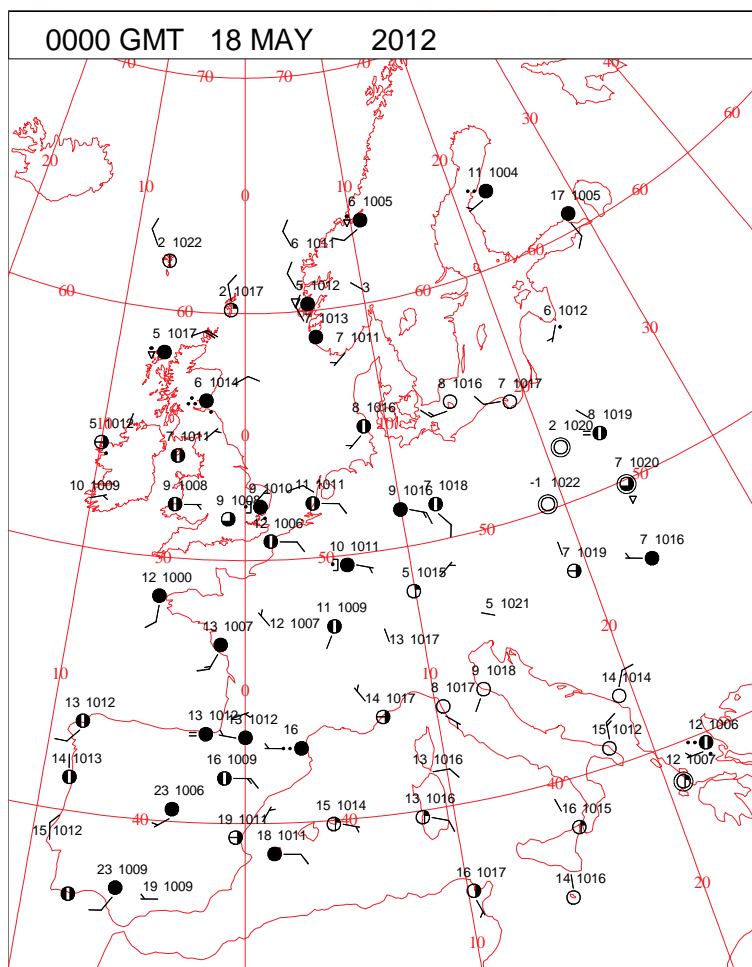


DAILY WEATHER SUMMARY



Friday 18 May 2012

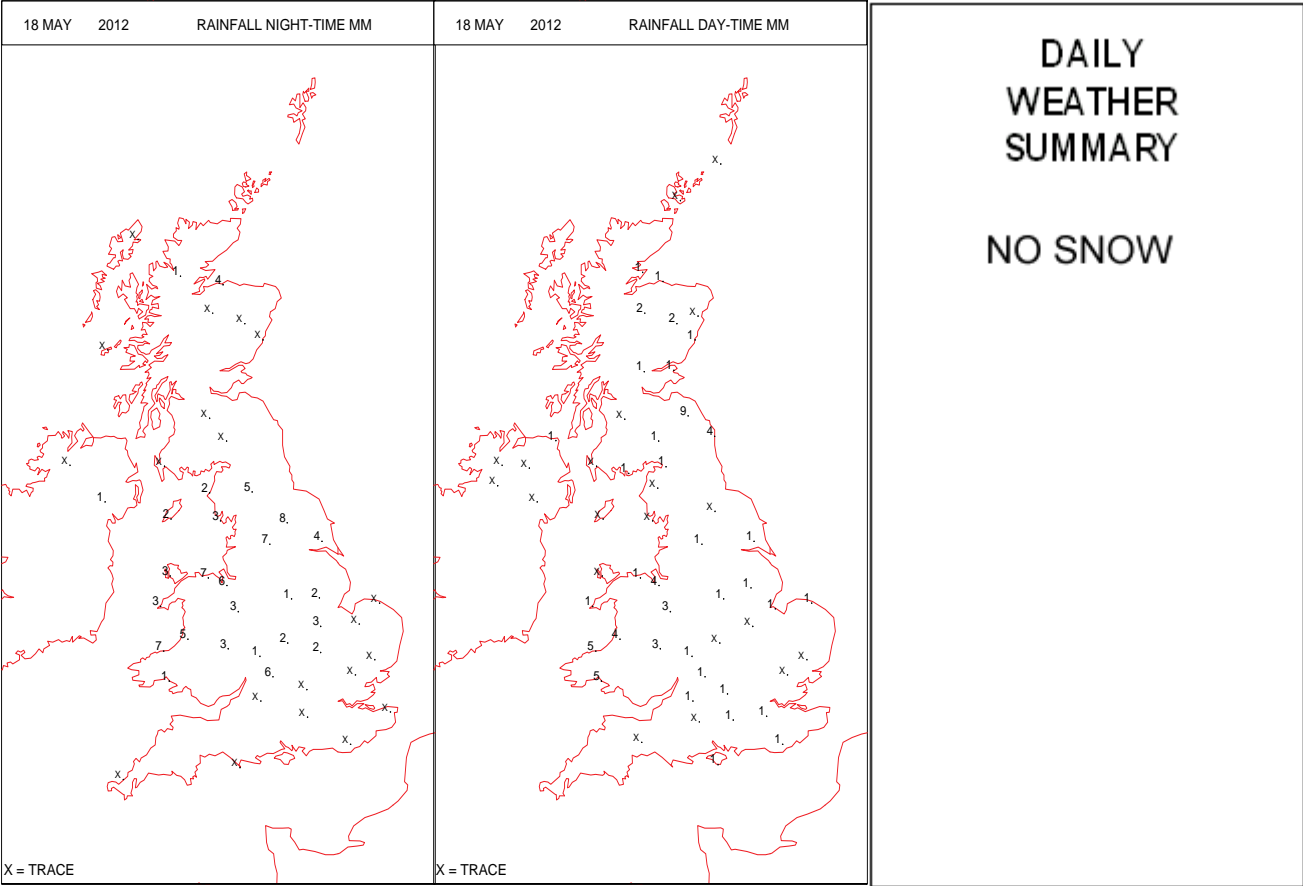
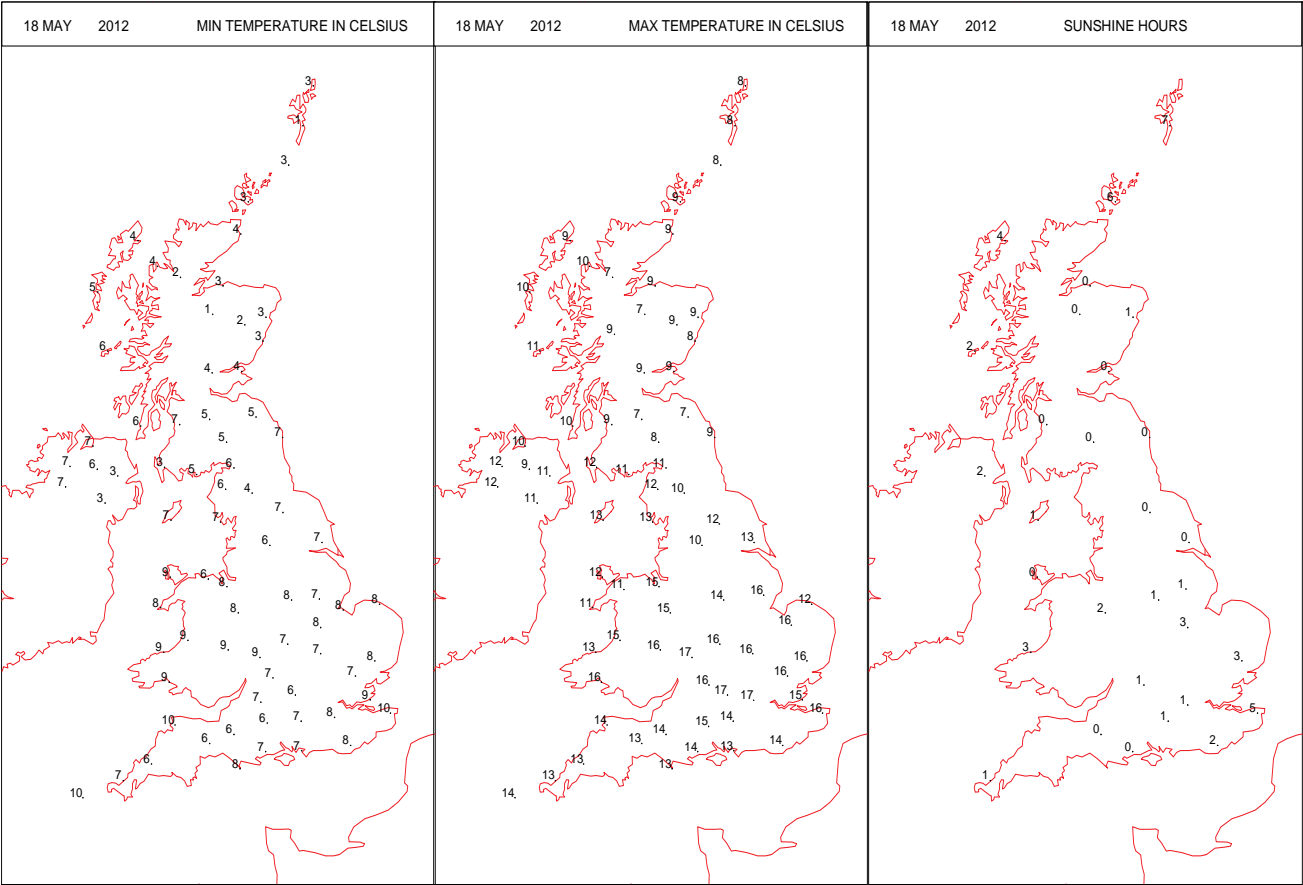
SURFACE REPORTS



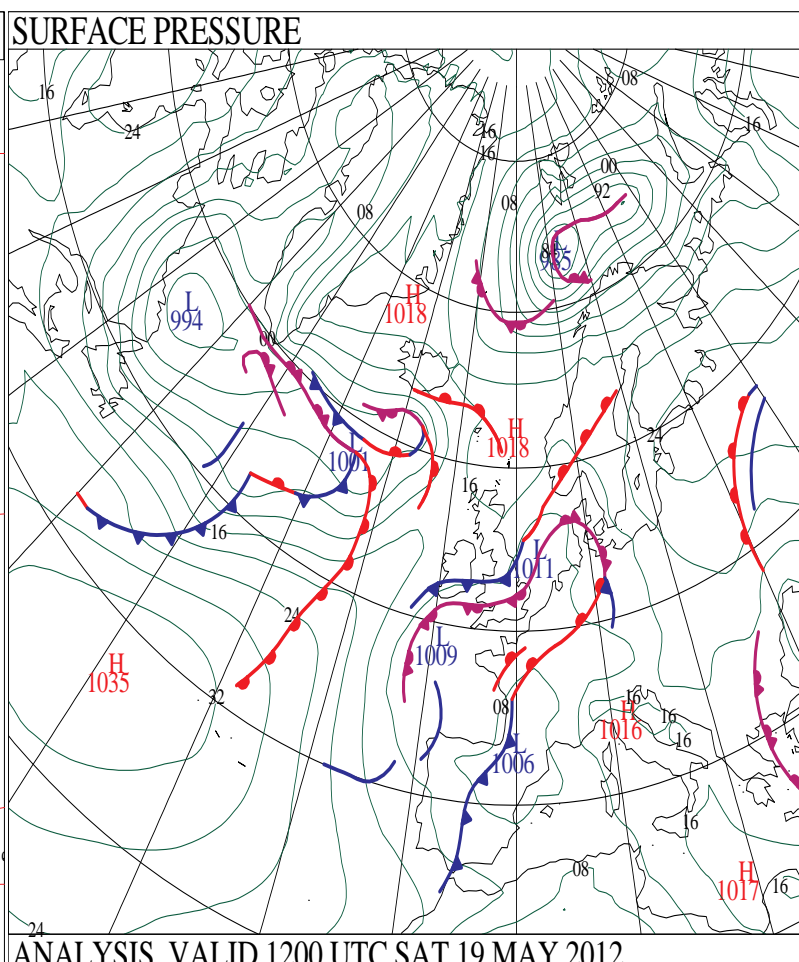
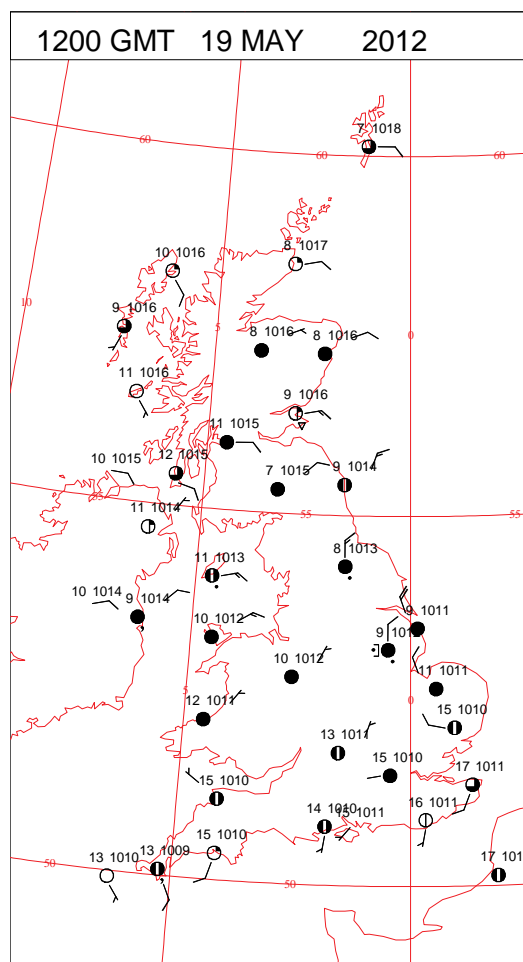
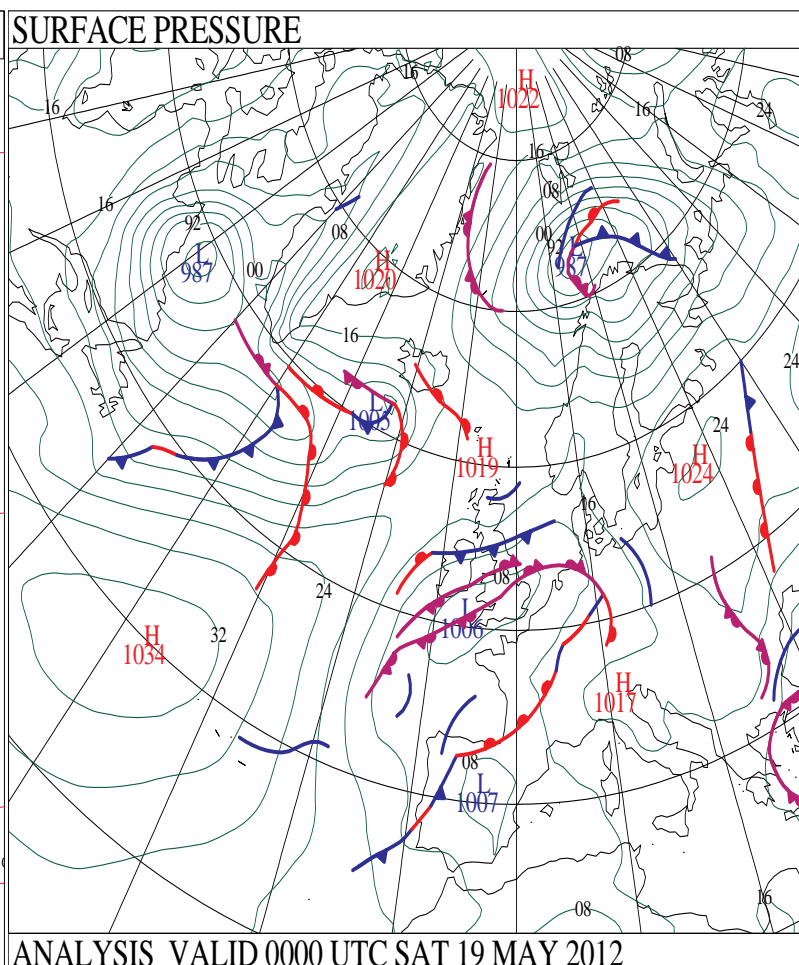
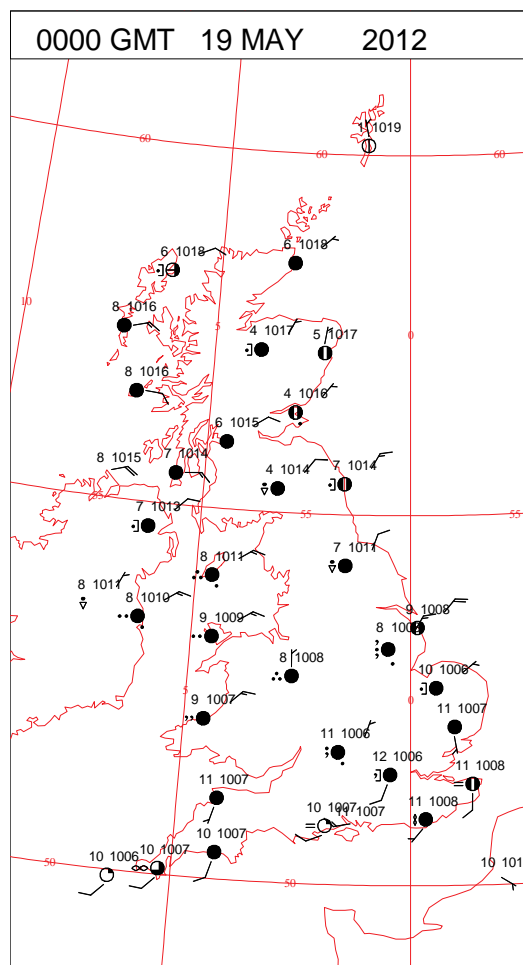
SIGNIFICANT WEATHER

0600 GMT 18 MAY 2012	SIG WEATHER	1200 GMT 18 MAY 2012	SIG WEATHER	<p>Summary of UK Weather for Friday 18 May 2012.</p> <p>It was a largely cloudy and mild night across the U.K., although there were some clear spells across the south of England, and the far north of Scotland. Rain and drizzle affected many central and northern locations at times.</p> <p>Dry but rather cloudy conditions persisted across the south for much of the day. It became warm in the brighter spells in south-east England and East Anglia, although during the afternoon a few light showers developed.</p> <p>Further north, outbreaks of rain or drizzle continued, and this combined with a brisk north-easterly wind made for chilly conditions, particularly along the north-east coast.</p> <p>Meanwhile, the far north of Scotland had a rather cold day for the time of year, however it was much brighter with just a few light showers.</p> <p>During the afternoon some more persistent rain developed over south-eastern Wales and across some parts of central England. This rain spread slowly north, with some heavier bursts developing through the evening.</p>
1800 GMT 18 MAY 2012	SIG WEATHER	0000 GMT 19 MAY 2012	SIG WEATHER	<p>EXTREMES</p> <p>Highest Maximum: 16.7 Northolt, Greater London</p> <p>Lowest Maximum: 6.6 Loch Glascarnoch, Ross-Shire</p> <p>Lowest Minimum: 0.8 Lerwick, Shetland</p> <p>Lowest Grass Minimum: -1.1 Lerwick, Shetland</p> <p>Most Rain: 11.8 Aberporth, Dyfed</p> <p>Most Sun: 7.0 Lerwick, Shetland</p>

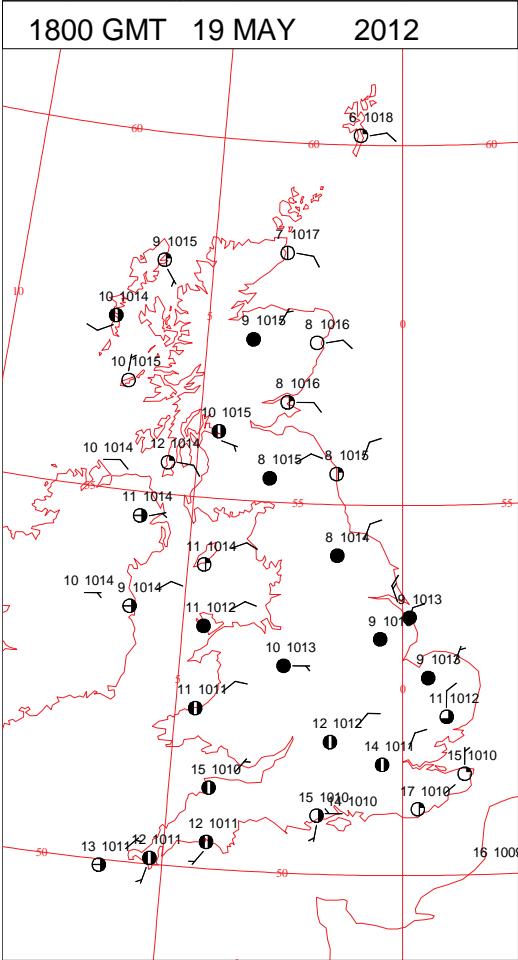
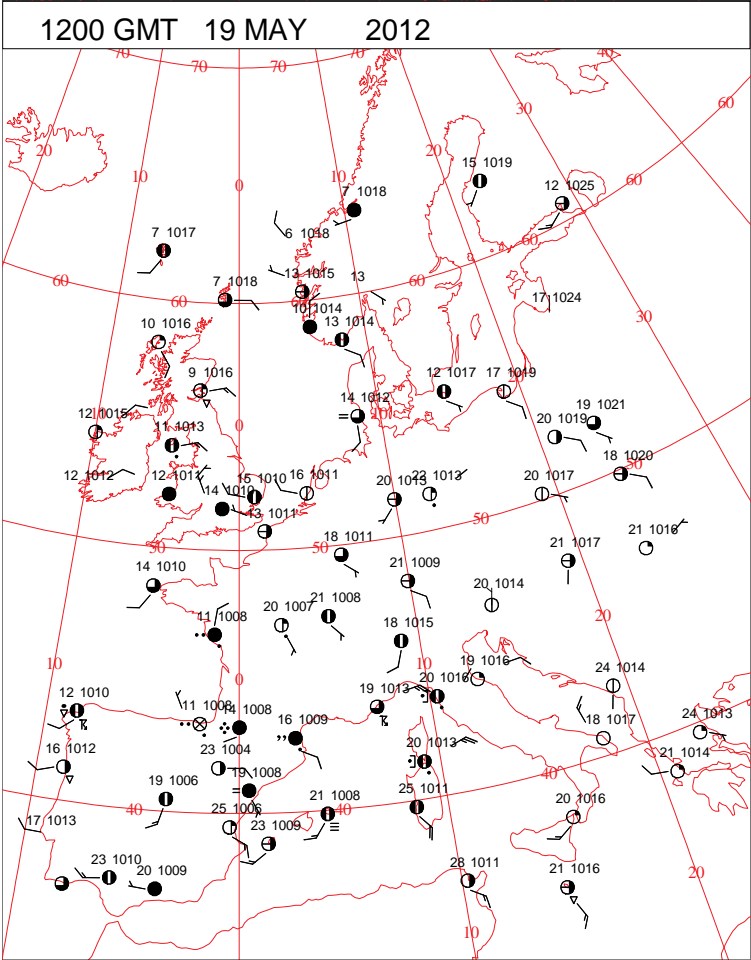
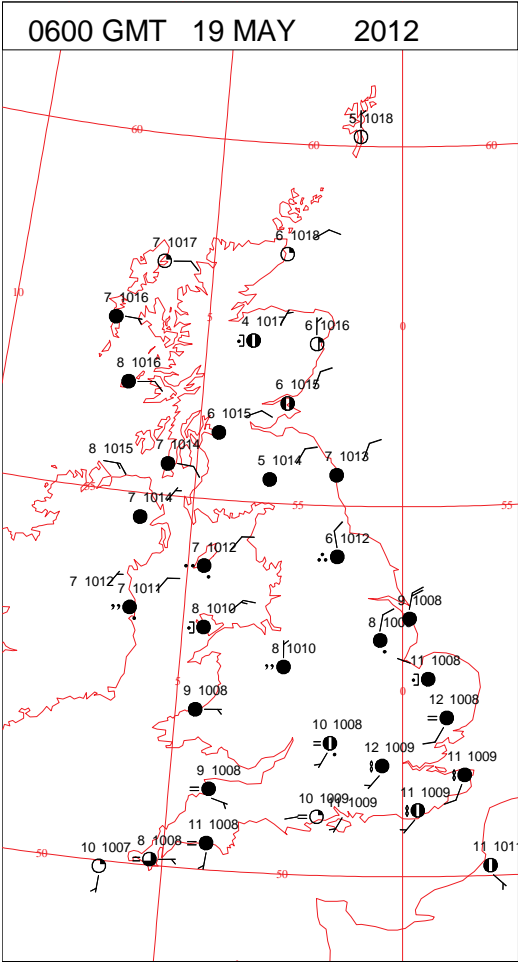
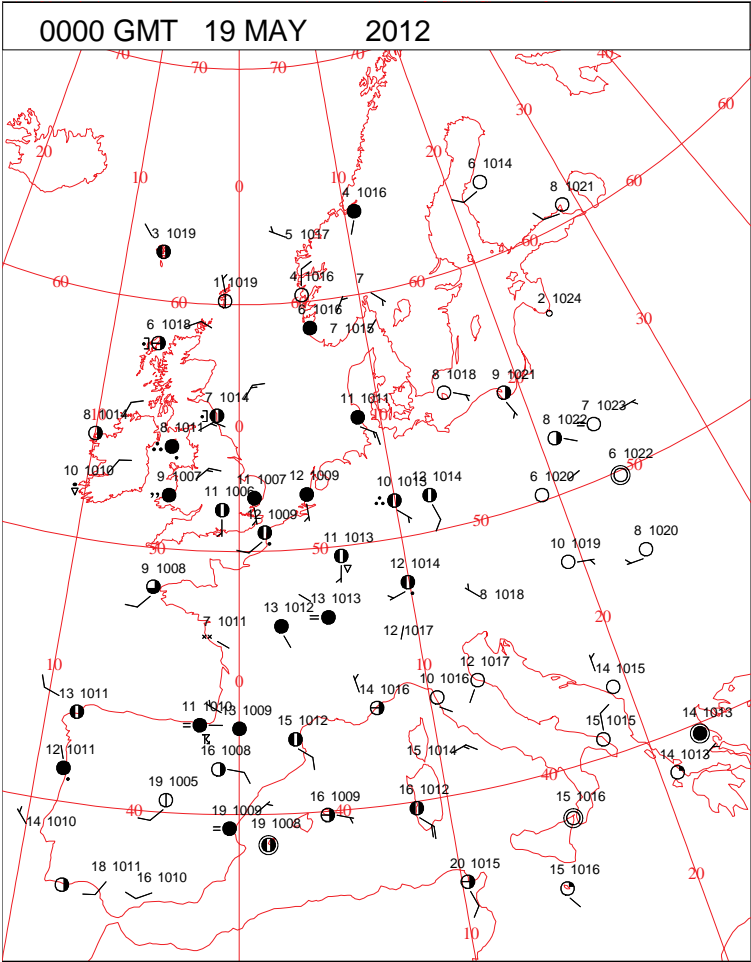
DAILY CLIMATE DATA



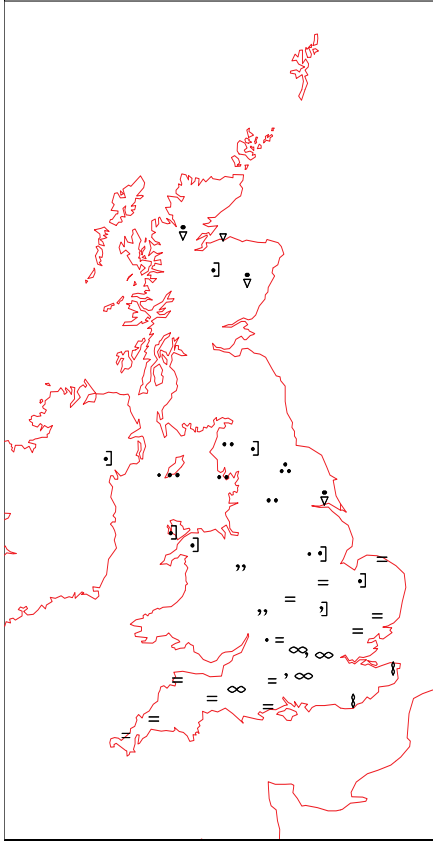
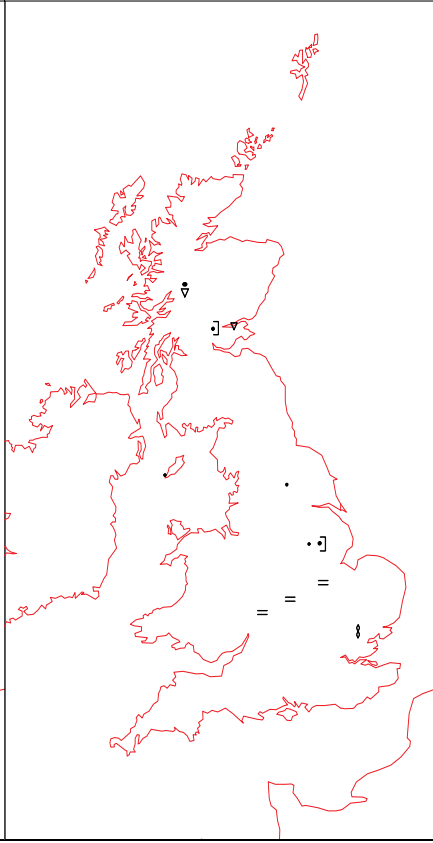
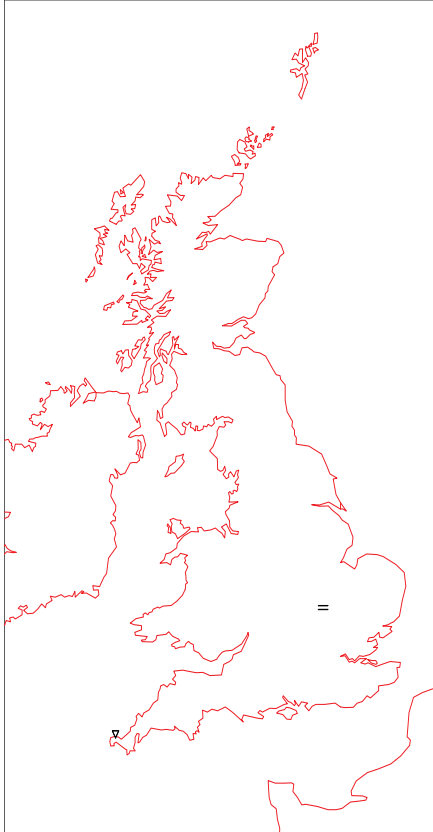
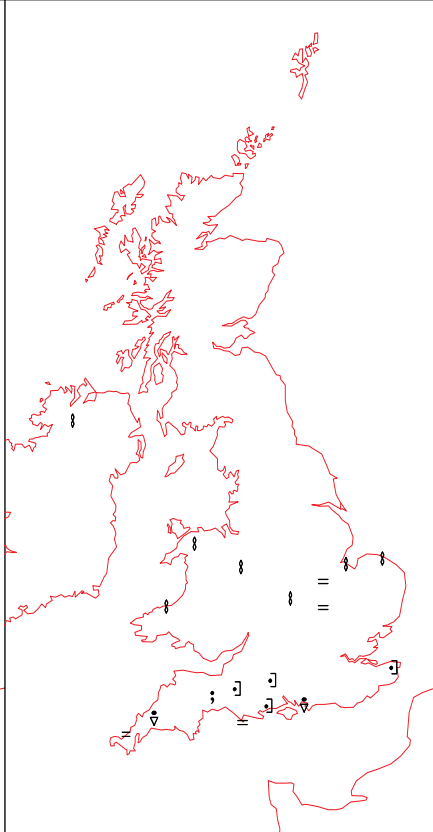
DAILY WEATHER SUMMARY



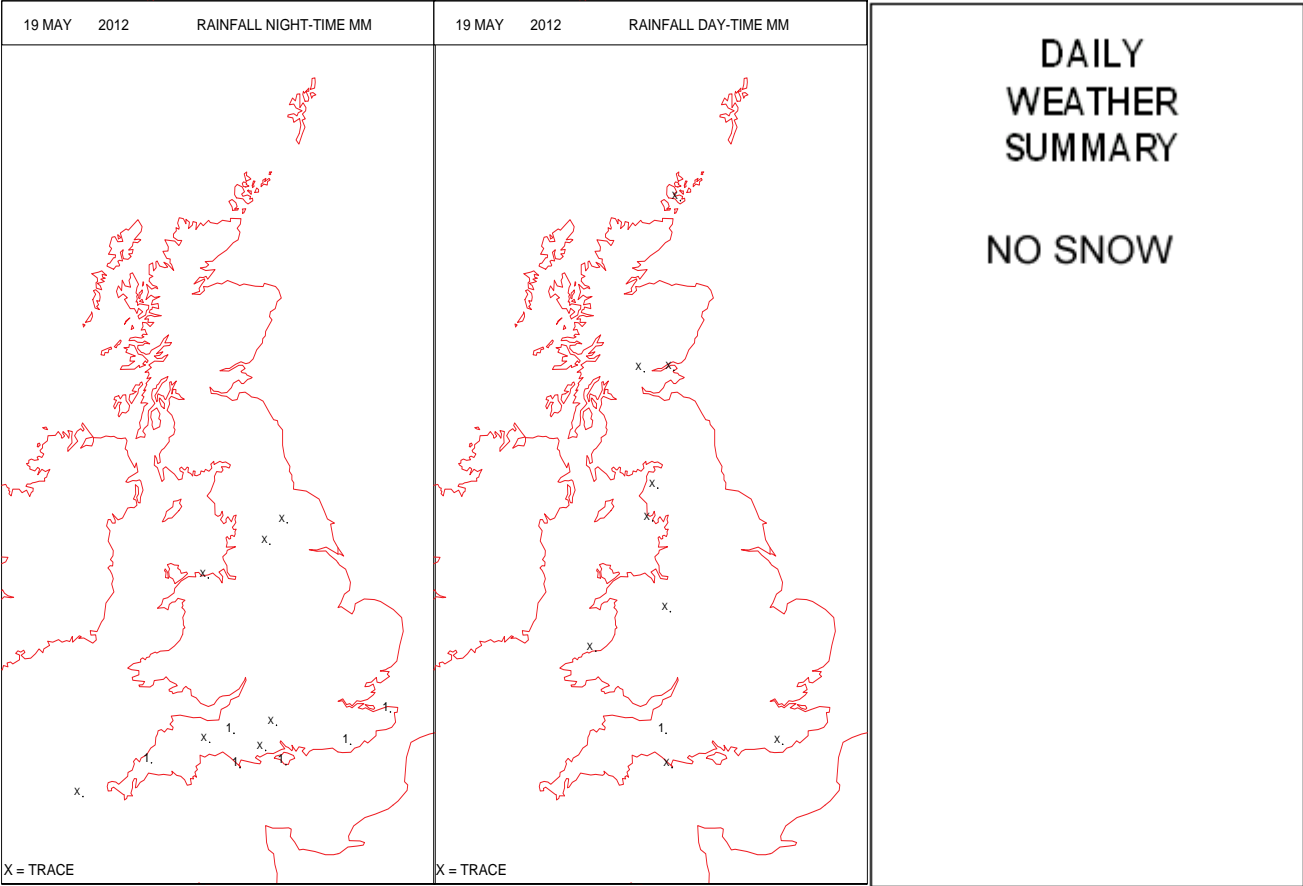
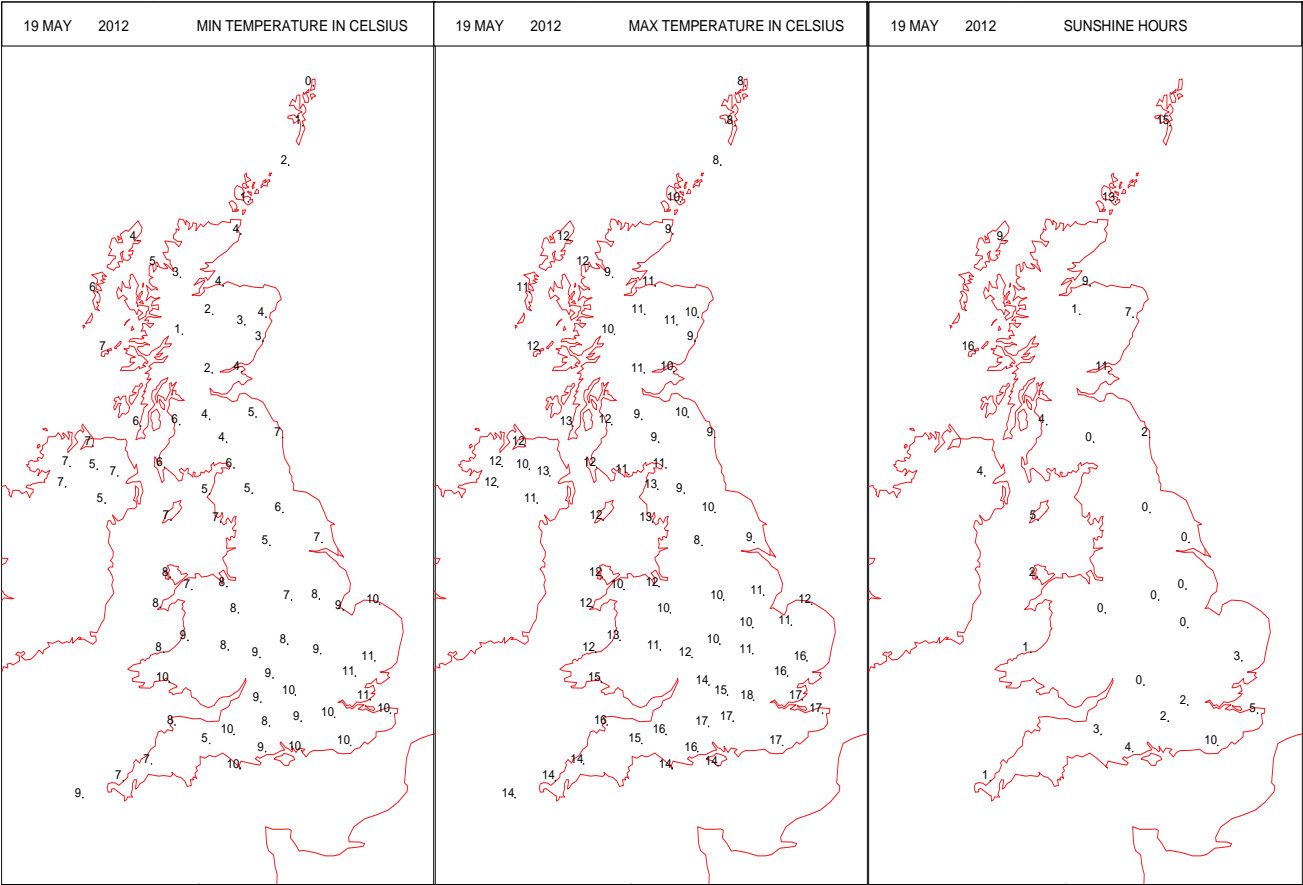
SURFACE REPORTS



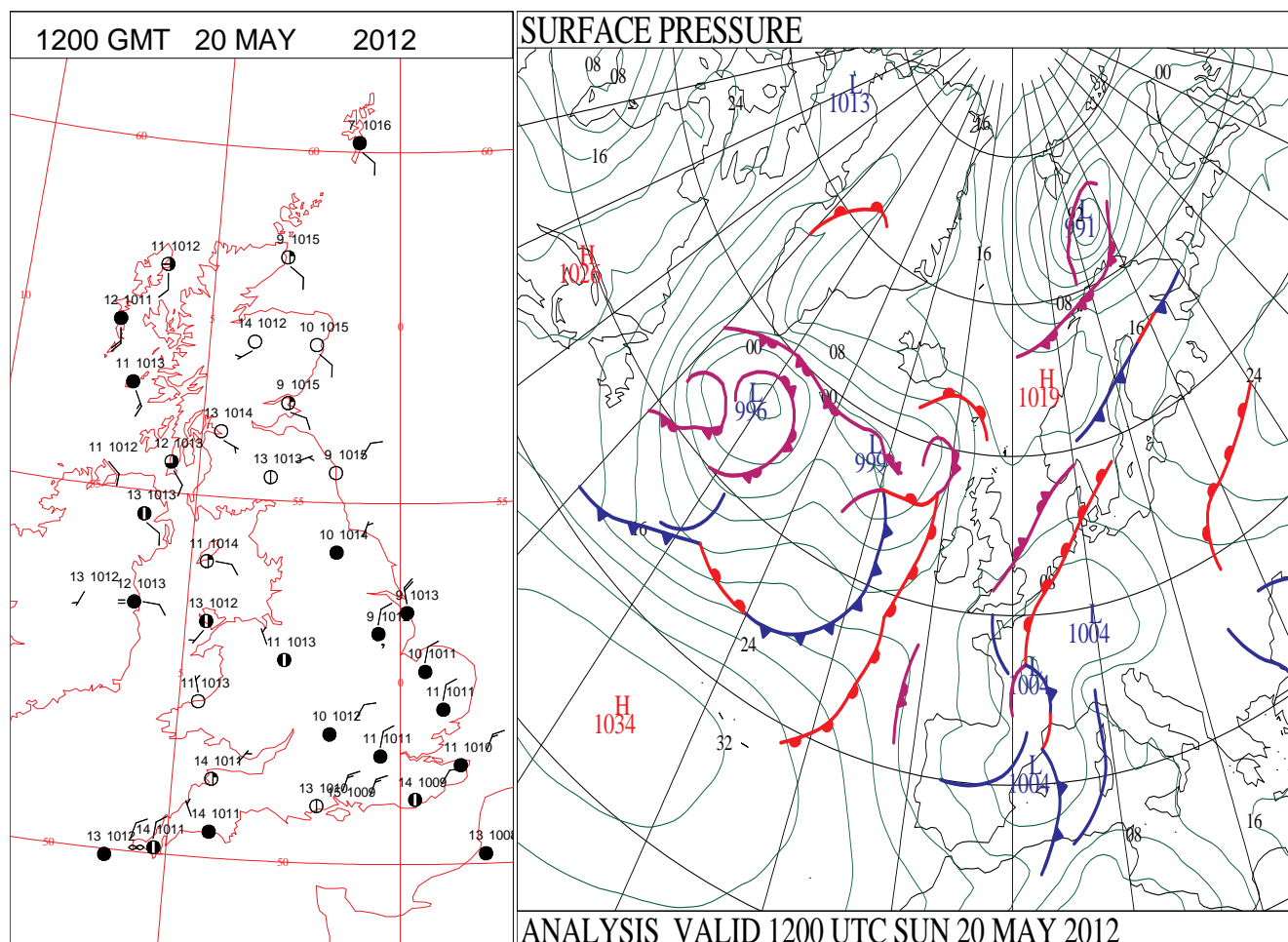
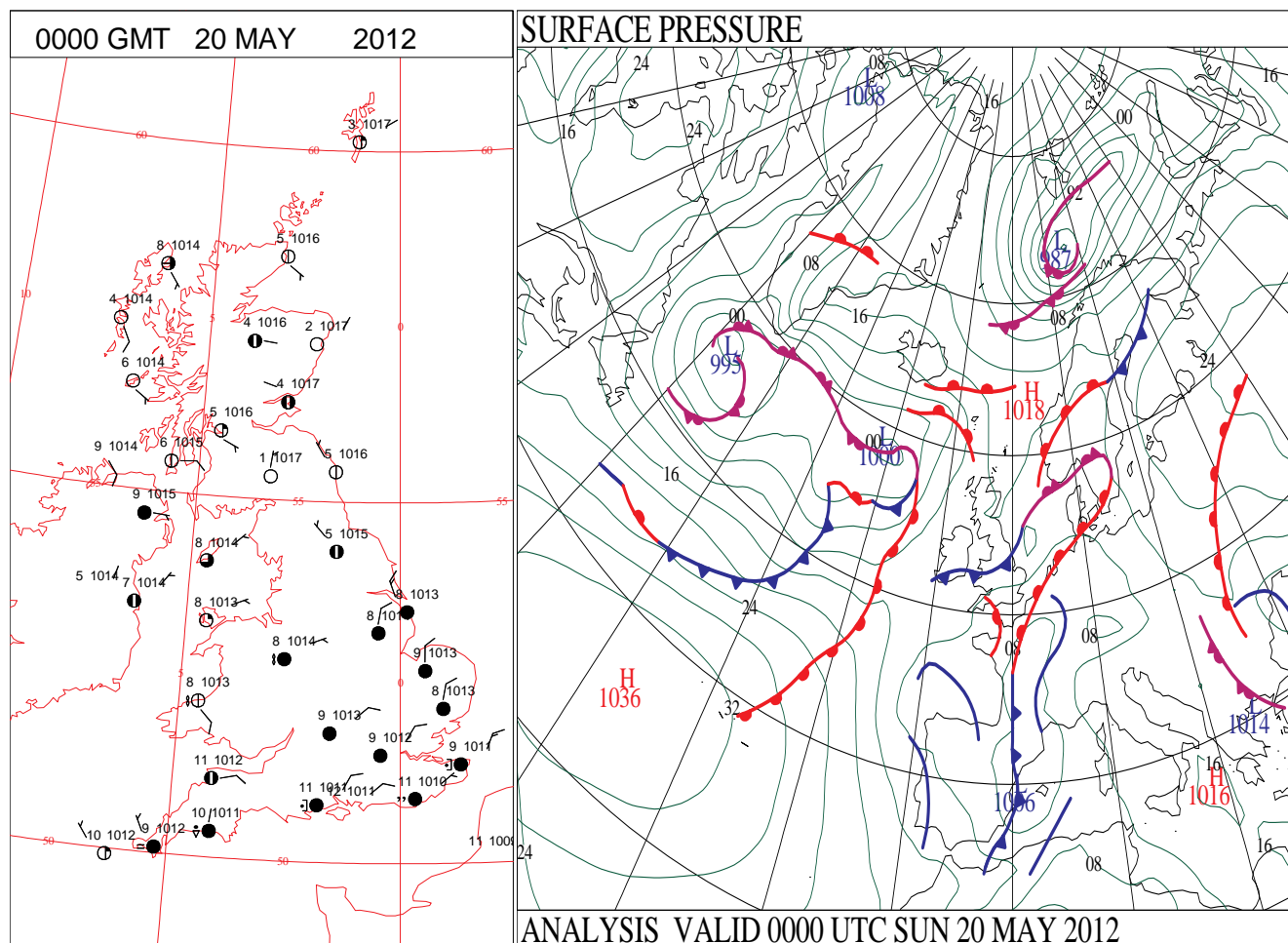
SIGNIFICANT WEATHER

0600 GMT 19 MAY 2012	SIG WEATHER	1200 GMT 19 MAY 2012	SIG WEATHER	<p>Summary of UK Weather for Saturday 19 May 2012.</p> <p>It was largely cloudy overnight with outbreaks of rain continuing over northern and central parts, leading to a mild night.</p> <p>Further south it was mostly dry but with some low cloud and misty conditions.</p> <p>However, clearer skies over the far north of Scotland allowed temperatures to reach low single figures Celsius, with Orkney and Shetland dipping to around freezing.</p> <p>During the day, the rain eased to leave most places dry, but low cloud lingered across central and eastern England, especially around eastern coasts. These areas also saw a moderate north-easterly breeze, making it feel decidedly chilly.</p> <p>Elsewhere, there were some sunny spells, especially in north-east Scotland, and south-east England.</p> <p>A few showers developed during the afternoon over the Highlands, and also across southern counties of England later.</p> <p>A more general area of cloud and showery rain reached the south coast of England during the evening, moving slowly north.</p>
				
1800 GMT 19 MAY 2012	SIG WEATHER	0000 GMT 20 MAY 2012	SIG WEATHER	<p>EXTREMES</p> <p>Highest Maximum: 17.7 Northolt, Greater London</p> <p>Lowest Maximum: 7.9 Baltasound No2, Shetland 7.9 Fair Isle, Shetland</p> <p>Lowest Minimum: -0.4 Baltasound No2, Shetland</p> <p>Lowest Grass Minimum: -2.6 Lerwick, Shetland</p> <p>Most Rain: 1.0 Isle of Portland, Dorset</p> <p>Most Sun: 15.8 Tiree, Argyll</p>
				

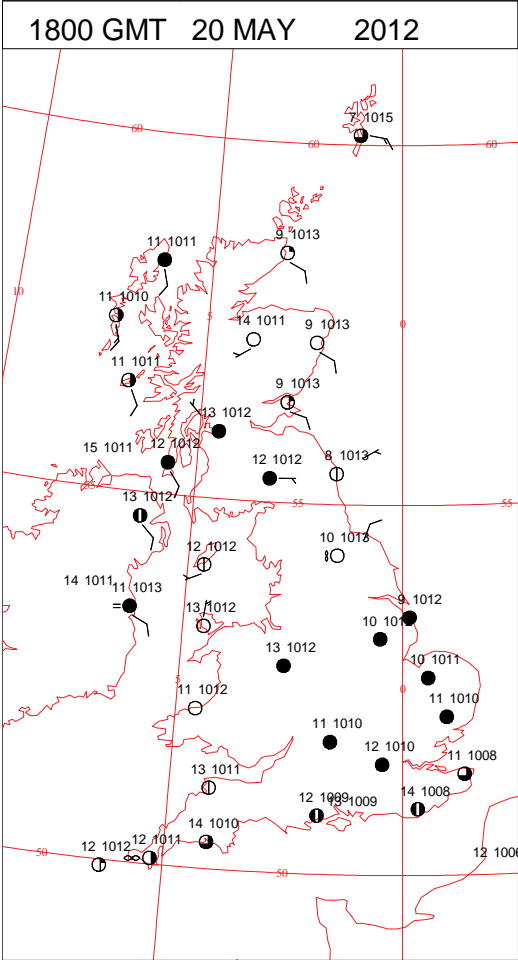
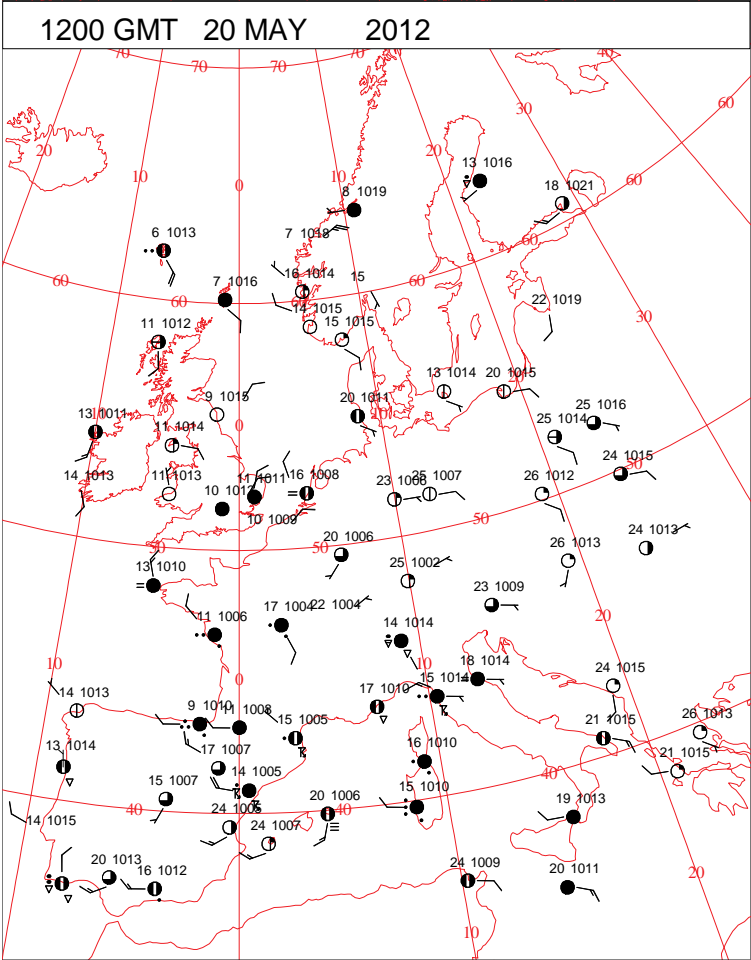
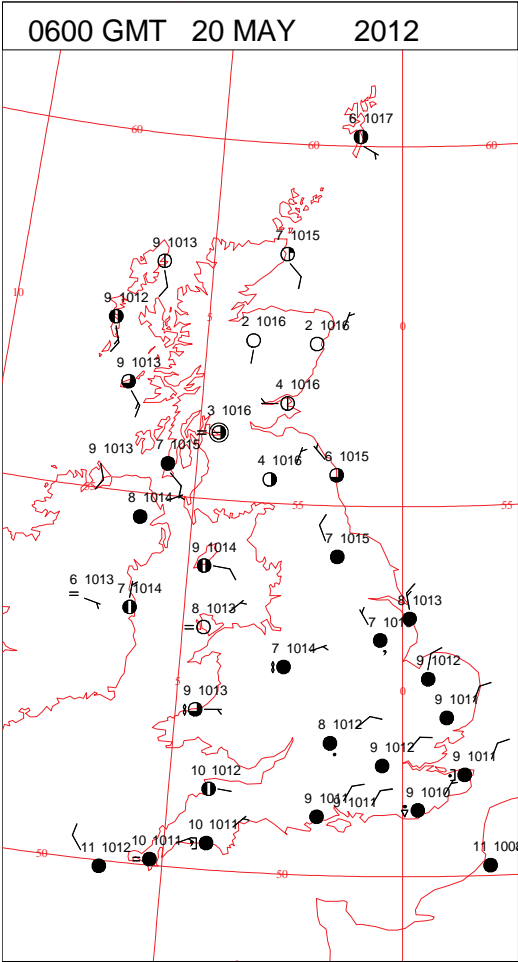
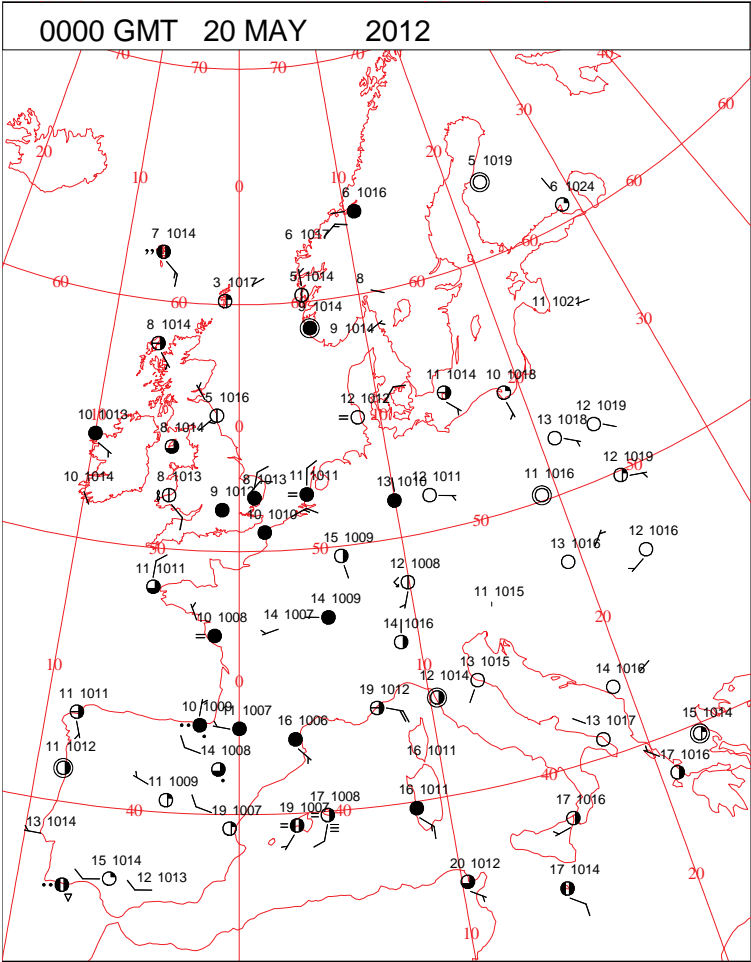
DAILY CLIMATE DATA



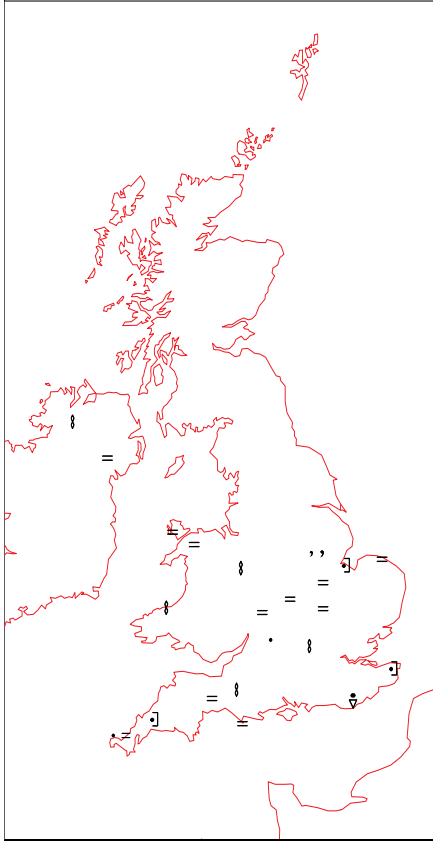
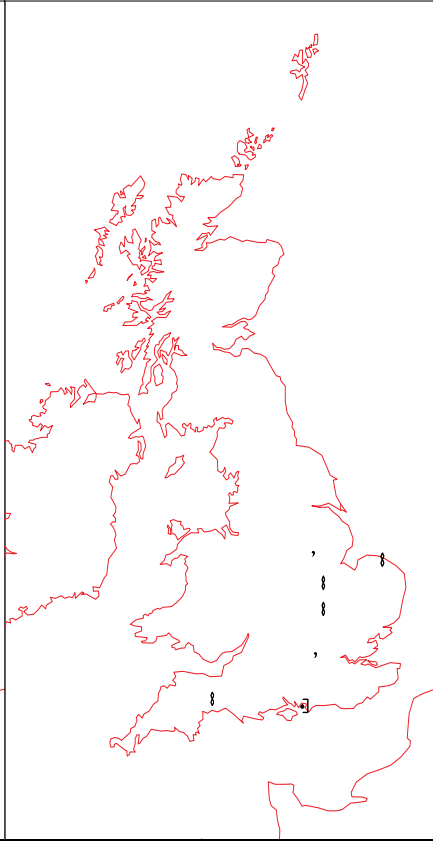
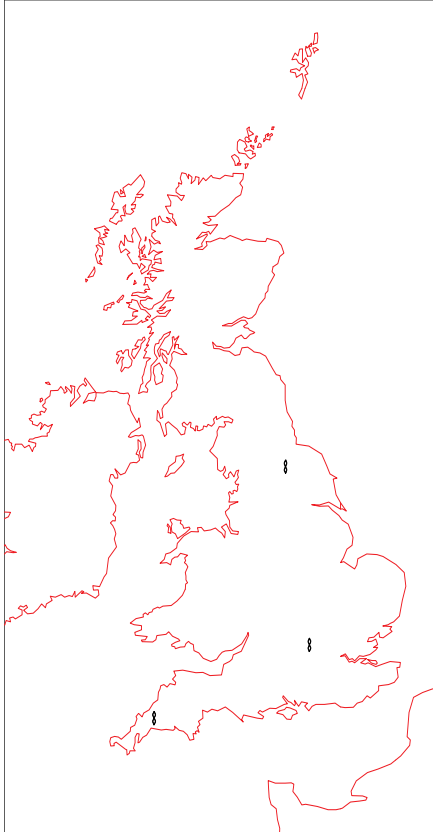
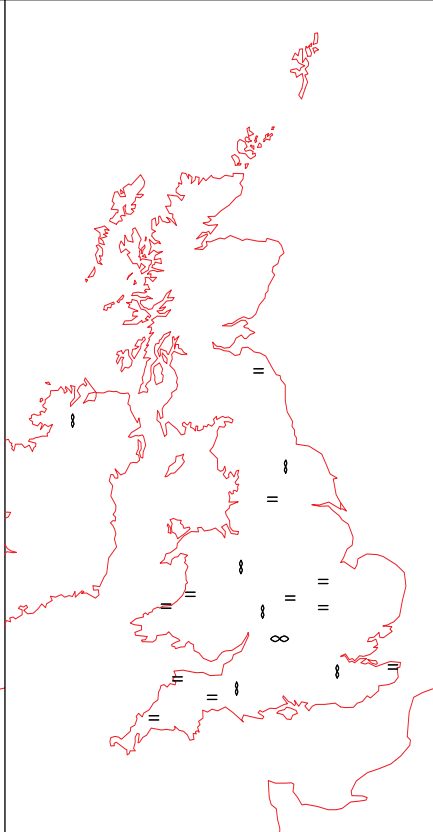
DAILY WEATHER SUMMARY



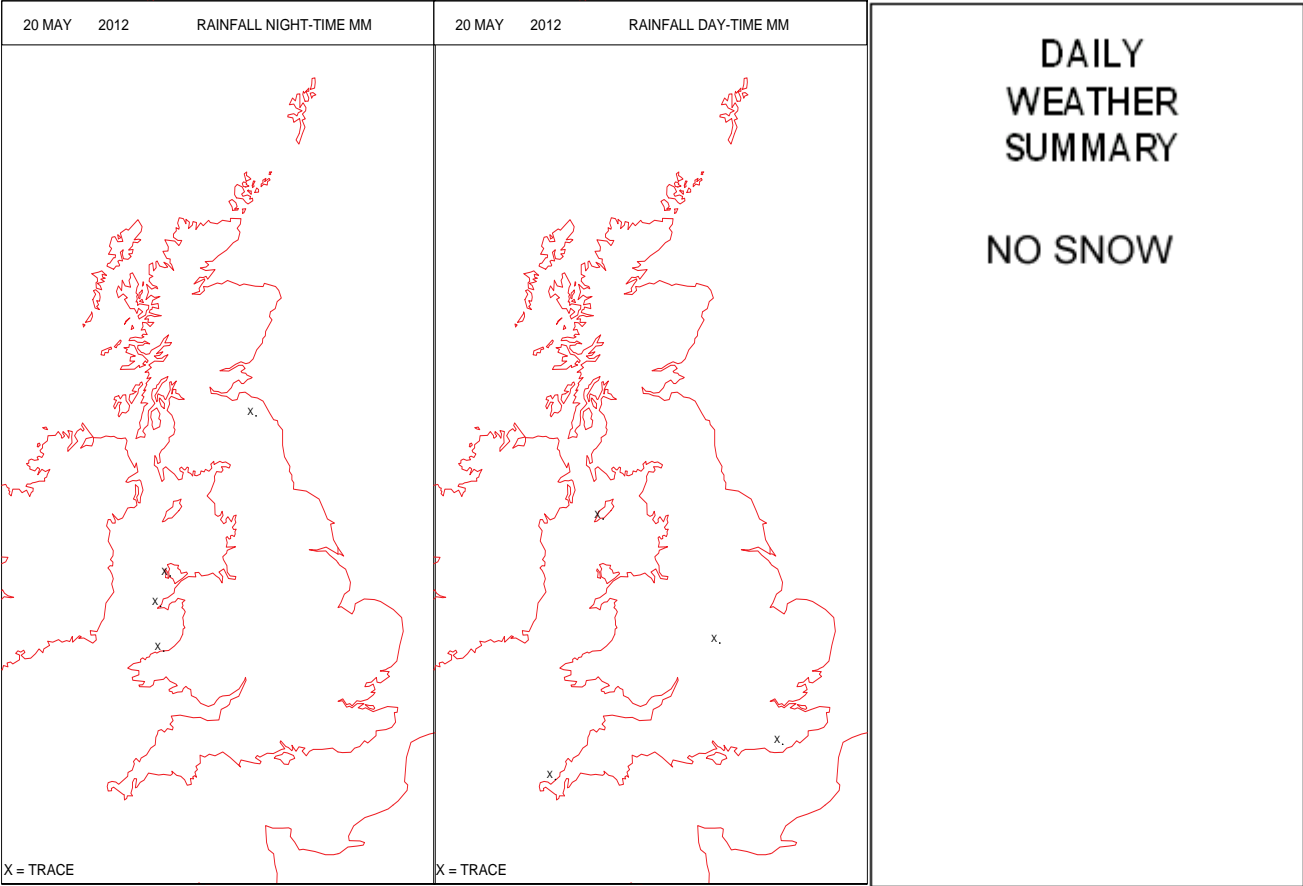
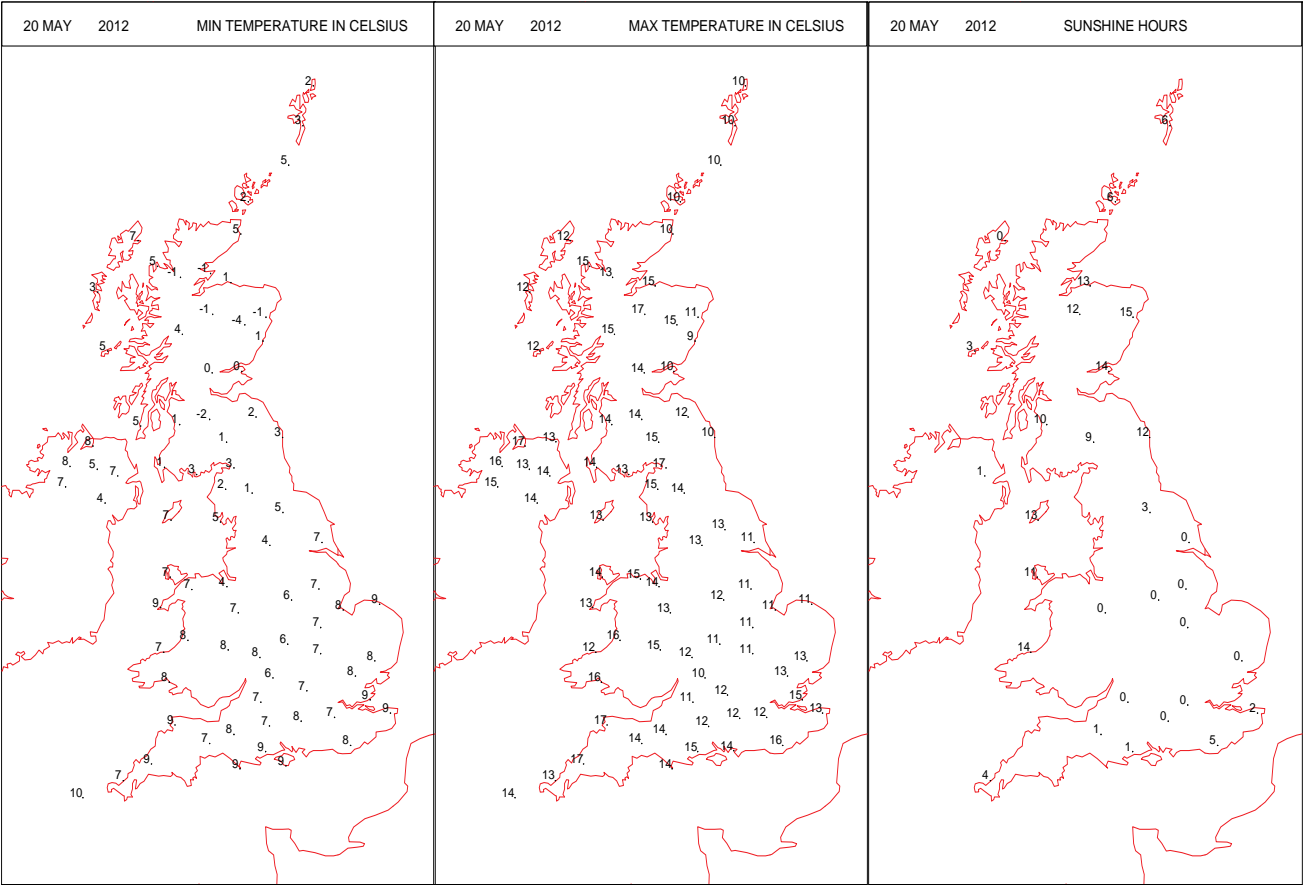
SURFACE REPORTS



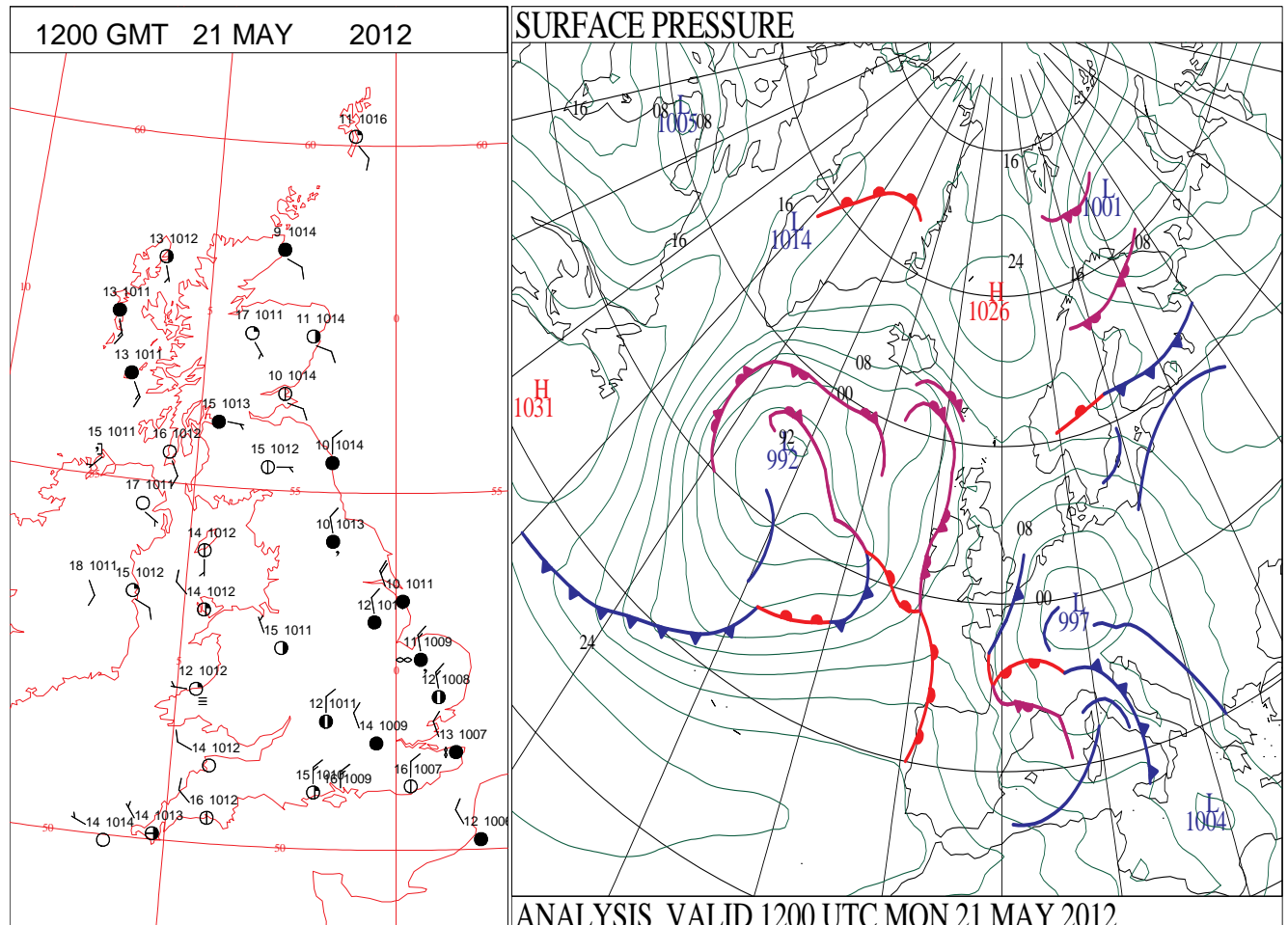
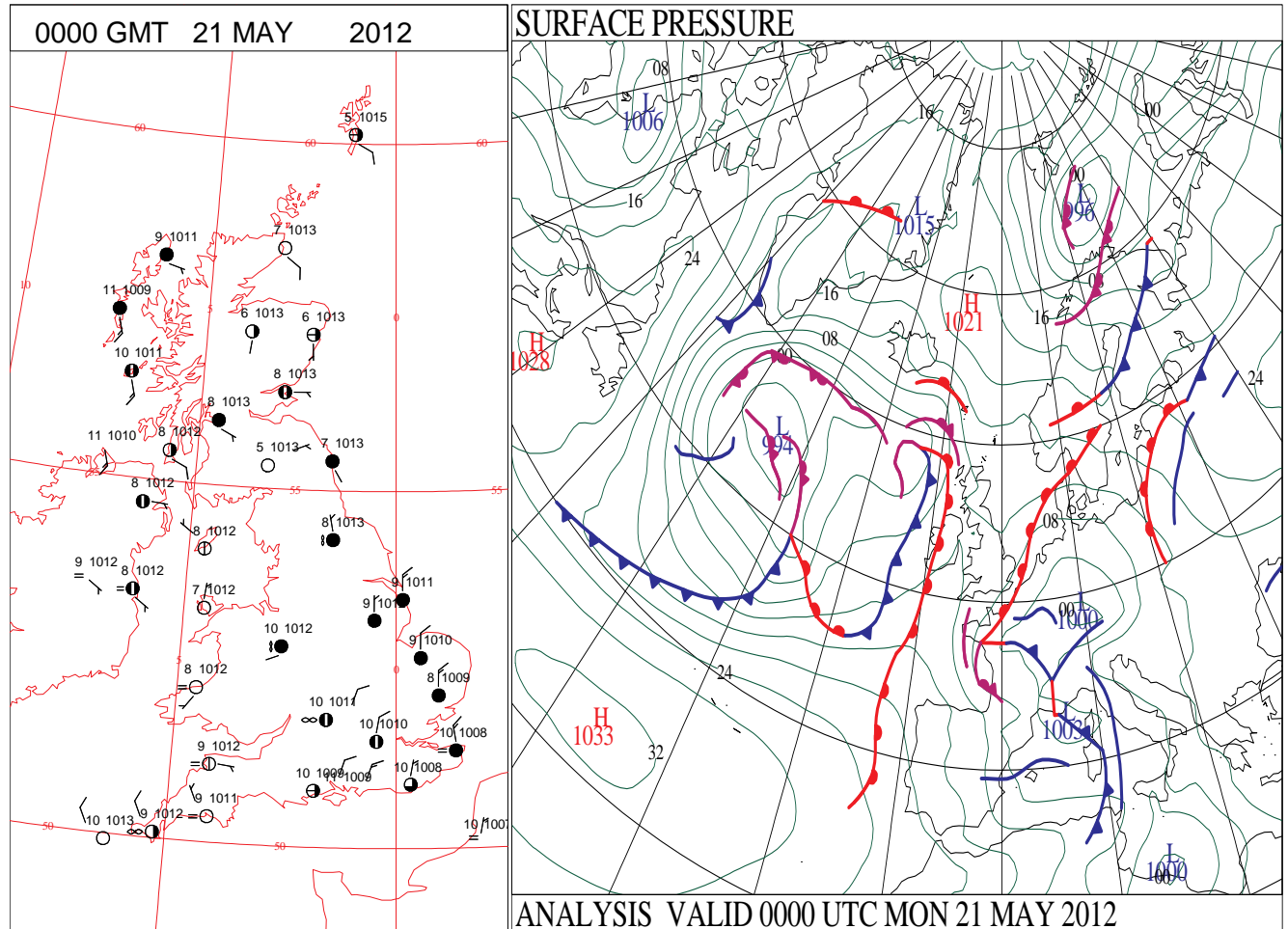
SIGNIFICANT WEATHER

0600 GMT 20 MAY 2012	SIG WEATHER	1200 GMT 20 MAY 2012	SIG WEATHER	<p>Summary of UK Weather for Sunday 20 May 2012. Southern, central and eastern parts of the U.K. were rather cloudy overnight. Showers and longer spells of rain affected many southern counties of England. Cloud cover prevented temperatures from falling significantly though, with most areas having a relatively mild night.</p> <p>The north was generally dry overnight, with clear skies over many parts of Scotland and northern England. It became cold with a frost developing in some rural areas.</p> <p>Many central, southern and eastern parts of the country stayed cloudy for much of the day, with only the occasional brighter interval developing. Showers died out in the morning, so it was dry for much of the day.</p> <p>Most other places saw some sunshine, and the best of the this was across eastern Scotland and north-east England. Western Wales also saw some prolonged periods of sunshine.</p> <p>Temperatures were generally around average for the middle of May in the sunnier parts of the U.K. It was cooler in the cloudier parts though, and felt distinctly chilly around North Sea coasts, where a cool north-easterly breeze continued throughout the day.</p>
				
1800 GMT 20 MAY 2012	SIG WEATHER	0000 GMT 21 MAY 2012	SIG WEATHER	<p>EXTREMES Highest Maximum: 16.8 Ballykelly, Londonderry Lowest Maximum: 9.1 Inverbervie, Kincardineshire Lowest Minimum: -4.1 Aboyne, Aberdeenshire Lowest Grass Minimum: -8.9 Aboyne, Aberdeenshire Most Rain: 0.2 Valley, Gwynedd Most Sun: 15.4 Dyce, Aberdeenshire</p>
				

DAILY CLIMATE DATA

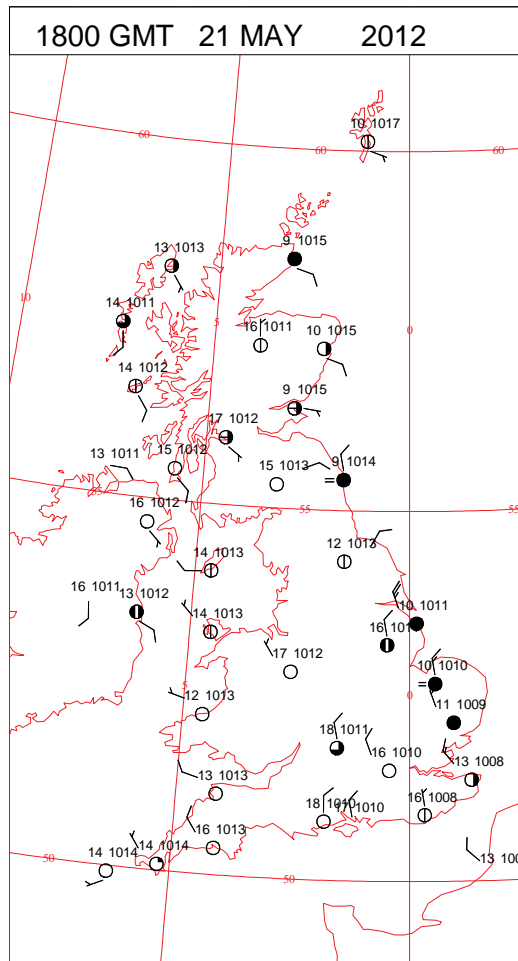
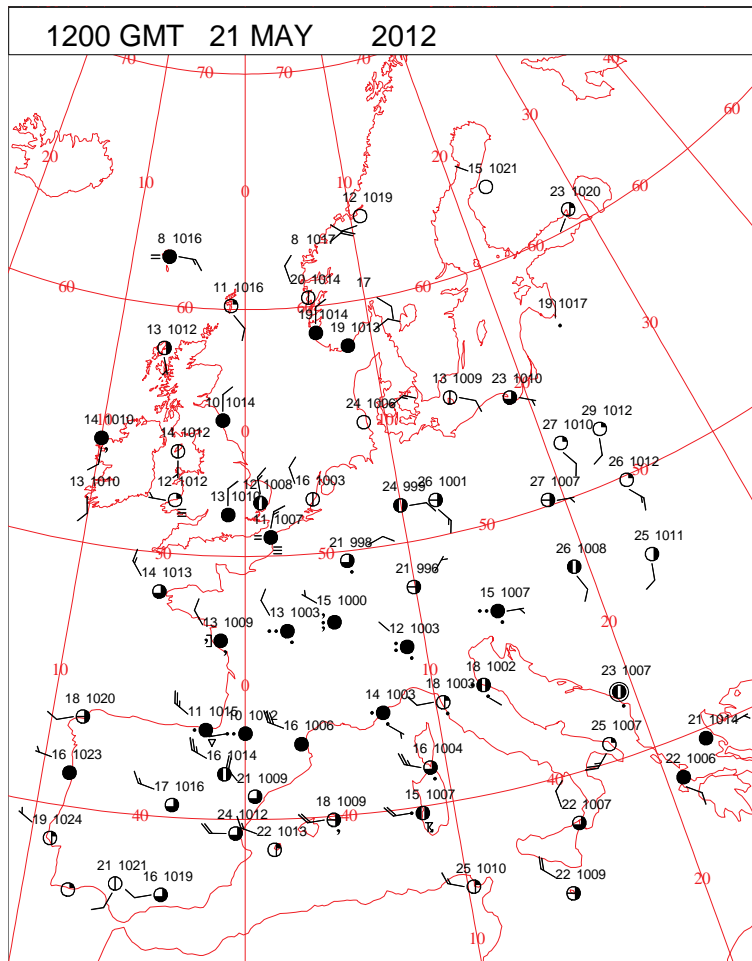
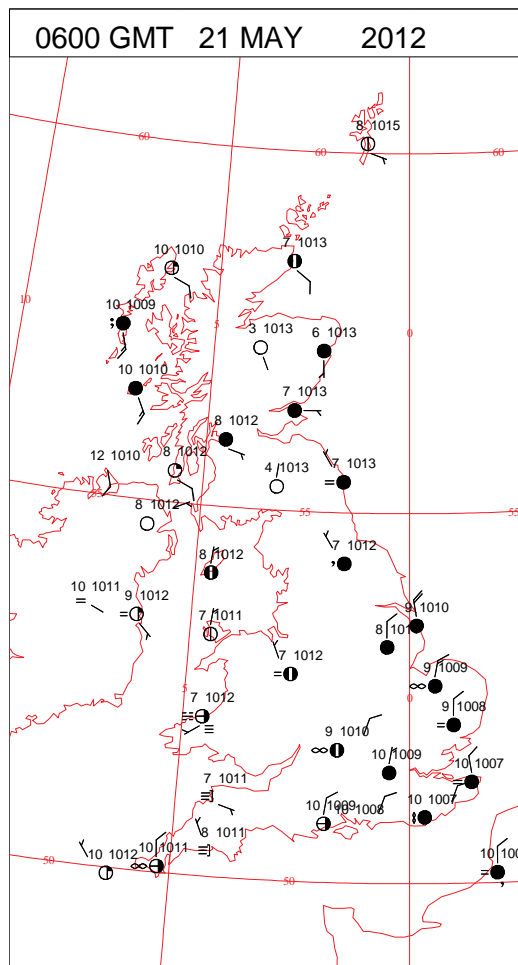
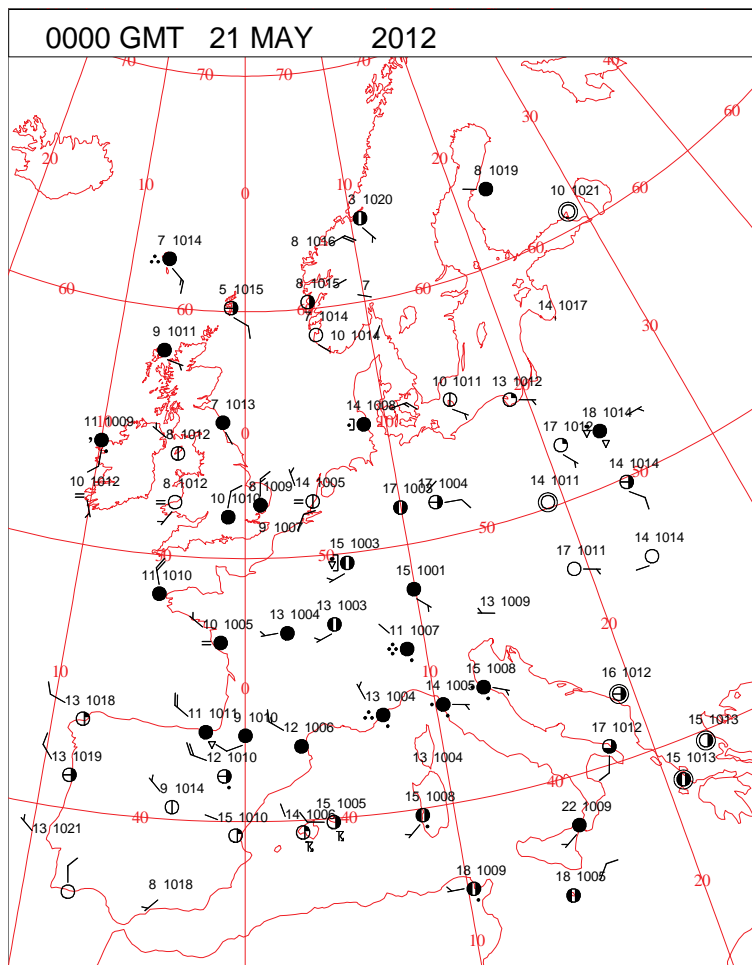


DAILY WEATHER SUMMARY



Monday 21 May 2012

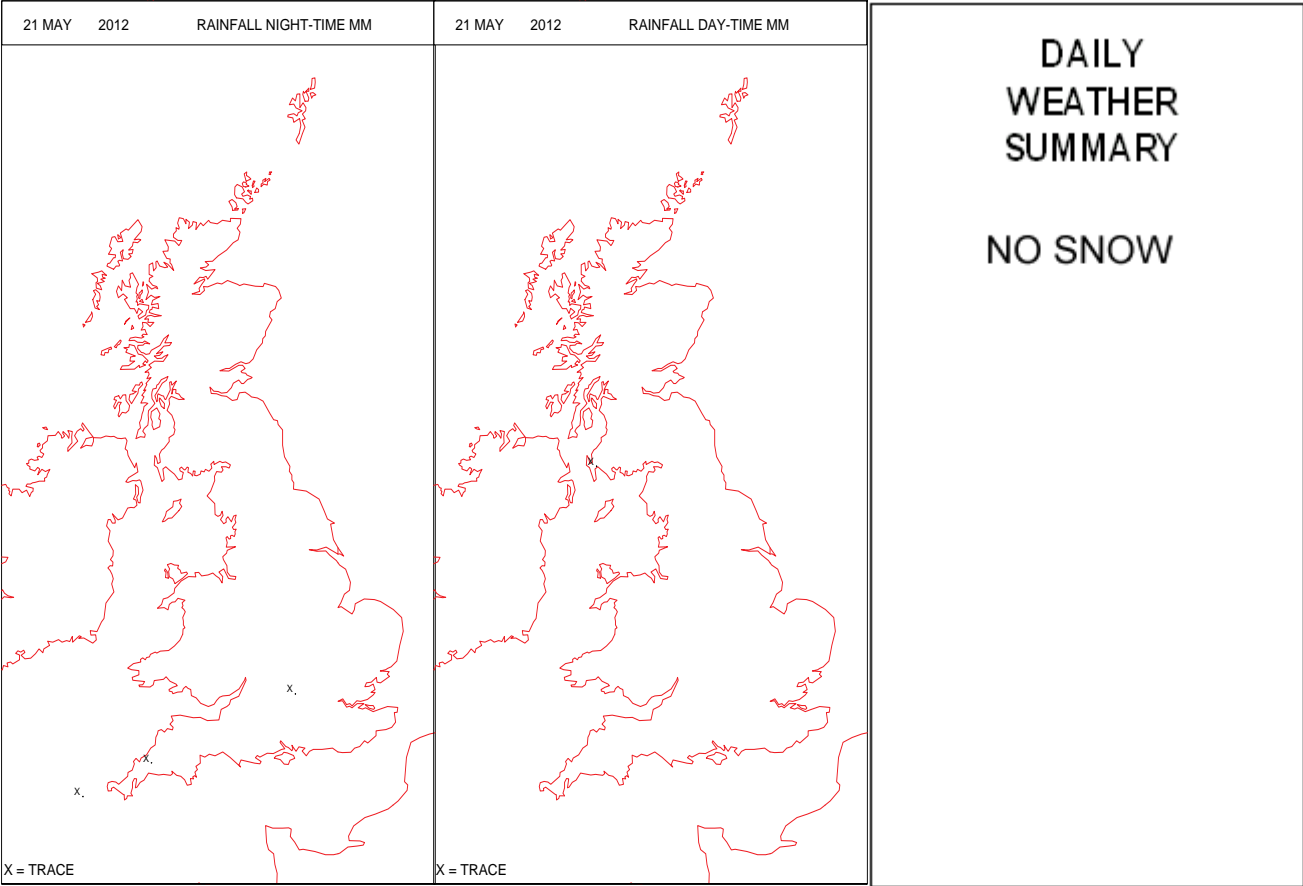
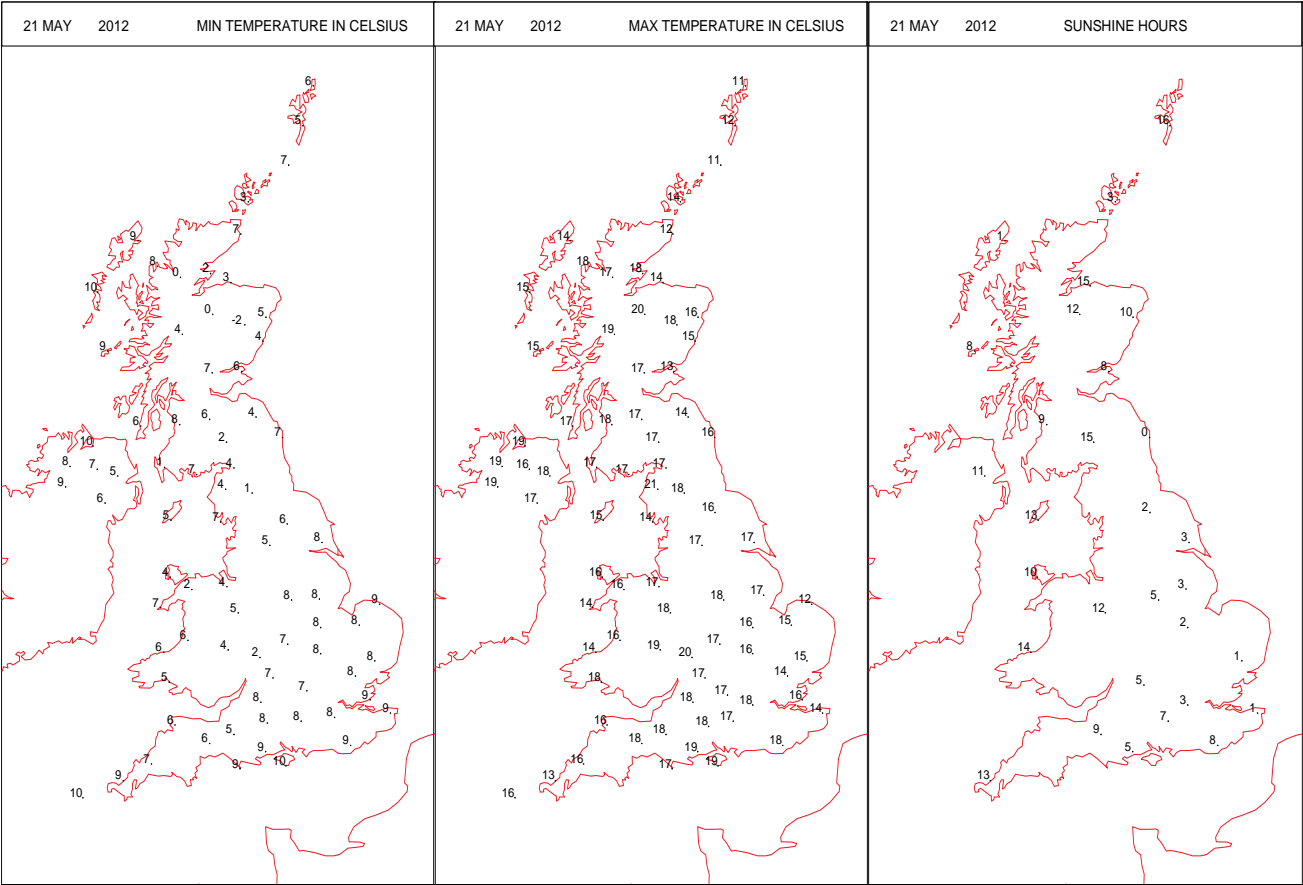
SURFACE REPORTS



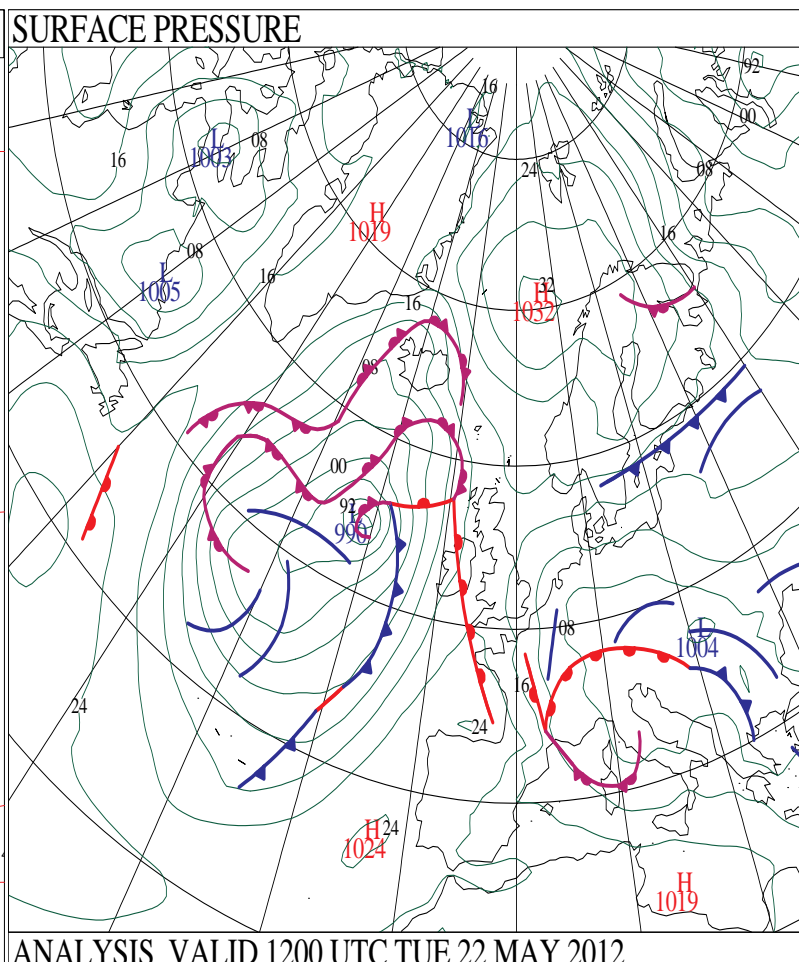
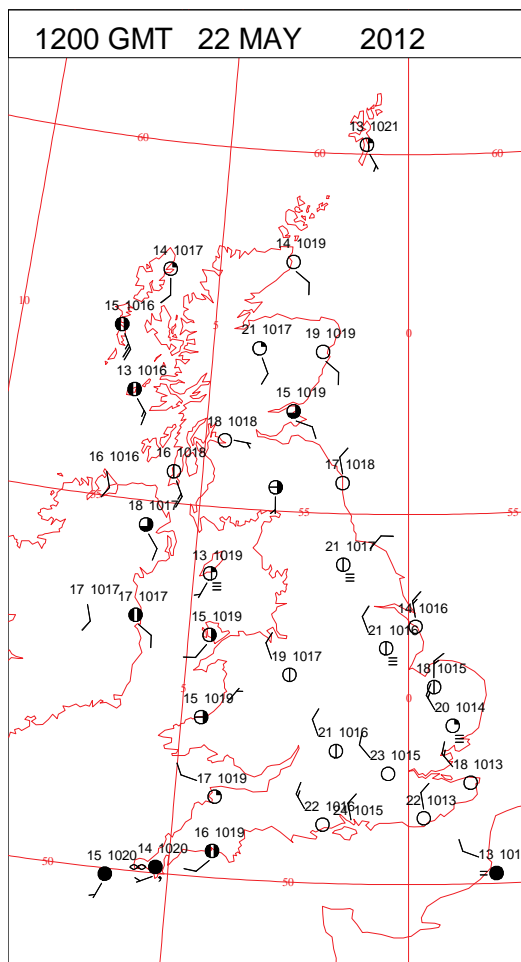
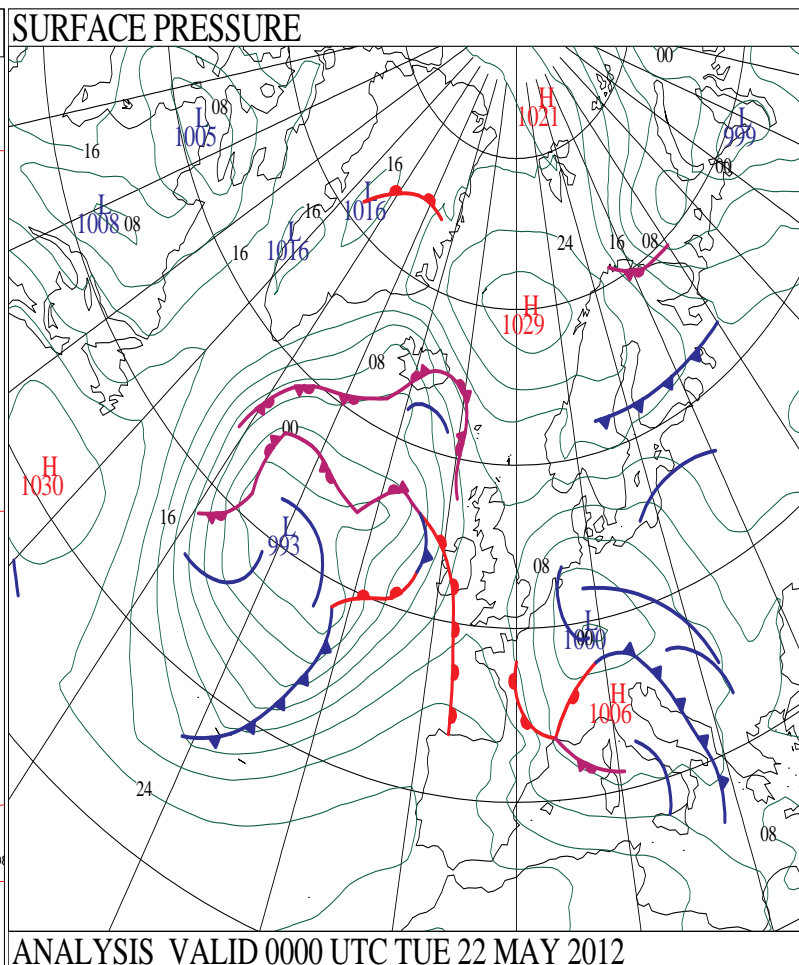
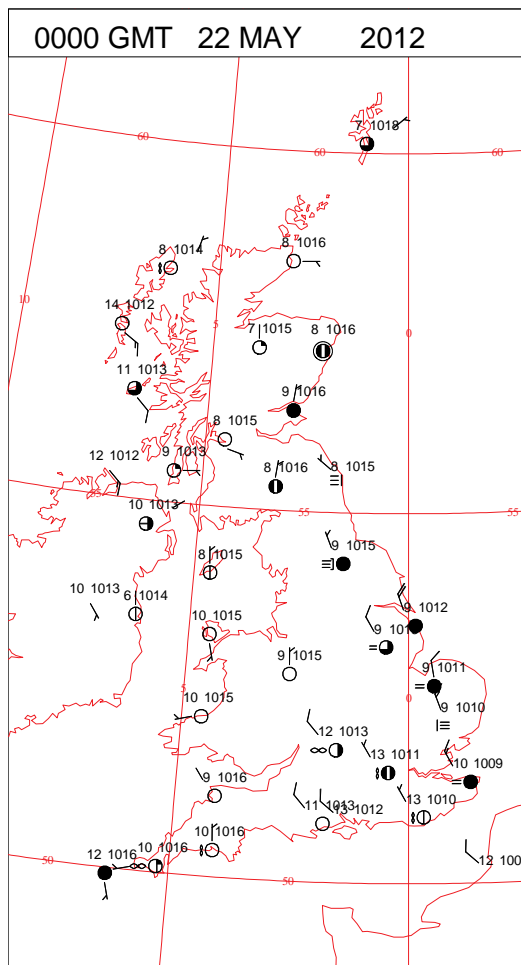
SIGNIFICANT WEATHER

0600 GMT 21 MAY 2012	SIG WEATHER	1200 GMT 21 MAY 2012	SIG WEATHER	<p>Summary of UK Weather for Monday 21 May 2012.</p> <p>It was a dry night across the U.K., leading to a chilly start in parts of Scotland.</p> <p>Extensive low cloud covered most eastern and central parts of the country at dawn, but slowly cleared from most areas through the day. It remained cloudy, however, through the Vale of York and over East Anglia, and also in a narrow strip along many stretches of the east coast. This kept temperatures suppressed in eastern parts of the country, with many places, especially near the coast, in the cool category for the time of year.</p> <p>The low temperatures were exacerbated by brisk northerly winds in south-eastern parts of the country.</p> <p>Away from the area of low cloud, it was a dry and largely sunny day with light winds.</p> <p>Maximum temperatures were generally around average, but western parts of the U.K., which saw the most prolonged sunshine, were warm.</p>
1800 GMT 21 MAY 2012	SIG WEATHER	0000 GMT 22 MAY 2012	SIG WEATHER	<p>EXTREMES</p> <p>Highest Maximum: 20.6 Keswick, Cumbria</p> <p>Lowest Maximum: 10.6 Fair Isle, Shetland</p> <p>Lowest Minimum: -2.4 Aboyne No2, Aberdeenshire</p> <p>Lowest Grass Minimum: -6.6 Aboyne No2, Aberdeenshire</p> <p>Most Rain: 0.2 St. Marys Airport, Scillies 0.2 Cardinham Bodmin, Cornwall</p> <p>Most Sun: 15.9 Lerwick, Shetland</p>

DAILY CLIMATE DATA

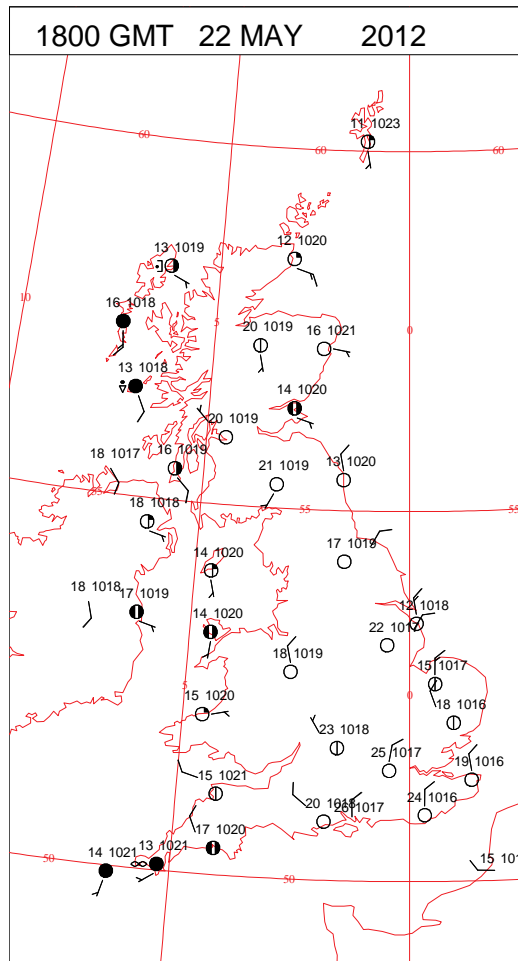
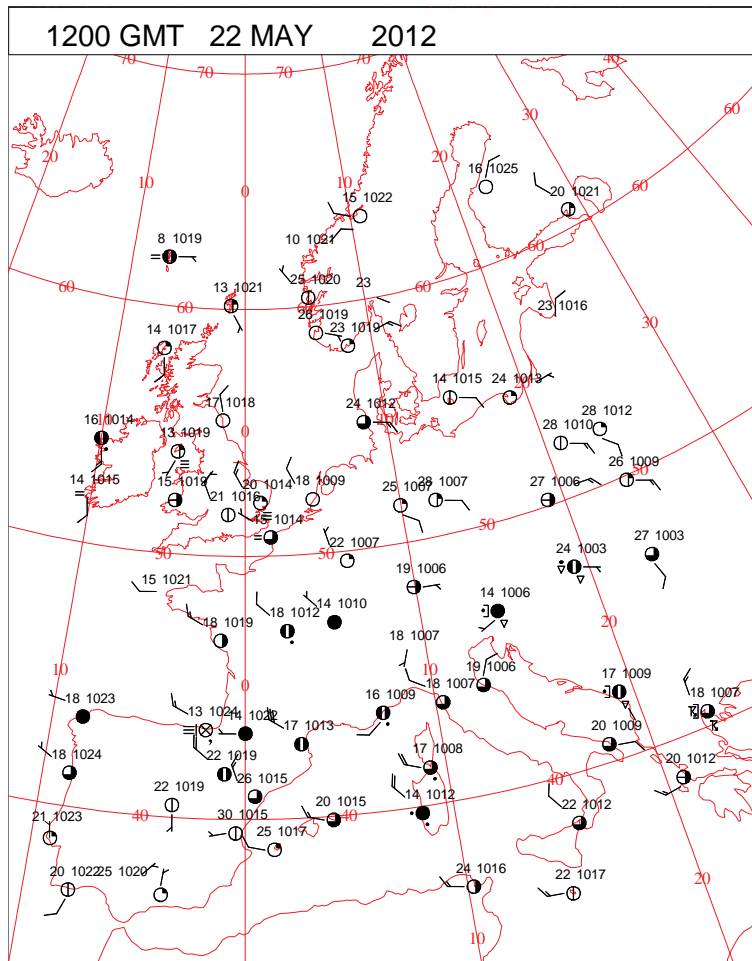
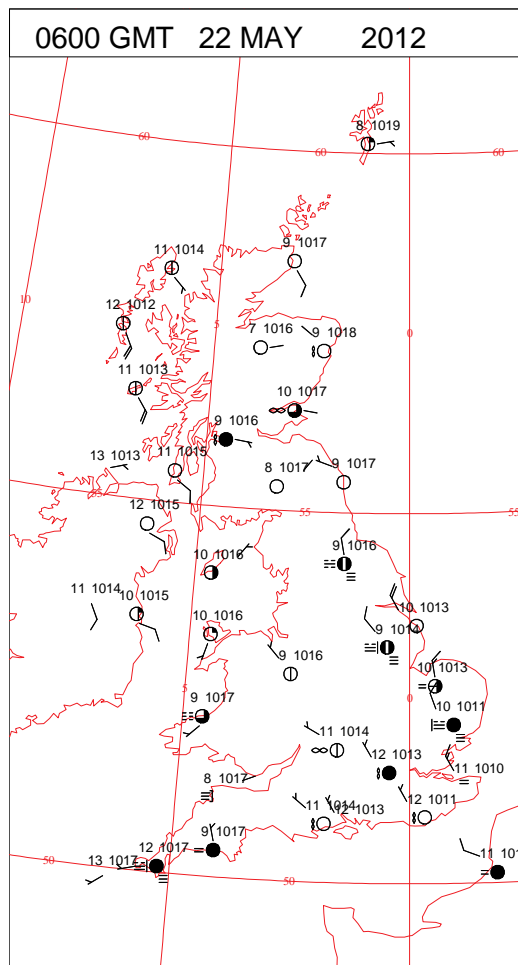
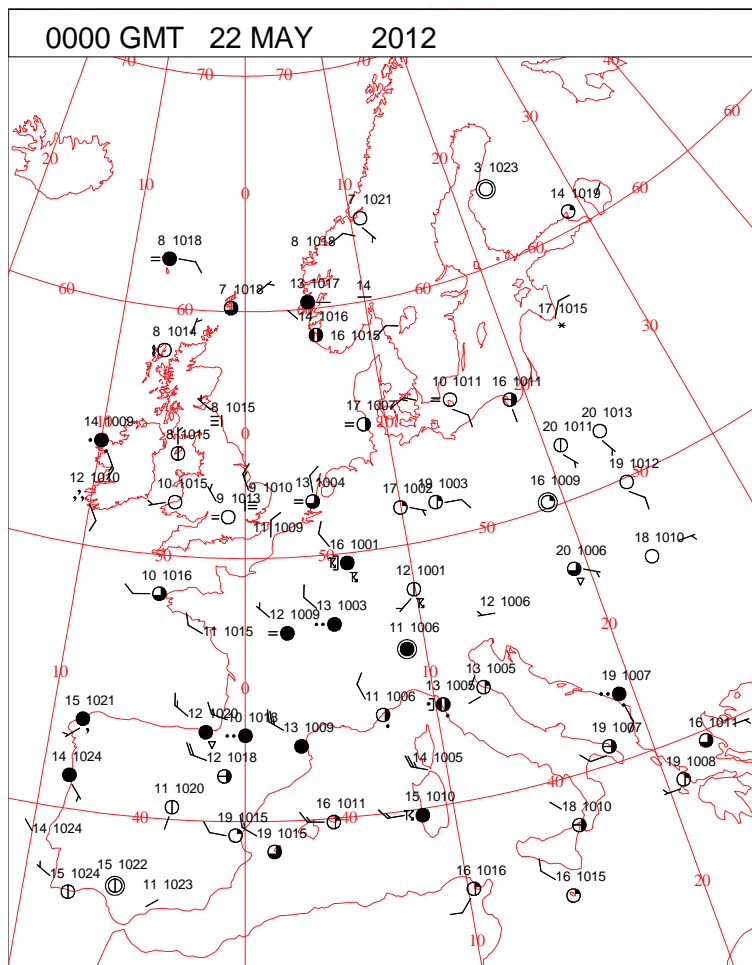


DAILY WEATHER SUMMARY

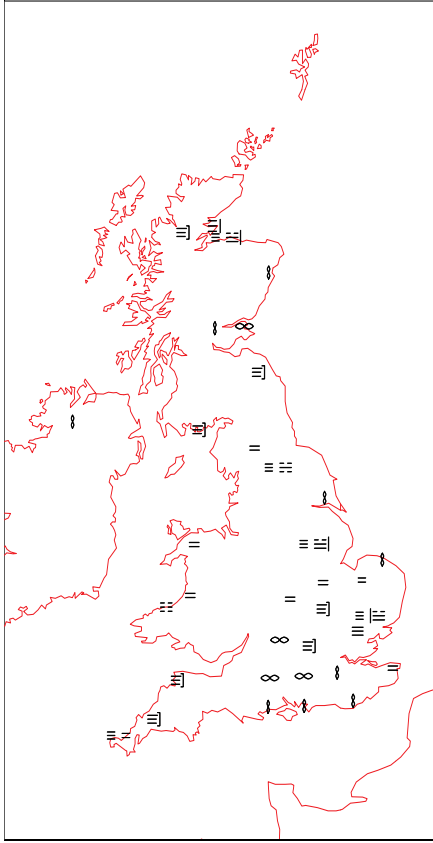
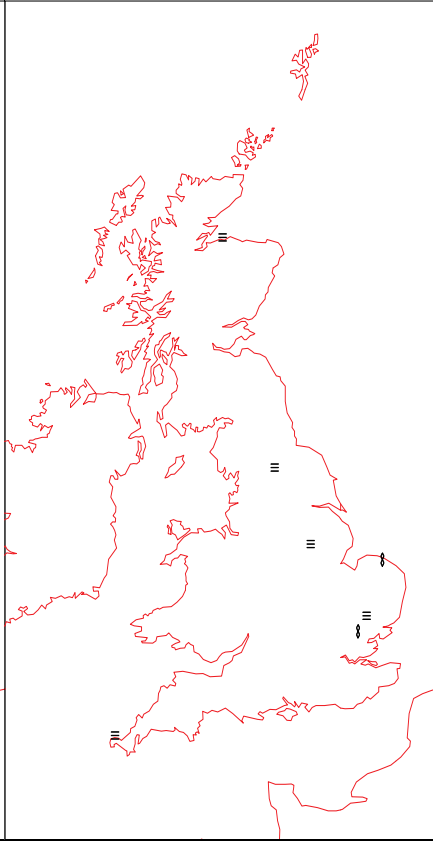
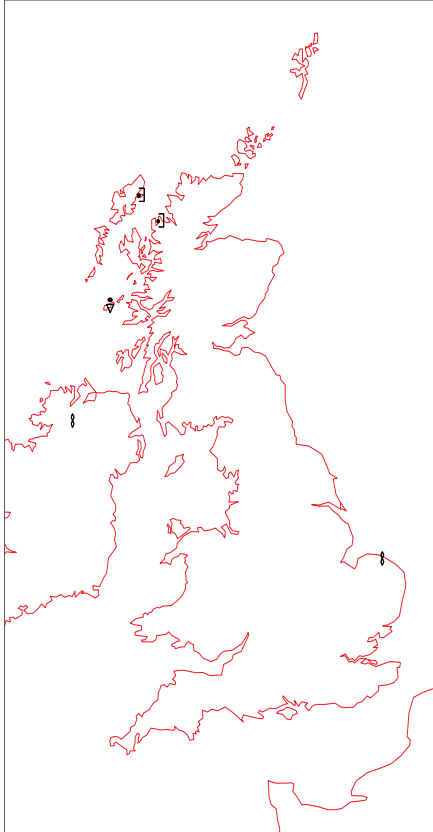
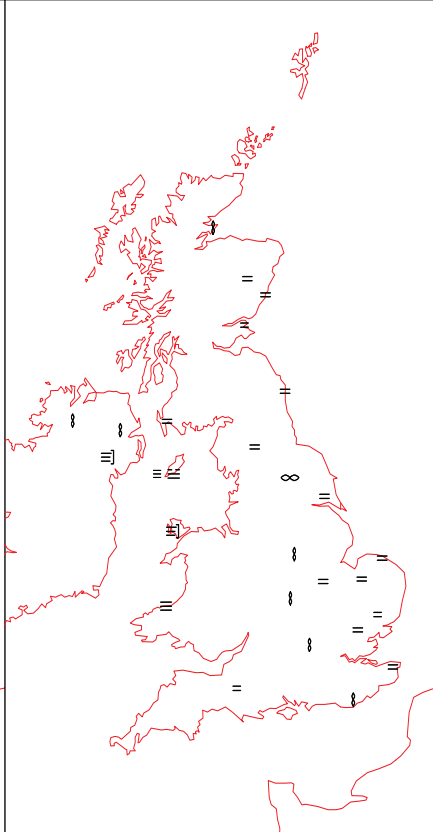


Tuesday 22 May 2012

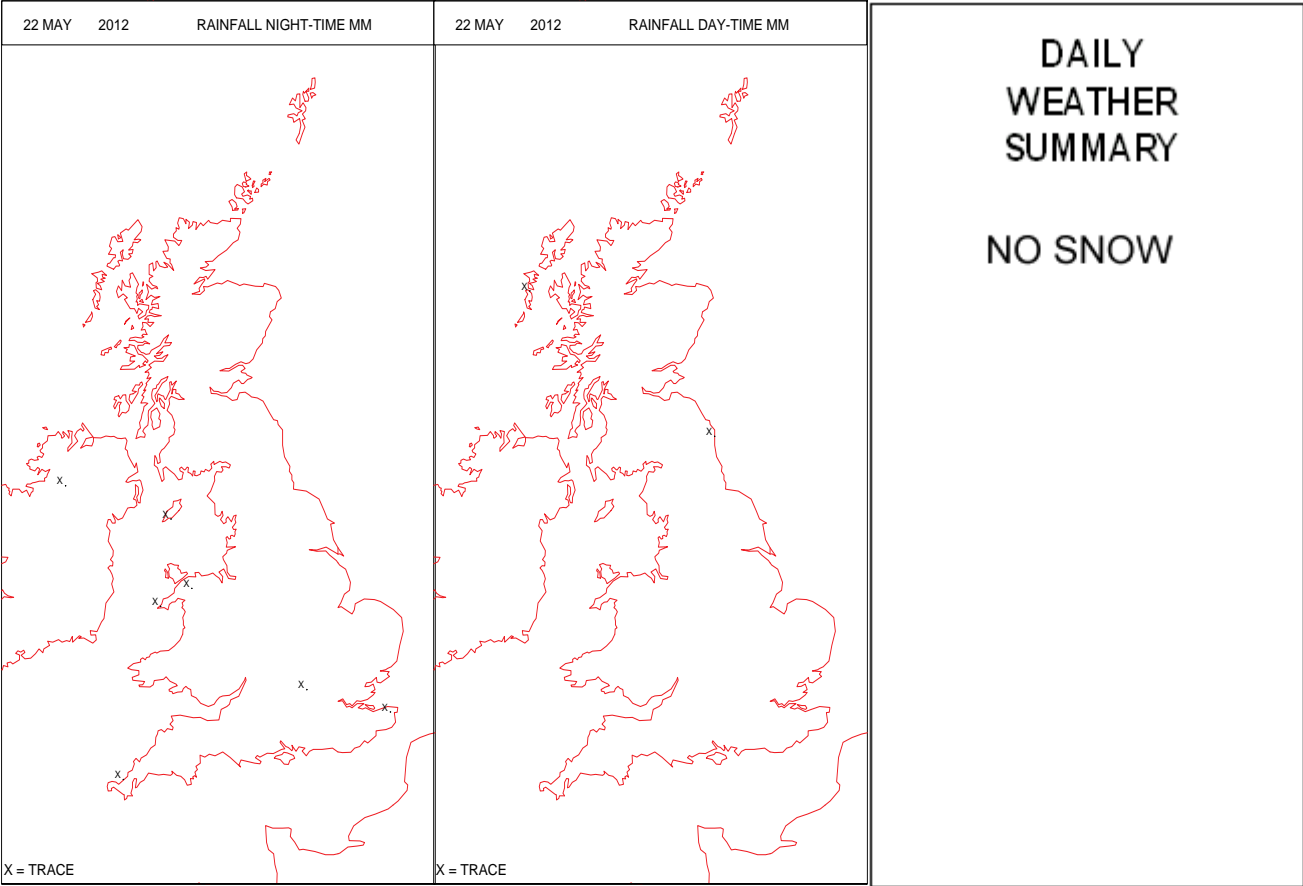
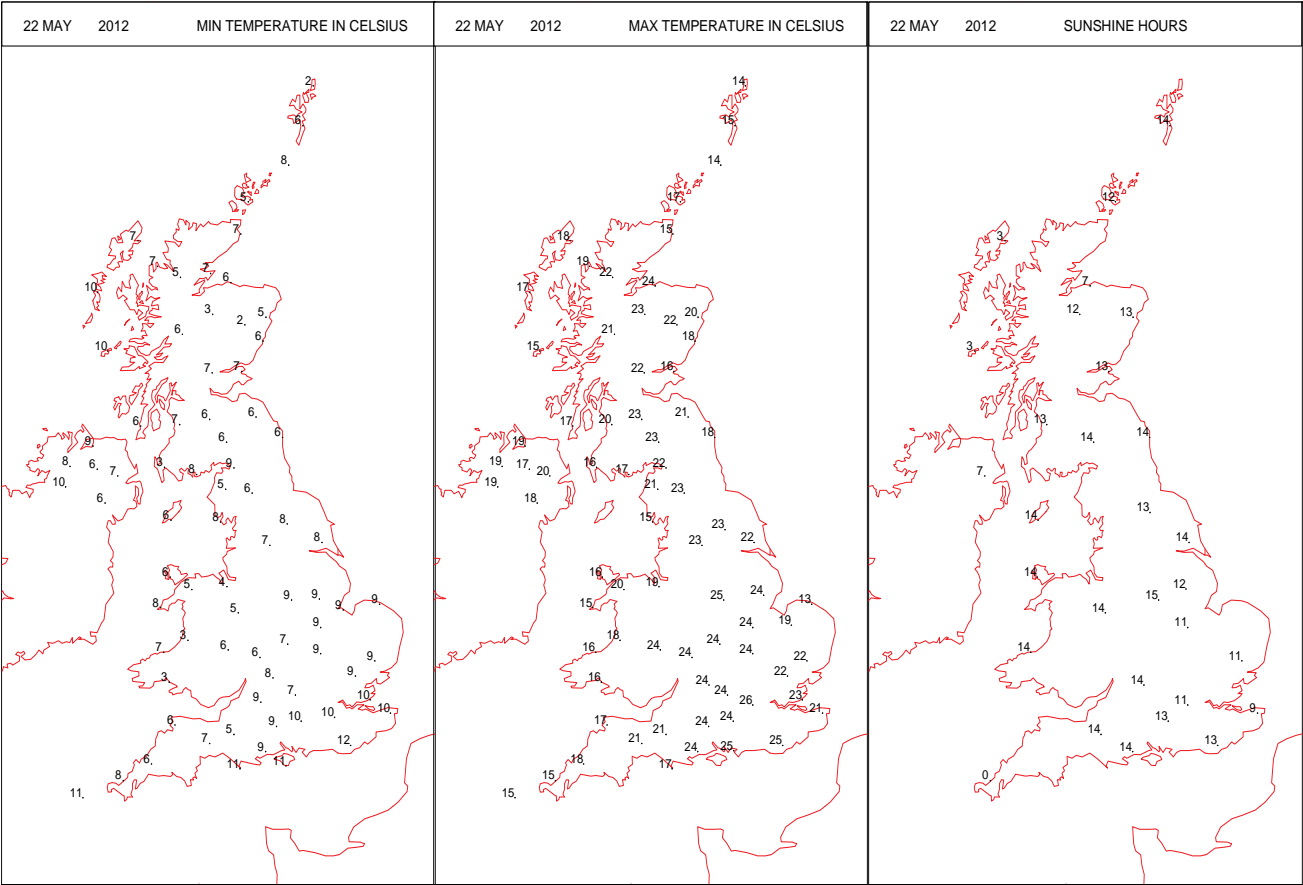
SURFACE REPORTS



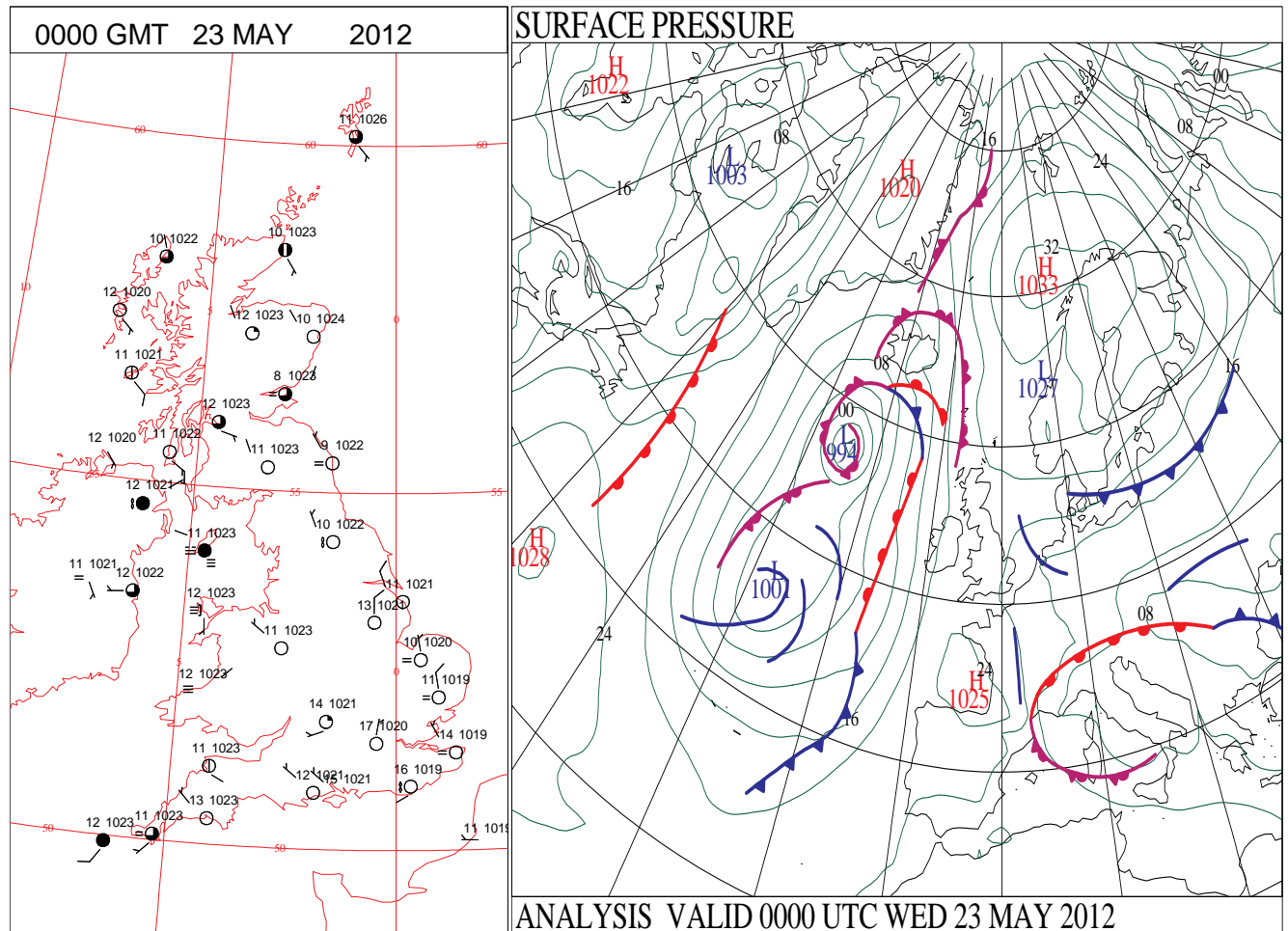
SIGNIFICANT WEATHER

0600 GMT 22 MAY 2012	SIG WEATHER	1200 GMT 22 MAY 2012	SIG WEATHER	<p>Summary of UK Weather for Tuesday 22 May 2012.</p> <p>Overnight, much of the U.K. stayed clear, allowing it to become quite chilly in some western parts. Low cloud and fog formed quite widely down the east side of the country, and also through the Central Belt of Scotland and the far south-west of England.</p> <p>Much of this cloud quickly lifted through the morning to leave an essentially fine, dry and sunny day across the country.</p> <p>The exceptions to this were Cornwall, Northern Ireland and some western parts of Scotland, where cloud persisted throughout the day, giving light rain in a few places.</p> <p>With light winds and sunshine elsewhere, it was the warmest day of the year for each of Scotland, Wales, England and Northern Ireland.</p> <p>The largely fine and warm weather lasted into the evening.</p> <p>Maximum temperatures were warm in Northern Ireland and along the east coast, but very warm, locally hot, elsewhere.</p>
				
1800 GMT 22 MAY 2012	SIG WEATHER	0000 GMT 23 MAY 2012	SIG WEATHER	<p>EXTREMES</p> <p>Highest Maximum: 25.7 Heathrow, Greater London</p> <p>Lowest Maximum: 13.2 Weybourne, Norfolk</p> <p>Lowest Minimum: 1.7 Baltasound No2, Shetland</p> <p>Lowest Grass Minimum: -0.7 Aboyne No2, Aberdeenshire</p> <p>Most Rain: 0.2 Camborne, Cornwall</p> <p>Most Sun: 14.5 Nottingham Watnall, Nottinghamshire</p>
				

DAILY CLIMATE DATA

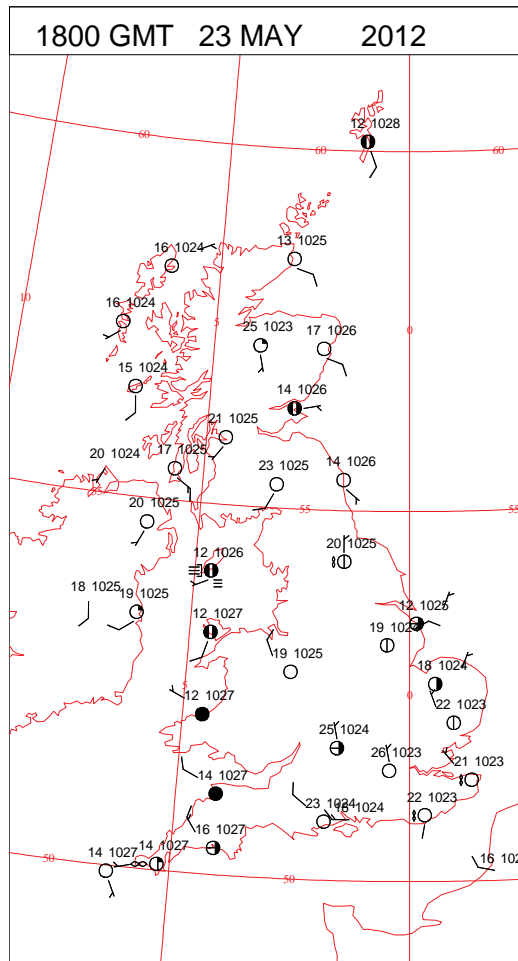
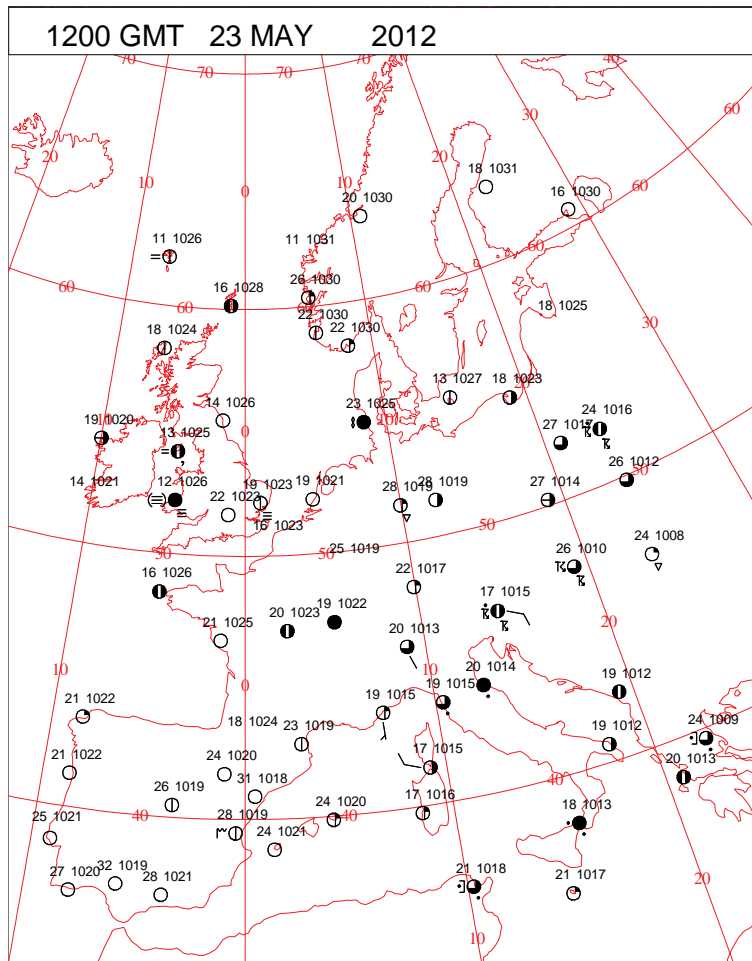
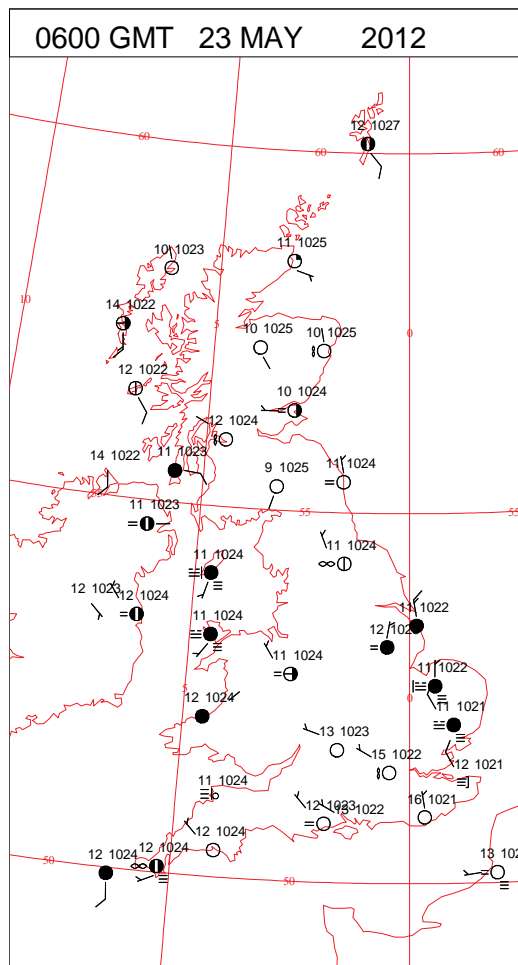
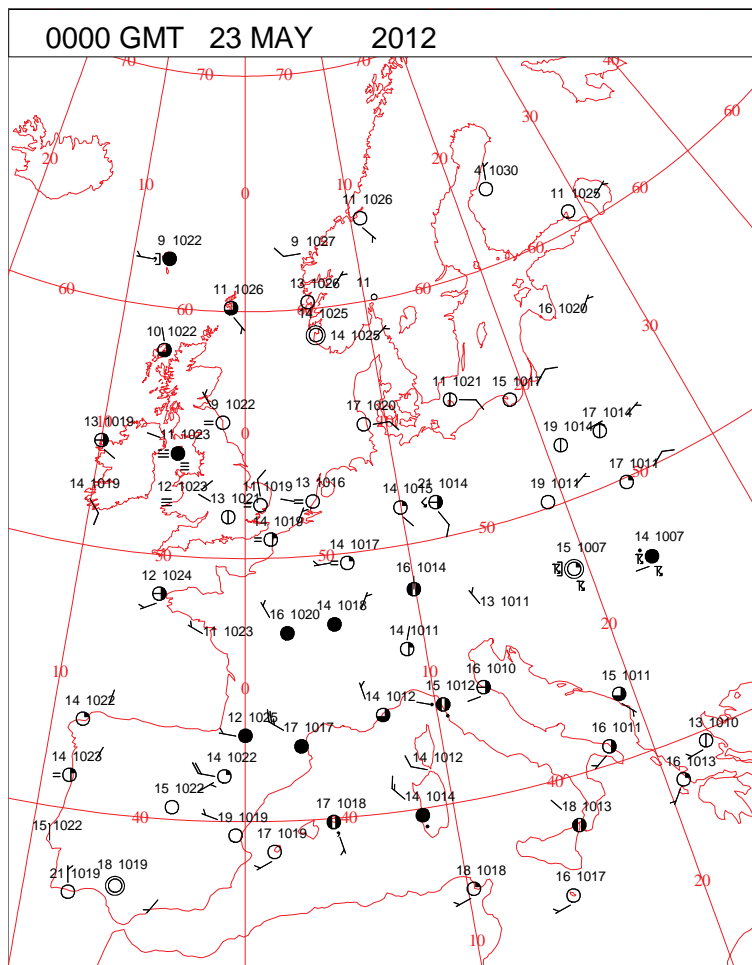


DAILY WEATHER SUMMARY



Wednesday 23 May 2012

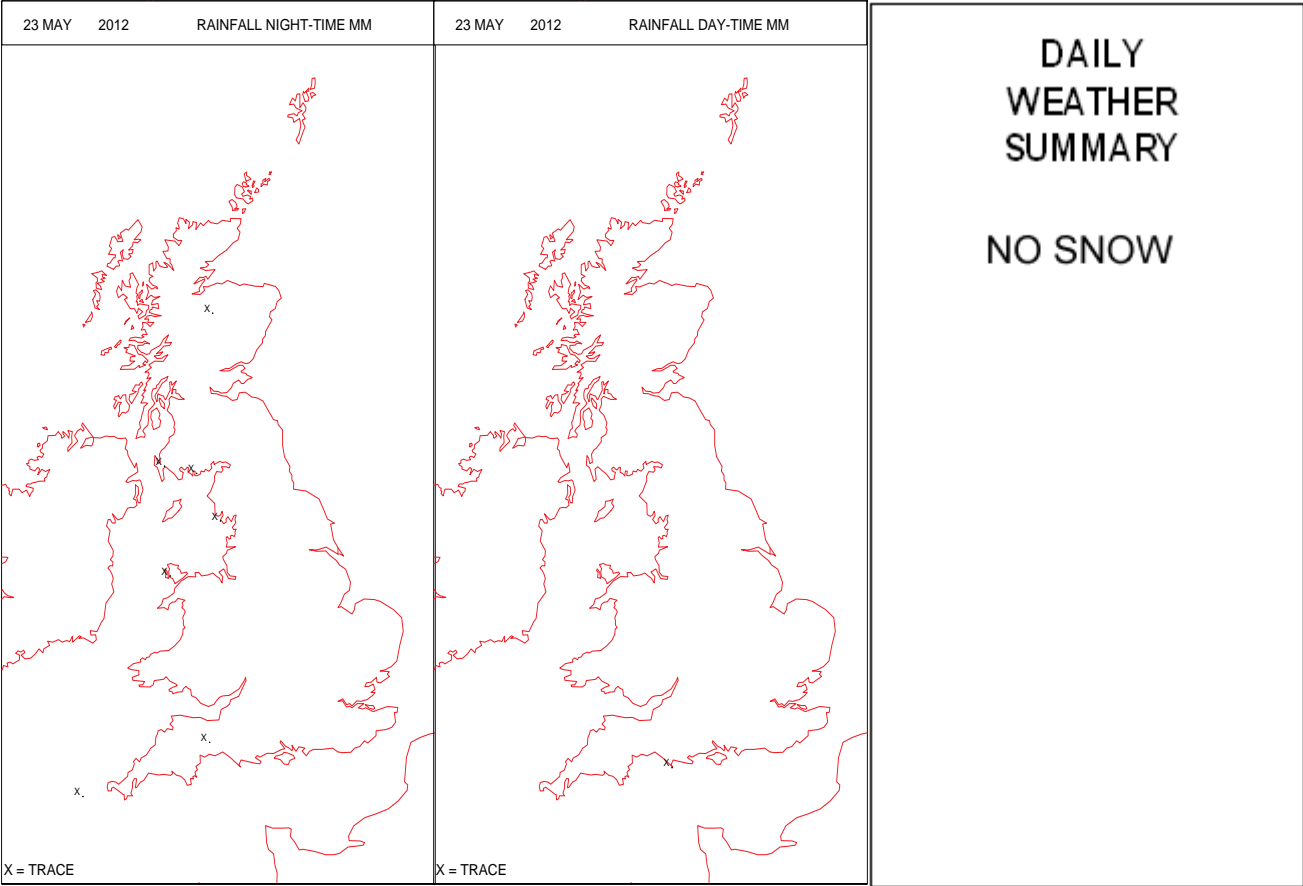
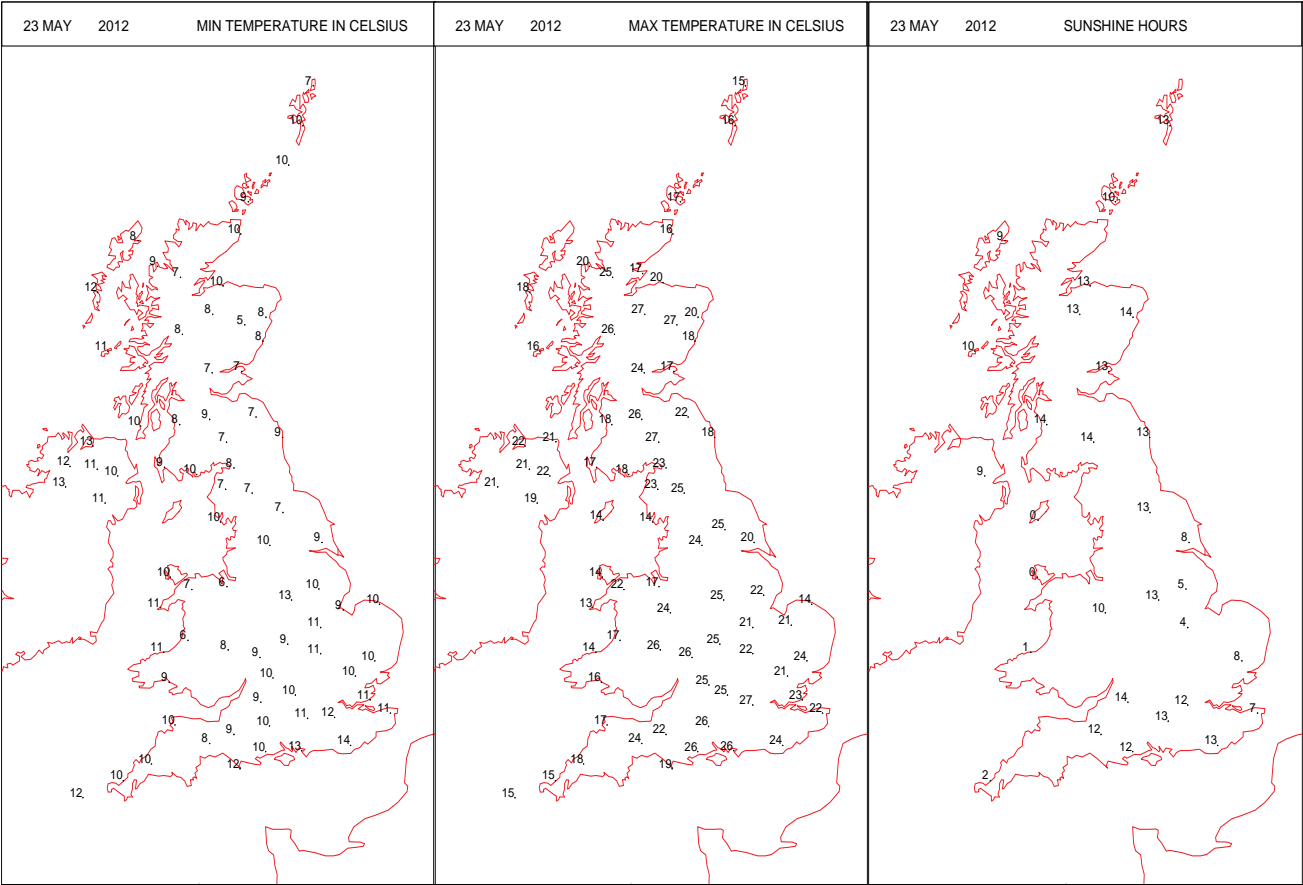
SURFACE REPORTS



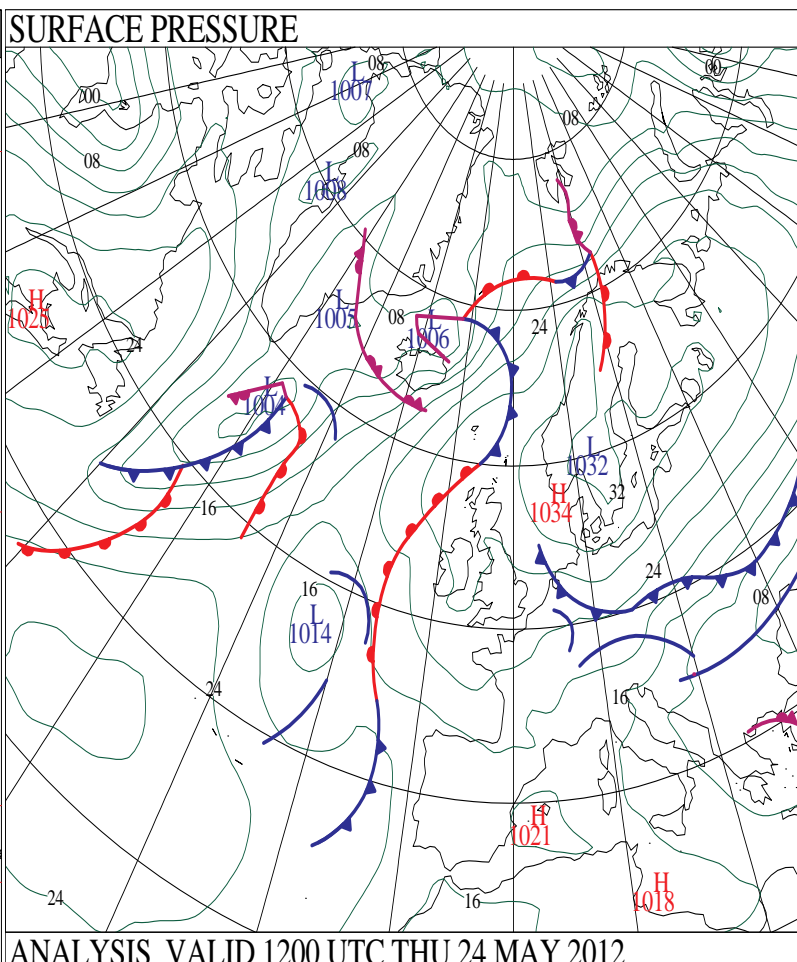
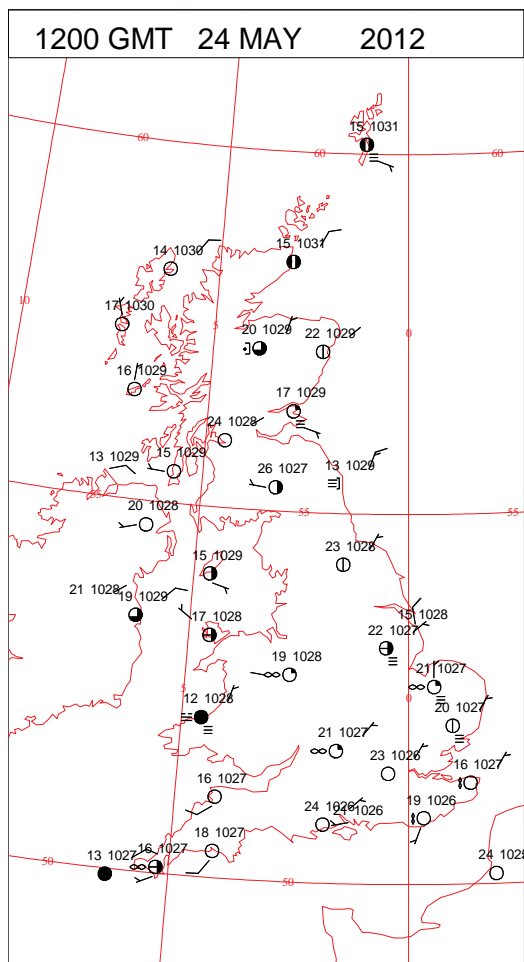
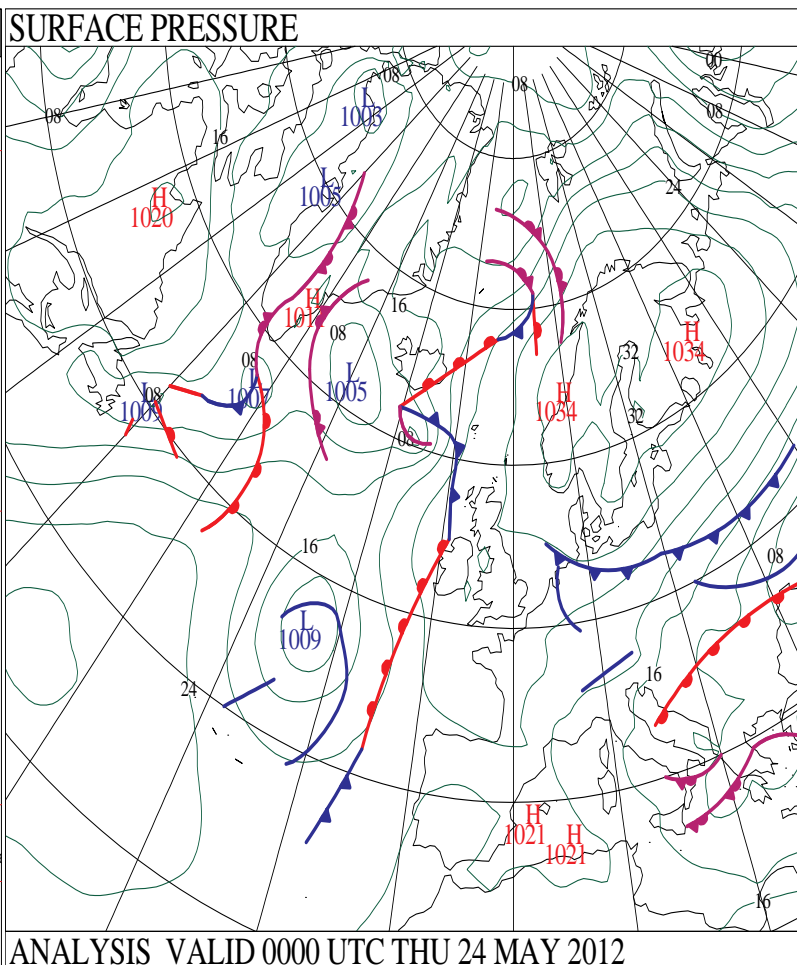
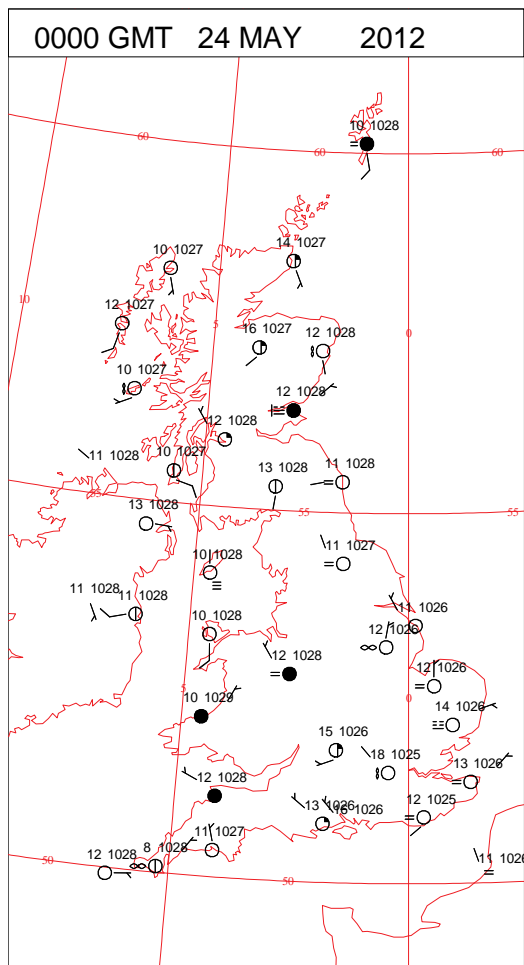
SIGNIFICANT WEATHER

0600 GMT 23 MAY 2012	SIG WEATHER	1200 GMT 23 MAY 2012	SIG WEATHER	<p>Summary of UK Weather for Wednesday 23 May 2012.</p> <p>It was a quiet night, staying clear and relatively mild in many places.</p> <p>Low cloud, mist and fog developed over parts of eastern England, and parts of the south-west. Fog also formed in the Irish Sea, drifting a few miles onshore at times through the morning and afternoon.</p> <p>Elsewhere across the U.K., it was bright and sunny all day, with the highest temperatures of the year so far.</p> <p>For a brief period in the evening heavy thunderstorms affected West Lothian, producing some local flooding.</p> <p>Temperatures were well above average in most places, but a few places on the Irish Sea coast saw maximum temperatures below the average for the time of year.</p>
1800 GMT 23 MAY 2012	SIG WEATHER	0000 GMT 24 MAY 2012	SIG WEATHER	<p>EXTREMES</p> <p>Highest Maximum: 27.2 Heathrow, Greater London</p> <p>Lowest Maximum: 12.6 Aberdaron, Gwynedd</p> <p>Lowest Minimum: 5.2 Aboyne No2, Aberdeenshire</p> <p>Lowest Grass Minimum: 1.9 Aboyne No2, Aberdeenshire</p> <p>Most Rain: 0.2 West Freugh, Wigtownshire</p> <p>Most Sun: 14.4 Dyce, Aberdeenshire</p>

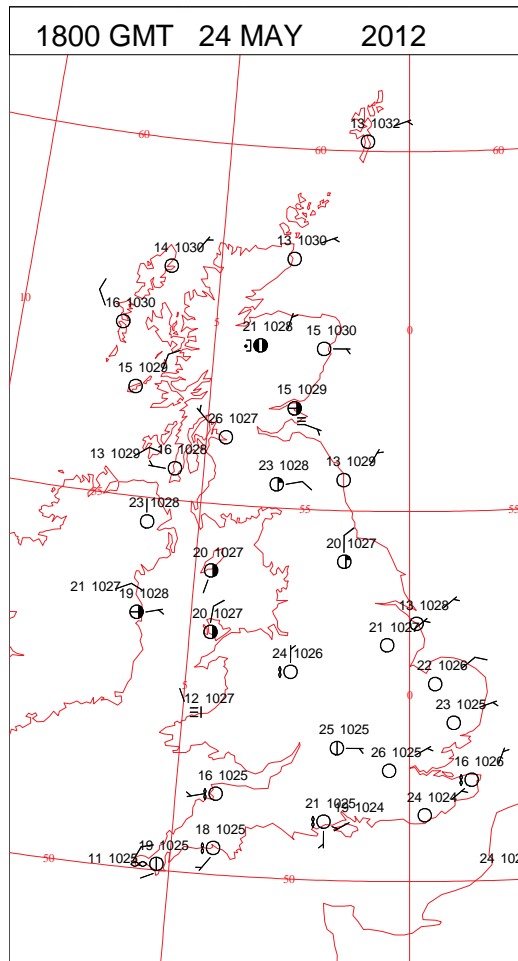
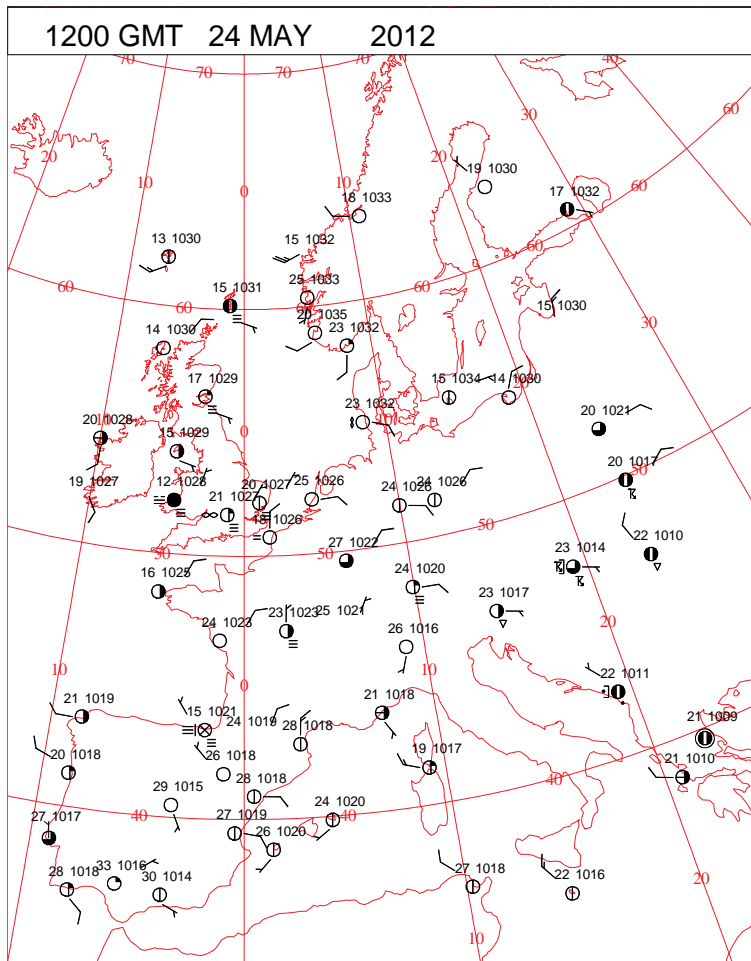
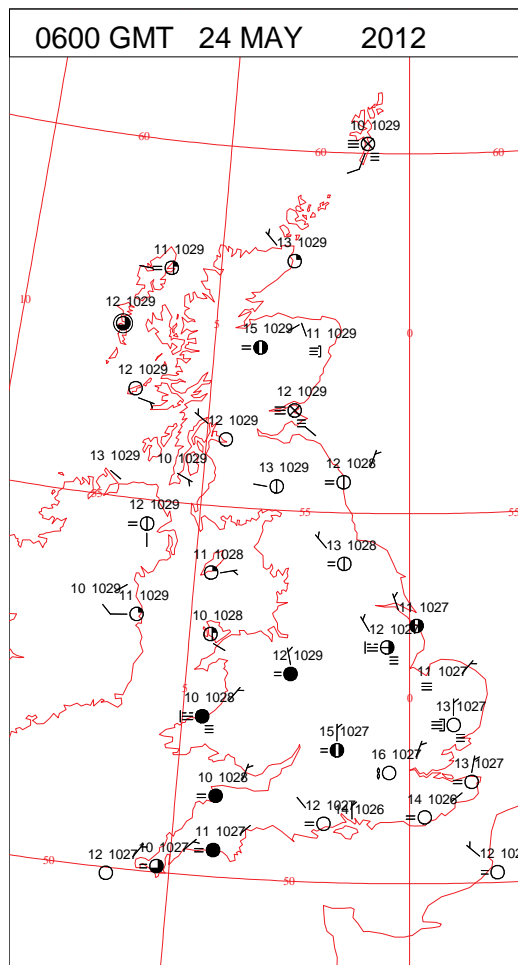
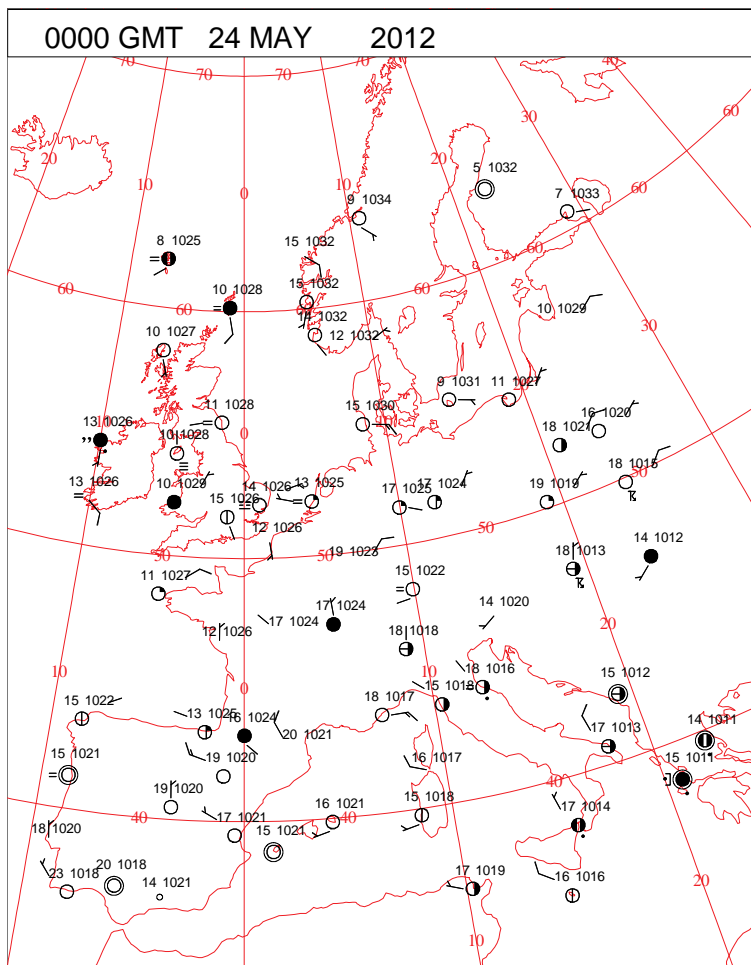
DAILY CLIMATE DATA



DAILY WEATHER SUMMARY



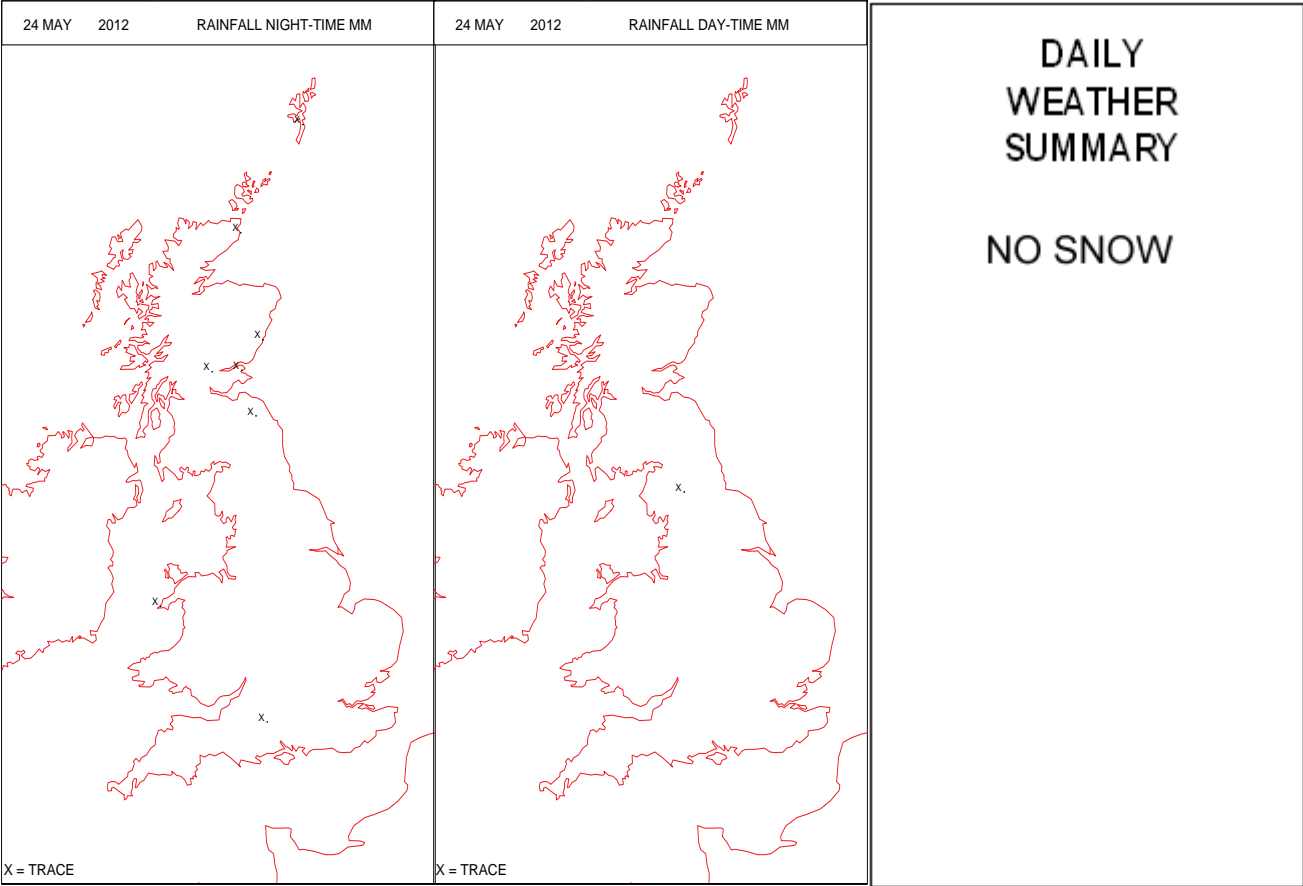
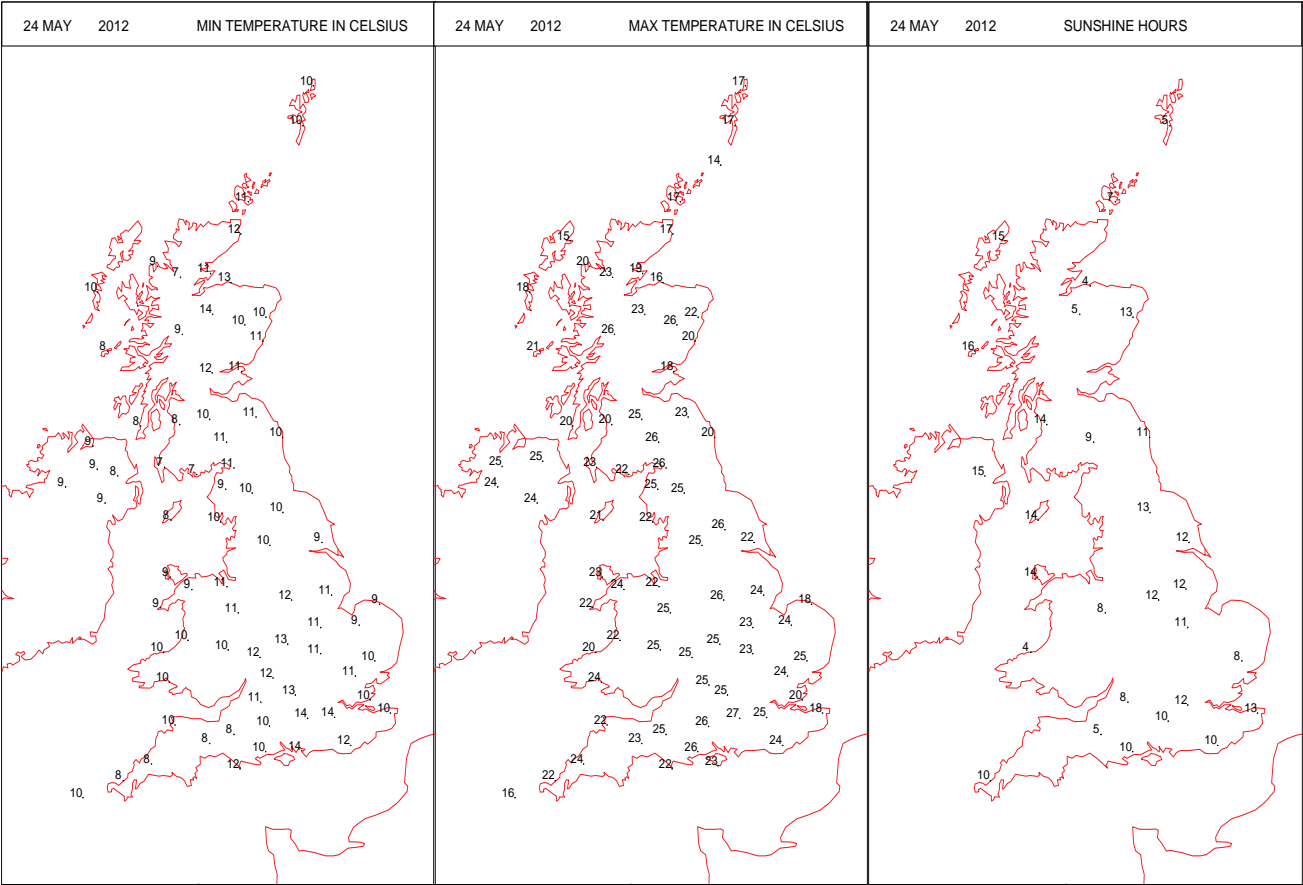
SURFACE REPORTS



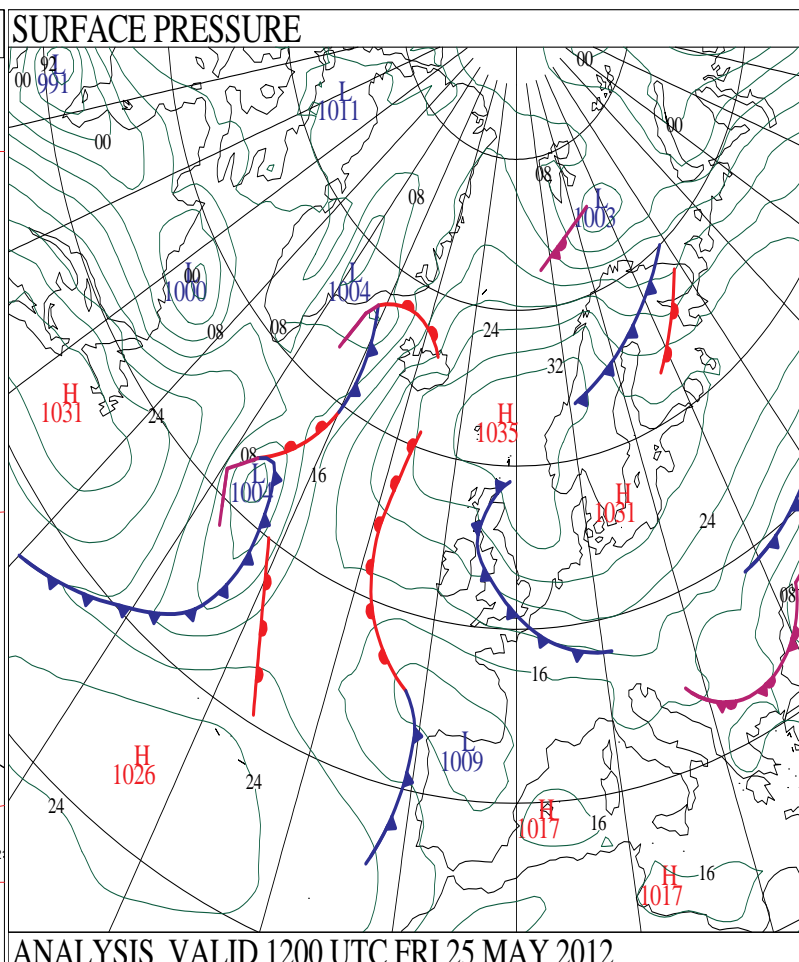
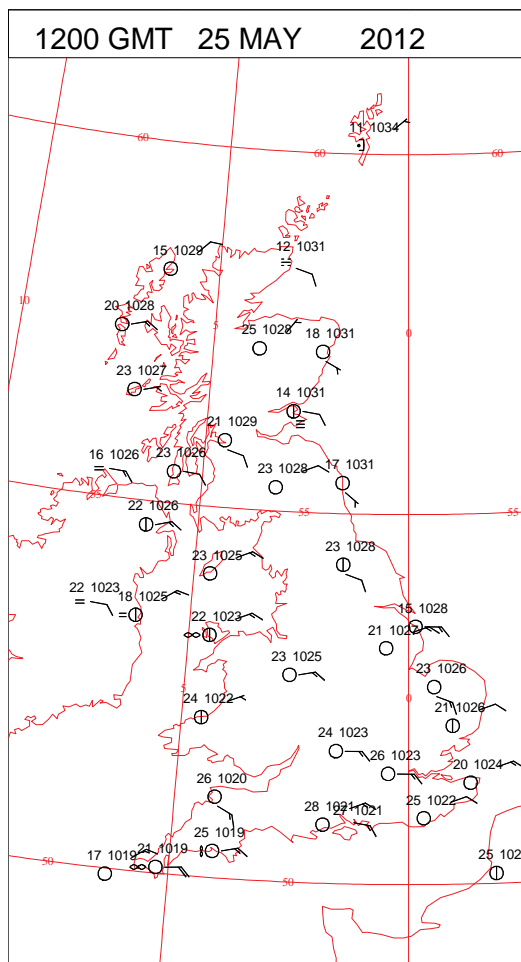
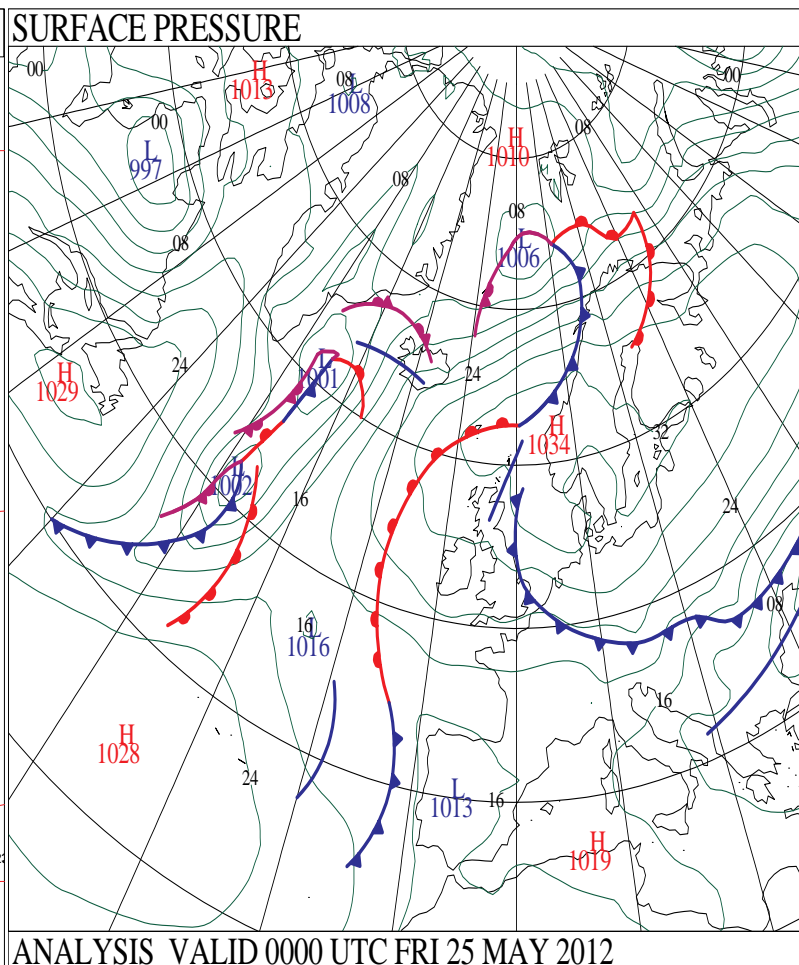
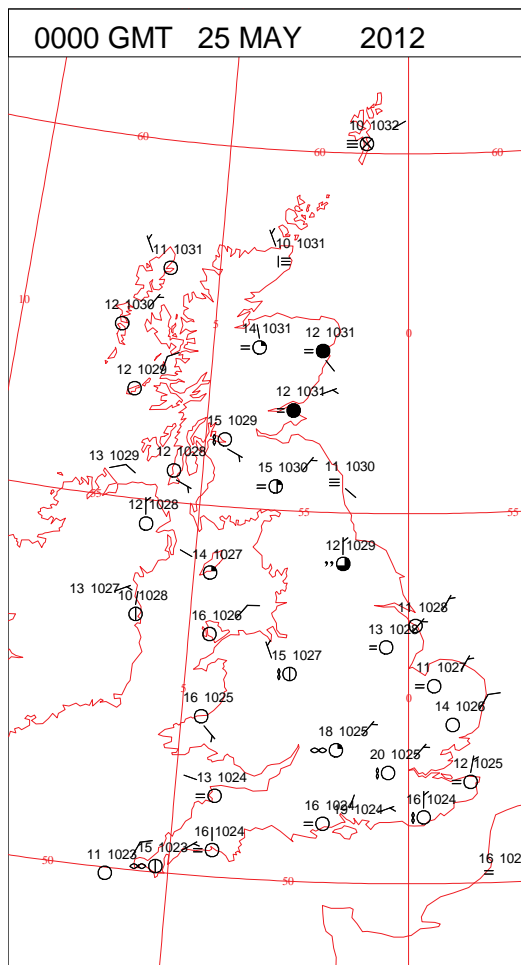
SIGNIFICANT WEATHER

0600 GMT 24 MAY 2012	SIG WEATHER	1200 GMT 24 MAY 2012	SIG WEATHER	<p>Summary of UK Weather for Thursday 24 May 2012.</p> <p>It was a mild and humid night for many, particularly in the south-east. Mist, fog and low cloud developed quite widely, mainly across Wales and western England.</p> <p>This low cloud and fog generally cleared through the morning, but it took until early afternoon to clear completely in the Welsh Marches and over the Somerset Levels.</p> <p>It was then a largely fine day with largely unbroken, strong sunshine.</p> <p>A scattering of small, but heavy and thundery showers developed in the late afternoon, mainly over the Grampians, Cumbria and the Pennines. These eased off through the evening to leave a dry end to the day, with plenty of sunshine, although patches of mist and low cloud reformed after dusk.</p> <p>Temperatures were well above average in all areas.</p>
1800 GMT 24 MAY 2012	SIG WEATHER	0000 GMT 25 MAY 2012	SIG WEATHER	<p>EXTREMES</p> <p>Highest Maximum: 27.0 Heathrow, Greater London</p> <p>Lowest Maximum: 14.1 Fair Isle, Shetland</p> <p>Lowest Minimum: 6.7 Loch Glascarnoch, Ross-Shire</p> <p>Lowest Grass Minimum: 3.8 Loch Glascarnoch, Ross-Shire</p> <p>Most Rain: 0.2 Leuchars, Fife</p> <p>Most Sun: 15.8 Tiree, Argyll</p>

DAILY CLIMATE DATA

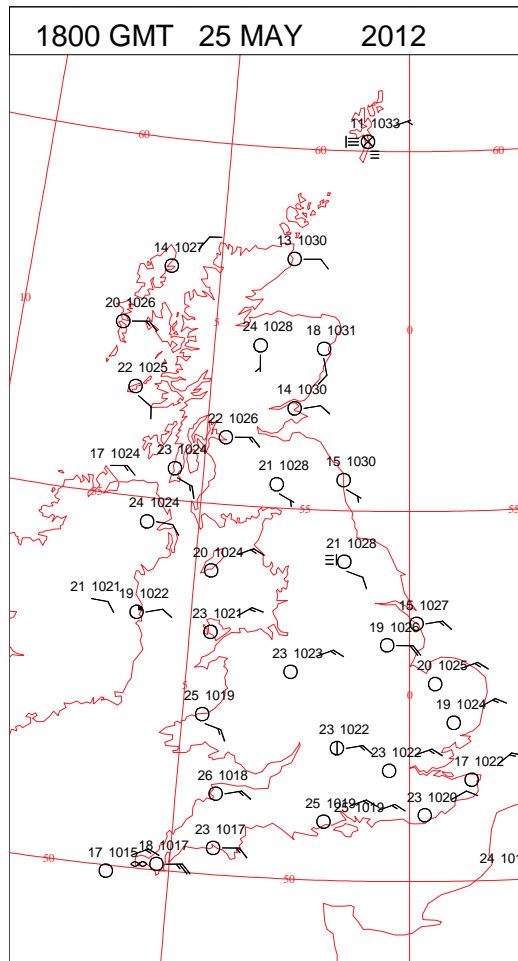
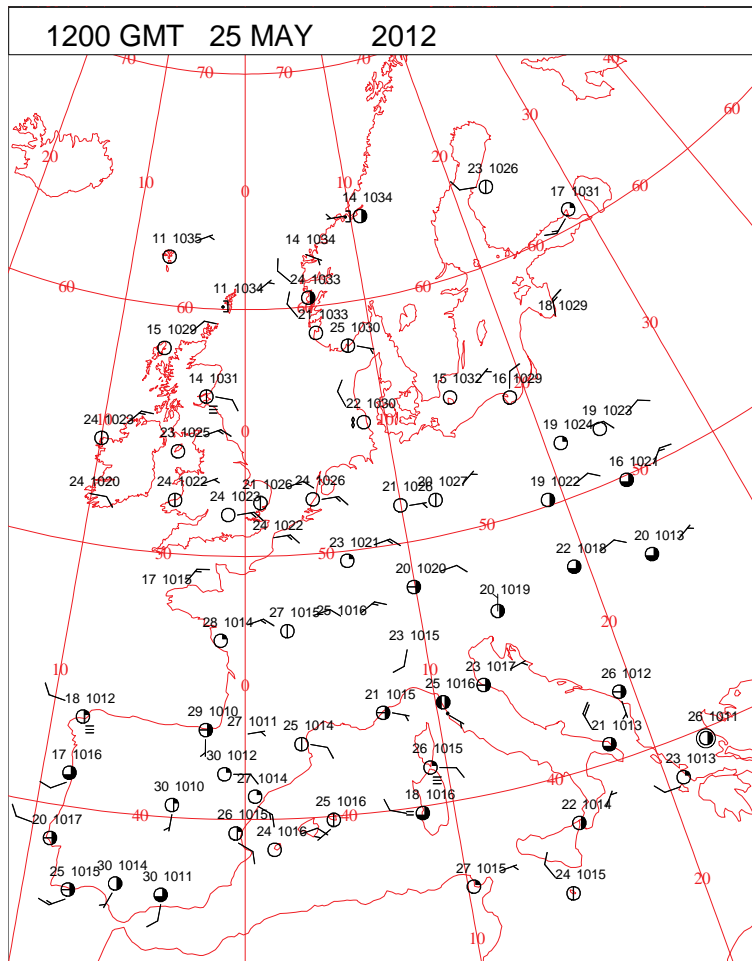
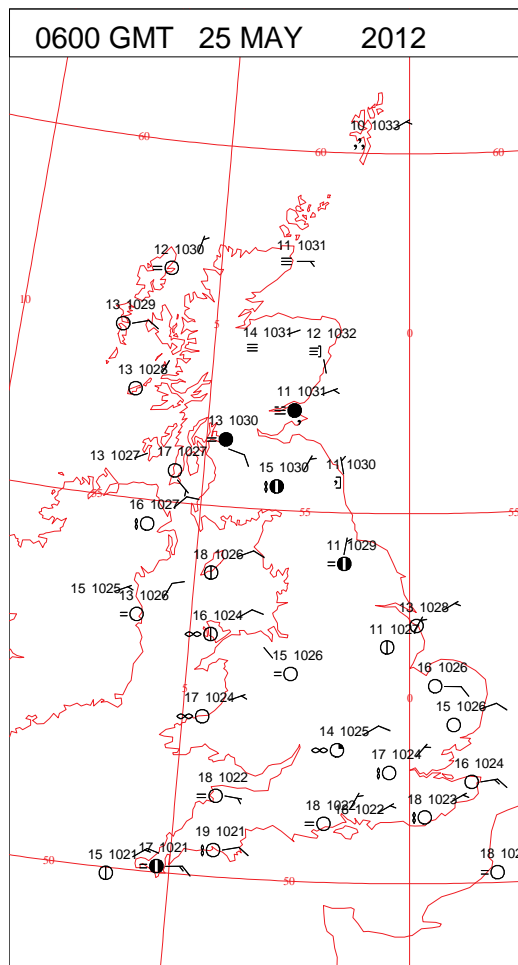
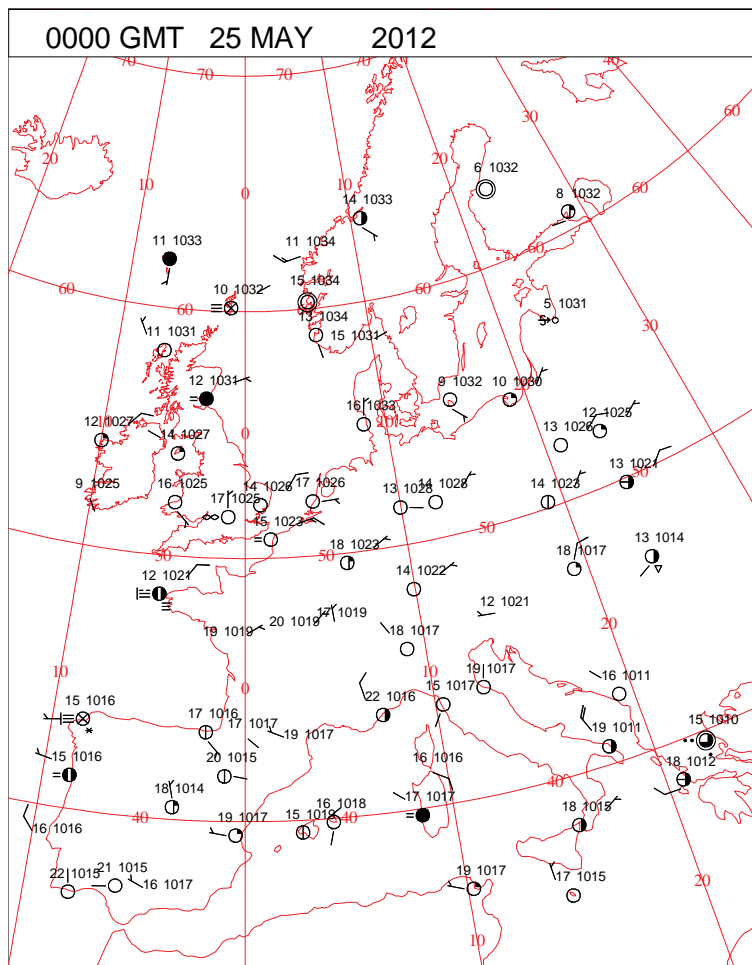


DAILY WEATHER SUMMARY



Friday 25 May 2012

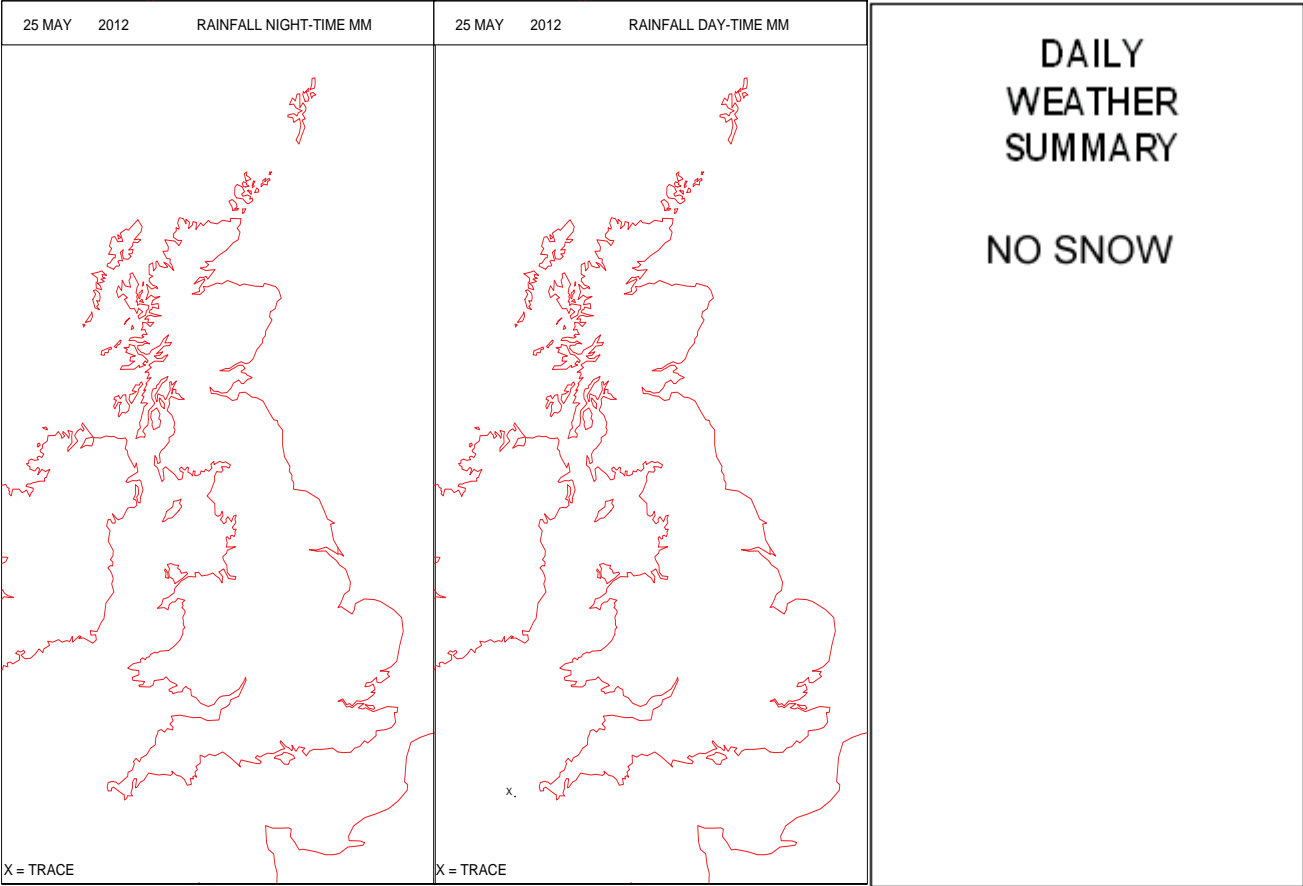
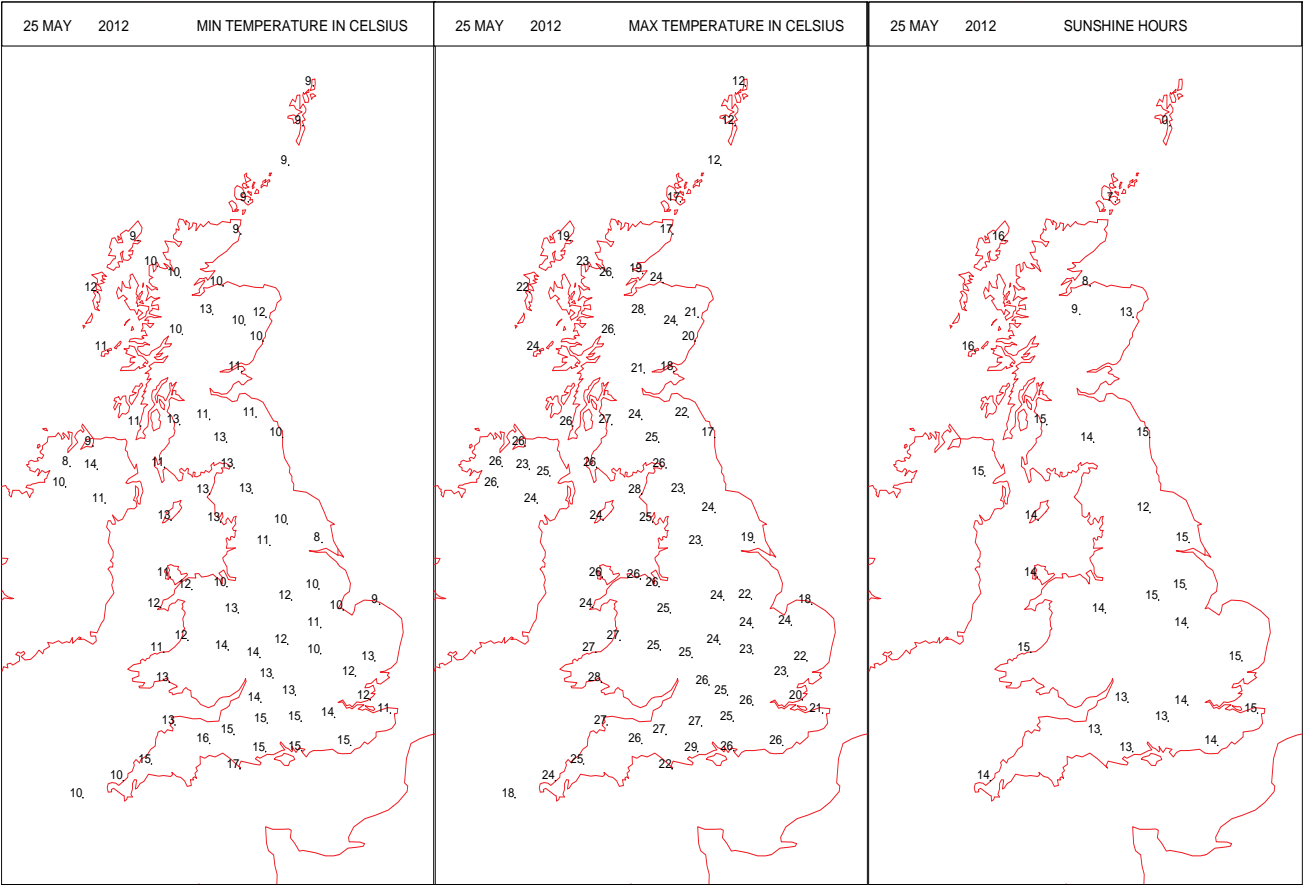
SURFACE REPORTS



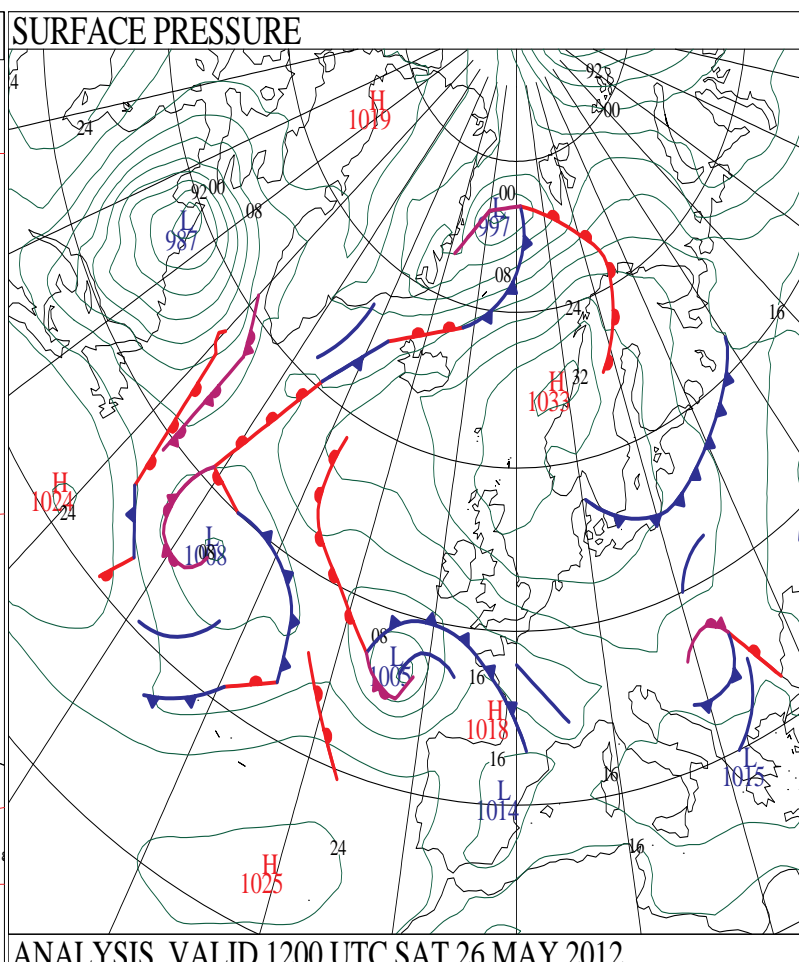
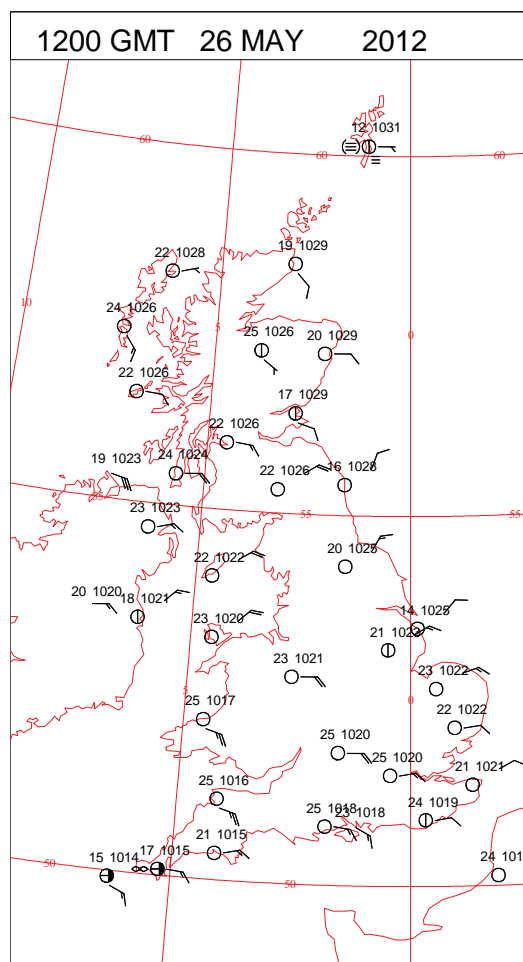
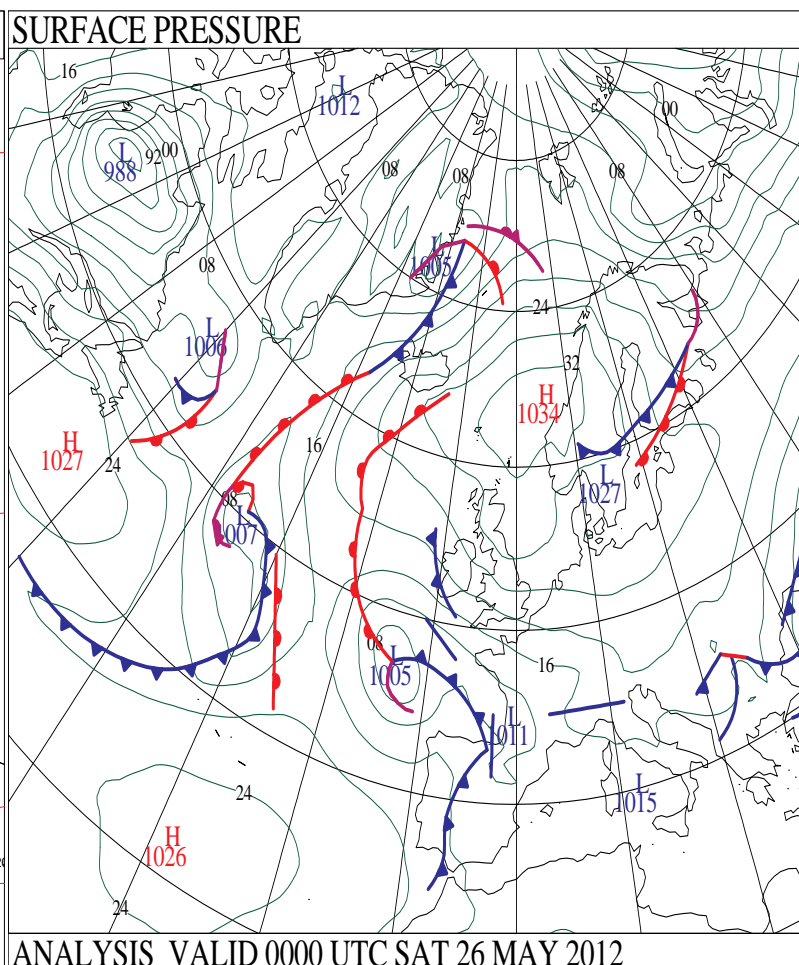
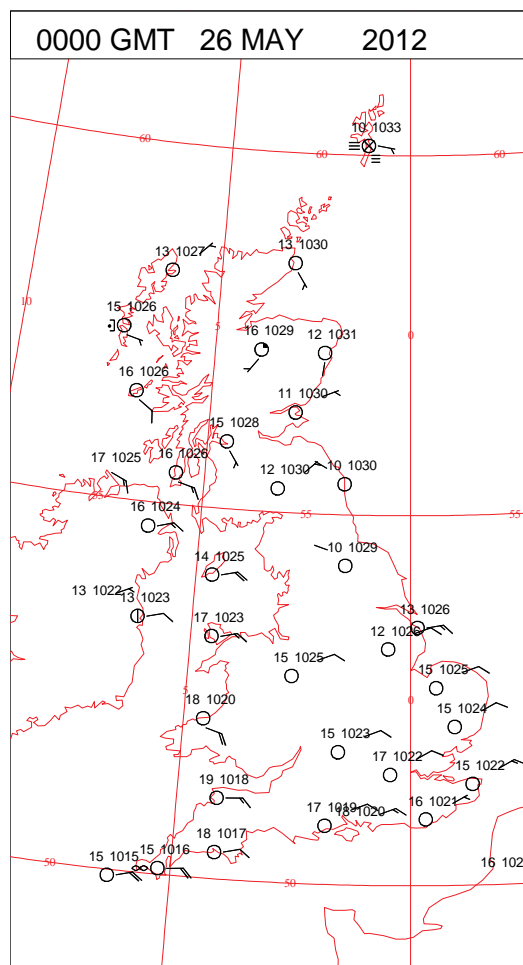
SIGNIFICANT WEATHER

0600 GMT 25 MAY 2012	SIG WEATHER	1200 GMT 25 MAY 2012	SIG WEATHER	<p>Summary of UK Weather for Friday 25 May 2012.</p> <p>It was a mild, humid night with temperatures over south Wales and south-west England remaining in the mid-teens.</p> <p>It became rather misty across central and western parts, with some fairly extensive fog also in north-east England and eastern Scotland.</p> <p>South-east England, however, dawned clear and dry, and this drier and fresher air pushed west across the U.K. through the day.</p> <p>Thereafter, much of the country saw improved visibilities and unbroken sunshine.</p> <p>However, it took until well into the afternoon for the mist conditions to clear from the Firth of Forth and the Moray Firth, and fog continued to plague the Shetland Isles through the day.</p> <p>It was once again the warmest day of the year so far, with temperatures widely into the mid to high twenties Celsius.</p> <p>Into the evening it remained dry, warm and largely cloud-free across much of the country, although it remained foggy across Shetland.</p>
1800 GMT 25 MAY 2012	SIG WEATHER	0000 GMT 26 MAY 2012	SIG WEATHER	<p>EXTREMES</p> <p>Highest Maximum: 28.5 Hurn, Dorset</p> <p>Lowest Maximum: 12.0 Lerwick, Shetland</p> <p>Lowest Minimum: 7.7 Castlederg, Tyrone</p> <p>Lowest Grass Minimum: 4.6 Leconfield, Humberside</p> <p>Most Rain: No significant rainfall</p> <p>Most Sun: 16.0 Tiree, Argyll</p>

DAILY CLIMATE DATA

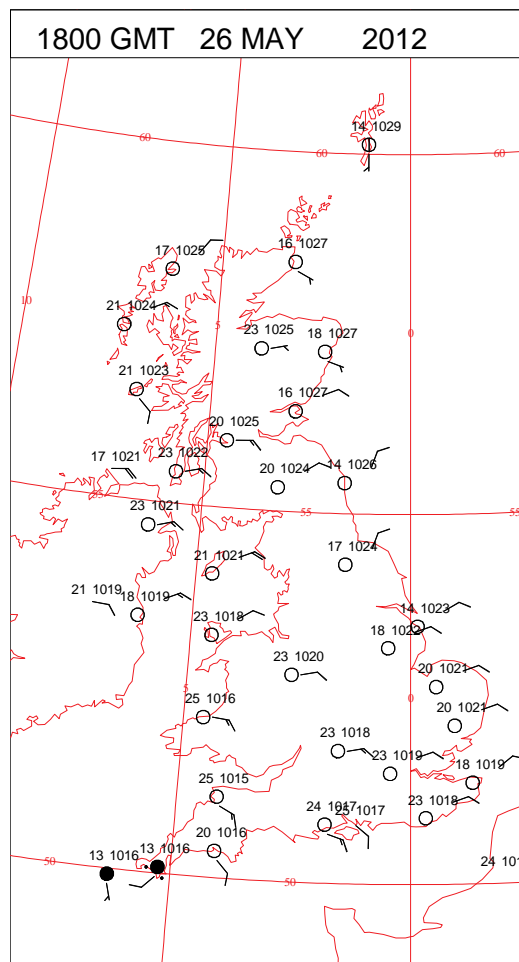
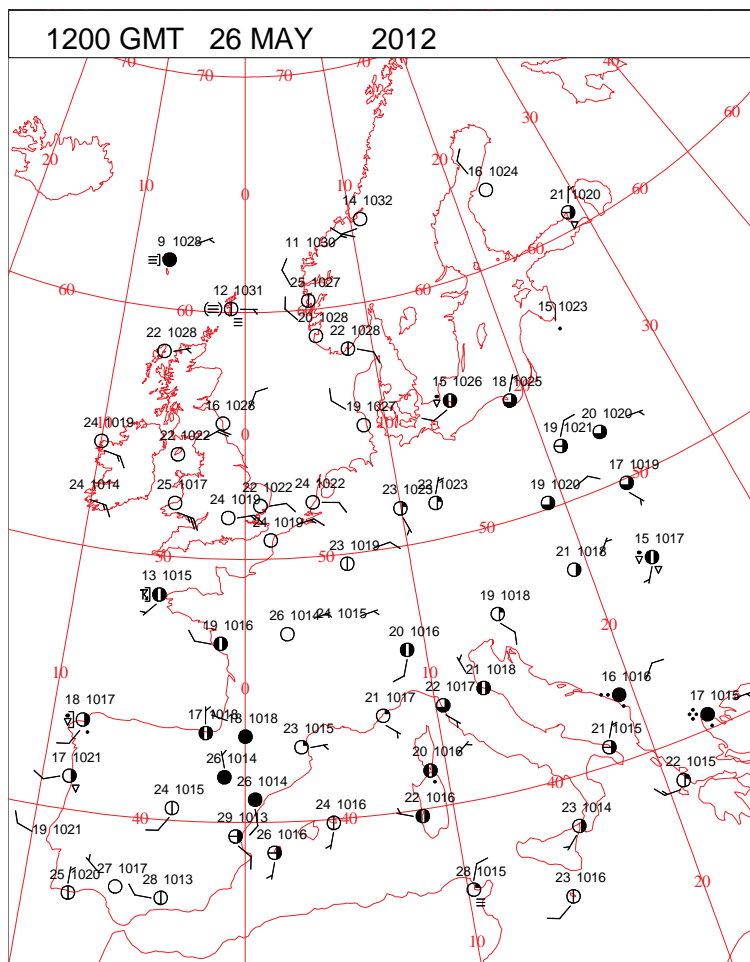
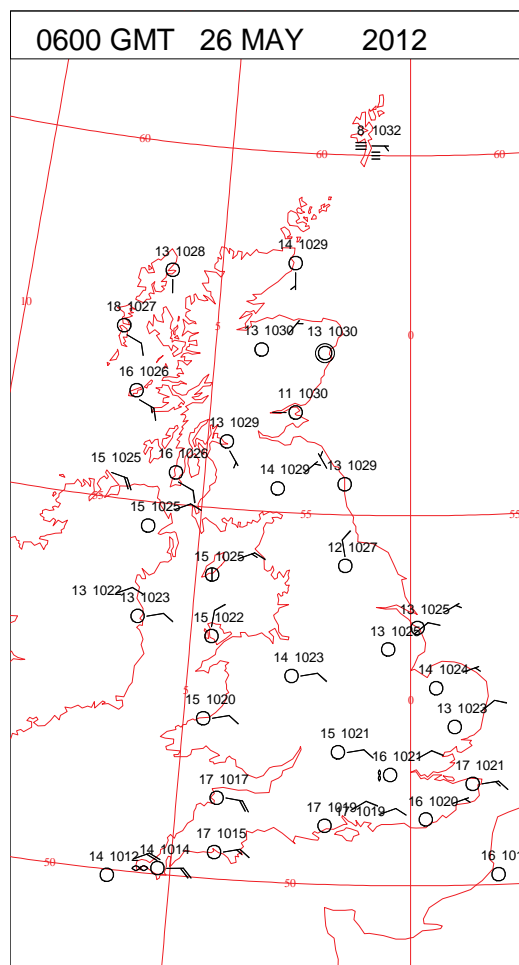
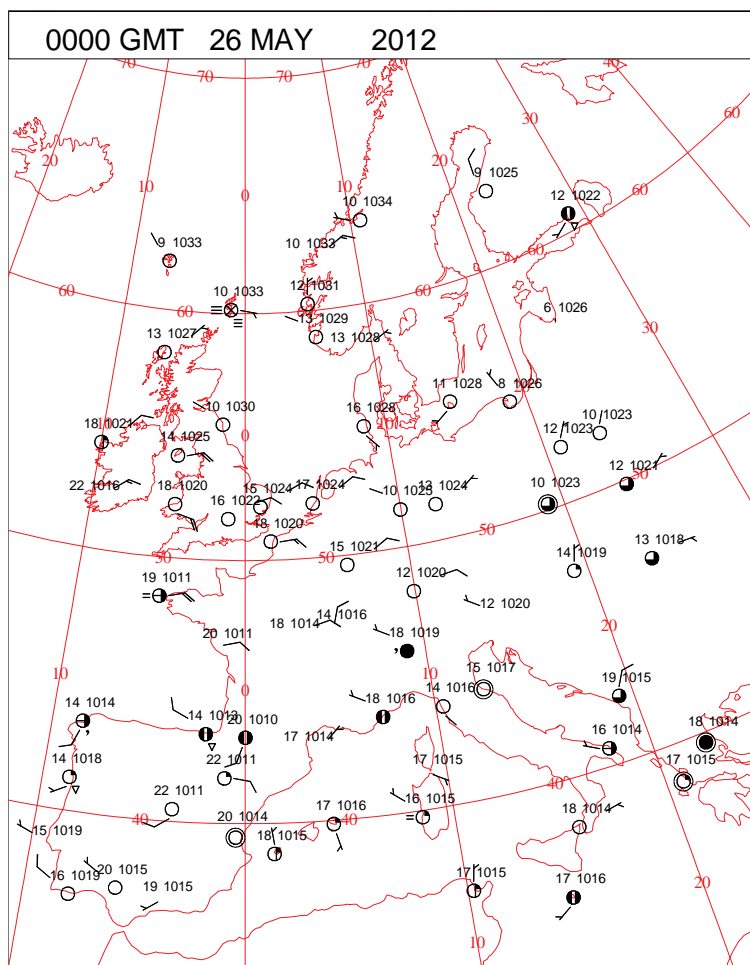


DAILY WEATHER SUMMARY



Saturday 26 May 2012

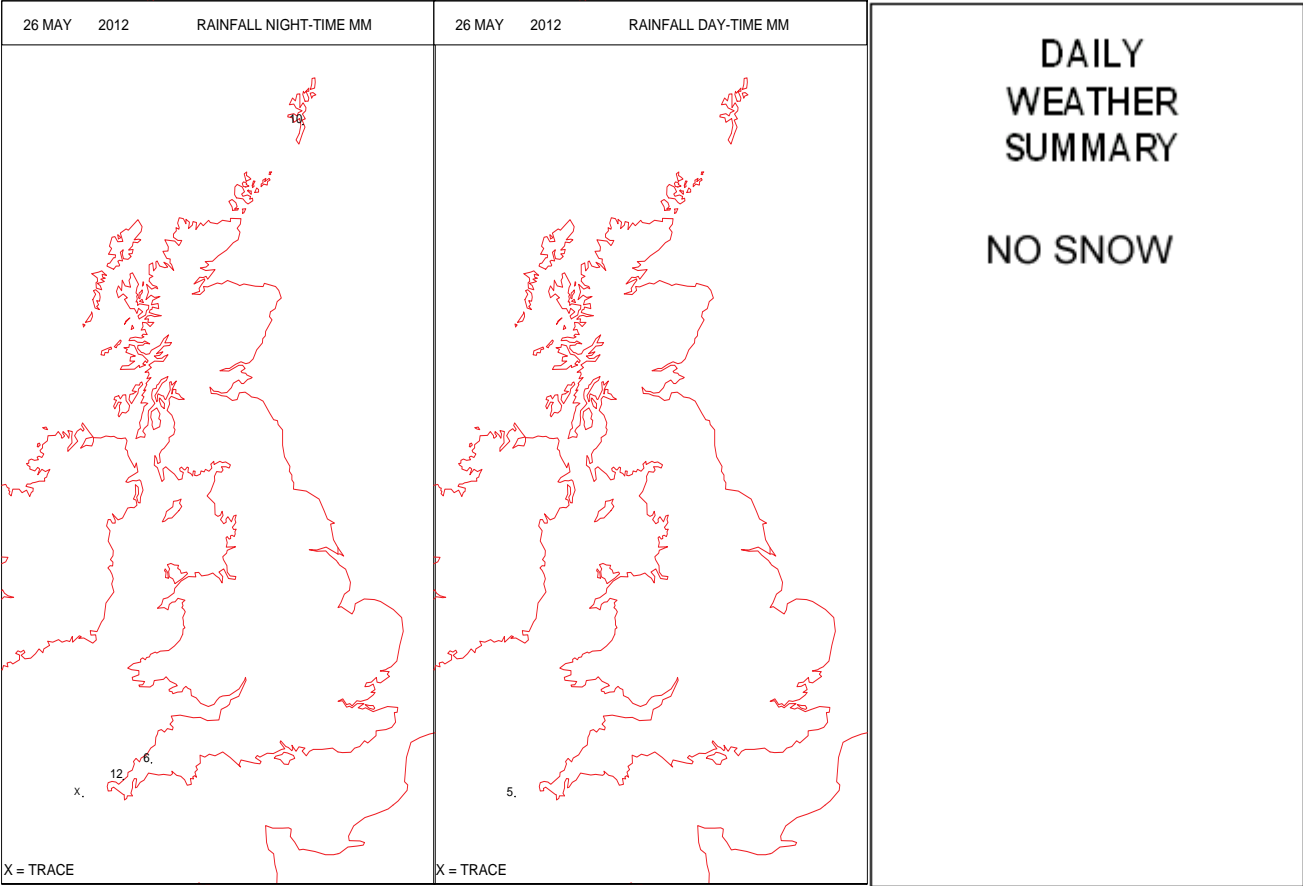
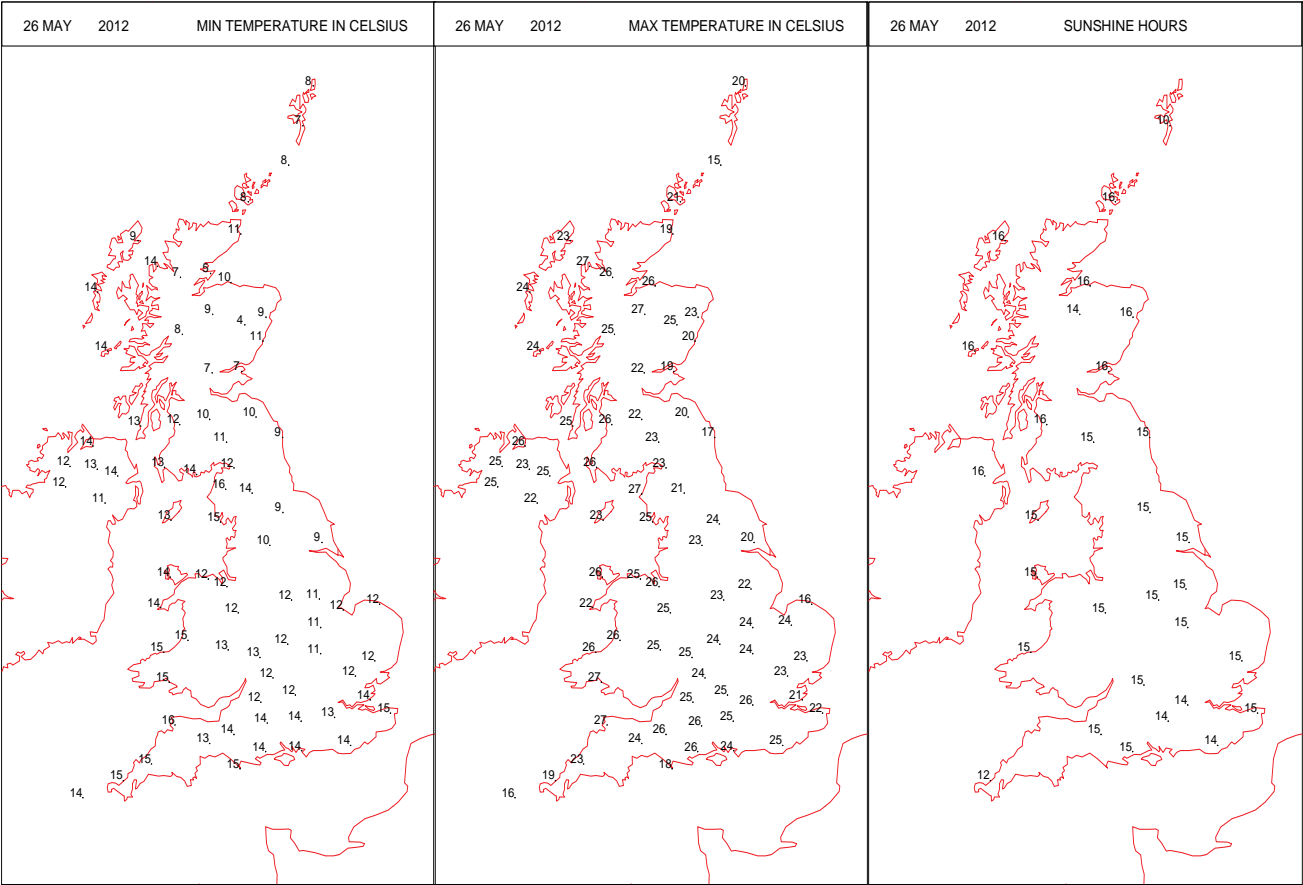
SURFACE REPORTS



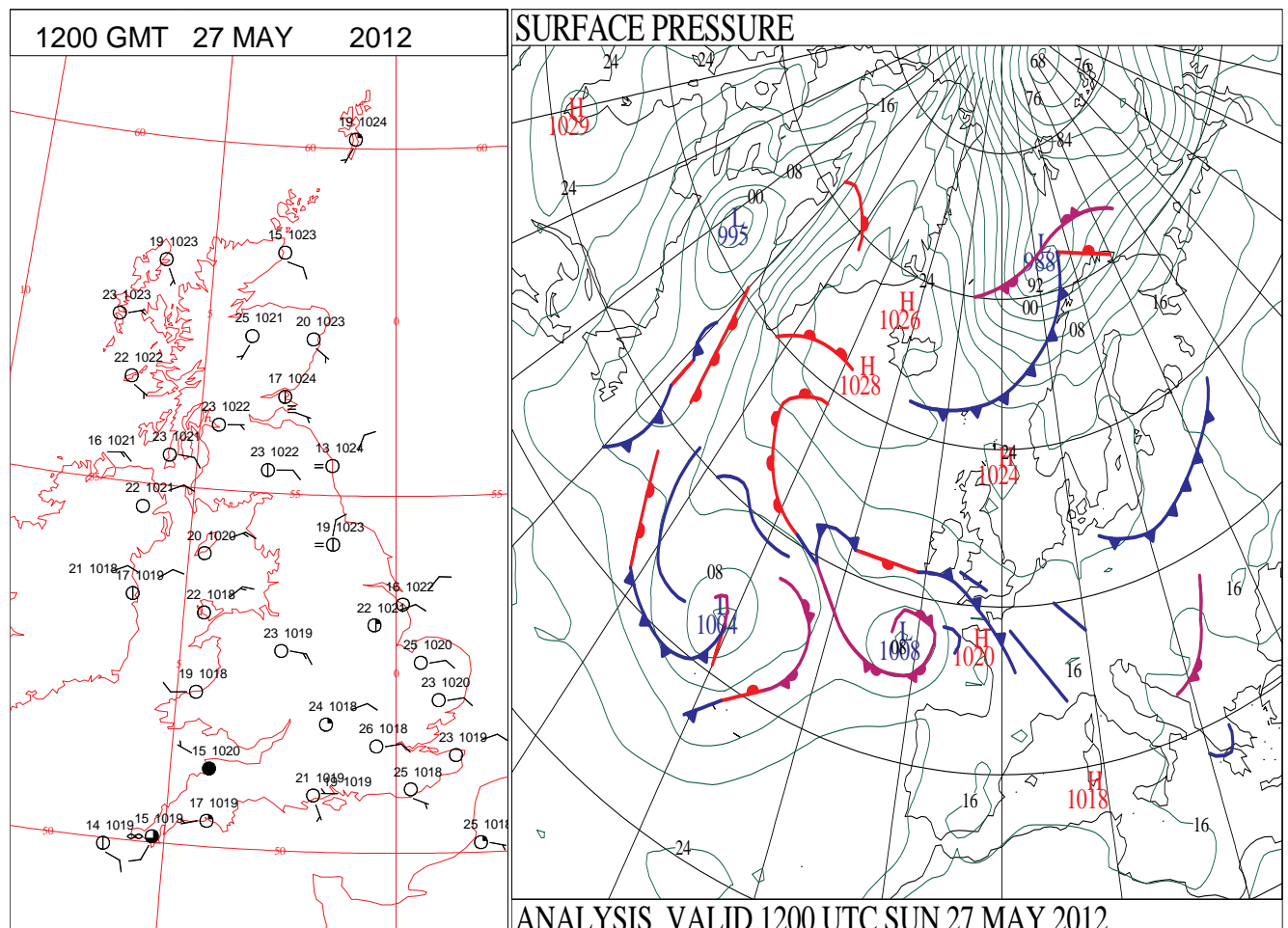
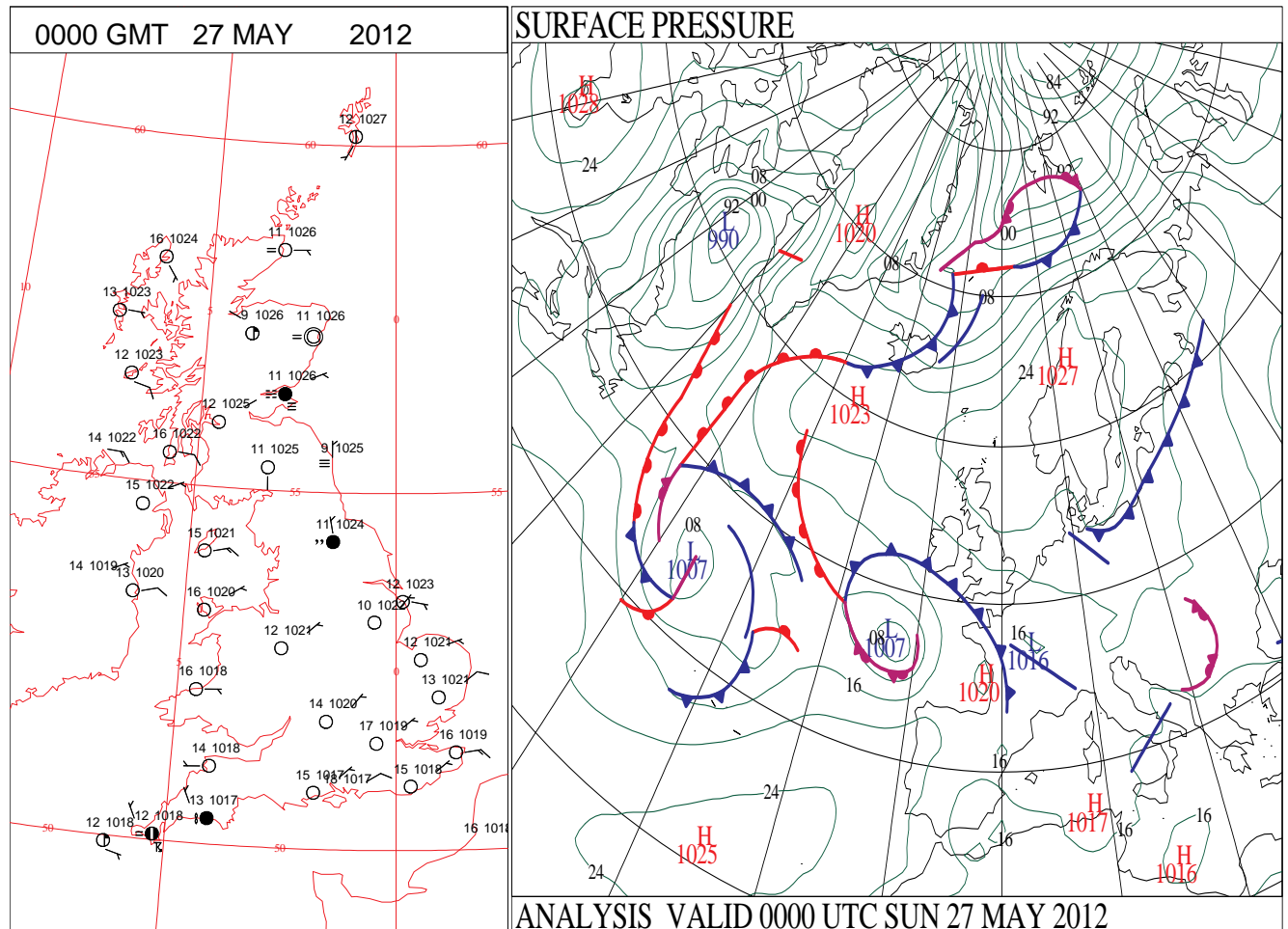
SIGNIFICANT WEATHER

0600 GMT 26 MAY 2012	SIG WEATHER	1200 GMT 26 MAY 2012	SIG WEATHER	<p>Summary of UK Weather for Saturday 26 May 2012.</p> <p>It was a dry and clear night generally for the U.K., with brisk easterly winds across southern and some central parts. It was also a mild night for most, with temperatures across many southern areas failing to fall below the low teens Celsius.</p> <p>However, parts of north-east Scotland saw a markedly cooler night, with temperatures dropping into low single figures, allowing some fog to form.</p> <p>Daylight hours were mainly sunny and very warm, with any early fog in the north-east quickly clearing, and winds slowly easing across southern parts.</p> <p>During the evening a narrow band of thundery showers moved across the Isles of Scilly and into Cornwall. Despite the thundery nature of the showers, rainfall amounts, on the whole, were fairly small.</p> <p>Elsewhere, it remained largely fine and dry, although increasing amounts of mist, fog and low cloud developed once again in the extreme north-east of the country.</p> <p>Daytime temperatures were once again widely into the mid to high twenties Celsius, with the highest temperatures recorded in north-west Scotland.</p>
1800 GMT 26 MAY 2012	SIG WEATHER	0000 GMT 27 MAY 2012	SIG WEATHER	<p>EXTREMES</p> <p>Highest Maximum: 26.6 Aultbea No2, Ross-Shire</p> <p>Lowest Maximum: 15.4 Fair Isle, Shetland</p> <p>Lowest Minimum: 4.0 Aboyne No2, Aberdeenshire</p> <p>Lowest Grass Minimum: 1.0 Aboyne No2, Aberdeenshire</p> <p>Most Rain: 12.4 Camborne, Cornwall</p> <p>Most Sun: 16.4 Tiree, Argyll</p>

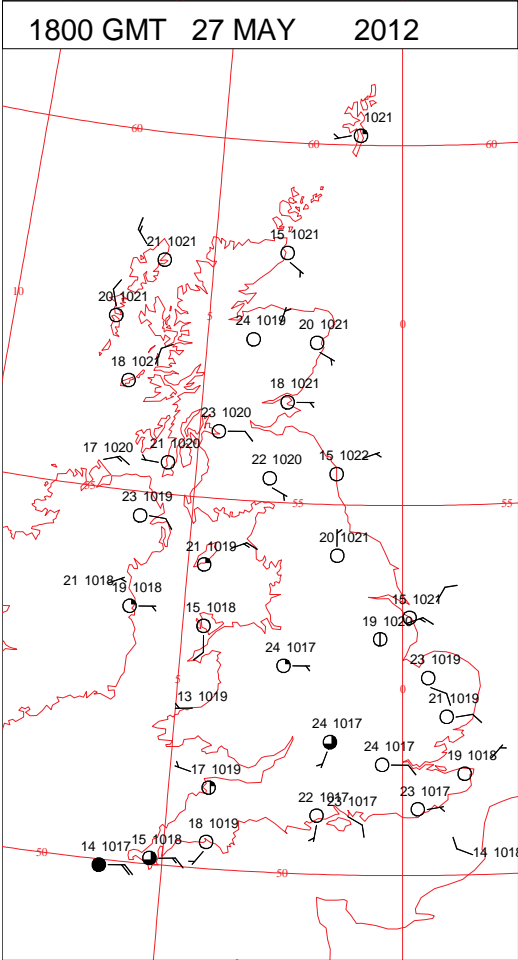
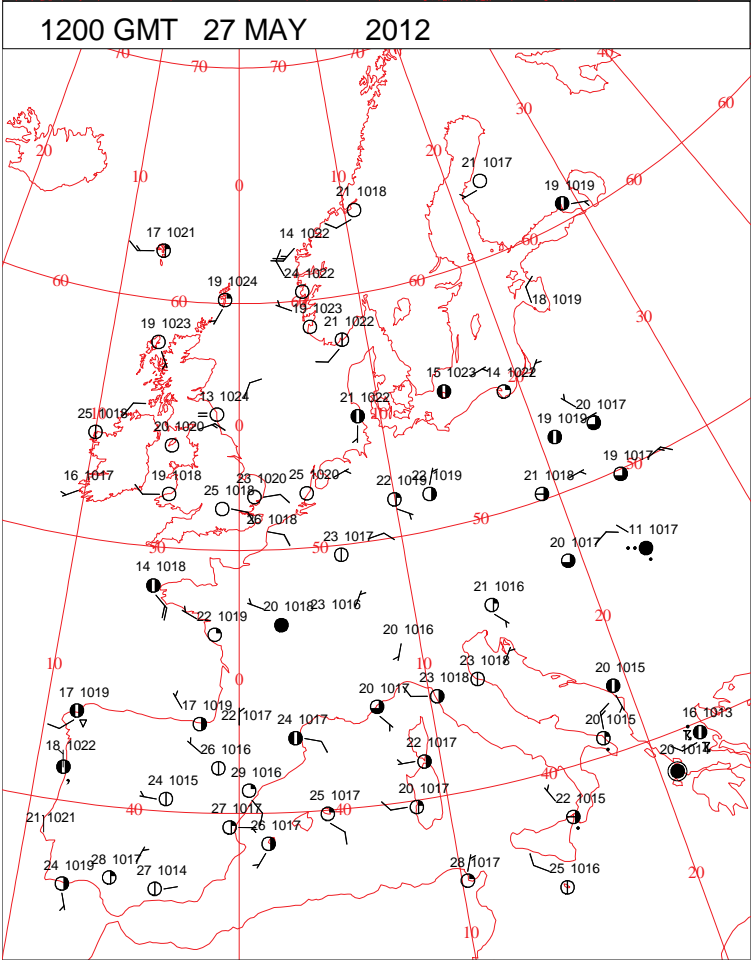
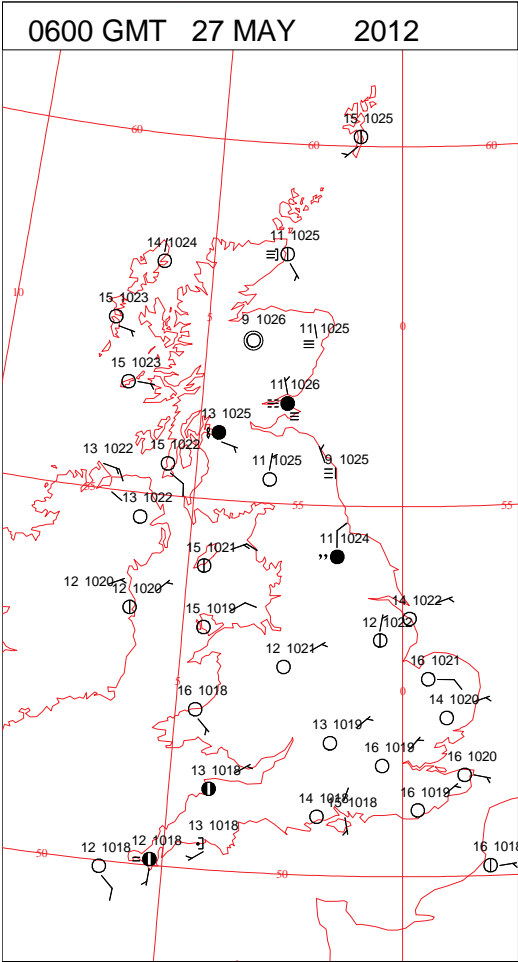
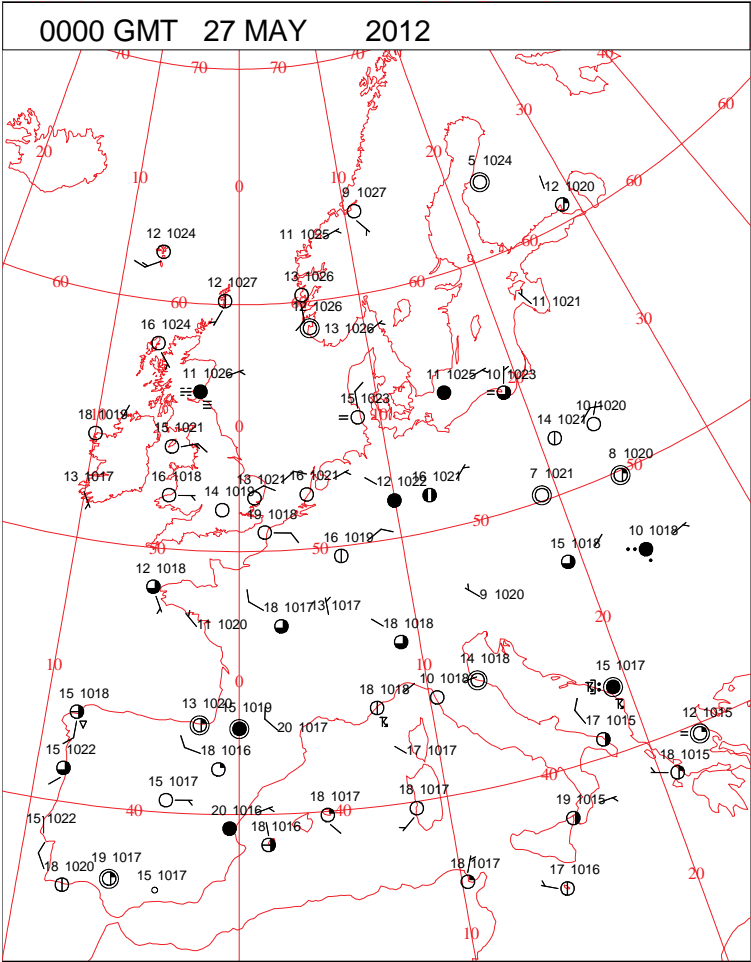
DAILY CLIMATE DATA



DAILY WEATHER SUMMARY



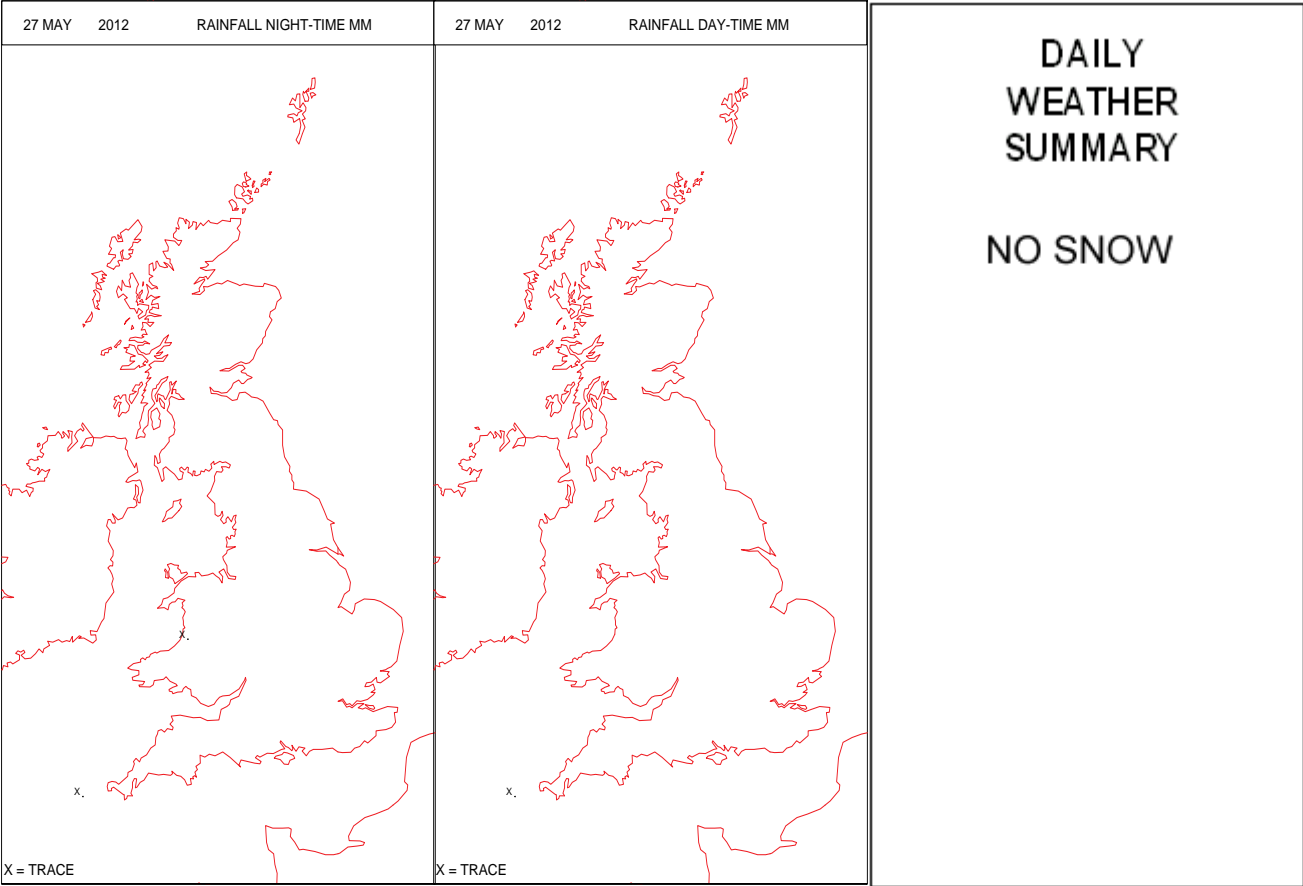
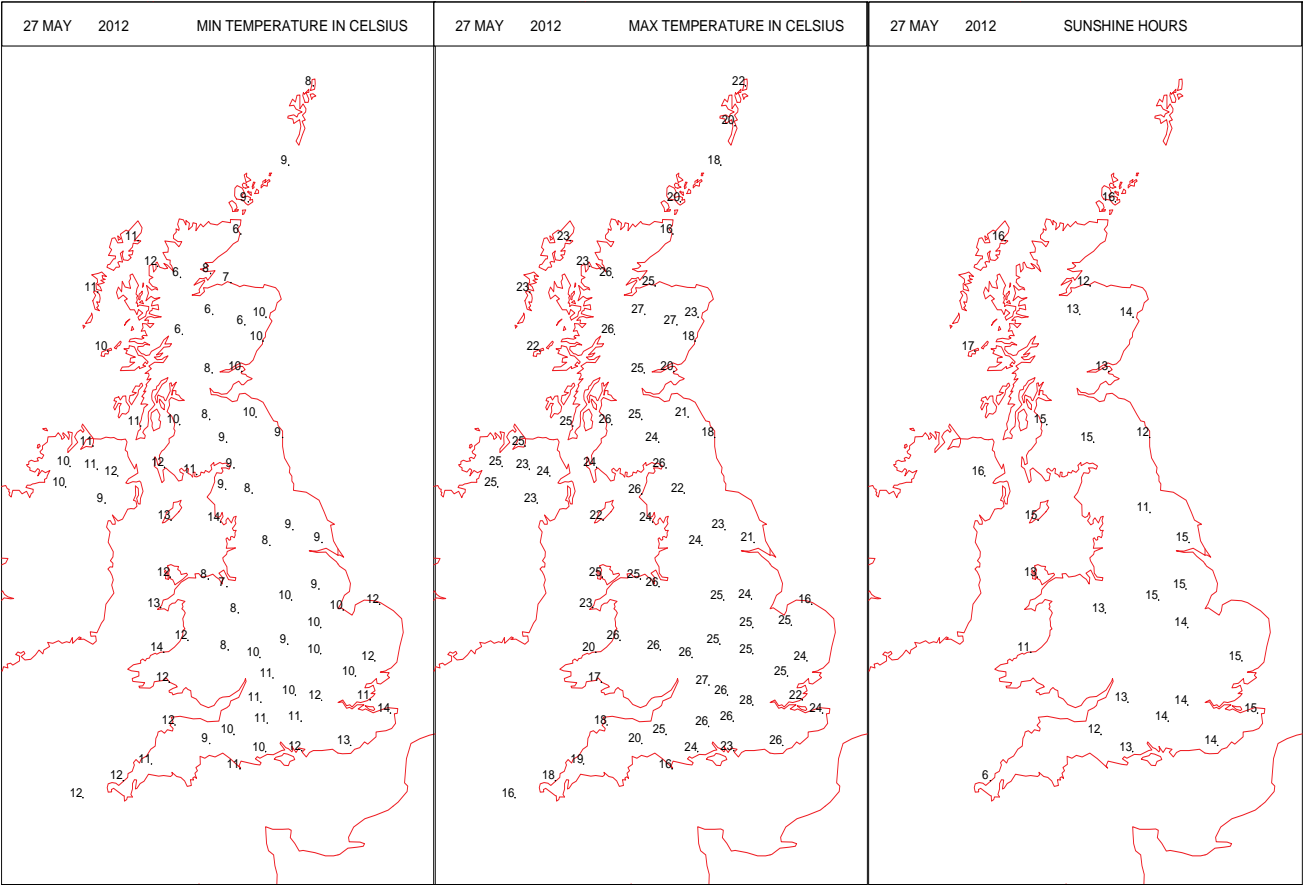
SURFACE REPORTS



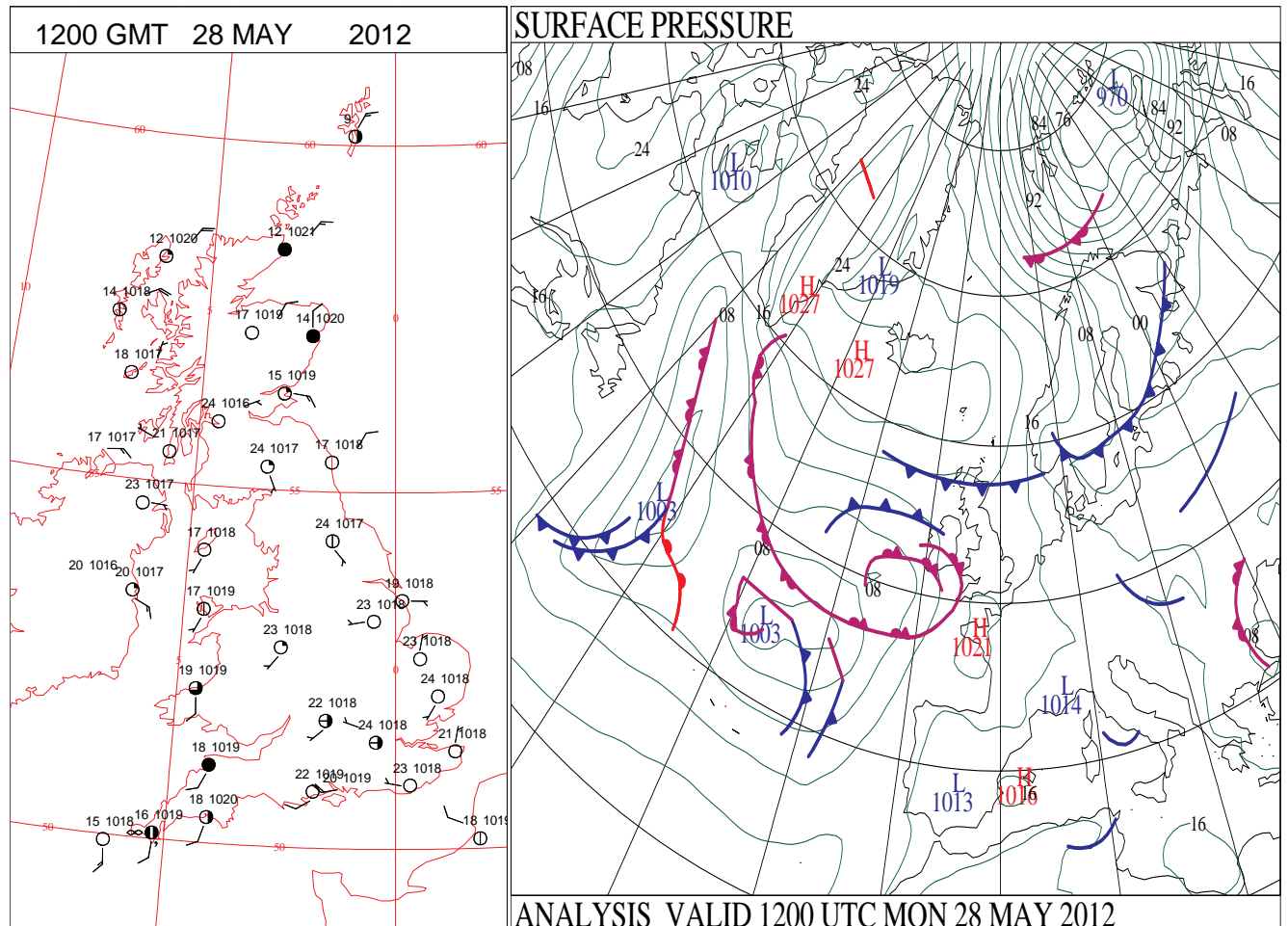
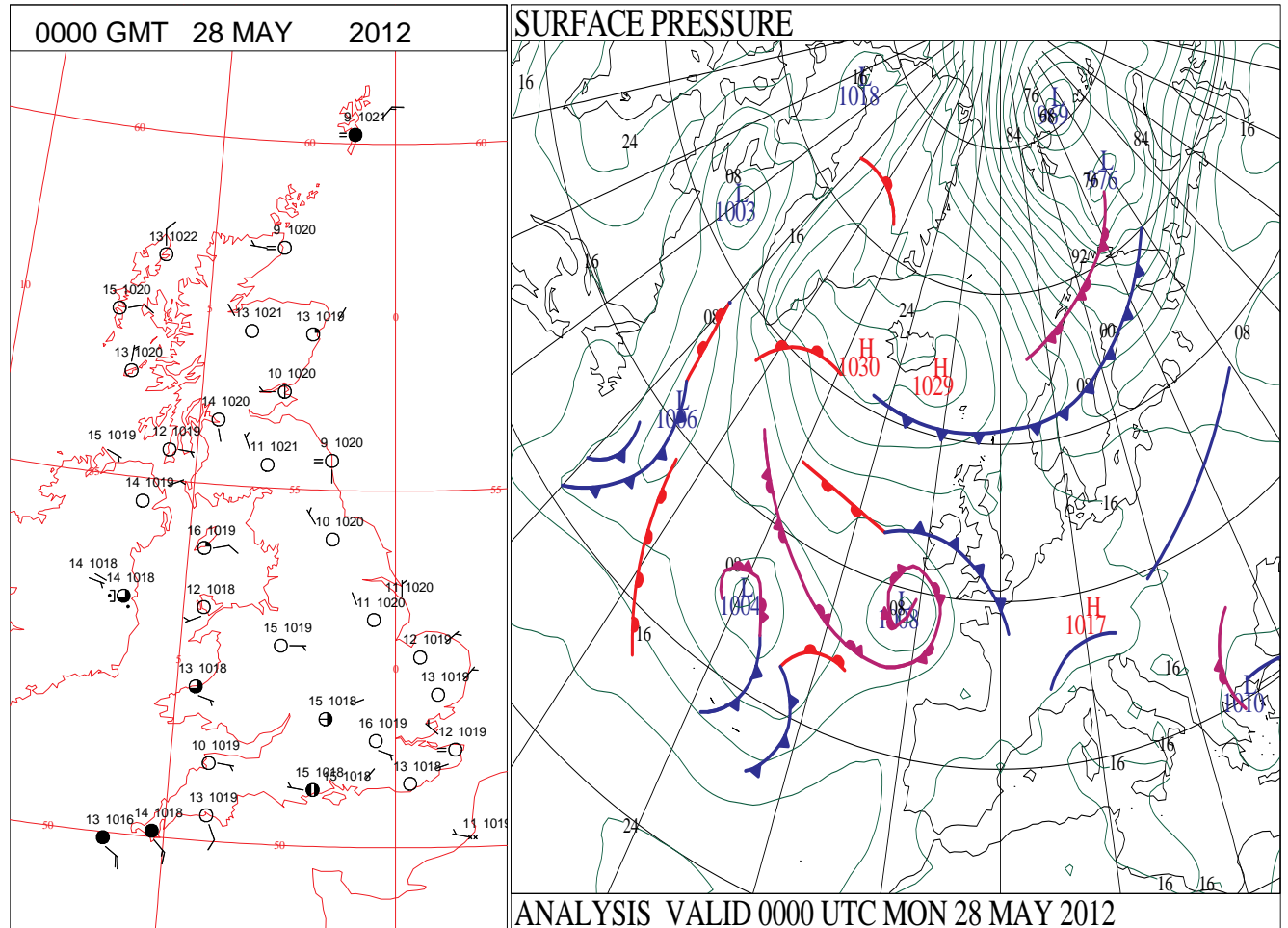
SIGNIFICANT WEATHER

0600 GMT 27 MAY 2012	SIG WEATHER	1200 GMT 27 MAY 2012	SIG WEATHER	<p>Summary of UK Weather for Sunday 27 May 2012.</p> <p>It was another mild night with dry conditions and clear skies for many, although it was cooler in north-east Scotland and along eastern coasts. North-eastern coasts saw low cloud, mist and fog become more extensive and move inland.</p> <p>In south-west England a band of cloud and showery rain with isolated thunderstorms moved across Cornwall and Devon, but rainfall totals were relatively small.</p> <p>During the day there was plenty of sunshine for most areas.</p> <p>Low cloud in the north-east burnt back to the coasts, while the band of cloud and showers in the south-west progressed slowly north-eastwards.</p> <p>Cloud developed over central parts of England, south Wales and the Highlands during the afternoon, with a few sharp showers over south Wales and later the Highlands.</p> <p>During the evening any showers generally eased, but with more cloud in the west and further showers in western Cornwall. Sea fog and low cloud began to creep back inland over north-east England.</p> <p>Elsewhere, there were clear skies.</p> <p>Temperatures were well above average for the time of year in all areas.</p>
1800 GMT 27 MAY 2012	SIG WEATHER	0000 GMT 28 MAY 2012	SIG WEATHER	
				<p>EXTREMES</p> <p>Highest Maximum: 27.6 Heathrow, Greater London</p> <p>Lowest Maximum: 15.7 St. Marys Airport, Isles of Scilly 15.7 Isle of Portland, Dorset</p> <p>Lowest Minimum: 5.5 Aviemore, Inverness-Shire 5.5 Loch Glascarnoch, Ross-Shire</p> <p>Lowest Grass Minimum: 0.6 Loch Glascarnoch</p> <p>Most Rain: 0.4 St. Marys Airport, Isles of Scilly</p> <p>Most Sun: 16.5 Tiree, Argyll</p>

DAILY CLIMATE DATA

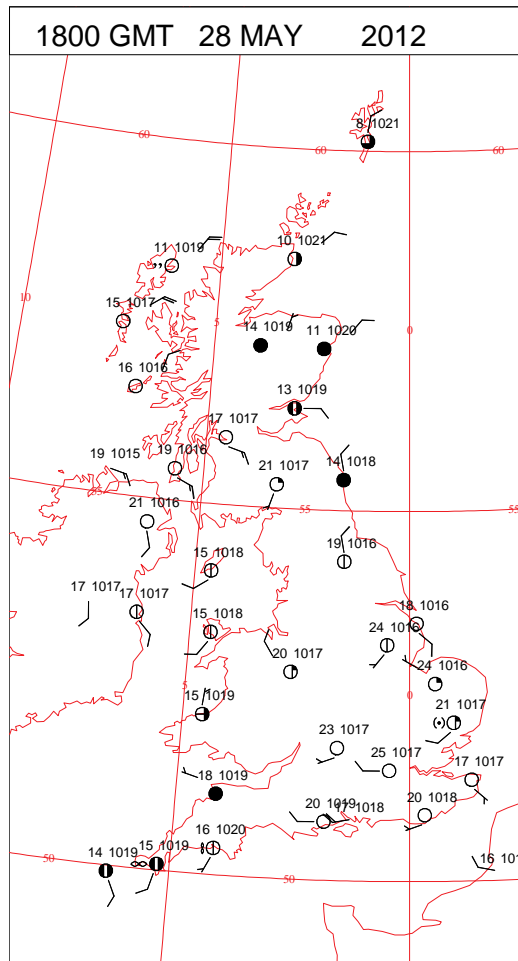
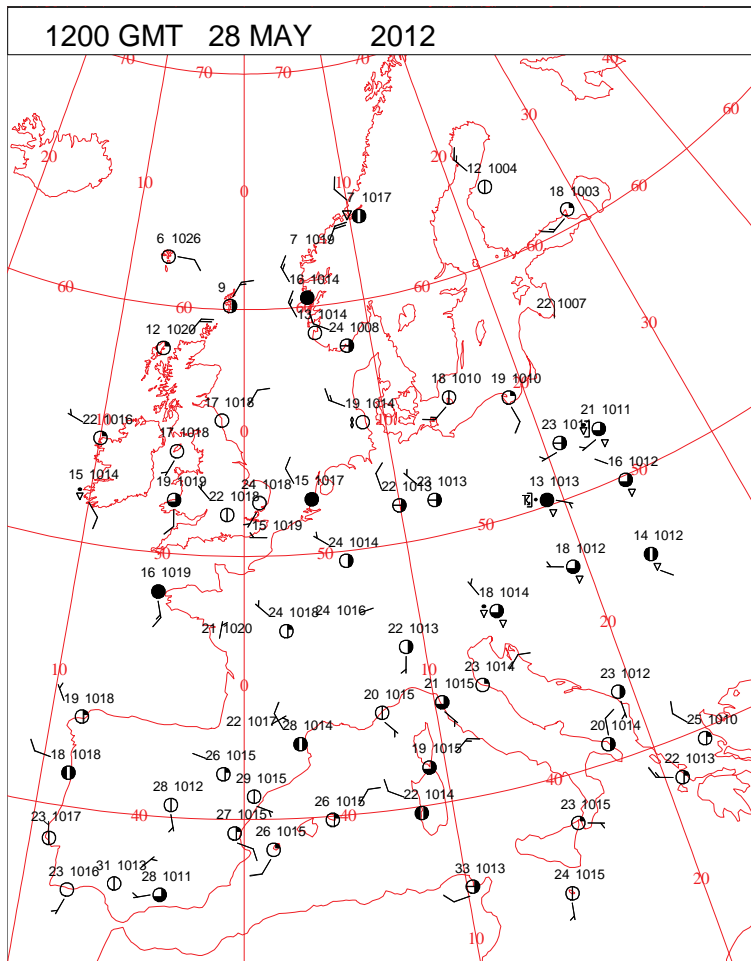
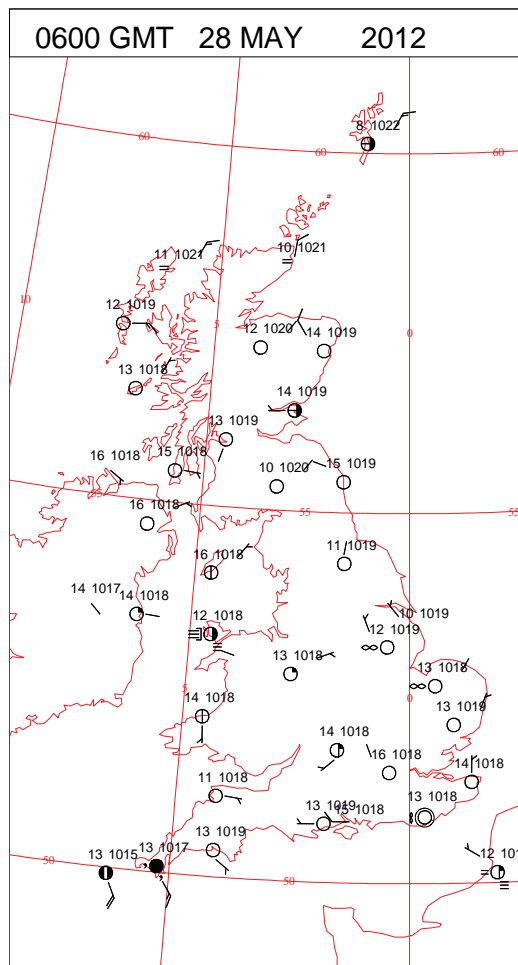
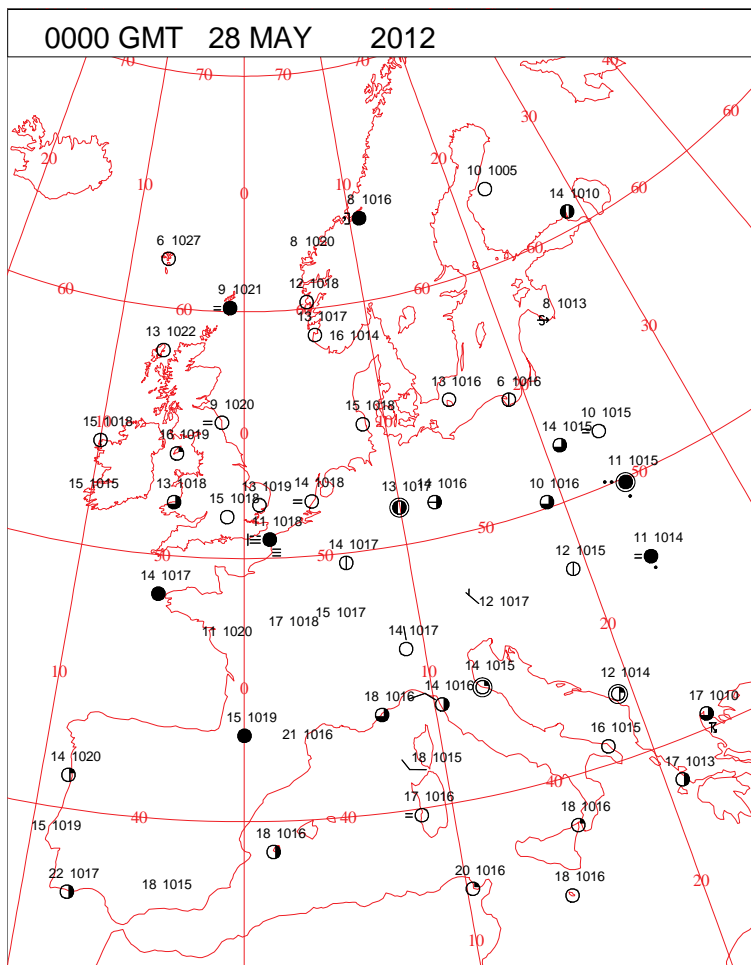


DAILY WEATHER SUMMARY



Monday 28 May 2012

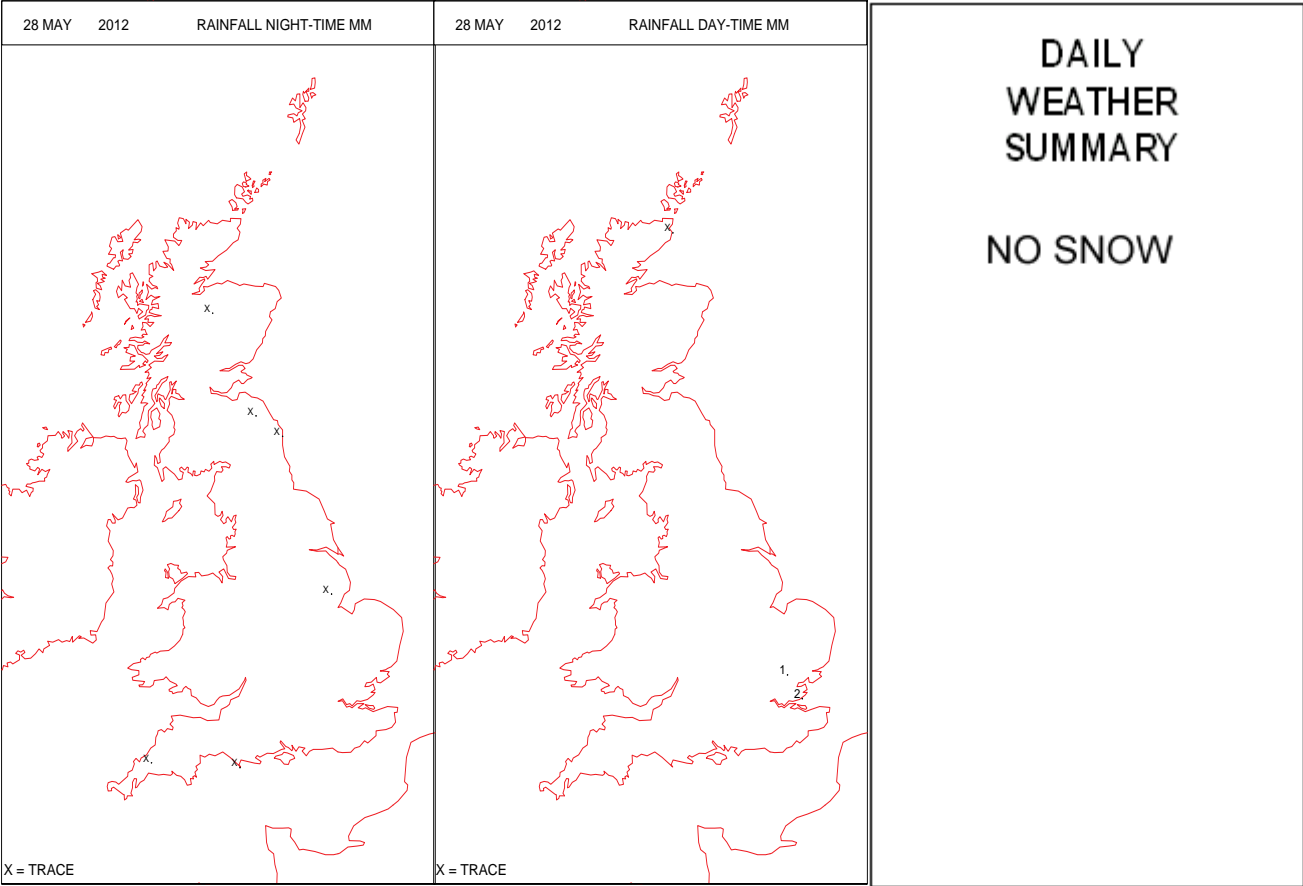
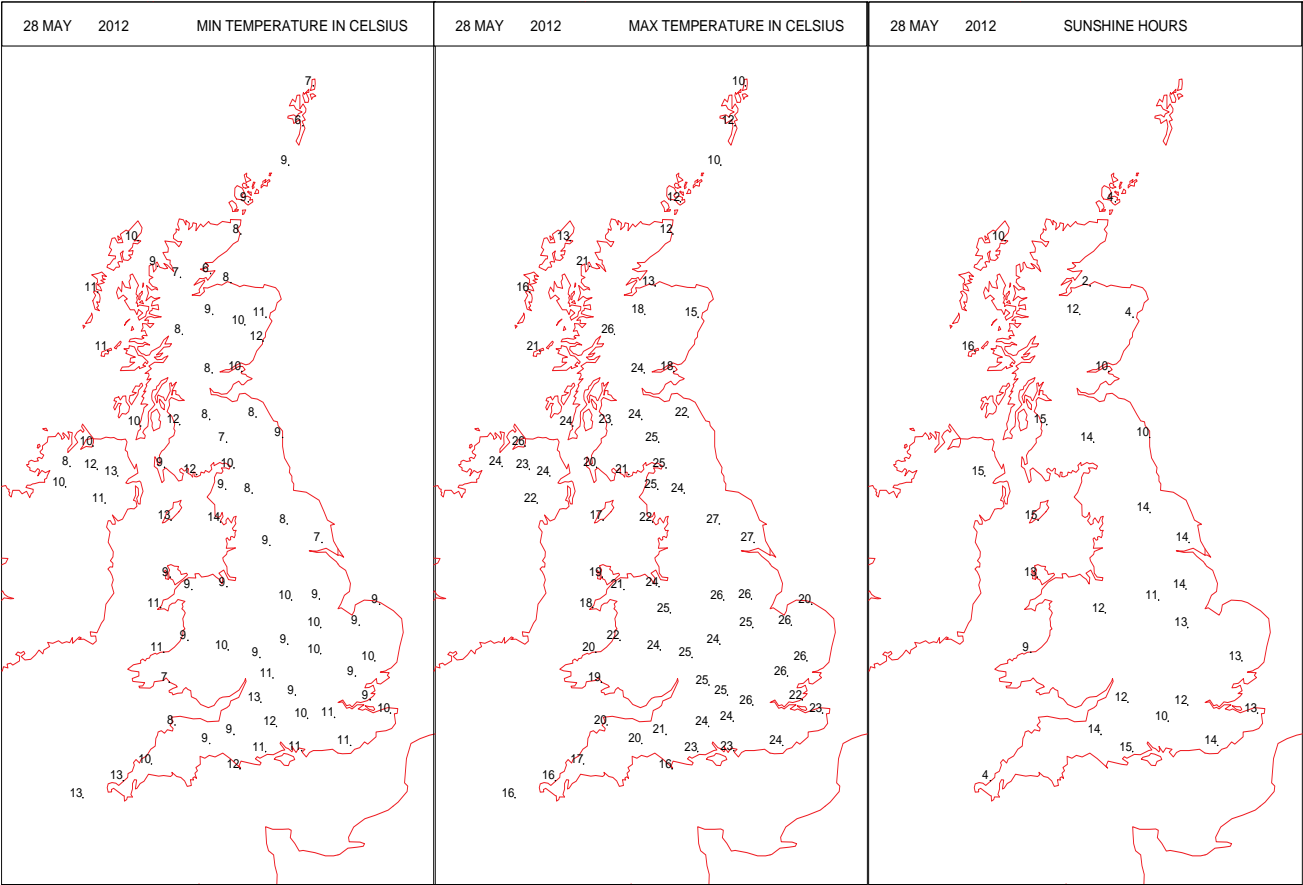
SURFACE REPORTS



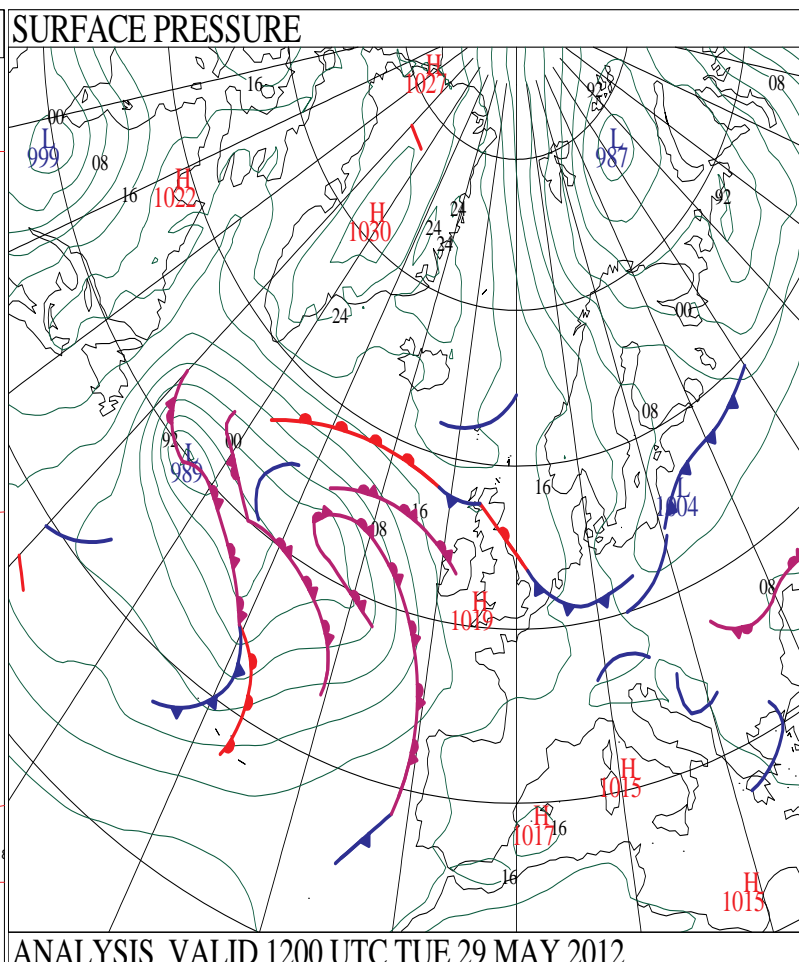
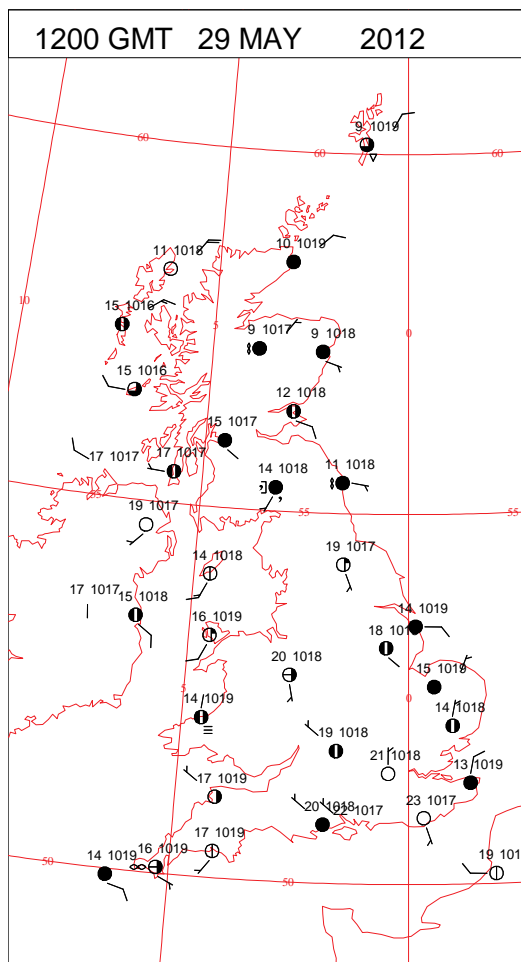
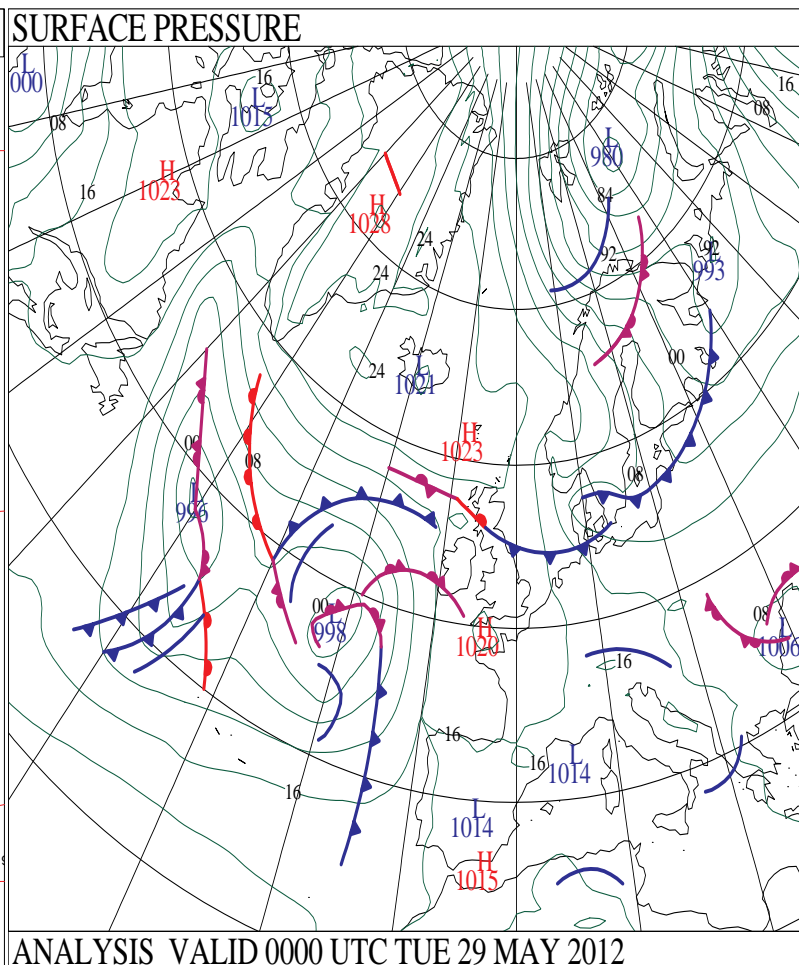
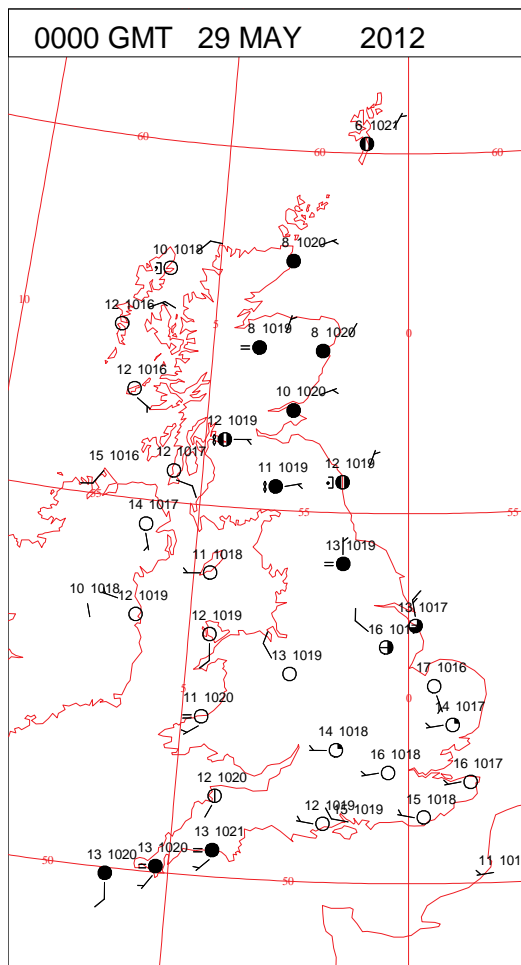
SIGNIFICANT WEATHER

0600 GMT 28 MAY 2012	SIG WEATHER	1200 GMT 28 MAY 2012	SIG WEATHER	<p>Summary of UK Weather for Monday 28 May 2012.</p> <p>It was a relatively mild night with temperatures in many parts remaining in double figures Celsius. However, it was cooler further north and along some of the east coast, where low cloud, mist and sea fog moved onshore at times.</p> <p>Some light showers affected the far south-west of England and northern Scotland.</p> <p>It was another very warm day in many places, with plenty of sunshine, although a little more cloud than of late. Highest temperatures were recorded across eastern England, where this sparked some thundery downpours during the afternoon and evening. Some localised flooding was reported.</p> <p>Further north it was cooler and cloudier, as a weak cold front moved south over Scotland. Temperatures in north-east Scotland were as much as 10 degrees Celsius below the previous days figures.</p> <p>There was also some low cloud and haze around the south-west coast of England.</p> <p>Into the evening the showers in the east slowly faded, while low cloud and coastal mist and fog continued to edge slowly south along the North Sea coast.</p> <p>Most other places enjoyed some evening sunshine.</p>
1800 GMT 28 MAY 2012	SIG WEATHER	0000 GMT 29 MAY 2012	SIG WEATHER	<p>EXTREMES</p> <p>Highest Maximum: 26.7 Dishforth Airfield, North Yorkshire 26.7 Leconfield, Humberside</p> <p>Lowest Maximum: 9.7 Baltasound No2, Shetland</p> <p>Lowest Minimum: 5.5 Lerwick, Shetland</p> <p>Lowest Grass Minimum: 3.4 Eskdalemuir, Dumfriess-Shire</p> <p>Most Rain: 1.8 Shoeburyness, Essex</p> <p>Most Sun: 15.9 Tiree, Argyll</p>

DAILY CLIMATE DATA

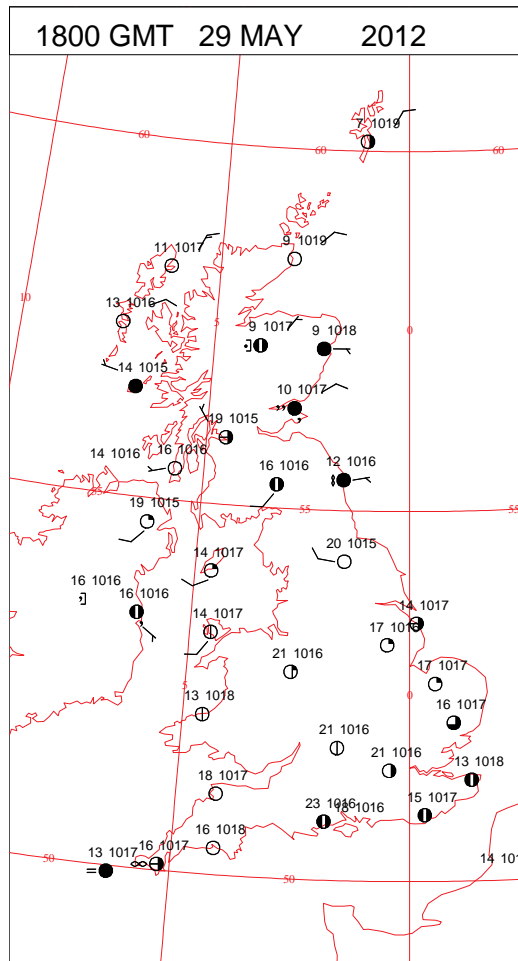
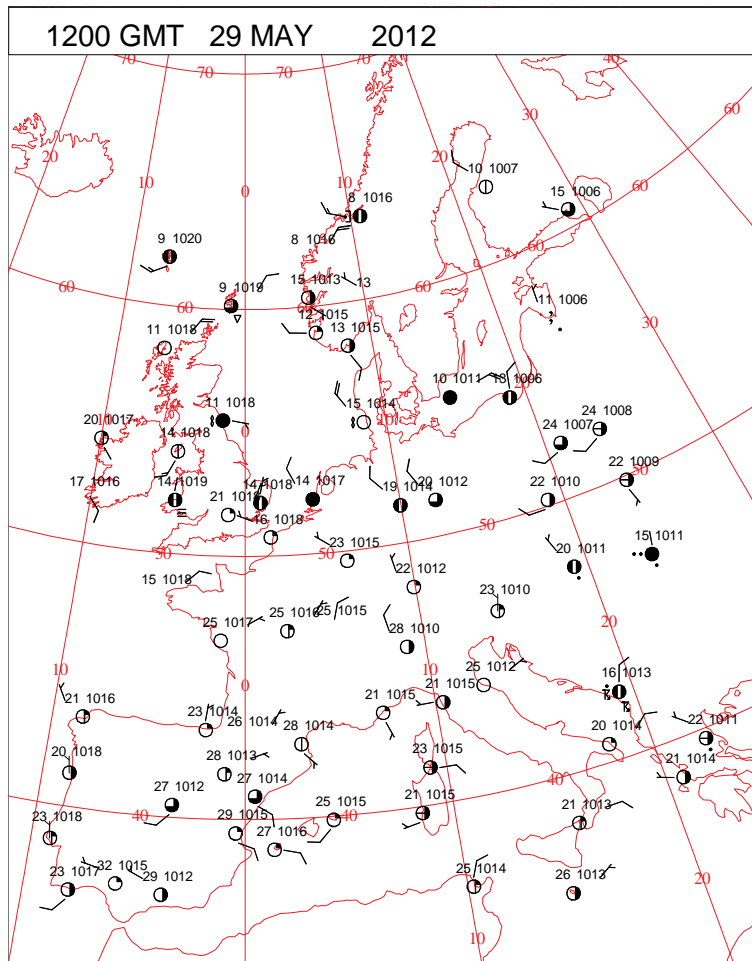
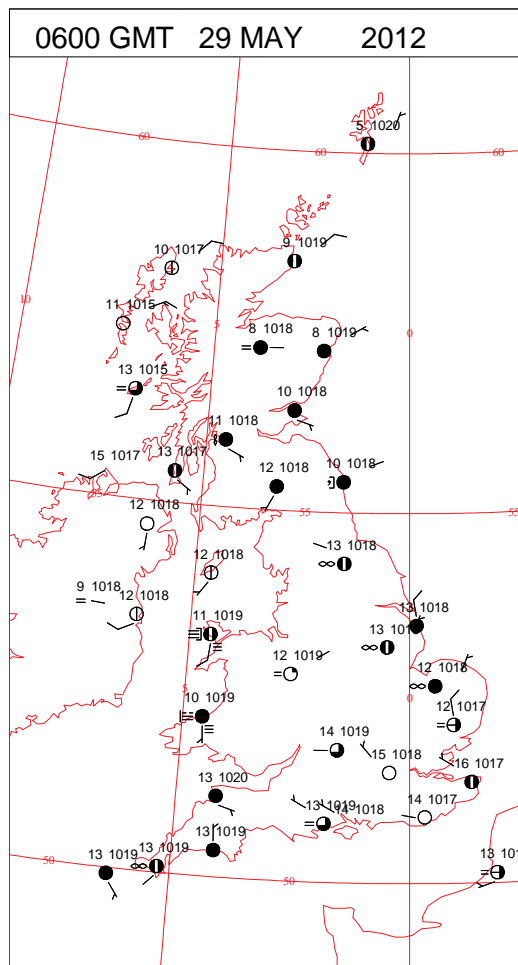
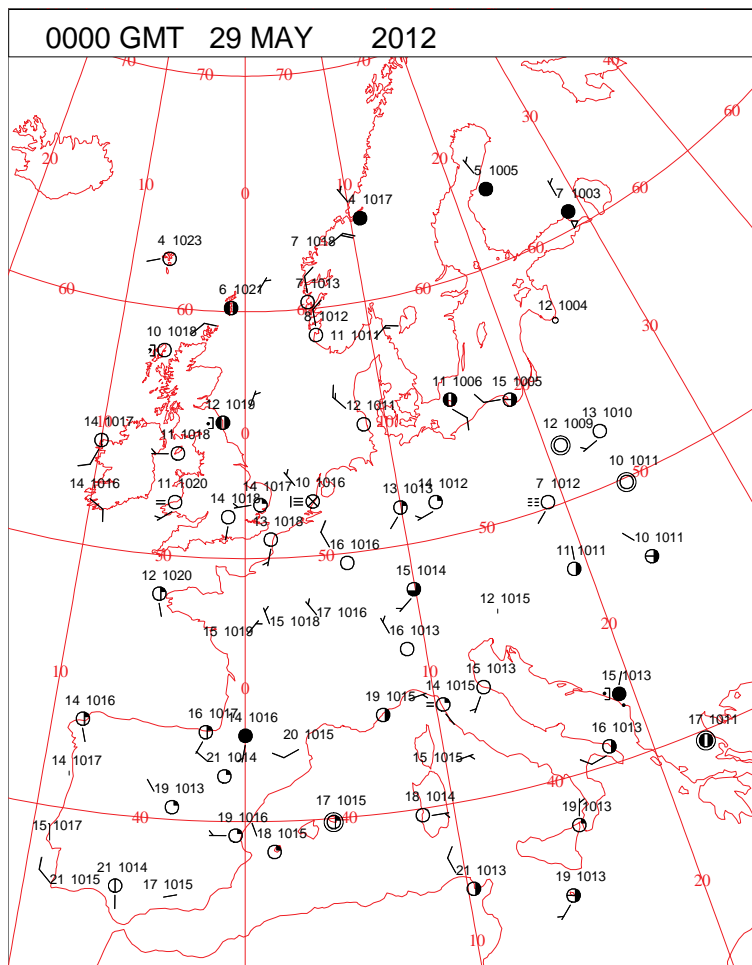


DAILY WEATHER SUMMARY



Tuesday 29 May 2012

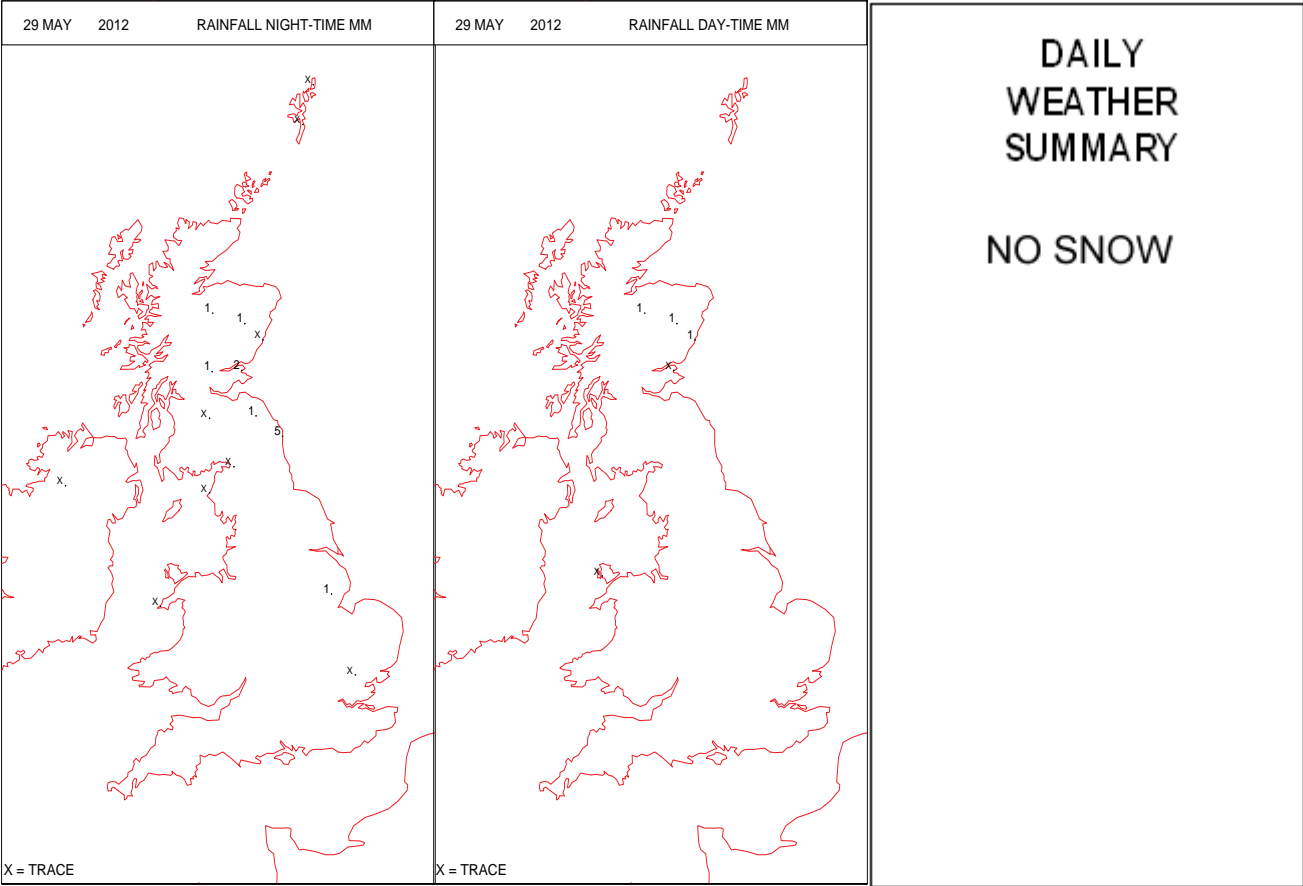
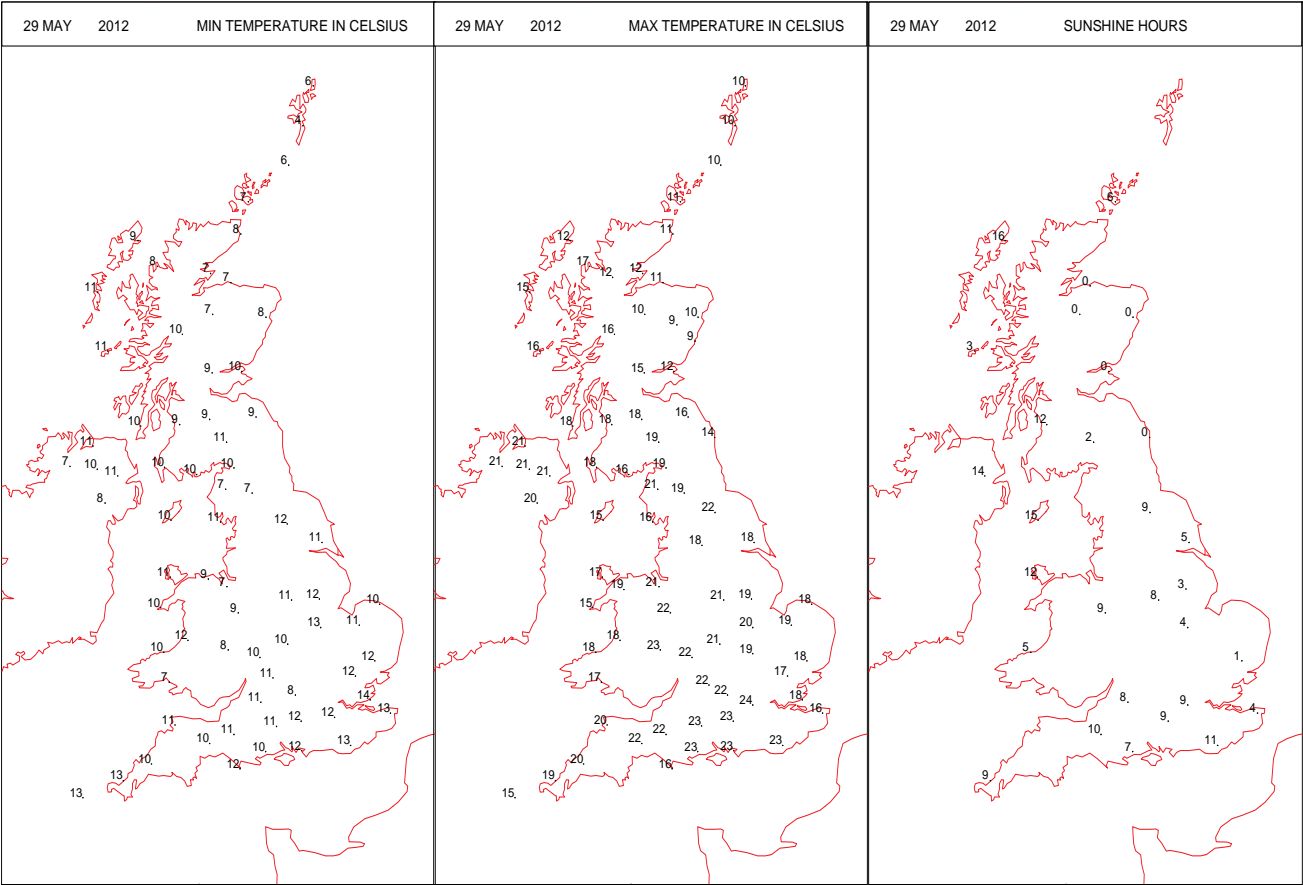
SURFACE REPORTS



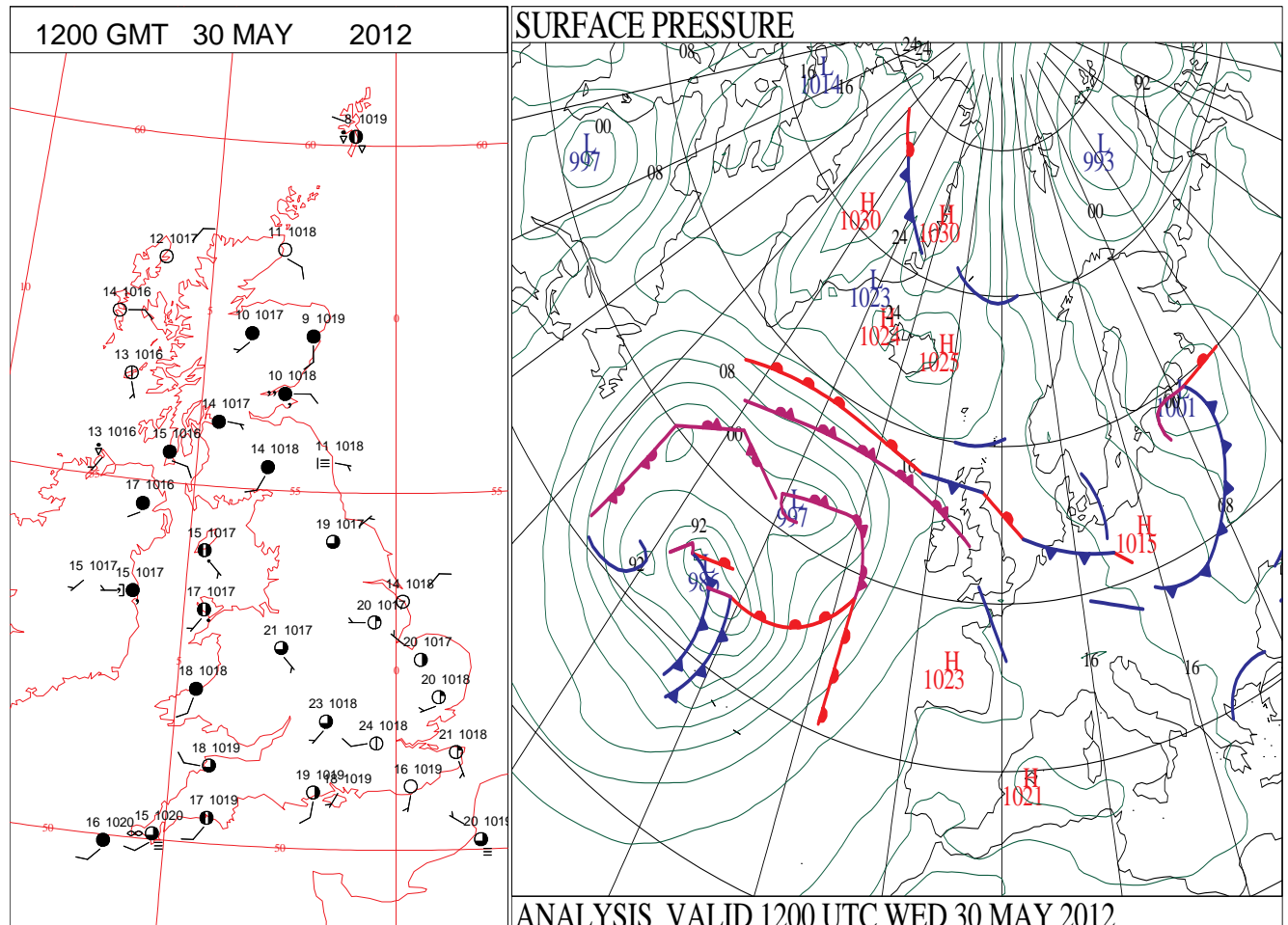
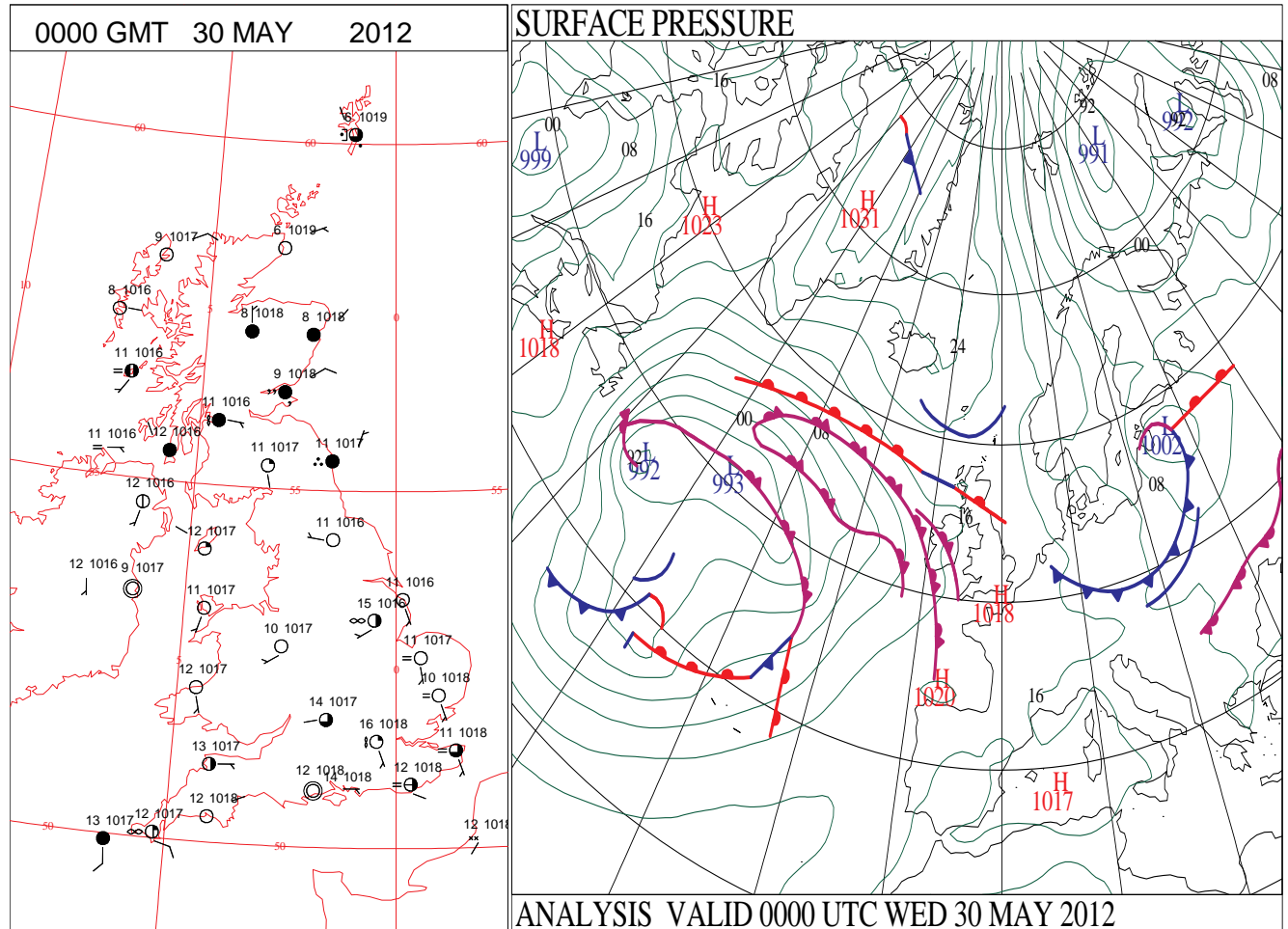
SIGNIFICANT WEATHER

0600 GMT 29 MAY 2012	SIG WEATHER	1200 GMT 29 MAY 2012	SIG WEATHER	<p>Summary of UK Weather for Tuesday 29 May 2012.</p> <p>It was a dry and mild night across the country, with much of the southern, central and western U.K. seeing some clear spells. Meanwhile, parts of the north and east saw mist and low cloud spread in from the North Sea, giving a murky start for some.</p> <p>During the day, the low cloud across many northern and eastern areas proved persistent, particularly over central and eastern Scotland as well as East Anglia. Temperatures here were nearer the seasonal average, with any sunshine being short-lived.</p> <p>Despite the cloud it stayed dry for the vast majority, with brief spells of light drizzle in parts of Scotland proving the main exception.</p> <p>Elsewhere, much of Northern Ireland, and southern and western areas of the mainland saw a much brighter day, enjoying the longest sunny spells. Some fair weather cloud formed in the afternoon. This cloud produced a few showers over southern England and southern Scotland before the end of the day. These were much lighter and less prevalent than earlier in the week, fading away after dark to leave the country largely dry into the night.</p>
1800 GMT 29 MAY 2012	SIG WEATHER	0000 GMT 30 MAY 2012	SIG WEATHER	<p>EXTREMES</p> <p>Highest Maximum: 23.8 Heathrow, Greater London</p> <p>Lowest Maximum: 9.5 Fair Isle, Shetland</p> <p>Lowest Minimum: 4.0 Lerwick, Shetland</p> <p>Lowest Grass Minimum: 3.3 Fair Isle, Shetland</p> <p>Most Rain: 1.8 Leuchars, Fife</p> <p>Most Sun: 15.7 Stornoway Airport, Western Isles</p>

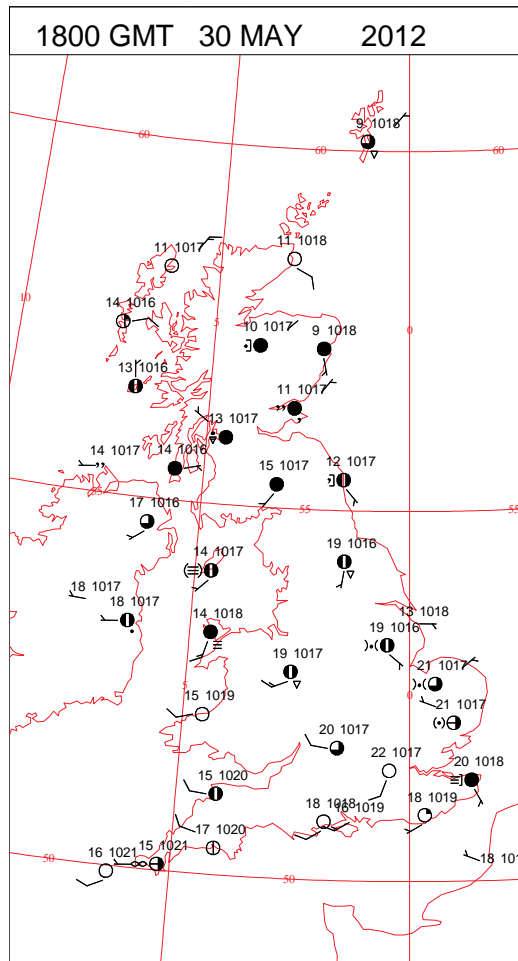
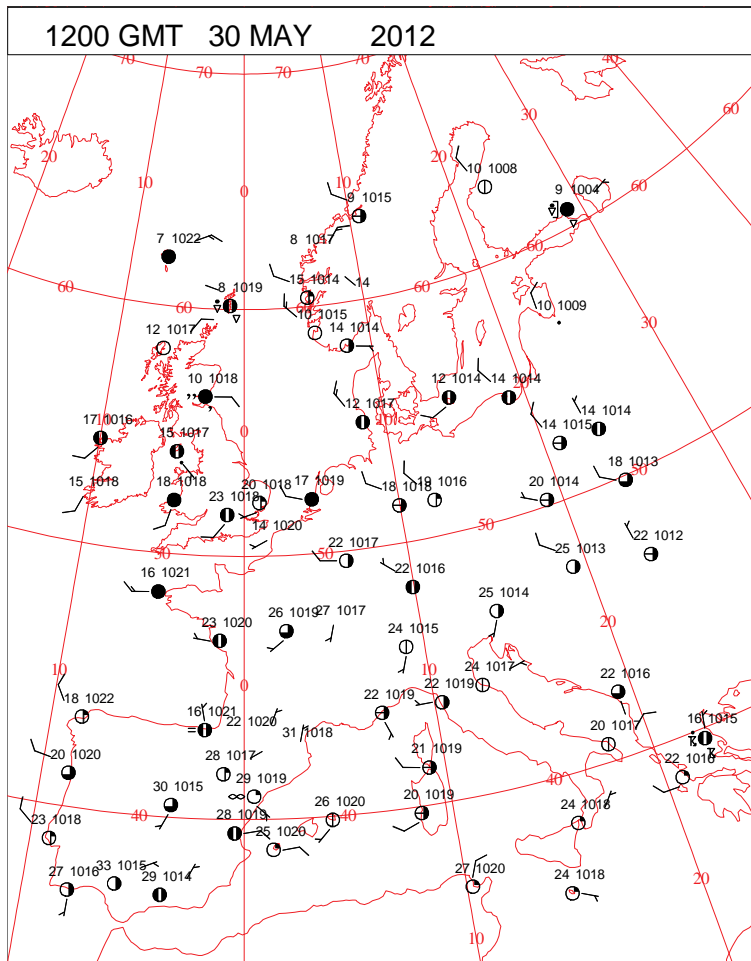
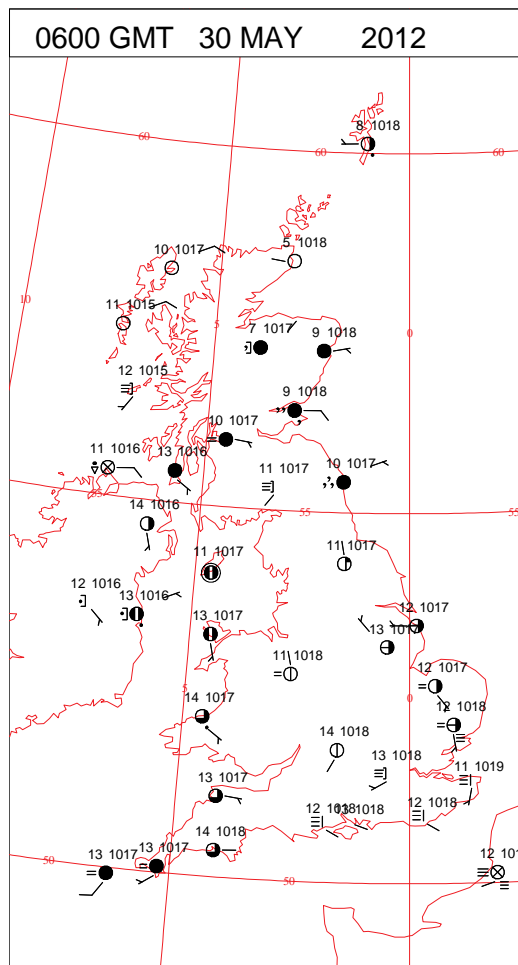
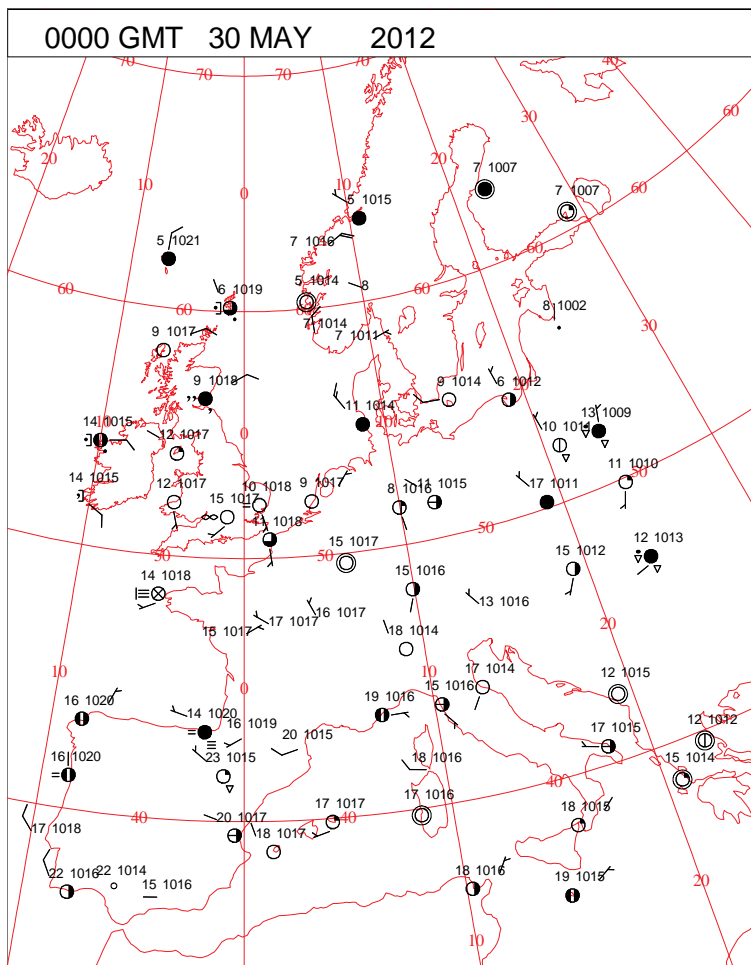
DAILY CLIMATE DATA



DAILY WEATHER SUMMARY



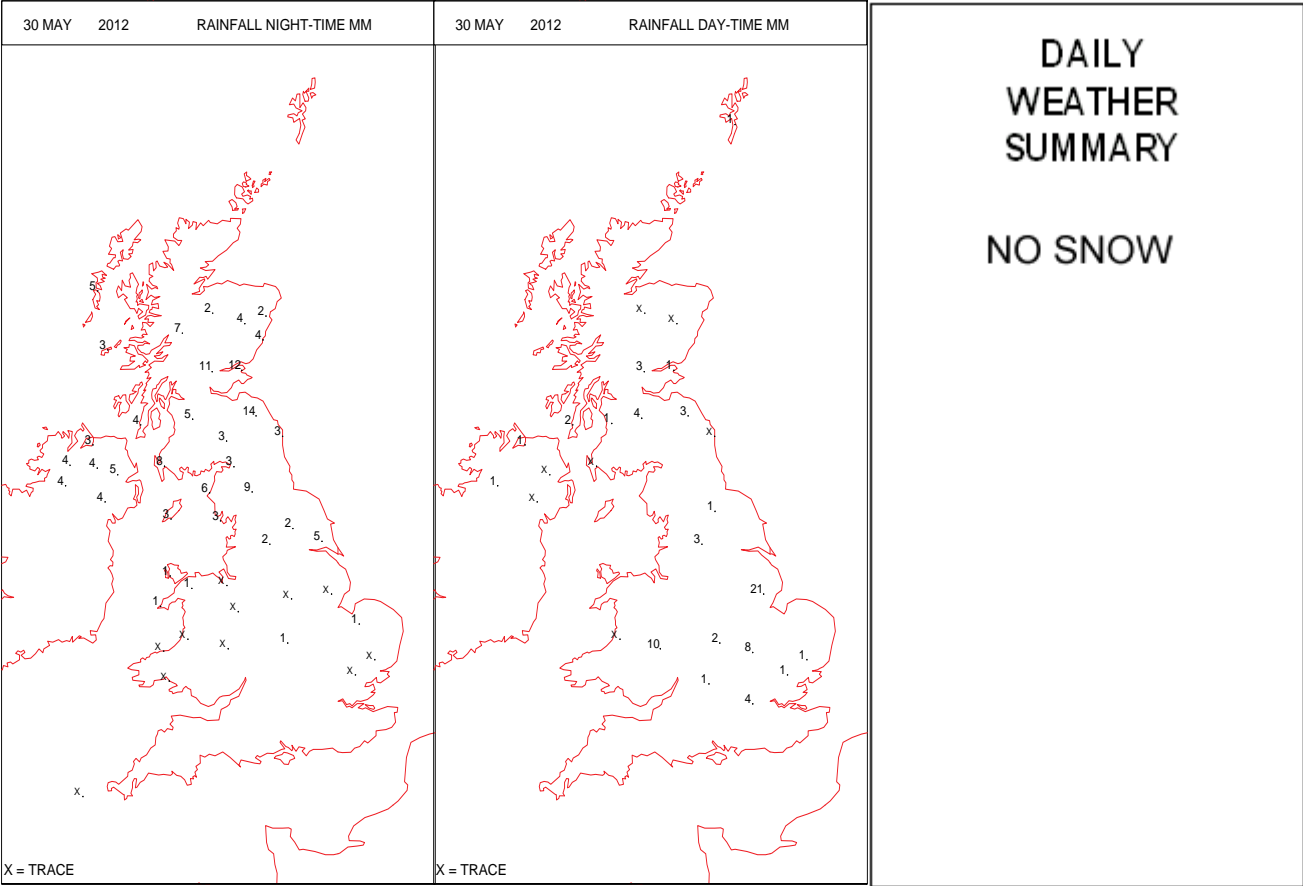
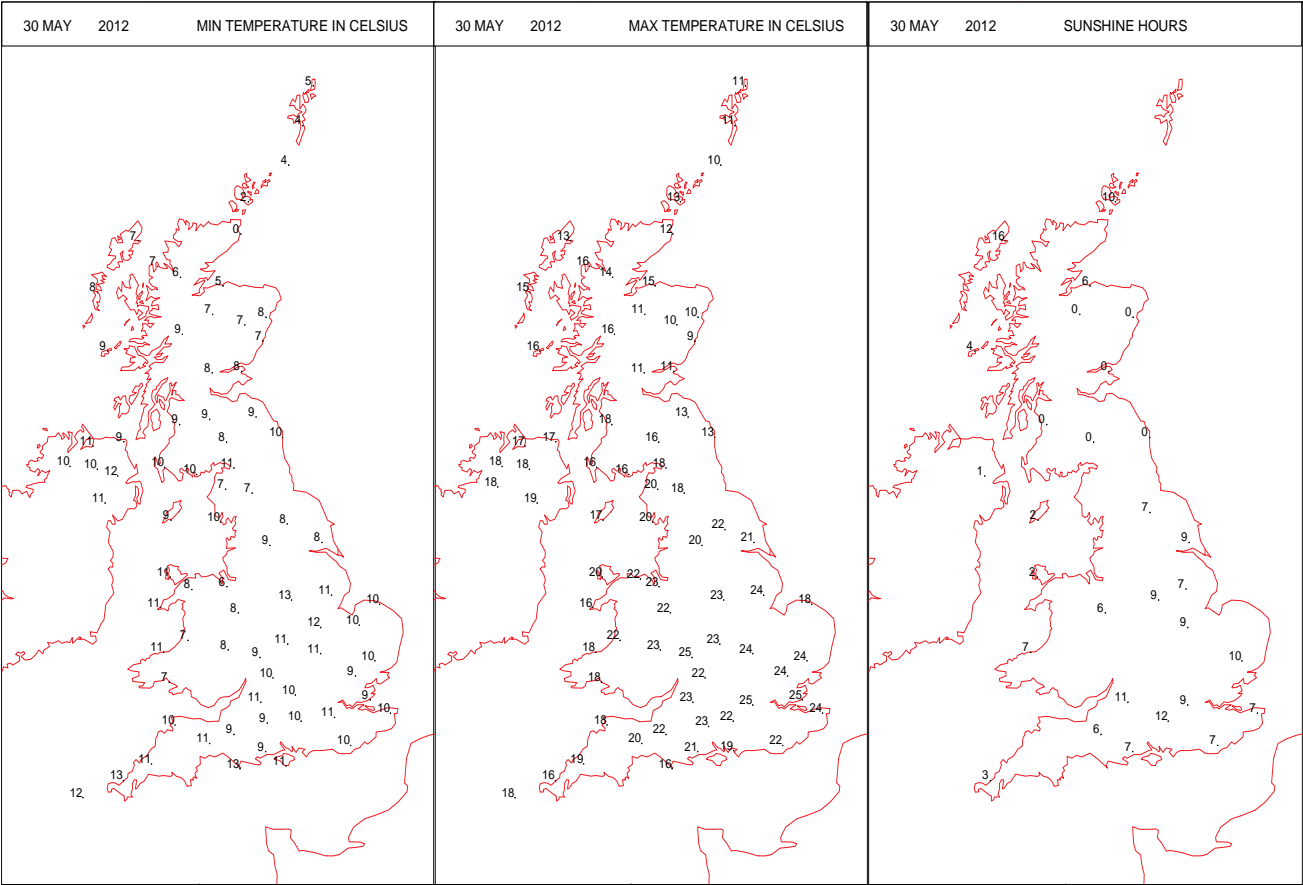
SURFACE REPORTS



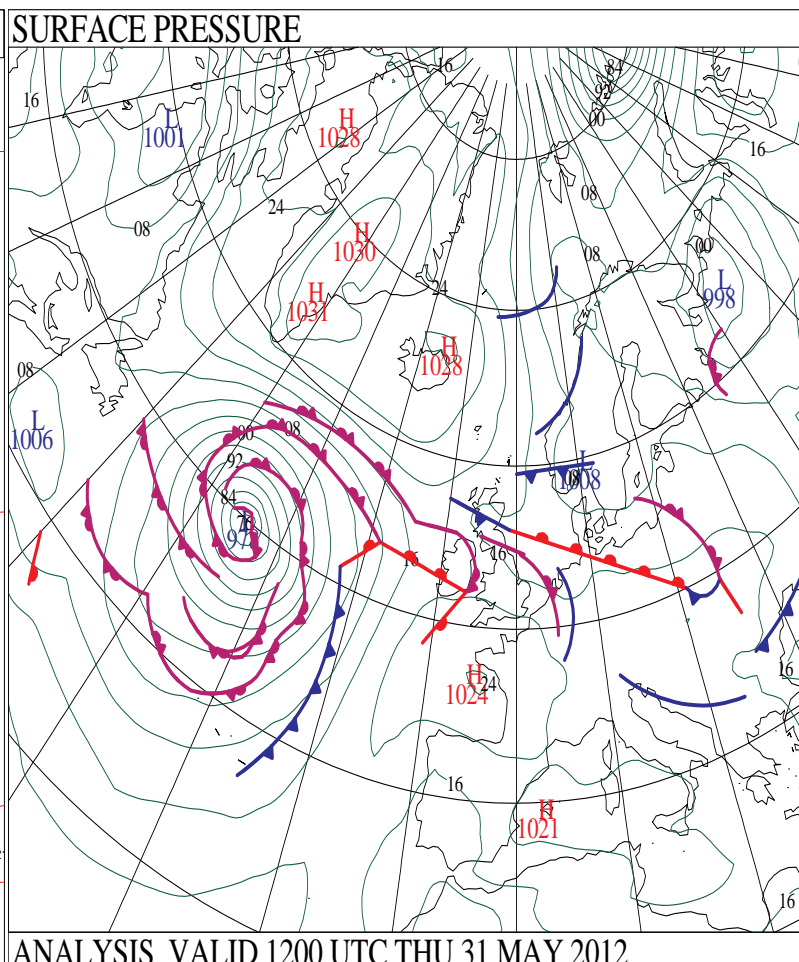
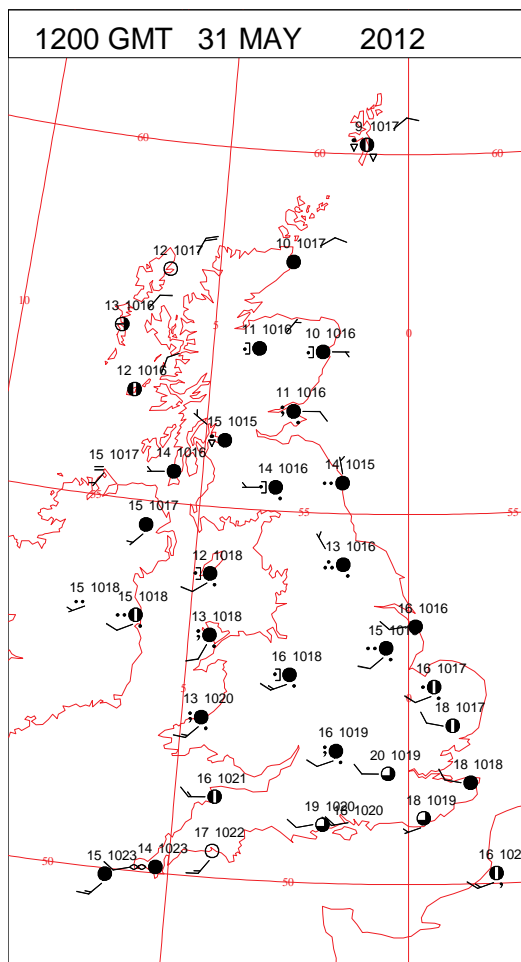
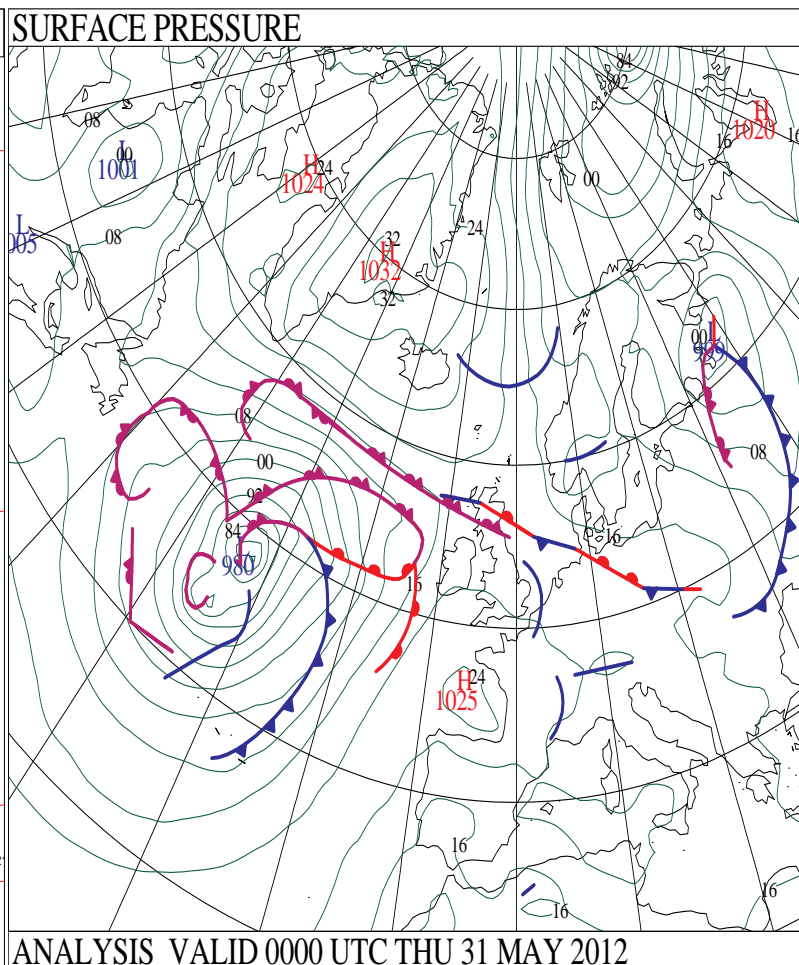
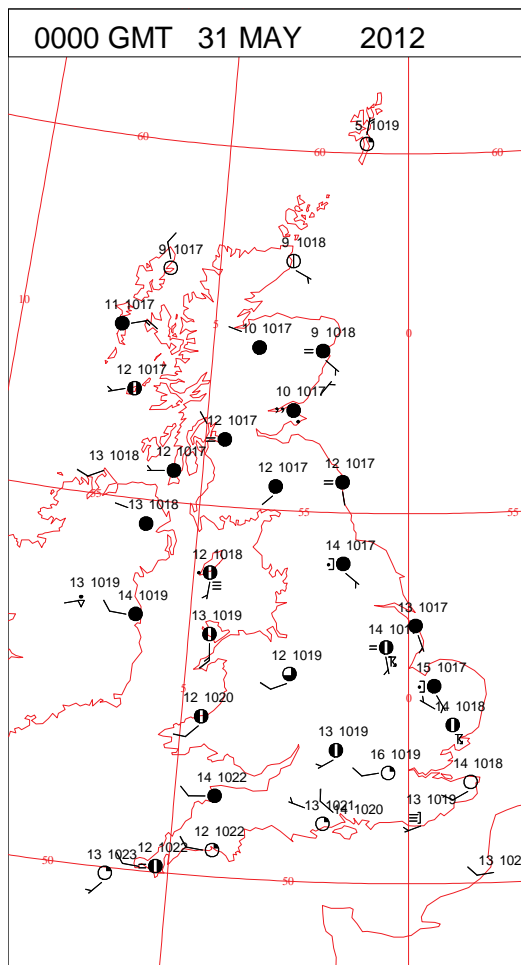
SIGNIFICANT WEATHER

0600 GMT 30 MAY 2012	SIG WEATHER	1200 GMT 30 MAY 2012	SIG WEATHER	<p>Summary of UK Weather for Wednesday 30 May 2012.</p> <p>It was dry and mild for most overnight, although cloud over parts of Scotland gave a little light rain by dawn, and some sharper showers for Northern Ireland.</p> <p>Elsewhere, there were some early sunny spells, although much of the south-east was blanketed in low cloud and mist, with some fog patches, which cleared by mid-morning.</p> <p>Cloud persisted across much of Scotland and Northern Ireland throughout the day, the far north and the Scottish Isles being the exception, with showery rain becoming increasingly heavy throughout the day for central and southern areas of Scotland.</p> <p>Some localised thundery showers started to break out across parts of England and Wales around midday, which gradually moved eastwards through the afternoon. Some localised surface water flooding was reported in parts of the south-east.</p> <p>Heavy showers and thunderstorms persisted across the Midlands, parts of northern England and the south-east well into the evening.</p> <p>Temperatures across the U.K. were well above average for many places, with much of England reaching the low to mid-twenties, but temperatures were below average in the cooler north under persistent cloud.</p>
1800 GMT 30 MAY 2012	SIG WEATHER	0000 GMT 31 MAY 2012	SIG WEATHER	<p>EXTREMES</p> <p>Highest Maximum: 25.4 Heathrow, Greater London</p> <p>Lowest Maximum: 9.0 Inverbervie, Kincardineshire</p> <p>Lowest Minimum: -0.3 Wick Airport, Caithness</p> <p>Lowest Grass Minimum: -2.6 Wick Airport, Caithness</p> <p>Most Rain: 21.0 Coningsby, Lincolnshire</p> <p>Most Sun: 16.3 Stornoway Airport, Western Isles</p>

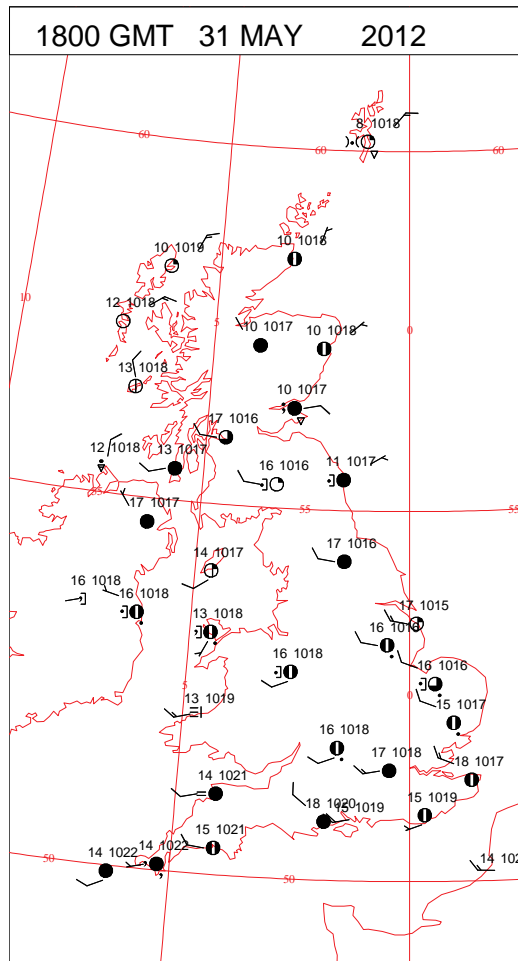
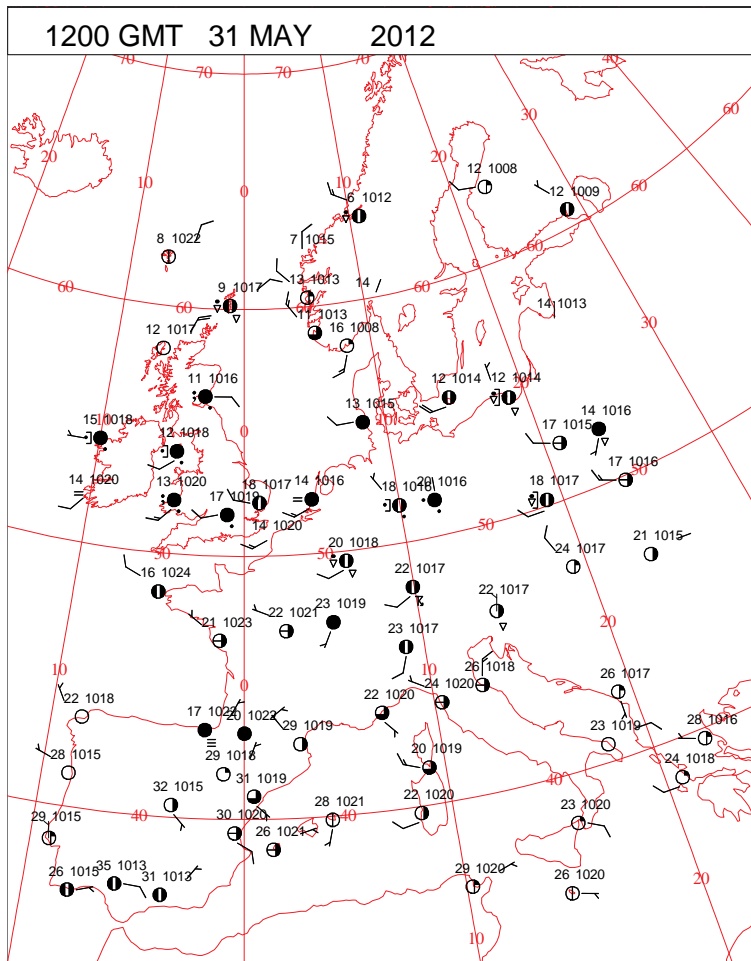
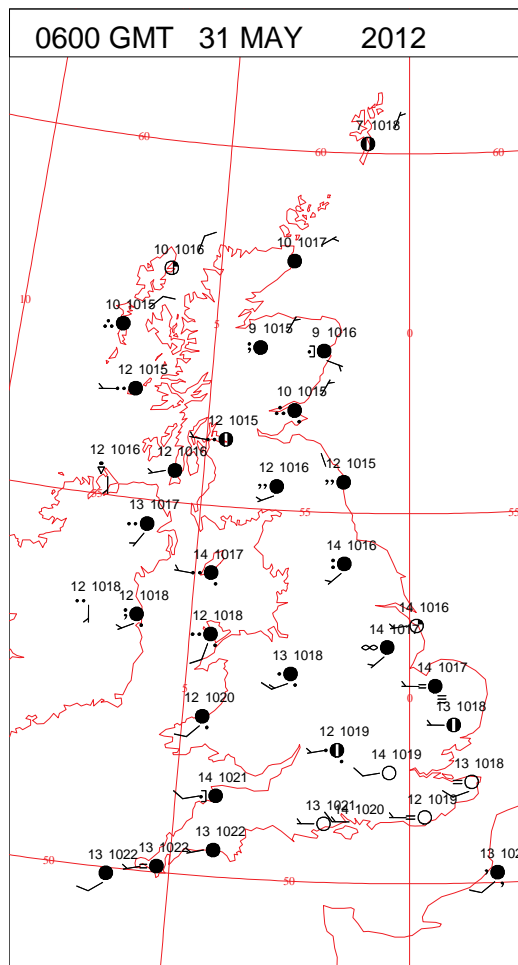
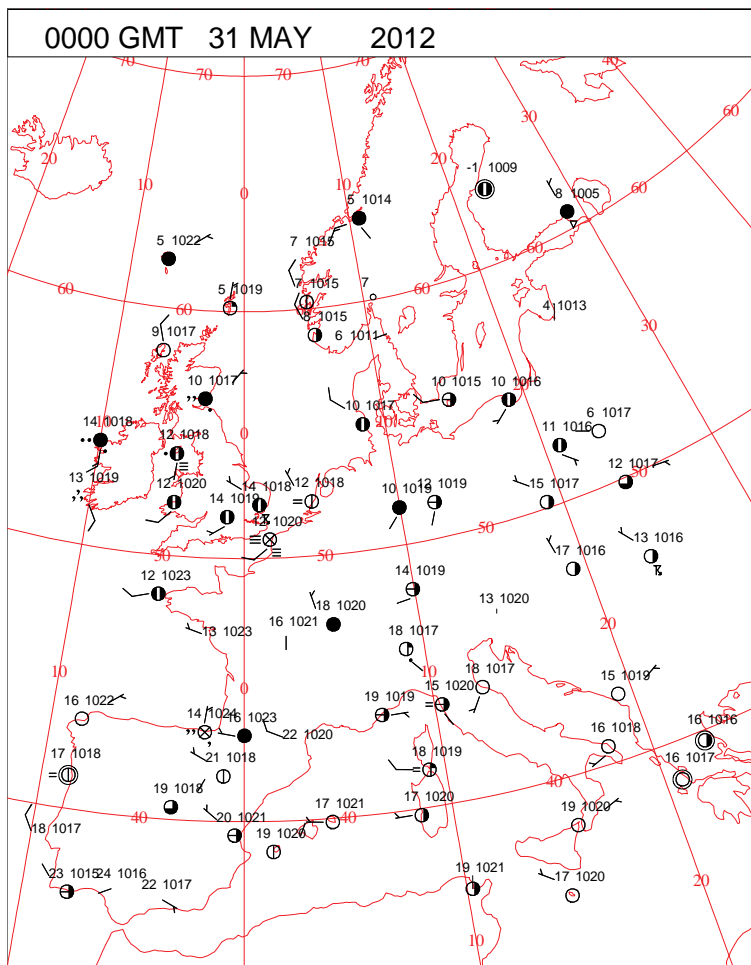
DAILY CLIMATE DATA



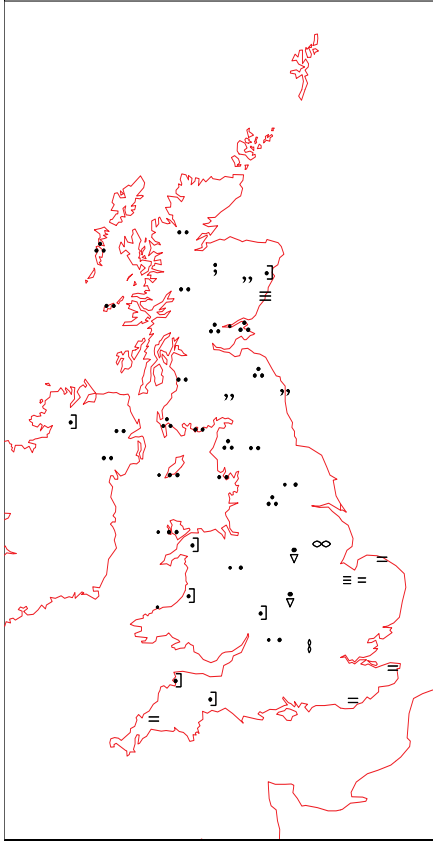
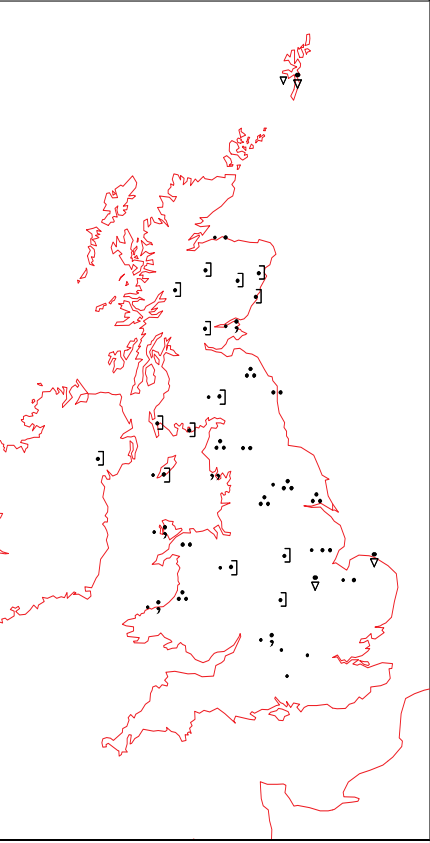
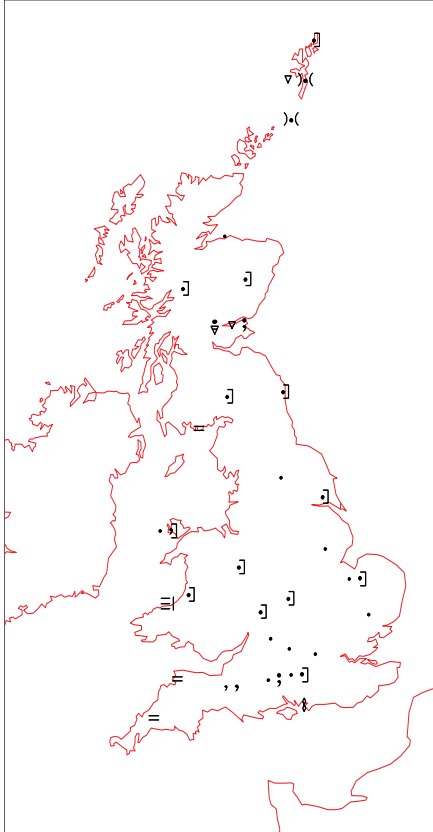
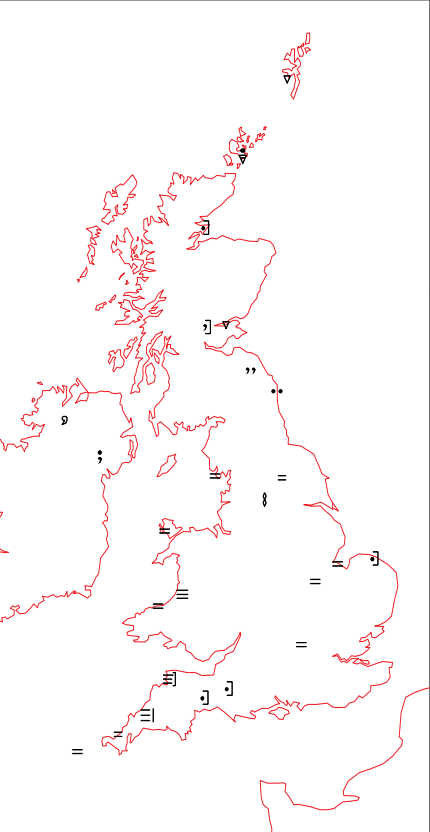
DAILY WEATHER SUMMARY



SURFACE REPORTS



SIGNIFICANT WEATHER

0600 GMT 31 MAY 2012	SIG WEATHER	1200 GMT 31 MAY 2012	SIG WEATHER	<p>Summary of UK Weather for Thursday 31 May 2012.</p> <p>It was mainly dry and mild start across England and Wales, but persistent rain over Northern Ireland spread into many northern areas by dawn. High level cloud thickened across southern parts, and some low cloud developed around south-western areas.</p> <p>In comparison to the milder temperatures, Shetland remained in a cold airmass with lower minimums there.</p> <p>Rain persisted over northern England, southern and central Scotland, Northern Ireland and Wales through much of the morning.</p> <p>The weather system weakened into the afternoon period, allowing the cloud to break up across Northern Ireland and some eastern areas for a time.</p> <p>Sea fog and low cloud continued to affect the south coast of Wales, and the north coast of Devon and Cornwall for much of the day, with a little drizzle at times there too.</p> <p>Maximum temperatures were highest across the south of England, above average for the time of year, and also above average for Northern Ireland. But temperatures were nearer average elsewhere under the cloud and rain, and below average in northern Scotland and the Northern Isles.</p>
				
1800 GMT 31 MAY 2012	SIG WEATHER	0000 GMT 01 JUNE 2012	SIG WEATHER	<p>EXTREMES</p> <p>Highest Maximum: 21.6 Hurn, Dorset</p> <p>Lowest Maximum: 9.5 Lerwick, Shetland</p> <p>Lowest Minimum: 2.7 Lerwick, Shetland</p> <p>Lowest Grass Minimum: -0.7 Wick Airport, Caithness</p> <p>Most Rain: 9.6 Charterhall, Berwickshire</p> <p>Most Sun: 10.3 Stornoway Airport, Western Isles</p>
				

DAILY CLIMATE DATA

