

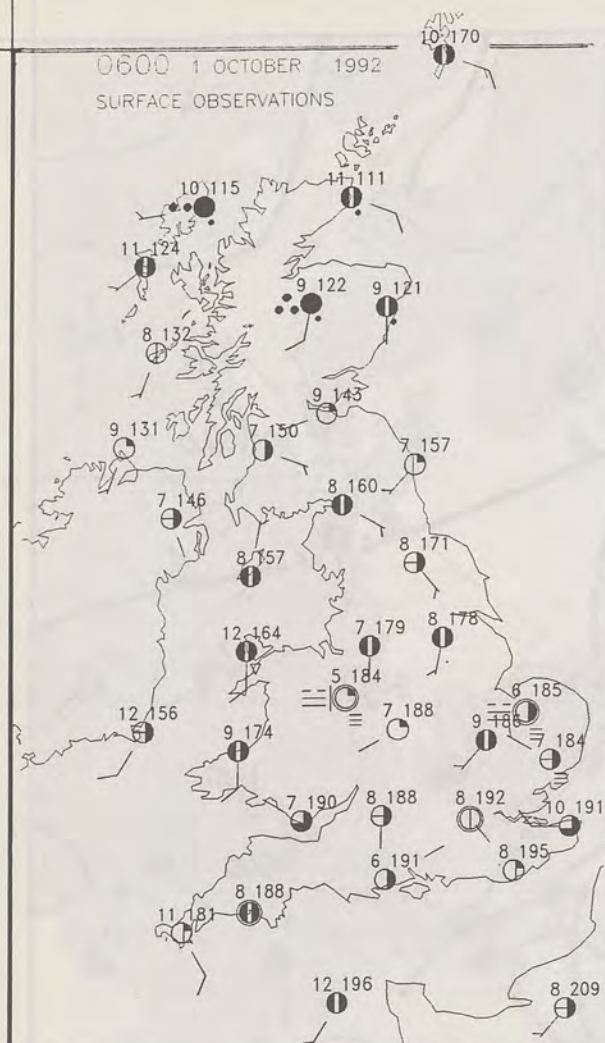
DUPLICATE ALSO
 DAILY WEATHER SUMMARY
 NOT FOR LOAN FOR
 THURSDAY 1ST OCTOBER
 1992

12 OCT 1992
 METEOROLOGICAL OFFICE

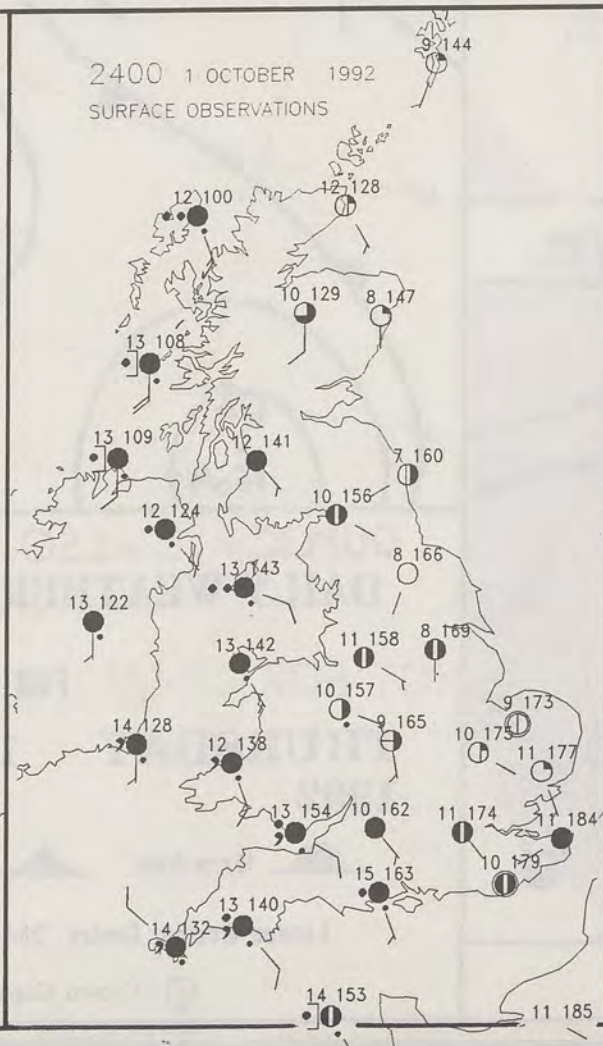
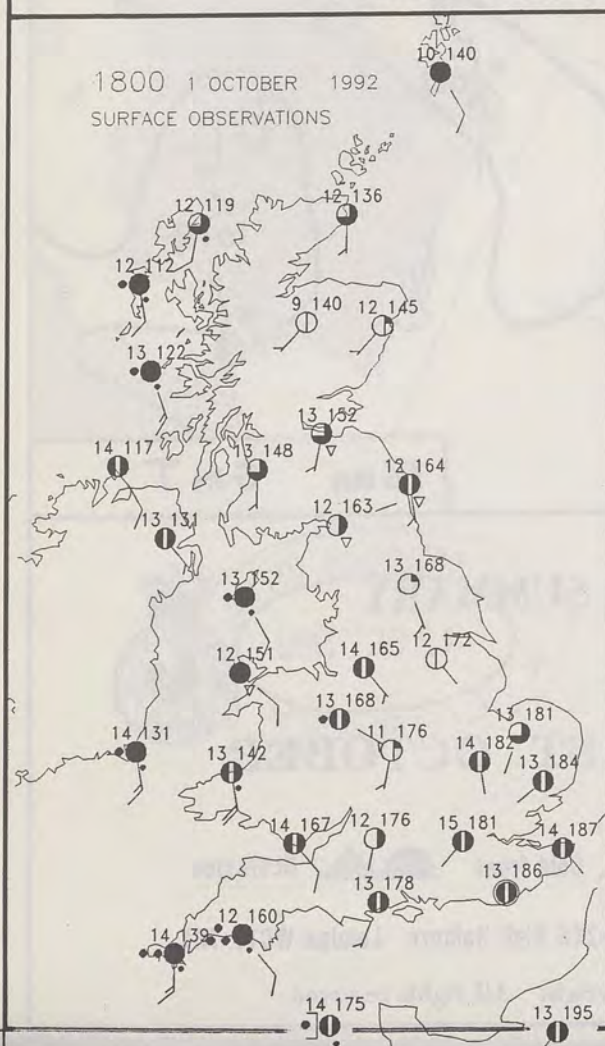
Warm front Cold front Occlusion

London Weather Centre 284-286 High Holborn London WC1V 7HX

© Crown Copyright All rights reserved



PLOTTED SURFACE OBSERVATIONS



SUMMARY OF UK WEATHER THURSDAY 1ST OCTOBER 1992

Northern Scotland had a cloudynight with rain and drizzle at times, but it was dry with some clear periods elsewhere in Scotland and also over Northern Ireland. It was dry over England and Wales with clear spells. Fog patches developed in parts of the Midlands, Central Southern, East Anglia and the Southeast.

During the morning, rain moved into the Northern Isles and petered out in the afternoon, with Scotland becoming brighter and dry in most places apart from isolated showers in the west. Rain returned to parts of western Scotland in the evening. Northern Ireland had a few showery outbreaks of light rain but more persistent and heavier bursts developed later in the evening.

Over England and Wales the fog cleared by mid morning, then most places were bright or sunny at times but it became cloudier over western regions with patchy rain into west Wales and the Southwest during the afternoon. Some eastern and southern areas remained fairly sunny through the day. Rain became more persistent over the Southwest with some moderate bursts, and in the evening patchy rain spread to parts of northwest England.

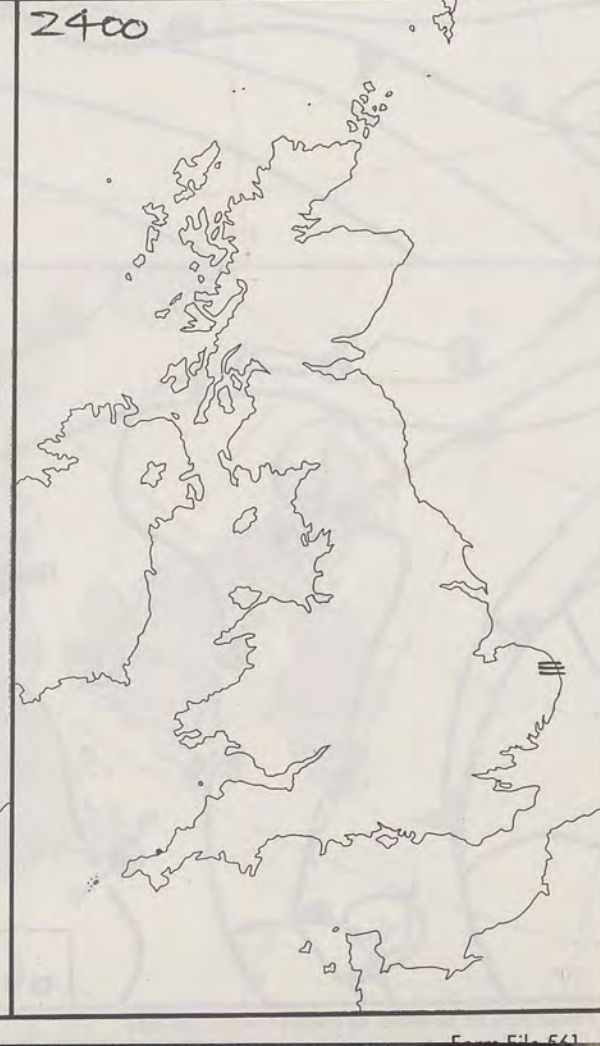
Temperatures were mostly around normal, but rather warm in places.

London Weather Centre
284-286 High Holborn
London WC1V 7HX
All times are GMT

© Crown Copyright All rights reserved



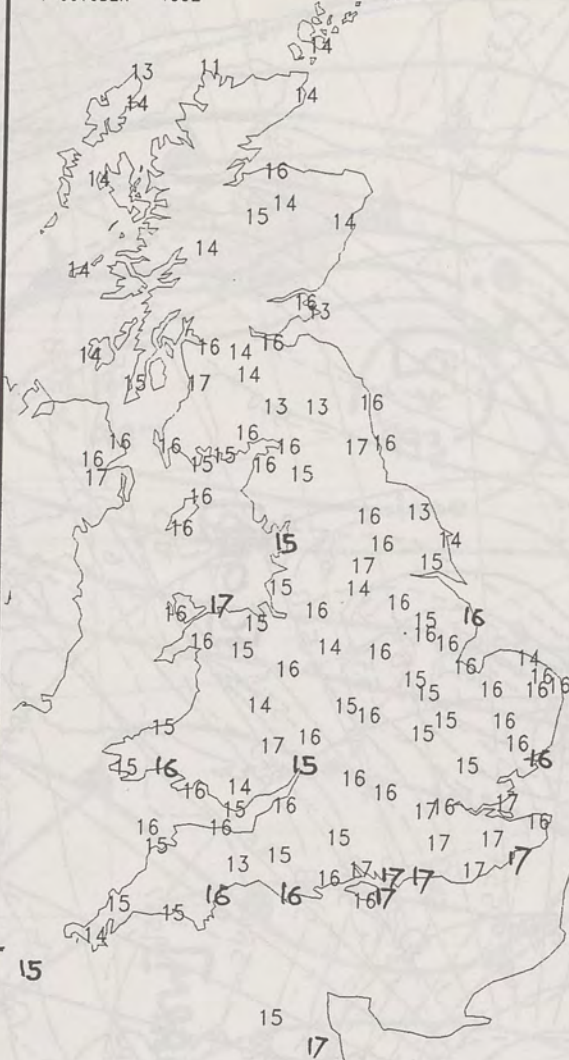
SIGNIFICANT WEATHER CHARTS



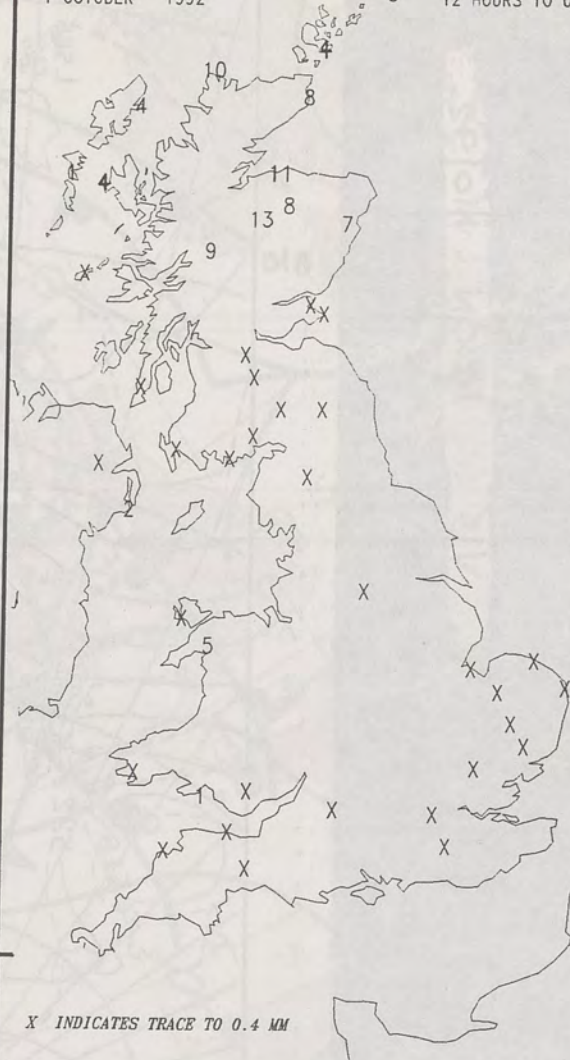
NIGHT MINIMUM TEMPERATURE
(DEGREES C)
1 OCTOBER 1992



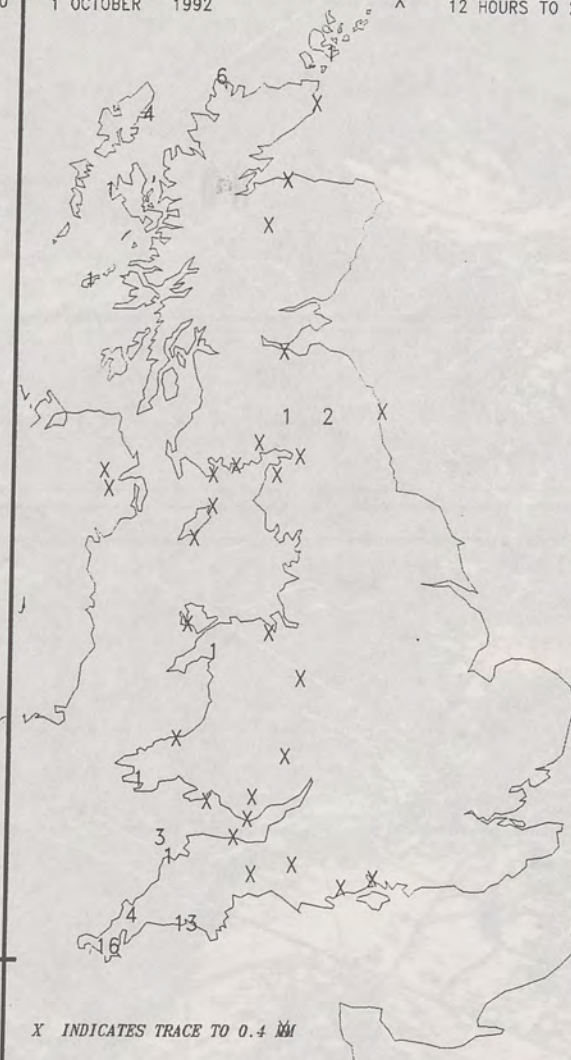
DAY MAXIMUM TEMPERATURE
(DEGREES C)
1 OCTOBER 1992



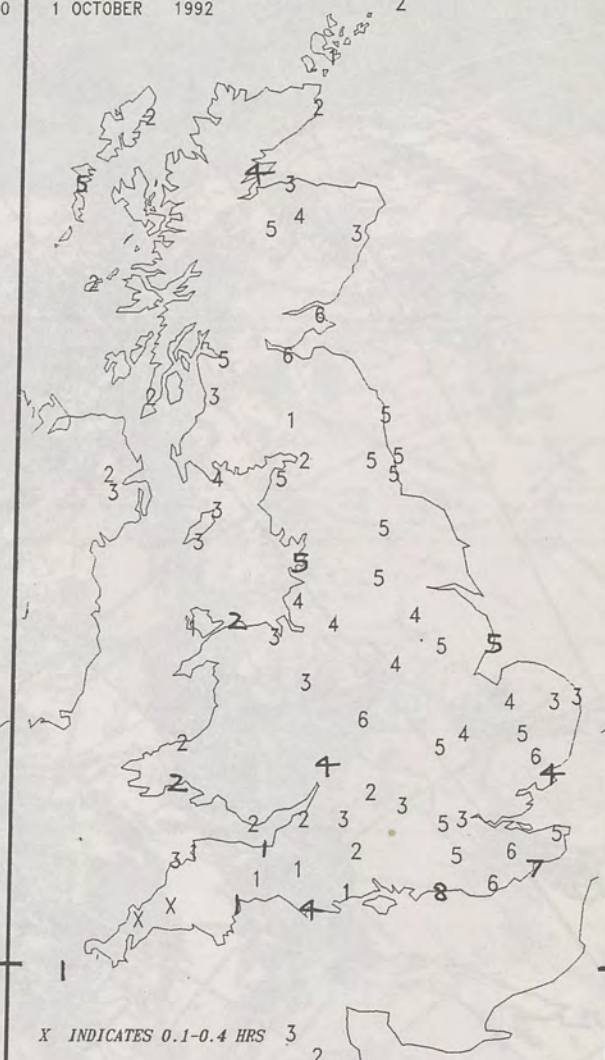
NIGHT RAINFALL
(MILLIMETRES)
1 OCTOBER 1992
12 HOURS TO 0900



DAY RAINFALL
(MILLIMETRES)
1 OCTOBER 1992
12 HOURS TO 2100



SUNSHINE (DAWN TO DUSK)
(HOURS)
1 OCTOBER 1992



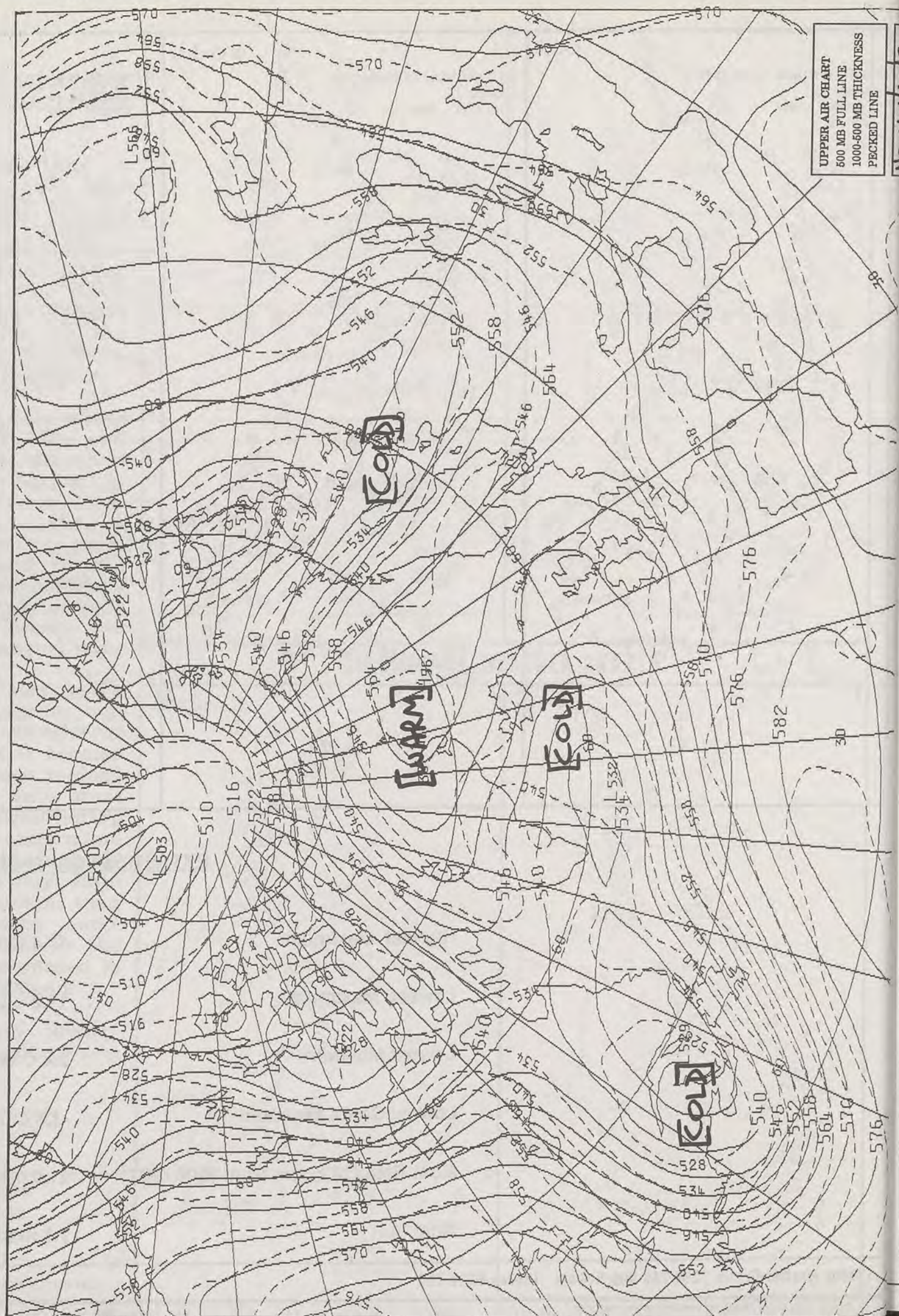

EXTREMES FOR THURSDAY 1ST OCTOBER 1992

Highest Maximum	: 17.4 C Southsea and Sandown
Lowest Maximum	: 11.2 C Cape Wrath [n Scotland]
Lowest Minimum	: 3.4 C West freugh [Dumfries and Galloway]
Lowest Grass Minimum	: -3.5 C Charing [Kent]
Most Rain (24 hours from 0900 GMT)	: 21.0 mm Plymouth [Devon]
Most Sun	: 7.8 Hrs Littlehampton [east Sussex]

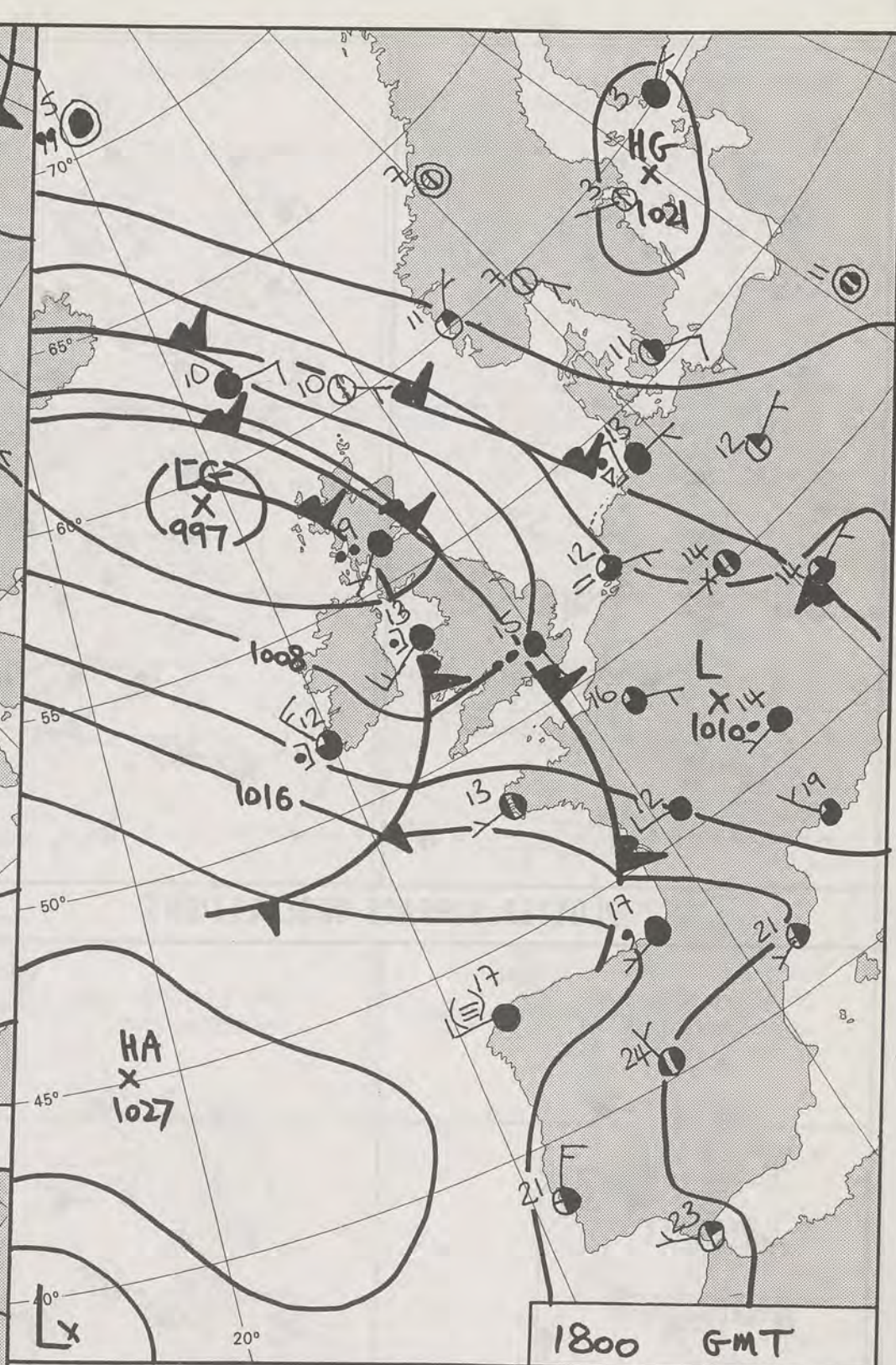
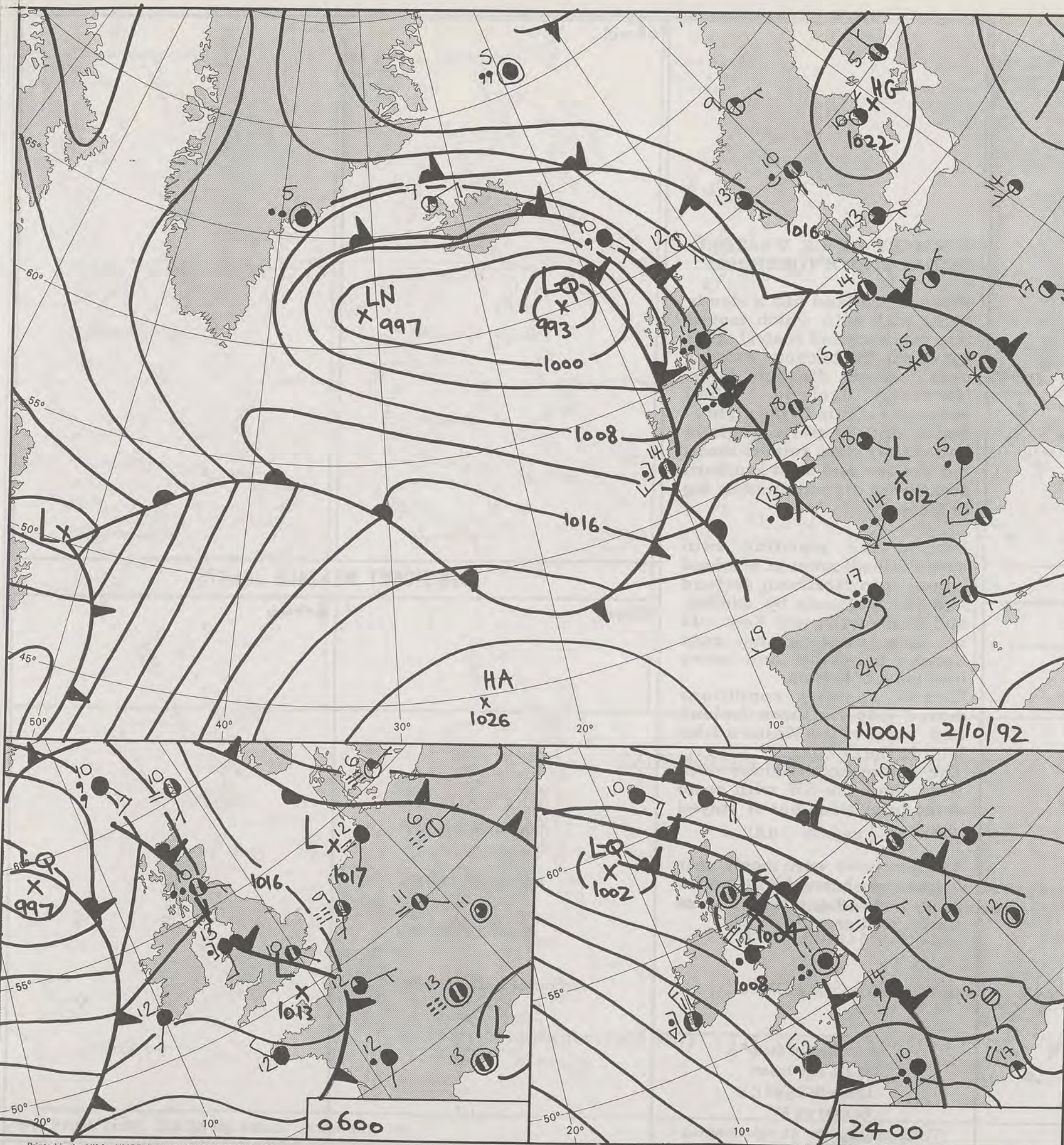
DAILY WEATHER SUMMARY



© Crown Copyright
All rights reserved



800 MB FULL LINE
1000-500 MB THICKNESS
PECKED LINE



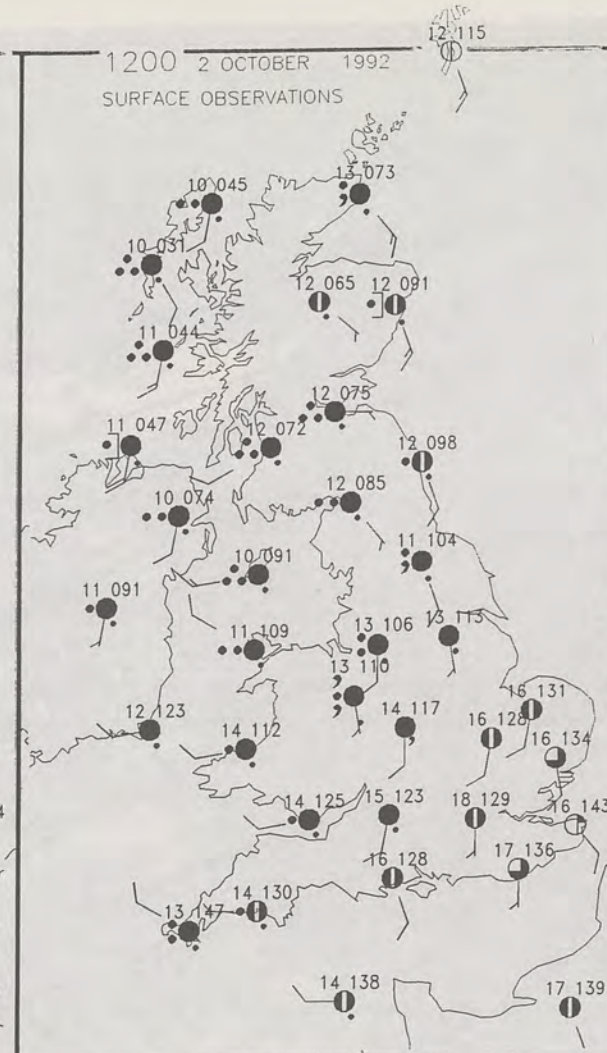
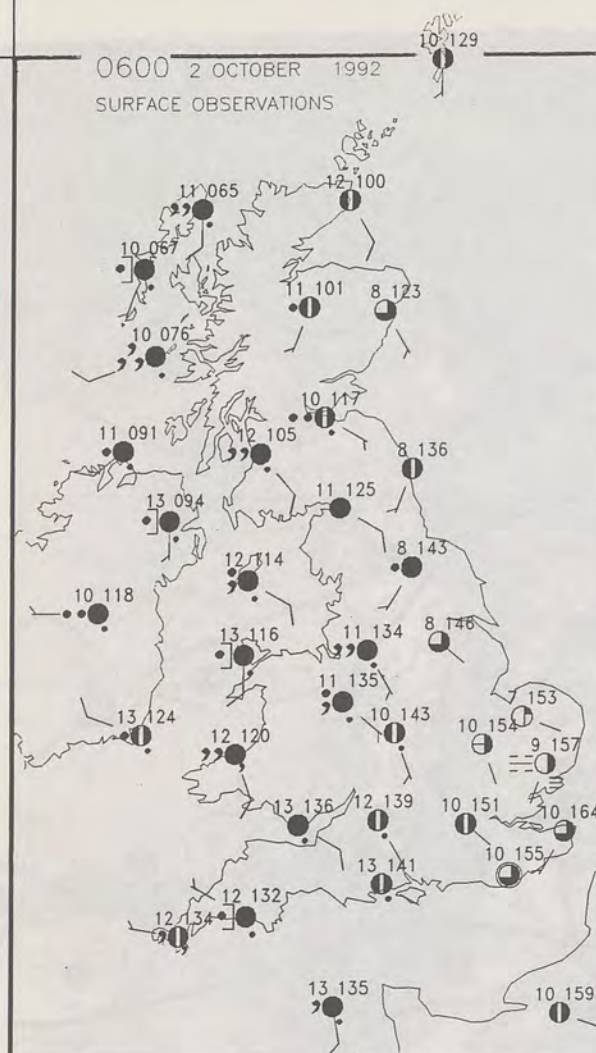
DUPLICATE ALSO
 DAILY WEATHER SUMMARY
 NOT FOR LOAN FOR
 FRIDAY 2ND OCTOBER 1992

12 OCT 1992
 METEOROLOGICAL OFFICE

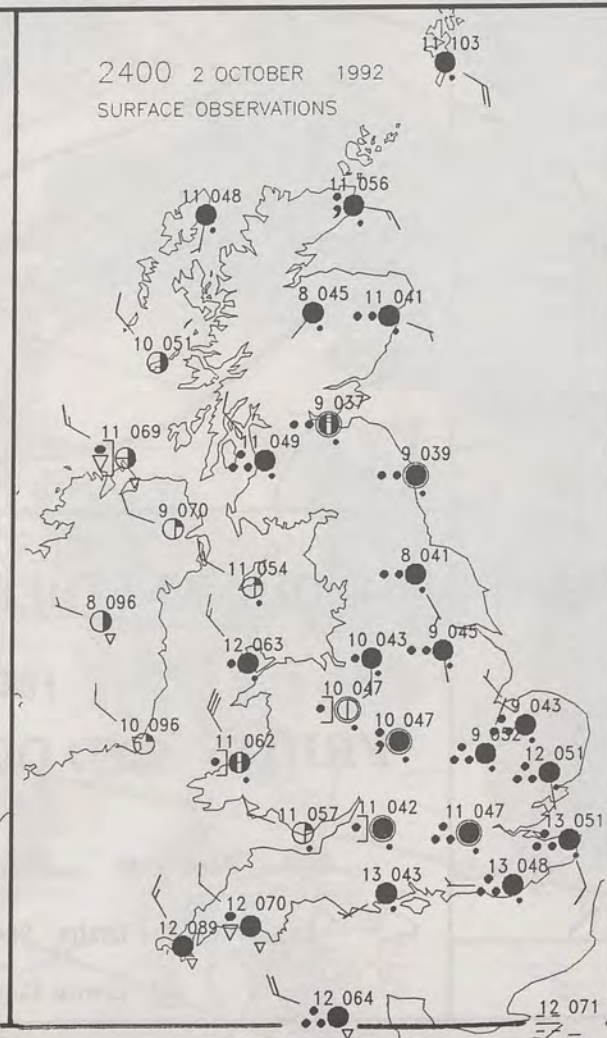
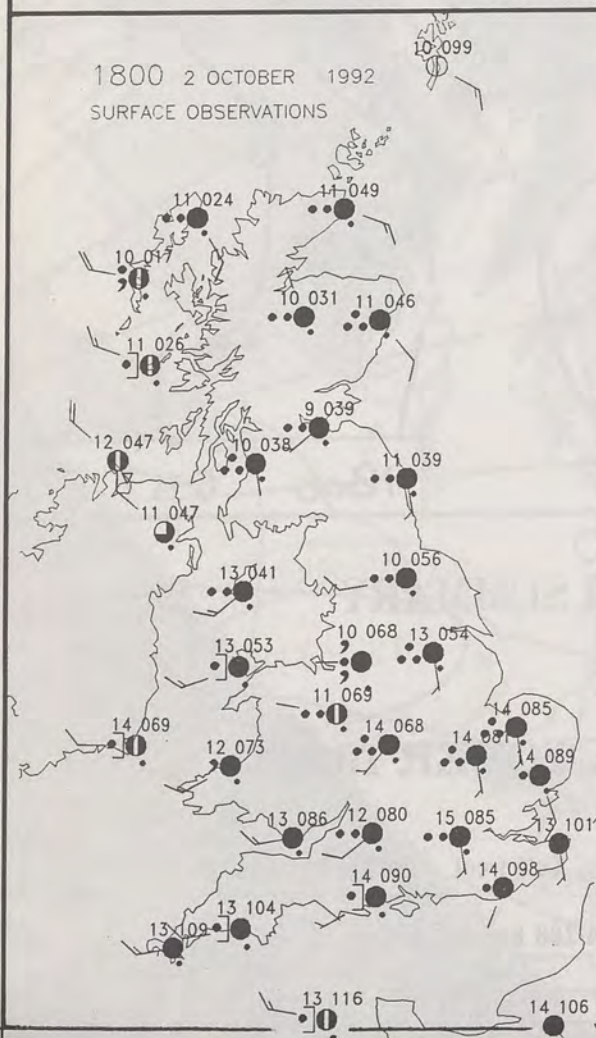
Warm front Cold front Occlusion

London Weather Centre 284-286 High Holborn London WC1V 7HX

© Crown Copyright All rights reserved



PLOTTED SURFACE OBSERVATIONS



SUMMARY OF UK WEATHER FRIDAY 2ND OCTOBER 1992

Western Scotland had a cloudy night with rain which moved into northern and central areas by dawn but became heavier over western districts later. Northern Ireland had outbreaks of rain in the night. Wales and western England had mainly light rain at times, but eastern and most southern areas were dry with patchy fog in places.

During the morning rain moved into all areas of Scotland, then into Northern Ireland and the Midlands by midday, and East Anglia and Kent mid to late evening. The rain became persistent and heavy over most of Britain. Clearer showery conditions moved into Northern Ireland and parts of the Western Isles later in the day. The rain became lighter over Wales and the SW with some drier interludes but it stayed cloudy.

Temperatures were mostly near normal, rather cold in wetter areas but rather warm in some south coast areas.

London Weather Centre
284-286 High Holborn
London WC1V 7HX
All times are GMT

© Crown Copyright All rights reserved

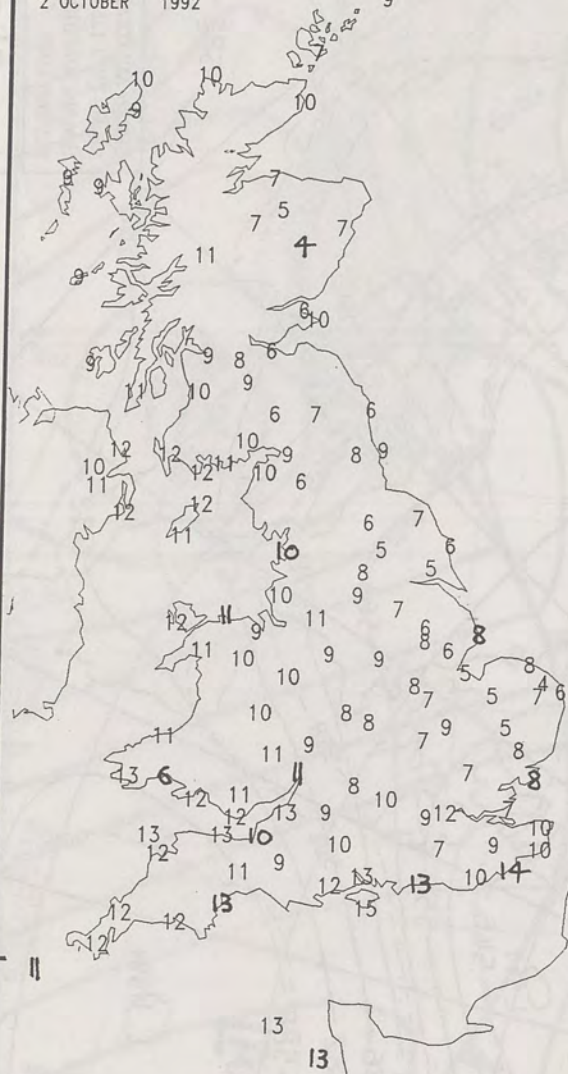


SIGNIFICANT WEATHER CHARTS



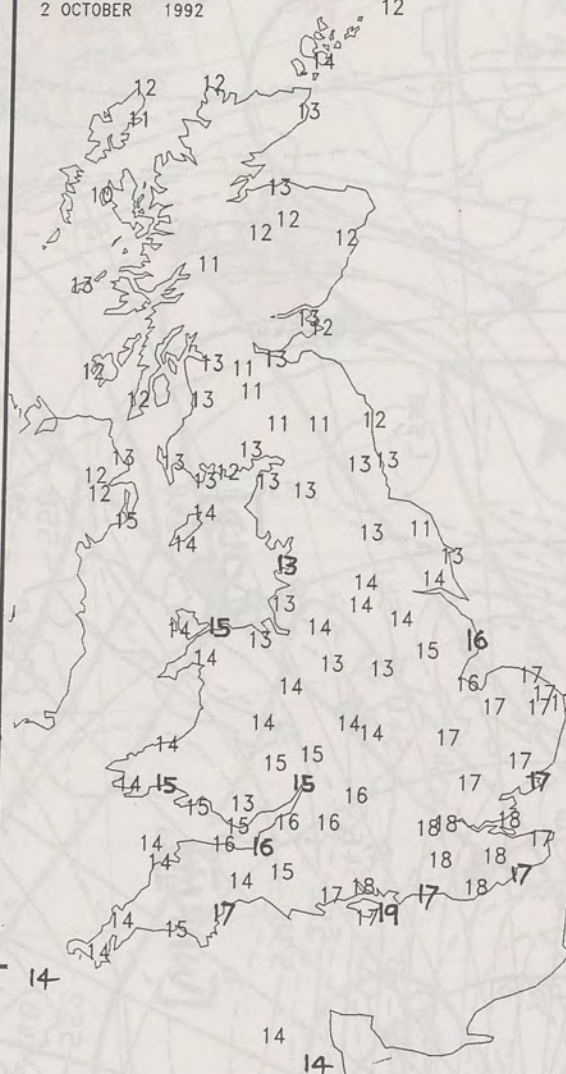
NIGHT MINIMUM TEMPERATURE
(DEGREES C)

2 OCTOBER 1992



DAY MAXIMUM TEMPERATURE
(DEGREES C)

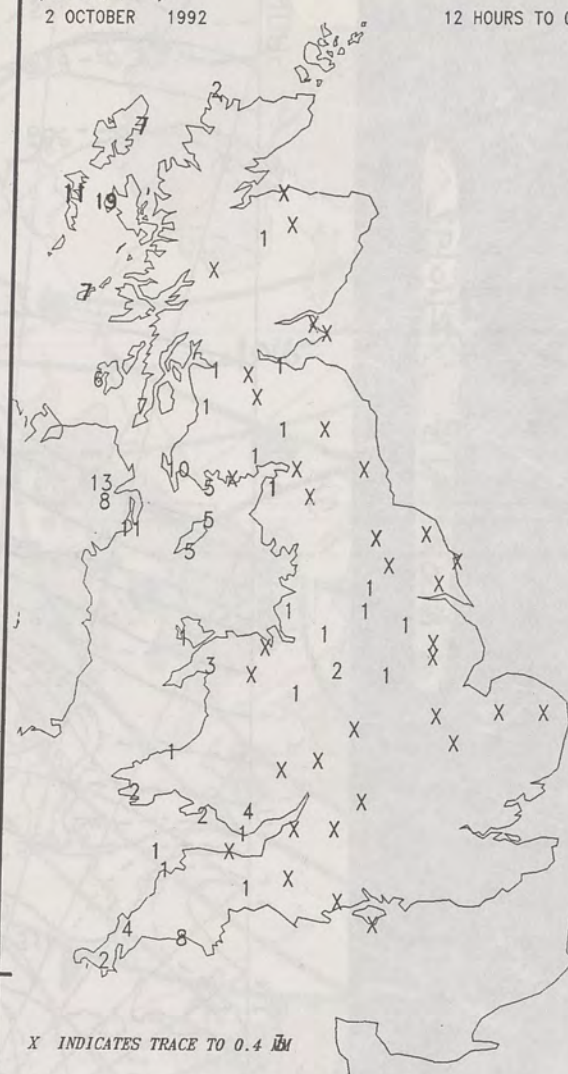
2 OCTOBER 1992



NIGHT RAINFALL
(MILLIMETRES)

2 OCTOBER 1992

12 HOURS TO 0900

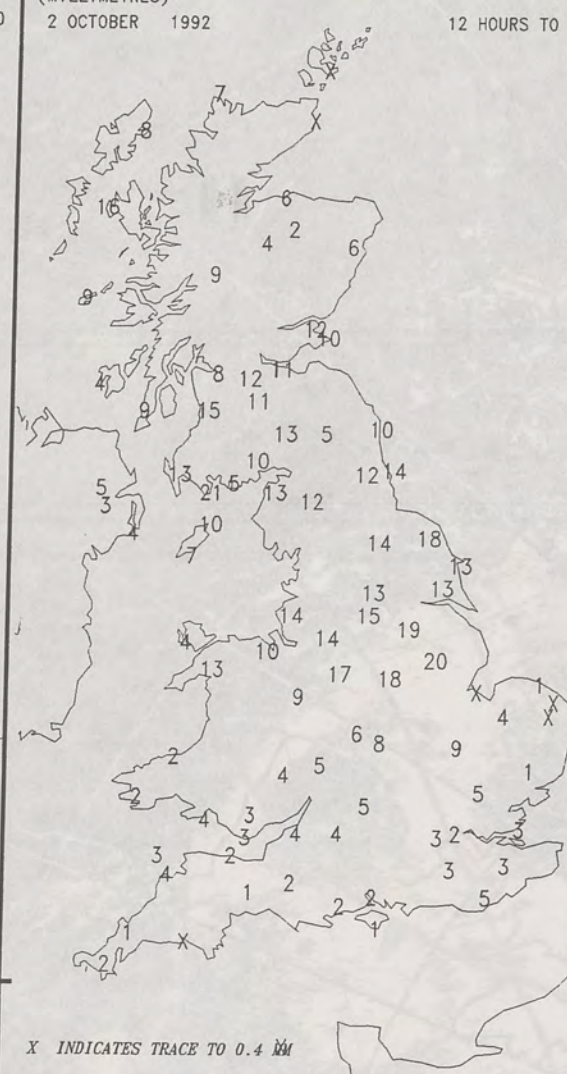


X INDICATES TRACE TO 0.4 MM

DAY RAINFALL
(MILLIMETRES)

2 OCTOBER 1992

12 HOURS TO 2100

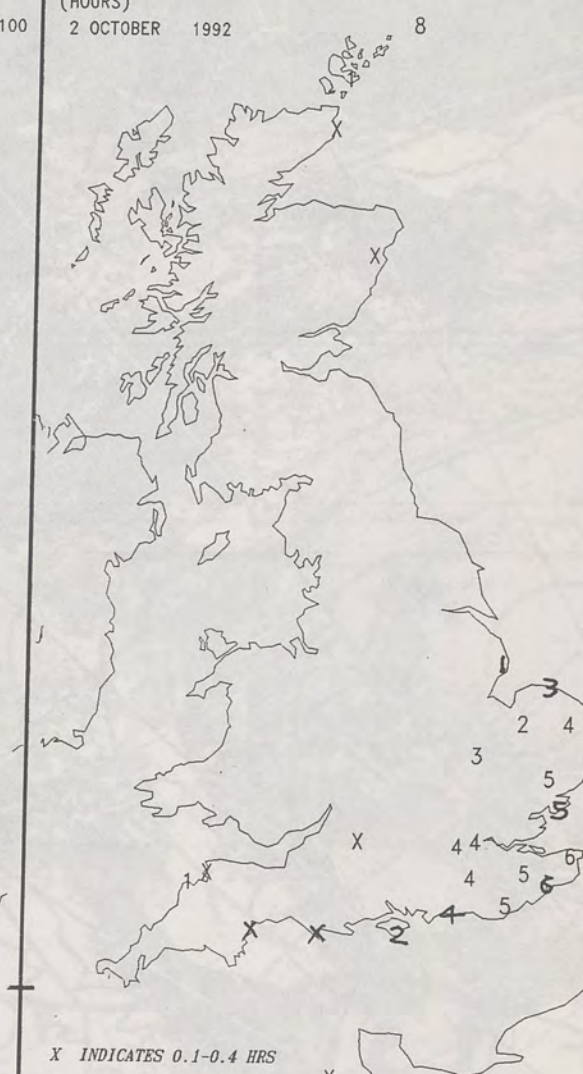


X INDICATES TRACE TO 0.4 MM

SUNSHINE (DAWN TO DUSK)
(HOURS)

2 OCTOBER 1992

8



X INDICATES 0.1-0.4 HRS

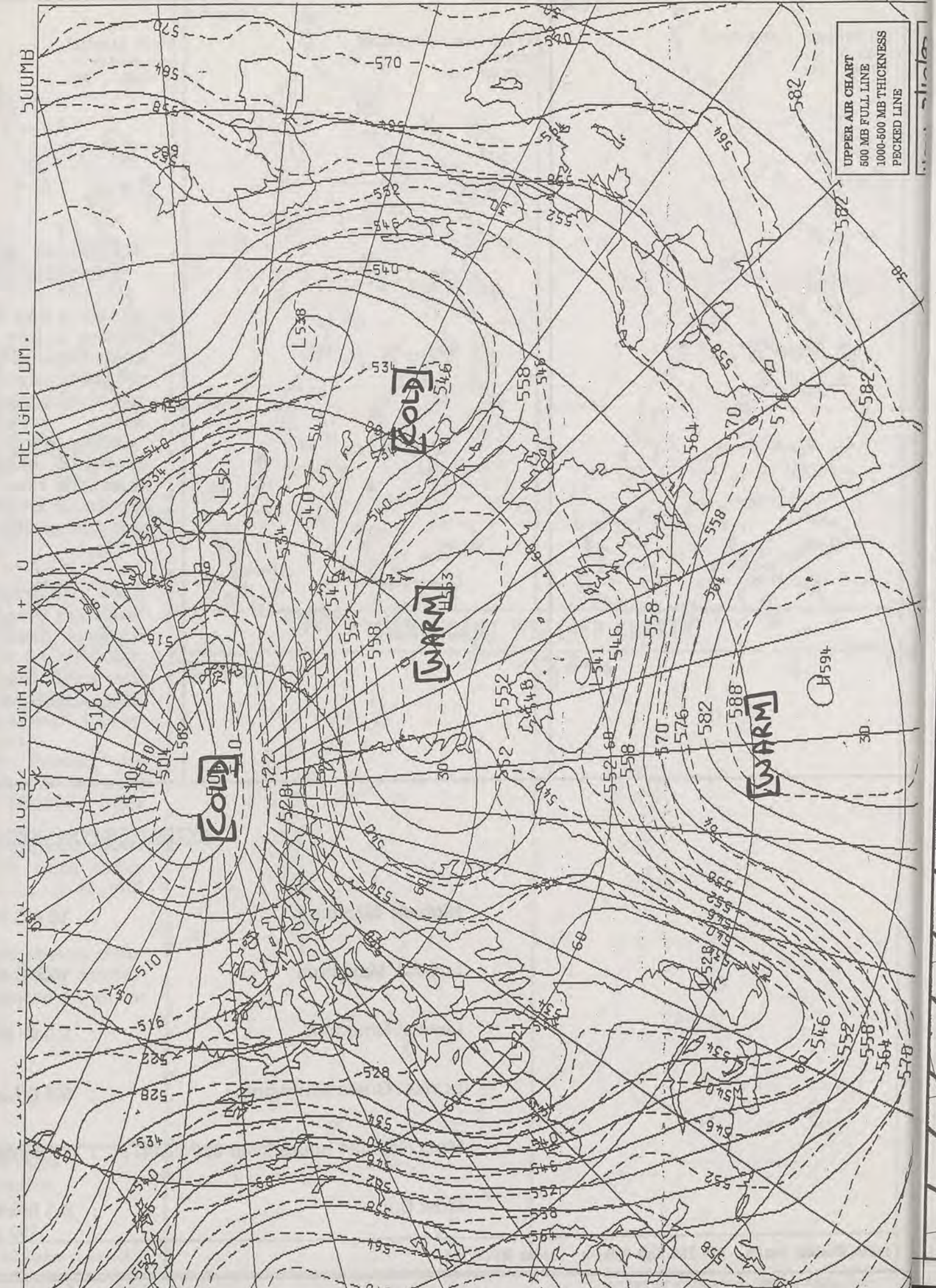

EXTREMES FOR FRIDAY 2ND OCTOBER 1992

Highest Maximum	: 19.0 C Ventnor [Isle of Wight]
Lowest Maximum	: 10.8 C Stornoway [outer Hebrides] and Eskdalemuir [dumfries and Galloway]
Lowest Minimum	: 3.8 C Aboyne [Grampian]
Lowest Grass Minimum	: 0.5 C Linton on Ouse [Yorks]
Most Rain (24 hours from 0900 GMT)	: 31.9 mm Folkestone [Kent]
Most Sun	: 8.3 Hrs Fair Isle

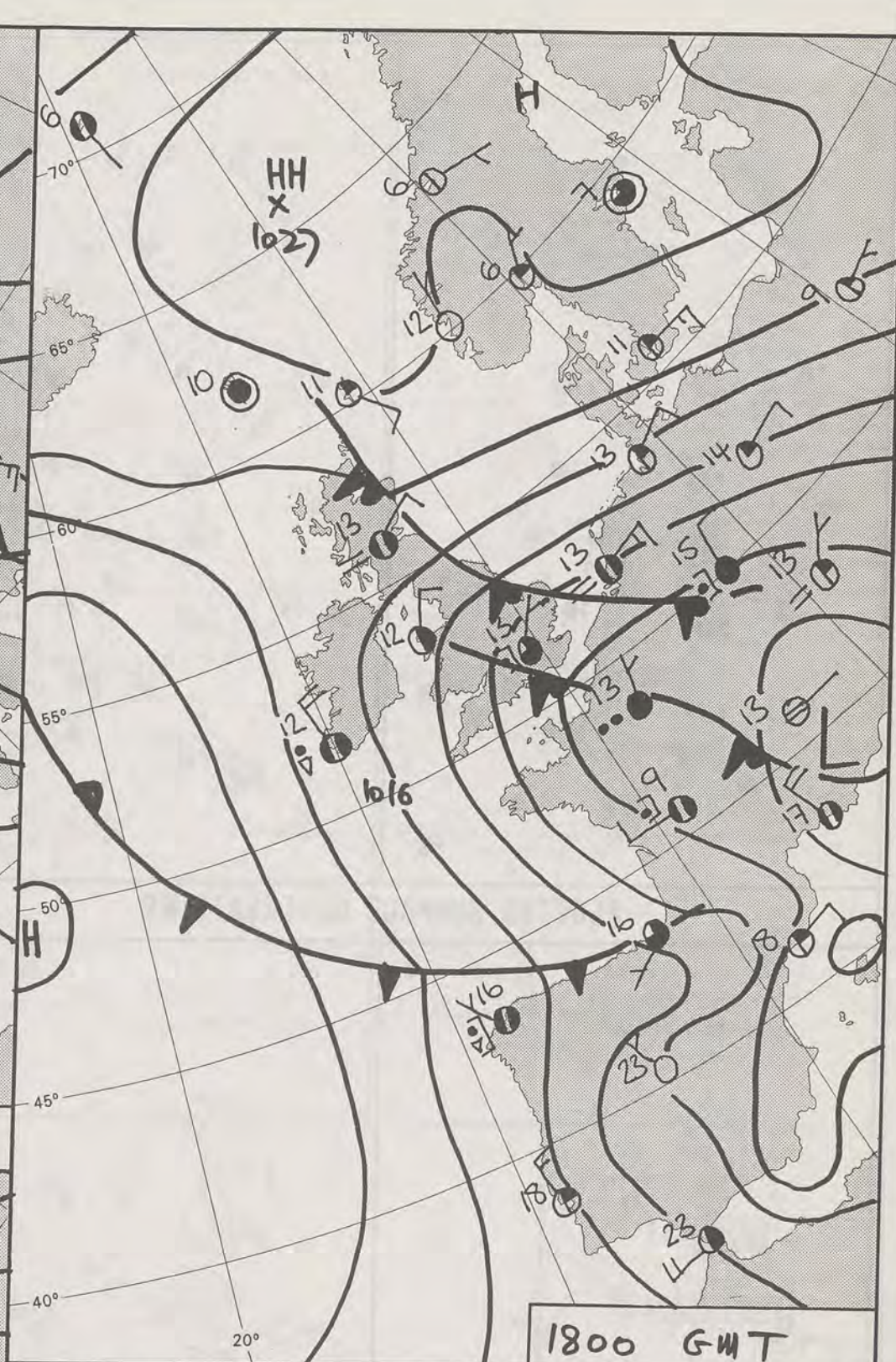
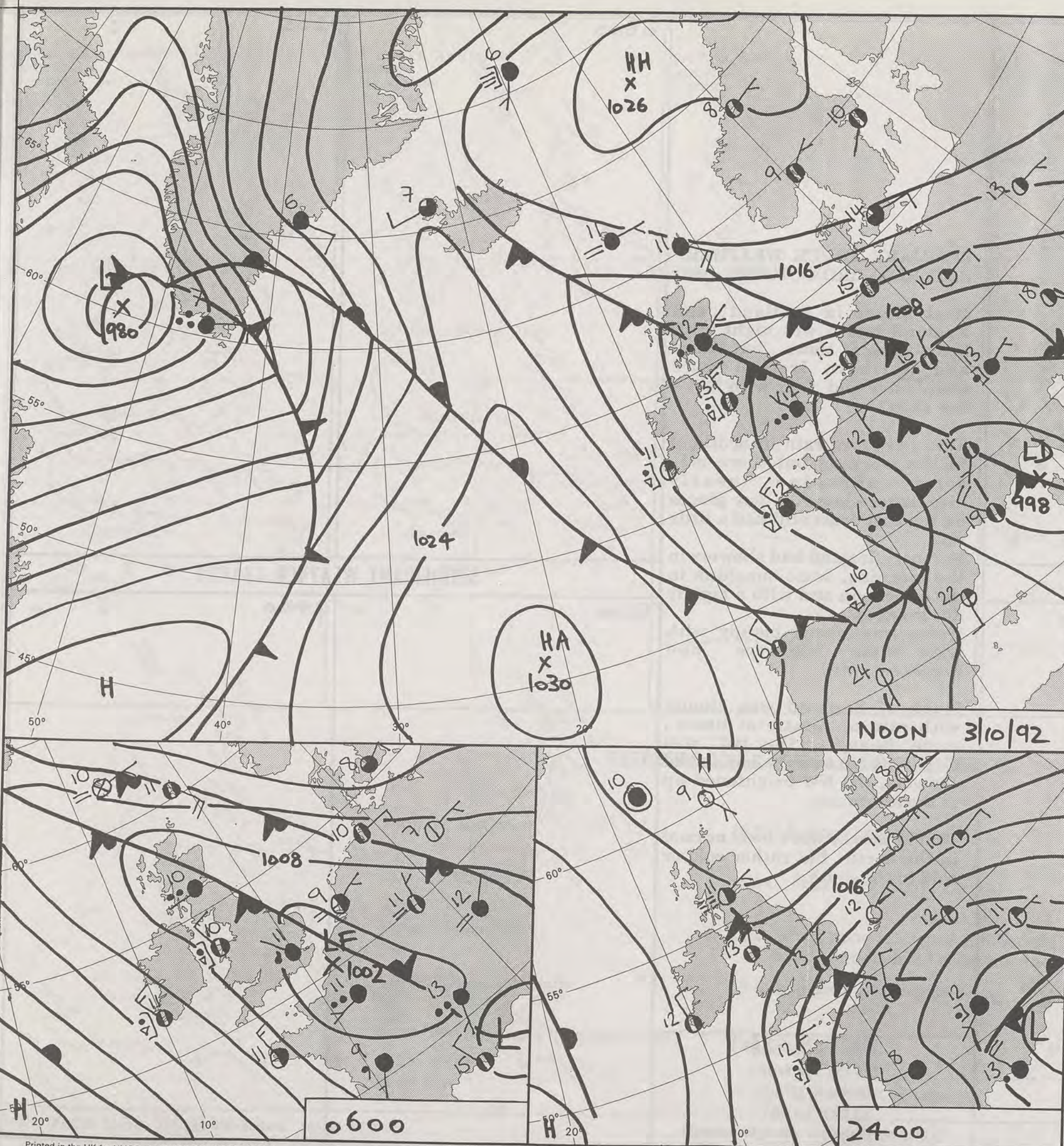
**DAILY
WEATHER
SUMMARY**



© Crown Copyright
All rights reserved



500 MB FULL LINE
1000-500 MB THICKNESS
PECKED LINE



DUPLICATE ALSO
DAILY WEATHER SUMMARY
NOT FOR LOAN FOR
SATURDAY 3RD OCTOBER 1992

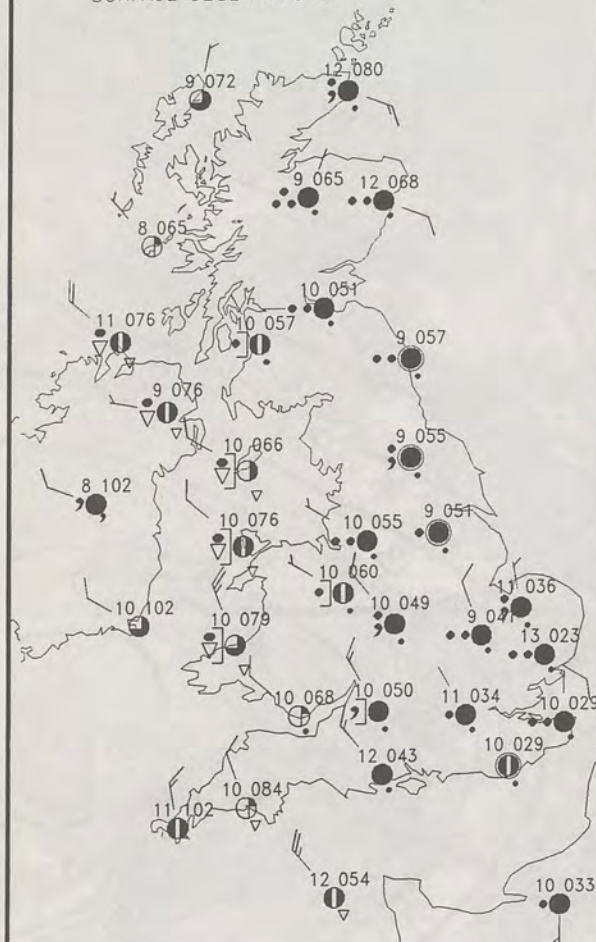
12 OCT 1992

WARM FRONT COLD FRONT OCCLUSION

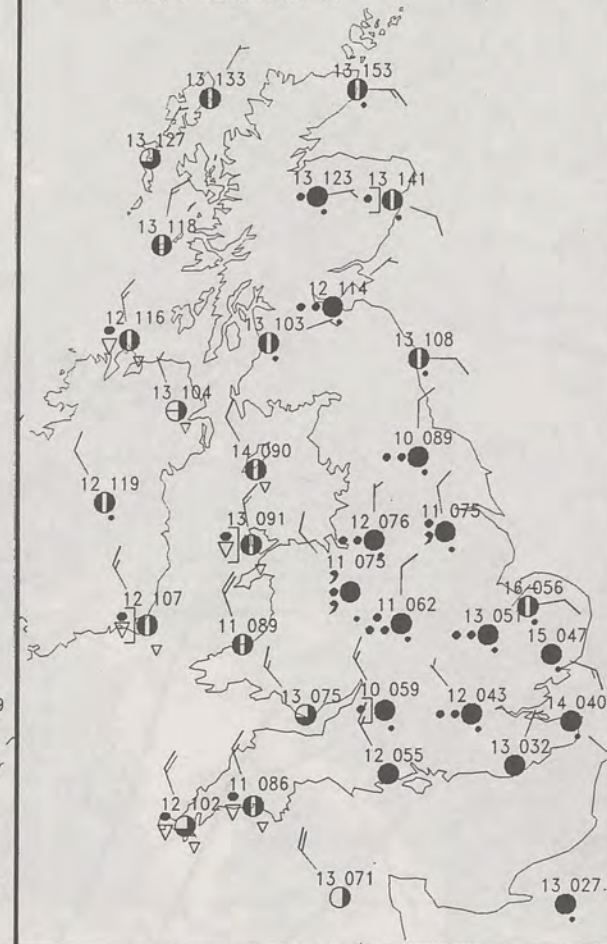
London Weather Centre 284-286 High Holborn London WC1V 7HX

© Crown Copyright All rights reserved

0600 3 OCTOBER 1992
SURFACE OBSERVATIONS

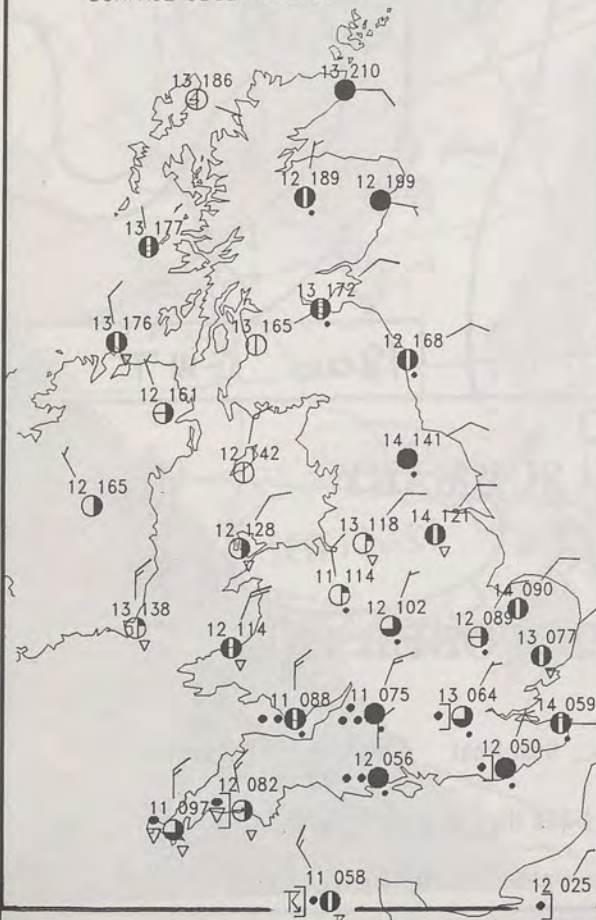


1200 3 OCTOBER 1992
SURFACE OBSERVATIONS

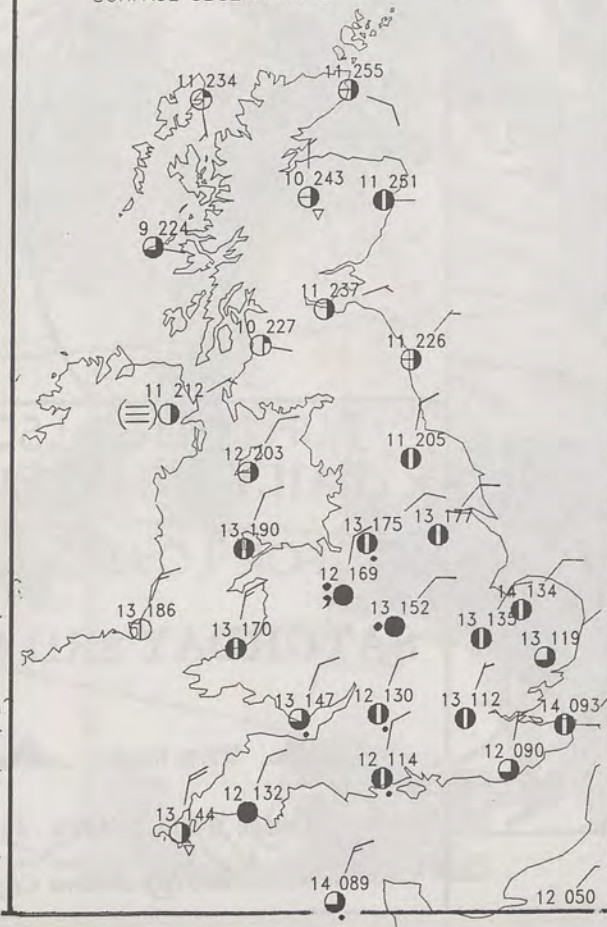


PLOTTED SURFACE OBSERVATIONS

1800 3 OCTOBER 1992
SURFACE OBSERVATIONS



2400 3 OCTOBER 1992
SURFACE OBSERVATIONS



SUMMARY OF UK WEATHER SATURDAY 3RD OCTOBER 1992

Most places in Scotland and England had a wet night with heavy rain at times, but Wales and Northern Ireland were mainly dry and clear with just a few showers.

There was more rain in Scotland in the morning but there was some sunshine nearly everywhere later, a few places on the east coast still had a little rain.

Northern Ireland had showers in the morning, some sunshine in the afternoon and with a mainly dry evening.

Wales was mostly cloudy with some showers and persistent rain.

Much of England was cloudy with rain or drizzle at times, some heavy, the SW was brighter with some sunshine and showers, the NW brightened up in the afternoon.

Temperatures were near normal in the north, but rather cold or cold in the south.

London Weather Centre
284-286 High Holborn
London WC1V 7HX
All times are GMT

© Crown Copyright All rights reserved

0600



1200



SIGNIFICANT WEATHER CHARTS

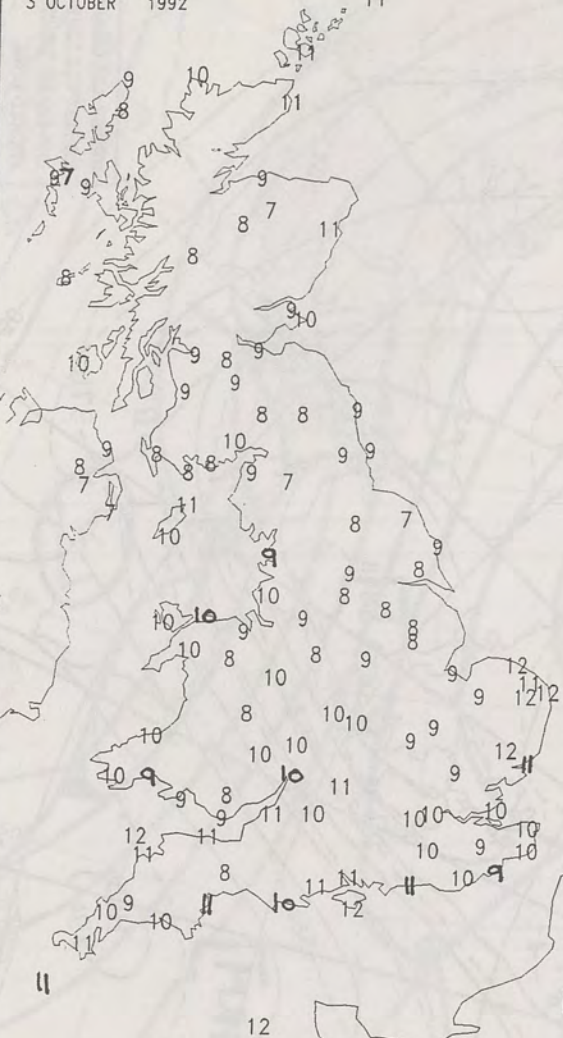
1800



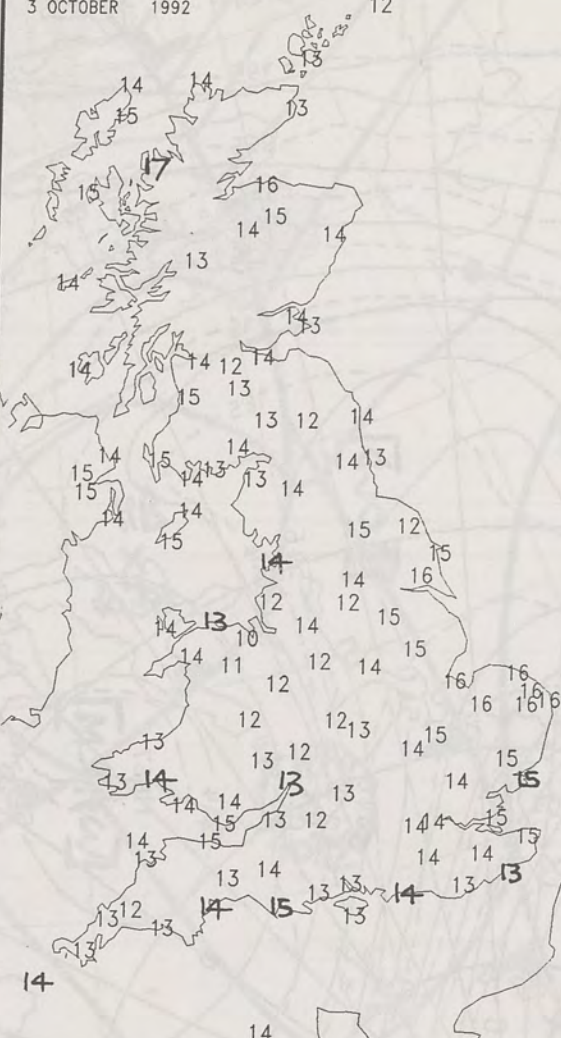
2400



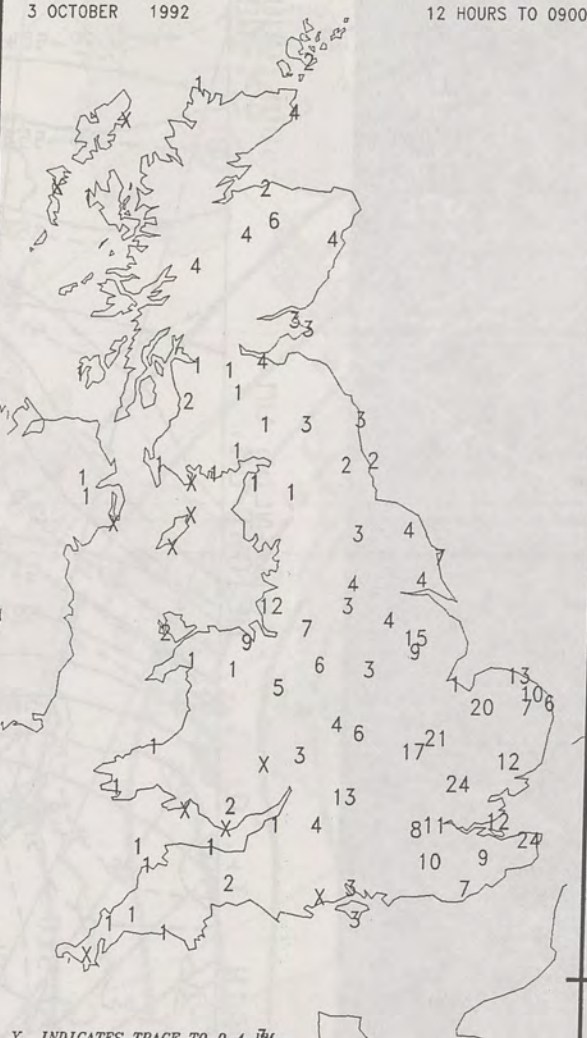
NIGHT MINIMUM TEMPERATURE
(DEGREES C)
3 OCTOBER 1992



DAY MAXIMUM TEMPERATURE
(DEGREES C)
3 OCTOBER 1992



NIGHT RAINFALL
(MILLIMETRES)
3 OCTOBER 1992



DAY RAINFALL
(MILLIMETRES)
3 OCTOBER 1992



SUNSHINE (DAWN TO DUSK)
(HOURS)
3 OCTOBER 1992



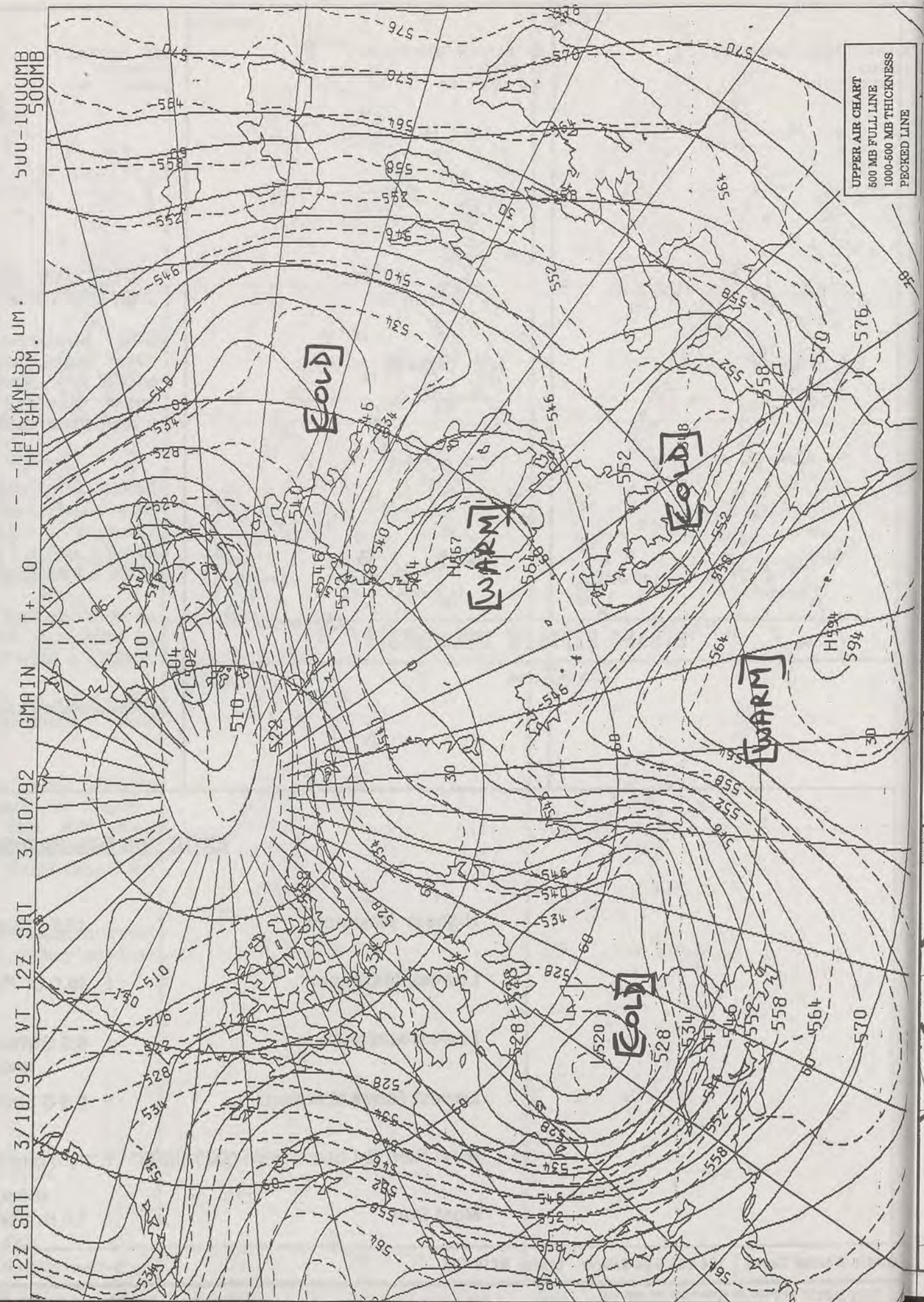
EXTREMES FOR SATURDAY 3RD OCTOBER 1992

Highest Maximum	: 16.5 C Aultbea [nw Scotland]
Lowest Maximum	: 10.0 C Moel-y-Crïo (CLWYD)
Lowest Minimum	: 6.5 C Whins pond [Cumbria], Killough [co Down] and Lochboisdale [outer Hebrides]
Lowest Grass Minimum	: 0.5 C Inchmarlo [Grampian]
Most Rain (24 hours from 0900 GMT)	: 13.0 mm Birmingham
Most Sun	: 7.0 Hrs Teignmouth [Devon]

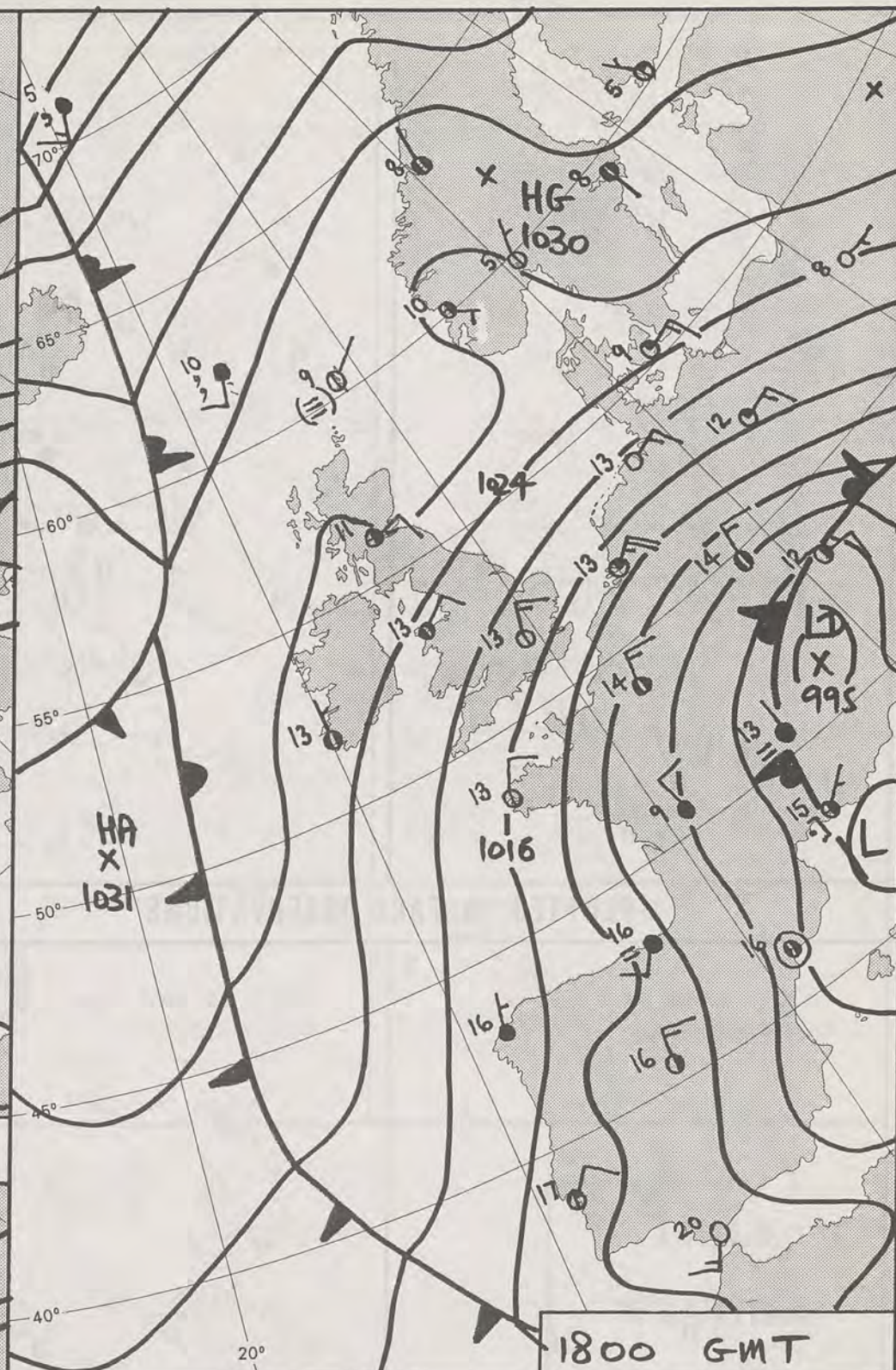
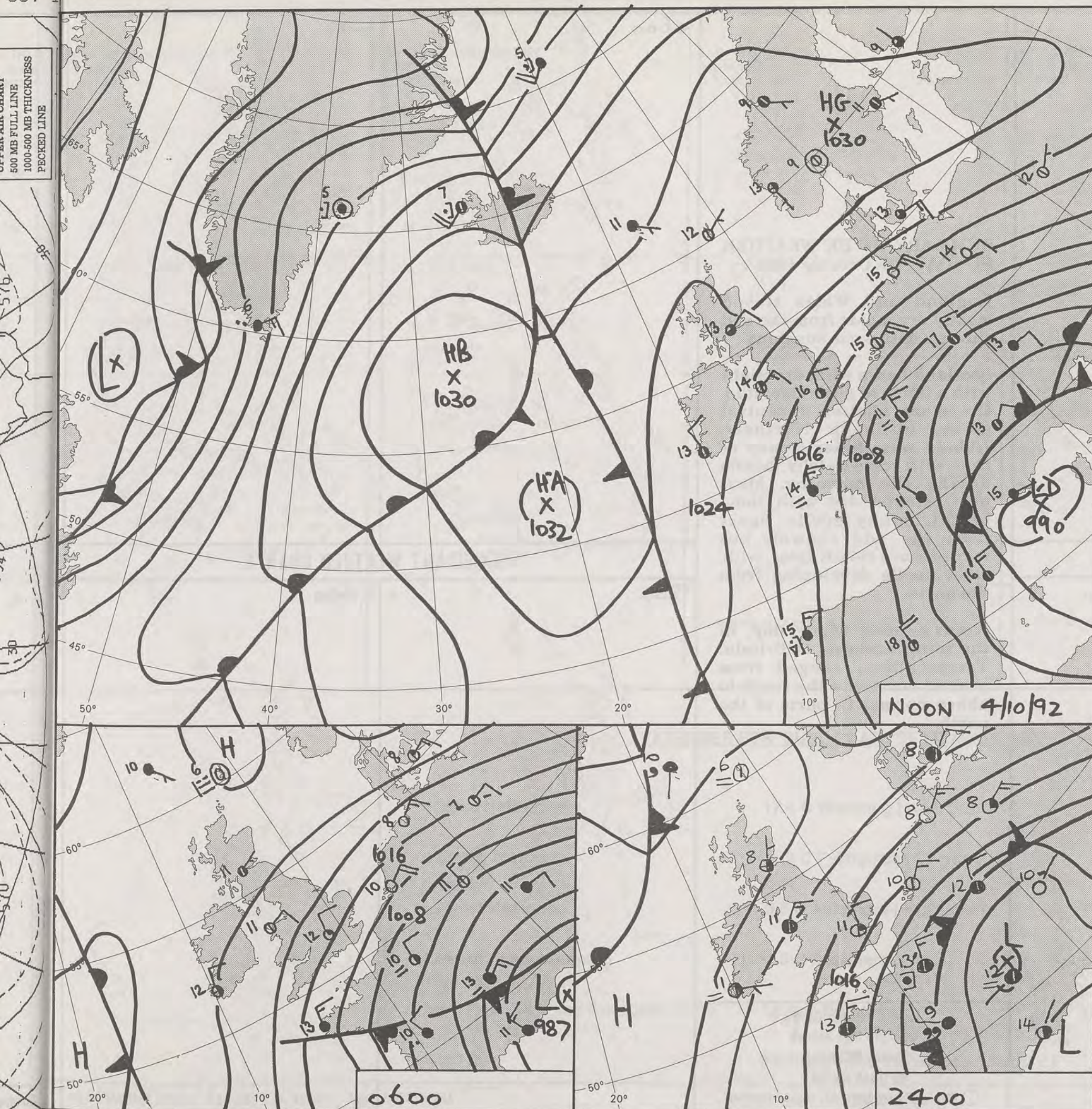
DAILY WEATHER SUMMARY



© Crown Copyright
All rights reserved



OFFER AIR CHART
500 MB FULL LINE
1000-500 MB THICKNESS
PECKED LINE



DUPLICATE ALSO
DAILY WEATHER SUMMARY

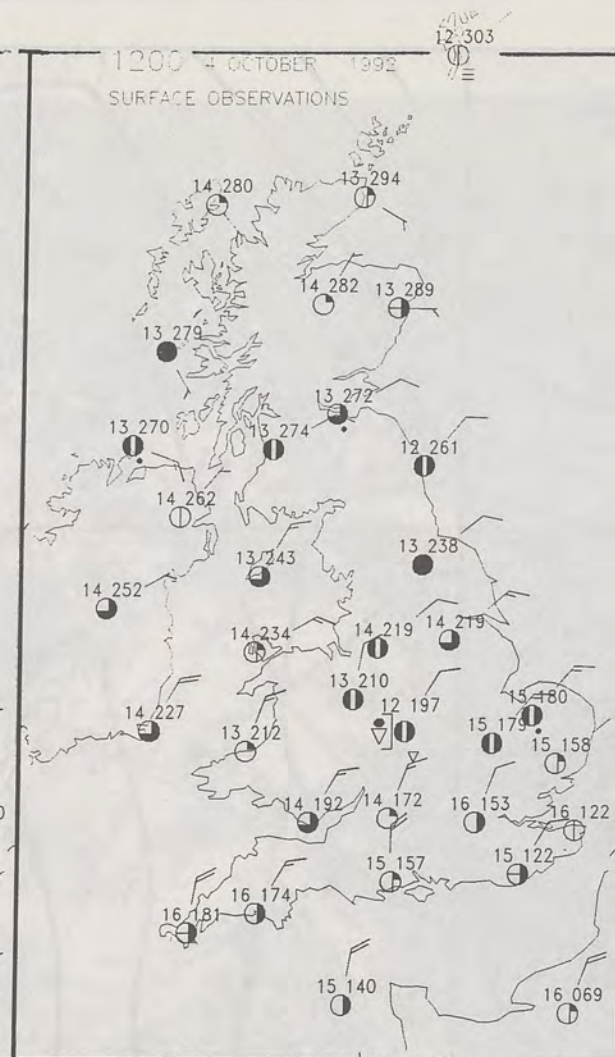
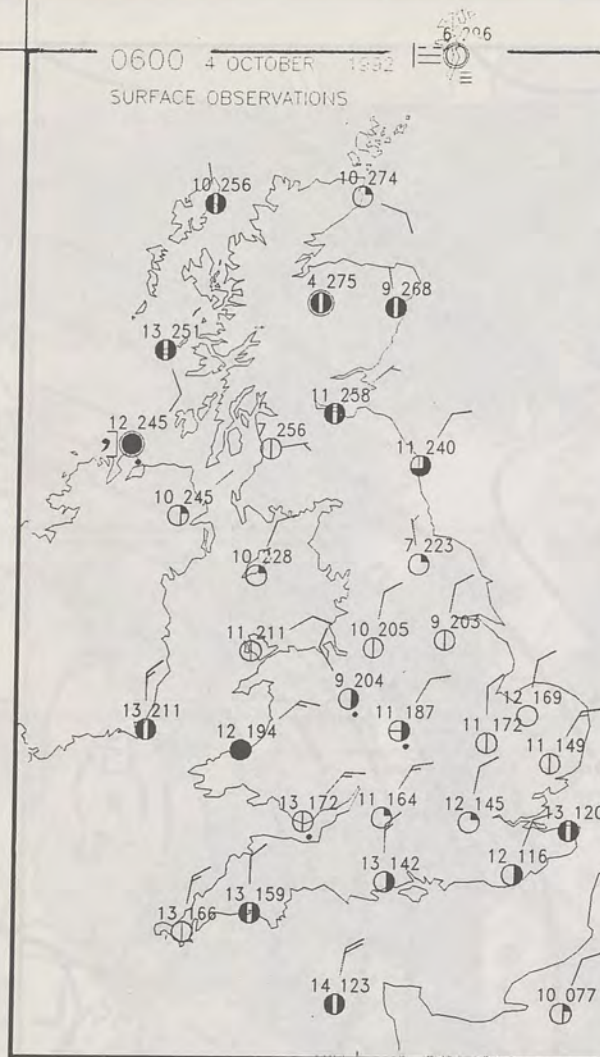
NOT FOR LOAN FOR

SUNDAY 4th October 1992

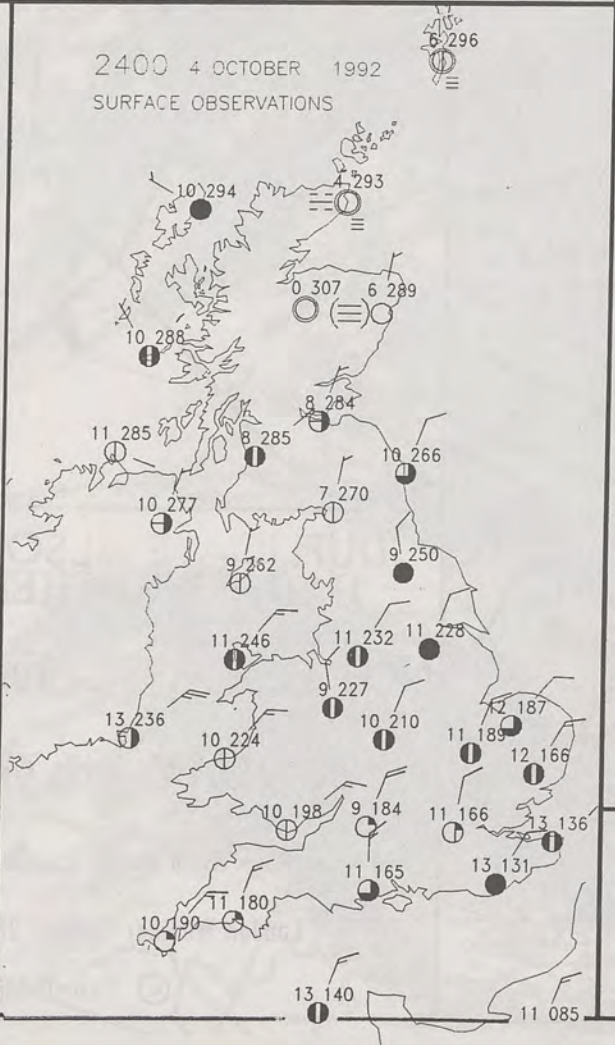
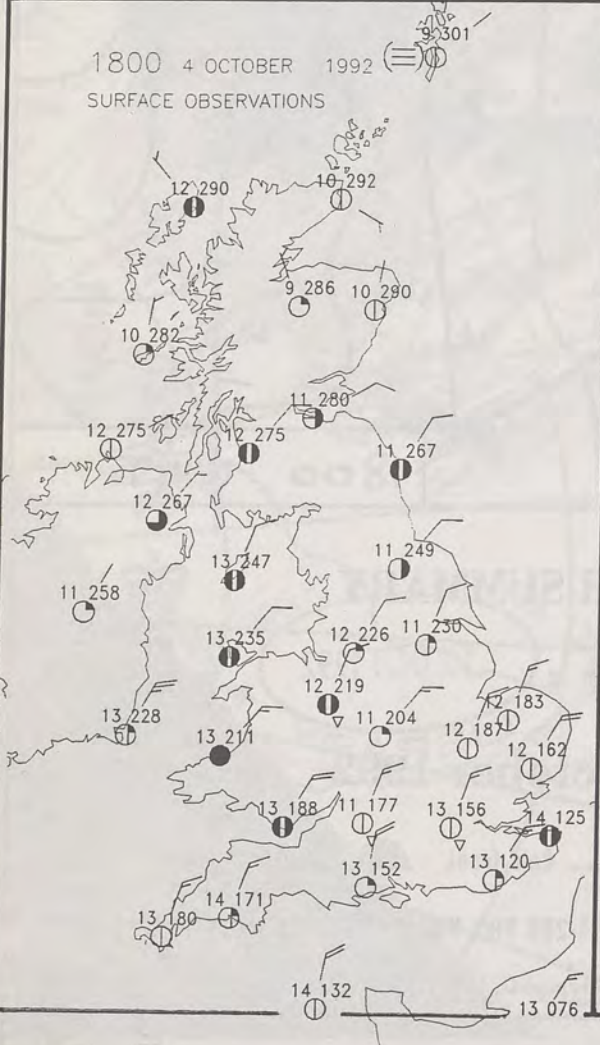
Warm front Cold front Occlusion

London Weather Centre 284-286 High Holborn London WC1V 7HX

© Crown Copyright All rights reserved



PLOTTED SURFACE OBSERVATIONS



**SUMMARY OF UK WEATHER
SUNDAY 4th October 1992**

England and Wales stayed mostly dry, apart from the odd shower, with some sunshine.

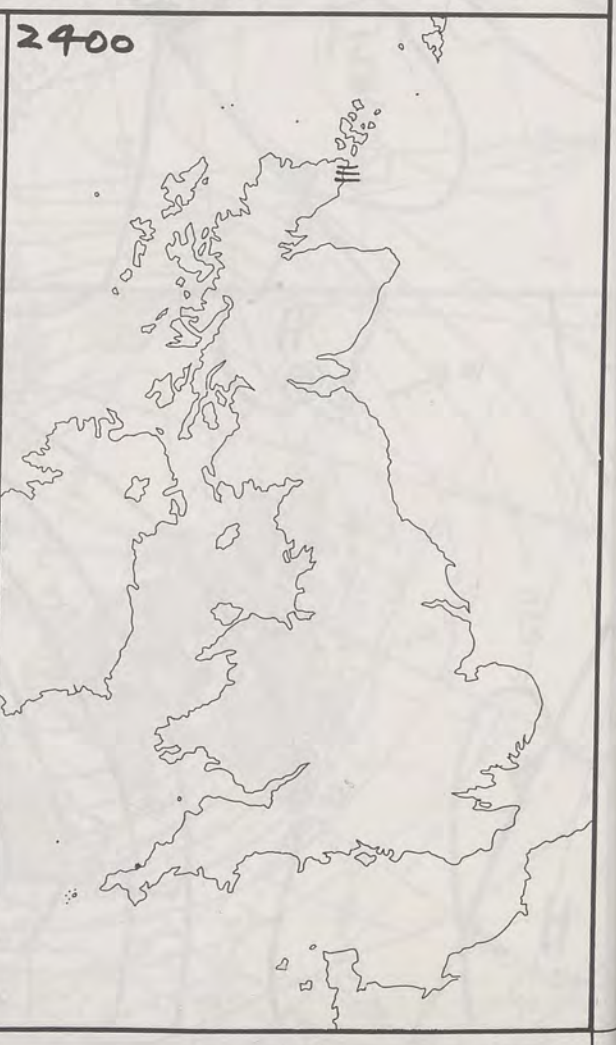
Scotland had a cold, dry night with a touch of ground frost in the more sheltered central glens, although Northern Ireland was rather cloudy at first with some patchy drizzle during the morning. Most parts stayed dry with some bright, sunny spells, apart from the odd shower, but turned more cloudy later, with clear spells developing from the north.

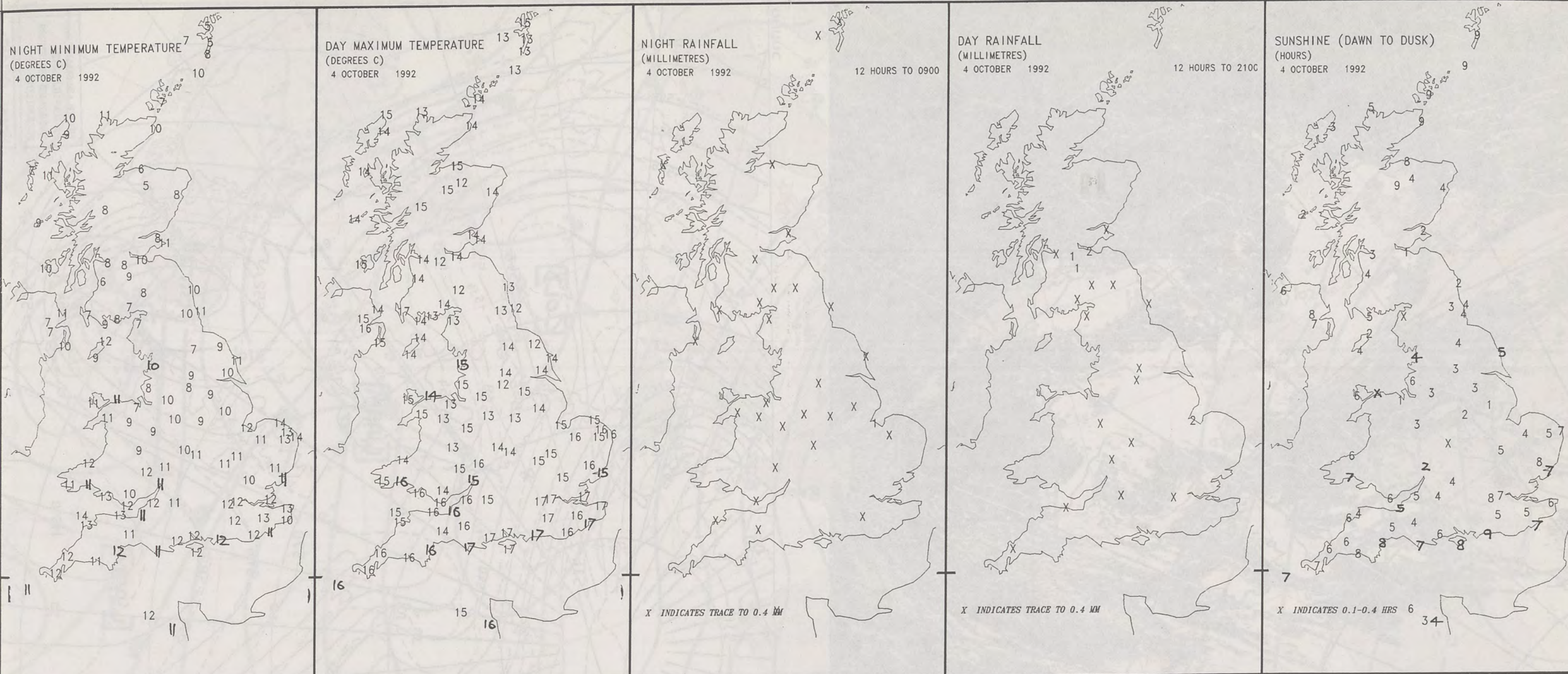
It was a rather windy day, in the south and east of Britain. Temperatures ranged from around normal in the south to above normal in parts of the north.

London Weather Centre
284-286 High Holborn
London WC1V 7HX
All times are GMT
© Crown Copyright All rights reserved



SIGNIFICANT WEATHER CHARTS






EXTREMES FOR SUNDAY 4TH SEPTEMBER 1992

Highest Maximum	: 17.5 C Worthing [west Sussex]
Lowest Maximum	: 11.5 C Fylingdales [Yorks]
Lowest Minimum	: 3.5 C Aviemore [Highland]
Lowest Grass Minimum	: -1.5 C Aviemore
Most Rain (24 hours from 0900 GMT)	: 1.6 mm Eclinburgh
Most Sun	: 9.6 Hrs Bognor Regis [west Sussex]

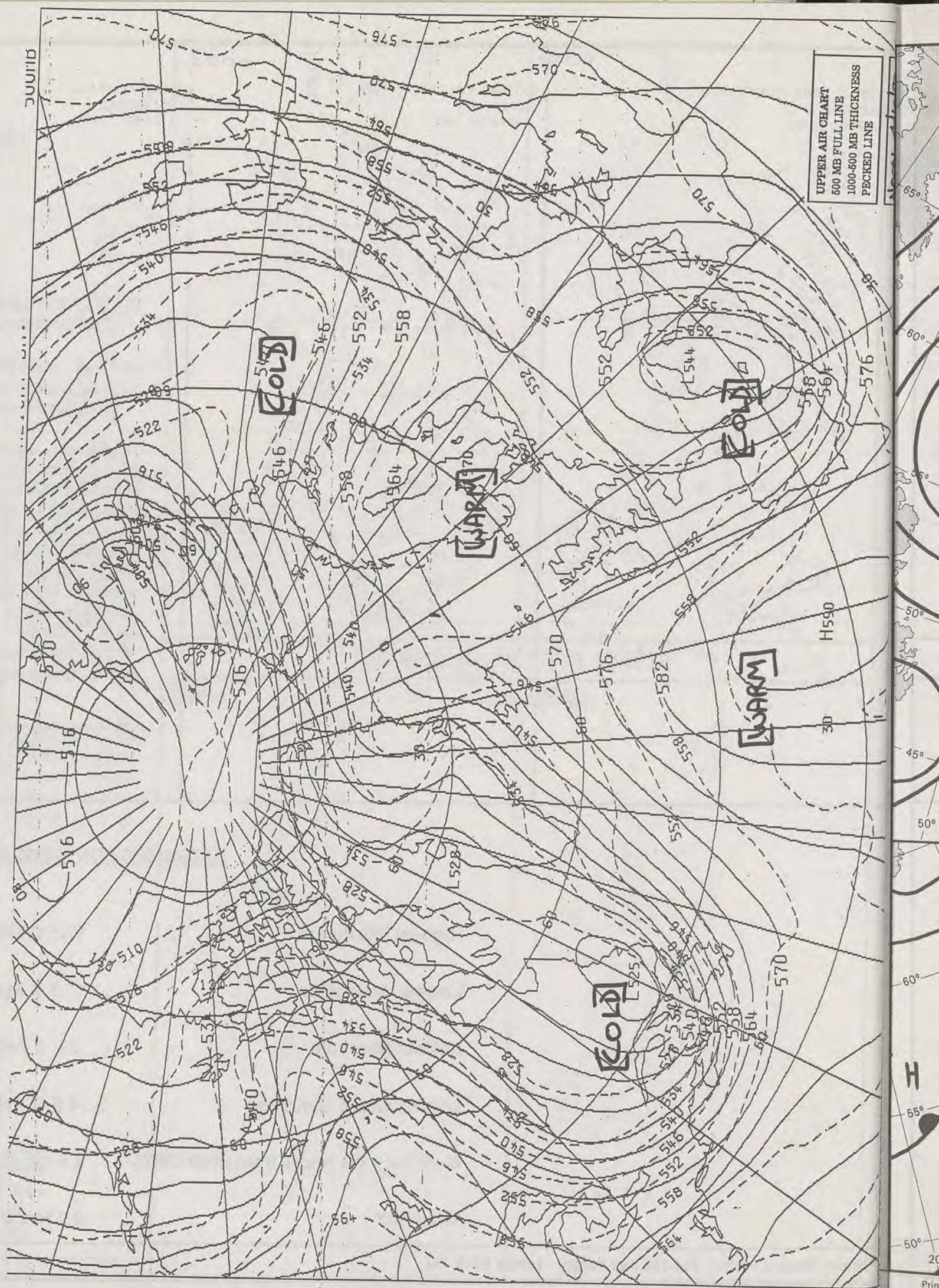
DAILY WEATHER SUMMARY

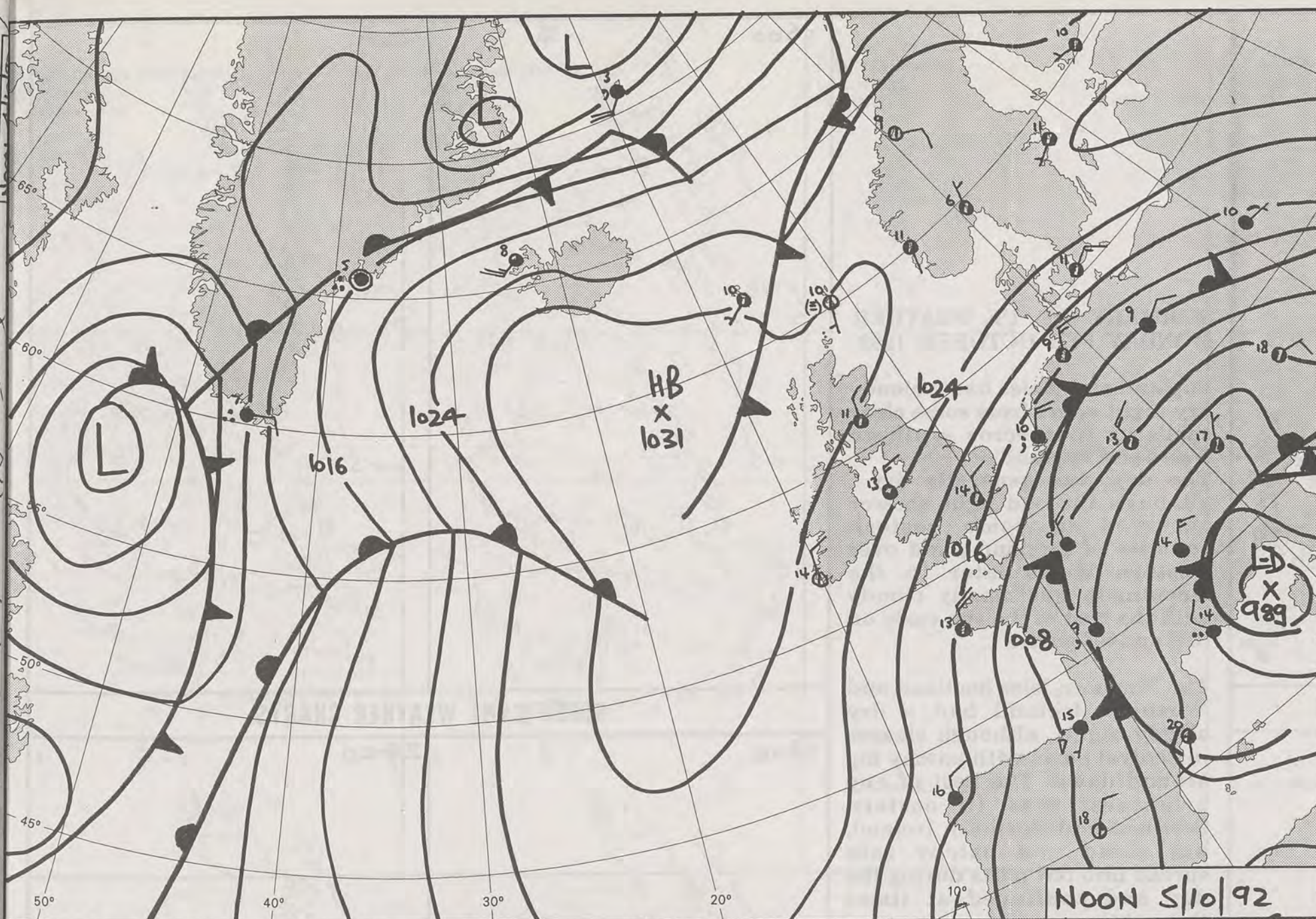


© Crown Copyright
All rights reserved

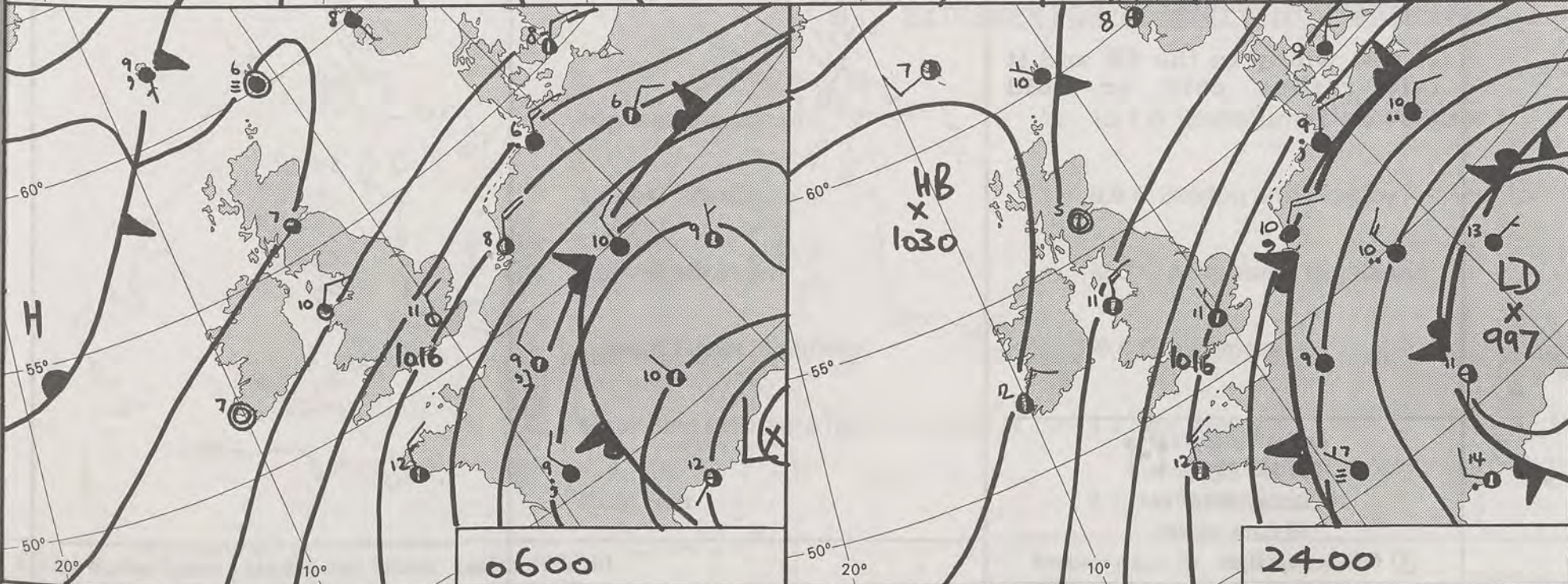


NOON
4/10/92
VISIBLE

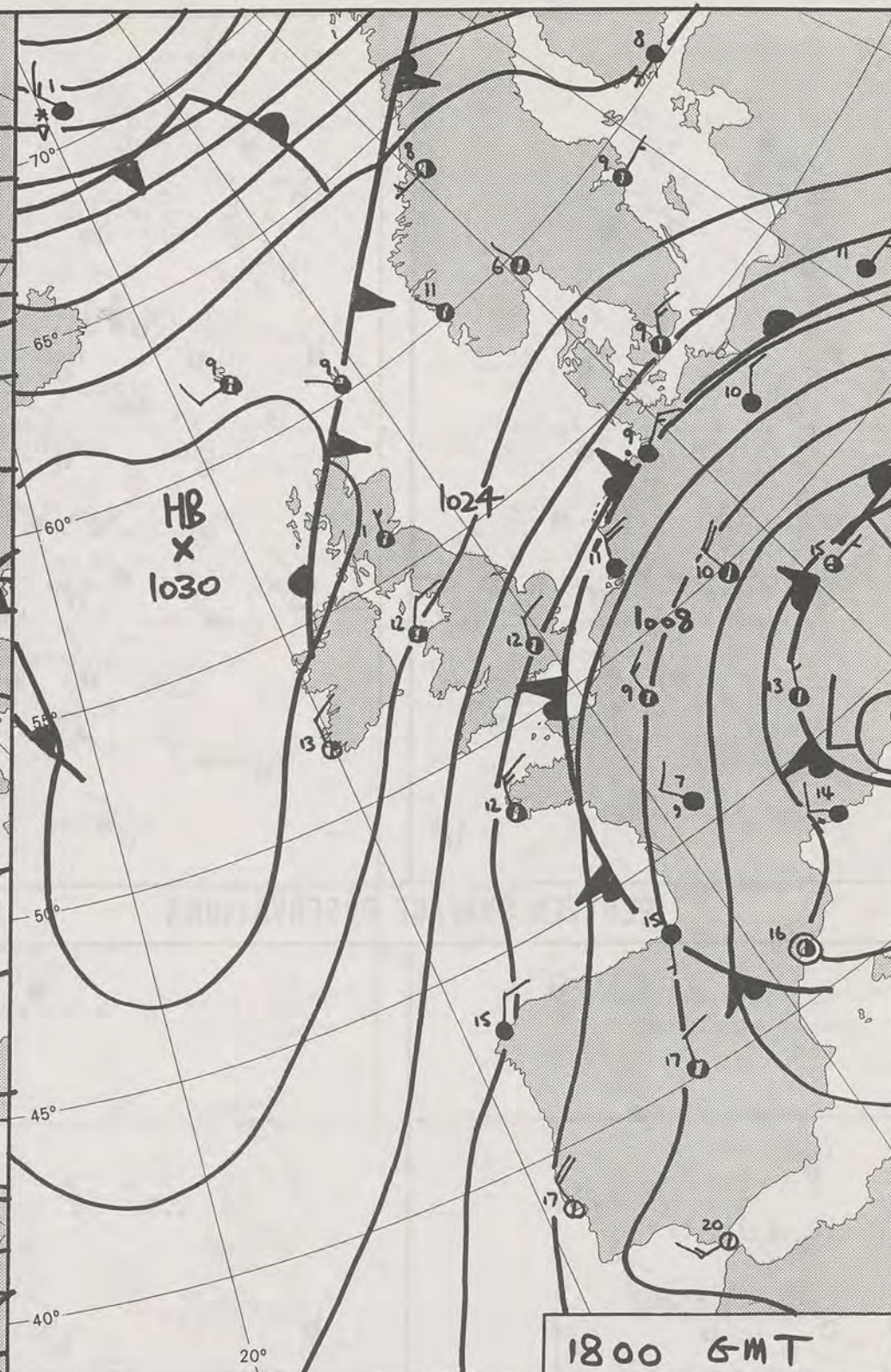




NOON S/10/92



0600



1800 GMT

DUPLICATE ALSO
DAILY WEATHER SUMMARY
NOT FOR LOAN FOR
MONDAY 5TH OCTOBER 1992

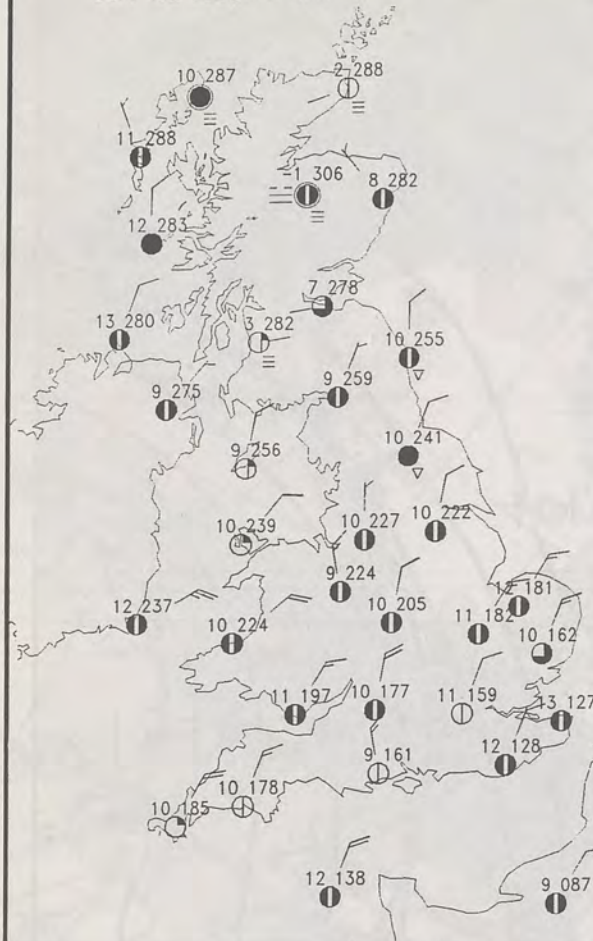


Warm front Cold front Occlusion

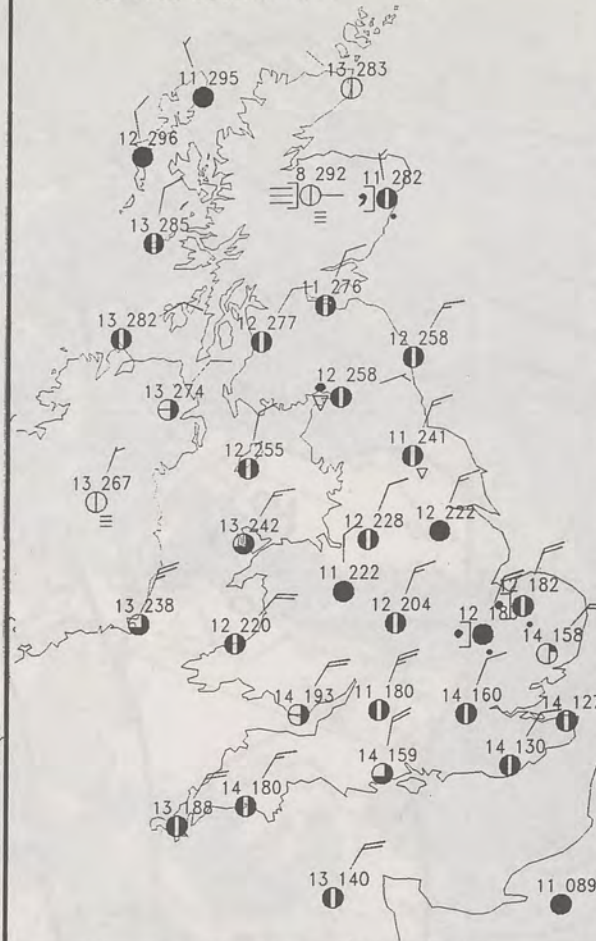
London Weather Centre 284-286 High Holborn London WC1V 7HX

© Crown Copyright All rights reserved

0600 5 OCTOBER 1992
SURFACE OBSERVATIONS



1200 5 OCTOBER 1992
SURFACE OBSERVATIONS

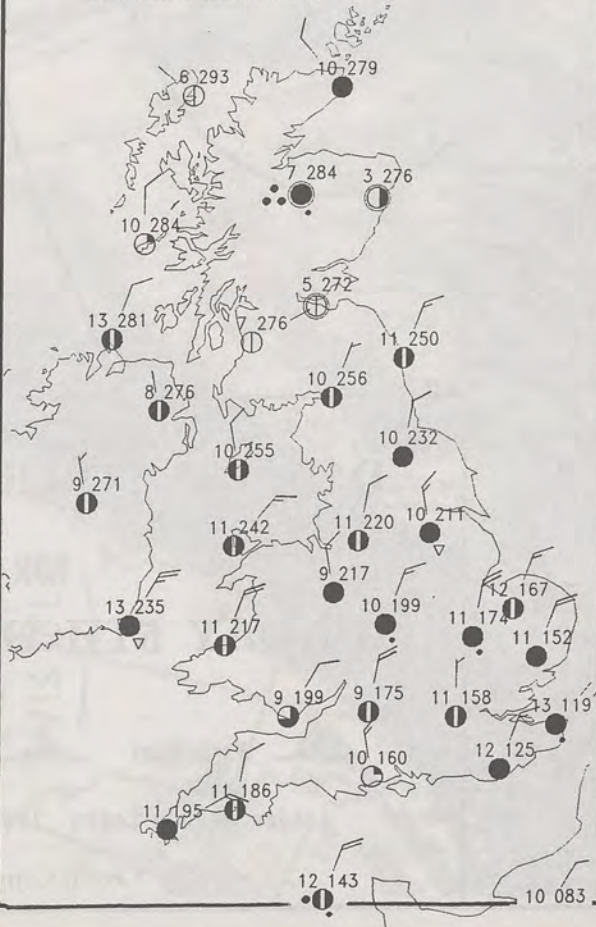


PLOTTED SURFACE OBSERVATIONS

1800 5 OCTOBER 1992
SURFACE OBSERVATIONS



2400 5 OCTOBER 1992
SURFACE OBSERVATIONS



SUMMARY OF UK WEATHER MONDAY 5TH OCTOBER 1992

England and Wales had a cloudy dry night apart from some clear spells at first across southern Wales and England. The day was generally dry, although the odd light shower occurred in some eastern counties of England, and over western Wales later in the morning. It was mostly cloudy with the best of the sun early on in S and SE parts.

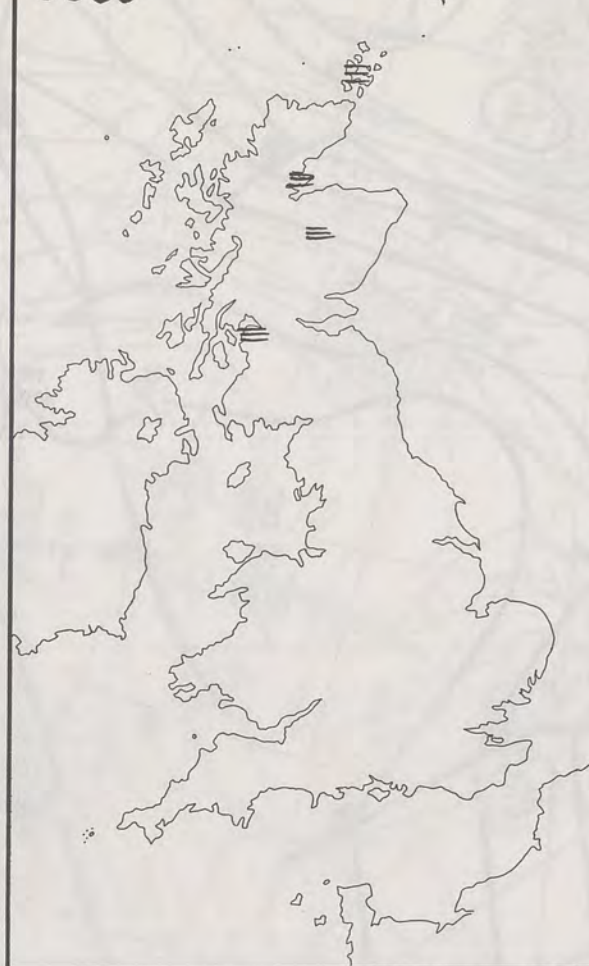
The Northern Isles Scotland and Northern Ireland had a dry cloudy night, although clearer in central parts with patchy fog around dawn. The best of any brightness was in eastern Scotland and Northern Ireland, but cloud and patchy rain spread into NW parts during the day and continued at times through the evening.

It was windy in the SE and it felt rather cold or cold generally.

London Weather Centre
284-286 High Holborn
London WC1V 7HX
All times are GMT

© Crown Copyright All rights reserved

0600



1200

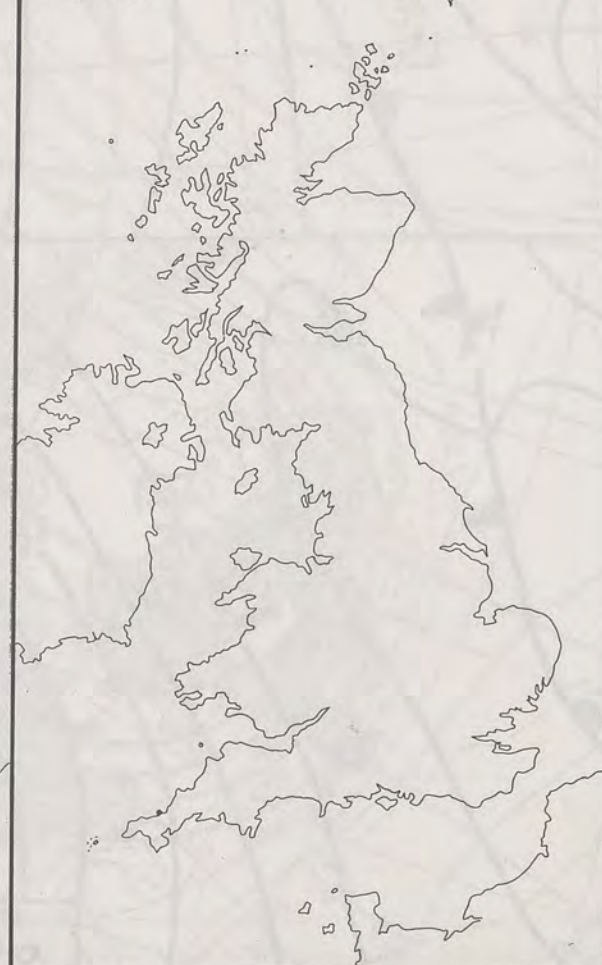


SIGNIFICANT WEATHER CHARTS

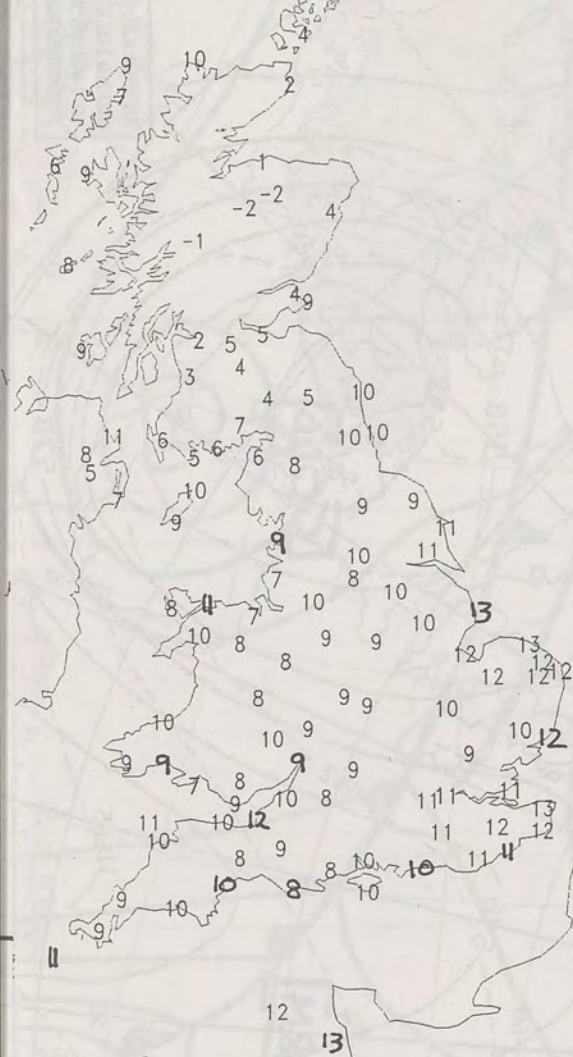
1800



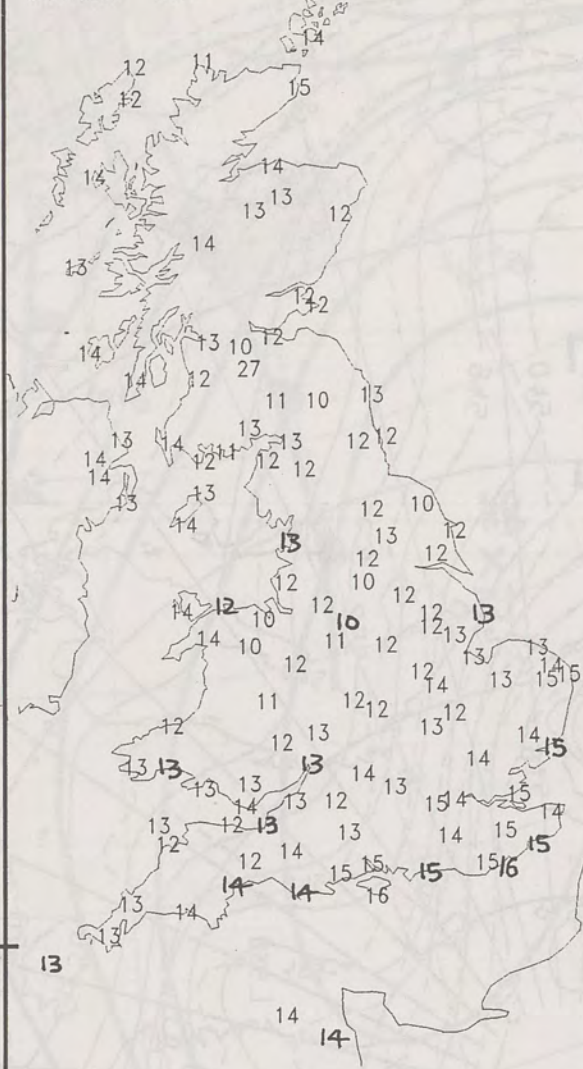
2400



NIGHT MINIMUM TEMPERATURE
(DEGREES C)
5 OCTOBER 1992



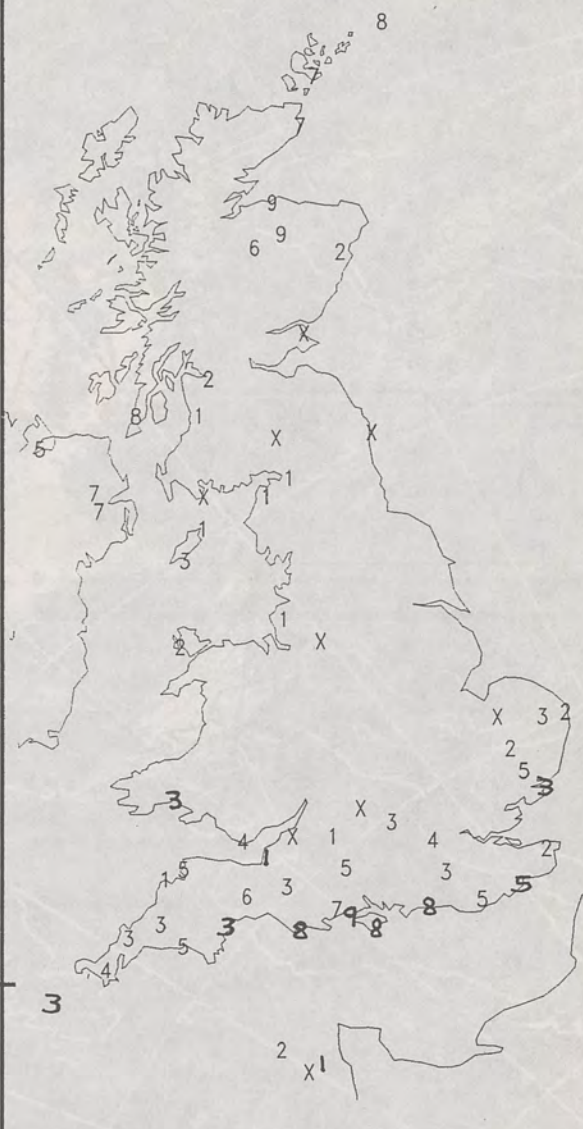
DAY MAXIMUM TEMPERATURE
(DEGREES C)
5 OCTOBER 1992



NIGHT RAINFALL
(MILLIMETRES)
5 OCTOBER 1992



DAY RAINFALL
(MILLIMETRES)
5 OCTOBER 1992



EXTREMES FOR MONDAY 5TH OCTOBER 1992

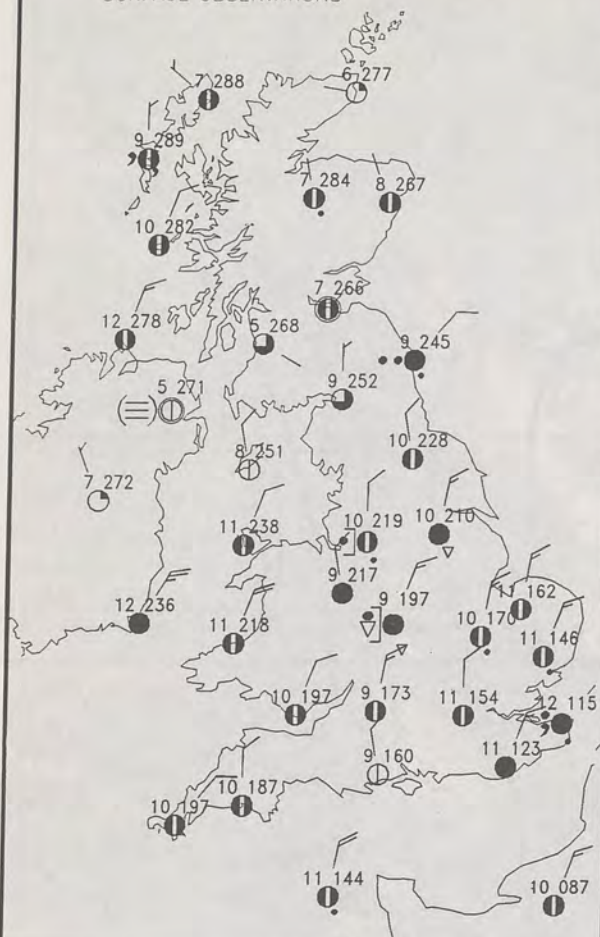
Highest Maximum	: 15.7 C Eastbourne [east Sussex]
Lowest Maximum	: 9.9 C Buxton and Bingley [nr Bradford]
Lowest Minimum	: -2.3 C Aviemore [Highland]
Lowest Grass Minimum	: -6.0 C Aviemore
Most Rain (24 hours from 0900 GMT)	: 4.2 mm Jersey
Most Sun	: 9.1 Hrs Bournemouth

DAILY WEATHER SUMMARY

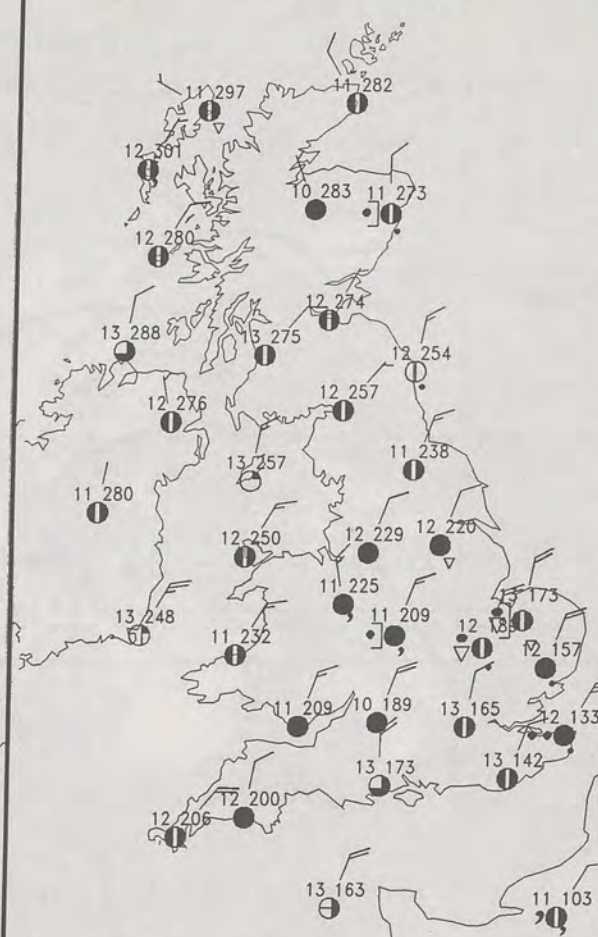


© Crown Copyright
All rights reserved

0600 6 OCTOBER 1992
SURFACE OBSERVATIONS

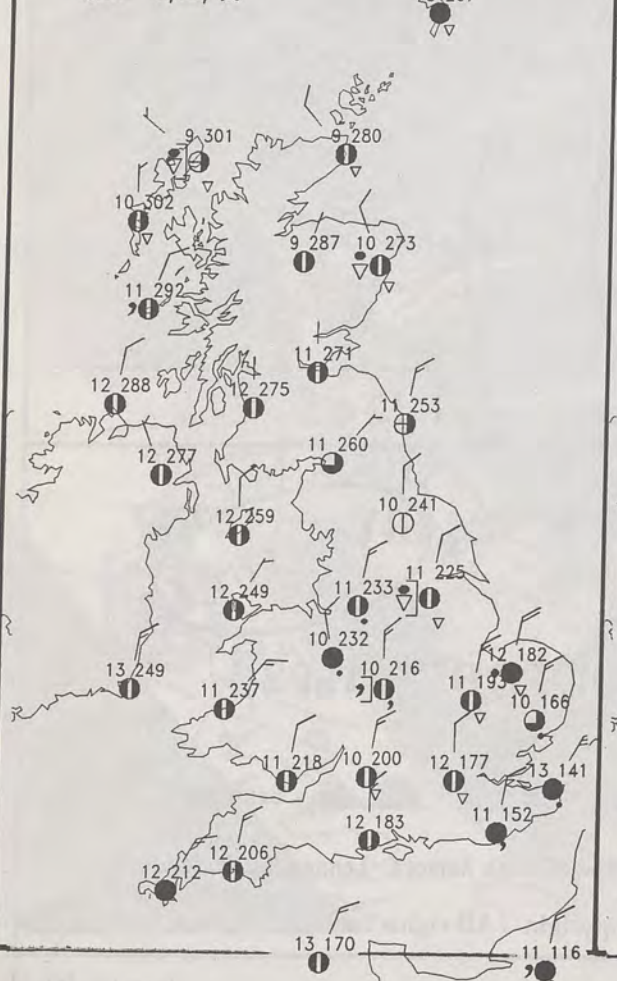


1200 6/10/92

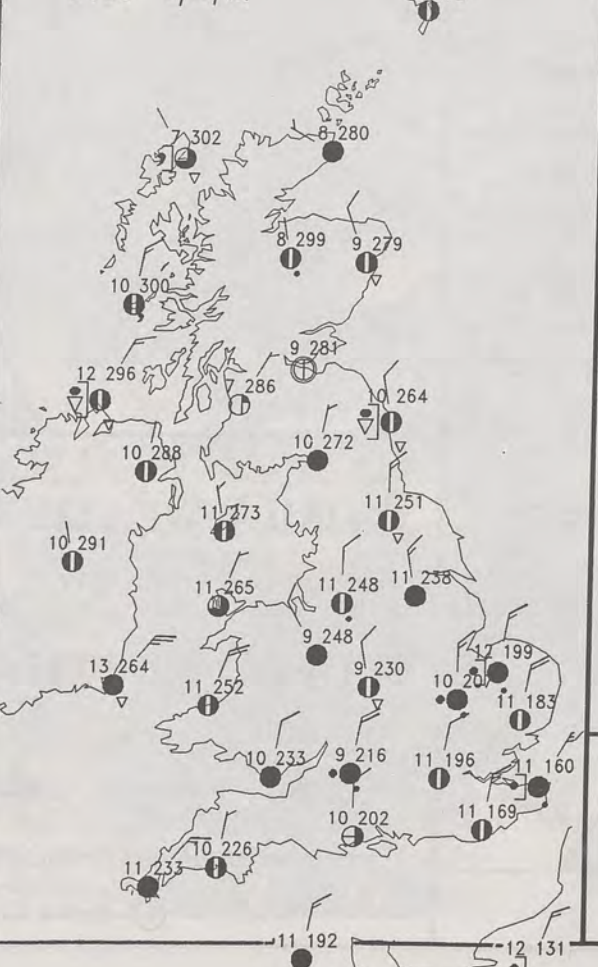


PLOTTED SURFACE OBSERVATIONS

1800 6/10/92



2400 6/10/92



SUMMARY OF UK WEATHER TUESDAY 6TH OCTOBER 1992

Most of the United Kingdom was cloudy and dry overnight. There were some light showers in eastern and central areas of England, and the far north of Scotland and the Northern Isles had a little drizzle. Clear spells developed over Northern Ireland, southern Scotland and some southern parts of England. The Channel Islands were cloudy too with outbreaks of rain, some of it heavy.

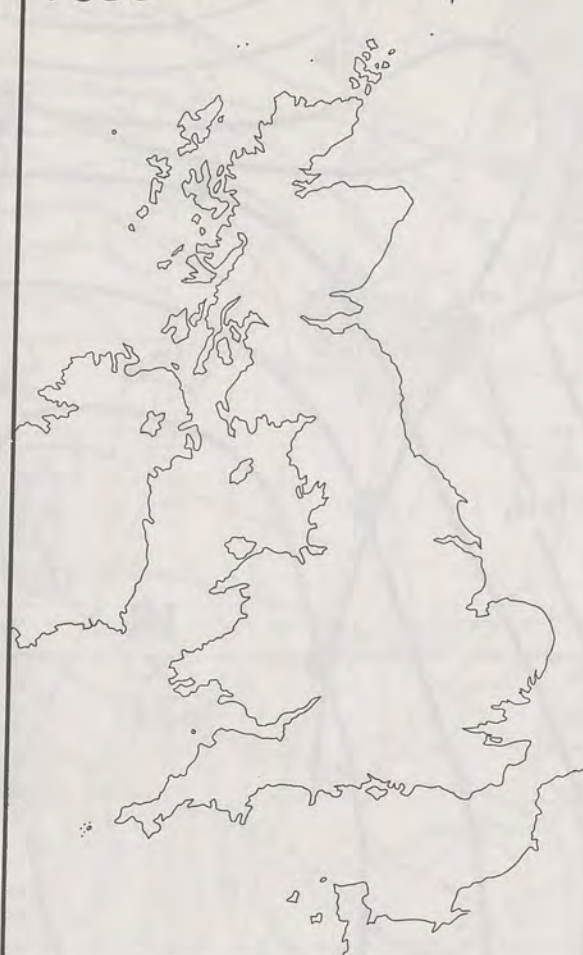
There was little change during the day with the bulk of Britain staying largely dry and cloudy. The best of the sunshine was over some southern areas of England, but it was also bright in other sheltered western areas of Scotland and England. Patchy light rain or showers affected eastern and southern areas of England at times during the morning, but tended to die away from many parts during the afternoon and evening, with the extreme southeast seeing the most rainfall. Another blustery day over southern Britain with strong and gusty northerly winds, reaching gale force at times on exposed coasts and headlands in the southeast.

Temperatures were generally in the cold category, but nearer the average in central parts of Scotland.

London Weather Centre
284-286 High Holborn
London WC1V 7HX
All times are GMT

© Crown Copyright All rights reserved

0600



1200

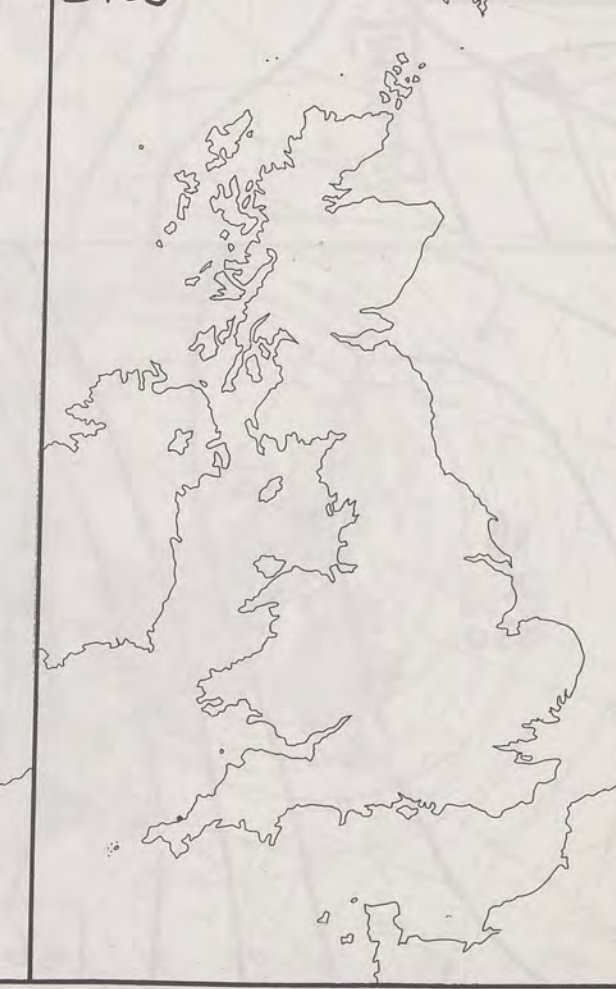


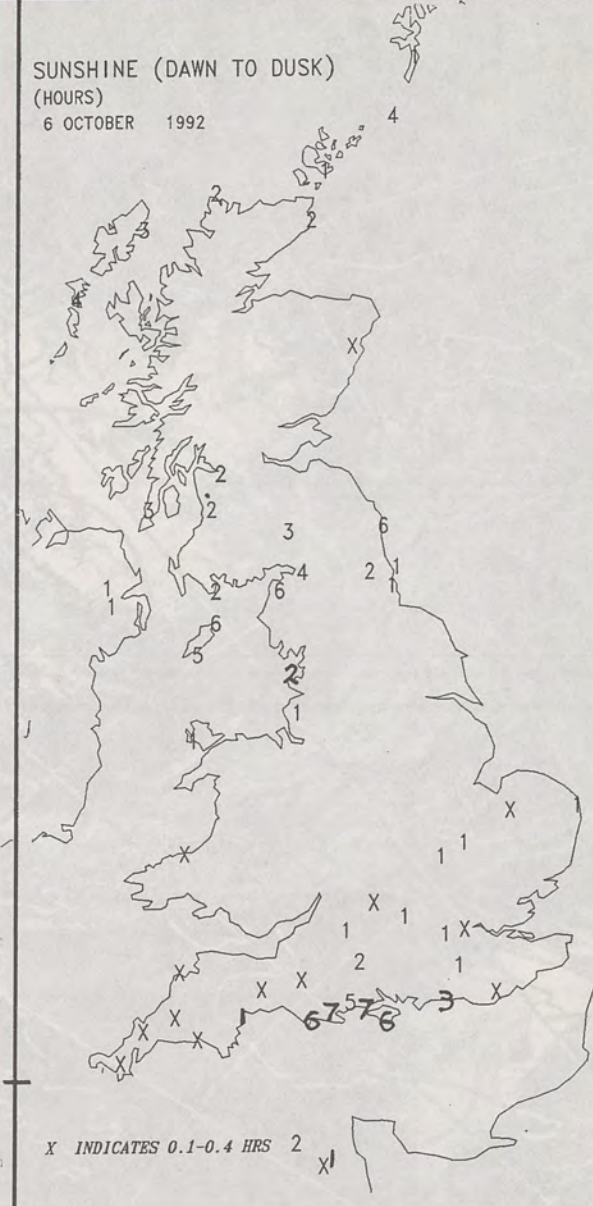
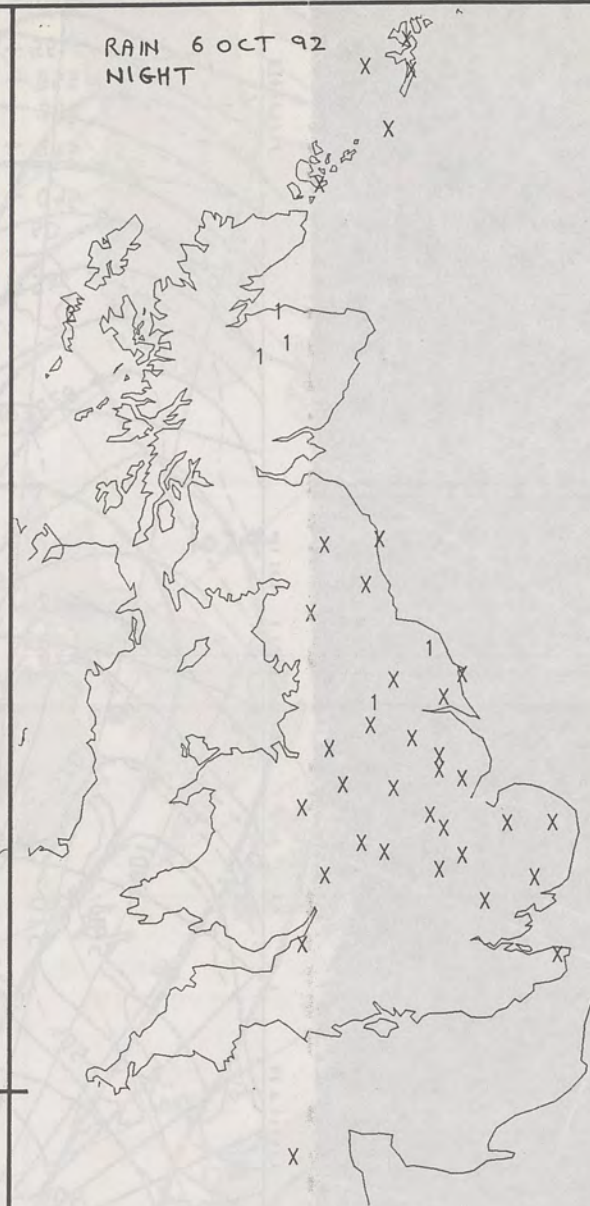
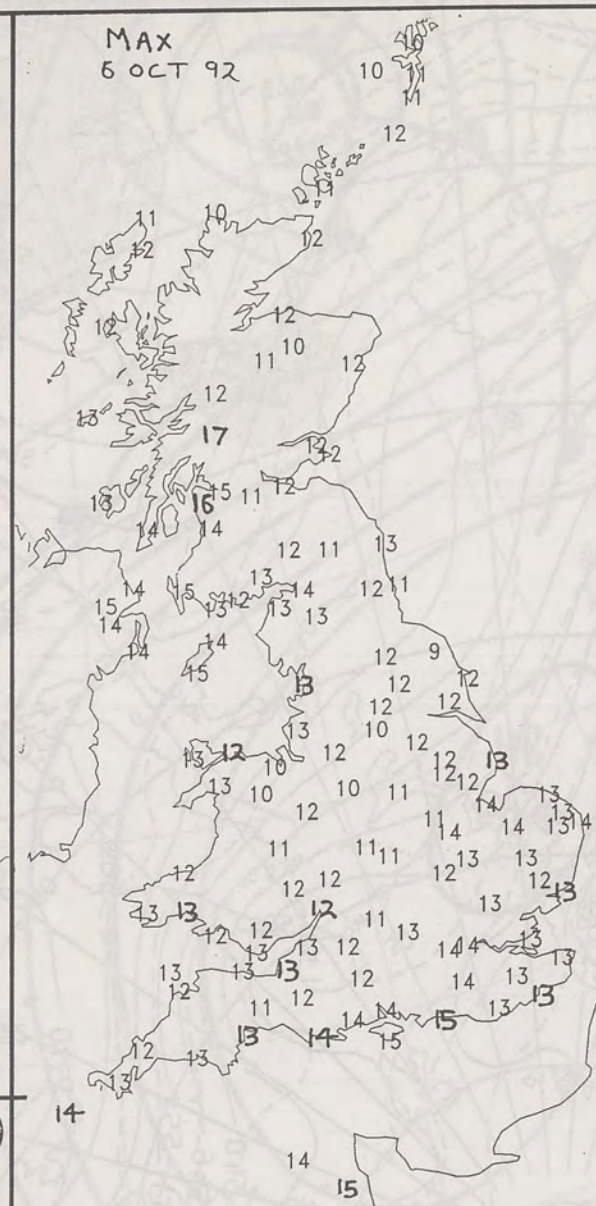
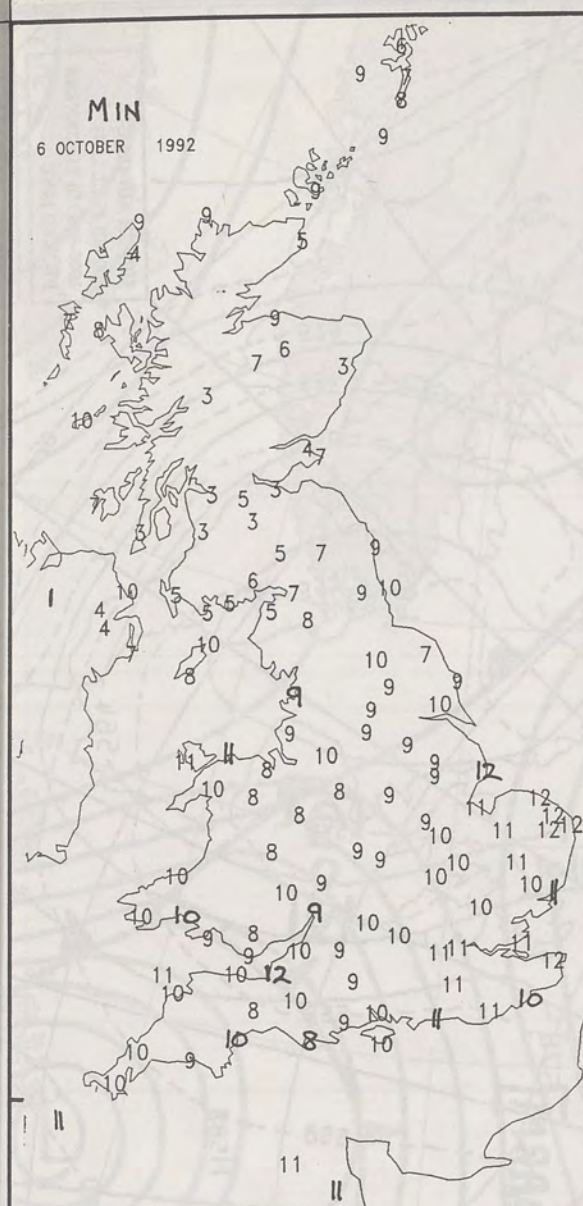
SIGNIFICANT WEATHER CHARTS

1800



2400





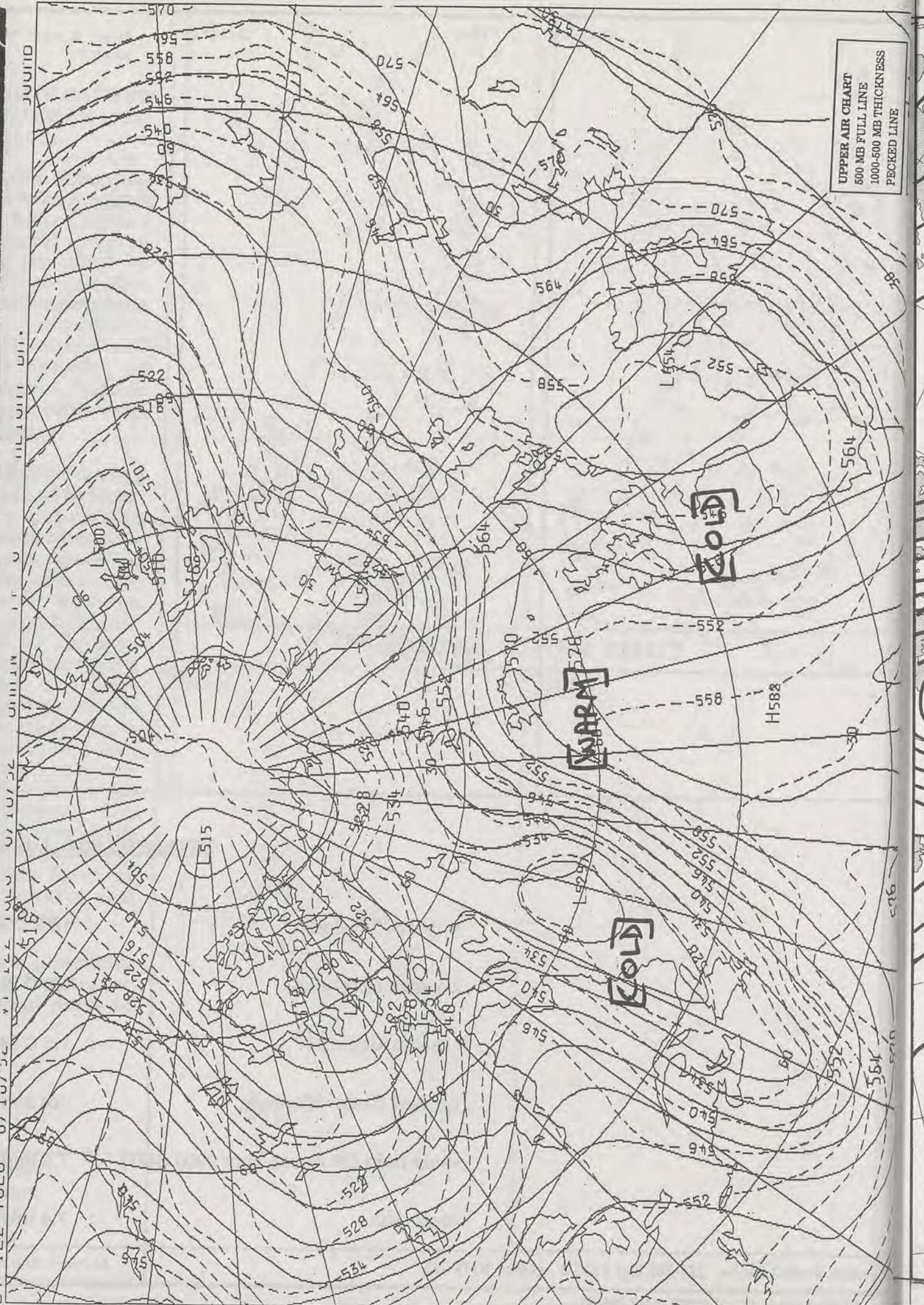

EXTREMES FOR TUESDAY 6TH OCTOBER 1992

Highest Maximum	: 16.5 C Sloy [nr Loch Lomond]
Lowest Maximum	: 9.6 C Bingley [nr Bradford]
Lowest Minimum	: 1.5 C St Angelo [Co Fermagh]
Lowest Grass Minimum	: not avbl
Most Rain (24 hours from 0900 GMT)	: 7.5 mm Folkestone [Kent]
Most Sun	: 7.4 Hrs Bournemouth [Dorset]

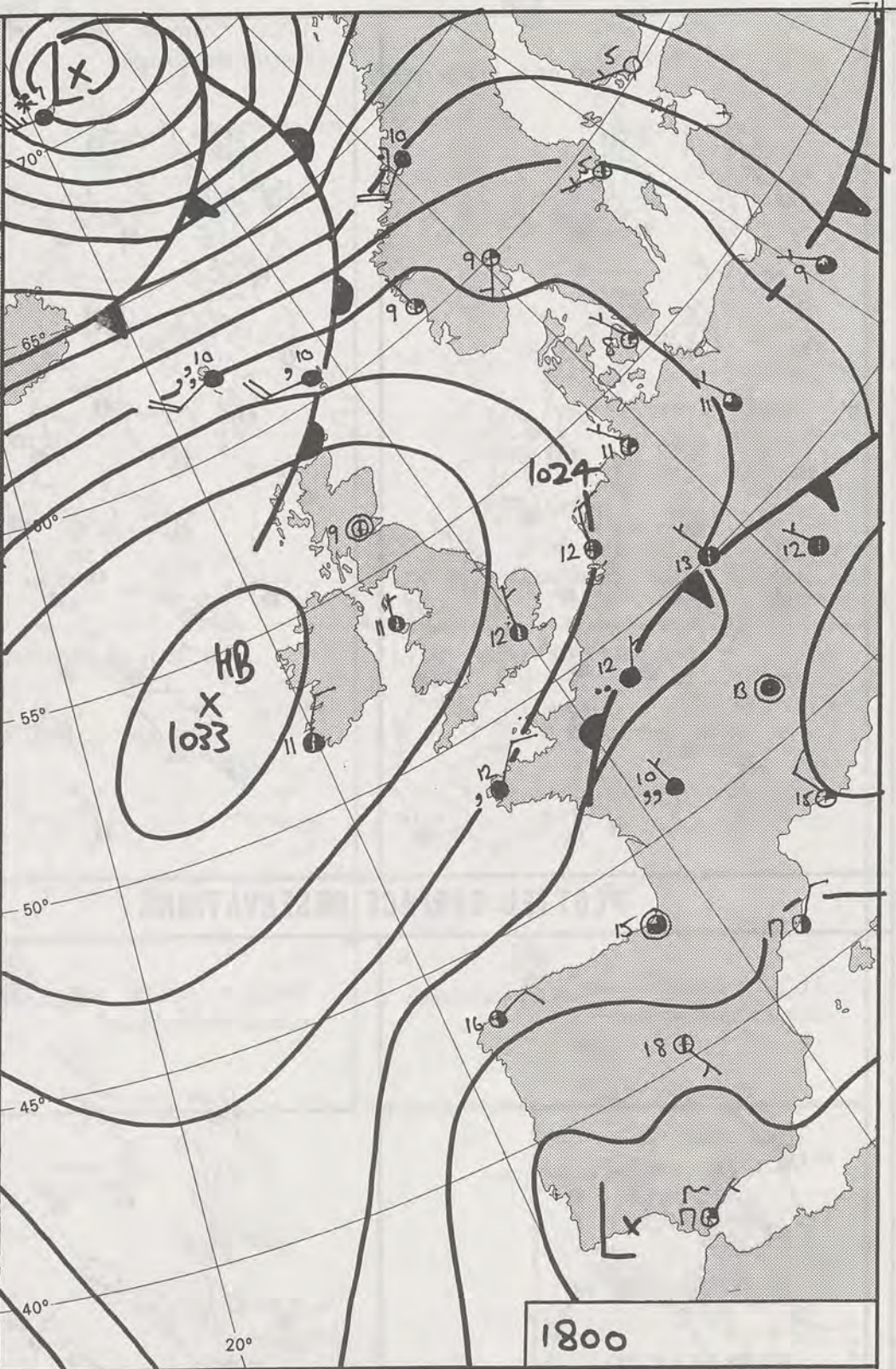
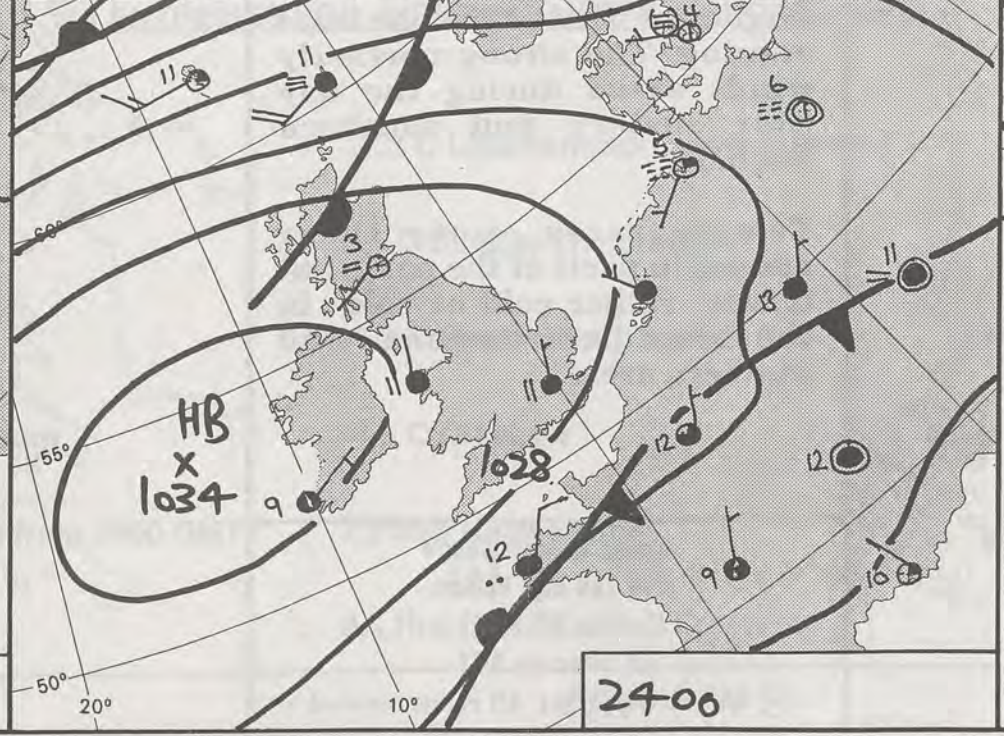
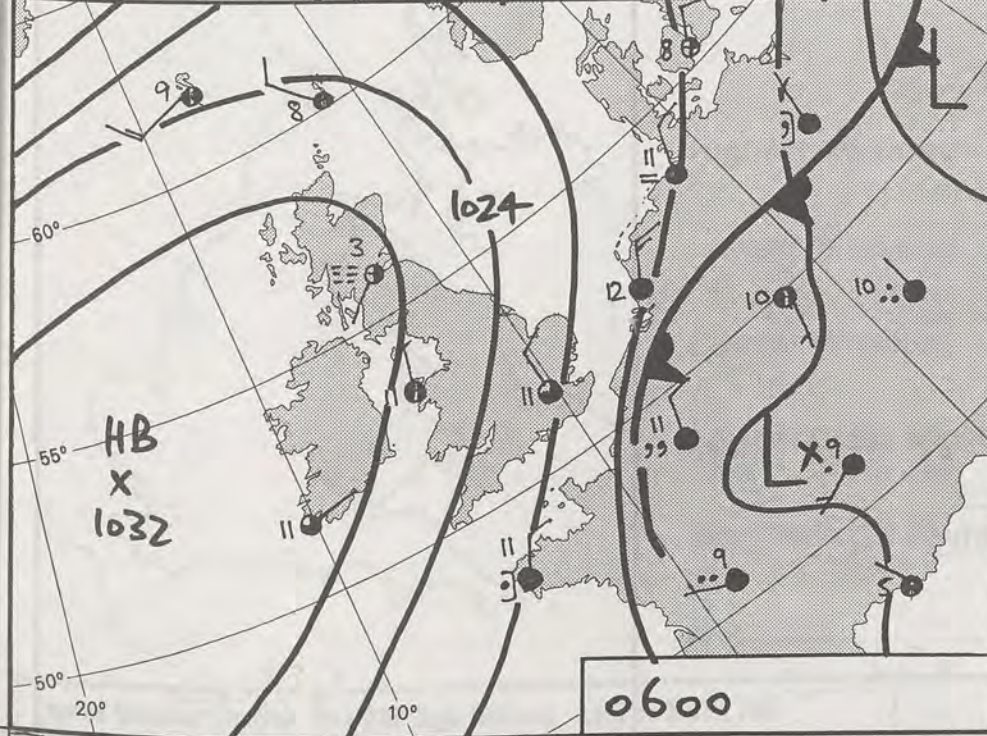
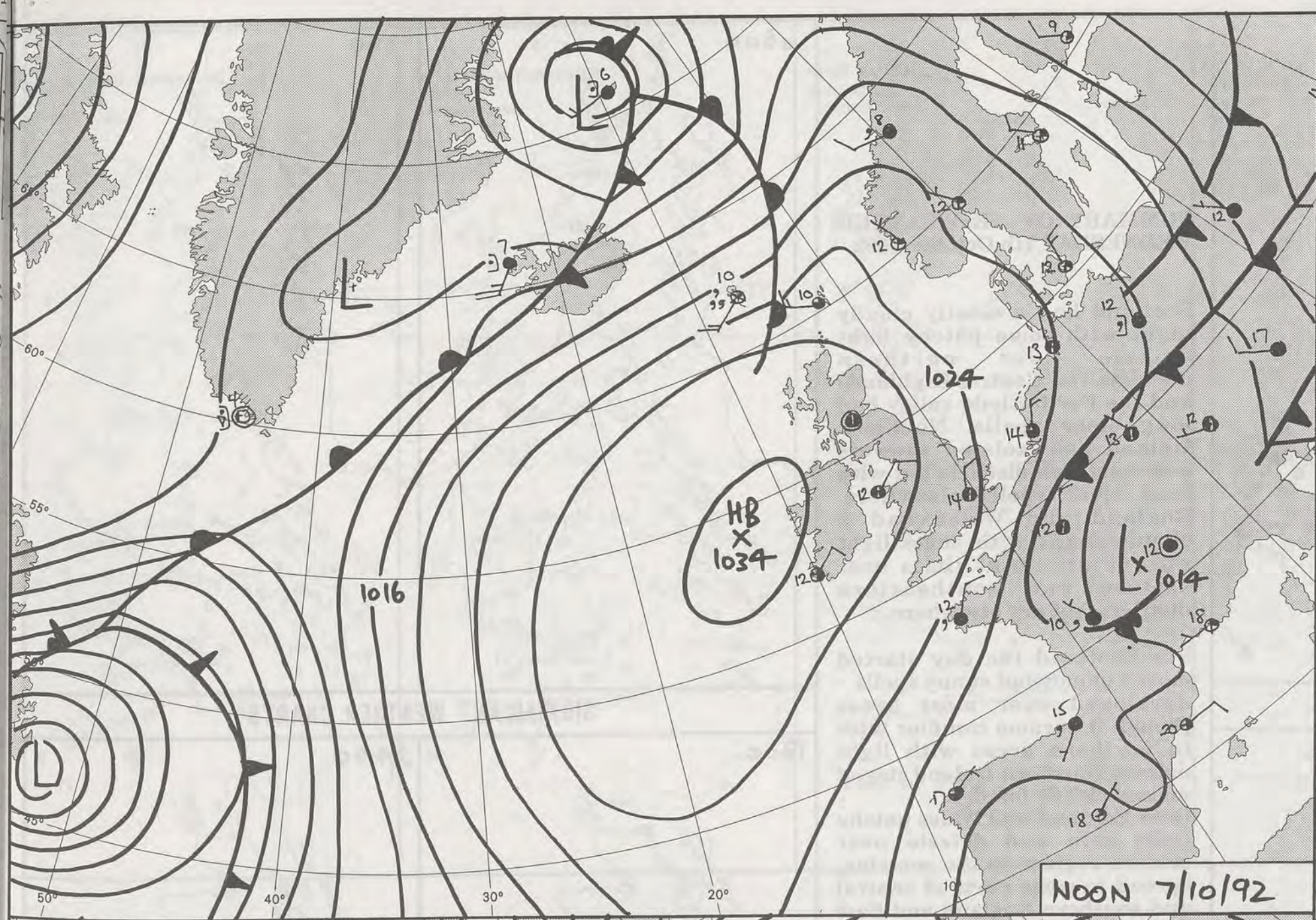
DAILY WEATHER SUMMARY



© Crown Copyright
All rights reserved



PECKED LINE



DUPLICATE ALSO
DAILY WEATHER SUMMARY
NOT FOR LOAN FOR
WEDNESDAY 7th October 1992

22OCT 1992

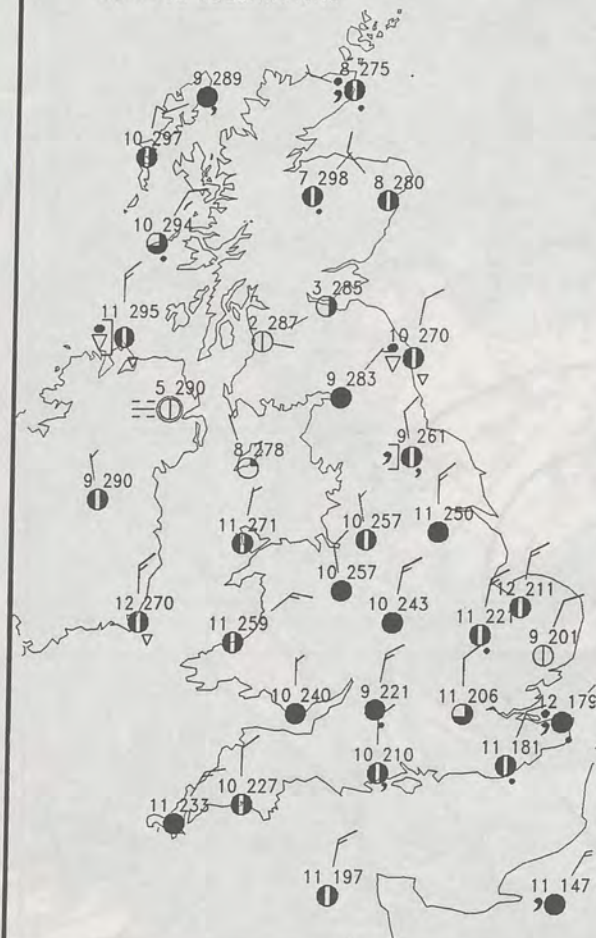
METEOLOGICAL
OFFICE

Warm front Cold front Occlusion

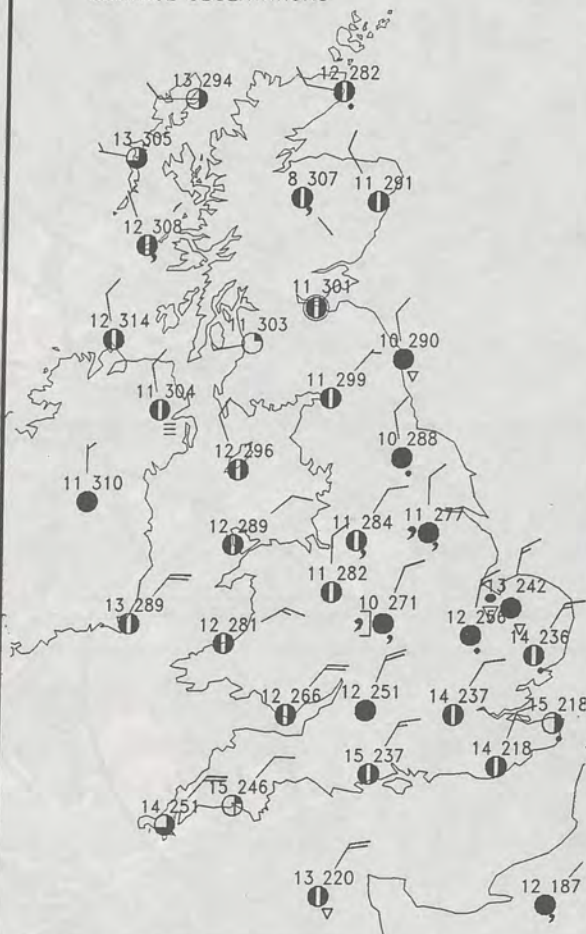
London Weather Centre 284-286 High Holborn London WC1V 7HX

© Crown Copyright All rights reserved

0600 7 OCTOBER 1992
SURFACE OBSERVATIONS

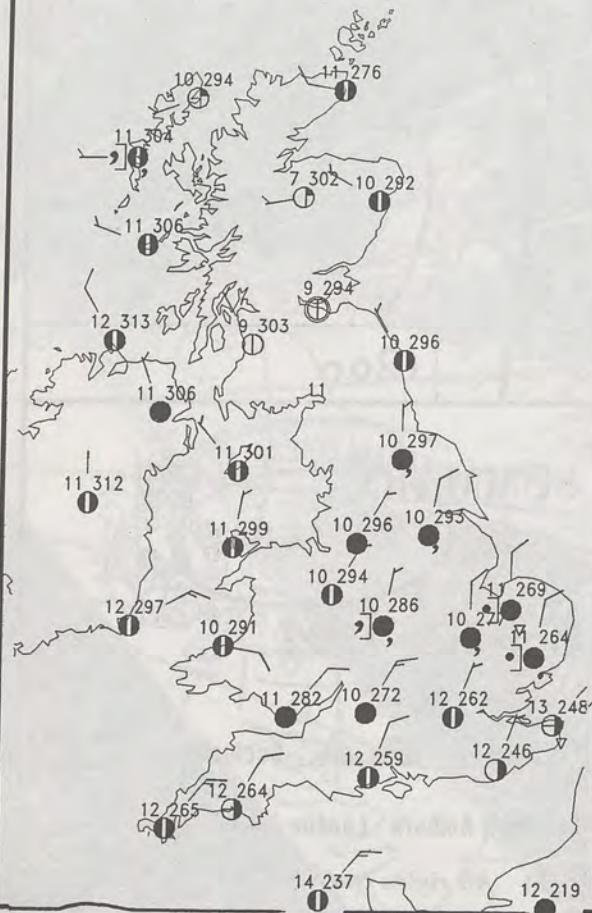


1200 7 OCTOBER 1992
SURFACE OBSERVATIONS

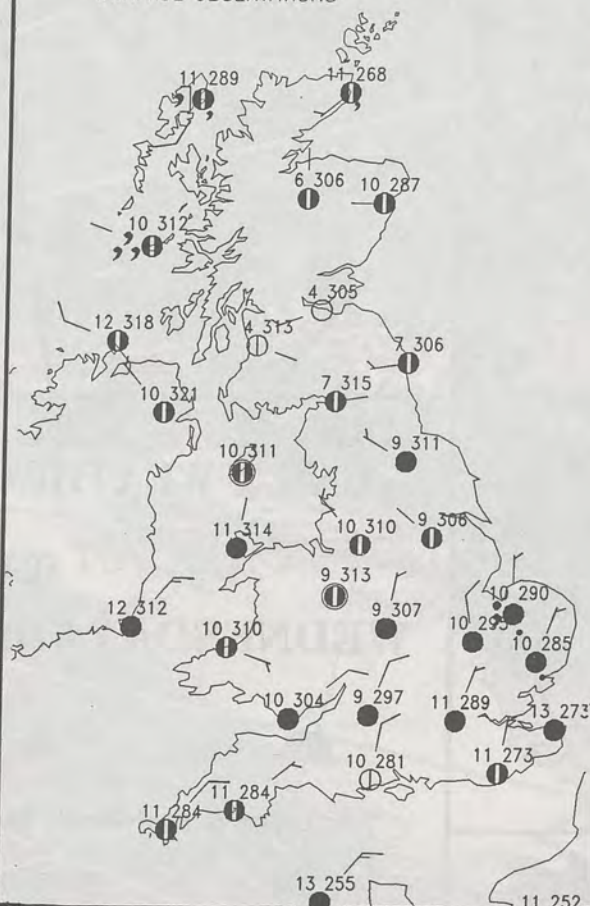


PLOTTED SURFACE OBSERVATIONS

1800 7 OCTOBER 1992
SURFACE OBSERVATIONS



2400 7 OCTOBER 1992
SURFACE OBSERVATIONS



SUMMARY OF UK WEATHER WEDNESDAY 7th October 1992

Scotland had a mostly cloudy night with some patchy light drizzle over northern districts. The Central Highlands and the Forth Clyde valley had long clear spells. Northern Ireland had isolated showers over northern districts but with long clear spells elsewhere. England and Wales had a cloudy night with some light rain or drizzle at times over eastern and southeastern districts, but dry elsewhere.

For Scotland the day started mostly cloudy but sunny spells developed over most areas though it became cloudier later in northern areas with light drizzle. Northern Ireland stayed mainly cloudy but dry.

Over England and Wales patchy light rain and drizzle over eastern regions in the morning, spread to some parts of central and southern England and East Anglia in the afternoon and evening. The strong northerly winds eased during the day over eastern and southern England.

Temperatures were near normal in parts of the north but it was rather cold or cold in the cloudier eastern and southern areas.

London Weather Centre
284-286 High Holborn
London WC1V 7HX
All times are GMT

© Crown Copyright All rights reserved

0600

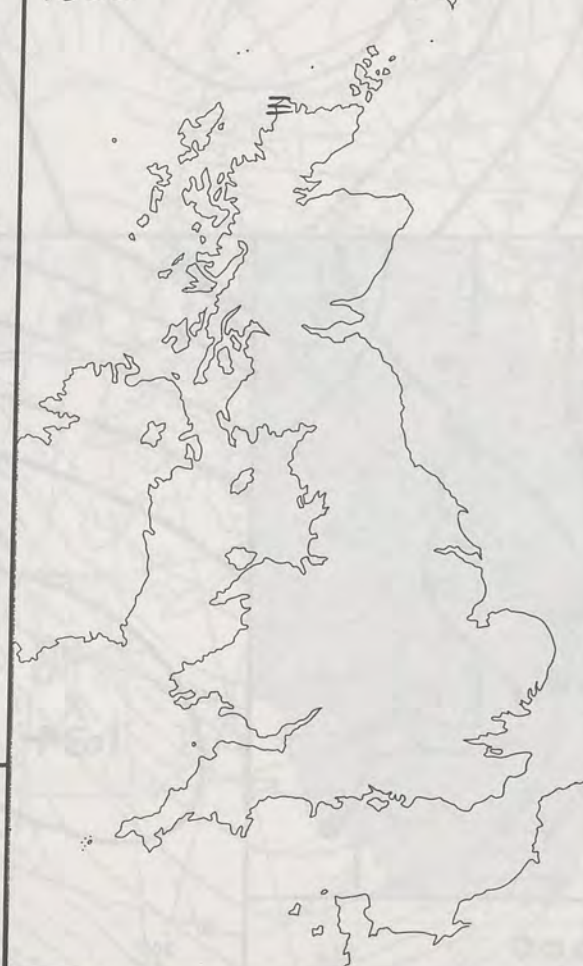


1200



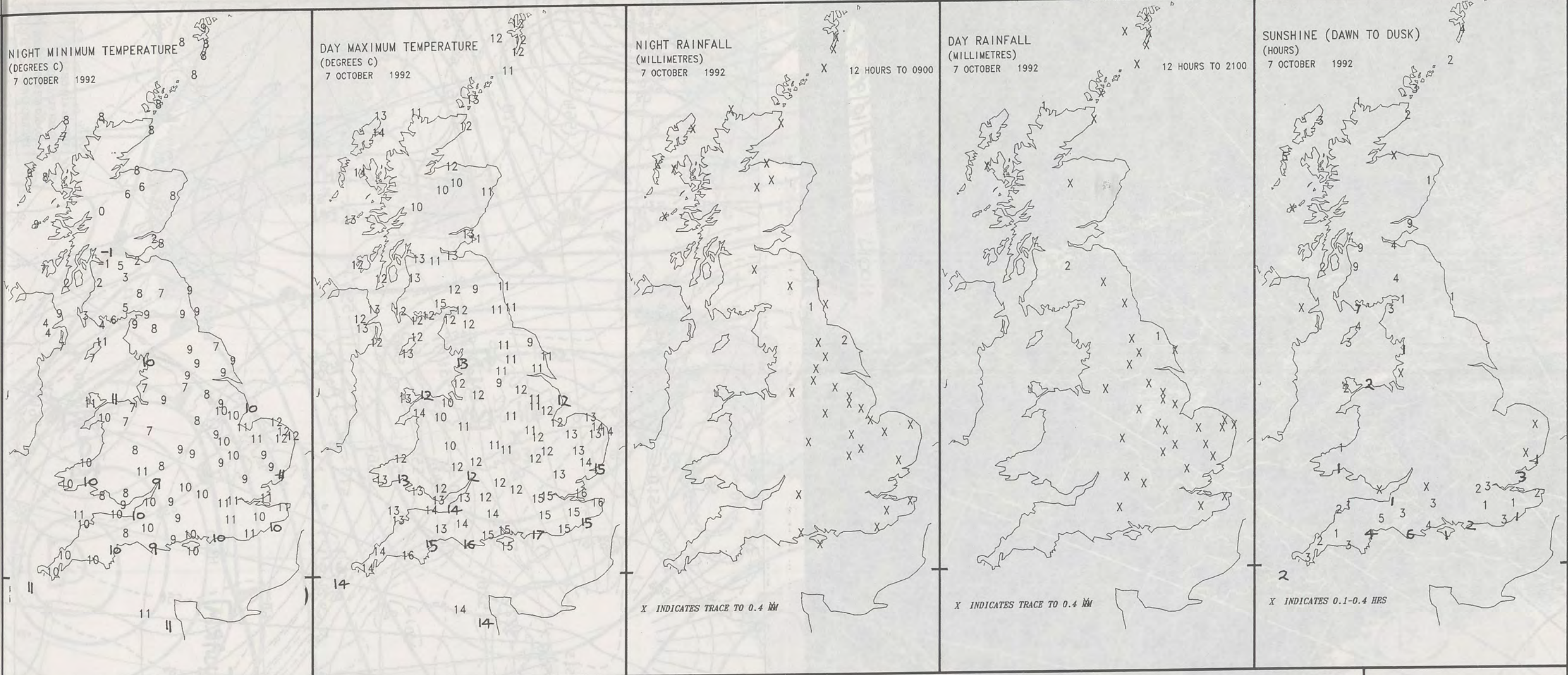
SIGNIFICANT WEATHER CHARTS

1800



2400






EXTREMES FOR WEDNESDAY 7TH OCTOBER 1992

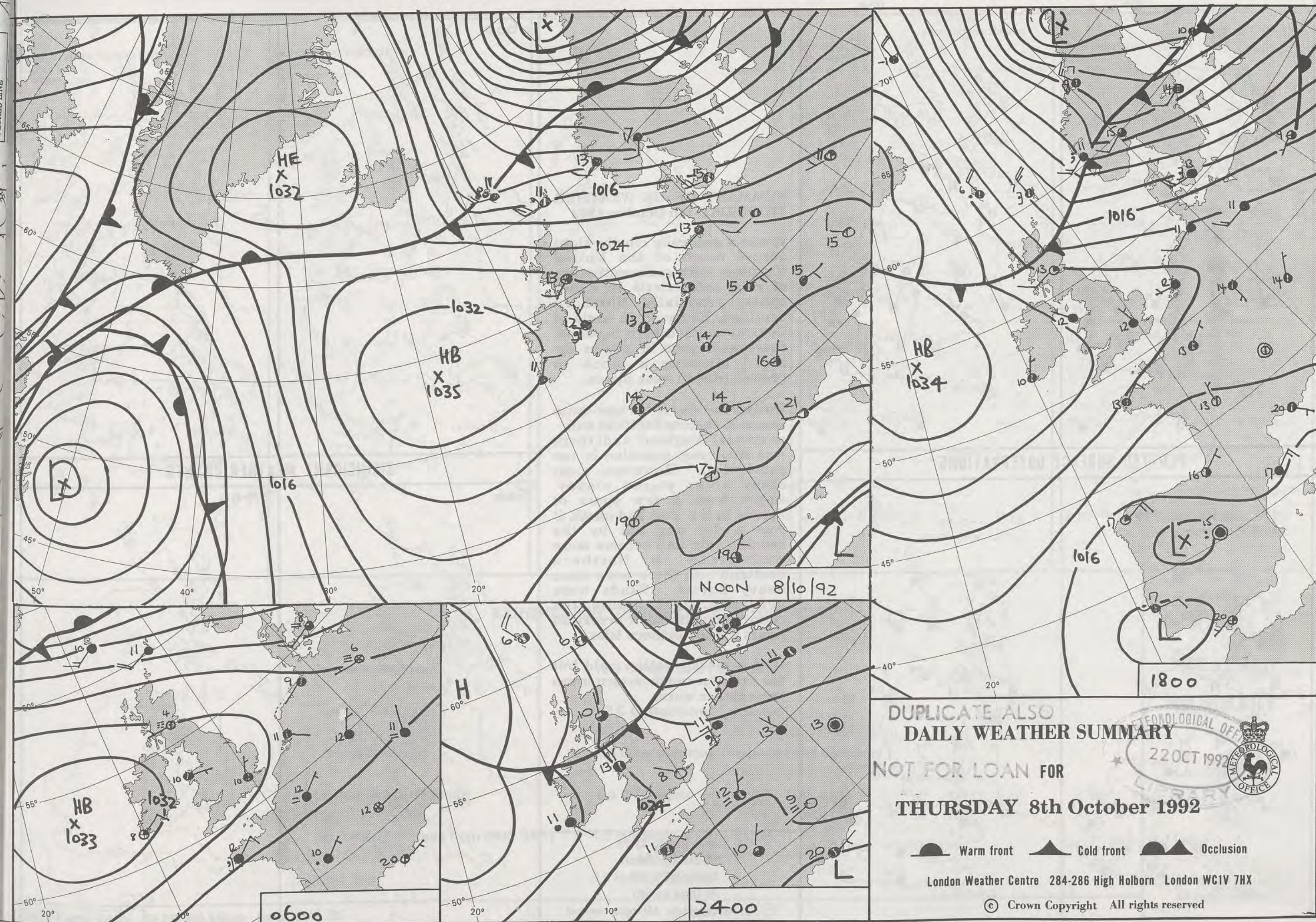
Highest Maximum	: 17.3 C Littlehampton [east Sussex]
Lowest Maximum	: 8.5 C Bingley [nr Bradford]
Lowest Minimum	: -1.3 C Strathallan [Tayside]
Lowest Grass Minimum	: -4.6 C Glasgow
Most Rain (24 hours from 0900 GMT)	: 7.0 mm Cape Wrath
Most Sun	: 9.4 Hrs Leuchars and Prestwick

DAILY WEATHER SUMMARY

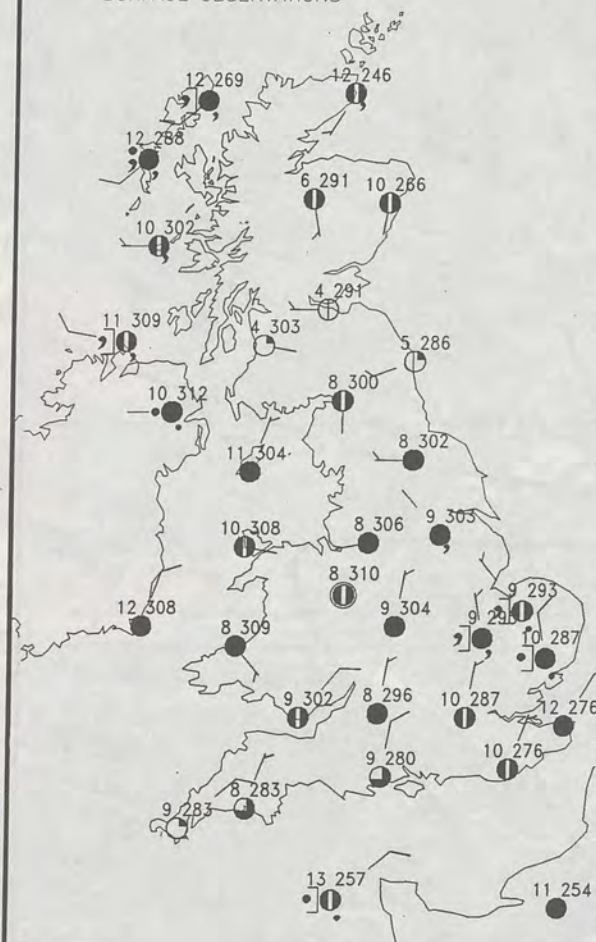


© Crown Copyright
All rights reserved

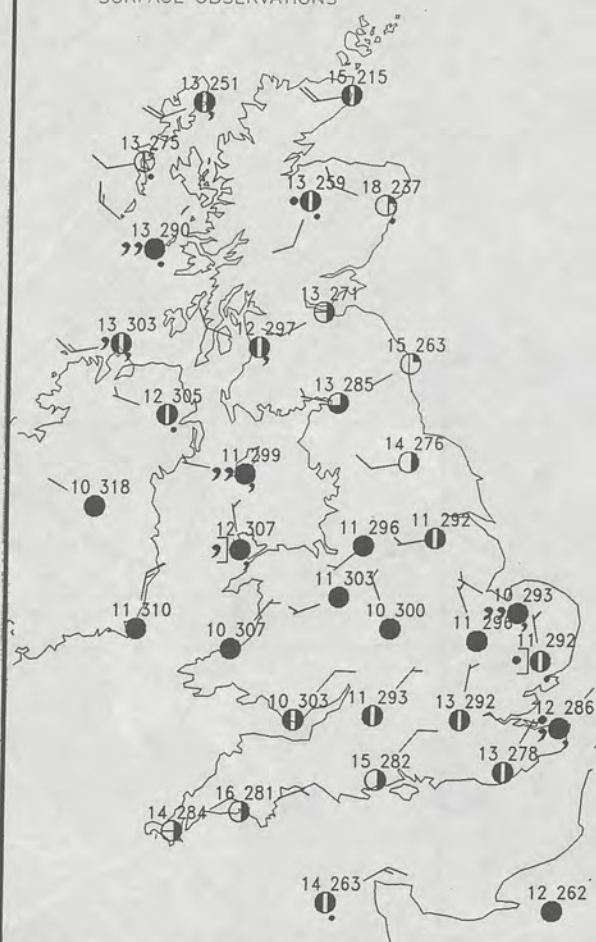




0600 8 OCTOBER 1992
SURFACE OBSERVATIONS

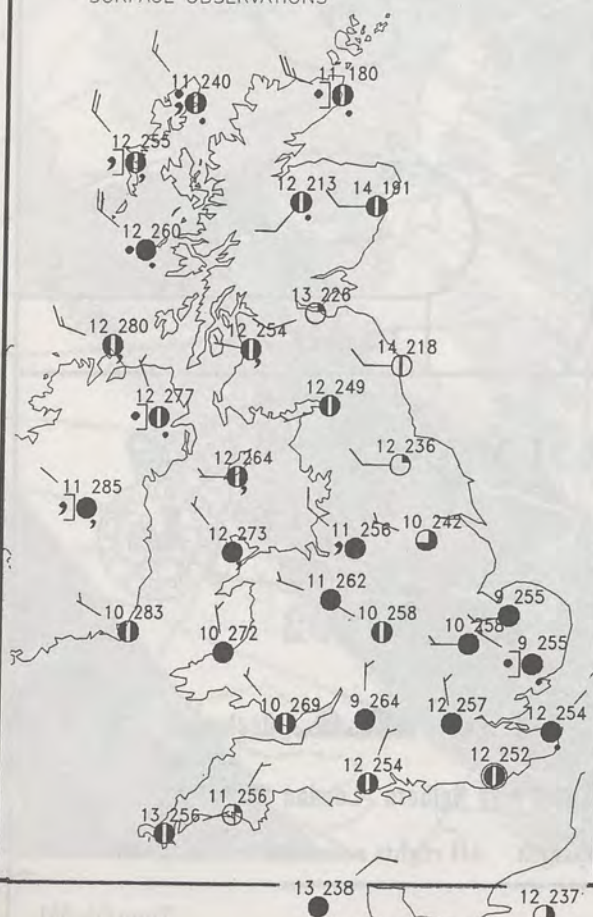


1200 8 OCTOBER 1992
SURFACE OBSERVATIONS

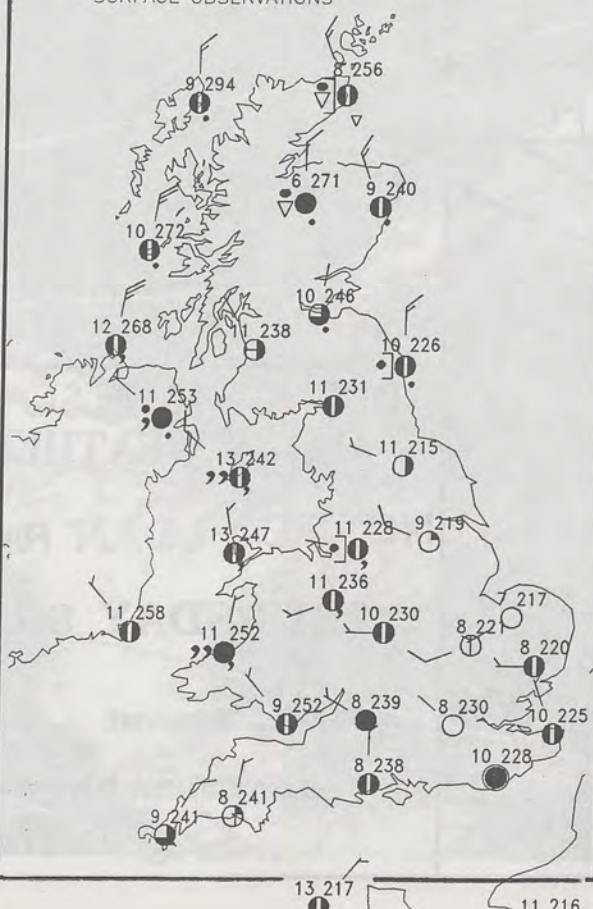


PLOTTED SURFACE OBSERVATIONS

1800 8 OCTOBER 1992
SURFACE OBSERVATIONS



2400 8 OCTOBER 1992
SURFACE OBSERVATIONS



SUMMARY OF UK WEATHER THURSDAY 8th October 1992

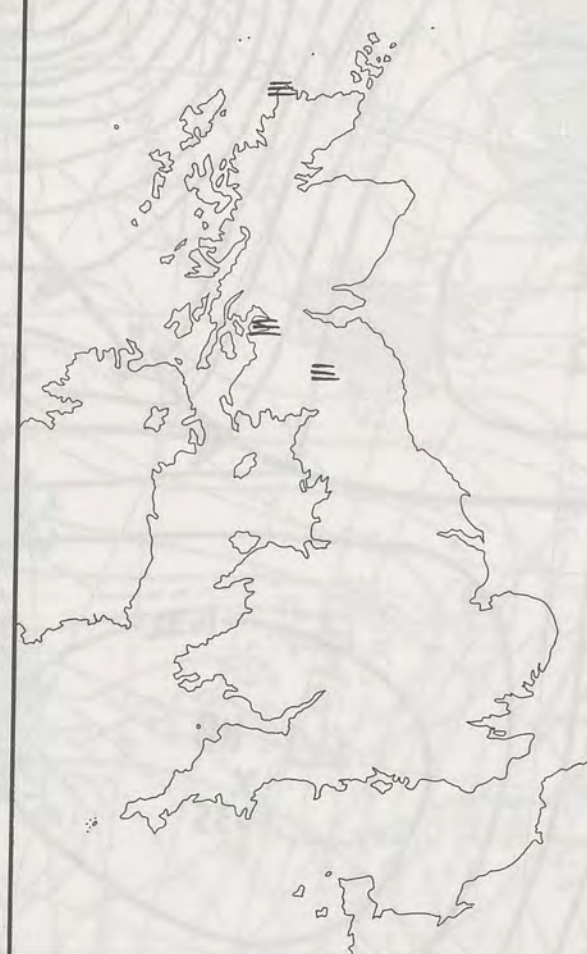
It was a generally cloudy night across much of the United Kingdom with some outbreaks of rain and drizzle in a few spots, especially Northern Scotland. However, in parts of Central and Southern Scotland, there were good breaks in the cloud allowing a touch of ground frost in some places.

During the day it became quite sunny in eastern Scotland and northeast England and there was also some sunshine in the southwest. However, most other areas stayed cloudy. Apart from a few spots of drizzle in the west and north, it was a dry day but by the evening rain had become more widespread in Northern Scotland and there were some heavy bursts. Winds were generally light across the country but it was a breezy 24 hours in the Northern Isles.

It was mostly rather cold but the brighter northeastern areas were rather warm.

London Weather Centre
284-286 High Holborn
London WC1V 7HX
All times are GMT
© Crown Copyright All rights reserved

0600



1200



SIGNIFICANT WEATHER CHARTS

1800



2400

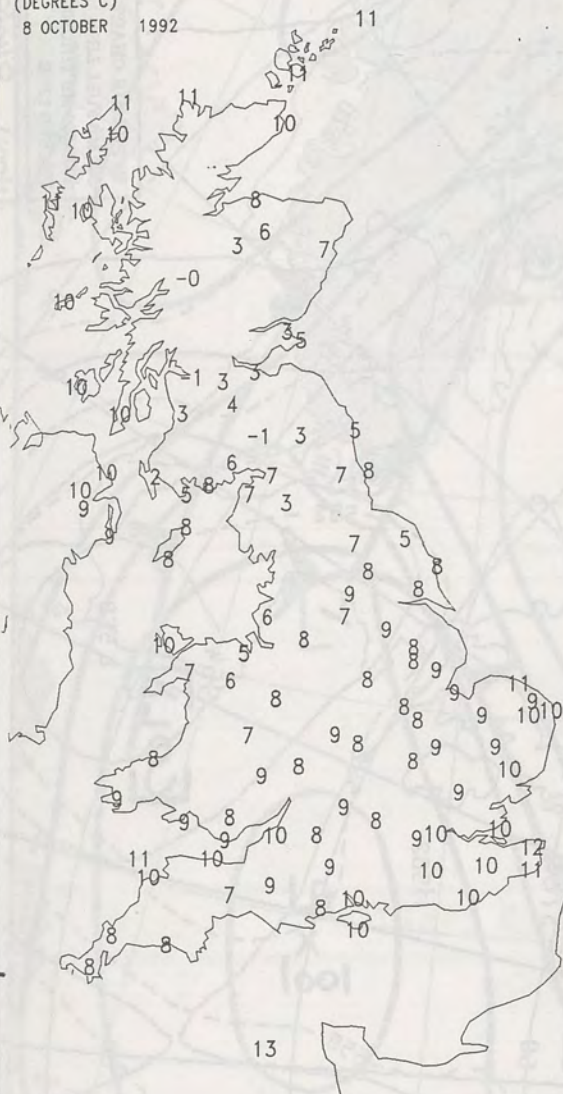


NIGHT
(DEGREES
8 OCTOBER

London
Printed

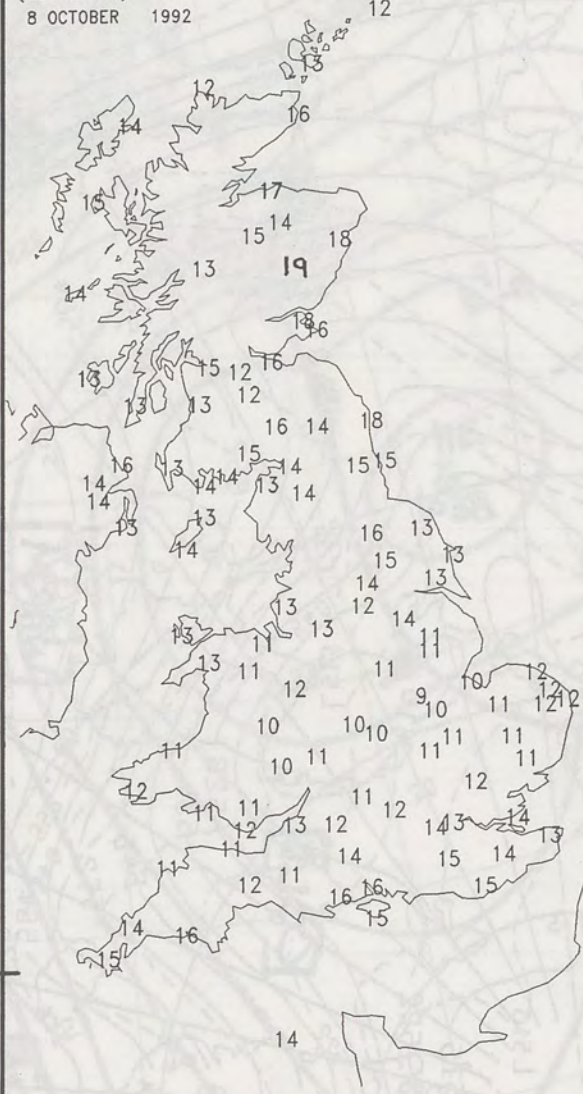
NIGHT MINIMUM TEMPERATURE (DEGREES C)

8 OCTOBER 1992



DAY MAXIMUM TEMPERATURE (DEGREES C)

8 OCTOBER 1992



NIGHT RAINFALL (MILLIMETRES)

8 OCTOBER 1992



DAY RAINFALL (MILLIMETRES)

8 OCTOBER 1992



SUNSHINE (DAWN TO DUSK) (HOURS)

8 OCTOBER 1992



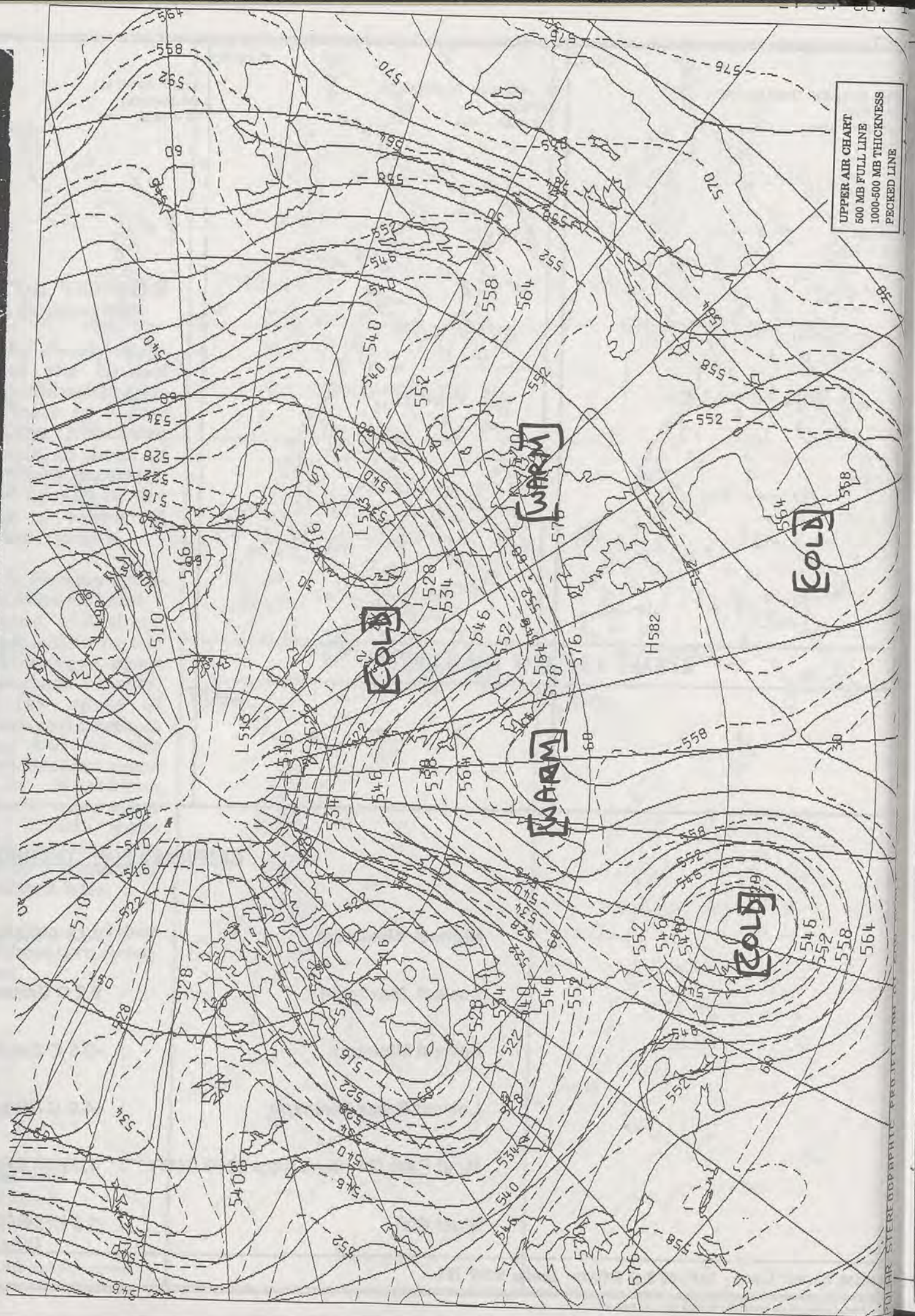
EXTREMES FOR THURSDAY 8TH OCTOBER 1992

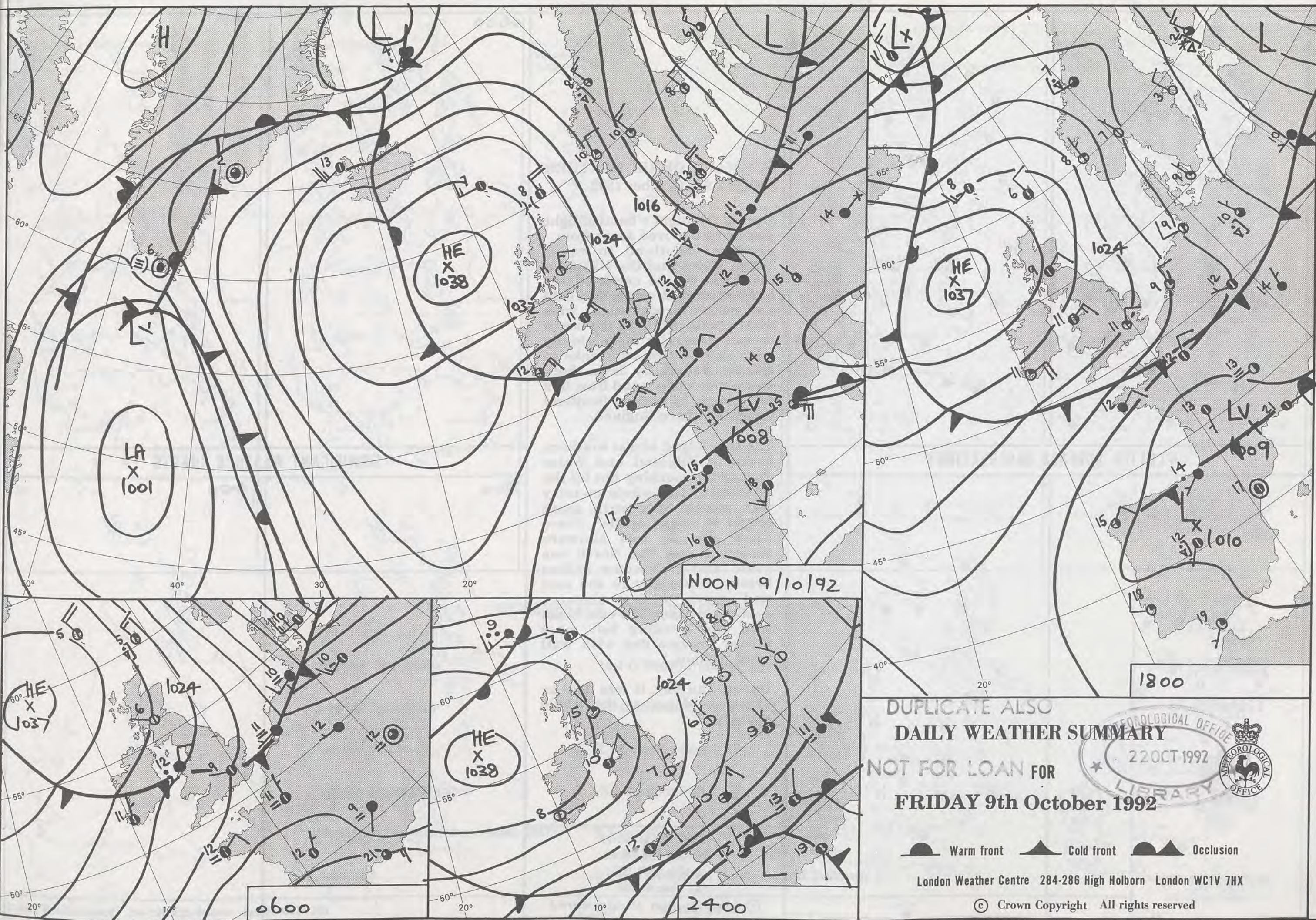
Highest Maximum	: 18.9 C Inchmarlo [Grampian]
Lowest Maximum	: 9.2 C Cottesmore [Leicester]
Lowest Minimum	: -0.8 C Eskdalemuir [Dumfries and Galloway]
Lowest Grass Minimum	: -4.0 C Glasgow
Most Rain (24 hours from 0900 GMT)	: 4.0 mm Moel -y - Crio [Clwyd]
Most Sun	: 9.6 Hrs Newcastle

DAILY WEATHER SUMMARY




© Crown Copyright
All rights reserved





DUPLICATE ALSO
 DAILY WEATHER SUMMARY
 NOT FOR LOAN FOR
 FRIDAY 9th October 1992

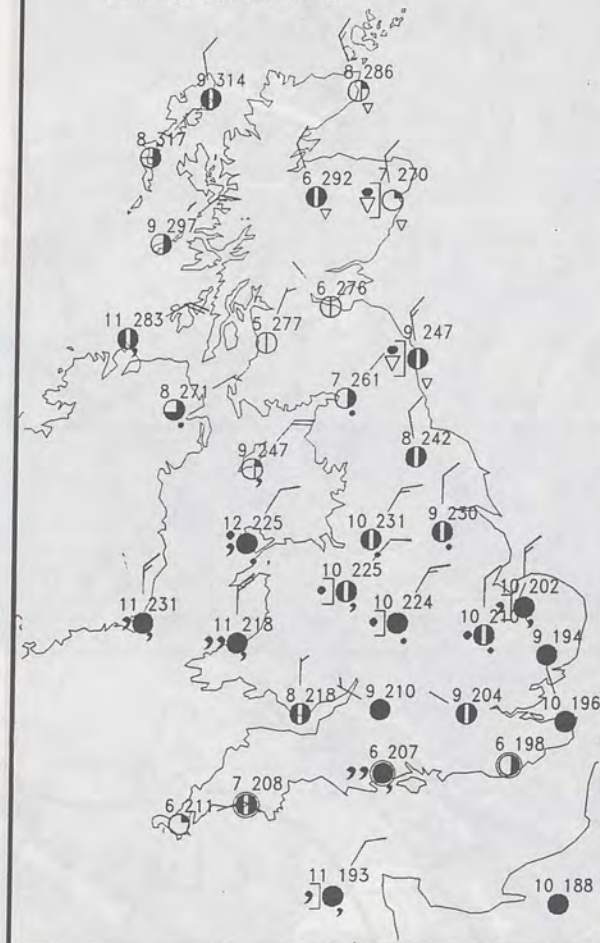


Warm front Cold front Occlusion

London Weather Centre 284-286 High Holborn London WC1V 7HX

© Crown Copyright All rights reserved

0600 9 OCTOBER 1992
SURFACE OBSERVATIONS

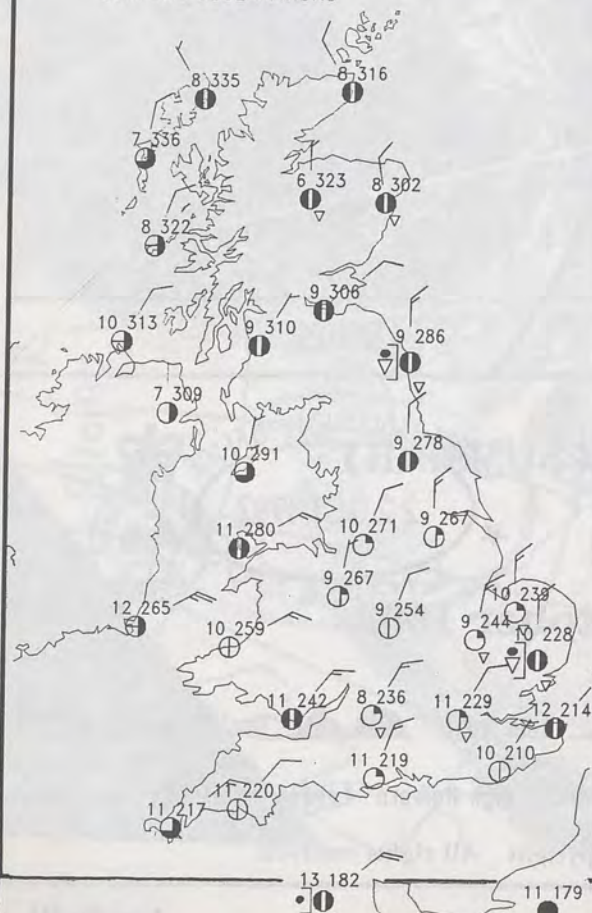


1200 9 OCTOBER 1992
SURFACE OBSERVATIONS

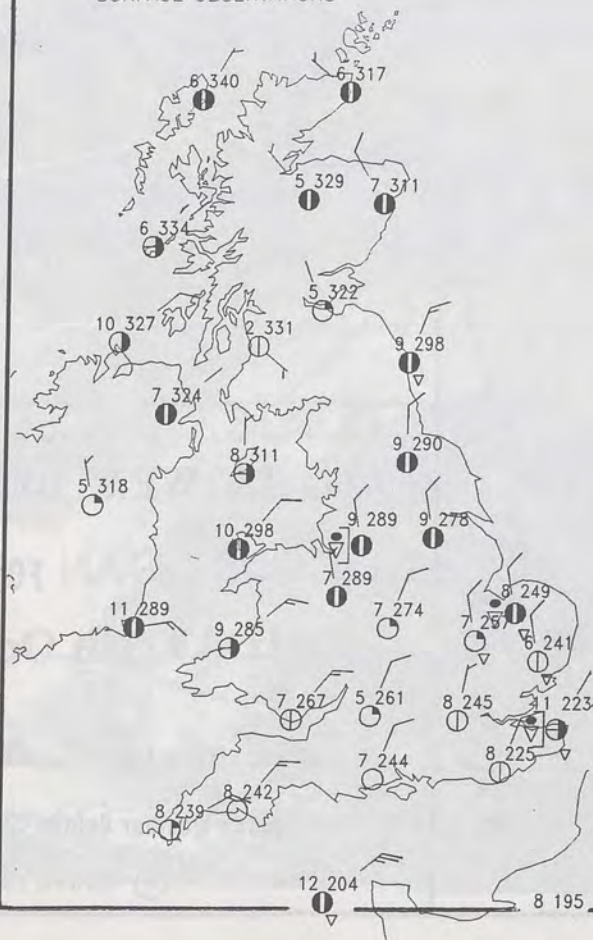


PLOTTED SURFACE OBSERVATIONS

1800 9 OCTOBER 1992
SURFACE OBSERVATIONS



2400 9 OCTOBER 1992
SURFACE OBSERVATIONS



SUMMARY OF UK WEATHER FRIDAY 9th October 1992

During the night a band of light patchy rain moved south from southern Scotland to reach North Wales and the Midlands by dawn. To the north of this band of rain, it was a dry, cold and rather breezy night with clear spells, while to the south it was generally more cloudy with one or two outbreaks of drizzle around. By dawn there was a touch of ground frost in a few places in central Scotland and in southern England.

The rain edged across southern areas of England and Wales during the morning but by the afternoon, the whole country was mostly dry with some bright or sunny spells. There were one or two showers though along the North sea coast and it became rather breezy, especially in the east and south. A few showers continued along the east coast into the evening but most places became dry with well broken cloud.

During the day, it was cold or rather cold across the whole country.

London Weather Centre
284-286 High Holborn
London WC1V 7HX
All times are GMT

© Crown Copyright All rights reserved

0600



1200



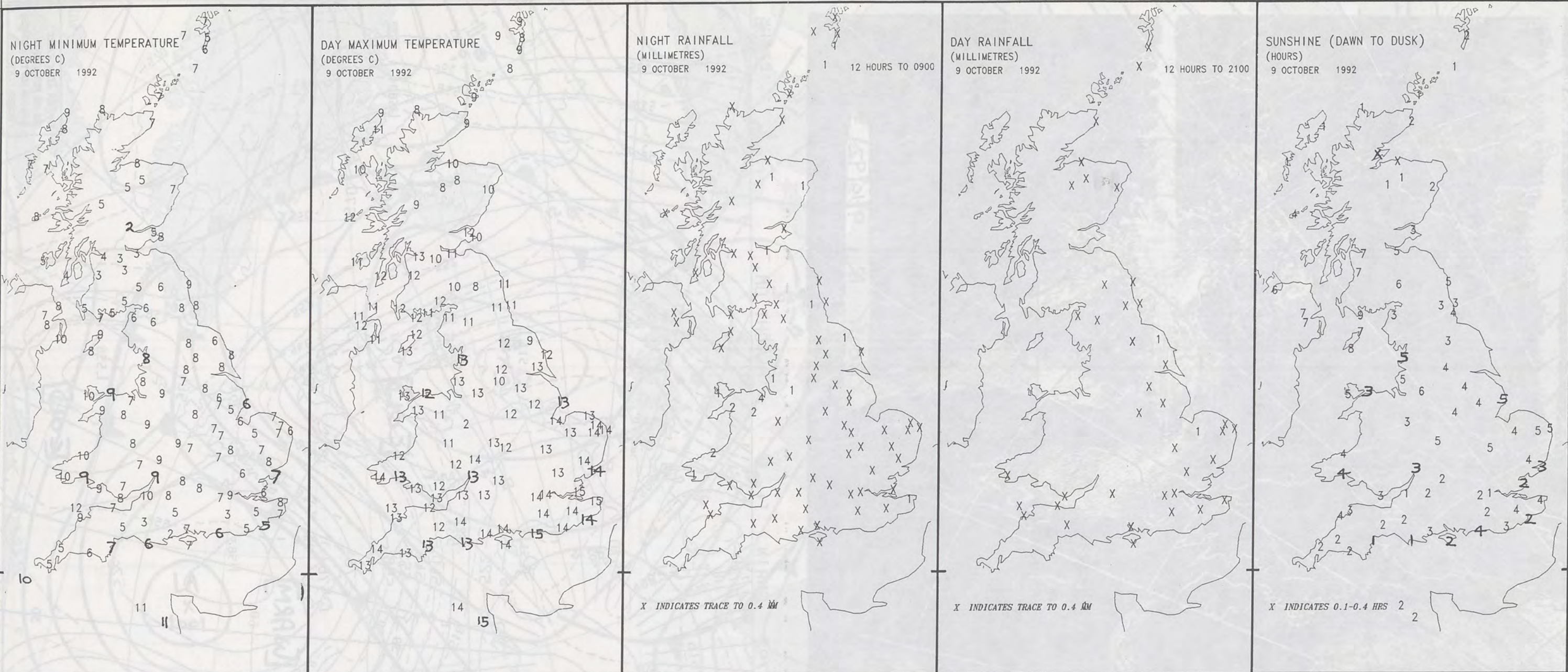
SIGNIFICANT WEATHER CHARTS

1800



2400





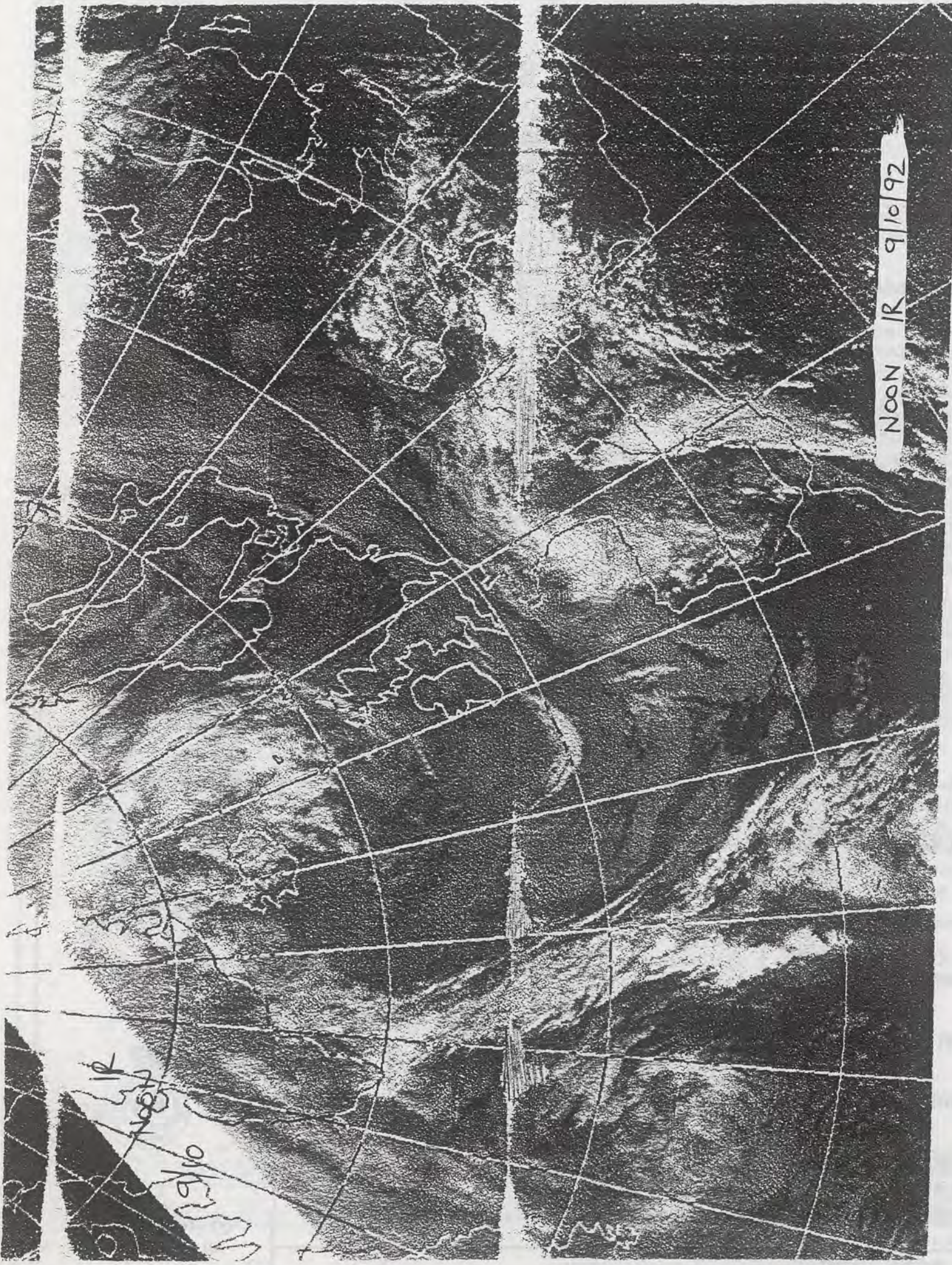
EXTREMES FOR FRIDAY 9TH OCTOBER 1992

Highest Maximum	: 14.4 C Shoeburyness [Essex]
Lowest Maximum	: 7.9 C Aviemore [Highland]
Lowest Minimum	: 2.1 C Perth / Scone
Lowest Grass Minimum	: -2.2 C Edinburgh
Most Rain (24 hours from 0900 GMT)	: 5.3 mm Herne Bay [Kent]
Most Sun	: 8.6 Hrs Whithorn [Dumfries and Galloway]

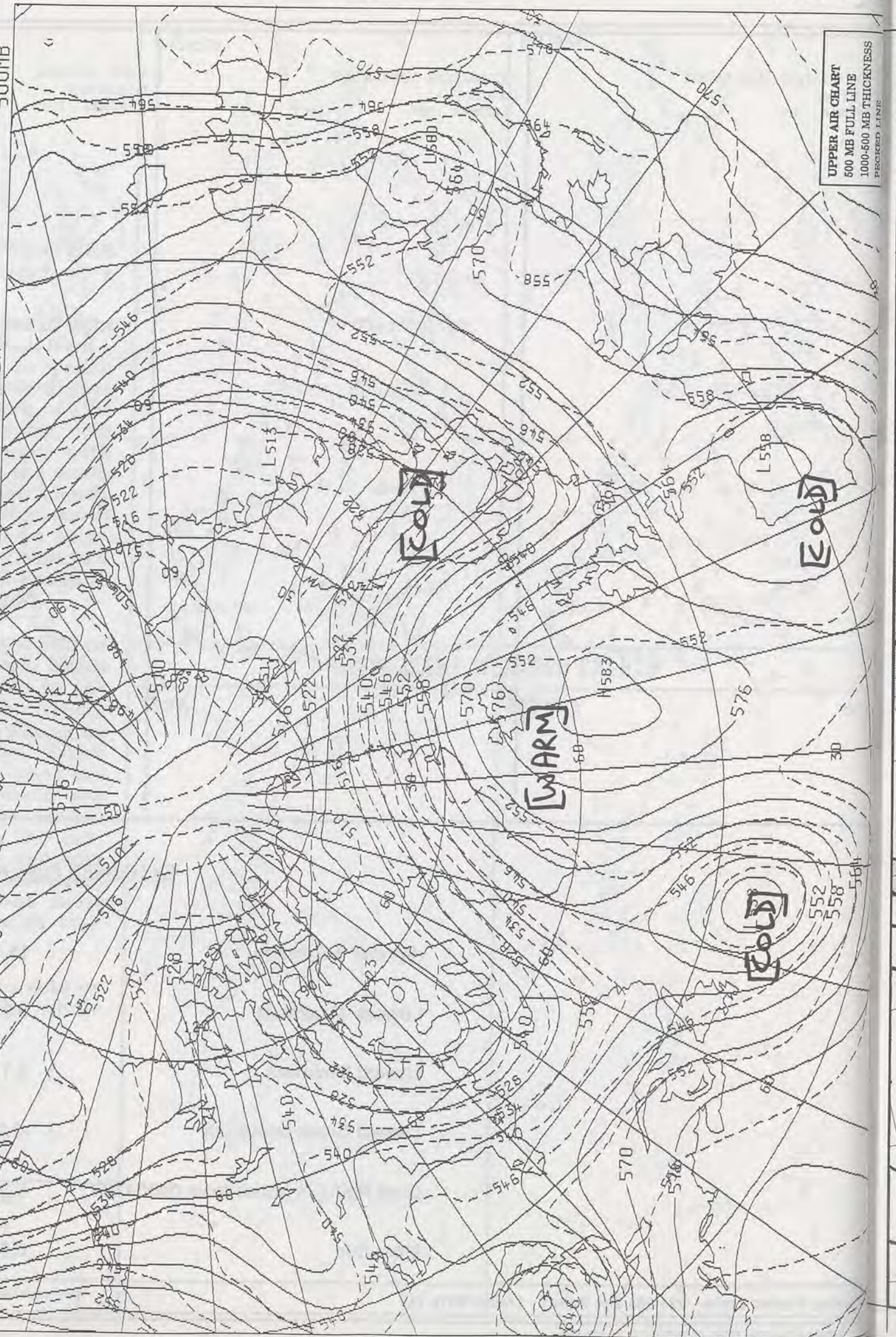
DAILY WEATHER SUMMARY

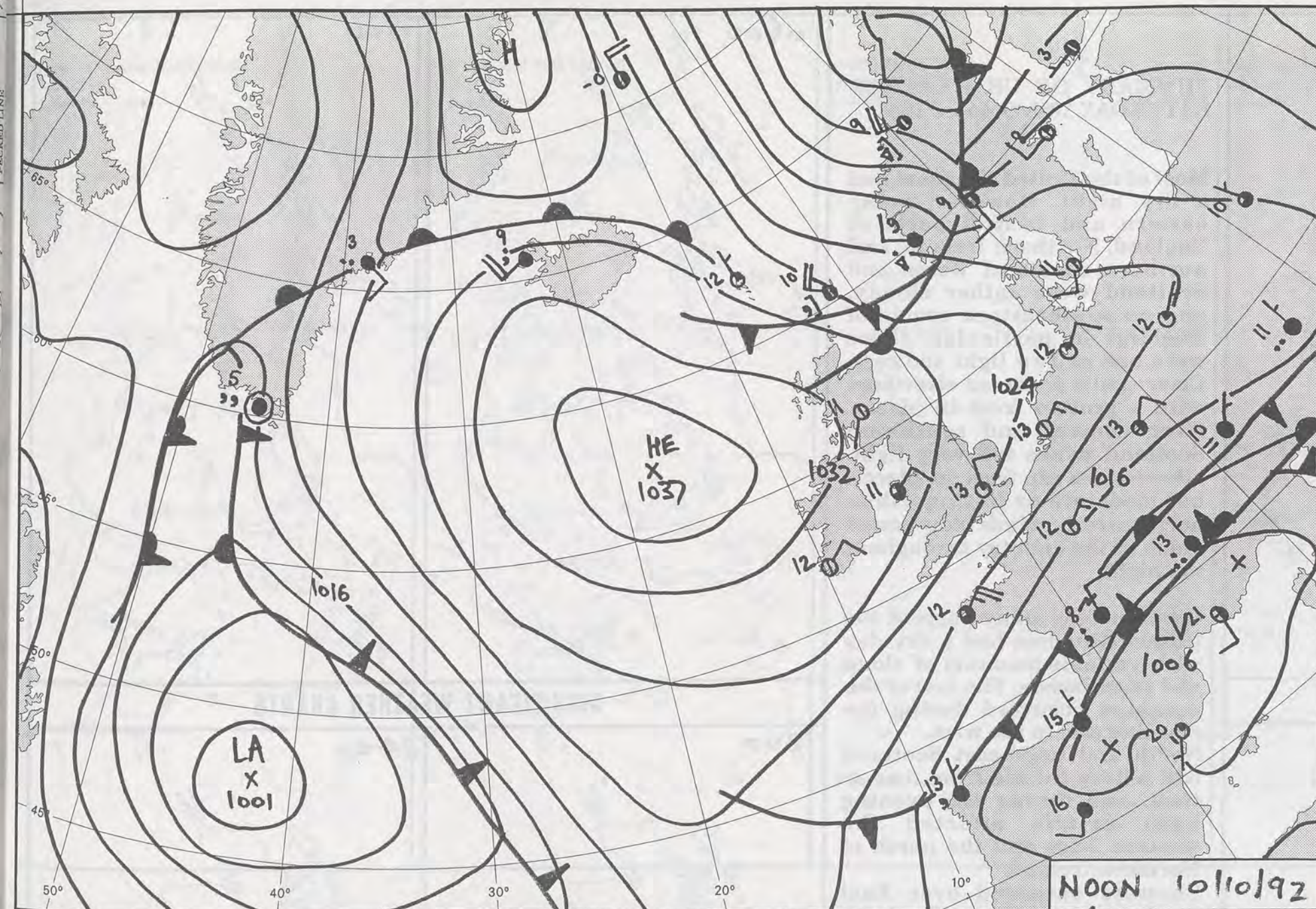


© Crown Copyright
All rights reserved

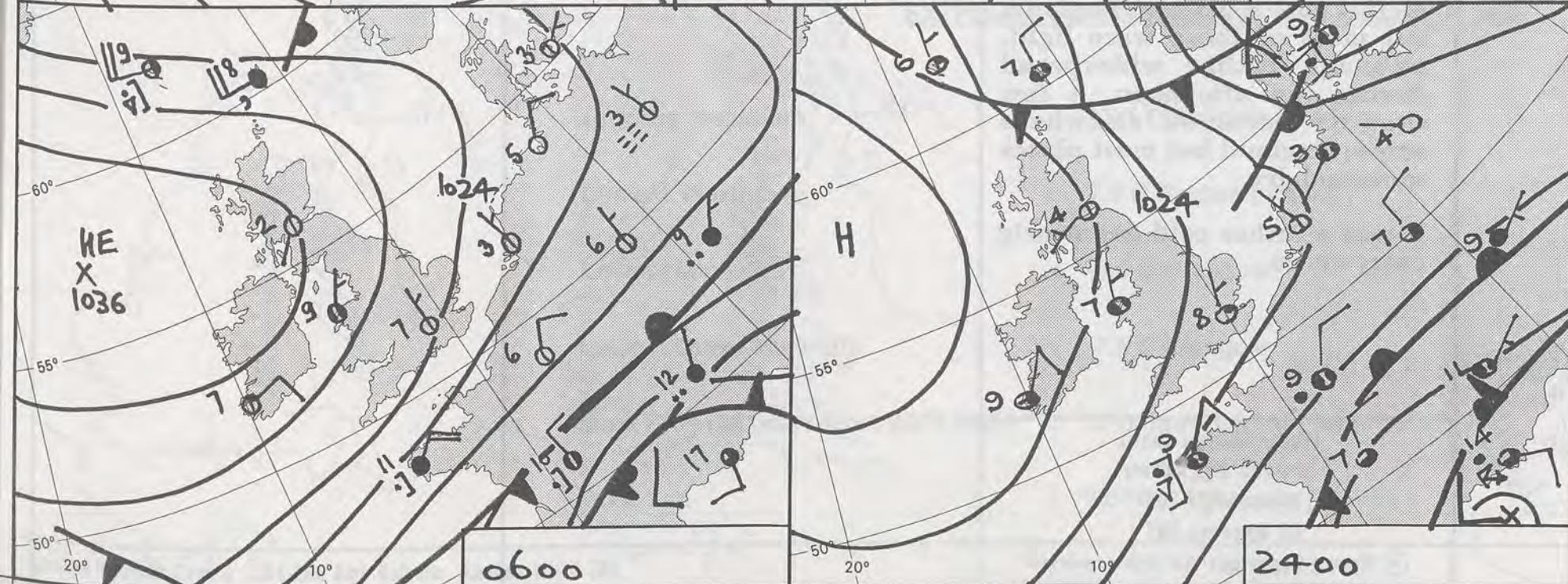


DT 12Z FRI 9/10/92 VT 12Z FRI 9/10/92 GMAIN T+0 HEIGHT DM. --- 500MB

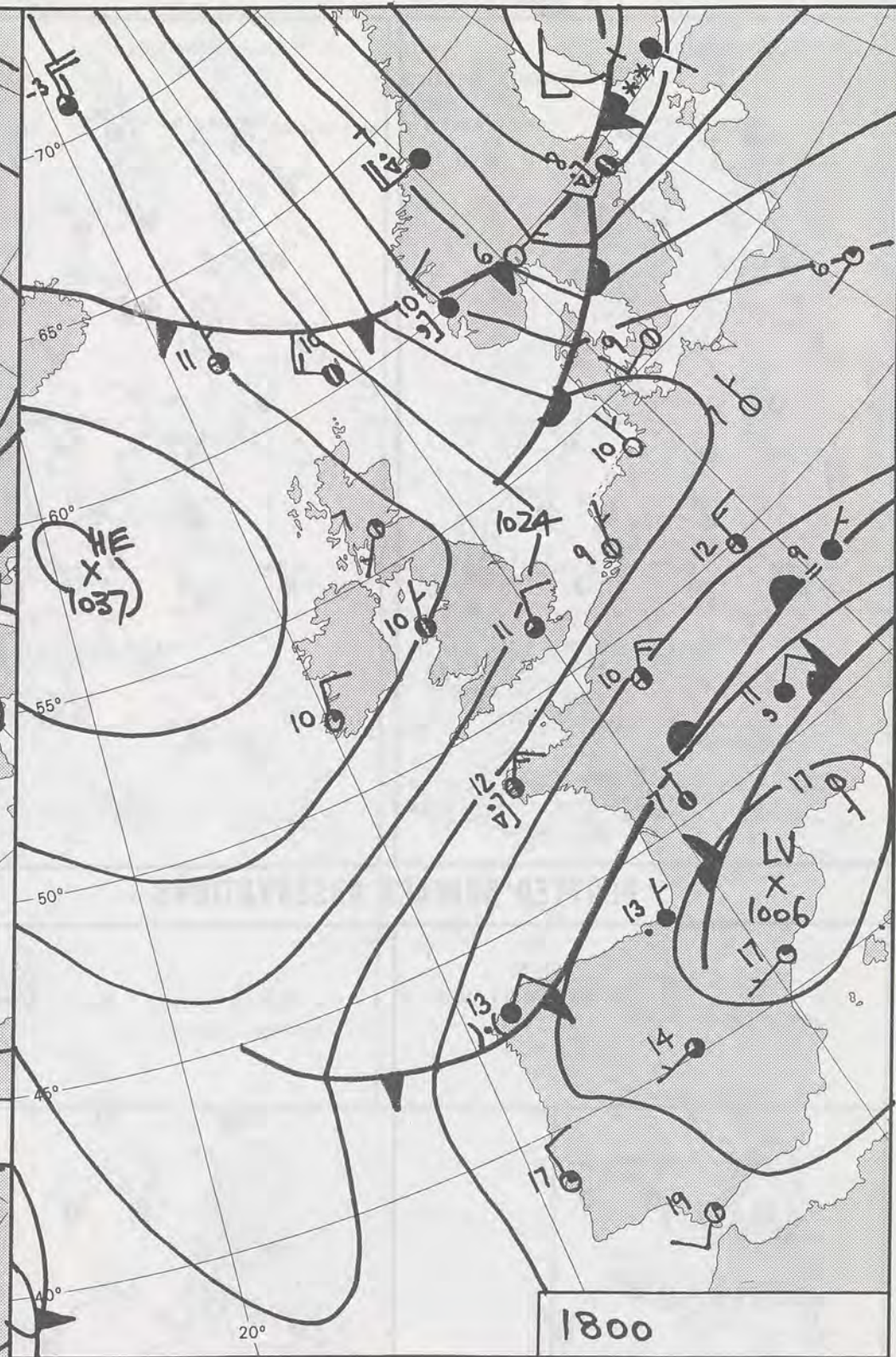




NOON 10/10/92



0600



1800

DUPLICATE ALSO
 DAILY WEATHER SUMMARY
 NOT FOR LOAN FOR
 SATURDAY 10th October 1992

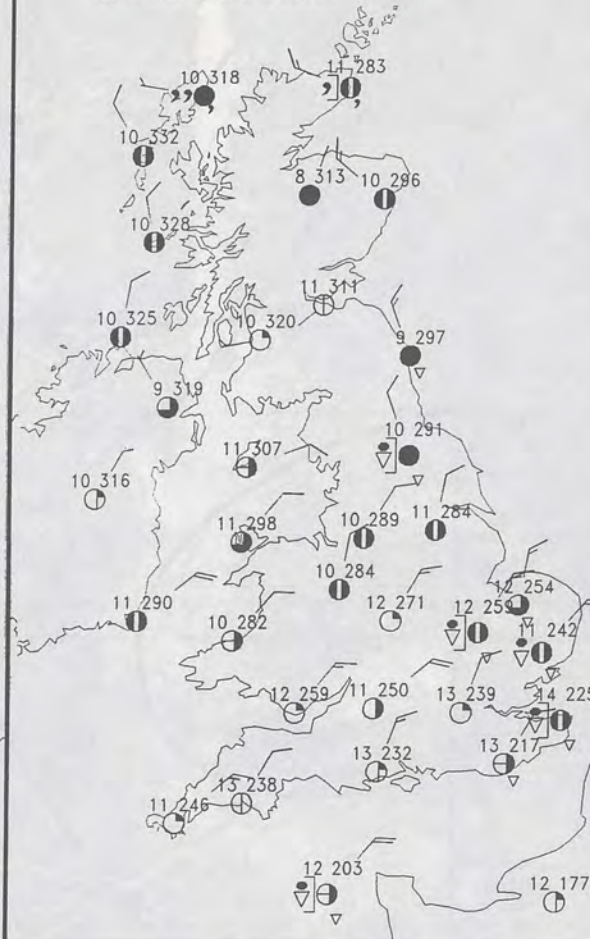
London Weather Centre 284-286 High Holborn London WC1V 7HX
 © Crown Copyright All rights reserved

METEOROLOGICAL OFFICE
 22 OCT 1992

Warm front Cold front Occlusion

0600 10 OCTOBER 1992
SURFACE OBSERVATIONS

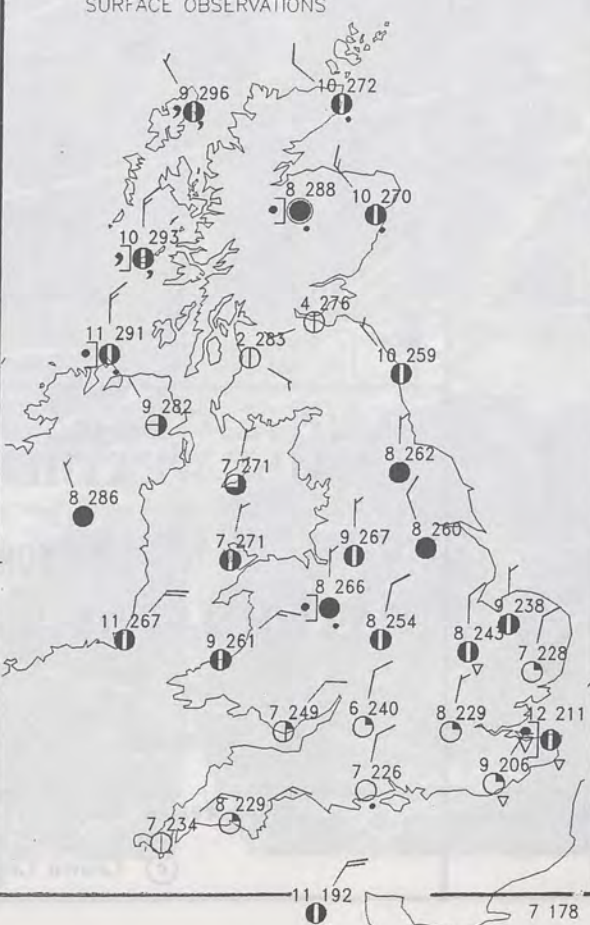
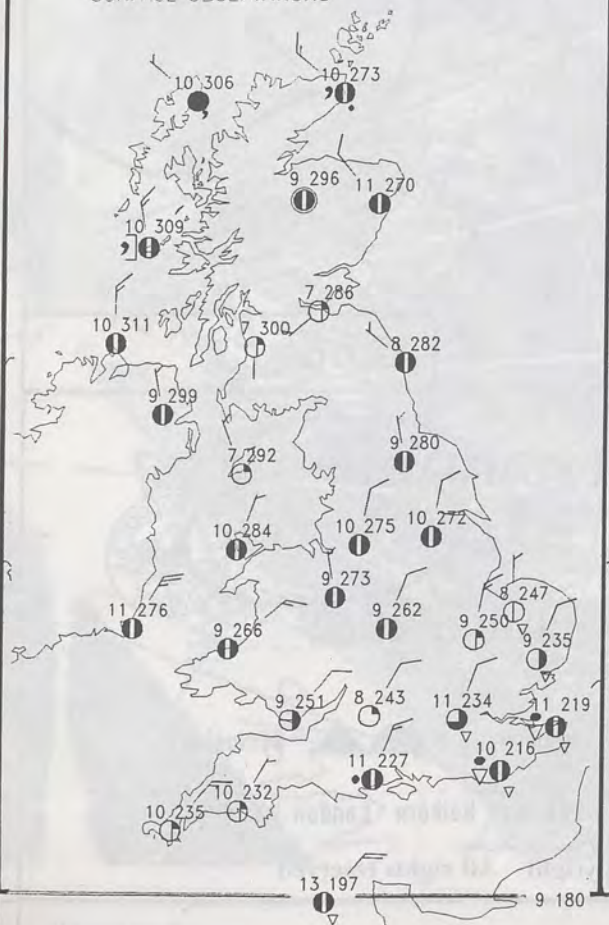
1200 10 OCTOBER 1992
SURFACE OBSERVATIONS



PLOTTED SURFACE OBSERVATIONS

1800 10 OCTOBER 1992
SURFACE OBSERVATIONS

2400 10 OCTOBER 1992
SURFACE OBSERVATIONS



SUMMARY OF UK WEATHER SATURDAY 10th October 1992

Most of the United Kingdom had a dry night. However, many eastern and central parts of England, Northern Ireland, and northern coasts of Wales and Scotland were rather cloudy, and on southeastern coasts of England in particular, there were one or two light showers. Clear spells occurred elsewhere with a ground frost in places. Over central and southwest Scotland winds fell very light, allowing an air frost in places, but moderate or fresh north to northeasterly winds blew across much of the country throughout the night,

On Saturday, many parts of the United Kingdom had a dry day with variable amounts of cloud and sunny spells. The best of the sunshine occurred during the morning and in the west.

North and northeast Scotland had a little drizzle from time to time, and during the evening light drizzle affected the western Isles and the north of Northern Ireland.

Showers occurred over East Anglia and southeast England, but most of these were light, although rather widespread during the afternoon. A few showers occurred elsewhere across England but most places remained dry.

It was a rather cold day nearly everywhere.

London Weather Centre
284-286 High Holborn
London WC1V 7HX
All times are GMT

© Crown Copyright All rights reserved

0600

1200

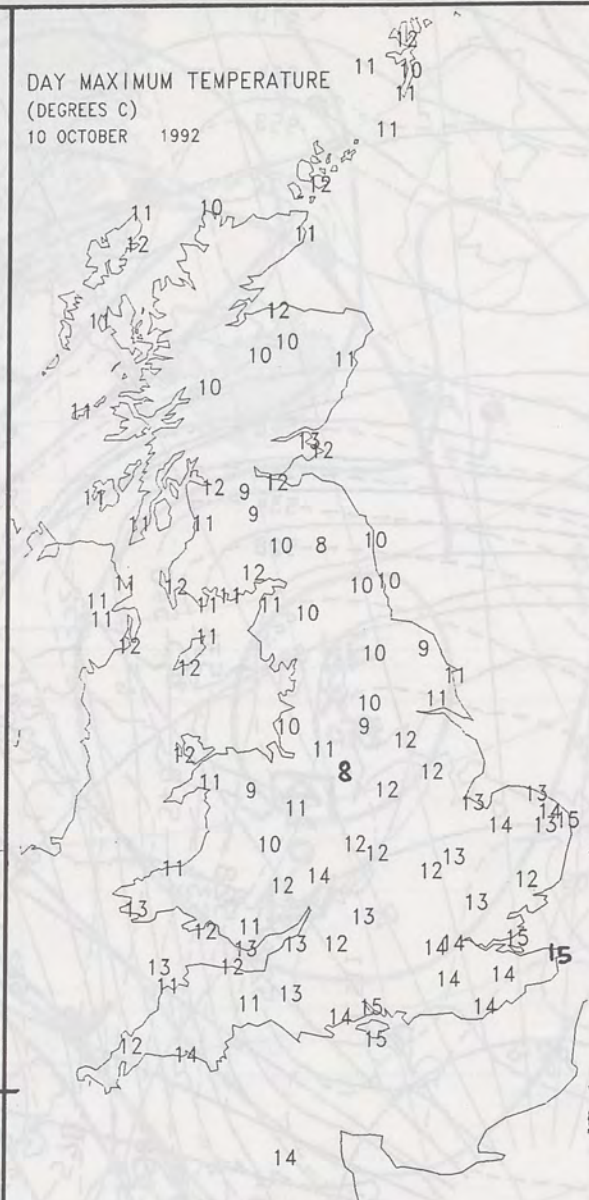
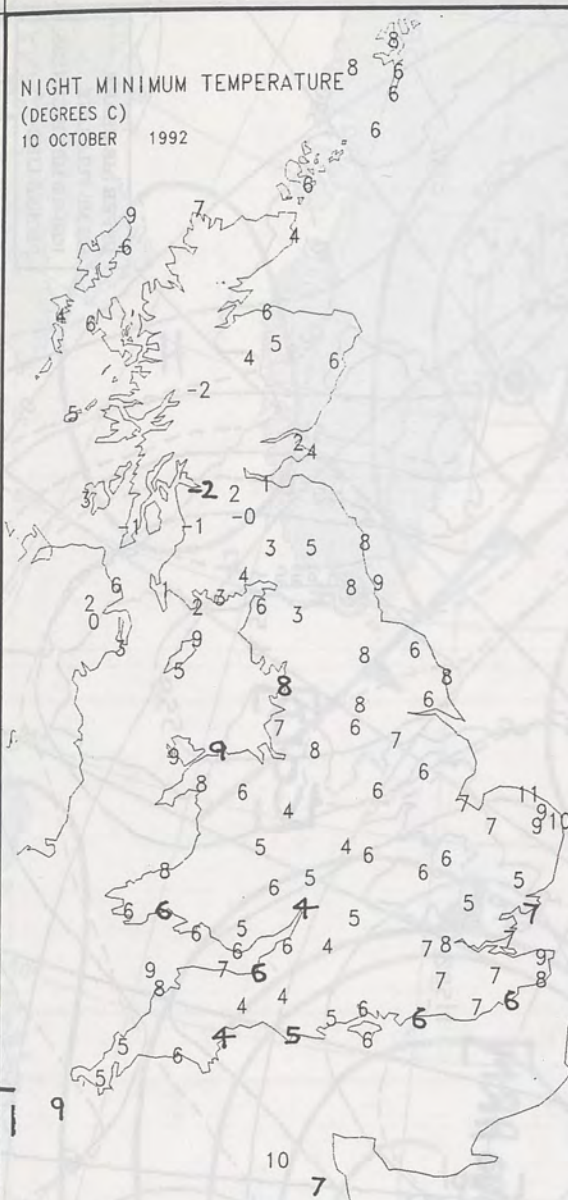


SIGNIFICANT WEATHER CHARTS

1800

2400





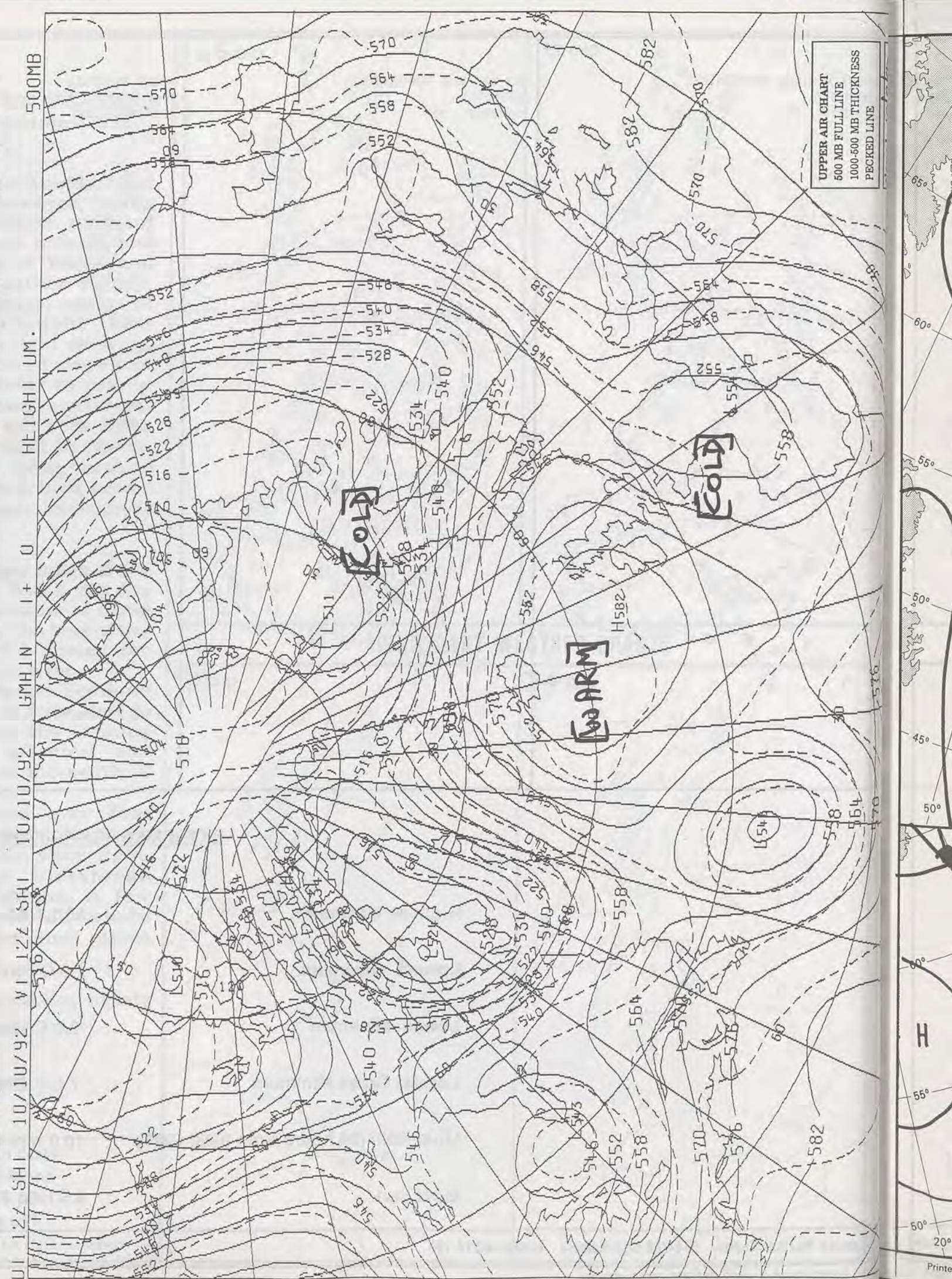
EXTREMES FOR SATURDAY 10TH OCTOBER 1992

Highest Maximum	: 15.1 C Margate [Kent]
Lowest Maximum	: 7.9 C Buxton [Peaks]
Lowest Minimum	: -2.0 C Glasgow
Lowest Grass Minimum	: -7.5 C Glasgow
Most Rain (24 hours from 0900 GMT)	: 10.0 mm Charing [Kent]
Most Sun	: 9.5 HRs Falmouth [Devon]

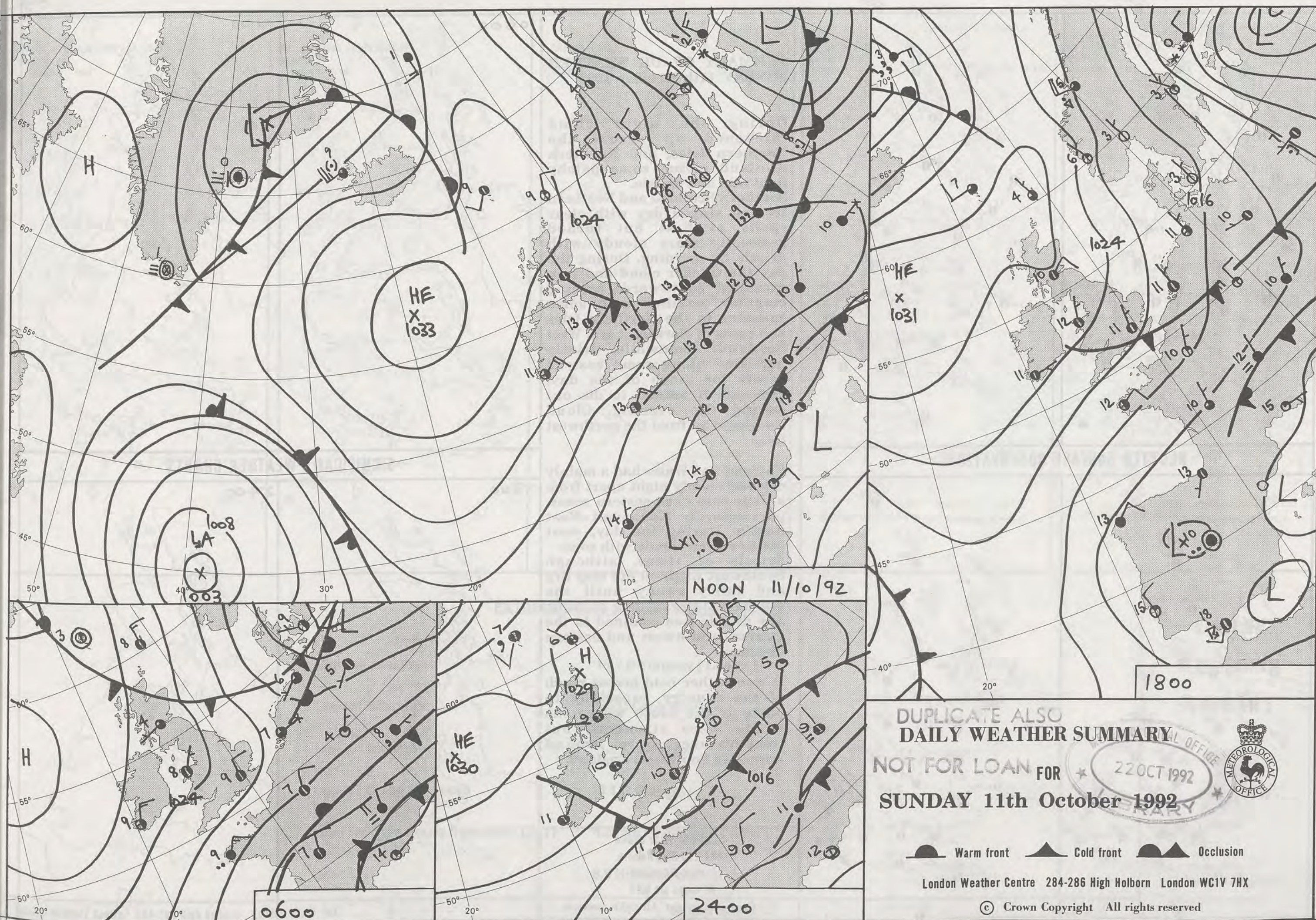
DAILY WEATHER SUMMARY



© Crown Copyright
All rights reserved



1000-500 MB THICKNESS
PECKED LINE



DUPLICATE ALSO
DAILY WEATHER SUMMARY
NOT FOR LOAN FOR
SUNDAY 11th October 1992

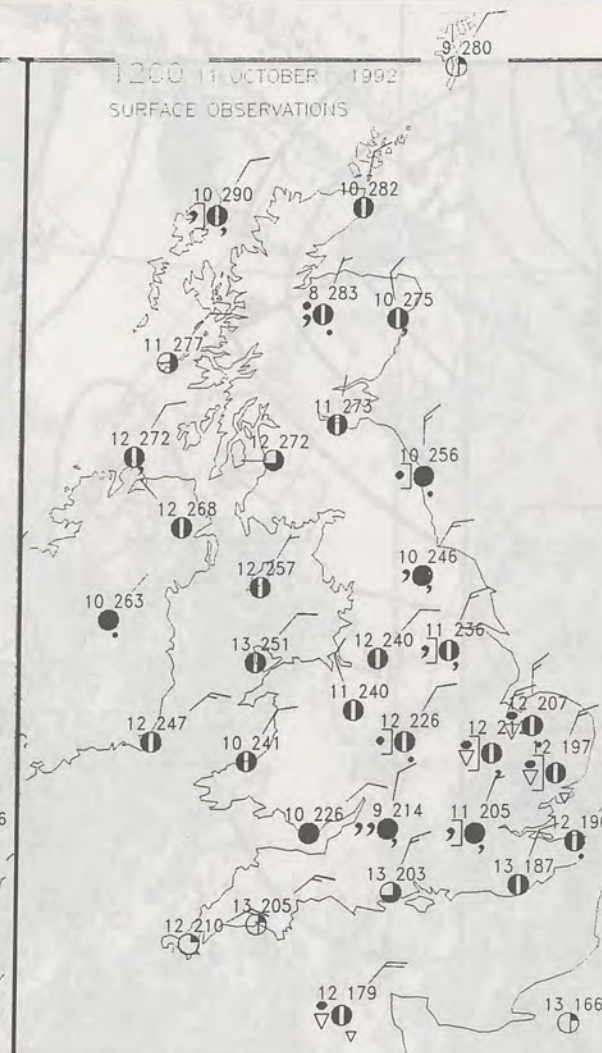


London Weather Centre 284-286 High Holborn London WC1V 7HX
© Crown Copyright All rights reserved

0600 11 OCTOBER 1992
SURFACE OBSERVATIONS

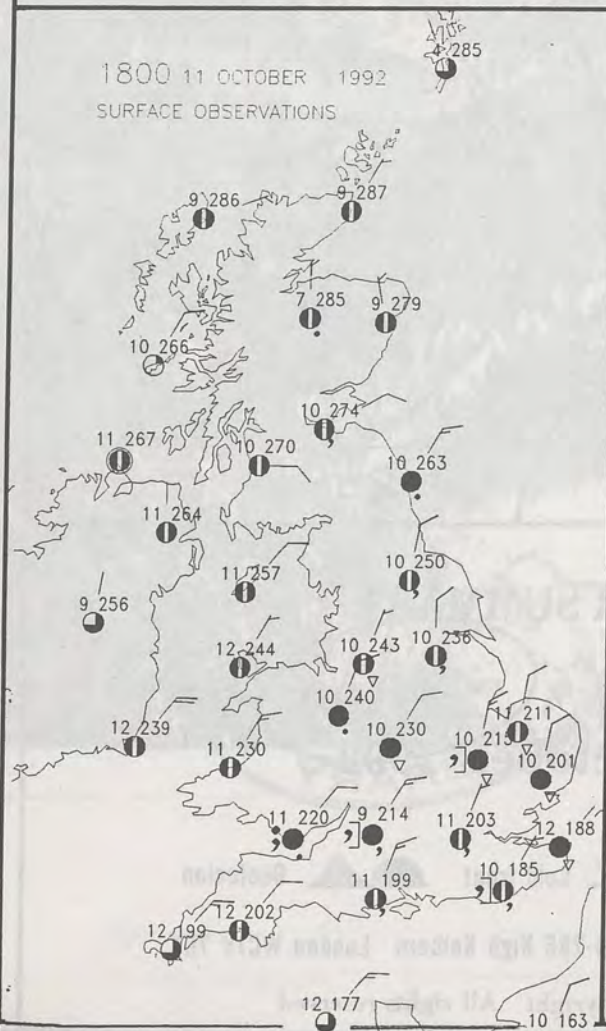


1200 11 OCTOBER 1992
SURFACE OBSERVATIONS



PLOTTED SURFACE OBSERVATIONS

1800 11 OCTOBER 1992
SURFACE OBSERVATIONS



2400 11 OCTOBER 1992
SURFACE OBSERVATIONS



SUMMARY OF UK WEATHER SUNDAY 11th October 1992

During the night cloud thickened up across the Northern Isles, and Northern Scotland giving some patchy light rain and drizzle. Southern Scotland and Northern Ireland stayed dry with clear spells at first but turned gradually more cloudy with drizzle by morning. During the day the thicker cloud and rain extended southwards leaving brighter weather with some sunshine in the Northern Isles and parts of Northeast and West Scotland. Meanwhile, drizzle persisted along some eastern coasts for much of the day, although it tended to die out during the evening. Cloud thickened up from the northwest later.

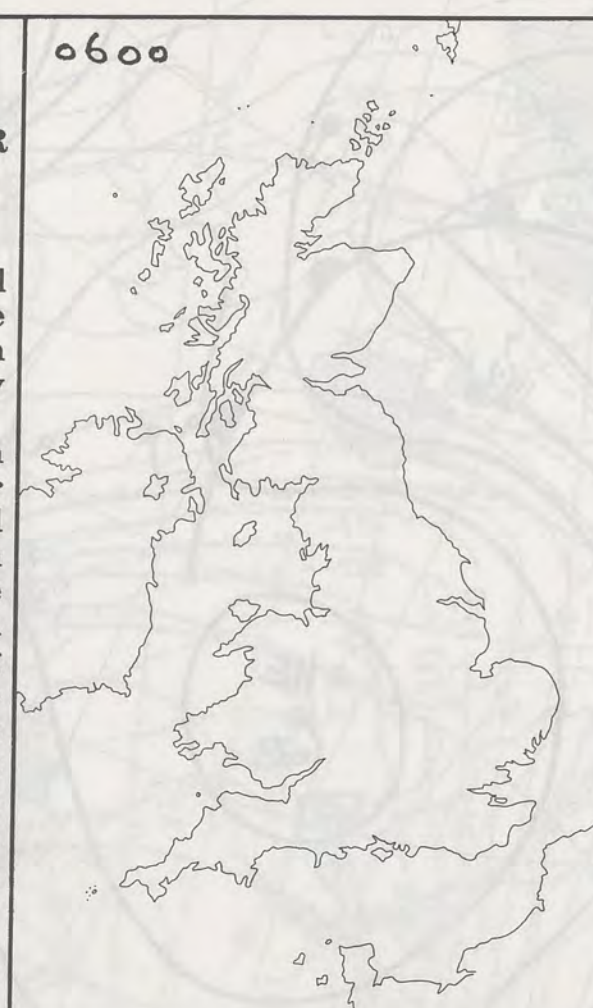
England and Wales had a mainly dry and cloudy night apart from a little rain over eastern areas, particularly Kent and East Anglia. During the day, most places stayed cloudy with some drizzle at times, although Southwest England did stay dry and fairly sunny until the afternoon. During the evening, any drizzle was confined to the extreme southwest and eastern districts.

It was rather cold across much of the country, especially in parts of the south where the winds were strongest, but temperatures were around normal in Southwest England.

London Weather Centre
284-286 High Holborn
London WC1V 7HX
All times are GMT

© Crown Copyright All rights reserved

0600



1200



SIGNIFICANT WEATHER CHARTS

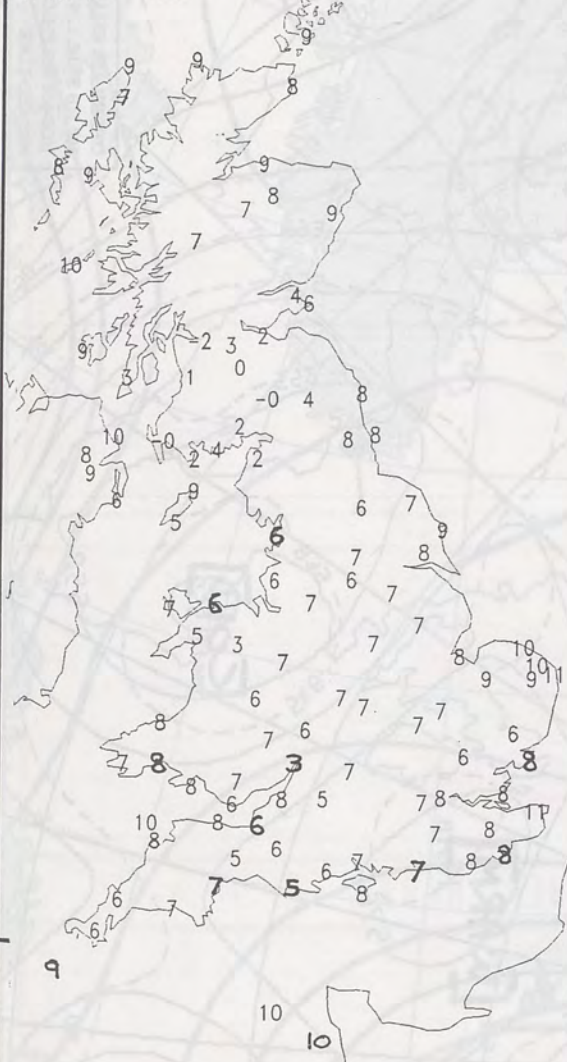
1800



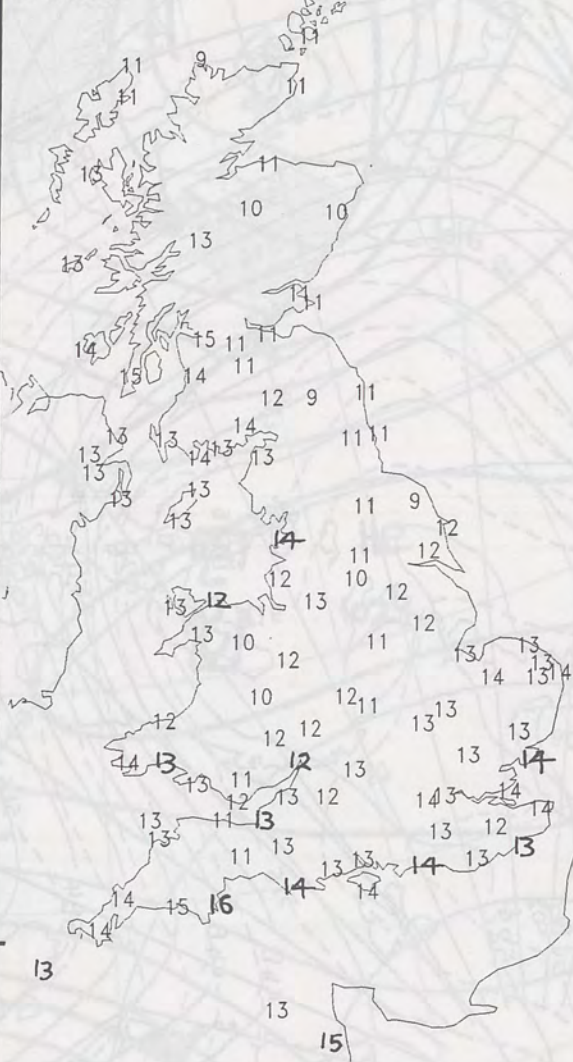
2400



NIGHT MINIMUM TEMPERATURE
(DEGREES C)
11 OCTOBER 1992



DAY MAXIMUM TEMPERATURE
(DEGREES C)
11 OCTOBER 1992



NIGHT RAINFALL
(MILLIMETRES)
11 OCTOBER 1992



DAY RAINFALL
(MILLIMETRES)
11 OCTOBER 1992



SUNSHINE (DAWN TO DUSK)
(HOURS)
11 OCTOBER 1992




EXTREMES FOR SUNDAY 11TH OCTOBER 1992

Highest Maximum	: 15.7 C Torquay [Devon]
Lowest Maximum	: 9.0 C Cape Wrath
Lowest Minimum	: -1.6 C Glasgow
Lowest Grass Minimum	: -5.1 C Glasgow
Most Rain (24 hours from 0900 GMT)	: 4.5 mm Folkestone [Kent]
Most Sun	: 8.5 Hrs Isles of Scilly

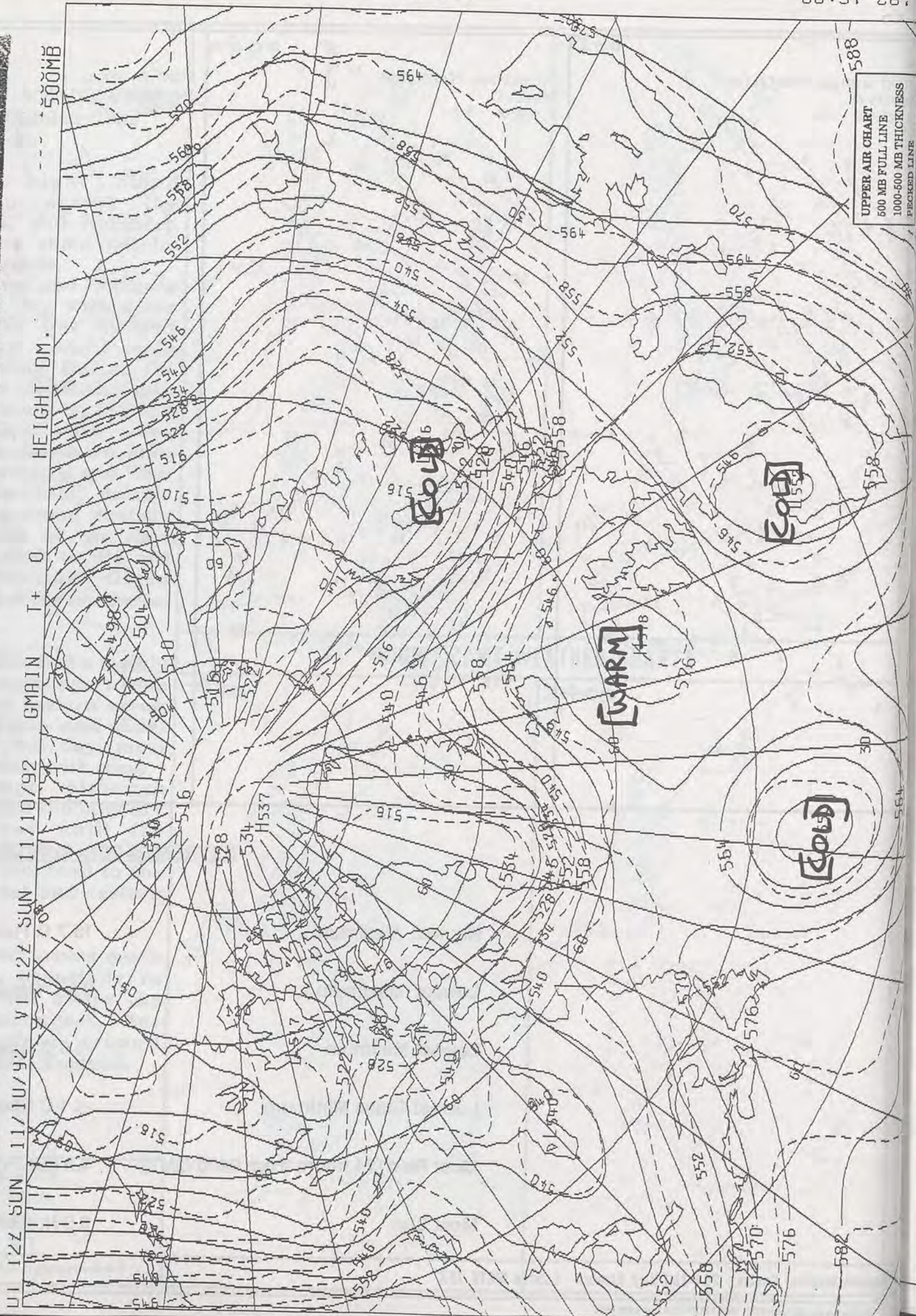
DAILY WEATHER SUMMARY



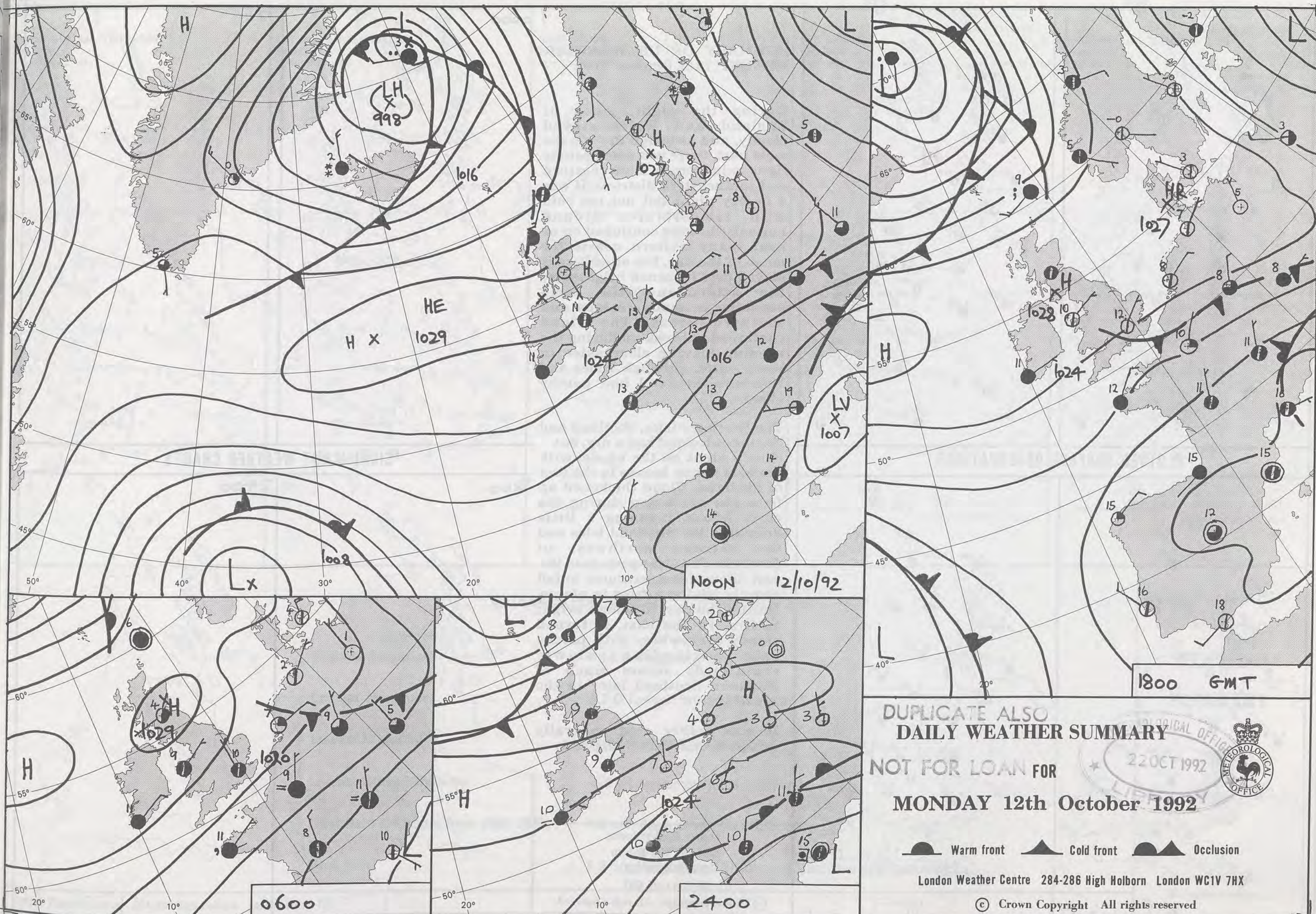
© Crown Copyright
All rights reserved



NOON VIS 11/10/92



H
50°
60°
70°
80°
90°
100°
110°
120°
130°
140°
150°
160°
170°
180°



DUPLICATE ALSO
DAILY WEATHER SUMMARY
NOT FOR LOAN FOR
MONDAY 12th October 1992

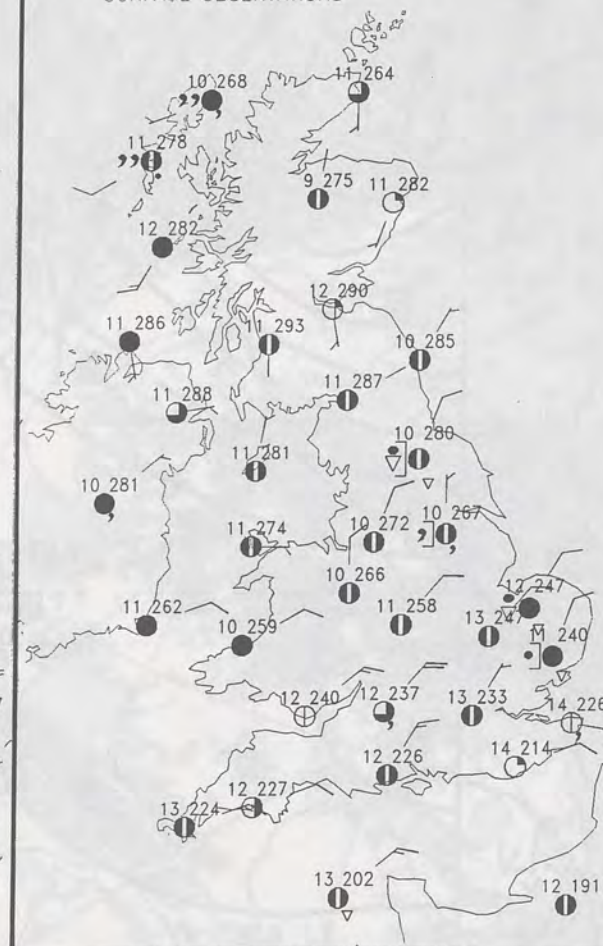
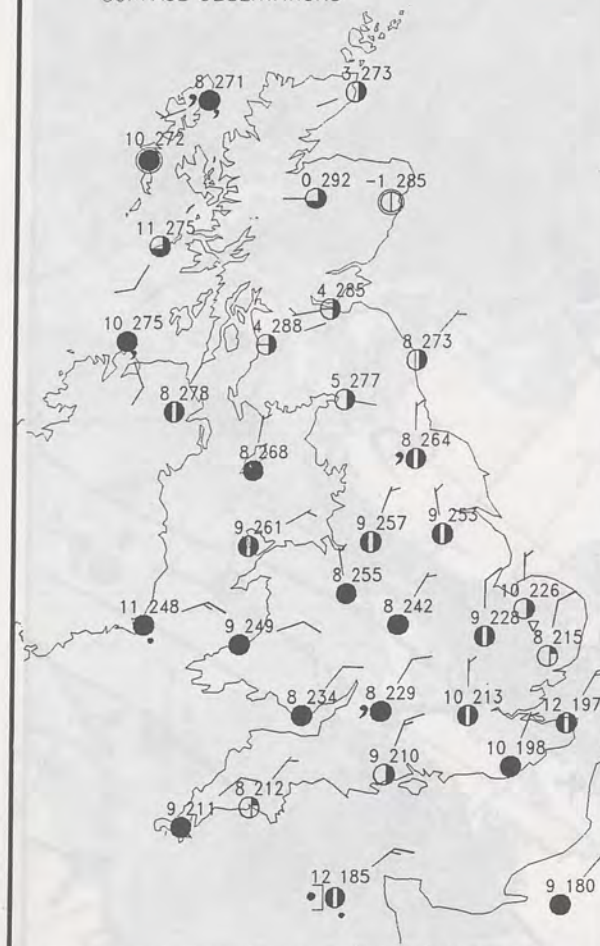
Warm front Cold front Occlusion

London Weather Centre 284-286 High Holborn London WC1V 7HX

© Crown Copyright All rights reserved

0600 12 OCTOBER 1992
SURFACE OBSERVATIONS

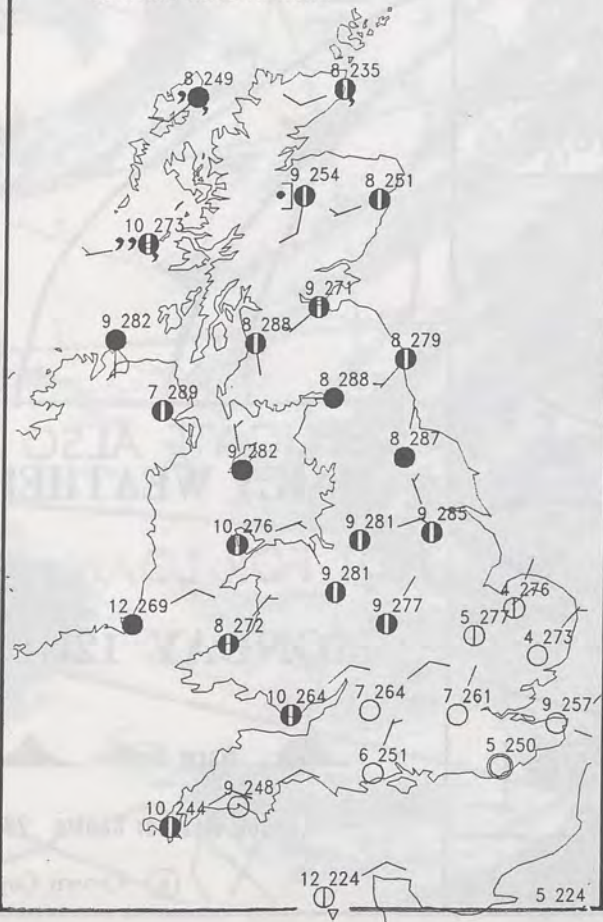
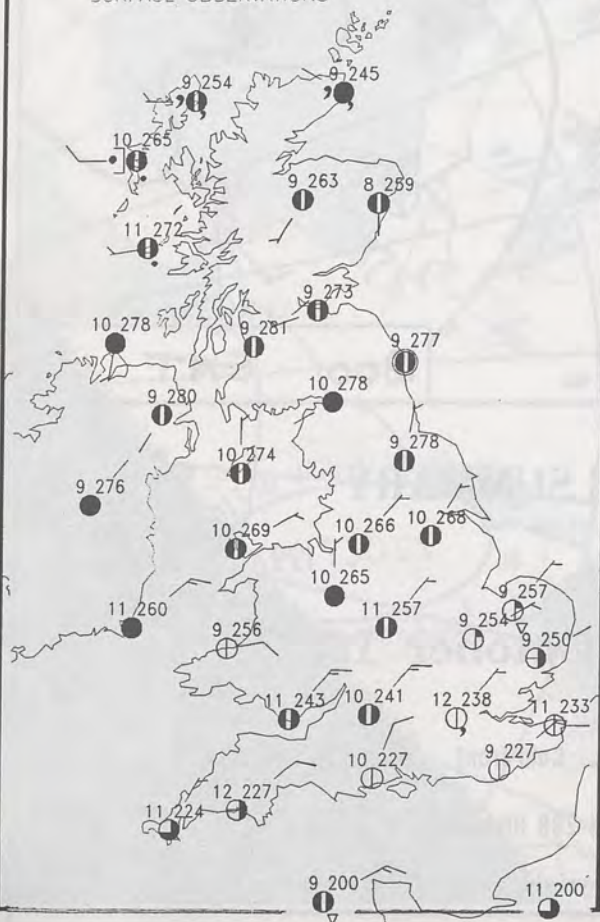
1200 12 OCTOBER 1992
SURFACE OBSERVATIONS



PLOTTED SURFACE OBSERVATIONS

1800 12 OCTOBER 1992
SURFACE OBSERVATIONS

2400 12 OCTOBER 1992
SURFACE OBSERVATIONS



SUMMARY OF UK WEATHER MONDAY 12th October 1992

During the night, much of England and Wales stayed cloudy, and although dry for the most part, there was some patchy light rain across many eastern and southeastern districts. It was a breezy night but not too cold with temperatures around normal. Showers continued on or near many eastern coasts for much of the day, but elsewhere it stayed dry. It turned brighter by the afternoon with some sunshine in many eastern and southern areas. The cloud continued to break up during the evening leaving clear skies in many parts, although Wales and Northern England had patchy cloud.

The Northern Isles, Scotland and Northern Ireland had a dry, but cloudy night on the whole, with the best of any breaks in the east of Scotland. Cloud thickened up from the northwest during the early hours, bringing a little drizzle to the Shetland Isles and the extreme northwest of Scotland. The clear periods in the east allowed temperatures to fall sharply, giving a frost in places. During the day, although bright at first in the east, it turned cloudy everywhere with patchy rain extending slowly southwards across much of Northern Scotland later in the evening.

It was rather cold generally except in extreme SE England.

London Weather Centre
284-286 High Holborn
London WC1V 7HX
All times are GMT

© Crown Copyright All rights reserved

0600



1200



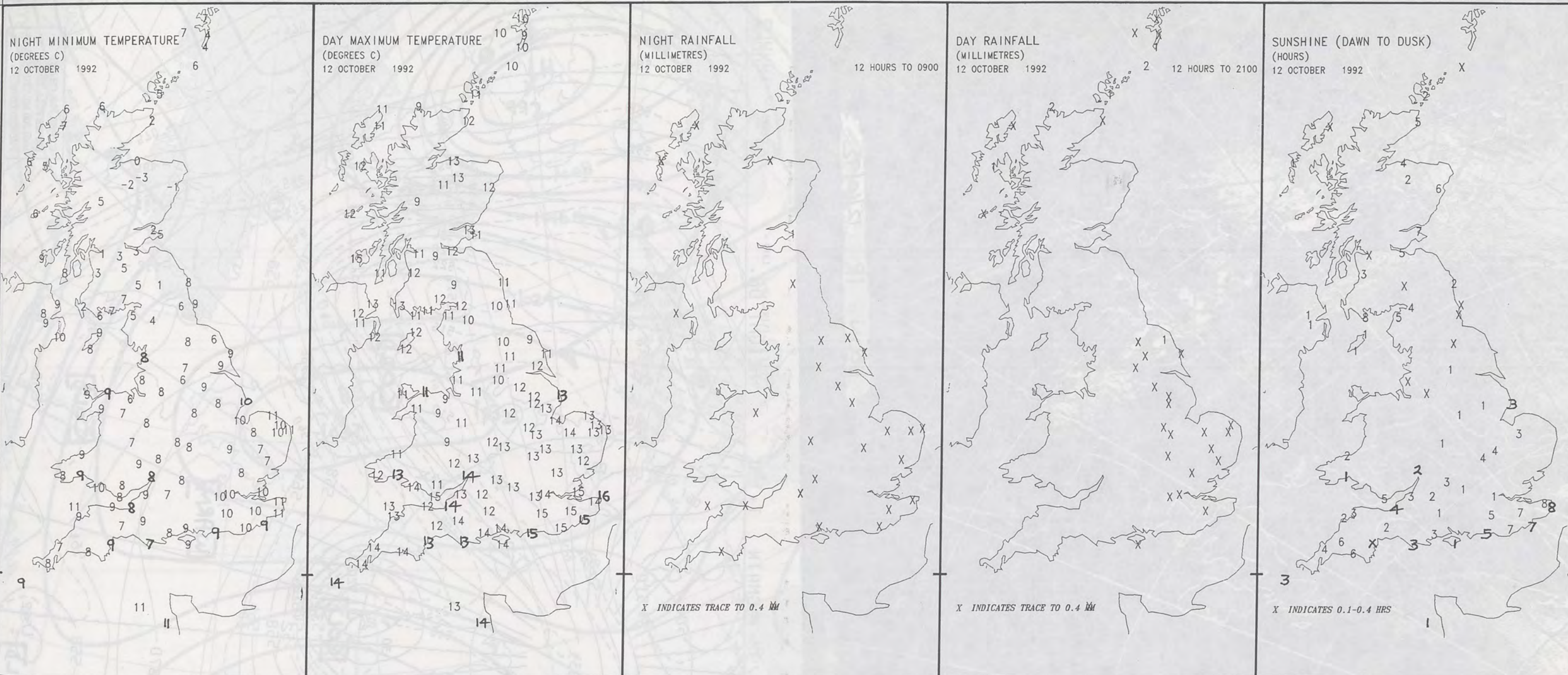
SIGNIFICANT WEATHER CHARTS

1800



2400





EXTREMES FOR MONDAY 12TH OCTOBER 1992

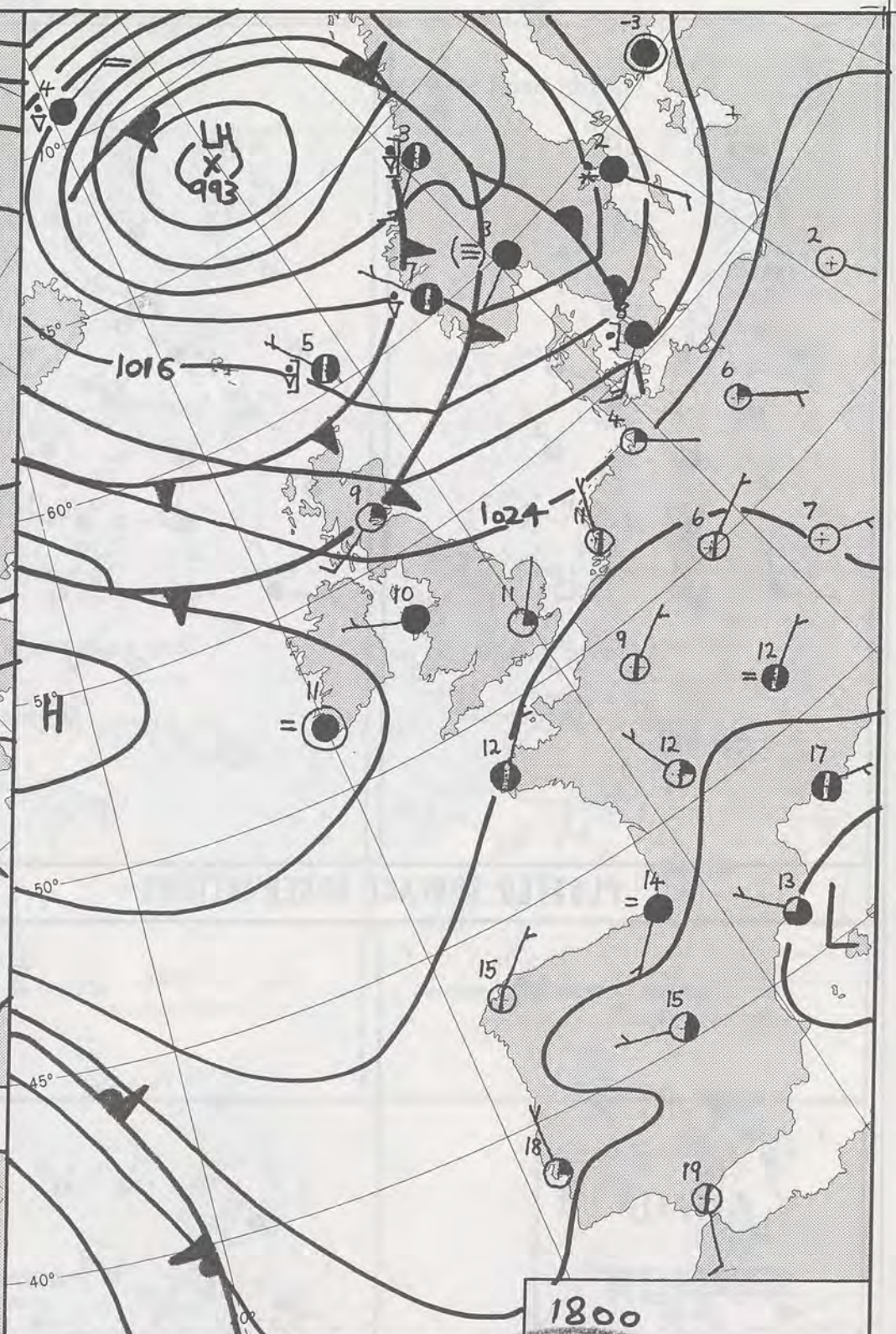
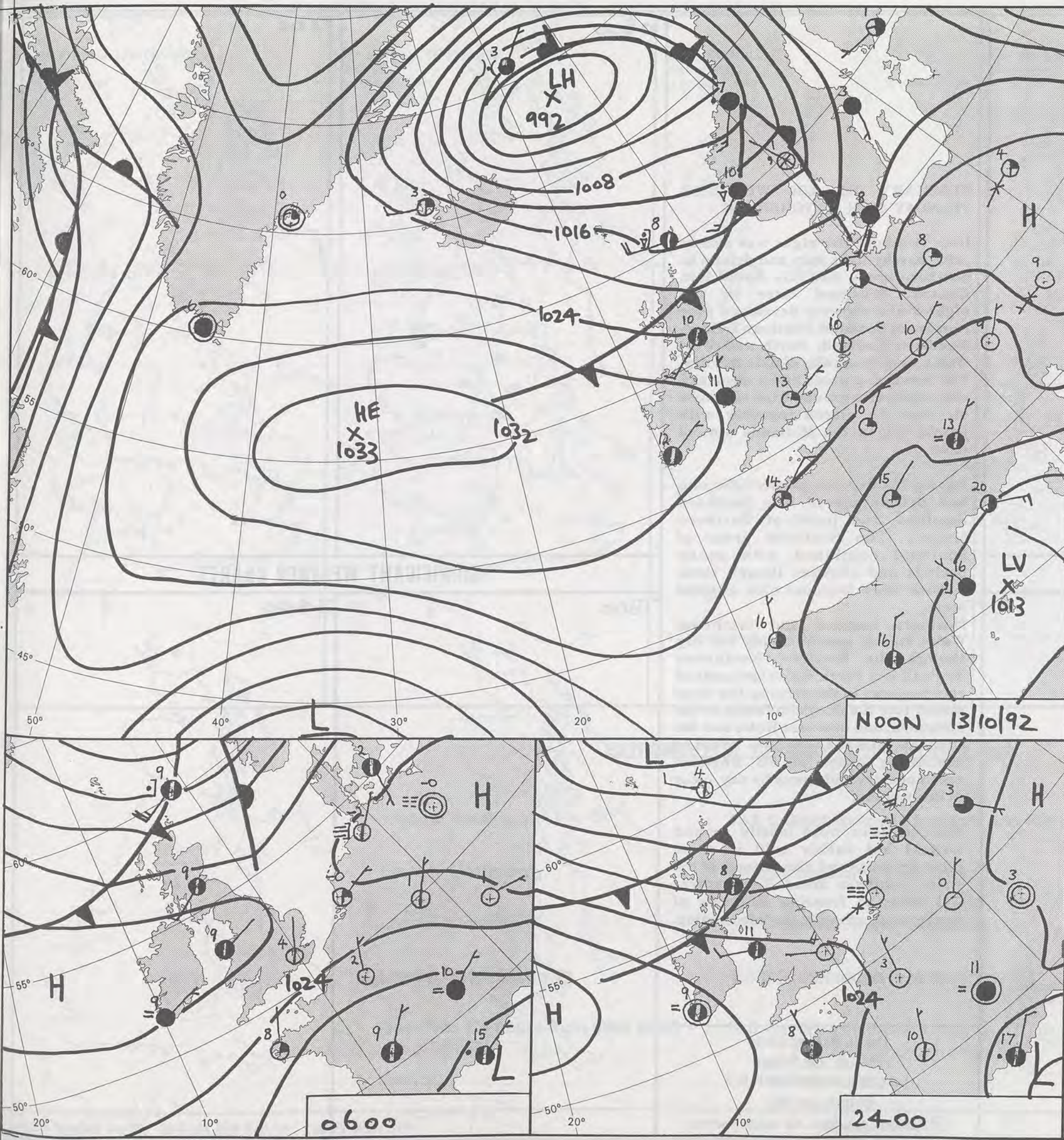
Highest Maximum	: 15.6 C Margate [Kent]
Lowest Maximum	: 8.7 C Tulloch bridge [Grampian]
Lowest Minimum	: -2.6 C Glenlivet [Grampian]
Lowest Grass Minimum	: -5.6 C Lossiemouth [Moray Firth]
Most Rain (24 hours from 0900 GMT)	: 6.0 mm Cape Wrath [north Scotland]
Most Sun	: 7.9 Hrs Margate and Whithorn [Dumfries and Galloway]

DAILY WEATHER SUMMARY



© Crown Copyright
All rights reserved

1000-500 MB THICKNESS
PECKED LINE



DUPLICATE ALSO
DAILY WEATHER SUMMARY
NOT FOR LOAN FOR
TUESDAY 13TH OCTOBER 1992

METEOROLOGICAL OFFICE
27 OCT 1992
LIBRARY

Warm front Cold front Occlusion

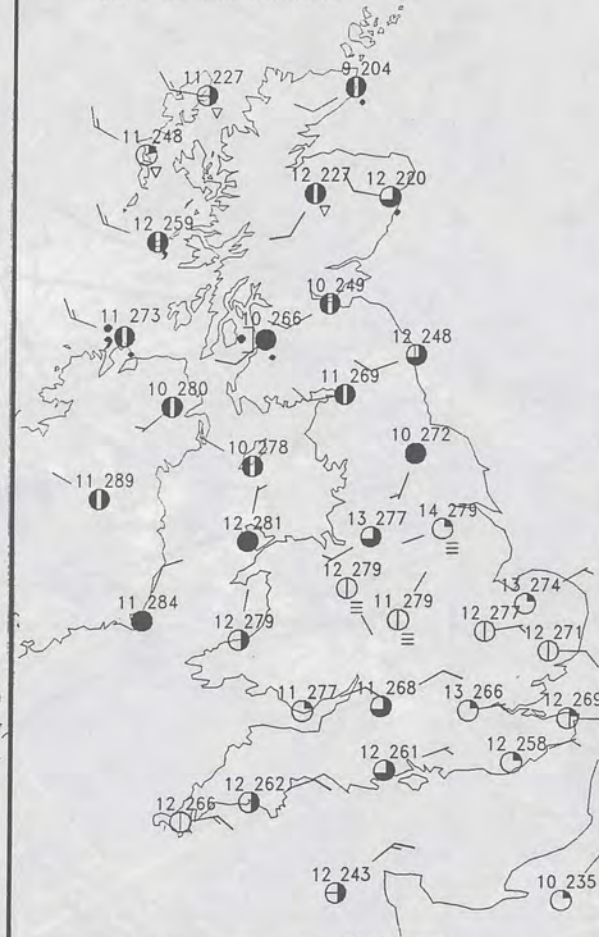
London Weather Centre 284-286 High Holborn London WC1V 7HX

© Crown Copyright All rights reserved

0600 13 OCTOBER 1992
SURFACE OBSERVATIONS

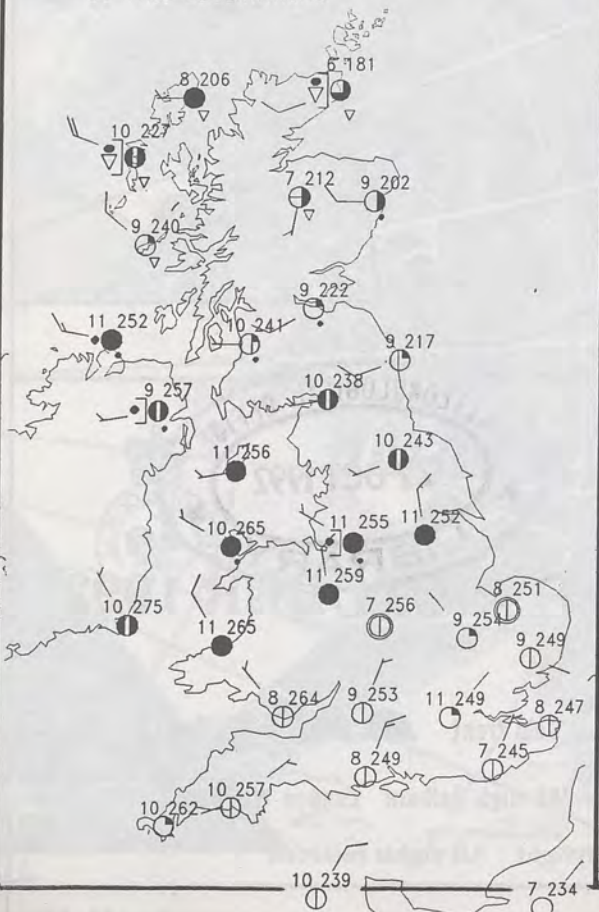


1200 13 OCTOBER 1992
SURFACE OBSERVATIONS

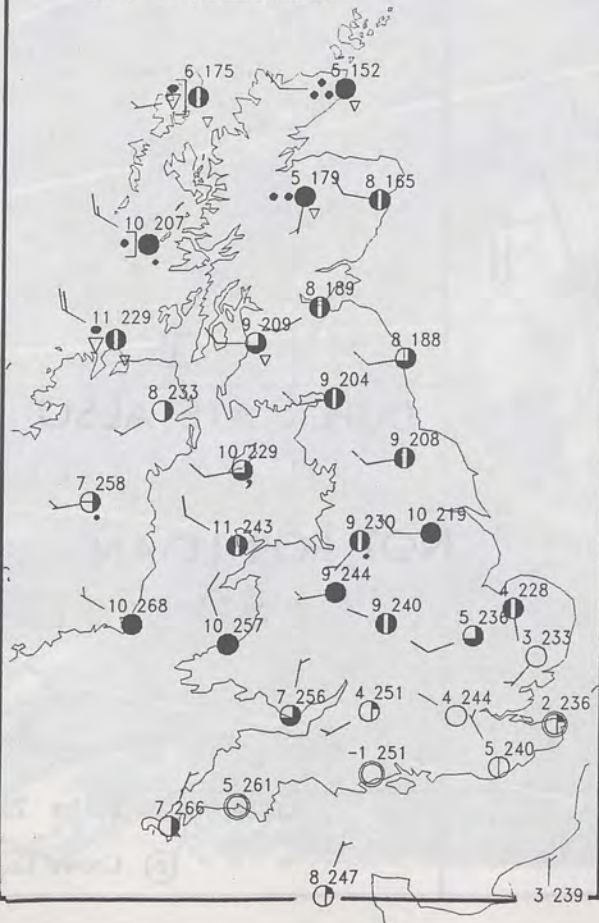


PLOTTED SURFACE OBSERVATIONS

1800 13 OCTOBER 1992
SURFACE OBSERVATIONS



2400 13 OCTOBER 1992
SURFACE OBSERVATIONS



SUMMARY OF UK WEATHER TUESDAY 13TH OCTOBER 1992

Over Scotland the night was cloudy, with patchy light rain and drizzle in northern areas, and this moved into Central Scotland later in the night, whilst showers developed over Northwest Scotland. Northern Ireland, Northern England, North and West Wales were generally cloudy but dry. The remaining areas had a clear and cold night with ground frost and some air frost in places together with patchy fog in the Midlands around dawn.

During the day, the patchy light rain and drizzle moved into Southern Scotland and parts of Northern Ireland. The Northern areas of Scotland continued with sunny periods and showers though these became more frequent over exposed areas.

Northern England, and Northwest Wales stayed mostly cloudy but dry though the Borders, Northwest England and North Wales had spots of rain in places in the evening. The cloud moved into the North Midlands in the afternoon, and into East Wales and the Central Midlands in the evening remaining areas of SE England continued dry and sunny by day, clear in the evening.

Temperatures were mostly around normal but rather cold in some northern parts, and also in some of the sunny southern areas. Temperatures fell close to freezing in parts of Southeast England in the late evening.

London Weather Centre
284-286 High Holborn
London WC1V 7HX
All times are GMT

© Crown Copyright All rights reserved

0600



1200



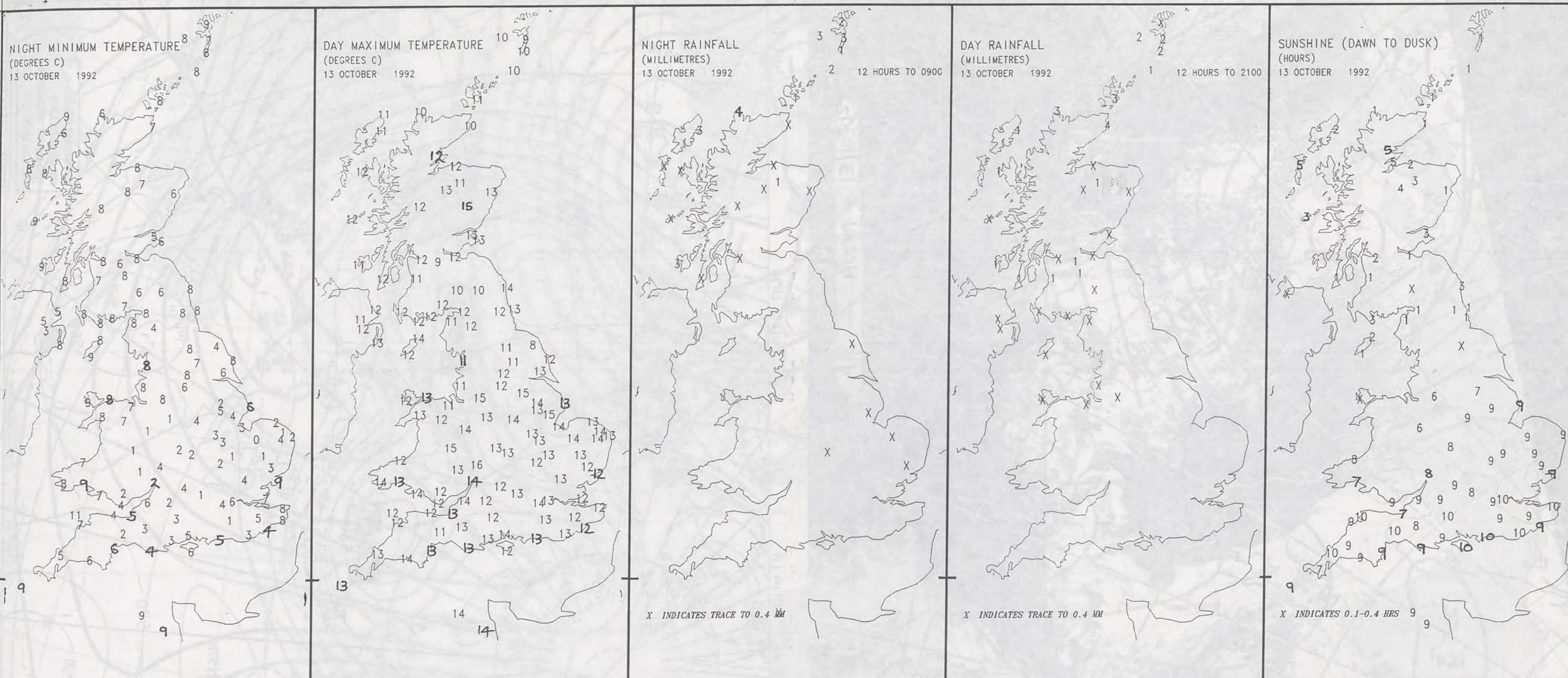
SIGNIFICANT WEATHER CHARTS

1800



2400





EXTREMES FOR TUESDAY 13TH OCTOBER 1992

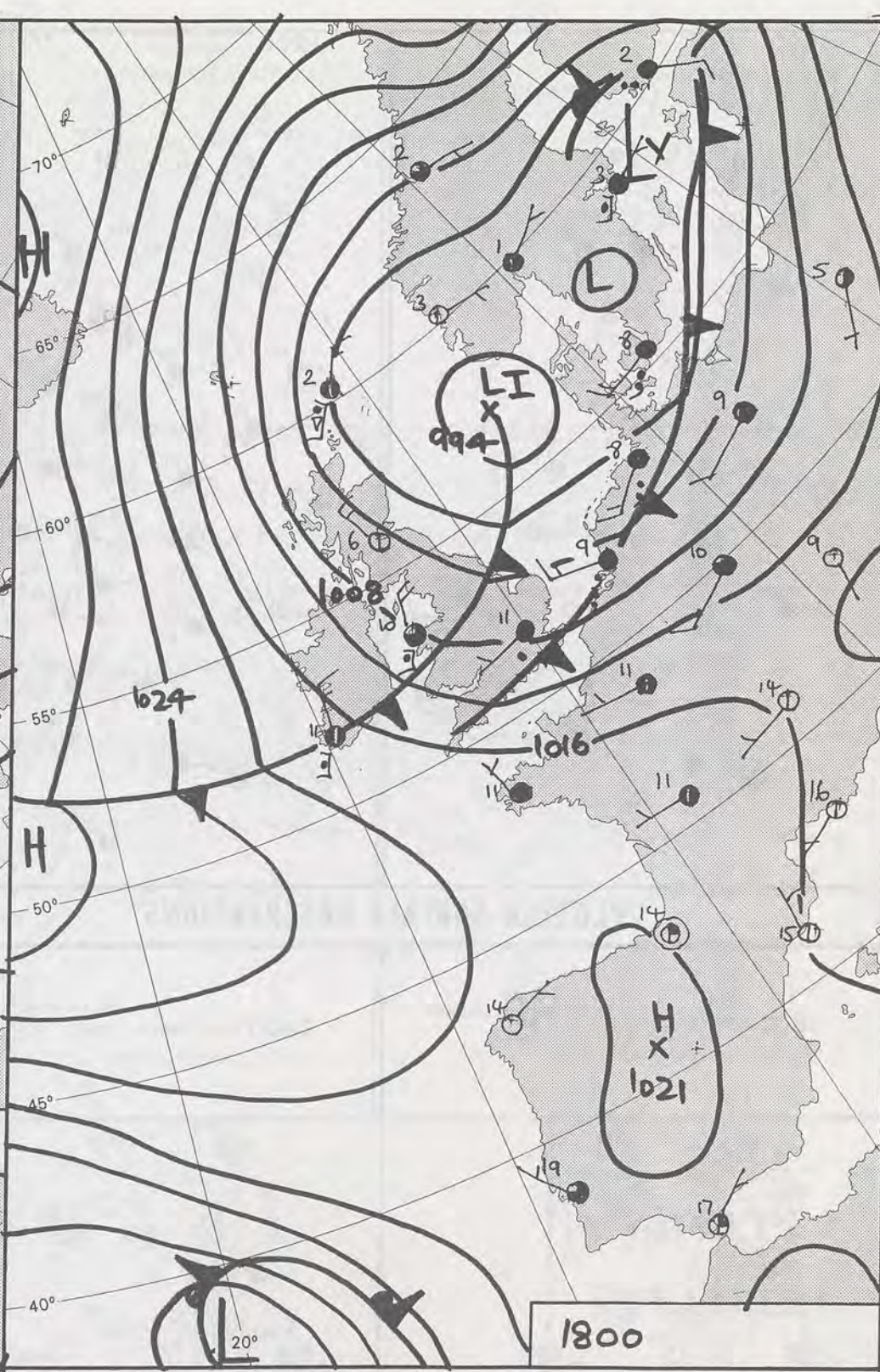
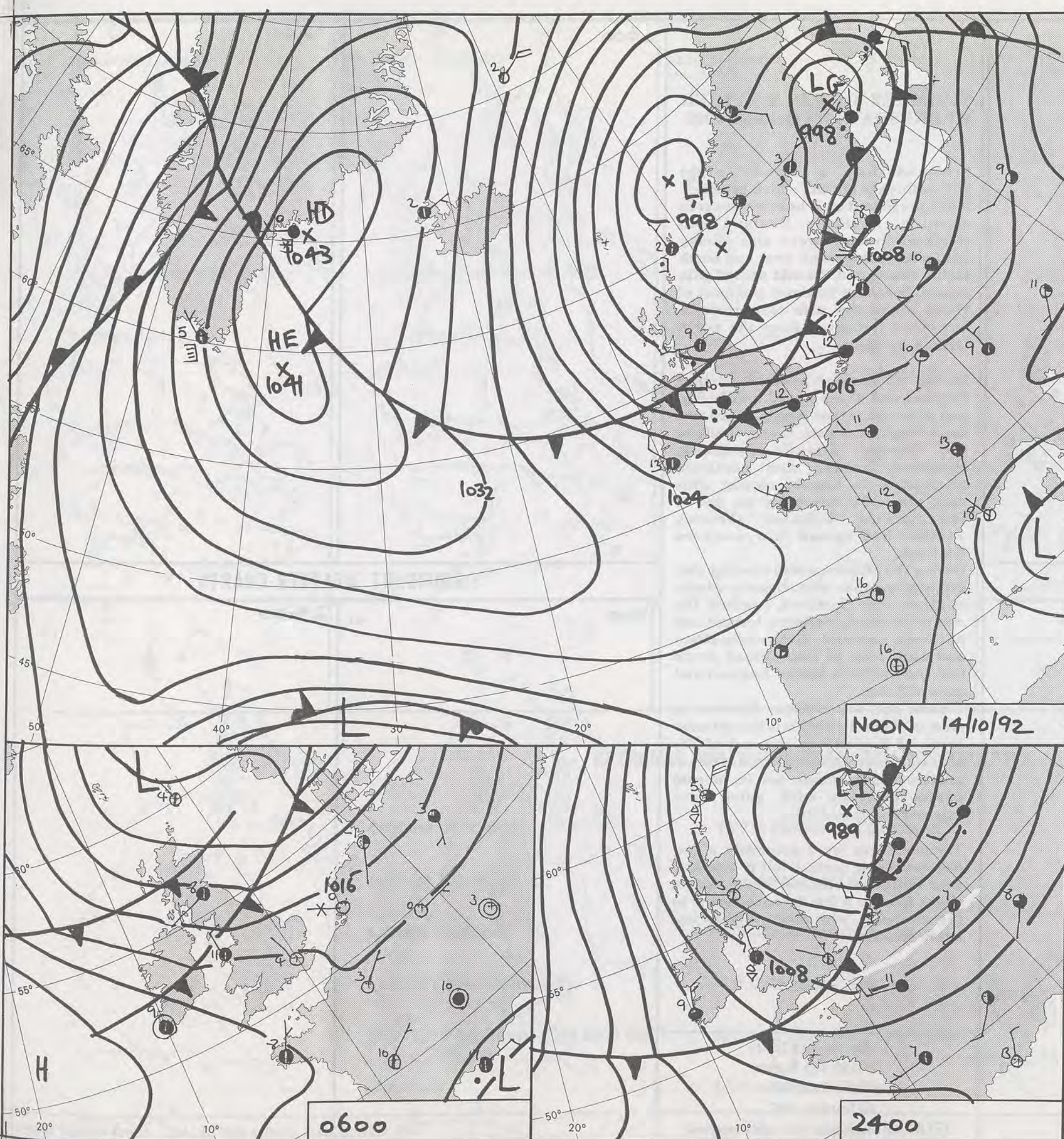
Highest Maximum	: 15.6 C Great Malvern [hereford and Worcester]
Lowest Maximum	: 8.4 C Fylingdales [York Moors]
Lowest Minimum	: -2.1 C Beaufort Park [Berkshire]
Lowest Grass Minimum	: -6.6 C Farnborough [Hants]
Most Rain (24 hours from 0900 GMT)	: 10.6 mm Wick [NE Scotland]
Most Sun	: 9.9 Hrs Bognor Regis]

DAILY WEATHER SUMMARY



© Crown Copyright
All rights reserved

1000-500 MB THICKNESS
PECKED LINE



Duplicate also
DAILY WEATHER SUMMARY
NOT FOR LOAN FOR
WEDNESDAY 14th October 1992

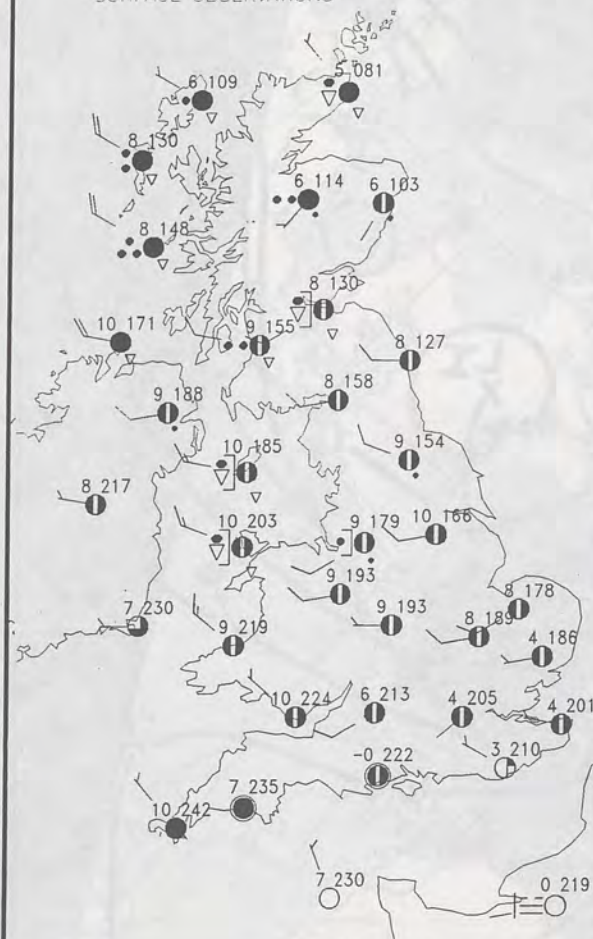
27 OCT 1992
METEOROLOGICAL OFFICE
LIBRARY

Warm front Cold front Occlusion

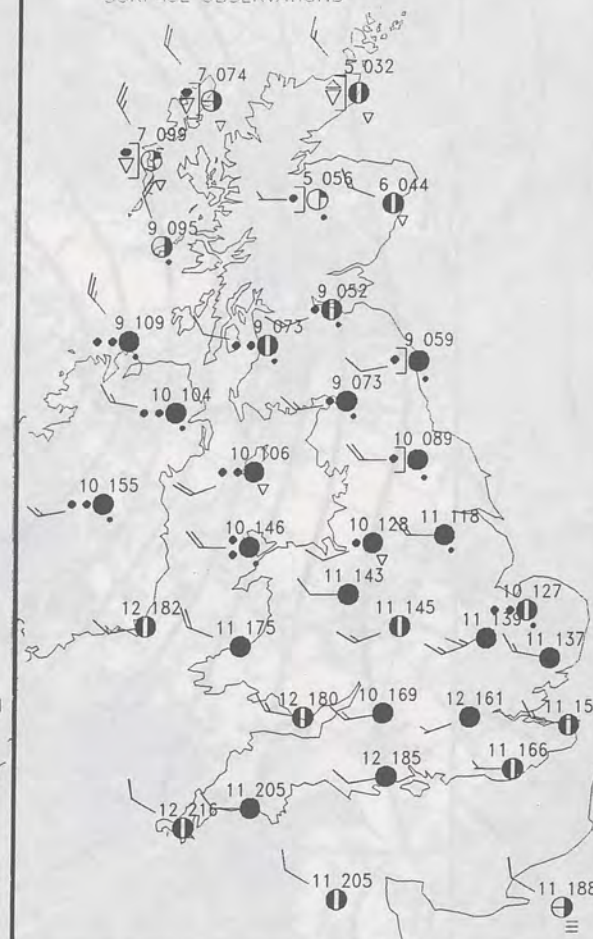
London Weather Centre 284-286 High Holborn London WC1V 7HX

© Crown Copyright All rights reserved

0600 14 OCTOBER 1992
SURFACE OBSERVATIONS

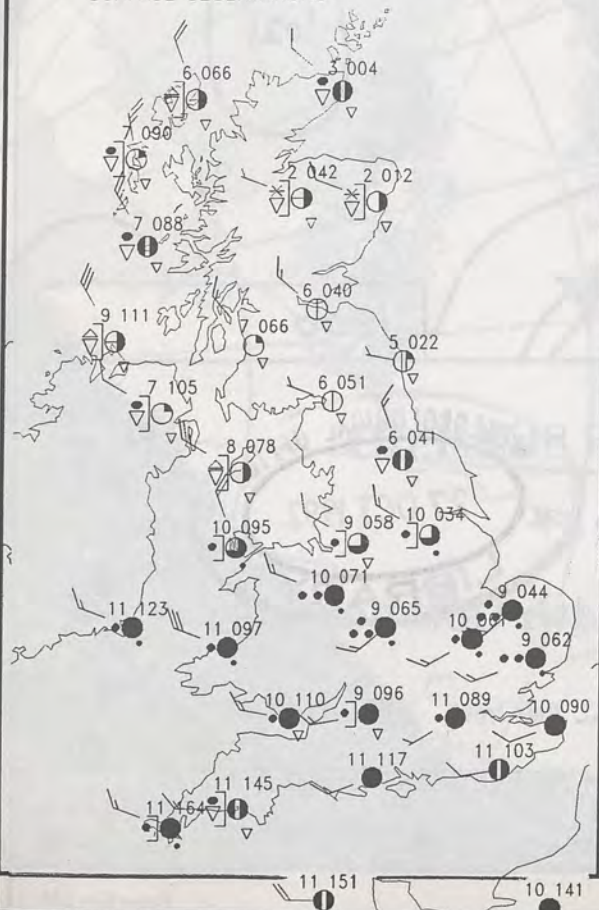


1200 14 OCTOBER 1992
SURFACE OBSERVATIONS

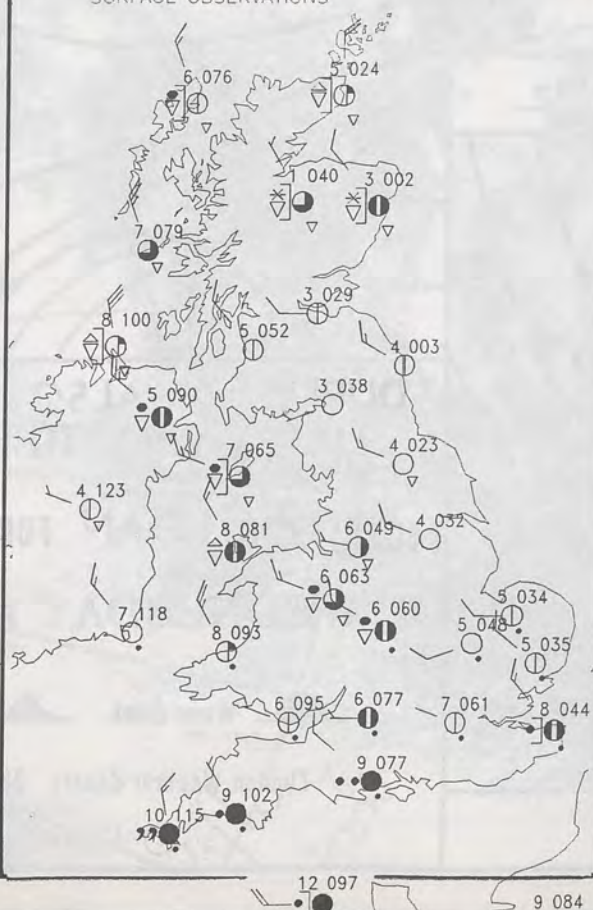


PLOTTED SURFACE OBSERVATIONS

1800 14 OCTOBER 1992
SURFACE OBSERVATIONS



2400 14 OCTOBER 1992
SURFACE OBSERVATIONS



SUMMARY OF UK WEATHER WEDNESDAY 14th October 1992

Scotland had a cloudy night without breaks of rain, which became more persistent and heavier towards morning. Northern England and Northern Ireland were also cloudy with a few showers on west and north facing coasts and the odd spot of rain inland. Southern England and most of Wales stayed dry with clear periods, but cloud increased from the north later in the night.

During the morning, southern parts of England and Wales stayed mostly dry, and although rather cloudy, there was some brightness with sunny spells in the Channel Islands. Scotland, Northern Ireland and northern England were largely cloudy with rain, some of it heavy. By the end of the morning, brighter, showery weather had spread into northern Scotland.

During the afternoon and evening, this brighter weather with showers, wintry at times over Scotland, reached the rest of Scotland, Northern Ireland and northern England. Meanwhile cloud and outbreaks of rain spread south into the southern half of England and most of Wales.

Clearer and dry weather followed to most of Wales and all but the extreme south of England by the end of the evening. Strong and gusty west to northwesterly winds set in, across northern areas with gales over exposed coasts and hills.

Temperatures were generally a few degrees below normal, but it was very cold in the Shetlands. There was a slight frost in a few favoured spots in the southeast, with temperatures just below freezing.

London Weather Centre
284-286 High Holborn
London WC1V 7HX
All times are GMT

© Crown Copyright All rights reserved

0600



1200



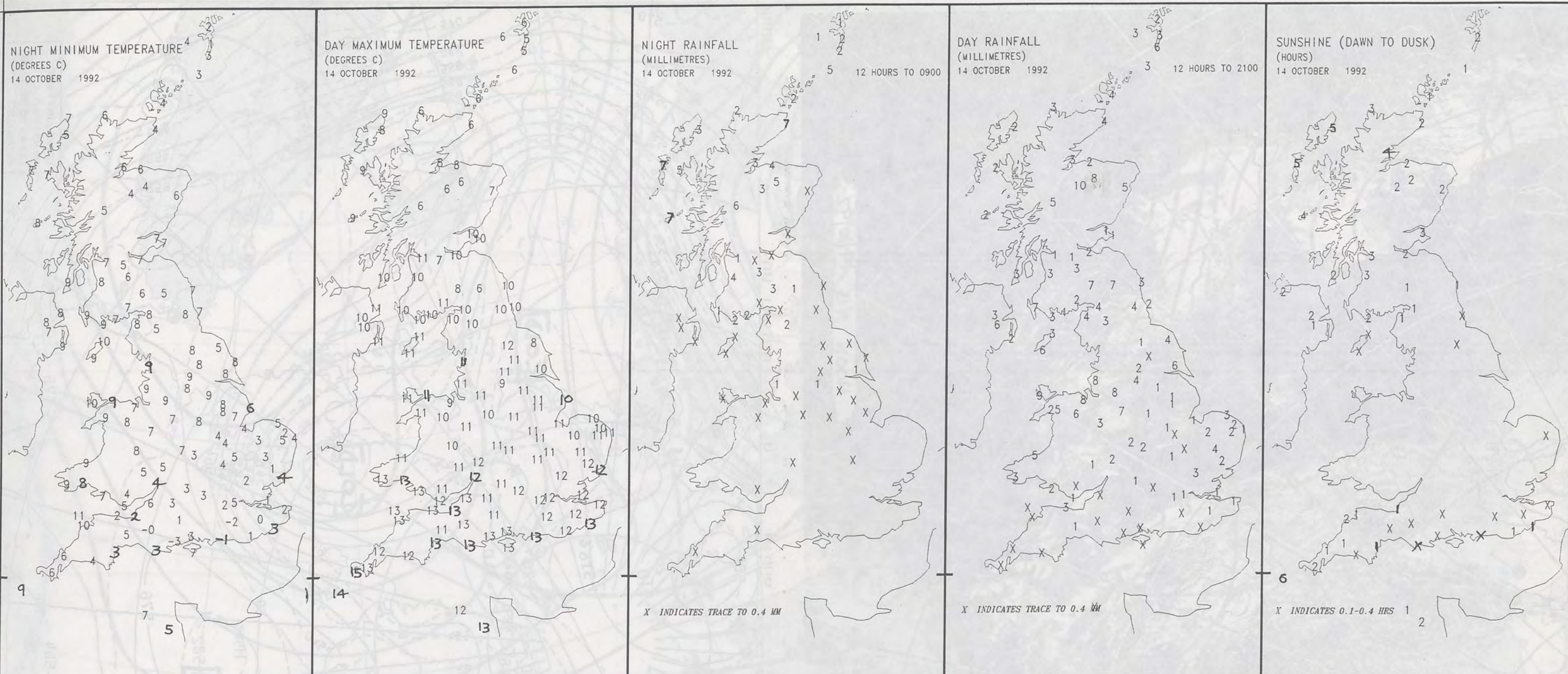
SIGNIFICANT WEATHER CHARTS

1800



2400






EXTREMES FOR WEDNESDAY 14TH OCTOBER 1992

Highest Maximum	: 14.7 C Penzance [Cornwall]
Lowest Maximum	: 4.6 C Lerewick [Shetland]
Lowest Minimum	: -2.5 C Bournemouth / Hurn
Lowest Grass Minimum	: -8.3 C Charing [Kent]
Most Rain (24 hours from 0900 GMT)	: 32.9 mm Glenlivet [Grampian]
Most Sun	: 6.1 Hrs Isles of Scilly

DAILY WEATHER SUMMARY

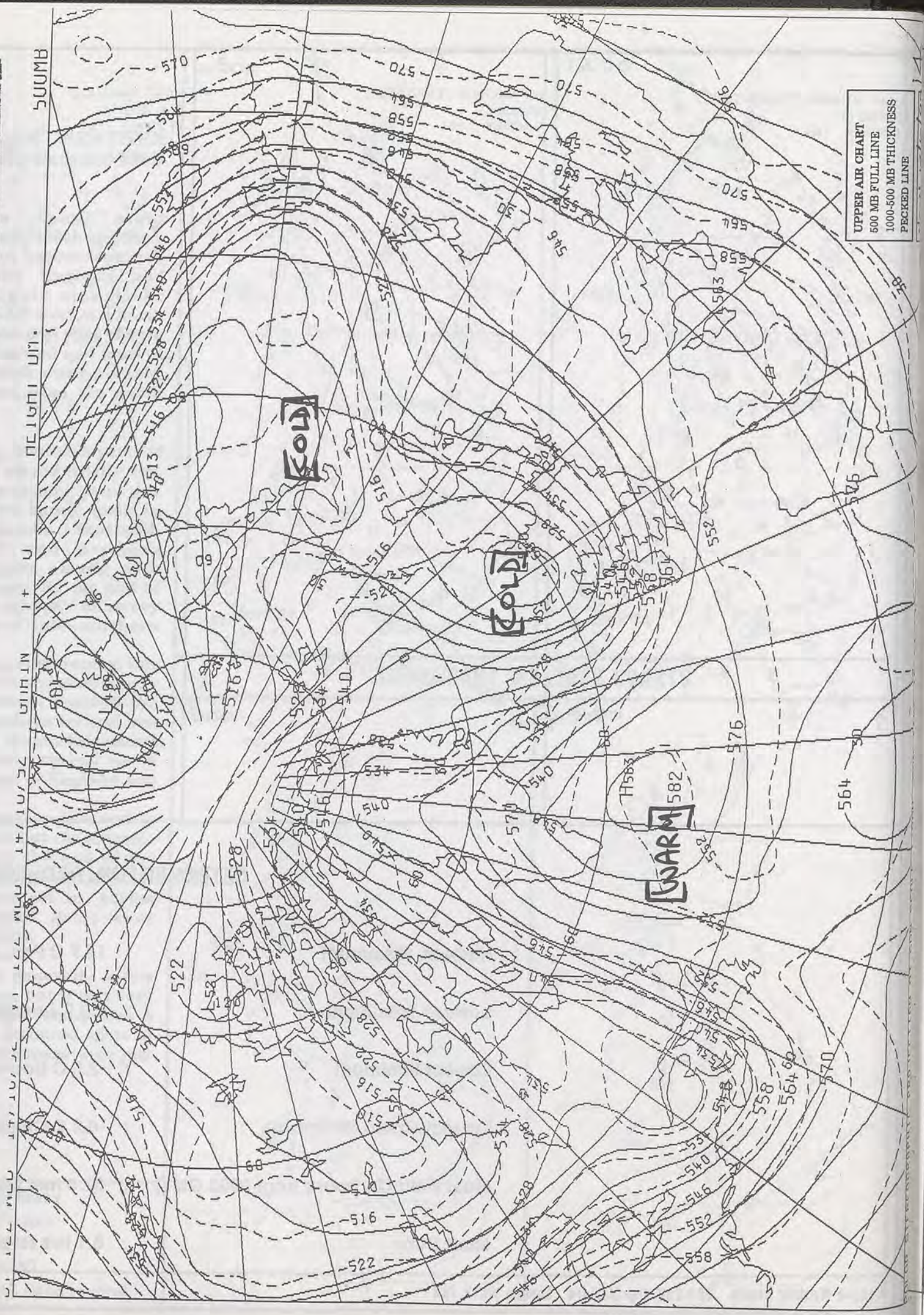


© Crown Copyright
All rights reserved

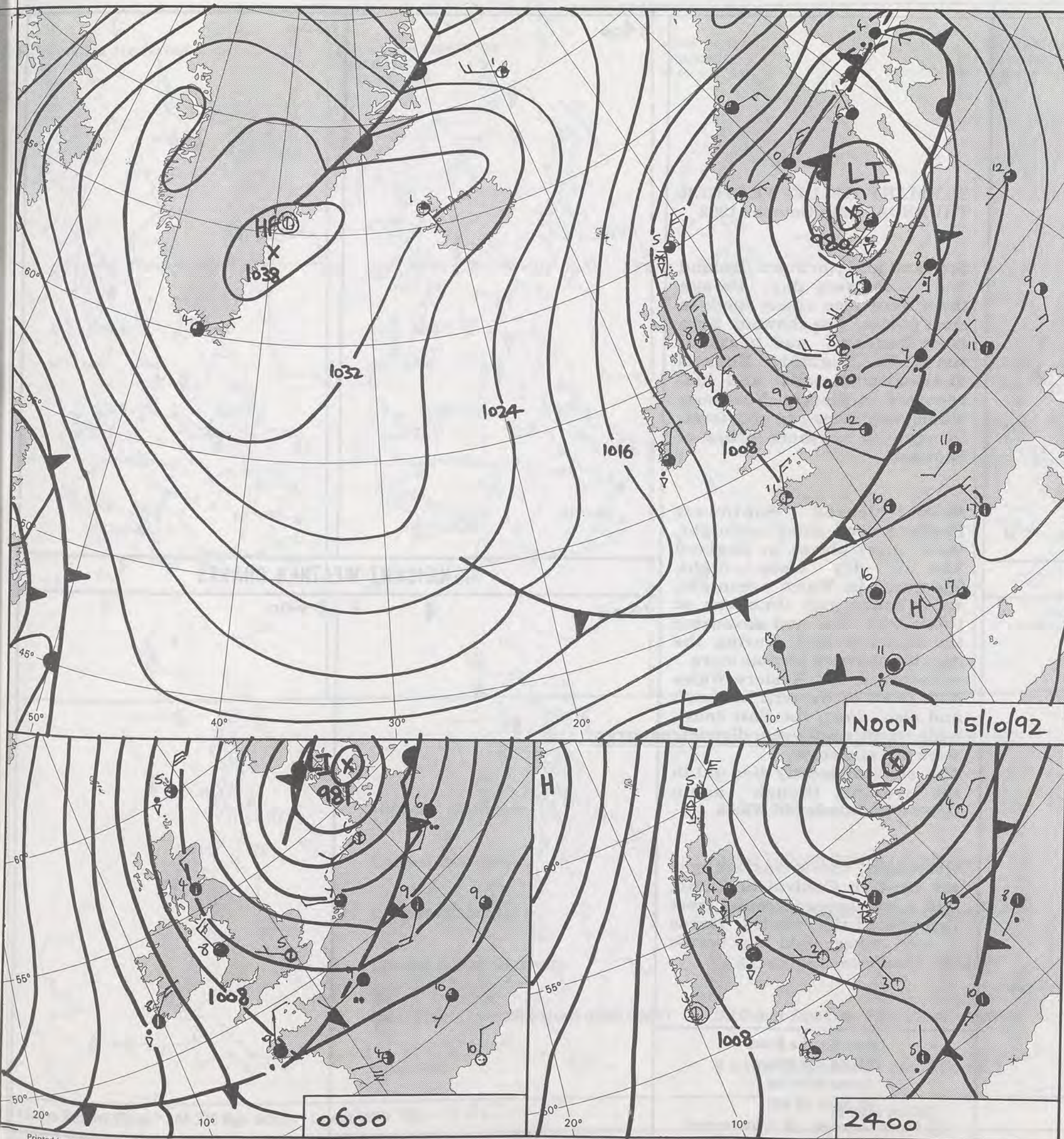


45°N


NOON VIS 14/10/92



UPPER AIR CHART
500 MB FULL LINE
1000-500 MB THICKNESS
PECKED LINE



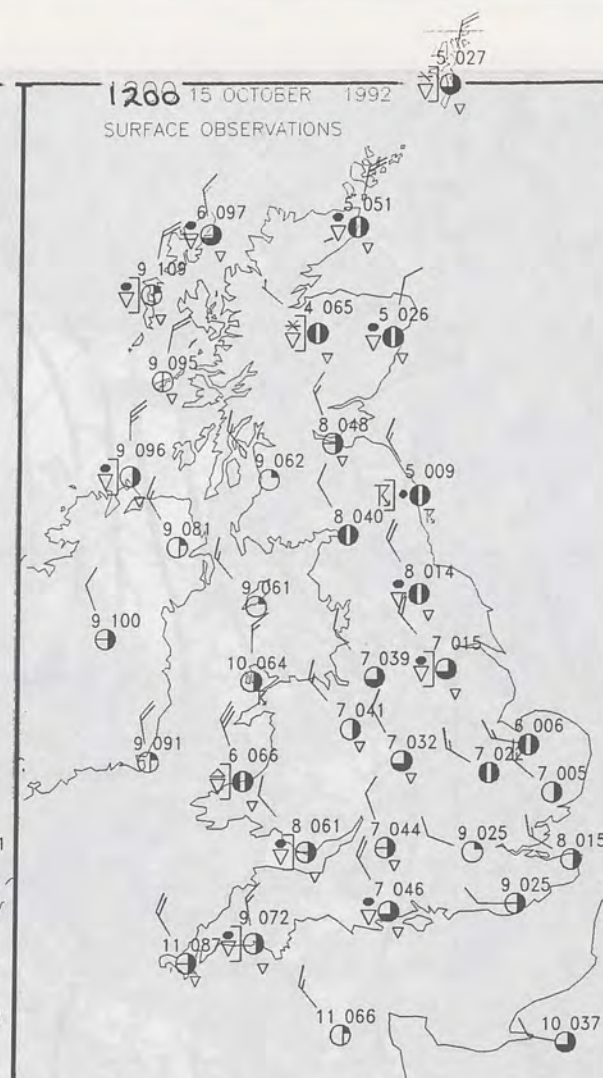
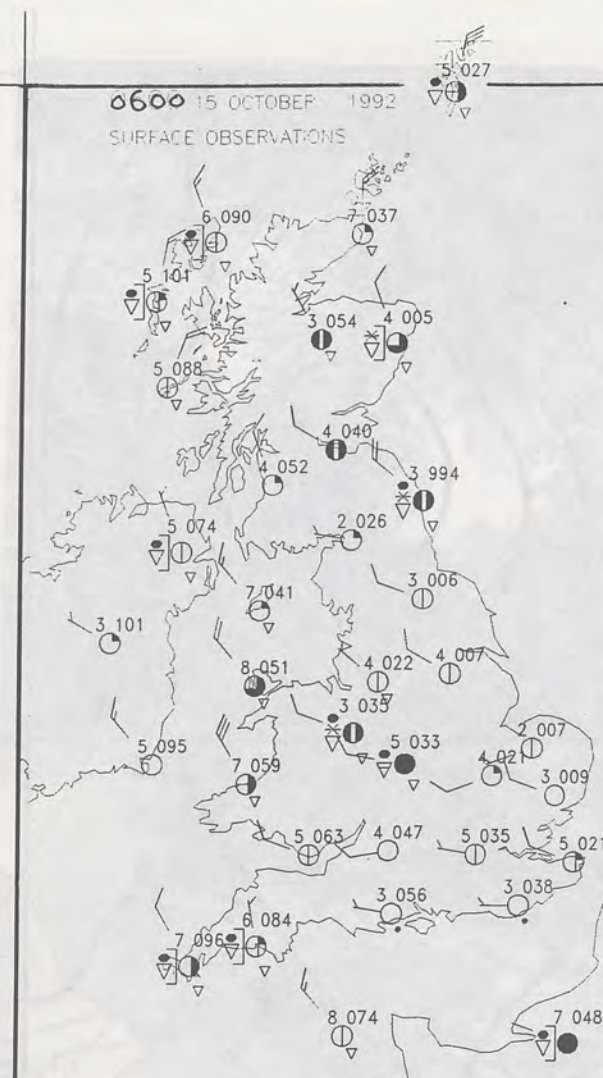
DUPLICATE ALSO
DAILY WEATHER SUMMARY
NOT FOR LOAN FOR
THURSDAY 15th October 1992



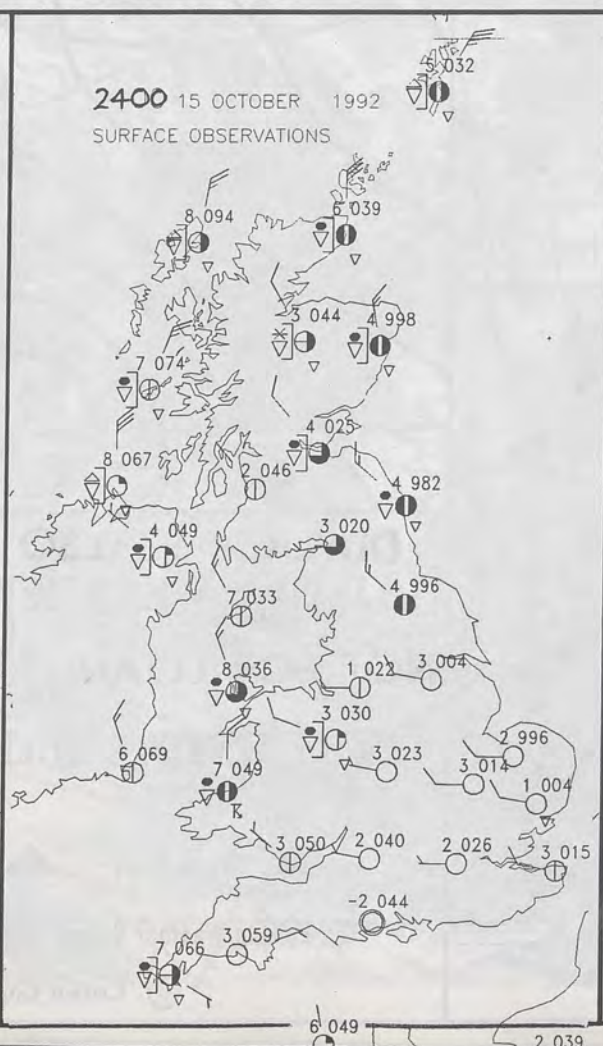
Warm front Cold front Occlusion

London Weather Centre 284-286 High Holborn London WC1V 7HX

© Crown Copyright All rights reserved



PLOTTED SURFACE OBSERVATIONS



SUMMARY OF UK WEATHER THURSDAY 15th October 1992

Scotland and Northern Ireland had a showery day, though there were also sunny spells in most places. The showers were most frequent, and heavy at times, in Northern Coastal districts, with snow and hail reported in places. Northerly winds were strong to gale force, in exposed northern areas of Scotland.

Rain cleared Southwest England soon after midnight, then most places in England had a dry clear night. Showers in Wales overnight, were heavy and thundery at times, with sleet and snow over the higher ground. During the day, the showers became more widespread in Western Wales and parts of Western England, and also down the East coast, while most southern districts were dry and sunny. The showers mostly died out in the evening, though again there was thunder in Wales.

Overnight, there was a slight air frost in Central Scotland, and a widespread ground frost throughout the country. It was a cold or very cold day across the country.

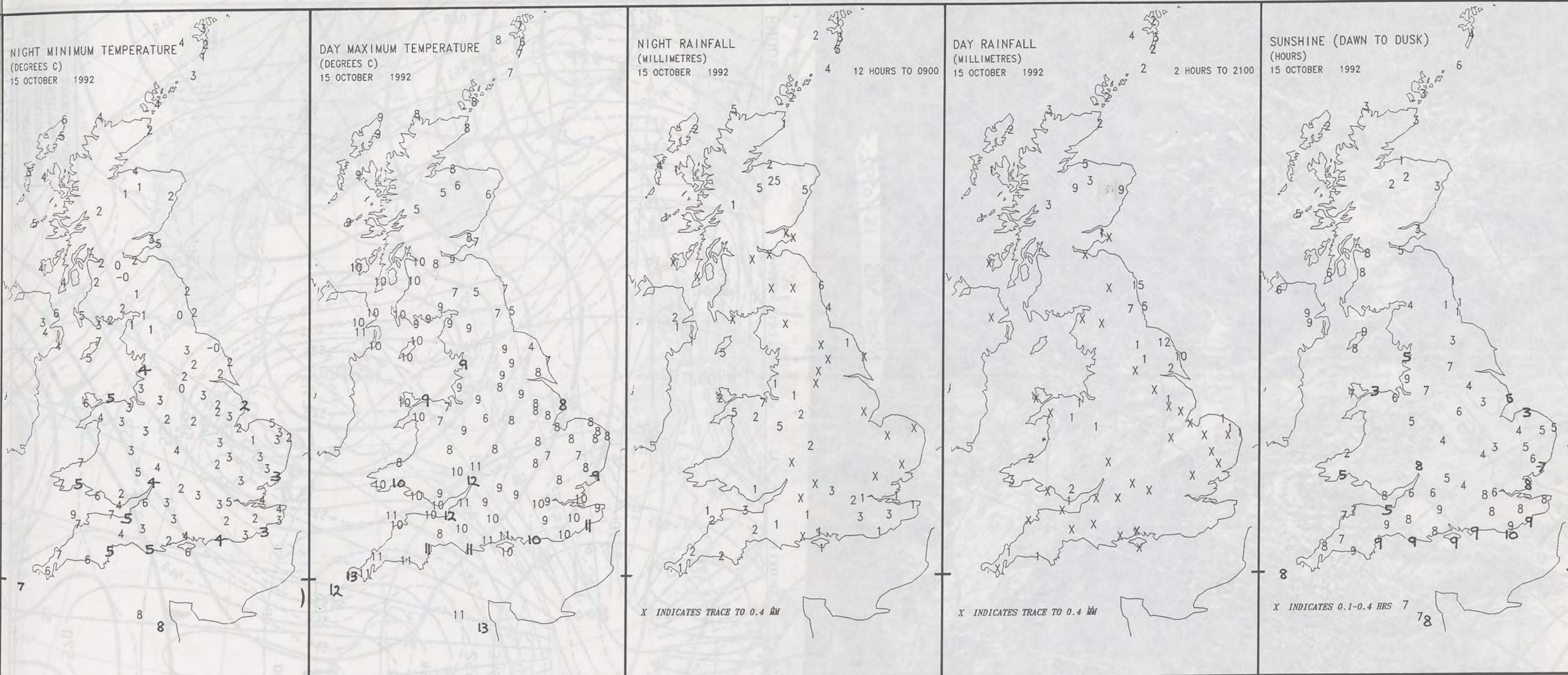
London Weather Centre
284-286 High Holborn
London WC1V 7HX
All times are GMT

© Crown Copyright All rights reserved



SIGNIFICANT WEATHER CHARTS





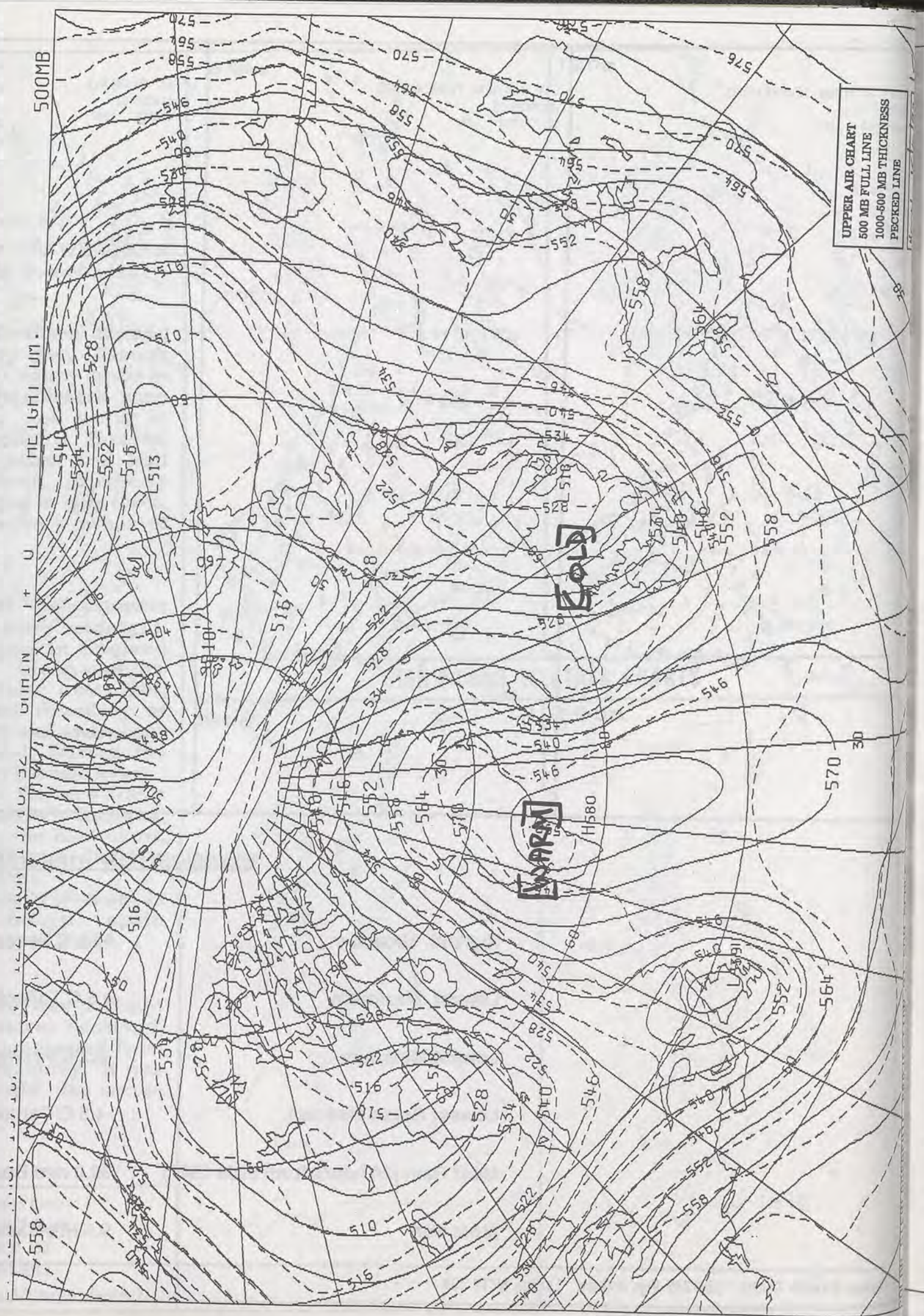

EXTREMES FOR THURSDAY 15TH OCTOBER 1992

Highest Maximum	: 12.6 C Penzance [Cornwall]
Lowest Maximum	: 4.5 C Tulloch Bridge [Grampian]
Lowest Minimum	: -0.2 C Fylingdales [York moors]
Lowest Grass Minimum	: -4.5 C Carlisle and Charing [Kent]
Most Rain (24 hours from 0900 GMT)	: 32.0 mm Boulmer [Northumberland]
Most Sun	: 9.6 Hrs Eastbourne [east Sussex]

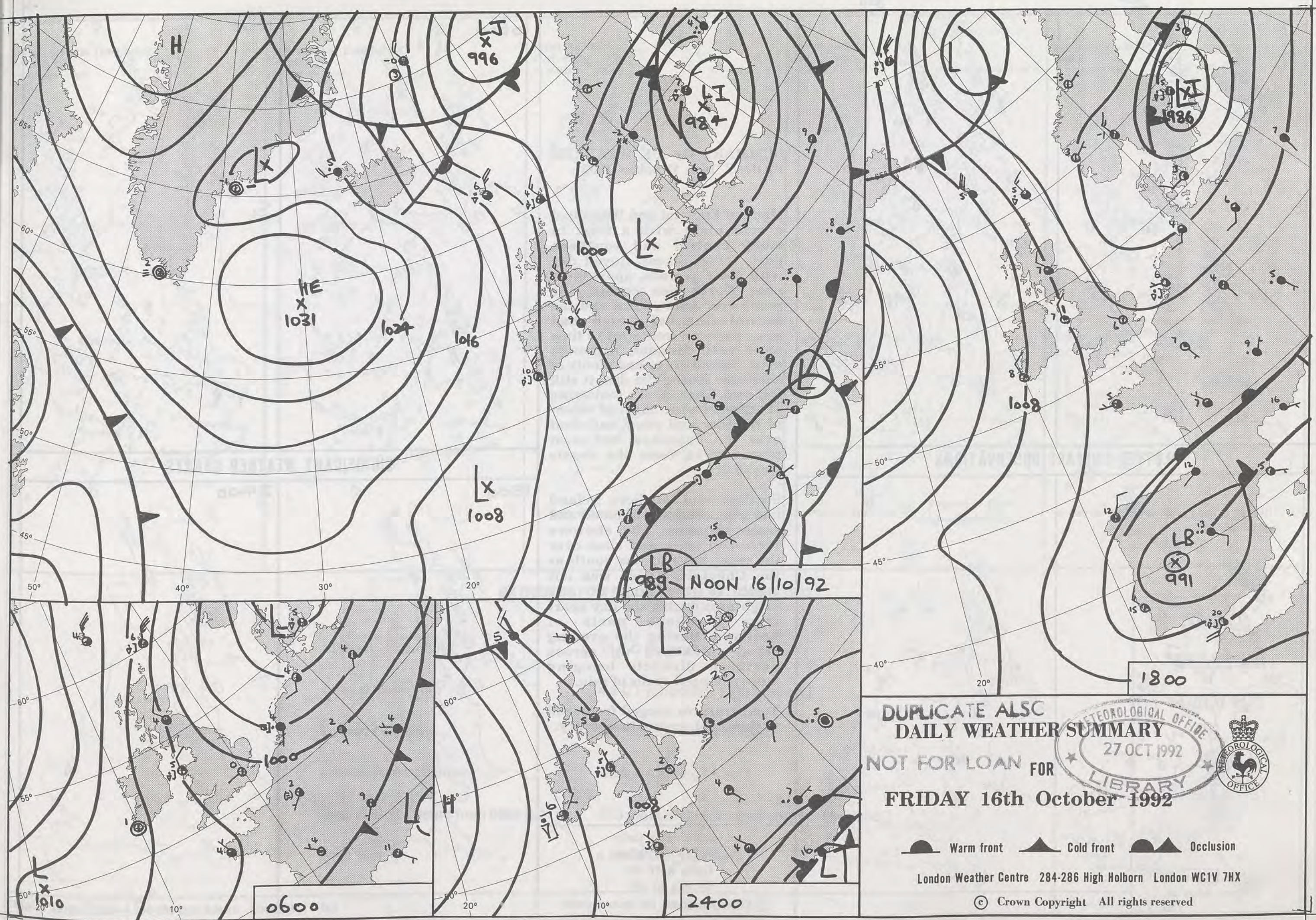
DAILY WEATHER SUMMARY



© Crown Copyright
All rights reserved



PECKED LINE

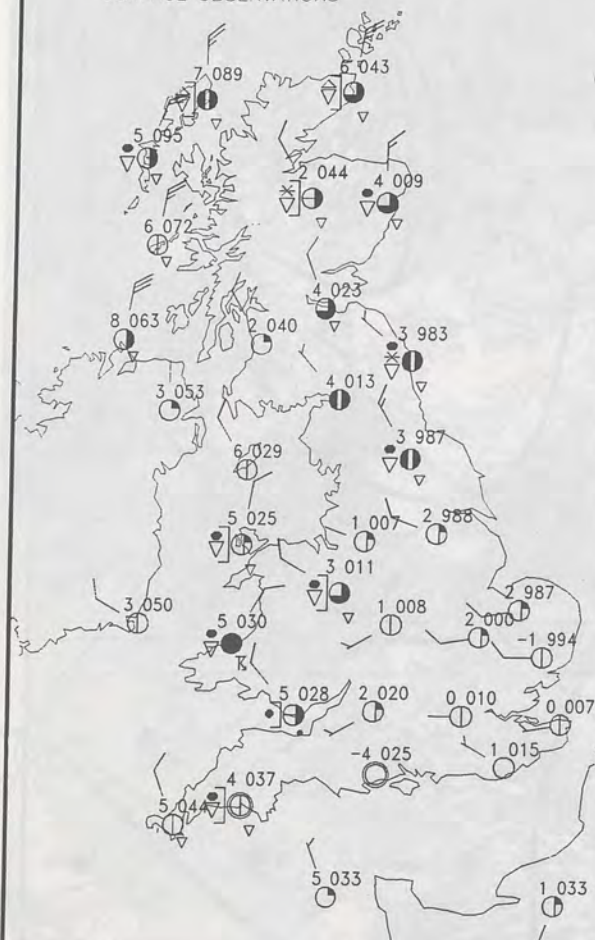


DUPLICATE ALSO
DAILY WEATHER SUMMARY
NOT FOR LOAN FOR
FRIDAY 16th October 1992

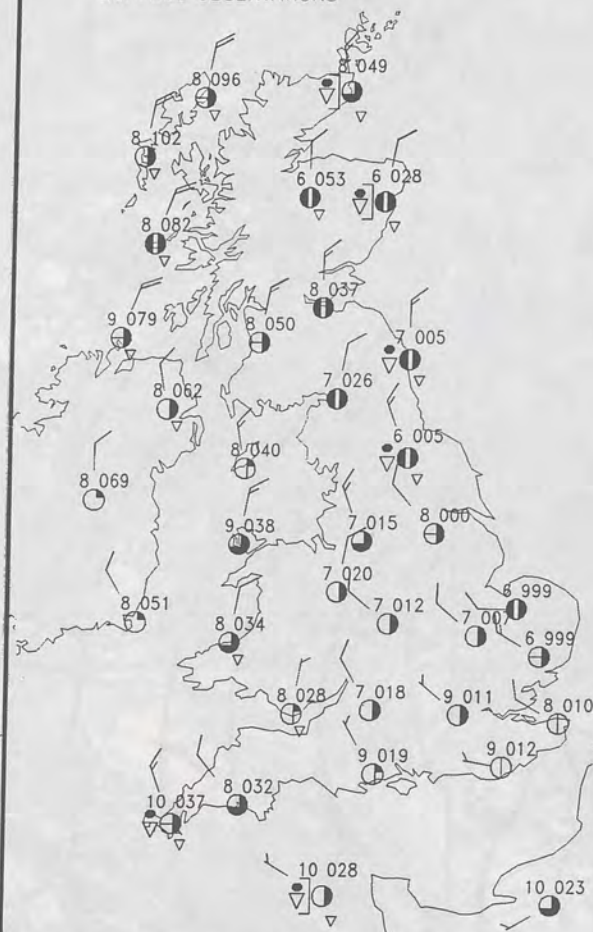


Warm front Cold front Occlusion
London Weather Centre 284-286 High Holborn London WC1V 7HX
© Crown Copyright All rights reserved

0600 16 OCTOBER 1992
SURFACE OBSERVATIONS

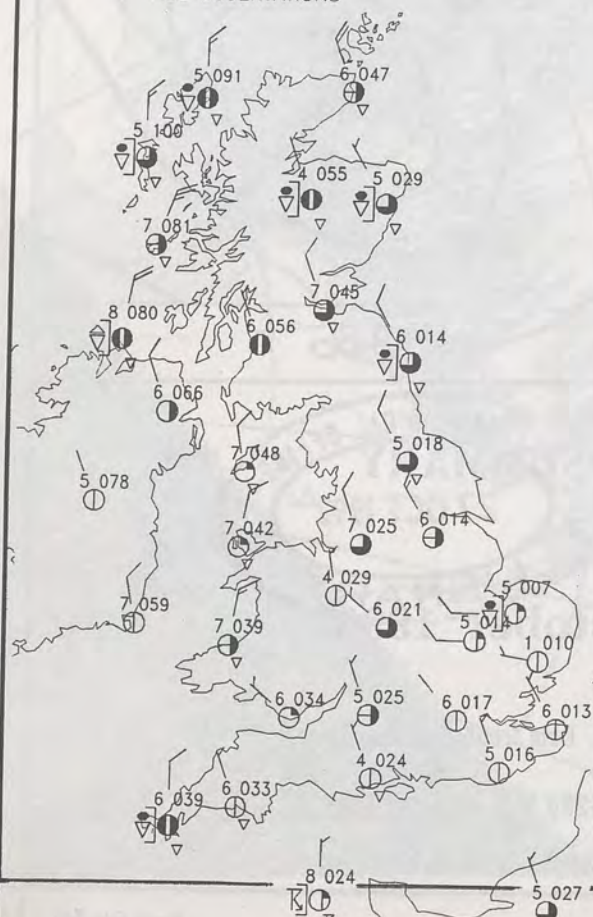


1200 16 OCTOBER 1992
SURFACE OBSERVATIONS

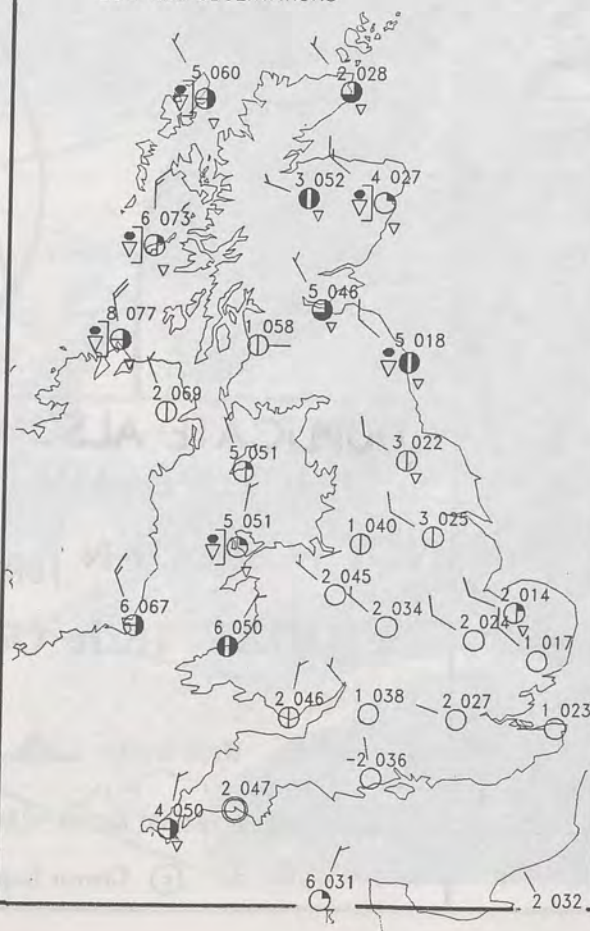


PLOTTED SURFACE OBSERVATIONS

1800 16 OCTOBER 1992
SURFACE OBSERVATIONS



2400 16 OCTOBER 1992
SURFACE OBSERVATIONS



SUMMARY OF UK WEATHER FRIDAY 16th October 1992

Much of England and Wales had a cold night with a frost in many central and southern parts. Most places stayed dry with clear periods, apart from near North Sea coasts, the Southwest Approaches and the Bristol Channel which had some showers from time to time some with thunder. Although many inland areas had plenty of sunshine during the day, it still felt cold. There was a scattering of showers with the odd report of thunder and snow and sleet over the Pennines, but most places away from the coasts stayed dry.

Scotland and Northern Ireland had a fair amount of cloud and some showers. The showers turned to snow and sleet over the mountains, as far south as the Cheviots. There was not much in the way of any brightness during the day apart from southern parts of Scotland. During the evening cloud thickened up across northern districts bringing more prolonged spells of rain.

Temperatures ranged from cold to very cold across the country.

London Weather Centre
284-286 High Holborn
London WC1V 7HX
All times are GMT

© Crown Copyright All rights reserved

0600



1200

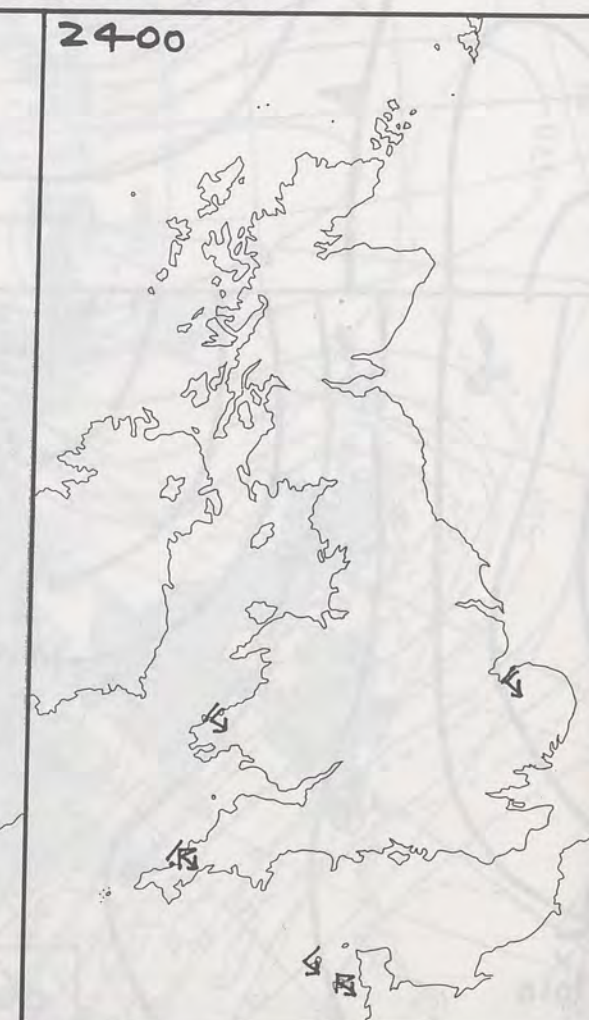


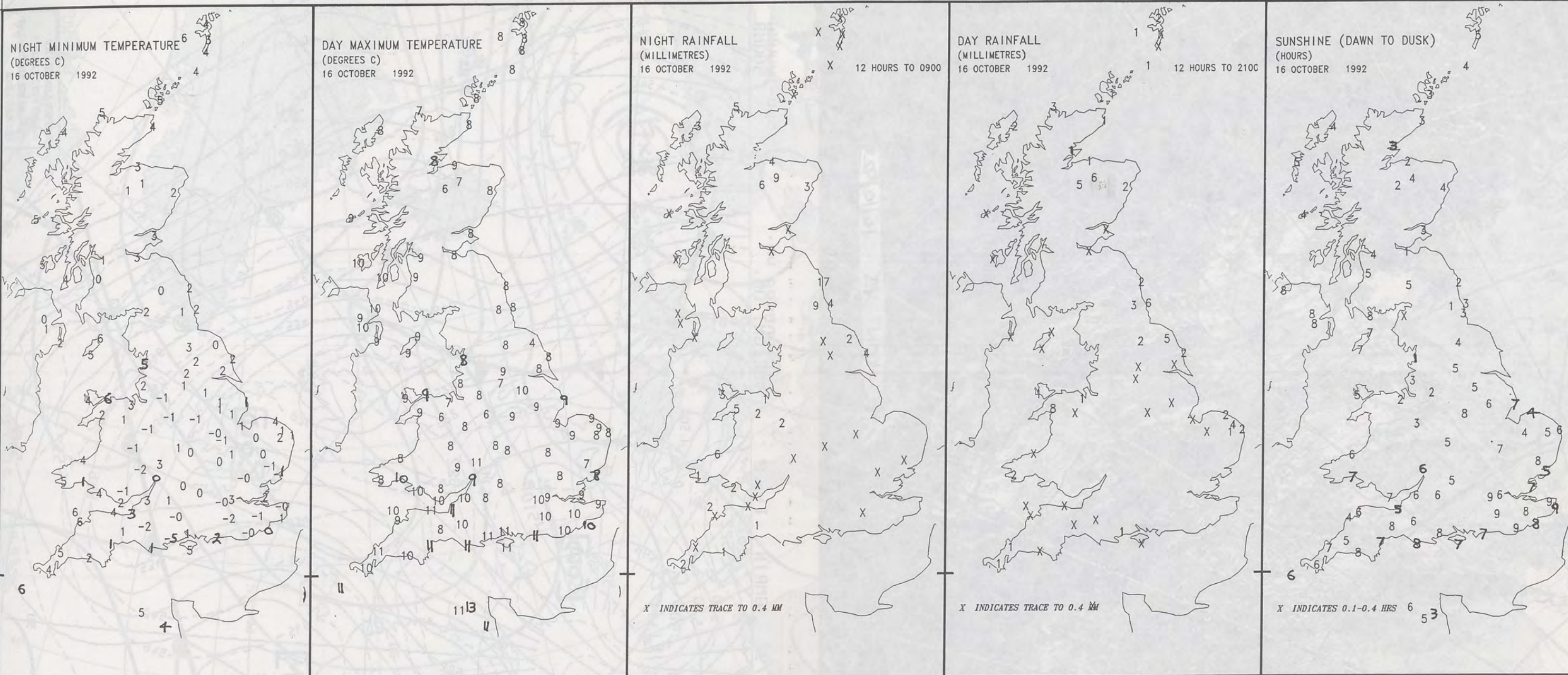
SIGNIFICANT WEATHER CHARTS

1800



2400





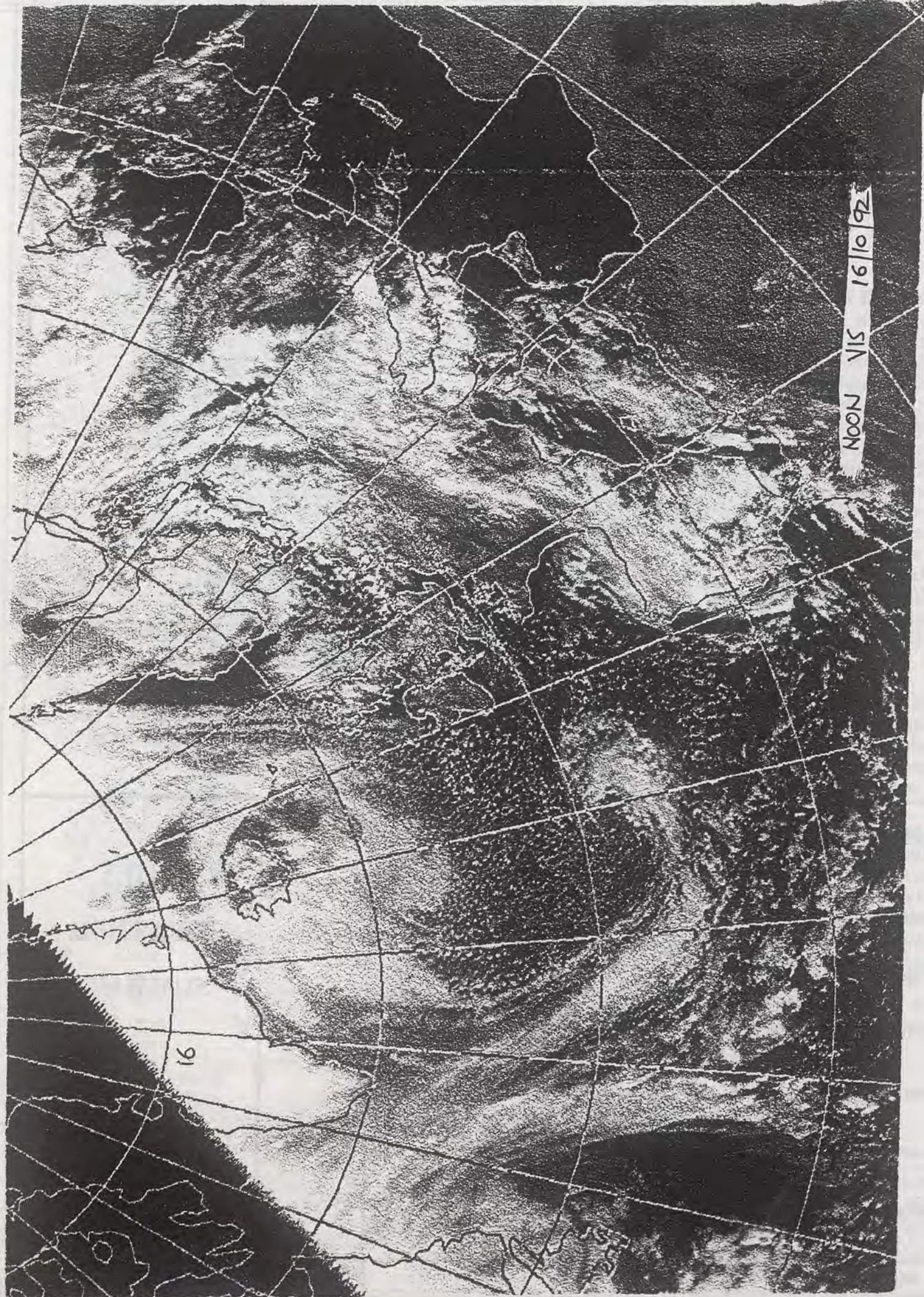
EXTREMES FOR FRIDAY 16TH OCTOBER 1992

Highest Maximum	: 13.0 C Guernsey
Lowest Maximum	: 4.2 C Fylingdales [York moors]
Lowest Minimum	: -4.6 C Bournemouth / Hurn
Lowest Grass Minimum	: -10.5 C Charing [Kent]
Most Rain (24 hours from 0900 GMT)	: 17.3 mm Longframlington [Northumberland]
Most Sun	: 9.2 Hrs Margate [Kent]

DAILY WEATHER SUMMARY

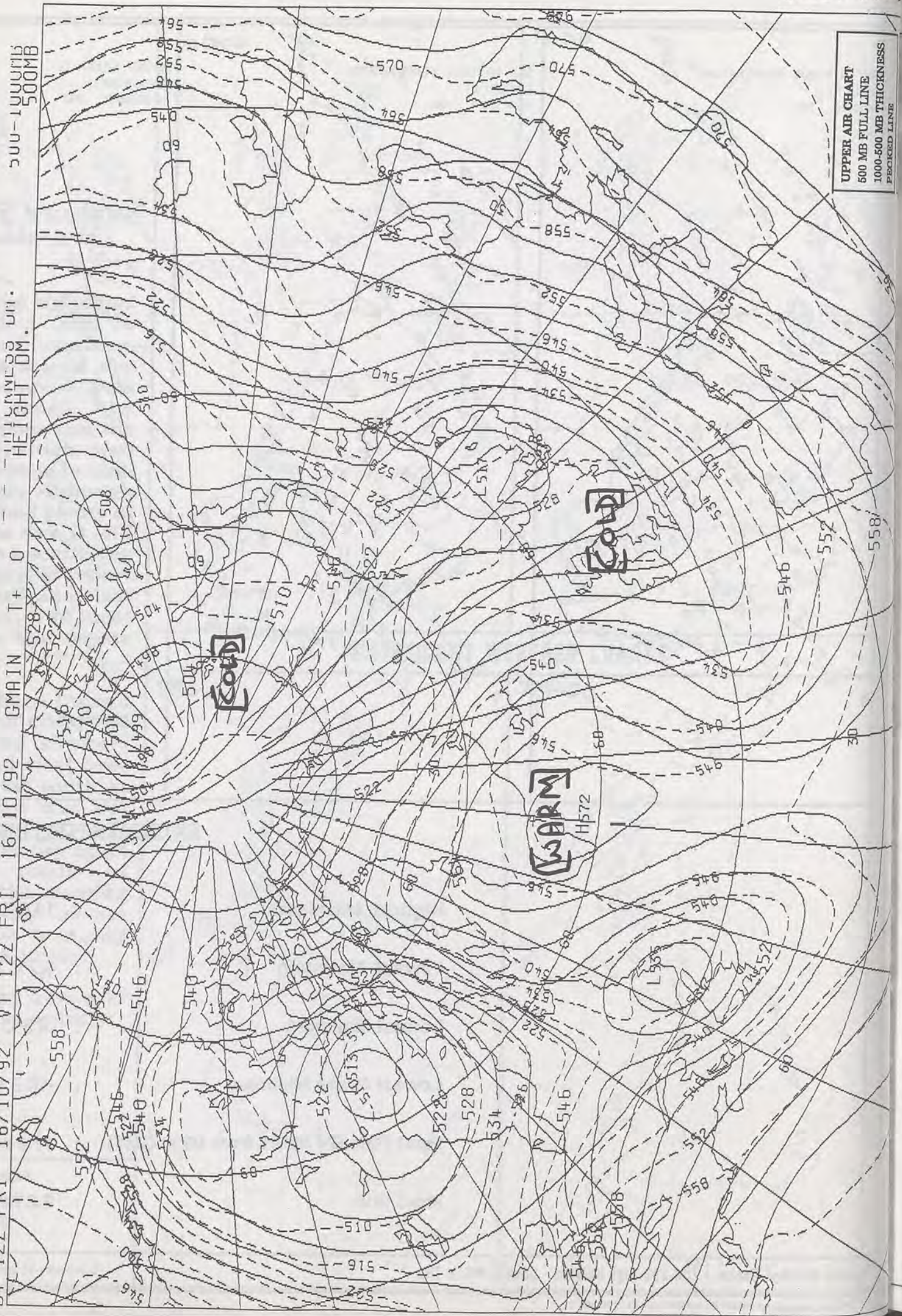


© Crown Copyright
All rights reserved

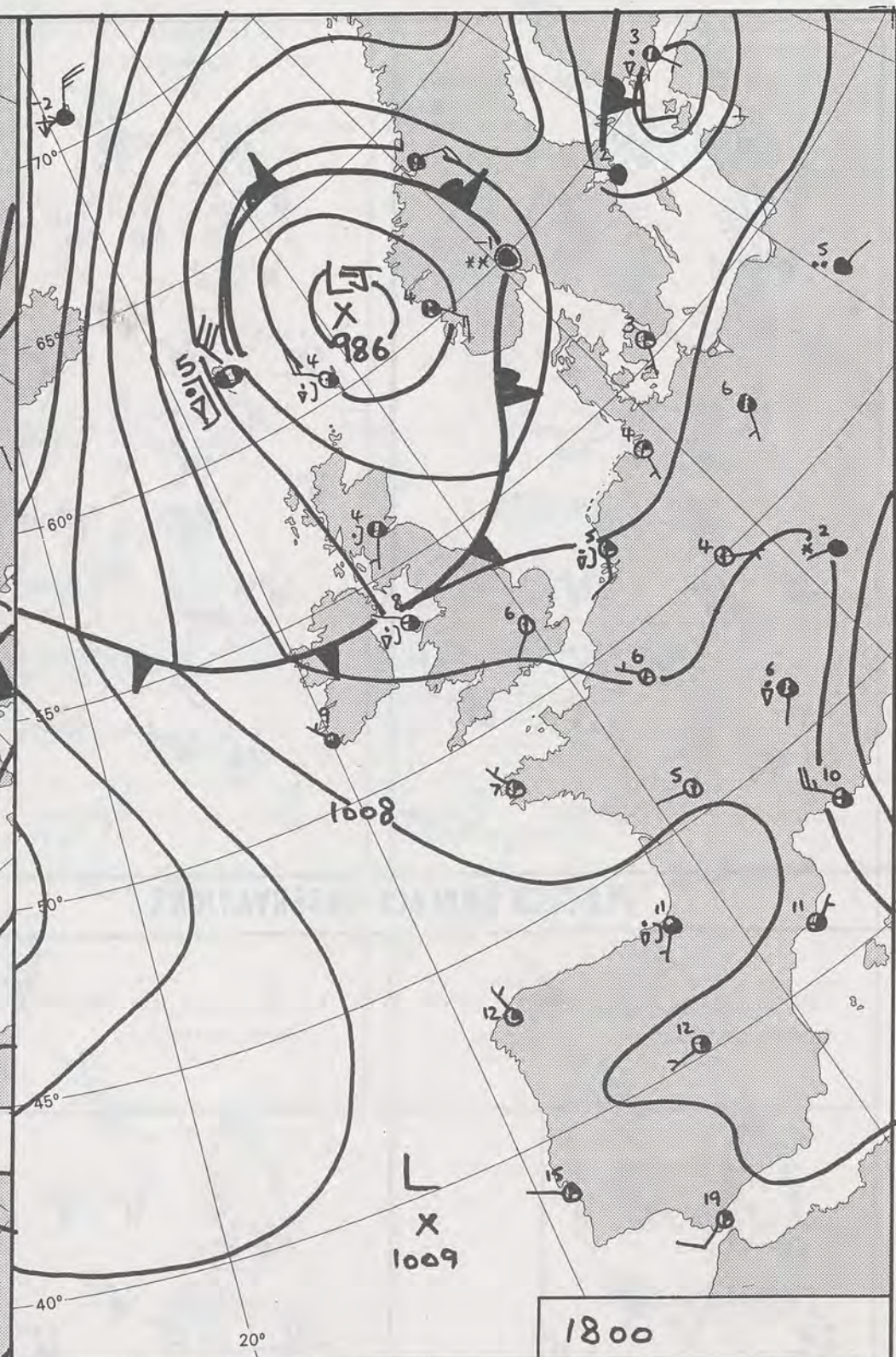



NOON VIS 16 10 92

DT 12Z FRI 16/10/92 VT 12Z FRI 16/10/92 GMAIN T+ 0 HEIGHT DM.



UPPER AIR CHART
500 MB FULL LINE
1000-500 MB THICKNESS
PECKED LINE



DUPLICATE ALSO
 DAILY WEATHER SUMMARY
 NOT FOR LOAN FOR
 SATURDAY 17th October 1992

METEOROLOGICAL OFFICE
 27 OCT 1992
 LIBRARY

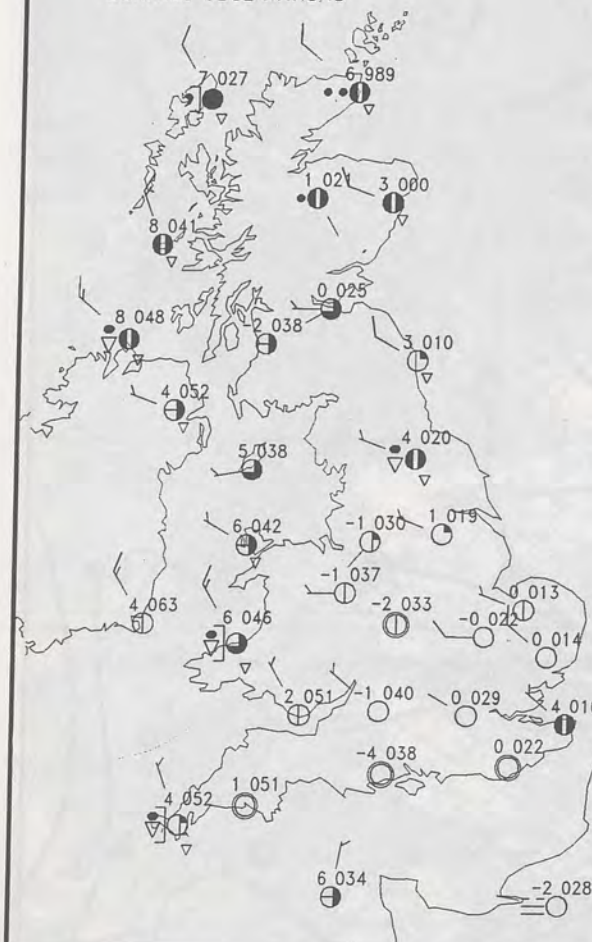
METEOROLOGICAL OFFICE

Warm front Cold front Occlusion

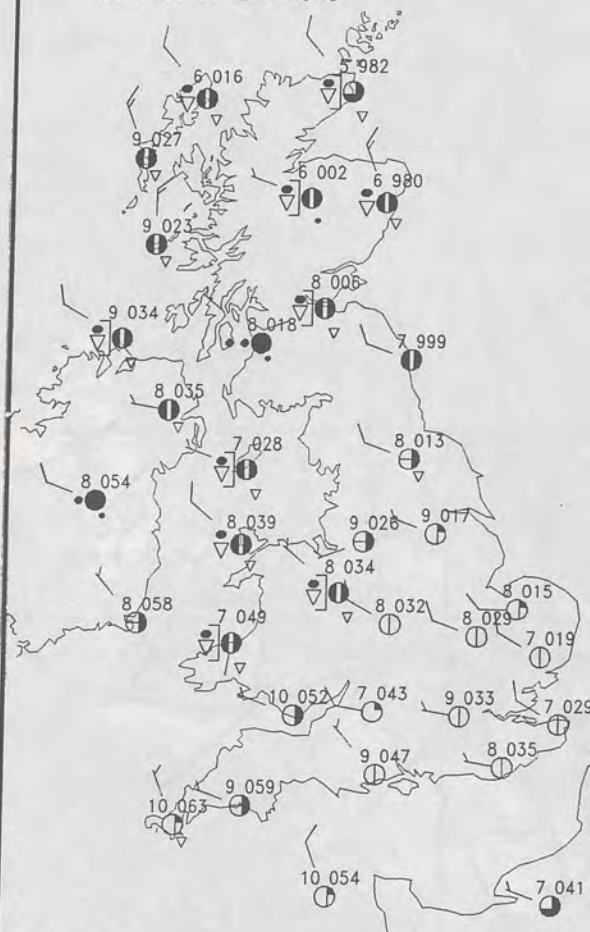
London Weather Centre 284-286 High Holborn London WC1V 7HX

© Crown Copyright All rights reserved

0600 17 OCTOBER 1992
SURFACE OBSERVATIONS

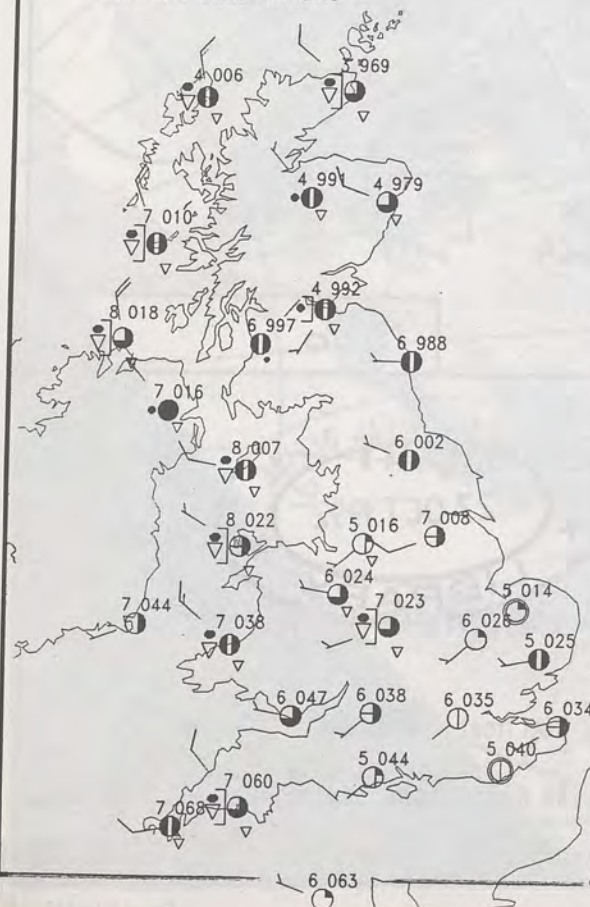


1200 17 OCTOBER 1992
SURFACE OBSERVATIONS

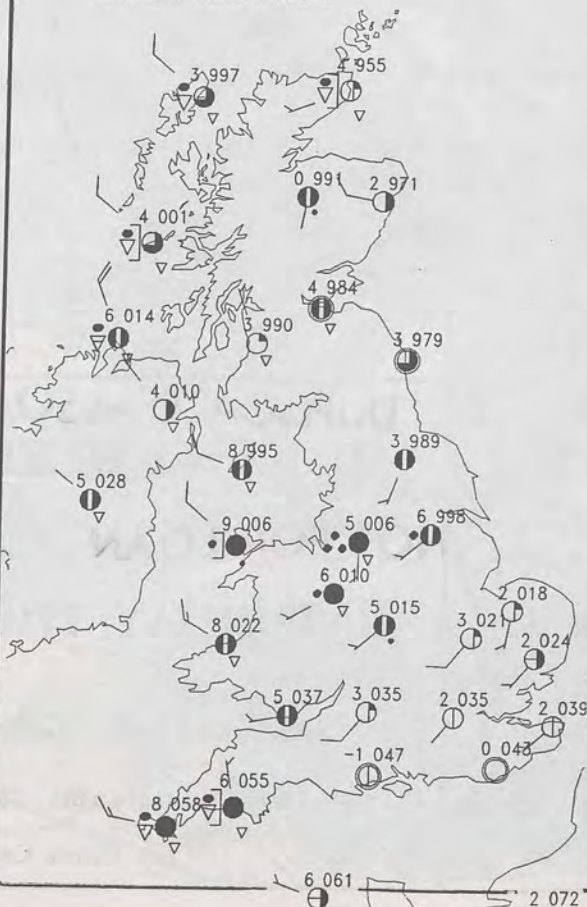


PLOTTED SURFACE OBSERVATIONS

1800 17 OCTOBER 1992
SURFACE OBSERVATIONS



2400 17 OCTOBER 1992
SURFACE OBSERVATIONS



SUMMARY OF UK WEATHER SATURDAY 17th October 1992

During the night much of England and Wales stayed dry apart from a few showers on the coasts. It was a very cold and clear night inland with a widespread frost.

During the day, showers persisted along the western coasts and there were also a few isolated showers in Norfolk and Northeast England. Most remaining parts had a dry and sunny day. During the afternoon, it turned cloudy with more frequent showers across northern and western districts and these moved steadily southwards later.

Much of Scotland and Northern Ireland had a cloudy night with some showers, although Central and Southwest Scotland stayed mostly dry with clear spells allowing a frost.

During the morning it turned increasingly cloudy from the north with more showers spreading across much of Scotland, and there was snow over the mountains. It brightened up in Shetland, Orkney and some northern parts of Scotland during the afternoon, although there were still some showers. Later on the cloud started to break up over northern parts of Scotland and Northern Ireland.

Temperatures were generally in the cold category.

London Weather Centre
284-286 High Holborn
London WC1V 7HX
All times are GMT

© Crown Copyright All rights reserved

0600



1200



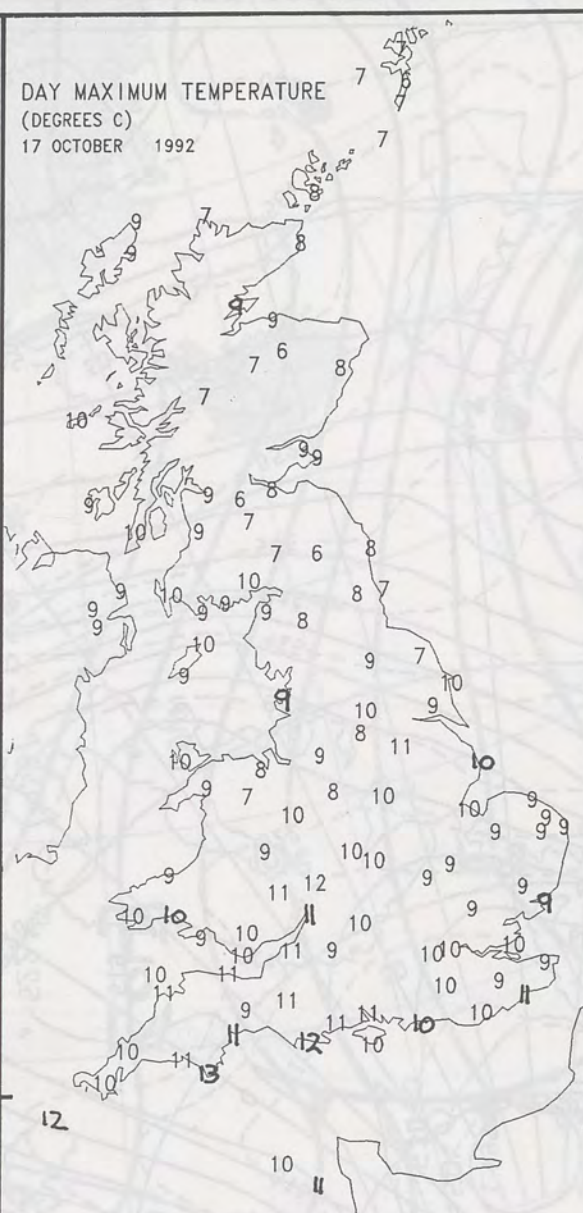
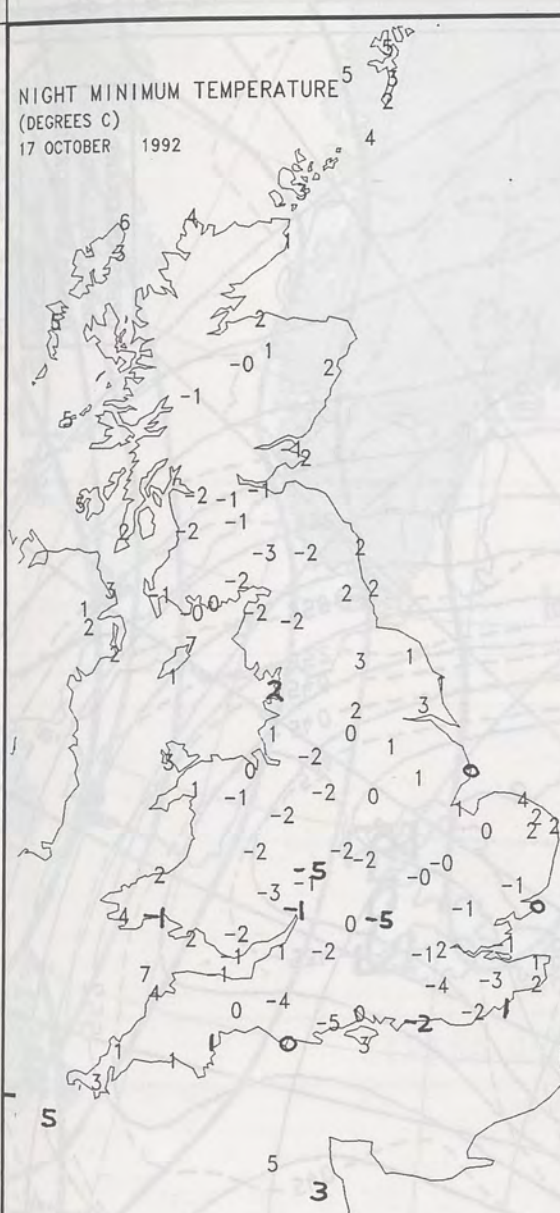
SIGNIFICANT WEATHER CHARTS

1800



2400





EXTREMES FOR SATURDAY 17TH OCTOBER 1992

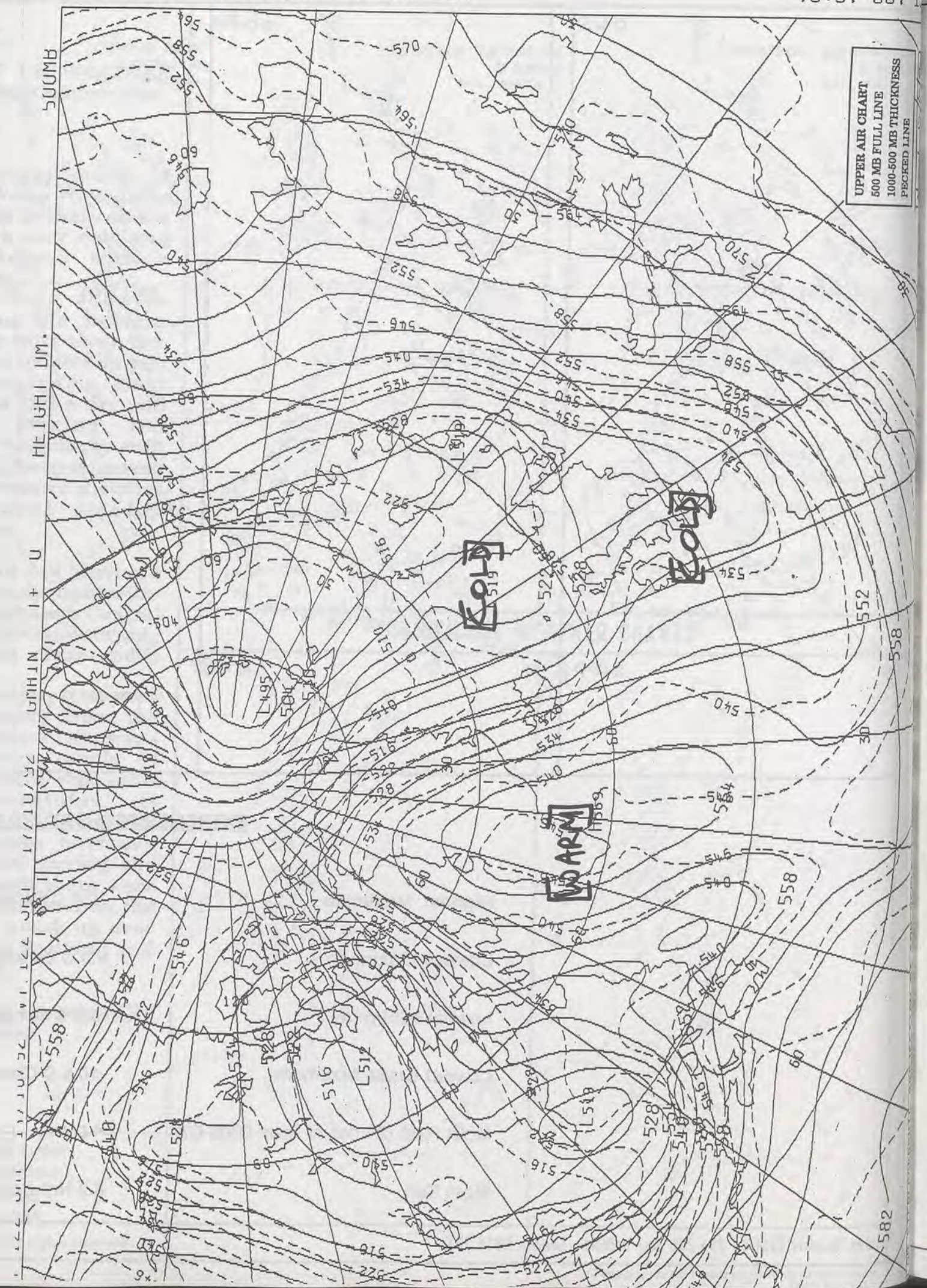
Highest Maximum	: 12.5 C Salcombe [Devon]
Lowest Maximum	: 6.0 C Lerwick [Shetland]
Lowest Minimum	: -5.2 C Benson [Oxon]
Lowest Grass Minimum	: -10.6 C Charing [Kent]
Most Rain (24 hours from 0900 GMT)	: 46.0mm Crosby (MERSEYSIDE)
Most Sun	: 8.9 Hrs Bournemouth / Hurn

DAILY WEATHER SUMMARY



© Crown Copyright
All rights reserved

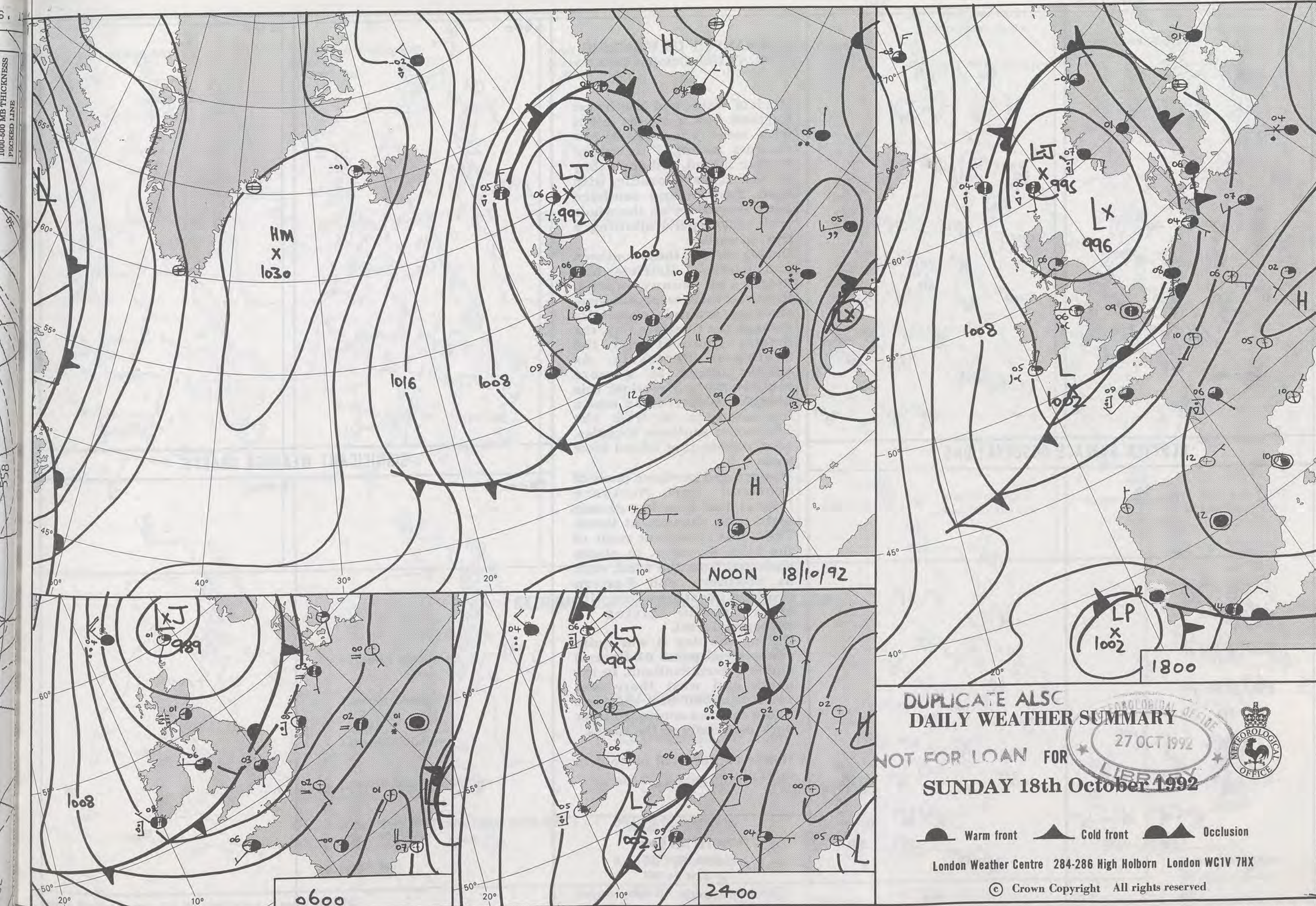
17



UPPER AIR CHART
500 MB FULL LINE
1000-500 MB THICKNESS
PECKED LINE

MET-OFFICE-ARTIFAX-2 PAGE.001

18:91 26.



DUPLICATE ALSO
DAILY WEATHER SUMMARY

NOT FOR LOAN FOR
SUNDAY 18th October 1992

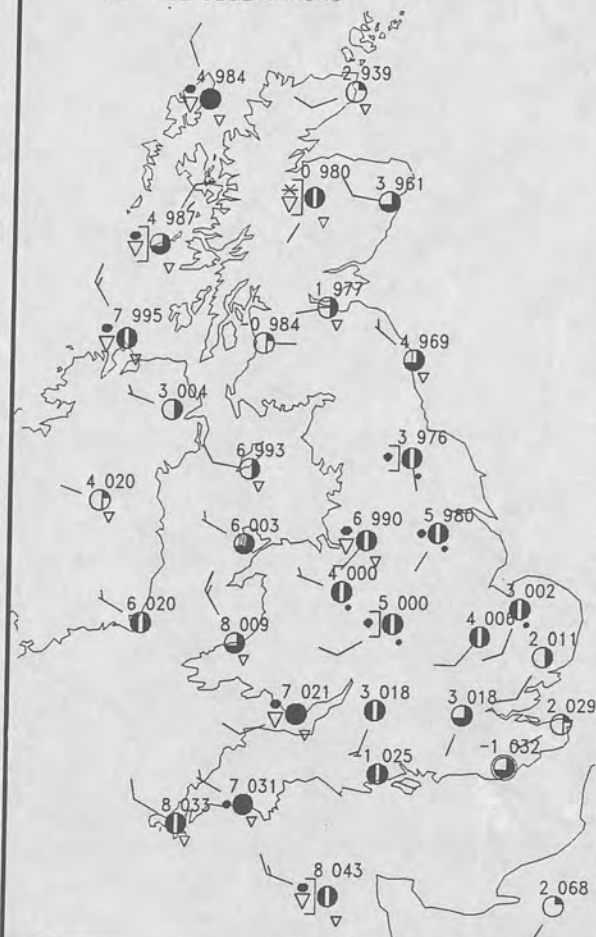


Warm front Cold front Occlusion

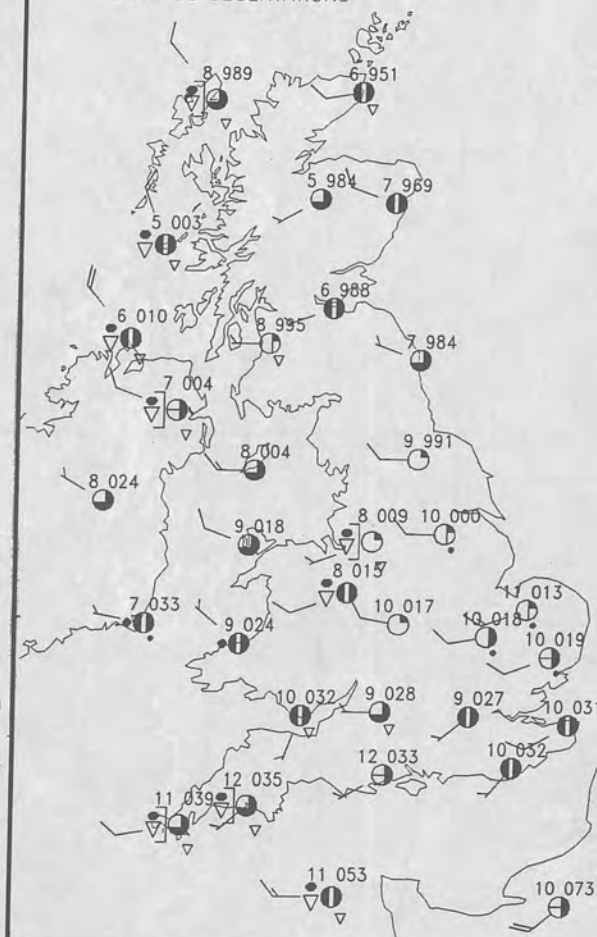
London Weather Centre 284-286 High Holborn London WC1V 7HX

© Crown Copyright All rights reserved

0600 18 OCTOBER 1992
SURFACE OBSERVATIONS

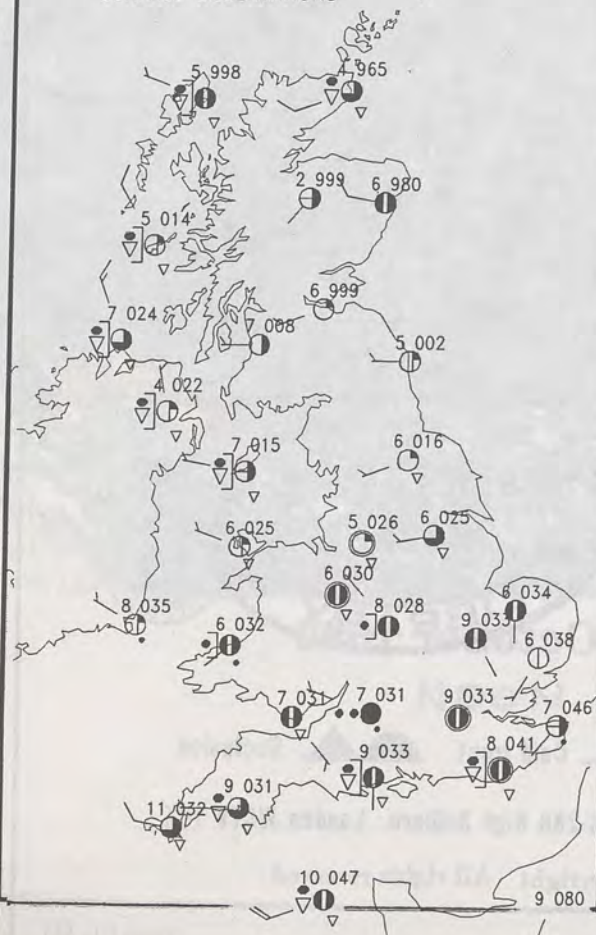


1200 18 OCTOBER 1992
SURFACE OBSERVATIONS

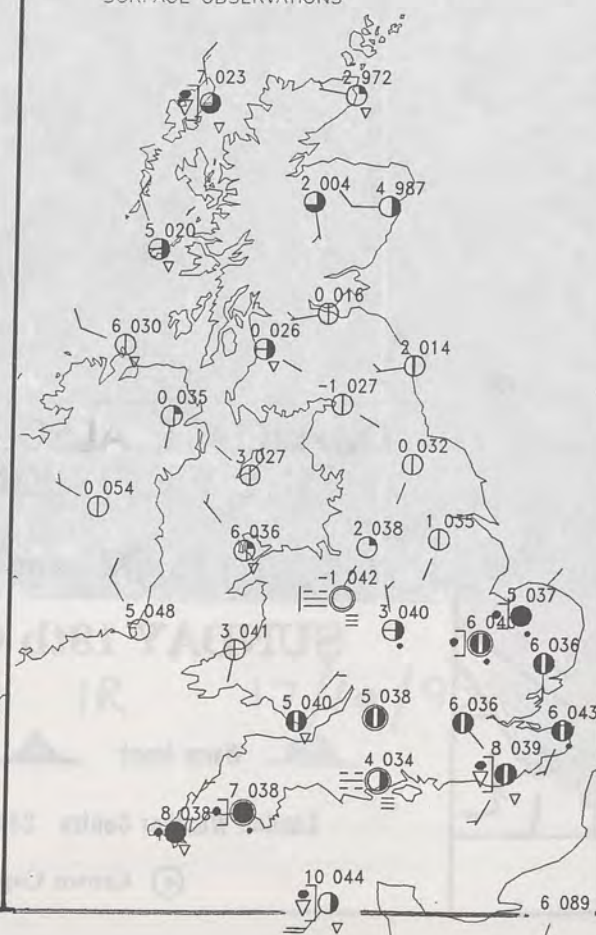


PLOTTED SURFACE OBSERVATIONS

1800 18 OCTOBER 1992
SURFACE OBSERVATIONS



2400 18 OCTOBER 1992
SURFACE OBSERVATIONS



SUMMARY OF UK WEATHER SUNDAY 18th October 1992

Much of Wales and Northwest England had a cloudy night with some showers. A few showers managed to spread further inland, although they turned more sporadic with time. Eastern and southern parts stayed dry on the whole with clear spells allowing a frost in parts.

During the day these southern and eastern districts had bright or sunny spells. However, there were still some showers around, especially through the Cheshire Gap, the Bristol Channel and the Southwest Peninsula. As winds turned to a more southwesterly direction, this brought thicker cloud and a few showers in from the Channel to southern counties, some penetrating inland after dark.

Western and northern parts of Scotland and Northern Ireland had a rather cloudy night with showers at times. There was snow over many of the hills. However, in places sheltered from the wind, such as Southern and Eastern Scotland, it stayed dry with clear spells giving a widespread frost.

During the day it was quite sunny over parts of Central and Southern Scotland. In the north and west there was variable cloud and showers. These showers continued after dark, especially on the coasts.

It was rather cold or cold in most places.

London Weather Centre
284-286 High Holborn
London WC1V 7HX
All times are GMT

© Crown Copyright All rights reserved

0600



1200

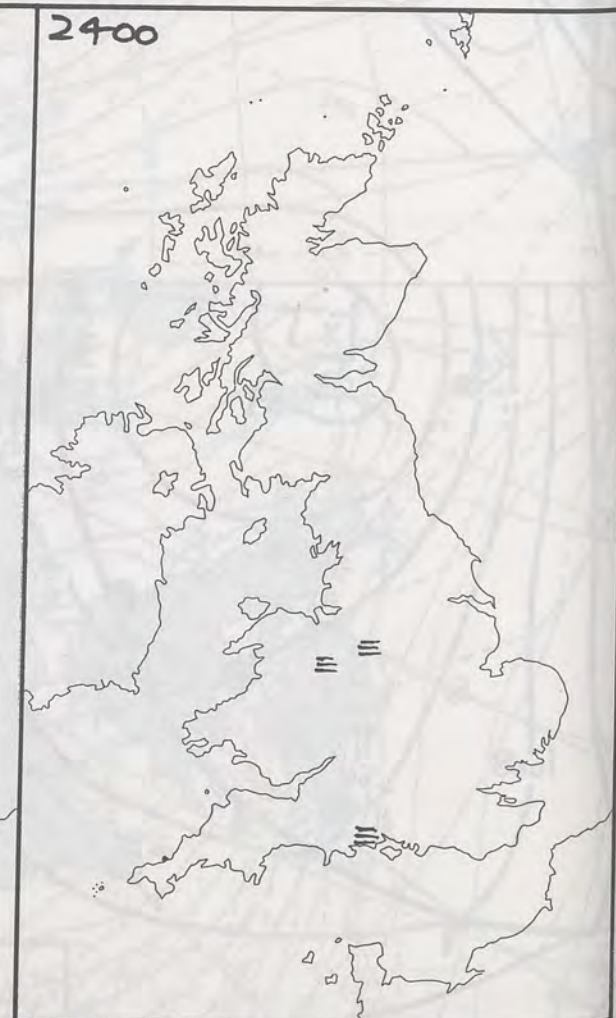


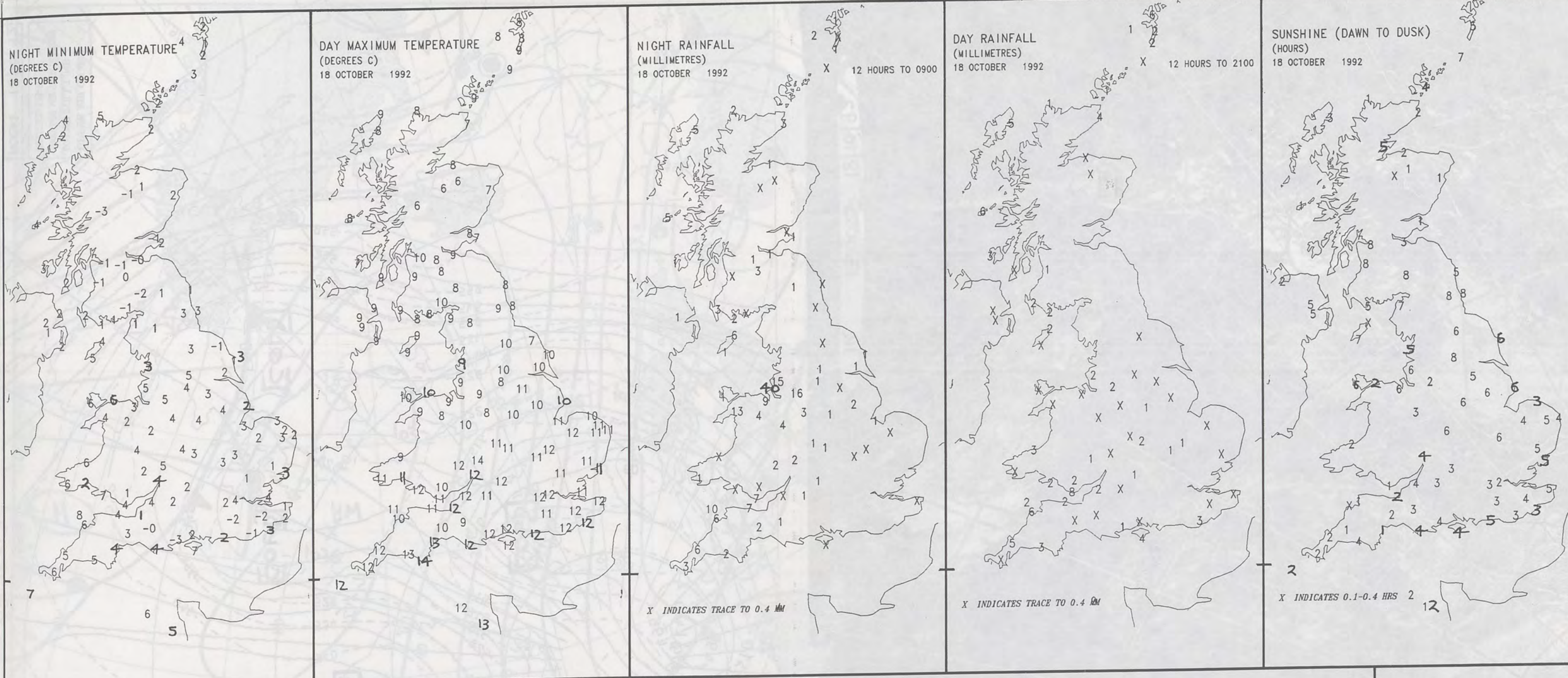
SIGNIFICANT WEATHER CHARTS

1800



2400





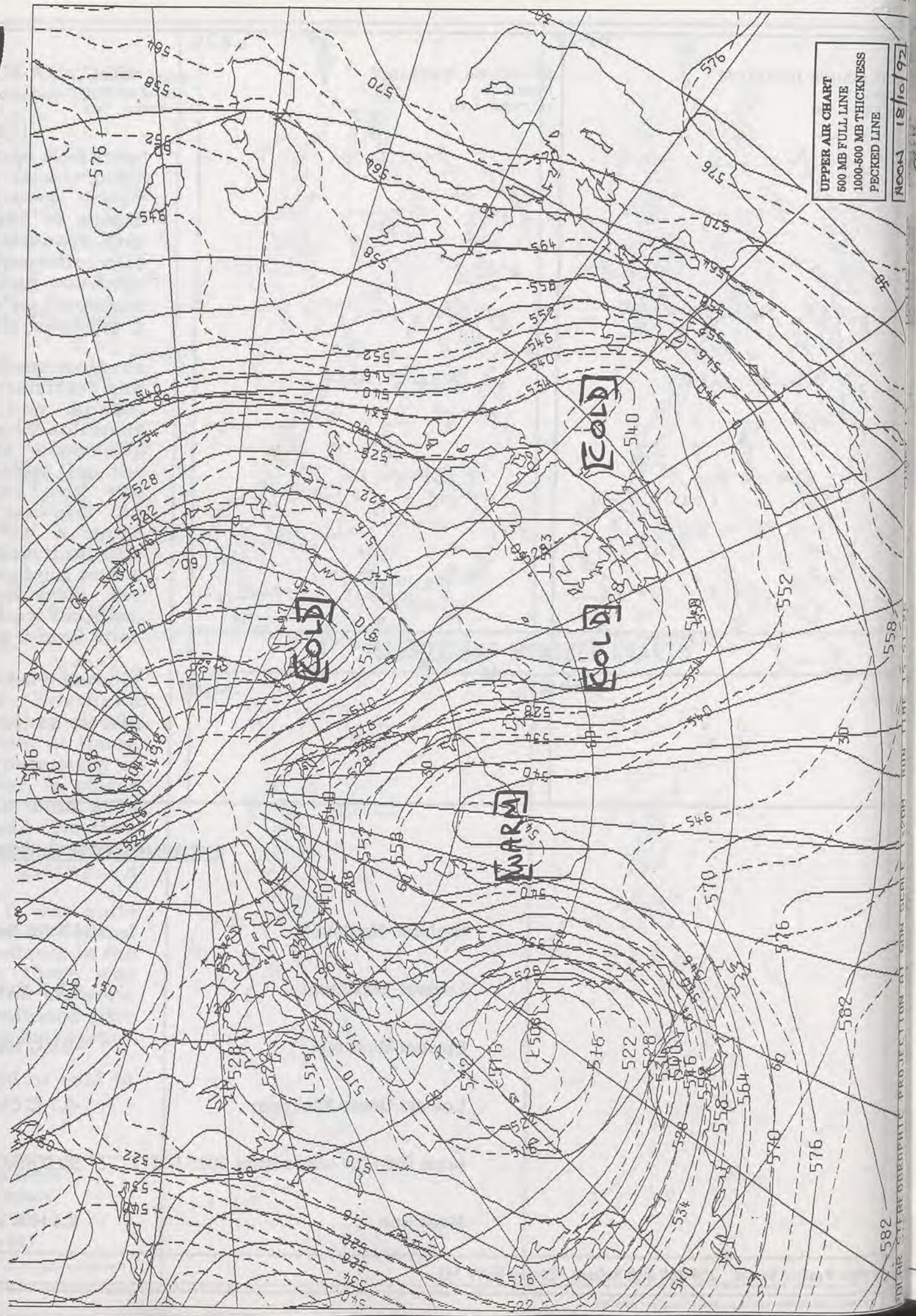

EXTREMES FOR SUNDAY 18TH OCTOBER 1992

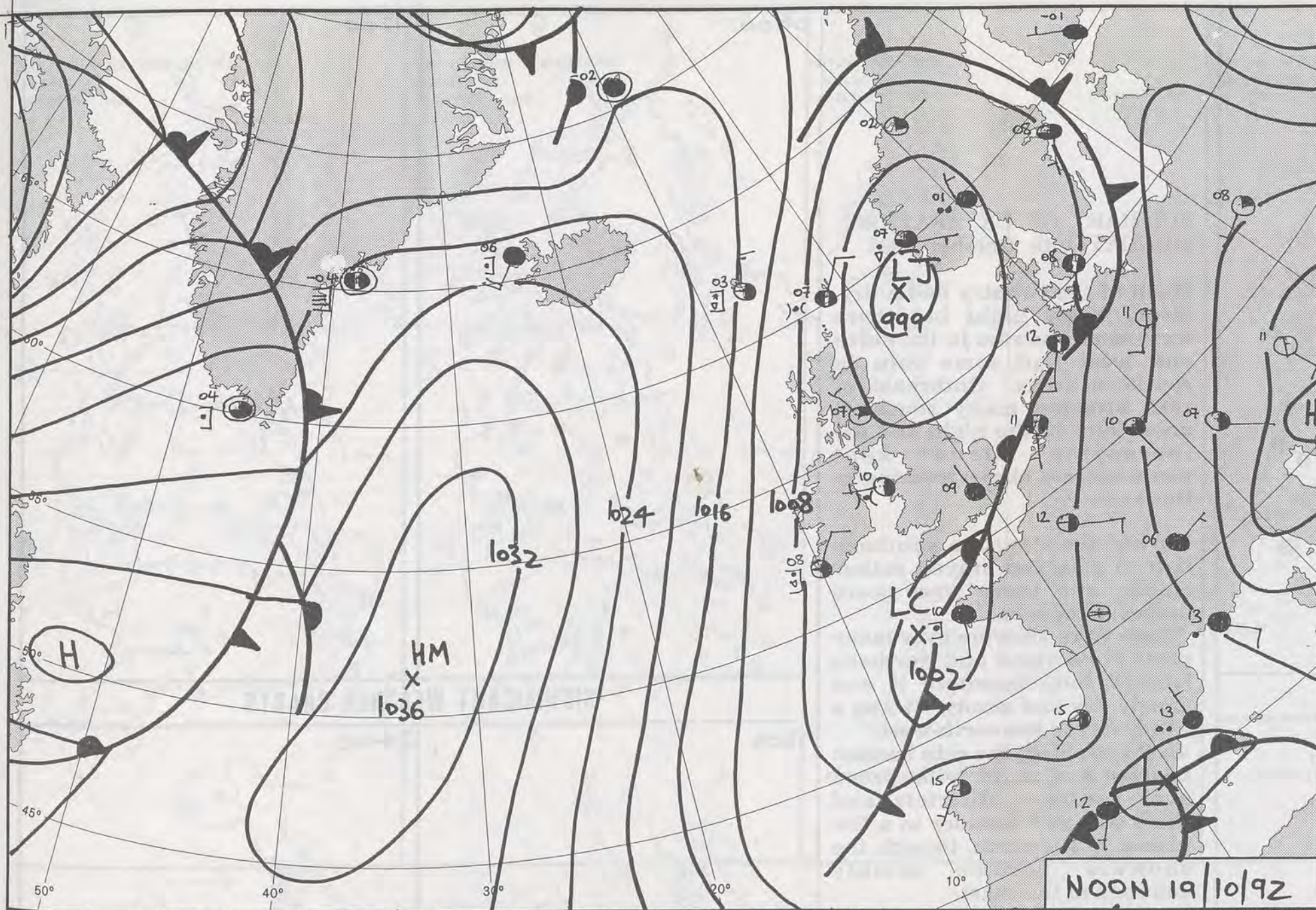
Highest Maximum	: 13.6 C Salcombe [devon]
Lowest Maximum	: 6.0 C Aviemore [Highland]
Lowest Minimum	: -3.0 C Bournemouth / Hurn
Lowest Grass Minimum	: -9.7 C Charing [Kent]
Most Rain (24 hours from 0900 GMT)	: 30.0 mm Guernsey
Most Sun	: 8.4 Hrs Tynemouth

DAILY WEATHER SUMMARY

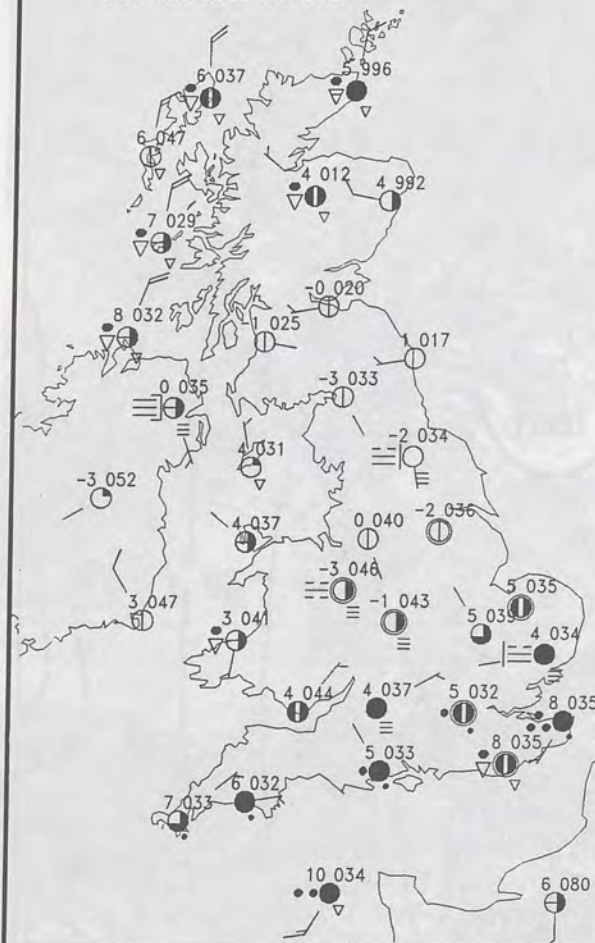


© Crown Copyright
All rights reserved

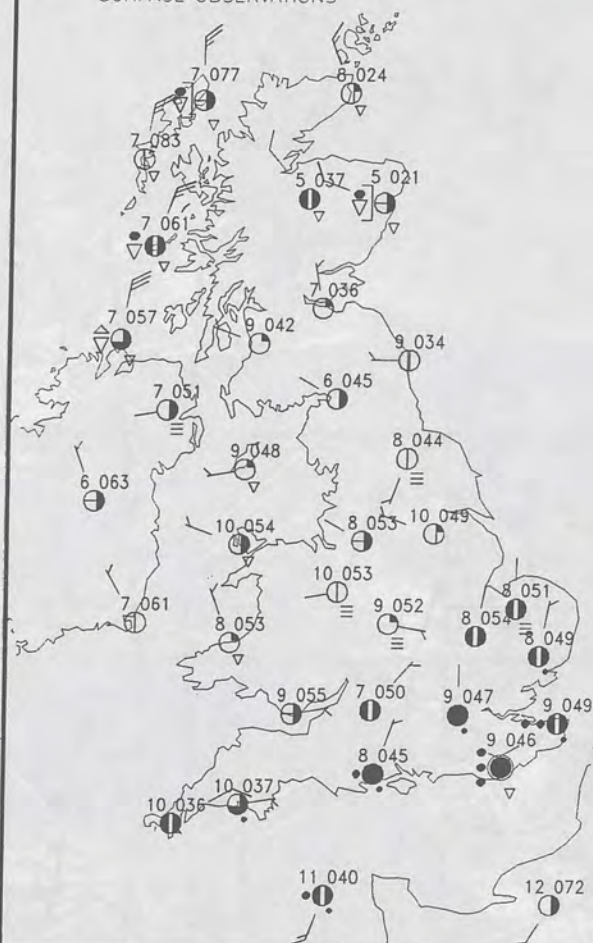




0600 19 OCTOBER 1992
SURFACE OBSERVATIONS

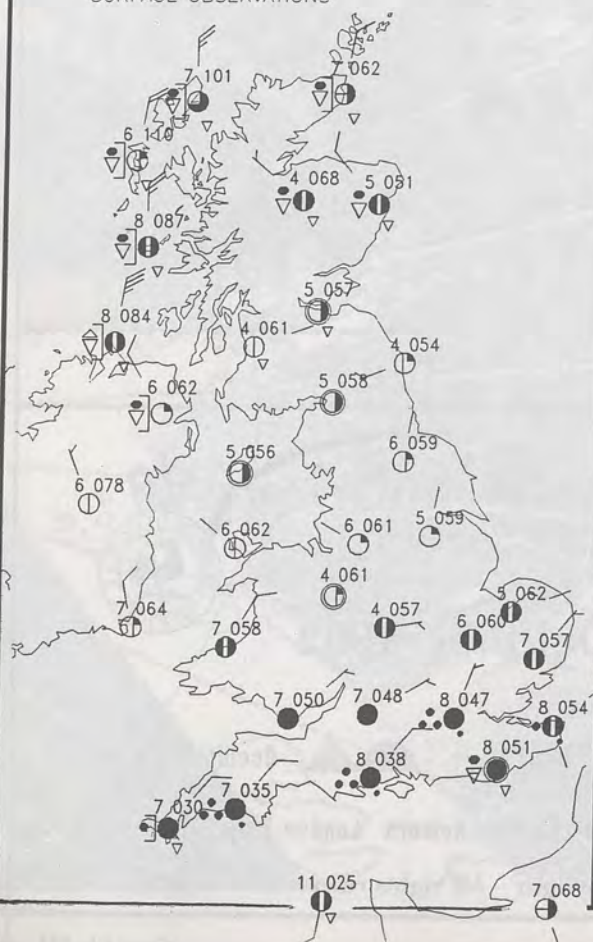


1200 19 OCTOBER 1992
SURFACE OBSERVATIONS

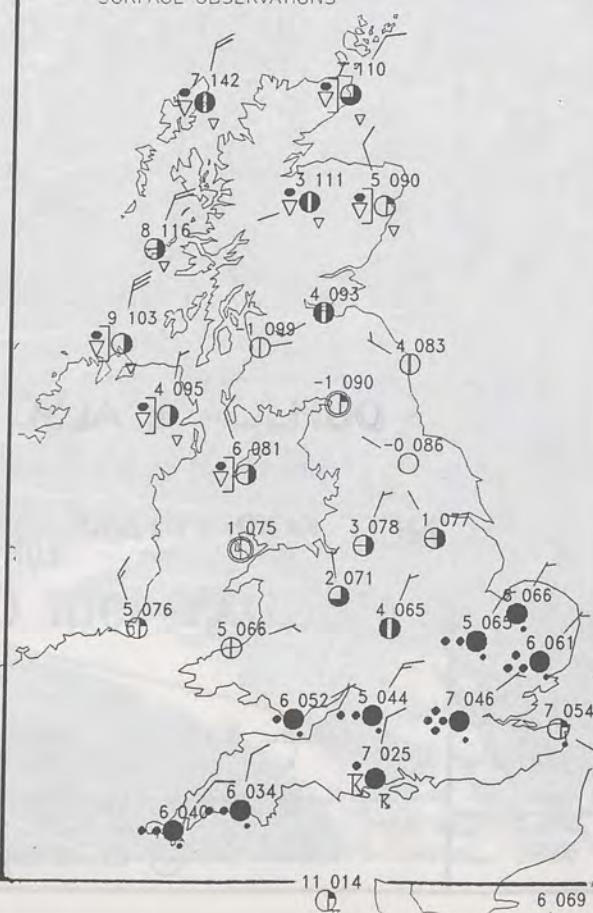


PLOTTED SURFACE OBSERVATIONS

1800 19 OCTOBER 1992
SURFACE OBSERVATIONS



2400 19 OCTOBER 1992
SURFACE OBSERVATIONS



SUMMARY OF UK WEATHER MONDAY 19th October 1992

Much of the country had a dry, clear, frosty night but there were some showers in the north and west and some rain in southern areas. Outbreaks of rain affected many southern areas later in the night and the increasing cloud kept temperatures above freezing in this area.

During the day, the southern half of England stayed rather cloudy and there were more outbreaks of rain.

There were showers over many parts of Scotland and Northern Ireland but elsewhere it was mostly dry and sunny. It was a windy day in the north-west.

In the evening, the rain became heavier and more widespread over southern districts and there was thunder in a few places. In the north, though, the showers became mainly confined to the coast.

It was a rather cold day across the whole of the United Kingdom.

London Weather Centre
284-286 High Holborn
London WC1V 7HX
All times are GMT

© Crown Copyright All rights reserved

0600



1200

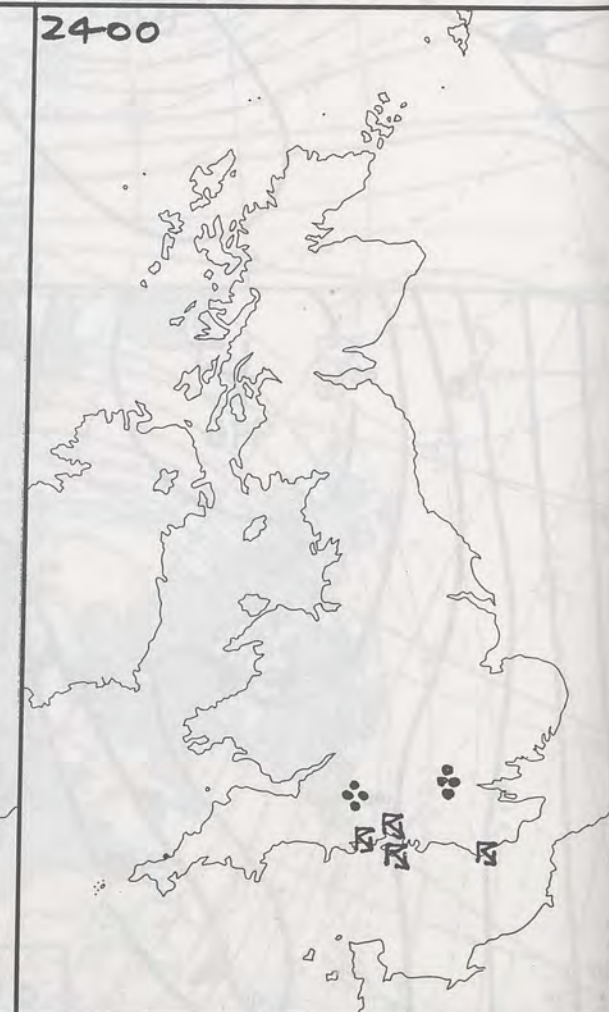


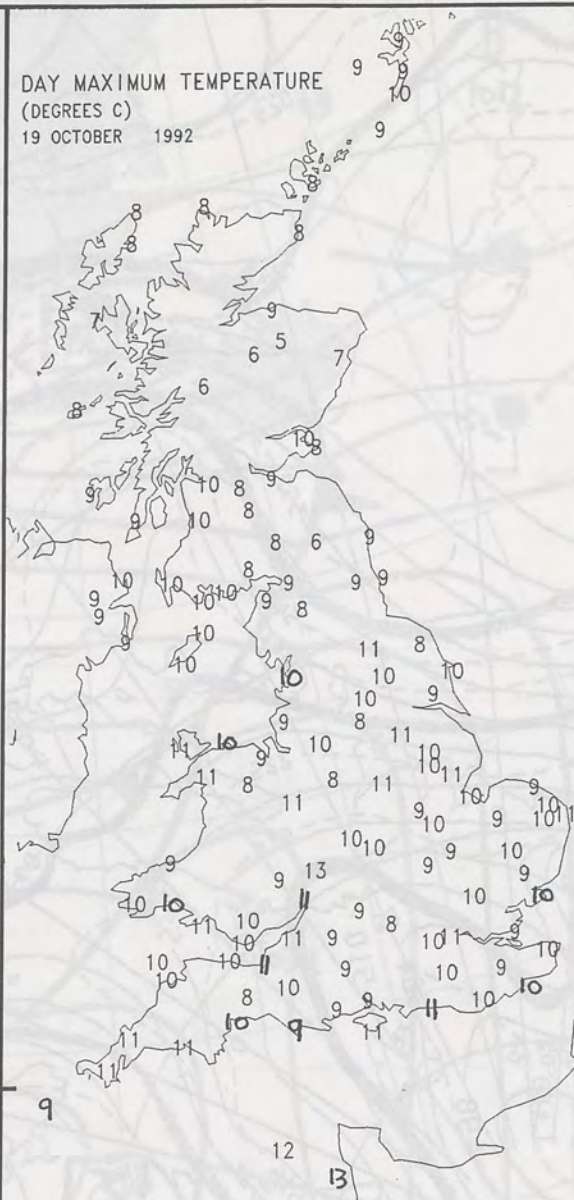
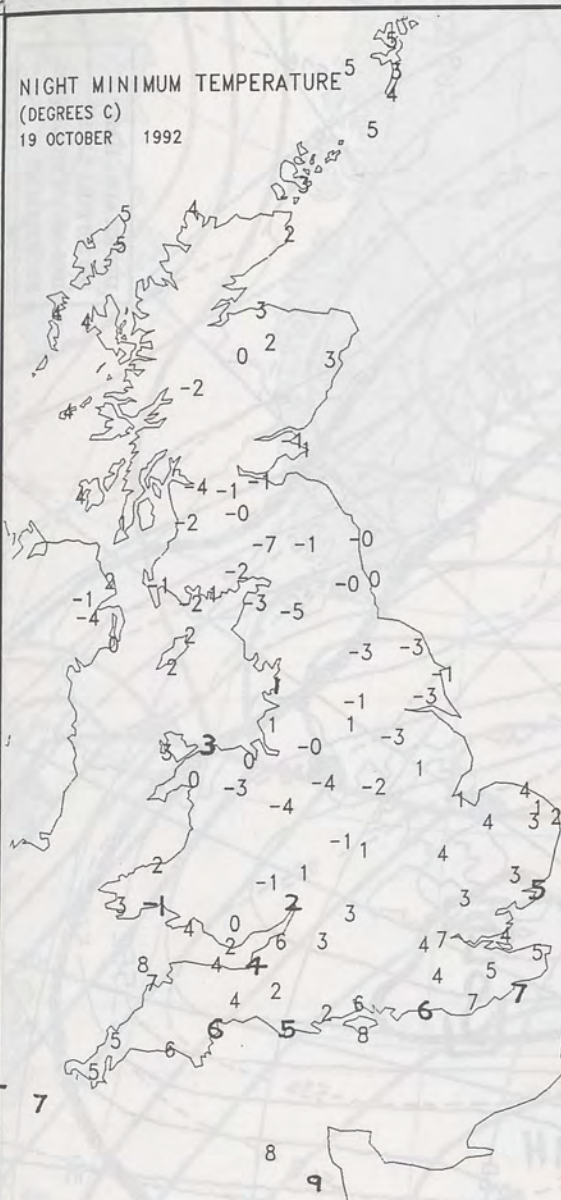
SIGNIFICANT WEATHER CHARTS

1800



2400





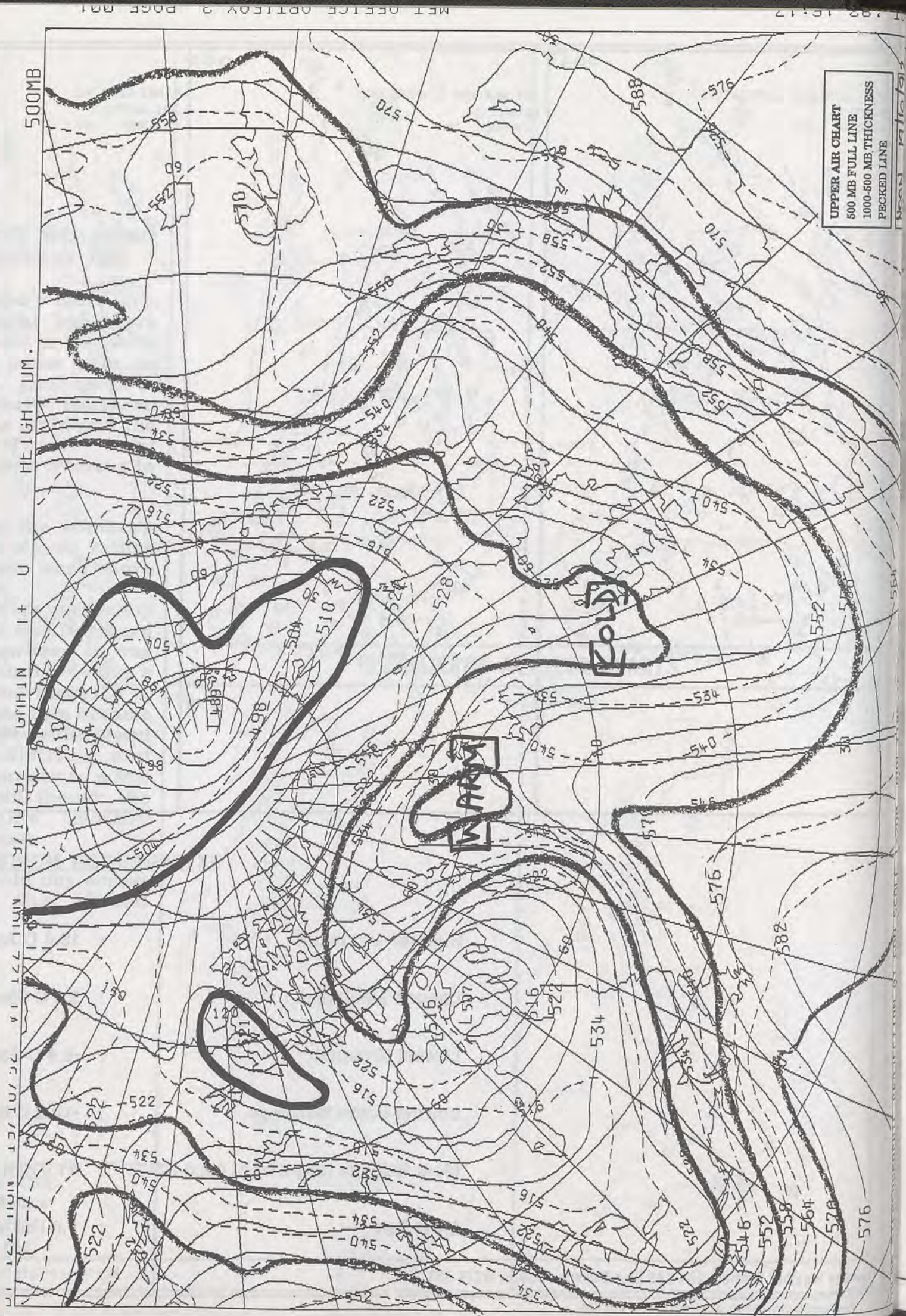

EXTREMES FOR MONDAY 19TH OCTOBER 1992


Highest Maximum	: 13.4 C Jersey
Lowest Maximum	: 5.0 C Glenlivet [Grampian]
Lowest Minimum	: -6.8 C Eskdalemuir [Dumfries and Galloway]
Lowest Grass Minimum	: -10.2 C Eskdalemuir
Most Rain (24 hours from 0900 GMT)	: 41.0 mm Stansted [Essex]
Most Sun	: 9.0 Hrs Newcastle

**DAILY
WEATHER
SUMMARY**

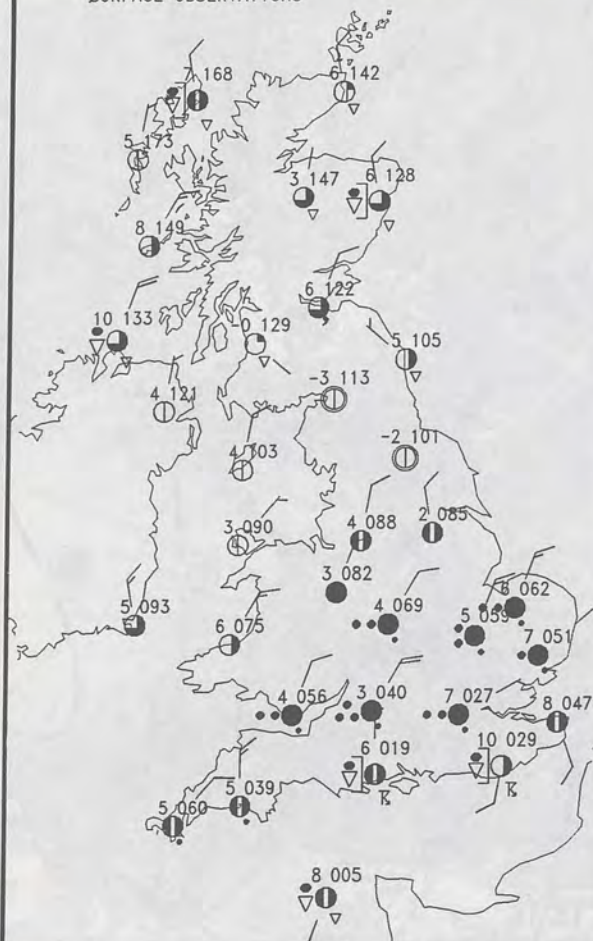


© Crown Copyright
All rights reserved

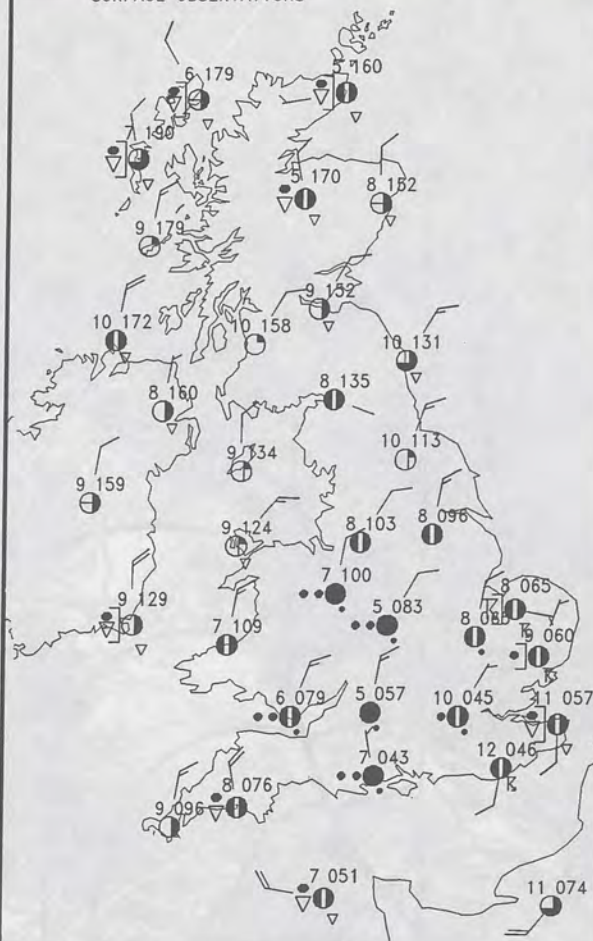




0600 20 OCTOBER 1992
SURFACE OBSERVATIONS

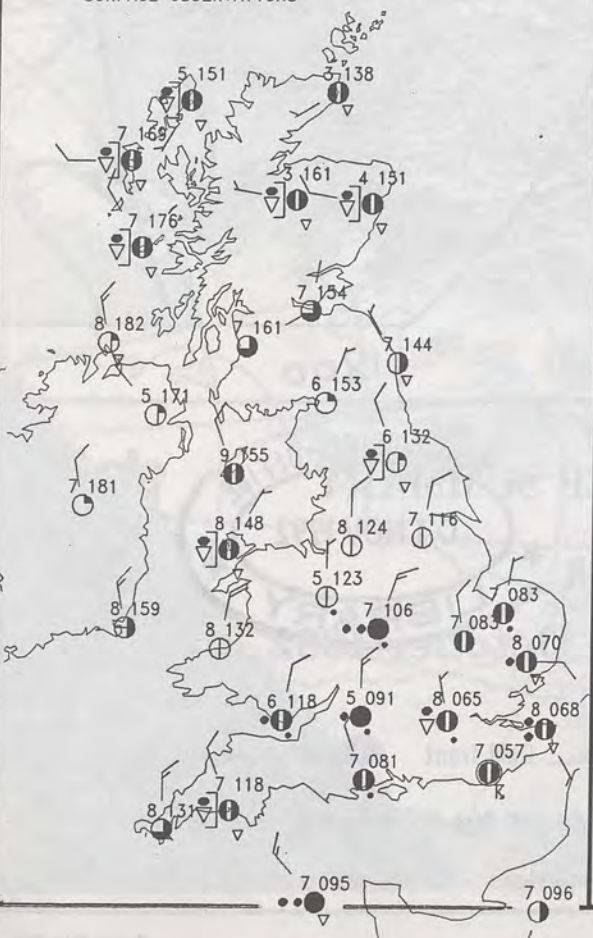


1200 20 OCTOBER 1992
SURFACE OBSERVATIONS



PLOTTED SURFACE OBSERVATIONS

1800 20 OCTOBER 1992
SURFACE OBSERVATIONS



2400 20 OCTOBER 1992
SURFACE OBSERVATIONS



SUMMARY OF UK WEATHER TUESDAY 20th October 1992

Over most of Southern England and parts of South Wales it was a wet night with heavy rain in places and some thunderstorms. Kent, though, managed to escape the worst, staying mostly dry with clear spells. It was mainly dry too over Northern England, most of Wales, Scotland and Northern Ireland with clear spells allowing a frost in parts of Northern England and Central Scotland. There were one or two showers scattered around the northwest of both Scotland and Northern Ireland.

During the day, the rain in the south - still heavy at times - spread north into the Midlands. Some places in the southeast did see a few brighter spells but there were also further thundery showers. Scotland and Northern Ireland had a mixture of sunshine and showers but there were fewer showers in Northern England where it was a bright or sunny day in most places.

By the evening most of the thundery outbreaks had died away but there continued to be outbreaks of rain across many southern areas. Cloud and rain edged into northwestern parts of Scotland but elsewhere it was mostly dry with some clear spells

Temperatures were mostly in the cold or rather cold category across the country.

London Weather Centre
284-286 High Holborn
London WC1V 7HX
All times are GMT

© Crown Copyright All rights reserved

0600



1200

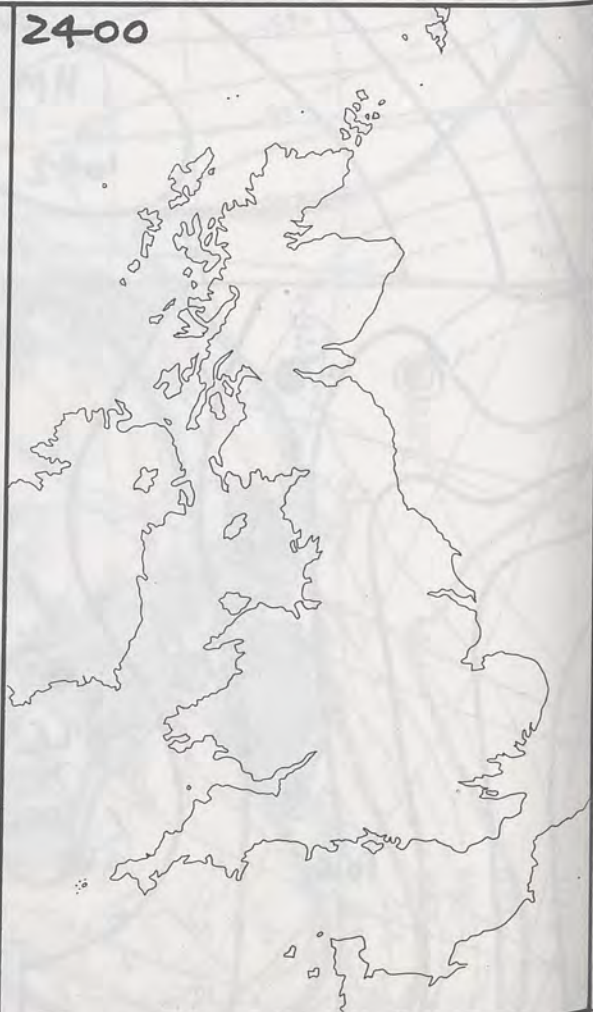


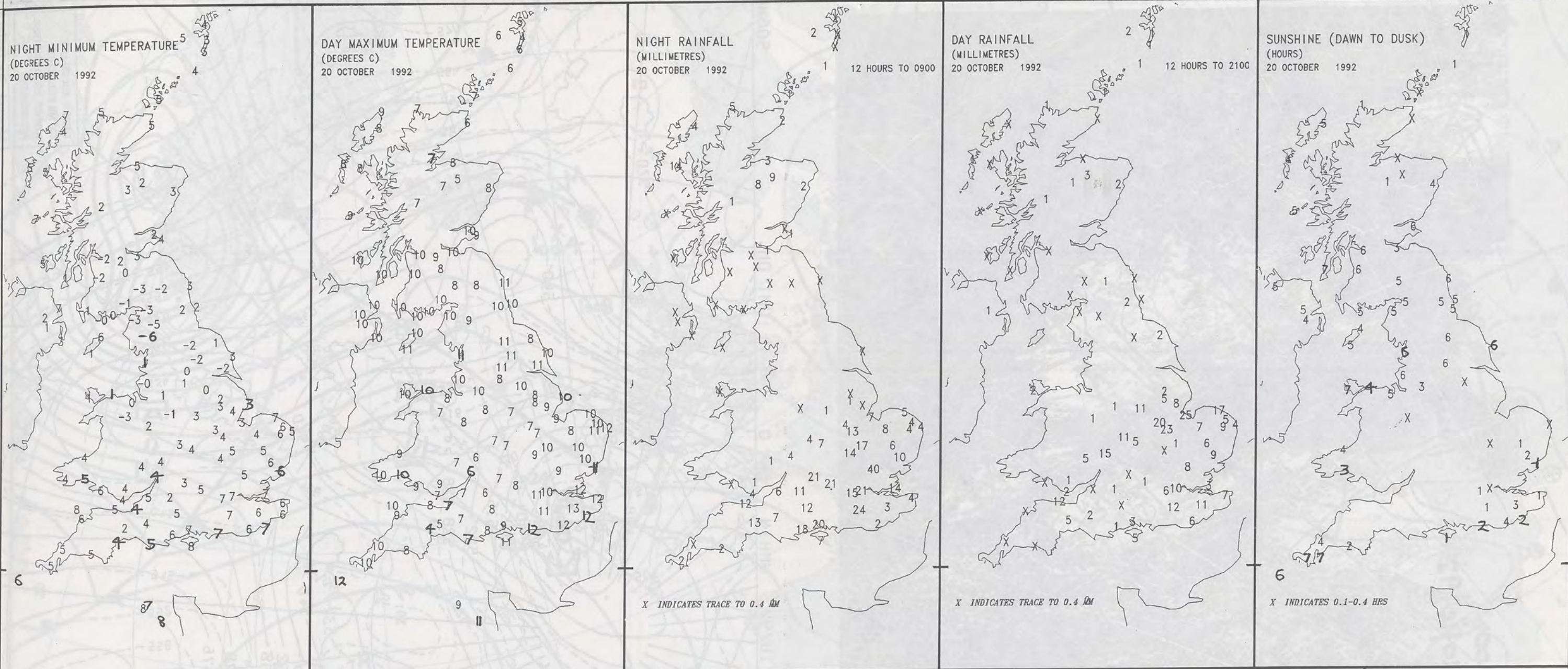
SIGNIFICANT WEATHER CHARTS

1800



2400





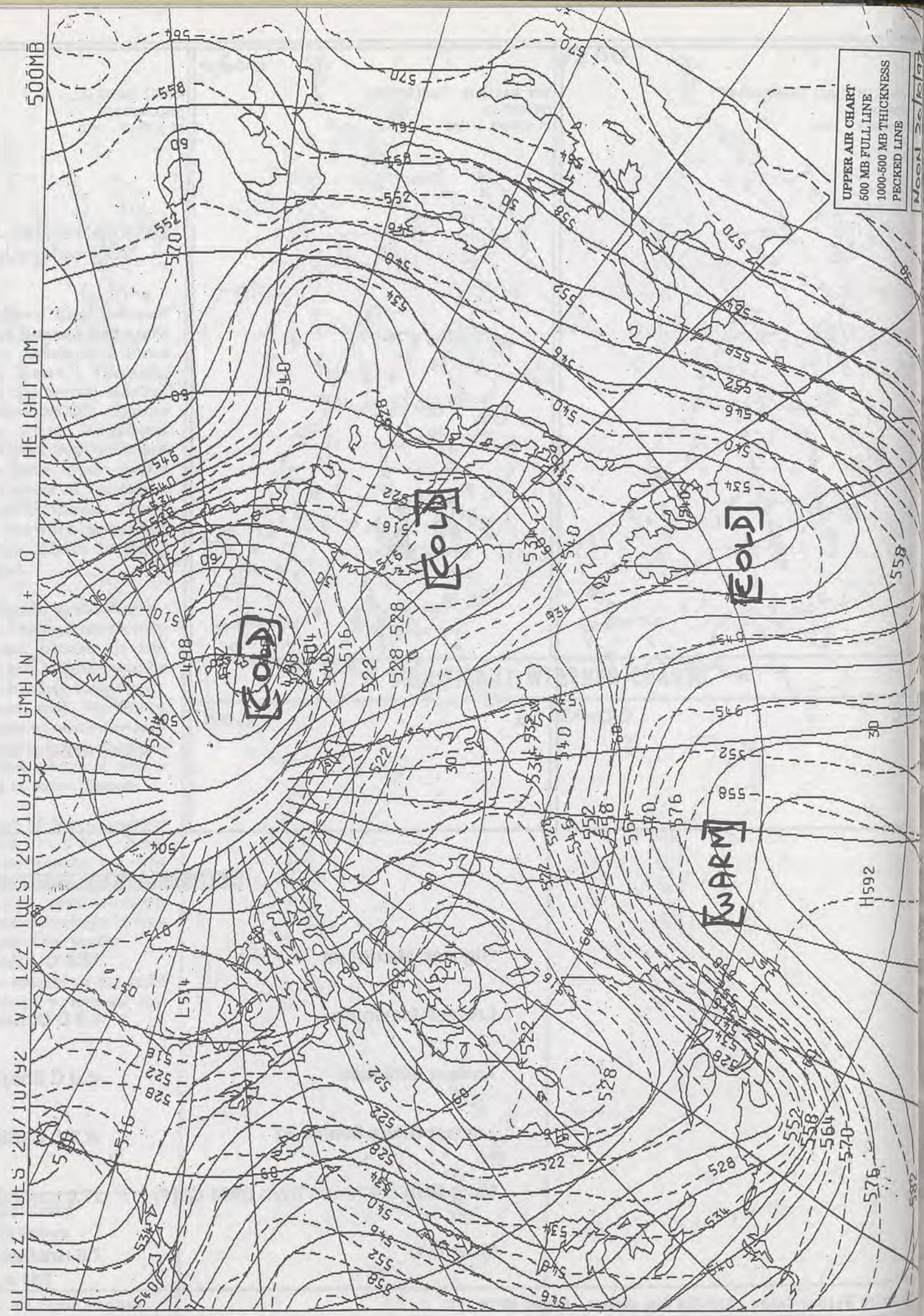
EXTREMES FOR TUESDAY 20TH OCTOBER 1992

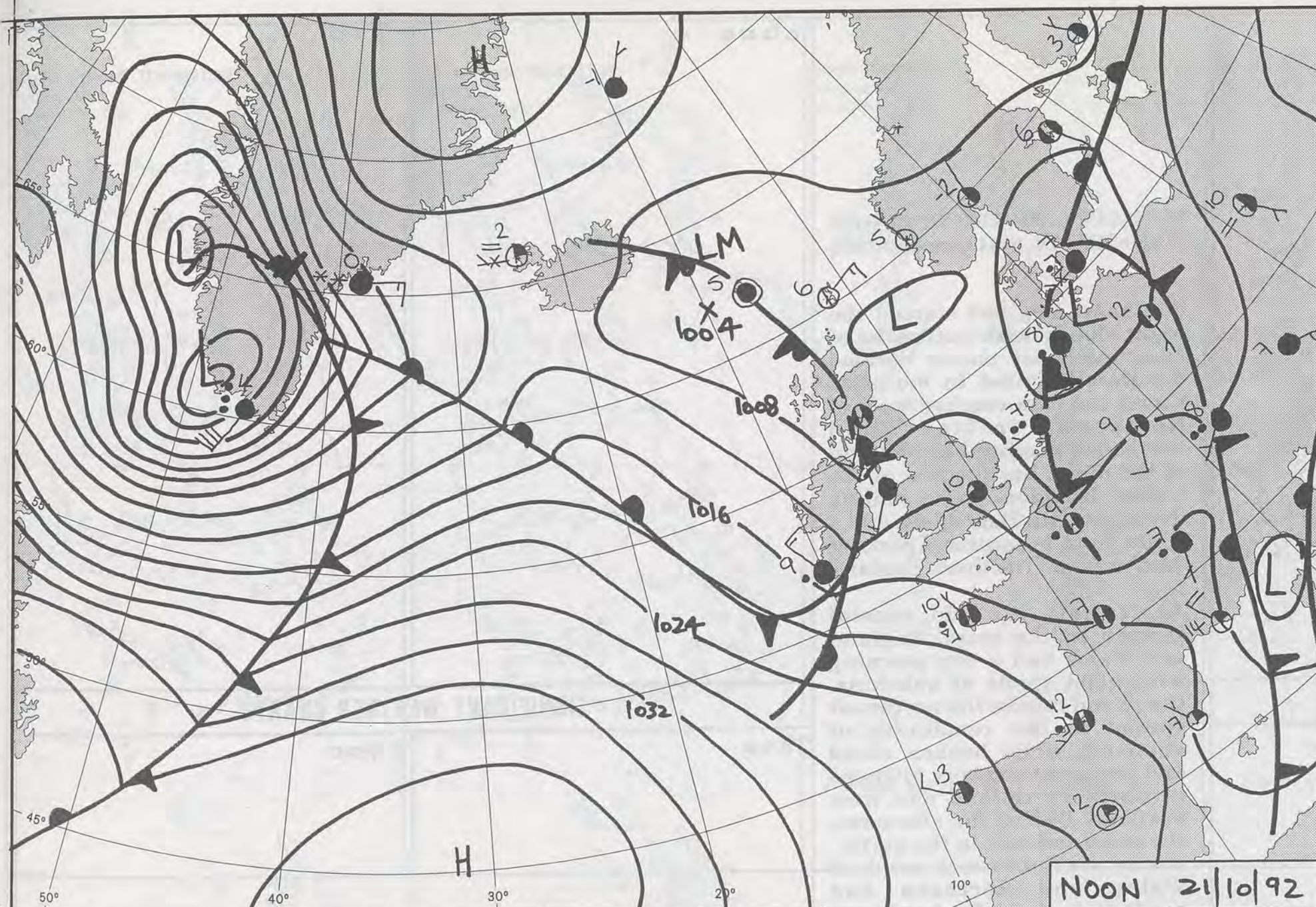
Highest Maximum	: 12.8 C Jubilee Corner [Kent]
Lowest Maximum	: 4.3 C Dunkeswell [Devon]
Lowest Minimum	: -6.0 C Shap [Cumbria]
Lowest Grass Minimum	: -8.3 C Carlisle
Most Rain (24 hours from 0900 GMT)	: 27.0 mm Holbeach [nr the Wash]
Most Sun	: 7.5 Hrs Falmouth [Cornwall]

DAILY WEATHER SUMMARY

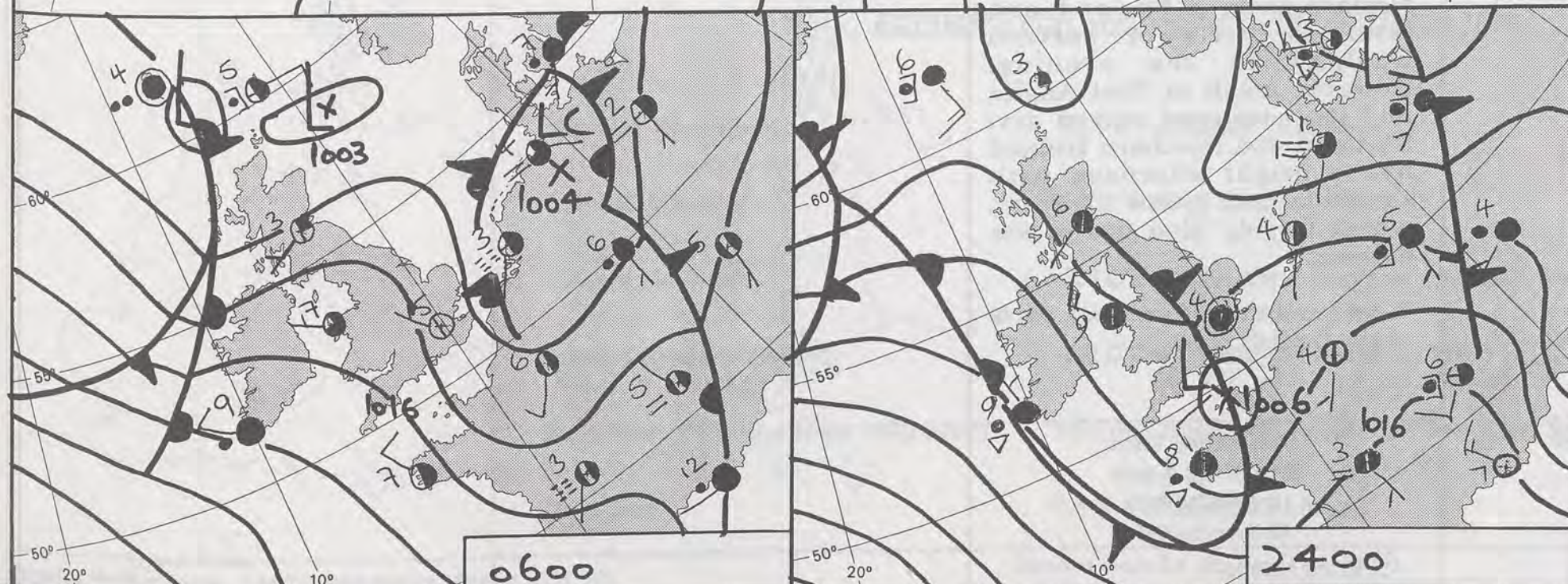


© Crown Copyright
All rights reserved



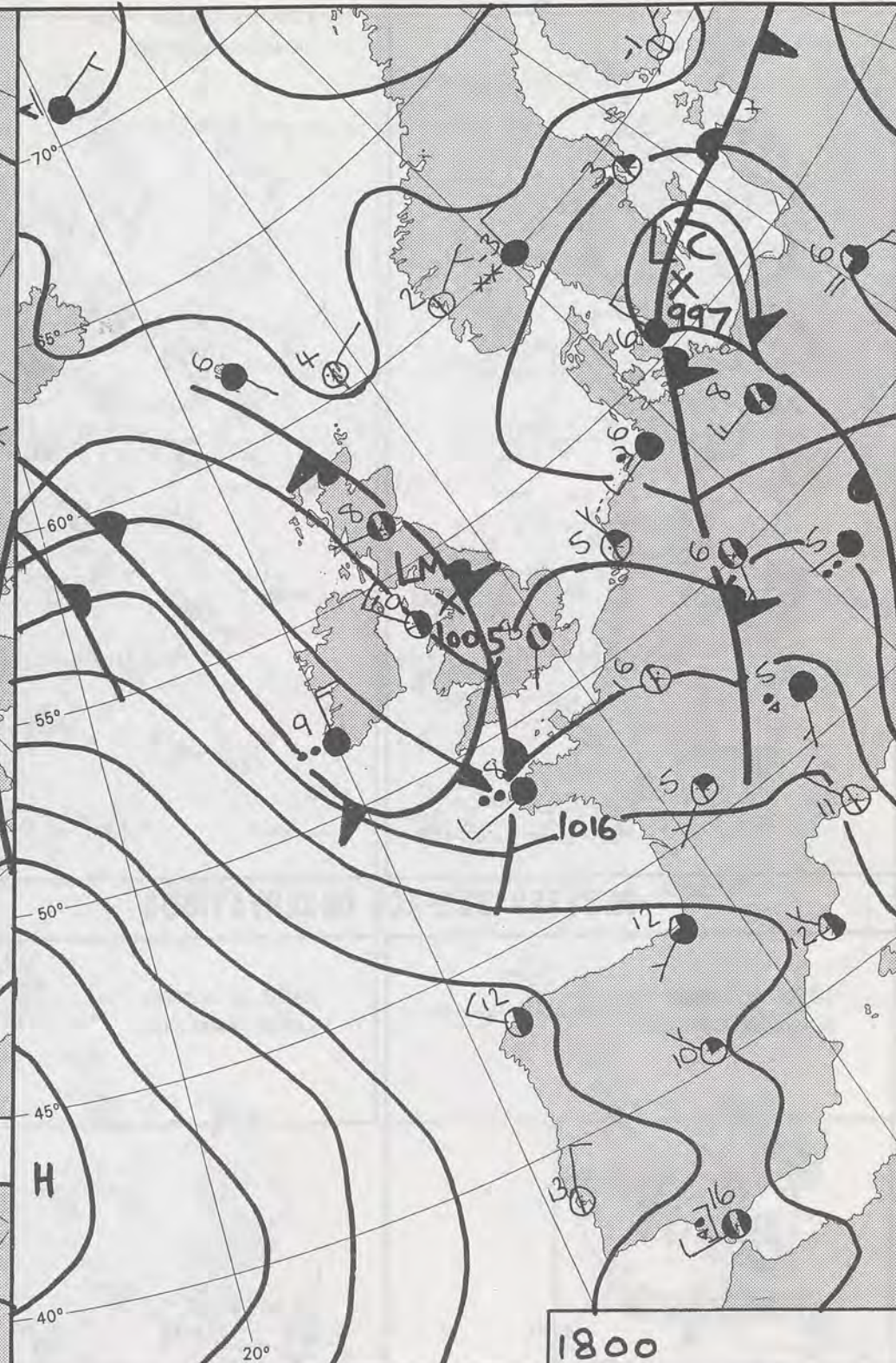


NOON 21/10/92



0600

2400



1800

DUPLICATE ALSO
 DAILY WEATHER SUMMARY
 NOT FOR LOAN FOR
 WEDNESDAY 21st October 1992

METEOROLOGICAL OFFICE
 01 NOV 1992

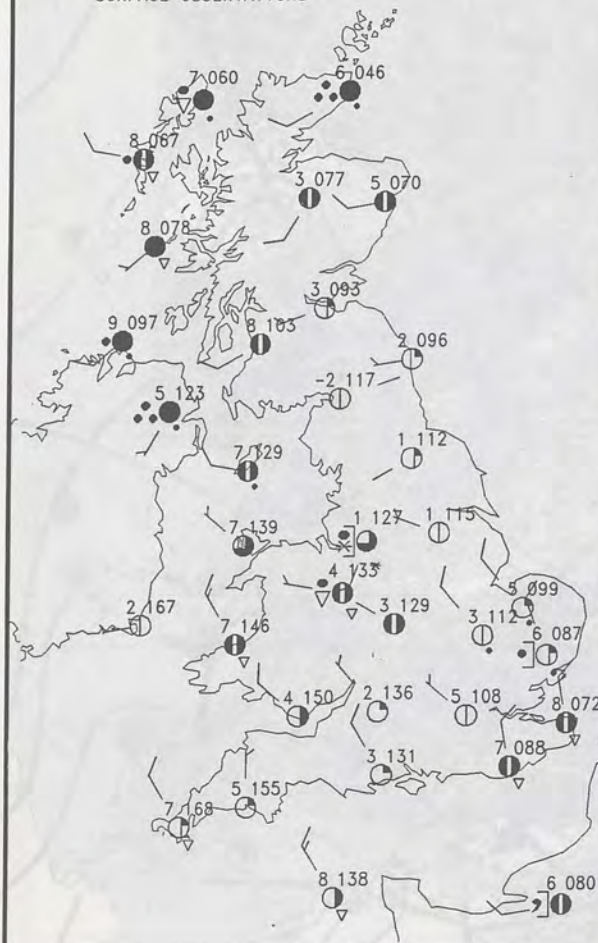
Warm front Cold front Occlusion

London Weather Centre 284-286 High Holborn London WC1V 7HX

© Crown Copyright All rights reserved

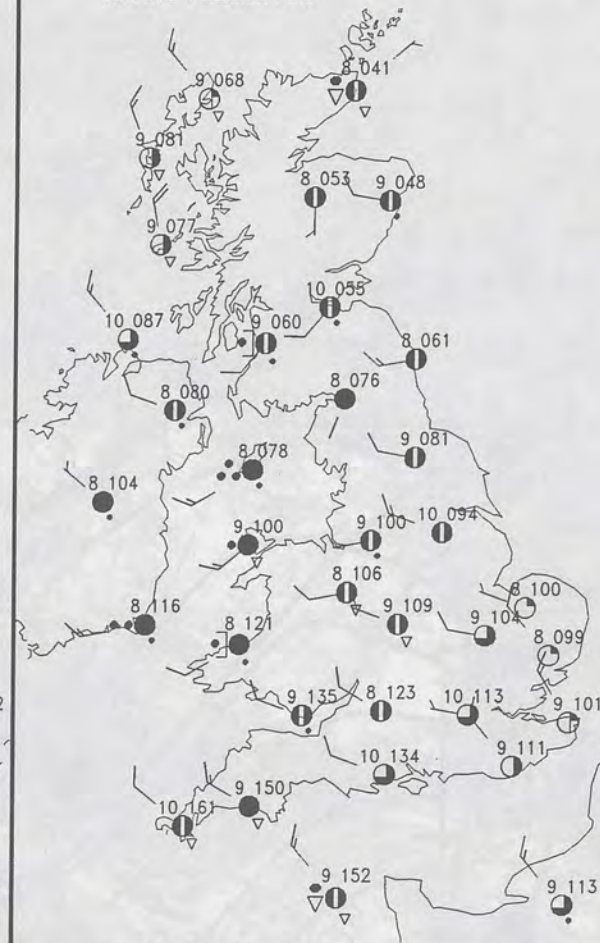
0600 21 OCTOBER 1992

SURFACE OBSERVATIONS



1200 21 OCTOBER 1992

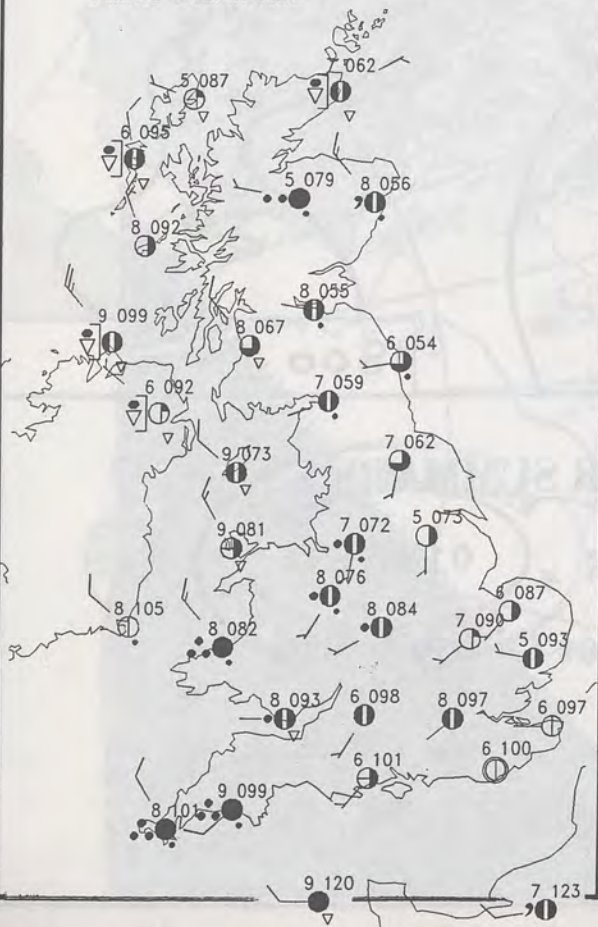
SURFACE OBSERVATIONS



PLOTTED SURFACE OBSERVATIONS

1800 21 OCTOBER 1992

SURFACE OBSERVATIONS



2400 21 OCTOBER 1992

SURFACE OBSERVATIONS

SUMMARY OF UK WEATHER
WEDNESDAY 21st October 1992

Southeast England started the night cloudy with outbreaks of rain, but most places became dry from the west, by morning. Cloud and rain reached most of Northern Ireland and northwest Scotland by the end of the night, but the rest of the United Kingdom had a mainly dry night with clear spells and a slight frost in southern parts of Scotland and Northern England.

Apart from the odd coastal shower in the west, England and Wales had a dry morning with good spells of sunshine. Cloud and rain in the northwest spread to the remainder of Scotland, while broken cloud and scattered showers followed to Northern Ireland and west Scotland. During the afternoon, the cloud and rain in the north moved south to reach much of Wales, and northern and western parts of England, and later to parts of eastern England in the evening. However much of East Anglia and the southeast stayed dry. Scotland and Northern Ireland had a bright afternoon with sunshine and a few showers, which largely died out in the evening.

It was rather cold in most parts of the British Isles.

London Weather Centre
284-286 High Holborn
London WC1V 7HX
All times are GMT

© Crown Copyright All rights reserved

0600



1200



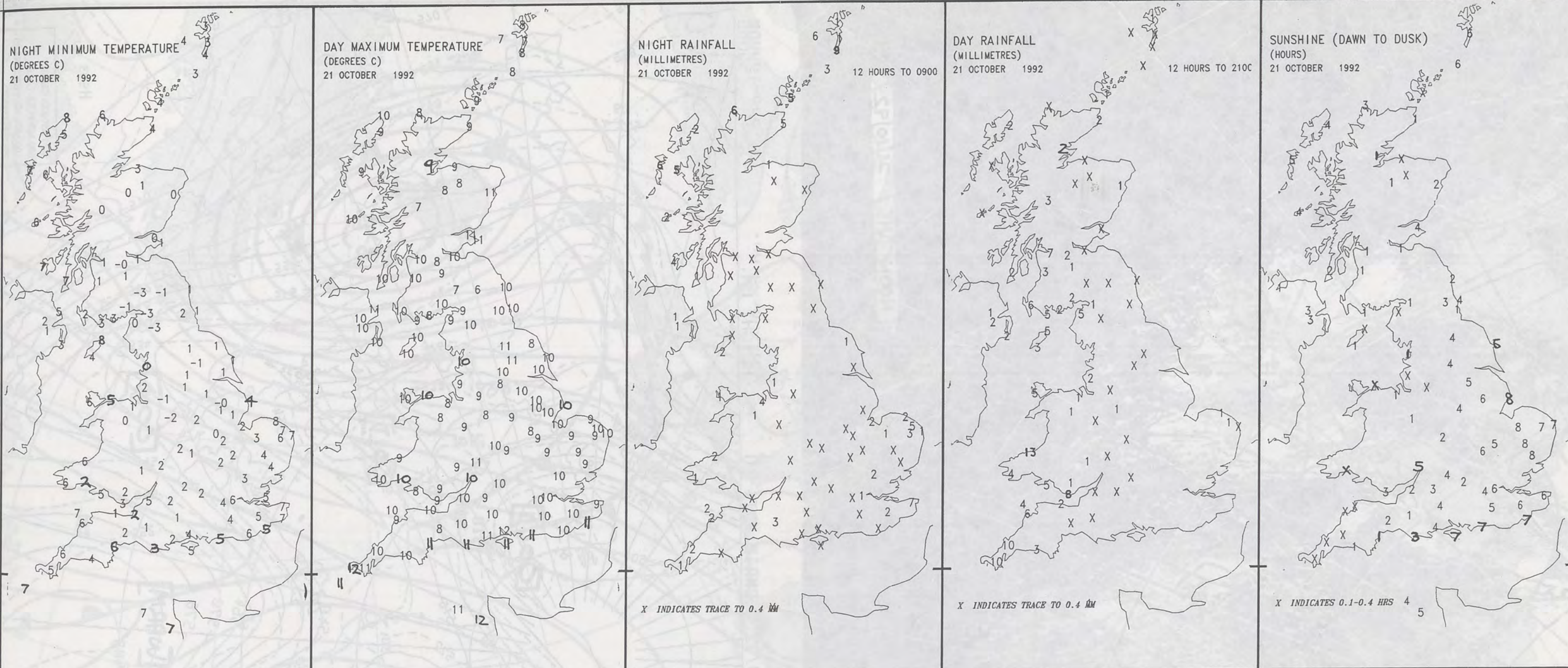
SIGNIFICANT WEATHER CHARTS

1800



2400





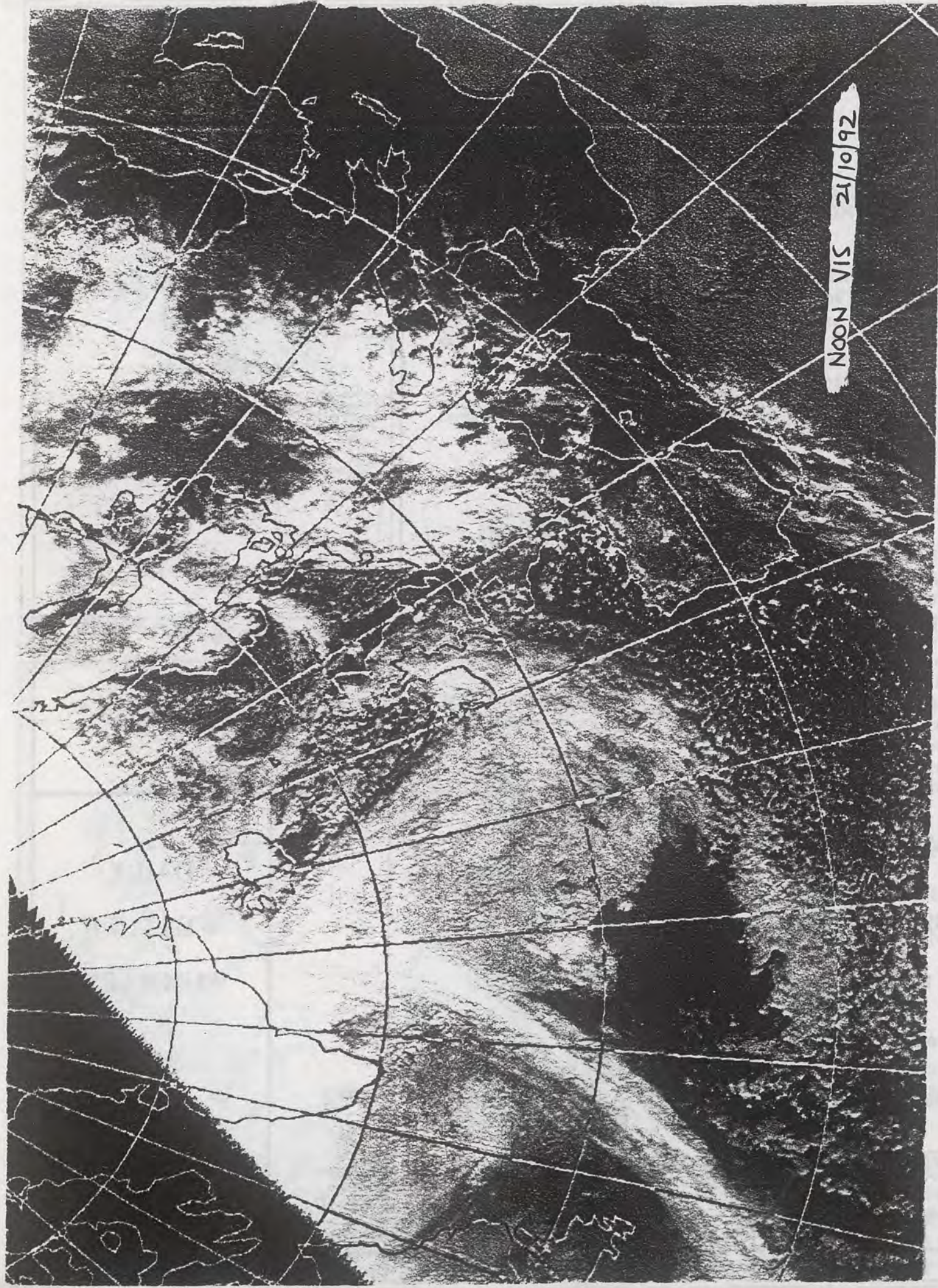
EXTREMES FOR WEDNESDAY 21ST OCTOBER 1992

Highest Maximum	: 12.1 C Penzance [Cornwall]
Lowest Maximum	: 6.5 C Tulloch Bridge [Highland]
Lowest Minimum	: -3.4 C Eskdalemuir [dumfries and Galloway]
Lowest Grass Minimum	: -8.8 C Cellarhead [nr Stoke on Trent]
Most Rain (24 hours from 0900 GMT)	: 15.8 mm Aberporth [Cardigan Bay] and Bognor Regis
Most Sun	: 8.4 Hrs Skegness [Lincs]

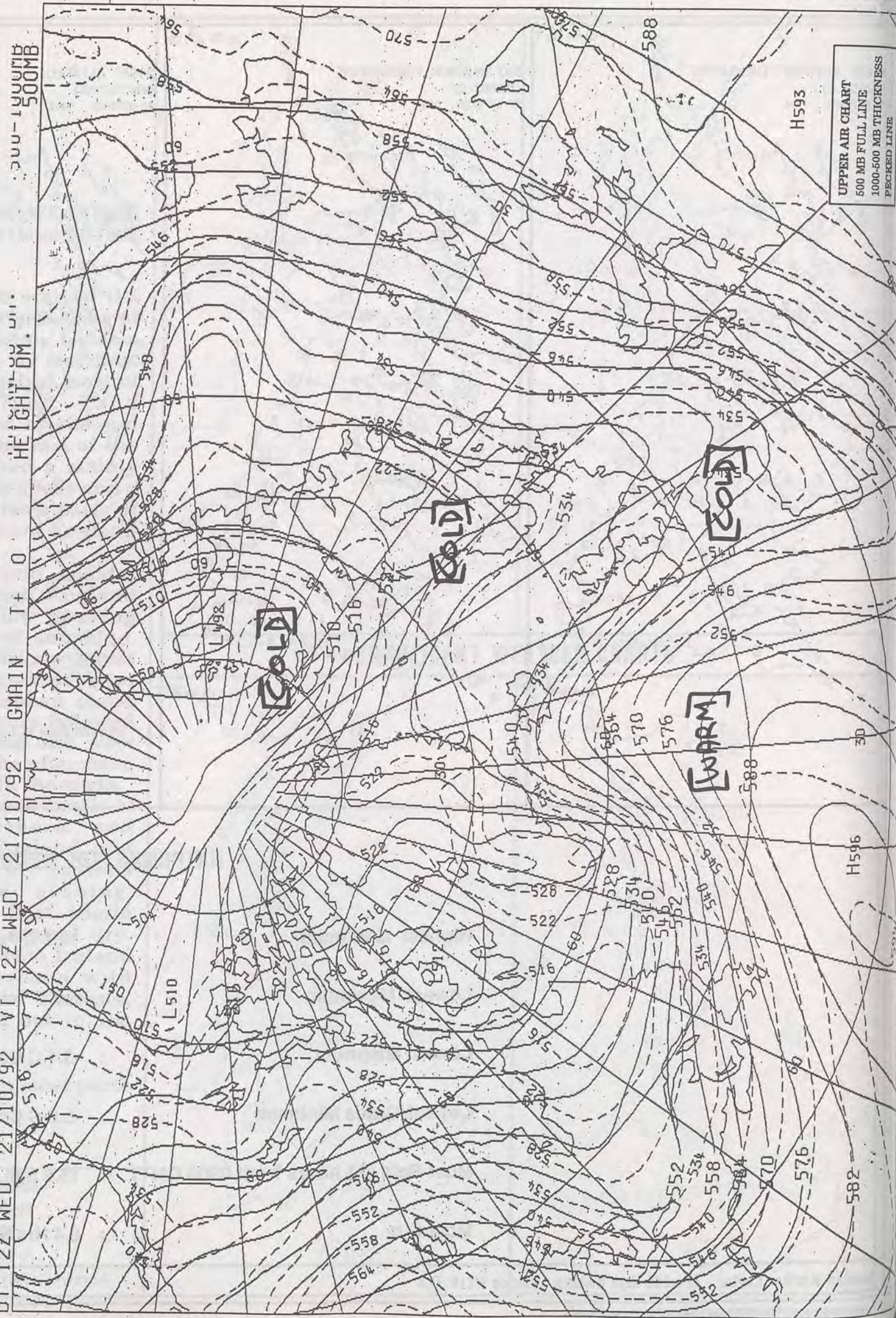
DAILY WEATHER SUMMARY

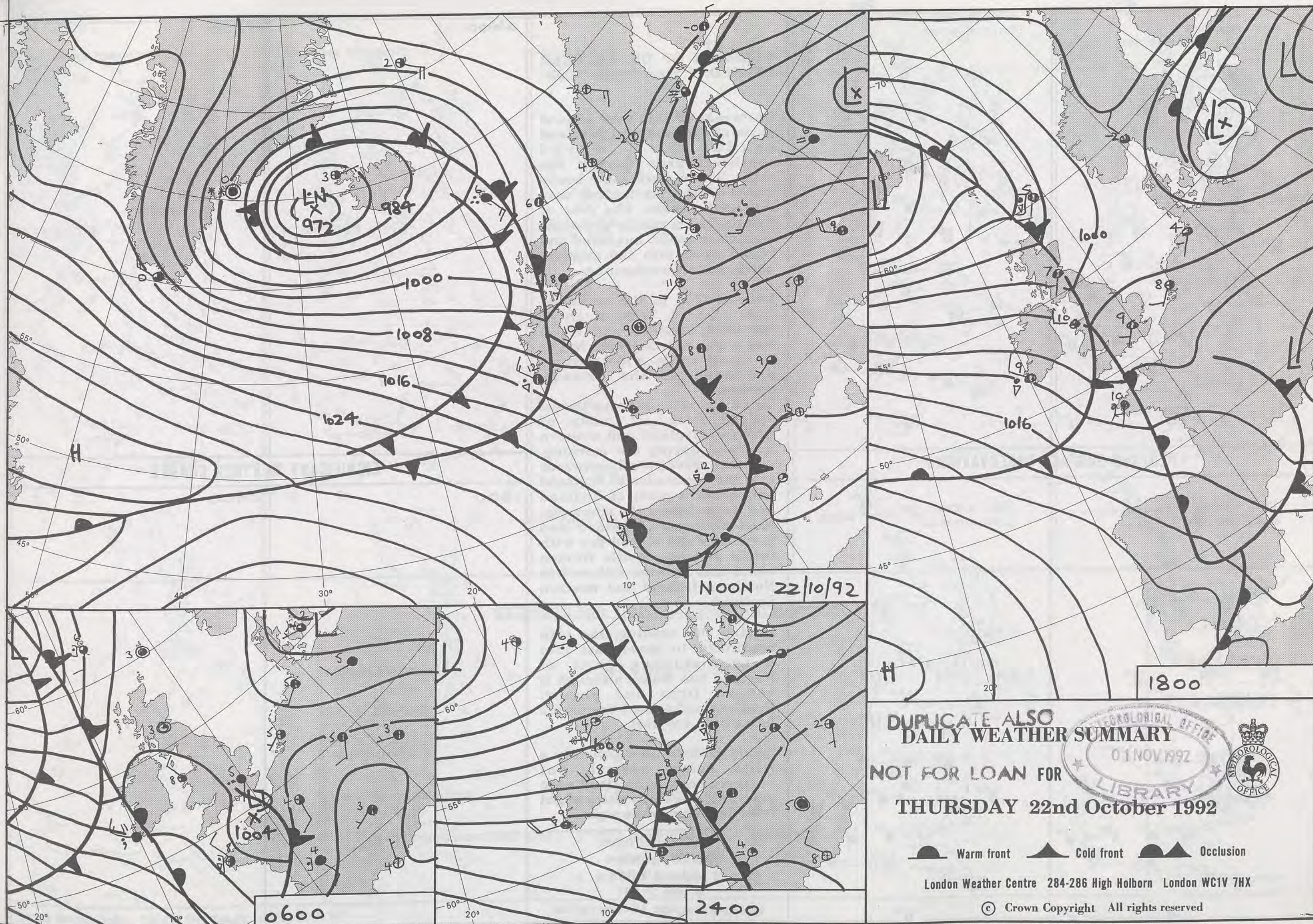


© Crown Copyright
All rights reserved



UI 12Z WED 21/10/92 VI 12Z WED 21/10/92 GRAIN T+ 0 HEIGHT DM. 500MB





DUPLICATE ALSO
DAILY WEATHER SUMMARY
NOT FOR LOAN FOR
THURSDAY 22nd October 1992

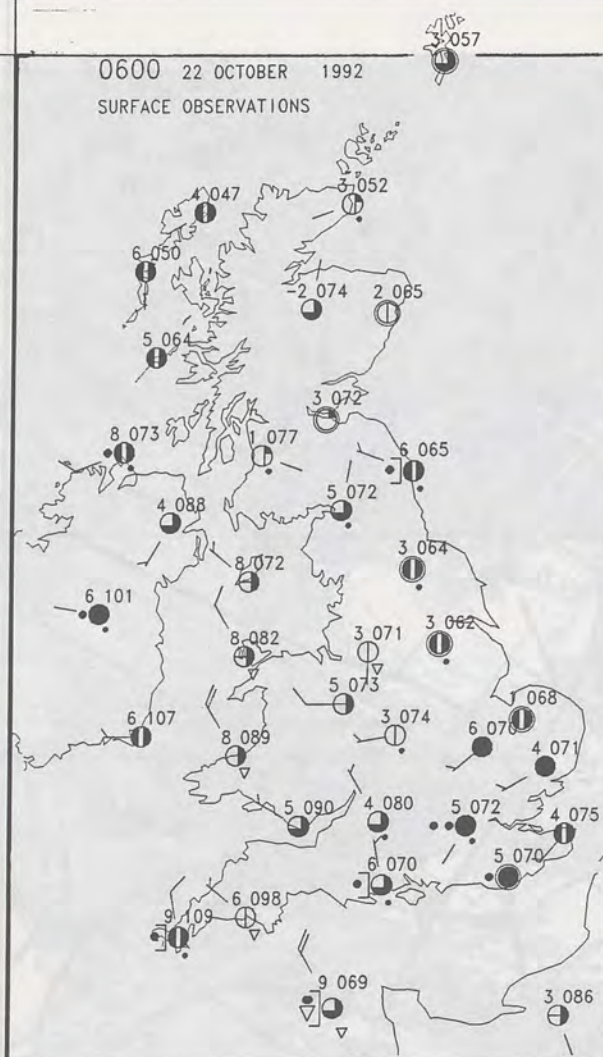


Warm front Cold front Occlusion

London Weather Centre 284-286 High Holborn London WC1V 7HX

© Crown Copyright All rights reserved

0600 22 OCTOBER 1992
SURFACE OBSERVATIONS

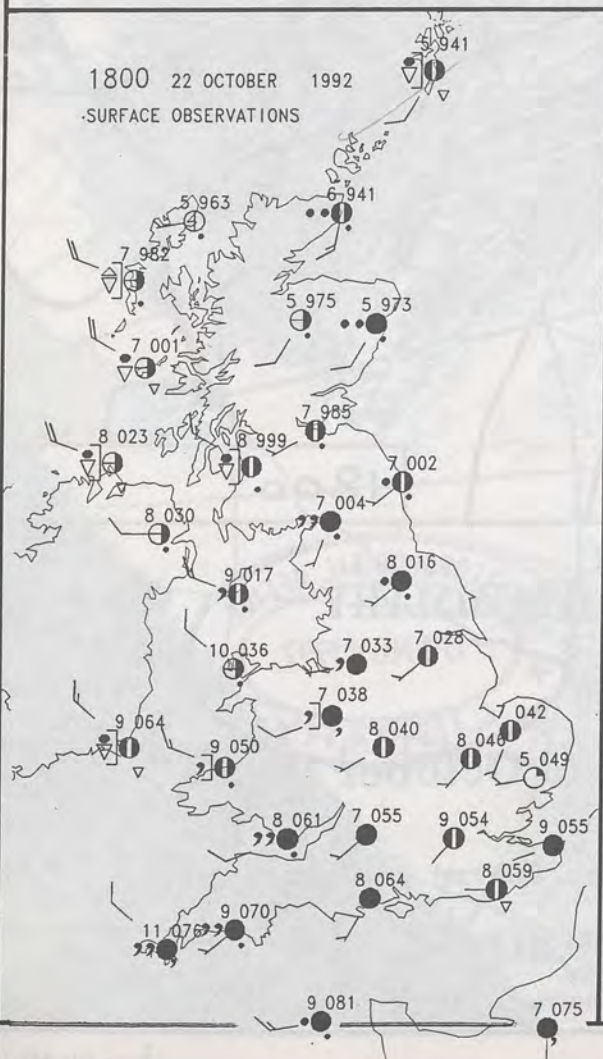


1200 22 OCTOBER 1992
SURFACE OBSERVATIONS

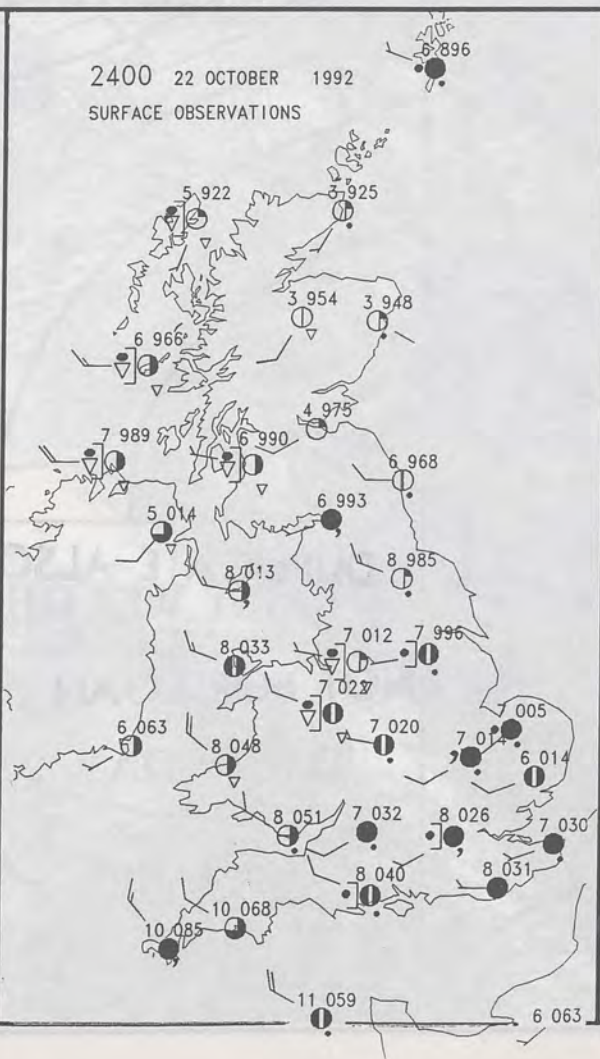


PLOTTED SURFACE OBSERVATIONS

1800 22 OCTOBER 1992
SURFACE OBSERVATIONS



2400 22 OCTOBER 1992
SURFACE OBSERVATIONS



SUMMARY OF UK WEATHER THURSDAY 22nd October 1992

Outbreaks of rain over central parts of England and Scotland gradually moved southeastwards during the night. There were some heavy bursts of rain, particularly near the south coast. The rest of Britain had a mostly dry night with clear spells, but cloud and rain spread into the extreme northwest before morning.

Rain at first in the southeast soon cleared, then much of Scotland, England and Wales had a dry morning with bright or sunny spells. A few showers continued in the extreme southeast.

Cloud and rain in the northwest spread over all parts of Northern Ireland and western Scotland during the morning, and then moved southeastwards into the remainder of Scotland and western parts of England and Wales during the afternoon. Most of eastern England and parts of Wales stayed dry with bright or sunny spells. Broken cloud and showers followed to Northern Ireland and western Scotland.

During the evening, the rain continued to move east into many remaining parts of England and Wales, although it became light and patchy. Broken cloud and a few showers followed in the west.

Temperatures were generally a little below normal, but northern parts of Scotland were cold, and there was also a slight frost here during the night.

London Weather Centre
284-286 High Holborn
London WC1V 7HX
All times are GMT

© Crown Copyright All rights reserved

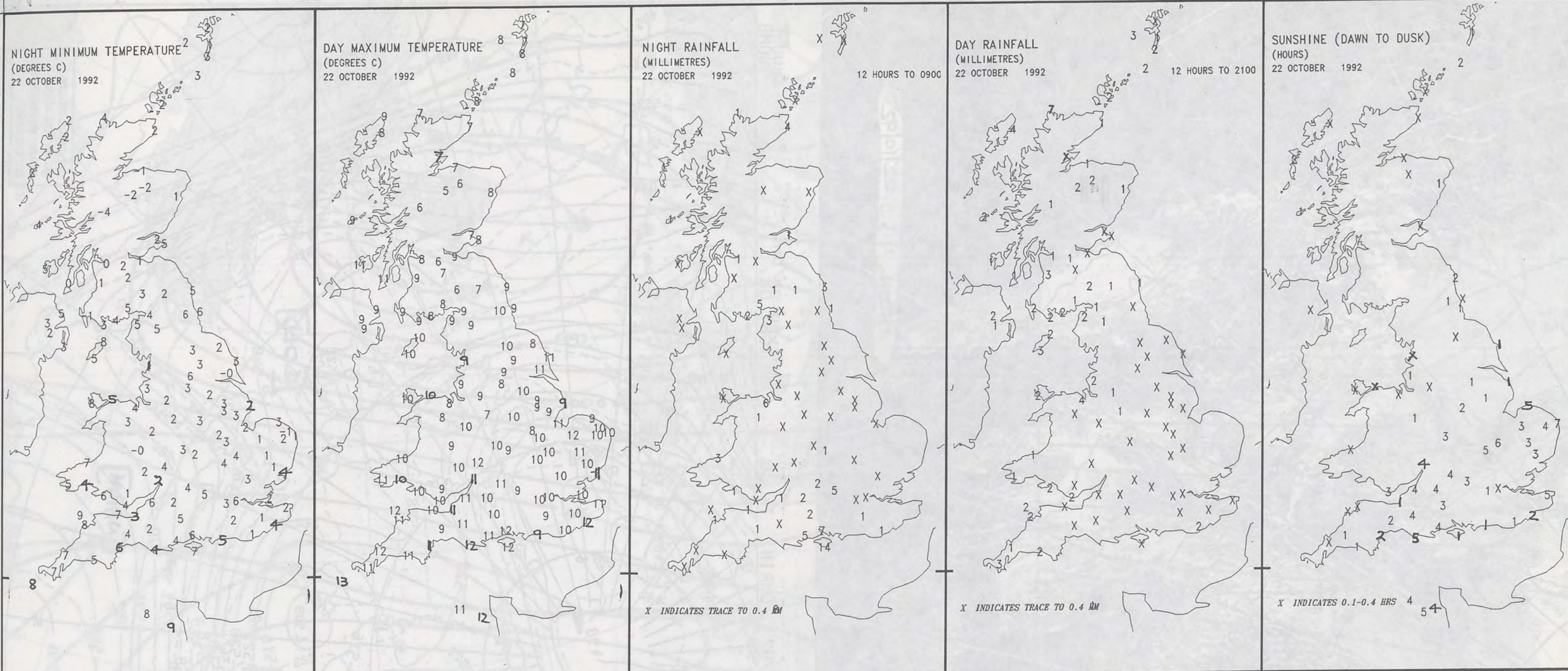
0600

1800

1200

2400

SIGNIFICANT WEATHER CHARTS



EXTREMES FOR THURSDAY 22ND OCTOBER 1992

Highest Maximum	: 12.7 C Isles of Scilly
Lowest Maximum	: 4.7 C Aviemore [highland]
Lowest Minimum	: -3.7 C Tulloch Bridge [Highland]
Lowest Grass Minimum	: -7.9 C Charing [Kent]
Most Rain (24 hours from 0900 GMT)	: 16.2 mm Kilmory [SW Highland]
Most Sun	: 6.8 Hrs Hemsby [Norfolk]

DAILY WEATHER SUMMARY

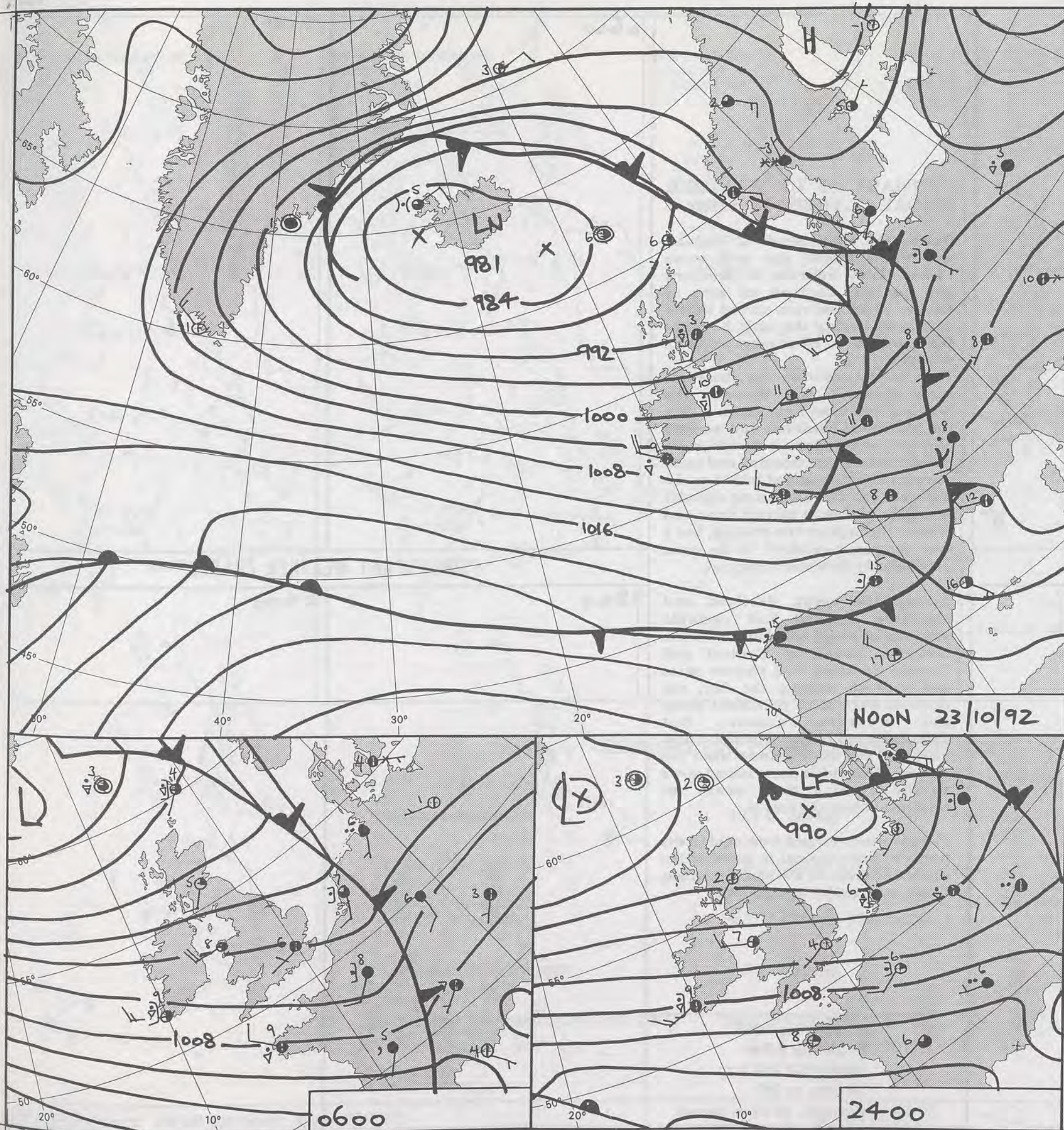


© Crown Copyright
All rights reserved

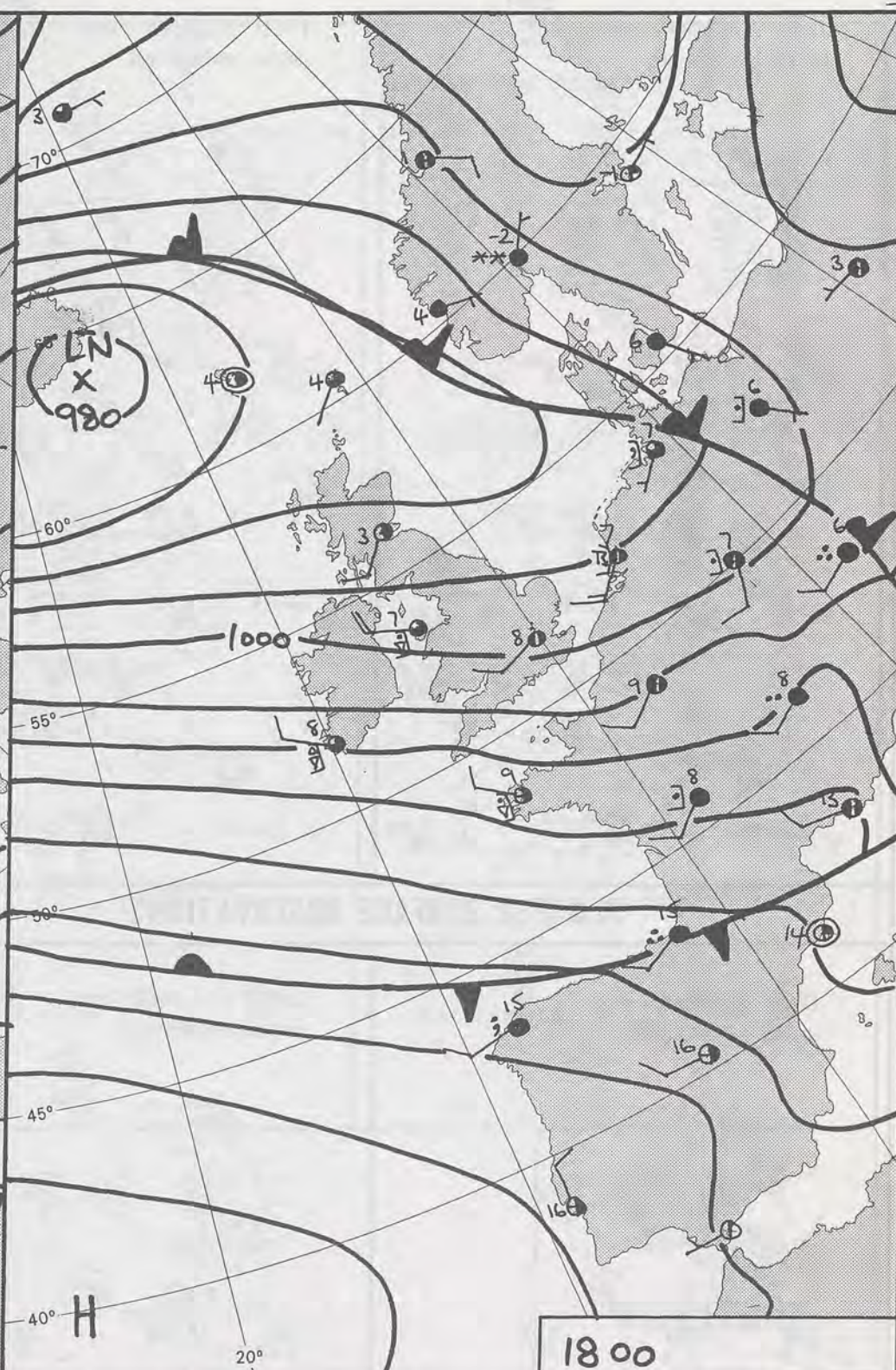


01 12Z THUR 22/10/92 V1 12Z THUR 22/10/92 GMAIN T+ 0 HEIGHT 22 UNIT 500-1000MB 500MB





NOON 23/10/92



18 00

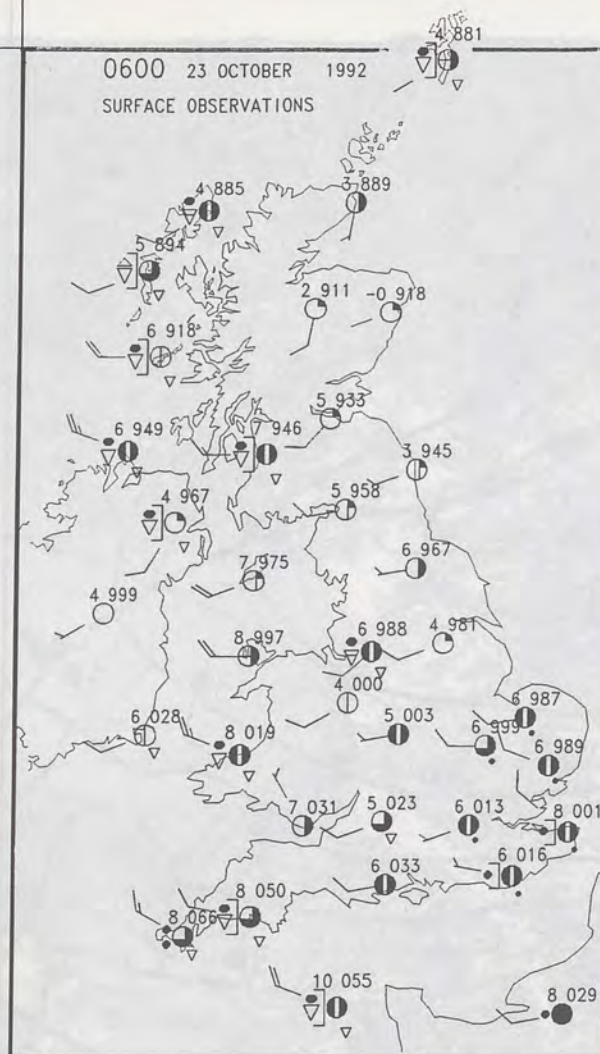
DUPLICATE ALSO
DAILY WEATHER SUMMARY
NOT FOR LOAN FOR
FRIDAY OCTOBER 23rd 1992



Warm front Cold front Occlusion

London Weather Centre 284-286 High Holborn London WC1V 7HX

© Crown Copyright All rights reserved



SUMMARY OF UK WEATHER FRIDAY OCTOBER 23rd 1992

During the night, much of England and Wales stayed dry with some patchy cloud. However, in Southern and Eastern England an area of thicker cloud and rain spread slowly eastwards during the early hours of the morning, to clear most parts by daylight.

Then, for the rest of the day, there was some sunshine and showers; the heaviest and most frequent in Wales, the Southwest Peninsula and western districts of England. It turned more cloudy later in the morning and some showers also penetrated inland as the day went on. There was some thunder aswell in places. It turned drier and clearer throughout the evening, but a few showers continued in the west, particularly Southwest England.

During the night, Scotland and Northern Ireland had variable amounts of cloud and some showers. However, much of Central and Eastern Scotland had clearer skies and a frost. During the day, the showers were more persistent along the western coasts, but some managed to travel inland. There were hail and snow showers also. The showers died out in many inland areas as the evening drew near, but continued along the coasts.

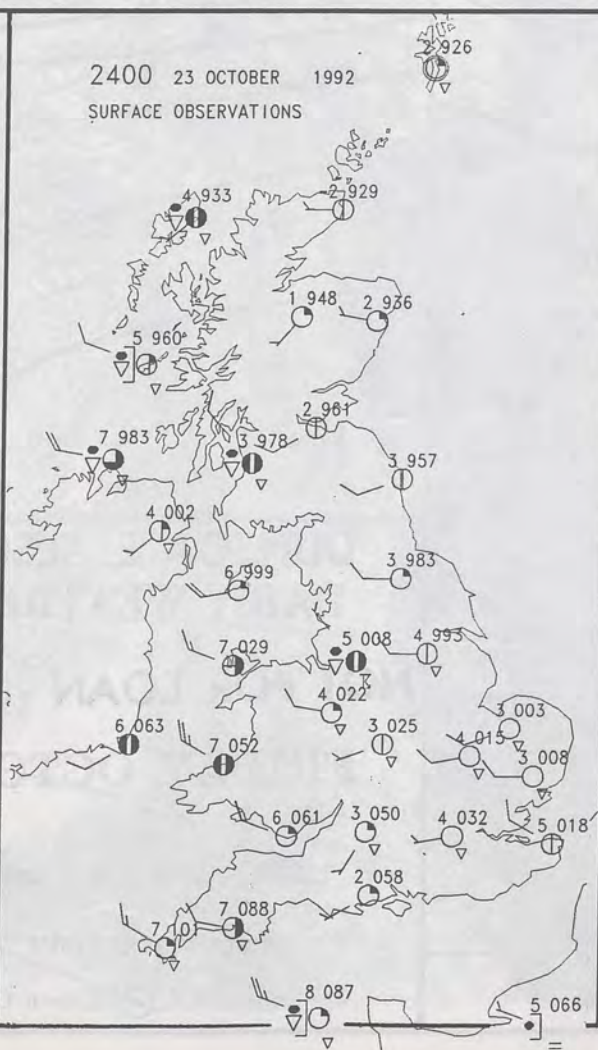
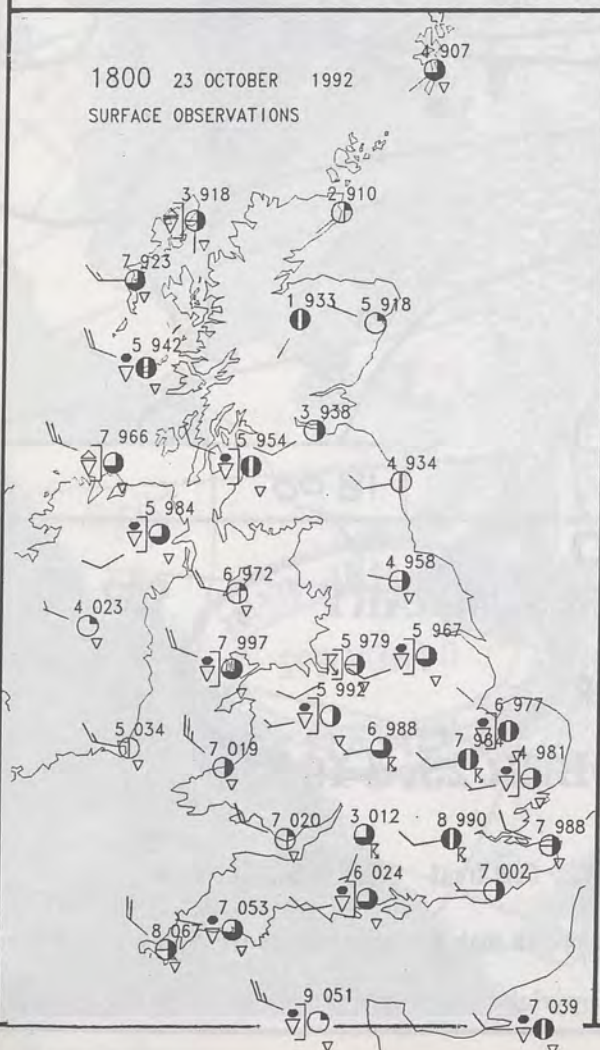
Temperatures ranged from cold in the north to near normal in parts of the south. However, in the blustery winds, it felt much colder in the south.

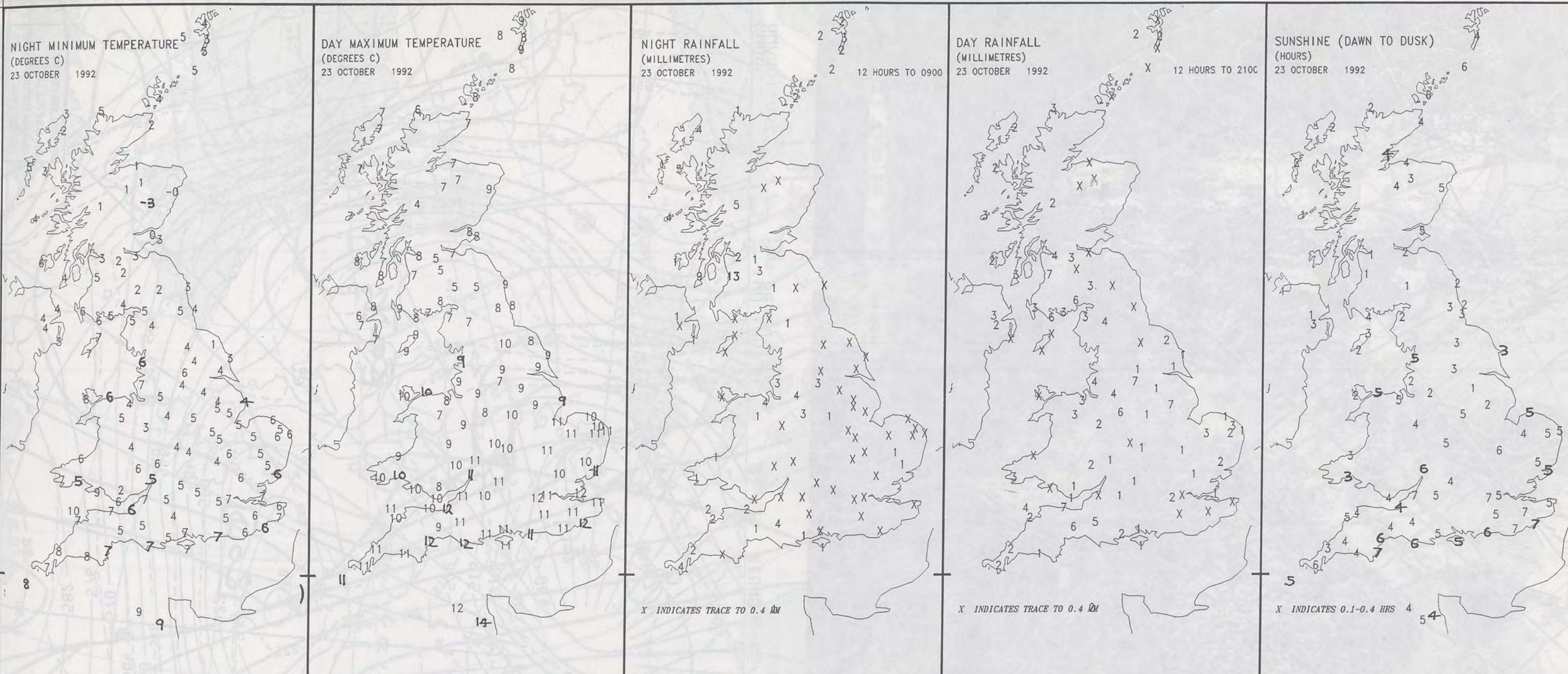
London Weather Centre
284-286 High Holborn
London WC1V 7HX
All times are GMT

© Crown Copyright All rights reserved



SIGNIFICANT WEATHER CHARTS






EXTREMES FOR FRIDAY 23RD OCTOBER 1992

Highest Maximum	: 13.7 C Jersey
Lowest Maximum	: 3.9 C Tulloch Bridge [Highland]
Lowest Minimum	: -2.7 C Aboyne [Grampian]
Lowest Grass Minimum	: -6.5 C Aboyne
Most Rain (24 hours from 0900 GMT)	: 19.3 mm Corgary [co Fermanagh]
Most Sun	: 7.3 Hrs Heathrow

DAILY WEATHER SUMMARY

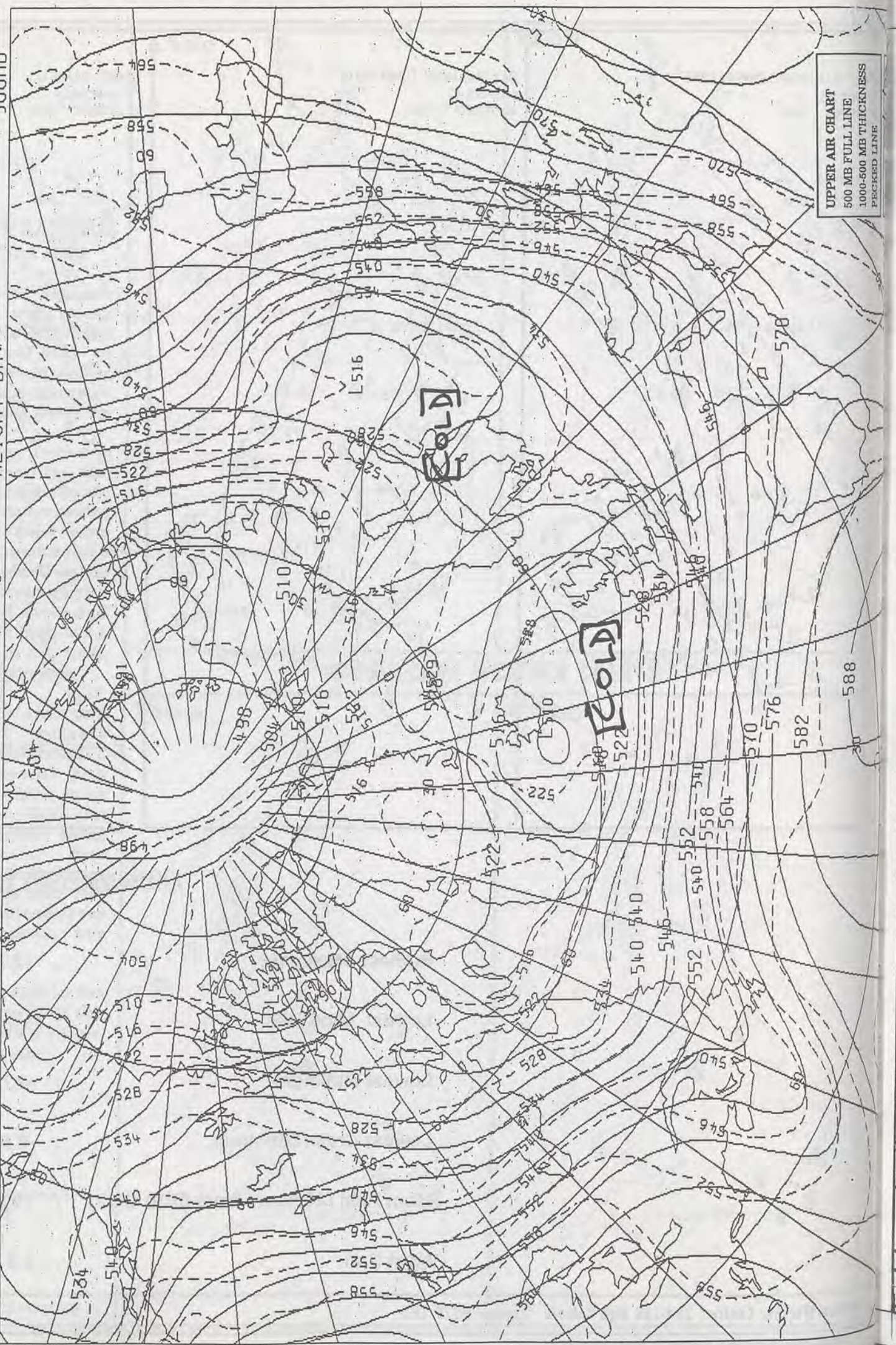


© Crown Copyright
All rights reserved



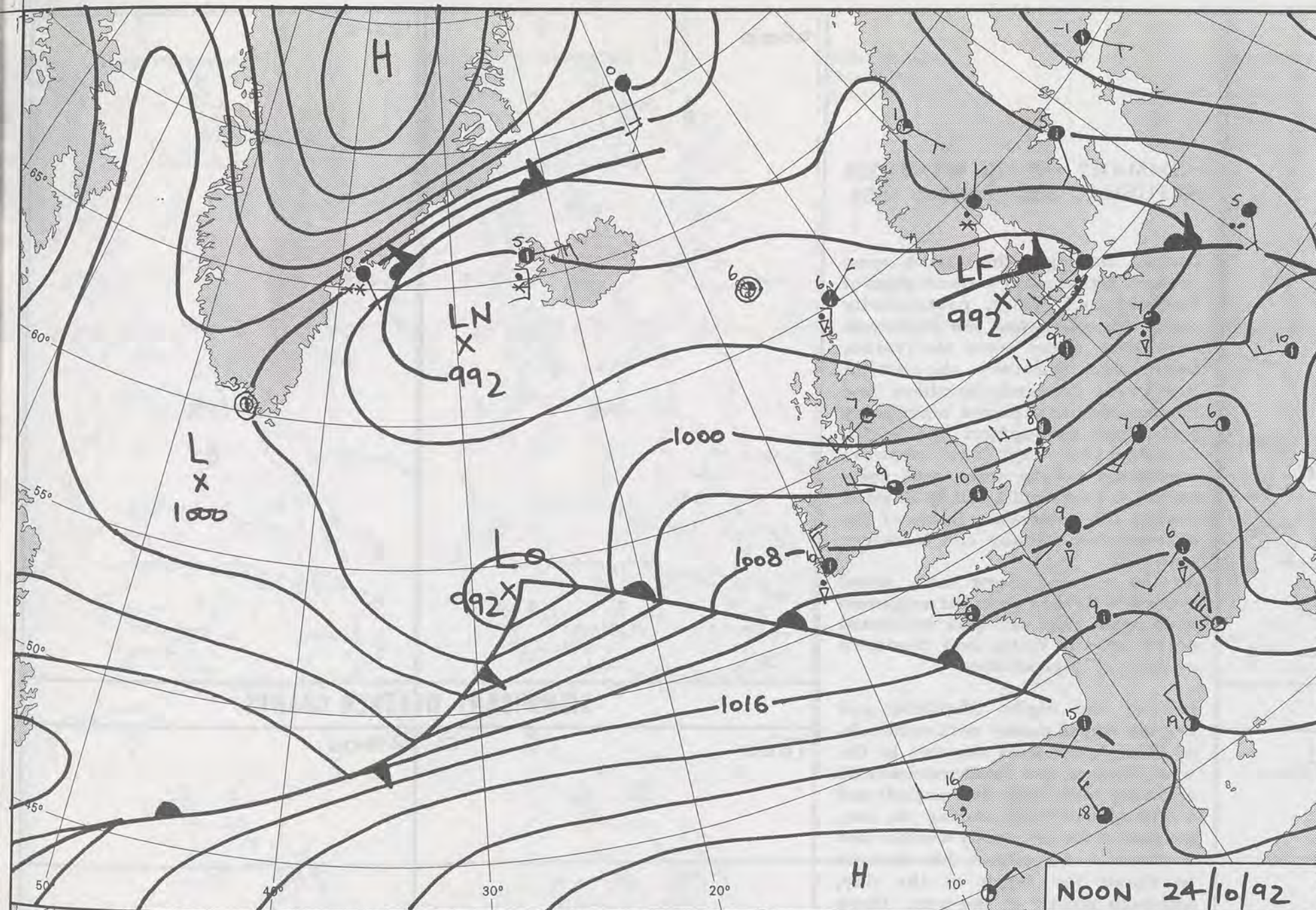
DT 12Z FRI 23/10/92 VT 12Z FRI 23/10/92 GMAIN T+ 0 - - - - - HEIGHT DM.

500-1000MB
500MB

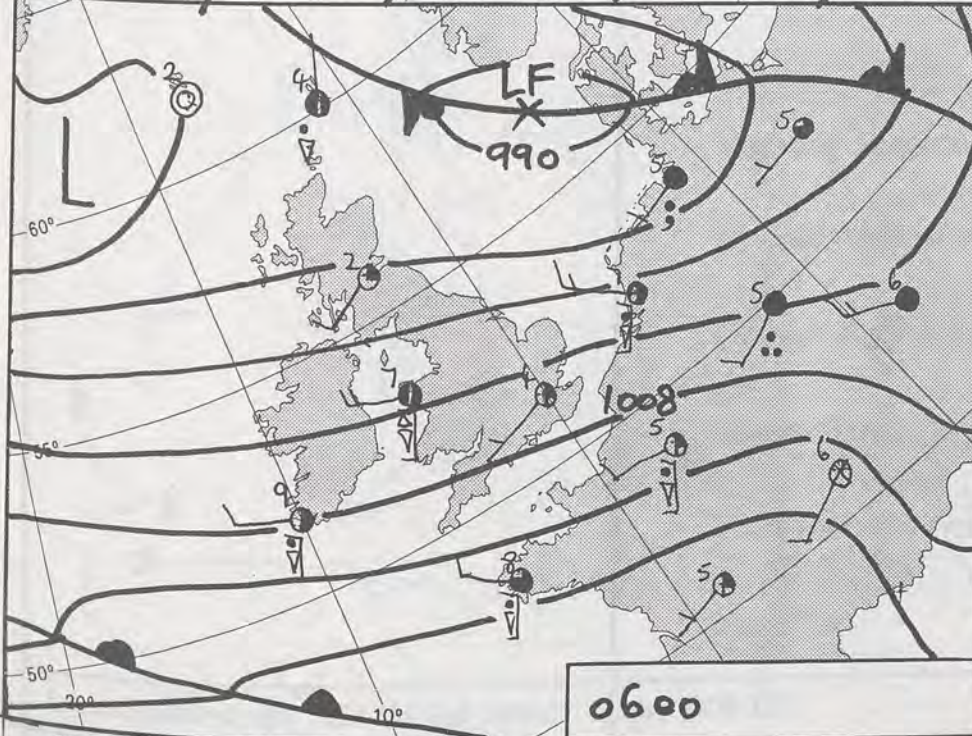


500 MB FULL LINE
1000-500 MB THICKNESS
PECKED LINE

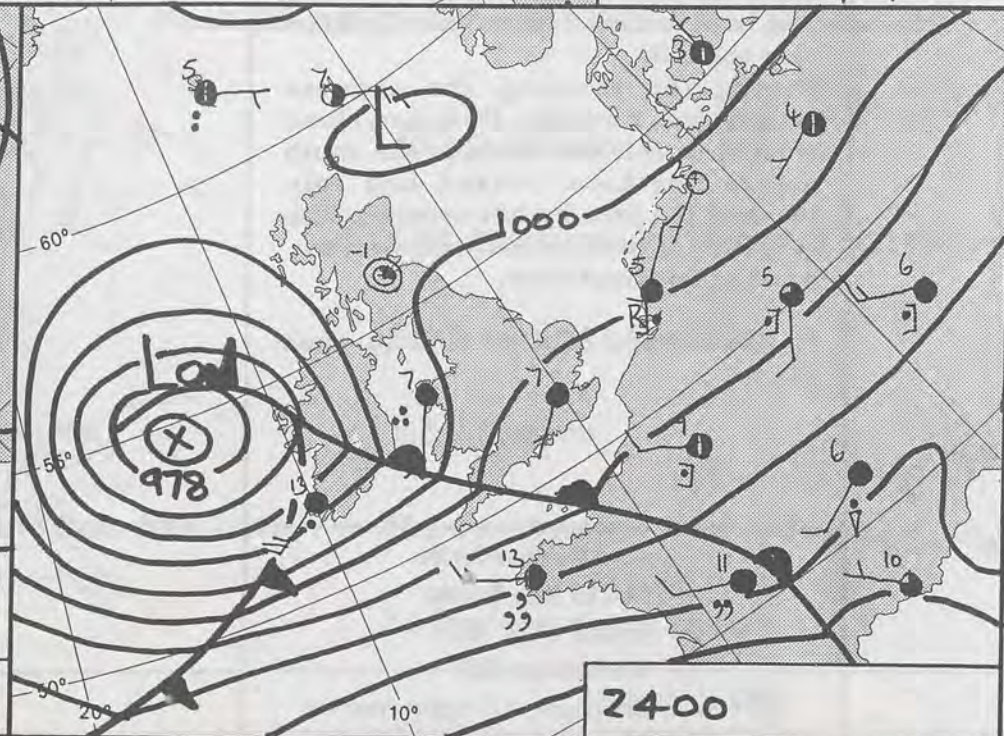
588



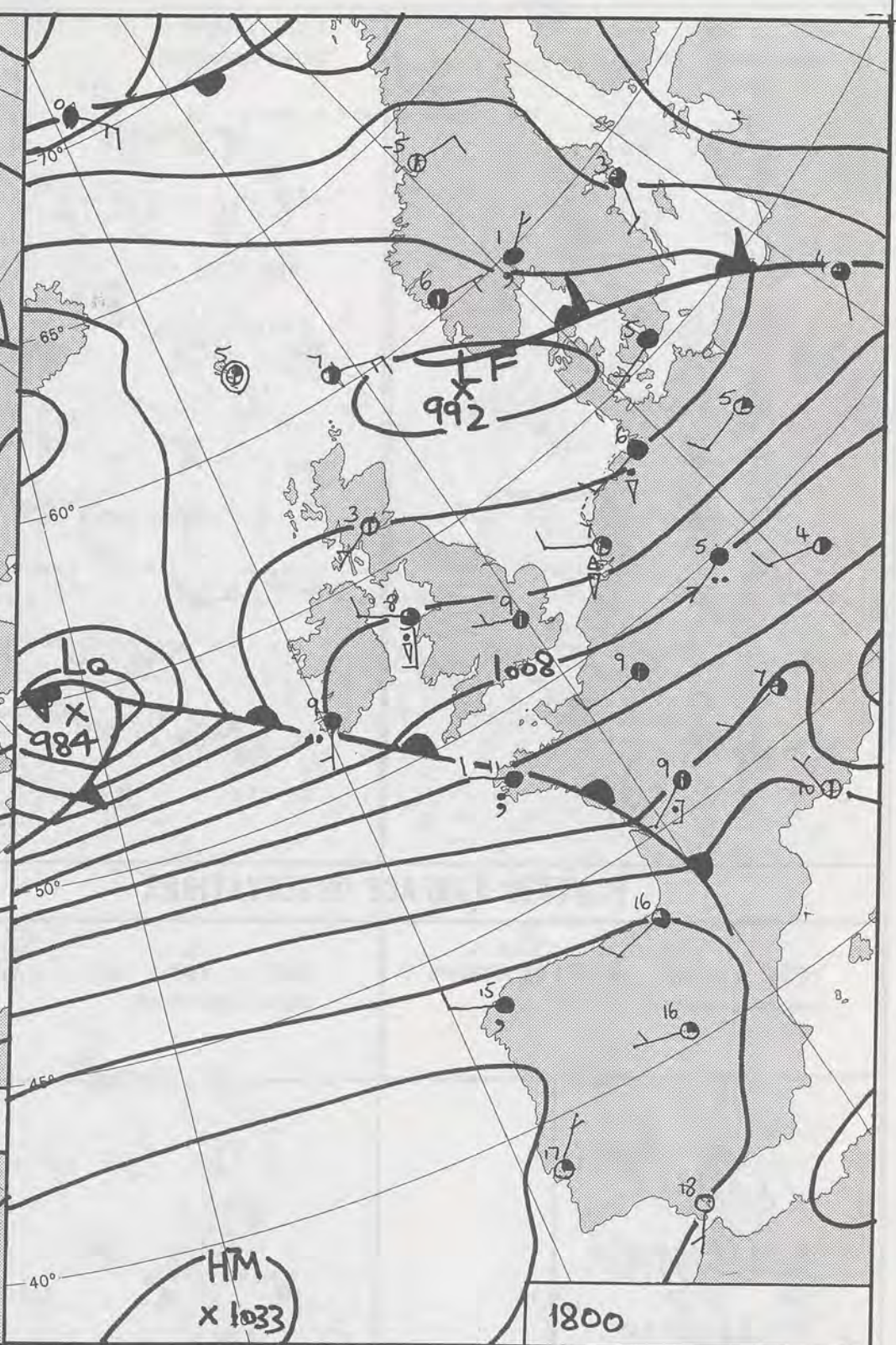
NOON 24/10/92



0600



2400



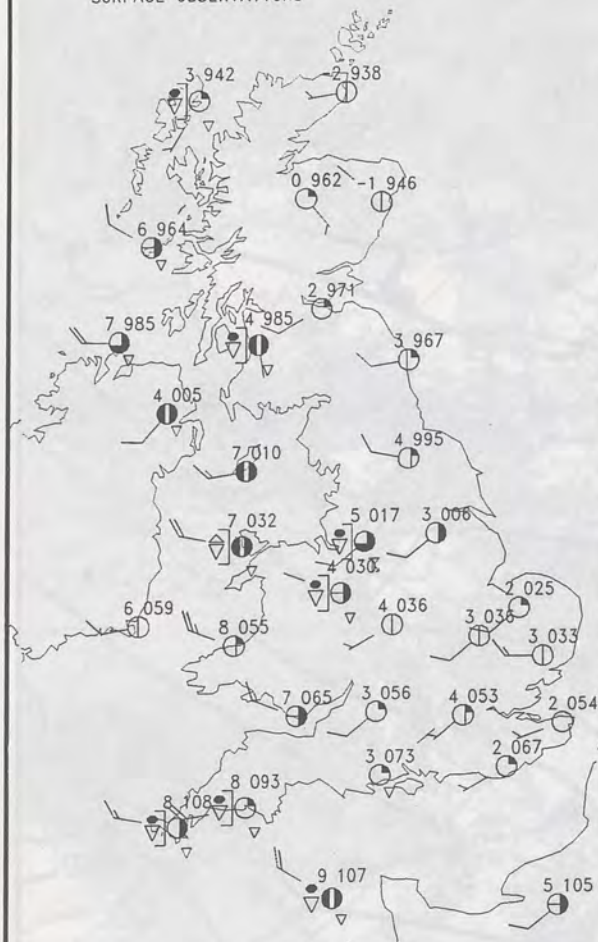
1800

DUPLICATE ALSO
DAILY WEATHER SUMMARY
NOT FOR LOAN FOR
SATURDAY 24th October 1992

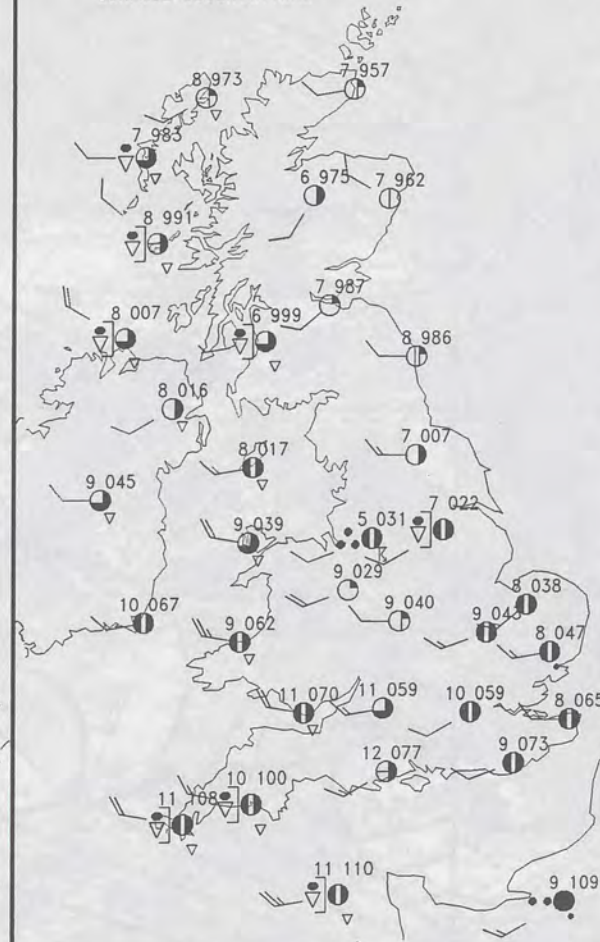


Warm front Cold front Occlusion
London Weather Centre 284-286 High Holborn London WC1V 7HX
© Crown Copyright All rights reserved

0600 24 OCTOBER 1992
SURFACE OBSERVATIONS

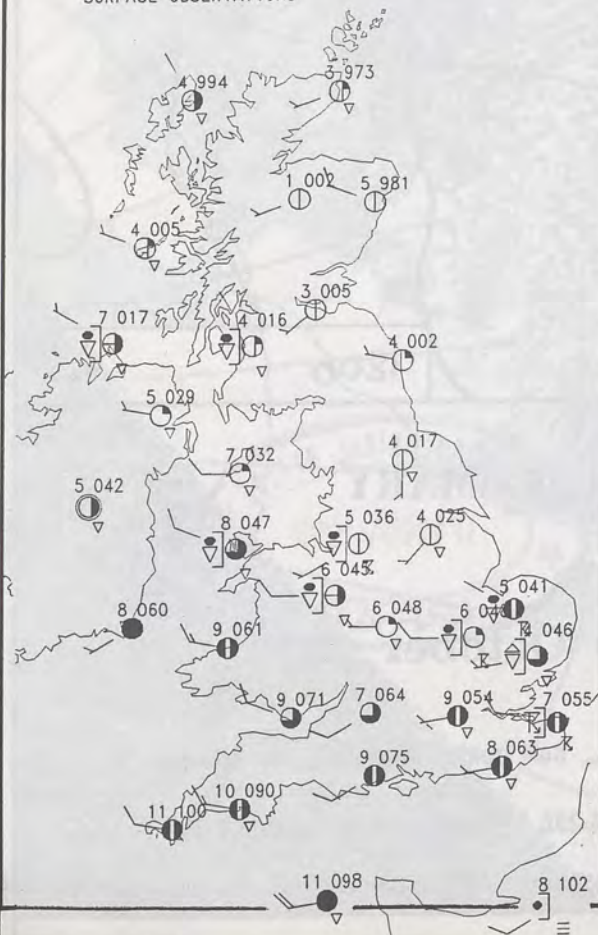


1200 24 OCTOBER 1992
SURFACE OBSERVATIONS

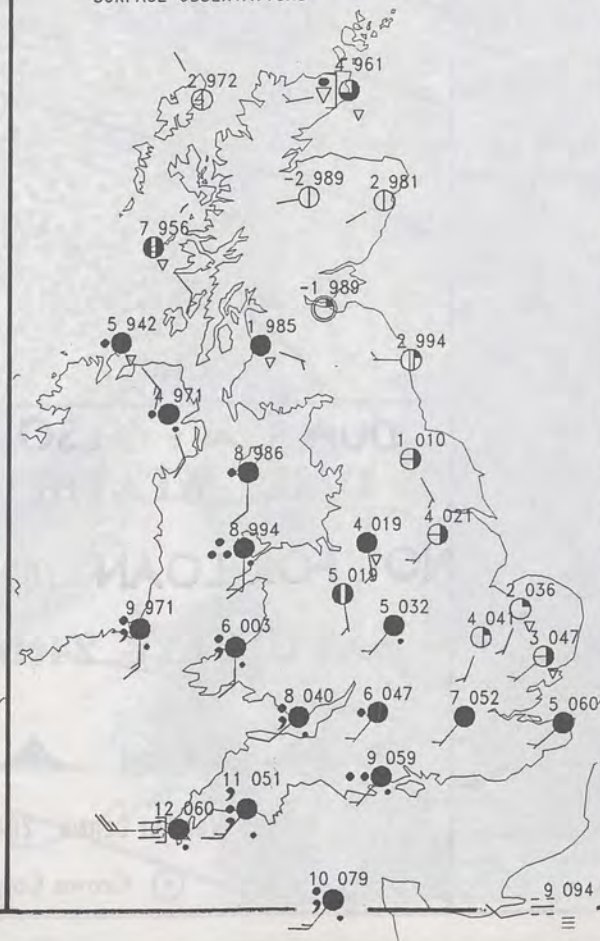


PLOTTED SURFACE OBSERVATIONS

1800 24 OCTOBER 1992
SURFACE OBSERVATIONS



2400 24 OCTOBER 1992
SURFACE OBSERVATIONS



SUMMARY OF UK WEATHER SATURDAY 24th October 1992

During the night there were some showers across many western areas of England and Wales, particularly along the coasts and the Southwest Peninsula. There were also rather heavy and thundery showers in Northwest England. Southern and Eastern England stayed mainly dry and clear throughout the night. During the day, the showers continued in the west, and some spread to East Anglia and SE England during the afternoon. Some of the showers were heavy and thundery with hail.

As the evening drew near, cloud started to thicken up in the southwest with some rain and this continued across South Wales and Southern counties of England later.

During the night, Shetland and Orkney stayed cloudy with outbreaks of rain. Apart from showers in the west, Eastern and Southern Scotland had a dry night with clear periods and a widespread frost. During the day, the best of the dry, sunny weather was in the east of Scotland. The showers persisted for much of the day, although mainly in the west. There was both hail and thunder with snow over the hills.

During the evening, the showers became less frequent. However, cloud started to thicken up from the south across Northern Ireland and rain reached the area by late evening. This rain then spread across some western parts of Scotland later.

It was rather cold or cold in most places.

London Weather Centre
284-286 High Holborn
London WC1V 7HX
All times are GMT

© Crown Copyright All rights reserved

0600



1200



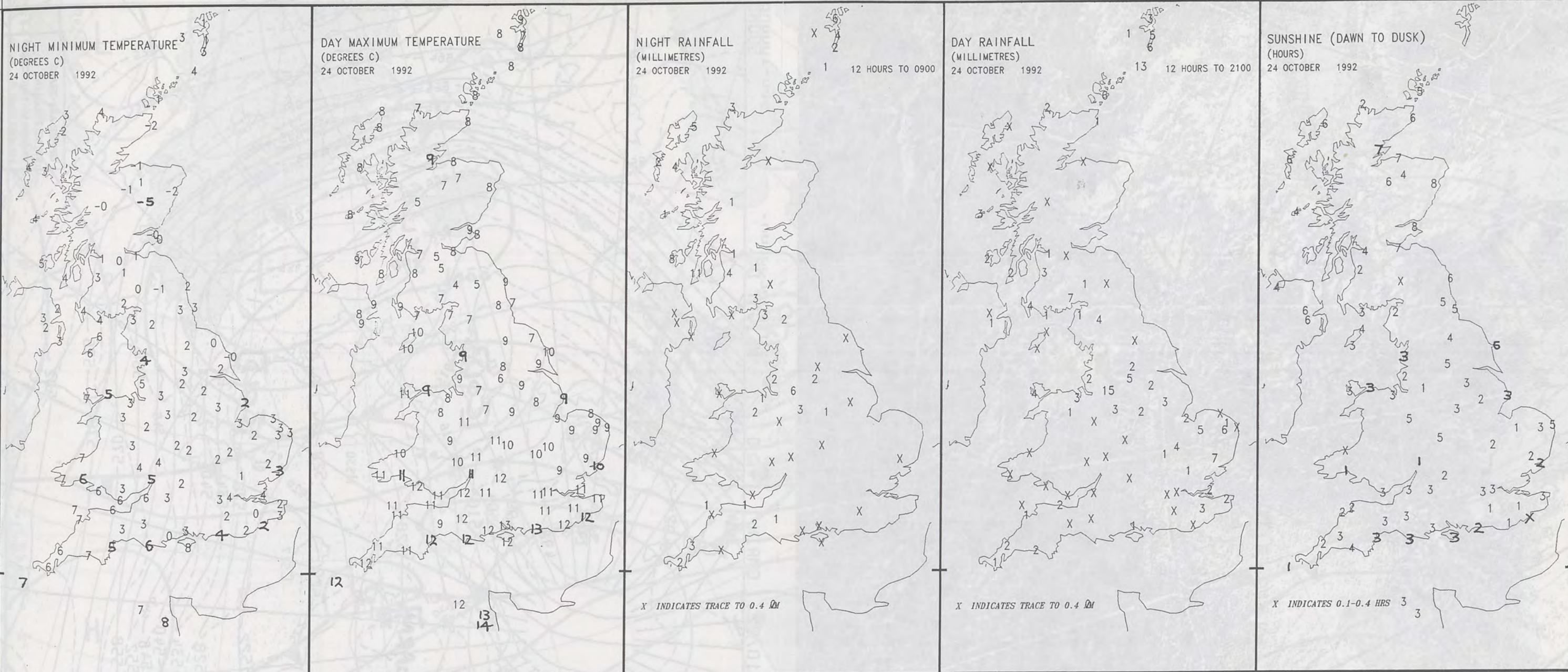
SIGNIFICANT WEATHER CHARTS

1800



2400





EXTREMES FOR SATURDAY 24TH OCTOBER 1992

Highest Maximum	: 13.7 C Jersey
Lowest Maximum	: 4.2 C Eskdalemuir [Dumfries and Galloway]
Lowest Minimum	: -5.1 C Aboyne [Grampian]
Lowest Grass Minimum	: -8.7 C Aboyne
Most Rain (24 hours from 0900 GMT)	: 25.5 mm Moel - y - Crio [Clwyd]
Most Sun	: 7.9 Hrs Aberdeen / Dyce

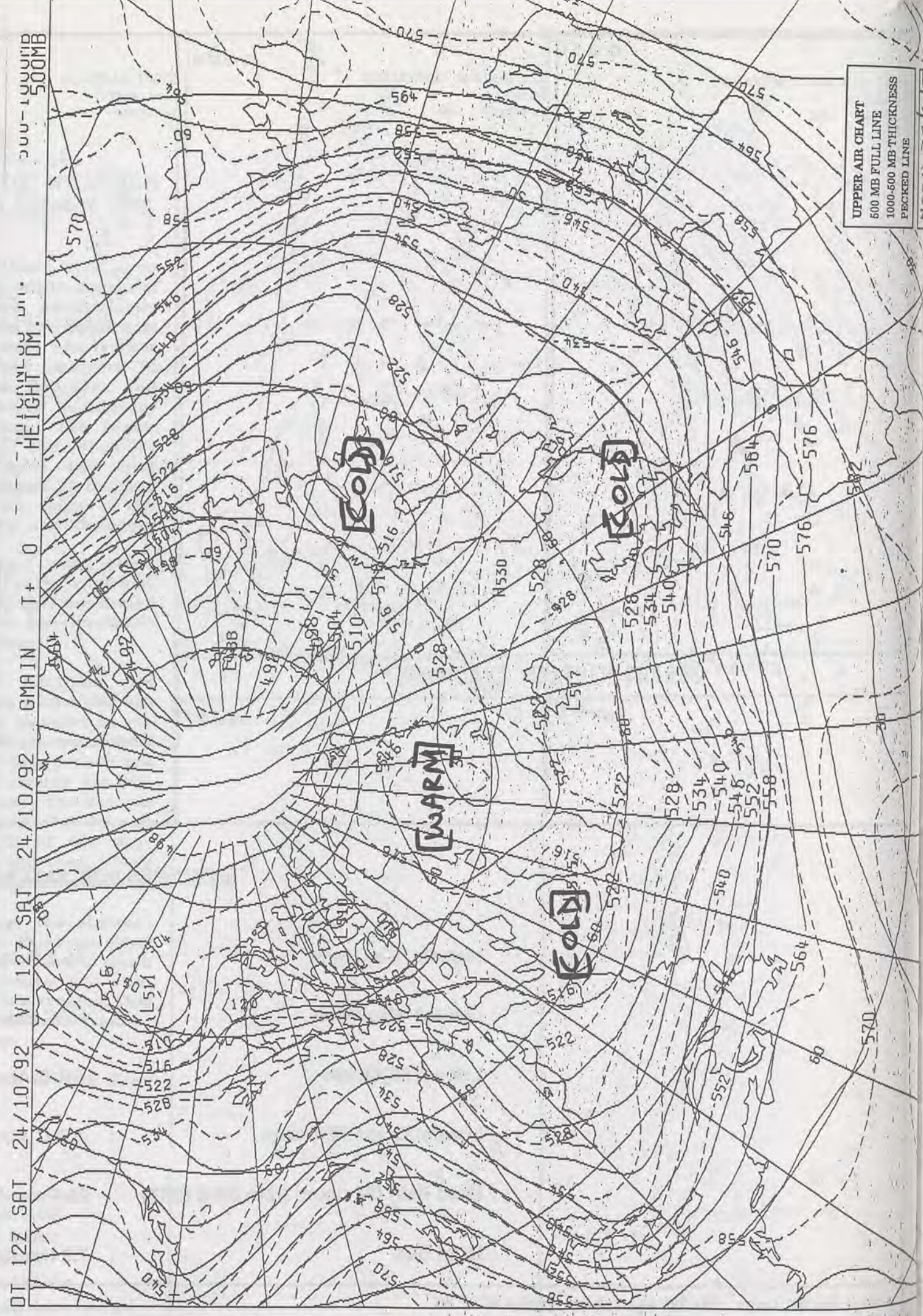
DAILY WEATHER SUMMARY

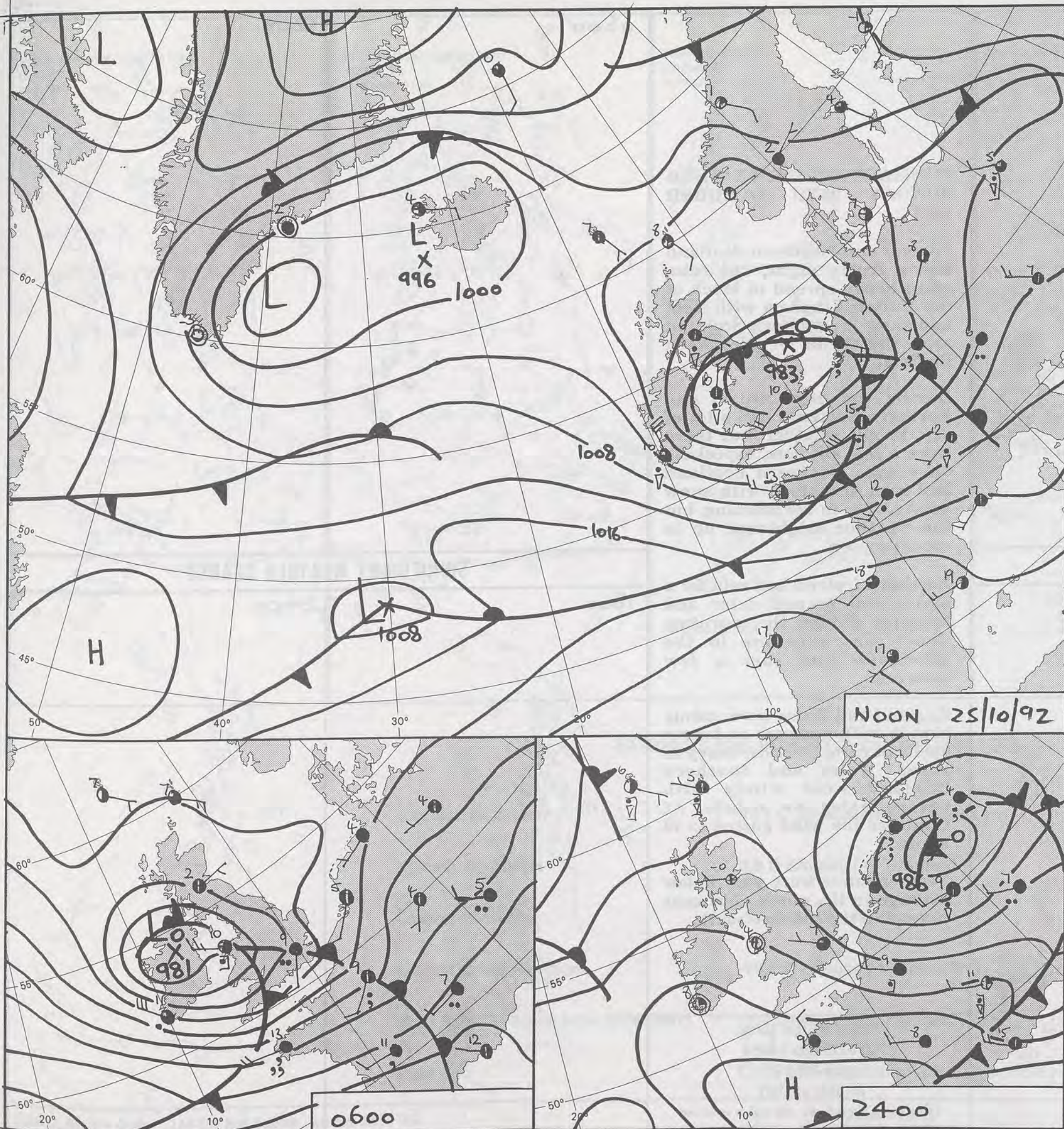


© Crown Copyright
All rights reserved



NOON
24/10/92
VISIBLE





**DUPLICATE ALSO
DAILY WEATHER SUMMARY**

NOT FOR LOAN FOR

**SUNDAY 25TH OCTOBER
1992**

01 NOV 1992

LIBRARY

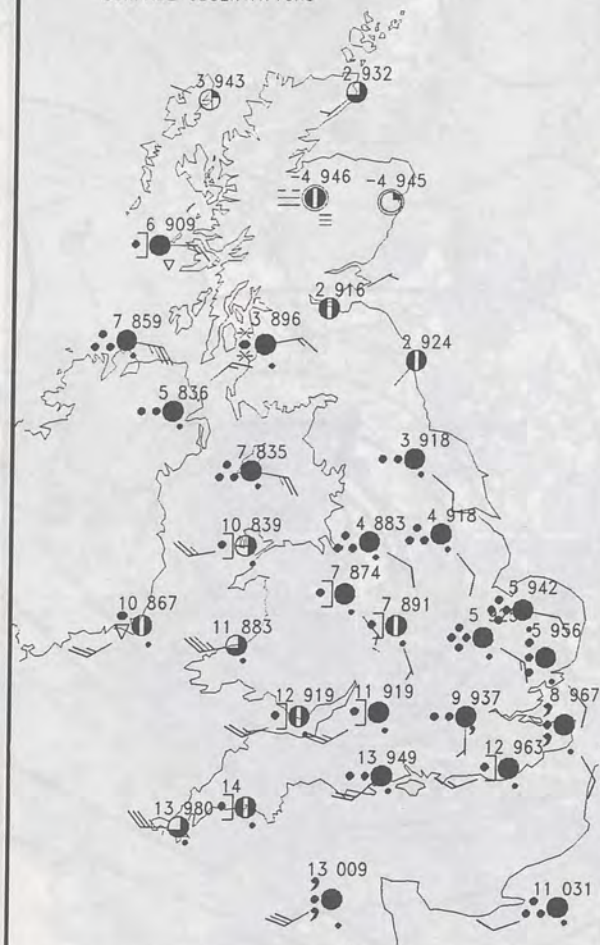
METEOROLOGICAL OFFICE

© Crown Copyright All rights reserved

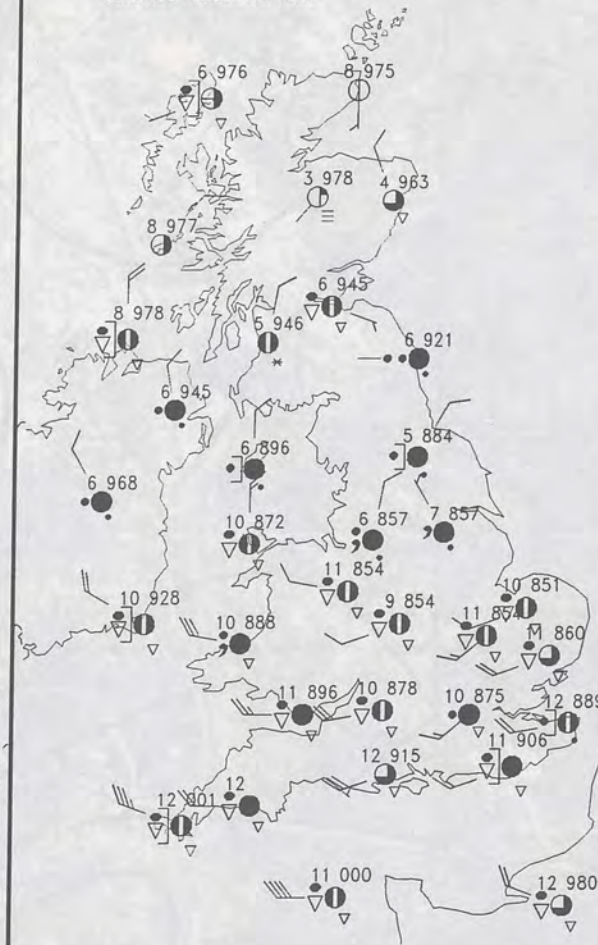
London Weather Centre 284-286 High Holborn London WC1V 7HX

Form File 561

0600 25 OCTOBER 1992
SURFACE OBSERVATIONS

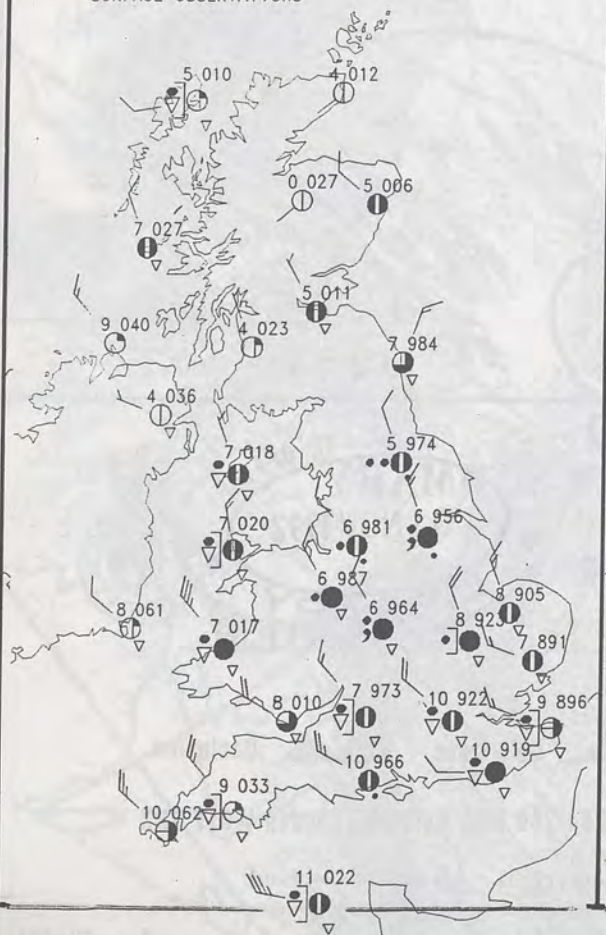


1200 25 OCTOBER 1992
SURFACE OBSERVATIONS

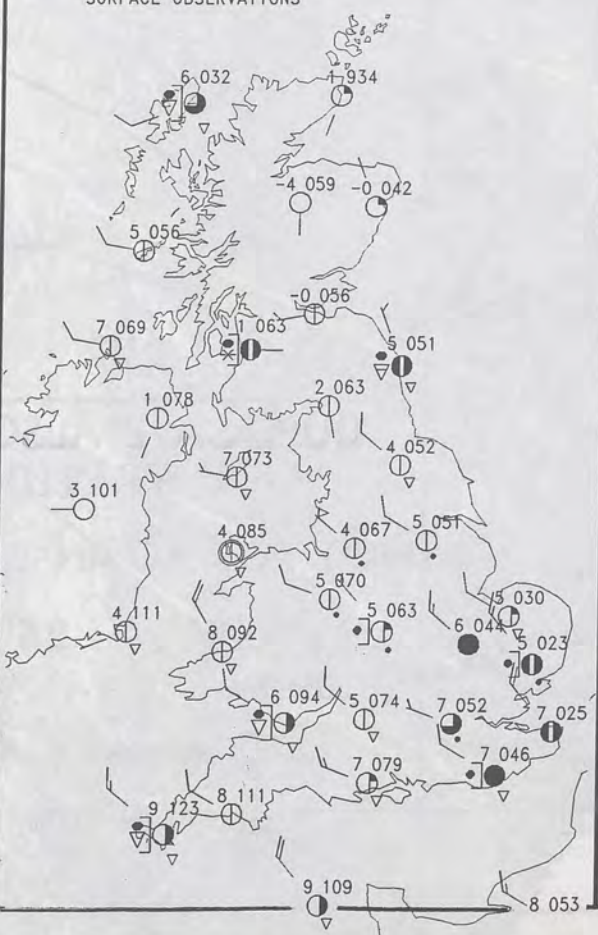


PLOTTED SURFACE OBSERVATIONS

1800 25 OCTOBER 1992
SURFACE OBSERVATIONS



2400 25 OCTOBER 1992
SURFACE OBSERVATIONS



SUMMARY OF UK WEATHER SUNDAY 25TH OCTOBER 1992

Central and Northern Scotland had a frosty night, but rain, often heavy spread to Much of the United Kingdom with sleet and snow in southern Scotland and the hills of Northern England.

During the day Central and Northern Scotland had a lot of dry, bright weather, but there were a few showers, especially on coasts. Southern Scotland had rain and sleet, with snow on the hills, in the morning, but the weather brightened up in the afternoon.

Northern Ireland had rain for a while, but turned drier and brighter during the morning. There was sunshine in the afternoon and just a few showers.

England and Wales were mainly cloudy with showers or longer spells of rain, the rain heavy at times. Wales and Southern England were windy with severe gales on coasts. At Culdrose the wind gusted to 73 knots.

Temperatures were well below average in the north but near normal in the extreme south.

London Weather Centre
284-286 High Holborn
London WC1V 7HX
All times are GMT

© Crown Copyright All rights reserved

0600



1200



SIGNIFICANT WEATHER CHARTS

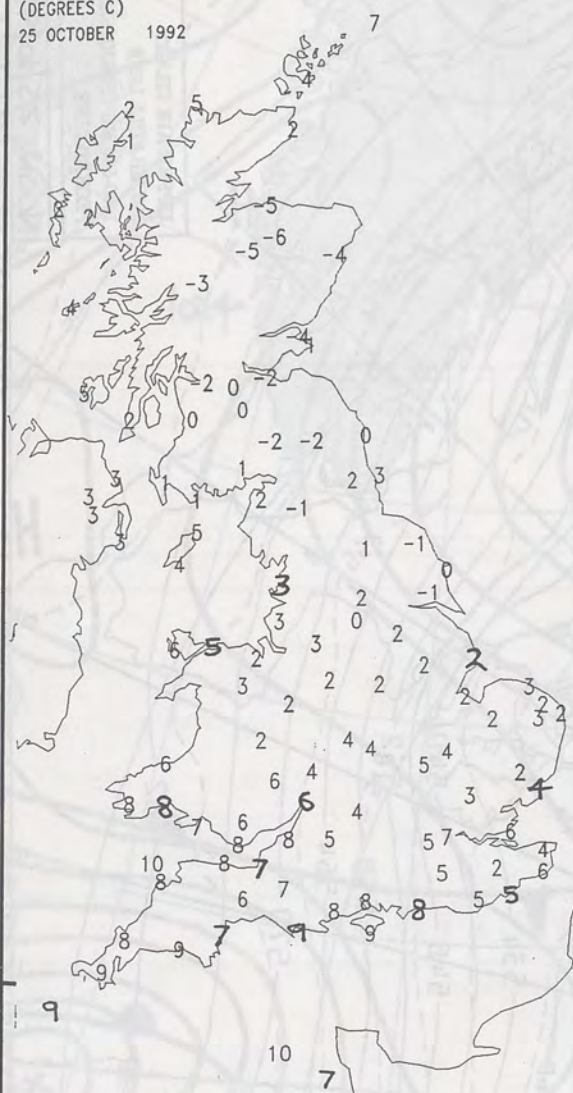
1800



2400



NIGHT MINIMUM TEMPERATURE
(DEGREES C)
25 OCTOBER 1992



DAY MAXIMUM TEMPERATURE
(DEGREES C)
25 OCTOBER 1992



NIGHT RAINFALL
(MILLIMETRES)
25 OCTOBER 1992



DAY RAINFALL
(MILLIMETRES)
25 OCTOBER 1992



SUNSHINE (DAWN TO DUSK)
(HOURS)
25 OCTOBER 1992



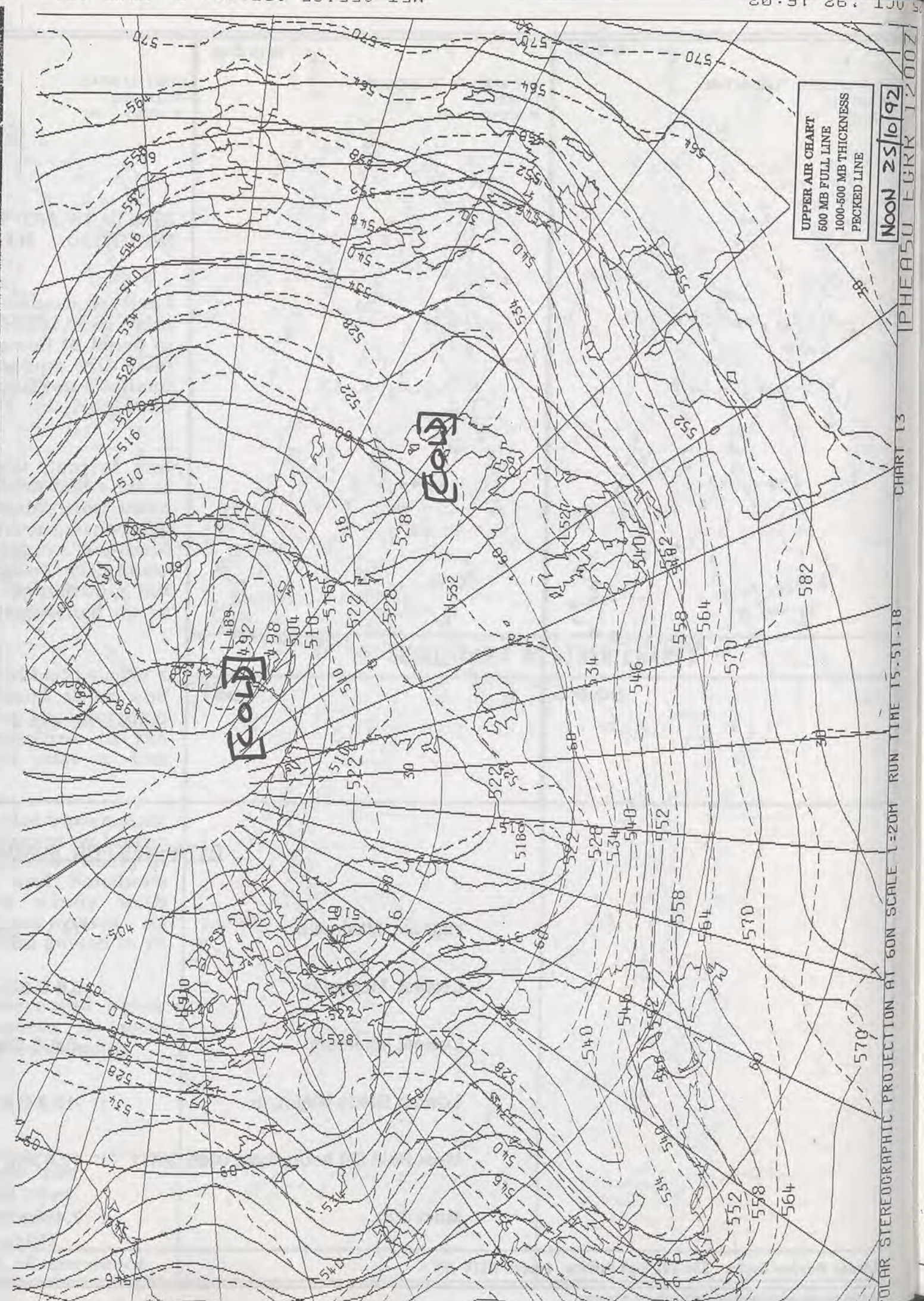
EXTREMES FOR SUNDAY 25TH OCTOBER 1992

Highest Maximum	: 14.1 C Shoeburyness [Essex]
Lowest Maximum	: 3.8 C Bingley [nr Bradford]
Lowest Minimum	: -5.6 C Glenlivet [Grampian]
Lowest Grass Minimum	: -10.3 C Kinloss [Moray Firth]
Most Rain (24 hours from 0900 GMT)	: 17.4 mm Norwich [Norfolk]
Most Sun	: 7.4 Hrs Invergordon Harbour [nr Moray Firth]

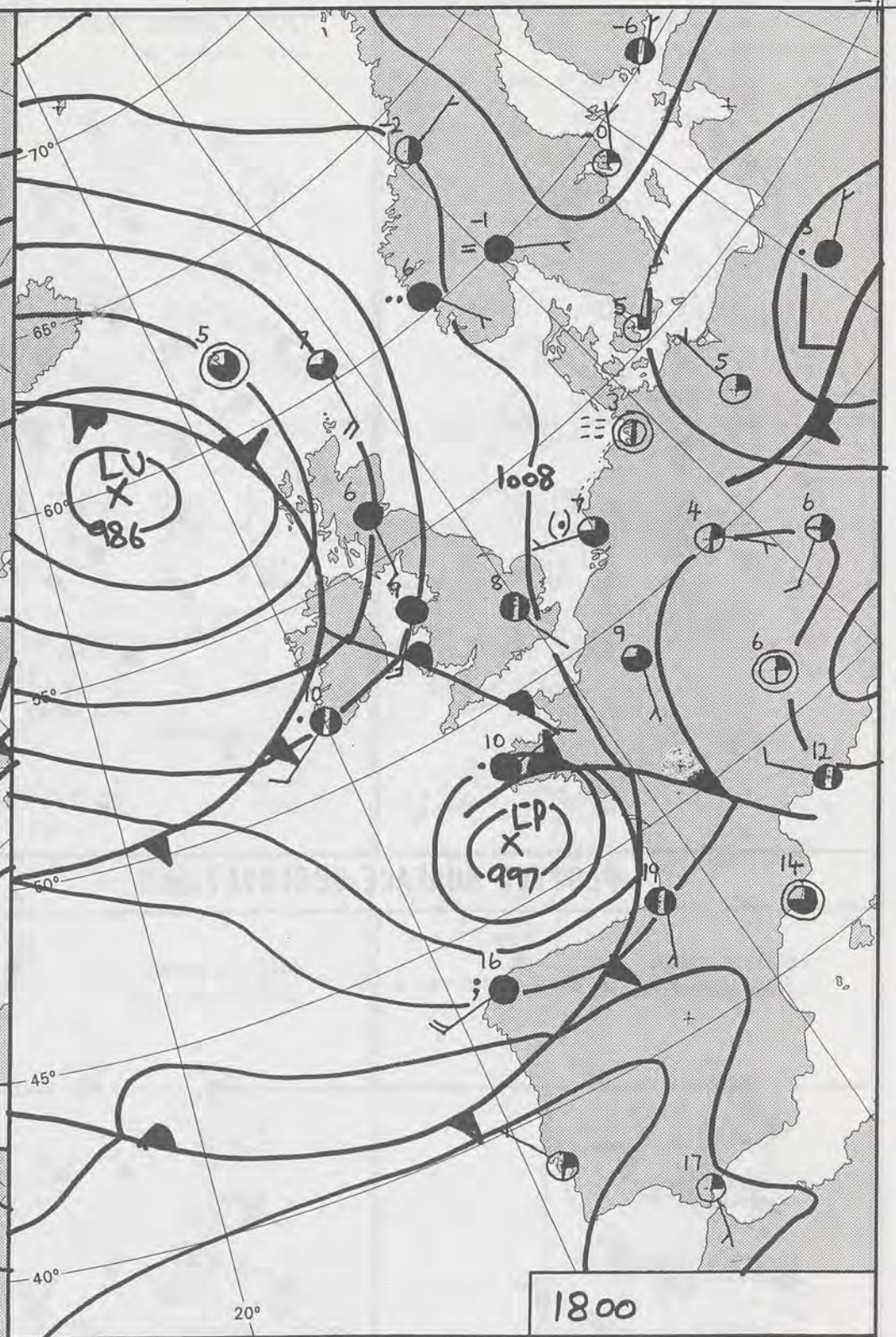
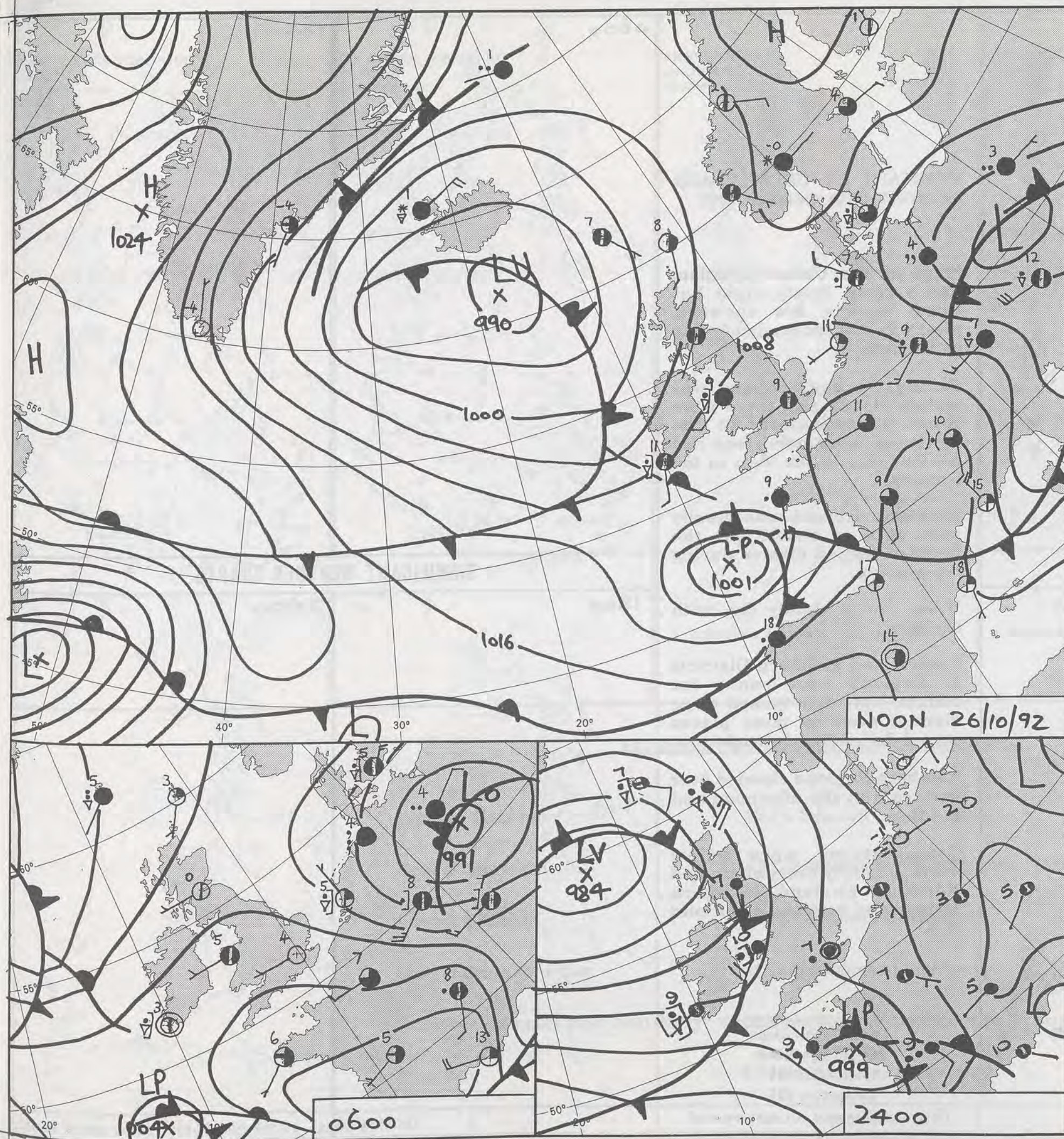
DAILY WEATHER SUMMARY



© Crown Copyright
All rights reserved



NOON 25/10/92
IPHEASO EGRK 1200Z
CHART 13
ULHRS STEREOGRAPHIC PROJECTION AT 60N SCALE 1:20M RUN TIME 15.51.18



**DUPLICATE ALSO
DAILY WEATHER SUMMARY**

NOT FOR LOAN FOR

MONDAY 26th October 1992

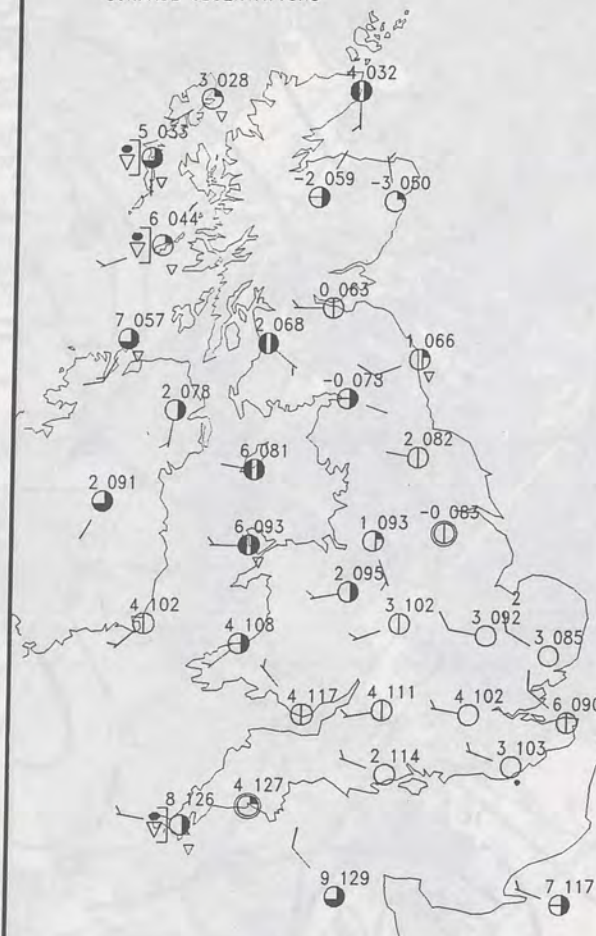
01 NOV 1992
LIBRARY

© Crown Copyright All rights reserved

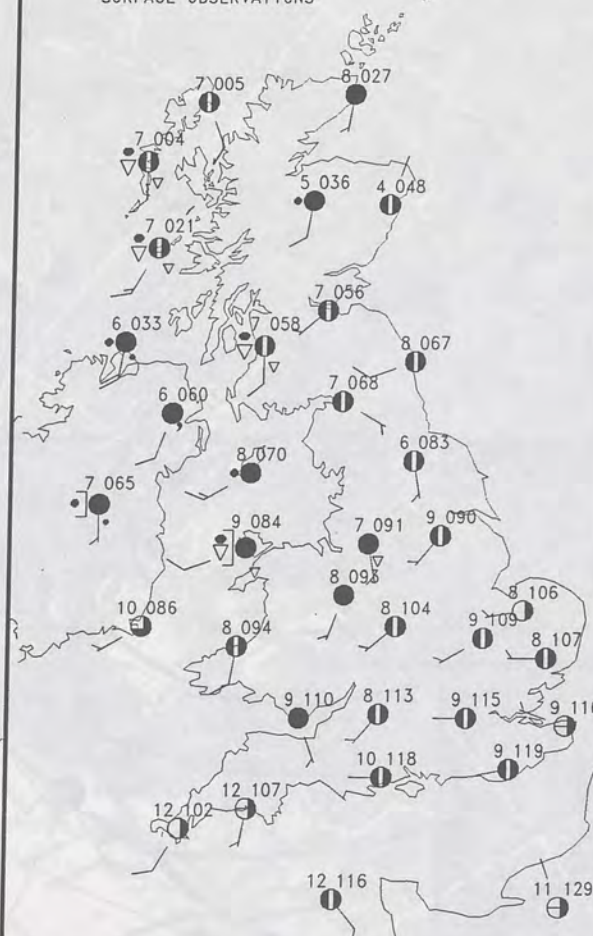
London Weather Centre 284-286 High Holborn London WC1V 7HX

Form File 561

0600 26 OCTOBER 1992
SURFACE OBSERVATIONS

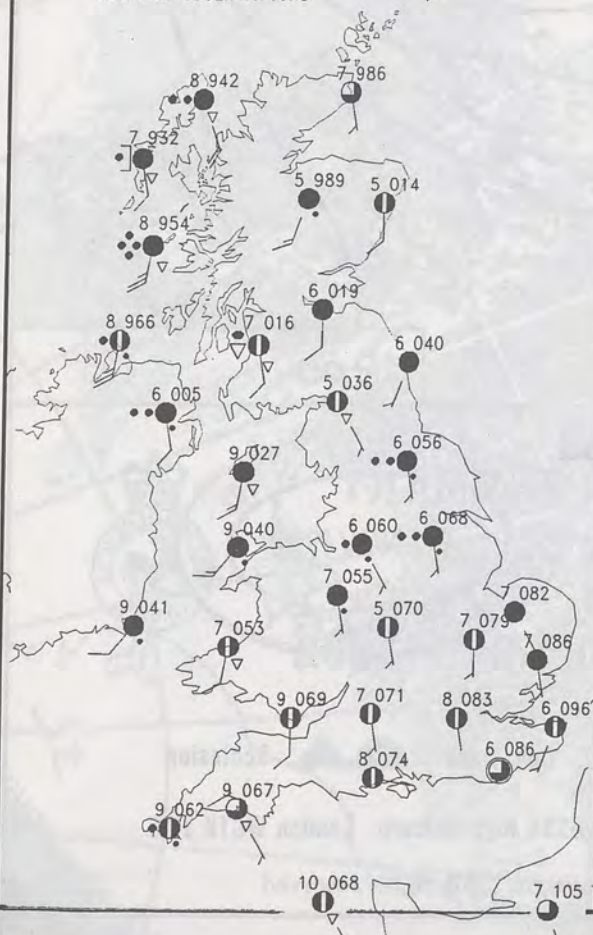


1200 26 OCTOBER 1992
SURFACE OBSERVATIONS

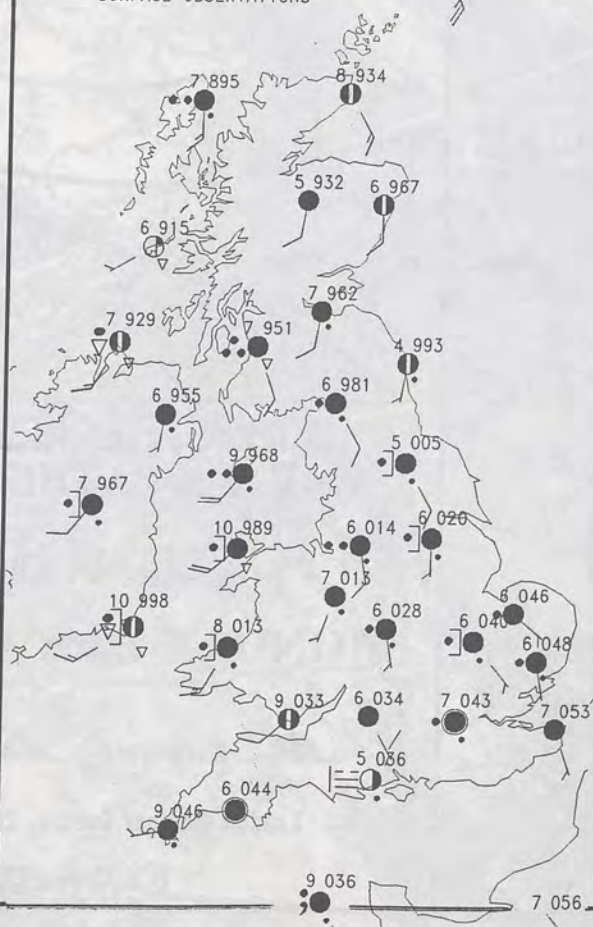


PLOTTED SURFACE OBSERVATIONS

1800 26 OCTOBER 1992
SURFACE OBSERVATIONS



2400 26 OCTOBER 1992
SURFACE OBSERVATIONS



SUMMARY OF UK WEATHER MONDAY 26th October 1992

Much of The United Kingdom had a clear, frosty night but there were a few showers, mostly in Eastern England early in the night.

During the day Scotland was mainly cloudy and there were showers particularly in the West and more persistent and heavier rain in the West in the evening.

Northern Ireland was cloudy with rain at times, but the weather turned clearer during the evening.

Wales had a cloudy day with showers.

Central and Southern Districts of England were sunny for awhile, but then turned more cloudy, even so most places stayed dry and fairly bright.

Northern England clouded over with rain in the afternoon and evening.

Temperatures were below average nearly everywhere and Northern England, Northern Ireland and Scotland had a cold day.

London Weather Centre
284-286 High Holborn
London WC1V 7HX
All times are GMT

© Crown Copyright All rights reserved

0600



1200



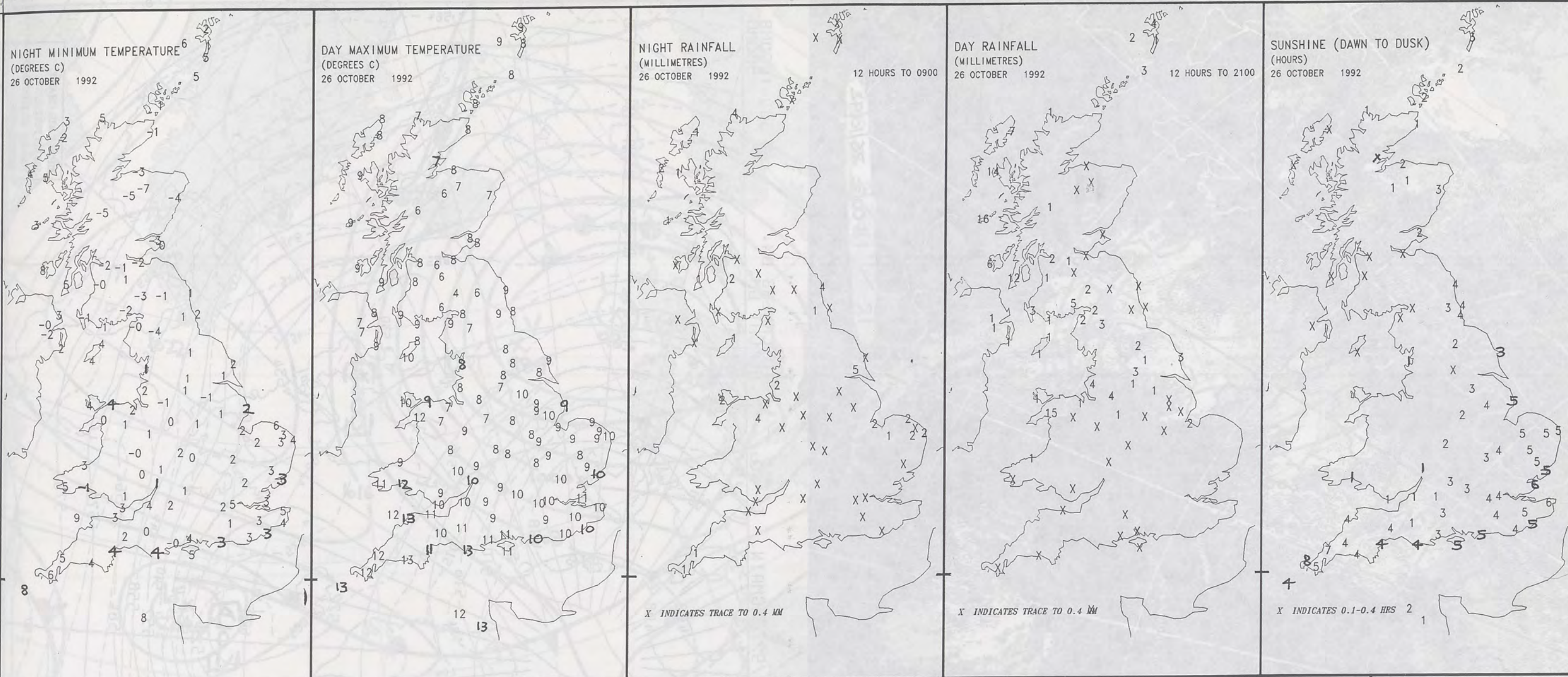
SIGNIFICANT WEATHER CHARTS

1800



2400





EXTREMES FOR MONDAY 26TH OCTOBER 1992

Highest Maximum	: 13.2 C Saunton Sands [Devon]
Lowest Maximum	: 4.2 C Eskdalemuir [Dumfries and Galloway]
Lowest Minimum	: -6.7 C Glenlivet [Grampian]
Lowest Grass Minimum	: -10.4 C Aviemore [Highland]
Most Rain (24 hours from 0900 GMT)	: 35.5 mm Sloy [nr Loch Lomond]
Most Sun	: 8.1 Hrs Camborne [Cornwall]

DAILY WEATHER SUMMARY

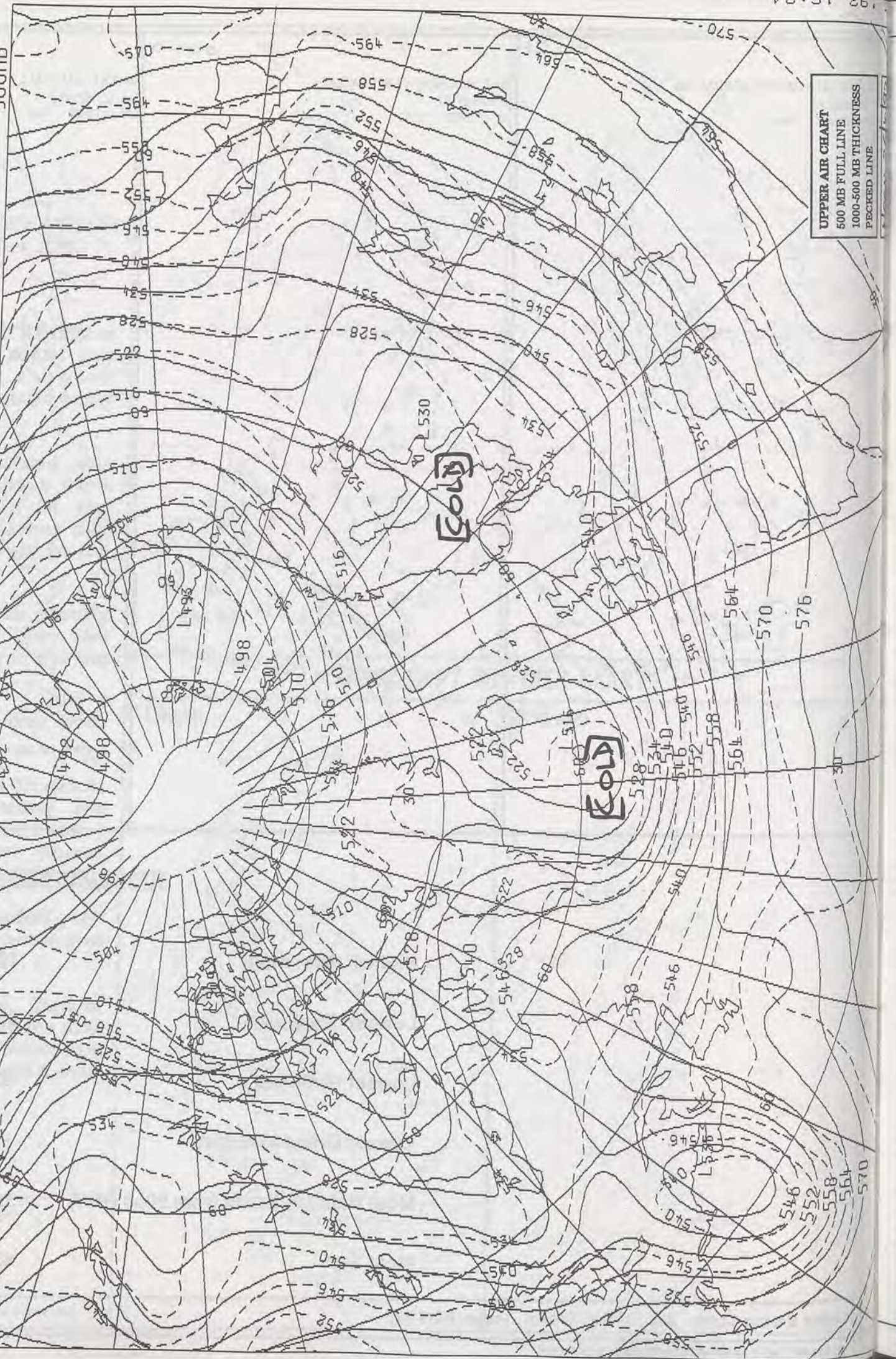


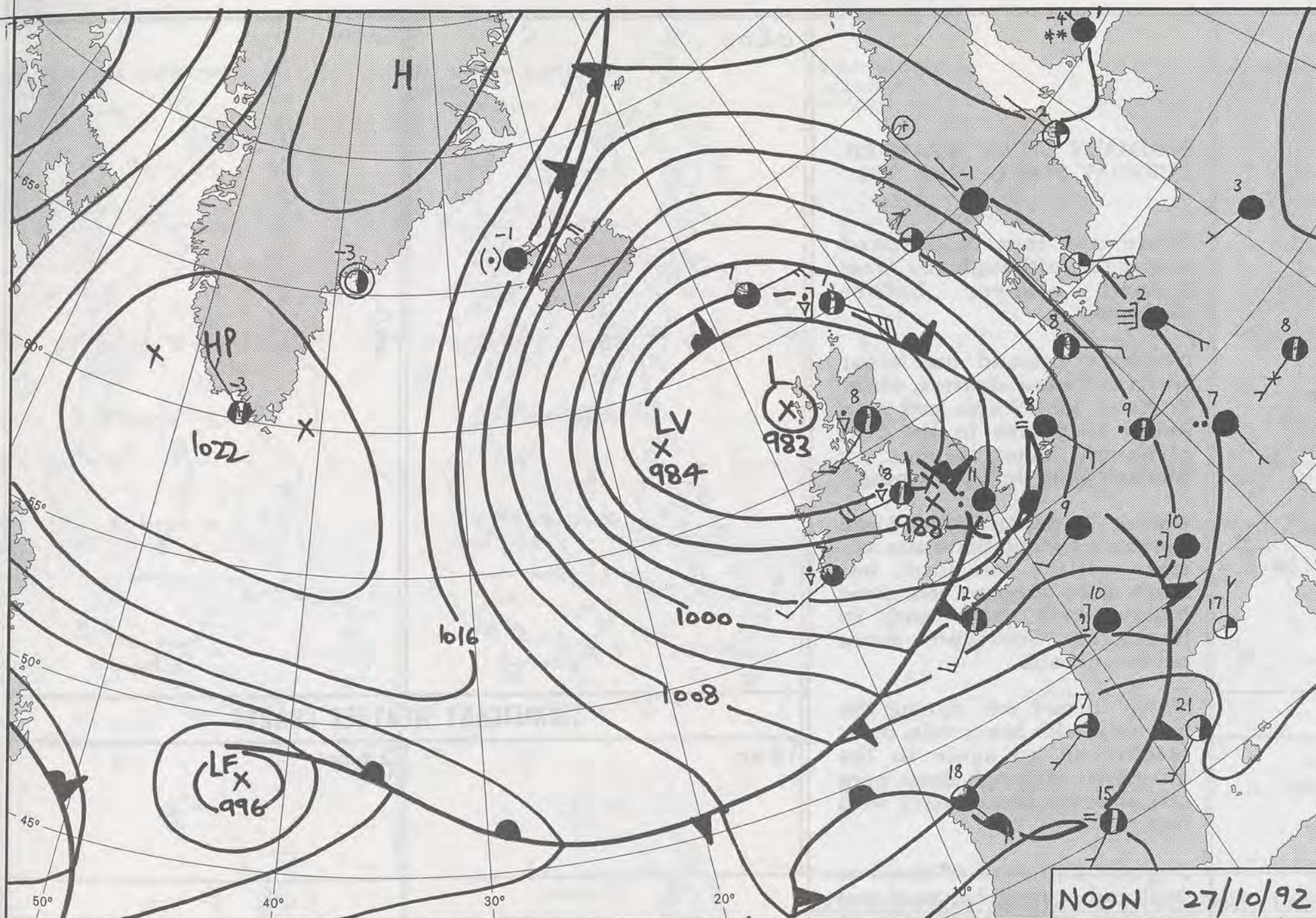
© Crown Copyright
All rights reserved



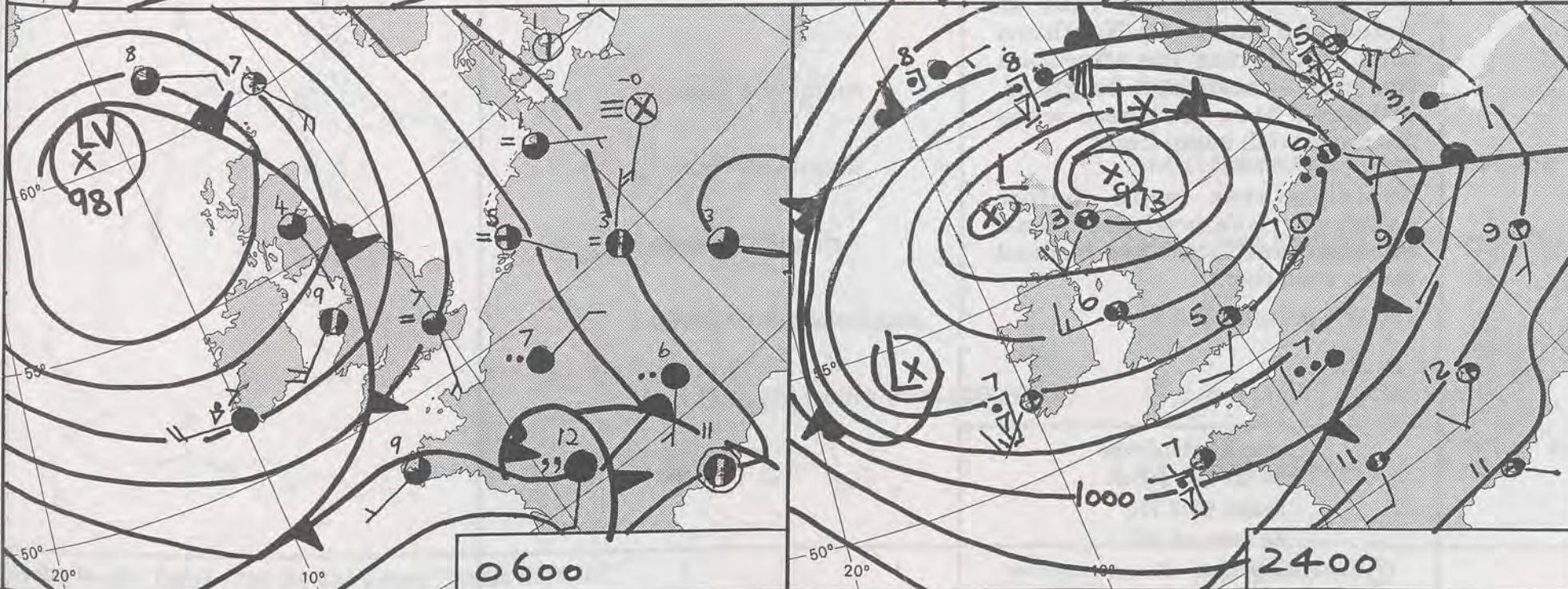
IR 1500Z 26/092

DT 12Z MON 26/10/92 VT 12Z MON 26/10/92 GMAIN T+ 0 - - THICKNESS DM. 500-1000MB 500MB
HEIGHT DM.



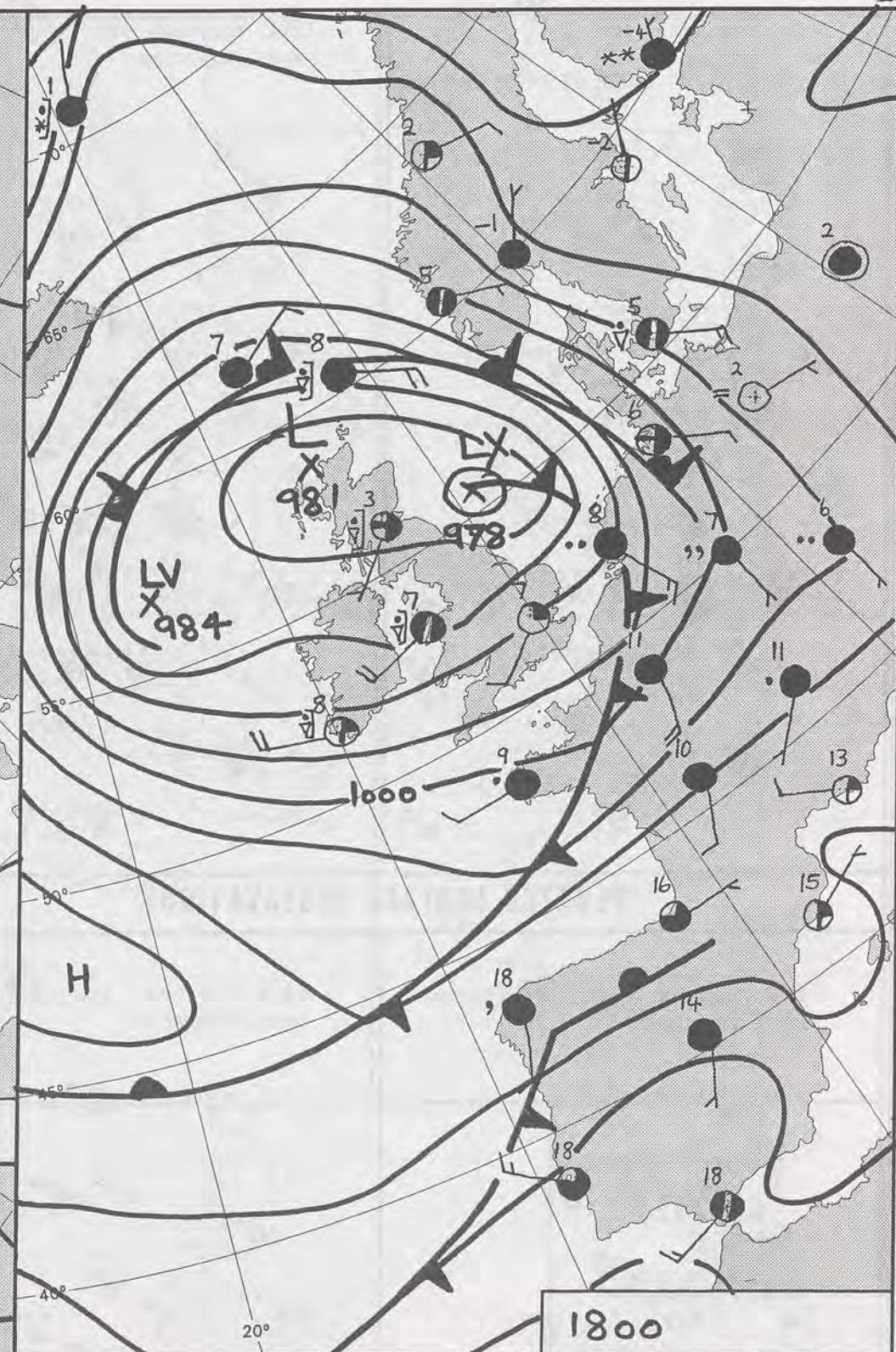


NOON 27/10/92



0600

2400



1800

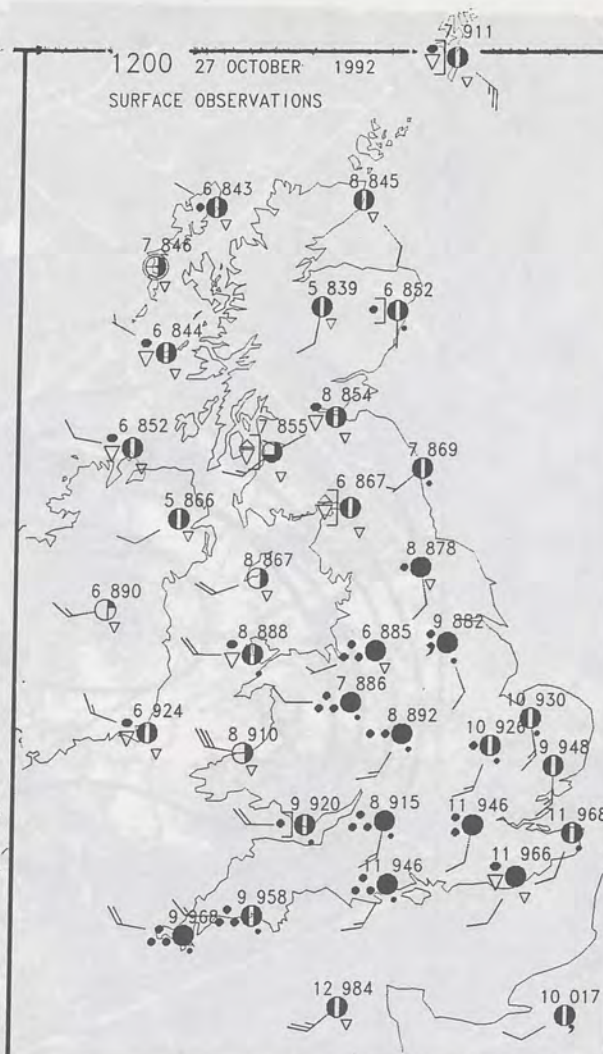
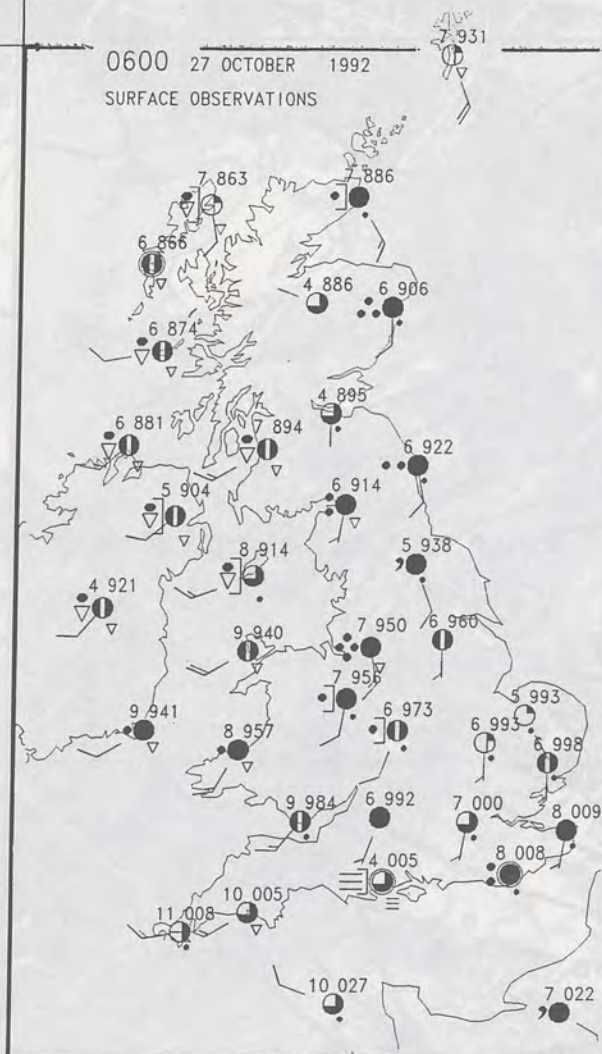
DUPLICATE ALSO
 DAILY WEATHER SUMMARY
 NOT FOR LOAN FOR
 TUESDAY 27th October 1992

METEOROLOGICAL OFFICE
 09 NOV 1992
 LIBRARY

Warm front Cold front Occlusion

London Weather Centre 284-286 High Holborn London WC1V 7HX

© Crown Copyright All rights reserved



SUMMARY OF UK WEATHER TUESDAY 27th October 1992

There was rain in Scotland overnight, although the West turned clearer before daybreak.

Northern Ireland had clear spells and a few showers, while England and Wales had rain heavy in places in the NW, although most places in England were dry by morning.

During the day in Scotland and Northern Ireland there was at least a little sunshine, but there were showers too, some heavy with hail and in Northern Scotland more persistent rain.

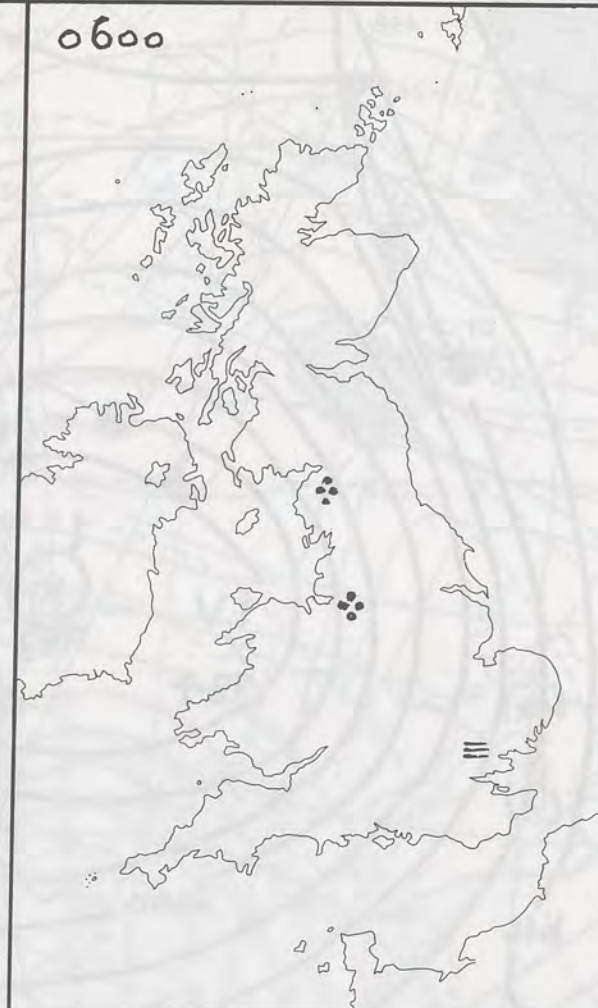
Wales turned wet during the morning, with heavy rain, but brightened up again in the afternoon, although there were still showers, some heavy with hail.

England had a lot of cloud as well and several hours of wet weather with heavy rain at times and snow on Northern hills, but during the afternoon the weather turned brighter, although here too there were showers with some hail.

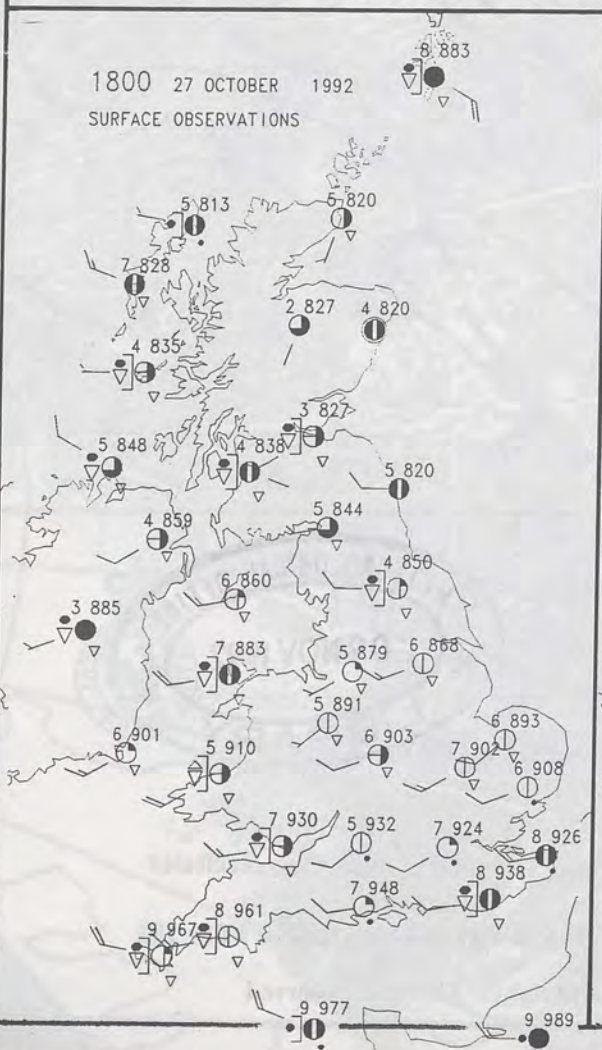
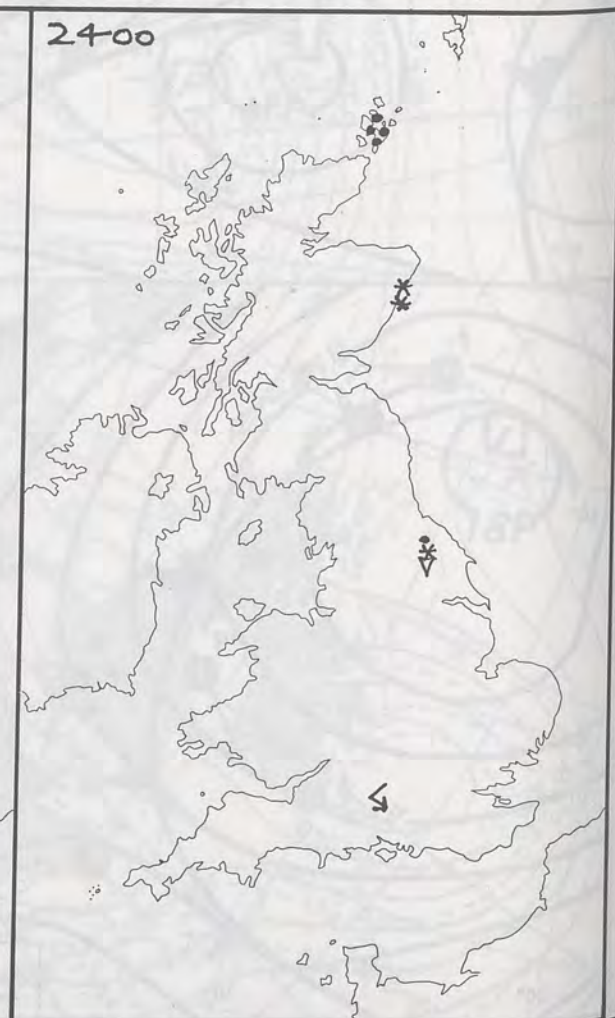
Temperatures were below average everywhere and Scotland and Northern Ireland had a cold day.

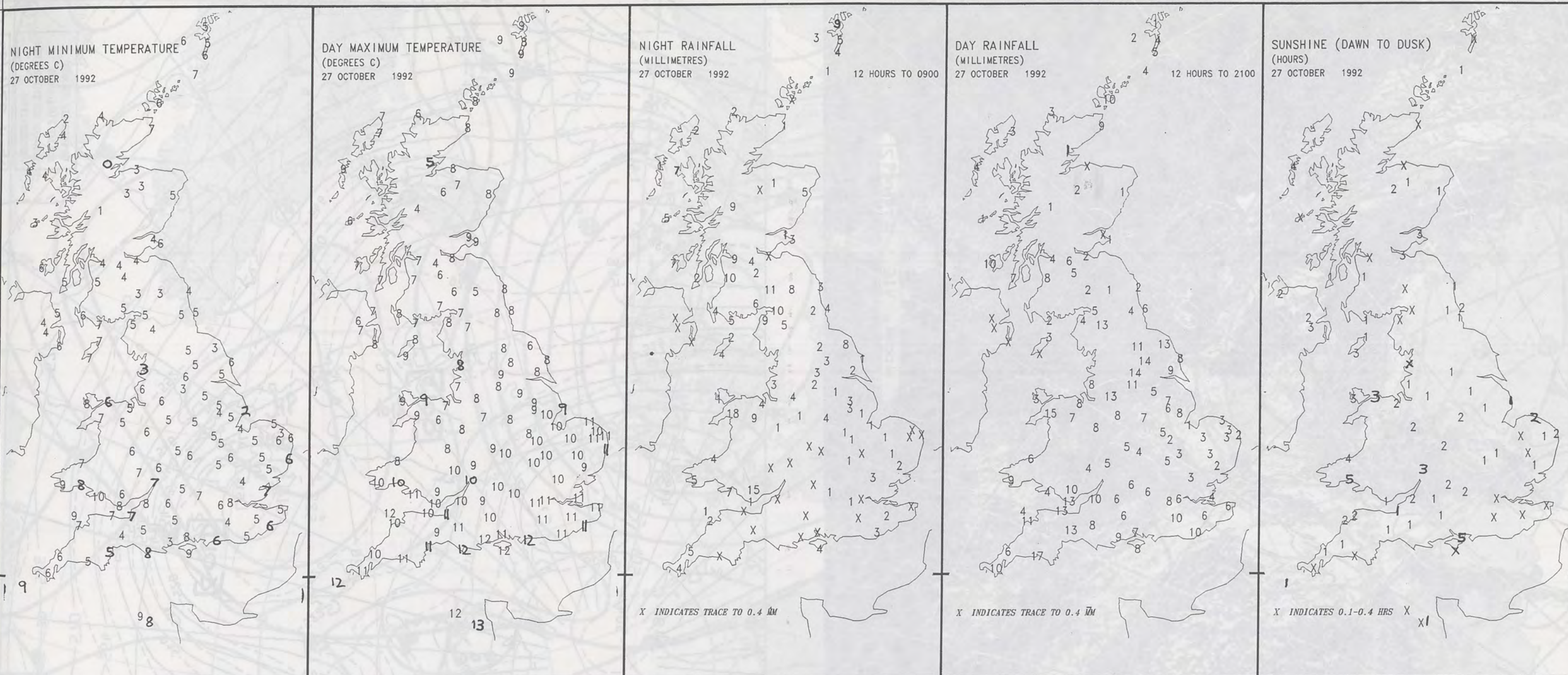
London Weather Centre
284-286 High Holborn
London WC1V 7HX
All times are GMT

© Crown Copyright All rights reserved



SIGNIFICANT WEATHER CHARTS





EXTREMES FOR TUESDAY 27TH OCTOBER 1992

Highest Maximum	: 12.9 C Jersey
Lowest Maximum	: 4.0 C Salsburgh [east of Glasgow]
Lowest Minimum	: 0.0 C Tain Range [nr Moray Firth]
Lowest Grass Minimum	: -3.5 C Charing [Kent]
Most Rain (24 hours from 0900 GMT)	: 27.0 mm Wick [ne Scotland]
Most Sun	: 4.7 Hrs Southport

DAILY WEATHER SUMMARY



© Crown Copyright
All rights reserved

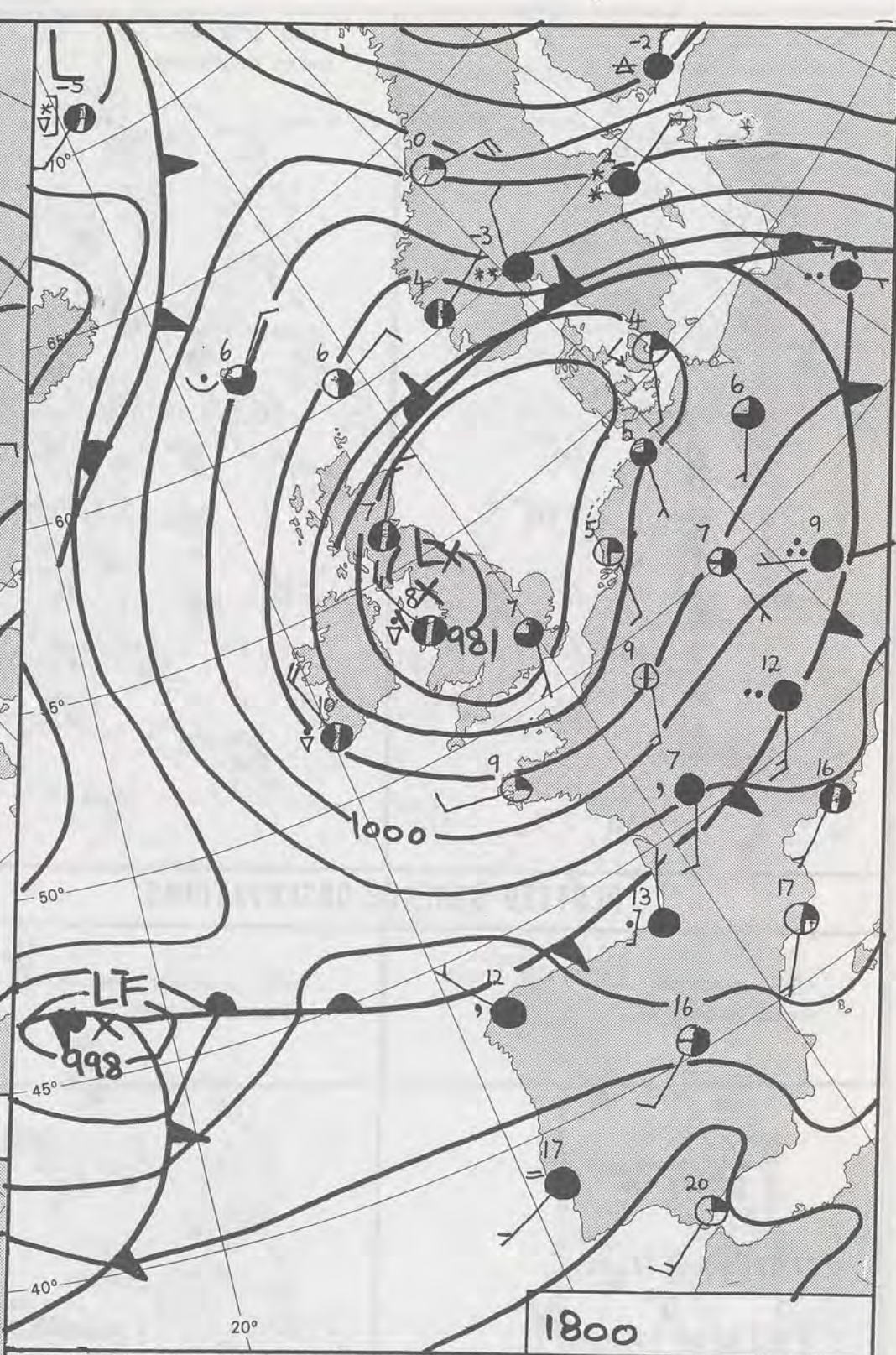
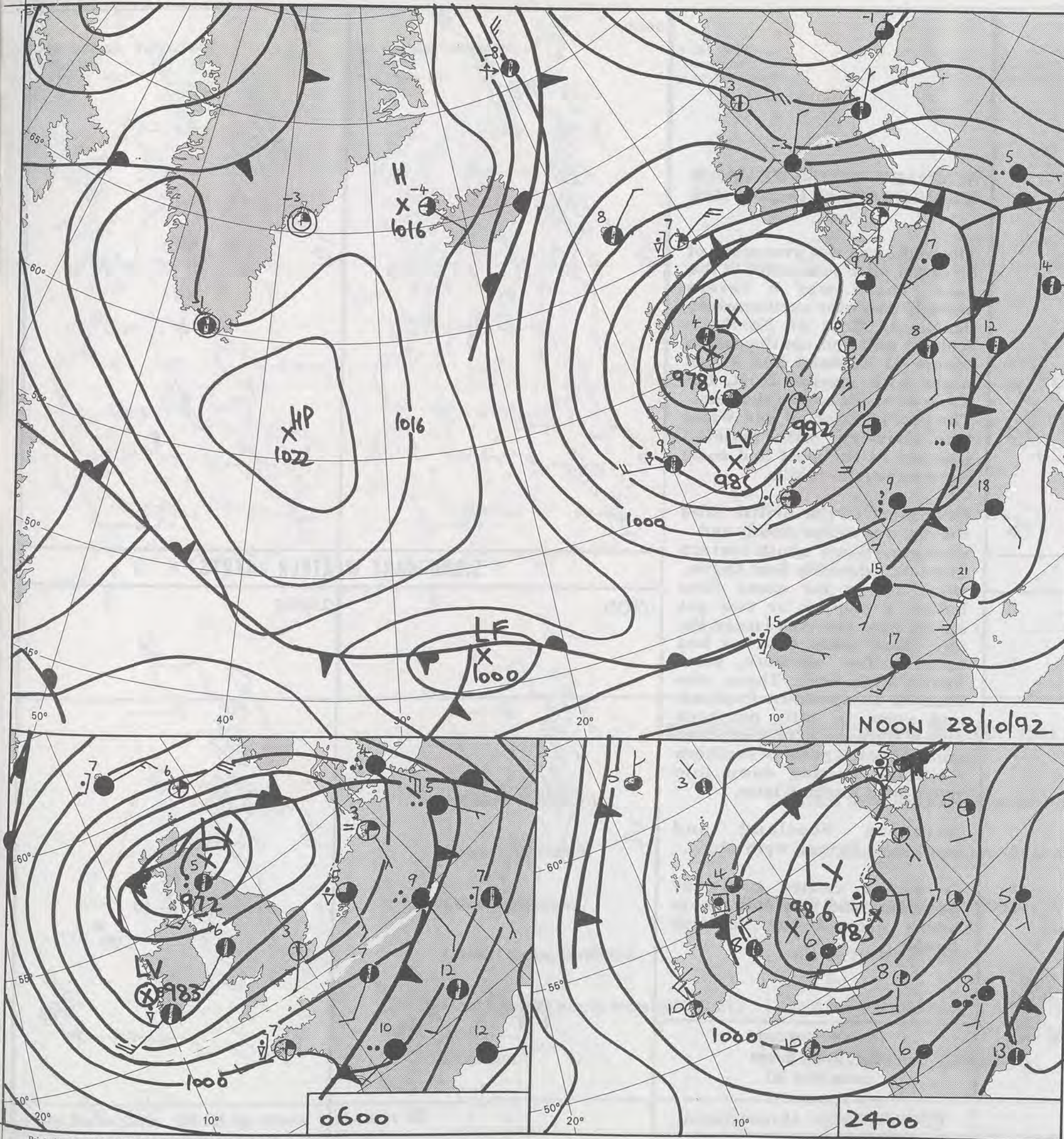


NOON 27/10/92

582

576

Printed in the UK for HMSO. Dd 8146371 C10 3/91 9385 9590



DUPLICATE ALSO
DAILY WEATHER SUMMARY
NOT FOR LOAN FOR
WEDNESDAY 28th October 1992

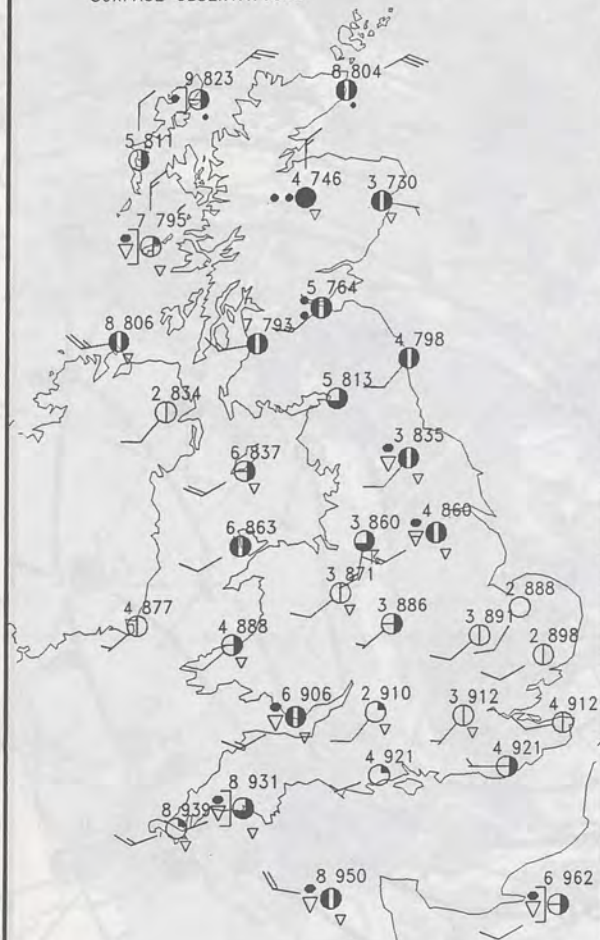
09 NOV 1992
LIBRARY
METEOROLOGICAL OFFICE

Warm front Cold front Occlusion

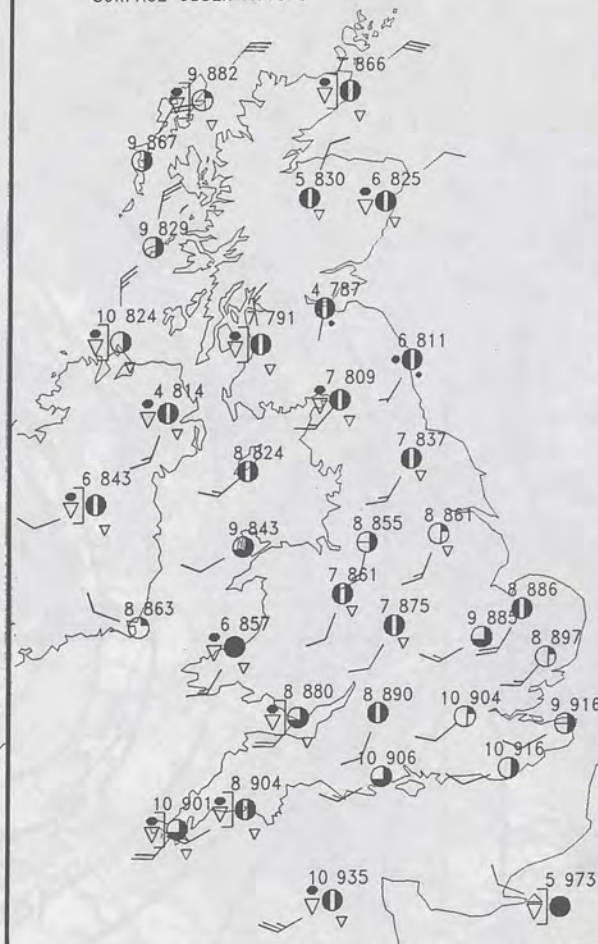
London Weather Centre 284-286 High Holborn London WC1V 7HX

© Crown Copyright All rights reserved

0600 28 OCTOBER 1992
SURFACE OBSERVATIONS

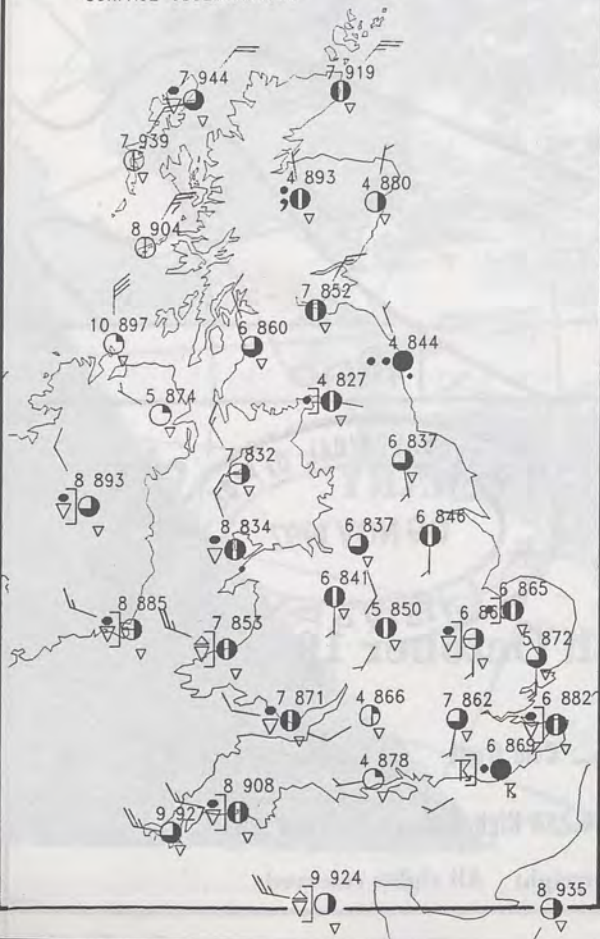


1200 28 OCTOBER 1992
SURFACE OBSERVATIONS



PLOTTED SURFACE OBSERVATIONS

1800 28 OCTOBER 1992
SURFACE OBSERVATIONS



2400 28 OCTOBER 1992
SURFACE OBSERVATIONS



SUMMARY OF UK WEATHER WEDNESDAY 28th October 1992

The night was wet over much of Scotland, with some snow in the east. There was a severe easterly gale over northernmost Scotland. Most of Northern Ireland and the south-eastern corner of England had a fine night with ground frost, but there were one or two showers. The rest of England and Wales was showery, with isolated thunder in the west and some snow on northern hills.

Over most of the British Isles the day was rather cloudy and showery. Some south-eastern districts, especially East Anglia, were sunny for some time before a shower or two got across from the west late in the day. Many other districts had quite a few showers, some heavy with hail. There was thunder in southern England, and snow in hilly northern areas. More persistent rain and snow affected parts of southern Scotland, moving down into north-west England later.

Northern Scotland and south-west Britain were windy.

It was a rather cold day generally, and very cold day in areas around the Scottish border.

London Weather Centre
284-286 High Holborn
London WC1V 7HX
All times are GMT

© Crown Copyright All rights reserved

0600



1200

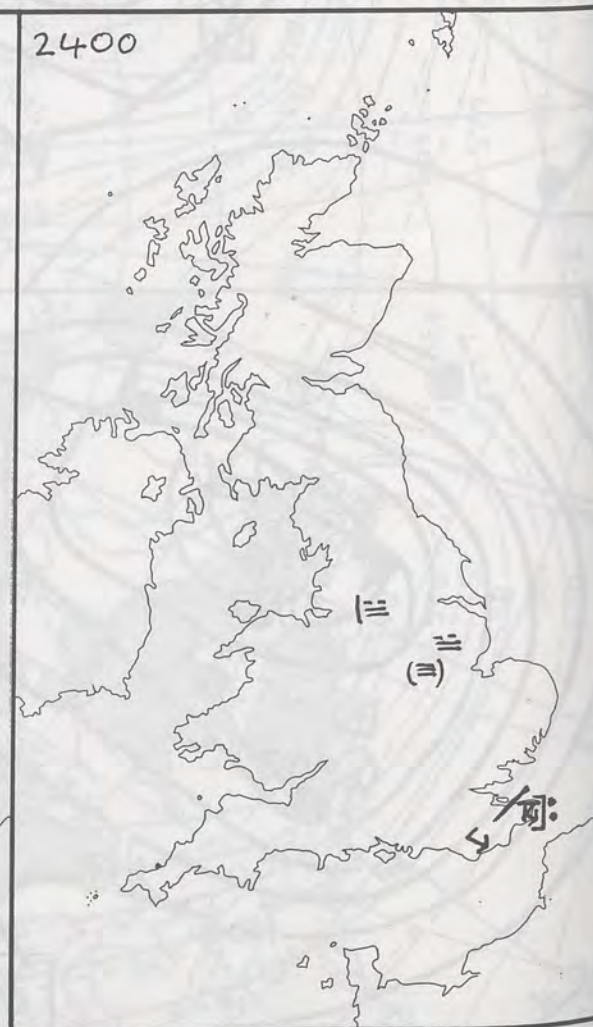


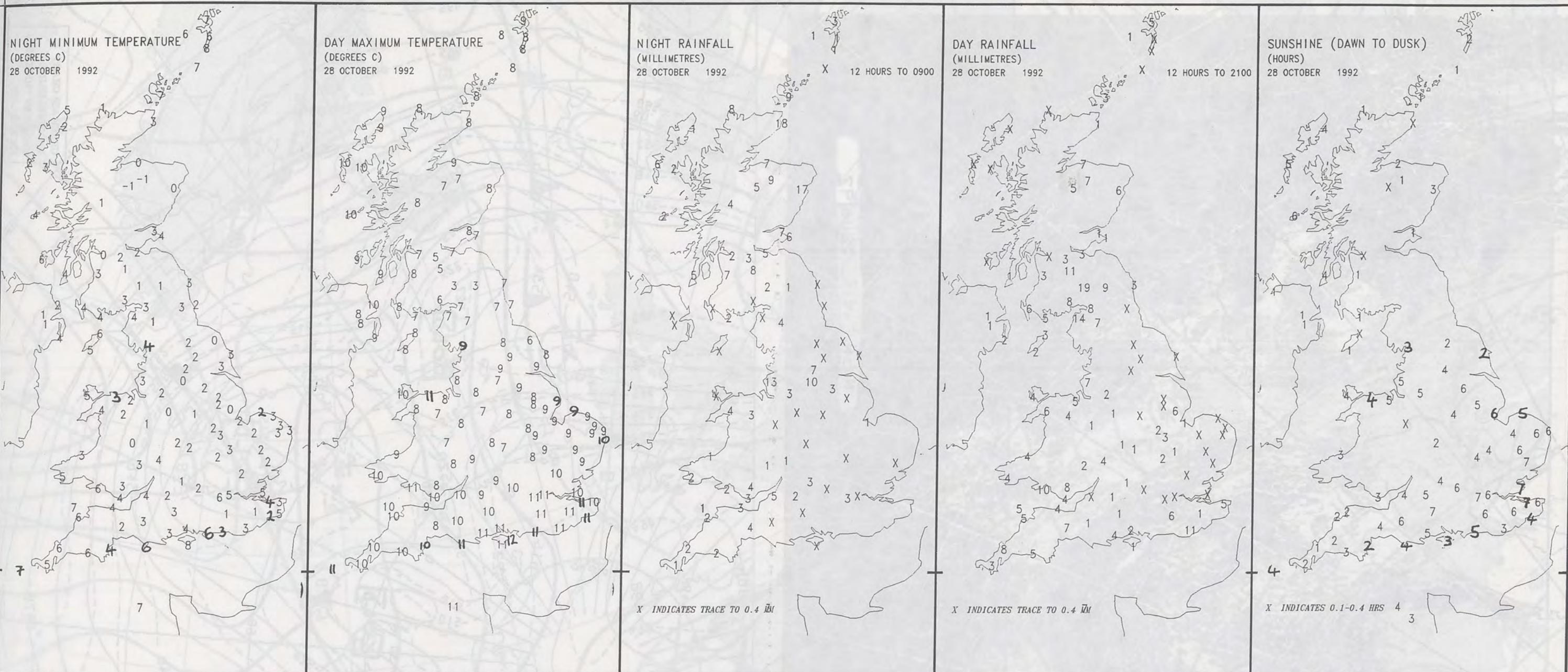
SIGNIFICANT WEATHER CHARTS

1800



2400





EXTREMES FOR WEDNESDAY 28TH OCTOBER 1992

Highest Maximum	: 12.3 C Sandown [Isle of wight]
Lowest Maximum	: 3.0 C Eskdalemuir [Dumfries and Galloway]
Lowest Minimum	: -1.3 C Glenlivet [Grampian]
Lowest Grass Minimum	: -6.1 C Charing [Kent]
Most Rain (24 hours from 0900 GMT)	: 20.0 mm Eskdalemuir
Most Sun	: 7.0 Hrs Southend [Essex]

DAILY WEATHER SUMMARY

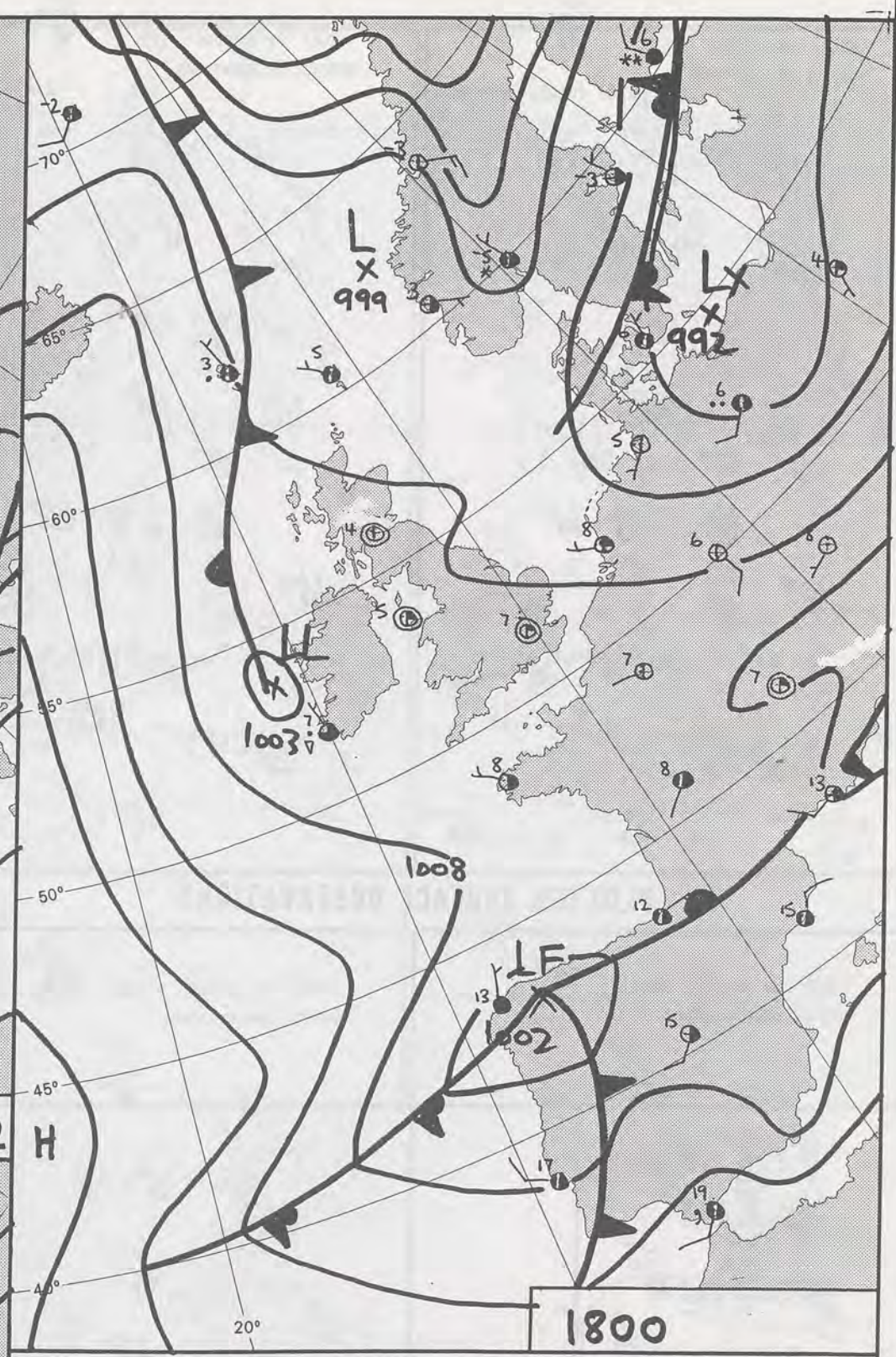
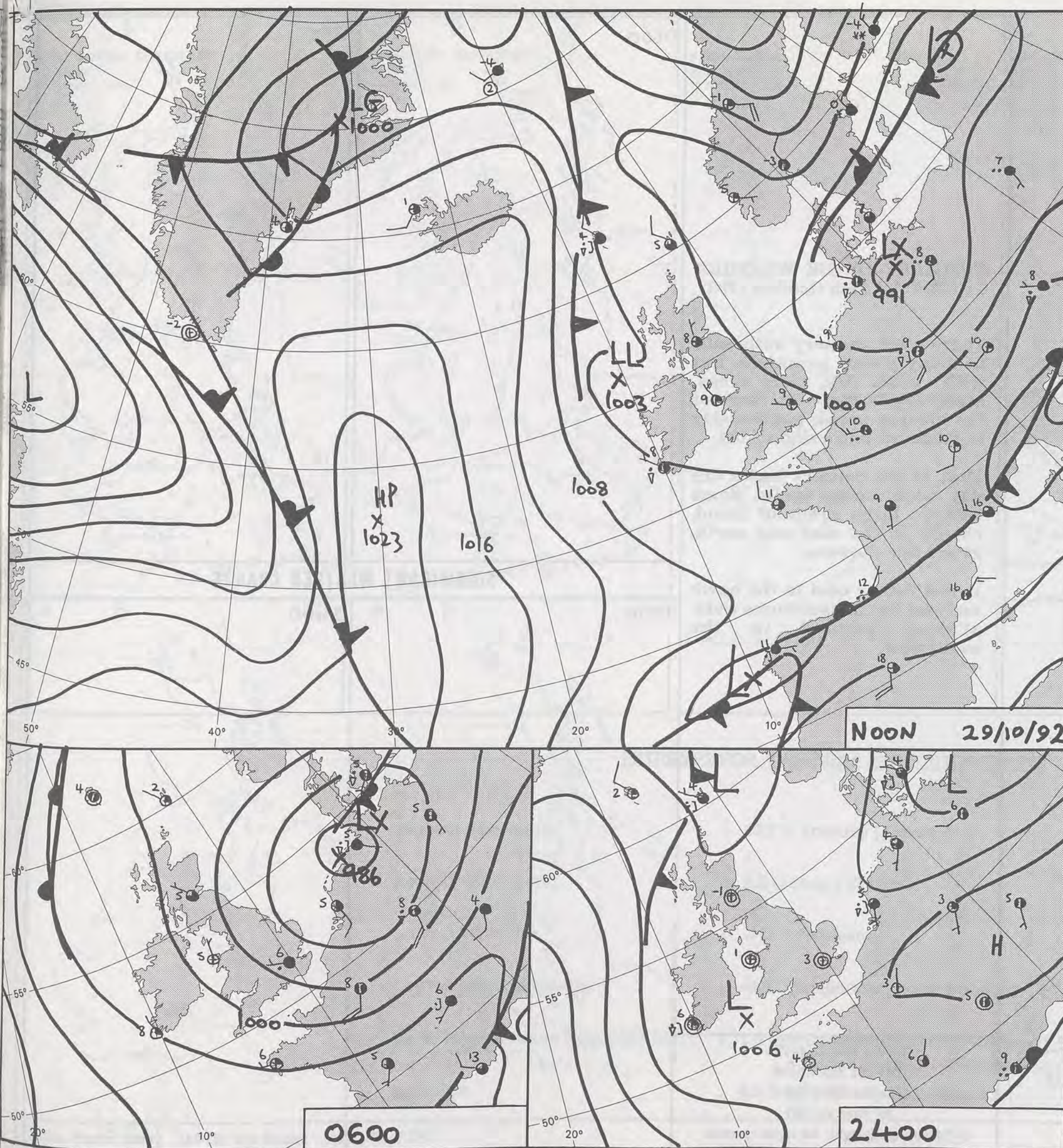


© Crown Copyright
All rights reserved

PECKED LINE
NOON 23/10/92

575

STANDARD PROJECTION AT 500 SCALE 1:2000000



**DUPLICATE ALSO
DAILY WEATHER SUMMARY**

NOT FOR LOAN FOR
THURSDAY 29th October 1992

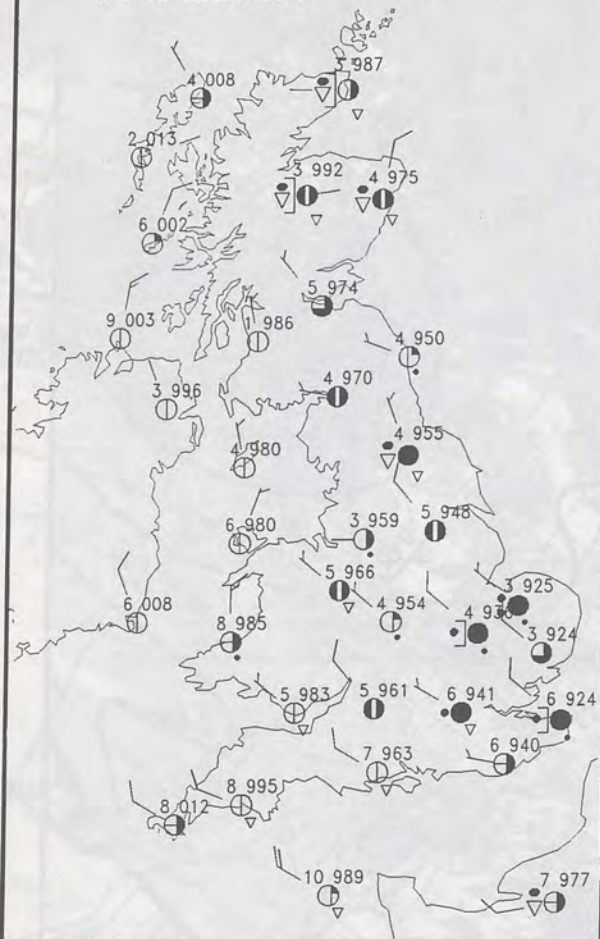
London Weather Centre 284-286 High Holborn London WC1V 7HX

© Crown Copyright All rights reserved

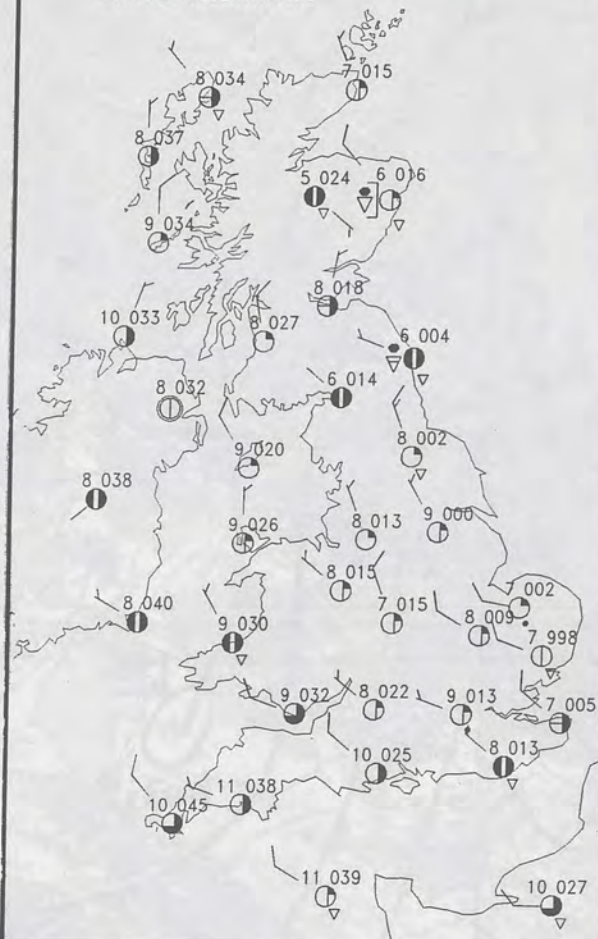
09 NOV 1992
METEOROLOGICAL OFFICE
LIBRARY

Warm front Cold front Occlusion

0600 29 OCTOBER 1992
SURFACE OBSERVATIONS



1200 29 OCTOBER 1992
SURFACE OBSERVATIONS

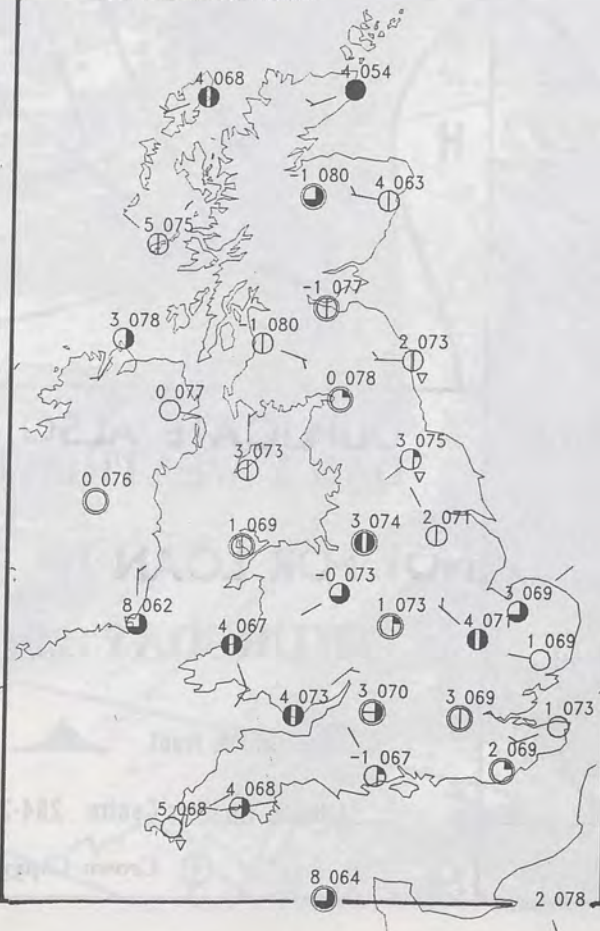


PLOTTED SURFACE OBSERVATIONS

1800 29 OCTOBER 1992
SURFACE OBSERVATIONS



2400 29 OCTOBER 1992
SURFACE OBSERVATIONS



SUMMARY OF UK WEATHER THURSDAY 29th October 1992

There were showery outbreaks in many places overnight, but with some dry, clear areas, especially in the west. Some of the clearer areas, particularly in Scotland, had a slight frost.

Most of the country had a dry day with sunny spells. Some rather large areas of cloud, chiefly in the east and north, gave a few showers.

It was rather cold in the north and east but temperatures were around normal in the south-west.

London Weather Centre
284-286 High Holborn
London WC1V 7HX
All times are GMT

© Crown Copyright All rights reserved

0600



1200



SIGNIFICANT WEATHER CHARTS

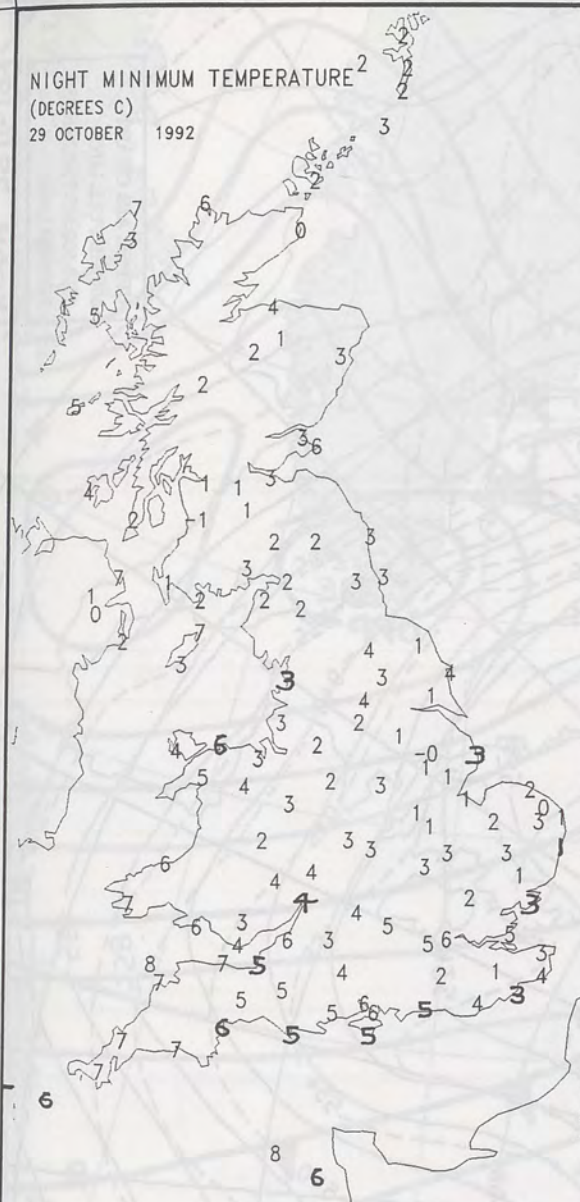
1800



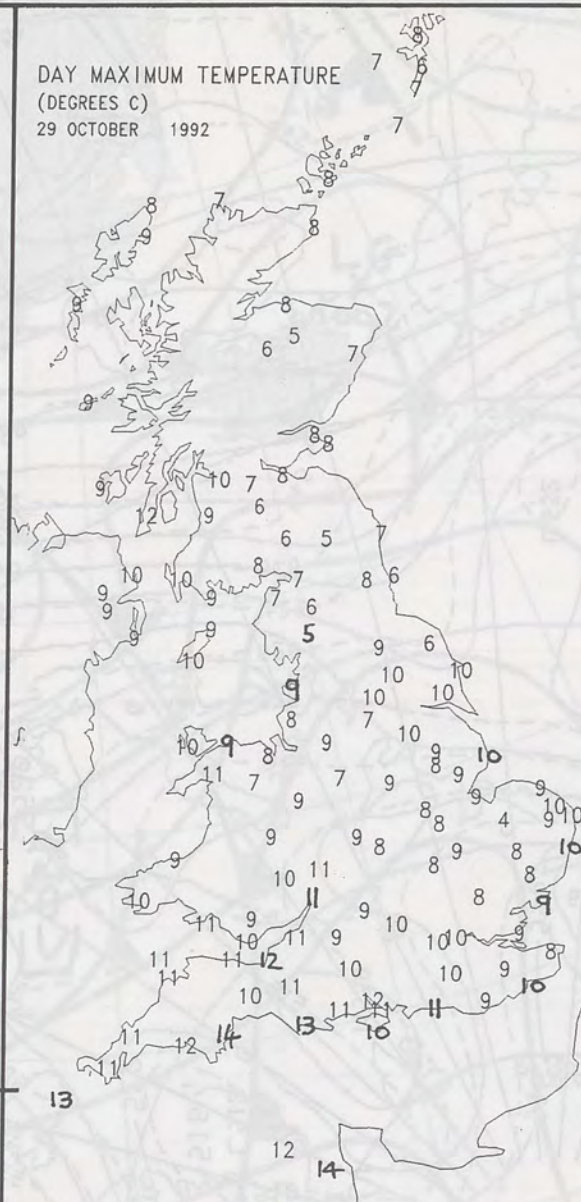
2400



NIGHT MINIMUM TEMPERATURE
(DEGREES C)
29 OCTOBER 1992



DAY MAXIMUM TEMPERATURE
(DEGREES C)
29 OCTOBER 1992



NIGHT RAINFALL
(MILLIMETRES)
29 OCTOBER 1992



DAY RAINFALL
(MILLIMETRES)
29 OCTOBER 1992



SUNSHINE (DAWN TO DUSK)
(HOURS)
29 OCTOBER 1992



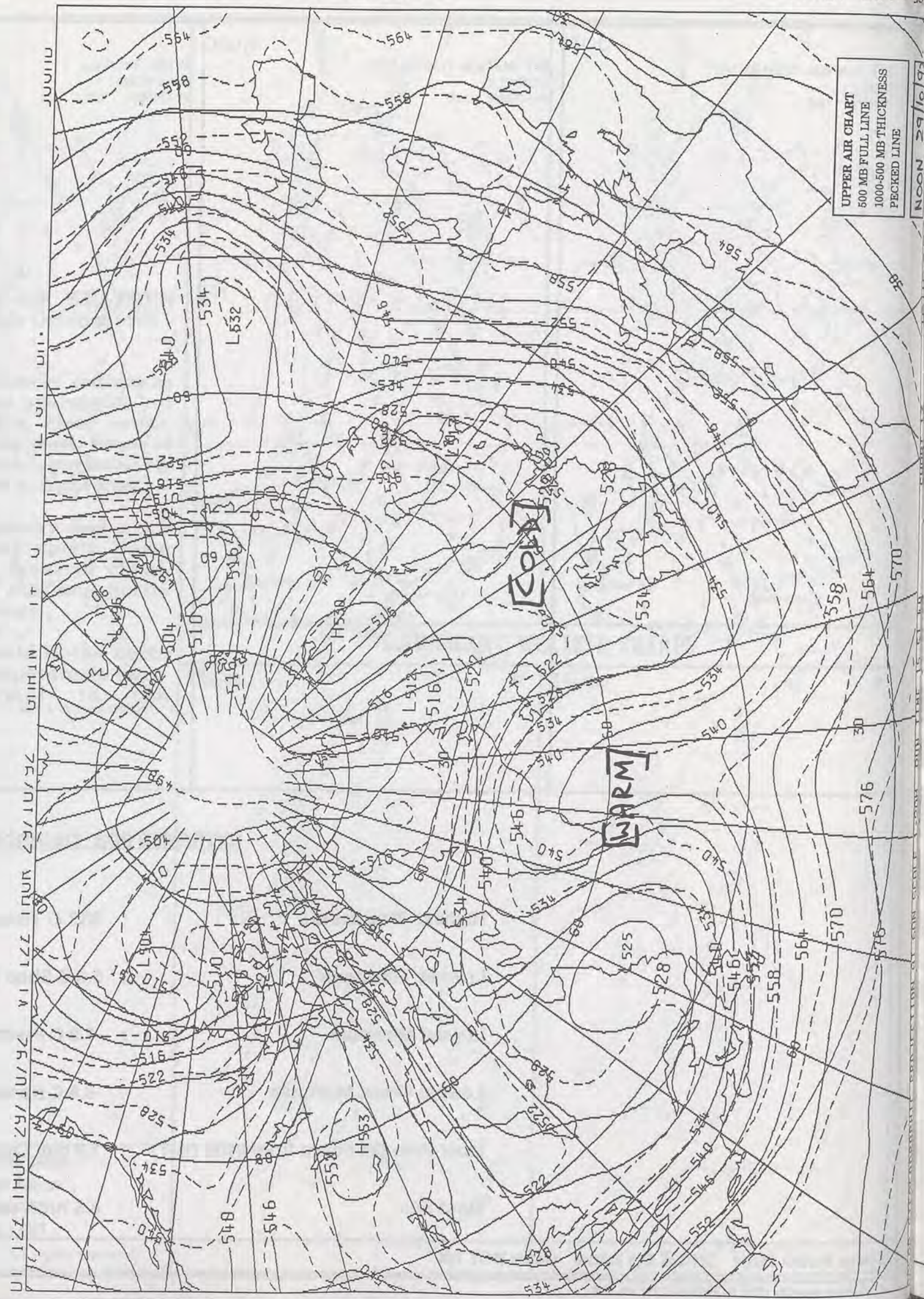

EXTREMES FOR THURSDAY 29TH OCTOBER 1992

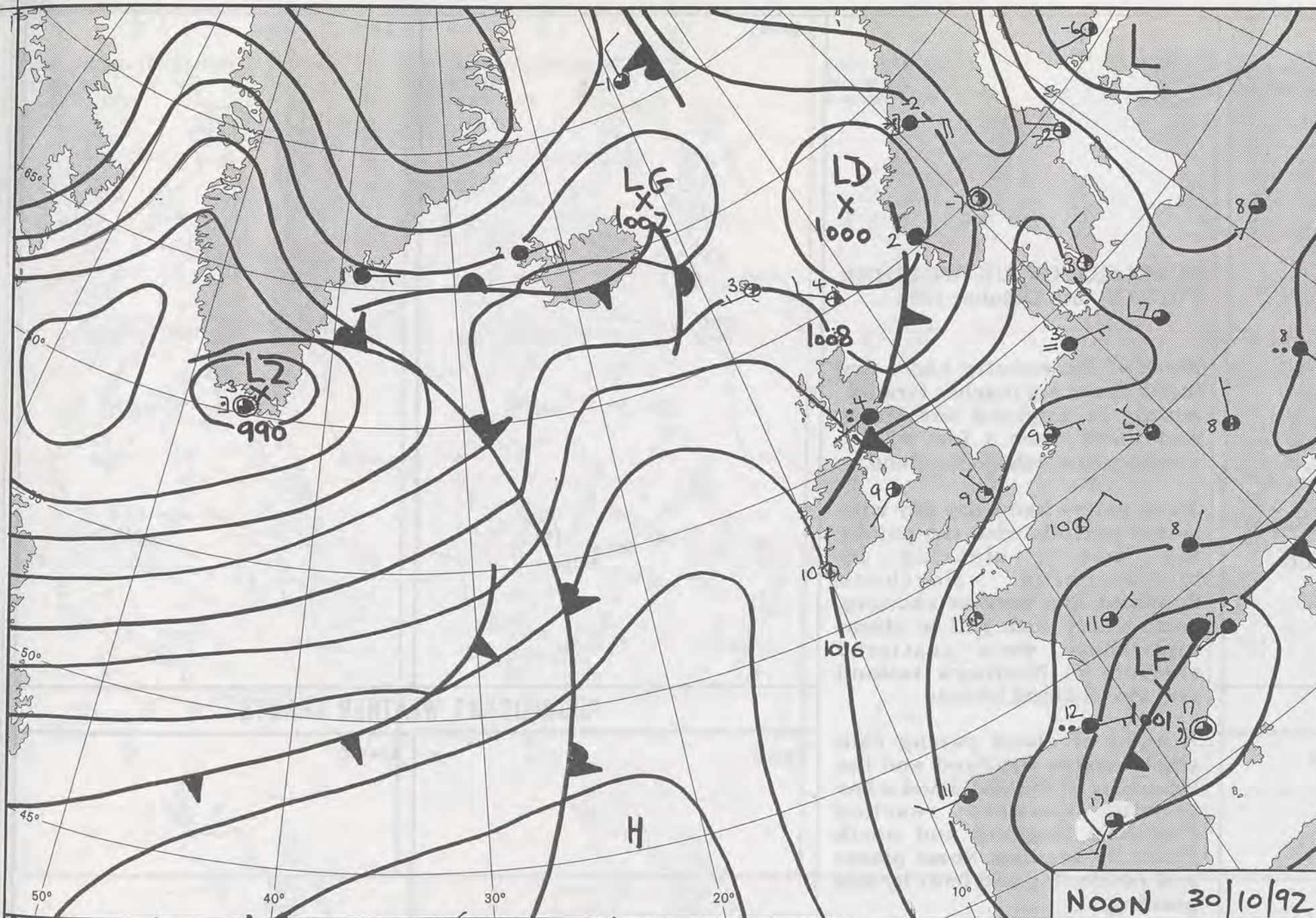
Highest Maximum	: 13.7 C Torquay [Devon]
Lowest Maximum	: 5.0 C Shap [Cumbria]
Lowest Minimum	: -1.0 C Prestwick
Lowest Grass Minimum	: -6.8 C Benbecula [outer Hebrides]
Most Rain (24 hours from 0900 GMT)	: 7.9 mm Cape Wrath [north scotland]
Most Sun	: 8.5 Hrs Ventnor [Isle of Wight]

DAILY WEATHER SUMMARY

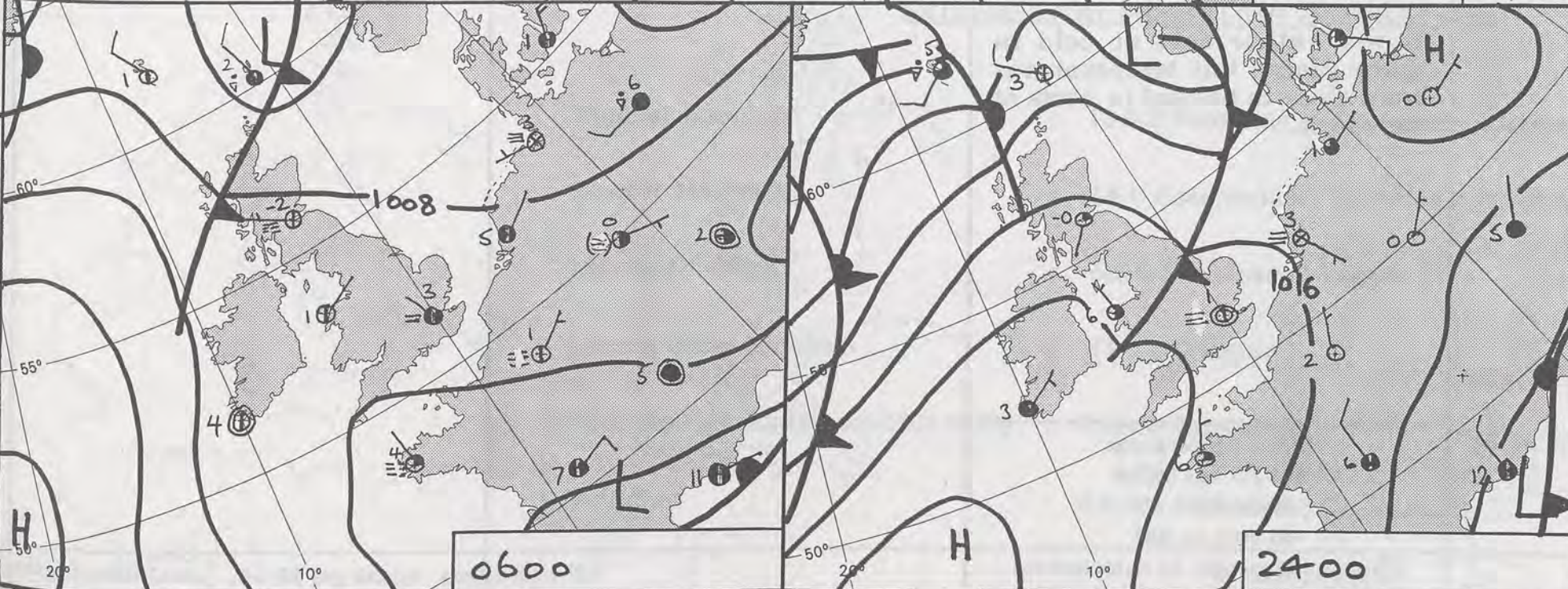


© Crown Copyright
All rights reserved



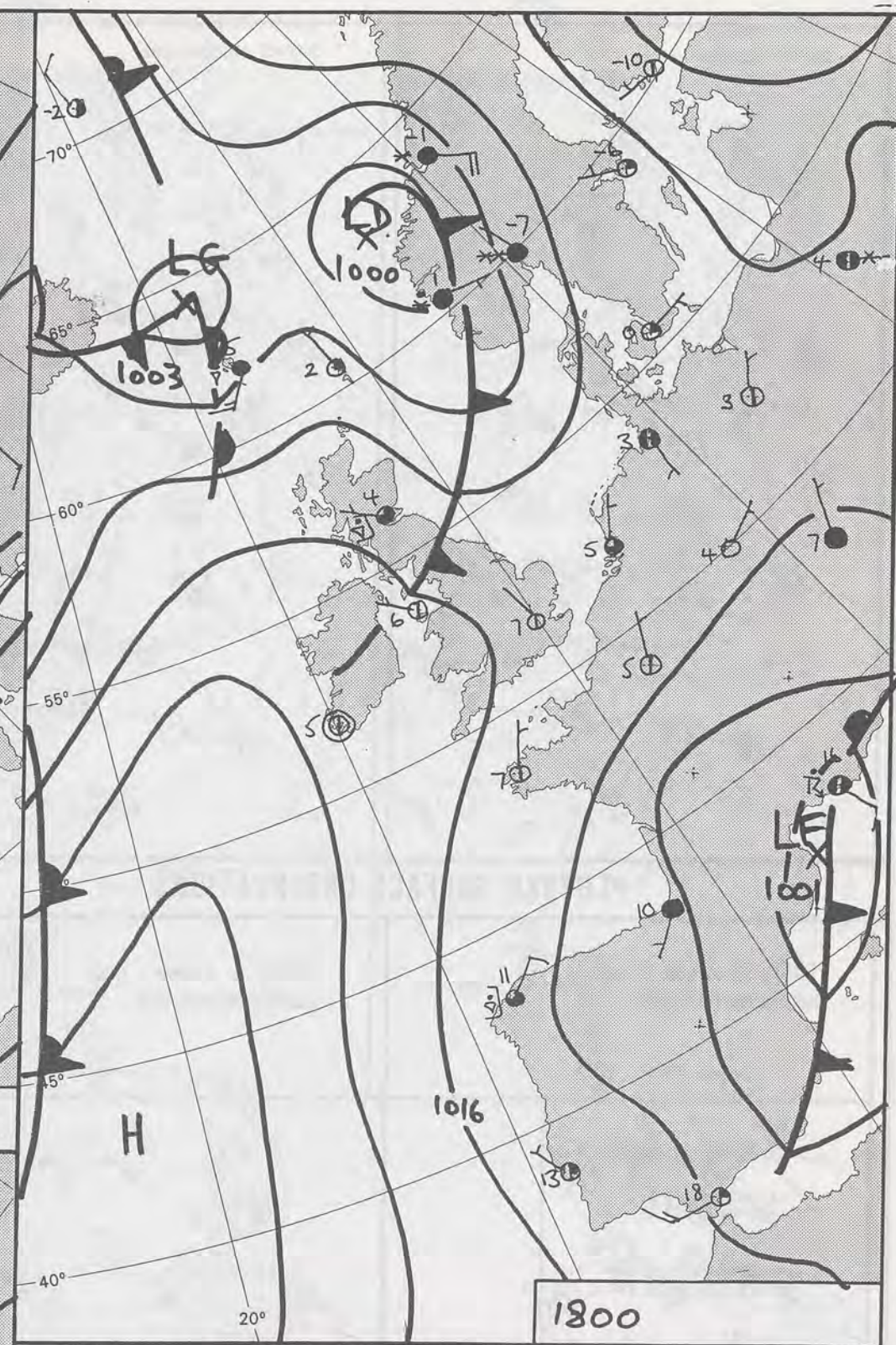


NOON 30/10/92




0600



2400



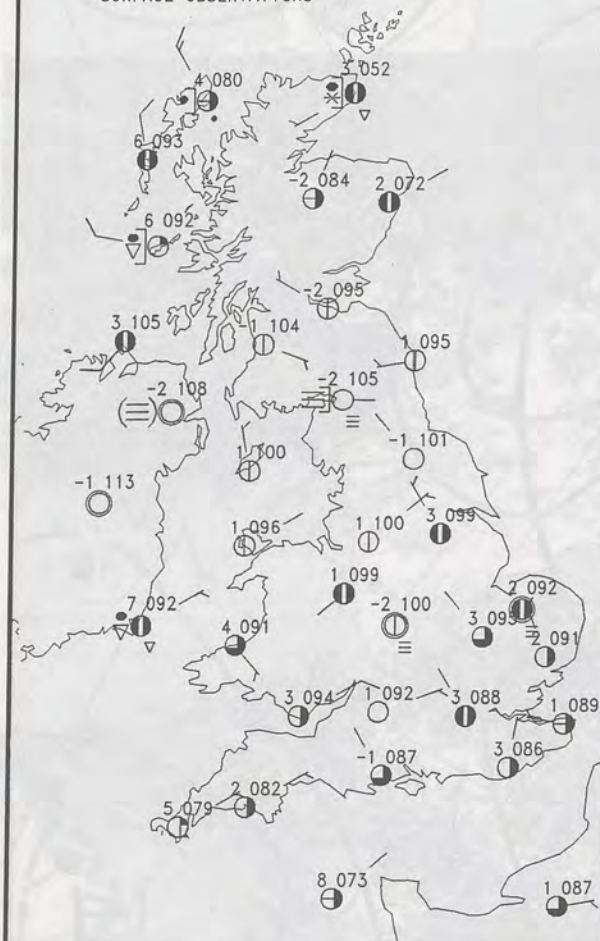
1800

DUPLICATE ALSO
DAILY WEATHER SUMMARY
NOT FOR LOAN FOR
FRIDAY 30th October 1992

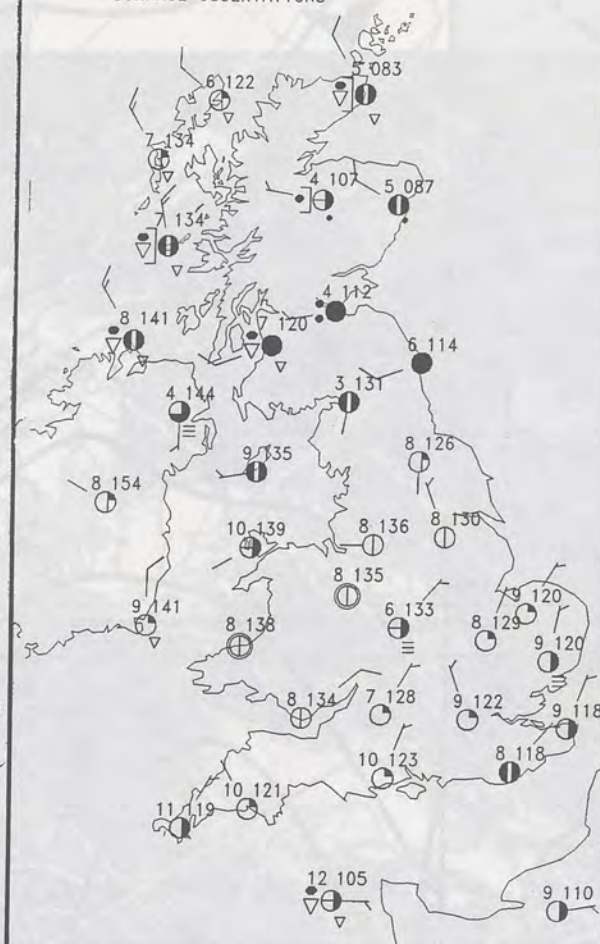


 Warm front
  Cold front
  Occlusion
 London Weather Centre 284-286 High Holborn London WC1V 7HX
 © Crown Copyright All rights reserved

0600 30 OCTOBER 1992
SURFACE OBSERVATIONS



1200 30 OCTOBER 1992
SURFACE OBSERVATIONS



SUMMARY OF UK WEATHER FRIDAY 30th October 1992

Much of the country had a dry night. Some fog patches formed mainly in England and Wales and there were a few wintry showers in northern Scotland.

Many places had a dry day with sunny periods with the patchy fog mostly clearing by mid-morning. Northern Scotland had further showers, some heavy with hail in places and there were scattered showers in Northern Ireland and the Channel Islands.

A band of cloud patchy rain edged across Scotland and the remnants of the cloud and a few coastal showers reached Northern England and north Wales by evening. Some places had patchy fog and frost by late evening.

It was rather cold or cold in many places but temperatures were close to normal in parts of the south.

London Weather Centre
284-286 High Holborn
London WC1V 7HX
All times are GMT

© Crown Copyright All rights reserved

0600



1200

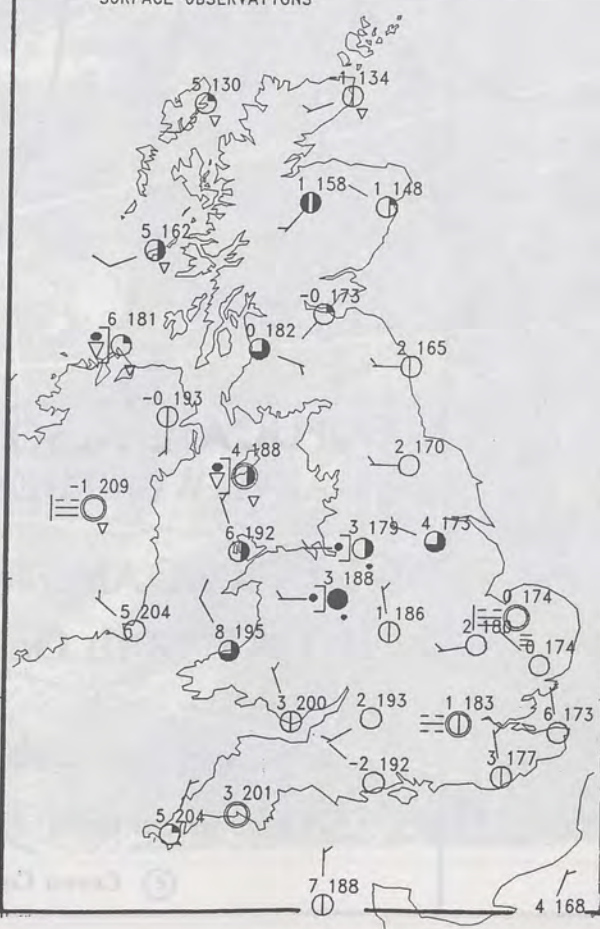


PLOTTED SURFACE OBSERVATIONS

1800 30 OCTOBER 1992
SURFACE OBSERVATIONS



2400 30 OCTOBER 1992
SURFACE OBSERVATIONS



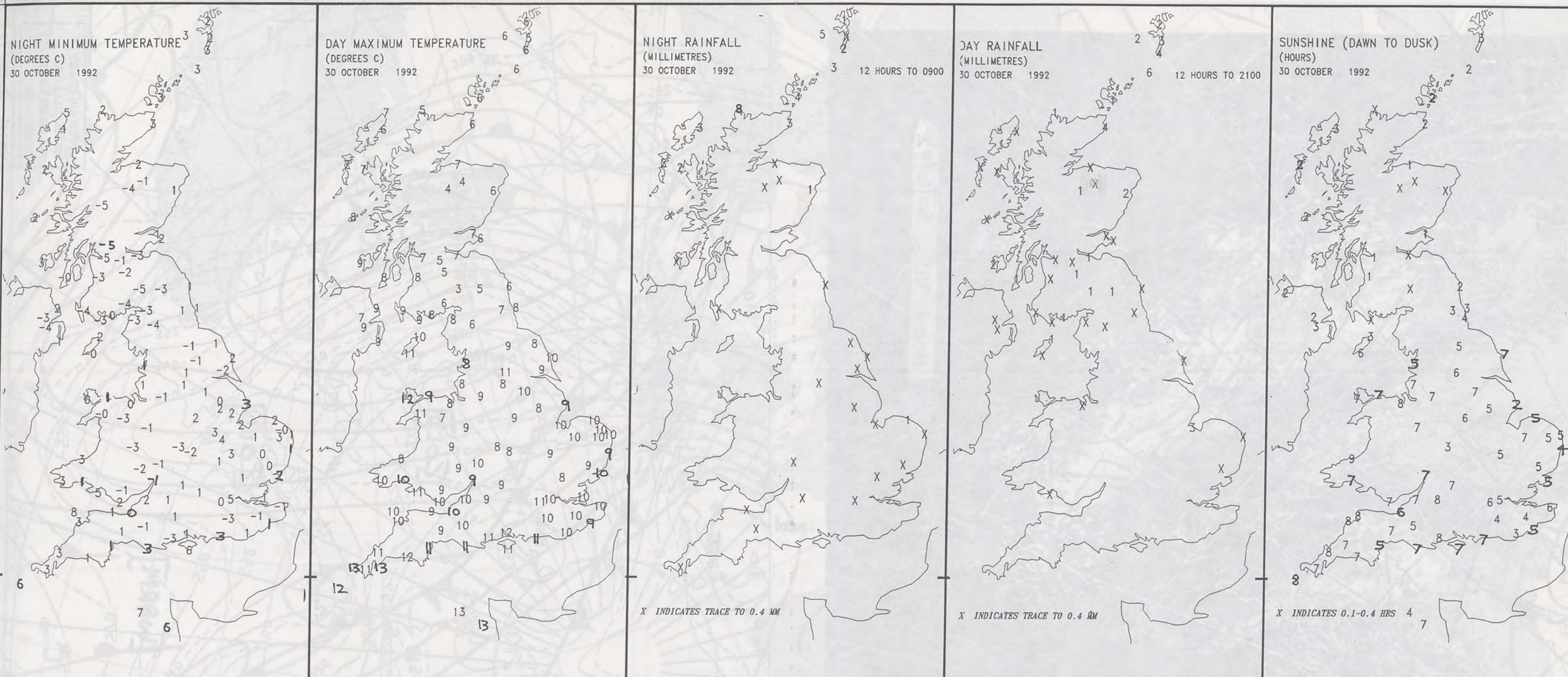
SIGNIFICANT WEATHER CHARTS

1800



2400





EXTREMES FOR FRIDAY 30TH OCTOBER 1992

Highest Maximum	: 13.0 C Penzance and Falmouth [Cornwall]
Lowest Maximum	: 2.6 C Eskdalemuir [Dumfries and Galloway]
Lowest Minimum	: -5.3 C Strathallan [Tayside]
Lowest Grass Minimum	: -11.1 C Glasgow
Most Rain (24 hours from 0900 GMT)	: 7.0mm Cape Wrath
Most Sun	: 8.5 Hrs Aberporth [Cardigan Bay]

DAILY WEATHER SUMMARY



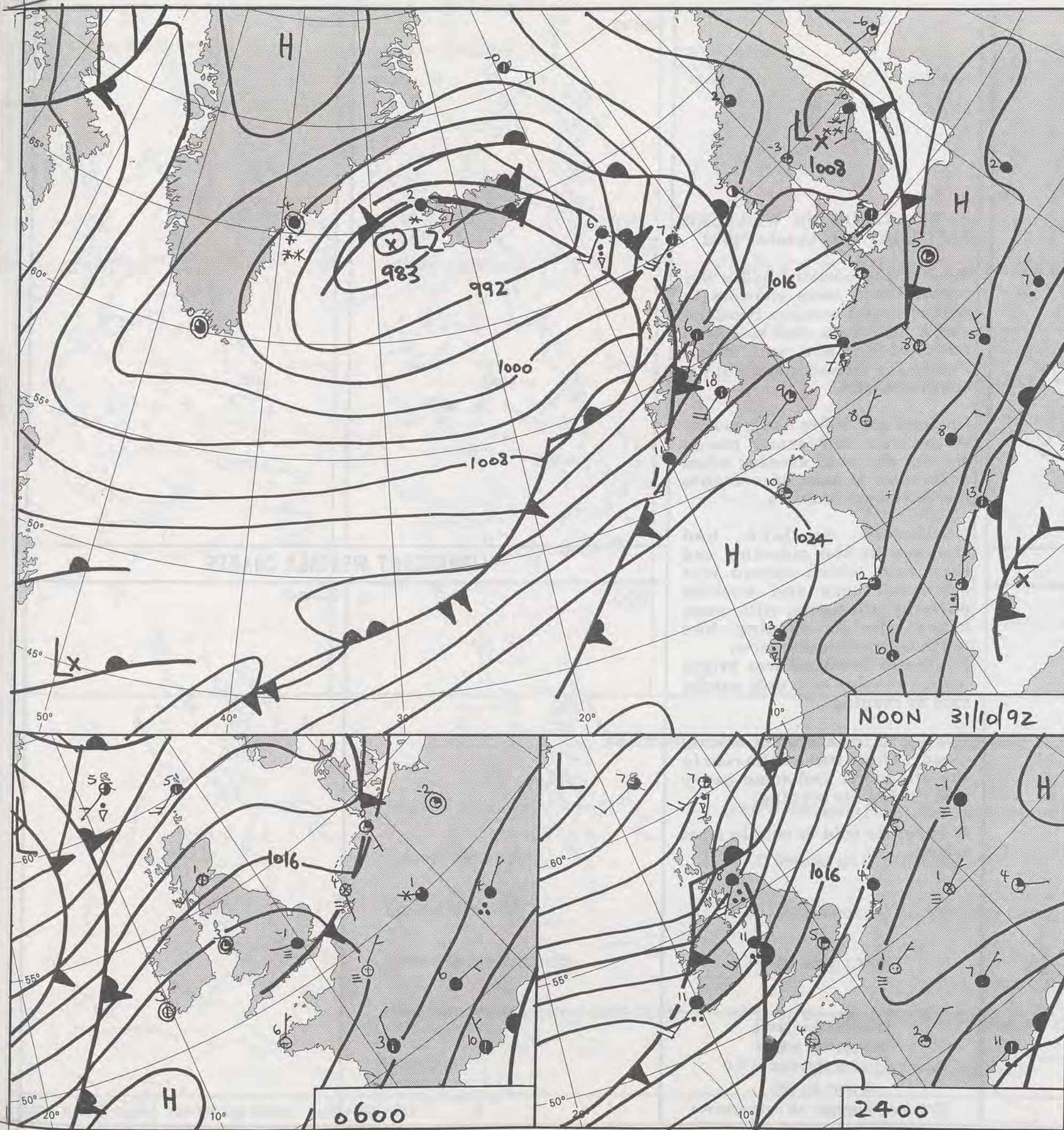
© Crown Copyright
All rights reserved

NOON 30/10/92

570

582

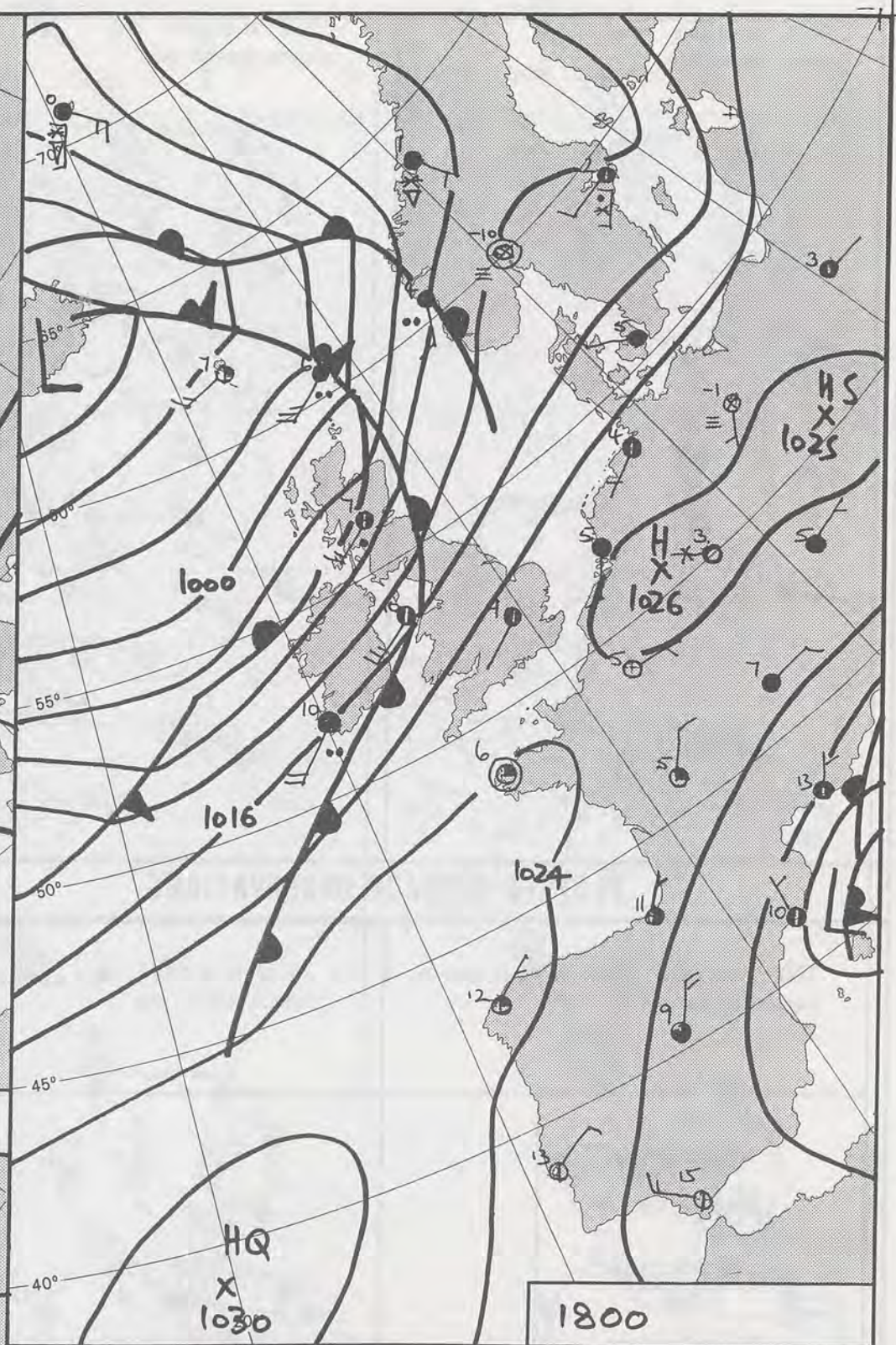
WORLD MAP PROJECTION AT 60M SCALE



NOON 31/10/92

0600

2400



1800

DUPLICATE ALSO
DAILY WEATHER SUMMARY

NOT FOR LOAN FOR

SATURDAY 31st October 1992

09 NOV 1992

LIBRARY

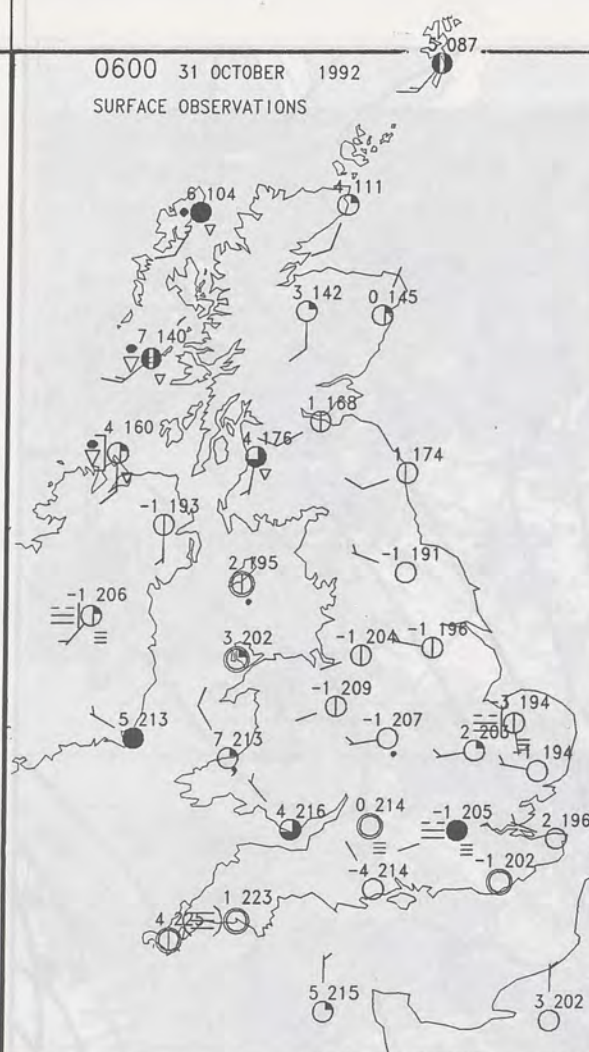
METEOROLOGICAL OFFICE

Warm front Cold front Occlusion

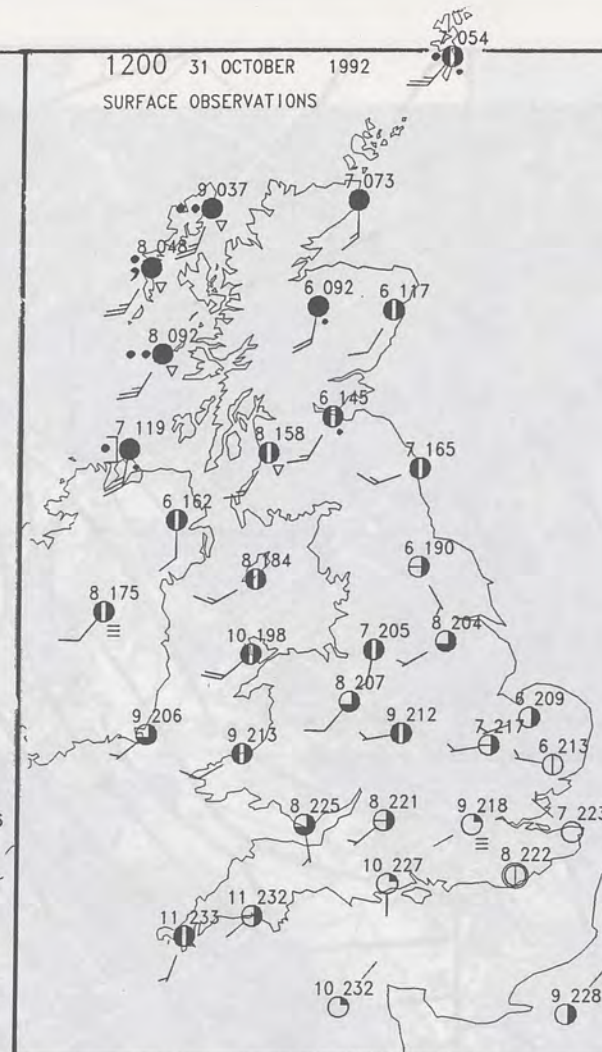
London Weather Centre 284-286 High Holborn London WC1V 7HX

© Crown Copyright All rights reserved

0600 31 OCTOBER 1992
SURFACE OBSERVATIONS

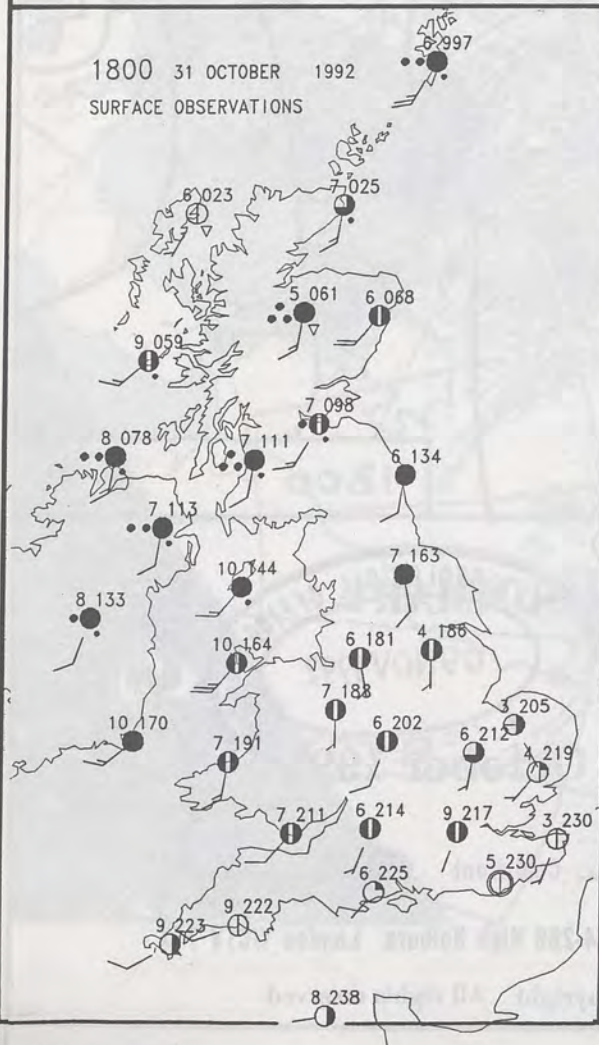


1200 31 OCTOBER 1992
SURFACE OBSERVATIONS

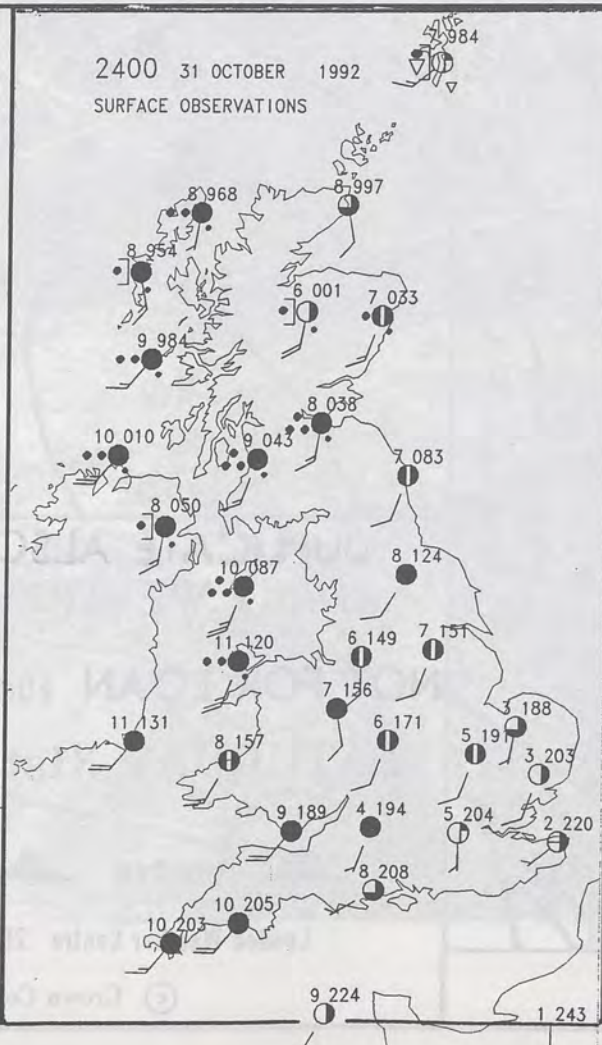


PLOTTED SURFACE OBSERVATIONS

1800 31 OCTOBER 1992
SURFACE OBSERVATIONS



2400 31 OCTOBER 1992
SURFACE OBSERVATIONS



SUMMARY OF UK WEATHER SATURDAY 31st October 1992

Most of the country had a dry night. There were showers in northern and western Scotland and a little rain over northern parts of England and Wales. Patchy fog formed mainly in the south and east.

England and Wales had a mostly sunny day with many places staying dry until evening when outbreaks of rain spread into northernmost counties.

Northwest Scotland had showers in the morning and then rain which spread into other northern and western parts by afternoon, with some heavy rain by evening. The north became clearer later. Southeast Scotland was bright during the day with only patchy rain by evening.

Northern Ireland was mainly cloudy. There was a little rain in the afternoon and some heavy rain during the evening.

It as rather cold or cold in most places.

London Weather Centre
284-286 High Holborn
London WC1V 7HX
All times are GMT

© Crown Copyright All rights reserved

0600

1800



1200

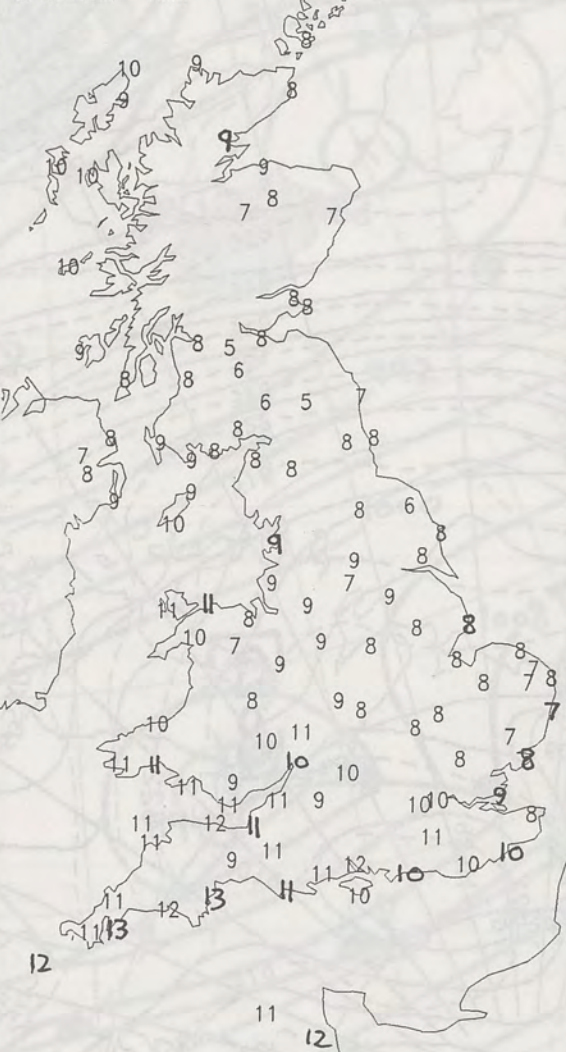
2400



NIGHT MINIMUM TEMPERATURE
(DEGREES C)
31 OCTOBER 1992



DAY MAXIMUM TEMPERATURE
(DEGREES C)
31 OCTOBER 1992



NIGHT RAINFALL
(MILLIMETRES)
31 OCTOBER 1992



DAY RAINFALL
(MILLIMETRES)
31 OCTOBER 1992



SUNSHINE (DAWN TO DUSK)
(HOURS)
31 OCTOBER 1992



EXTREMES FOR SATURDAY 31ST OCTOBER 1992

Highest Maximum	: 13.0 C Falmouth [Cornwall] and Guernsey
Lowest Maximum	: 4.7 C Salsburgh [nr Glasgow]
Lowest Minimum	: -5.3 C Eskdalemuir [Dumfries and Galloway]
Lowest Grass Minimum	: -9.7 C Charing [kent]
Most Rain (24 hours from 0900 GMT)	: 30.2 mm Greenock [nr Glasgow]
Most Sun	: 8.8 Hrs Bognor Regis [west Sussex]

**DAILY
WEATHER
SUMMARY**



© Crown Copyright
All rights reserved

