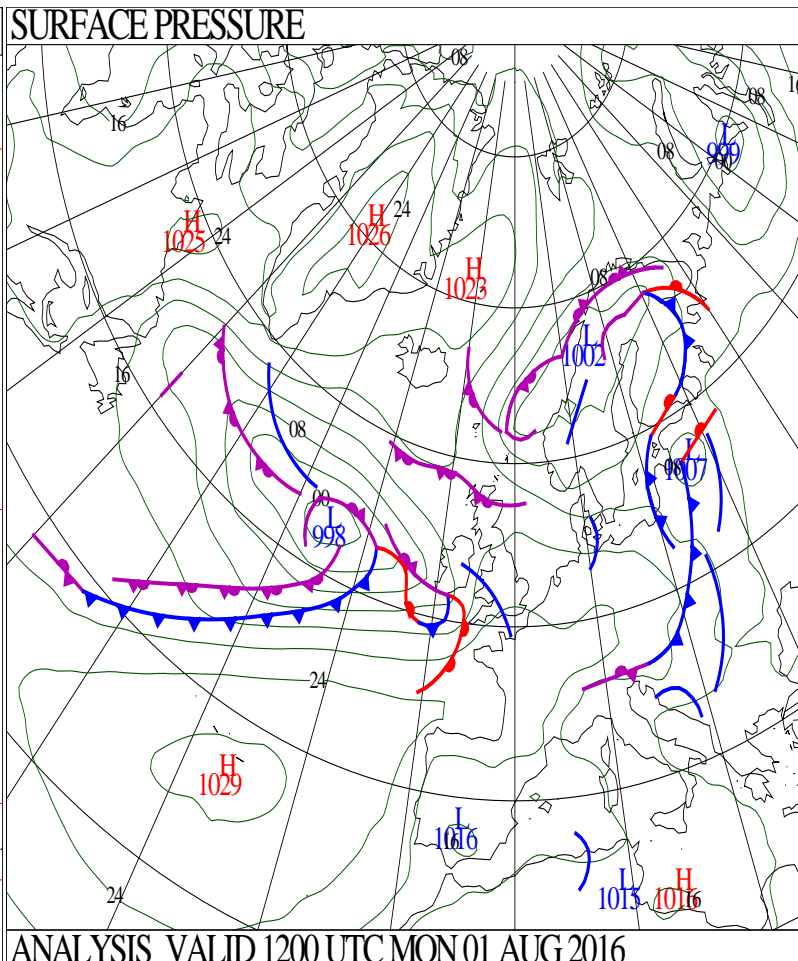
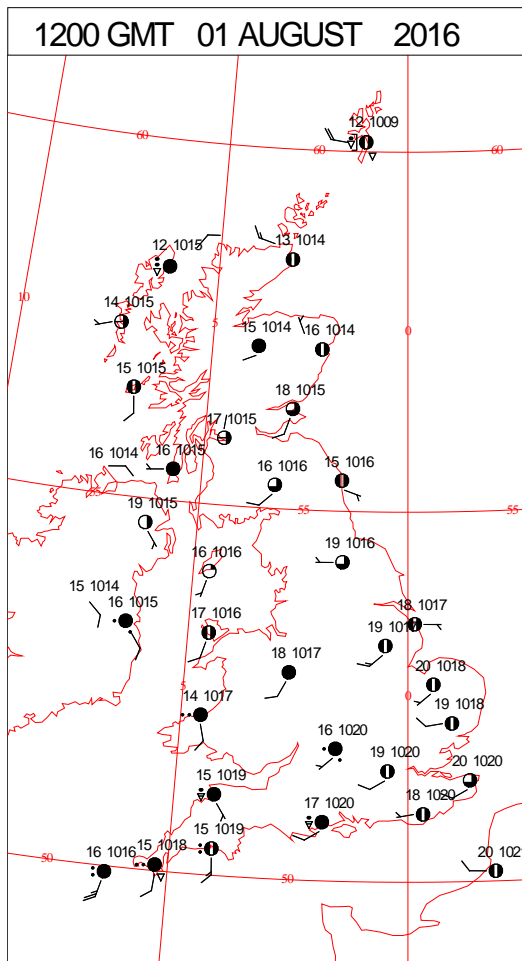
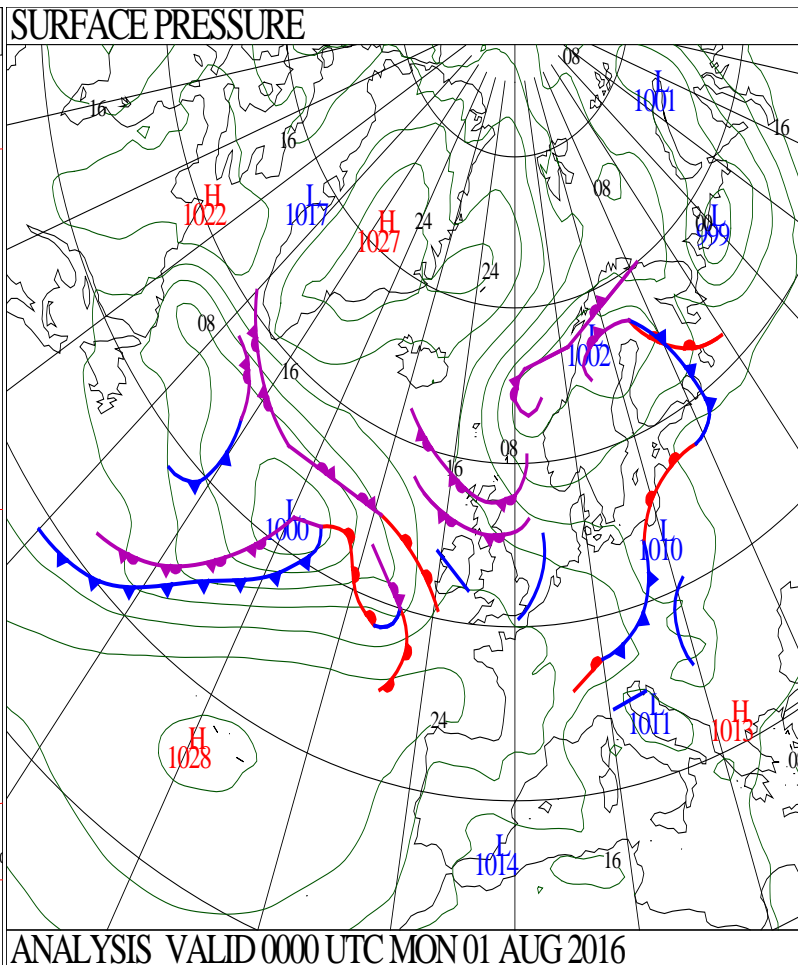
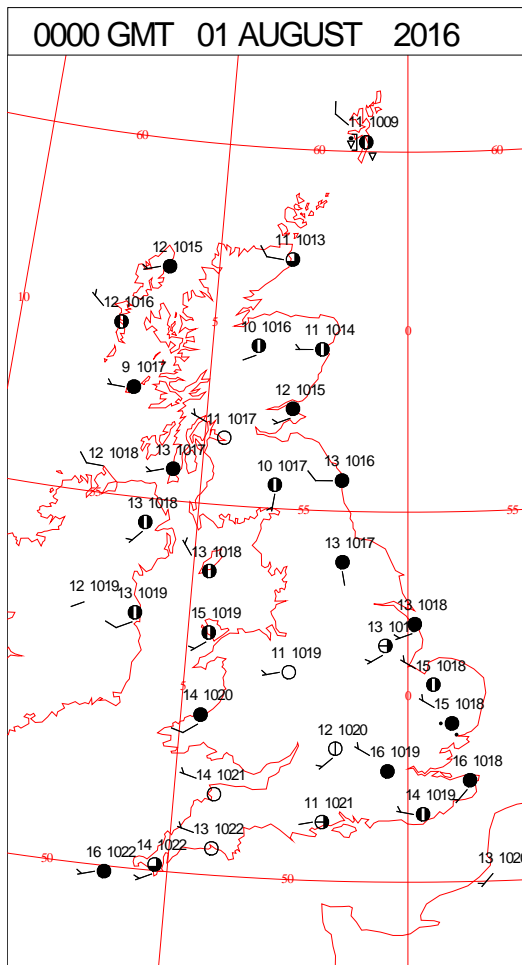
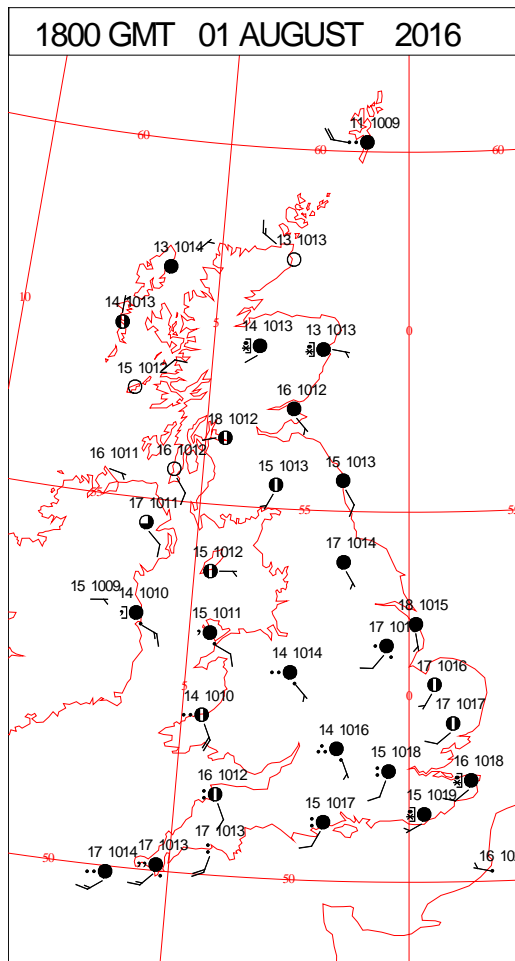
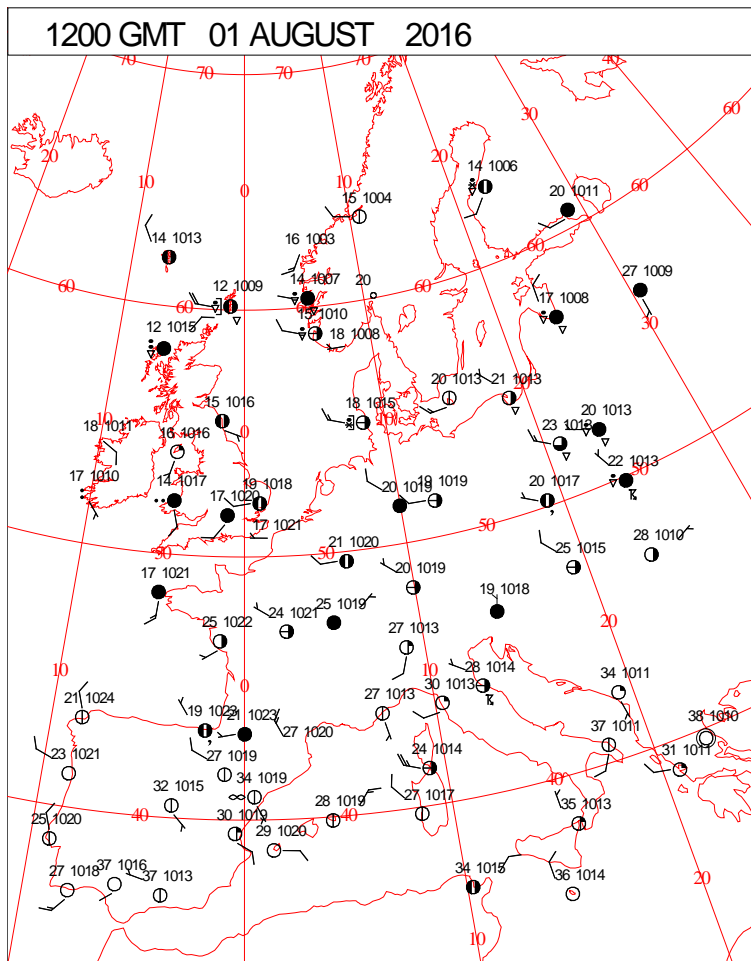
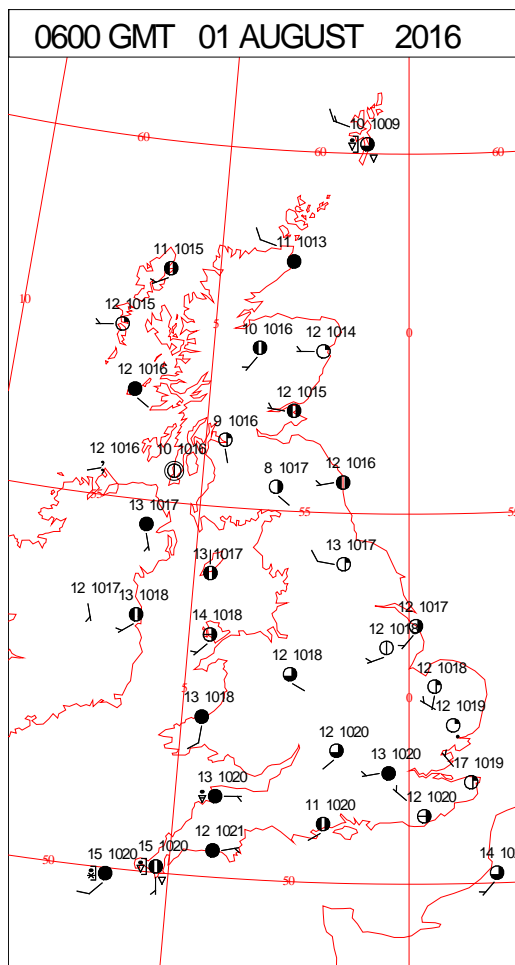
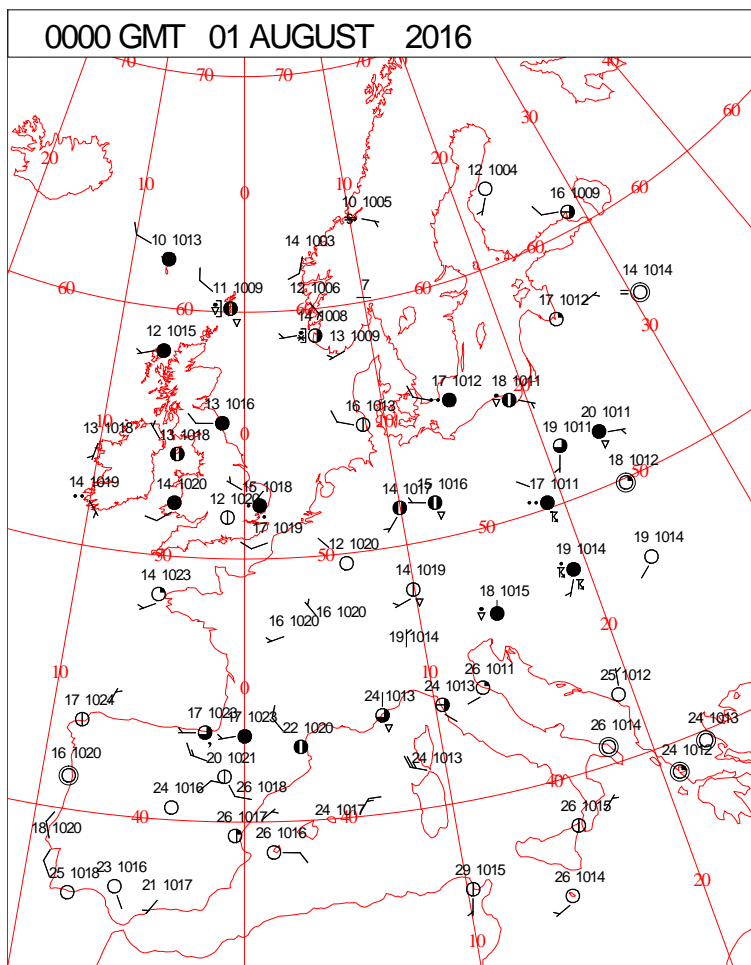


# DAILY WEATHER SUMMARY



Monday 1 August 2016

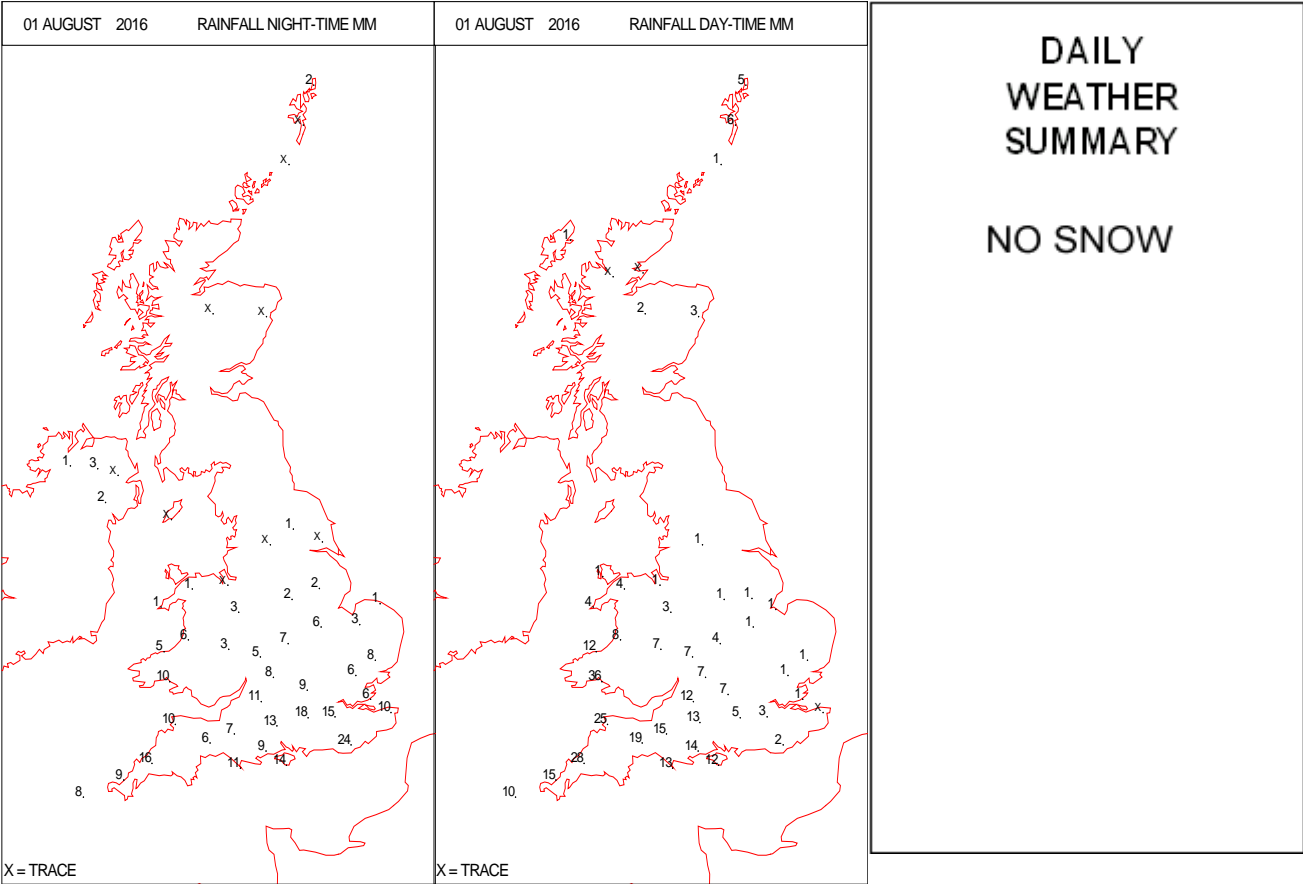
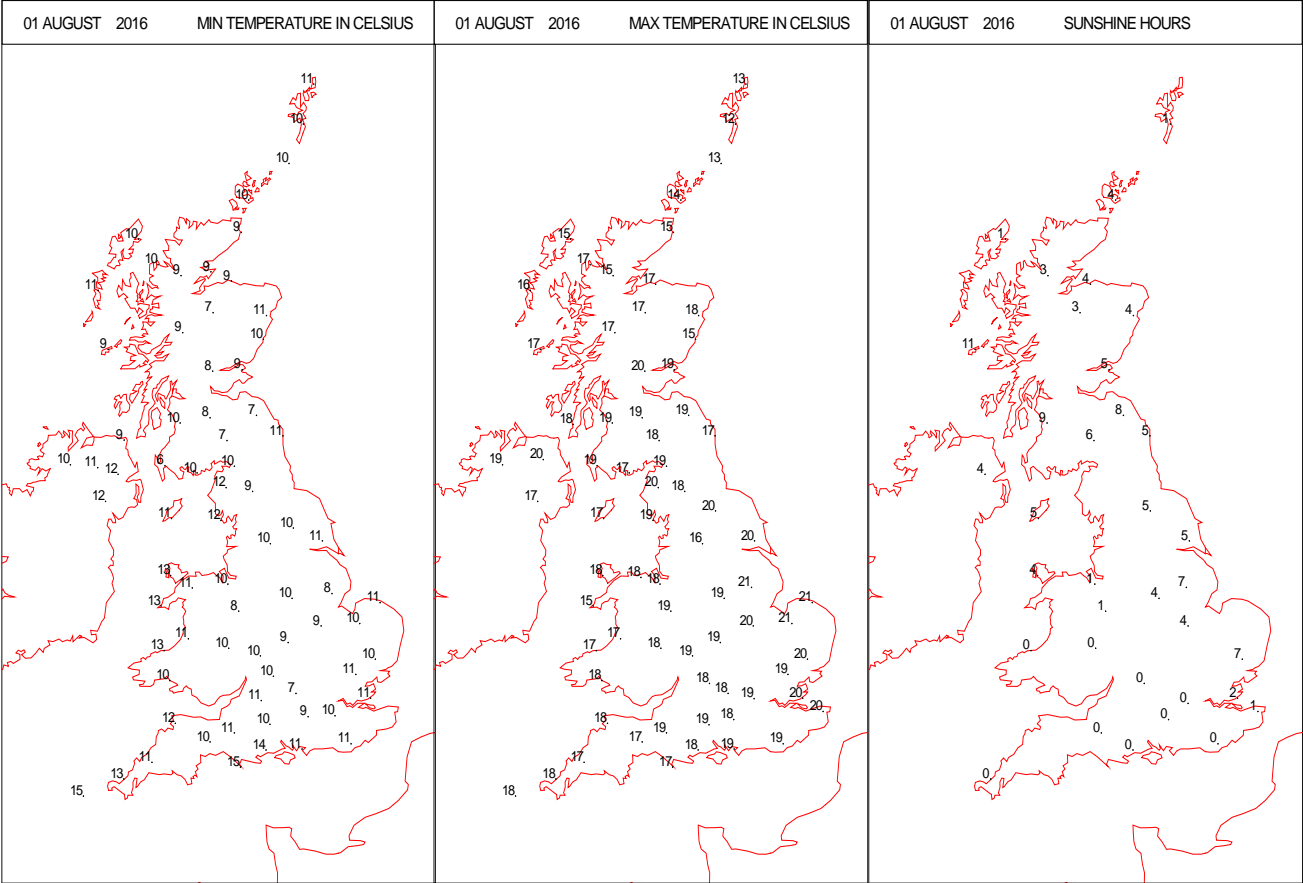
## SURFACE REPORTS



SIGNIFICANT WEATHER

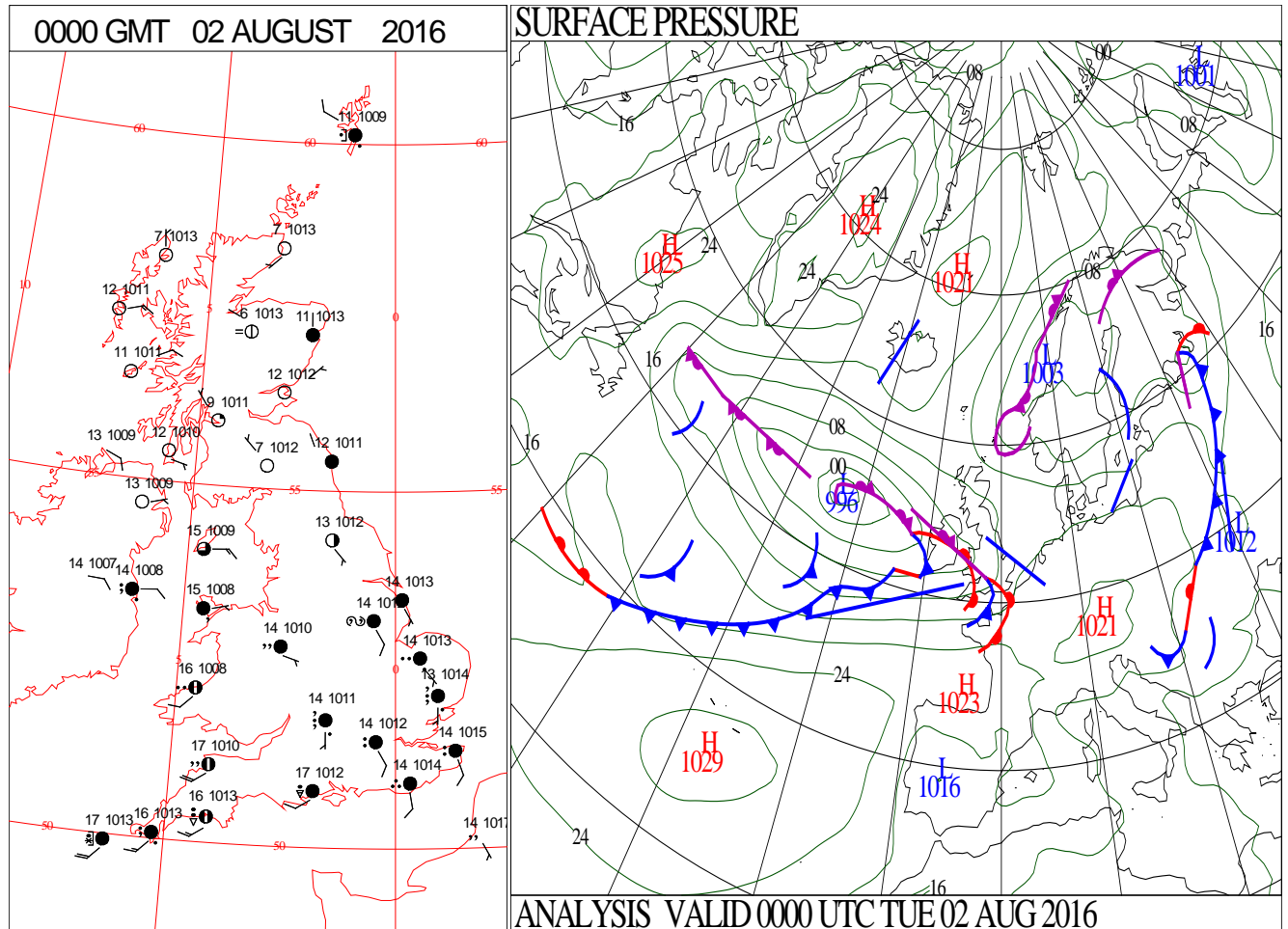
0600 GMT 01 AUGUST 2016	SIG WEATHER	1200 GMT 01 AUGUST 2016	SIG WEATHER	<p><b>Summary of UK Weather for Monday 01 August 2016.</b></p> <p>It was a dry night across most of the U.K., with some clear spells around, and just isolated showers in some places further north.</p> <p>By dawn, a band of thicker cloud and rain began to move into south-western parts of the country.</p> <p>It was a chilly night, with temperatures below average for most, and the coolest temperatures were recorded in the Borders.</p> <p>Through the day rain in the south-west gradually spread eastwards, turning heavy and persistent over the hills and moors, with the highest accumulations recorded there.</p> <p>East Anglia and the south-east fared best, with the driest weather for the south of the country for a large part of the day.</p> <p>Meanwhile, north of a line from Hull to Blackpool it remained dry, with some decent sunny spells, and only a small scattering of showers, mainly over north-east Scotland.</p> <p>Maximum temperatures were slightly below average for the time of year.</p>
1800 GMT 01 AUGUST 2016	SIG WEATHER	0000 GMT 02 AUGUST 2016	SIG WEATHER	
				<p><b>EXTREMES</b></p> <p><b>Highest Maximum:</b> 22.4 Preston, Cove House, Dorset</p> <p><b>Lowest Maximum:</b> 12.4 Lerwick, Shetland</p> <p><b>Lowest Minimum:</b> 5.2 Floors Castle, Berwickshire</p> <p><b>Lowest Grass Minimum:</b> -0.3 Drummond Castle, Perthshire</p> <p><b>Most Rain:</b> 54.0 Mumbles Head, West Glamorgan</p> <p><b>Most Sun:</b> 10.7 Tiree, Argyll</p>

DAILY CLIMATE DATA

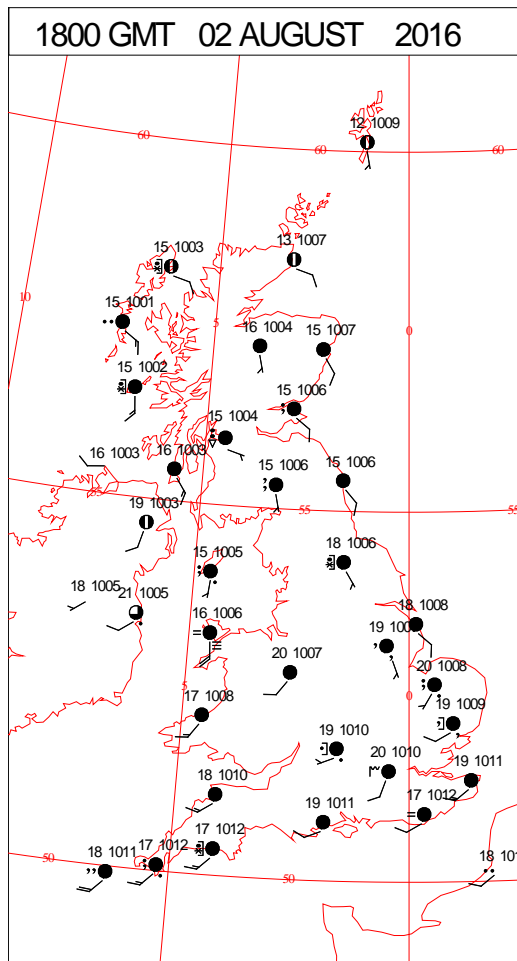
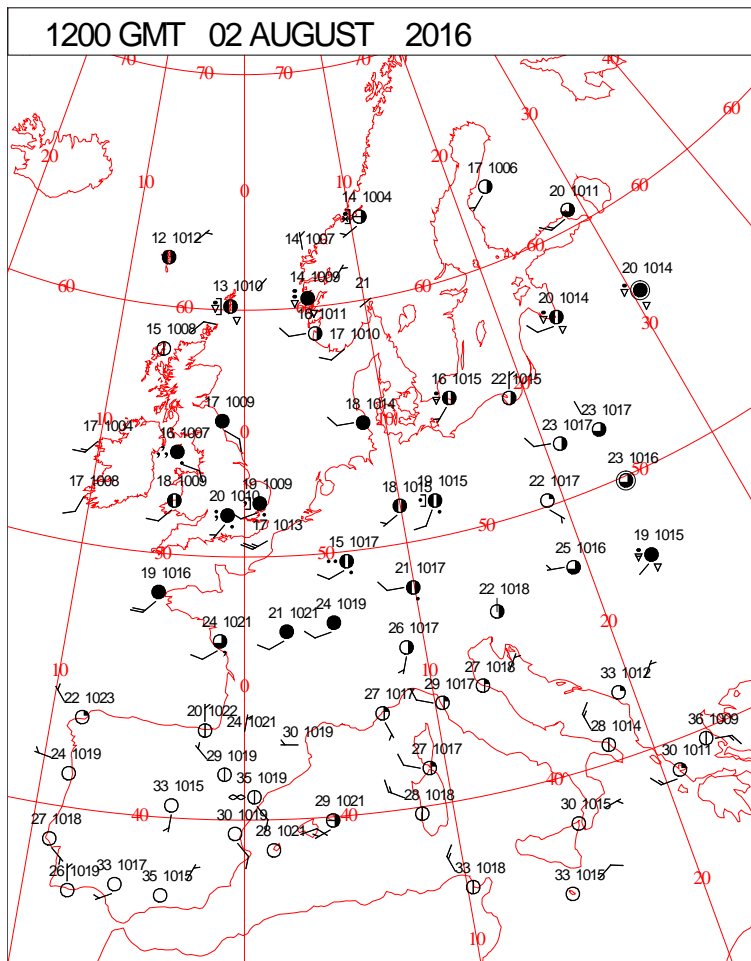
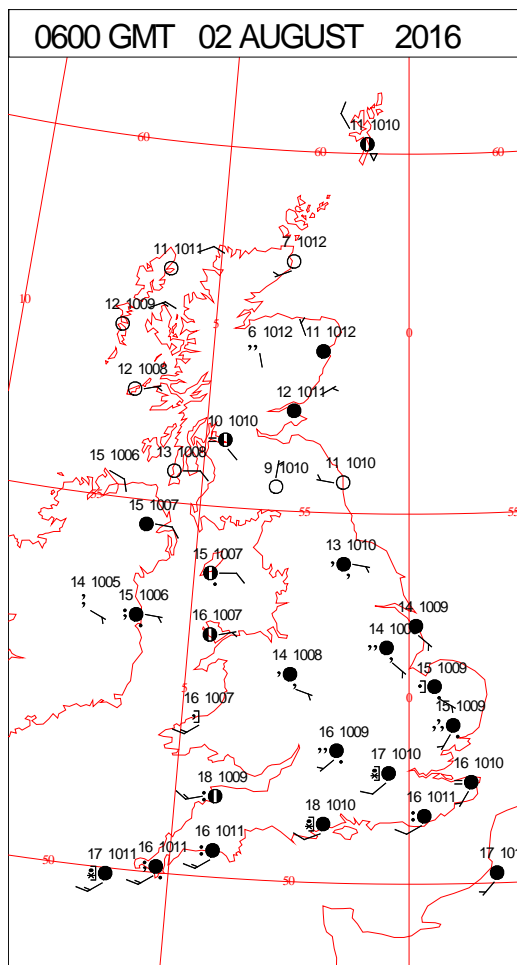
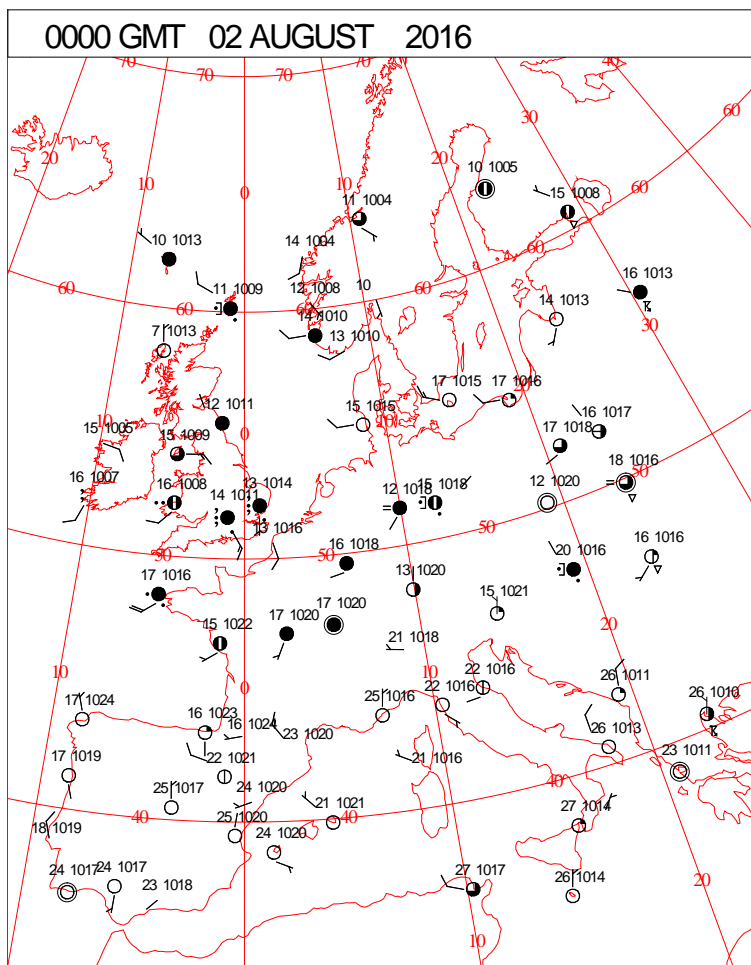




# DAILY WEATHER SUMMARY



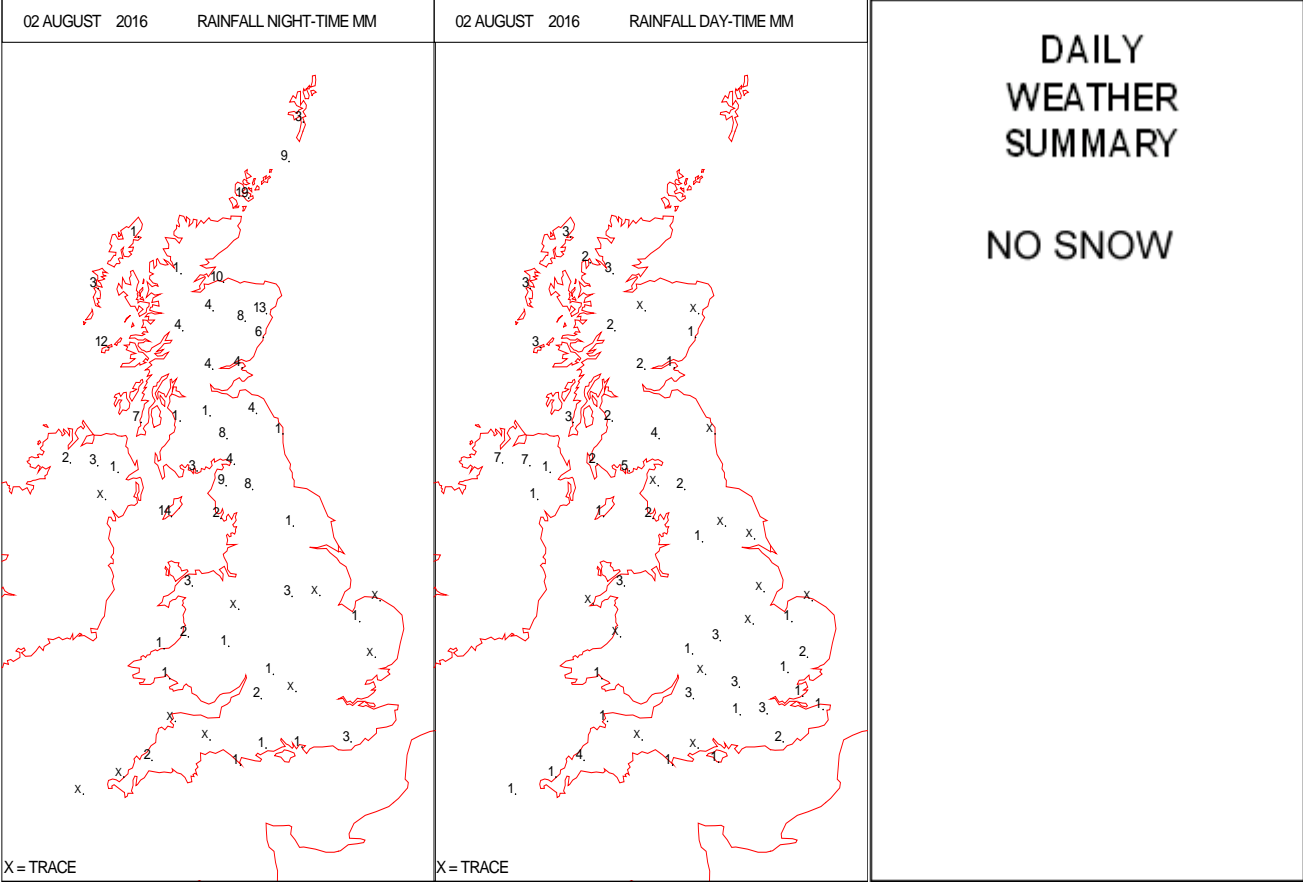
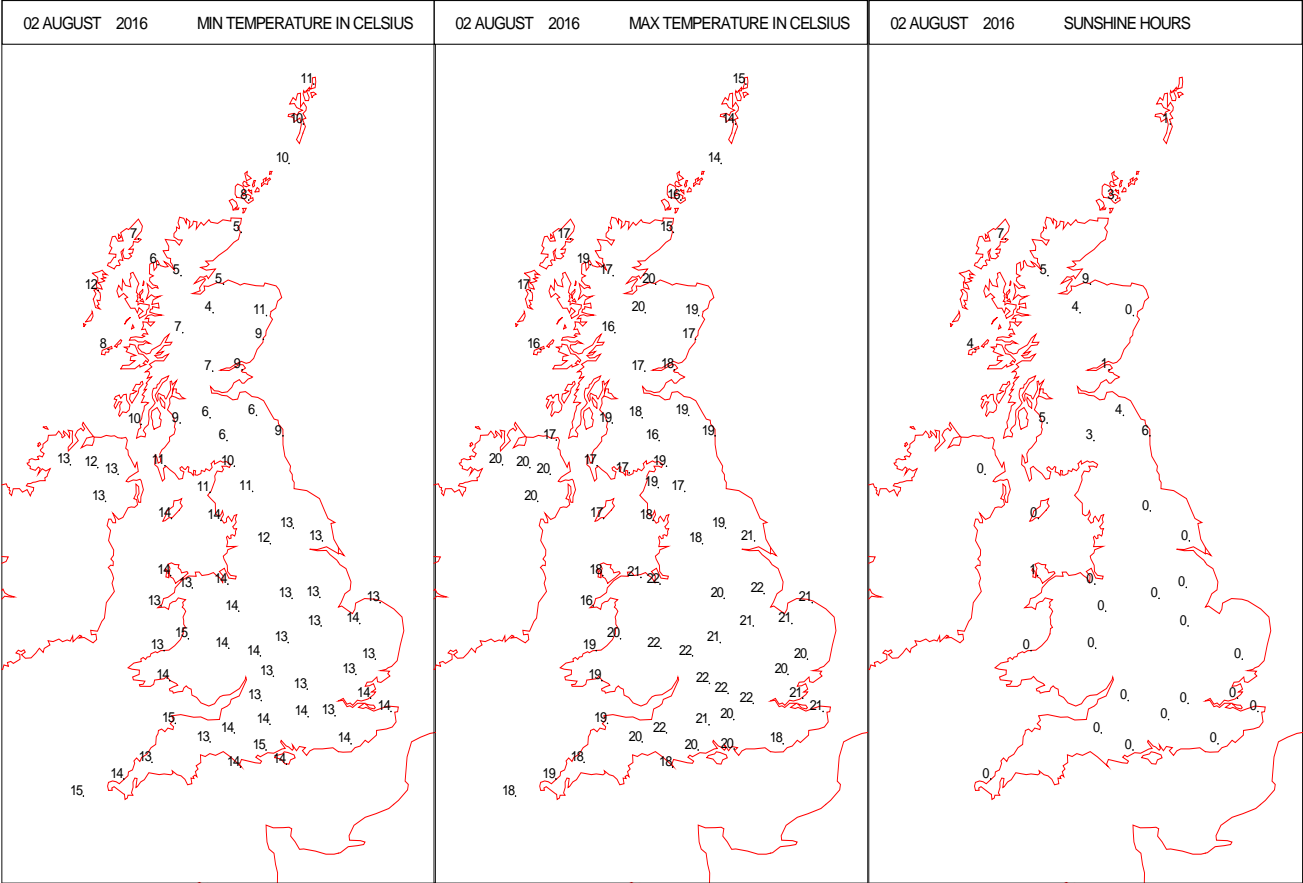
# SURFACE REPORTS



# SIGNIFICANT WEATHER

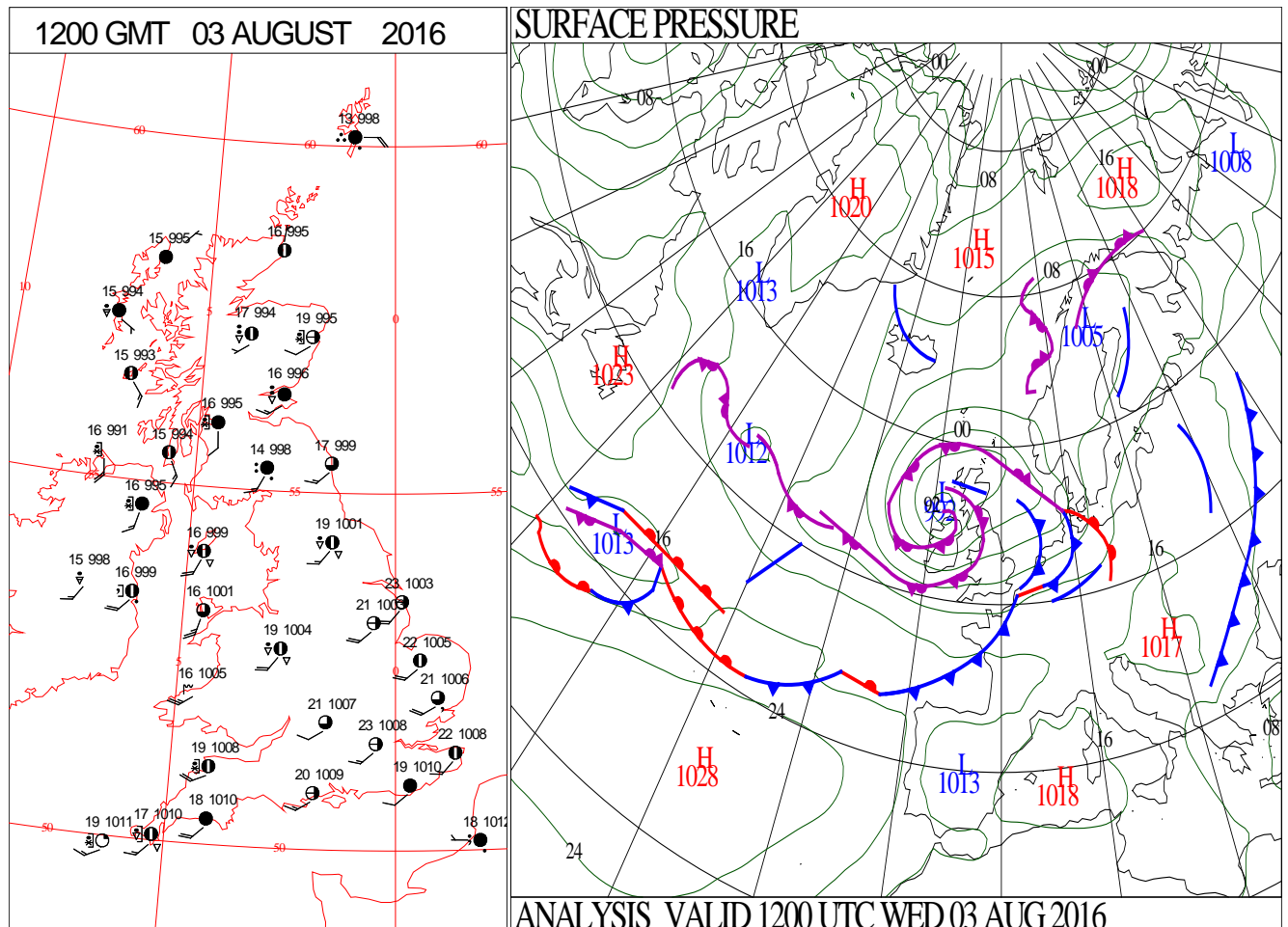
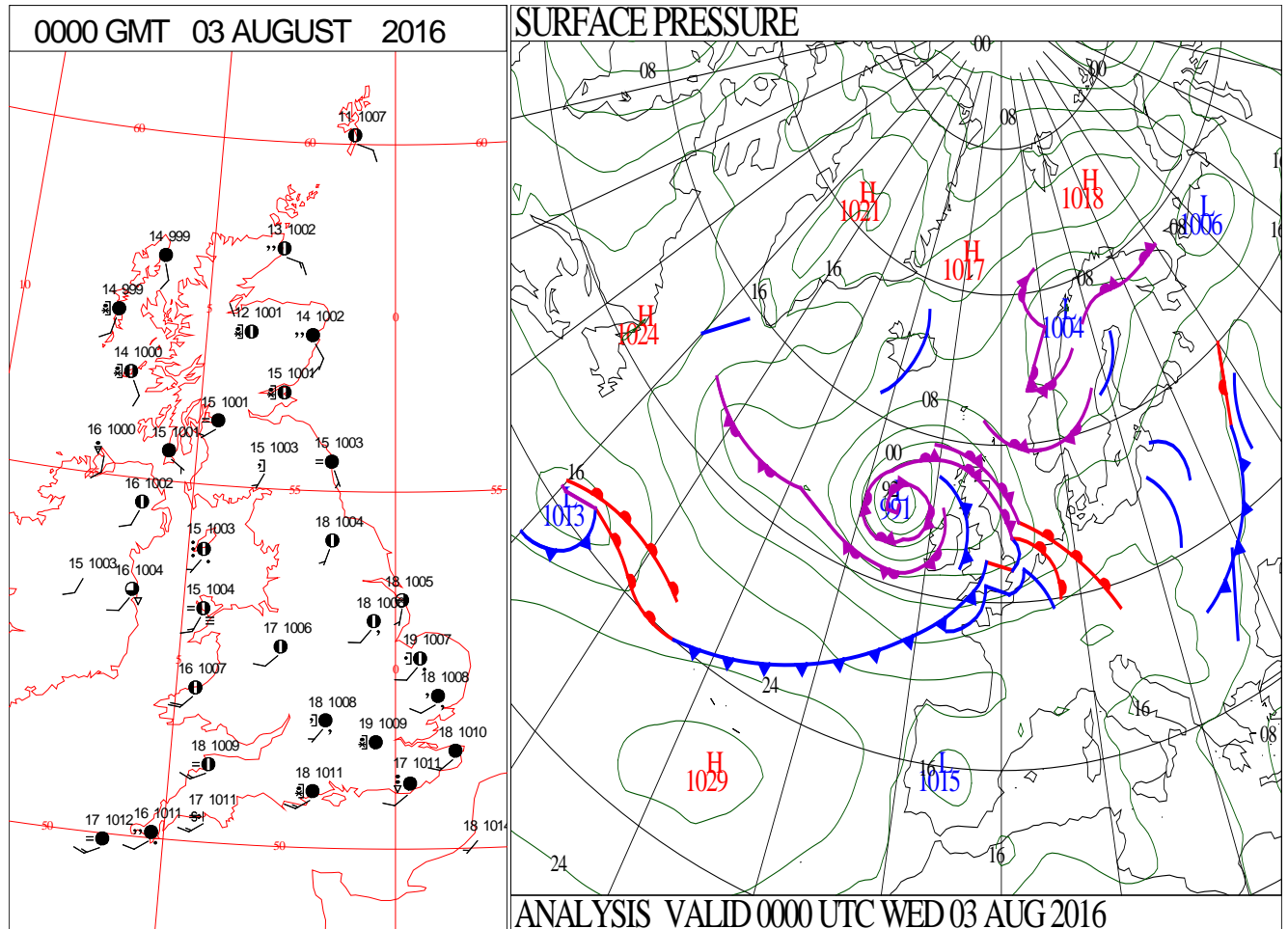
0600 GMT 02 AUGUST 2016	SIG WEATHER	1200 GMT 02 AUGUST 2016	SIG WEATHER	<p><b>Summary of UK Weather for Tuesday 02 August 2016.</b></p> <p>The cloudy and wet conditions persisted in the southern half of the country through the night, although the rain slowly moved southwards.</p> <p>By dawn the rain was mainly affecting southern coasts, although there were still some showery outbreaks across Wales and Northern Ireland. Northern and eastern areas continued to experience largely dry weather, with plenty of clear spells, leading to an isolated grass frost in north Scotland.</p> <p>During the day the southern half of the country stayed fairly cloudy, with outbreaks of rain and drizzle. The bulk of the rain was in the English Channel, meaning many parts were drier than Monday.</p> <p>Conversely, the north started dry and bright, before it clouded over from the west as a weak band of rain moved in. The rain turned persistent across the hills of western Scotland, with many parts of the country being in low cloud and hill fog.</p> <p>It remained humid and warm in the south, and where cloud breaks occurred, temperatures quickly rose.</p>
1800 GMT 02 AUGUST 2016	SIG WEATHER	0000 GMT 03 AUGUST 2016	SIG WEATHER	<p><b>EXTREMES</b></p> <p><b>Highest Maximum:</b> 24.7 Bognor Regis, West Sussex</p> <p><b>Lowest Maximum:</b> 14.0 Lerwick, Shetland 14.0 Fair Isle, Shetland</p> <p><b>Lowest Minimum:</b> -0.8 Kinbrace Hatchery, Sutherland</p> <p><b>Lowest Grass Minimum:</b> -2.2 Kinbrace Hatchery, Sutherland</p> <p><b>Most Rain:</b> 34.2 Port Ellen, Islay</p> <p><b>Most Sun:</b> 9.6 Strathly East, Sutherland</p>

DAILY CLIMATE DATA





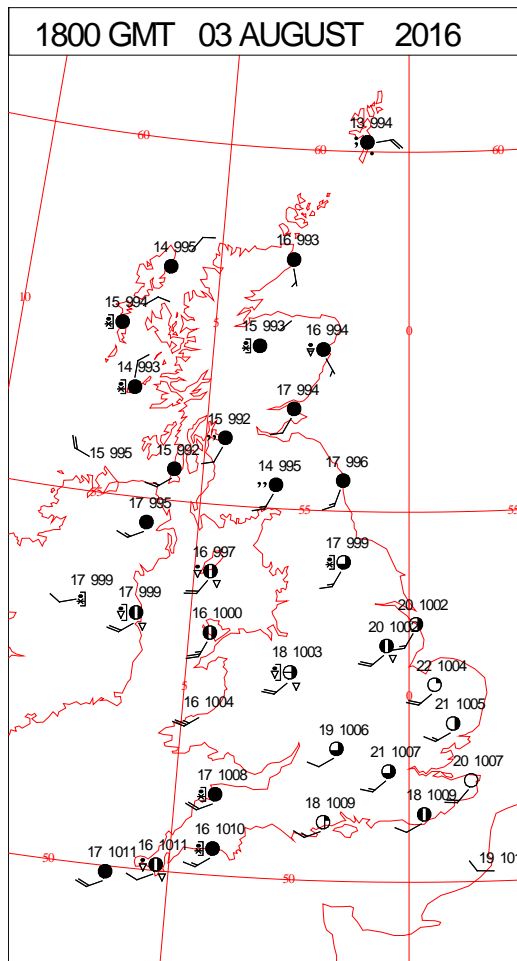
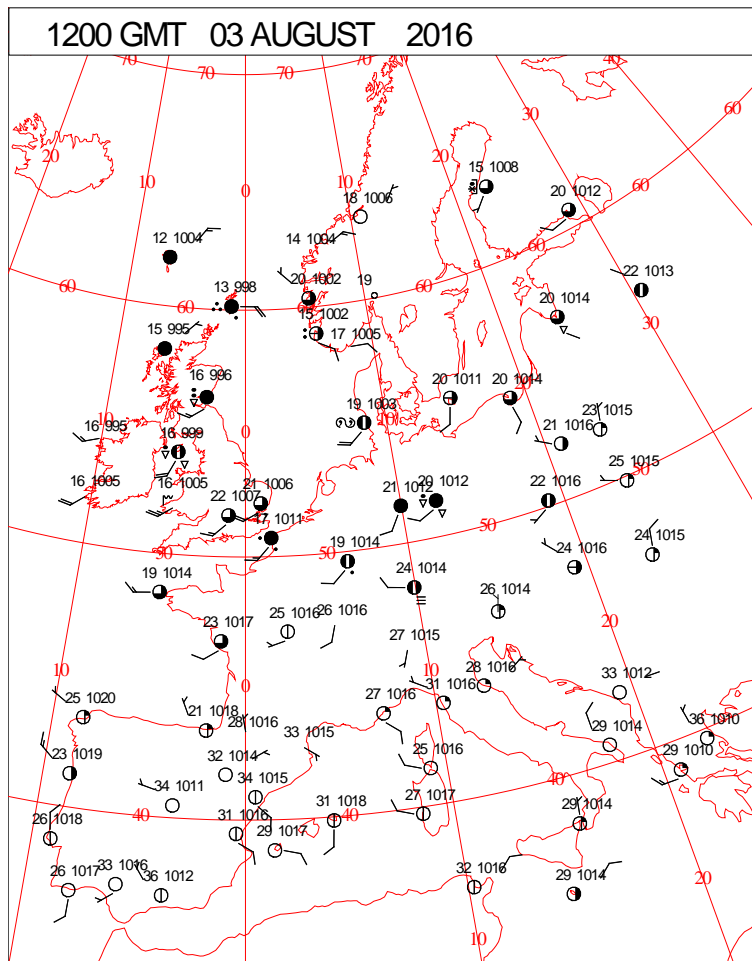
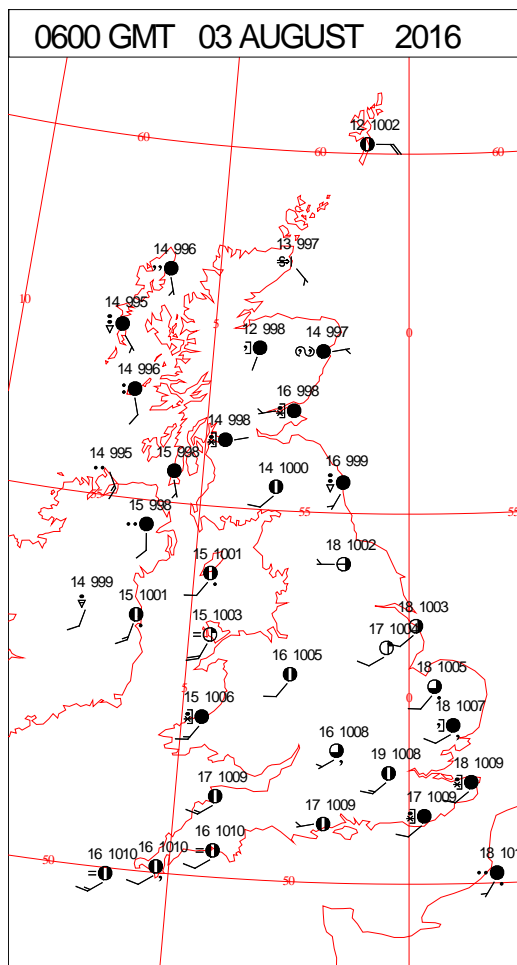
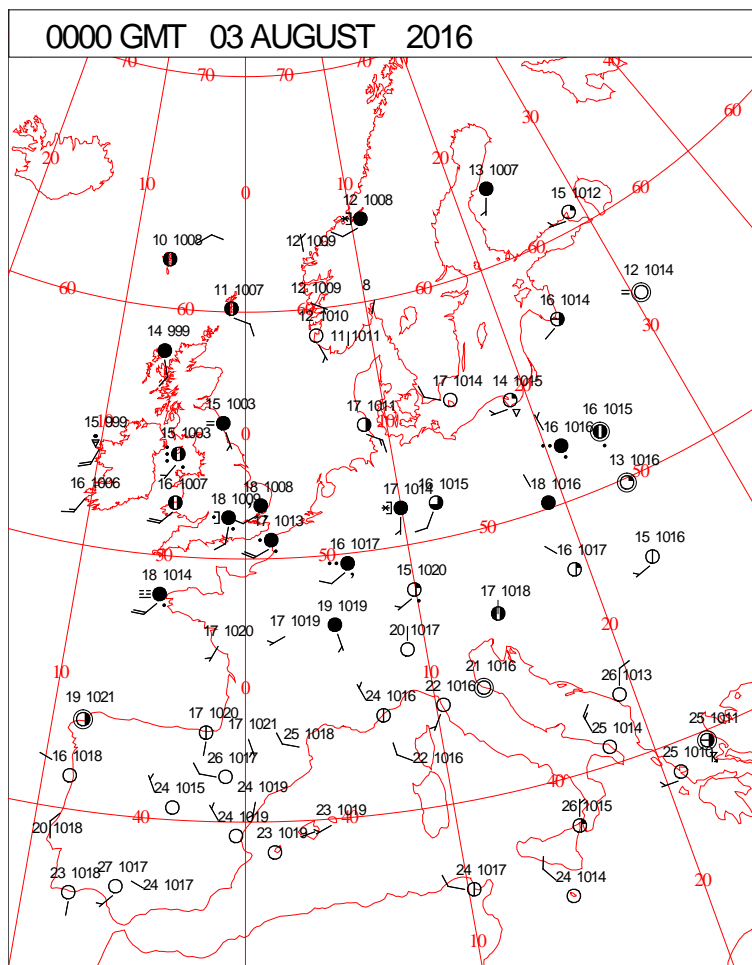
# DAILY WEATHER SUMMARY





Wednesday 3 August 2016

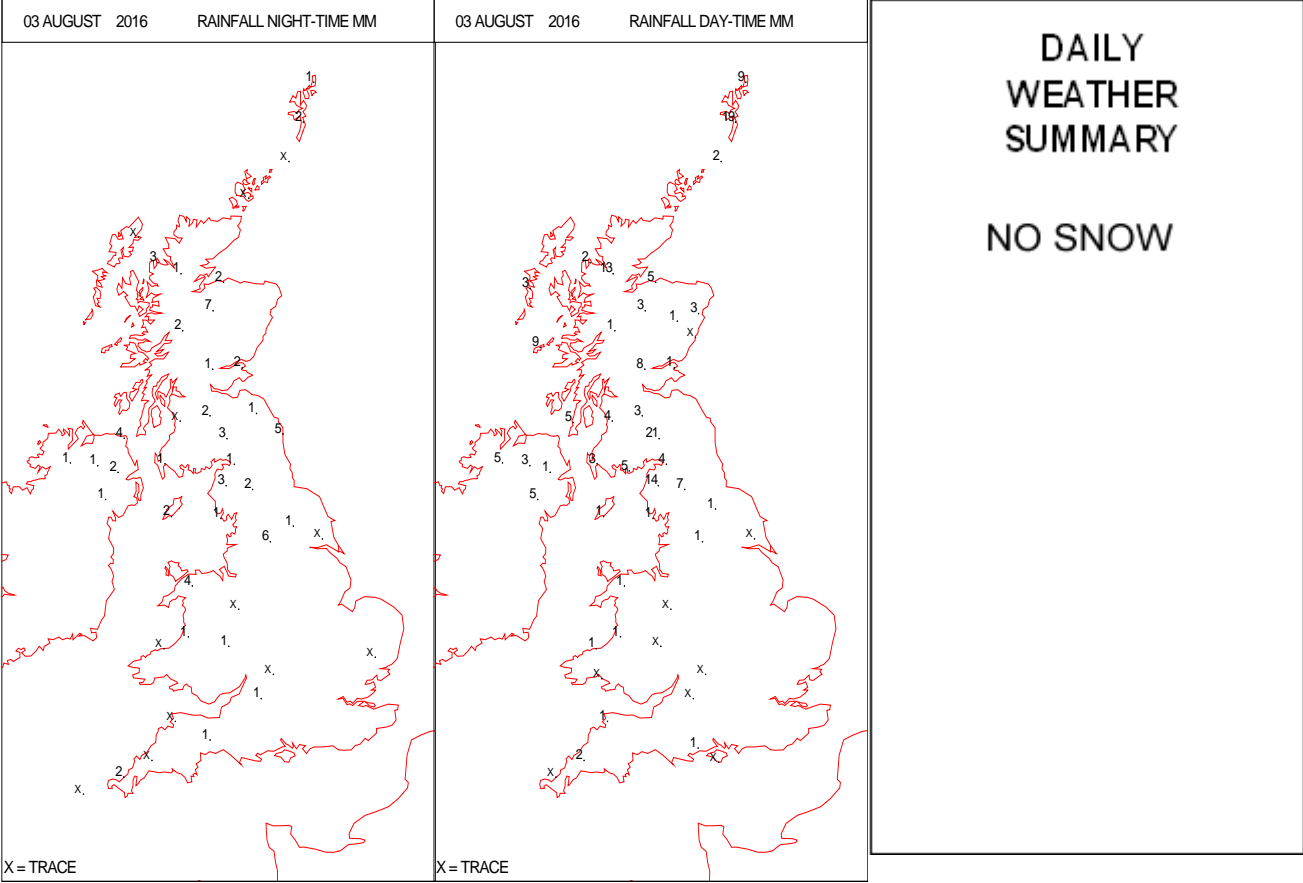
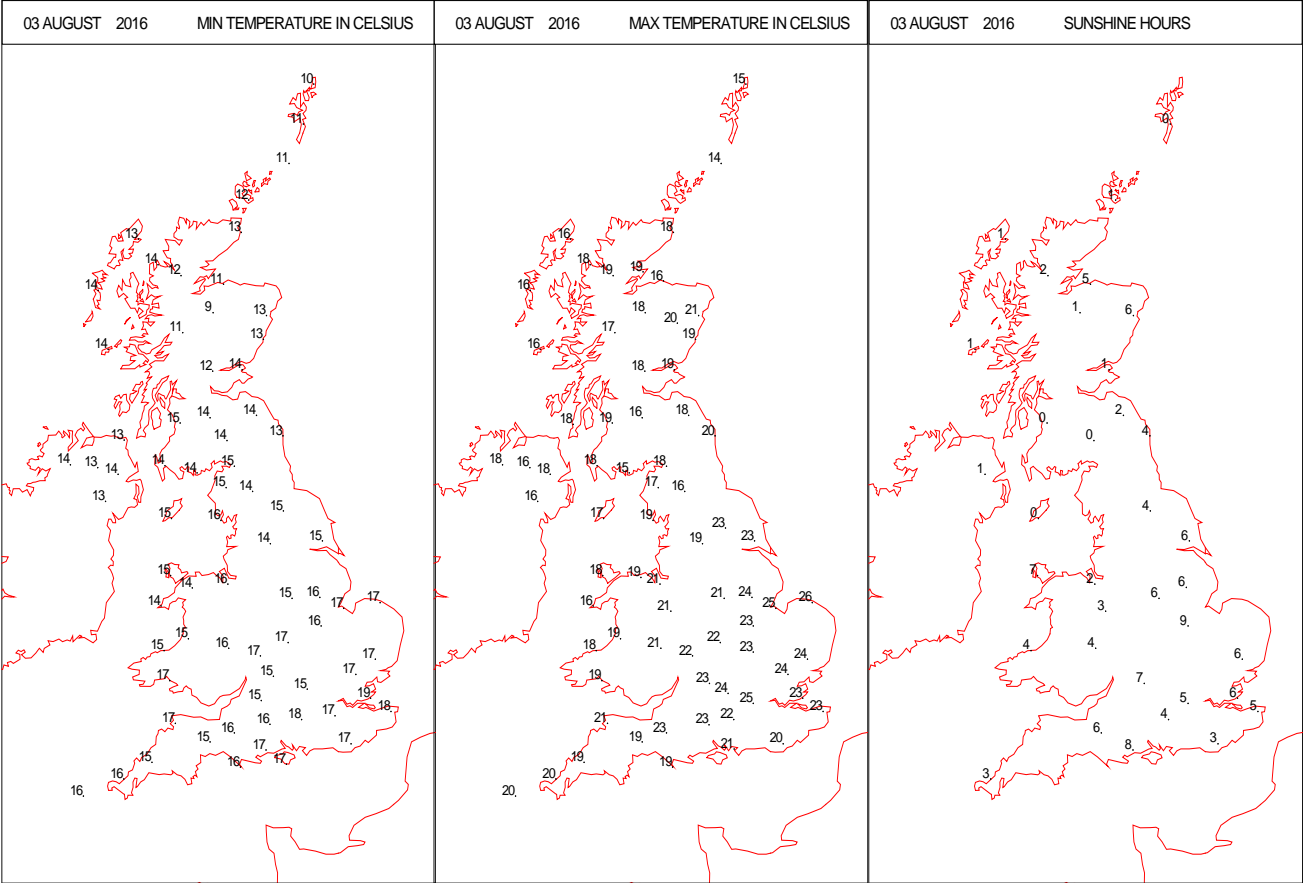
## SURFACE REPORTS



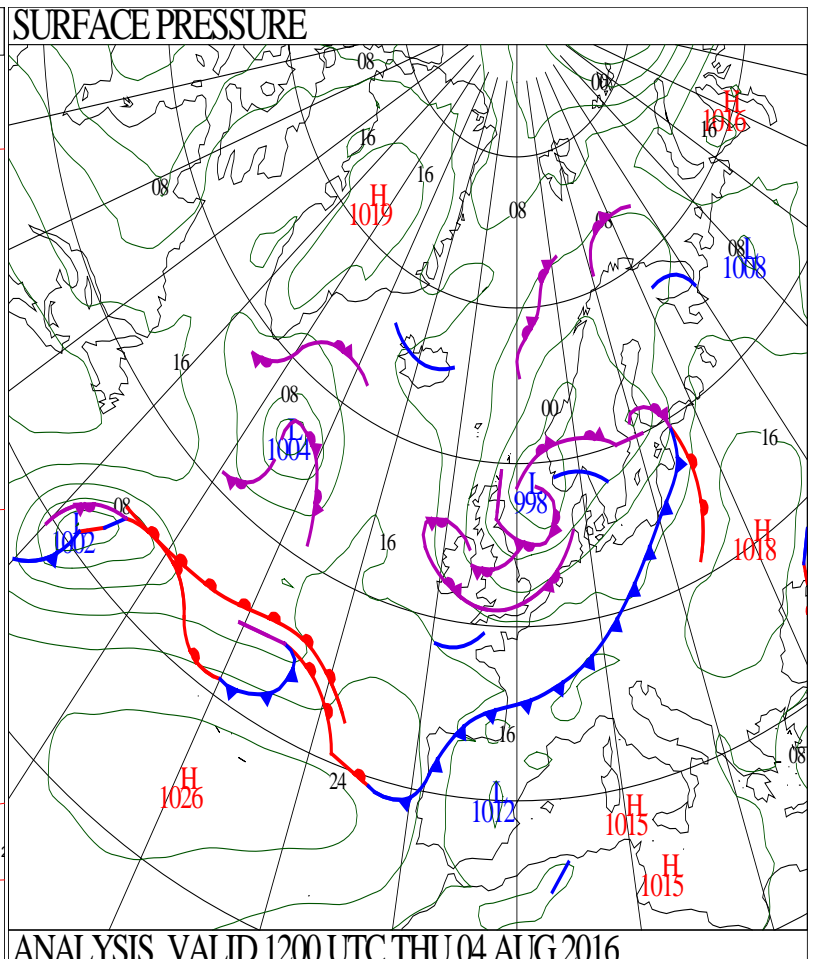
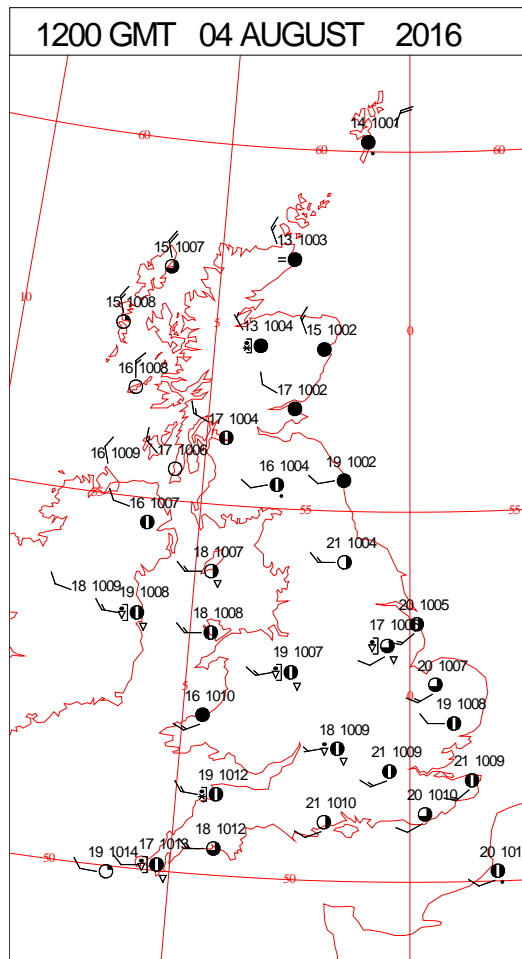
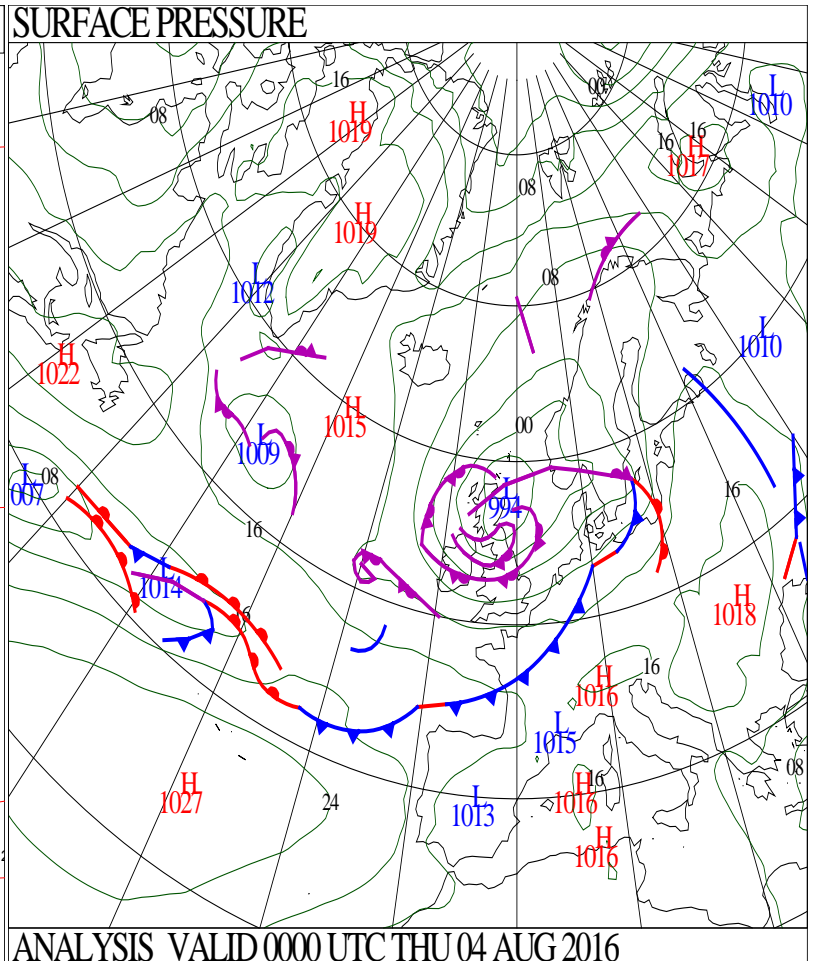
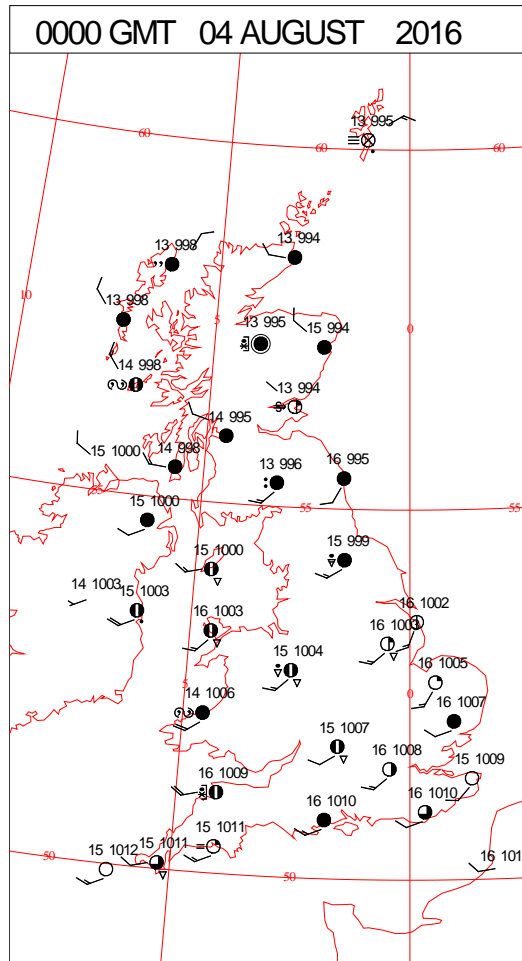
SIGNIFICANT WEATHER

0600 GMT 03 AUGUST 2016 SIG WEATHER	1200 GMT 03 AUGUST 2016 SIG WEATHER	<p><b>Summary of UK Weather for Wednesday 03 August 2016.</b></p> <p>It was a largely cloudy and damp night across the southern half of the U.K., as a frontal zone gradually cleared south-eastwards. Outbreaks of light rain and drizzle were reported in the south.</p> <p>Meanwhile across the northern half of the country, a second band of rain cleared into the North Sea, leaving some fresher conditions for the rest of the night.</p> <p>Heavy, thundery downpours pushed across Northern Ireland and western Scotland, often merging into longer spells of rain.</p> <p>Through the day low pressure to the north of Ireland brought unseasonably windy conditions across much of the country, with gusts of up to 53 knots reported at Capel Curig in north Wales.</p> <p>Otherwise, it was a day of sunny spells and scattered showers across England and Wales, with the best of the warm sunny weather in the south-east.</p> <p>Northern Ireland and Scotland remained unsettled and largely cloudy, with bands of showery rain pushing north-eastwards. Some heavy thundery downpours occurred across Scotland, due to the lighter winds there.</p> <p>Temperatures were above or close to the climatic average.</p>
1800 GMT 03 AUGUST 2016 SIG WEATHER	0000 GMT 04 AUGUST 2016 SIG WEATHER	
		<p><b>EXTREMES</b></p> <p><b>Highest Maximum:</b> 25.5 Weybourne, Norfolk</p> <p><b>Lowest Maximum:</b> 13.7 Fair Isle, Shetland</p> <p><b>Lowest Minimum:</b> 5.7 Livingston Mill, West Lothian</p> <p><b>Lowest Grass Minimum:</b> 6.3 Balmoral, Aberdeenshire</p> <p><b>Most Rain:</b> 37.6 Blencathra, Cumbria</p> <p><b>Most Sun:</b> 10.9 Wallingford, Oxfordshire</p>

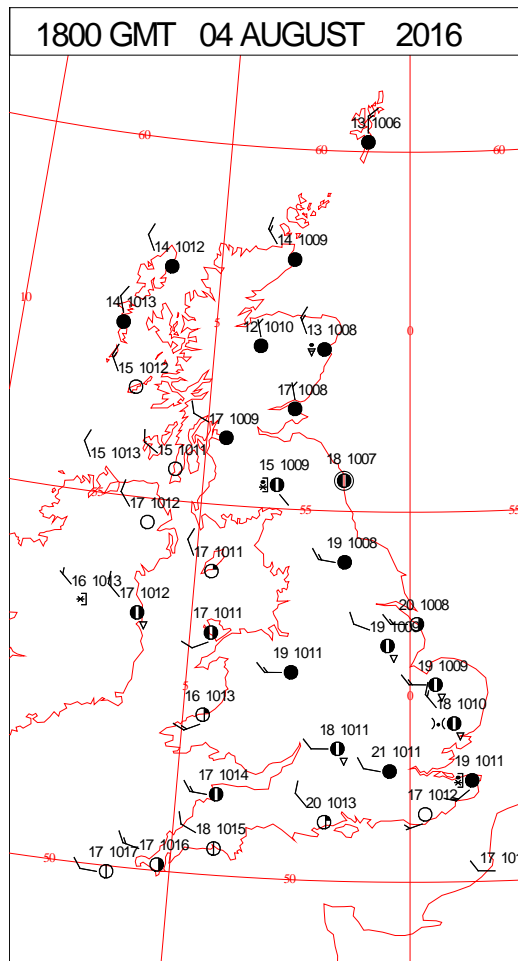
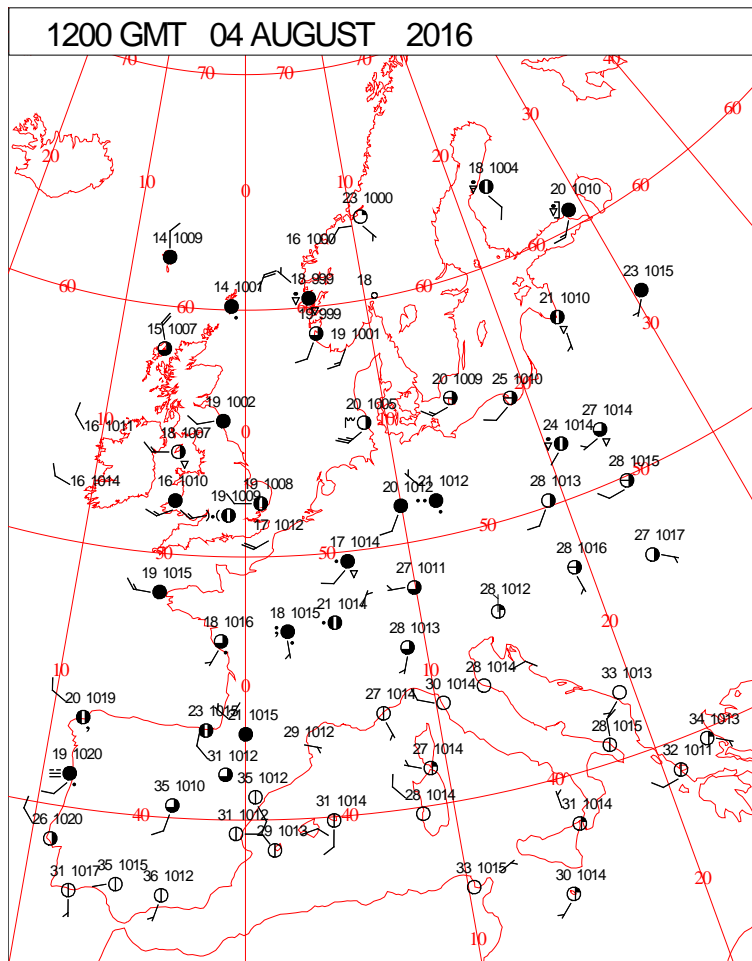
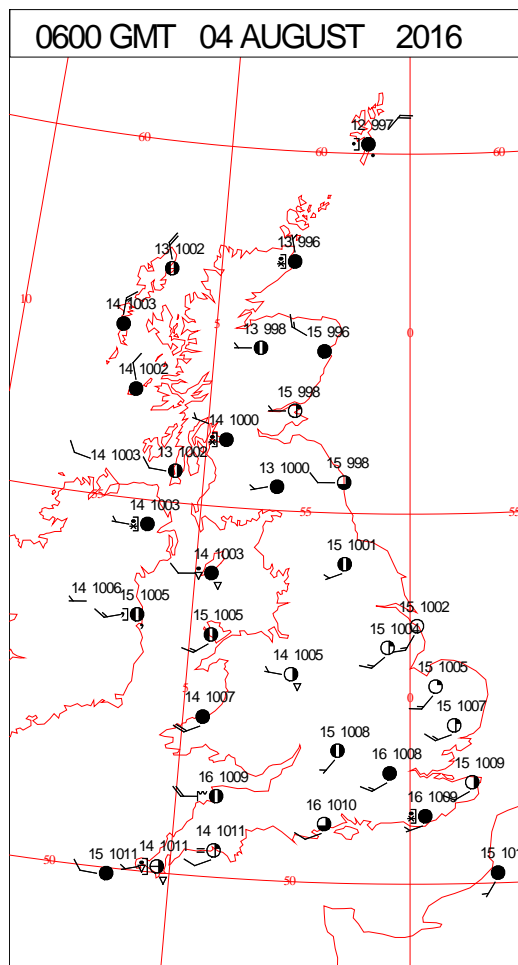
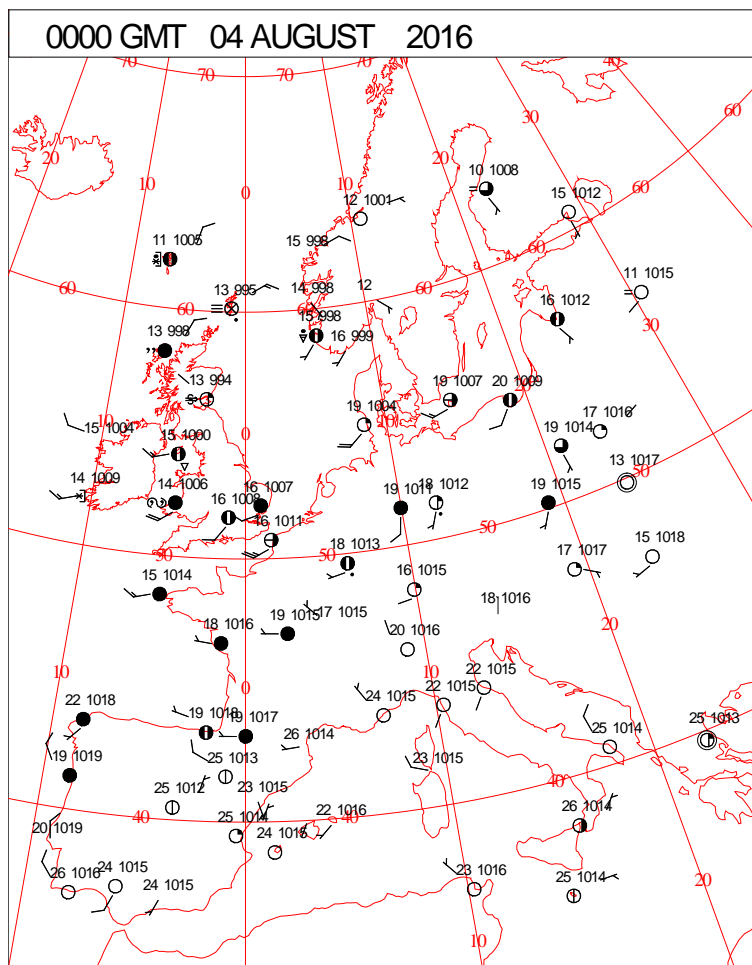
DAILY CLIMATE DATA



# DAILY WEATHER SUMMARY



# SURFACE REPORTS

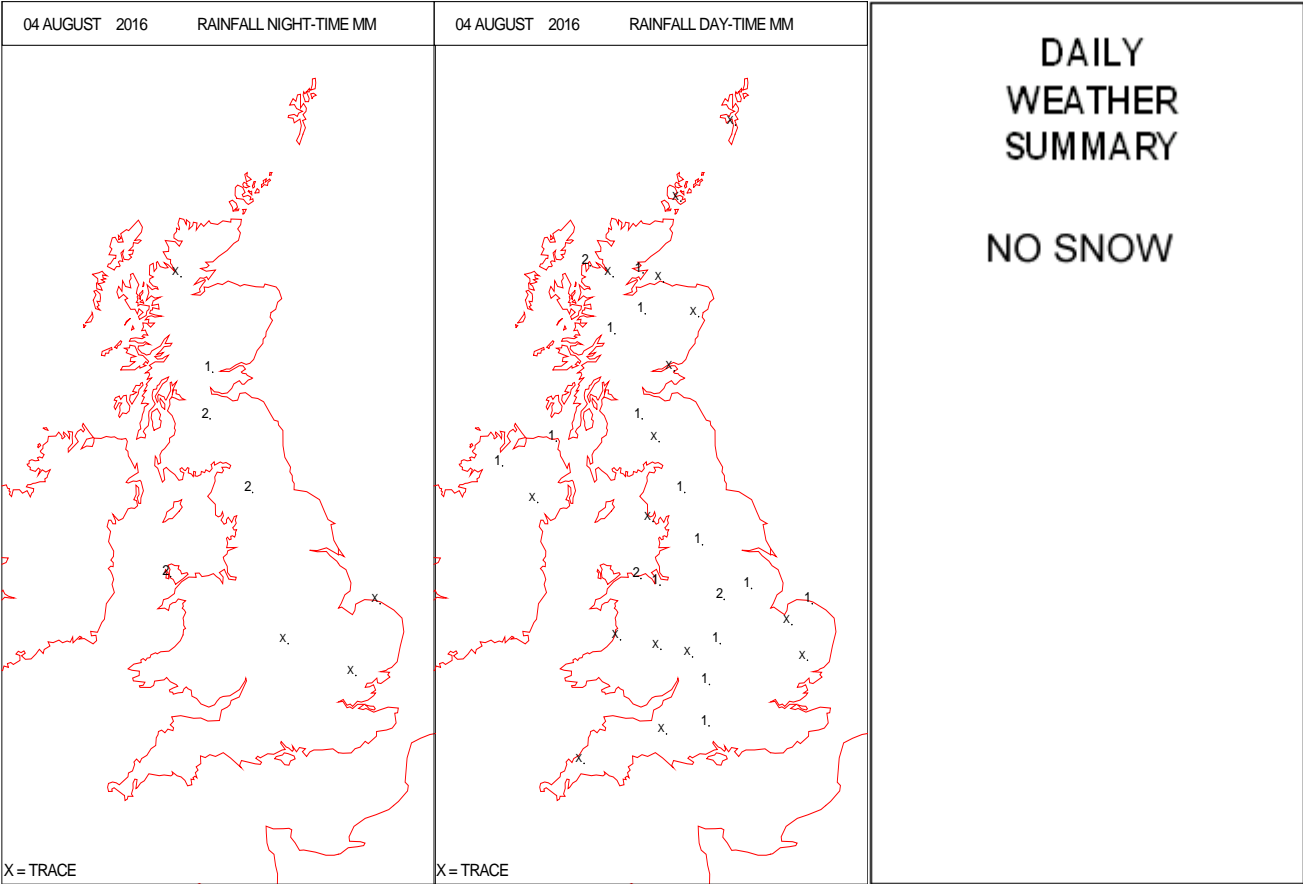
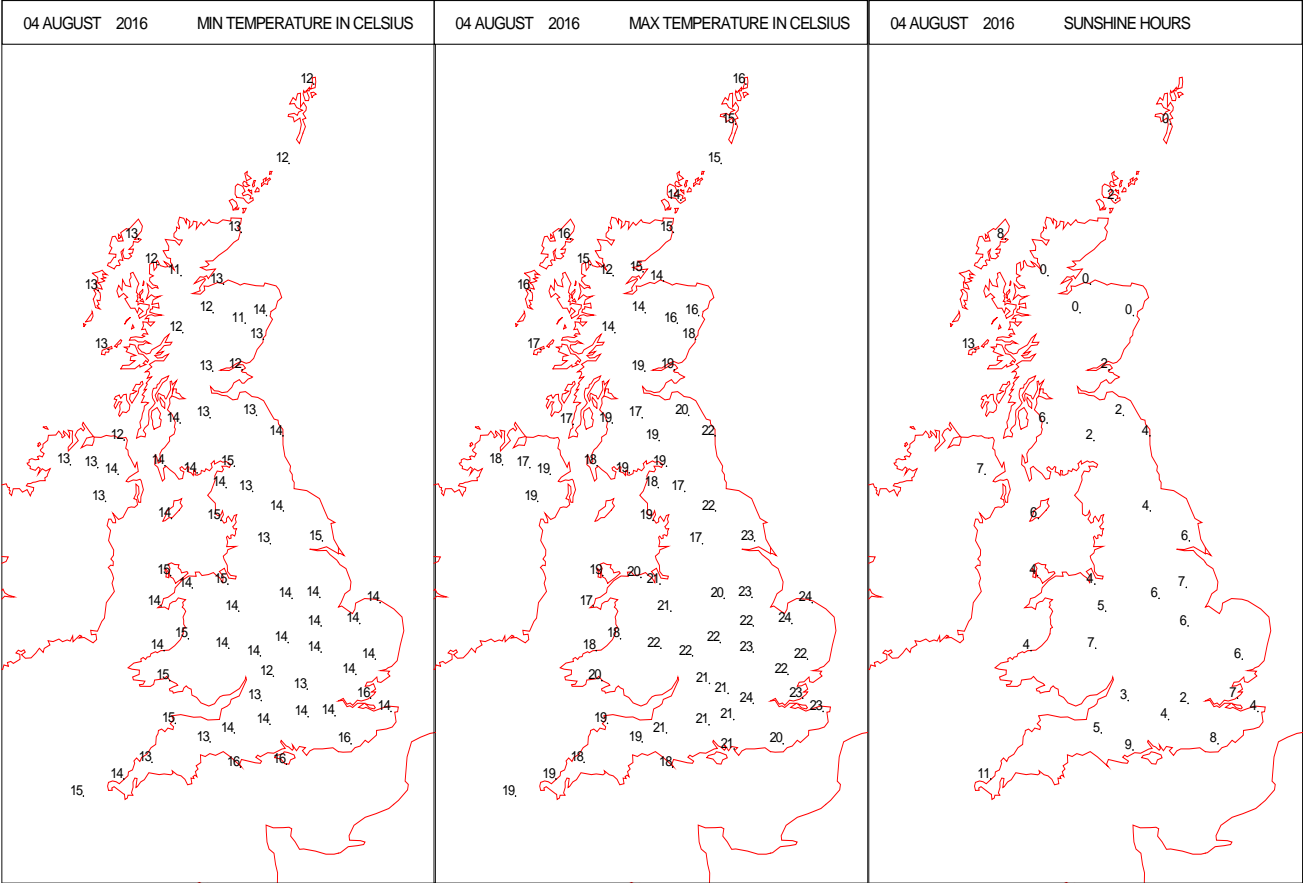




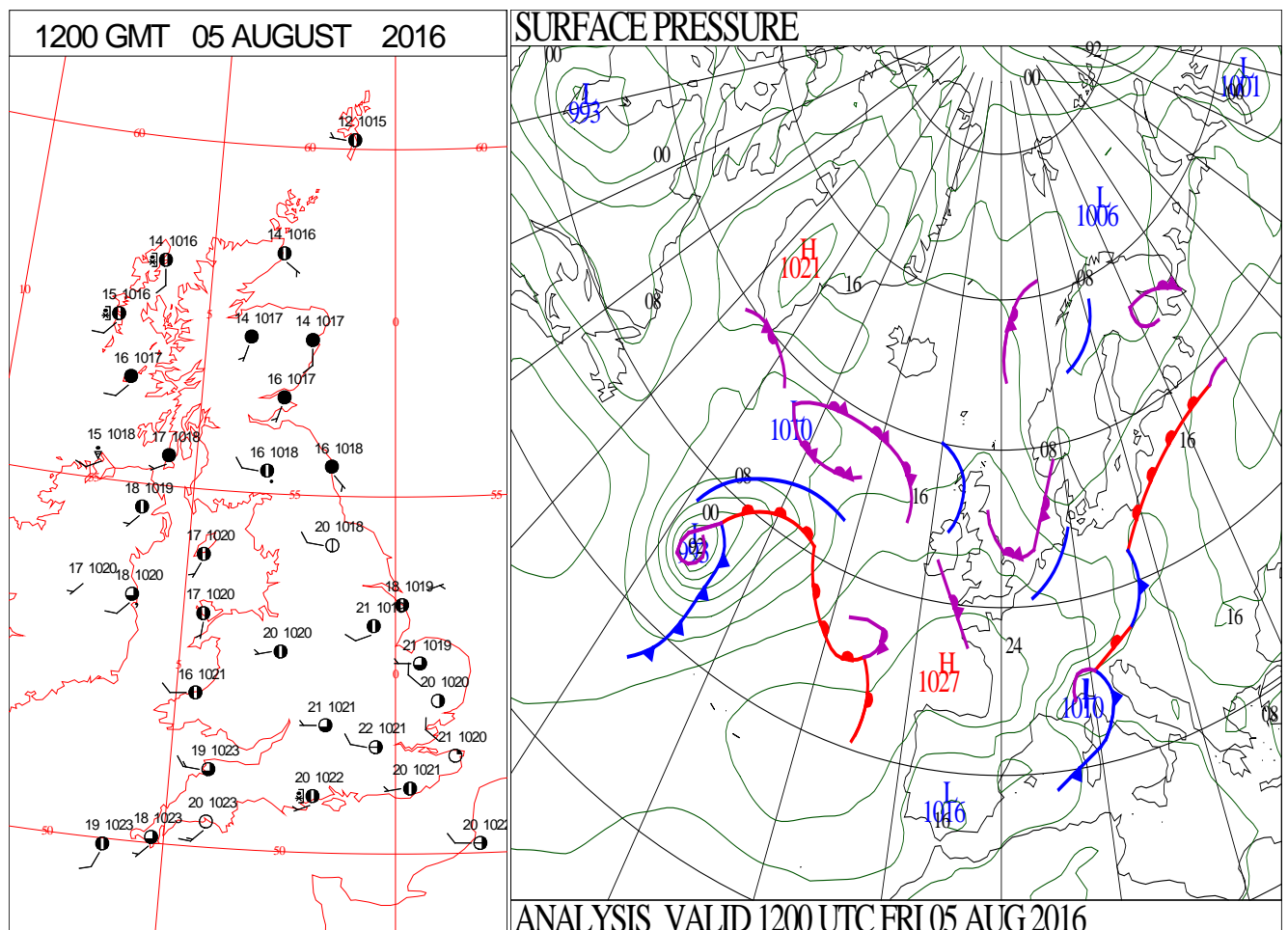
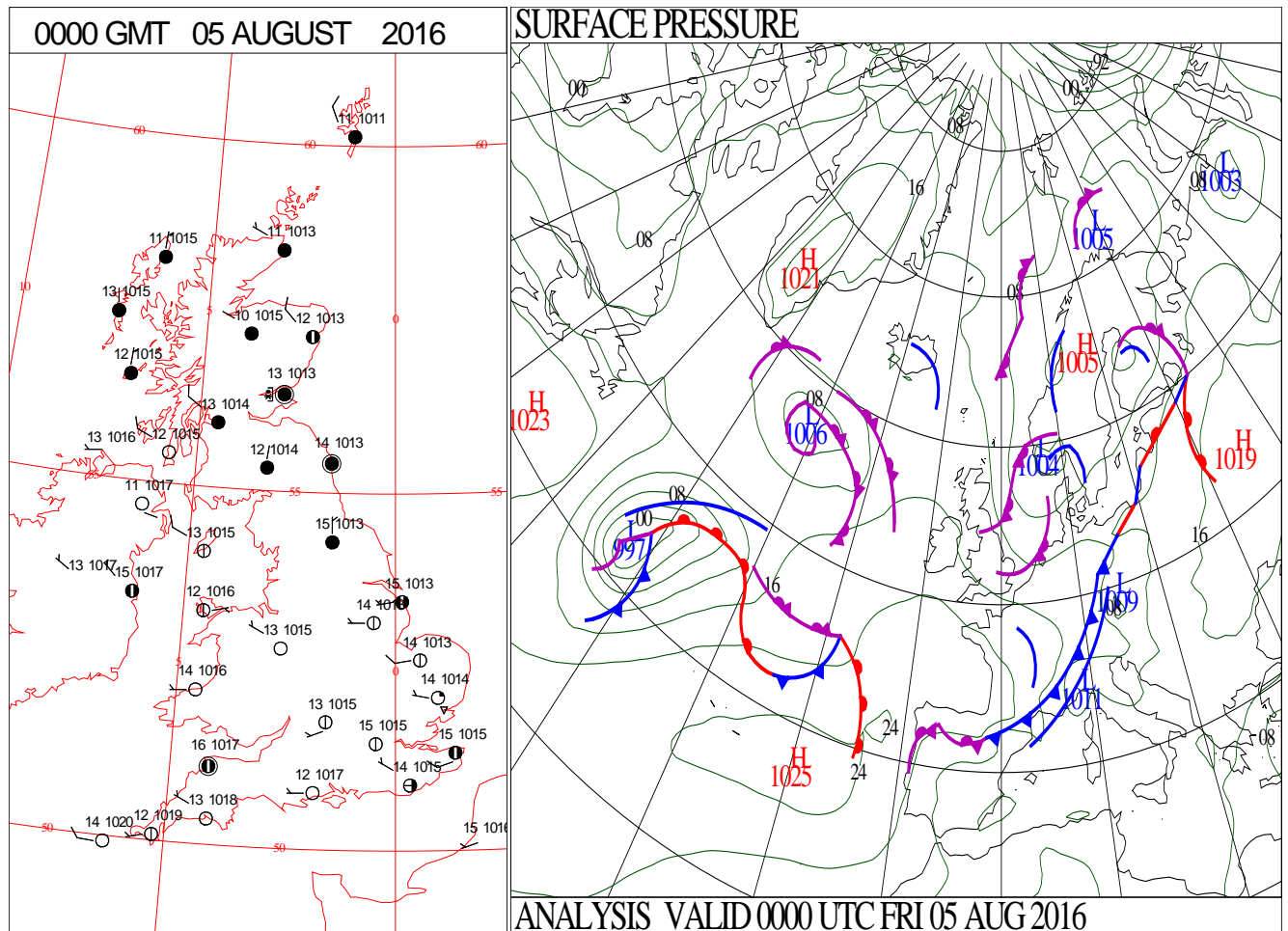
SIGNIFICANT WEATHER

0600 GMT 04 AUGUST 2016	SIG WEATHER	1200 GMT 04 AUGUST 2016	SIG WEATHER	<p><b>Summary of UK Weather for Thursday 04 August 2016.</b></p> <p>It was rather cloudy overnight, with further showery rain across many northern and western parts. Some of this rain was heavy in places, although most areas turned somewhat drier towards dawn, and it remained dry across south-eastern areas throughout the night.</p> <p>It was breezy across most parts, with the strongest winds across Irish Sea and southern coasts. Winds tended to ease through the night.</p> <p>It was a generally mild night, and the breezy conditions kept low cloud at bay for most, except for northern Scotland, where low cloud, mist and fog developed in places.</p> <p>Through the day time, showers across England and Wales turned heavy, with some thunderstorms developing in parts of Yorkshire.</p> <p>Outside of the showers though there were plenty of sunny spells, and many places stayed dry.</p> <p>Temperatures were close to, or slightly above the seasonal average</p>
1800 GMT 04 AUGUST 2016	SIG WEATHER	0000 GMT 05 AUGUST 2016	SIG WEATHER	
				<p><b>EXTREMES</b></p> <p><b>Highest Maximum:</b> 23.6 Bridlington MRSC, North Yorkshire 23.6 Holbeach No2, Lincolnshire</p> <p><b>Lowest Maximum:</b> 12.3 Loch Glascarnoch, Ross-Shire</p> <p><b>Lowest Minimum:</b> 8.5 Forrest Lodge, Burnhead, Ayrshire</p> <p><b>Lowest Grass Minimum:</b> 5.0 Forrest Lodge, Burnhead, Ayrshire</p> <p><b>Most Rain:</b> 12.8 Scarborough, North Yorkshire</p> <p><b>Most Sun:</b> 12.7 Tiree, Argyll</p>

DAILY CLIMATE DATA

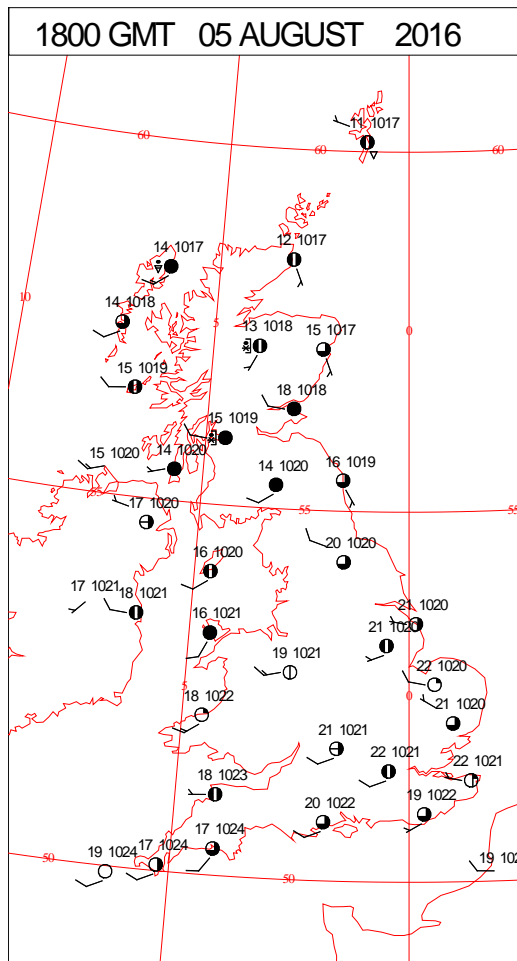
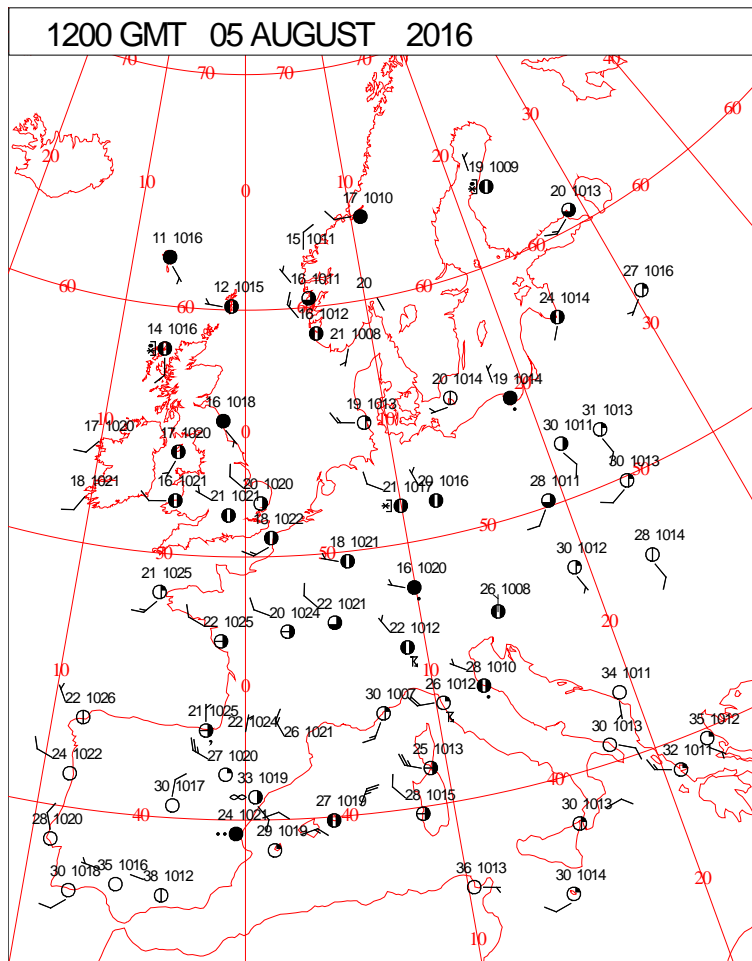
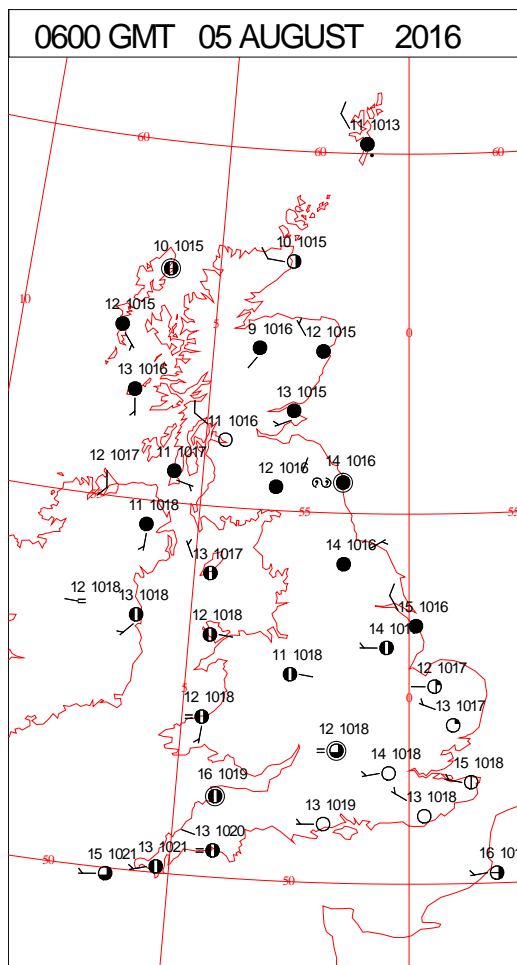
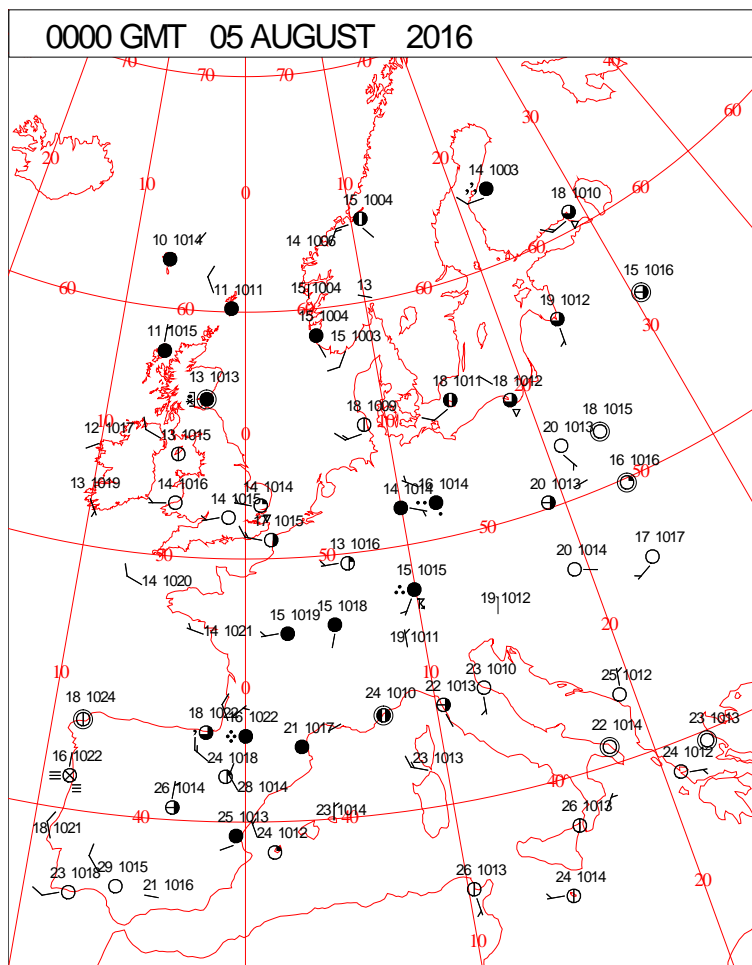


# DAILY WEATHER SUMMARY

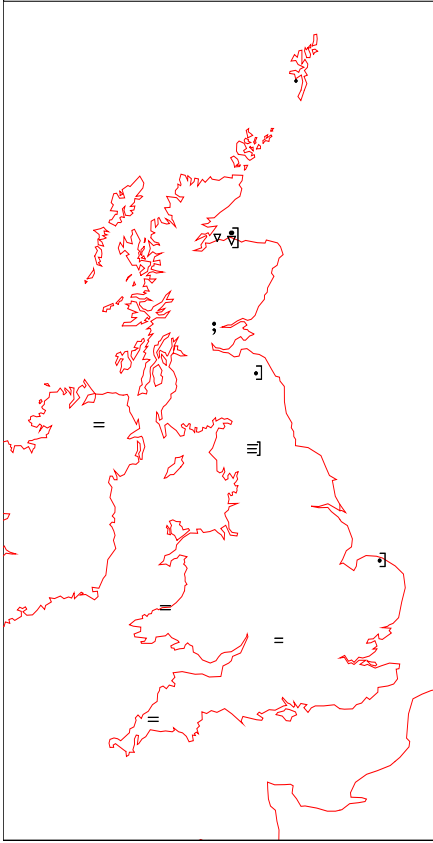
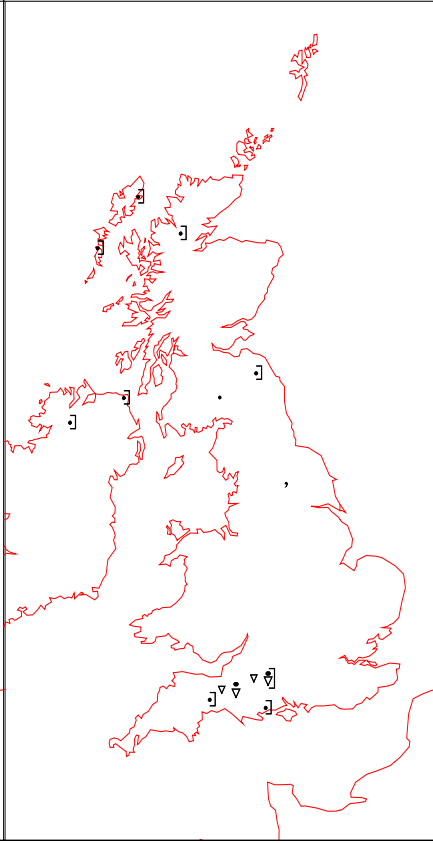
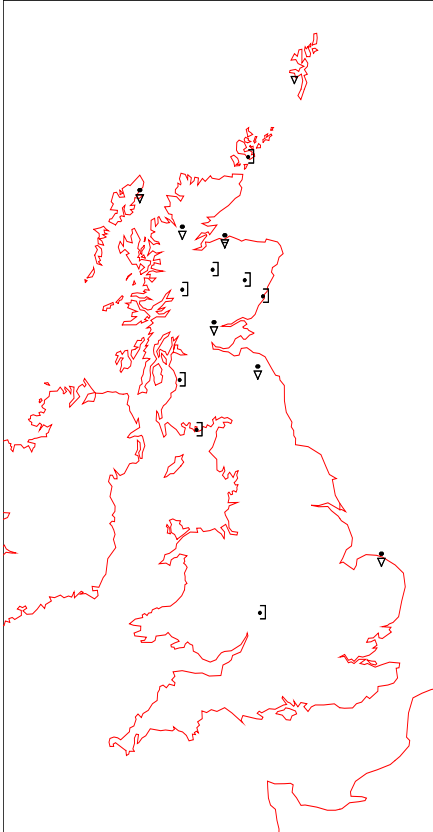
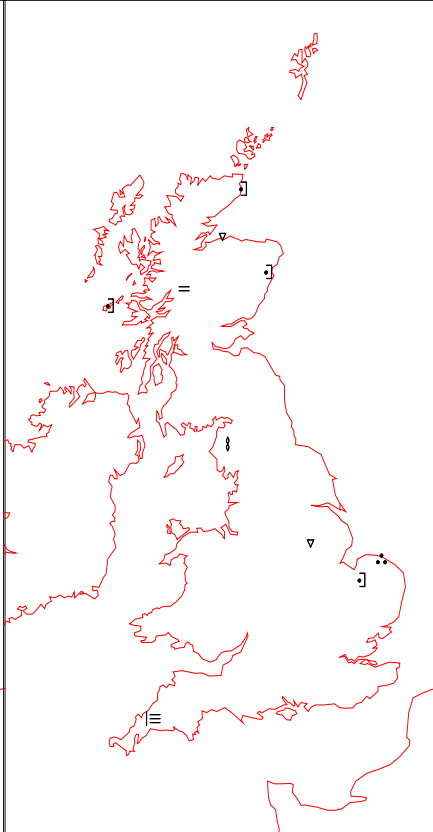


Friday 5 August 2016

## SURFACE REPORTS

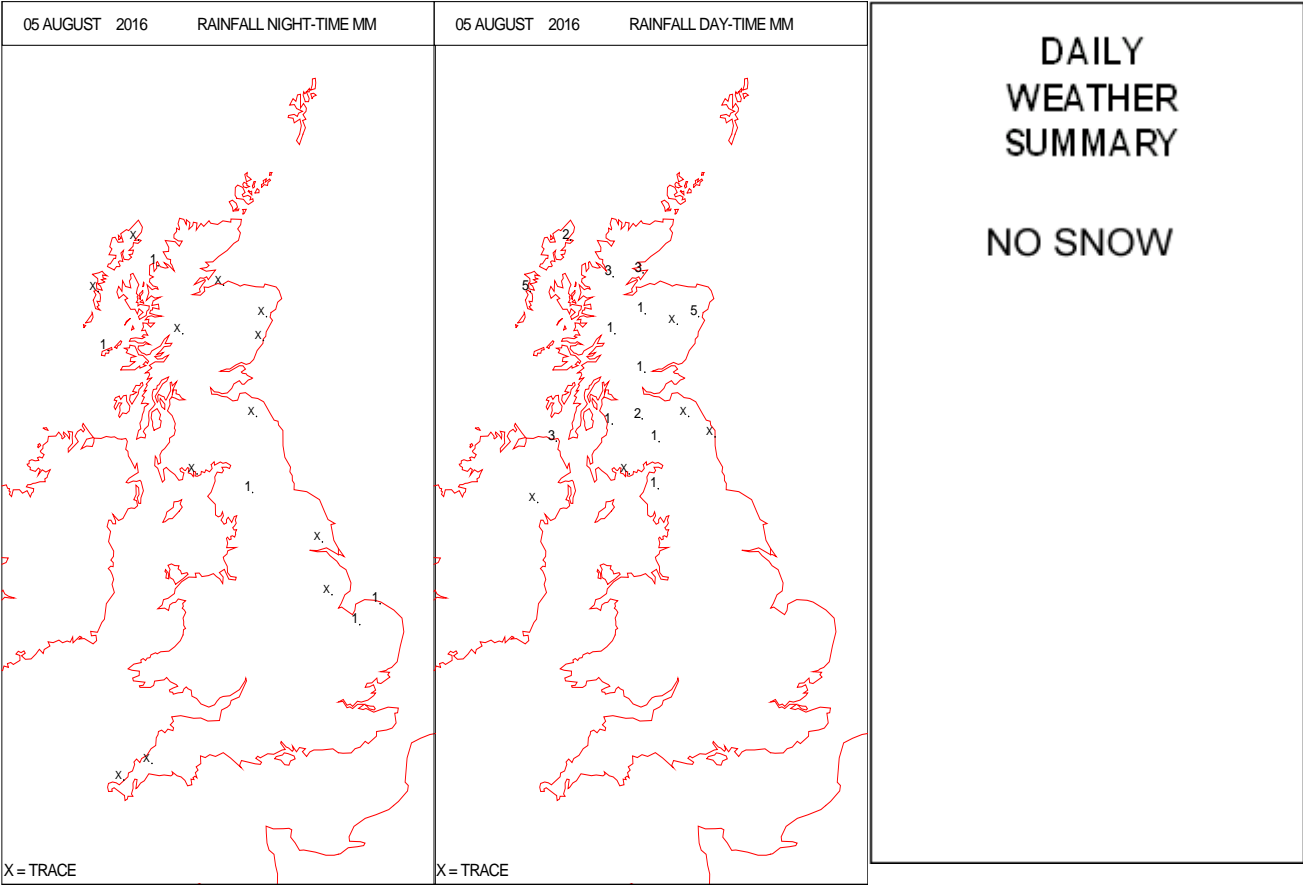
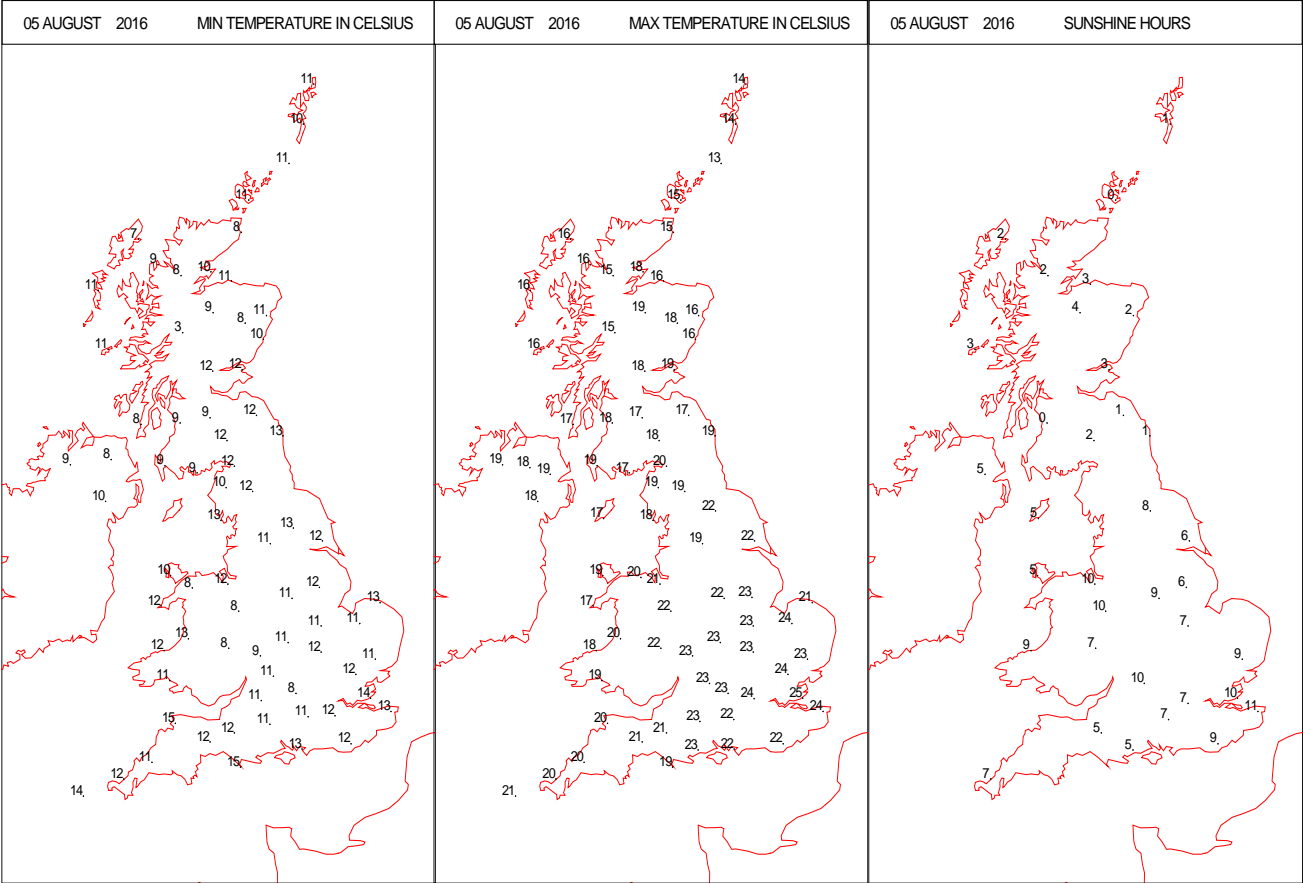


# SIGNIFICANT WEATHER

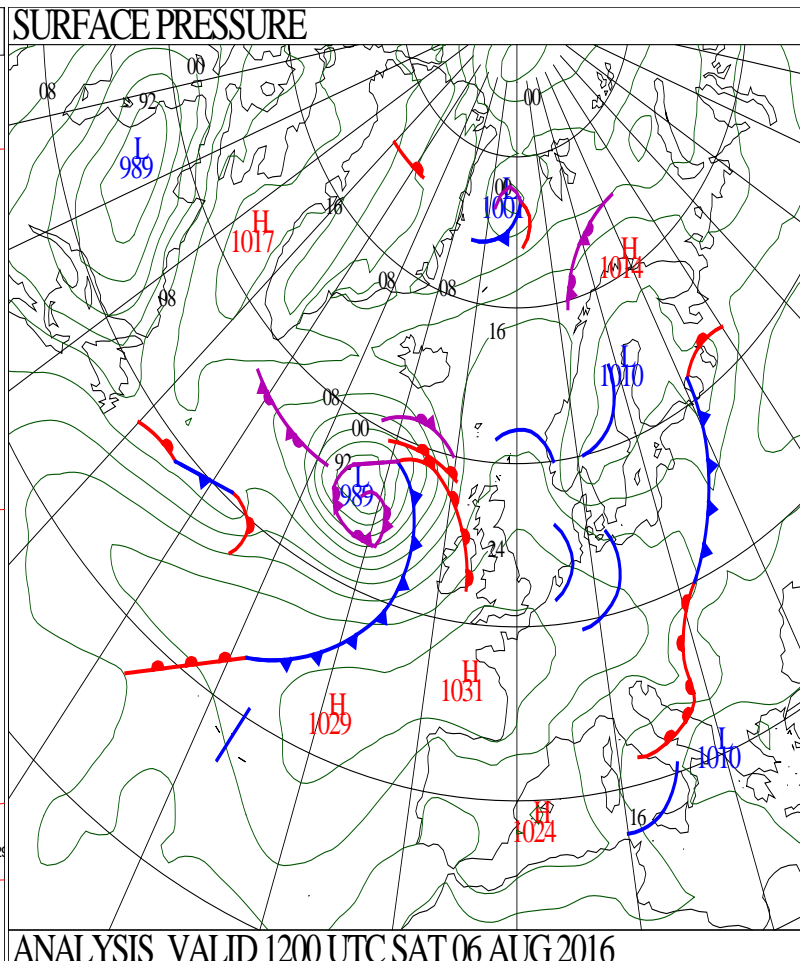
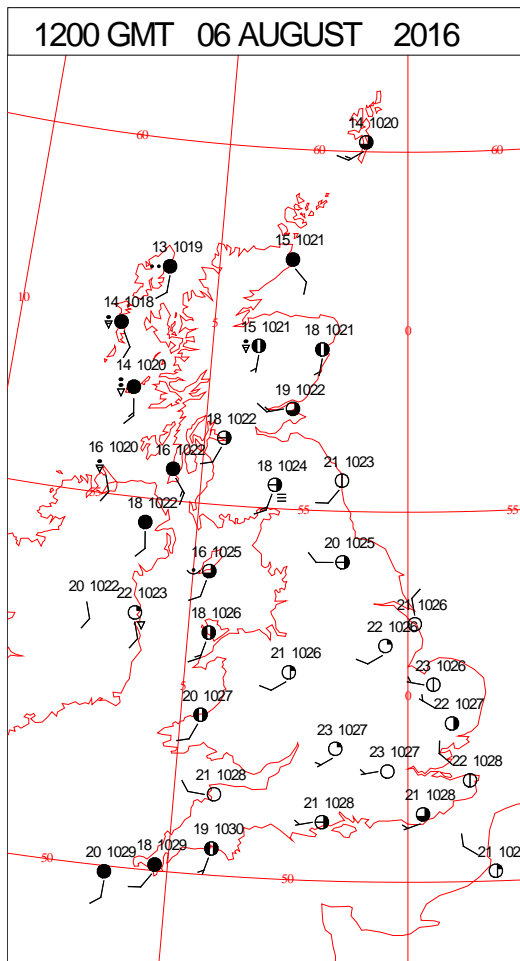
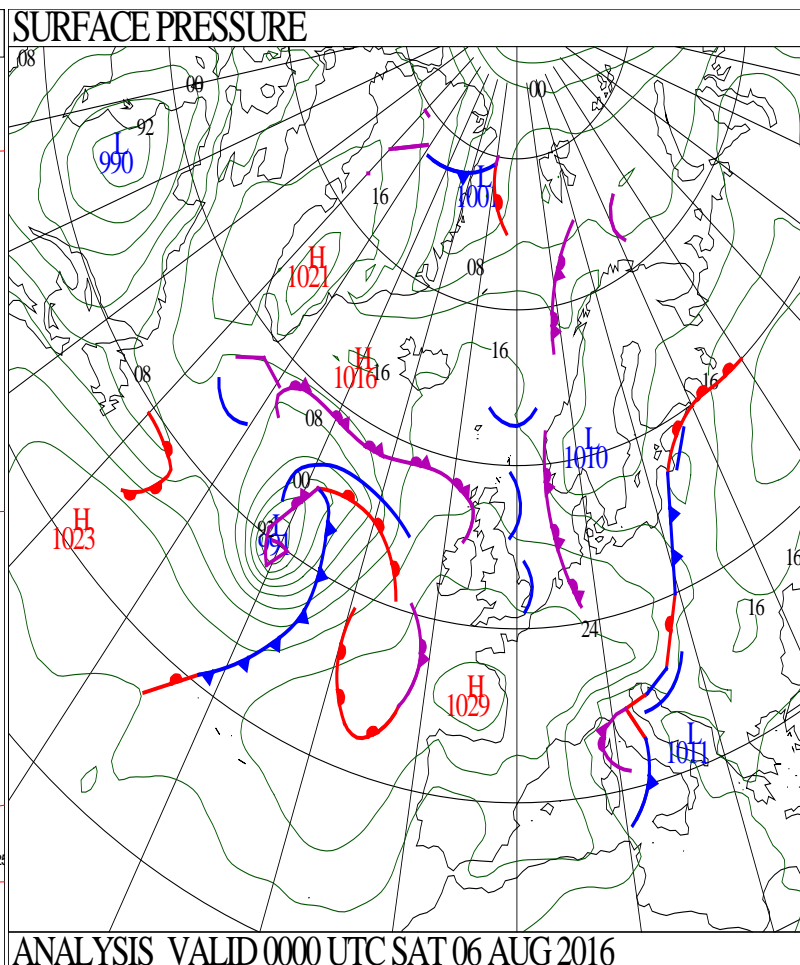
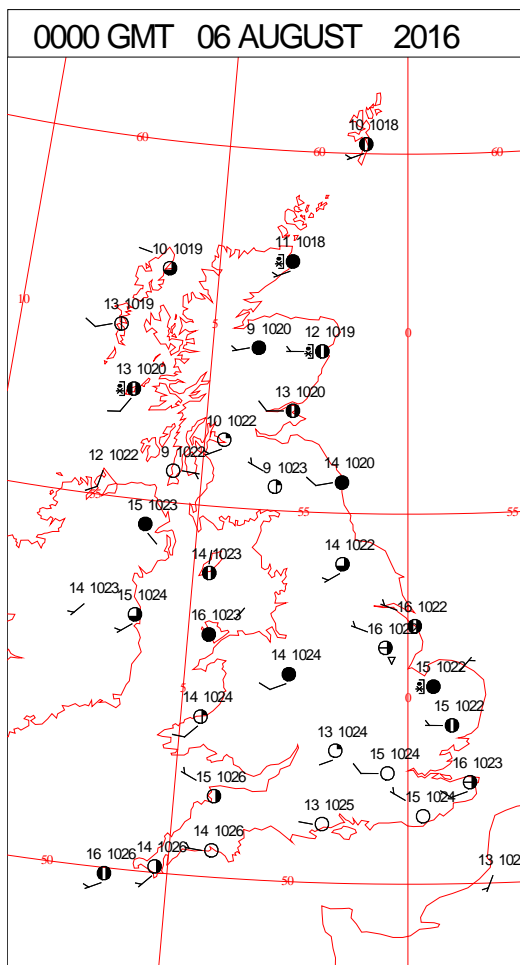
0600 GMT 05 AUGUST 2016	SIG WEATHER	1200 GMT 05 AUGUST 2016	SIG WEATHER	<p><b>Summary of UK Weather for Friday 05 August 2016.</b></p> <p>The early part of the night was largely dry, with clear spells across the majority of the U.K.</p> <p>It was a chilly night for parts of northern Scotland, where the skies cleared, with temperatures falling a few degrees below average.</p> <p>Scattered showers affected Northern Ireland and western Scotland through the morning, with more isolated showers in Wales, the south-west, and the north-east coast.</p> <p>For most it was a bright start to the day, with sunny spells developing. The showers continued through the afternoon, moving further south slowly, but the majority of England and Wales remained dry and warm, with widespread spells of sunshine.</p> <p>The south-east experienced the warmest temperatures, with maximum temperatures generally a little above average.</p>
				
1800 GMT 05 AUGUST 2016	SIG WEATHER	0000 GMT 06 AUGUST 2016	SIG WEATHER	<p><b>EXTREMES</b></p> <p><b>Highest Maximum:</b> 24.7 Faversham, Kent</p> <p><b>Lowest Maximum:</b> 12.9 Fair Isle, Shetland</p> <p><b>Lowest Minimum:</b> 1.8 Achnagart, Inverness-Shire</p> <p><b>Lowest Grass Minimum:</b> -4.0 Kindrogan, Perthshire</p> <p><b>Most Rain:</b> 10.0 Avochie, Banffshire</p> <p><b>Most Sun:</b> 12.9 Faversham, Kent</p>
				



DAILY CLIMATE DATA

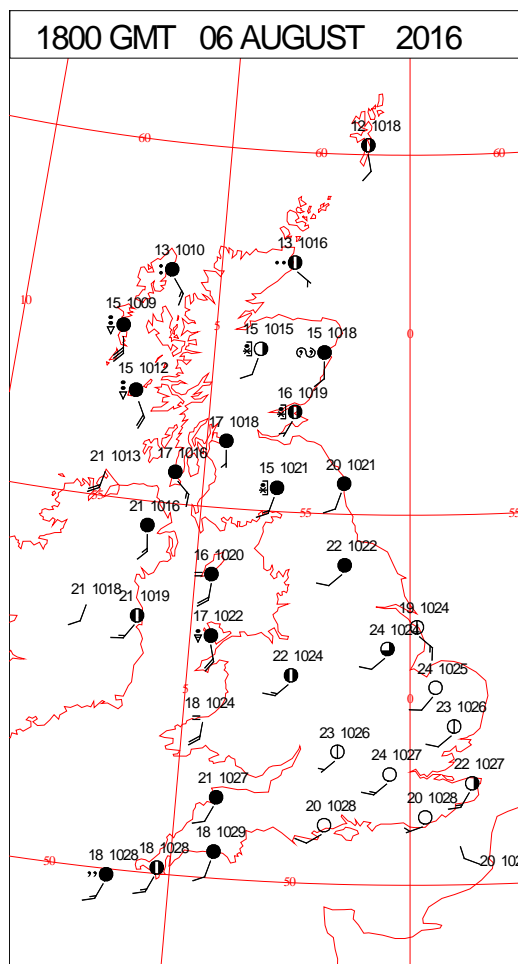
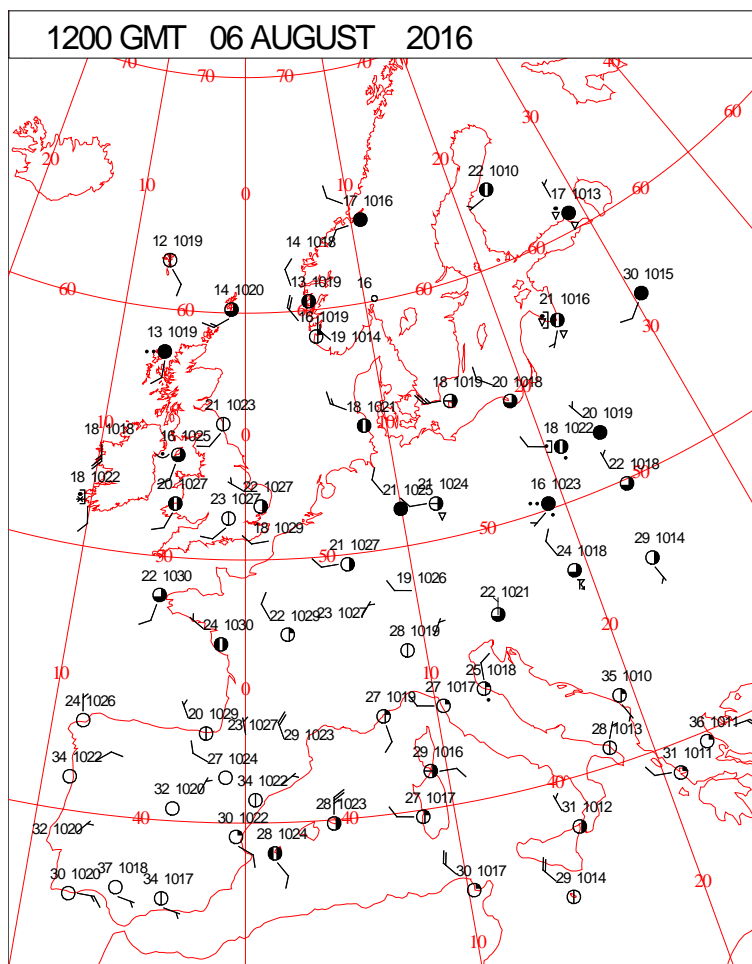
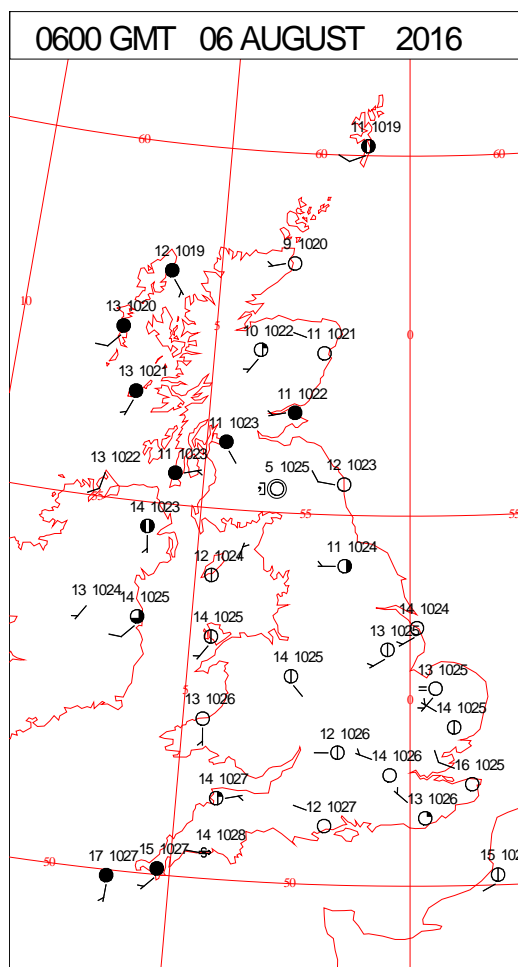
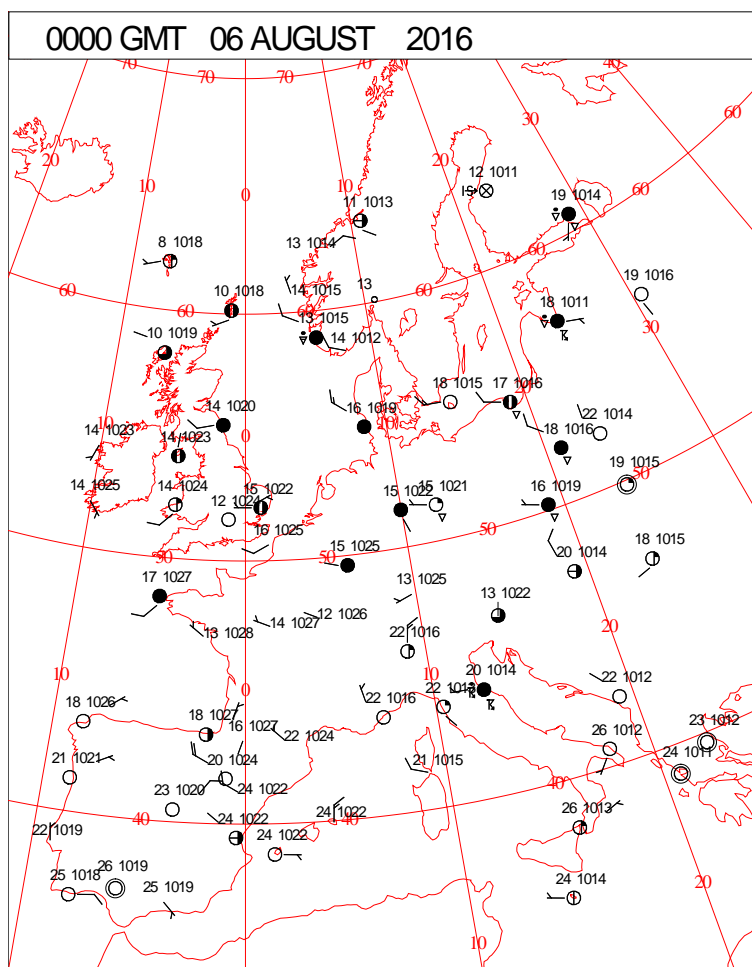


# DAILY WEATHER SUMMARY



Saturday 6 August 2016

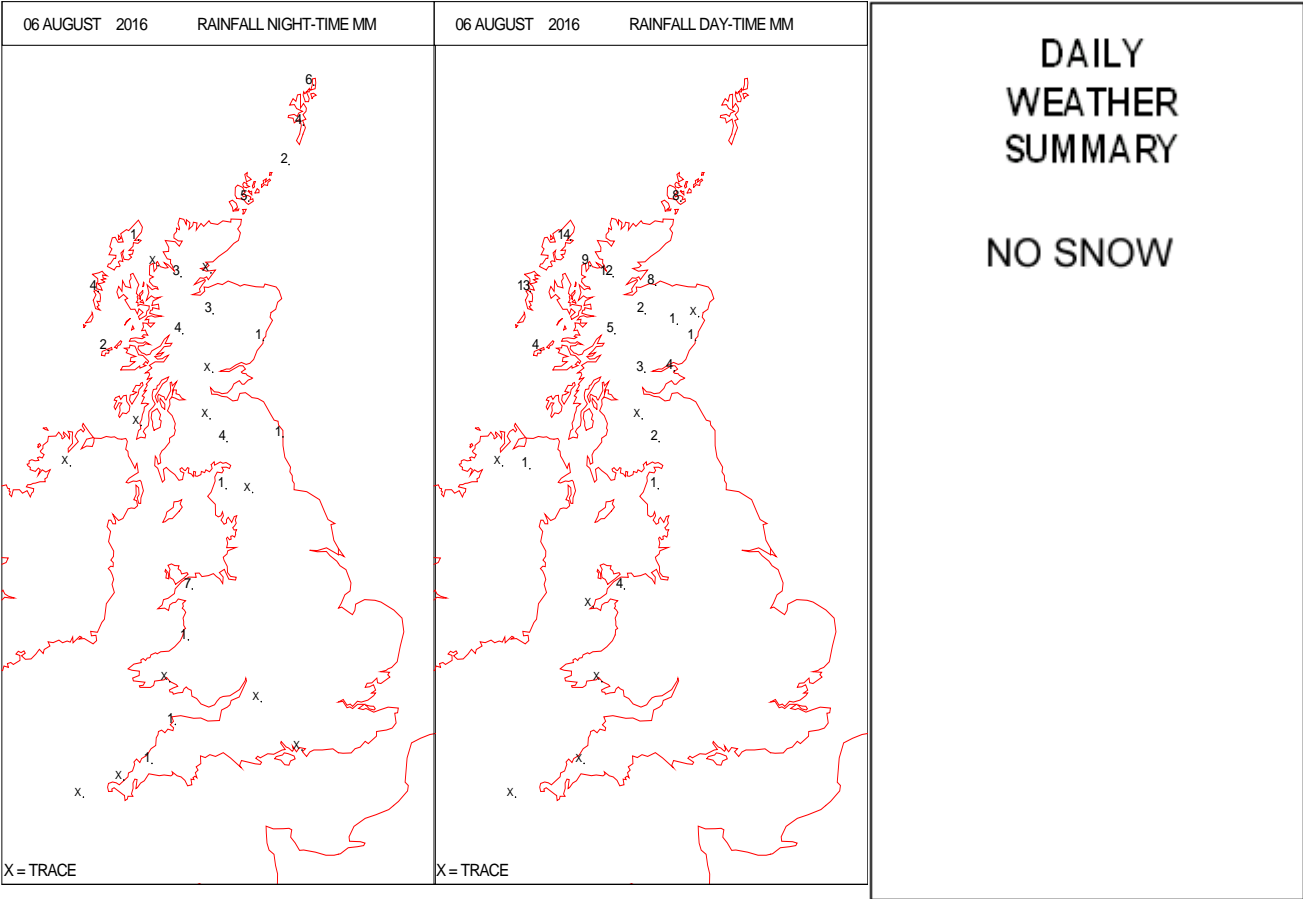
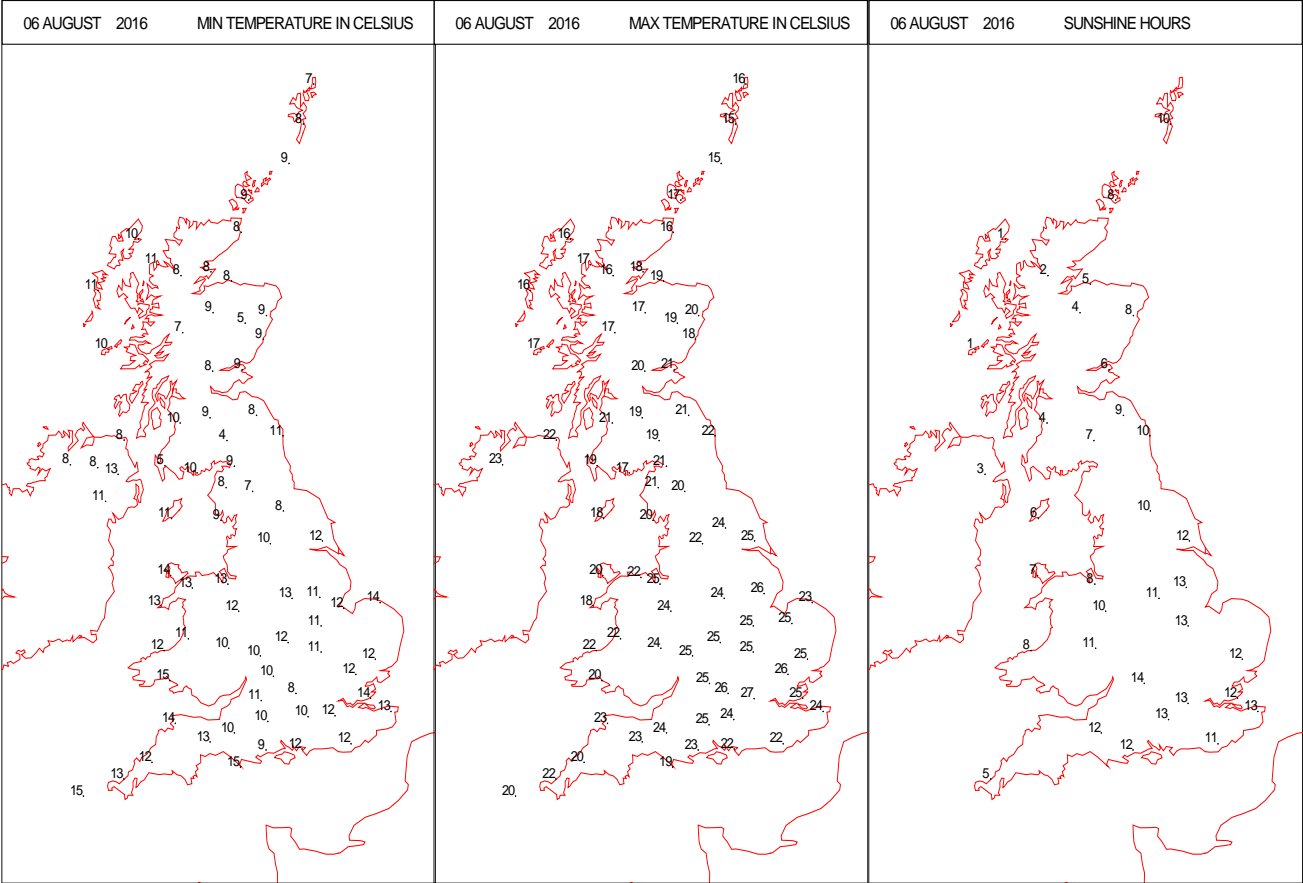
## SURFACE REPORTS



# SIGNIFICANT WEATHER

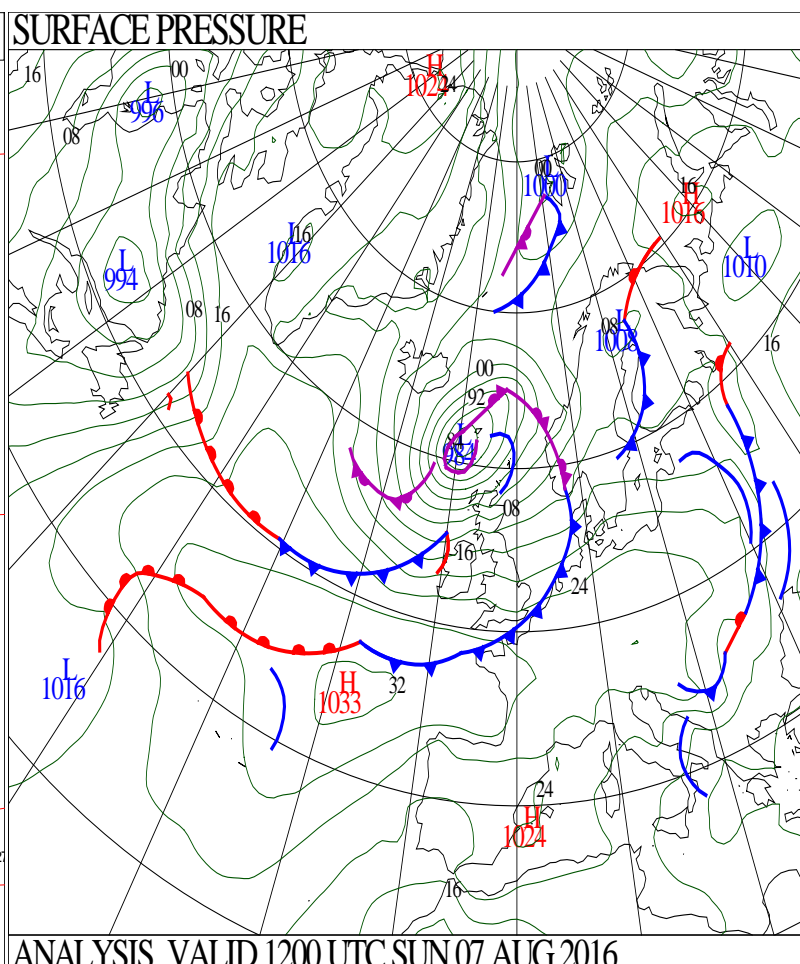
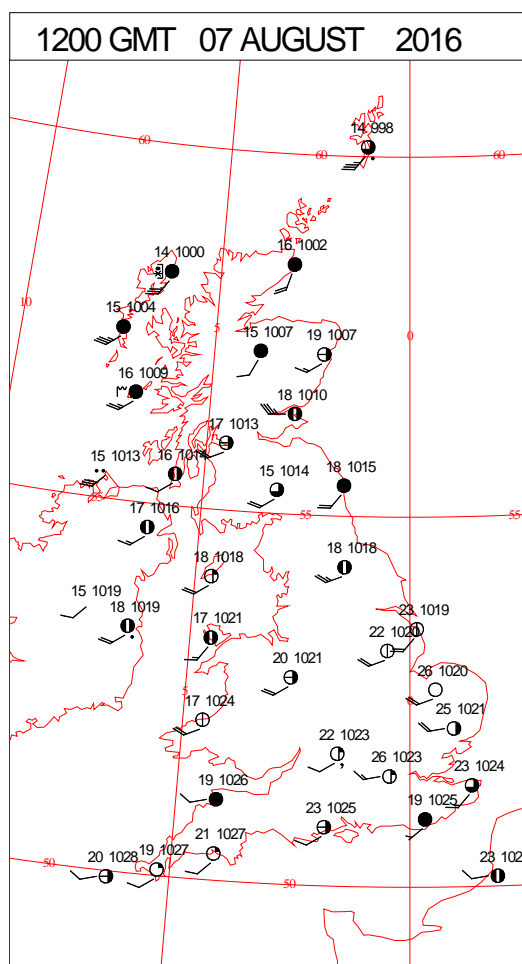
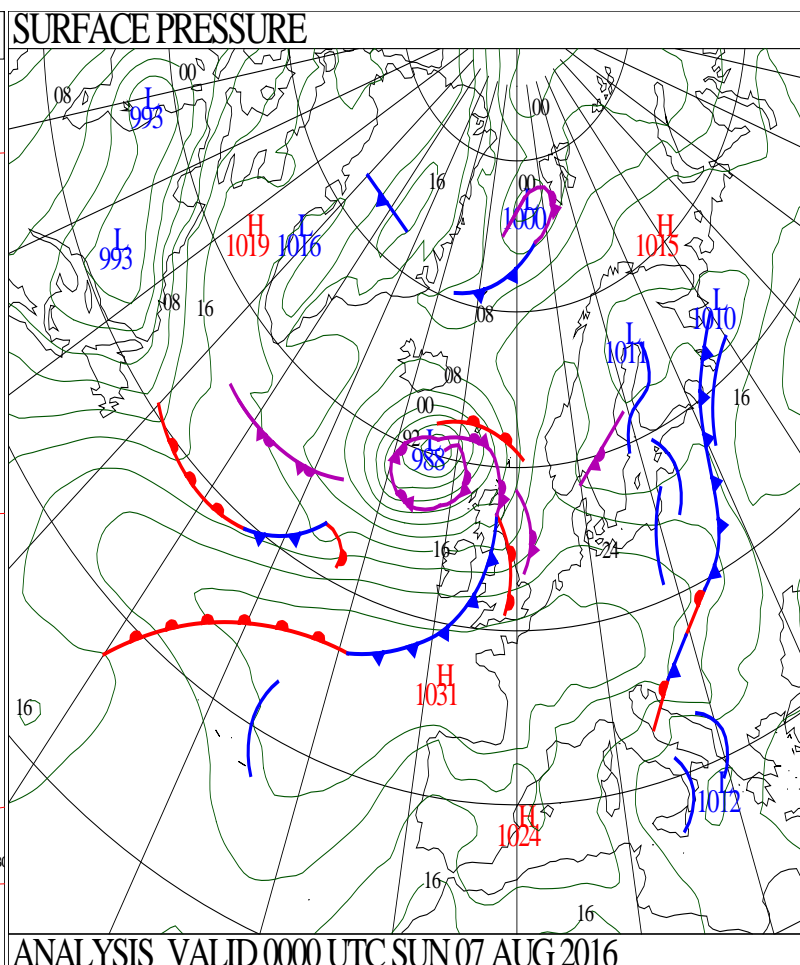
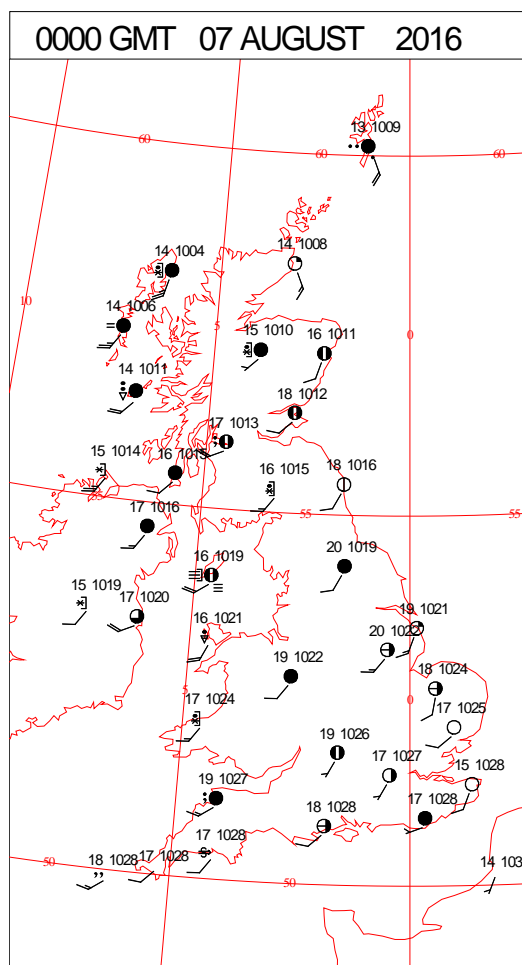
0600 GMT 06 AUGUST 2016	SIG WEATHER	1200 GMT 06 AUGUST 2016	SIG WEATHER	<p><b>Summary of UK Weather for Saturday 06 August 2016.</b>            During the early hours it was mostly dry across the U.K., aside from a few isolated showers in Scotland. Skies were clear for many leading to a cool night, especially across the north, although further south it remained milder.</p> <p>The cloud was thicker through the Midlands, and some low cloud and mist formed in places across the far south.</p> <p>Much of England and Wales then saw a fine day with lengthy sunny spells, although the cloud did increase from the north and west during the day.</p> <p>In Northern Ireland it was a cloudier and breezier day, whilst across Scotland it was more unsettled, with some strong winds and outbreaks of rain spreading from the west. Some of this rain turned heavy at times, with some thunder across the Hebrides, and later the north and west mainland.</p> <p>Under the cloud and rain temperatures were around or just below the seasonal average across Scotland. Elsewhere they were close to or slightly above the seasonal average, especially in the best of the sunshine across some central and southern parts.</p>
1800 GMT 06 AUGUST 2016	SIG WEATHER	0000 GMT 07 AUGUST 2016	SIG WEATHER	<p><b>EXTREMES</b>  <b>Highest Maximum:</b>            27.0 Cavendish, Suffolk  <b>Lowest Maximum:</b>            14.5 Fair Isle, Shetland  <b>Lowest Minimum:</b>            3.5 Kindrogan, Perthshire  <b>Lowest Grass Minimum:</b>            -3.0 Kindrogan, Perthshire  <b>Most Rain:</b>            43.4 Alltdearg House, Isle of Skye  <b>Most Sun:</b>            14.5 Faversham, Kent</p>

DAILY CLIMATE DATA

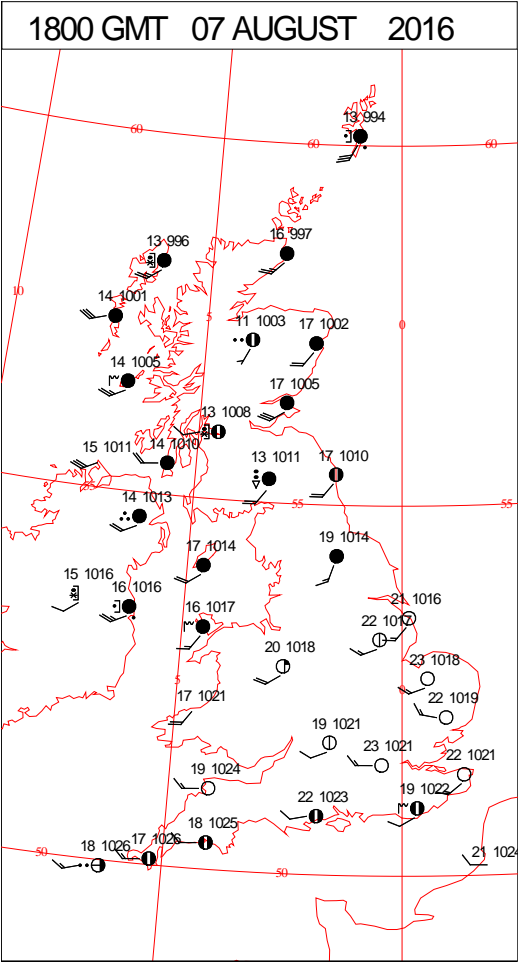
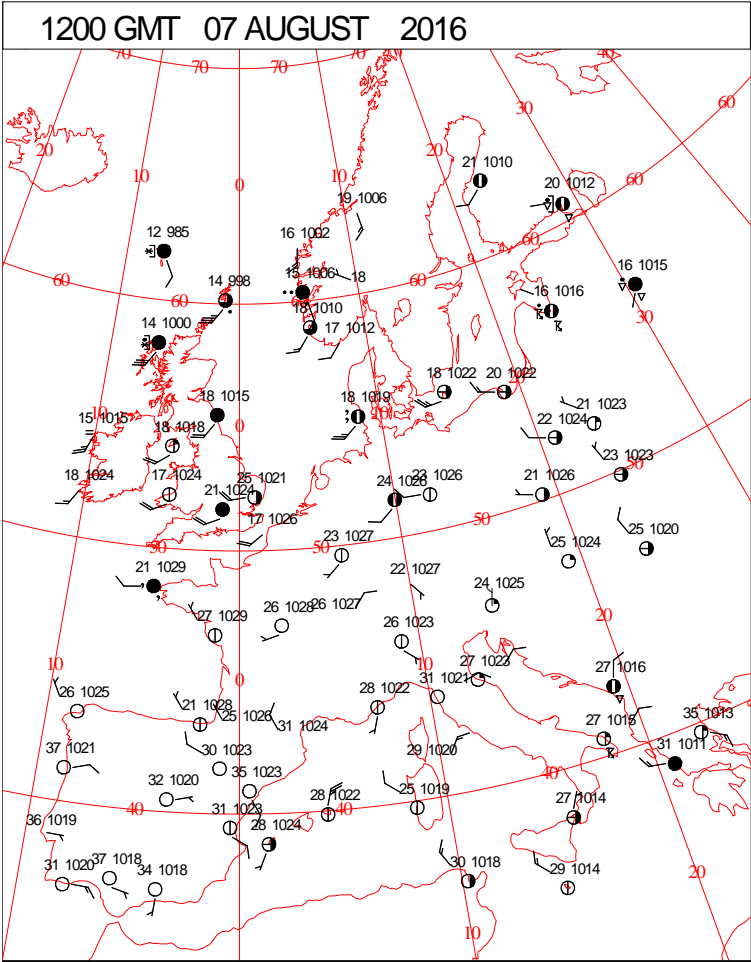
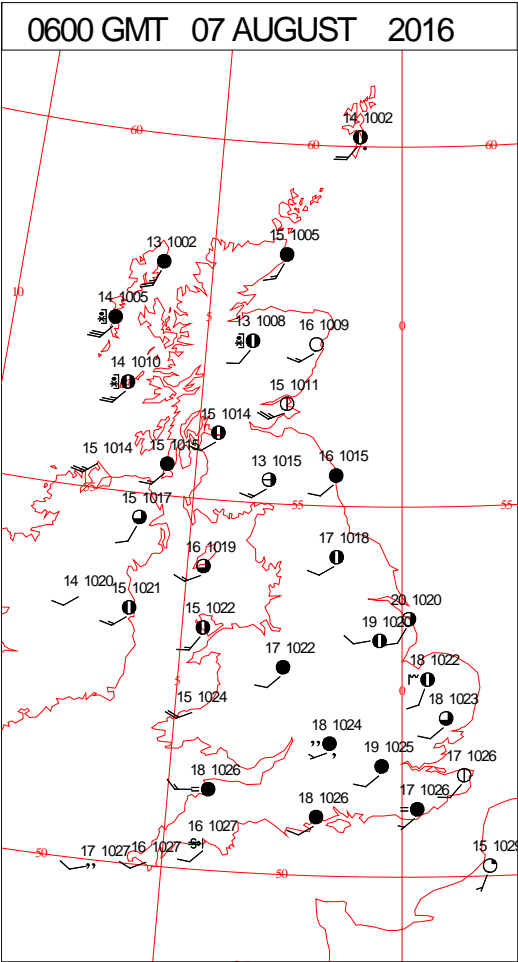
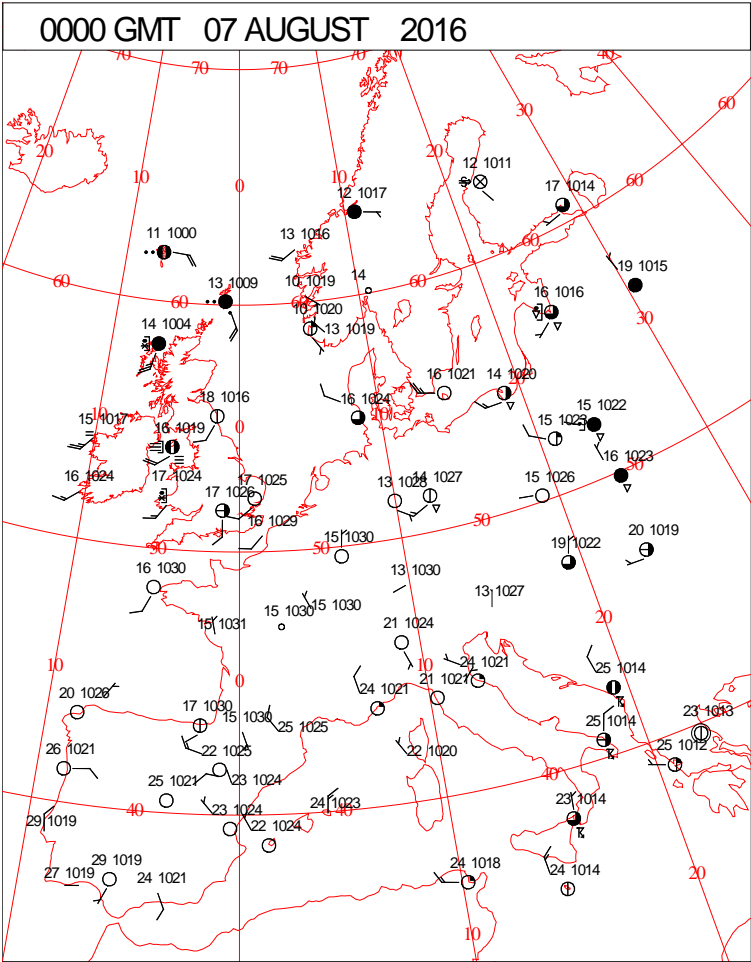




# DAILY WEATHER SUMMARY



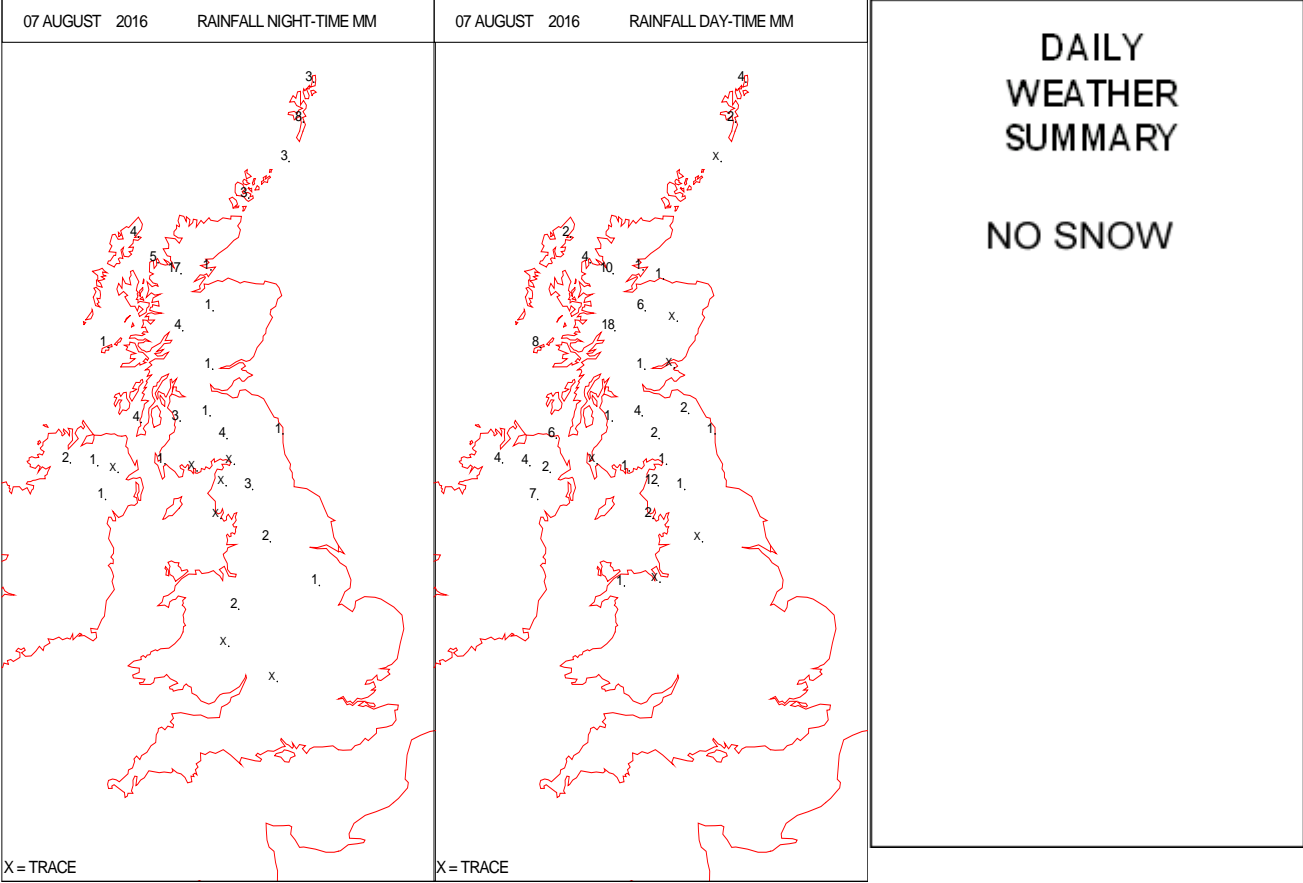
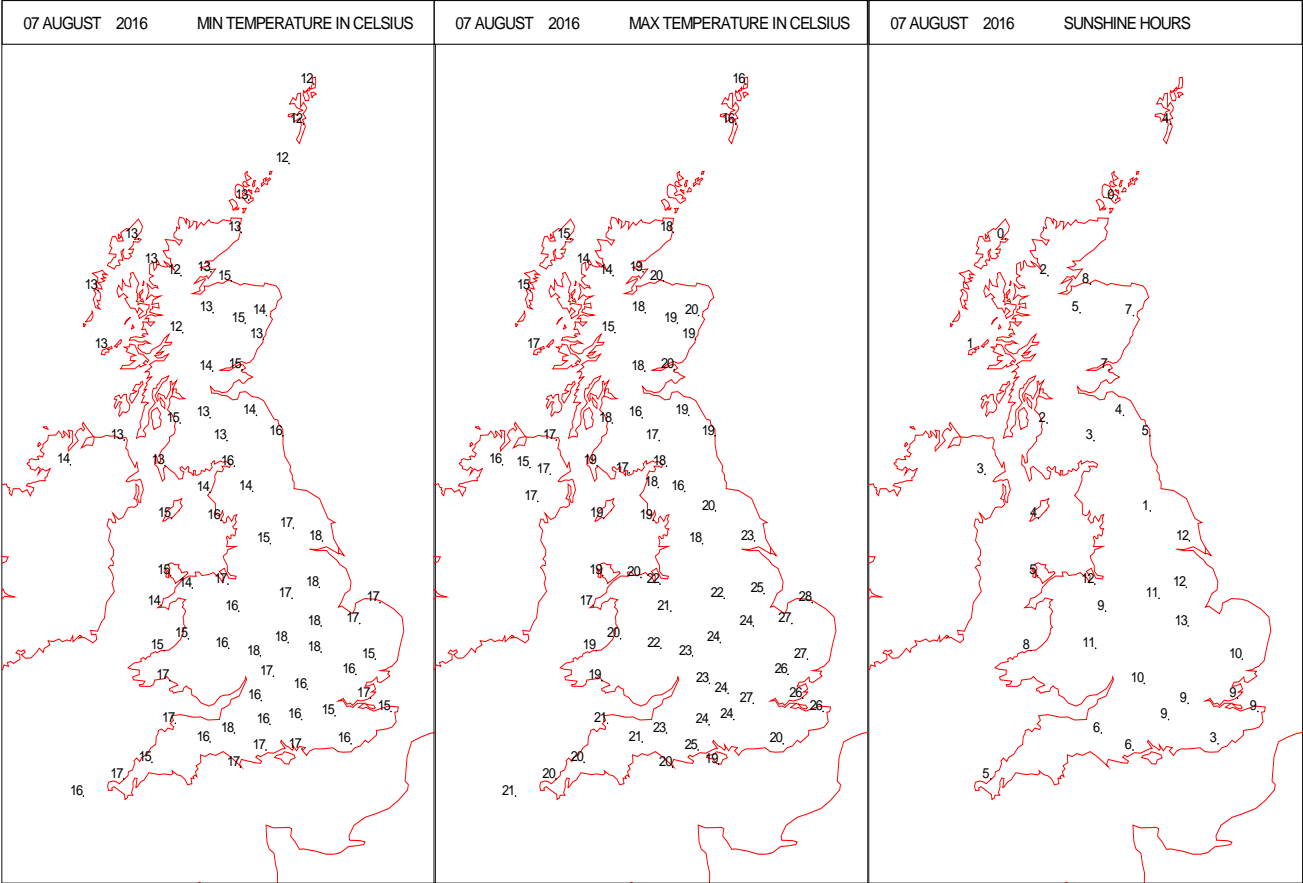
SURFACE REPORTS



# SIGNIFICANT WEATHER

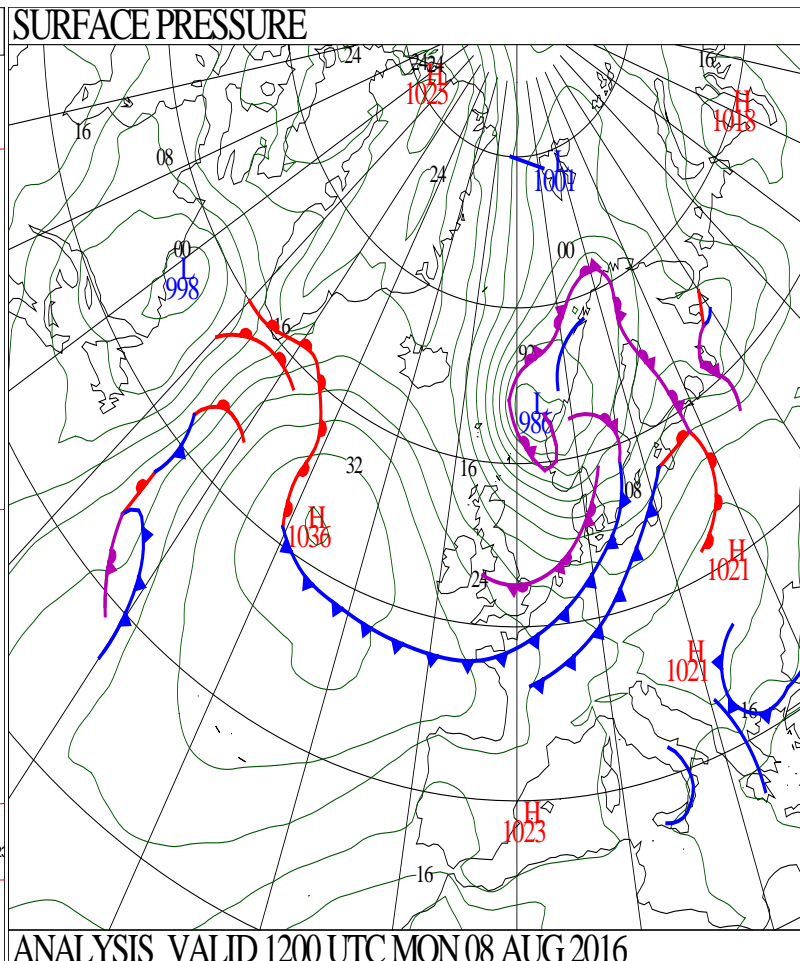
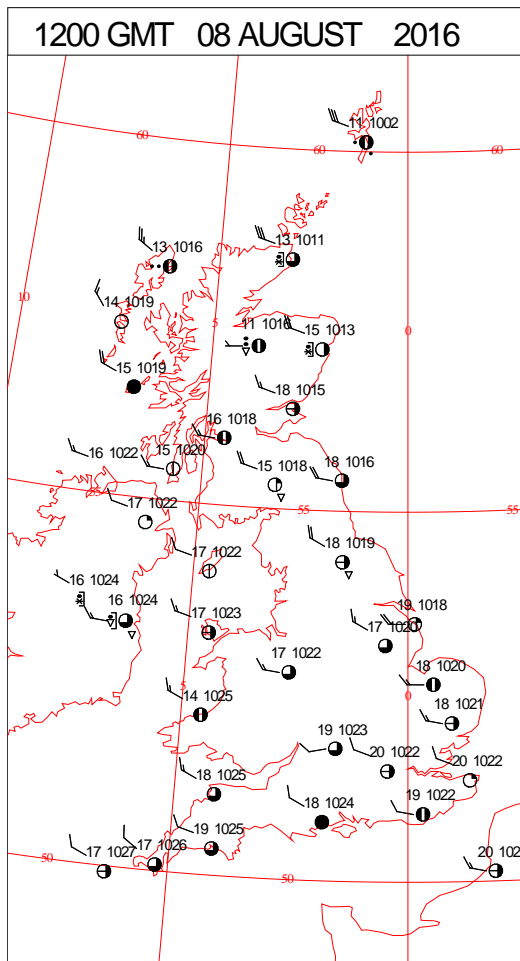
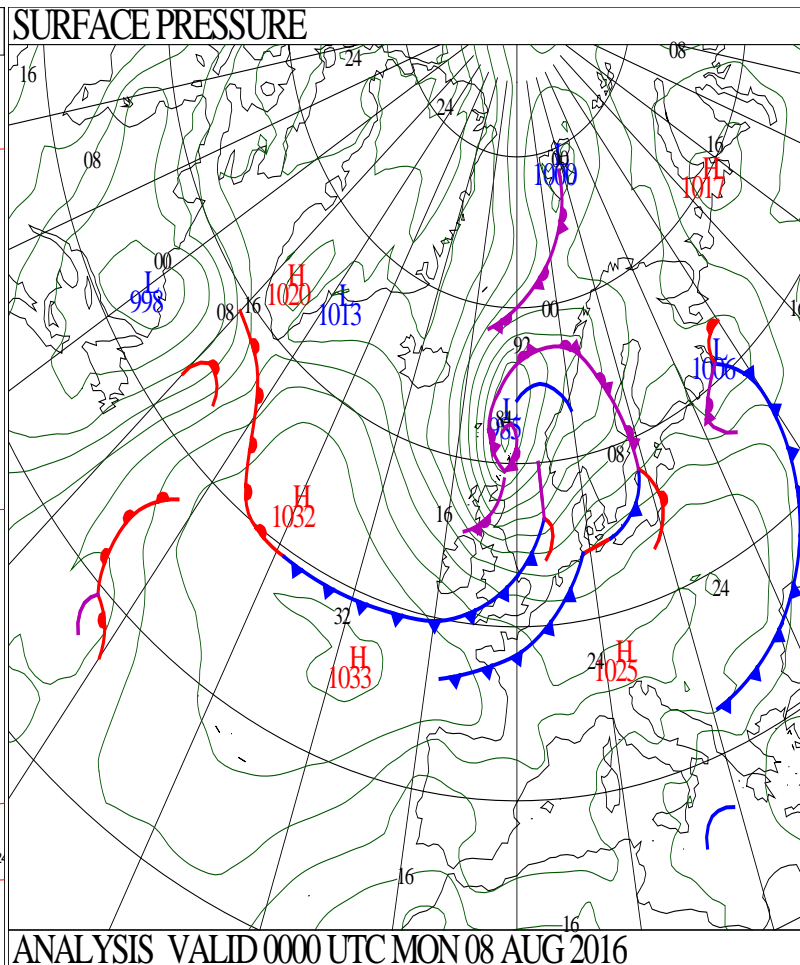
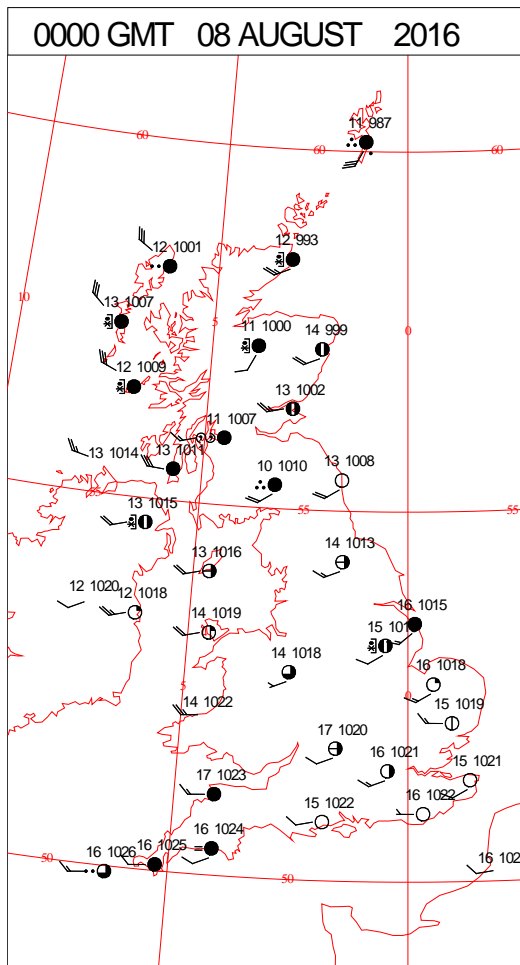
0600 GMT 07 AUGUST 2016	SIG WEATHER	1200 GMT 07 AUGUST 2016	SIG WEATHER	<p><b>Summary of UK Weather for Sunday 07 August 2016.</b></p> <p>It was quiet through the early hours across the U.K., with a cold front slowly sinking southwards, and it was warm and muggy for many areas. A few spots of rain and drizzle, with some extensive low cloud, affected many areas as the cold front moved southwards.</p> <p>Behind this it was slightly fresher, with clearer skies.</p> <p>Much of England and Wales enjoyed another fine day, with cloud breaking through the day, to allow some prolonged spells of sunshine.</p> <p>Across Scotland, Northern Ireland and northern England, cloud thickened through the day, with heavy rain developing across much of the north-west through the afternoon.</p> <p>There were unseasonably strong winds across the northern half of the country too.</p>
1800 GMT 07 AUGUST 2016	SIG WEATHER	0000 GMT 08 AUGUST 2016	SIG WEATHER	<p><b>EXTREMES</b></p> <p><b>Highest Maximum:</b> 27.9 Cavendish, Suffolk</p> <p><b>Lowest Maximum:</b> 13.5 Resallach, Sutherland</p> <p><b>Lowest Minimum:</b> 9.8 Belfast Newforge, Co. Antrim</p> <p><b>Lowest Grass Minimum:</b> 3.5 Kindrogan, Perthshire</p> <p><b>Most Rain:</b> 62.6 Cluanie Inn, Inverness-Shire</p> <p><b>Most Sun:</b> 13.0 Ross-on-Wye, Hereford &amp; Worcester</p>

DAILY CLIMATE DATA





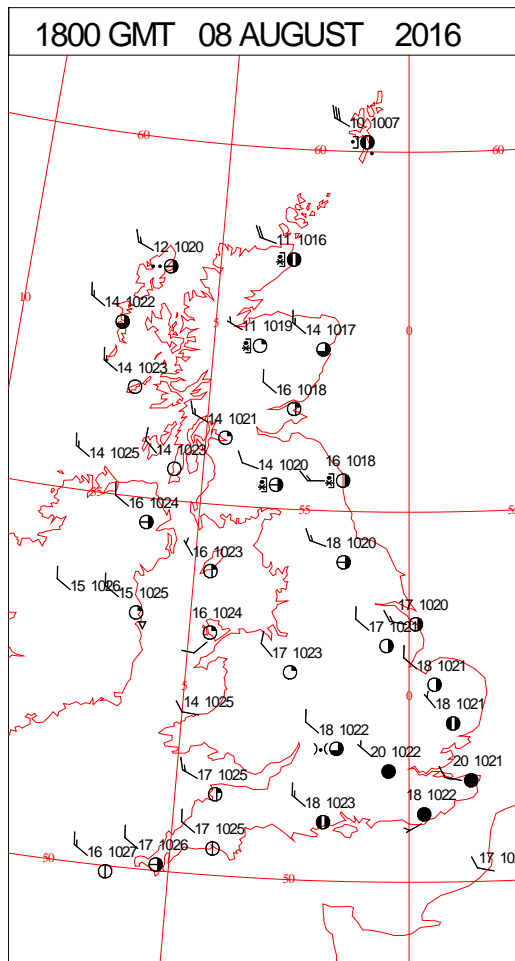
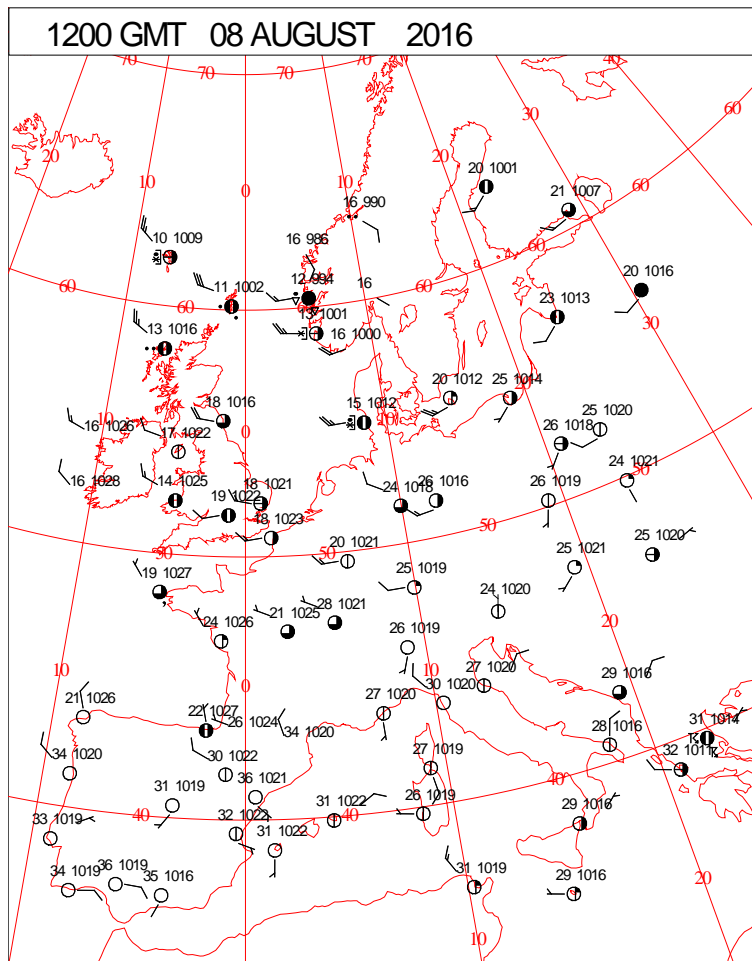
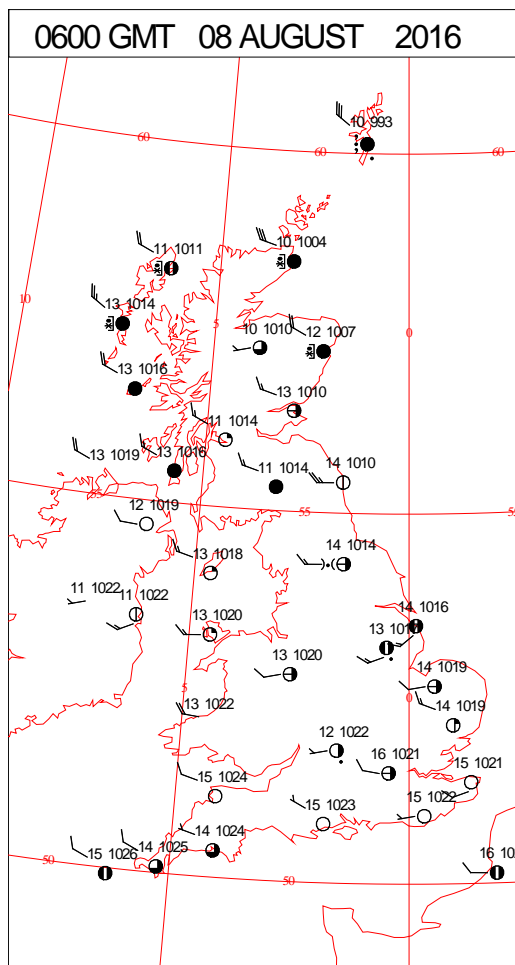
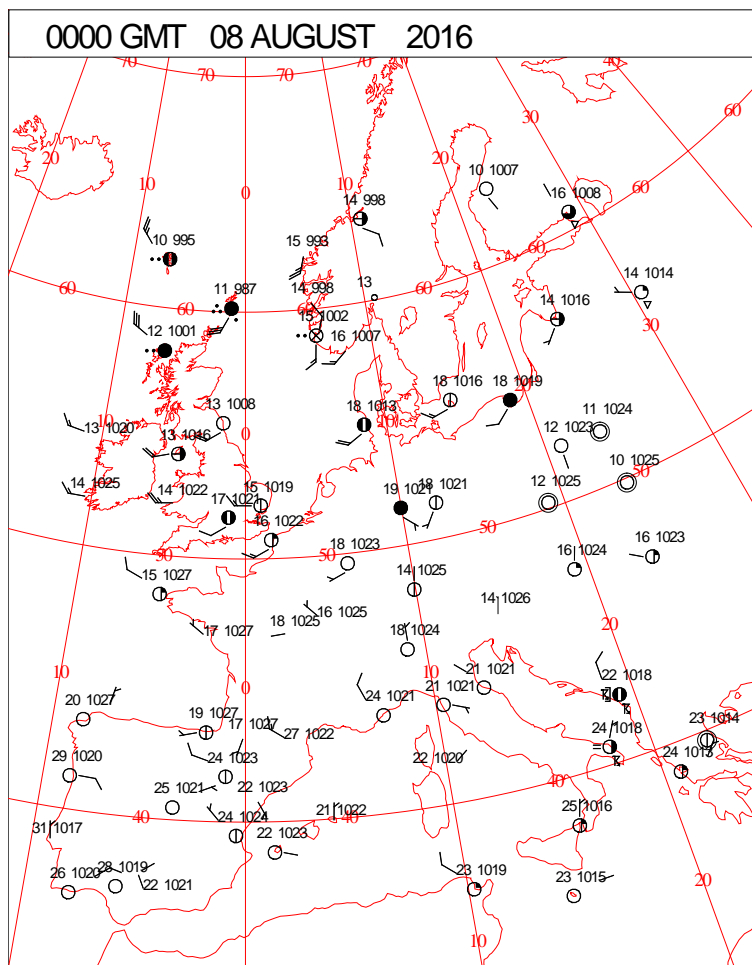
# DAILY WEATHER SUMMARY





Monday 8 August 2016

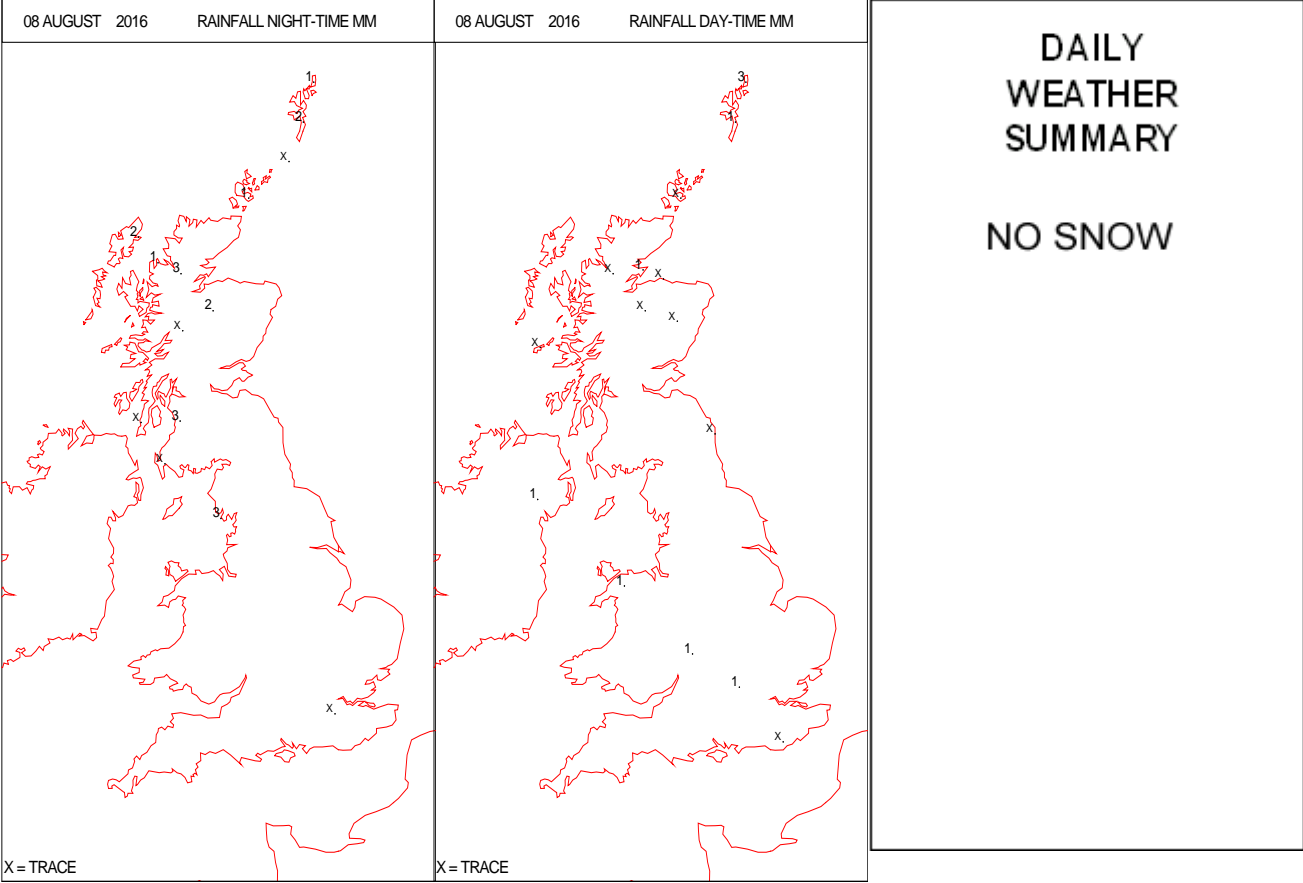
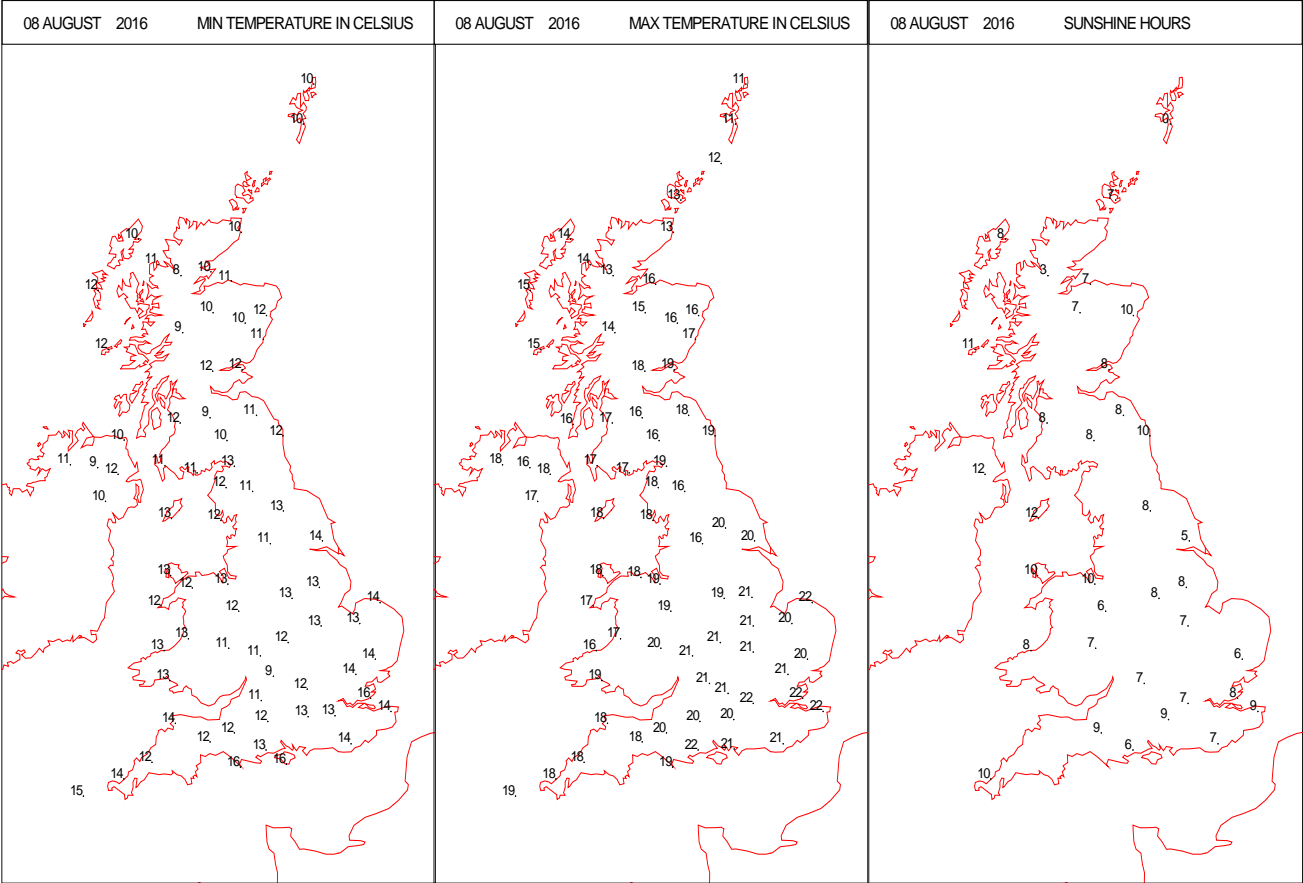
## SURFACE REPORTS



SIGNIFICANT WEATHER

0600 GMT 08 AUGUST 2016	SIG WEATHER	1200 GMT 08 AUGUST 2016	SIG WEATHER	<p><b>Summary of UK Weather for Monday 08 August 2016.</b></p> <p>It was windy across Scotland through the early hours, with outbreaks of showery rain and gales in places. The strong winds transferred eastwards over the next few hours, reaching the Northern Isles by dawn.</p> <p>Otherwise, northern England and Northern Ireland saw a scattering of showers at first, whilst the remnants of the previous day's front slowly sank southwards across eastern and southern counties. This gave isolated rain and drizzle.</p> <p>Elsewhere there were clear spells at times, allowing temperatures to fall to single figures Celsius in places.</p> <p>The showers continued in northern and western parts through the day, and it was windy across north-eastern Scotland too.</p> <p>Meanwhile, occasional showers drifted across parts of England and Wales. However, most areas saw some sunshine, and it remained dry for many.</p> <p>It felt pleasantly warm in the sunshine, especially in the south.</p>
1800 GMT 08 AUGUST 2016	SIG WEATHER	0000 GMT 09 AUGUST 2016	SIG WEATHER	
				<p><b>EXTREMES</b></p> <p><b>Highest Maximum:</b> 25.5 Mickleham, Surrey</p> <p><b>Lowest Maximum:</b> 11.3 Lerwick, Shetland</p> <p><b>Lowest Minimum:</b> 6.4 Faskally, Perthshire</p> <p><b>Lowest Grass Minimum:</b> 0.6 Llanfynydd Broderi, Dyfed</p> <p><b>Most Rain:</b> 15.4 Loch Restil, Argyll</p> <p><b>Most Sun:</b> 13.0 Shanklin, Isle of Wight</p>

DAILY CLIMATE DATA

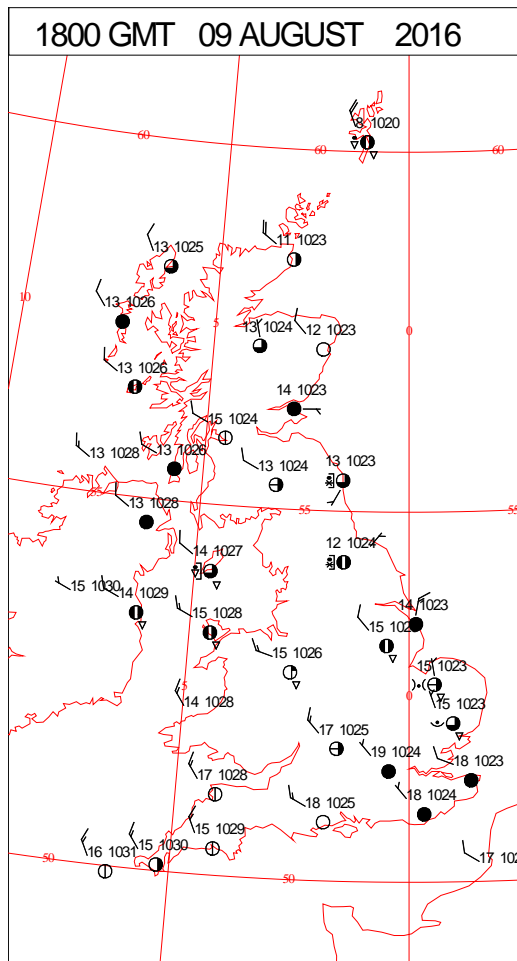
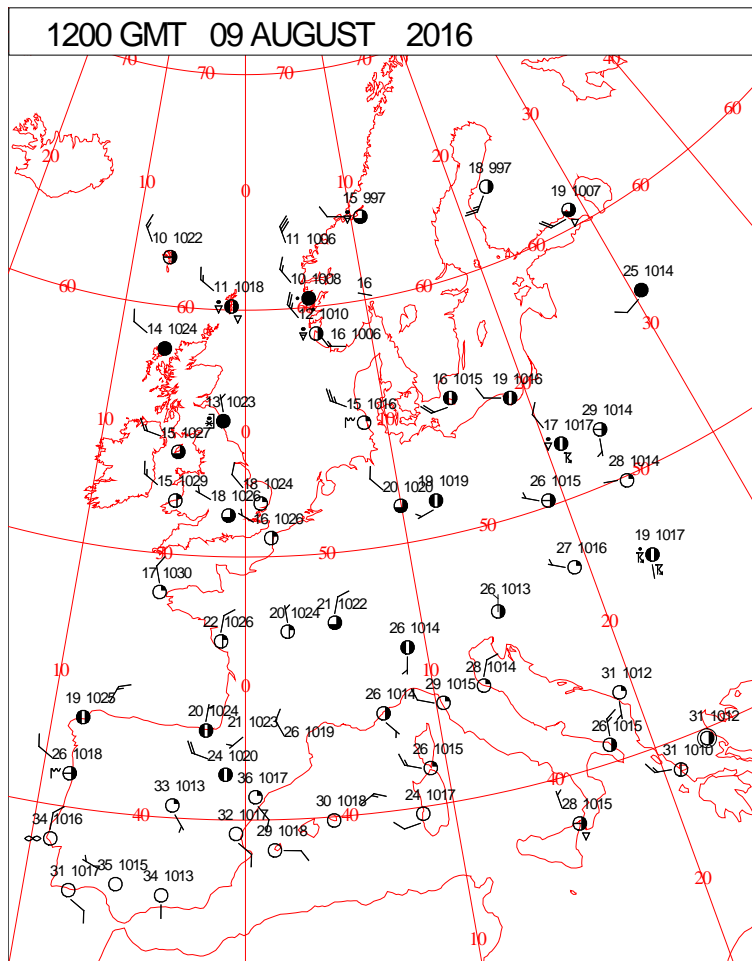
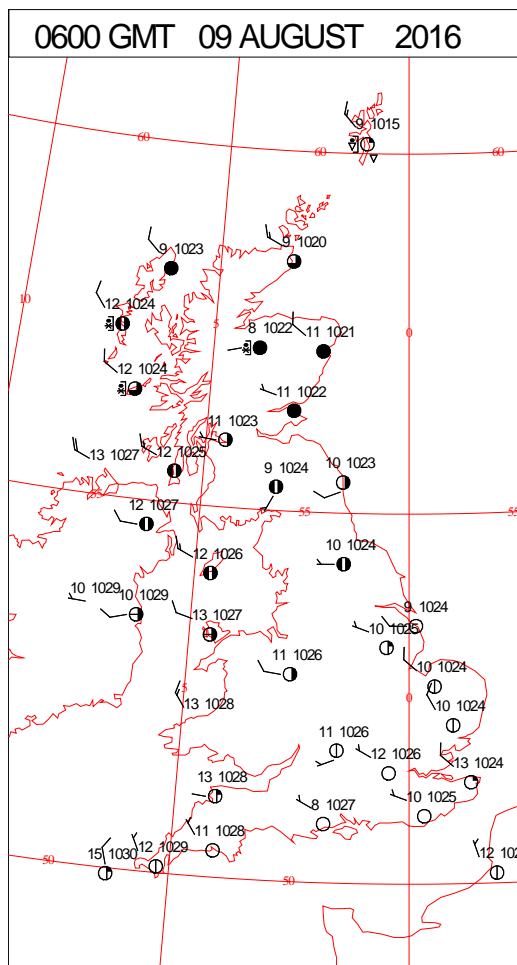
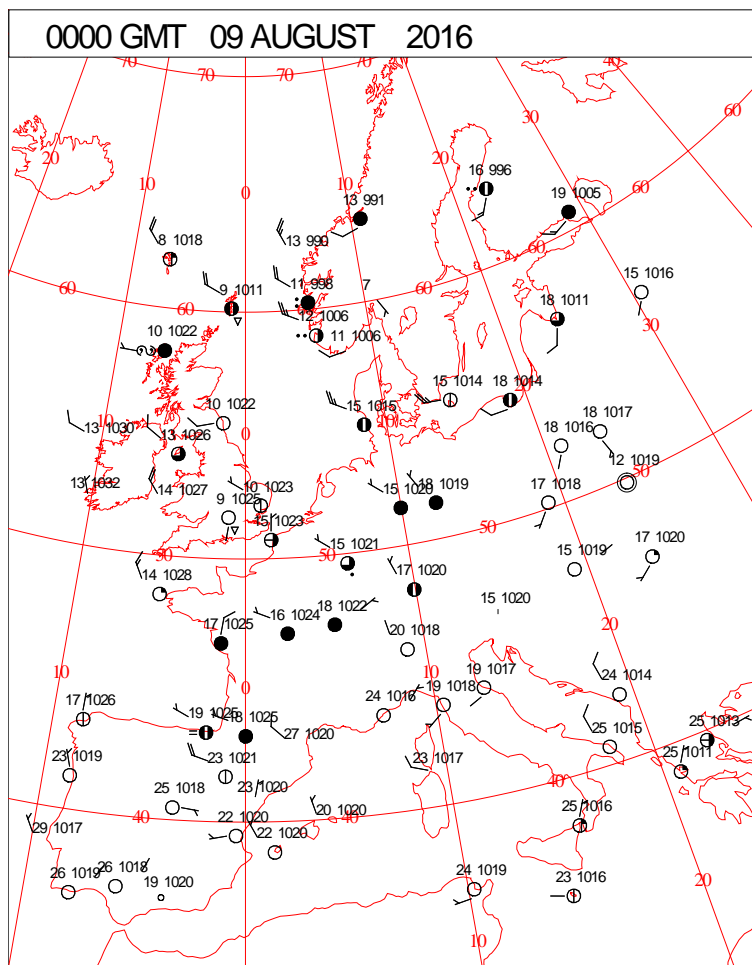


[illegible]

Crown Copyright 2016, All Rights Reserved

Tuesday 9 August 2016

## SURFACE REPORTS

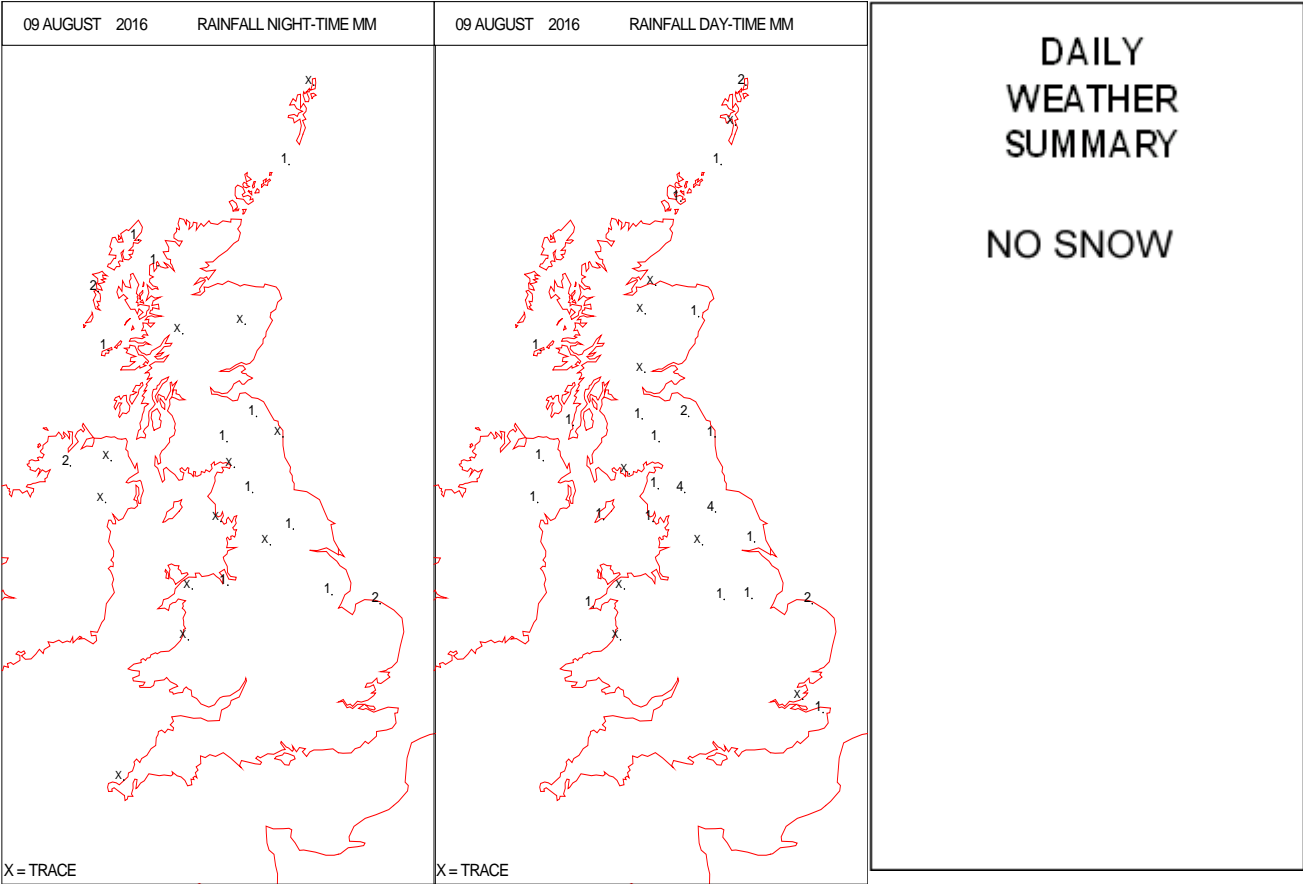
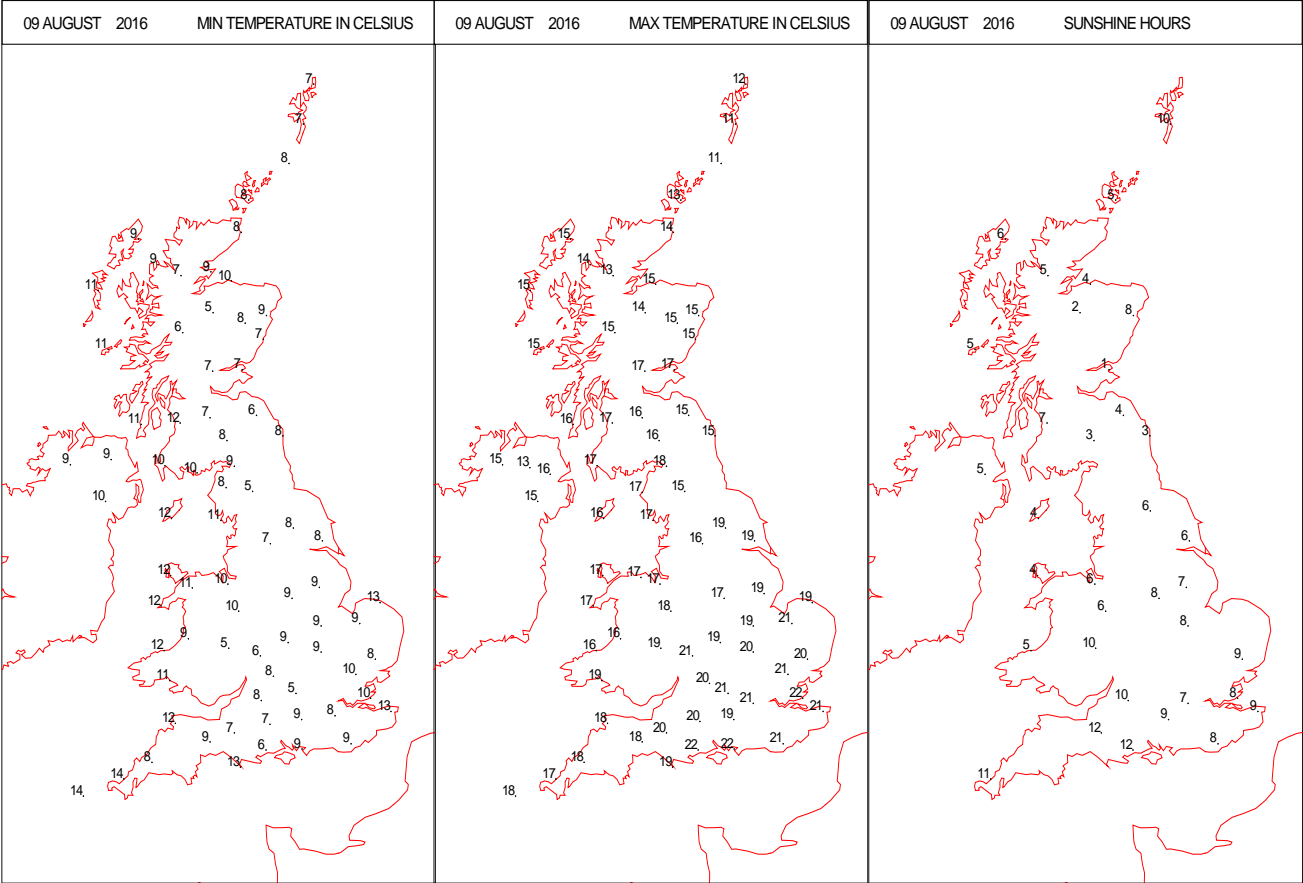




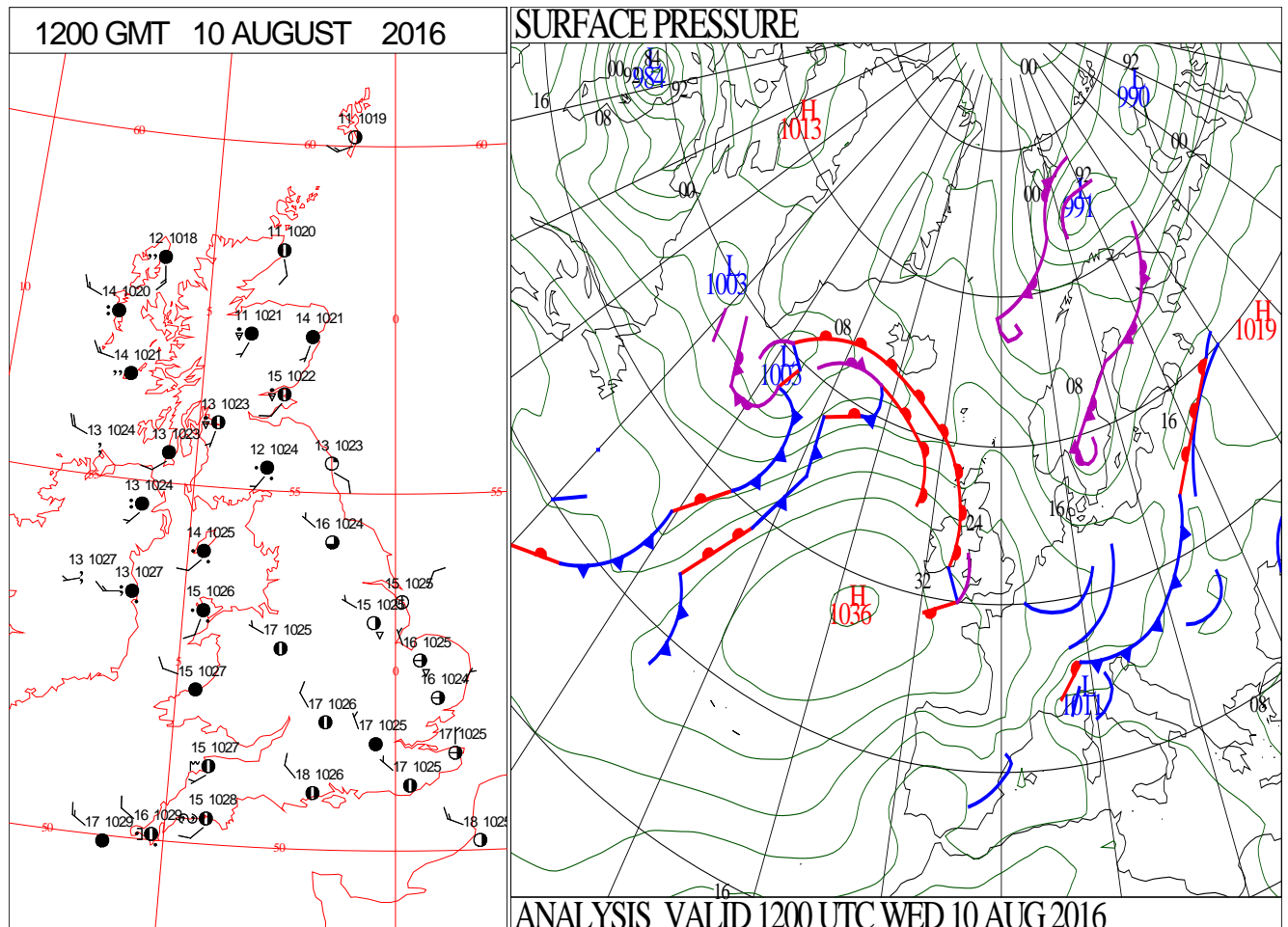
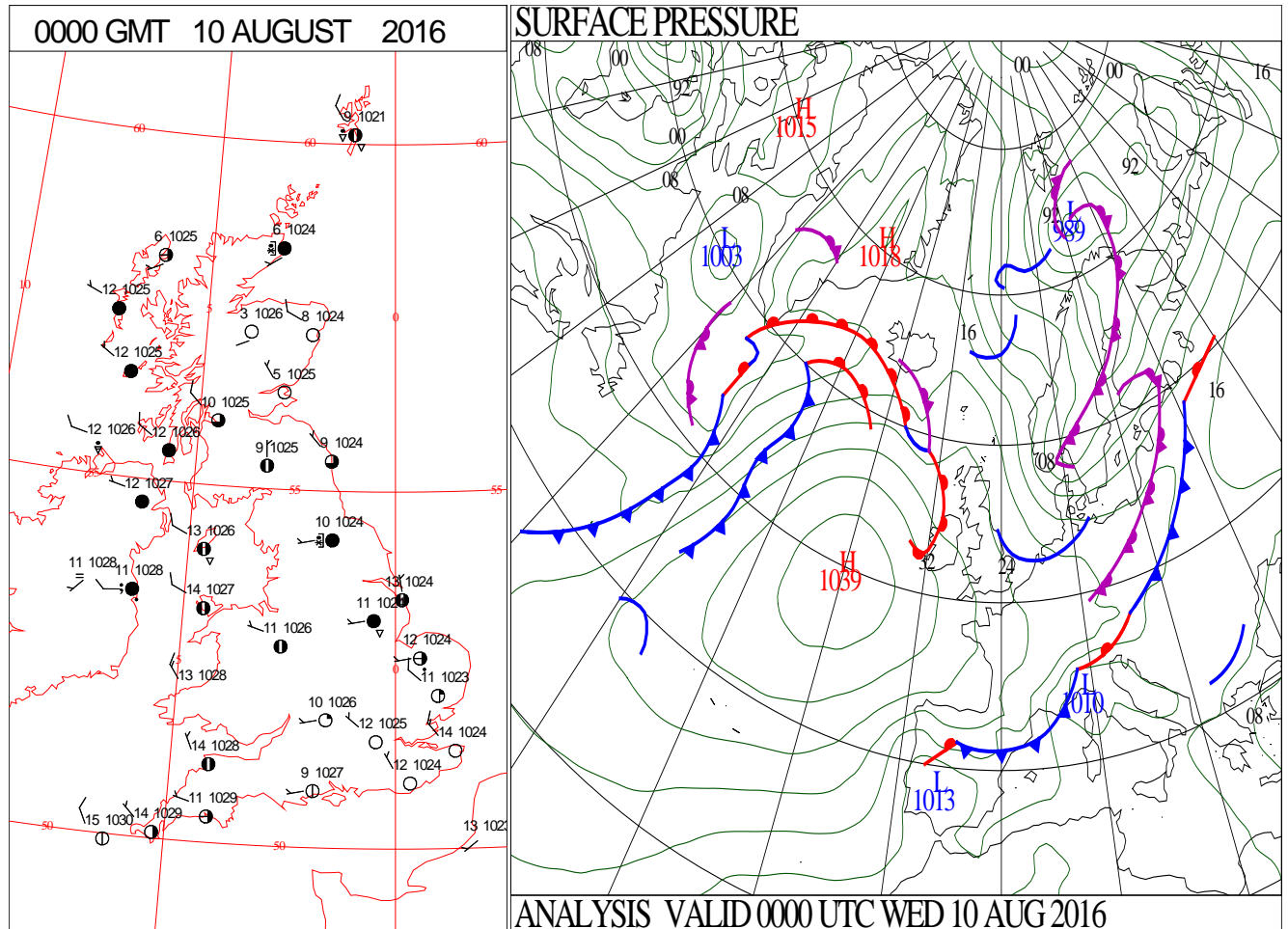
# SIGNIFICANT WEATHER

0600 GMT 09 AUGUST 2016	SIG WEATHER	1200 GMT 09 AUGUST 2016	SIG WEATHER	<p><b>Summary of UK Weather for Tuesday 09 August 2016.</b></p> <p>Many parts remained dry through the early hours, although a few showers continued across north-western parts. The Shetland Islands became drier, and a little less windy.</p> <p>Meanwhile, cloud spread across southern Scotland and northern England.</p> <p>However, there were clear spells further south, allowing temperatures to fall, resulting in a chilly night for many.</p> <p>Through the day there was some pleasant sunshine around for many central and southern parts, although across eastern and northern counties there were a scattering of showers, some of which were quite heavy.</p> <p>Winds were much lighter than recent days, although it was still breezy across some northern coasts and hills.</p> <p>Due to the wind direction and variable amounts of cloud, temperatures were below average for the time of year.</p>
1800 GMT 09 AUGUST 2016	SIG WEATHER	0000 GMT 10 AUGUST 2016	SIG WEATHER	<p><b>EXTREMES</b></p> <p><b>Highest Maximum:</b> 22.3 Preston, Cove House, Dorset</p> <p><b>Lowest Maximum:</b> 11.1 Fair Isle, Shetland</p> <p><b>Lowest Minimum:</b> 3.5 Floors Castle, Berwickshire</p> <p><b>Lowest Grass Minimum:</b> -3.0 Kindrogan, Perthshire</p> <p><b>Most Rain:</b> 13.6 Nantwich, Reaseheath Hall, Cheshire</p> <p><b>Most Sun:</b> 13.2 Shanklin, Isle of Wight</p>

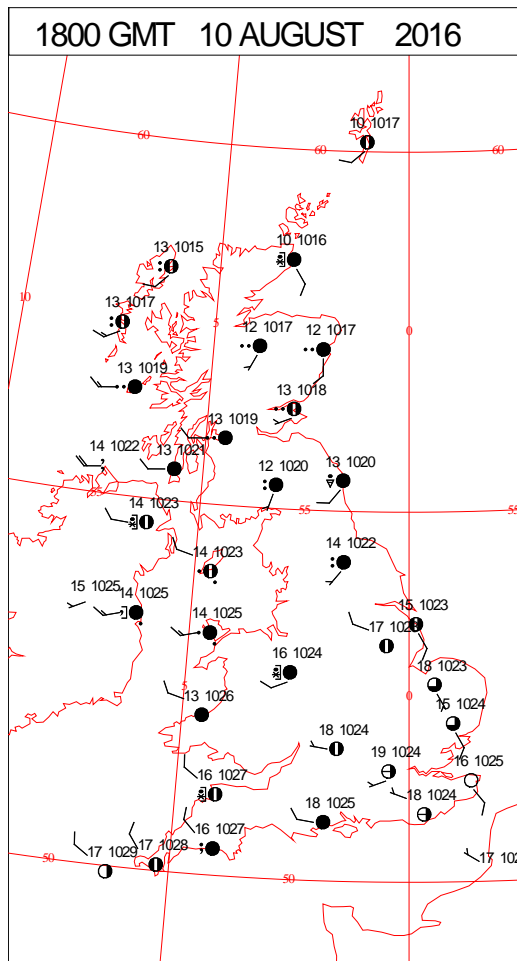
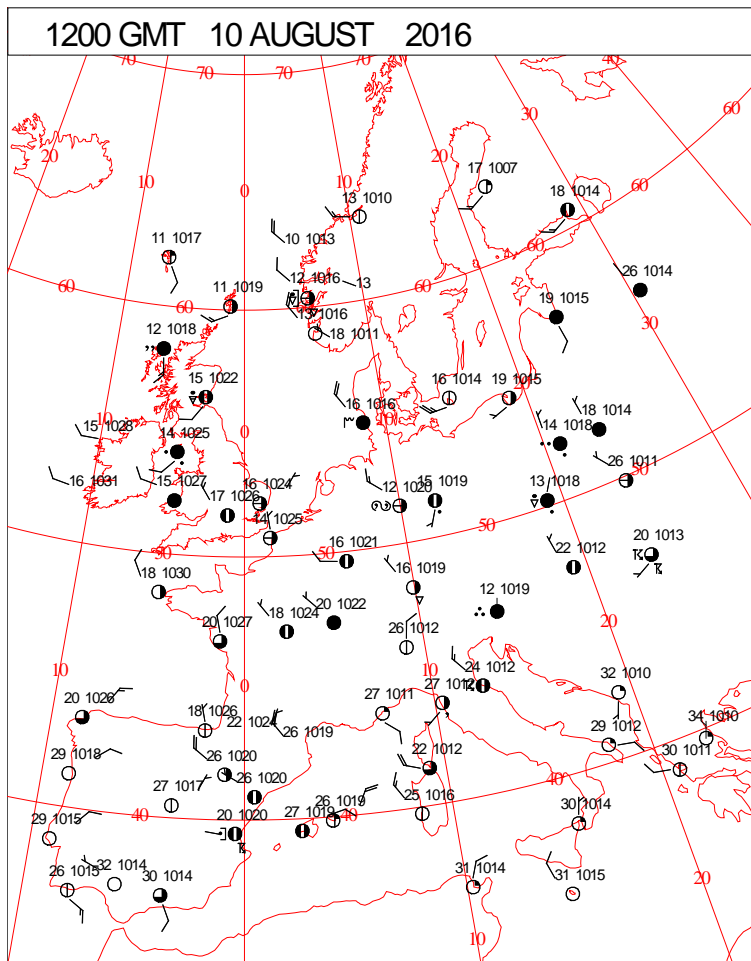
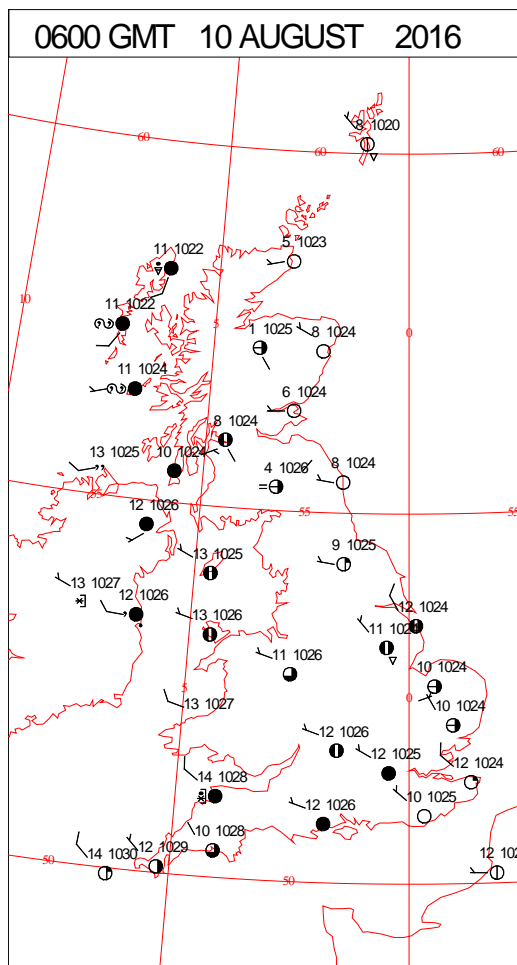
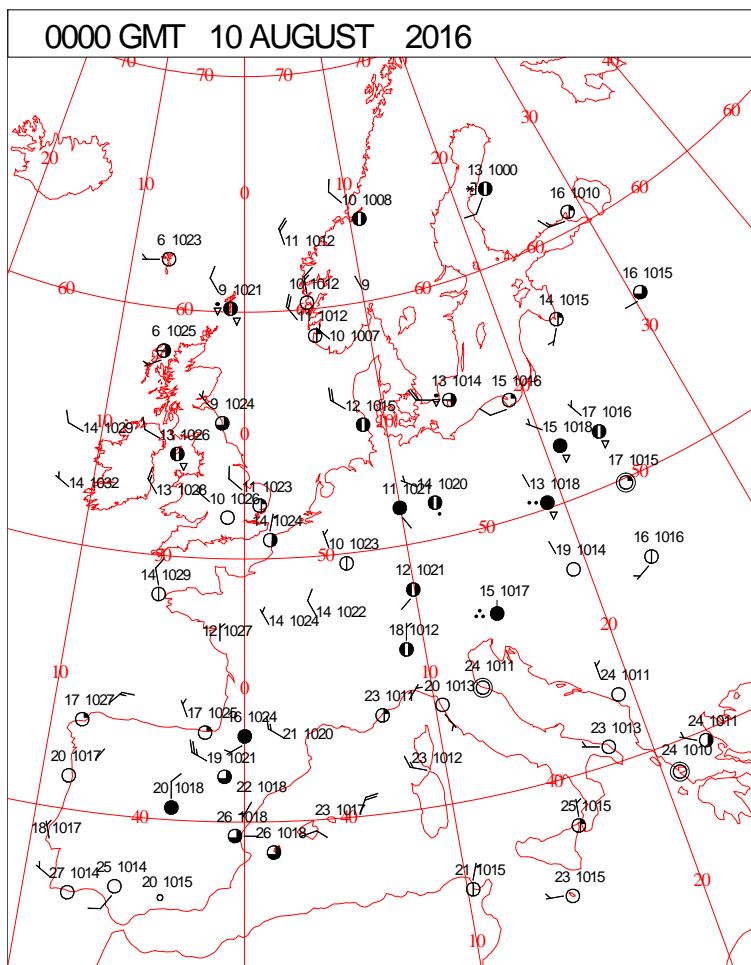
DAILY CLIMATE DATA



# DAILY WEATHER SUMMARY



# SURFACE REPORTS

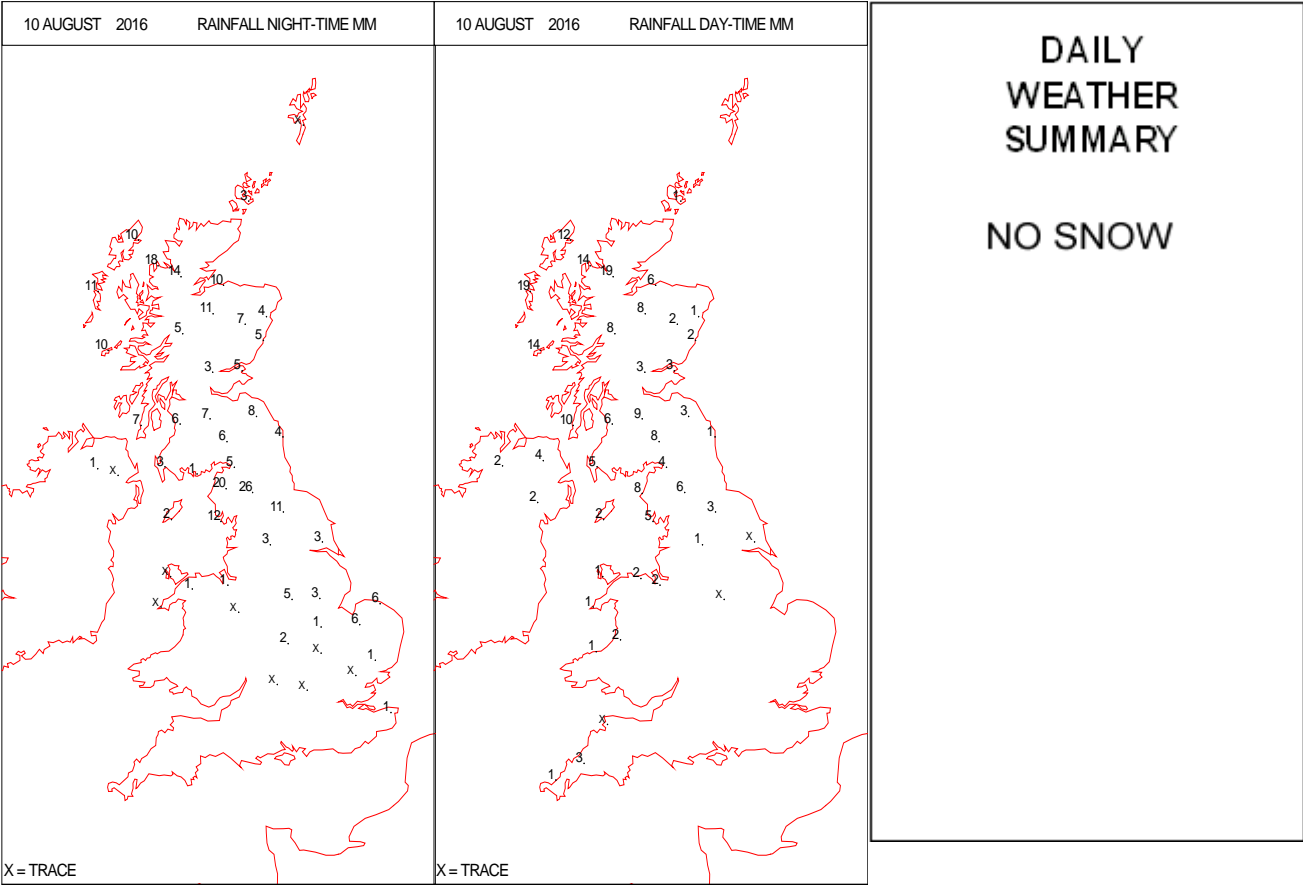
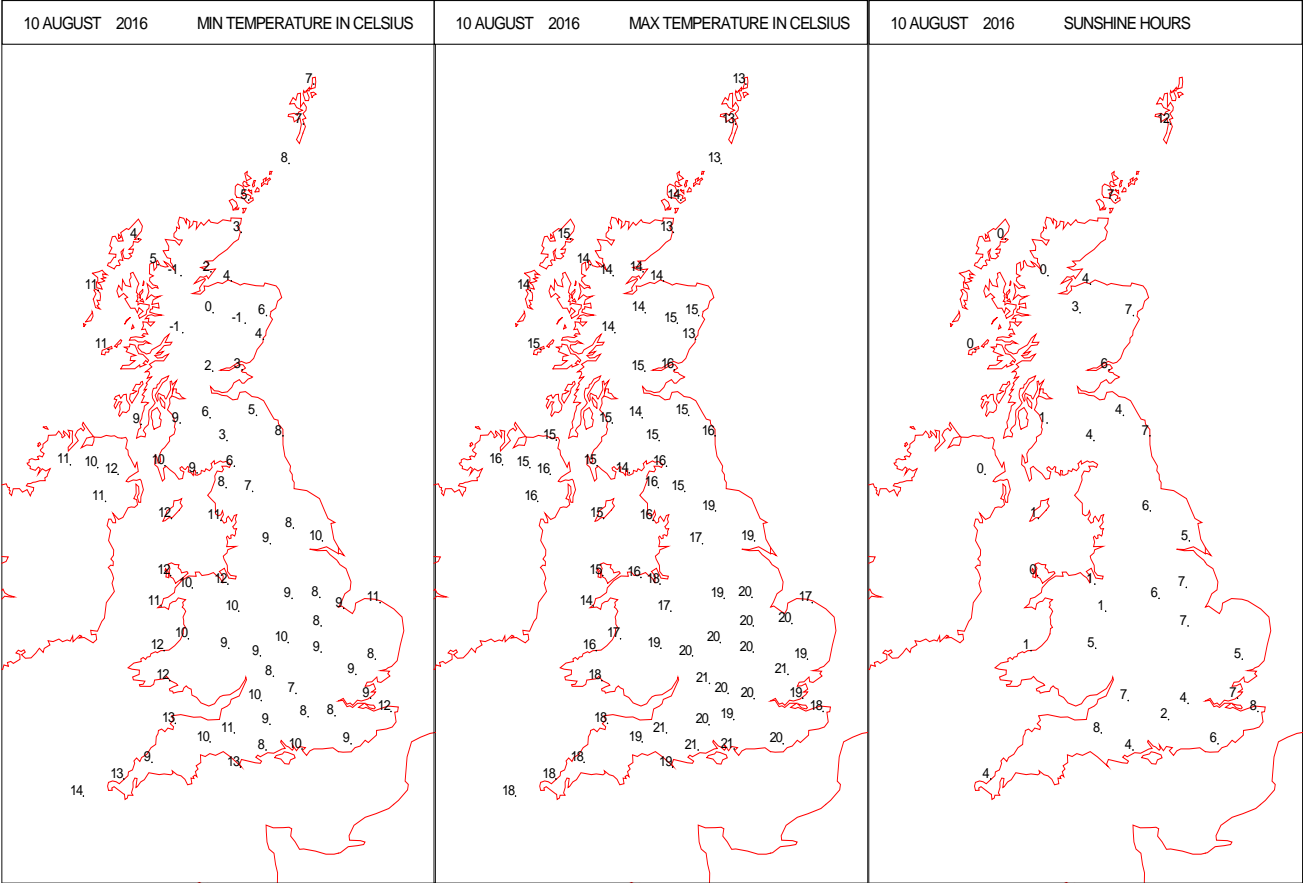


# SIGNIFICANT WEATHER

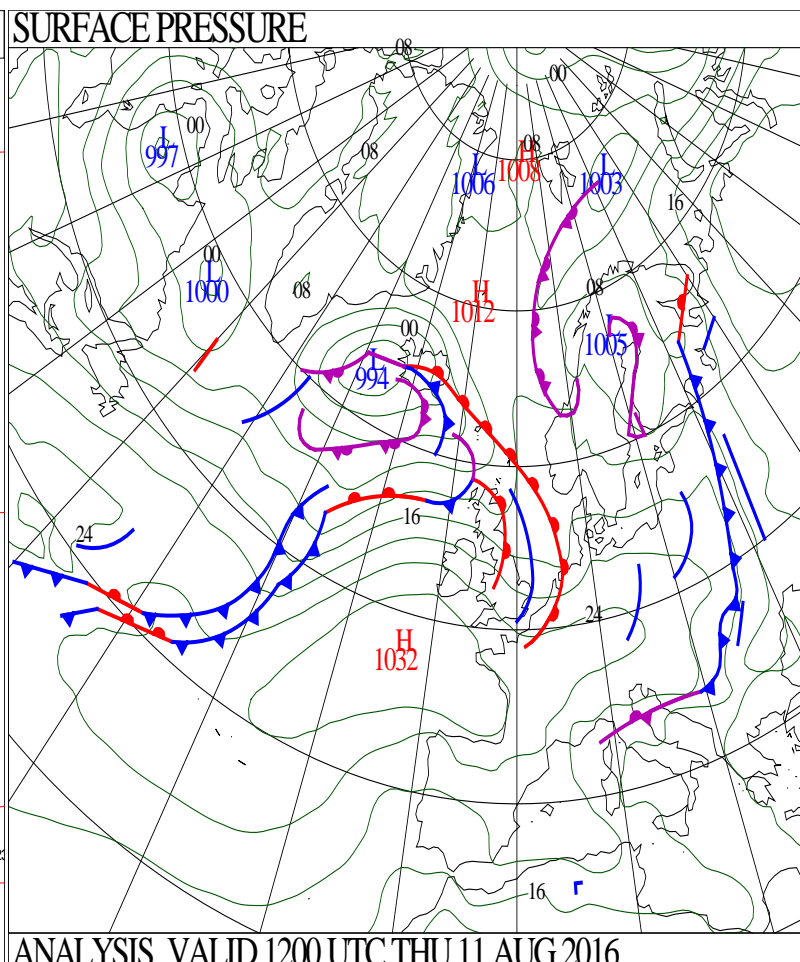
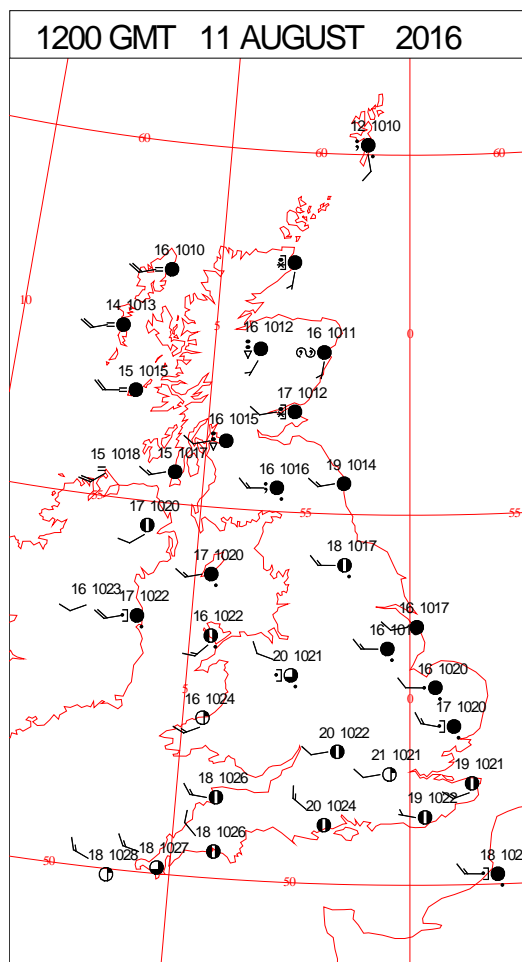
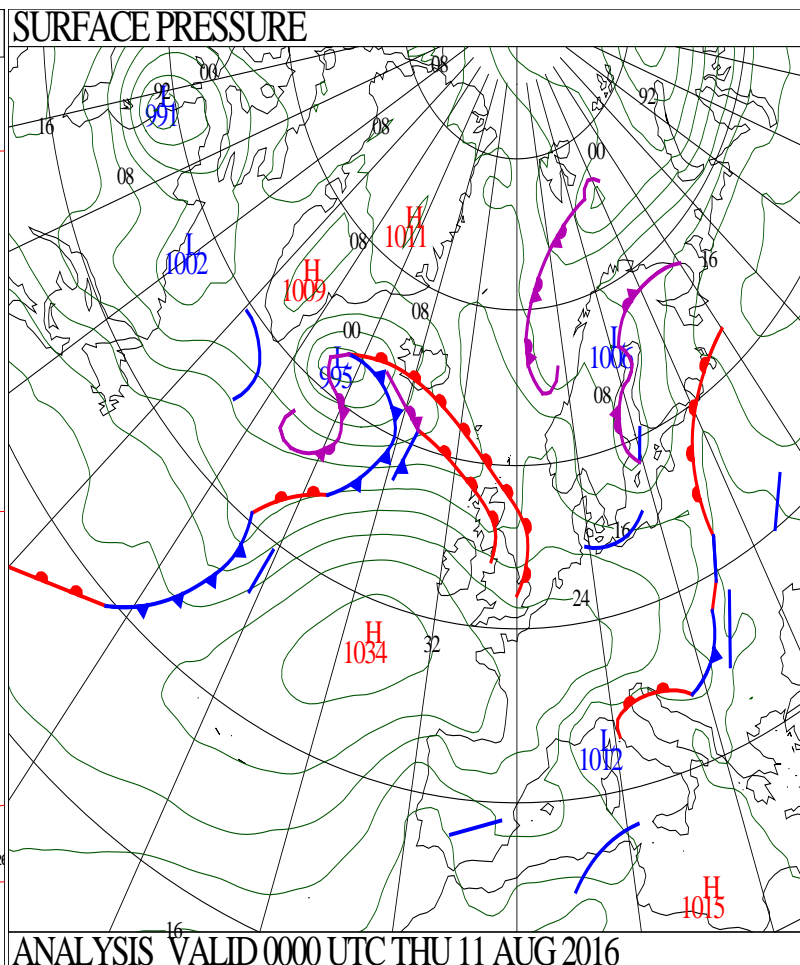
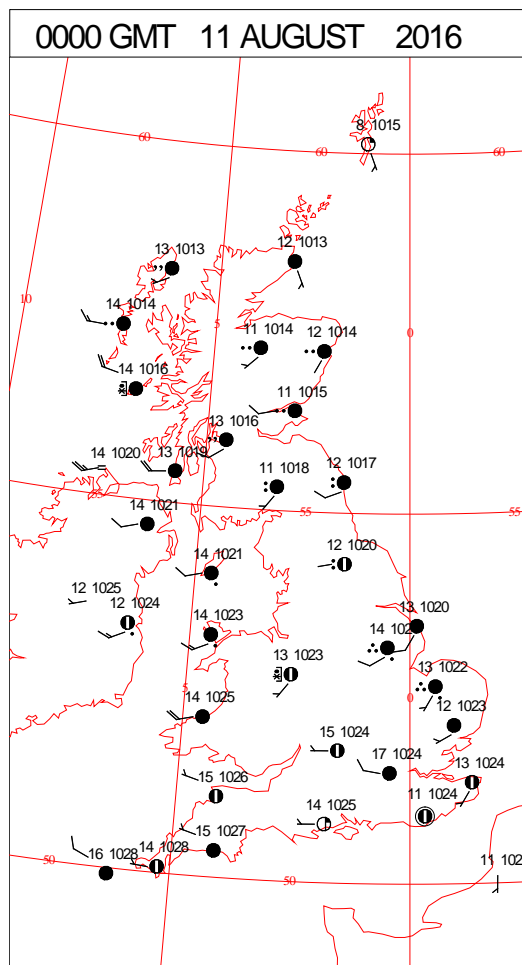
0600 GMT 10 AUGUST 2016	SIG WEATHER	1200 GMT 10 AUGUST 2016	SIG WEATHER	<p><b>Summary of UK Weather for Wednesday 10 August 2016.</b>            Western areas of the U.K. were cloudier than of late, as rain pushed into parts of Scotland and Northern Ireland. Whilst the rain was more persistent across Northern Ireland, it was lighter and patchier across other western areas.</p> <p>Across eastern areas, it was a drier and much clearer night, although some locally heavy showers pushed south across some central and eastern parts of England and Wales. The clearest conditions were across central and eastern Scotland, and this led to an unseasonably cold night, with freezing temperatures.</p> <p>Heavy rain moved into the north-west through the morning, with mostly cloudy skies elsewhere. As the day went on this rain sank slowly south-eastwards, with the heaviest bursts across Scotland, after later clearing Northern Ireland.</p> <p>Skies stayed dry and bright towards East Anglia and the far south, with some sunny spells too.</p> <p>By evening, the rain covered the whole of northern England and Scotland, with just the Northern Isles remaining dry.</p> <p>Temperatures were below average for the time of year.</p>
1800 GMT 10 AUGUST 2016	SIG WEATHER	0000 GMT 11 AUGUST 2016	SIG WEATHER	<p><b>EXTREMES</b>  <b>Highest Maximum:</b>            22.2 Preston Montford, Shropshire  <b>Lowest Maximum:</b>            12.5 Baltasound No2, Shetland            12.5 Fair Isle, Shetland  <b>Lowest Minimum:</b>            -1.5 Kindrogan, Perthshire  <b>Lowest Grass Minimum:</b>            -6.5 Kindrogan, Perthshire  <b>Most Rain:</b>            70.2 Loch Shiel, Polloch, Inverness-Shire  <b>Most Sun:</b>            13.1 Fair Isle, Shetland</p>



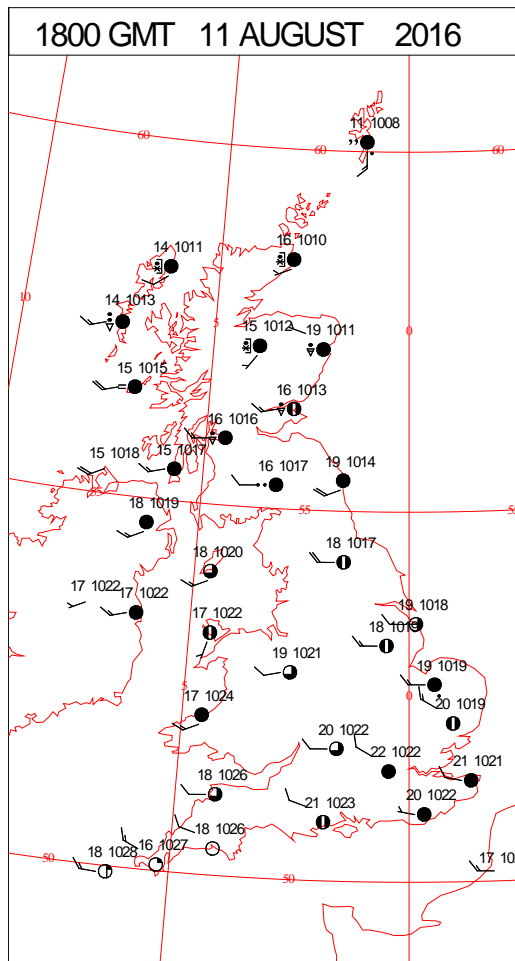
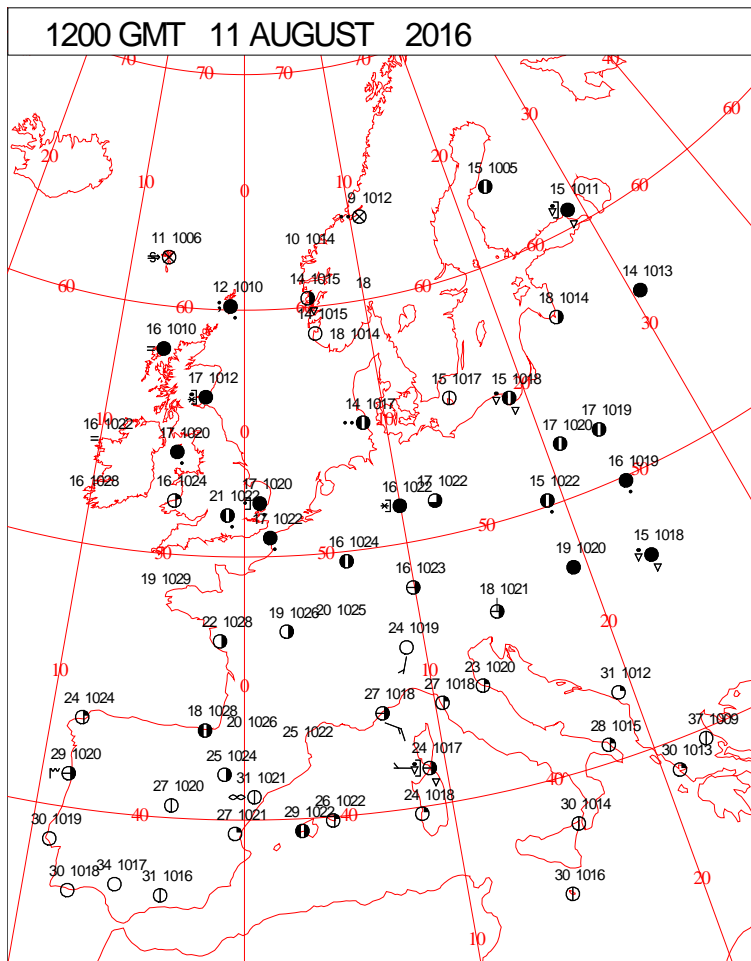
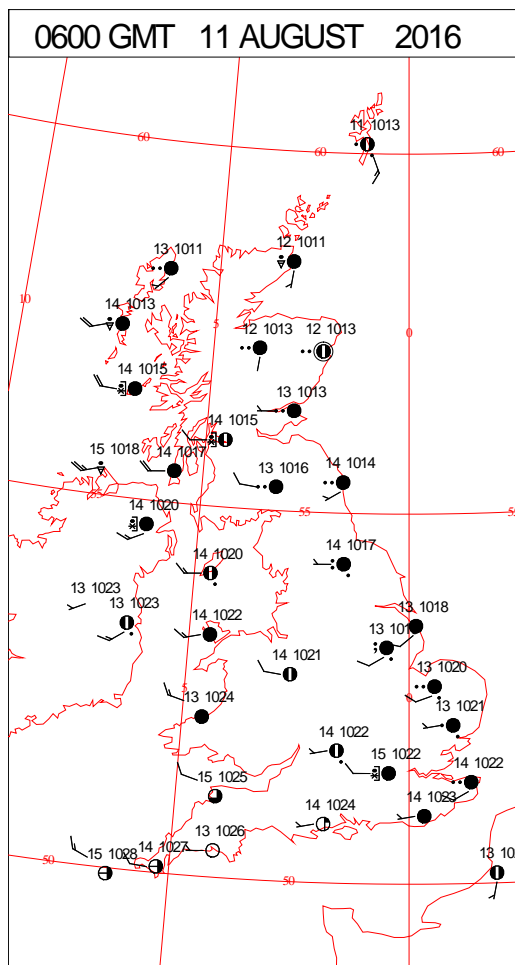
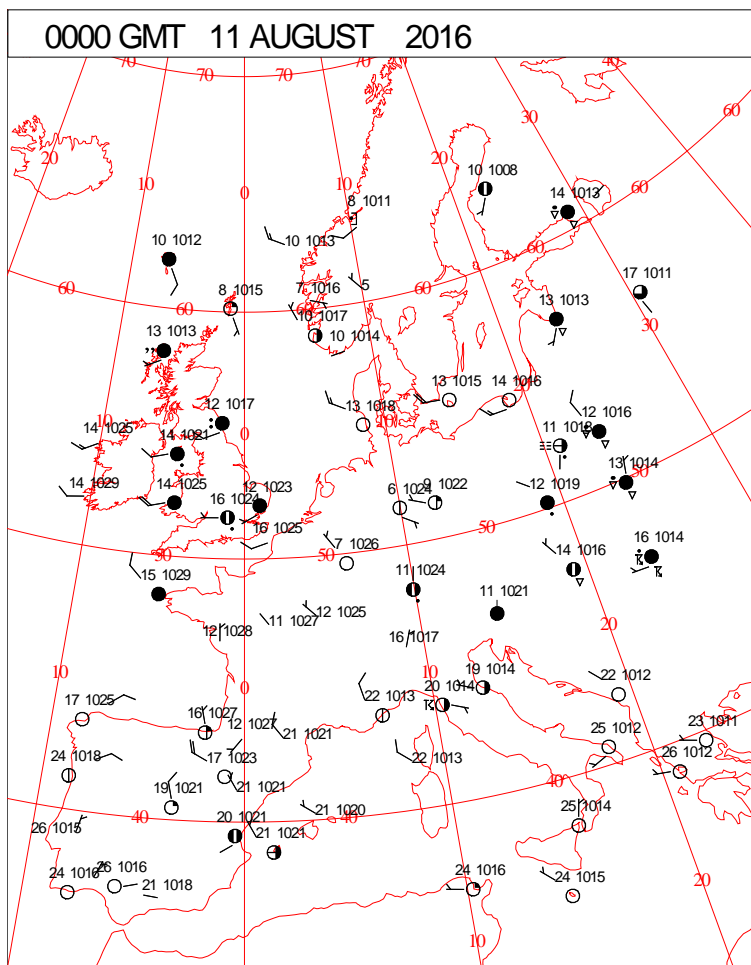
DAILY CLIMATE DATA



# DAILY WEATHER SUMMARY



# SURFACE REPORTS



SIGNIFICANT WEATHER

0600 GMT 11 AUGUST 2016	SIG WEATHER	1200 GMT 11 AUGUST 2016	SIG WEATHER	<p><b>Summary of UK Weather for Thursday 11 August 2016.</b></p> <p>It was a mild and fairly breezy night across the U.K., with a warm front, and its associated rain and drizzle, extending south-eastwards from Scotland into northern England, the Midlands and East Anglia. Northern Ireland was also cloudy and breezy, with some patchy drizzle.</p> <p>Isolated light rain also affected the south-east towards the end of the night.</p> <p>Meanwhile, in south-west England and much of Wales it was dry and largely cloudy; although a few breaks in the cloud developed around dawn.</p> <p>The clearest, and subsequently the chilliest conditions overnight were across Shetland.</p> <p>The heavy rain continued across western Scotland through the day, with heavy outbreaks for the Lake District too.</p> <p>It was a cloudy day for much of the north, with some bright spells towards Aberdeenshire and across Northern Ireland.</p> <p>Further south there were some decent sunny spells, especially across southern counties and the Welsh border.</p> <p>There was a keen westerly breeze, especially across northern hills, and associated with the rain band.</p> <p>Temperatures were around average for the time of year.</p>
1800 GMT 11 AUGUST 2016	SIG WEATHER	0000 GMT 12 AUGUST 2016	SIG WEATHER	

**EXTREMES**

**Highest Maximum:**  
24.5 Heathrow, Greater London

**Lowest Maximum:**  
12.9 Lerwick, Shetland

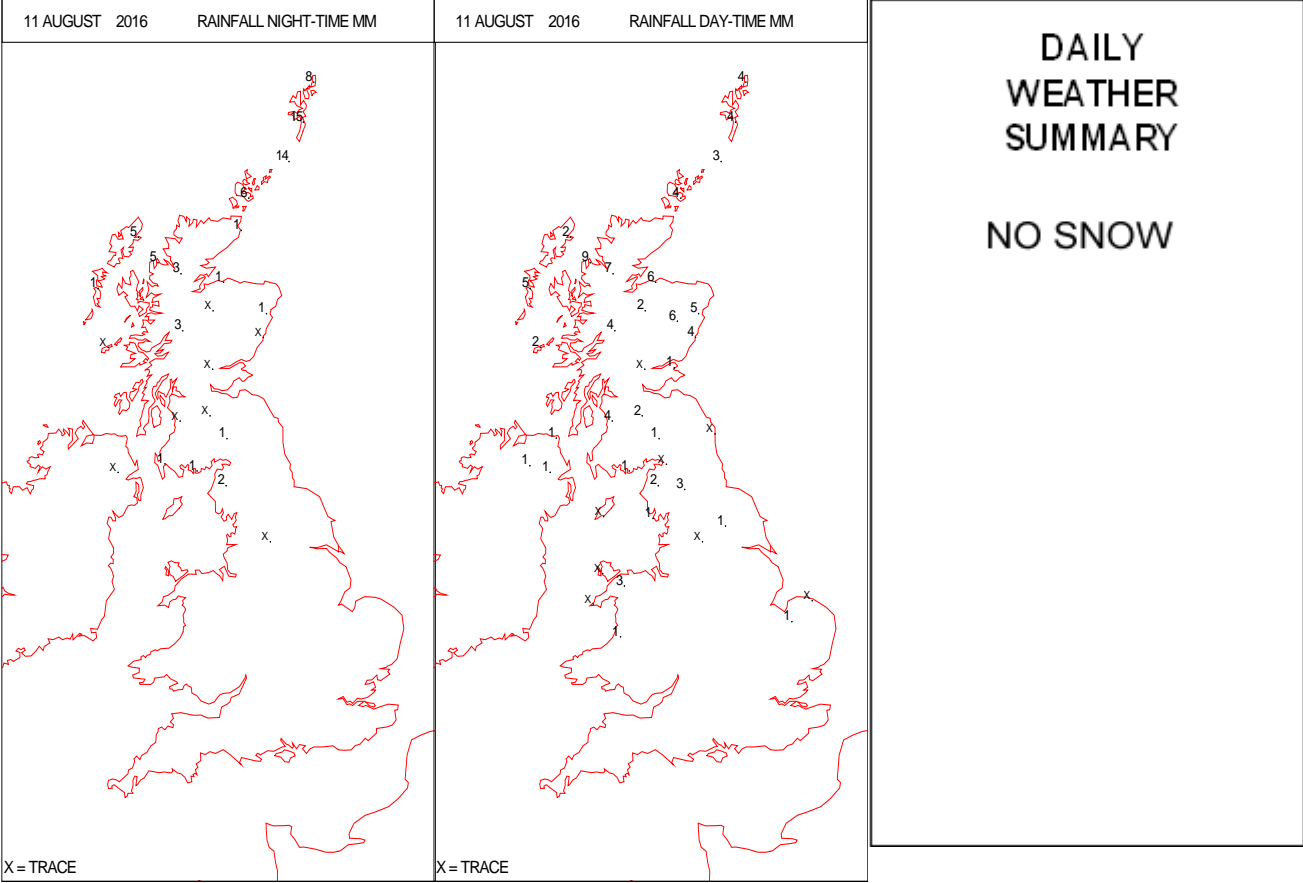
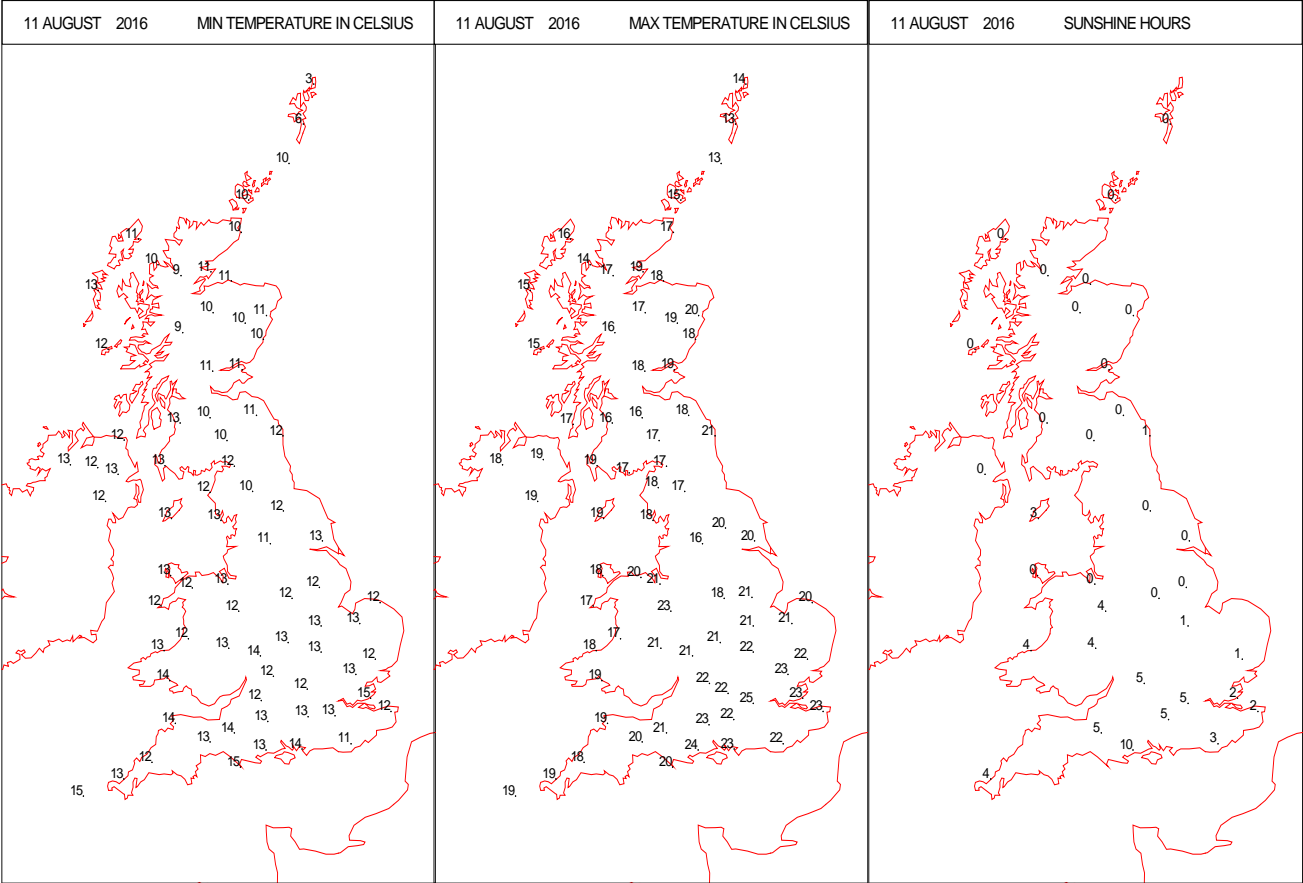
**Lowest Minimum:**  
2.6 Baltasound No2, Shetland  
2.6 Urquhart, Northwood, Inverness-Shire

**Lowest Grass Minimum:**  
-2.7 Urquhart, Northwood, Inverness-Shire

**Most Rain:**  
65.2 Loch Shiel, Polloch, Inverness-Shire

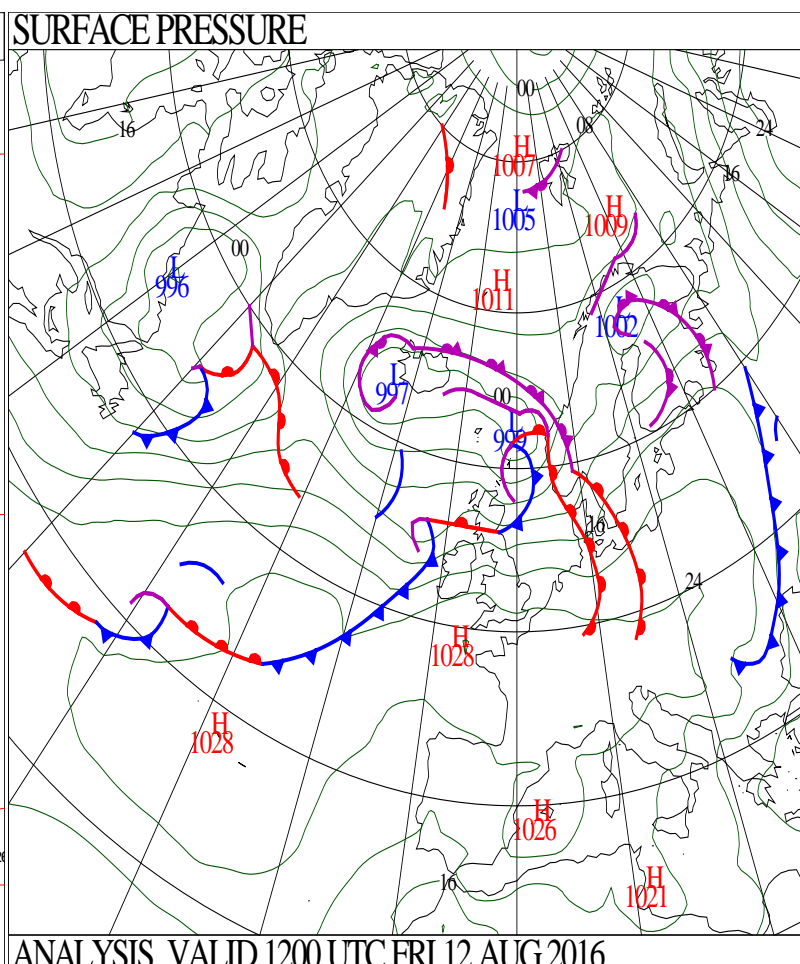
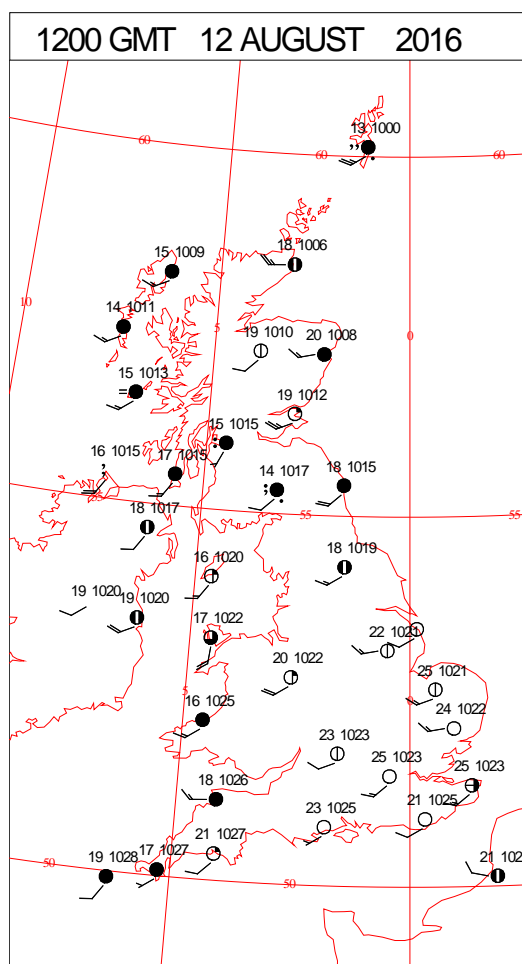
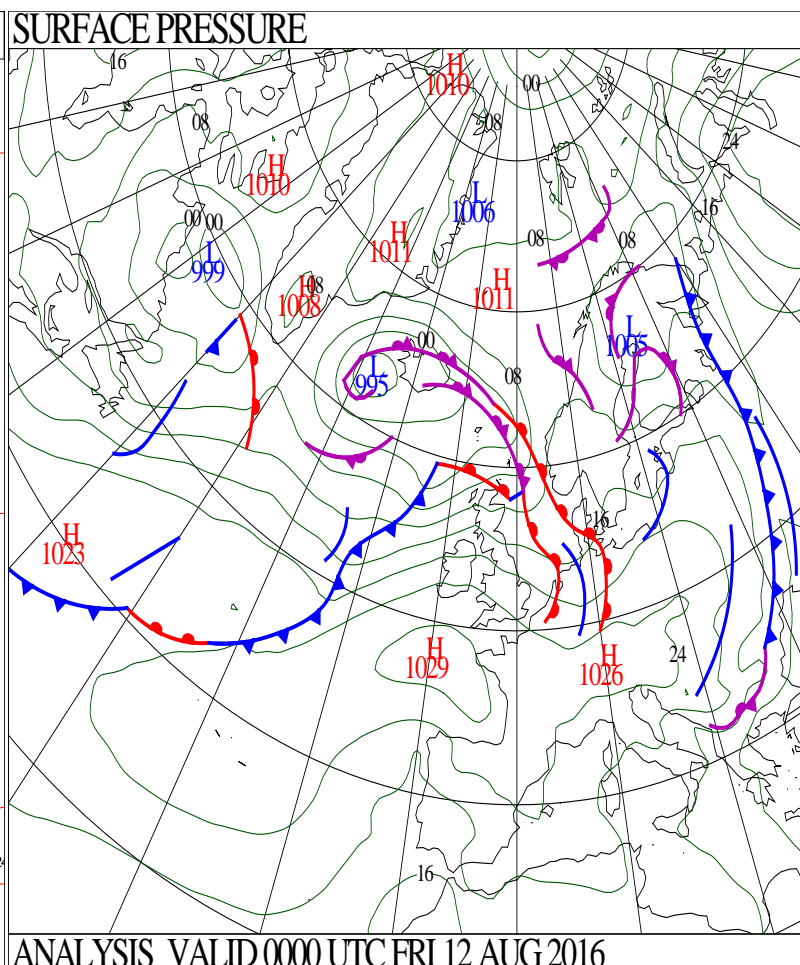
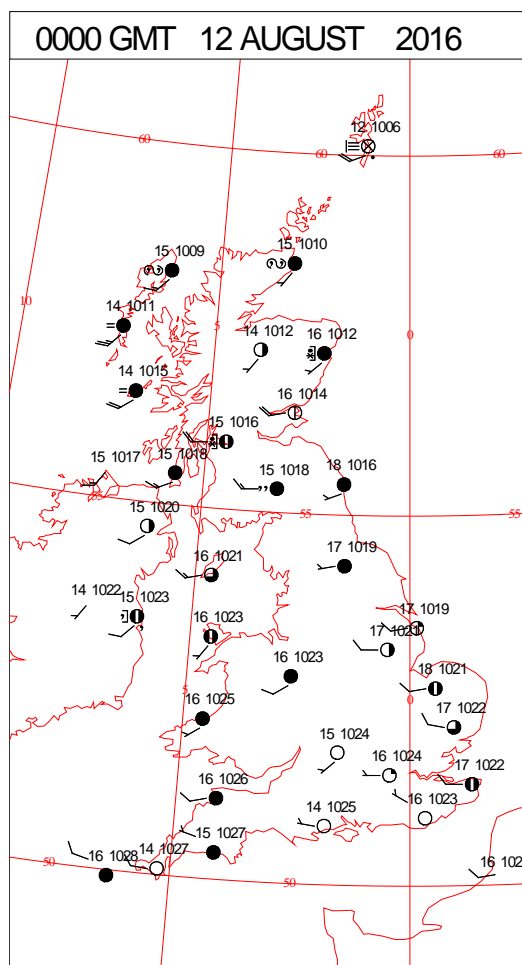
**Most Sun:**  
12.4 Guernsey Airport, Guernsey

DAILY CLIMATE DATA

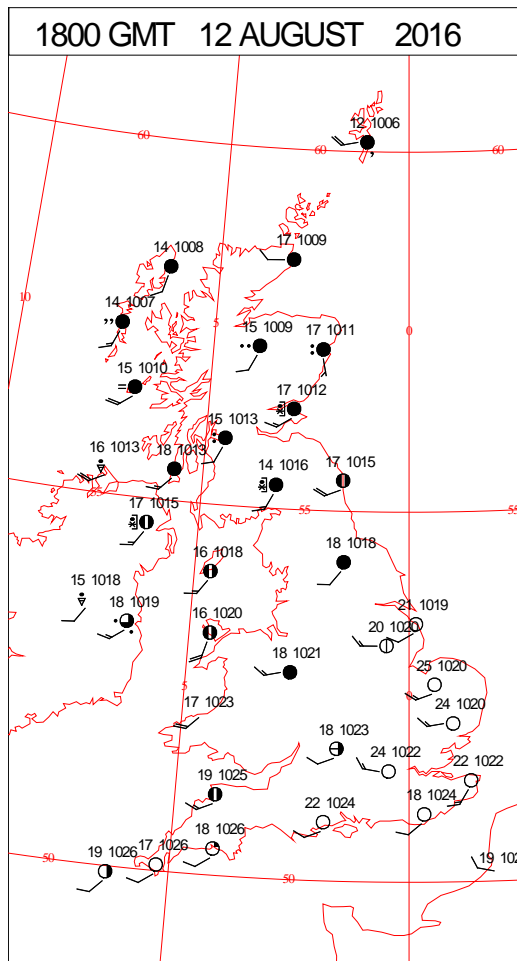
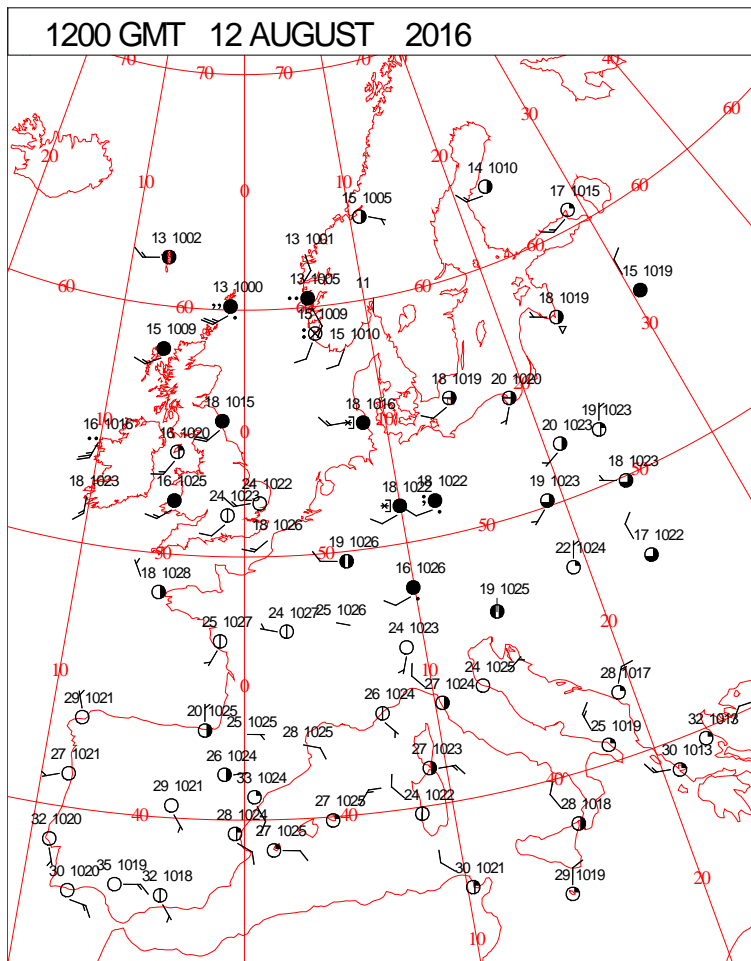
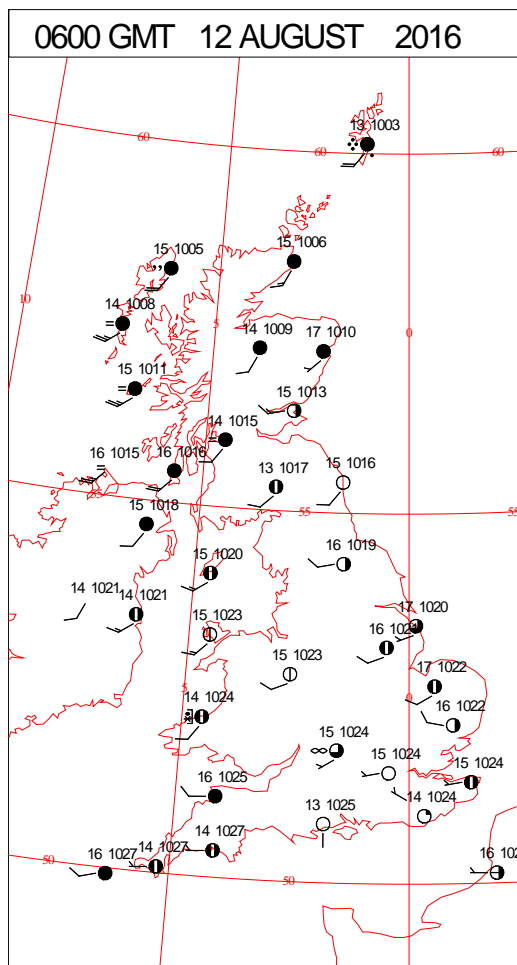
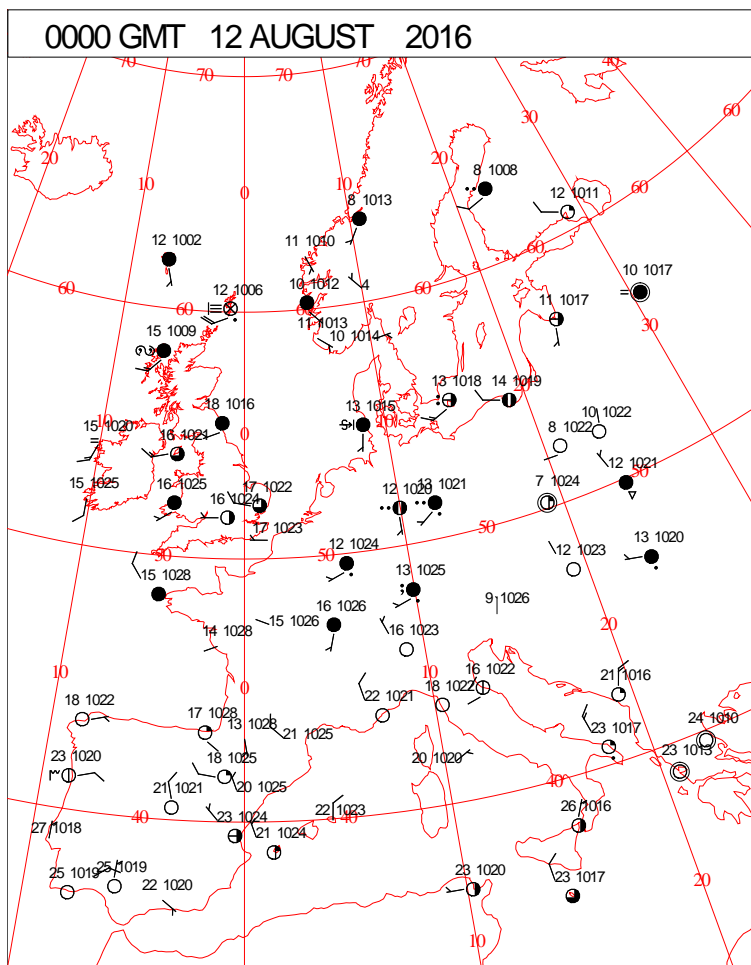




# DAILY WEATHER SUMMARY



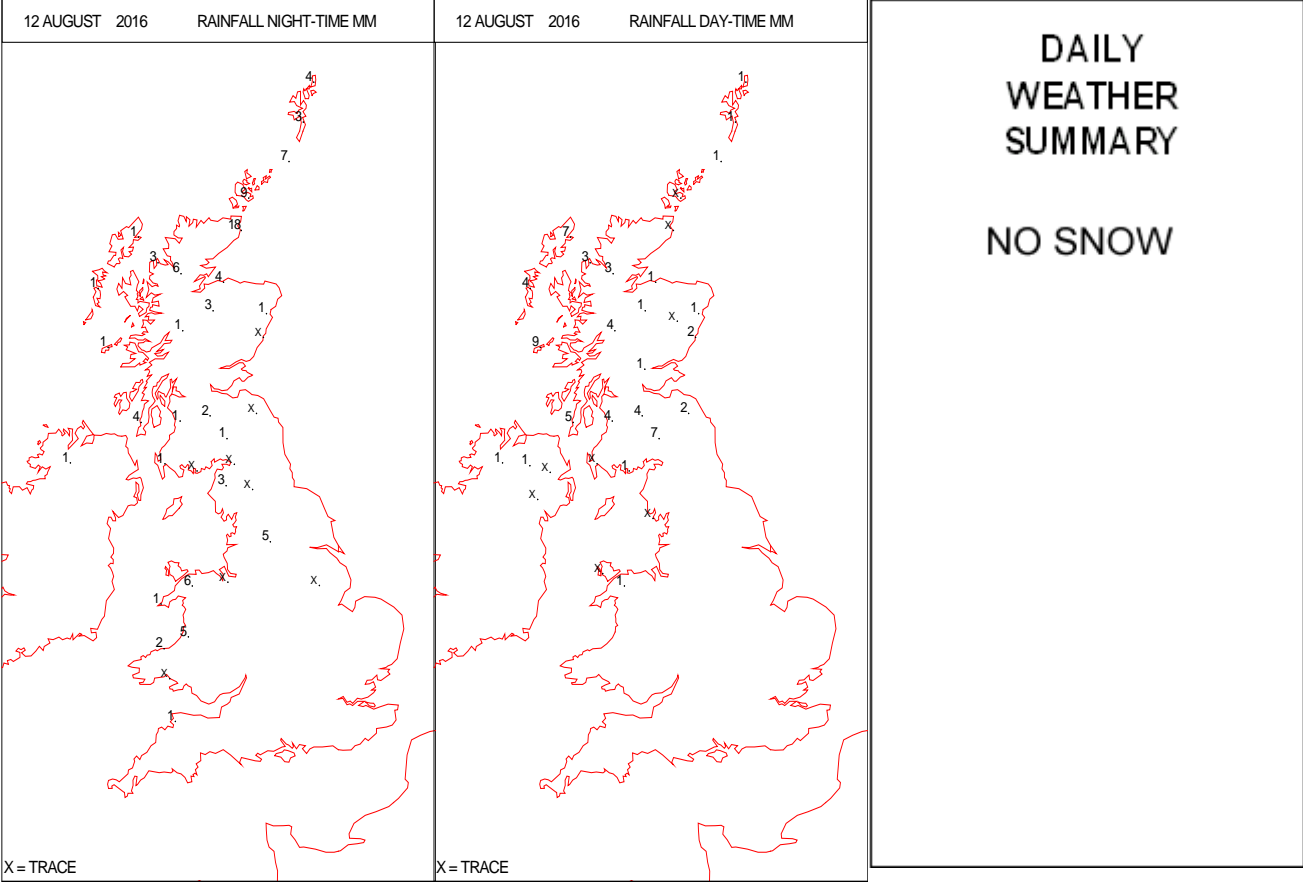
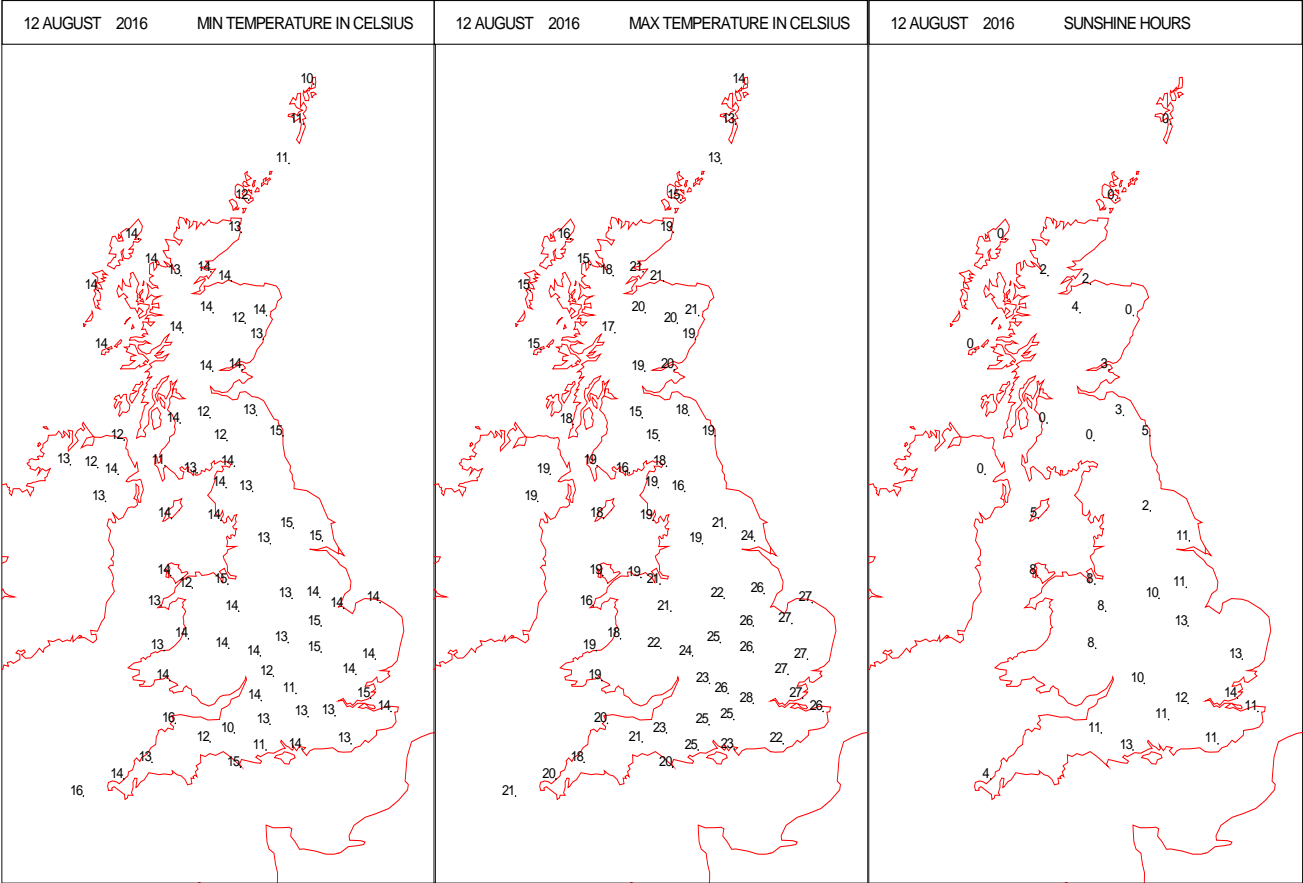
# SURFACE REPORTS



# SIGNIFICANT WEATHER

0600 GMT 12 AUGUST 2016	SIG WEATHER	1200 GMT 12 AUGUST 2016	SIG WEATHER	<p><b>Summary of UK Weather for Friday 12 August 2016.</b></p> <p>Rain continued to affect parts of Scotland through the night, with strong winds there too.</p> <p>Elsewhere, it was a fairly quiet night, with some clear spells and partly cloudy skies. Some low cloud started to form across much of the south of England, and it was another fairly mild night.</p> <p>Through the day the band of rain and cloud very slowly made progress southward, bringing outbreaks of heavy rain and gusty winds into Northern Ireland, northern England, and north Wales by the afternoon.</p> <p>The best of the weather was found across central and eastern England, which saw unbroken sunshine throughout the day, allowing temperatures to widely reach the mid 20s Celsius.</p> <p>During the evening the band of rain began to weaken and fragment as it reached central and southern England, bringing a muggy and cloudy night.</p> <p>However, further north, outside of any showers, plenty of cloud breaks formed as winds began to ease.</p>
1800 GMT 12 AUGUST 2016	SIG WEATHER	0000 GMT 13 AUGUST 2016	SIG WEATHER	<p><b>EXTREMES</b></p> <p><b>Highest Maximum:</b> 28.8 Cavendish, Suffolk</p> <p><b>Lowest Maximum:</b> 13.0 Lerwick, Shetland</p> <p><b>Lowest Minimum:</b> 8.1 Castlereagh, Co. Antrim</p> <p><b>Lowest Grass Minimum:</b> 5.2 Castlereagh, Co. Antrim</p> <p><b>Most Rain:</b> 37.2 Muirshiel, Renfrewshire</p> <p><b>Most Sun:</b> 14.1 East Malling, Kent</p>

DAILY CLIMATE DATA



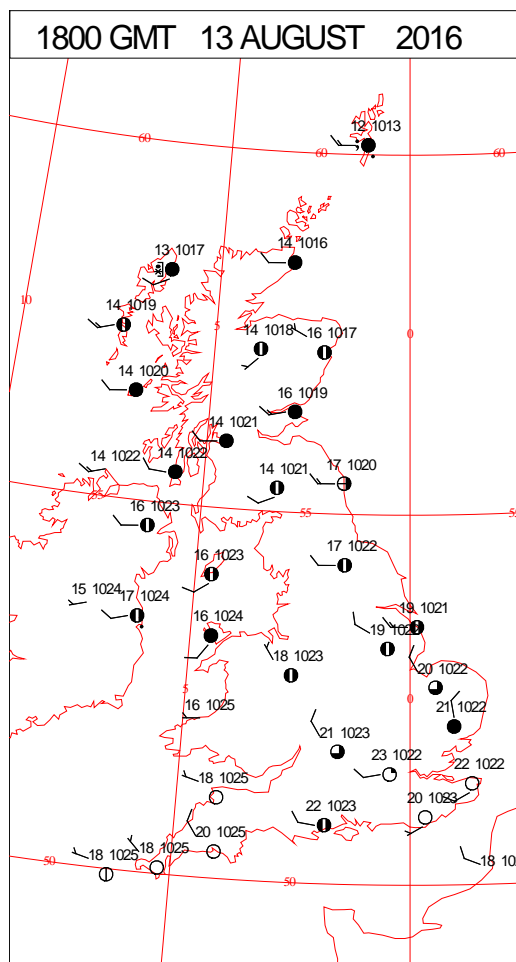
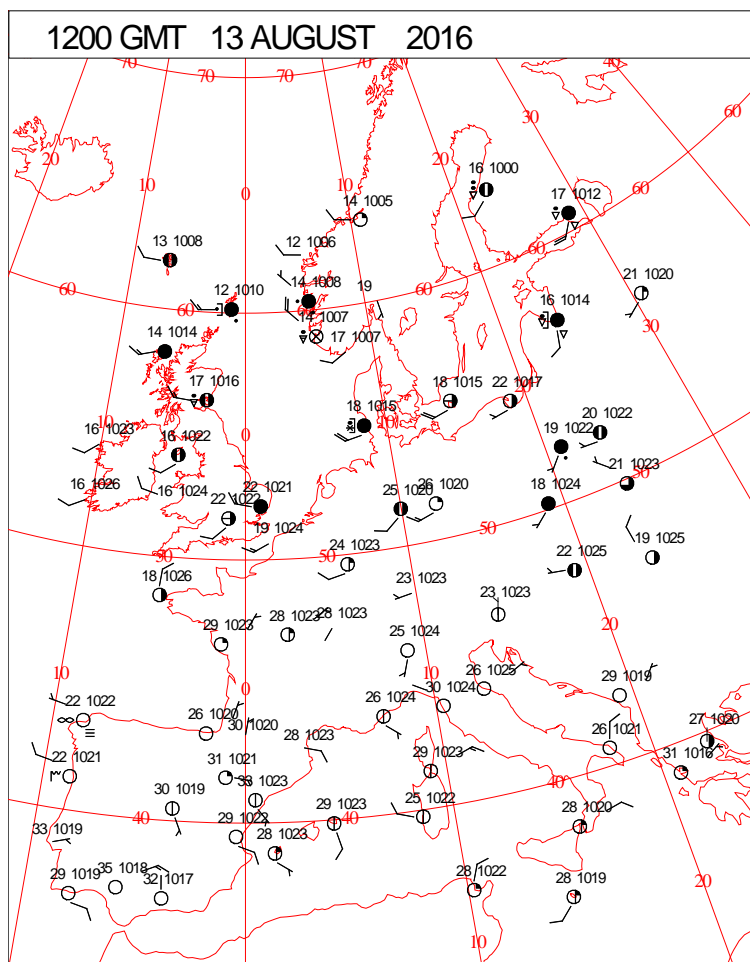
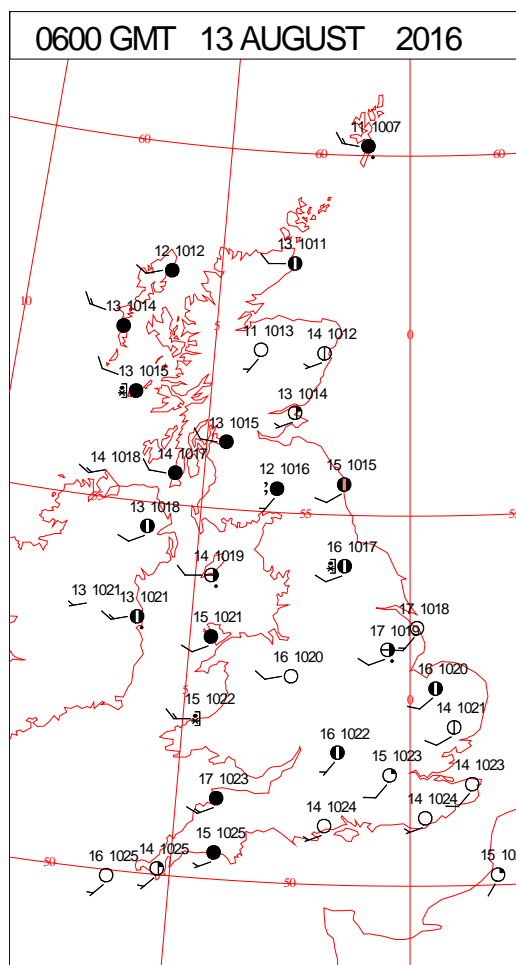
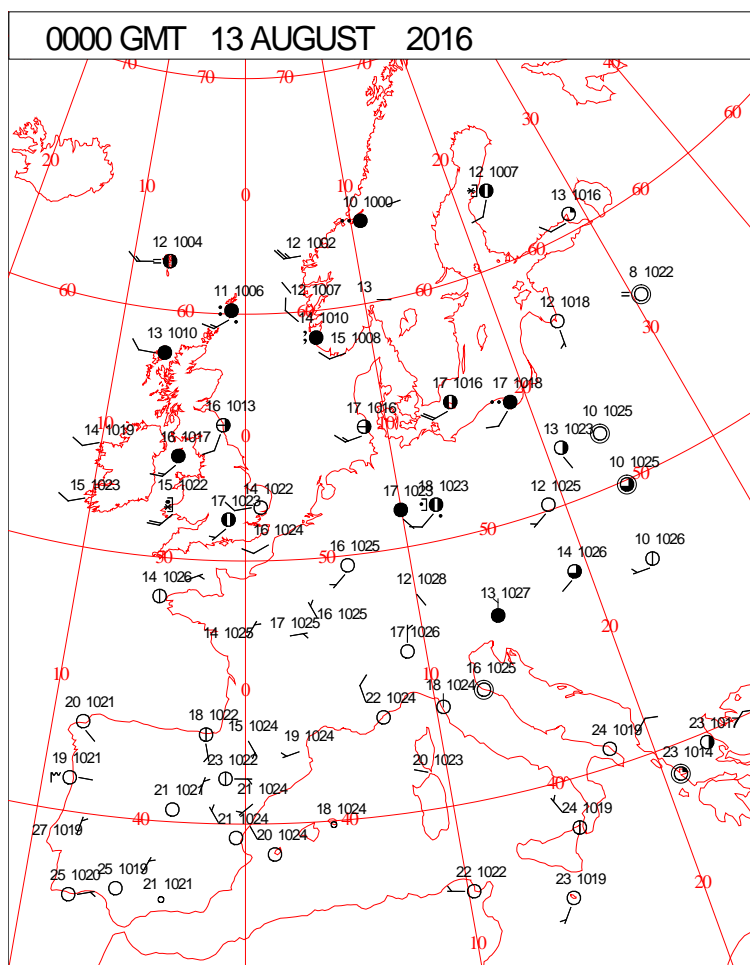


Crown Copyright 2016, All Rights Reserved



Saturday 13 August 2016

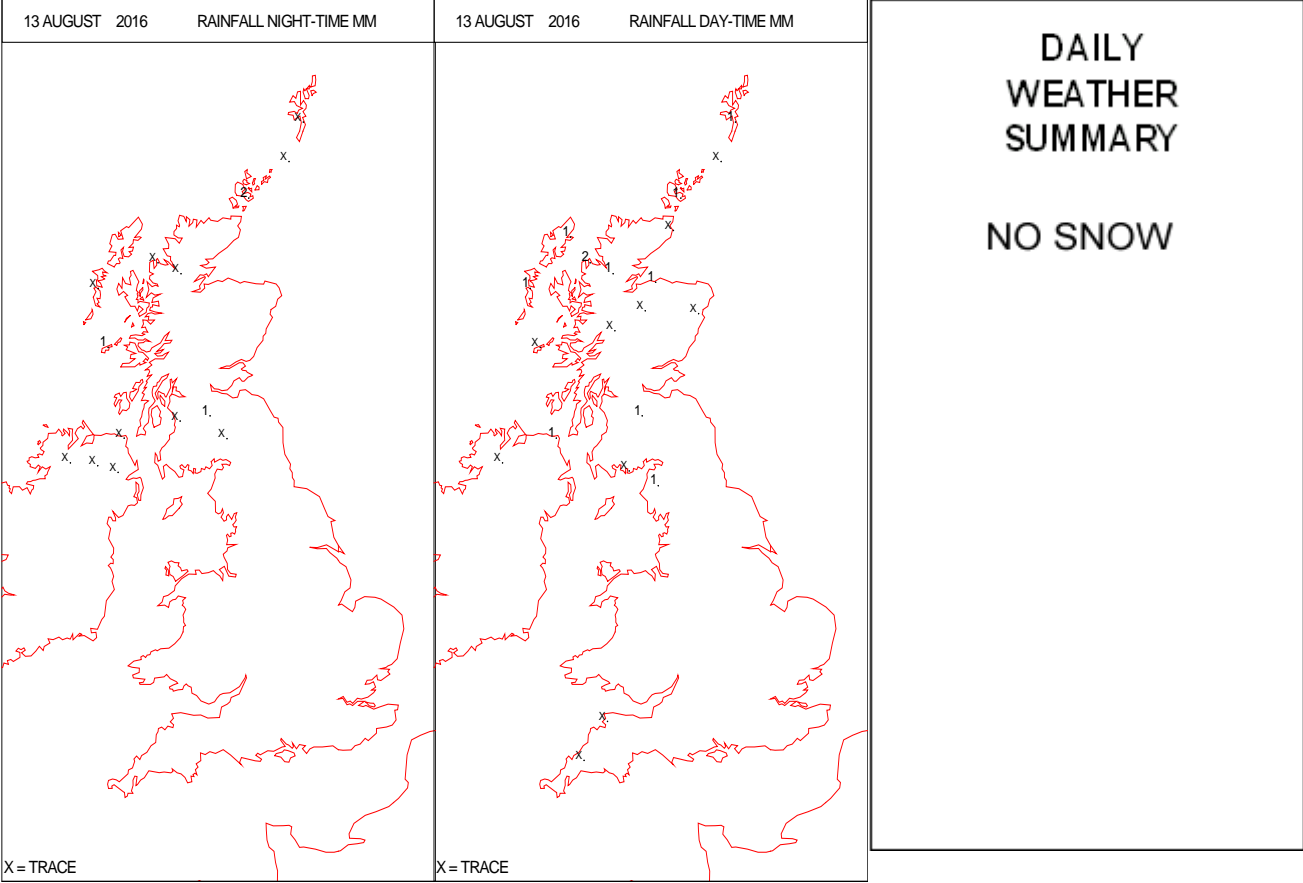
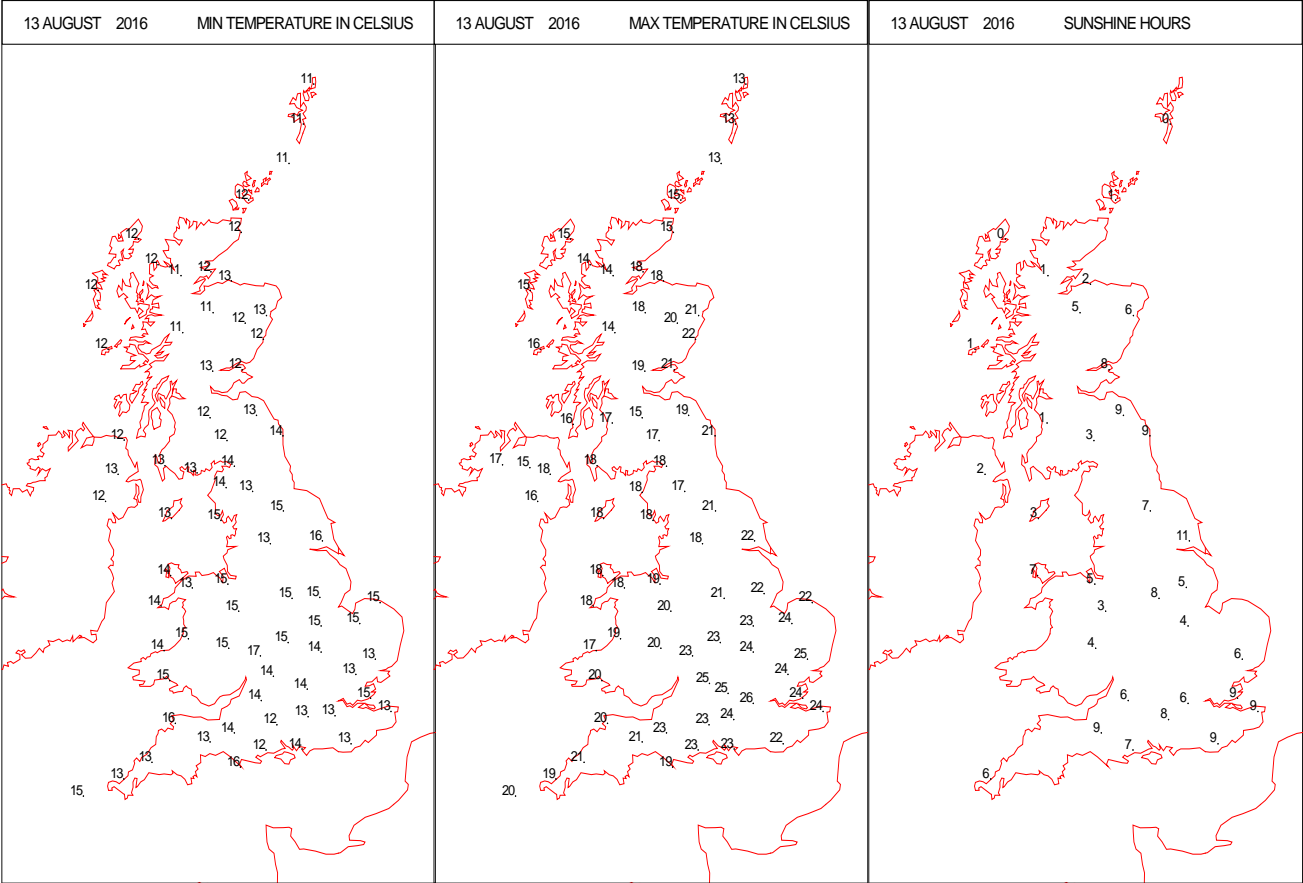
## SURFACE REPORTS



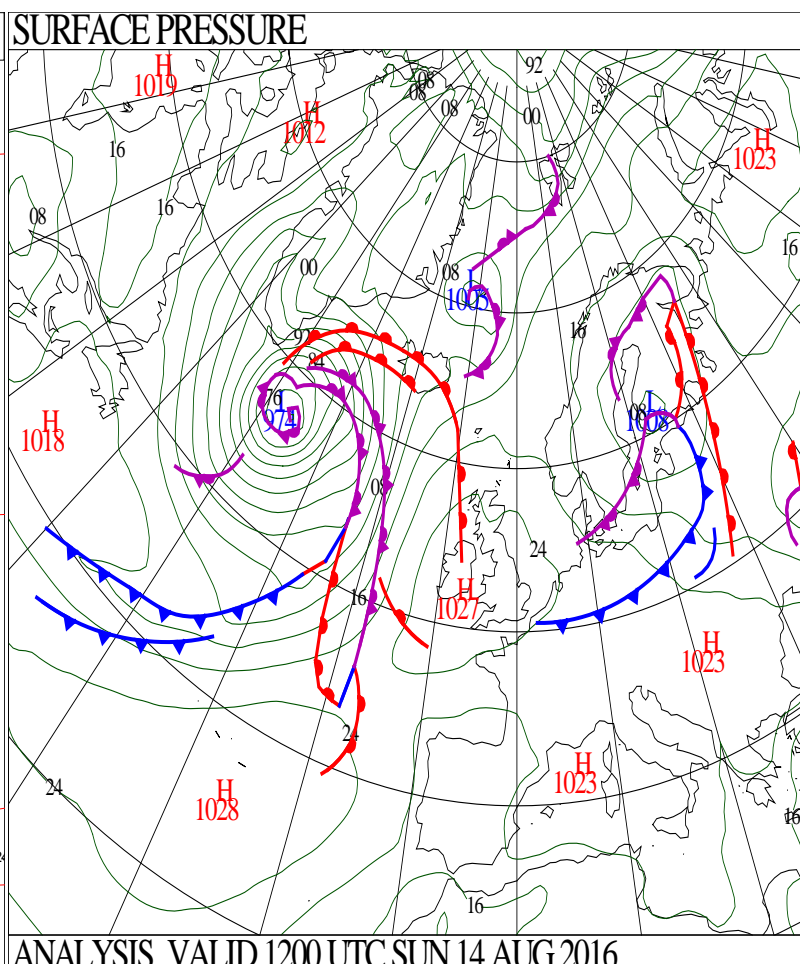
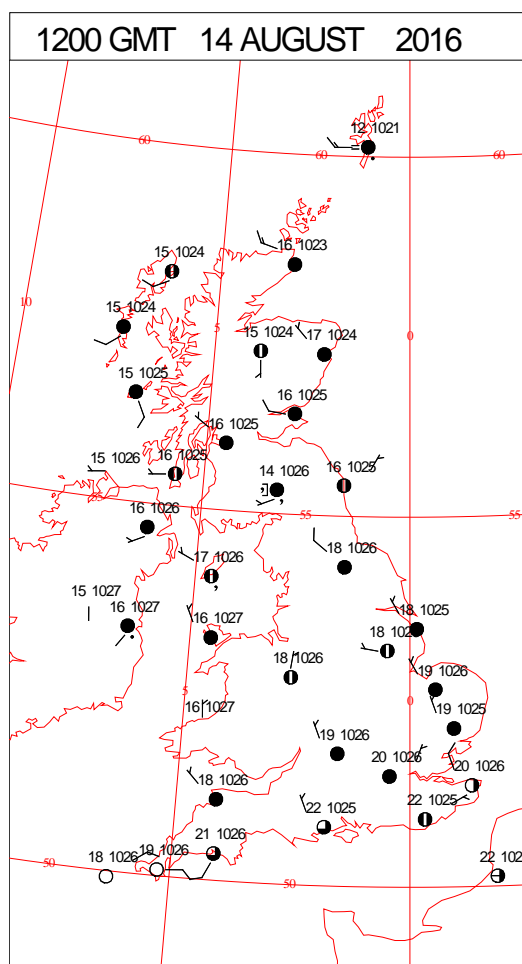
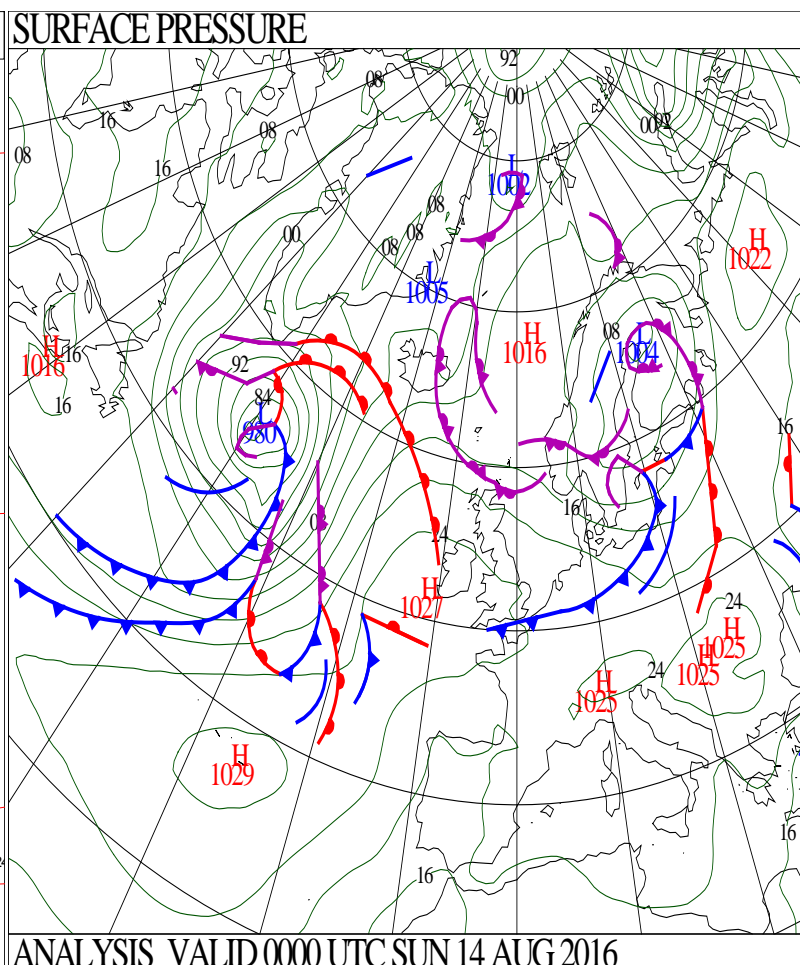
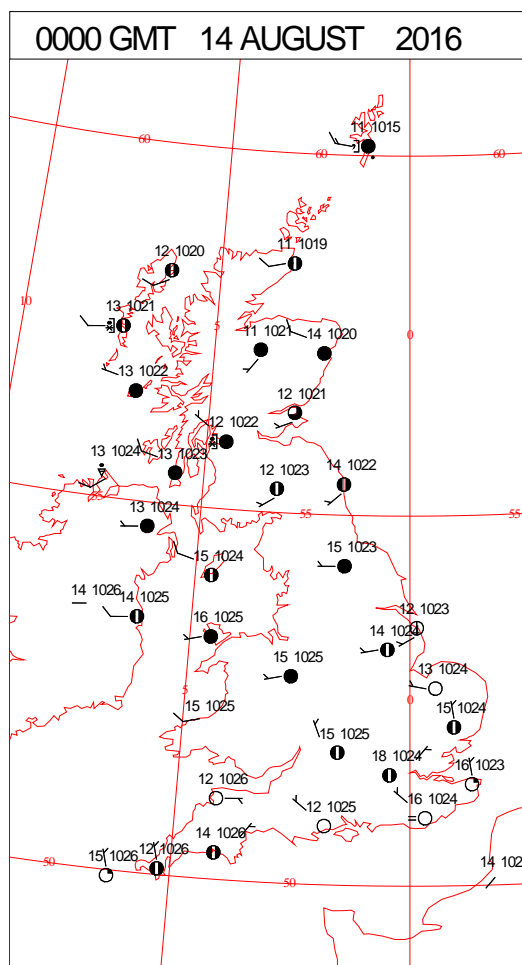
# SIGNIFICANT WEATHER

0600 GMT 13 AUGUST 2016	SIG WEATHER	1200 GMT 13 AUGUST 2016	SIG WEATHER	<p><b>Summary of UK Weather for Saturday 13 August 2016.</b>  A band of cloud and patchy rain slid south-eastwards over the centre of the U.K. through the early hours; the rain easing and cloud breaking up.</p> <p>Further north, there were some clear spells and showers.</p> <p>Ahead of the cloud band were fairly clear skies.</p> <p>It was fairly mild under the cloud band, but temperatures were able to fall a little lower either side of this.</p> <p>During the morning, the cloud and patchy rain continued southwards across southern counties of England and Wales, before clearing altogether by the early afternoon.</p> <p>Elsewhere, aside from a few showers across parts of Scotland, it was a fine and dry afternoon, with sunny spells developing quite widely. There were areas of cloud spoiling the sunshine across parts of Northern Ireland, north Wales and north-west England at times.</p> <p>Temperatures were above average for many, especially in the south-east.</p>
1800 GMT 13 AUGUST 2016	SIG WEATHER	0000 GMT 14 AUGUST 2016	SIG WEATHER	<p><b>EXTREMES</b>  <b>Highest Maximum:</b>  26.2 Oxford, Oxfordshire  <b>Lowest Maximum:</b>  12.4 Resallach, Sutherland  <b>Lowest Minimum:</b>  8.0 Westonzoyland, Somerset  <b>Lowest Grass Minimum:</b>  4.5 Kindrogan, Perthshire  <b>Most Rain:</b>  8.6 Achfary, Sutherland  <b>Most Sun:</b>  13.6 Shanklin, Isle of Wight</p>

DAILY CLIMATE DATA

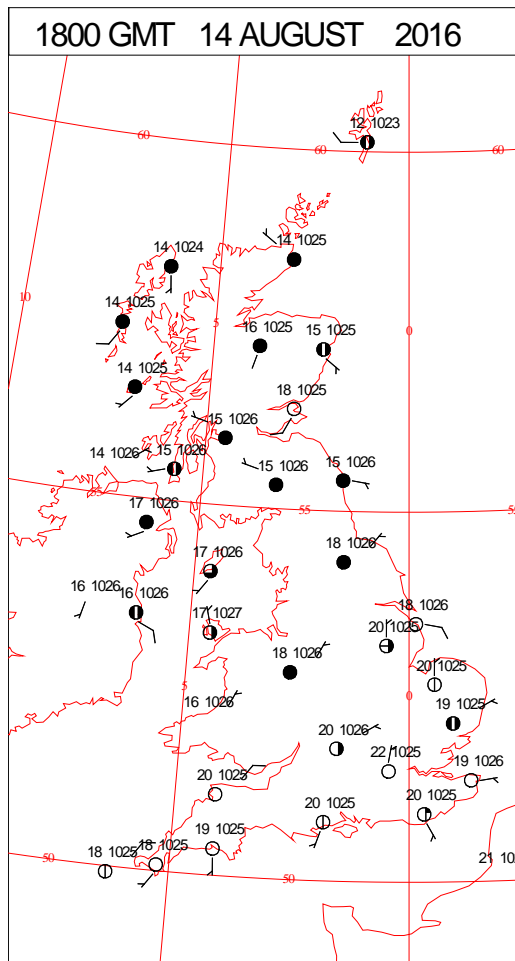
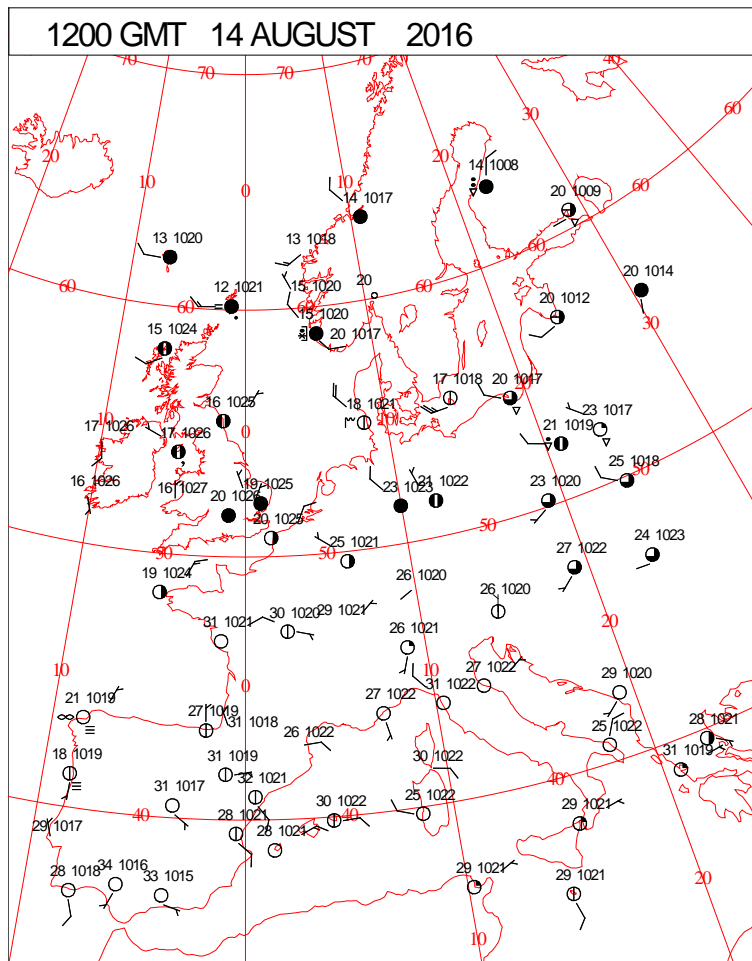
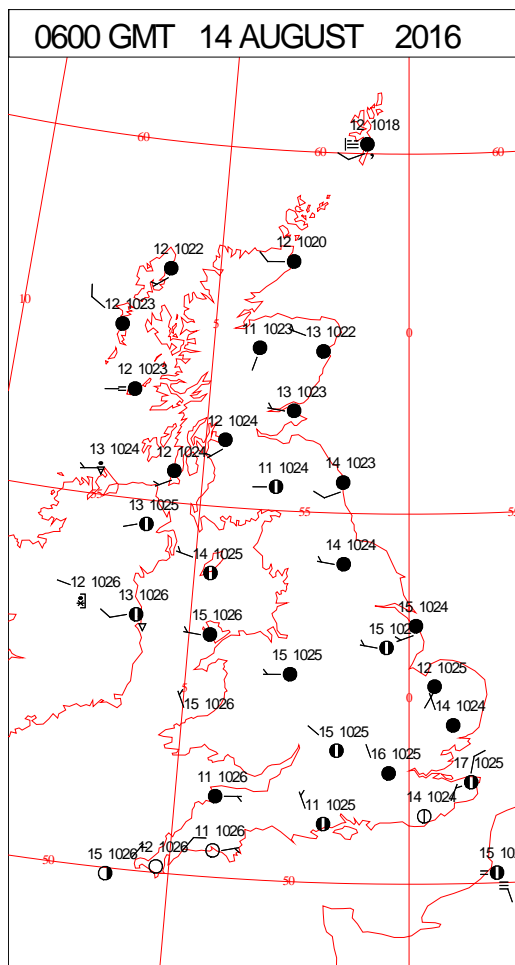
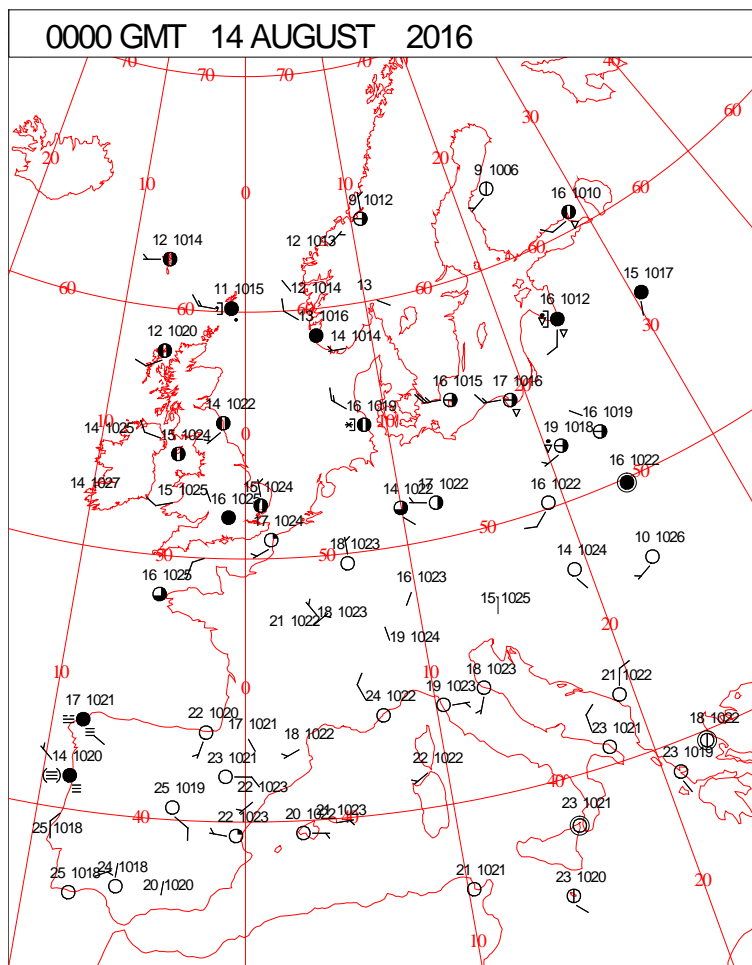


# DAILY WEATHER SUMMARY



Sunday 14 August 2016

## SURFACE REPORTS

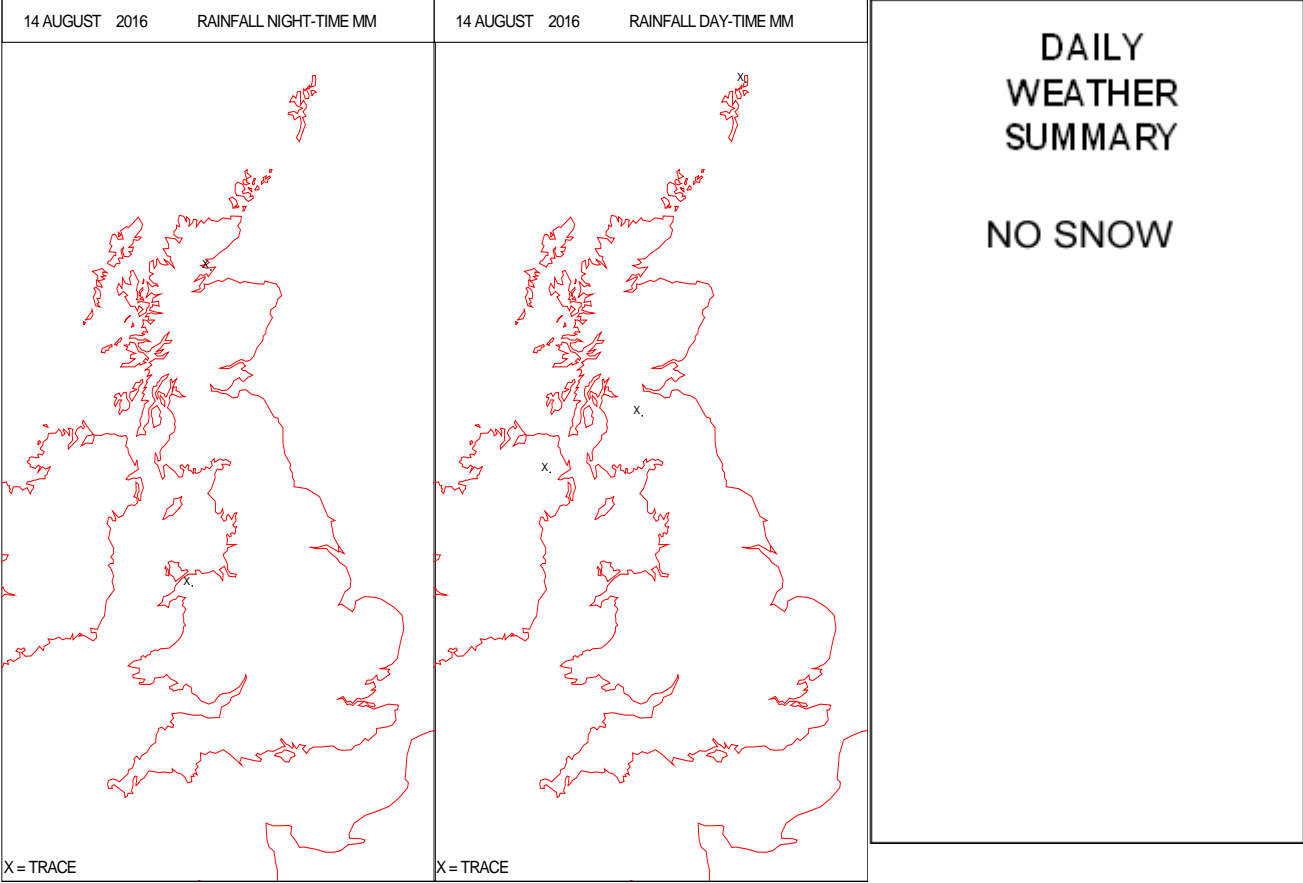
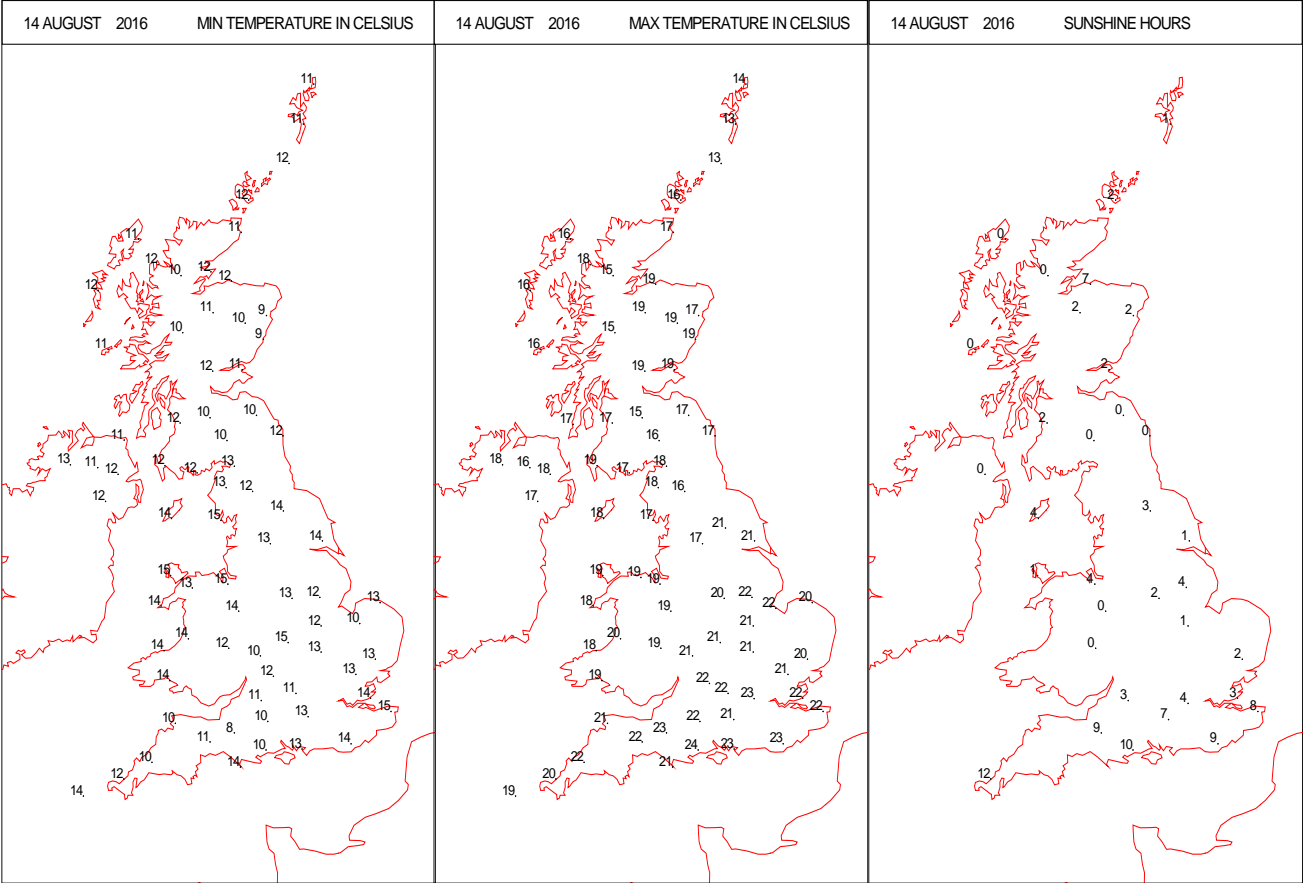




# SIGNIFICANT WEATHER

0600 GMT 14 AUGUST 2016	SIG WEATHER	1200 GMT 14 AUGUST 2016	SIG WEATHER	<p><b>Summary of UK Weather for Sunday 14 August 2016.</b>  A legacy of cloud spread south-eastwards across England and south Wales through the early hours of the morning, resulting in a mild night.  Elsewhere there were variable amounts of cloud and a few clear spells, with isolated showers in the north and west.  Through the day winds remained light across the country, as high pressure dominated. It stayed largely dry across the country, with just isolated light showers across the peaks of the mountains and hills.  The majority of the country was beneath a covering of cloud.  Southern coasts and, in particular the south-west, saw the best of the brighter breaks and sunshine.</p>
1800 GMT 14 AUGUST 2016	SIG WEATHER	0000 GMT 15 AUGUST 2016	SIG WEATHER	<p><b>EXTREMES</b>  <b>Highest Maximum:</b>  26.0 Mickleham, Surrey  <b>Lowest Maximum:</b>  13.2 Fair Isle, Shetland  <b>Lowest Minimum:</b>  5.3 Exeter Airport No2, Devon  <b>Lowest Grass Minimum:</b>  2.5 Nettlecombe, Somerset  <b>Most Rain:</b>  0.3 Achfary, Sutherland  <b>Most Sun:</b>  13.4 Shanklin, Isle of Wight</p>

DAILY CLIMATE DATA



0000 GMT 15 AUGUST 2016

The map displays the following pressure readings (hPa) and temperatures (°C) at various locations:

- 13 1025 (North Atlantic)
- 13 1024 (North Atlantic)
- 13 1026 (North Atlantic)
- 9 1026 (North Atlantic)
- 12 1026 (North Atlantic)
- 12 1026 (North Atlantic)
- 14 1025 (North Atlantic)
- 13 1026 (North Atlantic)
- 14 1025 (North Atlantic)
- 14 1026 (North Atlantic)
- 15 1026 (North Atlantic)
- 11 1027 (North Atlantic)
- 12 1026 (North Atlantic)
- 10 1027 (North Atlantic)
- 14 1027 (North Atlantic)
- 16 1027 (North Atlantic)
- 12 1026 (North Atlantic)
- 13 1027 (North Atlantic)
- 14 1027 (North Atlantic)
- 13 1026 (North Atlantic)
- 15 1026 (North Atlantic)
- 13 1026 (North Atlantic)
- 12 1026 (North Atlantic)
- 13 1025 (North Atlantic)
- 12 1025 (North Atlantic)
- 12 1026 (North Atlantic)
- 13 1026 (North Atlantic)
- 14 1026 (North Atlantic)
- 15 1026 (North Atlantic)
- 16 1027 (North Atlantic)
- 17 1027 (North Atlantic)
- 18 1027 (North Atlantic)
- 19 1027 (North Atlantic)
- 20 1027 (North Atlantic)
- 21 1027 (North Atlantic)
- 22 1027 (North Atlantic)
- 23 1027 (North Atlantic)
- 24 1027 (North Atlantic)
- 25 1027 (North Atlantic)
- 26 1027 (North Atlantic)
- 27 1027 (North Atlantic)
- 28 1027 (North Atlantic)
- 29 1027 (North Atlantic)
- 30 1027 (North Atlantic)
- 31 1027 (North Atlantic)
- 32 1027 (North Atlantic)
- 33 1027 (North Atlantic)
- 34 1027 (North Atlantic)
- 35 1027 (North Atlantic)
- 36 1027 (North Atlantic)
- 37 1027 (North Atlantic)
- 38 1027 (North Atlantic)
- 39 1027 (North Atlantic)
- 40 1027 (North Atlantic)
- 41 1027 (North Atlantic)
- 42 1027 (North Atlantic)
- 43 1027 (North Atlantic)
- 44 1027 (North Atlantic)
- 45 1027 (North Atlantic)
- 46 1027 (North Atlantic)
- 47 1027 (North Atlantic)
- 48 1027 (North Atlantic)
- 49 1027 (North Atlantic)
- 50 1027 (North Atlantic)
- 51 1027 (North Atlantic)
- 52 1027 (North Atlantic)
- 53 1027 (North Atlantic)
- 54 1027 (North Atlantic)
- 55 1027 (North Atlantic)
- 56 1027 (North Atlantic)
- 57 1027 (North Atlantic)
- 58 1027 (North Atlantic)
- 59 1027 (North Atlantic)
- 60 1027 (North Atlantic)
- 61 1027 (North Atlantic)
- 62 1027 (North Atlantic)
- 63 1027 (North Atlantic)
- 64 1027 (North Atlantic)
- 65 1027 (North Atlantic)
- 66 1027 (North Atlantic)
- 67 1027 (North Atlantic)
- 68 1027 (North Atlantic)
- 69 1027 (North Atlantic)
- 70 1027 (North Atlantic)
- 71 1027 (North Atlantic)
- 72 1027 (North Atlantic)
- 73 1027 (North Atlantic)
- 74 1027 (North Atlantic)
- 75 1027 (North Atlantic)
- 76 1027 (North Atlantic)
- 77 1027 (North Atlantic)
- 78 1027 (North Atlantic)
- 79 1027 (North Atlantic)
- 80 1027 (North Atlantic)
- 81 1027 (North Atlantic)
- 82 1027 (North Atlantic)
- 83 1027 (North Atlantic)
- 84 1027 (North Atlantic)
- 85 1027 (North Atlantic)
- 86 1027 (North Atlantic)
- 87 1027 (North Atlantic)
- 88 1027 (North Atlantic)
- 89 1027 (North Atlantic)
- 90 1027 (North Atlantic)
- 91 1027 (North Atlantic)
- 92 1027 (North Atlantic)
- 93 1027 (North Atlantic)
- 94 1027 (North Atlantic)
- 95 1027 (North Atlantic)
- 96 1027 (North Atlantic)
- 97 1027 (North Atlantic)
- 98 1027 (North Atlantic)
- 99 1027 (North Atlantic)
- 100 1027 (North Atlantic)

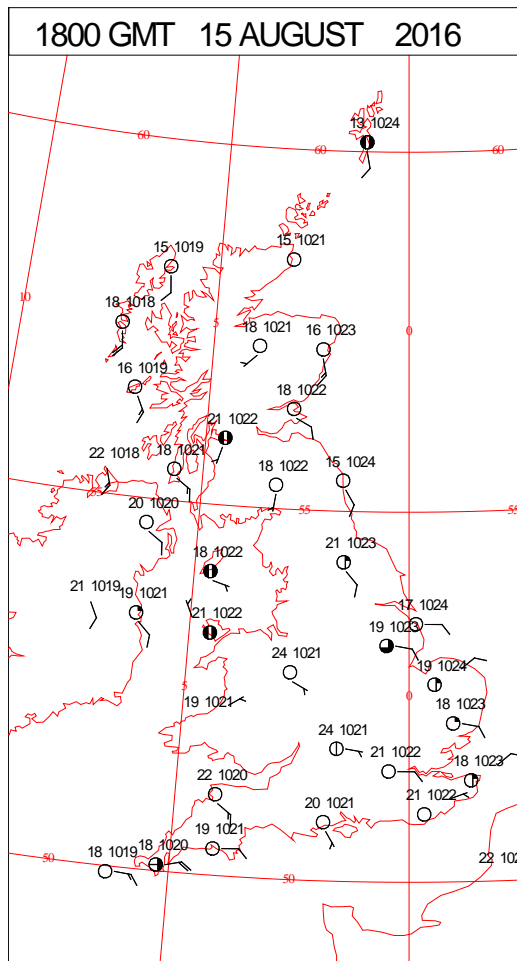
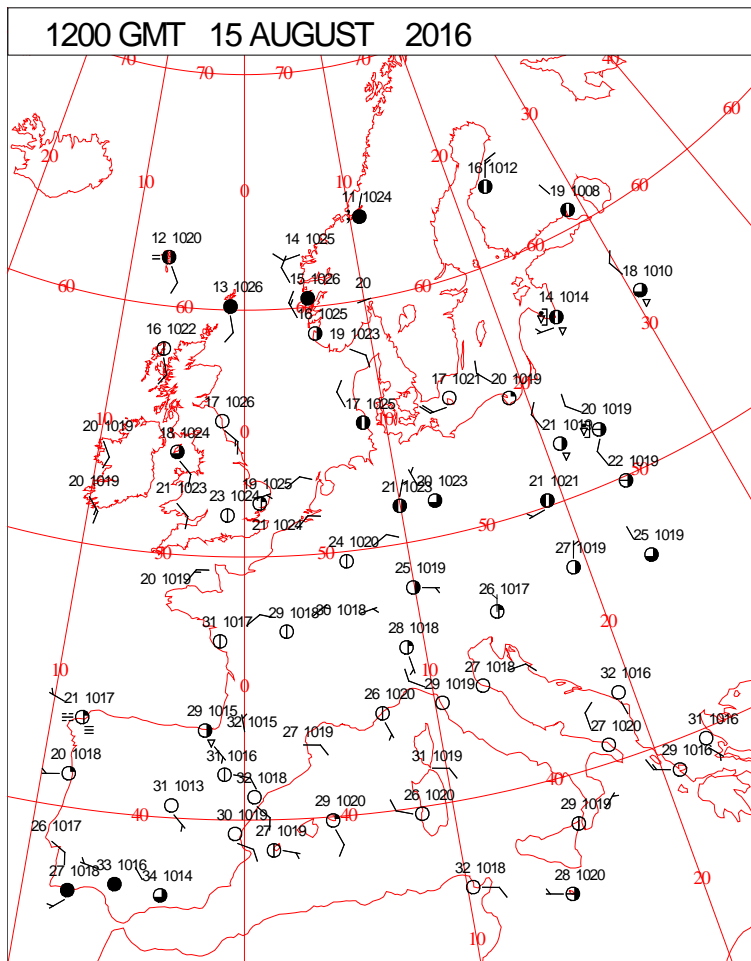
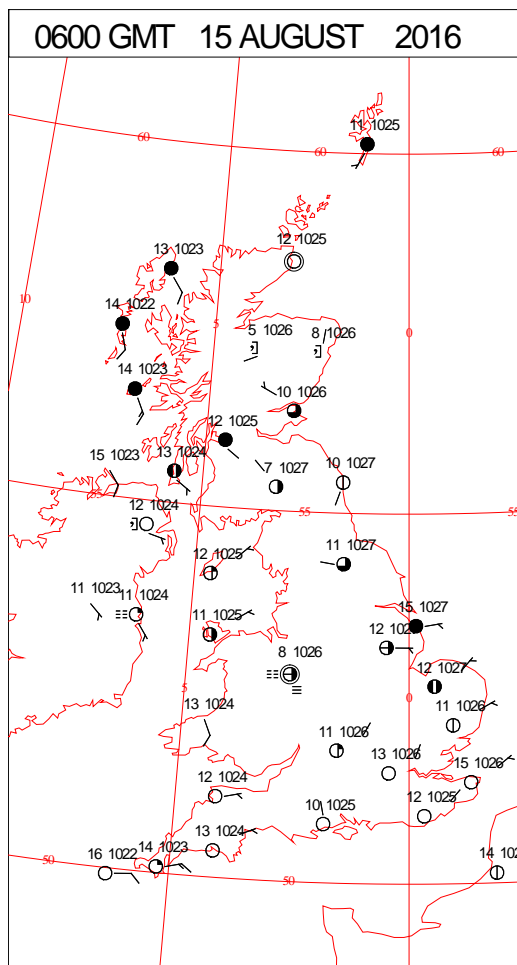
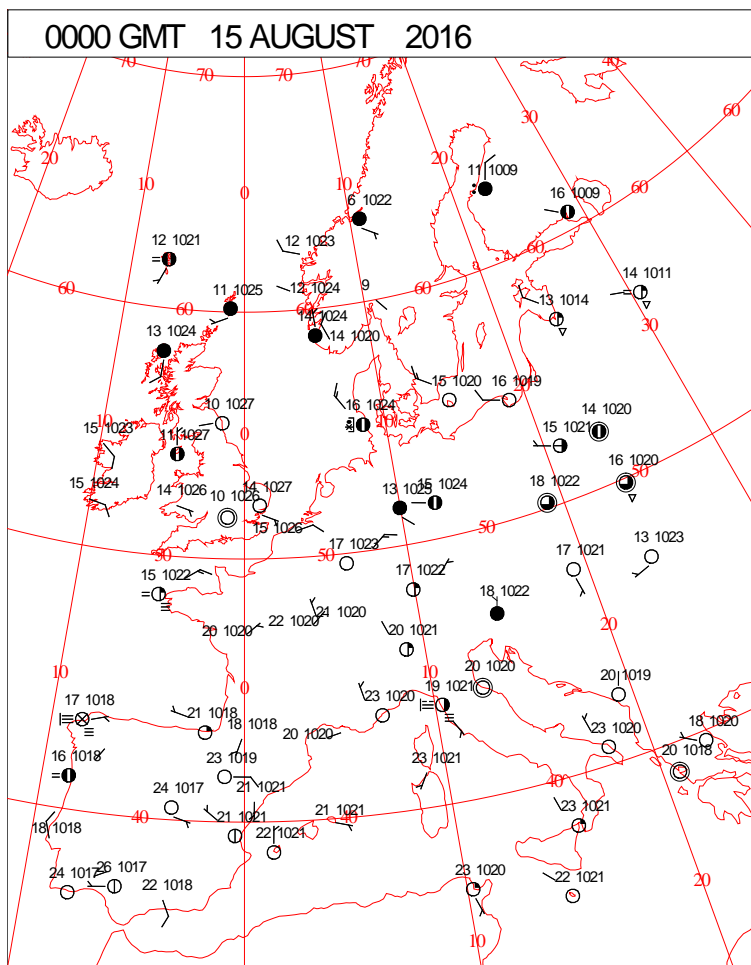
# 1200 GMT 15 AUGUST 2016

Map showing Sea Surface Temperature (SST) data for the British Isles and surrounding waters, dated 1200 GMT 15 AUGUST 2016. The map displays the coastline of the British Isles and surrounding waters, with a grid of latitude and longitude lines. SST data points are plotted as circles with numbers indicating the temperature in degrees Celsius. The data shows a general trend of increasing temperature from north to south, with values ranging from 15.1 to 23.4 degrees Celsius. The map also includes a scale bar and a north arrow.

Crown Copyright 2016, All Rights Reserved

Monday 15 August 2016

## SURFACE REPORTS

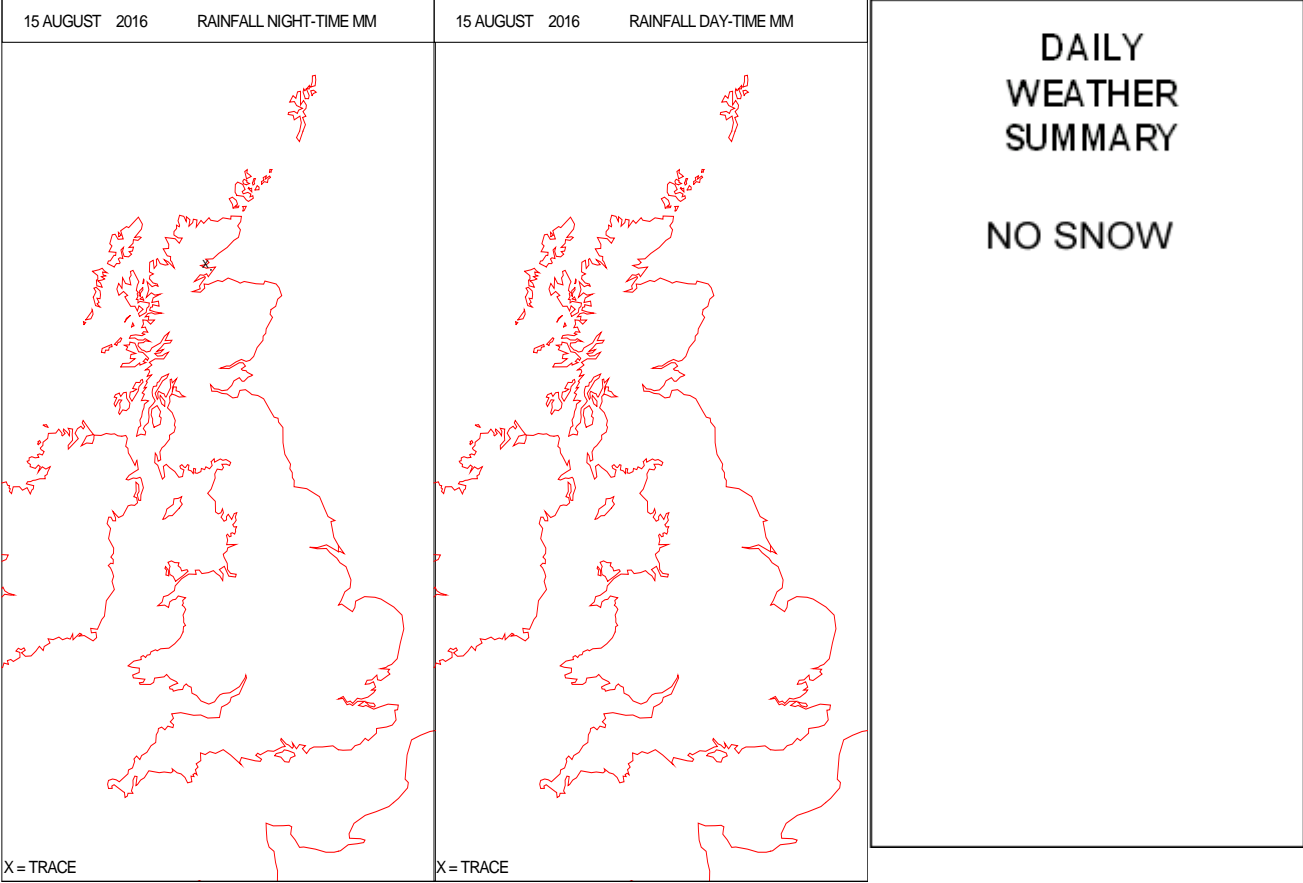
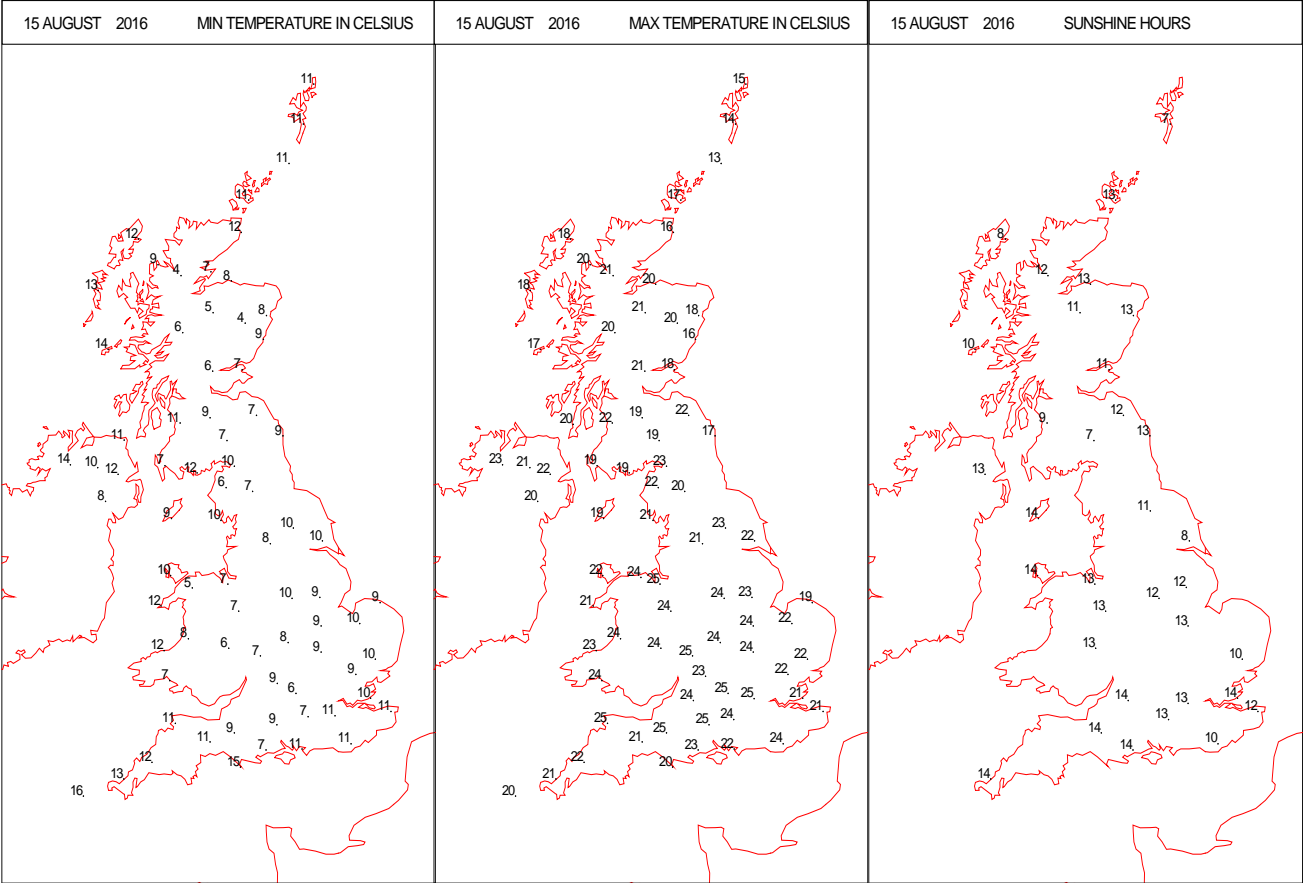


SIGNIFICANT WEATHER

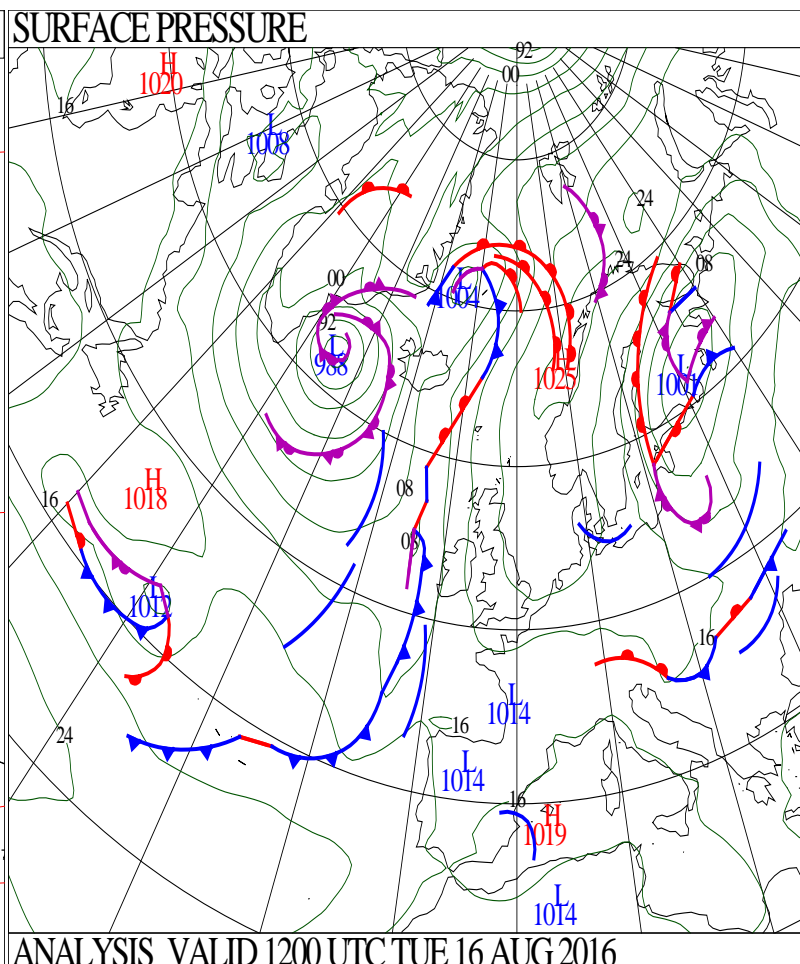
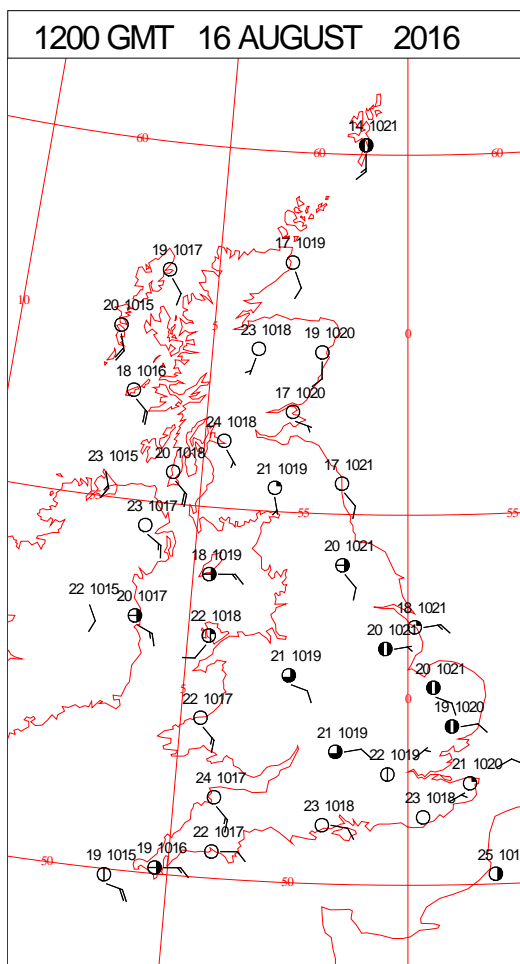
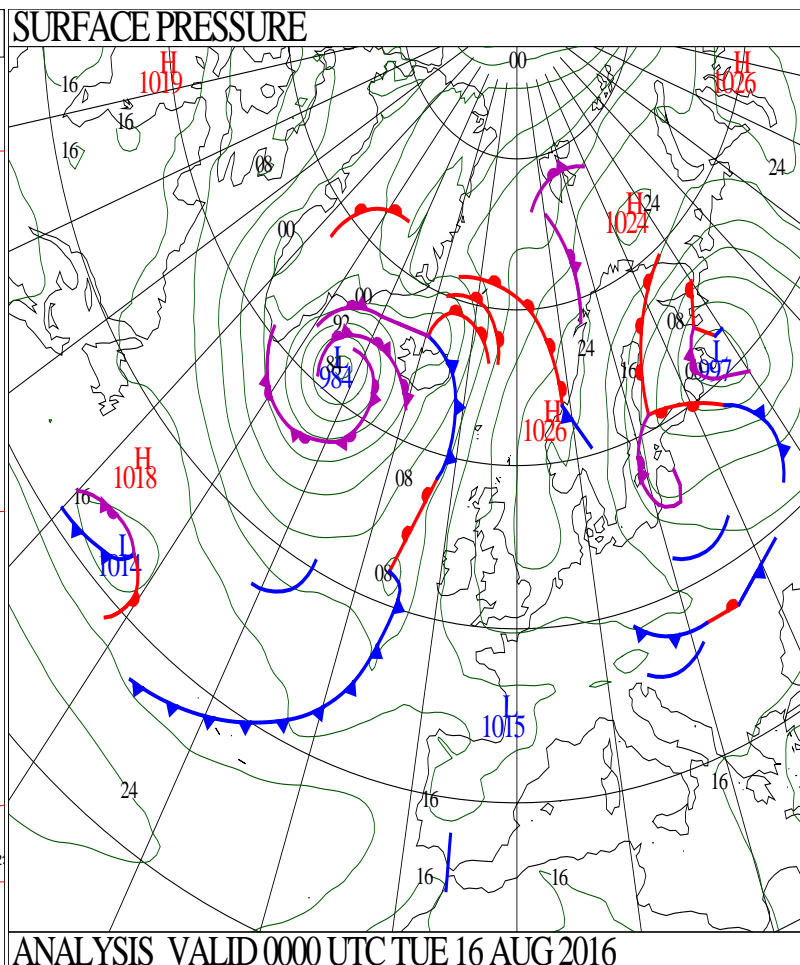
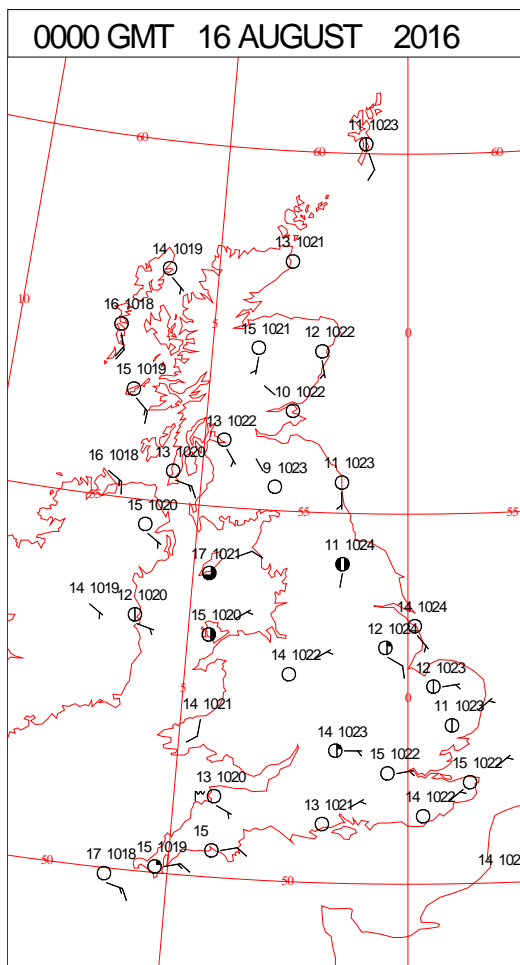
0600 GMT 15 AUGUST 2016	SIG WEATHER	1200 GMT 15 AUGUST 2016	SIG WEATHER	<div>Summary of UK Weather for Monday 15 August 2016.</div> <div>Through the night any lingering cloud cleared to leave a predominantly clear night across the U.K., with only parts of the far north-west holding onto cloud.</div> <div>This led to a much cooler night than of late, with temperatures widely in single figures Celsius. These clear skies also allowed some isolated fog and mist patches to form in local rural spots.</div> <div>Through the morning these patches of mist and fog cleared, which brought a bright and fine start to the day. It was however, a cool start, but it quickly warmed though the morning.</div> <div>This led to a generally sunny day across the country, with near unbroken sunshine across much of England and Wales in particular.</div> <div>Despite winds being generally light, an on-shore breeze kept temperatures suppressed across eastern coastal counties. Inland, it was a very warm day.</div>
1800 GMT 15 AUGUST 2016	SIG WEATHER	0000 GMT 16 AUGUST 2016	SIG WEATHER	
				<div>EXTREMES</div> <div>Highest Maximum: 25.8 Seavington, Hurcott Farm, Somerset</div> <div>Lowest Maximum: 13.4 Fair Isle, Shetland</div> <div>Lowest Minimum: 3.5 Kindrogan, Perthshire</div> <div>Lowest Grass Minimum: -2.0 Kindrogan, Perthshire</div> <div>Most Rain: 9.0 Durris, Aberdeenshire</div> <div>Most Sun: 14.4 Culdrose, Cornwall</div>



DAILY CLIMATE DATA

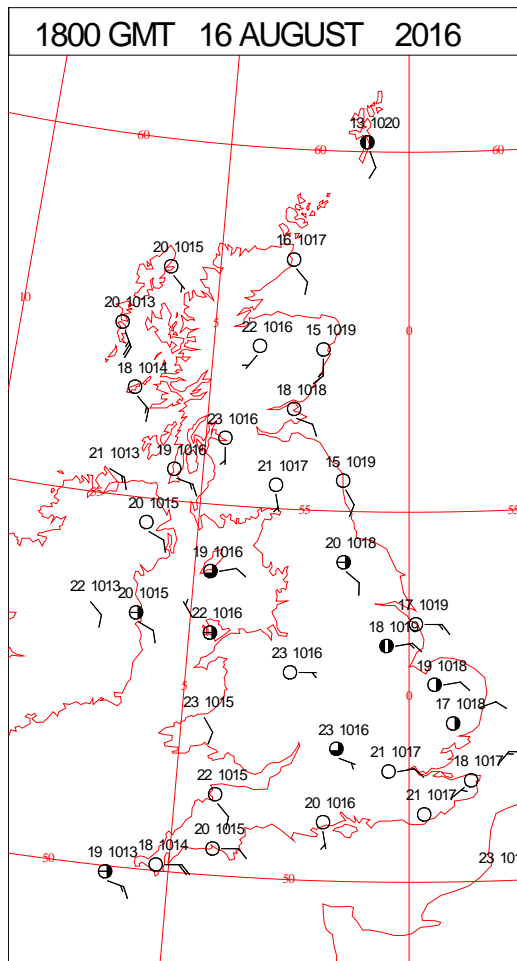
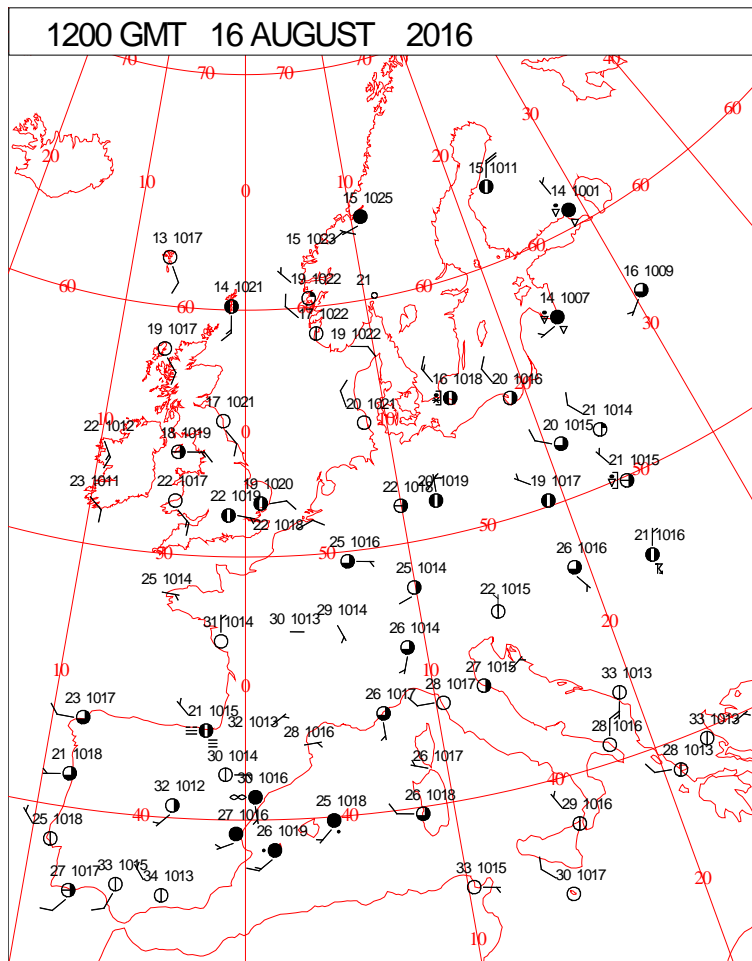
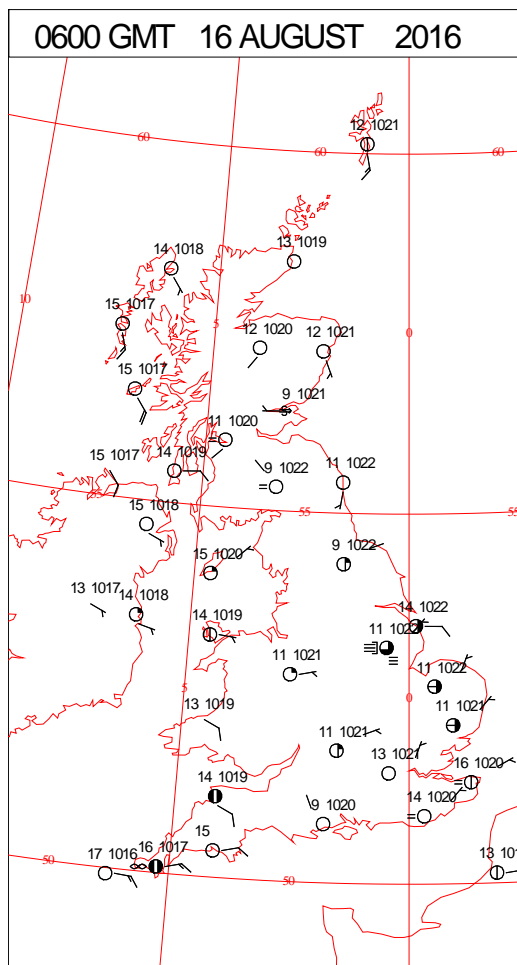
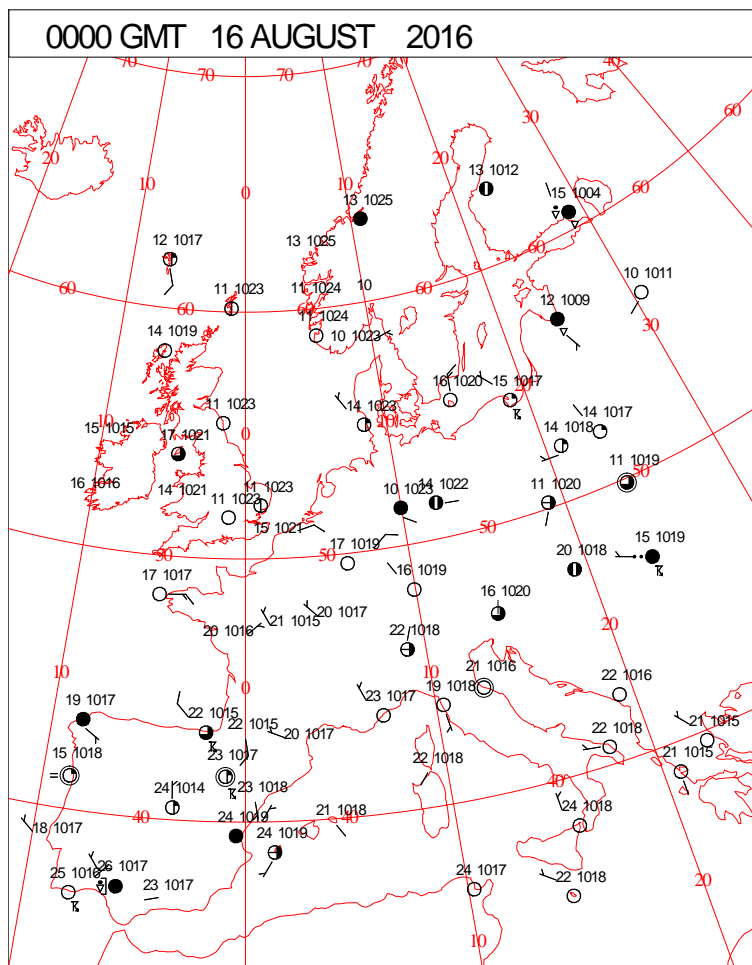


# DAILY WEATHER SUMMARY



Tuesday 16 August 2016

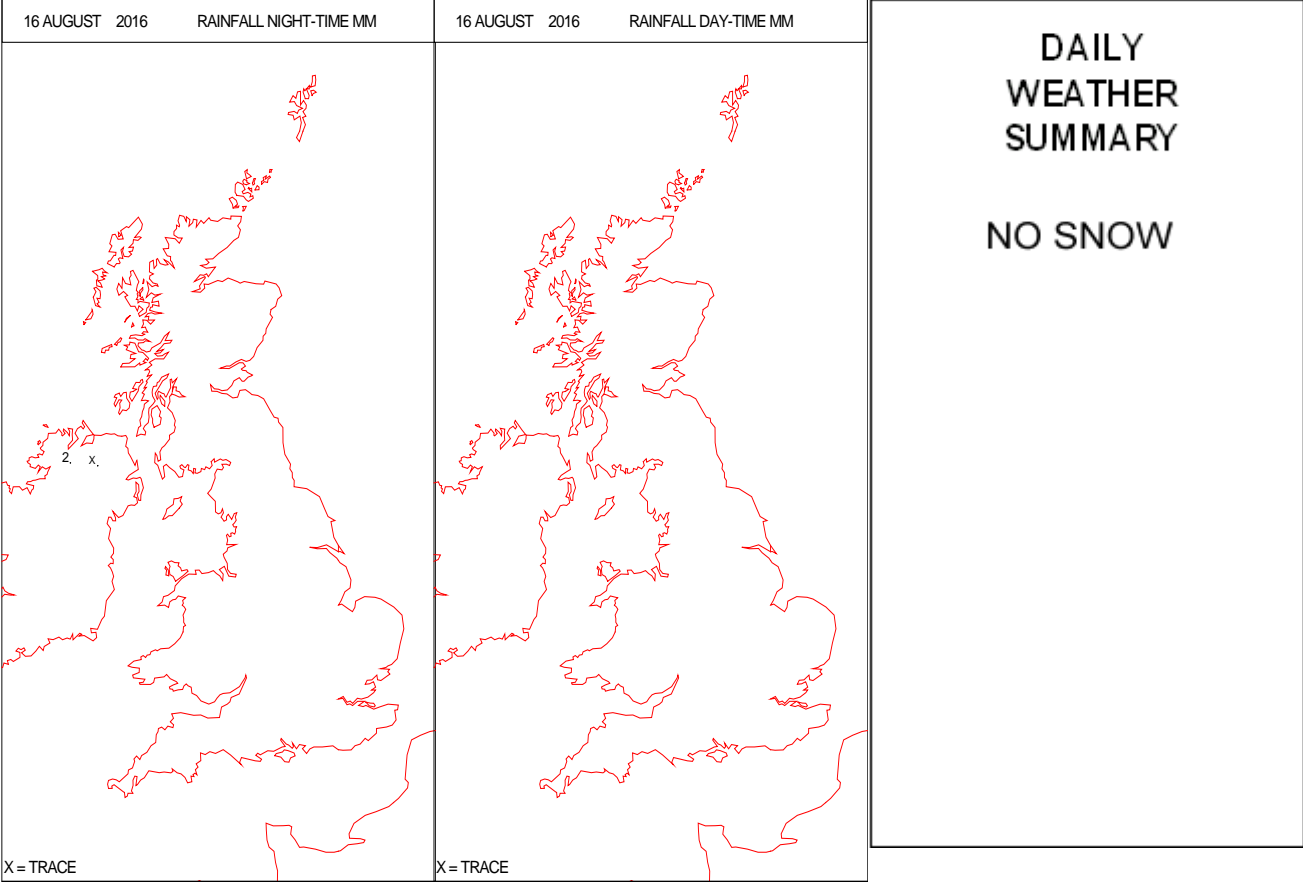
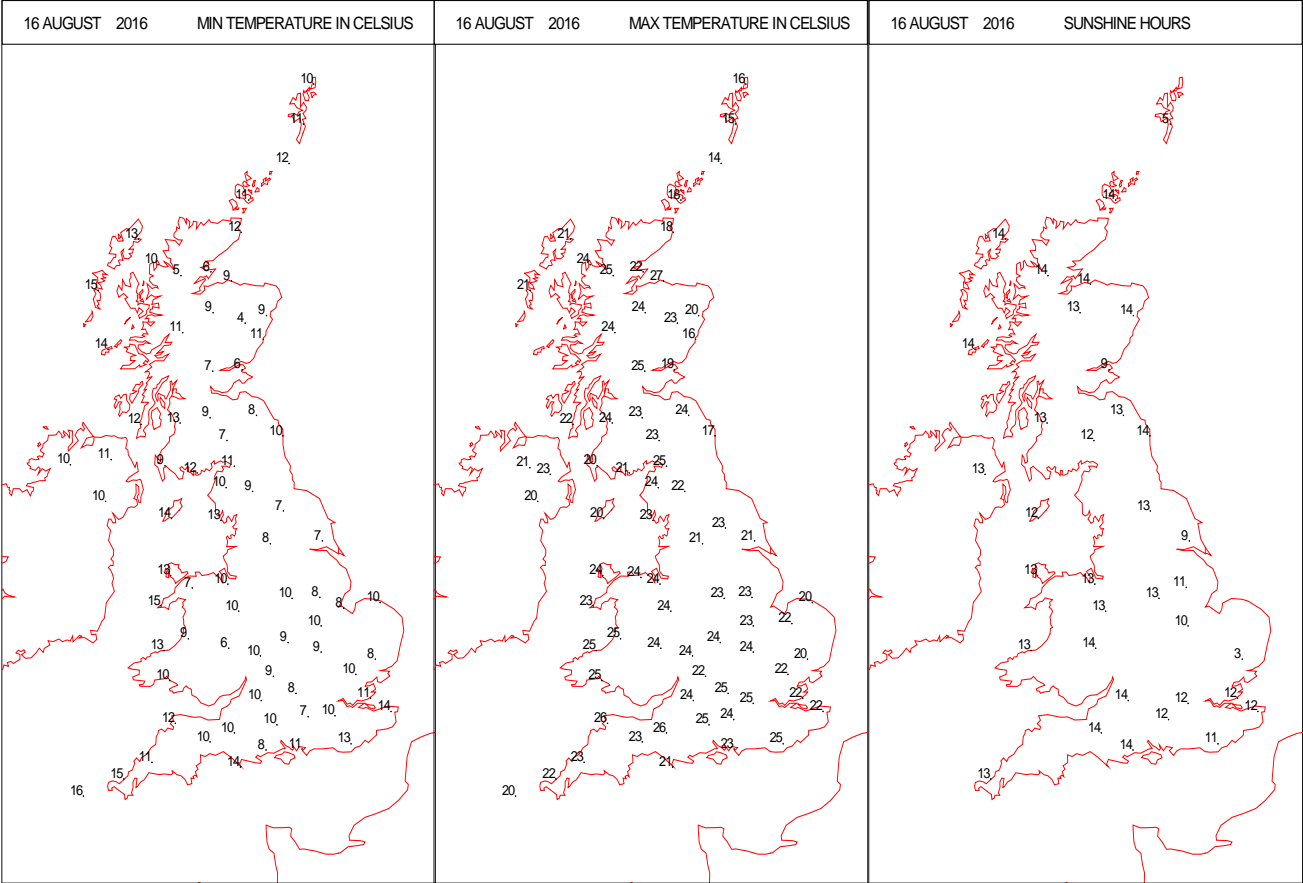
## SURFACE REPORTS



# SIGNIFICANT WEATHER

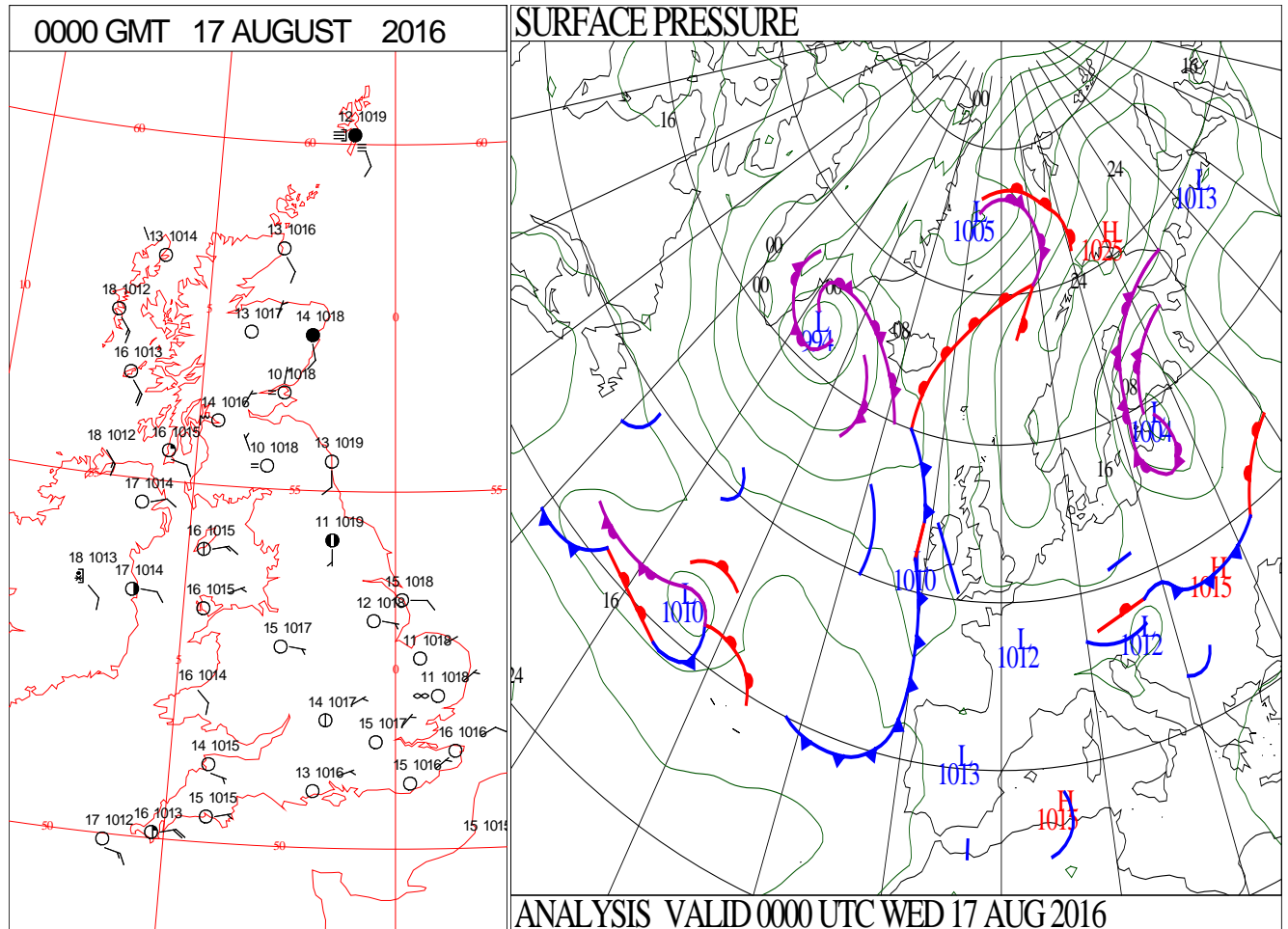
0600 GMT 16 AUGUST 2016	SIG WEATHER	1200 GMT 16 AUGUST 2016	SIG WEATHER	<p><b>Summary of UK Weather for Tuesday 16 August 2016.</b></p> <p>It was a benign and largely clear night across the U.K., with light winds. Under the influence of clear skies and the light winds, it became rather chilly in rural locations, with a few mist and fog patches. Some areas of low cloud also developed locally by the end of the night.</p> <p>However, most parts were clear of cloud all night, and so had a bright and sunny start to the morning.</p> <p>Through the day it remained fine, with almost unbroken sunshine across the entire country. Some thicker cloud did however affect East Anglia and Lincolnshire.</p> <p>Temperatures were warm for many, and highest in north-west Scotland.</p>
1800 GMT 16 AUGUST 2016	SIG WEATHER	0000 GMT 17 AUGUST 2016	SIG WEATHER	<p><b>EXTREMES</b></p> <p><b>Highest Maximum:</b> 27.0 Cromdale, Nairnshire</p> <p><b>Lowest Maximum:</b> 14.3 Fair Isle, Shetland</p> <p><b>Lowest Minimum:</b> 3.3 Kinbrace Hatchery, Sutherland</p> <p><b>Lowest Grass Minimum:</b> -3.5 Mickleham, Surrey</p> <p><b>Most Rain:</b> 1.6 Castlederg, Co. Tyrone 1.6 Thomastown, Co. Fermanagh</p> <p><b>Most Sun:</b> 14.4 Kinloss, Moray</p>

DAILY CLIMATE DATA

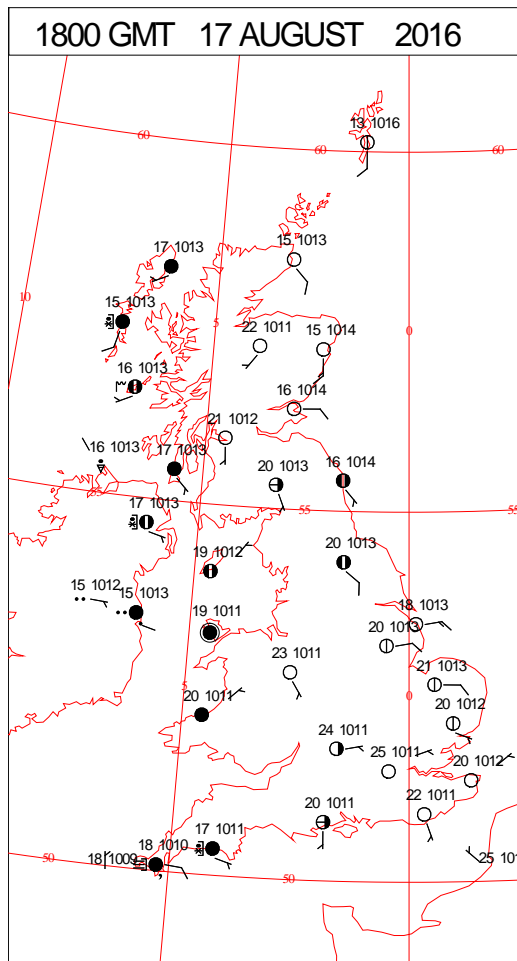
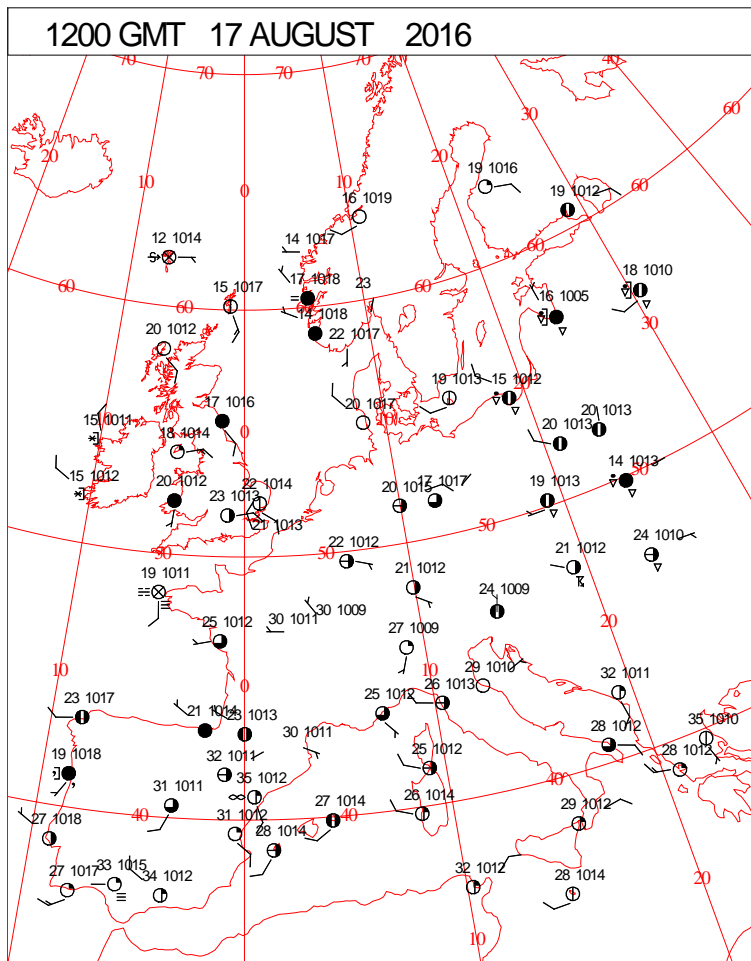
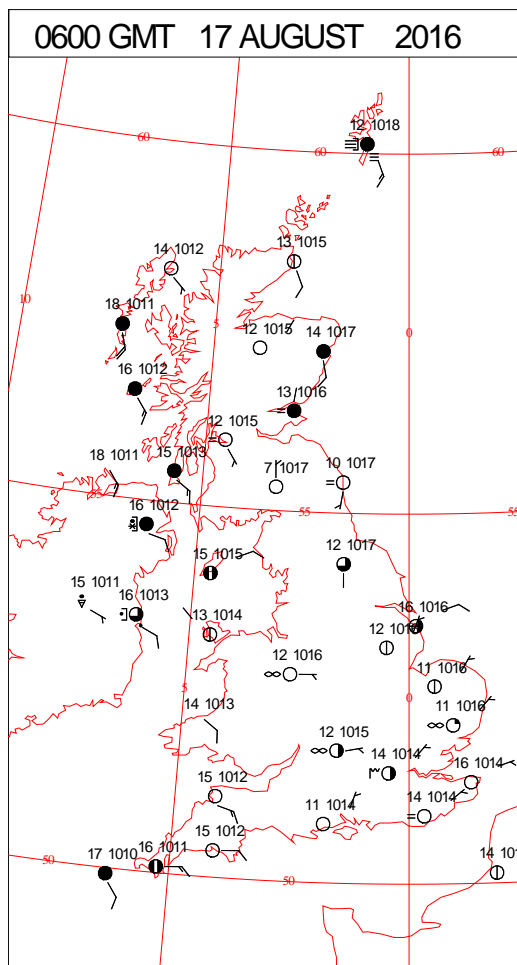
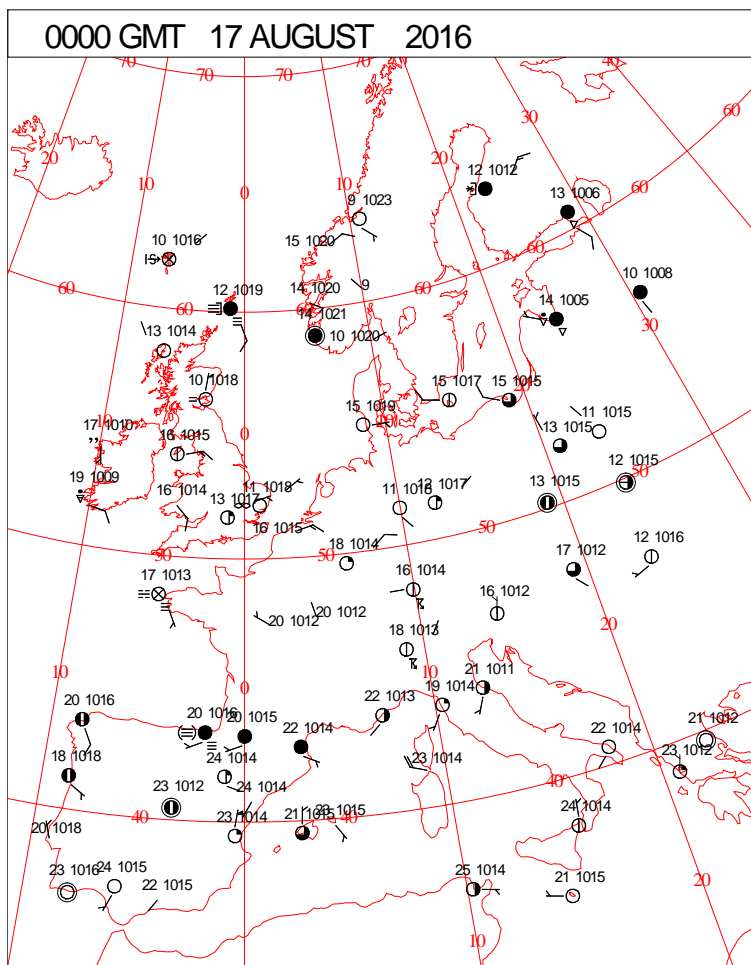




# DAILY WEATHER SUMMARY



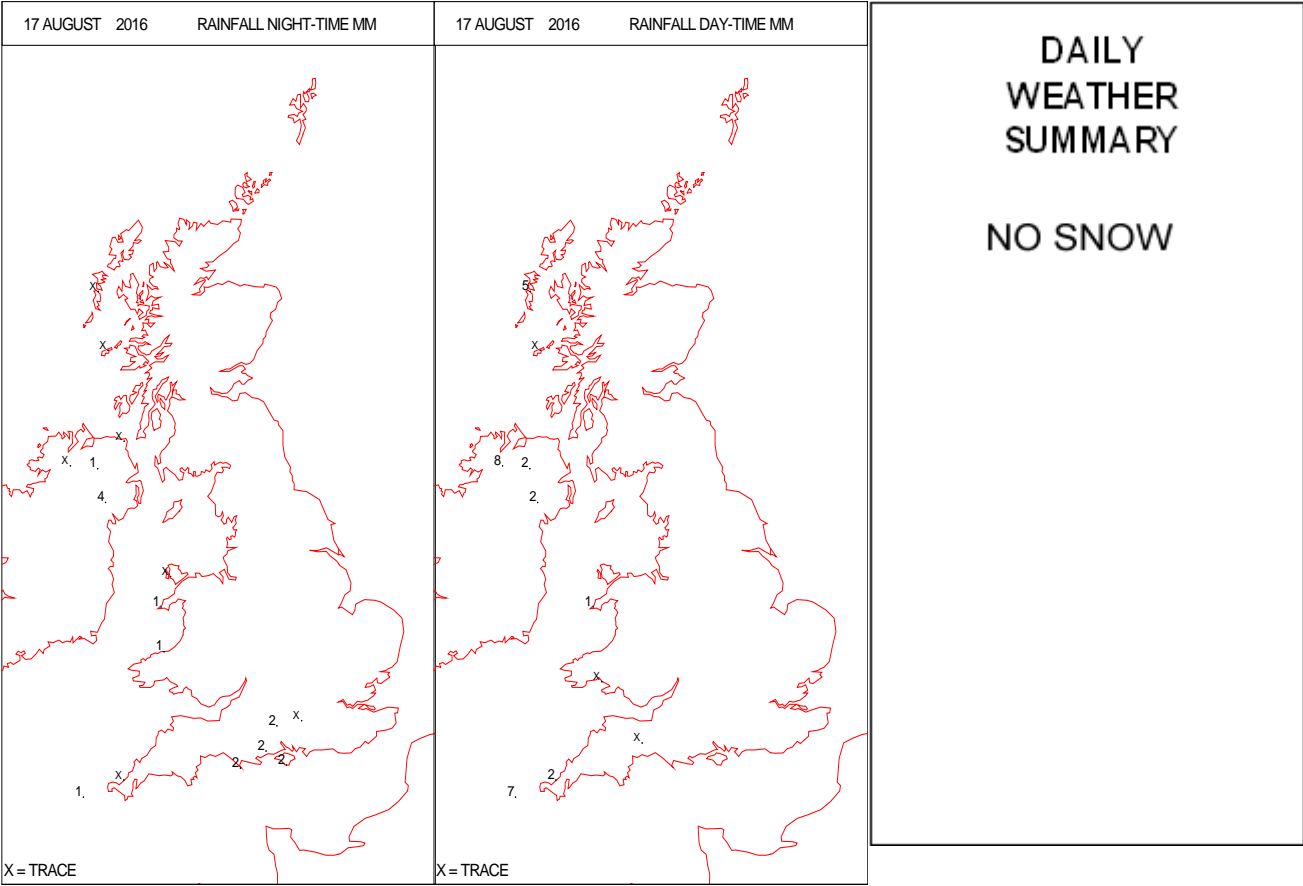
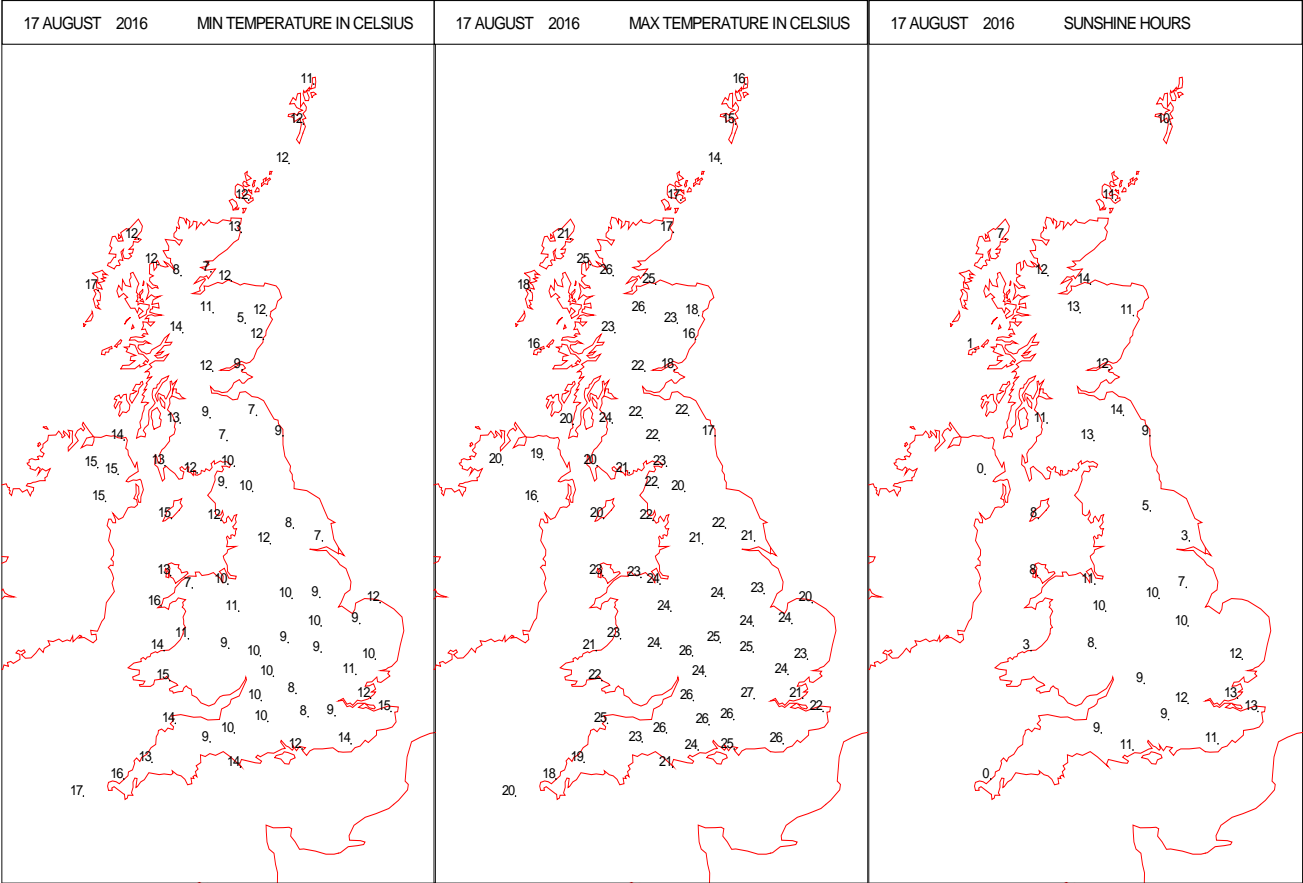
# SURFACE REPORTS



# SIGNIFICANT WEATHER

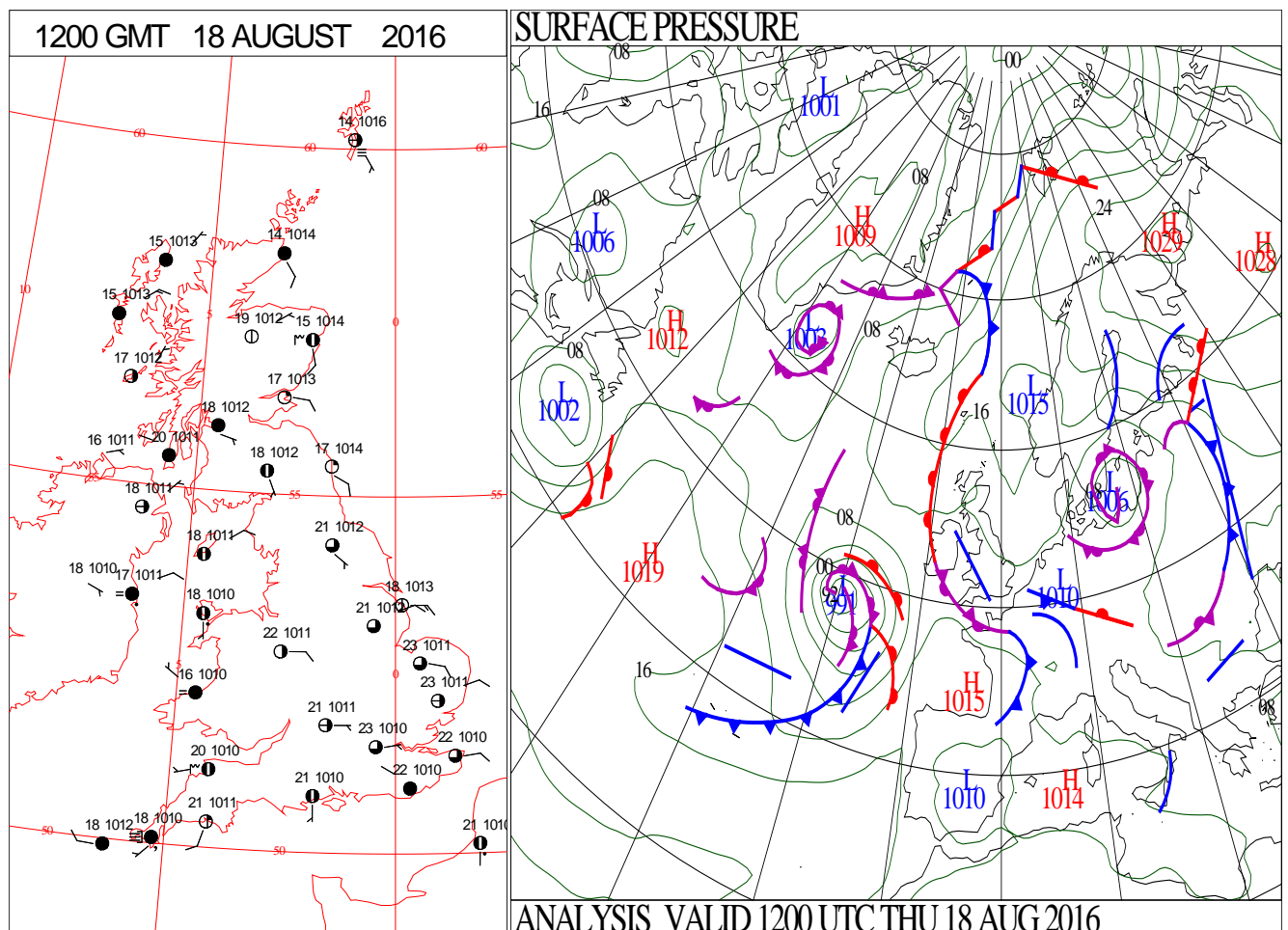
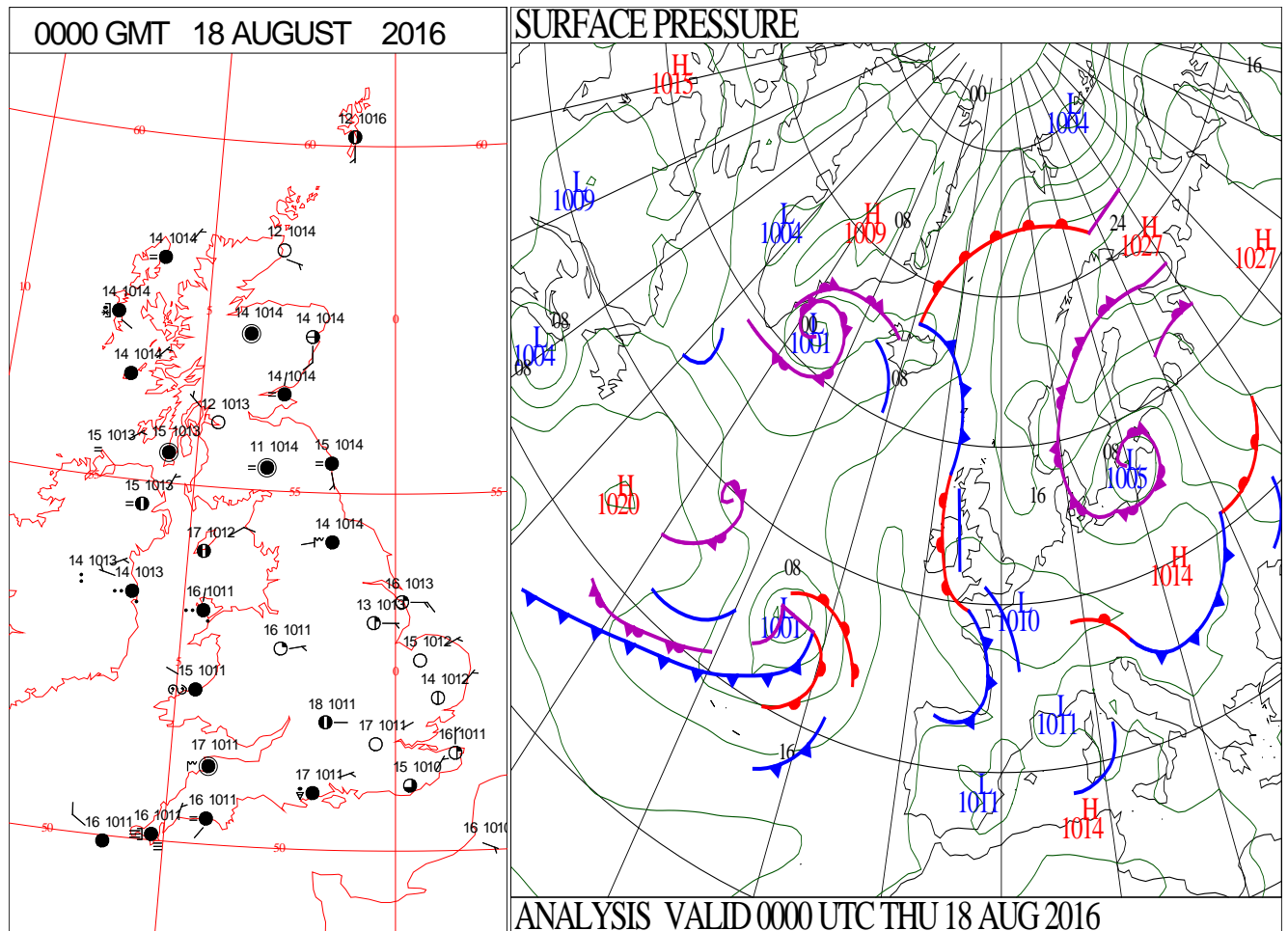
0600 GMT 17 AUGUST 2016	SIG WEATHER	1200 GMT 17 AUGUST 2016	SIG WEATHER	<p><b>Summary of UK Weather for Wednesday 17 August 2016.</b></p> <p>It was another largely clear night across the U.K., with light winds. Under the influence of the clear skies and light winds, it became rather chilly in rural spots, with a few mist and fog patches. Some areas of low cloud developed by the end of the night, notably in the east.</p> <p>It was a cloudy night across Northern Ireland, with some light rain.</p> <p>However, most parts were clear of cloud all night, and so had a bright and sunny start to the morning. A veil of thin cloud spread its way over Wales and south-west England through the early hours of the morning.</p> <p>It was a cloudy day across Northern Ireland, with outbreaks of rain throughout the day. It soon started to turn cloudy across Wales and south-west England, with rain through the evening.</p>
1800 GMT 17 AUGUST 2016	SIG WEATHER	0000 GMT 18 AUGUST 2016	SIG WEATHER	<p><b>EXTREMES</b></p> <p><b>Highest Maximum:</b> 27.4 Kinlochewe, Ross-Shire</p> <p><b>Lowest Maximum:</b> 13.9 Fair Isle, Shetland</p> <p><b>Lowest Minimum:</b> 3.5 Kindrogan, Perthshire</p> <p><b>Lowest Grass Minimum:</b> -2.0 Mickleham, Surrey</p> <p><b>Most Rain:</b> 11.7 Dale Fort, Dyfed</p> <p><b>Most Sun:</b> 14.3 Kinloss, Moray</p>

DAILY CLIMATE DATA



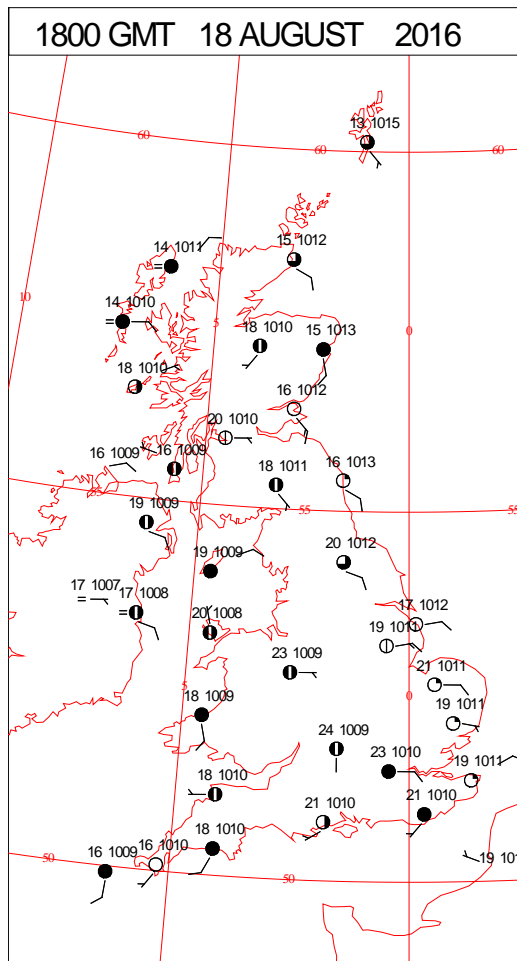
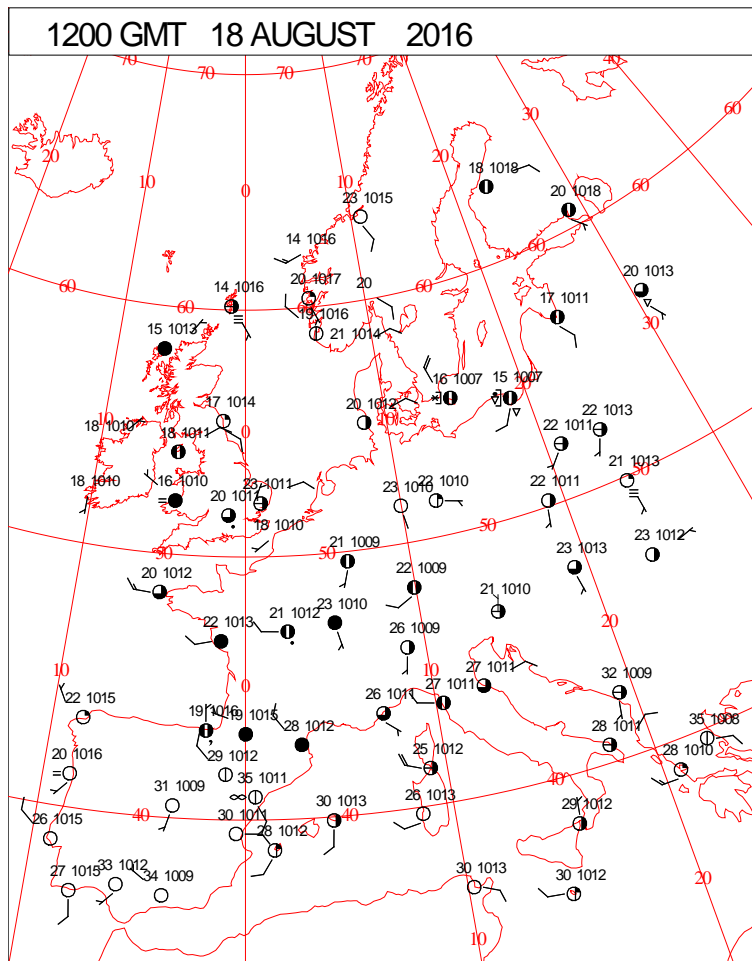
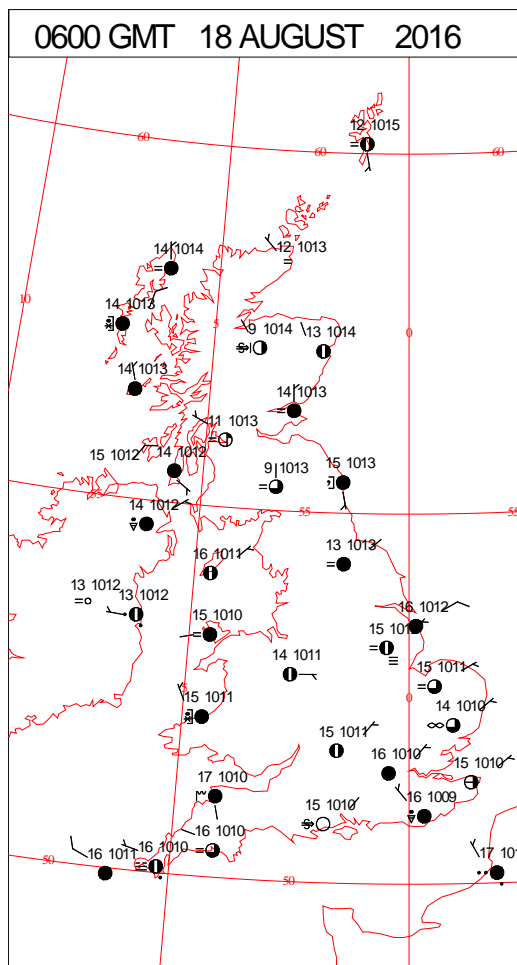
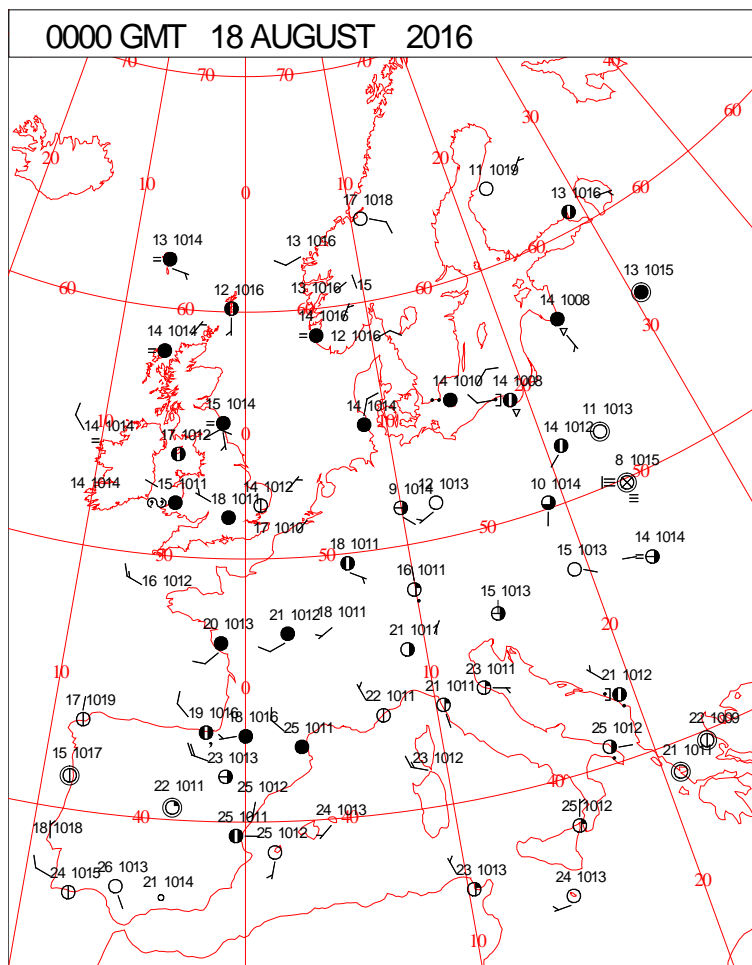


# DAILY WEATHER SUMMARY





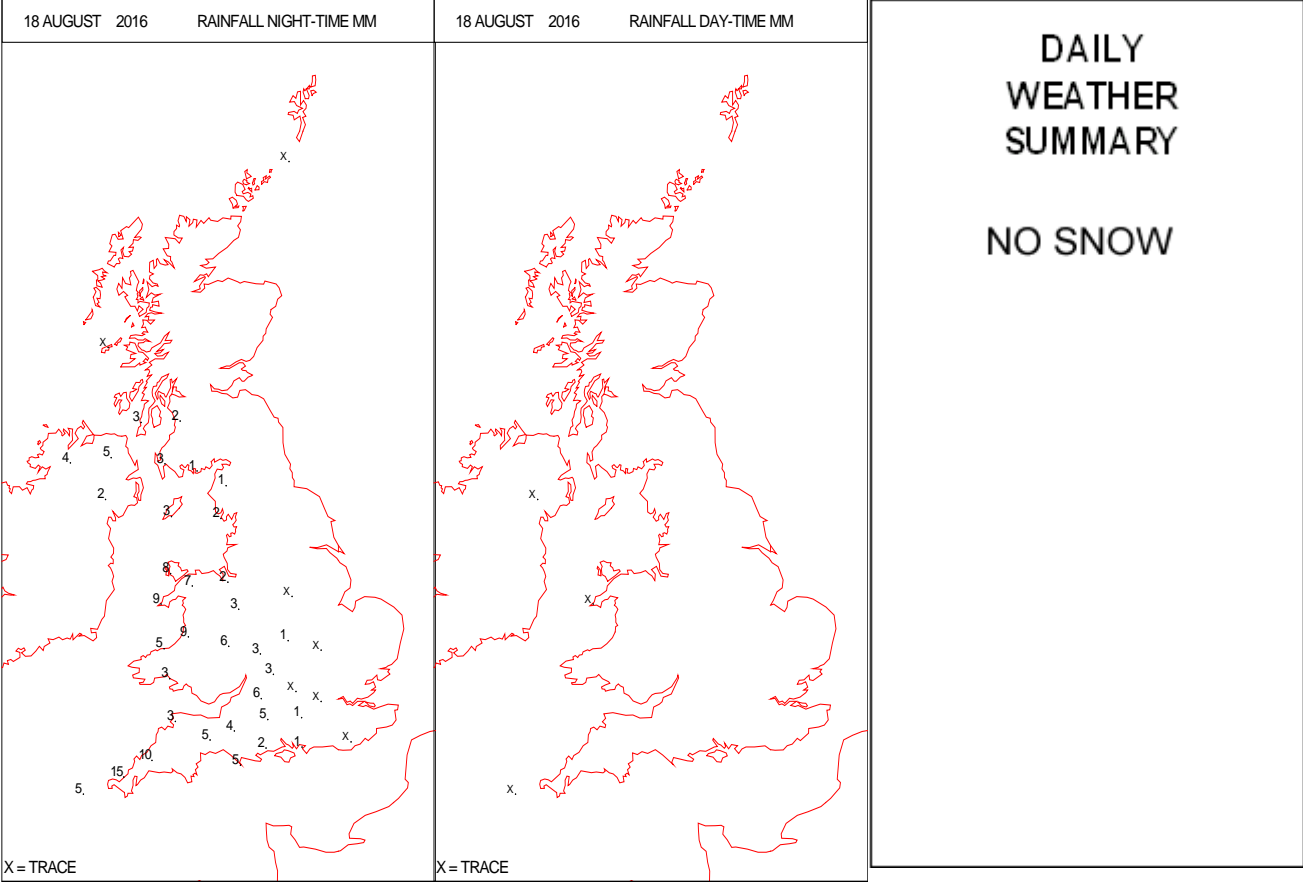
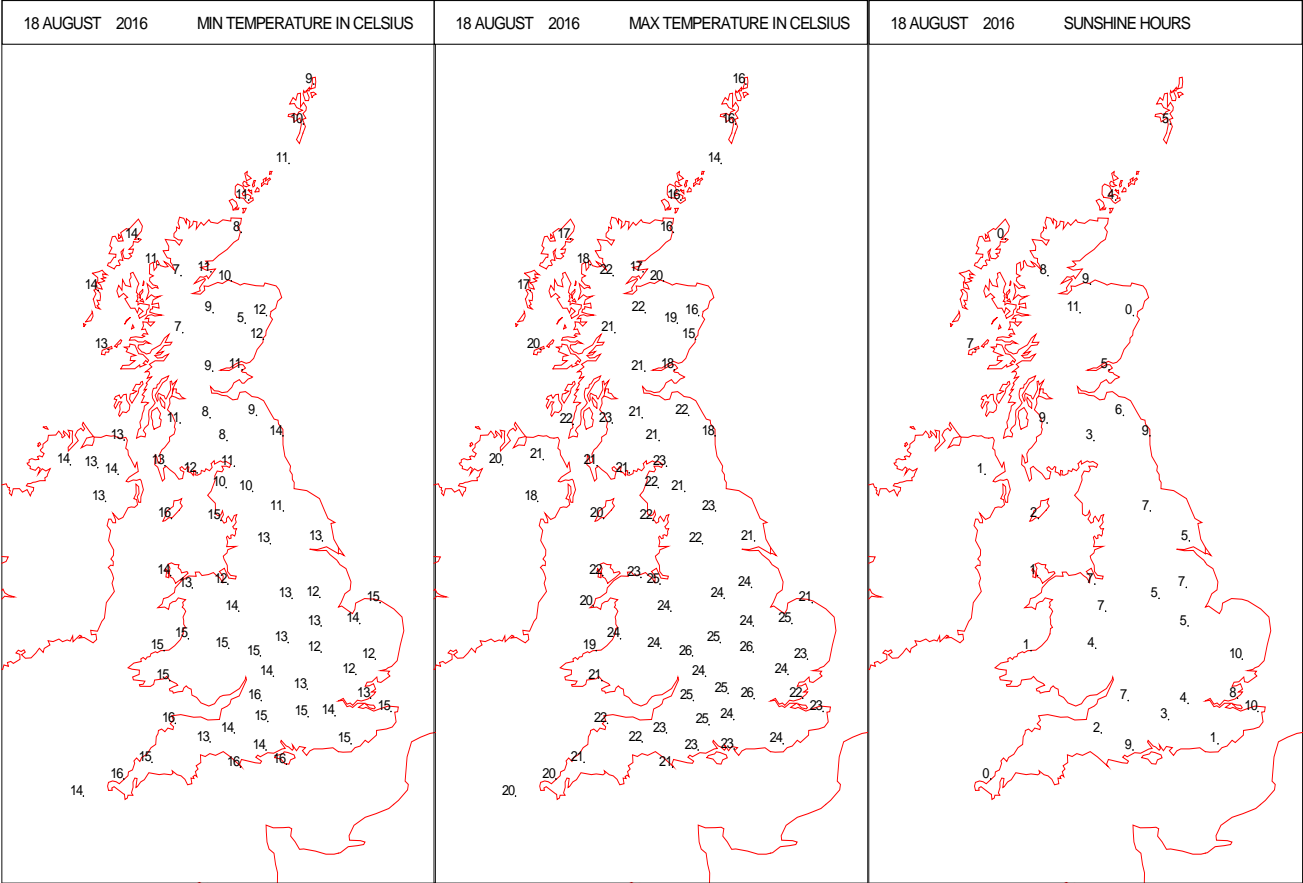
# SURFACE REPORTS



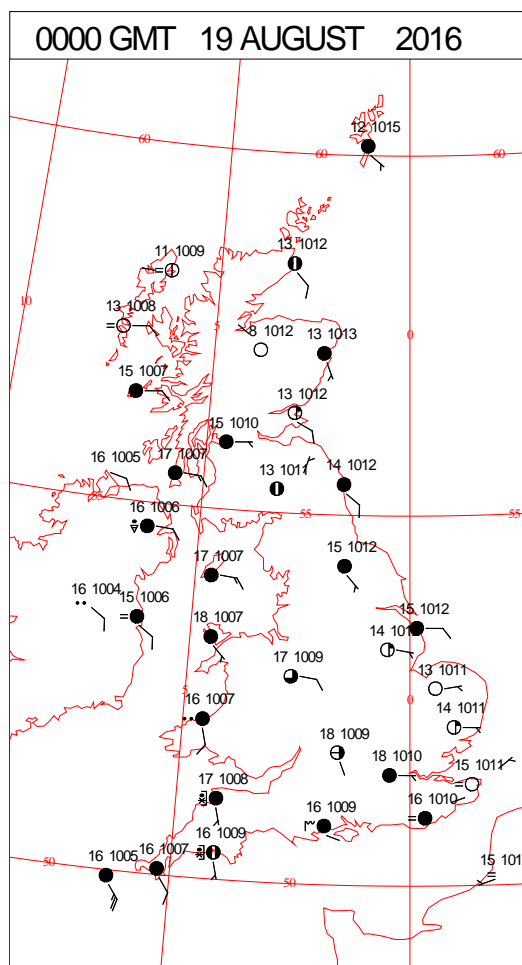
SIGNIFICANT WEATHER

0600 GMT 18 AUGUST 2016	SIG WEATHER	1200 GMT 18 AUGUST 2016	SIG WEATHER	<p><b>Summary of UK Weather for Thursday 18 August 2016.</b></p> <p>During the early hours outbreaks of rain continued across south-west England, Wales and Northern Ireland. This gradually spread in a north-eastward direction into the Midlands, and later the south-east of England.</p> <p>To the north and east of this zone it was dry with clear spells, leading to some mist and fog forming by dawn.</p> <p>It was chilly in some rural parts of the north, but further south it remained much milder than recent nights.</p> <p>Through the morning thicker cloud and a few showers continued across the south and west, but many areas had a dry day, with some lengthy spells of sunshine developing. A few further showers developed across Wales and south-west England, some of which were quite heavy.</p> <p>Through the evening these eased, but thicker cloud started to spread into the south-west of England and south Wales again, with outbreaks of rain arriving across Cornwall by dusk.</p> <p>Temperatures were slightly above average for much of the country, especially across some central and eastern parts, where there was some lengthy spells of sunshine.</p>
1800 GMT 18 AUGUST 2016	SIG WEATHER	0000 GMT 19 AUGUST 2016	SIG WEATHER	
				<p><b>EXTREMES</b></p> <p><b>Highest Maximum:</b> 26.6 Cambridge Botanic Garden, Cambridgeshire</p> <p><b>Lowest Maximum:</b> 13.9 Fair Isle, Shetland</p> <p><b>Lowest Minimum:</b> 3.5 Kindrogan, Perthshire</p> <p><b>Lowest Grass Minimum:</b> -1.5 Kindrogan, Perthshire</p> <p><b>Most Rain:</b> 16.9 Portpatrick, Craigenlee Croft, Wigtonshire</p> <p><b>Most Sun:</b> 12.4 Whitby, North Yorkshire</p>

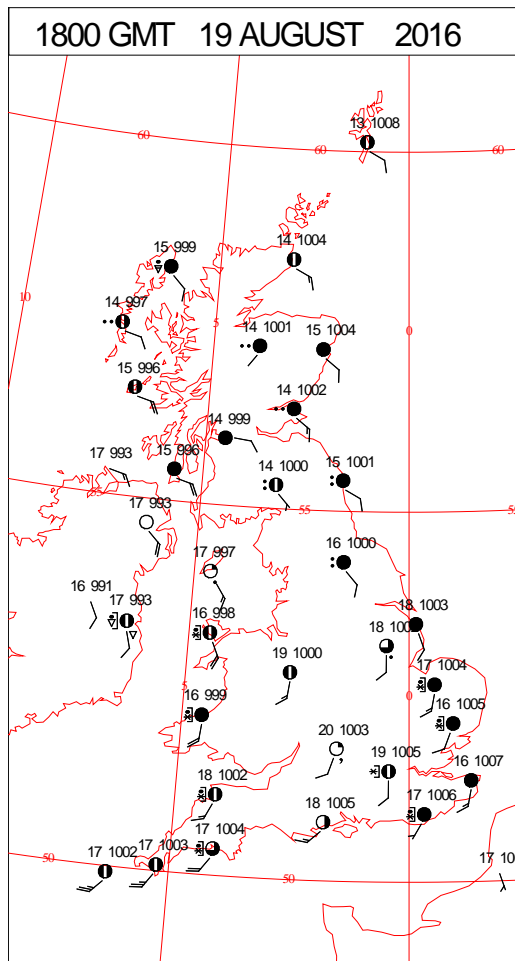
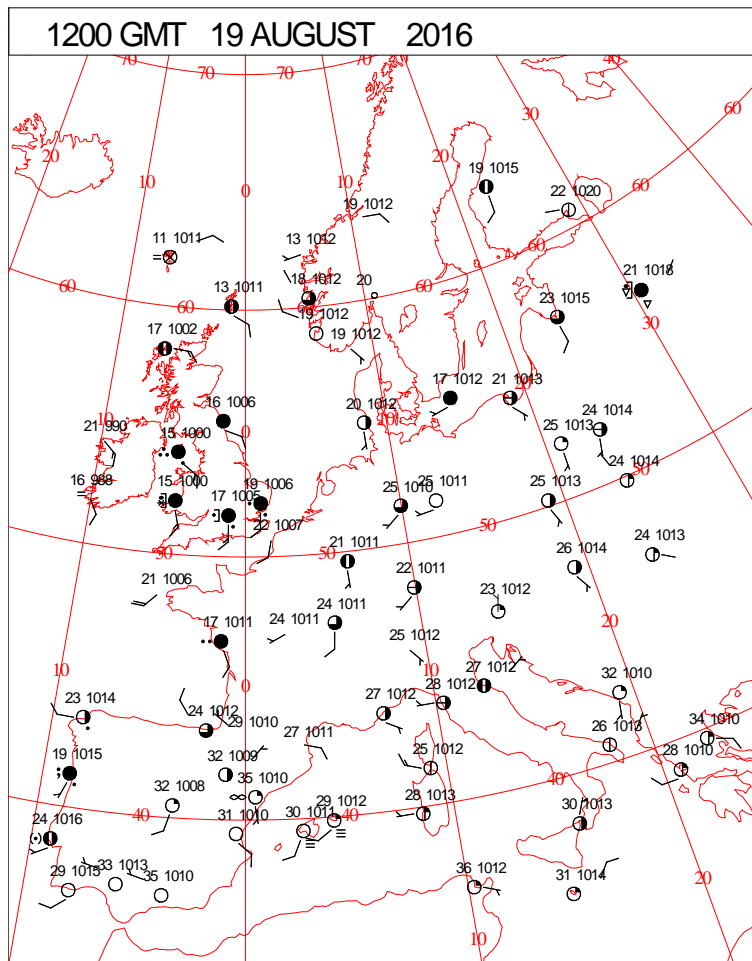
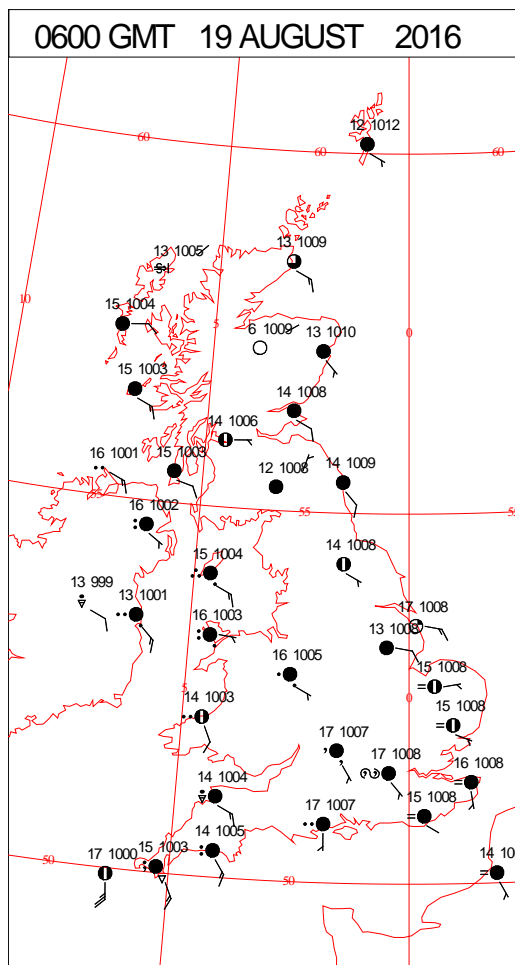
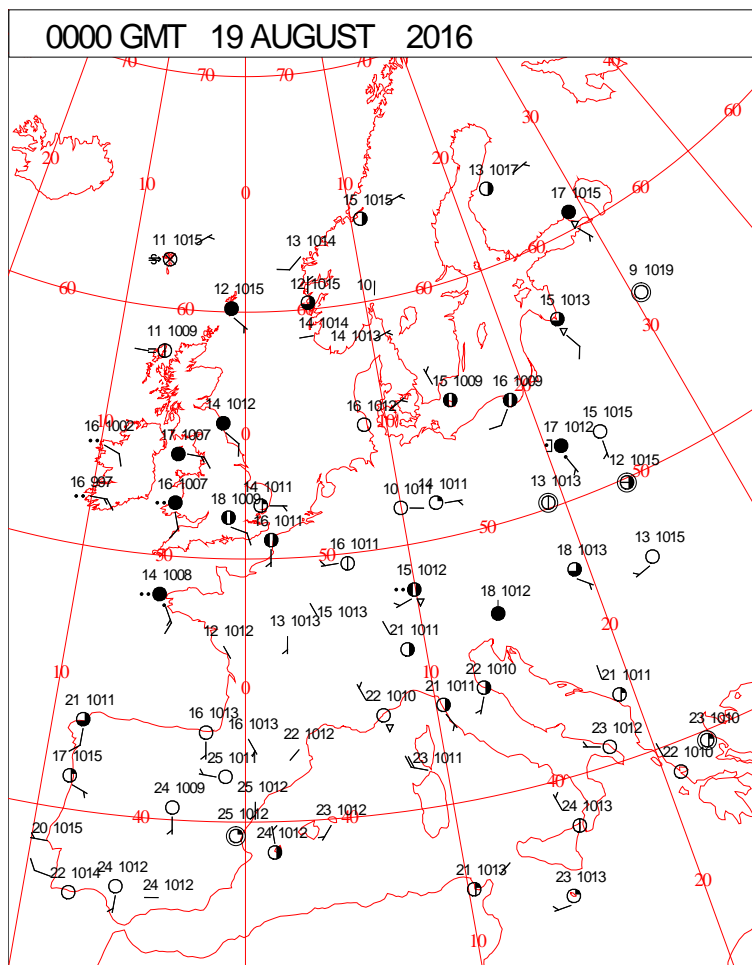
DAILY CLIMATE DATA



# DAILY WEATHER SUMMARY



# SURFACE REPORTS

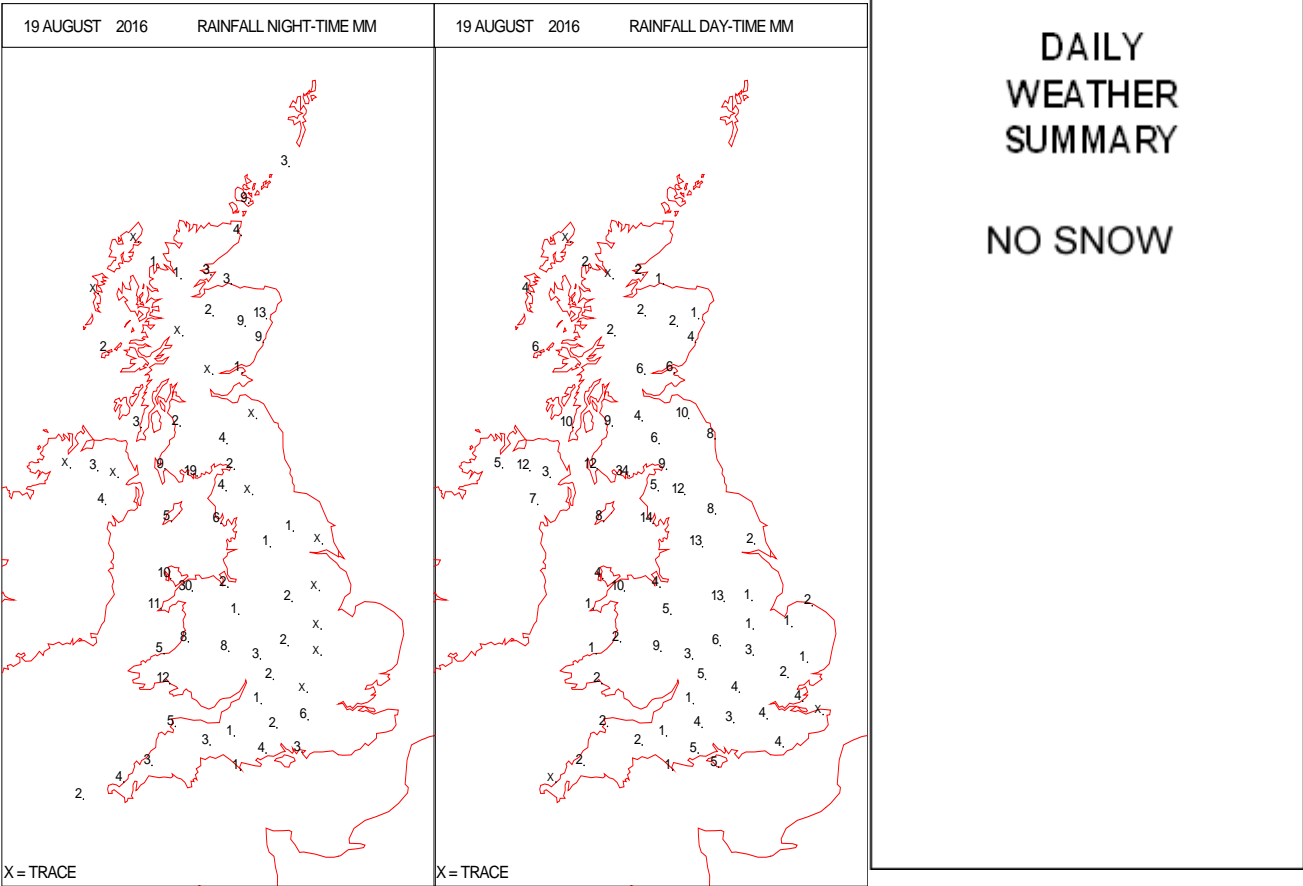
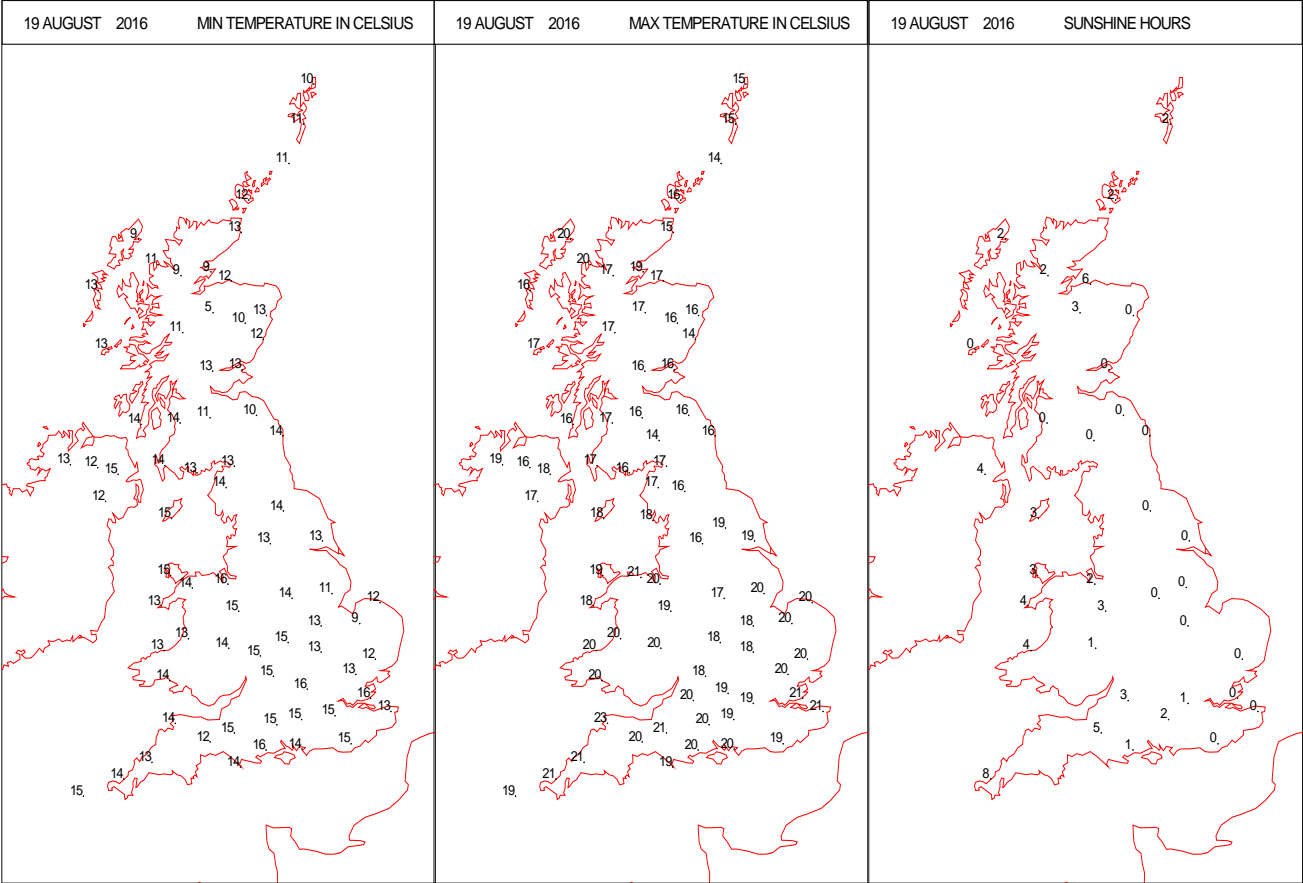




# SIGNIFICANT WEATHER

0600 GMT 19 AUGUST 2016	SIG WEATHER	1200 GMT 19 AUGUST 2016	SIG WEATHER	<p><b>Summary of UK Weather for Friday 19 August 2016.</b></p> <p>Rain spread across the west and south of the U.K. during the early hours, with some heavy bursts arriving across Cornwall towards daylight. Further north and east it was drier, with some bright spells first thing across the far north of Scotland.</p> <p>This band of rain then moved across the country from south-west to north-east during the day, and was heavy at times.</p> <p>South-westerly winds started to strengthen as low pressure moved in from the Atlantic towards Northern Ireland.</p> <p>Behind the rain band, there was some brightness and sunshine, but also isolated showers began to break out.</p> <p>Temperatures were generally slightly below average, with the warmest places being around the south-east of Wales and south-west England.</p>
1800 GMT 19 AUGUST 2016	SIG WEATHER	0000 GMT 20 AUGUST 2016	SIG WEATHER	<p><b>EXTREMES</b></p> <p><b>Highest Maximum:</b> 22.6 Cardiff, Bute Park, South Glamorgan 22.6 Chivenor, Devon</p> <p><b>Lowest Maximum:</b> 14.0 Fair Isle, Shetland</p> <p><b>Lowest Minimum:</b> 4.6 Aviemore, Inverness-Shire</p> <p><b>Lowest Grass Minimum:</b> 2.3 Aviemore, Inverness-Shire</p> <p><b>Most Rain:</b> 53.4 Dundrennan, Kirkcudbrightshire</p> <p><b>Most Sun:</b> 7.6 Camborne, Cornwall</p>

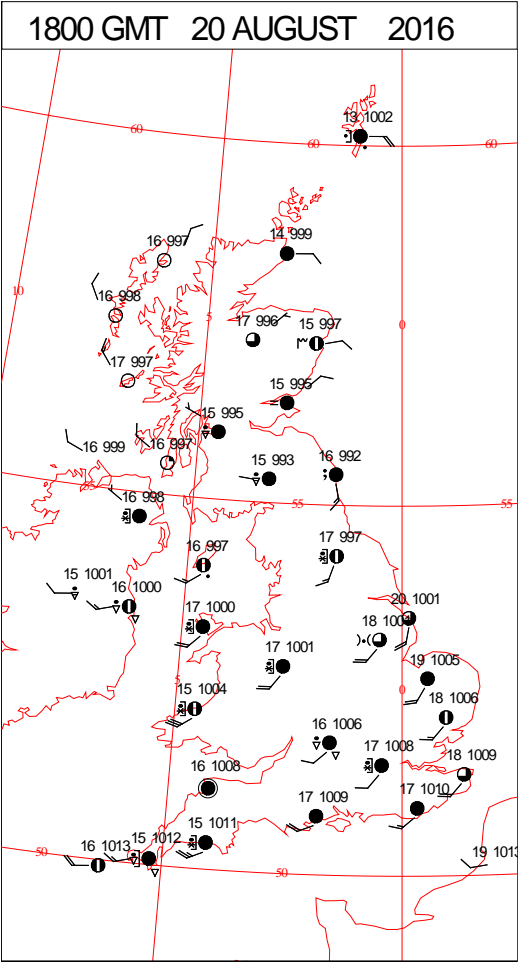
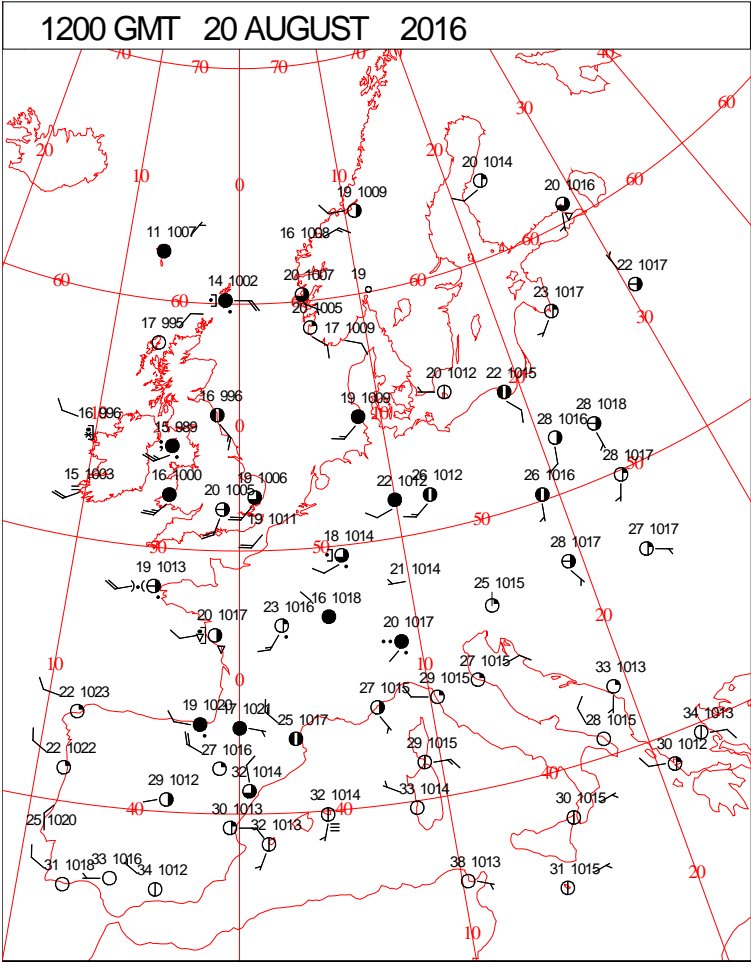
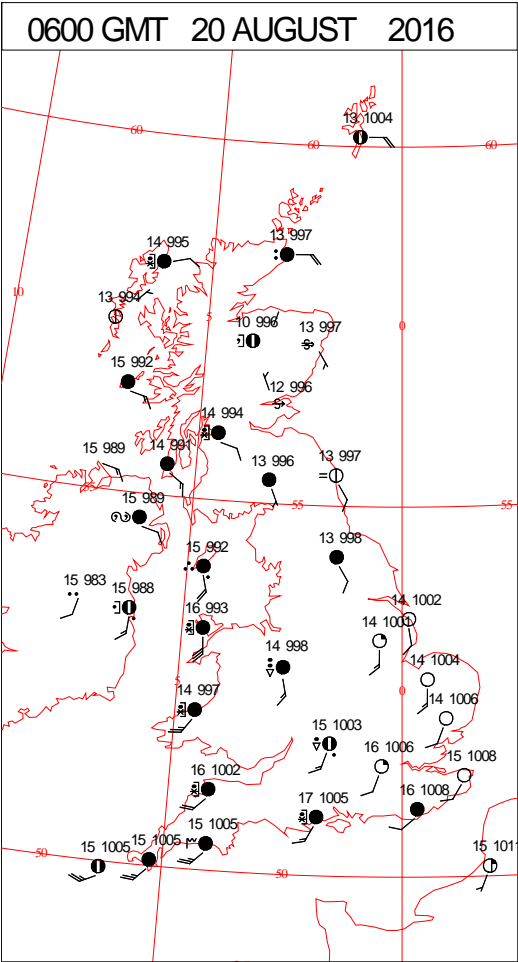
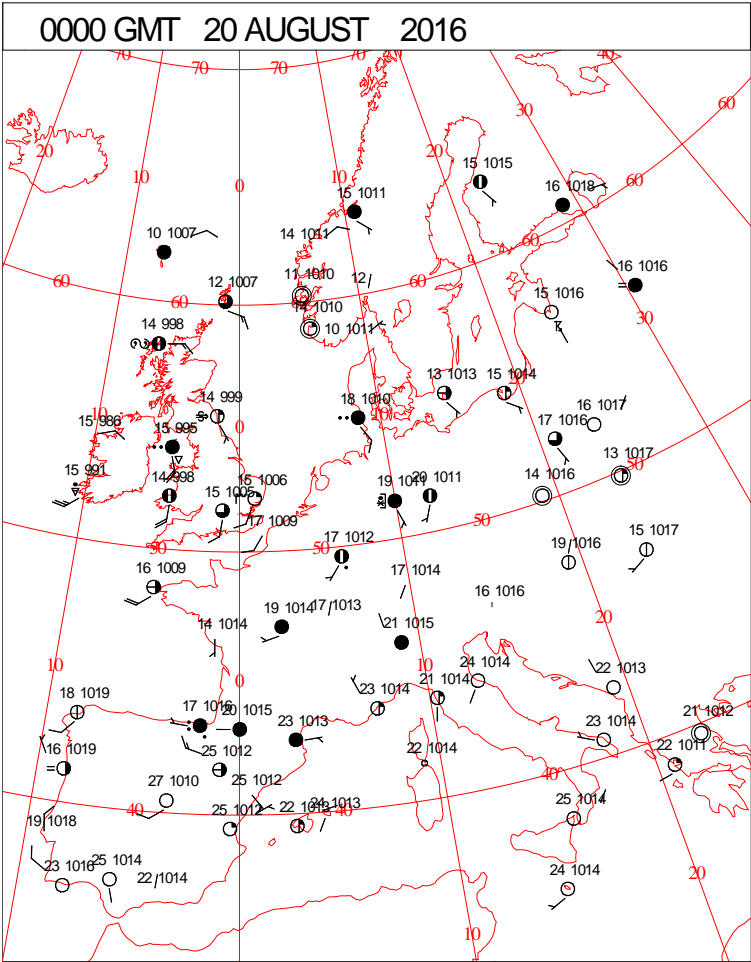
DAILY CLIMATE DATA



[illegible]

Crown Copyright 2016, All Rights Reserved

SURFACE REPORTS

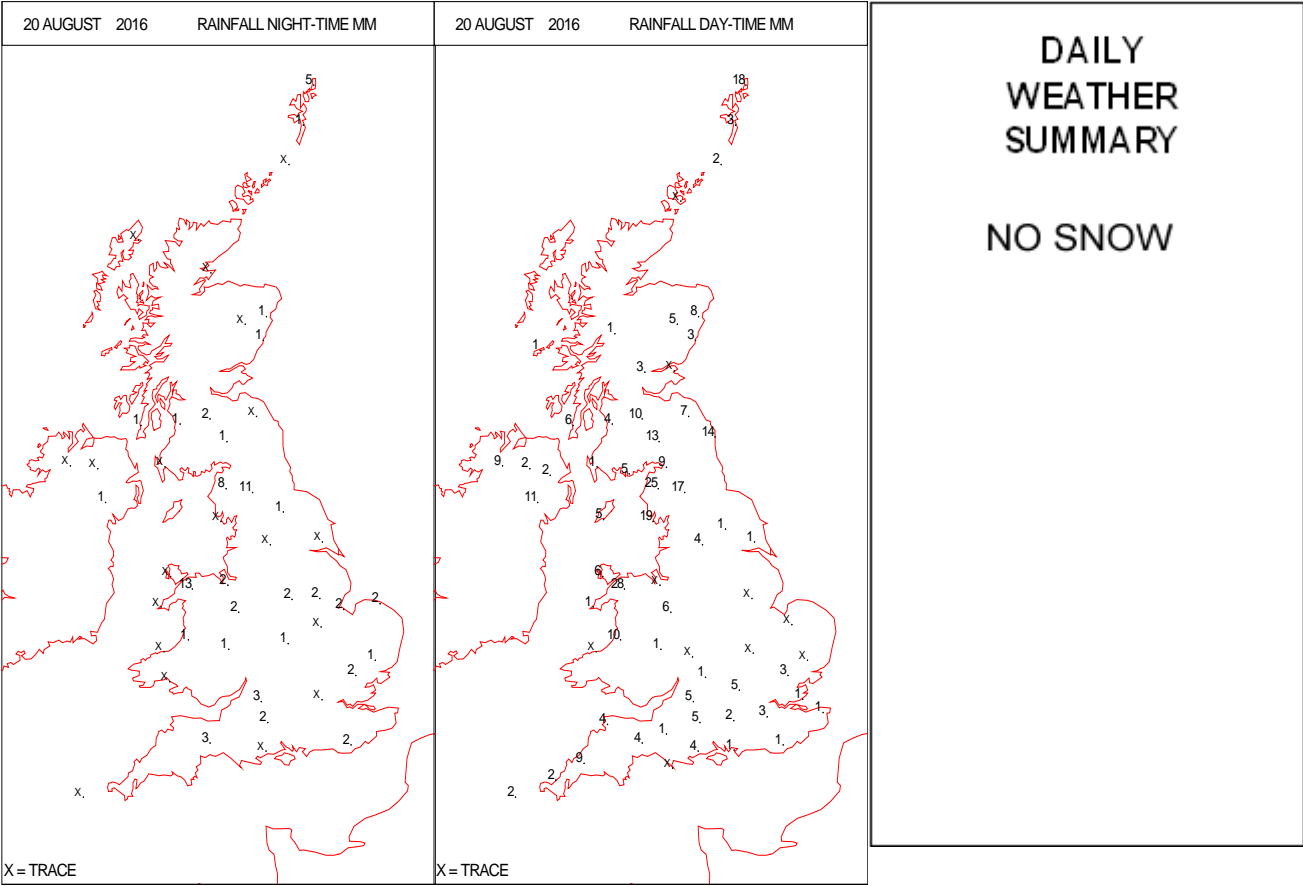
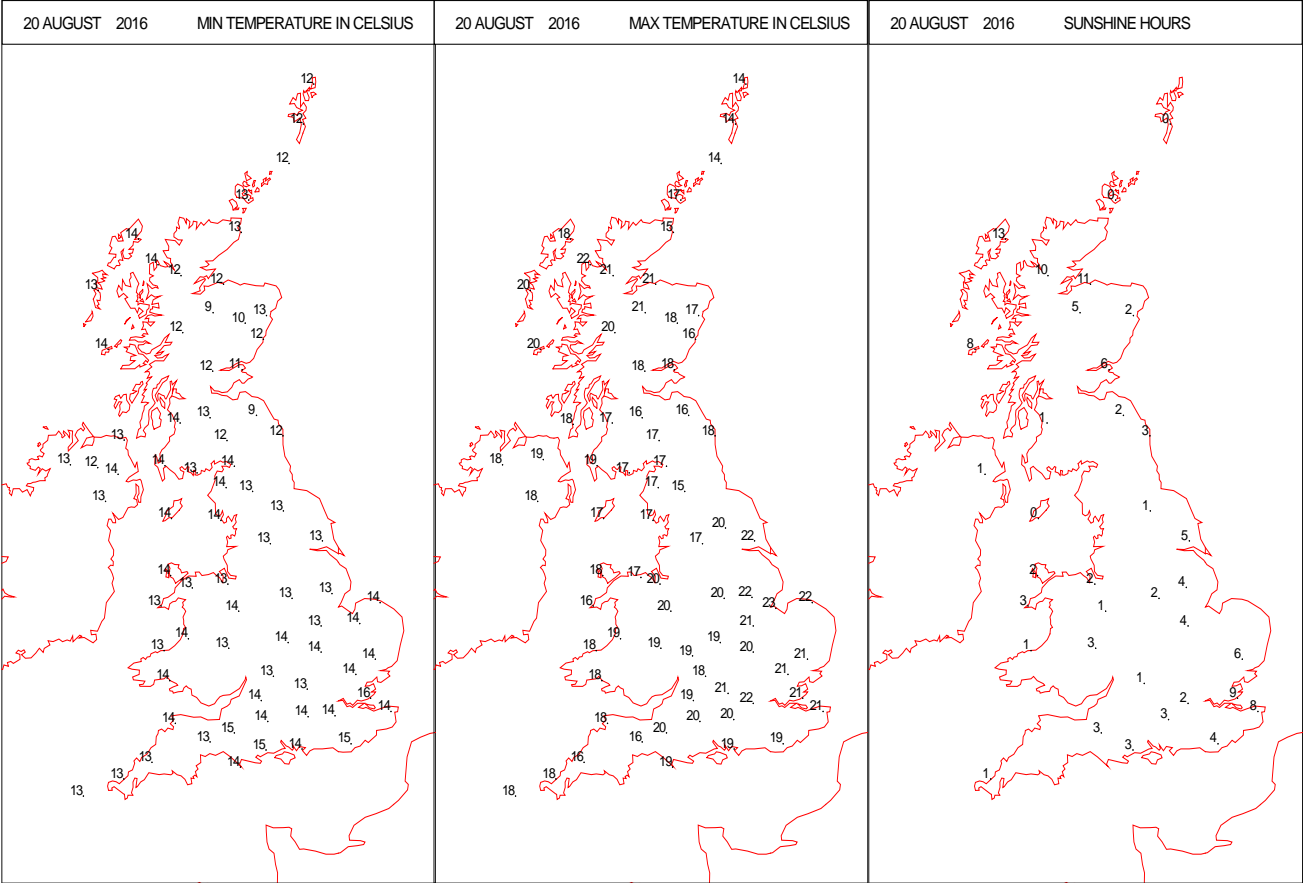


# SIGNIFICANT WEATHER

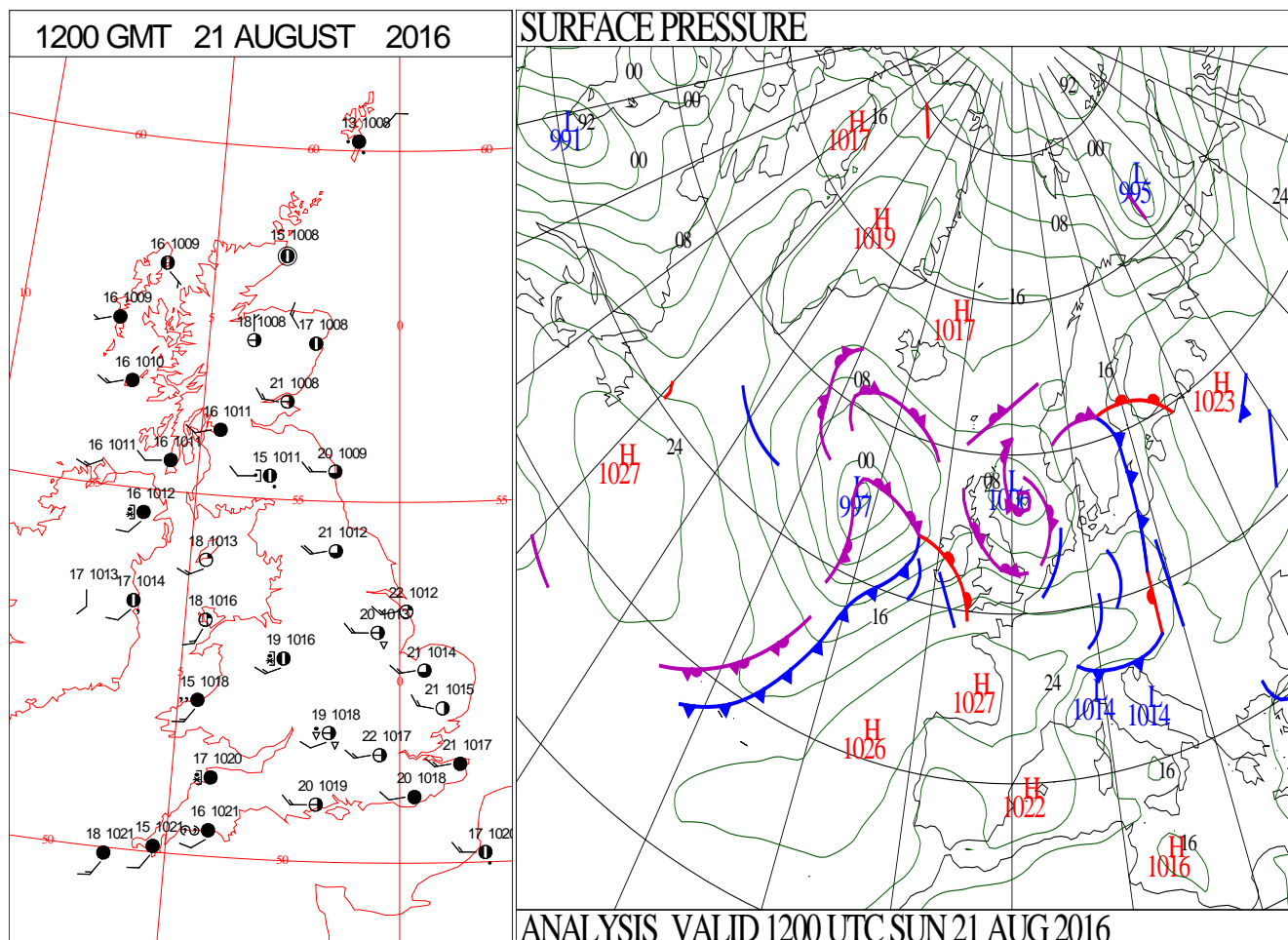
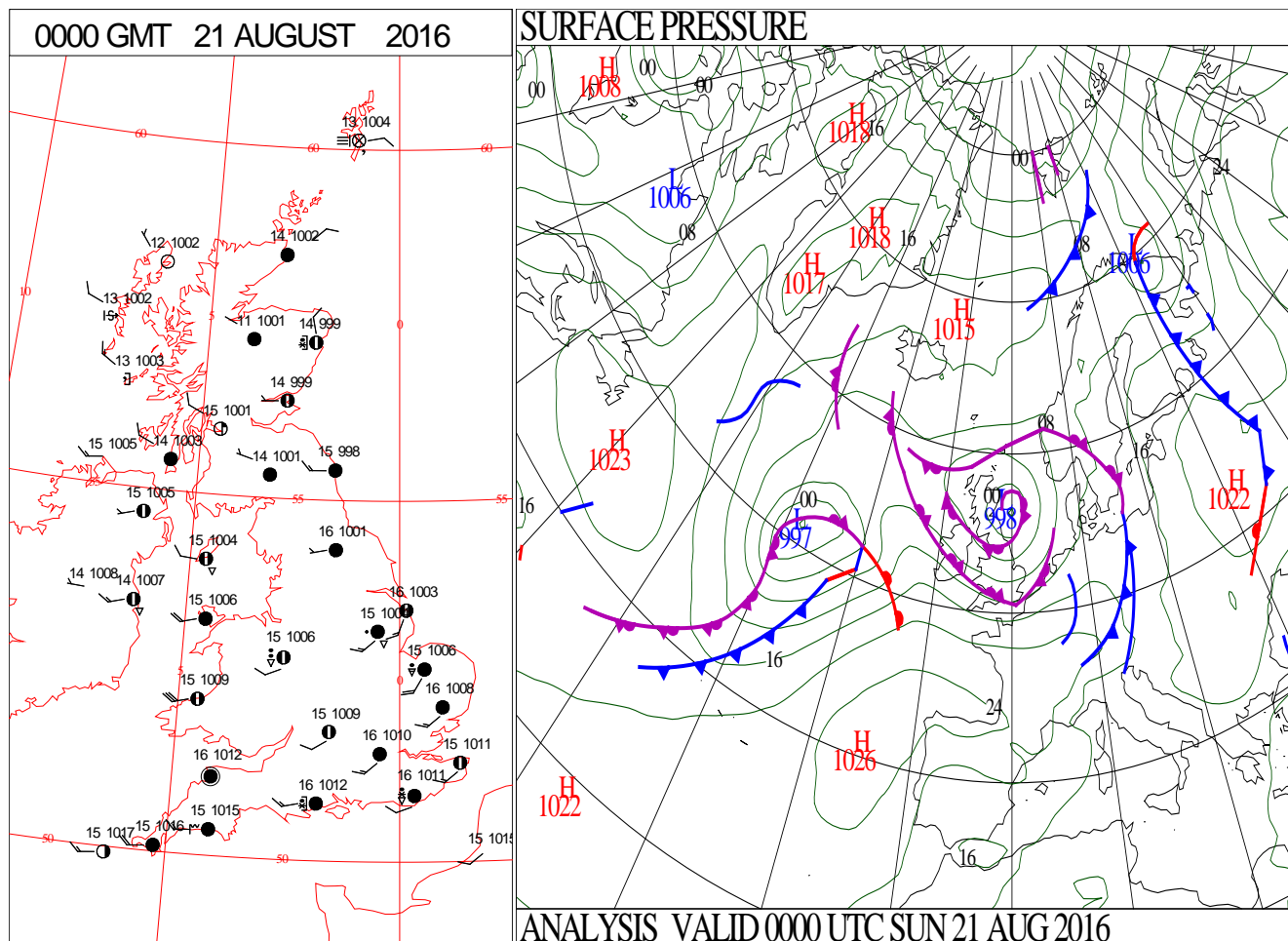
0600 GMT 20 AUGUST 2016	SIG WEATHER	1200 GMT 20 AUGUST 2016	SIG WEATHER	<p><b>Summary of UK Weather for Saturday 20 August 2016.</b>  Friday's band of rain cleared the north of Scotland in the early hours of the morning, but a deep low pressure system brought showers and further bands of rain into Wales and the west of the U.K., although the eastern half of the country had a quiet night with mostly clear skies.</p> <p>The winds in the west associated with the low, increased, with the strongest gusts in the south-west. Due to the wind strength, temperatures were a little milder than recent nights.</p> <p>It was an unsettled day, with low pressure bringing unseasonably strong winds and heavy showery rain for many areas.</p> <p>Whilst showers affected southern areas, an area of heavy and persistent rain affected northern parts of England and southern Scotland. Winds were very strong and gusty, this combined with spring tides led to local flooding across western coastal areas.</p> <p>The best of the weather was across northern Scotland, where winds were much lighter, and it was largely fine.</p> <p>It was generally a cooler day than of late for most areas.</p>
1800 GMT 20 AUGUST 2016	SIG WEATHER	0000 GMT 21 AUGUST 2016	SIG WEATHER	<p><b>EXTREMES</b>  <b>Highest Maximum:</b>  23.5 Achnagart, Inverness-Shire  <b>Lowest Maximum:</b>  14.0 Fair Isle, Shetland  <b>Lowest Minimum:</b>  7.2 Floors Castle, Berwickshire  <b>Lowest Grass Minimum:</b>  5.4 Balmoral, Aberdeenshire  <b>Most Rain:</b>  57.4 Shap, Cumbria  <b>Most Sun:</b>  12.5 Stornoway Airport, Western Isles</p>



DAILY CLIMATE DATA

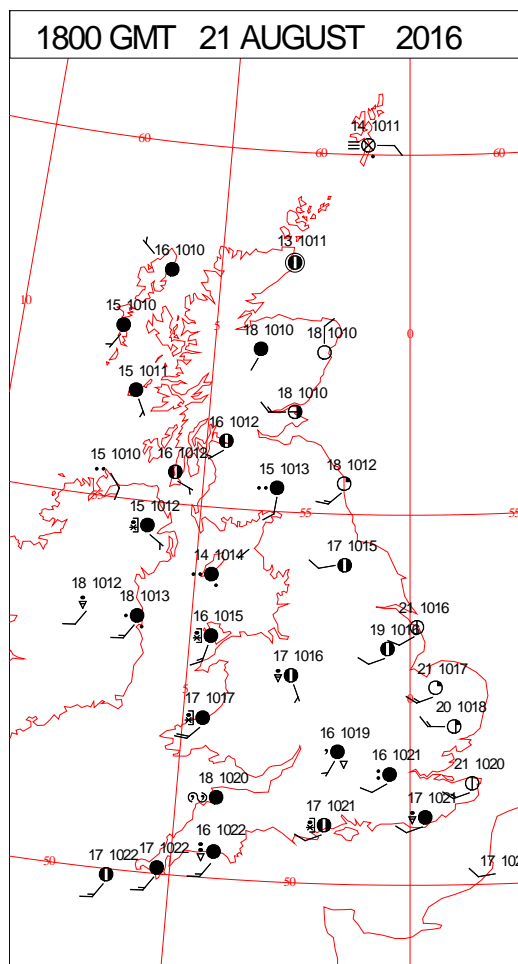
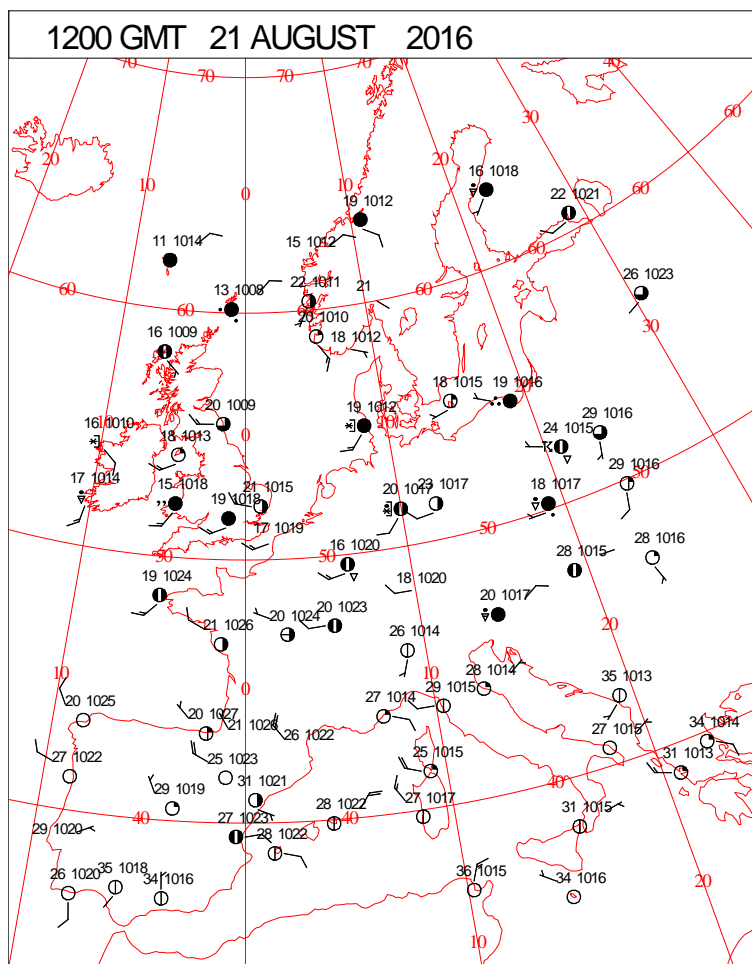
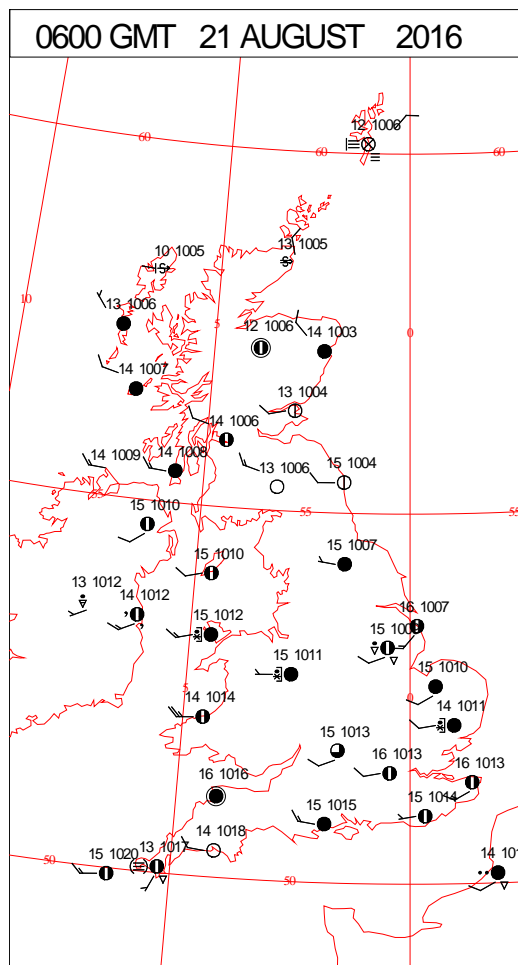
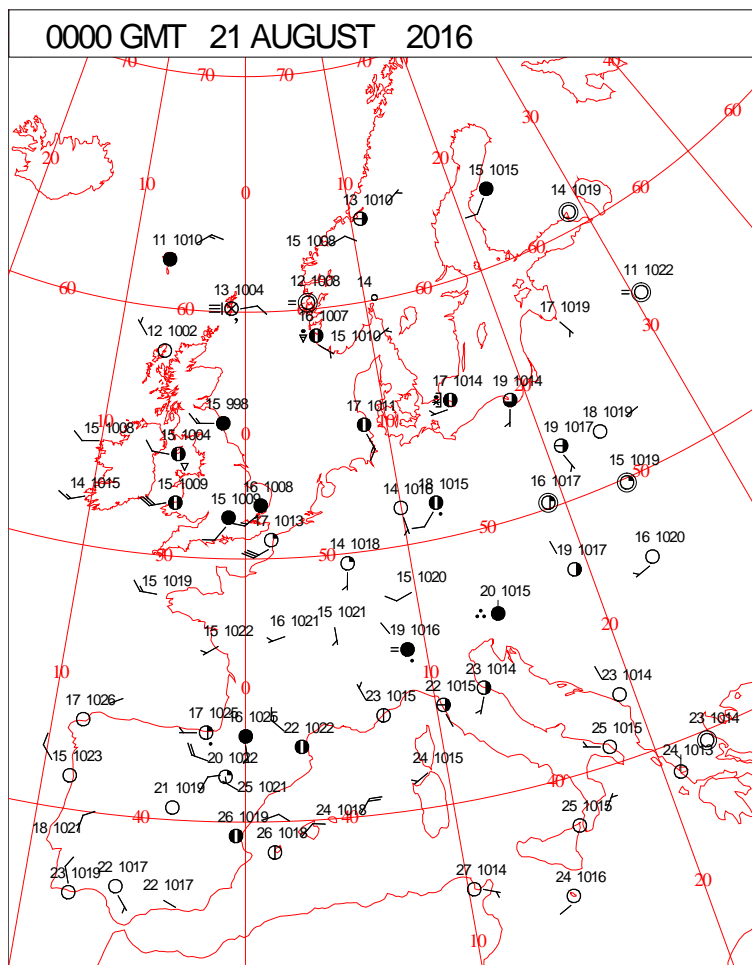


# DAILY WEATHER SUMMARY

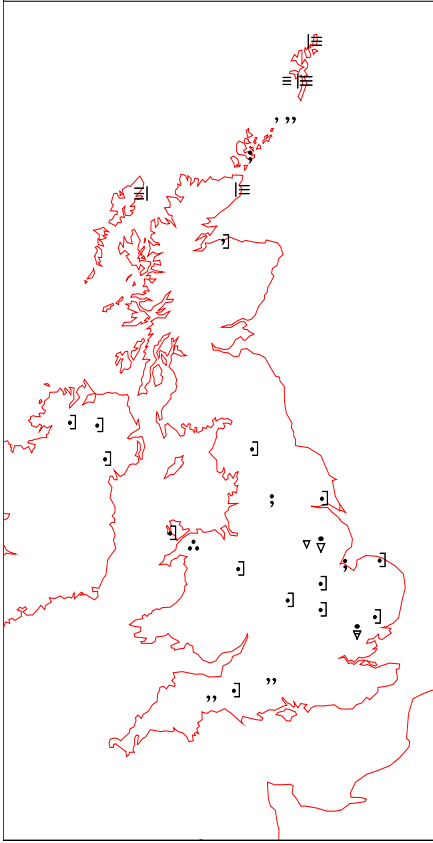
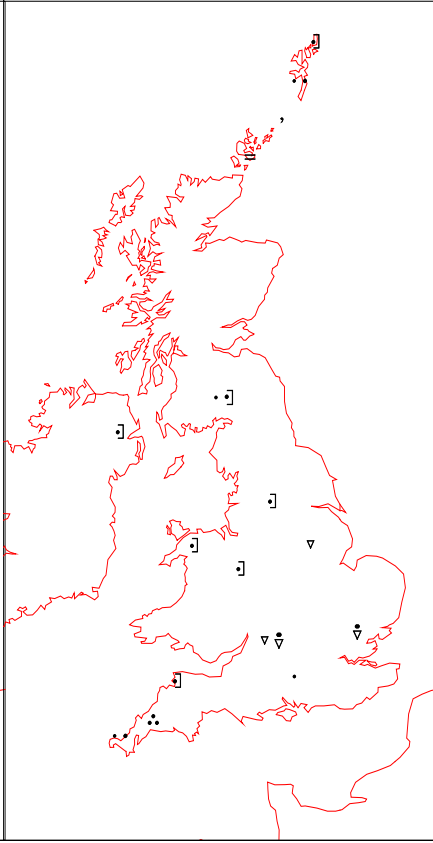
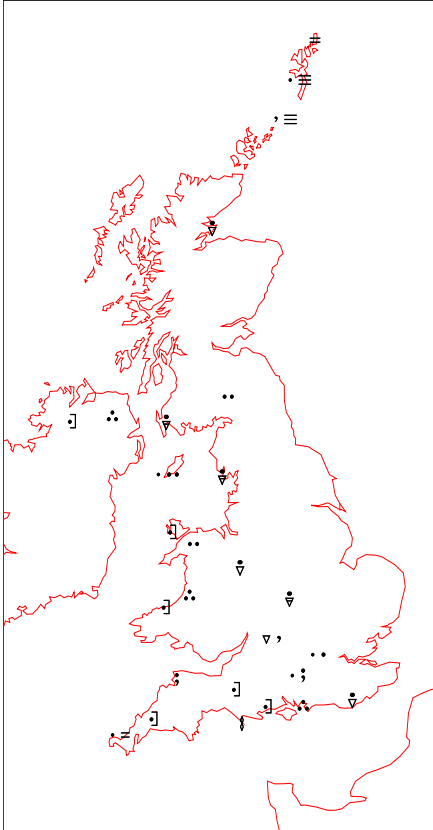
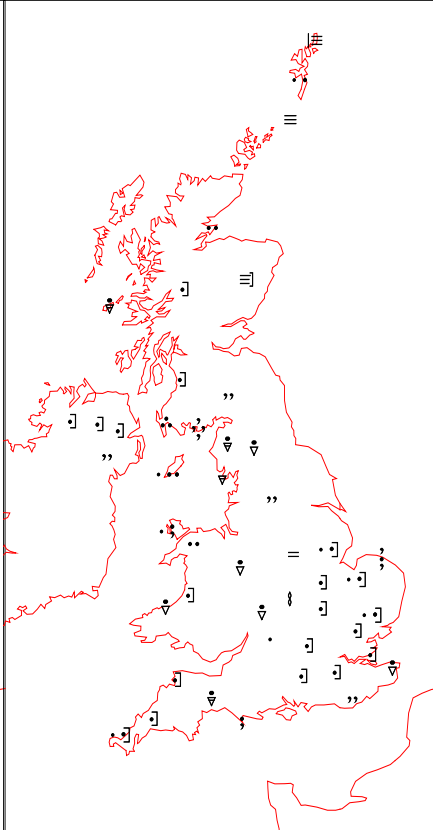


Sunday 21 August 2016

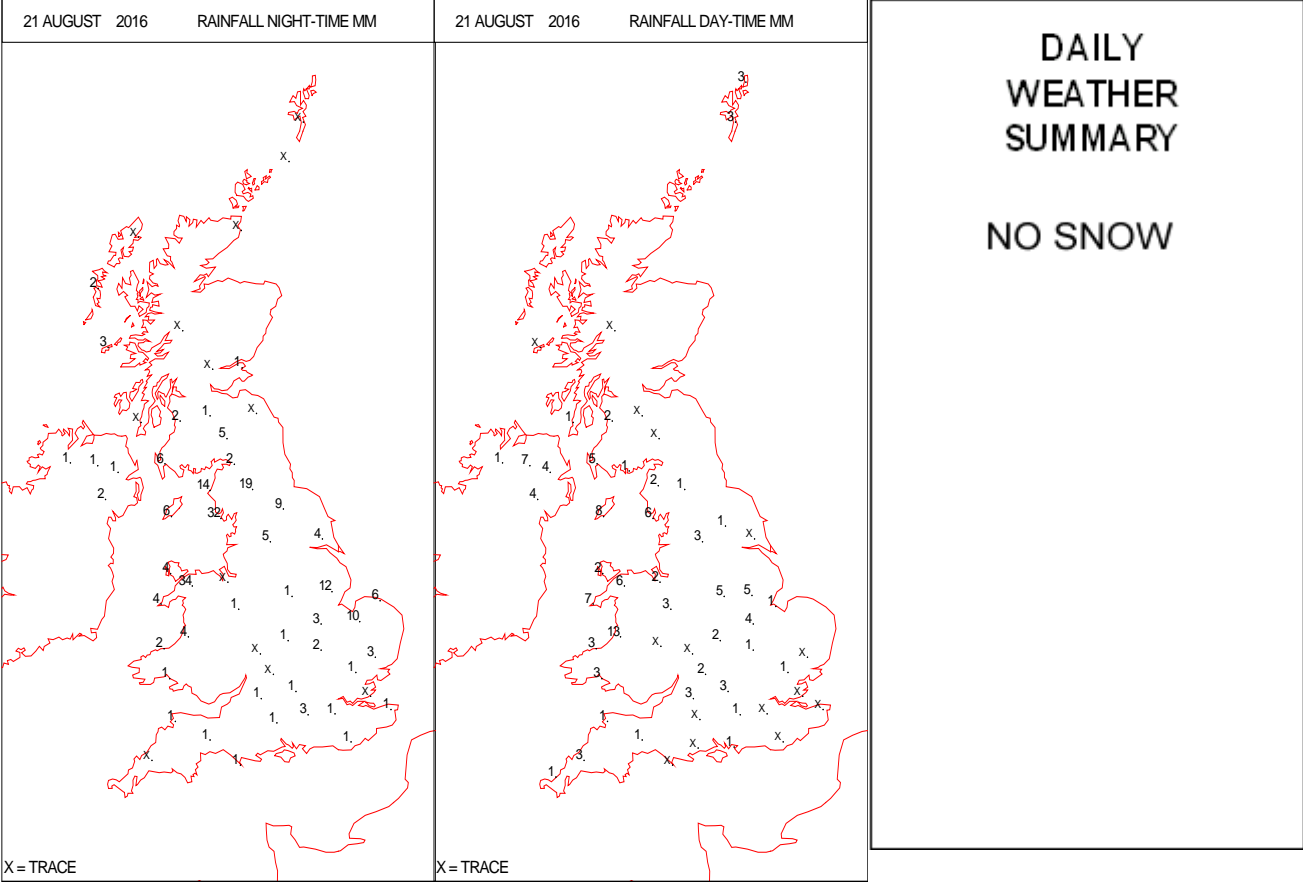
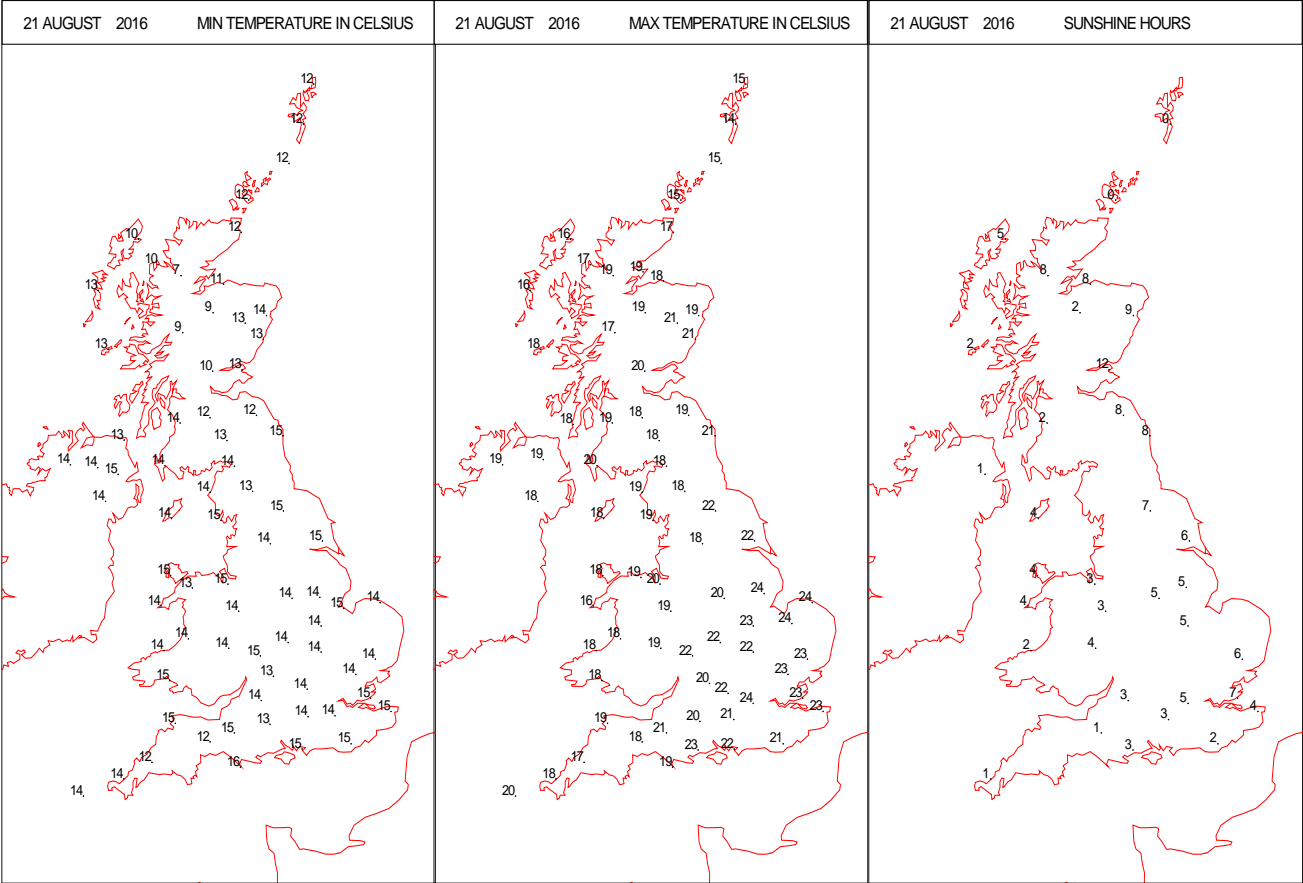
## SURFACE REPORTS



# SIGNIFICANT WEATHER

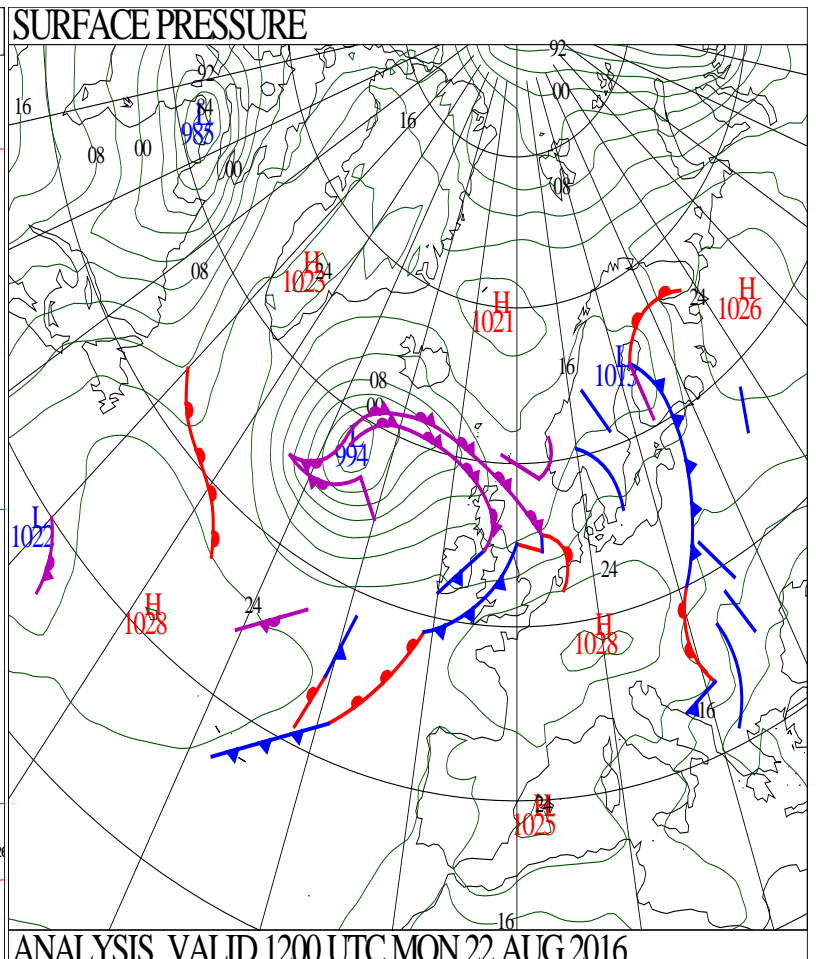
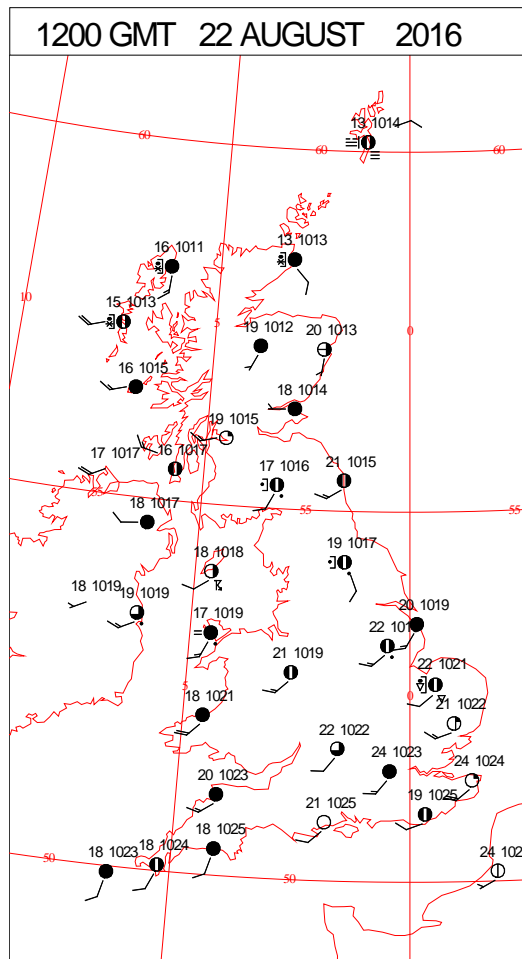
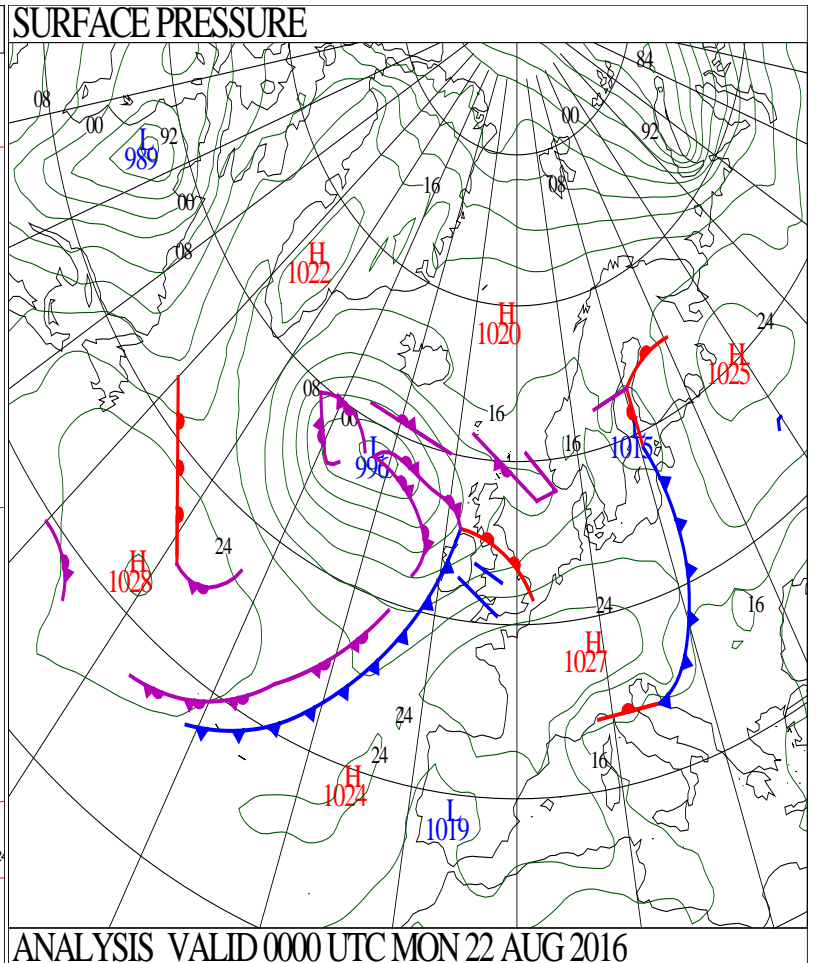
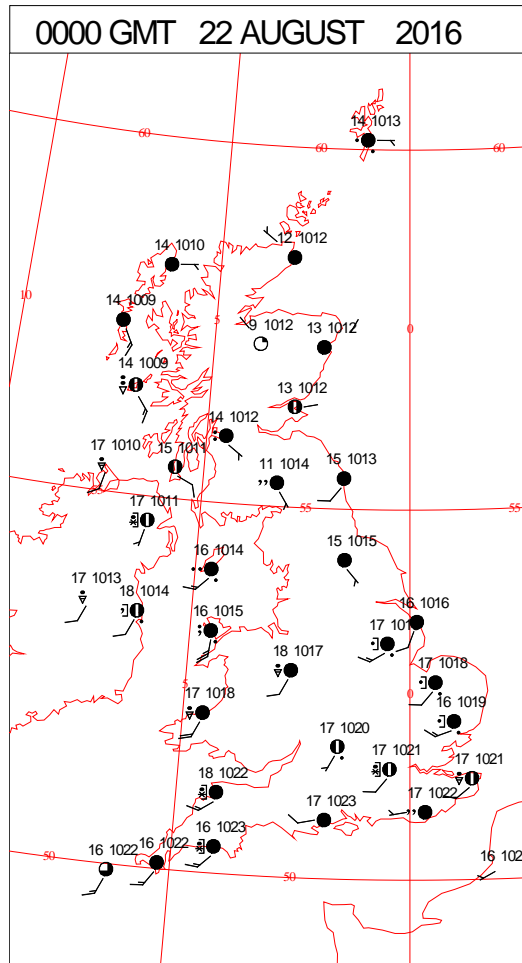
0600 GMT 21 AUGUST 2016	SIG WEATHER	1200 GMT 21 AUGUST 2016	SIG WEATHER	<p><b>Summary of UK Weather for Sunday 21 August 2016.</b>  Heavy showers gradually died out though the night, although parts of north-west England and northern Wales saw heavy downpours as the sun rose.</p> <p>Elsewhere there were largely dry spells, particularly in Scotland, where despite some clear skies it was a mild night.</p> <p>Through the morning showers continued to fade, allowing for a fine and dry start to the day for many. Much of the country stayed fine and dry all day, though there were isolated showers in the north Midlands and north-west of England.</p> <p>Also, a band of rain moved into the south-west of England, and worked its way north-west, affecting Wales and Northern Ireland. Scotland and eastern parts of England stayed dry for the whole day, and became pleasantly warm.</p> <p>The band of rain then moved north-eastwards in the evening, reaching London and the Midlands by midnight.</p>
				
1800 GMT 21 AUGUST 2016	SIG WEATHER	0000 GMT 22 AUGUST 2016	SIG WEATHER	<p><b>EXTREMES</b></p> <p><b>Highest Maximum:</b>  24.6 Lingwood, Strumpshaw Hill, Norfolk</p> <p><b>Lowest Maximum:</b>  13.8 Lerwick, Shetland</p> <p><b>Lowest Minimum:</b>  5.5 Resallach, Sutherland</p> <p><b>Lowest Grass Minimum:</b>  1.0 Kindrogan, Perthshire</p> <p><b>Most Rain:</b>  53.3 Hazelrigg, Cumbria</p> <p><b>Most Sun:</b>  12.3 Mylnefield, Angus</p>
				

DAILY CLIMATE DATA



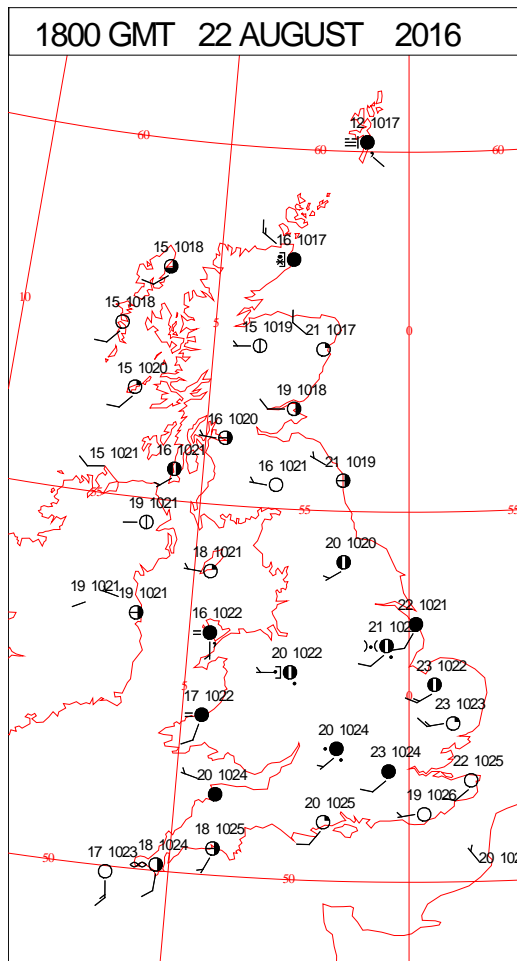
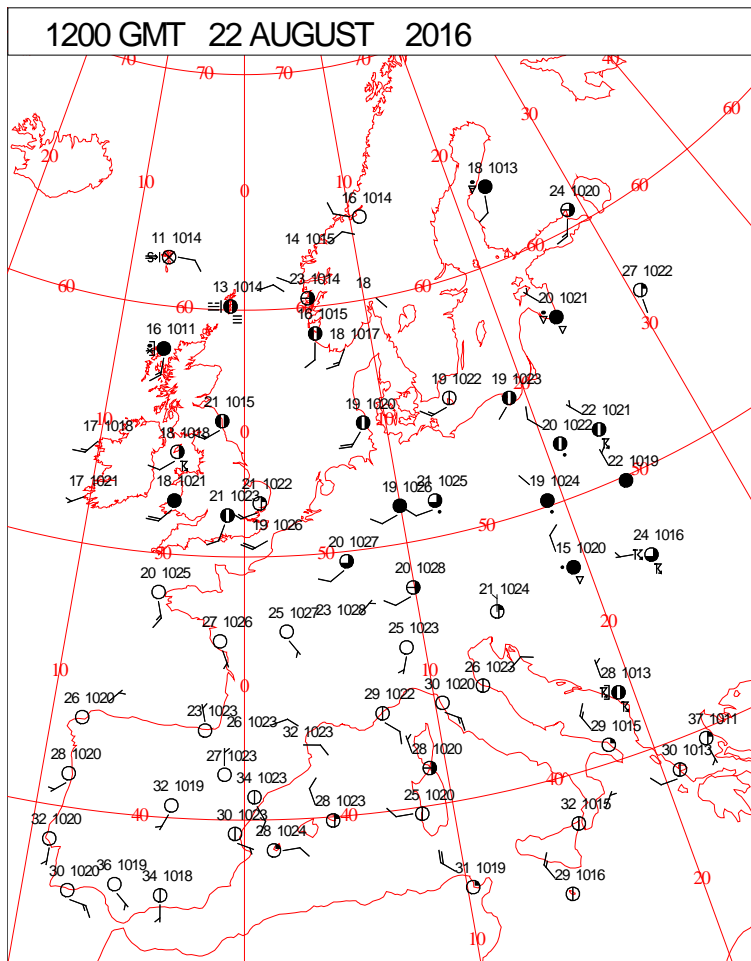
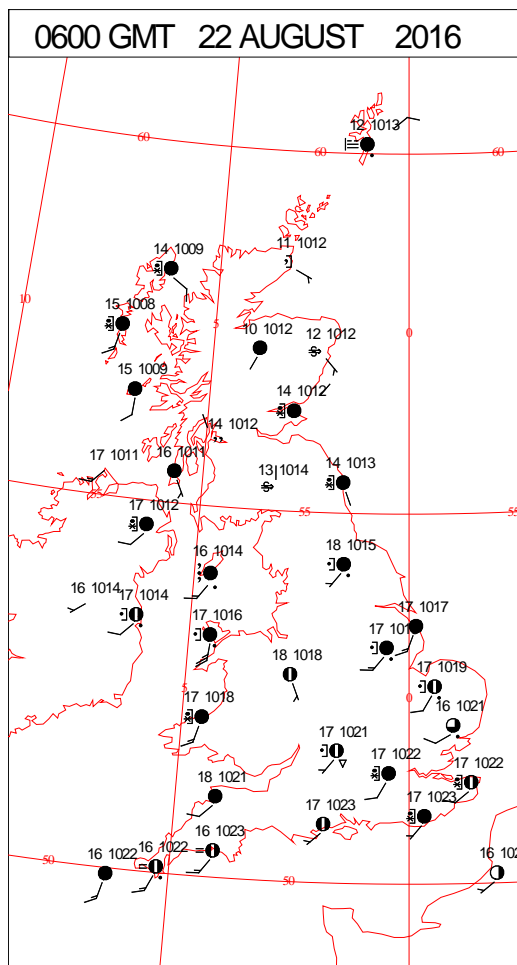
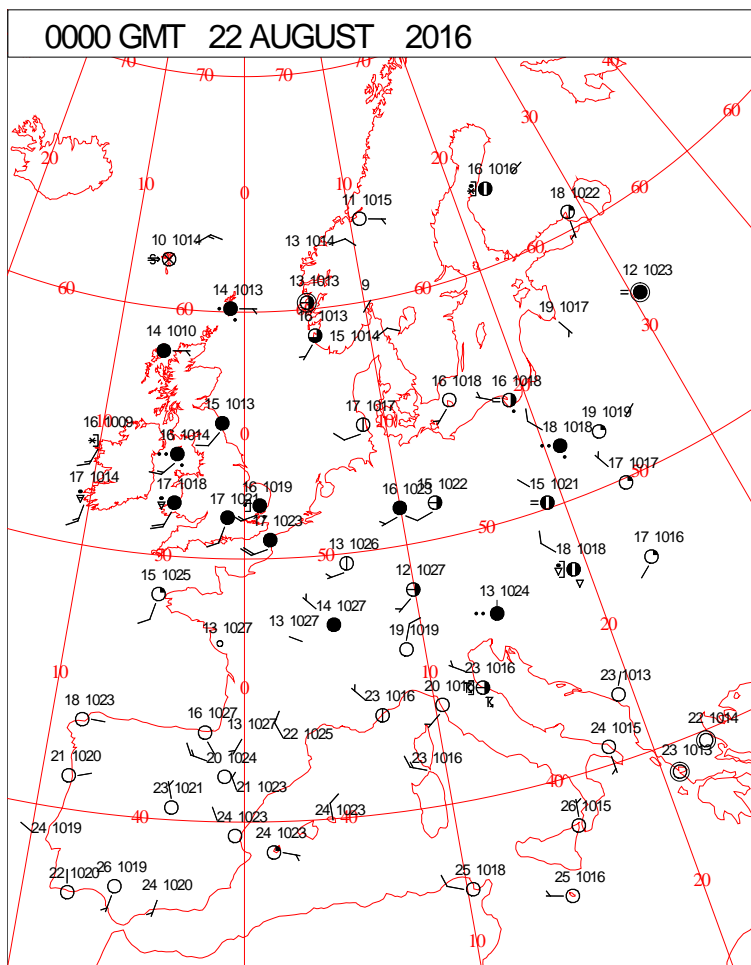


# DAILY WEATHER SUMMARY



Monday 22 August 2016

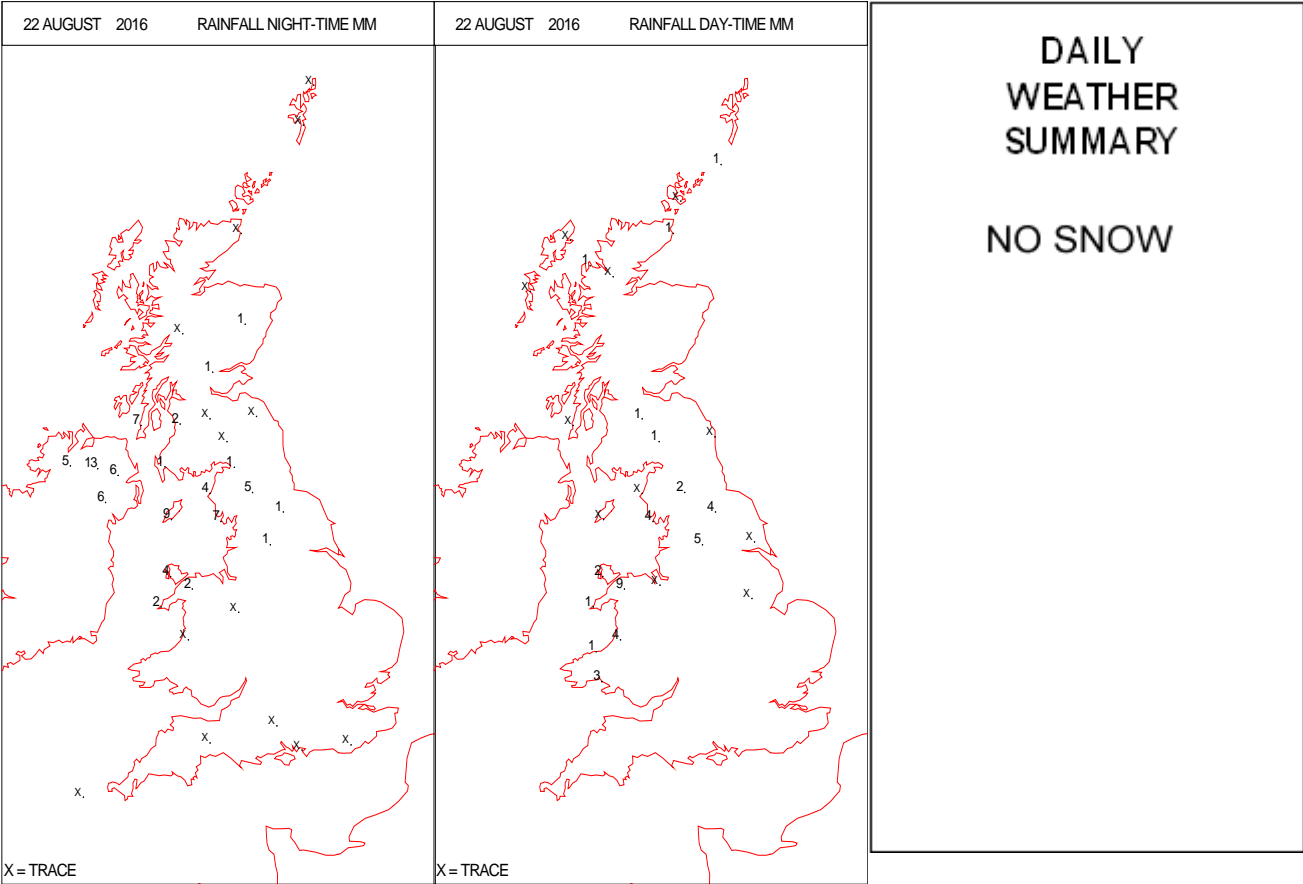
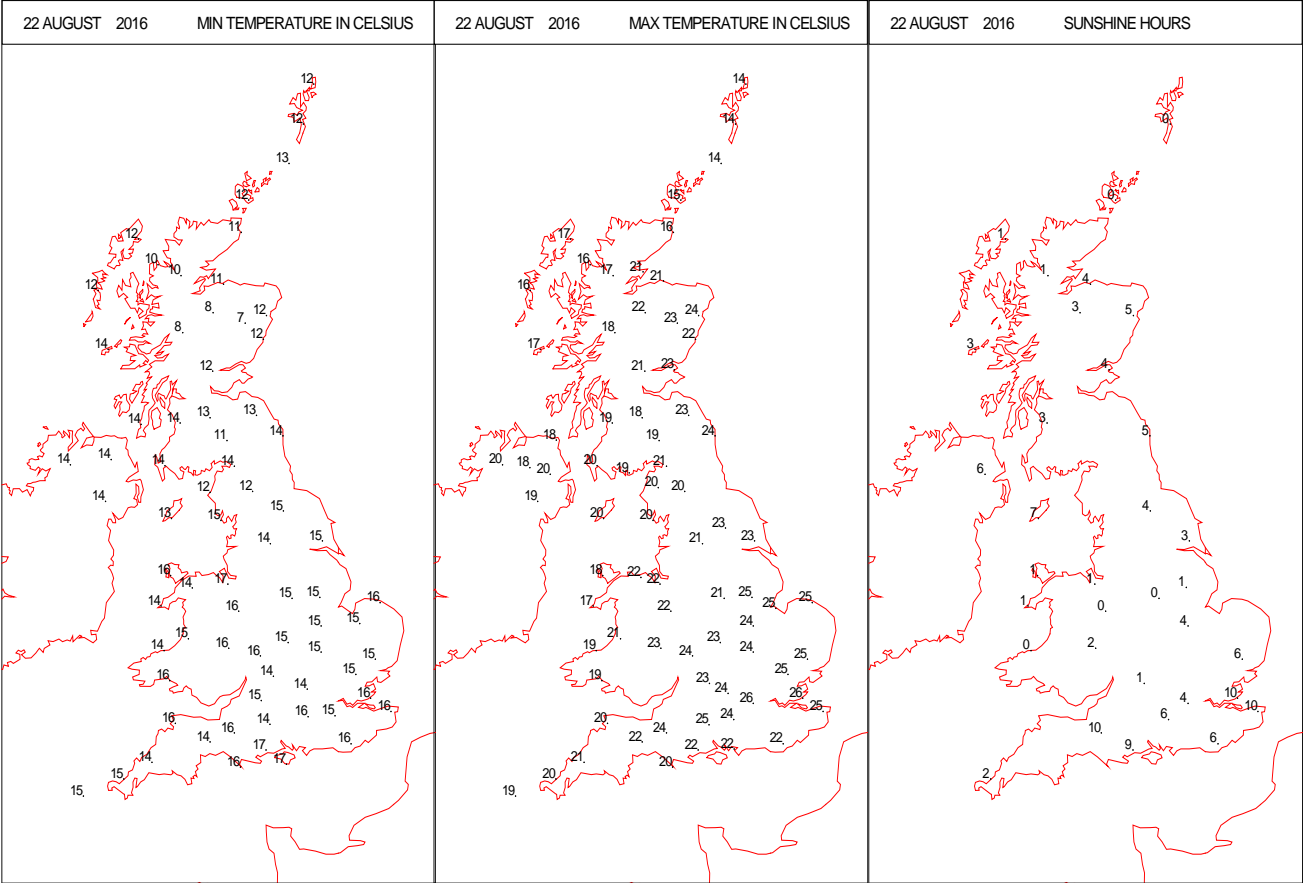
## SURFACE REPORTS



SIGNIFICANT WEATHER

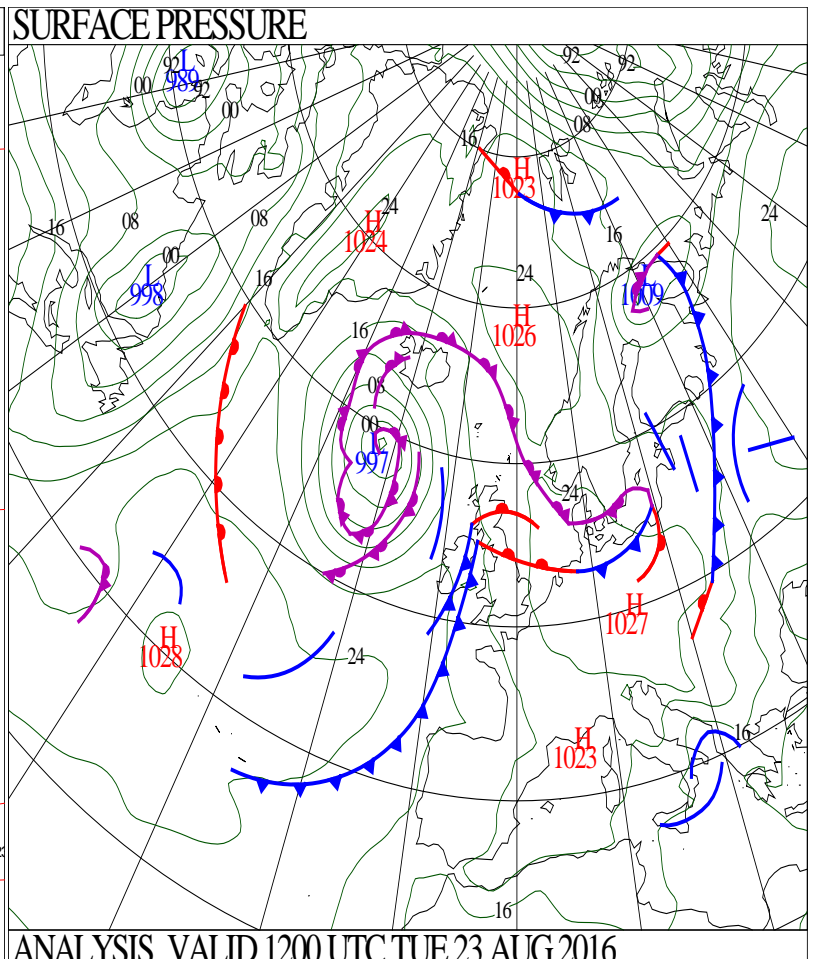
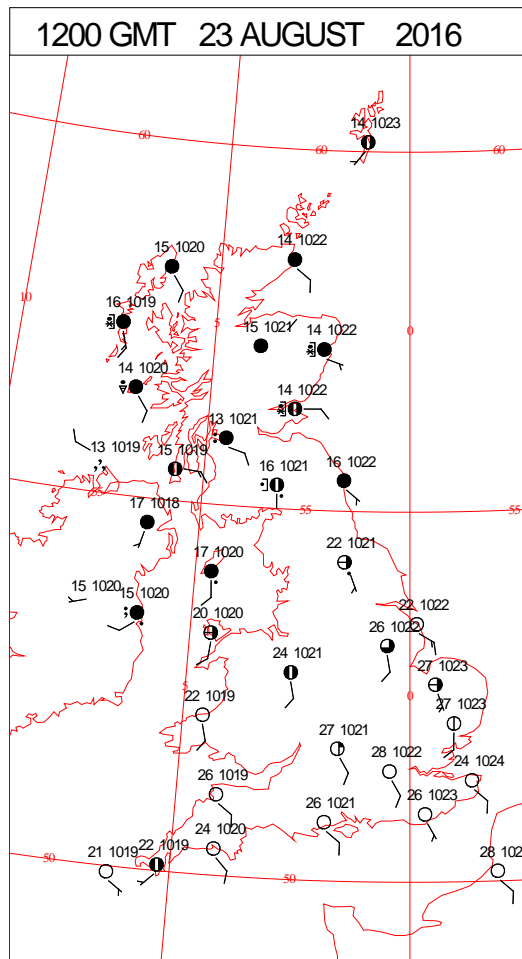
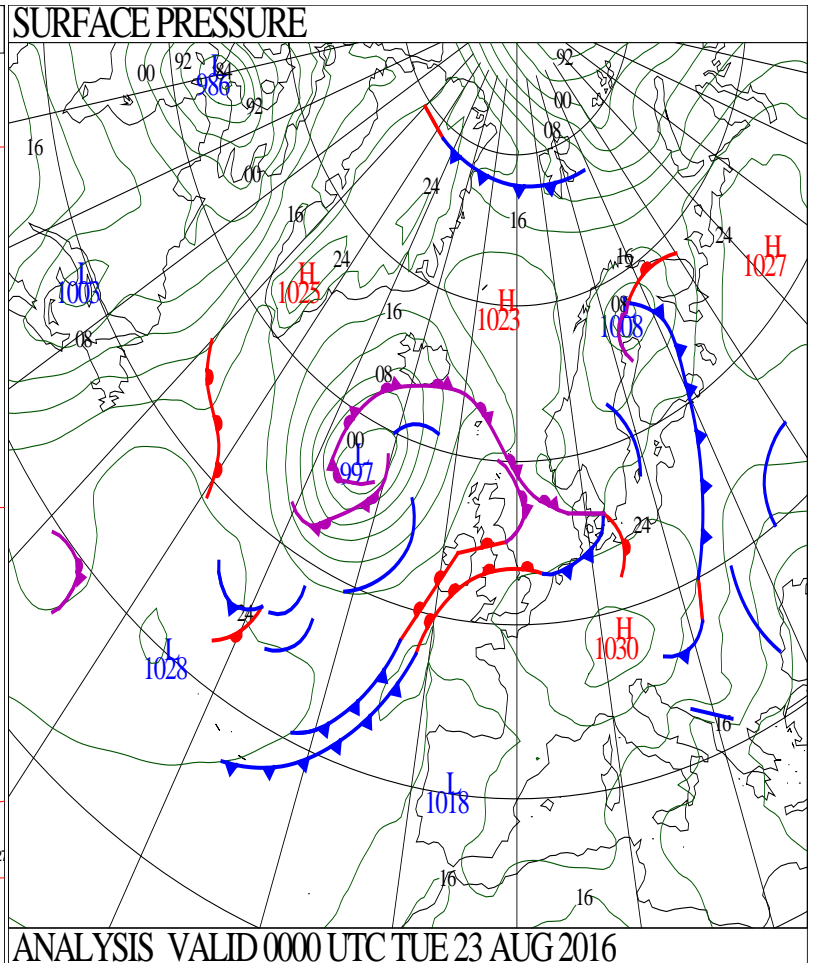
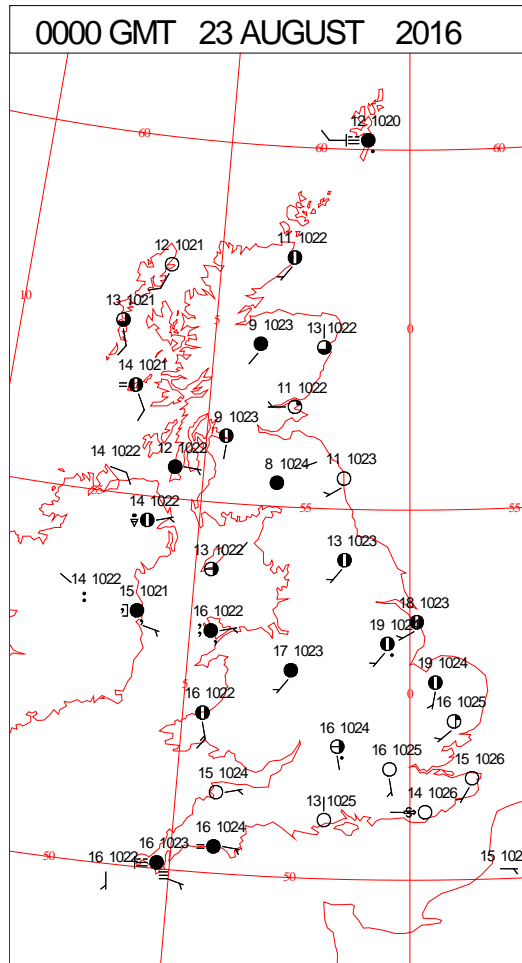
0600 GMT 22 AUGUST 2016	SIG WEATHER	1200 GMT 22 AUGUST 2016	SIG WEATHER	<p><b>Summary of UK Weather for Monday 22 August 2016.</b></p> <p>It was a wet start to the day across parts of northern England, particularly for parts of Cumbria and Lancashire, with up to 25-30mm falling in places. The cloud and rain steadily moved south-eastwards into Wales and the Midlands as the day progressed.</p> <p>Meanwhile, some good spells of warm sunshine developed across south-east England.</p> <p>It was mostly fine and dry elsewhere, with the exception of the Northern Isles, where it remained rather cloudy, with mist and fog throughout the day, and also on the cool side.</p>
1800 GMT 22 AUGUST 2016	SIG WEATHER	0000 GMT 23 AUGUST 2016	SIG WEATHER	
				<p><b>EXTREMES</b></p> <p><b>Highest Maximum:</b> 26.6 Kew Gardens, Greater London</p> <p><b>Lowest Maximum:</b> 13.6 Lerwick, Shetland</p> <p><b>Lowest Minimum:</b> 7.1 Aboyne No2, Aberdeenshire</p> <p><b>Lowest Grass Minimum:</b> 4.5 Aboyne No2, Aberdeenshire</p> <p><b>Most Rain:</b> 15.4 Stonyhurst, Lancashire</p> <p><b>Most Sun:</b> 13.1 Jersey Airport, Jersey</p>

DAILY CLIMATE DATA





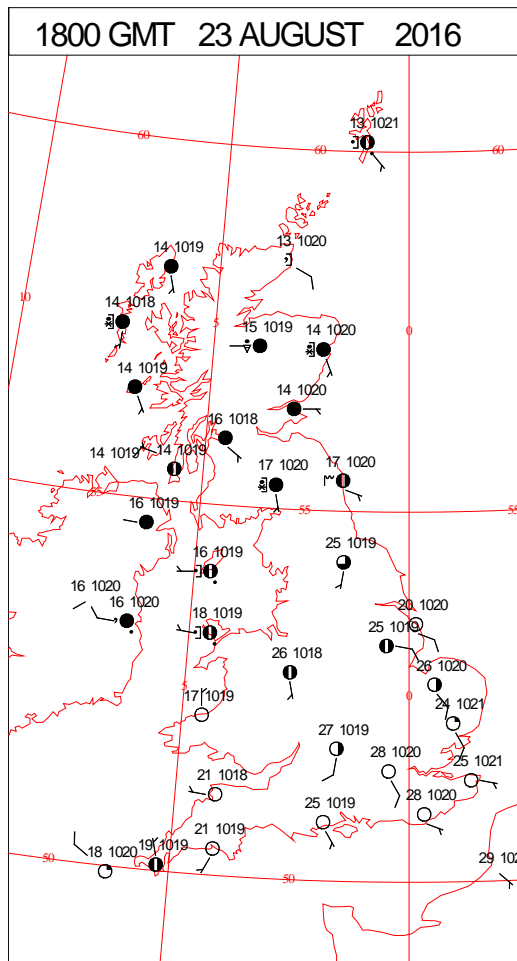
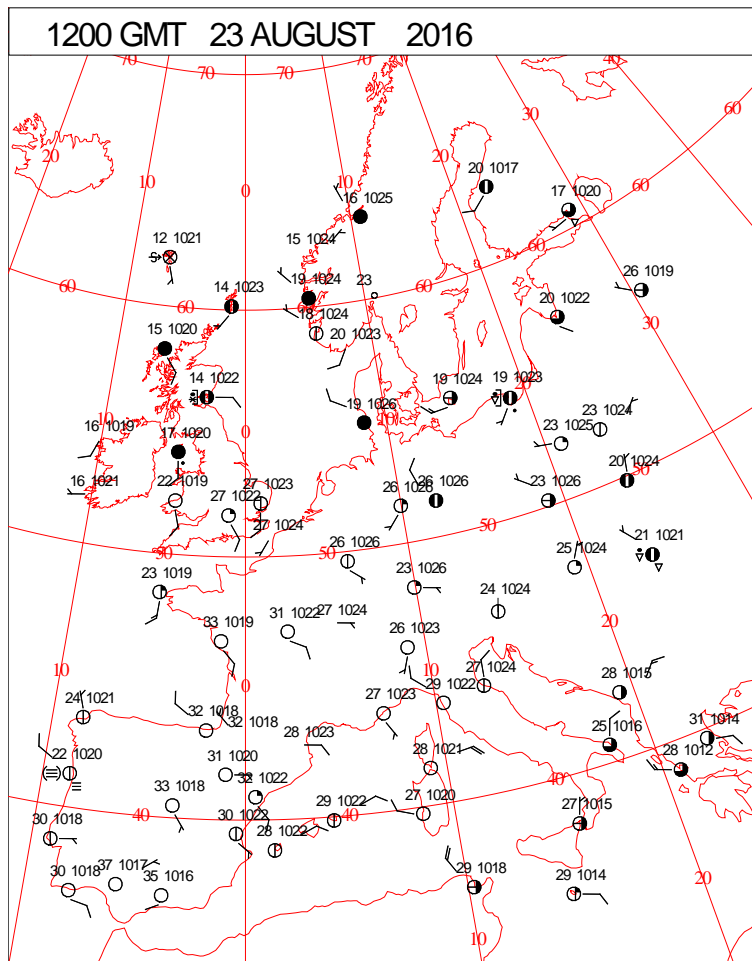
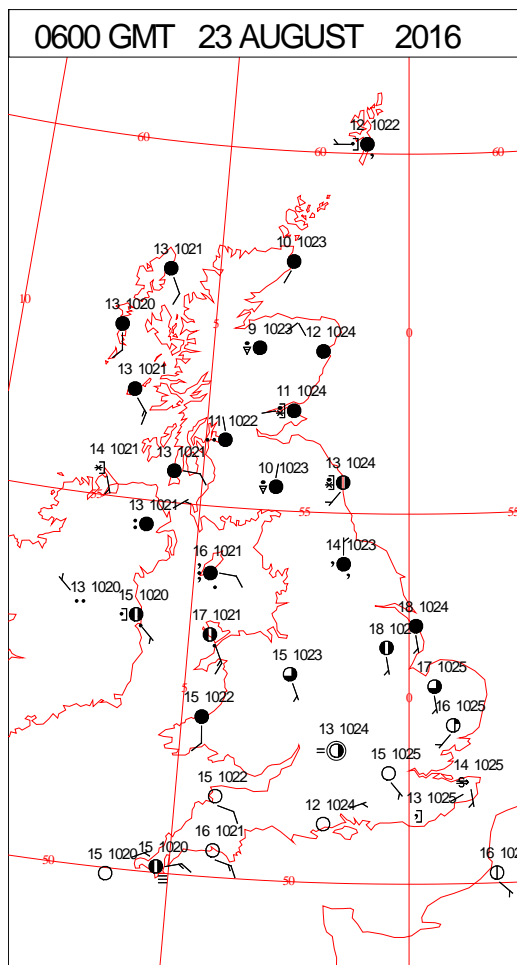
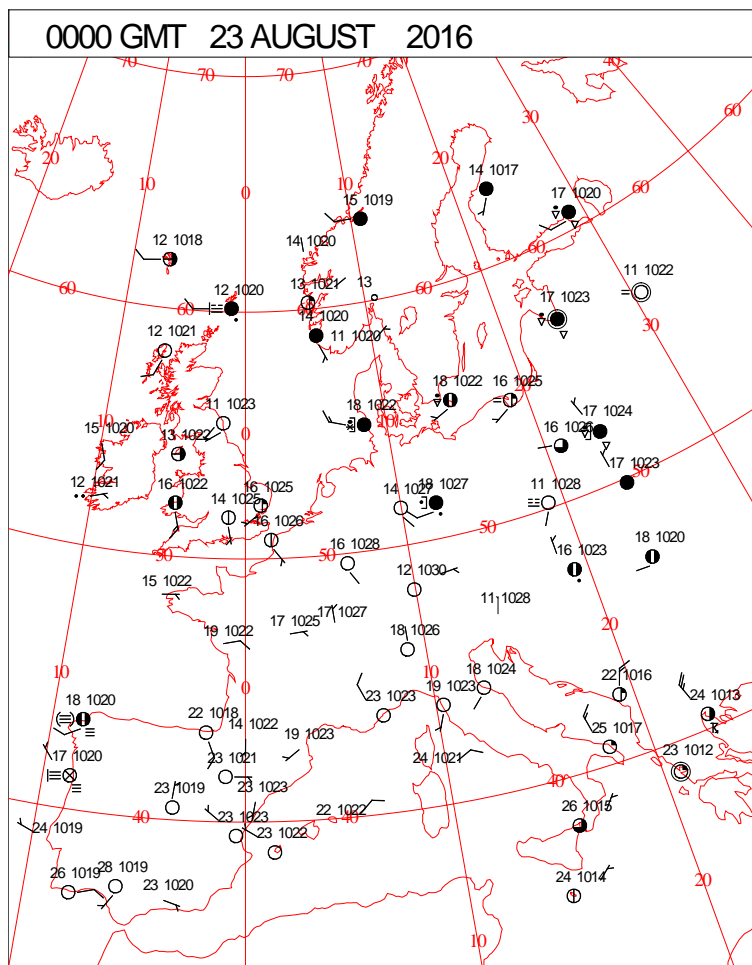
# DAILY WEATHER SUMMARY





Tuesday 23 August 2016

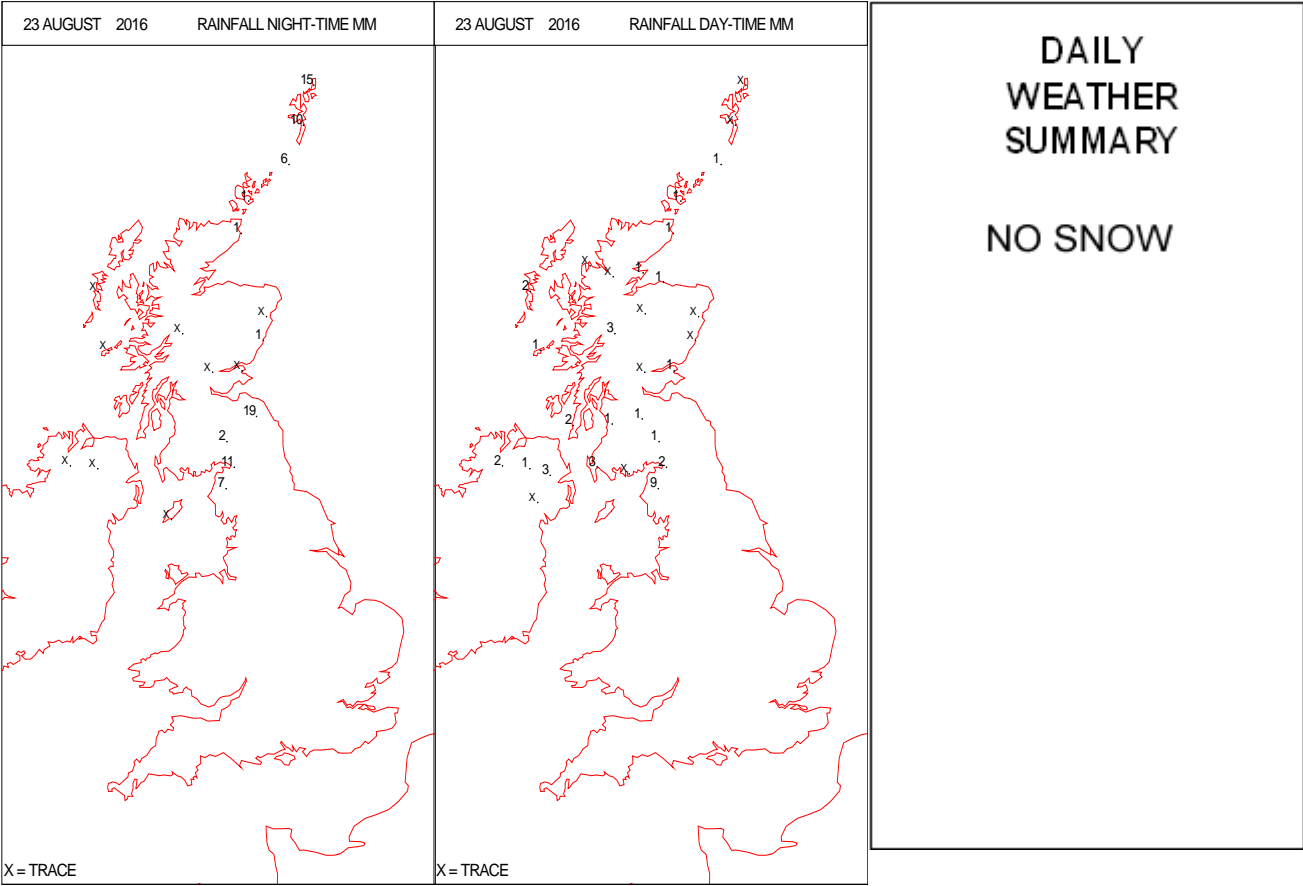
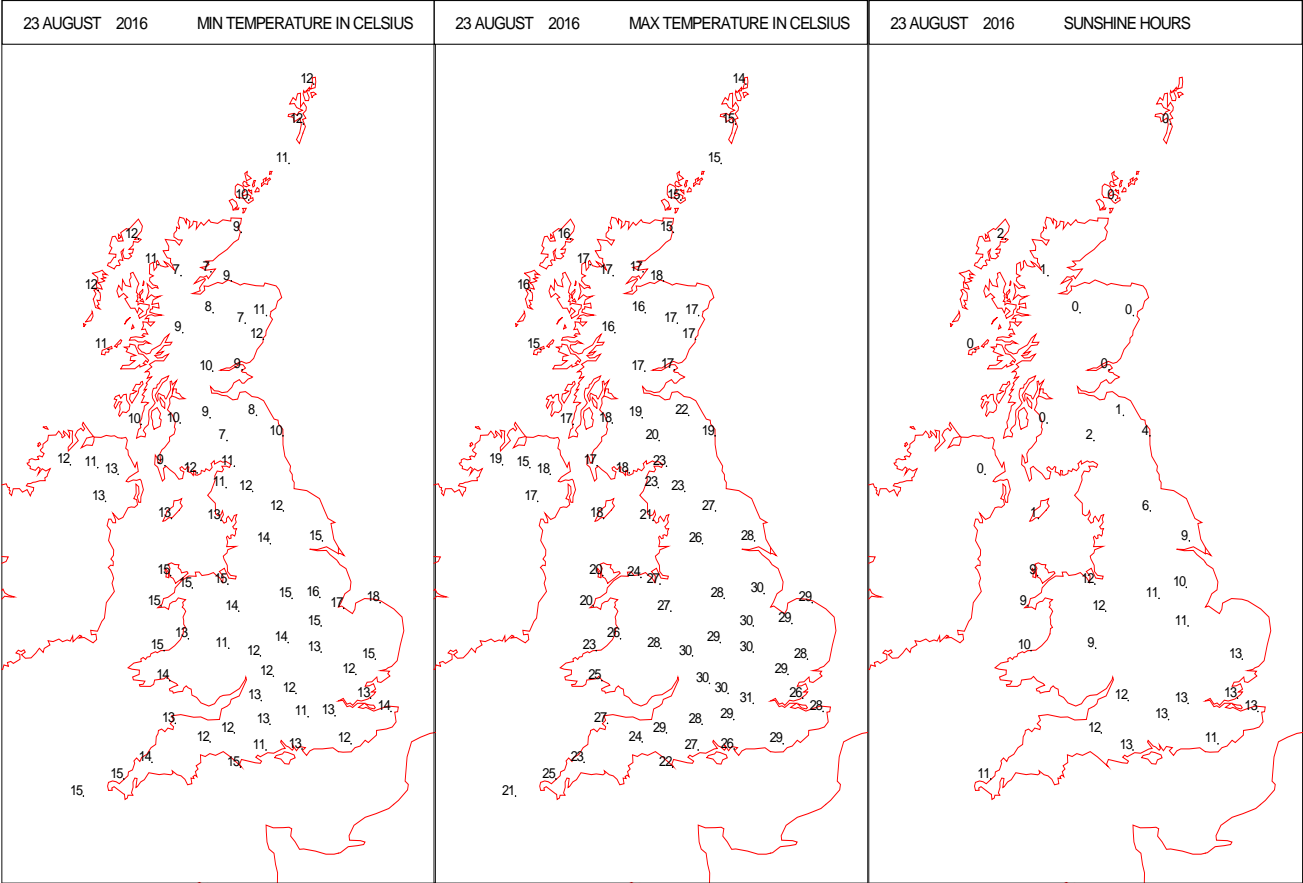
## SURFACE REPORTS



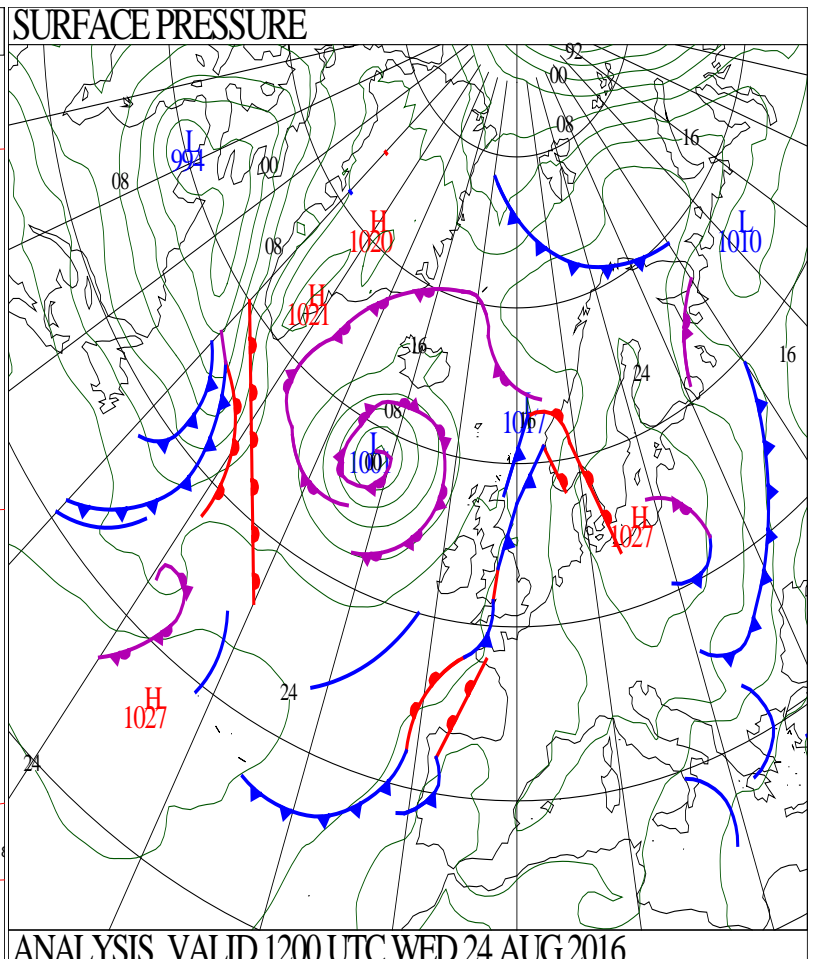
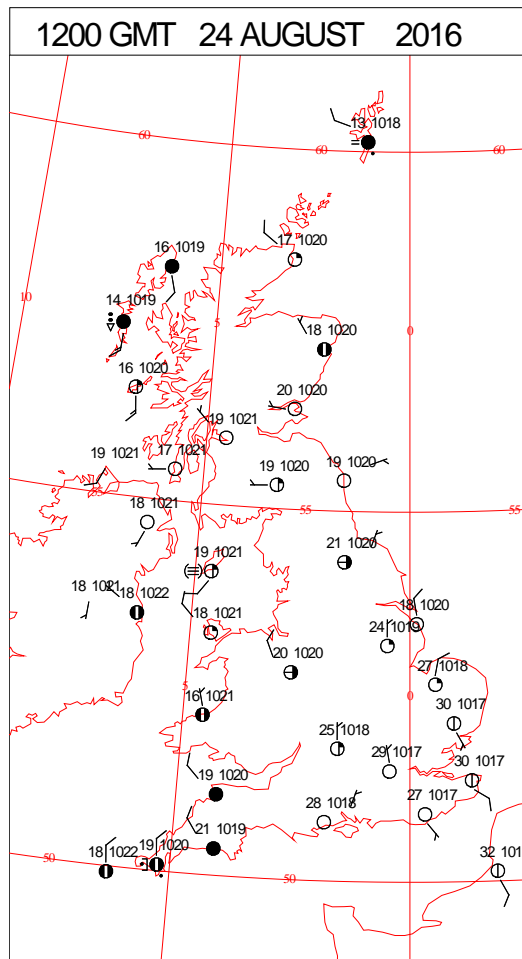
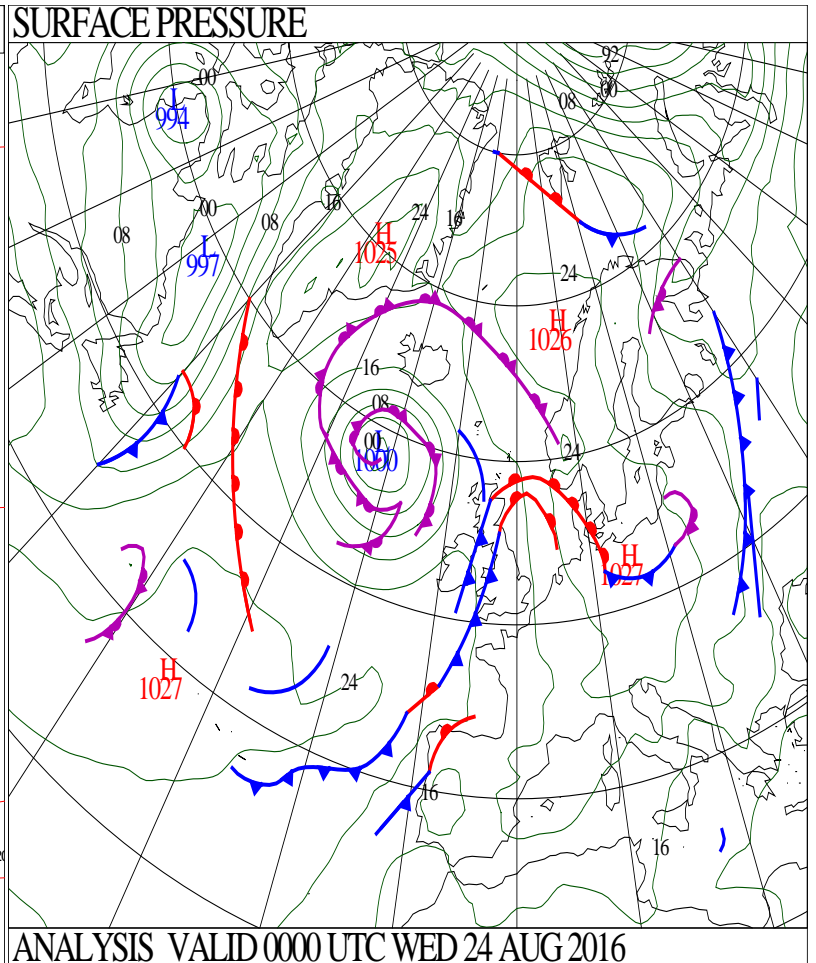
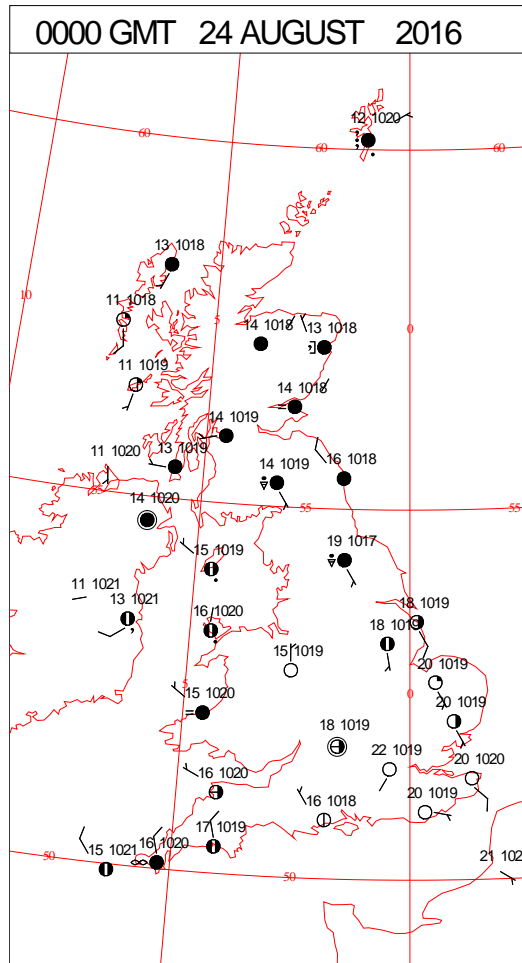
SIGNIFICANT WEATHER

0600 GMT 23 AUGUST 2016	SIG WEATHER	1200 GMT 23 AUGUST 2016	SIG WEATHER	<p><b>Summary of UK Weather for Tuesday 23 August 2016.</b></p> <p>The day started rather muggy for many in the south, and there was a lot of hill fog and low cloud at first, though this soon burned off when the sun came up. Many places stayed in the high teens Celsius all night.</p> <p>Meanwhile, western Scotland and the far north-west of England had heavy rain during the early hours.</p> <p>Southern parts of the country had a fine, hot and sunny day, with many places seeing plenty of blue sky.</p> <p>Across Scotland and Northern Ireland it was cloudy for a large part of the day, with some outbreaks of rain. These later edged into north-western parts of England through the day.</p>
1800 GMT 23 AUGUST 2016	SIG WEATHER	0000 GMT 24 AUGUST 2016	SIG WEATHER	
				<p><b>EXTREMES</b></p> <p><b>Highest Maximum:</b></p> <p>31.0 Heathrow, Greater London</p> <p>31.0 Cambridge NIAB, Cambridgeshire</p> <p><b>Lowest Maximum:</b></p> <p>14.2 Baltasound No2, Shetland</p> <p><b>Lowest Minimum:</b></p> <p>6.0 Altnaharra No2, Sutherland</p> <p>6.0 Balmoral, Aberdeenshire</p> <p>6.0 Kinbrace Hatchery, Sutherland</p> <p><b>Lowest Grass Minimum:</b></p> <p>1.0 Balmoral, Aberdeenshire</p> <p><b>Most Rain:</b></p> <p>34.3 Swinton, Berwickshire</p> <p><b>Most Sun:</b></p> <p>13.3 Shanklin, Isle of Wight</p>

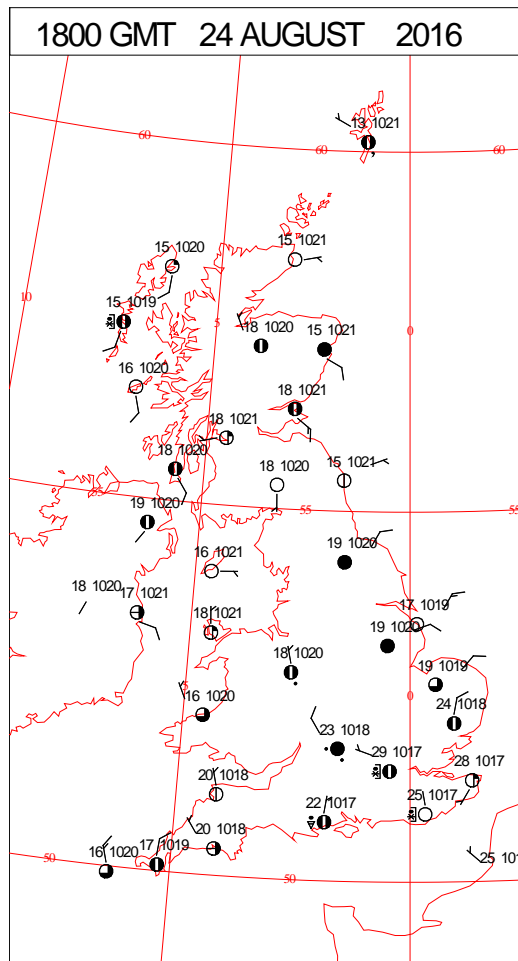
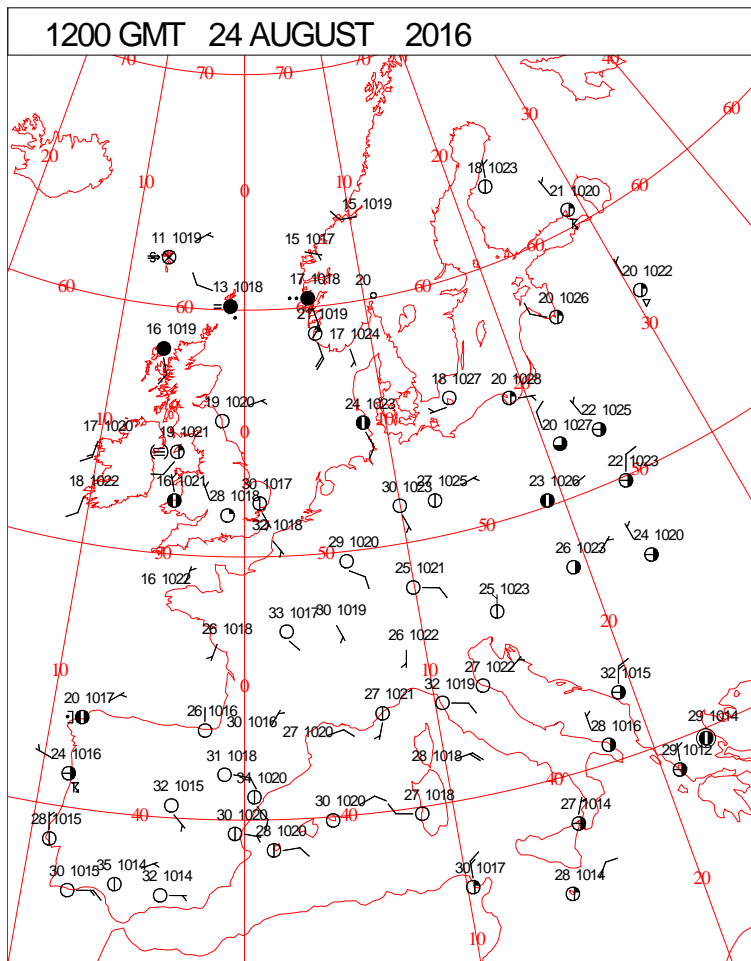
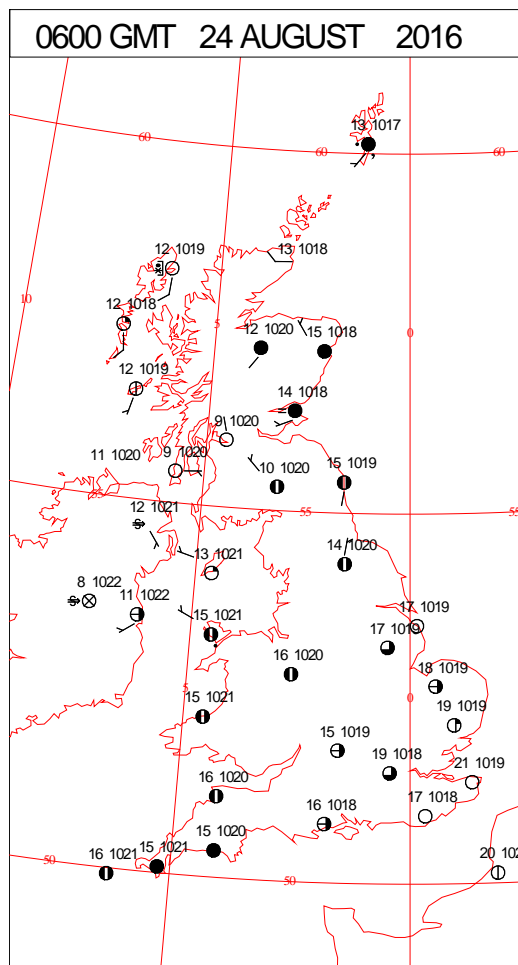
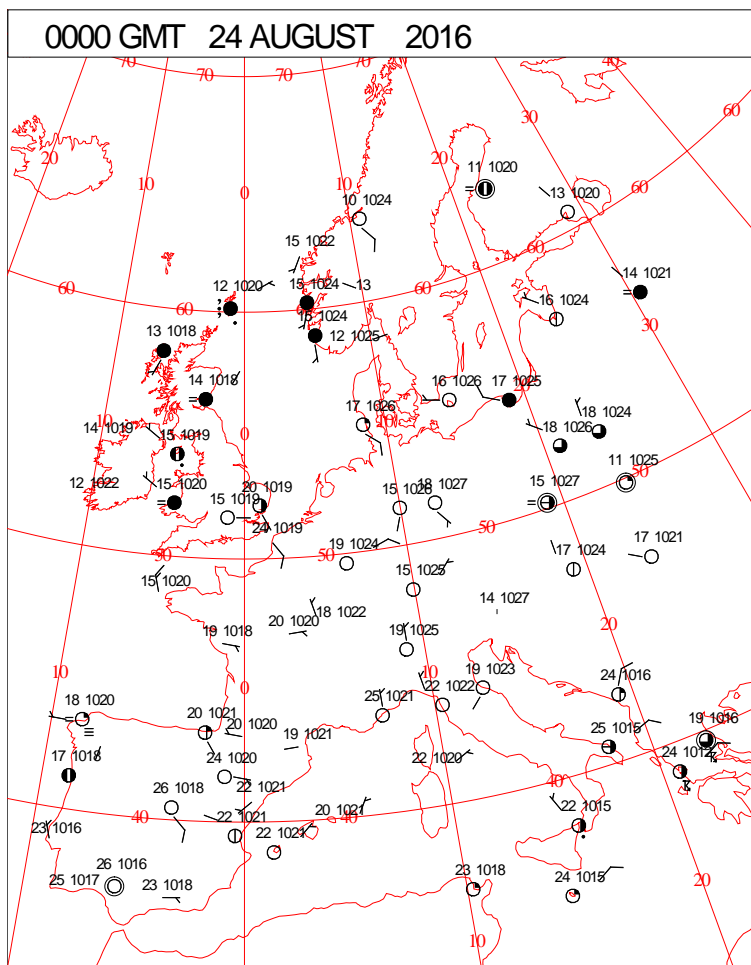
DAILY CLIMATE DATA



# DAILY WEATHER SUMMARY



# SURFACE REPORTS

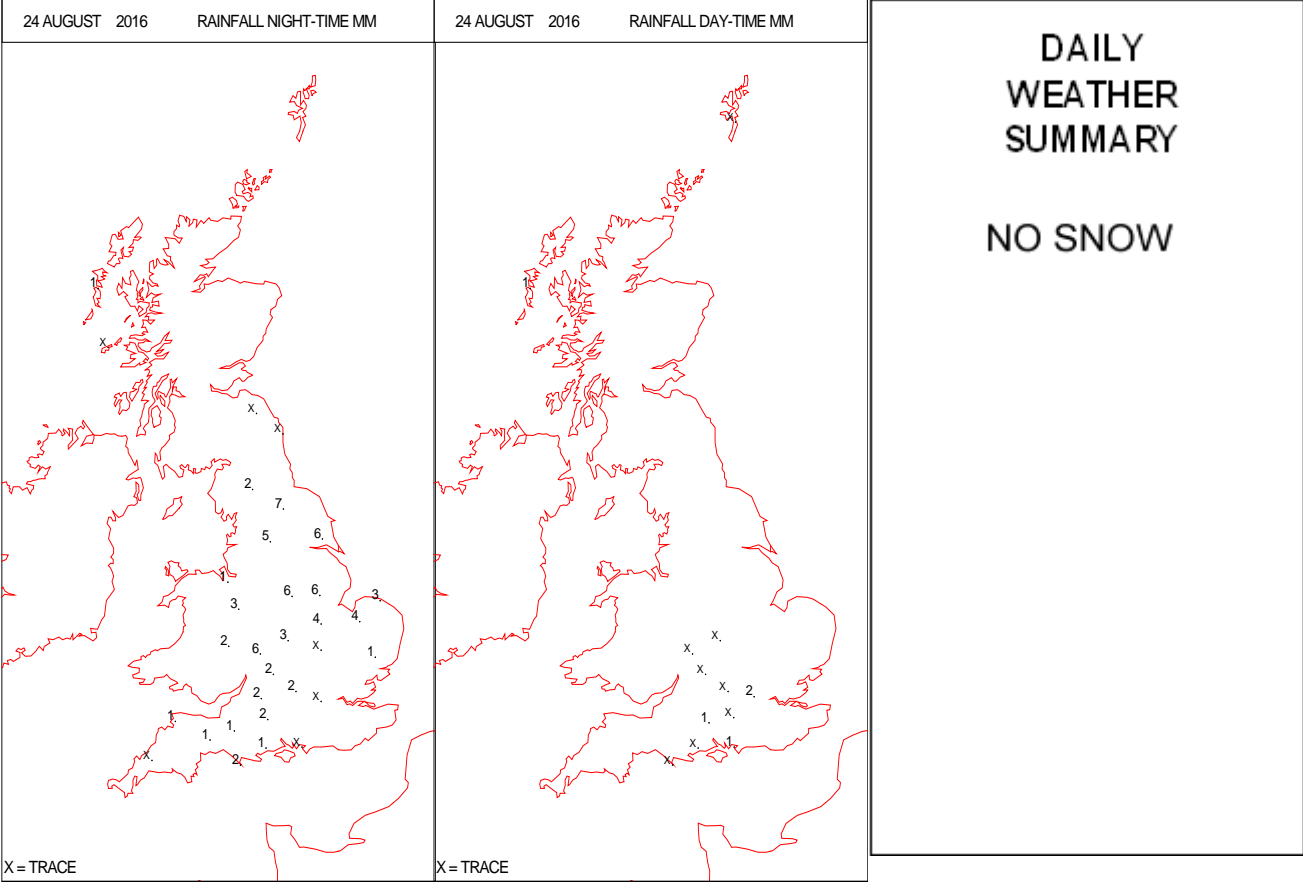
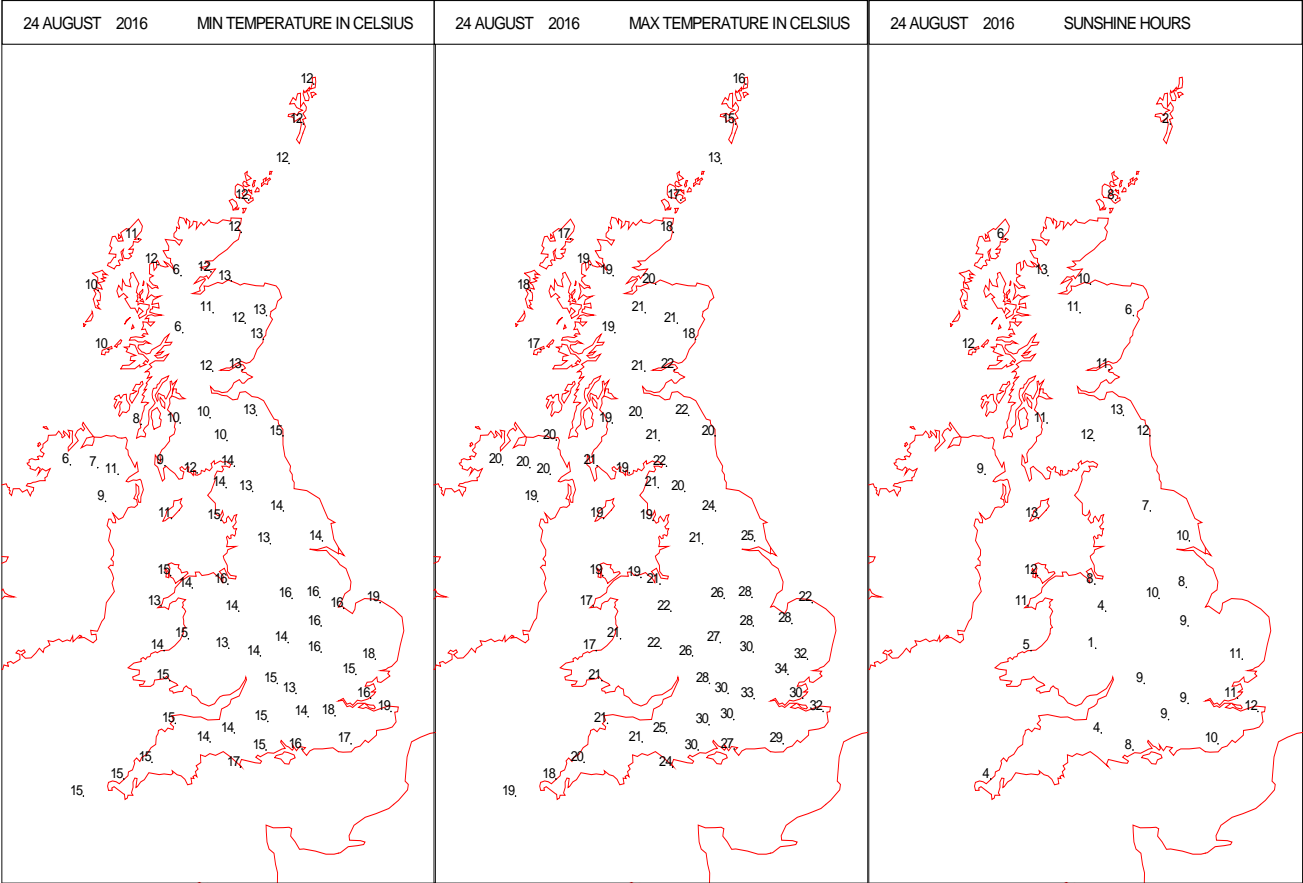




# SIGNIFICANT WEATHER

0600 GMT 24 AUGUST 2016	SIG WEATHER	1200 GMT 24 AUGUST 2016	SIG WEATHER	<p><b>Summary of UK Weather for Wednesday 24 August 2016.</b></p> <p>It was a very warm and humid night across England and Wales, particularly across south-east England, where overnight temperatures were no lower than 20 Celsius in London.</p> <p>Meanwhile, a band of cloud and rain, associated with a cold front, extended across parts of northern England and eastern Scotland during the evening and first half of the night. There were some heavy bursts of rain across south-east Scotland, before clearing north-eastwards into the North Sea.</p> <p>Elsewhere was mostly dry with clear spells, with some mist and fog patches forming in places by dawn, particularly through parts of Northern Ireland and south-west England.</p> <p>Through the day it was largely fine and sunny across much of England, with some very hot temperatures in the south-east, making it the hottest day of the year so far.</p> <p>Across Wales and south-west England it was a little cloudier, and later some heavy and thundery showers developed across southern parts.</p> <p>Further north it was fine and dry, with variable amounts of cloud.</p>
1800 GMT 24 AUGUST 2016	SIG WEATHER	0000 GMT 25 AUGUST 2016	SIG WEATHER	<p><b>EXTREMES</b></p> <p><b>Highest Maximum:</b> 34.1 Faversham, Kent</p> <p><b>Lowest Maximum:</b> 13.4 Fair Isle, Shetland</p> <p><b>Lowest Minimum:</b> 3.3 Lough Navar Forest, Co. Fermanagh</p> <p><b>Lowest Grass Minimum:</b> 2.0 Peatlands, Co. Armagh</p> <p><b>Most Rain:</b> 10.6 Scarborough, North Yorkshire</p> <p><b>Most Sun:</b> 13.0 Loch Glascarnoch, Ross-Shire 13.0 Ronaldsway, Isle of Man</p>

DAILY CLIMATE DATA



The map displays the distribution of 22 numbered sites across the British Isles. Each site is marked with a symbol (solid black dot, open circle, or circle with a dot) and labeled with a number and a four-digit code. Red lines indicate latitude and longitude. The sites are distributed across the British Isles, with a concentration in the south and west of England.

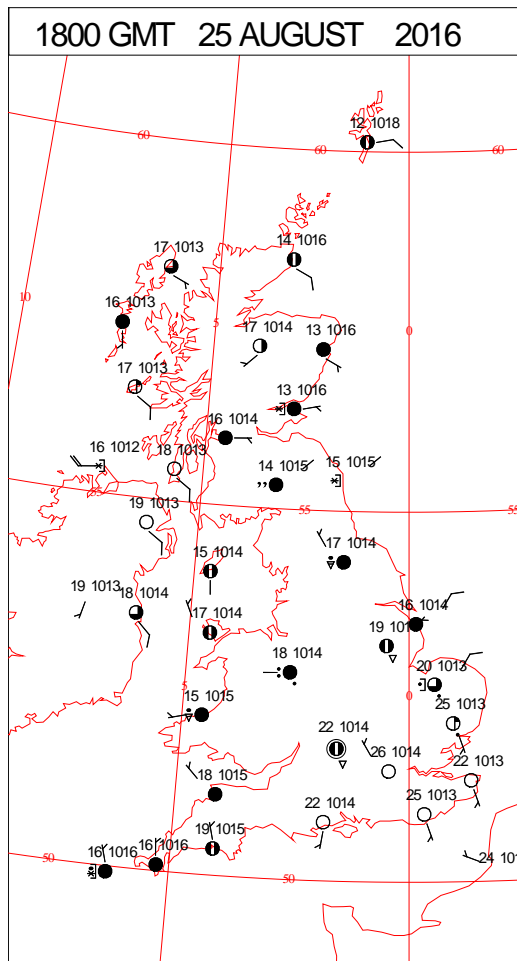
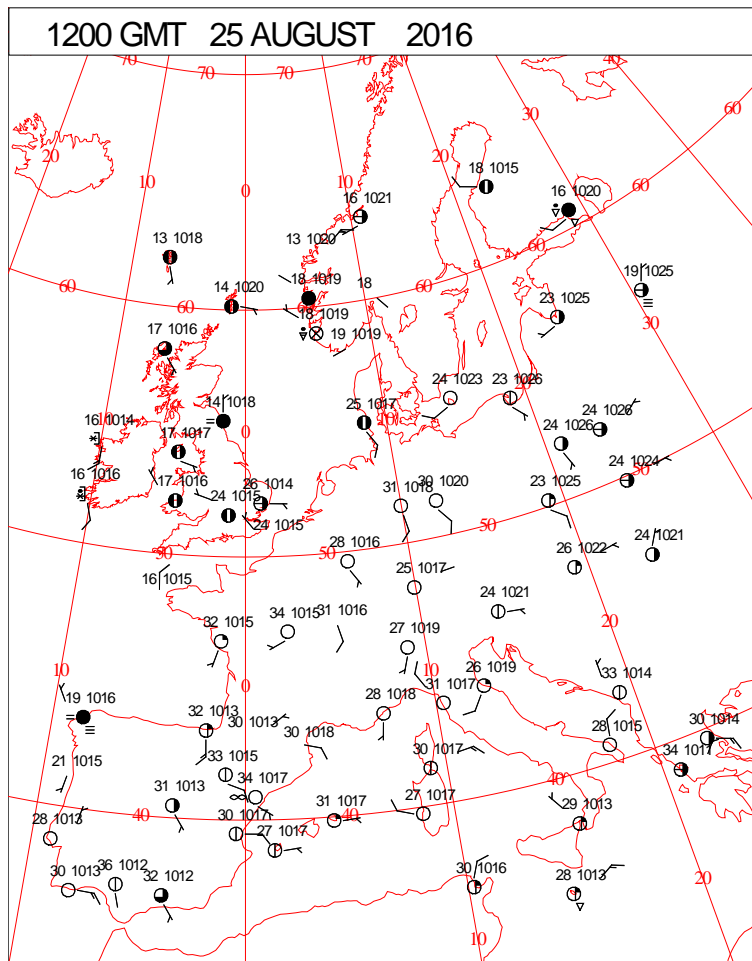
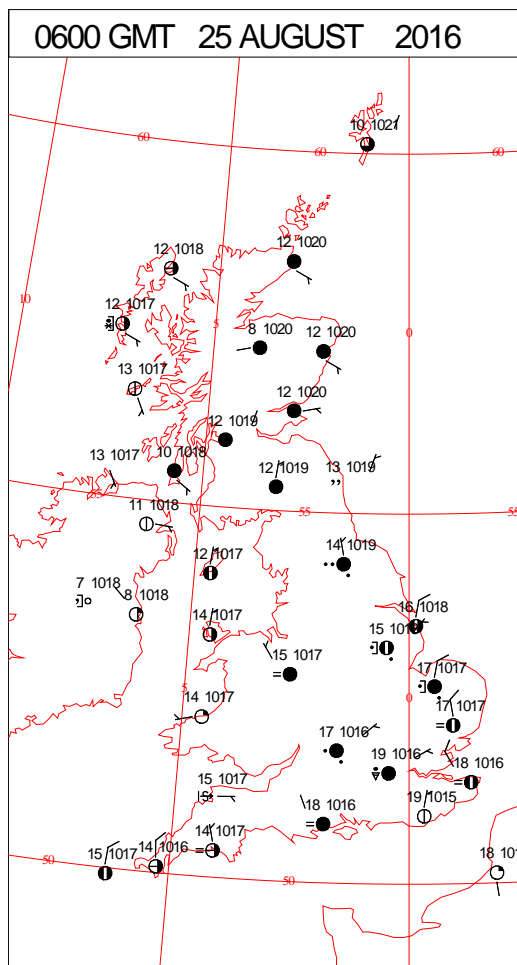
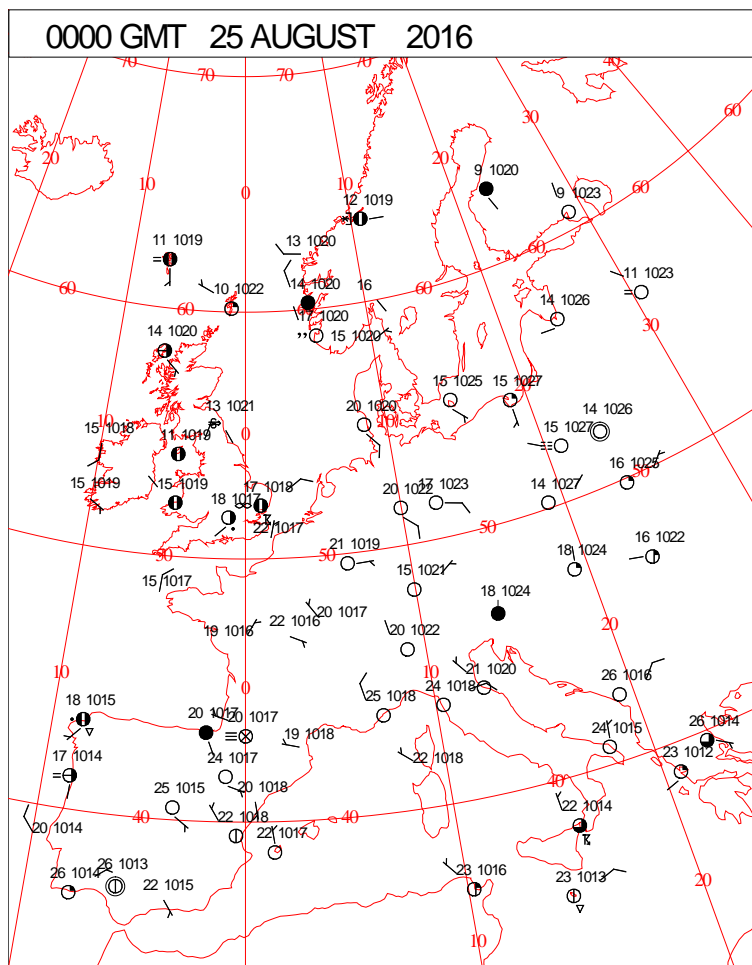
Site Number	Code	Symbol	Approximate Location
1	1019	Circle with dot	North Wales
2	1019	Circle with dot	North Wales
3	1019	Circle with dot	North Wales
4	1019	Circle with dot	North Wales
5	1019	Circle with dot	North Wales
6	1019	Circle with dot	North Wales
7	1019	Circle with dot	North Wales
8	1019	Circle with dot	North Wales
9	1022	Solid black dot	North Wales
10	1021	Open circle	North Wales
11	1019	Solid black dot	North Wales
12	1019	Solid black dot	North Wales
13	1021	Open circle	North Wales
14	1020	Solid black dot	North Wales
15	1019	Solid black dot	North Wales
16	1019	Solid black dot	North Wales
17	1018	Solid black dot	North Wales
18	1017	Solid black dot	North Wales
19	1018	Solid black dot	North Wales
20	1018	Solid black dot	North Wales
21	1018	Solid black dot	North Wales
22	1016	Solid black dot	North Wales

The map shows the distribution of 15 species of the genus *Lophoceros* across the British Isles. The species are represented by numbers and symbols: solid black circles, open circles, and solid black circles with a dot. The symbols are placed on the map to indicate their distribution across the British Isles. The map includes latitude and longitude lines and a scale bar.

Species Number	Symbol	Approximate Location
14 1020	Solid black circle with a dot	North of the British Isles
13 1019	Solid black circle	North of the British Isles
17 1016	Solid black circle	North of the British Isles
18 1015	Open circle	North of the British Isles
17 1016	Solid black circle	North of the British Isles
13 1019	Solid black circle	North of the British Isles
14 1018	Solid black circle	North of the British Isles
16 1017	Solid black circle	North of the British Isles
15 1018	Solid black circle	North of the British Isles
14 1018	Solid black circle with a dot	North of the British Isles
20 1016	Open circle	North of the British Isles
17 1017	Solid black circle with a dot	North of the British Isles
16 1017	Solid black circle with a dot	North of the British Isles
20 1016	Solid black circle	North of the British Isles
18 1017	Solid black circle	North of the British Isles
17 1016	Solid black circle	North of the British Isles
17 1016	Solid black circle	North of the British Isles
19 1016	Solid black circle	North of the British Isles
24 1015	Solid black circle	North of the British Isles
26 1014	Solid black circle	North of the British Isles
22 1016	Solid black circle	North of the British Isles
24 1015	Solid black circle	North of the British Isles
23 1015	Solid black circle	North of the British Isles
27 1014	Solid black circle	North of the British Isles
23 1015	Solid black circle	North of the British Isles
20 1016	Solid black circle	North of the British Isles
19 1016	Solid black circle	North of the British Isles
18 1016	Solid black circle	North of the British Isles
17 1017	Solid black circle	North of the British Isles
31 101	Open circle	North of the British Isles

Crown Copyright 2016, All Rights Reserved

# SURFACE REPORTS

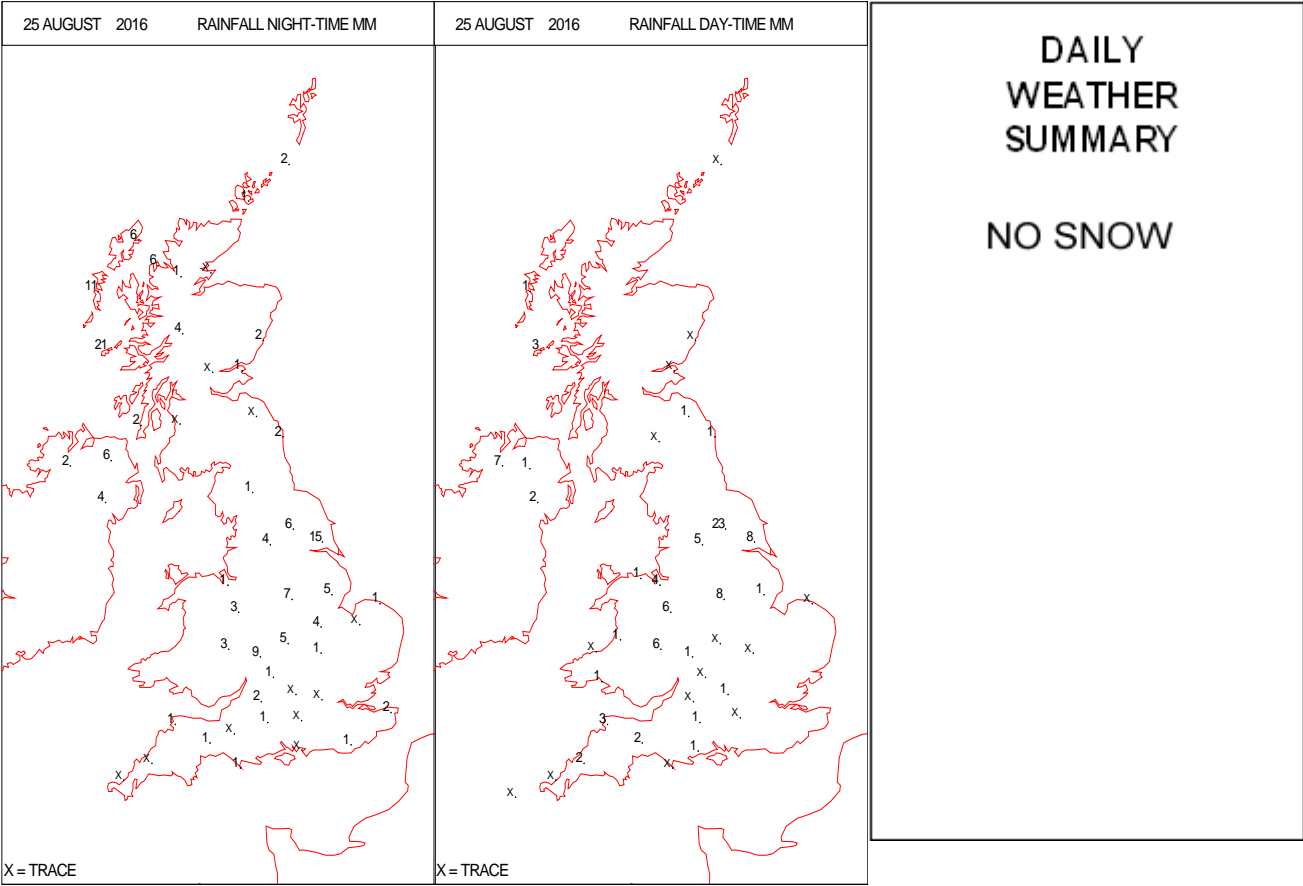
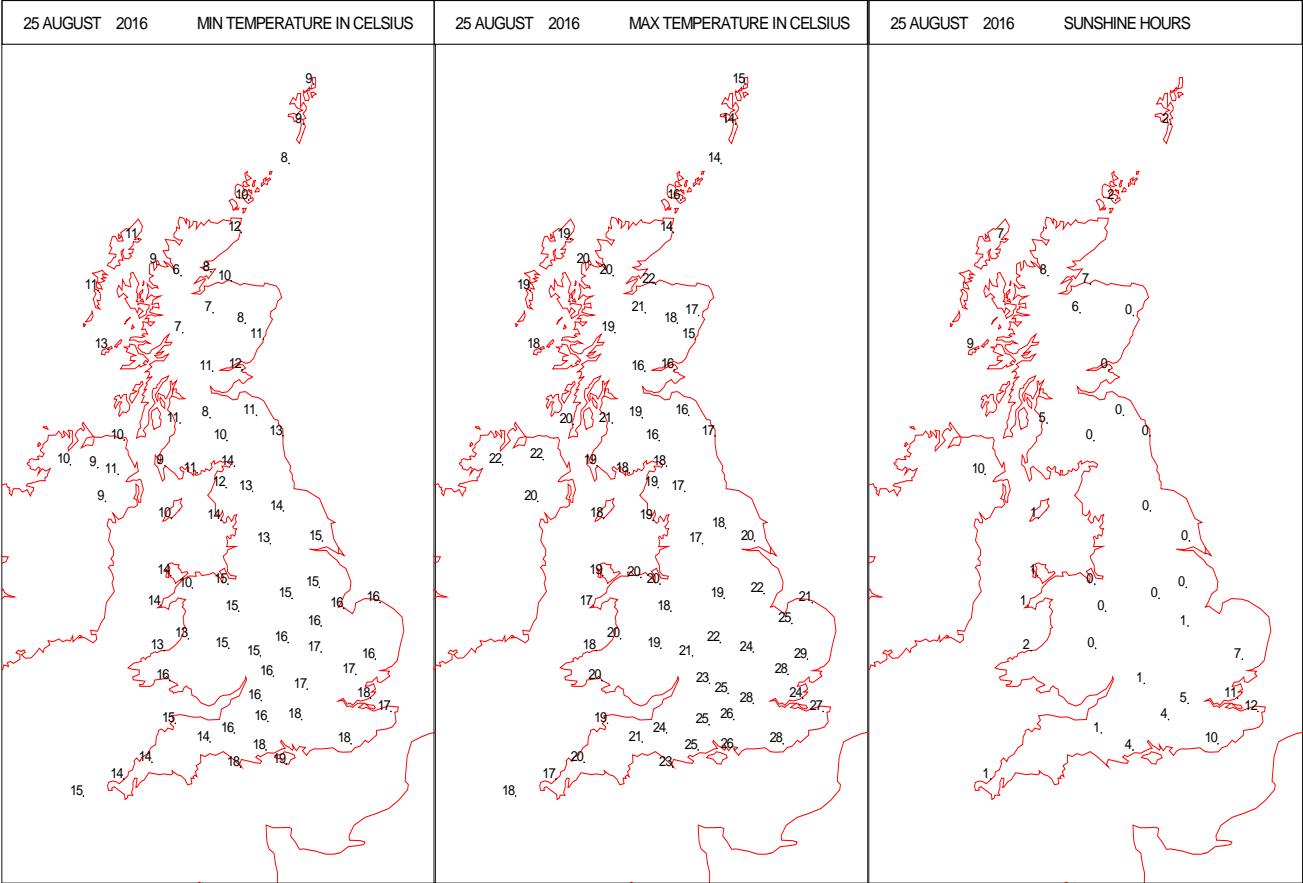


SIGNIFICANT WEATHER

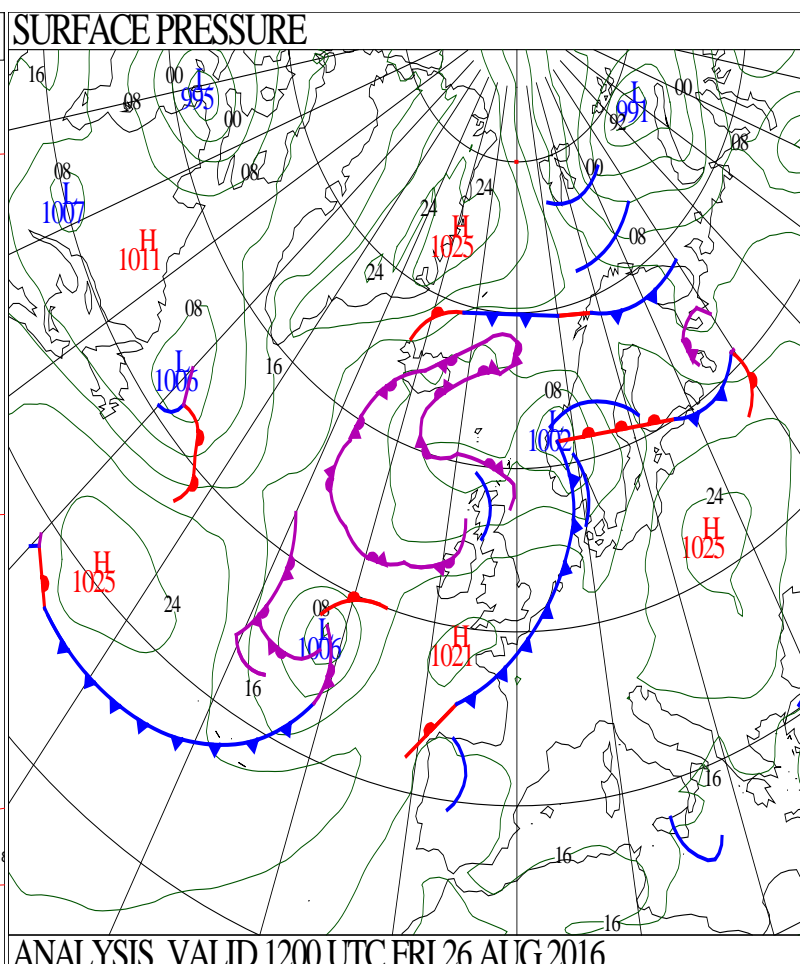
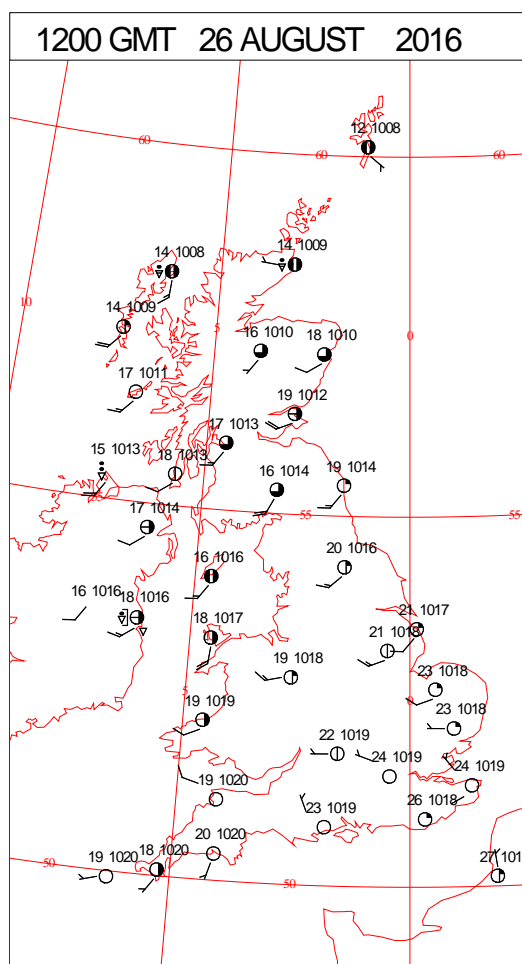
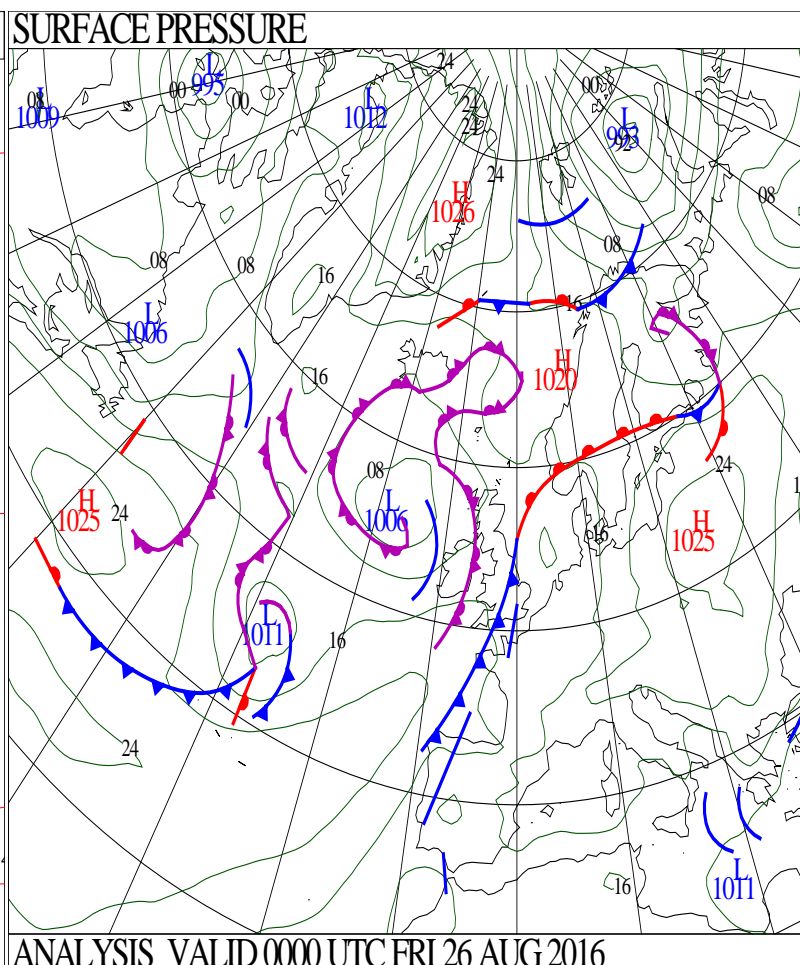
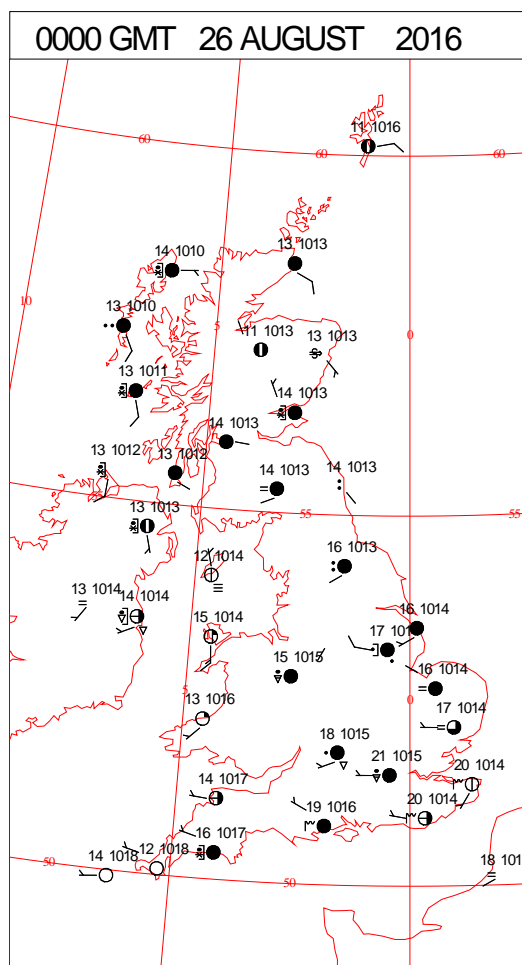
0600 GMT 25 AUGUST 2016	SIG WEATHER	1200 GMT 25 AUGUST 2016	SIG WEATHER	<p><b>Summary of UK Weather for Thursday 25 August 2016.</b></p> <p>A band of cloud and showery rain, heavy and thundery in places, spread north-eastwards across central, southern and eastern parts of England overnight, before clearing into the North Sea by morning.</p> <p>Meanwhile, many eastern parts of Scotland and north-east England did see a lot of low cloud, mist and fog.</p> <p>It was a warm and muggy night across south-east England, with temperatures significantly warmer than usual, but fresher in the north and west.</p> <p>After a short respite during the morning, rain and cloud fed back into central and southern parts of the U.K., while most of the north remained cloudy but dry.</p> <p>Through the afternoon these bands of showers intensified to bring heavier downpours across the north-east, south-west and also into Northern Ireland, where lightning was also observed.</p> <p>There were also some sunny spells too, especially in the south-east, where temperatures were on the warm side.</p> <p>During the evening heavy thundery showers continued to push north-eastwards, with only the far north escaping the rain.</p>
1800 GMT 25 AUGUST 2016	SIG WEATHER	0000 GMT 26 AUGUST 2016	SIG WEATHER	
				<p><b>EXTREMES</b></p> <p><b>Highest Maximum:</b> 29.9 Writtle, Essex</p> <p><b>Lowest Maximum:</b> 13.9 Fair Isle, Shetland</p> <p><b>Lowest Minimum:</b> 4.1 Lough Navar Forest, Co. Fermanagh</p> <p><b>Lowest Grass Minimum:</b> 0.3 Peatlands, Co. Armagh</p> <p><b>Most Rain:</b> 35.2 High Mowthorpe, North Yorkshire</p> <p><b>Most Sun:</b> 12.0 Manston, Kent</p>



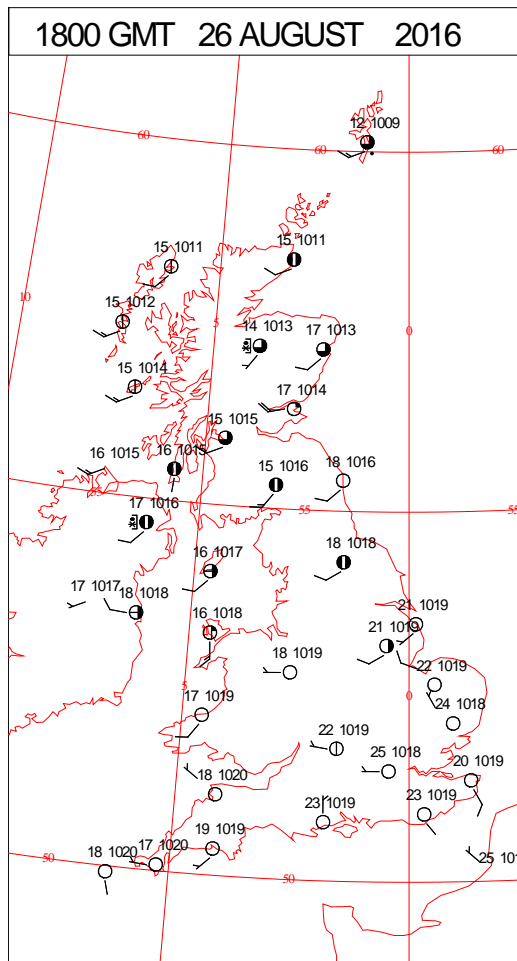
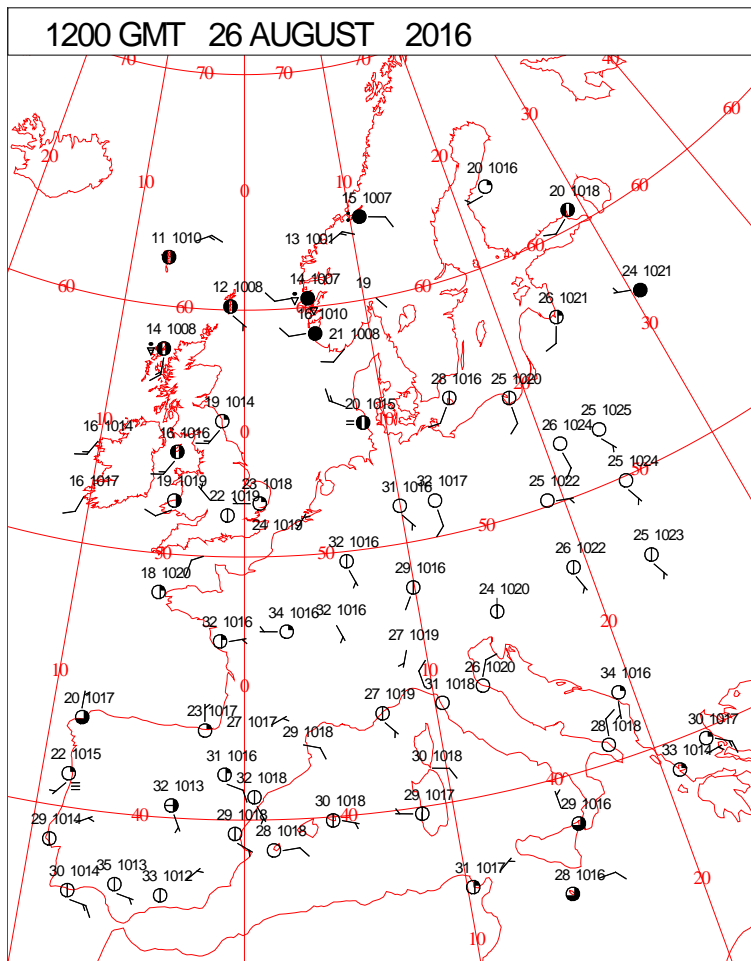
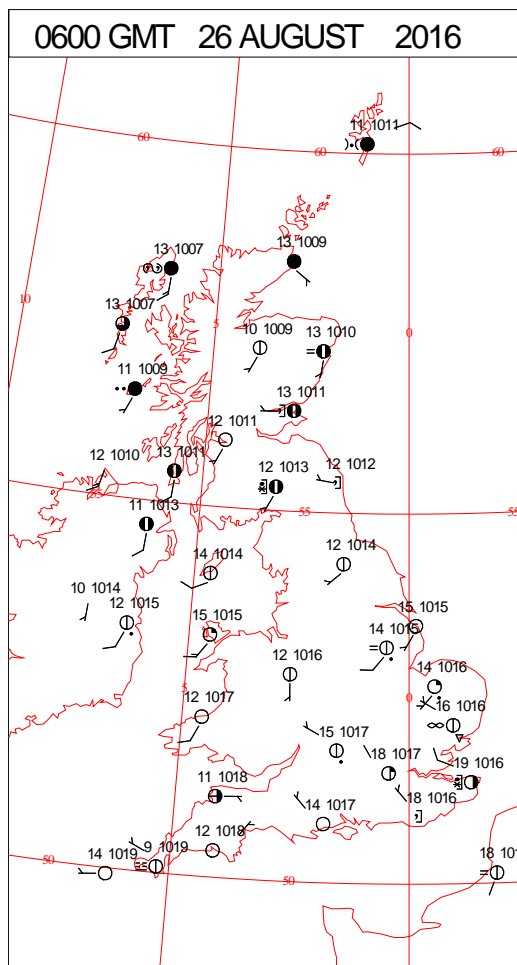
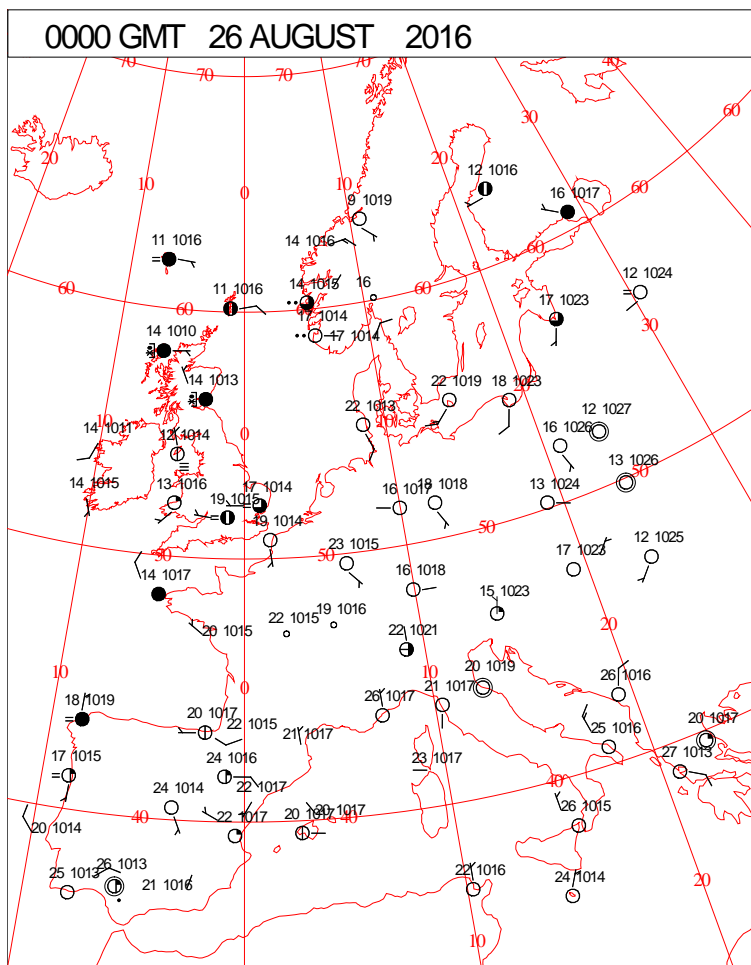
DAILY CLIMATE DATA



# DAILY WEATHER SUMMARY



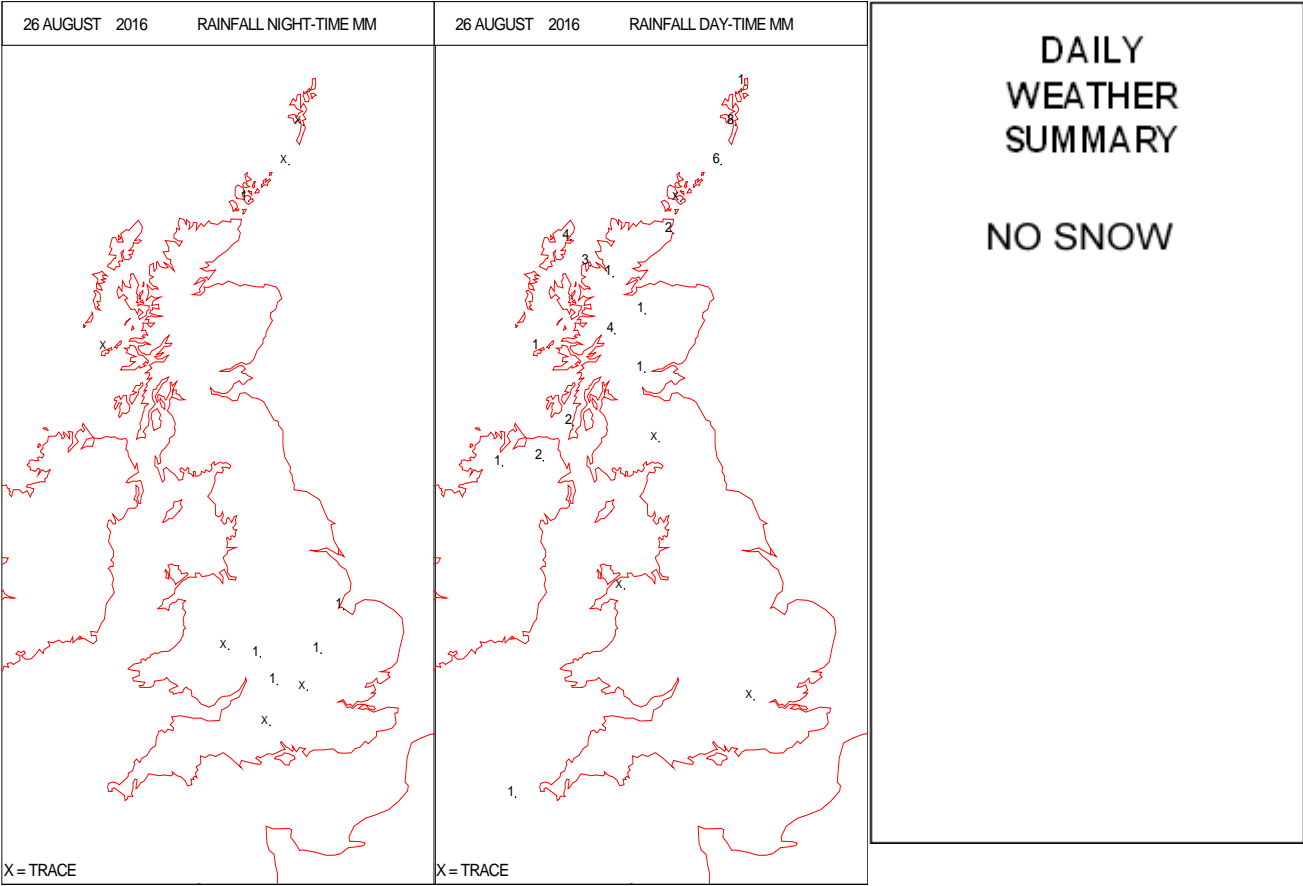
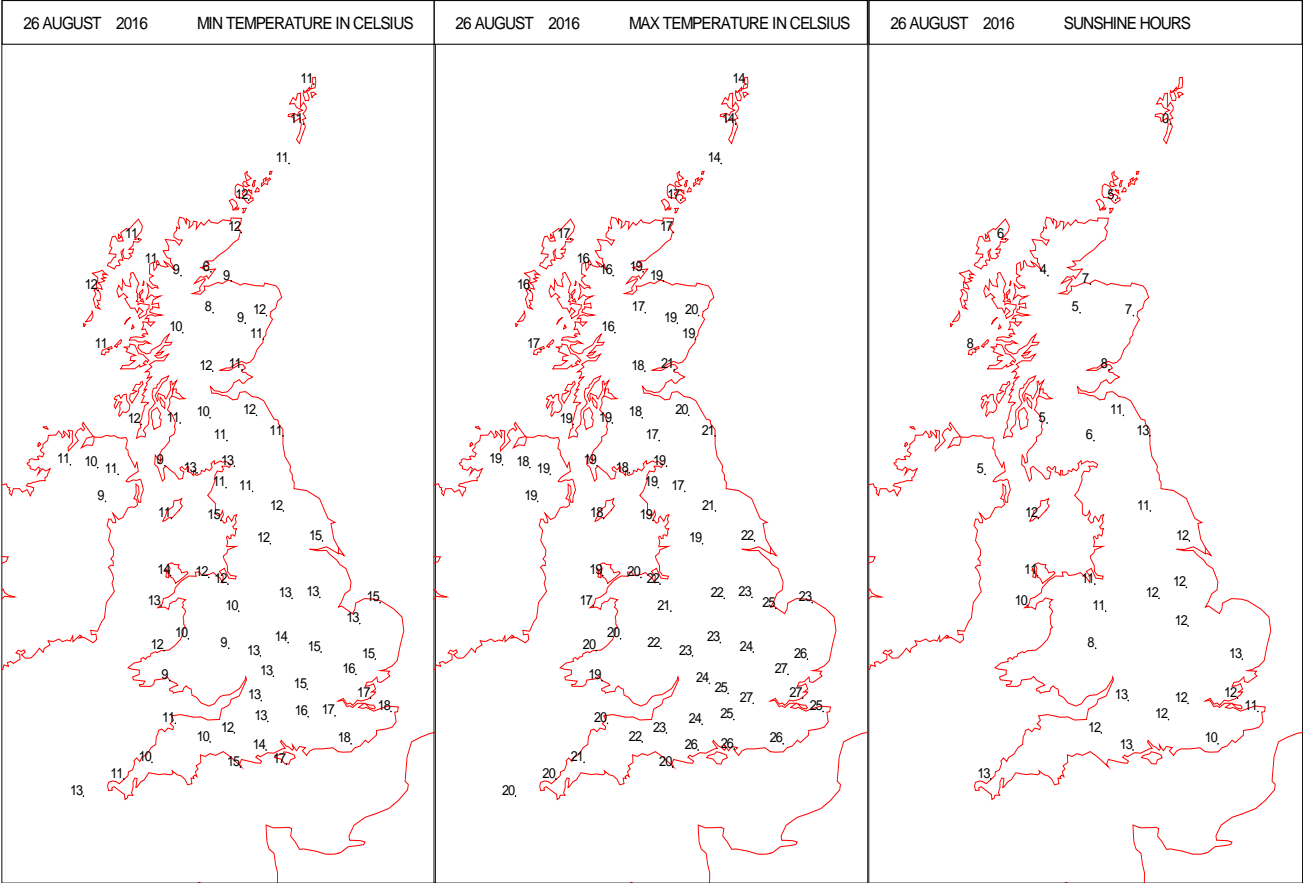
# SURFACE REPORTS



# SIGNIFICANT WEATHER

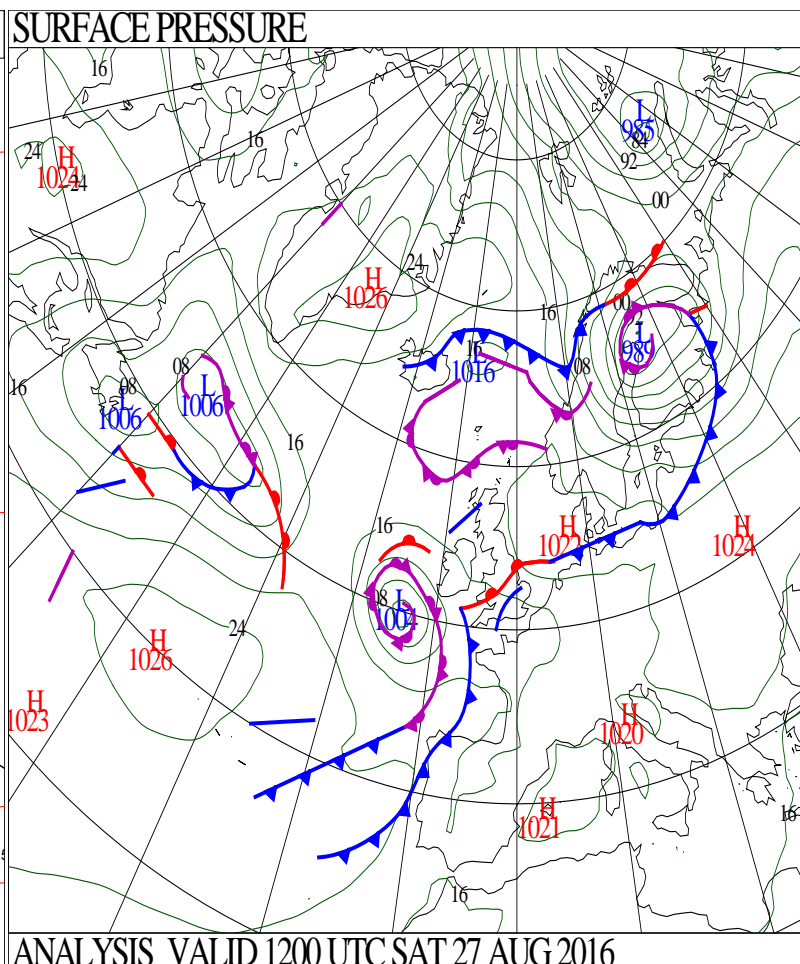
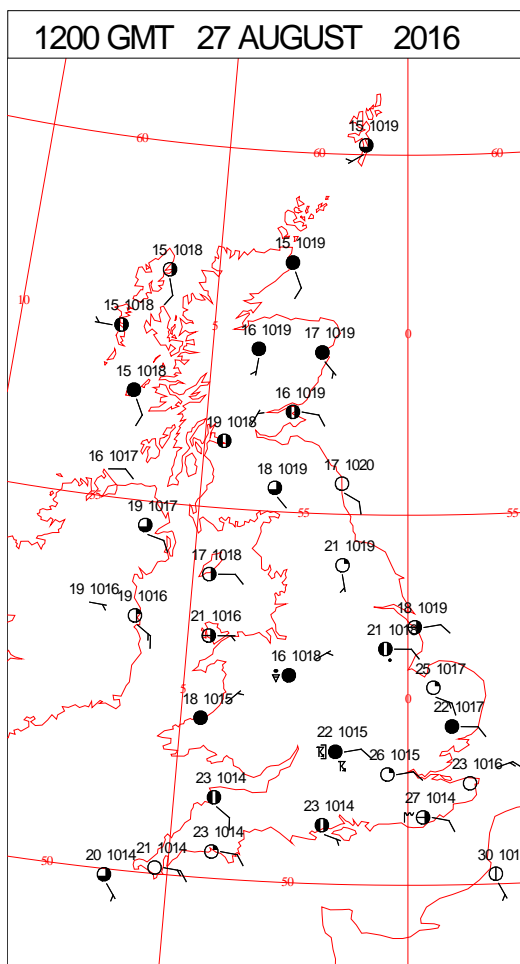
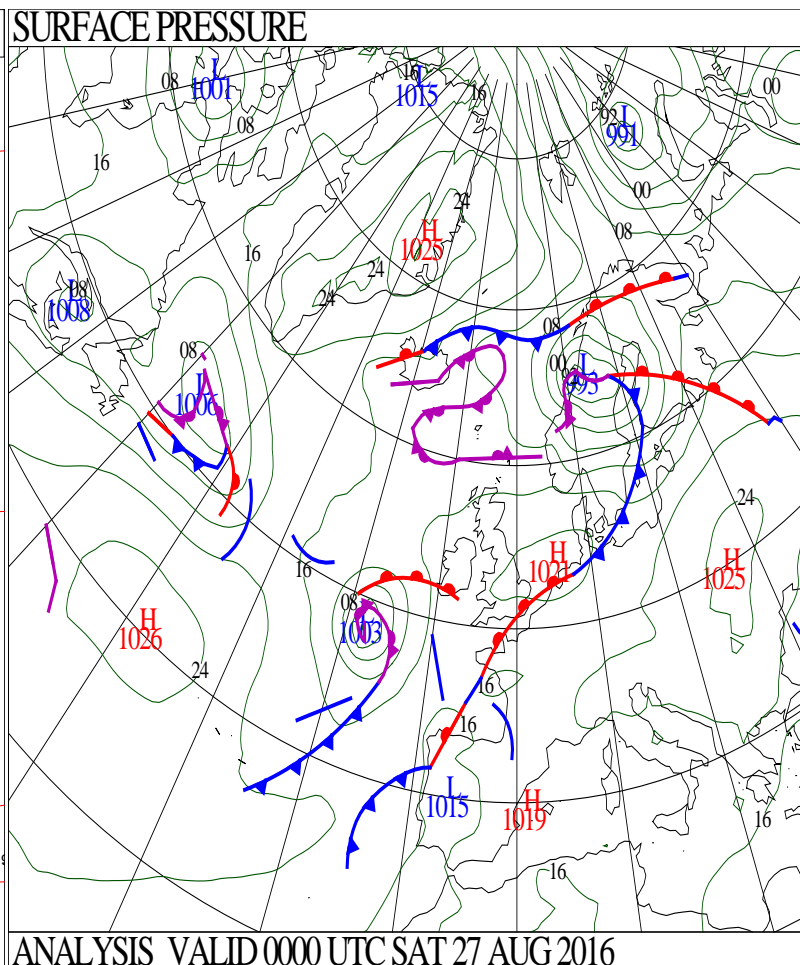
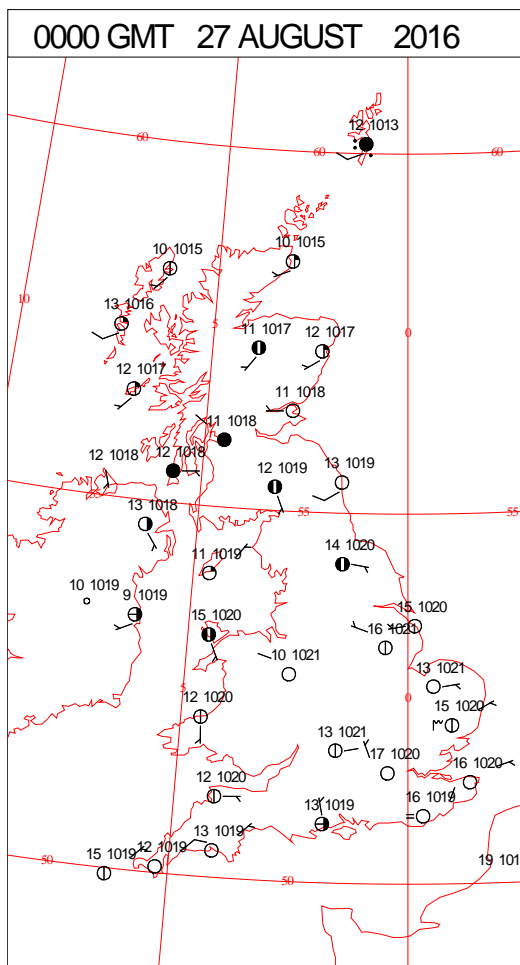
0600 GMT 26 AUGUST 2016	SIG WEATHER	1200 GMT 26 AUGUST 2016	SIG WEATHER	<p><b>Summary of UK Weather for Friday 26 August 2016.</b></p> <p>Showery outbreaks of rain fell across many eastern and some central parts of England through the early hours, with some heavy and thundery bursts in Kent. It was very warm and humid during the night too.</p> <p>Across Wales and western parts of England it remained dry but fresher, and there were some mist and fog patches in a few places by dawn.</p> <p>To the north of this it was also fresher, but there was also some rain affecting western Scotland and parts of Northern Ireland.</p> <p>The showery rain across eastern England eventually cleared into the North Sea, allowing many areas to have a fine and dry day, with widespread sunshine and light winds.</p> <p>Showers continued to affect parts of Northern Ireland and western and northern Scotland, although even there they began to ease later.</p> <p>Temperatures were close to average across Scotland, Northern Ireland and western Wales. However, across eastern Wales and much of central and southern England, temperatures were above average, especially in the south-east where it was very warm again.</p>
1800 GMT 26 AUGUST 2016	SIG WEATHER	0000 GMT 27 AUGUST 2016	SIG WEATHER	<p><b>EXTREMES</b></p> <p><b>Highest Maximum:</b> 28.1 Writtle, Essex</p> <p><b>Lowest Maximum:</b> 13.6 Lerwick, Shetland</p> <p><b>Lowest Minimum:</b> 5.6 Cromdale, Nairnshire 5.6 Lough Navar Forest, Co. Fermanagh</p> <p><b>Lowest Grass Minimum:</b> 0.1 Llanfynydd, Broderi, Dyfed</p> <p><b>Most Rain:</b> 10.8 Glen Nevis, Inverness-Shire</p> <p><b>Most Sun:</b> 13.2 Lyneham, Wiltshire</p>

DAILY CLIMATE DATA

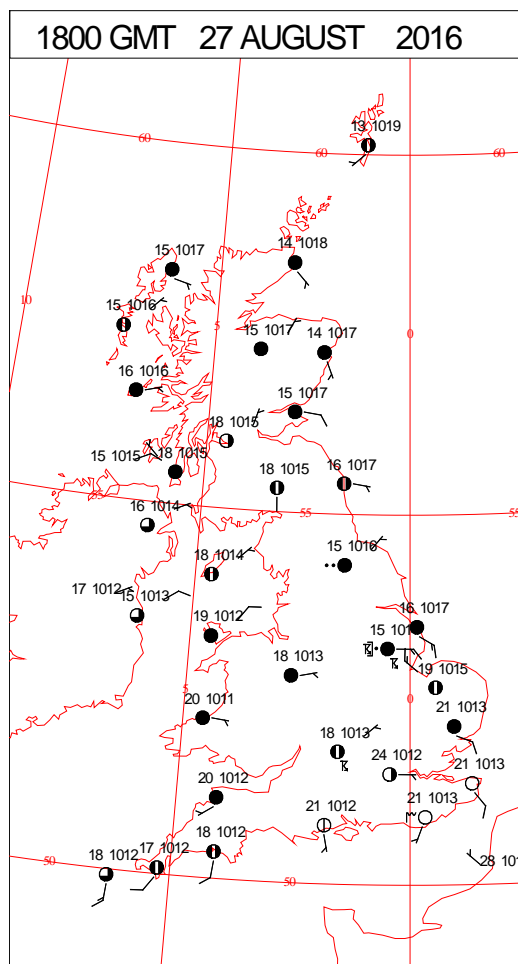
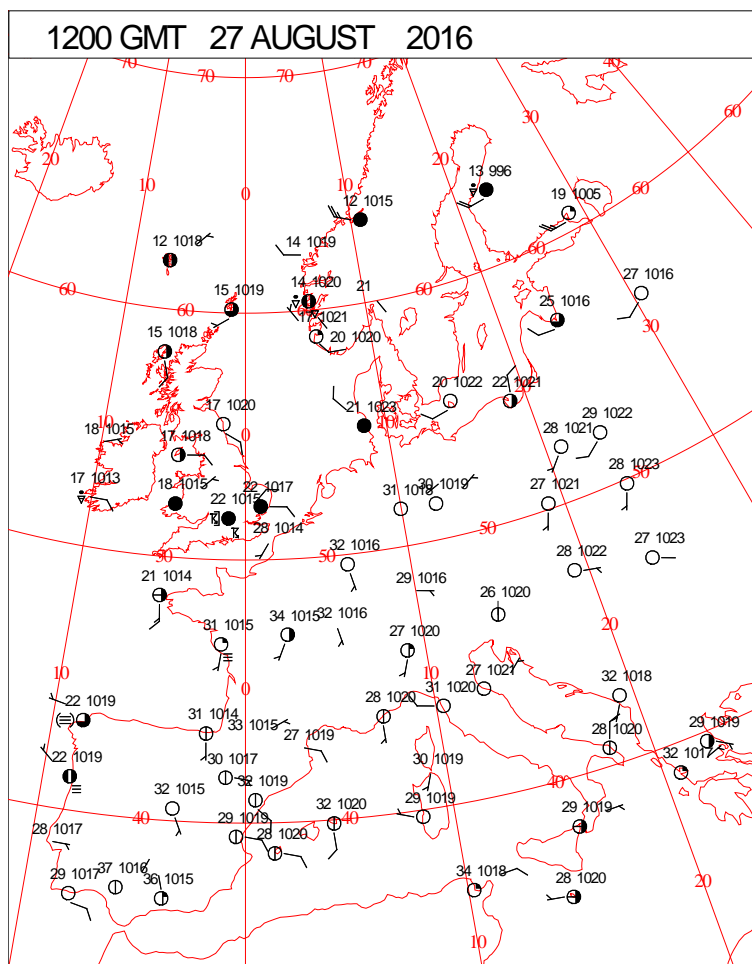
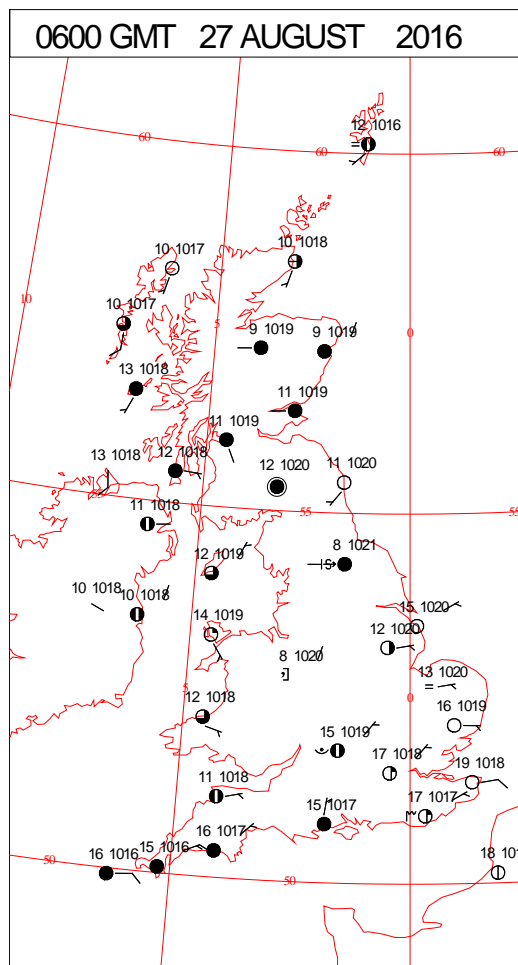
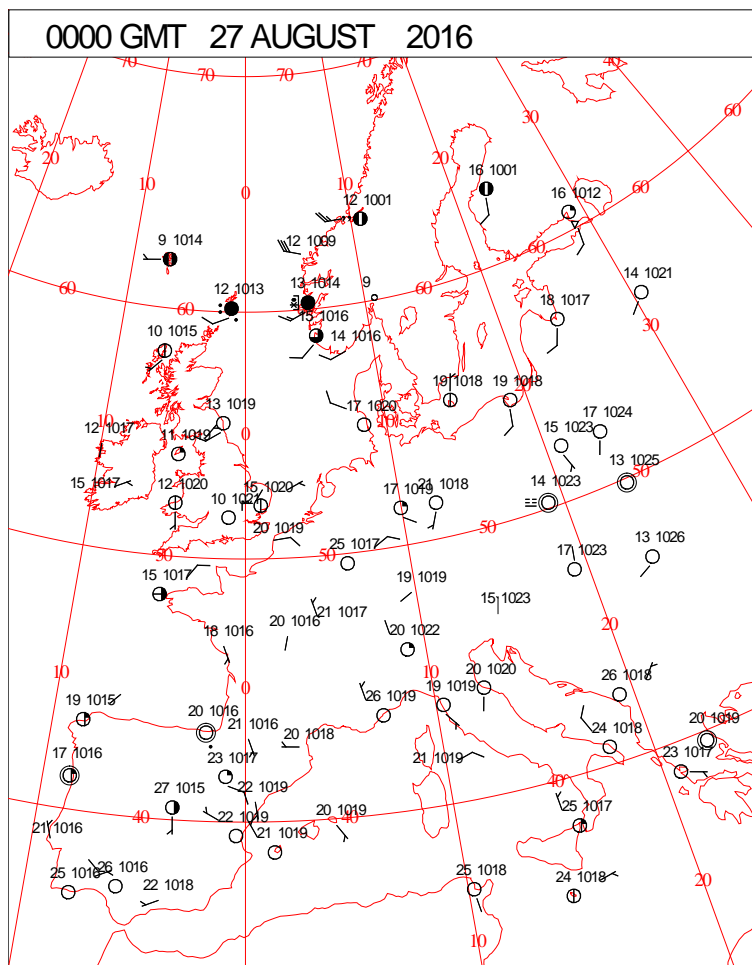




# DAILY WEATHER SUMMARY



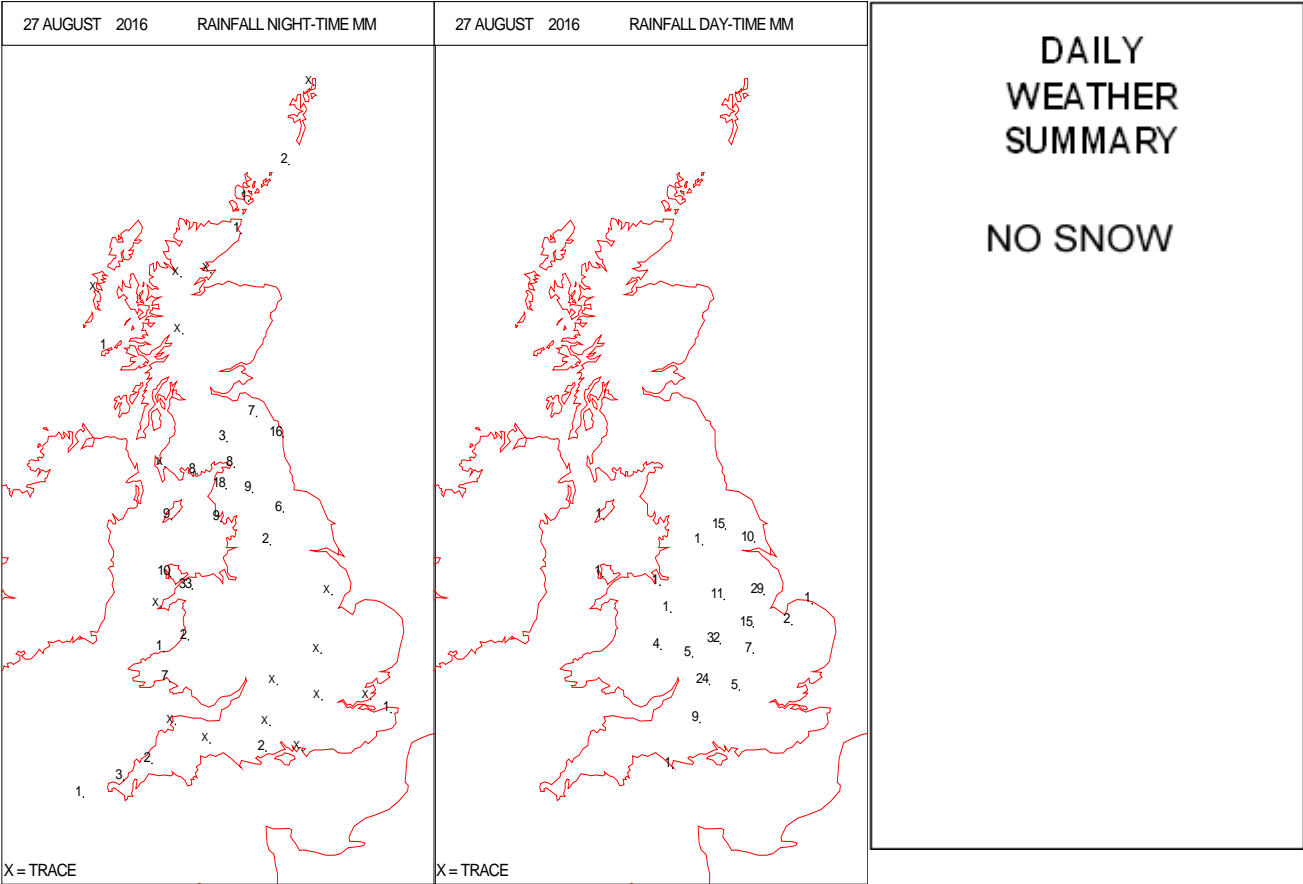
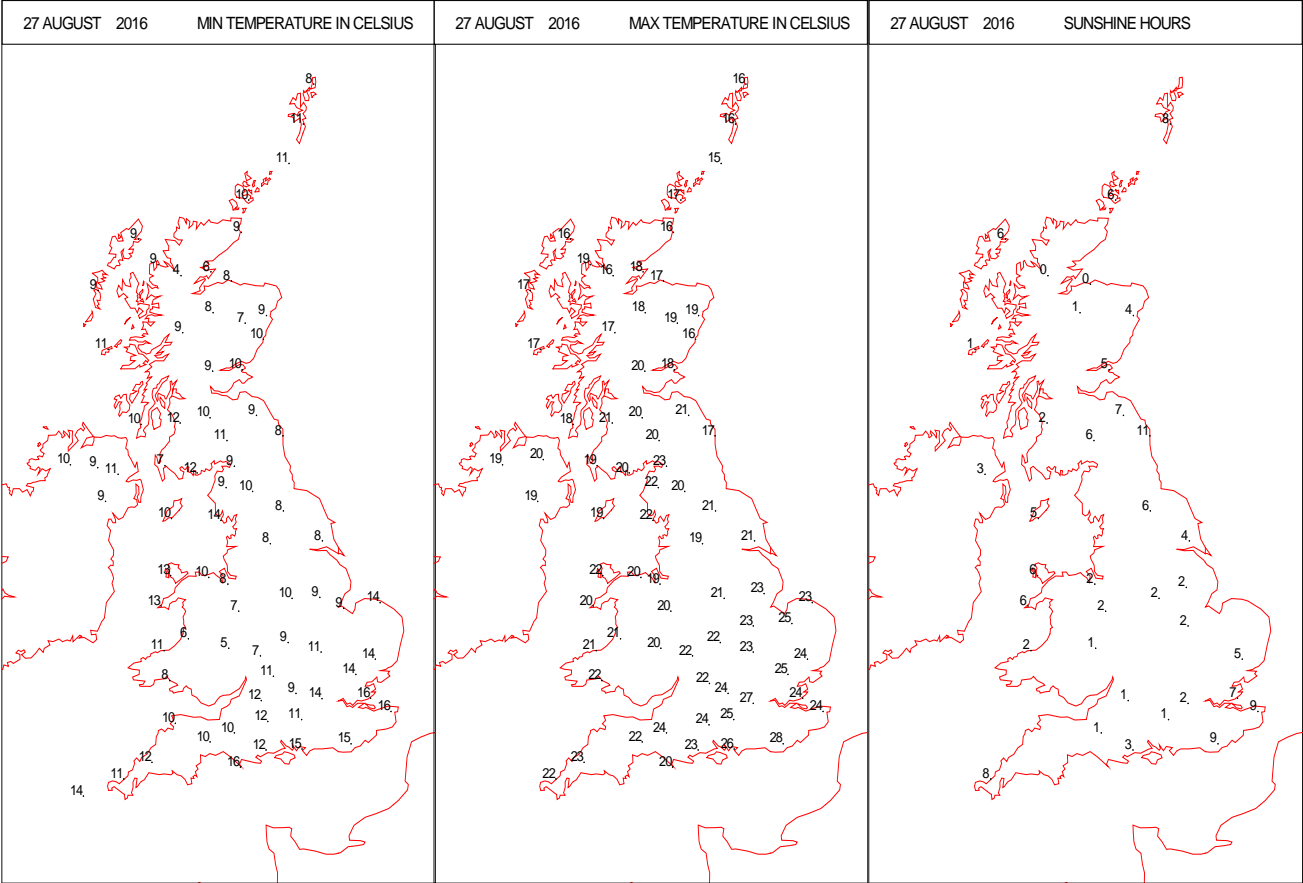
# SURFACE REPORTS



# SIGNIFICANT WEATHER

0600 GMT 27 AUGUST 2016	SIG WEATHER	1200 GMT 27 AUGUST 2016	SIG WEATHER	<p><b>Summary of UK Weather for Saturday 27 August 2016.</b>  It was mostly dry through the early hours across the U.K., with largely cloudy skies. It stayed warm and humid in the south and east of England, but across Scotland, Northern Ireland, Wales and northern and western parts of England it was cooler, with some clear spells leading to a few mist and fog patches by dawn.</p> <p>A small cluster of showers spread into the south-west, before travelling north-eastwards. This was followed by a more organised and very active area of thunderstorms which formed across the Channel Islands during the morning. This then moved north-eastwards into Dorset, Wiltshire, Oxfordshire, Northamptonshire, and later across East Anglia and Lincolnshire. Some torrential rain and frequent lightning was reported as well as some strong and gusty winds.</p> <p>In contrast, many northern and western parts of the country remained dry but rather cloudy, with the best of the sunshine across southern Scotland, northern England, and Cornwall. Sunshine also developed in southern England later on.</p> <p>Temperatures were close to average in the north and west, however the far south-east saw above average temperatures later as more sunshine developed.</p>
1800 GMT 27 AUGUST 2016	SIG WEATHER	0000 GMT 28 AUGUST 2016	SIG WEATHER	<p><b>EXTREMES</b>  <b>Highest Maximum:</b>  28.0 Frittenden, Kent  <b>Lowest Maximum:</b>  14.9 Fair Isle, Shetland  <b>Lowest Minimum:</b>  3.5 Loch Glascarnoch, Ross-Shire  <b>Lowest Grass Minimum:</b>  -1.5 Llanfynydd, Broderi, Dyfed  <b>Most Rain:</b>  40.7 Skegness, Lincolnshire  <b>Most Sun:</b>  11.6 Faversham, Kent  11.6 Hastings, East Sussex</p>

DAILY CLIMATE DATA





The map shows the distribution of 20 species of the genus *Pinguicula* across the British Isles. Each species is represented by a black dot with a number and a Latin name. The map includes latitude and longitude lines and a red outline of the coastlines.

Species and their approximate locations:

- P. 11 1016*: North Wales
- P. 12 1018*: North Wales
- P. 13 1016*: North Wales
- P. 13 1014*: North Wales
- P. 14 1013*: North Wales
- P. 12 1012*: North Wales
- P. 14 1014*: North Wales
- P. 13 1015*: North Wales
- P. 12 1012*: North Wales
- P. 13 1011*: North Wales
- P. 14 1011*: North Wales
- P. 17 1010*: North Wales
- P. 16 1011*: North Wales
- P. 17 1010*: North Wales
- P. 17 1012*: North Wales
- P. 17 1013*: North Wales
- P. 16 1011*: North Wales
- P. 17 1012*: North Wales
- P. 18 1013*: North Wales
- P. 19 1014*: North Wales
- P. 20 1012*: North Wales
- P. 13 1016*: North Wales
- P. 14 1015*: North Wales
- P. 14 1014*: North Wales
- P. 13 1015*: North Wales
- P. 14 1013*: North Wales
- P. 16 1012*: North Wales
- P. 17 1012*: North Wales
- P. 18 1013*: North Wales
- P. 19 1014*: North Wales
- P. 20 1012*: North Wales
- P. 13 1016*: North Wales
- P. 14 1015*: North Wales
- P. 14 1014*: North Wales
- P. 13 1015*: North Wales
- P. 14 1013*: North Wales
- P. 16 1012*: North Wales
- P. 17 1012*: North Wales
- P. 18 1013*: North Wales
- P. 19 1014*: North Wales
- P. 20 1012*: North Wales

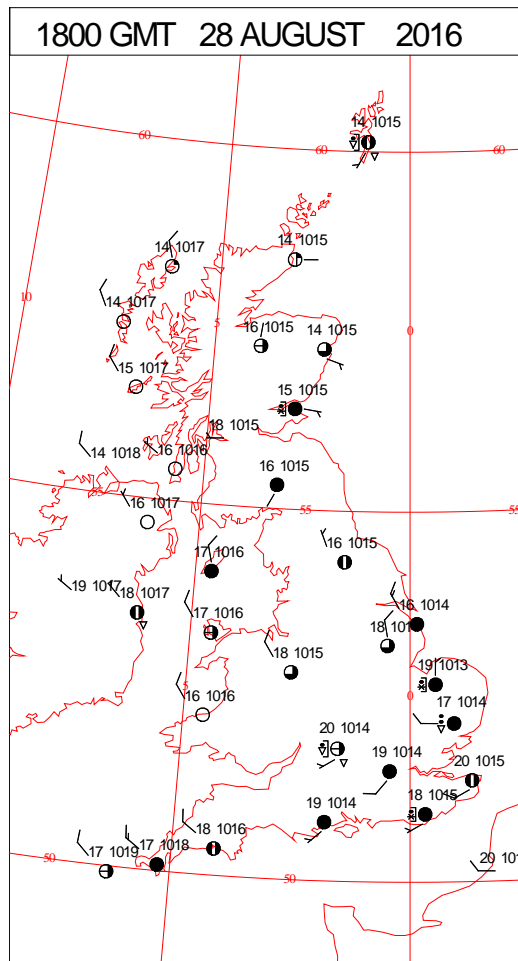
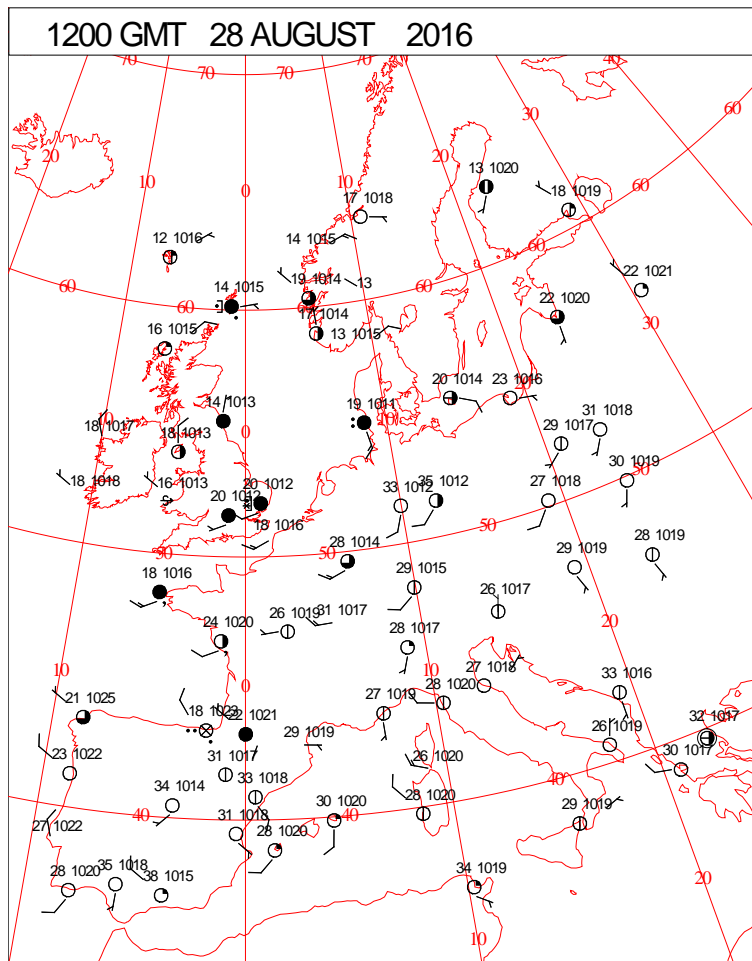
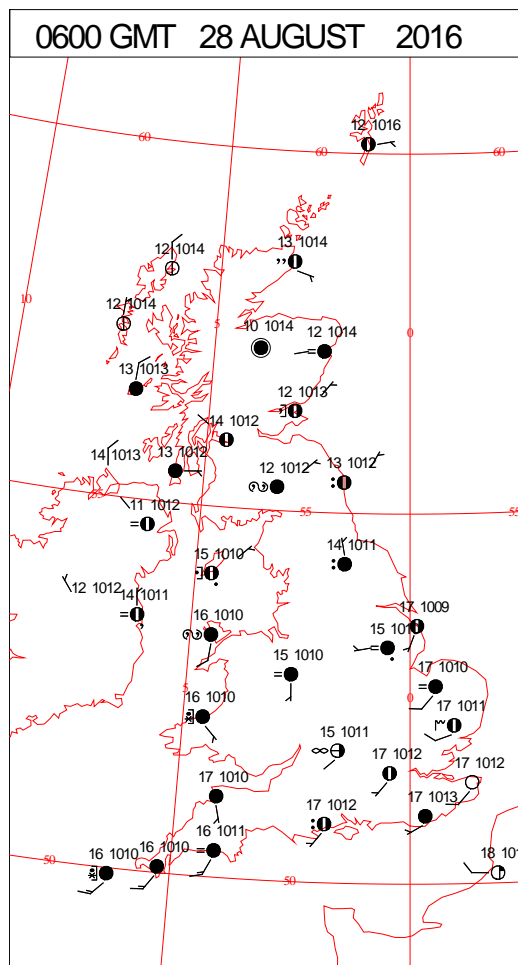
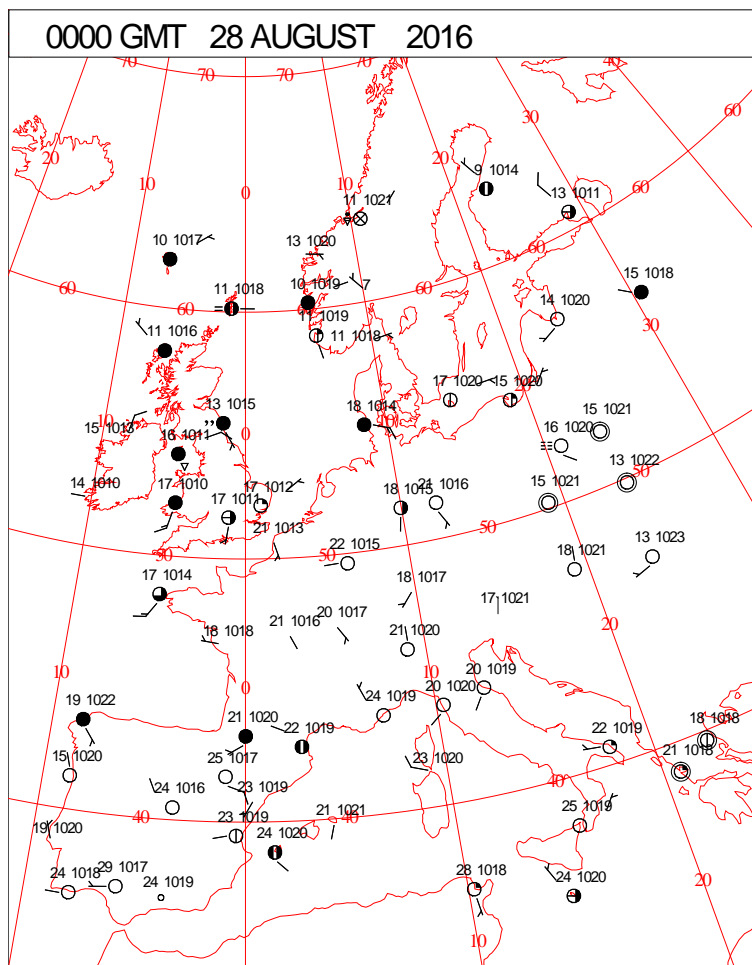
[illegible]

Crown Copyright 2016, All Rights Reserved



Sunday 28 August 2016

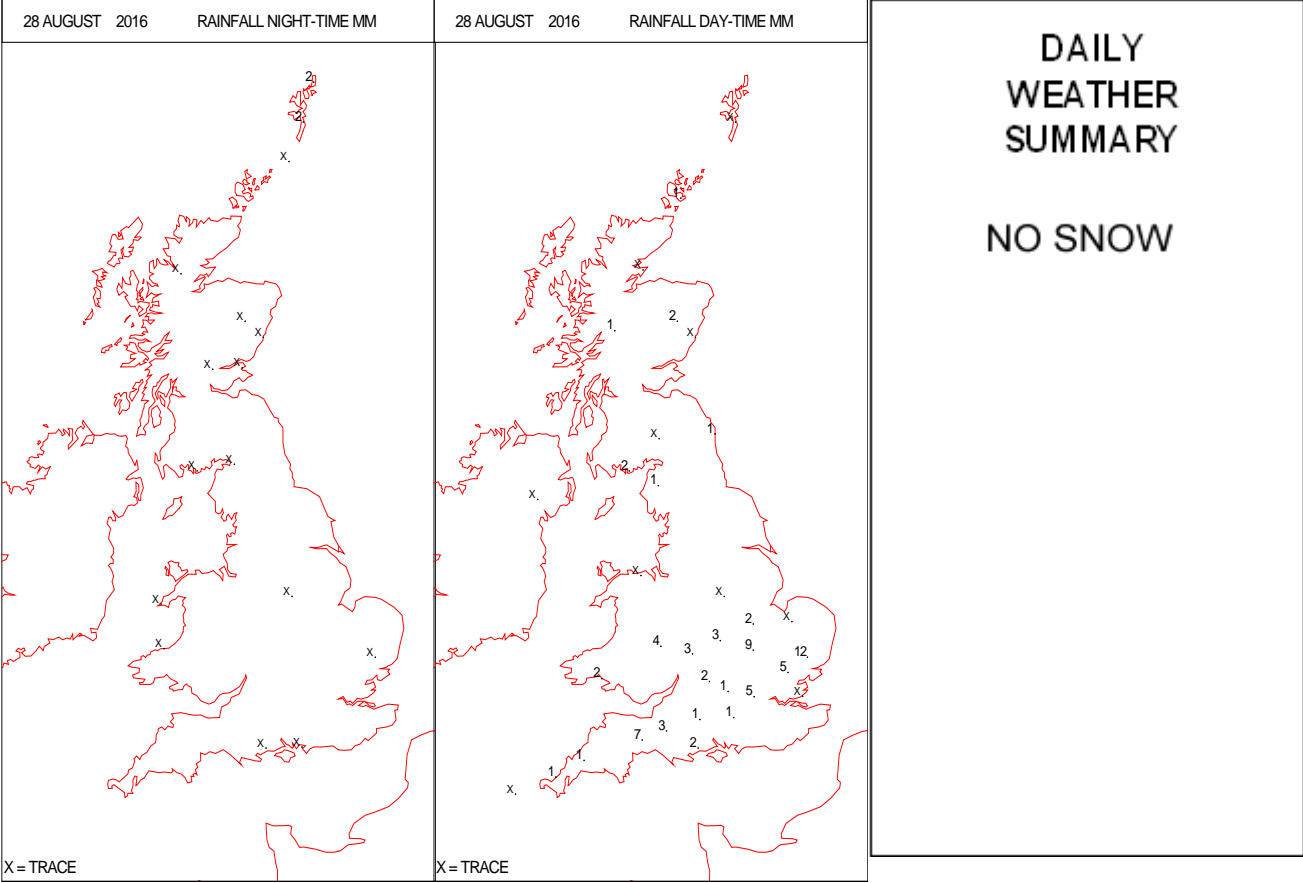
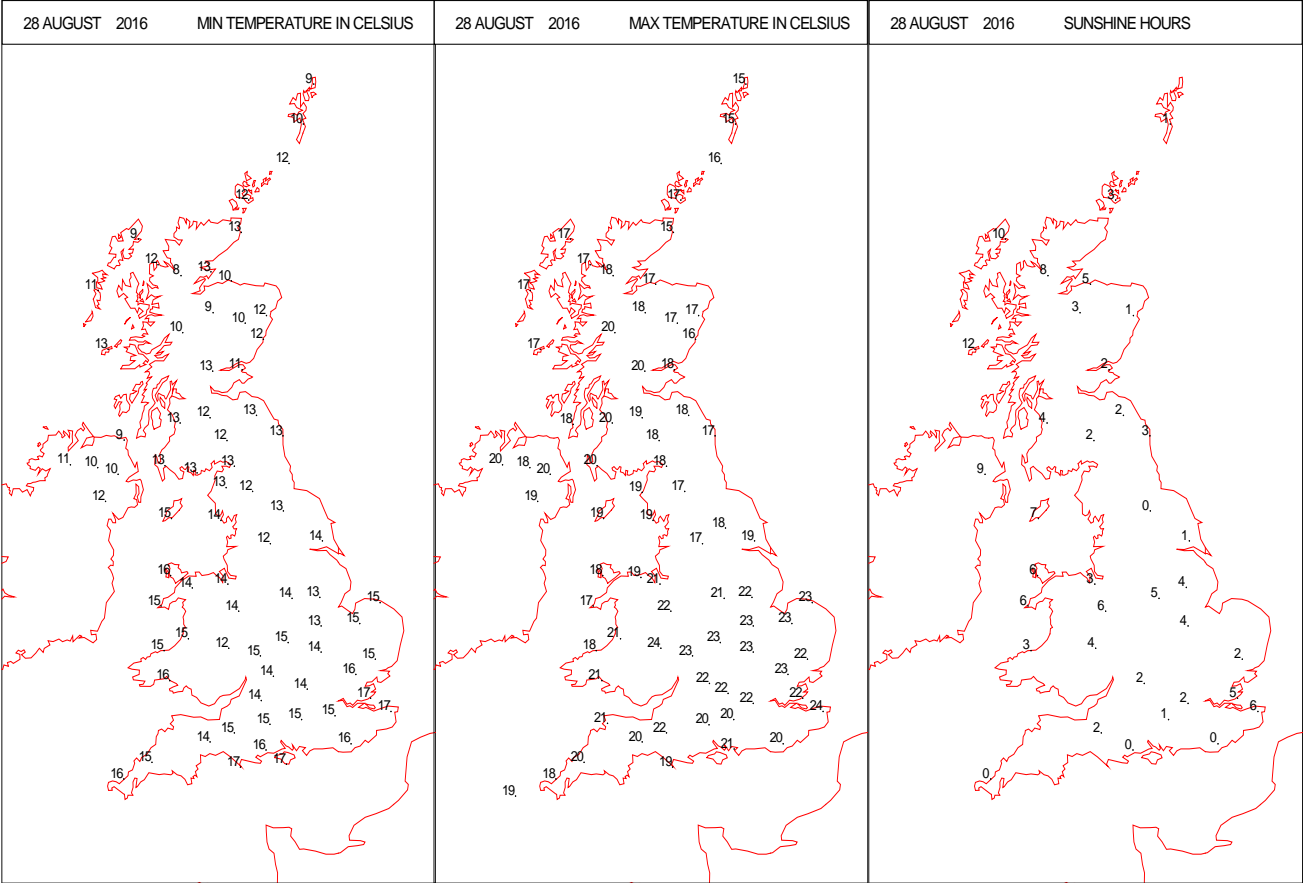
## SURFACE REPORTS



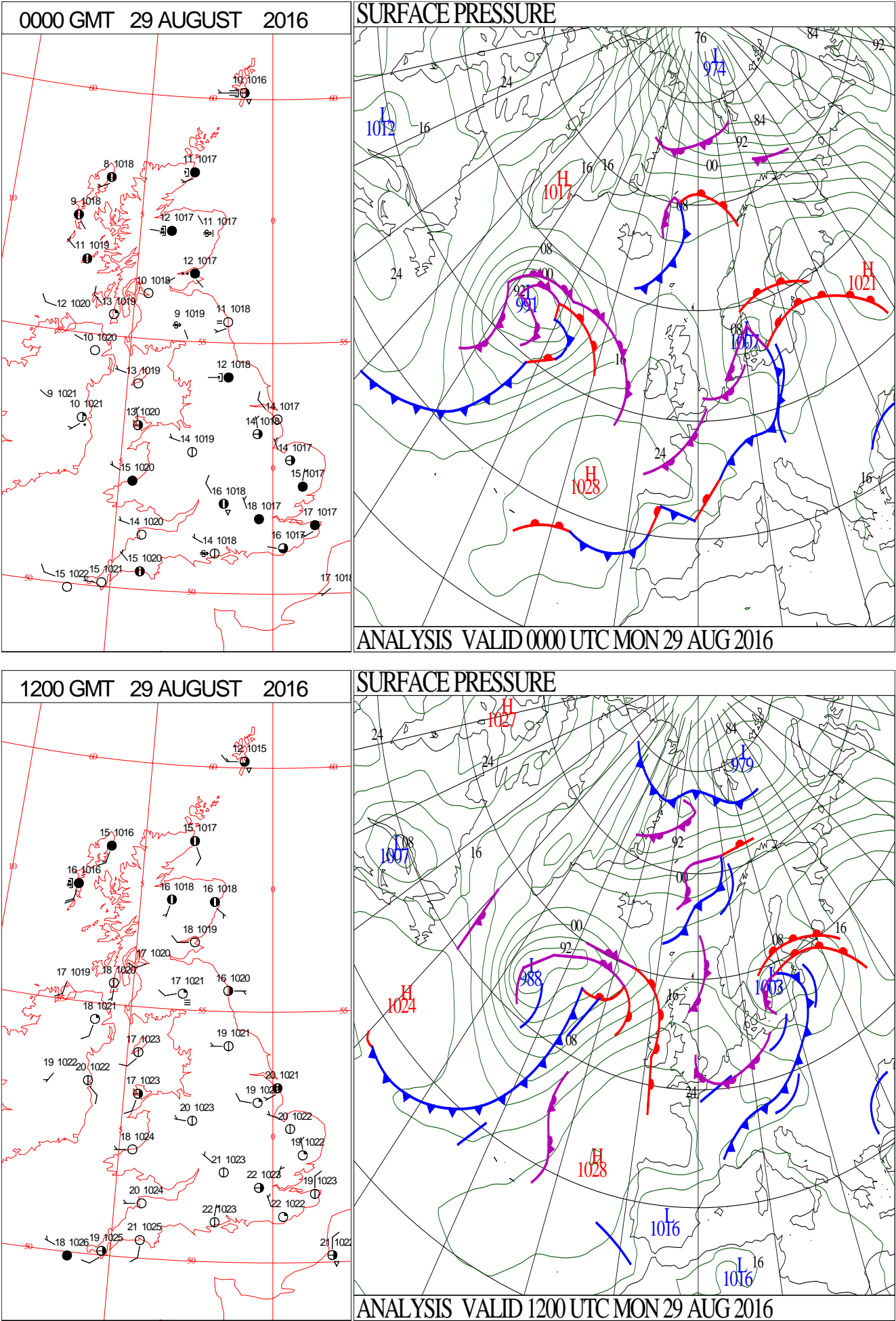
# SIGNIFICANT WEATHER

0600 GMT 28 AUGUST 2016	SIG WEATHER	1200 GMT 28 AUGUST 2016	SIG WEATHER	<p><b>Summary of UK Weather for Sunday 28 August 2016.</b></p> <p>An area of thundery rain spread across northern England during the early hours, but elsewhere it was a largely dry night. It was rather mild and muggy for many areas, with a few mist and fog patches forming in rural spots.</p> <p>Further light showers spread into the south-west of England and Wales by dawn.</p> <p>There was a mixture of sunshine and scattered showers across England and Wales during the day. Some of the showers were heavy and thundery in places, particularly through parts of East Anglia during the afternoon.</p> <p>There were similar conditions across Scotland, with sunshine and showers.</p> <p>Meanwhile, the best of any drier and brighter weather was confined to Northern Ireland and western parts of Scotland.</p> <p>Temperatures were slightly above average for the time of year for most areas.</p>
1800 GMT 28 AUGUST 2016	SIG WEATHER	0000 GMT 29 AUGUST 2016	SIG WEATHER	<p><b>EXTREMES</b></p> <p><b>Highest Maximum:</b> 24.5 Faversham, Kent</p> <p><b>Lowest Maximum:</b> 14.5 Lerwick, Shetland</p> <p><b>Lowest Minimum:</b> 7.9 Strathy East, Sutherland</p> <p><b>Lowest Grass Minimum:</b> 4.3 Peatlands, Co. Armagh</p> <p><b>Most Rain:</b> 19.6 Woburn, Bedfordshire</p> <p><b>Most Sun:</b> 12.4 Borge, Barra, Western Isles</p>

DAILY CLIMATE DATA

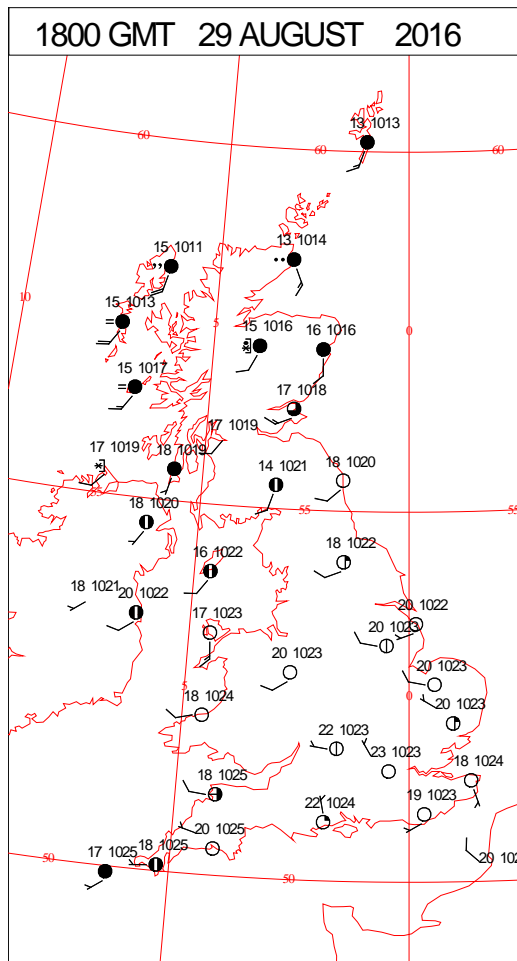
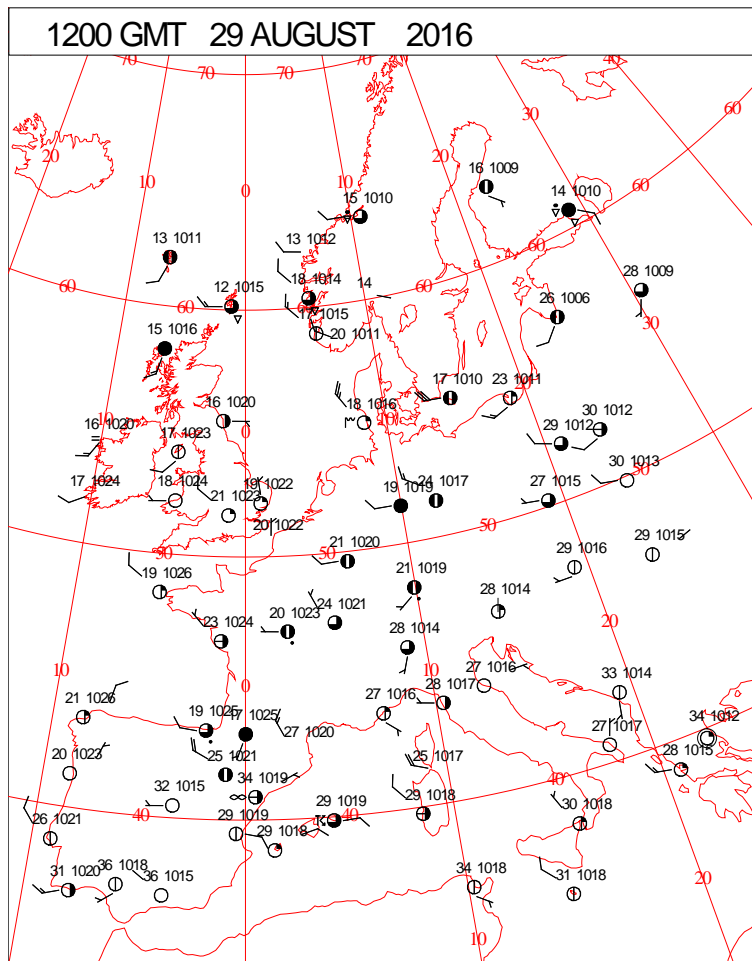
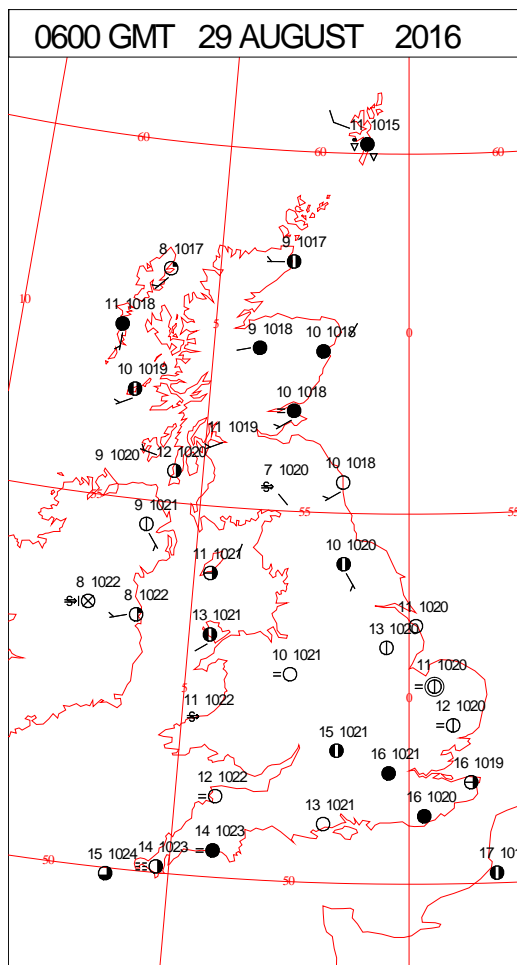
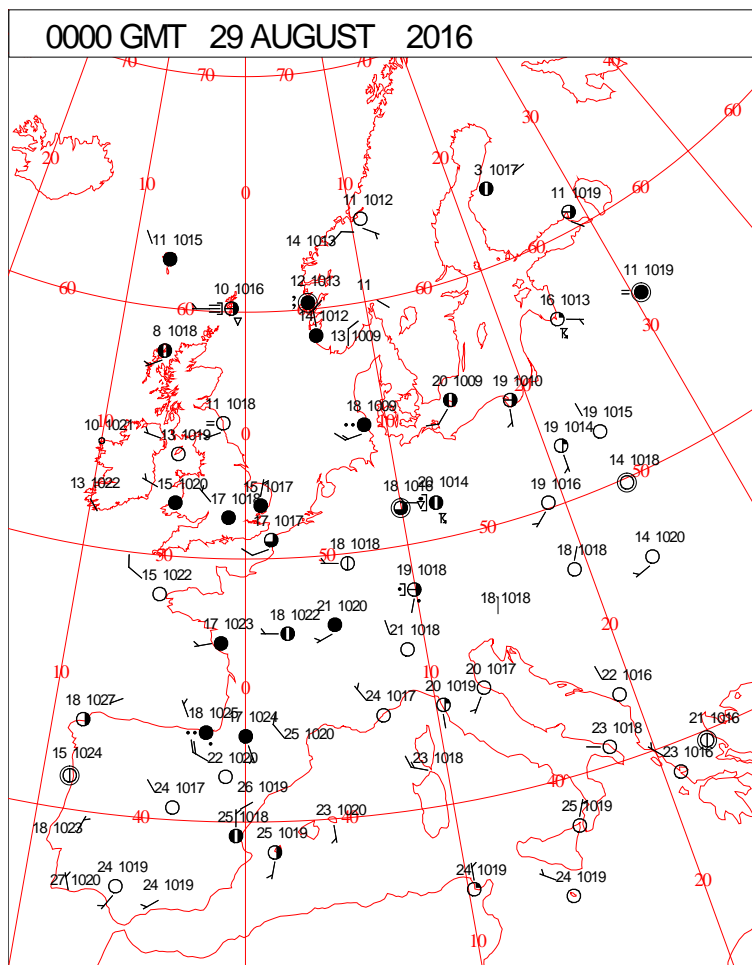


DAILY WEATHER SUMMARY



Monday 29 August 2016

## SURFACE REPORTS

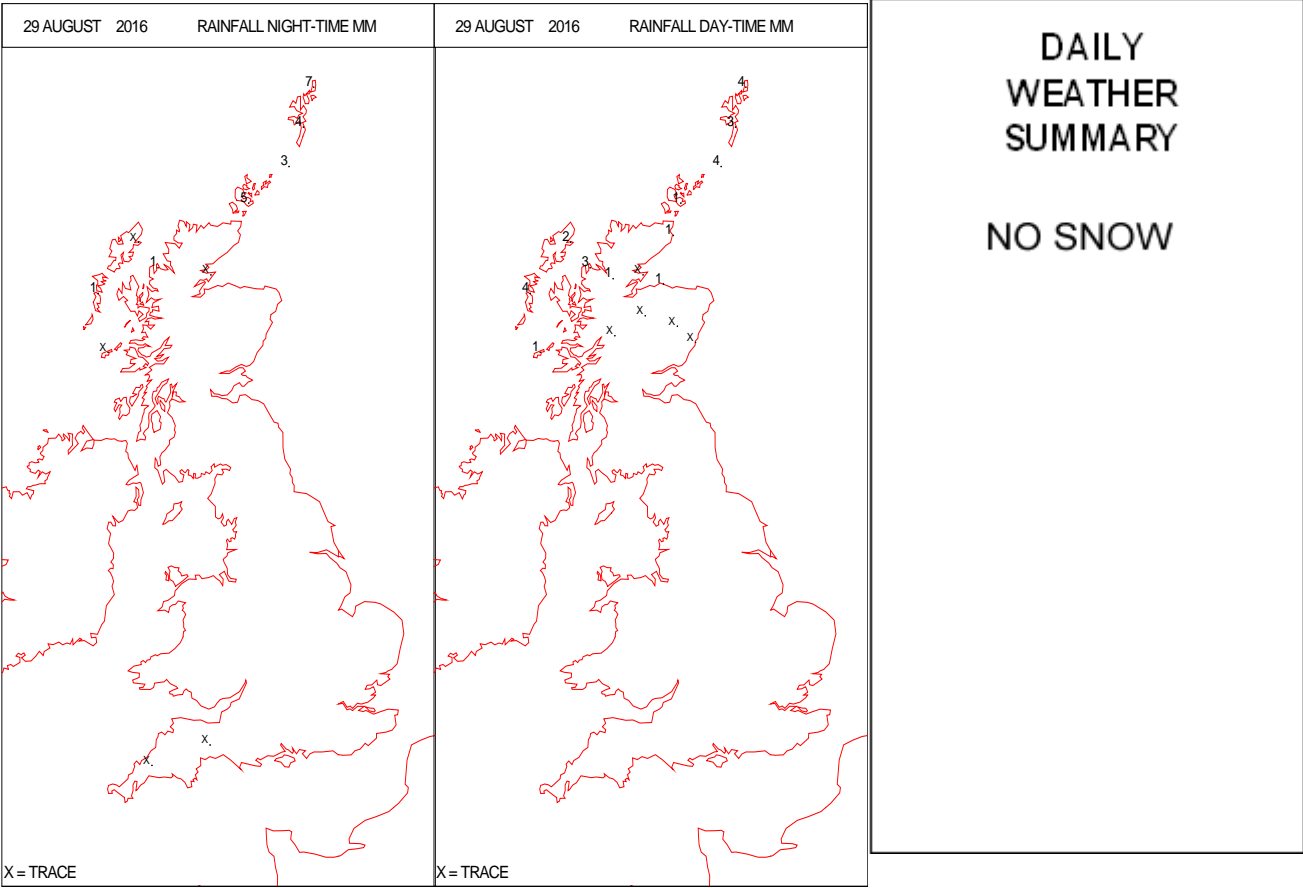
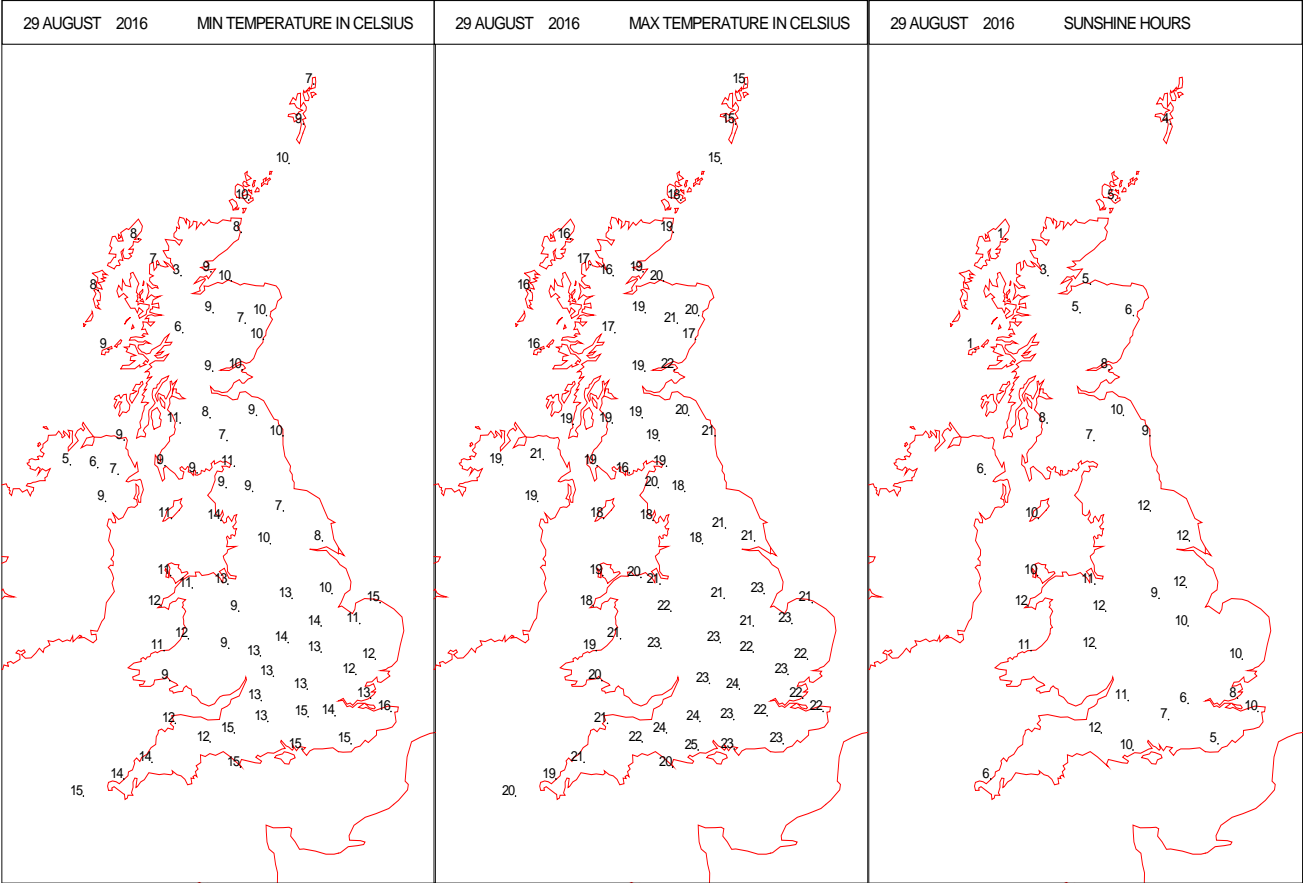




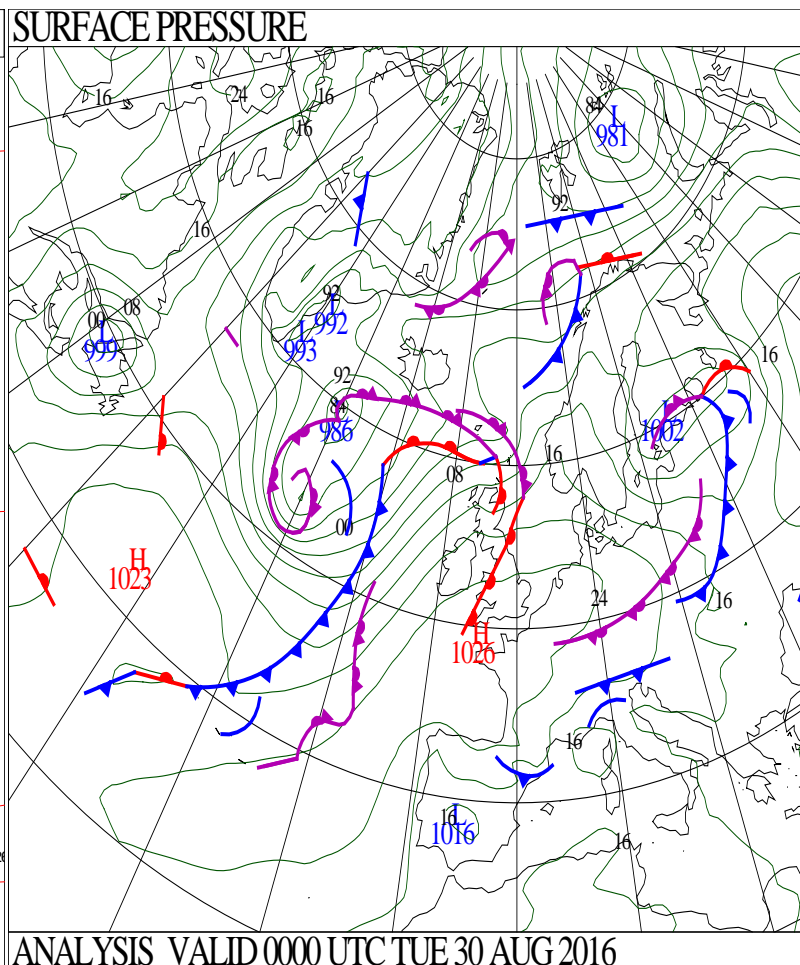
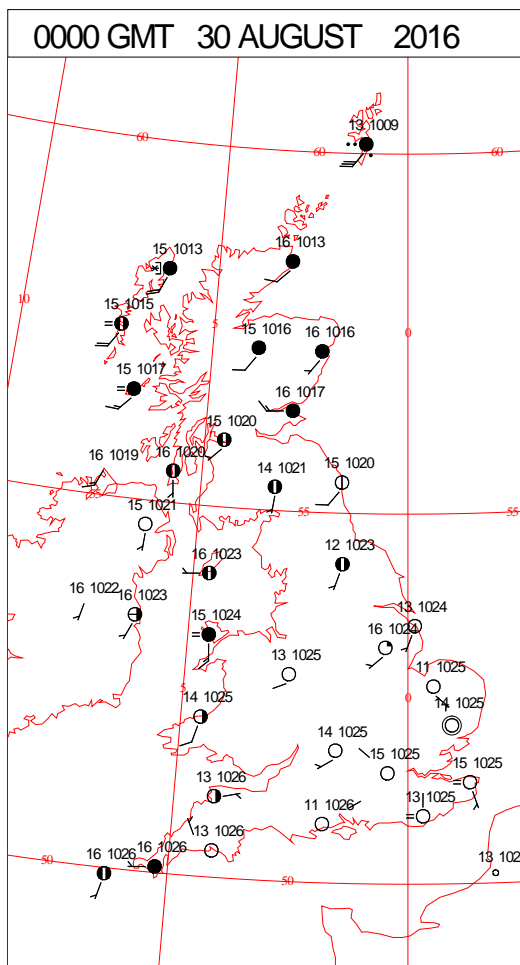
SIGNIFICANT WEATHER

0600 GMT 29 AUGUST 2016	SIG WEATHER	1200 GMT 29 AUGUST 2016	SIG WEATHER	<p><b>Summary of UK Weather for Monday 29 August 2016.</b> During the early hours, fog formed in a few areas, mainly across northern England and parts of Northern Ireland.</p> <p>Elsewhere there was patchy cloud and clear spells. It was a particularly cold night across Northern Ireland and Scotland.</p> <p>Much of England and Wales then experienced a fine and dry day, with good spells of sunshine, and feeling pleasantly warm for many.</p> <p>Eastern Scotland and Northern Ireland also experienced fine and sunny weather at first, but cloud spread into the west of Scotland and Northern Ireland through the day, leading to cloudier conditions.</p> <p>A warm front brought persistent rain to the north-western Highlands from early afternoon, before spreading to Aberdeenshire by late afternoon.</p>
1800 GMT 29 AUGUST 2016	SIG WEATHER	0000 GMT 30 AUGUST 2016	SIG WEATHER	
				<p><b>EXTREMES</b> <b>Highest Maximum:</b> 25.4 Faversham, Kent <b>Lowest Maximum:</b> 14.5 Fair Isle, Shetland <b>Lowest Minimum:</b> 3.1 Katesbridge, Co. Down <b>Lowest Grass Minimum:</b> -0.8 Peatlands, Co. Armagh <b>Most Rain:</b> 12.8 Laxdale, Isle of Harris <b>Most Sun:</b> 12.5 St. Athan, South Glamorgan</p>

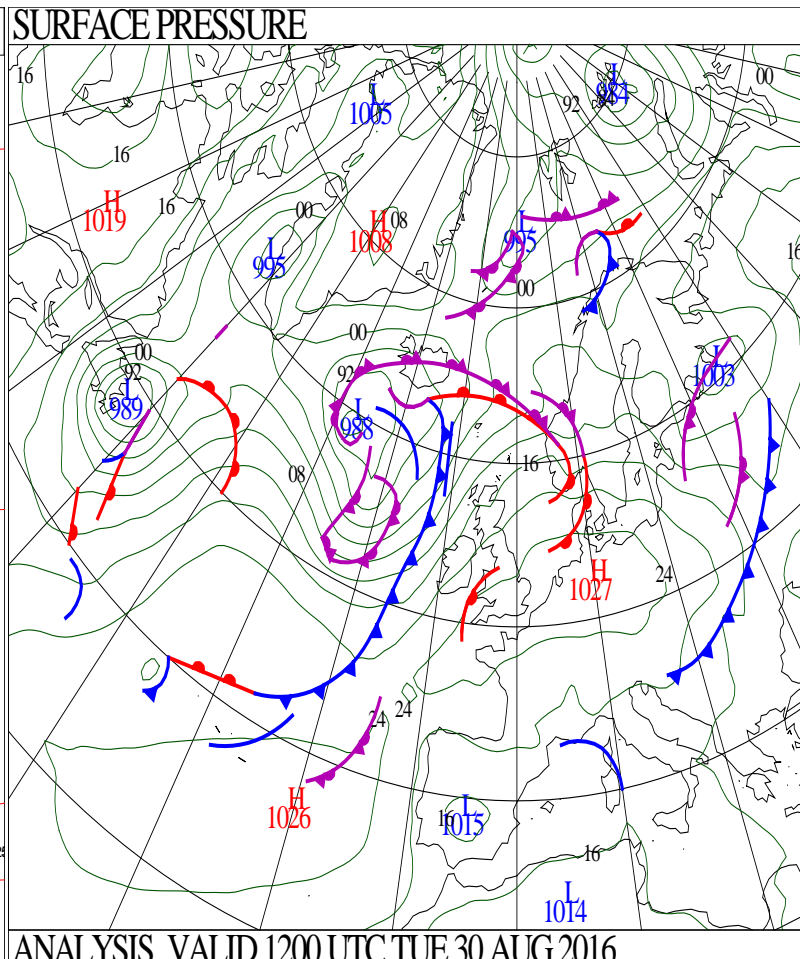
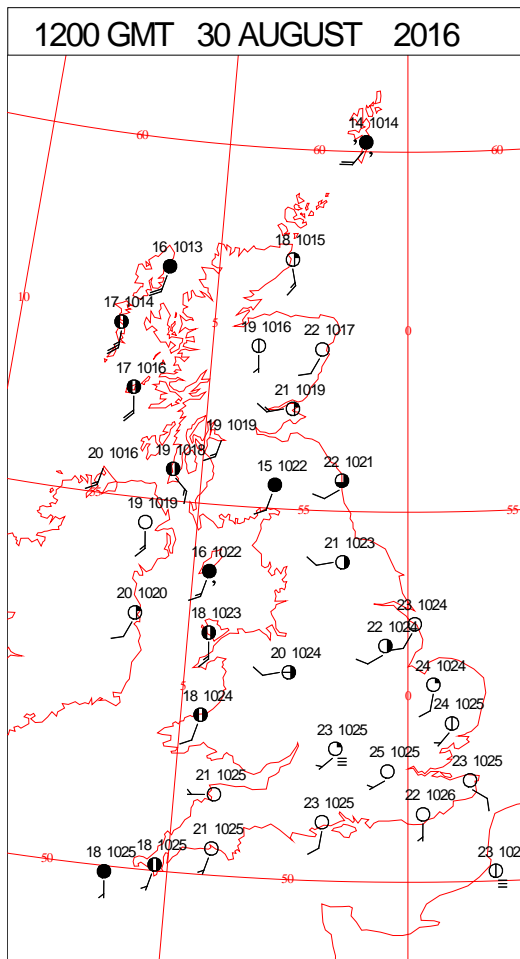
DAILY CLIMATE DATA



# DAILY WEATHER SUMMARY



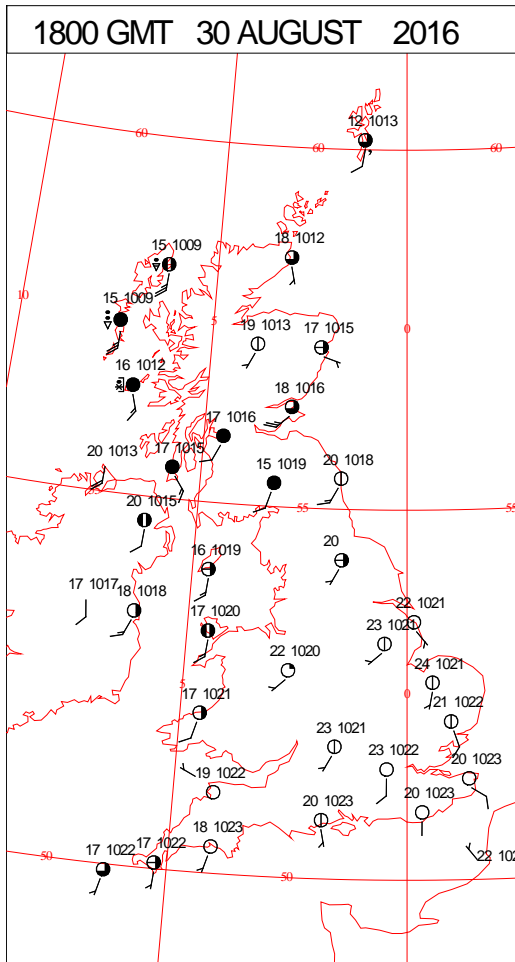
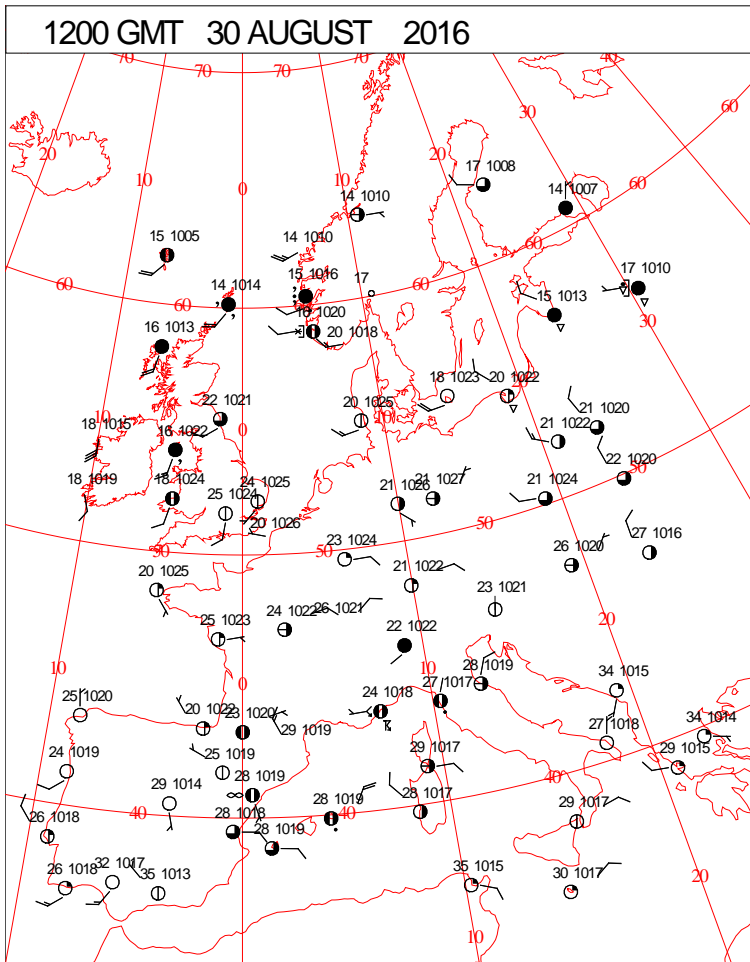
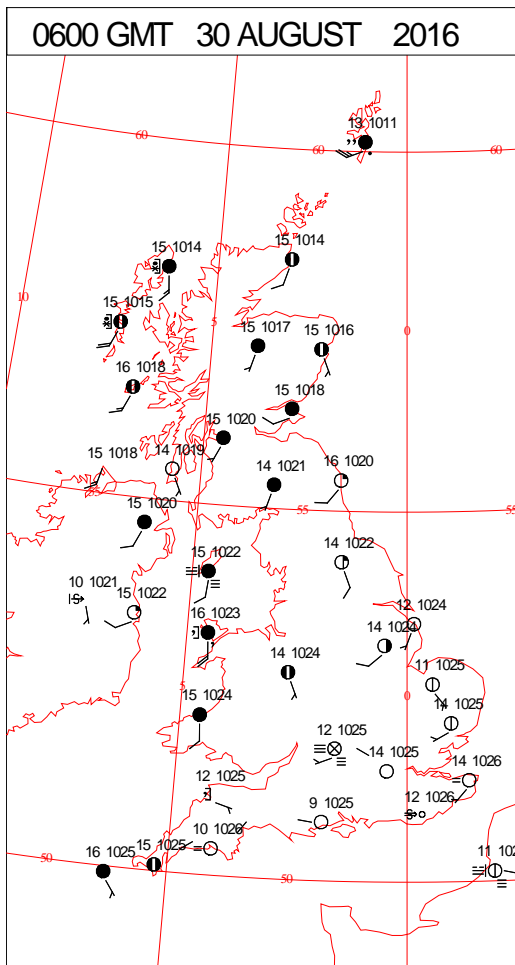
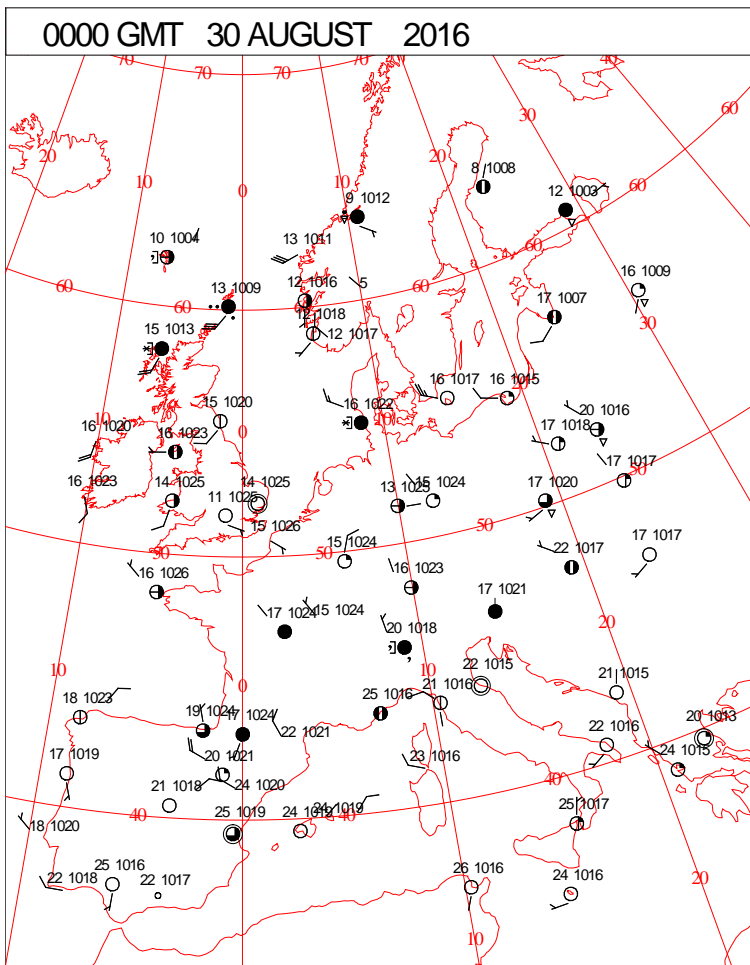
ANALYSIS VALID 0000 UTC TUE 30 AUG 2016



ANALYSIS VALID 1200 UTC TUE 30 AUG 2016

Tuesday 30 August 2016

## SURFACE REPORTS



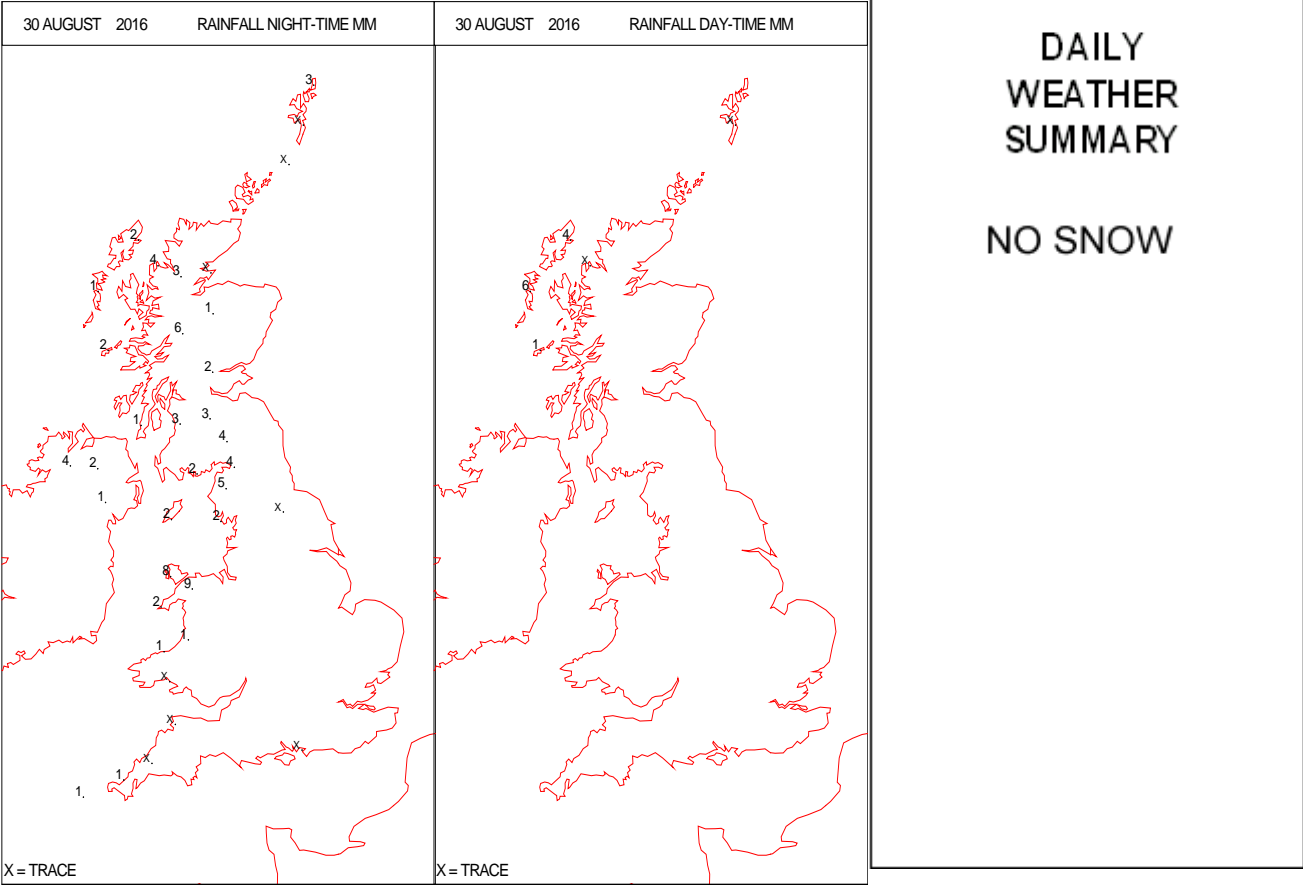
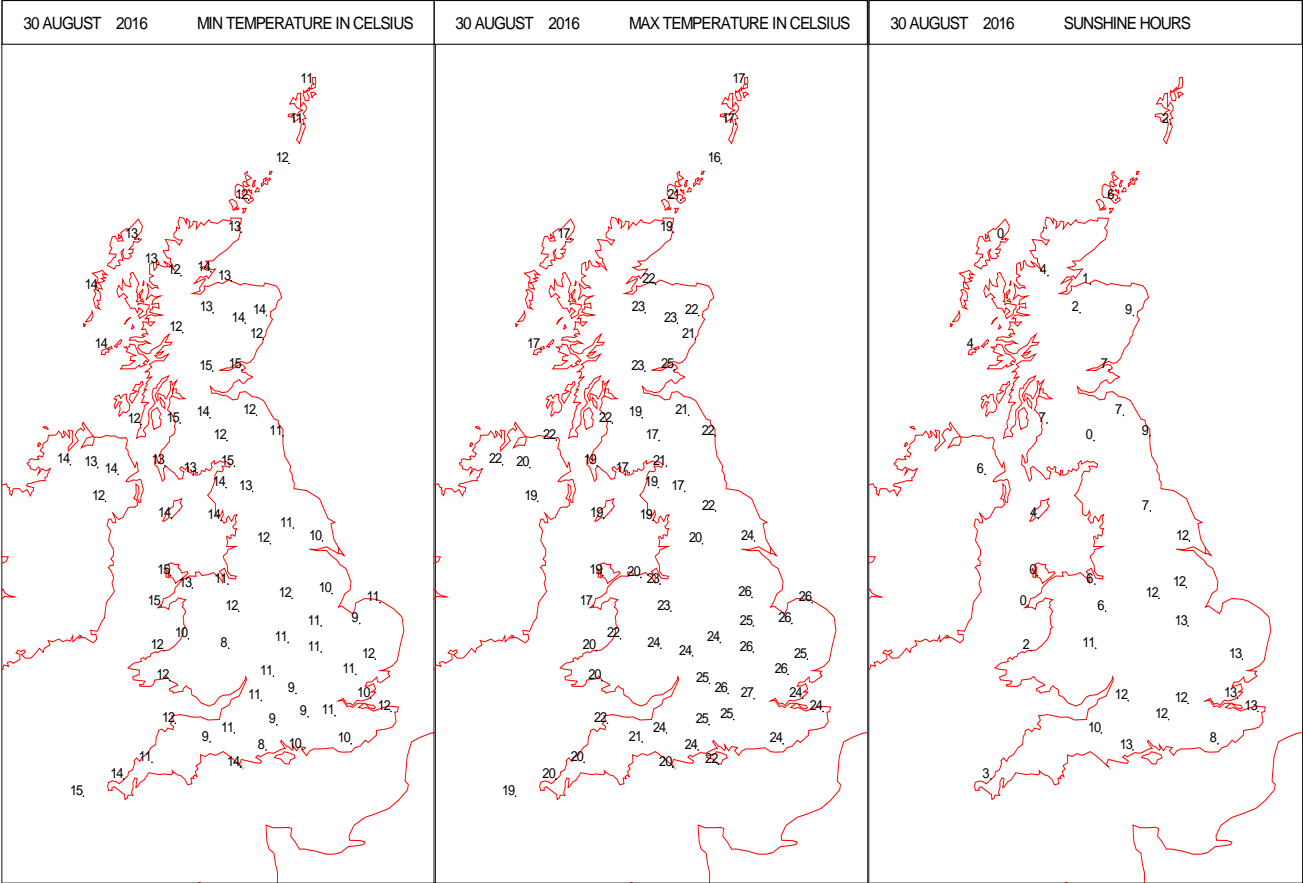
Crown Copyright 2016, All Rights Reserved

SIGNIFICANT WEATHER

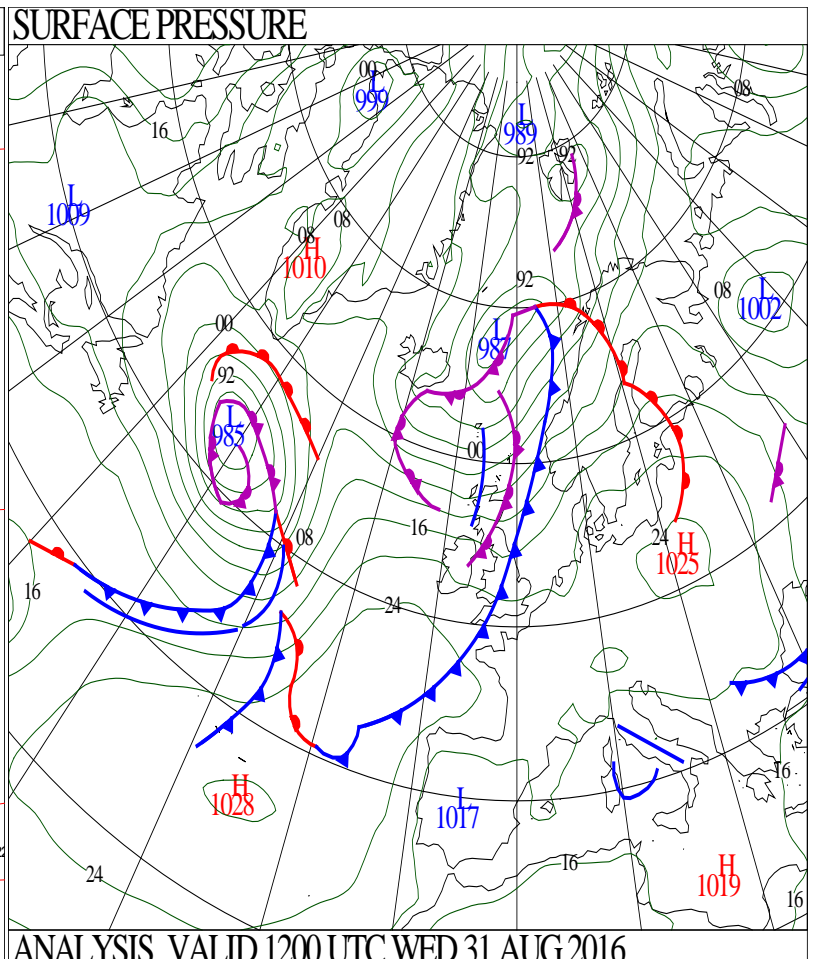
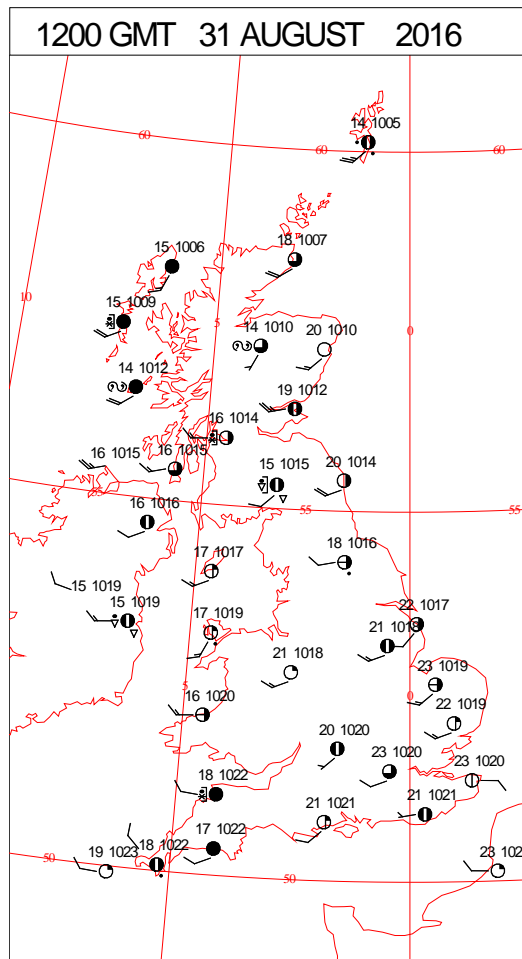
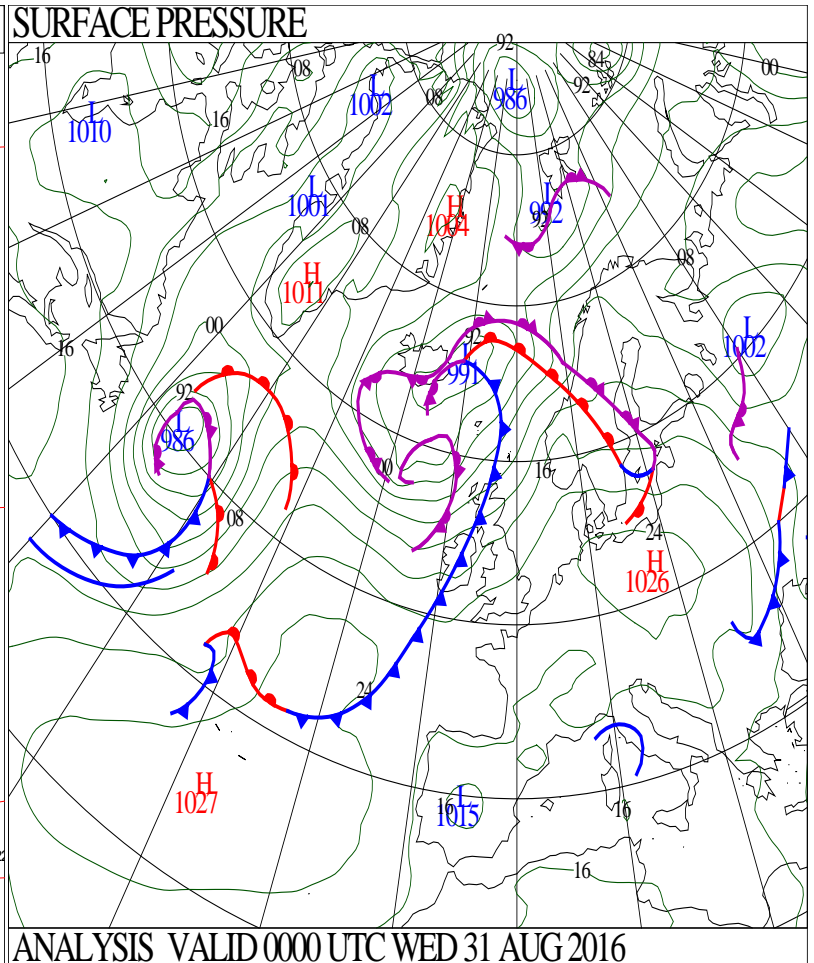
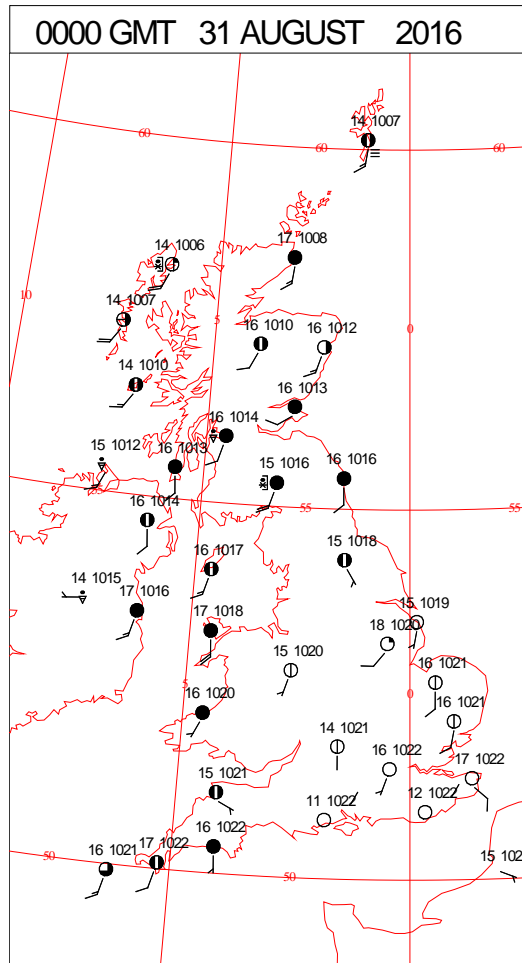
0600 GMT 30 AUGUST 2016	SIG WEATHER	1200 GMT 30 AUGUST 2016	SIG WEATHER	<p><b>Summary of UK Weather for Tuesday 30 August 2016.</b></p> <p>It was a dry night across the bulk of the U.K., with clear spells across England and Wales. Under the clearer skies some mist and dense fog patches formed in places, particularly through parts of southern England.</p> <p>Meanwhile, thicker cloud across western Scotland produced patchy light rain and drizzle at times.</p> <p>The daytime hours were fine and dry for the majority of the country, with widespread blue skies and sunshine across most areas.</p> <p>The exception to this was the far north of Scotland, and the coasts of south-west Scotland, north-west England, Wales and Cornwall, with these coastlines affected by low cloud feeding in from the sea.</p>
1800 GMT 30 AUGUST 2016	SIG WEATHER	0000 GMT 31 AUGUST 2016	SIG WEATHER	
				<p><b>EXTREMES</b></p> <p><b>Highest Maximum:</b> 27.2 Gravesend Broadness, Kent</p> <p><b>Lowest Maximum:</b> 15.1 Quindish, Isle of Harris</p> <p><b>Lowest Minimum:</b> 5.9 Santon Downham, Suffolk</p> <p><b>Lowest Grass Minimum:</b> 0.0 Peatlands, Co. Armagh</p> <p><b>Most Rain:</b> 47.0 Alltdearg House, Isle of Skye</p> <p><b>Most Sun:</b> 14.9 Hastings, East Sussex</p>



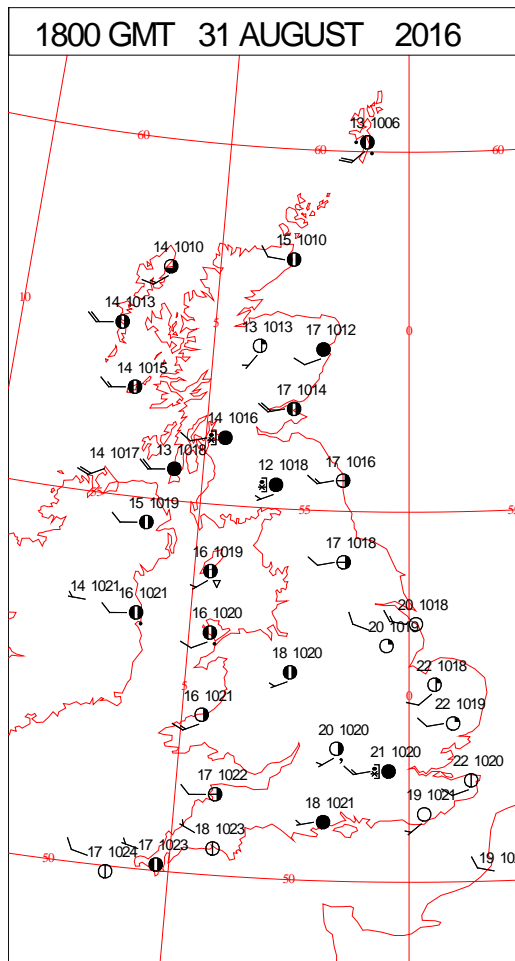
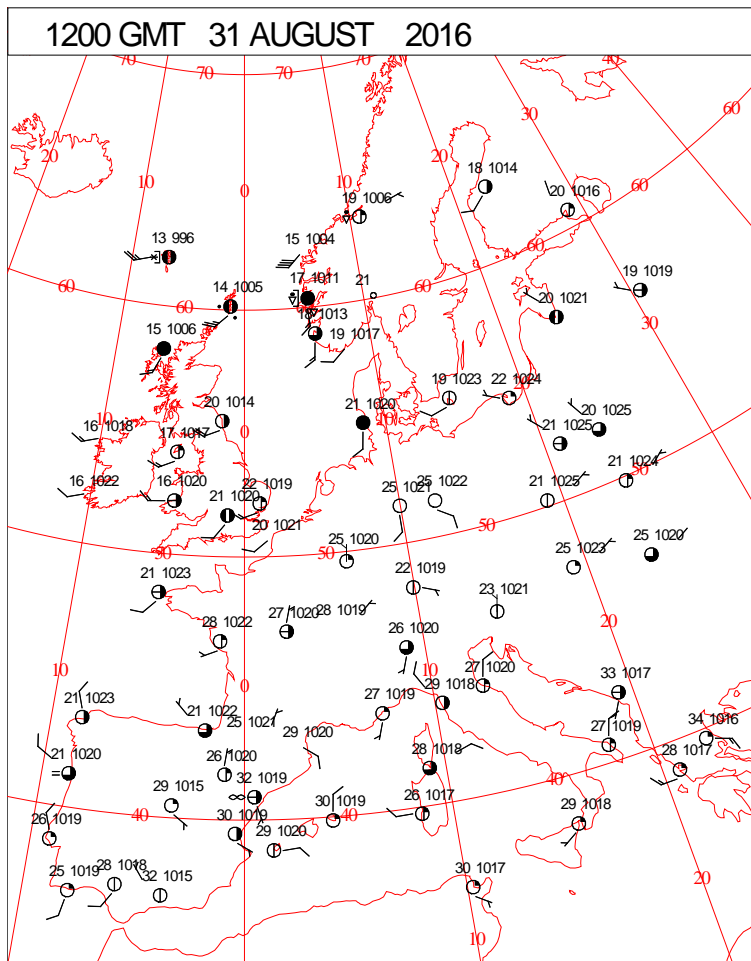
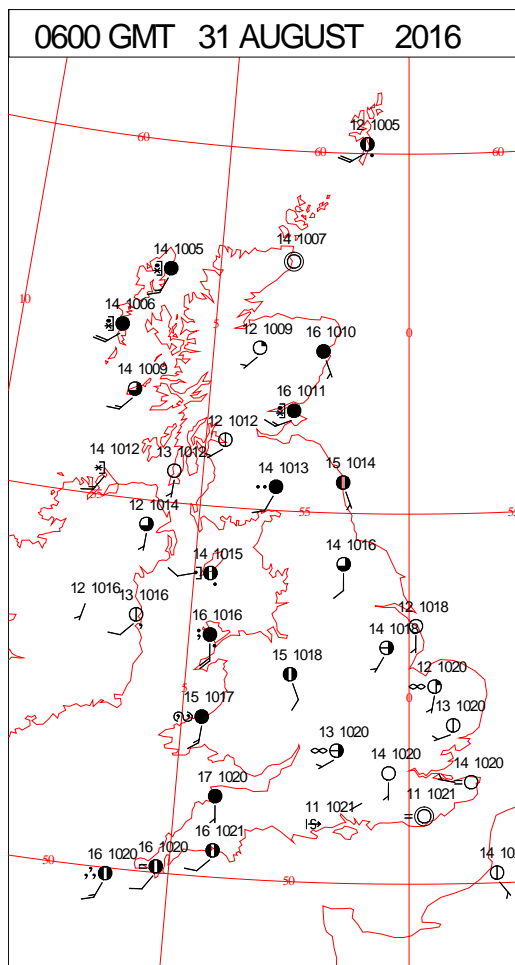
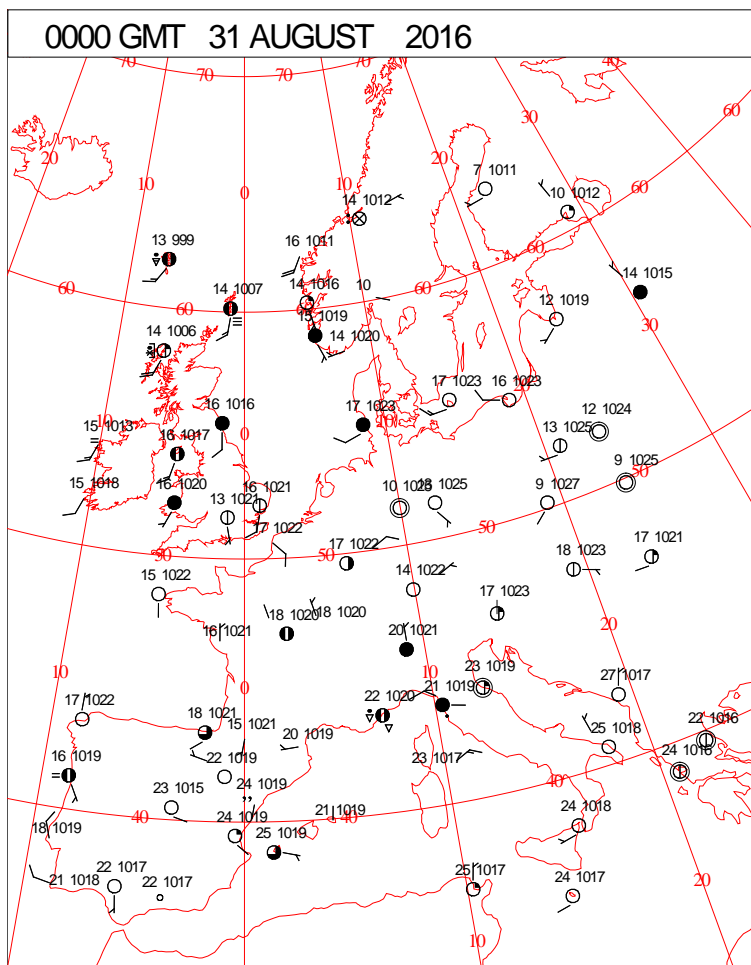
DAILY CLIMATE DATA



# DAILY WEATHER SUMMARY



# SURFACE REPORTS



# SIGNIFICANT WEATHER

0600 GMT 31 AUGUST 2016	SIG WEATHER	1200 GMT 31 AUGUST 2016	SIG WEATHER	<p><b>Summary of UK Weather for Wednesday 31 August 2016.</b>  For most areas, it was a dry and mostly clear night. This led to isolated mist or fog patches forming towards dawn.</p> <p>Cloud was thickest across the west, as a band of rain across Northern Ireland and western Scotland slowly pushed south-eastwards, reaching north-west England, Wales and Cornwall by dawn. It turned increasingly breezy in the north-west.</p> <p>The band of cloud and rain weakened as it spread south-eastwards, becoming merely a band of cloud across most of England by the evening.</p> <p>Behind this it brightened up with some warm sunshine, although it stayed cloudier towards the north and west of Scotland, Northern Ireland and northern England, with a few showers in places.</p> <p>Into the evening the cloud melted away across England, allowing some late evening sunshine to develop.</p> <p>It was a warm day, with the south-east experiencing the highest temperatures, which were a little above average for the time of year.</p>
1800 GMT 31 AUGUST 2016	SIG WEATHER	0000 GMT 01 SEPTEMBER 2016	SIG WEATHER	<p><b>EXTREMES</b>  <b>Highest Maximum:</b>  25.5 Weybourne, Norfolk  <b>Lowest Maximum:</b>  14.4 Cluanie Inn No3, Inverness-Shire  <b>Lowest Minimum:</b>  6.8 South Newington, Oxfordshire  <b>Lowest Grass Minimum:</b>  1.3 Lacock, Wiltshire  <b>Most Rain:</b>  11.2 Achnagart, Inverness-Shire  <b>Most Sun:</b>  12.8 Hastings, East Sussex</p>

DAILY CLIMATE DATA

