


DAILY WEATHER SUMMARY


INCLUDING SUMMARY OF BRITISH WEATHER



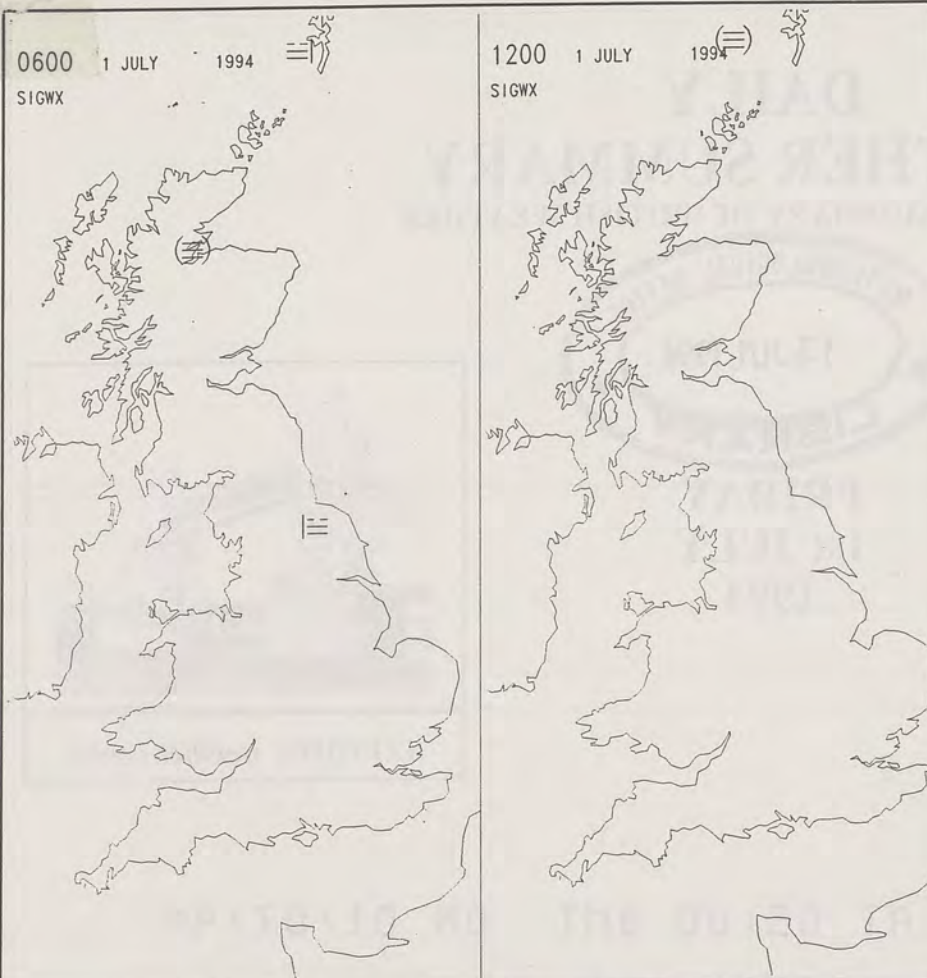
FRIDAY
1st JULY
1994



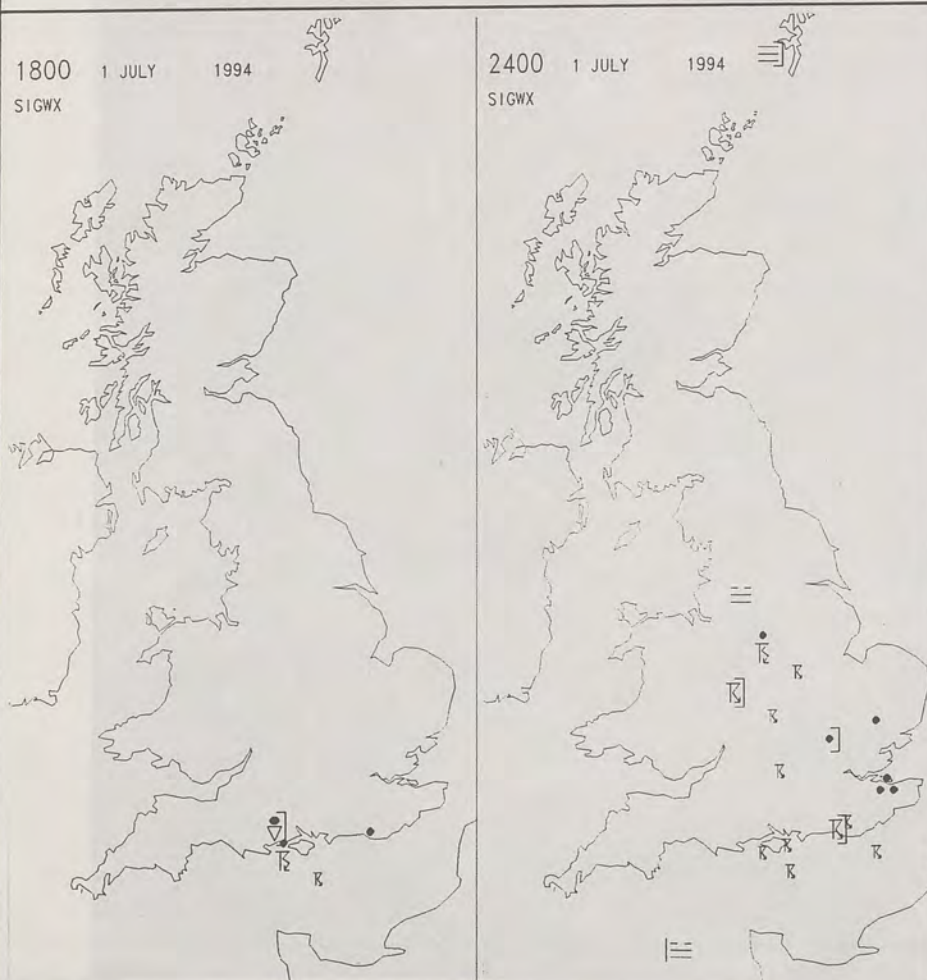
METEOSAT AT 05:00 GMT ON 01/07/94
INFRA-RED



CLOUD-TOP OR LAND/SEA TEMPERATURE
COLD WARM



SIGNIFICANT WEATHER CHARTS



Published by London Weather Centre. All times are GMT.

SUMMARY OF UK WEATHER FRIDAY 1st July 1994

It was a generally fine night although there was some shallow mist and fog. Shetland and Orkney had thick fog in places.

The Northern Isles started the day on a rather dull and foggy note, with skies only slowly brightening up. Elsewhere, there was a good deal of dry and sunny weather around, although cloud did tend to increase in the afternoon over southern areas.

In the evening, thunderstorms started to move up from France. They affected the Isle of Wight, Hampshire and east Sussex initially. Then one area of thundery activity moved up across the west Midlands, and most of the remaining activity remained over southeast England- particularly Kent and east Sussex.

Temperatures were generally warm or very warm.

EXTREMES

FRIDAY 1st JULY 1994

Highest Maximum
: 27.3C Southampton

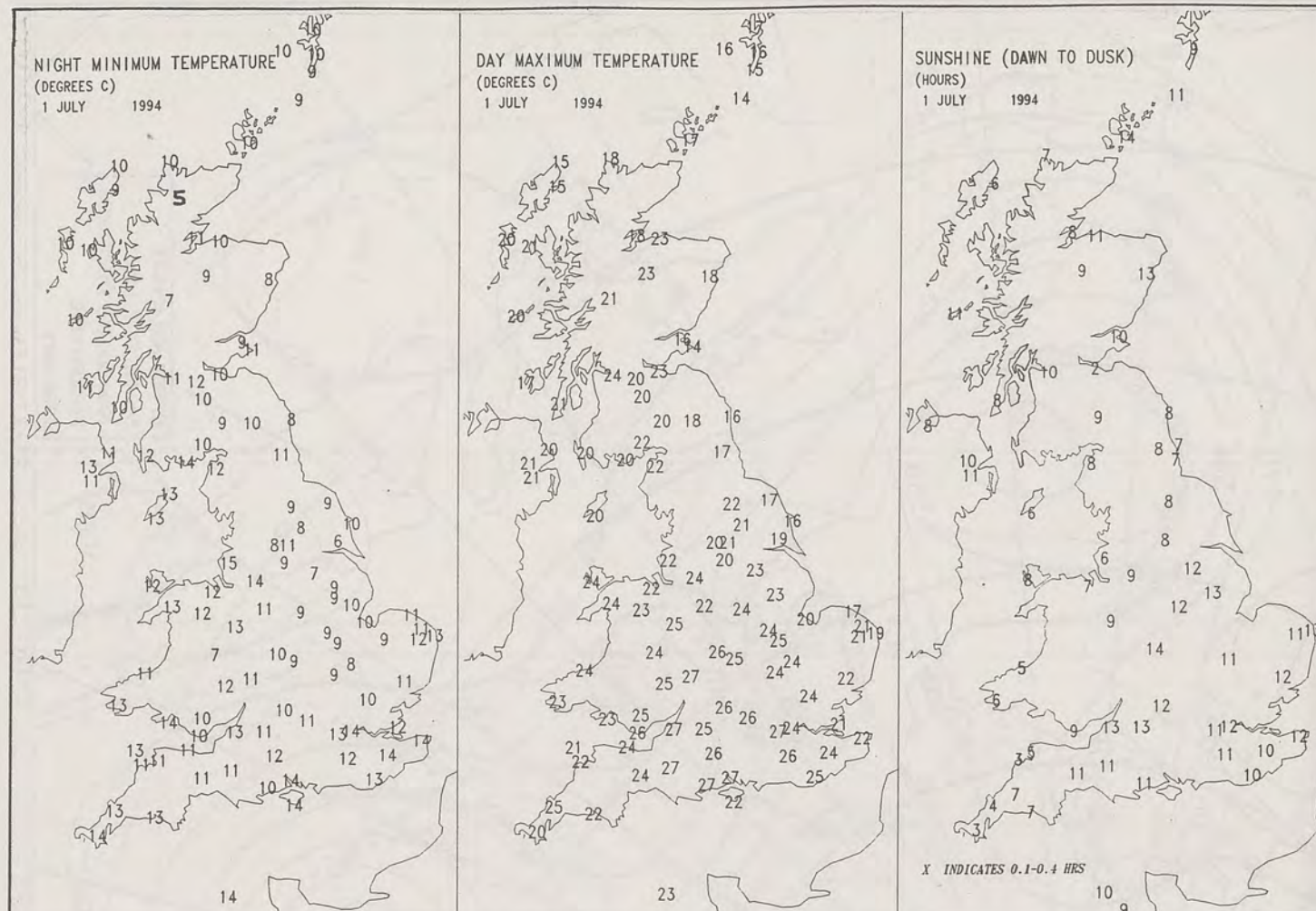
Lowest Maximum
: 13.5C Fife (Fife)

Lowest Minimum
: 5.3C Altnaharra (Highland)

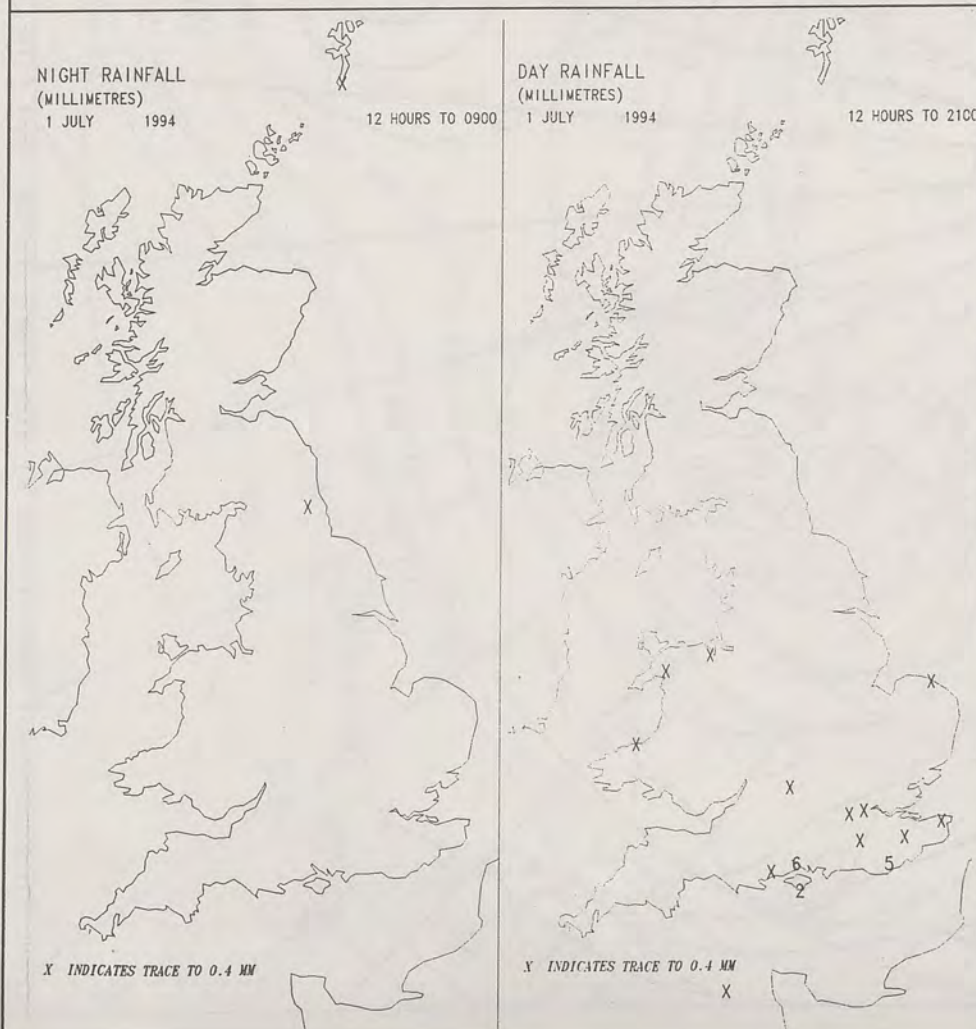
Lowest Grass Minimum
: 1.6C Doncaster
Finningley (S Yorkshire)

Most Rain (24 hrs to 0900 GMT)
: 19.4mm Eastbourne (E Sussex)

Most Sunshine
: 14.4Hrs Kirkwall (Orkney)



DAILY CLIMATE DATA

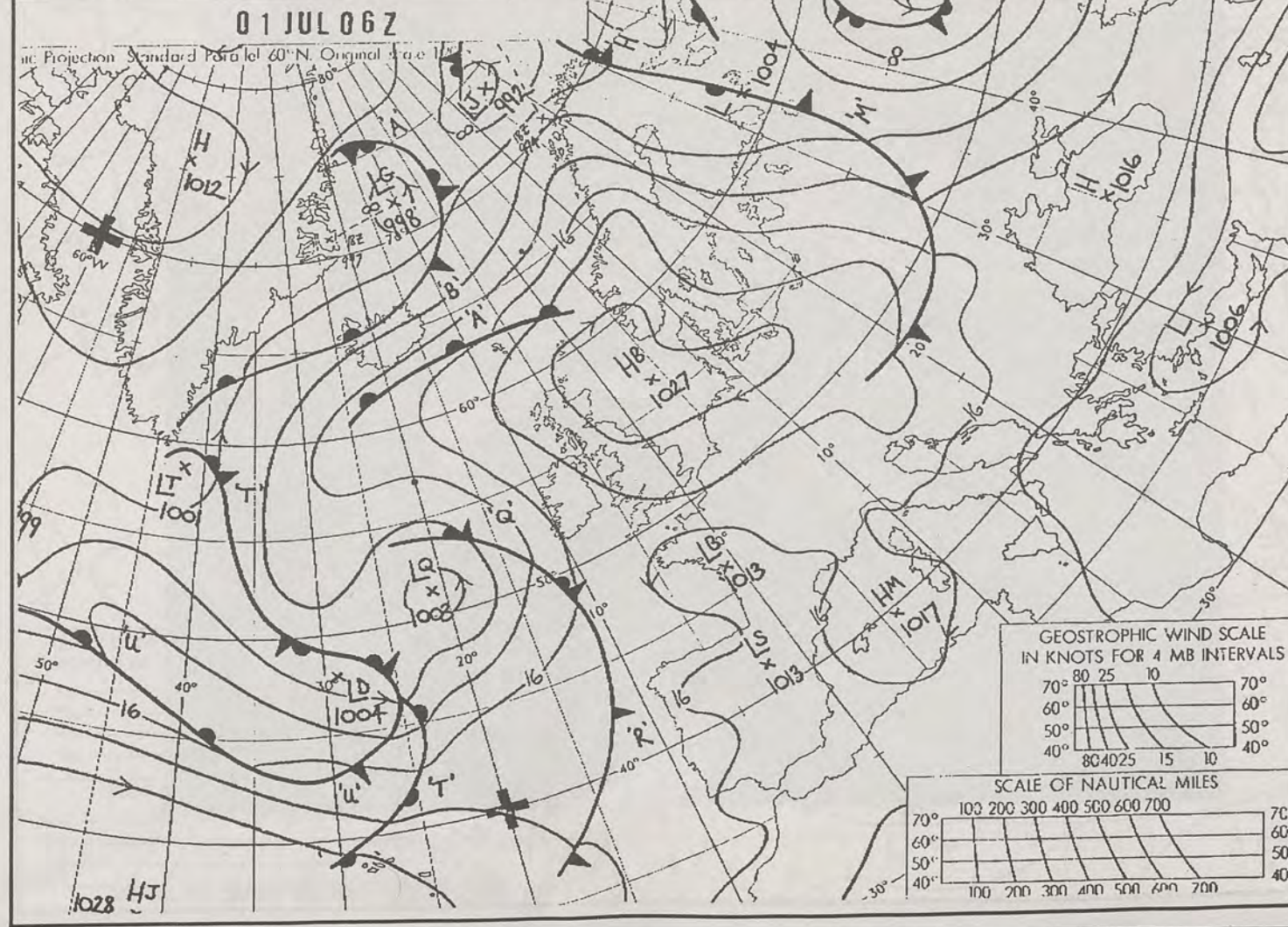
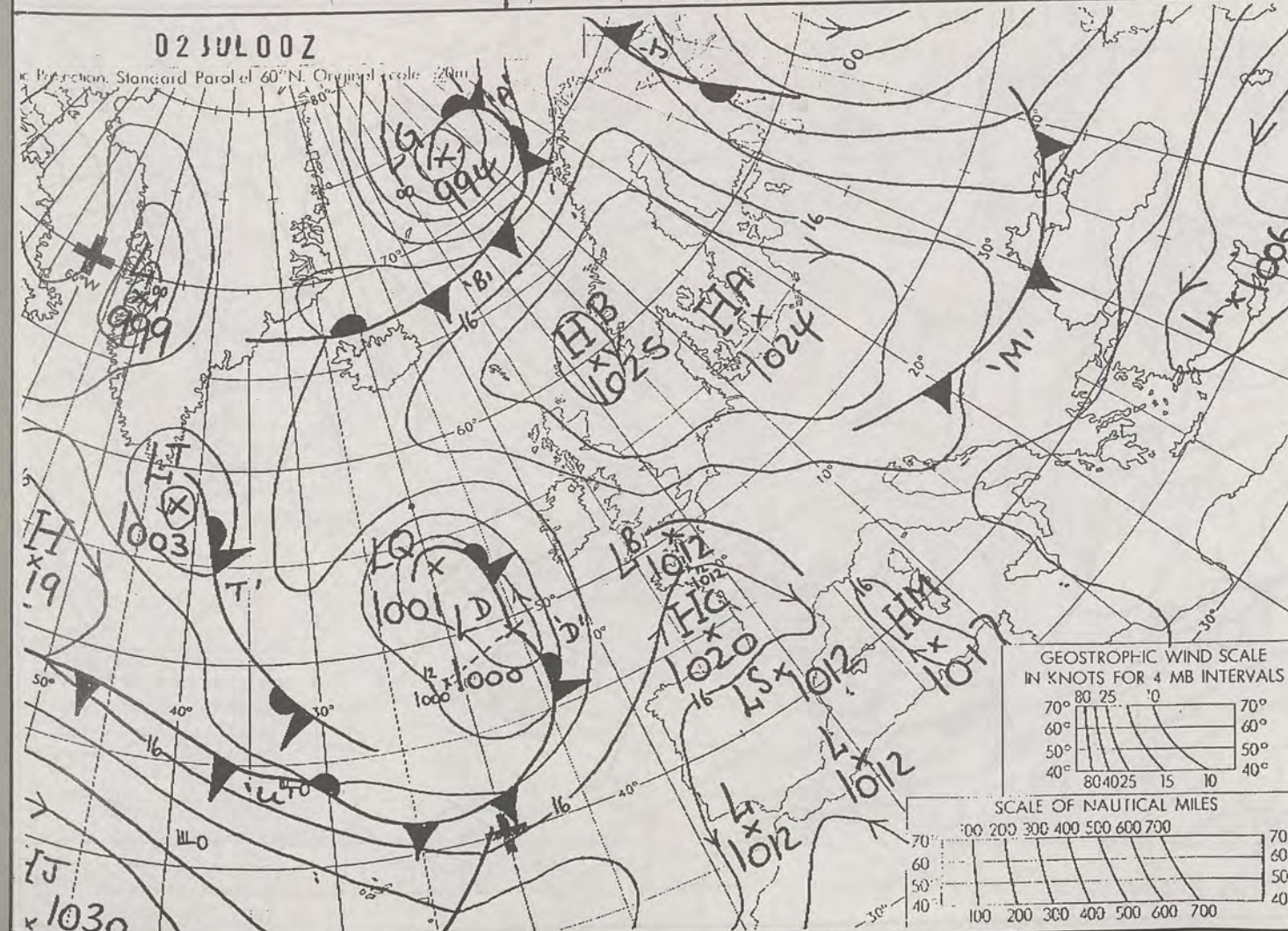
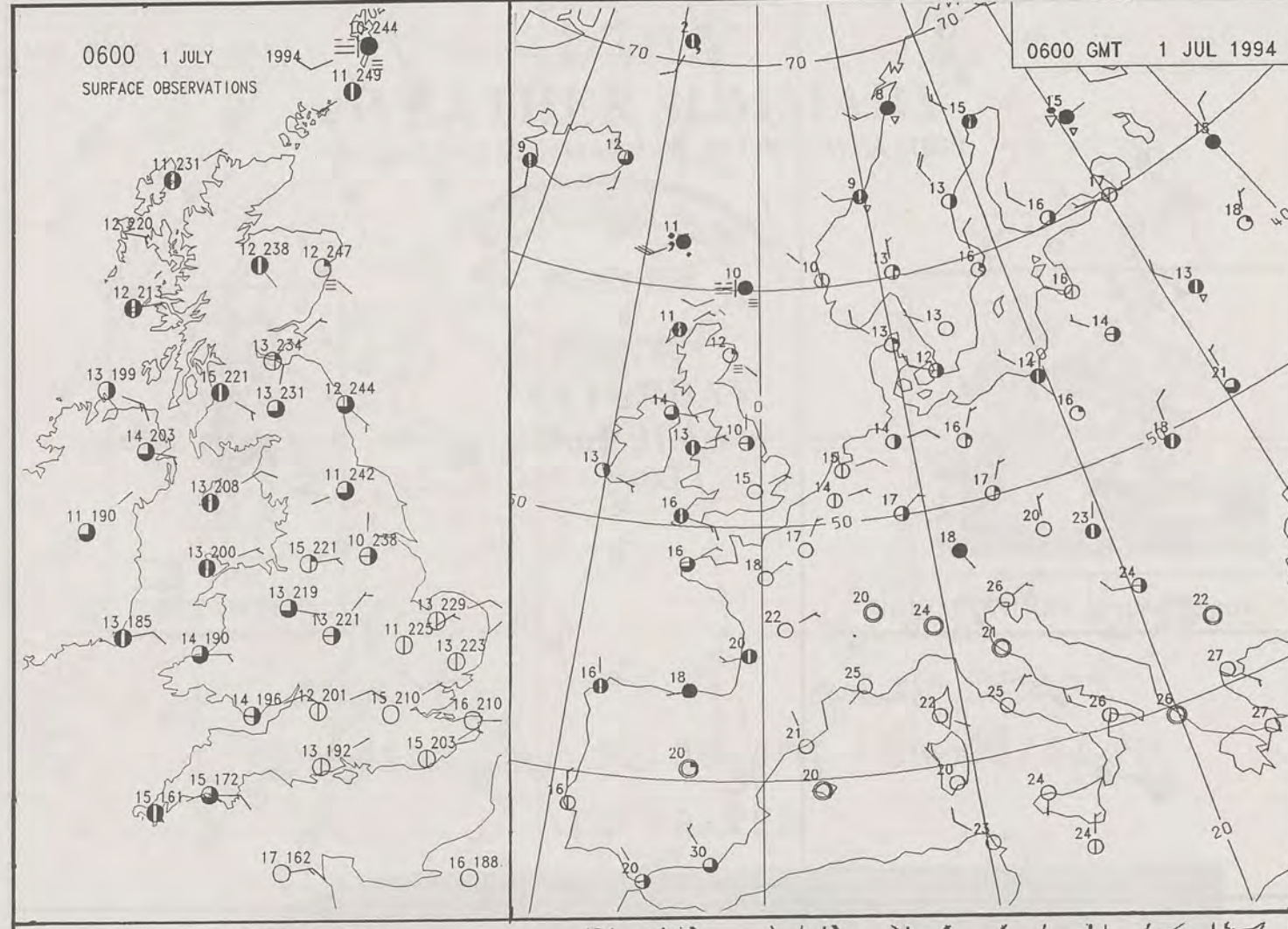
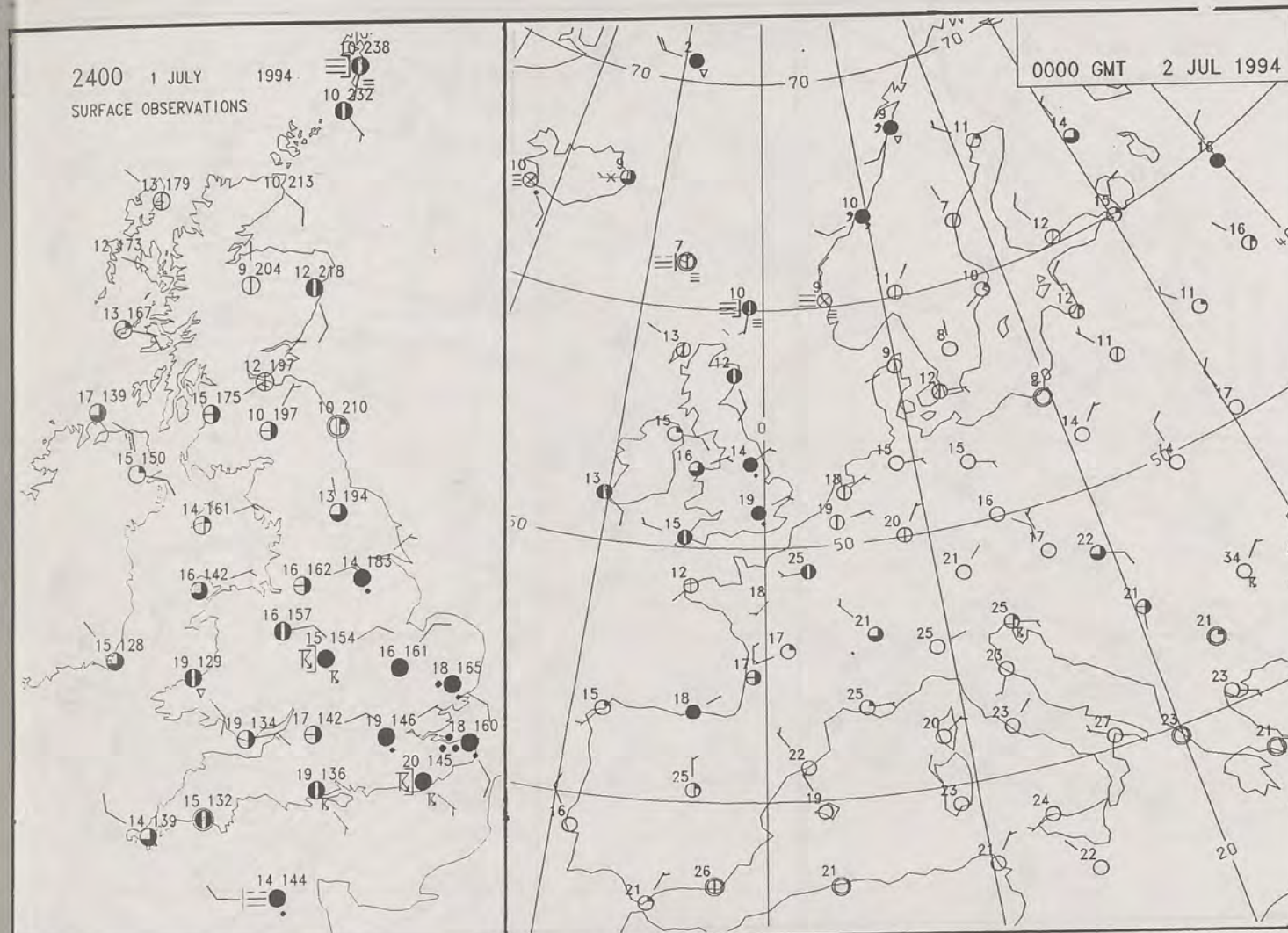


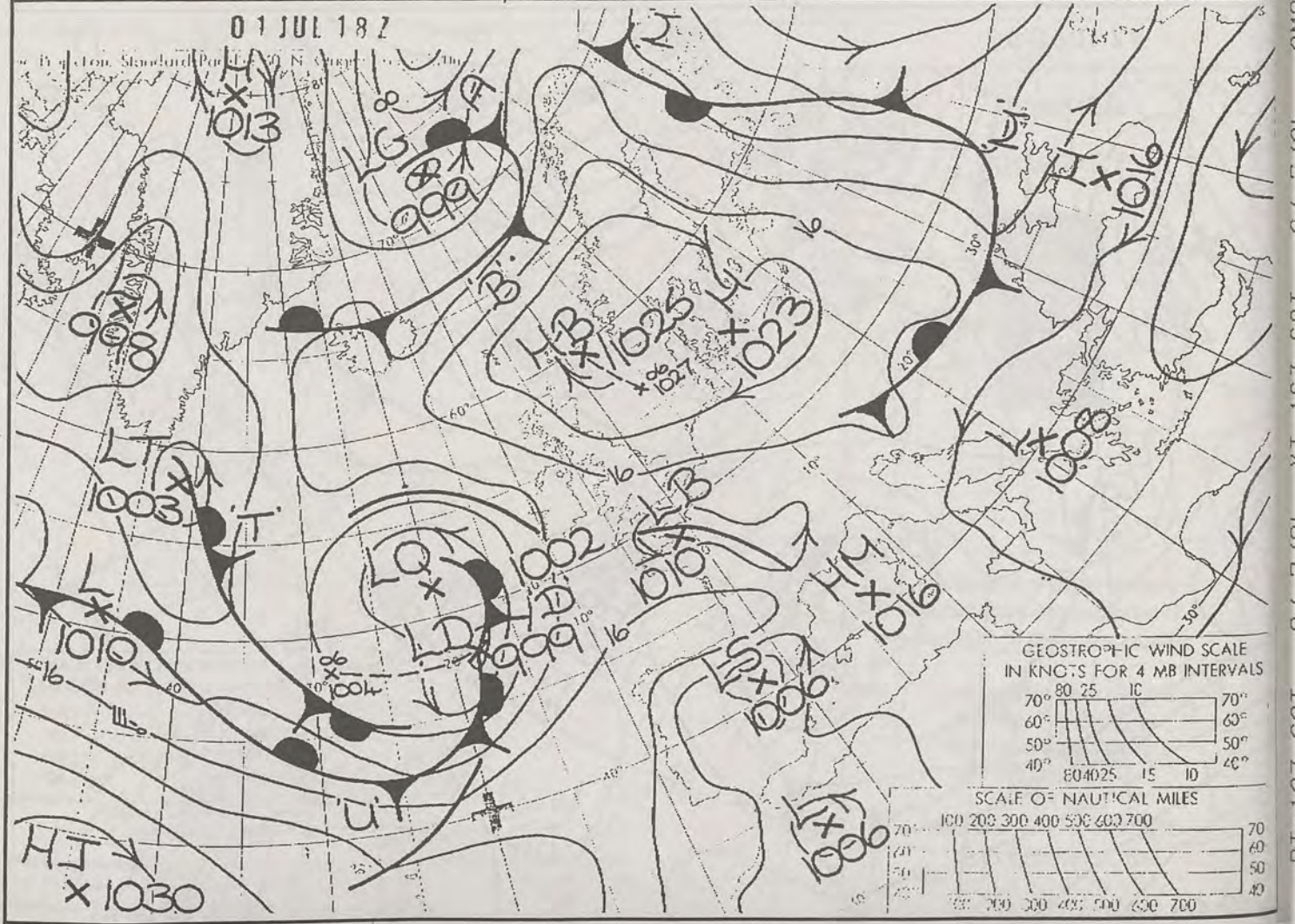
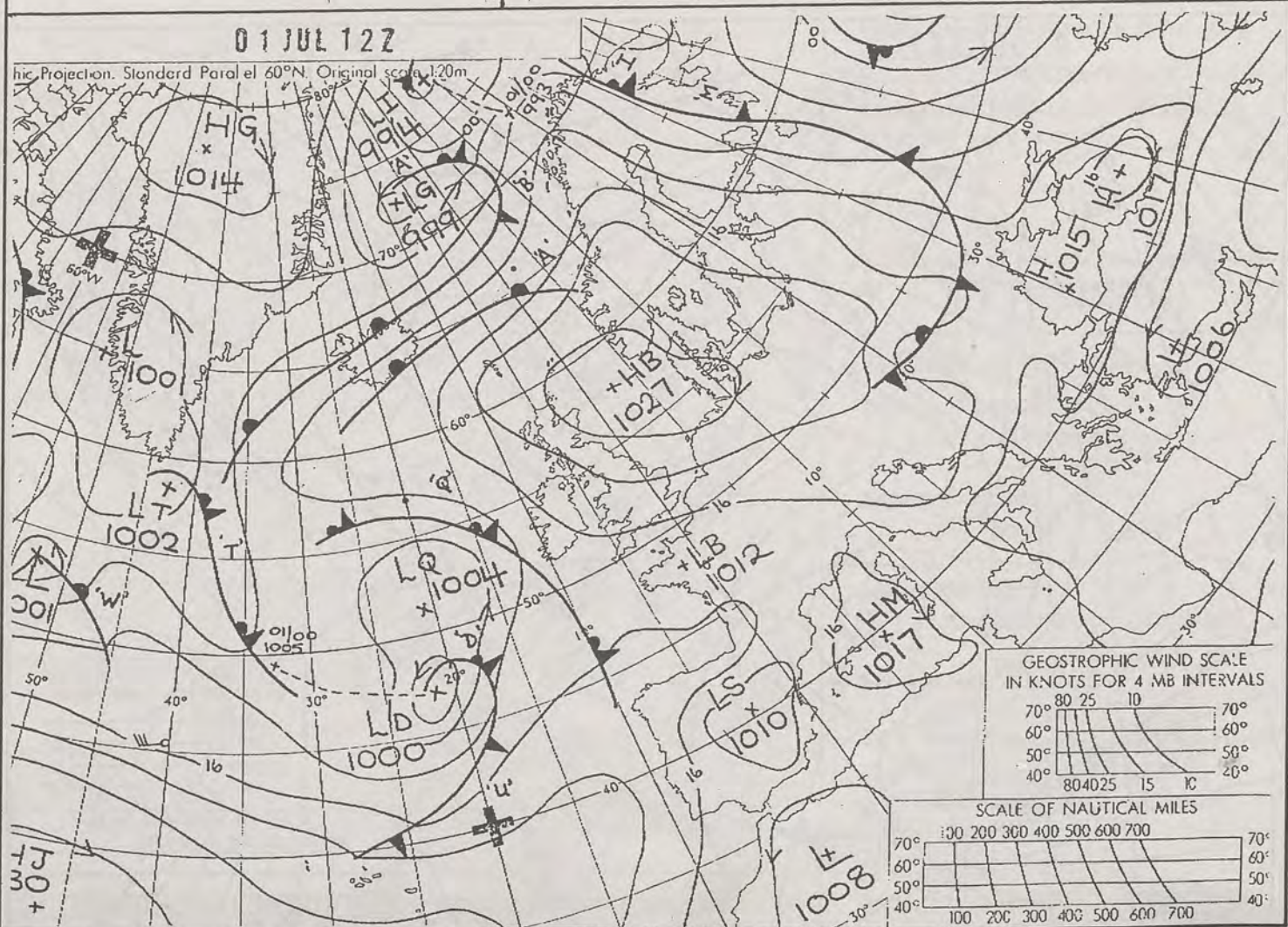
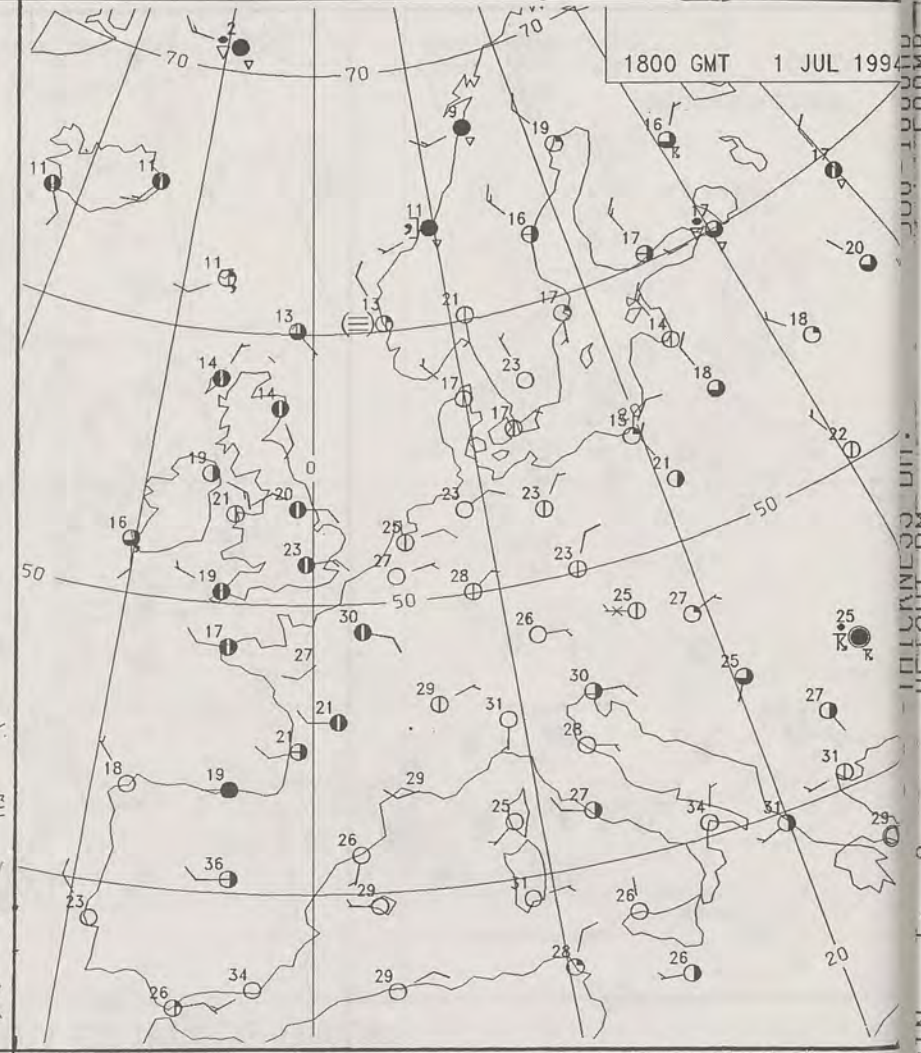
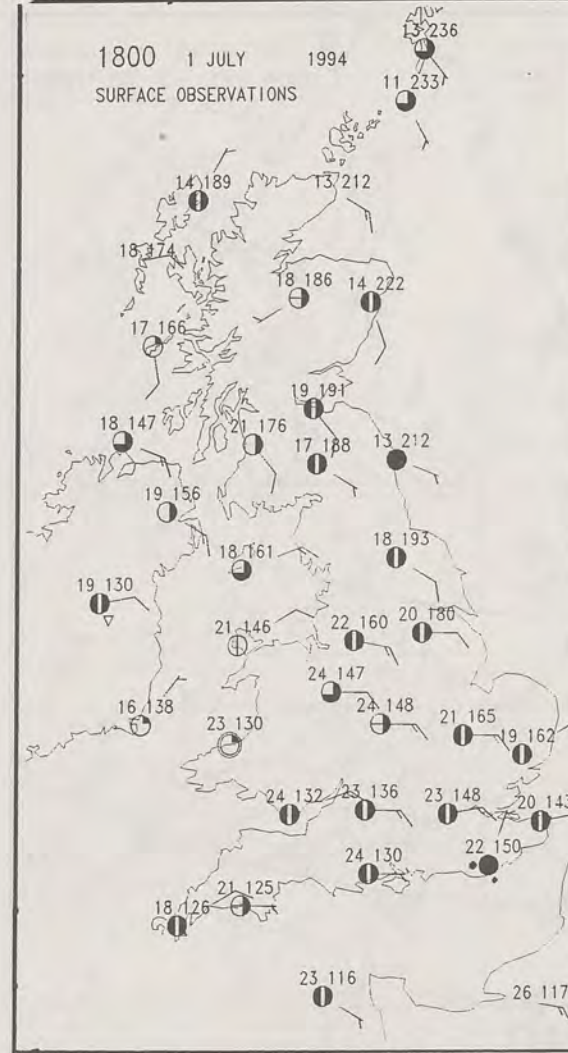
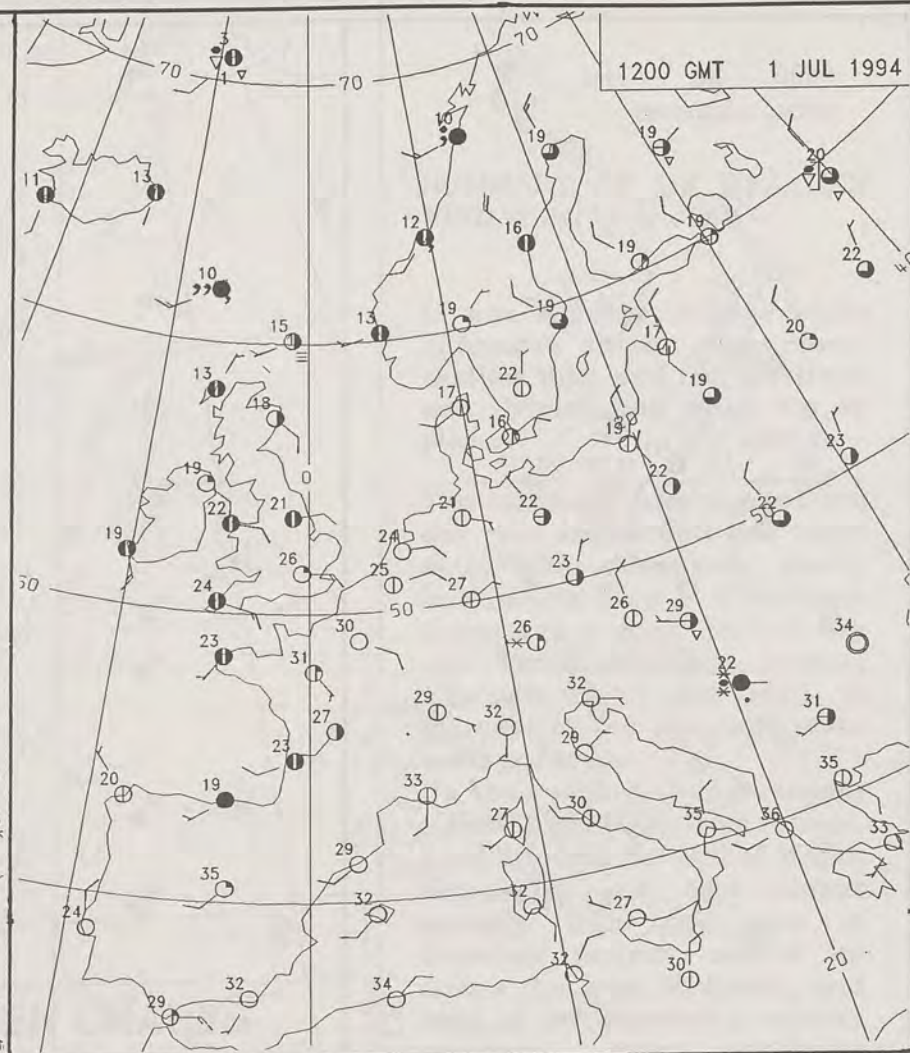
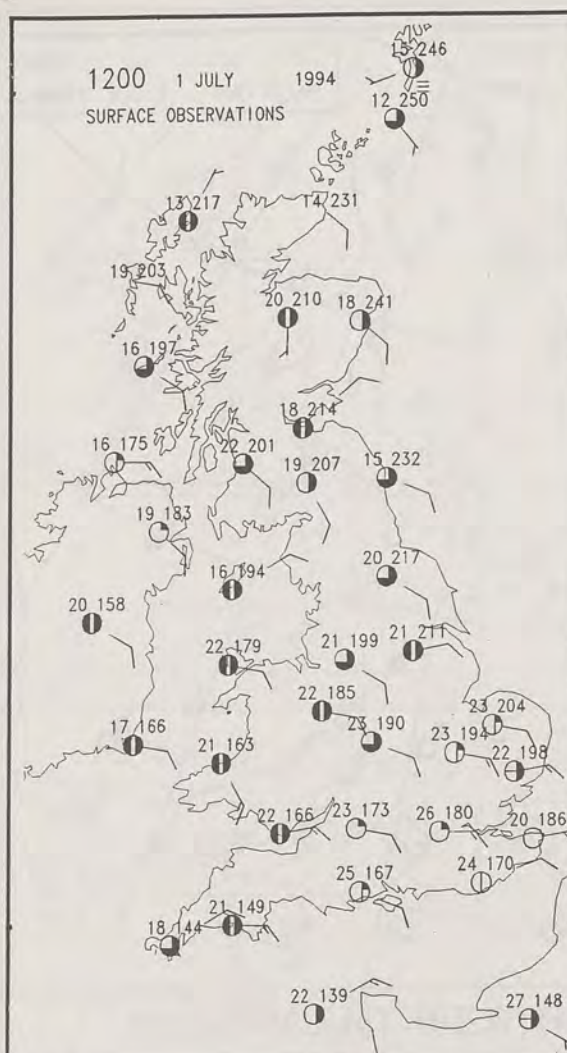
DAILY WEATHER SUMMARY




For details of other Weather Summaries produced by the Met. Office please contact:

London Weather Centre
Climate Department
127 Clerkenwell Road
London
EC1R 5DB
Telephone: 071 405 4358
Fax: 071 404 4314





DT*12Z SAT 2/7/94 VT 12Z SAT 2/7/94 GMTIN 1+0 HEIGHT DM. 576 500MB



DAILY WEATHER SUMMARY


INCLUDING SUMMARY OF BRITISH WEATHER



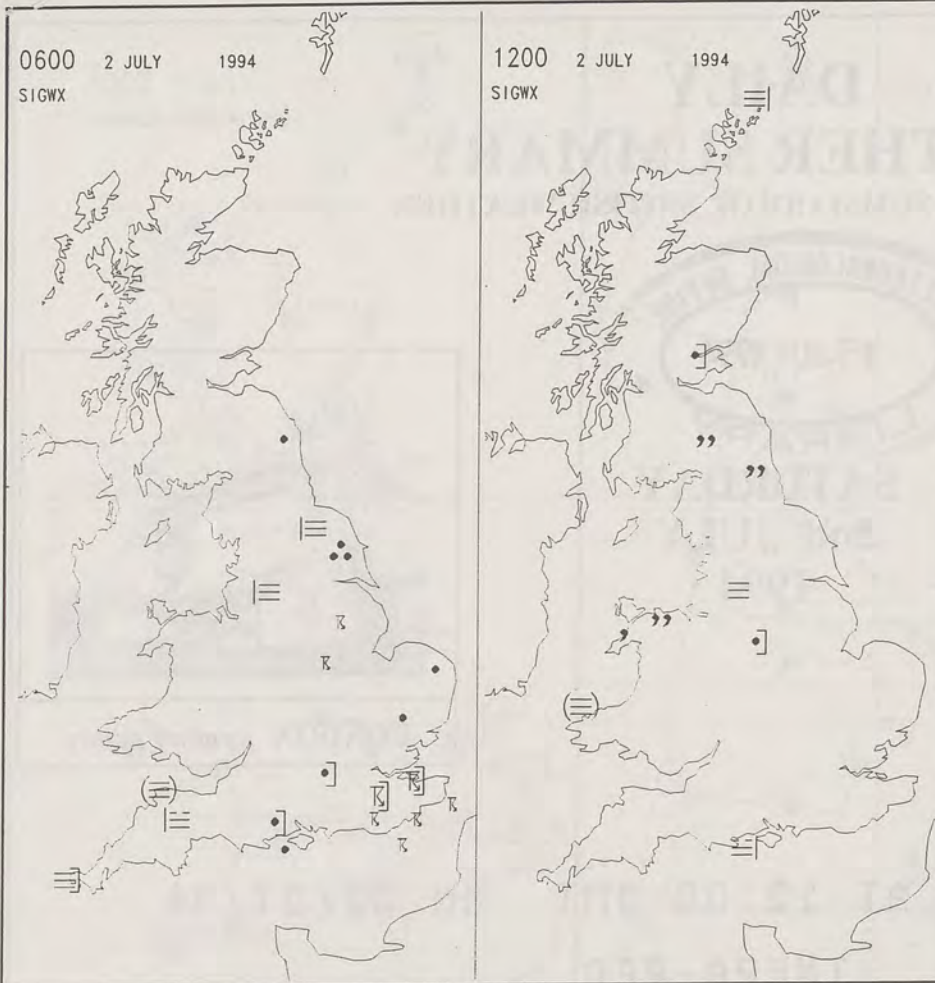
SATURDAY
2nd JULY
1994



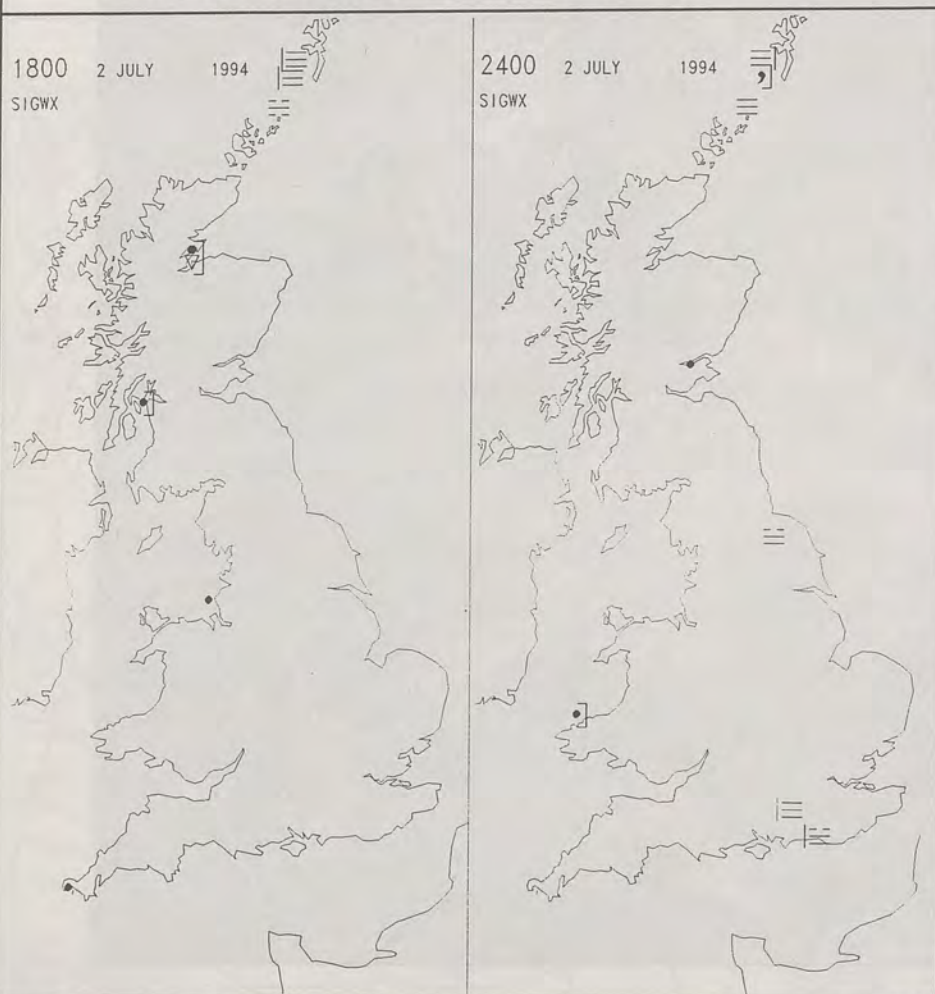
METEOSAT AT 12:00 GMT ON 02/07/94
INFRA-RED



CLOUD-TOP OR LAND/SEA TEMPERATURE
COLD WARM



SIGNIFICANT WEATHER CHARTS



Published by London Weather Centre. All times are GMT.

SUMMARY OF UK WEATHER SATURDAY 2nd July 1994

Wales and Northern Ireland had a dry night, and Scotland was mostly dry too, although there were a few showers scattered about. The west of England was mainly dry, but there was rain in the east, some of it heavy and there were several thunderstorms.

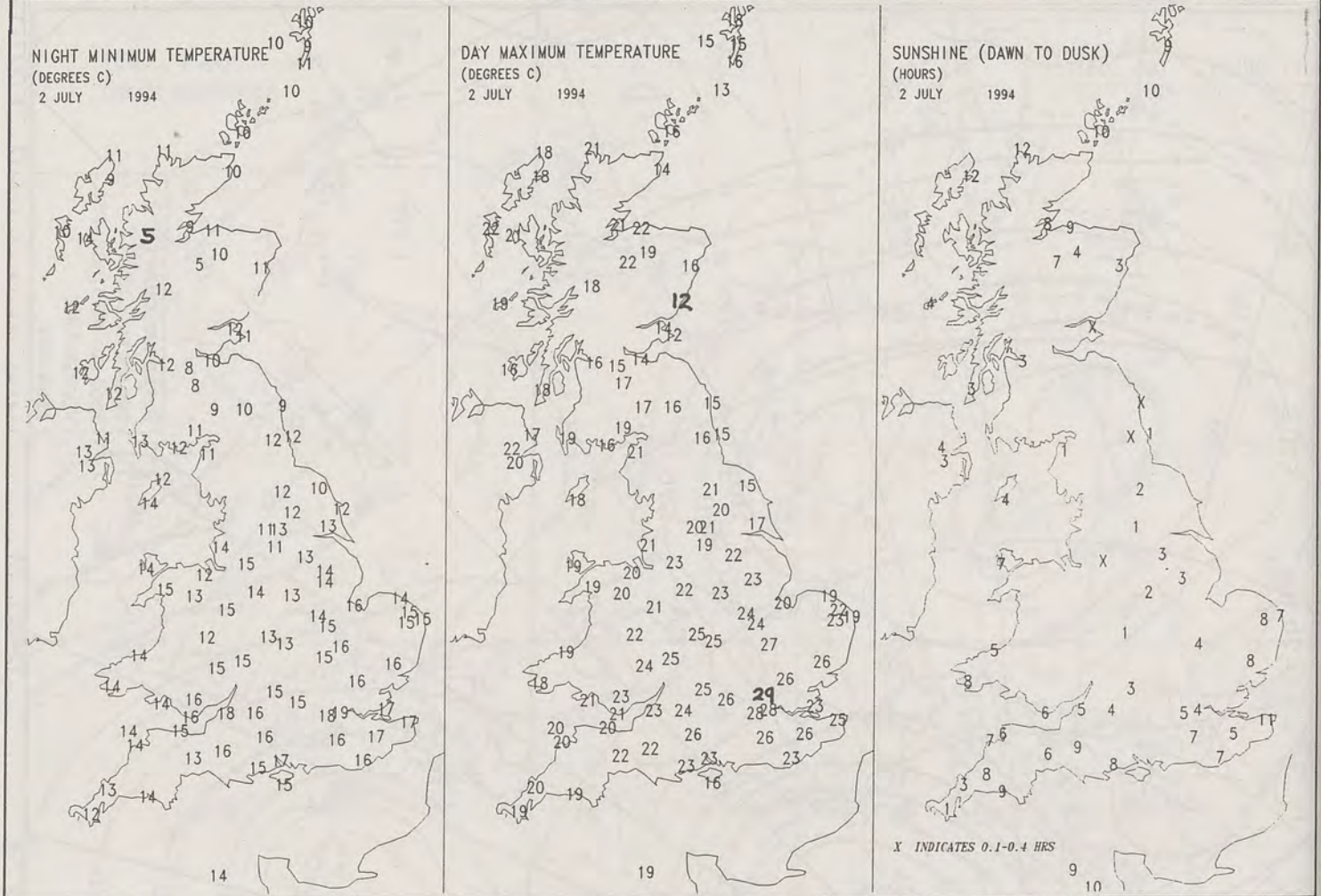
Most places in Scotland had a dry, bright day with sunshine nearly everywhere, indeed some places had a sunny day. Northern Ireland had a lot of cloud, but was dry for much of the day, although there was rain, especially in the evening. Wales stayed dry and most places were fairly bright with some sunshine. Parts of the west coast were foggy for a while.

There was a little rain in eastern England, especially in the morning, but much of England was dry. Most places were fairly bright with sunshine at times, but parts of the south coast were troubled by fog for a time.

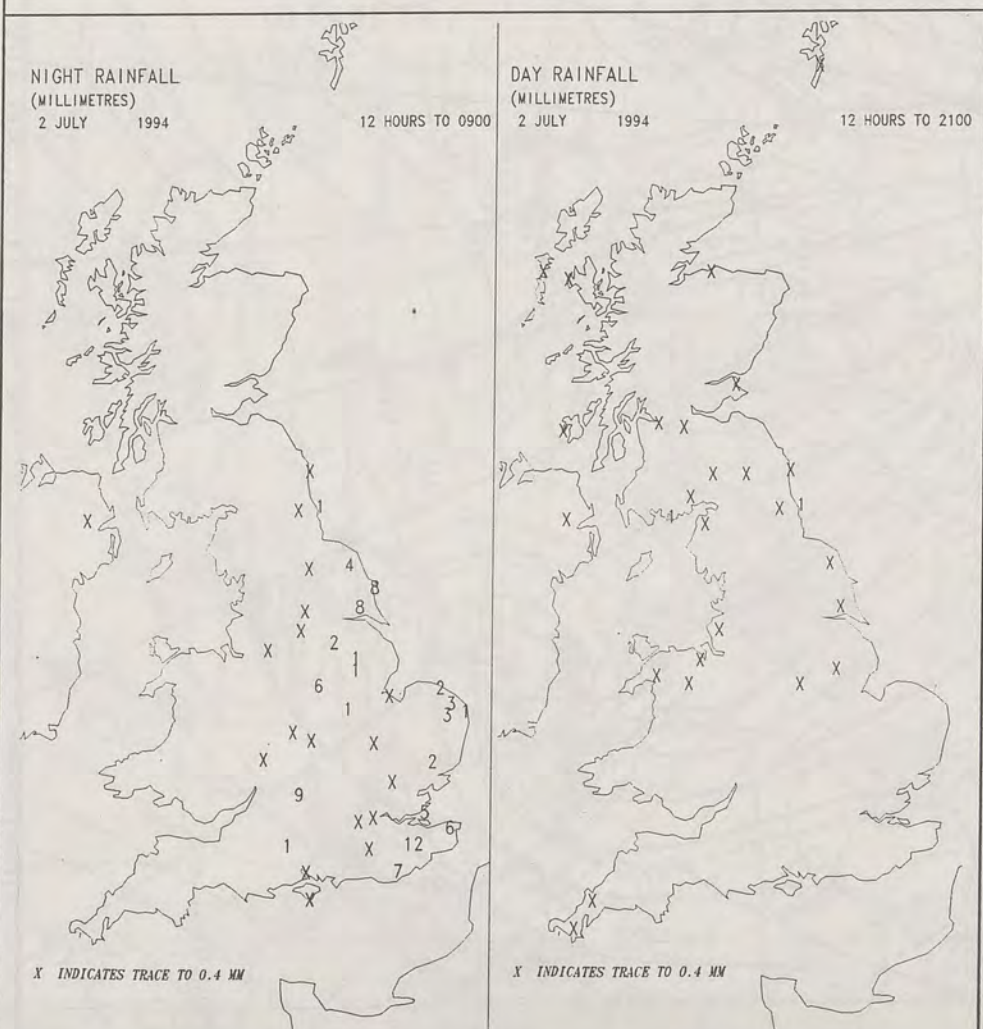
It was a warm day in most places and in the south of England some places were very warm or hot.

EXTREMES

- SATURDAY 2nd JULY 1994**
- Highest Maximum**
: 28.5C Northolt (London)
- Lowest Maximum**
: 11.7C Inverbervie (Grampian)
- Lowest Minimum**
: 4.5C Loch Glascarnoch (Highland)
- Lowest Grass Minimum**
: 1.2C Shap (Cumbria)
- Most Rain (24 hrs to 0900 GMT)**
: 5.0mm Aberdeen (Dyce)
- Most Sunshine**
: 12.3Hrs Cape Wrath (N Scotland)



DAILY CLIMATE DATA

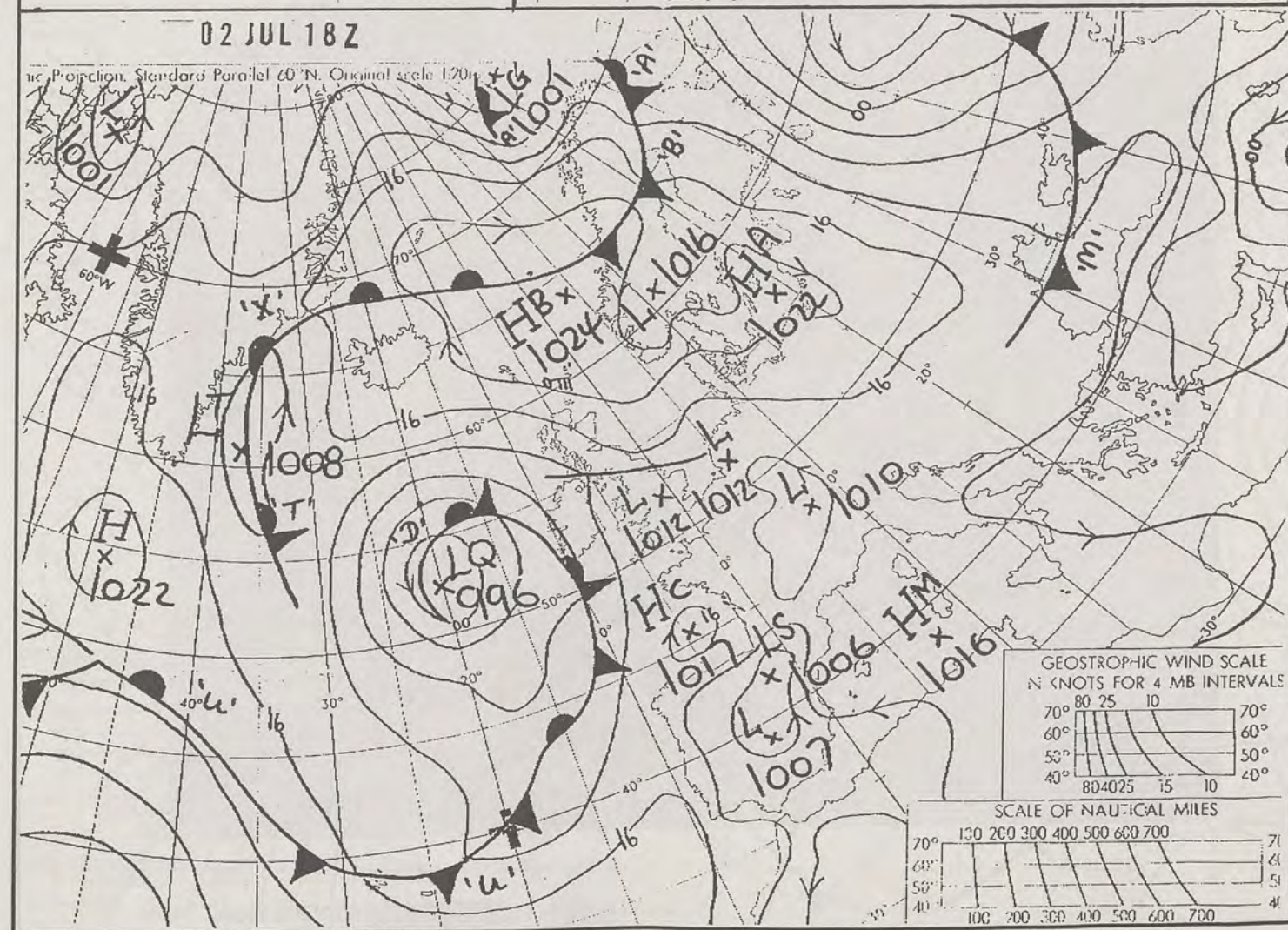
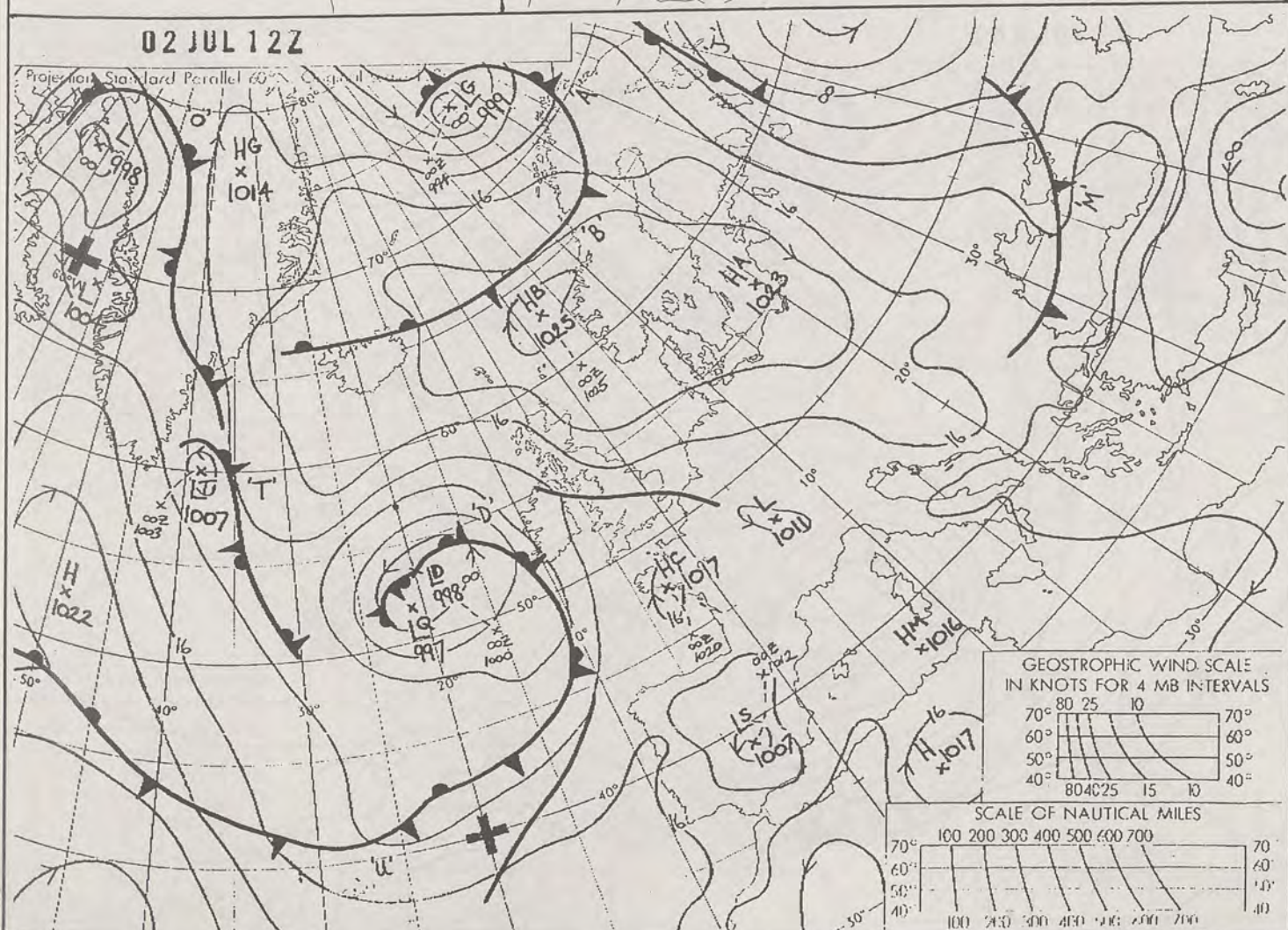
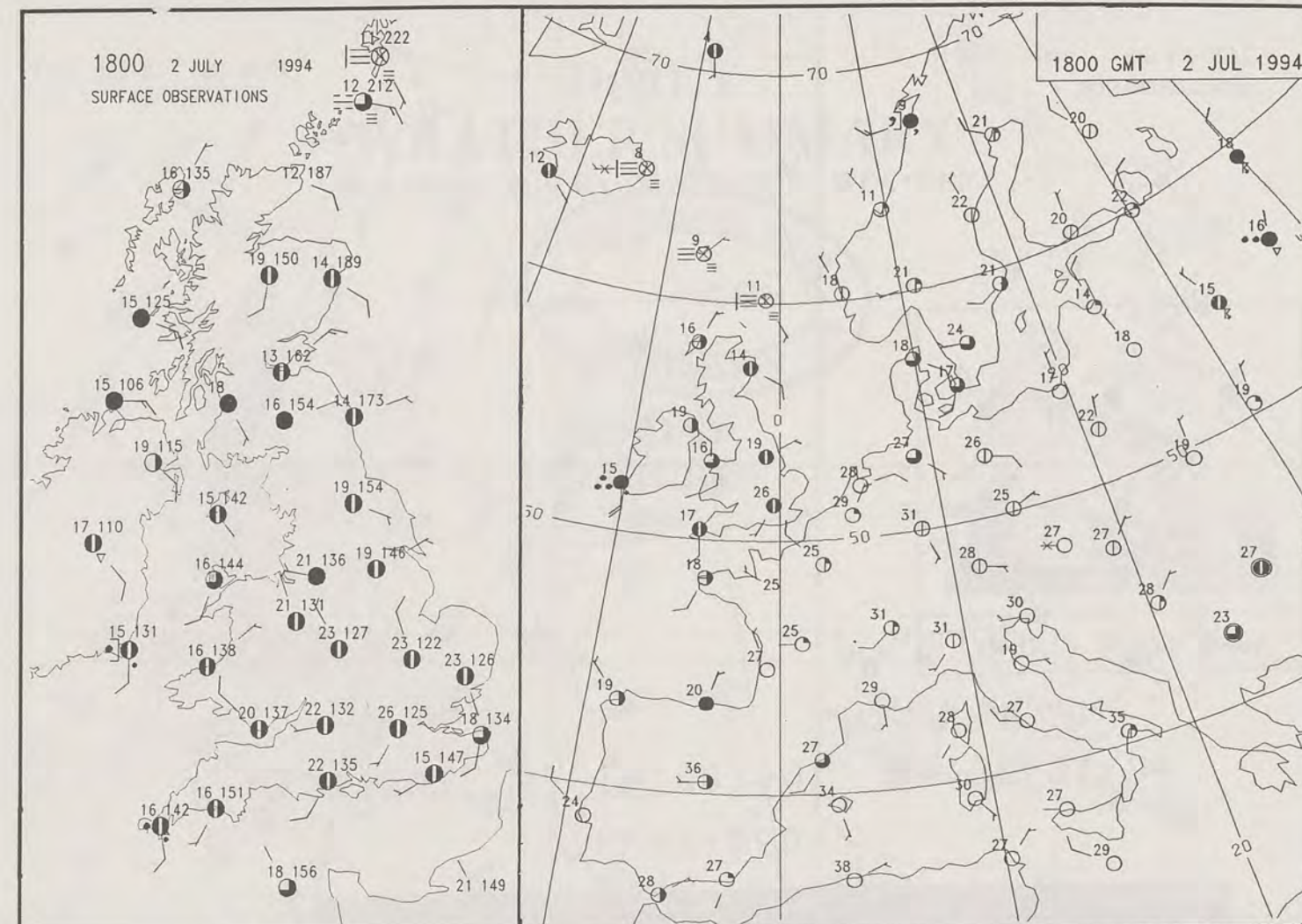
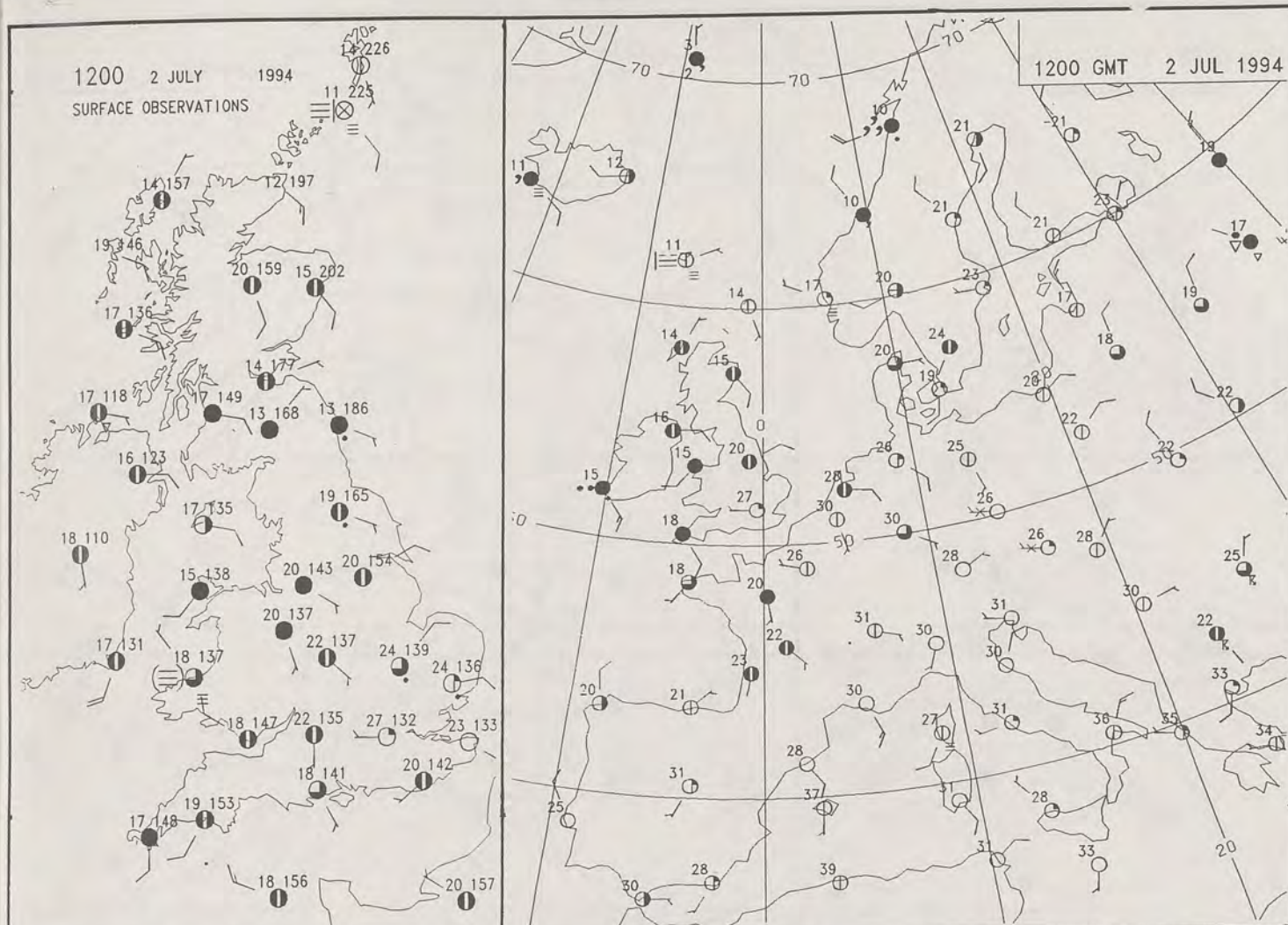


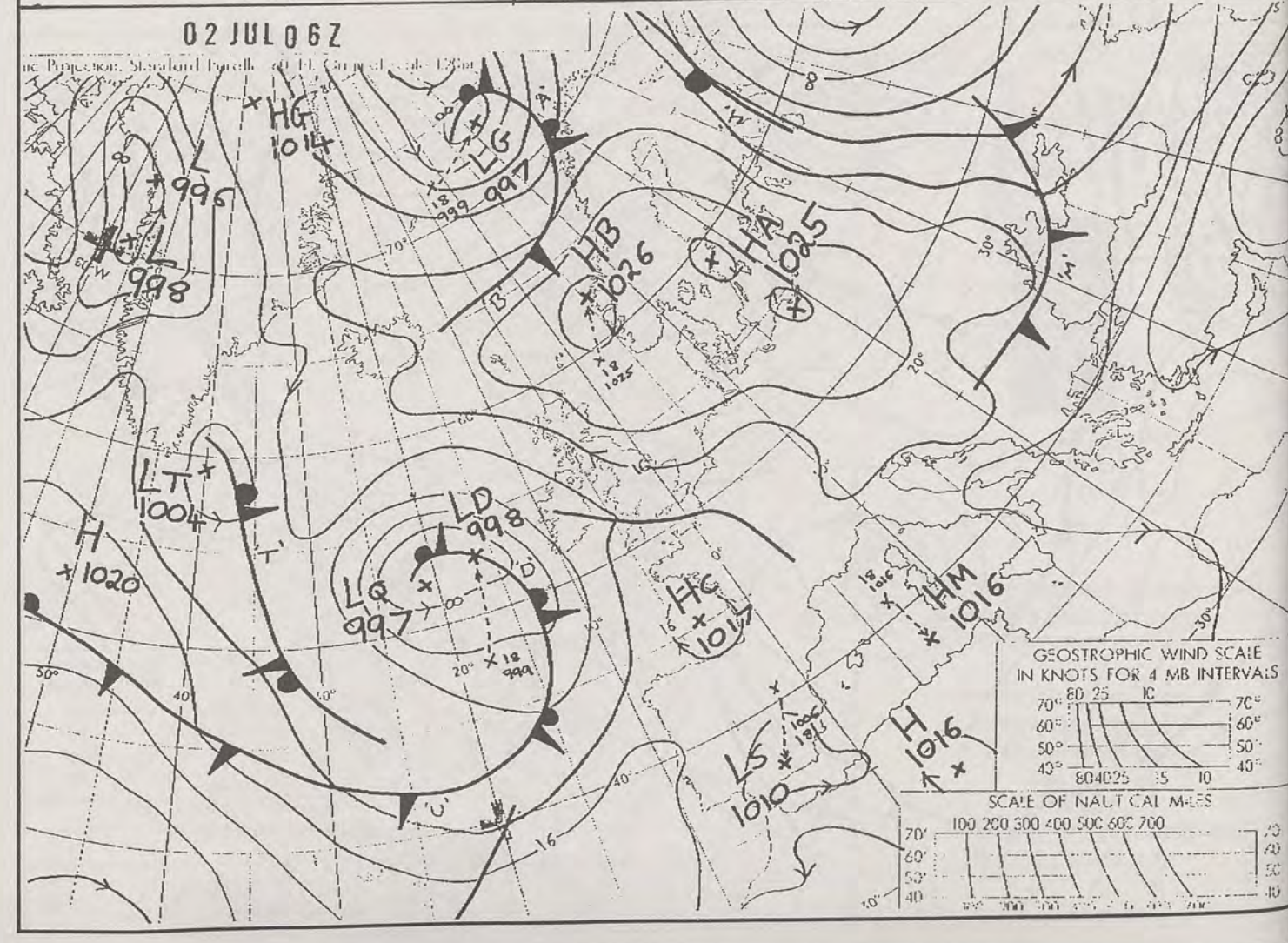
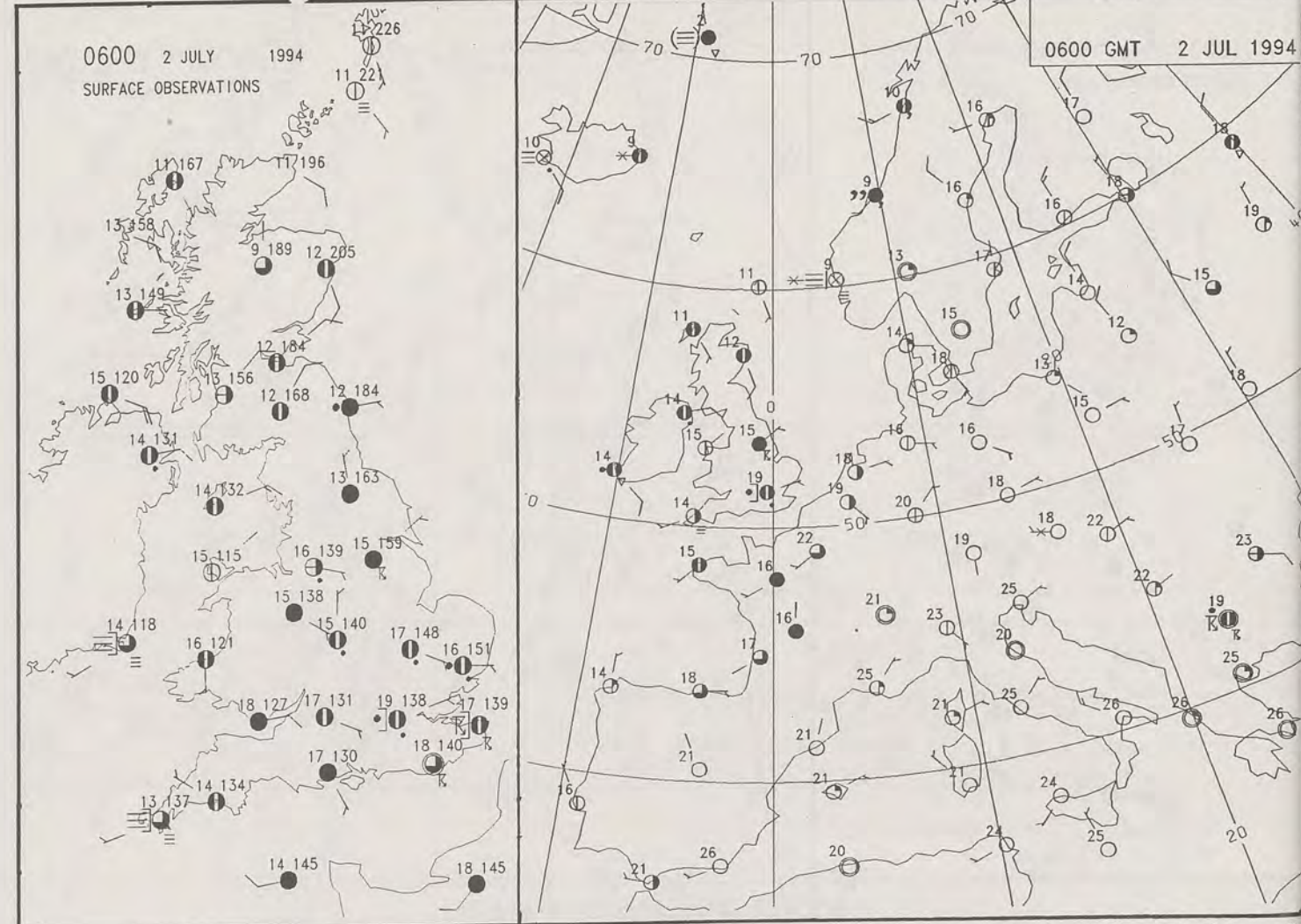
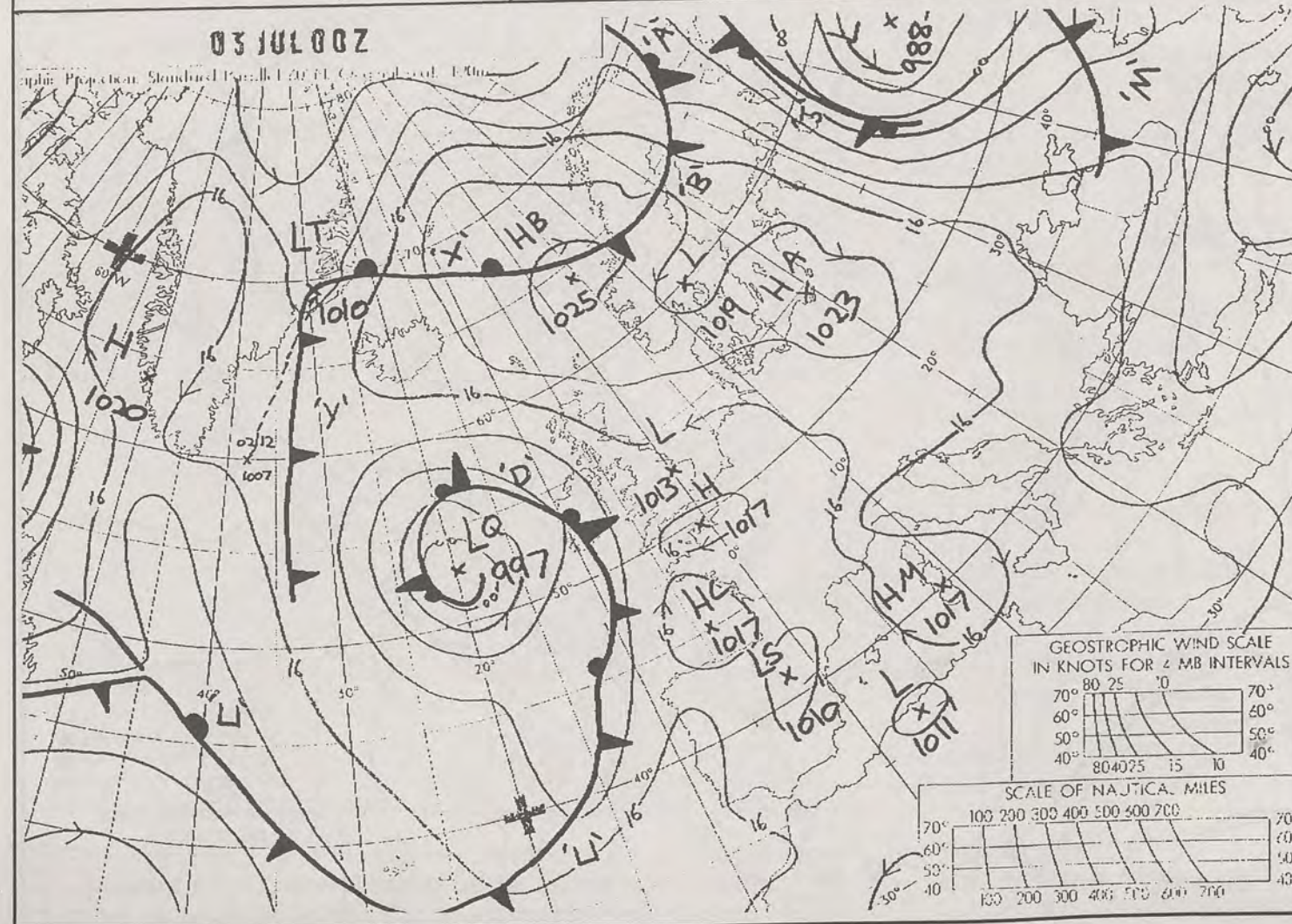
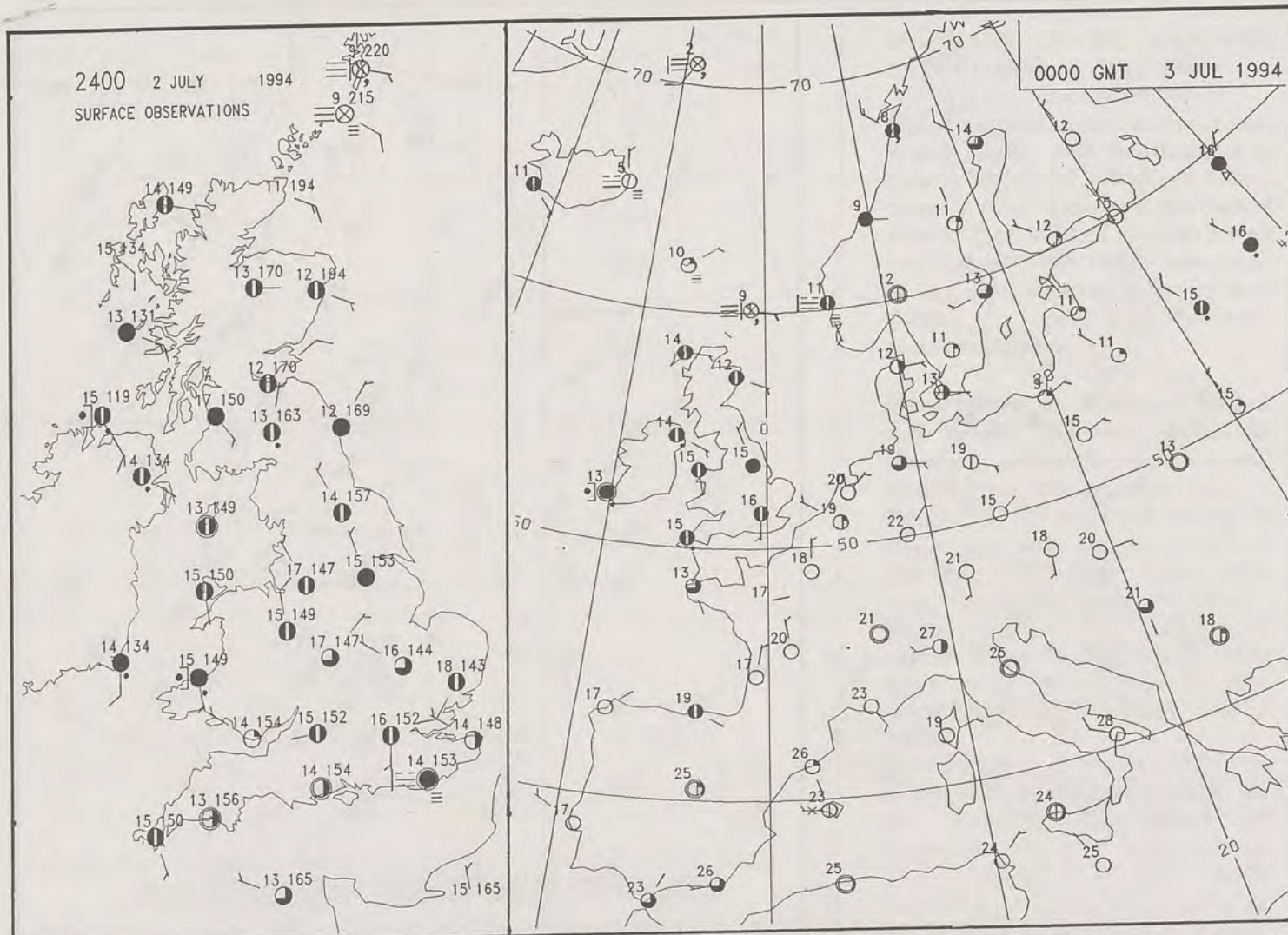
DAILY WEATHER SUMMARY



For details of other Weather Summaries produced by the Met. Office please contact:

London Weather Centre
Climate Department
127 Clerkenwell Road
London
EC1R 5DB
Telephone: 071 405 4358
Fax: 071 404 4314





500-1000MB
THICKNESS DM.
HEIGHT DM.
DT 12Z SUN 3/ 7/94 VT 12Z SUN 3/ 7/94 GMTIN T+ 0

1994

500-1000MB
500MB

THICKNESS DM.
HEIGHT DM.

T+ 0

GRAIN

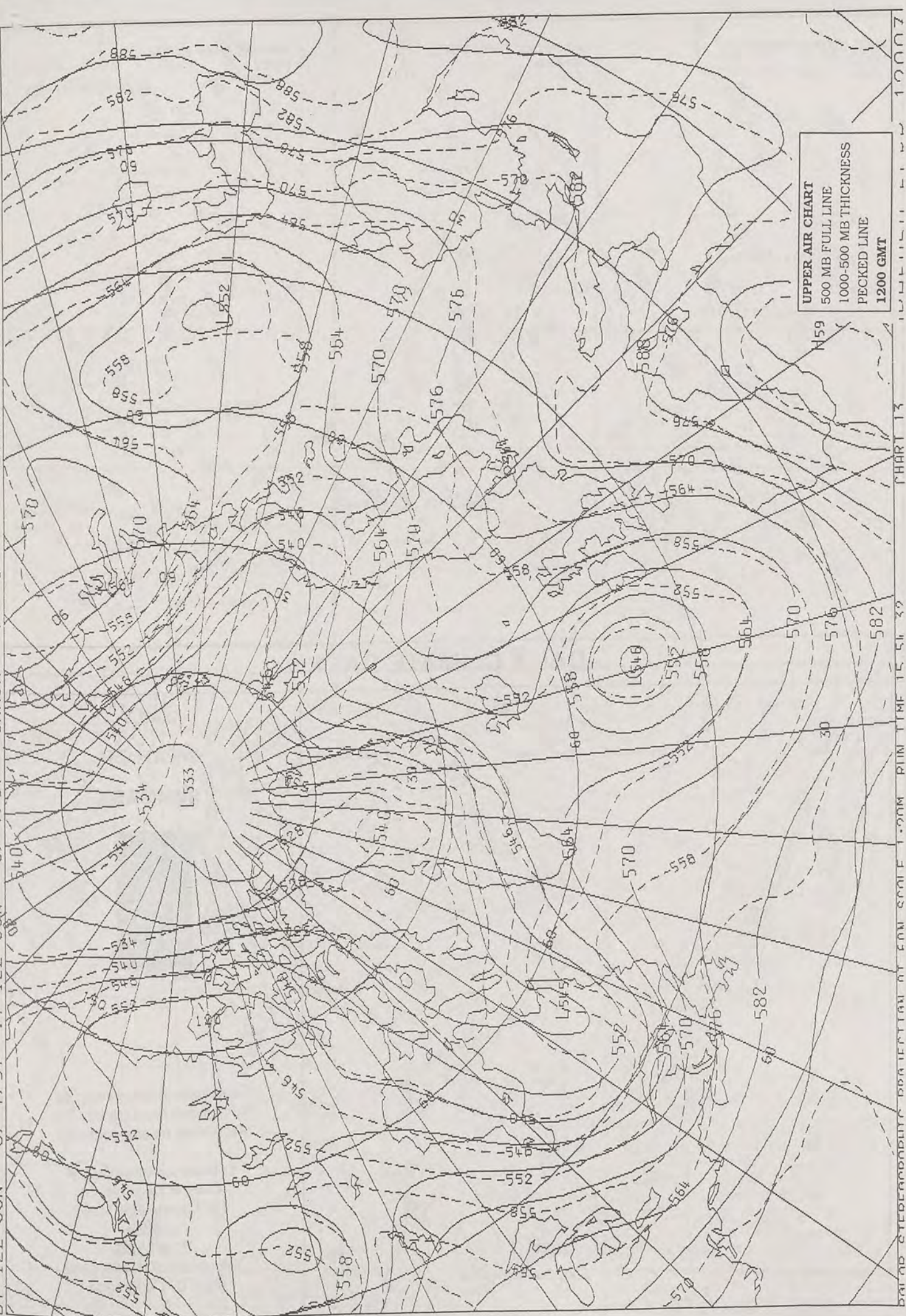
3/ 7/94

VT 12Z SUN

3/ 7/94

DT 12Z SUN

3/ 7/94



DAILY WEATHER SUMMARY


INCLUDING SUMMARY OF BRITISH WEATHER



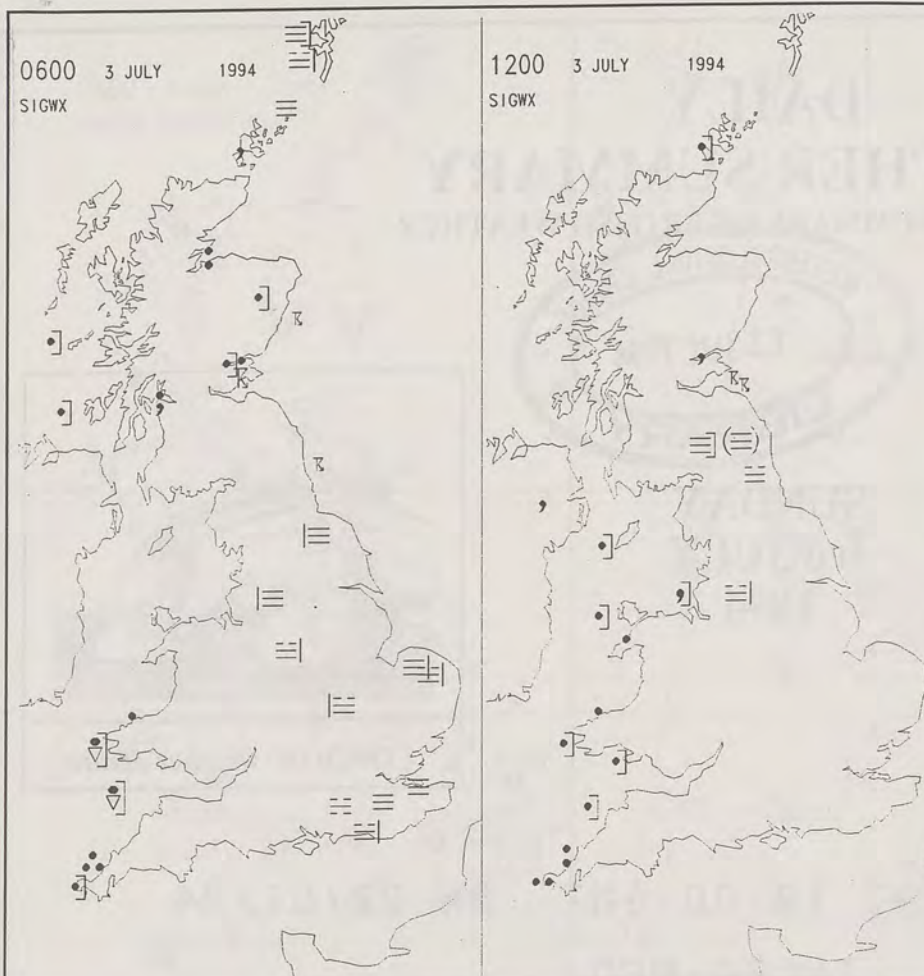
SUNDAY
3rd JULY
1994



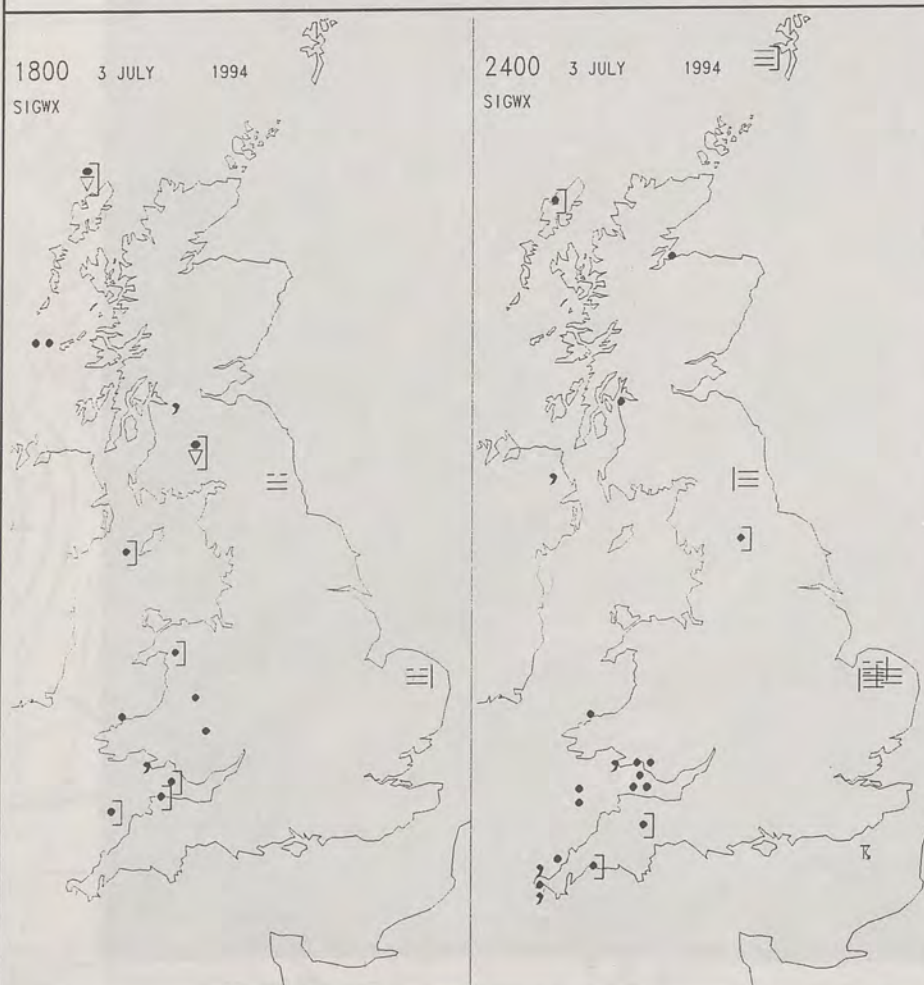
METEOSAT AT 12:00 GMT ON 03/07/94
INFRA-RED



CLOUD-TOP OR LAND/SEA TEMPERATURE
COLD WARM



SIGNIFICANT WEATHER CHARTS



Published by London Weather Centre. All times are GMT.

SUMMARY OF UK WEATHER SUNDAY 3rd July 1994

A misty mild night across the country with rain and drizzle in many western areas. Some of the rain in the southwest was quite heavy.

By dawn, most of the rain had died out and it was a very warm day in many places by mid morning.

Drizzly rain affected western coasts again during the day and mist or fog patches ran on to many eastern coasts. Cloud generally increased during the late afternoon and evening and outbreaks of rain became more persistent once again over Cornwall.

It was a very warm or hot day again in many southern, southeastern and central areas but cool in the north and in cloudier coastal areas.

EXTREMES

SUNDAY 3rd JULY 1994

Highest Maximum
: 28.2C Northolt &
London Weather Centre

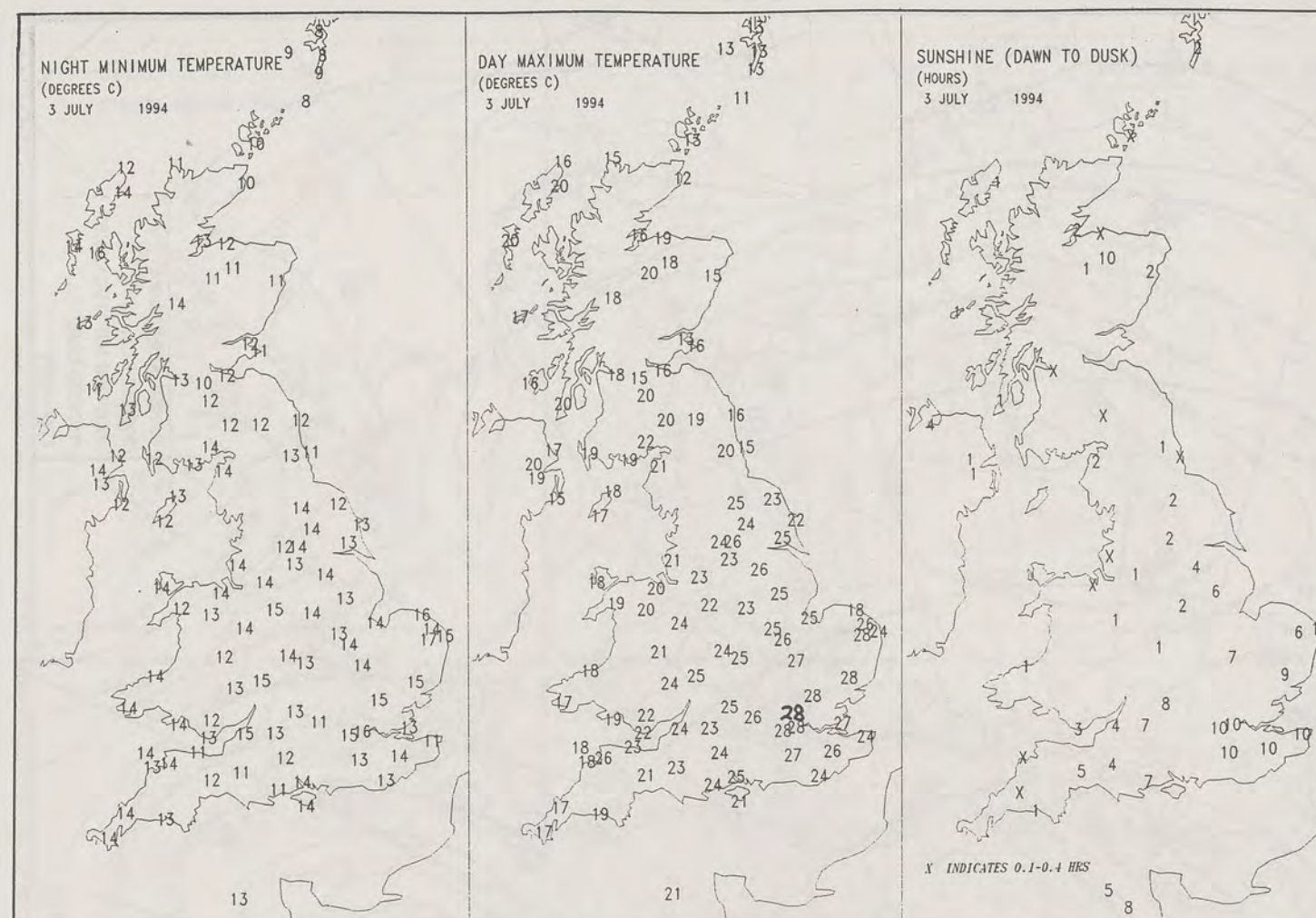
Lowest Maximum
: 10.6C Fair Isle

Lowest Minimum
: 7.9C Lerwick (Shetland)

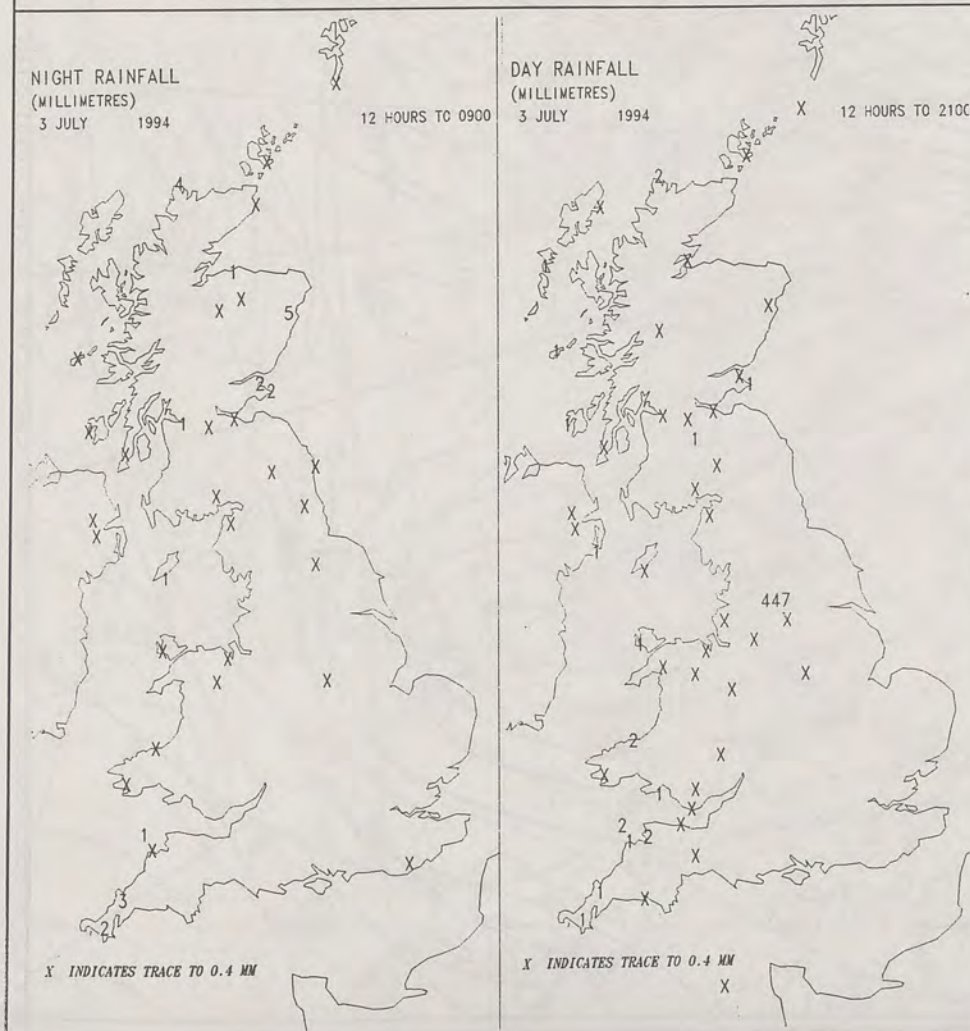
Lowest Grass Minimum
: 2.5C Fife Ness (Fife)

Most Rain (24 hrs to 0900 GMT)
: 20.0mm Hastings (E Sussex)

Most Sunshine
: 10.4Hrs Jubilee Corner (Kent)
& Odiham (Hants)



DAILY CLIMATE DATA

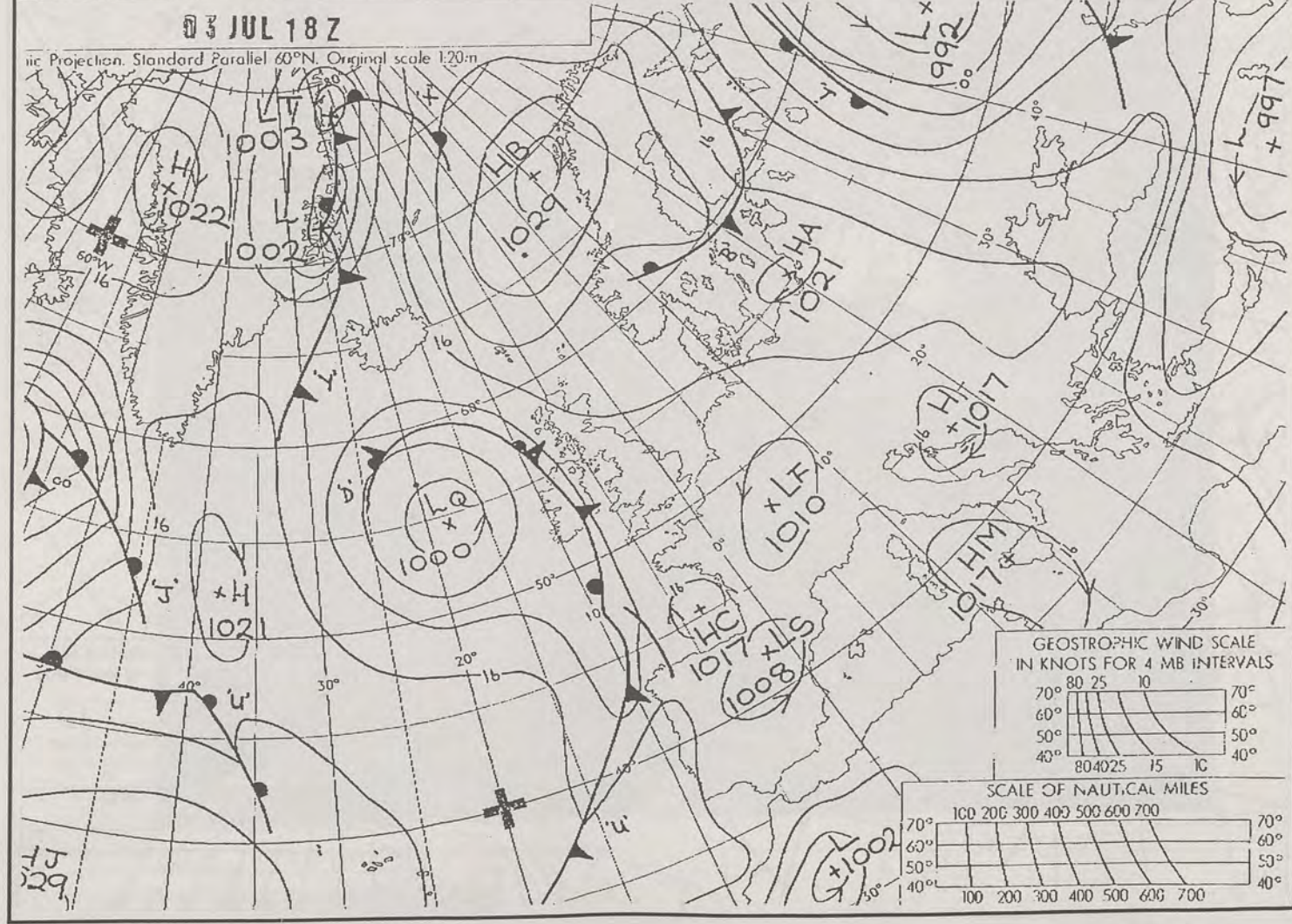
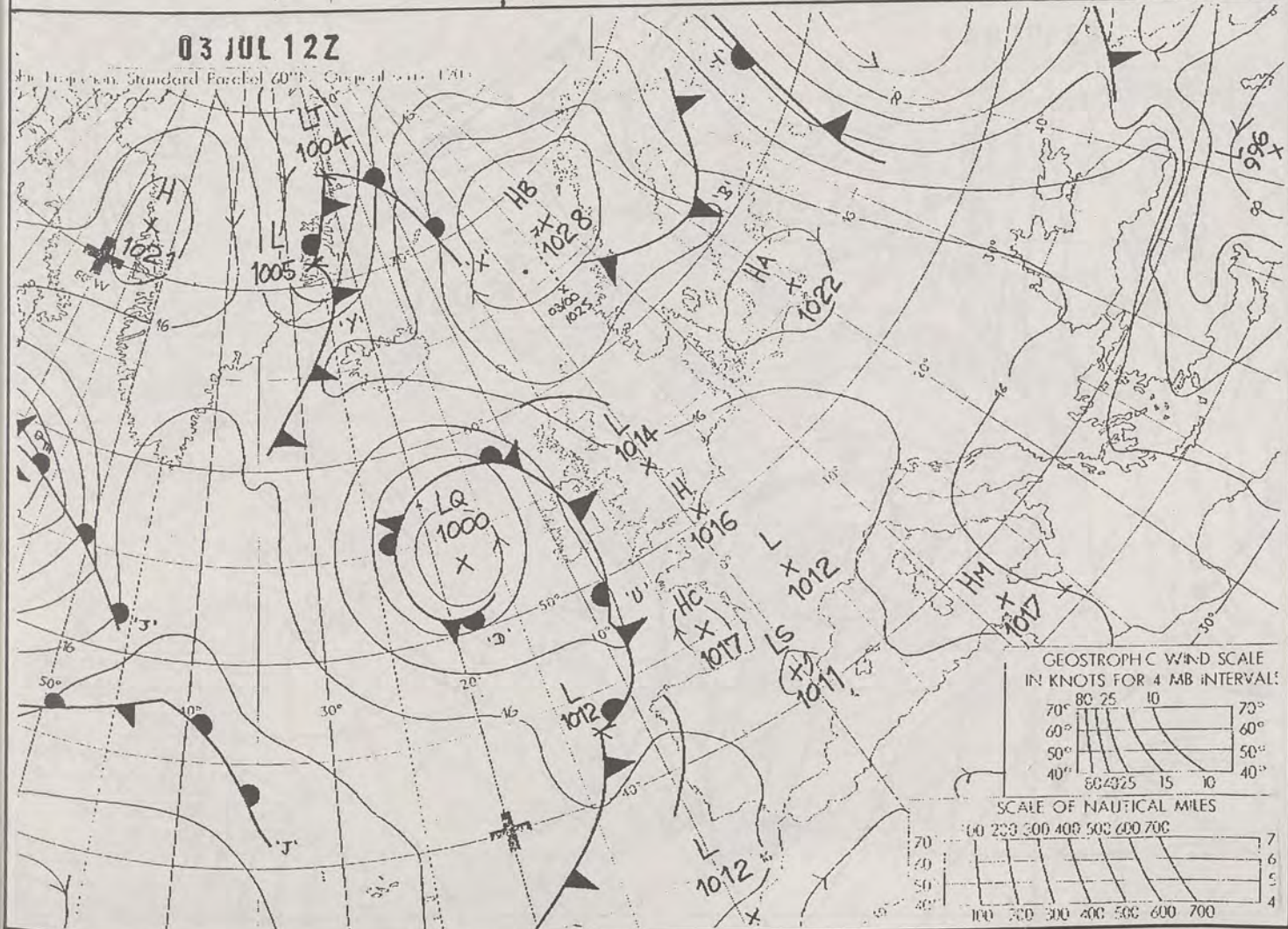
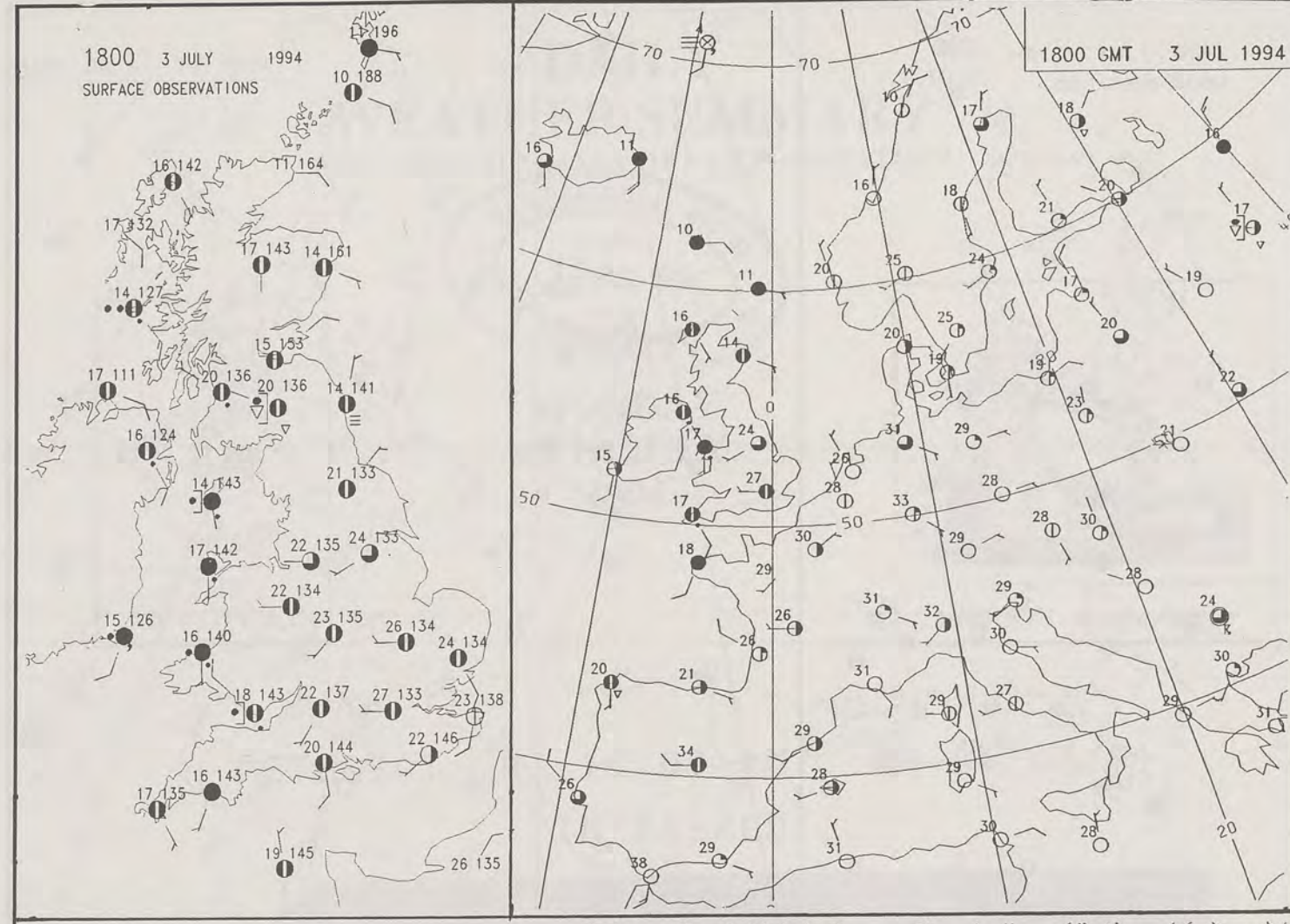
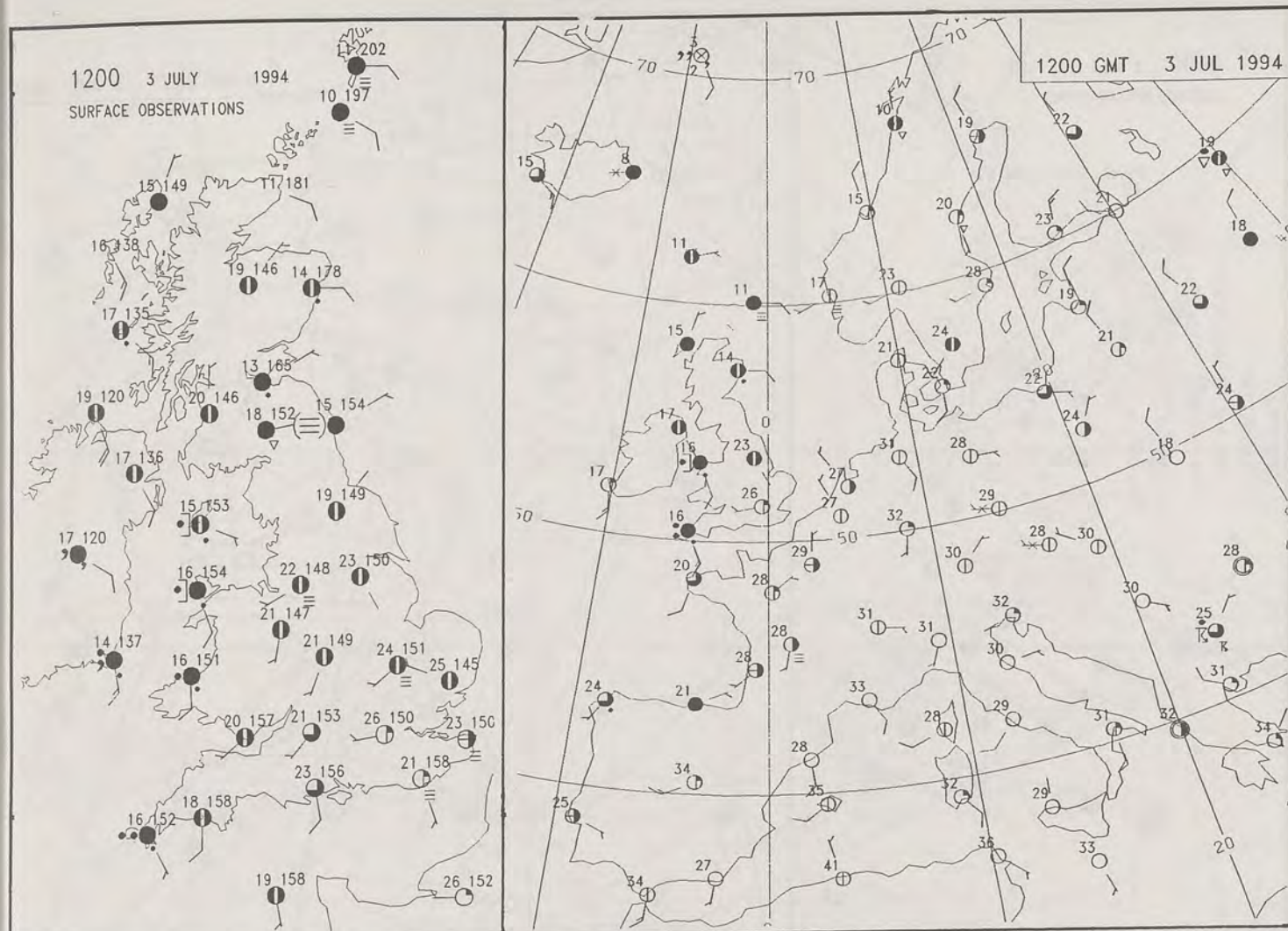


DAILY WEATHER SUMMARY



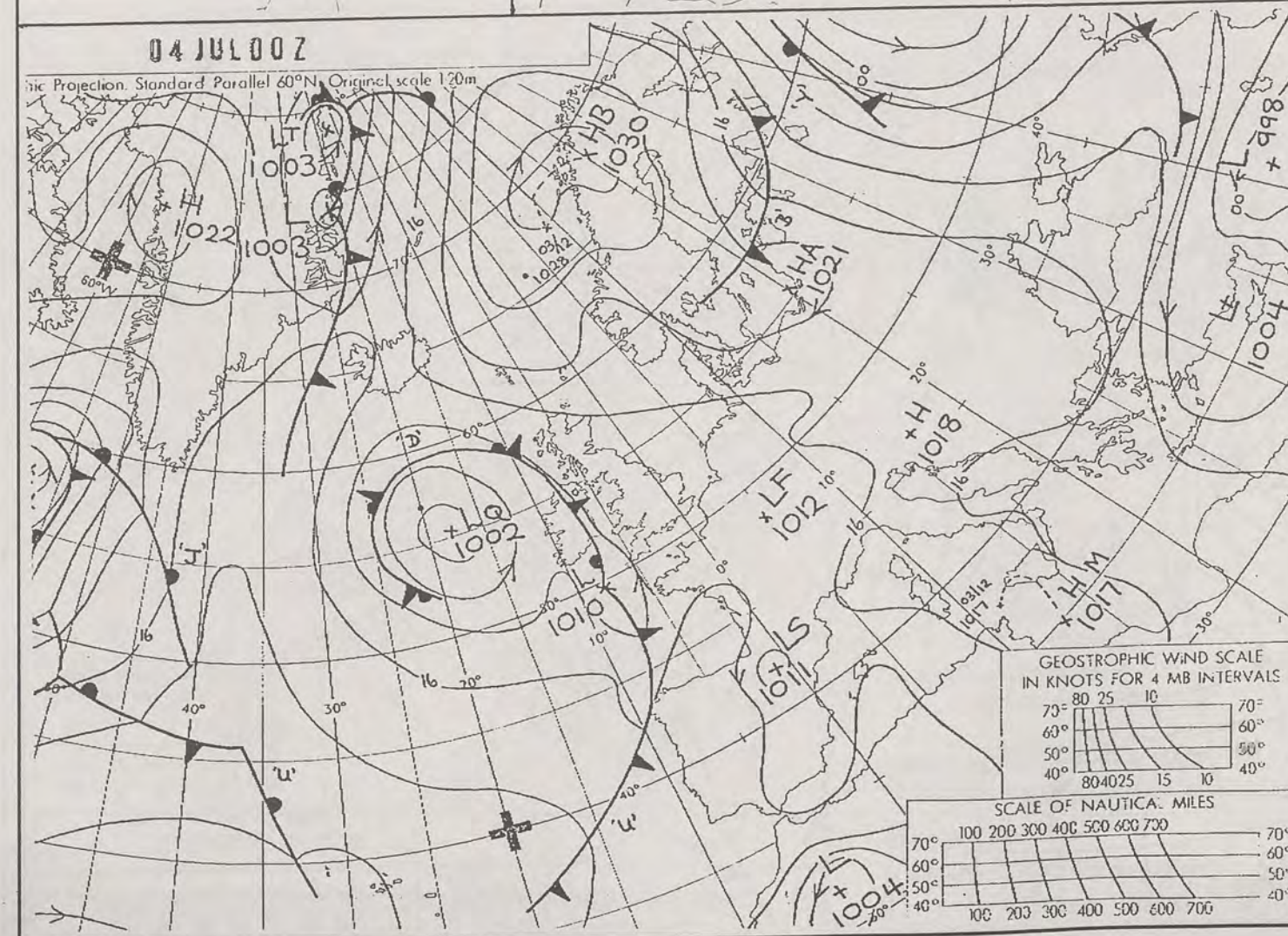
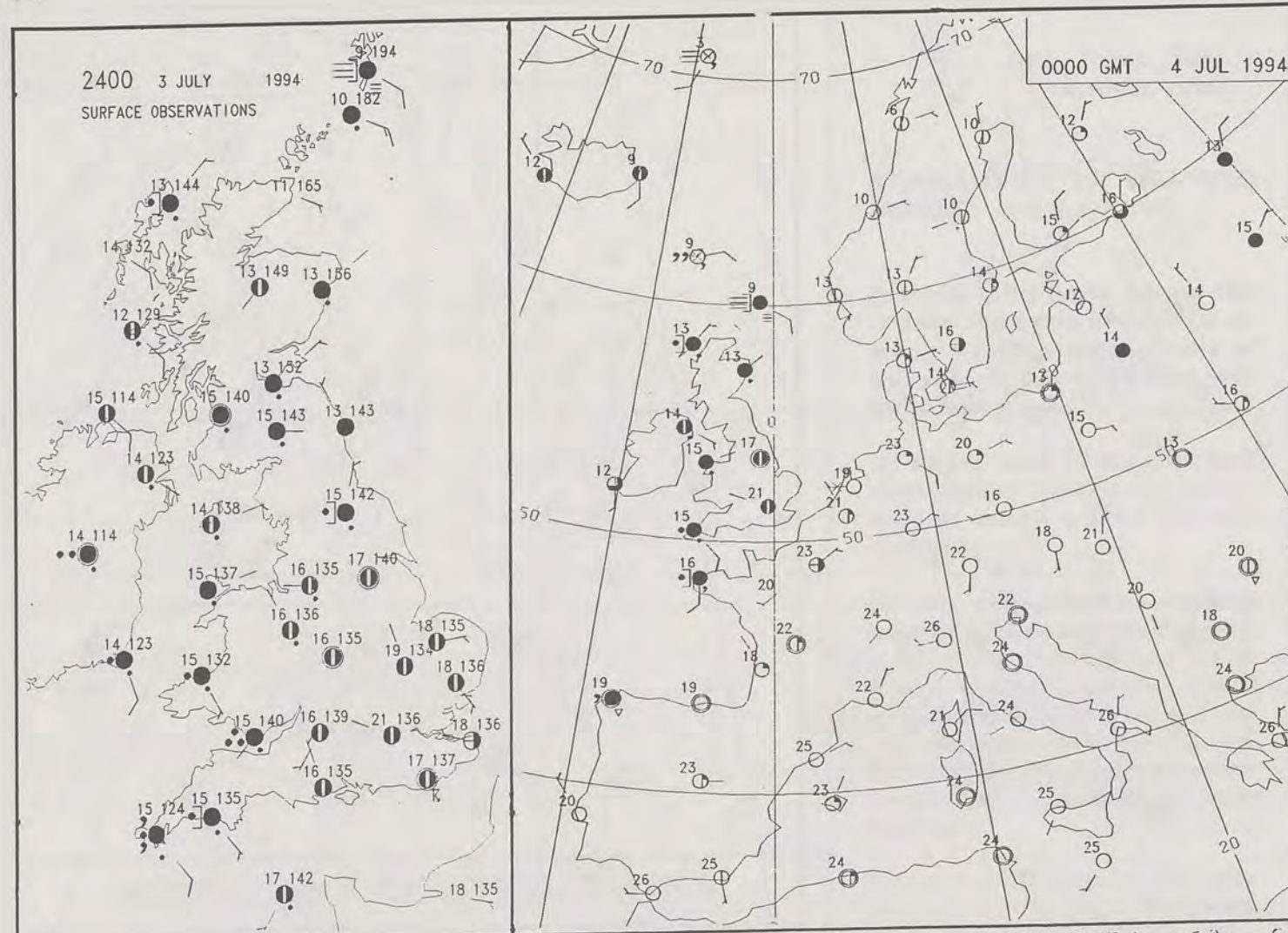
For details of other Weather Summaries produced by the Met. Office please contact:

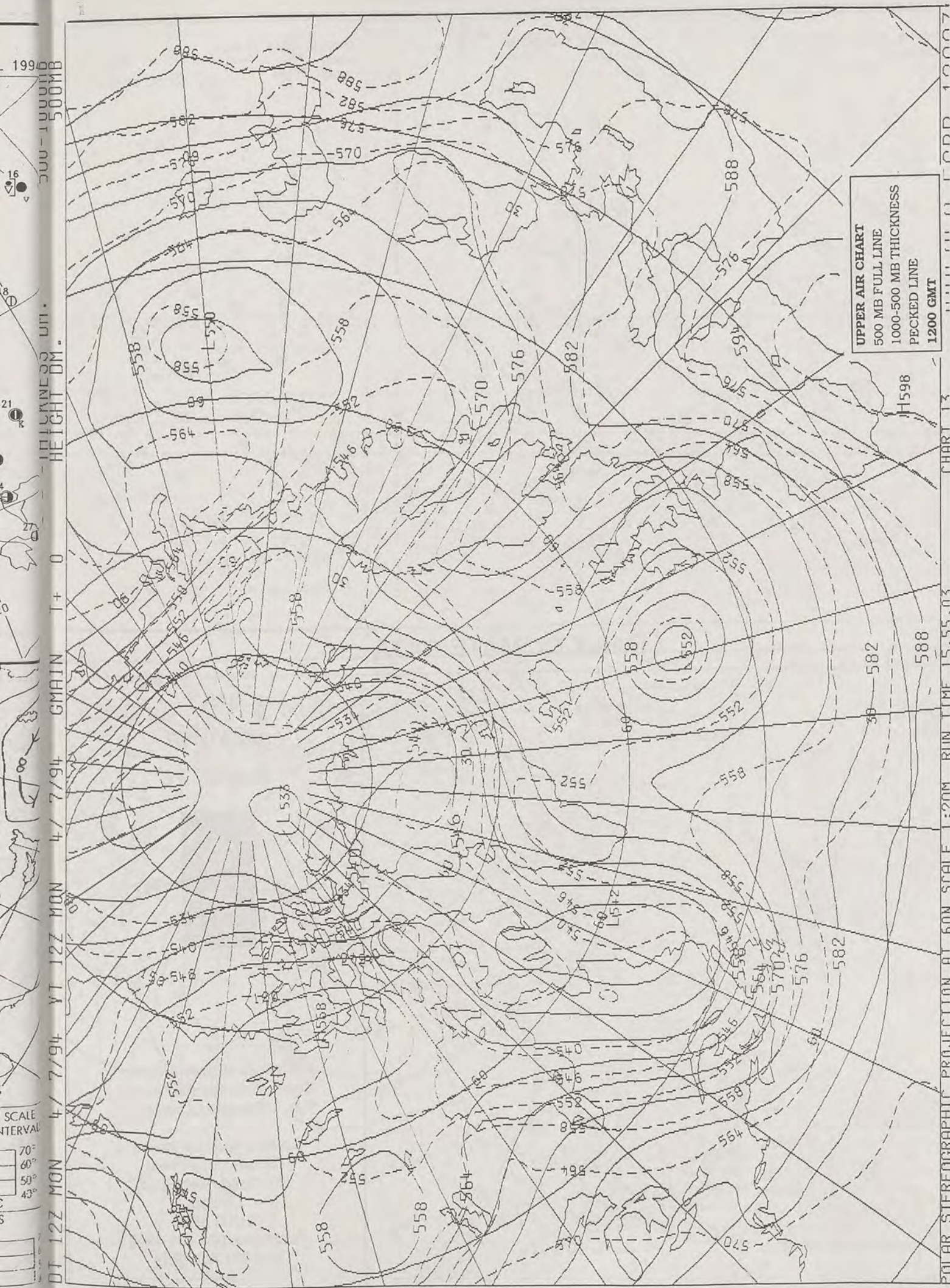
London Weather Centre
Climate Department
127 Clerkenwell Road
London
EC1R 5DB
Telephone: 071 405 4358
Fax: 071 404 4314



NOT FOR LOAN

DUPLICATE ALSO






DAILY WEATHER SUMMARY


INCLUDING SUMMARY OF BRITISH WEATHER



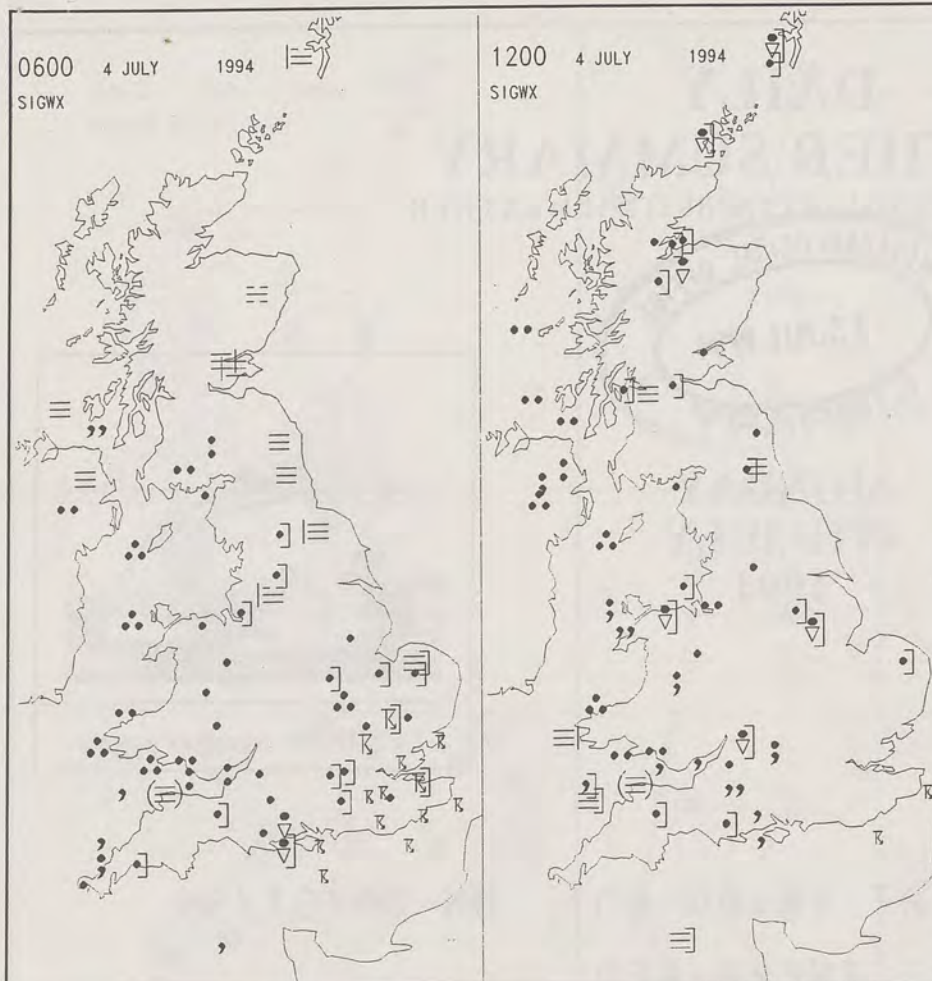
MONDAY
4TH JULY
1994



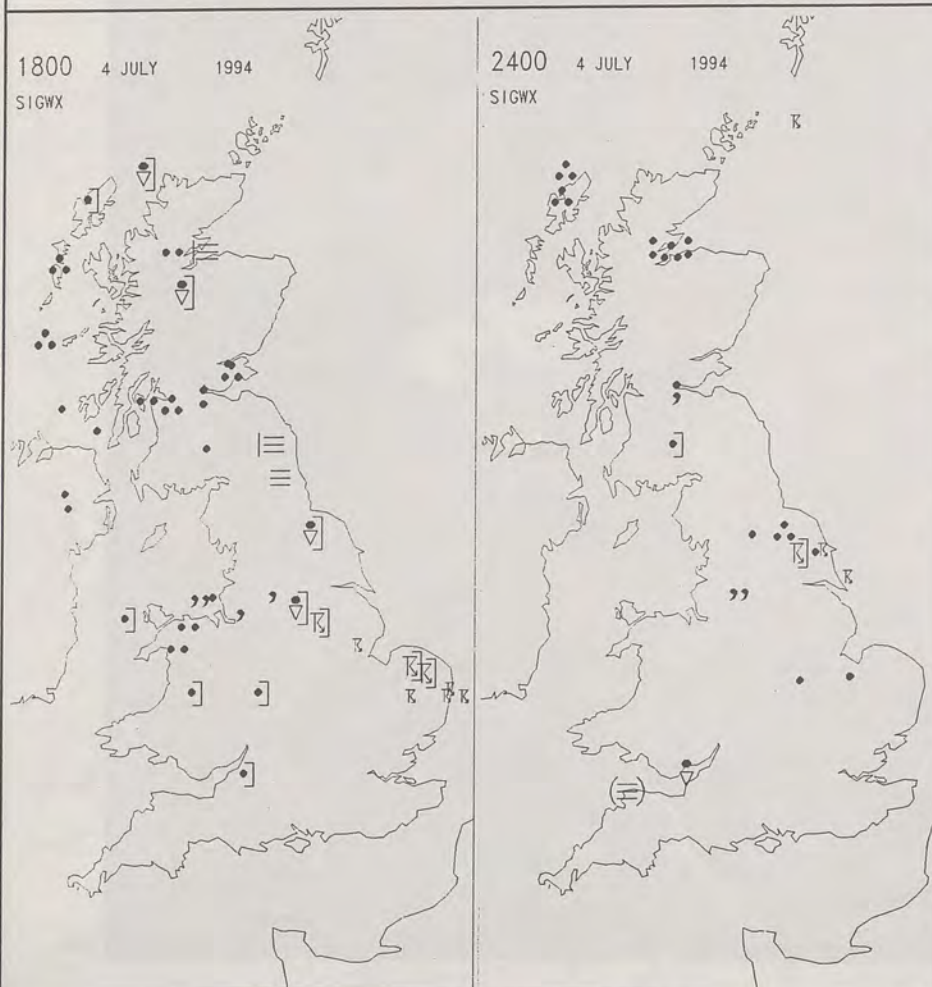
METEOSAT AT 12:00 GMT ON 04/07/94
INFRA-RED



CLOUD-TOP OR LAND/SEA TEMPERATURE
COLD WARM



SIGNIFICANT WEATHER CHARTS



Published by London Weather Centre. All times are GMT.

SUMMARY OF UK WEATHER MONDAY 4th July 1994

Southeast England, central southern England and East Anglia had some thunderstorms overnight. There were some locally heavy falls of rain in the southeast. There was also some rain in southwest Scotland, Northern Ireland, northern England, Wales and southwest England, and fog along much of the east coast.

During the early morning the thunderstorms over southeastern parts of the country died out. These areas then became mainly sunny. Western and northern parts of the country had a generally cloudy day with outbreaks of rain. Southwest England did become brighter in the afternoon.

There was some heavier rain over Northern Ireland, southern and western Scotland at times. There was thunder in the Southern Uplands in the late afternoon. In the evening thunder was reported over East Anglia and south Yorkshire. Eastern Scotland was mainly dry. Misty low cloud shrouded parts of the east coast of Scotland and eastern England north of the Humber.

Temperatures were in the warm bracket over much of eastern England, East Anglia and southeast England but elsewhere it was generally rather cold.

EXTREMES

MONDAY 4th JULY 1994

Highest Maximum

: 25.7C Coningsby (Lincs)

Lowest Maximum

: 13.1C Orsay (W Scotland)

Lowest Minimum

: 8.7C Lerwick (Shetland)

Lowest Grass Minimum

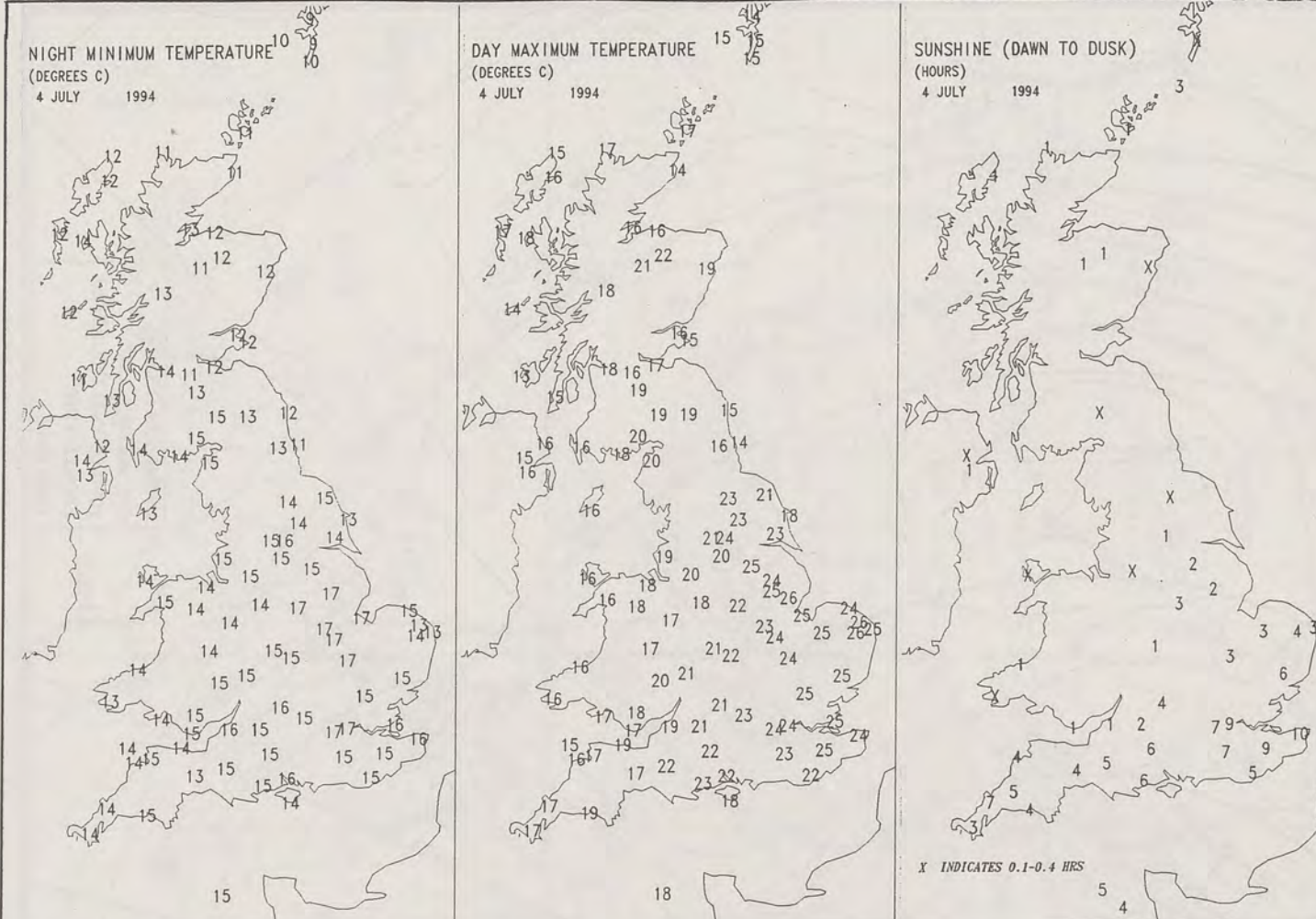
: 8.1C Baltasound (Shetland)

Most Rain (24 hrs to 0900 GMT)

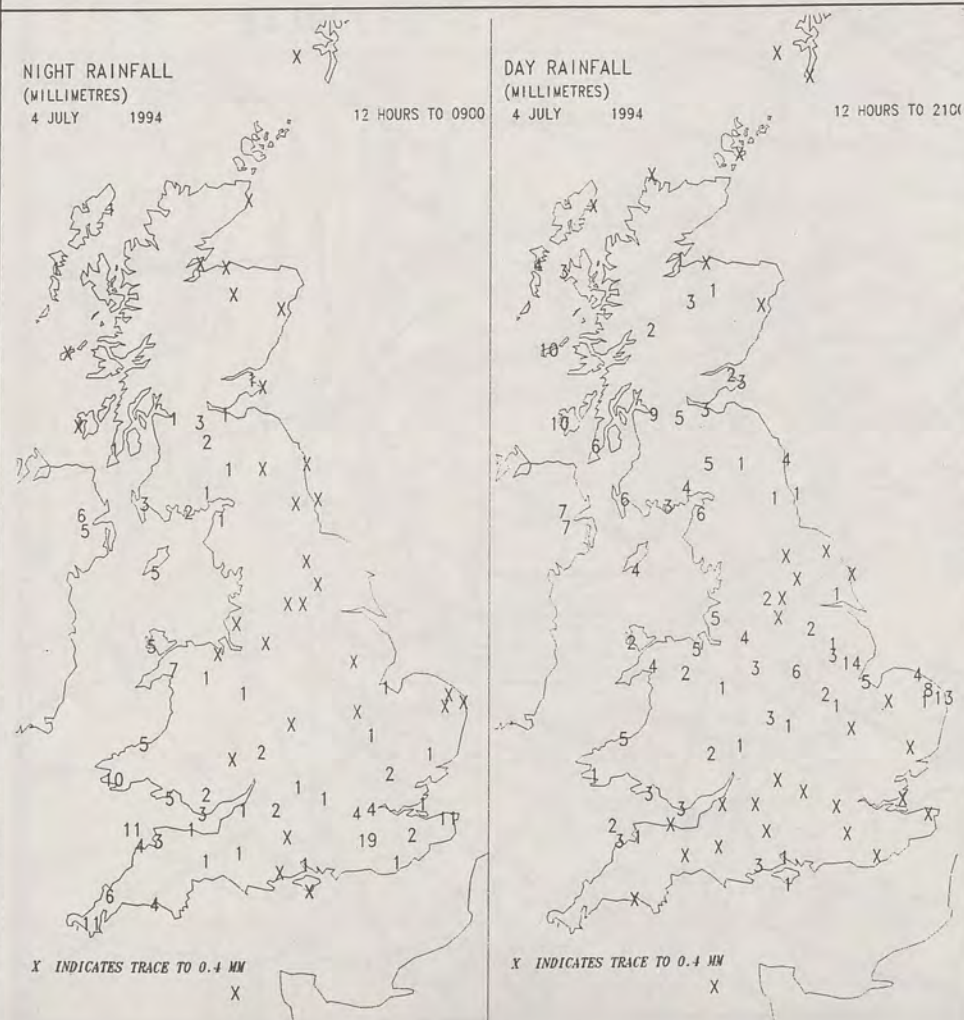
: 16.6mm Greenock (Strathclyde)

Most Sunshine

: 10.4Hrs Manston (Kent)



DAILY CLIMATE DATA

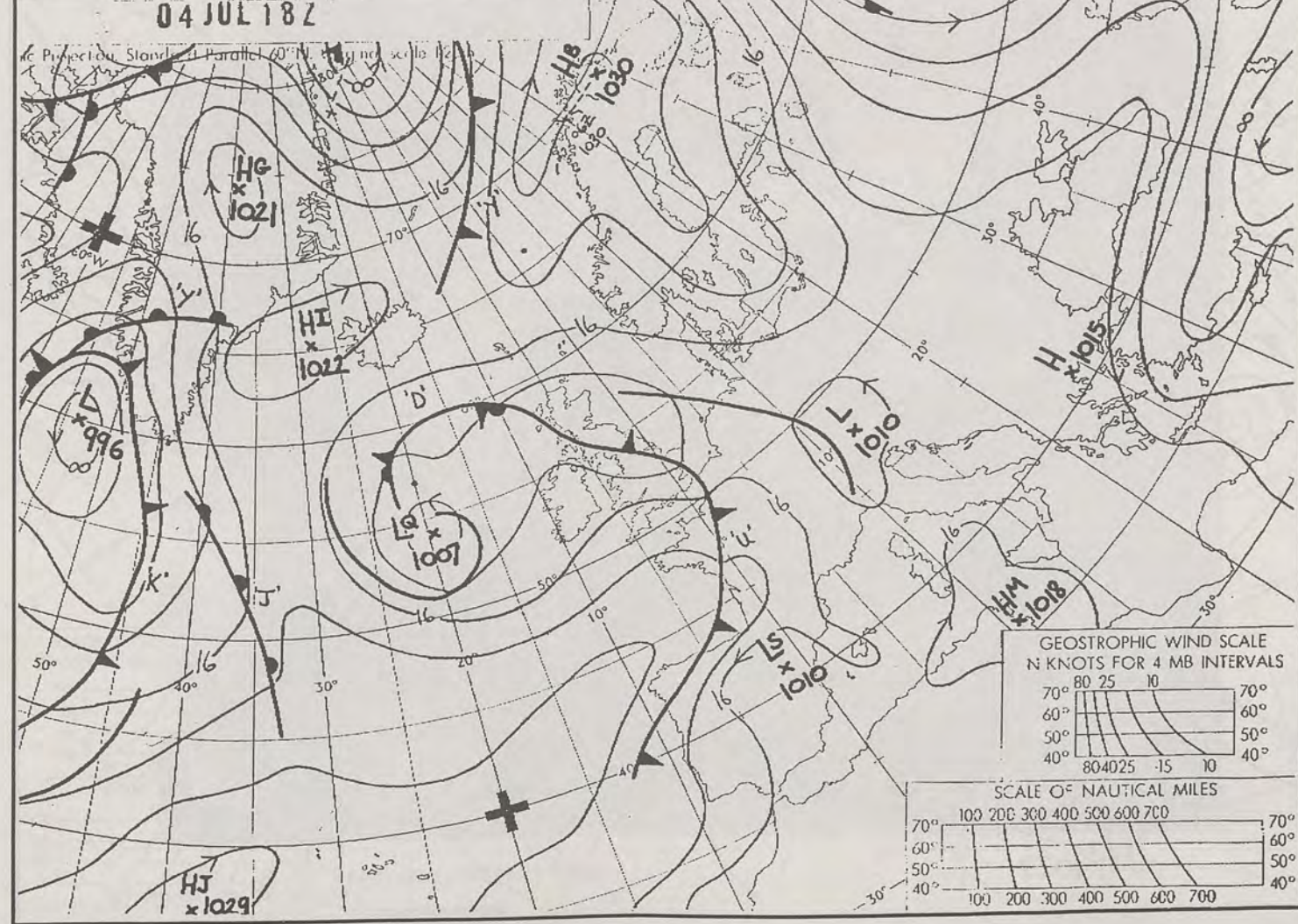
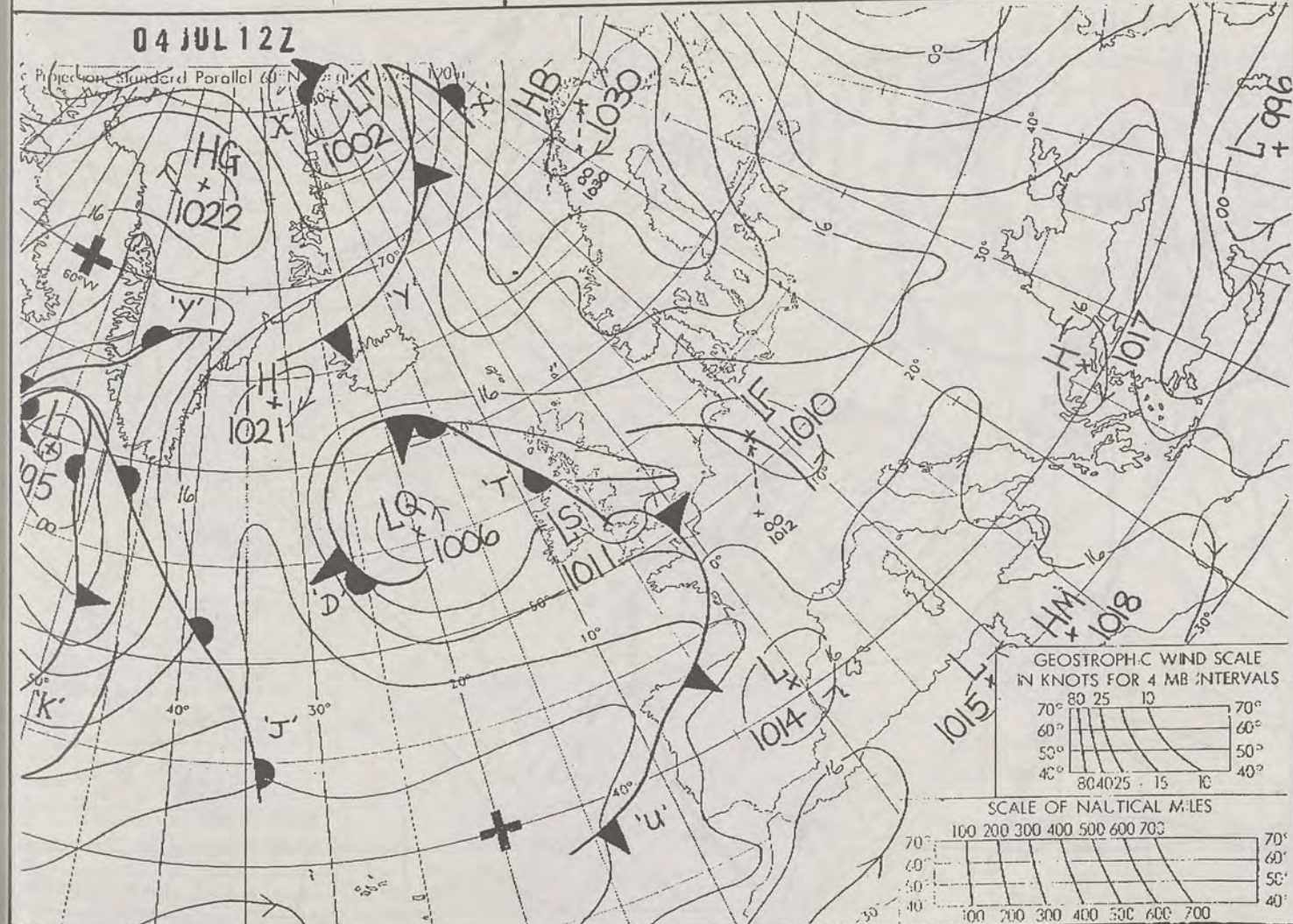
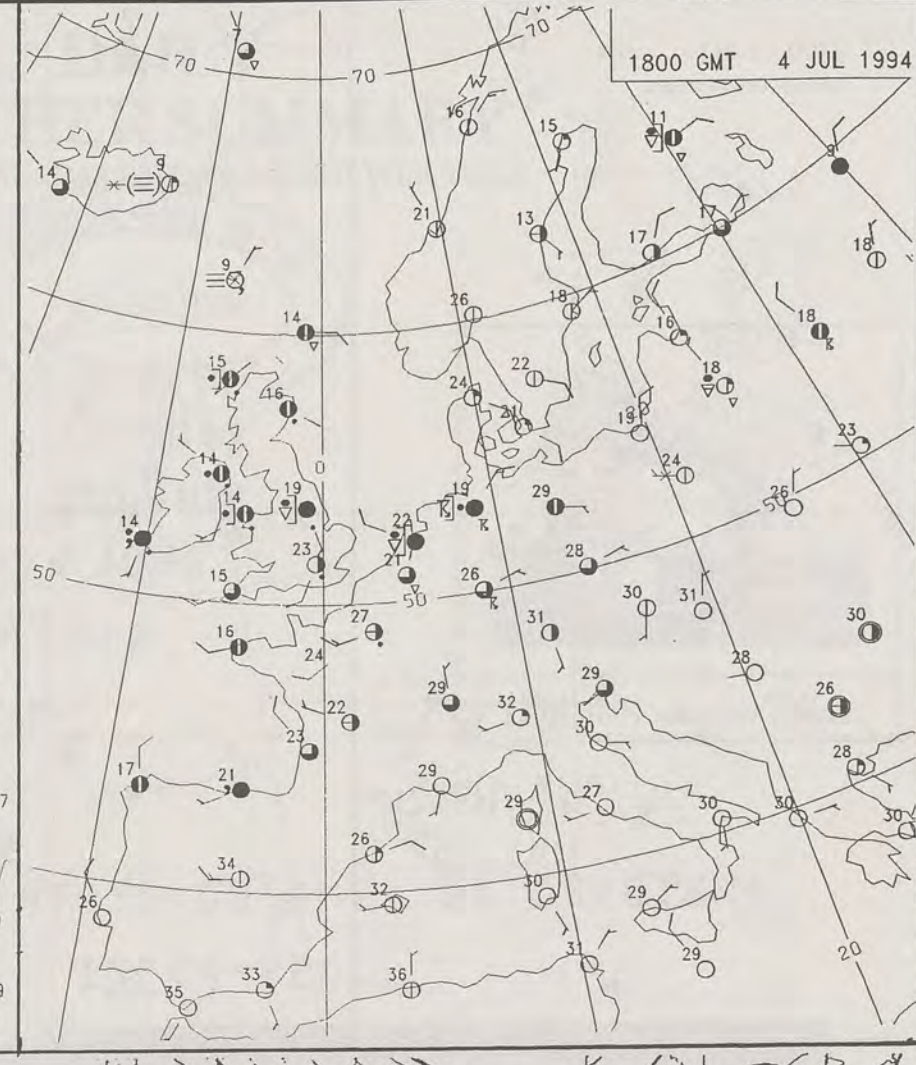
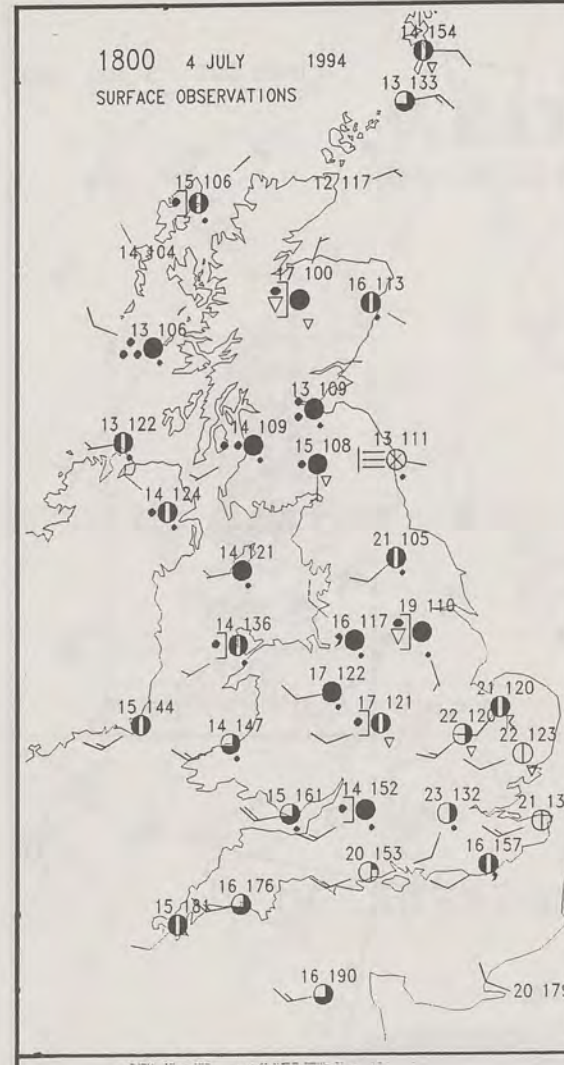
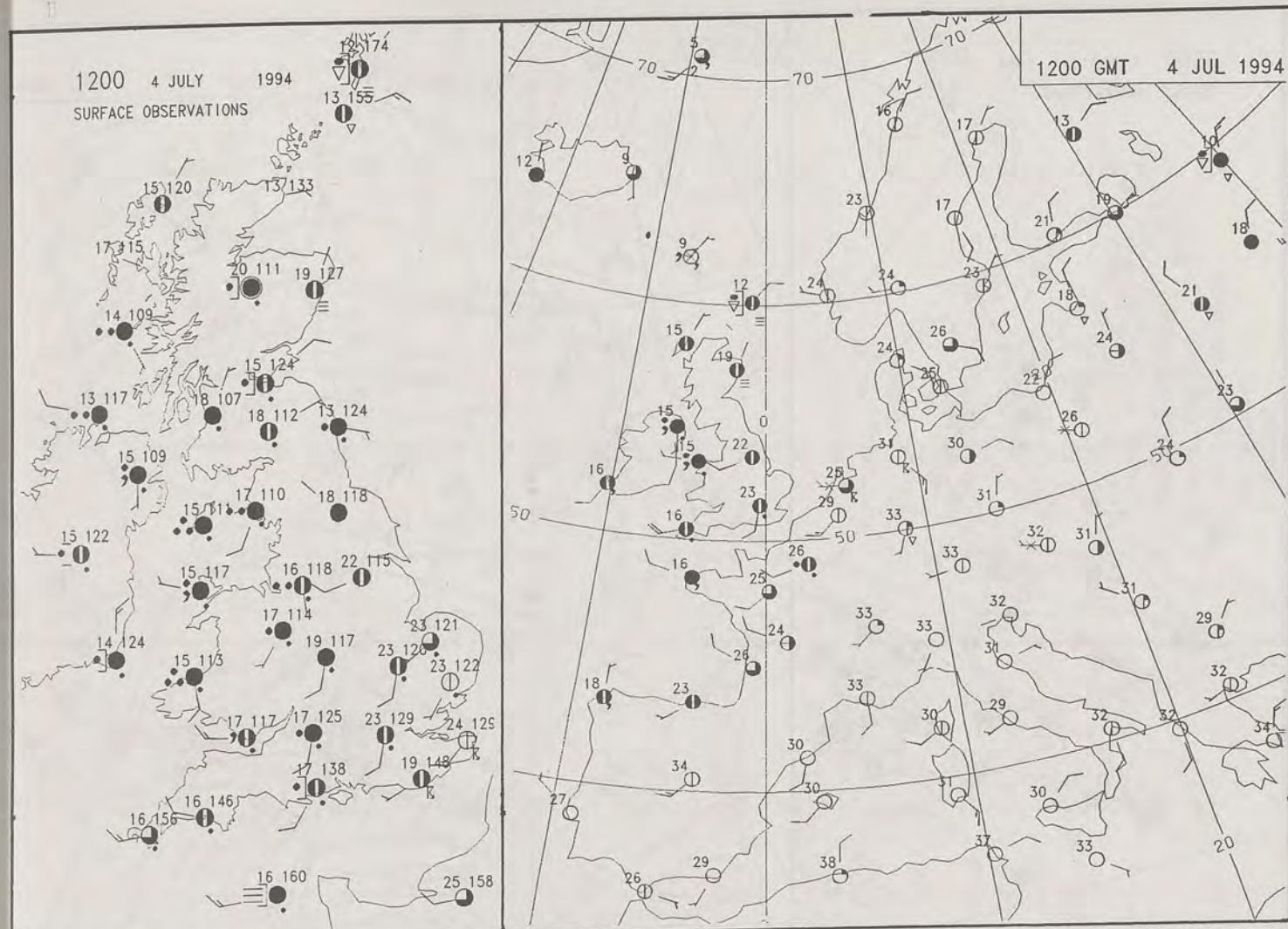


DAILY WEATHER SUMMARY



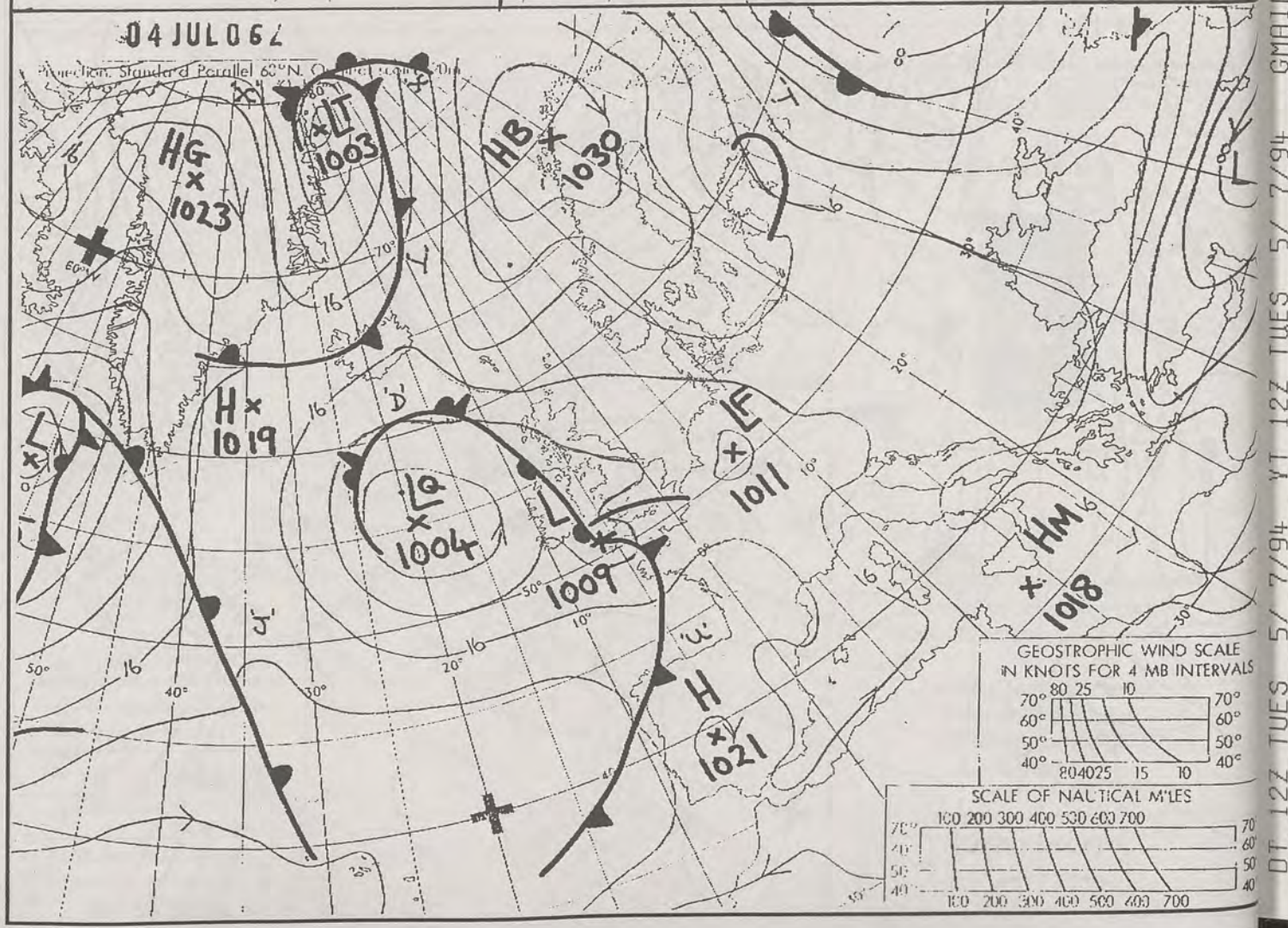
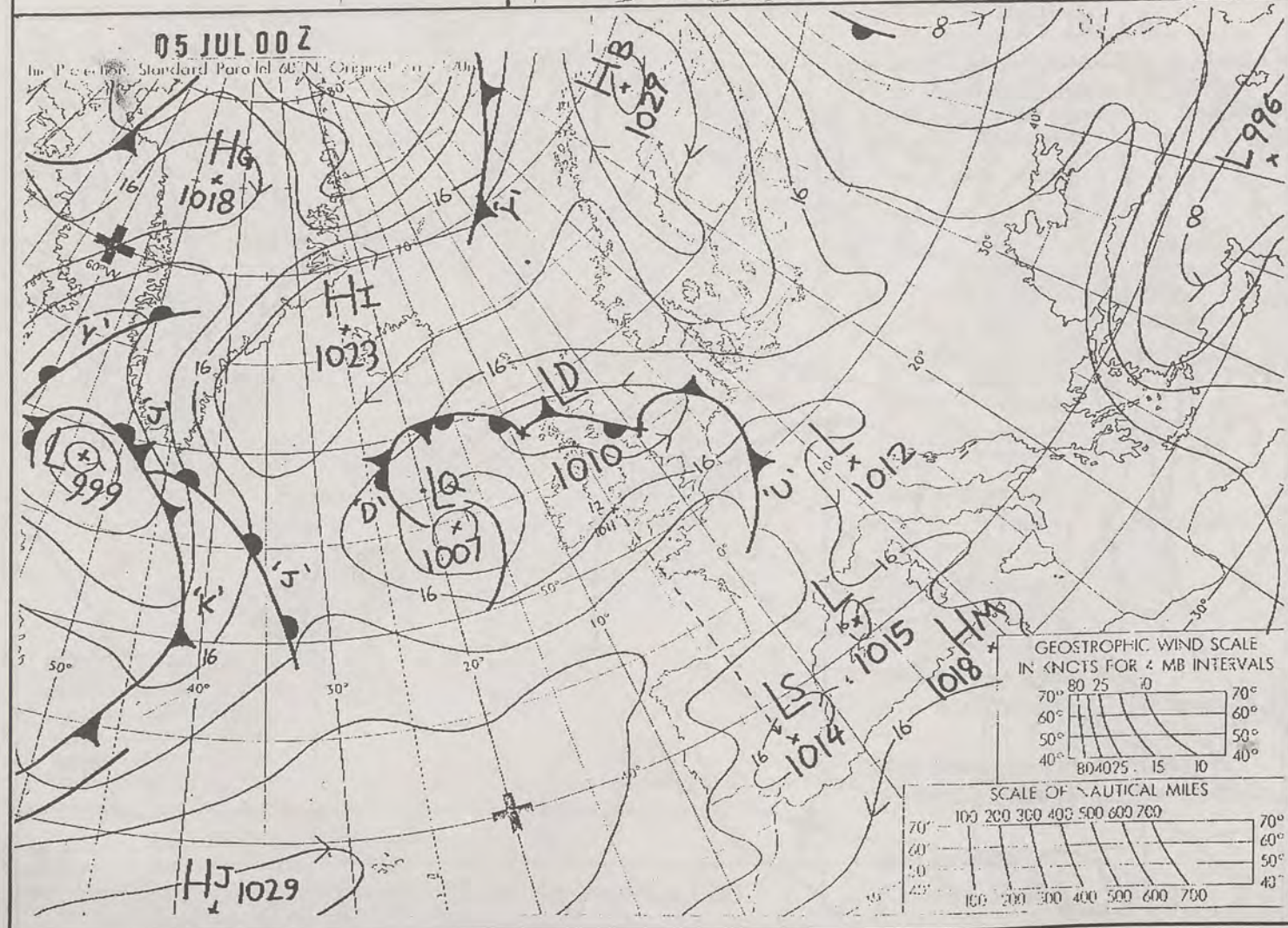
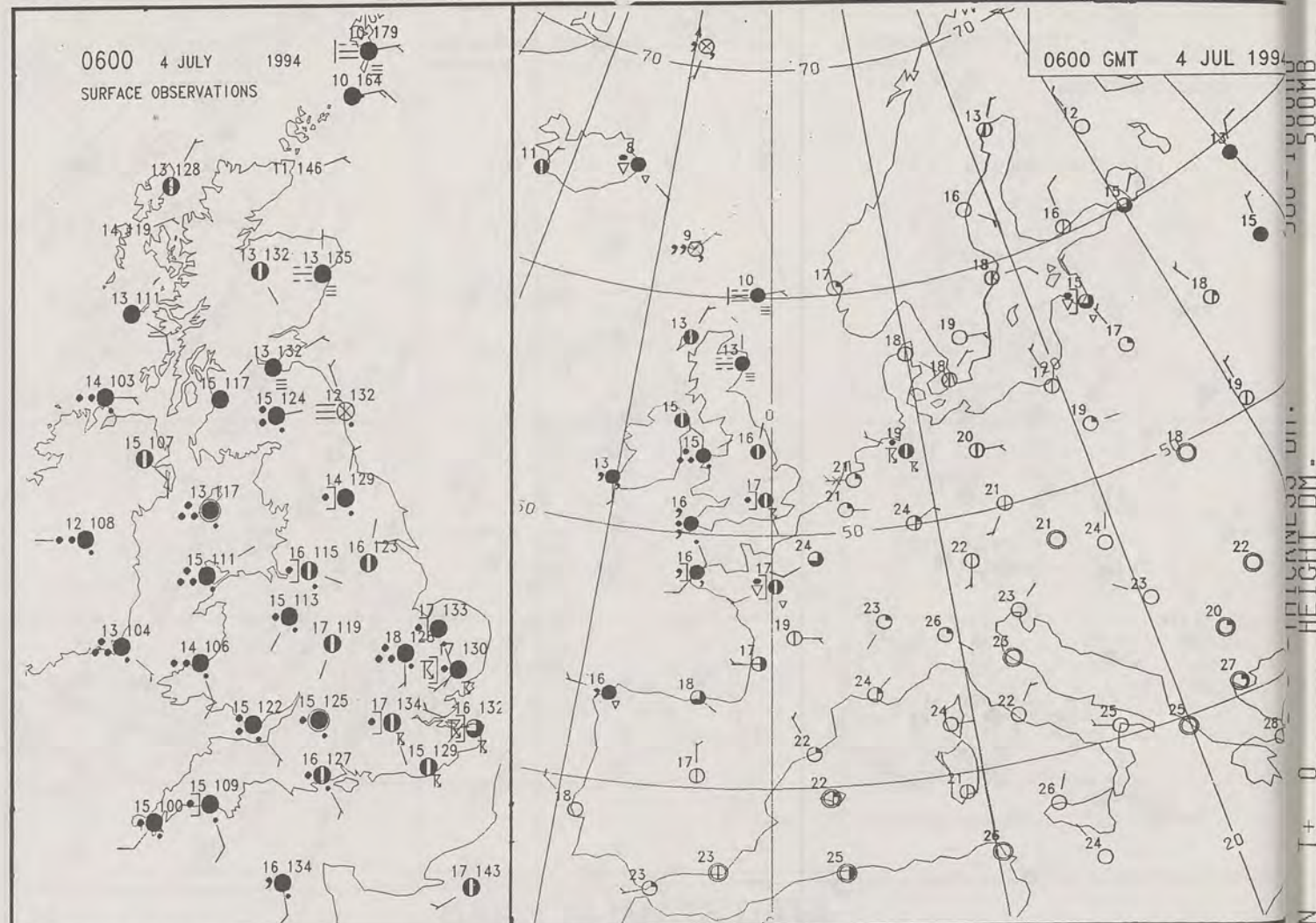
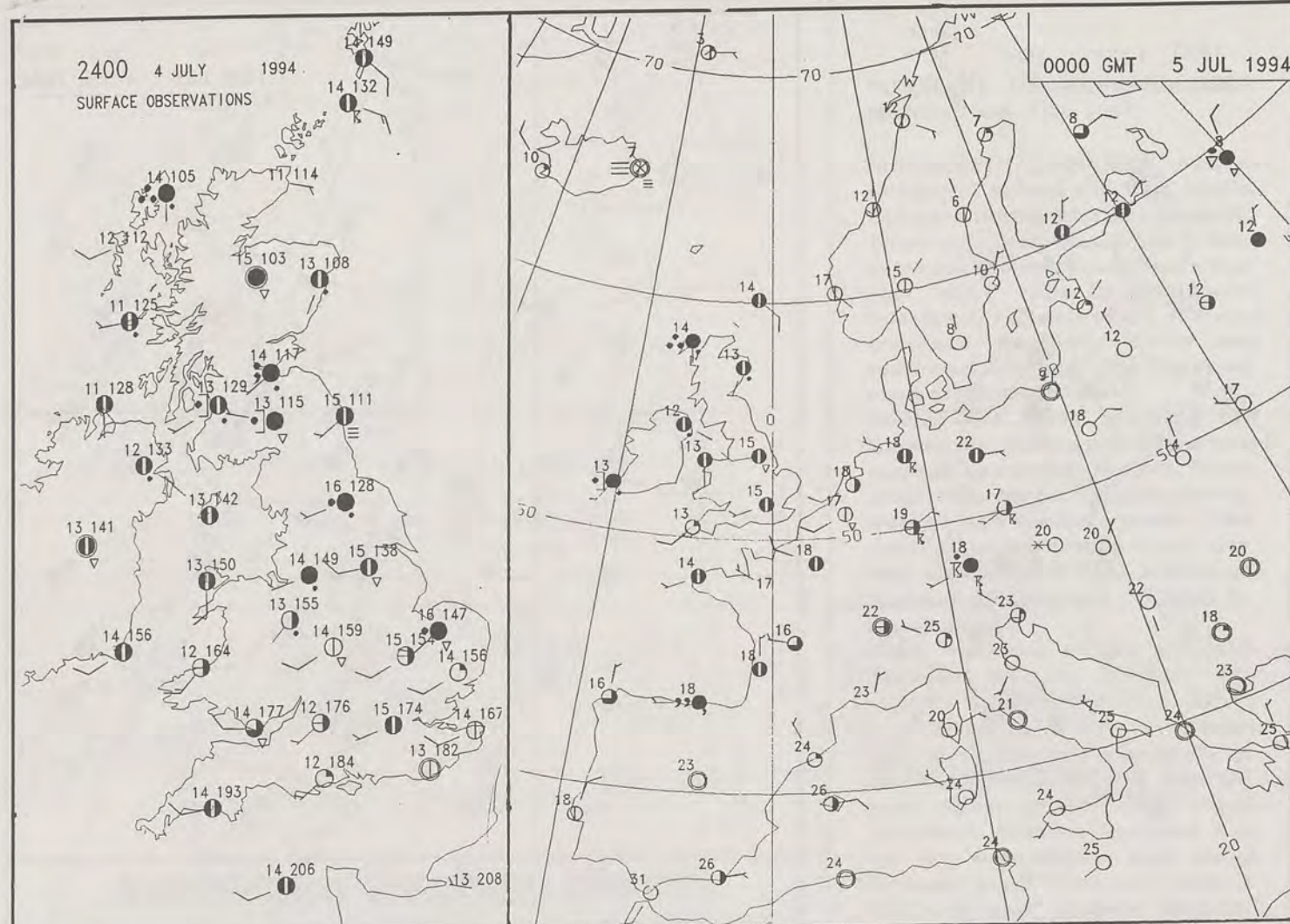
For details of other Weather Summaries produced by the Met. Office please contact:

London Weather Centre
Climate Department
127 Clerkenwell Road
London
EC1R 5DB
Telephone: 071 405 4358
Fax: 071 404 4314

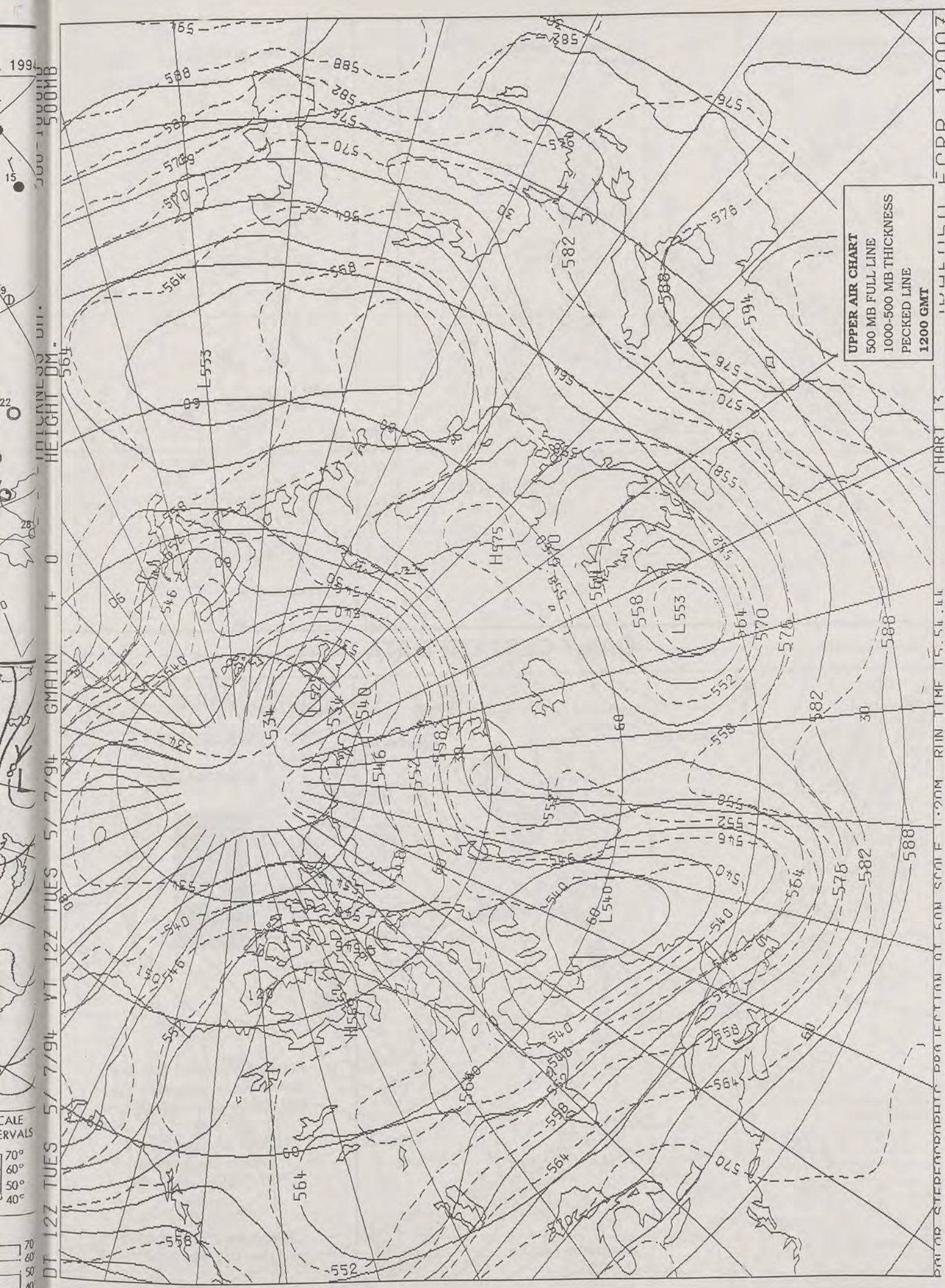


NOT FOR LOAN

DUPLICATE ALSO



DT 12Z TUES 5/ 7/94 VT 12Z TUES 5/ 7/94 GMTIN 1+ 0 HEIGHT 500MB




DAILY WEATHER SUMMARY


INCLUDING SUMMARY OF BRITISH WEATHER



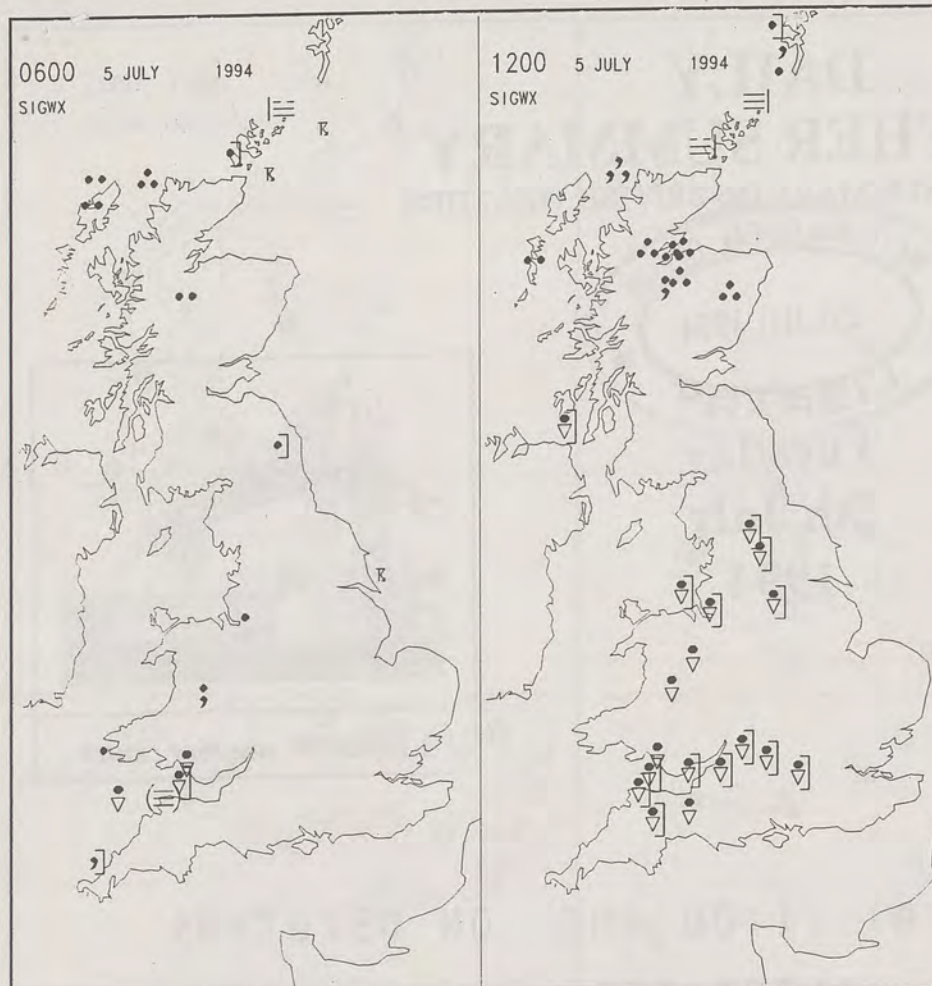
Tuesday
5th July
1994



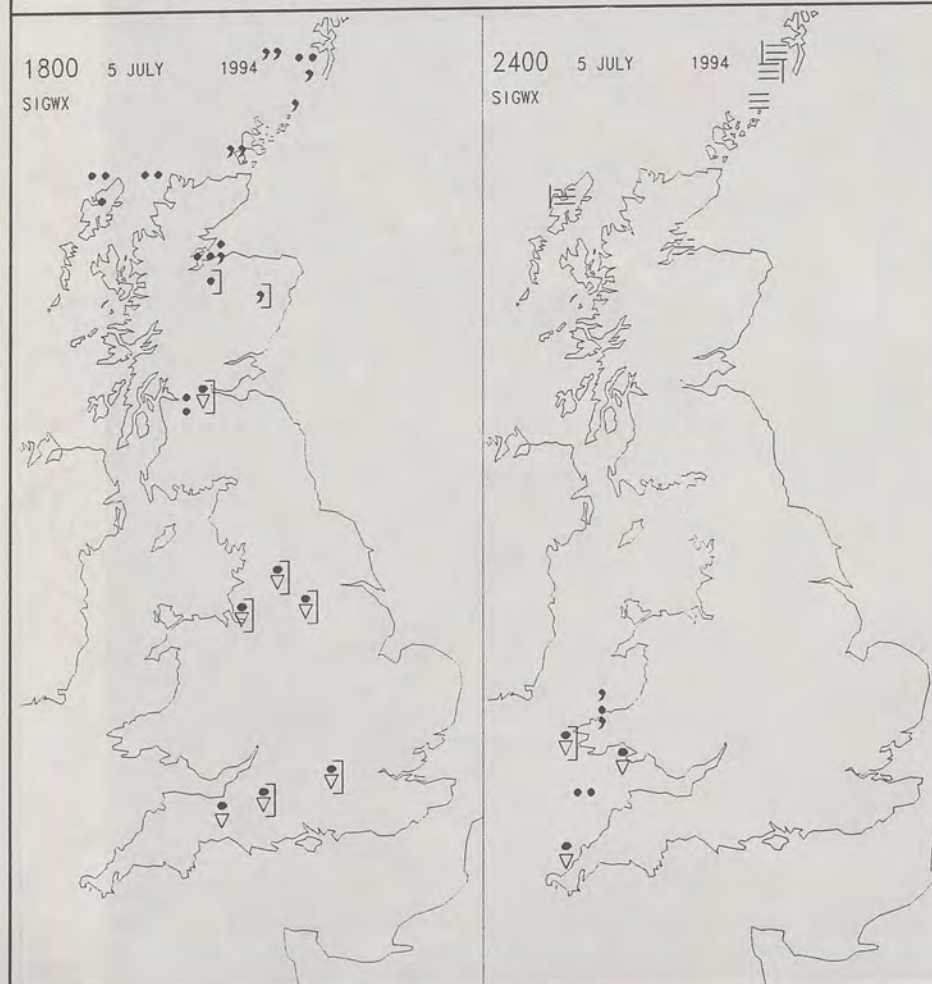
METEOSAT AT 11:00 GMT ON 05/07/94
INFRA-RED



CLOUD-TOP OR LAND/SEA TEMPERATURE
COLD WARM



SIGNIFICANT WEATHER CHARTS



Published by London Weather Centre. All times are GMT.

SUMMARY OF UK WEATHER TUESDAY 5th July 1994

Wales and Scotland were mainly cloudy with rain and drizzle at times, although southern and western Scotland turned clearer before morning. Northern Ireland and much of England were dry with clear spells, but northern England had rain and drizzle early on, while the southwest had a few showers.

Northern Scotland had a cloudy day with rain and drizzle, but the south was sunny at times, with a lot of dry weather. However there were showers, especially in the evening.

There was sunshine in Northern Ireland too, but showers as well. Wales was sunny at times, but there were showers, most of them in the morning.

Over England there was some sunshine everywhere and some places stayed dry all day, but many places had showers.

Temperatures were generally close to average.

EXTREMES

TUESDAY 5th JULY 1994

Highest Maximum

: 23.3 C Lowestoft [Suffolk]

Lowest Maximum

: 11.2 C Cape Wrath [N Scotland]

Lowest Minimum

: 7.0 C Macrihanish [Kintyre]

Lowest Grass Minimum

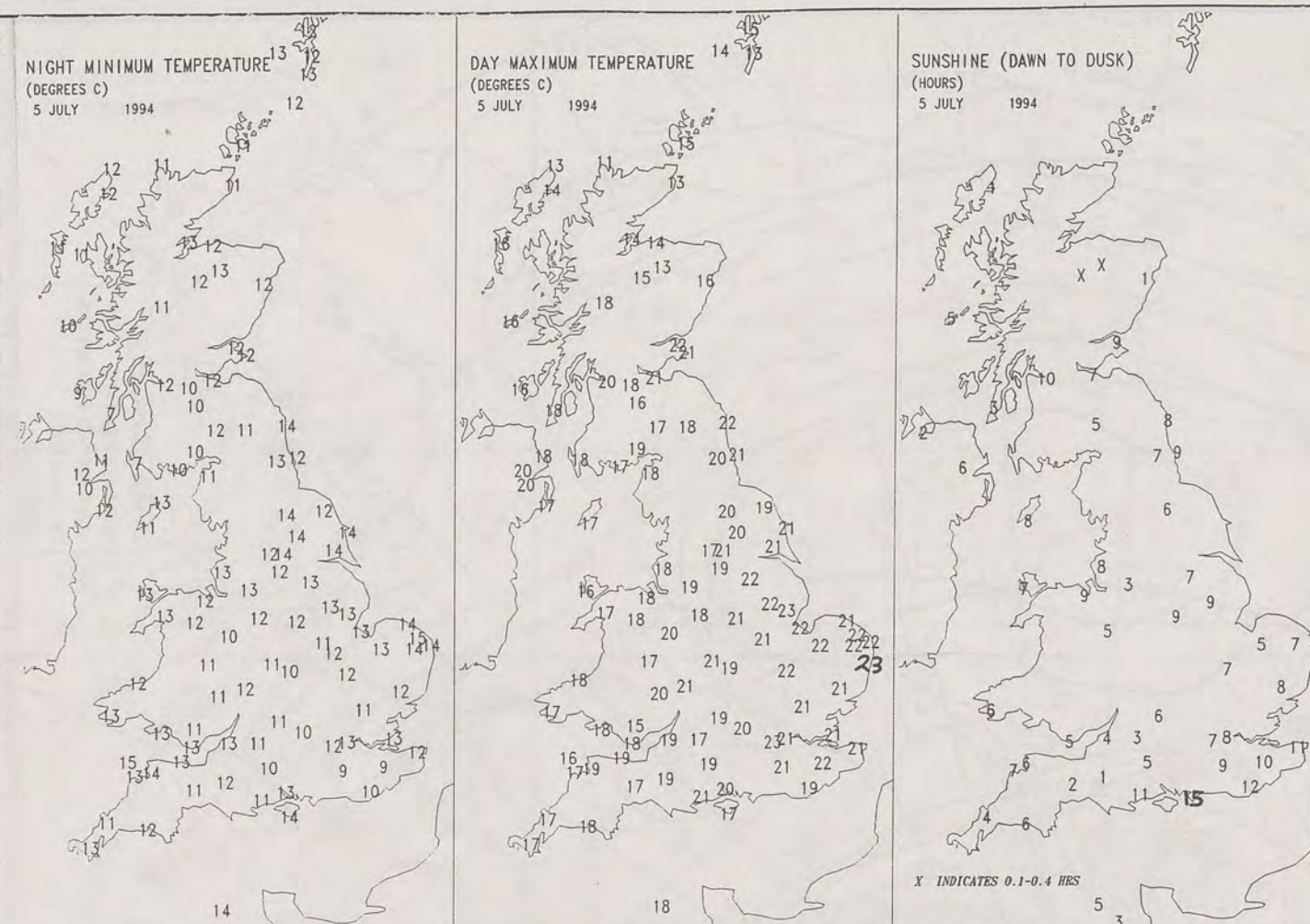
: 1.8 C Orsay [Off west Scotland]

Most Rain (24 hrs to 0900 GMT)

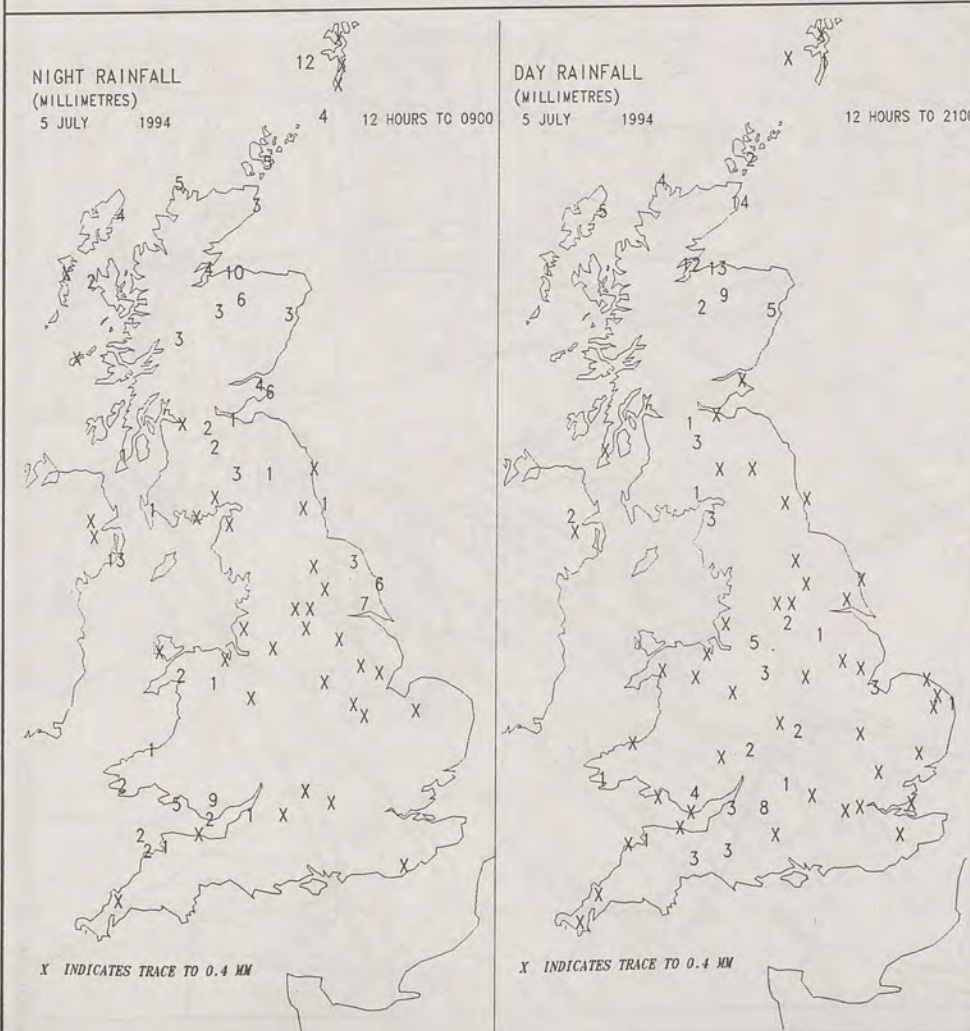
: 15.1 mm Nantmor [Gwynedd]

Most Sunshine

: 15.0 Hrs Southsea [Hampshire]



DAILY CLIMATE DATA

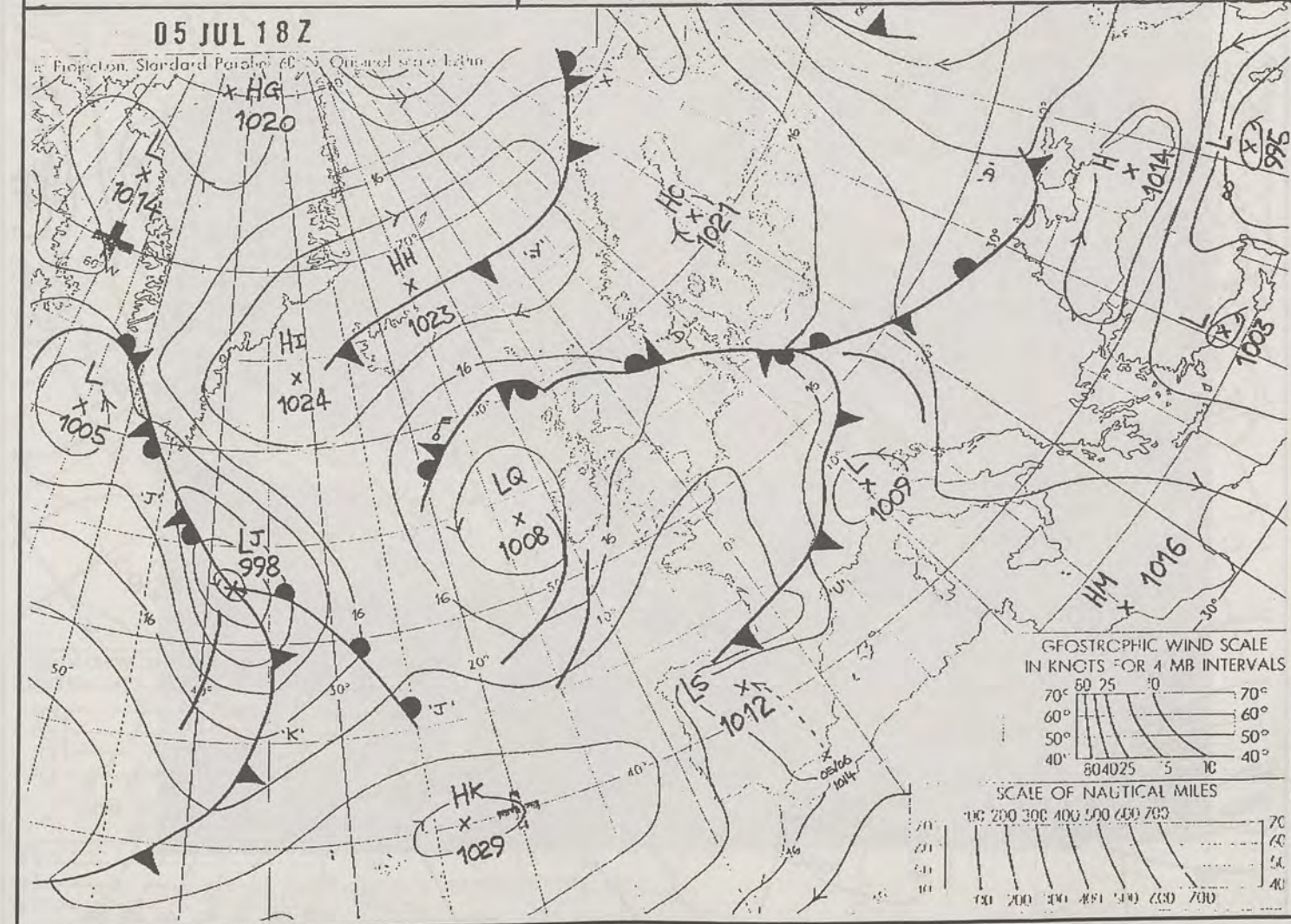
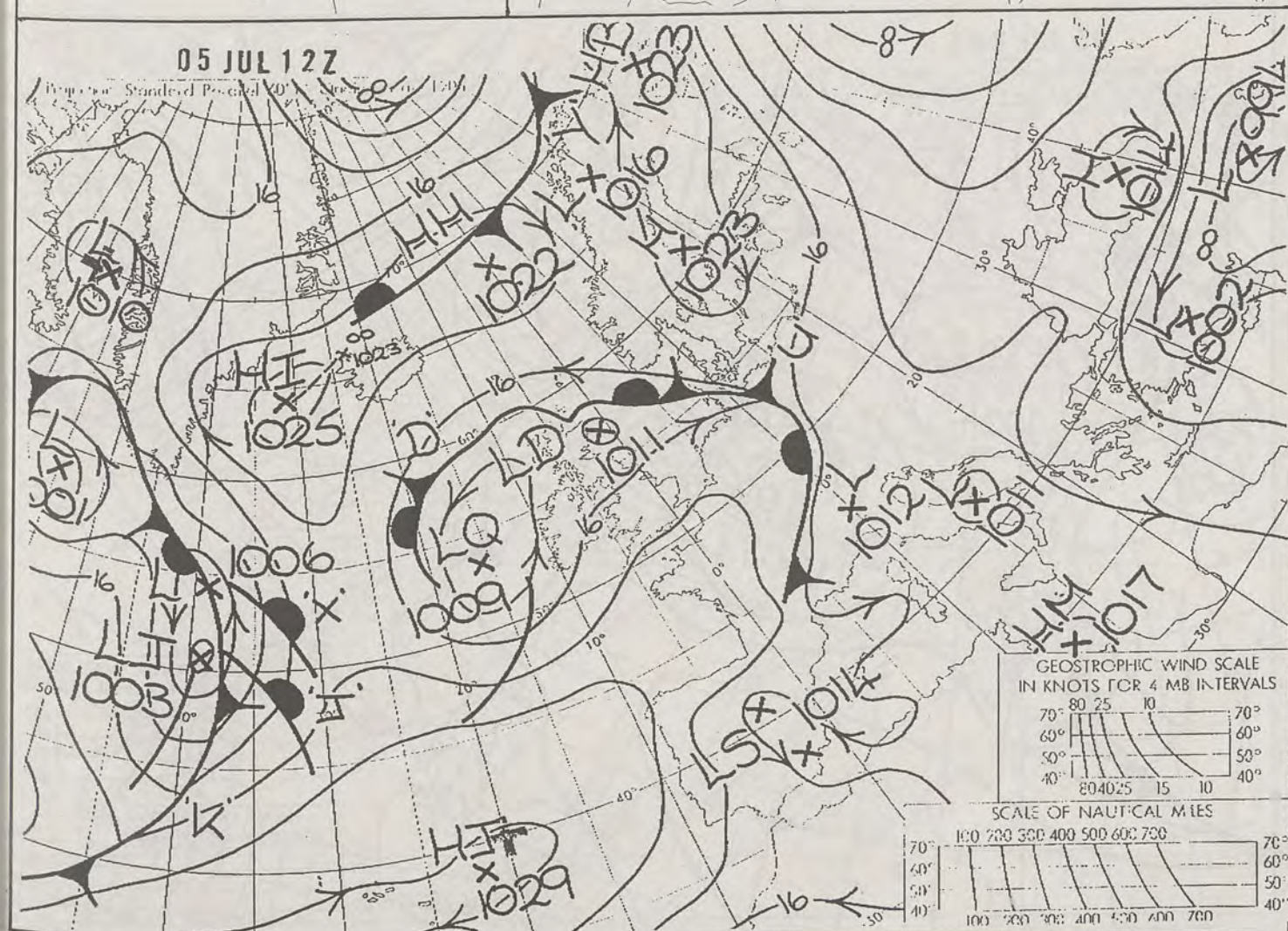
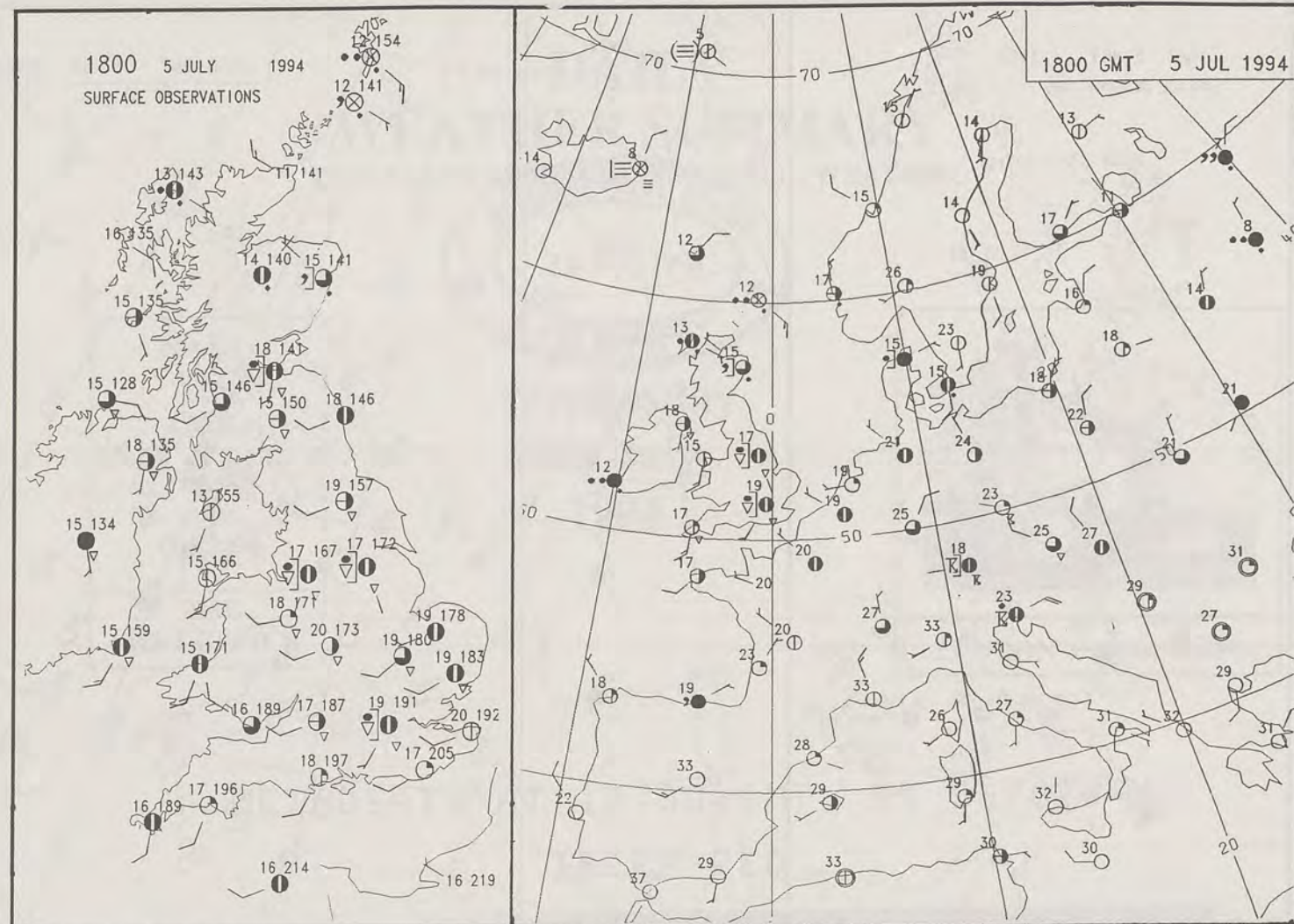
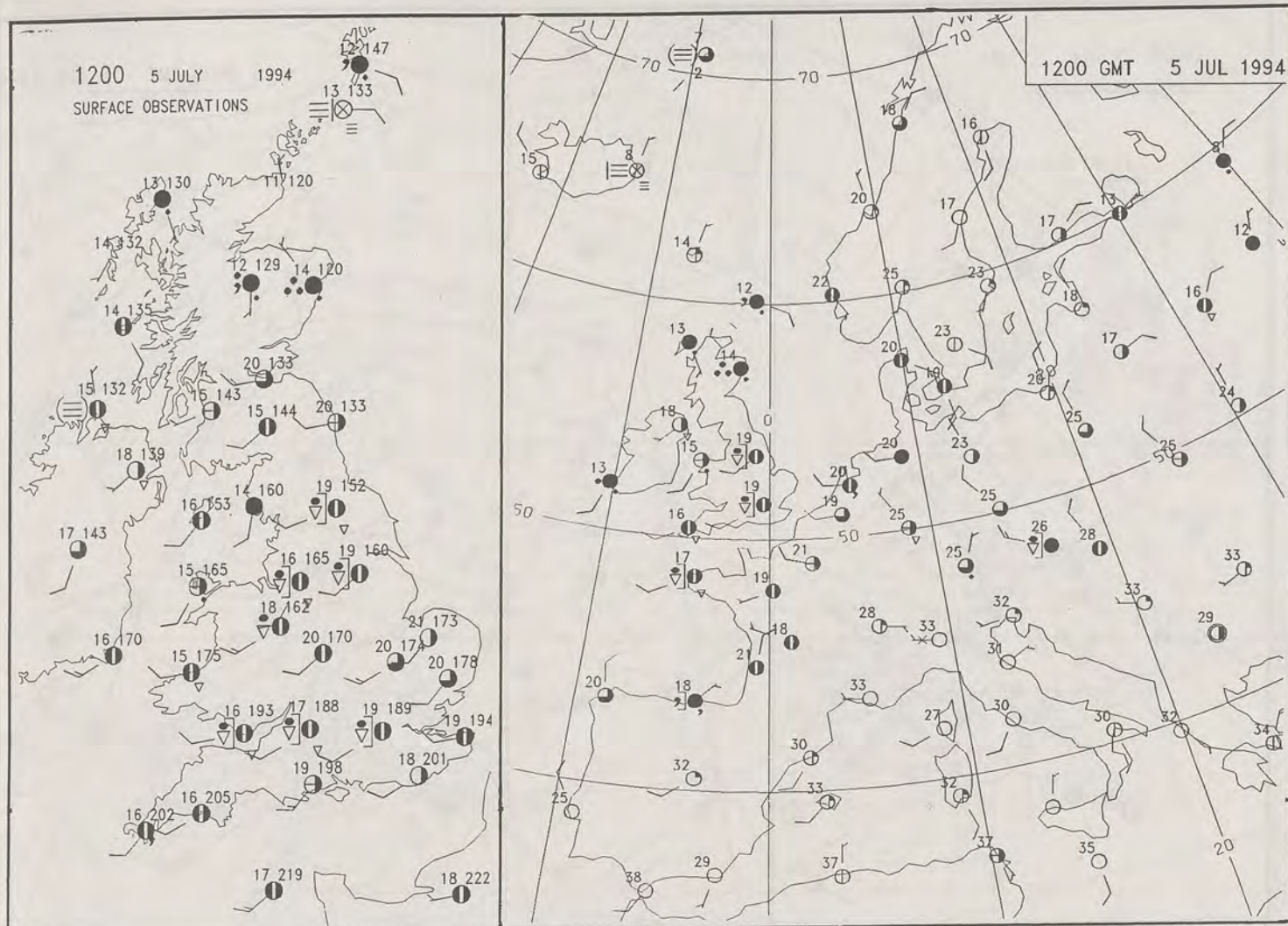


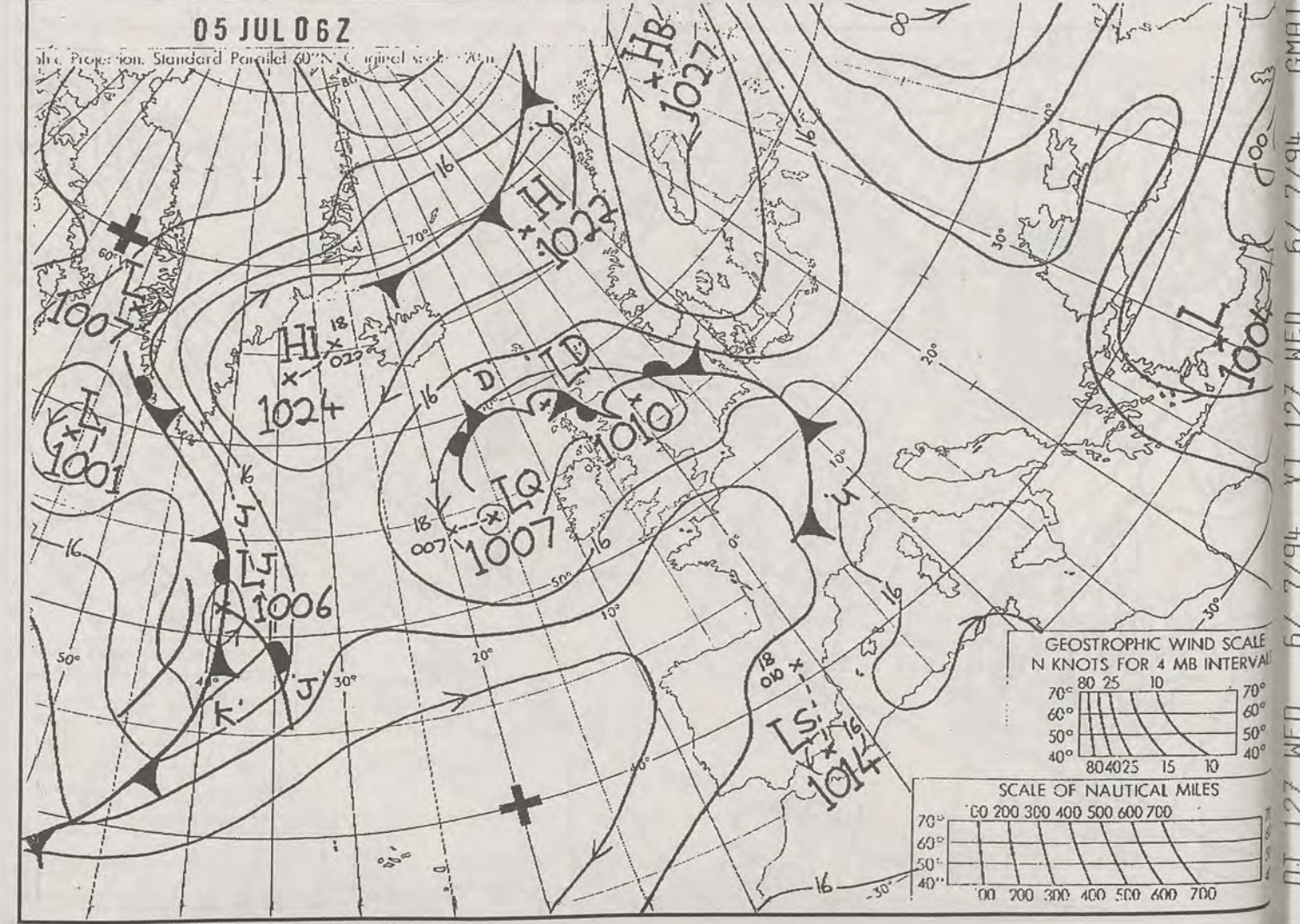
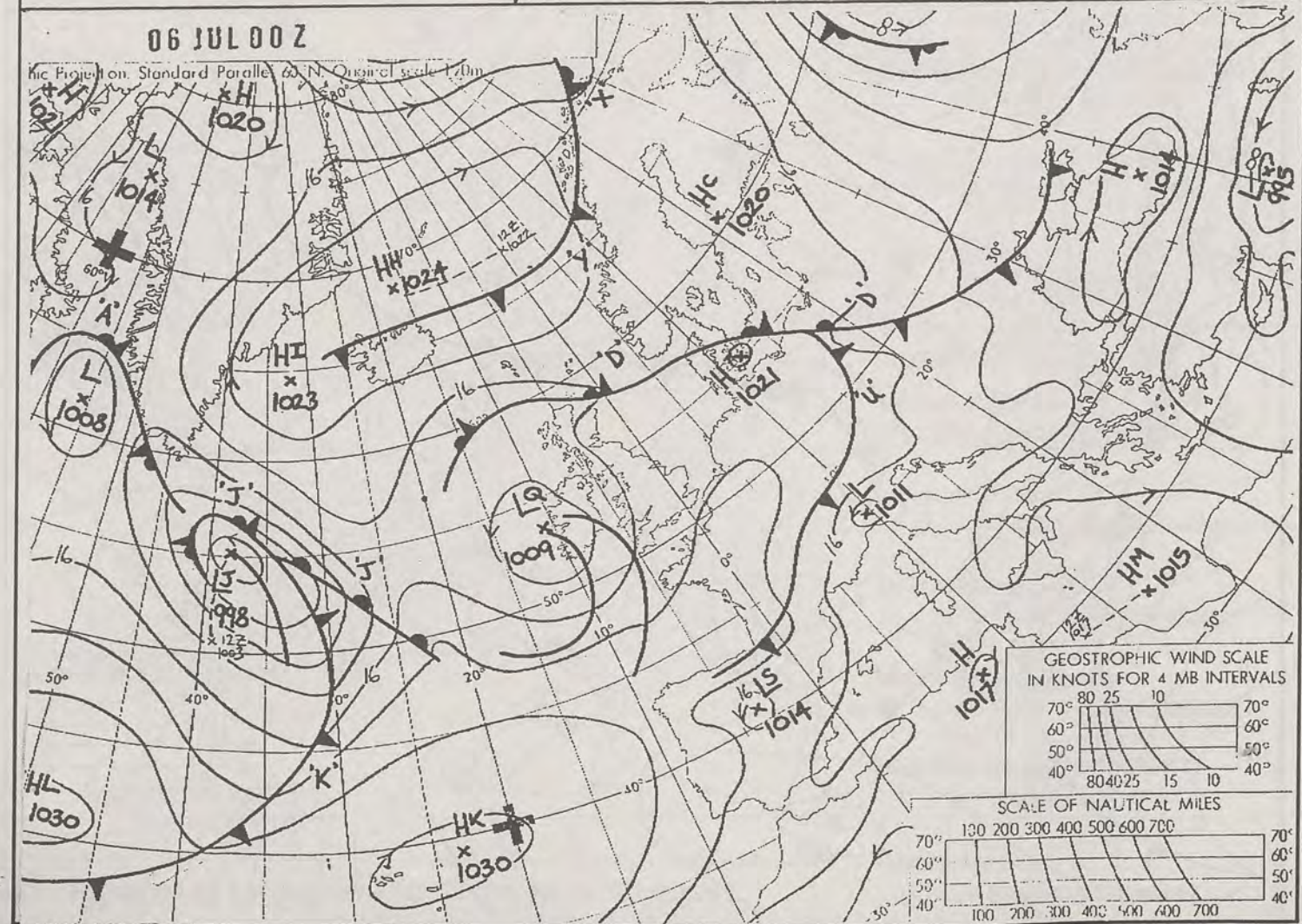
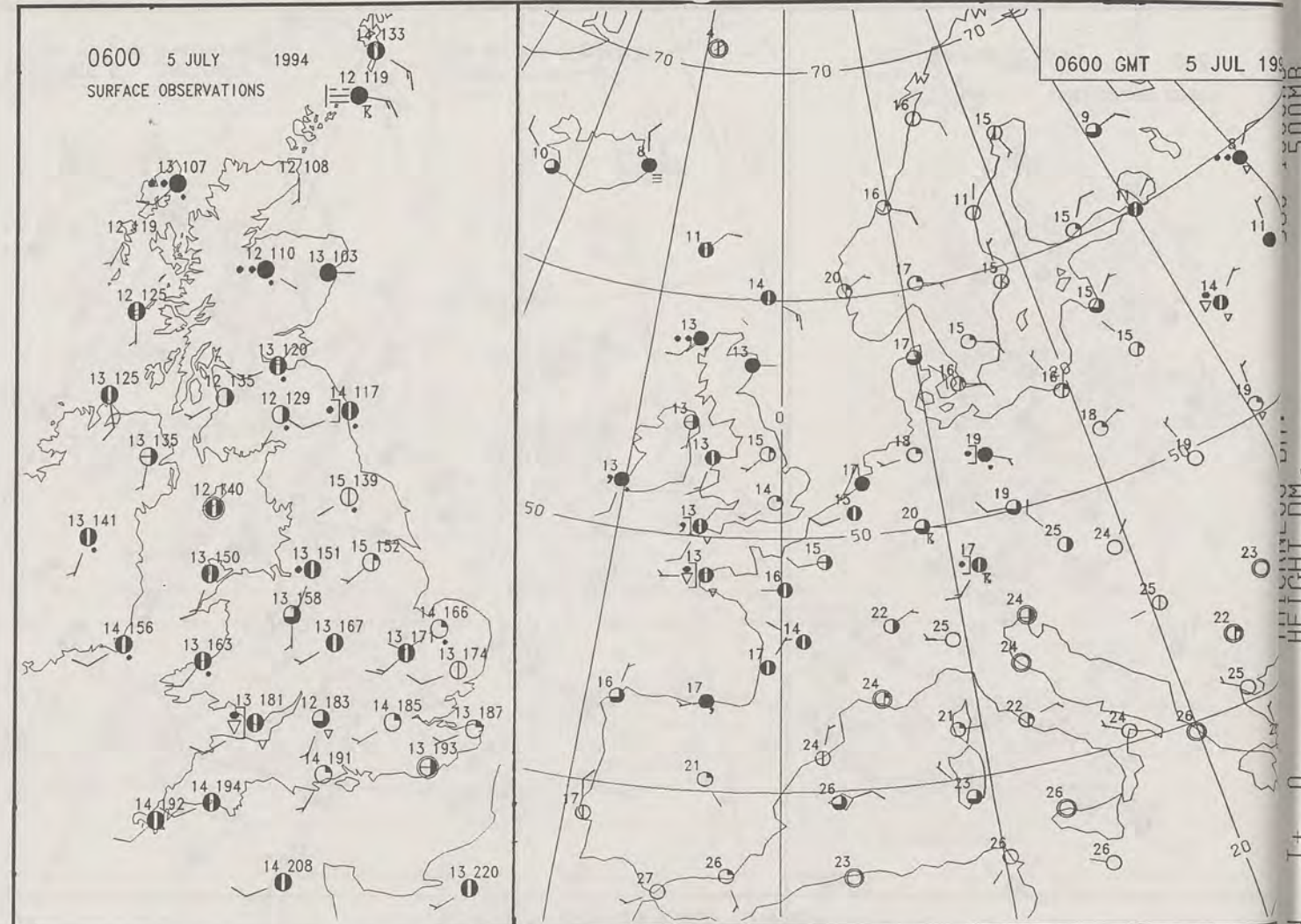
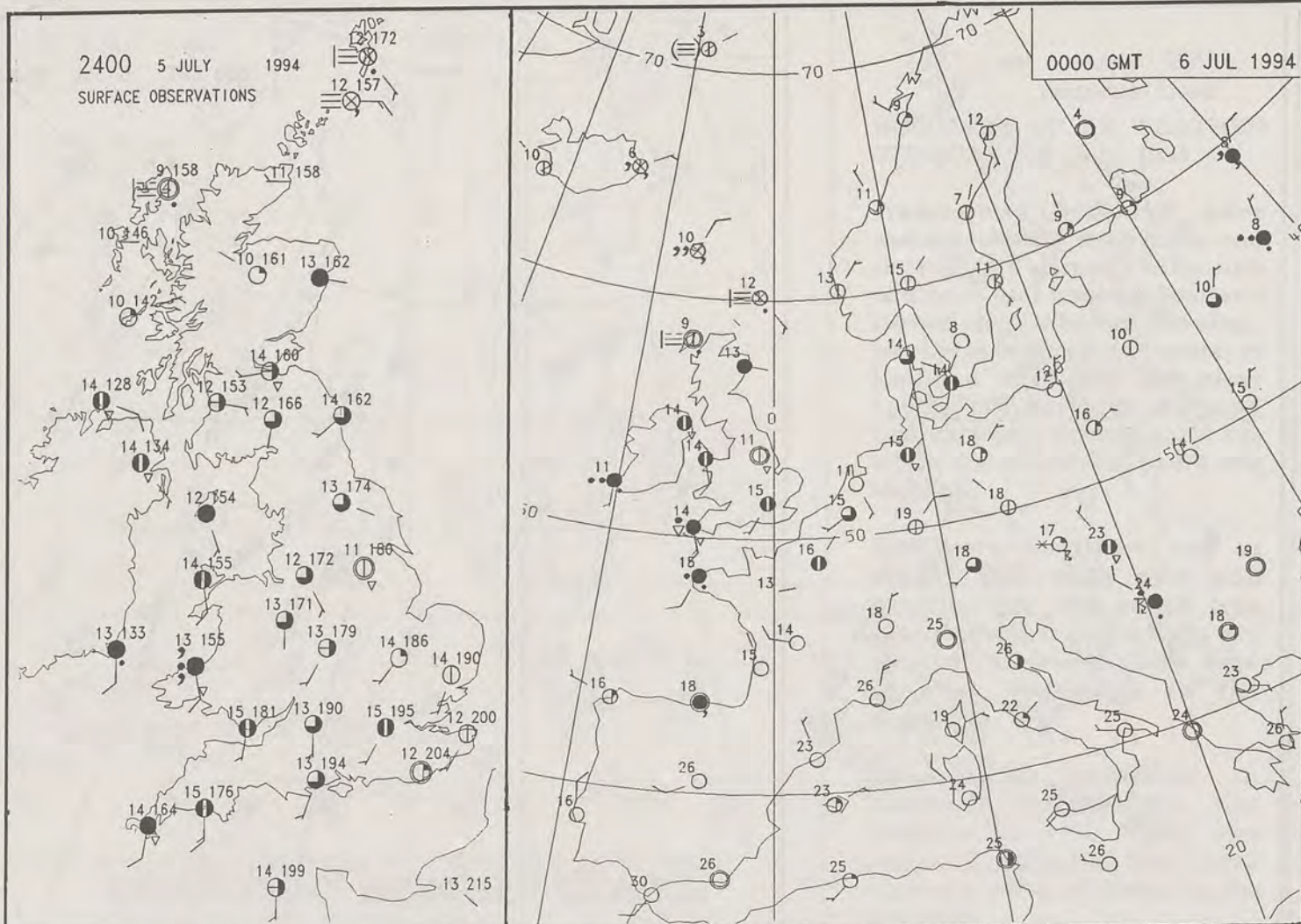
DAILY WEATHER SUMMARY



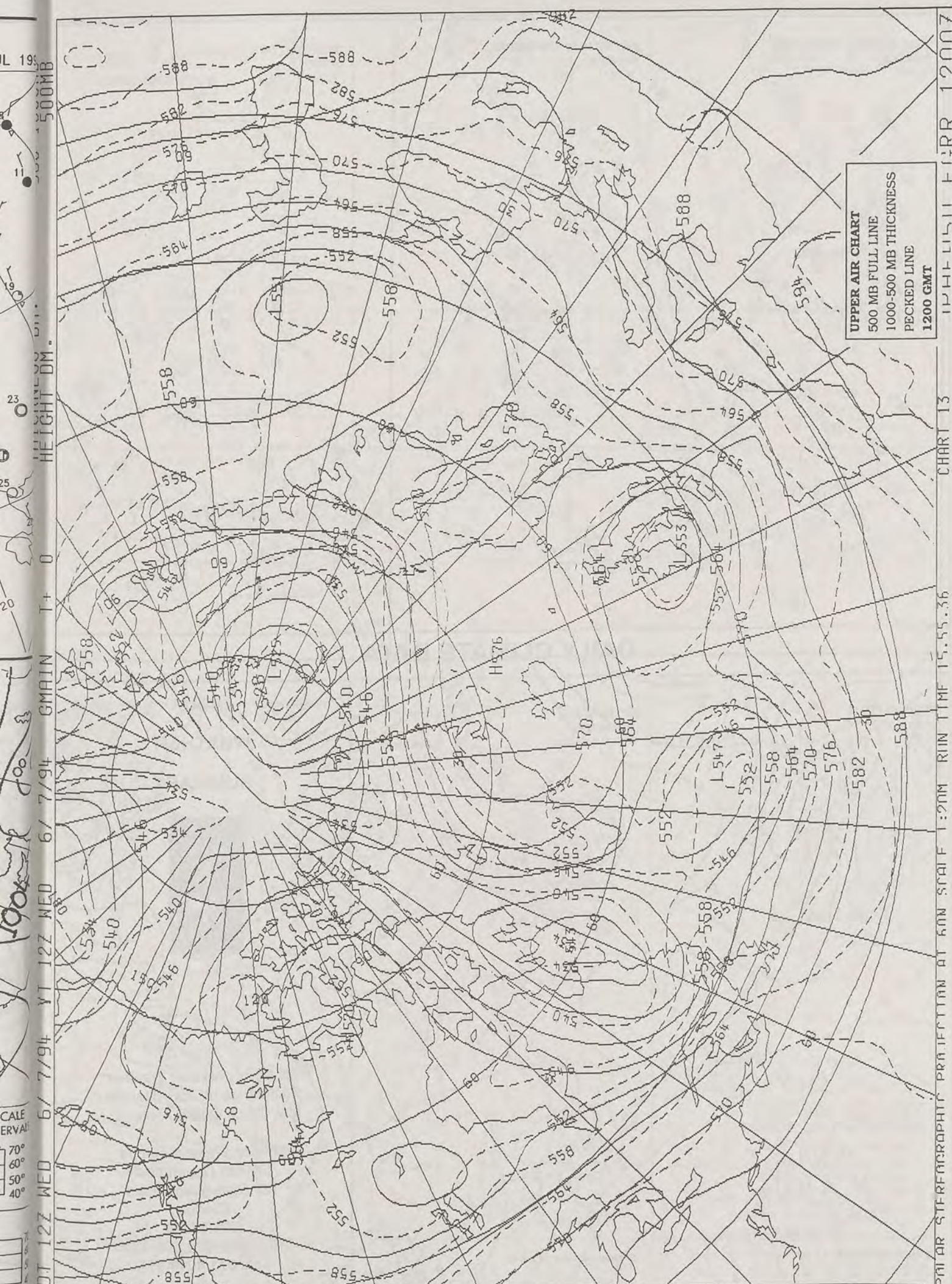
For details of other Weather Summaries produced by the Met. Office please contact:

London Weather Centre
Climate Department
127 Clerkenwell Road
London
EC1R 5DB
Telephone: 071 405 4358
Fax: 071 404 4314






HEIGHT 500MB
T+0
6/7/94
VT 12Z WED 6/7/94
DT 12Z WED 6/7/94




DAILY WEATHER SUMMARY

INCLUDING SUMMARY OF BRITISH WEATHER




Wednesday
6th July
1994

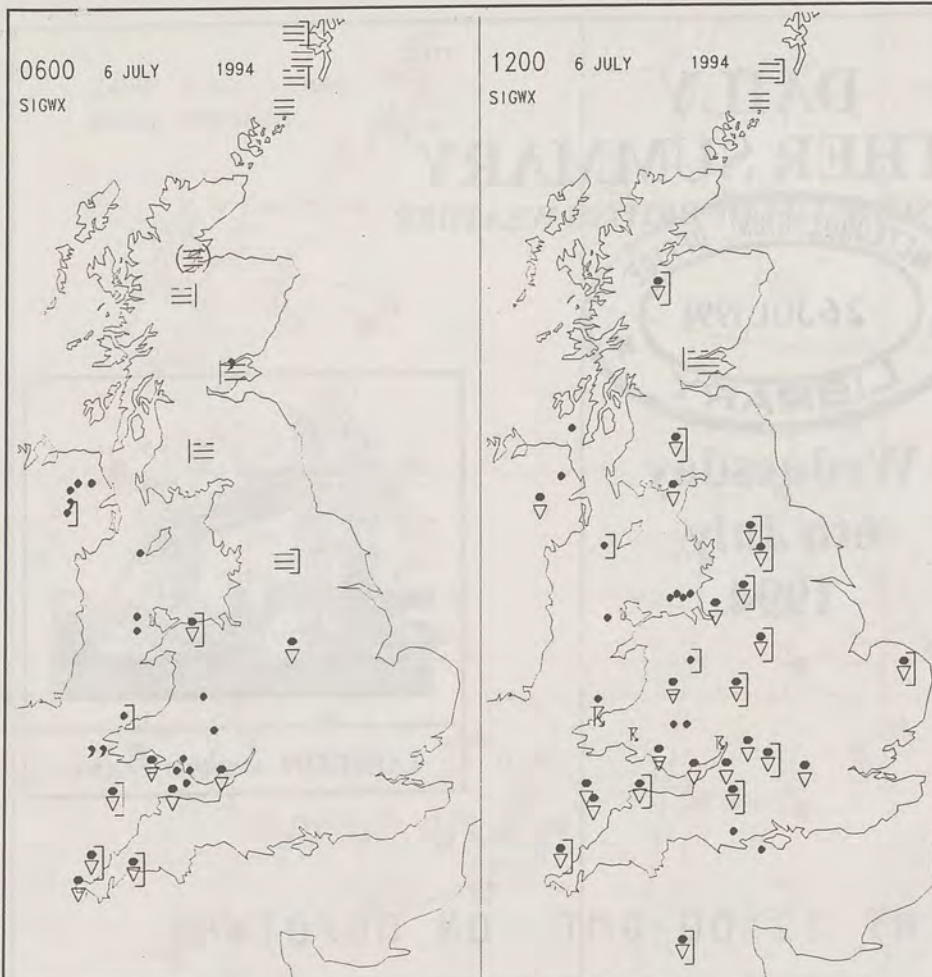


LONDON *weather centre*

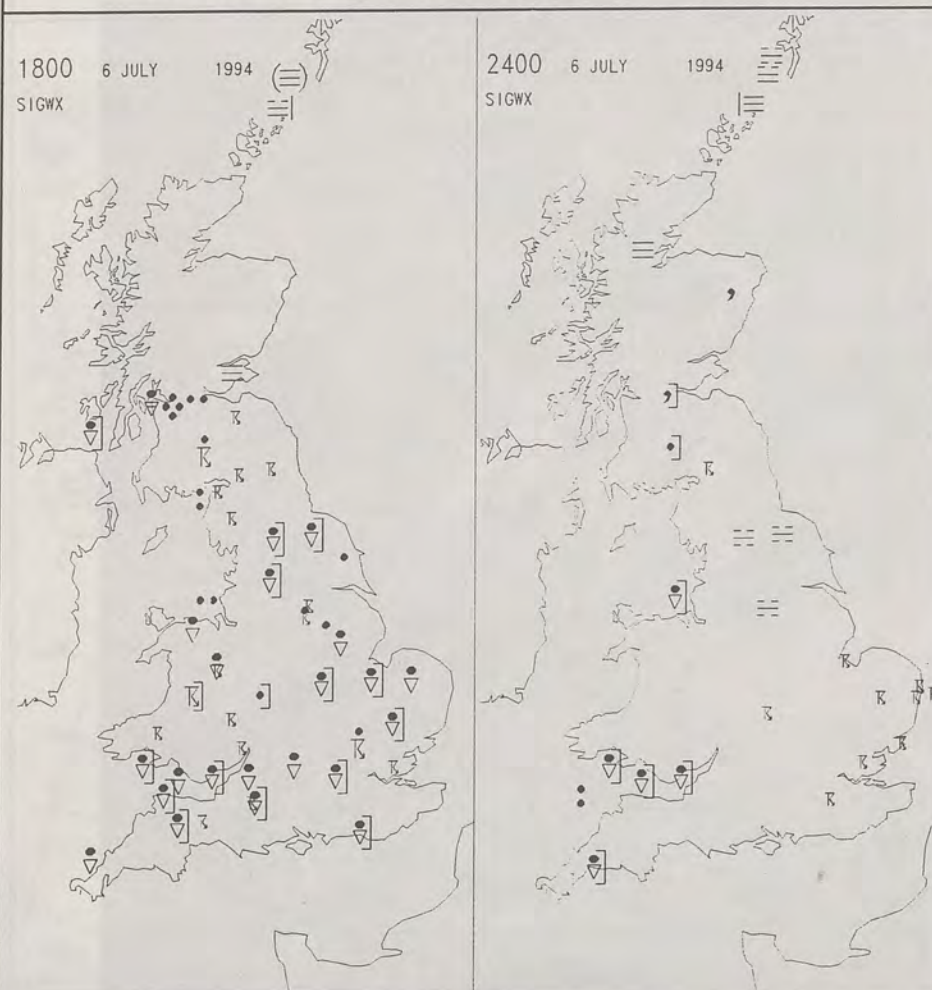
METEOSAT AT 12:00 GMT ON 06/07/94
INFRA-RED



CLOUD-TOP OR LAND/SEA TEMPERATURE
COLD WARM



SIGNIFICANT WEATHER CHARTS



Published by London Weather Centre. All times are GMT.

SUMMARY OF UK WEATHER WEDNESDAY 6th July 1994

With the exception of western coastal areas, it was a dry night and quite a mild one with rather a lot of cloud. Soon after dawn, the showers in the west and in Northern Ireland became a little more frequent and by mid morning had spread into many central and southern parts of England and Wales with thunder reported in many places.

Their slow progress east continued through the afternoon but the north of England, east of the Pennines, and Scotland stayed quite dry. Parts of East Anglia and eastern Scotland remained dry right through the afternoon.

During the evening, trough lines brought more heavy showers accompanied by thunder to many areas across southern and central England and eventually East Anglia. By this time, drier weather was working its way into more western areas.

Generally temperatures were close to normal.

EXTREMES

WEDNESDAY 6th JULY 1994

Highest Maximum

: 22.2 C Linton on Ouse [N Yorks]

Lowest Maximum

: 12.1 C Fair Isle

Lowest Minimum

: 6.0 C Kinloss [Moray Firth]

Lowest Grass Minimum

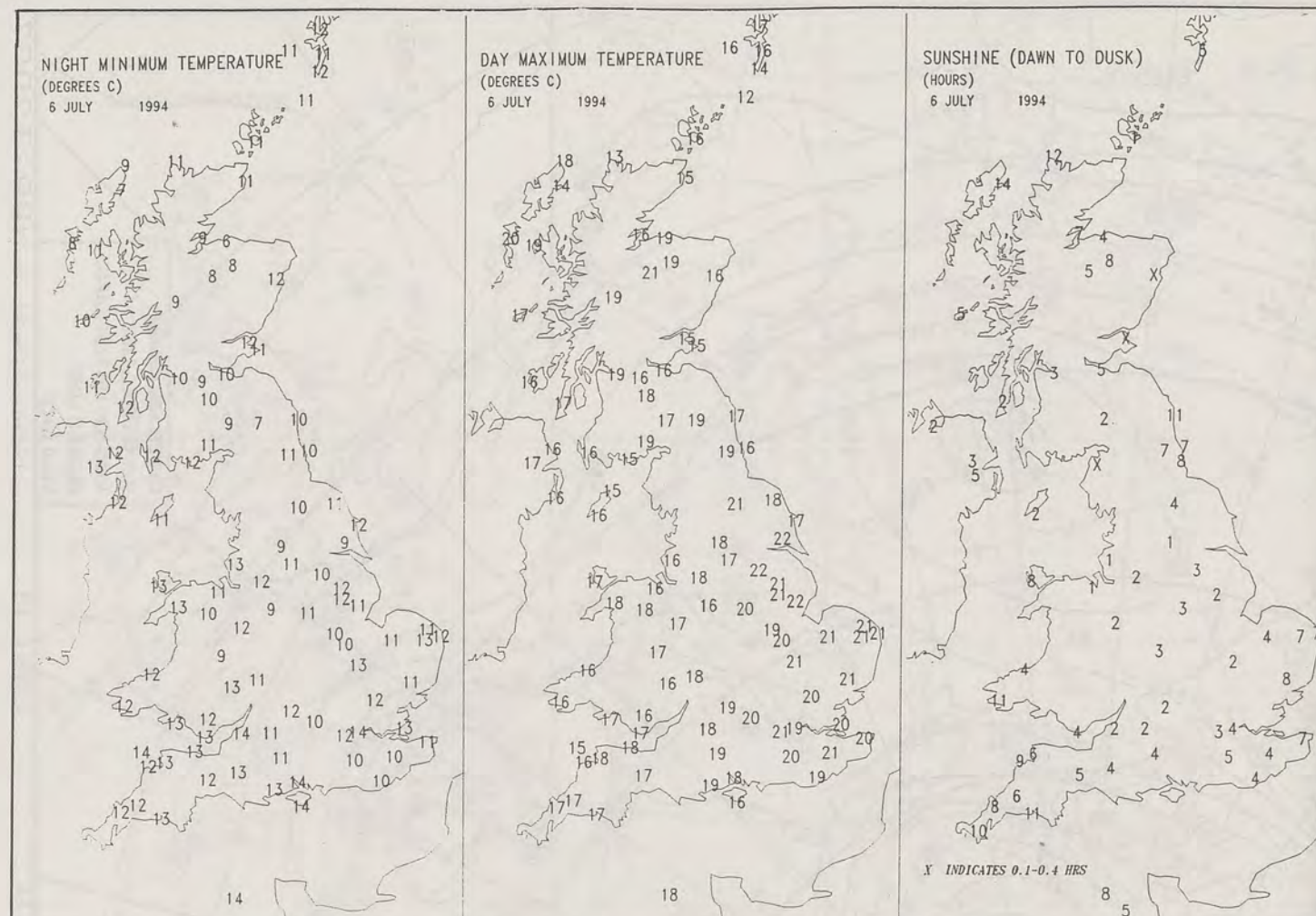
: 1.9 C Kinloss

Most Rain (24 hrs to 0900 GMT)

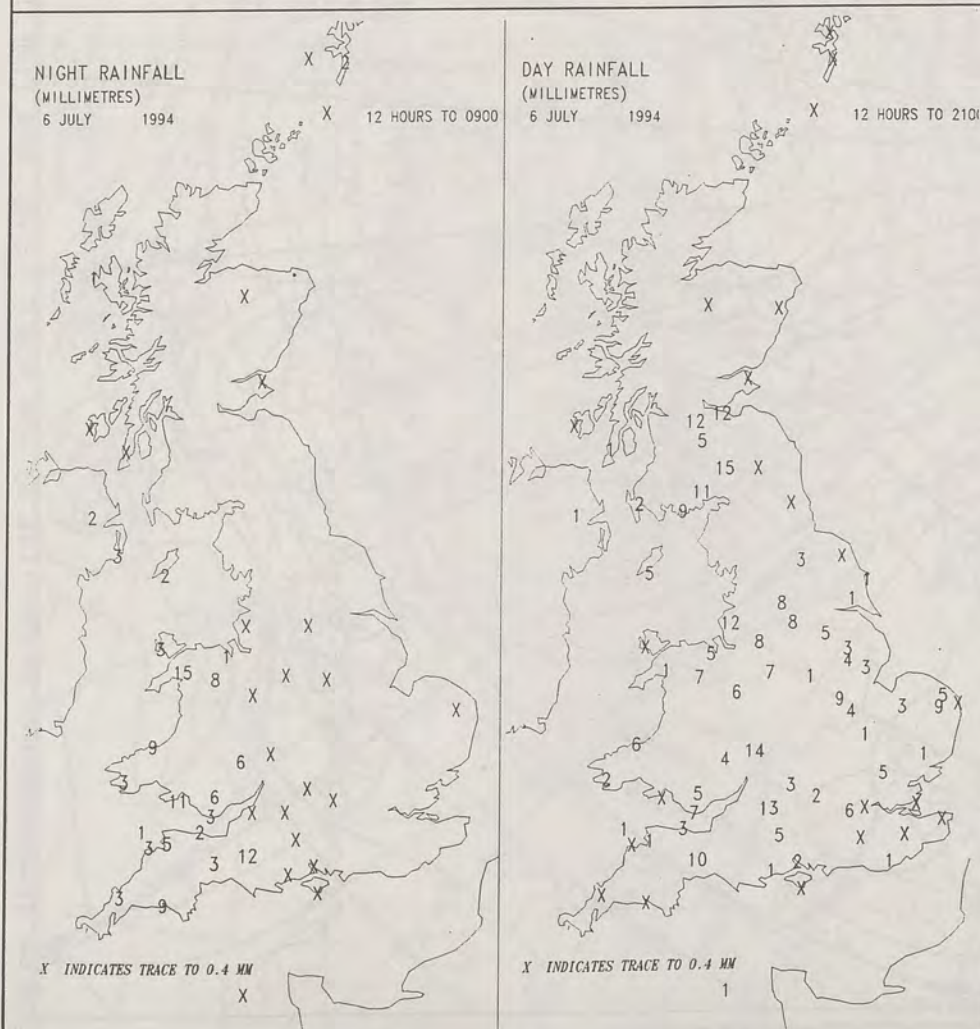
: 17.0mm Cardiff [S Glamorgan]

Most Sunshine

: 14.2 Hrs Stornoway [Outer Hebrides]



DAILY CLIMATE DATA

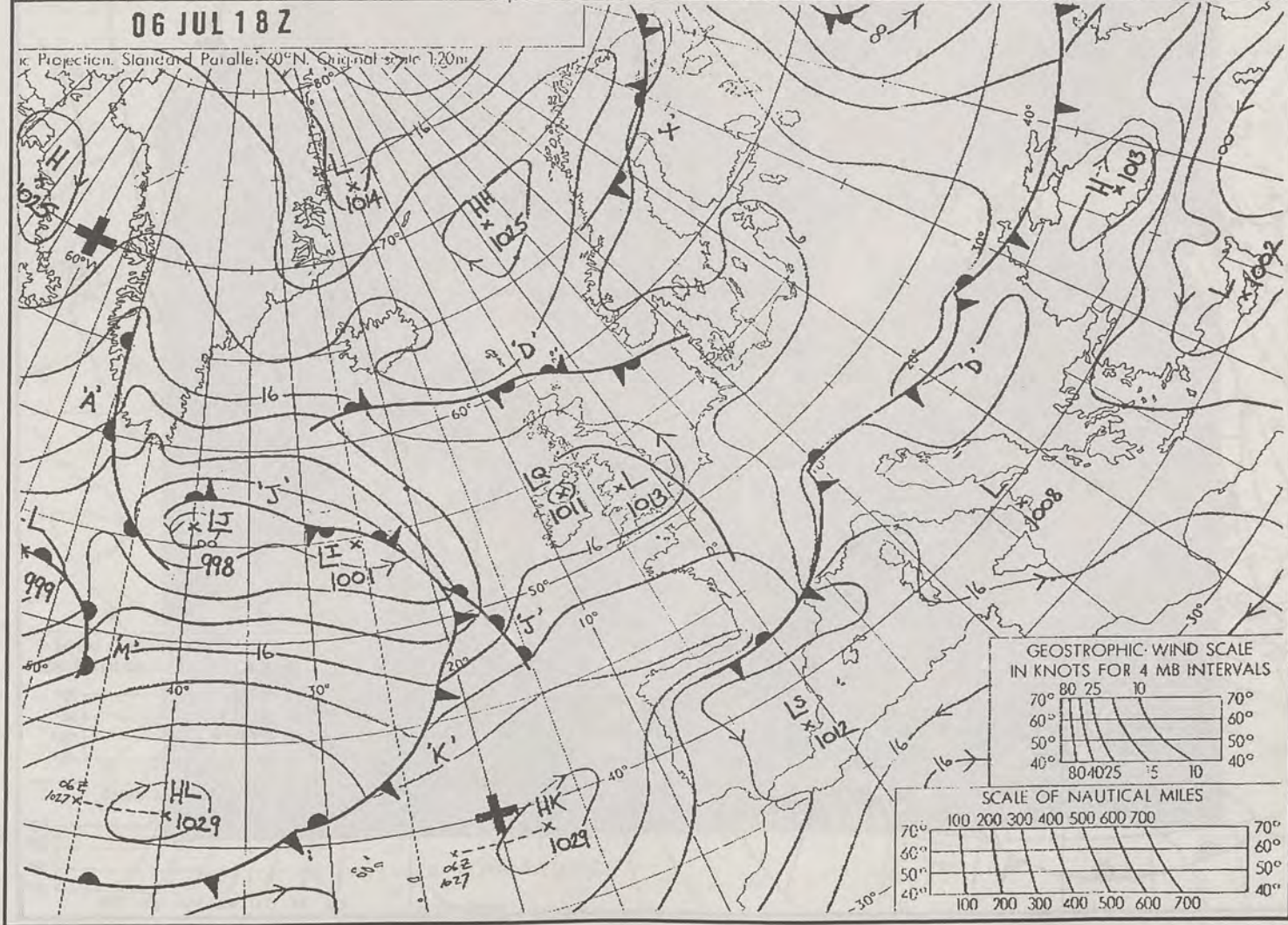
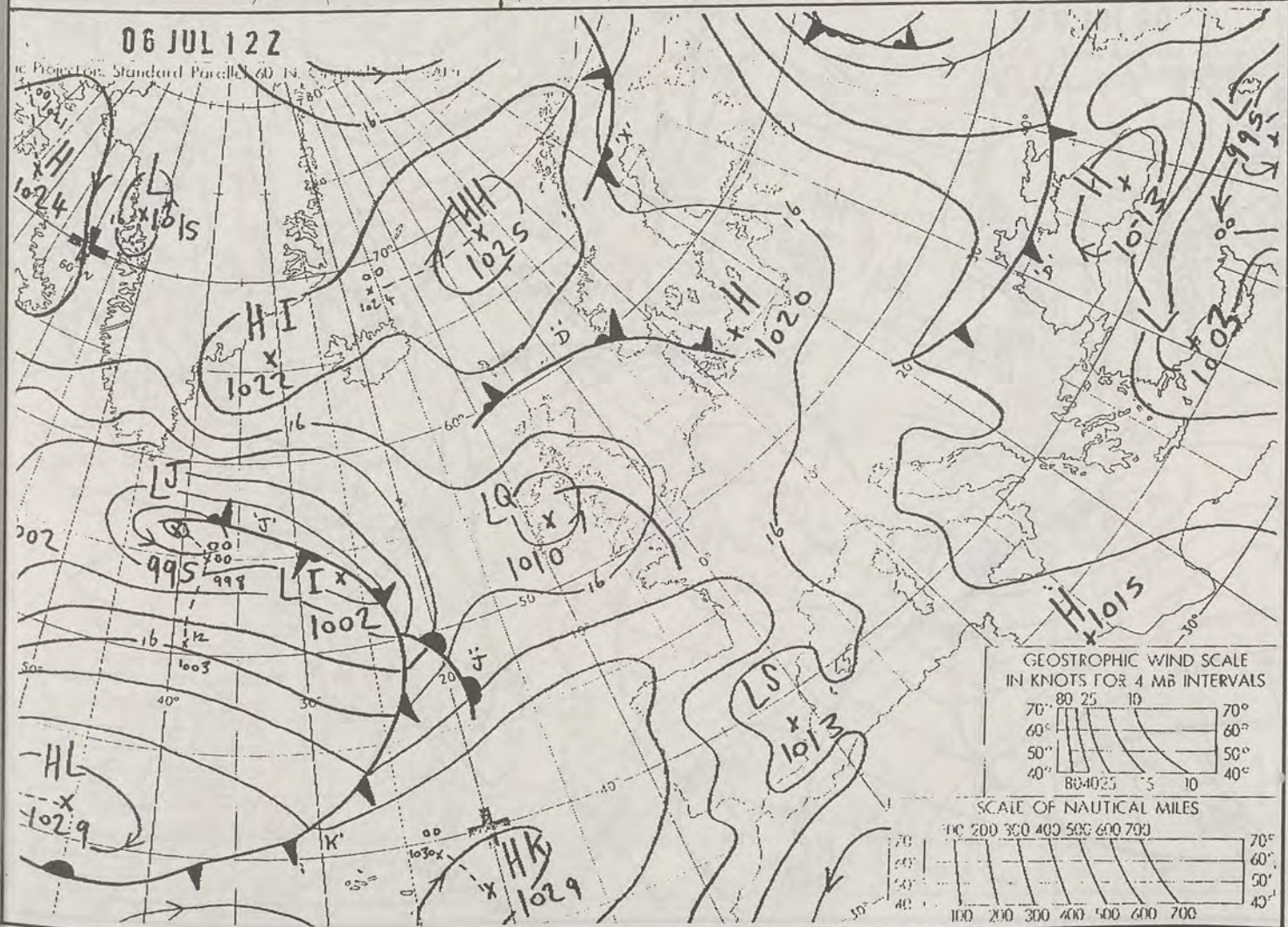
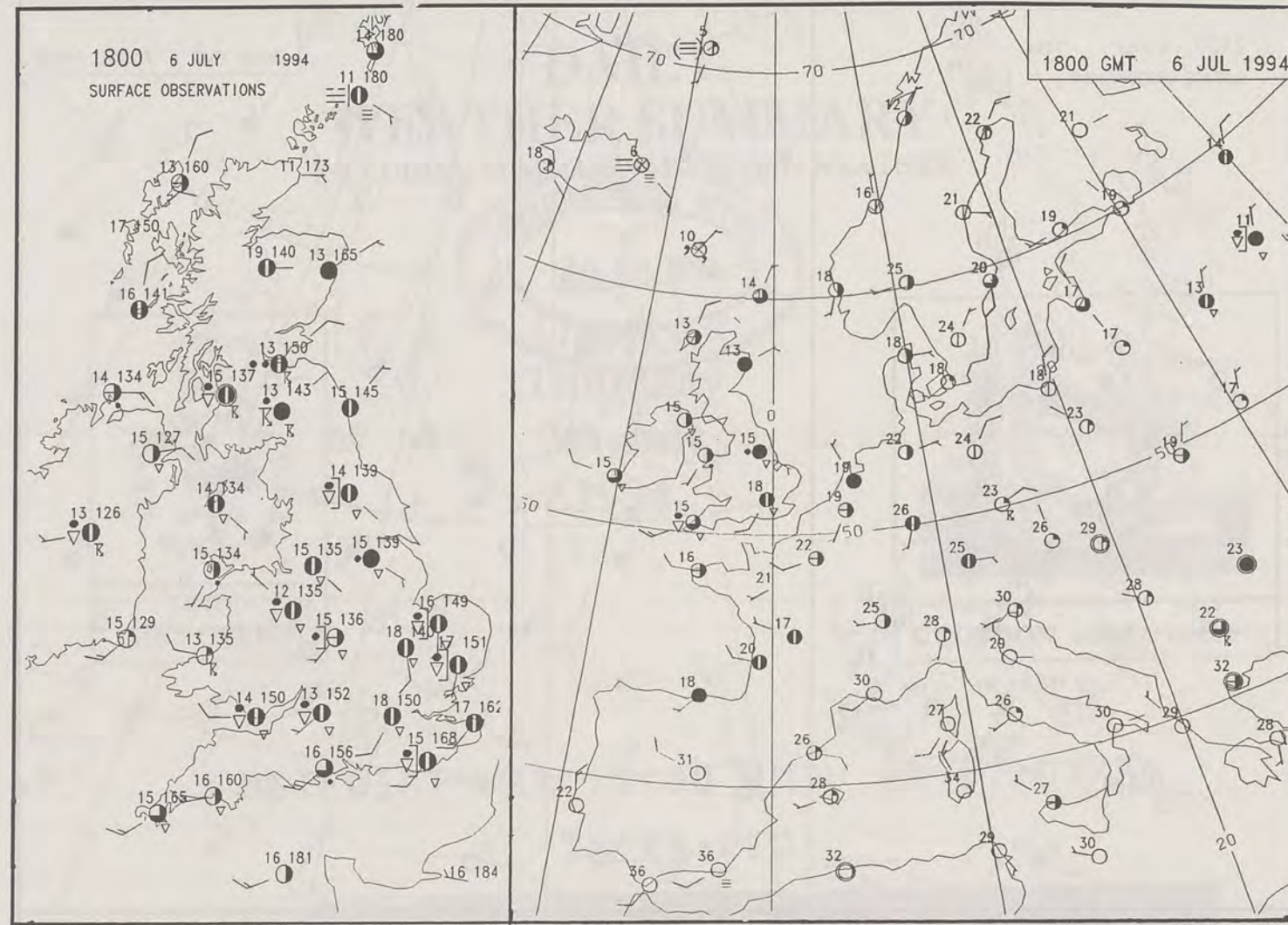
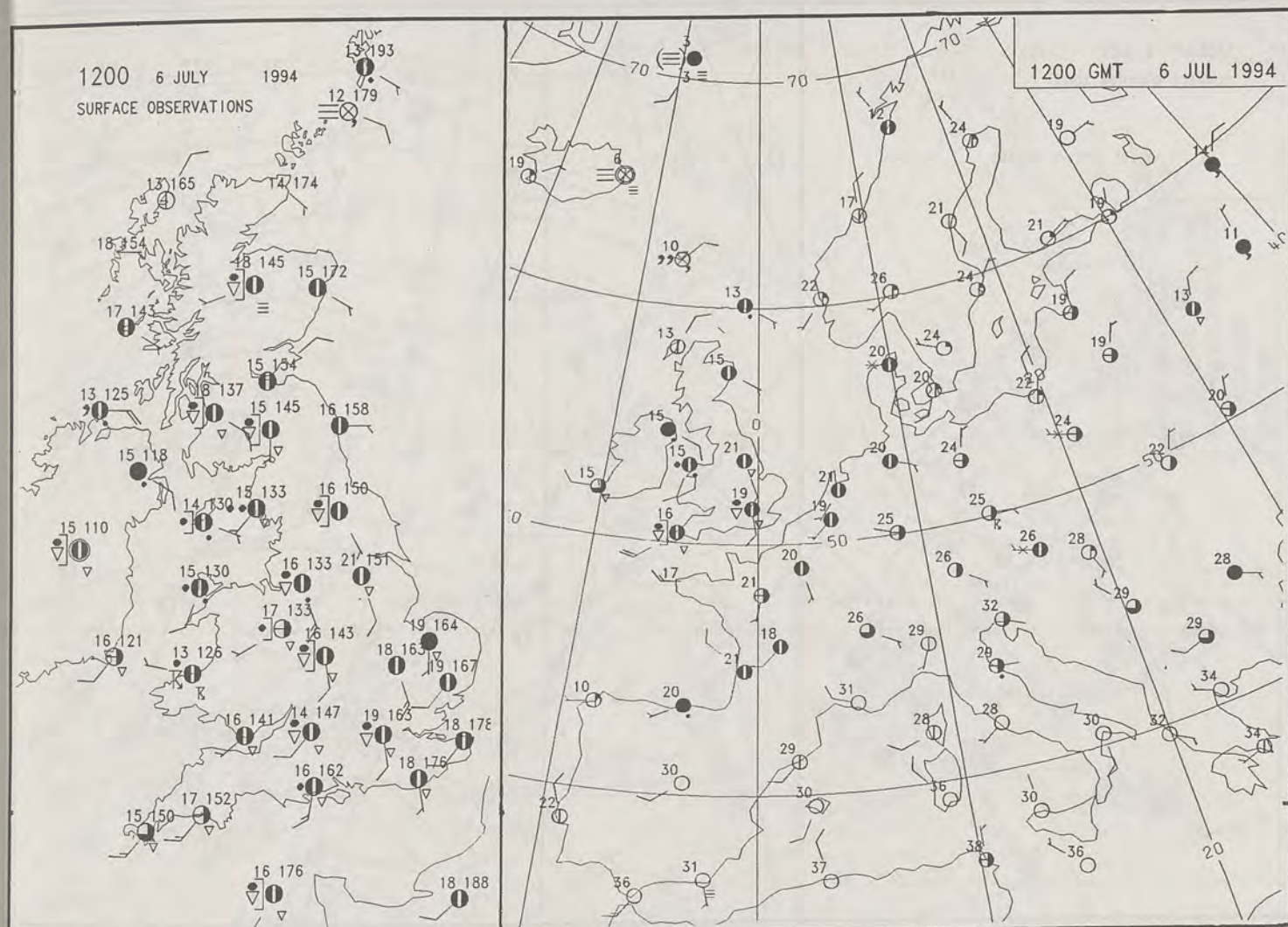


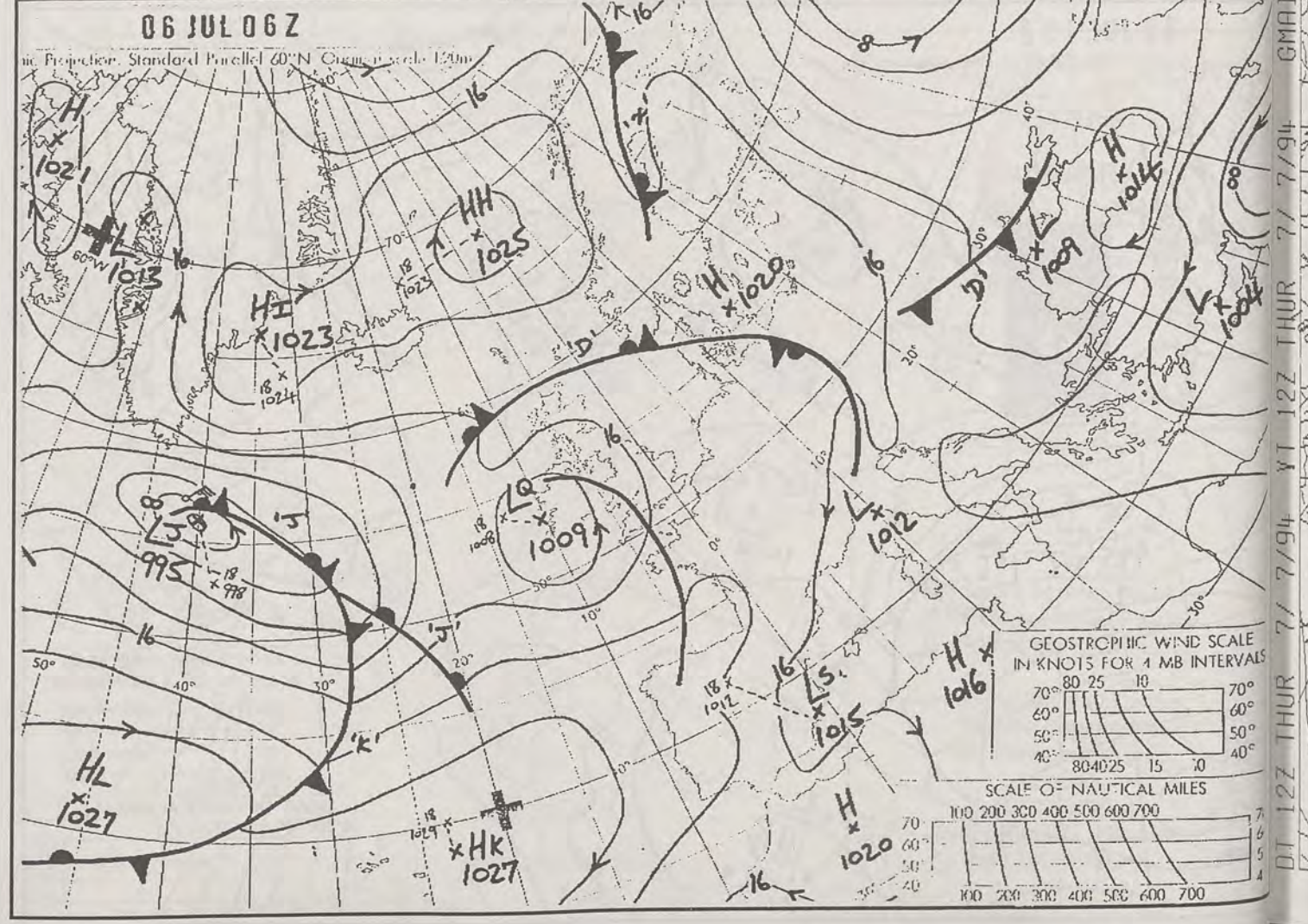
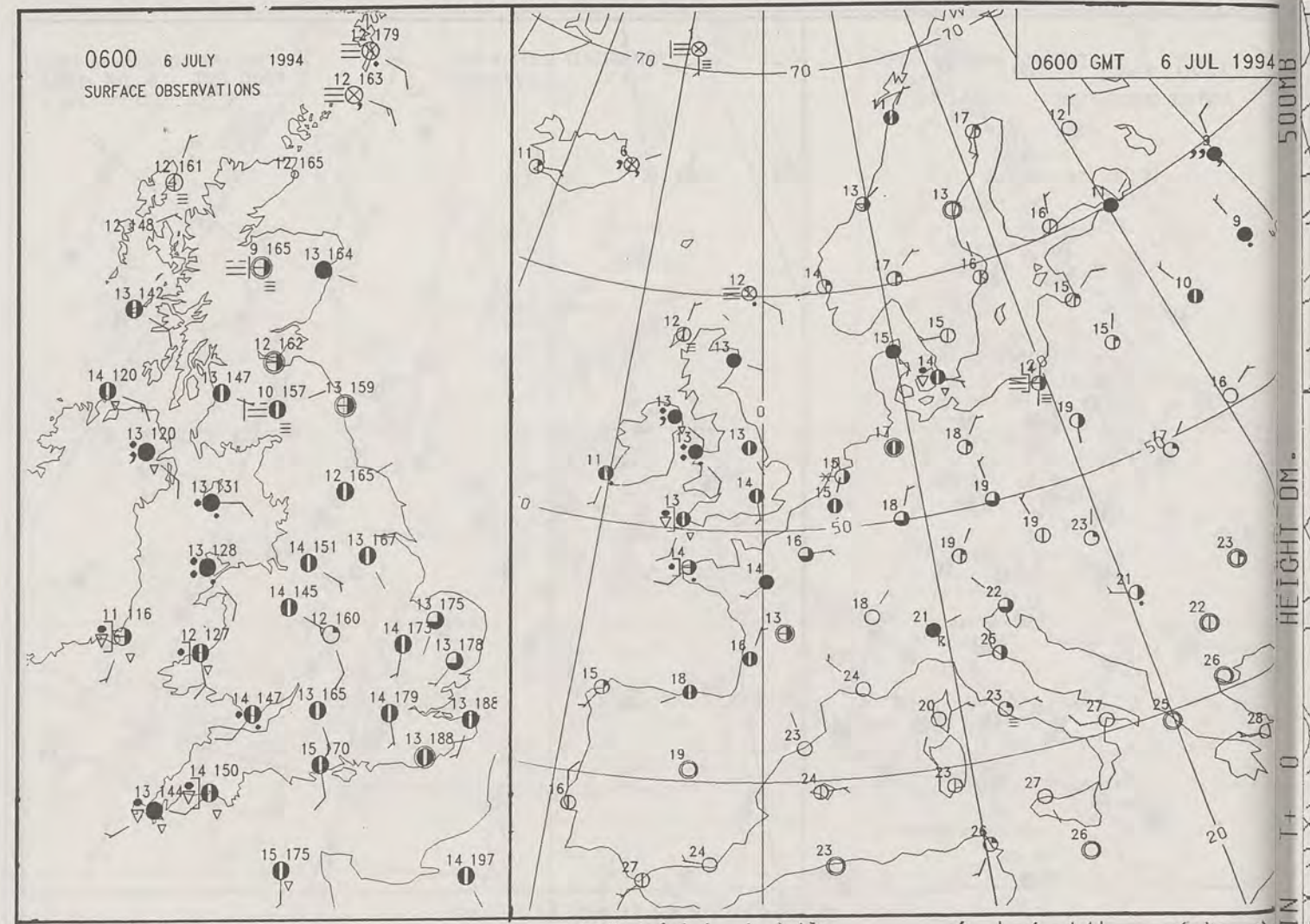
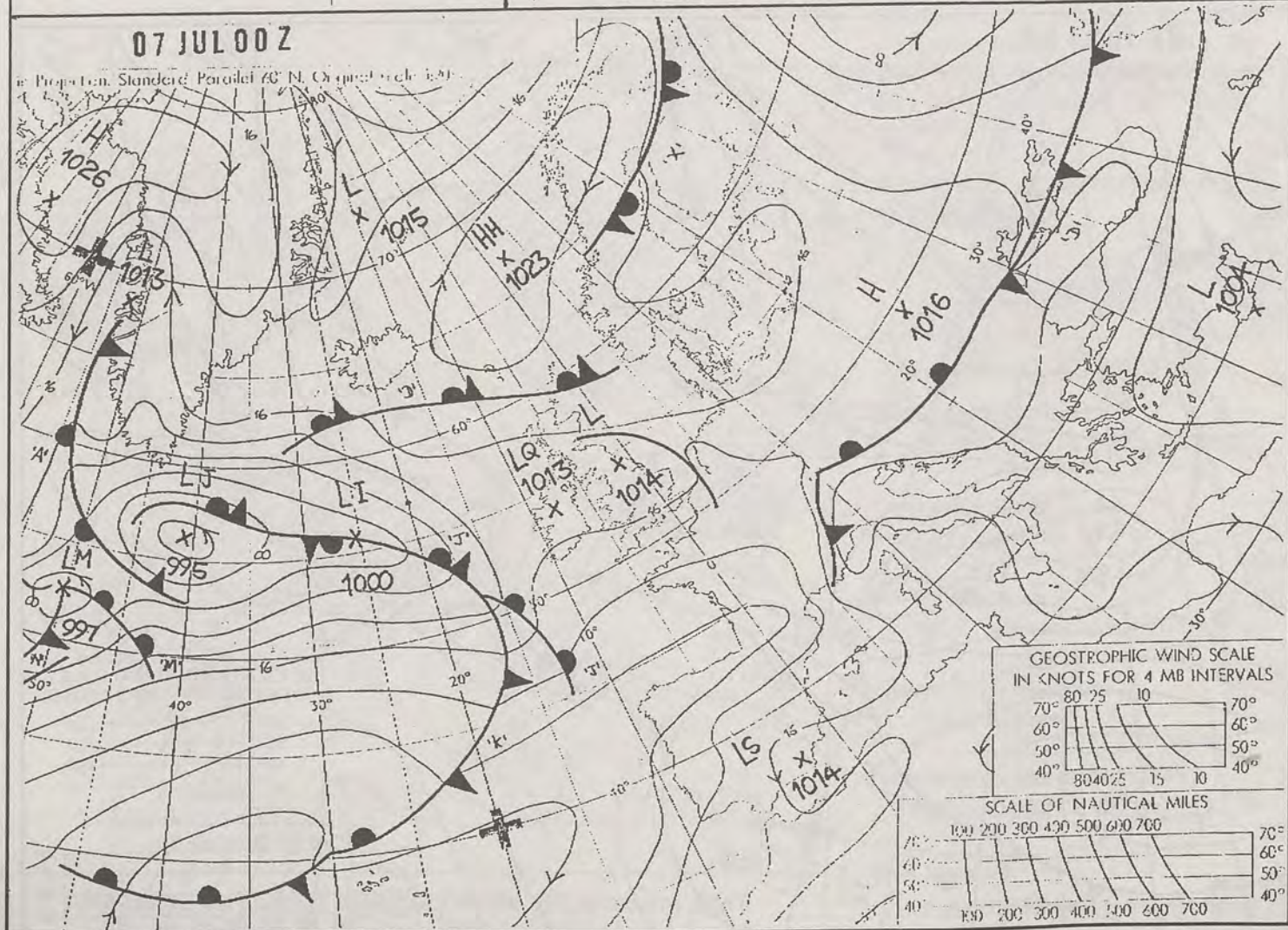
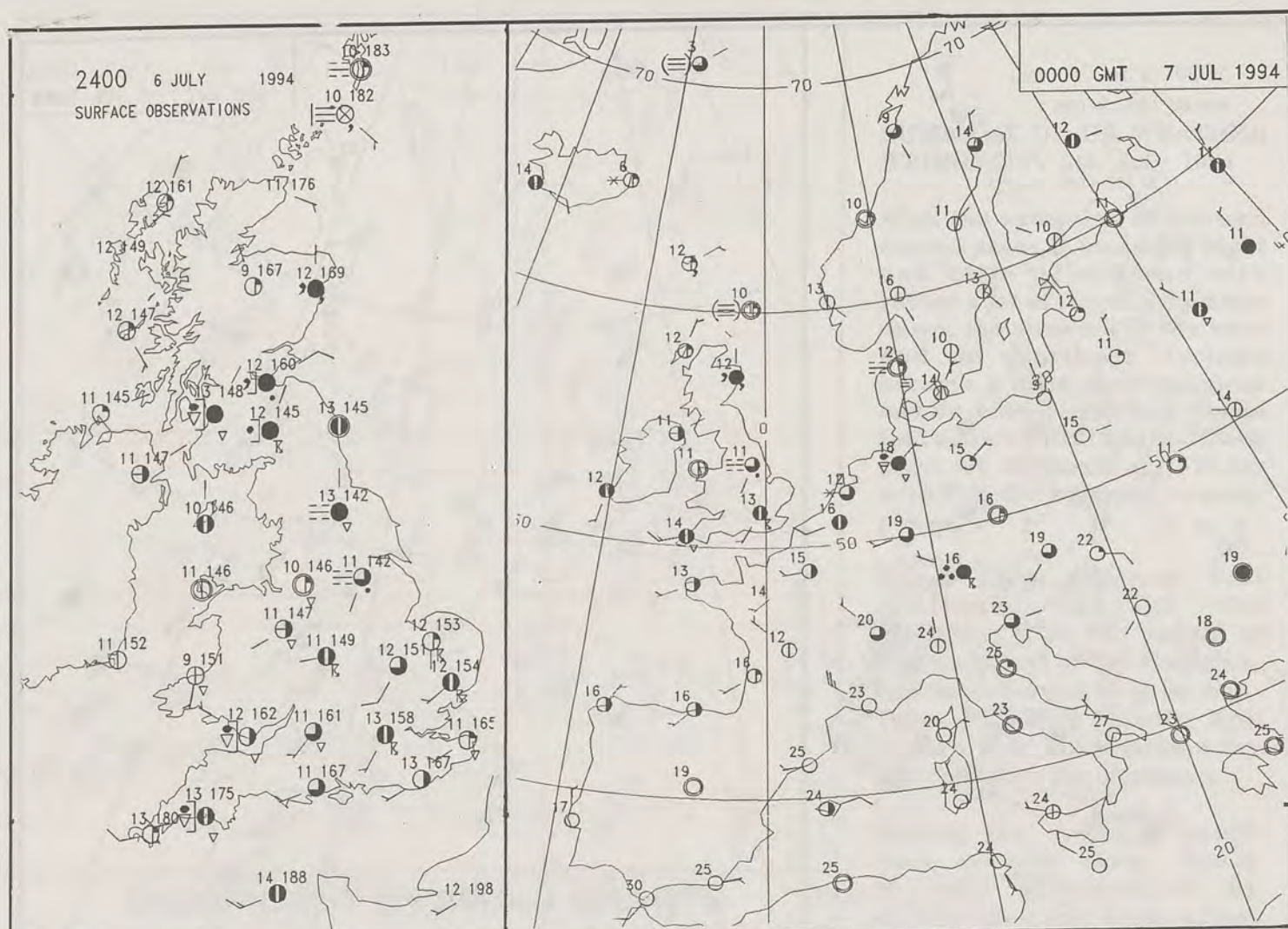
DAILY WEATHER SUMMARY

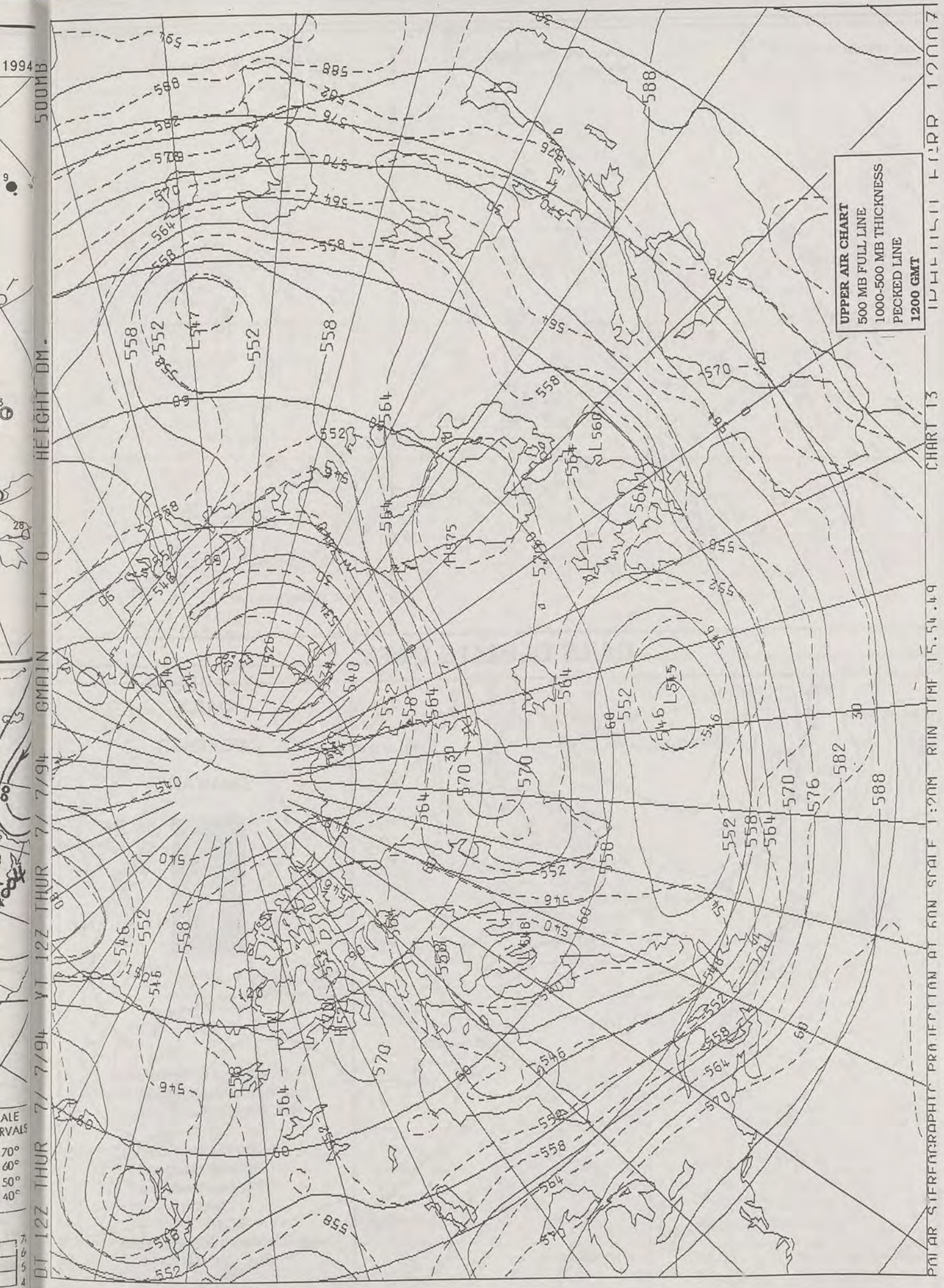


For details of other Weather Summaries produced by the Met. Office please contact:

London Weather Centre
Climate Department
127 Clerkenwell Road
London
EC1R 5DB
Telephone: 071 405 4358
Fax: 071 404 4314







DAILY WEATHER SUMMARY

INCLUDING SUMMARY OF BRITISH WEATHER




Thursday
7th July
1994



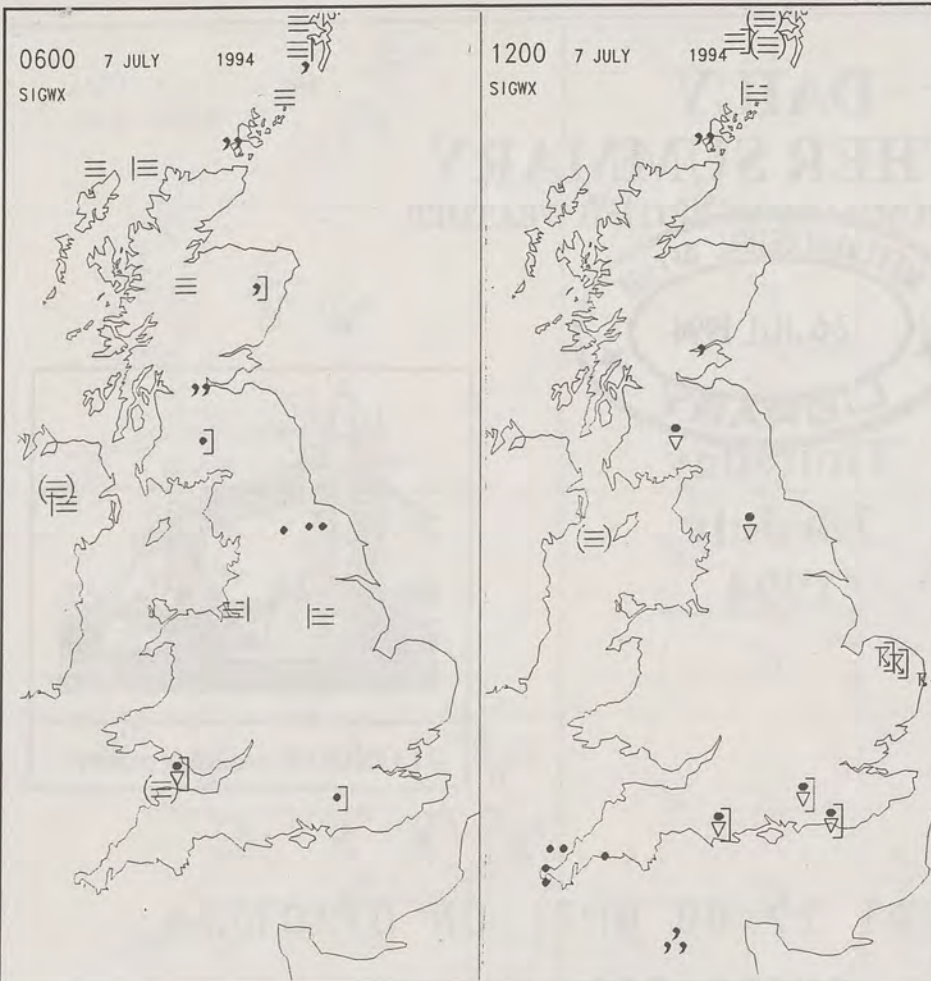
LONDON weather centre

METEOSAT AT 12:00 GMT ON 07/07/94
INFRA-RED

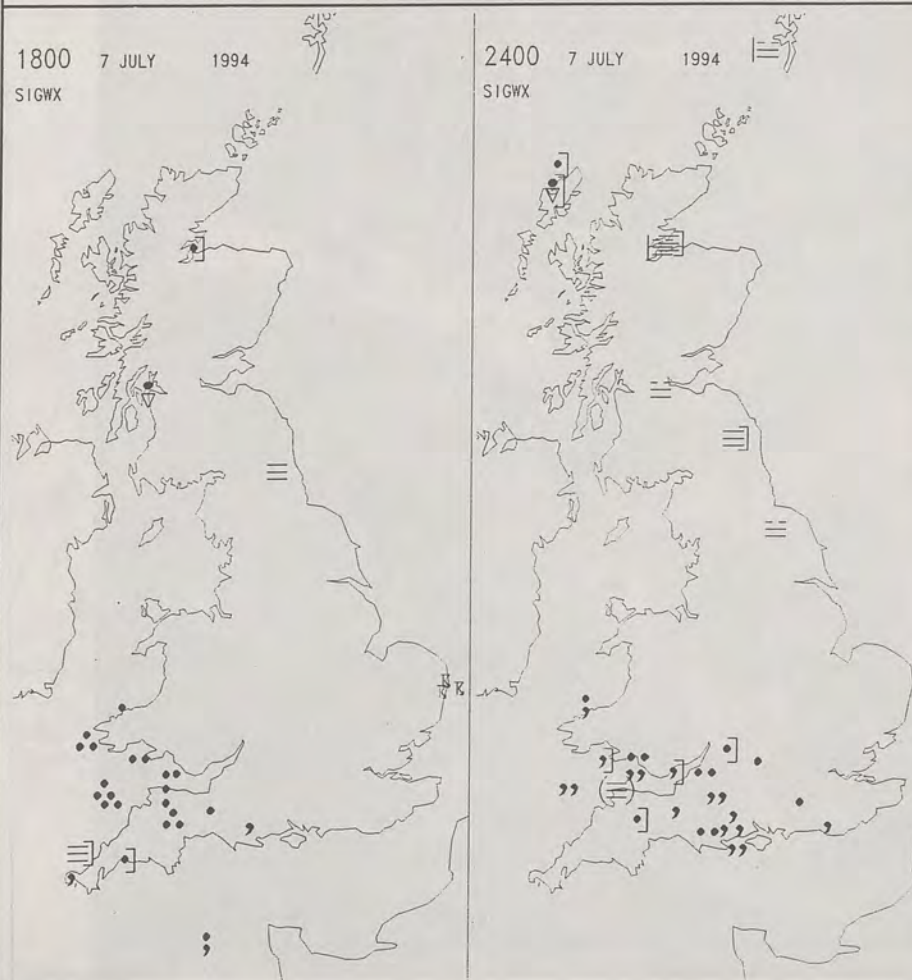


CLOUD-TOP OR LAND/SEA TEMPERATURE

COLD WARM



SIGNIFICANT WEATHER CHARTS



Published by London Weather Centre. All times are GMT.

SUMMARY OF UK WEATHER THURSDAY 7th July 1994

The night was mainly dry across the country with just a few mist or fog patches and a few spots of drizzle over high ground in the north. It stayed that way right through the morning. By lunchtime though, rain was edging its way into Cornwall. Also there were a few showers in the northeast of England.

By mid afternoon the showers had edged their way into the border counties of Scotland and a few had broken out around the Wash. The rain in the southwest had made little eastern progress. There were a couple of thunderstorms in East Anglia during the afternoon.

Early evening saw the rain in the southwest accelerating its eastwards progress and edging its way into Wales. Some of the rain, actually on the weather front, was quite heavy. Cloud thickened to in the Western Isles to produce a little light rain. The rain belt narrowed in the southwest as it continued its slow progress east during the evening and clearer weather reached Cornwall and Devon.

Temperatures generally were within a degree or so of normal.

EXTREMES

THURSDAY 7th JULY 1994

Highest Maximum
: 23.0C Northolt (London)

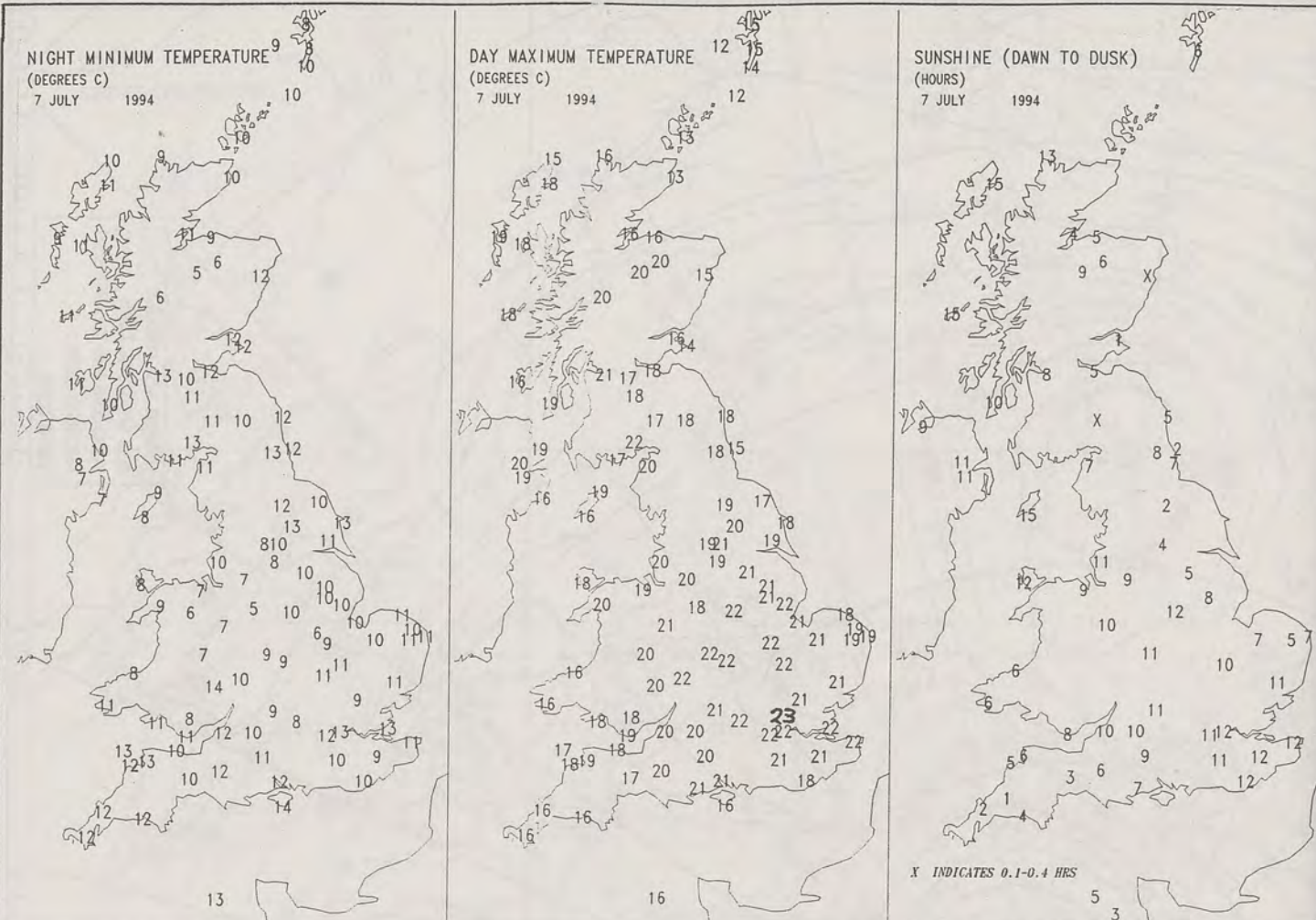
Lowest Maximum
: 11.6C Fair Isle

Lowest Minimum
: 5.3C Aviemore (Highland)

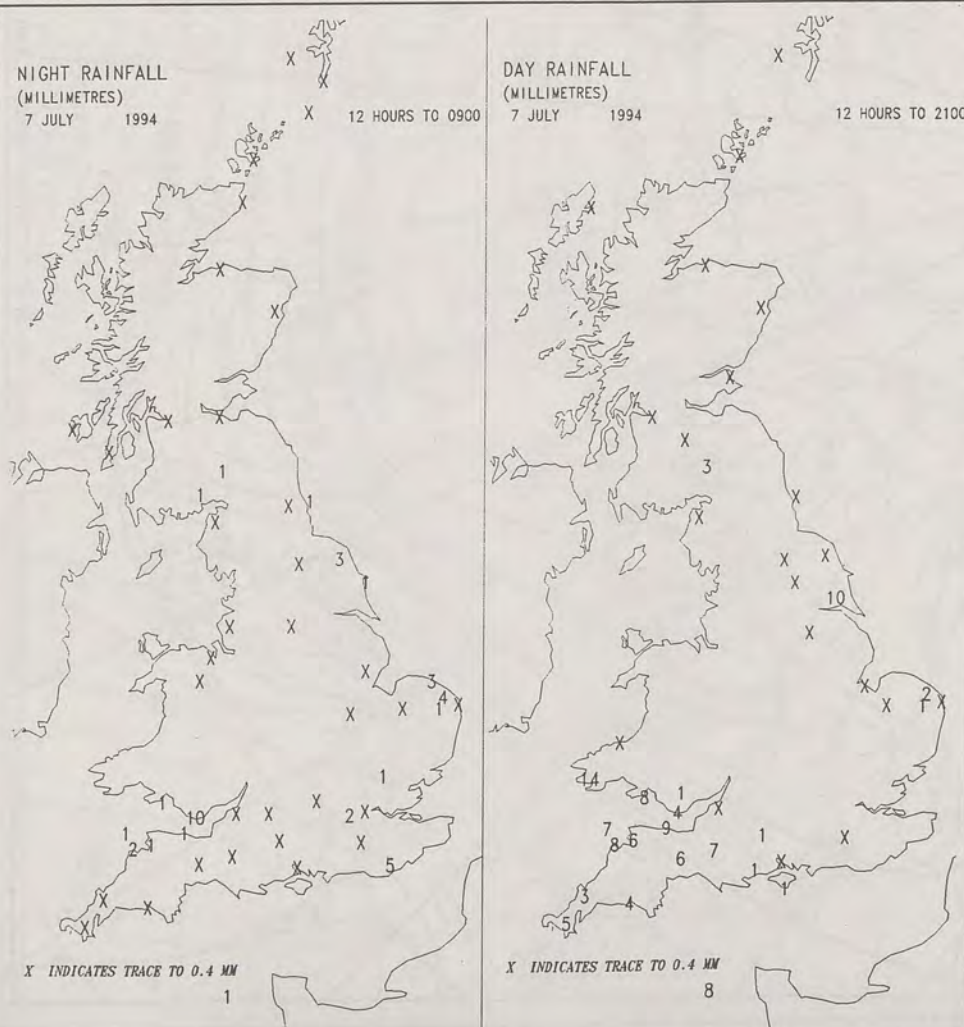
Lowest Grass Minimum
: 0.0C Belfast

Most Rain (24 hrs to 0900 GMT)
: 21.1mm Milford Haven (Dyfed)

Most Sunshine
: 15.1Hrs Stornoway (Outer Hebrides)



DAILY CLIMATE DATA

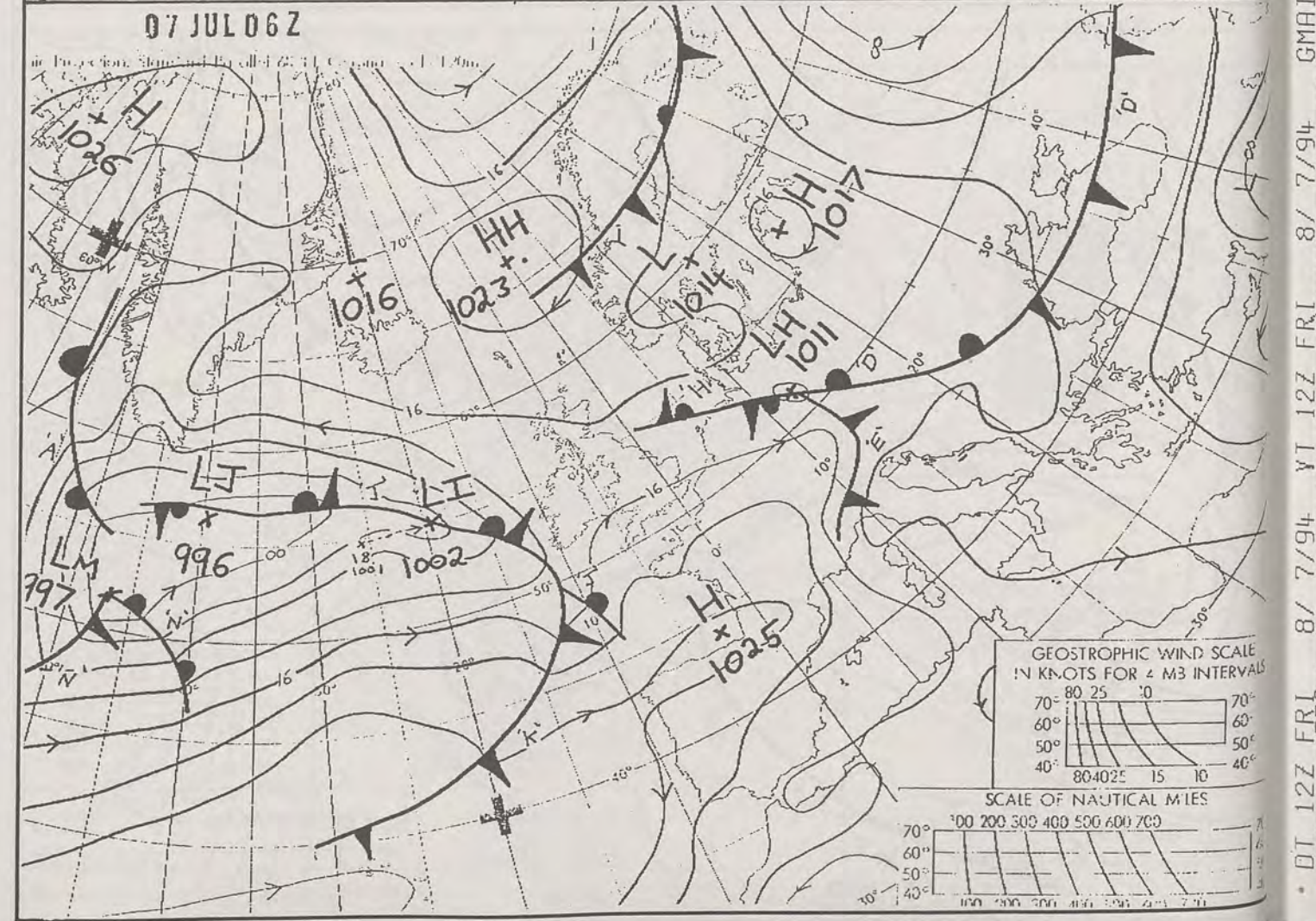
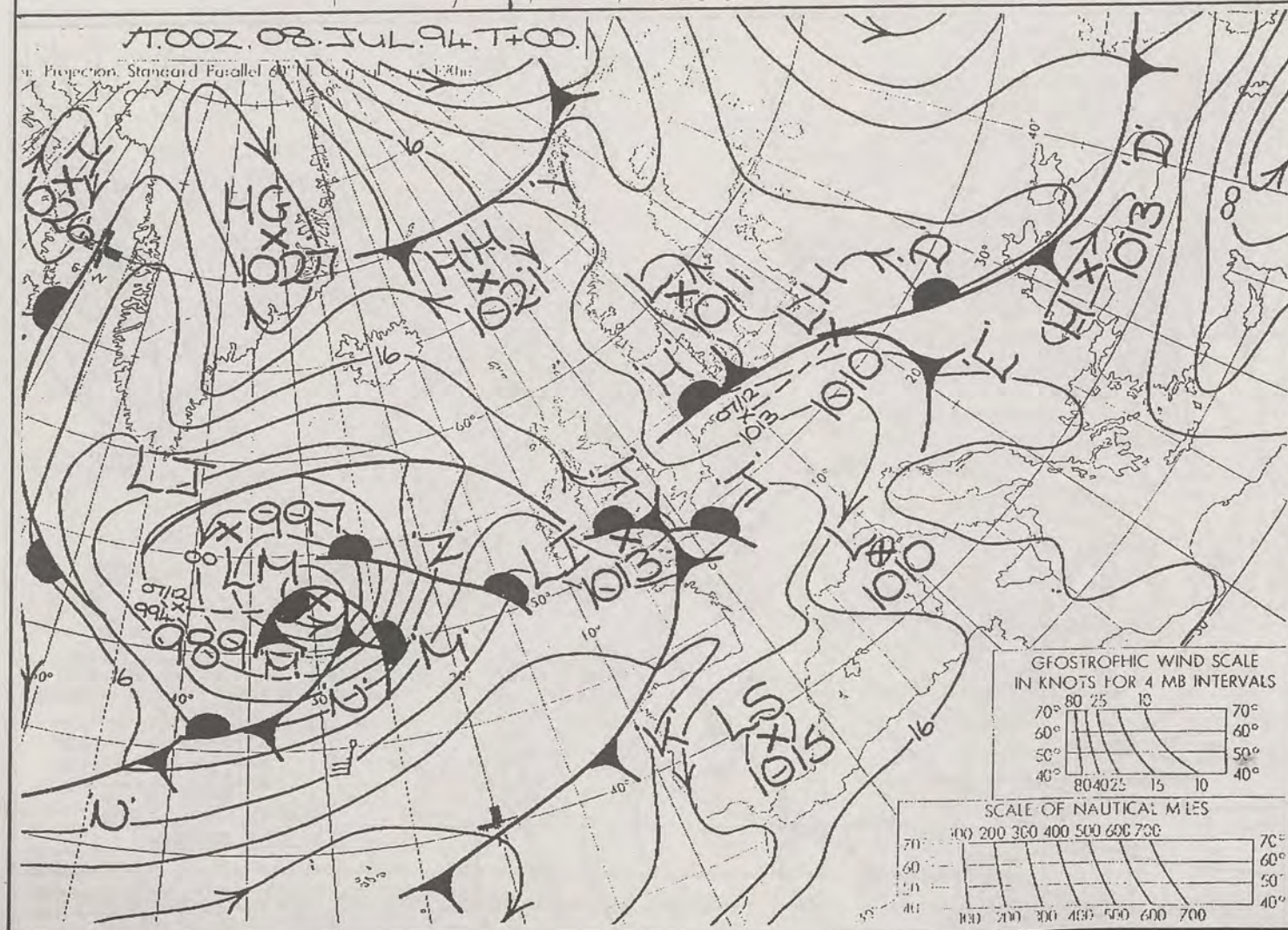
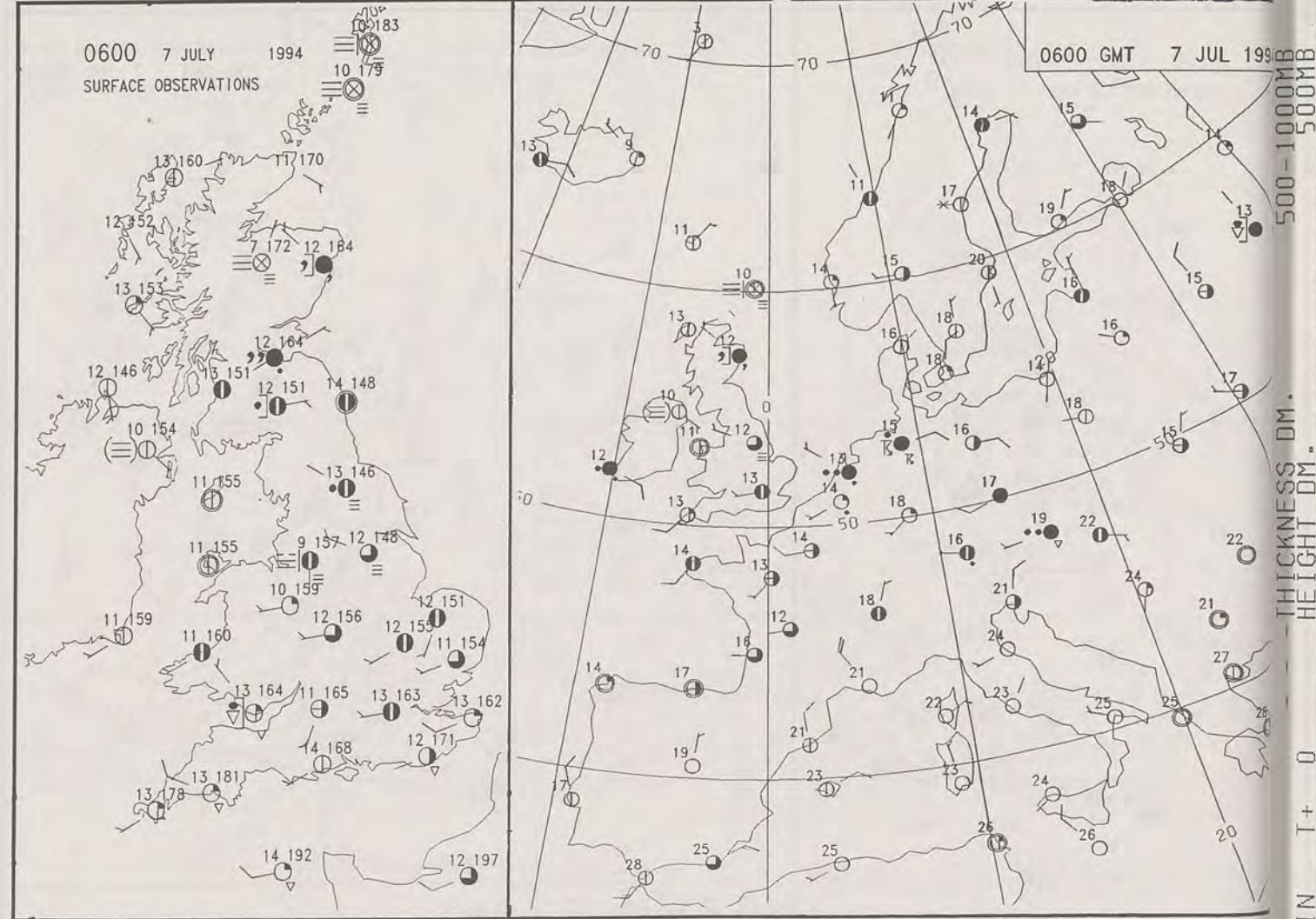
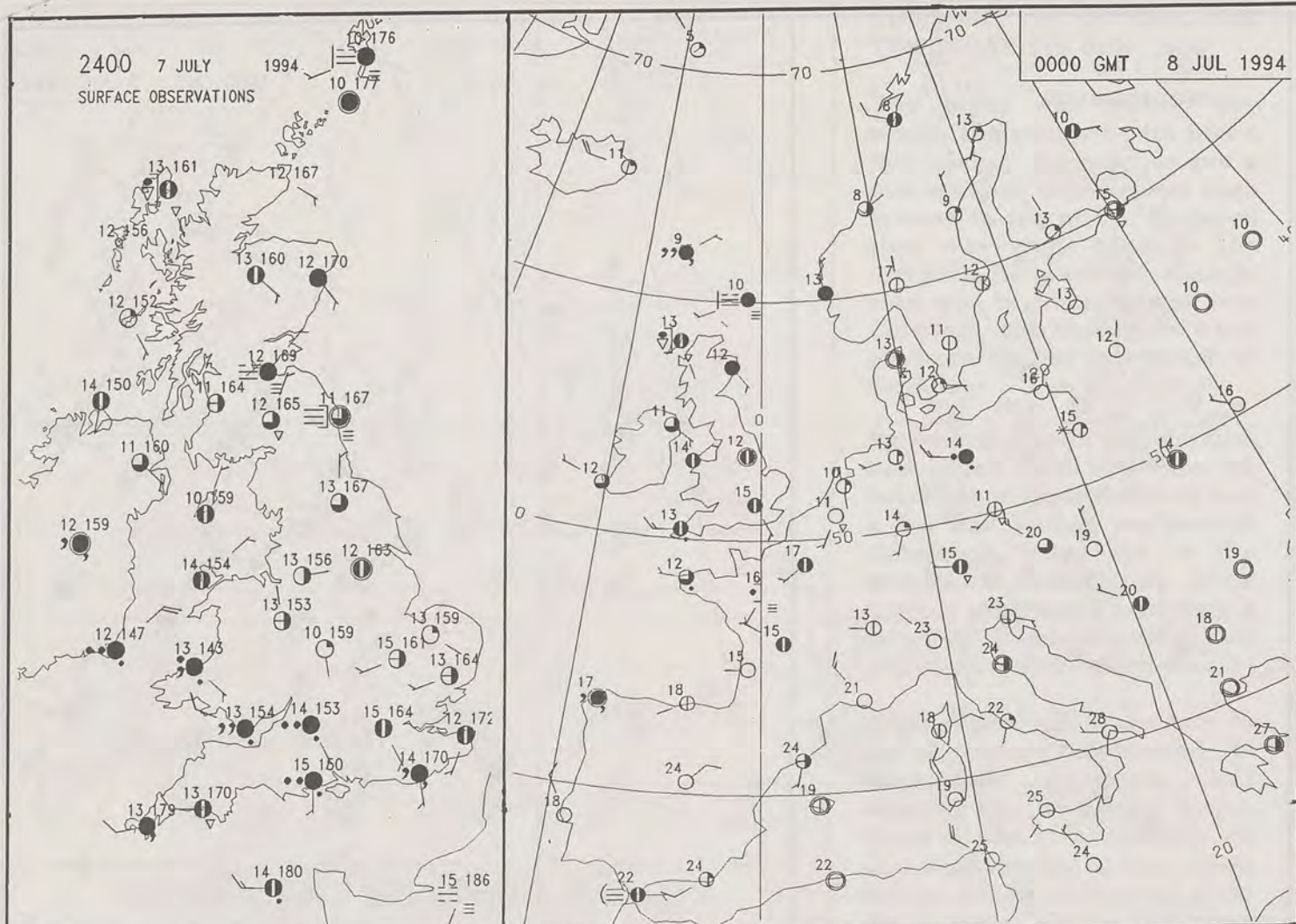


DAILY WEATHER SUMMARY



For details of other Weather Summaries produced by the Met. Office please contact:

London Weather Centre
Climate Department
127 Clerkenwell Road
London
EC1R 5DB
Telephone: 071 405 4358
Fax: 071 404 4314



THICKNESS DM. 500-1000MB
HEIGHT DM. T+0
8/7/94 GMT 12Z FRI

0600 8 JULY 1994
SIGWX



1200 8 JULY 1994
SIGWX



SIGNIFICANT WEATHER CHARTS

1800 8 JULY 1994
SIGWX



2400 8 JULY 1994
SIGWX



Published by London Weather Centre. All times are GMT.

SUMMARY OF UK WEATHER FRIDAY 8th July 1994

Much of Scotland, Northern Ireland, northern England and north Wales had a dry night with variable cloud and some fairly dense fog patches in places. The cloud was just about thick enough to give a few spots of drizzle in the Northern Isles and western Scotland.

The weather was rather damp and misty, in contrast, over southern parts of England and Wales, mainly south of the Thames, with light rain and drizzle spreading east to reach Kent by dawn.

The weather was slow to brighten up in the dull and drizzly south, with places only gradually becoming dry during the afternoon. It took until evening before the cloud started to break up, but this resulted in some rather misty conditions with fog forming in places.

For much of Scotland, Northern Ireland, and northern England and Wales it was a generally dry day with some bright or sunny spells. However, the northern Isles were rather dull and drizzly throughout the morning, and Northern Ireland also had some spots of light rain first thing. Later in the day, there were one or two showers, and thunder was reported at Kinloss. Fog proved troublesome along northern and eastern coasts of Scotland.

Temperatures were around normal.

EXTREMES

FRIDAY 8th JULY 1994

Highest Maximum
: 24.1C Cottesmore (Leicestershire)

Lowest Maximum
: 12.3C Fair Isle

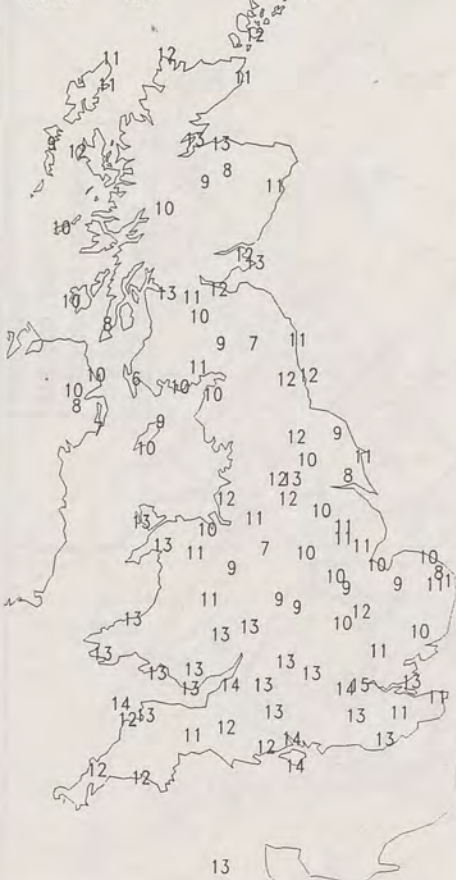
Lowest Minimum
: 5.8C West Freugh (Dumfries & Galloway)

Lowest Grass Minimum
: 2.2C Hawarden (Cheshire)

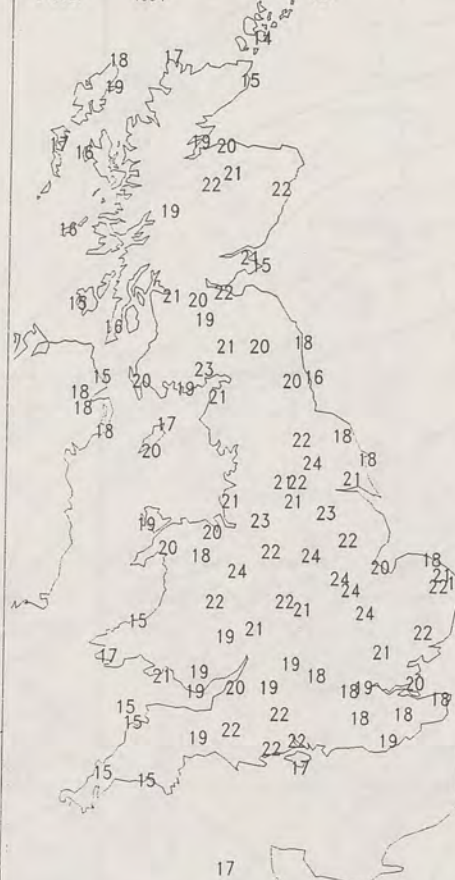
Most Rain (24 hrs to 0900 GMT)
: 4.2mm Knockarevan (County Fermanagh)

Most Sunshine
: 13.7Hrs Hemsby (Norfolk)
Ronaldsway (Isle of Man)

NIGHT MINIMUM TEMPERATURE
(DEGREES C)
8 JULY 1994



DAY MAXIMUM TEMPERATURE
(DEGREES C)
8 JULY 1994



SUNSHINE (DAWN TO DUSK)
(HOURS)
8 JULY 1994



X INDICATES 0.1-0.4 HRS

DAILY CLIMATE DATA

NIGHT RAINFALL
(MILLIMETRES)
8 JULY 1994



DAY RAINFALL
(MILLIMETRES)
8 JULY 1994



X INDICATES TRACE TO 0.4 MM

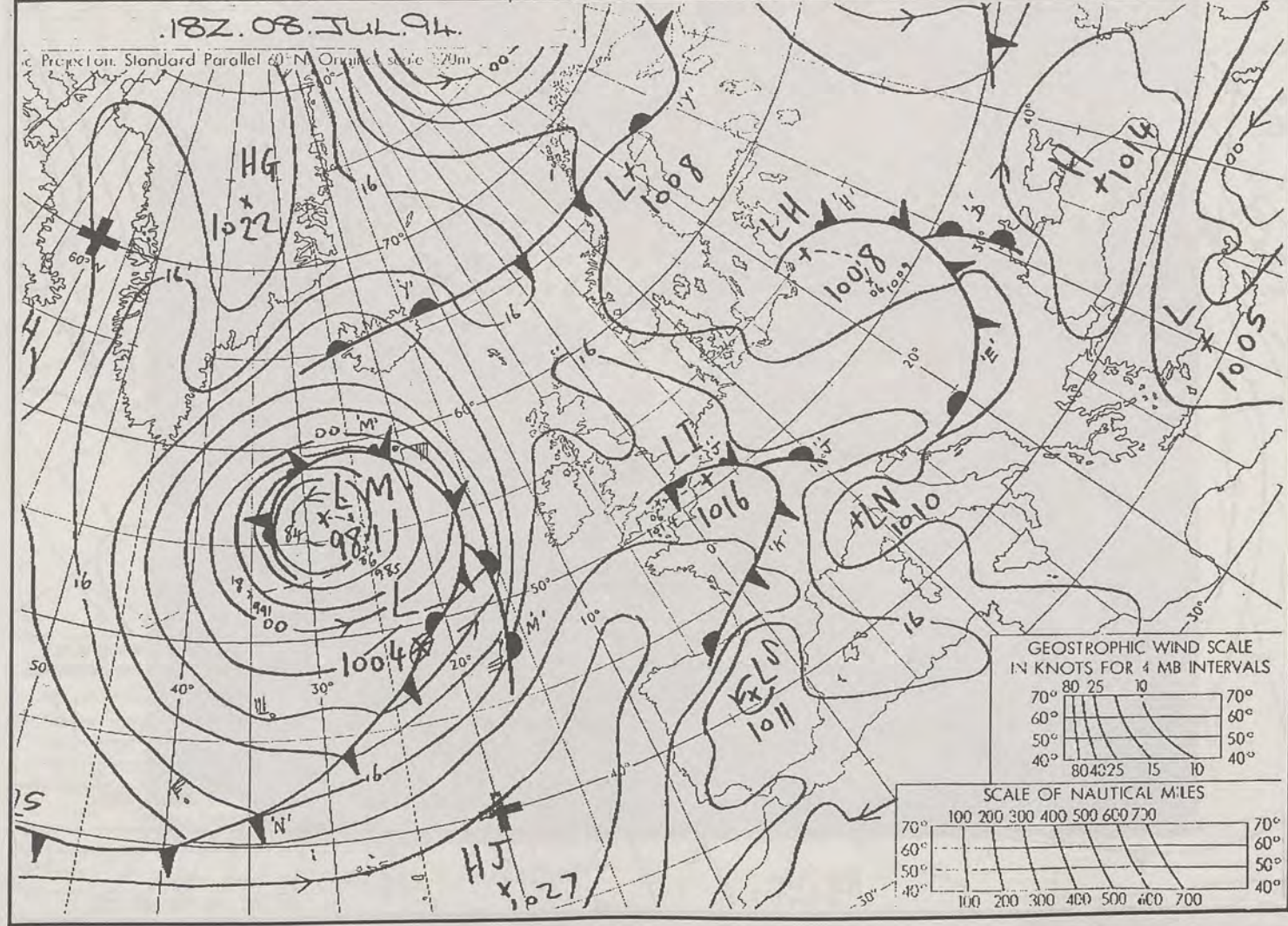
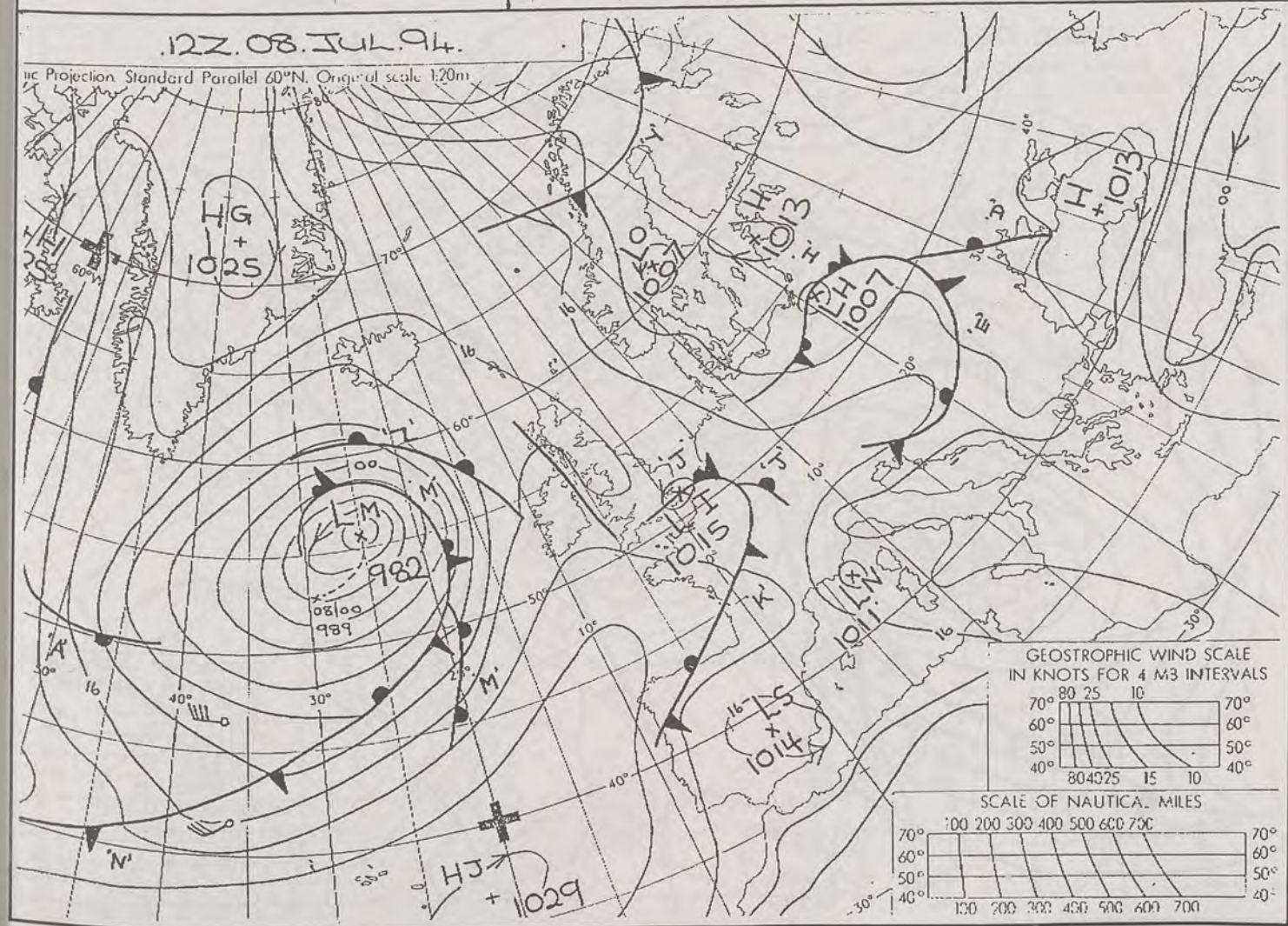
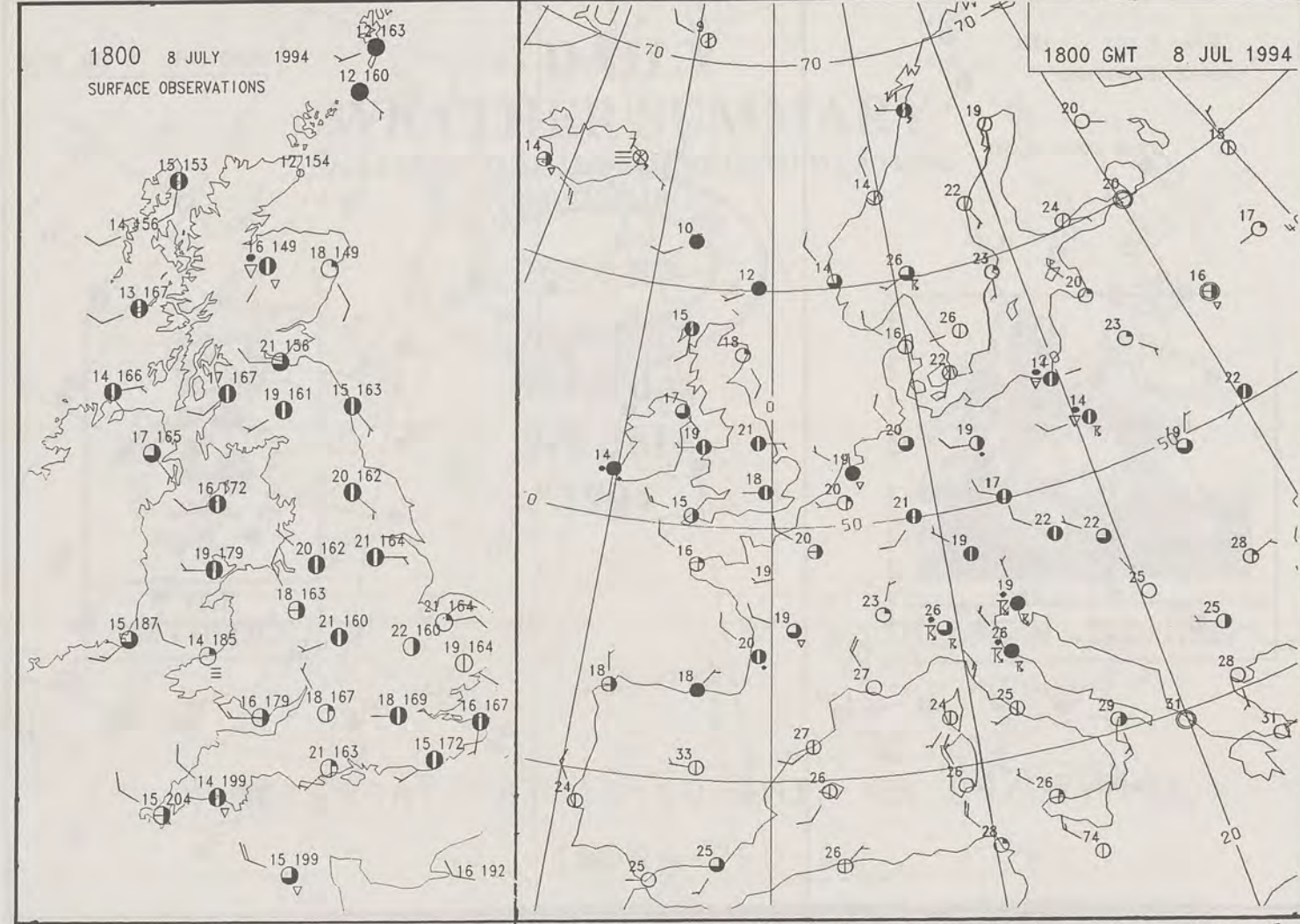
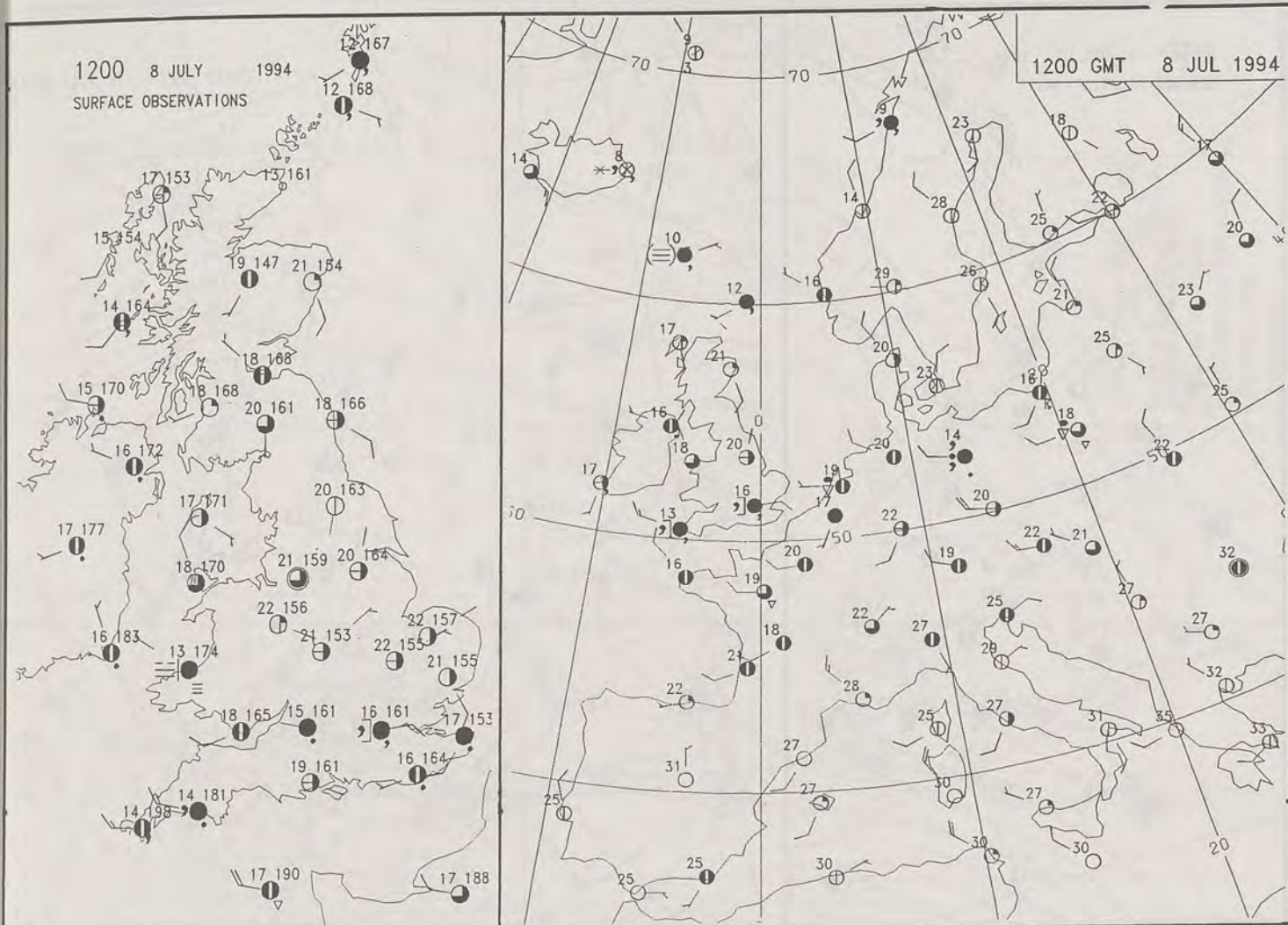
X INDICATES TRACE TO 0.4 MM

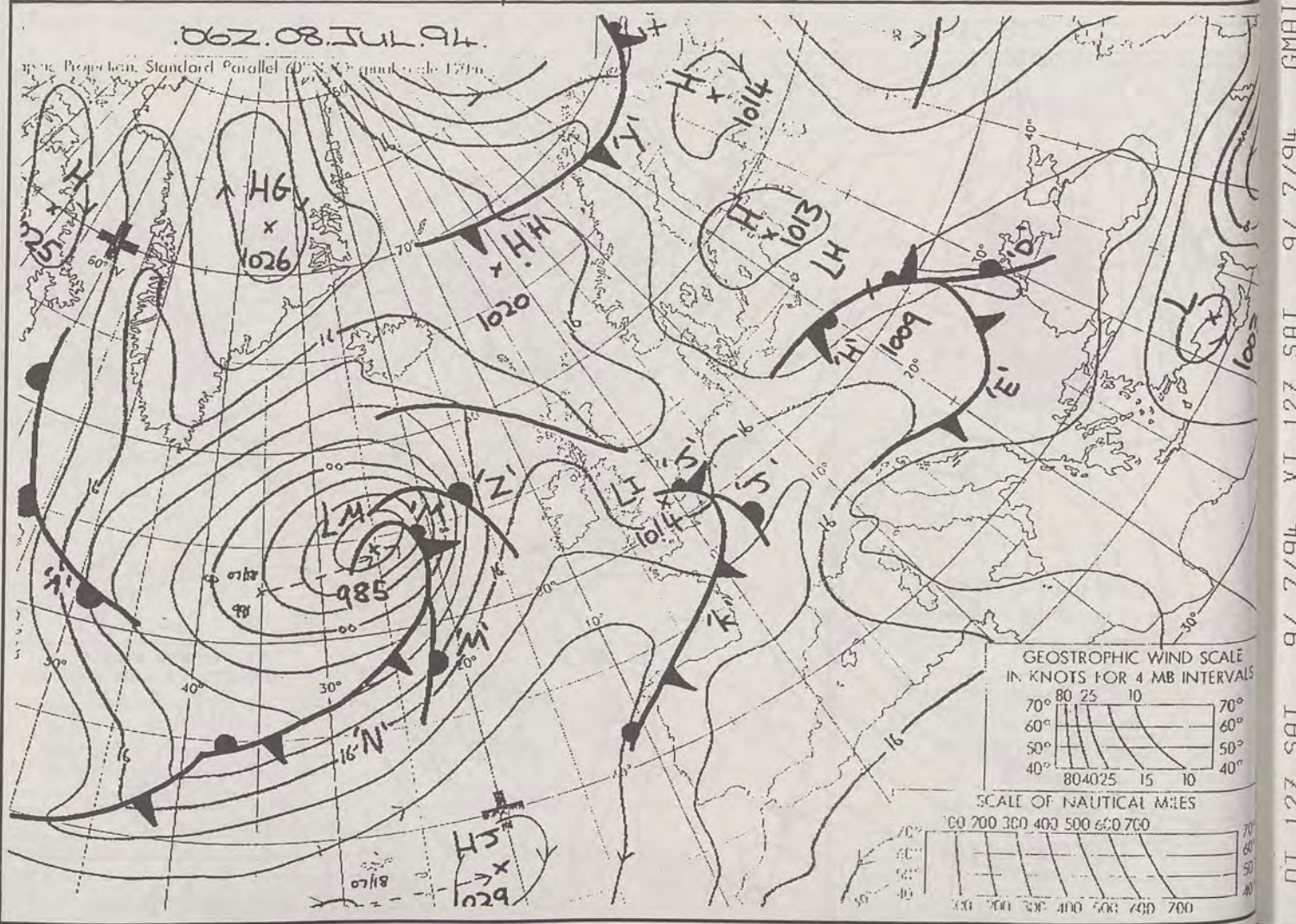
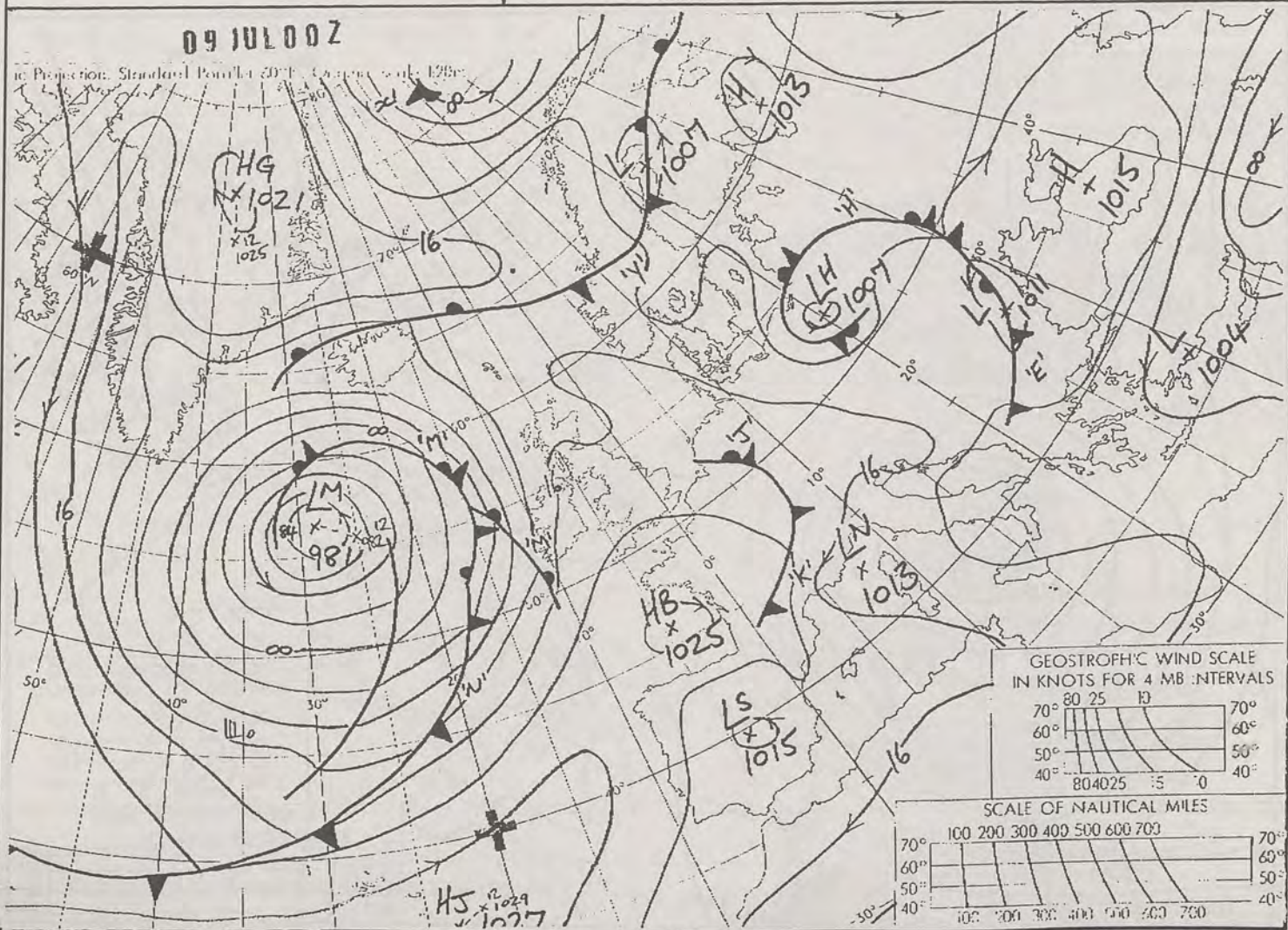
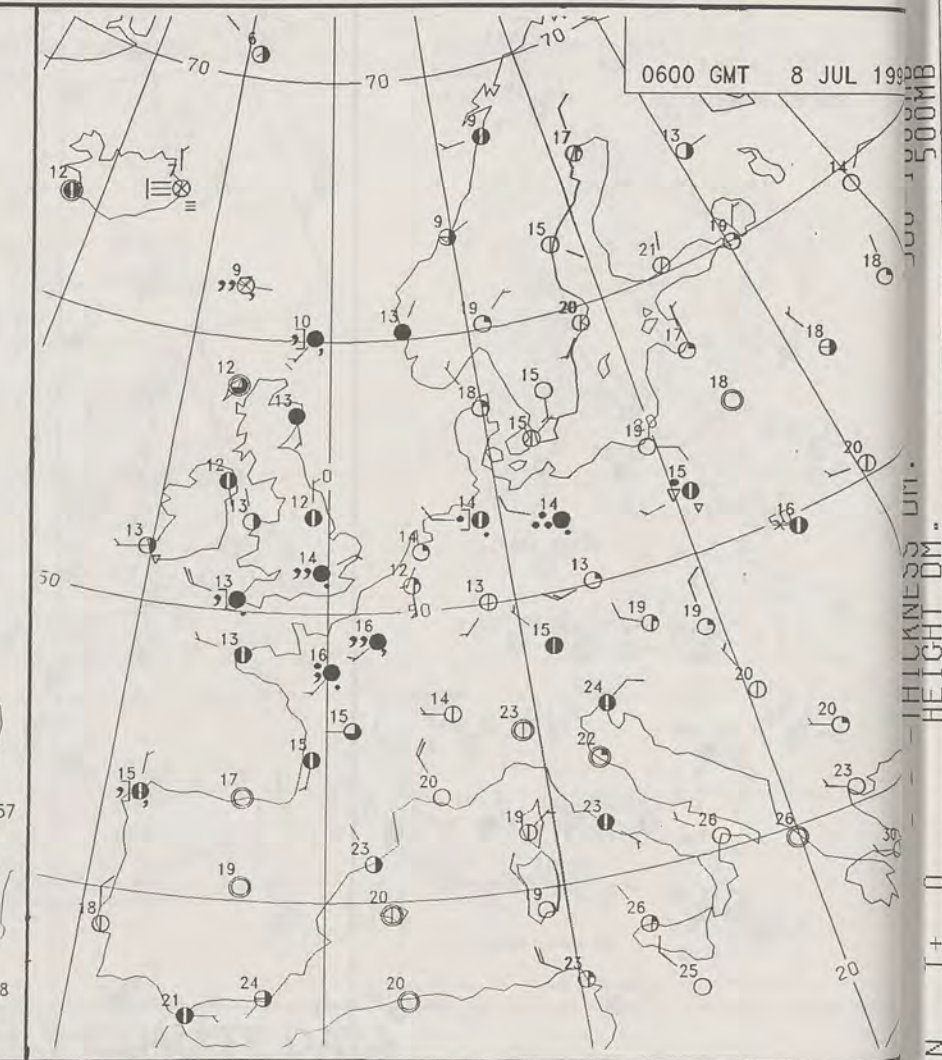
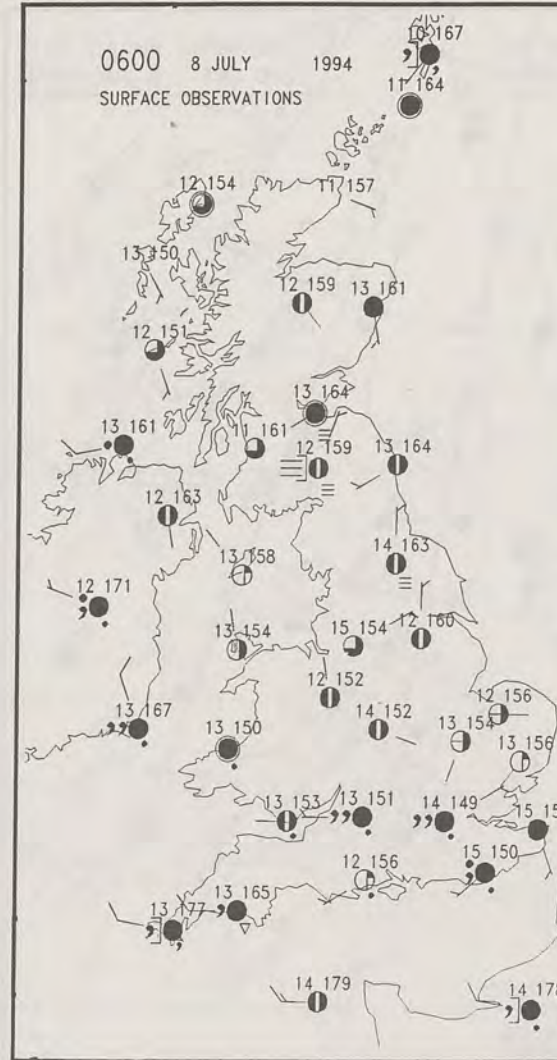
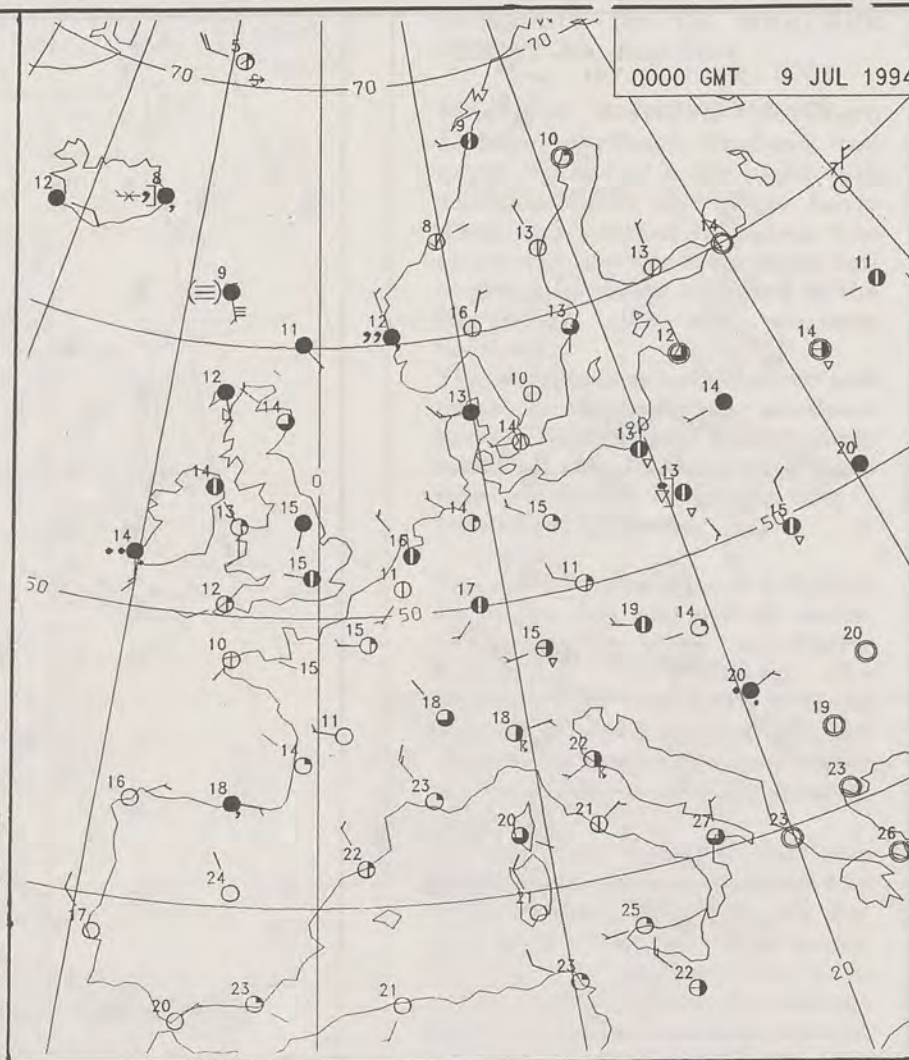
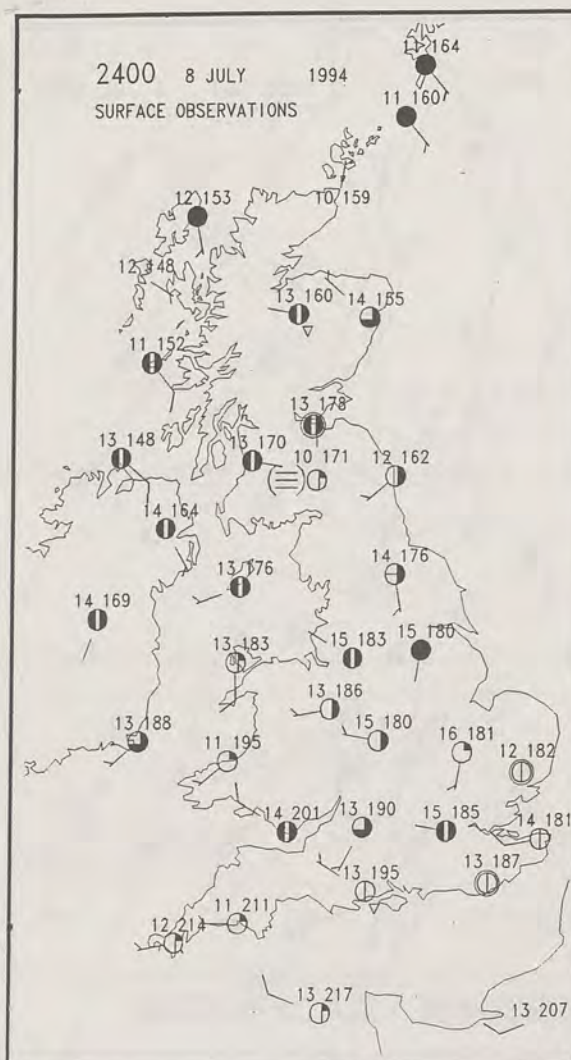
DAILY WEATHER SUMMARY

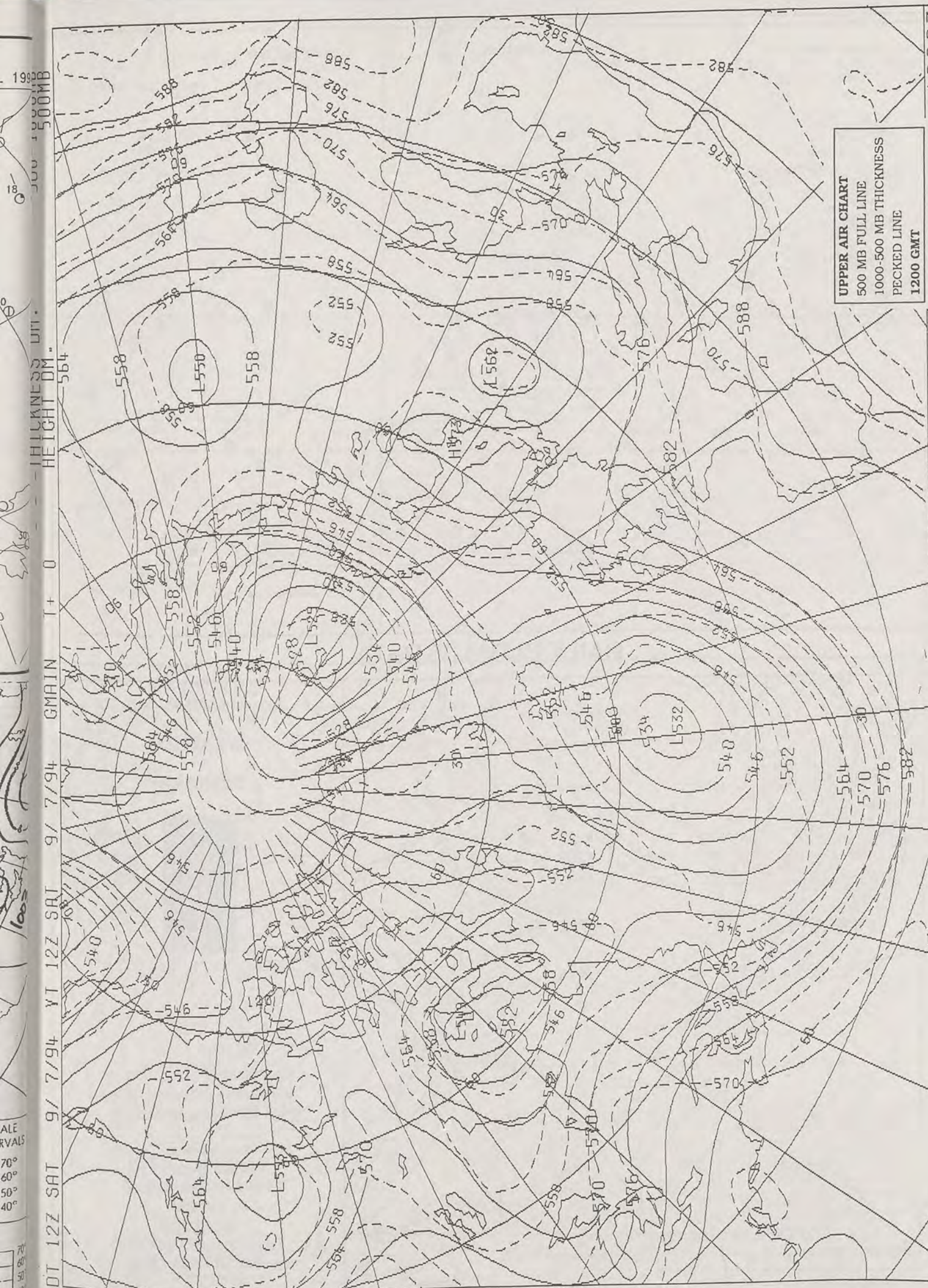


For details of other Weather Summaries produced by the Met. Office please contact:

London Weather Centre
Climate Department
127 Clerkenwell Road
London
EC1R 5DB
Telephone: 071 405 4358
Fax: 071 404 4314








DAILY WEATHER SUMMARY

INCLUDING SUMMARY OF BRITISH WEATHER




Saturday
9th July
1994

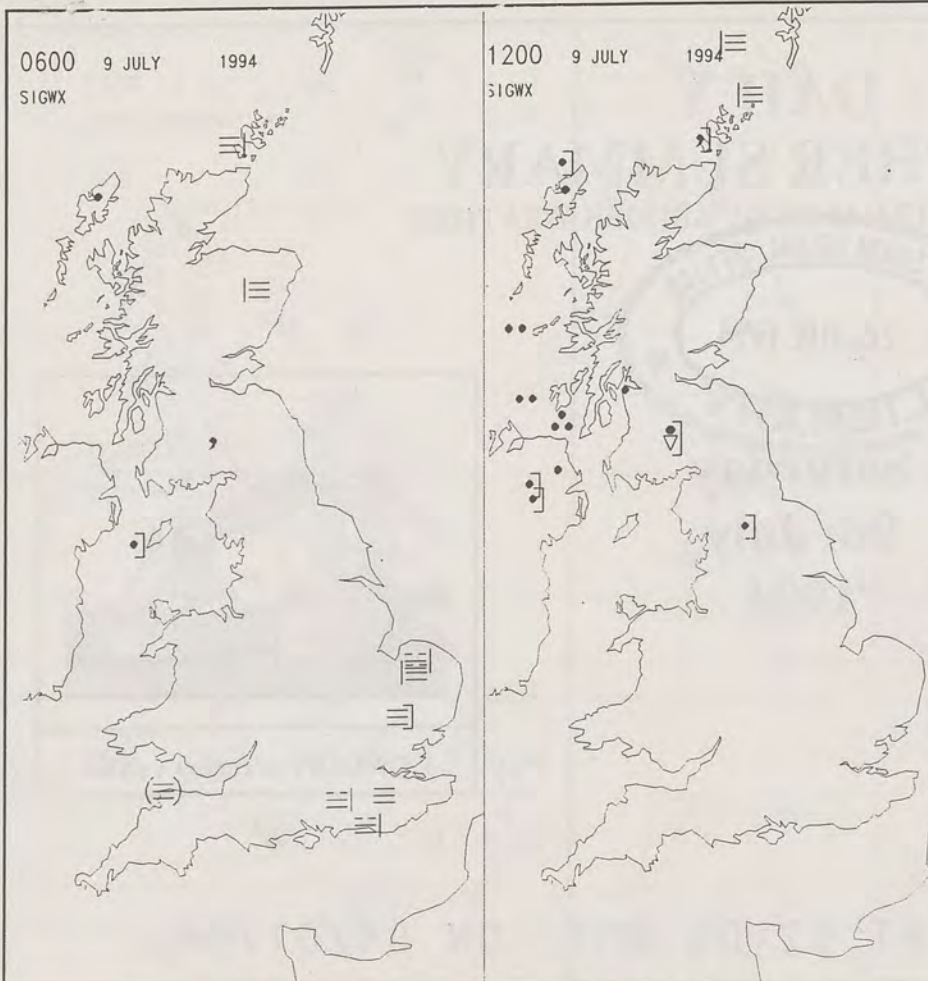


LONDON *weather centre*

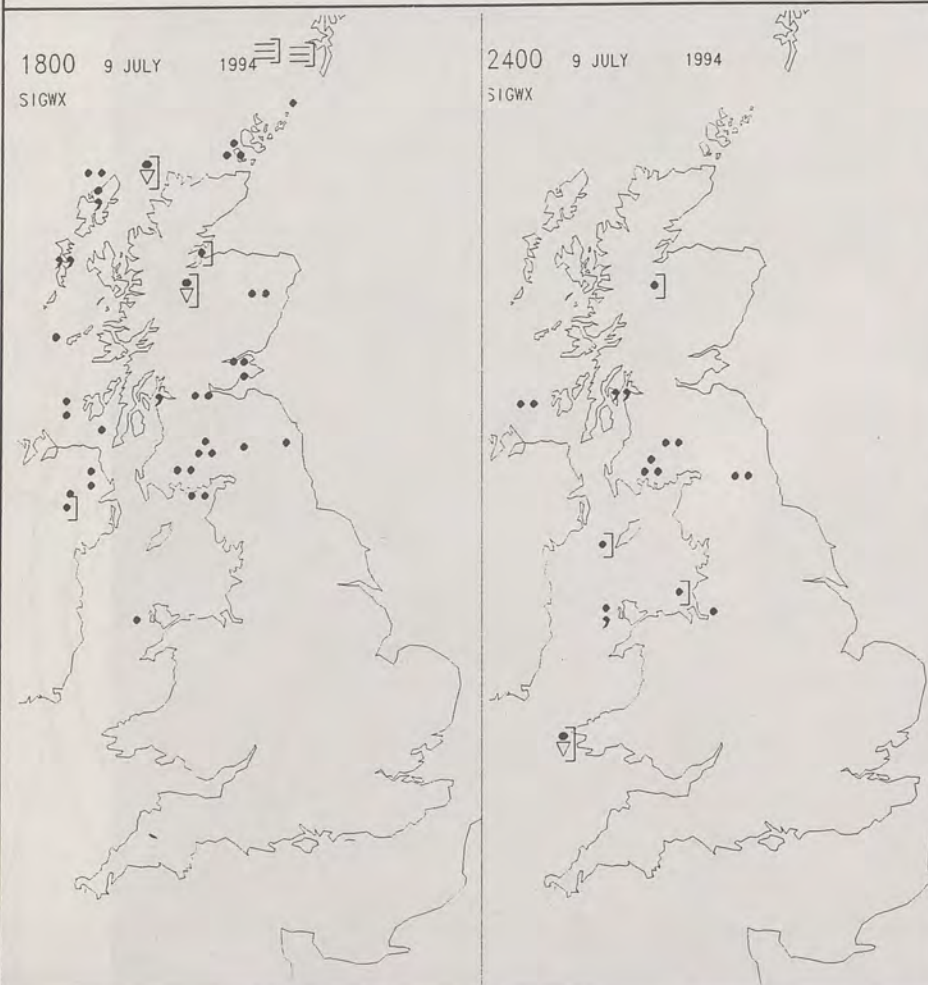
METEOSAT AT 12:00 GMT ON 09/07/94
INFRA-RED



CLOUD-TOP OR LAND/SEA TEMPERATURE
COLD WARM



SIGNIFICANT WEATHER CHARTS



Published by London Weather Centre. All times are GMT.

SUMMARY OF UK WEATHER SATURDAY 9th July 1994

It was a dry night across much of the country. Fog hampered the northeast coast of Scotland, and there were some dense patches in East Anglia and southeast England too. During the early hours, thickening cloud brought some rain to Northern Ireland, western Scotland and the Isle of Man.

Looking at England and Wales as a whole, there was a good deal of dry and bright weather around. Early fog cleared quickly, with the best of the sunshine over southern and eastern areas. There was rather more in the way of cloud over northern and western parts with some patchy rain. Scotland and Northern Ireland saw little in the way of fine weather, although there was some hazy morning sunshine in eastern Scotland. Cloud and outbreaks of rain and drizzle spread northwards from Northern Ireland during the morning, to reach much of Scotland through the afternoon and evening.

Temperatures were around or a little above normal, but in the sunnier southeast it was very warm.

EXTREMES

SATURDAY 9th JULY 1994

Highest Maximum
: 25.5C Hunstanton (Norfolk)

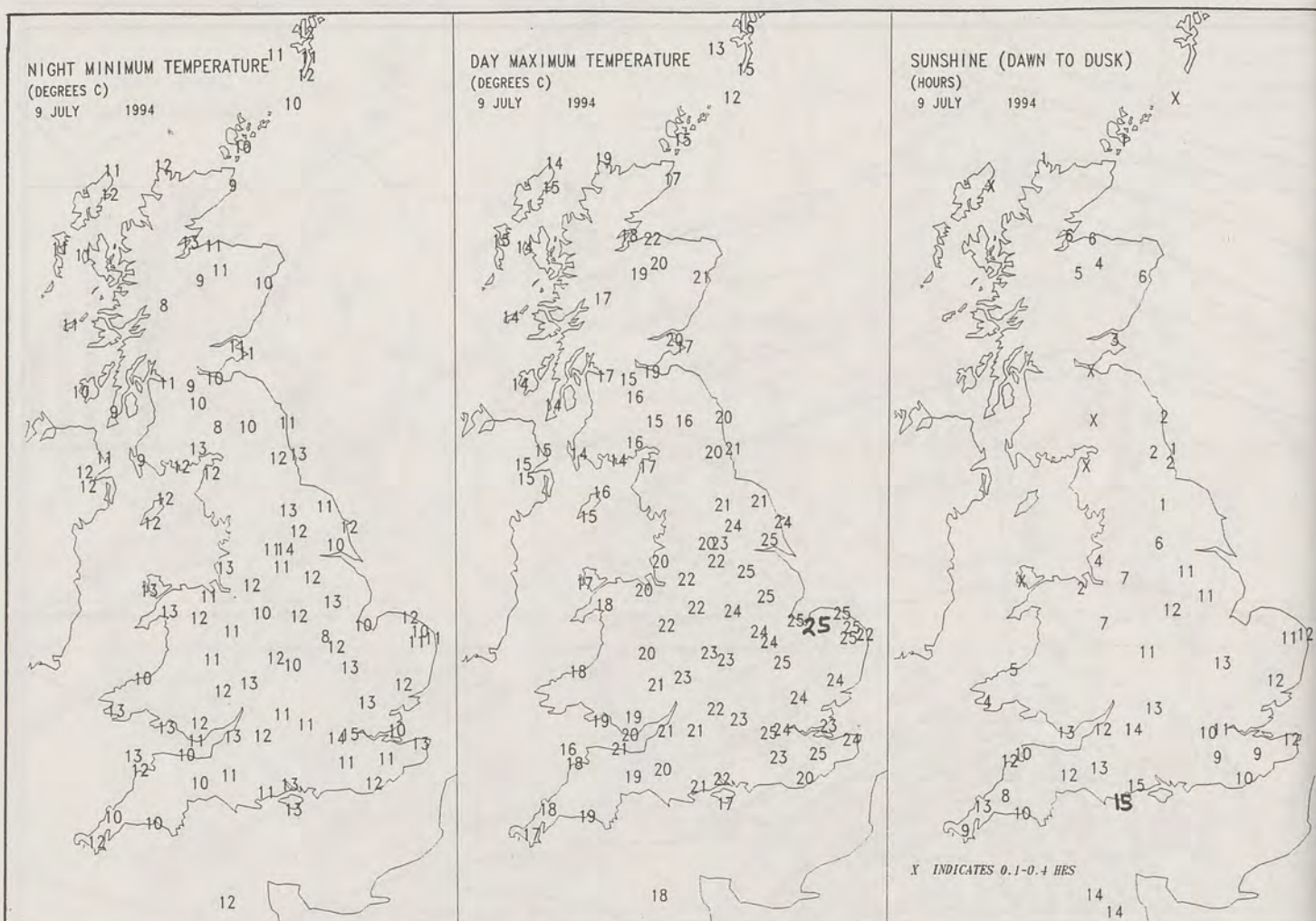
Lowest Maximum
: 12.2C Fair Isle

Lowest Minimum
: -7.6C Tulloch Bridge (Highland)

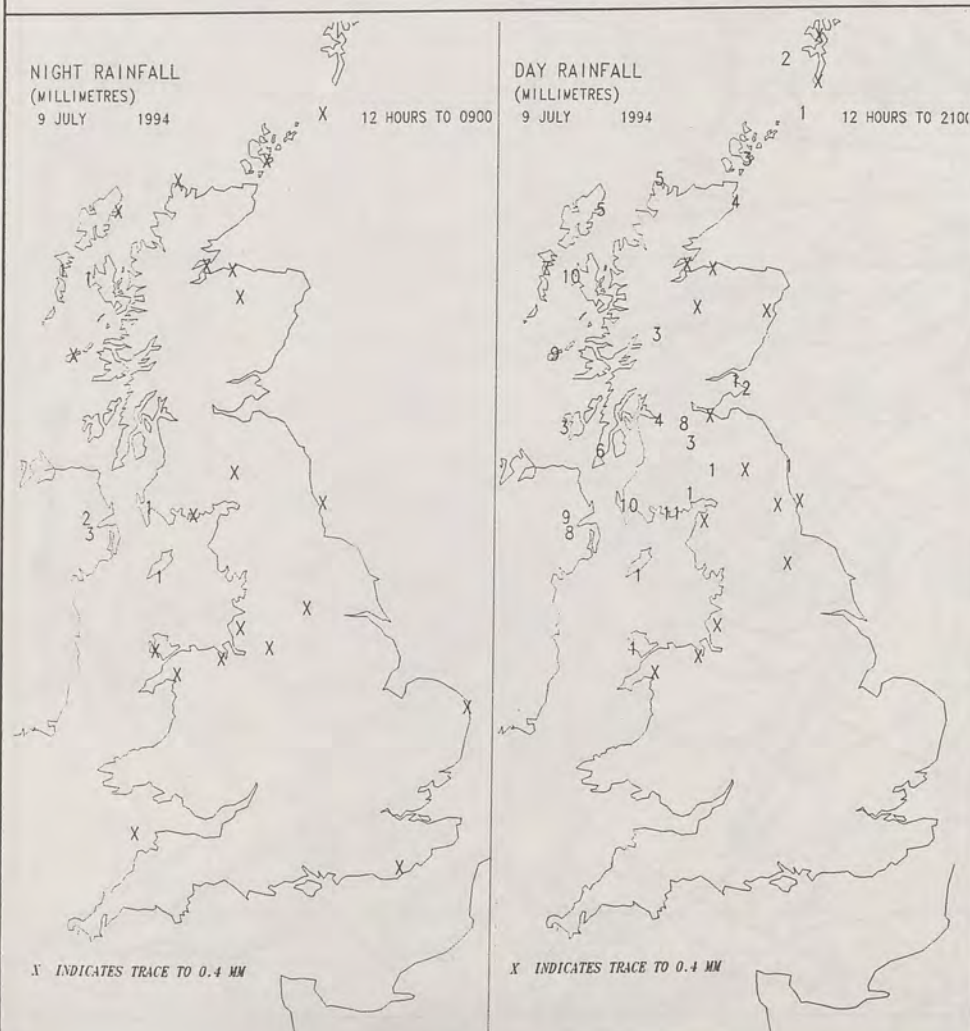
Lowest Grass Minimum
: 3.9C Plymouth (Devon)

Most Rain (24 hrs to 0900 GMT)
: 26.6mm Dundrennan (Dumfries & Galloway)

Most Sunshine
: 15.2Hrs Bournemouth (Dorset)



DAILY CLIMATE DATA

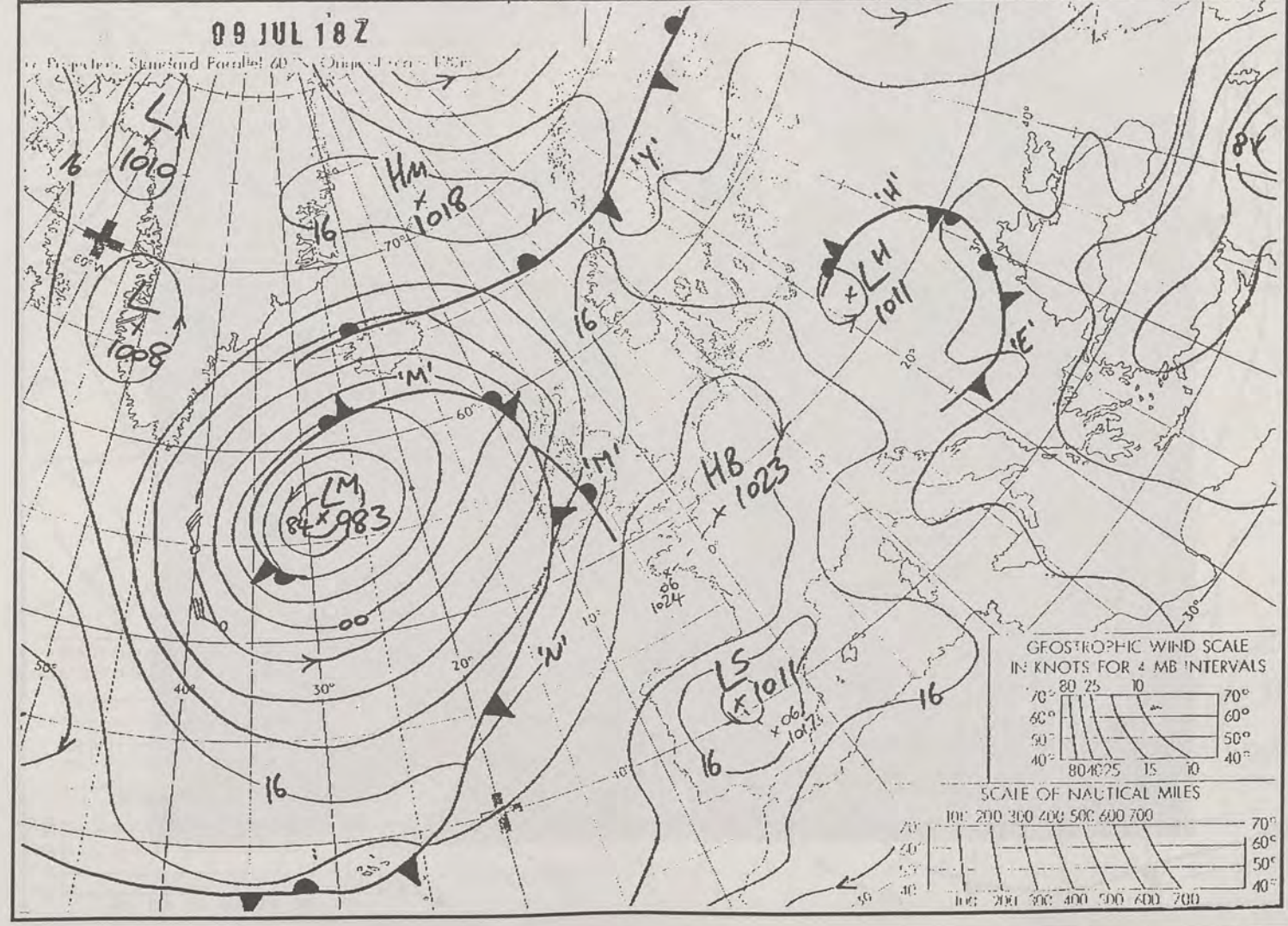
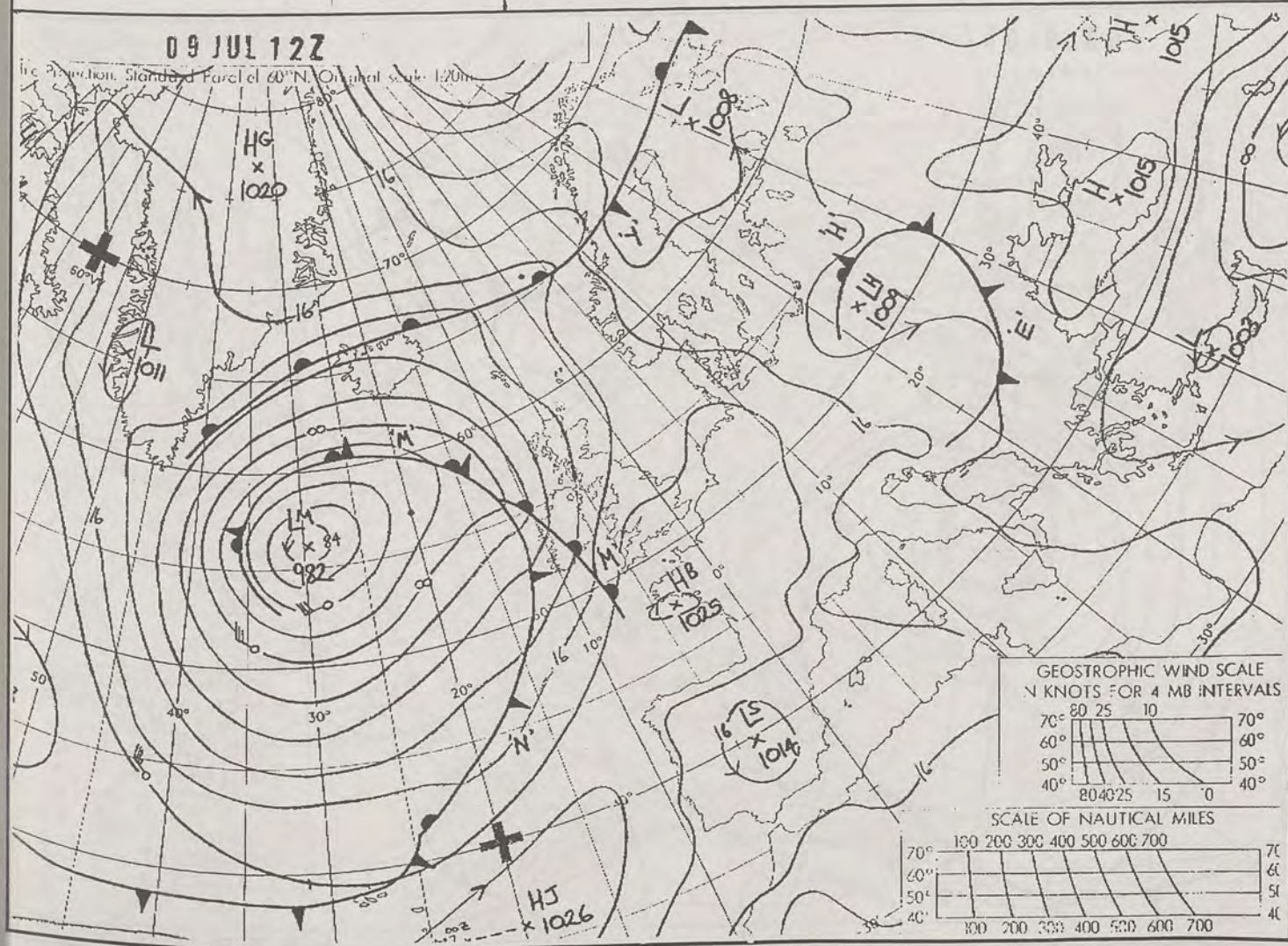
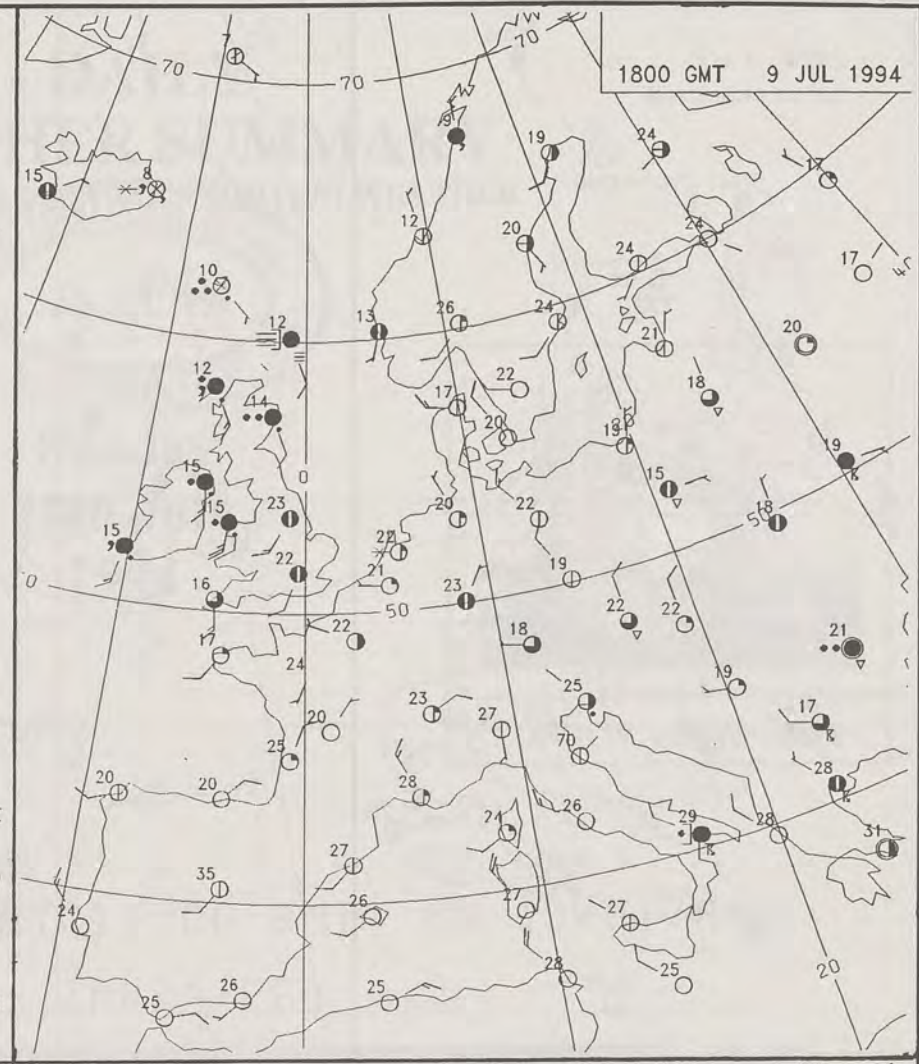
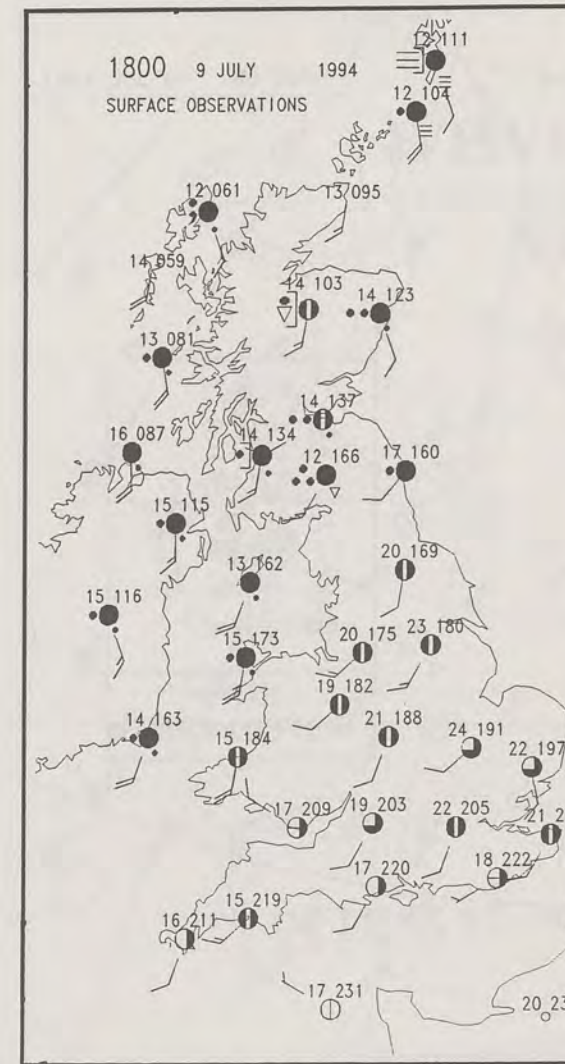
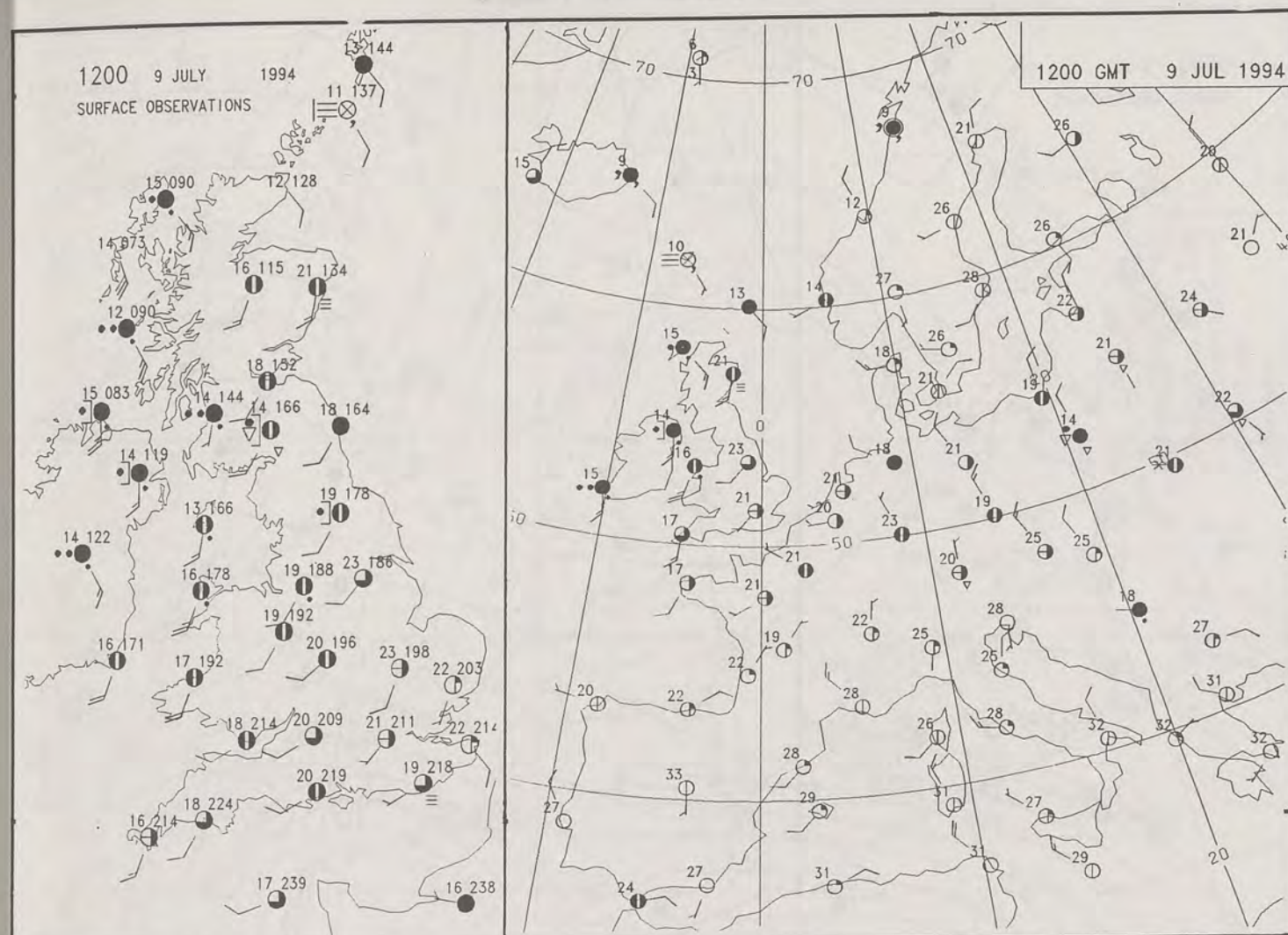


DAILY WEATHER SUMMARY



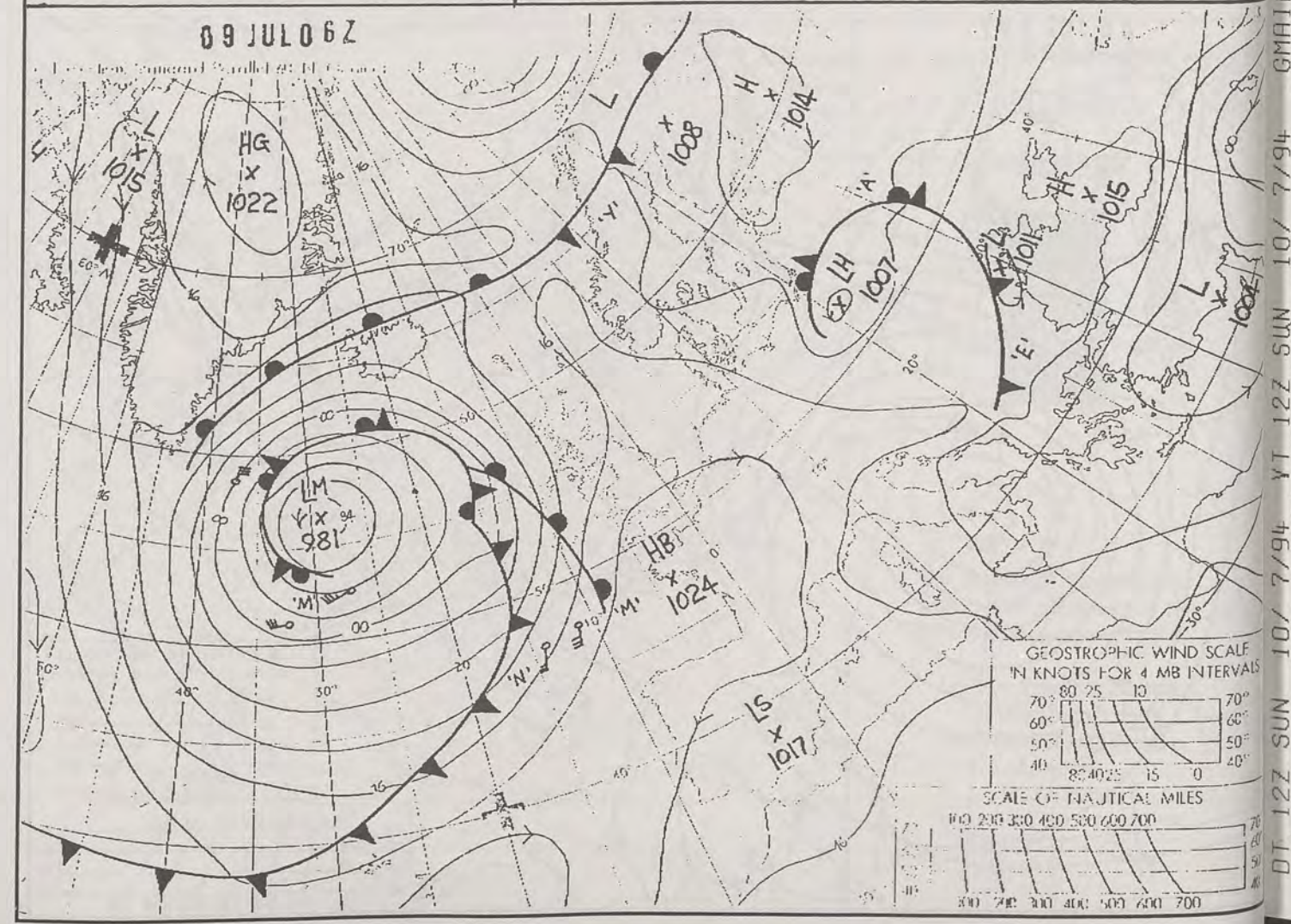
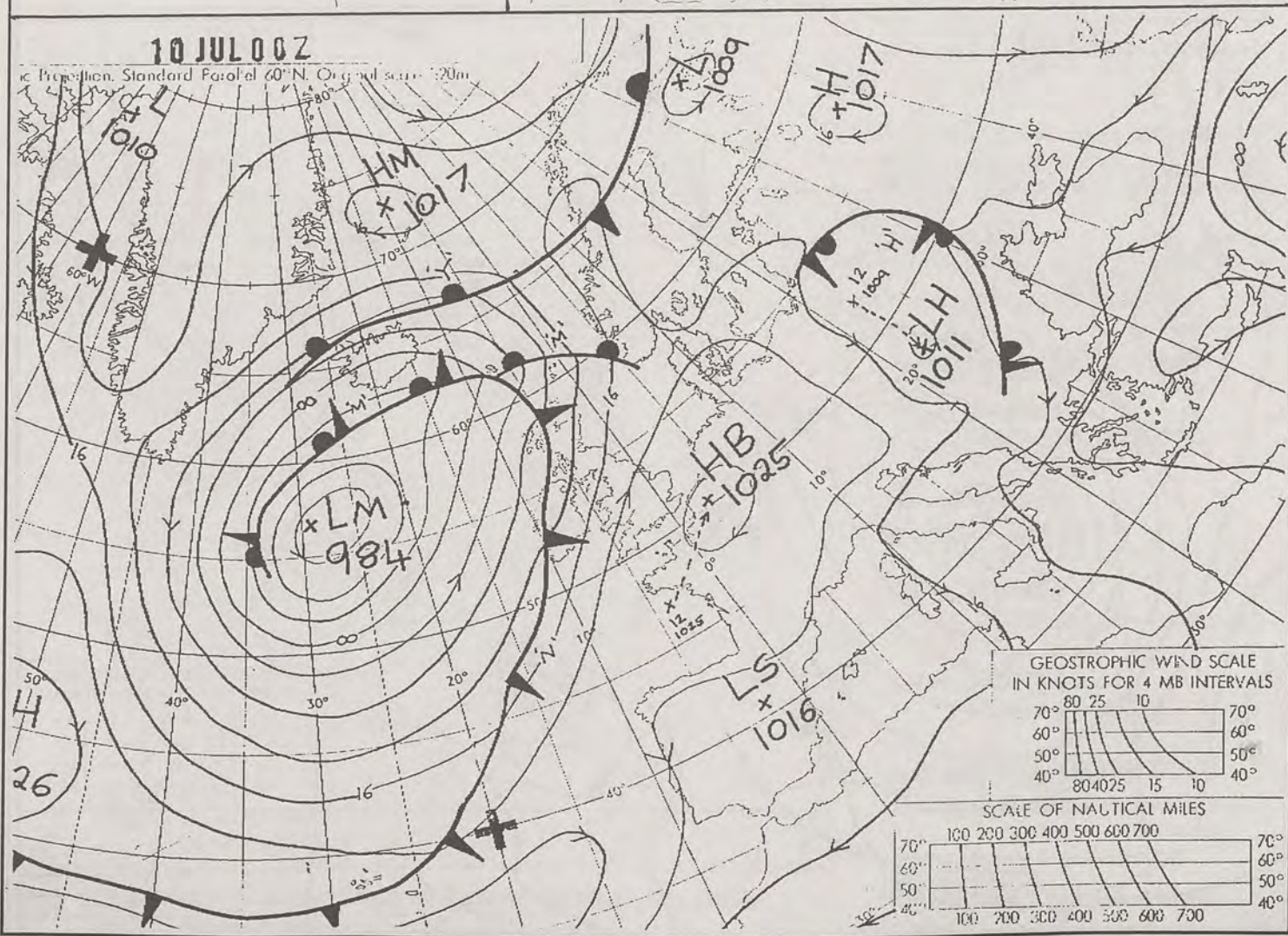
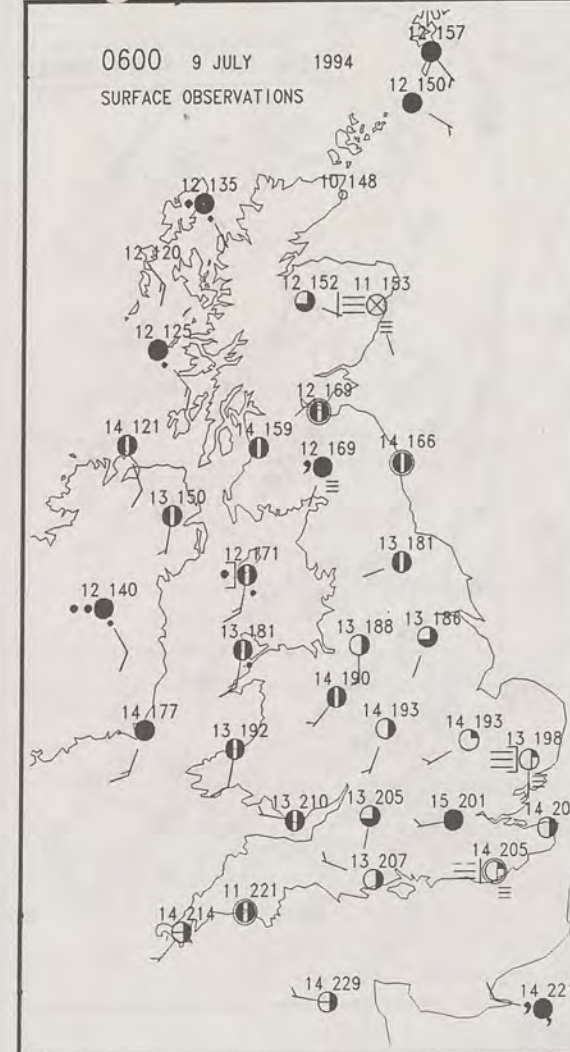
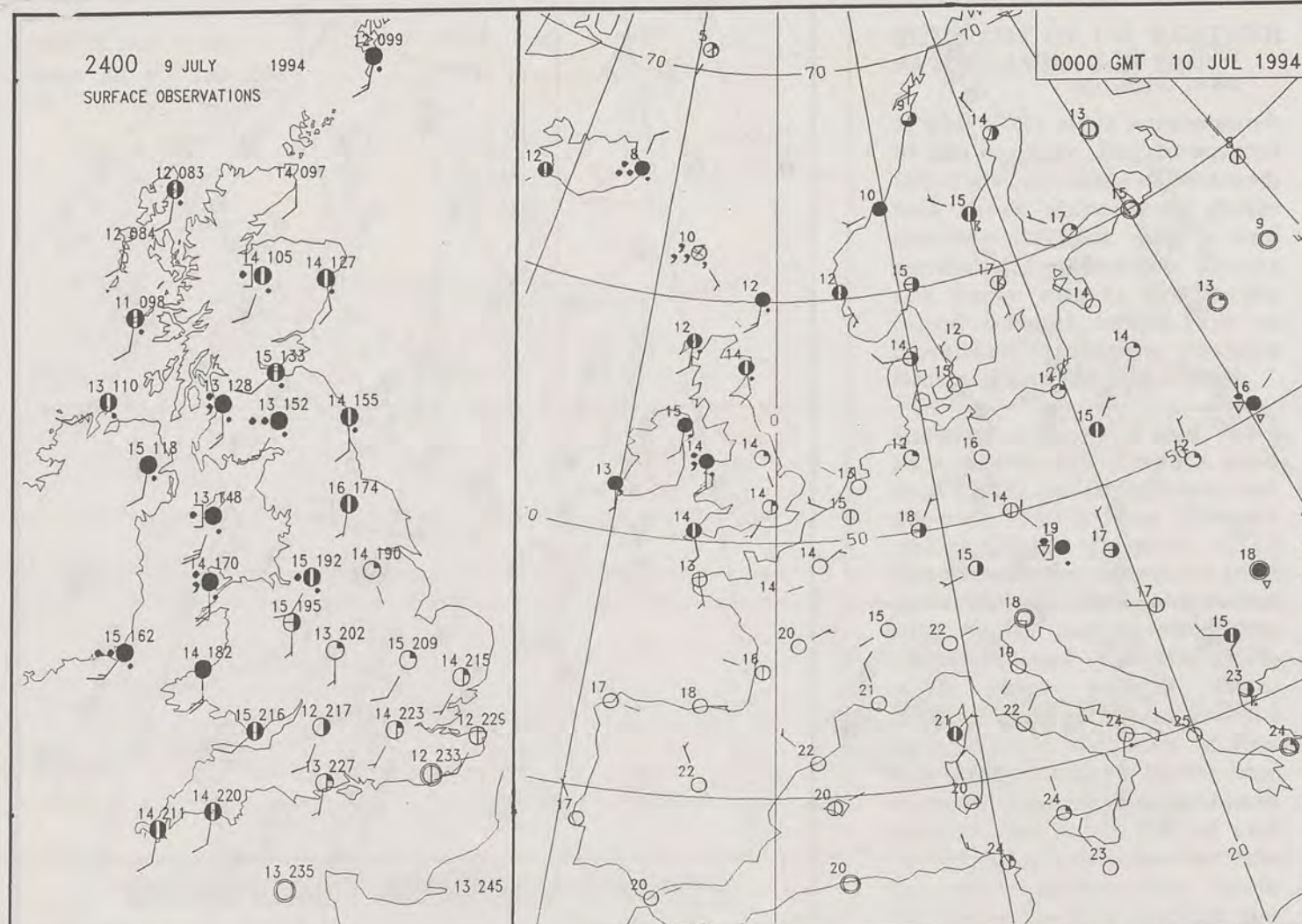
For details of other Weather Summaries produced by the Met. Office please contact:

London Weather Centre
Climate Department
127 Clerkenwell Road
London
EC1R 5DB
Telephone: 071 405 4358
Fax: 071 404 4314

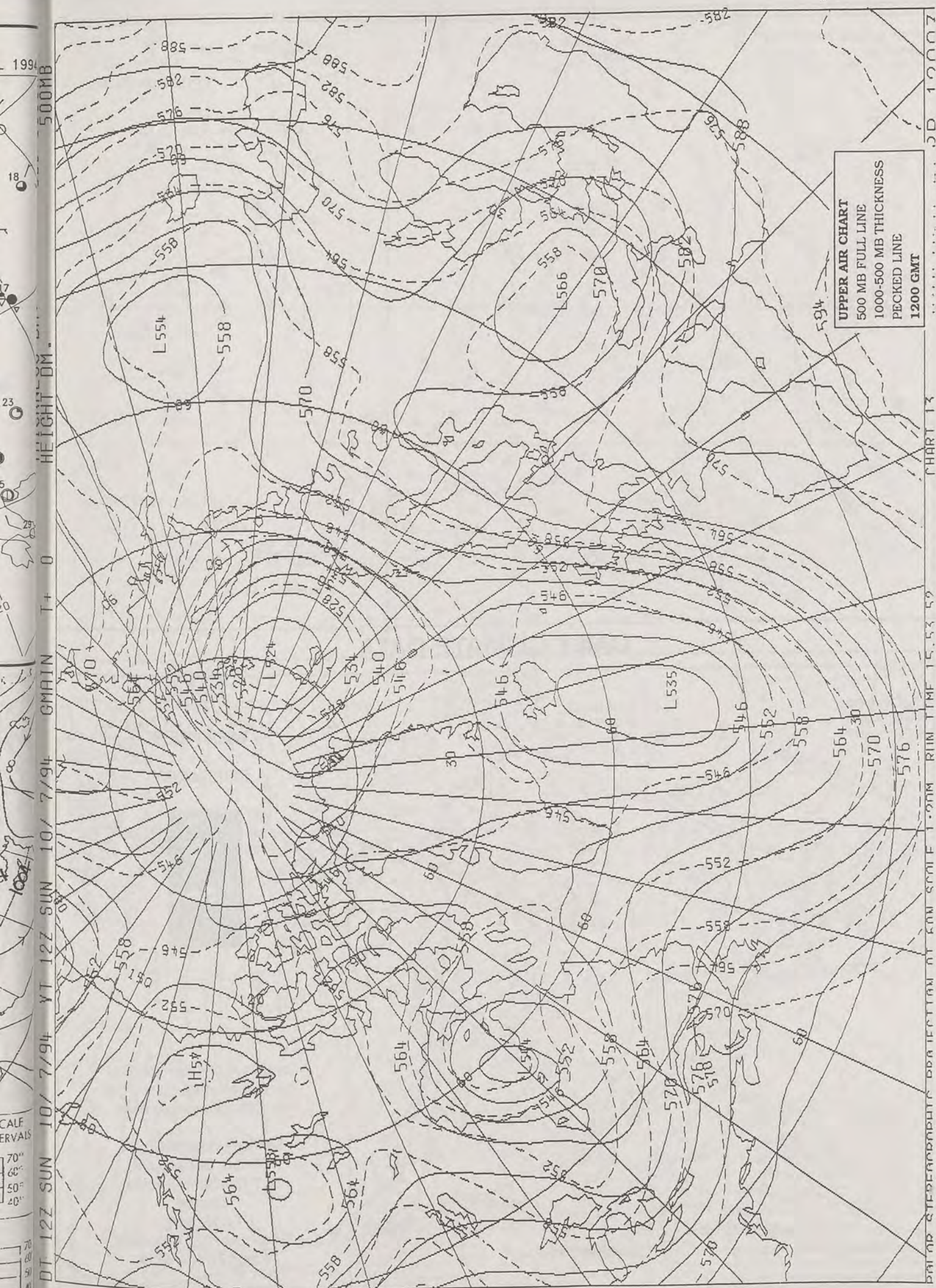


NOT FOR LOAN

DUPLICATE ALSO




DT 12Z SUN 10/ 7/94 VT 12Z SUN 10/ 7/94 GMT 1+ 0 HEIGHT DM.




DAILY WEATHER SUMMARY

INCLUDING SUMMARY OF BRITISH WEATHER




Sunday
10th July
1994



LONDON *weather centre*

METEOSAT AT 12:00 GMT ON 10/07/94
INFRA-RED



CLOUD-TOP OR LAND/SEA TEMPERATURE

COLD WARM

0600 10 JULY 1994
SIGWX



1200 10 JULY 1994
SIGWX



SIGNIFICANT WEATHER CHARTS

1800 10 JULY 1994
SIGWX



2400 10 JULY 1994
SIGWX



Published by London Weather Centre. All times are GMT.

SUMMARY OF UK WEATHER SUNDAY 10th July 1994

Much of England had a dry night with clear spells, although northern counties had patchy rain, especially at first. Wales was rather cloudy with drizzle in places and some heavier rain over Snowdonia. Scotland and Northern Ireland were also rather cloudy but north-western parts had clear spells and the odd clear interval occurred elsewhere. There were some outbreaks of rain, particularly over southern Scotland.

On Sunday, Scotland, Northern Ireland, Wales and northern England were mostly cloudy, although the cloud was thin enough to allow a little sunshine, especially over the Western Isles of Scotland and south Wales. Outbreaks of rain occurred, and these were heavy over the Lake District and the Southern Uplands.

The remainder of England had a dry bright day with long sunny periods with the southeast and East Anglia having very little cloud.

Temperatures were near, or rather below, normal over much of Scotland, Northern Ireland, north and west Wales, and northwest England. Elsewhere it was warm or very warm and hot over parts of eastern England.

EXTREMES

SUNDAY 10th JULY 1994

Highest Maximum
: 27.6C Cromer (Norfolk)

Lowest Maximum
: 13.4C Orsay (Islay)

Lowest Minimum
: 8.3C Gatwick Airport

Lowest Grass Minimum
: 4.1C Coltishall (Norfolk)

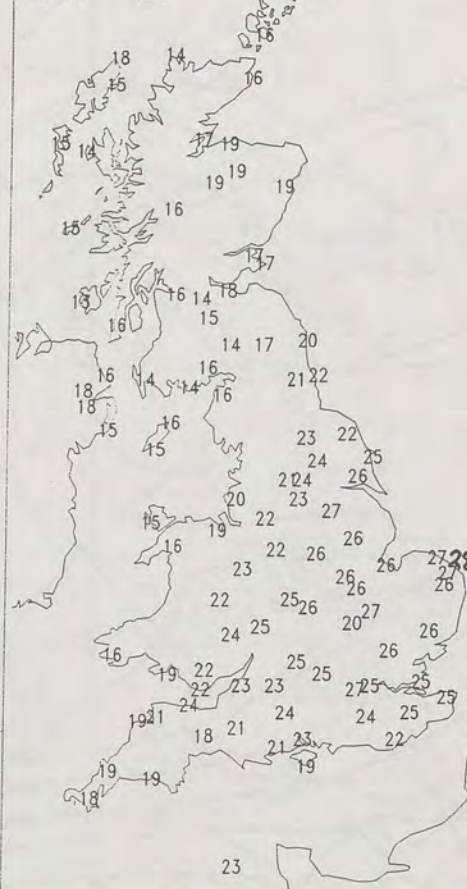
Most Rain (24 hrs to 0900 GMT)
: 27.6mm Nantmor (Gwynedd)

Most Sunshine
: 15.1Hrs Wattisham (Suffolk)

NIGHT MINIMUM TEMPERATURE
(DEGREES C)
10 JULY 1994



DAY MAXIMUM TEMPERATURE
(DEGREES C)
10 JULY 1994



SUNSHINE (DAWN TO DUSK)
(HOURS)
10 JULY 1994



DAILY CLIMATE DATA

NIGHT RAINFALL
(MILLIMETRES)
10 JULY 1994



DAY RAINFALL
(MILLIMETRES)
10 JULY 1994

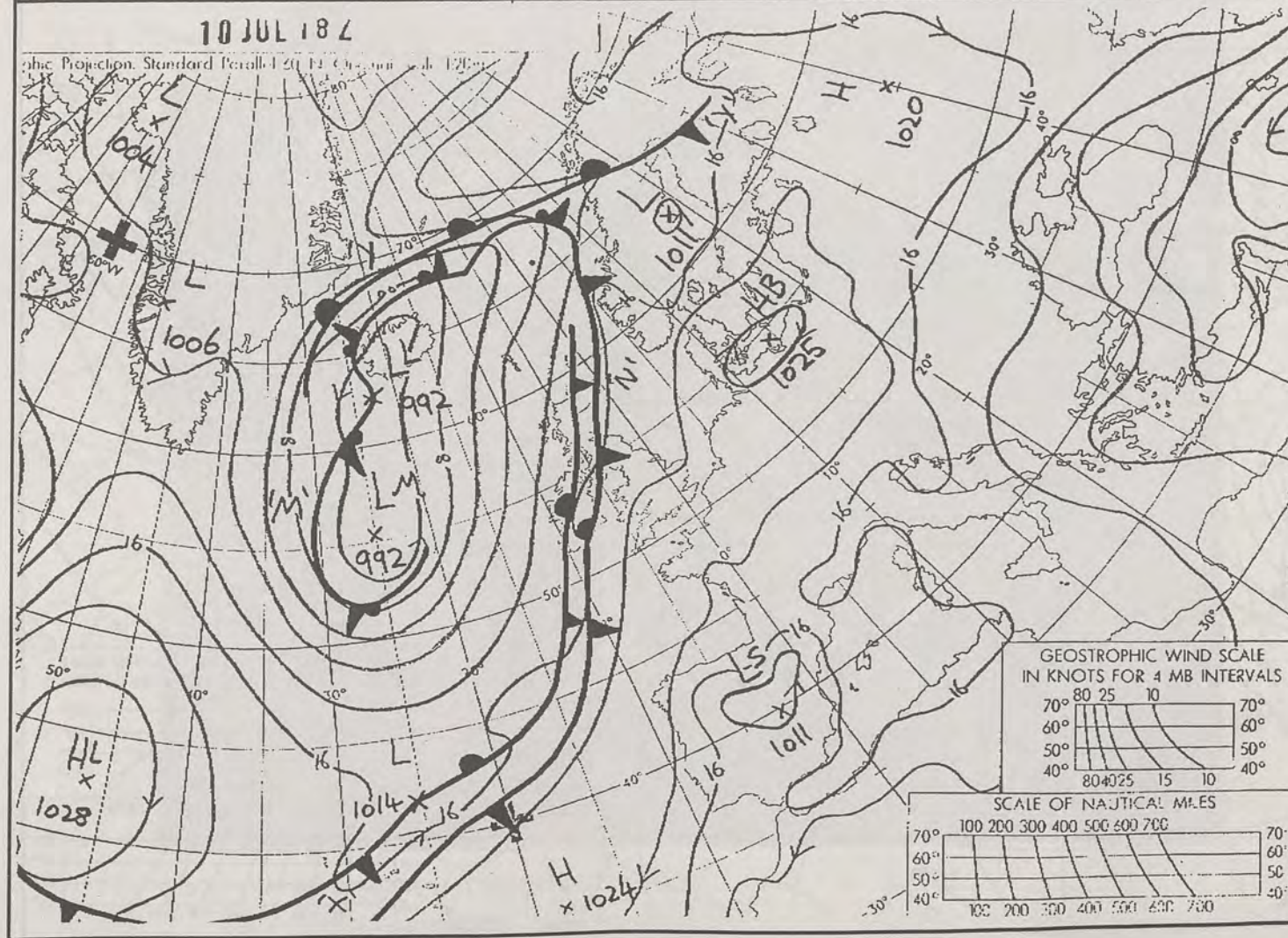
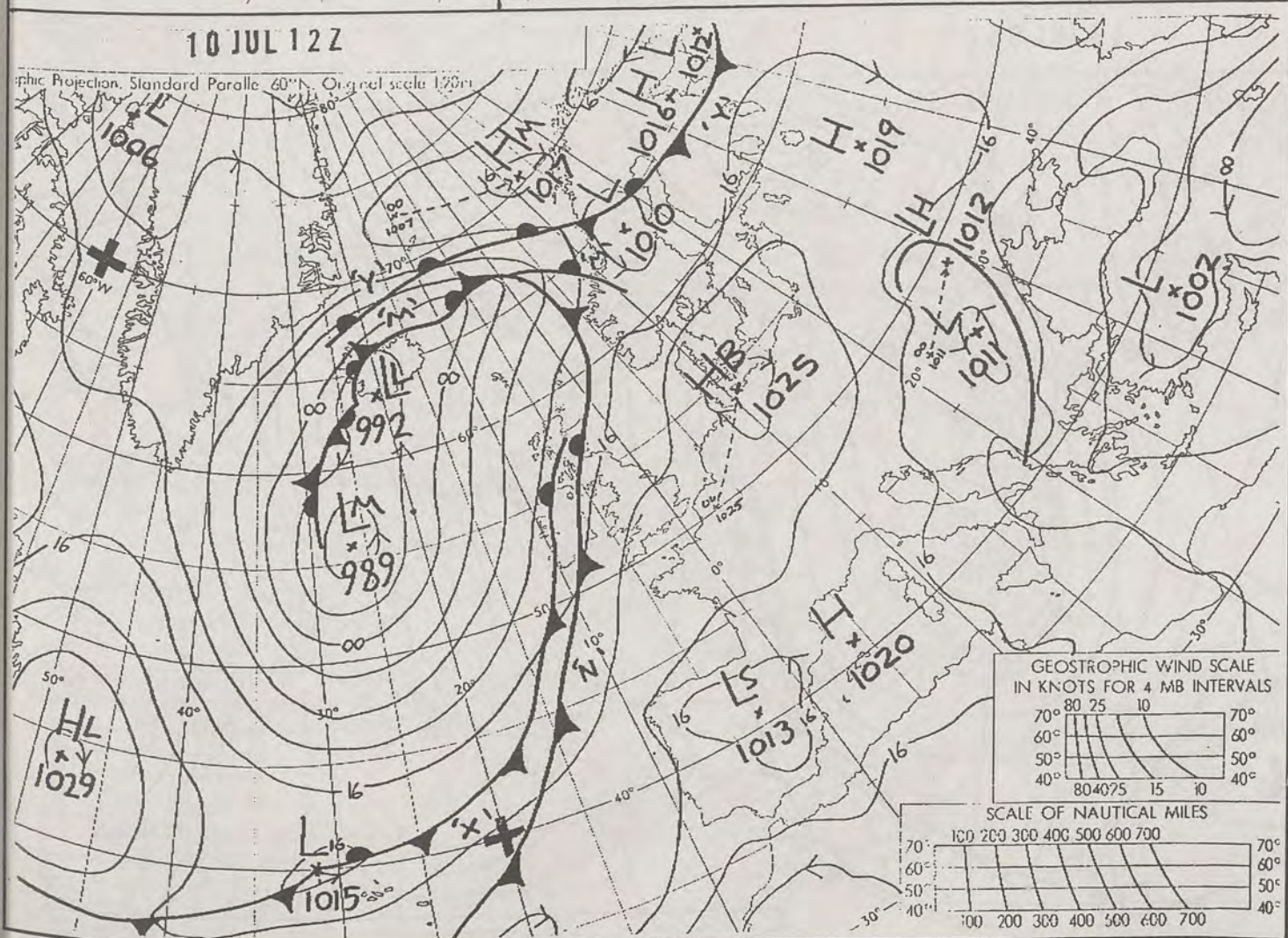
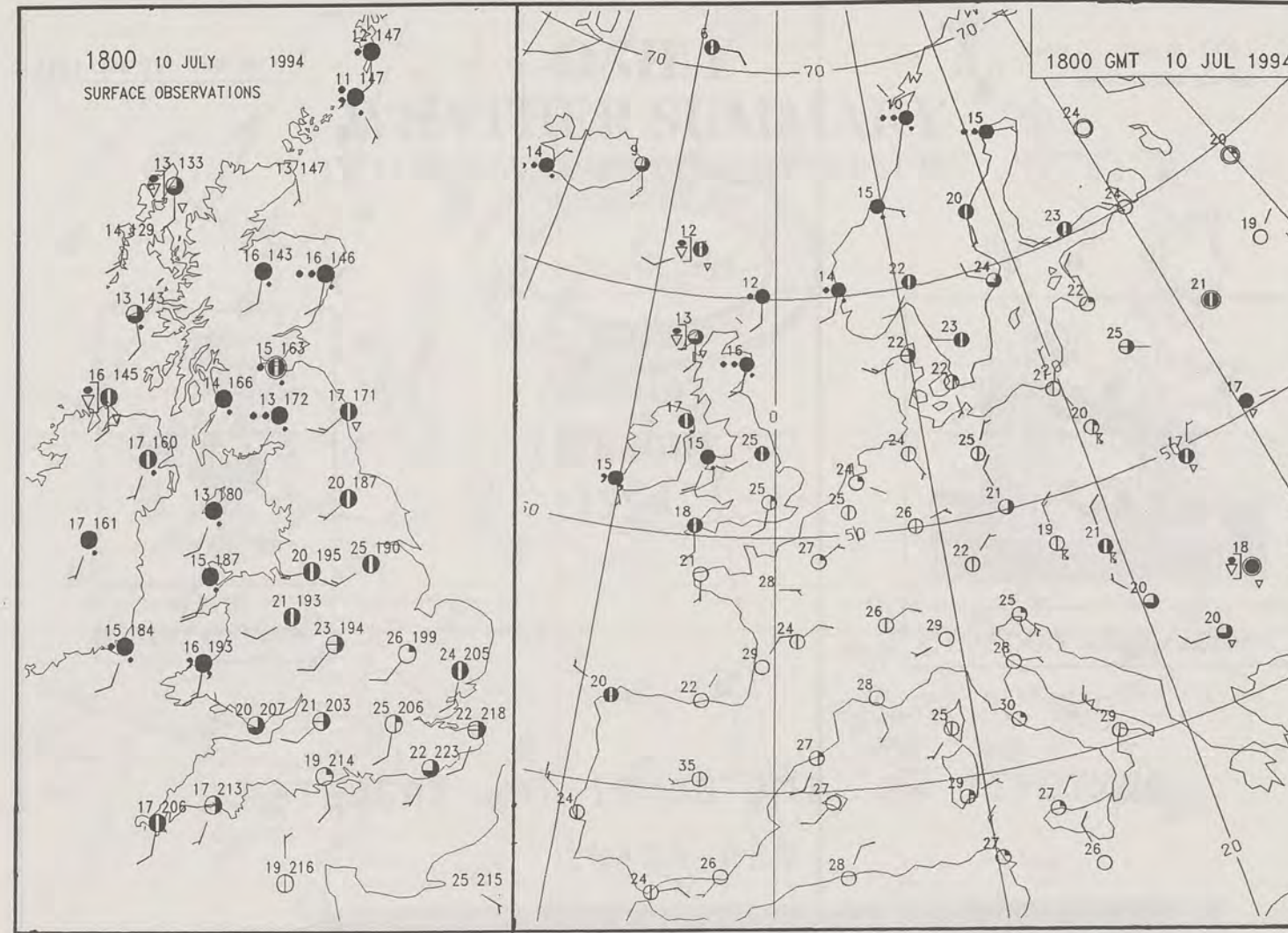
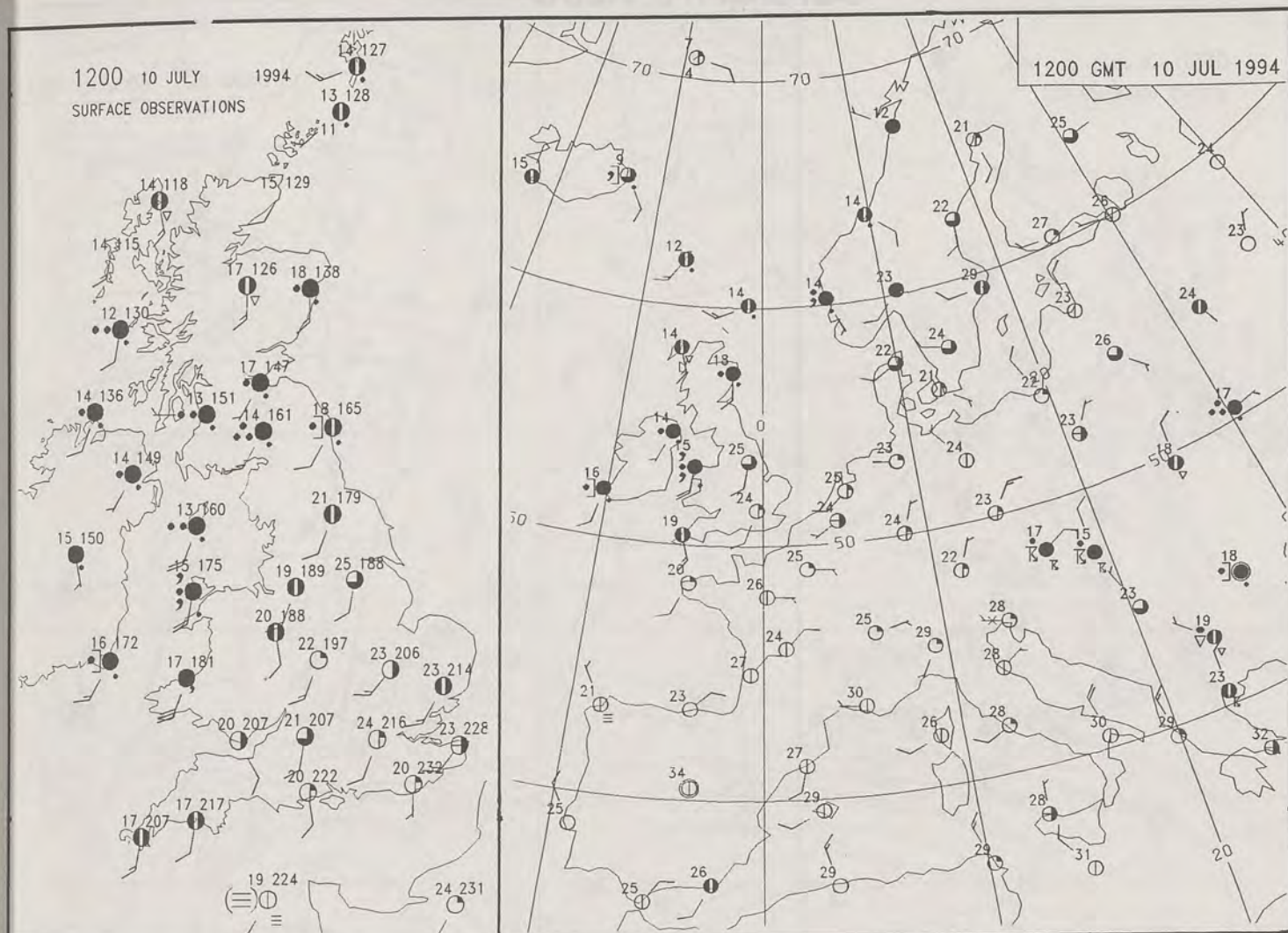


DAILY WEATHER SUMMARY



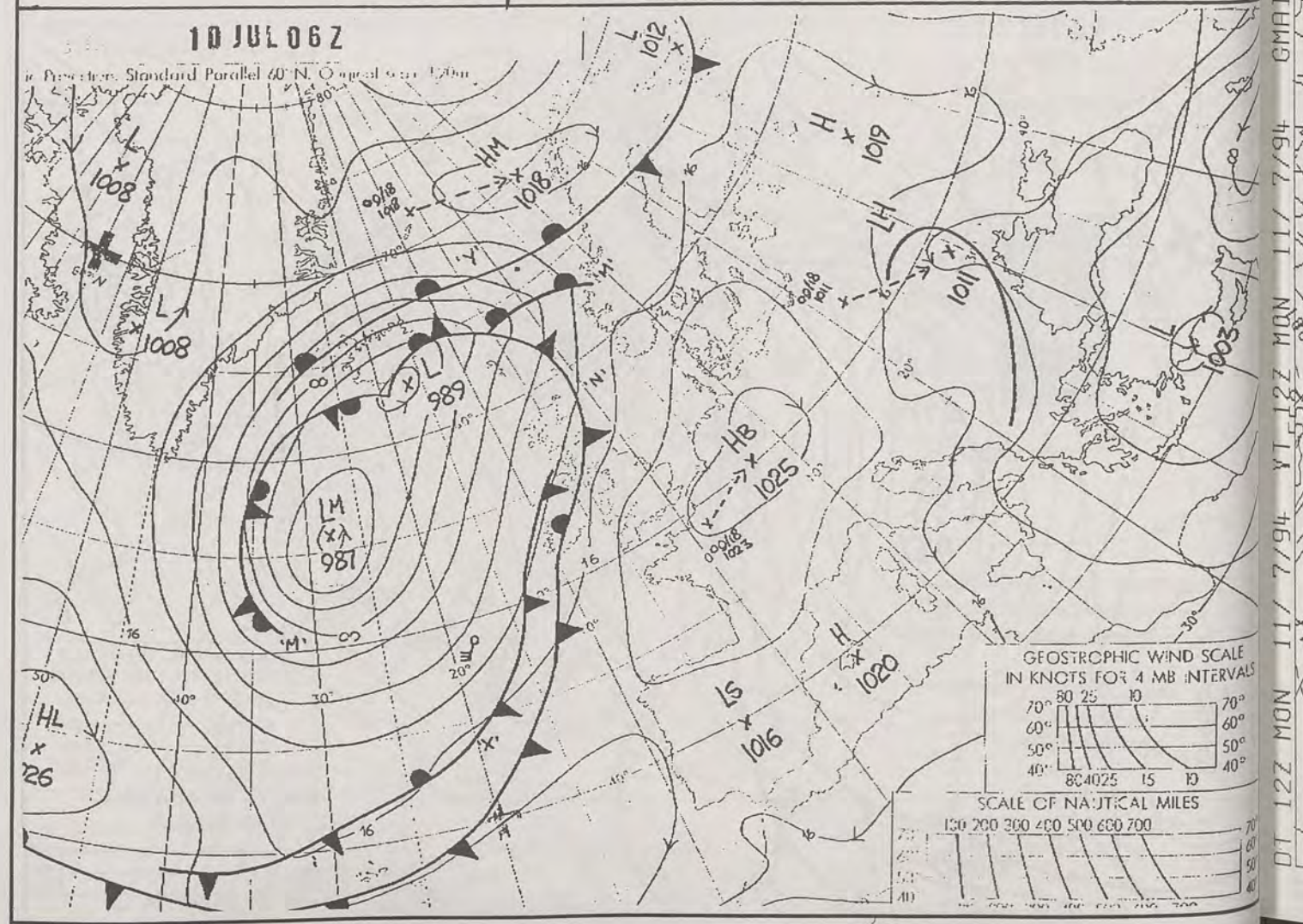
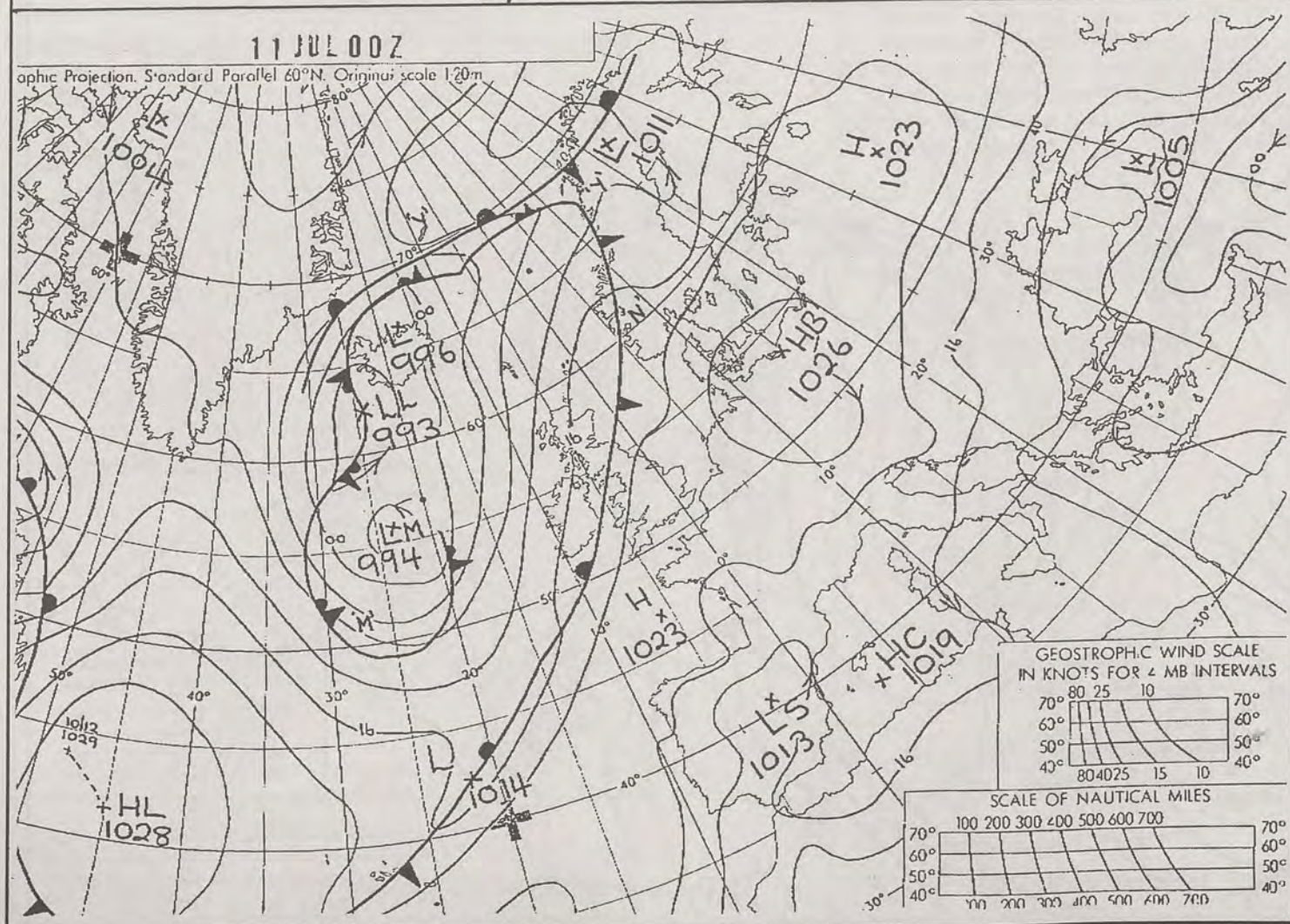
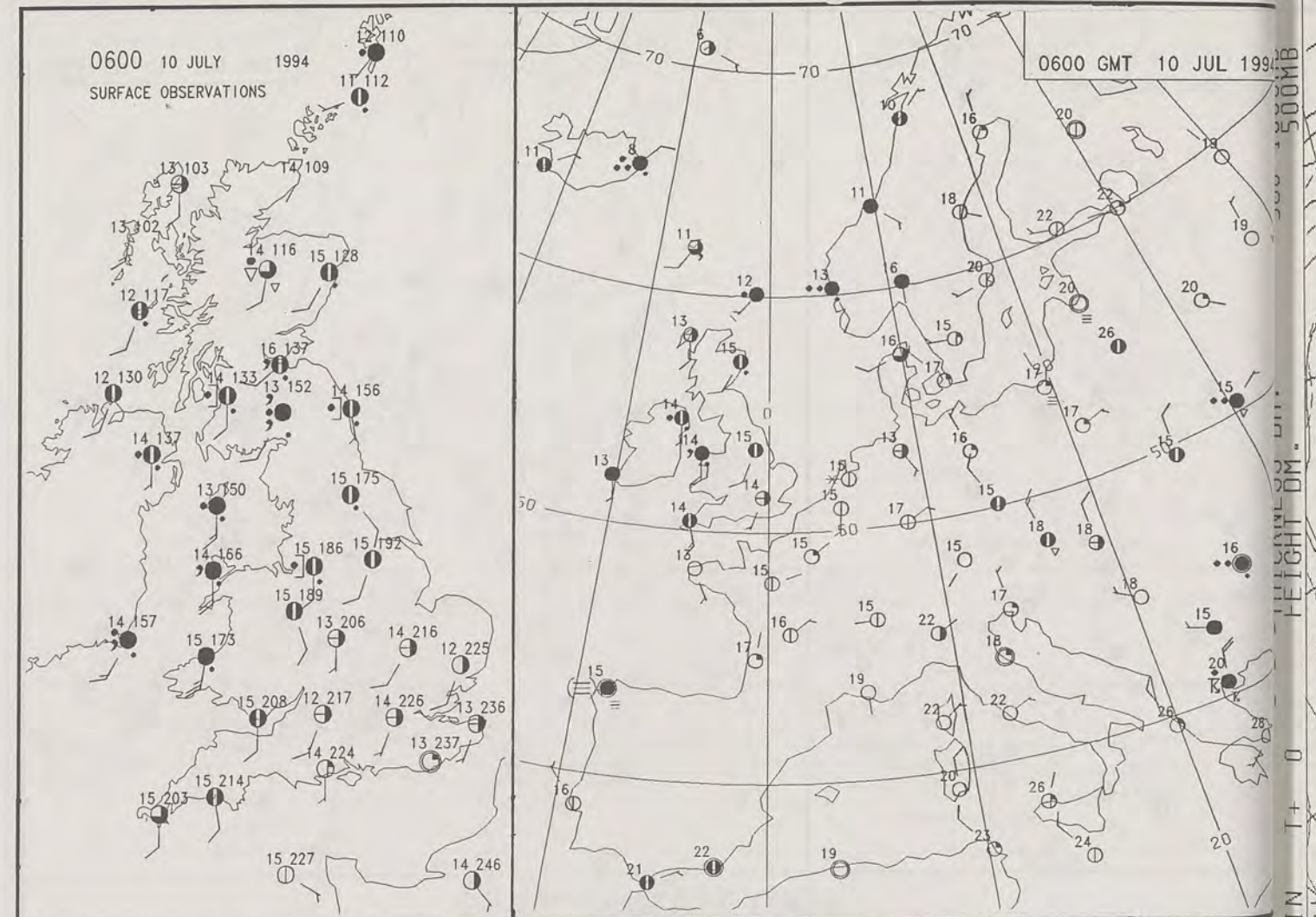
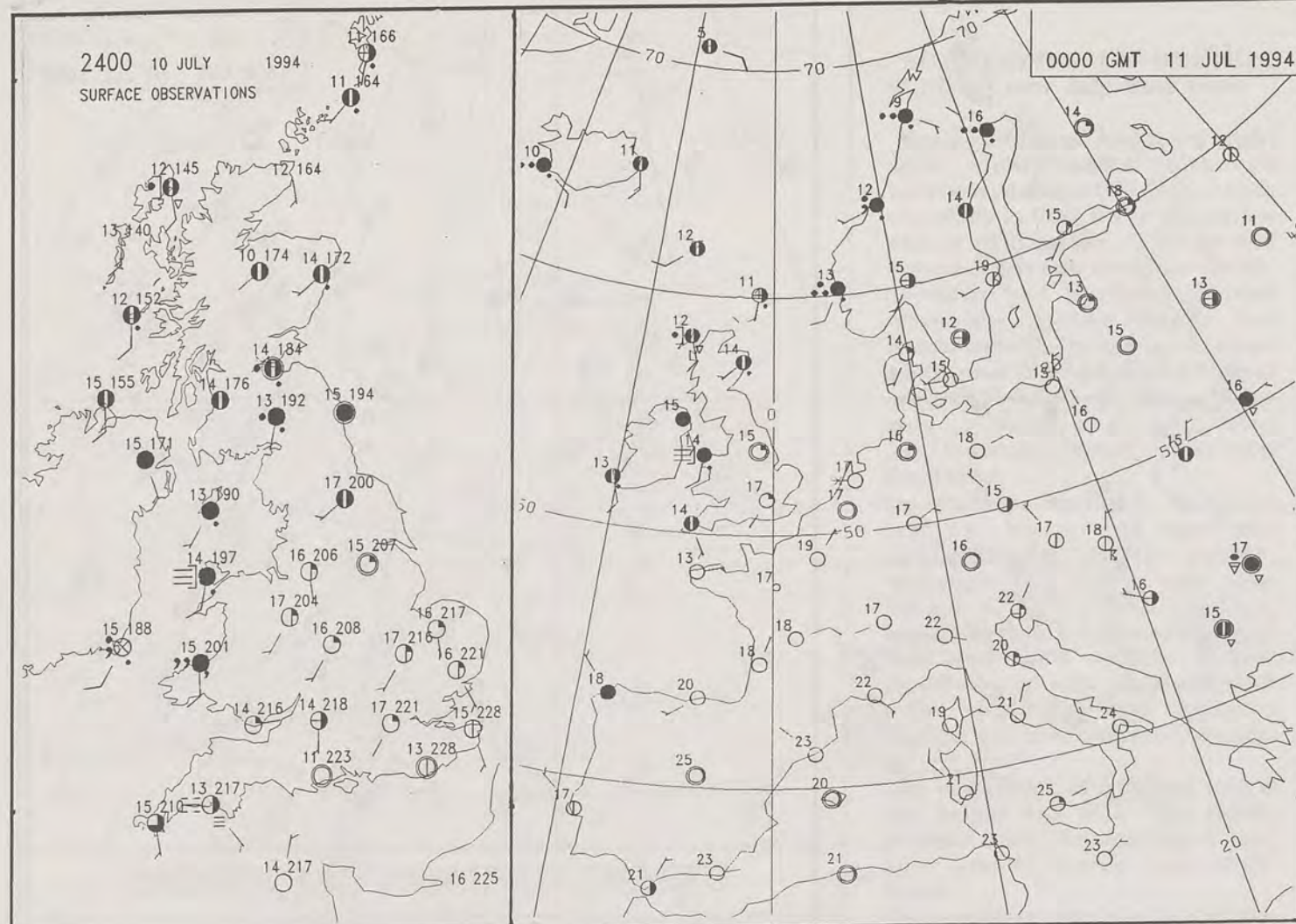
For details of other Weather Summaries produced by the Met. Office please contact:

London Weather Centre
Climate Department
127 Clerkenwell Road
London
EC1R 5DB
Telephone: 071 405 4358
Fax: 071 404 4314

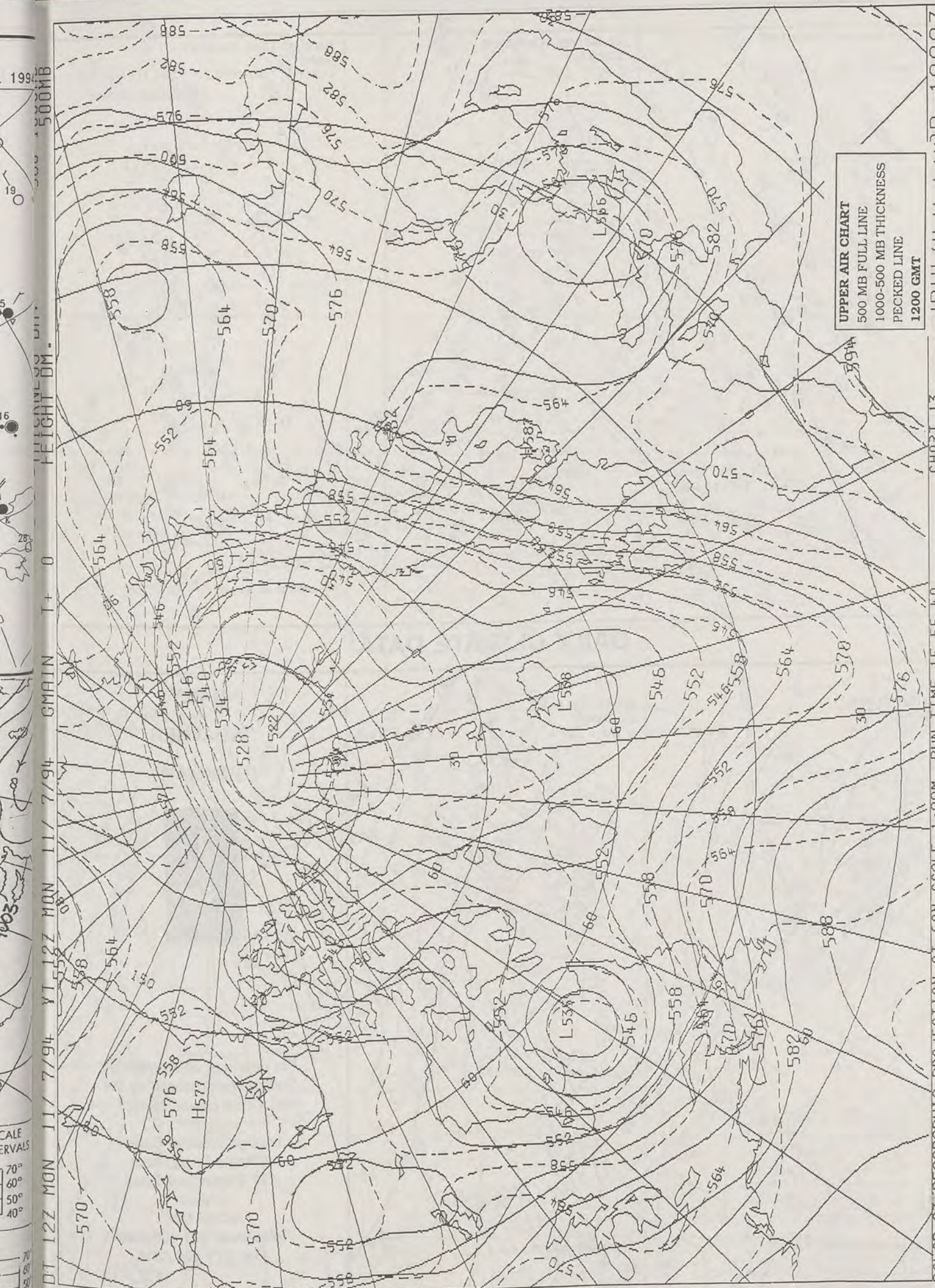


NOT FOR LOAN

DUPLICATE ALSO




DT 12Z MON 11/7/94 VT 12Z MON 11/7/94 GMTAIN T+0 HEIGHT DM. 500MB




DAILY WEATHER SUMMARY

INCLUDING SUMMARY OF BRITISH WEATHER




Monday
11th July
1994



LONDON weather centre

METEOSAT AT 12:00 GMT ON 11/07/94
INFRA-RED



CLOUD-TOP OR LAND/SEA TEMPERATURE
COLD WARM

0600 11 JULY 1994

SIGWX



1200 11 JULY 1994

SIGWX



SIGNIFICANT WEATHER CHARTS

1800 11 JULY 1994

SIGWX



2400 11 JULY 1994

SIGWX



Published by London Weather Centre. All times are GMT.

SUMMARY OF UK WEATHER
MONDAY 11th July 1994

England had a mostly dry night with long clear periods, although northern counties, especially Cumbria, was rather more cloudy with occasional rain. Mist or fog patches formed in some parts but these cleared soon after dawn. Wales was rather cloudy with mist on western coasts. Rain or drizzle affected the north and west with some heavy rain over Snowdonia. Scotland and Northern Ireland had clear intervals but also some showers or light rain.

On Monday, central, southern and eastern England were dry with long sunny periods. northern England was rather cloudy at times, and in the northwest patchy rain occurred. West and north Wales were mostly cloudy and misty with drizzle in places. South and east Wales were dry with hazy sunshine. Scotland and Northern Ireland were bright at times, especially the northwest. Showers or outbreaks of rain occurred although amounts were generally small with most places having a dry afternoon.

Temperatures were near or rather above normal over Scotland, Northern Ireland and west Wales. Elsewhere it was very warm or hot and very hot over parts of the southeast and east.

EXTREMES

MONDAY 11th JULY 1994

Highest Maximum
: 30.7C Northolt (Greater London)

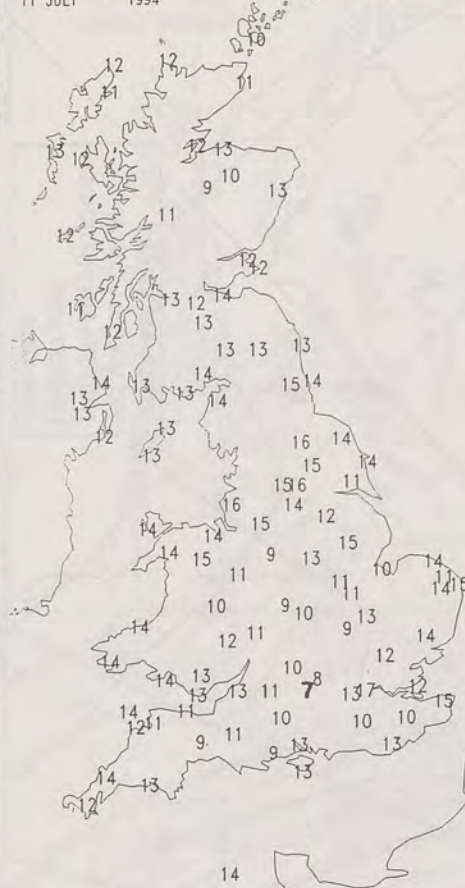
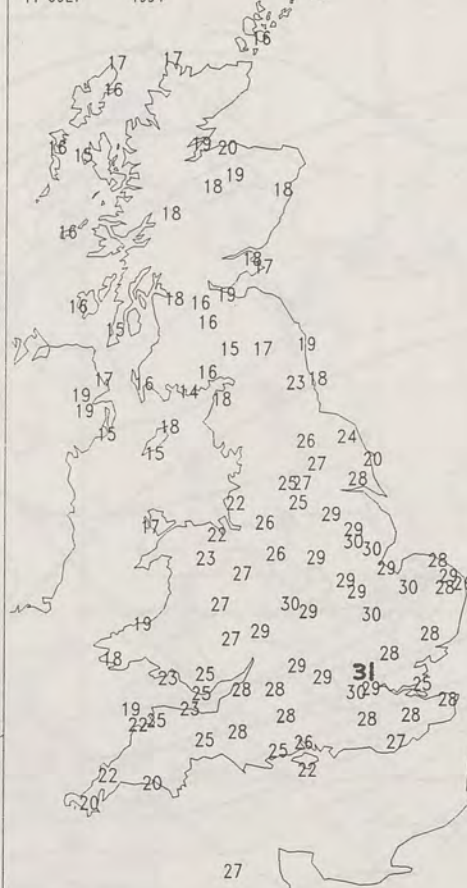
Lowest Maximum
: 13.6C Fair Isle (Between Shetland & Orkney)

Lowest Minimum
: 7.5C Benson (Oxfordshire)

Lowest Grass Minimum
: 2.6C Benson (Oxfordshire)

Most Rain (24 hrs to 0900 GMT)
: 11.8mm Orsay (Off west Scotland)

Most Sunshine
: 15.5Hrs Wattisham (Suffolk)

NIGHT MINIMUM TEMPERATURE
(DEGREES C)
11 JULY 1994DAY MAXIMUM TEMPERATURE
(DEGREES C)
11 JULY 1994SUNSHINE (DAWN TO DUSK)
(HOURS)
11 JULY 1994

DAILY CLIMATE DATA

NIGHT RAINFALL
(MILLIMETRES)
11 JULY 1994

X INDICATES TRACE TO 0.4 MM

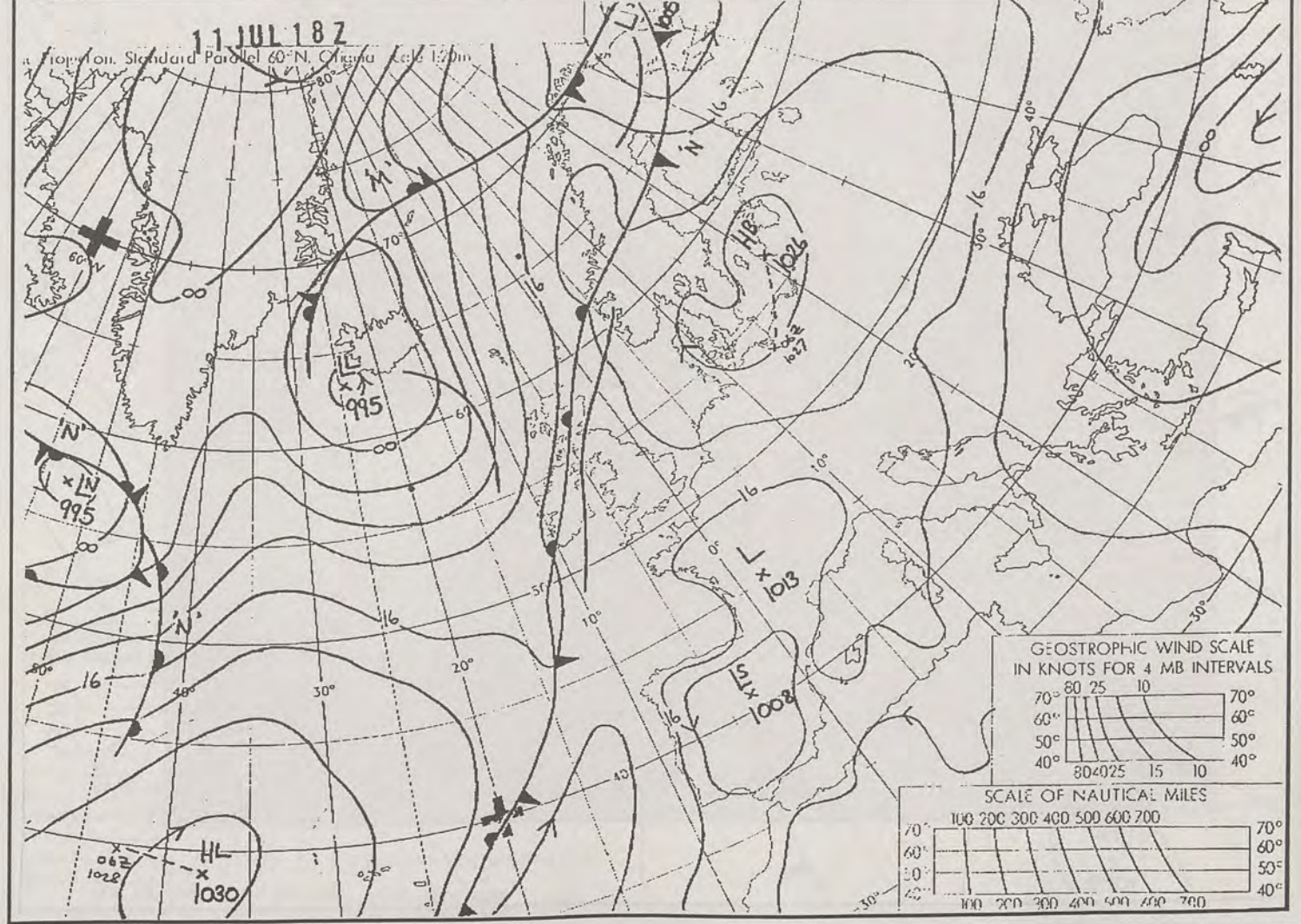
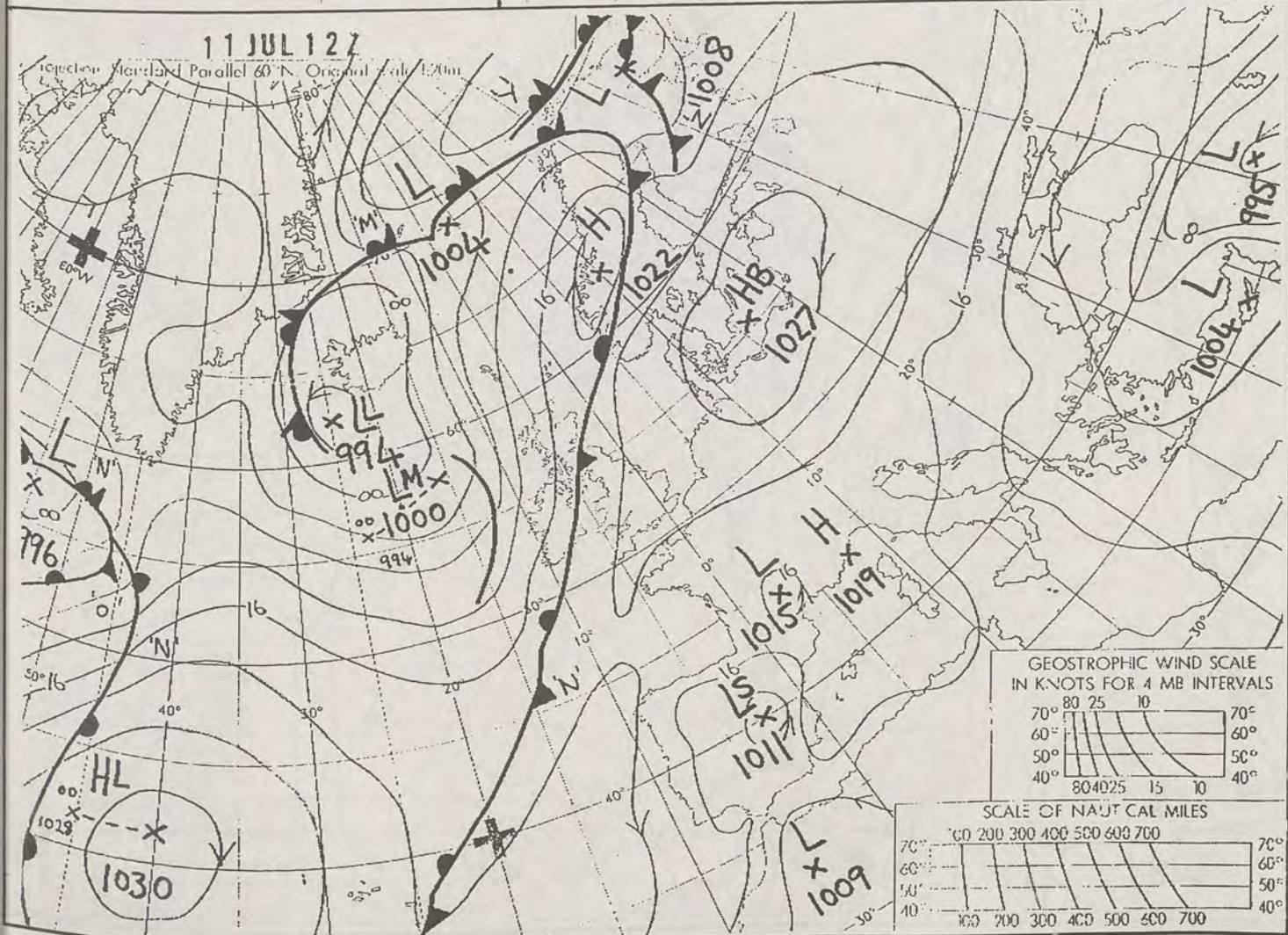
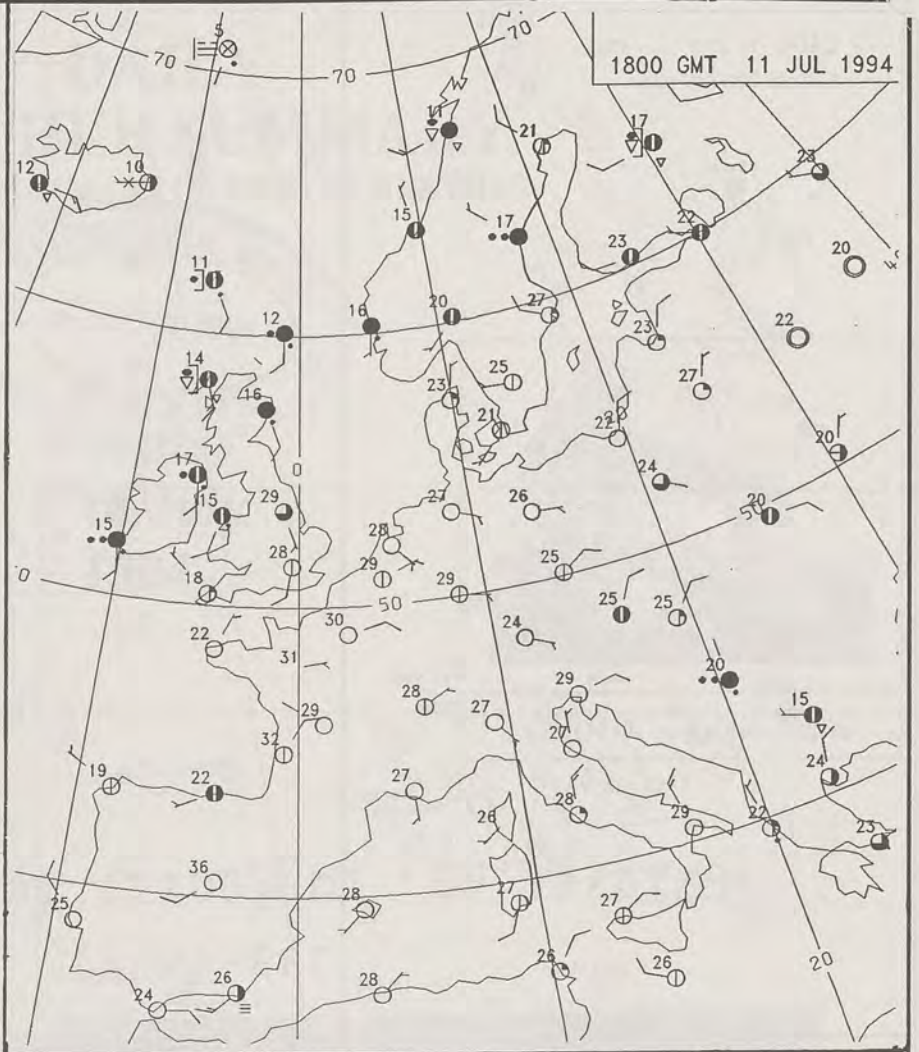
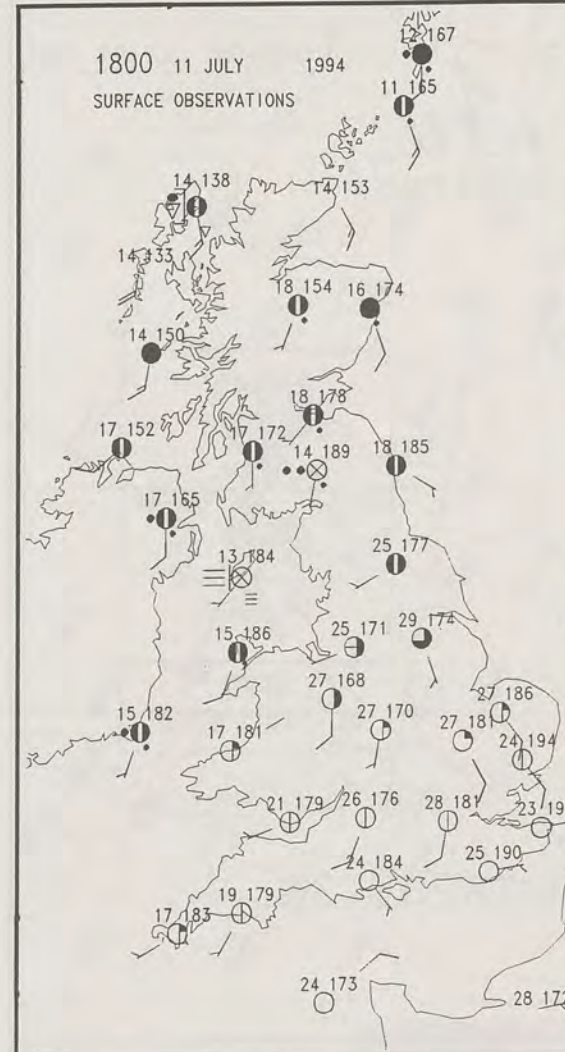
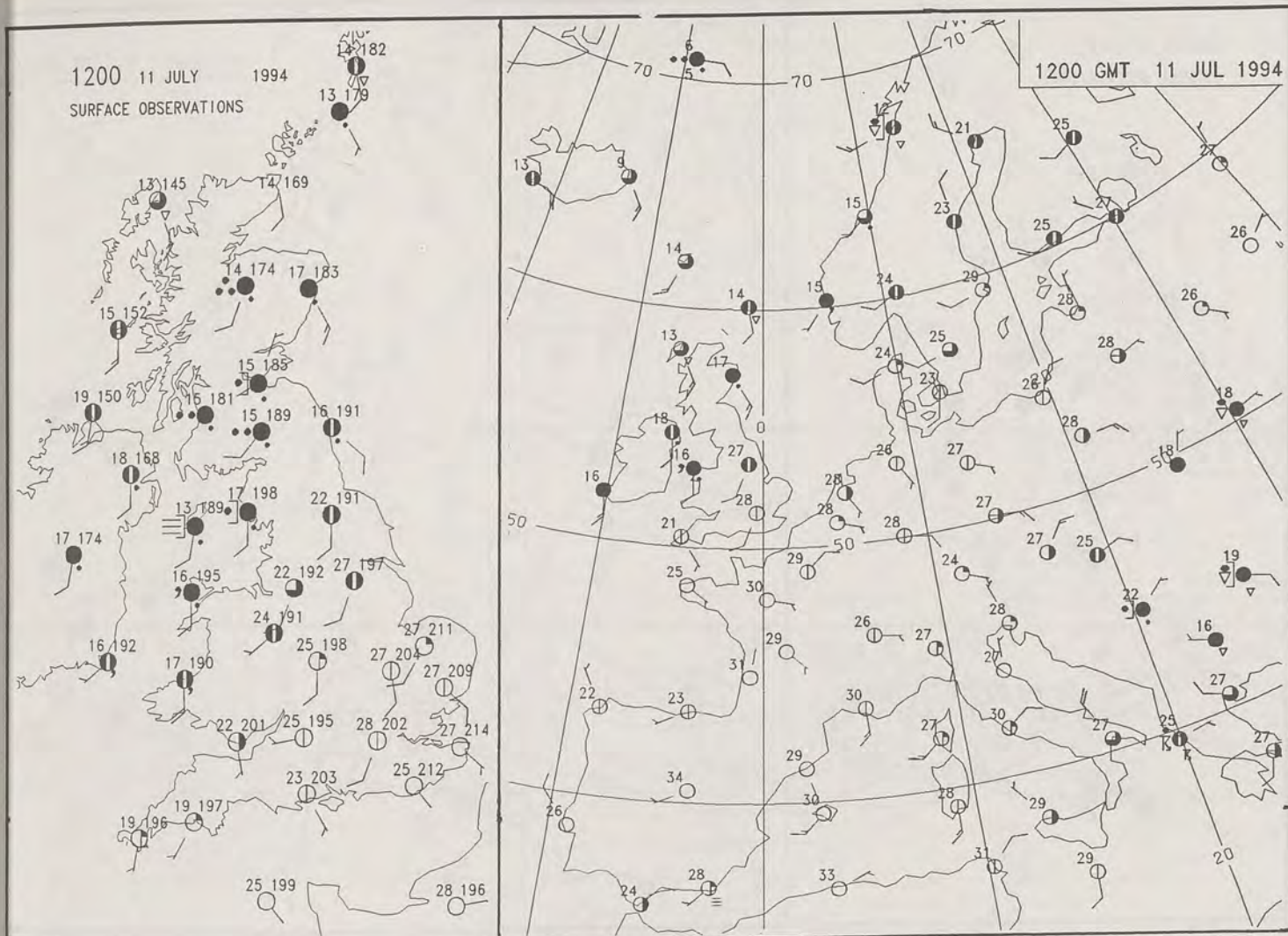
DAY RAINFALL
(MILLIMETRES)
11 JULY 1994

X INDICATES TRACE TO 0.4 MM

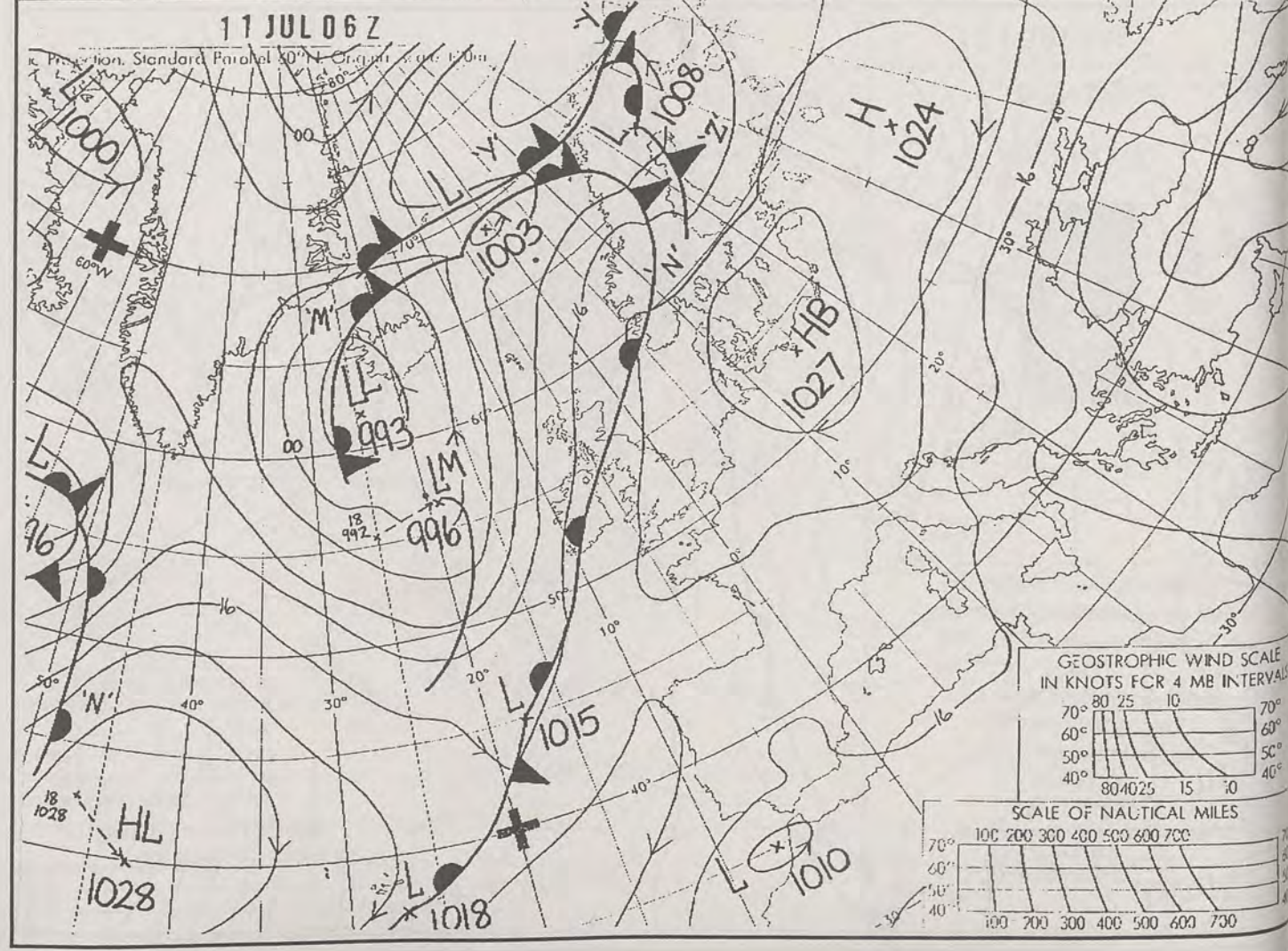
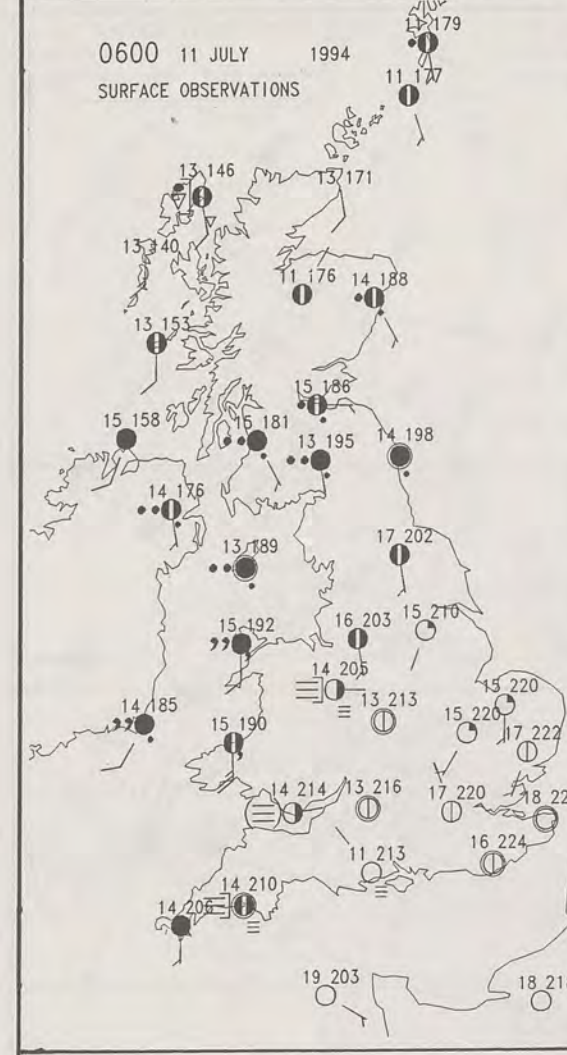
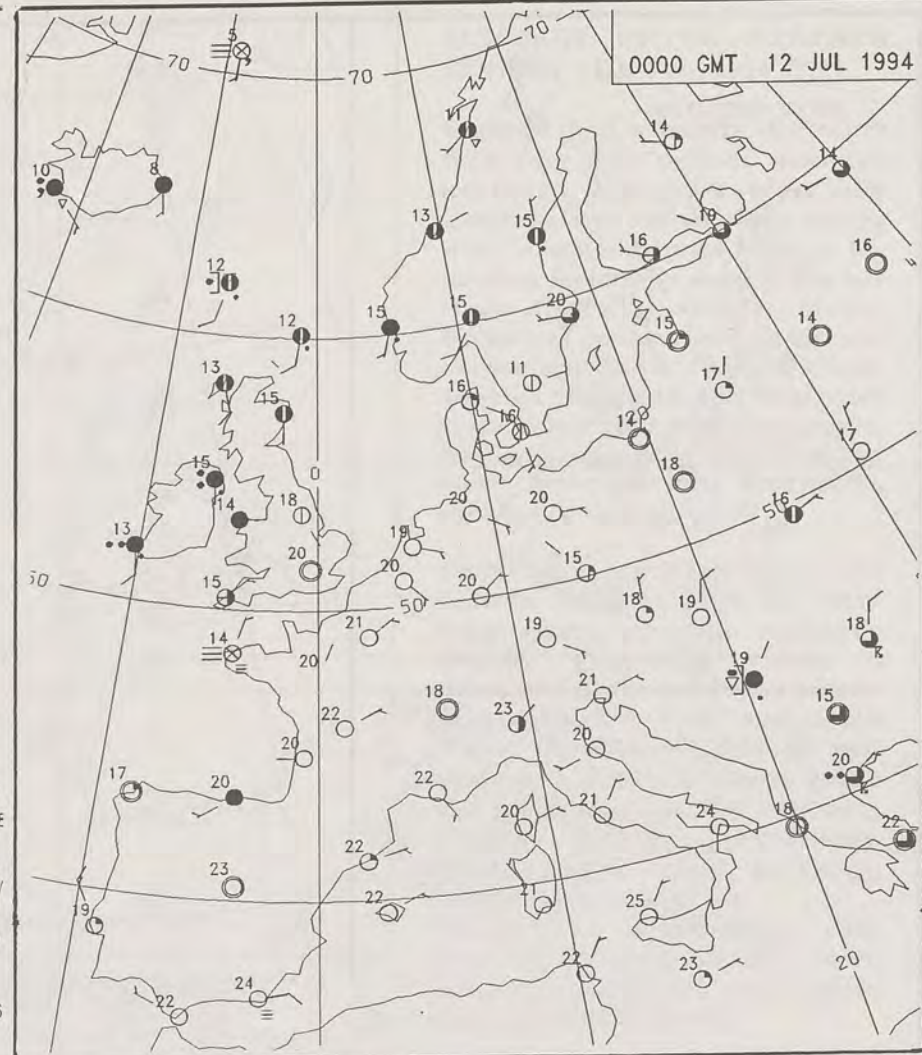
DAILY
WEATHER
SUMMARY

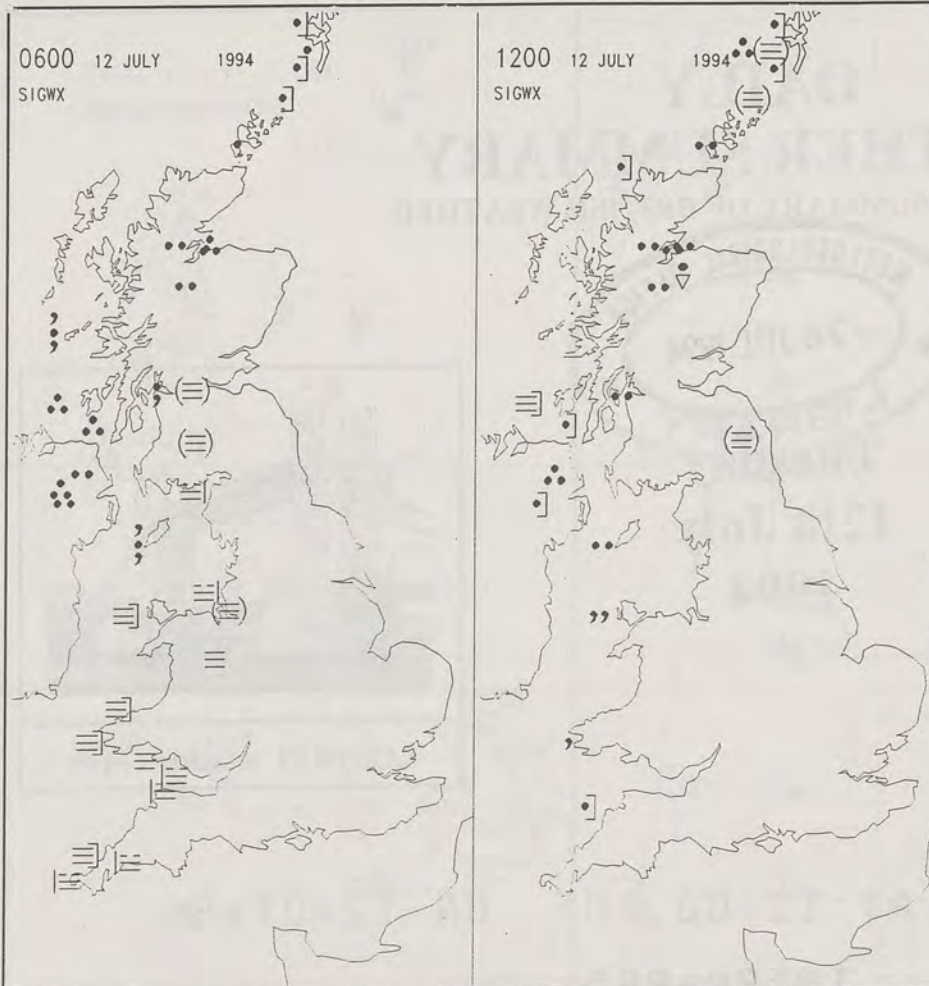
For details of other Weather
Summaries produced by the
Met. Office please contact:

London Weather Centre
Climate Department
127 Clerkenwell Road
London
EC1R 5DB
Telephone: 071 405 4358
Fax: 071 404 4314

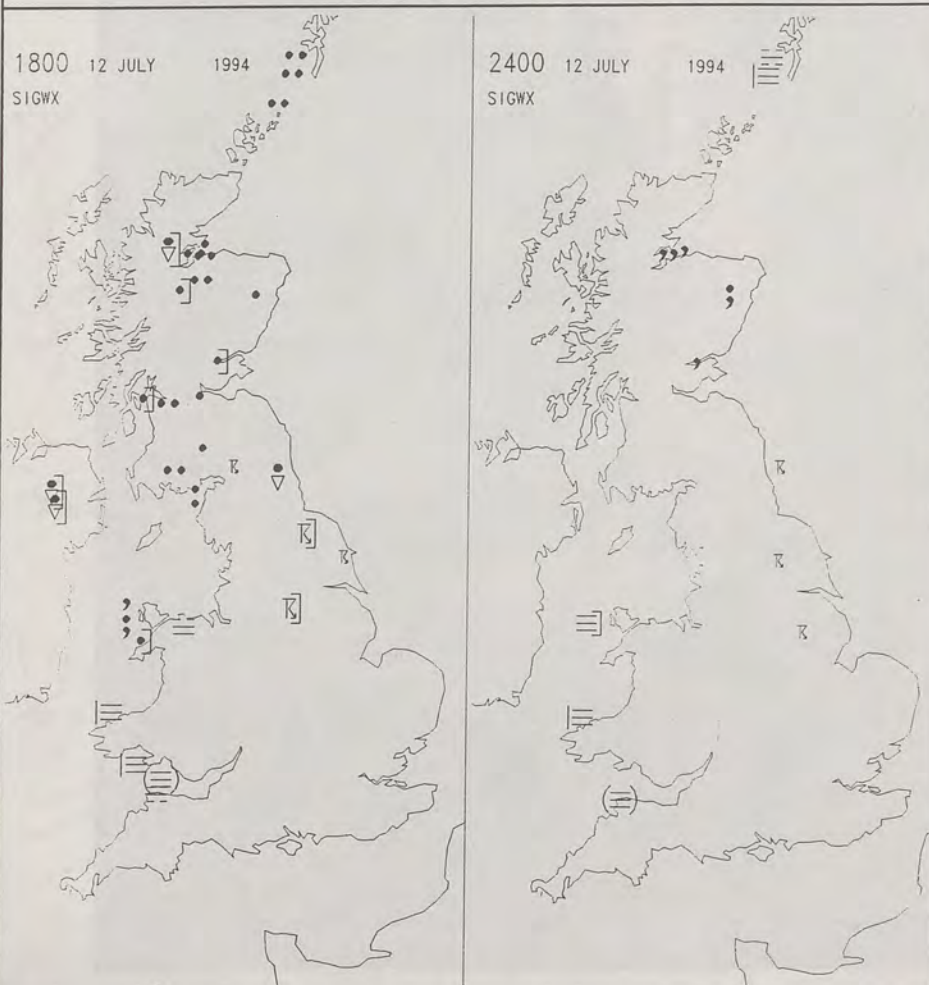


DUPLICATE ALSO





SIGNIFICANT WEATHER CHARTS



Published by London Weather Centre. All times are GMT.

SUMMARY OF UK WEATHER TUESDAY 12th July 1994

Scotland had a cloudy night and rain spread to most places. Northern Ireland was wet overnight, but Wales and England were dry. In Wales many places turned foggy, and a few places in England had fog too.

During the day much of Scotland was cloudy with rain at times. However in parts of the west the weather brightened up. Northern Ireland had more rain in the morning, but brighter weather with a few showers spread from the west to much of the province during the day.

In Wales most places stayed dry and turned brighter with some sunshine, but some coastal districts stayed dull and foggy and there was a little drizzle here and there.

Most places in England were dry, with plenty of sunshine, but the northeast had some heavy showers and thunderstorms during the evening.

Scotland, Northern Ireland, and western parts of Wales had average temperatures, but much of England was hot with many places extremely hot having their highest temperature for nearly four years.

EXTREMES

TUESDAY 12th JULY 1994

Highest Maximum

: 33.1C Marham (Norfolk)
London Heathrow Airport

Lowest Maximum

: 14.3C Cape Wrath (N. Scotland)
Orsay (Off West Scotland)

Lowest Minimum

: 9.3C Trawscoed (Dyfed)

Lowest Grass Minimum

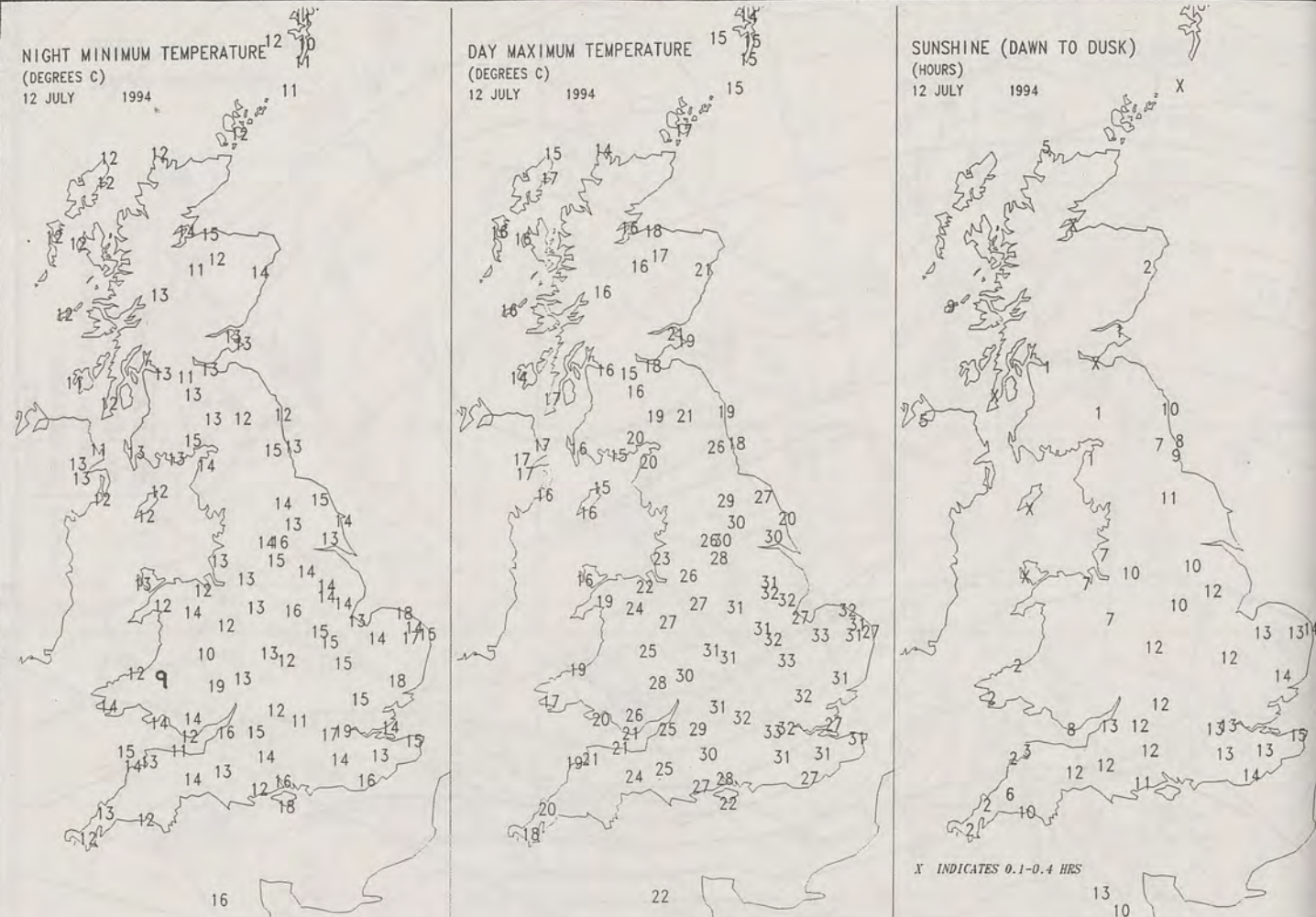
: 5.3C Moel-Y-Crio (Clwyd)

Most Rain (24 hrs to 0900 GMT)

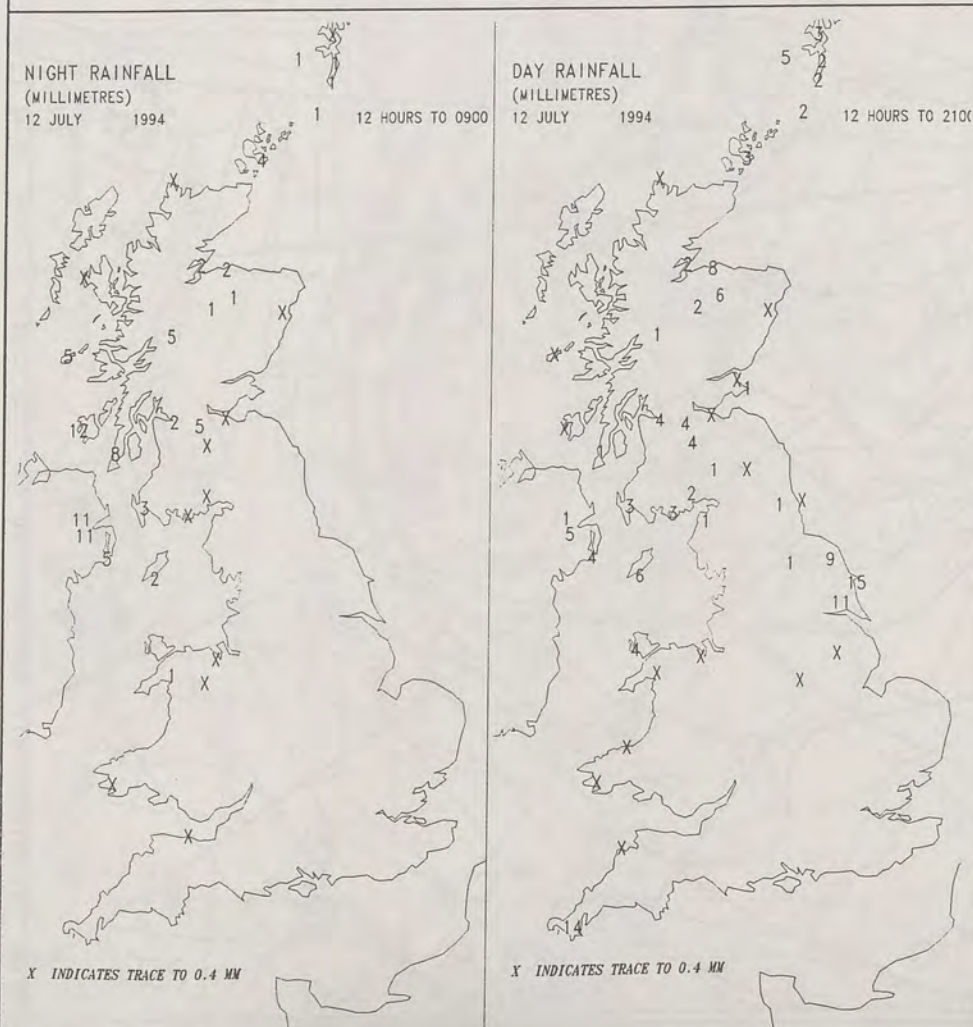
: 14.5mm Bridlington (Humberside)

Most Sunshine

: 14.8Hrs Margate (Kent)



DAILY CLIMATE DATA

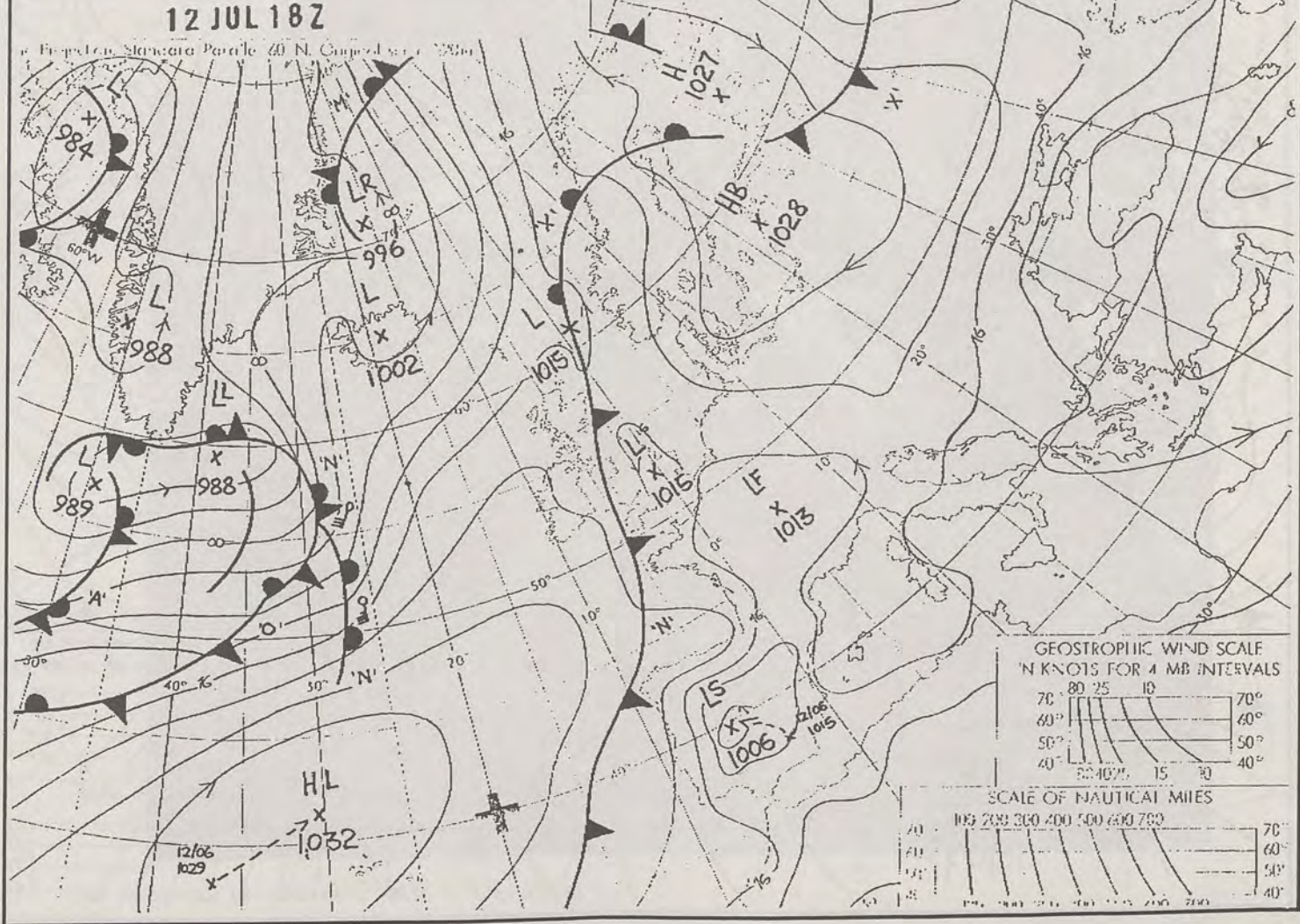
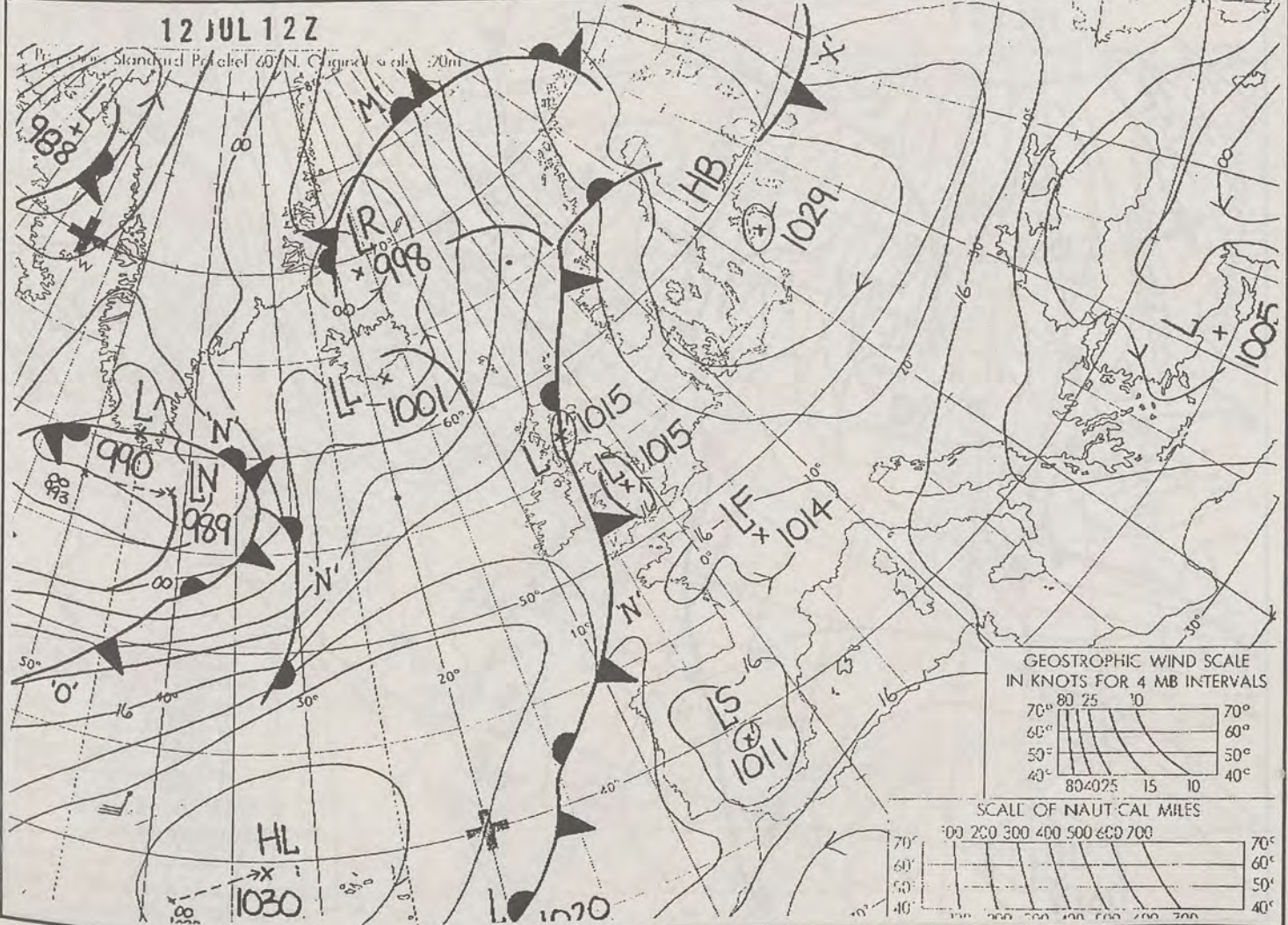
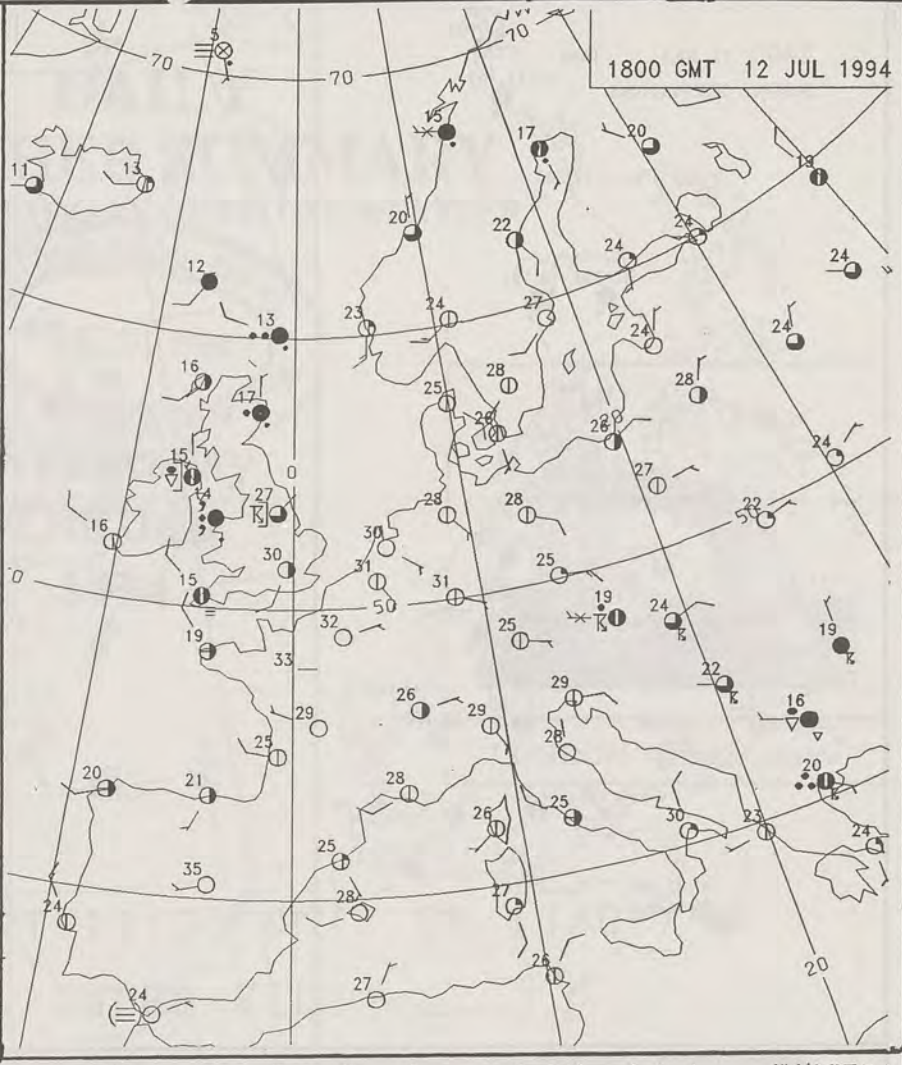
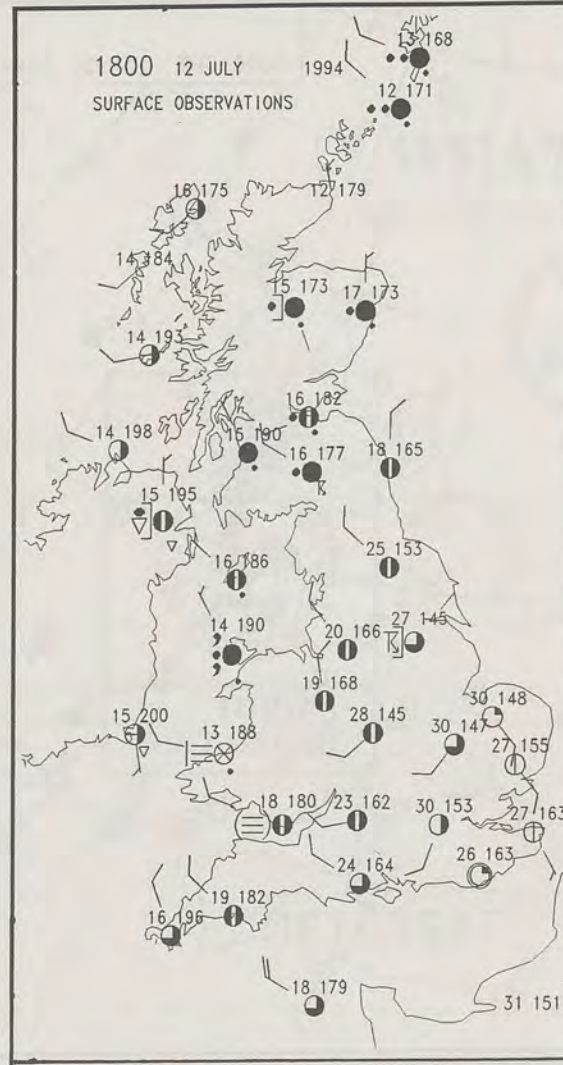
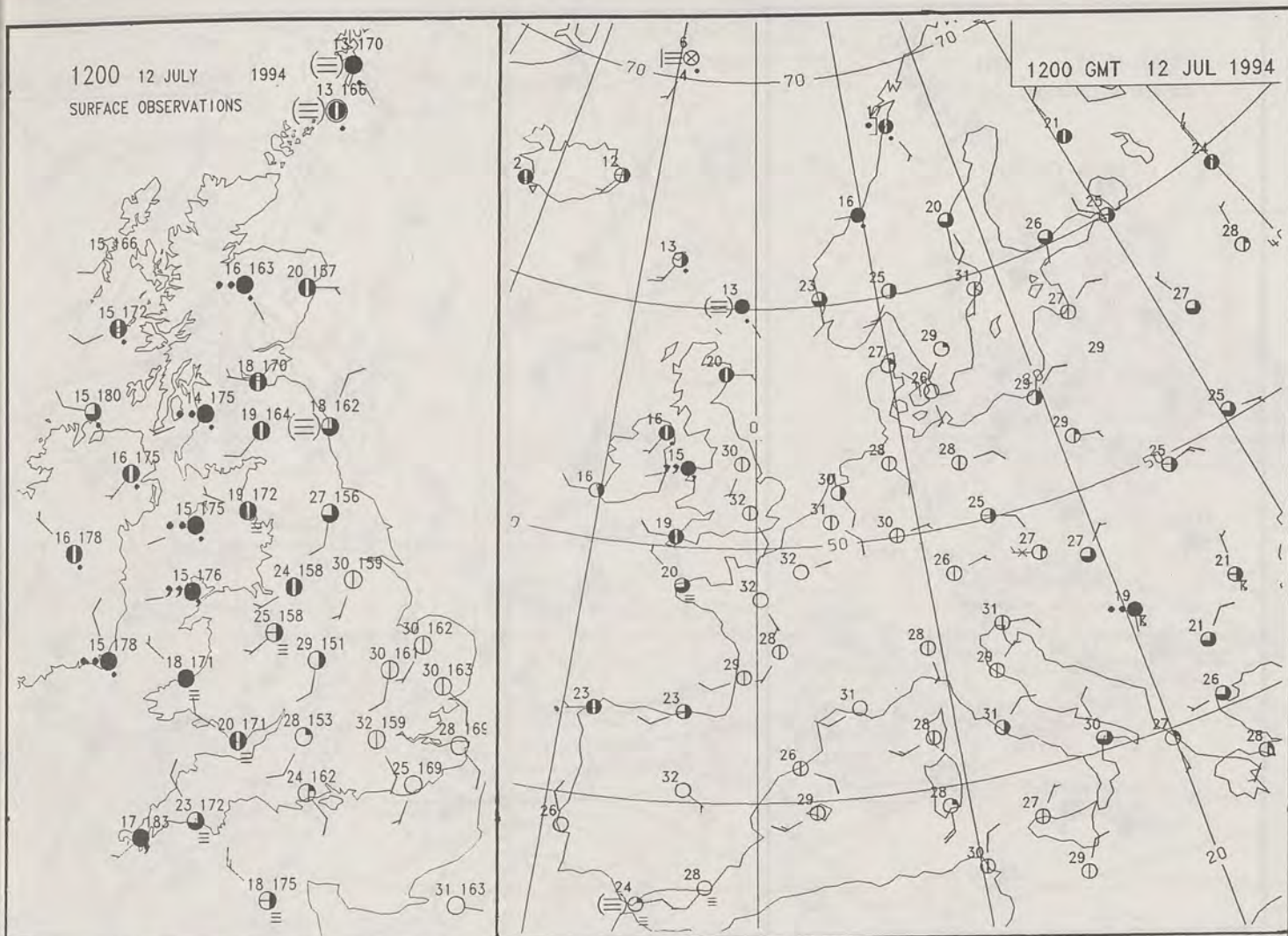


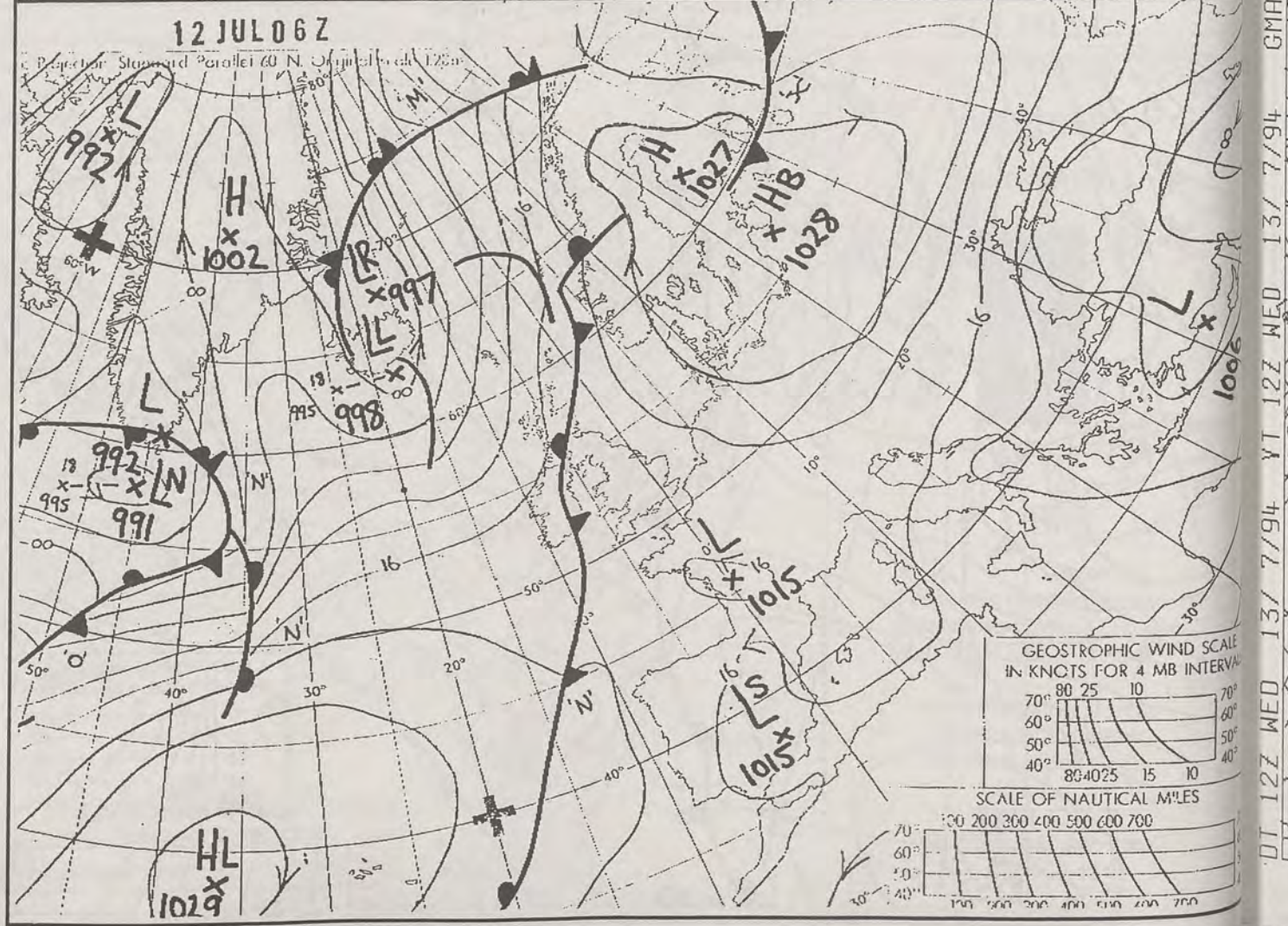
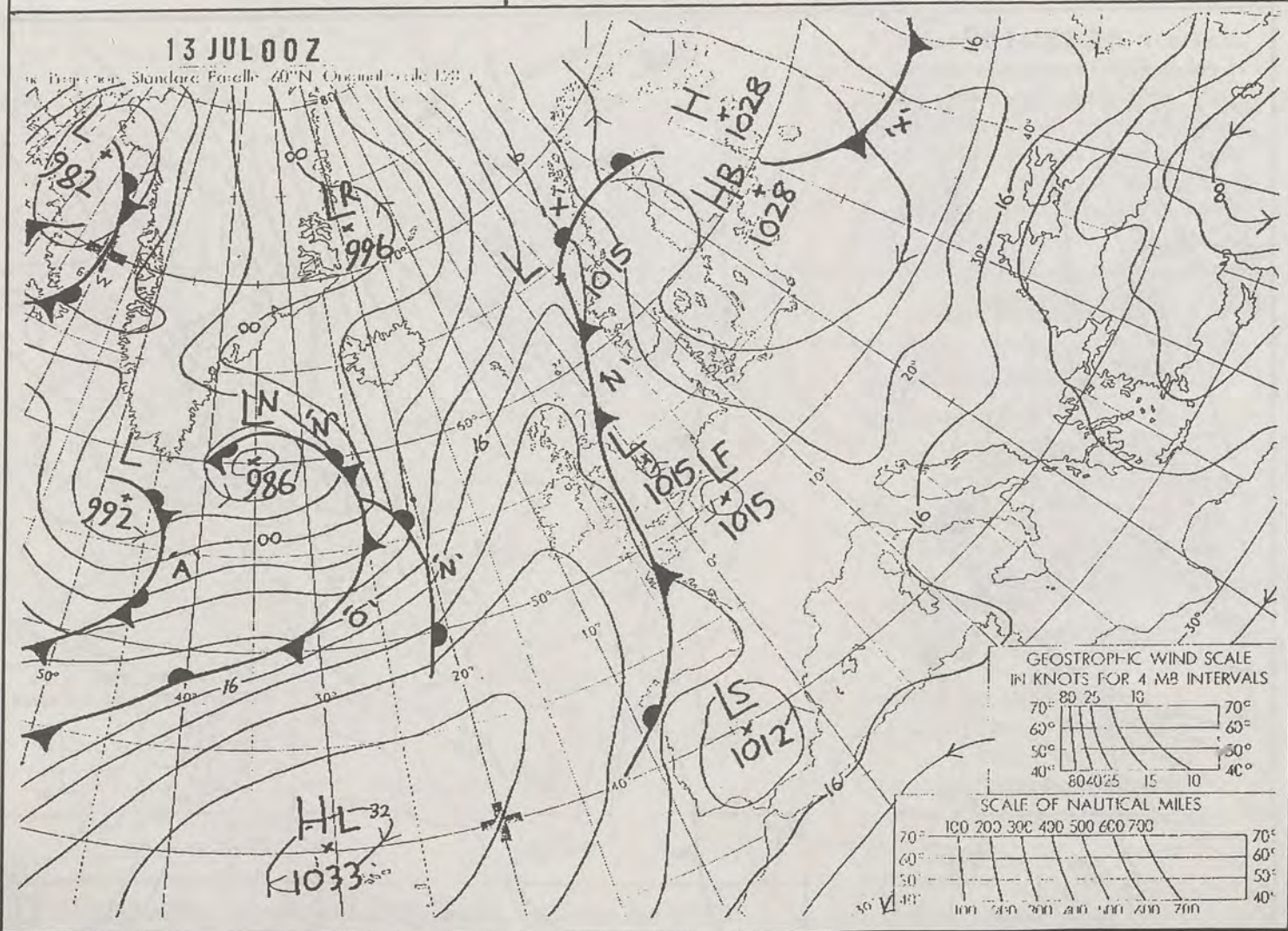
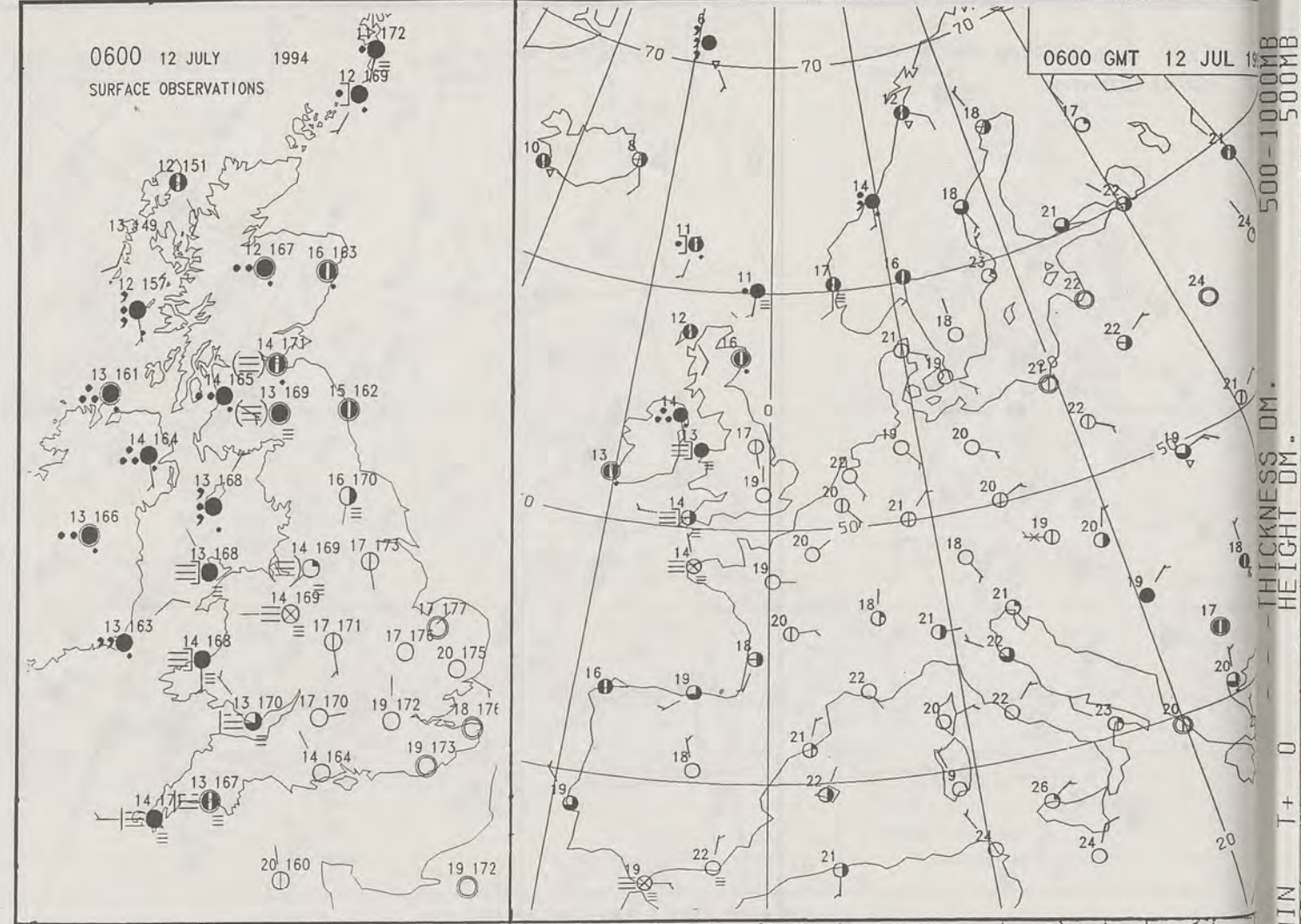
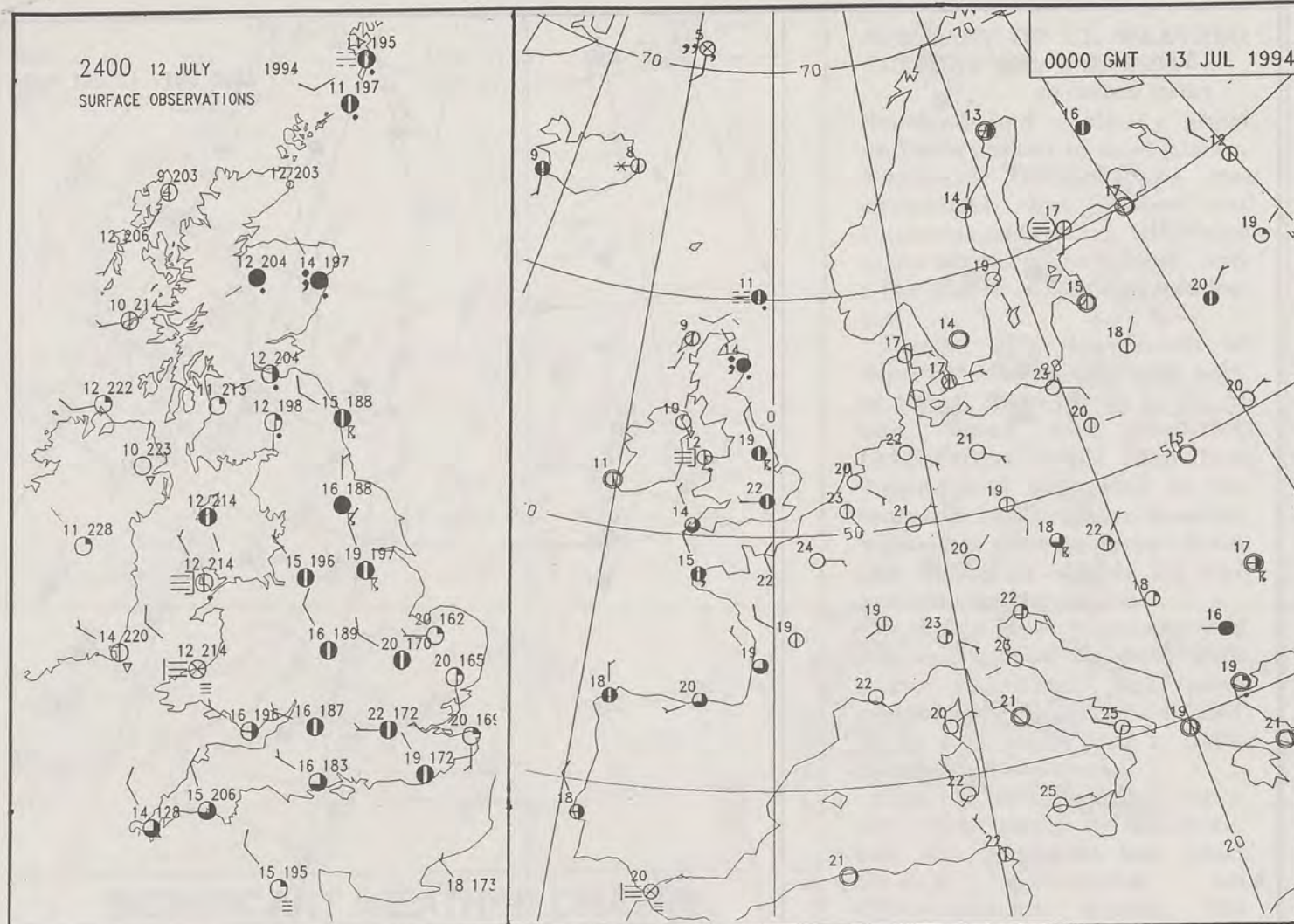
DAILY WEATHER SUMMARY



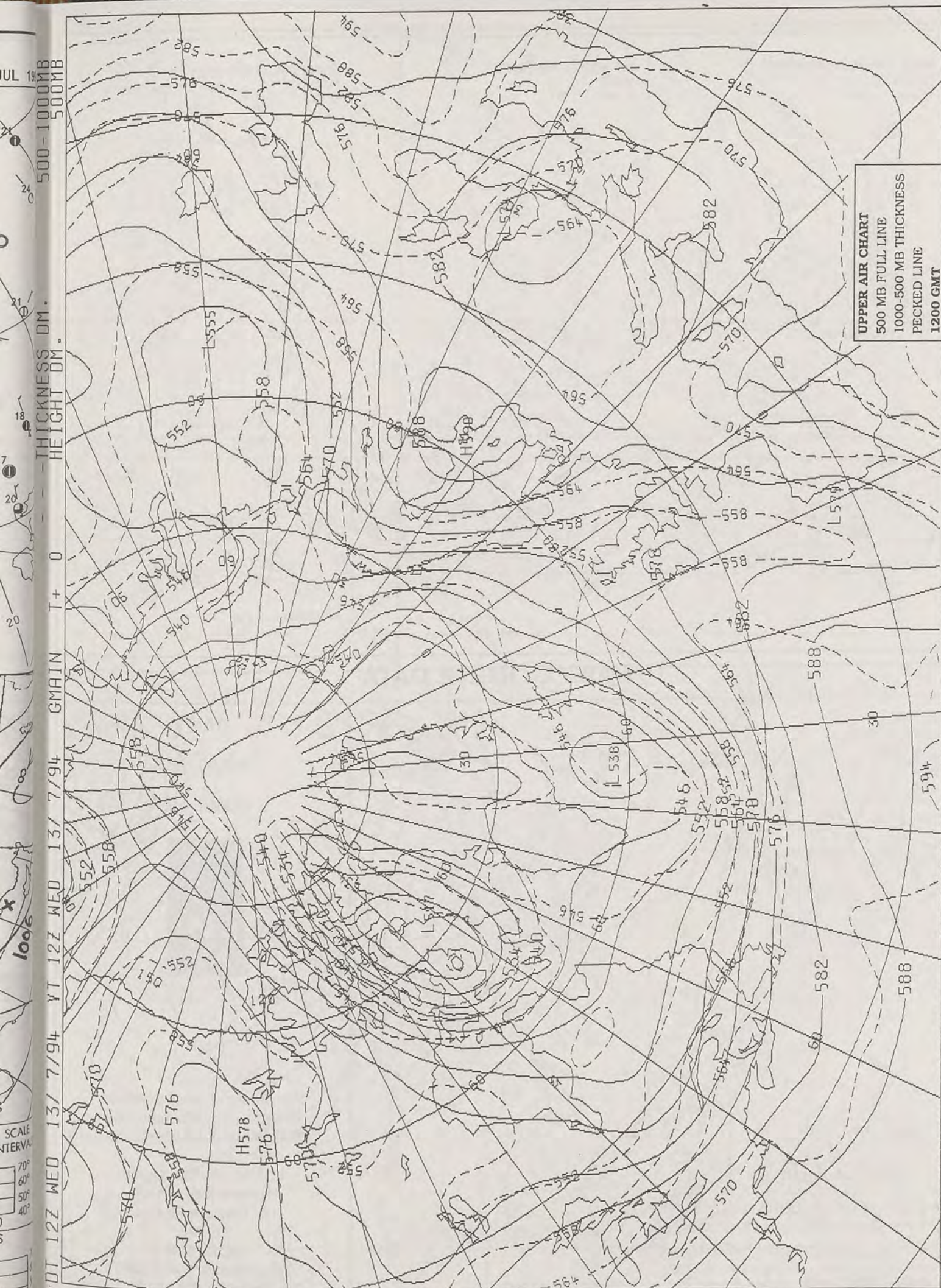
For details of other Weather Summaries produced by the Met. Office please contact:

London Weather Centre
Climate Department
127 Clerkenwell Road
London
EC1R 5DB
Telephone: 071 405 4358
Fax: 071 404 4314





500-1000 MB
THICKNESS DM.
HEIGHT DM.
T+0
GMAT 13/ 7/94
VT 12Z MED 13/ 7/94



DAILY WEATHER SUMMARY

INCLUDING SUMMARY OF BRITISH WEATHER




Wednesday
13th July
1994



LONDON *weather centre*

METEOSAT AT 12:00 GMT ON 13/07/94

INFRA-RED



CLOUD-TOP OR LAND/SEA TEMPERATURE

COLD WARM

0600 13 JULY 1994
SIGWX



1200 13 JULY 1994
SIGWX



SIGNIFICANT WEATHER CHARTS

1800 13 JULY 1994
SIGWX



2400 13 JULY 1994
SIGWX



Published by London Weather Centre. All times are GMT.

SUMMARY OF UK WEATHER WEDNESDAY 13th July 1994

Most places in Scotland were dry and clear overnight, but there was a little rain and drizzle in parts of the North. Northern Ireland and Wales were dry and misty with fog patches. Much of England had a cloudy night and in East Anglia and southeast England there were thunderstorms and heavy rain.

During the day most places in Scotland were dry and bright with quite a lot of sunshine, although in the morning there was a little drizzle on the east coast. In Wales and Northern Ireland the mist and fog cleared quickly and then it was a sunny day. The day dawned cloudy in England, but most places brightened up and turned sunny. However East Anglia and southeast England stayed dull and in the morning there was rain and thunder here and there.

Scotland, Northern Ireland, Wales and the cloudy areas of England had average temperatures, but much of England was warm.

EXTREMES

WEDNESDAY 13th JULY 1994

Highest Maximum

: 26.1C Hurn Airport (Dorset)

Lowest Maximum

: 14.2C Cape Wrath (N. Scotland)

Lowest Minimum

: 3.5C Tulloch Bridge
(Southwest Highland)

Lowest Grass Minimum

: 1.1C Loch Glascarnoch
(Northern Highland)

Most Rain (24 hrs to 0900 GMT)

: 3.8mm Charing (Kent)

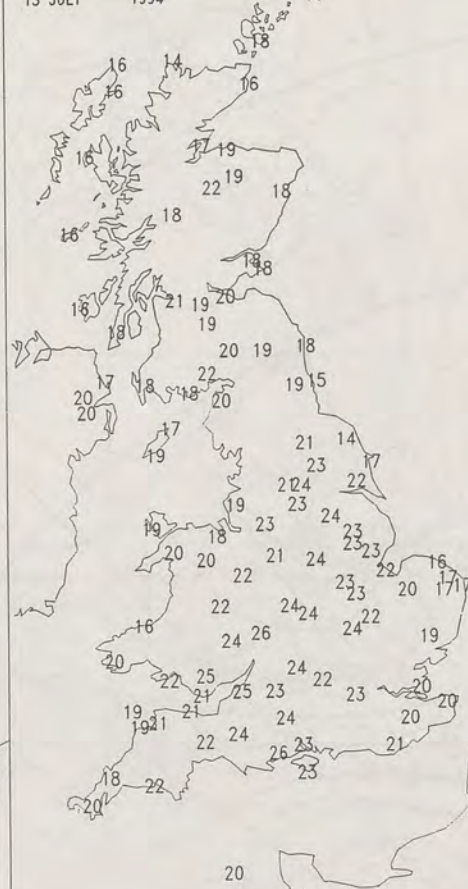
Most Sunshine

: 15.6Hrs Ronaldsway Airport
(Isle of Man)

NIGHT MINIMUM TEMPERATURE
(DEGREES C)
13 JULY 1994



DAY MAXIMUM TEMPERATURE
(DEGREES C)
13 JULY 1994



SUNSHINE (DAWN TO DUSK)
(HOURS)
13 JULY 1994



DAILY CLIMATE DATA

NIGHT RAINFALL
(MILLIMETRES)
13 JULY 1994 12 HOURS TO 0900



DAY RAINFALL
(MILLIMETRES)
13 JULY 1994 12 HOURS TO 2100

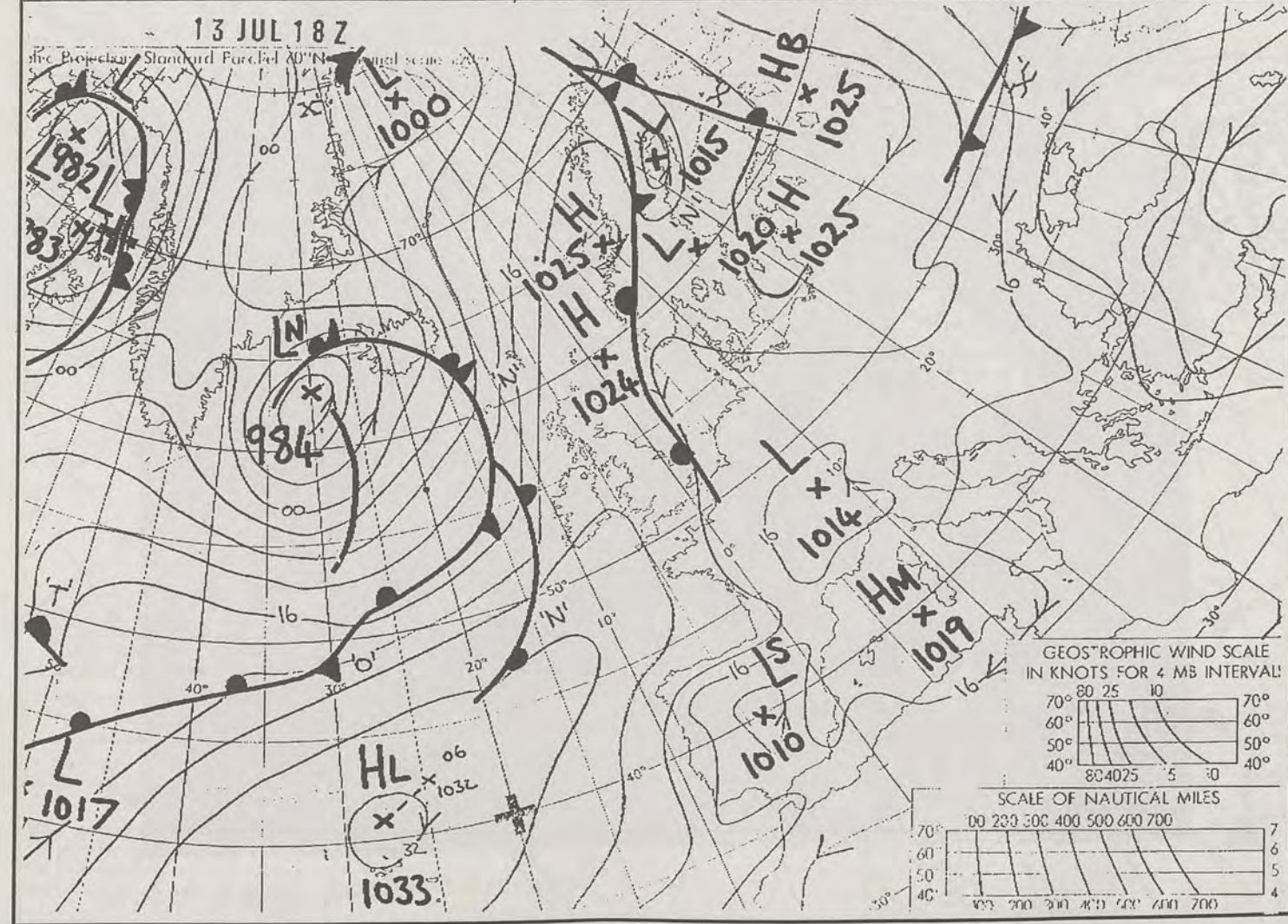
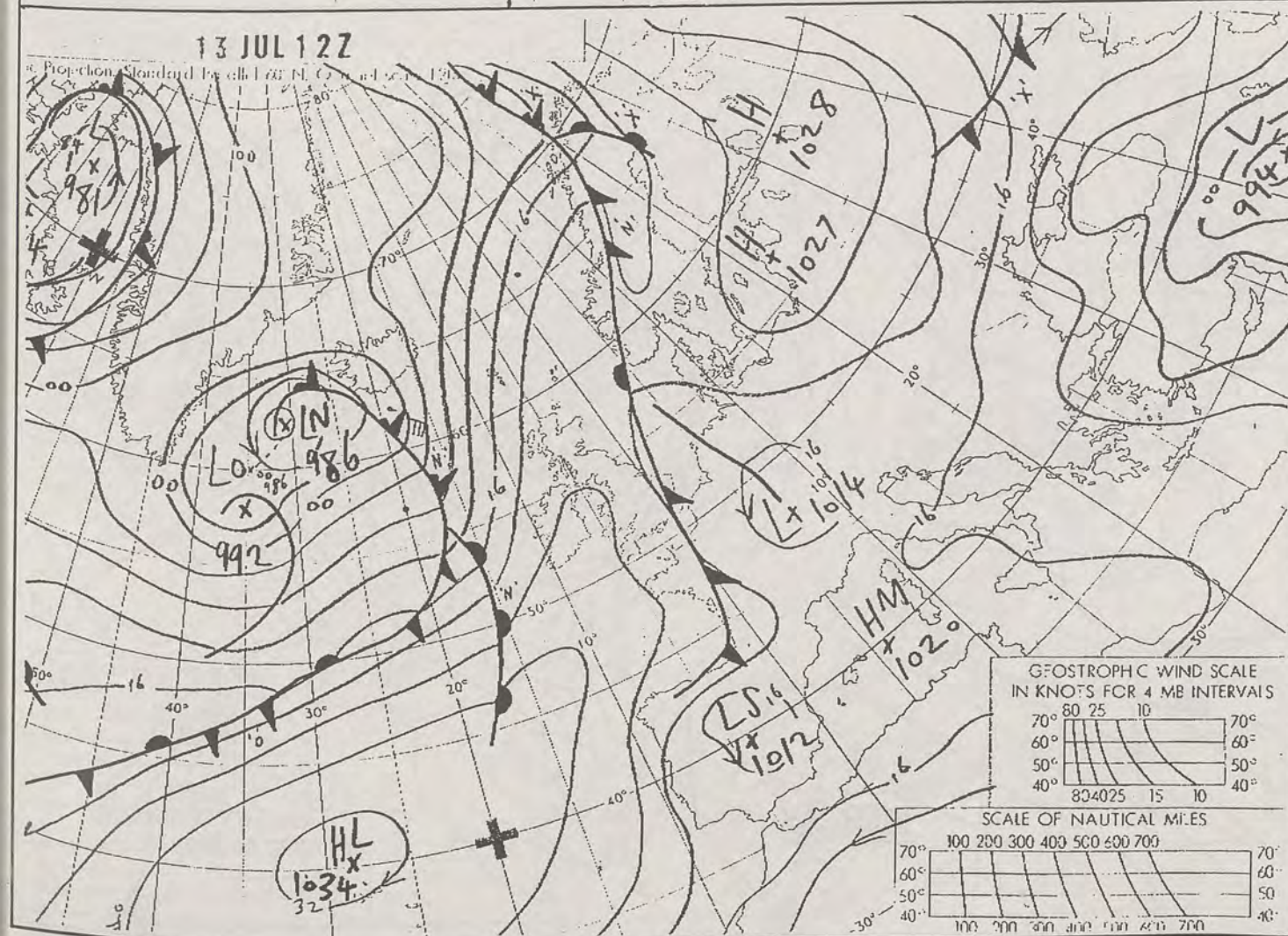
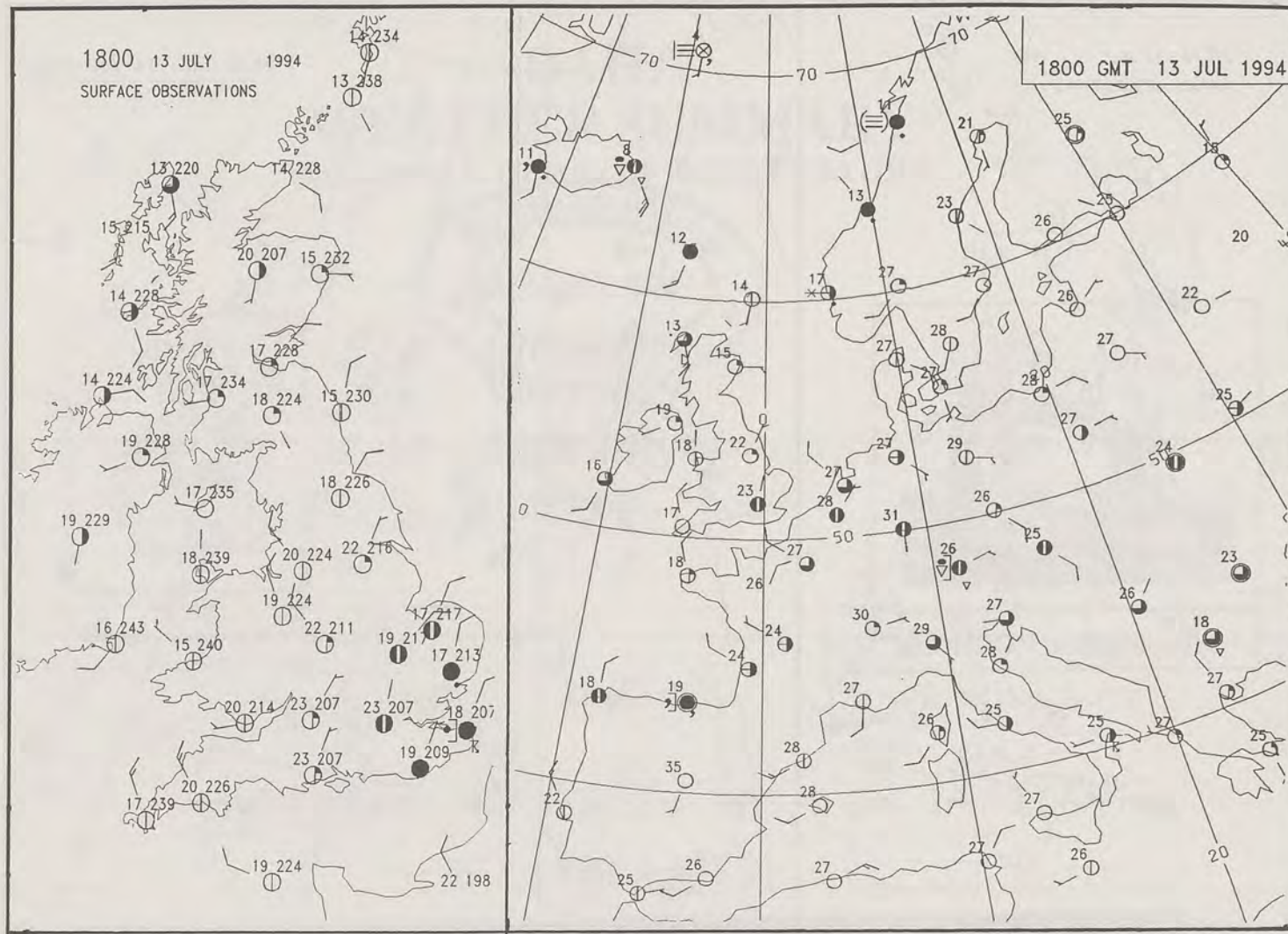
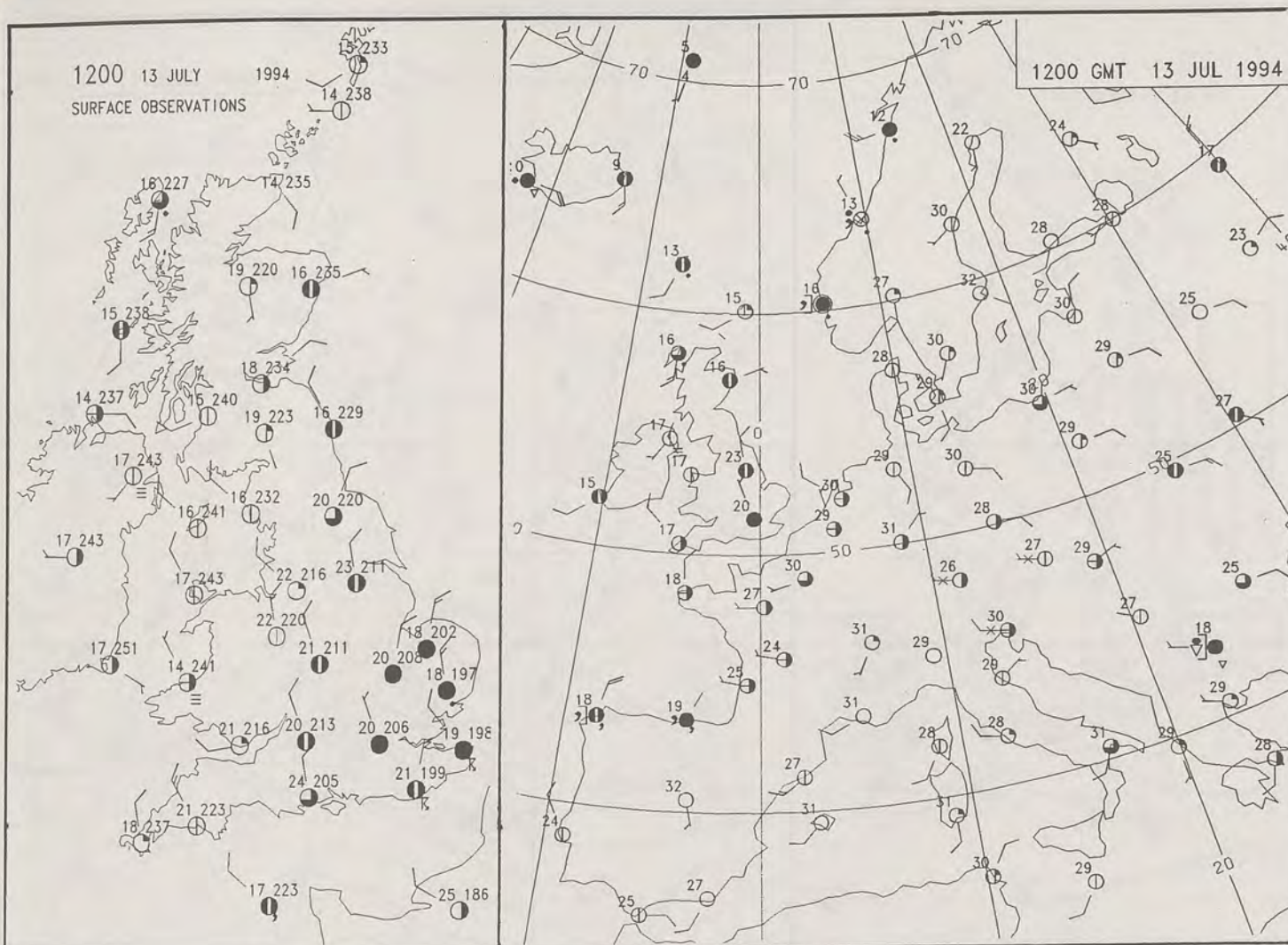


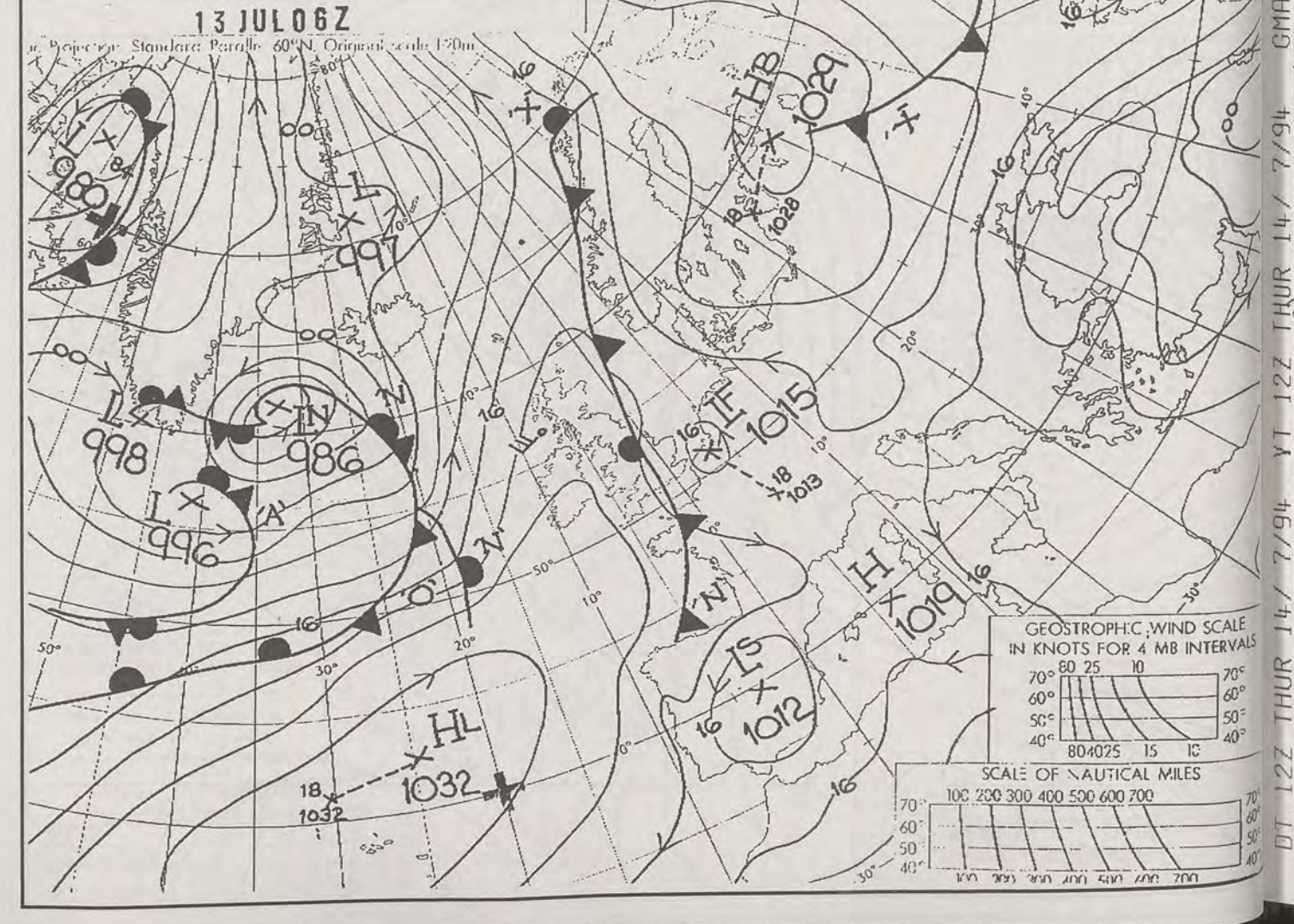
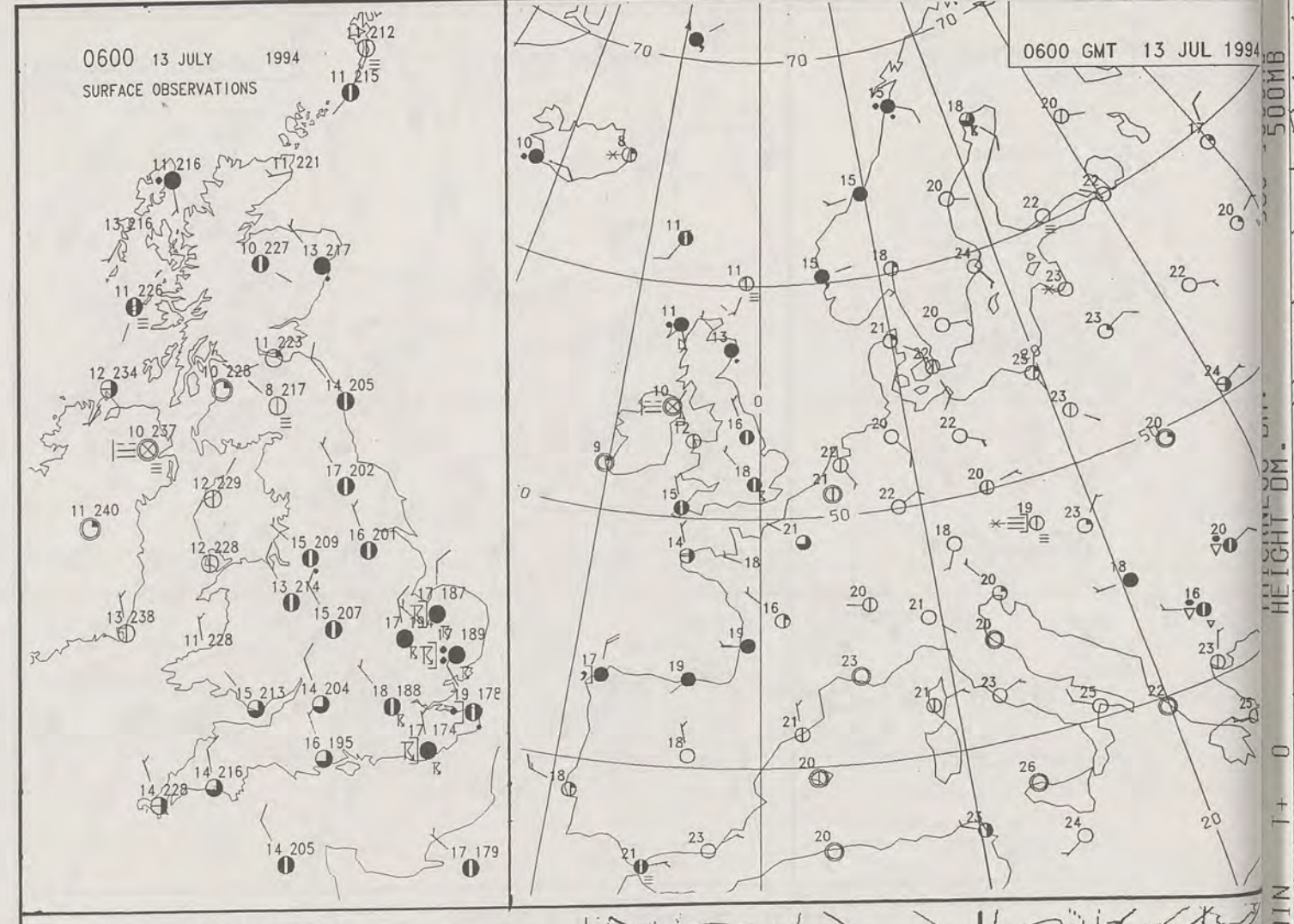
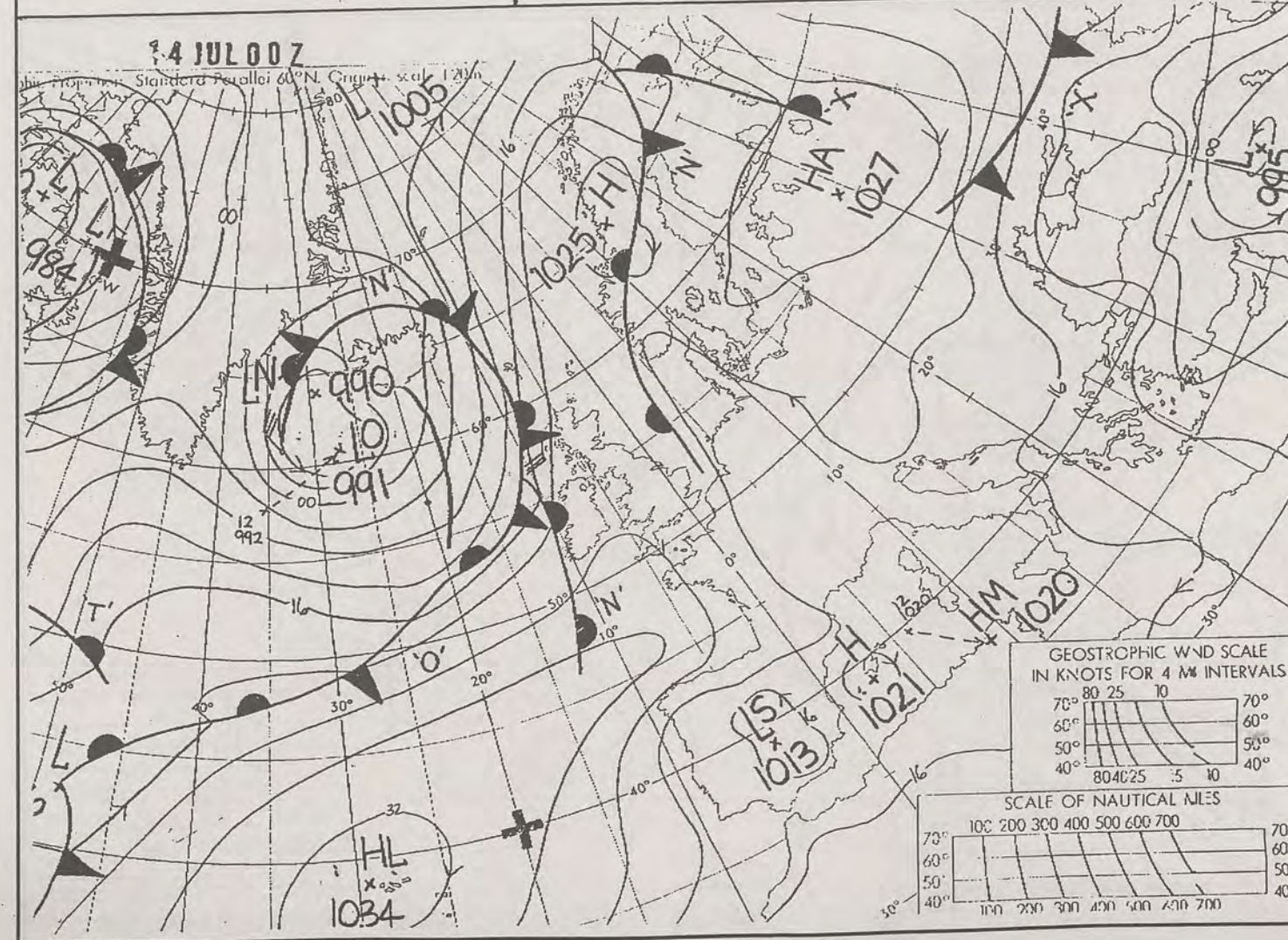
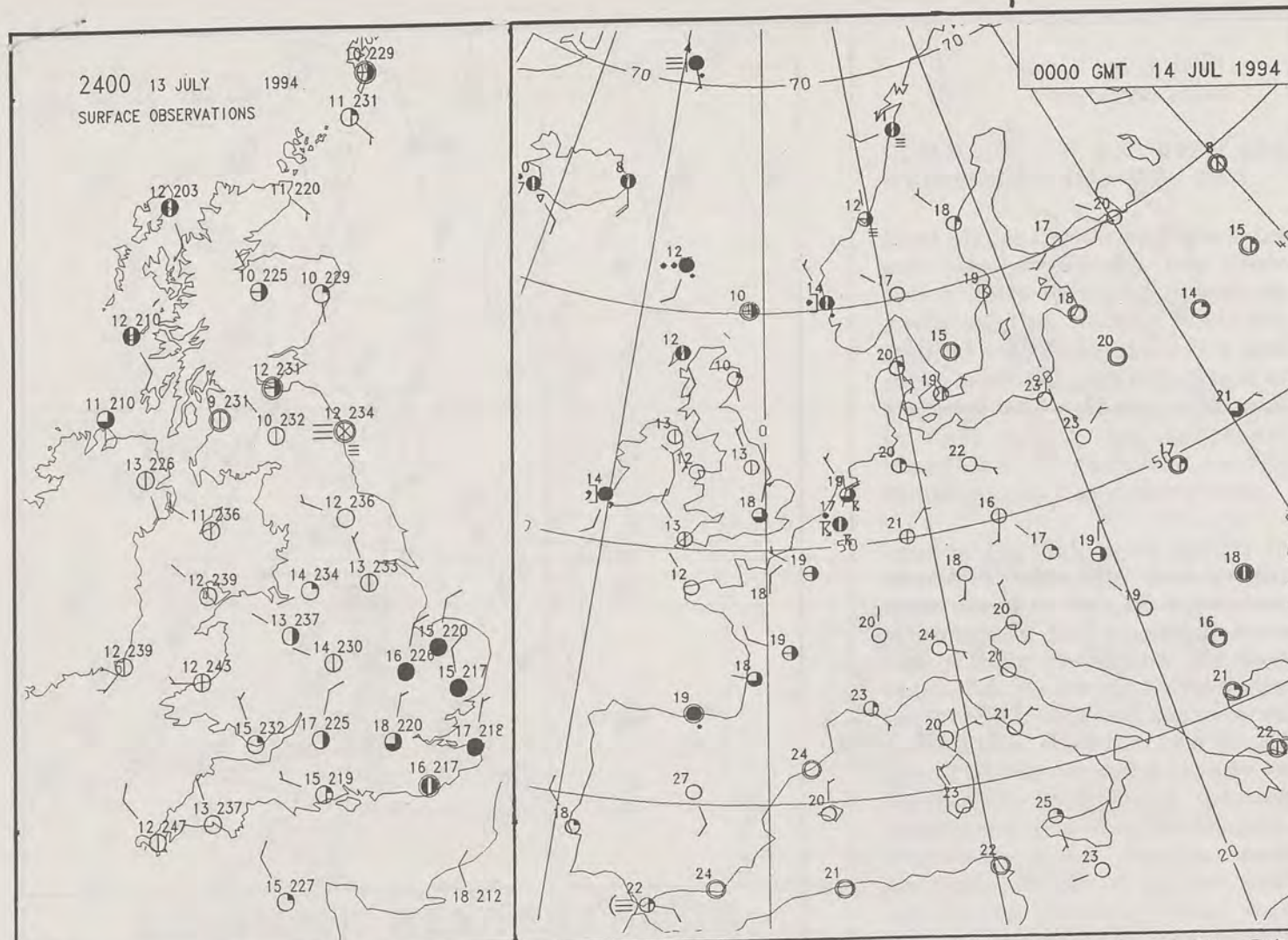
DAILY WEATHER SUMMARY



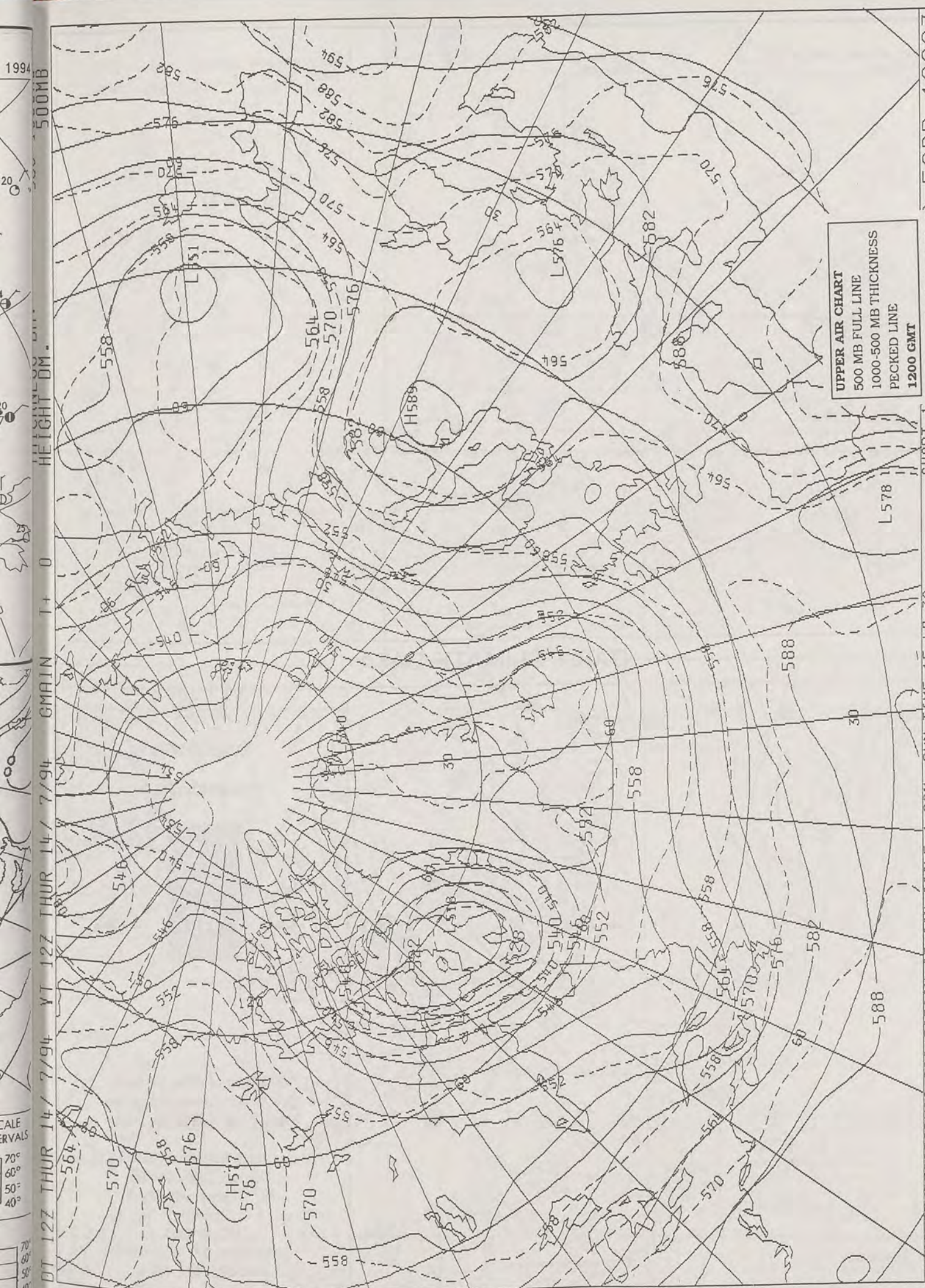
For details of other Weather
Summaries produced by the
Met. Office please contact:

London Weather Centre
Climate Department
127 Clerkenwell Road
London
EC1R 5DB
Telephone: 071 405 4358
Fax: 071 404 4314





DT 12Z THUR 14/ 7/94 VT 12Z THUR 14/ 7/94 GMAIN 1+ 0 5000M




DAILY WEATHER SUMMARY

INCLUDING SUMMARY OF BRITISH WEATHER




Thursday
14th July
1994



LONDON *weather centre*

METEOSAT AT 12:00 GMT ON 14/07/94
INFRA-RED



CLOUD-TOP OR LAND/SEA TEMPERATURE
COLD WARM

0600 14 JULY 1994
SIGWX



1200 14 JULY 1994
SIGWX



SIGNIFICANT WEATHER CHARTS

1800 14 JULY 1994
SIGWX



2400 14 JULY 1994
SIGWX



Published by London Weather Centre. All times are GMT.

SUMMARY OF UK WEATHER THURSDAY 14th July 1994

Most places had a dry night but it turned rather misty in places with fog patches. Low cloud affected East Anglia and the southeast, thick enough to give a few spots of drizzle in Norfolk.

Northeastern parts of Scotland and England had some quite dense fog for a time during the morning but this cleared fairly readily. Then much of eastern Scotland, England and Wales had a bright morning with the best of the sunshine in the south and east. In fact it remained fine and sunny through the rest of the day over much of England and Wales, especially south and east England. In the evening thickening cloud brought outbreaks of light rain and drizzle to northern and western parts of England and Wales, but it remained dry elsewhere.

Cloud began to increase from the west across western Scotland and Northern Ireland, with spots of rain appearing by mid-morning in the western Isles. In the afternoon cloud and patchy rain spread to Northern Ireland and mainland Scotland giving a rather dull and murky end to the day. Later in the evening, drier weather with broken cloud finally reached the Outer Hebrides.

Temperatures were warm in the sunnier southern and central areas, but nearer normal elsewhere.

EXTREMES

THURSDAY 14th JULY 1994

Highest Maximum
: 26.9C Poole (Dorset)

Lowest Maximum
: 12.8C Fair Isle

Lowest Minimum
: 4.6C Capel Curig (Gwynedd)

Lowest Grass Minimum
: -4.6C Hawarden (Cheshire)

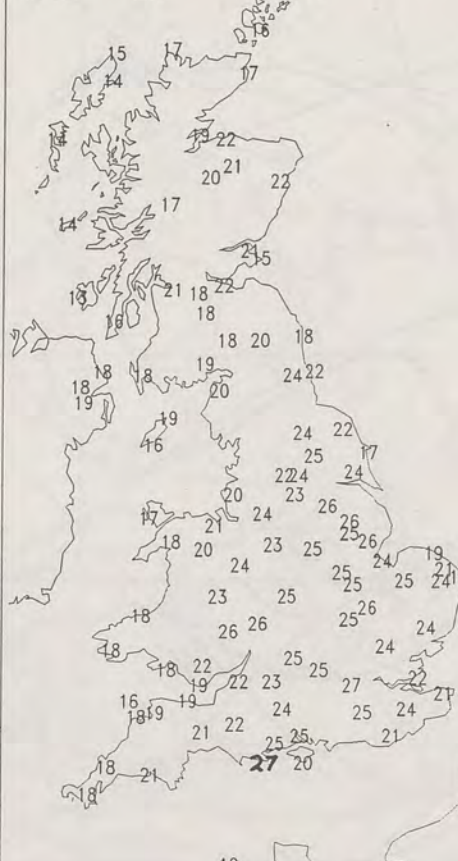
Most Rain (24 hrs to 0900 GMT)
: 7.5mm Belfast

Most Sunshine
: 14.7Hrs St Helier (Jersey)

NIGHT MINIMUM TEMPERATURE
(DEGREES C)
14 JULY 1994



DAY MAXIMUM TEMPERATURE
(DEGREES C)
14 JULY 1994



SUNSHINE (DAWN TO DUSK)
(HOURS)
14 JULY 1994



X INDICATES 0.1-0.4 HRS

DAILY CLIMATE DATA

NIGHT RAINFALL
(MILLIMETRES)
14 JULY 1994



X INDICATES TRACE TO 0.4 MM

DAY RAINFALL
(MILLIMETRES)
14 JULY 1994



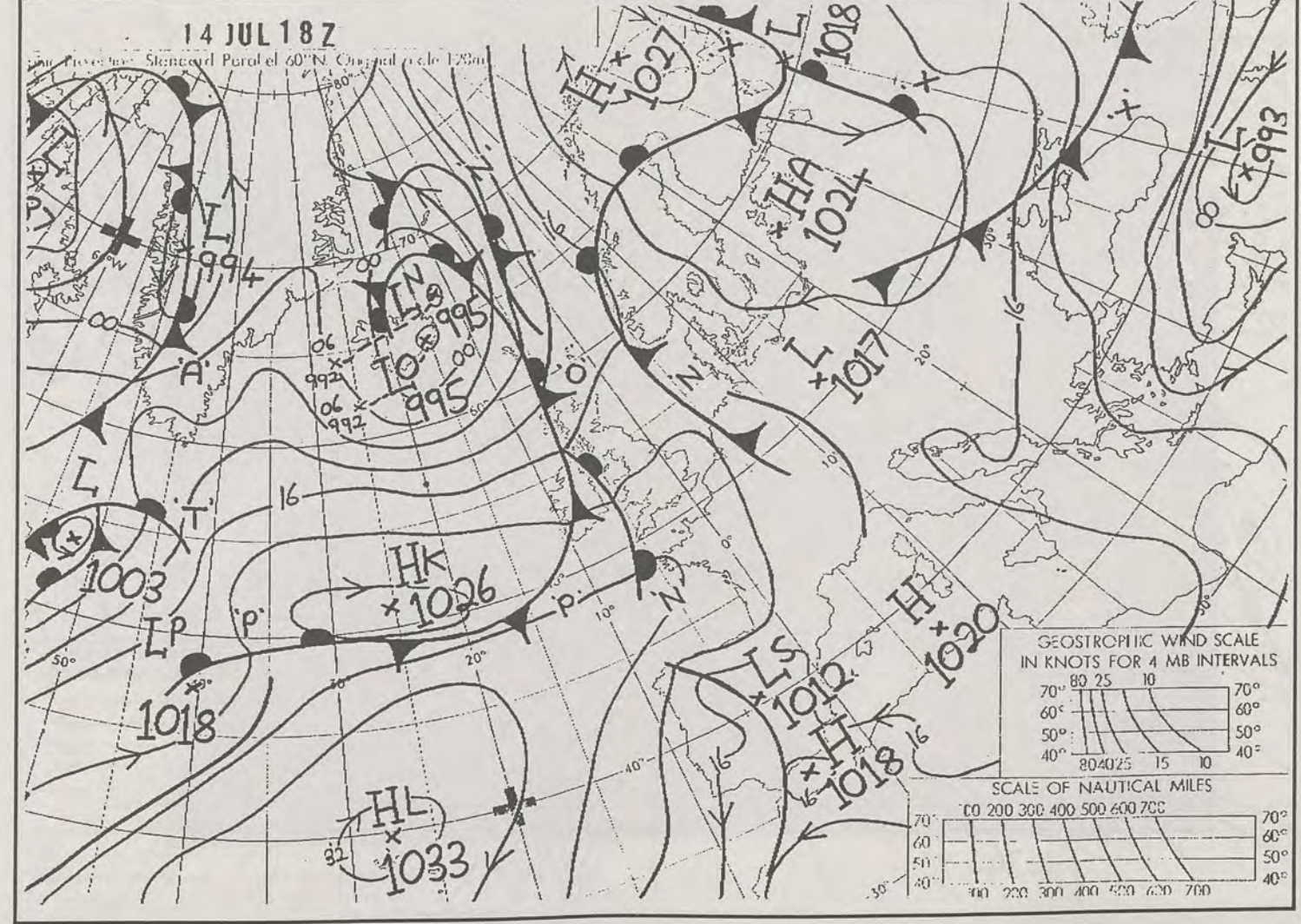
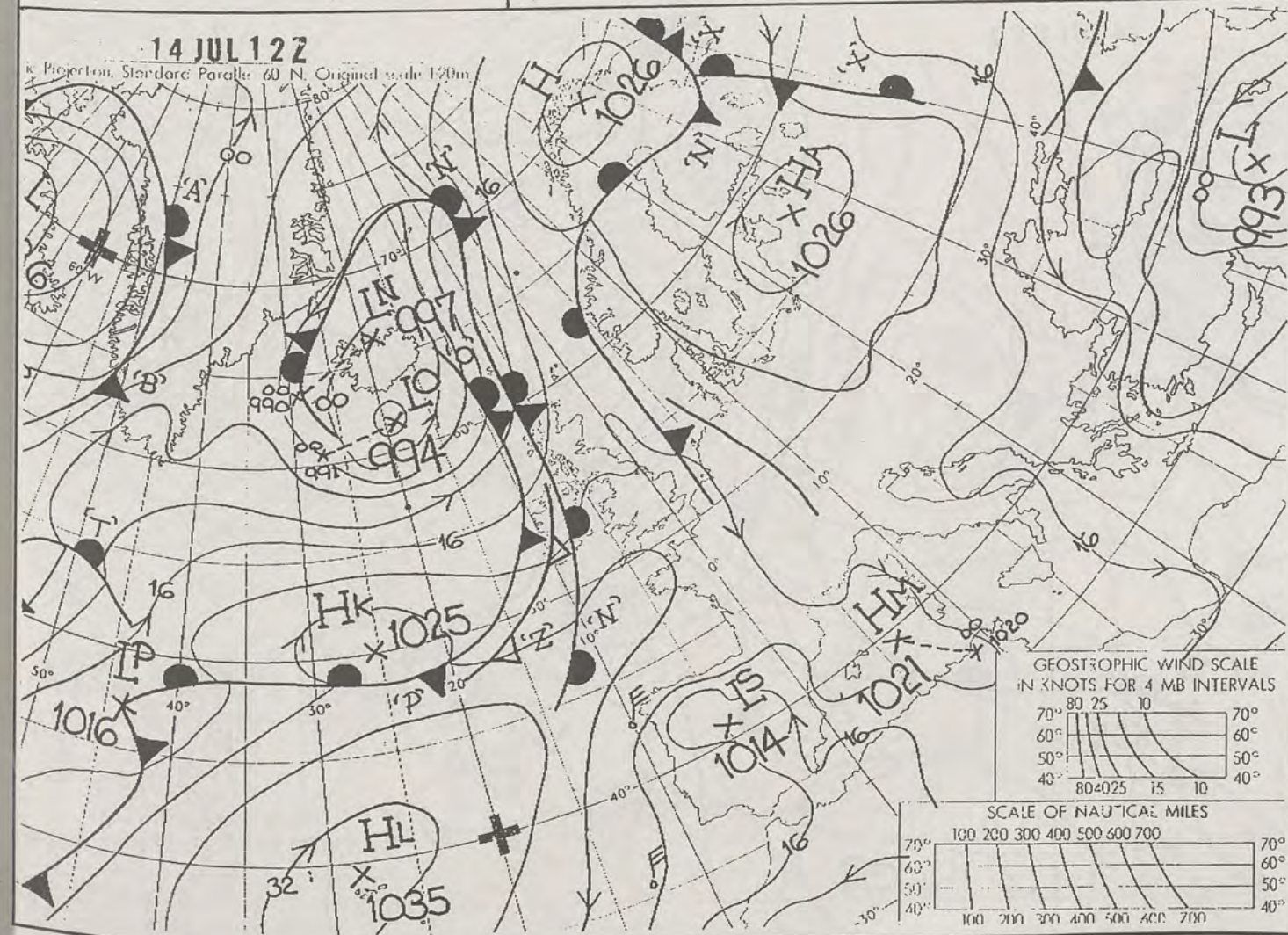
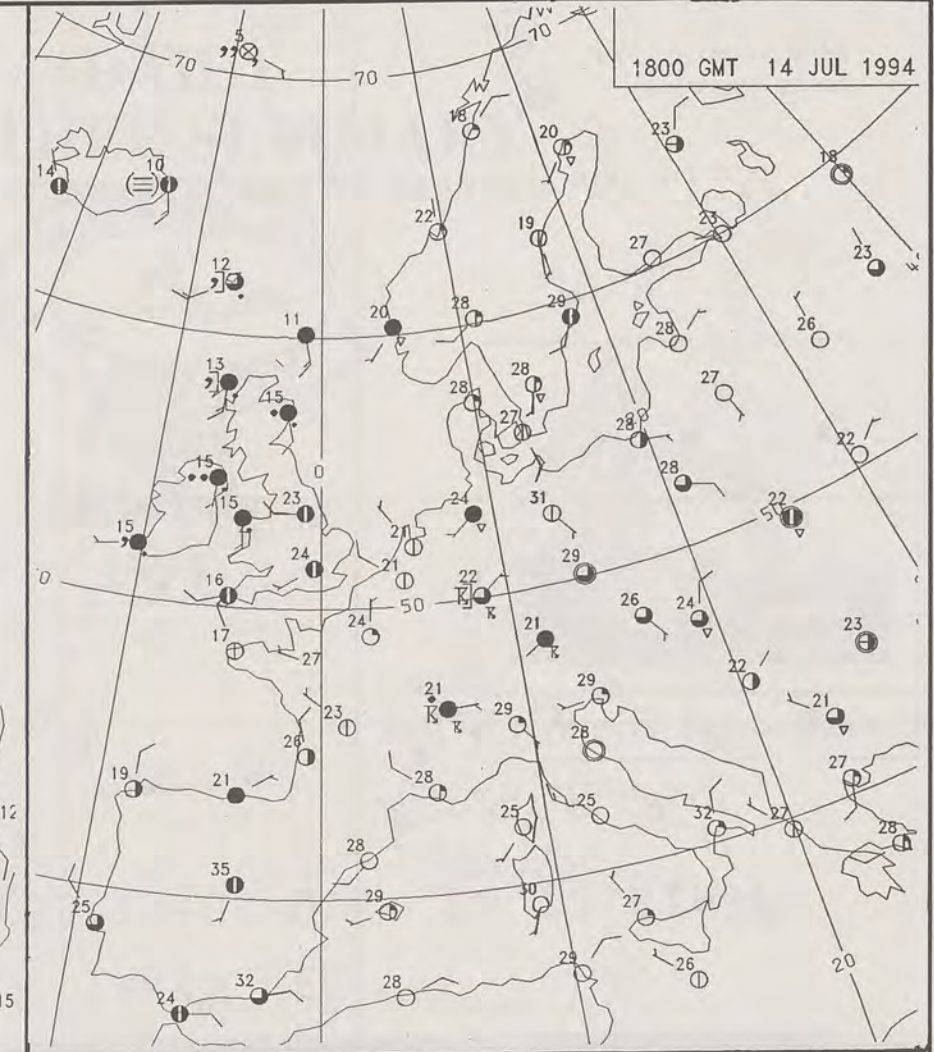
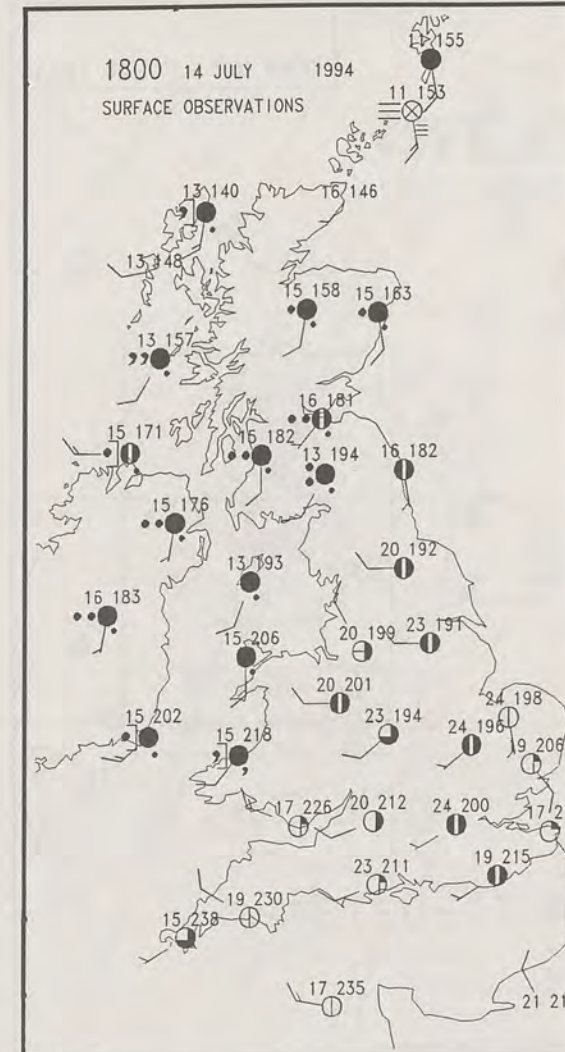
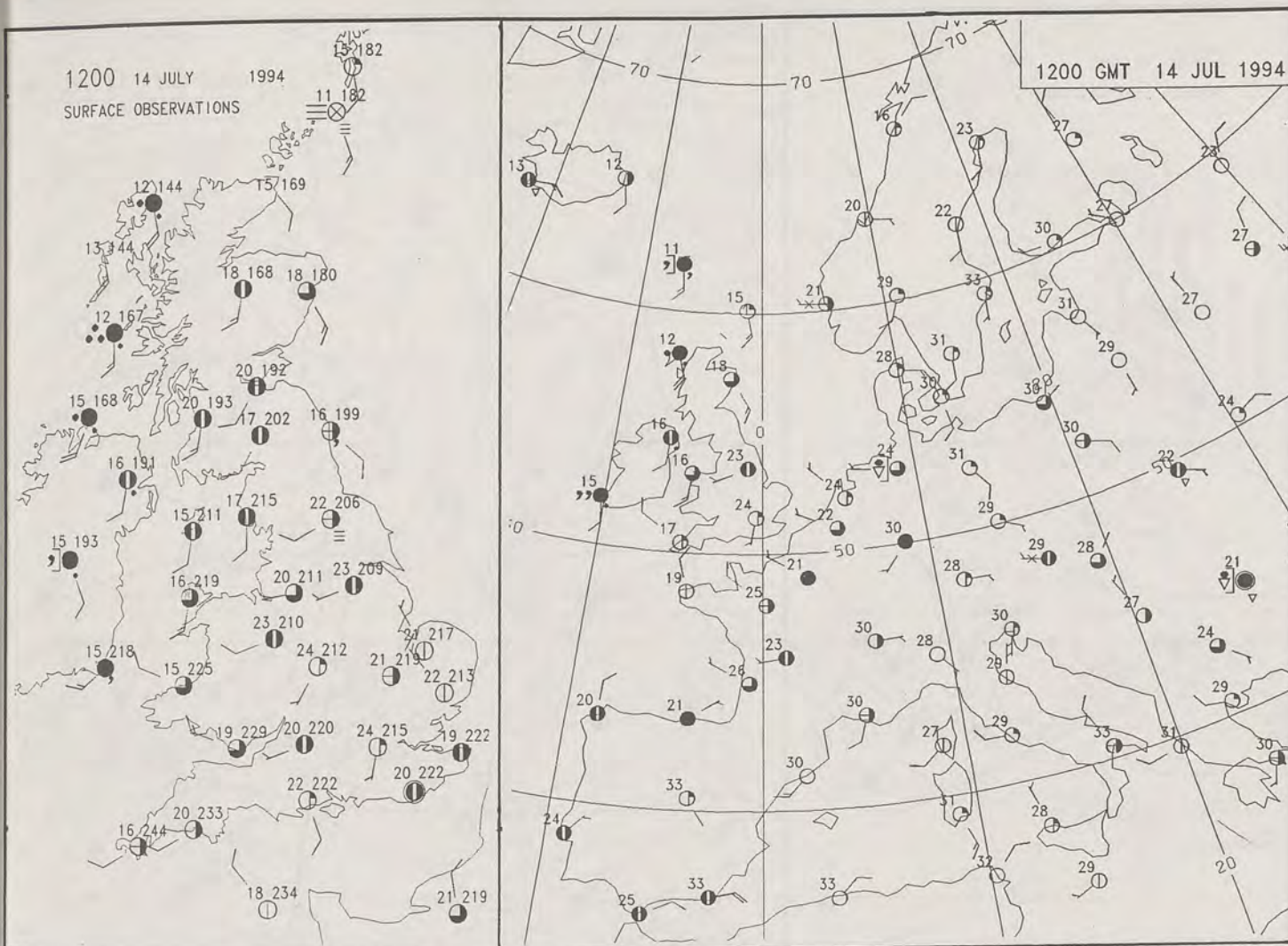
X INDICATES TRACE TO 0.4 MM

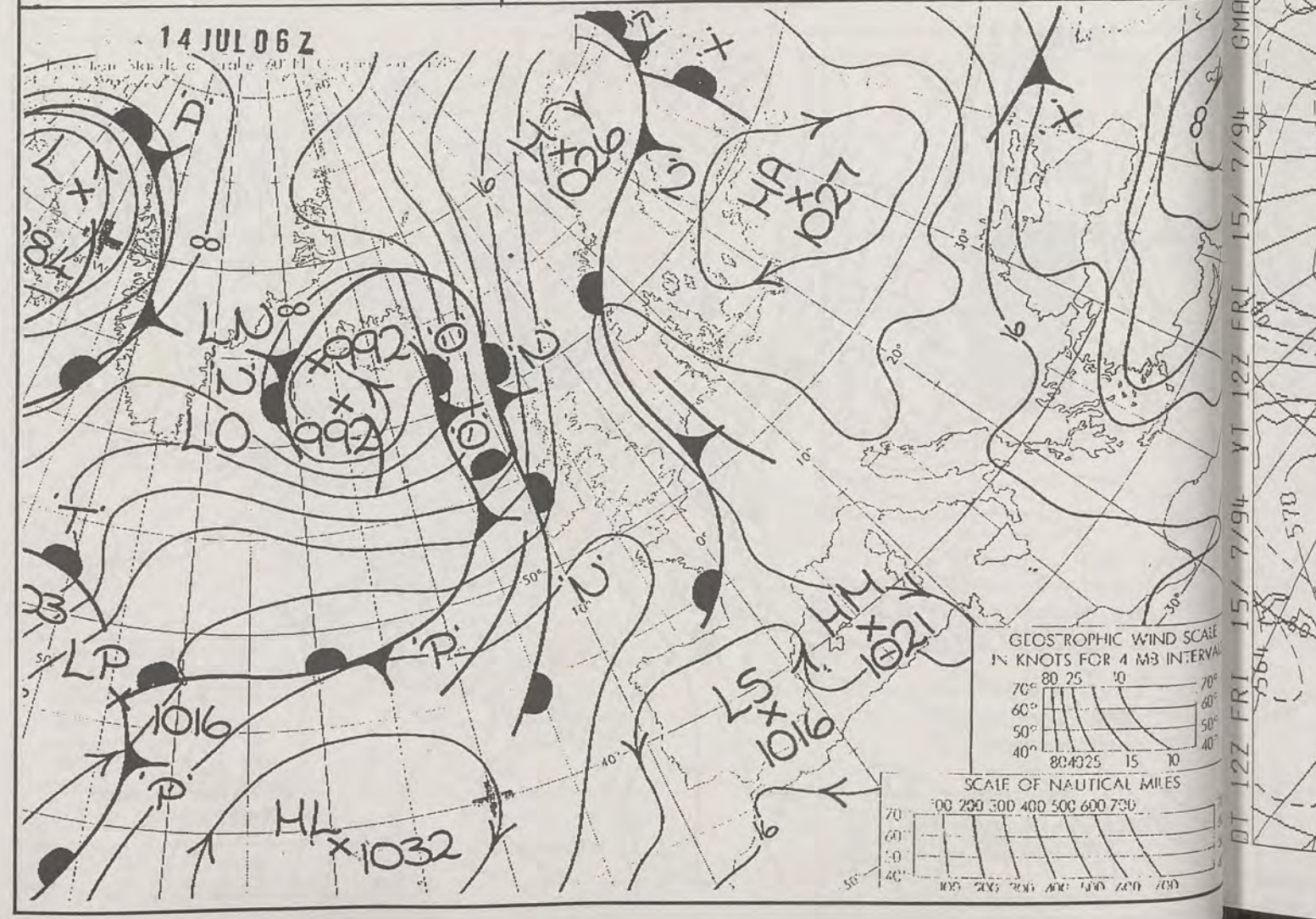
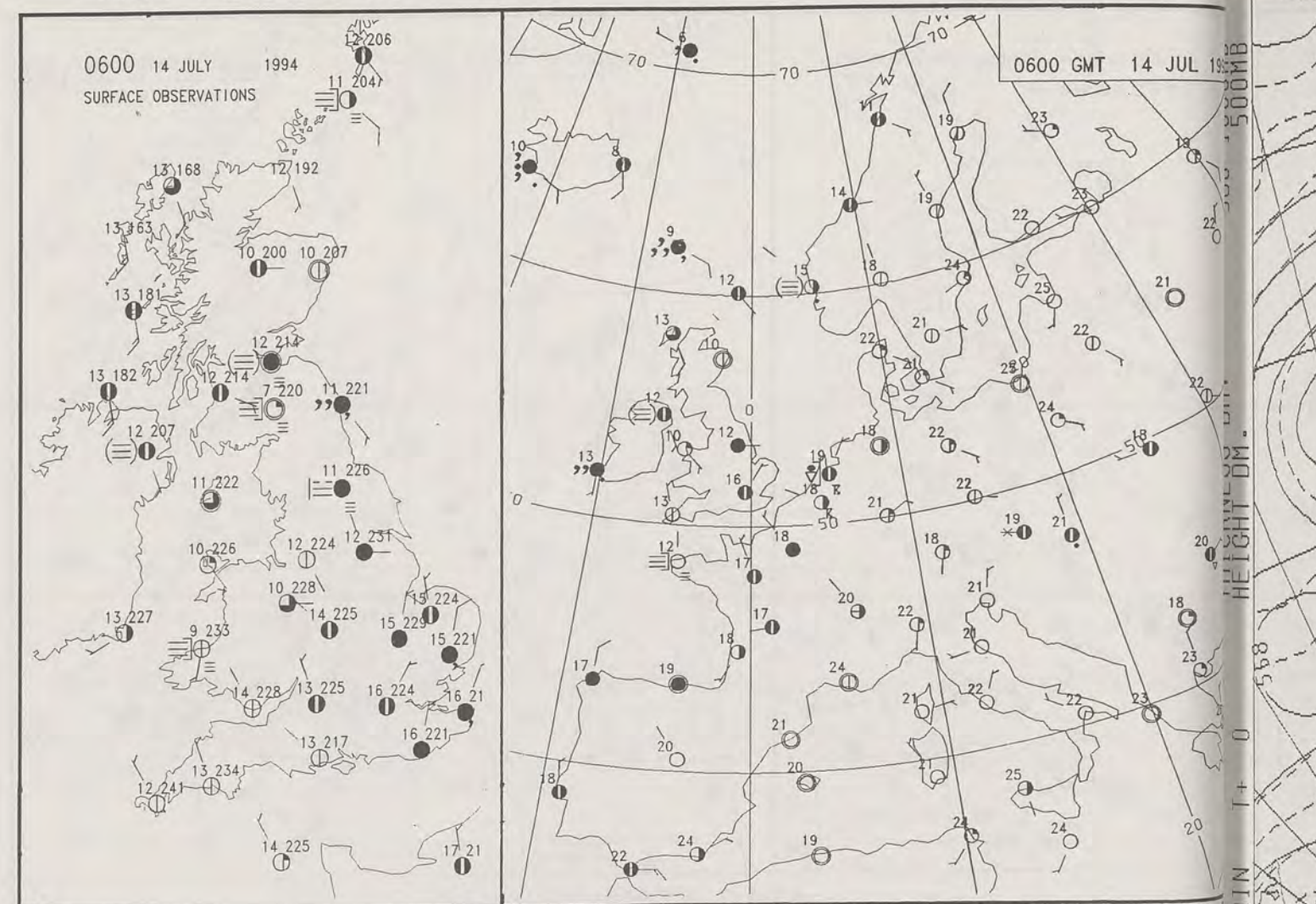
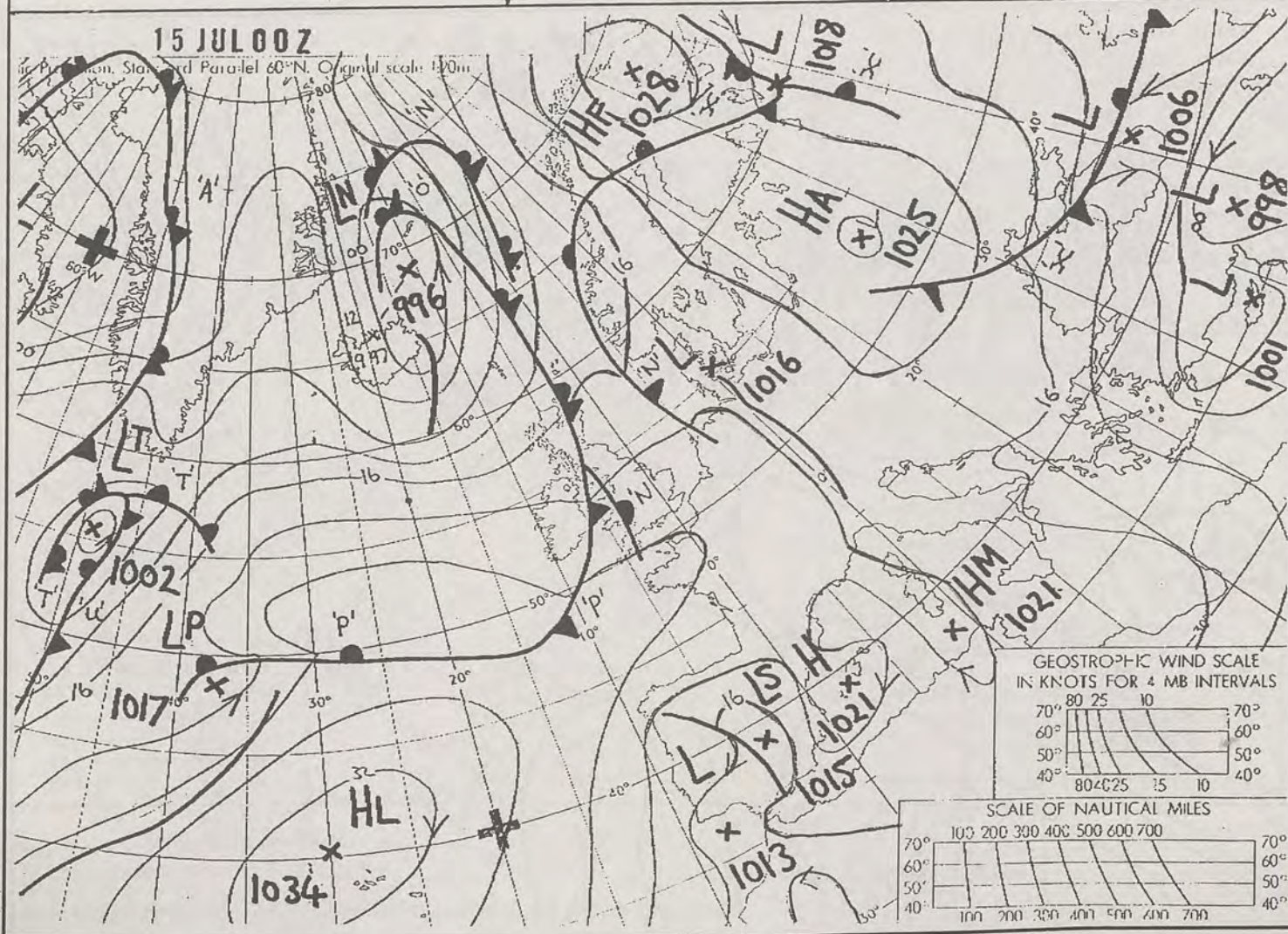
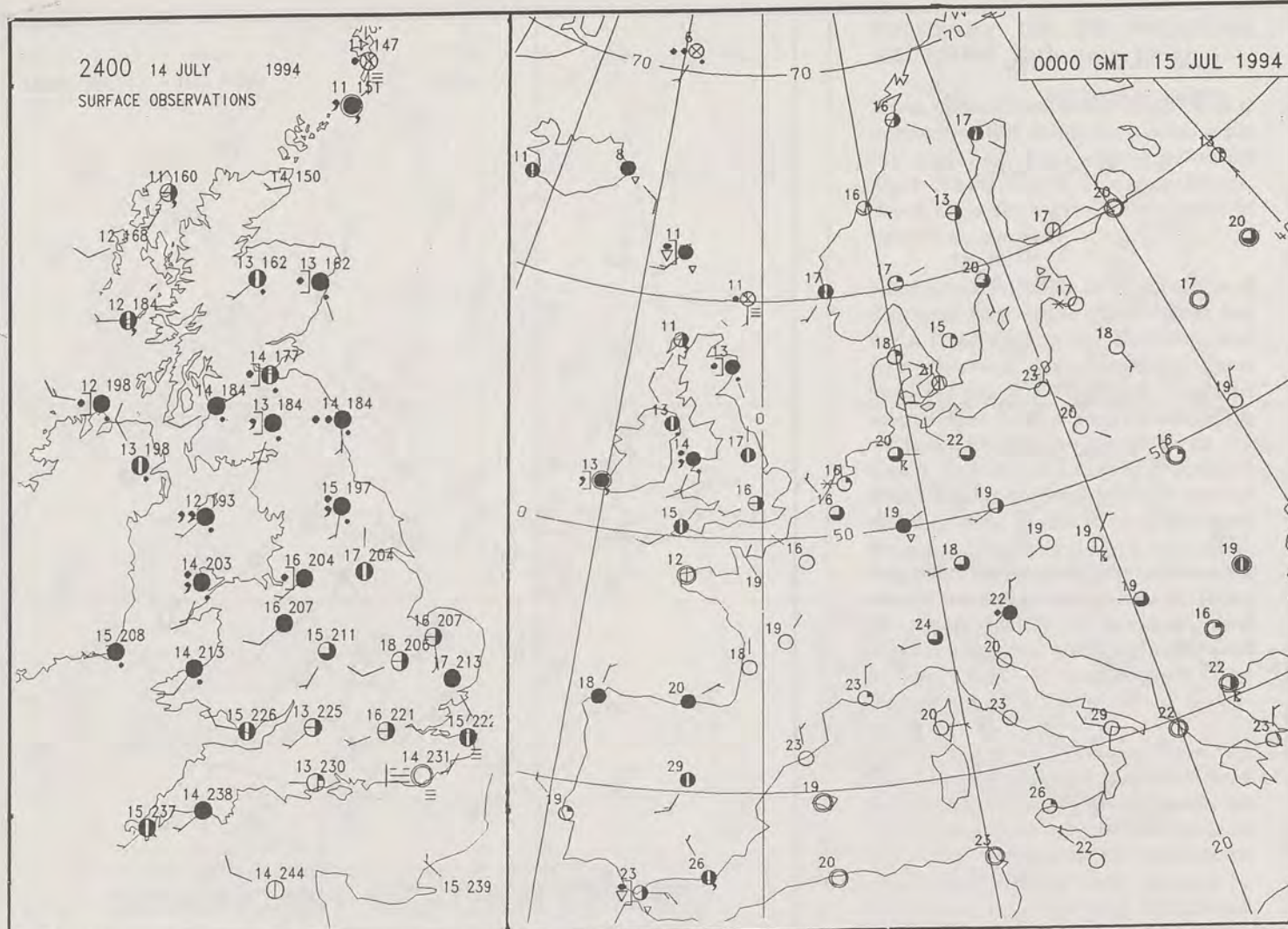
DAILY WEATHER SUMMARY



For details of other Weather Summaries produced by the Met. Office please contact:


London Weather Centre
Climate Department
127 Clerkenwell Road
London
EC1R 5DB
Telephone: 071 405 4358
Fax: 071 404 4314





HEIGHT DM. 5000 5500 6000 6500 7000 7500 8000 8500 9000 9500 10000

DT 12Z FRI 15/ 7/94 VT 12Z FRI 15/ 7/94 GMTIN 1+ 0




DAILY WEATHER SUMMARY


INCLUDING SUMMARY OF BRITISH WEATHER



Friday
15th July
1994



METEOSAT AT 12:00 GMT ON 15/07/94
INFRA-RED



CLOUD-TOP OR LAND/SEA TEMPERATURE
COLD WARM

0600 15 JULY 1994
SIGWX



1200 15 JULY 1994
SIGWX



SIGNIFICANT WEATHER CHARTS

1800 15 JULY 1994
SIGWX



2400 15 JULY 1994
SIGWX



Published by London Weather Centre. All times are GMT.

SUMMARY OF UK WEATHER FRIDAY 15th July 1994

A band of cloud and patchy rain and drizzle, initially across central Scotland and Northern Ireland, moved southeastwards during the night to reach Lincolnshire, the Midlands, south Wales and the southwest Peninsula by dawn. Following this cloudy weather, were much fresher conditions and just a few light showers. For remaining southern and eastern parts of England, the night was fine with patchy fog, especially in Kent.

The band of cloud weakened as it continued southeastwards during the day, giving only a few spots of rain by the time it reached southern and southeast England and East Anglia during the afternoon and evening. So, looking at the United Kingdom as a whole, it was a mainly dry day with some spells of sunshine. Only a few light showers affected northern Scotland, and these tended to die out in the evening.

Temperatures were warm in the extreme southeast, but near or above normal in most other areas.

EXTREMES

FRIDAY 15th JULY 1994

Highest Maximum

: 25.7C Manston (Kent)

Lowest Maximum

: 11.6C Cape Wrath
(Northern Scotland)

Lowest Minimum

: 9.1C Loch Glascarnoch
(Northern Highlands)

Lowest Grass Minimum

: 4.6C Hurn Airport

Most Rain (24 hrs to 0900 GMT)

: 8.6mm Fylingdales
(Dumfries & Galloway)

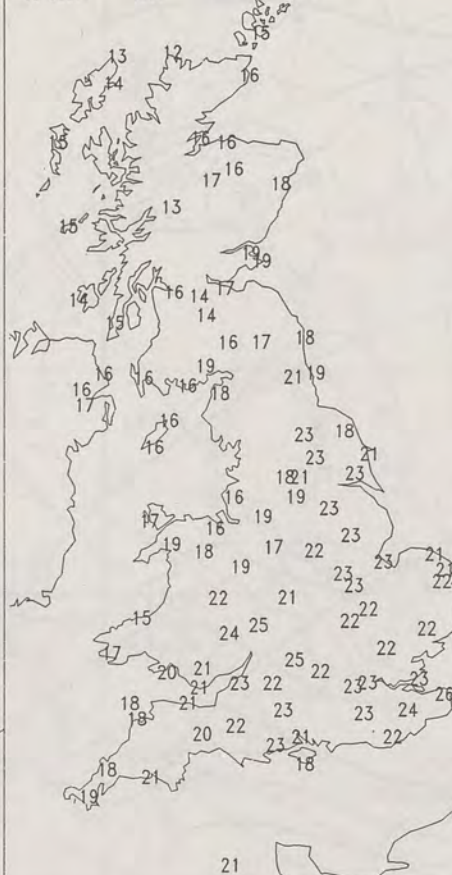
Most Sunshine

: 12.5Hrs St Helier (Jersey)

NIGHT MINIMUM TEMPERATURE
(DEGREES C)
15 JULY 1994



DAY MAXIMUM TEMPERATURE
(DEGREES C)
15 JULY 1994



SUNSHINE (DAWN TO DUSK)
(HOURS)
15 JULY 1994



X INDICATES 0.1-0.4 HRS

DAILY CLIMATE DATA

NIGHT RAINFALL
(MILLIMETRES)
15 JULY 1994



X INDICATES TRACE TO 0.4 MM

DAY RAINFALL
(MILLIMETRES)
15 JULY 1994



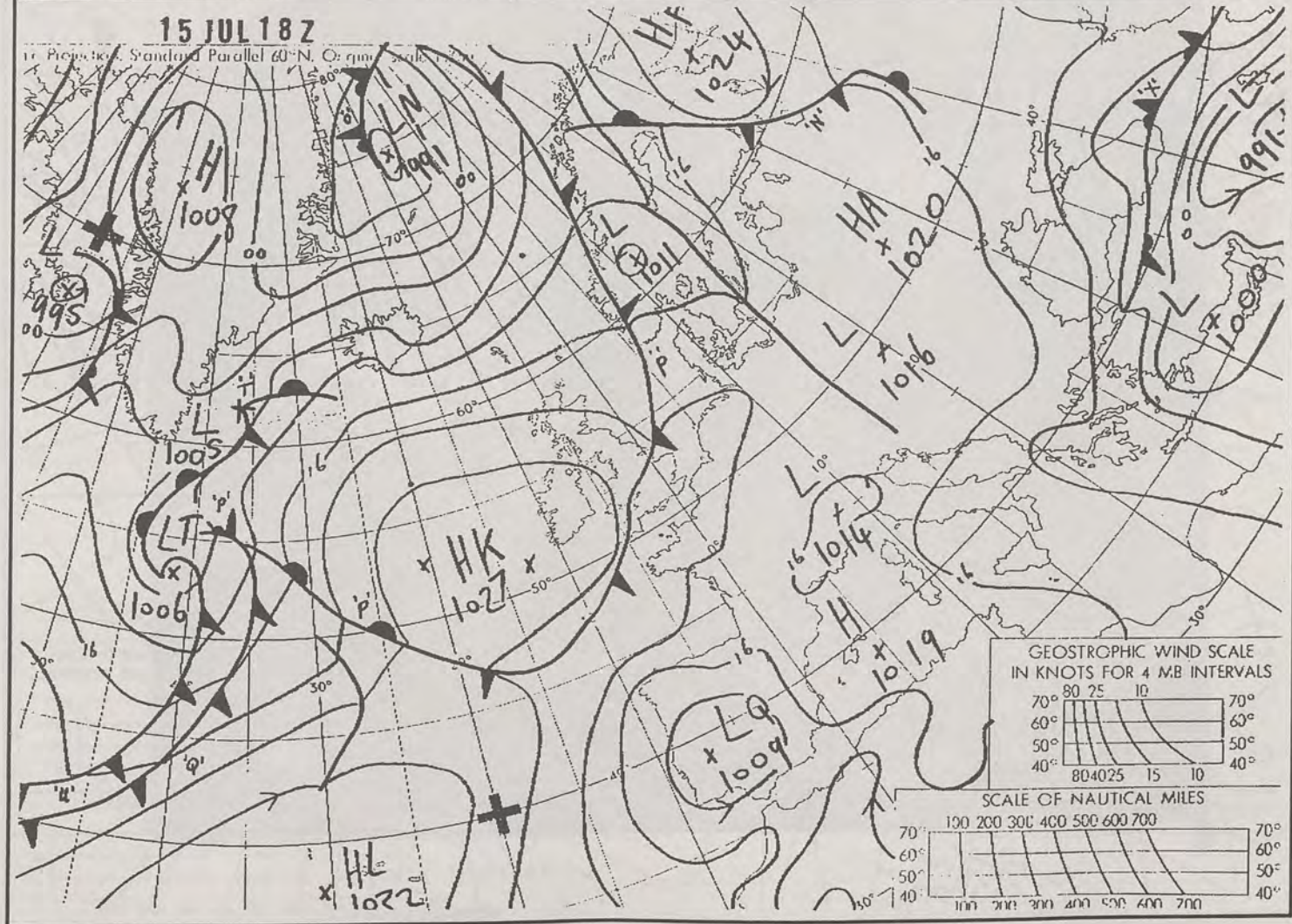
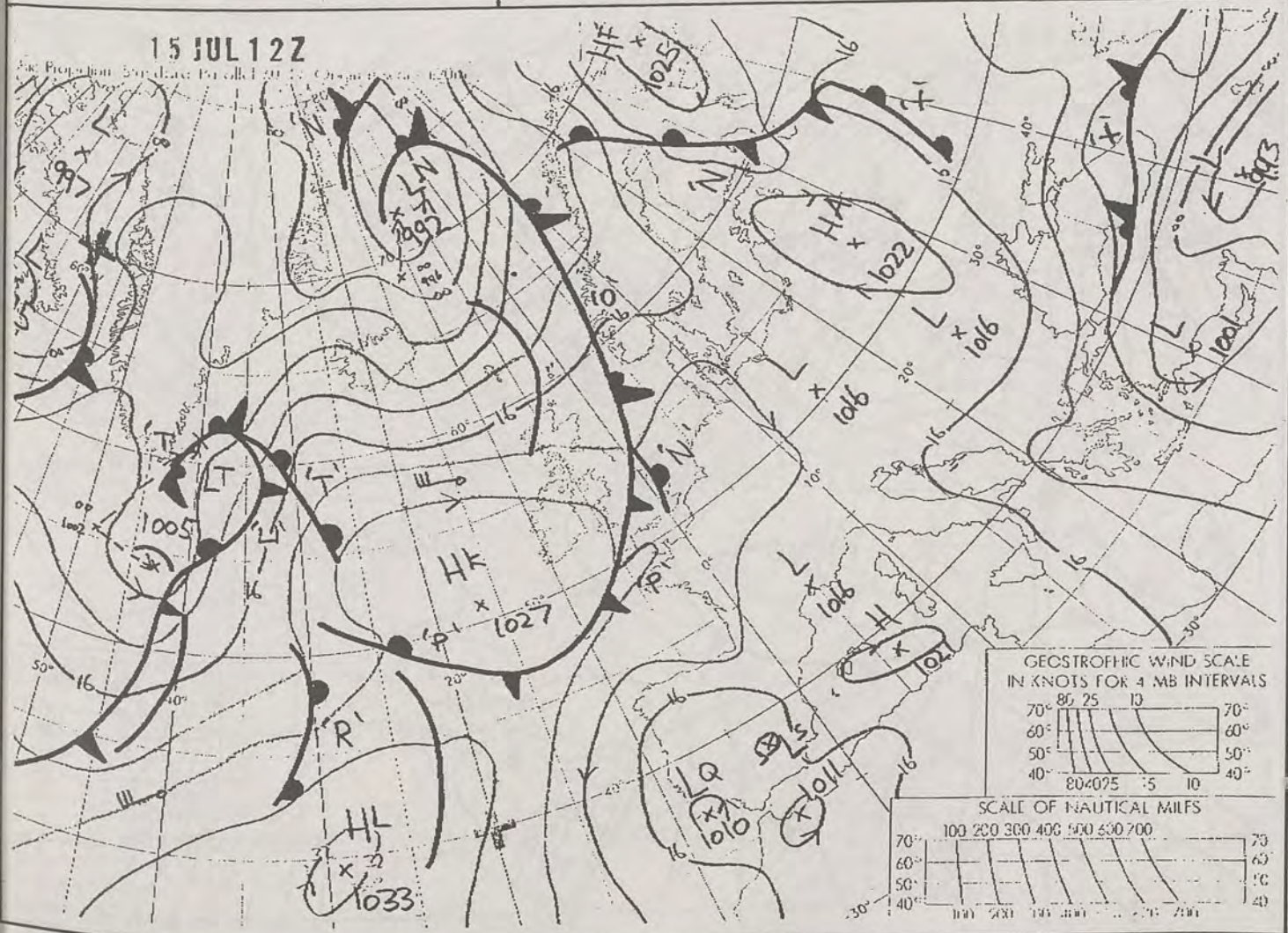
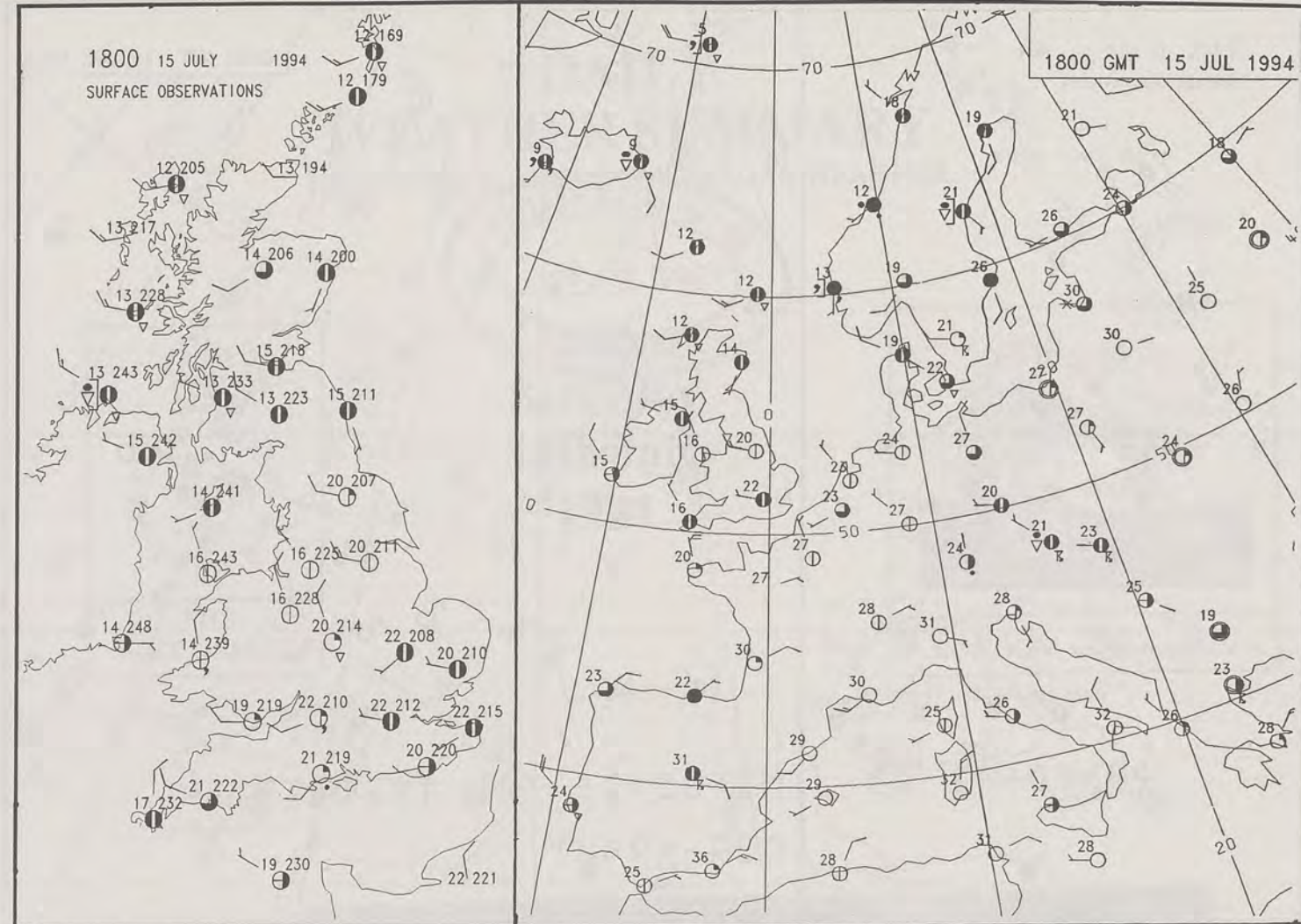
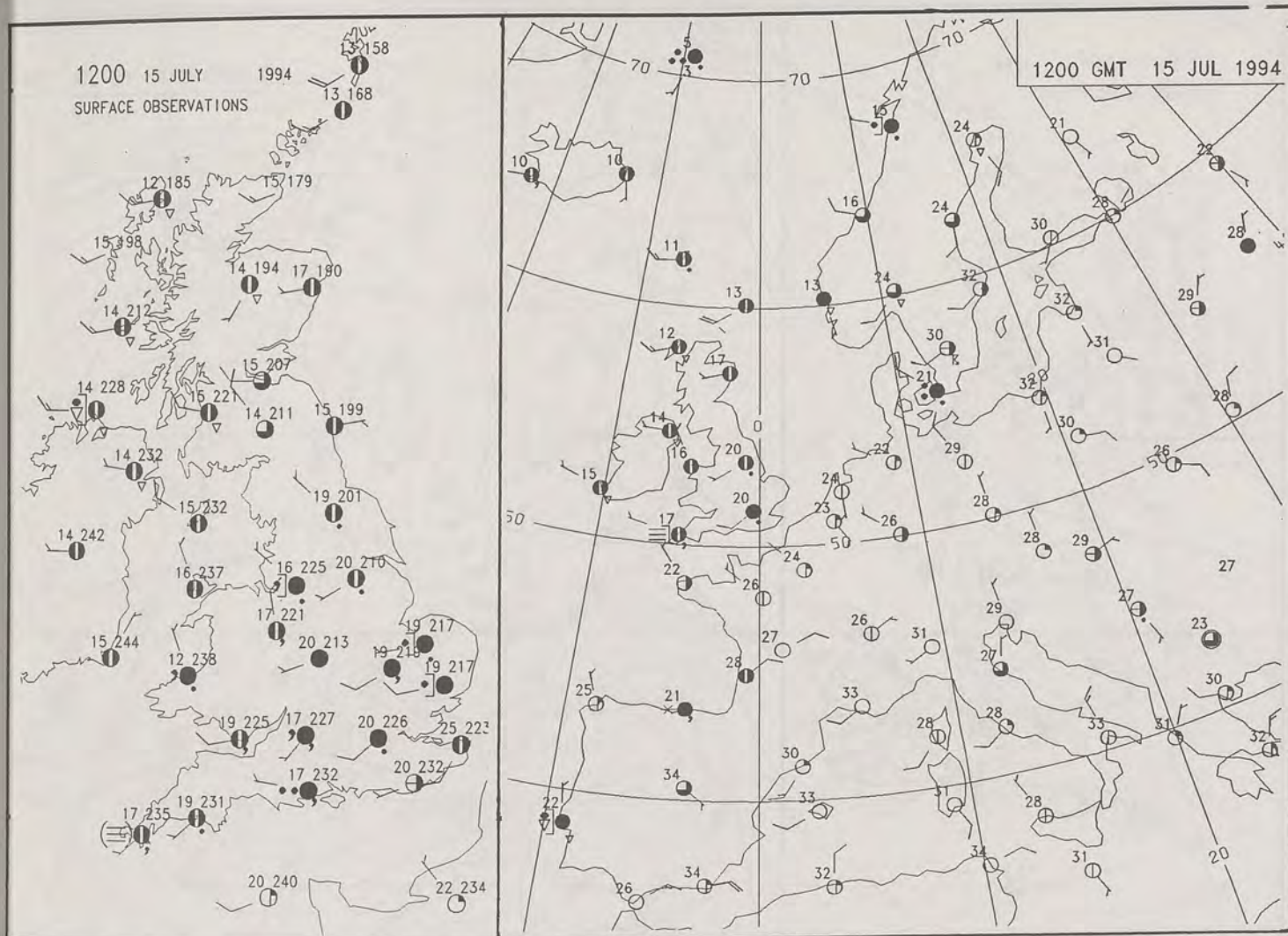
X INDICATES TRACE TO 0.4 MM

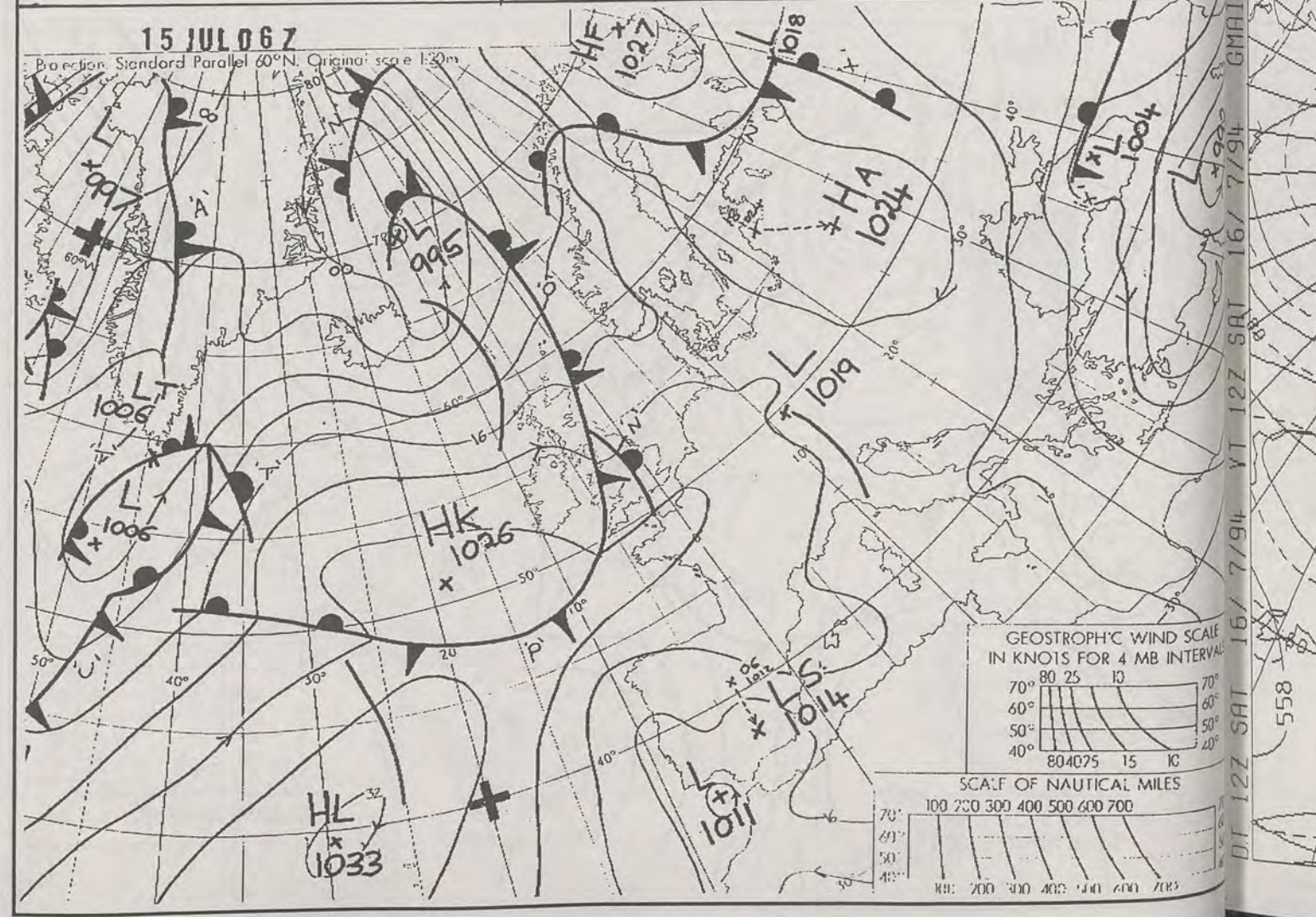
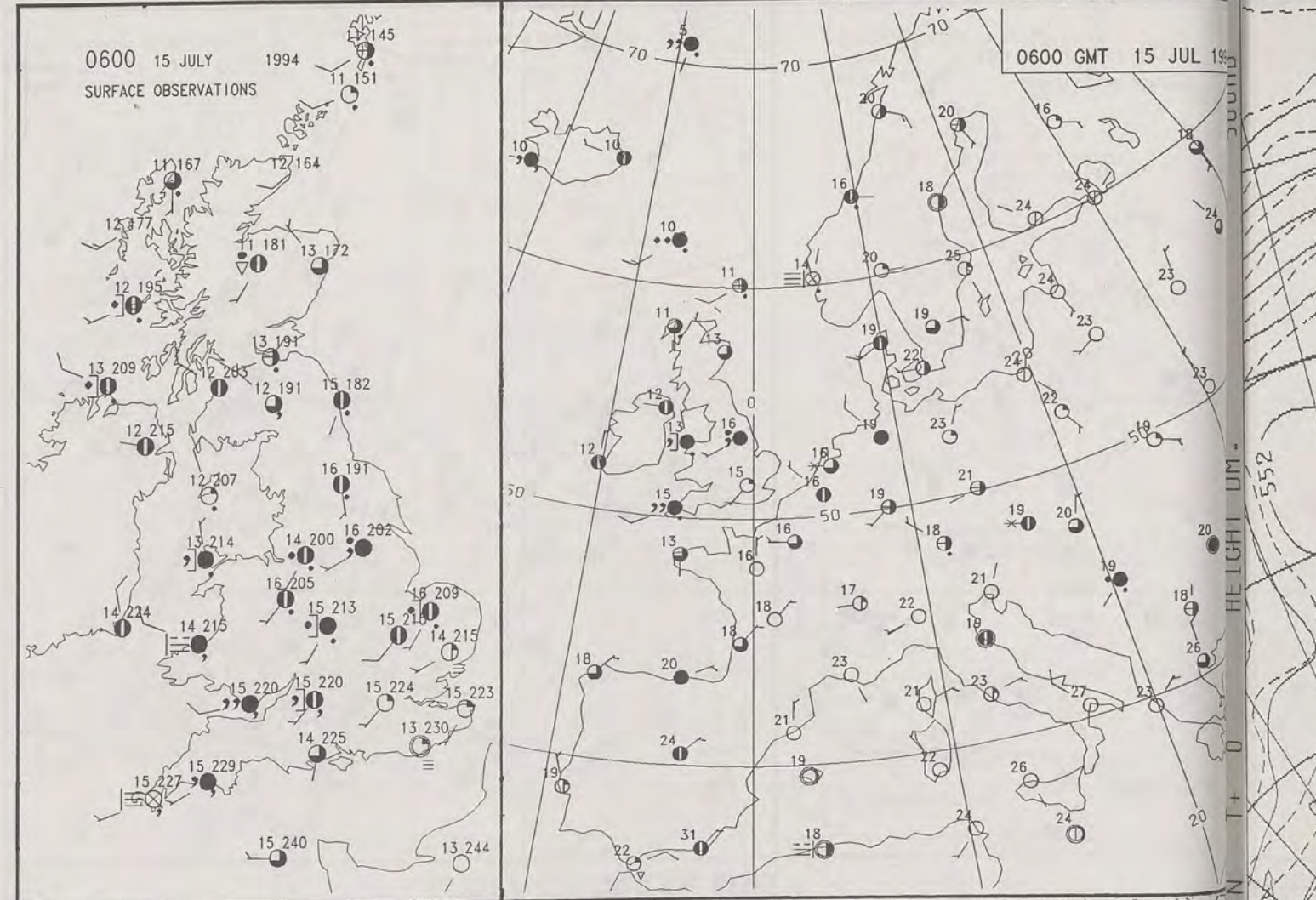
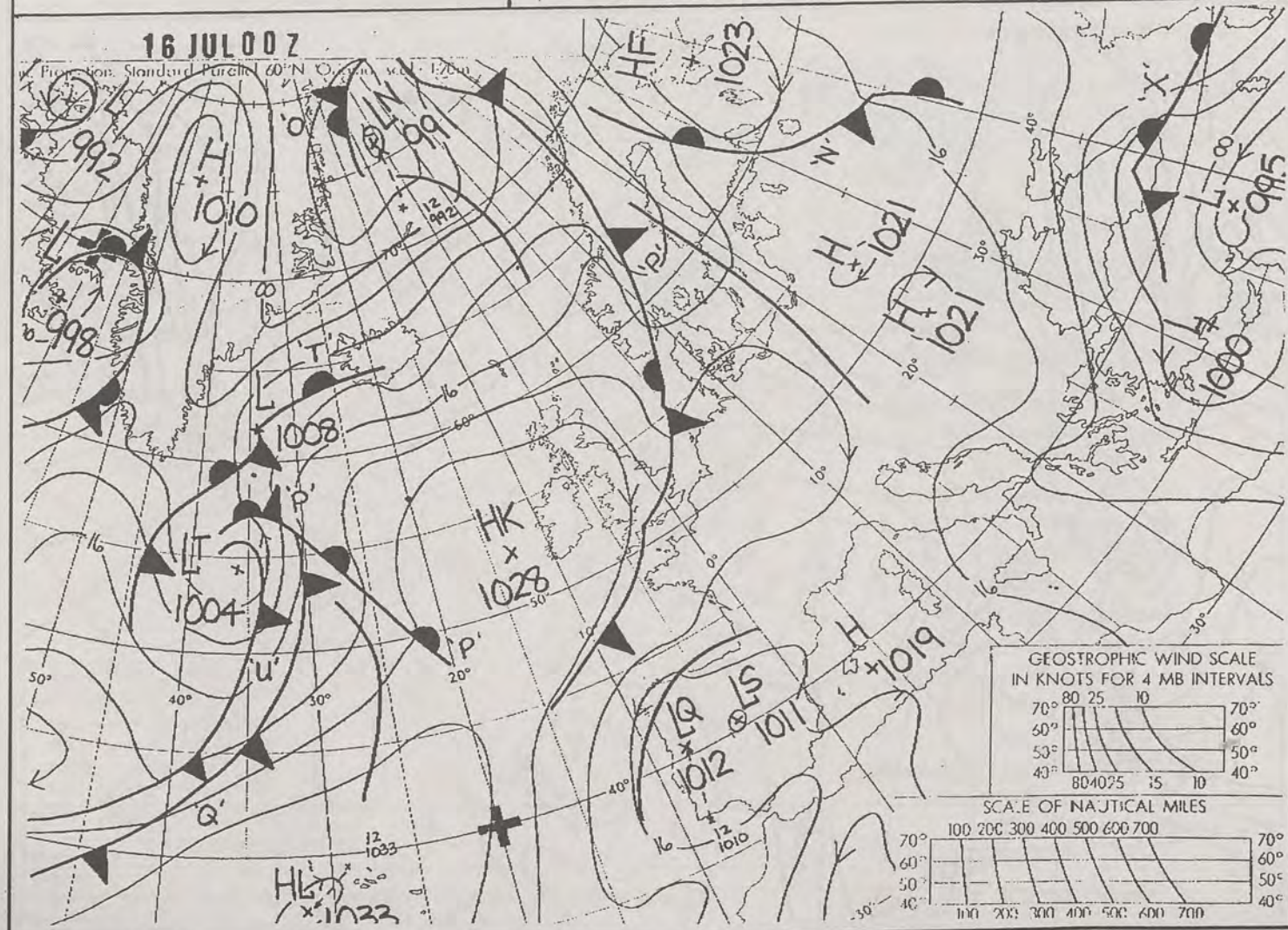
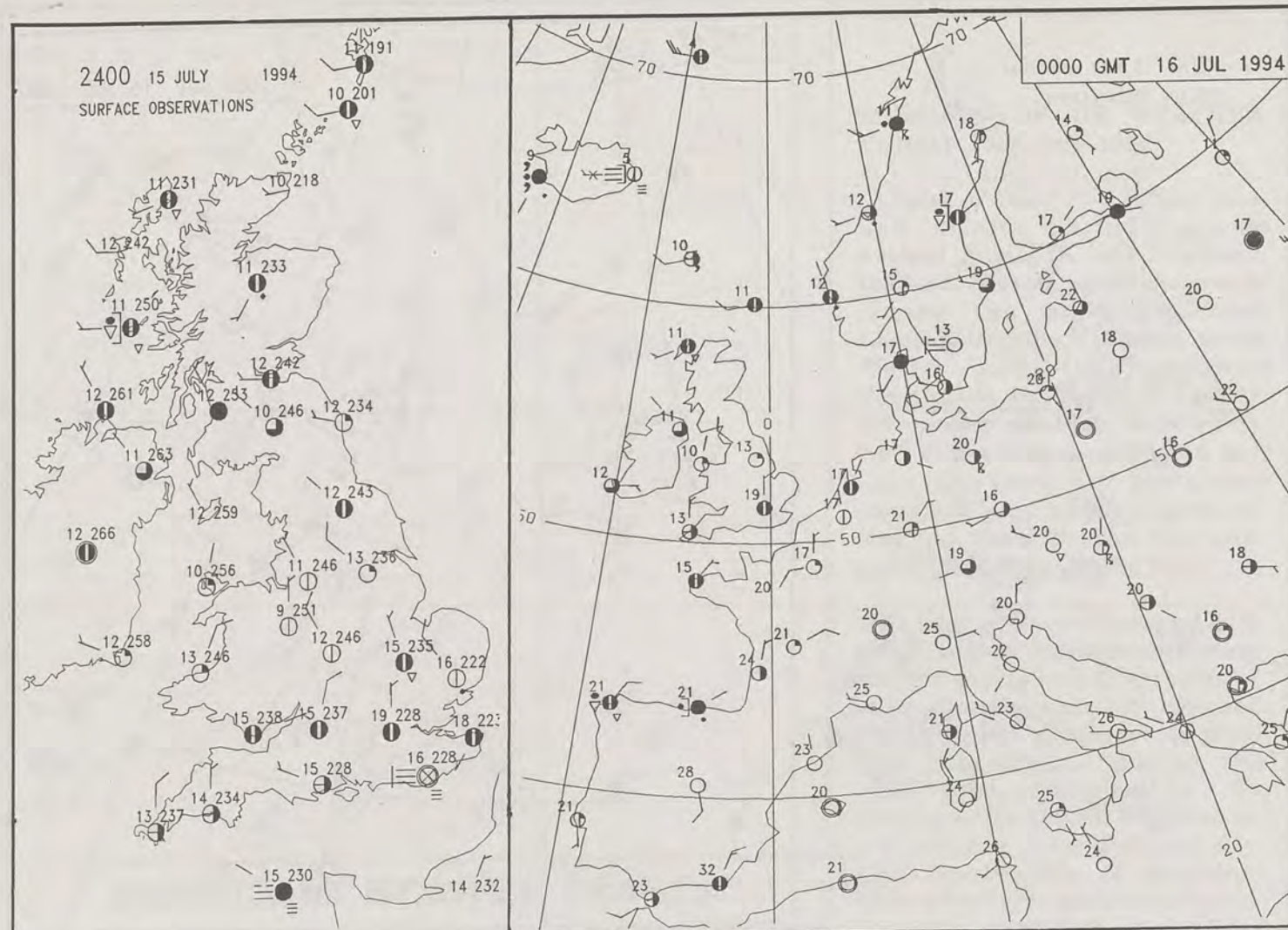
DAILY WEATHER SUMMARY

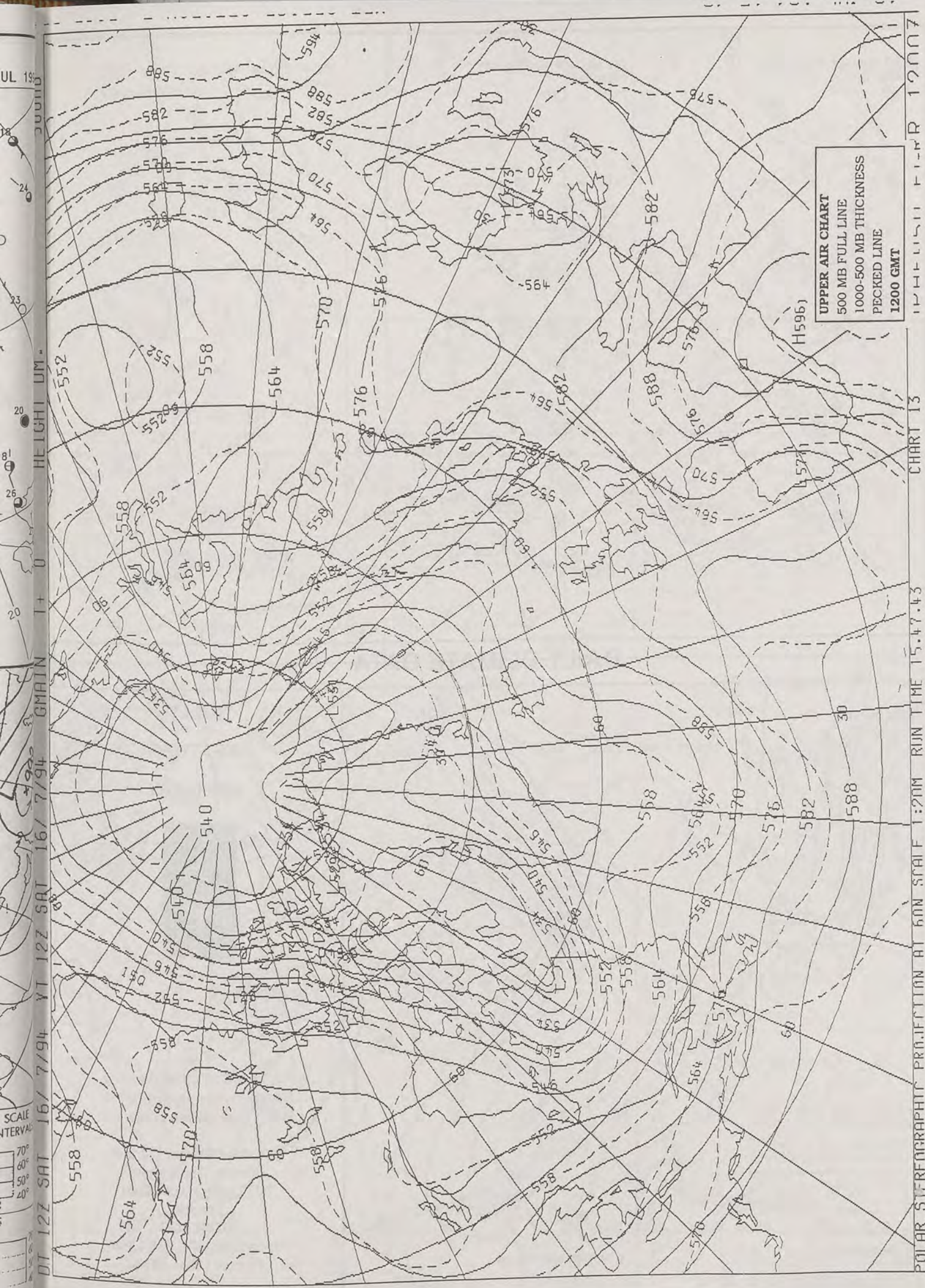


For details of other Weather Summaries produced by the Met. Office please contact:

London Weather Centre
Climate Department
127 Clerkenwell Road
London
EC1R 5DB
Telephone: 071 405 4358
Fax: 071 404 4314









DAILY WEATHER SUMMARY

INCLUDING SUMMARY OF BRITISH WEATHER




Saturday
16th July
1994



LONDON weather centre

METEOSAT AT 12:00 GMT ON 16/07/94
INFRA-RED



CLOUD-TOP OR LAND/SEA TEMPERATURE
COLD WARM

0600 16 JULY 1994
SIGWX



1200 16 JULY 1994
SIGWX



SIGNIFICANT WEATHER CHARTS

1800 16 JULY 1994
SIGWX



2400 16 JULY 1994
SIGWX



Published by London Weather Centre. All times are GMT.

SUMMARY OF UK WEATHER SATURDAY 16th July 1994.

Overnight there were some scattered light showers amongst the western Isles and the Orkney's and Shetland's. But all other parts of Britain were dry. Some fog patches developed in the extreme southeast, the Channel Isles and the Isle of Wight.

The scattered light showers continued during the day in the northern and western fringes of Scotland. But it was dry in the rest of the country except near the eastern coast of Norfolk, where there was some patchy drizzle at times in the morning. The overnight fog cleared quite quickly in southeastern parts but it remained rather misty all day near the Channel Isles. Late in the evening there was also a light shower from cloud moving north from France which affected Jersey.

Northern districts had around normal temperatures whereas southern districts away from the east coast were generally warm

EXTREMES

SATURDAY 16th JULY 1994

Highest Maximum

: 26.2C Northolt (London)

Lowest Maximum

: 12.5C Foula (Off Shetland)
& Fair Isle

Lowest Minimum

: 4.9C Capel Curig (Gwynedd)

Lowest Grass Minimum

: -0.1C Moel-Y-Crio (Clwyd)

Most Rain (24 hrs to 0900 GMT)

: 0.4mm Kirkwall (Orkney)

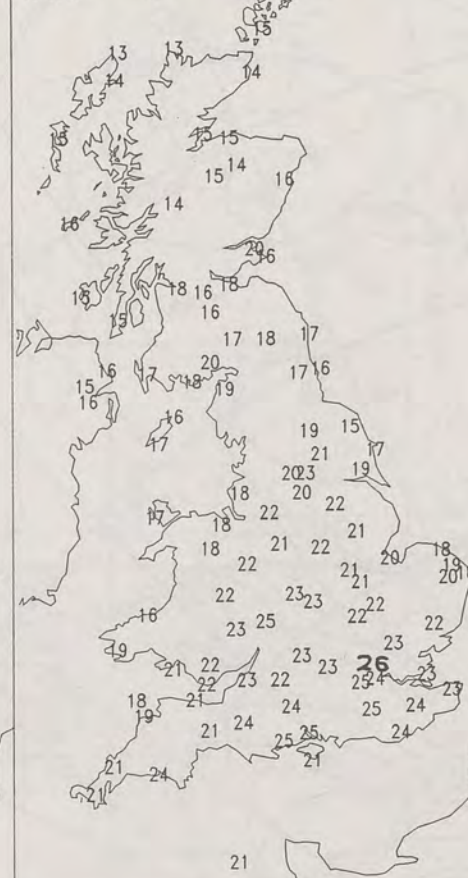
Most Sunshine

: 13.6Hrs Aberporth (Dyfed)

NIGHT MINIMUM TEMPERATURE
(DEGREES C)
16 JULY 1994



DAY MAXIMUM TEMPERATURE
(DEGREES C)
16 JULY 1994



SUNSHINE (DAWN TO DUSK)
(HOURS)
16 JULY 1994



X INDICATES 0.1-0.4 HRS

DAILY CLIMATE DATA

NIGHT RAINFALL
(MILLIMETRES)
16 JULY 1994



X INDICATES TRACE TO 0.4 MM

DAY RAINFALL
(MILLIMETRES)
16 JULY 1994



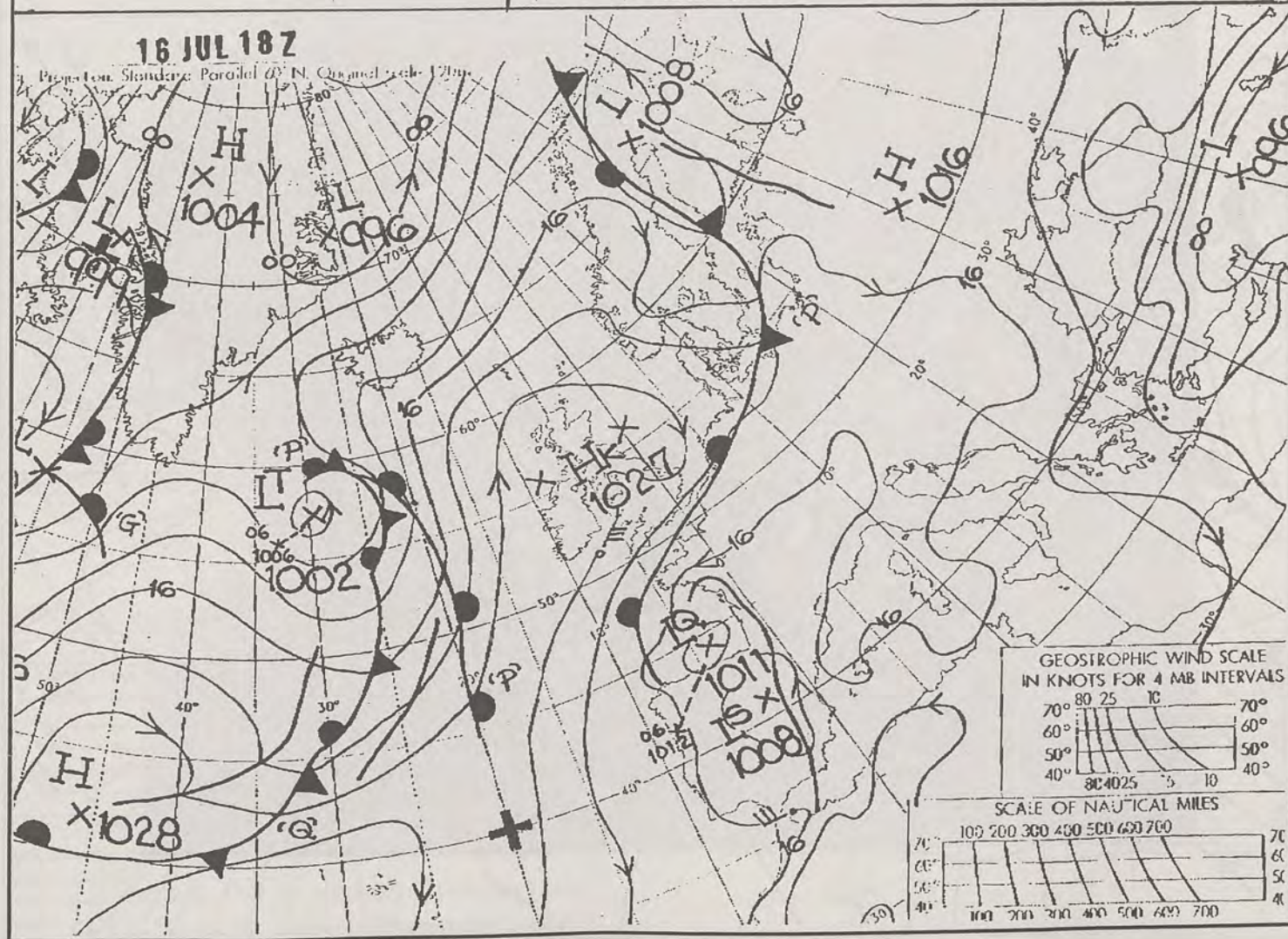
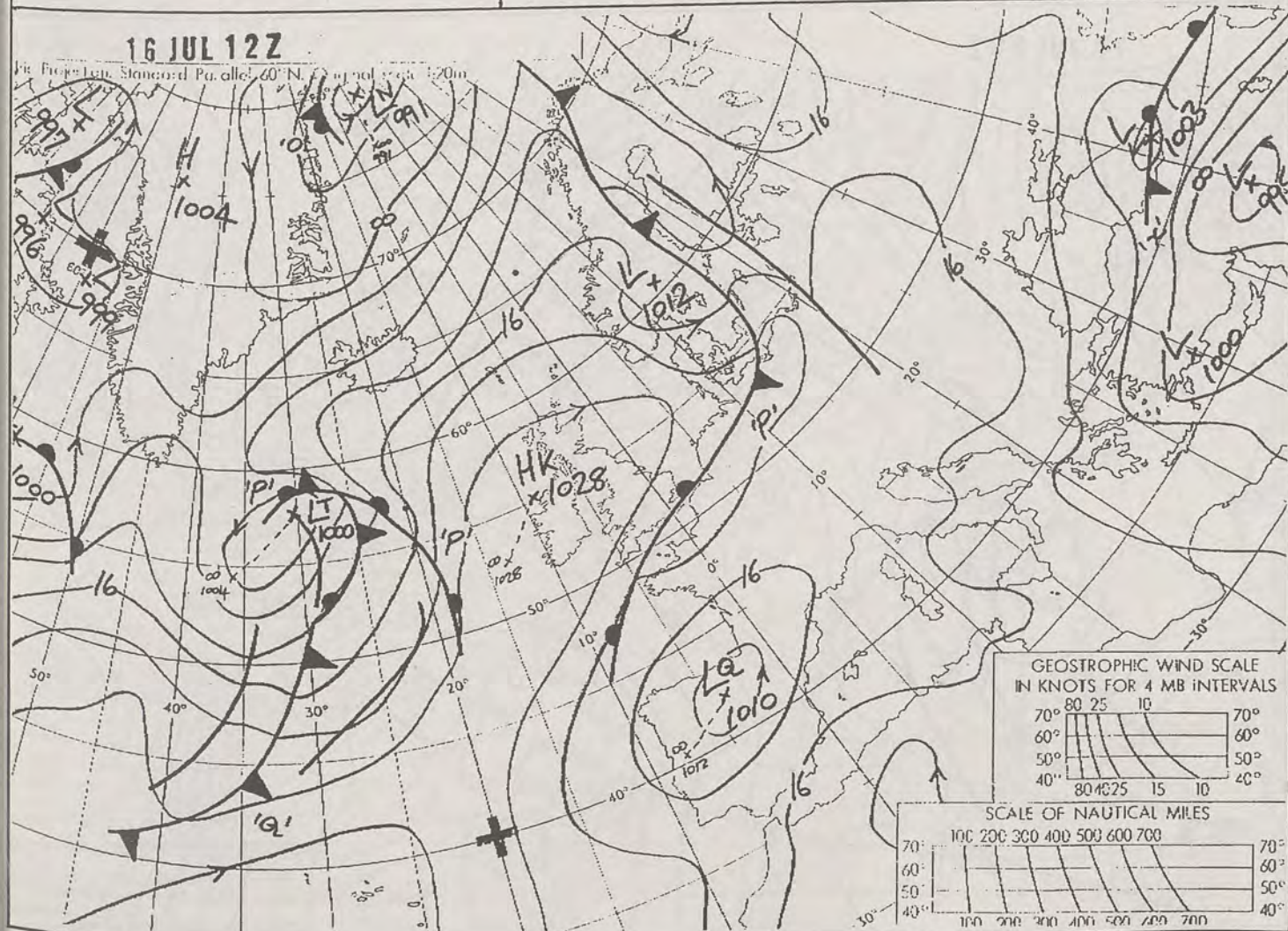
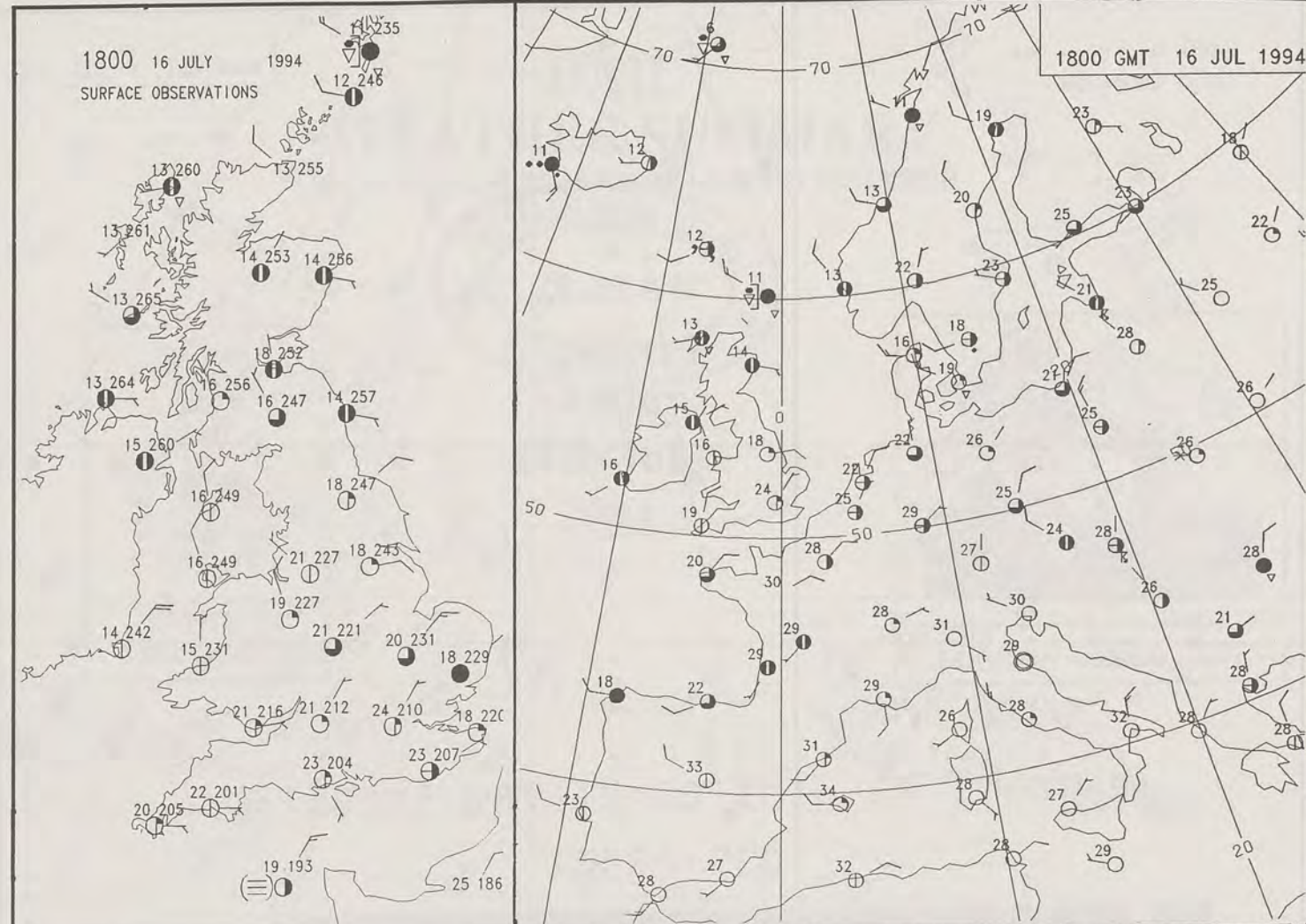
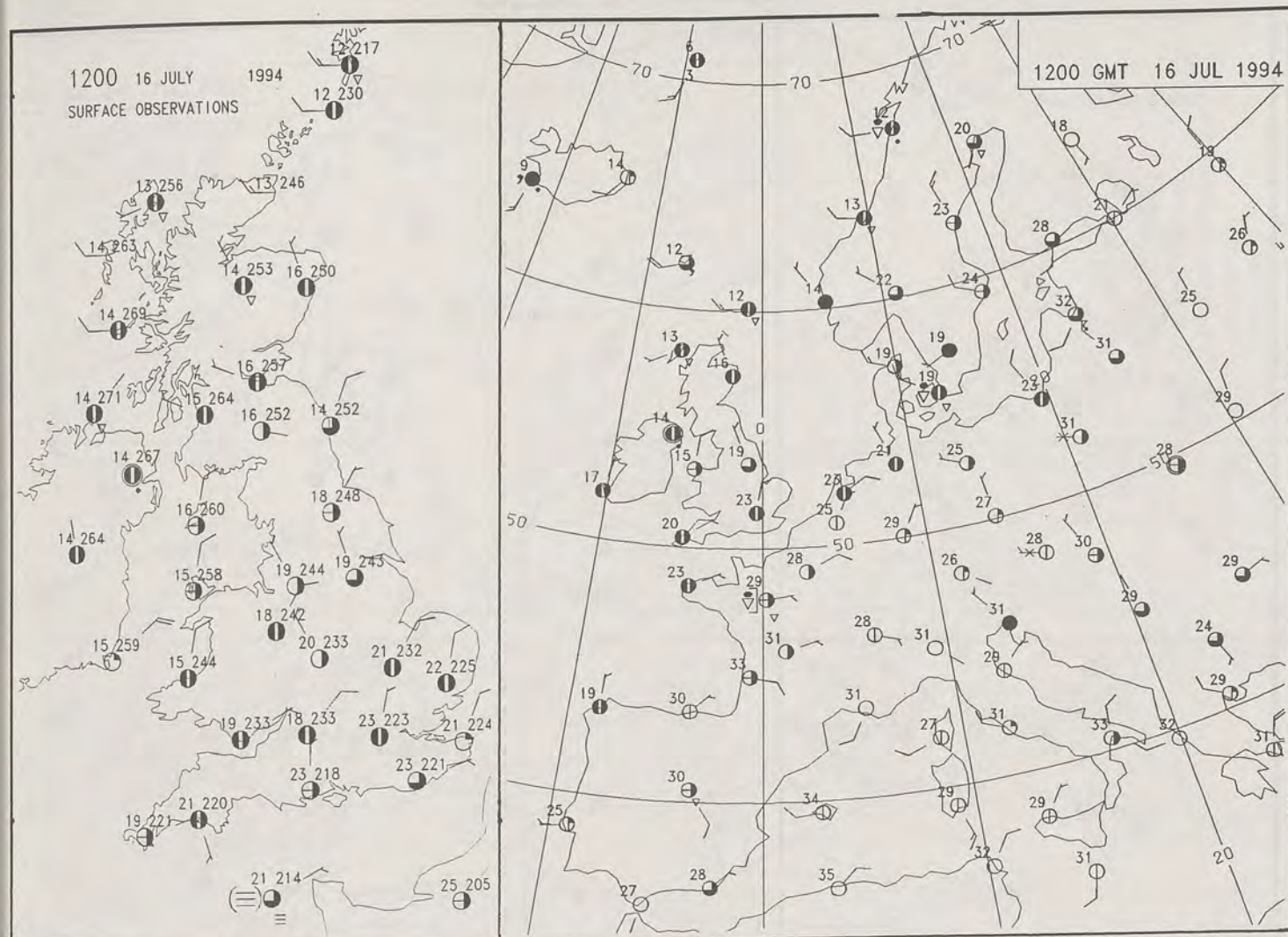
X INDICATES TRACE TO 0.4 MM

DAILY WEATHER SUMMARY



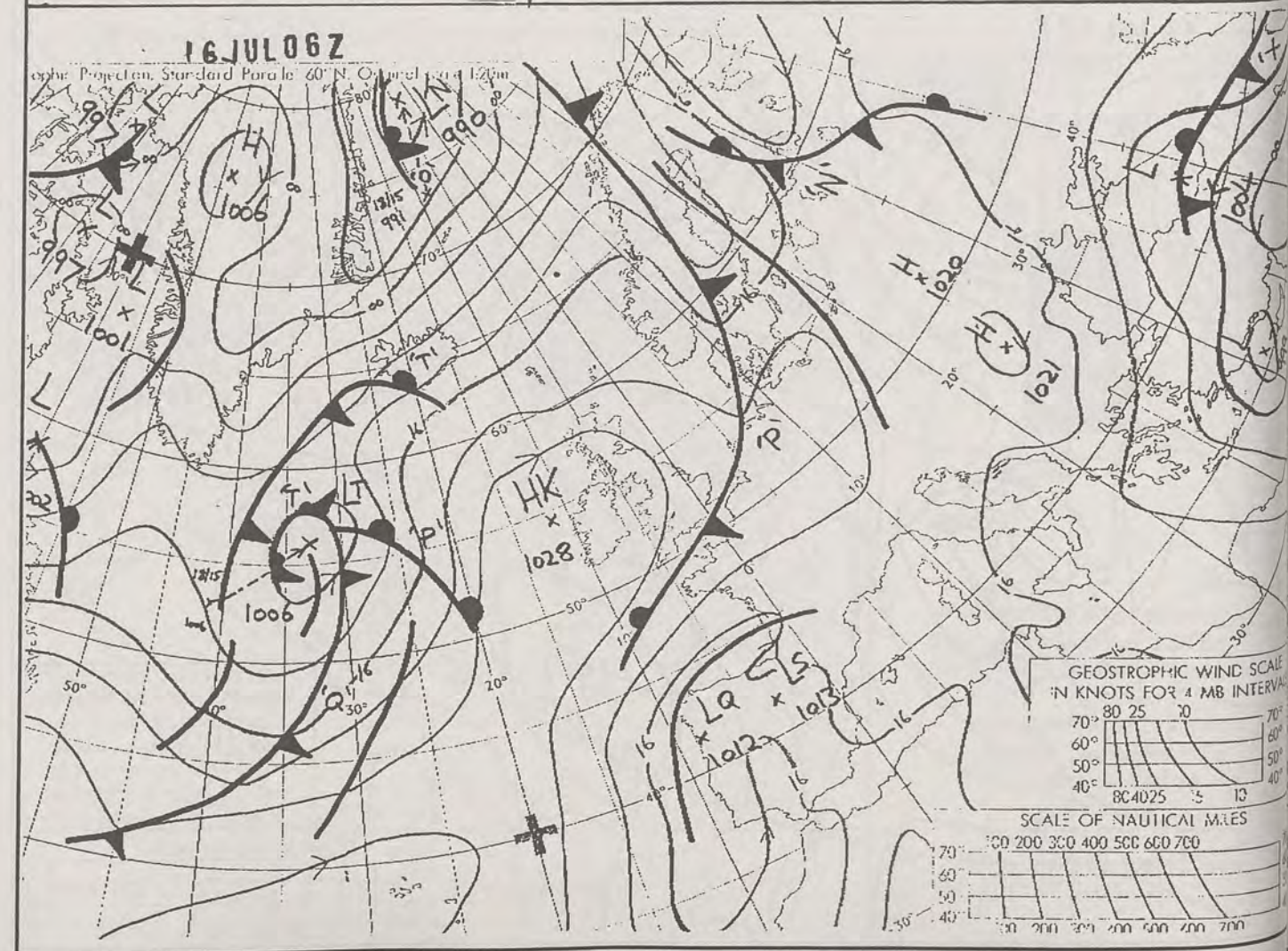
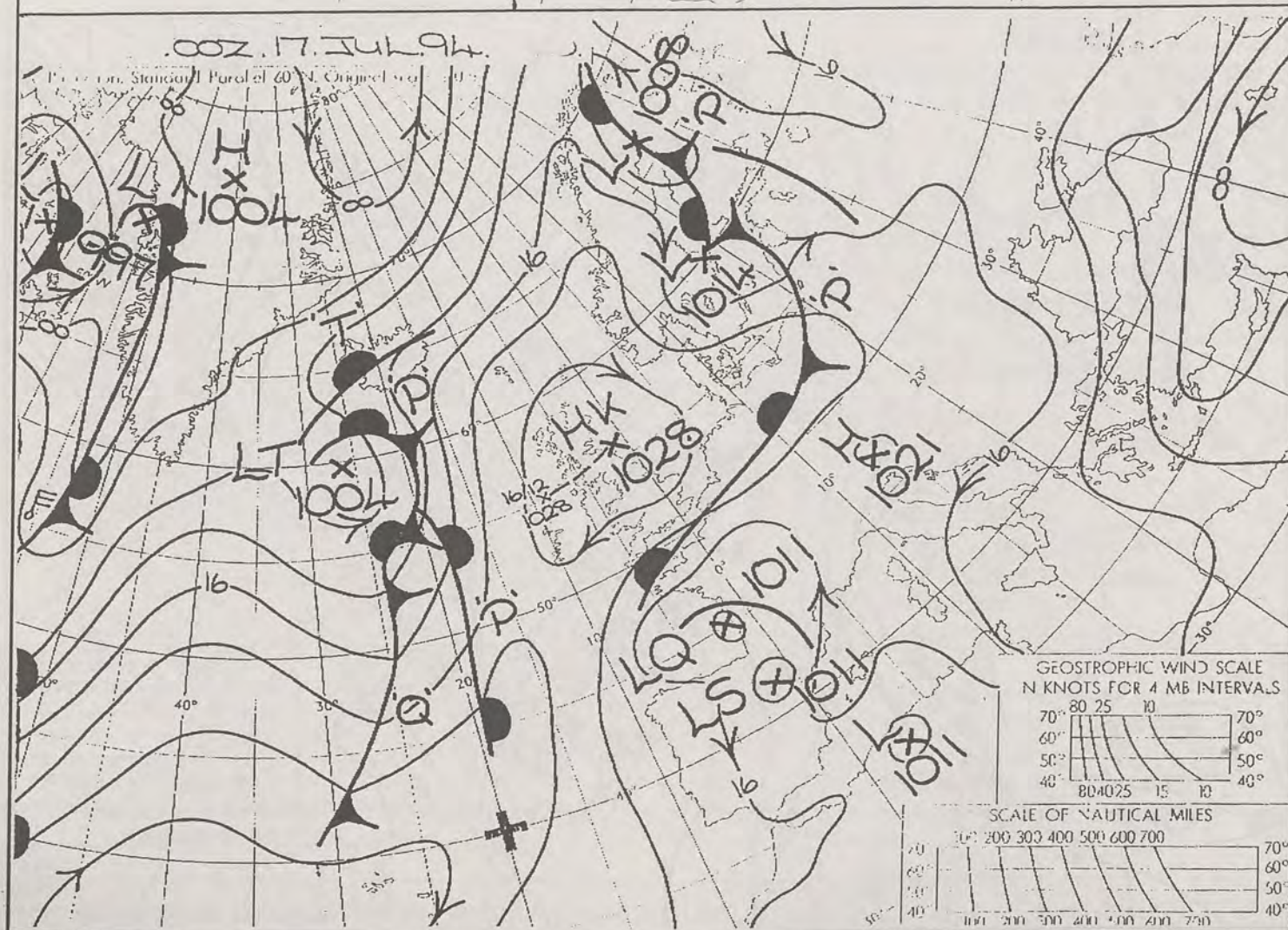
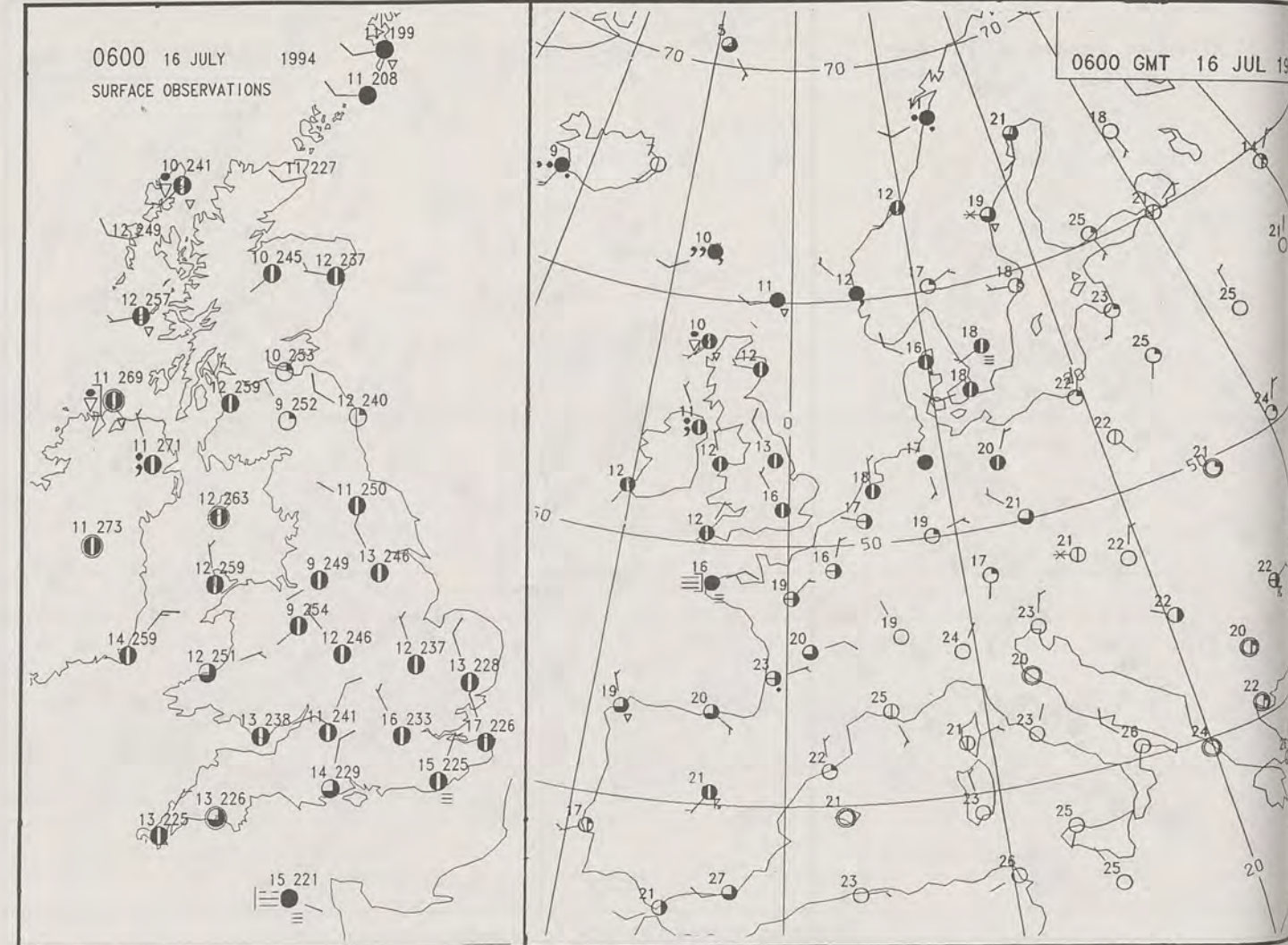
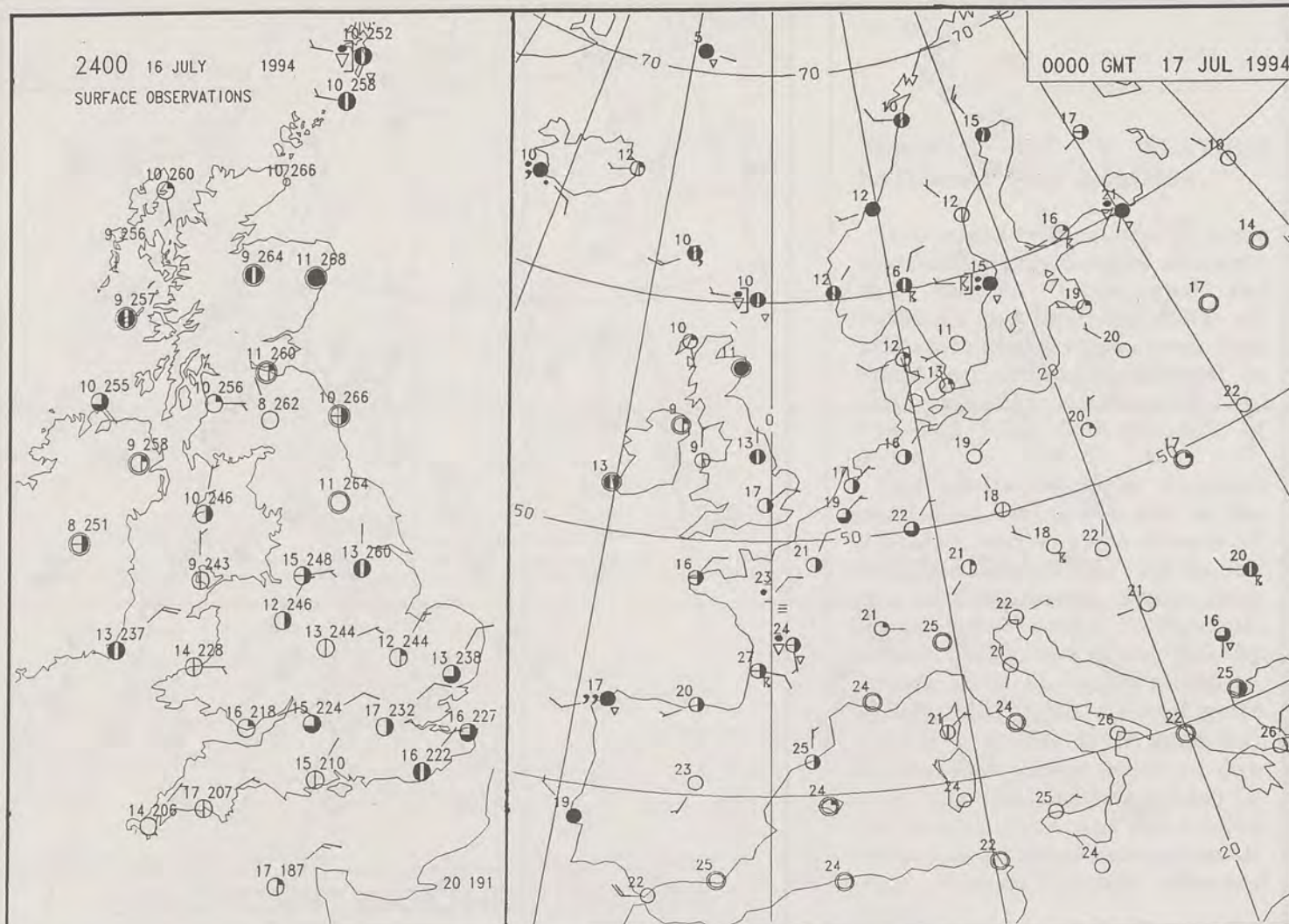
For details of other Weather
Summaries produced by the
Met. Office please contact:

London Weather Centre
Climate Department
127 Clerkenwell Road
London
EC1R 5DB
Telephone: 071 405 4358
Fax: 071 404 4314

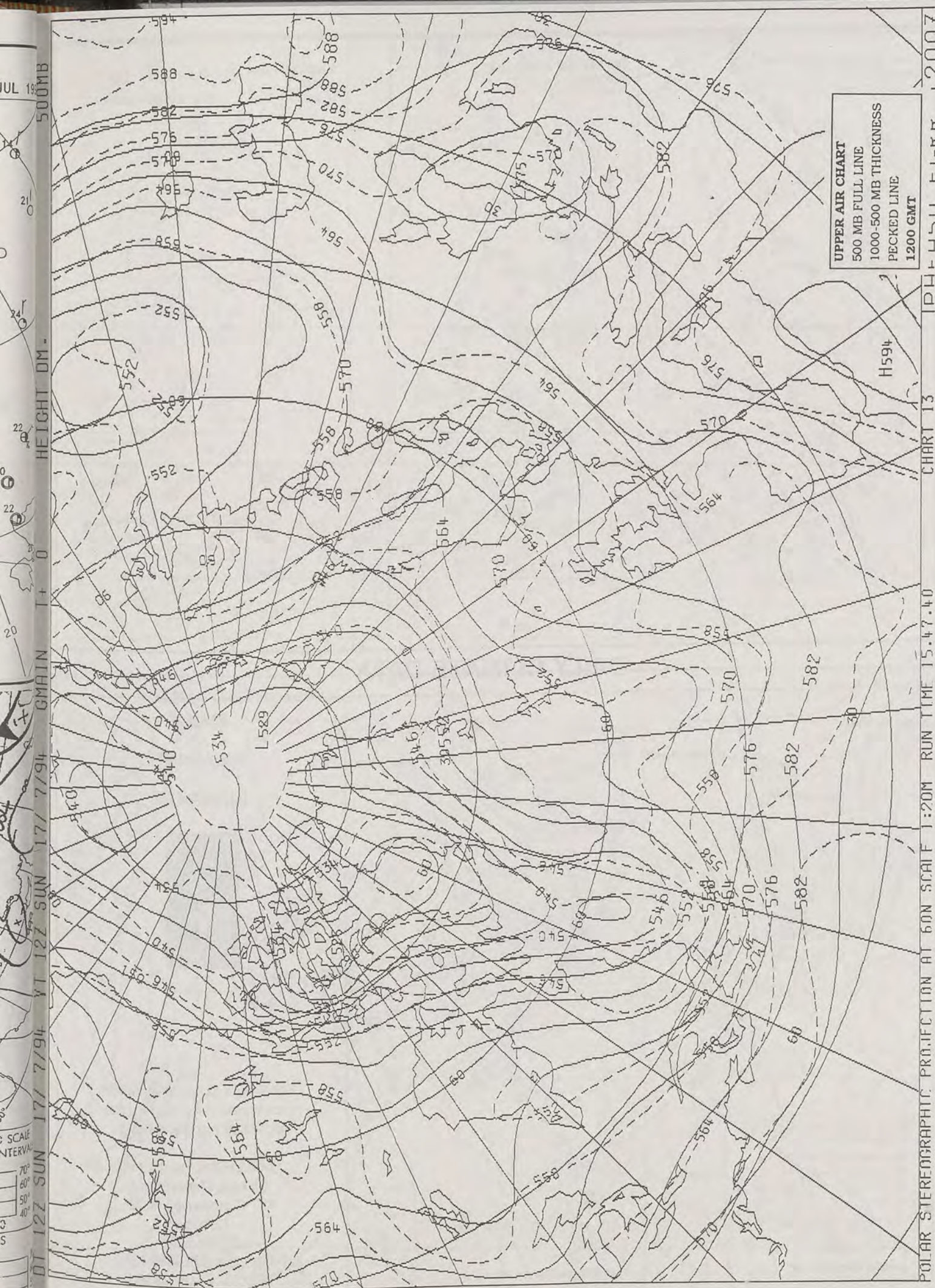


NOT FOR LOAN

DUPLICATE ALSO



500MB
HEIGHT DM
+ 0
17/7/94
SUN 17/7/94
SUN 17/7/94



DAILY WEATHER SUMMARY

INCLUDING SUMMARY OF BRITISH WEATHER




Sunday
17th July
1994



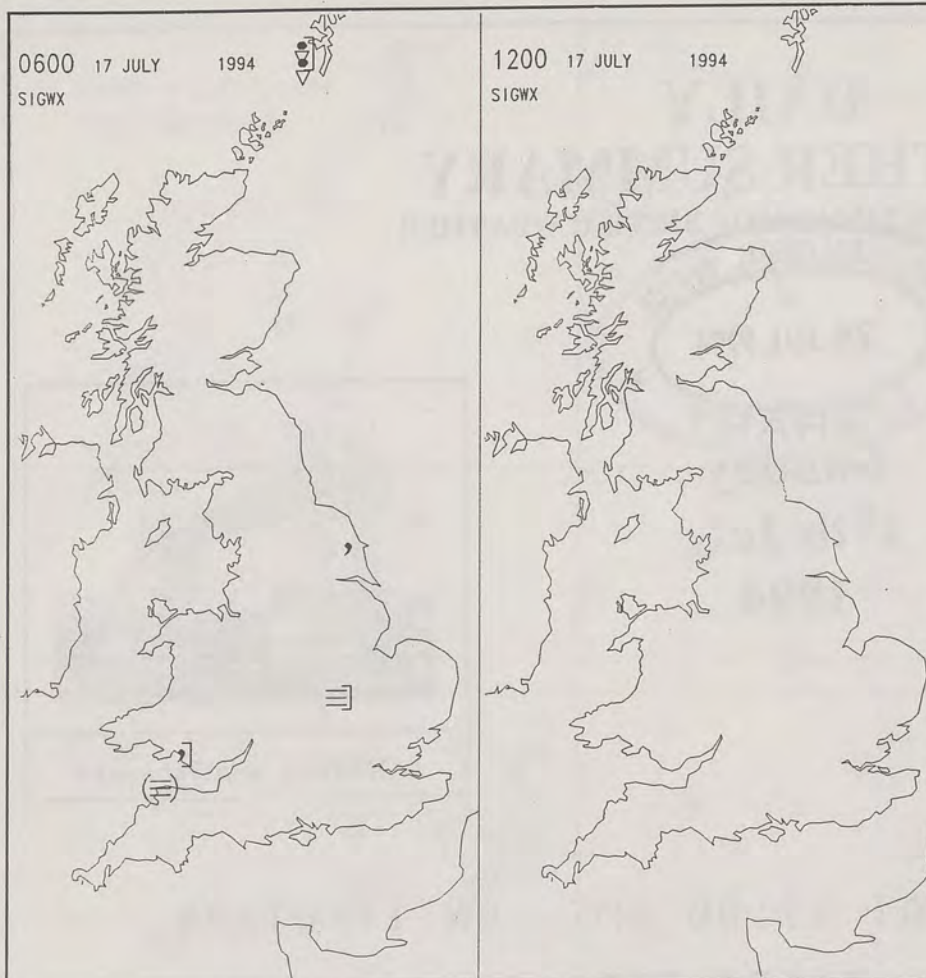
LONDON weather centre

METEOSAT AT 12:00 GMT ON 17/07/94
INFRA-RED

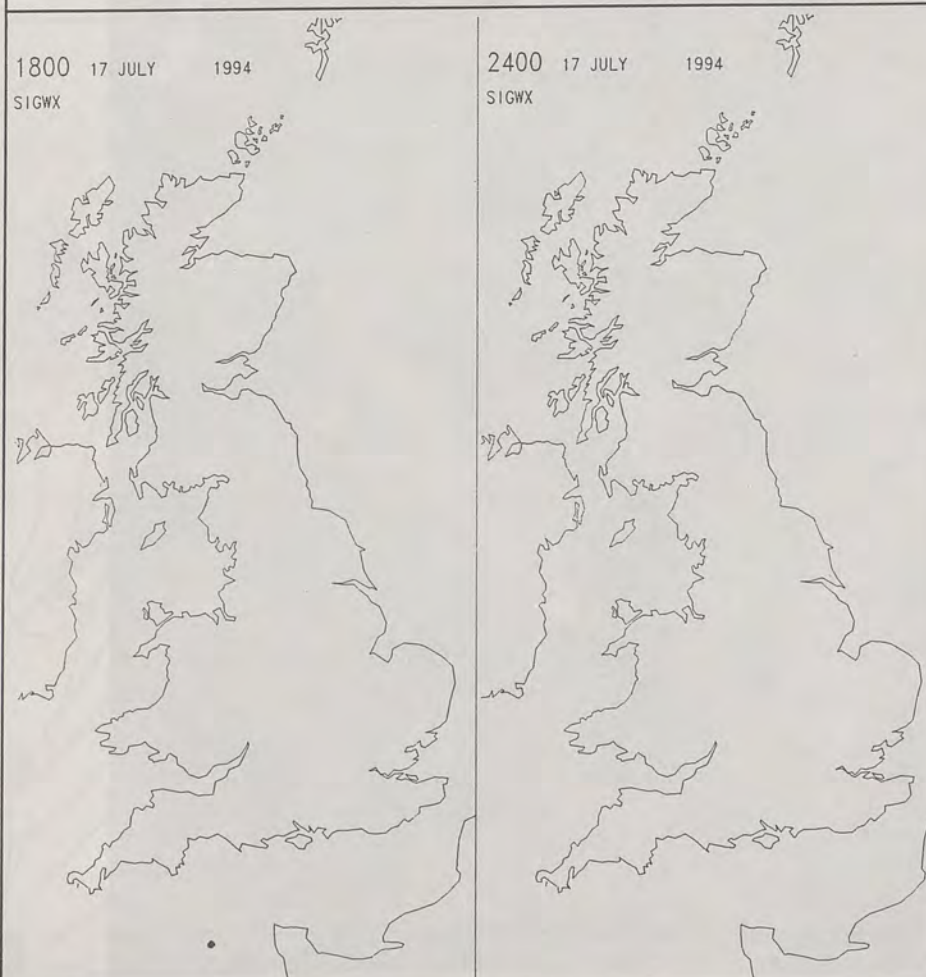


CLOUD-TOP OR LAND/SEA TEMPERATURE

COLD WARM



SIGNIFICANT WEATHER CHARTS



Published by London Weather Centre. All times are GMT.

SUMMARY OF UK WEATHER SUNDAY 17th July 1994

The night was dry and fine throughout the mainland with just scattered light showers amongst the Shetlands. It became a little misty temporarily around dawn with a few shortlived fog patches in Lincolnshire and the Fens.

Sunday was for the bulk of the United Kingdom a dry and quite sunny day especially in the more western parts of the country. The Shetlands again caught one or two light showers and the Channel Islands saw rather thicker cloud, particularly in the afternoon but still the showery outbreaks of rain produced minimal quantities of rain. A feature of the day for the more southern districts however was the east to northeasterly breeze which was fresh at times and certainly took the edge off the temperatures close to the North Sea.

Temperatures were in general warm or even very warm in the west and central areas, but were normal or a little below near the east coast.

EXTREMES

SUNDAY 17th JULY 1994

Highest Maximum
: 26.5C Hurn Airport

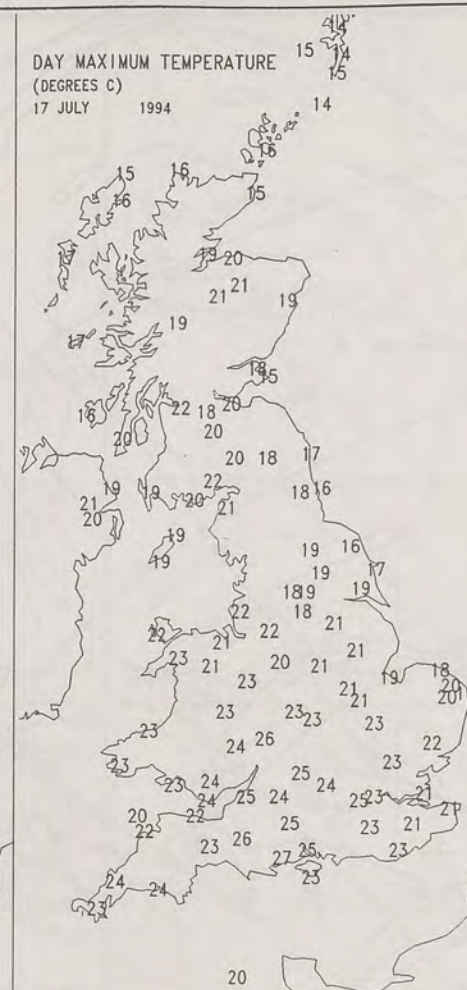
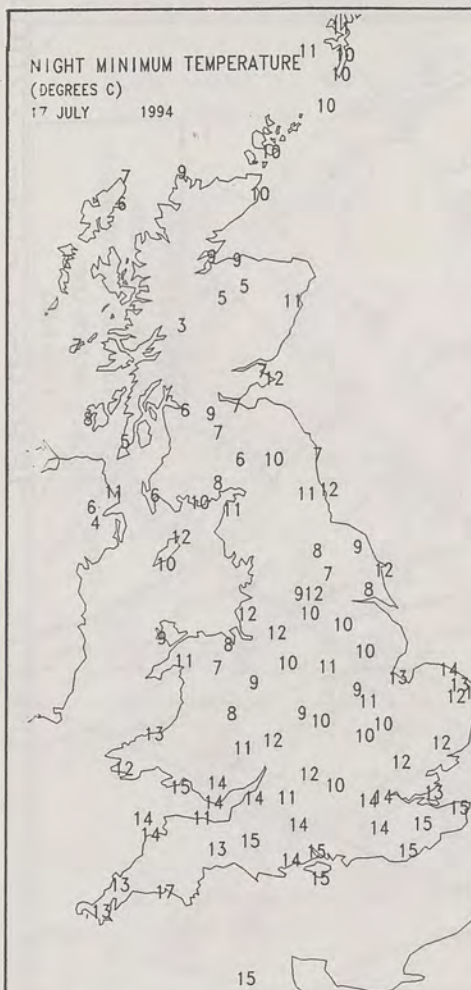
Lowest Maximum
: 13.9C Baltasound (Shetland)

Lowest Minimum
: 2.8C Tulloch Bridge (SW Highland)

Lowest Grass Minimum
: -1.6C Belfast

Most Rain (24 hrs to 0900 GMT)
: 7.2mm Guernsey Airport

Most Sunshine
: 15.4Hrs Kinloss (Moray Firth)



DAILY CLIMATE DATA



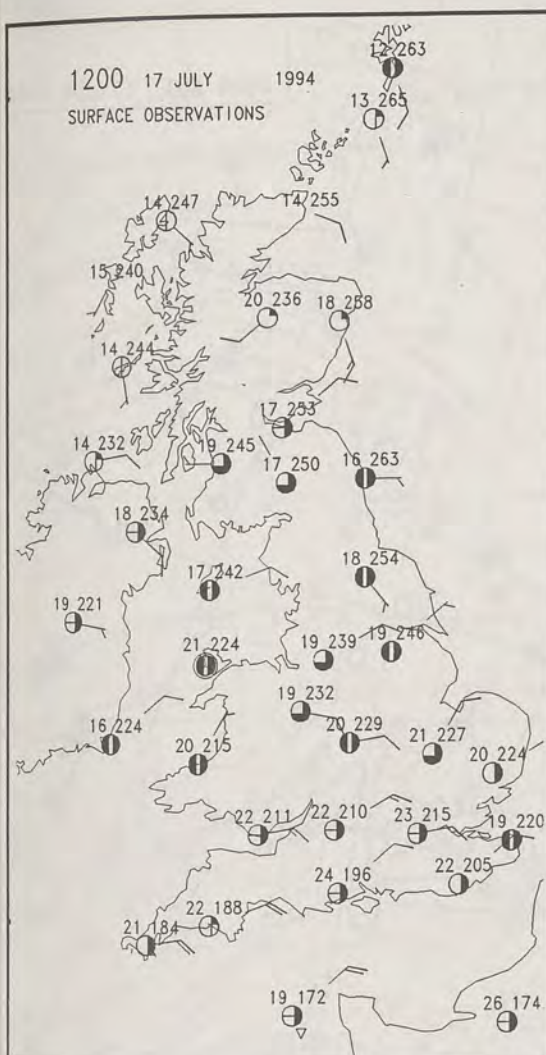
DAILY WEATHER SUMMARY



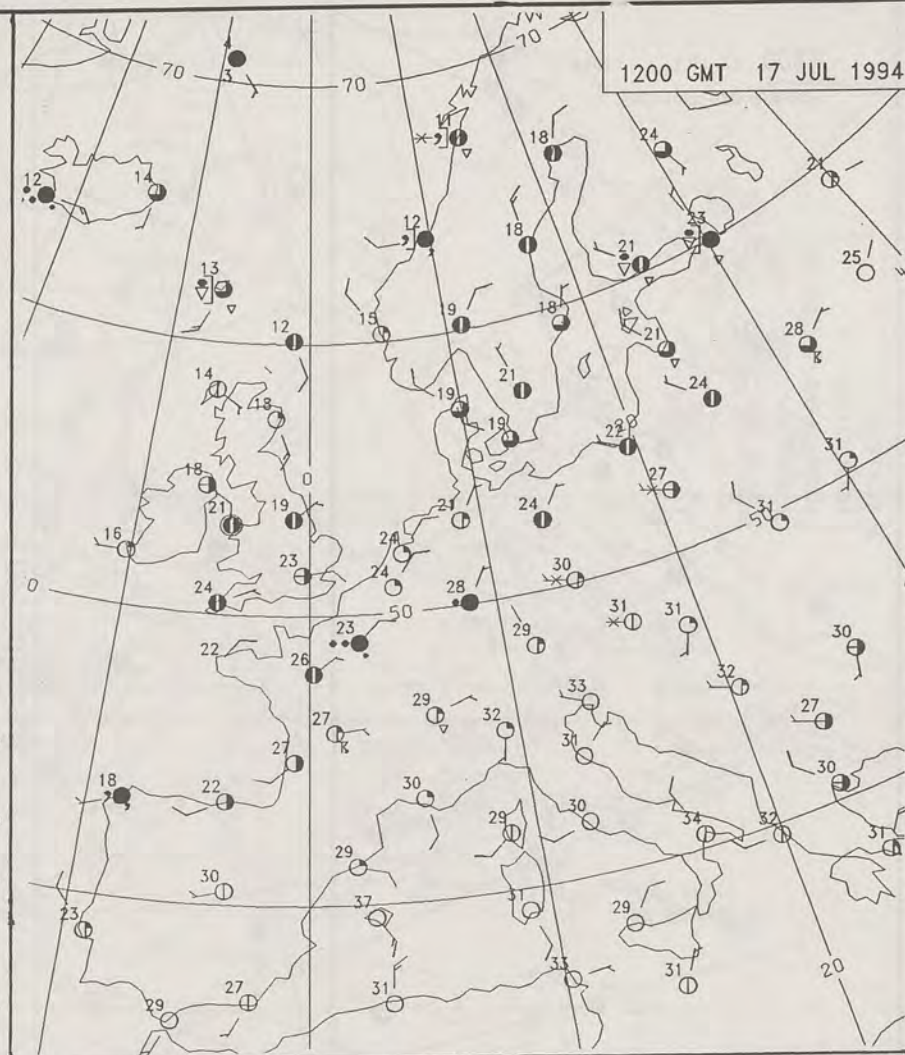
For details of other Weather Summaries produced by the Met. Office please contact:

London Weather Centre
Climate Department
127 Clerkenwell Road
London
EC1R 5DB
Telephone: 071 405 4358
Fax: 071 404 4314

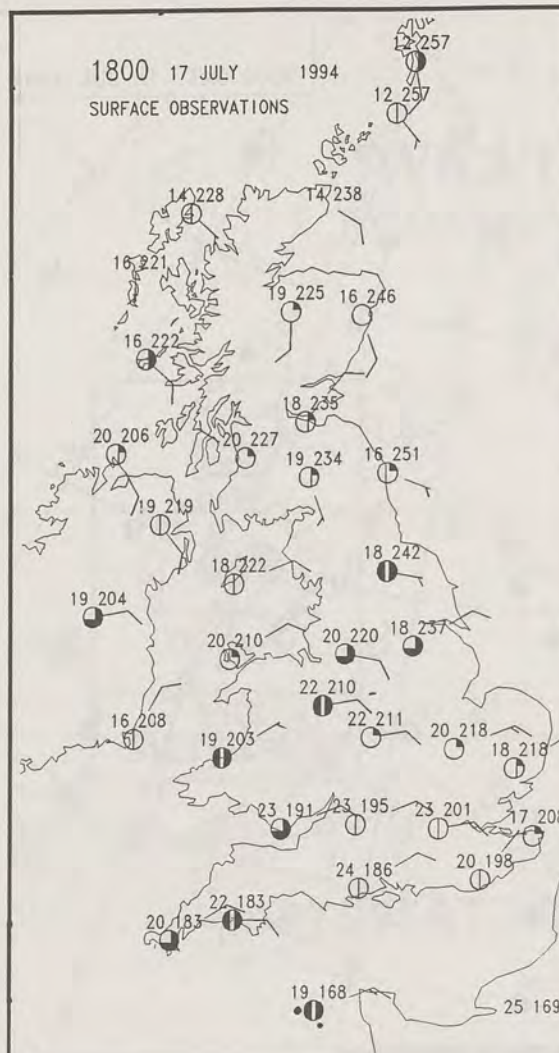
1200 17 JULY 1994
SURFACE OBSERVATIONS



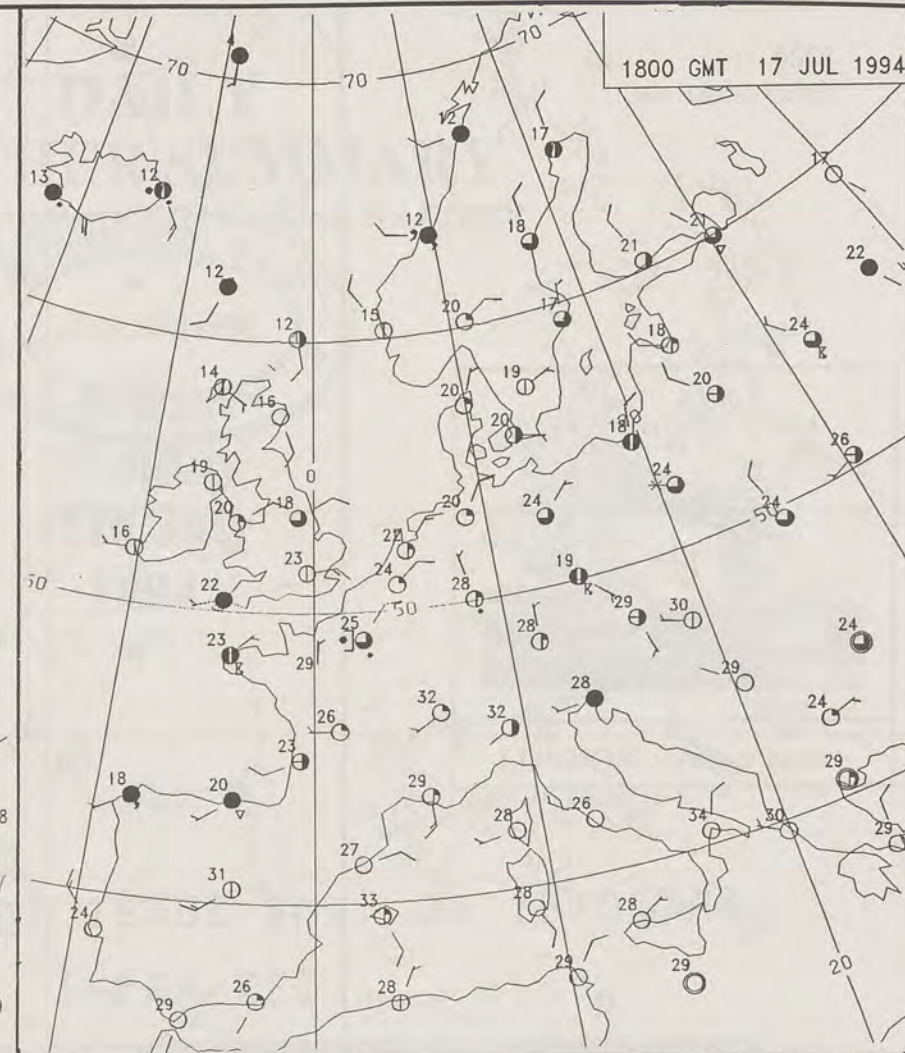
1200 GMT 17 JUL 1994



1800 17 JULY 1994
SURFACE OBSERVATIONS

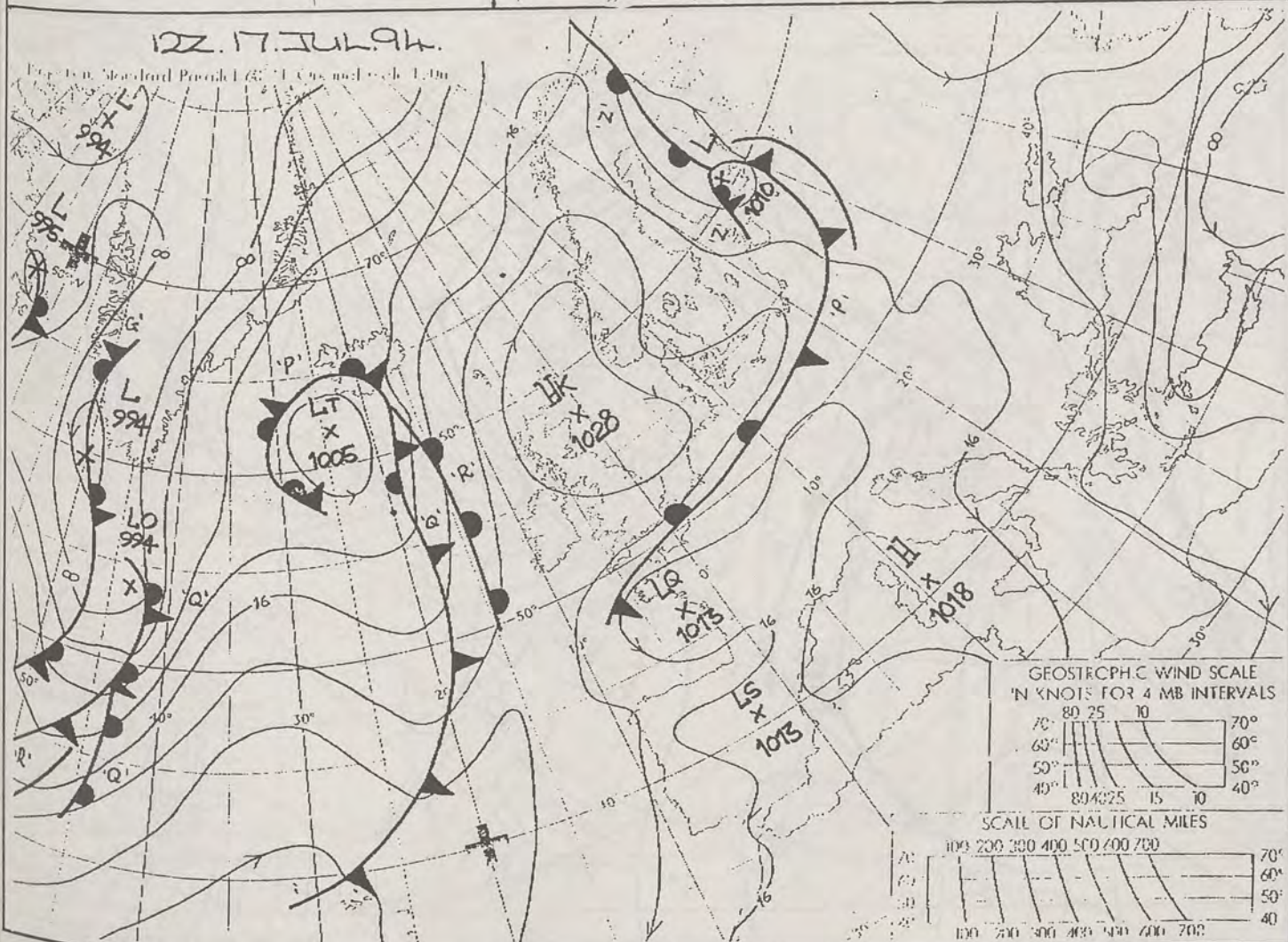


1800 GMT 17 JUL 1994



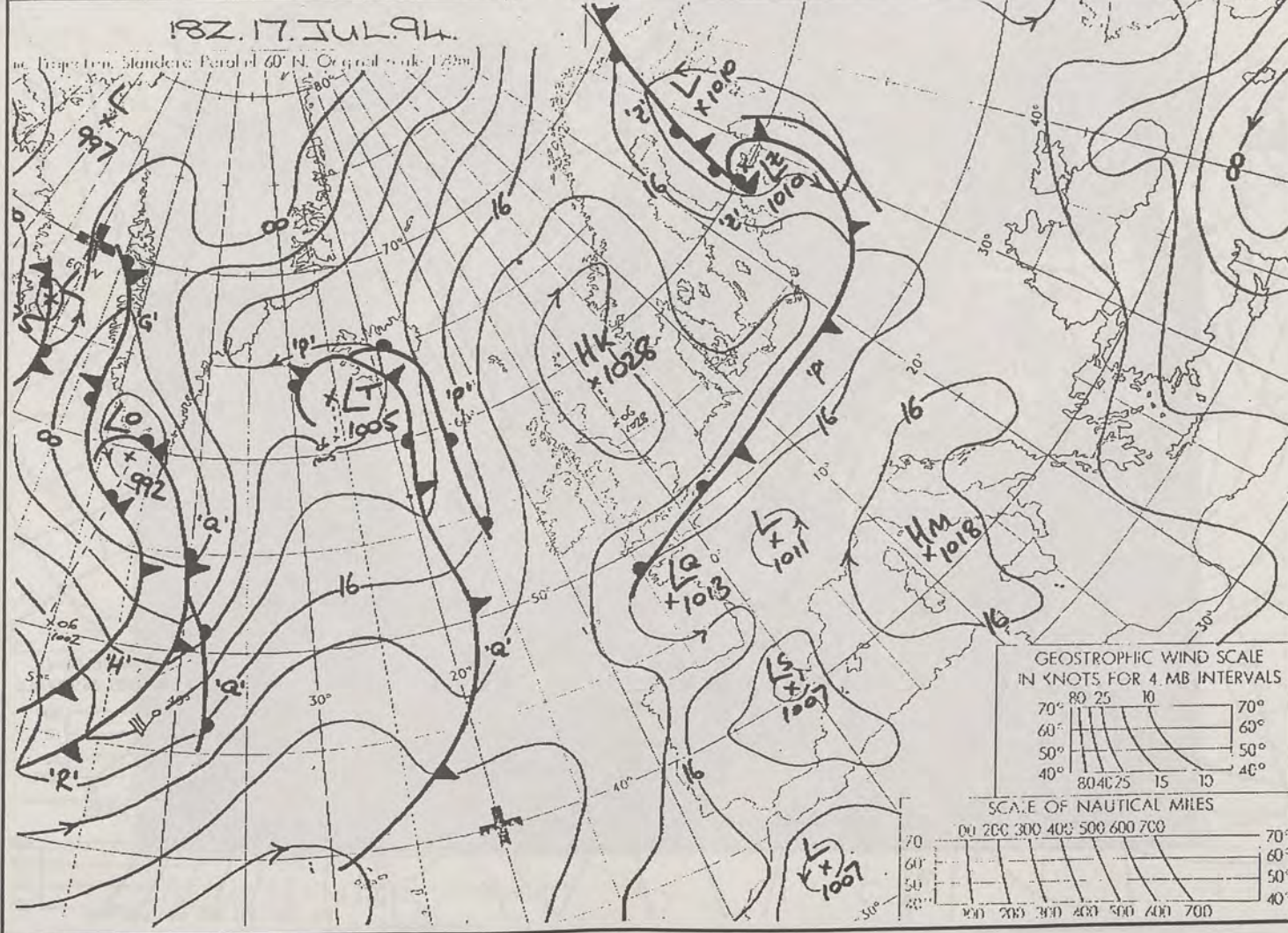
12Z 17 JUL 94

For use in Standard Parcel 60°N. Original scale 1:100



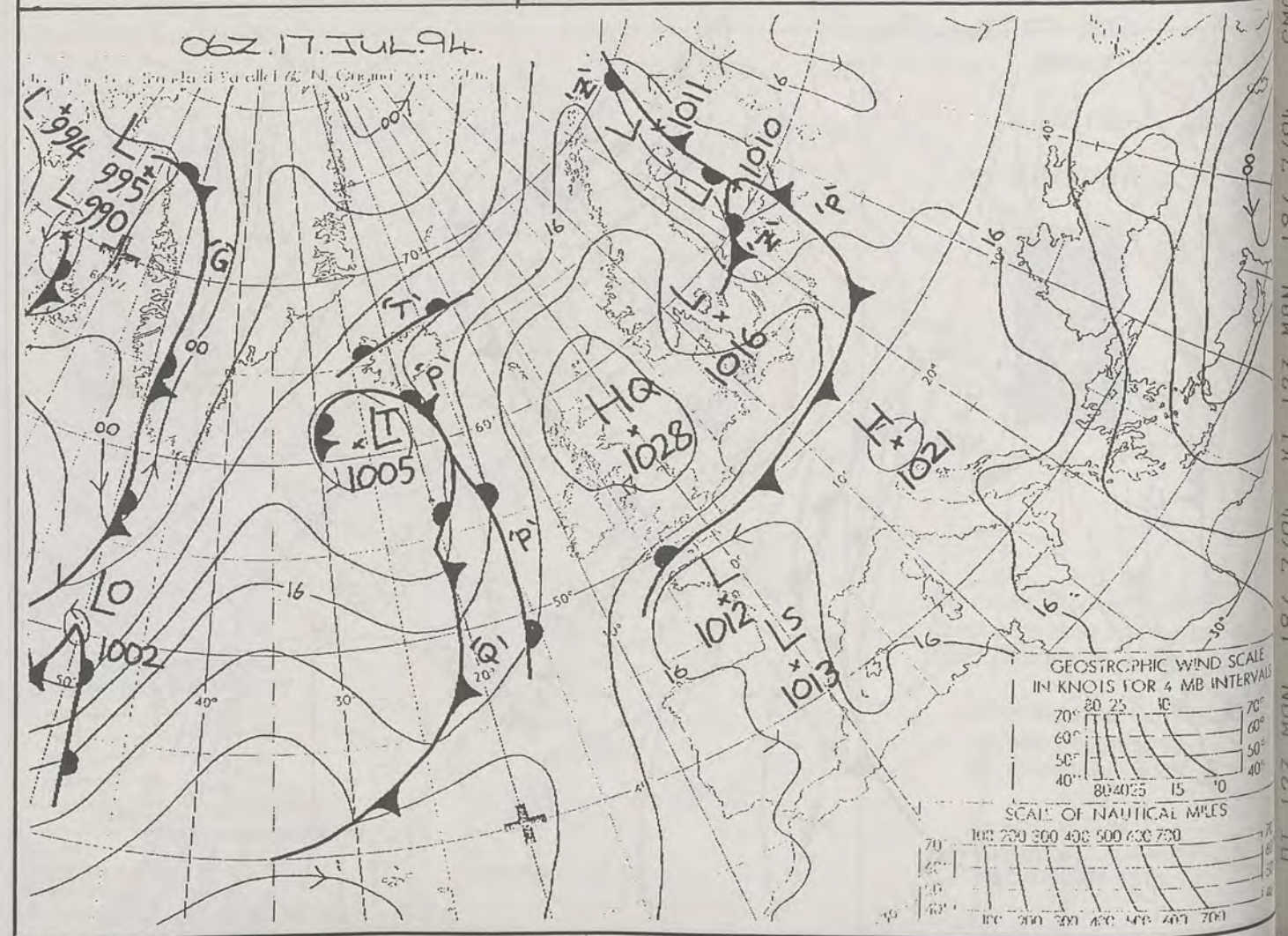
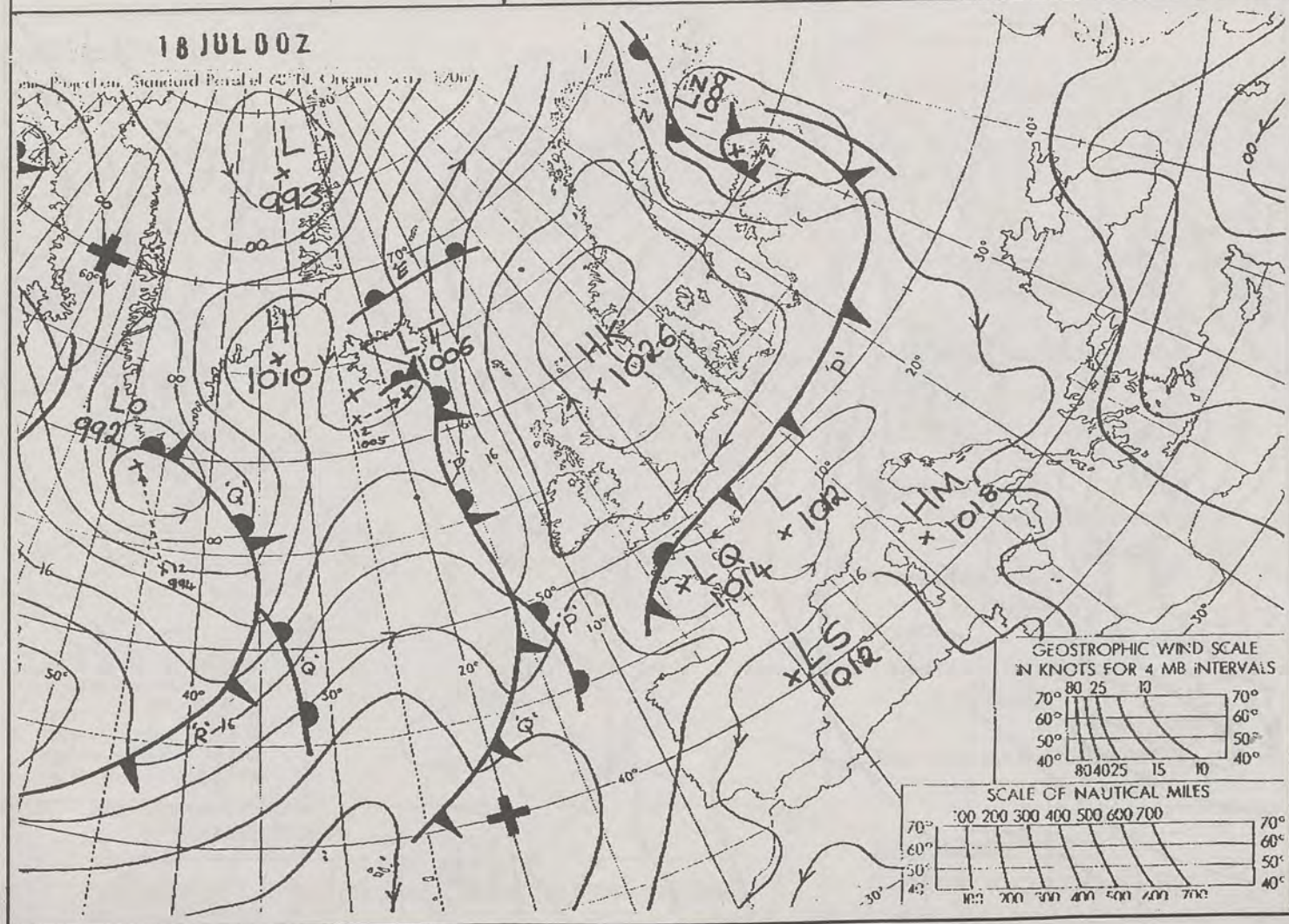
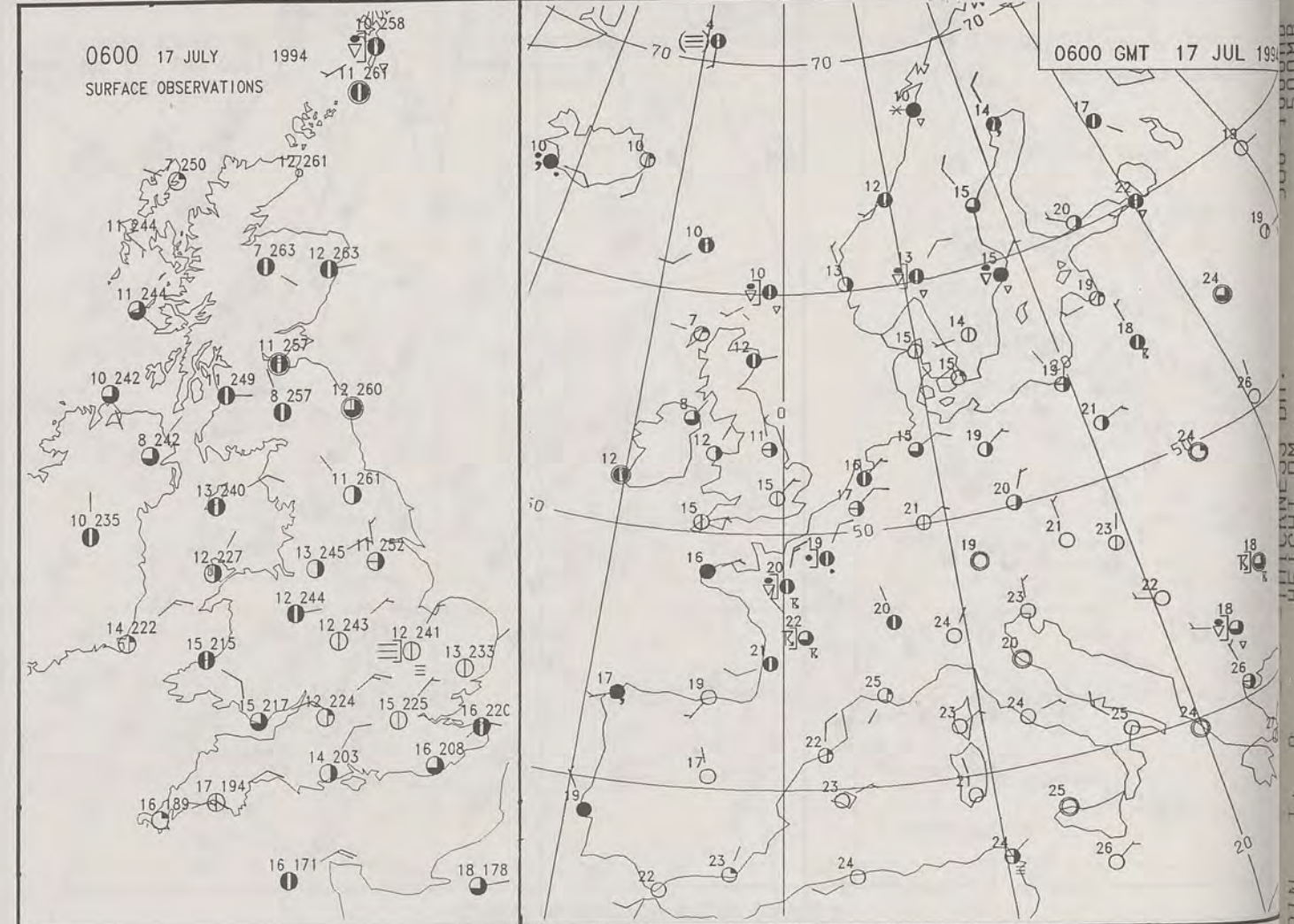
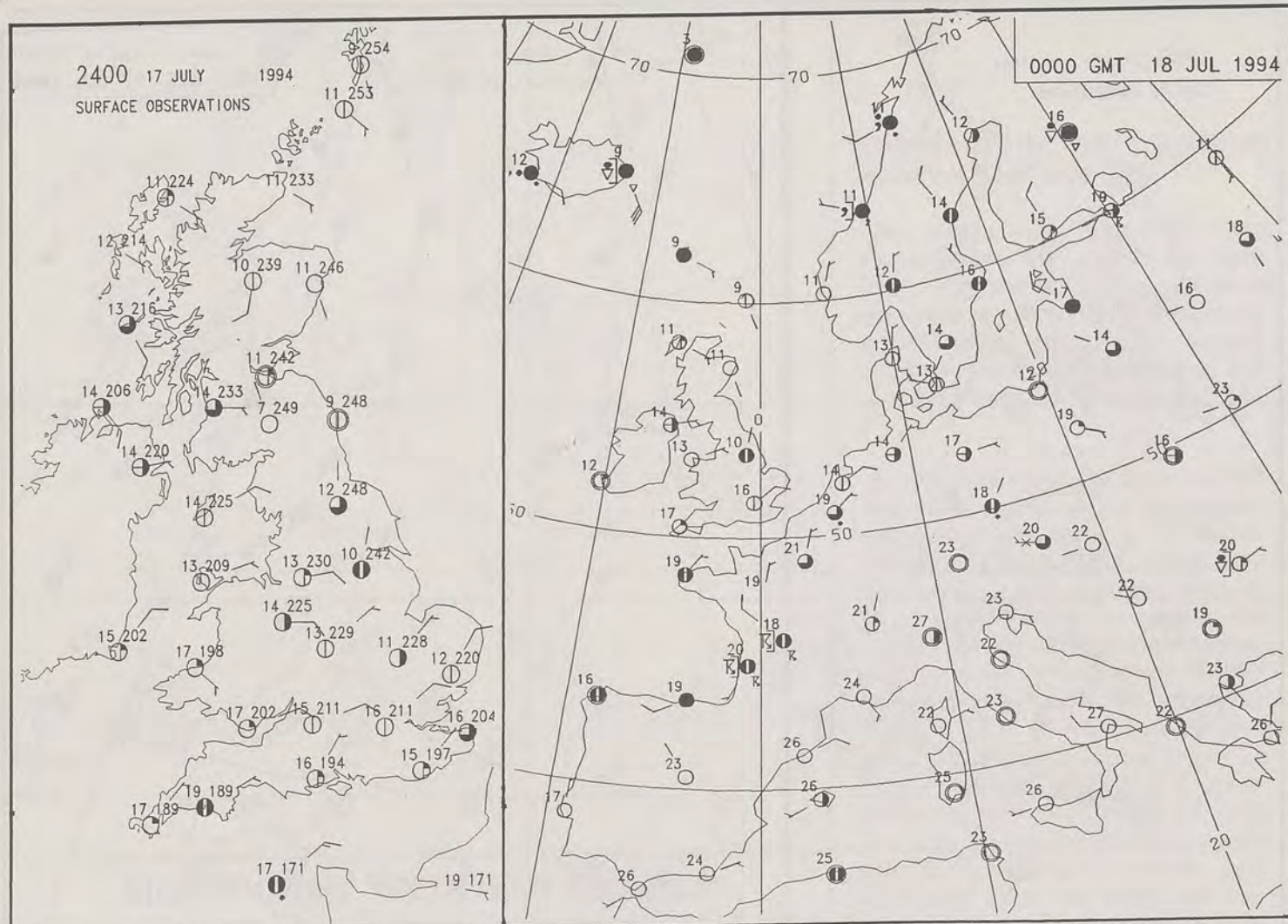
18Z 17 JUL 94

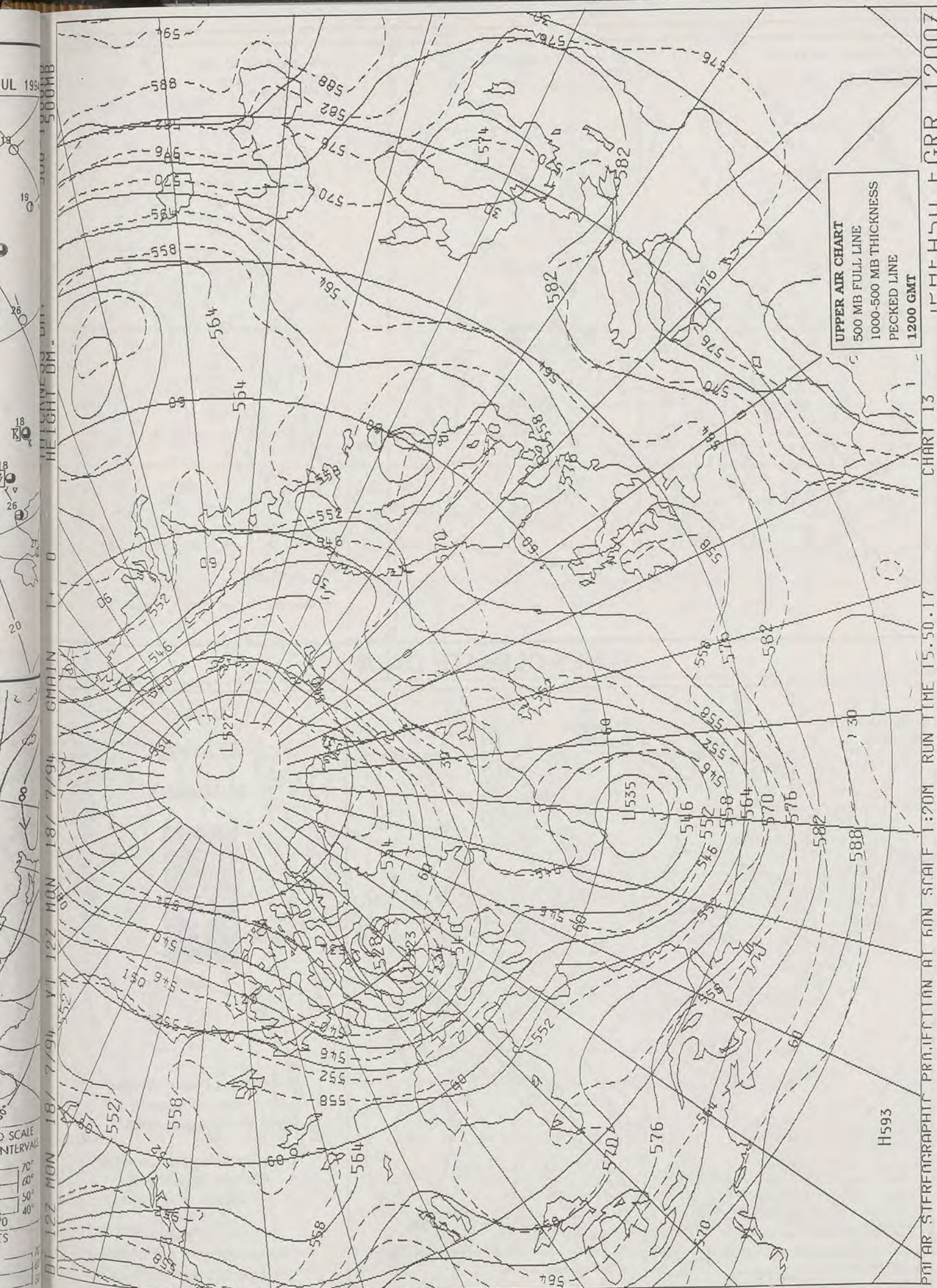
For use in Standard Parcel 60°N. Original scale 1:100



NOT FOR LOAN

DUPLICATE ALSO





DAILY WEATHER SUMMARY

INCLUDING SUMMARY OF BRITISH WEATHER




Monday
18th July
1994



LONDON weather centre

METEOSAT AT 18:00 GMT ON 18/07/94
INFRA-RED



CLOUD-TOP OR LAND/SEA TEMPERATURE
COLD WARM

0600 18 JULY 1994
SIGWX



1200 18 JULY 1994
SIGWX



SIGNIFICANT WEATHER CHARTS

1800 18 JULY 1994
SIGWX



2400 18 JULY 1994
SIGWX



Published by London Weather Centre. All times are GMT.

SUMMARY OF UK WEATHER MONDAY 18th July 1994

Apart from thundery showers in the Channel Islands, the United Kingdom had a dry night. Patchy cloud affected southeast England and northwest Scotland but most of the country stayed clear.

On Monday, most of the country had a dry day with plenty of sunshine. Northern and western areas saw the best of the sun with some eastern counties having rather large amounts of cloud, especially during the morning. South and southwest England also had patchy cloud, with showers over the Channel Islands spreading northwest into parts of southwest England and south Wales during the afternoon and evening. The showers merged later in the evening into some longer spells of rain, with thunder occurring over Cornwall in the late evening.

After a chilly night in central and northern Britain, with isolated pockets of ground frost, temperatures were near normal during the day on the east coast of both England and Scotland but over the remainder of the country it became warm or very warm.

EXTREMES

MONDAY 18th JULY 1994

Highest Maximum
: 25.5C Cardiff

Lowest Maximum
: 13.5C Fair Isle

Lowest Minimum
: 1.9C Aboyne (Grampian)

Lowest Grass Minimum
: -2.3C Shap (Cumbria)

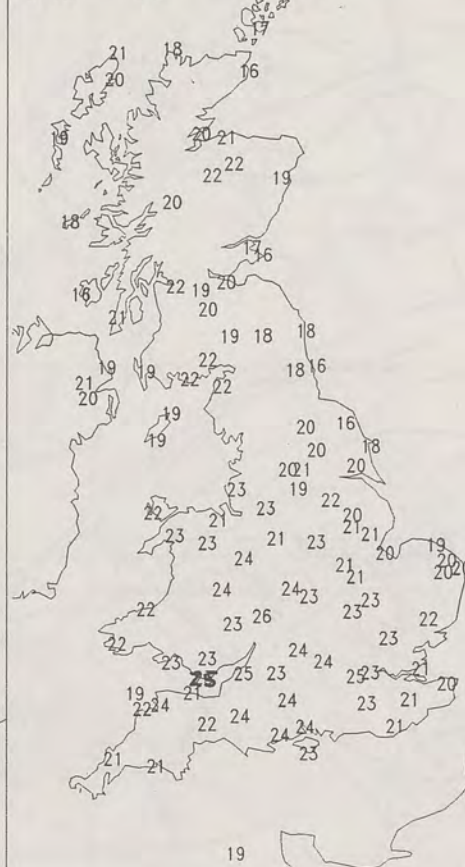
Most Rain (24 hrs to 0900 GMT)
: 37.8mm Guernsey Airport

Most Sunshine
: 16.0Hrs Fair Isle

NIGHT MINIMUM TEMPERATURE
(DEGREES C)
18 JULY 1994



DAY MAXIMUM TEMPERATURE
(DEGREES C)
18 JULY 1994



SUNSHINE (DAWN TO DUSK)
(HOURS)
18 JULY 1994



DAILY CLIMATE DATA

NIGHT RAINFALL
(MILLIMETRES)
18 JULY 1994



DAY RAINFALL
(MILLIMETRES)
18 JULY 1994



DAILY WEATHER SUMMARY

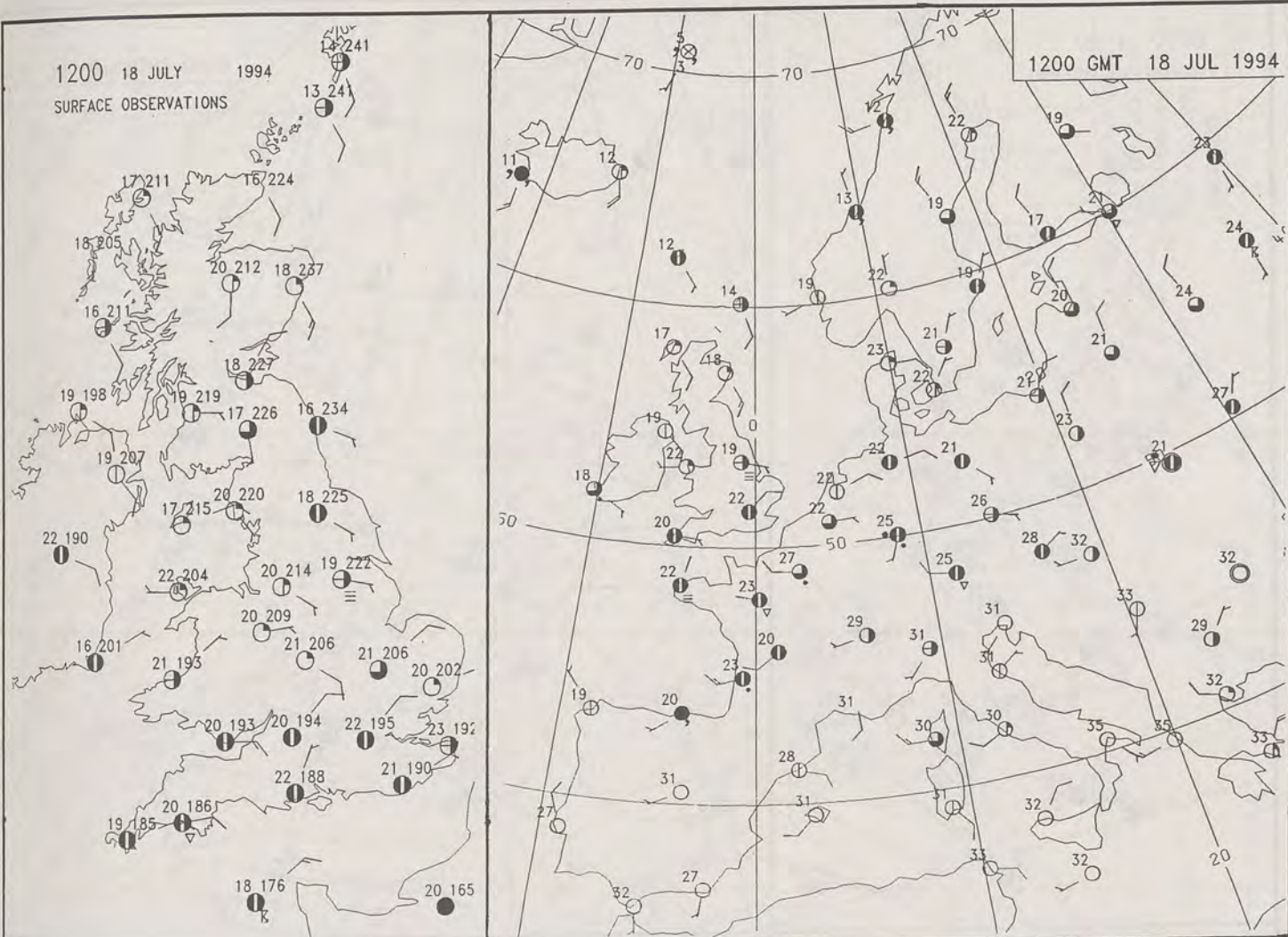


For details of other Weather Summaries produced by the Met. Office please contact:

London Weather Centre
Climate Department
127 Clerkenwell Road
London
EC1R 5DB
Telephone: 071 405 4358
Fax: 071 404 4314

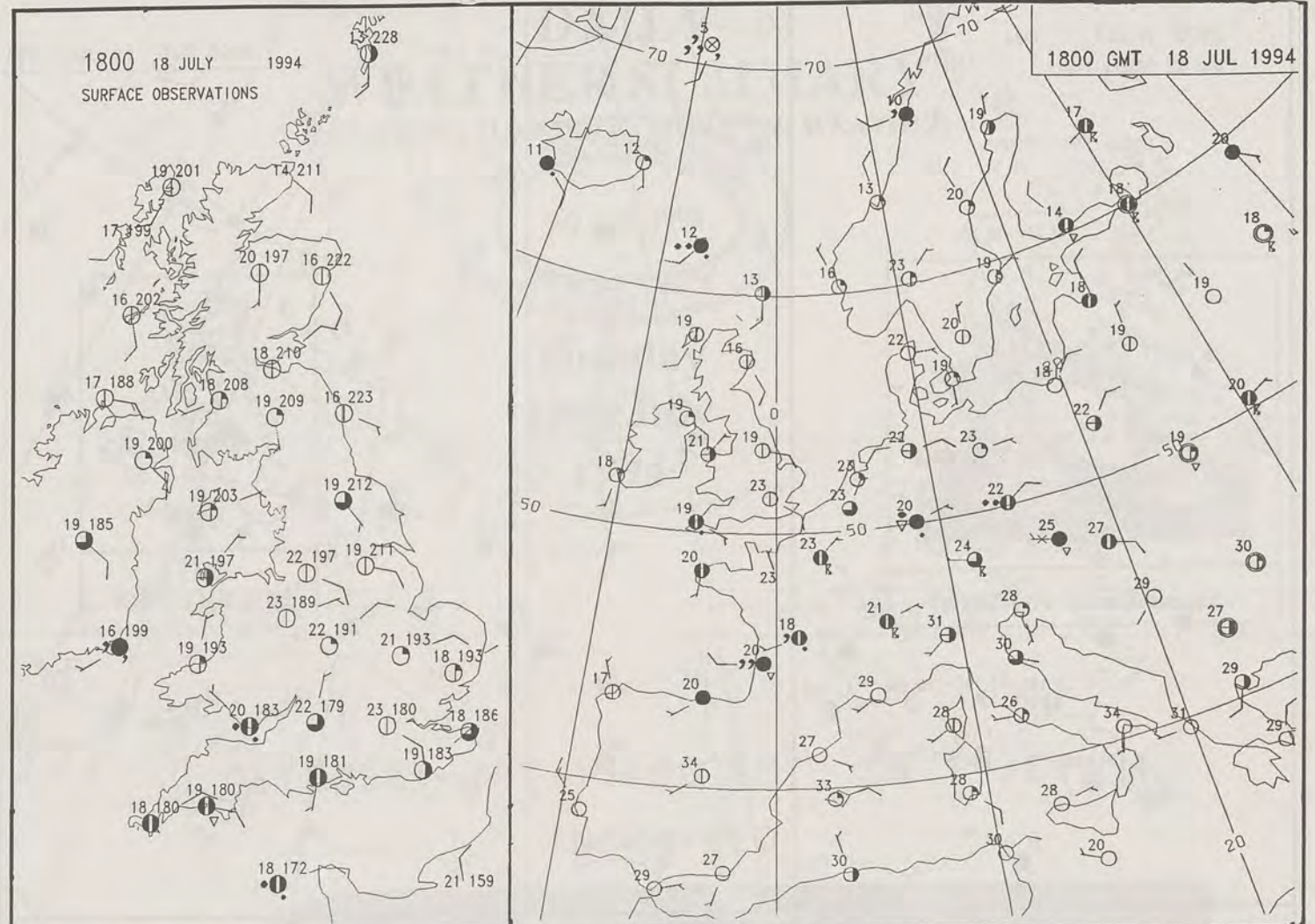
1200 18 JULY 1994
SURFACE OBSERVATIONS

1200 GMT 18 JUL 1994

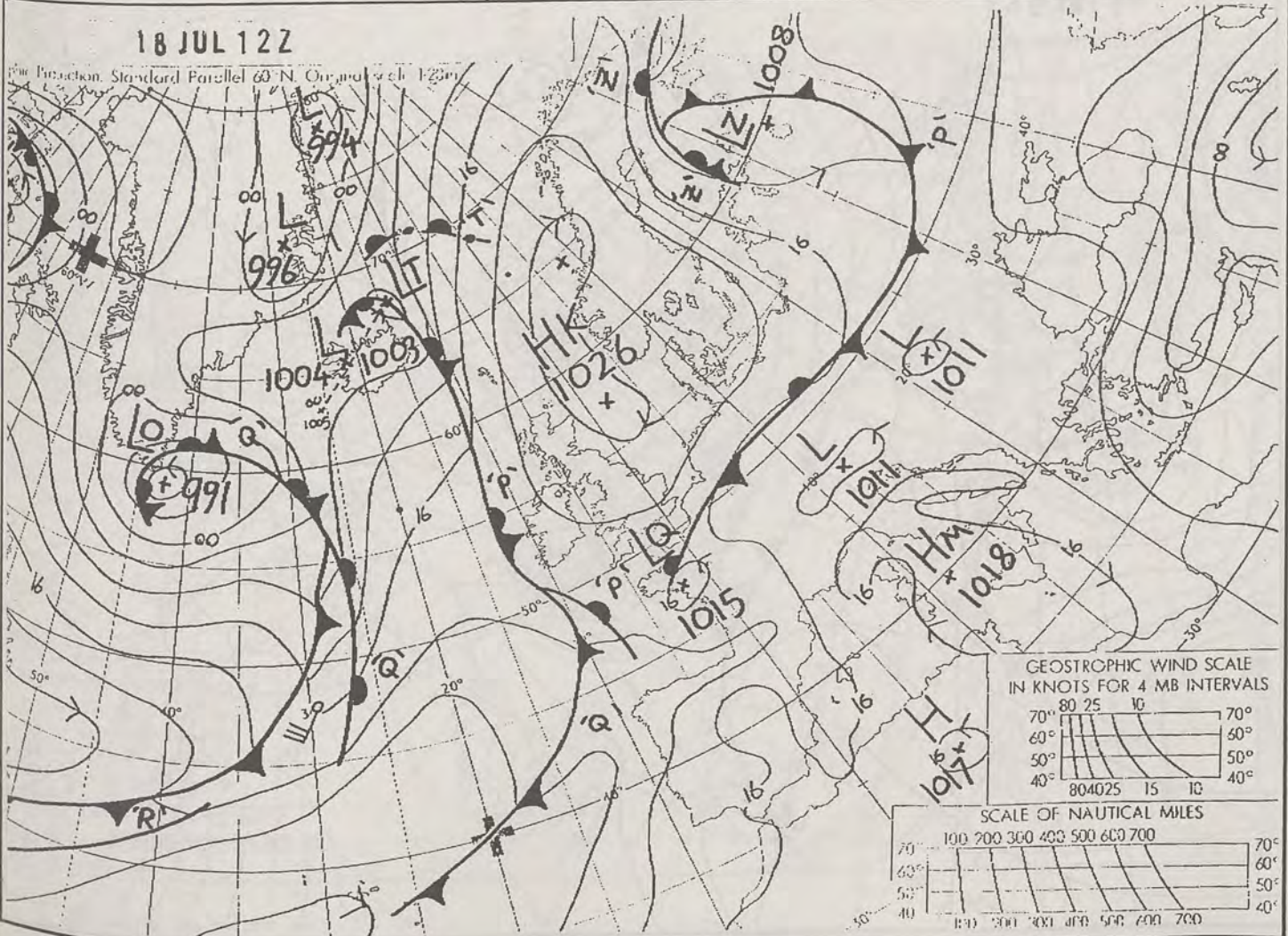


1800 18 JULY 1994
SURFACE OBSERVATIONS


1800 GMT 18 JUL 1994

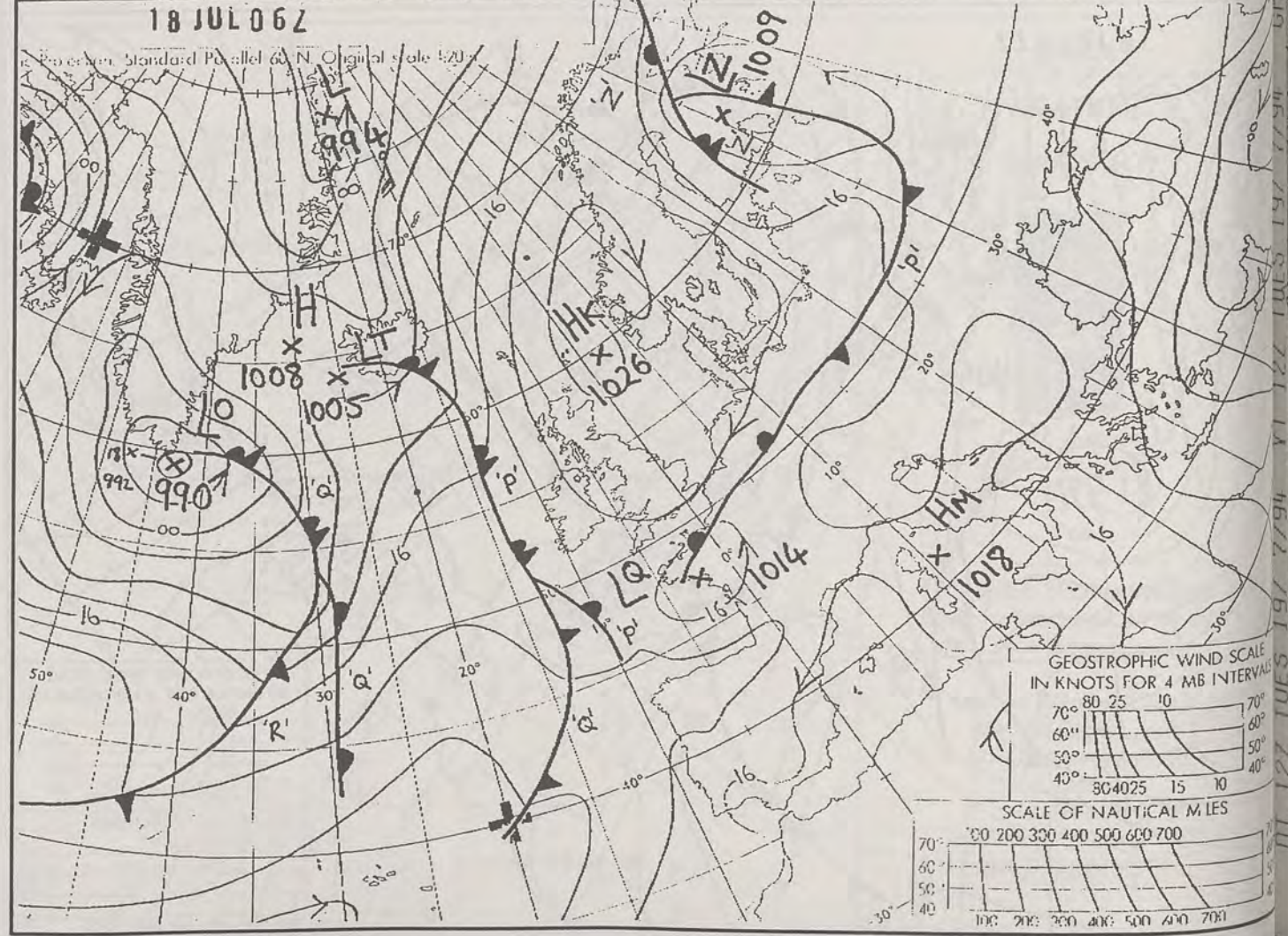
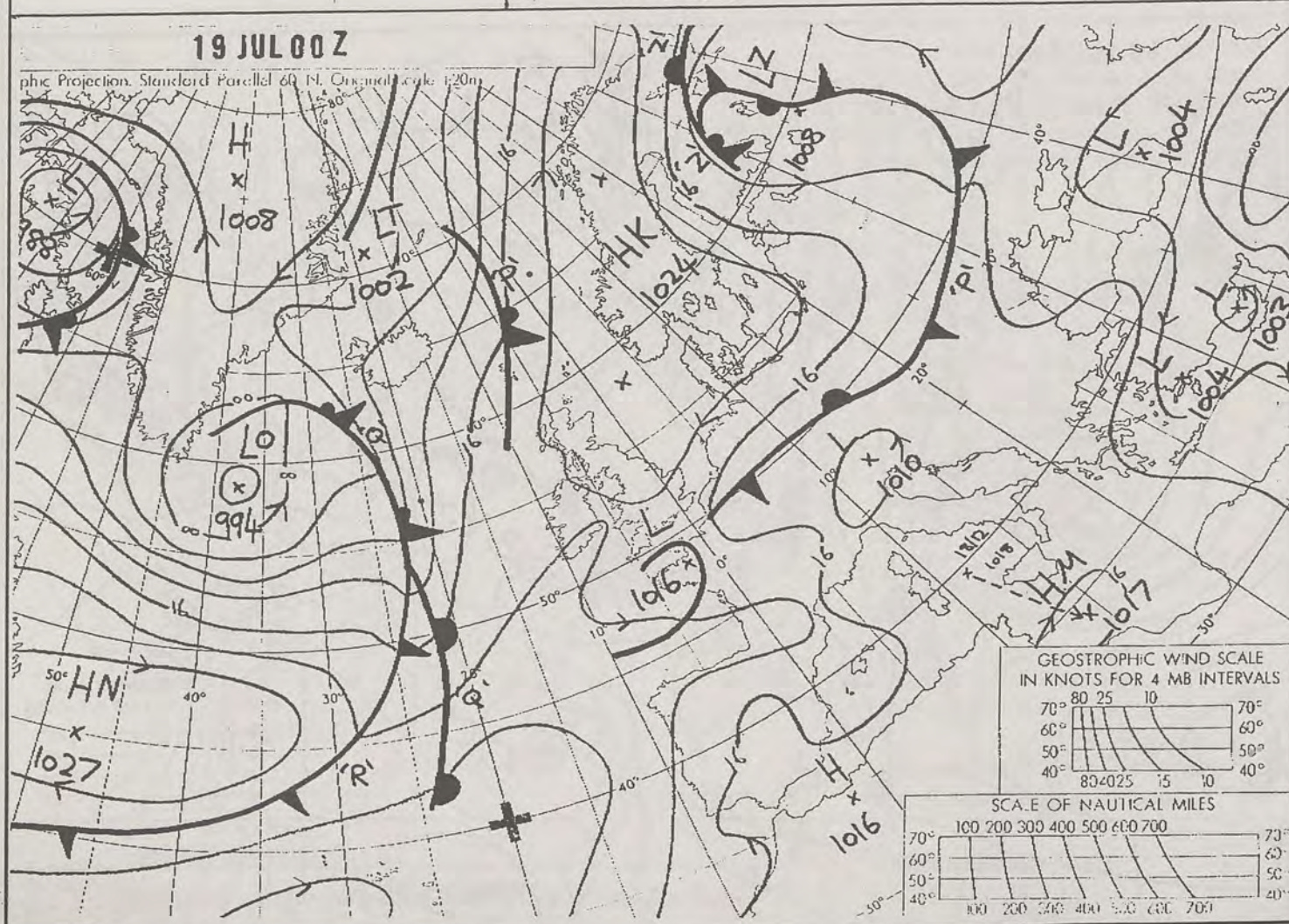
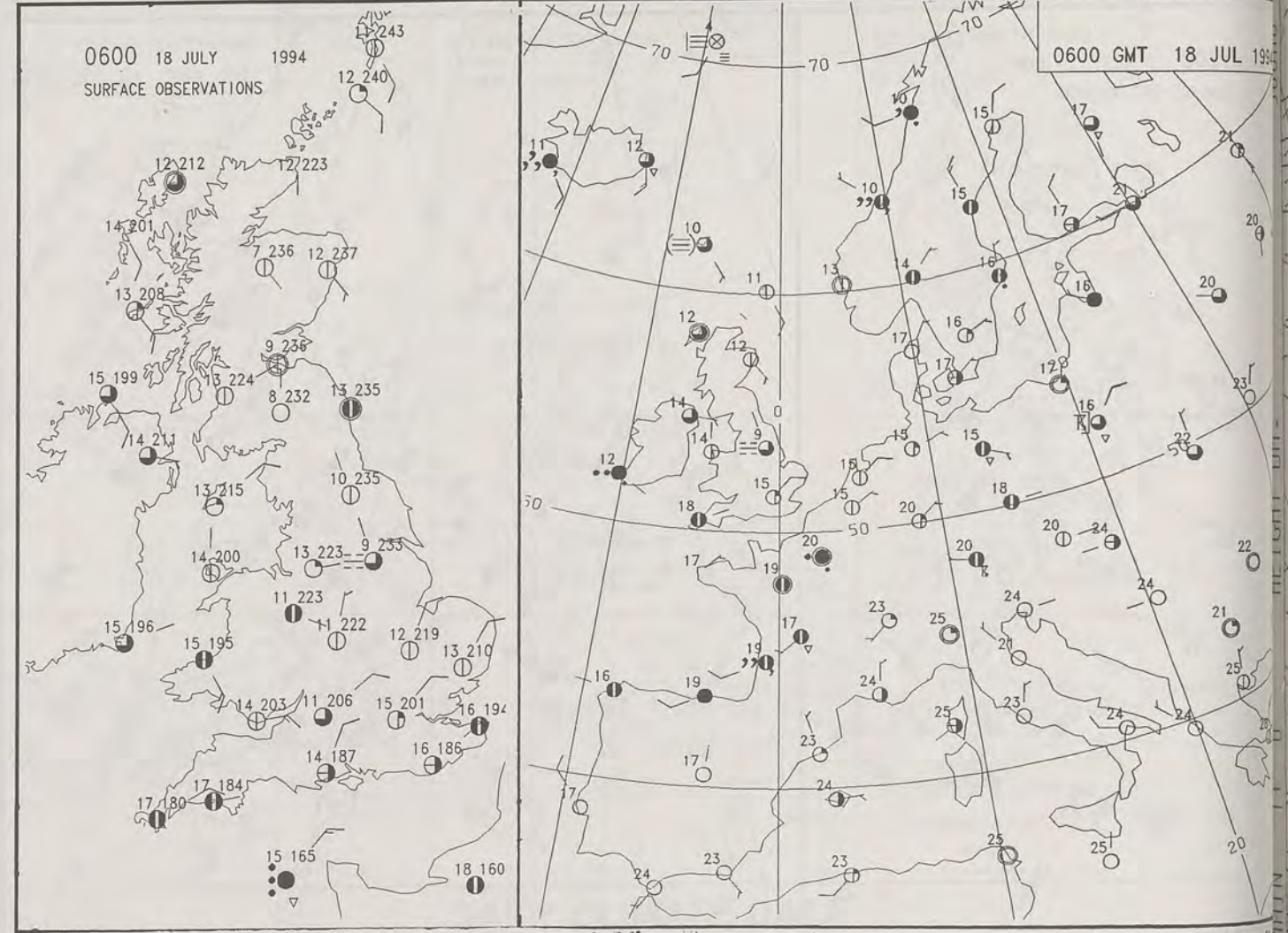
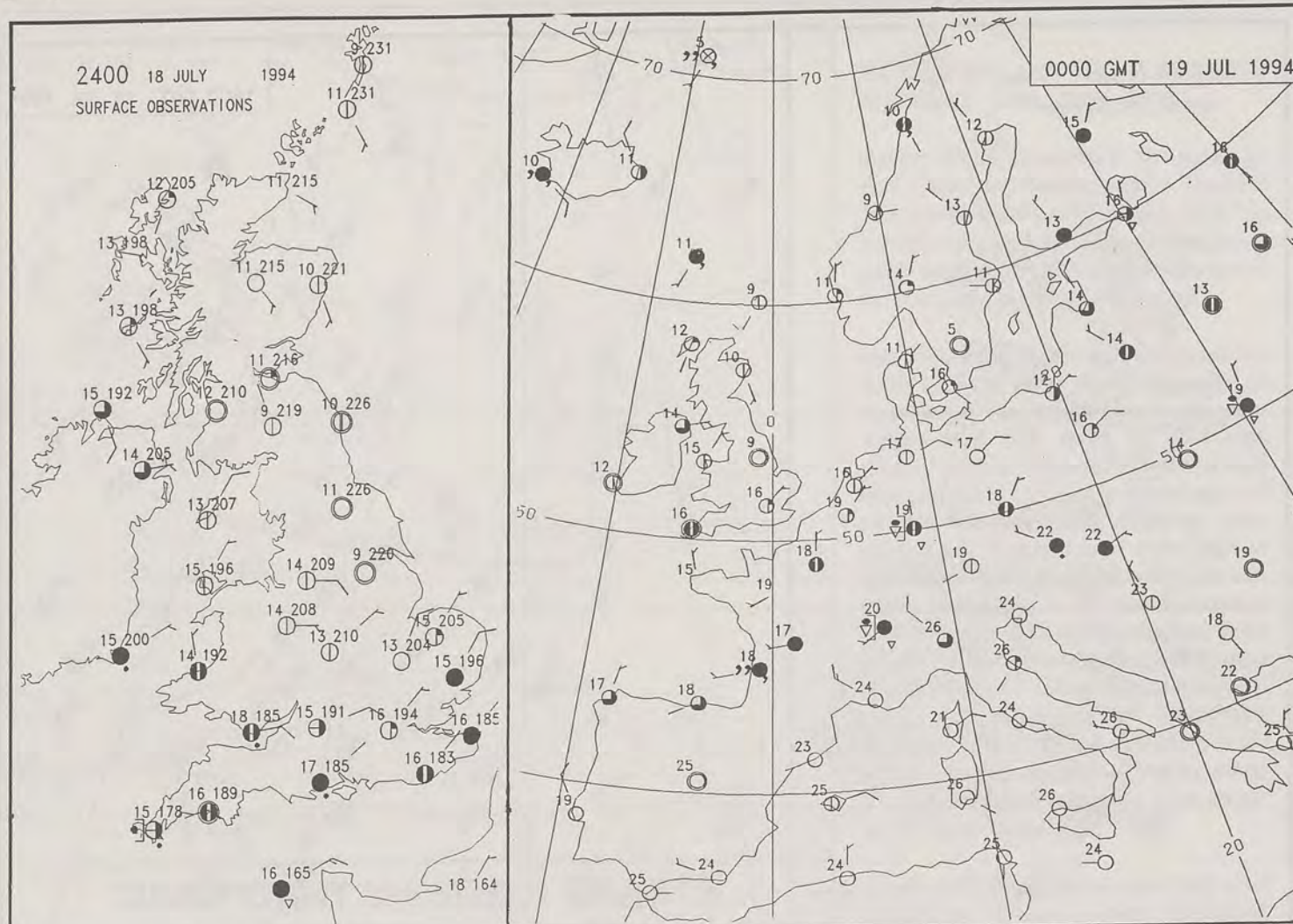



18 JUL 12Z



18 JUL 18Z








DAILY WEATHER SUMMARY

INCLUDING SUMMARY OF BRITISH WEATHER




Tuesday
19th July
1994



LONDON *weather centre*

METEOSAT AT 12:00 GMT ON 19/07/94
INFRA-RED



CLOUD-TOP OR LAND/SEA TEMPERATURE

COLD WARM

0600 19 JULY 1994
SIGWX



1200 19 JULY 1994
SIGWX



SIGNIFICANT WEATHER CHARTS

1800 19 JULY 1994
SIGWX



2400 19 JULY 1994
SIGWX



Published by London Weather Centre. All times are GMT.

SUMMARY OF UK WEATHER TUESDAY 19th July 1994

Most places had a fine and dry night with patchy mist and fog forming through the early hours. However, there was rather more cloud across southern parts of England and Wales, with a few spots of rain to start with in the West Country.

Any early morning cloud and mistiness cleared across most of the UK to give a dry and sunny day. However, Northern Ireland and western Scotland had much more in the way of cloud and there was some patchy rain, especially in the Outer Hebrides.

Temperatures were generally warm or very warm, but the cloudier northwest had near normal values.

EXTREMES

TUESDAY 19th JULY 1994

Highest Maximum
: 27.7C Northolt (Greater London)

Lowest Maximum
: 14.0C Orsay (Isle)

Lowest Minimum
: 3.2C Aboyne (Grampian)

Lowest Grass Minimum
: -1.1C Shap (Cumbria)

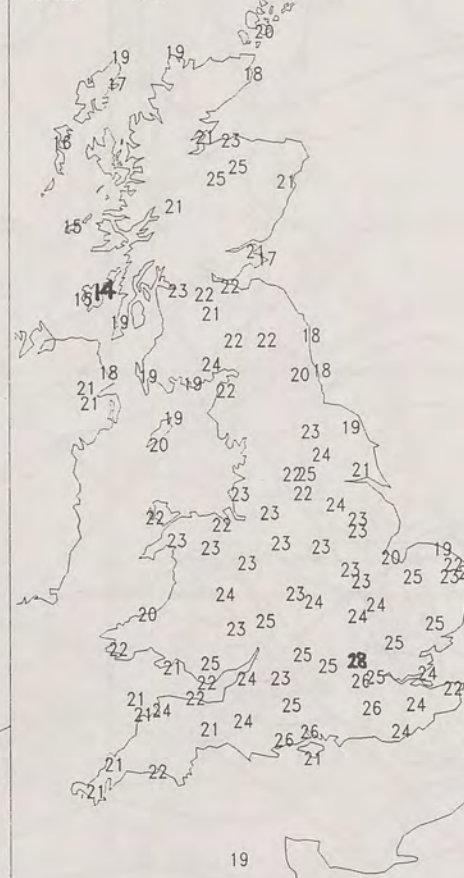
Most Rain (24 hrs to 0900 GMT)
: 4.8mm Lochboisdale (Outer Hebrides)

Most Sunshine
: 15.3Hrs Fair Isle

NIGHT MINIMUM TEMPERATURE
(DEGREES C)
19 JULY 1994



DAY MAXIMUM TEMPERATURE
(DEGREES C)
19 JULY 1994



SUNSHINE (DAWN TO DUSK)
(HOURS)
19 JULY 1994



DAILY CLIMATE DATA

NIGHT RAINFALL
(MILLIMETRES)
19 JULY 1994



DAY RAINFALL
(MILLIMETRES)
19 JULY 1994



DAILY WEATHER SUMMARY

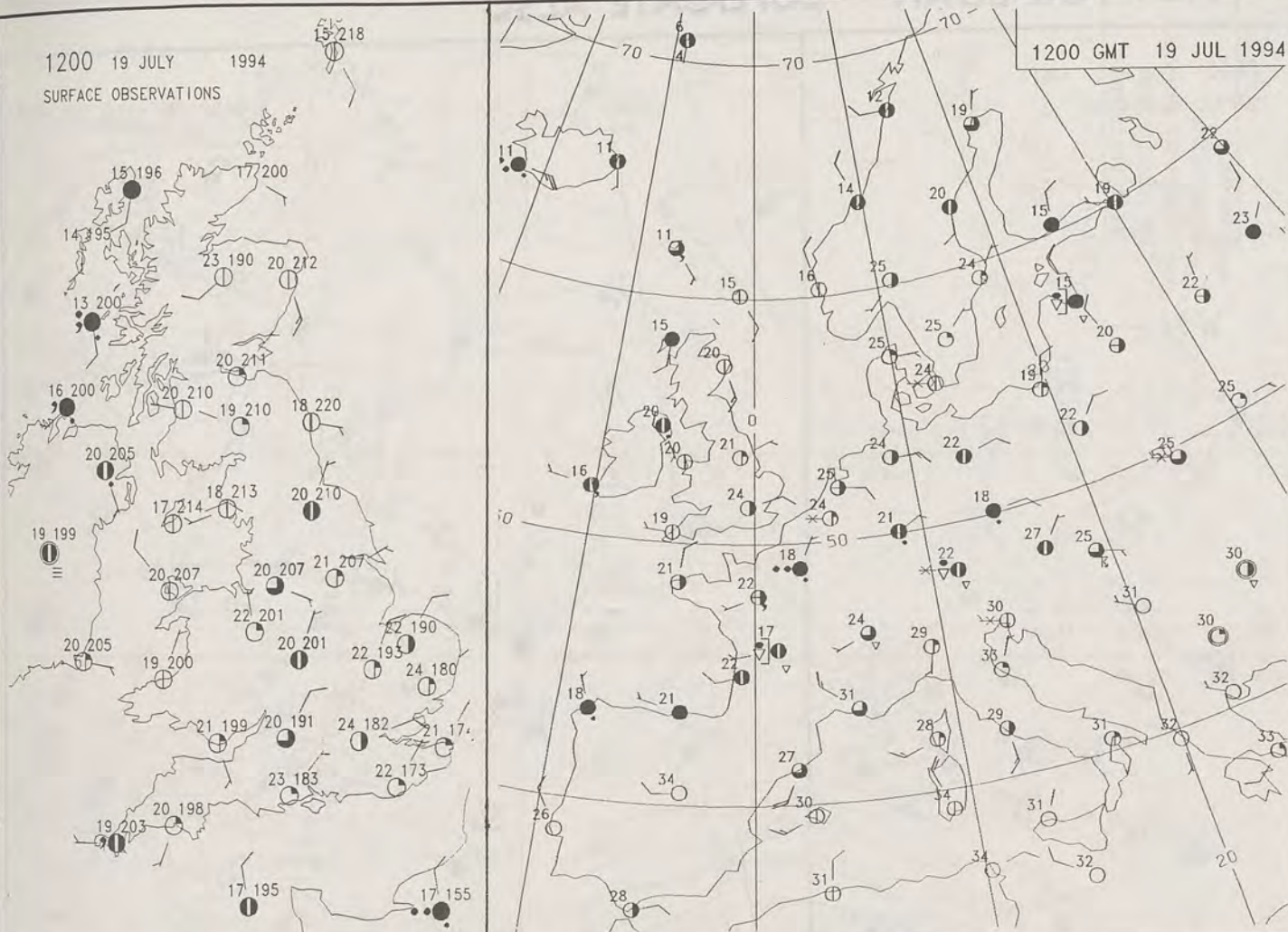


For details of other Weather Summaries produced by the Met. Office please contact:

London Weather Centre
Climate Department
127 Clerkenwell Road
London
EC1R 5DB
Telephone: 071 405 4358
Fax: 071 404 4314

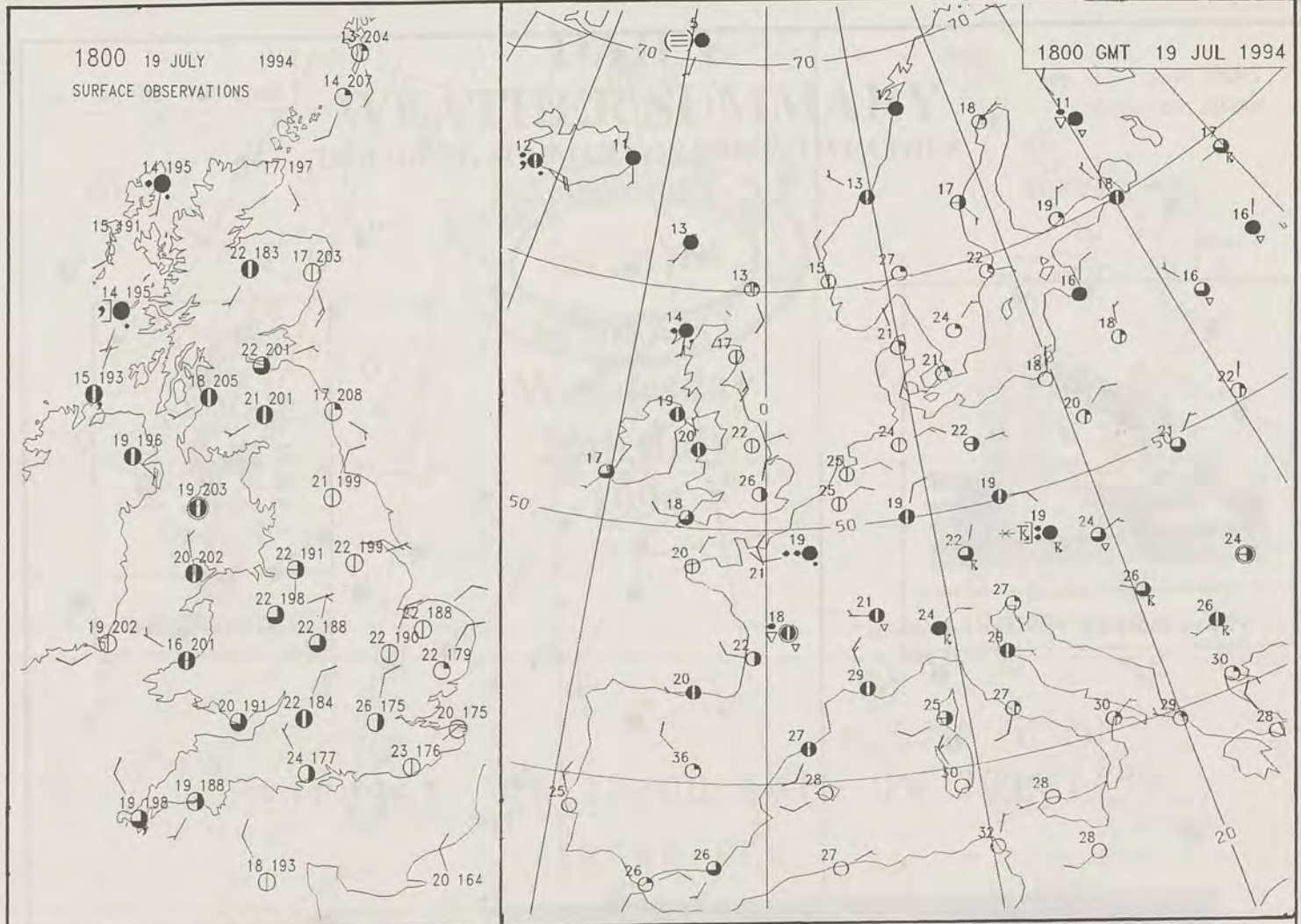
1200 19 JULY 1994
SURFACE OBSERVATIONS

1200 GMT 19 JUL 1994

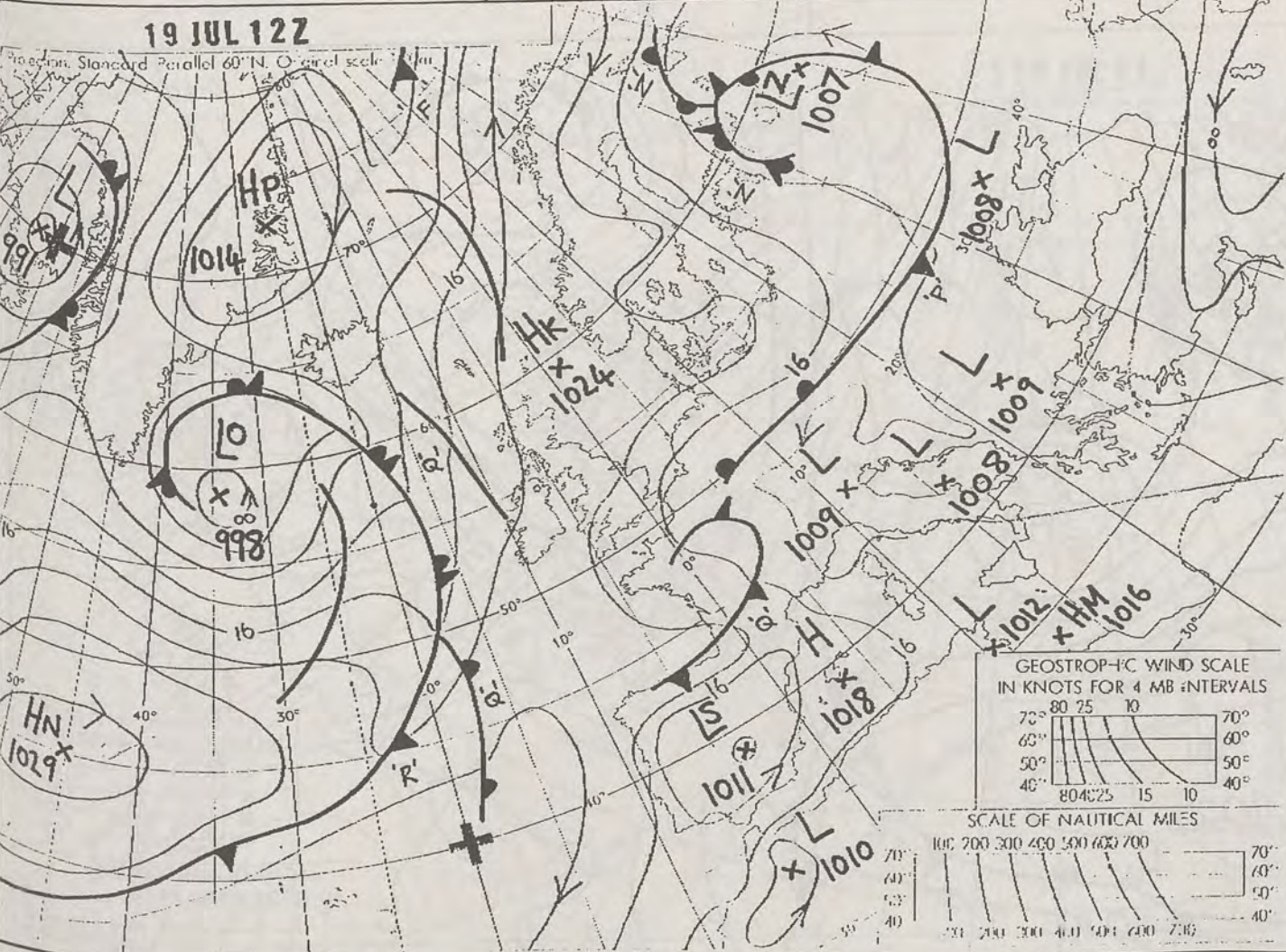


1800 19 JULY 1994
SURFACE OBSERVATIONS

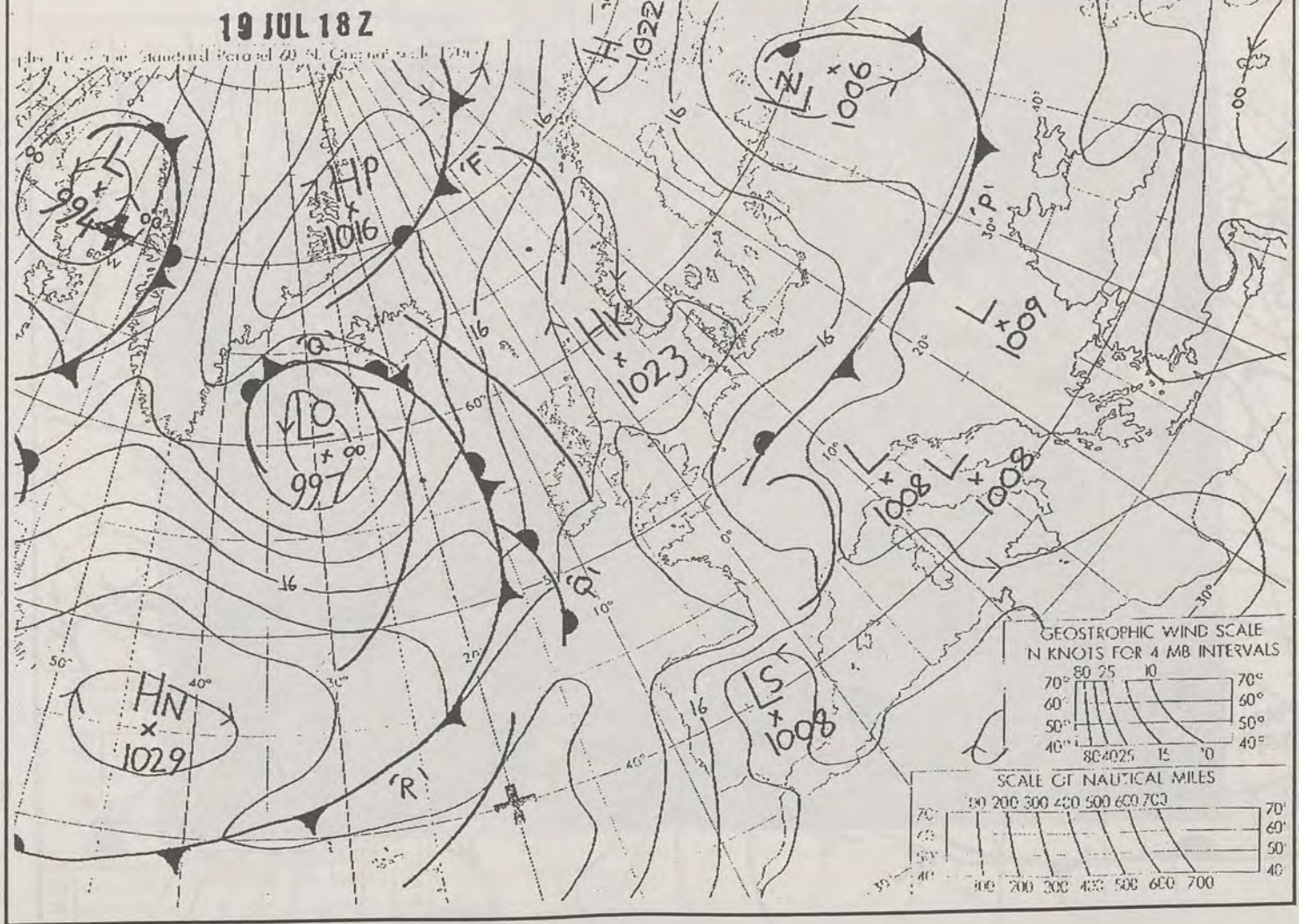
1800 GMT 19 JUL 1994

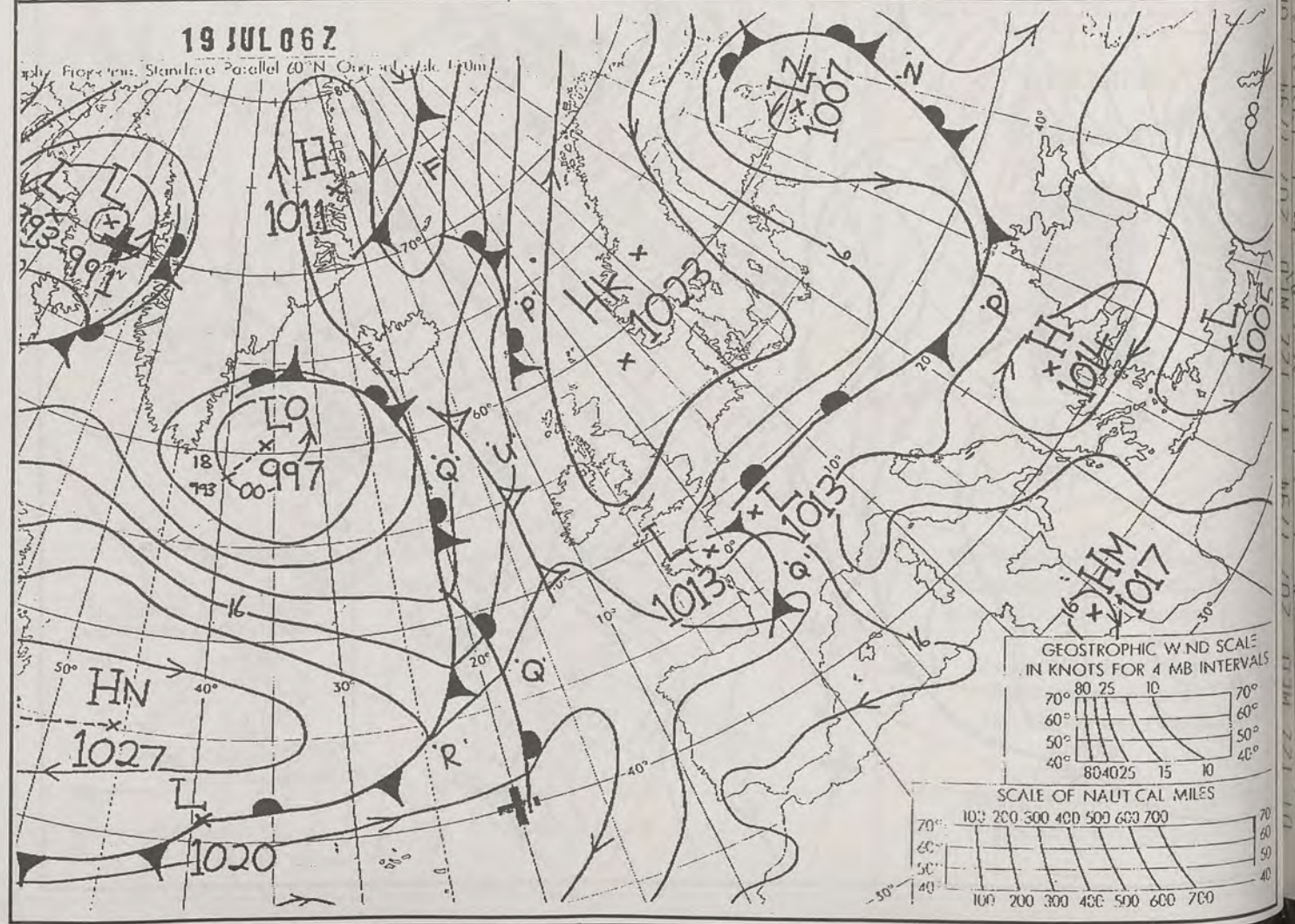
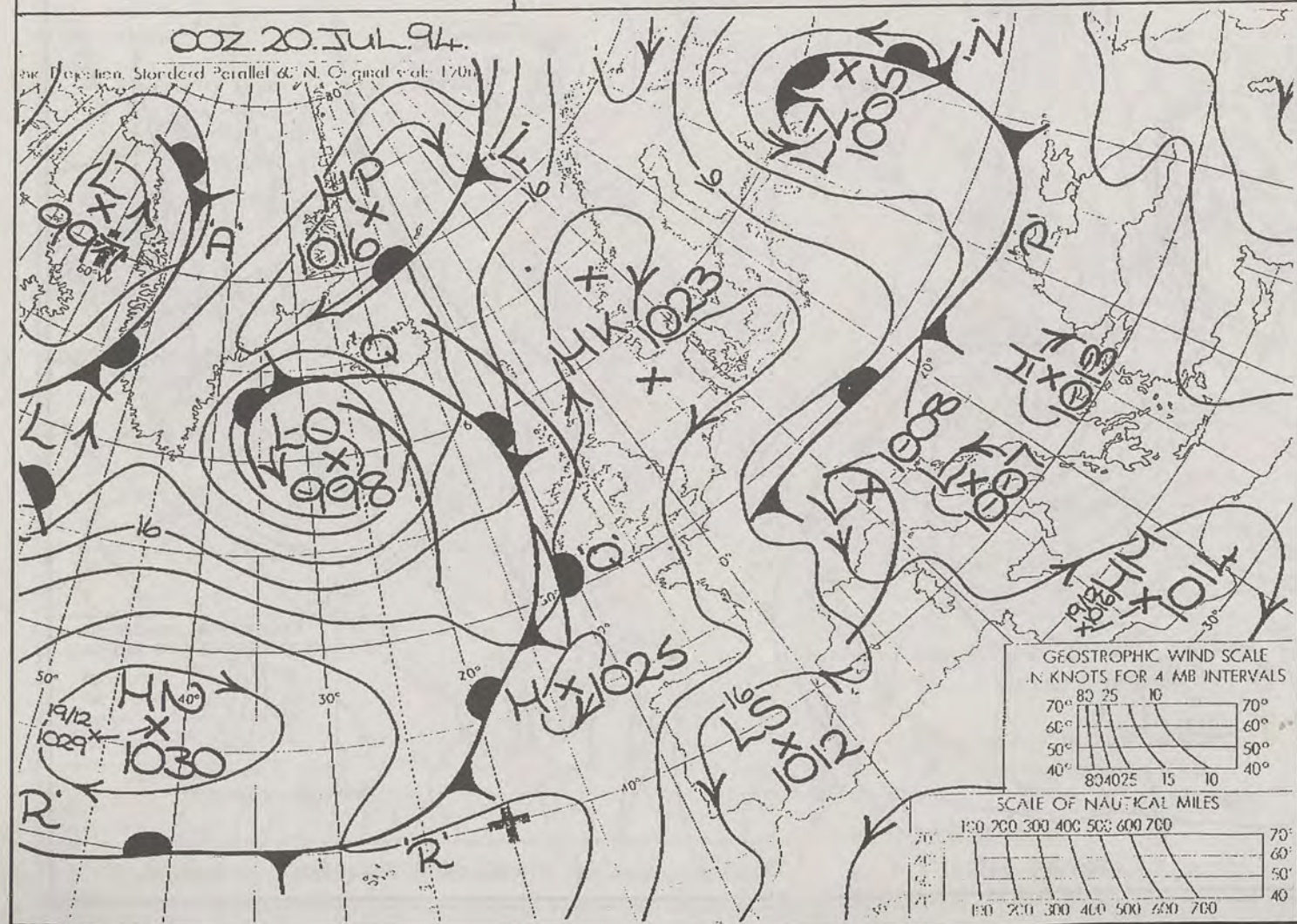
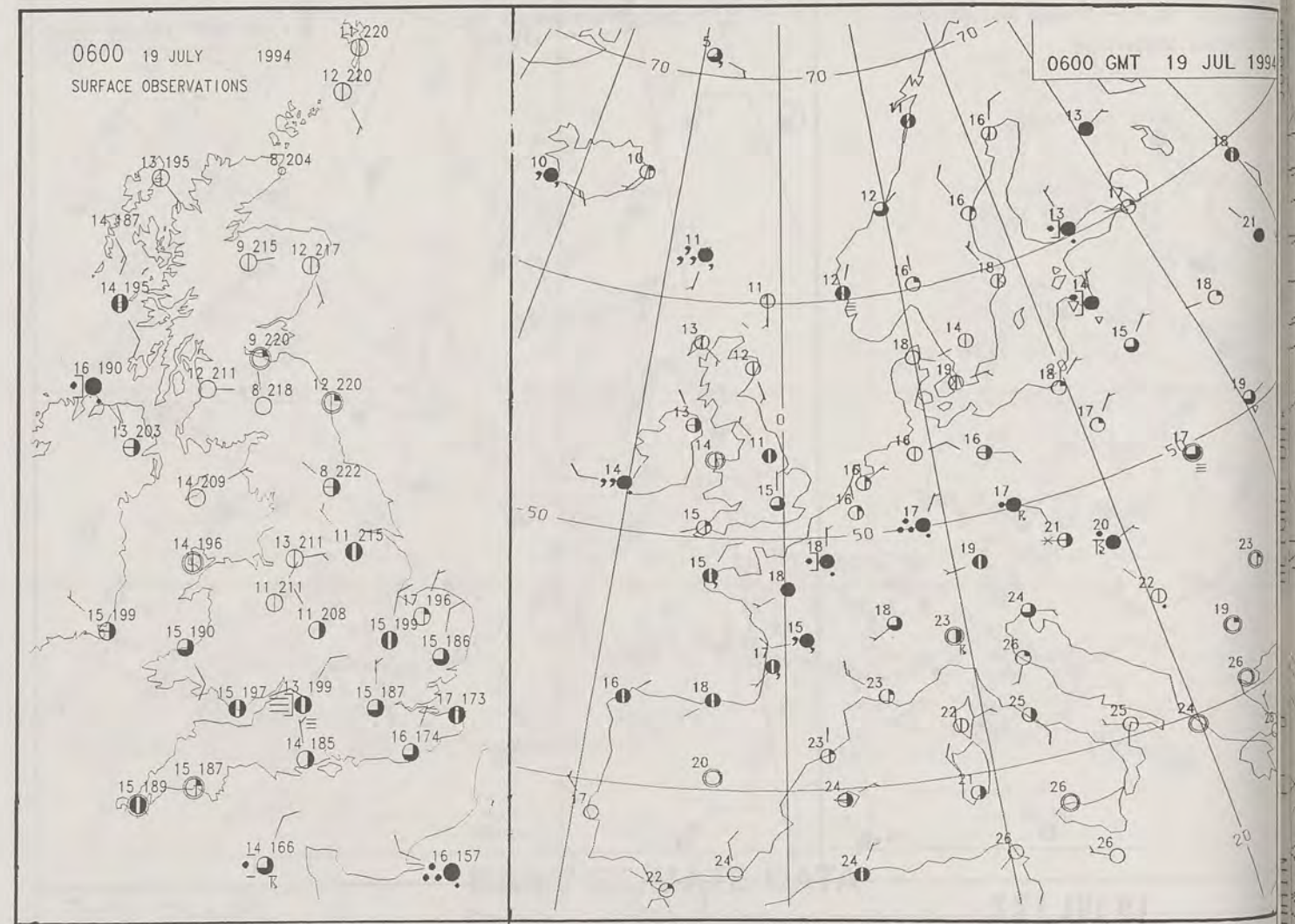
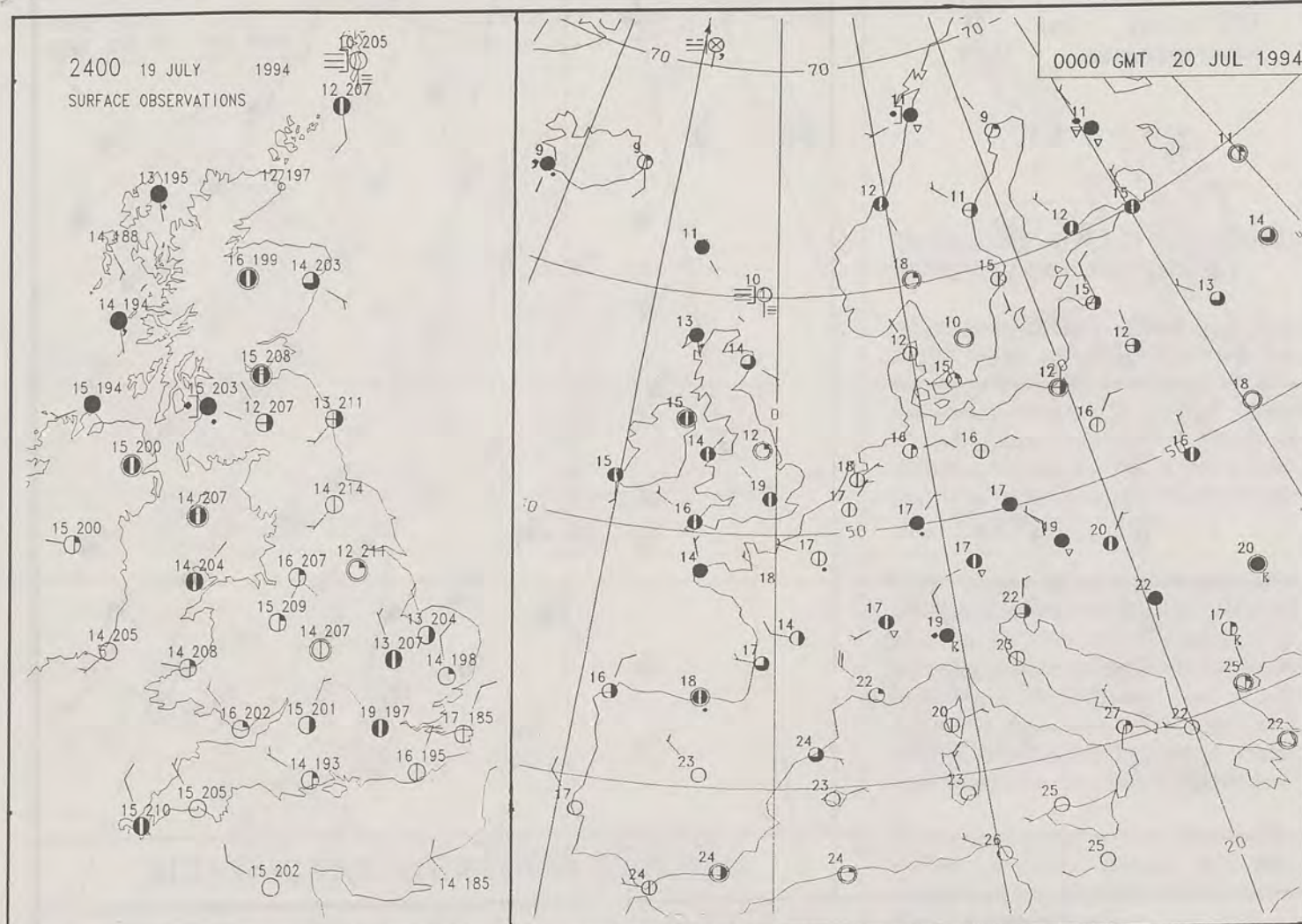



19 JUL 12Z



19 JUL 18Z








DAILY WEATHER SUMMARY


INCLUDING SUMMARY OF BRITISH WEATHER



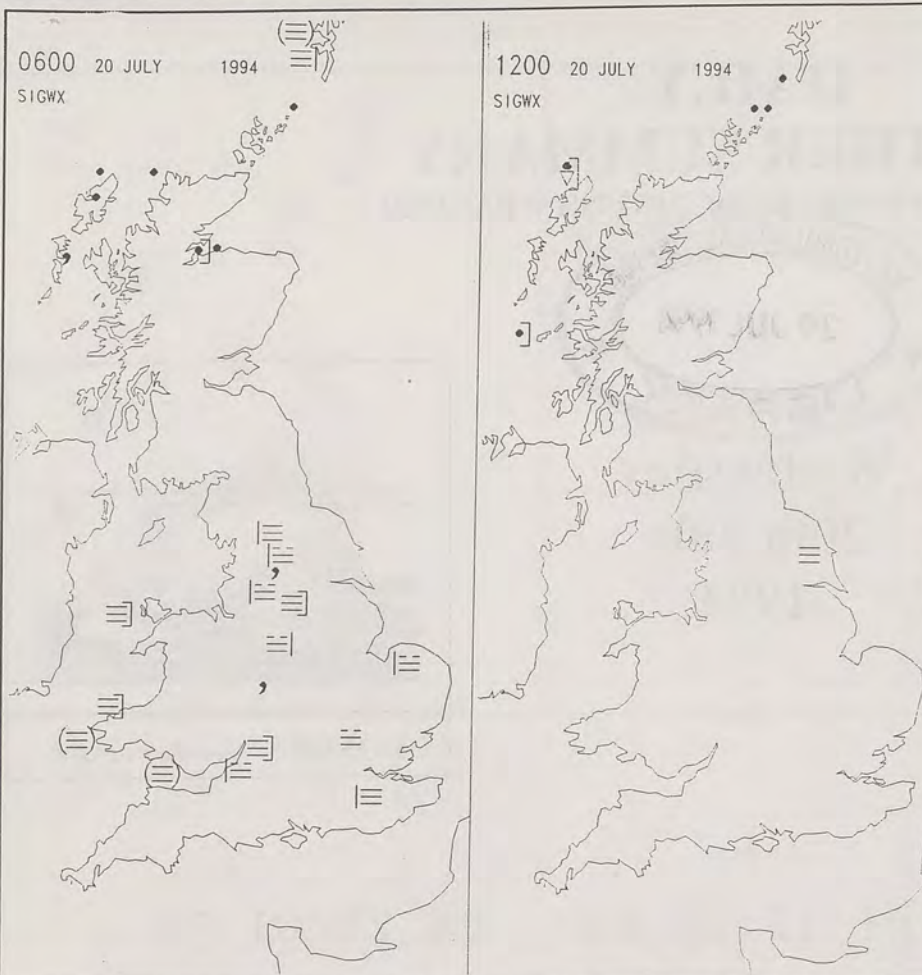
Wednesday
20th July
1994



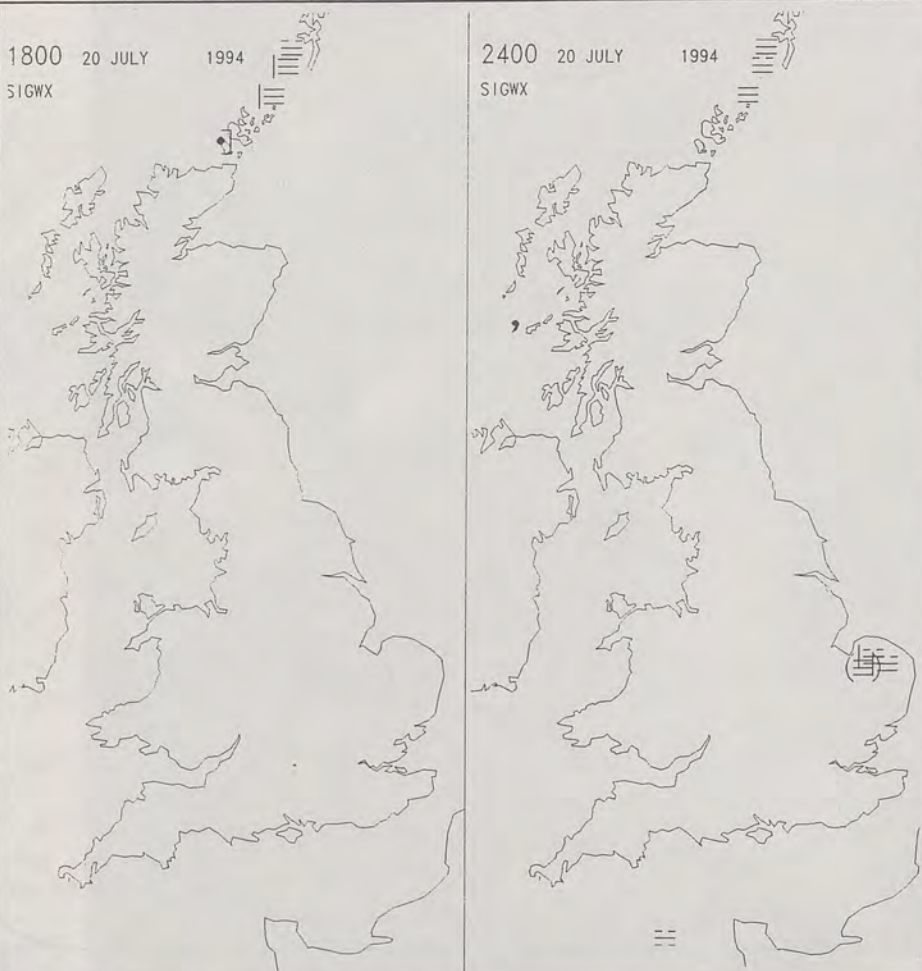
METEOSAT AT 12:00 GMT ON 20/07/94
INFRA-RED



CLOUD-TOP OR LAND/SEA TEMPERATURE
COLD WARM



SIGNIFICANT WEATHER CHARTS



Published by London Weather Centre. All times are GMT.

SUMMARY OF UK WEATHER WEDNESDAY 20th July 1994

Although it was a mostly fine night, rather a lot of low cloud and mist, with a few thicker patches of fog, developed over central, eastern and southern England. There was a little rain in parts of Northern Ireland and northwest Scotland.

It stayed fairly cloudy in many northwestern areas during the day, with a few showers over western and northern Scotland. The murky conditions in the south and east took a while to improve in some areas, but most places became quite sunny during the morning. The afternoon was then sunny over most of England, Wales, southeastern Scotland and Northern Ireland. During the evening, a few showery outbreaks moved northeast over Northern Ireland.

Many places became hot, and there was very little wind too. However, sea breezes did keep some coasts pleasantly warm, rather than hot; indeed, there were a few eastern and southwestern coastal areas where temperatures were only around normal, as they were too over many of the Scottish islands.

EXTREMES

WEDNESDAY 20th JULY 1994

Highest Maximum
: 27.8C Northolt (Greater London)

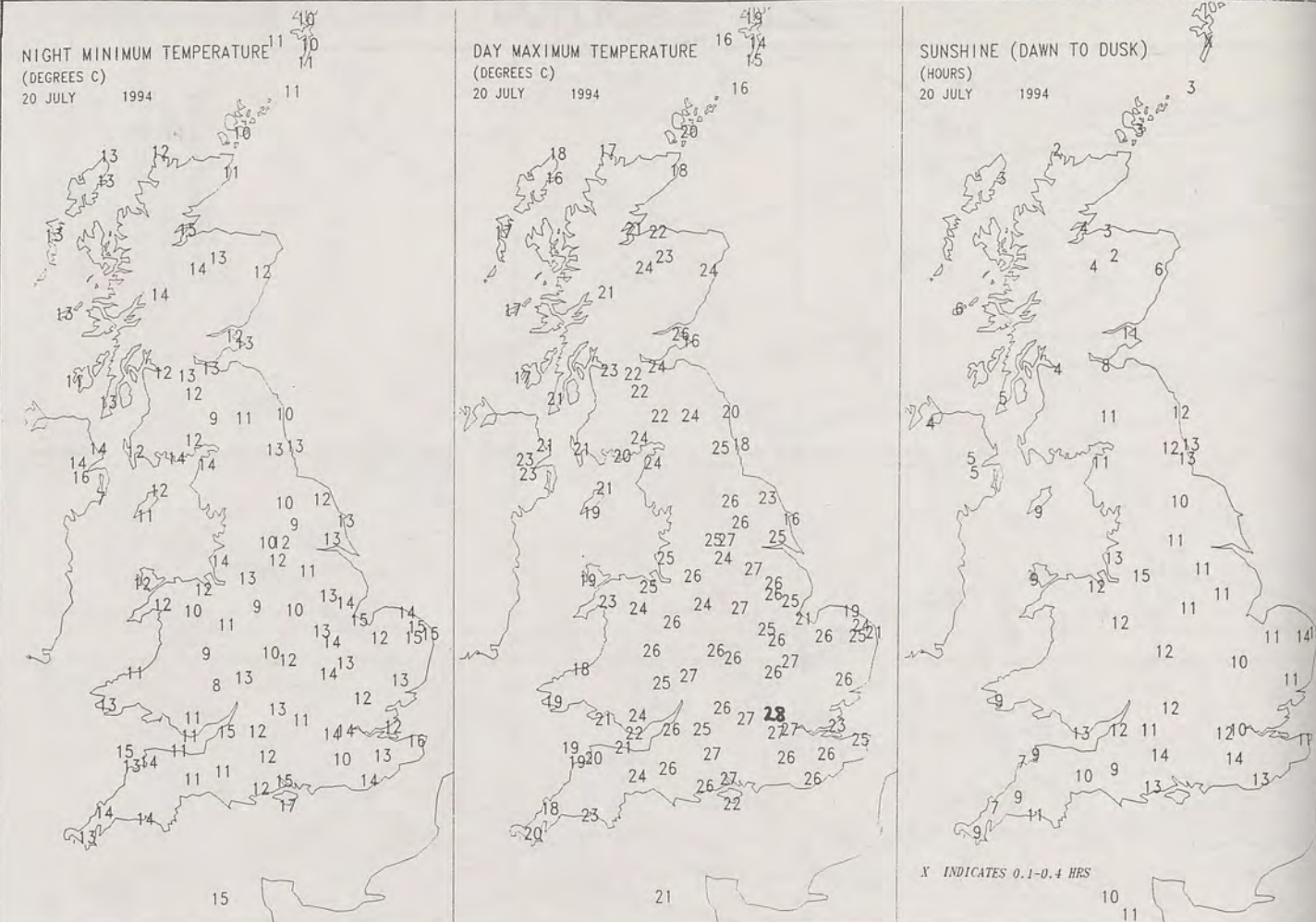
Lowest Maximum
: 14.4C Lerwick (Shetland)

Lowest Minimum
: 8.0C Madley (Hereford & Worcester)

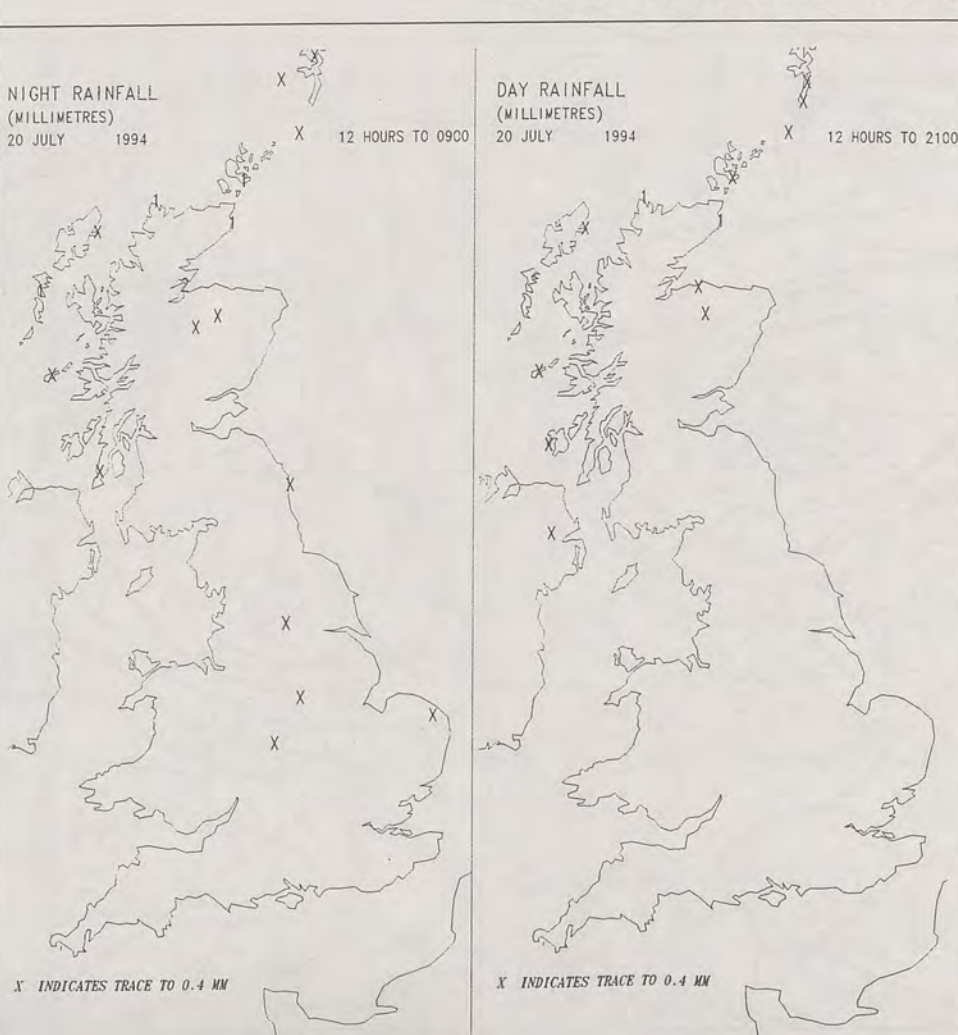
Lowest Grass Minimum
: 3.2C Birmingham Airport

Most Rain (24 hrs to 0900 GMT)
: 8.8mm Tiree (Inner Hebrides)

Most Sunshine
: 14.8Hrs Manchester Airport & Hemsby (Norfolk)



DAILY CLIMATE DATA

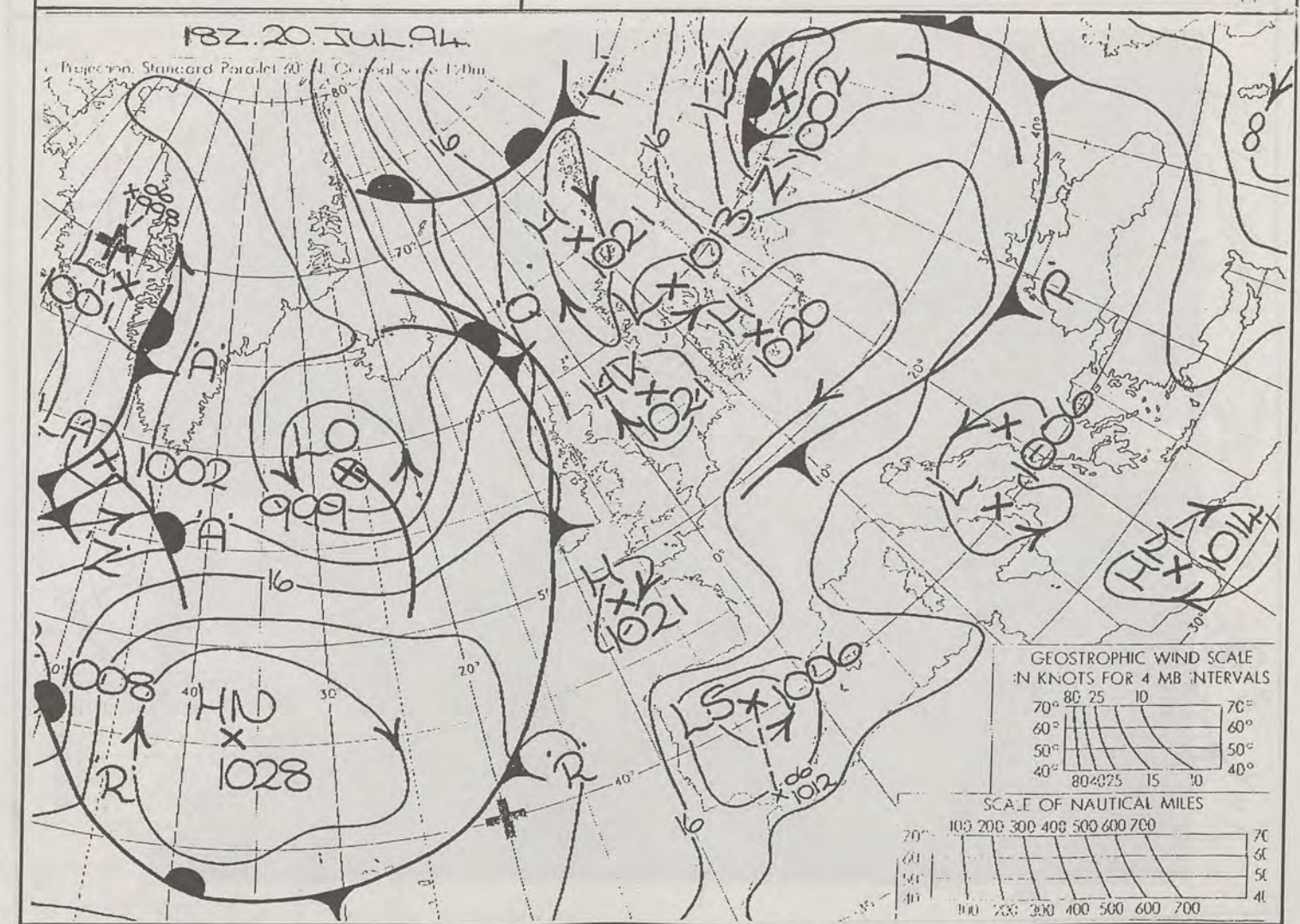
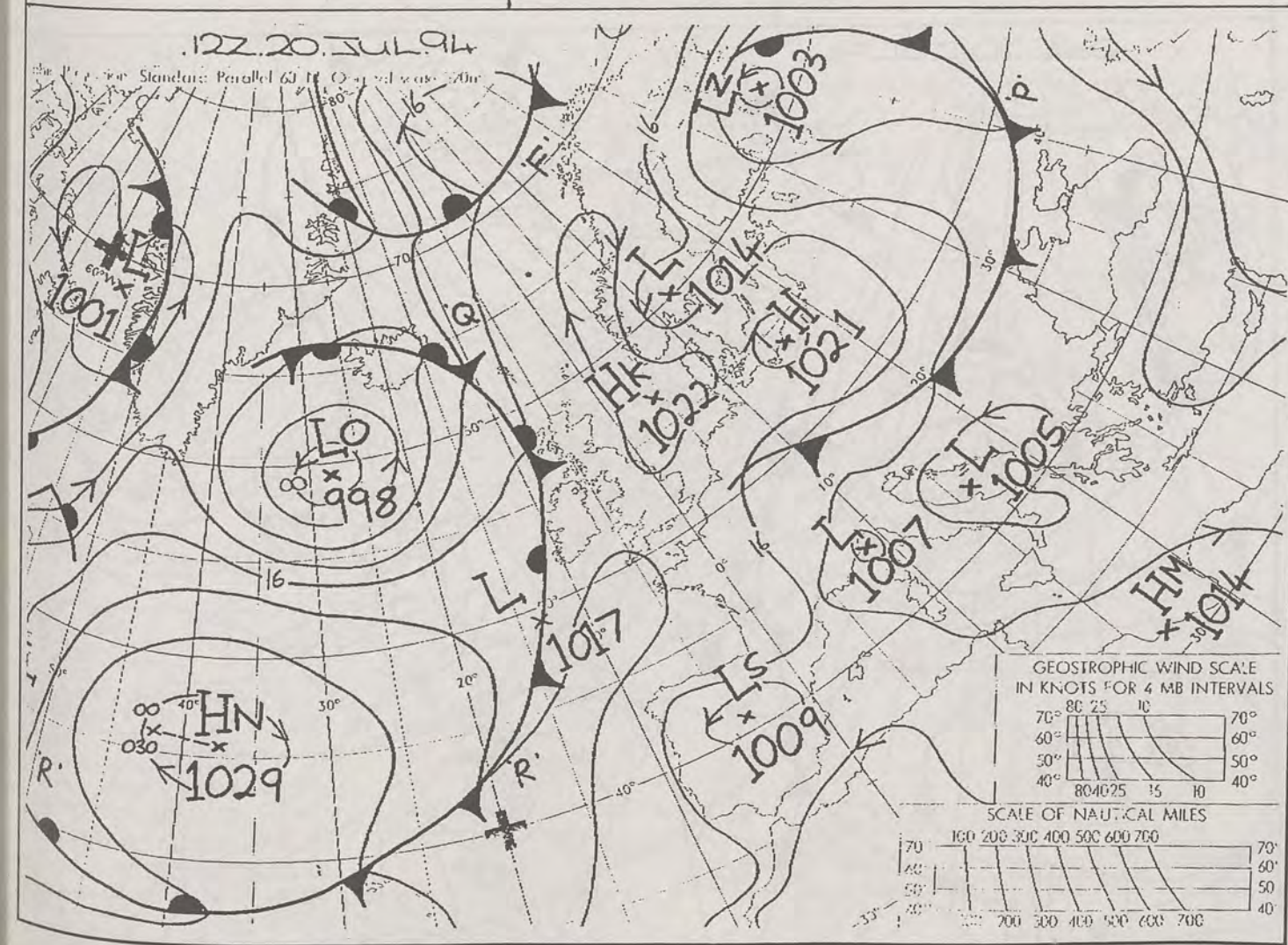
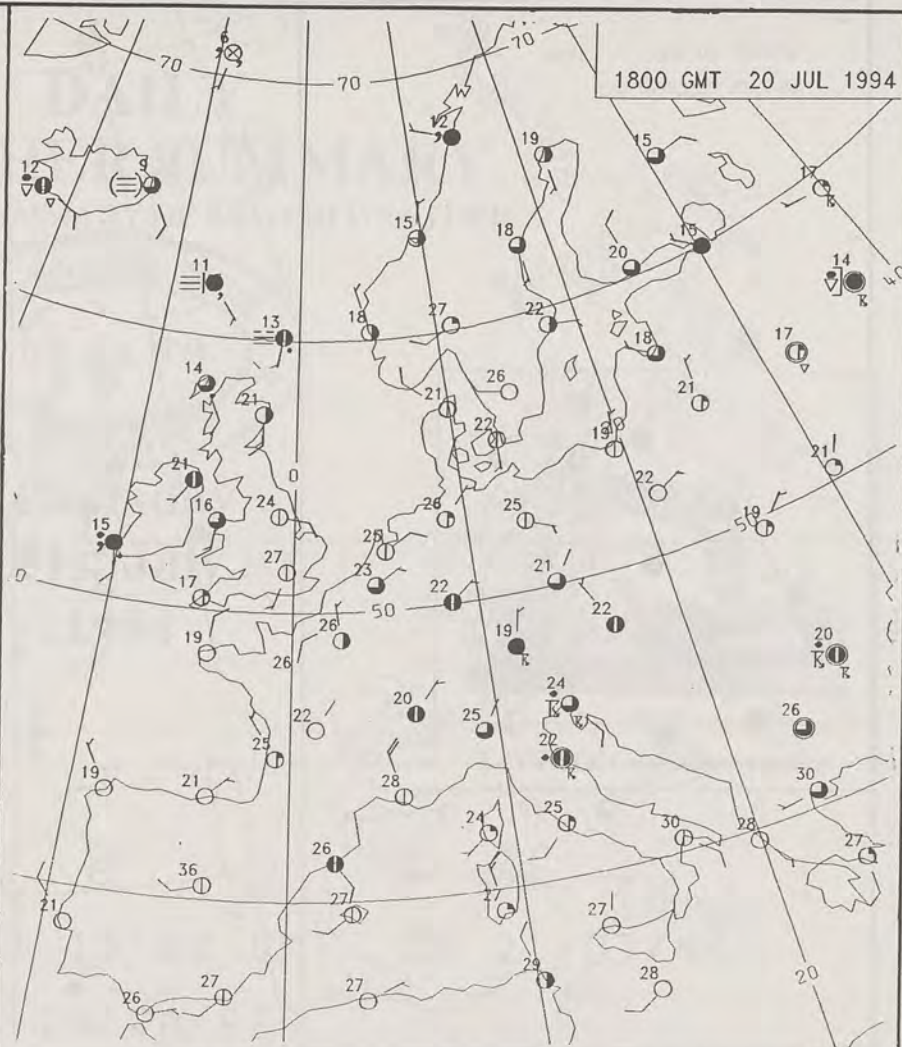
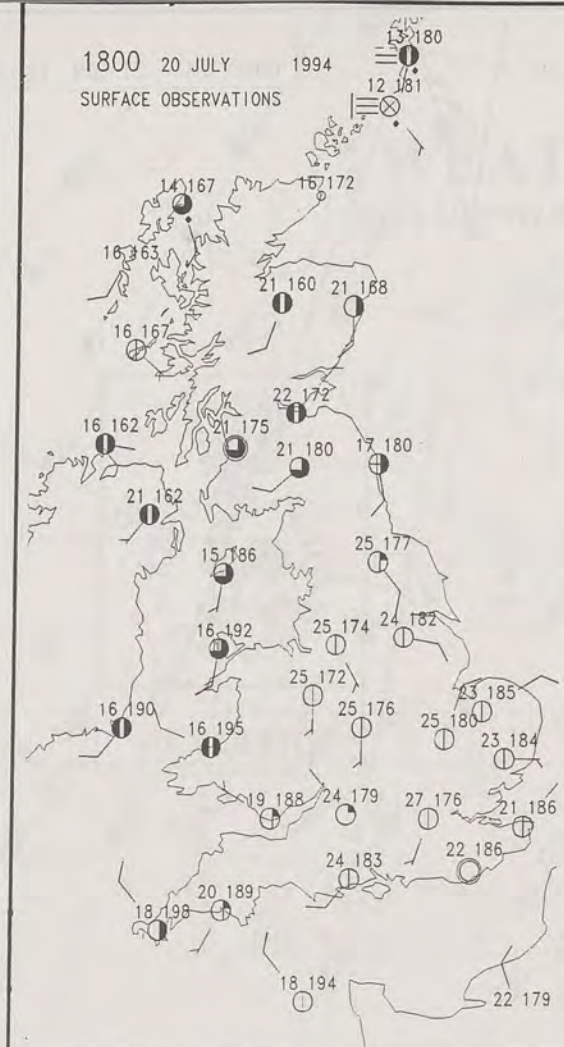
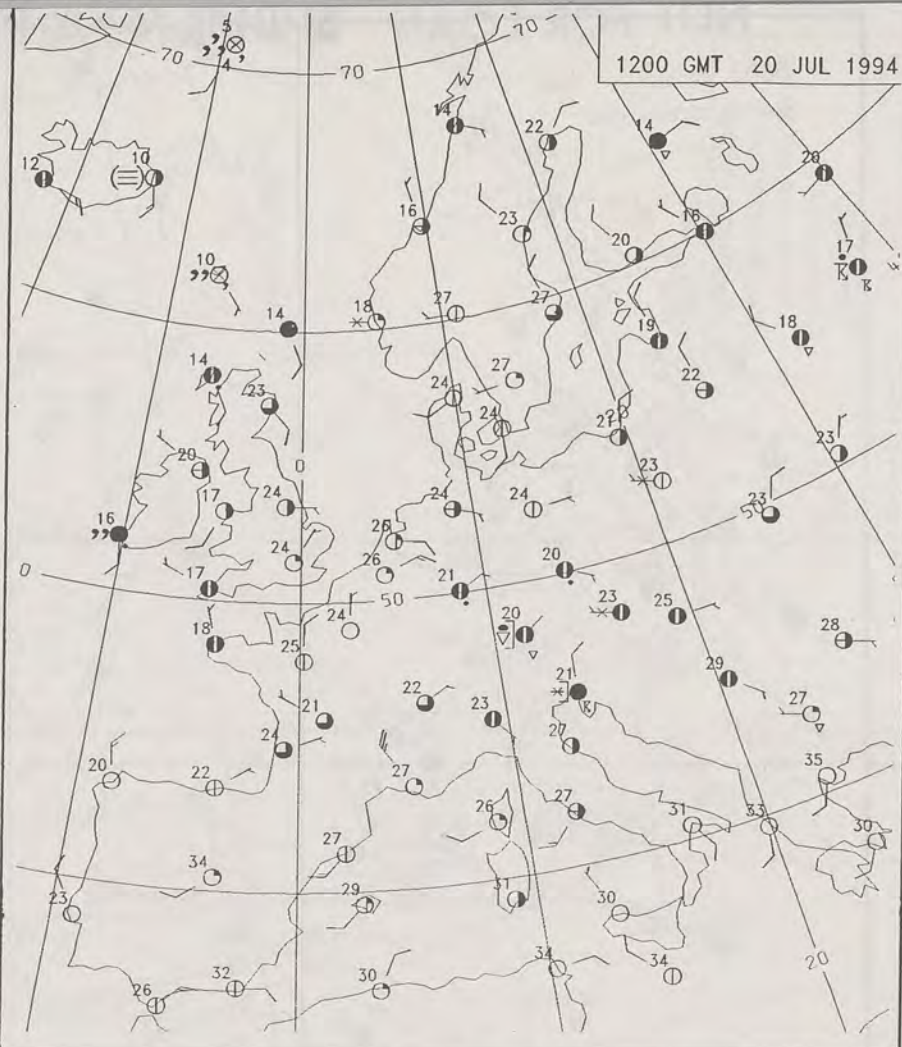
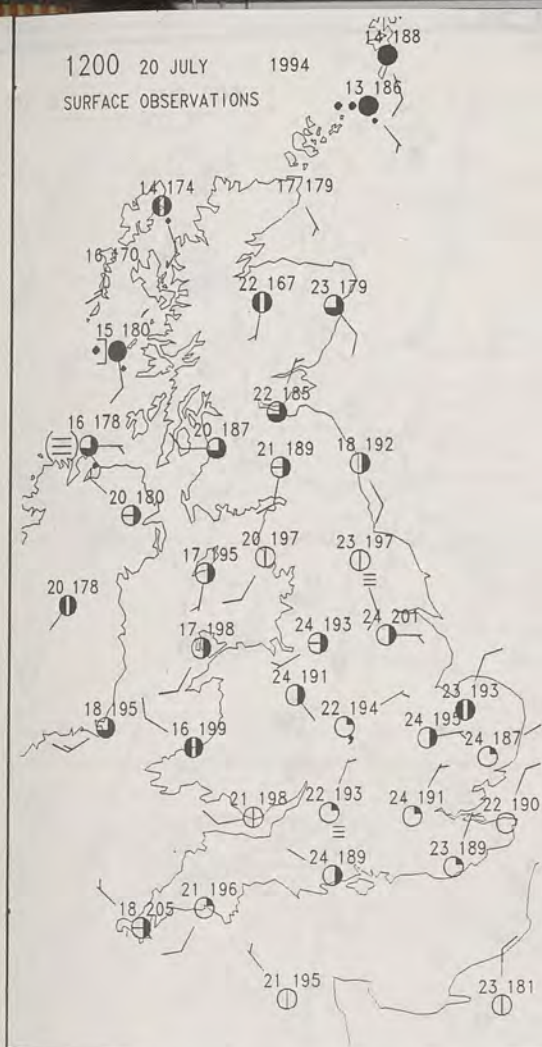


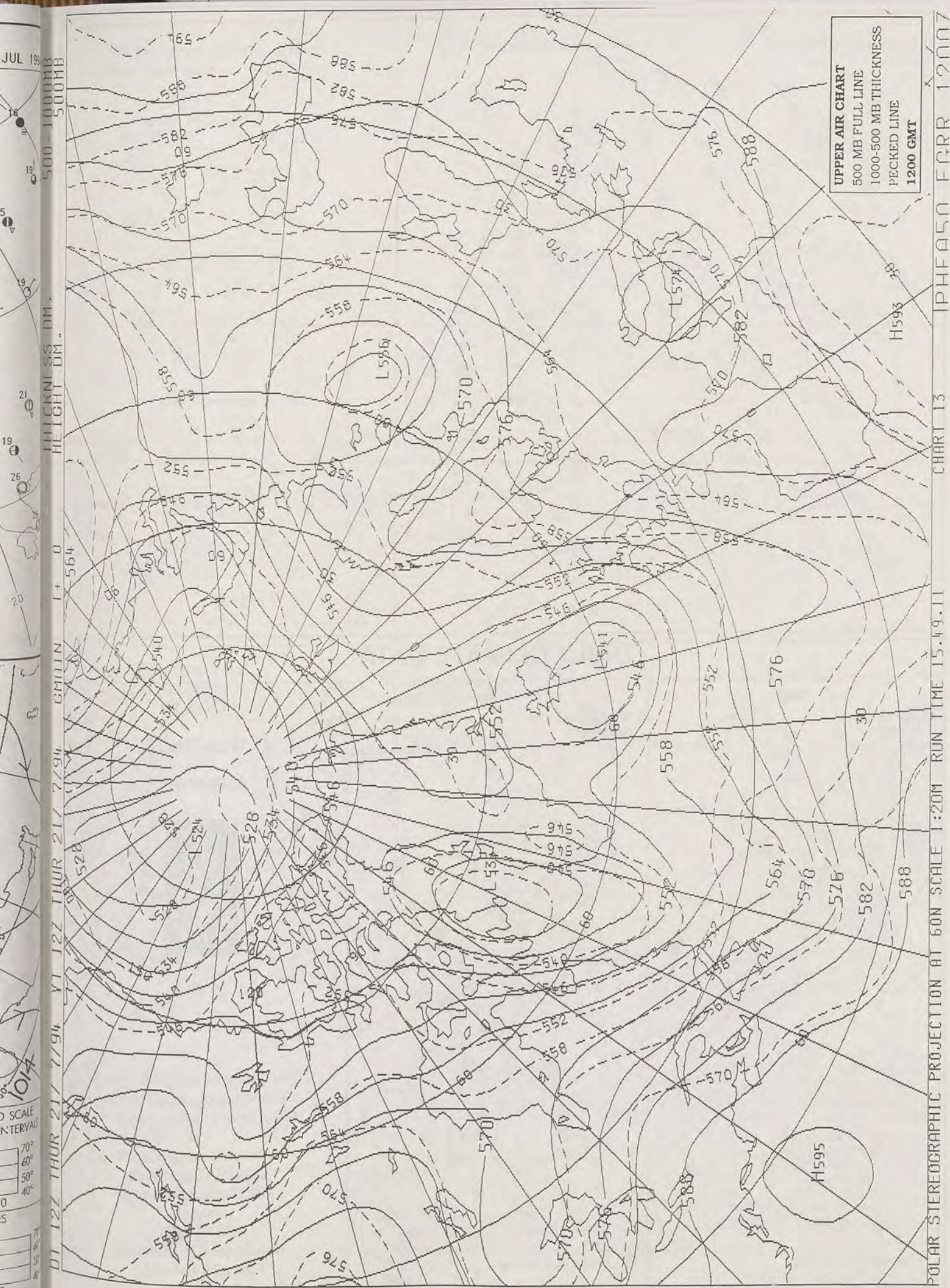
DAILY WEATHER SUMMARY



For details of other Weather Summaries produced by the Met. Office please contact:

London Weather Centre
Climate Department
127 Clerkenwell Road
London
EC1R 5DB
Telephone: 071 405 4358
Fax: 071 404 4314





DAILY WEATHER SUMMARY

INCLUDING SUMMARY OF BRITISH WEATHER




Thursday
21st July
1994



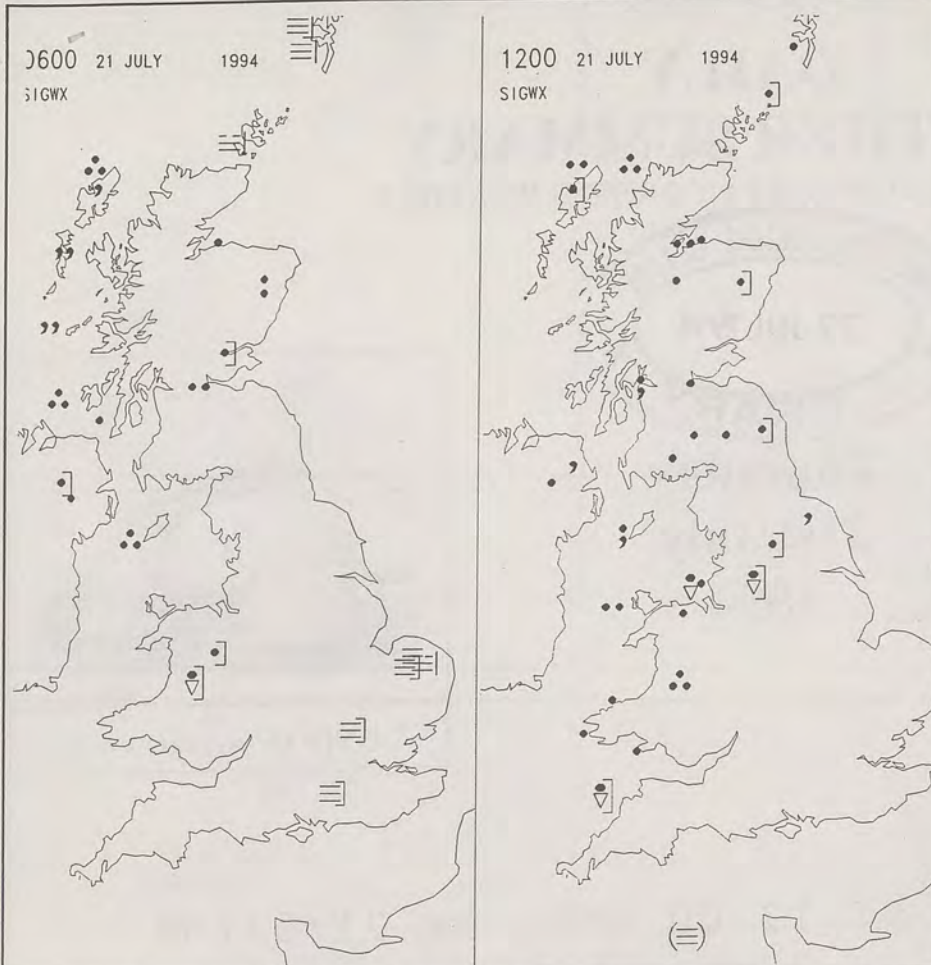
LONDON weather centre

METEOSAT AT 12:00 GMT ON 21/07/94
INFRA-RED

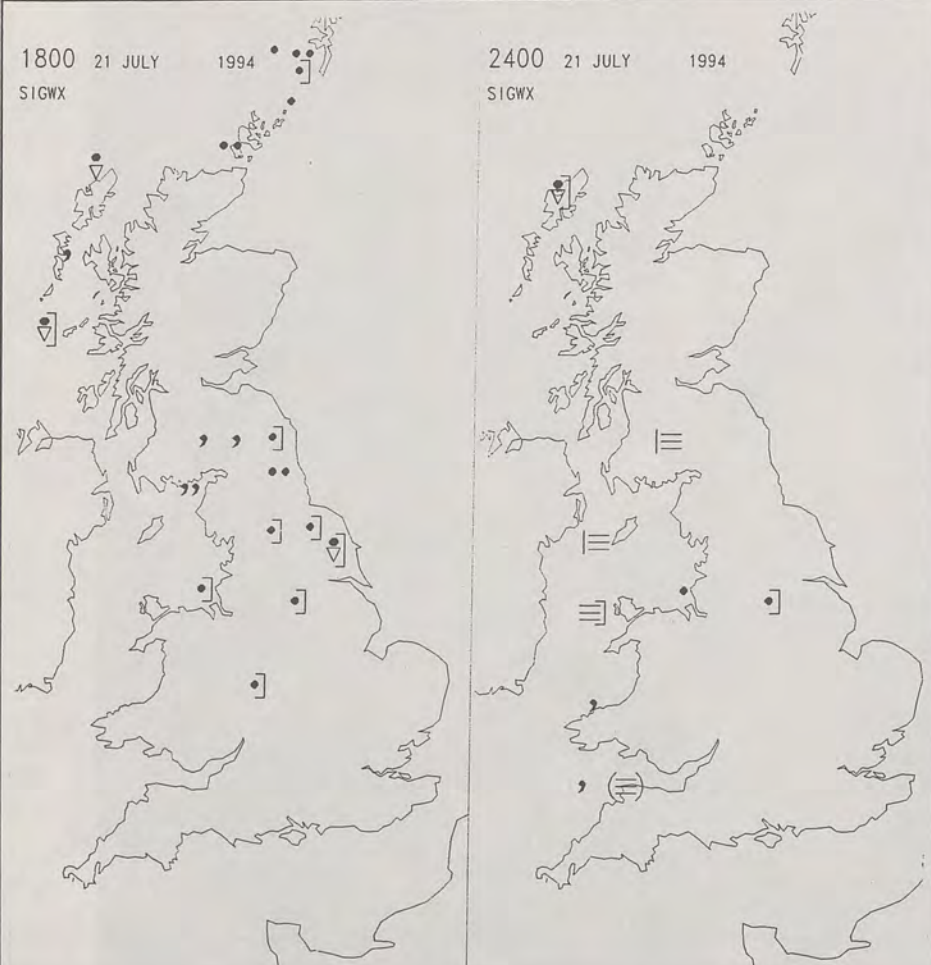


CLOUD-TOP OR LAND/SEA TEMPERATURE

COLD WARM



SIGNIFICANT WEATHER CHARTS



Published by London Weather Centre. All times are GMT.

SUMMARY OF UK WEATHER THURSDAY 21st July 1994

Southeastern Britain had mostly clear skies overnight, but there were some areas of fog and low cloud towards dawn. Western and northern regions were fairly cloudy, and there were a few areas of rain.

East Anglia, southeast and central southern England had a mostly sunny day, but there was some increase in cloud in the evening. Most of the rest of the British Isles were fairly cloudy, although it was often quite bright over east Wales, southwest England and the Midlands. Outbreaks of rain moved east across much of the country during the day. Later, it became brighter and drier over Northern Ireland and western Scotland; during the evening, the clearer skies spread to much of Scotland.

It was a hot day in the southeast, and warm and humid in many other areas. However, the wetter northern and western districts had only near normal temperatures.

EXTREMES

THURSDAY 21st JULY 1994

Highest Maximum
: 29.6C Northolt (Greater London)

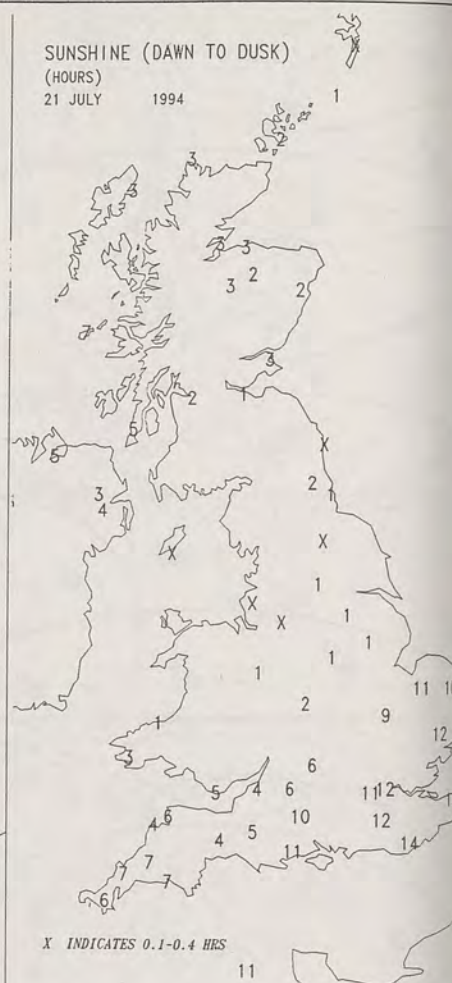
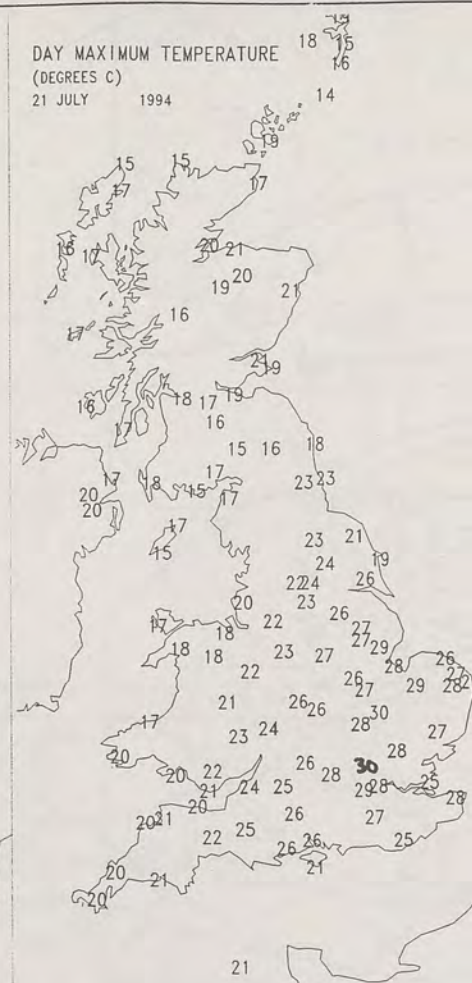
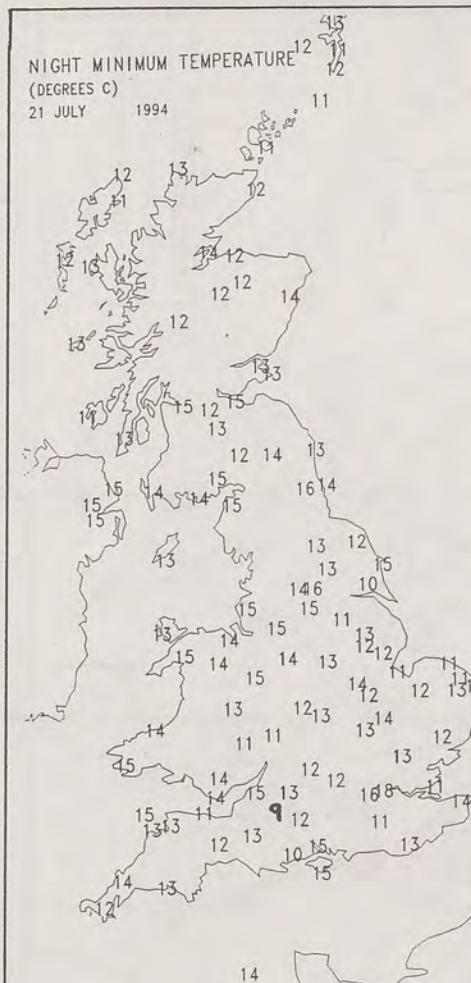
Lowest Maximum
: 14.2C Fair Isle (between Orkney & Shetland)

Lowest Minimum
: 8.5C Netheravon (Wiltshire)

Lowest Grass Minimum
: 4.7C Bastreel (Cornwall)

Most Rain (24 hrs to 0900 GMT)
: 8.3mm Cape Wrath (N Scotland)

Most Sunshine
: 13.8Hrs Hastings (East Sussex)



DAILY CLIMATE DATA

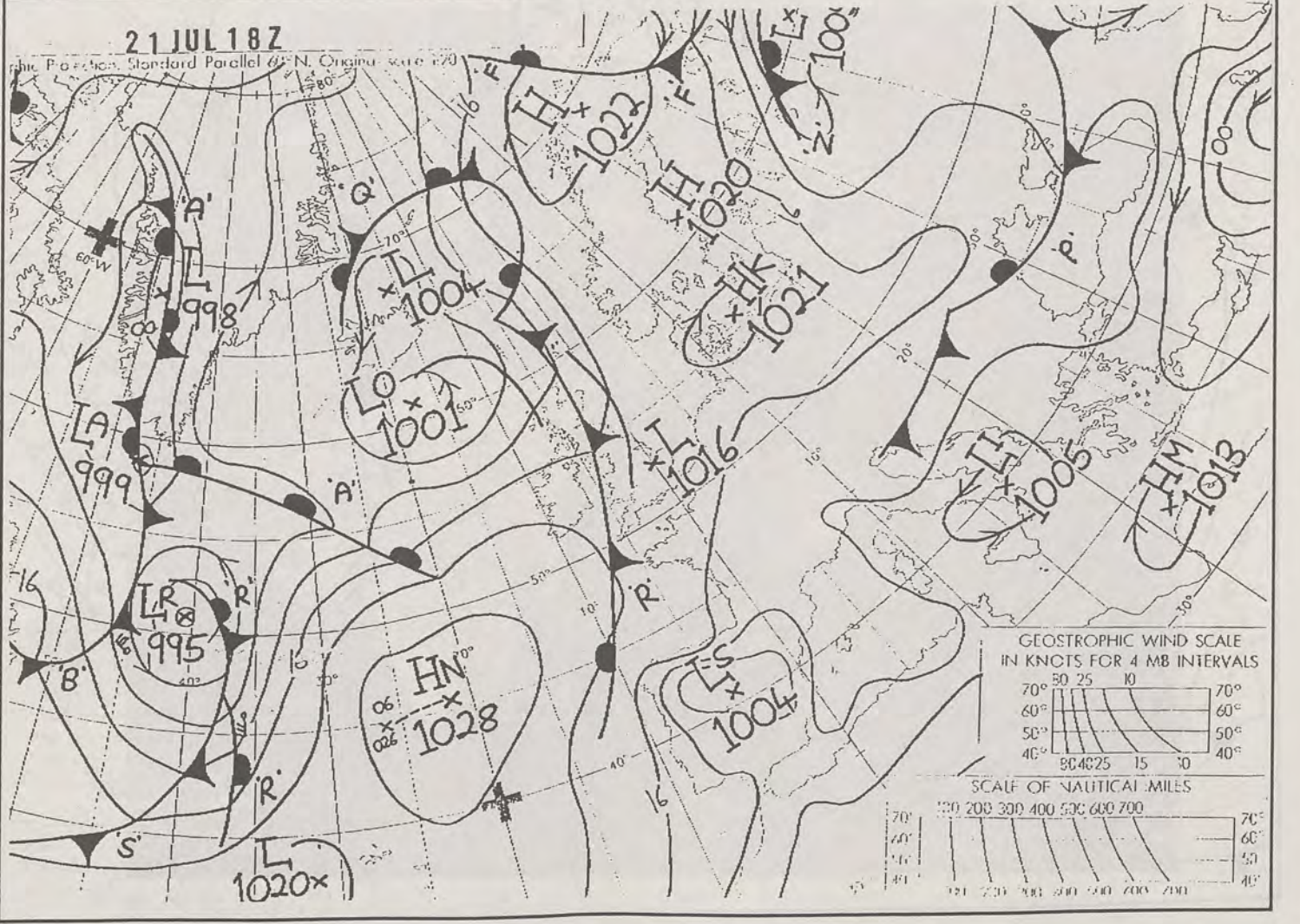
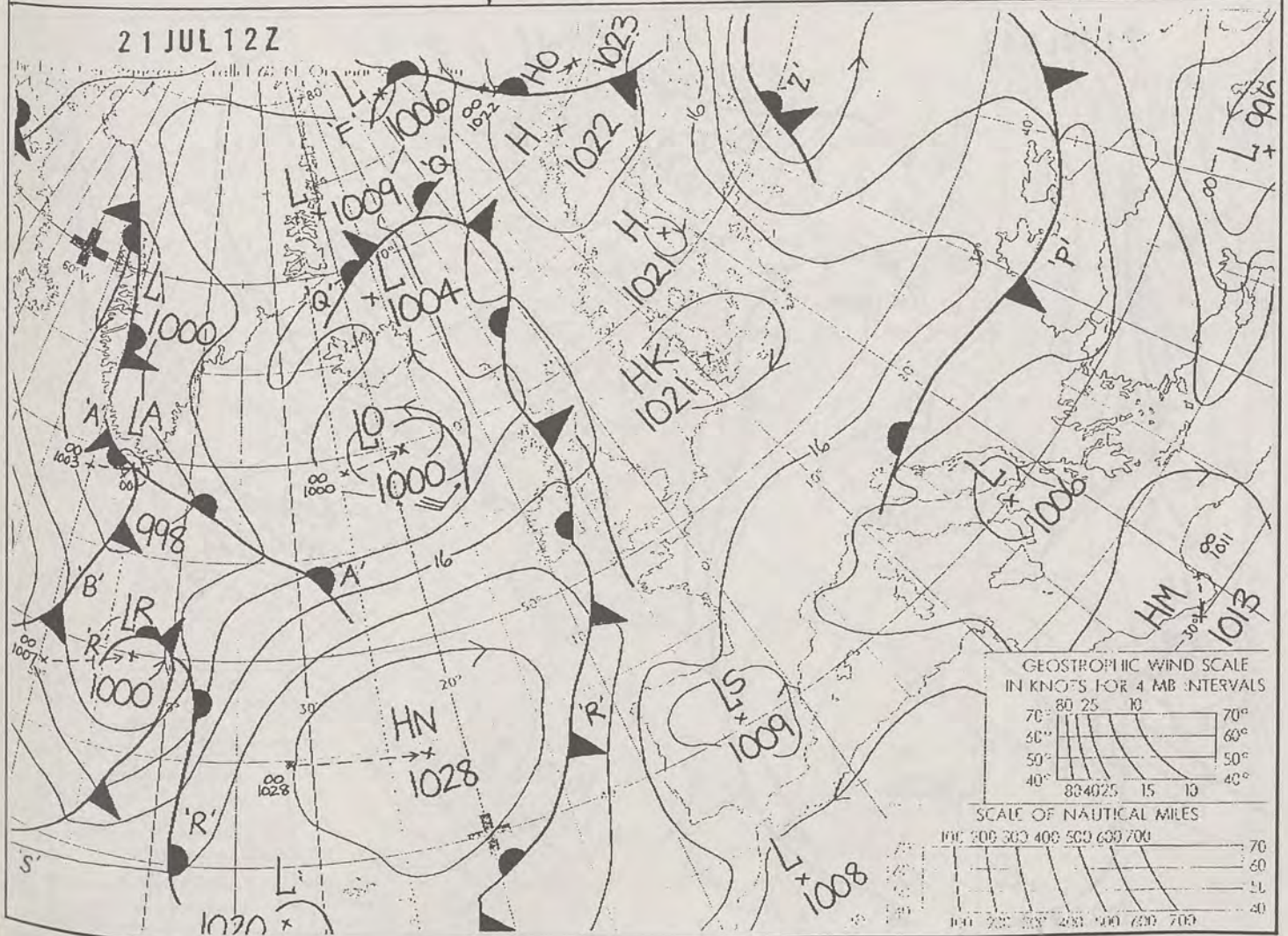
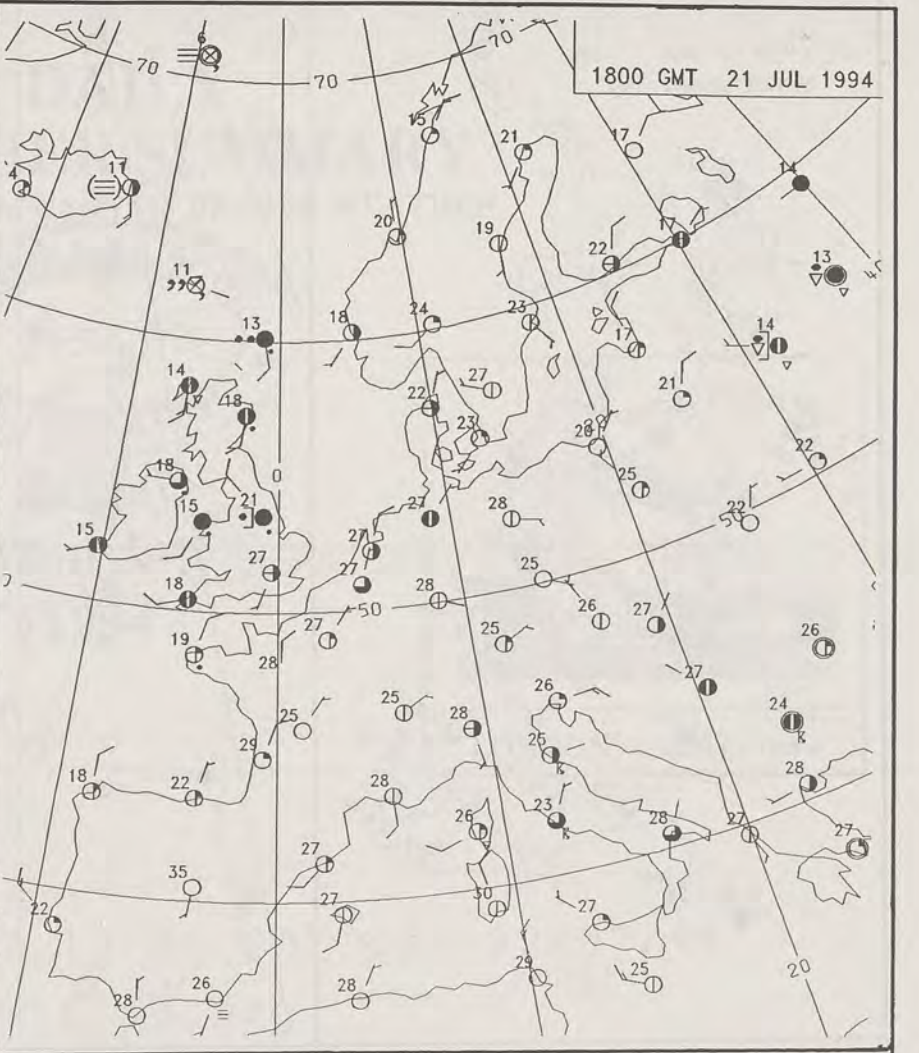
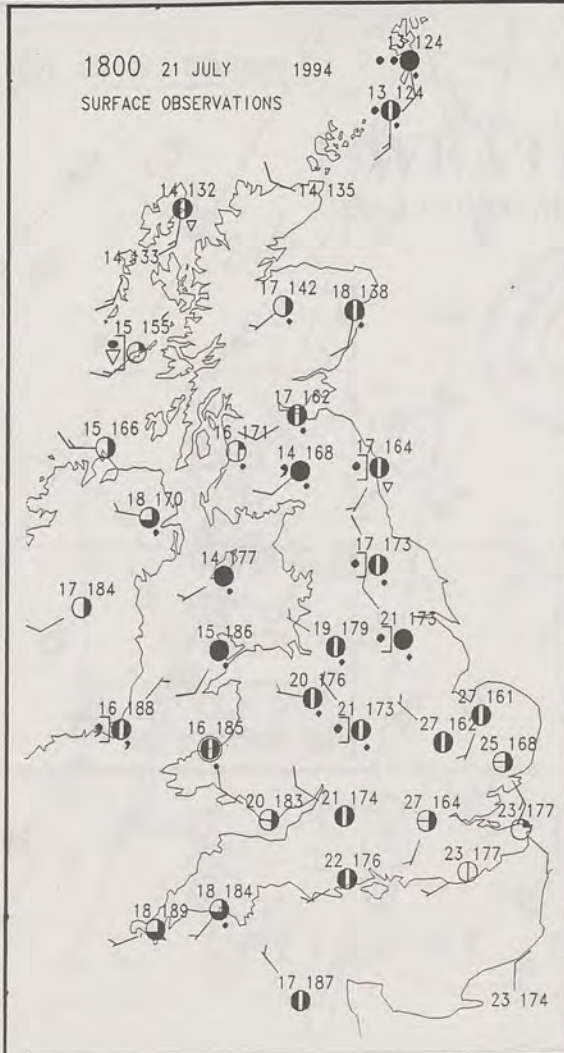
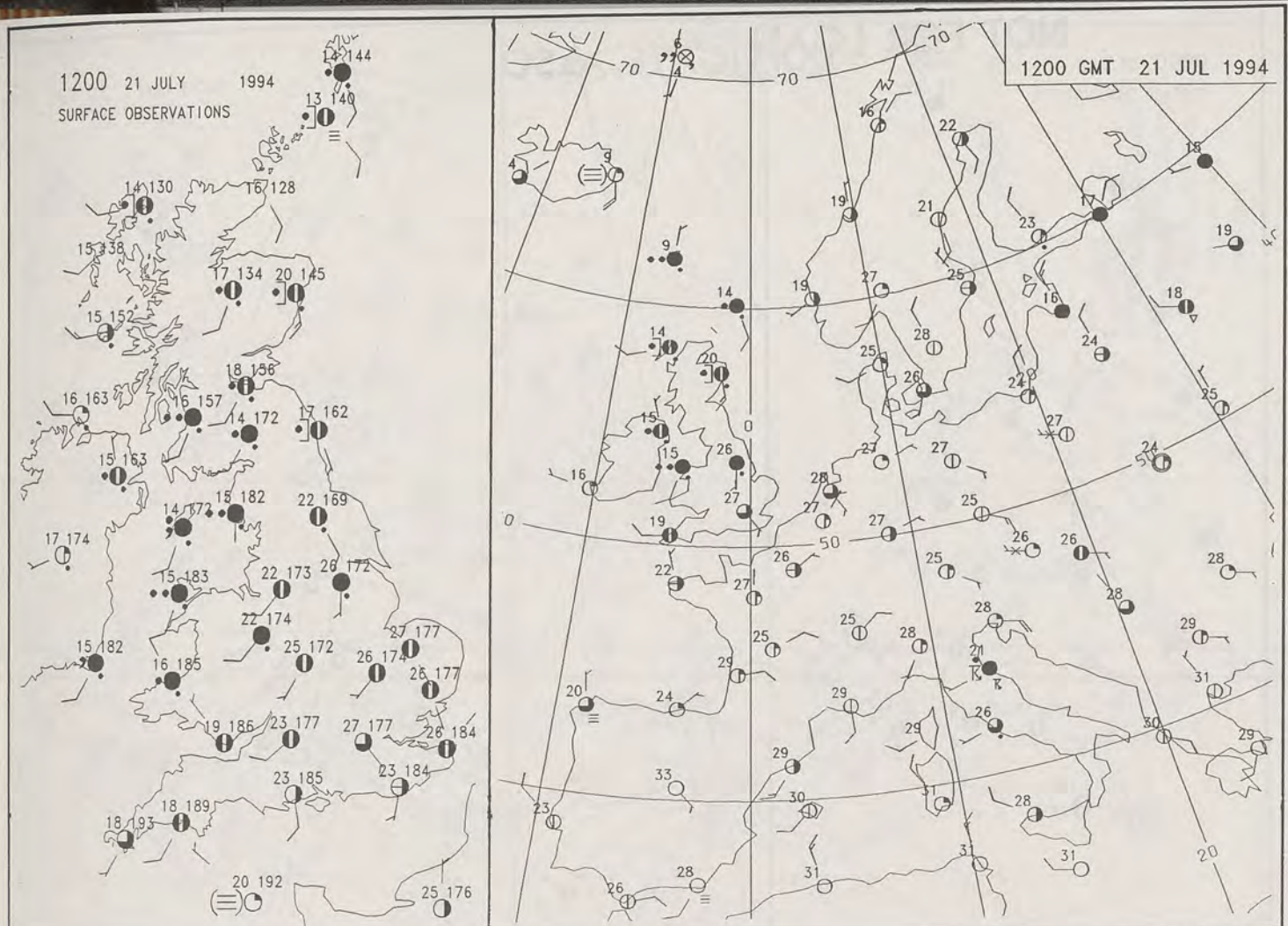


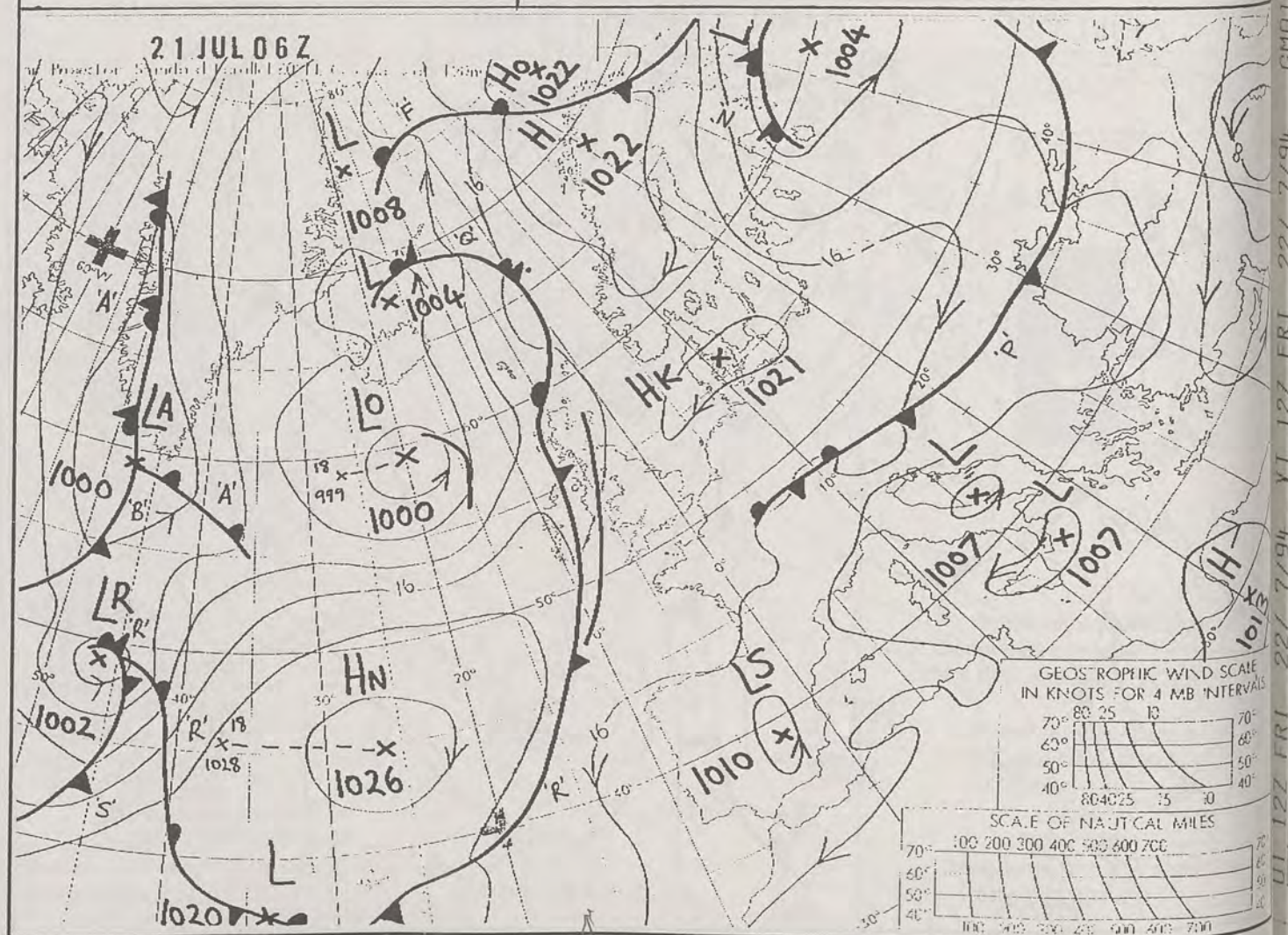
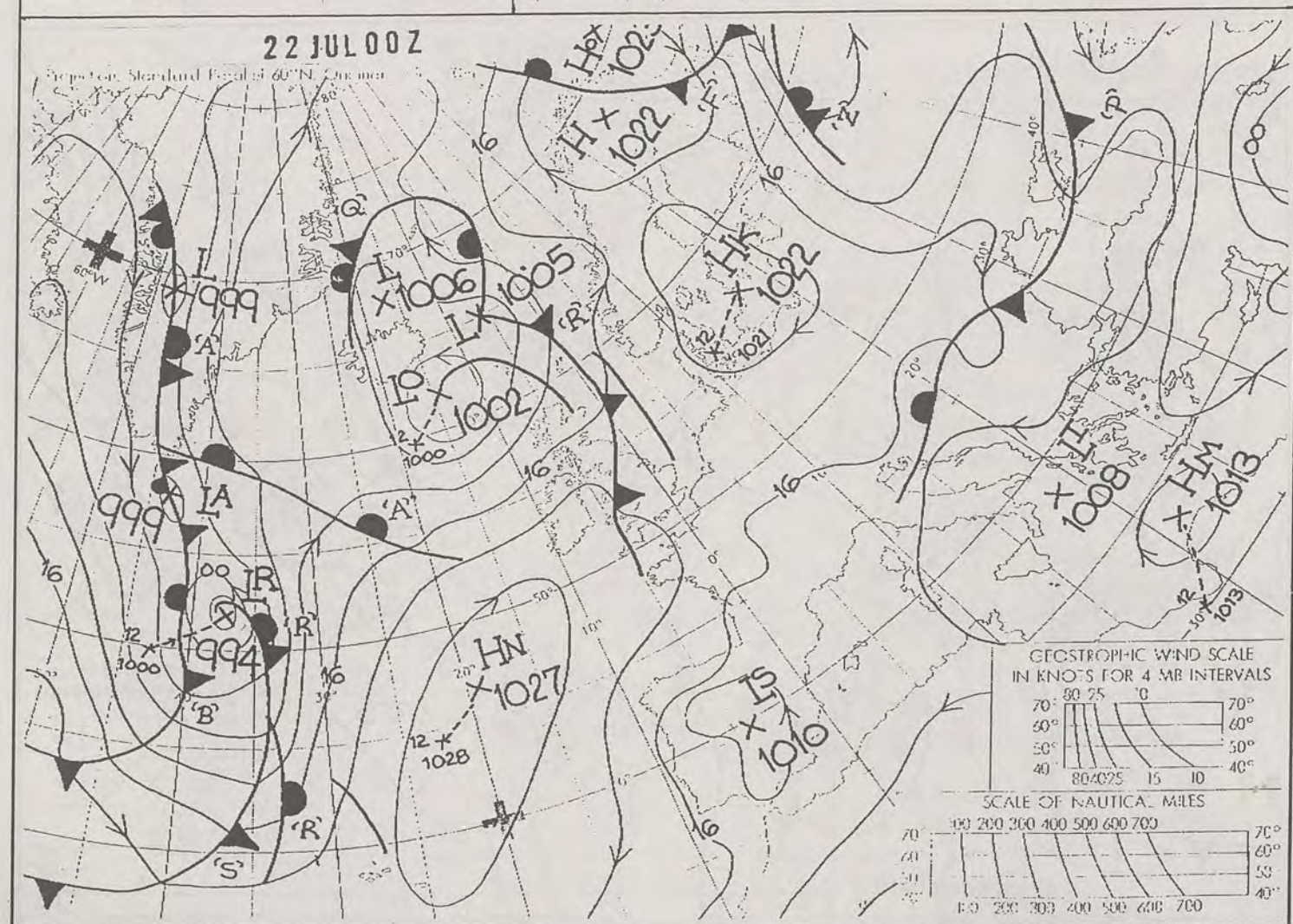
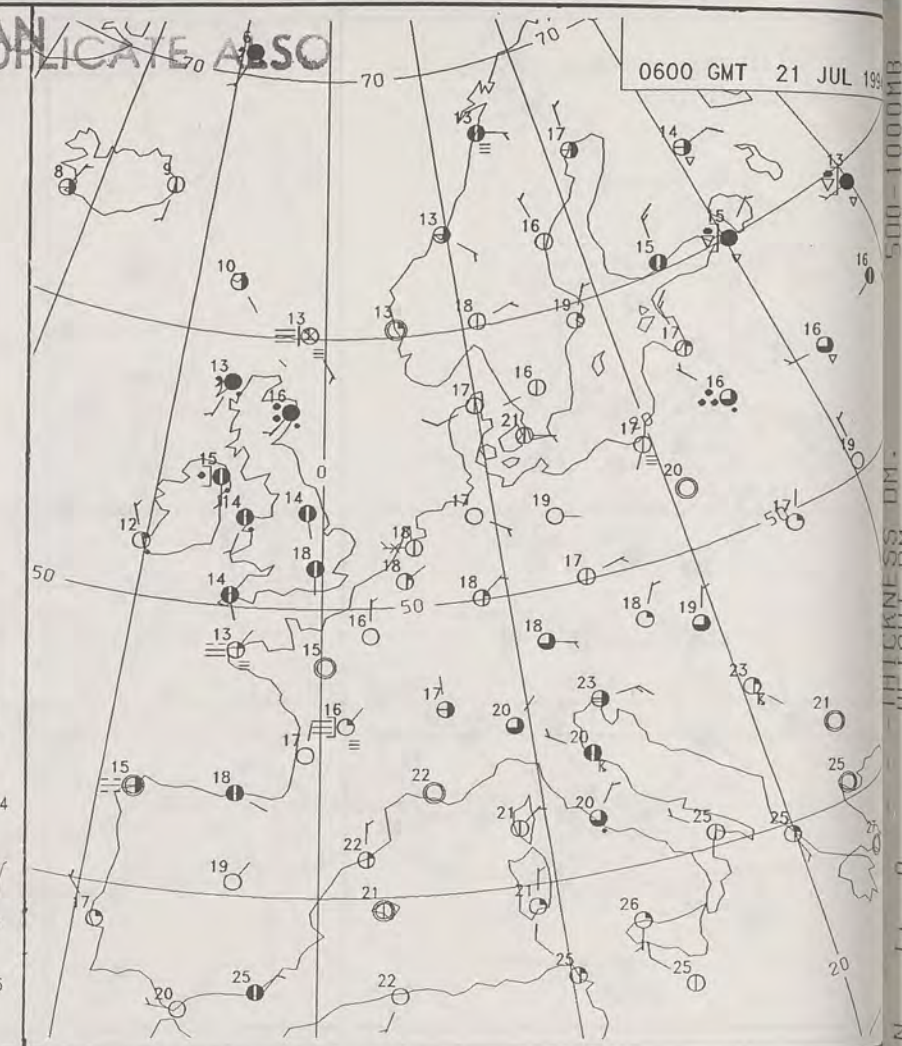
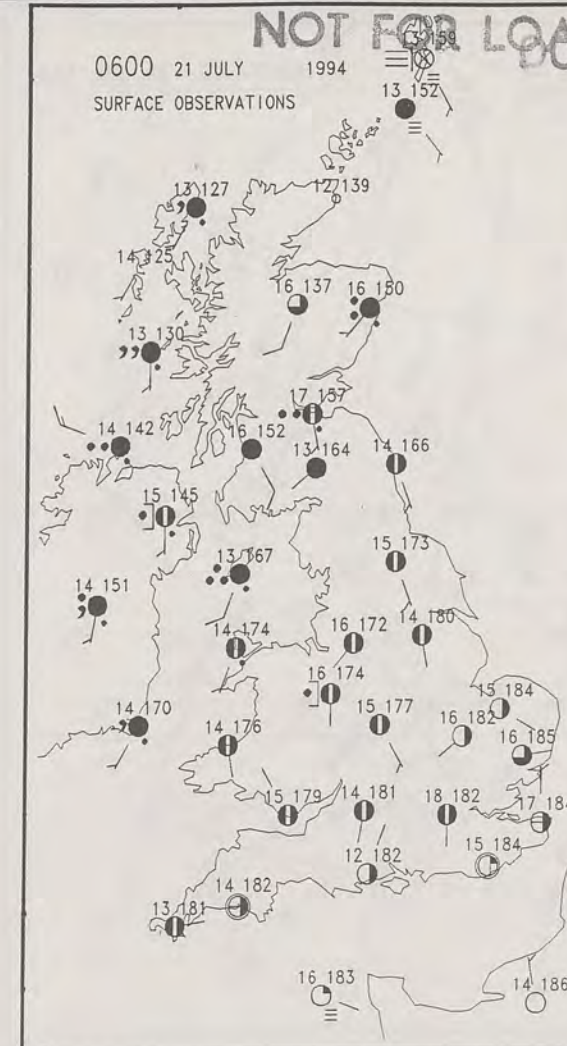
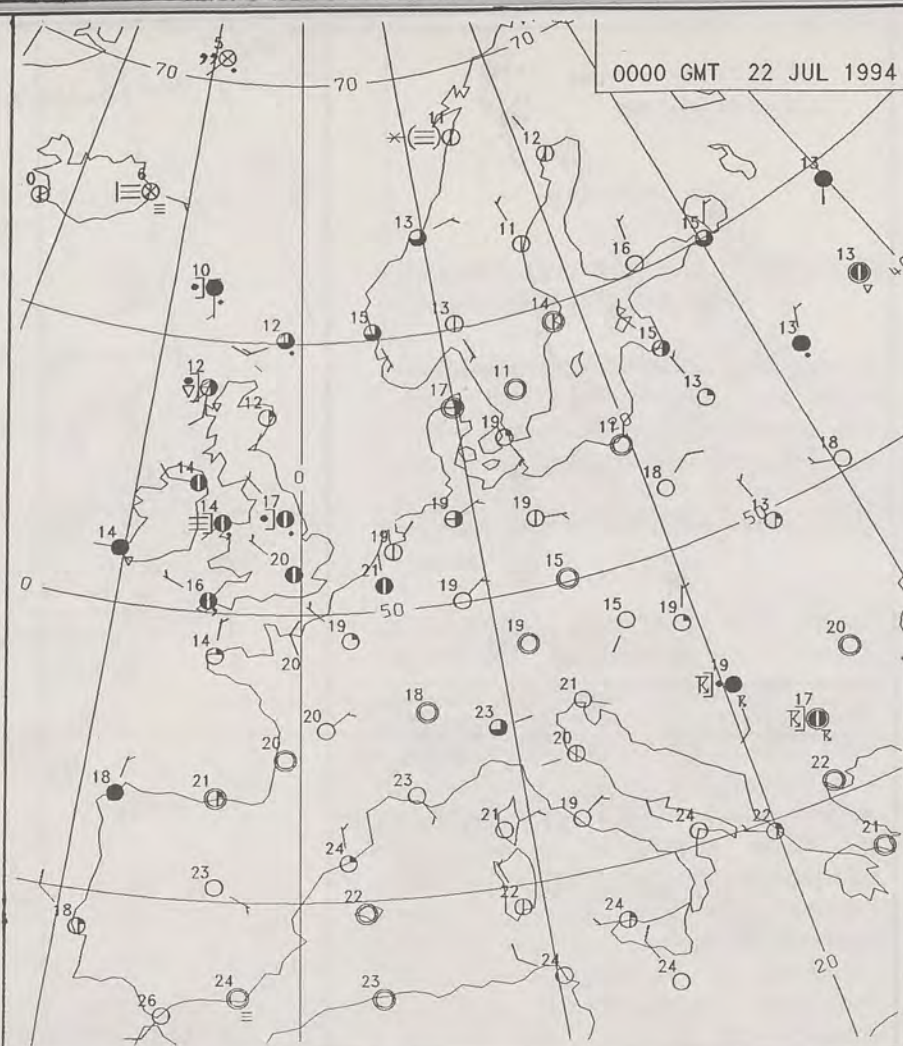
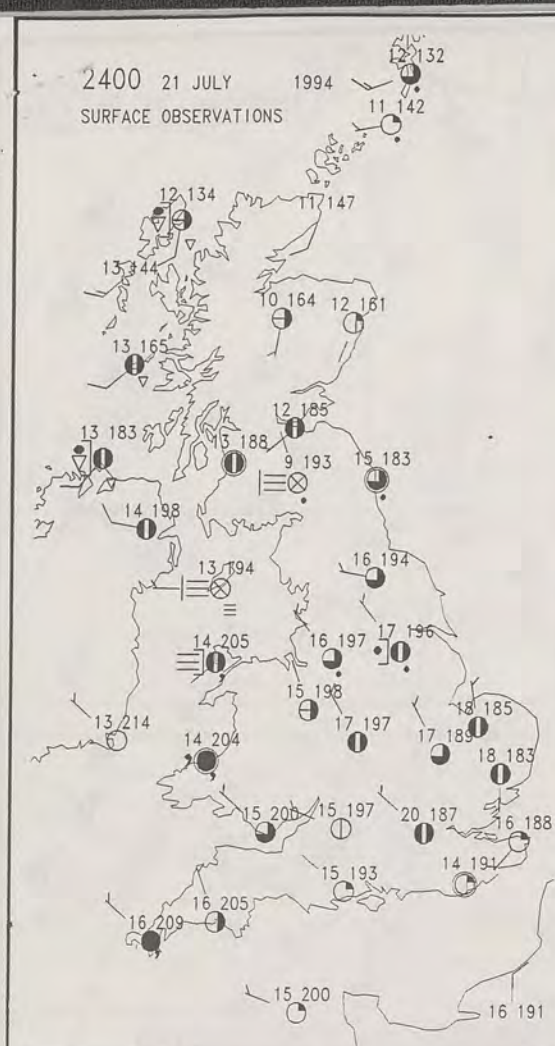
DAILY WEATHER SUMMARY

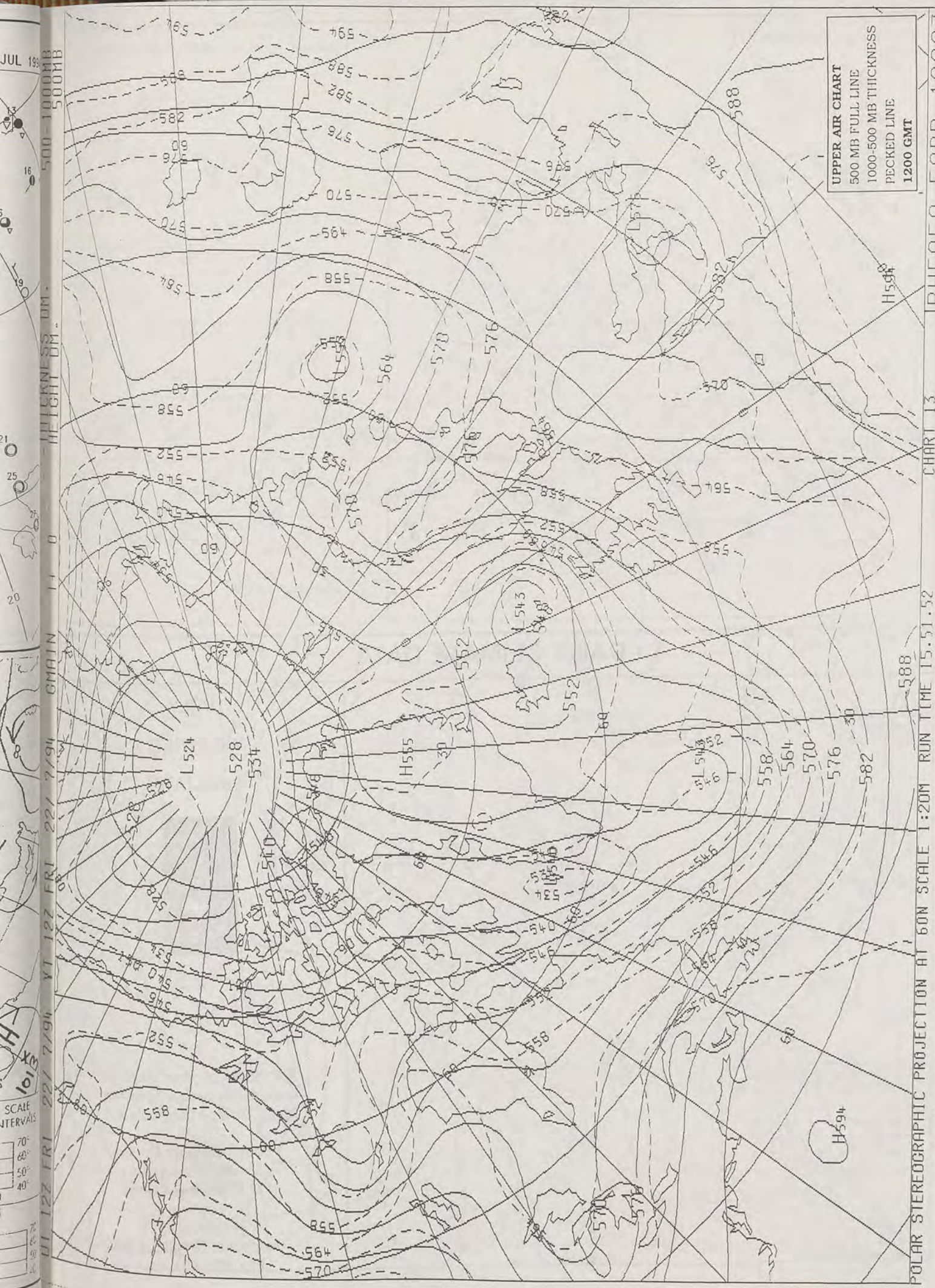


For details of other Weather Summaries produced by the Met. Office please contact:

London Weather Centre
Climate Department
127 Clerkenwell Road
London
EC1R 5DB
Telephone: 071 405 4358
Fax: 071 404 4314







DAILY WEATHER SUMMARY

INCLUDING SUMMARY OF BRITISH WEATHER




Friday
22nd July
1994



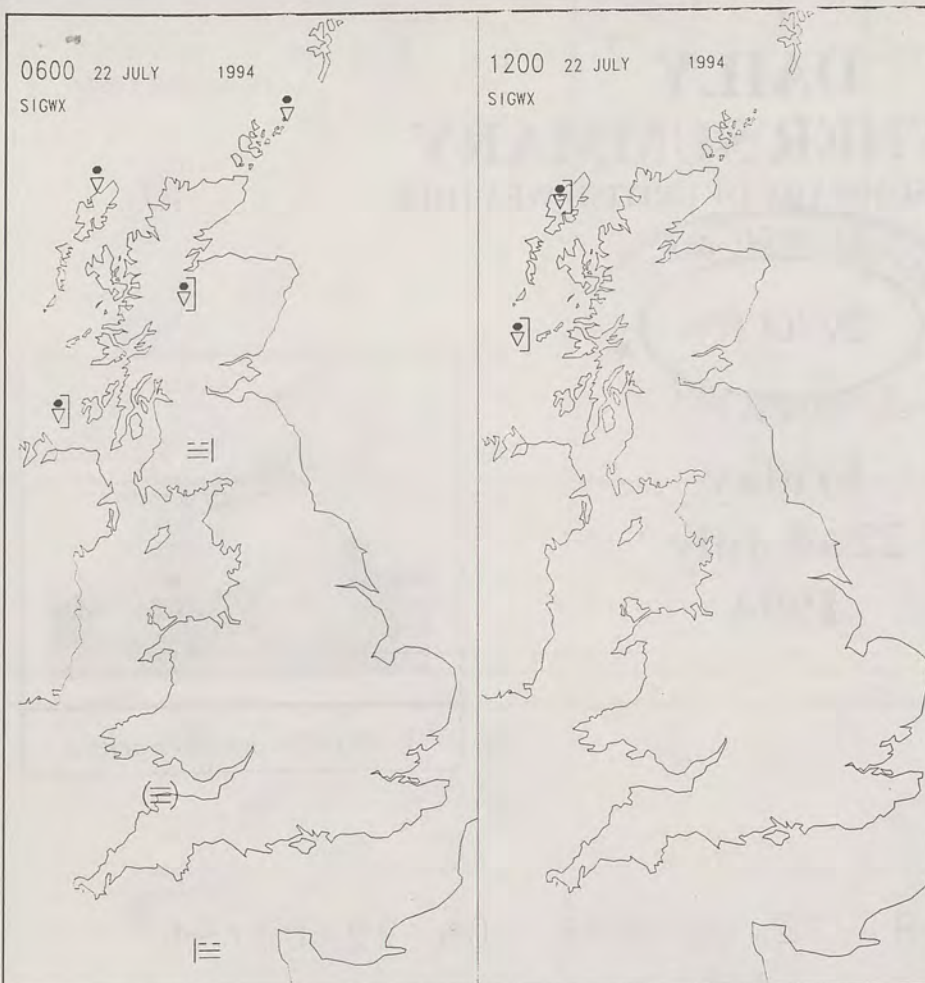
LONDON *weather centre*

METEOSAT AT 12:00 GMT ON 22/07/94
INFRA-RED

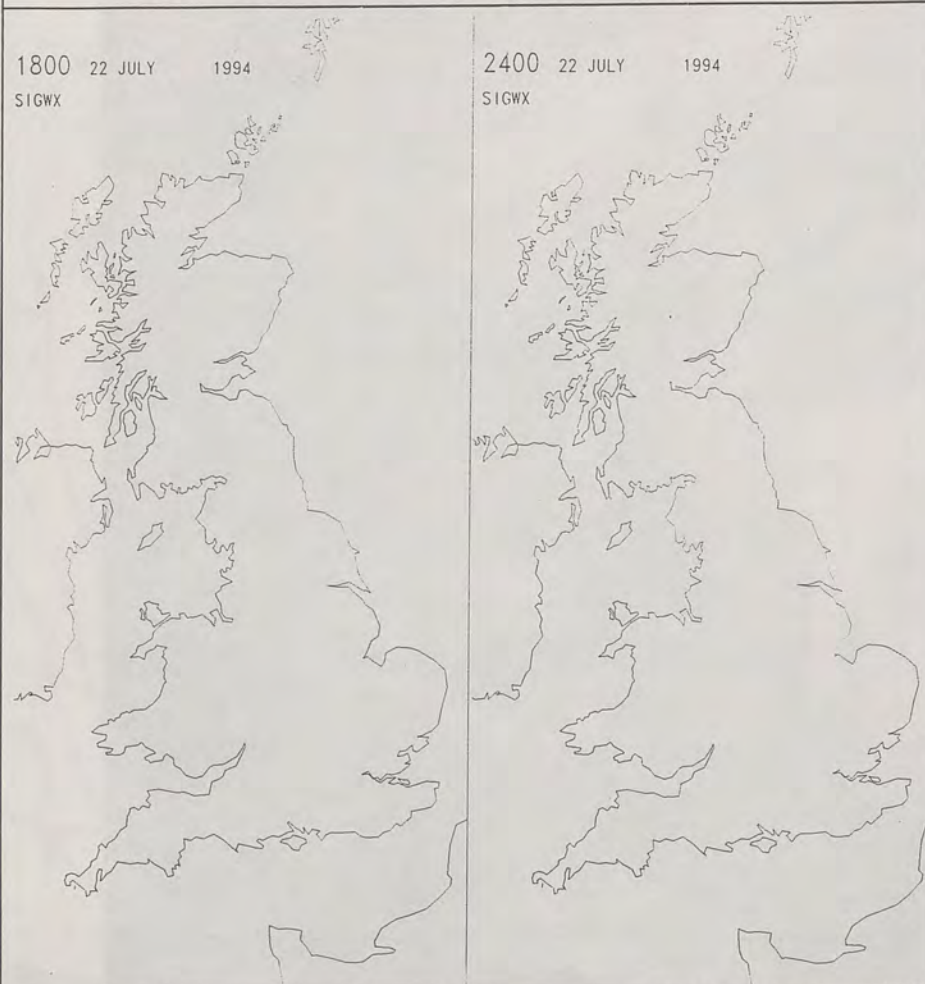


CLOUD-TOP OR LAND/SEA TEMPERATURE

COLD WARM



SIGNIFICANT WEATHER CHARTS



Published by London Weather Centre. All times are GMT.

SUMMARY OF UK WEATHER FRIDAY 22nd July 1994

It was a fine night for most places, and very warm and humid in the south.

A bright morning followed with sunny spells, though there were a few early mist patches in the southeast and cloud affected the north and west at times. It was windy over Northern Scotland.

The afternoon brought little change. It stayed fine and quite sunny in most places, though it was a bit duller over northern and western coasts of Northern Ireland and Scotland.

It was a dry evening as well with clear spells in the south and rather more cloud in the north.

Temperatures were just a shade above normal in Scotland, Northern Ireland and the far north of England. However it was a hot day in the far south of England, and very warm elsewhere.

EXTREMES

FRIDAY 22nd JULY 1994

Highest Maximum
: 28.0C Northolt (Greater London)

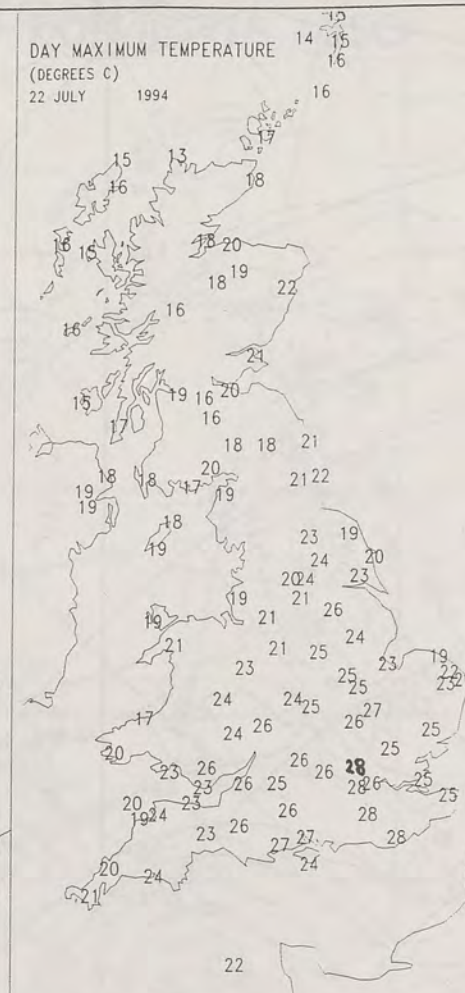
Lowest Maximum
: 12.9C Cape Wrath (N Scotland)

Lowest Minimum
: 3.6C Aboyne (Grampian)

Lowest Grass Minimum
: 0.2C Aboyne (Grampian)

Most Rain (24 hrs to 0900 GMT)
: 0.1mm North Ronaldsay (Orkney)
& Waterstein (Isle of Skye)

Most Sunshine
: 14.2Hrs Aberporth (Dyfed)



DAILY CLIMATE DATA



DAILY WEATHER SUMMARY

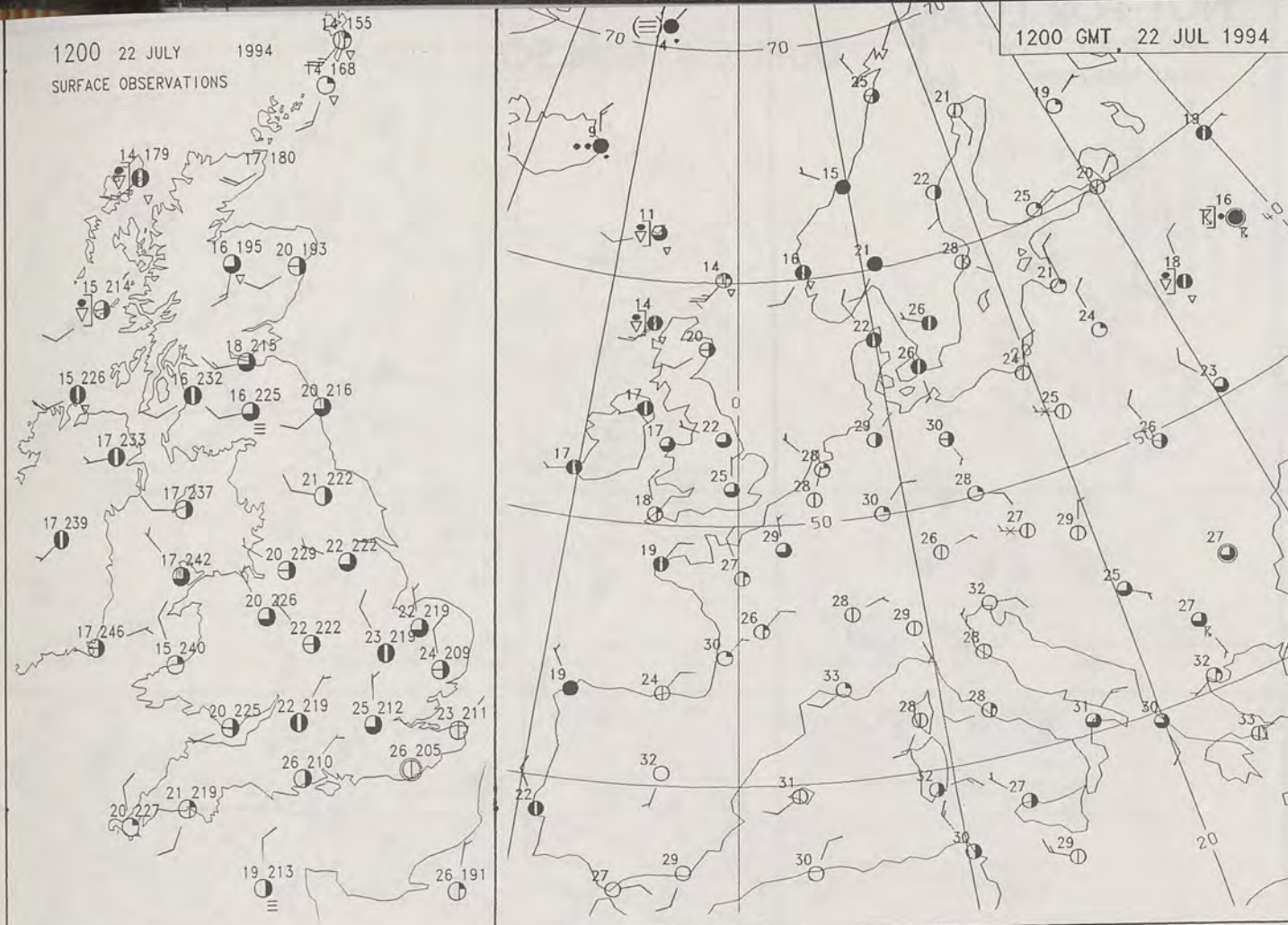


For details of other Weather Summaries produced by the Met. Office please contact:

London Weather Centre
Climate Department
127 Clerkenwell Road
London
EC1R 5DB
Telephone: 071 405 4358
Fax: 071 404 4314

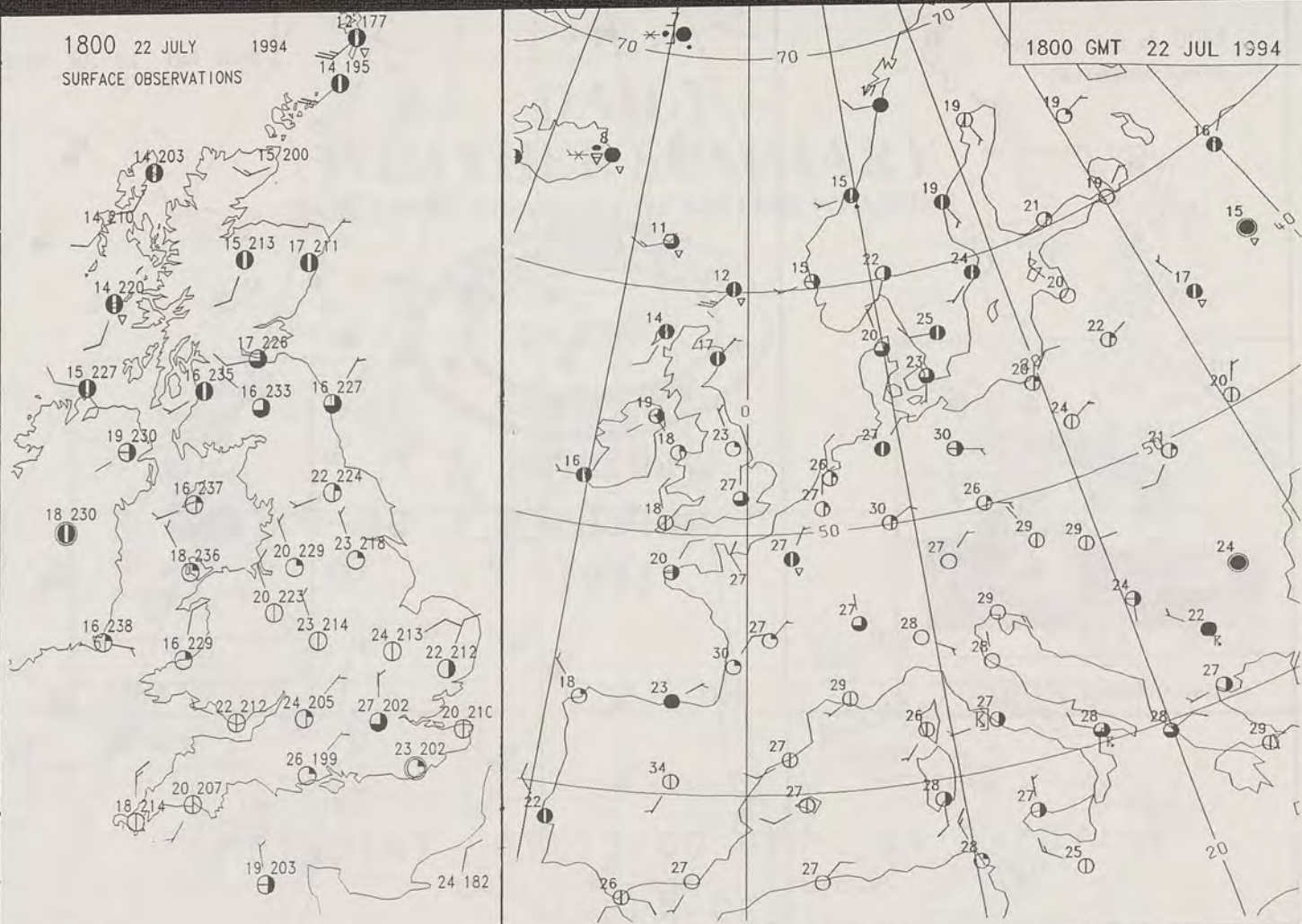
1200 22 JULY 1994
SURFACE OBSERVATIONS

1200 GMT 22 JUL 1994

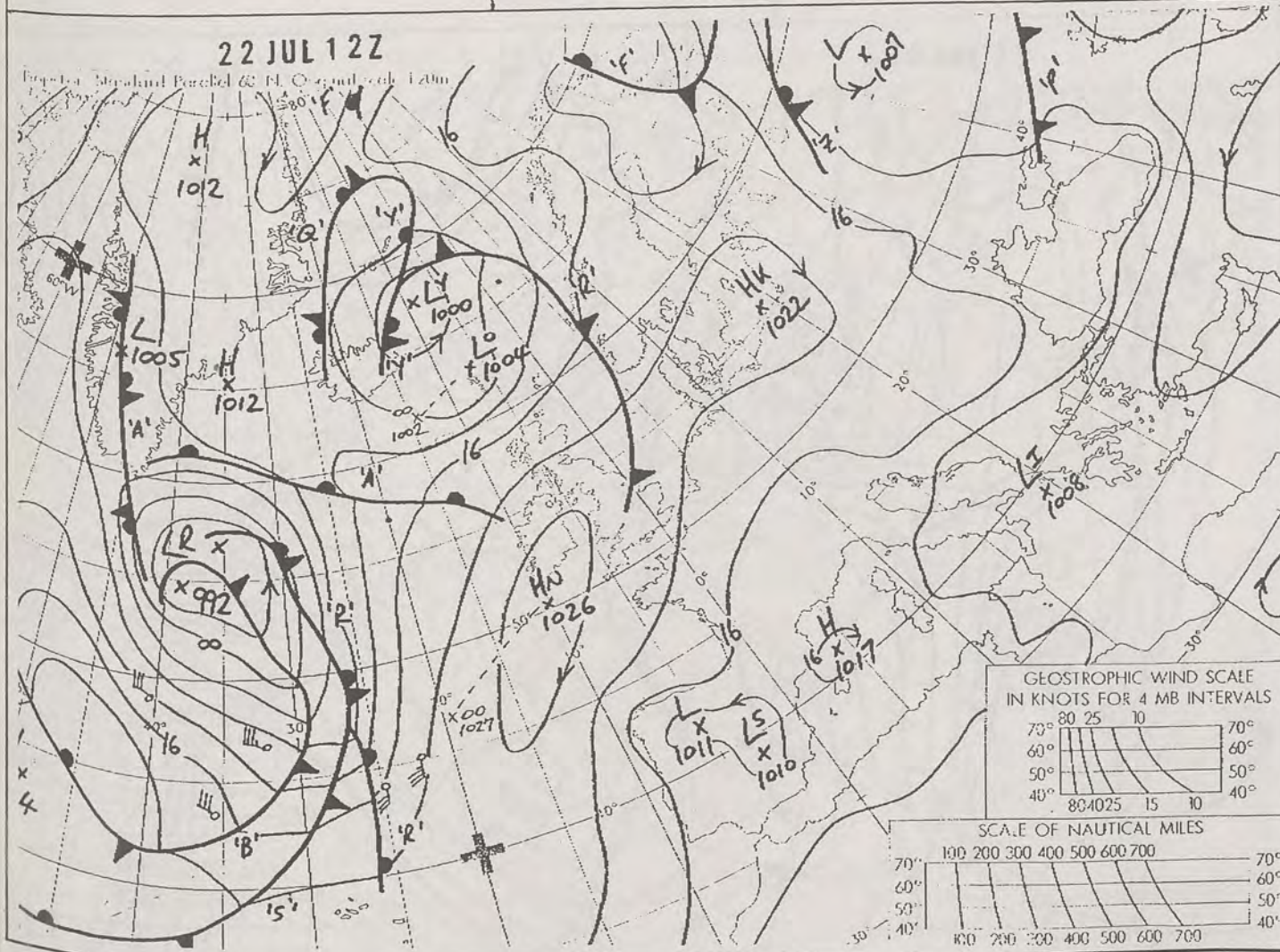


1800 22 JULY 1994
SURFACE OBSERVATIONS

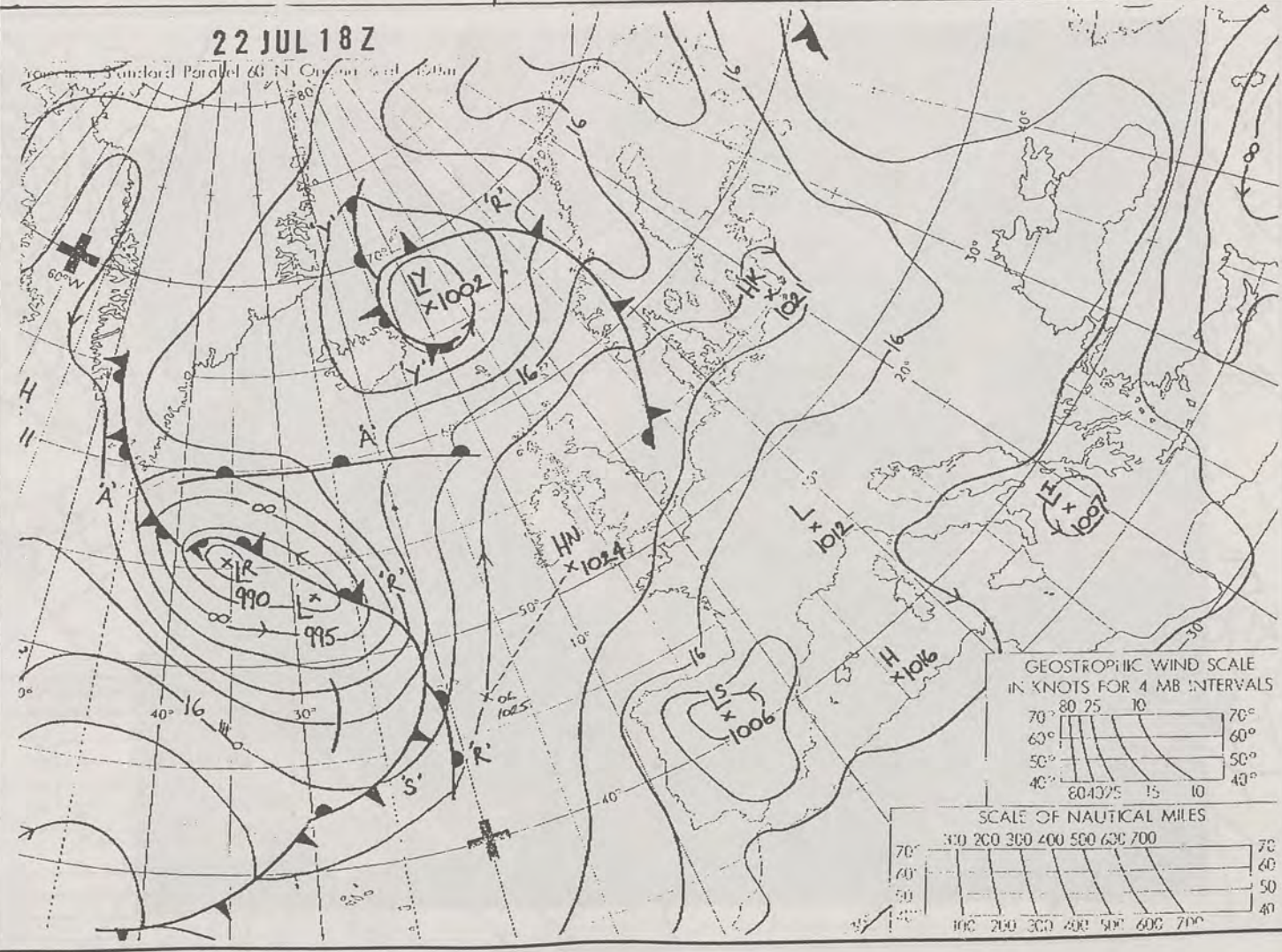
1800 GMT 22 JUL 1994


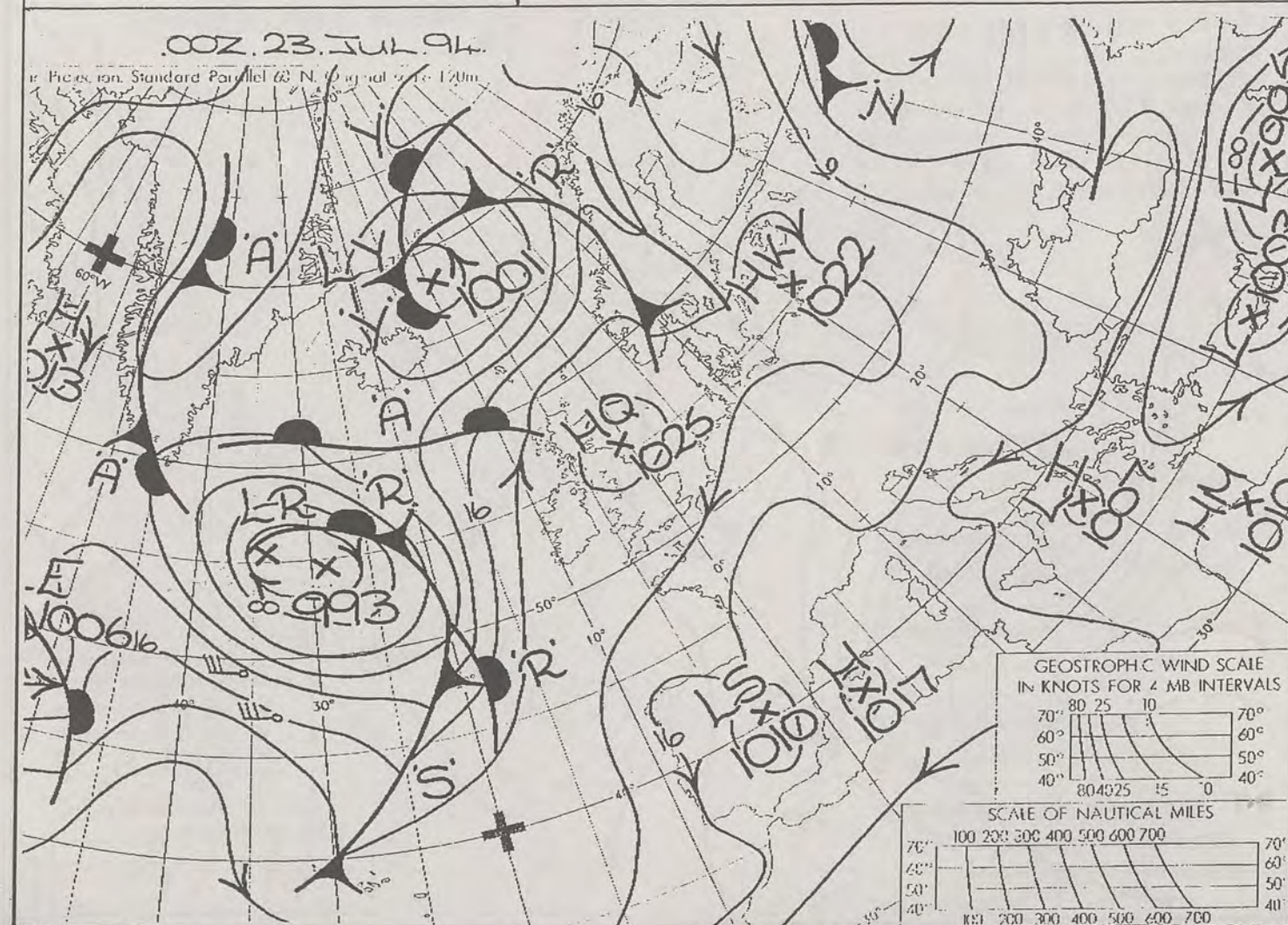
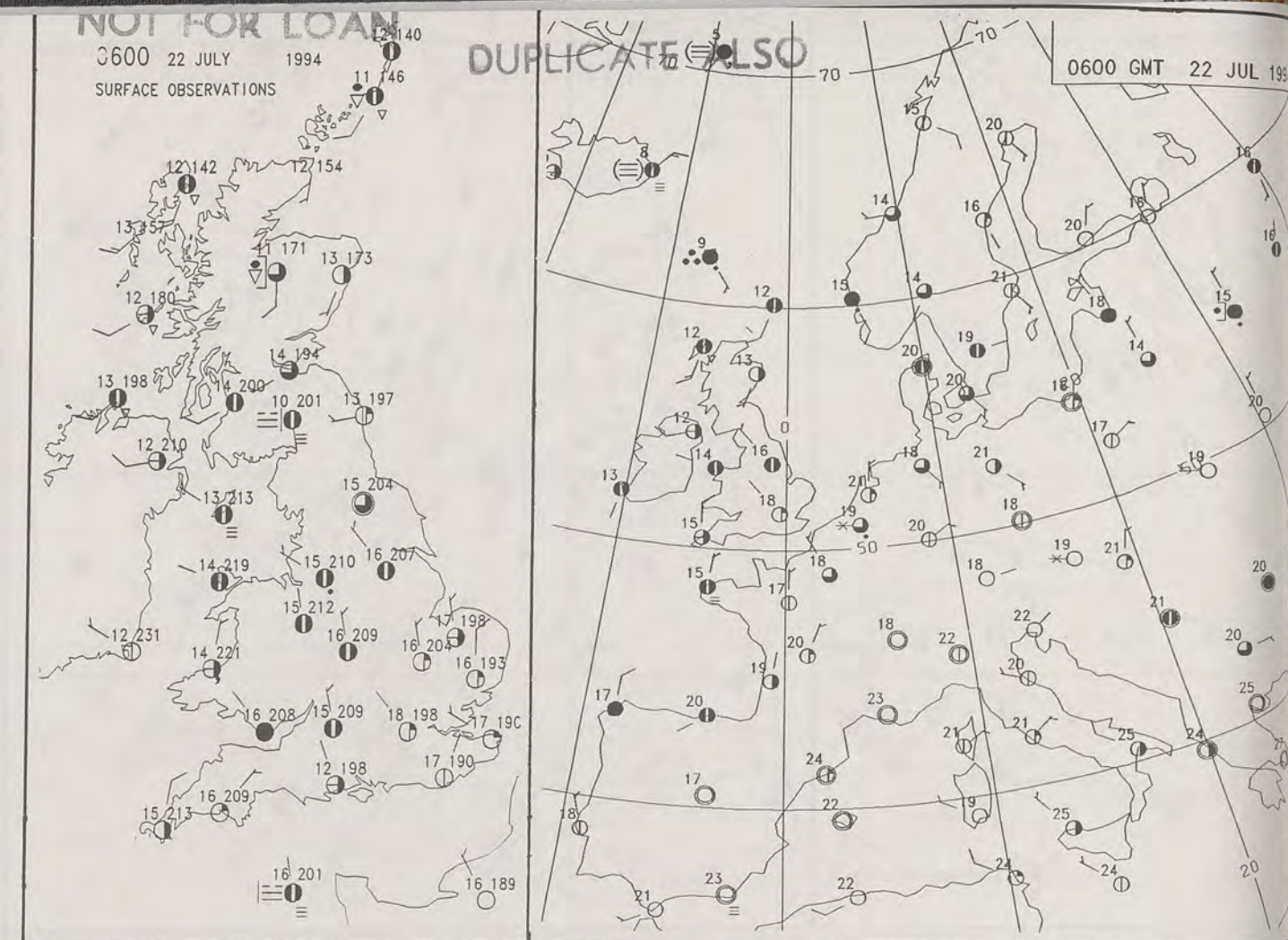
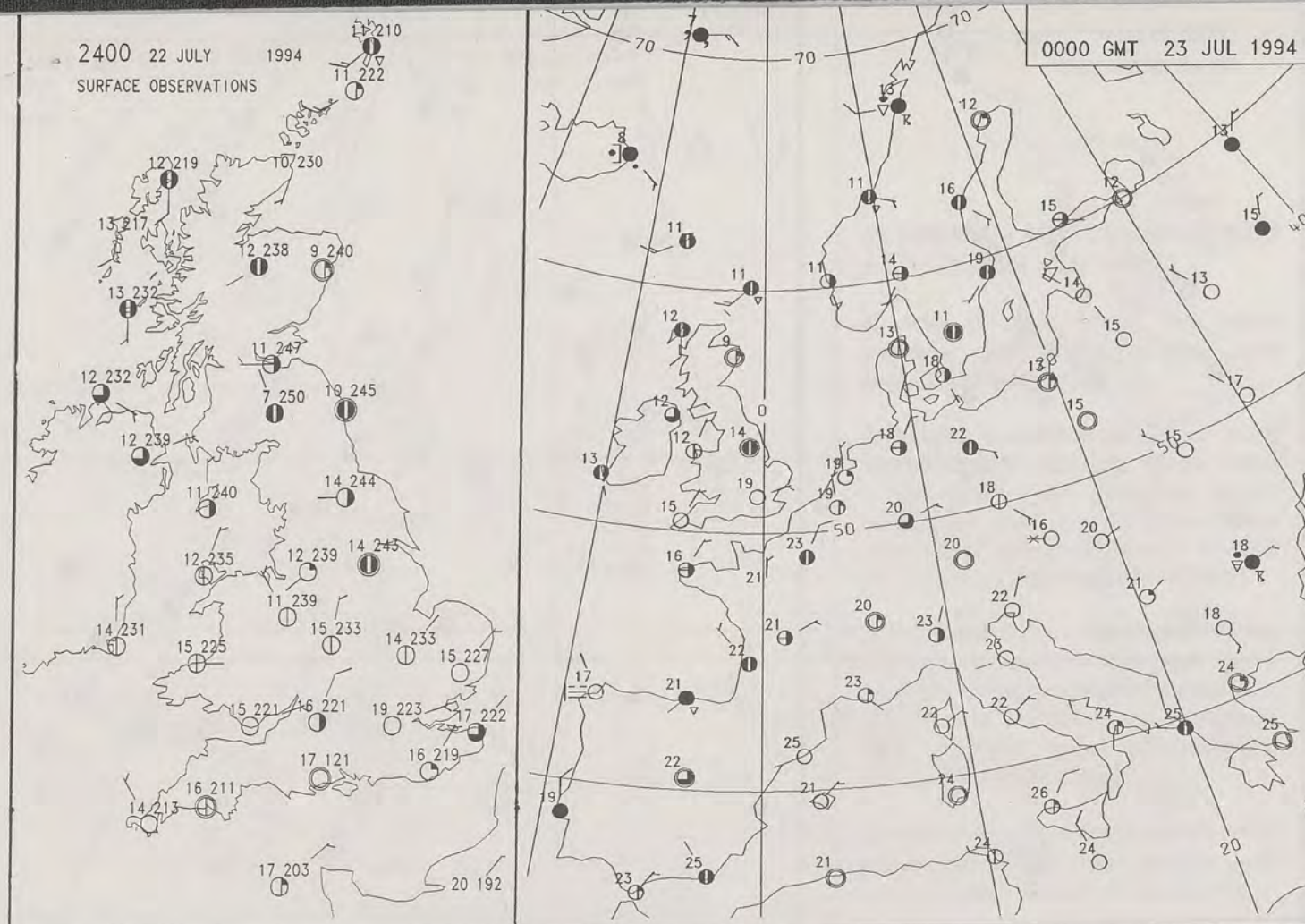


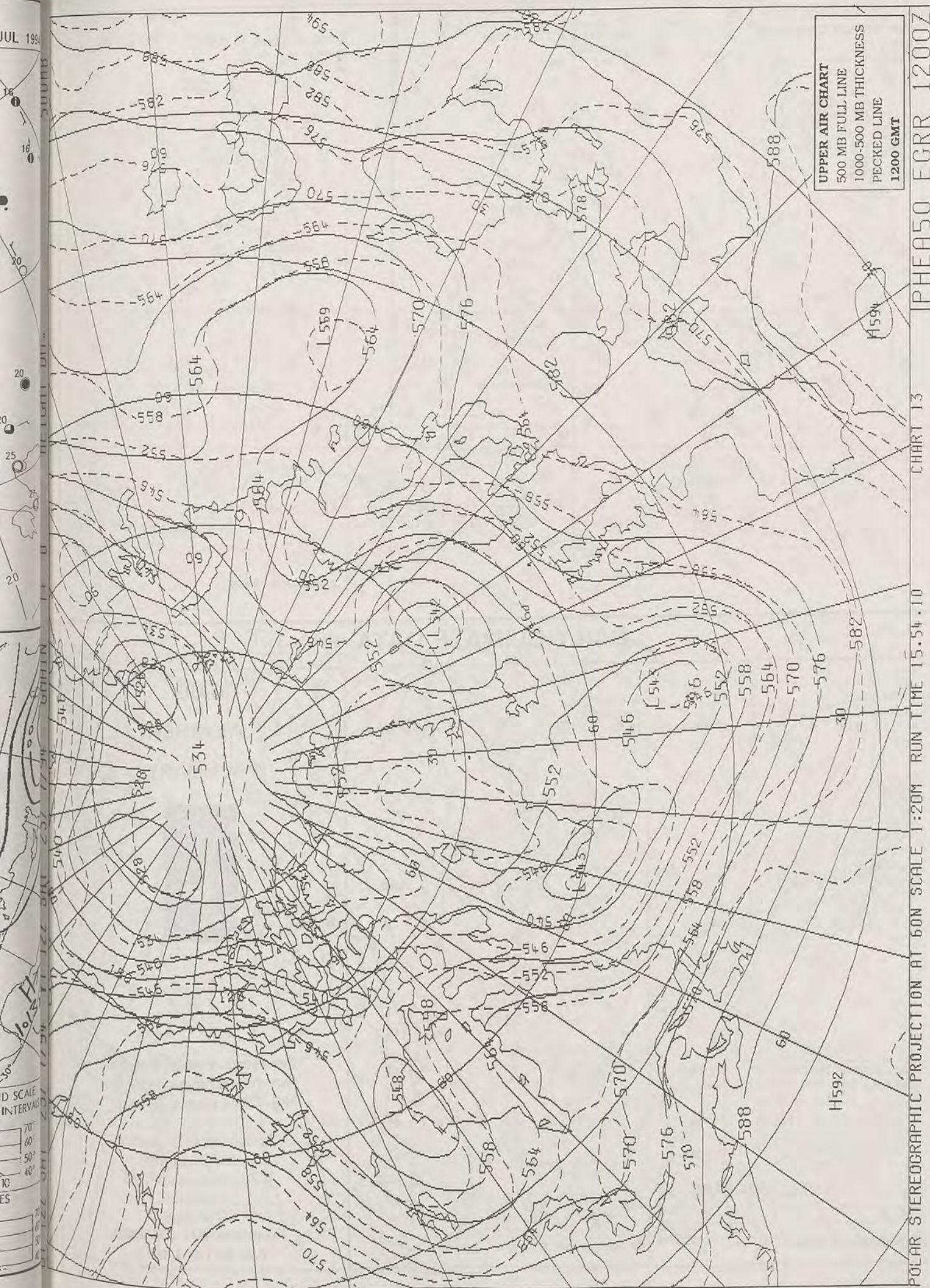
22 JUL 12Z



22 JUL 18Z









DAILY WEATHER SUMMARY

INCLUDING SUMMARY OF BRITISH WEATHER




Saturday
23rd July
1994

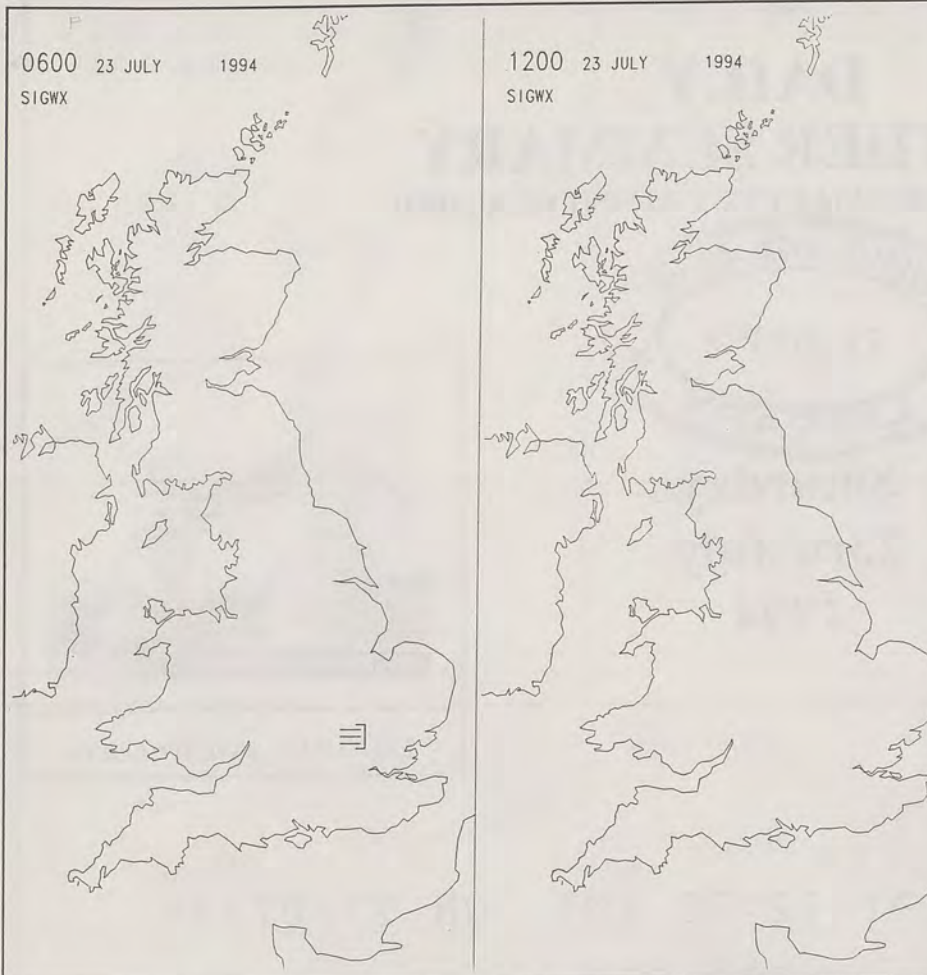


LONDON *weather centre*

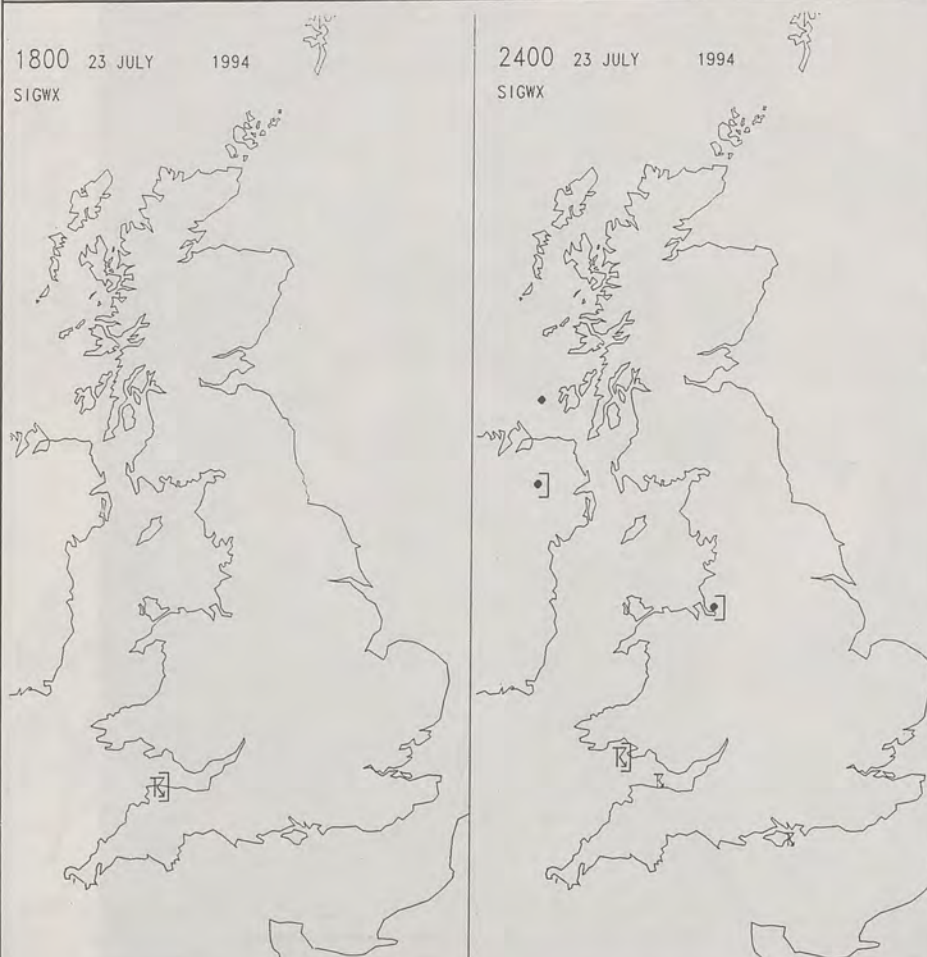
METEOSAT AT 12:00 GMT ON 23/07/94
INFRA-RED



CLOUD-TOP OR LAND/SEA TEMPERATURE
COLD WARM



SIGNIFICANT WEATHER CHARTS



Published by London Weather Centre. All times are GMT.

SUMMARY OF UK WEATHER SATURDAY 23rd July 1994

The vast majority of the British Isles had a dry night with just some very light drizzle in the Outer Hebrides and on the Kent coast. It became quite misty overnight in the southeast and East Anglia as some low cloud moved across from the East coast.

Indeed, the northeast tip of Kent kept the misty low cloud all day whereas it broke up readily during the morning in all other parts. Remaining parts of Britain were bright and sunny for much of the day, although later high cloud moderated the sunshine in some southwestern districts and Wales. Early in the evening there were some thundery showers which affected the Exmoor area and later spread north across West Glamorgan into eastern Dyfed. There was also late evening a few thundery showers which spread northwards from the Solent across Hampshire. Other than this it was a dry day, across the whole of Britain.

Temperatures were well above normal in many parts of the country although in a few places, chiefly eastern coasts, temperatures were around normal.

EXTREMES

SATURDAY 23rd JULY 1994

Highest Maximum
: 28.6C Saunton Sands (Devon)
& Chivenor (Devon)

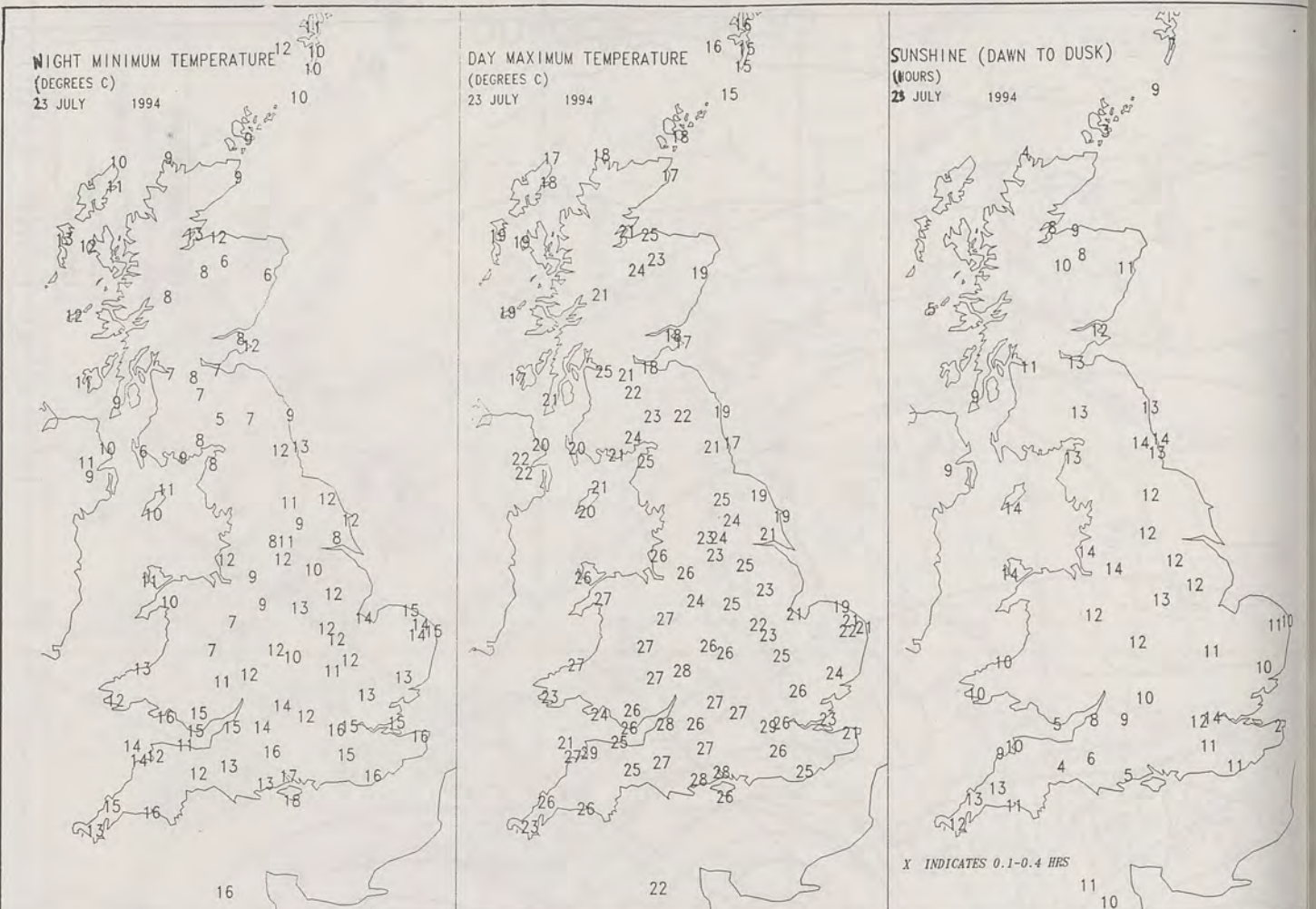
Lowest Maximum
: 14.8C Sumburgh (Shetland)
& Fair Isle

Lowest Minimum
: 3.8C Aboyne (Grampian)

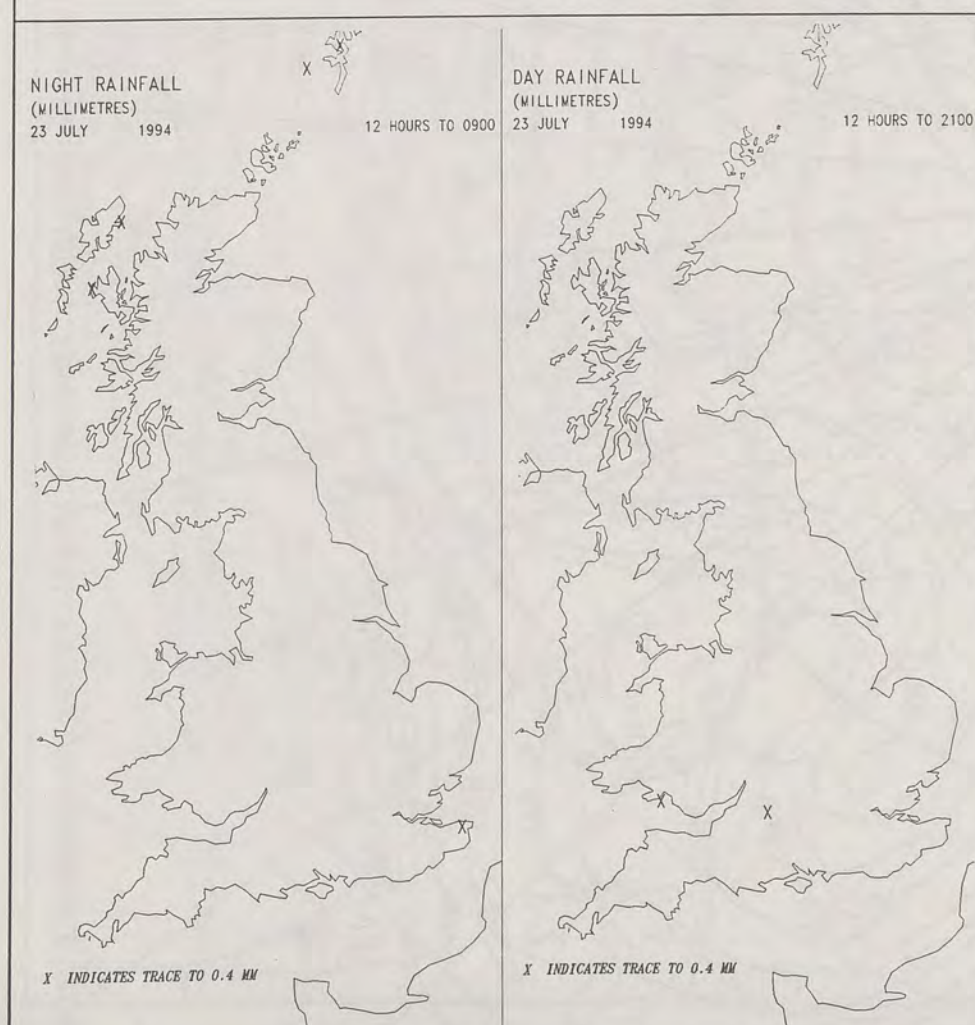
Lowest Grass Minimum
: -0.4C Aboyne (Grampian)

Most Rain (24 hrs to 0900 GMT)
: 20.5mm Milford Haven (Dyfed)

Most Sunshine
: 14.2Hrs Ronaldsway (Isle of Man)



DAILY CLIMATE DATA



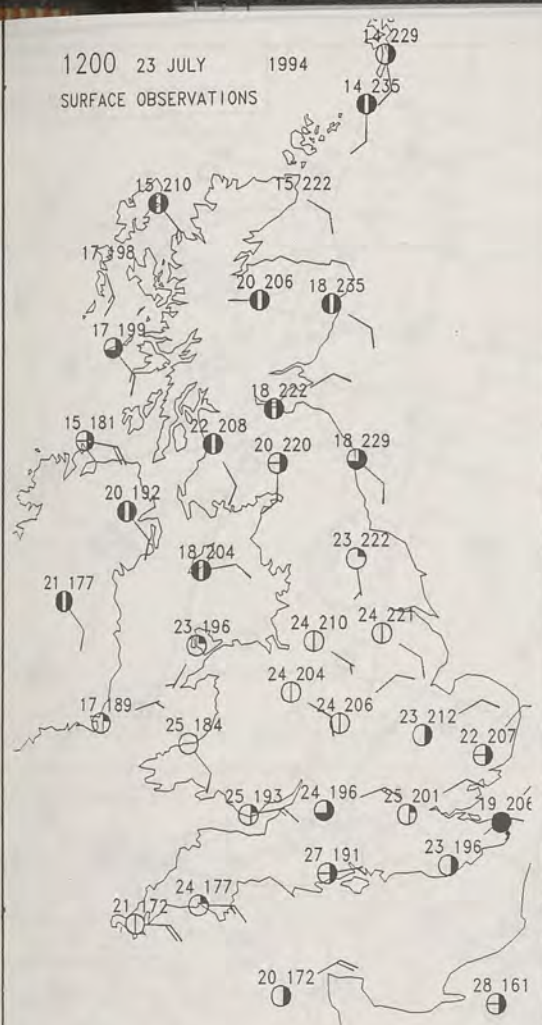
DAILY WEATHER SUMMARY



For details of other Weather Summaries produced by the Met. Office please contact:

London Weather Centre
Climate Department
127 Clerkenwell Road
London
EC1R 5DB
Telephone: 071 405 4358
Fax: 071 404 4314

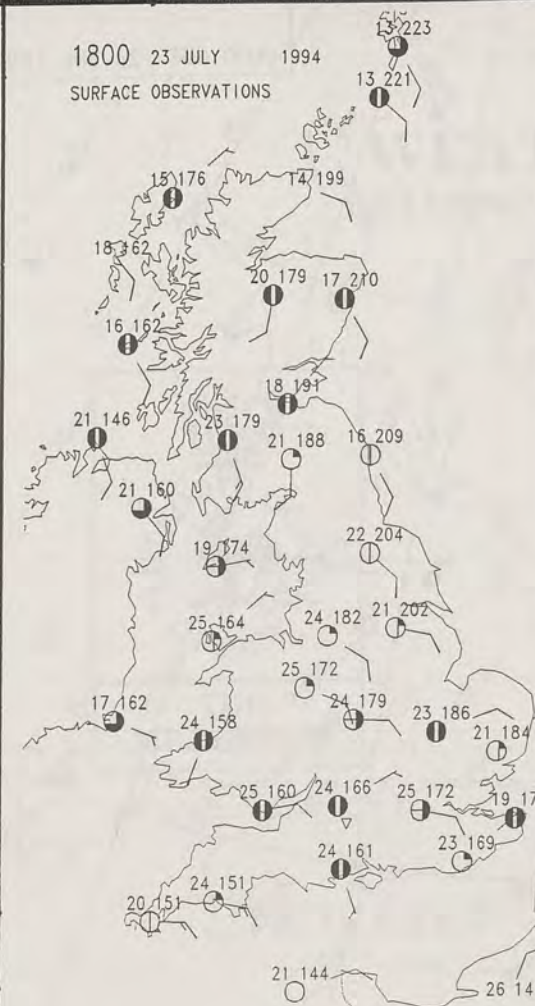
1200 23 JULY 1994
SURFACE OBSERVATIONS



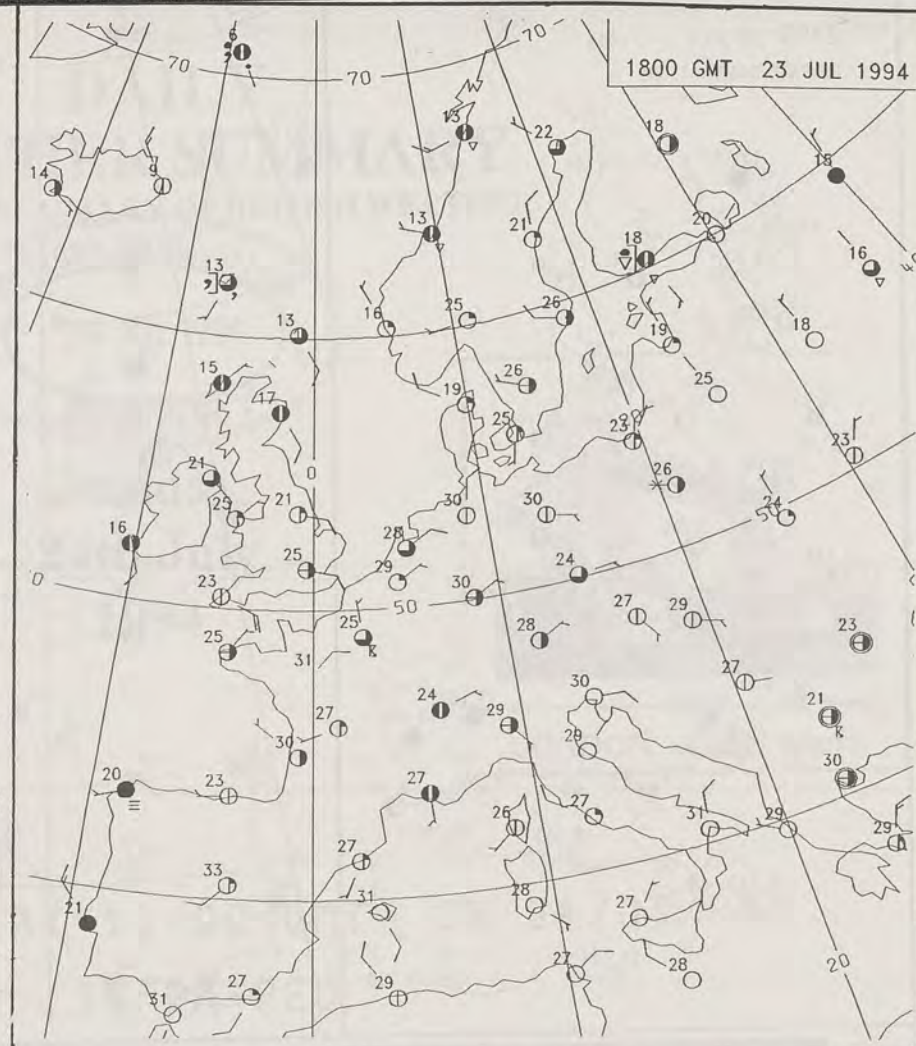
1200 GMT 23 JUL 1994



1800 23 JULY 1994
SURFACE OBSERVATIONS

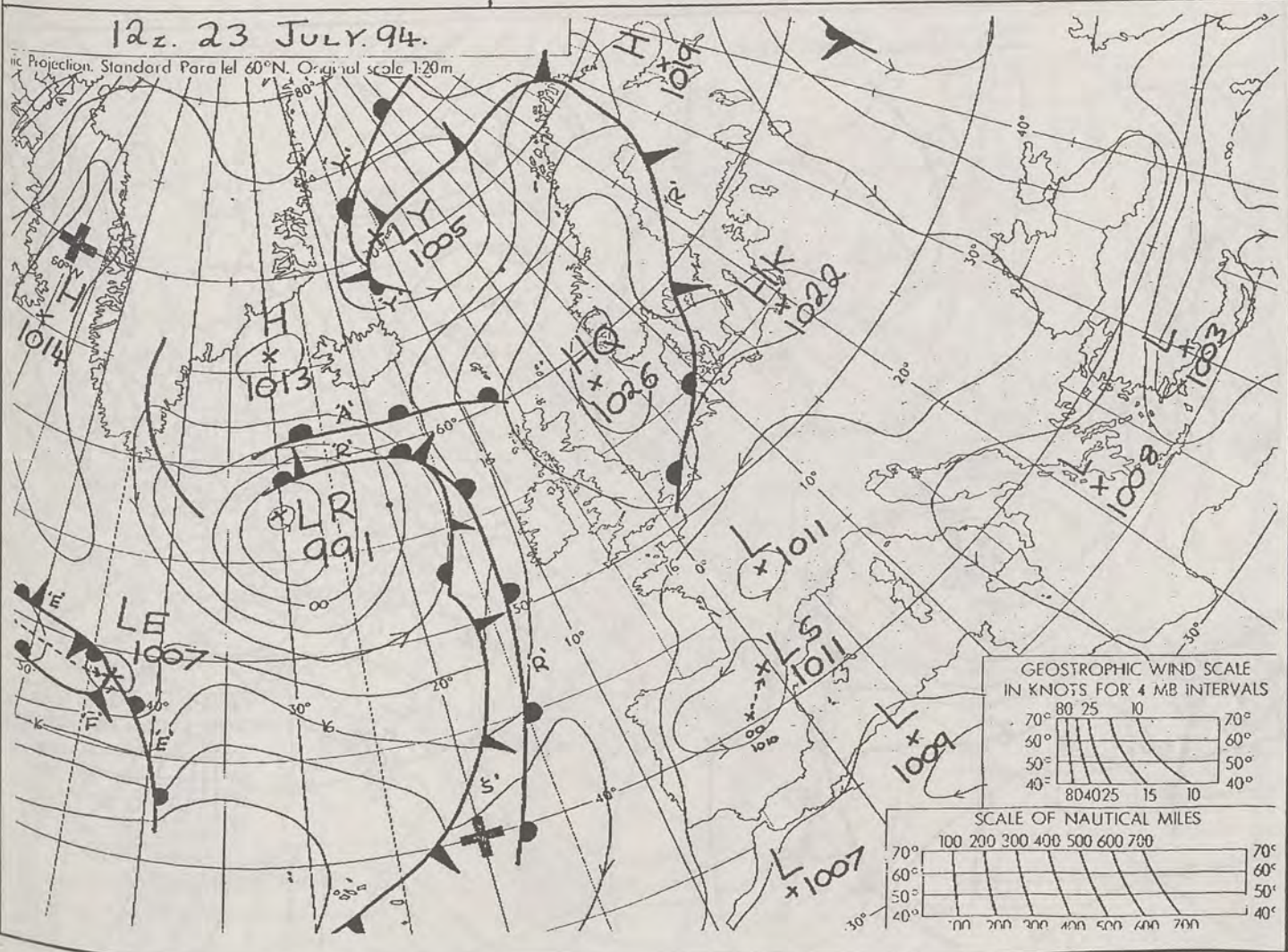


1800 GMT 23 JUL 1994



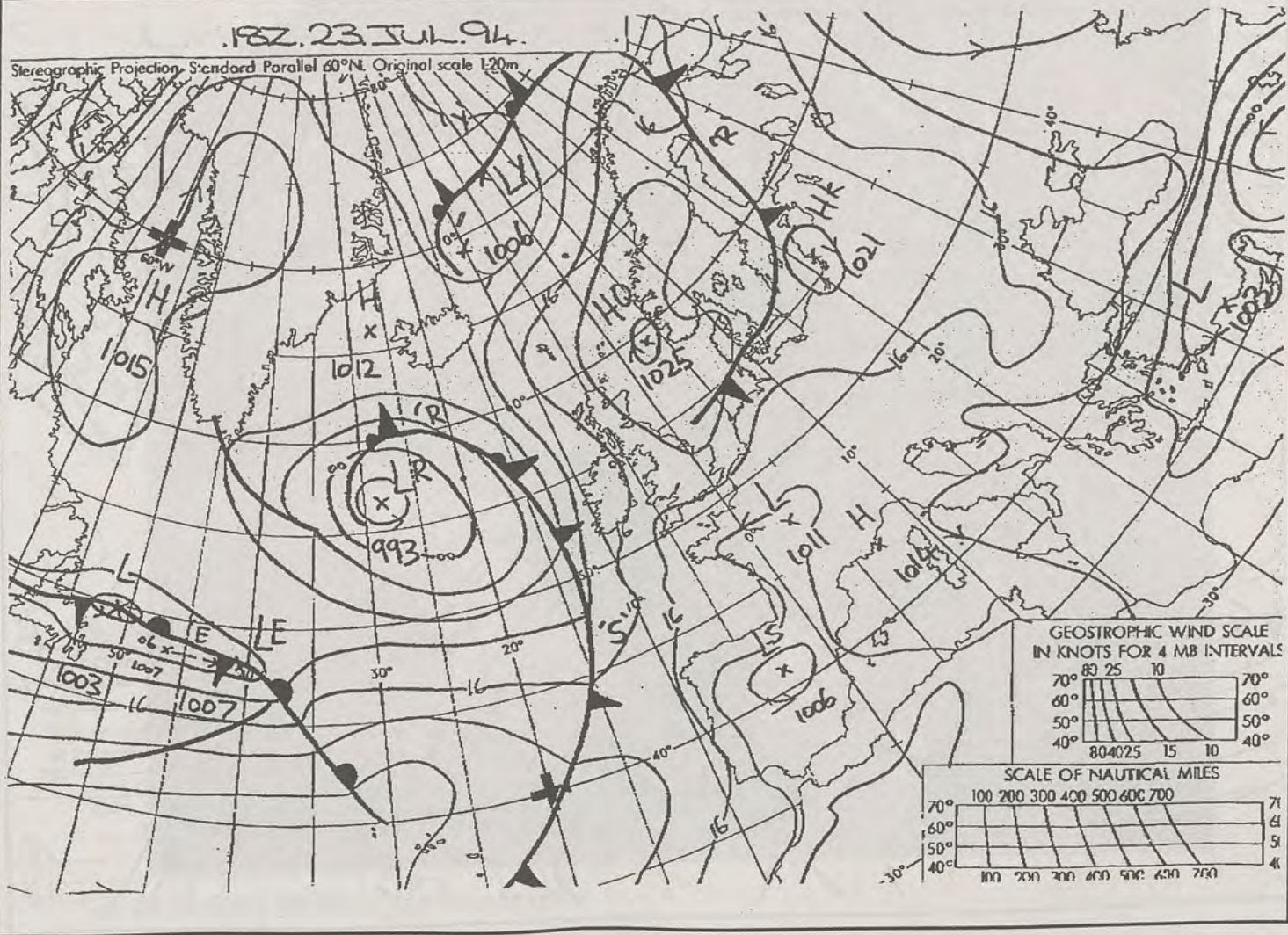
12Z 23 JULY 94

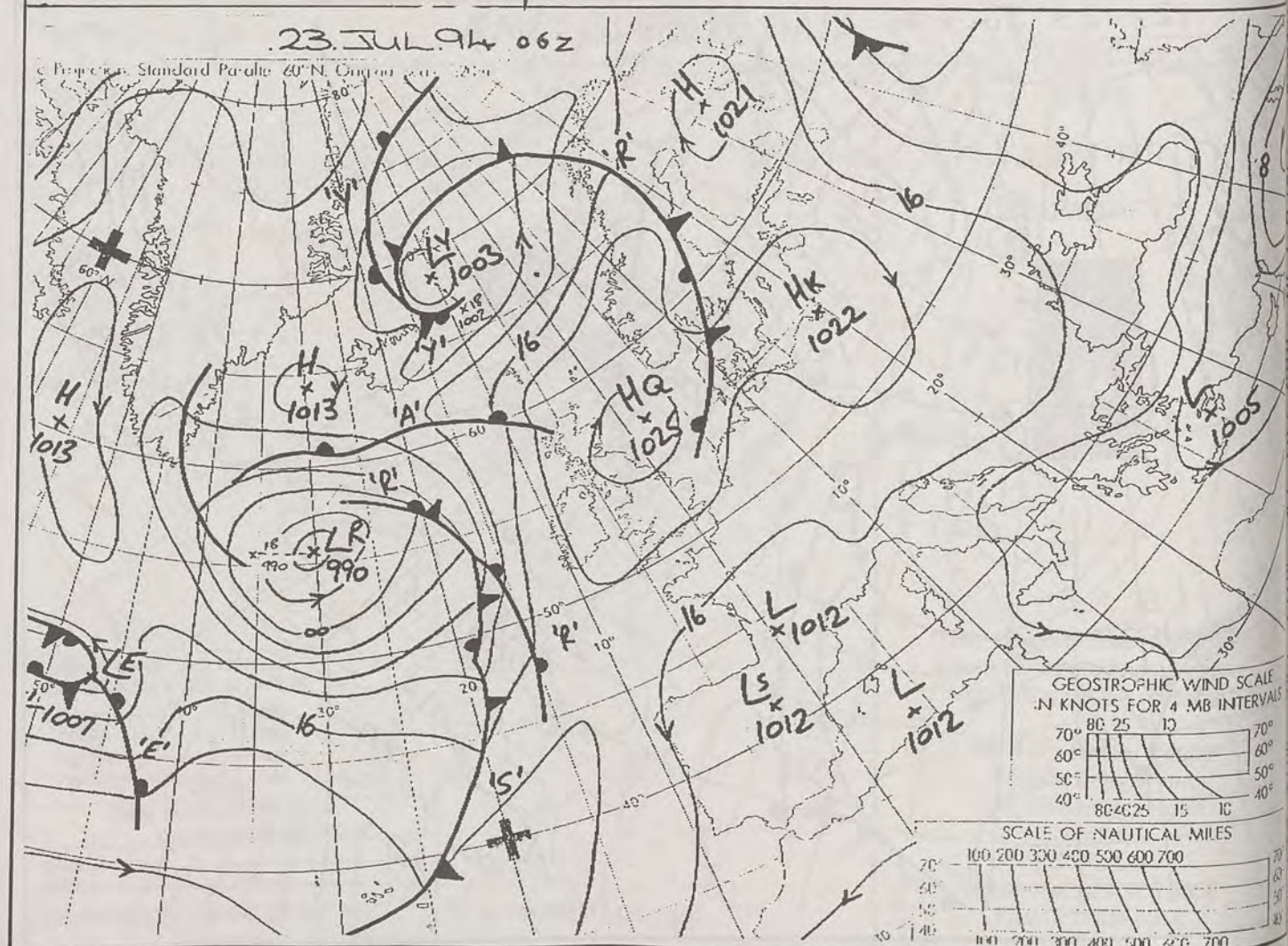
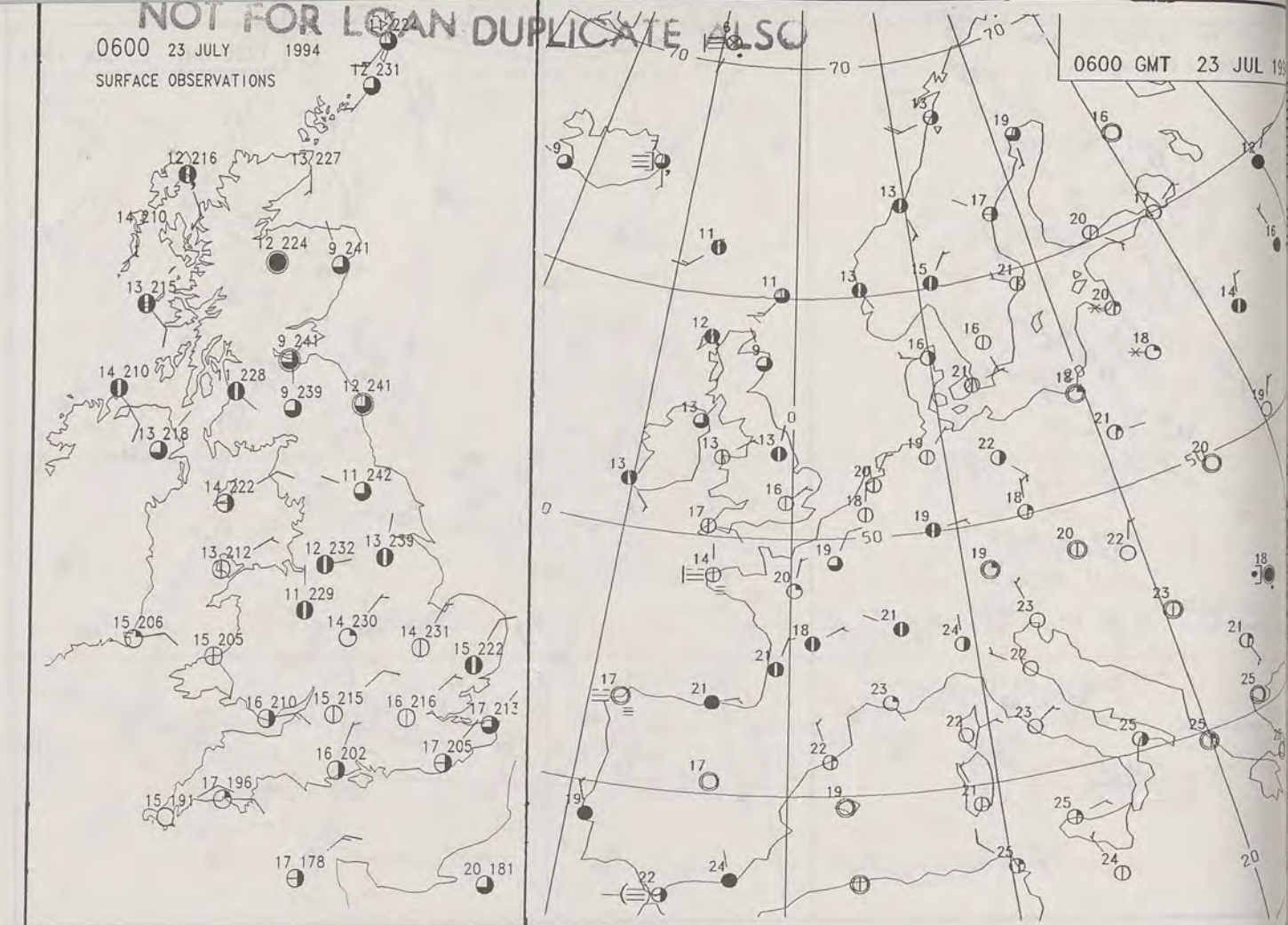
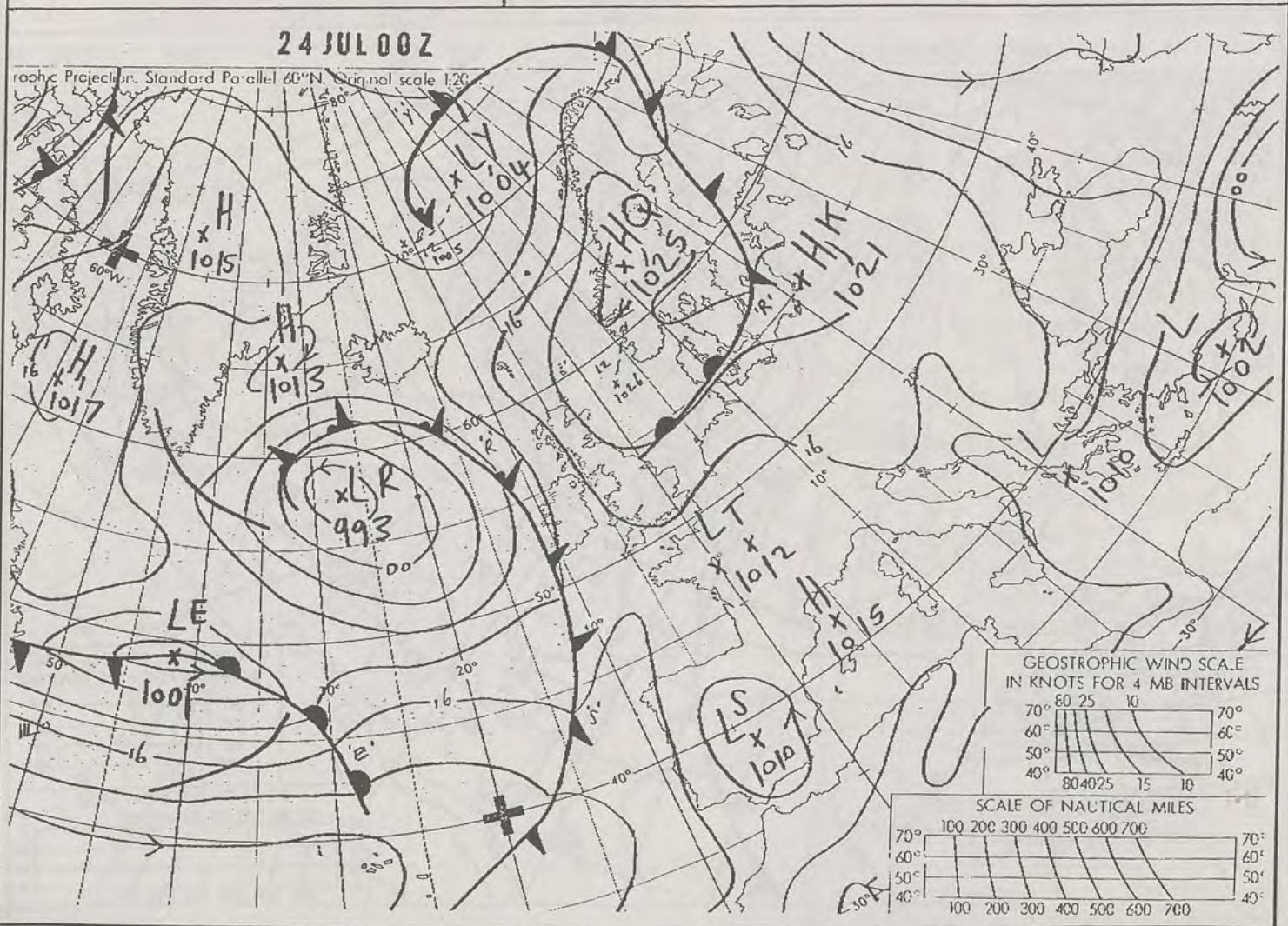
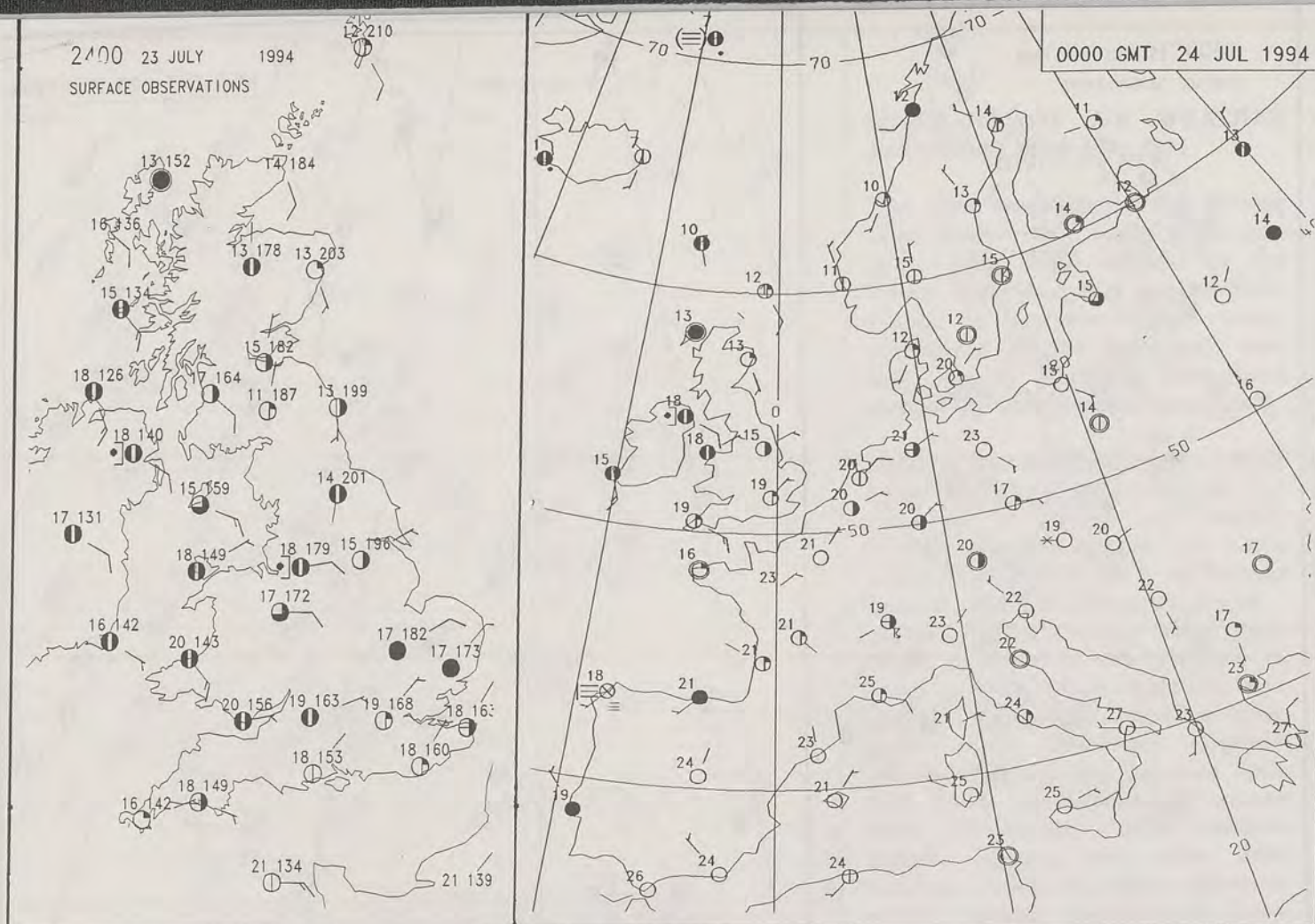
Stereographic Projection, Standard Parallel 60°N, Original scale 1:20m

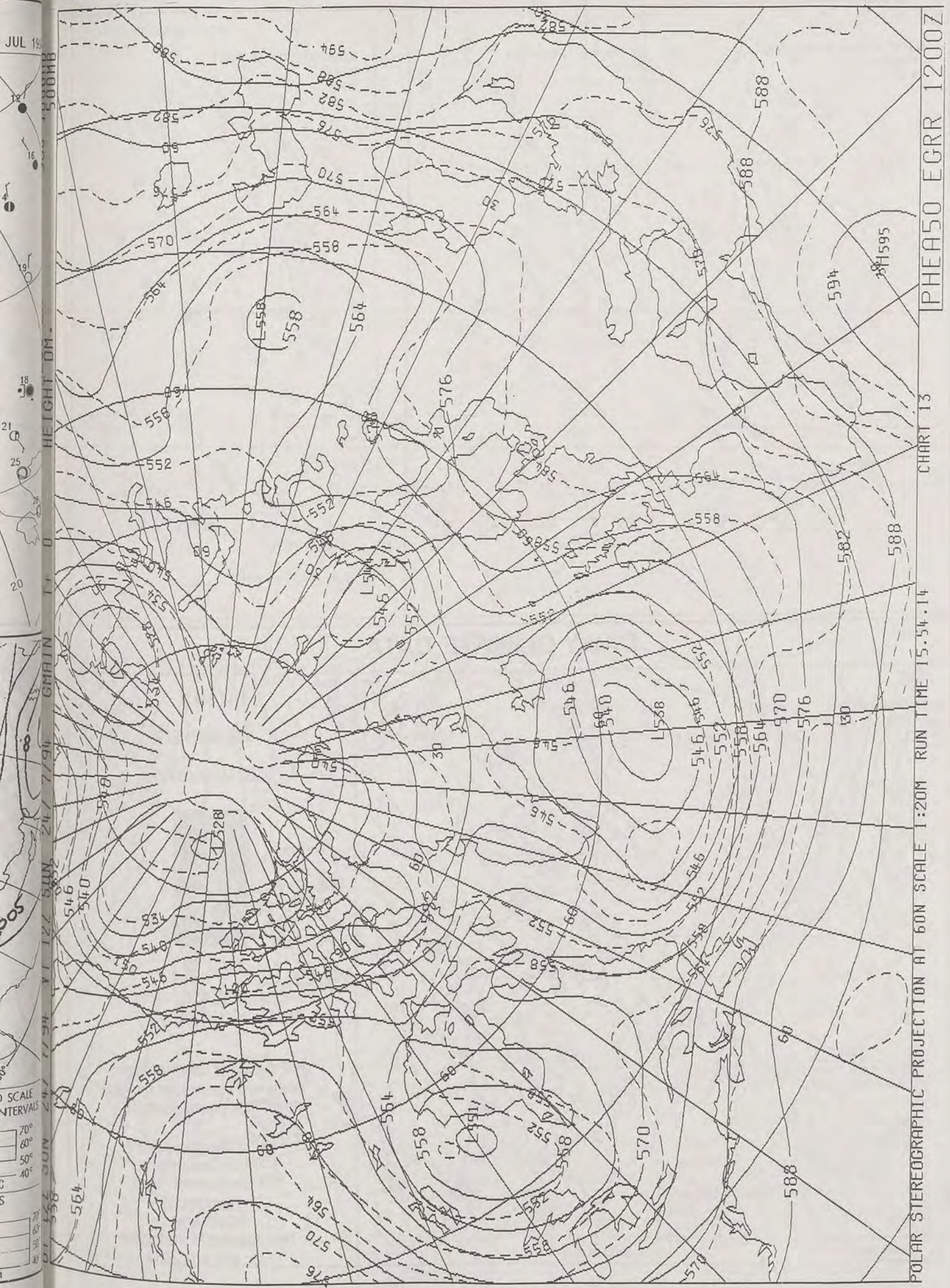


18Z 23 JULY 94

Stereographic Projection, Standard Parallel 60°N, Original scale 1:20m







DAILY WEATHER SUMMARY


INCLUDING SUMMARY OF BRITISH WEATHER



Sunday
24th July
1994



METEOSAT AT 12:00 GMT ON 24/07/94
INFRA-RED



CLOUD-TOP OR LAND/SEA TEMPERATURE
COLD WARM

0600 24 JULY 1994
SIGWX



1200 24 JULY 1994
SIGWX



SIGNIFICANT WEATHER CHARTS

1800 24 JULY 1994
SIGWX



2400 24 JULY 1994
SIGWX



Published by London Weather Centre. All times are GMT.

SUMMARY OF UK WEATHER SUNDAY 24th July 1994

There were some scattered thundery showers in parts of southern western and some central parts of England and Wales during the early hours. Towards dawn these showers became a little more widespread reaching Northern Ireland and some of the Hebrides.

By dawn there was some quite extensive misty low cloud which gave some fog on the higher hills in the south for a time before it brightened up with some very warm hazy sunshine. During the day thunderstorms became increasingly widespread so that by the end of the afternoon all parts of England except the southwest and southeast had experienced some. There were a number of heavy thunderstorms especially in the northwest and across the Pennines during the afternoon with some quite squally gusts. During the evening there was a swathe of thundery rain which extended right down the east coast from northeast England to Suffolk and as the evening wore on, this gradually moved away eastwards into the North Sea.

Temperatures were mostly well above average in eastern and central England, whereas most western districts saw around average temperatures.

EXTREMES

SUNDAY 24th JULY 1994

Highest Maximum

: 32.0C Heathrow Airport

Lowest Maximum

: 14.3C Fair Isle (between Orkney & Shetland)

Lowest Minimum

: 8.0C Strathallen (Tayside)

Lowest Grass Minimum

: 4.8C Aboyne (Grampian)

Most Rain (24 hrs to 0900 GMT)

: 22.2mm Manchester Airport

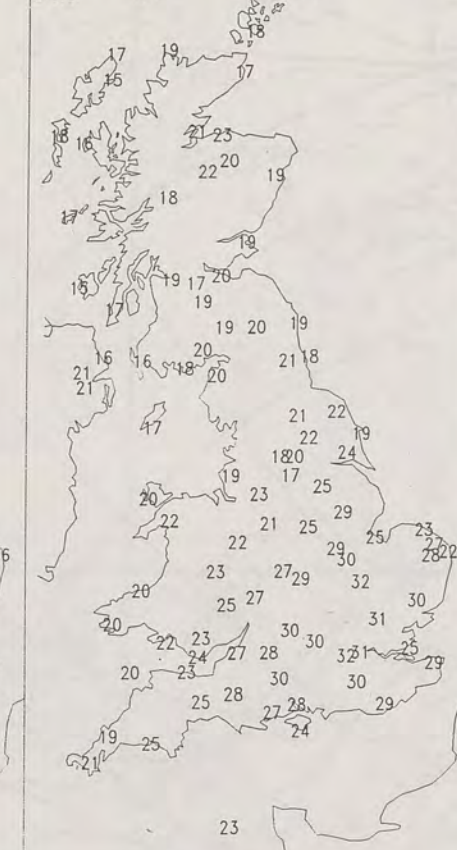
Most Sunshine

: 13.1Hrs Lerwick (Shetland)

NIGHT MINIMUM TEMPERATURE
(DEGREES C)
24 JULY 1994



DAY MAXIMUM TEMPERATURE
(DEGREES C)
24 JULY 1994



SUNSHINE (DAWN TO DUSK)
(HOURS)
24 JULY 1994

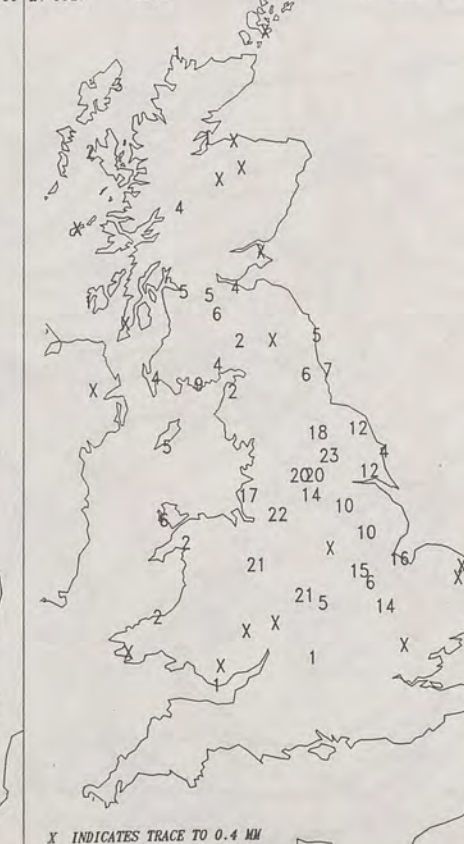


DAILY CLIMATE DATA

NIGHT RAINFALL
(MILLIMETRES)
24 JULY 1994



DAY RAINFALL
(MILLIMETRES)
24 JULY 1994



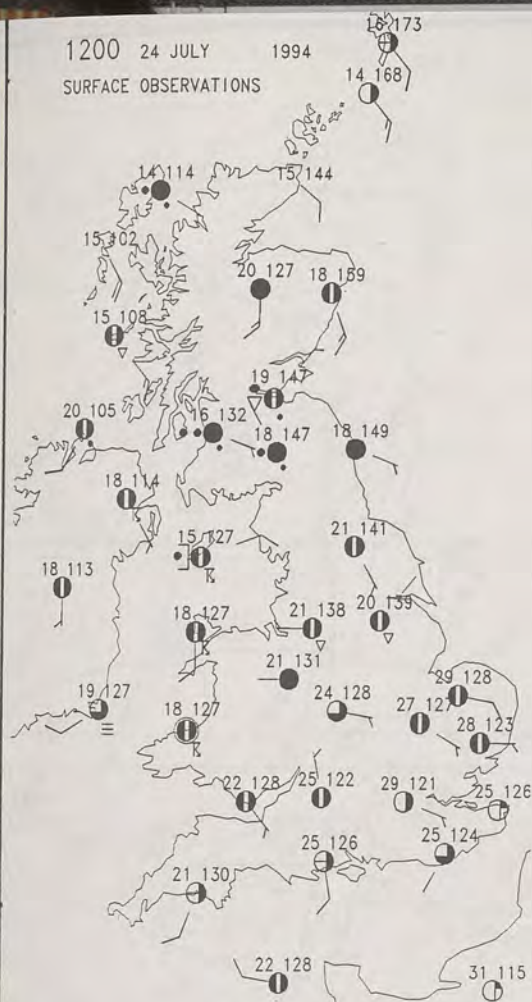
DAILY WEATHER SUMMARY



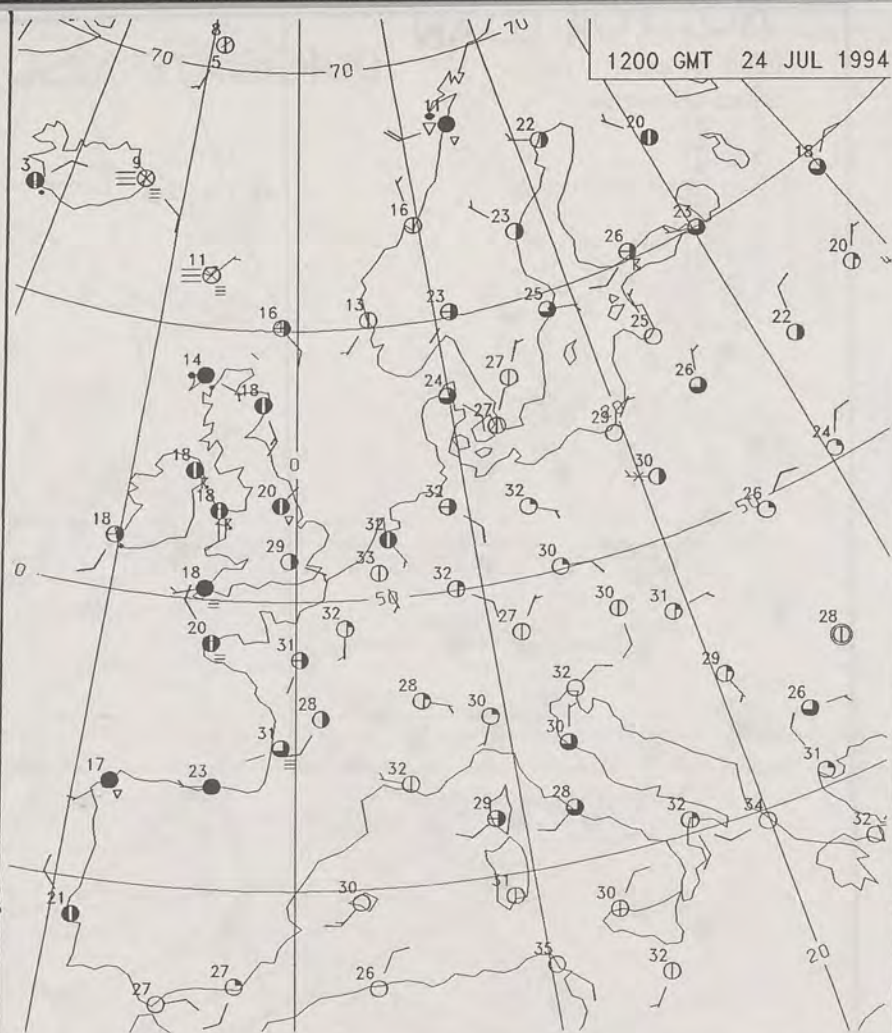
For details of other Weather Summaries produced by the Met. Office please contact:

London Weather Centre
Climate Department
127 Clerkenwell Road
London
EC1R 5DB
Telephone: 071 405 4358
Fax: 071 404 4314

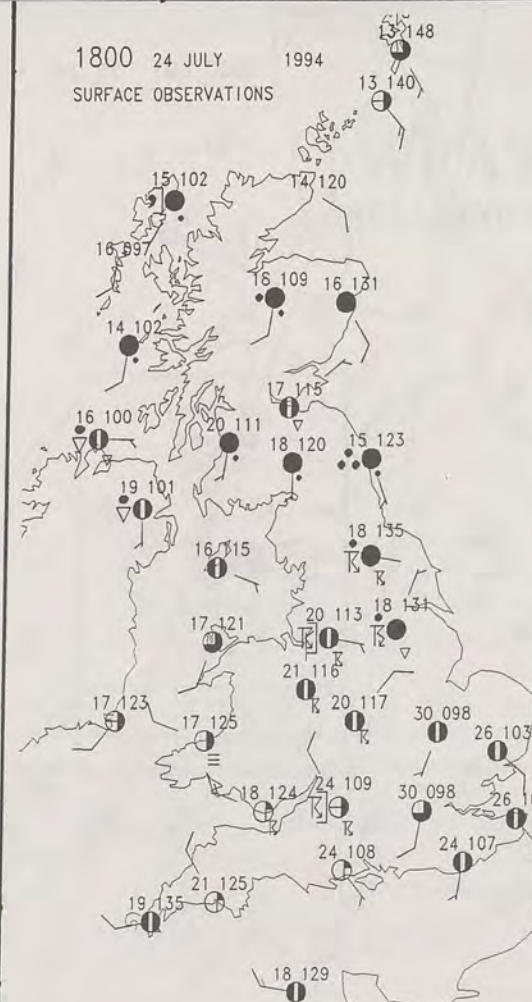
1200 24 JUL 1994
SURFACE OBSERVATIONS



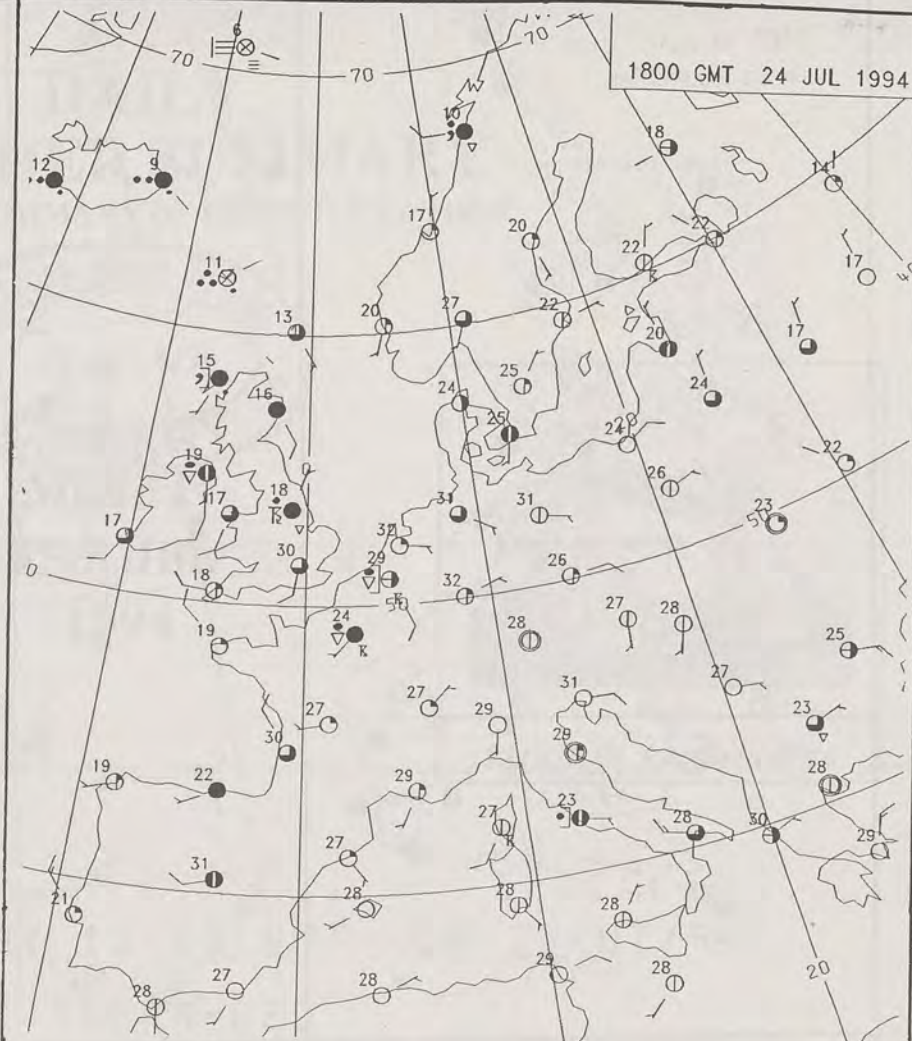
1200 GMT 24 JUL 1994



1800 24 JUL 1994
SURFACE OBSERVATIONS

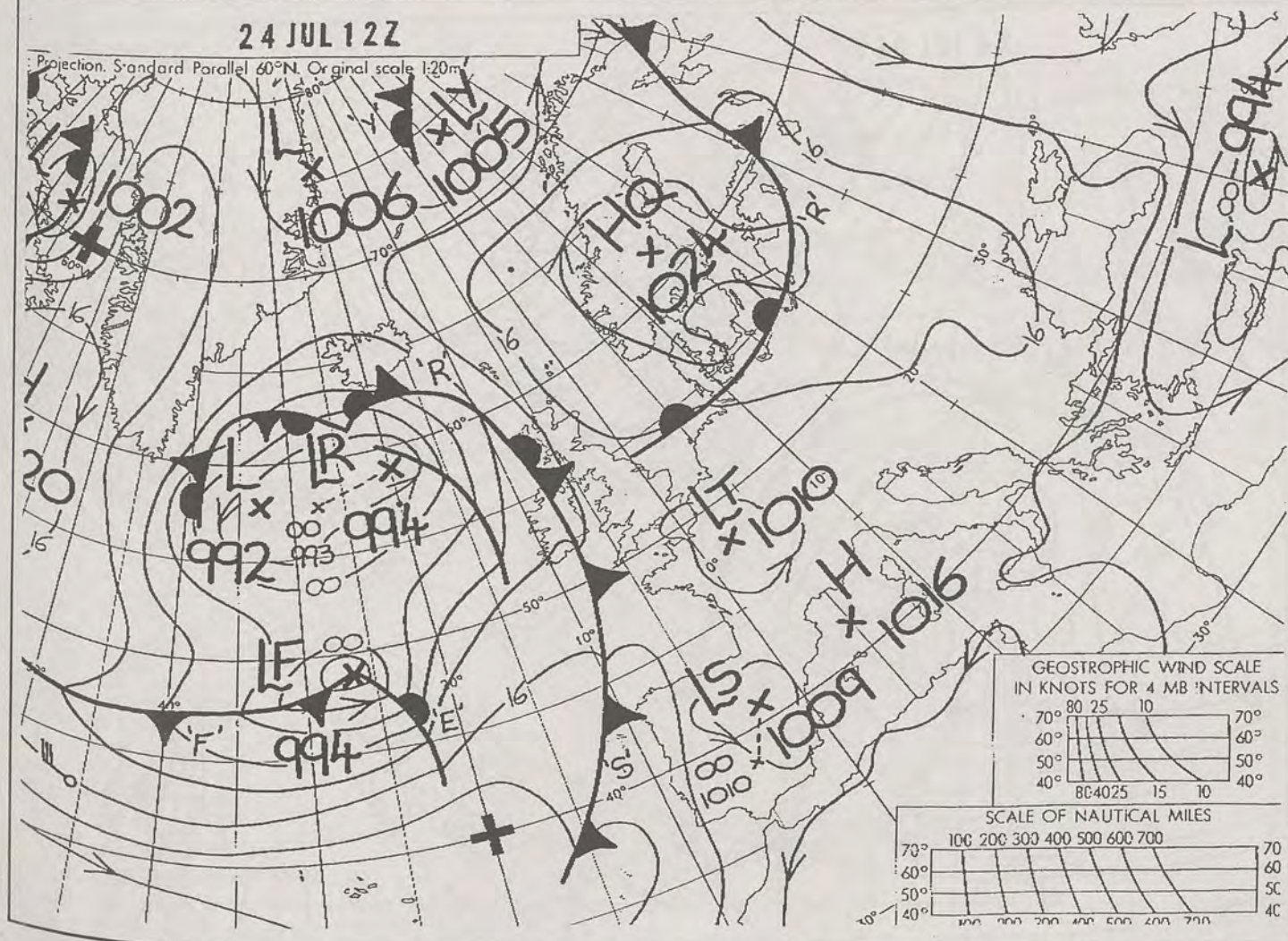


1800 GMT 24 JUL 1994



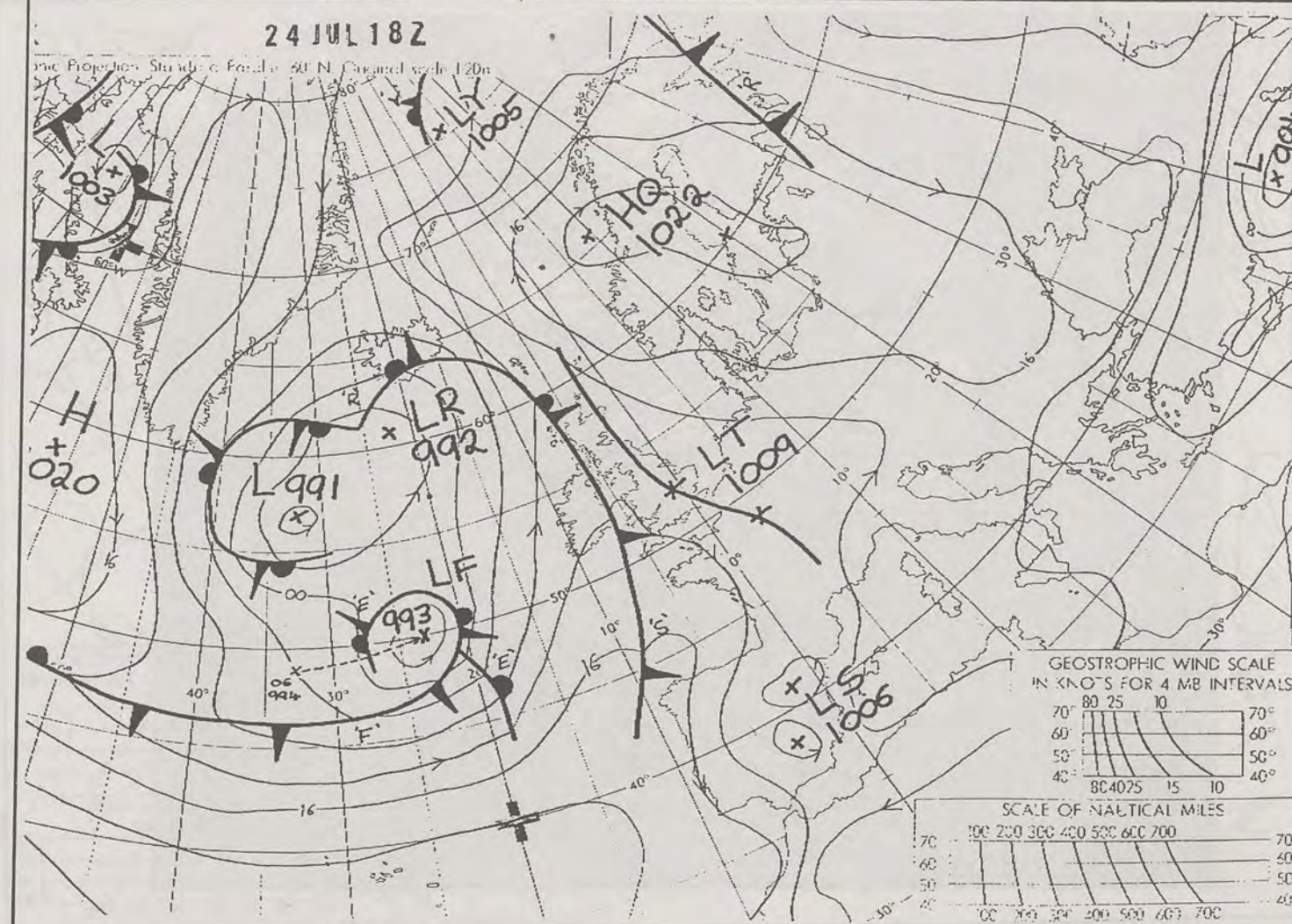
24 JUL 12Z

Projection: Standard Parallel 60°N. Original scale 1:20m

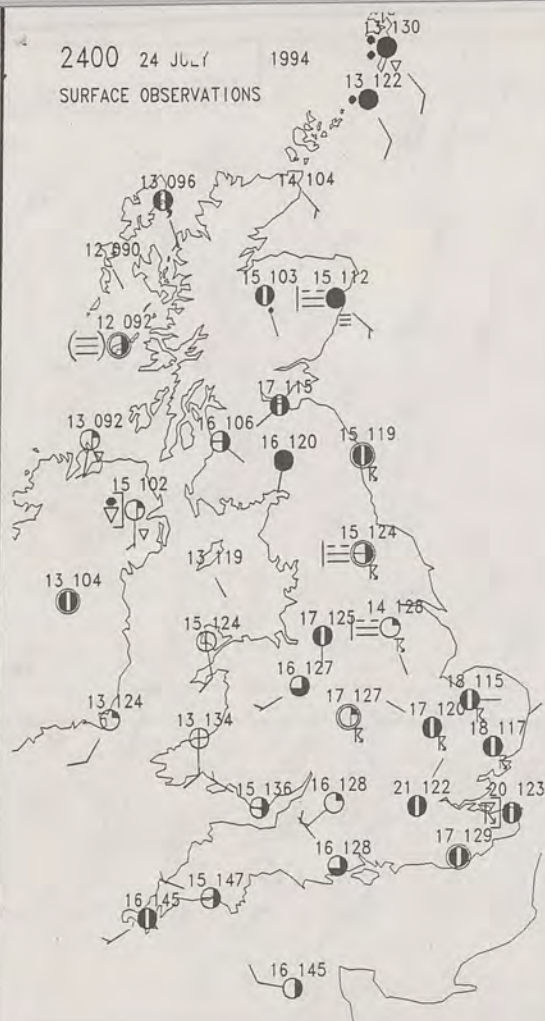


24 JUL 18Z

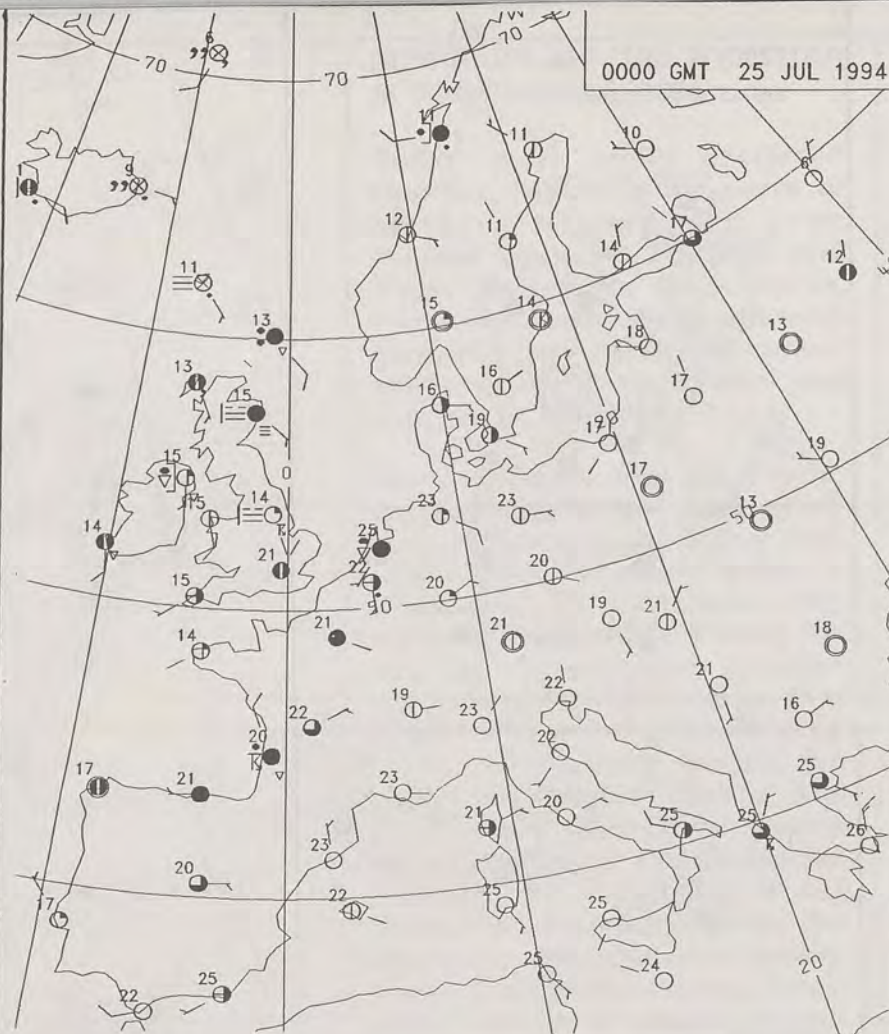
Projection: Standard Parallel 60°N. Original scale 1:20m



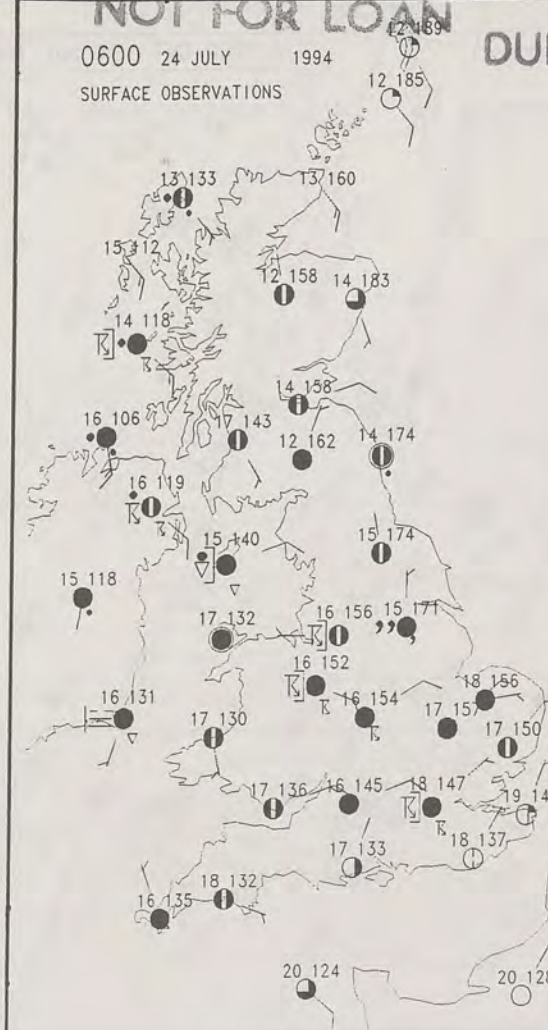
2400 24 JUL 1994
SURFACE OBSERVATIONS



0000 GMT 25 JUL 1994

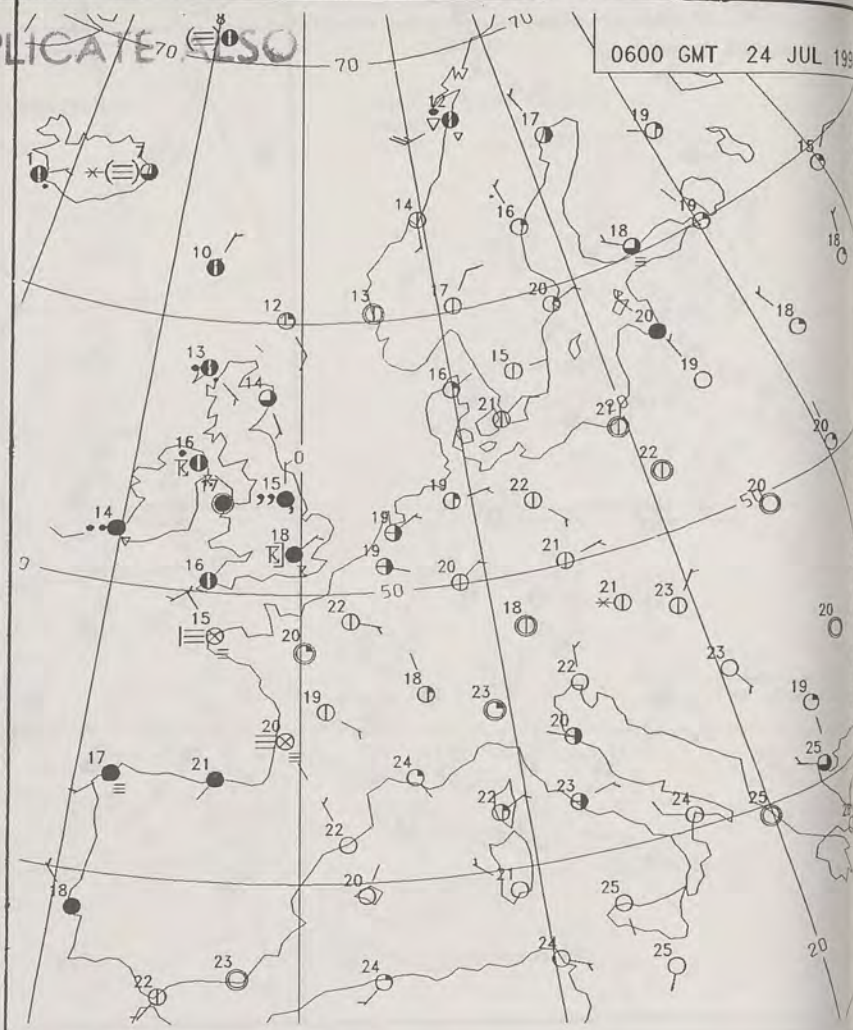


NOT FOR LOAN
0600 24 JUL 1994
SURFACE OBSERVATIONS



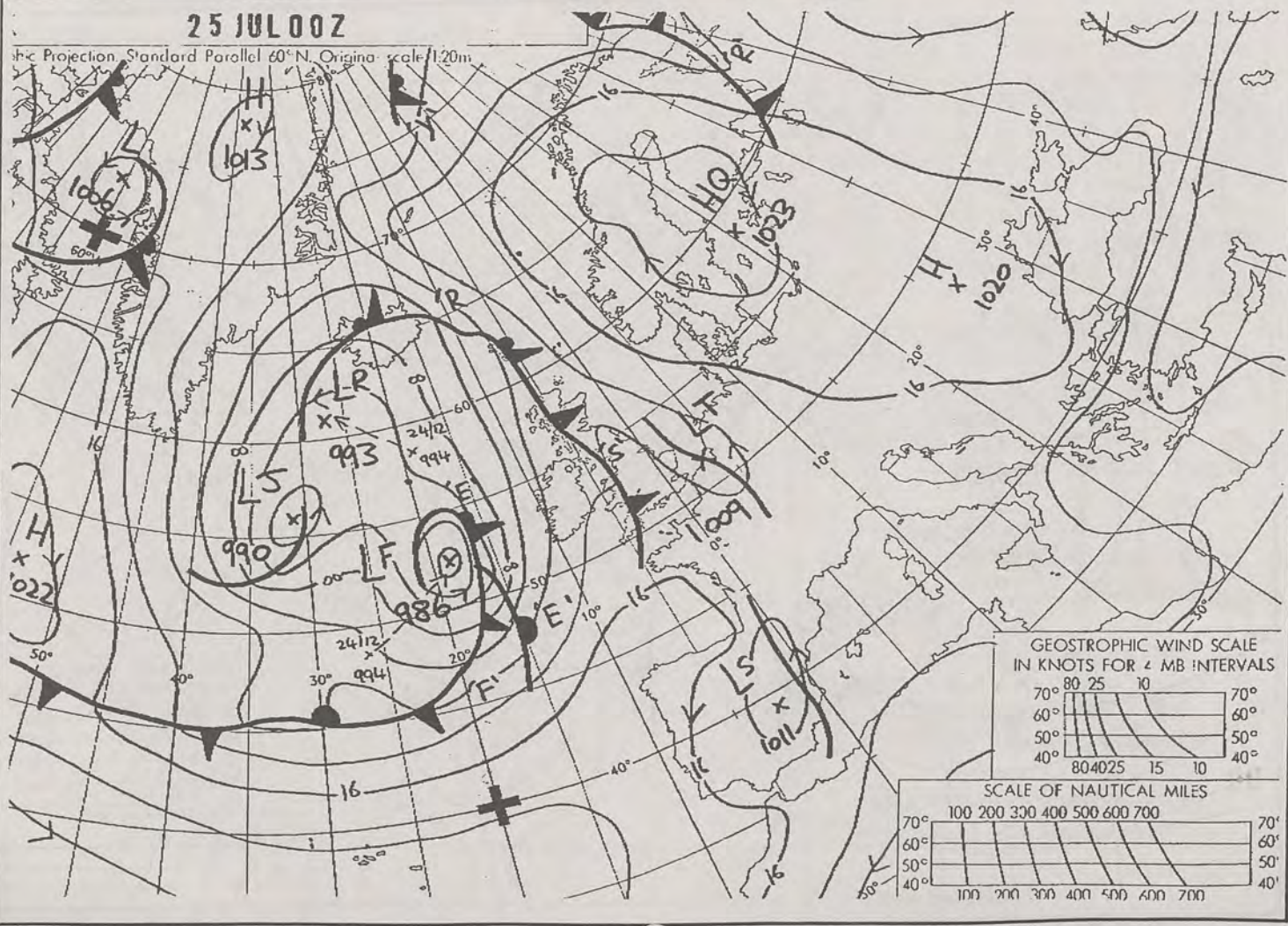
DUPLICATE

0600 GMT 24 JUL 1994



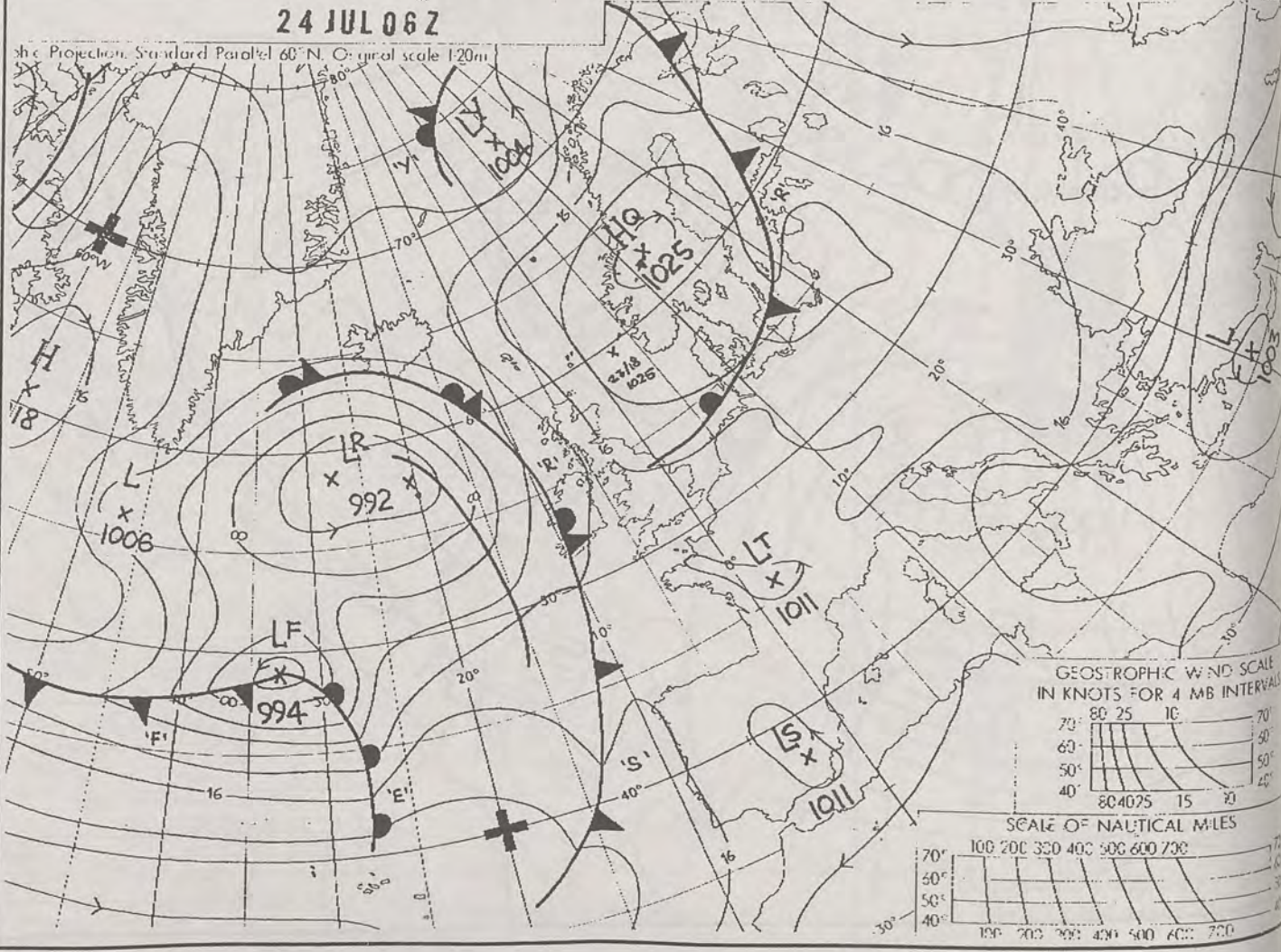
25 JUL 00Z

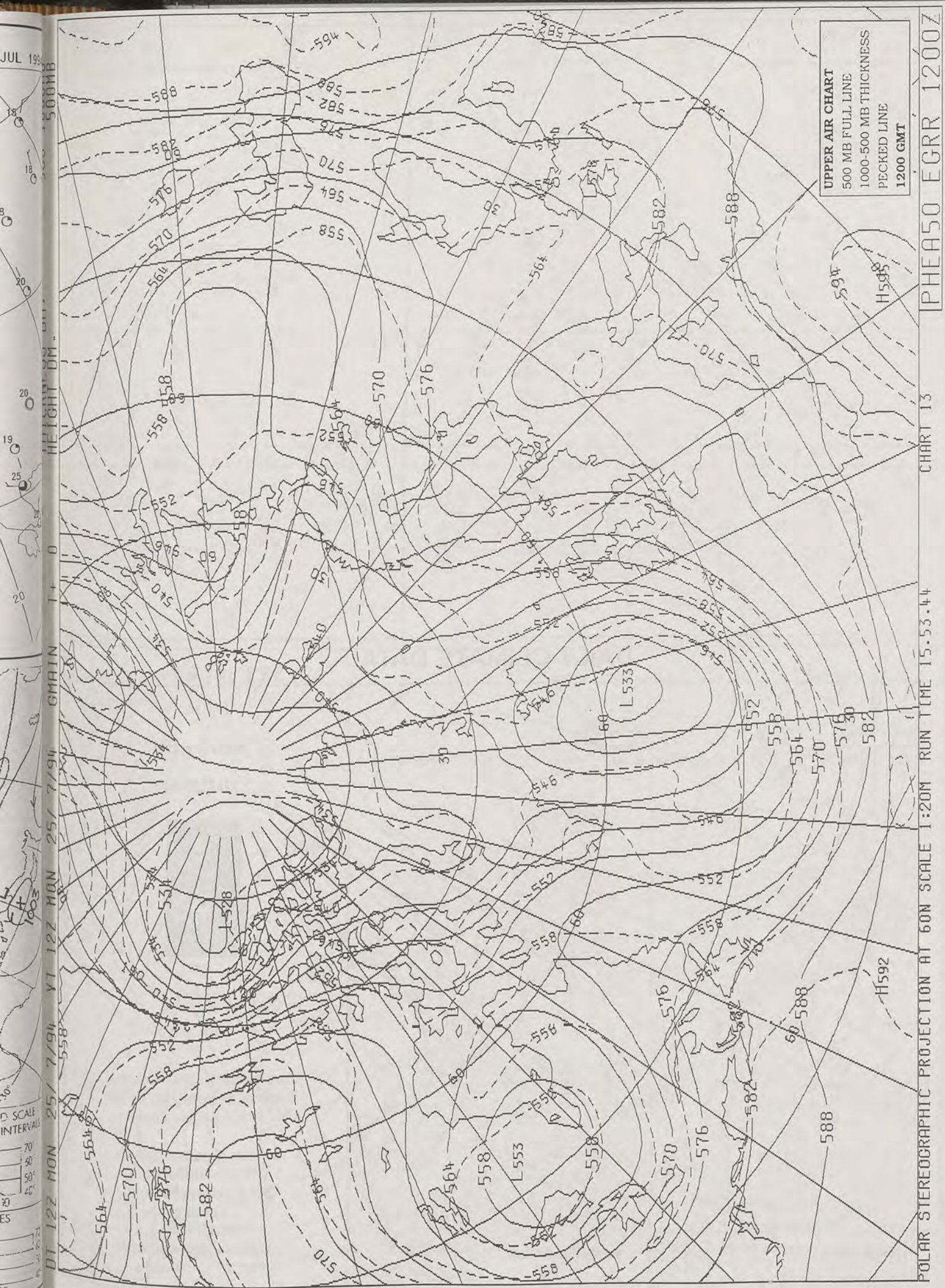
Map Projection: Standard Parallel 60°N, Original scale 1:20m



24 JUL 06Z

Map Projection: Standard Parallel 60°N, Original scale 1:20m





DAILY WEATHER SUMMARY

INCLUDING SUMMARY OF BRITISH WEATHER




Monday
25th July
1994



LONDON weather centre

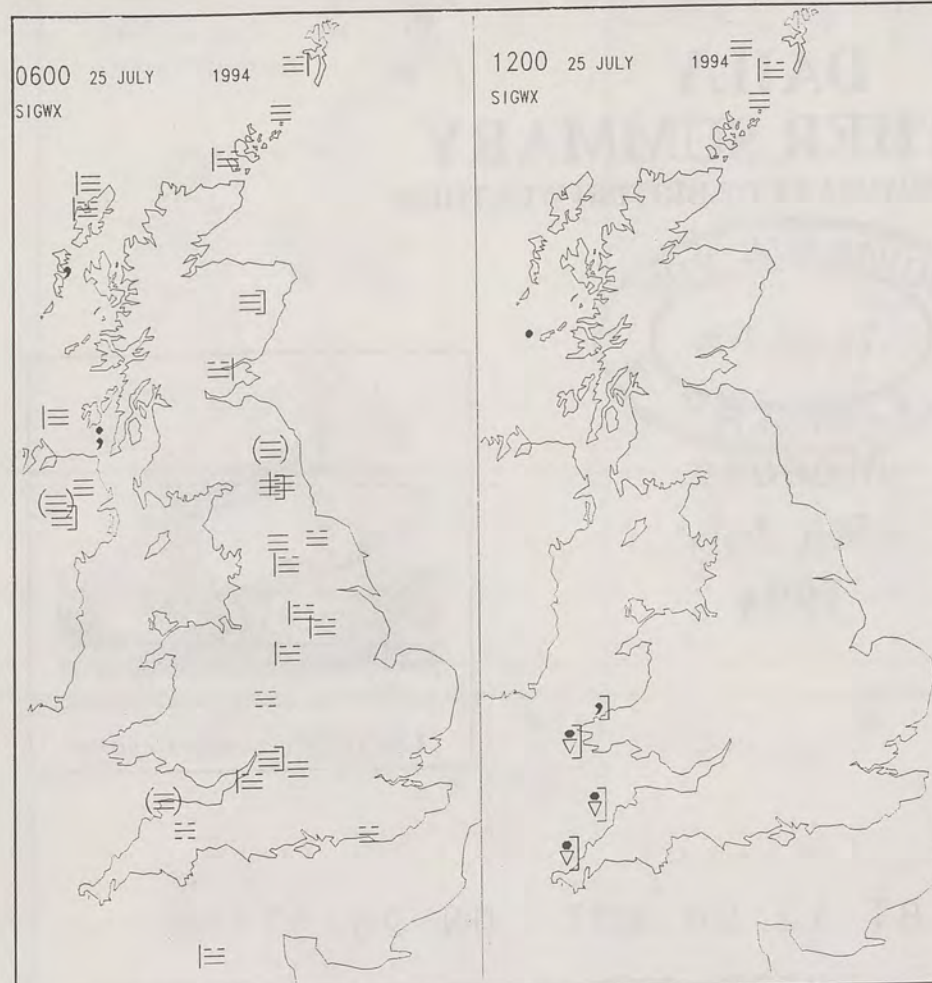


METEOSAT AT 12:00 GMT ON 25/07/94
INFRA-RED

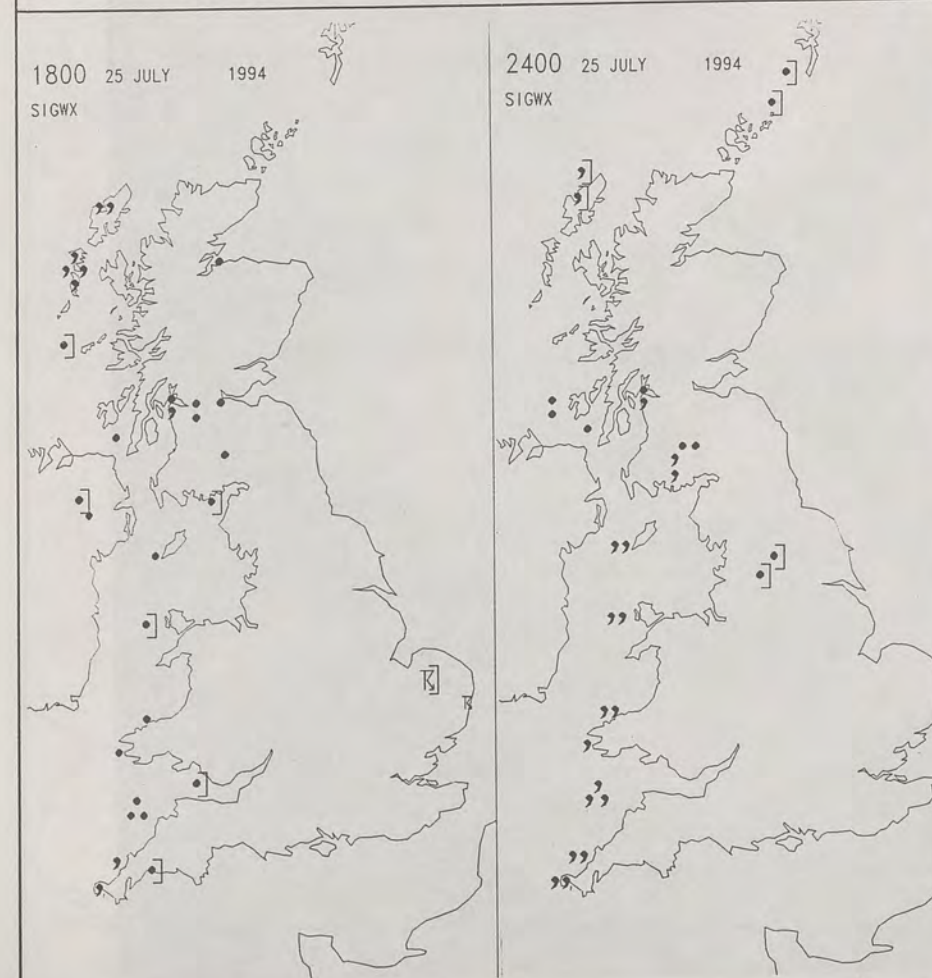


CLOUD-TOP OR LAND/SEA TEMPERATURE

COLD WARM



SIGNIFICANT WEATHER CHARTS



Published by London Weather Centre. All times are GMT.

SUMMARY OF UK WEATHER MONDAY 25th July 1994

Much of the country had a dry night, although there were thunderstorms at first in Kent and East Sussex and it carried on raining for a while too in the Northern Isles. It was very misty with fairly widespread fog, dense in places.

The mist and fog cleared during the morning. Cloudy weather moved in from the west and brought outbreaks of rain and drizzle to the Western Isles, Northern Ireland and western parts of England and Wales during the morning. The wind picked up too becoming rather gusty along western coasts and up through the Irish sea. In the afternoon the rain edged a little further across the Mainland. The best of the fine, dry weather was across central and eastern areas, with sunny skies in Eastern and Southeast England. It remained dry here apart from a rogue thunderstorm in Norwich during the early evening.

Temperatures were warm in many places, but hot in the southeast.

EXTREMES

MONDAY 25th JULY 1994

Highest Maximum

: 30.2C Heathrow (Greater London)

Lowest Maximum

: 13.8C Fair Isle (between Orkney & Shetland)

Lowest Minimum

: 8.9C Trawscoed (Dyfed)

Lowest Grass Minimum

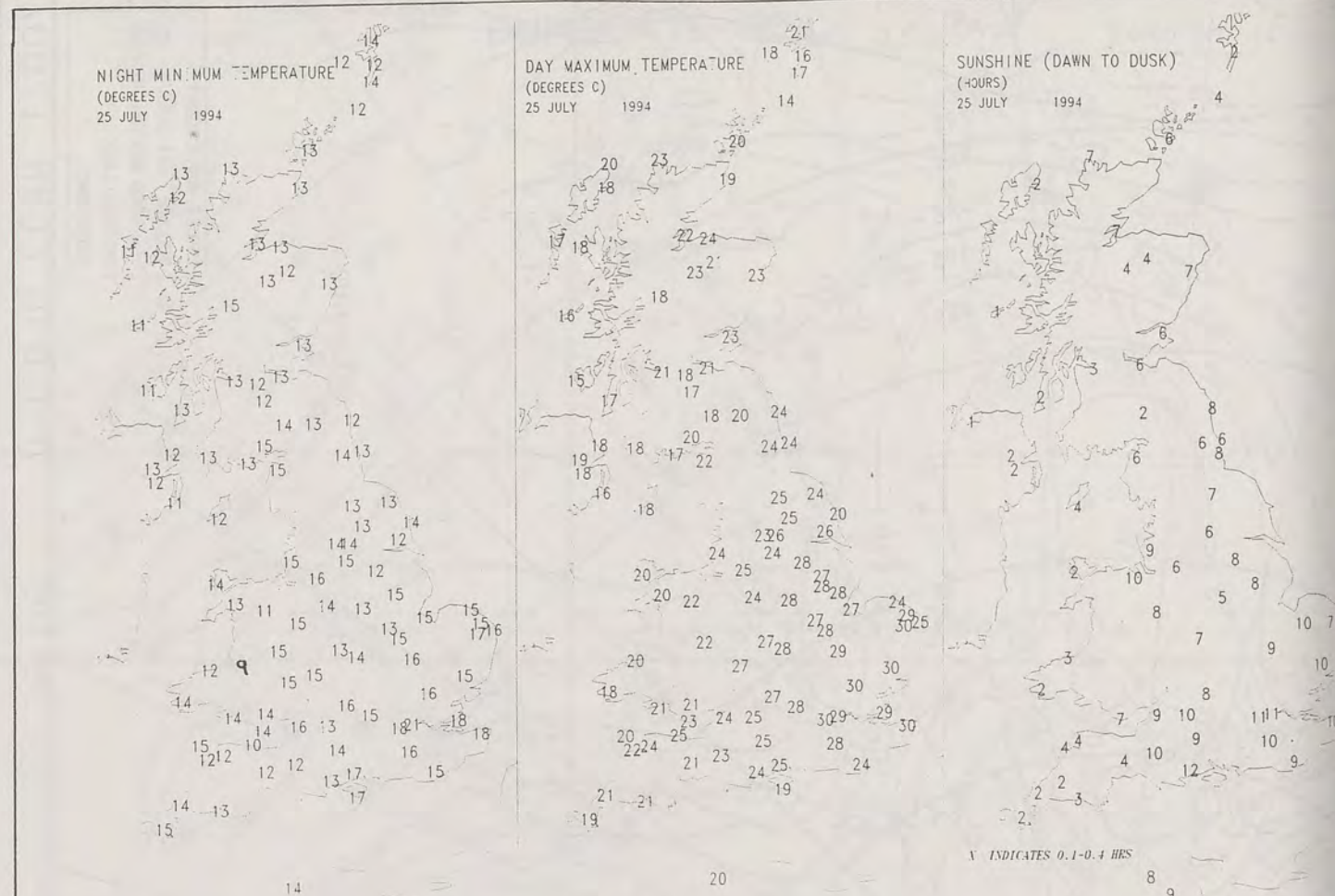
: 6.5C Charterhall (Borders)

Most Rain (24 hrs to 0900 GMT)

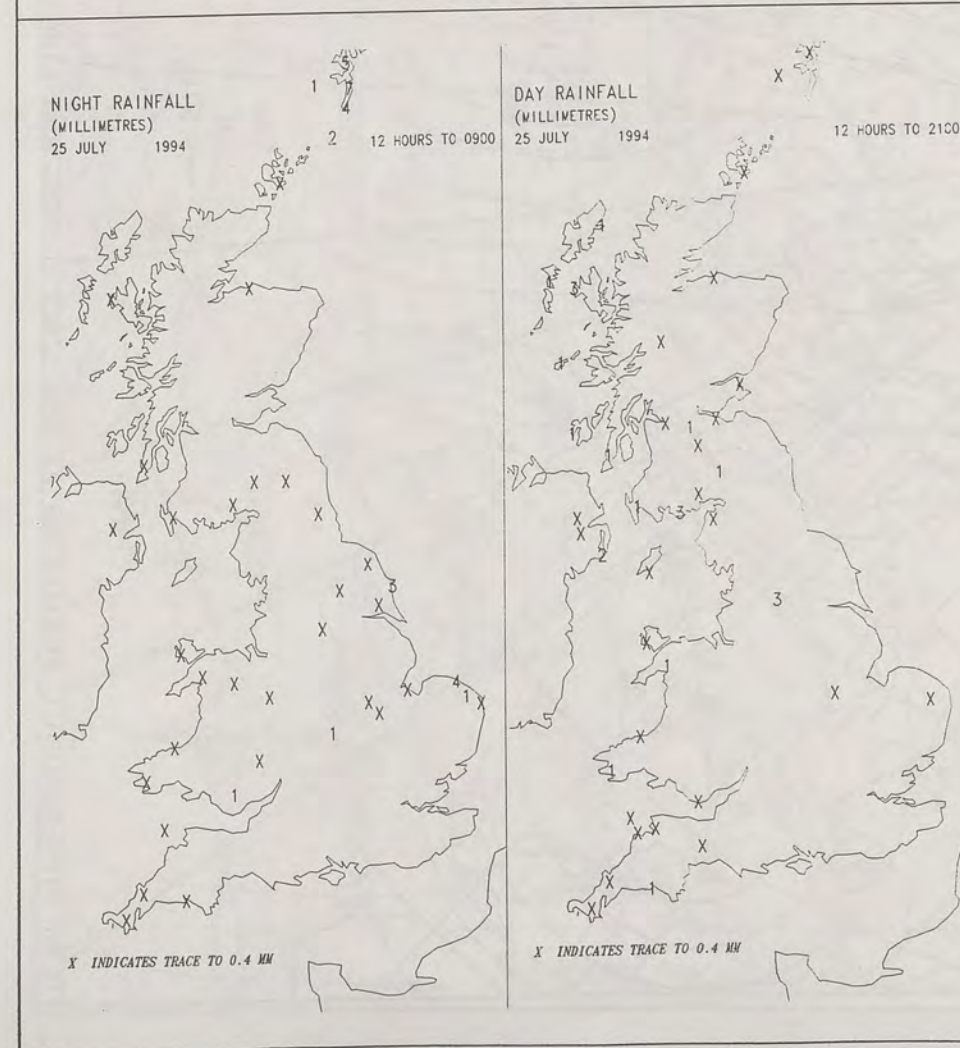
: 20.2mm Dundrennan (Dumfries & Galloway)

Most Sunshine

: 12.0Hrs Hurn Airport (Dorset)



DAILY CLIMATE DATA



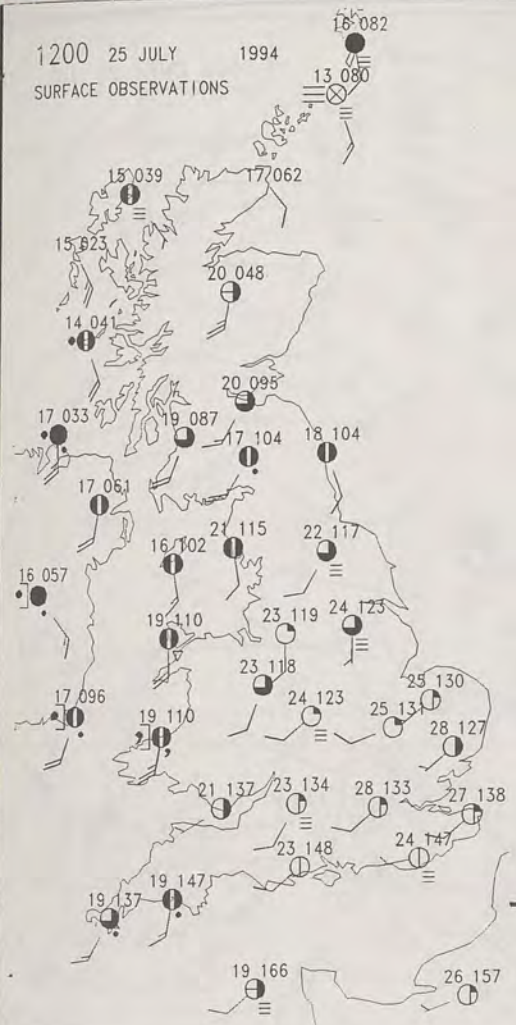
DAILY WEATHER SUMMARY



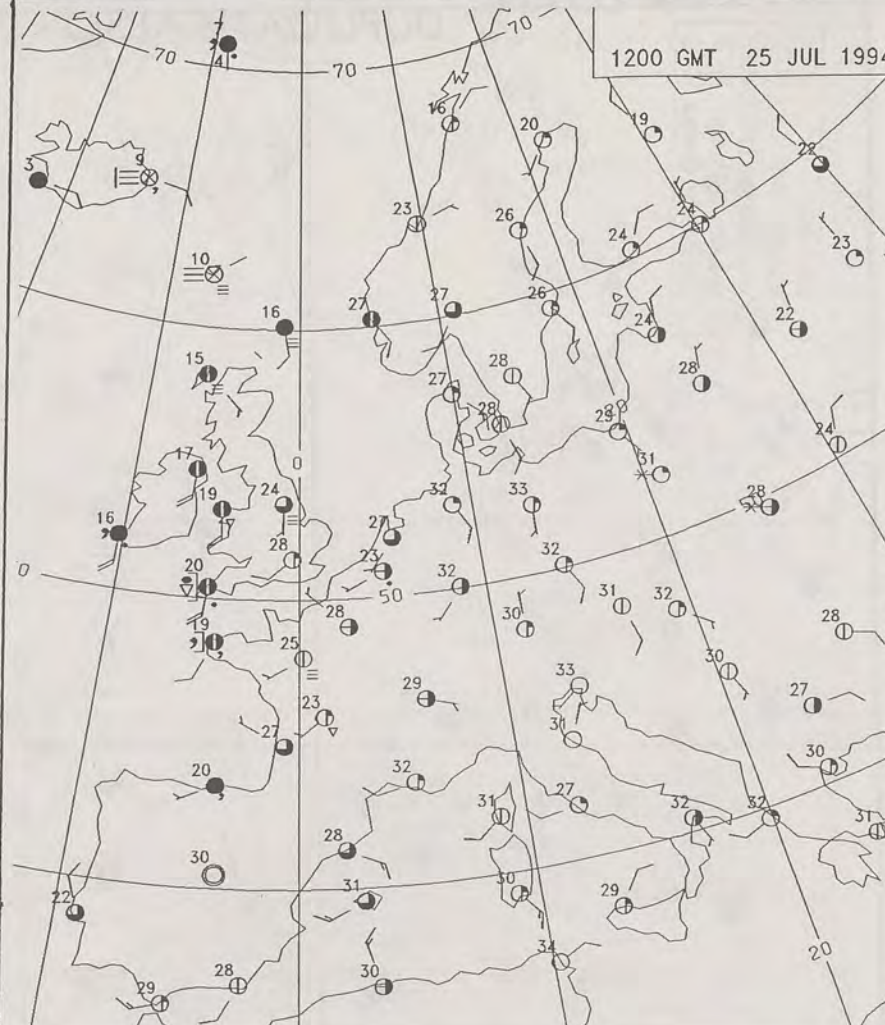
For details of other Weather Summaries produced by the Met. Office please contact:

London Weather Centre
Climate Department
127 Clerkenwell Road
London
EC1R 5DB
Telephone: 071 405 4358
Fax: 071 404 4314

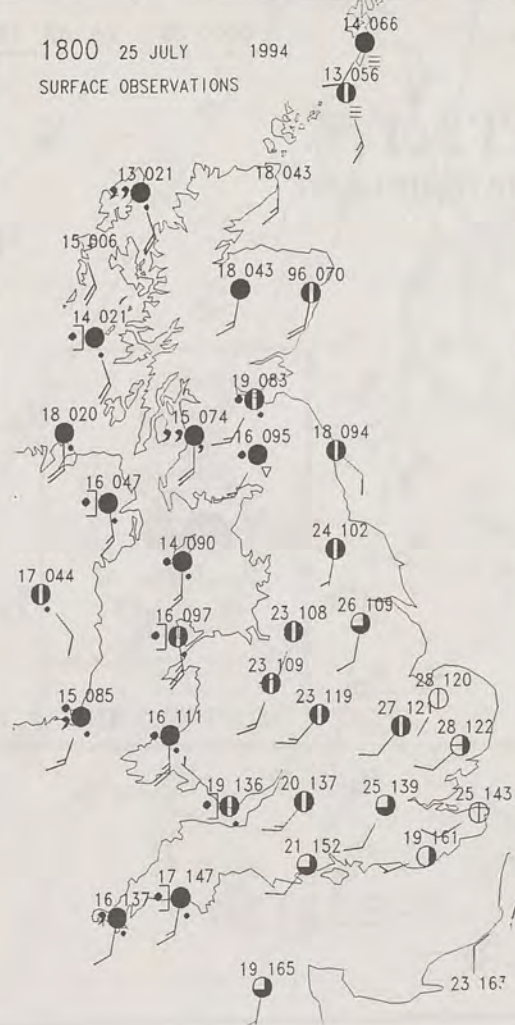
1200 25 JULY 1994
SURFACE OBSERVATIONS



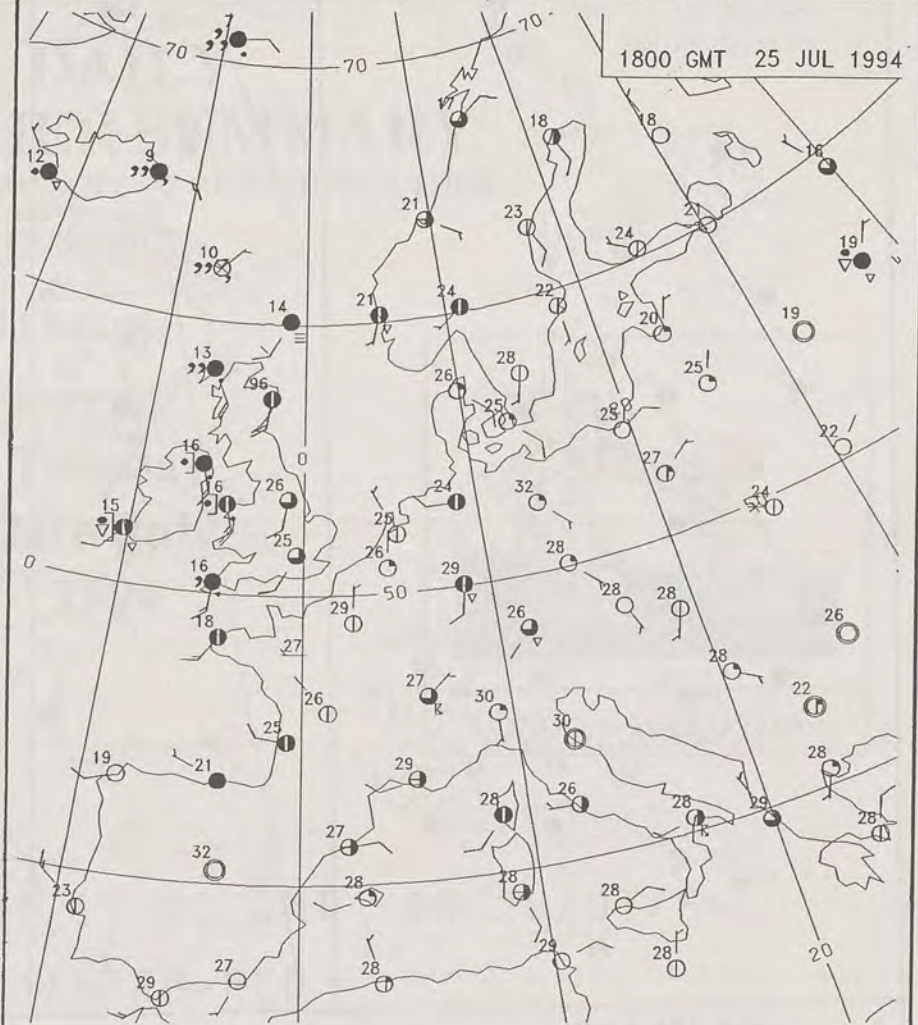
1200 GMT 25 JUL 1994



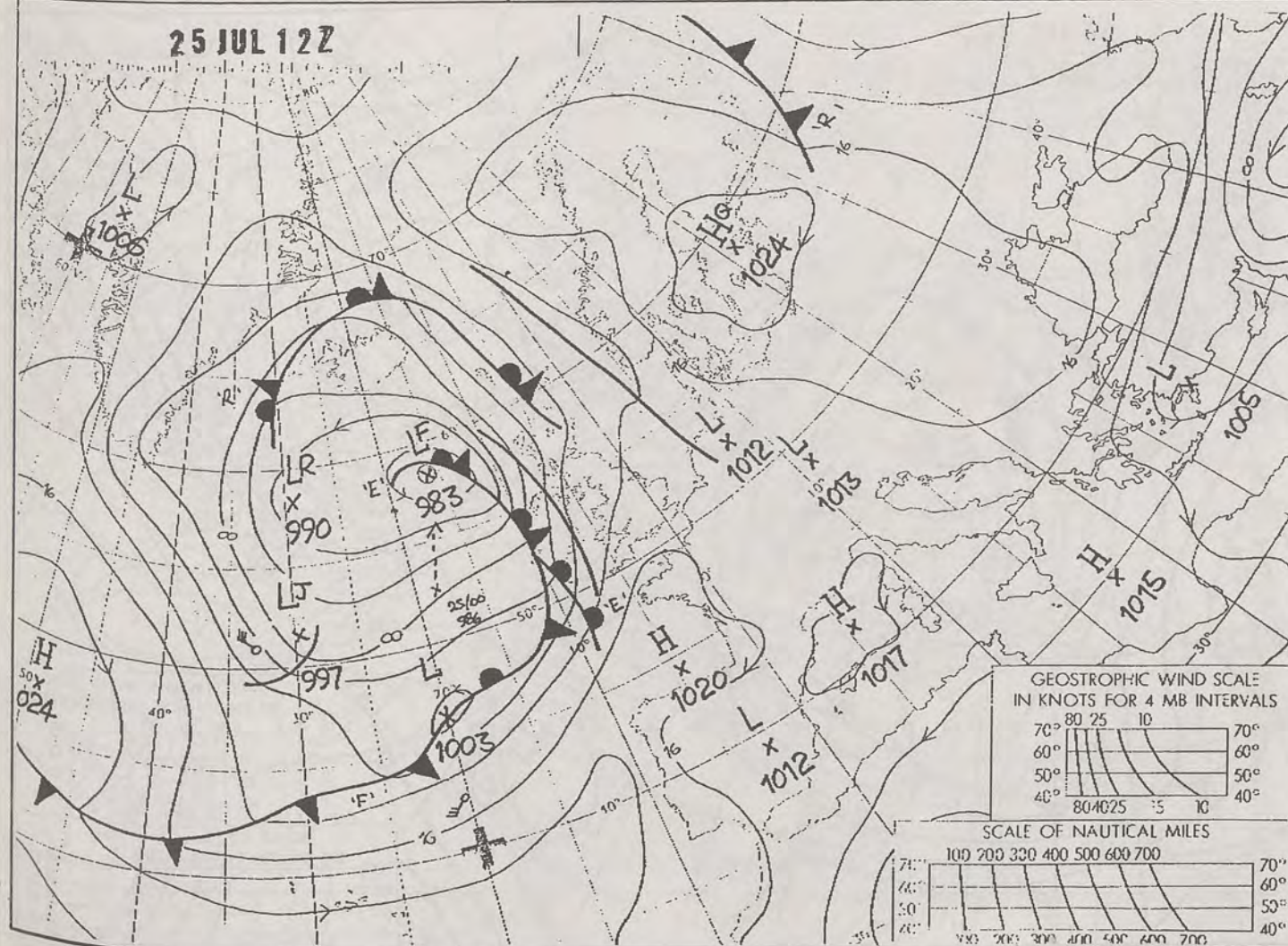
1800 25 JULY 1994
SURFACE OBSERVATIONS



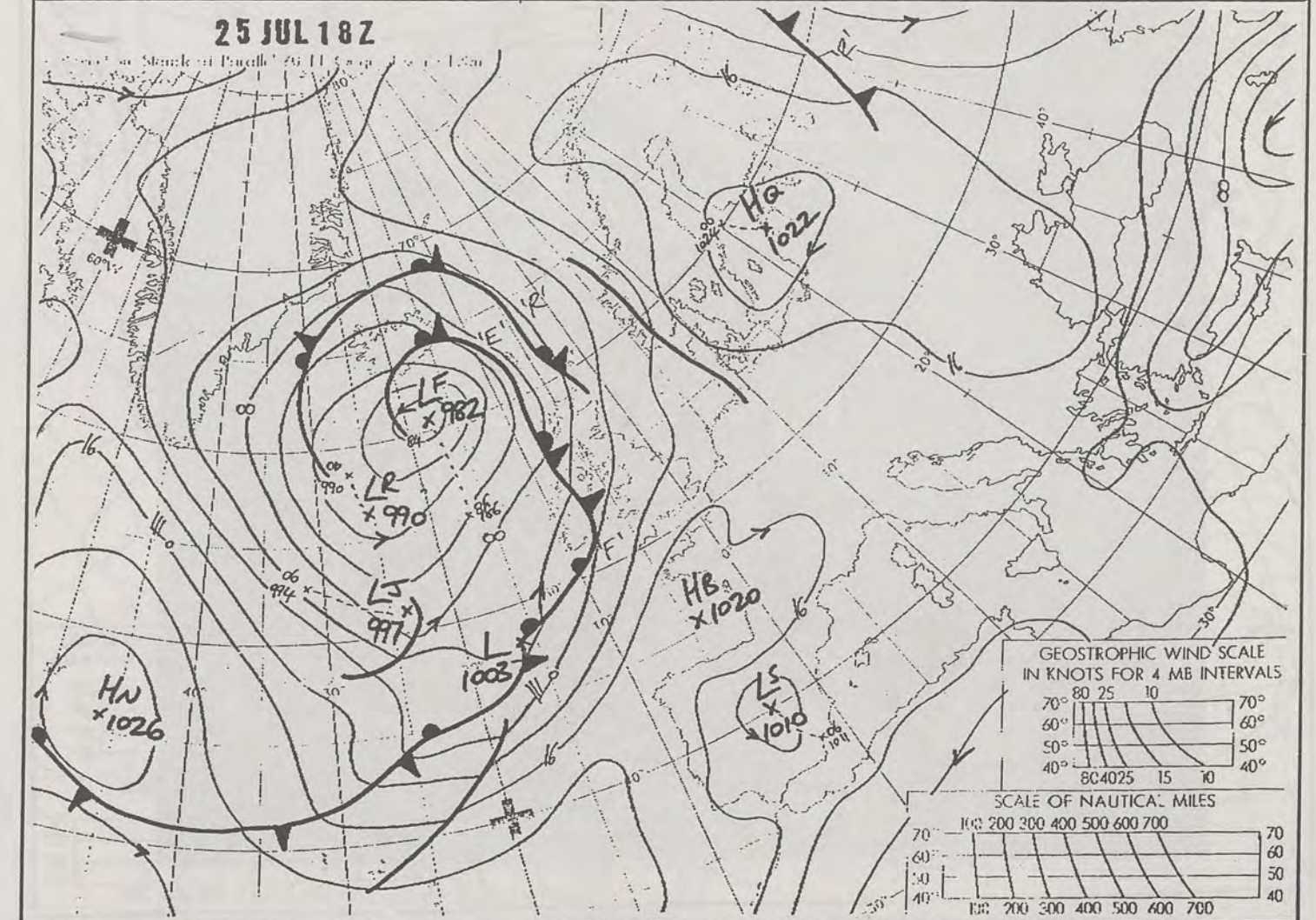
1800 GMT 25 JUL 1994



25 JUL 12Z



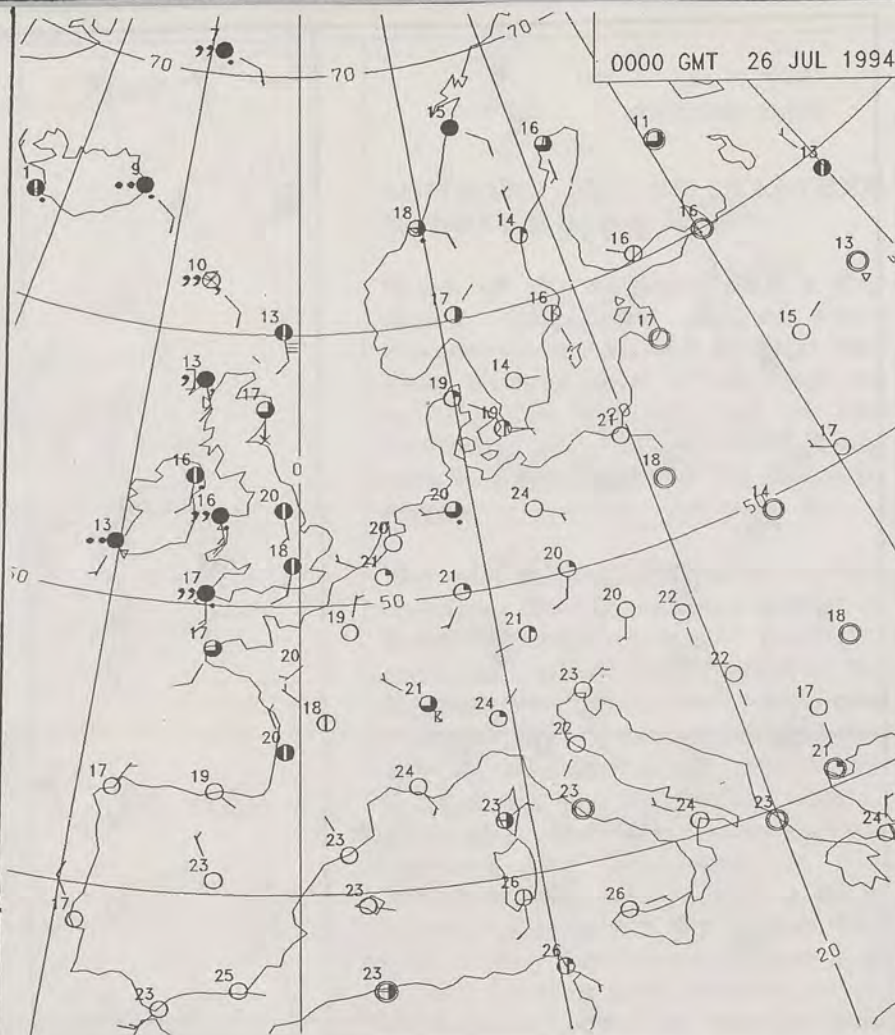
25 JUL 18Z



2400 25 JULY 1994
SURFACE OBSERVATIONS

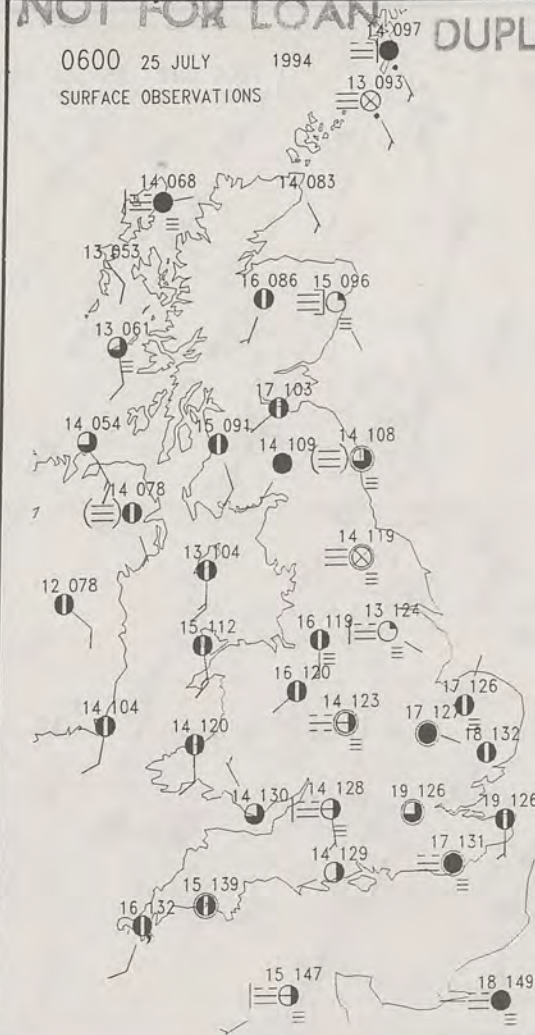


0000 GMT 26 JUL 1994



NOT FOR LOAN DPLICATE ALSO

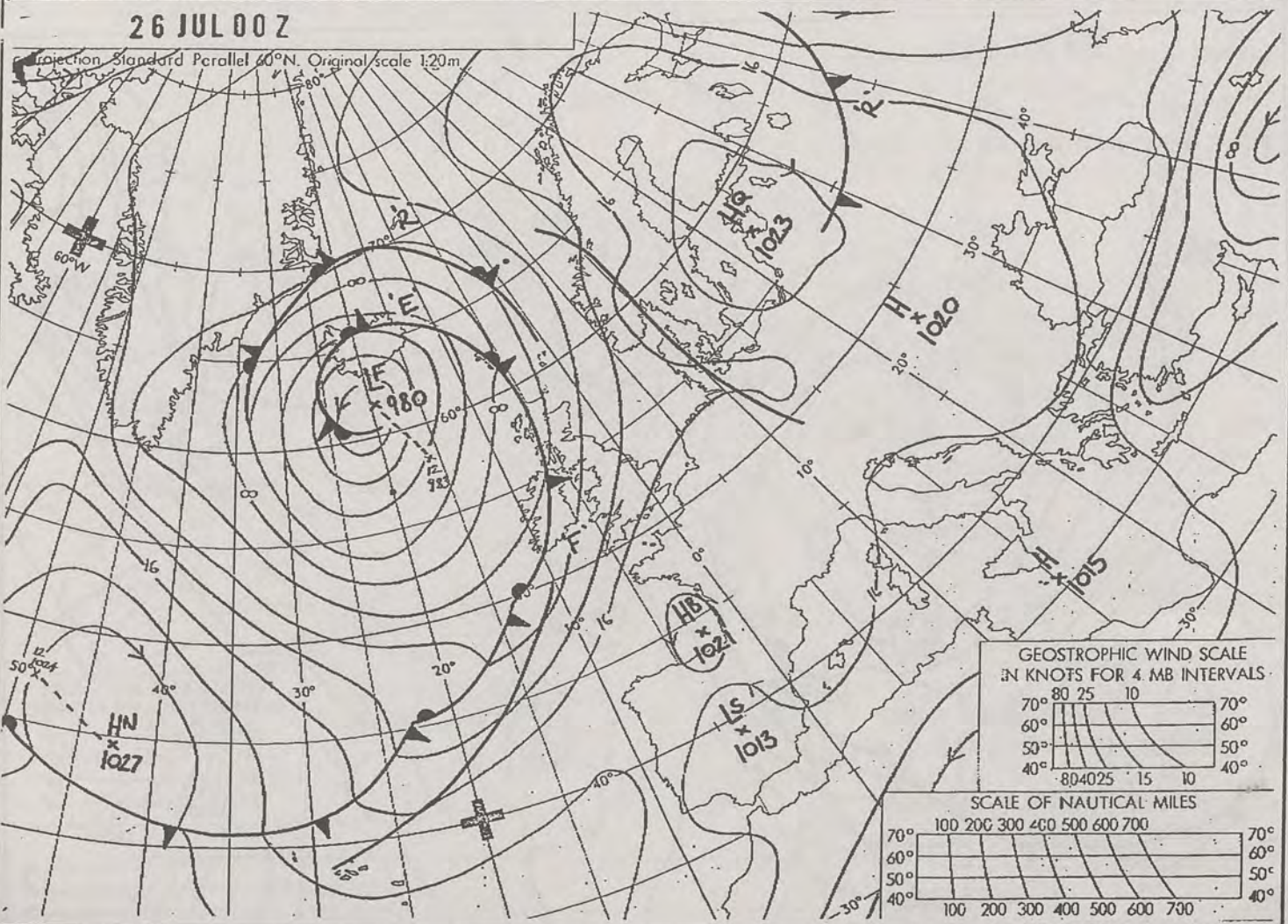
0600 25 JULY 1994
SURFACE OBSERVATIONS



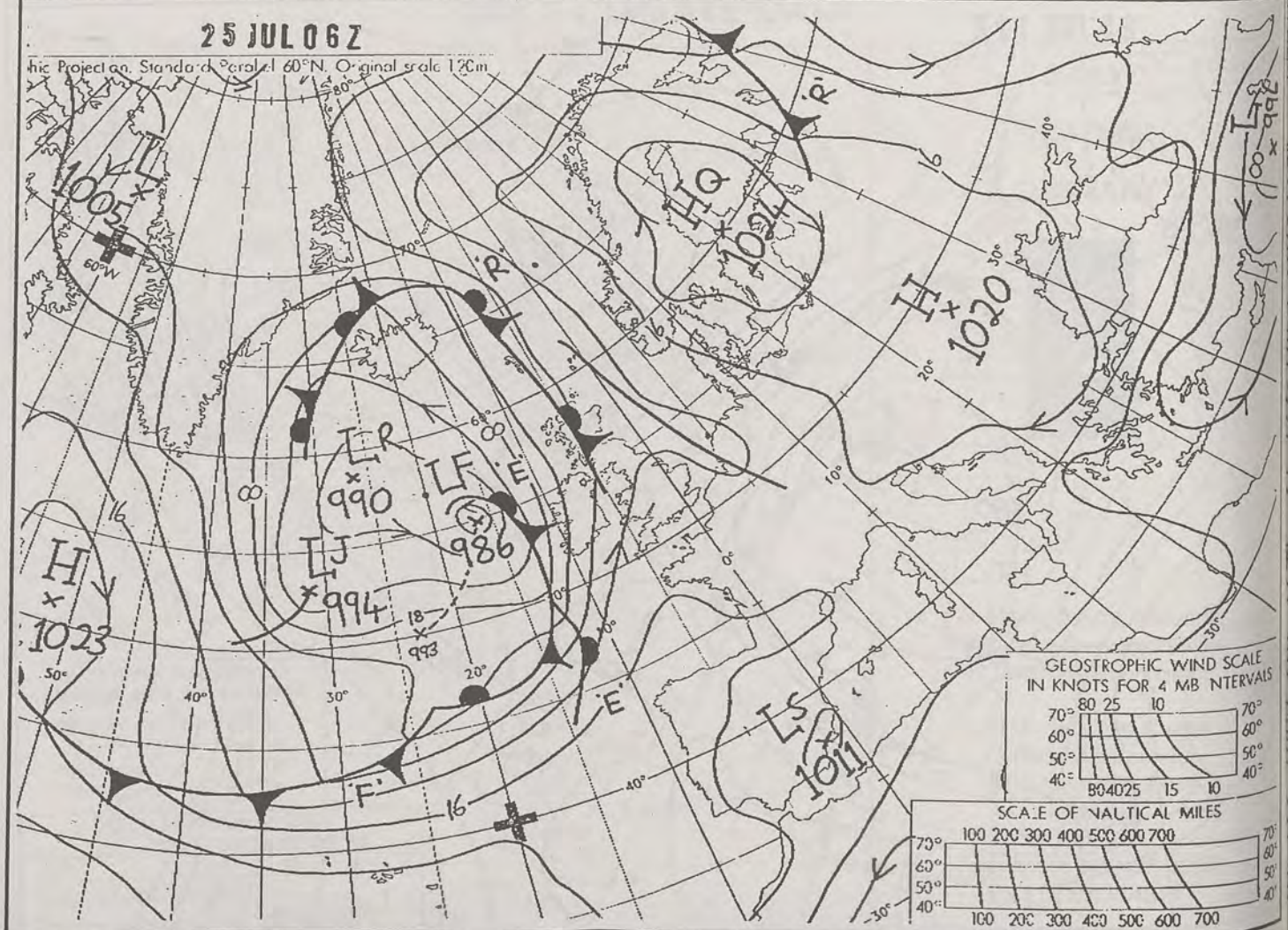
0600 GMT 25 JUL 1994




26 JUL 00Z



25 JUL 06Z





DAILY WEATHER SUMMARY

INCLUDING SUMMARY OF BRITISH WEATHER




Tuesday
26th July
1994



LONDON weather centre

METEOSAT AT 12:00 GMT ON 26/07/94
INFRA-RED



CLOUD-TOP OR LAND/SEA TEMPERATURE
COLD WARM

0600 26 JULY 1994
SIGWX



1200 26 JULY 1994
SIGWX



SIGNIFICANT WEATHER CHARTS

1800 26 JULY 1994
SIGWX



2400 26 JULY 1994
SIGWX



Published by London Weather Centre. All times are GMT.

SUMMARY OF UK WEATHER TUESDAY 26th July 1994

Most places had a cloudy night although East Anglia and Southeast England had clear periods at first. Northern Ireland had outbreaks of rain and drizzle, as did western parts of mainland Britain giving rather misty conditions on some coasts. Overnight, the rain edged a little further east and there were even a few spots of rain in Eastern and Southeast England by morning.

Looking at England and Wales first, it was a generally cloudy day with outbreaks of rain or drizzle, especially in the west. East Anglia and Southeast England had mainly dry weather and saw some hazy sunshine during the first part of the day. In the afternoon clearer, brighter weather edged in from the northwest across Northern England and North Wales. Scotland and Northern Ireland had quite different weather. Many places began the day cloudy with patchy rain, although Eastern Scotland remained dry. Fresher, sunnier weather spread slowly eastwards during the day, to give all areas a fine afternoon.

It was a warm day across most of the country, but windy at first in the west.

EXTREMES

TUESDAY 26th JULY 1994

Highest Maximum
: 27.3C Hemsby (Norfolk)

Lowest Maximum
: 13.7C Sumburgh (Shetland)

Lowest Minimum
: 10.5C Rackwick (South Orkney)

Lowest Grass Minimum
: 6.5C Dyce Airport (Aberdeen)

Most Rain (24 hrs to 0900 GMT)
: 23.6mm Gawlish (North Devon)

Most Sunshine
: 9.7Hrs Tiree (Inner Hebrides)

NIGHT MINIMUM TEMPERATURE
(DEGREES C)
26 JULY 1994



DAY MAXIMUM TEMPERATURE
(DEGREES C)
26 JULY 1994



SUNSHINE (DAWN TO DUSK)
(HOURS)
26 JULY 1994



X INDICATES 0.1-0.4 HRS

DAILY CLIMATE DATA

NIGHT RAINFALL
(MILLIMETRES)
26 JULY 1994



X INDICATES TRACE TO 0.4 MM

DAY RAINFALL
(MILLIMETRES)
26 JULY 1994



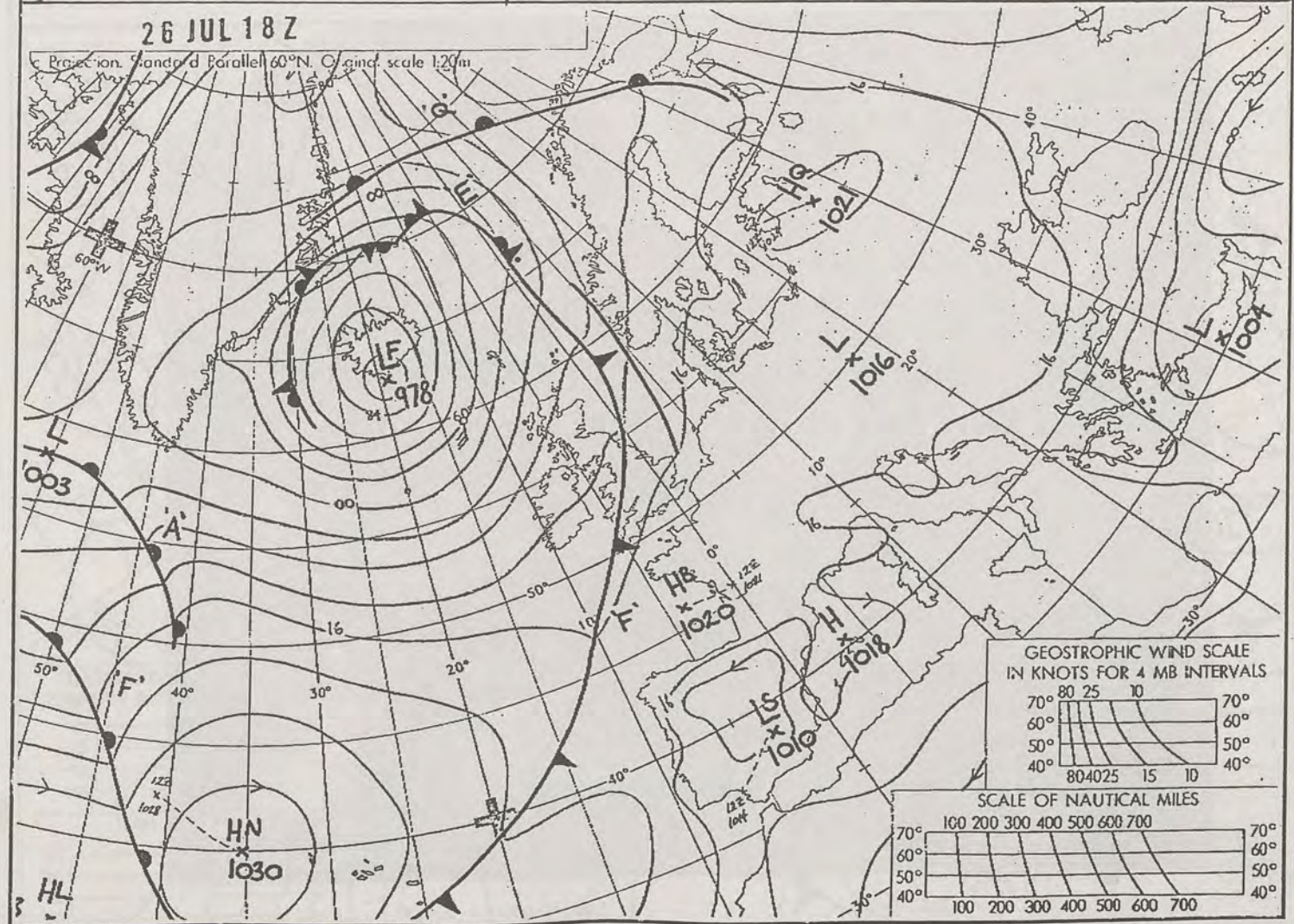
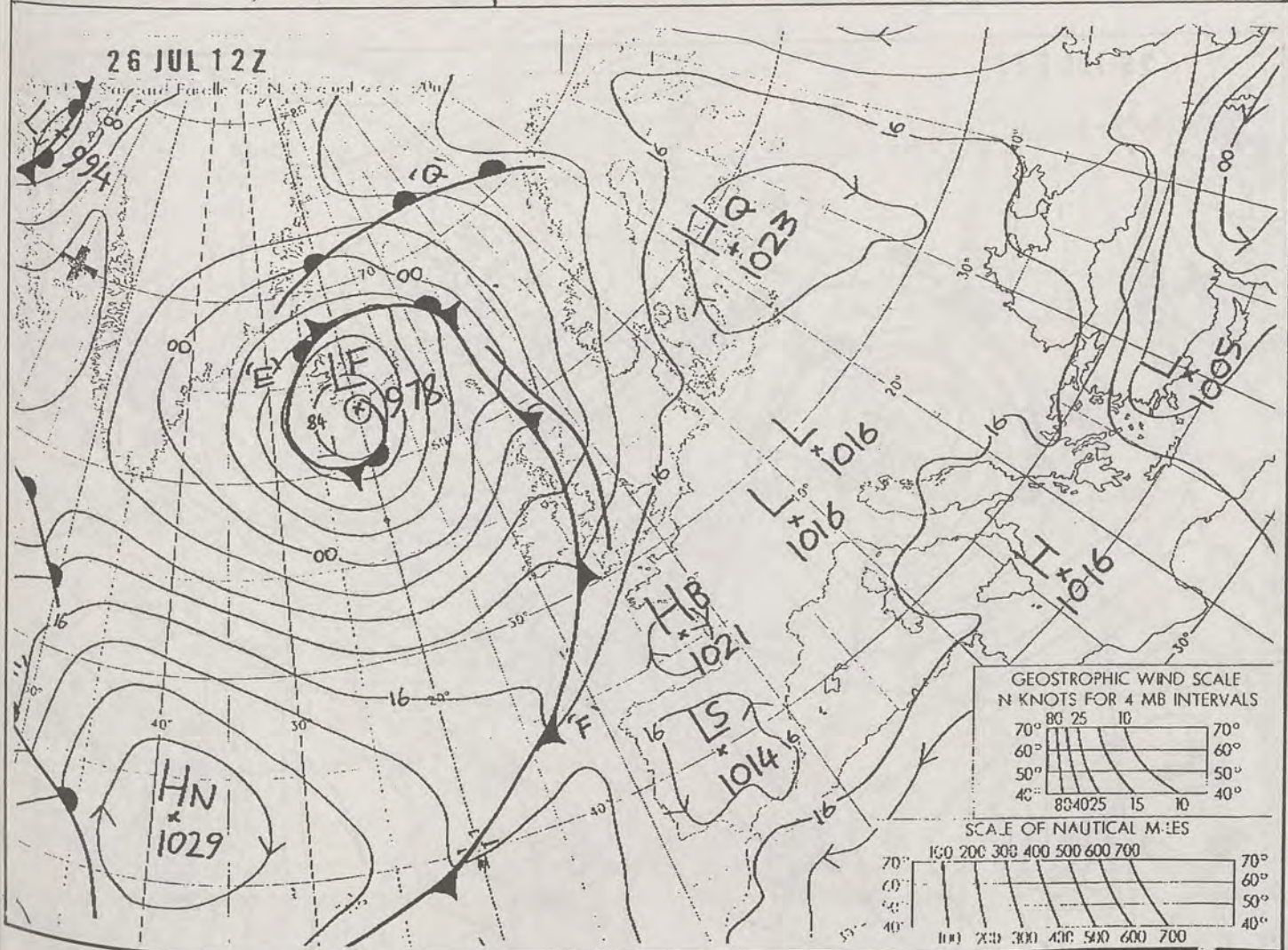
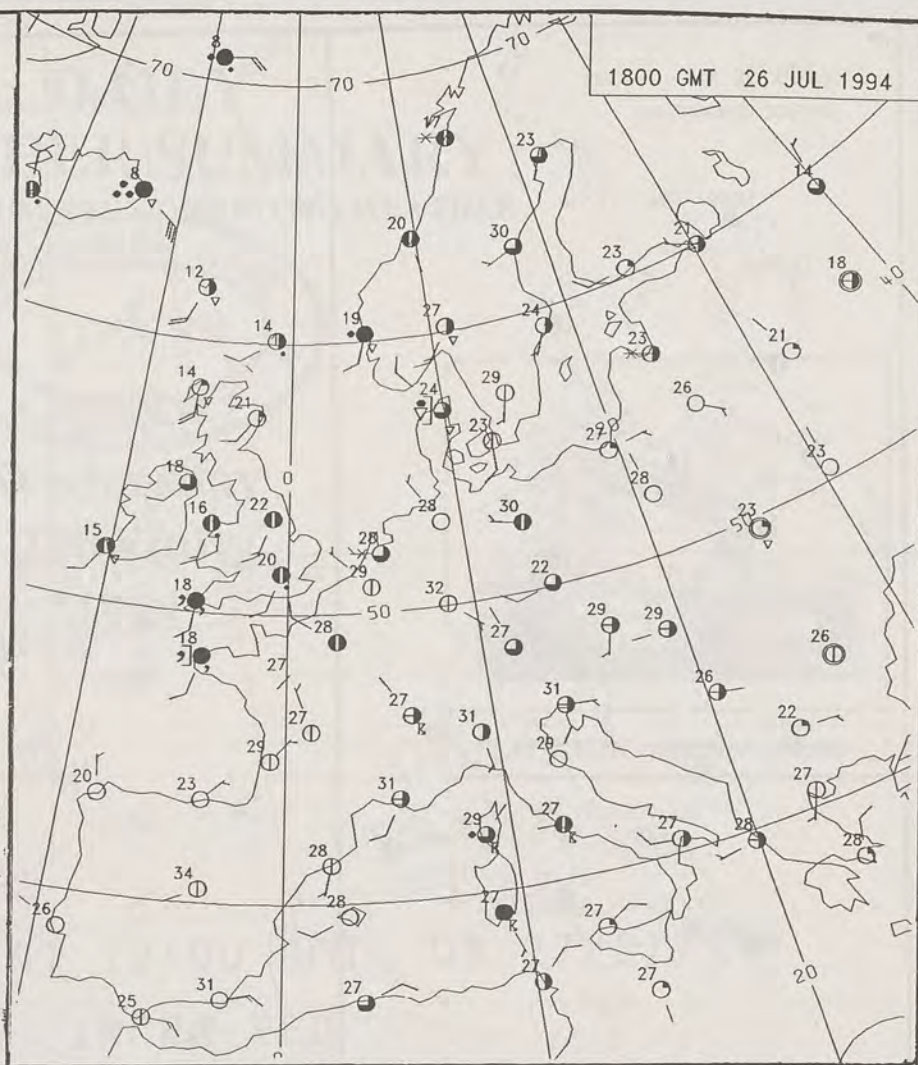
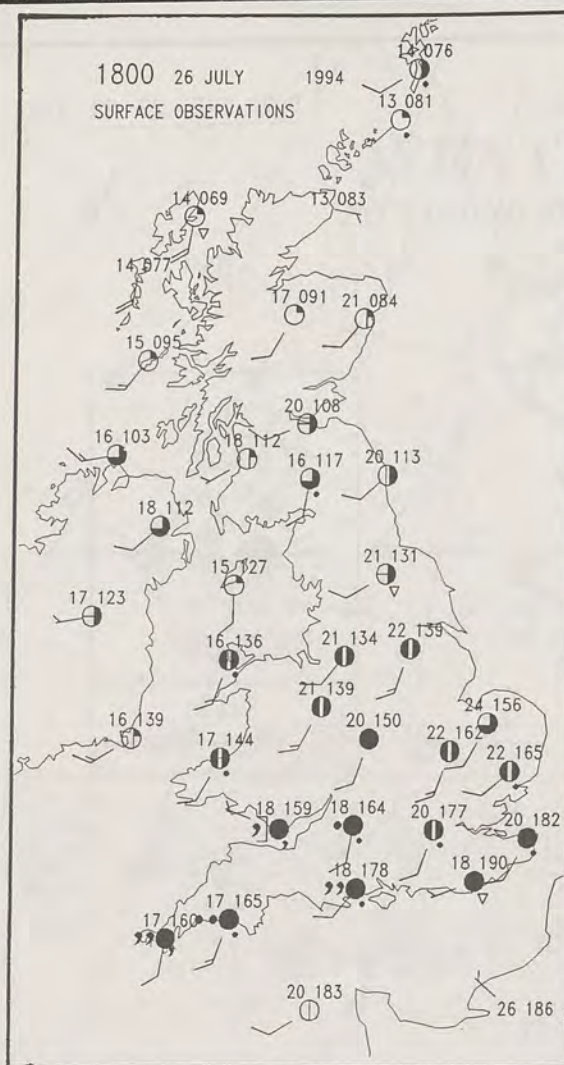
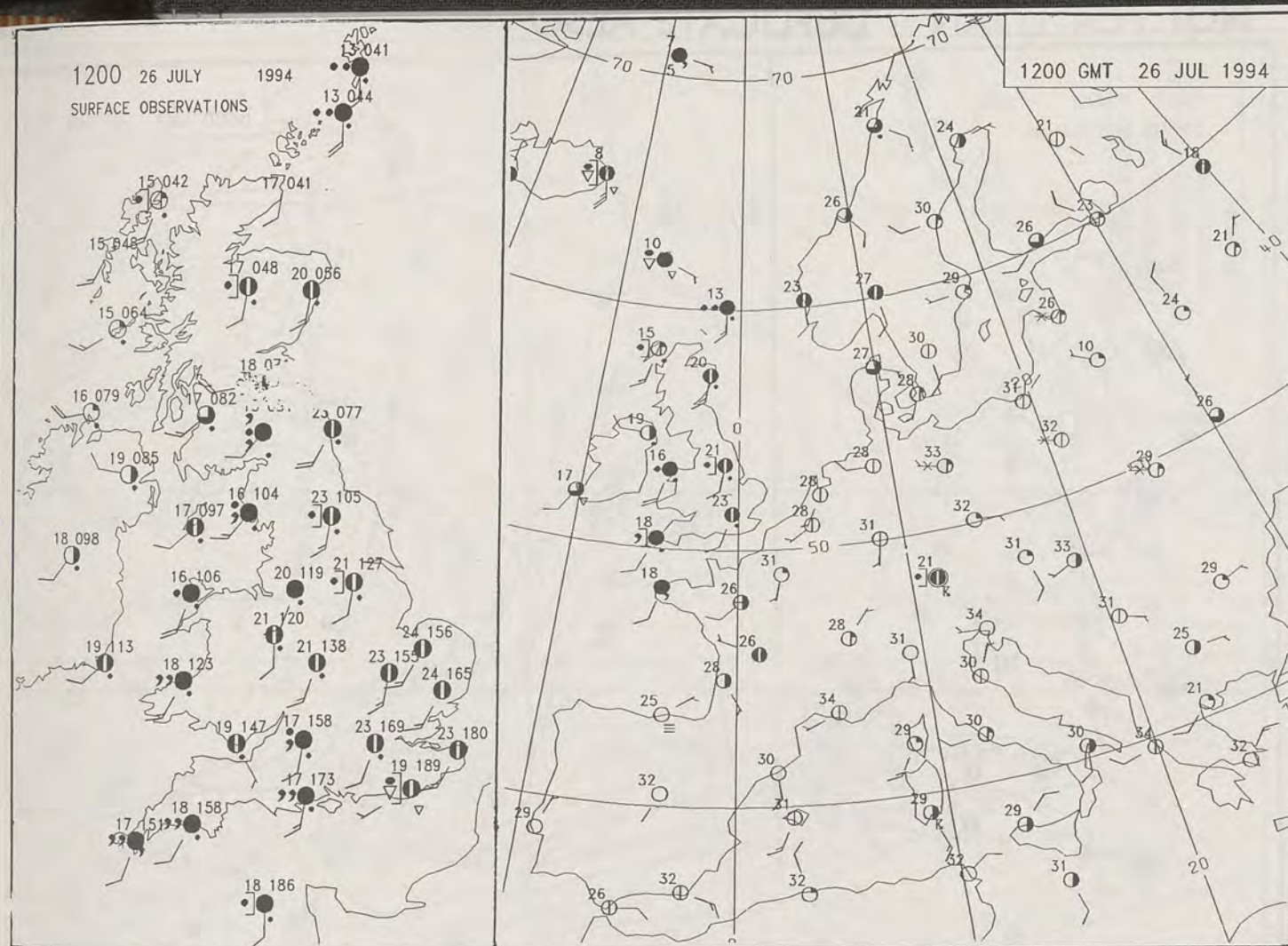
X INDICATES TRACE TO 0.4 MM

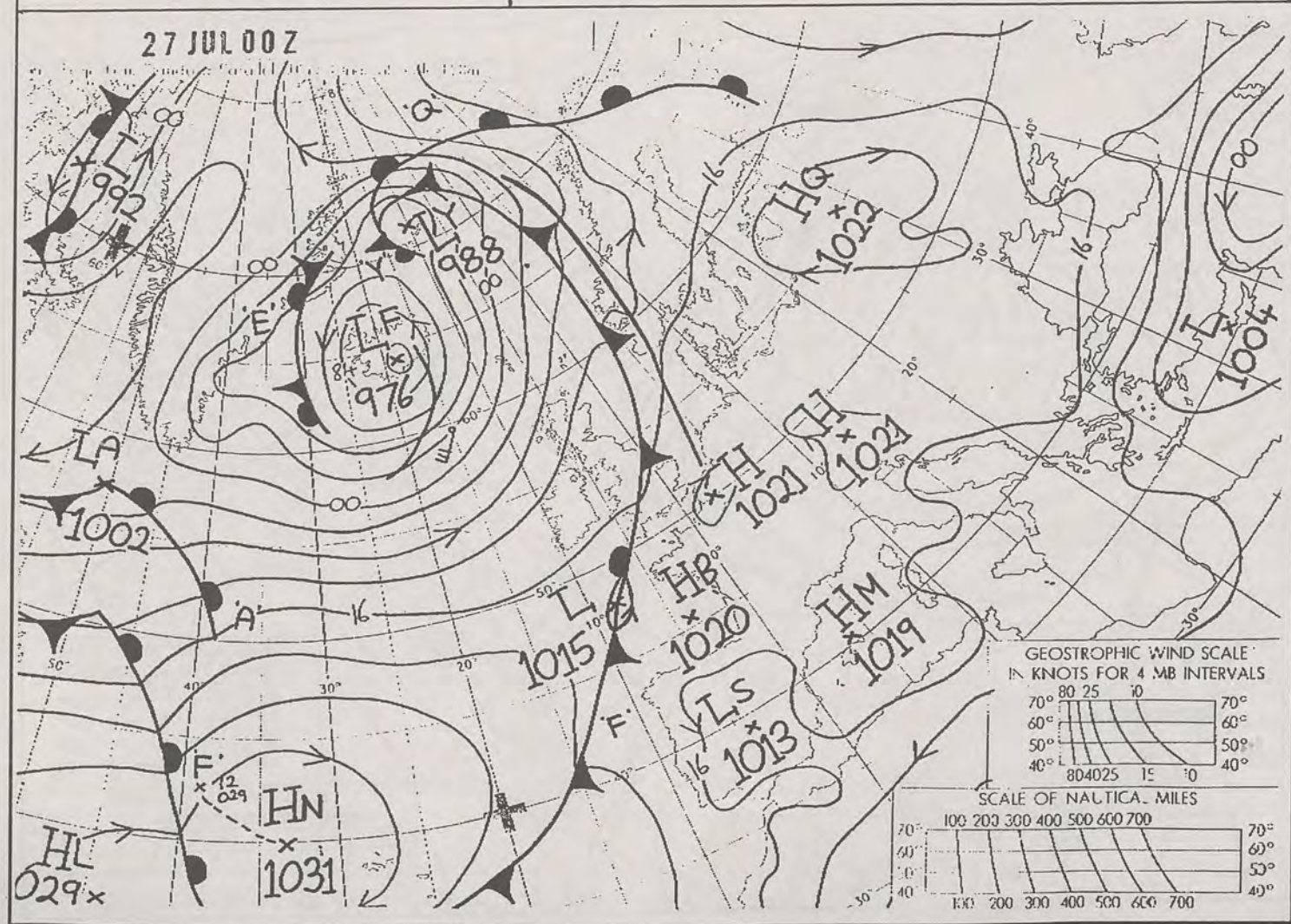
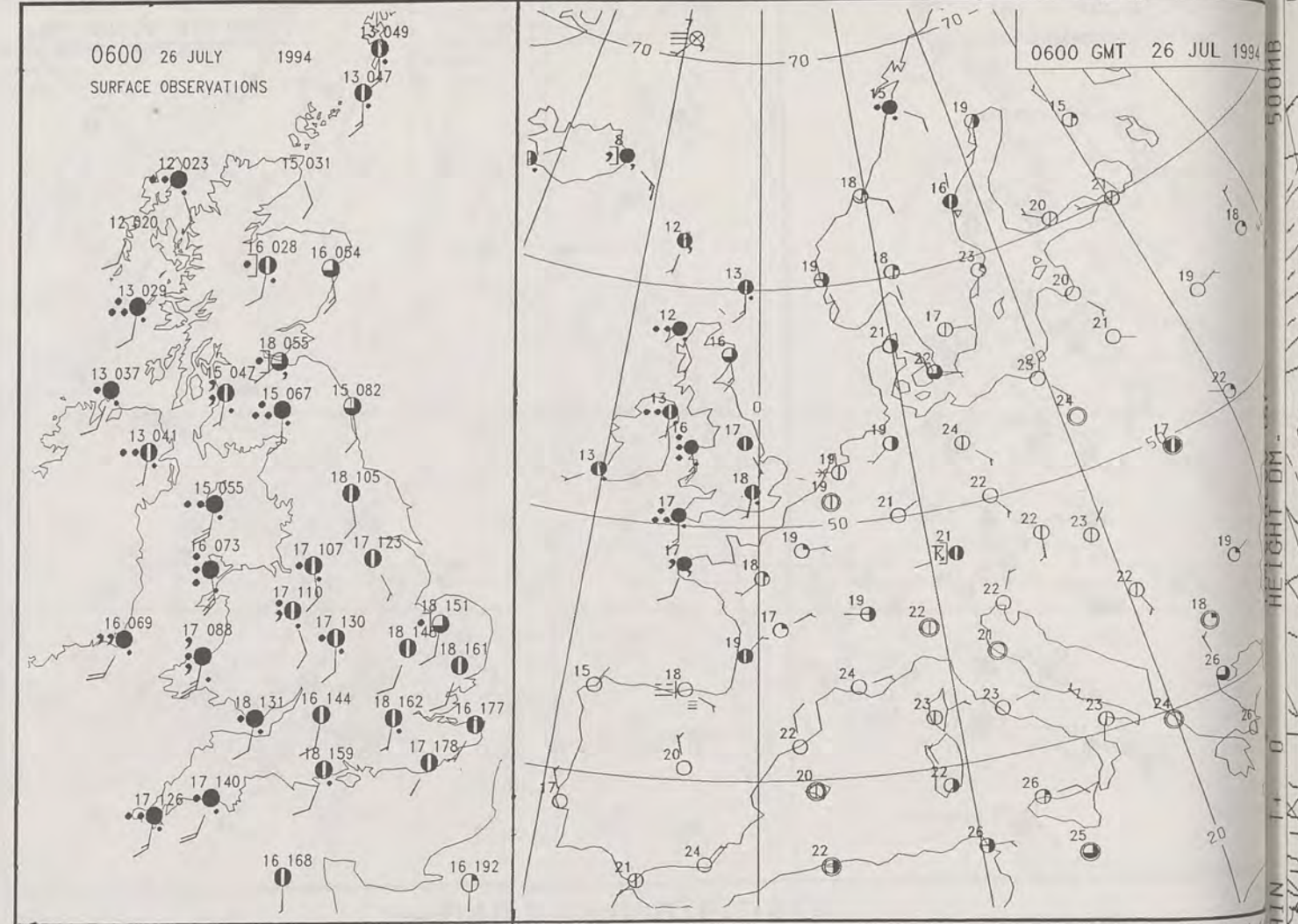
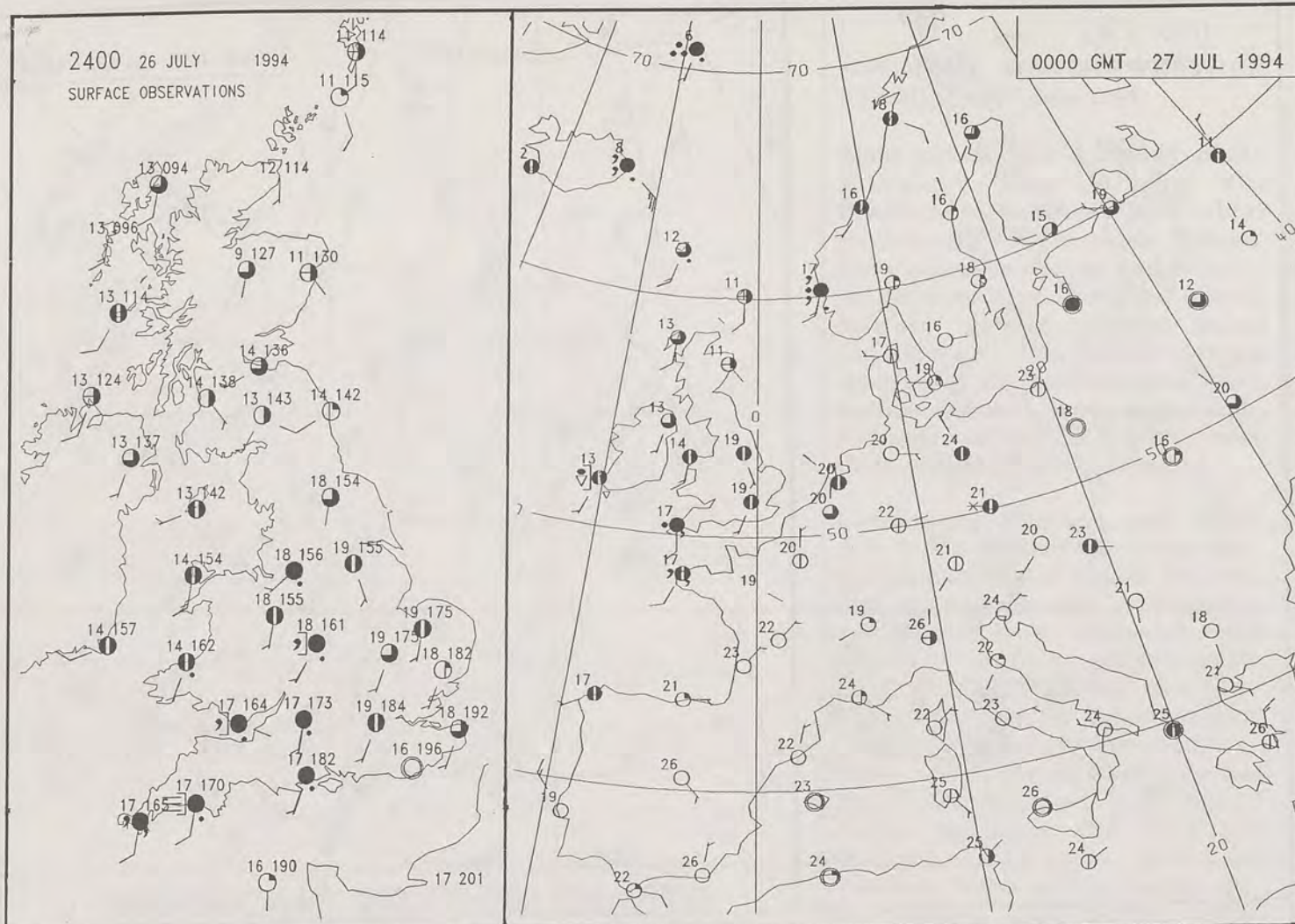
DAILY WEATHER SUMMARY



For details of other Weather Summaries produced by the Met. Office please contact:

London Weather Centre
Climate Department
127 Clerkenwell Road
London
EC1R 5DB
Telephone: 071 405 4358
Fax: 071 404 4314





UL 1994

HEIGHT OM -

0

GMT

27/7/94

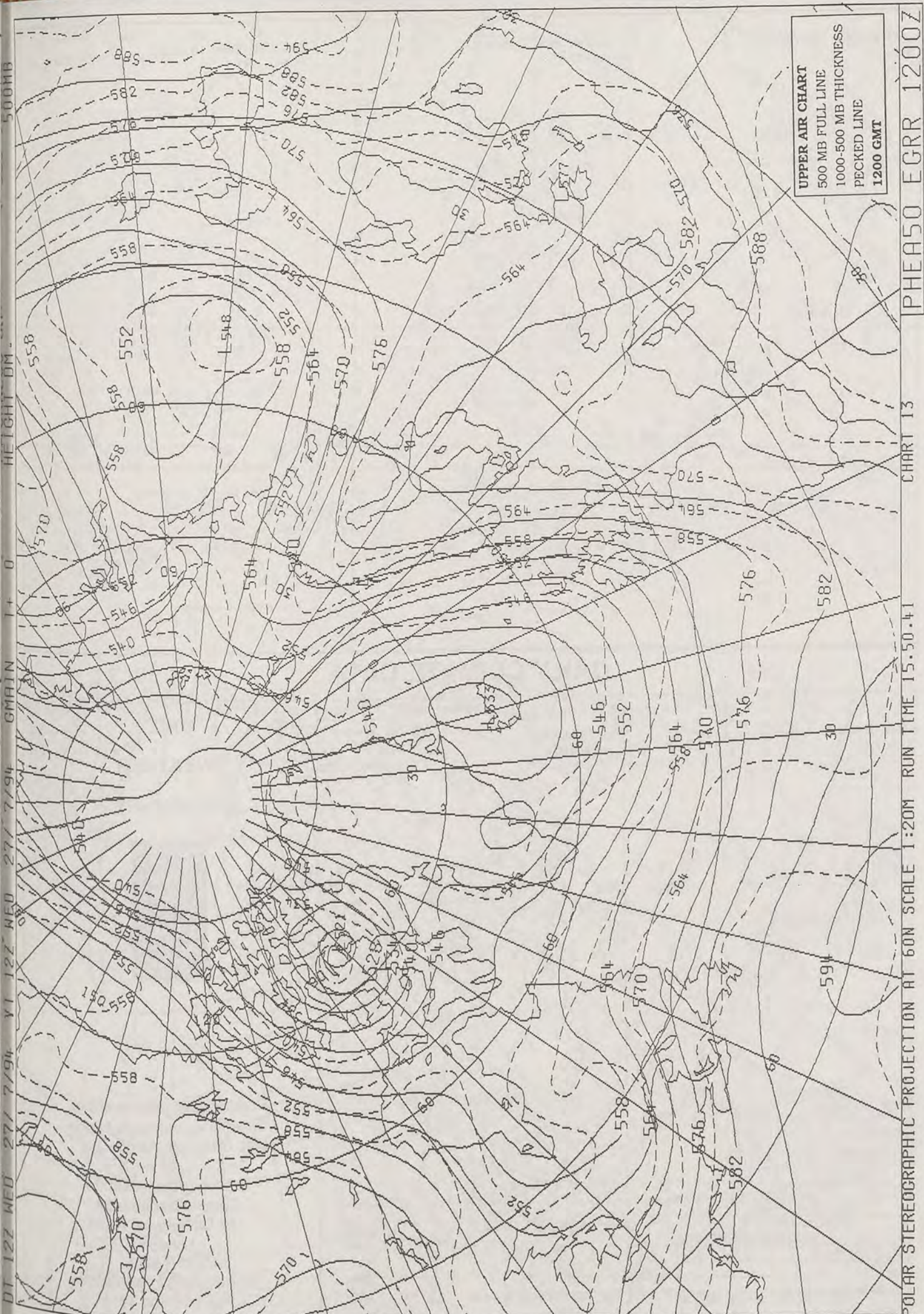
0127 WED

0127 WED

0127 WED

0127 WED

0127 WED



UPPER AIR CHART
500 MB FULL LINE
1000-500 MB THICKNESS
PECKED LINE
1200 GMT


PHEA50 EGRR 1200Z
CHART 13
POLAR STEREOGRAPHIC PROJECTION AT 60N SCALE 1:20M RUN TIME 15.50.41

DAILY WEATHER SUMMARY

INCLUDING SUMMARY OF BRITISH WEATHER




Wednesday
27th July
1994



LONDON weather centre

METEOSAT AT 12:00 GMT ON 27/07/94
INFRA-RED



CLOUD-TOP OR LAND/SEA TEMPERATURE

COLD WARM

0600 27 JULY 1994
SIGWX



1200 27 JULY 1994
SIGWX



SIGNIFICANT WEATHER CHARTS

1800 27 JULY 1994
SIGWX



2400 27 JULY 1994
SIGWX



Published by London Weather Centre. All times are GMT.

SUMMARY OF UK WEATHER WEDNESDAY 27th July 1994

Scotland and Northern Ireland had a mostly dry night with clear intervals, although a few showers affected the Western Isles. England and Wales started mainly dry, apart from a little drizzle chiefly in the south and west. Southern and western coasts and hills were very misty. Outbreaks of rain, heavy at times, affecting Cornwall, spread northeast over Wales, much of the Midlands, Central and Northern England and the Scottish Borders. Thunderstorms occurred over Central Wales and Northern England.

On Wednesday, England and Wales started generally cloudy but the heavier rain moved away northeastwards leaving patchy drizzle which died away during the day. Sunny intervals soon spread into Wales and this brighter weather slowly encroached southeastwards during the day. Southeast England and East Anglia stayed mostly dry throughout the day with bright or sunny spells. Thunderstorms affected the Channel Islands during the evening. Western Scotland and Northern Ireland had sunny intervals and a few showers with the rest of Scotland staying mainly dry with sunny spells.

Temperatures were near normal in western parts but the east was warm and much of the Southeast and East Anglia became hot.

EXTREMES

WEDNESDAY 27th JULY 1994

Highest Maximum
: 29.5C Margate (Kent)

Lowest Maximum
: 14.5C Sumburgh (Shetland)

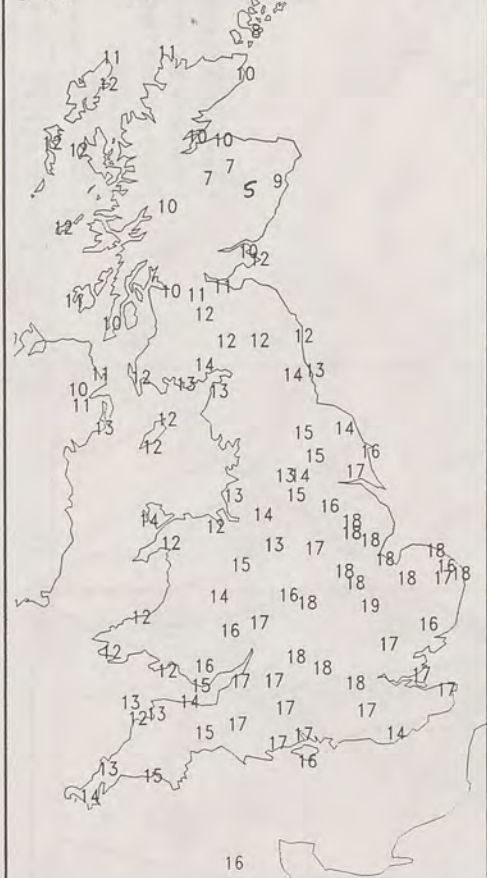
Lowest Minimum
: 4.8C Aboyne (Grampian)

Lowest Grass Minimum
: 1.8C Aboyne (Grampian)

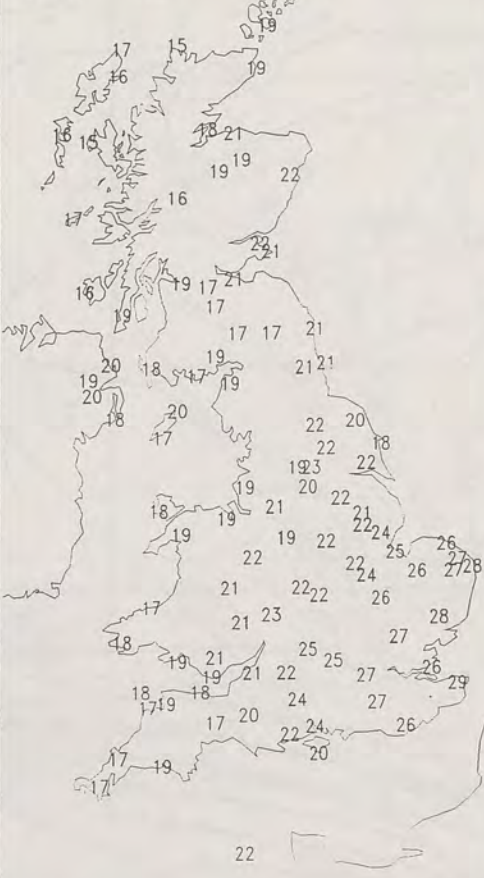
Most Rain (24 hrs to 0900 GMT)
: 27.0mm Cottesmore (Leicestershire)

Most Sunshine
: 12.3Hrs Aberporth (Dyfed)

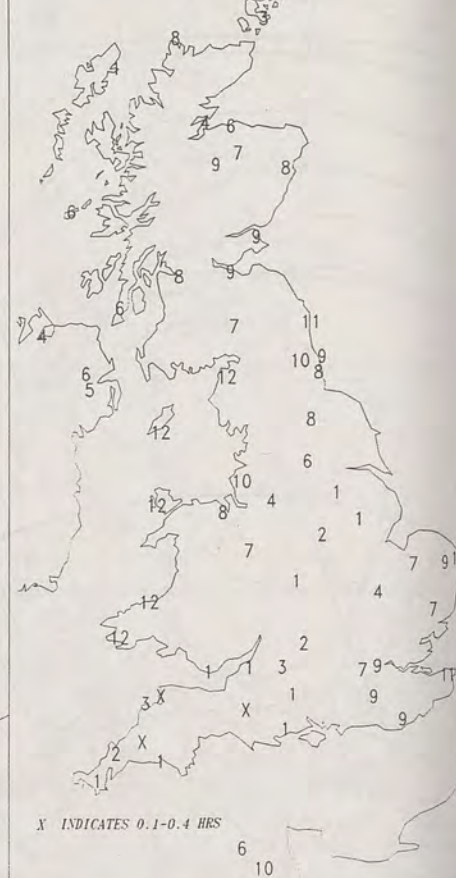
NIGHT MINIMUM TEMPERATURE
(DEGREES C)
27 JULY 1994



DAY MAXIMUM TEMPERATURE
(DEGREES C)
27 JULY 1994



SUNSHINE (DAWN TO DUSK)
(HOURS)
27 JULY 1994



DAILY CLIMATE DATA

NIGHT RAINFALL
(MILLIMETRES)
27 JULY 1994



DAY RAINFALL
(MILLIMETRES)
27 JULY 1994

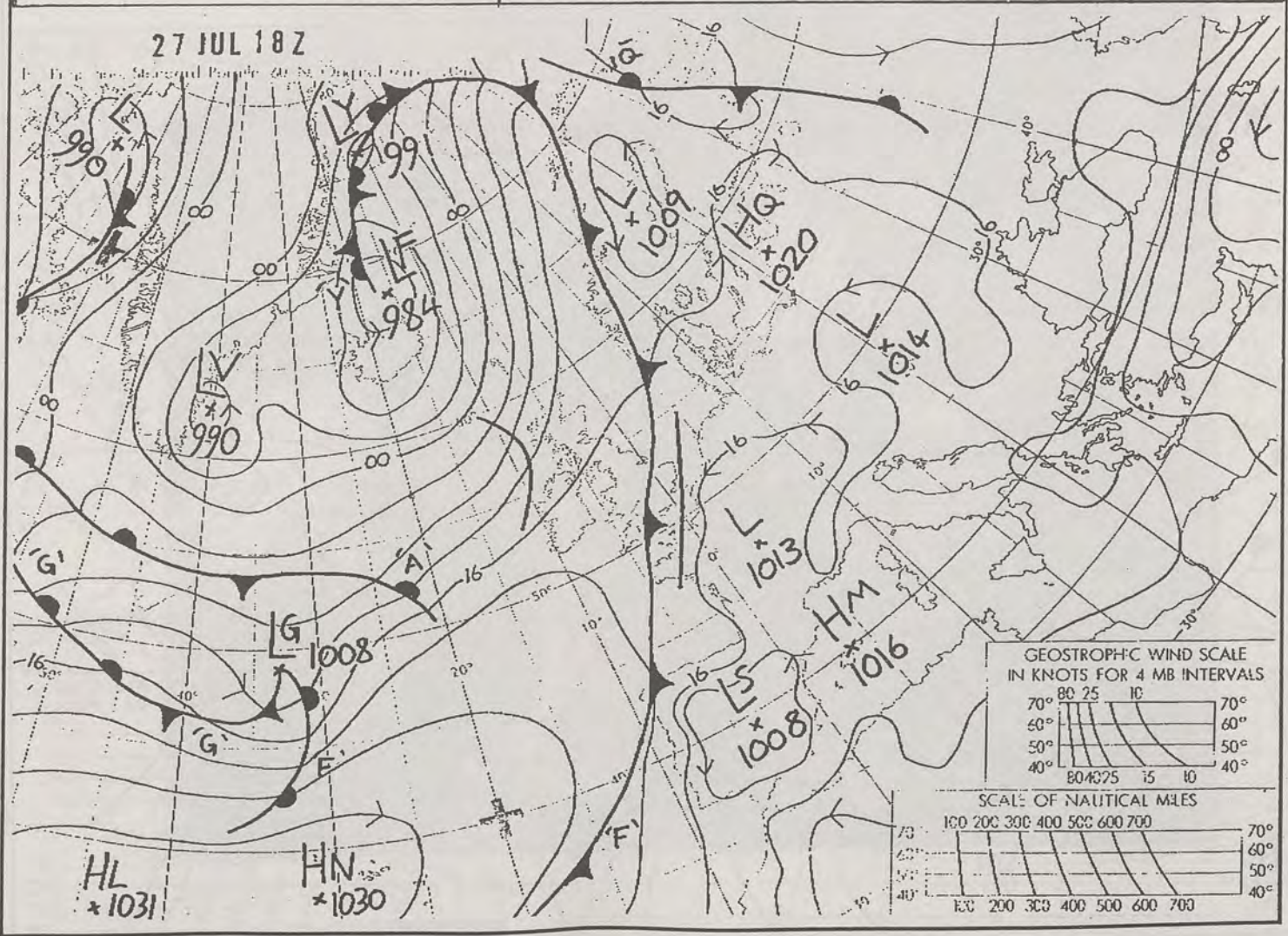
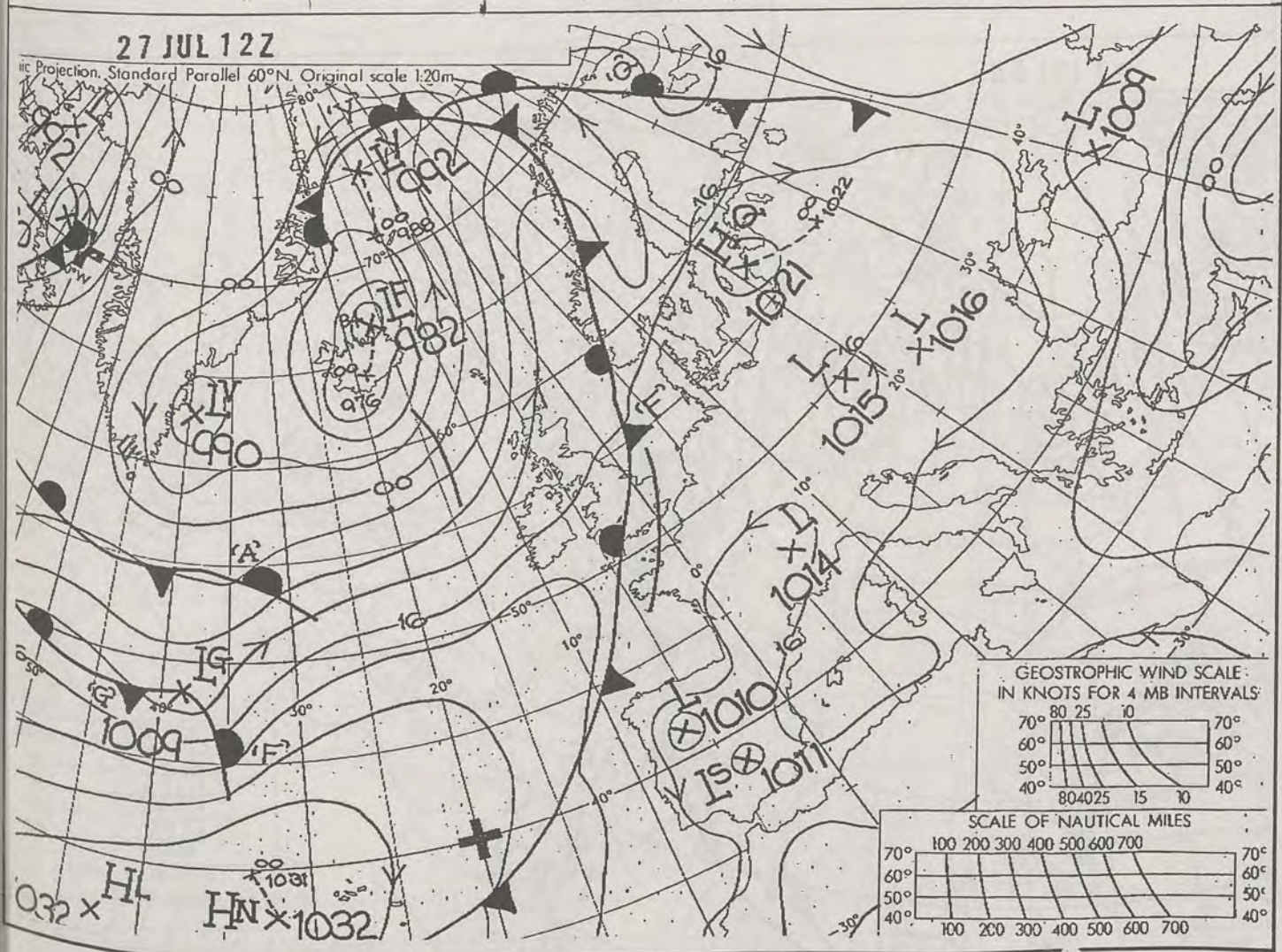
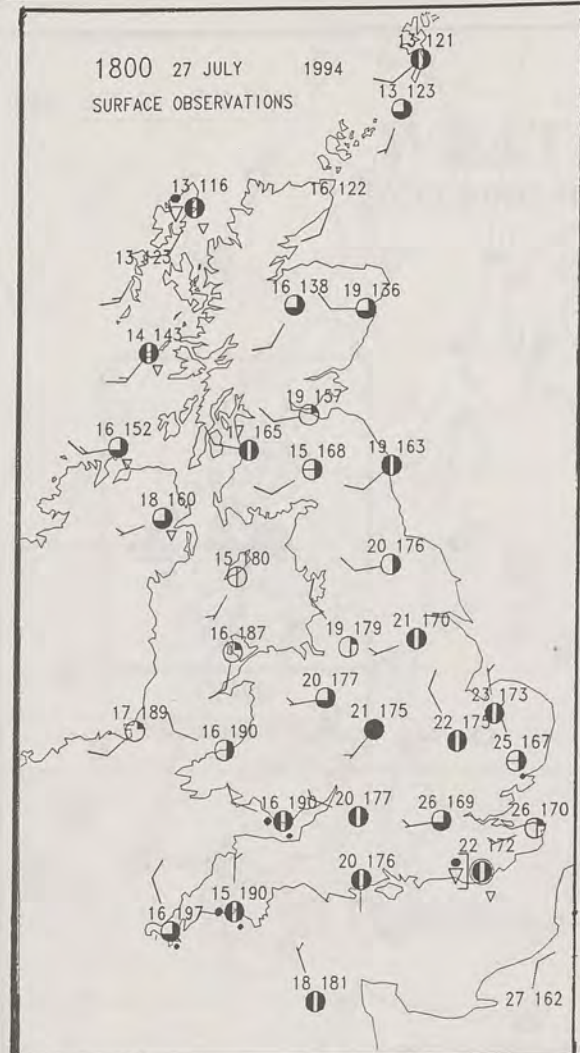
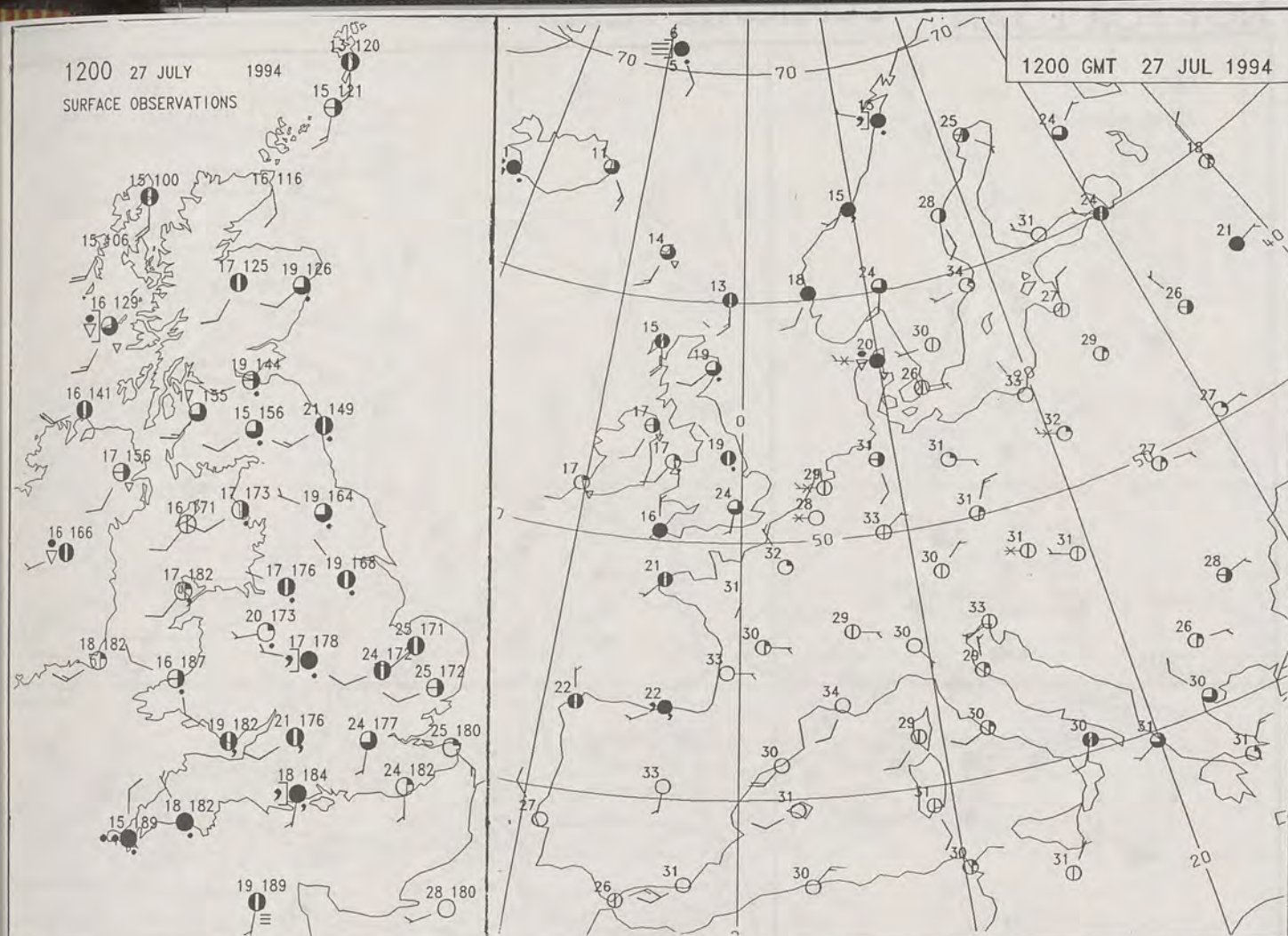


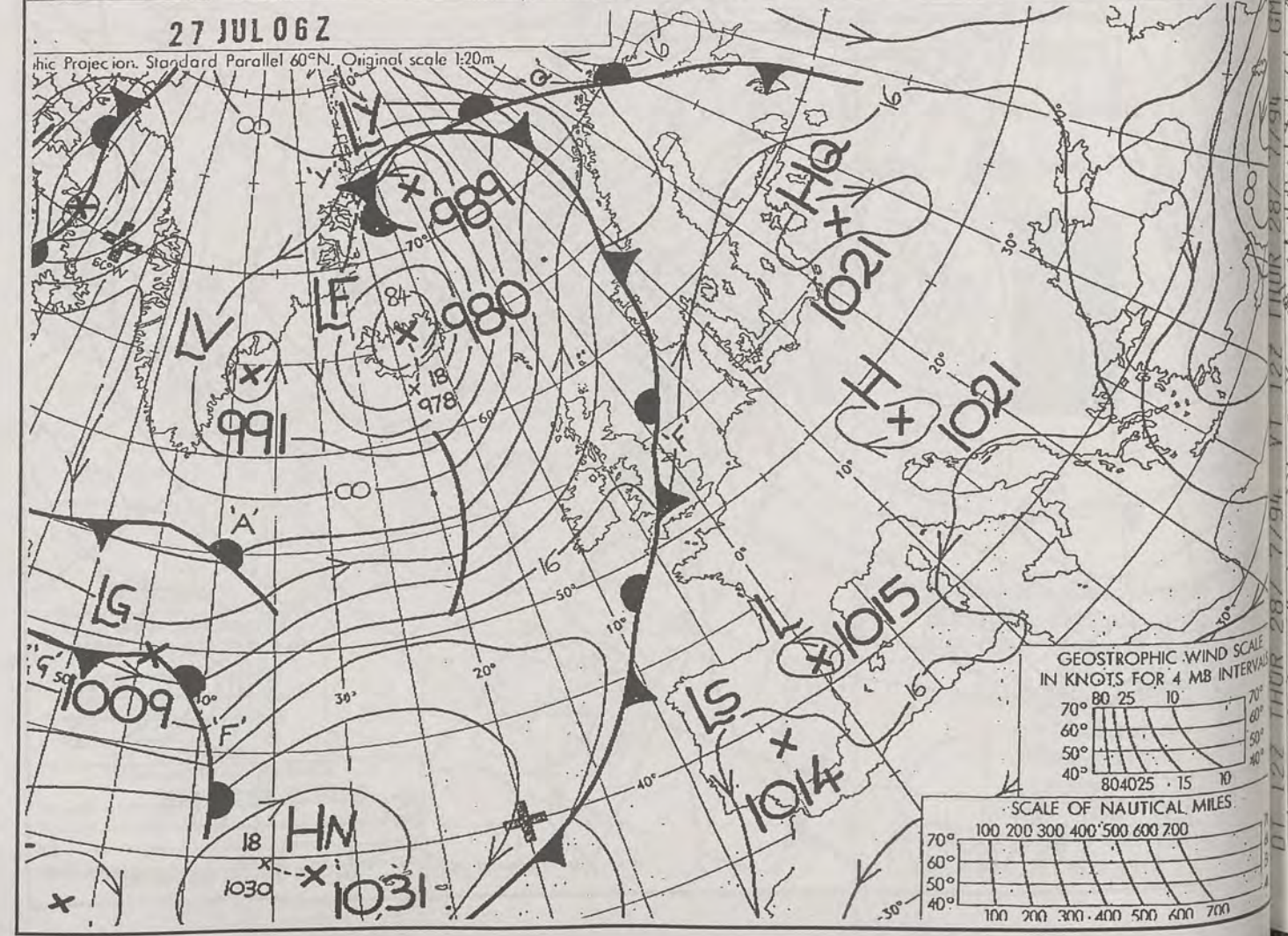
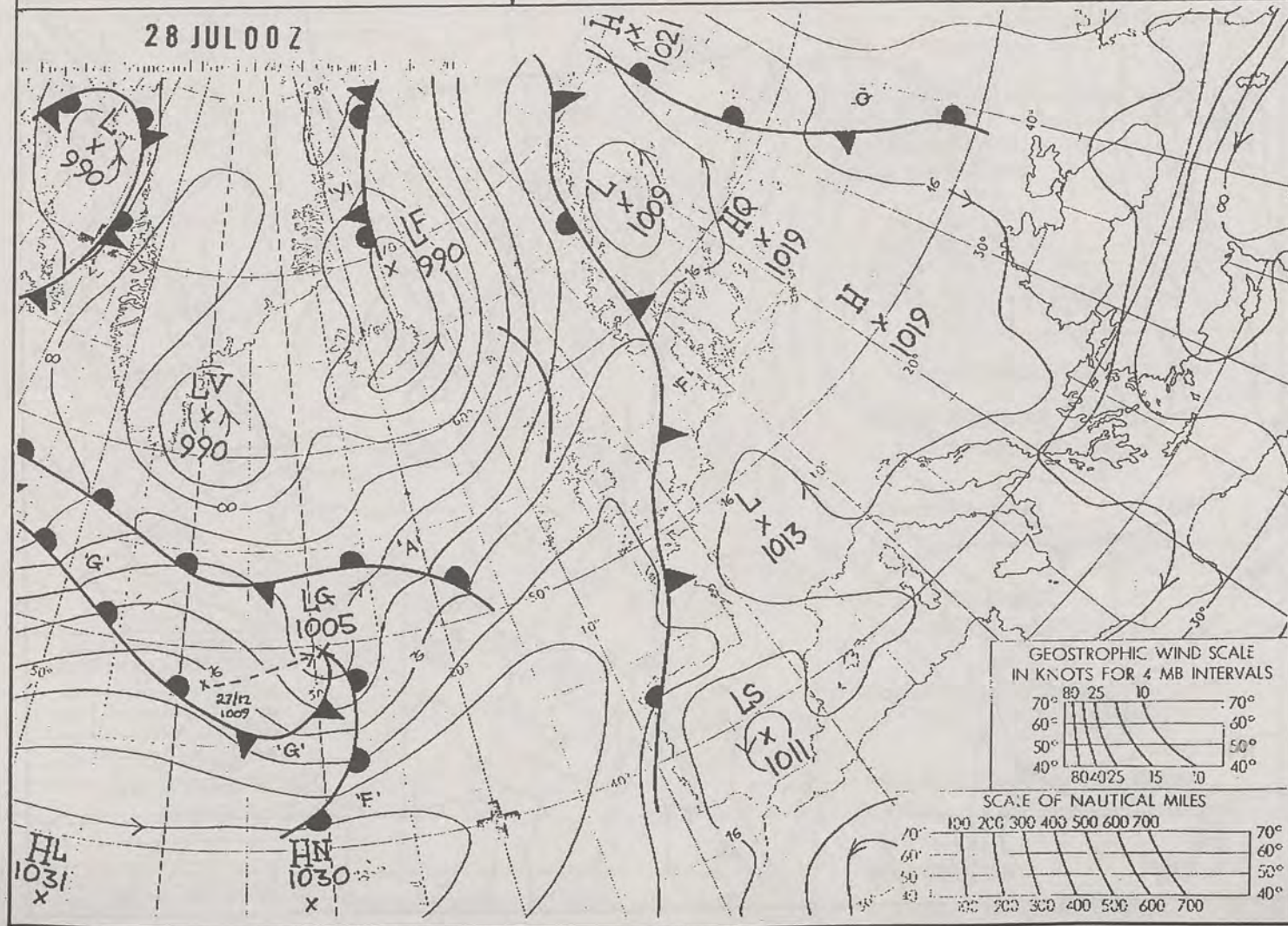
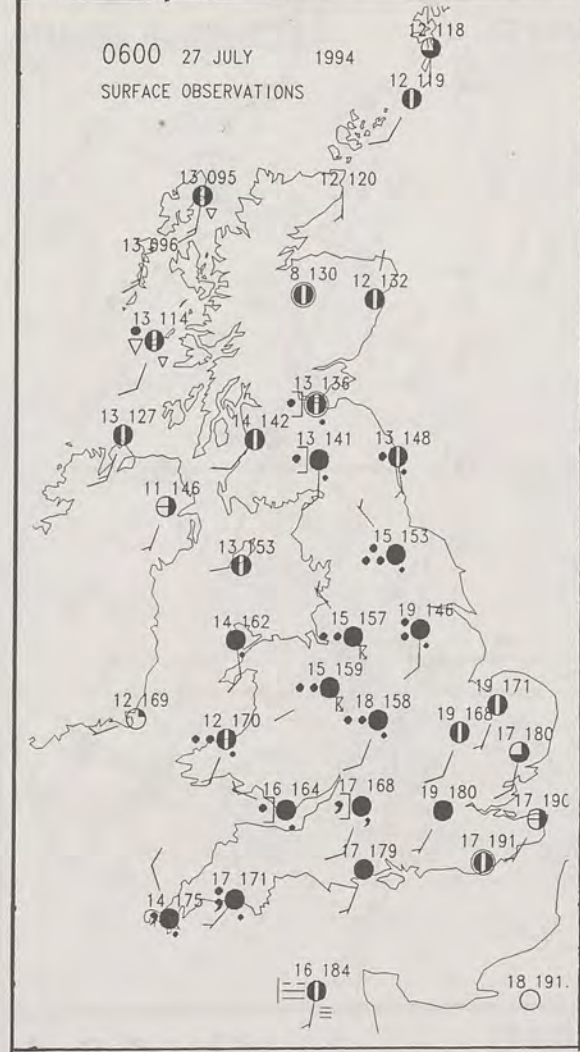
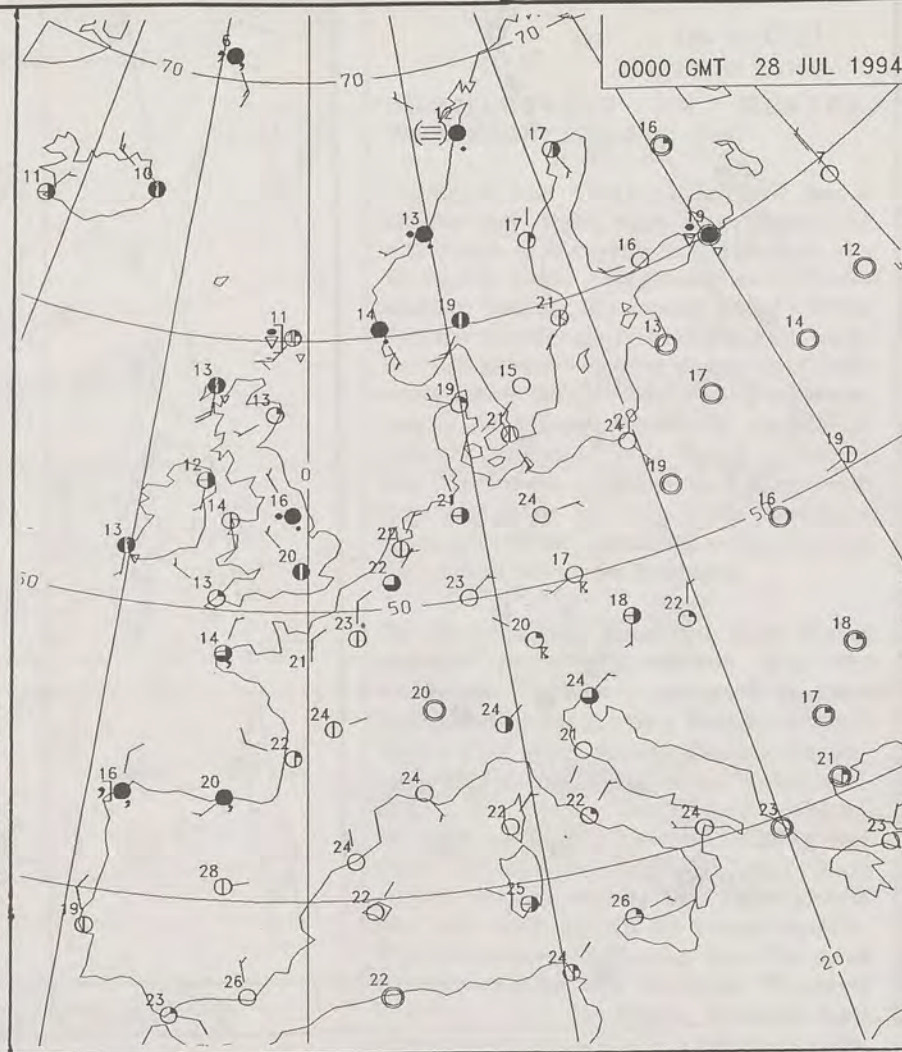
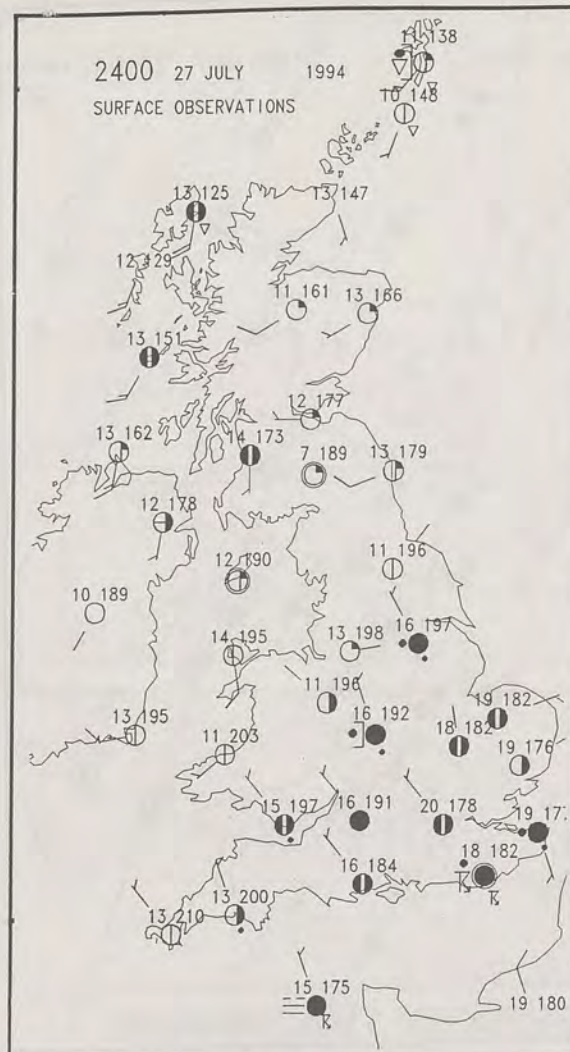
DAILY WEATHER SUMMARY



For details of other Weather Summaries produced by the Met. Office please contact:

London Weather Centre
Climate Department
127 Clerkenwell Road
London
EC1R 5DB
Telephone: 071 405 4358
Fax: 071 404 4314





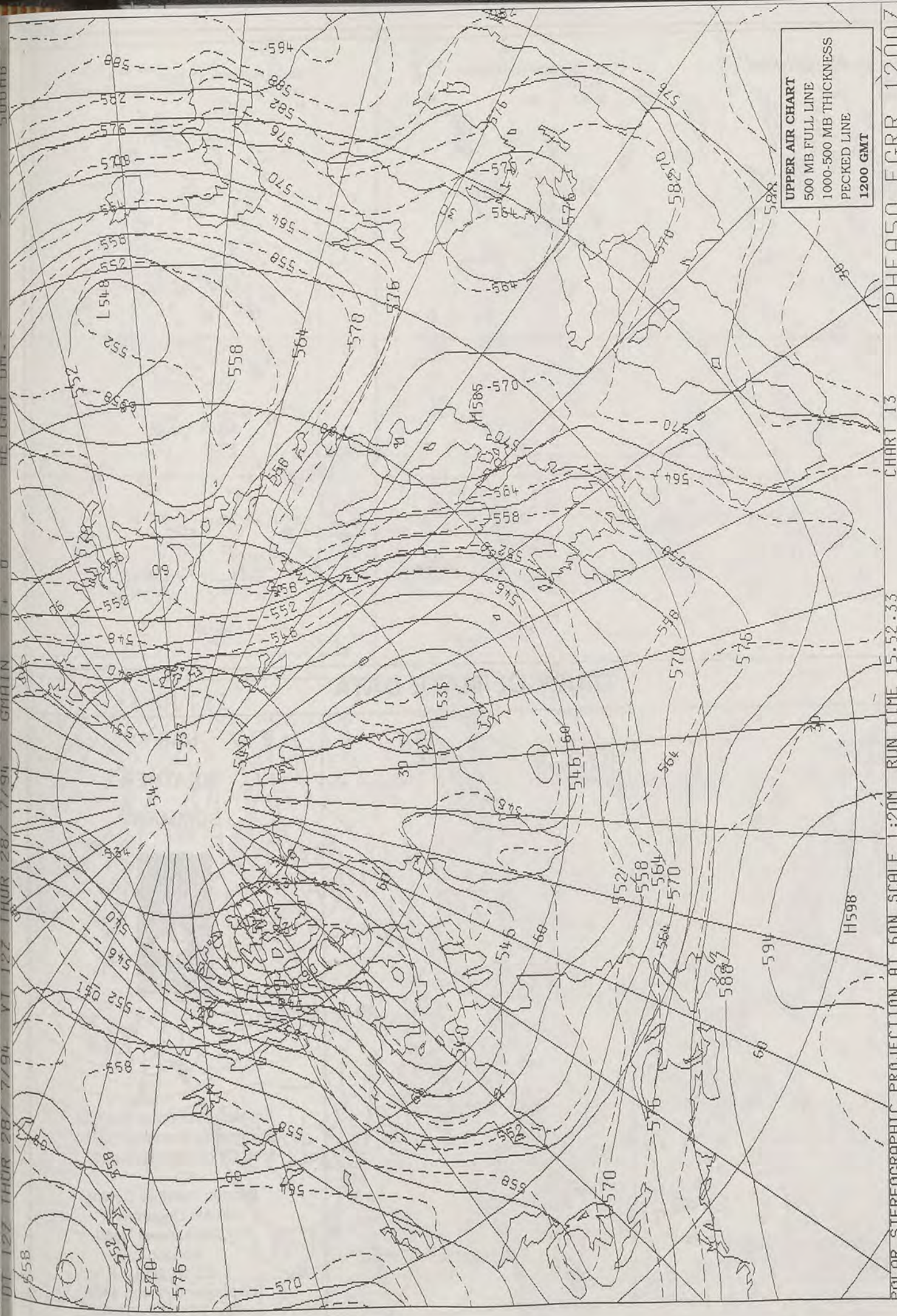
JUL 13

19

20

WIND SCALE
MB INTERVAL
10
20
30
40
50
60
70
80
90
100
110
120
130
140
150
160
170
180
190
200
210
220
230
240
250
260
270
280
290
300
310
320
330
340
350
360
370
380
390
400
410
420
430
440
450
460
470
480
490
500
510
520
530
540
550
560
570
580
590
600
610
620
630
640
650
660
670
680
690
700
710
720
730
740
750
760
770
780
790
800
810
820
830
840
850
860
870
880
890
900
910
920
930
940
950
960
970
980
990
1000
1010
1020
1030
1040
1050
1060
1070
1080
1090
1100
1110
1120
1130
1140
1150
1160
1170
1180
1190
1200
1210
1220
1230
1240
1250
1260
1270
1280
1290
1300
1310
1320
1330
1340
1350
1360
1370
1380
1390
1400
1410
1420
1430
1440
1450
1460
1470
1480
1490
1500
1510
1520
1530
1540
1550
1560
1570
1580
1590
1600
1610
1620
1630
1640
1650
1660
1670
1680
1690
1700
1710
1720
1730
1740
1750
1760
1770
1780
1790
1800
1810
1820
1830
1840
1850
1860
1870
1880
1890
1900
1910
1920
1930
1940
1950
1960
1970
1980
1990
2000
2010
2020
2030
2040
2050
2060
2070
2080
2090
2100
2110
2120
2130
2140
2150
2160
2170
2180
2190
2200
2210
2220
2230
2240
2250
2260
2270
2280
2290
2300
2310
2320
2330
2340
2350
2360
2370
2380
2390
2400
2410
2420
2430
2440
2450
2460
2470
2480
2490
2500
2510
2520
2530
2540
2550
2560
2570
2580
2590
2600
2610
2620
2630
2640
2650
2660
2670
2680
2690
2700
2710
2720
2730
2740
2750
2760
2770
2780
2790
2800
2810
2820
2830
2840
2850
2860
2870
2880
2890
2900
2910
2920
2930
2940
2950
2960
2970
2980
2990
3000
3010
3020
3030
3040
3050
3060
3070
3080
3090
3100
3110
3120
3130
3140
3150
3160
3170
3180
3190
3200
3210
3220
3230
3240
3250
3260
3270
3280
3290
3300
3310
3320
3330
3340
3350
3360
3370
3380
3390
3400
3410
3420
3430
3440
3450
3460
3470
3480
3490
3500
3510
3520
3530
3540
3550
3560
3570
3580
3590
3600
3610
3620
3630
3640
3650
3660
3670
3680
3690
3700
3710
3720
3730
3740
3750
3760
3770
3780
3790
3800
3810
3820
3830
3840
3850
3860
3870
3880
3890
3900
3910
3920
3930
3940
3950
3960
3970
3980
3990
4000
4010
4020
4030
4040
4050
4060
4070
4080
4090
4100
4110
4120
4130
4140
4150
4160
4170
4180
4190
4200
4210
4220
4230
4240
4250
4260
4270
4280
4290
4300
4310
4320
4330
4340
4350
4360
4370
4380
4390
4400
4410
4420
4430
4440
4450
4460
4470
4480
4490
4500
4510
4520
4530
4540
4550
4560
4570
4580
4590
4600
4610
4620
4630
4640
4650
4660
4670
4680
4690
4700
4710
4720
4730
4740
4750
4760
4770
4780
4790
4800
4810
4820
4830
4840
4850
4860
4870
4880
4890
4900
4910
4920
4930
4940
4950
4960
4970
4980
4990
5000
5010
5020
5030
5040
5050
5060
5070
5080
5090
5100
5110
5120
5130
5140
5150
5160
5170
5180
5190
5200
5210
5220
5230
5240
5250
5260
5270
5280
5290
5300
5310
5320
5330
5340
5350
5360
5370
5380
5390
5400
5410
5420
5430
5440
5450
5460
5470
5480
5490
5500
5510
5520
5530
5540
5550
5560
5570
5580
5590
5600
5610
5620
5630
5640
5650
5660
5670
5680
5690
5700
5710
5720
5730
5740
5750
5760
5770
5780
5790
5800
5810
5820
5830
5840
5850
5860
5870
5880
5890
5900
5910
5920
5930
5940
5950
5960
5970
5980
5990
6000
6010
6020
6030
6040
6050
6060
6070
6080
6090
6100
6110
6120
6130
6140
6150
6160
6170
6180
6190
6200
6210
6220
6230
6240
6250
6260
6270
6280
6290
6300
6310
6320
6330
6340
6350
6360
6370
6380
6390
6400
6410
6420
6430
6440
6450
6460
6470
6480
6490
6500
6510
6520
6530
6540
6550
6560
6570
6580
6590
6600
6610
6620
6630
6640
6650
6660
6670
6680
6690
6700
6710
6720
6730
6740
6750
6760
6770
6780
6790
6800
6810
6820
6830
6840
6850
6860
6870
6880
6890
6900
6910
6920
6930
6940
6950
6960
6970
6980
6990
7000
7010
7020
7030
7040
7050
7060
7070
7080
7090
7100
7110
7120
7130
7140
7150
7160
7170
7180
7190
7200
7210
7220
7230
7240
7250
7260
7270
7280
7290
7300
7310
7320
7330
7340
7350
7360
7370
7380
7390
7400
7410
7420
7430
7440
7450
7460
7470
7480
7490
7500
7510
7520
7530
7540
7550
7560
7570
7580
7590
7600
7610
7620
7630
7640
7650
7660
7670
7680
7690
7700
7710
7720
7730
7740
7750
7760
7770
7780
7790
7800
7810
7820
7830
7840
7850
7860
7870
7880
7890
7900
7910
7920
7930
7940
7950
7960
7970
7980
7990
8000
8010
8020
8030
8040
8050
8060
8070
8080
8090
8100
8110
8120
8130
8140
8150
8160
8170
8180
8190
8200
8210
8220
8230
8240
8250
8260
8270
8280
8290
8300
8310
8320
8330
8340
8350
8360
8370
8380
8390
8400
8410
8420
8430
8440
8450
8460
8470
8480
8490
8500
8510
8520
8530
8540
8550
8560
8570
8580
8590
8600
8610
8620
8630
8640
8650
8660
8670
8680
8690
8700
8710
8720
8730
8740
8750
8760
8770
8780
8790
8800
8810
8820
8830
8840
8850
8860
8870
8880
8890
8900
8910
8920
8930
8940
8950
8960
8970
8980
8990
9000
9010
9020
9030
9040
9050
9060
9070
9080
9090
9100
9110
9120
9130
9140
9150
9160
9170
9180
9190
9200
9210
9220
9230
9240
9250
9260
9270
9280
9290
9300
9310
9320
9330
9340
9350
9360
9370
9380
9390
9400
9410
9420
9430
9440
9450
9460
9470
9480
9490
9500
9510
9520
9530
9540
9550
9560
9570
9580
9590
9600
9610
9620
9630
9640
9650
9660
9670
9680
9690
9700
9710
9720
9730
9740
9750
9760
9770
9780
9790
9800
9810
9820
9830
9840
9850
9860
9870
9880
9890
9900
9910
9920
9930
9940
9950
9960
9970
9980
9990
10000

700



PHEA50 EGR 1200Z
CHART 13
POLAR STEREOGRAPHIC PROJECTION AT 60N SCALE 1:20M RUN TIME 15.52.33

DAILY WEATHER SUMMARY


INCLUDING SUMMARY OF BRITISH WEATHER



Thursday
28th July
1994



METEOSAT AT 12:00 GMT ON 28/07/94
INFRA-RED

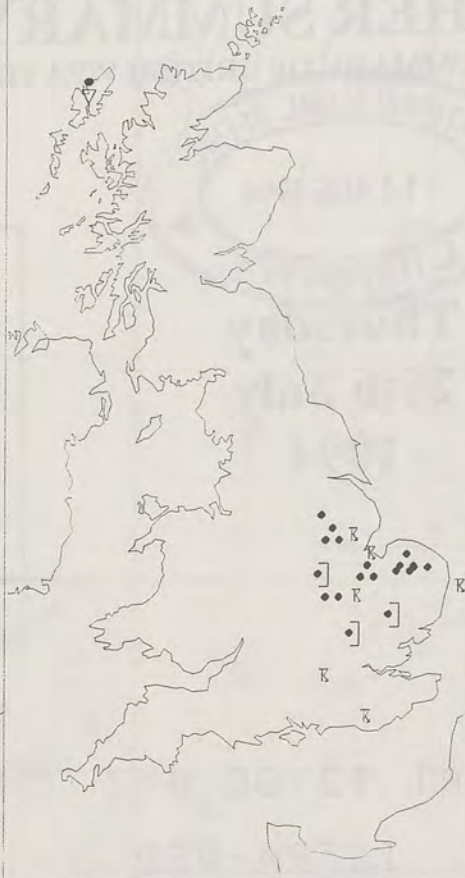


CLOUD-TOP OR LAND/SEA TEMPERATURE
COLD WARM

0600 28 JULY 1994
SIGWX



1200 28 JULY 1994
SIGWX



SIGNIFICANT WEATHER CHARTS

1800 28 JULY 1994
SIGWX



2400 28 JULY 1994
SIGWX



Published by London Weather Centre. All times are GMT.

SUMMARY OF UK WEATHER THURSDAY 28th July 1994

During the night outbreaks of thundery rain affected southeast and central southern England but most other parts stayed fine.

In the morning, eastern and central parts of England from about Humberside southwards had outbreaks of rain, some heavy and thundery. Remaining areas stayed dry. During the afternoon, the rain cleared away eastwards and, apart from the odd shower over northwest Scotland, the country became dry.

A fine evening across the country then followed.

In the southeast corner temperatures were around the seasonal norm. However it was rather cool over the rest of the country and parts of northeast England fell in the cool category.

EXTREMES

THURSDAY 28th JULY 1994

Highest Maximum

: 24.9C Ryde (Isle of Wight)

Lowest Maximum

: 14.1C Cape Wrath (N Scotland)

Lowest Minimum

: 5.3C Shap (Cumbria)

Lowest Grass Minimum

: -0.7C Moel-y-Crio (Clwyd)

Most Rain (24 hrs to 0900 GMT)

: 29.6mm Weybourne (Norfolk)

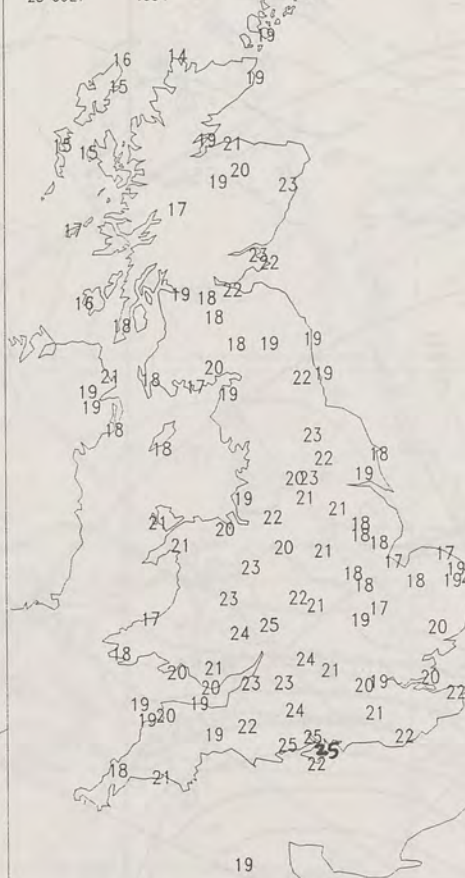
Most Sunshine

: 14.3Hrs Dunkeswell (Devon)

NIGHT MINIMUM TEMPERATURE
(DEGREES C)
28 JULY 1994



DAY MAXIMUM TEMPERATURE
(DEGREES C)
28 JULY 1994



SUNSHINE (DAWN TO DUSK)
(HOURS)
28 JULY 1994



DAILY CLIMATE DATA

NIGHT RAINFALL
(MILLIMETRES)
28 JULY 1994



DAY RAINFALL
(MILLIMETRES)
28 JULY 1994

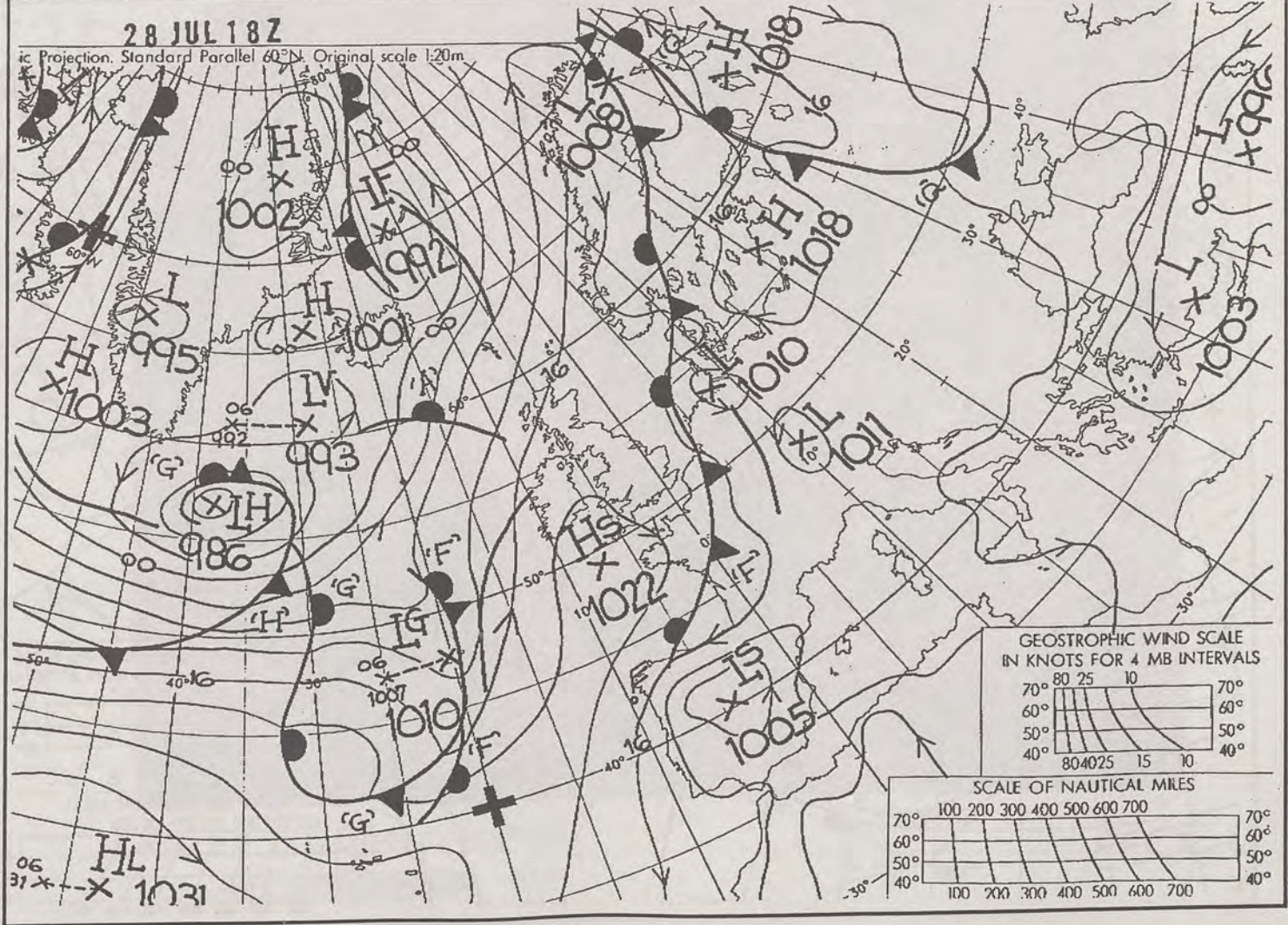
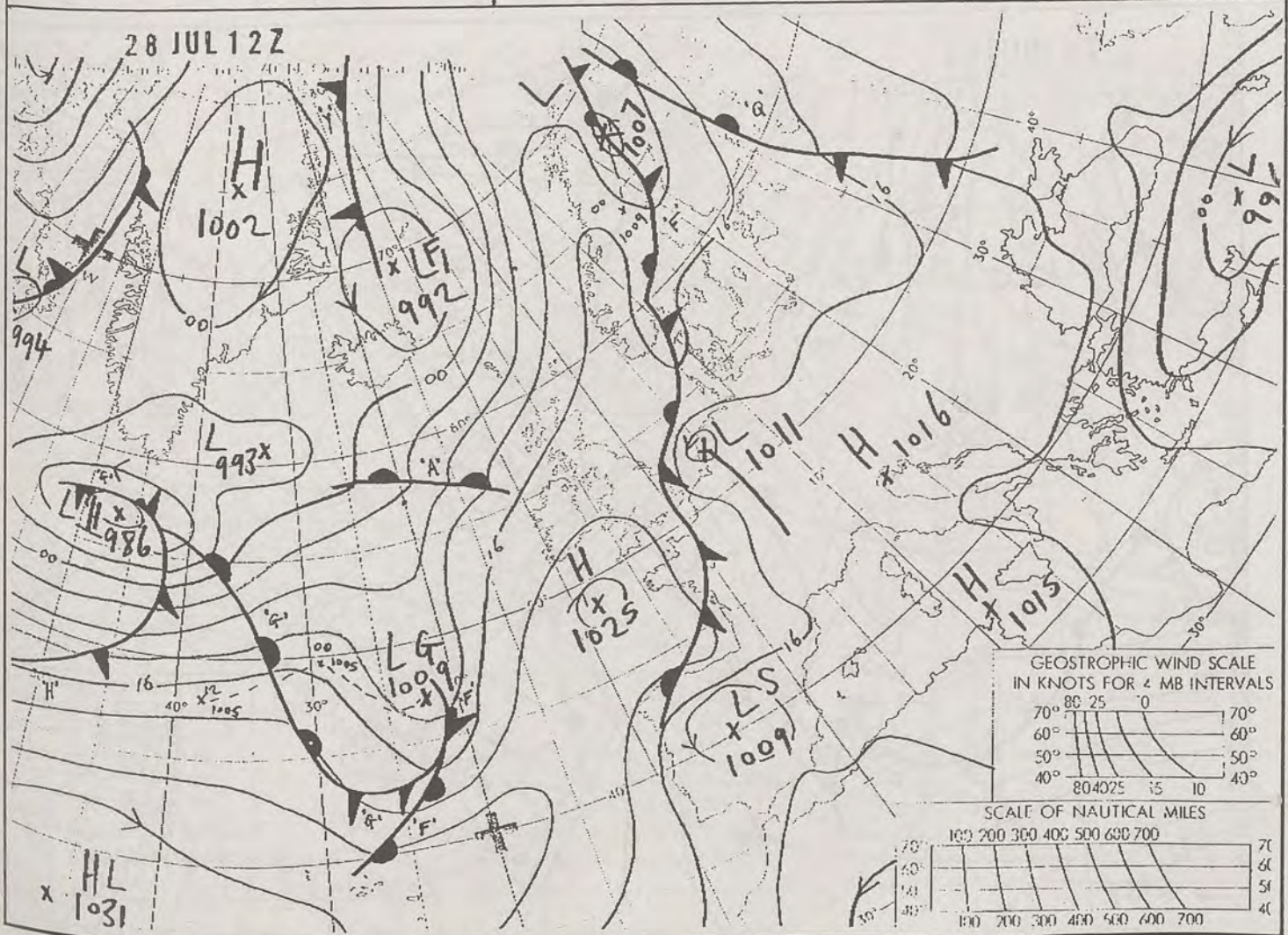
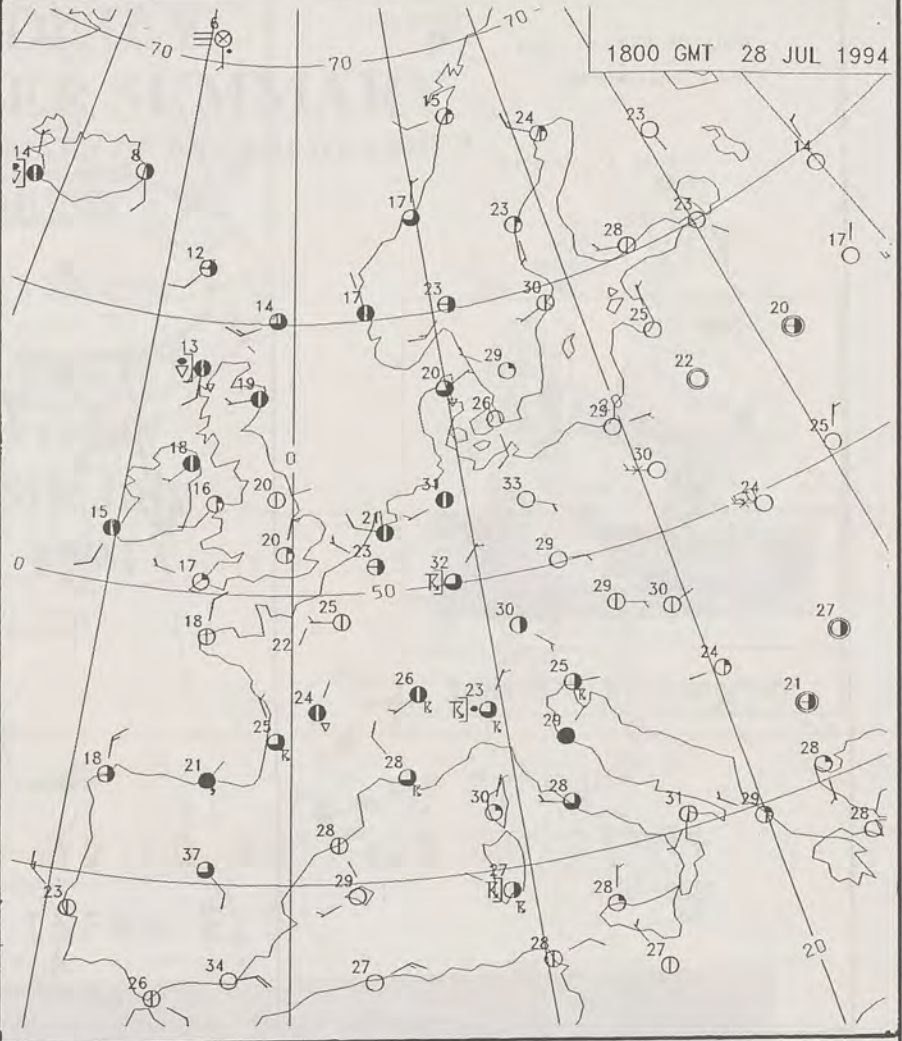
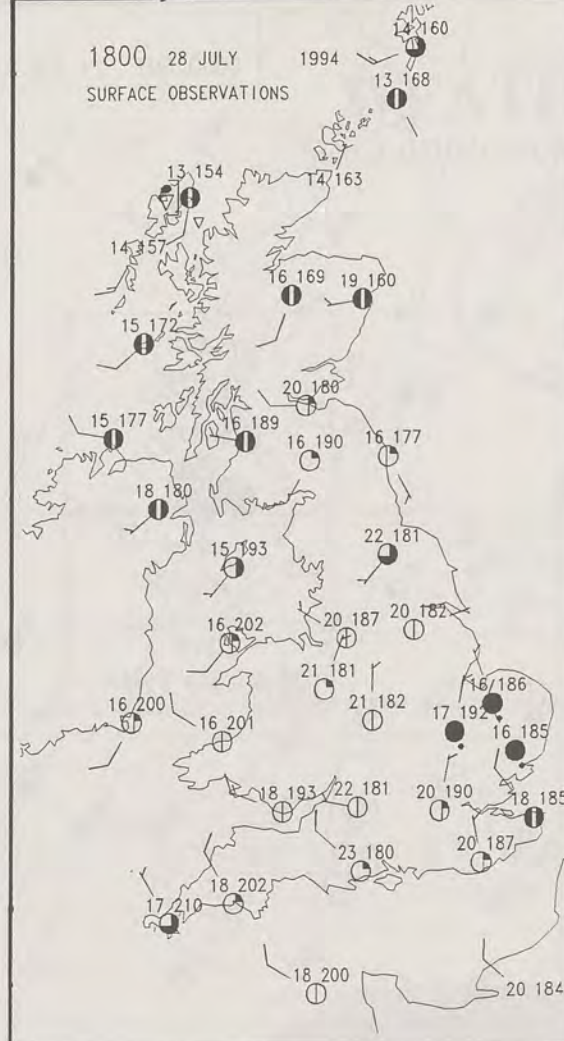
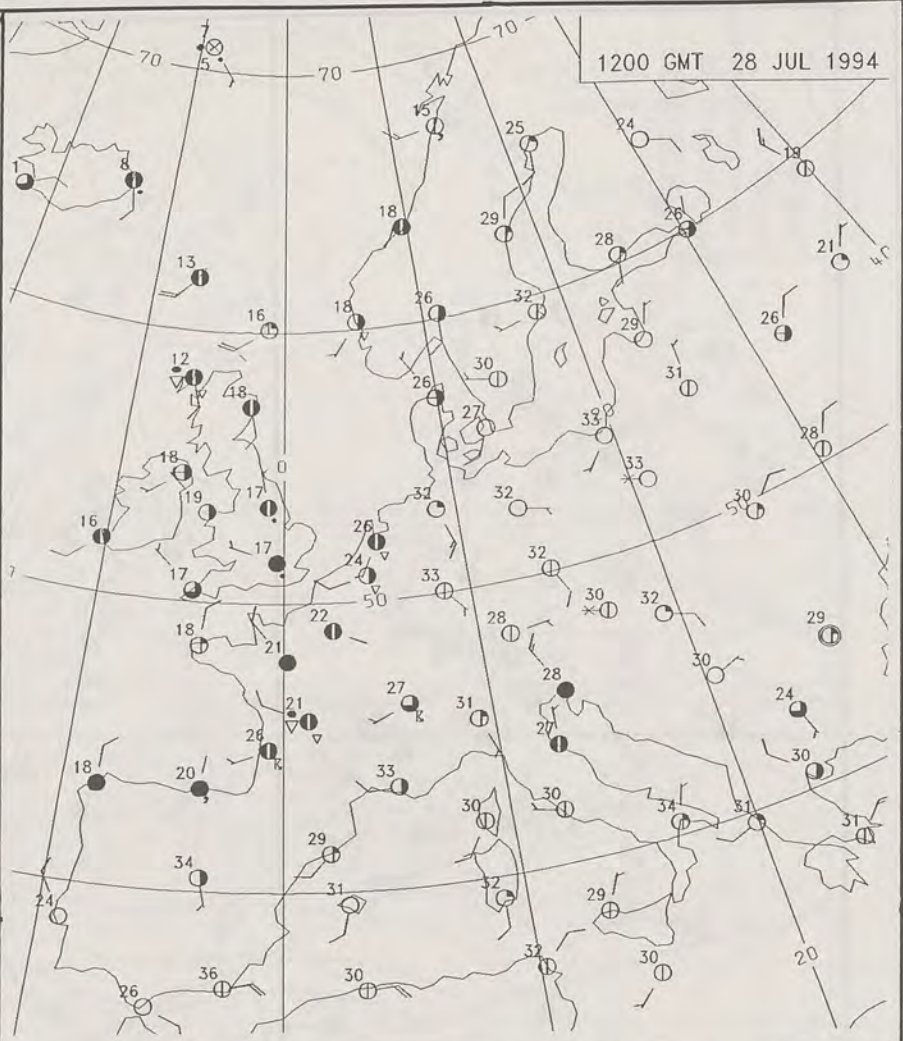
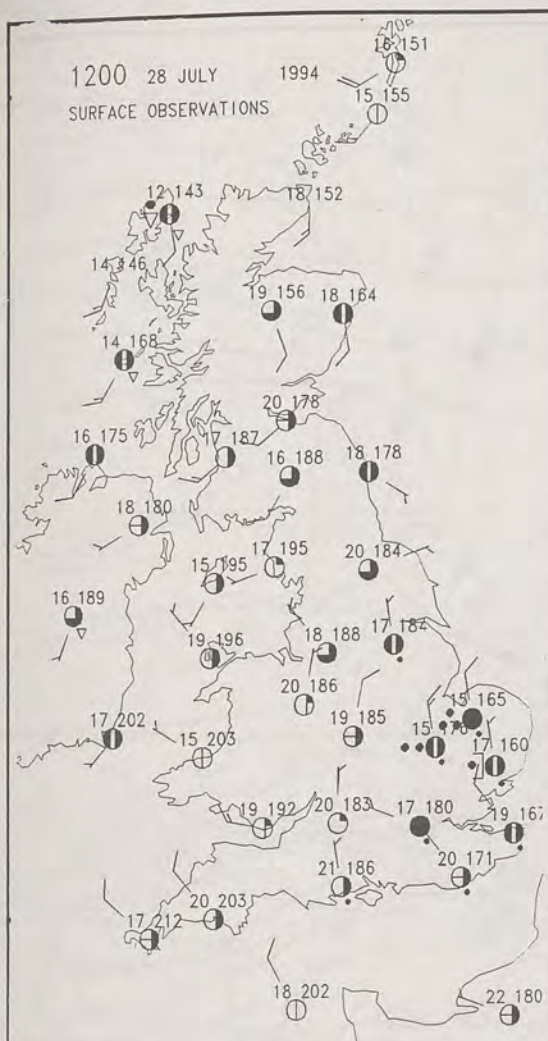


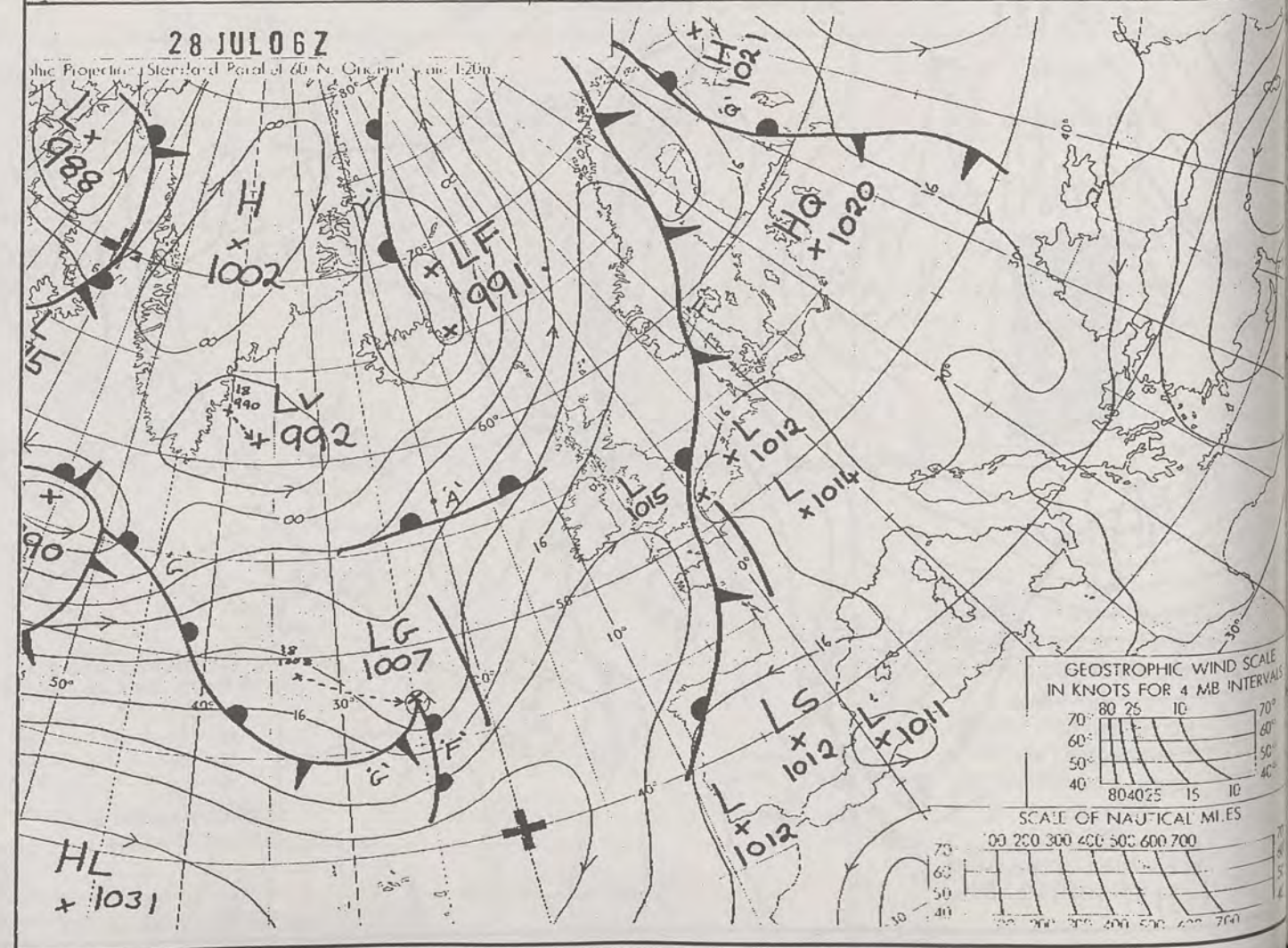
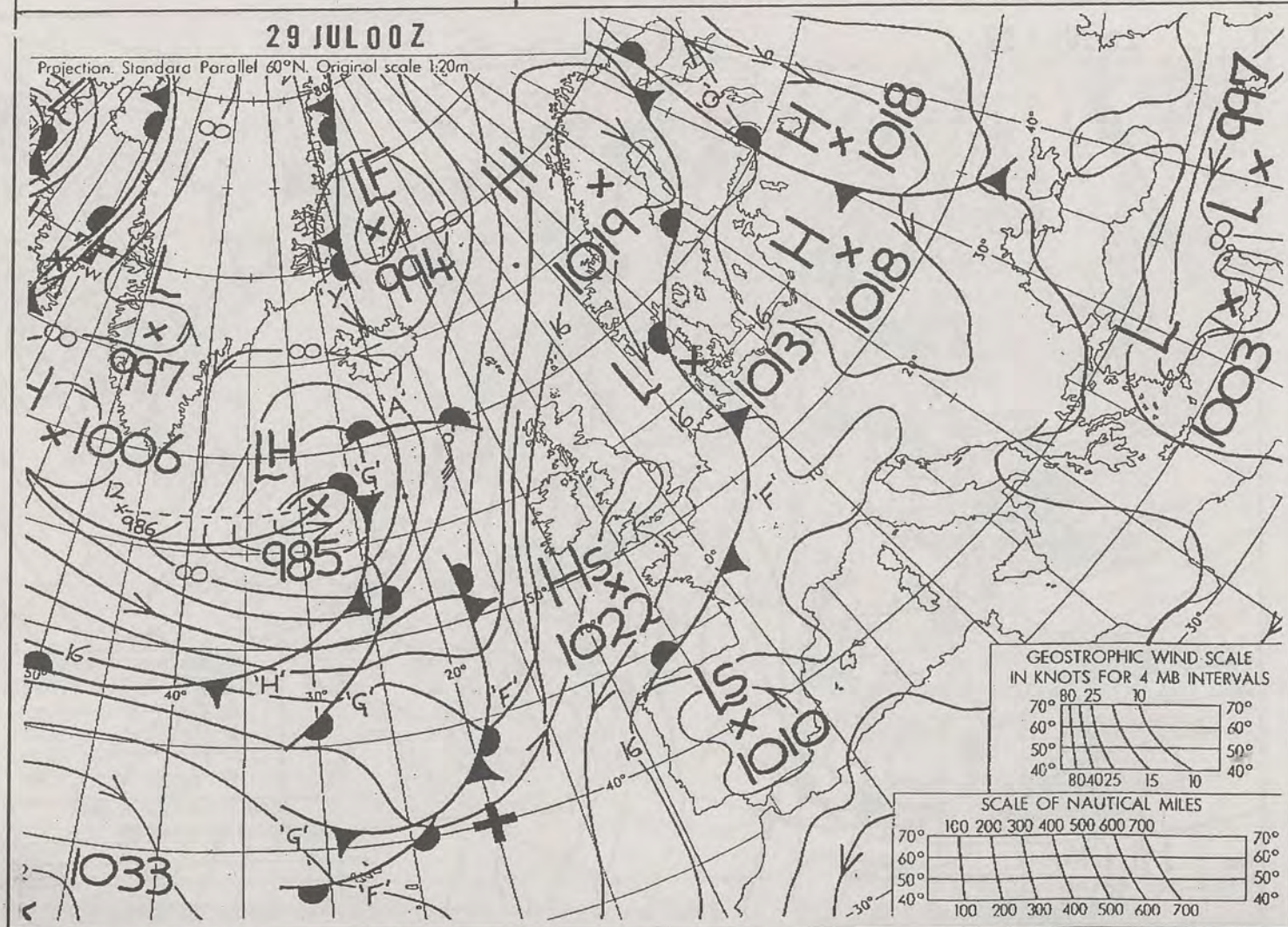
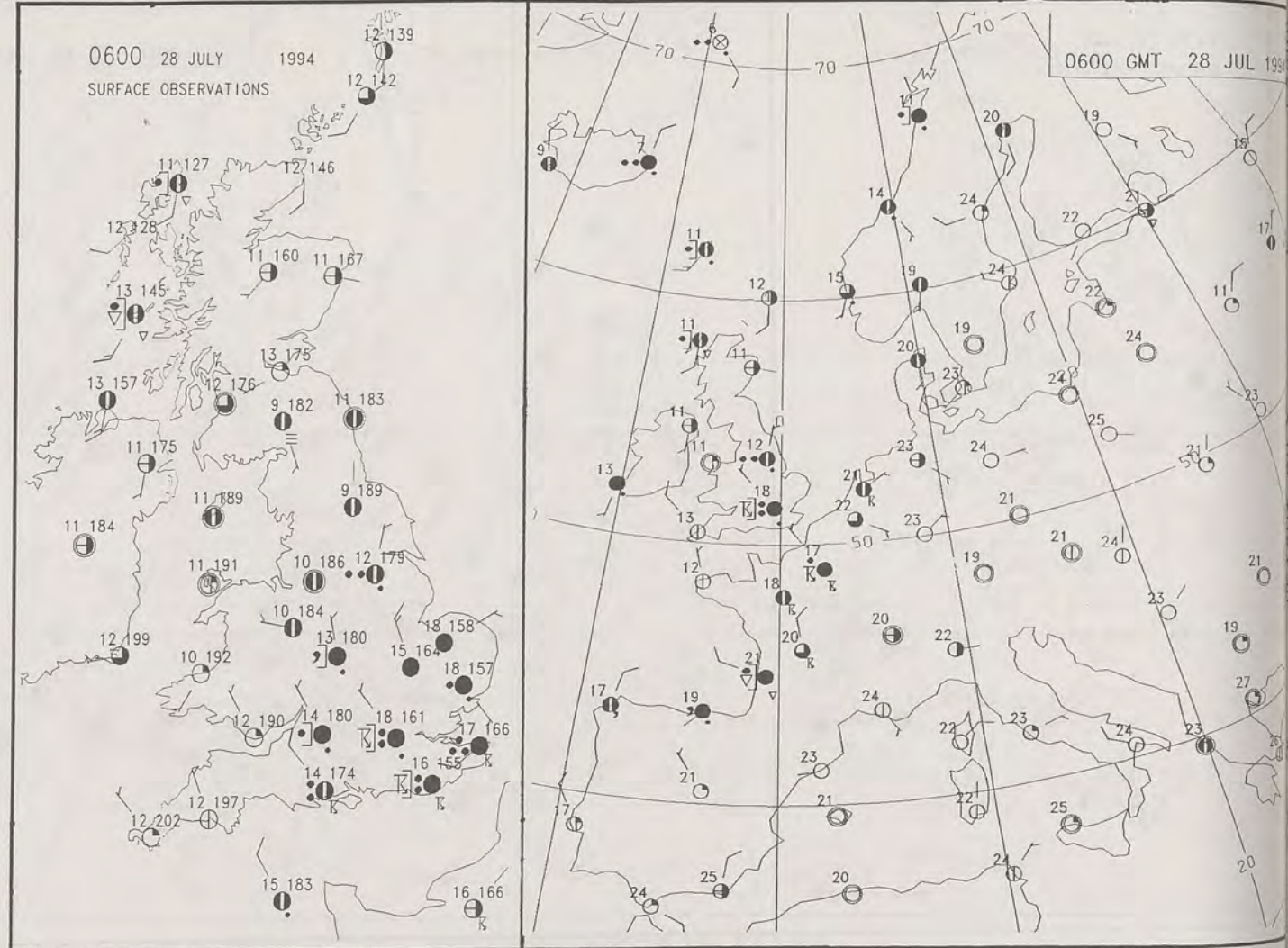
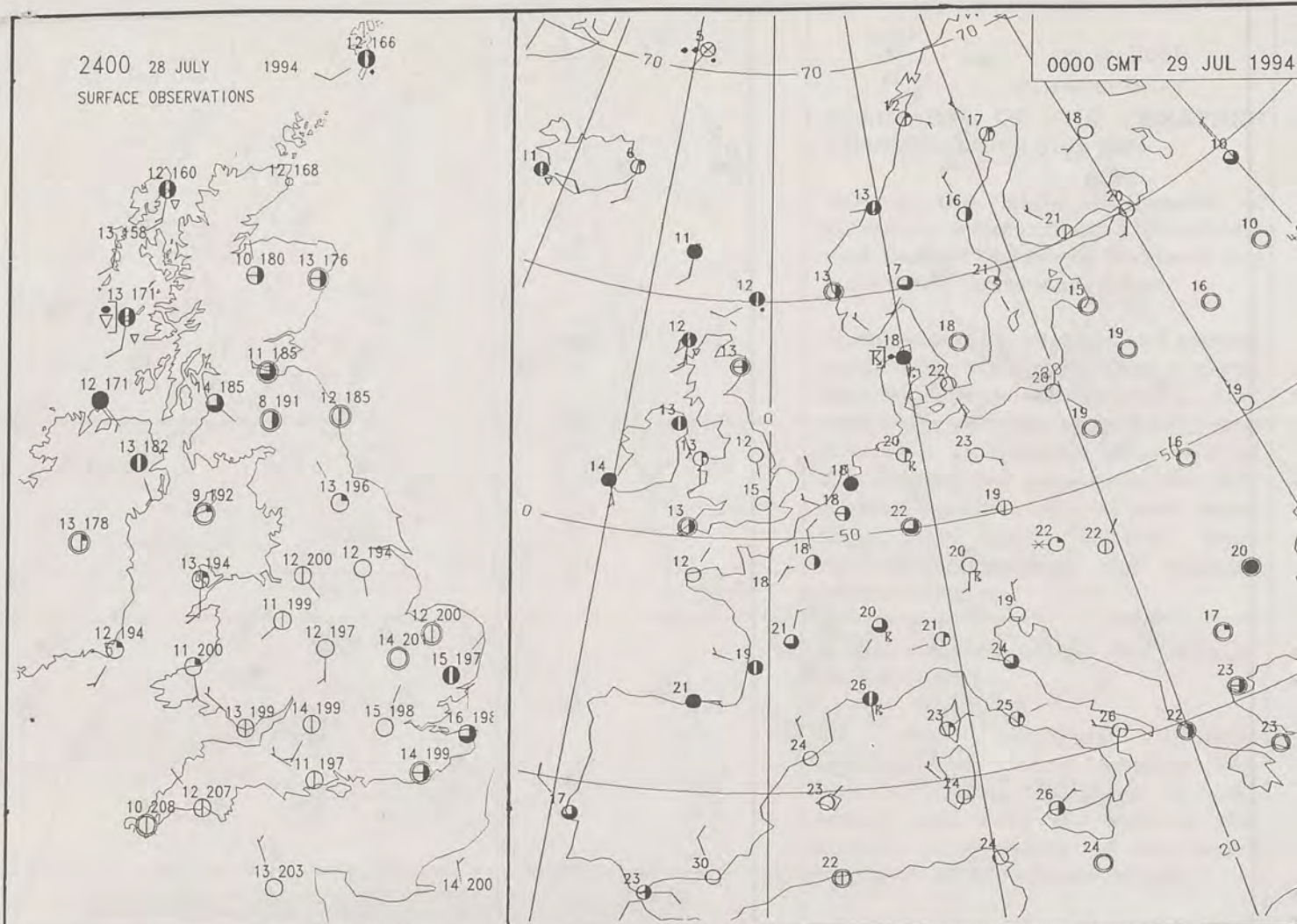
DAILY WEATHER SUMMARY




For details of other Weather Summaries produced by the Met. Office please contact:

London Weather Centre
Climate Department
127 Clerkenwell Road
London
EC1R 5DB
Telephone: 071 405 4358
Fax: 071 404 4314







0600 29 JULY 1994
SIGWX



1200 29 JULY 1994
SIGWX



SIGNIFICANT WEATHER CHARTS

1800 29 JULY 1994
SIGWX



2400 29 JULY 1994
SIGWX



Published by London Weather Centre. All times are GMT.

SUMMARY OF UK WEATHER FRIDAY 29th July 1994

It was a dry night nearly everywhere, though Northern Scotland had a little light rain. In the early hours of Friday morning mist and fog patches formed in central and eastern England from about the Humber southwards.

During the morning, any early mistiness soon burned away to give fine and quite sunny day across most of the country. However the northwest was cloudier with a few light showers.

The evening continued to be dry in most places apart from the odd shower over western Scotland.

Over Northern Ireland and western Scotland temperatures were close to normal. Elsewhere it was a warm day and indeed much of central and southern England felt very warm in the sun.

EXTREMES

FRIDAY 29th JULY 1994

Highest Maximum

: 26.7C Northolt (London)

Lowest Maximum

: 14.6C Fair Isle (between Orkney and Shetland)

Lowest Minimum

: 5.7C Trawscoed (Dyfed)

Lowest Grass Minimum

: 1.6C Moel-y-Crio (Clwyd)

Most Rain (24 hrs to 0900 GMT)

: 4.9mm Lochboisdale (Outer Hebrides)

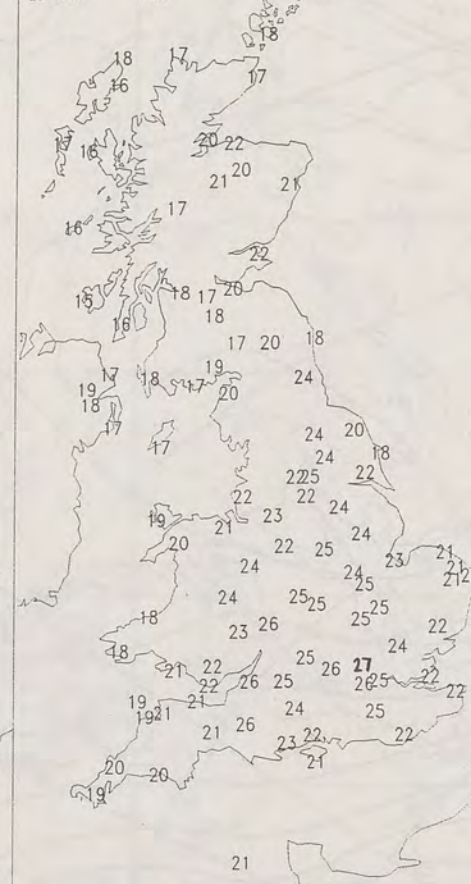
Most Sunshine

: 14.3Hrs Cardiff Airport (South Glamorgan)

NIGHT MINIMUM TEMPERATURE
(DEGREES C)
29 JULY 1994



DAY MAXIMUM TEMPERATURE
(DEGREES C)
29 JULY 1994



SUNSHINE (DAWN TO DUSK)
(HOURS)
29 JULY 1994



X INDICATES 0.1-0.4 HRS

DAILY CLIMATE DATA

NIGHT RAINFALL
(MILLIMETRES)
29 JULY 1994



X INDICATES TRACE TO 0.4 MM

DAY RAINFALL
(MILLIMETRES)
29 JULY 1994



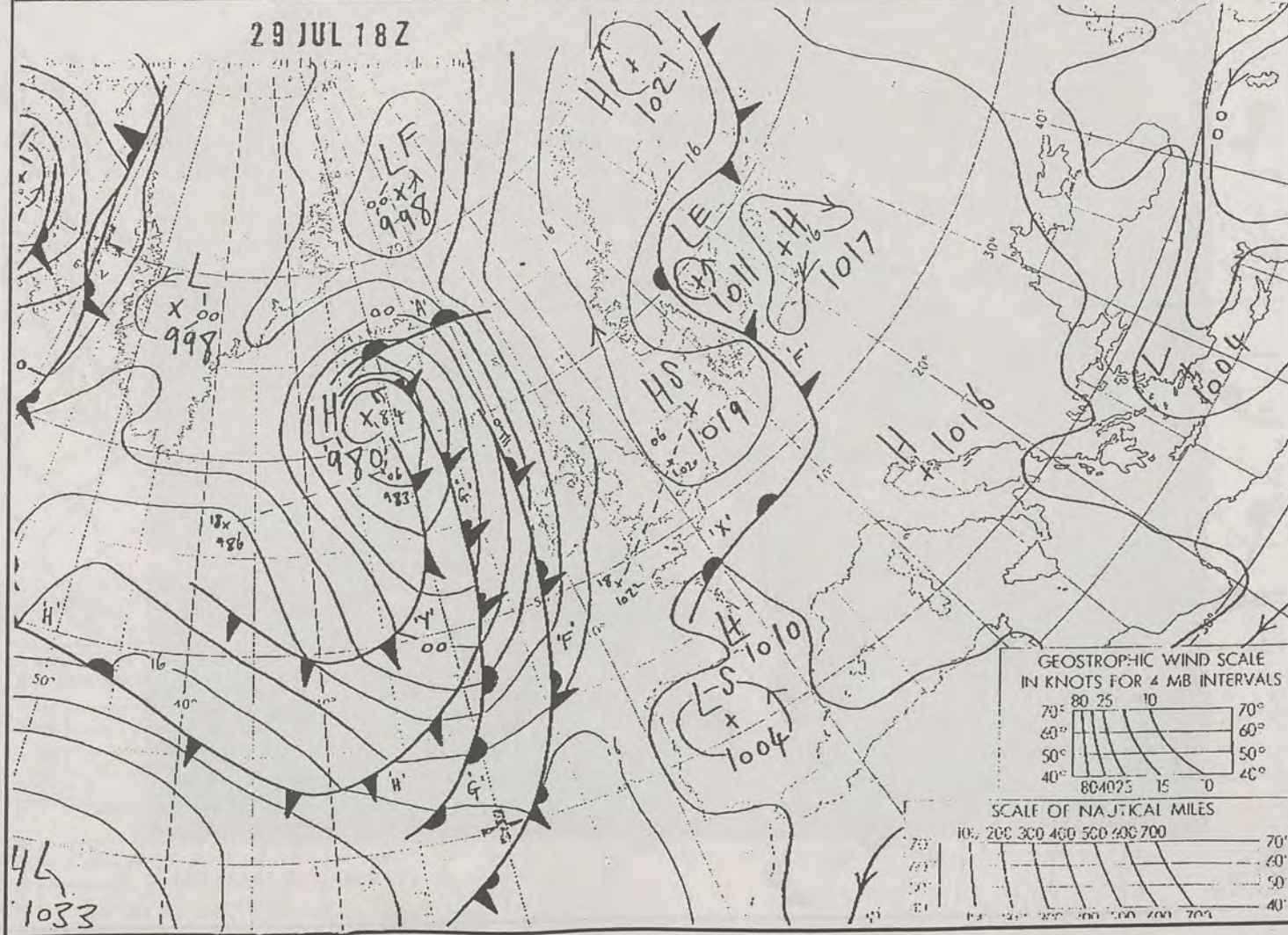
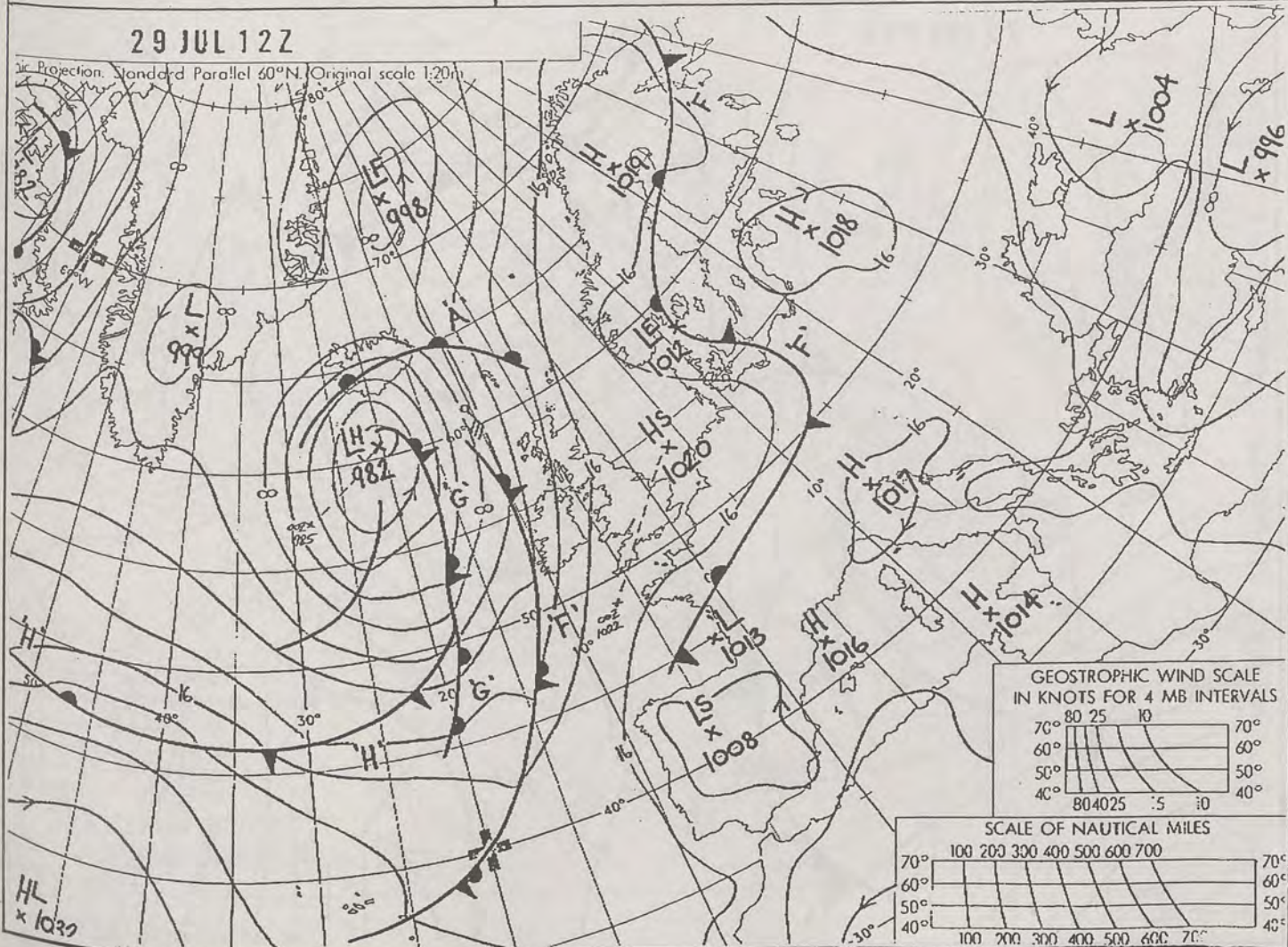
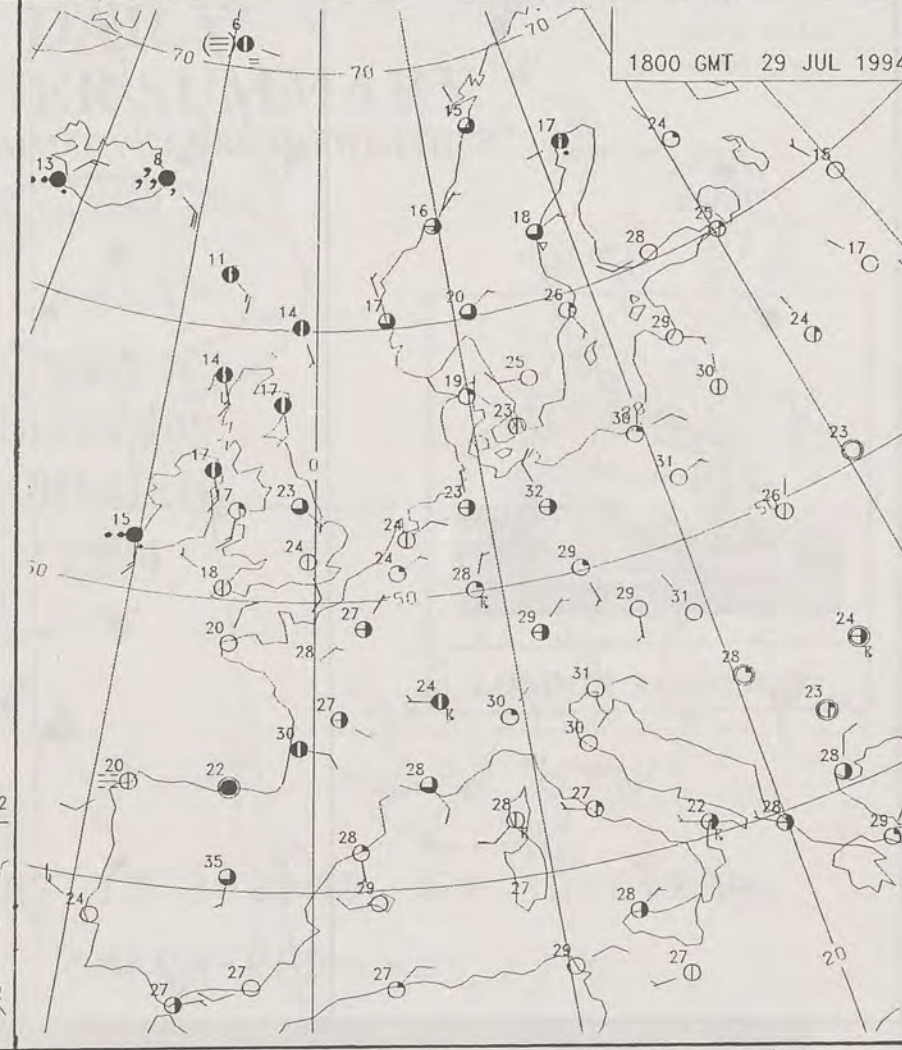
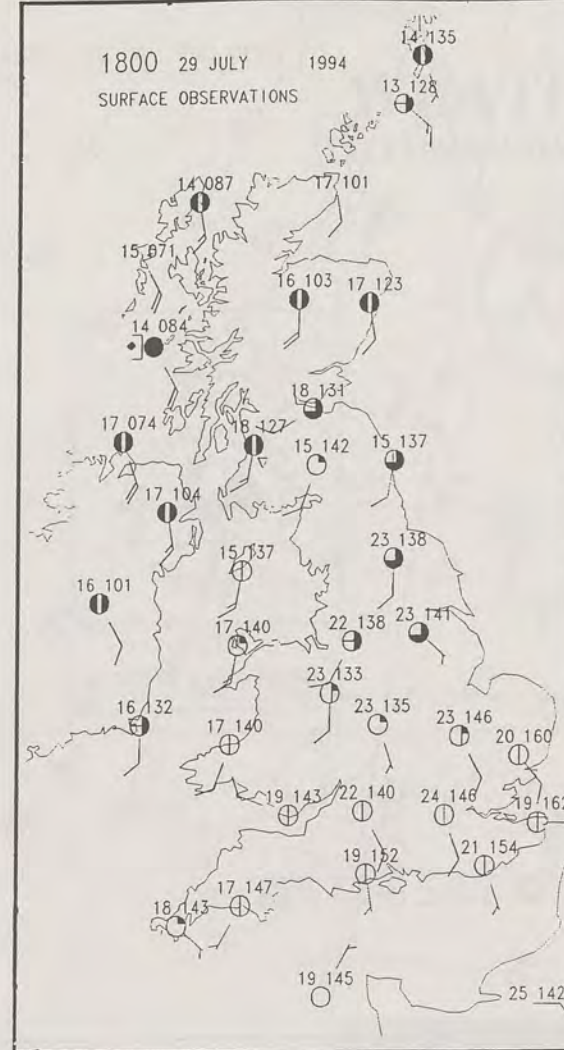
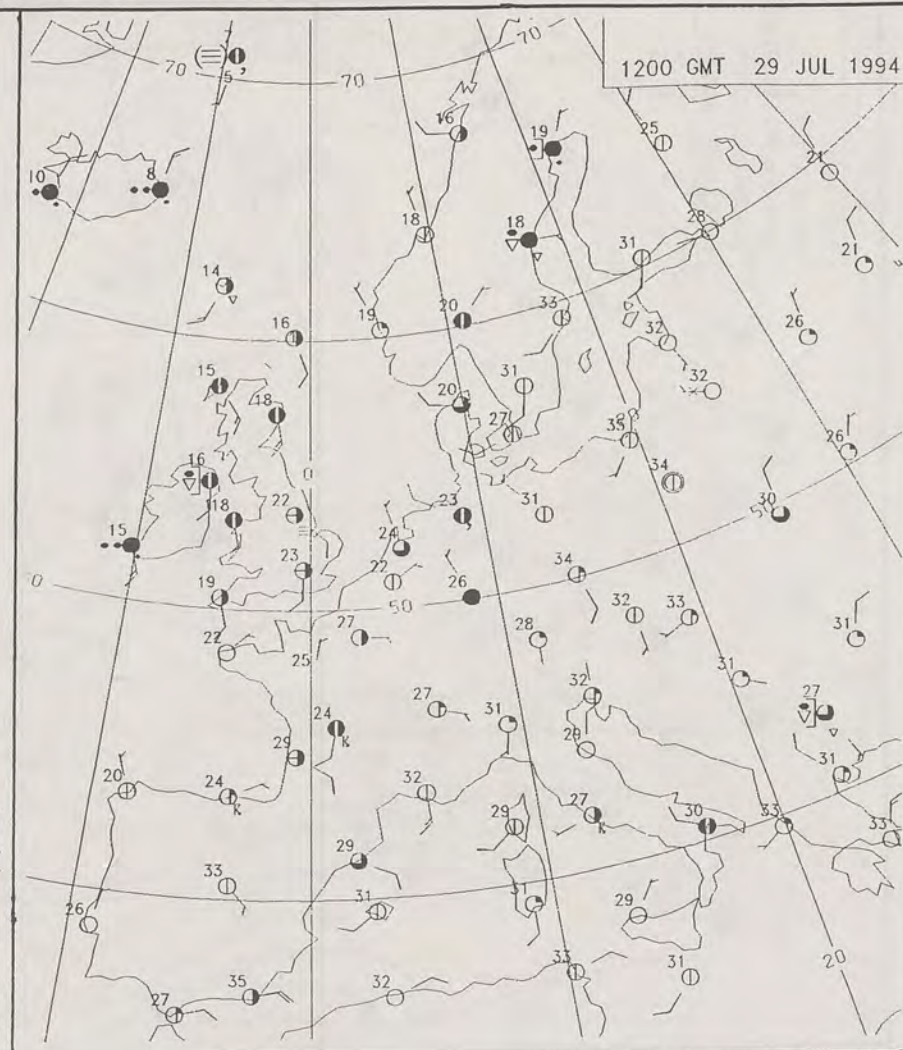
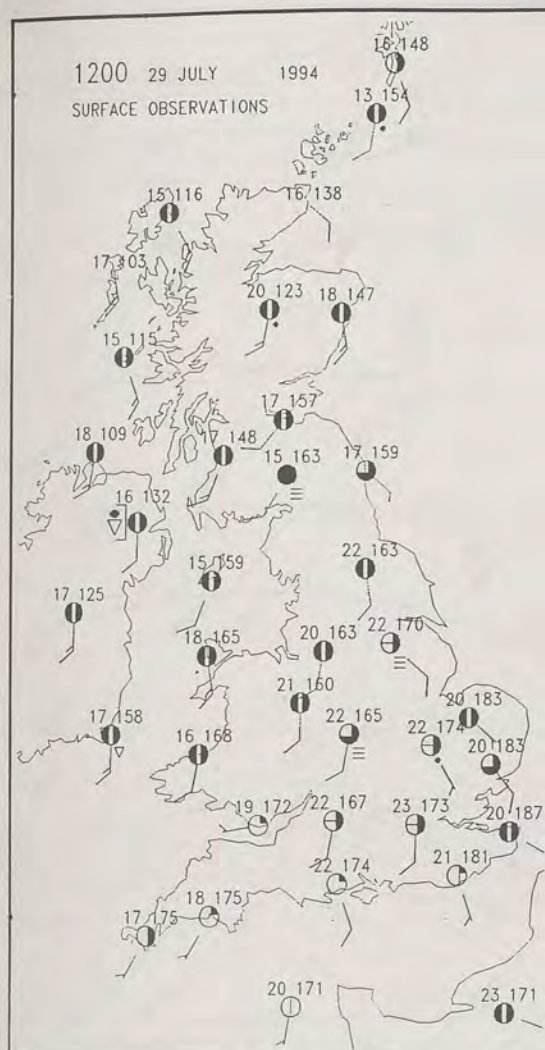
X INDICATES TRACE TO 0.4 MM

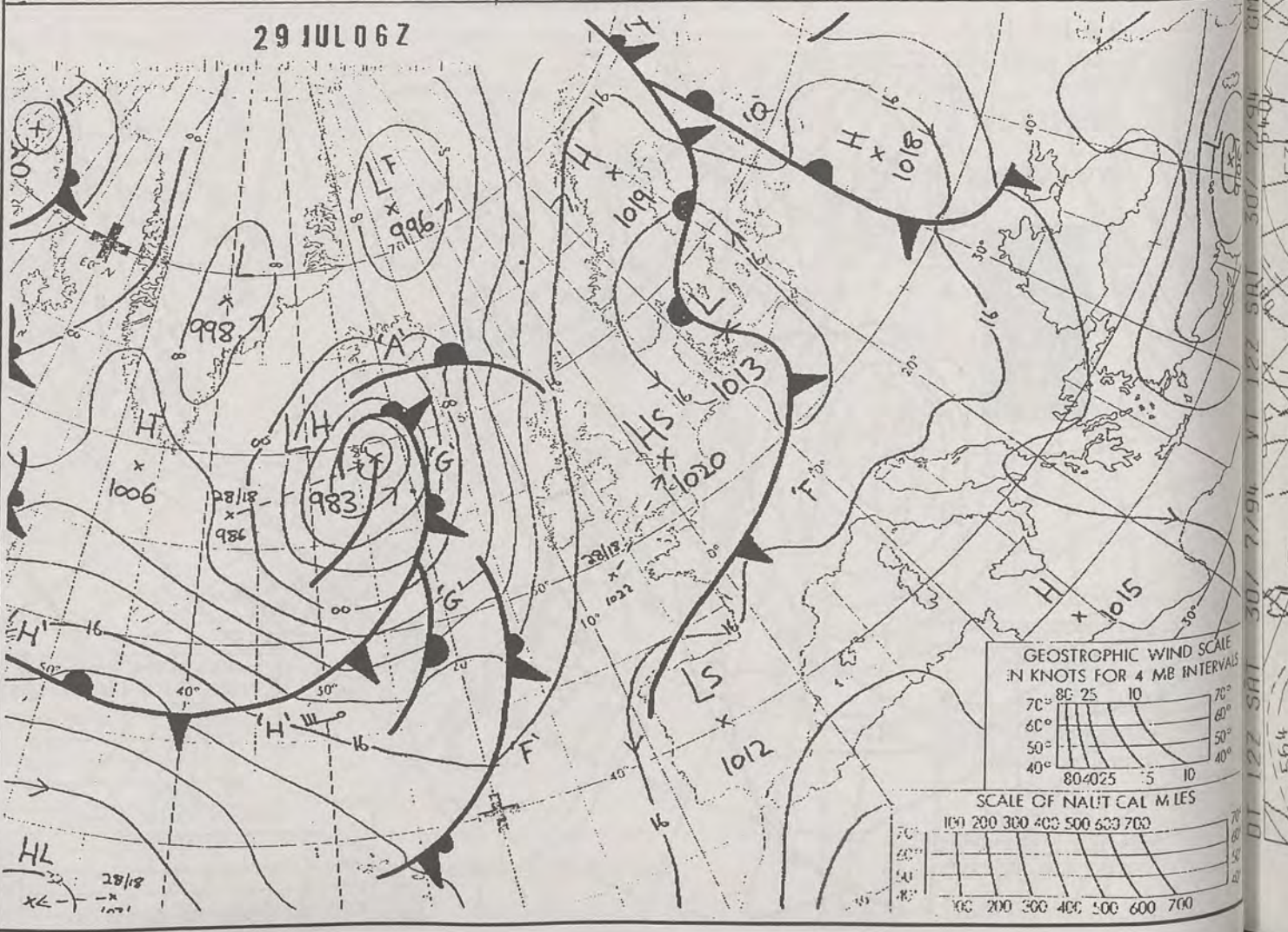
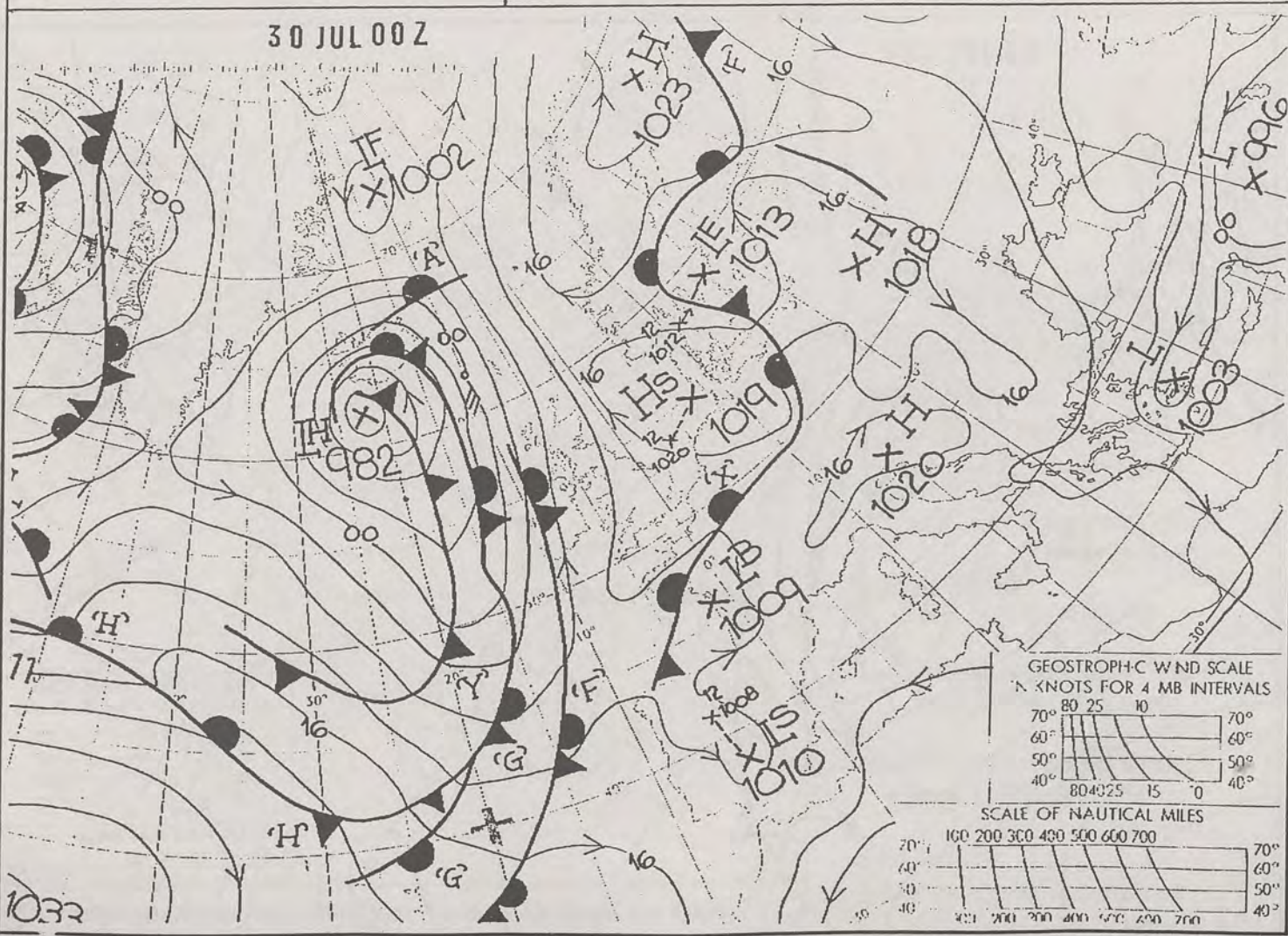
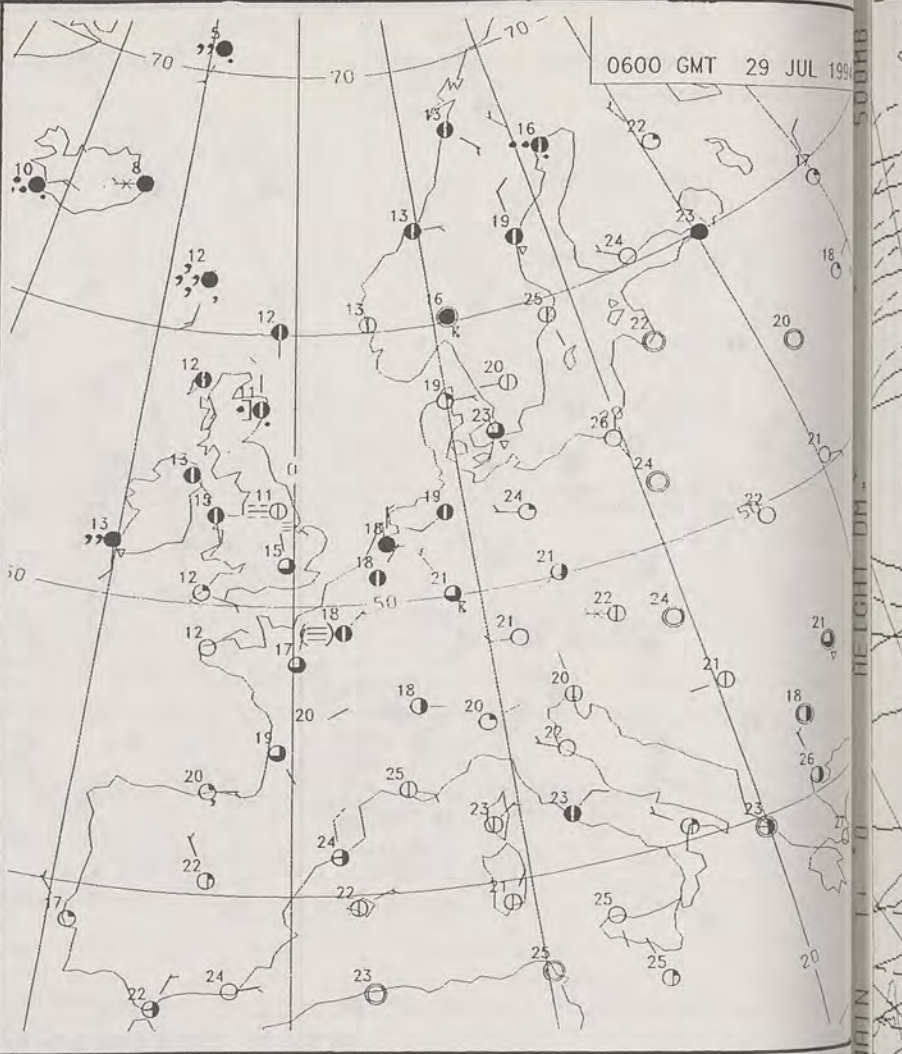
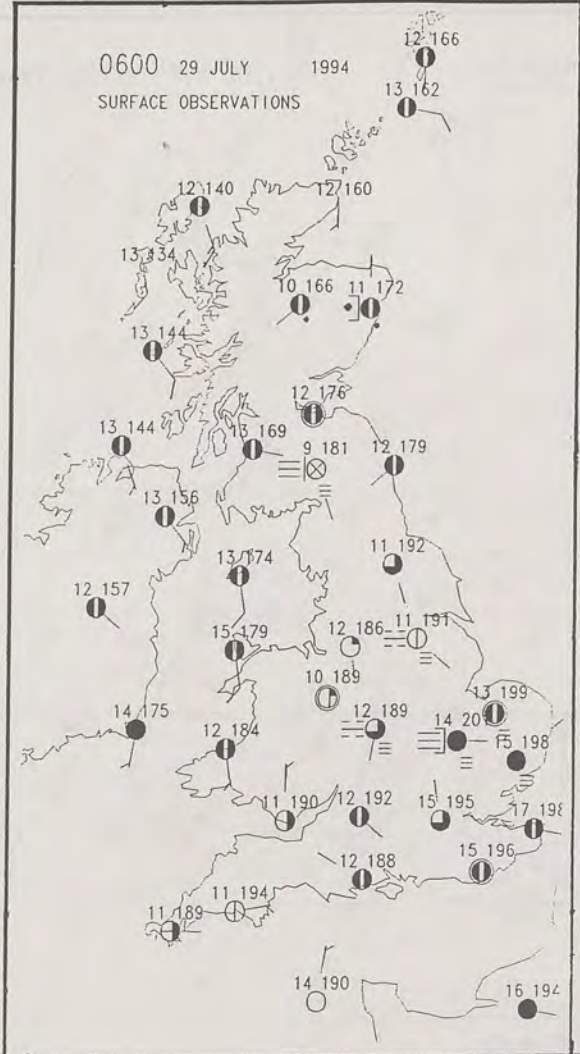
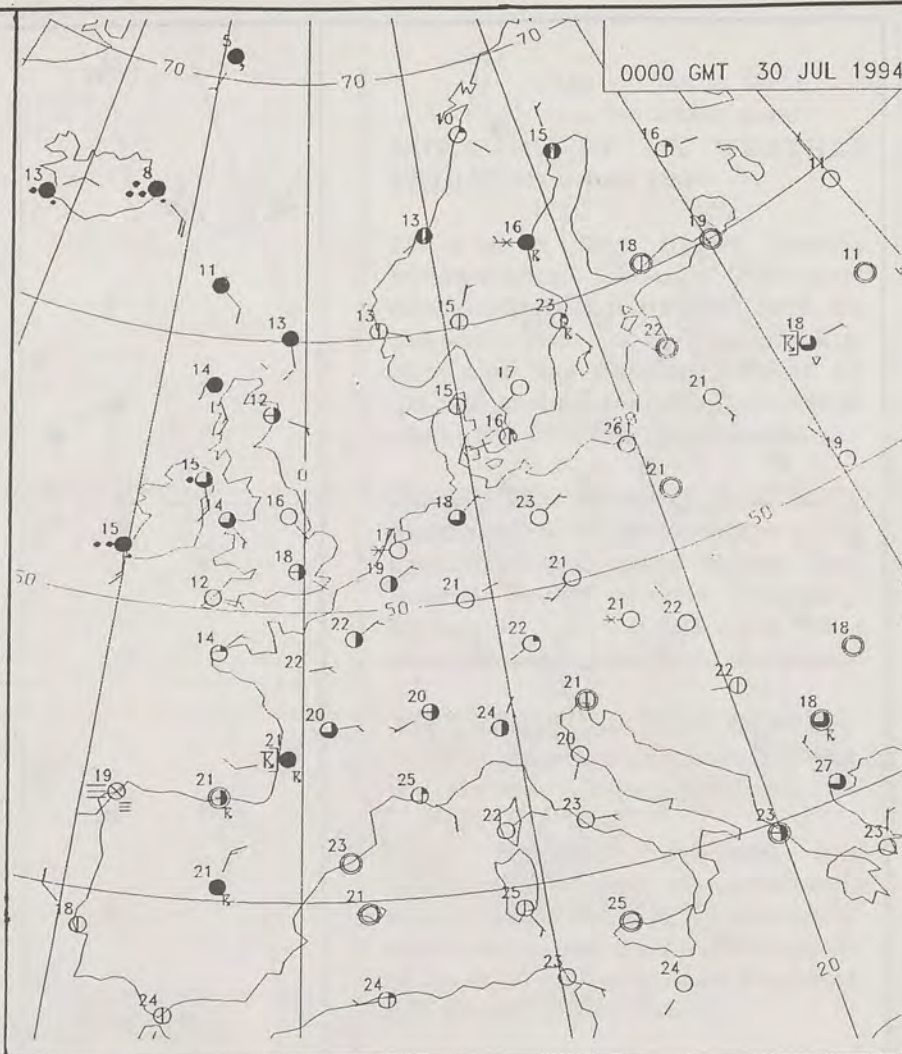
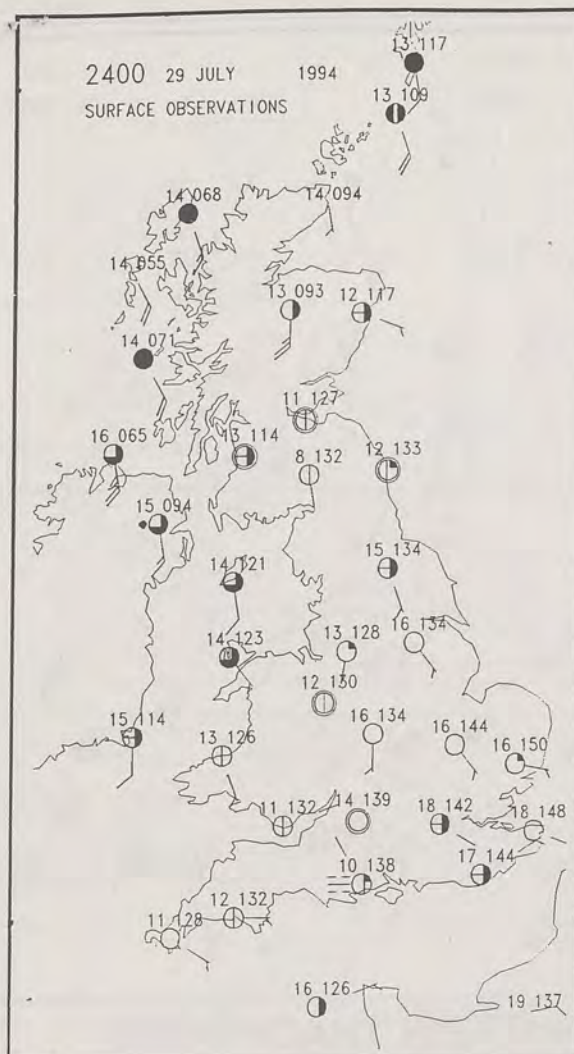
DAILY WEATHER SUMMARY

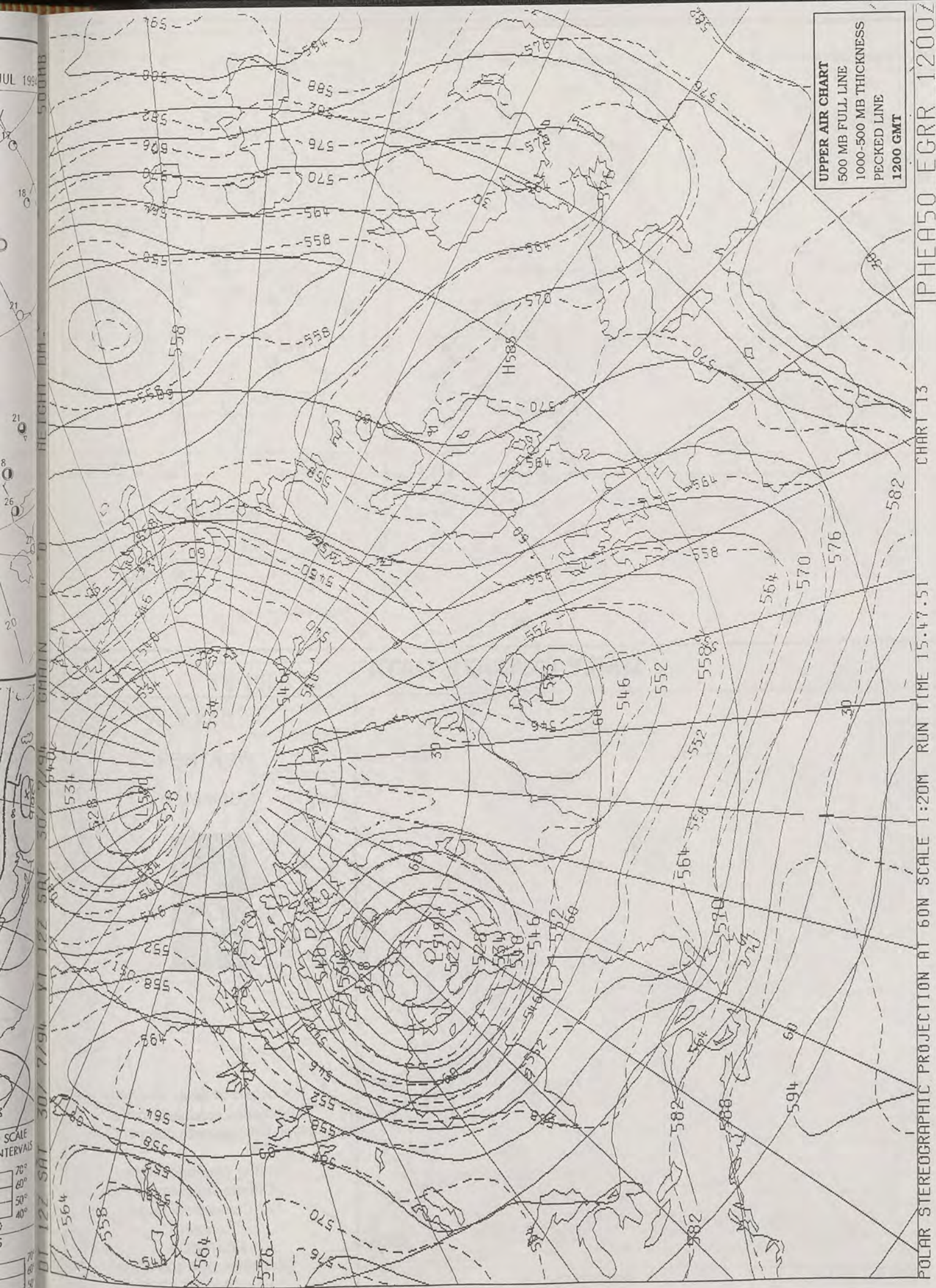


For details of other Weather Summaries produced by the Met. Office please contact:

London Weather Centre
Climate Department
127 Clerkenwell Road
London
EC1R 5DB
Telephone: 071 405 4358
Fax: 071 404 4314








DAILY WEATHER SUMMARY


INCLUDING SUMMARY OF BRITISH WEATHER



Saturday
30th July
1994



METEOSAT AT 12:00 GMT ON 30/07/94
INFRA-RED



CLOUD-TOP OR LAND/SEA TEMPERATURE
COLD WARM

0600 30 JULY 1994

SIGWX



1200 30 JULY 1994

SIGWX



SIGNIFICANT WEATHER CHARTS

1800 30 JULY 1994

SIGWX



2400 30 JULY 1994

SIGWX



Published by London Weather Centre. All times are GMT.

SUMMARY OF UK WEATHER
SATURDAY 30th July 1994

Most places had a dry night, though western Scotland and Northern Ireland had some rain.

The Northwest had a cloudy morning with some rain. Elsewhere mist and fog cleared to give some sunshine, though thunderstorms were reported in central southern England near the coast. In the afternoon, the northwest had rain from time to time. The rest of Scotland, England and Wales were brighter and many parts stayed dry. However, heavy and thundery showers did develop in places, especially over north Wales, the Merseyside and the south coast.

During the evening, there were scattered heavy thunderstorms across England and Wales, especially affecting East Anglia, the extreme southeast, northern England and edging towards Scotland.

It was a hot and sultry day over much of central and eastern England. Parts of northern England, Wales and eastern Scotland were very warm as well, with temperatures nearer to normal elsewhere.

EXTREMES

SATURDAY 30th JULY 1994

Highest Maximum

: 31.8C Heathrow (Greater London)

Lowest Maximum

: 13.4C Orsay (off Western Scotland)

Lowest Minimum

: 5.6C Eskdalemuir (Dumfries & Galloway)

Lowest Grass Minimum

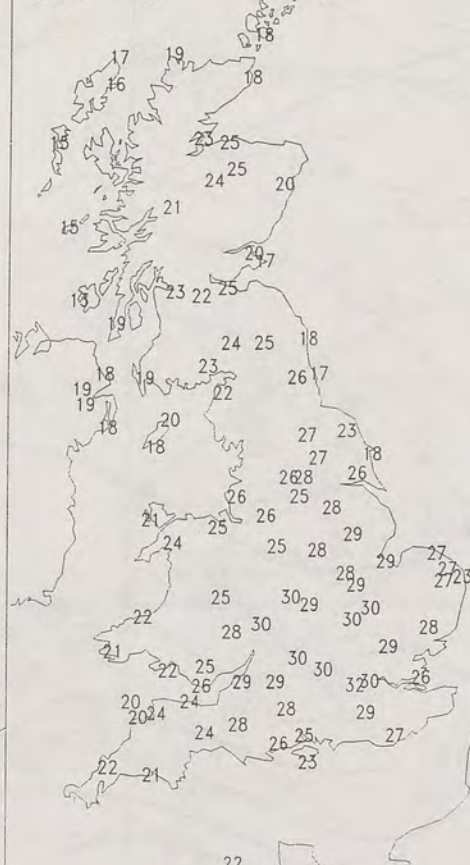
: 1.0C Charterhall (Borders)

Most Rain (24 hrs to 0900 GMT)

: 23.2mm Sunderland (Tyne & Wear)

Most Sunshine

: 12.3Hrs Hemsby (Norfolk)

NIGHT MINIMUM TEMPERATURE
(DEGREES C)
30 JULY 1994DAY MAXIMUM TEMPERATURE
(DEGREES C)
30 JULY 1994SUNSHINE (DAWN TO DUSK)
(HOURS)
30 JULY 1994

X INDICATES 0.1-0.4 HRS

DAILY CLIMATE DATA

NIGHT RAINFALL
(MILLIMETRES)
30 JULY 1994

X INDICATES TRACE TO 0.4 MM

DAY RAINFALL
(MILLIMETRES)
30 JULY 1994

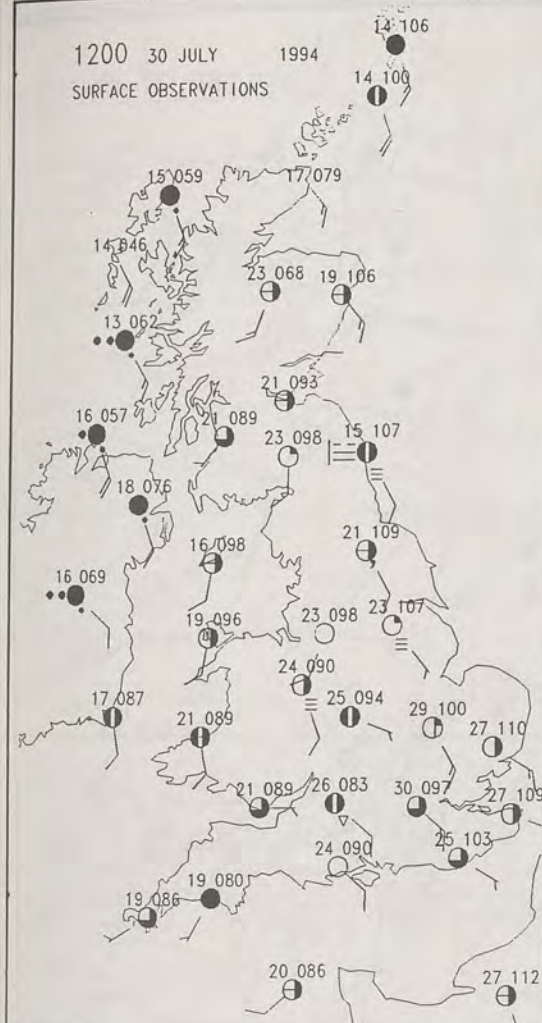
X INDICATES TRACE TO 0.4 MM

DAILY
WEATHER
SUMMARY

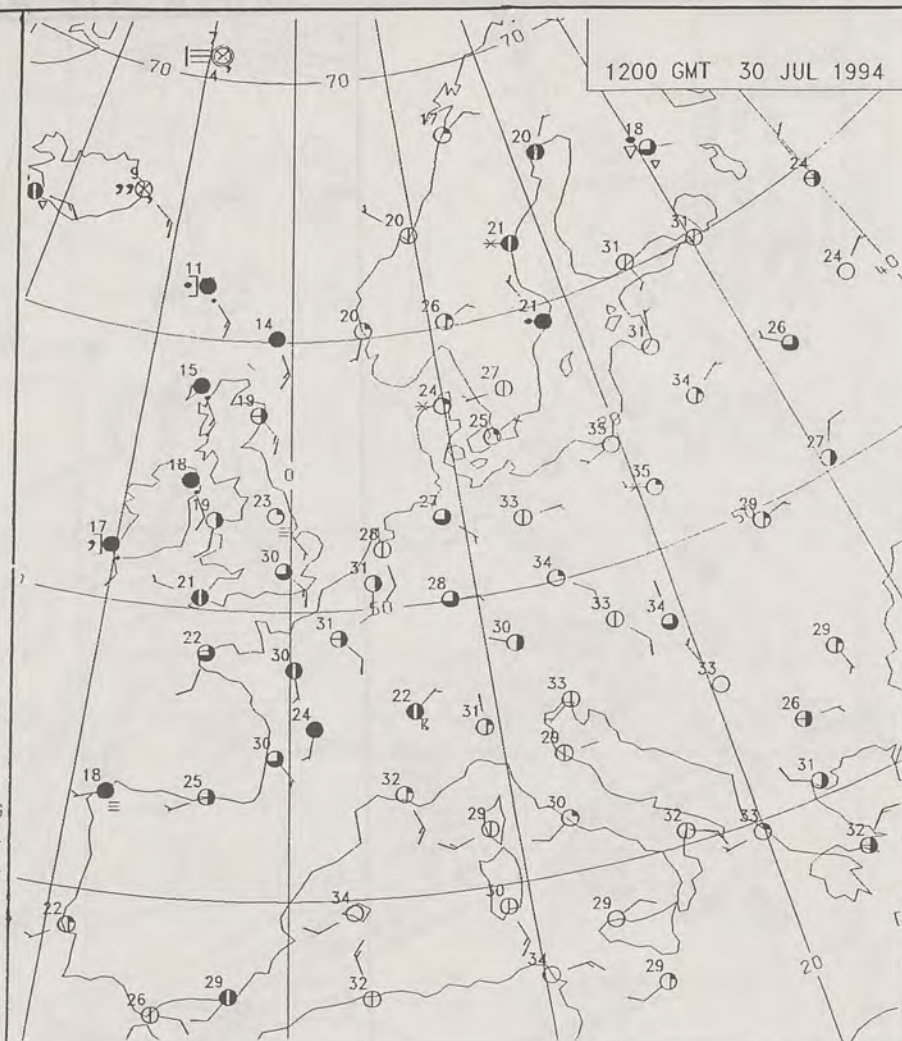
For details of other Weather Summaries produced by the Met. Office please contact:

London Weather Centre
Climate Department
127 Clerkenwell Road
London
EC1R 5DB
Telephone: 071 405 4358
Fax: 071 404 4314

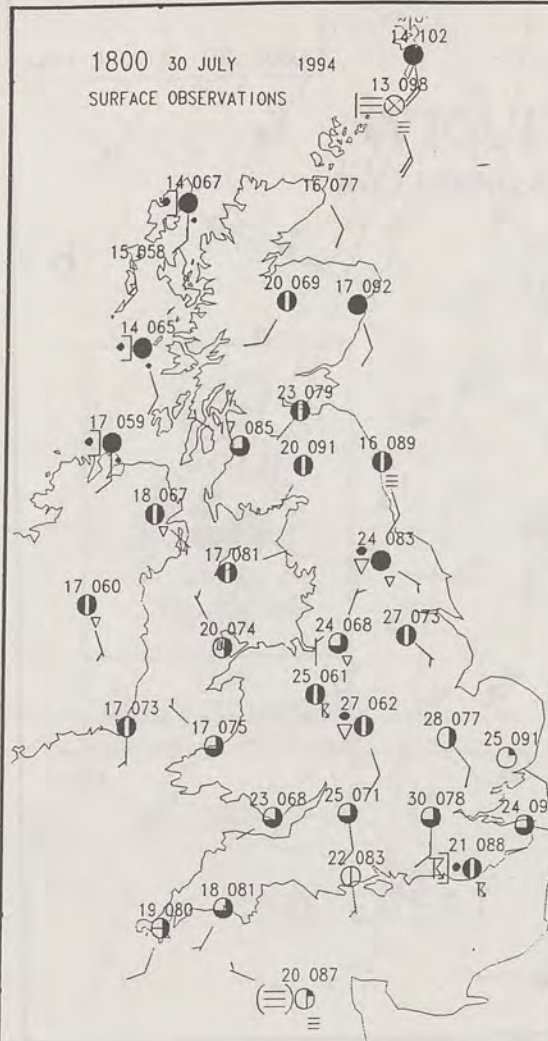
1200 30 JULY 1994
SURFACE OBSERVATIONS



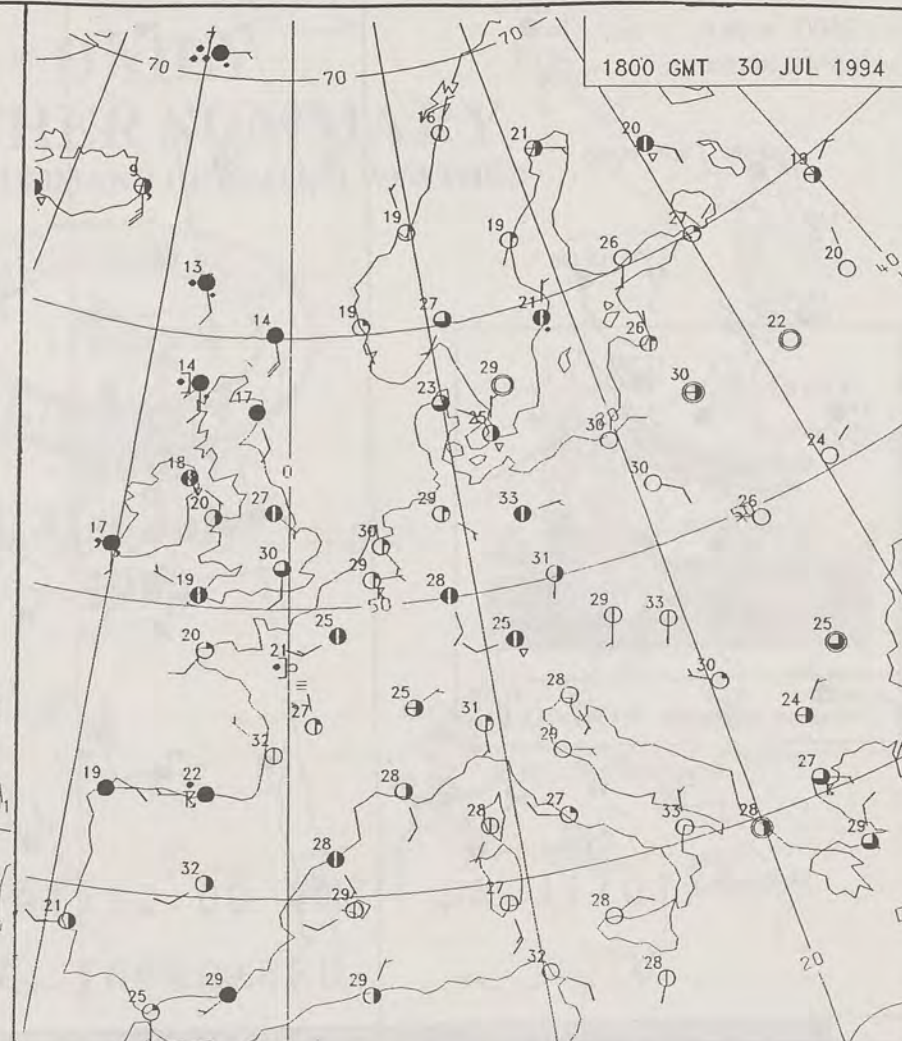
1200 GMT 30 JUL 1994



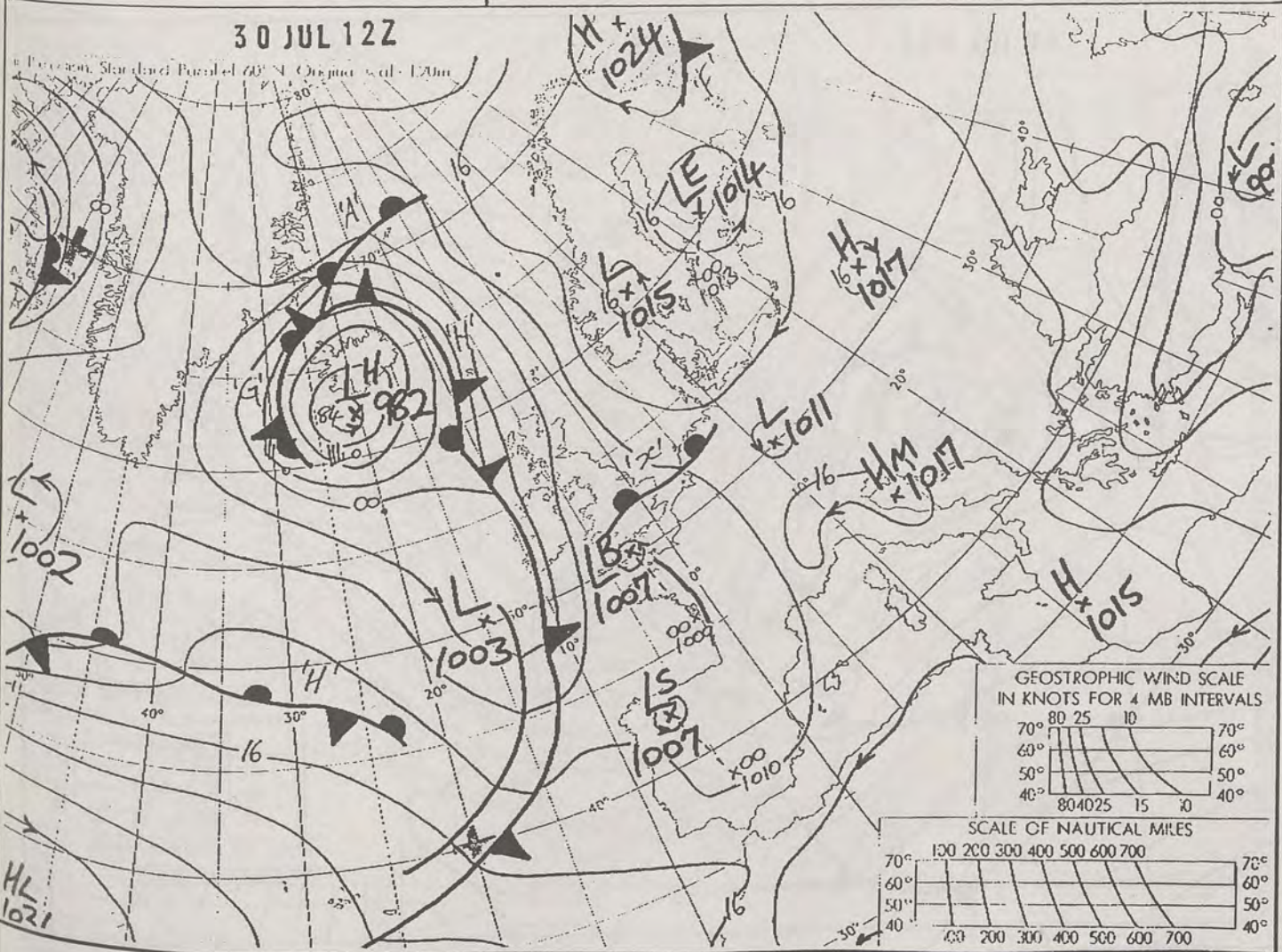
1800 30 JULY 1994
SURFACE OBSERVATIONS



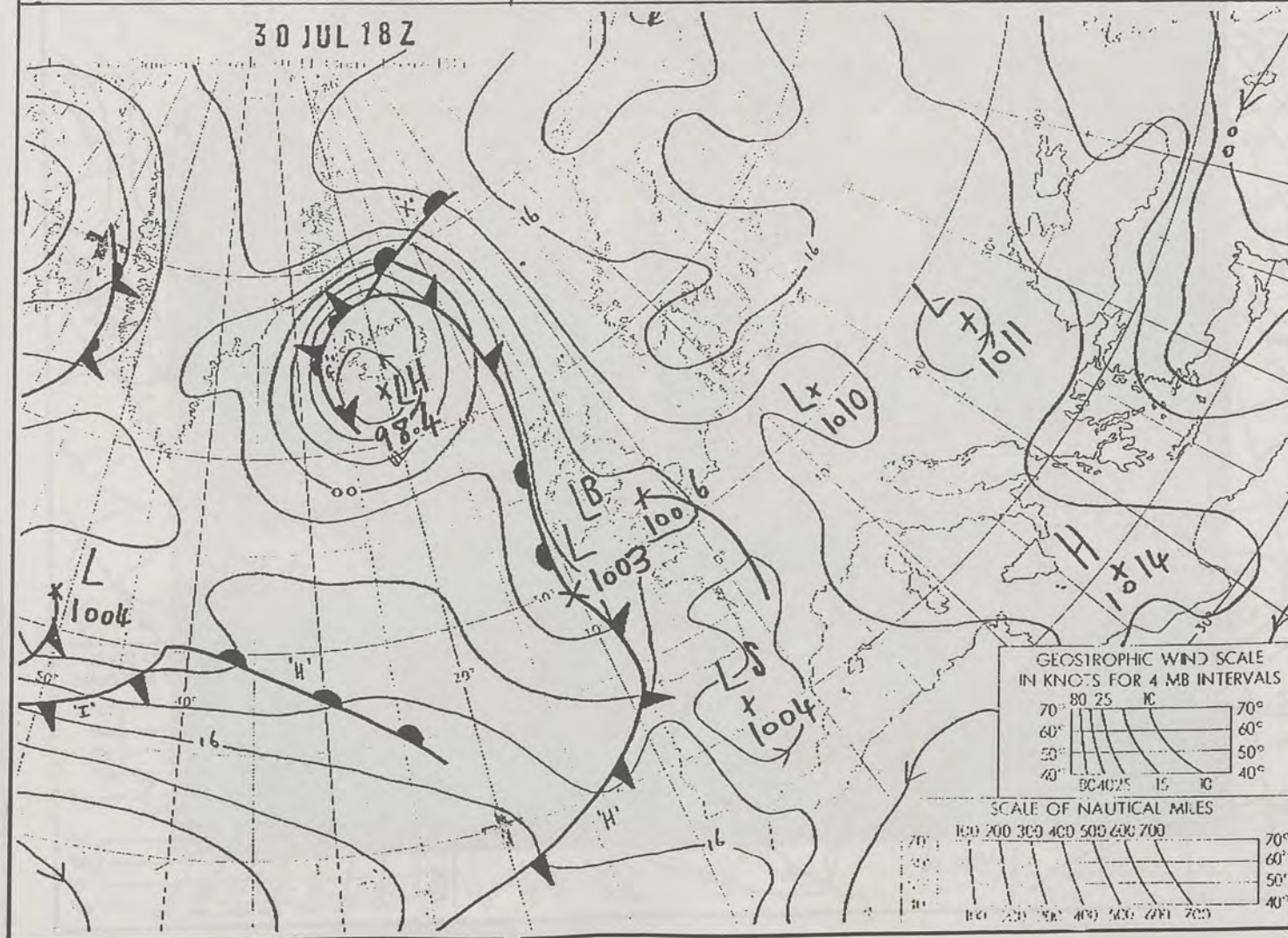
1800 GMT 30 JUL 1994



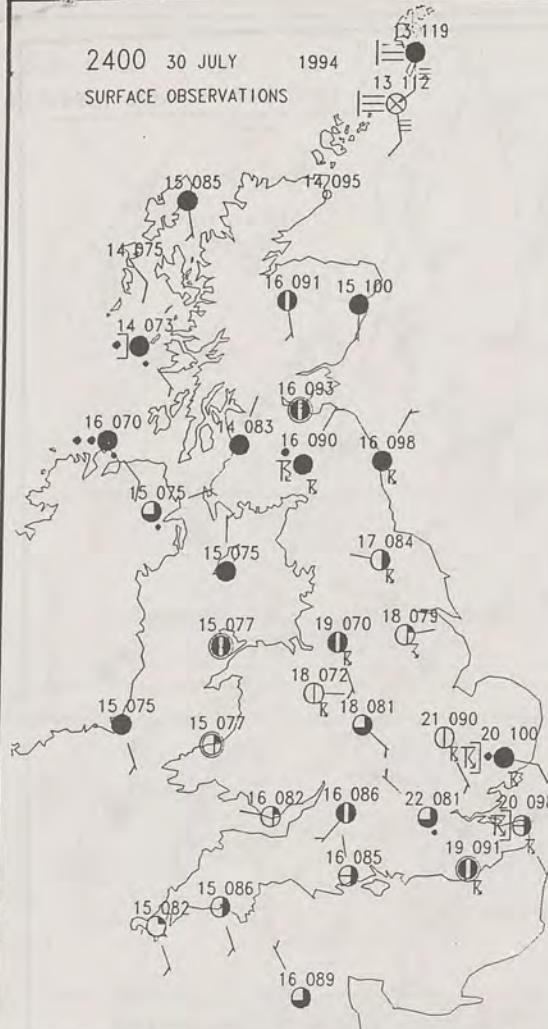
30 JUL 12Z



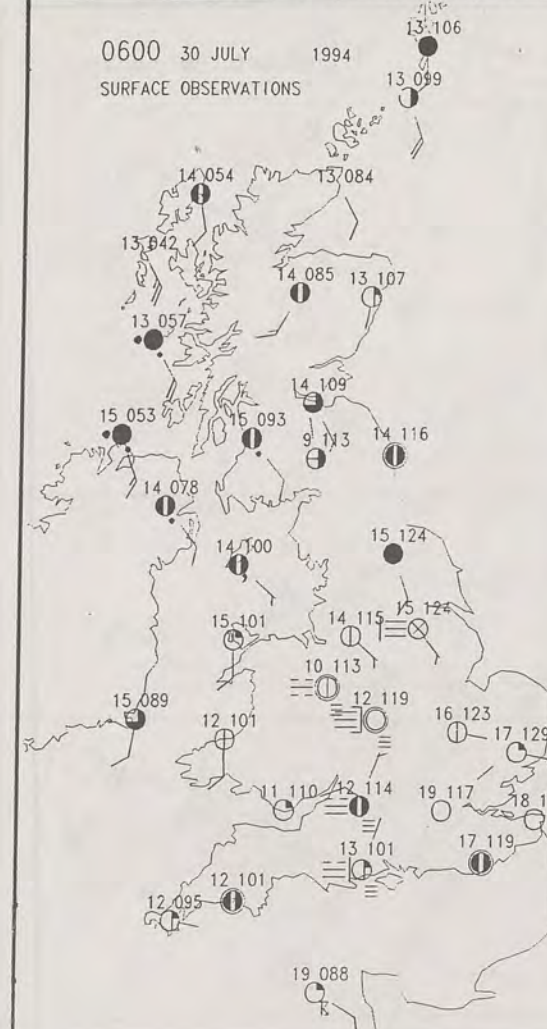
30 JUL 18Z



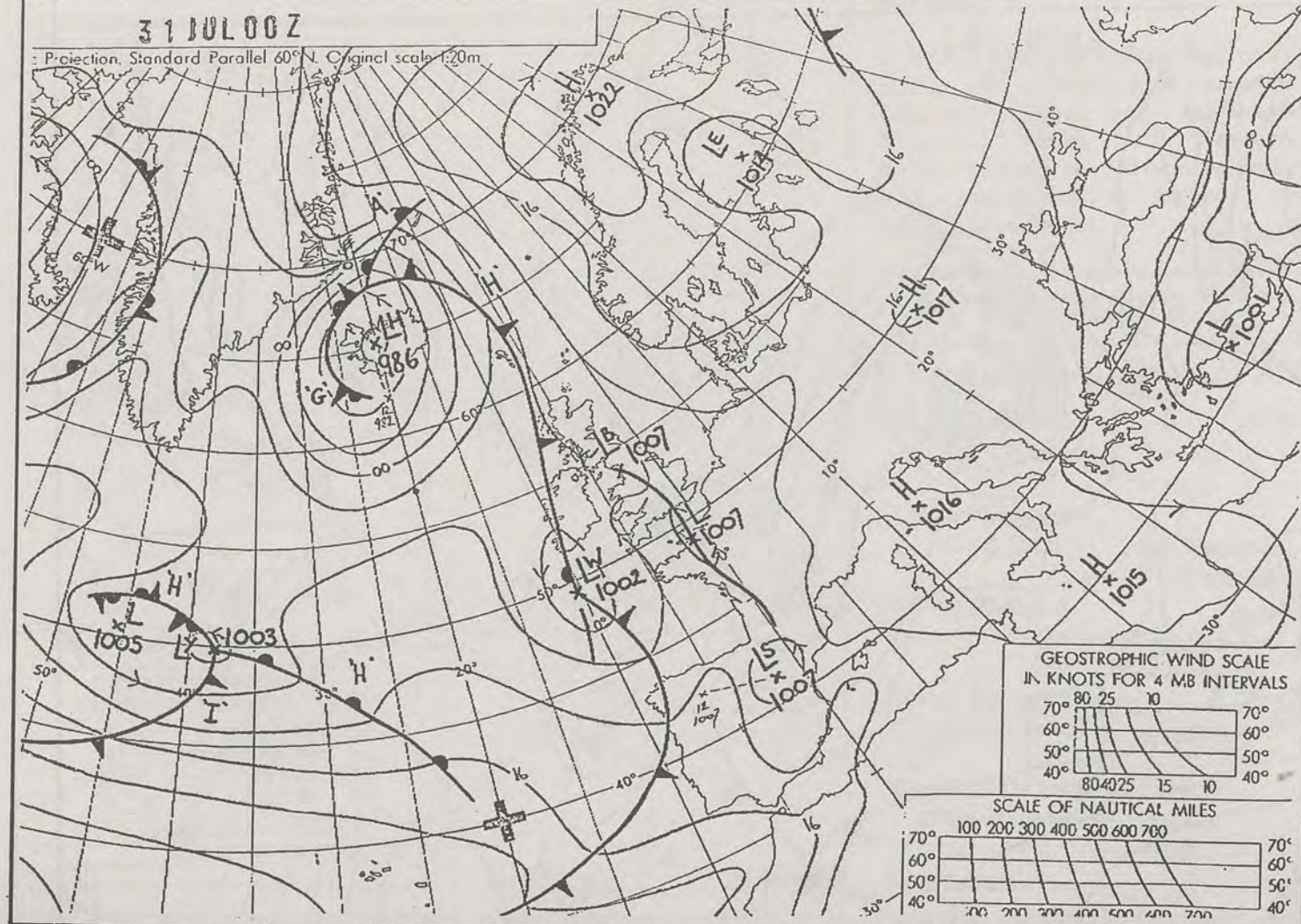
1994



1994



Projection: Standard Parallel 60°N. Original scale: 1:20m



30 JUL 06Z

HF x 1005

LH x 979

H x 1024

LE x 1014

H x 1018

HM x 1019

L x 1012

H x 1015


GEOSTROPHIC WIND SCALE
IN KNOTS FOR 4 MB INTERVALS

70°	80	25	10	70°
60°	80	25	10	60°
50°	80	25	10	50°
40°	80	25	10	40°

SCALE OF NAUTICAL MILES

70°	0	200	300	400	500	600	700	70°
60°	0	200	300	400	500	600	700	60°
50°	0	200	300	400	500	600	700	50°
40°	0	200	300	400	500	600	700	40°

1994




DAILY WEATHER SUMMARY

INCLUDING SUMMARY OF BRITISH WEATHER




Sunday
31st July
1994



LONDON weather centre

METEOSAT AT 12:00 GMT ON 31/07/94
INFRA-RED



CLOUD-TOP OR LAND/SEA TEMPERATURE
COLD WARM

0600 31 JULY 1994

SIGWX



1200 31 JULY 1994

SIGWX



SIGNIFICANT WEATHER CHARTS

1800 31 JULY 1994

SIGWX



2400 31 JULY 1994

SIGWX



Published by London Weather Centre. All times are GMT.

SUMMARY OF UK WEATHER
SUNDAY 31st July 1994

Many places had a dry night, though there were scattered thunderstorms in Eastern England, Southern Scotland and North Wales. There were also outbreaks of rain in western Scotland.

Many places started dry with mist and fog patches, though there was rain in Southeast England. Thunderstorms were soon reported near the Isle of Wight, and during the morning these moved north towards the Bristol area with heavy rain in places. Later in the morning another area of thundery rain reached East Anglia. Northern England, Scotland and Northern Ireland were mostly dry and bright for a time once mist and fog patches cleared. By early afternoon, rain had reached most of southern England and South Wales. In the early afternoon the thundery rain moved north into North Wales and the Midlands, and reached Southern Scotland by evening. At the same time drier and brighter weather spread across Southern England and the Midlands. The rain cleared Northern England before midnight, but continued in Northern Ireland and Scotland.

It was a very warm day in most of the country, with temperatures well above average.

EXTREMES

SUNDAY 31st JULY 1994

Highest Maximum

: 27.3C Kinloss (Moray Firth)

Lowest Maximum

: 16.1C Wick (NE Scotland)

Lowest Minimum

: 9.5C Altnaharra (N Highland)

Lowest Grass Minimum

: 3.8C Bastreet (Cornwall)

Most Rain (24 hrs to 0900 GMT)

: 48.2mm Dumfries (Dumfries & Galloway)

Most Sunshine

: 11.1Hrs Cape Wrath (Northern Scotland)

NIGHT MINIMUM TEMPERATURE

(DEGREES C)

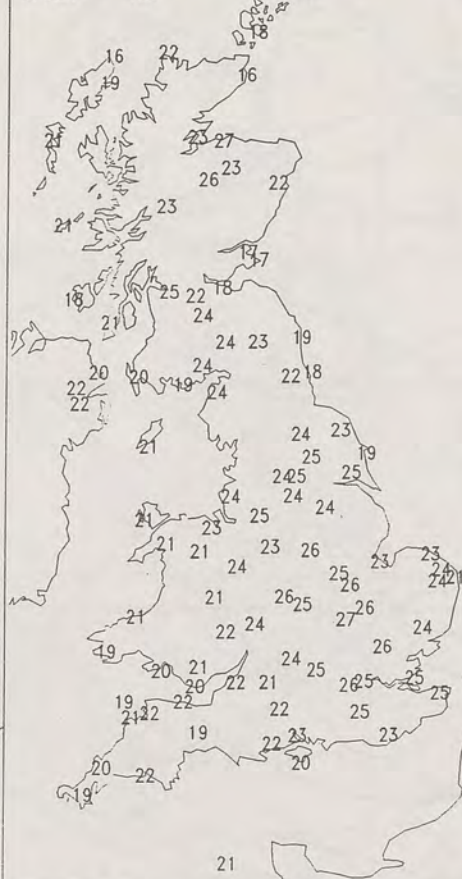
31 JULY 1994



DAY MAXIMUM TEMPERATURE

(DEGREES C)

31 JULY 1994



SUNSHINE (DAWN TO DUSK)

(HOURS)

31 JULY 1994



X INDICATES 0.1-0.4 HRS

DAILY CLIMATE DATA

NIGHT RAINFALL
(MILLIMETRES)

31 JULY 1994



X INDICATES TRACE TO 0.4 MM

DAY RAINFALL
(MILLIMETRES)

31 JULY 1994



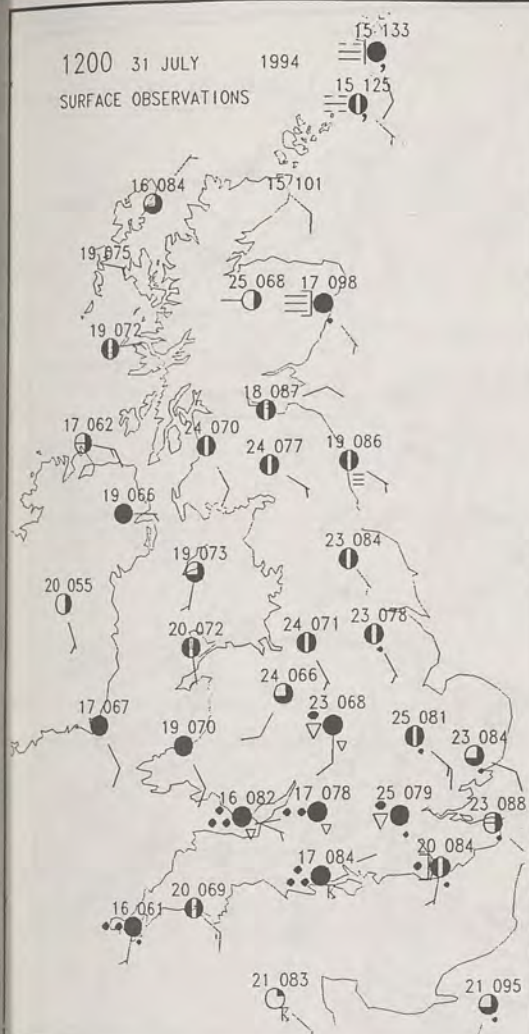
X INDICATES TRACE TO 0.4 MM

DAILY
WEATHER
SUMMARY

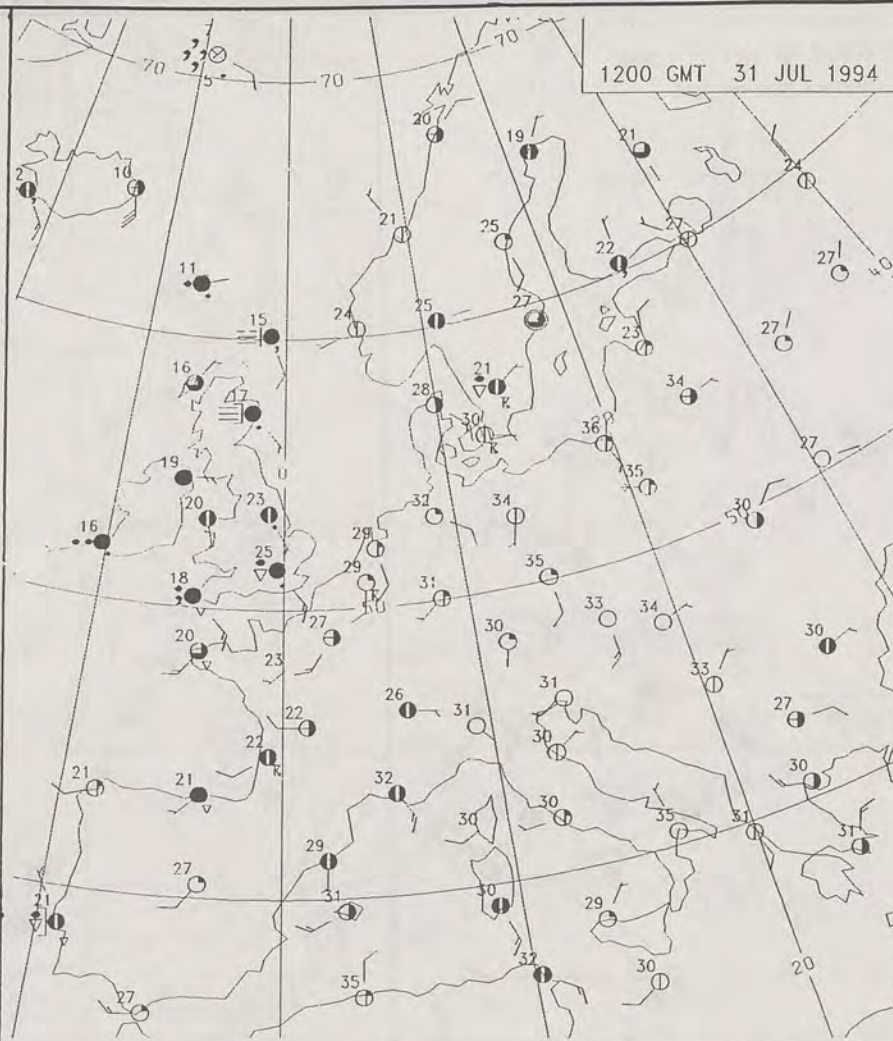
For details of other Weather Summaries produced by the Met. Office please contact:

London Weather Centre
Climate Department
127 Clerkenwell Road
London
EC1R 5DB
Telephone: 071 405 4358
Fax: 071 404 4314

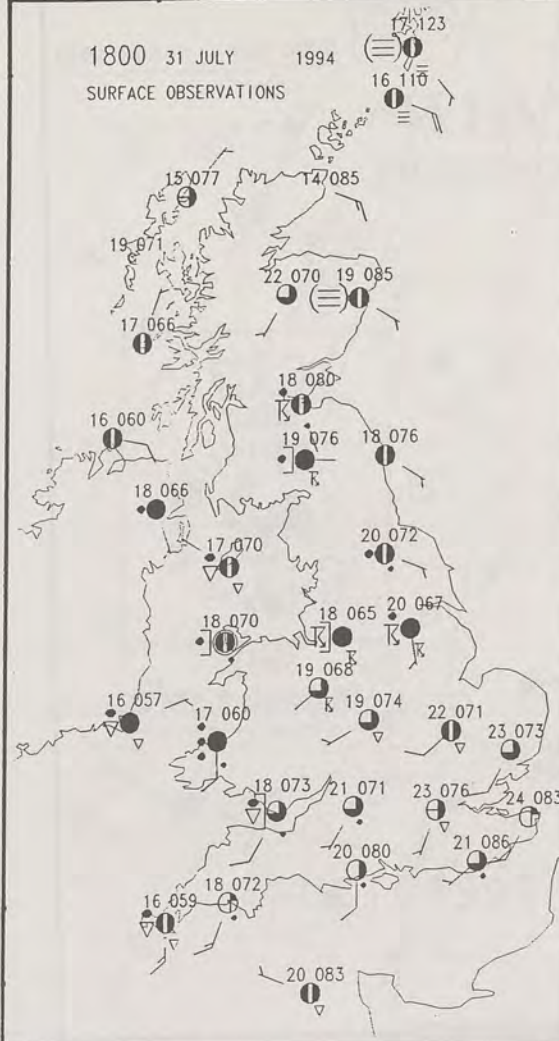
1200 31 JUL 1994
SURFACE OBSERVATIONS



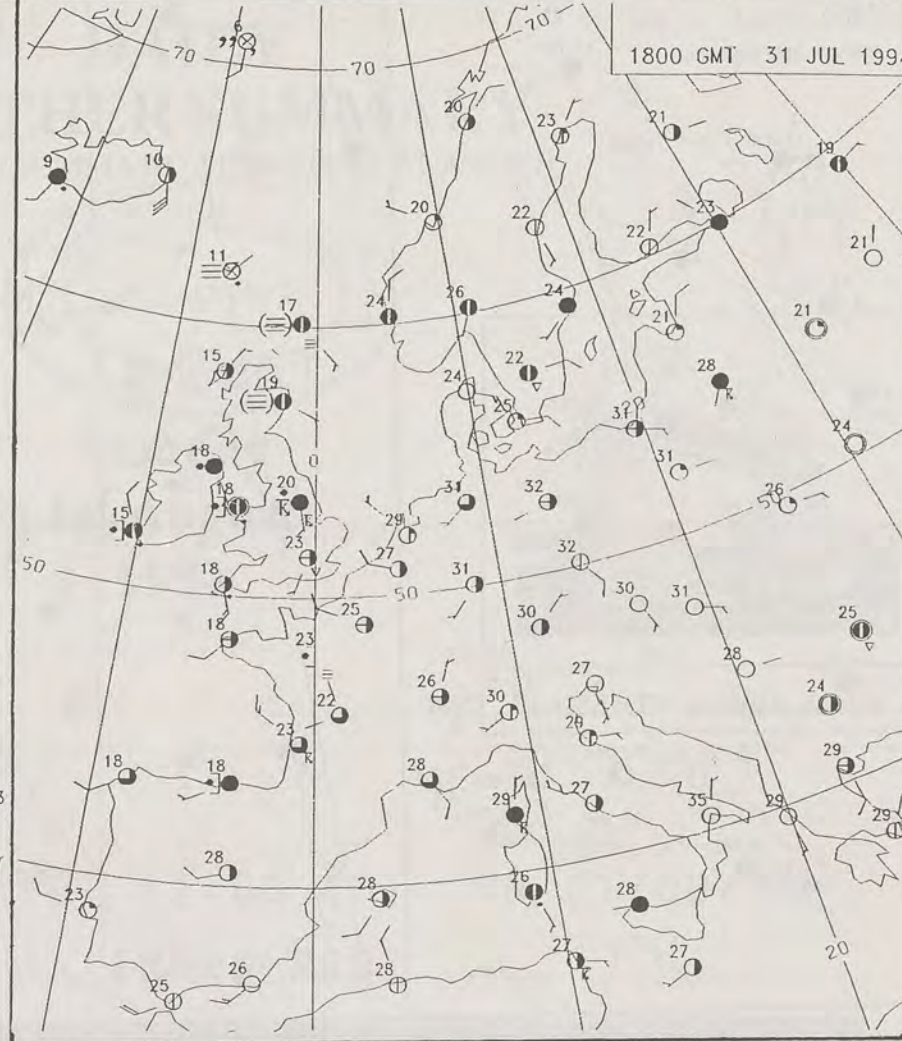
1200 GMT 31 JUL 1994



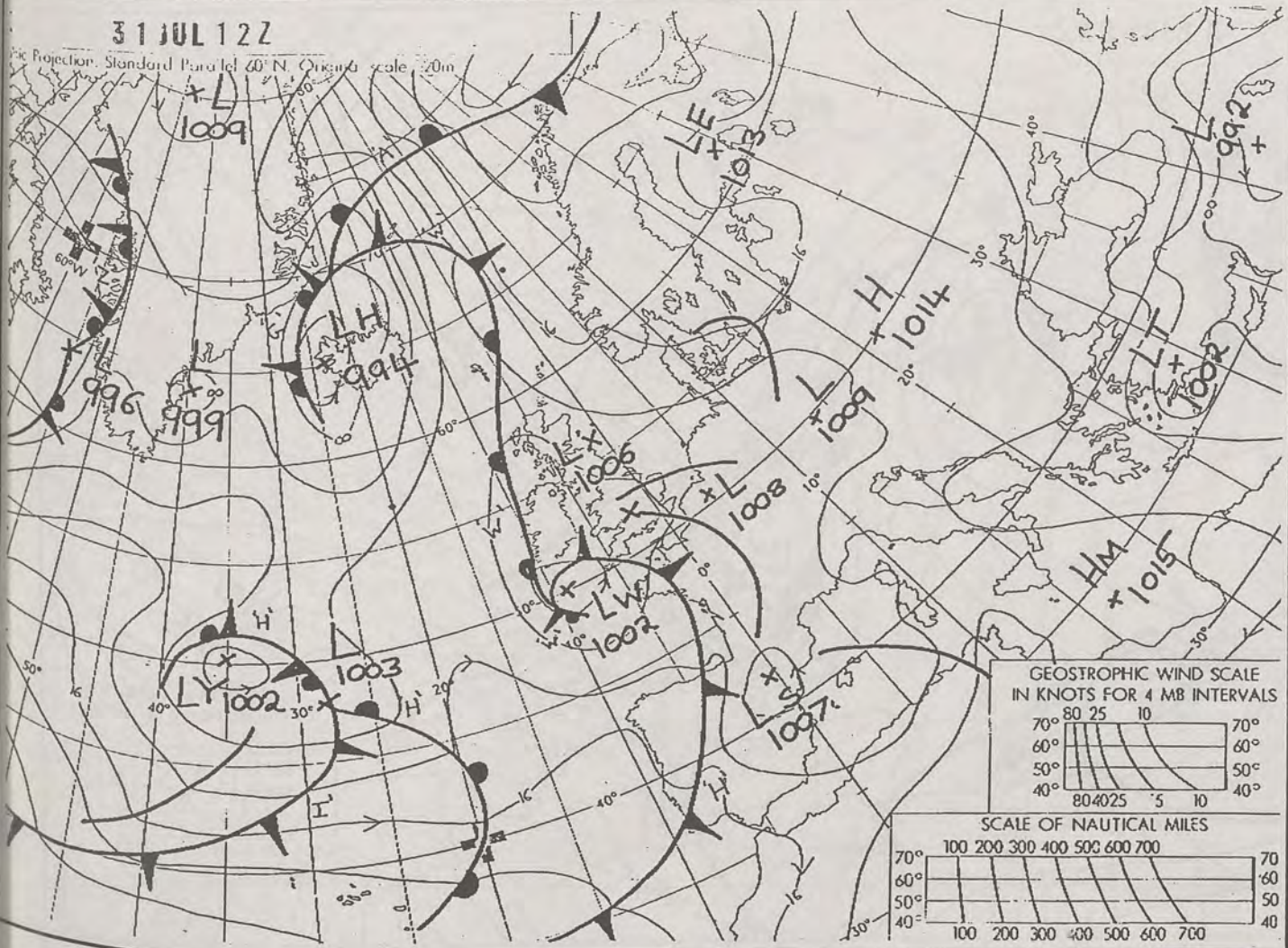
1800 31 JUL 1994
SURFACE OBSERVATIONS



1800 GMT 31 JUL 1994



31 JUL 12Z



31 JUL 18Z

