

THE DAILY WEATHER REPORT

(INTRODUCTION)



1st April to 30th June, 1966

Stations published in the Daily Weather Report



METEOROLOGICAL OFFICE
Bracknell, Berkshire

I. HISTORY

A brief history of changes in contents and format between 1st April, 1919, and December, 1949, will be found in the introduction to the British Section for 1st October to 31st December, 1949. On 1st January, 1950, the British and International Sections of the former Report, which had been issued in three sections since 1919, were combined in a single publication, the present Daily Weather Report. At the same time, the third section was published separately with the title of Daily Aerological Record. A number of changes in meteorological codes and specifications were introduced on 1st January, 1955, and incorporated in the Report. Changes in format introduced on 1st July, 1955, provided for the elements of station and ships' observations to be given in the order of the appropriate meteorological code and for some modification of the scales and projections of charts. On 1st January, 1961, the Celsius scale was adopted for reporting surface temperatures.

2. FORM OF PRESENTATION

(i) **Observations.**—Pages 1 and 4 of the Daily Weather Report contain reports for the four main hours of observation from a representative number of stations in Great Britain and Ireland which provide full reports together with a selection of reports from ocean weather stations for the same hours. In addition, Beaufort letters (Table 19), mainly describing precipitation, are given for each of the four six-hourly periods, together with reports of maximum and minimum temperature, sunshine, rainfall and state of ground (Table 13), in respect of the land stations listed. Explanations of the codes and specifications used are given below.

(ii) **Charts.**—Page 2 contains a chart of the weather in a large part of the northern hemisphere for mid-day of the previous day. Incorporated in this chart is a line joining the approximate locations of civil twilight (i.e., Sun 6° below horizon) at 1200 h. G.M.T. for the mid point of the month indicated. Page 3 contains charts of slightly larger scale, for the British Isles and Western Europe, for 1800 h. of the previous day and for 0000 h. and 0600 h. on the day of issue.

(iii) **General Synoptic Development, Forecast and Outlook.**—Below the weather charts on page 3 will be found a statement which describes the main features in the evolution of the synoptic situation over the United Kingdom during the preceding 24 hours together with an indication of the manner in which it is expected to develop during the succeeding 24 hours. On the right of this statement is a forecast of the weather expected during a period of 24 hours from noon on the day of issue, followed by an outlook for a further period, the duration of which is normally 24 hours but may be longer in certain weather situations.

4. EXPLANATION OF CODES AND SPECIFICATIONS

CODE FM 11C—Land Stations									
N dd ff		VV ww W		PPP TT		Nh CL h CM CH		Td Td a pp	
N = Total amount of cloud in eighths (Table 1). dd = Wind direction on scale 01–36 (see also Table 2). ff = Wind speed in knots.		VV = Visibility (Table 3). ww = Present weather (Table 5). W = Past weather (Table 4).		PPP = Last three figures of pressure (reduced to M.S.L.) in millibars and tenths. TT = Temperature in whole degrees Celsius.		Nh = Fraction of celestial dome covered by CL (or CM if no CL). CL = Form of low cloud (Table 6). h = Height above ground of base of lowest cloud (Table 9). CM = Form of Medium Cloud (Table 7). CH = Form of high cloud (Table 8).		TdTd = Dew point temperature in whole degrees Celsius. a = Characteristic of barometric tendency (Table 10). pp = Barometric tendency (change of pressure in last three hours in tenths of millibars).	
CODE FM 21C—Ships									
YQL ₃ L ₃ L ₃		L ₀ L ₀ L ₀ GG		D _s v _s a pp		O T _s T _s T _d T _d		I dwdw P _w H _w	
Y = Day of the week. Q = Octant of the Globe (0 = west, 3 = east). L ₃ L ₃ L ₃ = Latitude in degrees and tenths.		L ₀ L ₀ L ₀ = Longitude in degrees and tenths. GG = Actual time to the nearest whole hour G.M.T.		D _s = Direction of movement of ship (Table 14). v _s = Speed of ship in knots (Table 15). a = Characteristic of barometric tendency (Table 10). pp = Barometric tendency (change of pressure in last three hours in tenths of millibars).		O = Indicator figure. T _s T _s = Difference between air temperature and sea temperature in ½ degrees Celsius. (If the air temperature is less than the sea temperature, 50 is added to the difference.) T _d T _d = Dew point temperature in whole degrees Celsius.		I = Indicator figure. dwdw = Direction (in tens of degrees) from which waves come (Table 2). P _w = Period of waves (Table 16). H _w = Mean maximum height of waves (Table 17). When it is possible to make a clear distinction between sea and swell two I dwdw P _w H _w groups are reported. The first relates to wind waves, the second to waves of the predominant swell system. In the case of "no sea" with or without swell the first group is reported as 100 / 0.	

Table 1.—Code for Cloud Amount (N, N_h, N_s) (Code 2700)

0 = None.
1 = 1 eighth of sky covered or less, but not zero.
2 = 2 eighths of sky covered.
3 = 3 eighths of sky covered.
4 = 4 eighths of sky covered.
5 = 5 eighths of sky covered.
6 = 6 eighths of sky covered.
7 = 7 eighths of sky covered or more, but not 8 eighths.
8 = 8 eighths (sky completely covered).
9 = Sky obscured or cloud amount cannot be estimated.

Note.—"Trace" would be included under Figure 1, which should be used for amounts up to 1/8th (i.e., not up to 3/16ths). "Overcast but with openings" would be included under Figure 7, which should be used for amounts down to 7/8ths (i.e., not down to 13/16ths).

Table 2.—Degrees and Code Figures (dd and dwdw) corresponding to compass directions (Codes 0877 and 0885)

Direction (Compass equivalent in degrees)	Exact figures in degrees	Code figures dd	Direction (Compass equivalent in degrees)	Exact figures in degrees	Code figures dd
Calm	—	00	S.W.	191½	19
N.E.	11½	01	SSW.	202½	20
NNE.	22½	02	SW'S.	213½	21
NE'N.	33½	03	SW.	225	23
NE.	45	05	SW'W.	236½	24
NE'E.	56½	06	WSW.	247½	25
ENE.	67½	07	W'S.	258½	26
E'N.	78½	08	W.	270	27
E.	90	09	W'N.	281½	28
E'S.	101½	10	WNW.	292½	29
ESE.	112½	11	NW'W.	303½	30
SE'E.	123½	12	NW.	315	32
SE.	135	14	NW'N.	326½	33
SE'S.	146½	15	NNW.	337½	34
SSE.	157½	16	N'W.	348½	35
S'E.	168½	17	N.	360	36
S.	180	18			

Waves confused, direction indeterminate (waves equal to or less than 4½ metres) ... 49

Variable, direction indeterminate (waves greater than 4½ metres) ... 99

Note.—The direction to be observed is "true" not "magnetic".

3. NOTES

(i) **Standard of Time.**—Greenwich Mean Time is exclusively used throughout the Report.

(ii) **Rainfall.**—Tr. : = There has been precipitation, but amount less than 0.05 mm.

(iii) **Temperature.**—On pages 1 and 4 temperature is specified in whole degrees Celsius, negative temperatures being coded by removing the minus sign and adding 50. Equivalent values in degrees Fahrenheit can be obtained by reference to the table printed between these pages.

(iv) **Dew Point.**—The values of Dew Point are derived from the original readings of dry-bulb and wet-bulb temperature and are correct to 1° C. Prior to 1st January, 1949, values below 0° C. gave the "Hoar Frost Point" that is to say, the temperature for which the actual vapour pressure is equal to the saturation pressure over ice. Since January, 1949, the true Dew Point and not the Hoar Frost Point has been included in synoptic reports in circumstances where the actual vapour pressure is lower than the saturated water vapour pressure of 0° C.

(v) **Adjusted Readings.**—Where an instrumental reading is found to be in error and some adjustment is necessary, the adjusted reading is published in brackets thus (59).

(vi) **Rainfall Readings in Eire.**—The rainfall totals for stations in Eire are for the period 18h–06h G.M.T., reported at 0900h G.M.T., and for the period 06h–18h G.M.T., reported at 2100h G.M.T.

(vii) Readers of the Report who are unacquainted with the method of construction and the use of weather charts are recommended to read "The Weather Map. An introduction to weather forecasting" (Fourth edition, Second impression 1959), which may be purchased from H.M. Stationery Office, 49, High Holborn, London, W.C.1, price 13s. 6d. post free.

Table 3.—Code for Visibility—(VV) (Code 4377)

First Code Figure	0	1	2	Second Code Figure		7	8	9
				3	4	5	6	
				MILES				
5	3½	*	*	*	*	3¾	†	5
6	6½		7½		8½	10		11½
7	12½		13½		15	16½		17½
8	18½		25		31½	37½		43½
								Over 43½
				YARDS				
9†	<55	55	220	550	1,100	2,200	2½	6½
							12½	31 or over
				YARDS				
F	<11	11	22	33	44	55	66	77
							88	99

Table 4.—Code for Past Weather (W) (Code 4500)

0 = Cloud covering ½ or less of the sky throughout the appropriate period.	3 = Sandstorm, duststorm or blowing snow.
1 = Cloud covering more than ½ of the sky during part of the appropriate period and covering half or less during part of the period.	4 = Fog, ice fog or thick haze.
2 = Cloud covering more than ½ of the sky throughout the appropriate period.	5 = Drizzle.
The code for W covers the weather occurring during the last six hours.	6 = Rain.
	7 = Snow, or rain and snow mixed.
	8 = Shower(s).
	9 = Thunderstorm(s) with or without precipitation.

In the range 01–50 the figures give actual visibility in tenths of kilometres, or half furlongs. This table gives the meanings of higher code figures. The decade F.0–F.9 is used, in this publication only, to give visibilities of less than 110 yards.

† Values not given may be obtained by interpolation.

* Code figures not used. † Decade 90–99 is used when visibility cannot be determined with sufficient accuracy to justify lower code figures.

Table 5.—Code for Present Weather (ww) (Code 4677)

<p>00-19 No precipitation at the station at the time of observation.</p> <p>00 Cloud development not observed. 01 Clouds generally dissolving or becoming less developed. 02 State of sky on the whole unchanged. 03 Clouds generally forming or developing. 04 Visibility reduced by smoke, e.g., veldt or forest fire, industrial smoke or volcanic ashes. 05 Haze 06 Widespread dust in suspension in the air, not raised by wind at or near the station at the time of observation 07 Dust or sand raised by wind at or near the station at the time of observation, but no well-developed dust whirl(s) or sand whirl(s), and no duststorm or sandstorm seen. 08 Well developed dust whirl(s) or sand whirl(s) seen at or near the station within the last hour, but no duststorm or sandstorm. 09 Duststorm or sandstorm within sight of the station or at the station during the last hour. 10 Mist. 11 Shallow fog or ice fog, in patches. 12 Shallow fog or ice fog, more or less continuous. 13 Lightning visible, no thunder heard. 14 Precipitation within sight, not reaching the ground or the surface of the sea. 15 Precipitation within sight, reaching the ground or the surface of the sea but distant (estimated to be more than 5 km.) from the station. 16 Precipitation within sight reaching the ground or the surface of the sea near to but not at the station. 17 Thunder heard but no precipitation at time of observation. 18 Squalls. 19 Funnel cloud(s)†</p>	<p>Characteristic change of the state of the sky during the past hour.</p> <p>Fog not deeper than about 2 metres on land or 10 metres at sea.</p> <p>during the past hour.</p>	<p>30-39 Duststorms, Sandstorms, drifting or blowing snow.</p> <p>40-49 Fog or ice fog at time of observation.</p> <p>50-59 Drizzle at time of observation.</p> <p>60-69 Rain at time of observation.</p>
<p>20-29 Precipitation, fog or thunderstorm at station in past hour but not at time of observation.</p> <p>20 Drizzle (not freezing), or snow grains. 21 Rain (not freezing). 22 Snow. 23 Rain and snow or ice pellets type (a). 24 Freezing drizzle or freezing rain. 25 Shower(s) of rain. 26 Shower(s) of snow, or of rain and snow. 27 Shower(s) of hail, or of hail and rain. 28 Fog or ice fog. 29 Thunderstorm (with or without precipitation).</p>	<p>Not falling as shower(s).</p>	<p>70-79 Solid precipitation not in showers.</p> <p>80-90 Showery precipitation</p> <p>91-99 Precipitation with current or recent thunderstorm</p>

Table 6.—Code for form of Low Cloud (CL)
(Code 0513)

- 0 = No stratocumulus, stratus, cumulus or cumulonimbus.
- 1 = Ragged cumulus other than of bad weather, or cumulus with little vertical extent and seemingly flattened, or both.
- 2 = Cumulus of moderate or strong vertical extent, generally with protuberances in the form of domes or towers, either accompanied or not by other cumulus or by stratocumulus: all having their bases at the same level.
- 3 = Cumulonimbus, the summits of which, at least partially, lack sharp outlines, but are neither clearly fibrous (cirriform) nor in the form of an anvil: cumulus, stratocumulus or stratus may also be present.
- 4 = Stratocumulus formed by the spreading out of cumulus: cumulus may also be present.
- 5 = Stratocumulus not resulting from the spreading out of cumulus.
- 6 = Stratus in a more or less continuous sheet or layer, or in ragged shreds, or both, but no stratus fractus of bad weather.
- 7 = Stratus fractus of bad weather or cumulus fractus of bad weather (pannus), or both: usually below altostratus or nimbostratus. By "bad weather" is meant the conditions which generally exist before, during or after precipitation.
- 8 = Cumulus and stratocumulus, other than those formed from the spreading out of cumulus: the base of cumulus is at a different level from that of stratocumulus.
- 9 = Cumulonimbus, the upper part of which is clearly fibrous (cirriform), often in the form of an anvil; either accompanied or not by cumulus, stratocumulus, stratus or pannus.
- / = Stratocumulus, stratus, cumulus and cumulonimbus are invisible owing to darkness, fog, blowing dust or sand, or other similar phenomena.

Table 7.—Code for form of Medium Cloud (C_M)
(Code 0515)

- 0 = No altocumulus, altostratus or nimbostratus.
- 1 = Altostratus, the greater part of which is semi-transparent : through this part the sun or moon may be weakly visible as through ground glass.
- 2 = Altostratus, the greater part of which is sufficiently dense to hide the sun (or moon), or nimbostratus.
- 3 = Altocumulus, the greater part of which is semi-transparent, and no part of which is crenelated or in cumuliform tufts : the various elements of the cloud change only slowly and are all at a single level.
- 4 = Patches (often in the form of almonds or fishes) of altocumulus, the greater part of which is semi-transparent ; the clouds are at one or more levels and the elements are continually changing in appearance.
- 5 = Semi-transparent altocumulus in bands or altocumulus in one more or less continuous layer progressively invading the sky : these altocumulus clouds generally are growing denser as a whole. The layer may be opaque or may consist of two or more sheets.
- 6 = Altocumulus resulting from the spreading out of cumulus.
- 7 = Any one of the following cases :—
 - (a) Altocumulus in two or more layers, usually opaque in places and not progressively invading the sky.
 - (b) Opaque layer of altocumulus not progressively invading the sky.
 - (c) Altocumulus together with altostratus or nimbostratus or both.
- 8 = Altocumulus with sprouts in the form of small towers or battlements, or altocumulus having the appearance of cumuliform tufts.
- 9 = Altocumulus, generally at several levels, in a chaotic sky : dense cirrus is usually also present.
- / = Altocumulus, altostratus and nimbostratus are invisible owing to darkness, fog, blowing dust or sand, or other similar phenomena, or more often because of the presence of a continuous layer of lower clouds.

Code 8.—Code for form of High Cloud (CH)
(Code 0509)

- 0 = No cirrus, cirrocumulus or cirrostratus.
- 1 = Cirrus in the form of filaments, strands or hooks, not progressively invading the sky (often called "mares' tails").
- 2 = Dense cirrus, in patches or entangled sheaves, which usually do not increase and sometimes seem to be the remains of the upper part of a cumulonimbus : or cirrus with sproutings in the form of towers or battlements, or having the appearance of cumuliform tufts.
- 3 = Dense cirrus, often in the form of an anvil : either the remains of the upper parts of a cumulonimbus or parts of distant cumulonimbus, the cumuliform portions of which cannot be seen.
- 4 = Cirrus in the form of hooks or of filaments, or both, progressively invading the sky : they generally become denser as a whole.
- 5 = Cirrus, often in bands converging towards one point or two points of the horizon, and cirrostratus, or cirrostratus alone : in either case, they are progressively invading the sky, and generally growing denser as a whole, but the continuous veil does not reach 45 degrees above the horizon.
- 6 = Cirrus, often in bands converging towards one point or two points of the horizon, and cirrostratus, or cirrostratus alone : in either case, they are progressively invading the sky, and generally growing denser as a whole ; the continuous veil extends more than 45 degrees above the horizon, without the sky being totally covered.
- 7 = Veil of cirrostratus completely covering the celestial dome.
- 8 = Cirrostratus not progressively invading the sky and not completely covering the celestial dome.
- 9 = Cirrocumulus alone or cirrocumulus accompanied by cirrus or cirrostratus, or both, but cirrocumulus is the predominant cirriform cloud.
- / = Cirrus, cirrocumulus and cirrostratus are invisible owing to darkness, fog, blowing dust or sand, or other similar phenomena, or more often because of the presence of a continuous layer of lower clouds.

Table 9.—Code for Cloud Height (h)
(Code 1600)

Code figure	Height of base of cloud	
	metres	feet
0	0-50	0-150
1	50-100	150-300
2	100-200	300-600
3	200-300	600-1,000
4	300-600	1,000-2,000
5	600-1,000	2,000-3,000
6	1,000-1,500	3,000-5,000
7	1,500-2,000	5,000-6,500
8	2,000-2,500	6,500-8,000
9	Above 2,500	Above 8,000
/	Height of base of cloud not known or base of clouds at a level lower and tops at a level higher than that of the station.	

Note 1.—If there is no cloud at all code figure 9 is reported.

Note 2.—If there is fog, and the sky is discernible through the fog, the cloud form, height and amount are reported as if no fog were present. If the sky is not discernible through the fog the height of the base of the cloud is reckoned as 0.

Note 3.—Height above ground of the base of cloud. If there is cloud of Form C_L reported, h refers to this cloud. If, however, there is no cloud of Form C_L and there is cloud of Form C_M , h refers to this cloud.

Table 10.—Code for Characteristic of Barometric Tendency (a) (Code 0200)	Table 11.—Code for Type of Cloud (C) (Code 0500)	Table 12.—Code for Height of Cloud (h ₁ h ₂) (Code 1577)
0 = Increasing, then decreasing; atmospheric pressure the same as or higher than 3 hrs. ago. 1 = Increasing, then steady; or increasing, then increasing more slowly. 2 = Increasing (steadily or unsteadily). 3 = Decreasing or steady, then increasing; or increasing, then increasing more rapidly. 4 = Steady, atmospheric pressure the same as 3 hrs. ago. 5 = Decreasing, then increasing; atmospheric pressure the same as or lower than 3 hrs. ago. 6 = Decreasing, then steady; or decreasing, then decreasing more slowly. 7 = Decreasing (steadily or unsteadily). 8 = Steady or increasing, then decreasing; or decreasing, then decreasing more rapidly.	0 = Cirrus (Ci). 1 = Cirrocumulus (Cc). 2 = Cirrostratus (Cs). 3 = Altcumulus (Ac). 4 = Altostratus (As). 5 = Nimbostratus (Ns). 6 = Stratocumulus (Sc). 7 = Stratus (St). 8 = Cumulus (Cu). 9 = Cumulonimbus (Cb). / = Cloud not visible owing to darkness, fog, duststorm, sandstorm or other analogous phenomena.	Code figures 01–50 = cloud height in 100s of feet. Code figures 56–80, subtract 50 for cloud height in 1,000s of feet. CODE FIGURES 81–89 81 = 35,000 feet 82 = 40,000 " 83 = 45,000 " 84 = 50,000 " 85 = 55,000 " 86 = 60,000 " 87 = 65,000 " 88 = 70,000 " 89 = above 70,000 feet CODE FIGURES 90–99* 90 = less than 150 feet 91 = 150–300 " 92 = 300–600 " 93 = 600–1,000 " 94 = 1,000–2,000 " 95 = 2,000–3,000 " 96 = 3,000–5,000 " 97 = 5,000–6,500 " 98 = 6,500–8,000 " 99 = 8,000 feet or higher or no low clouds. * Only used when cloud height cannot be determined with greater accuracy.

Table 14.—Code for Direction in which Ship has moved (D _s) (Code 0700)	Table 15.—Code for Speed of Ship (v _s) (Code 4451)	Table 16.—Code for Period of Waves (P _w) (Code 3155)	Table 17.—Code for Mean Maximum Height of Waves (H _w) (Code 1555)
0 = Stationary. 1 = North-east. 2 = East. 3 = South-east. 4 = South. 5 = South-west. 6 = West. 7 = North-west. 8 = North. 9 = No definite direction or unknown.	kt. 0 = 0 1 = 1–3 2 = 4–6 3 = 7–9 4 = 10–12 5 = 13–15 6 = 16–18 7 = 19–21 8 = 22–24 9 = >24	sec. 2 = 5 or less 3 = 6 or 7 4 = 8 or 9 5 = 10 or 11 6 = 12 or 13 7 = 14 or 15 8 = 16 or 17 9 = 18 or 19 0 = 20 or 21 1 = >21 / = Calm or period not determined.	m. ft. 0 = <½ <1 1 = ½ 1½ 2 = 1 3 3 = 1½ 5 4 = 2 6½ 5 = 2½ 8 6 = 3 9½ 7 = 3½ 11 8 = 4 13 9 = 4½ 14 / = Height not determined. 50 added to d _w d _w m. ft. 0 = 5 16 1 = 5½ 17½ 2 = 6 19 3 = 6½ 21 4 = 7 22½ 5 = 7½ 24 6 = 8 25½ 7 = 8½ 27 8 = 9 29 9 = 9½ 30½ Notes :— (i) The range of heights covered by a number is half a metre, e.g., number 3 applies to waves whose heights are between 1½ m. and 1¾ m. (4 ft. and 5½ ft.). (ii) Waves whose heights are greater than 9½ m. (31 ft.) are reported by coding H _w as 9 and adding after the code group the word WAVE and the actual height in metres or feet; e.g., Wave 40. (This additional information is not given in the Daily Weather Report due to shortage of space.) (iii) If a wave height comes exactly midway between the heights corresponding to two code figures, the lower code figure is reported.

Table 18.—Code for Amount of Precipitation (RR) (Code 3577)	Table 19.—Explanation of Beaufort Letters (pages 1 and 4)
mm. 01–55 Amount to the nearest whole millimetre. 56 60 57–90 Add 10 mm. for each unit above 56 e.g., 73 = 230 mm. 91 0.1 92 0.2 93 0.3 94 0.4 95 0.5 96 0.6 97 Trace 98 >400 99 Measurement impossible or inaccurate.	d = drizzle. f = fog, visibility 220 yards. or more but less than 1,100 yards. F = thick fog, visibility less than 220 yards. h = hail. ks = storm of drifting snow. Intensity is shown by capital letters ("heavy" or "thick") or suffix "o" ("slight"). Continuous precipitation is shown by repeating the letter and intermittent precipitation by the prefix "i". The prefix "j" indicates weather near but not at the station. l = lightning. p = shower(s). r = rain. s = snow. rs = rain and snow. t = thunder.

5. EXPLANATION OF CHARTS	FRONTS or boundaries between masses of air of different origin are indicated, wherever their characteristics are well pronounced, in the following way—
BAROMETER. Isobars are drawn for intervals of four millibars. WIND. Arrows fly with wind. A full length feather represents 10 Kt. and a short feather 5 Kt. A solid pennant represents 50 Kt. Calm is indicated by circle outside weather symbol. TEMPERATURE is given in degrees C., and is shown on the charts by means of figures alongside the Station circle. CLOUD SYMBOLS ○ Clear sky. ⊖ Sky ⅛ covered. ⊙ Sky ¼ covered. ⊕ Sky ⅜ covered. ⊞ Sky ½ covered. ⊕ Sky ⅝ covered. ⊞ Sky ¾ covered. ⊞ Sky ⅞ Covered. ⊞ Sky ⅞ covered. ⊗ Sky obscured. WEATHER SYMBOLS ● Rain. ☉ Drizzle. ✕ Snow. ✕ Rain and snow. △ Hail. ∇ Shower. ⚡ Thunderstorm. ≡ Fog. = Mist.	 Note.—The symbols are placed on the side of the line towards which the front is moving. Identification letters are inserted in systems.

ALTITUDES OF STATIONS:—The altitudes, in feet, of British and Irish stations are given below. These refer in each case to the datum level of the ground beneath or nearly beneath the thermometer screen. Where the official name of the station differs, this is given in brackets.					
Kew	18	Filton (Bristol/Filton)	192	Carlisle	86
Heathrow (London/Heathrow Airport)	82	Aberporth	376	Watnall	385
Gatwick (London/Gatwick Airport)	196	Rhoose (Glamorgan/Rhoose Airport)	220	Kilnsea	29
Thorney Island	10	Mount Batten (Plymouth/Mount Batten)	87	Finningley	34
Hurn (Bournemouth/Hurn Airport)	36	Chivenor	20	Leeming	105
Guernsey (Guernsey Airport)	340	St. Mawgan	337	Tynemouth	95
Wattisham	292	Culdrose	268	Eskdalemuir	785
Gorleston	5	Scilly (St. Mary's, Scilly)	158	Mull of Galloway	257
Mildenhall	15	Elmdon (Birmingham Airport)	319	Prestwick (Prestwick Airport)	33
Cardington	93	Shawbury	235	Renfrew (Renfrew Airport)	29
West Raynham	250	Ringway (Manchester Airport)	251	Leuchars	35
Wittering	216	Squiresgate (Blackpool Airport)	36	Dyce (Aberdeen/Dyce)	193
Boscombe Down	414	Valley	26	Wick	119
Ross-on-Wye	223	Ronaldsway (Isle of Man/Ronaldsway Airport)	58	Cape Wrath	346
				Sule Skerry	43
				Lerwick	269
				Stornoway	10
				Benbecula	22
				Tiree	32
				Aldergrove (Belfast/Aldergrove Airport)	217
				Malin Head	83
				Belmullet	29
				Birr	231
				Dublin	222
				Shannon	15
				Roches Point	131
				Valentia	29

DAILY WEATHER REPORT OF THE BRITISH METEOROLOGICAL OFFICE

No. 126

MONTHLY SUMMARY

For JUNE 1966

WET GENERALLY, AND RATHER CLOUDY IN SCOTLAND AND NORTHERN IRELAND

During the first two days the weather was anticyclonic, the main anticyclone being to the west of the British Isles whilst cyclonic activity was occurring well to the north. High pressure receded southwards and eastwards and the cyclonic activity became established in lower latitudes, affecting first northern Scotland on 2nd, and later the whole of the British Isles throughout the period to the 7th. With the northerly movement of the Atlantic low on 7th, high pressure built over the Norwegian Sea and Scandinavia and a ridge of high pressure was also established to the southwest of the British Isles. This gave more settled conditions and, with the deepening of a minor depression in the Bay of Biscay, a stable situation was established with easterly flow over the greater part of the British Isles. On 12th and 13th, ill-defined and shallow depressions were over Ireland, England and Wales, while after the 14th a much more mobile situation developed with Atlantic depressions moving east and crossing the British Isles. This pattern of cyclonic activity continued until 28th when anticyclonic conditions became established.

Except for the Orkneys and eastern Scotland it was sunny everywhere on 1st. It was very warm in east and southeast England and in central districts but temperatures were nearer to average in the west and north. It remained sunny and warm in England and Wales during 2nd and 3rd but became considerably cooler over Northern Ireland, Wales and central and northern England on 4th as a belt of rain, heavy in places, moved across from the west. Southeast and southern England remained sunny and very warm but temperatures generally were nearer to the early June average on 5th when most places had showers and it rained heavily in the Shetlands.

Rain or drizzle affected Northern Ireland, Wales and most of the rest of England on 6th but in northwest Scotland it was fine and sunny. After a cloudy day on 7th it became very warm in eastern England on 8th and elsewhere in southern counties of England on 9th (Boscombe Down and Gatwick both reported maxima of 26°C (82°F)).

In contrast the day maximum rose to only 13°C (55°F) in the Scillies following early morning rainfall amounting to nearly 2½ inches.

Most places had long sunny spells on 10th and 11th interspersed with thunderstorms. By nightfall rain associated with a depression off northwest France moved north to affect all parts of England and Wales on 12th. Temperatures fell somewhat after the passage of this rain and thunderstorms affected northern England and Scotland.

It became sunny and warm again in southern England on 14th but rain spread over central and northern districts. Heavy thunderstorms developed over northeast England on 15th and during the next two days thundery rain was widespread and heavy at times although most places had some sunshine. Shawbury recorded nearly two inches of rain during 17th. After a fairly sunny day everywhere on 18th it became cooler on 19th as rain spread from the west to all districts and this was followed on 20th by a generally cloudy day with thundery showers. The showery type of weather with sunny intervals and thunderstorms at times continued through the next few days. On 23rd and 24th periods of continuous and heavy rain affected northern England and Scotland where falls approaching two inches were reported from the east coast and more than one inch from several parts of the country. Further rain moved into southwest England from the Atlantic on 25th to affect all districts and this was followed by further rainy periods on 26th and 27th. By 28th however, it became fine and sunny in all parts of the country and this continued for the last two days.

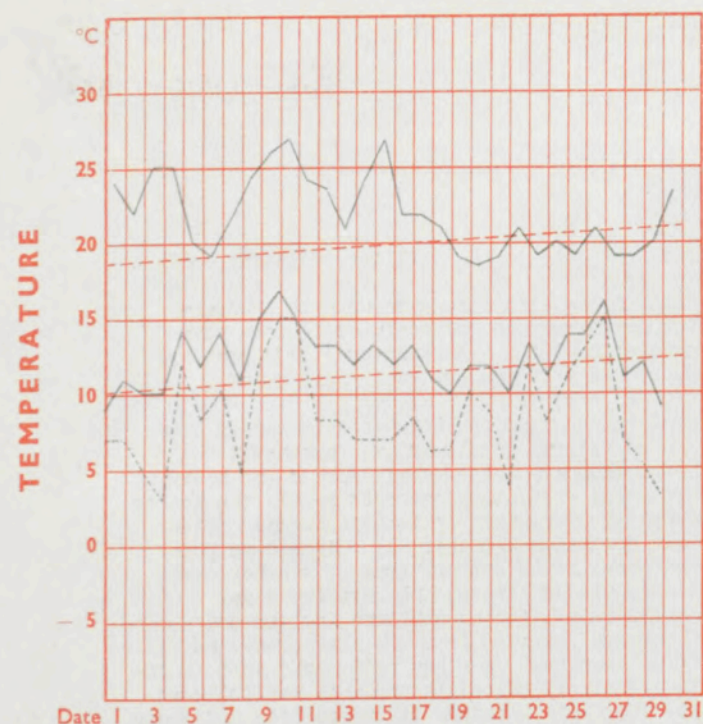
Rainfall exceeded twice the July average in many places and both Watnall and Tynemouth reported new record monthly totals. In Scotland and Northern Ireland it was a cloudy month with Renfrew, Leuchars and Aldergrove all reporting record low sunshine duration. Mean day maximum temperatures were near average although many places in the south recorded 26°C (82°F) on 9th.

PLACE	TEMPERATURE										SUNSHINE										RAINFALL										Days with thunder	Days with snow or sleet	Days with fog (Vis. < 220 yards at 09 h.)	
	Mean maximum °C	Difference from average		Mean minimum °C	Difference from average		Highest maximum °C	Date	Lowest minimum °C	Date	No. of days with grass minimum below 0° C.	No. of air frosts	Days of no sunshine	Maximum duration Hrs.	Date	Total for month Hrs.	% of average	Highest and lowest totals on record for month				Days of no rainfall (0.1 mm. or less) Maximum fall in 24 hrs. (Beginning 09 h.) mm.	Date	Total for month mm.	% of average	Highest and lowest totals on record for month								
																		First year of record	Highest Hrs.	Year	Lowest Hrs.					Year	First year of record	Highest mm.	Year	Lowest mm.				Year
Kew	21.9	+1.6	12.3	+0.7	27.2	10	09.1	30	00	00	00	00	12.8	09	201	095	1880	291	1957	105	1909	19	30	22	066	150	1866	183	1903	01	1925	07	00	00
Thorney Island	19.7	0.0	12.0	+1.3	27.4	09	06.5	01	00	00	00	00	13.9	18	247	107	1958	286	1962	179	1958	17	33	22	075	208	1941	081	1964	08	1962	02	00	00
Gorleston	17.8	+0.7	12.3	+1.2	25.0	04	07.5	30	00	00	00	00	14.5	15	189	088	1908	291	1957	148	1956	17	13	17	070	167	1915	116	1927	05	1932	04	00	00
Cardington	21.1	+1.1	10.1	+0.9	26.0	09	00.2	01	02	00	00	00	13.6	03	181	087	1954	292	1957	134	1964	18	42	22	074	206	1953	128	1958	04	1962	04	00	00
Boscombe Down	20.2	+0.7	10.3	+0.7	27.7	09	04.5	01	00	00	00	00	13.8	03	189	091	1933	291	1957	141	1948	17	18	22	051	124	1931	092	1935	05	1962	03	00	00
Ross-on-Wye	20.1	+0.6	11.2	+1.0	26.6	09	06.3	(a)	00	00	00	00	14.4	13	145	074	1915	318	1925	127	1955	14	05	22	030	079	1859	143	1860	00	1925	03	00	00
Rhoose	18.5	+0.5	11.5	+1.3	23.0	10	07.4	02	00	00	01	01	15.3	29	174	079	1954	287	1962	141	1964	12	18	09	107	223	1954	136	1955	23	1962	03	00	00
Mountbatten	17.9	+0.2	12.2	+0.9	25.5	10	06.9	01	00	00	01	01	15.2	28	210	095	1921	380	1925	166	1954	15	08	17	043	084	1949	100	1958	05	1962	00	00	00
Elmdon	19.8	+0.7	10.8	+1.6	25.9	09	04.0	01	00	00	00	00	14.4	03	159	083	1928	291	1957	128	1954	12	21	10	069	164	1933	105	1958	07	1942	03	00	00
Valley	17.1	+0.6	11.9	+1.4	22.1	12	07.4	01	00	00	04	04	14.7	18	176	080	1913	311	1940	150	1931	15	17	09	081	159	1946	111	1935	08	1949	02	00	00
Ringway	19.1	+0.2	11.9	+2.3	24.5	10	08.9	19	00	00	01	01	14.6	29	161	090	1945	285	1957	119	1964	13	28	26	123	208	1929	137	1958	10	1941	05	00	00
Watnall	20.0	+0.8	10.6	+1.2	24.3	09	06.6	12	00	00	01	01	14.1	03	155	084	1934	261	1960	108	1964	12	30	20	105*	239	1946	104	1958	09	1962	03	00	00
Finningley	20.3	+0.5	11.1	+1.4	25.4	03	05.6	01	00	00	00	00	13.8	03	156	083	1958	260	1960	126	1958	14	24	15	110	290	1958	120	1958	09	(a)	04	00	00
Tynemouth	15.6	-0.1	10.8	+0.7	21.0	30	08.4	(b)	00	00	05	05	11.6	18	125	069	1937	265	1949	104	1954	16	17	22	115*	256	1864	111	1912	02	1865	04	00	02
Eskdalemuir	17.2	+0.5	09.1	+1.9	21.0	10	01.7	29	01	00	03	03	13.9	29	112	066	1910	276	1957	082	1912	09	22	04	112	111	1910	260	1931	23	1921	03	00	00
Renfrew	17.2	-0.8	10.5	+1.4	21.2	15	04.6	29	00	00	04	04	14.8	29	089*	049	1921	267	1957	105	1931	12	21	22	113	185	1920	129	1928	10	1925	06	00	00
Leuchars	16.1	-0.8	09.7	+0.9	21.6	30	03.6	29	00	00	05	05	13.6	29	109*	055	1922	264	1949	124	1958	12	24	23	090	210	1922	115	1931	07	1946	00	00	02
Dyce	16.4	+0.4	10.0	+2.0	21.6	16	07.1	19	00	00	04	04	12.8	18	095*	053	1925	284	1936	113	1954	14	43	23	115	209	1946	123	1948	32	1962	02	00	00
Stornoway	15.5	+0.9	09.9	+1.3	19.9	12	04.1	29	01	00	06	06	14.6	12	134	077	1880	271	1949	092	1942	14	20	27	092	142	1943	107	1944	27	1949	00	00	00
Aldergrove	17.5	0.0	10.7	+1.5	21.1	11	06.2	06	00	00	05	05	12.3	28	109*	061	1927	287	1957	115	1955	12	40	09	120*	210	1927	118	1958	11	1941	02	00	00
(a) 01, 19 (b) 08, 29											* New Lowest										(a) 1959, 1962										* New Lowest			

Corrections to Monthly Summary No. 125 May 1966
Corlestone:- Mean maximum 14.1
Cardington:- total sunshine 206

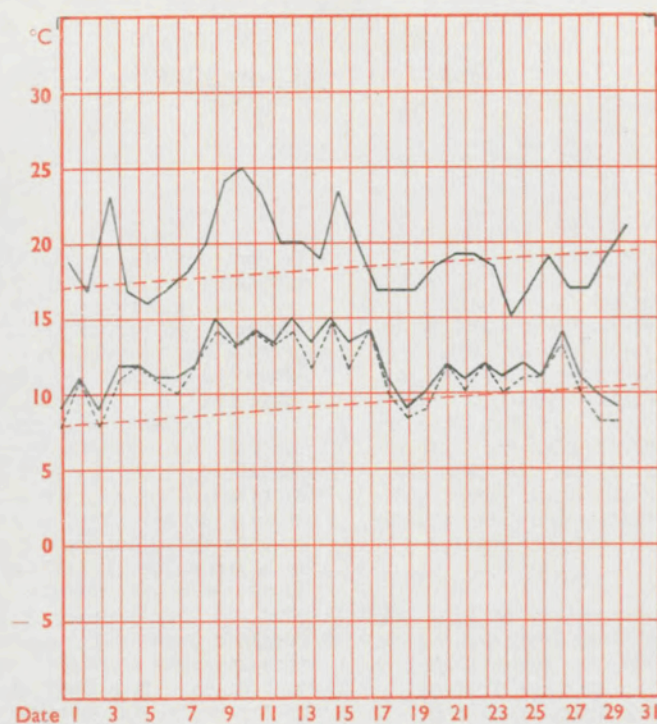
Corrections to Monthly Summary No. 124 April 1966
Dyce:- total sunshine 112, maximum duration 10.1 on 01
Cardington:- total sunshine 090

LONDON (Kew)

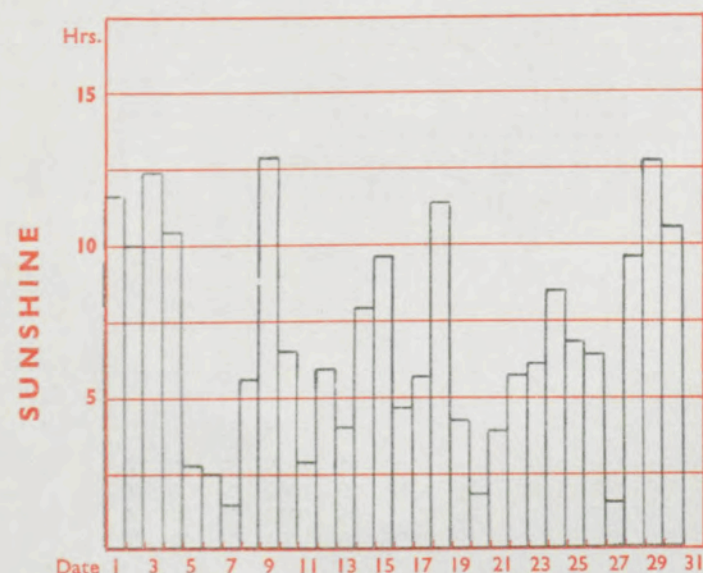
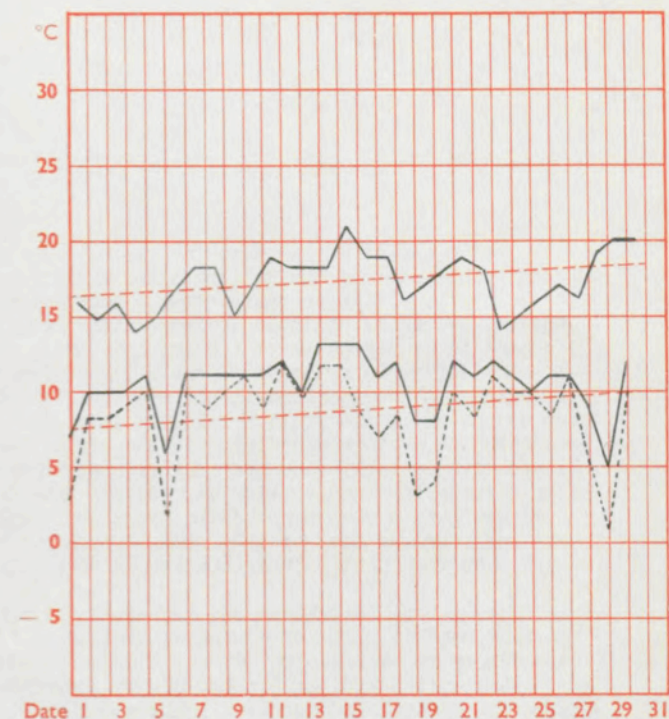


Maximum temperatures read at 21 h. G.M.T. daily, and minimum temperatures, read at 09 h. G.M.T. daily, are shown in full lines. Grass minimum temperatures, read at 09 h. G.M.T. daily, are shown by a pecked line. Pecked lines in red show normal values. (1931-1960)

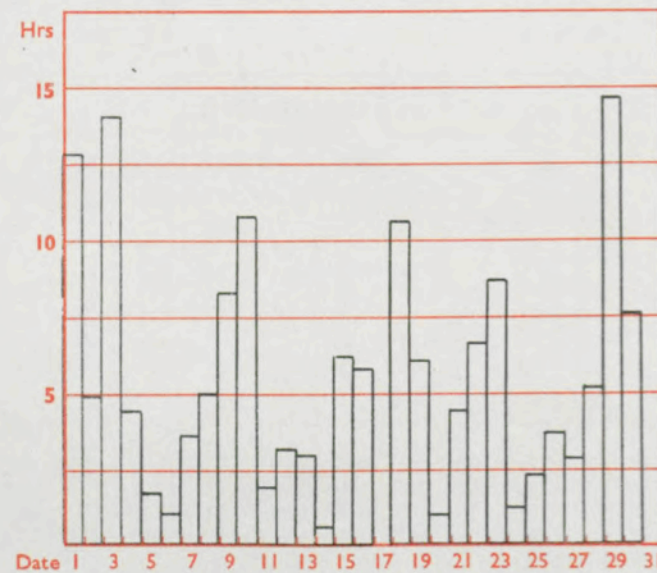
MANCHESTER (Airport)



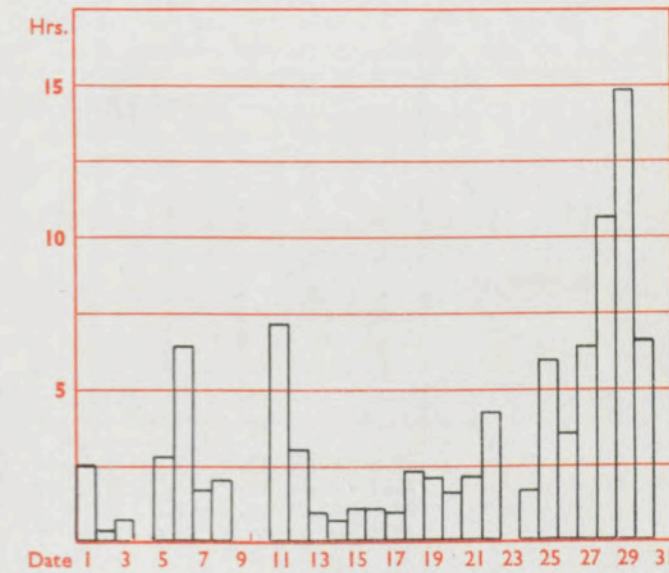
GLASGOW (Renfrew)



Total for month 201 30-year (1931-1960) average 213 hrs.

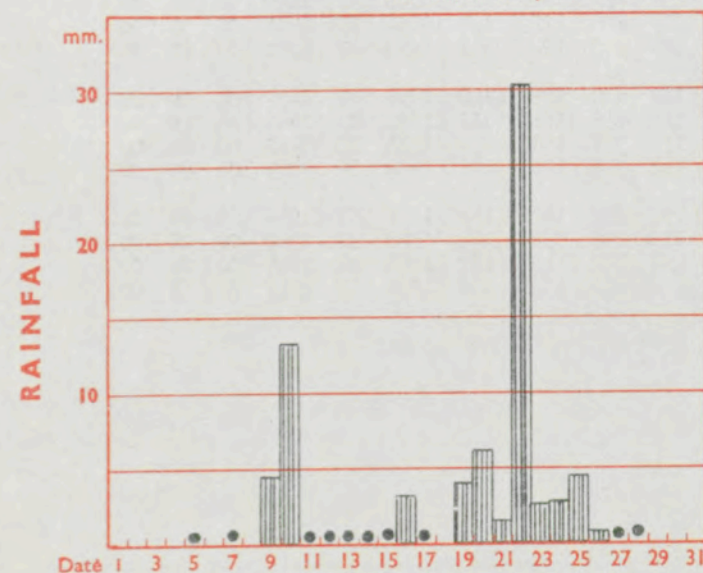


Total for month 161 30-year (1931-1960) average 179 hrs.

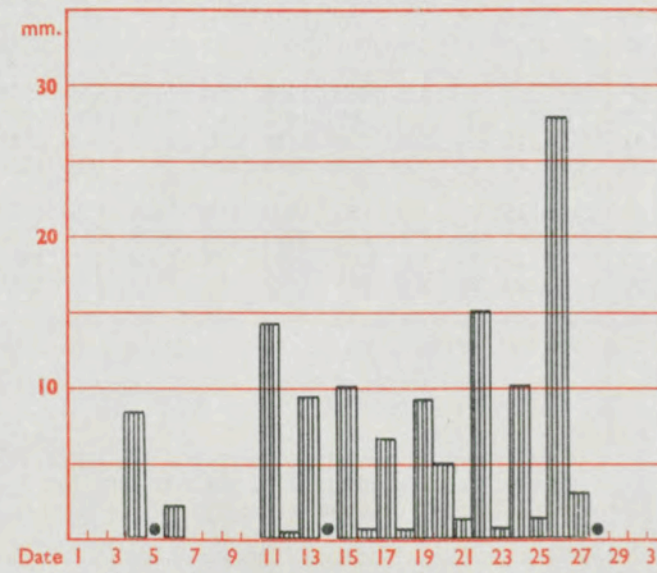


Total for month 99 30-year (1931-1960) average 183 hrs.

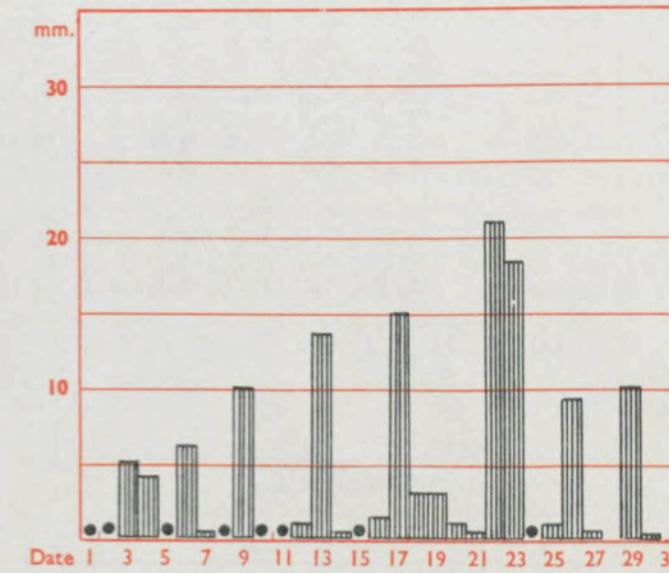
The rainfall entry made for each day represents the total fall for the 24-hour period beginning at 09 h. G.M.T. on that day. Trace (less than 0.05 mm) is indicated by "•"



Total for month 66 35-year (1916-1950) average 44 mm.



Total for month 123 35-year (1916-1950) average 59 mm.



Total for month 113 35-year (1916-1950) average 61 mm.

RATES OF SUBSCRIPTION: Single copy 3d. or post free 5d.; one year 5/-

Apply to Director-General, Meteorological Office, London Road, Bracknell, Berkshire.

H.M.S.O. Press, Bracknell, Berks.

DAILY WEATHER REPORT OF THE BRITISH METEOROLOGICAL OFFICE

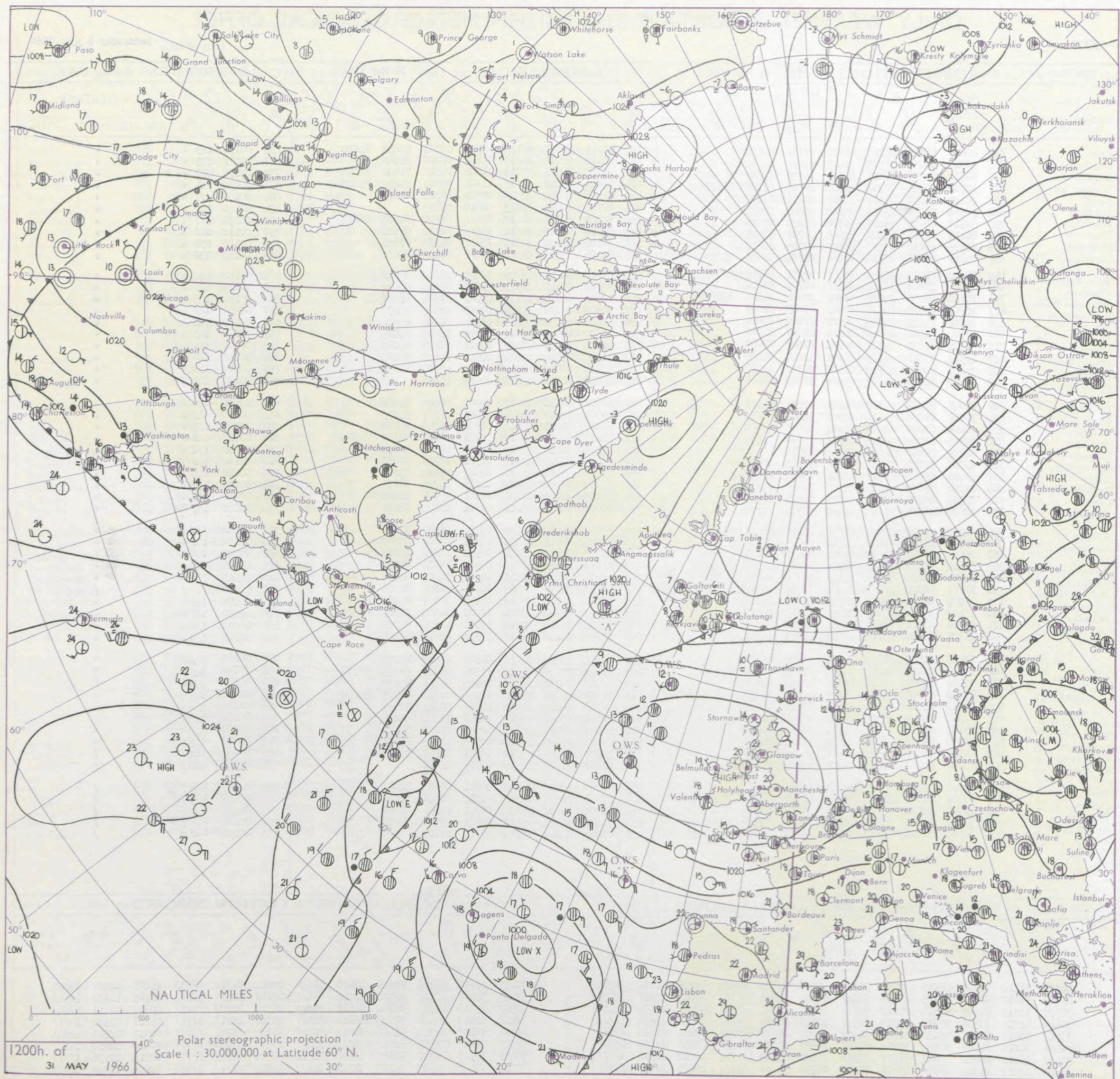
No. 38177

Date of Issue Wednesday 1 June 1966

Code FM II.C		OBSERVATIONS at 12h. 31 May 1966										OBSERVATIONS at 18h. 31 May 1966										OBSERVATIONS during DAY				
Station	iii	Nddff	VVwww	PPPTT	N _h L _h C _M H	T _d app	8N _S Ch _S h _S	8N _S Ch _S h _S	8N _S Ch _S h _S	iii	Nddff	VVwww	PPPTT	N _h L _h C _M H	T _d app	8N _S Ch _S h _S	8N _S Ch _S h _S	8N _S Ch _S h _S	iii	RRT x E	SSS	WEATHER				
																						09h.—15h.	15h.—21h.			
Kew	775	40810	68021	24715	41601	07707	84830			775	40211	69021	23115	48501	07503	82828	83630		775	00170	123 +		+			
Heathrow	772	50512	68031	24515	41601	06711	84835			772	20112	66011	22916	41601	07606	81640			772	00170	125 +		+			
Gatwick	776	60510	61031	24814	68611	08704	85830			776	40710	66031	23015	41601	09503	81640	84075		776	00170	097 +		+			
Thorney Island	871	40706	59021	24717	21501	09803	82825	83075		871	52004	62051	23313	11601	09501	81835	85080		871	00190	141 +		+			
Hurn	862	20410	66030	24517	11601	09604	81830			862	11908	60010	23313	00901	08301	81075			862	00180	111 +		+			
Guernsey	894	30514	72030	23914	00902	05802	83075			894	00711	70010	22813	00900	06603				894	00140	142 +		+			
Wattisham	590	50310	66022	25213	55500	06703	85625			590	80308	80032	24410	85511	06500	82625	88633		590	00130	111 +		+			
Gorleston	497	80112	62022	25309	85511	07201	88625			497	80210	62022	24010	85511	06712	88625			497	00110	000 +		+			
Mildenhall	578	60106	66032	25513	65611	07705	86630			578	70505	66022	24511	75511	06503	87625			578	00140	034 +		+			
Cardington	559	70209	59041	25714	78511	09705	86825	85635		559	70306	59022	24511	75611	08605	87630			559	00140	030 +		+			
West Raynham	485	80110	61012	26109	85411	07601	86712	88615		485	83606	74012	25009	85411	06603	88618			485	00100	000 +		+			
Wittering	462	80210	59022	26611	85411	07702	88614			462	30907	61011	24911	25601	07605	82630			462	00130	042 +		+			
Boscombe Down	746	30310	61050	25016	15601	08802	81635	83080		746	10610	64010	23117	00901	07604	81078			746	00180	143 +		+			
Ross-on-Wye	627	10708	63020	24618	00901	07809	81077			627	30806	60030	22819	00905	08605	83077			627	00210	142 +		+			
Filton	628	20508	74020	21919	00901	07806	82080			628	30406	69030	23019	00901	08606	83075			628	00200	142 +		+			
Aberporth	502	13504	82011	25816	00901	09607	81080			502	23607	66020	24016	00901	10605	82075			502	00170	145 +		+			
Rhoose	715	31505	70050	24917	00901	07808	83080			715	40903	66050	23019	00901	08605	84080			715	00200	142 +		+			
Mount Batten	827	42310	72011	24115	00901	11807	84080			827	11906	77020	23014	00901	10400	81080			827	00190	146 +		+			
Chivenor	707	33407	70030	24720	00901	09707	83080			707	12704	66030	23117	00901	12704	81075			707	00200	152 +		+			
St. Mawgan	817	40209	74030	24719	00904	10603	84080			817	03510	68020	23016	00900	11606				817	00190	134 +		+			
Culdrose	809	21008	80031	24817	00901	07803	82070			809	10208	64050	23017	00901	08608	81070			809	00180	145 +		+			
Scilly	804	30707	81030	25115	00901	09802	83080			804	13305	74010	24516	00901	11707	81075			804	00180	141 +		+			
Elmdon	534	10408	62050	25517	00901	07806	81080			534	60807	61031	23716	00901	06505	86080			534	00180	135 +		+			
Shawbury	414	10303	61050	24719	00901	11709	81078			414	53411	66021	23419	15731	10303	81650	84362		414	00210	121 +		+			
Ringway	334	02705	56040	24820	00900	06710				334	32809	65010	23319	00901	06502	83075			334	00220	137 +		+			
Squires Gate	318	23007	58050	25417	00901	11704	82070			318	12909	62010	23416	00901	10709	81075			318	00180	141 +		+			
Valley	302	23209	69010	25919	00901	09704	82080			302	13409	69011	24618	00902	07604	81080			302	00210	146 +		+			
Ronaldsway	204	21204	75030	25817	00901	10803	82075			204	13510	81020	23619	00901	04710	81075			204	00210	151 +		+			
Carlisle	222	22705	62030	24821	10941	07813	81368			222	22508	74020	22421	00901	09609	82080			222	00230	153 +		+			
Watnall	354	10606	48024	25714	16400	09709	81712			354	20805	74020	24216	00901	09604	82080			354	00180	127 +		+			
Kilnsea	396	80309	57022	26909	65521	07603	86625	88460		396	70702	66012	25409	75511	06708	87625			396	00100	111 +		+			
Finningley	360	30507	56014	26414	31501	09704	83822			360	51006	62021	24216	00901	08607	85080			360	00180	101 +		+			
Leeming	257	20106	56044	25617	00901	09809	82075			257	41807	58040	23220	00901	11609	84075			257	00200	108 +		+			
Tynemouth	262	71410	24052	27009	70911	07801	87458			262	21410	48050	23710	00901	08614	82075			262	00100	099 +		+			
Eskdalemuir	162	31702	79031	24221	11641	09708	81835	83076		162	13304	80020	22221	00901	04504	81078			162	00240	156 +		+			
Mull of Galloway	131	11111	66020	26419	00901	12706	81070			131	11111	74020	24619	00901	09705	81070			131	00210	111 /		/			
Prestwick	135	22707	80010	25317	10941	05707	81362			135	12707	82020														

Code FM 21.C	
--------------	--


CHART OF WEATHER IN PART OF NORTHERN HEMISPHERE



Expla
of sy


CL

Symbol



WEA

Symbol



Symbol

For each half-feet
5 knots

CHARTS OF WEATHER IN WESTERN EUROPE

ation
mbols

LOUD
Cloud
Amount
(oktas)

0
1 or less
2
3
4
5
6
7 or more
8
y obscured

ATHER
Weather

izzle

n and
rizzle

n and snow

ow

n shower

n and snow
shower

ow shower

l shower

understorm

WIND

Wind
speed
(knots)

Calm

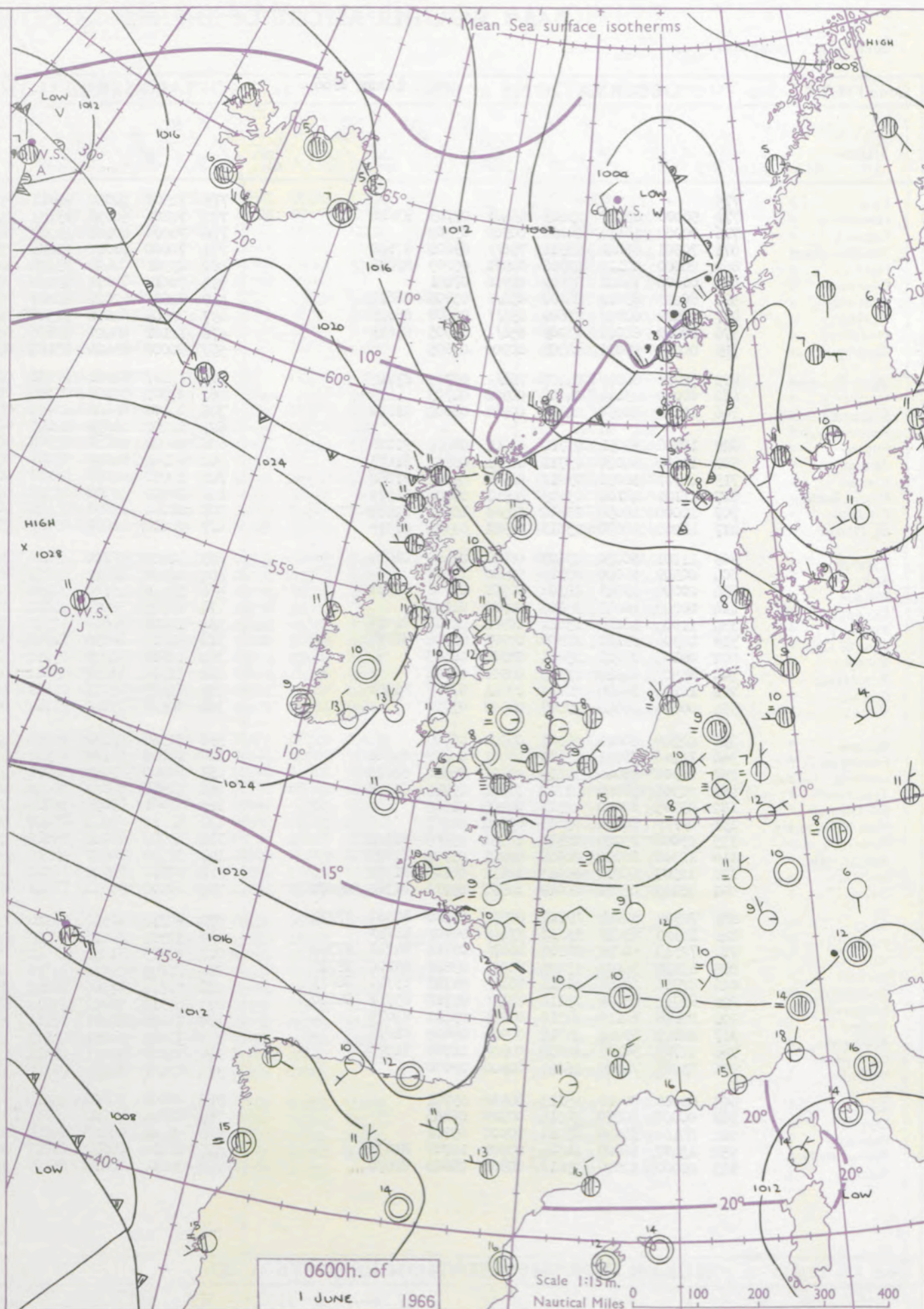
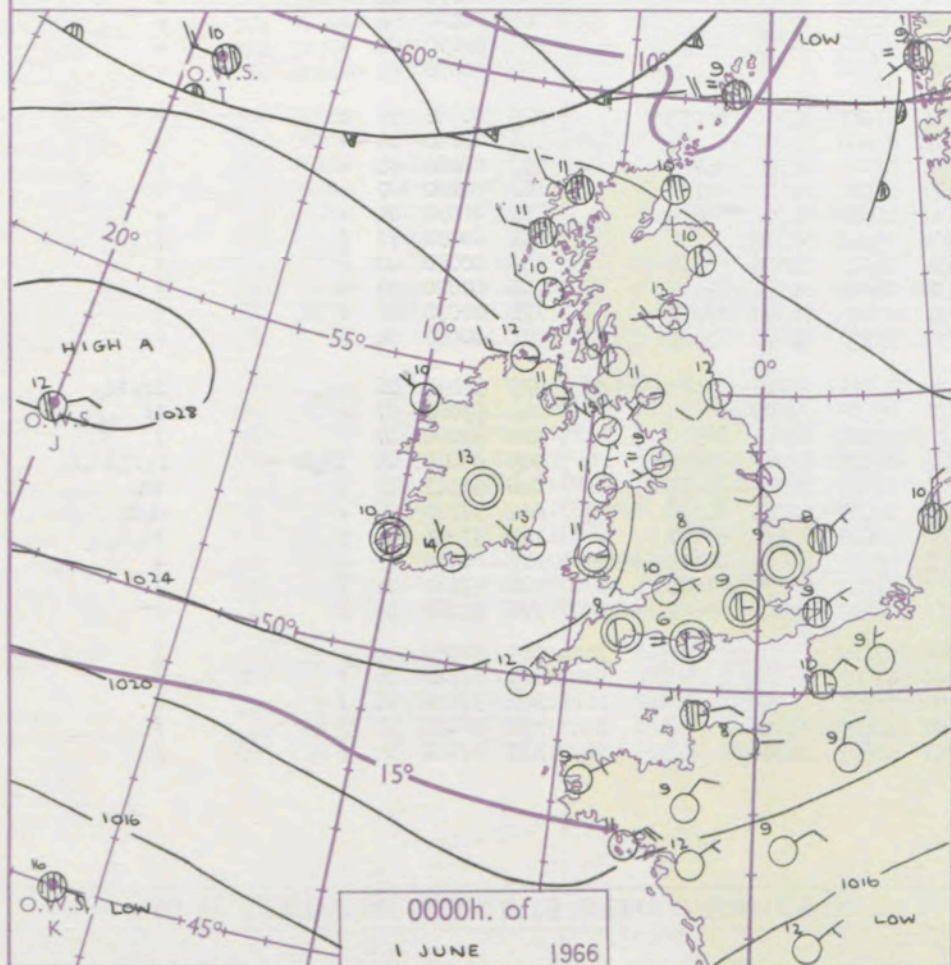
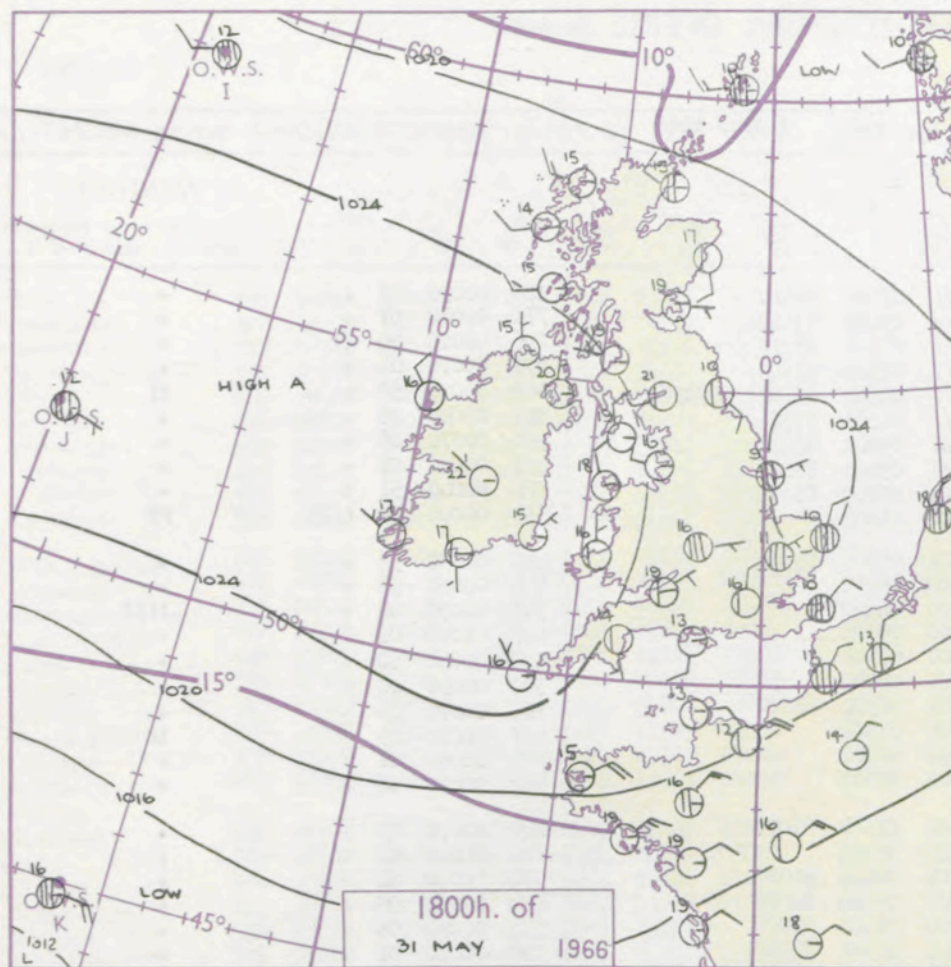
1-2

3-7

8-12

13-17

additional
her add



GENERAL SYNOPTIC DEVELOPMENT

Issued at midday Wednesday 1

June 1966

FORECAST for Great Britain and Northern Ireland until noon tomorrow

The anticyclone covering most of the British Isles has continued to weaken slightly and drift slowly westward allowing the weak frontal zone near Iceland to move southwards into northern Scotland. This weak feature is expected to become retrograde over Scotland but will continue southwards over the North Sea.

It will continue dry and sunny over most parts of England, Wales and Northern Ireland with temperatures above normal. Over Scotland it will be rather cloudy and there may be a little rain or drizzle chiefly in the north. Temperatures will be above or a little above normal. Fog patches are likely during the night over southern districts of England.

OUTLOOK for following 24 hours. Remaining dry and warm over most of England, Wales and Northern Ireland. Rather cloudy over Scotland with some rain chiefly in the north. Normal temperatures.

DAILY WEATHER REPORT OF THE BRITISH METEOROLOGICAL OFFICE (contd.)

OBSERVATIONS at 00h. 1 June 1966										OBSER/ATIONS at 06h. 1 June 1966										OBSERVATIONS during NIGHT					CONVERSION TABLE °C to °F	
Station	iii	Nddff	VVwwwW	PPPTT	N _h L _h C _M H	T _d T _d app	8N _s Ch _s h _s	8N _s Ch _s h _s	8N _s Ch _s h _s	iii	Nddff	VVwwwW	PPPTT	N _h L _h C _M H	T _d T _d app	8N _s Ch _s h _s	8N _s Ch _s h _s	8N _s Ch _s h _s	iii	RRT _n T _n E	T _g T _g	WEATHER				
																						21h.—03h.	03h.—09h.			
Kew	775									775	72502	58052	22911	754/1	07602	87610				775	00090	07	+	+	40	
Heathrow	772	50000	62031	23609	45401	07703	83616			772	72801	50052	23109	754/1	07400	87613				772	00080	07	+	+	39	
Gatwick	776	00000	18110	24106	00900	05502				776	70000	40104	23207	764/1	07501	87712				776	00020	00	if	+	38	
Thorney Island	871	70501	66021	23911	756/1	09602	87640			871	70000	61021	23408	756/1	07500	87640				871	00070	04	+	+	37	
Hurn	862	20000	40110	23906	00901	05203	82075			862	83301	02424	23204	860/1	04501	85701	88703			862	00020	50	+	ff	36	
Guernsey	894	00606	74020	23609	00900	07101				894	70610	72021	23010	764/1	06301	87715				894	00090	05	+	+	35	
Wattisham	590	80203	69022	24107	854/1	05806	88612			590	72605	62022	22807	755/1	05002	87620				590	00070	06	+	+	34	
Gorleston	497	80402	62022	23609	855/1	06808	88625			497	72805	62022	22508	755/1	05602	87625				497	00080	07	+	+	33	
Mildenhall	578	80000	66022	23909	854/1	05805	88615			578	12101	48021	22606	00901	05702	81075				578	00040	51	+	+	32	
Cardington	559	00000	59021	24303	00900	03605				559	00000	03424	23104	00900	04603					559	00000	52	ffff	FF	31	
West Raynham	485	70000	66022	24207	764/1	05705	87710			485	12107	62021	22206	00901	05705	81075				485	00030	53	+	+	30	
Wittering	462	00000	23110	24405	00900	04705				462	02305	32100	22306	00900	06703					462	00020	52	+	+	29	
Boscombe Down	746	10402	40050	24108	00901	06000	81078			746	00000	05440	23705	00900	04500					746	00050	00	+	ffff	28	
Ross-on-Wye										627	02202	24050	22608	00900	08705					627	00060	02	+	+	27	
Filton	628	10706	59051	23710	00901	08802	81080			628	00000	26050	23308	00900	07501					628	00060	50	+	+	26	
Aberporth	502	10000	66020	23711	00901	08803	81075			502	02202	64020	23211	00900	08502					502	00090	02	+	+	25	
Rhoose	715	10902	56051	23211	00901	09802	81080			715	10000	22050	23210	00901	08301	81080				715	00070	03	+	+	24	
Mount Batten	827	11101	48100	23409	00901	09000	81075			827	00000	28400	23308	00900	07304					827	00070	03	+	if	23	
Chivenor	707	20000	48050	23312	00901	10601	82080			707	00000	32050	23409	00900	08302					707	00080	06	+	+	22	
St. Mawgan	817	41208	48050	23610	00901	09301	84075			817	00000	40050	23410	00900	09102					817	00090	06	+	+	21	
Culdrose	809	11201	60050	23409	00901	07400	81070			809	10802	56100	23408	00901	07304	81070				809	00070	03	+	+	20	
Scilly	804	00309	66020	23912	00900	12500				804	00000	48010	23811	00900	10304					804	00100	06	+	+	19	
Elmdon	534	20000	59041	24308	00901	07706	82080			534	10000	40100	22708	00901	08606	81080				534	00040	01	+	+	18	
Shawbury	414	00000	40041	23509	00900	08806				414	22705	58050	22410	00902	08504	82078				414	00070	00	+	+	17	
Ringway	334	11803	56040	23412	00901	06704	81075			334	10000	30040	23310	00902	06603	81078				334	00090	08	+	+	16	
Squires Gate	318	12306	59100	22909	00901	09704	81075			318	33310	64030	21912	00901	11301	83070				318	00050	01	+	+	15	
Valley	302	00105	74020	23611	00900	06605				302	10000	74020	23210	00902	08301	81078				302	00070	02	+	+	14	
Ronaldsway	204	03507	84010	23115	00900	04604				204	51902	81030	23011	00902	05305	85075				204	00100	04	+	+	13	
Carlisle	222	12104	74020	22111	10941	07707	81368			222	62405	83031	21811	10942	07302	81368	86078				222	00090	05	+	+	12
Watnall	354	00000	48040	23607	00900	07710				354	02408	17040	21708	00900	07508					354	00070	02	+	+	11	
Kilnsea	396	02308	66011	24107	00900	06709				396	32310	58030	20808	20971	07715	82360	83070			396	00060	11	+	+	10	
Finningley	360	11506	58011	23407	00901	06808	81080			360	10000	19100	20908	00901	07608	81080				360	00060	04	+	+	9	
Leeming	257	21908	48040	22610	00901	08810	82075			257	50000	37041	20708	10934	07705	81368	85075			257	00060	05	+	+	8	
Tynemouth	262	22308	58020	21212	10941	09715	81358			262	62816	74021	20013	10949	03500	81359	86175			262	00100	07	+	+	7	
Eskdalemuir	162	03305	82020	22313	00900	01805				162	53001	83031	20814	10942	02602	81367	85074			162	00090	04	+	+	6	
Mull of Galloway	131	01111	80020	23613	00900	06704				131	41111	80030	23411	00904	09202	84070				131	00090	11	/	/	5	
Prestwick	135	23008	75020	22911	10931	05805	81365			135	53009	68021	22010	15632	09502	81630	85078			135	00060	02	+	+	4	
Abbotsinch	140	12308	80020	22609	00901	05709	81075			140	72509	74021	21411	16438	07604	81715	87275			140	00070	03	+	+	3	
Leuchars	171	12507	66010	20413	10931	04710	81362			171	72311	85021	18710	40931	03605	84360	87075			171	00070	03	+	+	2	
Dyce	091	53109	65031	20010	10932	05715	81365	85070		091	60000	80032	18511	15736	05500	81650	83362	85070		091	00080	04	+	+	1	
Wick	075	71902	62051	19710	60938	08718	86360	87270		075	82716	40522	16910	75221	10712	85705	87615	88458		075	92091	06	+	ir _o id _o	0	
Cape Wrath	019	82320	63021	19210	874/1	08722	88710			019	92302	04476	17409	91111	09705	89100				019	93081	07	+	ff	-1	
Sule Skerry	010	72513	61052	20510	4617/1	09714	84710	87360		010	82713	61036	17510	67421	09705	86710	88550			010	92090	07	/	/	-2	
Lerwick	005	82520	56102	15109	863/1	09828	83706	88710		005	82823	69216	11809	853/1	07503	82709	88625			005	03090	08	ir _o rr	r _o r _o id _o r _o	-3	
Stornoway	026	82711	58051	21811	854/1	09710	83710	88615		026	82712	57205	20211	853/1	10522	84706	88615			026	97111	10	+	id _o	-4	
Benbecula	022	82712	66031	23111	854/1	09710	83714	88620		022	82712	59022	21711	854/1	11502	82714	84620	88627		022	97110	08	+	d _o d _o	-5	
Tiree	100	22808	62110	24310	00901	09400	82075			100	72607	62011	22711	755/1	10603	81622	87627			100	97091	06	+	id _o d _o d _o	-6	
Aldergrove	917	10102	80020	24811	00901	06802	81075			917	73305	62051	24111	15831	09305	81657	83368	85075		917	00070	03	+	+	-7	
Malin Head	980	12713	58110	24812	00902	11709	81070			980	72909	74011	24311	755/1	07101	87623	91828			980	97110	08	/	/	-8	
Belmullet	976	03206	74020	26810	00900	09000				976	53407	74011	26311	585/1	08203	82823	85632			976	97080	05	/	/	-9	
Birr	965	00000	80010	25113	00900	09701				965	00000	74020	25210	00900	07202					965	97080	04	/	/	-10	
Dublin	969	00000	80020	24514	00900	05803				969	02804	82020	23912	00900	07501					969	97110	06	/	/	-11	
Shannon	962	03106	74010	25211	00900	09701				962	03401	80020	25310	00900	08301					962	97090	06	/	/	-12	
Roches Point	952	13407	66020	24514	00901	10707	81070			952	03410	69010	24013	00900	10400	91818				952	00120	08	/	/	-13	
Valentia	953	20000	82020	25810	00901	08602	82070			953	10000	82020	25109	00901	08603	81070				953	97081	04	/	/	-14	
																									-15	
																									-16	
																	</									

DAILY WEATHER REPORT OF THE BRITISH METEOROLOGICAL OFFICE

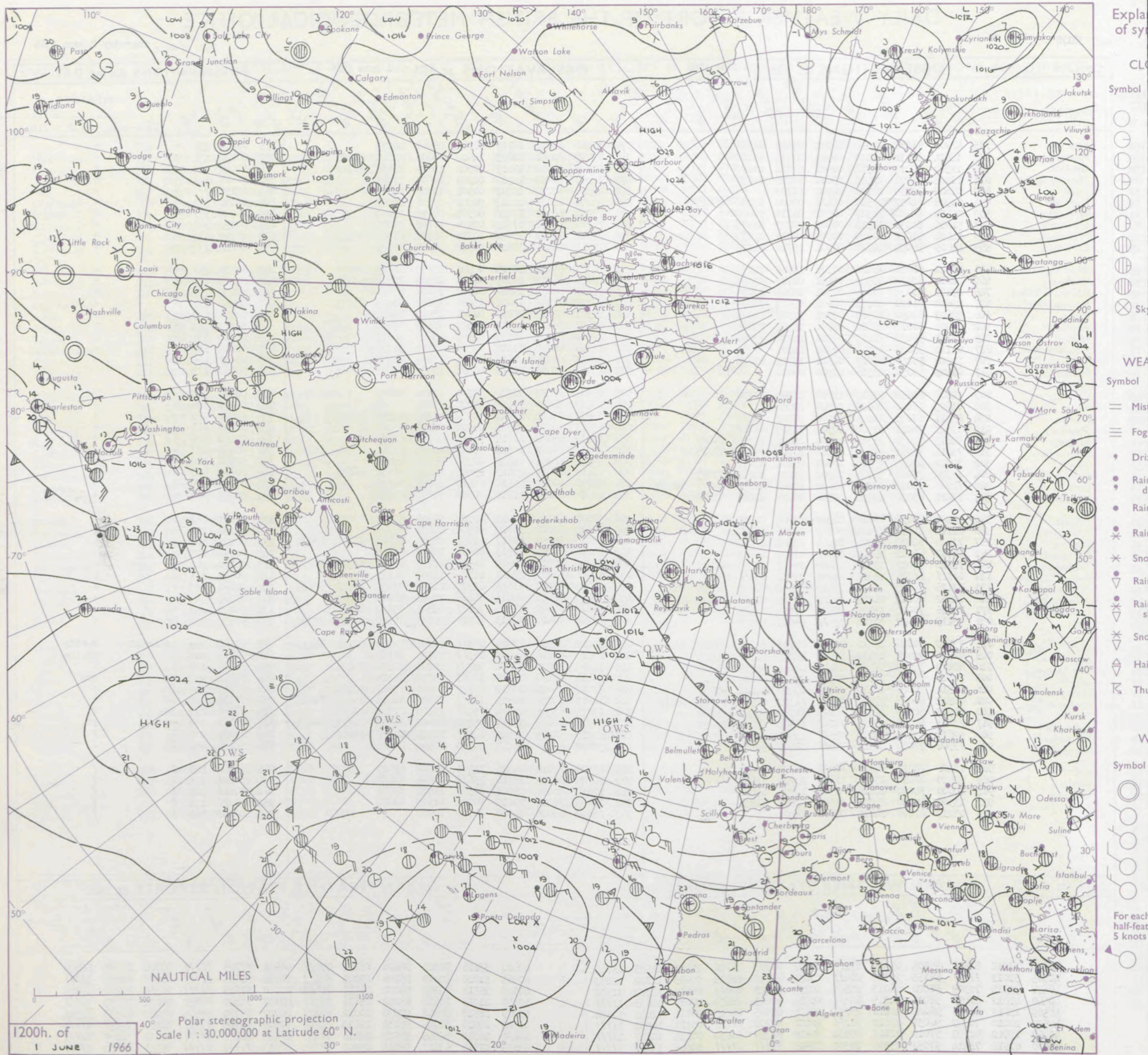
No. 38178

Date of Issue Thursday 2 June 1966

VISION
LE
°F

Code FM II.C		OBSERVATIONS at 12h. 1 June 1966										OBSERVATIONS at 18h. 1 June 1966										OBSERVATIONS during DAY				
Station	ill	Nddff	VVwwW	PPPTT	N _h L _h C _M H	T _d app	8N _s Ch _s h _s	8N _s Ch _s h _s	8N _s Ch _s h _s	ill	Nddff	VVwwW	PPPTT	N _h L _h C _M H	T _d app	8N _s Ch _s h _s	8N _s Ch _s h _s	8N _s Ch _s h _s	ill	RRT	T+E	SSS	WEATHER			
																							09h.—15h.	15h.—21h.		
Kew	775	12704	61051	20918	10931	09819	81366			775	63210	66021	18723	00902	08508	86075			775	00240	116	+		+		
Heathrow	772	12604	61011	21119	00901	07716	81080			772	63215	70021	18623	14602	08609	81645	85080		772	00240	124	+		+		
Gatwick	776	12302	70011	21718	00901	09712	81080			776	72209	59051	19617	00902	12608	84075	87078		776	00220	105	+		+		
Thorney Island	871	11905	59021	22515	15601	10809	81630			871	72307	56051	20517	00901	12609	87075			871	00180	110	+		+		
Hurn	862	01809	59054	22116	00900	11709				862	42308	60030	20217	00901	12708	84075			862	00190	111	+		+		
Guernsey	894	60308	62012	23511	65411	07000	83716	86625		894	23206	61031	22113	00902	07606	82080			894	00150	071	+		+		
Wattisham	590	22409	61011	20317	00901	09716	82080			590	73012	64031	17420	00908	08712	87280			590	00220	111	+		+		
Gorleston	497	51616	60031	19513	00902	09723	85075			497	71710	58052	17613	00906	11708	87275			497	00170	094	+		+		
Mildenhall	578	12606	61021	20020	00901	09717	81075			578	73210	72021	18021	10932	08502	81368	87075		578	00240	112	+		+		
Cardington	559	12609	59054	20321	00901	15716	81075			559	72711	64021	18821	00908	07301	87275			559	00250	119	+		+		
West Raynham	485	22411	66020	19219	00902	11716	82075			485	70309	59021	18515	00901	10305	81075	87077		485	00230	118	+		+		
Wittering	462	22810	59030	19922	00901	08715	82075			462	73012	66011	18919	00901	07302	82072	87075		462	00240	119	+		+		
Boscombe Down	746	23105	61034	21819	00901	10709	82075			746	72505	66031	19522	00902	10708	87077			746	00230	124	+		+		
Ross-on-Wye	627	23608	81020	20922	00901	09613	82075			627	63305	77031	19621	15686	13602	81635	86075		627	00240	124	+		+		
Filton	628	22607	60050	21919	00901	11708	82078			628	52507	59021	20220	00901	13607	85078			628	00230	135	+		+		
Aberporth	502	33002	66010	22916	00902	11802	83075			502	53603	66021	22515	00902	10605	85075			502	00170	114	+		+		
Rhoose	715	32712	57050	22217	00901	12706	83080			715	62910	81031	20519	00902	12609	86075			715	00190	136	+		+		
Mount Batten	827	02110	59050	23015	00900	11801				827	12106	56050	21614	00901	12711	81075			827	00160	134	+		+		
Chivenor	707	12510	58050	23017	00901	13705	81075			707	52809	61050	22616	00901	13604	85075			707	00180	136	+		+		
St. Mawgan	817	03109	59050	23516	00900	09400				817	13010	40050	22715	00901	12806	81075			817	00160	133	+		+		
Culdrose	809	12608	60050	23515	11500	11303	81820			809	23509	62050	22516	00901	11806	82070			809	00170	137	+		+		
Scilly	804	01603	56020	24616	00900	11204				804	02707	56020	23716	00900	12704				804	00170	144	+		+		
Elmdon	534	63311	67031	20821	00902	07707	86075			534	63217	75012	20417	30932	05504	83366	86072		534	00220	099	+		+		
Shawbury	414	63513	78021	21320	00902	11503	86078			414	63521	70022	21515	00902	08302	86080			414	00200	141	+		+		
Ringway	334	52815	74031	21319	10982	04604	81365	85075		334	72916	65022	21214	74511	06603	87621			334	00190	128	+		+		
Squires Gate	318	73214	75021	22314	11586	10202	81820	87075		318	73215	70022	20513	68481	11602	82710	83625	85635		318	00150	123	+		+	
Valley	302	30112	69020	23516	00902	09101	83078			302	53512	66011	22916	00902	08704	85075			302	00170	142	+		+		
Ronaldsway	204	73322	75021	22713	16502	07201	81625	87075		204	63413	62012	22413	25401	10803	81712	86075		204	00160	095	+		+		
Carlisle	222	72910	69022	20516	11642	08803	81830	84075	86080	222	62808	62012	20116	65612	10805	86635			222	00170	090	+		+		
Watnall	354	73210	69030	19322	00906	10708	87080	85281		354	62916	74022	19116	00901	07605	86078			354	00220	116	+		+		
Kilnsea	396	40903	58030	19616	00902	13604	84075			396	50808	61021	19012	00902	09400	85075			396	00190	111	+		+		
Finningley	360	62712	64031	19124	00902	08709	86080			360	72813	62022	18817	00902	08400	87076			360	00250	122	+		+		
Leeming	257	73413	82032	18821	00904	03604	87075			257	70205	69052	18817	42652	08305	84840	83360	87070		257	00220	107	+		+	
Tynemouth	262	50710	66021	19115	00902	07500	85075			262	80000	66022	19313	80971	06802	88358			262	00190	075	+		+		
Eskdalemuir	162	72810	74012	19317	12602	09607	81832	87074		162	73208	70012	20915	48632	09207	83830	83364	87075		162	00170	104	+		+	
Mull of Galloway	131	61111	66031	23314	45608	09701	84630			131	61111	66022	23313	65611	12400	86630			131	00140	111	+		+		
Prestwick	135	73116	70022	21614	75412	08504	81715	84620	86635	135	73013	56021	21613	65376	11400	81708	84617	85625		135	00160	063	+		+	
Abbotsinch	140	72912	66012	21013	75411	09705	81716	83622	87625	140	72614	62042	20614	68442	10603	81715	86625		140	00160	023	+		+		
Leuchars	171	72716	70022	18116	25632	09706	81635	85362	86070	171	72811	82022	18316	75611	09301	85632	86645		171	00180	050	+		+		
Dyce	091	73219	80022	17514	75511	09603	87620			091	73314	70026	18013	42571	09305	81720	84624	87360		091	97150	009	ir			

CHART OF WEATHER IN PART OF NORTHERN HEMISPHERE



CHARTS OF WEATHER IN WESTERN EUROPE

nation
mbols

LOUD
Cloud
Amount
(oktas)

0
1 or less
2
3
4
5
6
7 or more
8

Obscured

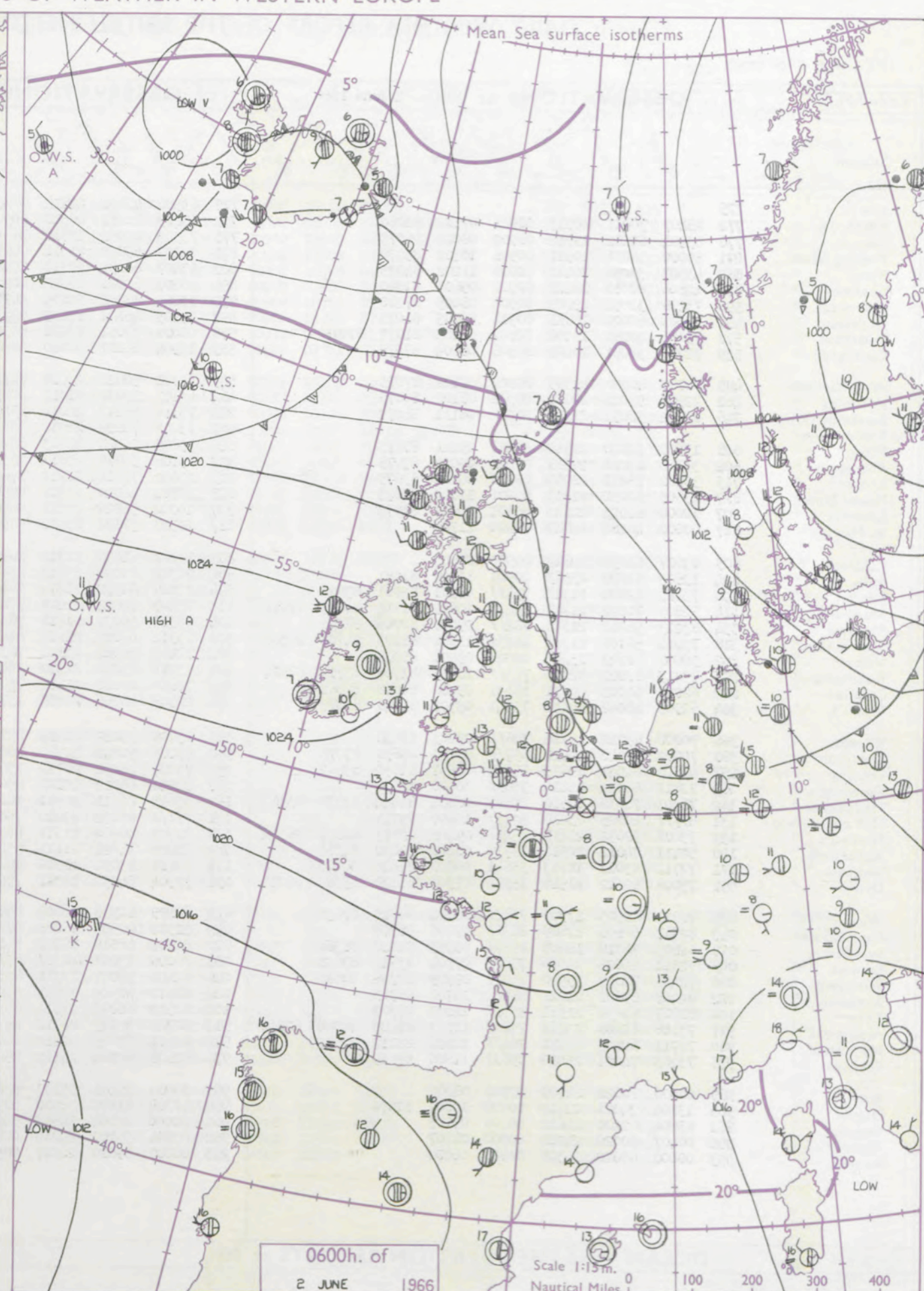
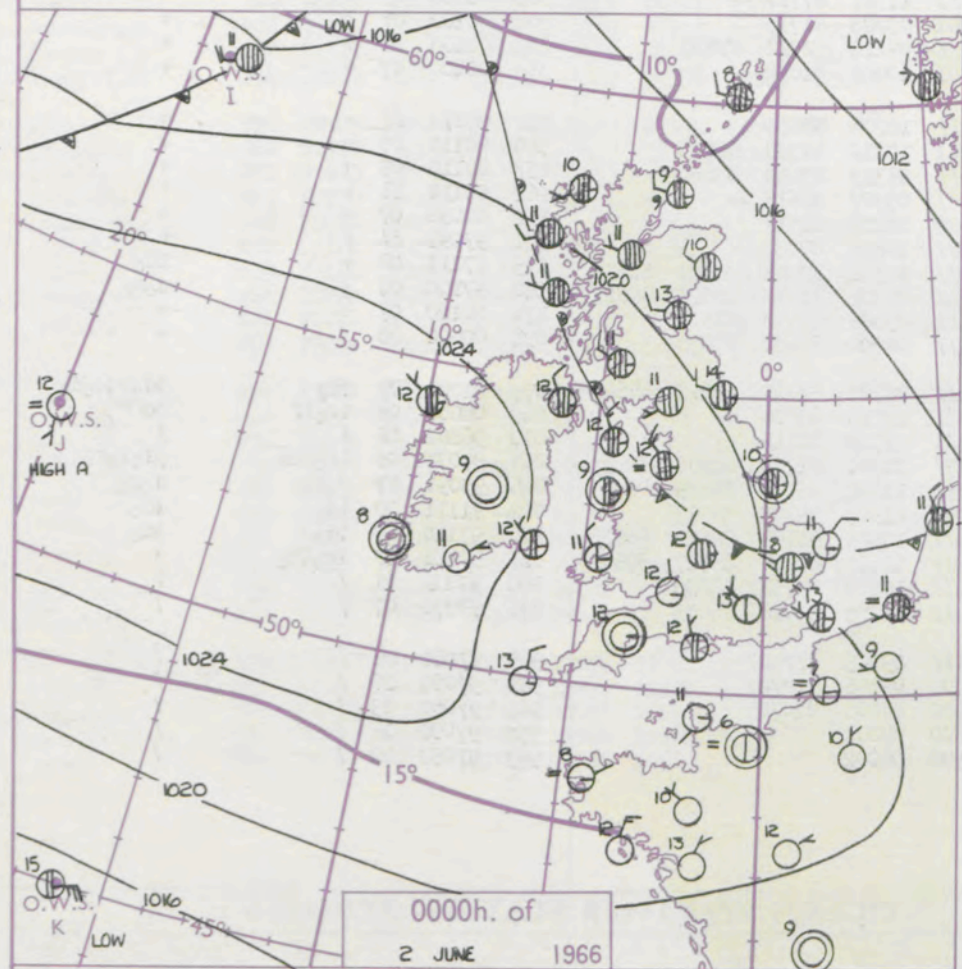
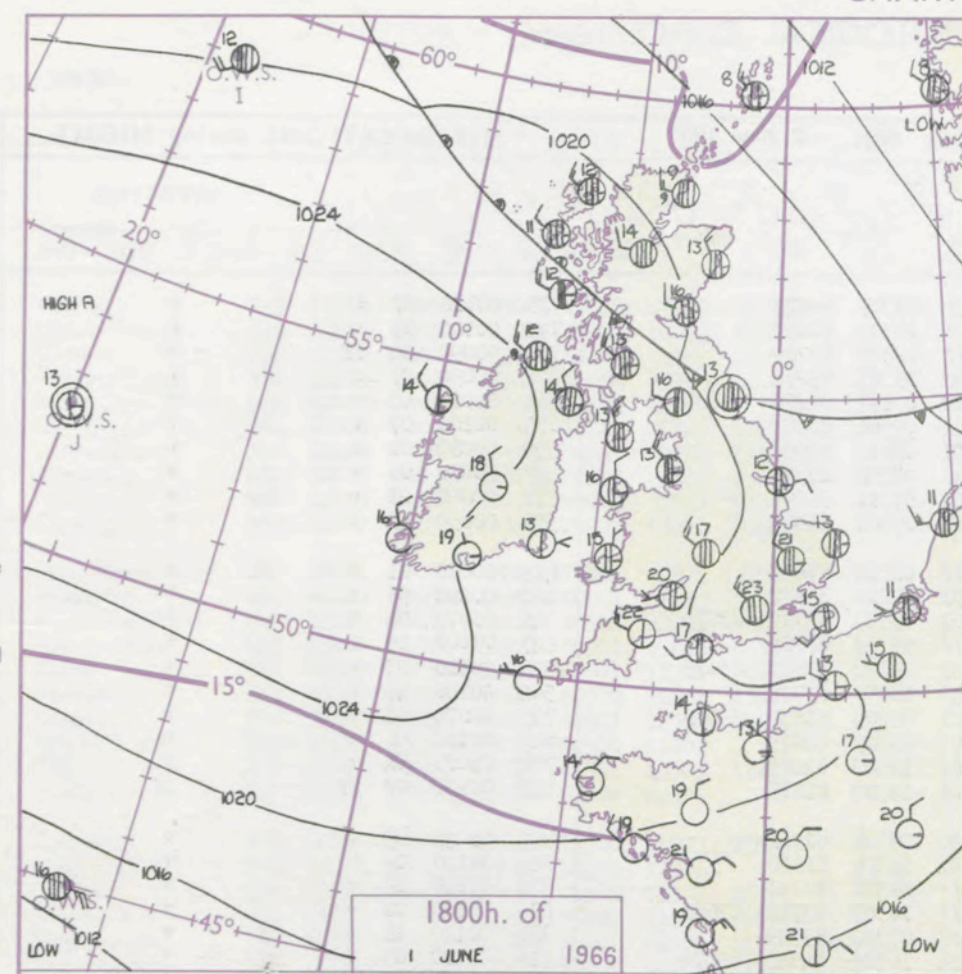
W
Weather

zle
and
rizzle

and snow
W
shower
and snow
lower
W shower
shower
understorm

IND
Wind
speed
(knots)

Calm
1-2
3-7
8-12
13-17
additional
er add



GENERAL SYNOPTIC DEVELOPMENT

Issued at midday Thursday 2

June 1966

FORECAST for Great Britain and Northern Ireland until noon tomorrow

The Atlantic anticyclone has continued to move westwards slowly and the ridge over the British Isles has been maintained. Weak frontal systems associated with shallow depressions moving eastwards from southern Greenland to Norway have been affecting Scotland and the North Sea. The cold front of a depression near to Iceland is moving east-south-east and is expected to affect Scotland, Northern Ireland and northern England tomorrow.

It will continue warm and dry over most of England and Wales today but the northwest will be rather cloudy. Scotland and Northern Ireland will be cloudy with rain or drizzle at times and near normal temperatures, these conditions are expected to spread to northern England tomorrow.

OUTLOOK for following 24 hours.

Cloudy in the north with rain at times and temperatures rather below normal. Dry and warm in the south with sunny periods.

(contd.)

CONVE
TAB
°C to

H.M.S.O. Press, M.O. Bracknell

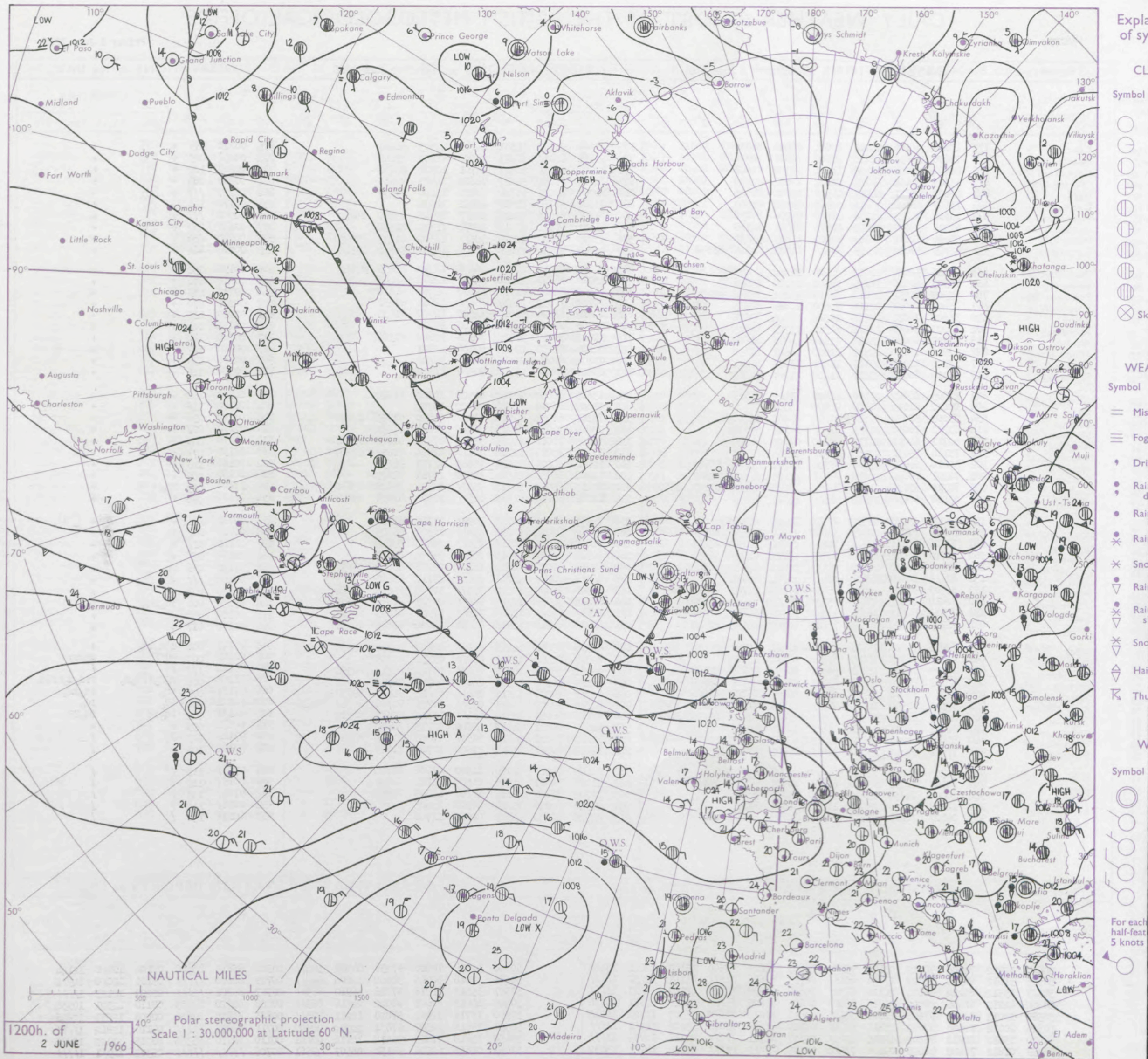
DAILY WEATHER REPORT OF THE BRITISH METEOROLOGICAL OFFICE

No. 38179

Date of Issue Friday 3 June 1966

Code FM 11.C		OBSERVATIONS at 12h. 2 June 1966										OBSERVATIONS at 18h. 2 June 1966										OBSERVATIONS during DAY				
Station	iii	Nddff	VVwww	PPPTT	N _h L _h C _M H	T _d T _d app	8N _s Ch _s h _s	8N _s Ch _s h _s	8N _s Ch _s h _s	iii	Nddff	VVwww	PPPTT	N _h L _h C _M H	T _d T _d app	8N _s Ch _s h _s	8N _s Ch _s h _s	8N _s Ch _s h _s	iii	RRT	T _s	SSS	WEATHER			
																							09h.—15h.	15h.—21h.		
Kew	775	43604	66021	21419	42601	09000	84830			775	43506	58050	21321	44600	10303	84640				775	00220	099	+		+	
Heathrow	772	23606	59031	21219	22600	09801	82830			772	23306	62010	21021	24600	11202	82645				772	00230	089	+		+	
Gatwick	776	10404	59051	21320	11601	08000	81847			776	72008	60051	21617	64701	10306	86650				776	00220	100	+		+	
Thorney Island	871	33103	59051	21719	21601	12801	82835			871	71907	58051	22017	74600	14305	87635				871	00210	083	+		+	
Hurn	862	43607	62031	21819	41500	12801	84825			862	32307	65010	21520	31600	13400	83830				862	00210	111	+		+	
Guernsey	894	13607	66020	22816	00901	09302	81080			894	03506	58050	22816	00900	10601					894	00170	144	+		+	
Wattisham	590	10102	74031	21118	11602	07000	81835			590	81808	61031	21416	88611	09306	83840	88650			590	00200	111	+		+	
Gorleston	497	62106	58052	21213	60970	09401	86360			497	41611	60011	21213	40970	11312	84358				497	00140	033	+		+	
Mildenhall	578	53004	61031	21019	52600	11803	85832			578	73003	59022	20919	78611	11302	81835	87645			578	00210	054	+		+	
Cardington	559	62705	59051	21319	68511	11803	84825	83635		559	52707	62052	21020	38602	10302	81830	83640			559	00210	111	+		+	
West Raynham	485	52906	58032	21017	52600	11000	85830			485	70605	59012	20917	75611	13202	81635	87645			485	00190	050	+		+	
Wittering	462	52905	61011	21119	52500	11000	85828			462	13010	58051	21318	14600	12204	81645				462	00210	094	+		+	
Boscombe Down	746	63508	62032	22018	68500	11801	82826	85630		746	13605	62021	21919	11600	11201	81830				746	00210	119	+		+	
Ross-on-Wye	627	23409	77011	22118	28600	11806	81835			627	70702	77031	21419	75611	12601	87630				627	00200	070	+		+	
Filton	628	33605	74011	22418	31500	12804	83828			628	12410	61020	22019	14600	12000	81635				628	00210	110	+		+	
Aberporth	502	13203	58051	23714	11500	12701	81825			502	00000	66020	22715	00900	10608					502	00150	128	+		+	
Rhoose	715	12107	66050	23016	11500	10801	81825			715	12612	70050	22315	10940	12602	81365				715	00180	148	+		+	
Mount Batten	827	12012	69020	22517	11600	12601	81830			827	02109	62050	22615	00900	12801					827	00180	147	+		+	
Chivenor	707	13608	61020	23117	11400	13803	81818			707	03208	61020	23116	00900	12702					707	00180	139	+		+	
St. Mawgan	817	10210	66020	23417	11400	11202	81814			817	03611	66020	23516	00900	11302					817	00180	148	+		+	
Culdrose	809	12305	64050	23118	11400	11400	81815			809	13609	66050	23117	00901	10500	81070				809	00190	152	+		+	
Scilly	804	00412	61010	24417	00900	13302				804	00407	66020	24216	00900	12702					804	00180	146	+		+	
Elmdon	534	53209	57052	22317	51500	09400	85828			534	73507	61051	21916	74611	09500	81835	87640			534	00190	096	+		+	
Shawbury	414	63311	78012	22715	61511	10805	86825			414	73609	74032	22215	74711	10602	87650				414	00170	027	+		+	
Ringway	334	42711	62011	21717	42500	07702	84820			334	52809	70011	22215	58500	07602	84826	83640			334	00170	049	+		+	
Squires Gate	318	73114	75031	22414	76411	11204	87710			318	72708	75012	22114	78411	11804	81812	87640			318	00150	077	+		+	
Valley	302	32810	69021	23316	38330	12701	81707	83822		302	12210	74021	22414	15600	11707	81630				302	00180	110	+		+	
Ronaldsway	204	72709	70021	22616	78411	11400	81816	87640		204	12208	64011	21514	12500	10711	81822				204	00160	069	+		+	
Carlisle	222	82710	69022	21415	88411	10303	82719	83823	86630	222	72413	66018	20813	75511	10504	81625	83630	87640		222	97160	019	pr _o		+	
Watnall	354	63208	66030	20918	61511	12605	86825			354	62807	62022	21315	68511	10302	82828	85640			354	00190	090	+		+	
Kilnsea	396	70000	63032	21513	70970	10203	87360			396	71708	61022	20712	70971	11704	87360				396	00140	111	+		+	
Finningley	360	52710	61012	20919	58600	11807	83830	84640		360	62912	60012	21017	65611	10304	86645				360	00210	067	+		+	
Leeming	257	73306	80022	20417	78611	09704	86830	85645		257	72807	82022	20117	75611	09603	87645				257	00180	017	+		+	
Tynemouth	262	82710	66022	20416	88511	09801	82825	88635		262	82714	66022	19815	85611	09704	88630				262	00170	027	+		+	
Eskdalemuir	162	82906	80038	21012	88511	08400	87822	88645		162	82706	82032														

CHART OF WEATHER IN PART OF NORTHERN HEMISPHERE



CHARTS OF WEATHER IN WESTERN EUROPE

ation
mbols

UD
Cloud
Amount
(oktas)

0
1 or less
2
3
4
5
6
7 or more
8
obscured

ATHER
Weather

zle
and
rizzle

h and snow

w

h shower

h and snow

tower

w shower

shower

nderstorm

IND

Wind
speed
(knots)

Calm

1-2

3-7

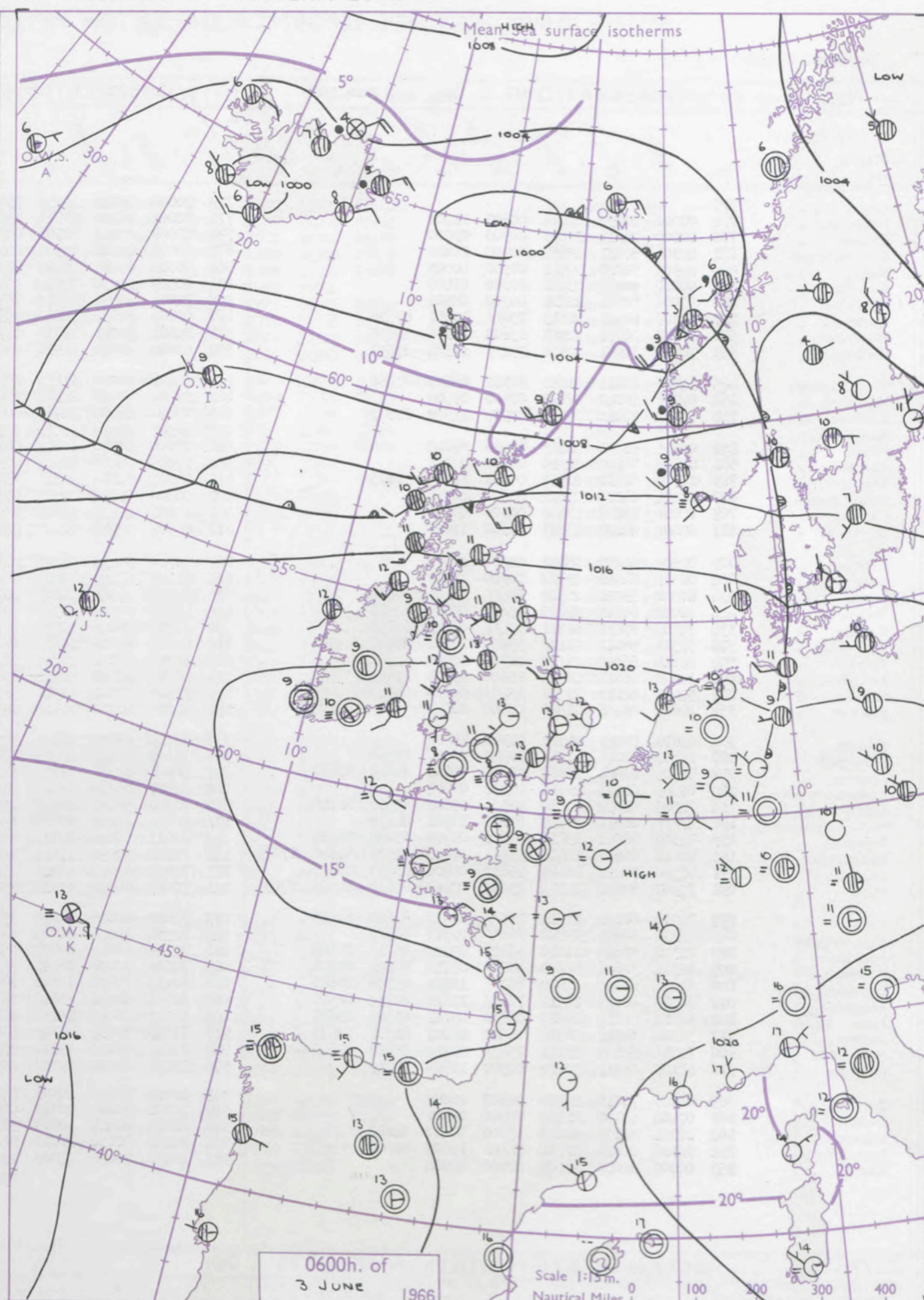
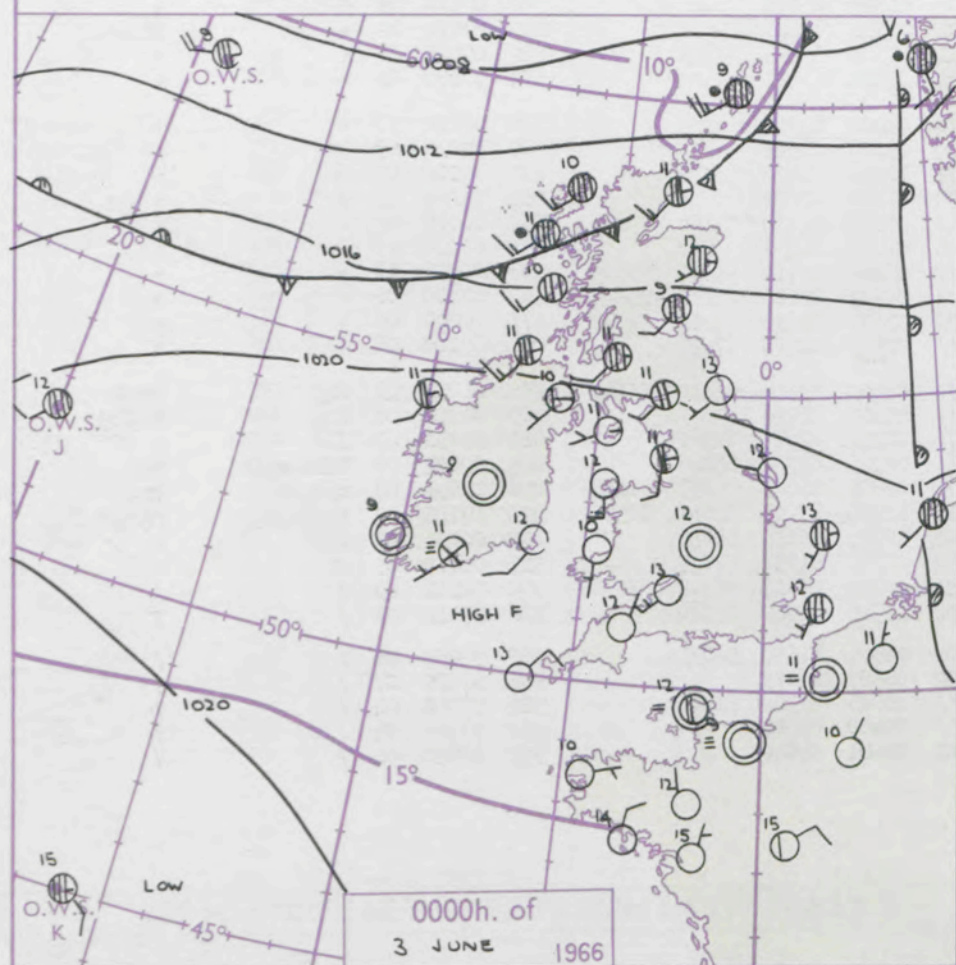
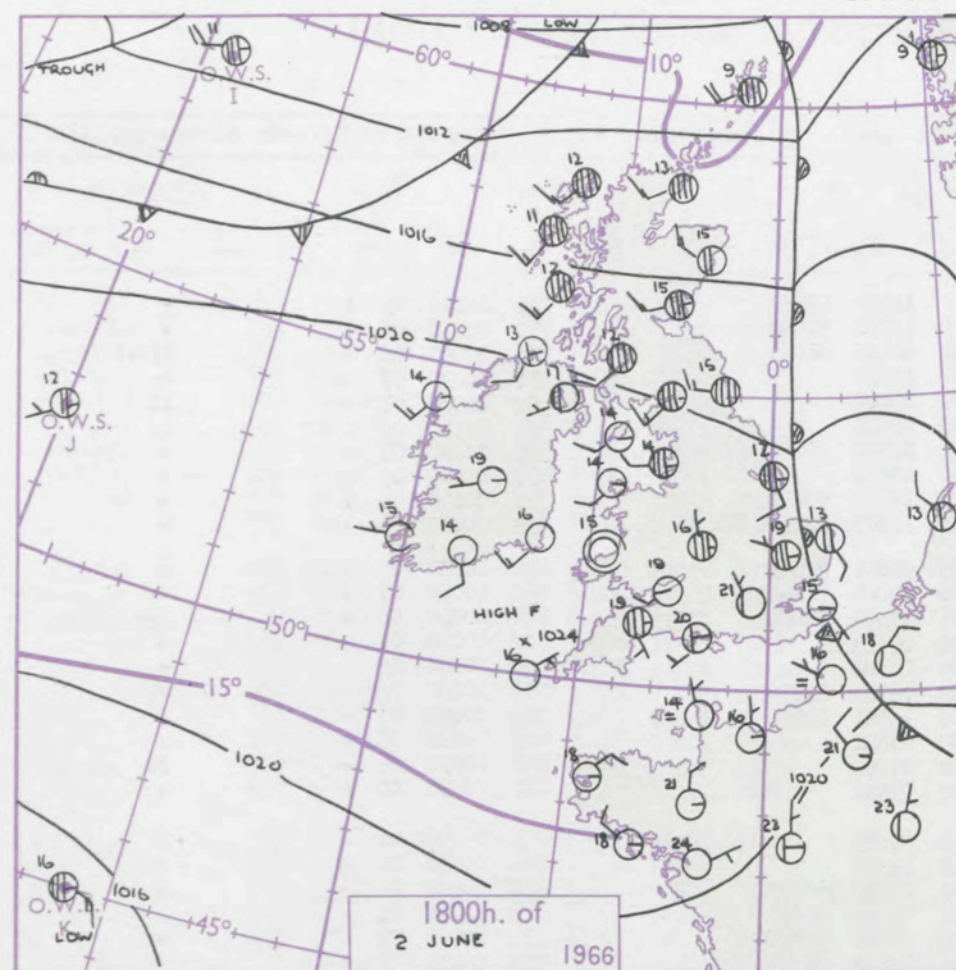
8-12

13-17

additional

her add

48-52



GENERAL SYNOPTIC DEVELOPMENT

Issued at midday Friday 3

June 1966

FORECAST for Great Britain and Northern Ireland until noon tomorrow

The anticyclone near southwest England yesterday is now moving southeast and is expected to be over southern Germany tomorrow. A trough of low pressure, associated with a complex low northwest of Scotland, has come southwards over north Scotland, but is expected to move slowly north temporarily today as a deepening wave depression now in mid-Atlantic progresses east-northeast to just northwest of Scotland.

Northern Scotland will be generally cloudy with outbreaks of rain and near normal temperatures. Northern Ireland and southern Scotland will be dry and warm today, but will become increasingly cloudy tonight, with some rain tomorrow. England and Wales will be dry and very warm with good sunny periods today and tomorrow, but with fog patches around dawn, soon clearing.

OUTLOOK for following 24 hours. Dry and very warm in the south with good sunny periods. More changeable in the north with some rain at times.

DAILY WEATHER REPORT OF THE BRITISH METEOROLOGICAL OFFICE (contd.)

Code FM II.C		OBSERVATIONS at 00h. 3 June 1966										OBSERVATIONS at 06h. 3 June 1966										OBSERVATIONS during NIGHT					CONVE TAB °C to
Station	ill	Nddff	VVwwwW	PPPTT	N _h Ch _s M _{CH}	T _d T _d app	8N _s Ch _s h _s	8N _s Ch _s h _s	8N _s Ch _s h _s	ill	Nddff	VVwwwW	PPPTT	N _h Ch _s M _{CH}	T _d T _d app	8N _s Ch _s h _s	8N _s Ch _s h _s	8N _s Ch _s h _s	ill	RRRT _n T _n E	T _g T _g	WEATHER					
																						21h.—03h.	03h.—09h.				
Kew	775									775	70000	28041	22213	75611	11400	87630				775	00100	05	+	+	40		
Heathrow	772	00000	40050	22414	00900	11208				772	72001	28101	21913	75611	11701	87640				772	00120	09	+	+	39		
Gatwick	776	00000	28111	22609	00900	09000				776	10000	18284	22708	00901	08400	81075				776	00060	04	+	iffff	38		
Thorney Island	871	02301	56051	22812	00900	11202				871	00000	22100	22510	00900	10001				871	00090	07	+	+	+	37		
Hurn	862	02905	58020	22511	00900	10003				862	00000	08410	22508	00900	08002				862	00060	04	+	+	if	36		
Guernsey	894	00000	56050	23011	00900	09400				894	00705	62050	23012	00900	09601				894	00110	06	+	+	+	35		
Wattisham	590	03006	56021	22110	00900	08302				590	72604	40051	22012	75611	10500	87640				590	00090	05	+	+	34		
Gorleston	497	72107	60021	21513	75611	10801	87630			497	02705	56050	21012	00900	08704				497	00100	09	+	+	+	33		
Mildenhall	578	13001	56051	21911	15600	09106	81635			578	32401	40051	21713	35700	10302	83650				578	00100	06	+	+	32		
Cardington	559	70000	32051	22310	75611	09104	87637			559	60000	40052	21914	68611	11303	82830	85640			559	00080	05	+	+	31		
West Raynham	485	32806	48011	21611	30910	09103	83458			485	12406	50010	21411	10930	09801	81365				485	00070	03	+	+	30		
Wittering	462	02707	56040	22111	00900	09500				462	22202	40041	21512	25600	10801	81640				462	00070	05	+	+	29		
Boscombe Down	746	12802	56010	22612	00901	11302	81080			746	10000	28400	22710	00901	09301	81080				746	00090	05	+	if	28		
Ross-on-Wye										627	00000	24050	22010	00900	09603				627	00090	04	+	+	+	27		
Filton	628	02405	58050	22213	00900	11400				628	00000	48050	22311	00900	11001				628	00100	05	+	+	+	26		
Aberporth	502	01905	66020	22910	00900	08702				502	11805	66030	21411	00902	09709	81070				502	00090	05	+	+	25		
Rhoose	715	12708	66030	22811	00901	11103	81075			715	13002	60100	22311	15400	10801	81618				715	00080	03	+	+	24		
Mount Batten	827	00204	64020	23012	00900	10210				827	00000	58050	22211	00900	09601				827	00090	05	+	+	+	23		
Chivenor	707	00000	66020	23610	00900	09104				707	00906	06424	22808	00900	07702				707	00070	06	+	ff	+	22		
St. Mawgan	817	00402	48100	23611	00900	11000				817	00806	62020	22612	00900	09504				817	00090	06	+	+	+	21		
Culdrose	809	00505	64050	23411	00900	09000				809	00705	66050	22611	00900	09603				809	00090	04	+	+	+	20		
Scilly	804	00312	64020	23713	00900	12602				804	01202	48100	23012	00900	11504				804	00100	06	+	+	+	19		
Elmdon	534	60000	59021	22512	65611	10202	86634			534	12305	50041	21813	00901	11802	81075				534	00100	05	+	+	18		
Shawbury	414	20000	66021	22609	25600	08002	82640			414	12406	66020	21310	00901	09705	81075				414	02061	01	+	+	17		
Ringway	334	72105	58031	22311	75611	06701	87630			334	11709	58021	20911	15702	07604	81650				334	00090	08	+	+	16		
Squires Gate	318	52311	56011	21211	55600	10706	85640			318	62606	65031	20413	16306	12301	81709	86275			318	00110	09	+	+	15		
Valley	302	01814	66020	21612	00900	10706				302	52014	58031	20712	00902	11602	85075				302	00110	09	+	+	14		
Ronaldsway	204	12508	66011	20711	15600	09709	81635			204	20000	56100	20110	15601	09301	81640				204	97070	02	+	if	13		
Carlisle	222	52410	62012	19211	45631	09608	84645			222	72406	37042	19311	68331	10303	85708	83823			222	00100	08	+	+	12		
Watnall	354	02804	40101	21909	00900	08001				354	02206	40100	21310	00900	09701				354	00070	01	+	+	+	11		
Kilnsea	396	02810	58011	21012	00900	11102				396	32710	66020	20711	30970	09400	83360				396	00090	11	+	+	10		
Finningley	360	12307	40041	21411	10940	08500	81360			360	12109	58040	20213	10930	09605	81365				360	00090	07	+	+	9		
Leeming	257	72503	62041	20412	65611	08605	86640	87460		257	50000	69051	19213	11572	10605	81825	83362			257	00100	07	+	+	8		
Tynemouth	262	02305	61021	19413	00900	08804				262	32307	61020	18612	21670	09301	82830				262	00090	03	+	+	7		
Eskdalemuir	162	72305	61032	19610	78311	09607	85708	86710		162	72504	58052	18409	12542	06605	81820	84367	87072			162	00080	05	+	+	6	
Mull of Galloway	131	41111	60011	20310																							

DAILY WEATHER REPORT OF THE BRITISH METEOROLOGICAL OFFICE

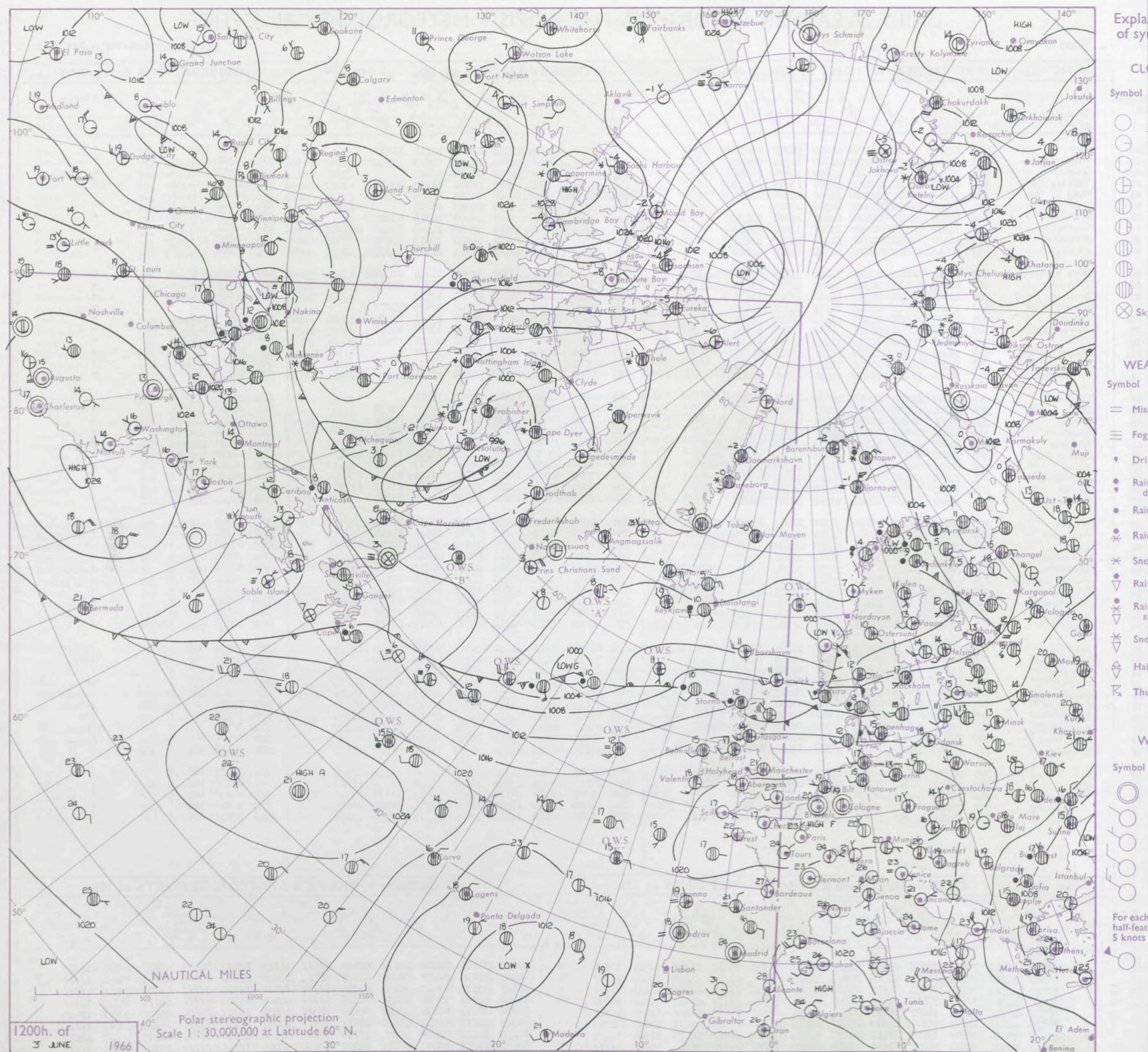
No. 38180

Date of Issue Saturday 4 June 1966

SECTION
LE
°F

104	Kew	775	42508	70021	20922	41600	10709	84830			775	11910	62010	18123	11602	14712	81830				775	00250	123	+	+	
102	Heathrow	772	22410	70021	20723	21600	11711	82840			772	12706	66010	18124	11601	09613	81840				772	00250	124	+	+	
100	Gatwick	776	42109	60051	21622	42600	14806	84834			776	01909	60050	19320	00900	13609					776	00230	138	+	+	
99	Thorney Island	871	11907	62020	22218	11500	13805	81825			871	21803	61051	19718	00901	14713	82080				871	00200	137	+	+	
97	Hurn	862	21709	70034	21920	21600	13705	82832			862	01806	62050	19220	00900	12714					862	00210	111	+	+	
95	Guernsey	894	03204	60050	22120	00900	07805				894	00307	60050	19418	00900	08818					894	00200	149	+	+	
93	Wattisham	590	42405	56051	20920	41600	13809	84835			590	12407	62021	17823	00902	10713	81080				590	00230	111	+	+	
91	Gorleston	497	71610	58051	20614	75511	11807	87625			497	41814	60031	17917	35602	11712	83630	84075			497	00200	128	+	+	
90	Mildenhall	578	42407	62051	20322	31601	11712	83835			578	12505	69021	17624	00901	10613	81075				578	00250	133	+	+	
88	Cardington	559	32410	56051	20422	21501	11610	82825			559	12507	59020	17623	00901	12723	81075				559	00240	136	+	+	
86	West Raynham	485	72314	64011	20221	11601	11709	81838	87080		485	22308	66011	17422	00902	11611	82078				485	00230	145	+	+	
84	Wittering	462	62407	69031	20321	11601	10709	81835	86075		462	22608	80021	17723	00901	10713	82075				462	00240	144	+	+	
82	Boscombe Down	746	12606	74010	21421	14600	10707	81630			746	02112	66010	18820	00900	12713					746	00230	138	+	+	
81	Ross-on-Wye	627	13006	63020	20422	11601	11708	81835			627	12506	70020	17222	00901	10615	81075				627	00240	144	+	+	
79	Filton	628	12606	66050	21321	11601	13810	81830			628	12409	78020	18023	00901	13821	81075				628	00230	140	+	+	
77	Aberporth	502	42506	64030	20718	31602	13808	83830			502	23102	66030	17417	00901	13818	82075				502	00210	143	+	+	
75	Rhoose	715	12406	75050	21519	11502	12809	81825			715	02406	80010	19219	00900	12718					715	00220	148	+	+	
73	Mount Batten	827	12208	66050	22016	11600	13804	81830			827	02206	61050	19116	00900	12717					827	00170	147	+	+	
72	Chivenor	707	12207	74024	21621	11630	13711	81830			707	02107	69020	18818	00900	13713					707	00230	144	+	+	
70	St. Mawgan	817	11606	66030	21620	11500	13705	81820			817	02505	62020	18919	00900	04716					817	00210	151	+	+	
68	Culdrose	809	22507	60050	22017	21600	13803	82830			809	02103	57050	19517	00900	11715					809	00190	153	+	+	
66	Scilly	804	01104	57020	22517	00900	13801				804	11407	57020	19517	15600	12720	81630				804	00190	143	+	+	
64	Elmdon	534	32308	66020	20122	11601	09711	81840	83075		534	22110	70011	17023	11601	10717	81840				534	00240	144	+	+	
63	Shawbury	414	62612	80021	19522	11501	08712	81825	86078		414	32712	69021	16621	11601	13713	81835	83078				414	00230	143	+	+
61	Ringway	334	62409	62021	19521	11602	06808	81840	86075		334	32611	75011	16422	11602	08713	81845	83075				334	00230	141	+	+
59	Squires Gate	318	52809	70012	19915	10942	11705	81362	85075		318	72509	68022	16418	10932	13718	81361	87073				318	00190	120	+	+
57	Valley	302	62014	56021	19815	36202	12709	83703	86075		302	62020	66031	16514	00902	10717	86075				302	00160	126	+	+	
55	Ronaldsway	204	72010	06461	19413	66012	10703	86700	87072		204	70000	58014	15813	10938	11724	81362	87270				204	00150	067	ff	ff
54	Carlisle	222	62415	70022	17817	11502	06709	81823	86073		222	72508	80022	15217	11646	10717	81832	87270				222	00180	079	+	+
52	Watnall	354	42408	80030	19221	00902	12302	84075			354	22705	80020	15923	14702	11718	81650				354	00240	141	+	+	
50	Kilnsea	396	52612	66031	19420	30971	11713	83360	85075		396	70906	59032	16615	00908	12712	87275				396	00240	111	+	+	
48	Finningley	360	32510	69030	18724	11601	09712	81835	83078		360	22309	74011	16123	11601	10614	81845				360	00250	138	+	+	
46	Leeming	257	72712	80051	17920	21672	08608	82835	84365	85070	257	72711	80052	15720	11672	09716	81840	84365				257	00210	119	+	+
45	Tynemouth	262	72714	61021	16918	70971	01710	87360			262	82710	58022	14717	80971	08812	88358				262	00190	036	+	+	
43	Eskdalemuir	162	72411	74032	17016	52536	08705	85826	83270	86075	162	72308	78012	14715	10936	09713	81360	85270	87073		162	00170	054	+	+	
41	Mull of Galloway	131	61111	74032	18514	35601	11717	83630	84075		131	91111	F7454	15410	91111	10718	89100				131	00150	111	/	/	
39	Prestwick	135	72313	66012	17015	55678	06705	82635	85650	87275	135	72408	72012	13015	15638	10722	81630	83368	87275		135	00170	031	+	+	
37	Abbotsinch	140	72314	62052	16514	68519	08502	85825	87270		140	82508	66022	13715	18537	10716	81828	83364	88270		140	00160	004	+	+	
36	Leuchars	171	82320	66032	14215	41671	08704	84830	88465		171	82416	62022	12315	31577	09608	83828	86465	88272		171	00160	003	+	+	
34	Dyce	091	73104	80212	13011	75471	08201	81715	87626	87462	091	80000	58046	11112	35671	09610	83634	88462			091	97140	001	ir ₀ id ₀ r ₀	id ₀ r ₀	
32	Wick	075	82615	86026	11213	48471	07501	81818	84622	88459	075	82408	69616	10011	25521	09709	83625	88459			075	02132	000	ir ₀	r ₀ r ₀ rr	
30	Cape Wrath	049	82320	74505	10409	87411	09601	88710			049	92314	F9475	08709	91111	09709	89100				049	04092	002	id ₀	ddFF	
28	Sule Skerry	010	62419	61808	10610	68411	09701	85915	86620		010	82113	58608	10209	86411											

CHART OF WEATHER IN PART OF NORTHERN HEMISPHERE



CHARTS OF WEATHER IN WESTERN EUROPE

ation
mbols

UD
Cloud
Amount
(oktas)

0
1 or less
2
3
4
5
6
7 or more
8

Obscured

ATHER
Weather

zle
and
hizzle

and snow

W

shower

and snow
ower

W shower

shower

nderstorm

IND

Wind
speed
(knots)

Calm

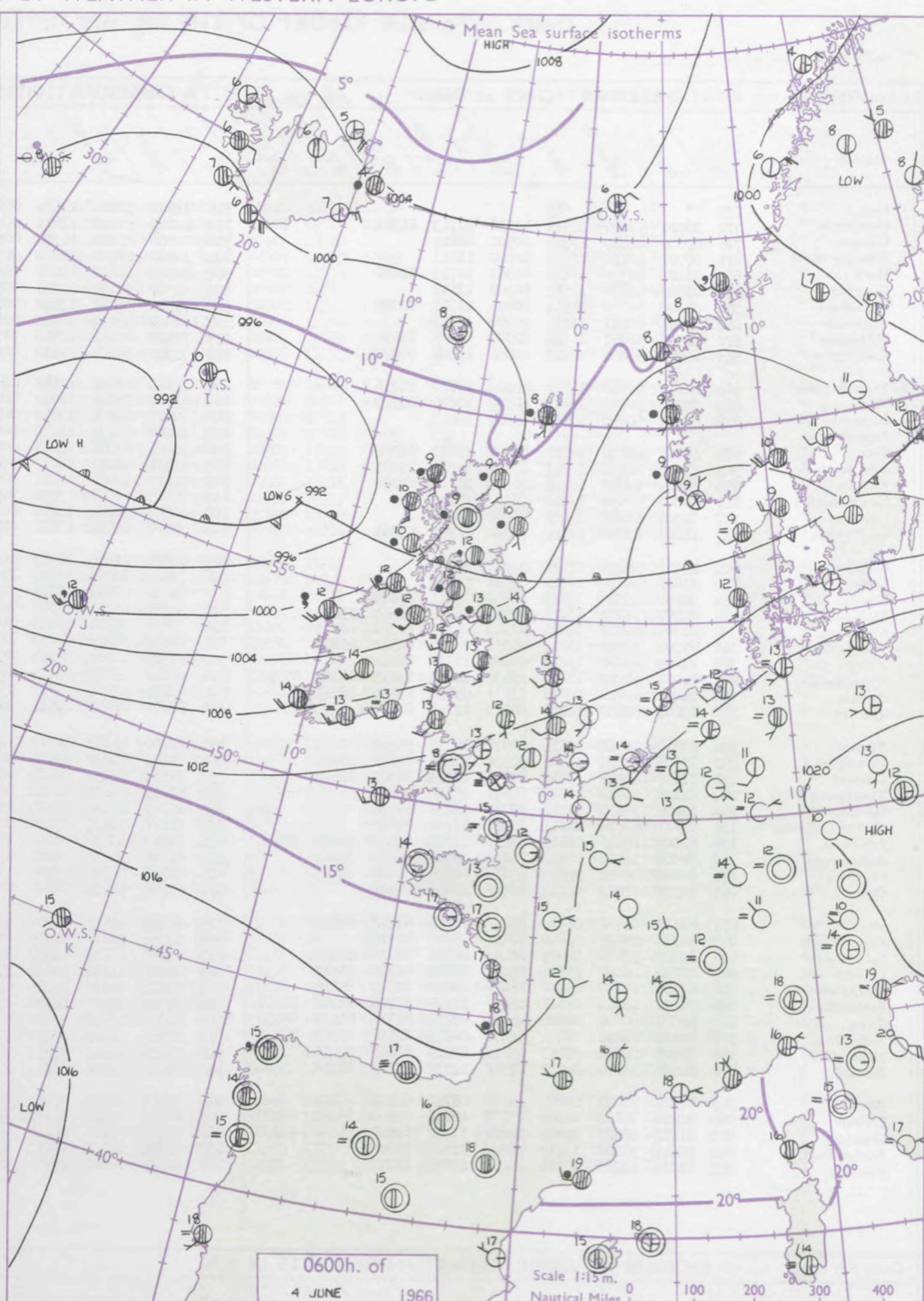
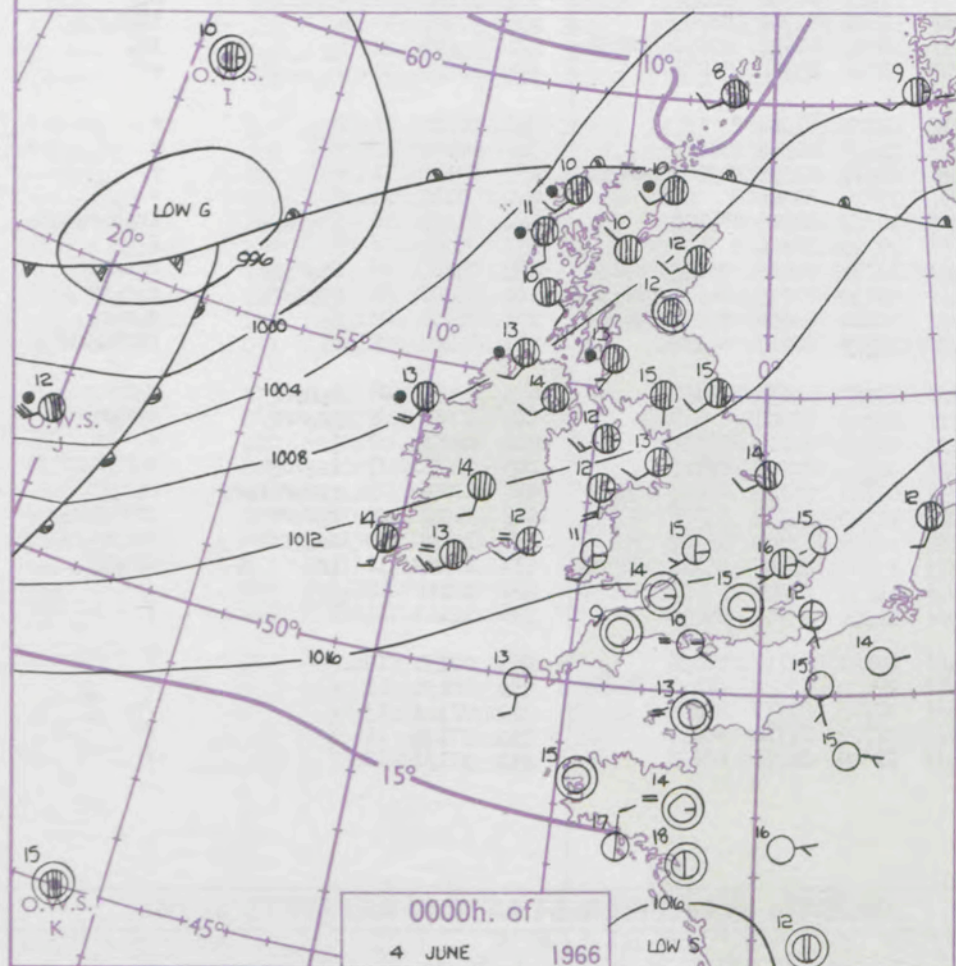
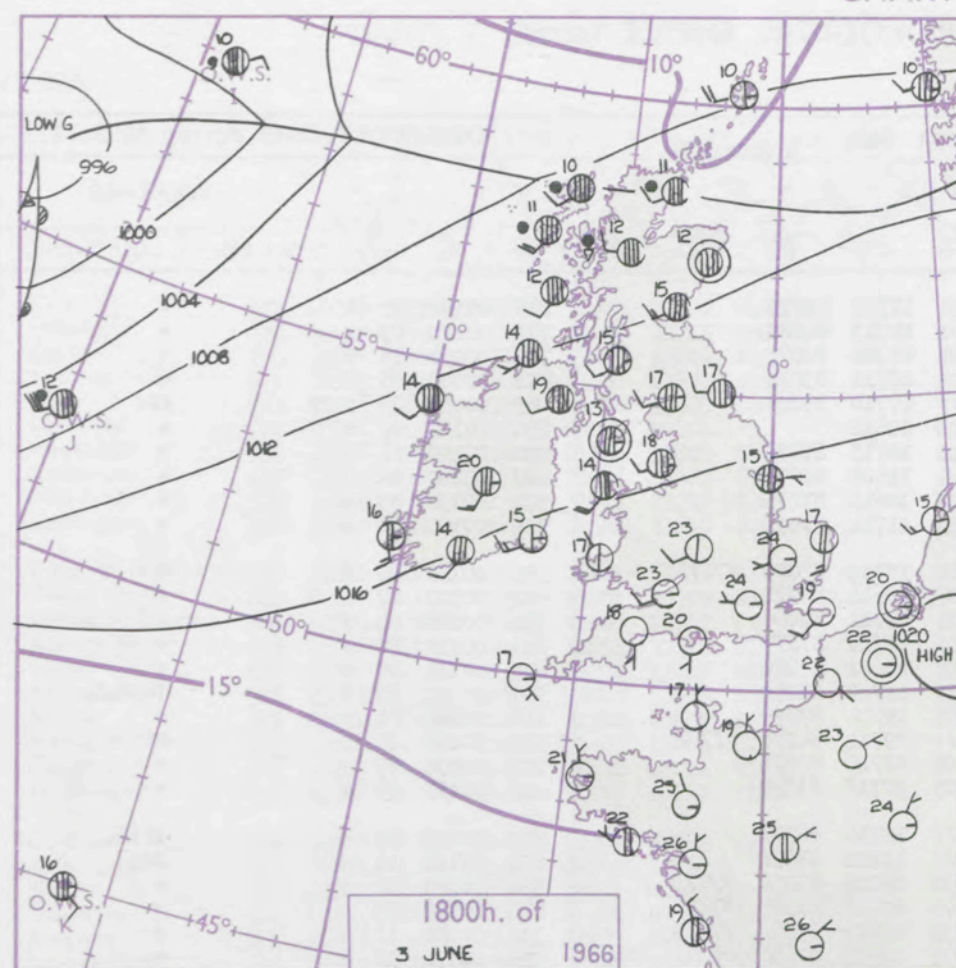
1-2

3-7

8-12

13-17

additional
er add



GENERAL SYNOPTIC DEVELOPMENT

Issued at midday Saturday 4

June 1966

FORECAST for Great Britain and Northern Ireland until noon tomorrow

The anticyclone over central Europe continues to move away eastwards. A frontal trough lies across Scotland and is moving slowly northwards as a deepening depression in mid-Atlantic moves quickly eastnortheast. This depression is expected to be near north Scotland tomorrow, with its associated cold frontal trough crossing Scotland and Northern Ireland during the night and moving into northern England and north Wales tomorrow morning.

The southeastern half of England will be very warm and sunny at first, but cloudier weather with some rain will spread from the west tonight. The remainder of Britain will be cloudy today with periods of rain, and near normal temperatures. Brighter weather with scattered showers will however spread into many northern districts tomorrow.

OUTLOOK for following 24 hours. Brighter weather spreading to all districts, with some showers in the north. Temperatures near or a little below normal in the north, and much cooler than of late in the south.

DAILY WEATHER REPORT OF THE BRITISH METEOROLOGICAL OFFICE (contd.)

Code FM II.C										OBSERVATIONS at 00h.										4 June 1966										OBSERVATIONS at 06h.										4 June 1966										OBSERVATIONS during NIGHT										CONVE TAI °C t
Station		iii	Nddff	VVwwwW	PPPTT	N _h L _h C _M C _H	T _d T _{d app}	8N _s Ch _s h _s	8N _s Ch _s h _s	8N _s Ch _s h _s	iii	Nddff	VVwwwW	PPPTT	N _h L _h C _M C _H	T _d T _{d app}	8N _s Ch _s h _s	8N _s Ch _s h _s	8N _s Ch _s h _s	iii	RRT T _n E	T _g T _g	WEATHER																																					
																							21h.—03h.	03h.—09h.																																				
Kew	775				13						775	12102	32040	13414	00904	11715	81075				775	00100	03	+	+	40																																		
Heathrow	772	10000	57030	16515	10930	10713	81365				772	42203	50030	13612	00901	10713	84080				772	00110	07	+	+	39																																		
Gatwick	776	00000	04410	17708	00900	08815					776	20000	25284	14308	00901	08716	82075				776	00050	03	+	+	38																																		
Thorney Island	871	00701	40110	17512	00900	11813					871	30000	48100	14209	00901	08714	83078				871	00070	06	+	+	37																																		
Hurn	862	11202	56100	17210	00901	10713	81070				862	92902	01434	14007	91111	07710	89111				862	00050	03	ffff	FFf	36																																		
Guernsey	894	01609	40050	17515	00900	11813					894	02307	58050	14815	00900	10812				894	00130	07	+	+	35																																			
Wattisham	590	22108	58050	16514	00901	11710	82080				590	72309	37051	13212	00901	10715	87075				590	00100	//	+	+	34																																		
Gorleston	497	02011	60011	15515	00900	12717					497	22007	48050	13213	00901	11608	82075				497	00120	12	+	+	33																																		
Mildenhall	578	52207	56051	16016	00902	12709	85075				578	72209	40051	12614	00908	10612	87275				578	00130	09	+	+	32																																		
Cardington	559	62210	59031	16113	00906	11508	86070				559	72310	36051	12614	00901	11714	87075				559	00100	06	+	+	31																																		
West Raynham	485	62012	59012	15313	00902	10713	86075				485	72113	48031	12013	00908	11713	83075	87278				485	00110	06	+	+	30																																	
Wittering	462	52207	56041	15413	00908	10610	85275				462	62211	56042	12012	00907	09614	88272				462	00100	07	+	+	29																																		
Boscombe Down	746	02602	50050	17611	00900	10612					746	22007	28100	14010	00901	09711	82080				746	00080	04	+	+	28																																		
Ross-on-Wye											627	72210	57031	11413	00906	11718	87277				627	00110	04	+	+	27																																		
Filton	628	10000	66020	16514	00901	09810	81080				628	32005	63020	13213	00908	10612	83280				628	00110	05	+	+	26																																		
Aberporth	502	31908	62031	14711	00901	11814	83075				502	82011	48051	10613	864//	11720	88712				502	97111	09	+	idodo do	25																																		
Rhoose	715	10000	70050	16312	00901	10709	81080				715	72402	56051	12711	00901	09716	87075				715	00080	04	+	+	24																																		
Mount Batten	827	00000	56050	17110	00900	09613					827	70803	19051	13510	760//	09714	84700	87702				827	00080	05	+	FF	23																																	
Chivenor	707	01206	61020	16912	00900	10610					707	50507	56021	13111	00901	09716	85075				707	00090	07	+	+	22																																		
St. Mawgan	817	11609	23050	16812	10931	11709	81365				817	32007	28050	13611	00905	10718	83275				817	00100	09	+	+	21																																		
Culdrose	809	01902	56050	17912	00900	10808					809	62505	01464	14013	662//	12716	86703				809	00100	05	+	if 1F	20																																		
Scilly	804	01808	48010	17413	00900	12713					804	72413	40021	14313	755//	12712	87621				804	97121	11	+	id _o	19																																		
Elmdon	534	32107	62011	15615	00902	09711	83075				53	71606	57051	11712	30932	09714	83364	87075				534	00110	07	+	+	18																																	
Shawbury	414	52307	74011	15011	10941	08708	81365	85075			414	72306	61021	10313	20978	10820	81365	87272				414	00110	03	+	+	17																																	
Ringway	334	41809	62021	14214	10942	08717	81362	84075			334	71808	58021	10113	30936	09714	83362	87275				334	00120	11	+	+	16																																	
Squires Gate	318	72109	65032	13113	20958	10716	82363	86272			318	81713	61042	08013	15777	10825	81656	86363	88270				318	99120	10	+	+	15																																
Valley	302	71819	66022	13112	00902	11714	87072				302	81925	57022	07613	85611	11729	86708	88630				302	97120	09	+	id _o	14																																	
Ronaldsway	204	72214	64022	11412	25638	10621	82635	84362	87268		204	82117	35102	06012	86111	11626	82702	88703				204	97110	09	+	id _o r _o ir _o	13																																	
Carlisle	222	81802	62022	10815	85611	09728	85630	88643			222	82108	61606	05813	55571	10724	81622	85650	88458				222	93120	11	r _o	ir _o	12																																
Watnall	354	12405	62020	14215	00901	12714	83080				354	72206	28041	10512	30938	11818	83362	86278				354	00110	08	+	+	11																																	
Kilnsea	396	62310	66012	13814	60971	12718	86360				396	72310	61012	10413	70971	11721	87360				396	00110	//	+	+	10																																		
Finningley	360	72106	59021	13816	50931	11818	85359	87075			360	82106	61032	09814	80971	11717	84365	88468				360	00140	13	+	+	9																																	
Leeming	257	81809	62022	12515	80971	09721	86363	88465			257	71811	66032	08013	70971	08717	82359	83361	88465				257	00130	11	+	+	8																																
Tynemouth	262	82108	61022	11515	80971	09726	88360				262	82315	61022	07214	80971	07718	88360				262	00140	11	+	+	7																																		
Eskdalemuir	162	82108	32212	10711	87311	10731	88706				162	82115	28516	05610	87211	10723	87703	88708				162	01101	10	ir _o id _o	ir _o r _o r _o dodo	6																																	
Mull of Galloway	131	81111	60022	10111	85611	11731	88630				131	91111	10434	05110	91111	10727	89100				131	02092	//	/	/	5																																		
Prestwick	136	82007	60616	08613	65621	11723	86646	88458			136	81813	50636	03012	75421	10734	84619	86635	87650				136	05102	09	ir _o r _o r _o	r _o r _o r _o dr	4																																
Abbotsinch	140	80000	56212	08513	65621	10731	86640	88464			140	81706	56636	03111	85411	09732	82715	84630	88640				140	05102	09	ir _o d _o r _o	r _o r _o rr	3																																
Leuchars	171	80000	60022	08512	65621	10728	86640	88463			171	82111	56506	03412	15771	10622	81656	83359	88462				171	96111	03	r _o	d _o r _o r _o	2																																
Dyce	091	82308	62022	08112	80971	06824	88460				091	81604	40656	02610	25821	10726	82657	88458				091	02101	09	r _o	rrrrd _o r _o	1																																	
Wick	075	82111	66616	06410	85411	08719	85712	88625			075	81608	48636	01509	45621	08727	84635	88550				075	06092	08	r _o r _o rr	r _o r _o rr	0																																	
Cape Wrath	049	82316	58636	03809	87411	09727	88710				049	82308	32616	99209	87311	08720	88708				049	10092	08	pr _o rr	rrrrr _o r _o rr	-1																																		
Sule Skerry	010	82105	58616	06009	66421	08721	86710	88550			010	82005	48616	01409	67421	09724	86710	88550				010	06092	07	/	/	-2																																	
Lerwick	005	82210	66028	05508	85211	08714	86703	88617			005	81806	14616	00608	87011	08724	82700	88702				005	02081	07	ir _o id _o	r _o r _o drdr	-3																																	
Stornoway	026	82110	62616	05310	85411	09720	81710	88626			026	81612	30636	98209	85311	09741	83709	85618	88625				026	10092	09	r _o r _o rrrr _o r _o	r _o r _o rr	-4																																
Benbecula	022	81711	48616	05111	85211	11725	85704	86708	88618		022	81715	32656	96710	77221	10743	85703	86706	88515				022	11091	09	r _o r _o rr	rrrrr _o r _o	-5																																
Tiree	100	81508	60046	06610	45421	09733	81711	84637	88459		100	81523	18636	97810	67121	10752	82702	85707	88518				100	12091	09	id _o rrrr	RRrrrr _o r _o	-6																																
Aldergrove	917	82111	74036	09414	25771	06719	82656	85359	88462		917	82015	56616	03012	57321	11731	81708	85711	88540				917	01122	11	ir _o	ir _o r _o	-7																																
Malin Head	980	82009	66606	07413	45621	09729	84645	88460			980	82415	56616	99912	76221	10631	84704	87708	88550				980	10111	10	/	/	-8																																
Belmullet	976	81921	58626	06613	67321	12733	86709	88458			976	82126	56586	00112	87211	11728	85705	88710				976	12111	11	/	/	-9																																	
Birr	965	81809	74022	10814	65671	08721	86639	88462			965	82117	66022	05714	86411	10721	85714	88636				965	00131	12	/	/	-10																																	
Dublin	969	82208	74022	11115	25777	08818	82650	86460	88268</																																																			

RATES of SUBSCRIPTION: Single copy 6d. or post free 8d. One calendar month 15/-; one quarter 40/-; one year 150/-. For special arrangements for supply to schools and colleges, see Form 2452 or apply to Director-General, Meteorological Office, London Road, Bracknell, Berkshire.

H.M.S.O. Press, M.O. Brocknell

DAILY WEATHER REPORT OF THE BRITISH METEOROLOGICAL OFFICE

No. 38181

Date of Issue Sunday 5 June 1966

RSION
LE

°F

104

102

100

99

97

95

93

91

89

88

86

84

82

81

79

77

75

73

72

70

68

66

64

63

61

59

57

55

54

52

50

48

46

45

43

41

39

37

36

34

32

30

28

27

25

23

21

19

18

16

14

12

10

9

7

5

3

1

0

2

4

6

8

9

11

13

15


17

18

20

Code FM 11.C										OBSERVATIONS at 12h.										4 June 1966										OBSERVATIONS at 18h.										4 June 1966										OBSERVATIONS during DAY																																																																																																																																																																																																																																																																																																																																																																																																																																																																																																																																																																																																																																																																																																																																																																																																																																																																																																																																																																																																																																																																																																																																																																																																																																																																																																																																																																																																																																																																																																																																																																																																																																																																																																																																																																																																																																																																																																																																																																																																																																																																																																																																																																																																																																																																																																																																																																																																																																																																																																																																																																																																																																																																																																																																																																																																																																																																																																																																																																																																																																																																																																																																																																																																																																																																																																																																																																																																																																																																																																																																																																																																																																																																																																																																																																																																																																																																																																																																																																																																																																																																																																																																																																																																																																																																																																																																																																																																																																																																																																																																																																																																																																																																																																																																																																																																																																																																																																																																																																																																																																																																																																																																																																																																																																																																																																																																																																																																																																																																																																																																																																																																																																																																																																																																																																																																																																																																																																																																																																																																																			
Station										iii										Nddff										VVwww										PPPTT										N _h L _h C _M H										T _d T _d app										8N _s Ch _s h _s										8N _s Ch _s h _s										8N _s Ch _s h _s										iii										Nddff										VVwww										PPPTT										N _h L _h C _M H										T _d T _d app										8N _s Ch _s h _s										8N _s Ch _s h _s										8N _s Ch _s h _s										iii										RRT x E										SSS										WEATHER																																																																																																																																																																																																																																																																																																																																																																																																																																																																																																																																																																																																																																																																																																																																																																																																																																																																																																																																																																																																																																																																																																																																																																																																																																																																																																																																																																																																																																																																																																																																																																																																																																																																																																																																																																																																																																																																																																																																																																																																																																																																																																																																																																																																																																																																																																																																																																																																																																																																																																																																																																																																																																																																																																																																																																																																																																																																																																																																																																																																																																																																																																																																																																																																																																																																																																																																																																																																																																																																																																																																																																																																																																																																																																																																																																																																																																																																																																																																																																																																																																																																																																																																																																																																																																																																																																																																																																																																																																																																																																																																																																																																																																																																																																																																																																																																																																																																																																																																																																																																																																																																																																																																																																																																																																																																																																																																																																																																																																																																																																																																																																																																																																																																																																																																																																																																																																									

CHART OF WEATHER IN PART OF NORTHERN HEMISPHERE



CHARTS OF WEATHER IN WESTERN EUROPE

ation
mbols

UD
Cloud
Amount
(oktas)

0
1 or less
2
3
4
5
6
7 or more
8
obscured

ATHER
Weather

zle
and
fizzle

and snow

shower

and snow
ower

w shower

shower

nderstorm

ND

Wind
speed
(knots)

Calm

1-2

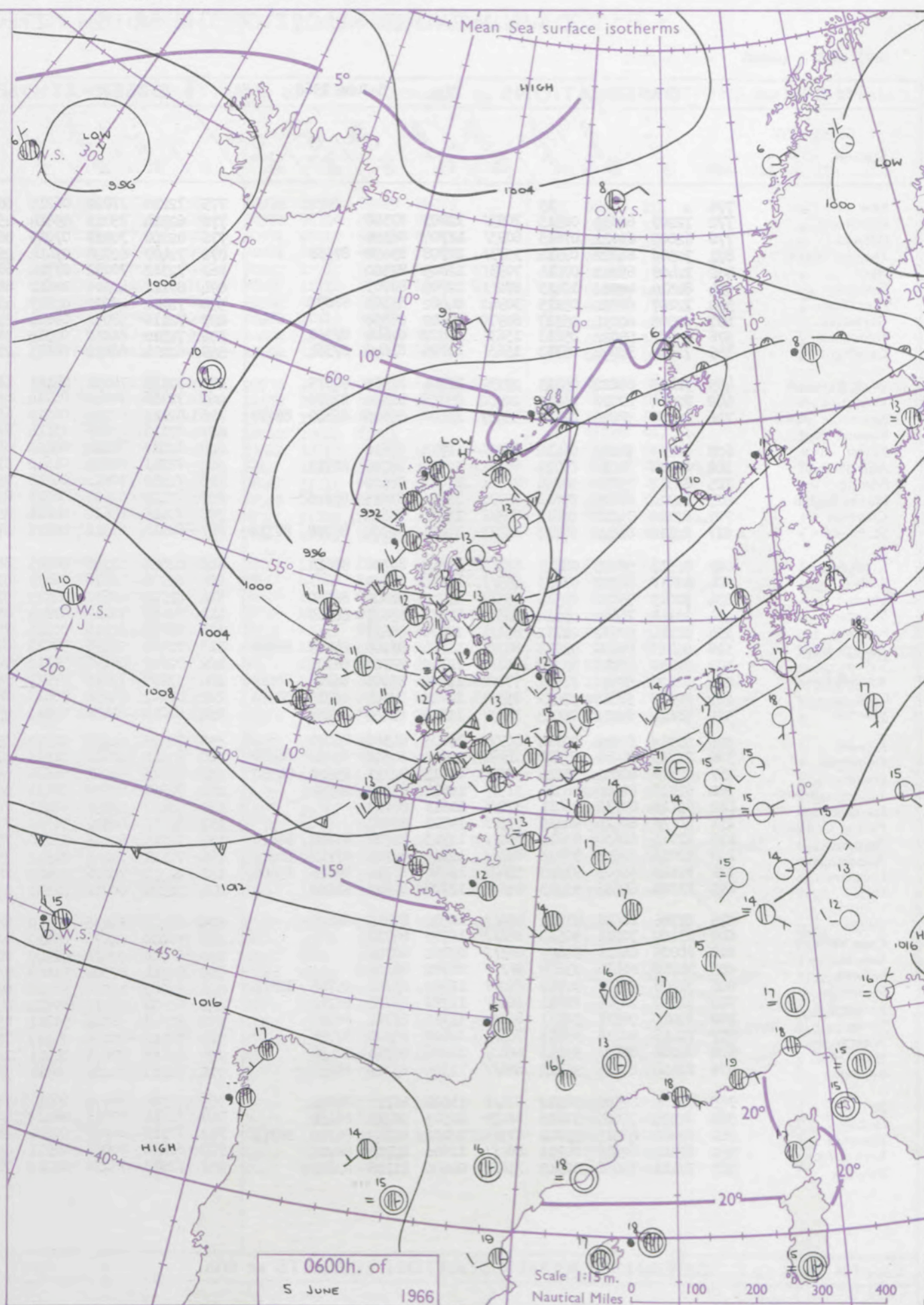
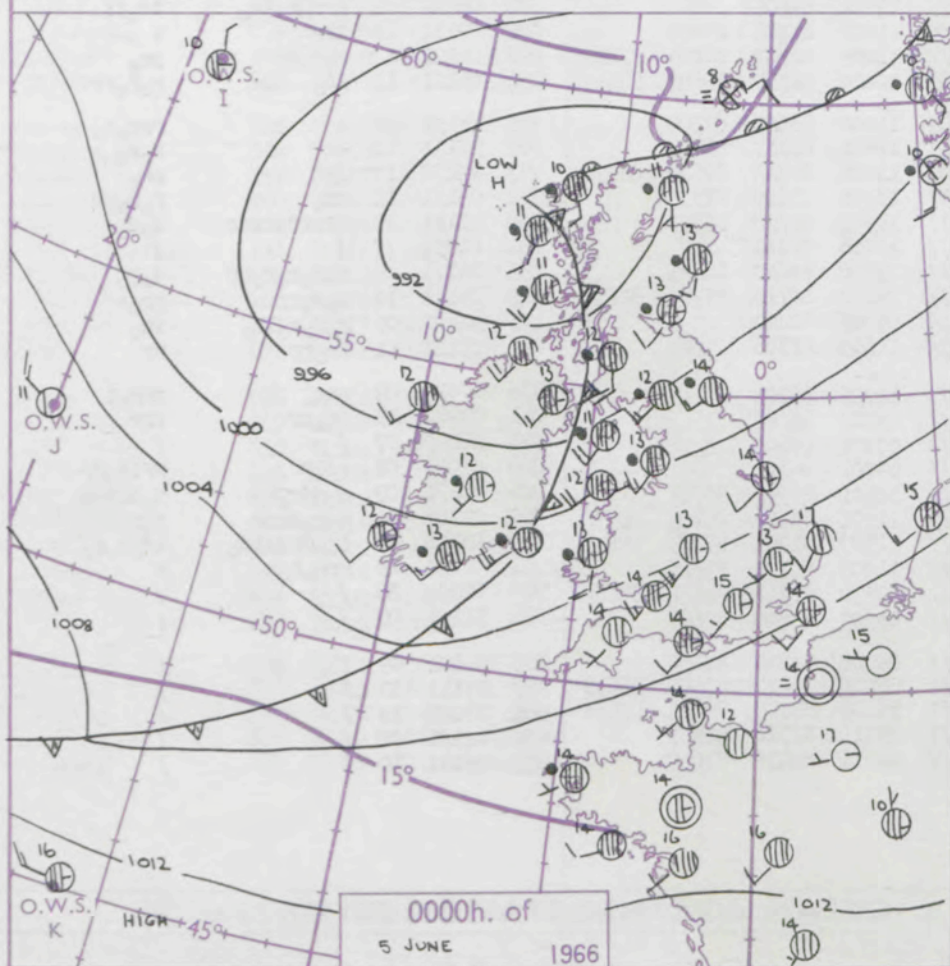
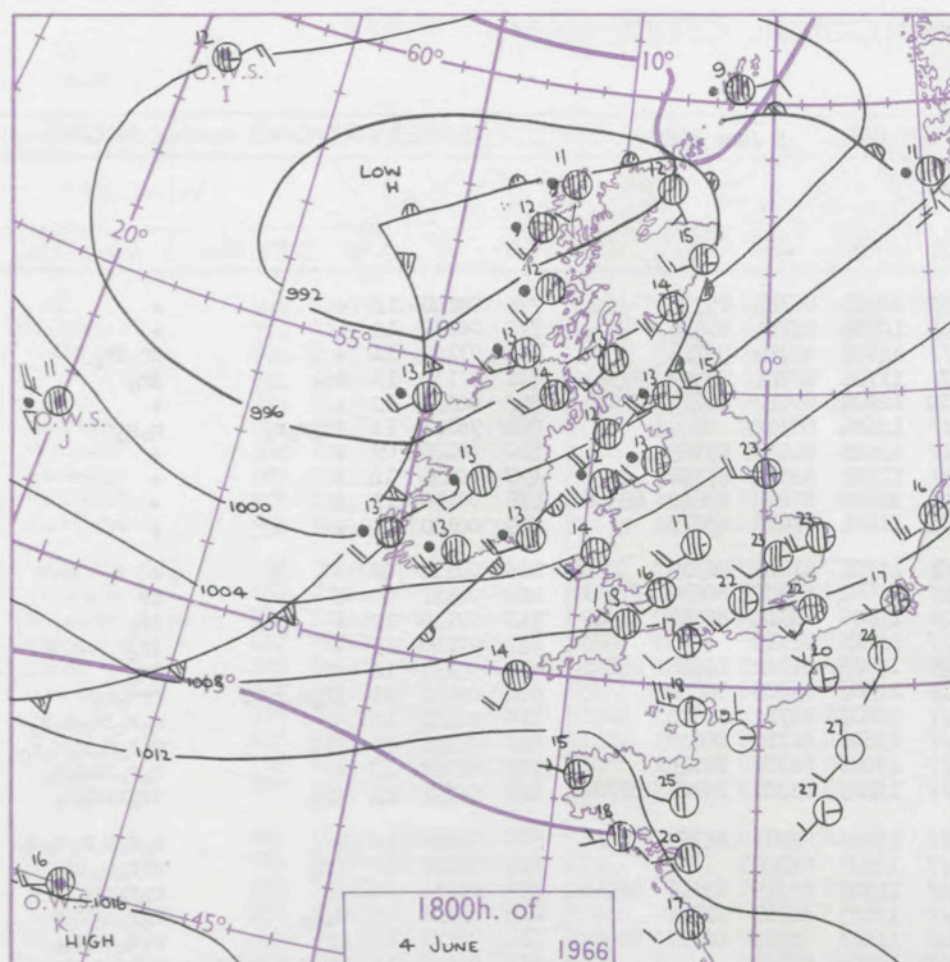
3-7

8-12

13-17

additional
er add

48-52



GENERAL SYNOPTIC DEVELOPMENT

Issued at midday Sunday 5

June 1966

FORECAST for Great Britain and Northern Ireland until noon tomorrow

A complex depression which has moved northeast from mid-Atlantic has reached the north of Scotland with the main centre near Cape Wrath at 0600 today. The associated cold front crossed Ireland and most of Scotland during the night and is expected to continue its eastward progress across England and Wales today. A shallow ridge is expected to develop behind the cold front but another depression now in mid-Atlantic will approach west Ireland tomorrow morning leading to further unsettled weather.

England and Wales will be cloudy at first, with local rain. Brighter weather with scattered showers over Scotland and Northern Ireland will extend to Wales and England this afternoon and evening. After a mainly dry night further rain will spread to southwest England, South Wales and perhaps Northern Ireland during tomorrow morning. Temperatures will be near normal everywhere.

OUTLOOK for following 24 hours. Further rain at times in most districts but also several sunny intervals. Normal temperatures.

DAILY WEATHER REPORT OF THE BRITISH METEOROLOGICAL OFFICE (contd.)

Code FM 11.C		OBSERVATIONS at 00h.										5 June 1966										OBSERVATIONS at 06h.										5 June 1966										OBSERVATIONS during NIGHT										CONVECTIVE TABLE
Station		iii	Nddff	VVwwwW	PPPTT	N _h LhC _M CH	T _d T _d app	8N _s Ch _s h _s	8N _s Ch _s h _s	8N _s Ch _s h _s	iii	Nddff	VVwwwW	PPPTT	N _h LhC _M CH	T _d T _d app	8N _s Ch _s h _s	8N _s Ch _s h _s	8N _s Ch _s h _s	iii	Nddff	VVwwwW	PPPTT	N _h LhC _M CH	T _d T _d app	8N _s Ch _s h _s	8N _s Ch _s h _s	8N _s Ch _s h _s	iii	RRT _n TE	T _g T _g	WEATHER		°C to																		
																																	21h.—03h.	03h.—09h.																		
Kew	775				15						775	72210	77022	06215	66132	10603	86715	85359			775	00140	12	+							+		40																			
Heathrow	772	72207	62032	06515	70931	12803	87358				772	62314	75012	05614	45434	10704	82714	83656			772	00130	12	+							+		39																			
Watlington	776	62005	63022	07613	60931	11704	86358				776	82208	70018	07013	86411	12601	84712	88714			776	97120	11	+							pr_o,ir_o		38																			
Thorney Island	871	72506	64022	07914	35731	12708	83650	87358			871	72409	62026	07414	26471	11706	82711	85357	87360		871	97130	13	ir_o						ir_o		37																				
Hurn	862	72409	65022	07814	70931	12805	87360				862	72312	70032	07714	68432	12304	83812	84630	87070		862	00130	12	+						+		36																				
Guernsey	894	82310	40052	10413	87211	12705	88703				894	82111	40106	09612	86011	12604	86701			894	96121	11	ir_o,ro,ro						ro,ro		35																					
Wattisham	590	72207	66022	05915	30942	04802	83365	87075			590	72212	48022	05513	45741	12505	84656	87365		590	00120	09	+						+		34																					
Gorleston	497	62308	60031	05317	60970	09602	86358				497	72110	58052	05614	25631	11303	82630	87358		497	00140	14	+						+		33																					
Mildenhall	578	72407	59022	05613	15631	11802	81610	87360			578	72312	66032	04515	38471	11100	81818	83640	85358		578	00130	11	+					+		32																					
Cardington	559	72414	58042	05713	15631	10805	81640	87362			559	62214	66032	04615	25632	11501	82630	85075		559	00120	11	+						+		31																					
West Raynham	485	52415	66022	05113	20932	10701	82365	84075			485	72115	74031	04113	18481	11701	81818	86365		485	00110	09	+						+		30																					
Wittering	462	72314	69022	04813	20932	09706	82362	87070			462	72116	74032	03714	65571	10602	83620	86630	87359		462	94111	09	+					ir		29																					
Boscombe Down	746	82008	58052	07413	55537	12807	85625	86360	88270		746	82112	62212	06213	65431	11606	82715	86640	88360		746	97110	10	+					ir_o		28																					
Ross-on-Wye											627	82113	63606	03114	87411	12613	88715			627	97140	13	+					ir_o		27																						
Filton	628	72213	74022	06514	75511	11713	87620				628	82015	74602	04814	65471	12805	81712	86618	88460		628	95131	12	+					ir_o		26																					
Aberporth	502	81918	59612	02713	87311	12714	86708	88713			502	82211	62616	01612	37221	12502	83705	88460		502	05121	11	ir_o,ro,ro,rr					rrr,ro		25																						
Rhoose	715	82312	75032	06114	85511	11813	88620				715	72210	70612	04213	75411	12607	84712	87620		715	94131	12	+					ro,ro,ir_o,d_o		24																						
Mount Batten	827	82312	66025	07614	85411	12716	83615	88626			827	82218	62605	06013	85411	13608	86710	88620		827	95131	13	id_o					ro,ro,d_o,ro,d_o		23																						
Chivenor	707	82118	74022	06614	85511	11715	88624				707	82415	69612	04814	85311	13606	86709	88615		707	01121	12	+					ro,ro,ir_o,d_o		22																						
St. Mawgan	817	82114	62022	07513	86311	12611	82706	86708	88710		817	82414	23516	05413	87011	13505	83700	85701	88702		817	03121	12	ir_o				ir,rrd,ro		21																						
Culdrose	809	82317	58025	08413	85311	12612	84706	88618			809	82420	50586	06513	86011	13609	82701	84705	88710		809	02122	12	+				ro,ro,d_o,ro,d_o		20																						
Scilly	804	82117	61032	07613	85511	13715	88623				804	82220	16616	06113	87211	13503	88704			804	04131	13	ir_o					rrr,ro,ir_o		19																						
Elmdon	534	72013	73032	04313	65541	09713	81620	86650			534	81912	60612	02813	57421	11703	83713	83616	88550		534	01131	12	+				ro,ro,ir_o		18																						
Shawbury	414	72118	74022	02114	55571	11817	85627	86460			414	82213	78212	01214	85411	12603	84718	87625		414	95131	12	ro,ro					ro,ro,d_o,ro,r		17																						
Ringway	334	81914	60632	01712	85411	10716	88617				334	81913	62216	00413	75421	11603	82715	86622	88459		334	06121	12	rr				rrd_o=d_o		16																						
Squires Gate	318	82213	60616	99913	85311	12714	81709	84615	88620		318	82519	24596	99013	87211	12502	88703			318	03121	12	ir_o,ro,ro,rd,ro					ro,rd,ro,dr		15																						
Valley	302	82130	48216	99212	86111	12712	86702	88705			302	92220	06476	99112	91111	12304	89100			302	04111	09	rrr,ro,ir_o					id,ff		14																						
Ronaldsway	204	82120	50616	97411	77221	11709	85703	86705	88520		204	32209	72016	97911	38200	11206	81704	83640		204	02111	10	rrr					+		13																						
Carlisle	222	82216	58616	97212	85311	12610	83709	85715	88633		222	82312	64036	96813	88311	11203	82707	86709	87815		222	02121	12	ro,ro,rr				rr_o		12																						
Watnall	354	62014	62012	03013	15631	11713	81630	85358			354	82018	61636	02012	65421	12400	84717	86625	88460		354	03121	11	ir_o				ro,ro,rr		11																						
Kilnsea	396	52312	66012	02714	40972	10605	84360	85070			396	72316	66616	01712	35571	11101	83625	87360		396	01121	11	+				rrr,ro		10																							
Finningley	360	72215	80012	01915	25672	10812	82640	85362	86070		360	82112	61616	01213	37421	12301	83712	88459		360	92131	12	+				ro,ro		9																							
Leeming	257	82316	80032	99214	35471	10615	81717	83620	84360		257	72115	66022	98514	65448	11301	82713	86620	86270		257	92130	13	jp				rr_o		8																						
Tynemouth	262	82315	82606	98314	31571	10814	83820	88359			262	72307	82026	98114	35671	11301	83620	87359		262	95131	11	ir_o				ro,ro,rr		7																							
Eskdalemuir	162	82113	09635	96411	87211	10613	88703				162	72407	56056	96011	78411	10304	81710	86817		162	12111	10	RRrrr,ffdr				d_o		6																							
Mull of Galloway	131	81111	60616	94310	87311	10713	88708				131	71111	66022	96810	77411	10208	87710			131	04091	11	/				/		5																							
Prestwick	135	81913	60636	93812	85211	12713	81703	83708	86618		135	72215	82026	95212	75511	09108	82620	86625		135	04111	09	d_o,ro,ro,rr				d_o		4																							
Abbotsinch	140	82015	58636	93313	85311	12715	82708	87712	88619		140	72111	74026	94512	75411	09207	81712	83715	86620		140	03111	10	d_o,rr				rr_o		3																						
Leuchars	171	72112	66605	93513	55471	11610	83714	84625	87460		171	22320	74026	92913	28530	09205	82820			171	94121	09	ro,ro,ro,ir_o				ir_o		2																							
Dyce	091	81908	60636	93213	85511	11708	82620	88656			091	22308	80016	91513	15330	11605	81706			091	09111	11	ir_o,rr				rr		1																							
Wick	075	81706	66616	91711	85411	10502	83715	88620			075	81403	14636	90110	86011	10708	88701			075	07092	09	rrr_o				rrr_o,f		0																							
Cape Wrath	049	83202	70216	90510	86411	10703	88710				049	90000	04476	89410	91111	09702	89100			049	09082	09	ir_o,rr				Frr		-1																							
Sule Skerry	010	80905	04616	92409	86311	09702	88706				010	80000	02616	91509	86311	09705	88706			010	08092	07	/				/		-2																							
Lerwick	005	90712	81476	93808	91111	08702	89100				005	90714	87504	92609	91111	09708	89111			005	02081	08	ffff				FFfid,rr		-3																							
Stornoway	026	81709	50506	90710	85211	10703	83704	85708	88617		026	81602	15516	90310	86111	10301	83702	88703		026	01091	09	d_o,dir_o				d_o,drfid_o		-4																							
Benbecula	022	81908	28586	89811	86211	11707	85703	88712			022	82307	66216	89711	85211	11201	83703	85709	88618		022	01101	10	d_o,ro,drdr				d_o,ro,if		-5																						
Tiree	100	82015	28516	90111	86011	11715	81701	88703			100	82313	50586	91711	85111	11307	81702	87703	88615		100	03101	09	ir_o,drddid_o				ir_o,d_o,ro		-6																						
Aldergrove	917	72415	80216	95013																																																

RATES of SUBSCRIPTION: Single copy 6d. or post free 8d. One calendar month 15/-; one quarter 40/-; one year 150/-. For special arrangements for supply to schools and colleges, see Form 2452 or apply to Director-General, Meteorological Office, London Road, Bracknell, Berkshire.

H.M.S.O. Press, M.O., Bracknell

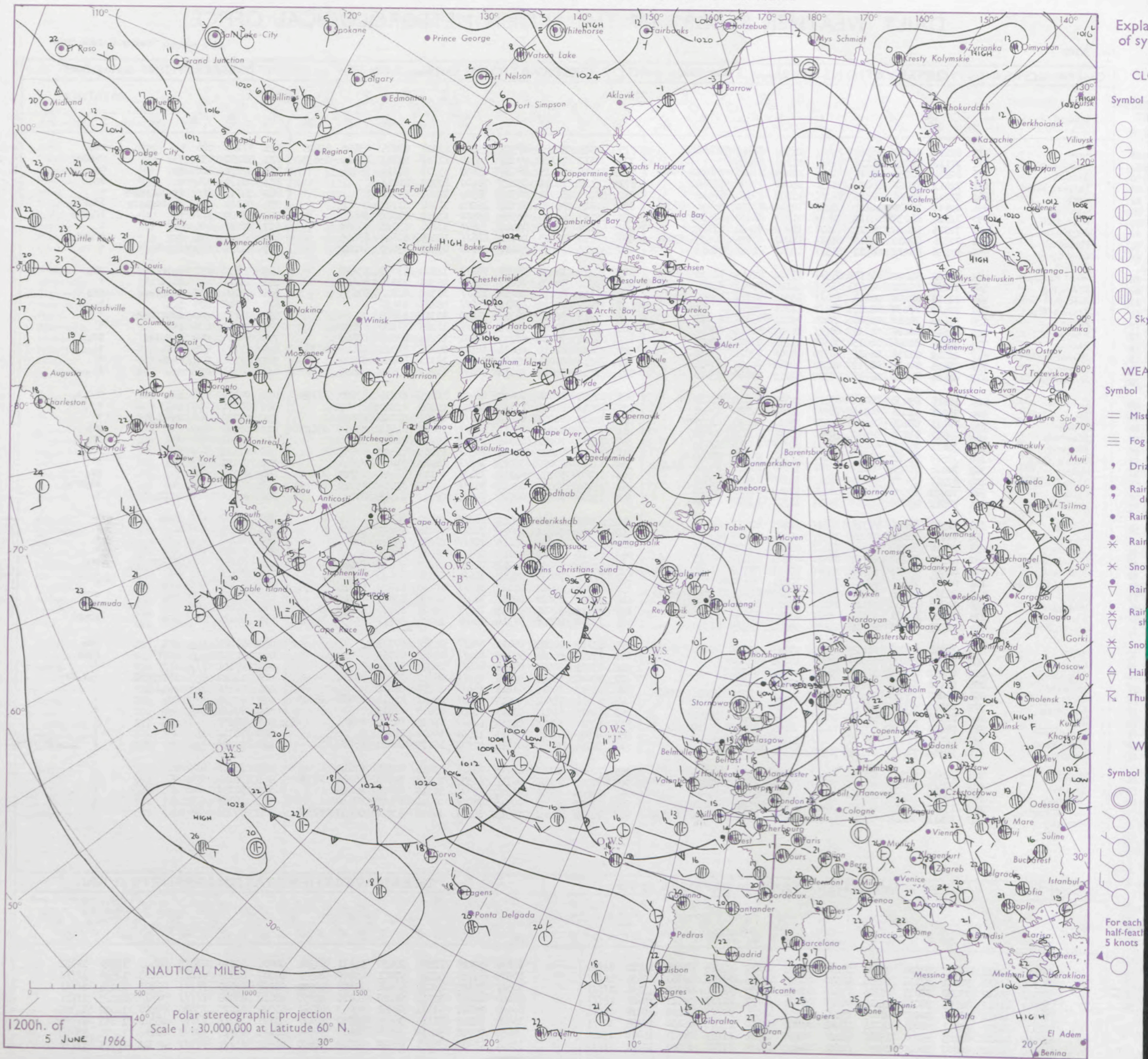
DAILY WEATHER REPORT OF THE BRITISH METEOROLOGICAL OFFICE

No. 38182

Date of Issue Monday 6 June 1966

Code FM II.C		OBSERVATIONS at 12h.										OBSERVATIONS at 18h.										OBSERVATIONS during DAY				
Station	III	Nddff	VVwww	PPPTT	N _h L _h C _M H	T _d app	8N _s Ch _s h _s	8N _s Ch _s h _s	8N _s Ch _s h _s	III	Nddff	VVwww	PPPTT	N _h L _h C _M H	T _d app	8N _s Ch _s h _s	8N _s Ch _s h _s	8N _s Ch _s h _s	III	RRT	T _x E	SSS	WEATHER			
																							09h.—15h.	15h.—21h.		
Kew	775	82216	81022	06518	7552/	12304	87625	88460		775	72215	78258	07518	7351/	12208	85825	83640	82925	775	97200	026	+			pro	
Heathrow	772	72116	75022	06118	7551/	11203	87626			772	72513	70156	07219	73400	11109	81715	84920	85635	772	91190	033	+			ropro	
Gatwick	776	82214	80032	07417	6141/	13204	83718	85825	88460	776	62312	70015	08416	61400	13309	82718	85820		776	97180	028	do			do	
Thorney Island	871	72413	69022	08017	7153/	13400	87820	87360		871	12313	74011	09115	18400	12207	81818			871	00170	034	+			+	
Hurn	862	82214	58206	07415	8531/	13203	87708	88612		862	32213	82031	08316	38502	12207	82820			862	97171	///	ir _o do _r ro _o do _o			+	
Guernsey	894	82116	76036	10115	6547/	12304	83710	86656	87358	894	22615	75016	11314	16202	11207	81705			894	91161	025	ir _o id _o do _r o			idof	
Wattisham	590	72318	69032	05717	7861/	11303	86830	87650		590	82515	80806	06916	8851/	13209	84822	88650		590	97190	///	+			iropro	
Gorleston	497	72015	62022	05217	6567/	12202	86630	87358		497	62115	62022	06018	3357/	13106	83925	86358		497	00200	006	+			+	
Mildenhall	578	72316	82012	04819	6857/	11400	81825	86635	87460	578	62210	82028	06118	6861/	13209	81830	85645		578	91200	031	ir _o			propr	
Cardington	559	82218	66212	05217	8551/	12306	81720	88625		559	52713	74016	06417	58600	09311	83830	84640		559	01191	055	ir _o rR			+	
West Raynham	485	82322	82012	04517	8551/	13304	82625	86630	88650	485	72214	74038	05517	7861/	13305	85830	83650		485	95190	055	ropro			pro	
Wittering	462	72118	69212	04017	6847/	14105	85818	83640	87358	462	62612	82036	06017	64600	09318	81830	86645		462	01201	040	id _o irir			+	
Boscombe Down	746	82318	69206	06415	8541/	13302	87712	88625		746	73110	82018	08416	7851/	10312	81820	87635		746	92180	010	ro _r o _d o _o			pro	
Ross-on-Wye	627	72412	77038	04217	7861/	11211	86830			627	72409	77022	07415	7561/	09221	87630			627	97180	029	pro			+	
Filton	628	52410	74216	05516	48401	12211	83817	83075		628	32515	82021	08315	31500	10316	83825			628	01171	070	ir _o rrr _o ro			+	
Aberporth	502	62617	80018	04614	6841/	10313	81815	86656		502	72310	80011	07313	7851/	11209	81820	87650		502	97151	034	pro			+	
Rhoose	715	52712	82026	06015	58500	11214	82820	85650		715	62714	75031	08714	58531	10213	83825	83645		715	91170	062	do _o do _r o			pro	
Mount Batten	827	42312	81016	06915	48530	14308	83820	83645		827	73112	82011	09614	6857/	09216	84825	86645	87359	827	97170	036	do _r o			+	
Chivenor	707	52615	80016	06717	58400	12214	82818	84635		707	72614	66031	09415	22536	12111	82820	87275		707	97171	070	do _o			+	
St. Mawgan	817	62615	74036	07715	68300	11215	82706	83815		817	72514	74022	10114	58439	11209	83812	84630	85172	817	00161	053	+			+	
Culdrose	809	62418	69036	08014	6841/	12313	84818	85630		809	62513	80022	10614	48409	11215	81818	83625	85175	809	00170	062	+			+	
Scilly	804	72618	81036	09115	7851/	11216	82820	87628		804	32513	81012	11615	38500	12209	83820			804	97170	065	pro			+	
Elmdon	534	72411	68026	04115	5253/	13111	85825	87359		534	72515	80031	06416	7861/	07221	82840	87656		534	94200	046	ro _o do _r o _r			+	
Shawbury	414	52617	83036	03416	58500	09214	83825	83645		414	72615	83031	06514	7841/	10218	81818	83630	87657	414	00170	042	+			pro	
Ringway	334	72812	75036	02615	7861/	09318	83830	86645		334	72311	70252	05913	79412	09216	81915	87650		334	97161	017	+			pro	
Squires Gate	318	72518	75026	01815	7841/	12318	81816	87640		318	72617	81022	05014	7851/	11215	81820	87645		318	97160	031	do			+	
Valley	302	72118	74034	02814	7841/	11220	81818	83630	86645	302	72410	82026	06413	7851/	11217	81820	87640		302	97151	017	ir _o			+	
Ronaldsway	204	62313	75031	00815	6851/	11315	83820	85640		204	72907	80252	04714	7841/	10118	81713	83822	87645	204	97151	045	+			pro	
Carlisle	222	72420	80032	99415	6843/	10319	82719	86823		222	72414	74028	03014	7841/	11220	81815	83820	87645	222	97160	052	pro			idopro	
Watnall	354	72517	69216	03017	7851/	11311	83820	85656		354	73008	74032	05515	7851/	09302	82825	87630		354	00190	037	irir _o			+	
Kilnsea	396	82320	66026	02315	2557/	12208	82620	88360		396	62814	66031	04417	6097/	10219	86360			396	97200	///	ro _r o			+	
Finningley	360	72215	74032	02018	7851/	10309	86825	85640		360	72716	74022	05216	7861/	09218	82835	87640		360	00190	030	+			+	
Leeming	257	72416	80258	00116	7851/	09209	86825	83650		257	72614	83022	03615	7851/	09216	82820	87645		257	97180	032	pro			+	
Tynemouth	262	62515	7																							

CHART OF WEATHER IN PART OF NORTHERN HEMISPHERE



CHARTS OF WEATHER IN WESTERN EUROPE

ation
mbols

LOUD
Cloud
Amount
(oktas)

0
1 or
less
2
3
4
5
6
7 or more
8
Obscured

WETTER
Weather

izzle
and
rizzle

and snow

W

shower

and snow
ower

W shower

shower

nderstorm

IND

Wind
speed
(knots)

Calm

1-2

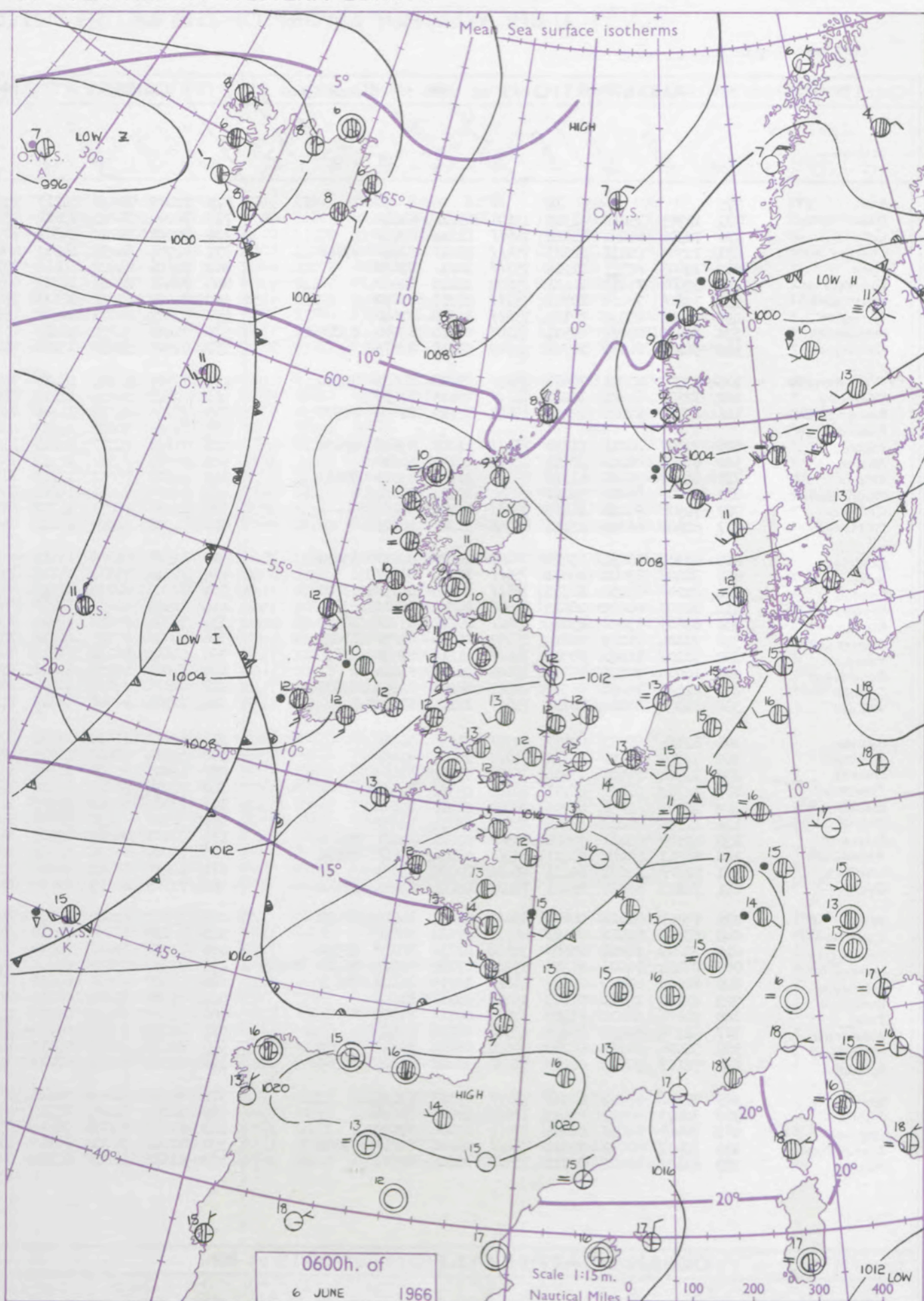
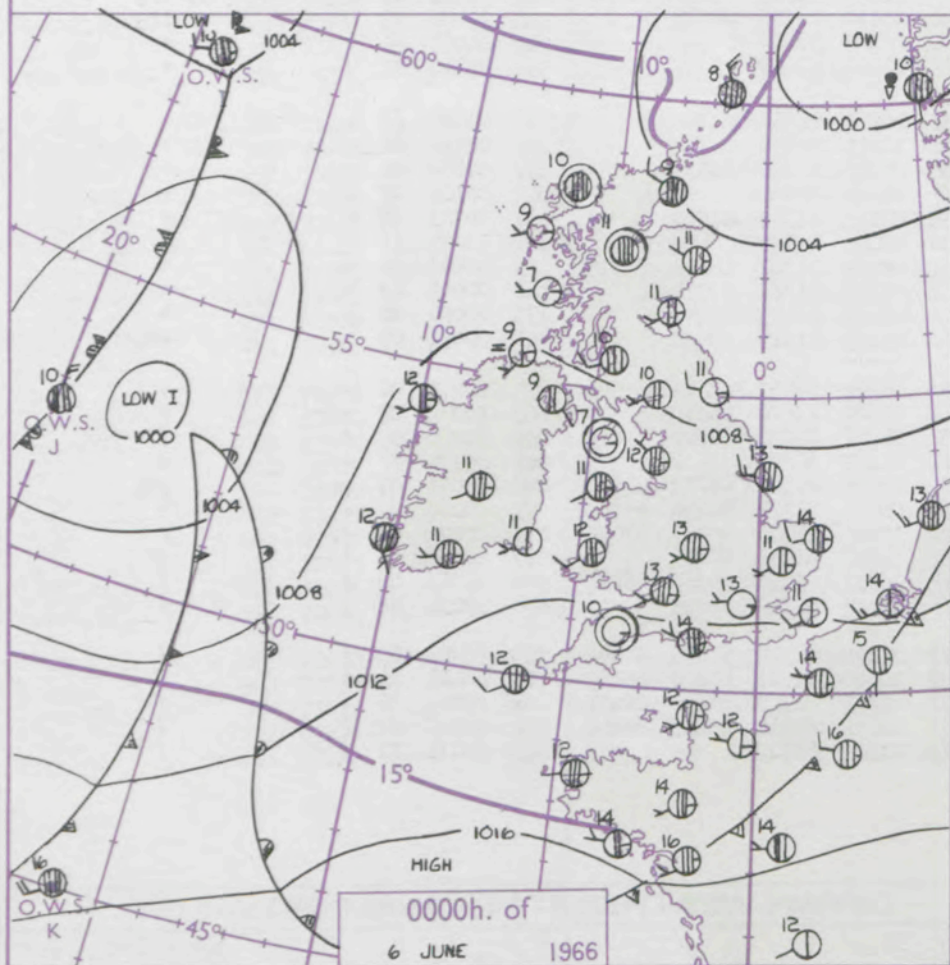
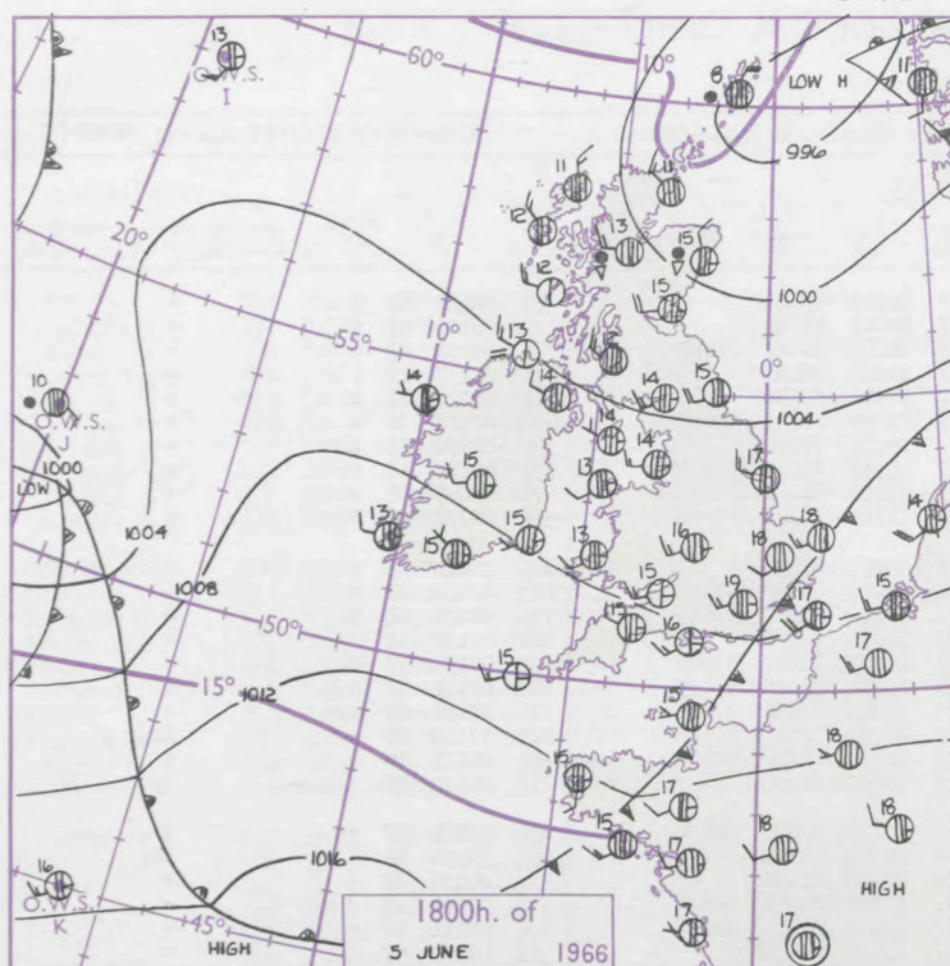
3-7

8-12

13-17

additional
er add

48-52



GENERAL SYNOPTIC DEVELOPMENT

Issued at midday Monday 6

June 1966

FORECAST for Great Britain and Northern Ireland until noon tomorrow

The low which was centred over northern Scotland yesterday morning has moved northeast into Norway and is expected to continue moving away. Meanwhile, another centre has moved east-northeast from mid-Atlantic to just west of Ireland, and having already turned a little to the left, is expected to move to northwest Scotland by tomorrow morning, bringing its associated fronts across the country.

A belt of rain will cross most areas from the west, but many places in east and southeast England will remain dry. Drier weather will reach Northern Ireland later this evening and then spread to most remaining districts of the British Isles during tonight and tomorrow. Temperatures generally will be close to normal.

OUTLOOK for following 24 hours.
Becoming mostly dry and rather warm.

DAILY WEATHER REPORT OF THE BRITISH METEOROLOGICAL OFFICE (contd.)

Code FM II.C		OBSERVATIONS at 00h. 6 June 1966										OBSERVATIONS at 06h. 6 June 1966										OBSERVATIONS during NIGHT										CONVE TAB °C to
Station	iii	Nddff	VVwwwW	PPPTT	N _h Ch _h C _h M _h H	T _d T _d app	8N _s Ch _s h _s	8N _s Ch _s h _s	8N _s Ch _s h _s	iii	Nddff	VVwwwW	PPPTT	N _h Ch _h C _h M _h H	T _d T _d app	8N _s Ch _s h _s	8N _s Ch _s h _s	8N _s Ch _s h _s	iii	RRT _n T _n E	T _g T _g	WEATHER										
																						21h.—03h.	03h.—09h.									
Kew	775			14						775	72405	78022	14113	75611	10213	87640				775	00120	08	+		+		40					
Heathrow	772	12705	75018	11313	15601	09219	81640			772	72204	70021	13612	75611	10213	87645				772	00100	07	+		+		39					
Gatwick	776	72304	62021	11812	75611	11214	87643			776	72301	70022	14312	78511	10212	81825	87640		776	00090	07	+		+		38						
Thorney Island	871	72903	62031	12513	75411	11217	81612	87646		871	82704	74032	14913	85611	10214	88640		871	00130	11	+		+		37							
Hurn	862	73003	80021	12214	75711	10218	87650			862	72606	81022	14612	75711	10211	87650		862	00120	11	+		+		36							
Guernsey	894	32408	75011	14411	25602	10110	82640			894	72408	82022	16312	68571	09309	82825	86640		894	00110	08	+		+		35						
Wattisham	590	72606	70028	10712	75711	10217	87650			590	72406	60021	13111	75711	09212	87650		590	00070	05	+		+		34							
Gorleston	497	72608	64031	10114	75611	11226	87640			497	72507	60021	12412	75611	09213	87640		497	00120	11	+		+		33							
Mildenhall	578	52203	62031	10511	35701	08120	83650	83075		578	72404	56051	12912	75711	10212	87656		578	00090	06	+		+		32							
Cardington	559	32209	66030	10709	00902	08118	83075			559	82307	32032	13213	85611	11113	88640		559	00070	06	+		+		31							
West Raynham	485	62407	62012	10411	45631	09125	84645	84360		485	72307	62021	13011	75711	09214	87650		485	00080	03	+		+		30							
Wittering	462	72707	74021	10213	75711	09115	87650			462	72402	66022	12513	75611	11212	81640	87650		462	00120	08	+		+		29						
Boscombe Down	746	62405	82022	12109	15601	07112	81640	86078		746	72206	80022	14310	75411	10209	81717	87645		746	00070	04	+		+		28						
Ross-on-Wye										627	82306	70022	12813	85611	10212	88630		627	00120	11	+		+		27							
Filton	628	72407	66011	11713	78411	11309	83818	87639		628	72408	74012	13913	75411	11309	81615	87640		628	00131	12	+		+		26						
Aberporth	502	62109	80012	10212	65711	10107	86656			502	71907	74012	12312	75411	10210	81715	87635		502	00121	11	+		+		25						
Rhoose	715	82707	70028	11512	85411	11109	85614	88630		715	72507	75032	13913	78511	10212	82820	87635		715	97110	09	pr ₀		+		24						
Mount Batten	827	22609	66011	12812	28500	10211	81820			827	82301	82031	14213	85611	09307	88640		827	97110	09	+		ir ₀		23							
Chivenor	707	72508	74022	12413	75711	11208	87656			707	81202	80031	14112	88511	11207	81820	88635		707	00111	10	+		+		22						
St. Mawgan	817	62407	66031	13111	66300	11208	86708			817	81908	82022	14412	85511	10305	88628		817	00110	10	+		jp		21							
Culdrose	809	42704	78031	13412	48400	11209	82818	83640		809	82507	81022	14513	85511	10207	83620	88630		809	97100	07	+		ir ₀		20						
Scilly	804	72108	83021	14012	75511	10206	87621			804	72010	81016	14713	75511	10204	87620		804	91120	11	+		ir ₀		19							
Elmdon	534	72207	65032	10313	75611	08214	84630	87648		534	82308	60022	12513	85611	10209	88636		534	00120	10	+		+		18							
Shawbury	414	82609	80022	10113	74671	10212	82640	87657		414	81904	80022	12213	84611	10210	81630	88656		414	00120	10	+		+		17						
Ringway	334	82805	63022	09412	85411	09212	83716	88650		334	71706	62022	12012	75411	10111	81715	87656		334	00111	11	+		+		16						
Squires Gate	318	73104	75012	09012	25702	09216	82656	87073		318	70000	60021	11411	75711	11210	87650		318	00090	07	+		+		15							
Valley	302	72102	82022	09311	75611	11212	82630	87650		302	81813	80212	11212	85211	11210	81704	83630	88650		302	97111	09	+		ir ₀		14					
Ronaldsway	204	10000	70022	09107	15600	06215	81645			204	70806	70031	11011	75411	09110	81713	87645		204	97071	03	+		ir ₀		13						
Carlisle	222	42406	74038	08310	20942	08223	82365	83078		222	62105	37031	11210	55504	10110	85620		222	00060	04	+		+		12							
Watnall	354	70000	66022	10112	75611	10215	87645			354	72505	66022	12112	75711	11210	87650		354	00110	07	+		+		11							
Kilnsea	396	62714	66032	09013	60971	11218	86360			396	43212	66011	11912	40931	10213	84360		396	00110	11	+		+		10							
Finningley	360	72705	62022	09314	75711	10217	87656			360	42704	23041	11913	45701	10211	84656		360	00110	08	+		+		9							
Leeming	257	22606	74021	08110	15701	07219	81650			257	42005	69030	11509	15744	07212	81656	84075		257	00060	02	+		+		8						
Tynemouth	262	12712	66021	06711	10940	09321	81360			262	72714	66022																				

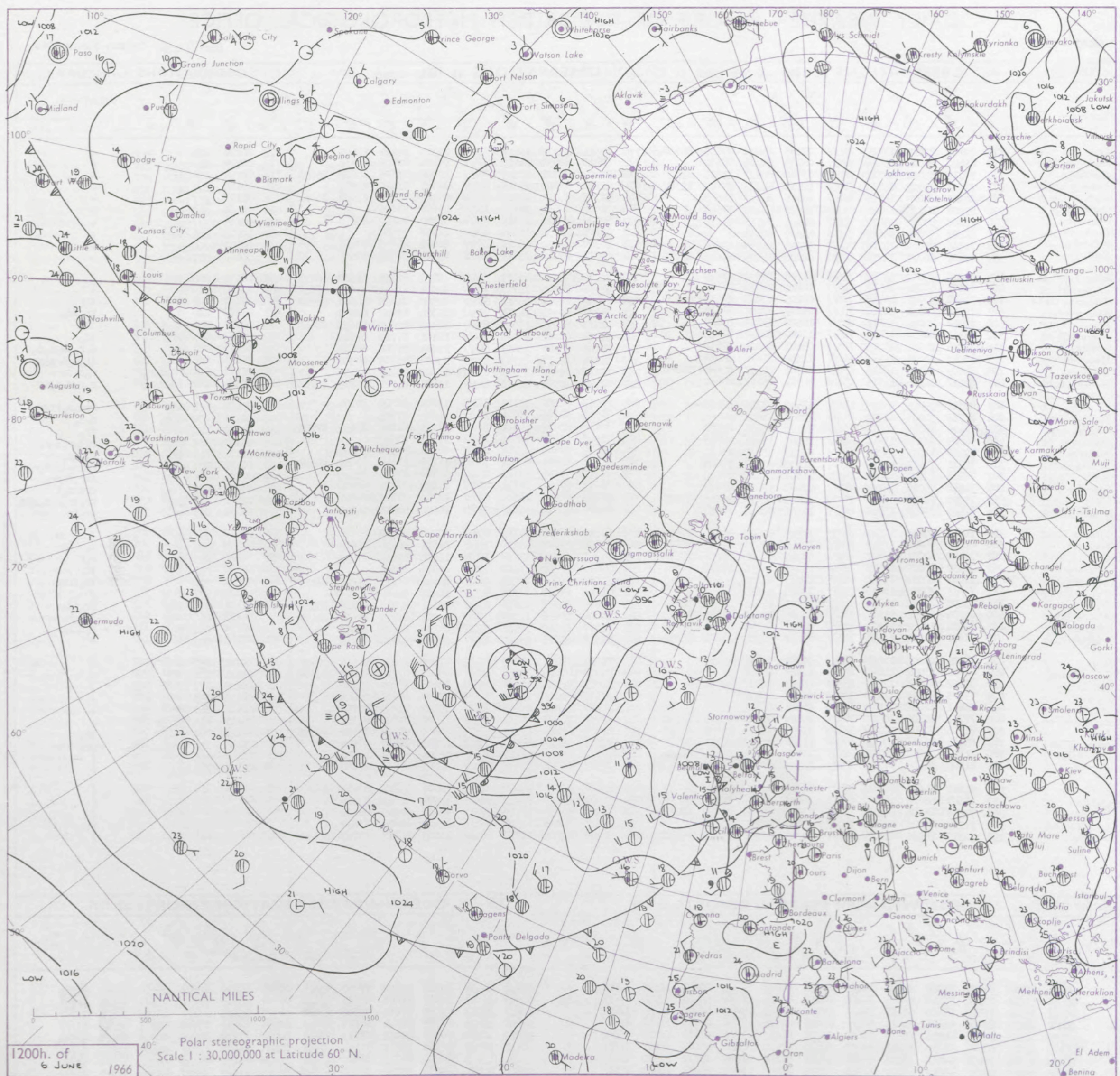
Date of Issue Tuesday 7 June 1966

°F

4
6
8
9
11
13
15
17
18
20

All times of observation printed in this publication are GREENWICH MEAN TIME.

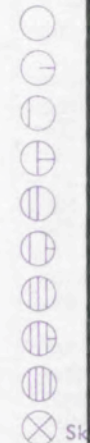
CHART OF WEATHER IN PART OF NORTHERN HEMISPHERE



Expla
of sy


CL

Symbol

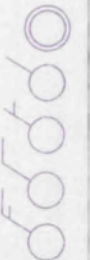


WEA

Symbol



Symbol



For each
half-feet
5 knots

CHARTS OF WEATHER IN WESTERN EUROPE

nation
mbols

LOUD
Cloud
Amount
(oktas)

0
1 or
less
2
3
4
5
6
7 or
more
8

y obscured

ATHER
Weather

izzle

h and
rizzle

h and snow

w

h shower

h and snow
hower

w shower

l shower

nderstorm

IND

Wind
speed
(knots)

Calm

1-2

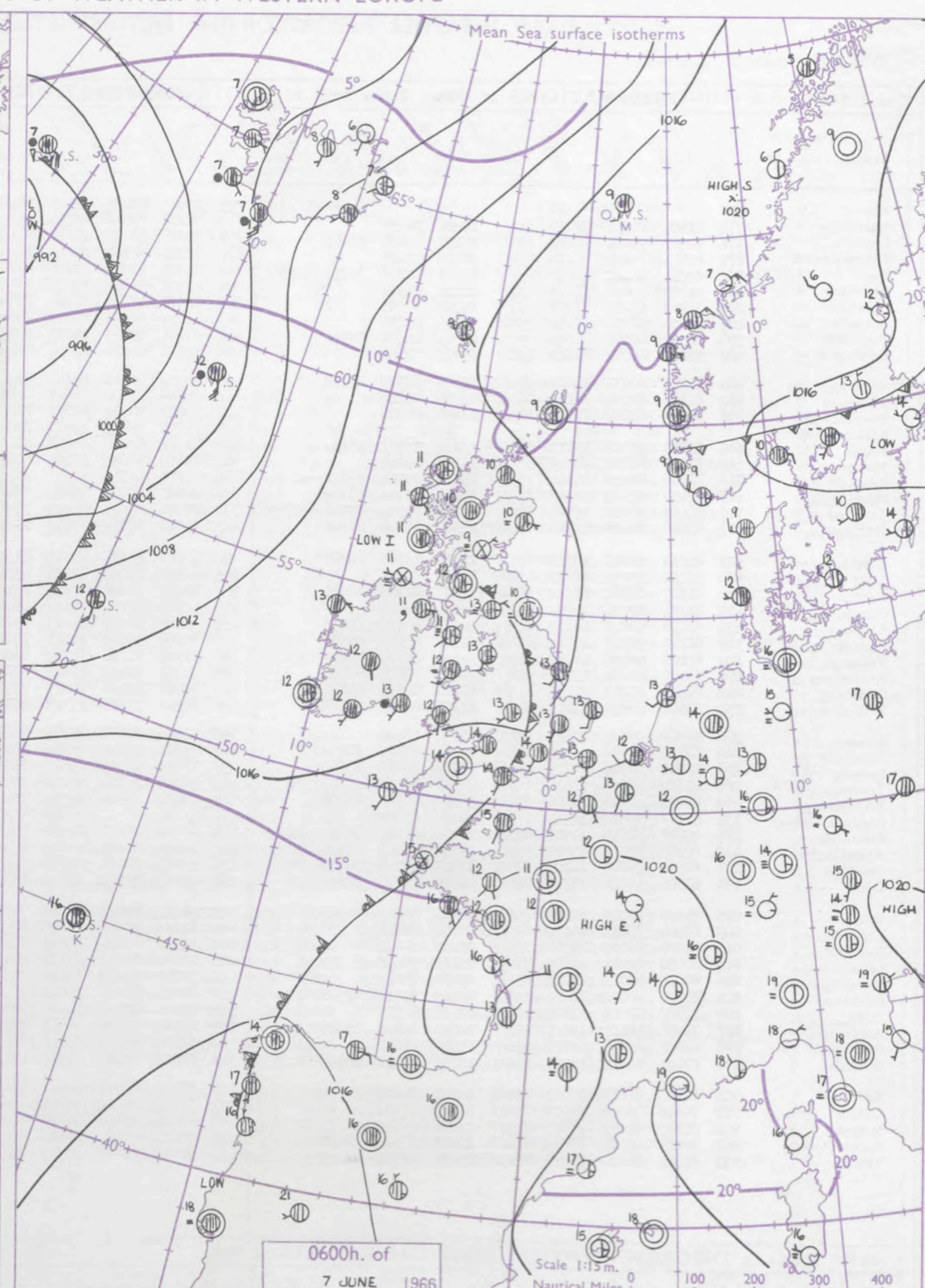
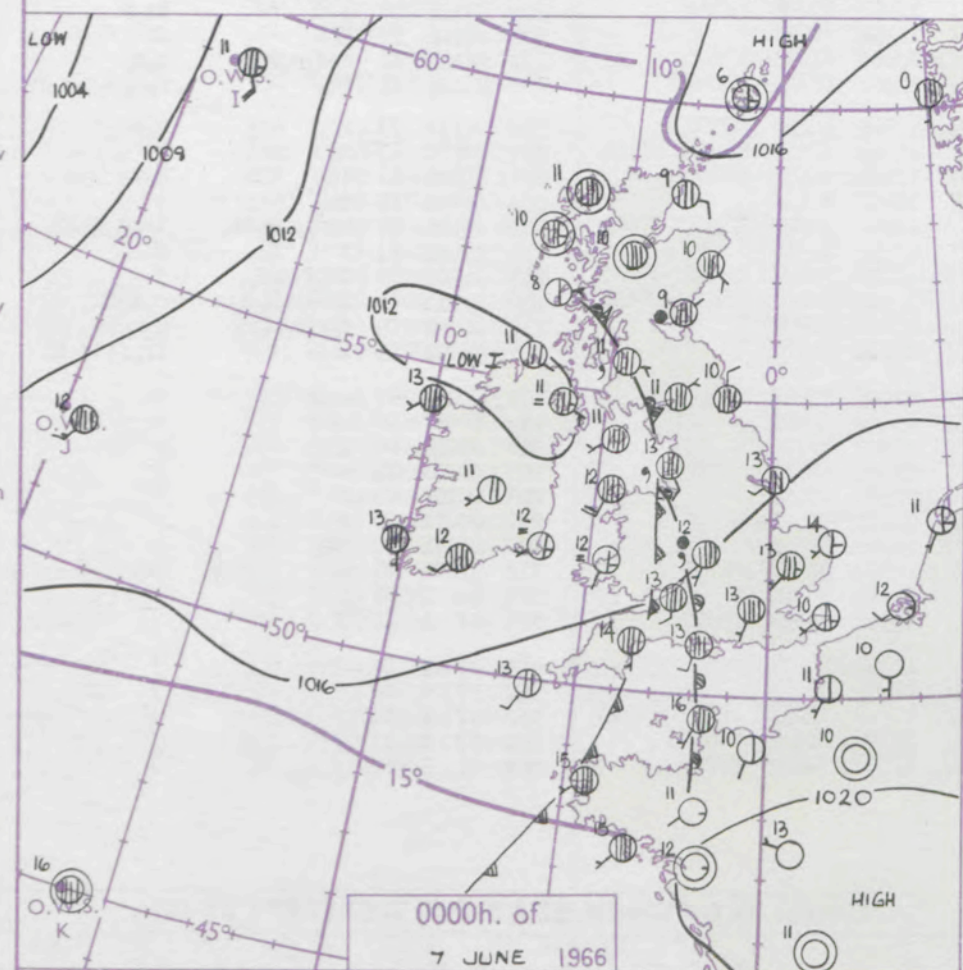
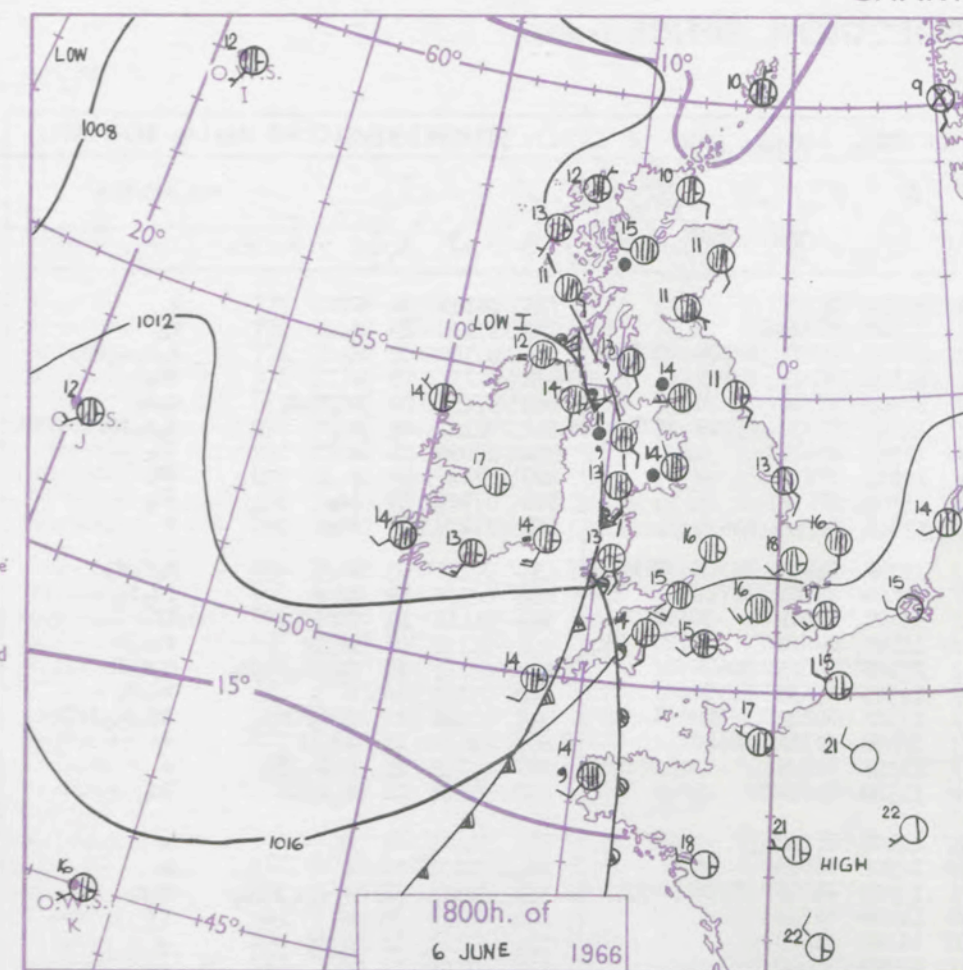
3-7

8-12

13-17

additional
her add

48-52



GENERAL SYNOPTIC DEVELOPMENT

Issued at midday Tuesday 7

June 1966

FORECAST for Great Britain and Northern Ireland until noon tomorrow

The shallow depression which moved to Northern Ireland from the Atlantic yesterday has continued to fill and the associated fronts have weakened as they moved east across the British Isles. A weak ridge of high pressure will intensify a little to the southwest of the country and move slowly northeast, but a further trough over the Atlantic is expected to make some eastward progress towards Britain during the next 24 hours.

Most districts will have a good deal of cloud at first, but it will be mainly dry with some sunny intervals. Tomorrow will be cloudy over Northern Ireland and western Scotland with rain in places but elsewhere it will be dry with good sunny spells. Temperatures will be near the normal for early June.

OUTLOOK for following 24 hours. Further rain at times over Scotland and Northern Ireland but mainly dry over England and Wales with sunny periods. Near normal temperatures.

DAILY WEATHER REPORT OF THE BRITISH METEOROLOGICAL OFFICE (contd.)

Code FM II.C										OBSERVATIONS at 00h. 7 June 1966										OBSERVATIONS at 06h. 7 June 1966										OBSERVATIONS during NIGHT										CONVERSION TABLE °C to °F
Station	iii	Nddff	VVwwwW	PPPTT	N _h Ch _h C _h H	T _d T _d app	8N _s Ch _s h _s	8N _s Ch _s h _s	8N _s Ch _s h _s	iii	Nddff	VVwwwW	PPPTT	N _h Ch _h C _h H	T _d T _d app	8N _s Ch _s h _s	8N _s Ch _s h _s	8N _s Ch _s h _s	iii	RRT T _n E	T _g T _g	WEATHER																		
																						21h.—03h.	03h.—09h.																	
Kew	775			14						775	72007	70022	17315	764/1	11400	87711				775	00140	10	+	+	40															
Heathrow	772	81904	80031	17213	855/1	09201	88622			772	81907	70036	17014	853/1	11500	88609				772	97130	13	d _o	r _o	39															
Gatwick	776	82003	75031	18012	855/1	10101	83627	88647		776	82005	65036	17813	863/1	12303	81707	87708	88712		776	97100	07	r _o	d _o r _o d _o dr	38															
Thorney Island	871	82111	74022	18114	855/1	10400	88625			871	82011	32506	18013	862/1	13302	87705	88708		871	91131	13	+	id _o	37																
Hurn	862	82011	70202	17413	853/1	11201	82708	86710	88615	862	82003	40205	17114	872/1	14207	88704			862	97131	12	id _o d _o d _o	d _o d _o	36																
Guernsey	894	81909	82031	18313	854/1	10400	87616			894	82009	66026	18613	851/1	12303	81702	85705	87616	894	01121	09	id _o	d _o r _o irfidrFF	35																
Wattisham	590	72207	63031	17211	757/1	09302	87656			590	71808	48026	17411	756/1	11301	87645			590	97090	06	+	ir _o	34																
Gorleston	497	32404	60011	16814	35600	10206	83630			497	72010	60026	17513	756/1	10101	87630			497	97120	10	+	ir _o	33																
Mildenhall	578	72205	66031	16613	2573/	09103	82656	86358		578	82105	62035	16913	8097/	11302	88458			578	97120	10	id _o	id _o	32																
Cardington	559	72108	64031	16513	756/1	09003	87648			559	82110	61016	16614	854/1	11301	81710	88625		559	97120	10	ir _o	+	31																
West Raynham	485	72006	62031	16611	60932	09004	86359	83075		485	82008	40516	16611	872/1	11001	83703	86704	88709	485	97110	05	+	r _o d _o d _o	30																
Wittering	462	82107	69031	16112	856/1	10203	88644			462	82010	37206	16012	873/1	12400	85706	88712		462	02111	09	drtr	id _o id	29																
Boscombe Down	746	82014	62202	17211	863/1	11400	88706			746	92007	04452	17013	911/1	13301	89/01			746	91111	11	idrid _o if	ff	28																
Ross-on-Wye										627	72003	57022	15913	756/1	12305	87630			627	01121	07	ir _o ir	+	27																
Filton	628	81810	57206	15913	873/1	12101	83707	88710		628	82307	63016	16614	854/1	13305	85615	88645		628	01131	12	ir _o id _o id _o r _o	d _o r _o ir	26																
Aberporth	502	31907	58105	14312	35600	11104	83645			502	81805	66032	15412	5567/	11305	85635	87359		502	97101	08	+	id _o r _o	25																
Rhoose	715	72006	60215	15313	754/1	13400	85710	86620		715	82707	36526	16313	861/1	13307	84702	88710		715	02121	12	d _o d _o Rir _o	id _o ir _o idir	24																
Mount Batten	827	82110	07465	16213	860/1	13104	83700	88702		827	72405	59024	17113	784/1	12308	81710	86640		827	91131	11	id _o ff	+	23																
Chivenor	707	82407	58026	15714	872/1	13104	82704	85706	88709	707	72504	62025	16813	755/1	13306	87625			707	95121	12	irir _o id _o	+	22																
St. Mawgan	817	82510	09446	15913	870/1	13303	85700	88701		817	31906	61015	17412	25430	11310	82618			817	97121	11	d _o d _o ff	id _o	21																
Culdrose	809	82609	26286	16313	861/1	12206	86702	88706		809	42404	56101	17412	48300	12107	81708			809	91091	09	FF	+	20																
Scilly	804	42110	59034	16913	45400	13306	84618			804	42007	59031	17513	45500	12302	84623			804	00121	11	+	+	19																
Elmdon	534	81907	65586	15512	854/1	11003	81715	88640		534	72206	50026	15813	753/1	13303	82706	83708	86645	534	02121	12	r _o d _o d _o r _o r _o	d _o r _o	18																
Shawbury	414	81704	62026	14613	854/1	12502	88616			414	12502	61281	15312	18400	12209	81812			414	00090	05	+	ff	17																
Ringway	334	61708	56046	14113	655/1	10603	82620	86656		334	31908	40041	14813	35700	11104	83650			334	97111	10	d _o d _o	+	16																
Squires Gate	318	81611	50506	13413	6547/	12503	82615	86650	88359	318	71908	59025	14413	756/1	12307	83630	87640		318	97121	11	d _o	+	15																
Valley	302	82018	58026	13312	852/1	11109	83704	85708	88645	302	81913	14102	14712	860/1	12210	83701	88702		302	97111	10	+	id _o d	14																
Ronaldsway	204	82205	56026	12111	872/1	11400	85704	88706		204	72202	07412	13811	757/1	11211	87650			204	02101	10	Rff	if	13																
Carlisle	222	80503	61215	13711	854/1	10804	84618	88630		222	70705	48106	14013	755/1	12303	81625	87645		222	01111	11	d _o d _o r _o r _o dr	d _o r _o	12																
Watnall	354	81906	59026	15113	856/1	11702	88648			354	82104	23106	15313	863/1	12002	86706	88710		354	93121	11	ir _o	d _o d _o d _o r _o r _o r _o	11																
Kilnsea	396	62310	63022	15413	6097/	11204	86360			396	81908	66032	15713	4567/	11311	84630	88360		396	01111	11	+	r _o r _o	10																
Finningley	360	82106	59216	14914	856/1	11105	85637	88650		360	71806	50042	15214	6563/	11302	82635	85657	87361	360	97130	13	r _o	+	9																
Leeming	257	82006	28506	14213	854/1	11001	83715	88630		257	71806	23205	14513	756/1	12204	86630	87656		257	94121	11	id _o	d _o d _o	8																
Tynemouth	262	83608	48056	14410	8092/	09101	88458			262	70000	16106	15010	7097/	10306	87358			262	02091	09	ir _o	+	7																
Eskdalemuir	162	80000	40615	14210	872/1	09500	86705	88708		162	70401	29206	14511	752/1	10205	82703	86707	87640	162	03091	09	rrd _o d _o r _o ir _o	ir _o d _o d _o id _o	6																
Mull of Galloway	131	91111	F9516	12310	91111	10204	89/00			131	91111		13910	91111	10209	89/00			131	07091	11	/	/	5																
Prestwick	135	80907	60515	12811	853/1	11102	81709	85616	88622	135	70000	70035	13512	755/1	11210	83622	85628	87635	135	94101	09	id _o iddd _o	+	4																
Abbotsinch	140	80903	25516	13611	852/1	11206	81703	83704	87708	140	80504	30105	14112	852/1	11301	83705	85709	88616	140	02111	10	irrr _o r _o d _o d _o	d _o d _o ir _o	3																
Leuchars	171	80502	26606	14109	870/1	09203	83701	85702	88703	171	90507	03476	14909	91111	09308	89/00			171	01091	09	r _o r _o ir _o d _o r _o	d _o r _o id _o r _o ff	2																
Dyce	091	81506	58022	14710	862/1	09500	85704	88706		091	80907	20106	15510	861/1	09208	88702			091	96091	09	+	ir _o ffid _o id	1																
Wick	075	61009	66012	15109	2563/	08001	82635	86362		075	81110	62032	15910	7577/	09209	87656	88460		075	00091	07	+	+	0																
Cape Wrath	049	60902	78012	14012	655/1	09204	86625			049	81412	80032	13610	855/1	09400	88625			049	00091	08	+	+	-1																
Sule Skerry	010	71209	81032	15509	755/1	08205	87620			010	81109	66032	15709	865/1	09202	88720			010	00090	06	/	/	-2																
Lerwick	005	30000	82011	16806	35601	05109	83630			005	40000	82011	17709	28432	07306	81815			005	00061	04	+	+	-3																
Stornoway	026	80000	82022	14011	856/1	09400	88640			026	70000	82012	14411	7093/	09304	87359			026	00101	09	+	+	-4																
Benbecula	022	70000	80022	13610	1553/	09205	81622	87360		022	71305	80031	14011	2553/	09202	81620	87360		022	00091	03	+	+	-5																
Tiree	100	20807	80016	12908	20970	07206	82360			100	80000	82031	14111	856/1	10309	88640			100	97071	02	ir _o	+	-6																
Aldergrove	917	71103	40101	12111	753/1	10210	82708	87620		917	70905	25502	13411	762/1	10208	83704	87707		917	97100	08	+	id _o	-7																
Malin Head	980	61002	83016	11811	656/1	11204	86640			980	92705	04475	13611	91111	11314	89/02			980	92 1 09	/	/	/	-8																
Belmullet	976	82403	74022	12213	854/1	12213	84716	88640		976	80805	62205	13313	854/1	12308	82716	88640		976	97 1 12	/	/	/	-9																
Birr	965	42404	70018	13011	45600	10207	84635			965	81701	69021	14512	856/1	11210	88637			965	97 1 07	/	/	/	-10																
Dublin	969	72603	74038	12413	756/1	11215	87635			969	72402	74022	14312	756/1	11211	87635			969	97 0 09	/	/	/	-11																
Shannon	962	81702	69021																																					

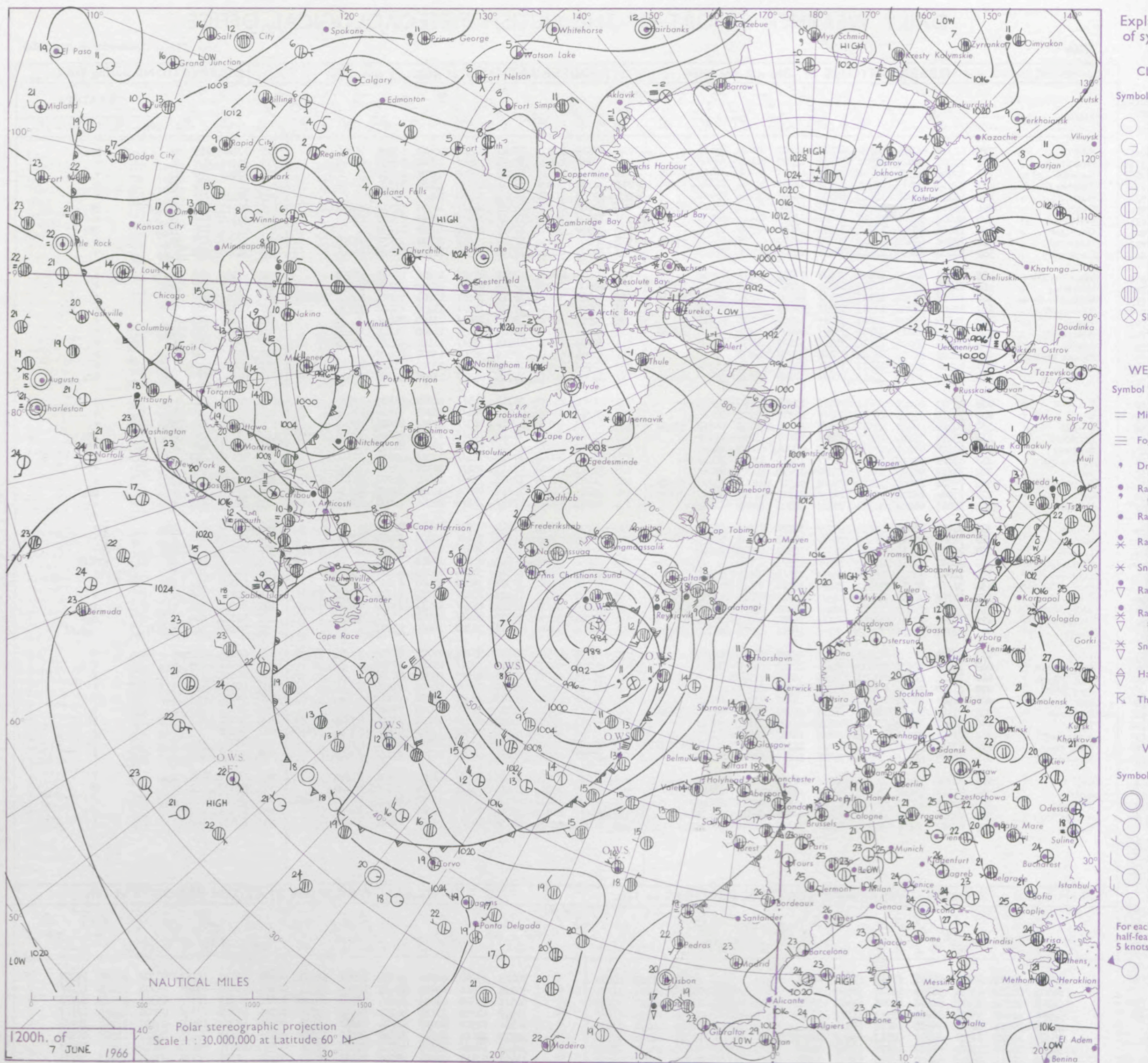
DAILY WEATHER REPORT OF THE BRITISH METEOROLOGICAL OFFICE

No. 37184

Date of Issue Wednesday 8 June 1966

Code FM II.C		OBSERVATIONS at 12h. 7 June 1966										OBSERVATIONS at 18h. 7 June 1966										OBSERVATIONS during DAY				
Station	iii	Nddff	VVwwwW	PPPTT	N _h Ch _s C _M H	T _d T app	8N _s Ch _s h _s	8N _s Ch _s h _s	8N _s Ch _s h _s	iii	Nddff	VVwwwW	PPPTT	N _h Ch _s C _M H	T _d T app	8N _s Ch _s h _s	8N _s Ch _s h _s	8N _s Ch _s h _s	iii	RRT x + E	SSS	WEATHER				
																						09h.—15h.	15h.—21h.			
Kew	775	62309	66025	18020	68511	14203	85820	86635		775	83203	82802	17420	88511	12400	83825	86640		775	97220	015	do		pro		
Heathrow	772	72008	68026	17518	78511	13202	84825	83640		772	72702	82022	17420	78611	12400	84833	85640		772	97210	022	ro		+		
Gatwick	776	82006	62506	18616	85311	14305	85708	86614	88622	776	32110	82015	18018	15542	13101	81620			776	97210	067	do		+		
Thorney Island	871	72011	69015	18916	78331	14203	81706	85816	85360	871	32108	70021	18716	18532	13102	81825			871		074	id _o		+		
Hurn	862	52112	80022	18319	58530	12207	82825	85648		862	22309	70010	18318	28500	12002	82825			862	00200	111	+		+		
Guernsey	894	82806	50406	20015	85211	14306	84704	85708	87612	894	70203	62405	19515	48471	12703	81818	84650	87365	894	97171	000	ifidof		jf		
Wattisham	590	81807	58602	17717	85411	13501	86613	88635		590	72503	70032	17519	78611	13601	83830	87650		590	97190	111	ir _o pro		+		
Gorleston	497	71614	60012	17314	55570	12801	85625	87360		497	21910	60016	17315	25600	12400	82630			497	94162	025	ir _o		ir _o		
Mildenhall	578	72208	69022	17419	78411	12400	81715	85822	87635	578	73201	74038	17519	11651	12501	81835	87358		578	91210	035	pro		+		
Cardington	559	72404	62216	17417	78511	14001	83820	86640		559	52306	62012	17319	58500	11302	81825	85645		559	91200	022	do _{ro}		+		
West Raynham	485	82108	61035	17616	88411	13205	85815	88640		485	80605	62036	17517	88511	13500	81825	88650		485	97190	010	do _{ir_o}		+		
Wittering	462	81807	69032	17217	84511	13204	81822	83635	88650	462	62908	61038	17318	68600	12304	81835	86650		462	97201	027	pro		+		
Boscombe Down	746	72807	74024	18117	78411	12206	82818	84822	86637	746	72806	80022	18117	78511	12101	81825	84630	87640	746	00210	018	+		+		
Ross-on-Wye	627	72304	70022	17517	78511	11109	81825	87635		627	72503	70022	17318	78611	11400	81830	87635		627	00190	003	+		+		
Filton	628	72509	70022	17817	78511	12209	83825	87645		628	72509	69022	18017	75611	11400	87645			628	00190	021	+		+		
Aberporth	502	73002	62215	17713	75211	12209	81705	83710	87650	502	70000	80036	17913	78431	11702	84818	87645		502	95141	005	do _{ro} ir _o ir		+		
Rhoose	715	73110	80016	18416	78511	11107	83820	86635		715	72907	80022	18415	78511	11101	81820	87635		715	00180	007	+		+		
Mount Batten	827	32009	69031	18516	38501	13204	82825			827	32205	61011	18515	38500	13000	82820			827	00170	127	+		+		
Chivenor	707	72908	74021	18517	78511	13205	83822	86615		707	72809	80022	18715	78511	13302	81822	83630	87640	707	00170	025	+		+		
St. Mawgan	817	82710	74032	18615	88411	12205	83812	83630	88640	817	82708	66025	18715	85311	11601	81708	85622	88635	817	97160	040	id _o		ir _o		
Culdrose	809	72307	64022	18815	78411	13207	85816	87635		809	72304	80022	18714	74511	11802	81820	87635		809	00170	048	+		+		
Scilly	804	72504	66021	19515	75311	12310	83708	87626		804	72301	81022	19215	78411	13702	81818	87625		804	00150	010	+		+		
Elmdon	534	72311	65028	17017	78411	11306	81815	85818	87632	534	80303	60032	17616	88511	12102	83825	88645		534	97190	012	pro		+		
Shawbury	414	73410	74801	16916	74511	12207	81820	87828		414	70303	78258	17416	78511	13105	82825	83635	87650	414	97190	050	pro		pro		
Ringway	334	62506	60021	16618	42531	08205	84822	83358		334	72702	62012	17516	78511	10003	81825	87650		334	00181	036	+		+		
Squires Gate	318	63009	70012	16916	68311	13213	82706	85645		318	72904	70022	17616	78411	12301	81815	87640		318	00171	043	+		+		
Valley	302	72212	48105	17114	75211	13212	84703	87650		302	72311	83022	17413	78411	11701	81818	87640		302	00151	009	+		+		
Ronaldsway	204	72506	21404	16713	75011	12314	81700	83703	87645	204	71803	58031	17513	75111	11303	81702	85703	87645	204	00161	030	ff		+		
Carlisle	222	73004	62022	16216	78411	13310	81713	85819	87635	222	42602	64011	16818	48500	11001	81825	84656		222	97191	055	+		pro		
Watnall	354	72807	66025	16318	78511	11205	85820	84635		354	73103	50042	17217	78511	12306	83825	87630		354	00200	019	+		+		
Kilnsea	396	81702	66025	17614	55571	14208	85625	88360		396	71708	63022	17714	70971	12400	87360			396	92160	111	ir _o		+		
Finningley	360	72507	62022	16617	78611	11207	83835	87657		360	72705	50042	17218	78611	12303	82830	87657		360	00210	002	+		+		
Leeming	257	72509	66018	16216	78511	12309	83822	87640		257	70305	80022	16517	78611	13304	83832	84650	86657	257	97200	018	pro		+		
Tynemouth	262	70000	12052	16313	70971	11303	87360			262	83508	11284	17610	85511	10204	88625			262	00130	023	ff				

CHART OF WEATHER IN PART OF NORTHERN HEMISPHERE



CHARTS OF WEATHER IN WESTERN EUROPE

ation
mbols

LOUD
Cloud
Amount
(oktas)

0
1 or less
2
3
4
5
6
7 or more
8

y obscured

ATHER
Weather

izzle

h and
rizzle

h and snow

w

h shower

h and snow
hower

w shower

l shower

nderstorm

IND

Wind
speed
(knots)

Calm

1-2

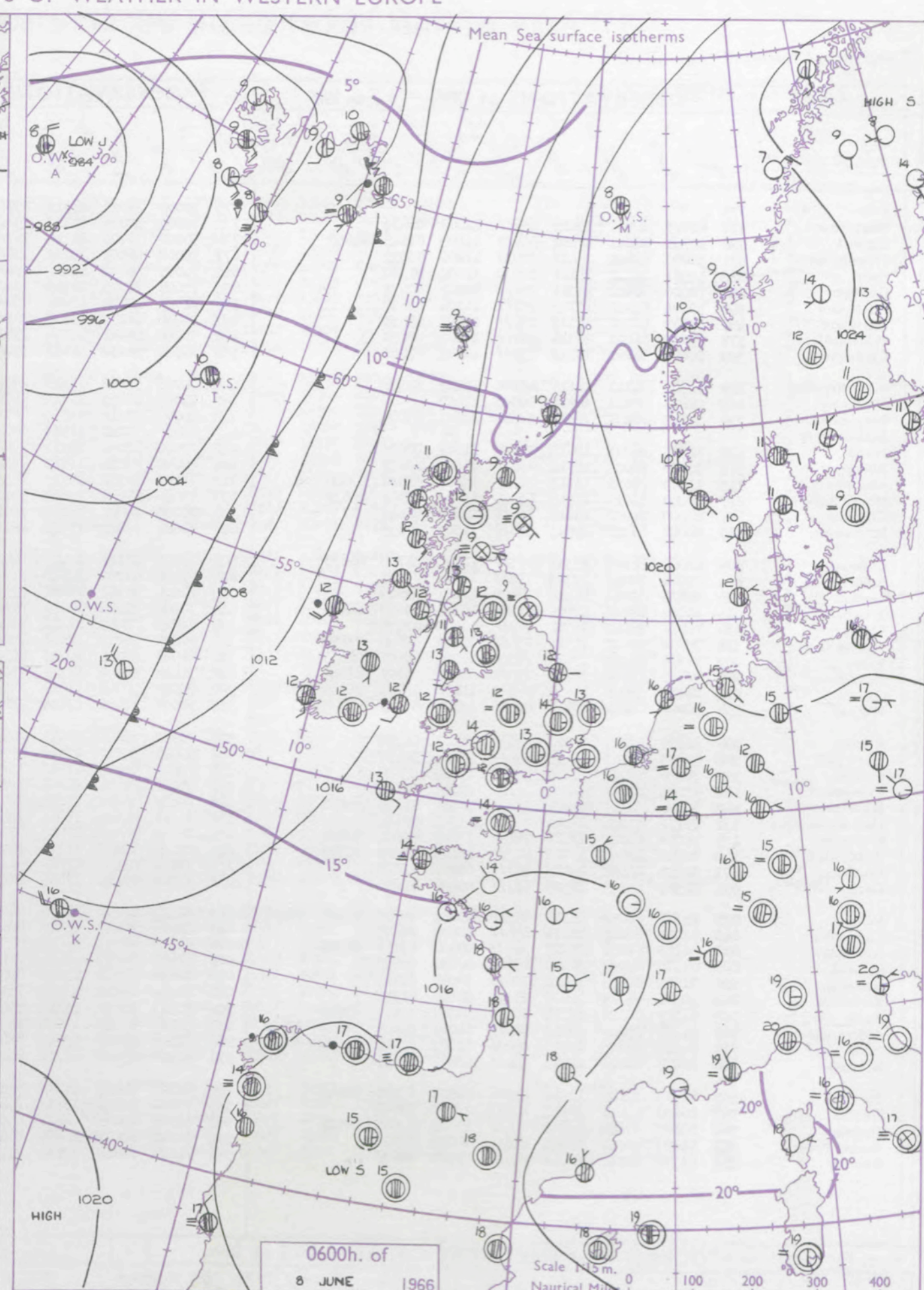
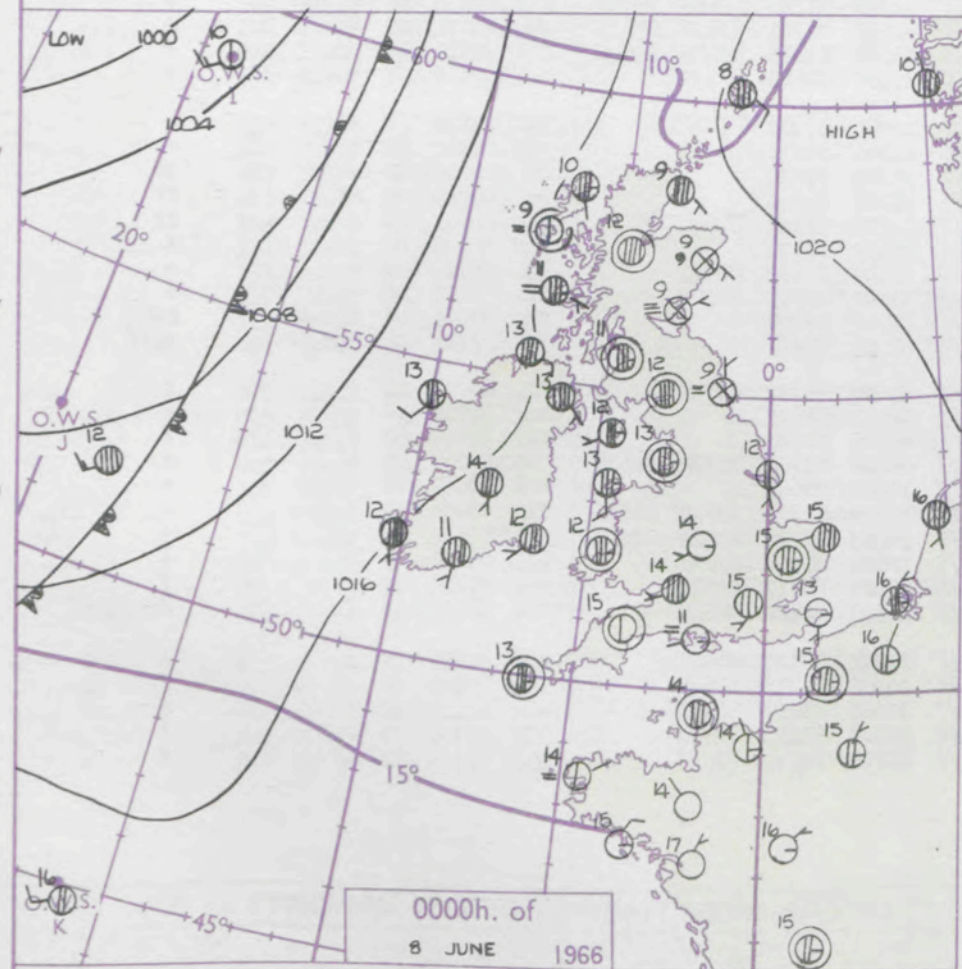
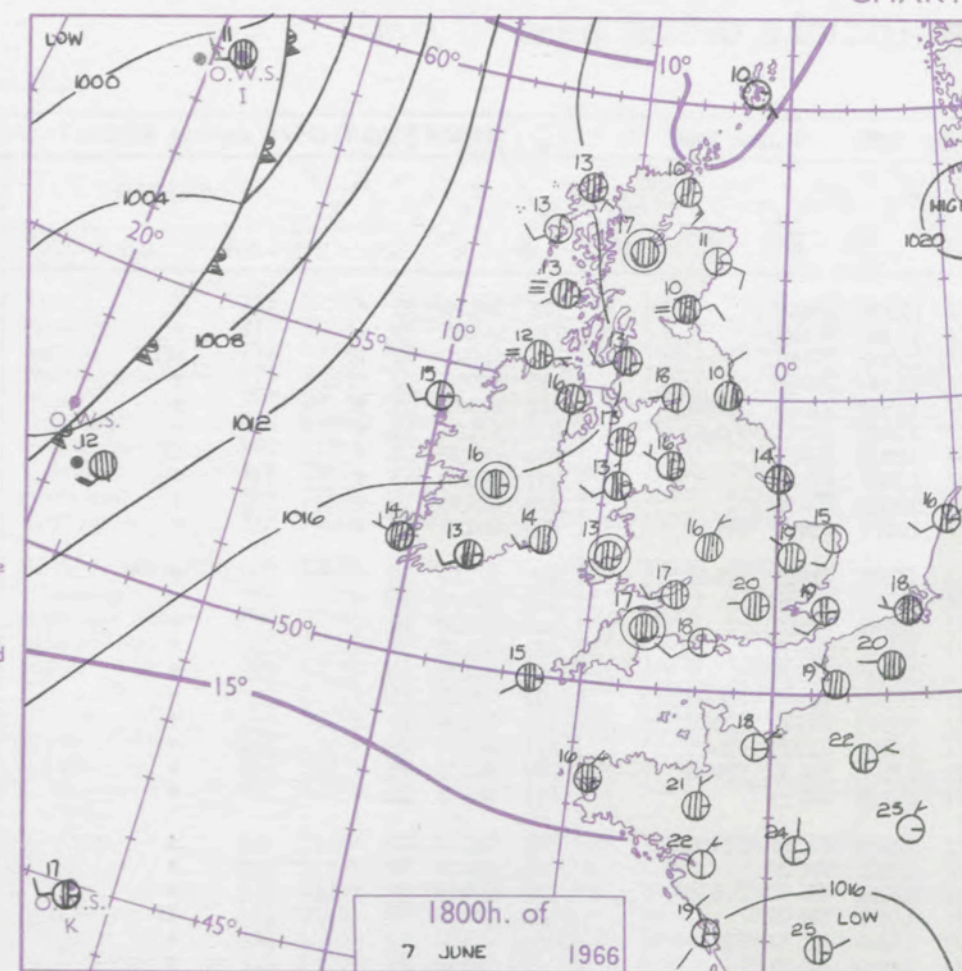
3-7

8-12

13-17

additional
her add

48-52



GENERAL SYNOPTIC DEVELOPMENT

The shallow depression which was over Northern Ireland yesterday has filled and the associated fronts have become very weak and slow moving. Pressure over Scandinavia has risen quickly and the anticyclone at present over northern Norway is intensifying with a ridge of high pressure extending southwest across the North Sea to Scotland. A trough of low pressure to the west of Ireland has become slow moving and is to become almost stationary over western Ireland during the next 24 hours. A thundery trough at present over Spain is expected to extend to France early tomorrow and probably to southern England later.

Issued at midday Wednesday 8

June 1966

FORECAST for Great Britain and Northern Ireland until noon tomorrow

Most districts of England and Wales will be dry with sunny periods, Northern Ireland and Scotland will be cloudy with some drizzle at times and coastal fog patches in eastern Scotland. Temperatures slightly above the seasonal normal in southern England and near the normal elsewhere.

OUTLOOK for following 24 hours.

Outbreaks of thundery rain in southern England and the south Midlands otherwise little change.

DAILY WEATHER REPORT OF THE BRITISH METEOROLOGICAL OFFICE (contd.)

Code FM I.I.C.		OBSERVATIONS at 00h. 8 June 1966										OBSERVATIONS at 06h. 8 June 1966										OBSERVATIONS during NIGHT						CONVERSION TAB °C to
Station	iii	Nddff	VVwww	PPPTT	N _h Ch _h C _h H	T _d T _d app	8N _s Ch _s h _s	8N _s Ch _s h _s	8N _s Ch _s h _s	iii	Nddff	VVwww	PPPTT	N _h Ch _h C _h H	T _d T _d app	8N _s Ch _s h _s	8N _s Ch _s h _s	8N _s Ch _s h _s	iii	RRR _n T _n E	T _g T _g	WEATHER						
																						21h.—03h.	03h.—09h.					
Kew	775									775	70000	48022	18213	75711	11303	87650				775	00110	05	+	+	40			
Heathrow	772	62003	60011	18415	65611	11003	86635			772	70000	58021	18113	75611	11301	87645				772	00110	09	+	+	39			
Gatwick	776	42301	62011	18912	45600	11803	81645	84657		776	70000	30104	18710	75711	10301	87650				776	00070	04	if	ifff	38			
Thorney Island	871	30000	62020	19412	30930	11002	83359			871	70000	48104	18712	75611	11302	87635				871	00090	06	ff if	+	37			
Hurn	862	12501	20110	19111	10930	11002	81360			862	70000	56024	18312	75611	12301	81640	87650			862	00100	06	if	+	36			
Guernsey	894	70000	58052	19314	75611	12806	87632			894	70408	70022	18313	75411	12603	81712	87635			894	00120	12	+	+	35			
Wattisham	590	52104	62022	18715	55711	14102	85650			590	72803	20102	17814	75711	14202	87650				590	00130	10	+	ff	34			
Gorleston	497	82502	60031	18115	85611	13102	88635			497	70000	58052	18713	75511	13304	87625				497	00130	13	+	+	33			
Mildenhall	578	70000	56021	18315	75711	12202	87650			578	70000	48022	17914	75711	12303	87650				578	00130	10	+	+	32			
Cardington	559	70000	56021	18512	75611	11105	87648			559	70000	56052	18013	75611	12101	83640	87650			559	00110	07	+	+	31			
West Raynham	485	41505	32111	18411	45700	11202	84656			485	70000	58021	18115	75611	13302	81645	87656			485	00110	04	+	+	30			
Wittering	462	02805	48011	18612	00900	11400				462	72807	48041	18113	75711	12302	87650				462	00090	04	+	+	29			
Boscombe Down	746	32303	58031	18912	36300	11801	83706			746	80000	58111	18513	85711	12301	88650				746	00110	08	+	+	28			
Ross-on-Wye										627	82802	70022	17913	85611	11602	88635				627	00120	08	+	+	27			
Filton	628	82305	66022	18614	85611	11802	88639			628	70000	77022	18014	75611	12100	87640				628	00130	12	+	+	26			
Aberporth	502	70000	80022	18512	75611	11201	87632			502	80000	82032	17712	88511	11501	81820	88640			502	00121	11	+	+	25			
Rhoose	715	73203	75022	18313	78511	12707	81820	87640		715	73202	58102	17613	75311	13503	81707	87628			715	00120	11	+	+	24			
Mount Batten	827	60000	59021	18713	65300	13603	82709	86635		827	70000	66022	17813	75511	12603	81625	87645			827	00120	09	+	+	23			
Chivenor	707	80000	80022	18814	85611	12804	88640			707	70000	80022	18113	75611	13604	82630	87640			707	00130	13	+	+	22			
St. Mawgan	817	80000	66026	19013	85611	11503	88635			817	80804	69022	17813	85611	12703	88635				817	00120	12	+	+	21			
Culdrose	809	60000	56102	19312	68311	12802	81708	86635		809	70000	28112	18413	75411	12605	82710	87640			809	00110	07	+	+	20			
Scilly	804	70000	82012	19313	75511	12804	87623			804	71308	61022	17913	75511	13604	87628				804	00130	13	+	+	19			
Elmdon	534	12103	62011	18414	15600	11101	81640			534	70000	30101	18012	75611	12000	83630	87635			534	00080	04	+	+	18			
Shawbury	414	60000	40042	18511	65500	10101	83625	86656		414	70000	32104	18311	75711	11501	87650				414	00070	03	if	if	17			
Ringway	334	70000	58022	18214	75711	10002	87650			334	71805	30042	18112	75611	11202	81630	87650			334	00120	12	+	+	16			
Squires Gate	318	70000	62012	18313	75611	12801	82640	87650		318	70000	56042	17513	75611	12502	87635				318	00110	09	+	+	15			
Valley	302	71708	82022	17813	75511	11201	82620	87635		302	81908	82022	16013	85311	11709	81706	83616	88640		302	00130	11	+	+	14			
Ronaldsway	204	72105	70022	18212	75311	10001	81707	87640		204	71406	80022	17311	75211	10501	81704	83622	87635		204	00111	10	+	+	13			
Carlisle	222	80000	58028	18612	85411	11104	82711	85630	88645	222	70000	58022	17812	75511	11602	81625	83635	87645		222	97111	11	pro	+	12			
Watnall	354	80000	28042	18114	85611	12400	88635			354	20000	12101	17614	25600	13400	82640				354	00110	07	+	+	11			
Kilnsea	396	41705	59011	18512	40930	12103	84360			396	70902	58021	18412	70971	12302	87360				396	00110	11	+	+	10			
Finningley	360	80000	37042	18315	85811	13204	88657			360	60000	32042	17915	65700	12801	86656				360	00140	12	+	+	9			
Leeming	257	70000	58042	18114	75711	12004	87650			257	73604	04422	17912	75711	11000	87650				257	00110	09	+	ff	8			
Tynemouth	262	93604	87454	18609	91111	09204	89111			262	90000	88454	18709	91111	09400	89101				262	00080	08	FF	FF	7			
Eskdalemuir	162	80000	58101	18909	85411	09206	81710	88650		162	70000	28282	18210	75011	10703	81701	87645			162	00081	06	+	ff	6			
Mull of Galloway	131	71111	82031	18211	75611	11203	87640			131	71111	80022	17011	75611	11707	87630				131	00101	11	/	/	5			
Prestwick	135	70000	61041	17411	75611	10003	81630	87656		135	71709	74022	16513	75511	11501	81622	87640			135	00101	06	+	+	4			
Abbotsinch	140	80702	40046	17812	86311	11105	82708	88710		140	80505	19042	17111	86211	11400	83703	88704			140	00111	09	+	+	3			
Leuchars	171	90404	08455	18109	91111	09001	89102			171	91006	03434	17809	91111	09500	89100				171	97091	09	d ₀ d ₀ ff	FFff	2			
Dyce	091	91505	05515	18509	91111	09400	89101			091	91507	03475	17809	91111	09501	89101				091	97081	08	d ₀ d ₀ ff	d ₀ ff	1			
Wick	075	81307	40052	18309	85311	09003	84708	85615	88620	075	81312	15284	17209	86011	09500	84701	88703			075	00091	09	f	f	0			
Cape Wrath	049	81404	82022	16214	85511	10802	88625			049	80000	70022	15012	85511	10501	88625				049	00110	10	+	+	-1			
Sule Skerry	010	81113	61052	17010	36471	09400	83710	88360		010	81113	16102	16209	87311	09705	88706				010	00090	07	/	/	-2			
Lerwick	005	61510	82031	20208	65600	07002	86635			005	71608	74031	19510	75211	08602	82704	83709	86615		005	00070	06	+	+	-3			
Stornoway	026	71602	80022	16410	75611	10000	87645			026	80000	75022	15011	85611	11604	88645				026	00091	08	+	+	-4			
Benbecula	022	20000	74111	16009	15201	08000	81704			022	71414	63031	13511	75311	11709	81709	83619	87640		022	00081	01	+	+	-5			
Tiree	100	71107	60102	15711	75511	11807	83621	87640		100	71415	80032	14312	75411	10603	82712	83622	87640		100	00111	09	if	+	-6			
Aldergrove	917	81307	59042	16513	88511	11001	82825	84630	87650	917	71512	62022	15012	75311	10604	82706	87630			917	00111	11	+	+	-7			
Malin Head	980	81410	80205	15713	88411	11802	83718	84824	88640	980	81510	82022	13913	85411	11606	82717	88640			980	97121	11	/	/	-8			
Belmullet	976	72010	80021	14913	75611	08808	87635			976	82020	69606	12712	85511	10508	82720	88635			976	97121	10	/	/	-9			
Birr	965	81703	74022	16214	88511	12804	83820	88642		965	81703	74022	15313	88511	11201	83820	88642			965	00111	08	/	/	-10			
Dublin	969	80000	64022	16612	85611	12000	88645			969	70000	69022	15712	76411	10101	86715	87645			969	97100	08	/	/	-11			
Shannon	962	80000	83032	16213	85411	10801	83618	88626		962	81610	83032	14712	85511	10605	81620	88630			962	00121	09	/	/	-12			
Roches Point	952	81803	80031	17511	85511	10002	88626			952	80000	80022	15812	86411	10608	85713	88634			952	97101	07	/	/	-13			
Valentia	953	81706	82022	16012	85611	09809	88633			953	71610	82218	13812	75411	11709	81710	87633			953	97121	11						

H.M.S.O. Press, M.O. Bracknell

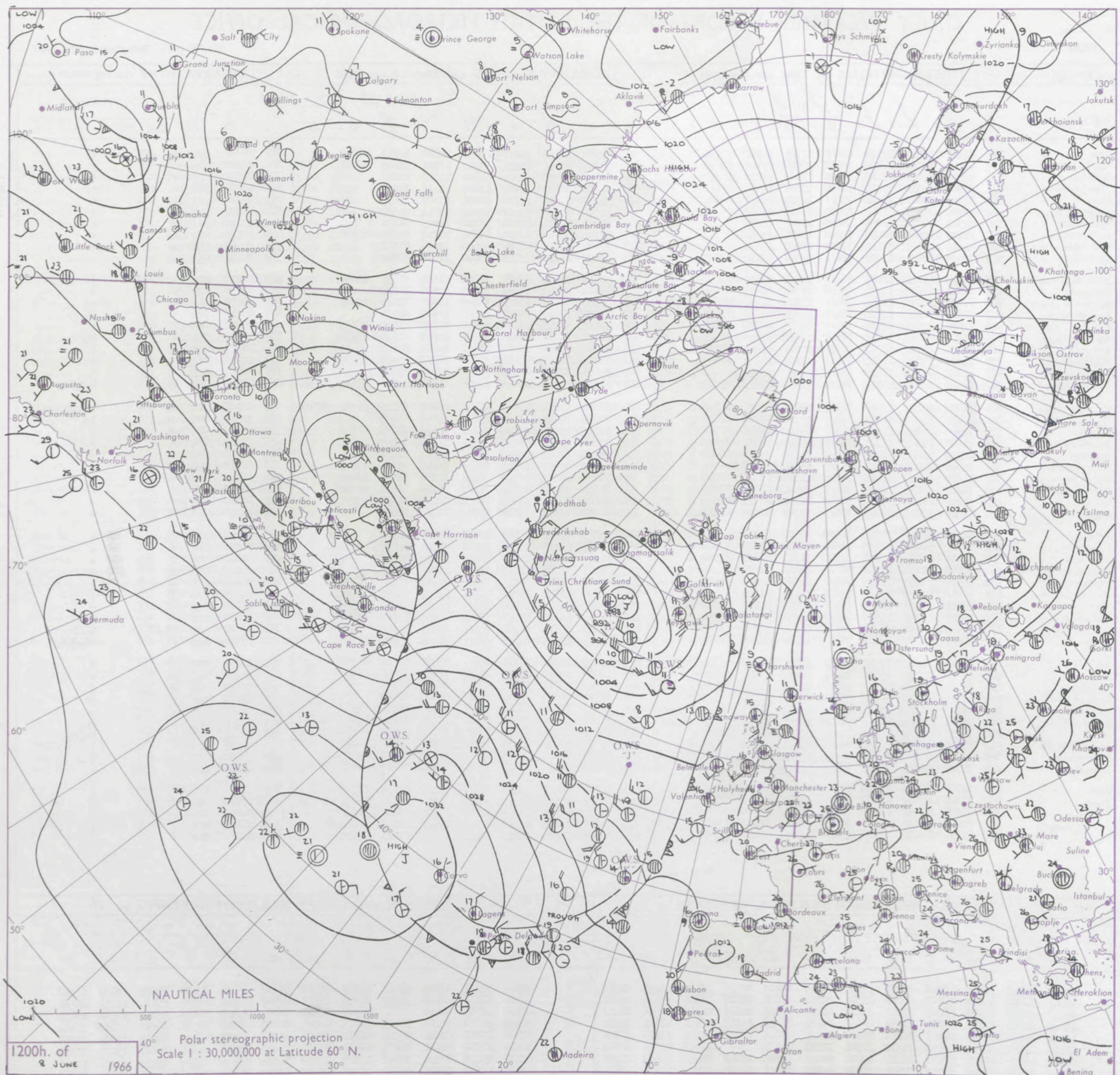
DAILY WEATHER REPORT OF THE BRITISH METEOROLOGICAL OFFICE

No. 38185

Date of Issue Thursday 9 June 1966

Code FM II.C		OBSERVATIONS at 12h. 8 June 1966										OBSERVATIONS at 18h. 8 June 1966										OBSERVATIONS during DAY				
STATION	°F	iii	Nddff	VVwww	PPPTT	N _h L _h C _M H	T _d T _d app	8N _s Ch _s h _s	8N _s Ch _s h _s	8N _s Ch _s h _s	iii	Nddff	VVwww	PPPTT	N _h L _h C _M H	T _d T _d app	8N _s Ch _s h _s	8N _s Ch _s h _s	8N _s Ch _s h _s	iii	RRT x E	SSS	WEATHER			
																							09h.—15h.	15h.—21h.		
Kew	775	61907	72021	17323	68611	11710	84840	83656			775	70000	82022	14823	78611	15610	82845	86656		775	00240	054	+	+		
Heathrow	772	72103	75031	17122	78600	10810	83840	85645			772	50605	80031	14924	58600	11711	81845	84650		772	00240	074	+	+		
Gatwick	776	52403	82011	17223	58500	13808	82828	84640			776	30804	84031	15022	34600	14612	82845		776	00240	075	+	+			
Thorney Island	871	51904	69031	17718	58600	15807	81830	85657			871	11906	82021	15319	12600	12613	81830		871	00200	088	+	+			
Hurn	862	71706	75012	17520	78611	12705	81830	86656			862	21905	83021	15320	28600	13707	81835		862	00220	111	+	+			
Guernsey	894	10506	81031	17419	80901	11807	81075				894	10510	80020	14417	10942	09714	81365		894	00210	128	+	+			
Wattisham	590	52303	60022	17021	58600	11808	85830				590	11409	70011	16020	15700	12605	81650		590	00230	111	+	+			
Gorleston	497	61010	58052	18016	65600	13801	86630				497	61205	58051	16414	45630	12710	84630	86358		497	00170	069	+	+		
Mildenhall	578	31802	66011	17123	38600	11808	83835				578	22701	64011	15723	28600	12606	81840		578	00240	068	+	+			
Cardington	559	72405	58052	17221	78611	12607	85830	87657			559	20000	66021	15522	28600	11608	81840		559	00230	053	+	+			
West Raynham	485	61905	62021	17021	68611	14708	84830	83650			485	30413	62011	16119	38600	14603	81835	83656		485	00220	075	+	+		
Wittering	462	60902	69022	17721	68600	11704	83835	85656			462	33005	62021	15822	38600	13606	81835		462	00220	073	+	+			
Boscombe Down	746	72007	74032	17520	78511	13706	84825	87645			746	51305	80022	15120	58600	13608	82830	85645		746	00220	047	+	+		
Ross-on-Wye	627	71907	70022	16720	78611	11707	83830	87640			627	72703	77021	15420	75611	12605	87635		627	00210	023	+	+			
Filton	628	72606	74022	17518	78611	13607	85830	86645			628	62805	70031	15518	68500	11709	81828	86645		628	00200	042	+	+		
Aberporth	502	71704	80032	16916	78511	12610	83825	87645			502	70000	82022	15815	78511	12605	81825	87650		502	97171	011	+	ir _o		
Rhoose	715	82202	75022	17915	88511	12603	81825	88635			715	22706	82010	15718	18601	10504	81835		715	00190	050	+	+			
Mount Batten	827	72306	75012	17315	78611	12704	81835	87650			827	72203	74021	15016	35671	11709	83640	86359		827	00190	013	+	+		
Chivenor	707	41606	80011	17618	48500	11804	82825				707	73608	83031	15618	75611	10707	87645		707	00210	039	+	+			
St. Mawgan	817	71510	74022	17017	78411	11603	81812	87640			817	83310	56616	16014	66271	13502	84705	83650 86362		817	97191	004	+	r _o r _o ir _o		
Culdrose	809	71408	68022	17617	74511	09804	81825	87640			809	80000	64218	16014	45471	12808	81710	84650 86359		809	92181	002	+	pr _o ir _o r _o r _o		
Scilly	804	72407	63022	17915	75211	13102	83705	87622			804	60000	74025	16016	65511	14708	86625		804	01161	006	id _o	ir _o			
Elmdon	534	71905	65022	17819	78511	09806	83825	87640			534	72003	75022	15820	78611	10606	81845	87650		534	00210	012	+	+		
Shawbury	414	71905	78022	17218	78511	10705	84828	87650			414	70604	62042	15819	74611	12607	83635	87656		414	00190	004	+	+		
Ringway	334	61908	65021	17219	68611	04707	82830	86650			334	63308	58011	16018	65711	10705	86650		334	00200	050	+	+			
Squires Gate	318	73308	80021	17517	75711	11804	87650				318	73308	80022	16716	78511	10706	81825	87645		318	00180	056	+	+		
Valley	302	71811	87022	17215	78511	11803	81825	87640			302	70000	89022	16216	74611	11606	81630	87656		302	00170	030	+	+		
Ronaldsway	204	71809	88032	17413	78411	10501	81813	87635			204	71402	89022	16514	78511	09705	81822	87640		204	00150	022	+	+		
Carlisle	222	52409	69012	17317	38530	11801	82823	83656			222	53004	80011	17216	28532	10400	81828	84075		222	00190	077	+	+		
Watnall	354	71505	59022	16920	78611	12707	82830	87640			354	60000	62012	15720	65711	12707	86650		354	00200	016	+	+			
Kilnsea	396	51208	57012	18314	50930	12602	85360				396	61015	57031	17113	60930	12707	86360		396	00150	111	+	+			
Funningley	360	51205	59021	17122	58600	11709	83835	83650			360	22105	62021	15921	25700	09605	82656		360	00230	100	+	+			
Leeming	257	32006	56044	16721	12530	11711	81825	83360			257	71208	56041	15920	75711	14604	87656		257	00220	046	f	+			
Tynemouth	262	90000	F7454	18312	91111	11805	89101				262	91008	F7454	17111	91111	10605	89101		262	00120	000	FF	FF			
Eskdalemuir	162	723																								

CHART OF WEATHER IN PART OF NORTHERN HEMISPHERE



Expla
of sy


CL

Symbol



WEA

Symbol



Symbol



For each
half-feet
5 knots

CHARTS OF WEATHER IN WESTERN EUROPE

ation
mbols

LOUD
Cloud
Amount
(oktas)

0
1 or
less
2
3
4
5
6
7 or
more
8

y obscured

ATHER
Weather

izzle
h and
rizzle

h and snow

h shower

h and snow
hower

w shower

hower

nderstorm

IND

Wind
speed
(knots)

Calm

1-2

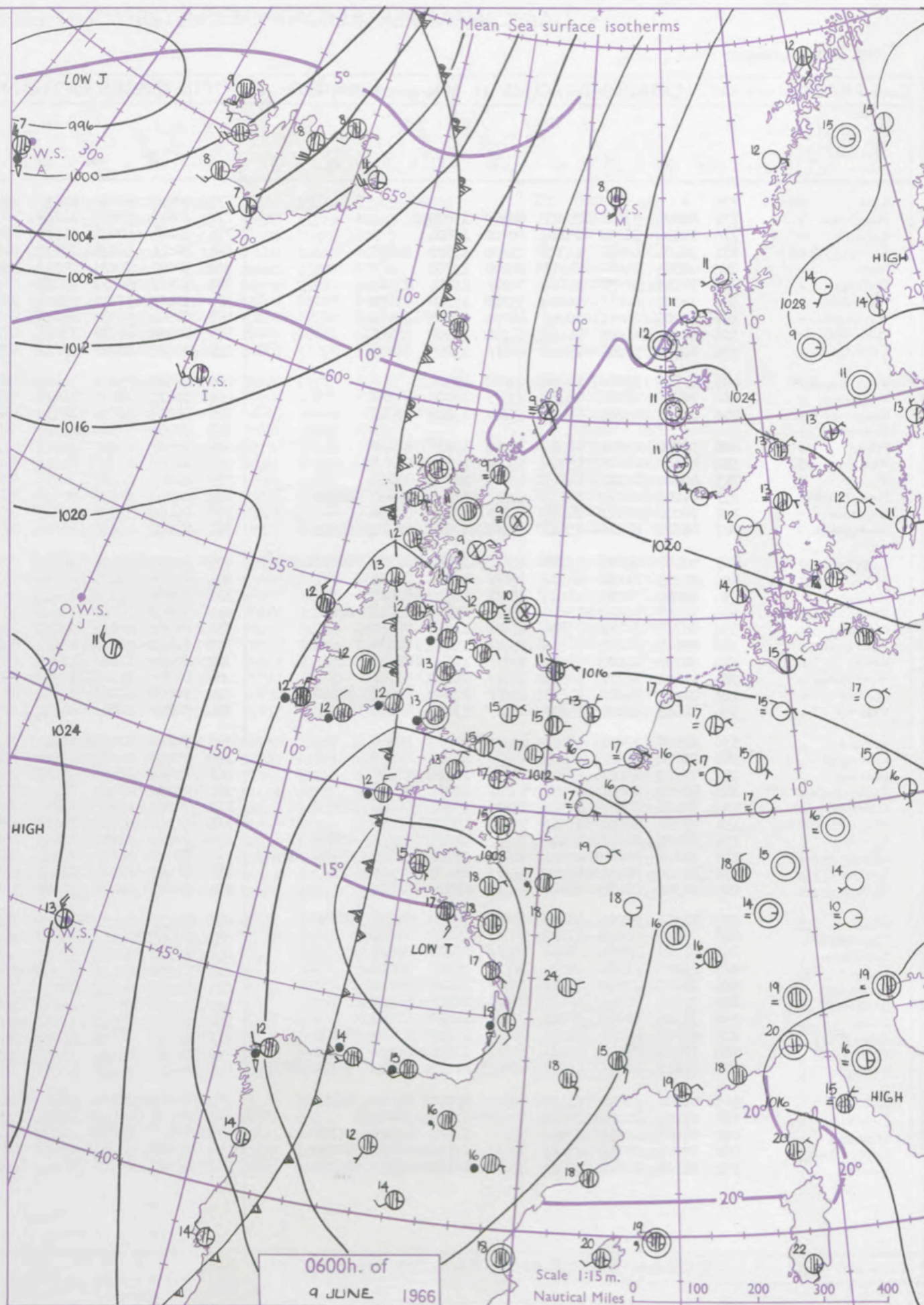
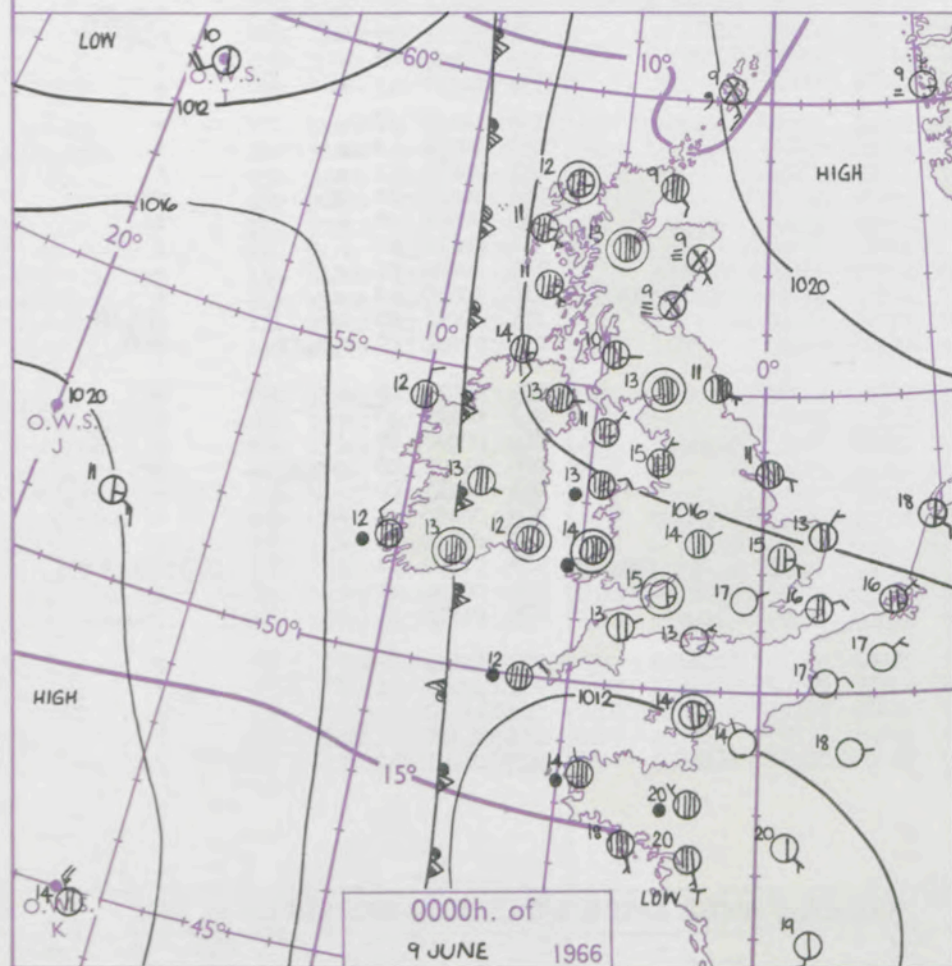
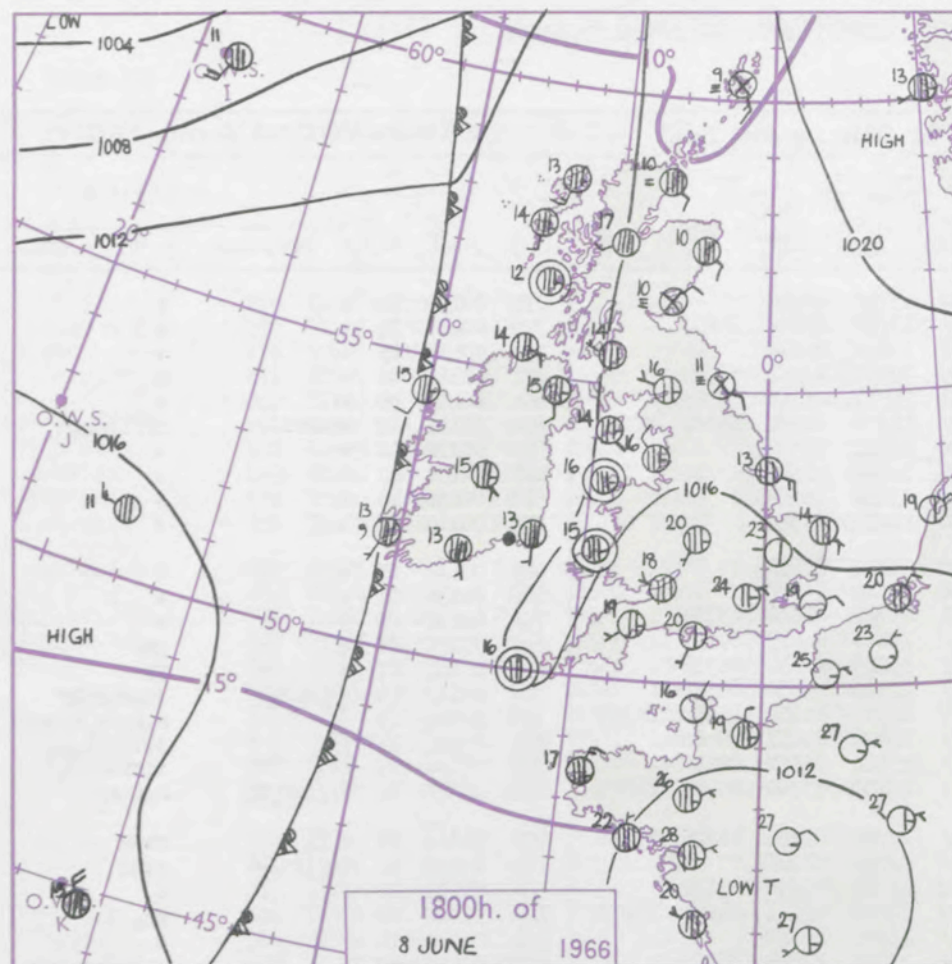
3-7

8-12

13-17

additional

er add



GENERAL SYNOPTIC DEVELOPMENT

Issued at midday Thursday 9

June 1966

FORECAST for Great Britain and Northern Ireland until noon tomorrow

An area of nearly uniform pressure which developed over the British Isles yesterday has been gradually eroded by falling pressure extending northwards from a complex thundery low over France and the Bay of Biscay, and also by a northerly flow extending slowly eastward across Ireland. The old occlusion preceding the northerlies has been reactivated by the increasing thermal gradient and development of instability in the warm air, and areas of thundery rain with local thunderstorms are expected to extend across much of southern and western Britain as the main low pressure area moves slowly northeast towards the low countries.

Cloudy weather with occasional rain affecting southwest England, Wales and Northern Ireland will be followed by brighter but cooler weather with sunny intervals tomorrow. Scotland and northern England will be mostly cloudy and cool with some outbreaks of rain in the west and coastal fog in the east. Central and eastern England will stay very warm with scattered thunderstorms tonight.

OUTLOOK for following 24 hours. Mainly dry and warm after some rain at first in the southwest. Fog and drizzle persisting on east Scottish coasts.

DAILY WEATHER REPORT OF THE BRITISH METEOROLOGICAL OFFICE (contd.)

Code FM II.C		OBSERVATIONS at 00h. 9 June 1966										OBSERVATIONS at 06h. 9 June 1966										OBSERVATIONS during NIGHT					CONVE TAB °C to
Station	iii	Nddff	VVwww	PPPTT	N _h Ch _s Ch _s	T _d T _d app	8N _s Ch _s h _s	8N _s Ch _s h _s	8N _s Ch _s h _s	iii	Nddff	VVwww	PPPTT	N _h Ch _s Ch _s	T _d T _d app	8N _s Ch _s h _s	8N _s Ch _s h _s	8N _s Ch _s h _s	iii	RR _T T _n E	T _g T _g	WEATHER					
																						21h.—03h.	03h.—09h.				
Kew	775									775	20910	40050	12217	25700	13711	82656				775	00150	12	+	+	40		
Heathrow	772	00602	57021	15017	00900	13802				772	70612	50051	12117	78611	13710	83840	85656			772	00150	14	+	+	39		
Gatwick	776	00504	56050	15114	00900	13804				776	60404	40051	11915	65601	13609	86640			776	00130	09	+	+	38			
Thorney Island	871	20104	48050	14315	25700	12810	82650			871	50611	56021	10217	30889	13604	82357	83362		871	00140	09	+	+	37			
Hurn	862	00505	74010	14113	00900	12708				862	50609	70011	09517	15681	14717	81640	83362		862	00110	08	+	+	36			
Guernsey	894	70513	78031	11814	70971	11714	87360			894	70807	56219	08115	28771	14717	82850	83360	87462	894	28131	12	tlRrrf		rrffirr _o r _o	35		
Wattisham	590	30808	60011	16214	35700	12706	83650			590	20407	37011	13914	20930	12710	82359			590	00120	10	+	+	34			
Gorleston	497	40205	60011	16913	40930	12005	84358			497	50304	64051	14013	55600	12710	85640			497	00130	12	+	+	33			
Mildenhall	578	51004	66021	16115	55700	11000	85656			578	60902	48031	13815	64700	13610	86650			578	00130	11	+	+	32			
Cardington	559	80905	58021	15516	85611	13805	88635			559	30605	48051	13414	30980	12612	83359			559	00110	06	+	+	31			
West Raynham	485	01109	59010	16812	00900	11000				485	20406	35011	14614	15730	13710	81650			485	00110	07	+	+	30			
Wittering	462	70307	48021	16515	75611	13000	87640			462	30410	48021	14513	35701	12610	83650			462	00130	11	+	+	29			
Boscombe Down	746	23404	59031	14713	25601	12809	82640			746	50918	40051	10715	15631	13717	81640	83359		746	00130	09	+	+	28			
Ross-on-Wye										627	70703	57802	11815	58578	13610	84825	87277		627	97120	08	+		pr _o	27		
Filton	628	30000	66021	14415	35700	11811	83650			628	60608	62021	10815	35731	13616	83650	86363		628	03141	07	+		pr	26		
Aberporth	502	80000	64606	15314	85611	10806	88640			502	80000	63616	12113	35711	12510	83650	88359		502	05112	10	ir _o d _o d _o		id _o r _o r _o rr	25		
Rhoose	715	40000	80011	14513	45700	10710	84650			715	80410	64611	10216	58671	12715	81830	85650	86359	715	17132	09	+		r _o r _o ph _o r _o tlr	24		
Mount Batten	827	81205	66032	12715	85611	12820	82630	88656		827	80710	59616	07515	55881	14824	85657	88460		827	05151	13	ir _o		irRRrrr _o r _o	23		
Chivenor	707	70000	80022	14515	75711	12810	87656			707	80000	56636	10313	65731	13811	86650	88458		707	07131	13	ir _o		irrrrrir _o	22		
St. Mawgan	817	83510	57216	13913	85211	12816	82703	88634		817	83618	40636	08812	87111	12830	83702	85703	88707	817	09111	11	ir _o irr _o r _o		r _o r _o rr	21		
Culdrose	809	80207	64606	13713	65421	11819	82712	86625	88460	809	80215	40636	08912	75221	12730	81704	84705	87618	809	24112	10	r _o r _o		rrRR	20		
Scilly	804	80409	61606	14512	85611	12714	88635			804	83616	48636	09412	87311	12734	88706			804	40122	11	ir _o ir		rrRR	19		
Elmdon	534	60802	50012	16014	65611	11602	86632			534	50605	56031	13415	25789	13713	82656	83172		534	00120	09	+	+		18		
Shawbury	414	73607	48042	15614	75611	11705	85645	87650		414	70705	37042	13215	55679	13610	82645	84656	85360	414	97120	11	+		pr _o	17		
Ringway	334	80705	30041	15816	85711	11804	88650			334	70307	40042	13617	75711	11613	87656			334	00150	14	+	+		16		
Squires Gate	318	80105	66022	16315	85711	11804	88650			318	80710	50042	13715	85611	13716	81635	88650		318	00130	13	+	+		15		
Valley	302	80709	82602	15613	85711	11808	88650			302	80309	74026	12813	85311	11717	81708	86635	88650	302	01121	10	ir _o r _o r _o		r _o r _o ir _o	14		
Ronaldsway	204	70404	86022	16911	75711	10603	87656			204	80308	81616	14213	85611	10713	84635	88656		204	91101	08	ir _o		r _o r _o	13		
Carlisle	222	80000	74022	17513	85611	11602	86645	88650		222	70605	37041	15612	35731	11714	83650	87359		222	00100	08	+	+		12		
Watnall	354	80605	48041	15815	85611	13807	88648			354	30707	58011	14314	30930	12604	83359			354	00130	13	+	+		11		
Kilnsea	396	81006	32031	17611	80951	10203	88360			396	70810	48022	16211	70971	10606	87360			396	00100	11	+	+		10		
Finningley	360	70604	59021	16915	75711	12103	87650			360	70407	32042	15314	75711	12606	87656			360	00130	12	+	+		9		
Leeming	257																										

DAILY WEATHER REPORT OF THE BRITISH METEOROLOGICAL OFFICE

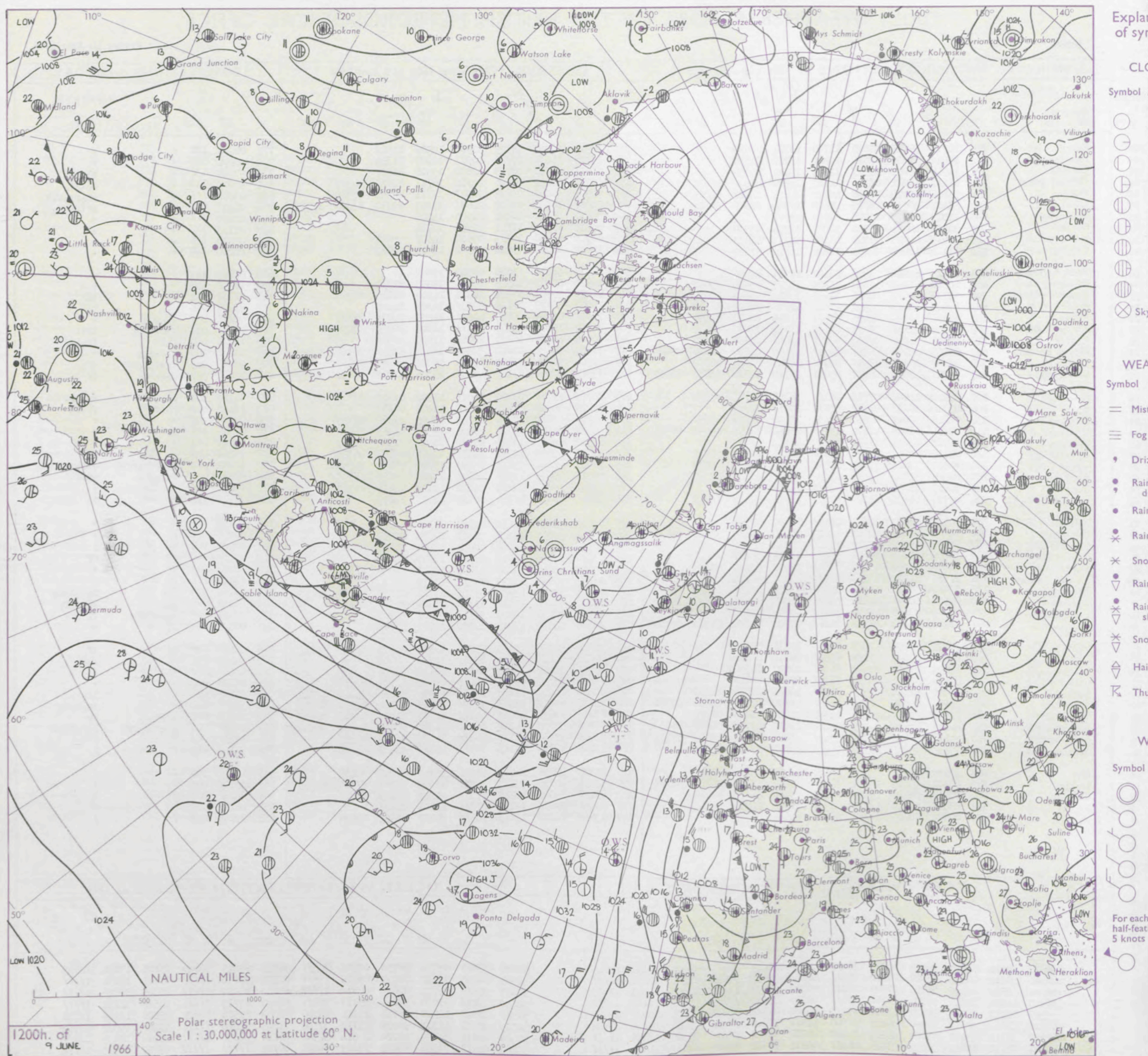
No. 38186

Date of Issue Friday 10 June 1966

VERSION
BLE
°F

Code FM II.C		OBSERVATIONS at 12h. 9 June 1966										OBSERVATIONS at 18h. 9 June 1966										OBSERVATIONS during DAY			
Station	iii	Nddff	VVwwwW	PPPTT	N _h Ch _M CH	T _d app	8N _s Ch _s h _s	8N _s Ch _s h _s	8N _s Ch _s h _s	iii	Nddff	VVwwwW	PPPTT	N _h Ch _M CH	T _d app	8N _s Ch _s h _s	8N _s Ch _s h _s	8N _s Ch _s h _s	iii	RRT x T _E	SSS	WEATHER			
																						09h.—15h.	15h.—21h.		
Kew	775	10918	56050	09825	11700	13711	81850			775	10914	62030	08325	10980	12509	81362			775	00260	128	+	+		
Heathrow	772	10918	58021	09626	10980	13712	81358			772	10716	61031	07925	10981	10507	81359			772	00270	125	+	+		
Gatwick	776	11014	68021	09327	11701	13710	81856			776	10613	60030	08123	12830	13506	81857			776	00280	136	+	tl-pro		
Thorney Island	871	61117	62021	08726	11682	14808	81830	86080		871	60712	58052	06526	22782	16711	82850	84359		871	00270	112	+	to-oro		
Hurn	862	51016	60012	07326	40932	15720	84364	84075		862	70909	56056	05825	70981	17711	84359	87362		862	03262	///	+	ir-proTLR		
Guernsey	894	51407	58018	06819	28670	17702	82840	85362		894	80000	56051	06620	22681	17305	82830	83360	87465	894	06231	058	pr	prirrrro		
Wattisham	590	01015	61020	11924	00900	13607				590	00611	48050	10421	00900	15506				590	00240	///	+	+		
Gorleston	497	30311	48051	13314	30940	12704	83360			497	00513	48050	11114	00900	13714				497	00170	119	+	+		
Mildenhall	578	10913	64021	11925	11600	11713	81830			578	00709	60050	10223	00900	14607				578	00270	126	+	+		
Cardington	559	11114	58050	10825	11680	13712	81830			559	10812	62050	09224	00902	12605	81075			559	00260	124	+	+		
West Raynham	485	21015	62011	12423	28600	14711	81840			485	00713	58020	11020	00900	15606				485	00250	105	+	+		
Wittering	462	60512	61051	12024	68600	15713	83840	83657		462	10514	66021	10523	00901	15503	81080			462	00260	108	+	+		
Boscombe Down	746	61319	62022	08326	11631	15811	81840	86076		746	61015	59012	07024	28671	14504	81840	85366		746	01281	062	+	tlr		
Ross-on-Wye	627	83603	48058	08922	48511	17706	82825	88462		627	70807	60029	07124	59531	14305	84925			627	00270	016	pro	tl		
Filton	628	70407	58608	08421	65671	17813	86640	87359		628	71011	62058	06824	42631	15500	84835	85360		628	02261	012	ir-pro	+		
Aberporth	502	80402	23636	08815	85611	15617	81630	88645		502	80000	19106	08017	85511	16301	86625	88650		502	10191	000	RRrrfir	irff		
Rhoose	715	80611	36219	08220	55771	17810	85650	88359		715	80000	60056	06821	80981	17506	88360			715	14222	002	ro-ro	ir-otlr		
Mount Batten	827	81214	32606	06917	45671	15400	81630	84650	88462	827	71304	56056	06020	50882	16504	83357	84364	87075	827	01211	009	ro-roir	+		
Chivenor	707	81307	40606	07917	25771	16705	82656	88462		707	72708	50052	07120	65771	18303	86656	87360		707	03211	005	ir-ro-roir	ir-ro		
St. Mawgan	817	71317	57056	06318	65481	17710	82710	83620	86359	817	73309	32056	07117	42481	15305	82710	8330	87359	817	01201	001	ro-roir	ff		
Culdrose	809	80910	11606	07215	86111	14705	86702	88704		809	80706	11616	07415	86011	15302	82700	85702	88703	809	04172	000	ro-roir	ro-roir		
Scilly	804	83318	16636	07812	87211	12711	88705			804	83616	56606	08313	87311	12206	88706			804	21132	000	RRrr	rrir		
Elmdon	534	70815	59022	10923	68631	14814	81840	85650		534	50915	63011	08824	10942	13605	81360	85075		534	00260	095	+	+		
Shawbury	414	70814	62038	10422	15781	14816	81650	84358	87361	414	50917	59042	08723	10931	15503	81365	85078		414	00240	026	jp	+		
Ringway	334	50918	65021	11923	50980	10813	85359			334	60918	65021	10023	10982	11606	81360	86075		334	00240	082	+	+		
Squires Gate	318	71115	60012	12423	11632	16711	81845	86072		318	71014	63022	10321	70971	13506	85360	86365		318	00240	020	+	+		
Valley	302	80212	17616	11015	85611	14817	84630	88645		302	80713	48606	09017	55621	15506	85635	88556		302	17181	000	ir-ro-roirrrrr	rr-ro-roir		
Ronaldsway	204	80509	59616	13116	65671	13807	86645	88460		204	80511	40636	10916	75621	14706	87640	88458		204	09181	000	ro-ro	RRrr		
Carlisle	222	70713	48052	14518	75811	14810	87657			222	70812	56052	13219	45632	13502	84645	86362		222	00210	038	+	+		
Watnall	354	40717	66031	12123	21601	13714	82835	84075		354	30716	66030	10721	00902	14503	83075			354	00240	114	+	+		
Kilnsea	396	70710	48022	15313	70931	12604	87360			396	00812	59011	13113	00900	11708				396	00130	///	+	+		
Finningley	360	60612	59022	13923	48601	14713	82834	83656	85076	360	20611	58031	12220	00901	14606	82075			360	00230	075	+	+		
Leeming	257	70107	19042	14918	75711	14812	87656			257	50111	11042	13516	10931	13500	81360	85080		257	00200	047	+	f		
Tynemouth	262	90306	01454	17011	91111	11804	89101			262	83610	20104													

CHART OF WEATHER IN PART OF NORTHERN HEMISPHERE



CHARTS OF WEATHER IN WESTERN EUROPE

ation
mbols

UD
Cloud
Amount
(oktas)

0
1 or less

2
3
4
5
6
7 or more
8

obscured

0
1 or less

2
3
4
5
6
7 or more
8

obscured

0
1 or less

2
3
4
5
6
7 or more
8

obscured

0
1 or less

2
3
4
5
6
7 or more
8

obscured

0
1 or less

2
3
4
5
6
7 or more
8

obscured

0
1 or less

2
3
4
5
6
7 or more
8

obscured

0
1 or less

2
3
4
5
6
7 or more
8

obscured

0
1 or less

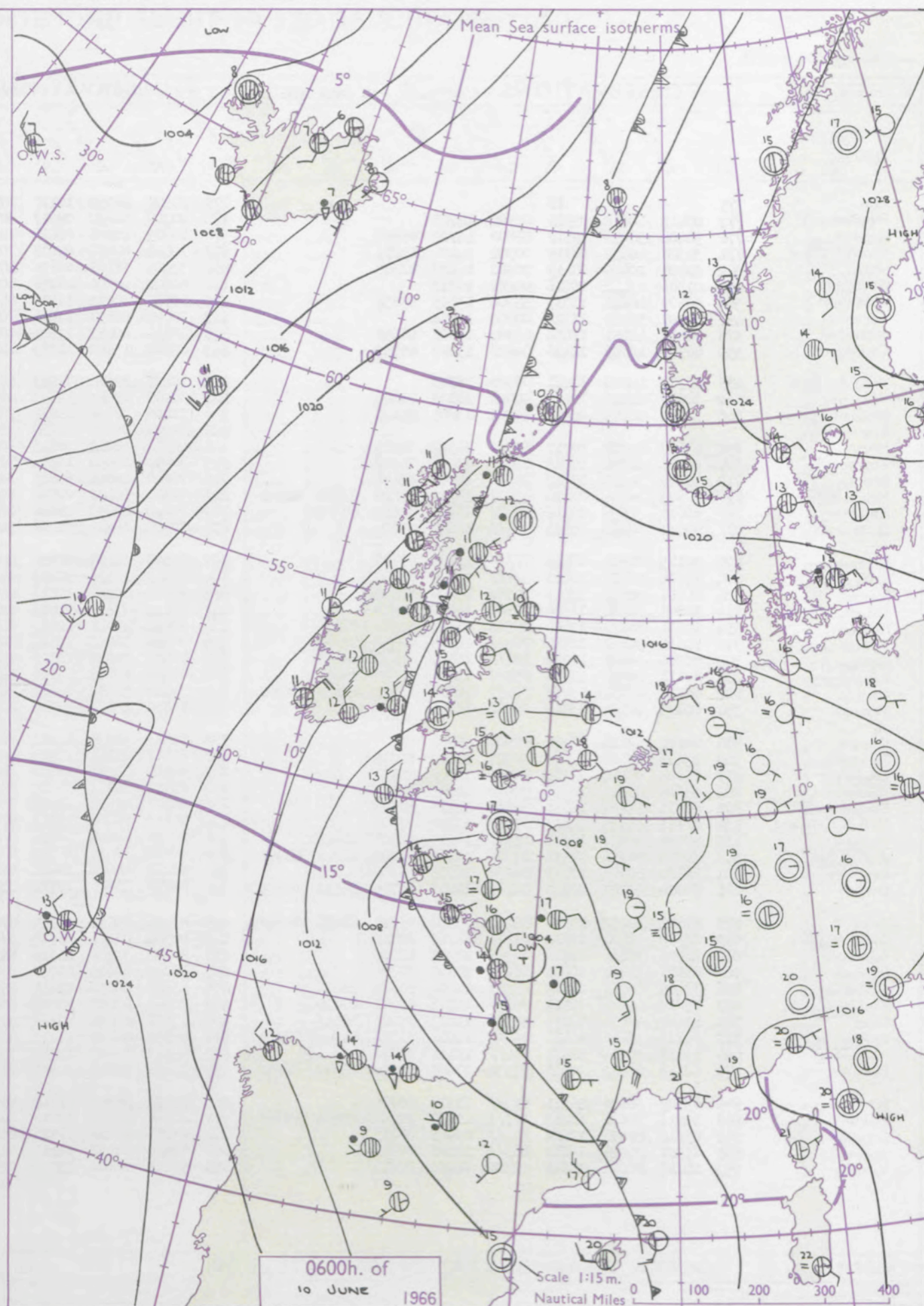
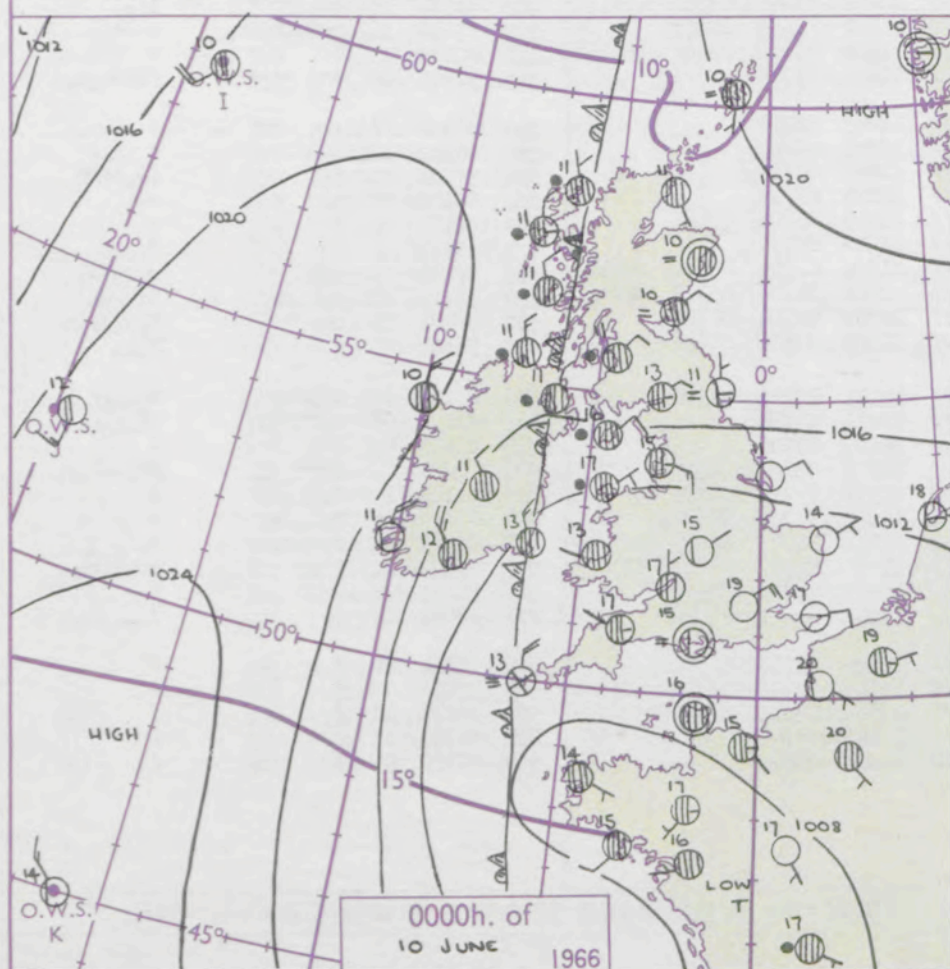
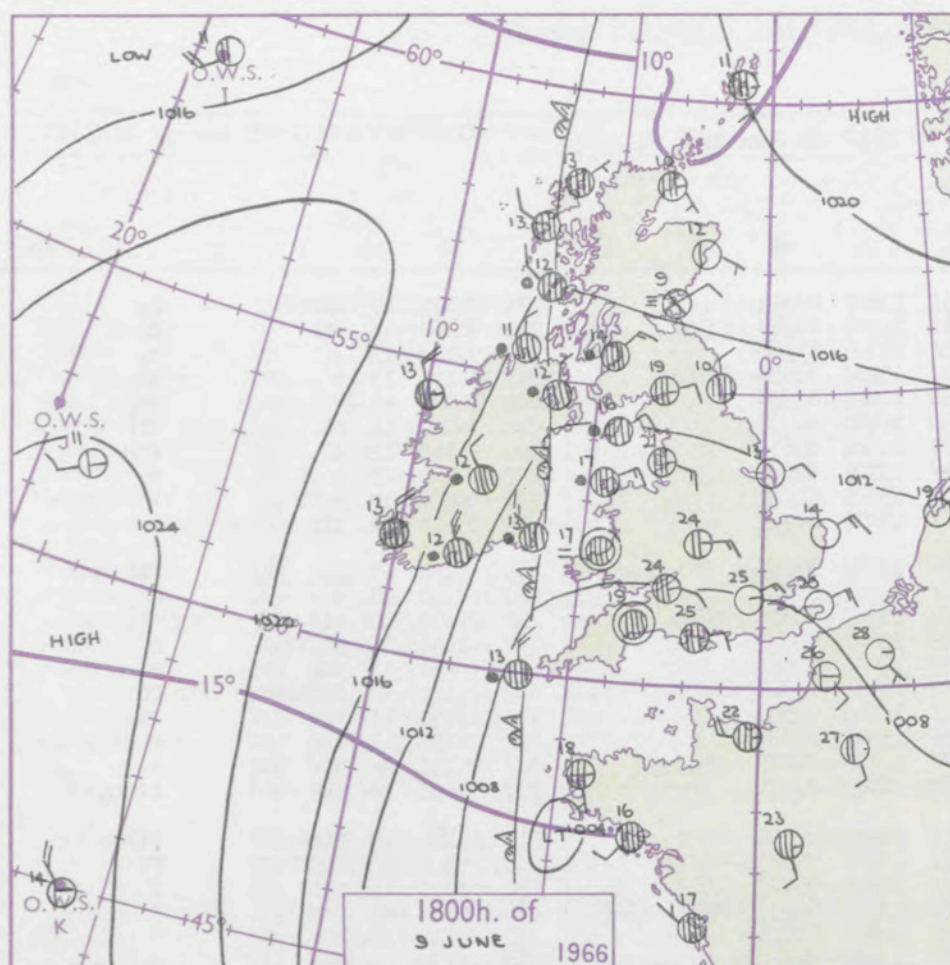
2
3
4
5
6
7 or more
8

obscured

0
1 or less

2
3
4
5
6
7 or more
8

obscured



GENERAL SYNOPTIC DEVELOPMENT

Issued at midday Friday 10

June 1966

FORECAST for Great Britain and Northern Ireland until noon tomorrow

The thundery low over France and the Bay of Biscay has remained, and pressure over the British Isles has changed little in the past 24 hours. The old occlusion has stayed virtually stationary over extreme western districts, and little change in the pressure pattern over the British Isles is expected in the next 24 hours, though the occlusion should weaken somewhat.

Western Scotland and Northern Ireland will continue cloudy with outbreaks of rain. Sea fog will affect northeastern coasts and also the Cornish coasts in patches, but all other areas will have long sunny periods. However, thunderstorms are expected to move northwards from France during the day to affect southern and central England, and to last well into the night.

OUTLOOK for following 24 hours.

Mainly dry, sunny and very warm in most places but some thunderstorms may occur in southern England.

DAILY WEATHER REPORT OF THE BRITISH METEOROLOGICAL OFFICE (contd.)

Code FM II.C		OBSERVATIONS at 00h. 10 June 1966									OBSERVATIONS at 06h. 10 June 1966									OBSERVATIONS during NIGHT					CONV TA °C	
Station	iii	Nddff	VVwwwW	PPPTT	N _h Ch _s Ch _s	T _d T _d app	8N _s Ch _s h _s	8N _s Ch _s h _s	8N _s Ch _s h _s	iii	Nddff	VVwwwW	PPPTT	N _h Ch _s Ch _s	T _d T _d app	8N _s Ch _s h _s	8N _s Ch _s h _s	8N _s Ch _s h _s	iii	RRT _n T _n E	T _g T _g	WEATHER				
																						21h.--03h.	03h.--09h.			
Kew	775			19						775	70508	48052	10117	70931	13307	87362				775	94170	15	lprtl		ro	40
Heathrow	772	00413	60018	09519	00900	114703				772	40309	50030	09917	30981	14304	81359	83364			772	94160	15	prl		ro	39
Gatwick	776	50404	56059	09517	55800	114702	85657			776	70705	40051	09616	70931	15305	87360			776	97130	11	+		ro	38	
Thorney Island	871	30308	48059	08719	00902	114206	83075			871	70401	40051	09018	70981	15208	82359	87362			871	97170	13	+		ir _o	37
Hurn	862	20000	20109	08415	20980	114109	82360			862	53501	18101	08616	50980	16006	85358			862	91141	11	+		ir _o	36	
Guernsey	894	01506	03468	08216	00900	16310				894	60000	40104	08216	60932	16400	86358			894	00151	11	ff		iff	35	
Wattisham	590	50509	26051	11015	55700	13803	85656			590	60509	30051	11015	65701	14304	86656			590	97140	12	+		ir _o	34	
Gorleston	497	00307	58050	11714	00900	13204				497	70902	40051	11814	70971	13208	87360			497	00140	13	+		+	33	
Mildenhall	578	60803	48051	11414	65700	13801	86656			578	10101	40051	11514	00901	13305	81072			578	00120	10	+		+	32	
Cardington	559	80702	48299	11416	80881	15007	88357			559	80208	13101	11513	86211	13208	88703			559	91120	11	tlr		+	31	
West Raynham	485	00307	40050	12211	00900	11703				485	10407	21284	11913	15700	13303	81656			485	00100	09	+		fff	30	
Wittering	462	10110	23040	12213	00901	12103	81080			462	80209	09461	12513	86011	13208	88701			462	00120	10	+		ff	29	
Boscombe Down	746	50913	56029	09017	00901	13801	85076			746	70806	37052	09617	70981	14307	83358	87364		746	97160	15	tlr		+	28	
Ross-on-Wye										627	50207	24051	11215	35689	13307	83640			627	01141	12	pr _o lpR		+	27	
Filton	628	63607	62019	09817	65711	15317	86656			628	40310	48051	10215	30939	14306	83362			628	04151	13	tlr		+	26	
Aberporth	502	82702	11924	10913	89611	13214	88940			502	70000	11286	11514	70981	13305	87360	86075		502	04121	10	fftlrrrr		ff	25	
Rhoose	715	70409	56059	09417	75611	15500	87638			715	70610	40051	09817	70981	14309	83358	87362		715	04161	11	tlr		ir _o	24	
Mount Batten	827	80903	26216	07816	45671	15307	84630	83359	88462	827	70000	14106	07916	70931	15302	87360			827	91151	12	ir _o		+	23	
Chivenor	707	80615	32056	09118	45711	16208	84656	88460		707	70000	48052	09218	78511	16305	82825	87656		707	00161	14	+		+	22	
St. Mawgan	817	93610	02454	09114	91111	14207	89100			817	50405	19286	08816	50980	16303	85361			817	91131	13	ff		ffir _o	21	
Culdrose	809	90113	07474	08915	91111	15209	89100			809	60108	09466	08714	60931	14301	86360			809	91131	10	ffir _o		ffir _o	20	
Scilly	804	93618	03476	10213	91111	13009	89100			804	83617	16024	10213	86111	13301	88702			804	97121	12	ir _o ff		ff	19	
Elmdon	534	20601	40041	12115	00901	13309	82075			534	80212	10101	12213	86011	12306	88701			534	00120	11	+		f	18	
Shawbury	414	50805	37042	11916	00902	14210	85075			414	73507	17101	12913	42882	13208	84857	84366	85075	414	00100	07	+		+	17	
Ringway	334	60611	56051	12416	20942	11111	82360	86075		334	20412	40041	12615	00902	12602	82075			334	00130	13	+		+	16	
Squires Gate	318	71015	30042	12515	70971	14109	82358	87362		318	30710	56041	13615	30930	13106	83363			318	00130	10	+		+	15	
Valley	302	80706	58606	11017	85611	15308	84637	88657		302	70411	30046	12615	15832	14208	81657	83362	87075	302	00151	13	ir _o rr		ir _o	14	
Ronaldsway	204	80612	58616	12716	85511	13105	82625	88650		204	80407	59046	14116	55771	13307	85656	88461		204	03151	14	rrrrr _o ir _o		+	13	
Carlisle	222	70712	28052	15513	35471	12107	81712	83650	87362	222	70610	32052	16412	36372	11209	83706	85362	85075	222	00120	11	+		+	12	
Watnall	354	00103	28100	13313	00900	12305				354	83606	03515	13112	86311	12500	88706			354	97111	09	+		ffffd _o d _o	11	
Kilnsea	396	00710	57010	14411	00900	10400				396	80313	48031	14211	86311	11205	88708			396	00100	11	+		+	10	
Finningley	360	23407	23100	14112	00901	11103	82075			360	83511	22101	14313	86211	12204	88704			360	00110	10	+		+	9	
Leeming	257	80108	03464	15712	86011	12105	88701			257	80113	11284	15913	86111	12303	88702			257	97101	11	ff		id _o ffff	8	
Tynemouth	262	33605	48102	16711	30970	10205	83358			262	83512	24101	17210	86311	10305	88708			262	00100	08	+		+	7	
Eskdalemuir	162	80205	11102	16711	86211	11111	88703			162	70307	48052	17612	75211	11310	85703	87645		162	00111	11	+		+	6	
Mull of Galloway	131	81111	32635	14413	87311	13220	88706			131	81111	58026	15213	87411	12400	88710			131	13111	11	/		/	5	
Prestwick	135	80410	40616	16311	85311	11212	82706	88640		135	80306	40606	17211	85311	11308	82706	85640	88657	135	07111	09	r _o r _o		r _o r _o ir _o	4	
Abbotsinch	140	80802	50616	17512	87311	11110	81706	84708	88716	140	80802	30636	18312	87311	11308	84708	85709	88711	140	07111	11	r _o r _o rr		rrd _o d _o	3	
Leuchars</																										

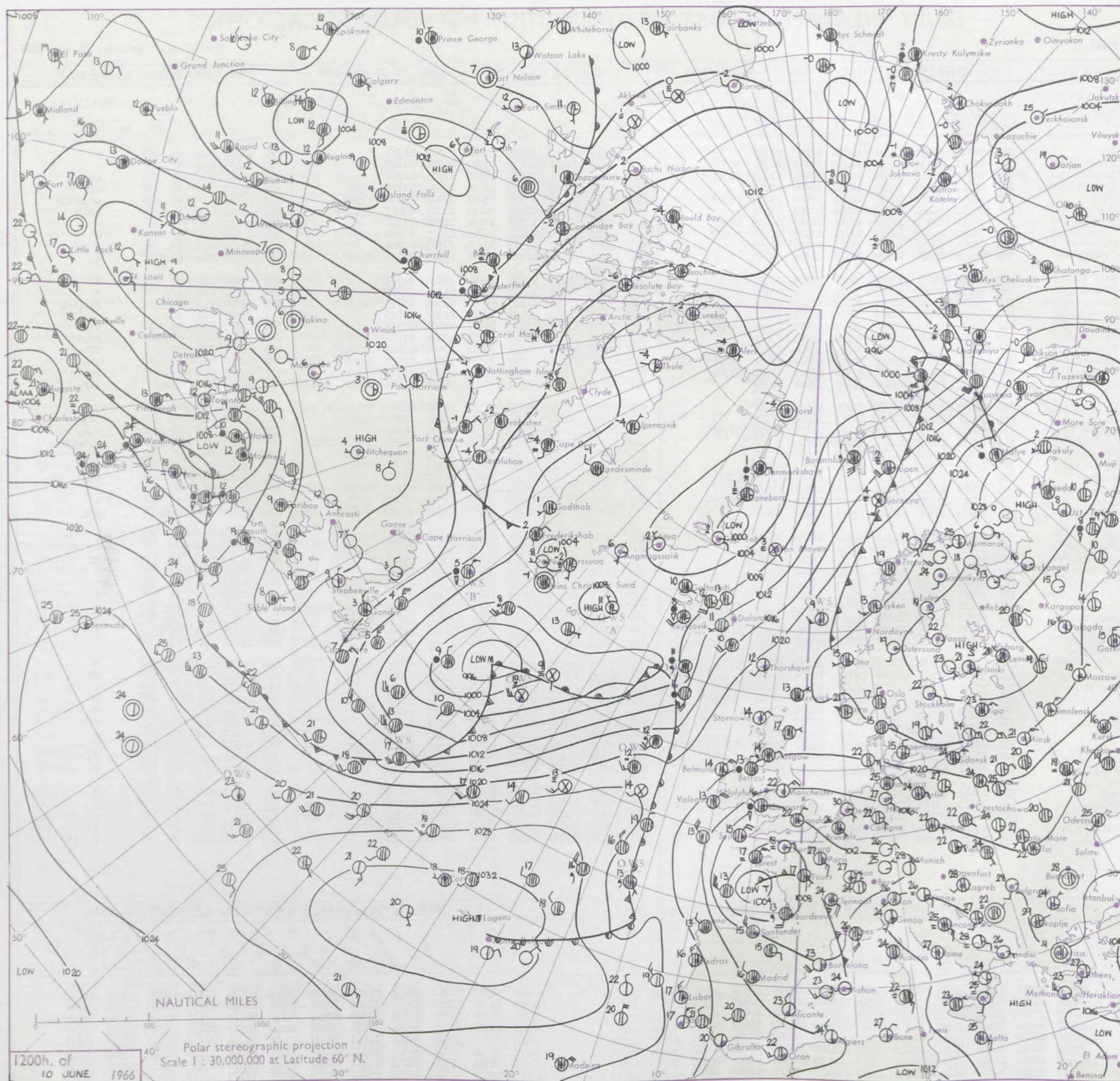
DAILY WEATHER REPORT OF THE BRITISH METEOROLOGICAL OFFICE

No. 38187

Date of Issue Saturday 11 June 1966

Code FM II.C		OBSERVATIONS at 12h. 10 June 1966										OBSERVATIONS at 18h. 10 June 1966										OBSERVATIONS during DAY				
Station	iii	Nddff	VVwww	PPPTT	N _h L _h C _M H	T _d app	8N _s Ch _s h _s	8N _s Ch _s h _s	8N _s Ch _s h _s	iii	Nddff	VVwww	PPPTT	N _h L _h C _M H	T _d app	8N _s Ch _s h _s	8N _s Ch _s h _s	8N _s Ch _s h _s	iii	RRT x E	SSS	WEATHER				
																						09h.—15h.	15h.—21h.			
Kew	775	70608	40216	11522	70971	17105	87360			775	10911	66012	11826	10930	15307	81360			775	97270	062	ir ₀	+			
Heathrow	772	70311	50212	11522	70972	16106	81359	87361		772	10915	62011	11426	12660	15305	81840			772	00280	058	+	+			
Gatwick	776	60709	66016	10524	12630	17005	81835	86362		776	10712	63021	11225	10960	17305	81360			776	03281	076	r ₀	tlr			
Thorney Island	871	31113	69016	10125	22682	16002	82840			871	31010	80010	10725	19680	17501	81935	83359		871	94271	079	+	tlr			
Hurn	862	40705	58016	09215	12681	19803	81830	83360		862	60908	74011	10125	29683	18107	81930	85362		862	05271	111	+	propRtlr			
Guernsey	894	20412	58054	07720	10942	14802	81362			894	50706	64409	09418	35733	16218	83657	85360		894	09211	059	f	tlRif			
Wattisham	590	70412	32056	12922	15781	16206	81656	87358		590	10511	37051	13522	10930	16207	81360			590	00250	111	+	+			
Gorleston	497	70210	40052	13814	50971	13107	85360	86075		497	20210	48051	14813	10941	12205	81360			497	00180	094	+	+			
Mildenhall	578	70704	48056	13023	75711	17106	87650			578	40709	40051	13523	20931	17303	82360			578	97270	061	ir ₀	+			
Cardington	559	80210	40218	12820	85611	16202	88645			559	50213	56052	12822	15781	17303	81650	84358		559	97250	044	pr ₀ ir ₀	+			
West Raynham	485	50711	56031	13523	12630	16108	81850	84359		485	20415	58051	15516	20980	13310	82365			485	00240	094	+	f			
Wittering	462	80212	56604	13819	36771	16201	83656	88358		462	50412	48056	15117	50930	14305	85362			462	97200	024	ir ₀	+			
Boscombe Down	746	50713	50052	10523	11689	17003	81845	84363		746	50611	66051	11123	59600	18306	85835	82935		746	97250	045	+	tlr ₀ ir ₀			
Ross-on-Wye	627	70510	48052	12219	78511	15301	86825	87640		627	80509	48052	13020	88511	17307	86825			627	97220	022	pr ₀	+			
Filton	628	60413	40216	11320	58581	17001	83825	84640	85359	628	70213	48056	11621	70971	18205	87359			628	97231	030	ir ₀	tlr			
Aberporth	502	73102	28802	12116	70980	15301	87358			502	70702	20219	13517	16381	16208	81708	87460		502	02191	014	pr ₀ tlr ₀	pr ₀ ir			
Rhoose	715	70514	30216	10719	70981	16101	83359	87362		715	70516	40056	11221	70981	17109	82359	87362		715	03231	028	ir ₀ R	tlr ₀			
Mount Batten	827	62204	48052	08621	12632	17801	81830	84360	85070	827	60810	64032	09322	39531	16210	81920	83360		827	97250	055	+	pr ₀			
Chivenor	707	70508	44052	10222	55771	17701	85650	87360		707	70617	48812	10822	53581	18203	85925	87359		707	01231	026	pr ₀	prtlr			
St. Mawgan	817	70112	32051	09620	70981	17601	87359			817	71209	48159	09521	73411	16304	82911	84815	86640	817	92231	048	tlr ₀	tlr ₀			
Culdrose	809	70408	32052	09321	70930	16501	87358			809	70912	58052	09821	55331	17309	83707	85630	87360	809	00240	062	+	pr ₀			
Scilly	804	70118	24012	11015	76311	14505	87706			804	70314	24022	10915	56331	13102	85706	84360		804	93161	040	pr	pr ₀			
Elmdon	534	70312	30214	13618	66431	15001	86710	87360		534	70411	56026	14020	65731	15302	86650			534	04200	003	rRr ₀ r ₀	r ₀ r ₀			
Shawbury	414	70907	50041	13821	71611	17202	87840			414	80509	56606	14820	12781	17301	81856	85359	88462	414	02231	030	r ₀ -r	r ₀ -rRr ₀			
Ringway	334	20515	50040	14122	22880	14106	82857			334	60616	56041	15622	22702	15209	82850	86070		334	00250	100	+	+			
Squires Gate	318	11017	56040	14823	00901	17203	81077			318	70812	58041	16321	40932	17111	84362	87075		318	00240	083	+	+			
Valley	302	40316	48041	14021	20982	16102	82362	84075		302	80512	40041	14820	80971	16107	88462			302	91211	055	+	ir ₀			
Ronaldsway	204	10609	62042	15423	00901	16203	81170			204	70511	63041	16621	30932	15104	83362	87072		204	00230	074	+	+			
Carlisle	222	50915	56052	18219	58311	14002	82708	83817		222	70914	58052	19519	20932	14313	82363	86075		222	00220	067	+	+			
Watnall	354	70304	56045	14518	75611	15203	87630			354	60609	58048	15318	35771	15307	83650	86362		354	97221	017	d ₀ d ₀	pr ₀			
Kilnsea	396	60214	57032	16313	66300	11208	86708			396	90317	48031	17711	55400	11103	83710	85625		396	00140	111	+	f			
Finningley	360	30212	57041	15819	36300	15004	83709			360	50509	56041	17517	10931	14310	81359	85075		360	00220	040	+	+			
Leeming	257	80113	07405	17716	86311	13004	88708			257	70114	17041	19814	76311	12314	87707			257	00180	030	ff	ff			
Tynemouth	262	30110	48051	19812	31500	11208	83820			262	83612	24051	21012	80911	11205	88460			262	00130	064	+	+			
Eskdalemuir	162	70705	58052	19615	72411	13306	86710			162	60505	70051	20018	20981	13107	82362	86075		162	00210	047	+	+			
Mull of Galloway	131	71111	62014	17717	75411	14208	87610			131	71111	60041	18019	75611	15400	87630			131	00200	111	/	/			
Prestwick	135	70511	56046	18516	70871	13105	84357	87360		135	70611	50046	19317	15771	14306	81650	83358	87362	135	91181	000	ir ₀	+			
Abbotsinch	140	80809	40506	20114	87311	12107	82708	87709	88712	140	70712	56055	20717	26432	13303	82714	87360		140	97171	000	id ₀	+			
Leuchars	171	80908	56056	21012	77271	11106	82705	87712	88457	171	60706	48056	22312	16231	11204	81704	86362		171	97131	002	r ₀ ir ₀	+			
Dyce	091	80807	58056	21617	25771	12106	82650	83360	88465	091	71204	50052	23213	16436	11705	81715	84365	87270	091	97171	000	r _{0</}				

CHART OF WEATHER IN PART OF NORTHERN HEMISPHERE



Explains
of sys

CLO

Symbol

Symbol

WEA

Symbol

Symbol

W

Symbol

For each
half-feet
5 knots

CHARTS OF WEATHER IN WESTERN EUROPE

ation
mbols

LOUD
Cloud
Amount
(oktas)

0
1 or less
2
3
4
5
6
7 or more
8
Obscured

WHER
Weather

zle
and
fizzle

and snow

W

shower

and snow
lower

W shower

shower

nderstorm

IND

Wind
speed
(knots)

Calm

1-2

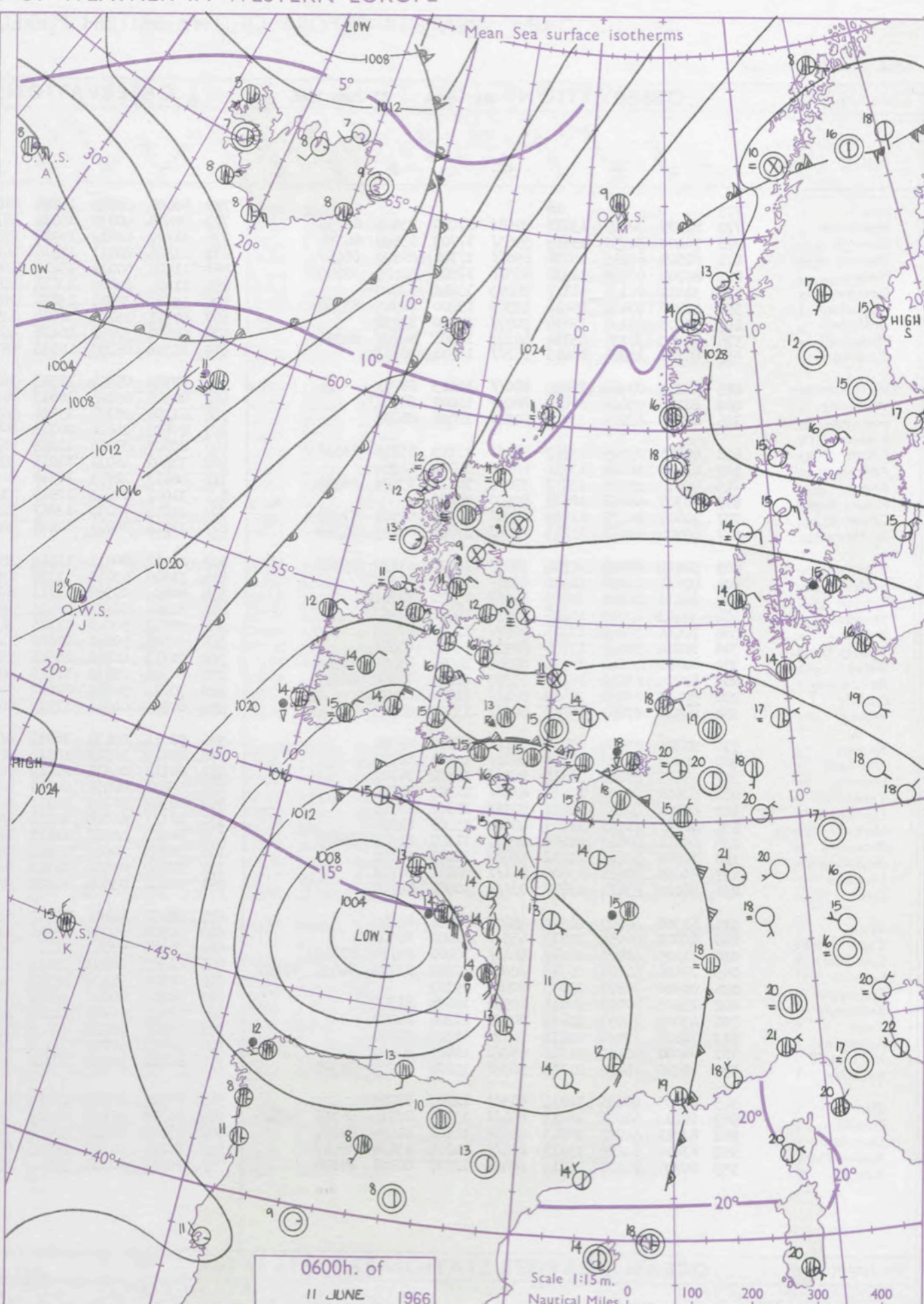
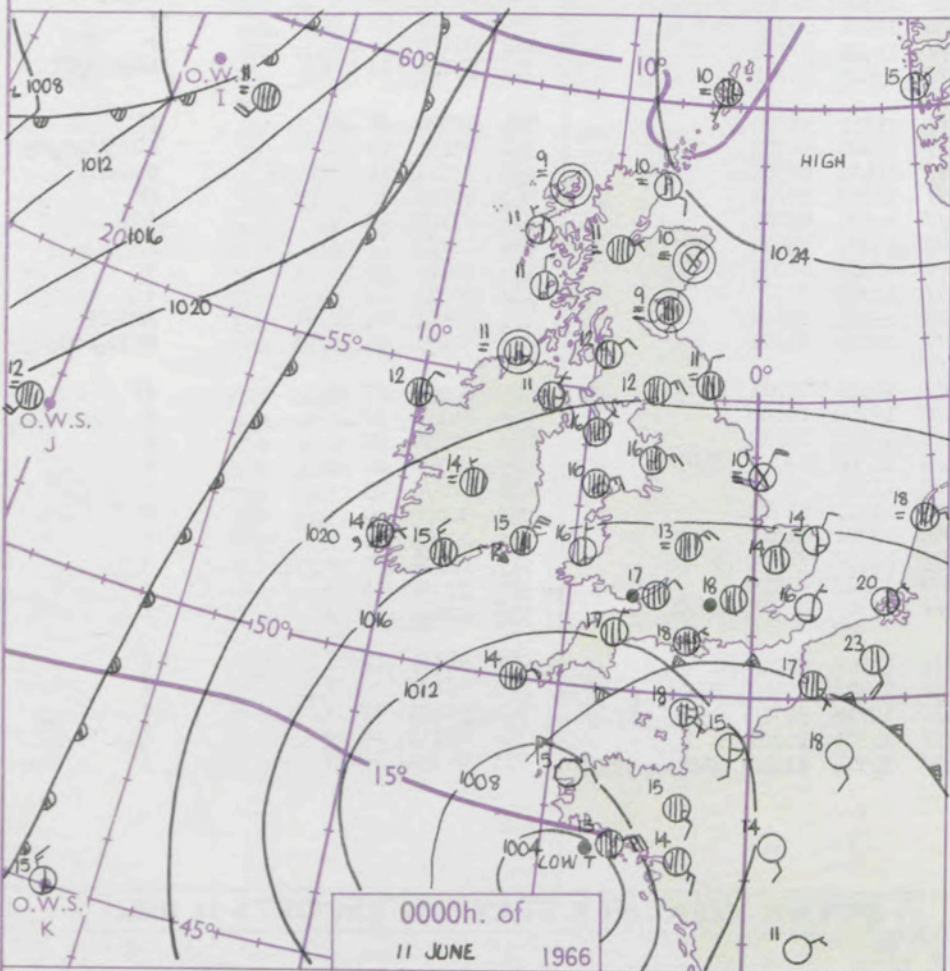
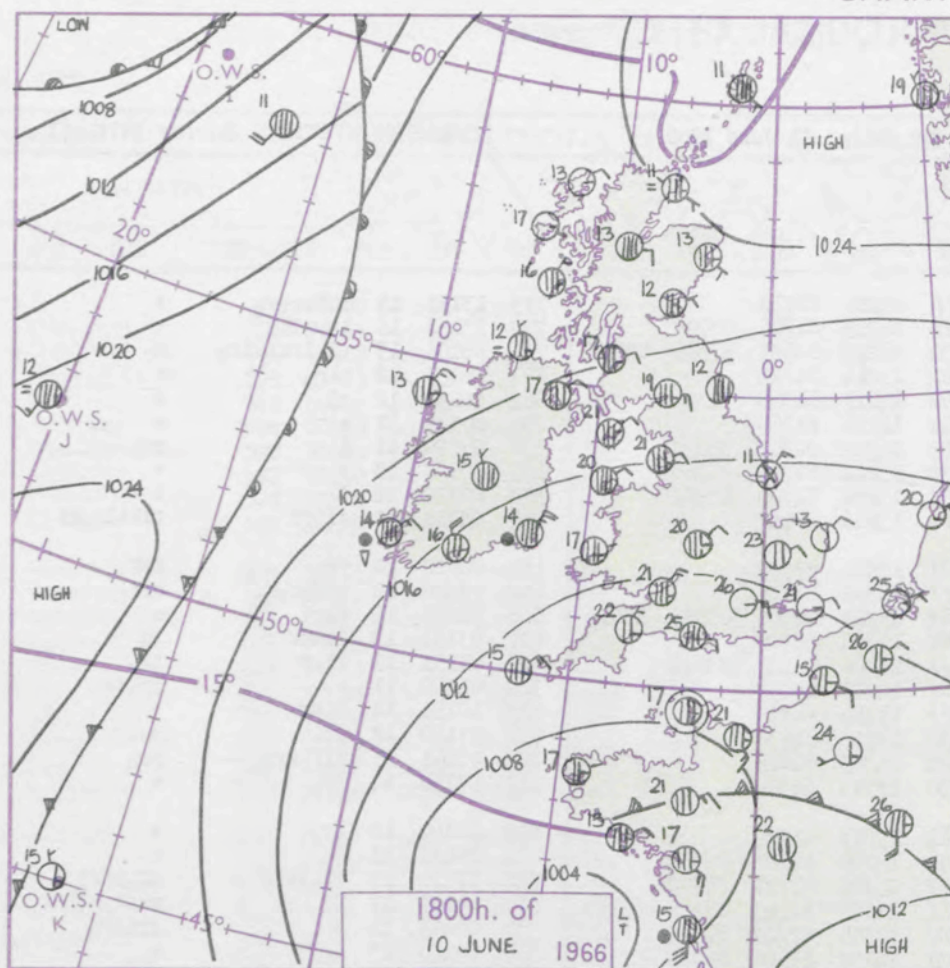
3-7

8-12

13-17

additional
er add

48-52



GENERAL SYNOPTIC DEVELOPMENT

Issued at midday Saturday 11

June 1966

FORECAST for Great Britain and Northern Ireland until noon tomorrow

The thundery low over west France and the Bay of Biscay is expected to remain almost stationary and will maintain the easterly flow over the British Isles. The cold front over southern districts of England will move slowly north.

Most districts will be dry with sunny spells but it will remain cloudy near the east coast from Aberdeen to the Wash with some coastal fog patches. Thunderstorms may occur this evening and tonight, chiefly in northern districts of England and Wales, dying out early tomorrow. Mostly warm but coastal districts of northeast England and southeast Scotland will remain rather cool.

OUTLOOK for following 24 hours.

Mainly dry and very warm with sunny periods. Risk of thunder in northern districts.

DAILY WEATHER REPORT OF THE BRITISH METEOROLOGICAL OFFICE (contd.)

Code FM II.C		OBSERVATIONS at 00h. 11 June 1966										OBSERVATIONS at 06h. 11 June 1966										OBSERVATIONS during NIGHT					CONVE TAB °C to
Station	iii	Nddff	VVwwWW	PPPTT	N _h L _h C _M C _H	T _d T _d app	8N _s Ch _s h _s	8N _s Ch _s h _s	8N _s Ch _s h _s	iii	Nddff	VVwwWW	PPPTT	N _h L _h C _M C _H	T _d T _d app	8N _s Ch _s h _s	8N _s Ch _s h _s	8N _s Ch _s h _s	iii	RRT _n T _n E	T _g T _g	WEATHER					
																						21h.—03h.	03h.—09h.				
Kew	775			18						775	80406	28109	16216	86411	15220	88710				775	13151	15	TLRprpro	+	40		
Heathrow	772	80309	30929	13818	39581	17010	83925	85359		772	80408	40039	15915	86311	14213	84706	88708		772	13151	15	lpr _o TLR	+	39			
Gatwick	776	70403	56959	13517	39631	17703	83940	86359		776	51502	64019	16217	25832	16215	82657	83359	85075	776	08161	15	tl _o tl _o tl _o tl _o	ro	38			
Thorney Island	871	60509	69219	13018	69611	17301	82940	86657		871	21506	80011	15916	16482	13214	81712			871	96131	12	tl _o	+	37			
Hurn	862	80705	66039	11918	89511	17207	82925	88640		862	11505	80011	15216	10982	14217	81360			862	00151	12	tl	+	36			
Guernsey	894	31411	82134	11117	30983	15212	83360			894	11216	82020	13614	10942	11216	81360			894	00131	11	+	+	35			
Wattisham	590	42806	23131	15414	19583	13400	81925	83359		590	41603	32011	15816	20983	14302	82360	83072		590	97120	11	l	pro	34			
Gorleston	497	70208	48101	15614	30971	13400	83358			497	40711	19101	16014	12570	13202	81825	84360		497	00140	13	+	+	33			
Mildenhall	578	60202	37131	15714	46371	13001	84707	84358		578	60000	37052	16415	46231	13301	84704	83362		578	00130	12	l	+	32			
Cardington	559	80106	19926	16413	86211	13211	88703			559	80306	05299	16513	86111	13106	88702			559	08121	12	tlrff	tlRtlr _o ff	31			
West Raynham	485	80210	07464	16413	86011	12803	88701			485	70712	09424	16315	76111	15500	87702			485	00120	10	ff	fff	30			
Wittering	462	80113	05422	16812	86011	12001	88701			462	80309	03425	16813	86011	13302	88701			462	97120	12	ff _o d _o d _o	dff	29			
Boscombe Down	746	80810	62219	13118	80971	16006	88458			746	61308	28101	15216	16382	15211	81706	83359	85075	746	01161	15	tlrl	+	28			
Ross-on-Wye										627	80608	24626	16115	80321	14308	88508			627	03131	13	lprpr	ir	27			
Filton	628	80411	23929	13917	89411	17115	85710	88920		628	80607	37216	15215	85311	15306	86706	88620		628	01151	15	tlrr	ir _o	26			
Aberporth	502	43605	48131	13716	40980	15704	84358			502	73602	48031	14215	70981	14303	87358			502	01152	11	+	ir _o ir	25			
Rhoose	715	80610	28959	13717	39681	16319	83935	88360		715	80813	22059	14816	86211	15214	88704			715	10151	14	TLRr _o	+	24			
Mount Batten	827	00706	66018	10518	00900	15006				827	11007	80021	12915	11630	13220	81830			827	97150	12	pro	+	23			
Chivenor	707	70805	50179	11719	29581	16002	82925	87359		707	21213	74039	13917	12501	14315	81825			707	03161	15	tlr _o rrtl	pro	22			
St. Mawgan	817	60906	32059	11118	29581	17204	82925	85360		817	11011	80011	12415	10930	13313	81360			817	97150	14	ir _o	+	21			
Culdrose	809	50812	68028	10916	38631	14106	81830	85362		809	10912	80011	11914	18681	13212	81830			809	91140	12	pro	+	20			
Scilly	804	80611	16028	11414	86211	14305	88703			804	31010	63011	11715	15570	15209	81620	83358		804	00131	13	+	+	19			
Elmdon	534	80416	16101	16713	86011	13110	88701			534	80410	09959	17113	87011	13106	87701	88702		534	17122	13	tl _o rrff	tl _o rrff	18			
Shawbury	414	30403	40046	16615	30930	14006	83363			414	81106	28299	16915	69381	14303	86709	88358	81930	414	04141	12	l	ro _o tl _o RTLrr	17			
Ringway	334	70414	40042	17415	70971	12202	87362			334	80613	50042	17715	76381	12302	87709	87362		334	00141	14	+	ir _o tl _o	16			
Squires Gate	318	80814	58042	17716	80921	13003	88461			318	60507	50042	17816	11631	14400	81845	86073		318	00150	13	+	+	15			
Valley	302	80716	32046	16516	35881	14002	83657	88360		302	70717	40042	16516	15881	13306	81657	87362		302	97150	13	+	ir _o tl	14			
Ronaldsway	204	80204	65042	18216	60987	12108	86360	88270		204	50208	65041	18016	20984	11801	82362	84072		204	00130	09	+	+	13			
Carlisle	222	80613	48052	21412	86411	11104	88711			222	70614	56052	21212	77311	11400	87708			222	00110	11	+	+	12			
Watnall	354	80510	07462	17713	86211	13103	88703			354	80305	04514	17513	86011	13503	88701			354	97121	13	ff	id _o d _o d _o ff	11			
Kilnsea	396	90218	02474	19010	91111	10807	89100			396	90214	03434	18711	91111	11311	89100			396	00090	11	FF	ff	10			
Finningley	360	80209	32102	19113	86211	13801	88703			360	80112	10919	18514	86111	13000	88702			360	03131	13	+	ffRtlr _o r _o d _o	9			
Leeming	257	83613	07442	21212	86111	11102	88702			257	80112	06515	21012	86011	11400	88701			257	97111	11	ff _o d _o d _o	d _o d _o ff	8			
Tynemouth	262	83611	20102	22211	86411	11003	88714			262	93515	00454	22410	91111	10303	89101			262	00100	10	ffFF	FF	7			
Eskdalemuir	162	80304	40102	22611	86211	10102	88703			162	80304	56102	22711	85211	10301	88703			162	97100	10	+	id _o	6			
Mull of Galloway	131	41111	66011	19215	45600	13209	84630			131	41111	66020	20114	45600	13207	84630			131	00110	11	+	/	5			
Prestwick	135	60411	40042	21112	10931	11107	81362	86075		135	70514	40042	21611	15232	10202	81705	87075		135	00100	09	+	+	4			
Abbotsinch	140	70908	50041	22612	66331	11107	85708			140	70705	30042	23212	76311	11204	83706	87708		140	00111	09	+	+	3			
Leuchars	171	80000	07411	23509	86111	09102	88702			171	90510	01504	23709	91111	09304	89100			171	97061	04	ffFF	FFd _o ff	2			
Dyce	091	90000	F3474	23710	91111	10000	89100			091	90000	03504	24109	91111	09202	89101			091	97071	06	ffFF	FFid _o ff _o d _o	1			
Wick	075	41308	40102	24110	45600	09601	84640			075	61607	14104	24311	66011	10301	84701	83640		075	00091	07	f	ff	0			
Cape Wrath	049	60902	66054	22713	65511	12202	86620			049	10902	60051	23314	11500	12202	81820			049	00131	10	+	+	-1			
Sule Skerry	010	71105	48022	24210	46431	10400	84710	87360		010	31405	57014	24010	36400	10202	83710			010	00090	07	/	/	-2			
Lerwick	005	72006	56104	25710	45131	10102	82702	84635	87359	005	41905	48101	25611	26131	10400	82702	84072		005	00090	08	if	+	-3			
Stornoway	026	00000	70100	23009	00900	09103				026	00000	58104	23312	00900	11302				026	00071	03	+	+	-4			
Benbecula	022	23405	80010	22611	10931	10004	81365			022	10206	66020	22612	16300	11201	81709			022	00090	04	+	+	-5			
Tiree	100	43609	70031	21811	00902	11204	84080			100	10000	60110	21913	15800	12201	81657			100	00101	08	+	+	-6			
Aldergrove	917	70103	19041	20411	70921	11305	87460			917	60606	26042	20612	15521	11500	81620	86460		917	00101	07	+	+	-7			
Malin Head	980	70000	61102	21711	65712	11003	86650	87070		980	10905	59101	21511	00902	11502	81070			980	97111	09	/	/	-8			
Belmullet	976	80210	80022	21712	56331	11802	85709	88360		976	80411	74022	20312	86211	11607	86704	88708		976	00111	10	/	/	-9			
Birr	965	83505	48106	18814	86311	12703	88709			965	80312	48106	17414	86311	13503	88707			965	91131	12	/	/	-10			
Dublin	969	80212	61606	18414	86411	13106	82714	86718	88640	969	50312	59106	18213	45631	11400	84640	85360		969	91121	/	/	/	-11			
Shannon	962	83511	62022	18813	65571	12802	86625	88459		962	73609	58216	17013	75411	12710	82714	85625	87656	962	91121	12	/	/	-12			
Roches Point	952	83416	62258	15515	88411	14804	83818	88647		952	80110	24108	14915	86311	14301	88708			952	04151	14	/	/	-13			
Valentia	953	80707	75508	18214	88411	12807	86818	88640		953	70711	62808	16714	62471	12504	81810	86815										

RATES of SUBSCRIPTION: Single copy 6d. or post free 8d. One calendar month 15/-; one quarter 40/-; one year 150/- to Director-General, Meteorological Office, London Road, Bracknell, Berkshire.

For special arrangements for supply to schools and colleges, see Form 2452 or apply

H.M.S.O. Press, M.O. Bracknell

DAILY WEATHER REPORT OF THE BRITISH METEOROLOGICAL OFFICE

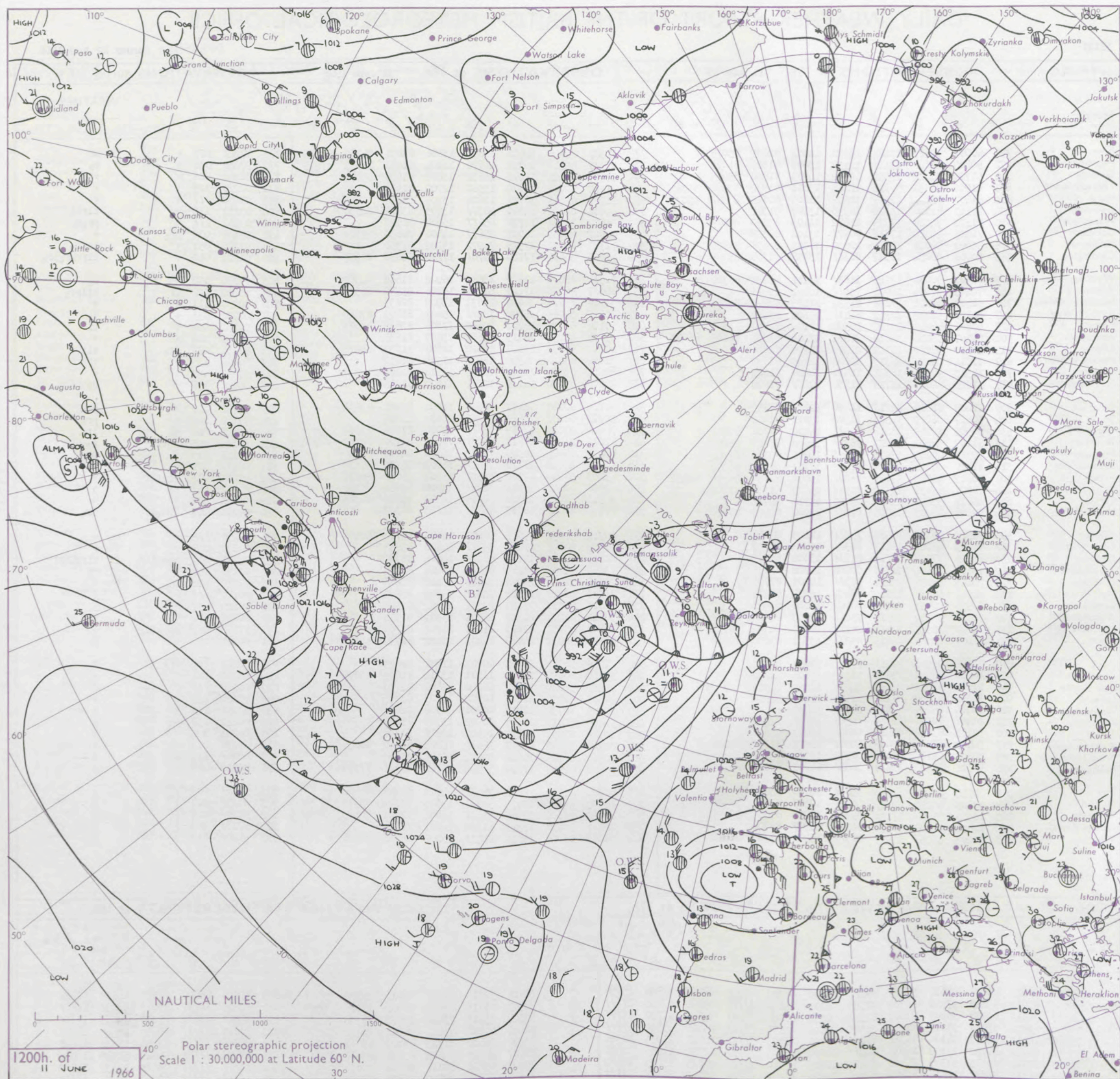
No. 38188

Date of Issue Sunday 12 June 1966

VISION
BLE
° F

Code FM 11.C		OBSERVATIONS at 12h. 11 June 1966										OBSERVATIONS at 18h. 11 June 1966										OBSERVATIONS during DAY				
Station		iii	Nddff	VVwwW	PPPTT	N _h L _h C _M H	T _d T _d app	8N _s Ch _s h _s	8N _s Ch _s h _s	8N _s Ch _s h _s	iii	Nddff	VVwwW	PPPTT	N _h L _h C _M H	T _d T _d app	8N _s Ch _s h _s	8N _s Ch _s h _s	8N _s Ch _s h _s	iii	RRT	T+E	SSS	WEATHER		
																								09h.—15h.	15h.—21h.	
Kew	775	60000	82022	17422	22632	14002	82835	85075			775	71307	82802	16621	11635	13806	81830	84362	86075	775	97241	027	+		pr	
Heathrow	772	50404	82022	17421	12532	13002	81828	84073			772	71211	83212	16722	11676	14804	81838	83362	87275	772	97240	034	+		ro	
Gatwick	776	51705	84011	17522	12532	14003	81828	85075			776	60907	84022	16821	18632	13807	81838	85075		776	00240	086	+		+	
Thorney Island	871	61906	82031	17618	11684	13801	81830	83364	85366		871	31309	82021	16820	13582	12709	81928			871	00210	129	+		+	
Hurn	862	61607	82031	17319	12532	12105	81825	83362	85075		862	11207	84011	16021	12602	13706	81830			862	00230	111	+		+	
Guernsey	894	21112	81010	15320	10933	13107	81360				894	60808	81029	14916	58571	13205	83825	84630		894	03211	119	+		tlrIR	
Wattisham	590	71102	74028	17325	21682	14103	82830	86075			590	61603	74212	17720	65611	15400	86640			590	03261	111	+		proRo	
Gorleston	497	71205	40058	17816	70971	13102	87358				497	70502	48052	18015	55671	14400	85630	87360		497	97180	038	pro	+	+	
Mildenhall	578	60000	59021	17426	22632	16102	82835	83360			578	71705	74022	17523	70972	15202	87358			578	91270	057	+		irO	
Cardington	559	80000	28054	18317	86311	15206	81706	88709			559	70000	32809	17020	25781	17705	82650	87357		559	01221	010	+		tlrrOropro	
West Raynham	485	70907	58034	17225	11631	18001	81830	87360			485	71311	66031	17622	18683	16002	81840	84362		485	97270	058	+		ro	
Wittering	462	70403	37054	18019	75411	16002	87612				462	80207	48176	17421	59771	18706	85950	88358		462	93240	022	ff		Rtlpro	
Boscombe Down	746	51407	87031	17021	21532	12103	82828	84360			746	31508	83021	16022	22631	13709	82835			746	00230	111	+		+	
Ross-on-Wye	627	80706	48022	17717	86411	14105	88715				627	70610	57021	16720	78511	15607	81825	87640		627	00210	033	+		+	
Filton	628	40606	66012	17121	42500	17104	84820				628	50114	64051	16221	22632	17706	82830	84075		628	00231	056	+		tl	
Aberporth	502	60107	59056	16618	58661	17204	83835	84645	86075		502	23603	61051	16219	12602	15607	81835			502	00191	064	+		+	
Rhoose	715	20810	56056	17119	21503	15209	82820				715	40712	63051	15821	18602	16810	81830	84075		715	97231	072	irO		tlr	
Mount Batten	827	11314	83020	15319	11602	12205	81830				827	31014	83020	14320	18633	11505	81830			827	00210	139	+		+	
Chivenor	707	11313	82020	16321	11530	14206	81825				707	20611	83030	15523	22501	15710	82825			707	00231	142	+		+	
St. Mawgan	817	11223	82030	14719	11530	12207	81820				817	20608	85010	14121	12672	11603	81835			817	00220	136	+		jp	
Culdrose	809	21209	81020	14818	11450	12213	81815				809	60714	80031	14417	44538	12704	82822	83630		809	91191	129	+		pro	
Scilly	804	10817	66010	14516	11500	13211	81820				804	50713	81031	14417	35552	13500	83625			804	97180	108	+		pro	
Elmdon	534	80905	28049	18216	86211	14204	87704	88711			534	70000	87042	17919	15581	15704	81620	87362		534	93201	004	dO		irO	
Shawbury	414	81107	48049	18217	78311	15602	86807	86620			414	81002	23042	17818	86011	16803	81700	84702	88704	414	95180	000	roTlo		ro	
Ringway	334	70513	40049	17920	56481	15001	85714	87360			334	80000	25042	18320	75411	16400	84616	87650		334	97231	019	+		pro	
Squires Gate	318	81110	57041	18221	66431	18701	86712	88360			318	72406	40042	18218	75411	16002	84715	87656		318	00230	022	+		+	
Valley	302	80612	48059	17117	78671	16001	84830	86650	88458		302	63603	58049	17320	55502	15802	85620	86075		302	01211	015	irOtlr		+	
Ronaldsway	204	70706	65031	18319	70971	15603	81358	87360			204	80806	61048	18218	32771	15000	83850	88358		204	92211	041	pr		+	
Carlisle	222	40817	59051	21019	26401	15710	82712				222	50714	61031	20320	38680	14203	82840	84365		222	00210	078	+		+	
Watnall	354	80508	19205	18015	87211	15000	84703	88708			354	80104	28042	18019	86311	17503	88707			354	97210	002	dOdoff		irO	
Kilnsea	396	70513	32052	19512	75511	11103	87625				396	80714	32032	19611	56421	11400	85710	88460		396	00130	111	+		+	
Finningley	360	80509	48046	19117	86311	15303	88707				360	50311	50042	19016	55711	14400	85656			360	00180	006	+		f	
Leeming	257	80115	07045	20715	86211	13806	88705				257	80313	04469	20215	86211	14604	88704			257	09171	001	dOdofirO		tlrTLRff	
Tynemouth	262	13614	32104	22911	00908	11702	81275				262	83612														

CHART OF WEATHER IN PART OF NORTHERN HEMISPHERE



Expla
of sym


CLO

Symbol

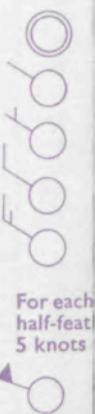


WEA

Symbol



Symbol



For each
half-feat
5 knots

CHARTS OF WEATHER IN WESTERN EUROPE

ation
mbols

UD
Cloud
Amount
(oktas)

0
1 or less
2
3
4
5
6
7 or more
8

Obscured

ATHER
Weather

zle
and
rizzle

and snow

W

shower

h and snow
ower

W shower

shower

nderstorm

IND

Wind
speed
(knots)

Calm

1-2

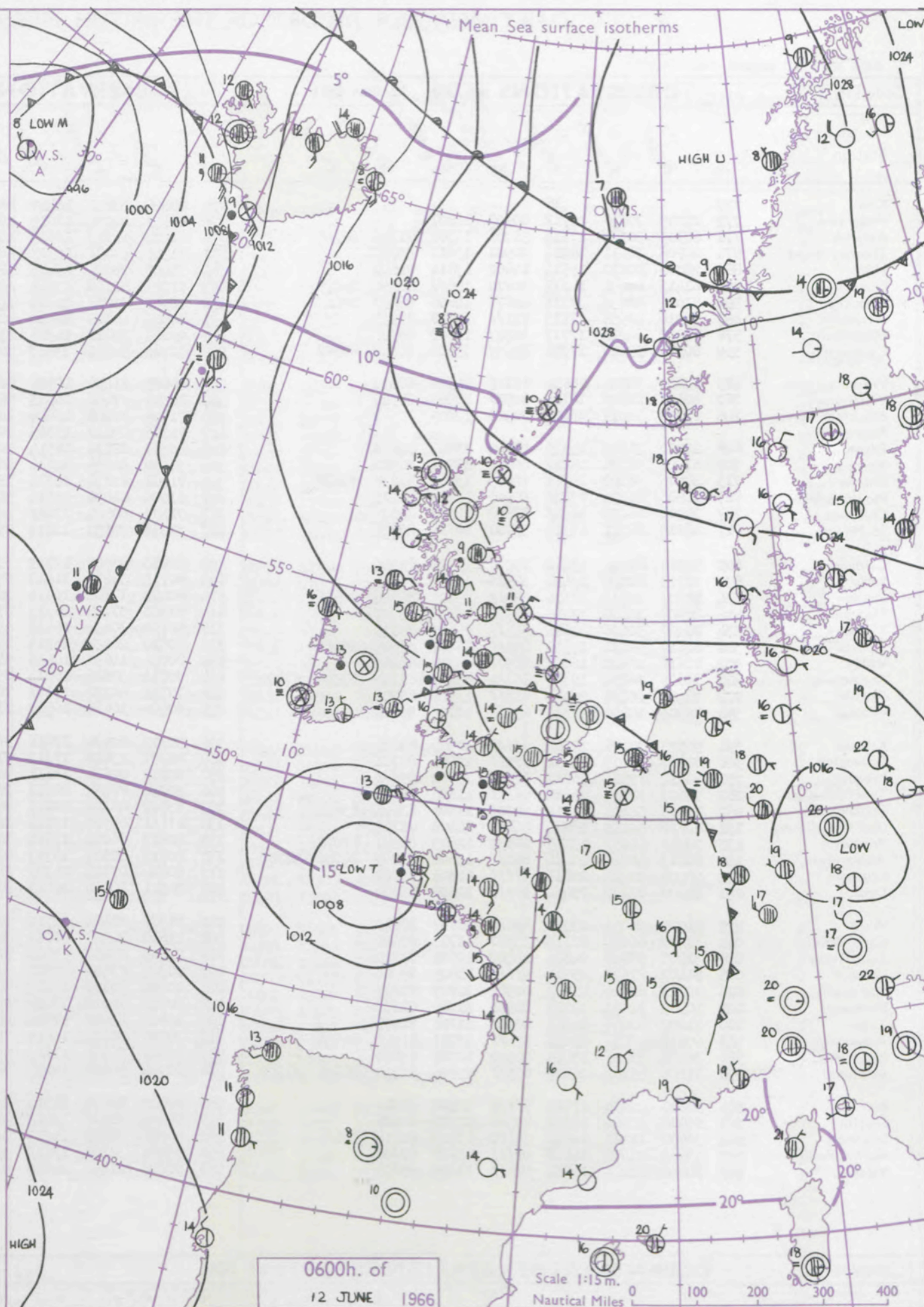
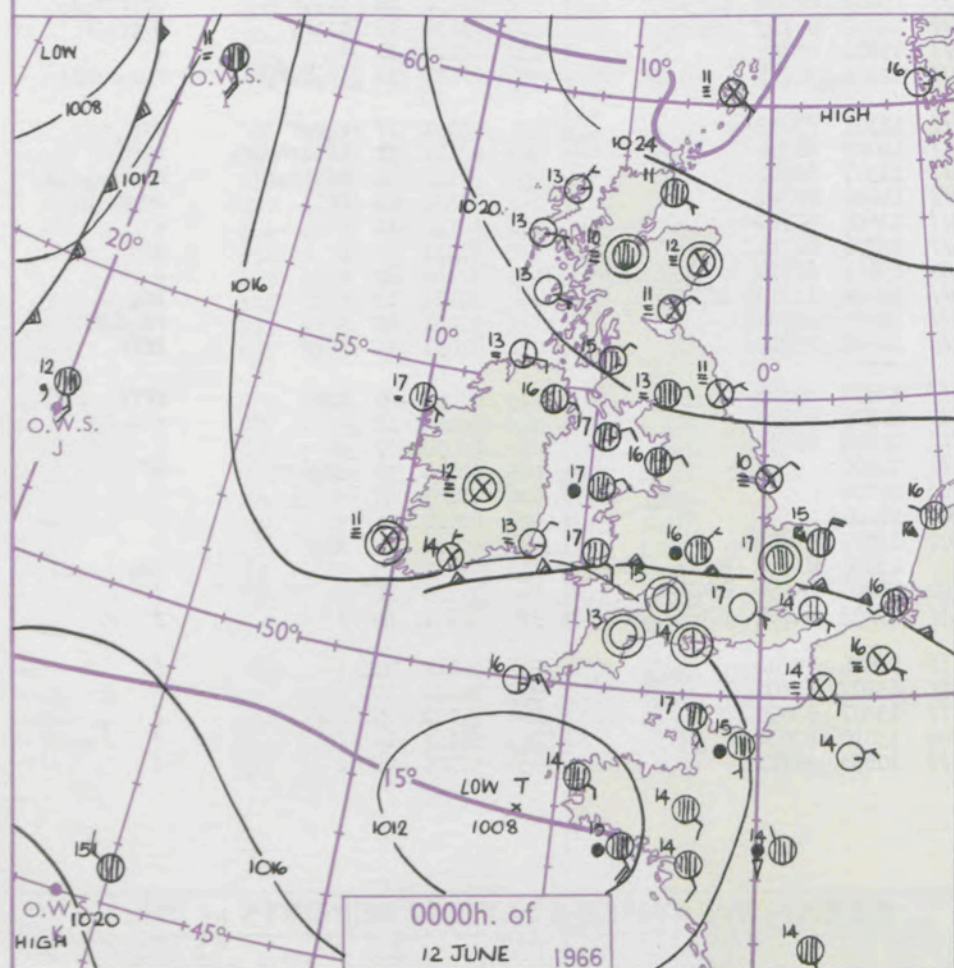
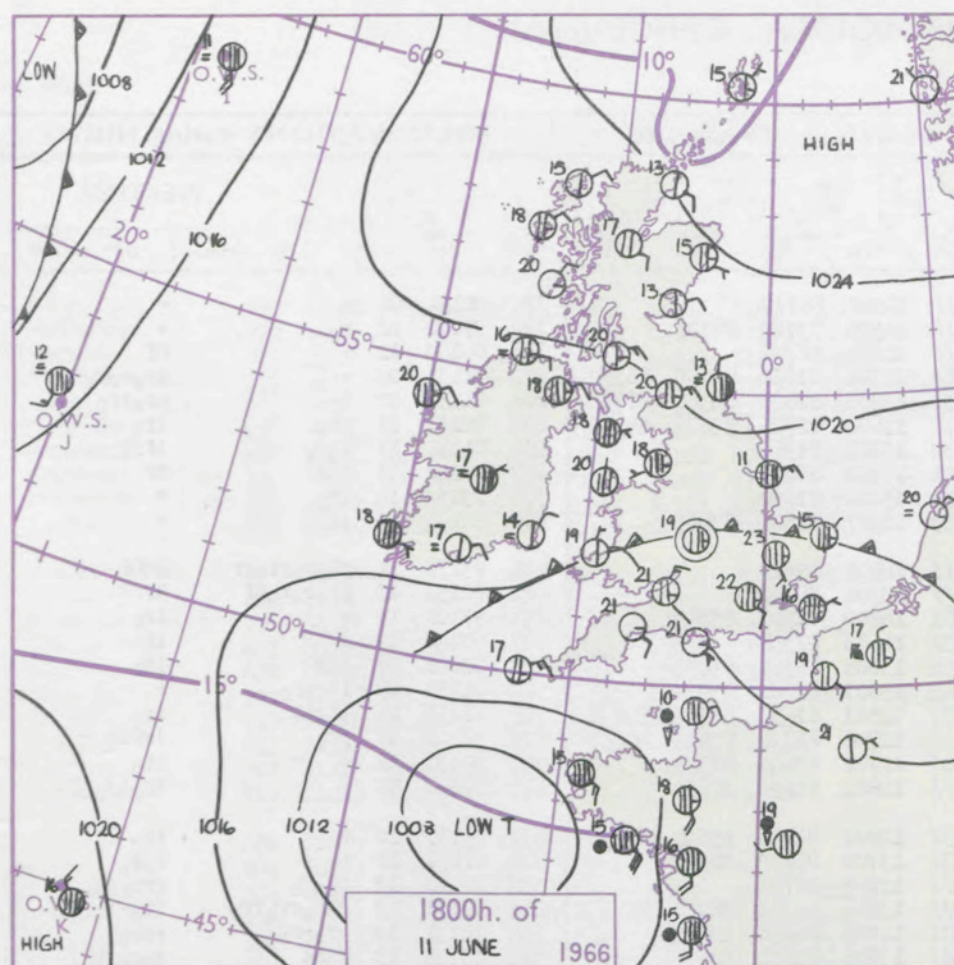
3-7

8-12

13-17

additional
er add

48-52



GENERAL SYNOPTIC DEVELOPMENT

The thundery depression over the Bay of Biscay is moving northwest very slowly and the east to southeasterly flow over the British Isles will be maintained. The weak cold front over Wales and the south Midlands will continue to move north rather slowly.

Issued at midday Sunday 12

June 1966

FORECAST for Great Britain and Northern Ireland until noon tomorrow

Most districts will be cloudy with outbreaks of rain. Western and central Scotland will have sunny periods with cloud increasing from the south later. There will be extensive fog banks on North Sea coasts from the Shetland Isles to the Wash. Northwest Scotland will remain very warm but other districts will be rather cooler than of late with temperatures near the seasonal normal.

OUTLOOK for following 24 hours.

Becoming brighter and somewhat cooler in the south, little change in the north.

DAILY WEATHER REPORT OF THE BRITISH METEOROLOGICAL OFFICE (contd.)

Code FM II.C		OBSERVATIONS at 00h. 12 June 1966										OBSERVATIONS at 06h. 12 June 1966										OBSERVATIONS during NIGHT					CONVE TAB °C to
Station	iii	Nddff	VVwww	PPPTT	N _h Ch _h Ch _h	T _d T _d app	8N _s Ch _s h _s	8N _s Ch _s h _s	8N _s Ch _s h _s	iii	Nddff	VVwww	PPPTT	N _h Ch _h Ch _h	T _d T _d app	8N _s Ch _s h _s	8N _s Ch _s h _s	8N _s Ch _s h _s	iii	RRRT _n E	T _g T _g	WEATHER					
																						21h.—03h.	03h.—09h.				
Kew	775			16						775	80000	37052	16416	86411	14500	88710				775	00131	08	+	+	40		
Heathrow	772	01005	70016	16717	00900	14807				772	80601	40031	16015	86211	14500	83702	88704			772	97140	12	ro	+	39		
Gatwick	776	60703	50101	17114	56201	14708	81703	84704	85075	776	81603	14282	16615	86111	15204	88702			776	00140	11	+	ff	38			
Thorney Island	871	20706	74011	16214	00901	13811	82075			871	71301	58051	16315	48581	15301	81820	84650	86359	871	96131	09	+	ir _o ro _o ro	37			
Hurn	862	20000	80010	15514	114602	13811	81640			862	71405	76801	15415	38591	13201	82825	84360	86363	862	01131	09	1	pr _o ir _o	36			
Guernsey	894	61413	82031	14215	30972	10607	83360	85075		894	71216	82018	13514	45371	12604	82706	83625	85360	894	92131	11	pr _o	ir _o	35			
Wattisham	590	83606	48036	17715	65871	14606	86657	88460		590	10000	40014	16415	10930	15702	81360			590	01141	11	ro _o	ffff	34			
Gorleston	497	80318	48959	17215	89511	14718	88925			497	60000	40109	16614	00901	13302	86075			497	02142	13	tlr	ff	33			
Mildenhall	578	80000	64216	17717	80971	15502	88358			578	20000	59011	16317	15732	15201	81650			578	93150	14	ir _o	+	32			
Cardington	559	80905	59018	17316	65671	15608	86640	88358		559	40702	58051	15917	38533	16607	81825	83635		559	92151	13	ro	+	31			
West Raynham	485	80809	58926	18614	85711	14301	88650			485	90607	91476	16614	91111	14501	89101			485	03131	11	tl _o ro _o rr _o rr	ffff	30			
Wittering	462	80107	28619	18114	80971	13301	88360			462	80308	07446	16913	86011	13304	88700			462	02131	13	pr _o ro _o ro _o ff	ffff	29			
Boscombe Down	746	01008	74011	16014	00900	12809				746	71305	37101	15814	16281	14802	81703	85359		746	97121	10	+	ir _o	28			
Ross-on-Wye										627	72105	03411	15315	70931	14603	87358			627	00140	12	1	if	27			
Filton	628	20000	58019	15915	25600	13804	82645			628	60307	62031	15514	50952	13603	85360	83070		628	02121	07	tlr	ir _o	26			
Aberporth	502	61108	58131	15417	60931	15811	86360			502	31204	40056	14016	10942	15607	81360	83075		502	01151	09	lirir _o	+	25			
Rhoose	715	30806	56109	15314	22603	13807	82836	83070		715	71008	82031	14714	15739	12501	81650	84362	87170	715	01131	11	tlrt1	ir _o	24			
Mount Batten	827	10906	66021	13414	00901	11717	81075			827	81009	64038	12514	58421	12706	81714	85635	88458	827	97141	11	pr _o	ir _o ir	23			
Chivenor	707	10904	66020	14915	15600	14713	81635			707	71107	80601	13815	35681	12702	83640	87359		707	97131	11	+	ir _o	22			
St. Mawgan	817	40710	80011	13314	35700	10716	83656			817	71011	74031	12114	75511	12604	84620	87650		817	97120	10	+	id _o ir _o	21			
Culdrose	809	10912	69021	13414	10930	11713	81360			809	80913	56606	12113	55131	12602	84702	85620	88358	809	95131	10	+	ir _o	20			
Scilly	804	30713	82038	13416	35500	12710	83623			804	80713	59616	11513	55571	13709	85622	88458		804	01131	12	+	ro _o ro	19			
Elmdon	534	80507	12619	17316	85211	15805	86704	88656		534	80403	17106	16414	86011	13505	88701			534	02131	13	tl _o ro	rr _o ro	18			
Shawbury	414	80907	11606	17216	87311	15806	88707			414	81305	37106	16313	87211	13504	84704	88706		414	01131	13	ro _o ro _o rr _o ir _o	ir _o	17			
Ringway	334	80207	50608	17616	85611	14605	88645			334	80702	30636	16415	45671	14709	84630	88459		334	14131	13	pr _o ro	rr _o	16			
Squires Gate	318	80812	40211	17516	85511	15709	82625	88656		318	80810	26636	16314	85511	13706	81620	88635		318	05141	13	ro _o R	rr _o rr	15			
Valley	302	80610	28601	16017	80971	15711	88460			302	80706	14636	14615	85511	15607	82625	88650		302	09151	14	ir _o ir	ir _o rr _o ro	14			
Ronaldsway	204	70608	30292	17317	16332	15807	81709	83360	87070	204	80712	30626	16015	85311	14704	87709	88622		204	03131	13	tlir _o	Rr _o rr _o if	13			
Carlisle	222	80711	28101	20313	86311	13500	88706			222	70712	48102	19111	76211	11804	87705			222	00110	11	+	+	12			
Watnall	354	80305	11606	18313	87111	12703	88602			354	80502	16616	16812	87211	12501	88703			354	06111	12	ir _o ro _o ro _o R	ro _o rr _o rr _o ff	11			
Kilnsea	396	90510	03476	19910	91111	10500	89100			396	90309	02476	17811	91111	11301	89100			396	02091	11	ro _o ro _o F	FFF	10			
Finningley	360	80407	23219	19212	87111	12606	88701			360	80207	23616	17312	87211	12609	88704			360	07111	11	fftlr _o rr _o ro	ro _o ro _o R	9			
Leeming	257	90212	F9519	20412	91111	12804	89111			257	80210	02514	18611	86011	11507	88701			257	96111	11	tl _o ir _o ro _o FF	FFFid _o d _o d _o d _o	8			
Tynemouth	262	90607	F7454	21511	91111	11804	89101			262	90214	F8454	20011	91111	11610	89101			262	93101	10	FF	FFFid _o d _o	7			
Eskdalemuir	162	50503	58101	21112	52300	11806	83708	83823		162	83607	48102	20011	86011	11608	88701			162	00110	11	+	+	6			
Mull of Galloway	131	81111	60022	18614	86411	14400	88714			131	81111	60506	17114	86411	13706	88714			131	97121	11	/	/	5			
Prestwick	135	70510	66052	19115	20932	12803	82362	87078		135	80610	66022	17914	16482	13607	81710	86359	87365	135	00130	10	+	+	4			
Abbotsinch	110	80813	40041	21414	86211	13500	82705	84706	88707	110	80713	30505	19713	87211	12708	84703			110	97121	12	+	id _o	3			
Leuchars	171	90508	01471	22611	91111	11804	89100			171	80610	07514	21309	86011	09607	88700			171	93091	09	ff	Fd _o d _o off	2			
Dyce	091	90000	01472	23412	91111	12608	89100			091	90501	03434	22010	91111	10608	89101			091	97091	10	FFFf	ffff	1			
Wick	075	81005	28051	23911	85611	10707	88640			075	91307	01454	22710	91111	10707	89100			075	00091	09	ffff	FFFf	0			
Cape Wrath	049	31410	66020	21113	35501	11712	83620			049	21410	74020	20012	25500	11106	82620			049	00100	10	+	+	-1			
Sule Skerry	010	31005	58020	24511	26402	10701	82710			010	91109	F7454	23109	91111	09704	89100			010	00090	07	/	/	-2			
Lerwick	005	91407	F7471	25911	91111	11805	89100			005	90307	F7454	25710	91111	10400				005	00100	10	1FFF	FF	-3			
Stornoway	026	10203	62020	21013	00901	12709	81075			026	00000	59100	19813	00900	12708				026	00101	07	+	+	-4			
Benbecula	022	10903	74011	19913	00901	11705	81080			022	00705	74010	18514	00900	12706				022	00110	06	+	+	-5			
Tiree	100	11005	62050	19313	00902	11708	81075			100	10803	63050	17814	00902	12707	81072			100	00111	05	+	+	-6			
Aldergrove	917	60911	58012	17816	65611	13711	82640	86656		917	70709	40022	16615	75411	13706	81710	85616	86620	917	97141	13	+	ir _o	-7			
Malin Head	980	30909	56101	18613	00902	12709	83070			980	70709	59101	17013	55702	11706	85650	87070		980	97120	11	/	/	-8			
Belmullet	976	71106	59102	16917	65531	15706	82720	86630	87359	976	80904	58106	15016	76531	15607	84720	87635	88359	976	97161	14	/	/	-9			
Birr	965	90000	02474	17512	91111	12504	89104			965	90000	02604	15313	91111	13806	89104			965	92111	08	/	/	-10			
Dublin	969	80000	18284	17312	85511	12709	88628			969	90604	01476	15313	91111	13607	89101			969	02111	10	/	/	-11			
Shannon	962	30000	16111	16914	36400	13803	82714	83620		962	90000	02434	15013	91111	13807	83650			962	97101	09	/	/	-12			
Roches Point	952	93605	01474	16413	91111	13708	89100			952	33504	32104	13113	35700	13810	83650			952	97121</							

Code FM 21.C		OCEAN WEATHER STATION REPORTS at 00h.												OCEAN WEATHER STATION REPORTS at 06h.											
O.W.S.	YQL _a L _a L _a	L _o L _o L _o GG	Nddff	VVwwVW	PPPTT	N _h Ch _s C _M H	D _s s _s app	8N _s Ch _s h _s	8N _s Ch _s h _s	OTTT _s T _d T _d	Id _w d _w P _H W	Id _w d _w P _H W	O.W.S.	YQL _a L _a L _a	L _o L _o L _o GG	Nddff	VVwwVW	PPPTT	N _h Ch _s C _M H	D _s s _s app	8N _s Ch _s h _s	8N _s Ch _s h _s	OTTT _s T _d T _d	Id _w d _w P _H W	Id _w d _w P _H W
A	10618	33000	81112	95516	93408	872//	00707	88704	////	00108	10845	149/4	A	10617	33106	22805	95286	94208	862//	00315	88705	////	00108	10000	10945
B	10565	51000	12316	98011	19005	15500	00603	81630	////	05104	12421	13034	B	10565	51006	32112	98020	16906	10901	00710	81360	////	00003	12222	13464
C	10527	35500	72720	98258	17507	755//	00 22	87620	////	05302	12757	1//11	C	10527	35506	72820	97802	19106	784//	00110	85810	83620	05603	12753	1//11
D	10440	41000	81305	98022	27712	855//	00008	88625	////	05606	13021	13142	D	10440	41006	81818	98022	23813	855//	00724	88625	////	05210	11922	13331
I	10591	18700	81720	94102	13211	862//	00108	88704	////	00011	11735	12358	I	10593	18706	81618	94102	12511	862//	00501	88704	////	00111	11735	12148
J	10528	20000	81616	91515	13212	861//	00714	88701	////	00112	10010	11943	J	10528	19806	83320	96616	11811	873//	00303	88709	////	05111	13233	12655
K	10454	15000	83116	96205	19515	864//	11708	88710	////	00014	13121	149/1	K	10459	14506	83010	95025	17015	863//	11709	88709	////	00014	13020	149/2
M	13660	02000	80502	97025	28907	864//	00220	////	////	05405	149/1	12633	M	13660	02106	81310	97022	30207	864//	00206	////	////	05405	149/1	12632

RATES of SUBSCRIPTION: Single copy 6d. or post free 8d. One calendar month 15/-; one quarter 40/-; one year 150/-. For special arrangements for supply to schools and colleges, see Form 2452 or apply to Director-General, Meteorological Office, London Road, Bracknell, Berkshire.

H.M.S.O. Press, M.O. Bracknell

DAILY WEATHER REPORT OF THE BRITISH METEOROLOGICAL OFFICE

No. 38189

Date of Issue Monday 13 June 1966

STATION
LE
°F

104
102
100
99
97
95
93
91
90
88

68
66
64
63
61
59
57
55
54
52

50
48
46
45
43
41
39
37
36
34

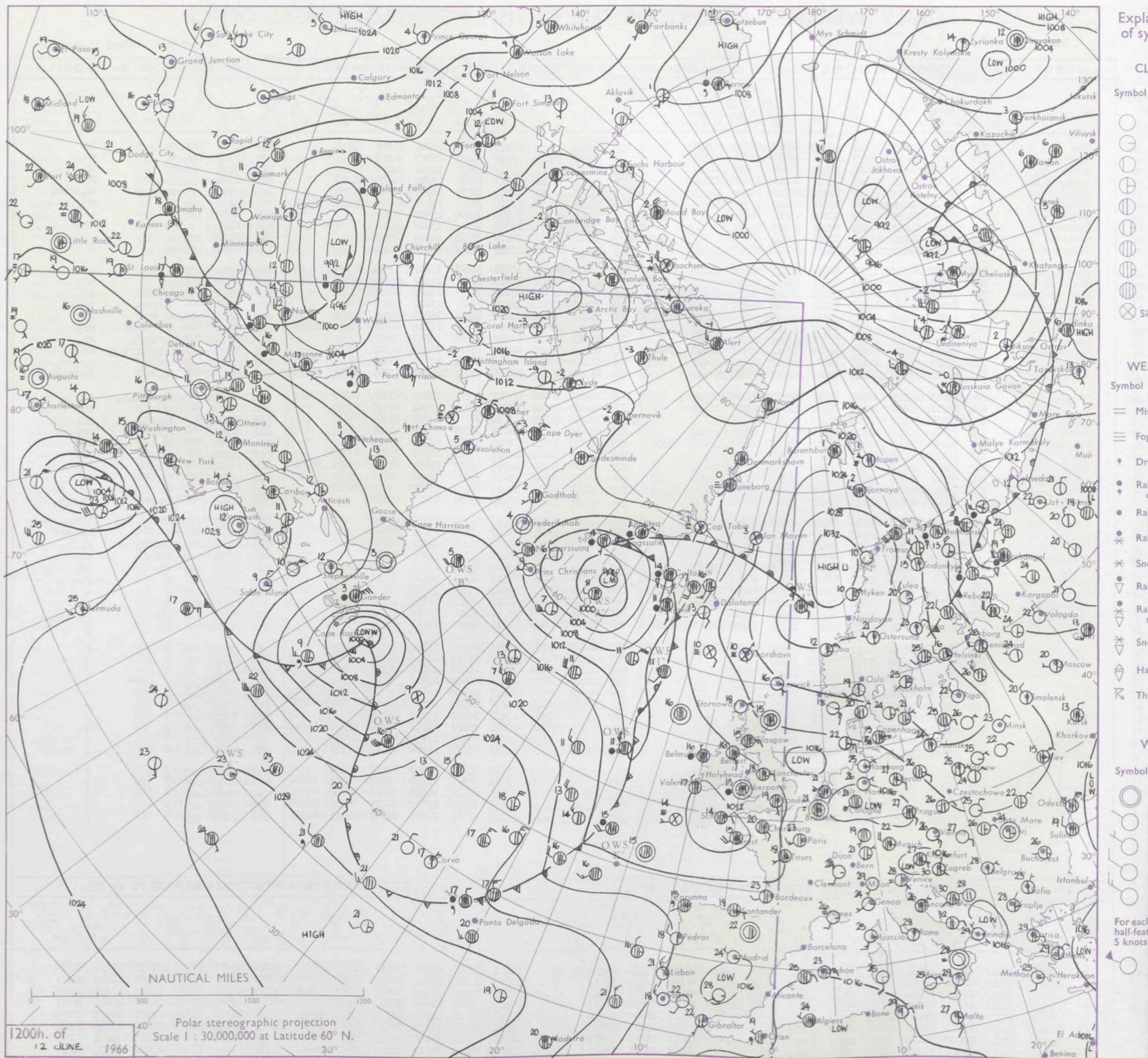
32
30
28
27
25
23
21
19
18
16

14
12
10
9
7
5
3
1
0
2

4
6
8
9
11
13
15
17
18
20

Code FM II.C		OBSERVATIONS at 12h. 12 June 1966									OBSERVATIONS at 18h. 12 June 1966									OBSERVATIONS during DAY					
Station	iii	Nddff	VVwwwW	PPPTT	N _h Ch _h C _h H	T _d T _d app	8N _s Ch _s h _s	8N _s Ch _s h _s	8N _s Ch _s h _s	iii	Nddff	VVwwwW	PPPTT	N _h Ch _h C _h H	T _d T _d app	8N _s Ch _s h _s	8N _s Ch _s h _s	8N _s Ch _s h _s	iii	RR	T	X	E	WEATHER	
																								09h.—15h.	15h.—21h.
Kew	775	51804	80016	15221	38530	14809	81820	83650		775	71808	83032	14121	78631	12705	82840	86656		775	97230	057	r _o		jp	
Heathrow	772	61607	75212	15219	38531	13807	81824	85359		772	61611	84022	13920	64611	11707	84835	83645		772	91220	044	r _o		pr _o	
Gatwick	776	71707	80016	15719	28571	13808	82825	86359		776	72010	84031	14419	78611	12506	82830	86645		776	97211	058	r _o		pr _o	
Thorney Island	871	71313	74026	15817	75571	14706	87628	87362		871	71213	77031	14117	62631	13609	86840	85360		871	01201	054	r _o r _o ir _o		pr	
Hurn	862	71413	84012	14418	48532	14710	82820	83645	85358	862	71606	80258	12817	58571	13706	84825	87359		862	93181	111	pr _o ir _o		ir _o irpr _o	
Guernsey	894	71418	80022	12215	65271	14606	83705	86635	87360	894	71615	78258	12214	78311	13102	82706	85815	86625	894	01171	018	pr _o		pr _o	
Wattisham	590	51308	70032	15520	52600	15811	85830			590	21411	58031	14719	14602	15503	81640			590	00230	111	+		+	
Gorleston	497	31511	04461	16515	00901	14803	83075			497	91513	01474	15313	91111	13608	89101			497	00171		ff		ffff	
Mildenhall	578	51607	74021	16523	52601	15709	85835			578	31708	69011	14022	23541	14608	81925			578	00260	096	+		+	
Cardington	559	71306	61801	15019	78411	16811	86817	87645		559	32010	70018	13621	32640	13808	83830			559	97221	037	pr _o		+	
West Raynham	485	71609	64034	15621	78511	16811	86828	83645		485	61509	74031	14021	32601	15505	83835	85075		485	00240	074	+		+	
Wittering	462	60905	56054	15320	61411	16814	86818			462	61607	64028	13621	68611	14609	81830	86657		462	97230	041	pr _o		pr _o	
Boscombe Down	746	71414	80026	14817	58431	14808	85819	84360		746	71611	69252	13217	78511	14710	86822	87640		746	03191	024	ir _o rr		pr _o	
Ross-on-Wye	627	81805	63606	14415	67411	14704	86710			627	71810	77502	12218	78511	13602	85825	87635		627	03201	044	ir _o ir _o		id _o pr _o	
Filton	628	71214	70216	14317	52431	15807	81712	85820	85360	628	51412	74018	12217	42531	14808	84820	83360		628	04191	030	ir _o rr		pr _o	
Aberporth	502	80000	58651	13315	35721	14506	83650	88459		502	61203	80016	10616	38571	14714	81825	83656	86360	502	07181	032	ir _o r _o r _o RR		pr _o	
Rhoose	715	80911	75216	13215	66471	14609	86712	88359		715	31113	75018	10916	38540	14713	82825			715	05171	020	r _o rrr _o r _o		pr _o	
Mount Batten	827	81213	61616	10715	85411	13711	82710	84615	88625	827	81714	37206	09014	86111	13503	84702	88708		827	02161	001	ir _o r _o dr _o r _o		ir _o id _o	
Chivenor	707	81316	66156	12516	88411	13711	85815	88630		707	71112	66216	09616	58481	14715	83814	83640	86359	707	02181	023	rrd _o d _o		d _o d _o ir _o	
St. Mawgan	817	81012	58206	10514	85311	13710	86706	88612		817	81506	48026	08115	85211	14610	82704	85707	88615	817	03151	000	id _o ir _o		ir _o pr _o ir	
Culdrose	809	81013	62506	10514	85311	13709	83707	88610		809	72410	58026	09015	78211	13501	83705	84812	87625	809	01161	008	ir _o id _o r _o r _o		+	
Scilly	804	80712	59026	10114	85311	14707	84708	88622		804	60000	59036	09815	52330	15501	81706	85810		804	02171	014	ir _o ir _o		ir _o	
Elmdon	534	80907	30212	15215	86211	14812	88704			534	71410	81028	13119	78611	13708	83830	86645		534	97211	019	ir _o pr _o		pr _o	
Shawbury	414	70909	56012	14517	72311	14715	86708	87816		414	61307	66036	12219	68500	15712	83820	86635		414	02201	010	r _o r _o		irR	
Ringway	334	70909	40046	15218	75311	15613	82708	83620	85650	334	51109	40212	12819	55700	12712	85650			334	91201	031	ir _o		ir _o	
Squires Gate	318	71012	40216	15018	75511	16817	87625			318	71210	50042	12619	75511	16709	81620	87630		318	01201	010	rrr _o r _o r		+	
Valley	302	40511	59016	13321	22682	17819	82830	84362		302	70000	61219	12015	45331	14001	81708	83645	86362	302	95221	039	r _o r _o tl		ir _o	
Ronaldsway	204	80712	31616	15014	67221	14809	82703	86705	88540	204	70612	58046	11917	75411	15716	81711	85640	85657	204	07171	014	RRif		ir	
Carlisle	222	60716	66012	16617	48471	14819	82715	83635	86365	222	60711	58032	14015	68411	13713	81712	86630		222	00170	057	+		+	
Watnall	354	80704	09426	15614	86211	13810	88704			354	61305	58046	13219	65711	16610	86650			354	92201	011	id _o ff		ir _o r _o r _o	
Kilnsea	396	80000	03464	16512	66221	12708	86705	88460		396	91006	F9474	14912	91111	12607	89100			396	00150	111	ff		ffff	
Finningley	360	80305	23106	16315	86211	14709	88705			360	80508	19602	14117	87211	16713	88704			360	08181	002	+		r _o r _o RRf	
Leeming	257	80111	17105	16813	86111	12716	88702			257	83606	17044	14914	86111	13611	88702			257	97141	000	d _o d _o ff		r _o	
Tynemouth	262	93618	F8455	17611	91111	11719	89101			262	93505	F7456	15211	91111	11608	89101			262	91121	000	FFir _o		ir _o FF	
Eskdalemuir	162	80402	59055	18013	86311	12808	85708	88712		162	80706	14102	15013	86111	12712	88702			162	97160	008	id _o		id _o	
Mull of Galloway	131	81111	58022	15614	86411	13712	88712			131	80912	58022	13115	86411	14716	88714			131	00151	111	/		/	
Prestwick	135	50619	62052	15419	11631	15716	81830	83360	85075	135	60416	57052	12617	58531	13717	81625	84840		135	00210	047	+		+	
Abbotsinch	140	70816	56055	18015	76311	12813	84709	86715		140	80809	56052	14716	86411	13714	83710	88715		140	00180	027	+		+	
Leuchars	171	80611	19285	19411	86111	11813	88702			171	80514	26104	15712	86011	11814	86701	88702		171	96151	000	FFF		fd _o d _o d _o ff	
Dyce	091	80000	56055	20015	85311	14714	83706	84714	88640	091	81007	40054	17613	86211	12611	88705			091	97171	006	id _o		f	
Wick	075	81106	28104	20612																					

CHART OF WEATHER IN PART OF NORTHERN HEMISPHERE



CHARTS OF WEATHER IN WESTERN EUROPE

ation
mbols

LOUD
Cloud
Amount
(oktas)

0
1 or less
2
3
4
5
6
7 or more
8

y obscured

ATHER
Weather

t

zzle

h and
rizzle

h and snow

w

h shower

h and snow
shower

w shower

l shower

nderstorm

WIND

Wind
speed
(knots)

Calm

1-2

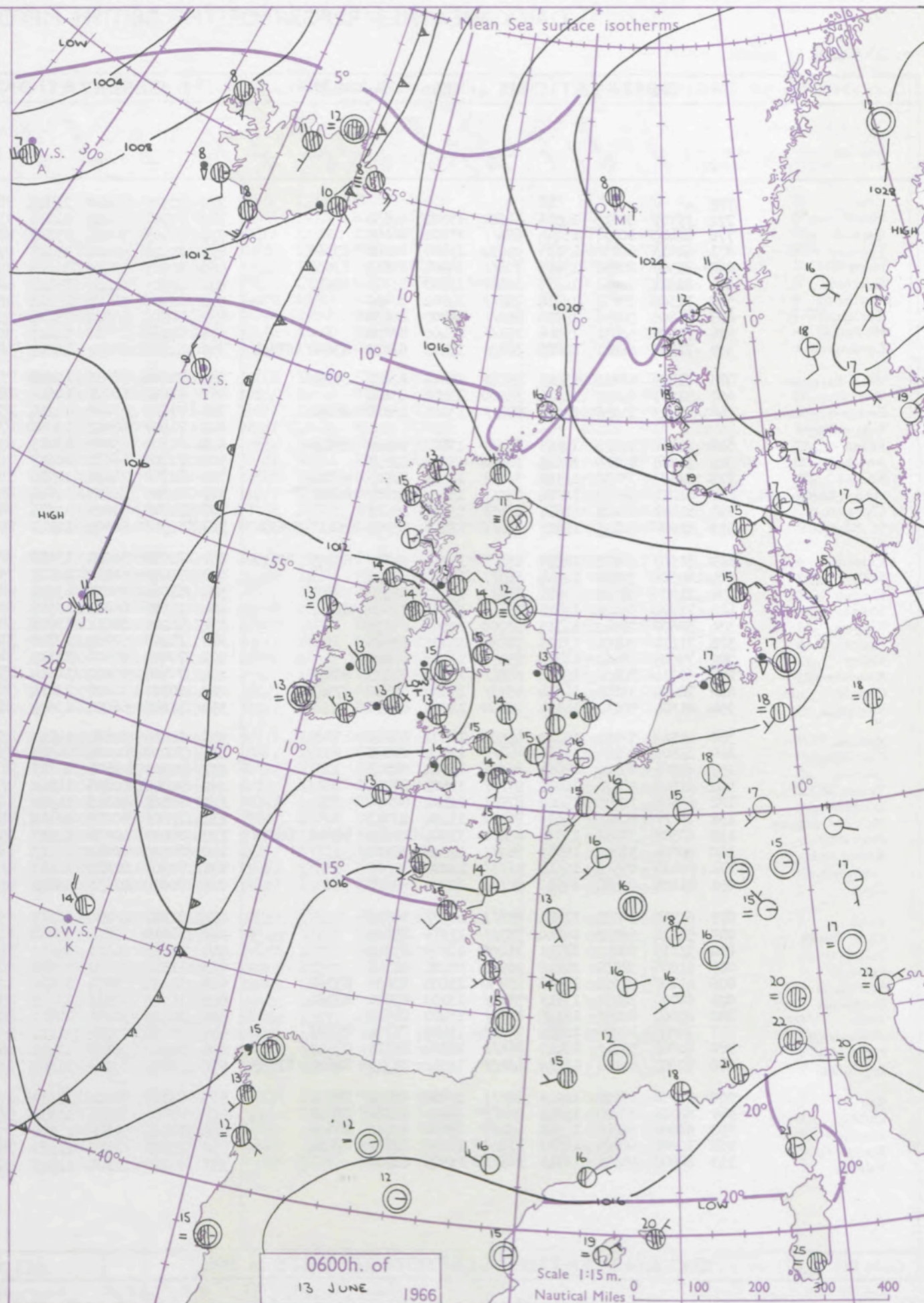
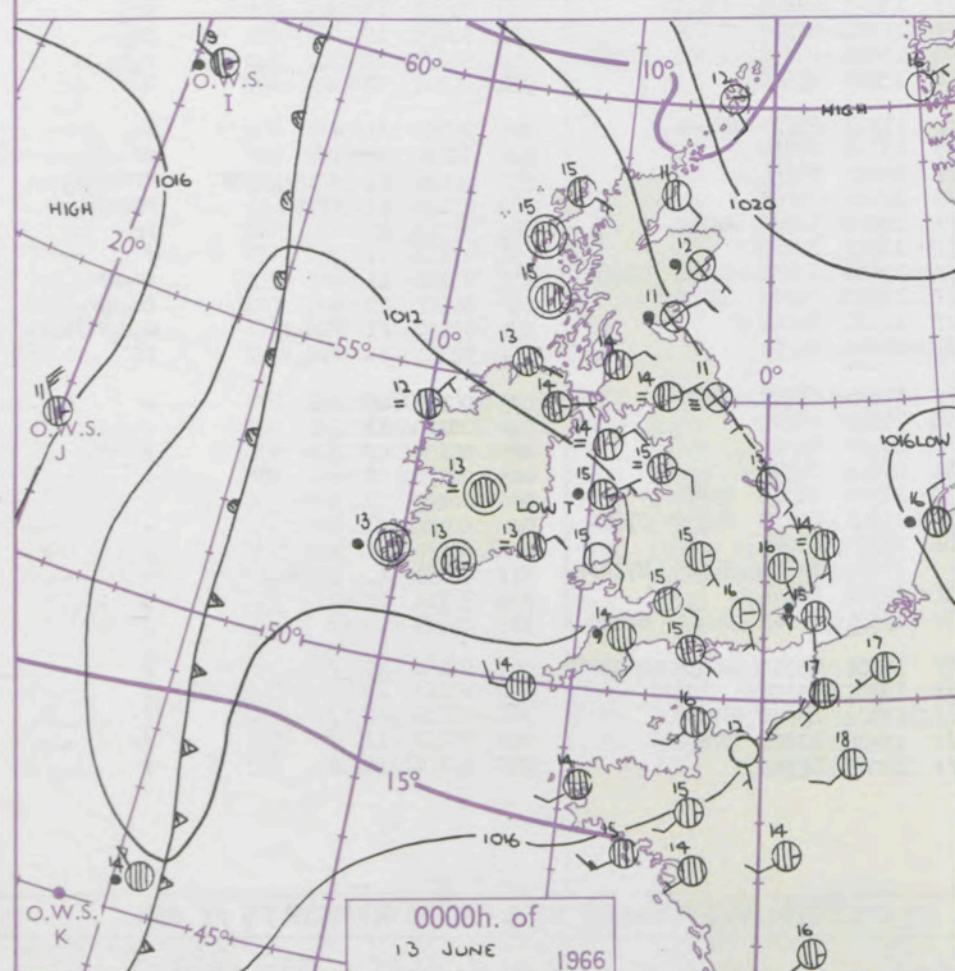
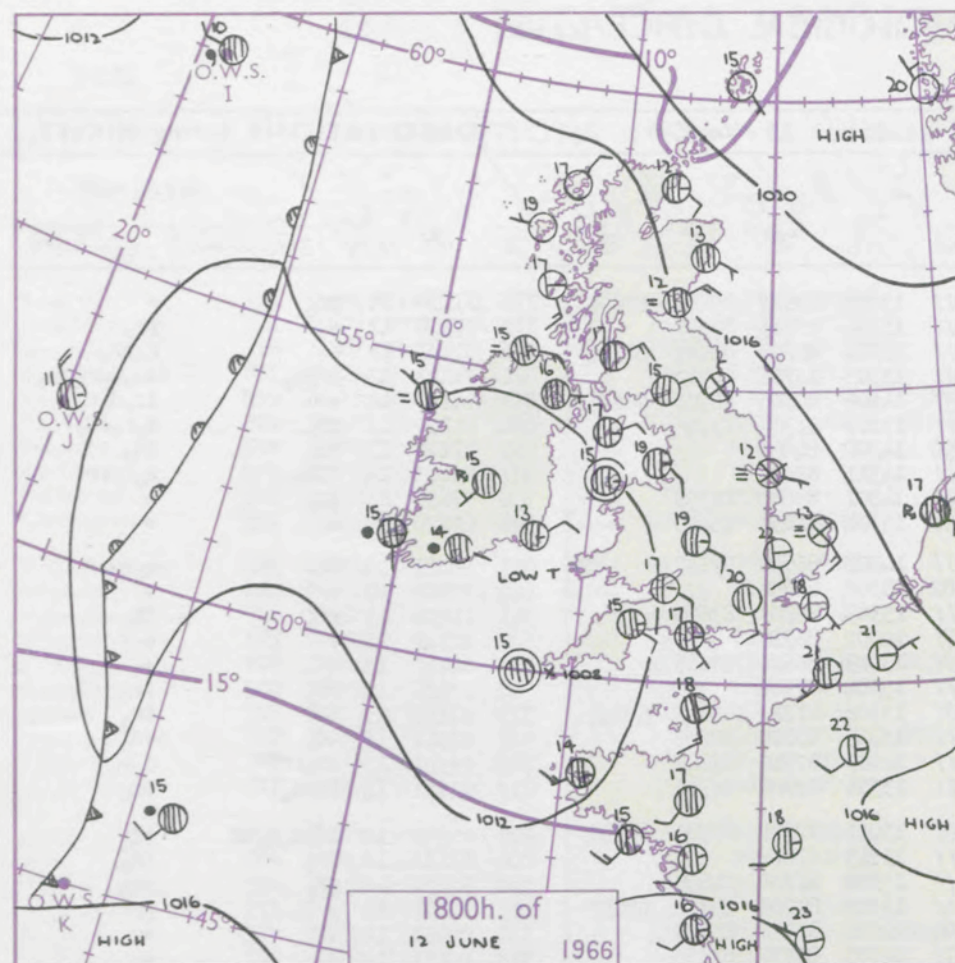
3-7

8-12

13-17

additional

her add



GENERAL SYNOPTIC DEVELOPMENT

Issued at midday Monday 13

June 1966

FORECAST for Great Britain and Northern Ireland until noon tomorrow

A shallow complex area of low pressure over the British Isles will continue to move slowly north or northeast during the next 24 hours. The cold front lying north-south from Iceland to Finisterre will move east only slowly as a weak ridge of high pressure over the eastern Atlantic drifts a little nearer the British Isles.

England and Wales will have showers, heavy at times and perhaps accompanied by thunder, but also there will be some sunshine. Scotland and Northern Ireland will be mostly cloudy with rain at times. Temperatures well up to normal.

OUTLOOK for following 24 hours. Unsettled with showers or longer periods of rain in most districts but also some spells of sunshine. Near normal temperatures.

DAILY WEATHER REPORT OF THE BRITISH METEOROLOGICAL OFFICE (contd.)

Code FM II.C		OBSERVATIONS at 00h. 13 June 1966										OBSERVATIONS at 06h. 13 June 1966										OBSERVATIONS during NIGHT				CONVE TAL °C t
Station	iii	Nddff	VVwwwW	PPPTT	N _h LhC _M CH	T _d T _d app	8N _s Ch _s h _s	8N _s Ch _s h _s	8N _s Ch _s h _s	iii	Nddff	VVwwwW	PPPTT	N _h LhC _M CH	T _d T _d app	8N _s Ch _s h _s	8N _s Ch _s h _s	8N _s Ch _s h _s	iii	RRT _n T _n E	T _g T _g	WEATHER				
																						21h.—03h.	03h.—09h.			
Kew	775				16						775	71905	64032	14916	78511	13203	83825	85640	87656	775	97130	08	pr _o	+	40	
Heathrow	772	31707	80018	14916	34600	13001	82630				772	71707	66031	14715	75411	13304	83715	87657		772	97130	11	+	pr _o		39
Gatwick	776	61403	80038	15414	65611	13102	86640				776	81905	70031	15314	86311	13304	81708	85709	88712	776	97131	11	+	r _o pr _o		38
Thorney Island	871	41813	62018	15115	25632	13400	82640	83360			871	81910	59605	15215	87311	13305	84706	88710		871	01141	13	prpr _o	id _o d _o r _o ir _o		37
Hurn	862	71307	80038	13915	75411	14204	83615	87624			862	81907	58582	14214	75371	14206	82706	86708	86625	862	94141	14	+	ir _o d _o r _o		36
Guernsey	894	81811	74032	14713	88411	13210	83710	86815			894	81909	60106	15413	86111	13207	81702	87705		894	01131	13	pr _o	d _o r _o id _o f		35
Wattisham	590	71305	32051	15714	75711	14802	87650				590	42006	58025	15215	45700	14302	84650			590	97140	13	id _o	id _o		34
Gorleston	497	81805	58106	16014	85611	14802	88630				497	80708	40602	15114	85511	14311	88625			497	03132	12	ffir _o	r _o r _o rr		33
Mildenhall	578	71405	56031	15316	75711	13400	87650				578	62103	66016	14817	35671	14301	83645	86358		578	97150	13	ir _o	+		32
Cardington	559	71506	66011	14815	38631	13101	81830	83650	87358		559	41906	66031	14615	38630	13304	81830	83640		559	00120	08	+	+		31
West Raynham	485	71409	48011	15515	28531	14602	82657	83359			485	71406	58216	15115	75611	14303	86640	87657		485	93141	11	+	r _o r _o		30
Wittering	462	31505	62031	14514	35600	13802	83640				462	11606	58021	14614	15702	13302	81650			462	00120	07	+	+		29
Boscombe Down	746	81913	74258	14014	88411	13001	86818	88630			746	71809	61018	14214	75311	13303	86707	87650		746	91131	13	pr _o	id _o		28
Ross-on-Wye											627	71407	60022	12615	67471	12602	86710			627	00141	13	+	+		27
Filton	628	61408	74012	12915	65511	13102	84620	86640			628	81505	63022	13015	85511	13203	86620	88645		628	00141	13	+	+		26
Aberporth	502	21308	80018	10515	28500	13601	81825				502	71707	66601	10613	76311	13304	87706			502	93131	12	ir _o	ir _o		25
Rhoose	715	81509	75038	12114	86211	13105	82703	88714			715	81708	74036	12514	75471	13306	81710	85625	87645	715	97141	13	+	ir _o	ir _o	24
Mount Batten	827	82011	56055	11914	86211	13214	82704	88708			827	82210	56055	12814	85311	13309	83708	88620		827	97141	13	id _o	id _o		23
Chivenor	707	81408	66022	11615	85411	13113	88612				707	71505	69026	12615	78411	14209	82710	87645		707	02141	13	ir _o rr	d _o r _o		22
St. Mawgan	817	81906	61036	11413	85211	13216	82705	83612	88632		817	82510	40025	12913	86011	13314	82701	88702		817	91131	12	irid _o	id _o		21
Culdrose	809	82507	50535	11613	85111	13214	81702	85705	88612		809	72610	56015	13013	56031	13211	82701	83703	87358	809	02132	12	id _o d _o d _o dd	id _o		20
Scilly	804	82508	59026	12514	86311	13214	88706				804	72409	61032	14113	75411	13213	87618			804	97131	12	ir _o	id _o		19
Elmdon	534	71507	75252	13915	75611	13002	81630	87645			534	61608	65011	13514	68411	13500	81718	84645		534	94131	12	pr _o	pr _o		18
Shawbury	414	71702	74022	12815	75611	14801	83640	87657			414	71503	66022	12515	68341	13303	81708	83817	85657	414	97141	11	+	pr		17
Ringway	334	50807	27042	13715	55700	13103	85650				334	51208	58011	13016	58500	12500	81820	85650		334	00151	14	+	+		16
Squires Gate	318	71111	20101	13115	70931	14201	87365				318	71206	50042	12715	32671	14303	83830	87358		318	00131	13	+	+		15
Valley	302	70605	58602	11715	75611	14703	87640				302	70000	69806	11115	78511	13302	85820	87640		302	91141	13	ir _o	pr _o		14
Ronaldsway	204	60712	30106	12414	65611	13802	81635	86656			204	70708	25602	11614	75311	13501	81709	87645		204	97131	12	+	ir _o	ir _o	13
Carlisle	222	70604	37101	14514	45731	13400	84650	87363			222	60707	21026	13414	35771	13604	83656	85362	86365	222	93130	12	r _o	r _o r _o		12
Watnall	354	21303	58012	14114	25700	12000	82656				354	51605	66021	13614	55600	13400	85640			354	00131	08	+	+		11
Kilnsea	396	41512	57014	15313	45500	12602	84625				396	81604	32601	14913	45521	13303	84625	88460		396	95101	11	+	ir _o	ir _o	10
Finningley	360	83602	15106	14414	85711	13504	88650				360	70000	01464	14313	75711	13305	87650			360	00121	12	fff	FF		9
Leeming	257	80503	05506	15014	86211	13704	88703				257	90203	F9506	14213	91111	12603	89111			257	01121	12	d _o ffrr _o fff	FFFFd _o d _o		8
Tynemouth	262	91506	F8474	16011	91111	11400	89101				262	90000	02456	14912	91111	12302	89101			262	03111	11	Ffir	Fffrrir _o		7
Eskdalemuir	162	83601	32105	15412	87011	12102	88701				162	80101	56012	14312	86211	12602	86703	88710		162	95111	11	id _o	ir		6
Mull of Galloway	131	71111	60012	13413	76411	13204	87712				131	71111	60032	12414	75511	14704	87625			131	97121	11	/	/		5
Prestwick	135	60508	37051	13314	45481	13004	81617	84640	86075		135	80409	40606	12513	65621	12606	83632	85656	88460	135	92131	11	+	ir _o rr	ir _o	4
Abbotsinch	140	80606	30042	14813	86211	12002	88704				140	80505	40602	14213	86211	12000	86704	88706		140	01121	12	+	ir _o d _o r _o	ir _o	3
Leuchars	171	90410	05515	15611	91111	11000	89100				171	90507	01515	14911	91111	11501	89100			171	03102	11	d _o d _o ff	d _o d _o fffr _o r _o		2
Dyce	091	91406	02504	17012	91111	12504	89100				091	90000	01455	15811	91111	11604	89100			091	91111	11	Ffd _o d _o	ff		1
Wick	075	61310	56051	17811	65611	10707	86630				075	81308	48052	16311	85311	11603	84708	88620		075	00111	09	+	+		0
Cape Wrath	049	51410	66022	14514	55511	13713	85625				049	51410	70022	13815	55500	13701	85625			049	00110	11	+	+		-1
Sule Skerry	010	31113	58014	17711	36400	10705	83710				010	91113	04474	15911	91111	10709	89100			010	00100	07	/	/		-2
Lerwick	005	11606	59050	21912	10981	10201	81358				005	11308	69020	19516	00901	08604	81072			005	00120	08	+	+		-3
Stornoway	026	41107	59050	14515	25730	13105	82656	83360			026	51402	58031	13813	10931	12500	81362	85075		026	00121	07	+	+		-4
Benbecula	022	60000	74031	13715	35631	13000	83640	85360			022	71305	64031	13215	75111	13303	82620	84635	87650	022	00120	07	+	+		-5
Tiree	100	80000	62051	13115	85611	13400	88640				100	31110	58051	12813	00901	13303	83075			100	00130	11	+	+		-6
Aldergrove	917	70805	40206	12414	76211	13400	81704	85706			917	80910	22052	11714	86211	13502	81704	84705	87707	917	97131	12	ir _o id _o	+		-7
Malin Head	980	81007	59216	12413	86411	12704	86718	88640			980	61009	56102	11914	60931	12304	86358			980	93121	10	/	/		-8
Belmullet	976	70305	62109	11612	45431	12302	81715	84640	87359		976	71702	62102	11213	65571	13201	82625	86645	87359	976	05121	10	/	/		-9
Birr	965	80000	48106	12013	88511	13500	82820	88631			965	83101	56606	11413	67471	11301	83717	86636	88458	965	02131	12	/	/		-10
Dublin	969	80000	044																							

RATES of SUBSCRIPTION: Single copy 6d. or post free 8d. One calendar month 15/-; one quarter 40/-; one year 150/-. For special arrangements for supply to schools and colleges, see Form 2452 or apply to Director-General, Meteorological Office, London Road, Bracknell, Berkshire.

H.M.S.O. Press, M.O. Bracknell

DAILY WEATHER REPORT OF THE BRITISH METEOROLOGICAL OFFICE

No. 38190

Date of Issue Tuesday 14 June 1966

STATION
LE
°F

104
102
100
99
97
95
93
91
90
88

86
84
82
81
79
77
75
73
72
70

68
66
64
63
61
59
57
55
54
52

50
46
45
43
41
39
37
36
34

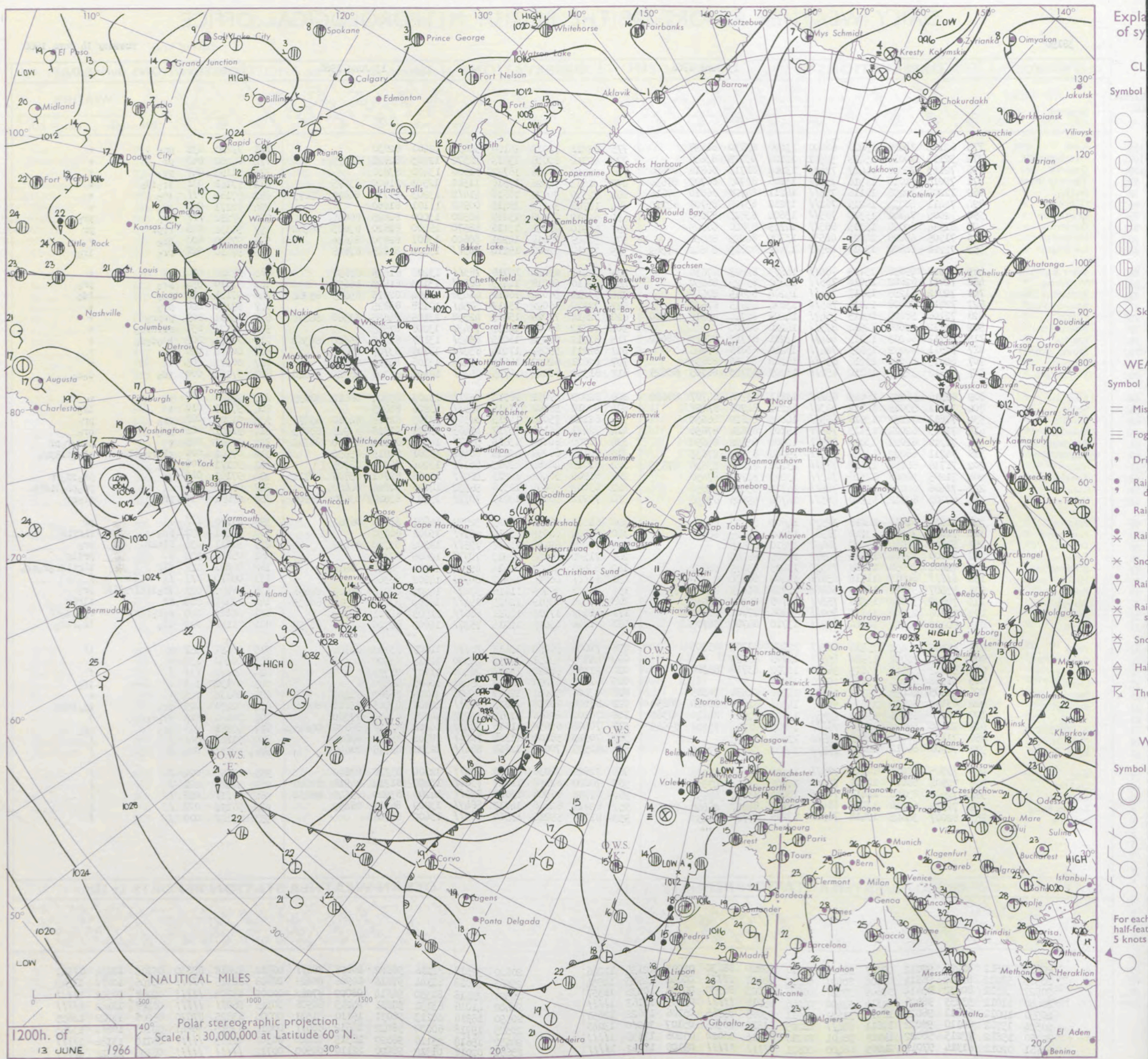
32
30
28
27
25
23
21
19
18
16

14
12
10
9
7
5
3
1
0
2

4
6
8
9
11
13
15
17
18
20

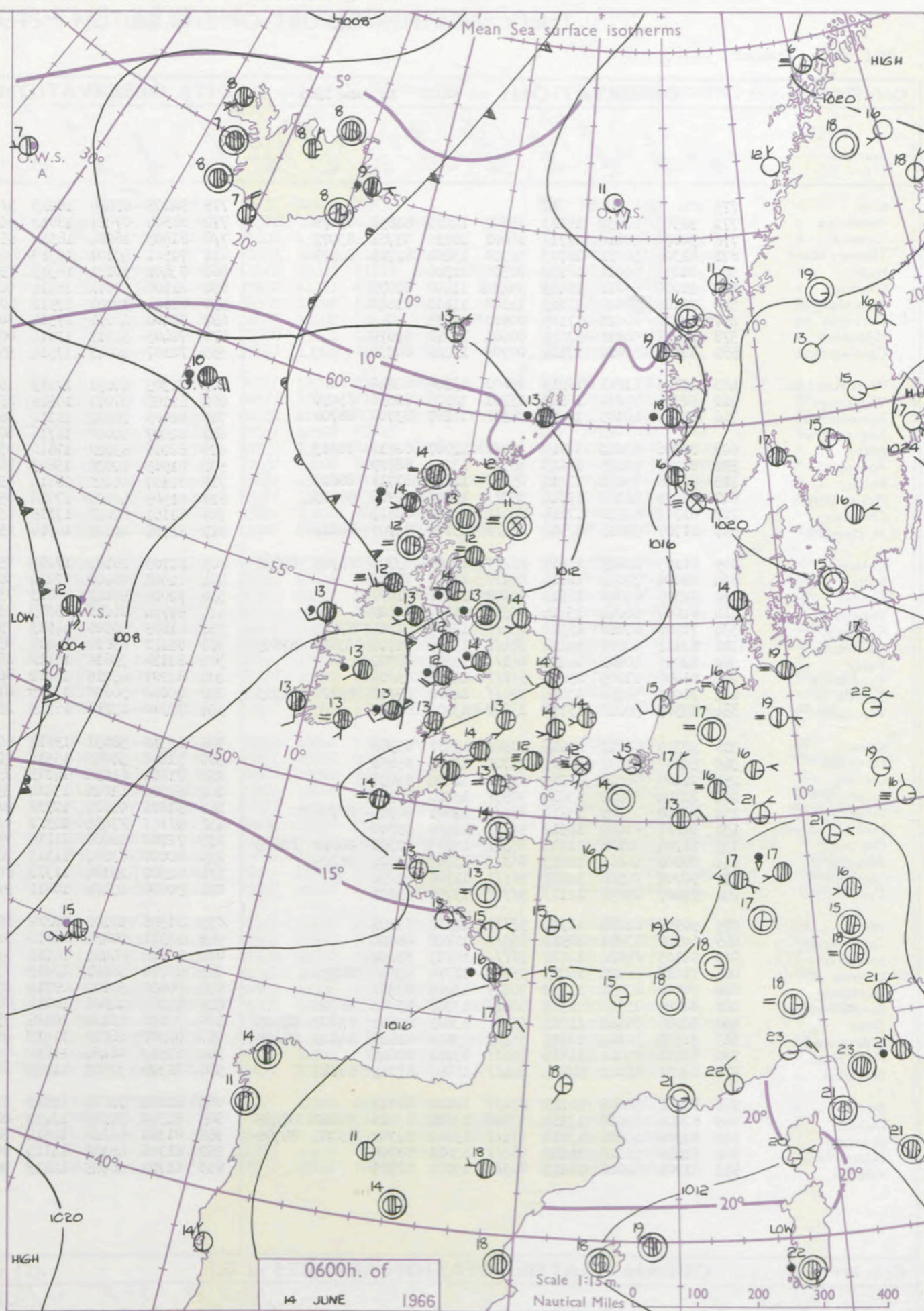
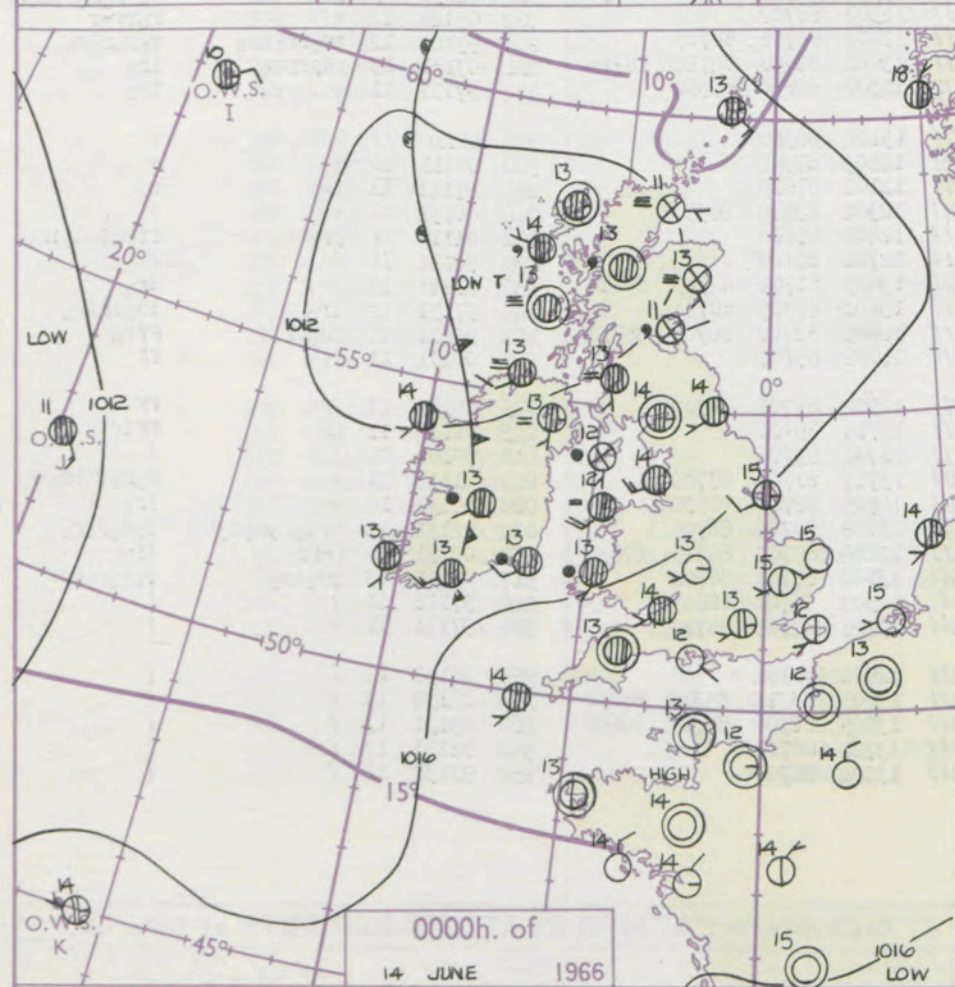
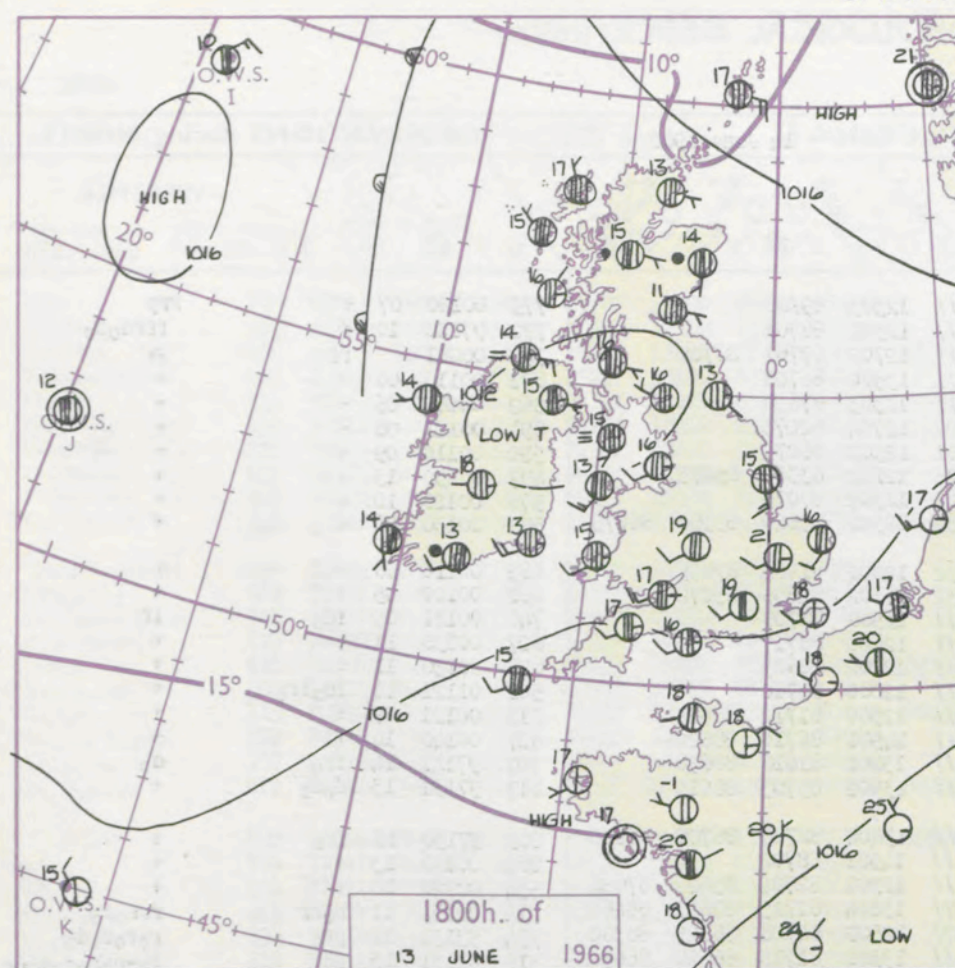
Code FM II.C		OBSERVATIONS at 12h. 13 June 1966										OBSERVATIONS at 18h. 13 June 1966										OBSERVATIONS during DAY			
Station	iii	Nddff	VVwwwW	PPPTT	N _h L _h C _M H	T _d T _d app	8N _s Ch _s h _s	8N _s Ch _s h _s	8N _s Ch _s h _s	iii	Nddff	VVwwwW	PPPTT	N _h L _h C _M H	T _d T _d app	8N _s Ch _s h _s	8N _s Ch _s h _s	8N _s Ch _s h _s	iii	RRT X E	SSS	WEATHER			
																						09h.—15h.	15h.—21h.		
Kew	775	62113	78028	15421	68600	13400	85830	84657		775	52211	72012	16120	38631	12400	82830			775	97210	039	pr ₀	+		
Heathrow	772	52114	70018	15419	58501	12102	83825	83656		772	62312	80028	15819	22572	12203	82828	84075		772	02200	043	pr	+		
Gatwick	776	72113	75028	16417	78411	13204	81715	86818	86656	776	32210	70028	16717	31600	13400	83830			776	91191	047	pr ₀	+		
Thorney Island	871	72016	61016	16916	75211	13106	82705	86707	87656	871	32413	74026	17516	11501	12303	81820	83075		871	97181	031	ir ₀ id ₀	+		
Hurn	862	72209	70206	16116	78311	14211	84708	86810	87618	862	72309	70032	16616	41412	13203	81715	84820	85075	862	97181	111	id ₀	+		
Guernsey	894	72411	40055	18215	76211	13212	83705	85707	87710	894	12706	58051	18416	00902	11101	81080			894	92171	065	id ₀	+		
Wattisham	590	72009	71401	15318	78511	13602	83825	87650		590	62210	70028	15219	68500	13000	82825	86656		590	97210	111	pr ₀	pr ₀		
Gorleston	497	61514	60028	15315	68511	14705	83820	86625		497	61910	60028	15116	48570	15400	82820	83625	86360	497	96192	045	rrpr	pr		
Mildenhall	578	71905	69028	14821	68531	13705	84825	84656		578	52409	66018	14921	58600	13001	82830	84656		578	97220	033	pr ₀	+		
Cardington	559	72210	64808	15018	48581	13502	82825	83640	87359	559	72310	62608	15218	78511	13304	81825	87645		559	97210	022	pr ₀	ir ₀		
West Raynham	485	71810	69036	15119	78511	14603	82823	87650		485	72211	69021	15018	78511	13202	81825	87657		485	97210	014	r ₀	+		
Wittering	462	72011	62802	14818	78511	14400	85825	86650		462	62110	66018	14419	68511	13103	81825	86657		462	97210	054	pr ₀	pr ₀		
Boscombe Down	746	72012	61255	15617	78411	14204	84815	87645		746	72212	66022	16216	68438	12204	82816	85645	85360	746	97191	014	pr ₀	id ₀		
Ross-on-Wye	627	72410	70808	14016	78511	13104	84825	87635		627	72410	66022	15117	58541	12108	83825			627	97190	020	pr ₀	+		
Filton	628	72108	58808	14815	33417	14208	82710	83915	87360	628	72414	70028	15617	42538	13105	84825	83360	86270	628	03181	009	prpr ₀	+		
Aberporth	502	82112	59606	12914	87311	14210	88708			502	72212	69026	14215	72431	13208	87815			502	02171	031	rririd ₀	+		
Rhoose	715	82712	66205	14715	88411	13211	81712	87625	88650	715	82712	58052	16015	65431	13107	81710	85620	88360	715	97171	002	id ₀ do ₀	+		
Mount Batten	827	72511	62022	15515	78411	13210	83815	87645		827	82211	59052	17214	85311	13109	83707	88625		827	00170	028	+	+		
Chivenor	707	82613	80026	15216	85411	14212	86615	88635		707	82611	62022	16615	45421	13106	84612	88462		707	00171	005	+	+		
St. Mawgan	817	82512	32505	15814	85211	13209	83703	86705	88625	817	81912	66025	16715	85311	12106	85708	86620	88640	817	97161	000	id ₀	do ₀		
Culdrose	809	82514	56055	16015	85211	13211	83704	84707	88620	809	82209	59052	16914	85211	13103	85704	86612	88635	809	97160	010	+	+		
Scilly	804	72511	59015	16714	46321	14212	84706	87458		804	82310	59202	17415	85511	13206	88625			804	97161	010	+	id ₀		
Elmdon	534	71811	72252	13918	68531	14803	84820	86650		534	62112	75018	14219	38563	12303	82825	84360	85075	534	01201	029	pr ₀	pr ₀		
Shawbury	414	71709	62022	13119	78511	15101	83828	87650		414	72411	66158	13717	49463	13009	81818	83923	86075	414	91201	029	pr ₀	pr ₀		
Ringway	334	71310	62022	13018	78511	12000	85822	85650		334	70000	60259	13615	59471	14208	81915	83830	86360	334	09201	029	+	tlh ₀ r ₀ pr		
Squires Gate	318	71711	68022	12620	78511	15000	83820	87635		318	72112	68259	12616	68462	15201	81815	85656		318	07201	020	tlrrr ₀ tlr	tlr ₀ tlrpr ₀		
Valley	302	71714	66158	11616	78311	13202	81707	83620	87635	302	82015	40282	12013	86111	13204	86702	88705		302	92171	000	pr ₀	f		
Ronaldsway	204	71205	56046	12316	78311	13001	81709	87650		204	81905	50408	12215	86011	13400	82701	85708	88712	204	97181	042	if	pr ₀ id ₀ ff		
Carlisle	222	71406	62022	12421	78511	14710	85828	84650		222	63003	59299	12316	58532	14005	82824	84640		222	09221	041	+	pr ₀ phoTLRPR		
Watnall	354	62105	80012	13720	68511	14704	85825	83650		354	72212	58818	14017	78521	13303	83820	83630	86540	354	03231	032	prpr	pr ₀ pr		
Kilnsea	396	41512	61016	14816	32570	14603	83820	84360		396	61613	66018	14215	32570	14601	83820	86360		396	05172	111	+	pr		
Finningley	360	71807	74038	13720	78511	13806	83828	86656		360	61604	64019	13418	65711	15002	86650			360	09211	037	pr ₀	TLrTLR		
Leeming	257	51608	58044	13319	32450	13810	83815			257	72407	69159	12517	79511	12302	82720	87930		257	92211	034	fftlr	pr ₀		
Tynemouth	262	80000	32106	14013	80971	13605	88358			262	71502	32052	12913	70971	12606	87358			262	05152	008	+	prtlr		
Eskdalemuir	162	71401	70052	12618	78531	13809	85825	84650		162	83501	40959	12614	89411	12202	84712	88918		162	06201	018	tlr	tlrtlrr ₀ r ₀ pr ₀		
Mull of Galloway	131	61111	60012	11716	65611	14400	86630			131	61111	60022	12317	60931	14202	86360			131	00170	111	/	/		
Prestwick	135	73507	58026	11919	58462	16710	81815	83820	85640	135	80907	56809	11616	53471	14202	82918	84625	88458	135	18201	021	ir ₀ ir ₀ tlr ₀ TLR	pr ₀		
Abbotsinch	140	70509	30046	13316	75311	14709	86709	87615		140	80608	23919	12015	89411	14000	83712	83915	88635	140	13182	008	tl	tlrRr		
Leuchars	171	80708	23606	14311	86011	11806	87701	88703		171	81007	17216	12911	86011	11505	86701	88702		171	02121	000	r ₀ r ₀ f ₀ ir ₀	r ₀ r ₀ do ₀ FF		
Dyce	091	80000	20104	14214	87211	13710	84704	88705		091	81806	45605	12714	75371	14809	82706	86645	88458	091	01151	000	id ₀	ir ₀ r ₀ r ₀		
Wick	075	61106	58052	15414	66211	12707	81703	85705		075	71006	5630													

CHART OF WEATHER IN PART OF NORTHERN HEMISPHERE



CHARTS OF WEATHER IN WESTERN EUROPE

nation
 mbols
 CLOUD
 Cloud
 Amount
 (oktas)
 0
 1 or
 less
 2
 3
 4
 5
 6
 7 or
 more
 8
 obscured
 WATHER
 Weather
 and
 rizzle
 and snow
 w
 n shower
 n and snow
 shower
 w shower
 l shower
 nderstorm
 WIND
 Wind
 speed
 (knots)
 Calm
 1-2
 3-7
 8-12
 13-17
 additional
 her add



GENERAL SYNOPTIC DEVELOPMENT

Issued at midday

Tuesday 14

June 1966

FORECAST for Great Britain and Northern Ireland until noon tomorrow

The shallow low pressure area over the British Isles has continued to move slowly northwards and is expected to disappear north of Scotland. Pressure will continue to rise slowly over southeastern districts but fall in the west as a deep depression moves eastwards towards Ireland.

All parts of the British Isles will be cloudy. In the south it will be dry with some sunshine today and again tomorrow. North Wales, northern England Northern Ireland and Scotland will have rain at times and perhaps thunderstorms this evening. Temperatures will be near normal except in the south where it will be warm.

OUTLOOK for following 24 hours.

Mostly dry in the east but scattered thunderstorms may occur. Cloudy with rain from the west elsewhere. Warm.

DAILY WEATHER REPORT OF THE BRITISH METEOROLOGICAL OFFICE (contd.)

Code FM II.C		OBSERVATIONS at 00h. 14 June 1966										OBSERVATIONS at 06h. 14 June 1966										OBSERVATIONS during NIGHT											
Station	iii	Nddff	VVwww	PPPTT	N _h Ch _s Ch _s	T _d app	8N _s Ch _s h _s	8N _s Ch _s h _s	8N _s Ch _s h _s	iii	Nddff	VVwww	PPPTT	N _h Ch _s Ch _s	T _d app	8N _s Ch _s h _s	8N _s Ch _s h _s	8N _s Ch _s h _s	iii	RRT _n T _n E	T _g T _g	WEATHER											
																						21h.—03h.	03h.—09h.										
Kew	775				14					775	92205	03434	18213	91111	12303	89/00			775	00120	07	+	FFF										
Heathrow	772	52305	62032	18113	15602	12210	81631	85075		772	82304	07421	18012	86011	12302	88701			772	97120	10	+	ffFddo										
Gatwick	776	30000	30110	18710	16001	10210	81701	83075		776	81803	16284	18312	86011	12702	87701	88702		776	00081		ff	FF										
Thorney Island	871	42306	56051	18713	26308	13204	82709	84275		871	72501	40101	18513	66311	13500	86707			871	00110	06	+	+										
Hurn	862	01402	60011	18212	00900	11306				862	73402	30101	18313	75611	12303	87630			862	00091	06	+	+										
Guernsey	894	20000	66011	19413	00902	11400	82075			894	21106	60011	18414	00902	12704	82075			894	00121	08	+	+										
Wattisham	590	12106	58021	17613	14600	11110	81640			590	62106	32101	17912	00901	12303	86075			590	00110	09	+	+										
Gorleston	497	02110	60021	17115	00900	13215				497	52406	48051	17514	30974	12102	83360	85075		497	00130	13	+	+										
Mildenhall	578	22204	58031	17215	00901	13210	82075			578	72405	50011	17414	00901	12302	87075			578	00120	10	+	+										
Cardington	559	42108	59016	17414	00902	13209	84075			559	72107	40041	17514	55632	12302	85640	85360 86075		559	00130	06	+	+										
West Raynham	485	22105	61011	16913	25600	13206	82640			485	72309	40031	17113	16232	12002	81705	87075		485	00110	08	+	+										
Wittering	462	52308	59031	16513	25701	12108	82656	85070		462	62108	37011	16912	25732	11302	82656	85072		462	00100	05	+	+										
Boscombe Down	746	82106	48105	18212	86311	11207	83706	88708		746	82005	28282	18112	86311	11500	88708			746	00111	09	ido	if										
Ross-on-Wye										627	82007	60022	16714	86411	12400	88717			627	00130	11	+	+										
Filton	628	82306	63022	17714	85411	12007	82710	88613		628	82006	63022	17614	85511	12302	88625			628	00130	11	+	+										
Aberporth	502	81907	48605	16213	86311	13207	88709			502	81905	62036	15613	86411	12000	88710			502	01121	11	idoiro	+										
Rhoose	715	82306	75022	17014	85411	12802	81711	88623		715	82107	66022	16814	85411	12500	81712	88625		715	00121	09	+	+										
Mount Batten	827	82405	56102	17814	85311	14002	82706	88623		827	81905	48102	17214	85411	14501	86710	88620		827	00140	14	+	+										
Chivenor	707	81702	62212	17614	85411	13102	88613			707	81101	62022	17115	85411	13801	81616	88630		707	97141	14	iro	do										
St. Mawgan	817	81707	50025	17914	85311	13108	84707	88618		817	81708	40102	16914	85211	13502	85703	88615		817	97131	13	do	+										
Culdrose	809	82105	40025	18014	85211	14106	83703	85705 88630		809	81703	28102	17213	85211	13604	82703	86708 88620		809	97130	12	ido	+										
Scilly	804	82006	32022	18114	86111	14001	88702			804	81808	20102	17214	86111	14501	88702			804	00141	13	+	+										
Elmdon	534	12306	62028	16813	00901	11211	81070			534	72006	57041	16613	75111	12301	82702	85622 87650		534	00120	10	+	+										
Shawbury	414	62007	66022	15714	64511	11107	86629			414	81704	62216	15513	75411	13604	82715	87645 88462		414	02131	11	ro	rr	rrro									
Ringway	334	71908	62028	15314	75411	12105	81712 87656			334	81809	50506	14913	75311	12502	84708	86625 88360		334	93131	12	pro	ro	ro	ro	ro	ro	ro	ro	ro	ro	ro	
Squires Gate	318	82115	62028	14214	88411	13105	82714 83816 87629			318	82110	65612	14414	85411	13301	81715	86620 88630		318	01131	13	pr	ro	ro	ro	ro	ro	ro	ro	ro	ro	ro	
Valley	302	82020	40102	14212	86111	12104	88702			302	82118	33616	14112	86111	12302	88702			302	05121	12	+	+										
Ronaldsway	204	91806	01605	13012	91111	12102	89100			204	82207	45216	13012	86111	12400	84702	88703		204	93121	12	idoffffiro	ro	ro	ro	ro	ro	ro	ro	ro	ro	ro	ro
Carlisle	222	70000	56258	13214	79411	14000	83712 85820 81915			222	80000	56608	13113	87311	13601	82708	84710 88714		222	03131	13	prprpro	iro										
Watnall	354	12307	58018	15714	15600	13107	81640			354	72310	23216	15913	25772	12302	82650	86360		354	97121	11	+	+										
Kilnsea	396	52310	66012	15615	50981	13207	85360			396	62310	58031	15914	60971	13101	86360			396	00110	11	+	+										
Finningley	360	52007	58031	15215	55700	13106	85650			360	71806	58041	15514	70931	12303	87361			360	00111	10	+	+										
Leeming	257	22105	66018	13715	25600	12002	82635			257	71404	61031	14215	75511	12102	87625			257	97141	11	pro	ro										
Tynemouth	262	72304	58029	13014	70971	13201	87358			262	62306	61022	13214	35571	12302	83625	86359		262	00131	08	+	+										
Eskdalemuir	162	80000	13109	13112	86211	12801	84703 88706			162	91805	01514	12712	91111	12400	89100			162	01111	11	proff	ffFddo	ido	iro								
Mull of Galloway	131	91111	F7454	12512	91111	12202	89100			131	91111	F7454	12512	91111	12704	89100			131	92111	11	+	+										
Prestwick	135	81704	30108	11913	85311	12103	82709 86610 88613			135	72702	28606	11114	75171	13605	81702	84705 86610		135	91121	11	+	+										
Abbotsinch	140	80000	20106	12113	86211	13703	85704 88705			140	80000	13284	11513	86211	13602	87705	88706		140	97131	12	iro	idoffiro										
Leuchars	171	90702	02																														

DAILY WEATHER REPORT OF THE BRITISH METEOROLOGICAL OFFICE

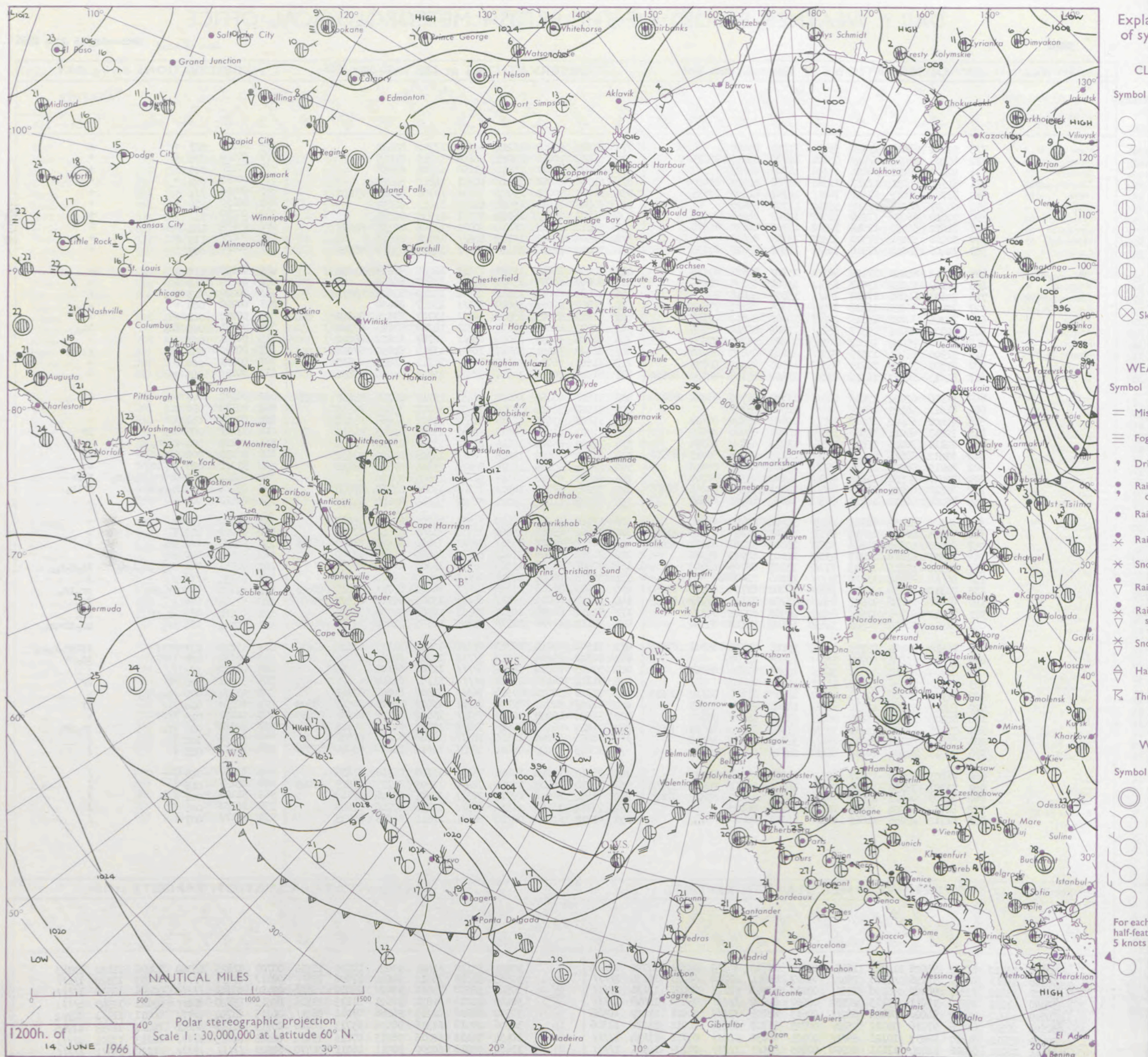
No. 38191

Date of Issue Wednesday 15 June 1966

SECTION
LE
°F

Code FM II.C		OBSERVATIONS at 12h. 14 June 1966										OBSERVATIONS at 18h. 14 June 1966										OBSERVATIONS during DAY				
Station		iii	Nddff	VVwwW	PPPTT	N _h L _h C _M C _H	T _d app	8N _s Ch _s h _s	8N _s Ch _s h _s	8N _s Ch _s h _s	iii	Nddff	VVwwW	PPPTT	N _h L _h C _M C _H	T _d app	8N _s Ch _s h _s	8N _s Ch _s h _s	8N _s Ch _s h _s	iii	RRT x F	Sss	WEATHER			
																								09h.—15h.	15h.—21h.	
Kew		775	52604	64024	17820	55501	11710	85625			775	51505	69022	15224	32601	13712	83830				775	00240	077	+	+	
Heathrow		772	62305	65015	17619	55601	12709	85630	83075		772	21406	70011	15022	18609	13715	81835				772	00230	070	+	+	
Gatwick		776	42402	70011	18021	41501	14707	84828			776	11905	62011	15921	11600	14708	81835				776	00230	080	+	+	
Thorney Island		871	51910	64031	17917	12501	14707	81828	85080		871	41906	66011	16018	00901	14812	84075				871	00190	089	+	+	
Hurn		862	71707	70012	17617	78511	14707	81820	87635		862	31705	70031	15617	12531	13708	81820	83070			862	00200	111	+	+	
Guernsey		894	60509	66011	17118	55742	12708	85650			894	60609	78031	15017	60952	11612	86359				894	00190	108	+	+	
Wattisham		590	72010	66022	17220	41602	12709	84830	86075		590	61707	59032	16020	00901	12703	86075				590	00230	111	+	+	
Gorleston		497	71612	56052	17615	32501	13705	83828	86075		497	51412	28052	16414	20971	13706	82358	85075			497	00180	142	+	f	
Mildenhall		578	32208	58051	17320	22502	13705	82825			578	62504	63031	15722	62611	13708	86840				578	00230	119	+	+	
Cardington		559	72406	59012	17518	78511	13806	83825	87635		559	70000	62022	15520	78611	14609	83830	86640			559	00210	027	+	+	
West Raynham		485	72112	62022	17120	48501	13707	84828	87075		485	30509	61012	15720	11641	14606	81838	83075			485	00220	118	+	+	
Wittering		462	82109	62022	17617	85511	13000	83625	88635		462	62007	64031	15820	65611	13607	86640				462	00210	048	+	+	
Boscombe Down		746	72603	64022	17418	78411	13803	84818	87625		746	32405	69012	15319	28501	13712	82825	83075			746	00200	023	+	+	
Ross-on-Wye		627	72405	66022	16718	78511	13805	85825	87635		627	81906	60022	14819	85611	13607	88630				627	00200	008	+	+	
Filton		628	72305	74022	17118	78511	14802	84820	87635		628	61610	69012	15519	68511	13707	83825	86640			628	00200	011	+	+	
Aberporth		502	82009	66602	15517	85411	15801	86714	88645		502	72005	62016	14415	35571	14708	83625	87360			502	97171	003	ir _o	id _o	
Rhoose		715	71506	70022	16817	78511	13805	81820	87635		715	81804	70032	15018	88511	14707	81822	88640			715	00201	007	+	+	
Mount Batten		827	71906	64051	17017	78511	14803	83825	86640		827	71308	74031	14517	78611	13715	81830	87650			827	00190	050	+	+	
Chivenor		707	81708	74025	16719	85511	14705	85625	88635		707	71508	66012	14719	78511	14712	81825	87635			707	00191	000	+	+	
St. Mawgan		817	81613	62022	16716	85311	13400	81706	84709	88620	817	61514	70031	14317	58430	12609	81816	85656			817	00190	045	+	+	
Culdrose		809	81506	62022	17016	88311	13803	81706	83812	88630	809	71507	60052	15017	58431	13711	81710	85650	87359		809	00190	042	+	+	
Scilly		804	81612	21102	16916	86211	14500	88703			804	61508	58012	15016	35431	14708	83618	86365			804	00170	016	+	+	
Elmdon		534	72409	64022	16918	78511	12803	85820	87632		534	71807	63031	15619	41632	12507	84830	85360			534	00200	034	+	+	
Shawbury		414	72213	69016	15818	38571	13803	83820	87462		414	61907	69018	14818	58531	13608	81825	84645			414	97201	008	pr _o	jp	
Ringway		334	72110	70026	15617	78531	11400	85820	86650		334	72008	65018	14619	42532	13709	84820	83362			334	97191	004	r _o pr _o	+	
Squires Gate		318	82412	68616	15415	85311	14105	82708	86615	88620	318	72703	70606	14416	78511	14705	81822	87630			318	02171	002	rrr _o r _o	r _o	
Valley		302	82015	58026	15014	85211	13104	82705	88618		302	81914	32025	14014	76171	13806	87702	88459			302	91161	000	ir _o id _o	+	
Ronaldsway		204	82010	40596	14112	87011	12102	85701	88702		204	91909	07476	13613	91111	11803	89100				204	03141	000	drdr _o r _o dr _o	fff	
Carlisle		222	82310	62026	14016	88411	13103	81711	84625	88638	222	72209	69216	14215	75411	13000	81710	87650			222	03171	000	r _o r _o ir	irir _o	
Watnall		354	72209	66012	16119	68512	14802	84822	84640		354	52306	61022	15020	38509	14605	82820	84170			354	00210	029	+	+	
Kilnsea		396	82308	61032	16917	22571	14400	82825	88360		396	52306	63012	15420	32571	14709	83825	85075			396	00210	111	+	+	
Finningley		360	72108	60012	16018	58571	13801	84828	83650	87463	360	71806	69012	14820	15732	13806										

CHART OF WEATHER IN PART OF NORTHERN HEMISPHERE



CHARTS OF WEATHER IN WESTERN EUROPE

ation
mbols

LOUD
Cloud
Amount
(oktas)

0
1 or less
2
3
4
5
6
7 or more
8

y obscured

ATHER
Weather

zzle

h and
rizzle

h and snow

w

h shower

h and snow
shower

w shower

l shower

nderstorm

IND

Wind
speed
(knots)

Calm

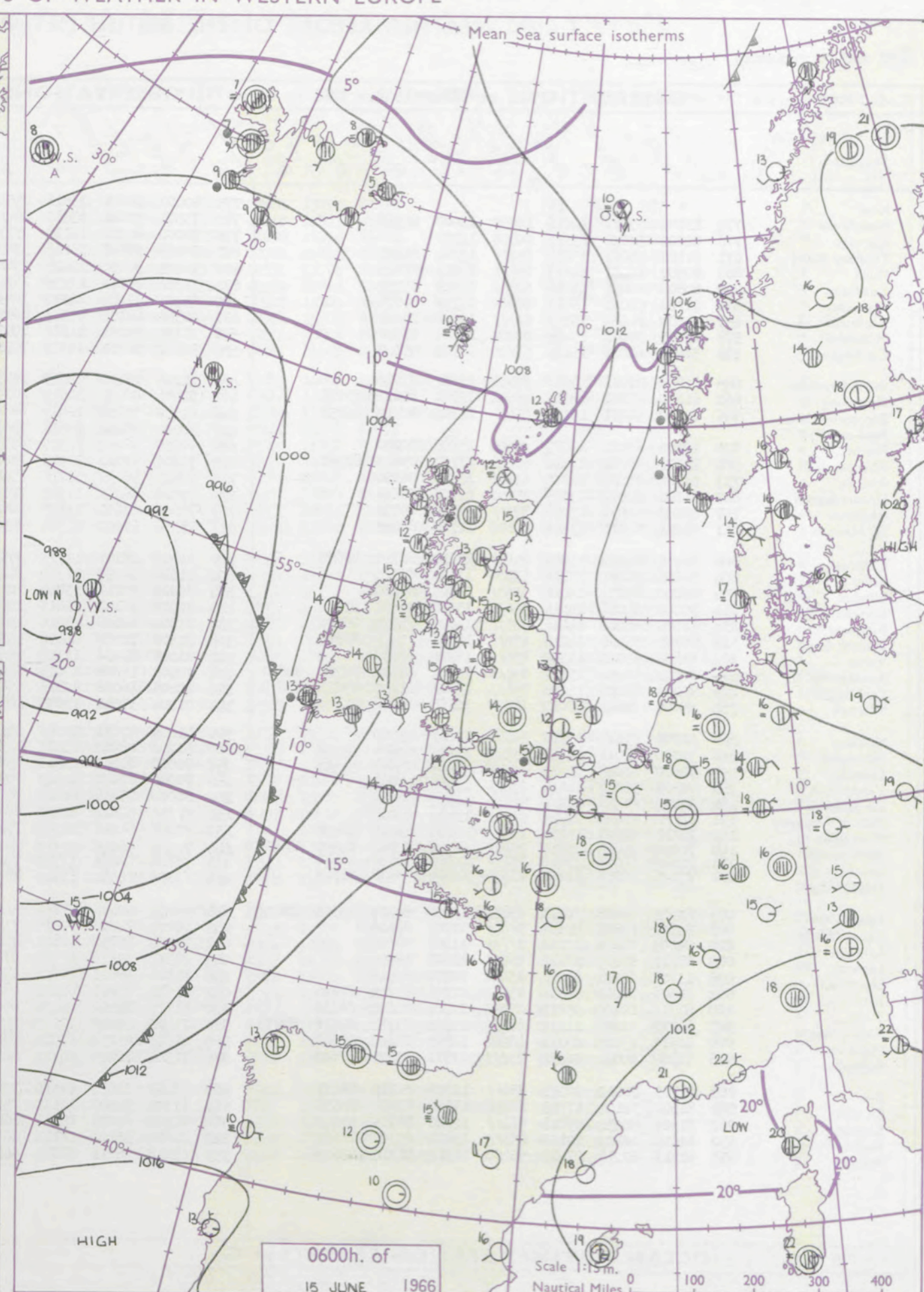
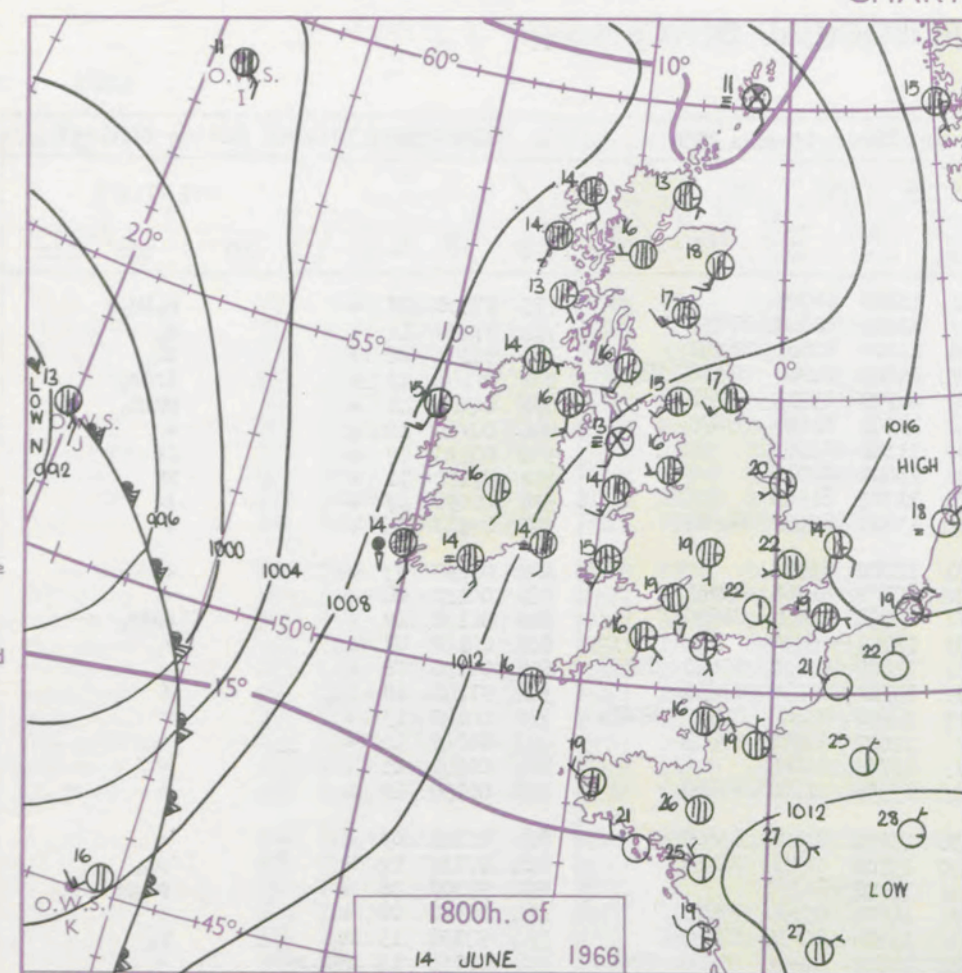
1-2

3-7

8-12

13-17

additional
her add



GENERAL SYNOPTIC DEVELOPMENT

Issued at midday Wednesday 15 June 1966

FORECAST for Great Britain and Northern Ireland until noon tomorrow

The shallow low pressure area that was over Scotland yesterday has moved north and filled, while a low centred about 600 miles west of Ireland has edged a little eastward. This low is now expected to move between northeast and north, and its associated front will move into Ireland and southwest England by tomorrow morning.

All areas will have sunny periods, but scattered showers will develop and become heavy and thundery during the evening. Over southwest England, Wales and Northern Ireland there will be some longer outbreaks of thundery rain during the night and these will spread slowly northeastward. Temperatures will be generally rather above normal.

OUTLOOK for following 24 hours. Rather cloudy. Outbreaks of thundery rain or thunderstorms in many areas. Temperatures well up to normal.

(contd.)

CONVE
TAB
°C to

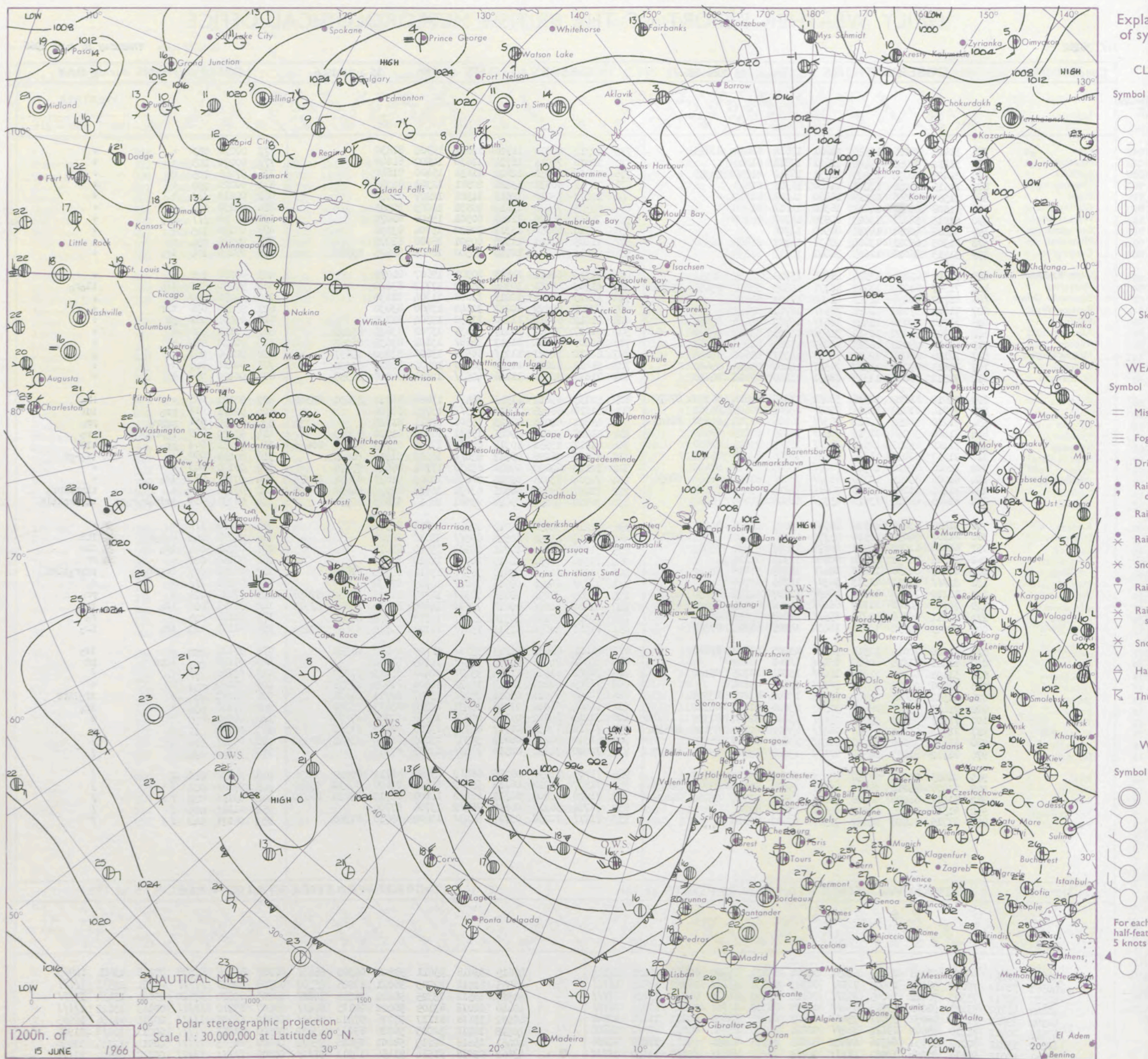
H.M.S.O. Press, M.O. Bracknell

No. 38192

Date of Issue Thursday 16 June 1966

All times of observation printed in this publication are GREENWICH MEAN TIME.

CHART OF WEATHER IN PART OF NORTHERN HEMISPHERE



CHARTS OF WEATHER IN WESTERN EUROPE

ation
mbols

LOUD
Cloud
Amount
(oktas)

0
1 or less
2
3
4
5
6
7 or more
8

y obscured

ATHER
Weather

izzle

n and
fizzle

n and snow

w

n shower

n and snow
shower

w shower

shower

nderstorm

IND

Wind
speed
(knots)

Calm

1-2

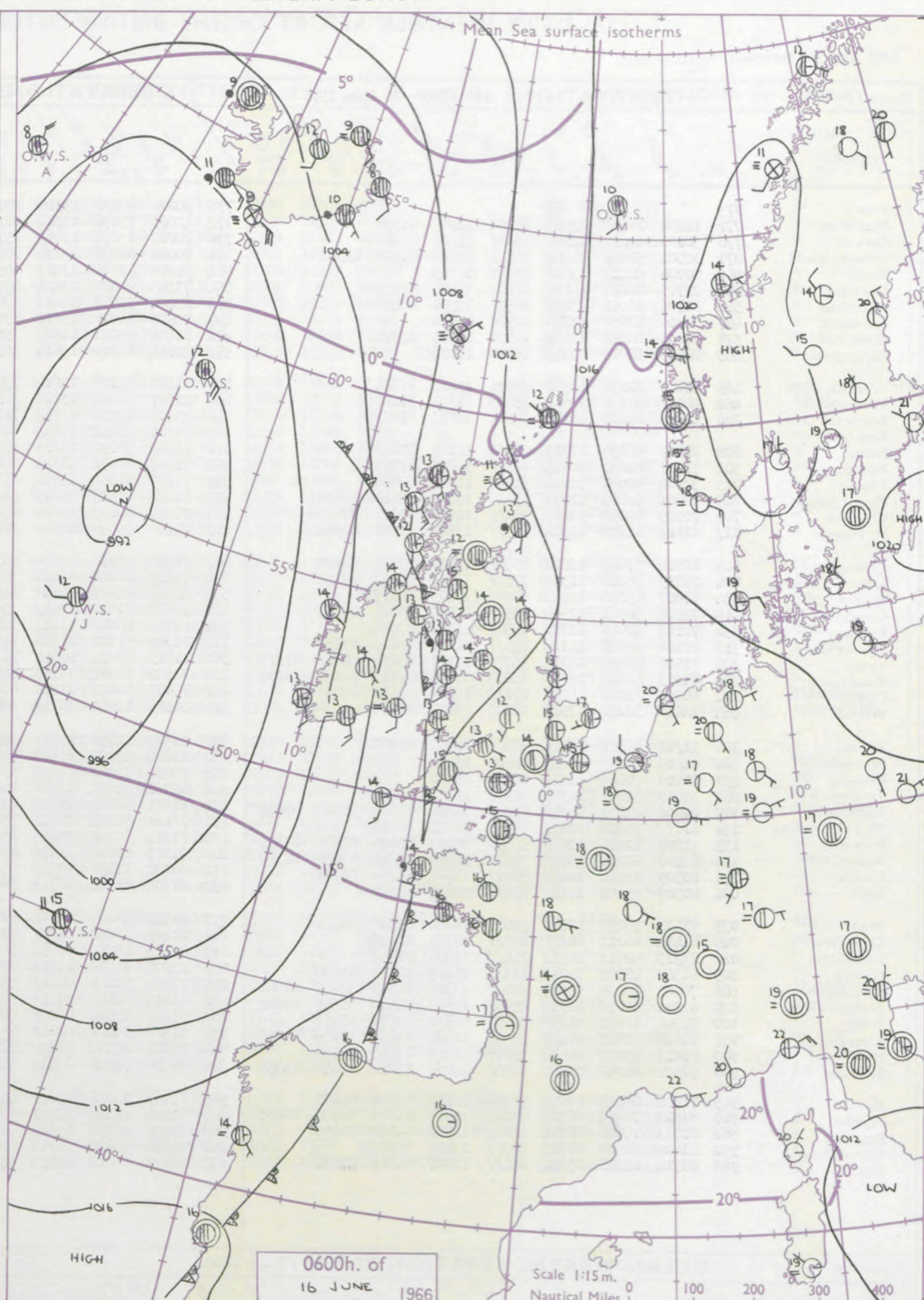
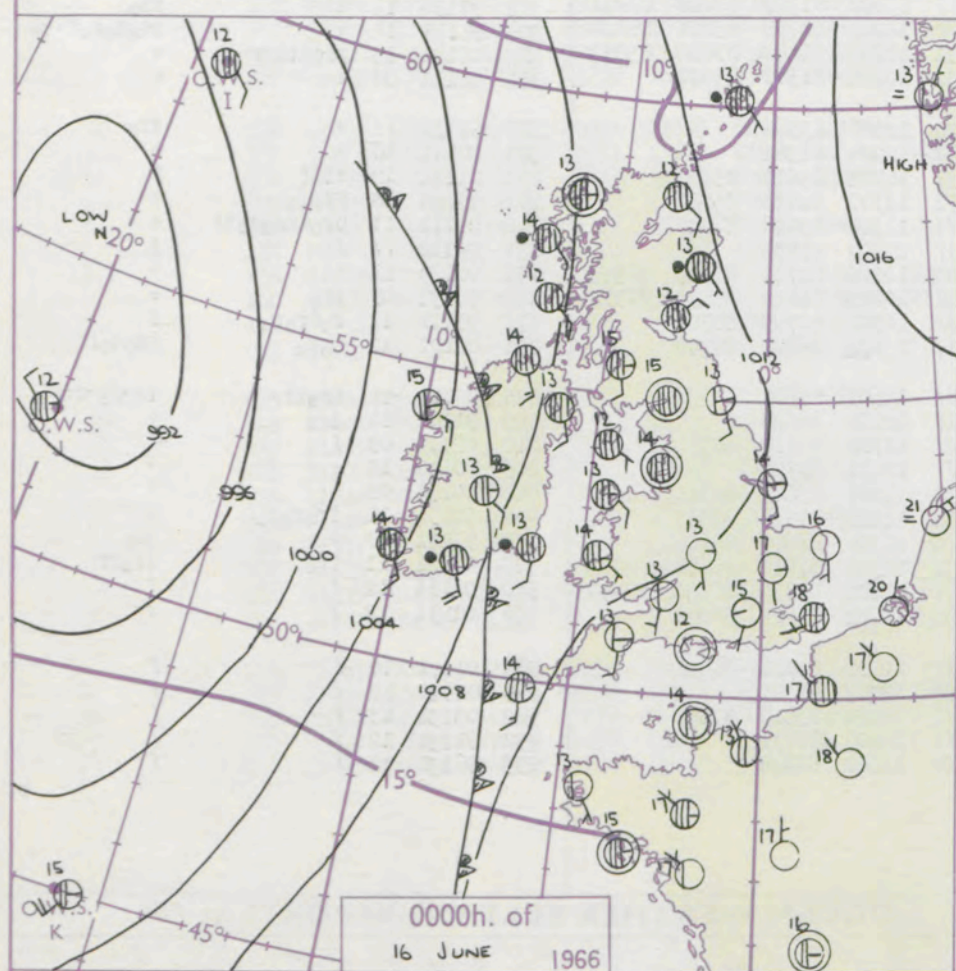
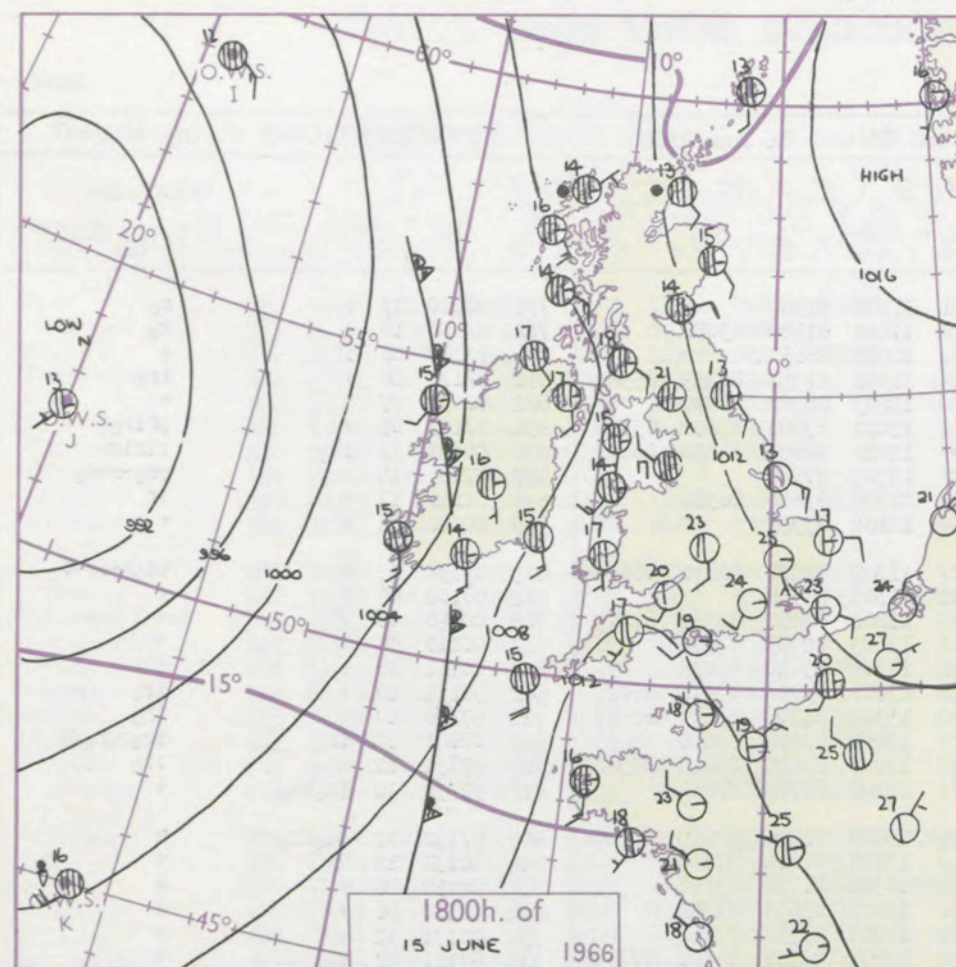
3-7

8-12

13-17

additional
er add

48-52



GENERAL SYNOPTIC DEVELOPMENT

The low centred to the west of Ireland is now moving very slowly northwards with little change of central pressure. The associated frontal trough will remain slow-moving over western districts of the British Isles.

Issued at midday Thursday 16

June 1966

FORECAST for Great Britain and Northern Ireland until noon tomorrow

Scotland, Wales, Northern Ireland and western districts of England will have showers and perhaps local thunderstorms, but there will also be sunny intervals. Temperatures will be near or rather above normal. Eastern and central England will be very warm with sunny periods and there will be thunderstorms in places.

OUTLOOK for following 24 hours.

Showers, heavy and thundery at times, in most areas, but also some sunny spells. Temperatures near normal in the north and west but very warm in the southeast.

DAILY WEATHER REPORT OF THE BRITISH METEOROLOGICAL OFFICE (contd.)

Code FM II.C OBSERVATIONS at 00h. 16 June 1966										OBSERVATIONS at 06h. 16 June 1966										OBSERVATIONS during NIGHT										CONVE TAB °C to
Station	iii	Nddff	VVwww	PPPTT	N _h L _h C _M H	T _d T _d app	8N _s Ch _s h _s	8N _s Ch _s h _s	8N _s Ch _s h _s	iii	Nddff	VVwww	PPPTT	N _h L _h C _M H	T _d T _d app	8N _s Ch _s h _s	8N _s Ch _s h _s	8N _s Ch _s h _s	iii	RRT _n T _n E	T _g T _g	WEATHER								
																						21h.—03h.	03h.—09h.							
Kew	775			15						775	20000	80020	13916	20931	11102	82359				775	97120	07	+		ro	40				
Heathrow	772	12204	70010	13515	10980	11105	81359			772	40000	75031	13514	28731	11100	81650	83080			772	97130	10	+		ro	39				
Gatwick	776	30000	60030	14211	35800	11205	83657			776	70000	63034	13813	65781	12000	86650			776	97090	08	if		+	38					
Thorney Island	871	32901	58031	14114	16330	12202	81708	83361		871	70000	66031	14114	70891	11501	81357	84359	85361	871	97111	08	+		ir _o	37					
Hurn	862	00000	66010	13512	00900	10703				862	70000	62031	13113	40982	12203	84360	86070		862	00090	07	+		+	36					
Guernsey	894	21705	80020	14114	00902	11804	82075			894	71503	20401	13414	45032	13001	83701	83650	85360	894	97131	09	+		jf ir _o	35					
Wattisham	590	81906	26601	13417	80971	15500	88460			590	83204	58959	14413	59671	12010	82930	84650	88459	590	09131	12	ir _o		tlrr	34					
Gorleston	497	01806	48050	13316	00900	15400				497	72606	56258	13017	75611	13203	87640			497	97151	14	+		pr _o -r-ro	33					
Mildenhall	578	11801	28051	13217	10930	15205	81365			578	71404	65021	14515	35631	11315	83640	86360		578	01141	13	+		ir	32					
Cardington	559	02107	58010	13113	00900	11108				559	32104	64020	13614	30959	11102	83357			559	00090	05	+		+	31					
West Raynham	485	22008	37030	12916	20931	15102	82364			485	71806	64172	13614	73611	11209	81930	86830	86657	485	07131	13	+		tl _o R-rr-ro	30					
Wittering	462	22102	59139	12813	15703	11107	81650			462	21907	66020	13812	20981	11304	81358			462	00100	06	+		+	29					
Boscombe Down	746	12206	69010	14111	00901	10003	81078			746	70000	62031	13713	11786	11202	81850	83362	87275	746	00090	06	+		+	28					
Ross-on-Wye										627	71502	24051	12613	26441	12603	82715	87075		627	00110	06	+		+	27					
Filton	628	21907	66020	12913	25600	12105	82645			628	61205	70031	13213	35602	12302	83640	85075		628	00111	09	+		+	26					
Aberporth	502	71507	82032	10614	70931	12804	87359			502	71807	80032	11113	35436	13208	81712	83630	86075	502	91131	10	+		ir _o	25					
Rhoose	715	31904	80021	12414	35700	11002	83656			715	71207	66031	12614	65332	13304	84706	85630	86075	715	97130	10	+		ir _o	24					
Mount Batten	827	81916	62602	12514	85411	13201	85616	88630		827	81606	61602	11615	48421	13802	82818	83630	88459	827	02141	12	ir _o		ir _o ro _o ir	23					
Chivenor	707	70905	80032	12414	75411	12400	83616	87645		707	71209	80022	11915	65471	13201	83618	85645	85360	707	97131	12	+		ir _o	22					
St. Mawgan	817	81812	61215	11514	85311	13501	83707	88624		817	71709	59036	10814	78111	13705	82702	87656		817	97130	12	id _o ir _o		+	21					
Culdrose	809	82014	57025	12014	85311	13301	83707	88620		809	71906	60016	11314	58335	13603	81706	83625	86360	809	97130	12	id _o ir _o		+	20					
Silly	804	71813	66016	11314	75311	13002	84707	85622		804	71913	66022	10414	38431	13703	82814	87360		804	00131	12	+		+	19					
Elmdon	534	11807	65021	12213	00901	10005	81075			534	42206	60030	12712	16489	10304	81710	83172		534	00110	08	+		+	18					
Shawbury	414	72506	58041	11515	78511	12102	85827	85645		414	72005	61022	12513	35651	12205	83635	87359		414	00110	06	+		+	17					
Ringway	334	72103	40049	11715	75511	13107	87621			334	51906	40042	12114	30982	12205	81358	83362		334	00131	12	+		+	16					
Squires Gate	318	80000	60026	11114	85511	11801	82625	88637		318	71309	57102	11314	15736	13202	81650	84362	87270	318	97111	07	ro		+	15					
Valley	302	71510	80022	10213	35778	12102	83656	86460	87275	302	71813	69015	10614	75311	13307	81707	86618	87640	302	97130	11	+		id _o	14					
Ronaldsway	204	81203	68022	10712	65417	11001	81710	84624	88272	204	81509	56582	10713	85211	12203	81705	83715	88620	204	91121	11	+		id _o o _o ro _o ro	13					
Carlisle	222	80000	62019	11215	85611	14109	84635	88650		222	70000	58042	11814	65631	12105	81640	83650	85657	222	18131	13	prpRtlrr		+	12					
Watnall	354	12110	59031	11914	00901	12107	81080			354	51906	19041	12713	10932	12204	81367	85078		354	00111	08	+		+	11					
Kilnsea	396	31710	48011	12414	30970	14400	83360			396	32305	61030	12613	30970	12306	83360			396	97131	11	+		ir _o	10					
Finningley	360	01605	37109	11215	00900	15204				360	11804	22100	12013	10981	12204	81361			360	00111	10	+		+	9					
Leeming	257	00000	09469	11014	00900	13500				257	70000	17284	11415	55631	14105	85635	85360													

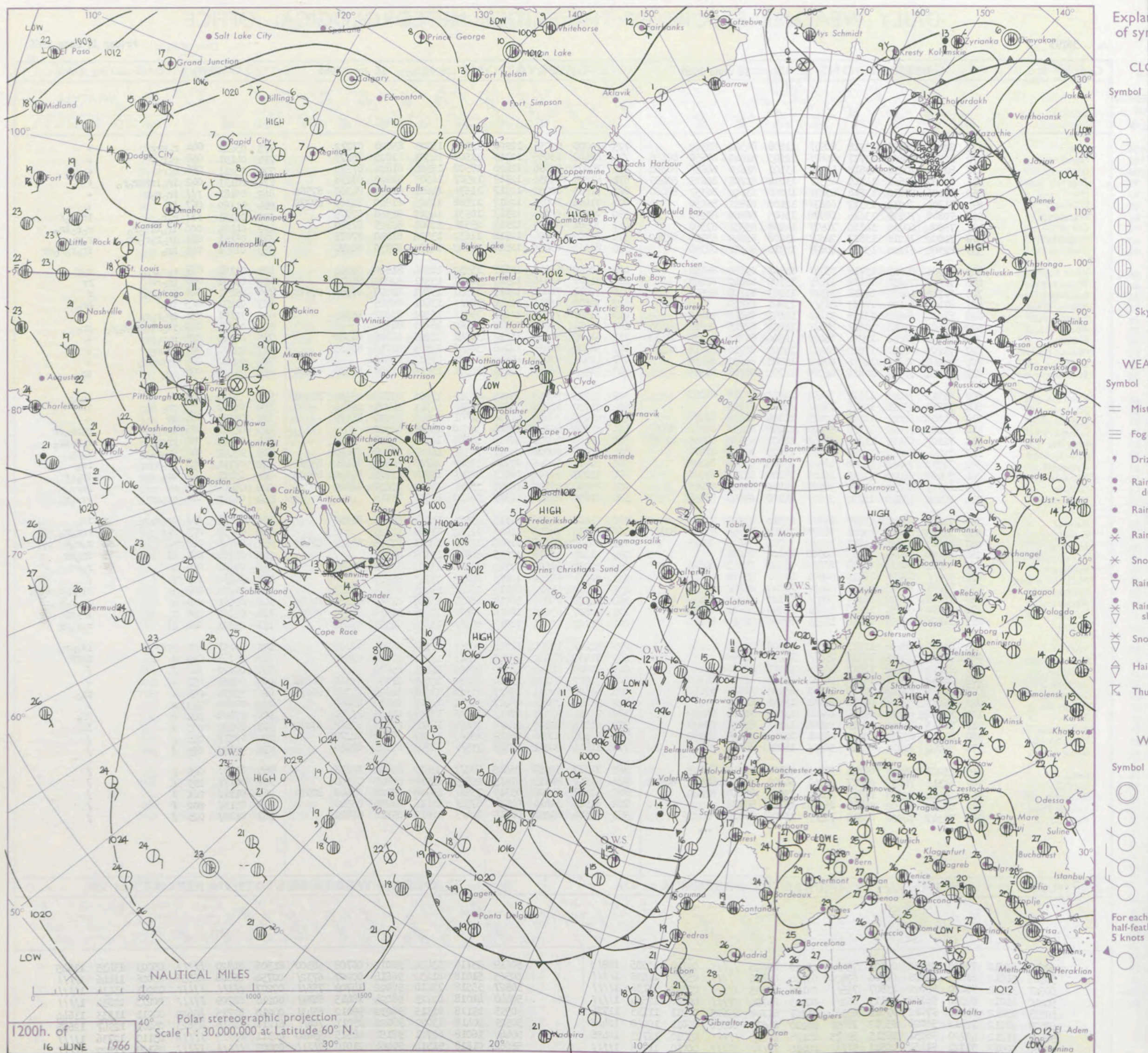
DAILY WEATHER REPORT OF THE BRITISH METEOROLOGICAL OFFICE

No. 38193

Date of Issue Friday 17 June 1966

Code FM II.C		OBSERVATIONS at 12h. 16 June 1966										OBSERVATIONS at 18h. 16 June 1966										OBSERVATIONS during DAY			
Station	iii	Nddff	VVwwwW	PPPTT	N _h Ch _M CH	T _d app	8N _s Ch _s h _s	8N _s Ch _s h _s	8N _s Ch _s h _s	iii	Nddff	VVwwwW	PPPTT	N _h Ch _M CH	T _d app	8N _s Ch _s h _s	8N _s Ch _s h _s	8N _s Ch _s h _s	iii	RRT x E	SSS	WEATHER			
																						09h.—15h.	15h.—21h.		
Kew	775	82410	66606	13518	80971	11506	86360	88362		775	70000	62036	12220	32506	15303	83820	87272		775	03221	044	r _o Rrr	+		
Heathrow	772	82511	60602	13717	45671	12503	81640	83650	88358	772	82402	63036	12319	11507	14301	81825	88273		772	04191	050	r _o r _o r	+		
Gatwick	776	82707	70036	13818	45571	13502	81620	84656	88362	776	72202	80026	12420	18508	15500	81824	87275		776	03211	036	r _o RR	+		
Thorney Island	871	82402	40652	14914	65321	13212	81708	86625	88459	871	81909	74036	12917	12507	14303	81820	88278		871	10191	042	ir _o irRRr _o r _o	+		
Hurn	862	81106	57636	13514	47471	14002	83710	86357	88460	862	71605	80032	12317	11571	14601	81820	84360	87362	862	03181	///	ir _o r _o r	+		
Guernsey	894	71705	74036	13317	68471	12102	81812	86650		894	71406	80021	12017	12588	12503	81820	83360	87275	894	91180	067	ir _o	+		
Wattisham	590	70808	70219	13616	60978	13605	86360	87272		590	70506	62026	12917	10931	14507	81360	87075		590	06181	///	r _o r _o	irid _o f		
Gorleston	497	73004	60219	14116	70971	14208	85358	87360		497	70301	62016	12914	29571	12203	82925	87360		497	04181	006	ir _o tlr _o r _o	r _o r _o ir _o		
Mildenhall	578	71002	74216	13317	22671	13808	82840	83358	87362	578	70702	80026	12718	11632	13504	81830	87075		578	05191	019	ir _o r _o r _o RR	r _o r _o		
Cardington	559	82304	61606	13018	80871	12710	84357	88358		559	81304	63036	12517	31647	14503	83830	88270		559	01191	048	ir _o	ir _o r _o r _o rr		
West Raynham	485	82305	65619	13716	35771	13801	83650	88359		485	40000	66016	12617	15532	14504	81620	83362		485	01181	007	r _o r _o r _o	r _o r		
Wittering	462	71507	74031	12619	11681	13708	81840	87463		462	51407	66036	12517	38501	13511	82825	84072		462	03201	066	ir _o rr	rr		
Boscombe Down	746	81510	56652	14314	37321	13203	83708	88550		746	72111	74021	12417	12531	13501	81820	86360	87078	746	05191	028	RRR _o r _o	r		
Ross-on-Wye	627	81405	63602	12617	86511	13601	88720		627	72108	63806	11118	78511	13601	86825				627	94191	015	ir _o	pr _o		
Filton	628	81206	69602	13116	31421	14101	83818	88462		628	71809	74026	11617	78511	13302	83822	86645		628	92191	031	ir _o r _o r _o	+		
Aberporth	502	81607	61616	10815	88411	14802	82715	85818	88635	502	51504	74256	09217	43402	15740	84918			502	02171	048	id _o rrd _o r _o d _o d _o	pr _o		
Rhoose	715	81408	58636	12914	65421	12304	81710	86630	88558	715	51709	80016	11117	38541	13505	81828	84360		715	04181	026	r _o r _o rr	+		
Mount Batten	827	71709	61216	11815	58471	14503	82710	84815	86358	827	51708	80038	11016	38431	14505	81710	83635		827	03171	041	rrr _o rr	+		
Chivenor	707	81209	74616	11716	68421	15503	86610	88460		707	41812	82038	10618	32401	12503	83818			707	02201	048	rrrr _o rr	+		
St. Mawgan	817	51714	78802	10816	42370	12702	81708	84818		817	71620	66038	09716	52371	12610	81708	85815	86460	817	95191	068	pr _o	ir _o		
Culdrose	809	61815	74022	11117	58401	12201	81710	84815		809	81715	58616	10215	65221	13606	83703	86612	88458	809	01171	063	+	r _o r _o		
Scilly	804	71716	59021	10316	75511	14802	87625		804	81720	48636	08214	85311	14713	84706	88616			804	04171	039	pr _o	irrr		
Elmdon	534	71808	65021	12718	42678	11804	84830	87270		534	41708	70026	11318	31661	12815	83830	84075		534	01191	086	ir	+		
Shawbury	414	71409	74022	12318	54678	12704	84830	85362	86467	414	31706	59048	10918	38530	13609	81822			414	01191	025	r _o r _o r	r _o pr _o pr		
Ringway	334	72107	64022	11819	31648	10807	83830	83365	87270	334	52408	62038	10718	58500	12510	84828			334	01201	058	prpr _o	r _o r _o pr _o		
Squires Gate	318	72204	78032	11520	28538	13803	82822	87272		318	71509	64028	10317	78531	14607	81825	87650		318	92201	042	pr _o r _o	r _o r _o		
Valley	302	71710	79032	11218	48502	13804	83828	86075		302	51611	79016	09716	32582	14709	81820	83830	85362	302	07191	043	ir _o ir	rr _o		
Ronaldsway	204	70907	65012	11215	16408	13000	81713	87270		204	71007	50216	10013	78211	13708	81705	84620	86650	204	03171	047	ir _o	ir _o rr		
Carlisle	222	62707	66032	11619	38502	13802	82828	86073		222	80000	37652	10915	35621	14604	83630	88540		222	05201	046	+	rrr _o		
Watnall	354	80000	58032	12220	35671	14708	83640	88358		354	41606	69156	11917	32430	15510	83815			354	06201	074	ir _o rr	rrr _o r _o		
Kilnsea	396	71809	48026	13017	35571	15810	83625	87360		396	81404	61216	12313	45571	13703	84625	88360		396	01171	///	ir _o r _o r _o	ir _o		
Finningley	360	71605	62031	12221	38671	14809	81835	83650	87361	360	22204	74016	11416	12532	13608	81825			360	03231	073	r _o r	rrr _o r _o		
Leeming	257	61503	61031	11821	32532	13706	83828	85075		257	82205	58616	11015	12471	14001	81715	86358	88462	257	04221	060	r _o	r _o r _o R		
Tynemouth	262	61408	08444	12415	00908	13102	86275		262	81408	32216	10615	80971	13508	88358				262	01181	061	ff	ir _o rr		
Eskdalemuir	162	72022	80031	11817	68512	13000	86823	84645		162	82202	69602	10915	28621	13502	81838	88458		162	04201	020	+	r _o rr		
Mull of Galloway	131	31111	66011	11115	00901	13207	83075		131	81111	66022	10013	86411	13713	88712				131	94150	///	/	/		
Prestwick	135	71709	74022	10418	68432	13000	81712	86816		135	82402	64612	09815	35621	13803	83645	88460		135	01201	028	+	ir _o r _o r _o d _o r _o		
Abbotsinch	140	71510	68022	11317																					

CHART OF WEATHER IN PART OF NORTHERN HEMISPHERE



CHARTS OF WEATHER IN WESTERN EUROPE

ation
nols

UD
Cloud
Amount
(oktas)

0
1 or less
2
3
4
5
6
7 or more
8
obscured

WHER
Weather

zle
and
hizzle

and snow

shower
and snow
ower

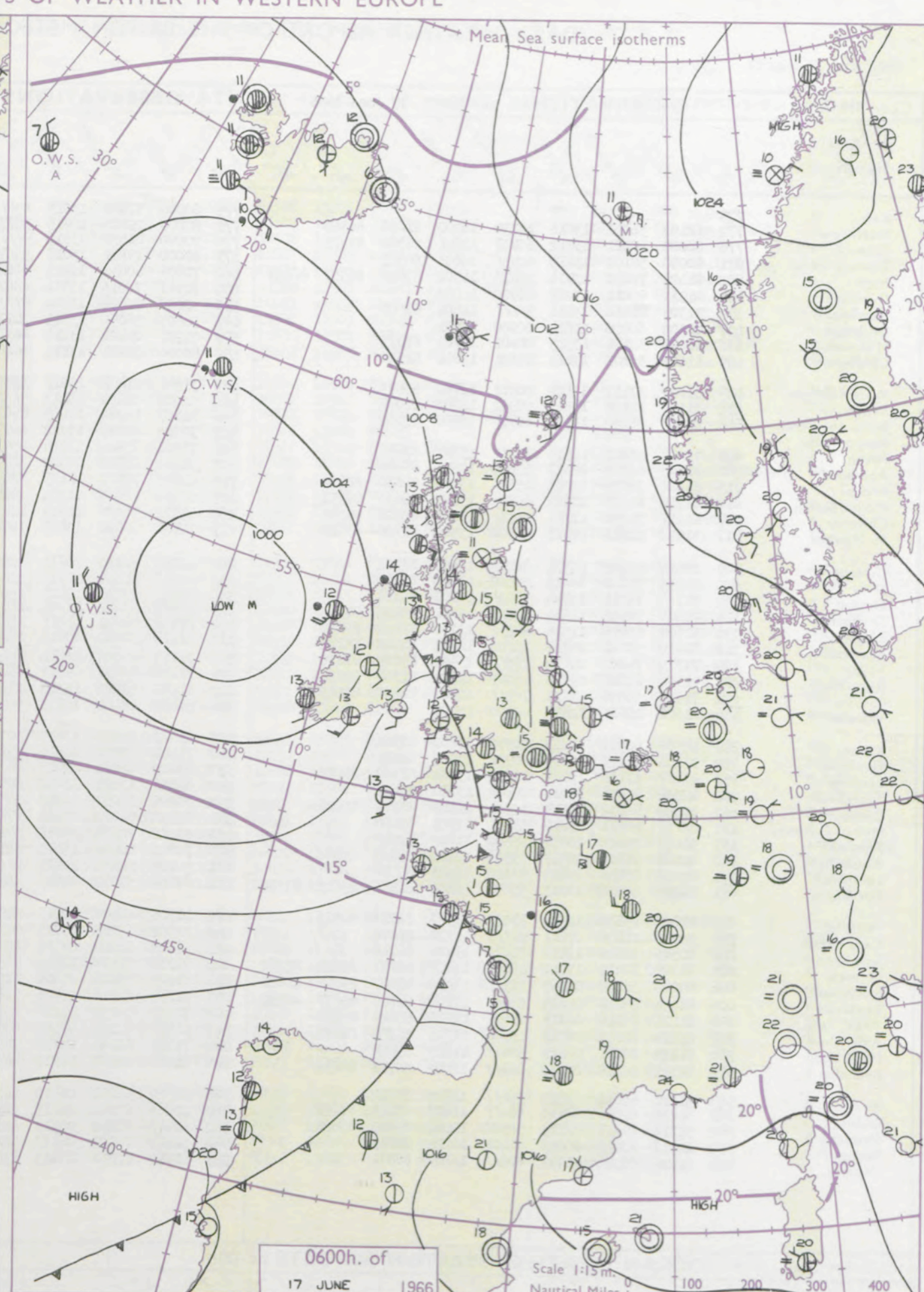
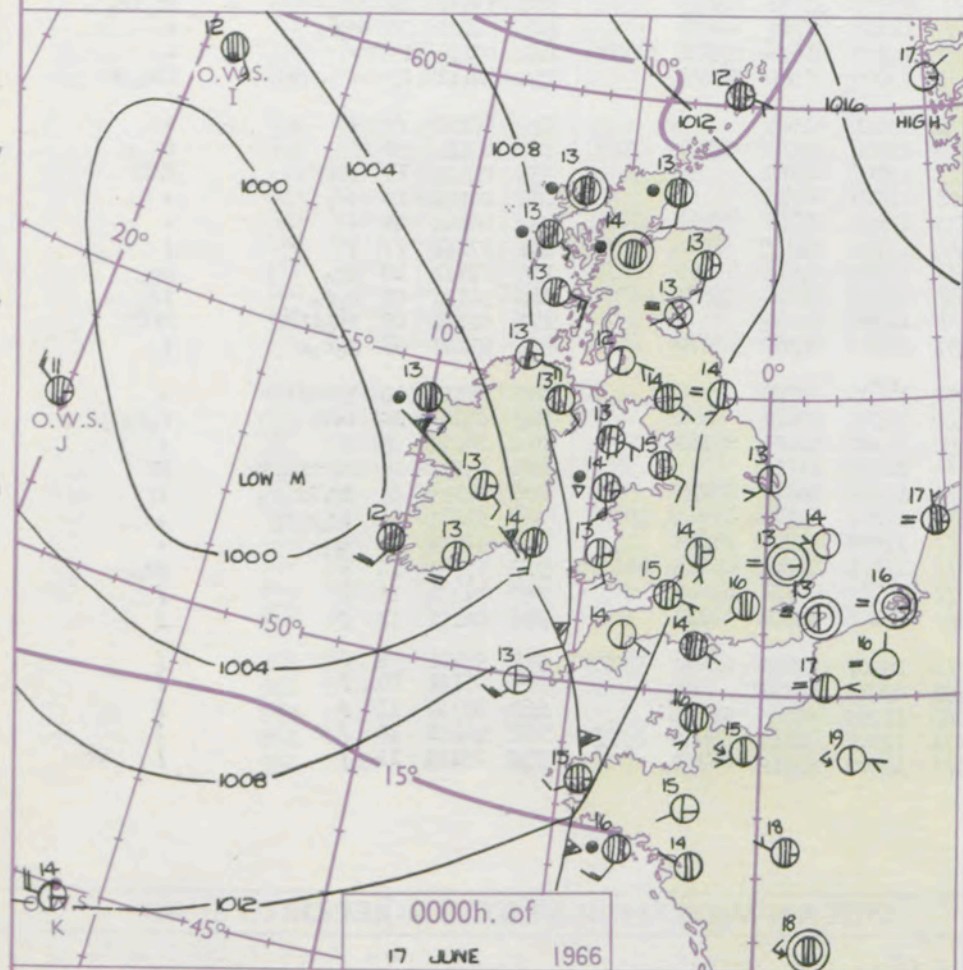
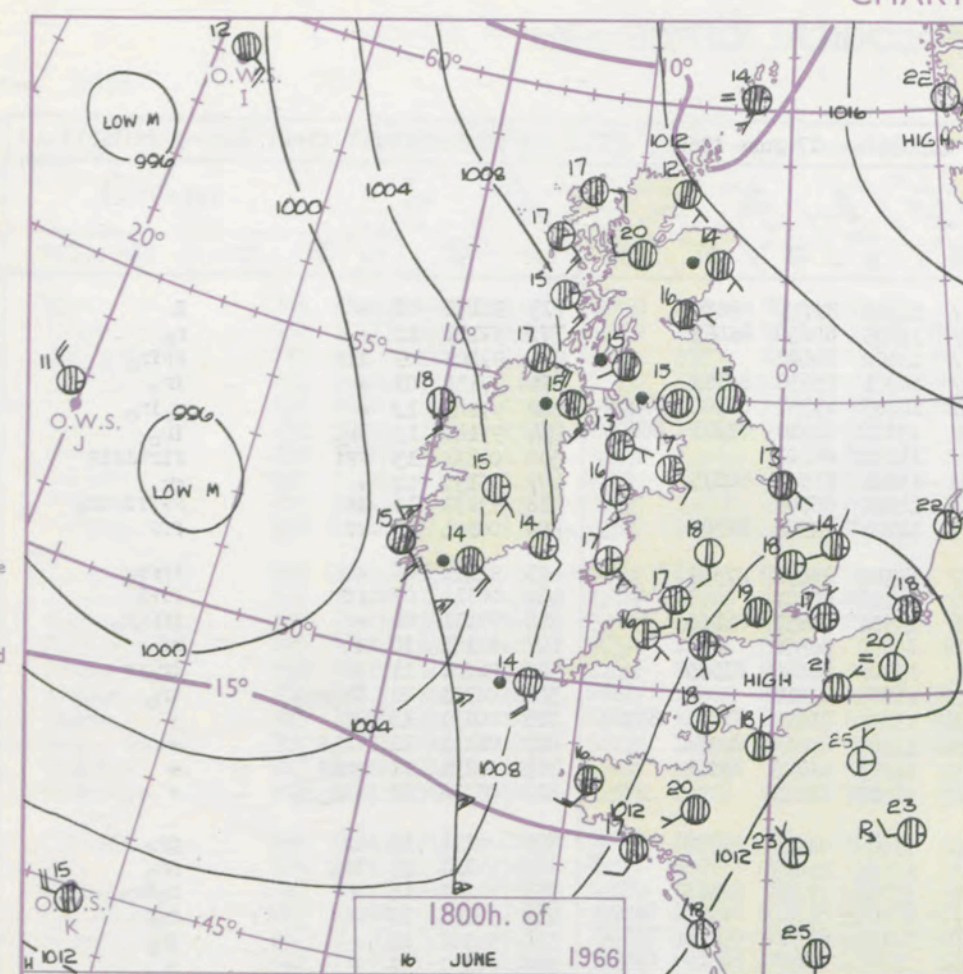
y shower
shower
nderstorm

ND
Wind
speed
(knots)

Calm
1-2
3-7
8-12
13-17

additional
er add

48-52



GENERAL SYNOPTIC DEVELOPMENT

Issued at midday Friday 17

June 1966

FORECAST for Great Britain and Northern Ireland until noon tomorrow

The low pressure area persists to the west of the British Isles with little movement but the associated frontal trough is moving slowly northeastwards across the British Isles.

All parts of the British Isles will have outbreaks of thundery rain or thunderstorms but brighter showery weather will spread across most parts later in the period behind the trough. It will be close ahead of the trough with temperatures generally a little above normal but will become cooler behind with temperatures returning to normal values.

OUTLOOK for following 24 hours. Showers and sunny intervals with near normal temperatures.

DAILY WEATHER REPORT OF THE BRITISH METEOROLOGICAL OFFICE (contd.)

OBSERVATIONS at 00h. 17 June 1966										OBSERVATIONS at 06h. 17 June 1966										OBSERVATIONS during NIGHT													
Station	iii	Nddff	VVwwW	PPPTT	N _h Ch _M CH	T _d T _d app	8N _s Ch _s h _s	8N _s Ch _s h _s	8N _s Ch _s h _s	iii	Nddff	VVwwW	PPPTT	N _h Ch _M CH	T _d T _d app	8N _s Ch _s h _s	8N _s Ch _s h _s	8N _s Ch _s h _s	iii	Nddff	VVwwW	PPPTT	N _h Ch _M CH	T _d T _d app	8N _s Ch _s h _s	8N _s Ch _s h _s	8N _s Ch _s h _s	iii	RRT _n T _n E	T _g T _g	WEATHER		
																															21h.—03h.	03h.—09h.	
Kew	775									775	80000	37102	13015	854/1	14305	87711	88630		775	92131	08	+										R	
Heathrow	772	62102	56031	13016	14730	14000	81656	86360		772	80000	29102	12915	557/1	13205	85650	88465		772	97131	12	+										r _o	
Gatwick	776	80000	40281	13712	60937	12601	86364	88275		776	90000	01452	13313	911/1	13302	89102			776	97101	09	iff									FFfr _o		
Thorney Island	871	60000	58102	13415	60931	14803	86363			871	80000	19101	13015	5567/	14301	85630	88359		871	97131	09	+									ir _o		
Hurn	862	81404	70032	12914	2547/	14002	82616	86357	86459	862	71605	60032	12415	7088/	14303	83357	86362	87466	862	97141	12	+									r _o ir _o		
Guernsey	894	01911	82011	13215	00900	12002				894	81911	70216	13314	6847/	13102	82710	83815	86625	894	93141	12	ir _o									ir _o		
Wattisham	590	91306	01454	13614	911/1	14801	89100			590	91005	02624	13314	911/1	14102	89101			590	04131	13	FFf									firtlrir		
Gorleston	497	02505	60020	13614	00900	11101				497	50603	56051	13515	30931	13801	83360	84075		497	06132	12	+									rr		
Mildenhall	578	10000	32101	13513	00901	12702	81075			578	81202	09424	13214	862/1	14002	88703			578	93131	10	ff								FFffirir _o			
Cardington	559	11607	32101	13113	15601	13801	81640			559	80000	03424	13114	861/1	14106	82702	88703		559	00121	07	ff								fff			
West Raynham	485	31802	37111	13611	00901	11702	83075			485	71004	01424	13616	3575/	13500	83656	87359		485	91111	06	+									fff _o		
Wittering	462	21303	28101	13312	00902	12602	82075			462	91202	01454	13413	911/1	13108	89101			462	00111	07	ff									ffff		
Boscombe Down	746	81503	66022	13213	8097/	12400	88462			746	81607	14284	12813	6587/	13304	86657	88464		746	97111	08	+									ifr _o r _o		
Ross-on-Wye										627	70000	60022	11214	60978	13000	86358			627	02131	10	+									rr		
Filton	628	71207	66012	12315	757/1	13101	87656			628	71506	63022	11914	4563/	13102	84645	87365		628	01131	11	+									ir _o rr		
Aberporth	502	51608	66216	09613	55600	12801	85645			502	31912	66018	09912	31401	11308	83816			502	04111	10	ir _o fr _o								ir _o			
Rhoose	715	81408	75022	12015	4562/	13105	84630	88460		715	61903	70022	11115	38531	13302	81820	83635	85360	715	00131	13	+									+		
Mount Batten	827	81711	62212	10815	6567/	13803	86636	88358		827	62208	66036	11214	22406	12207	82818	84270		827	01131	11	ir _o R								+			
Chivenor	707	81211	74036	11015	2567/	13000	82640	88358		707	41502	74026	11213	22232	12207	81705	83068		707	02131	11	rrRR								+			
St. Mawgan	817	31912	62216	09713	38300	13500	81708	83815		817	11708	66021	10813	12462	11207	81815			817	05111	10	ir _o r _o								+			
Culdrose	809	82014	62626	10314	862/1	13502	88704			809	42008	81016	10613	42400	11203	81710	84818		809	02121	10	ir									pr _o		
Scilly	804	32113	81026	10013	38400	11215	82816			804	31816	81018	10313	32400	11101	83817			804	97131	13	ir _o									pr _o		
Elmdon	534	51705	70011	12514	5093/	13102	85359			534	81404	58031	12213	1567/	13302	81630	88468		534	94121	08	+									r _o ir _o		
Shawbury	414	72405	58041	11614	3465/	13101	83635	87360		414	81605	57042	11314	15677	13305	81640	86360	88272	414	95131	08	+									r _o r		
Ringway	334	61609	65028	11516	685/1	12000	81822	86650		334	71206	56041	11815	15678	13105	81640	84358	86360	334	92141	14	+									ir _o		
Squires Gate	318	61410	50041	10715	25602	14001	82645	85072		318	71411	30042	10715	15752	13303	81650	84360	87072	318	00131	11	+									+		
Valley	302	71714	74802	09414	785/1	13000	83825	87630		302	71713	66028	09414	754/1	13308	83710	87625		302	93131	12	pr _o									pr _o ir _o		
Ronaldsway	204	71106	62012	09813	25202	12602	81704	87070		204	71408	80036	09713	754/1	11104	81716	87620		204	91121	10	r _o r _o								+			
Carlisle	222	71505	56036	11114	785/1	12801	81820	87645		222	61506	59012	11315	28539	12305	81825	83362	85173	222	00131	12	+									+		
Watnall	354	01506	40041	12613	00900	13000				354	80603	08464	12713	50937	13005	85360	88275		354	94111	09	+									fir _o ir		
Kilnsea	396	22306	66011	13213	20970	13602	82360			396	41407	48011	13613	30971	12101	83360			396	00120	11	+									+		
Finningley	360	11404	56101	12813	00901	12003	81075			360	71304	23104	12814	35732	13204	83650	86364	87073	360	00111	10	f									f		
Leeming	257	41607	17116	12213	20932	13001	81360	84075		257	81808	02464	12913	861/1	13108	88702			257	00111	10	ffff									FFff		
Tynemouth	262	42006	32106	12214	00908	13210	84275																										

DAILY WEATHER REPORT OF THE BRITISH METEOROLOGICAL OFFICE

No. 38194

Date of Issue Saturday 18 June 1966

104
102
100
99
97
95
93
91
90
88

86
84
82
81
79
77
75
73
72
70

68
66
64
63
61
59
57
55
54
52

50
48
46
45
43
41
39
37
36
34

32
30
28
27
25
23
21
19
18
16

14
12
10
9
7
5
3
1
0
2

Code FM II.C

OBSERVATIONS at 12h. 17 June 1966

Station

ill

Nddff

VVwww

PPPTT

N_hCh_hC_hH

T_dT_dapp

8N_sCh_sh_s

8N_sCh_sh_s

8N_sCh_sh_s

775

71907

74026

12521

785/1

15804

85828

87657

86650

772

72310

65802

12619

784/1

13803

81716

85822

86645

776

72208

65026

12820

785/1

15101

82820

86645

871

72010

61806

13817

584/1

14203

82814

84818

85635

862

72008

77016

13017

785/1

13304

83825

86640

894

71911

66258

14015

630/1

14206

81701

85702

85910

590

81710

40616

12715

872/1

15709

86705

88620

497

80603

40639

12814

3562/

14802

83630

88560

578

81603

28616

12417

852/1

16607

84704

86708

88640

559

82304

32056

12518

853/1

15605

85707

88630

485

81508

60614

12916

852/1

15610

82703

86705

88630

462

80702

14214

12615

872/1

15710

85704

88705

746

72210

69178

12517

793/1

13400

81708

85816

87650

627

71903

57026

11017

685/2

14810

85825

86640

628

72009

66026

11518

785/1

14805

85825

86640

502

61711

82012

10917

32502

10500

83820

86070

715

72205

81022

11618

48602

11801

83830

87075

827

72111

74152

12317

684/1

13105

84818

84645

707

71810

80031

11819

625/2

13603

86820

817

71812

59818

11714

734/1

11204

82912

84815

85640

809

72117

78038

11816

72401

12305

81710

86818

804

52112

81028

12315

52400

13212

85816

534

81502

65216

12016

584/2

12806

83810

84556

88462

414

71310

59216

11216

684/7

14806

83818

86650

334

81308

58612

12015

354/7

14801

81712

83650

88460

318

81310

50212

11416

215/1

15001

82822

88460

302

72010

80038

10815

11532

12002

81820

87072

204

71406

66026

11115

26246

13105

81704

87270

222

81409

59602

11518

585/2

14602

81825

84645

88460

354

80000

48616

12315

65521

14806

82625

86640

88556

396

81406

32616

13013

6552/

13806

86620

88460

360

82002

20645

13015

884/1

13302

83712

86625

88650

257

80000

23214

12115

884/1

15807

82810

88625

262

81210

32052

12513

809/2

11603

88458

162

81910

70802

11417

525/1

13603

85822

88464

131

71111

74012

10913

756/1

11205

87630

135

81708

64258

10416

684/7

12204

81716

86640

88459

140

81408

69258

10718

685/1

12500

81820

83825

86650

171

70609

28054

12013

16206

12502

81704

87275

091

71207

24401

12416

16031

14003

81700

87075

075

71411

74031

12914

11502

12207

81822

87070

049

60910

83031

11417

4854/

13206

83820

83625

010

31002

82051

11714

10945

13203

81360

005

81806

09424

14412

860/1

12008

82701

88702

026

71206

80031

10617

785/1

12304

81825

87640

022

41517

74028

09116

32530

12009

83820

100

31315

80031

09116

18542

13209

81820

83072

917

61714

83022

08918

61504

10202

85822

84070

980

61519

85016

07617

52502

09005

85824

86070

976

61917

82018

05016

63442

12212

86919

965

61610

80258

07516

635/1

12107

81820

86640

969

61515

74258

08815

685/1

11400

85822

86640

962

72206

74808

07014

784/1

12210

82715

86822

87650

952

51912

78038

08515

23401

13213

82918

85070

953

62113

72018

07416

62500

12219

86820

775

42214

80029

13520

42502

12206

84825

772

42115

84029

13218

22631

11206

82830

83080

776

52111

81038

14217

52501

12306

85821

871

32214

74028

14617

32500

12303

83820

862

42111

83018

14216

42500

12206

84828

894

42108

74809

15814

43400

12103

81815

83635

81920

590

32415

74019

12818

38500

13106

81820

83630

497

51814

56012

12215

55600

15811

85630

578

62207

69039

12617

58571

13308

81825

85640

559

72109

64039

12418

795/1

14307

81920

87640

485

72004

59299

12615

794/1

15302

81915

86645

462

70000

66219

12115

33473

13204

81915

86364

746

72215

82039

13815

785/1

11306

83820

86640

627

72105

63219

12213

60522

13113

86520

628

72305

70809

13014

724/1

13113

82712

87820

502

71910

80808

11315

68563

11303

86820

715

73206

50808

13013

7938/

12211

81707

86925

827

52214

74258

13214

53400

13104

81910

85815

707

70000

56808

13014

794/1

12206

83712

87920

817

61916

74808

12615

68400

11208

85815

83640

809

62415

81258

13115

42430

11307

84814

804

42216

82038

13415

42400

11207

84818

534

72007

60026

11417

69502

13604

81925

86075

414

81805

58959

10914

6331/

13603

83708

86912

334

71906

58212

10915

1257/

11000

81820

81359

87365

318

73304

62026

10716

5857/

13400

81822

85640

87459

302

61912

80032

10815

12502

12302

81825

86075

204

71505

80022

10415

18438

11802

81712

87270

222

73403

48256

10616

6353/

14607

82920

84825

86656

354

80000

58026

11315

5541/

13803

81718

85640

88458

396

82310

57956

12514

894/1

14102

84710

88925

360

81808

59039

11516

2847/

13602

81815

85359

88462

257

81603

48956

10915

2962/

14607

82940

88456

262

81610

14619

10913

8062/

13811

88540

162

60000

74218

10615

5854/

12807

81826

85656

131

61111

80022

10413

45601

11705

84630

83075

135

72905

80028

09417

5857/

13705

83820

84635

86360

140

70602

62616

10116

2947/

13706

81918

86358

87460

171

80506

20616

10313

6722/

13810

81703

83706

86616

091

81002

22612

11514

4521/

13806

81703

84650

88460

075

71208

37212

11813

5527/

12802

82705

84625

87359

049

81802

74032

10915

855/1

12306

88620

010

71113

74032

11414

3552/

12704

83620

87460

005

91304

74714

14511

9111/

11000

89/00

026

80808

82028

10916

1267/

13500

81840

85362

88464

022

61308

83021

09416

12632

11102

81830

83360

85070

100

71314

83021

09015

18548

11802

81822

87272

917

71610

74152

08516

784/1

11502

81818

84822

86645

980

71612

86808

07714

755/1

11501

85923

87640

976

32213

82028

07315

23430

11212

82918

83359

965

72304

66808

08815

635/2

11208

85920

86640

87070

969

72312

74158

08916

735/1

12301

86922

87638

85922

962

72501

69808

09214

734/1

12215

81713

84919

87640

952

72011

80022

09714

13402

12304

81918

87070

953

52212

74022

09315

42502

11211

84822

85070

775

42214

80029

13520

42502

12206

84825

772

42115

84029

13218

22631

11206

82830

83080

776

52111

81038

14217

52501

12306

85821

871

32214

74028

14617

32500

12303

83820

862

42111

83018

14216

42500

12206

84828

894

42108

74809

15814

43400

12103

81815

83635

81920

590

32415

74019

12818

38500

13106

81820

83630

497

51814

56012

12215

55600

15811

85630

578

62207

69039

12617

58571

13308

81825

85640

559

72109

64039

12418

795/1

14307

81920

87640

485

72004

59299

12615

794/1

15302

81915

86645

462

70000

66219

12115

33473

13204

81915

86364

746

72215

82039

13815

785/1

11306

83820

86640

627

72105

63219

12213

60522

13113

86520

628

72305

70809

13014

724/1

13113

82712

87820

502

71910

80808

11315

68563

11303

86820

715

73206

50808

13013

7938/

12211

81707

86925

827

52214

74258

13214

53400

13104

81910

85815

707

70000

56808

13014

794/1

12206

83712

87920

817

61916

74808

12615

68400

11208

85815

83640

809

62415

81258

13115

42430

11307

84814

804

42216

82038

13415

42400

11207

84818

534

72007

60026

11417

69502

13604

81925

86075

414

81805

58959

10914

6331/

13603

83708

86912

334

71906

58212

10915

1257/

11000

81820

81359

87365

318

73304

62026

10716

5857/

13400

81822

85640

87459

302

61912

80032

10815

12502

12302

81825

86075

204

71505

80022

10415

18438

11802

81712

87270

222

73403

48256

10616

6353/

14607

82920

84825

86656

354

80000

58026

11315

5541/

13803

81718

85640

88458

396

82310

57956

12514

894/1

14102

84710

88925

360

81808

59039

11516

2847/

13602

81815

85359

88462

257

81603

48956

10915

2962/

14607

82940

88456

262

81610

14619

10913

8062/

13811

88540

162

60000

74218

10615

5854/

12807

81826

85656

131

61111

80022

10413

45601

11705

84630

83075

135

72905

80028

09417

5857/

13705

83820

84635

86360

140

70602

62616

10116

2947/

13706

81918

86358

87460

171

80506

20616

10313

6722/

13810

81703

83706

86616

091

81002

22612

11514

4521/

13806

81703

84650

88460

075

71208

37212

11813

5527/

12802

82705

84625

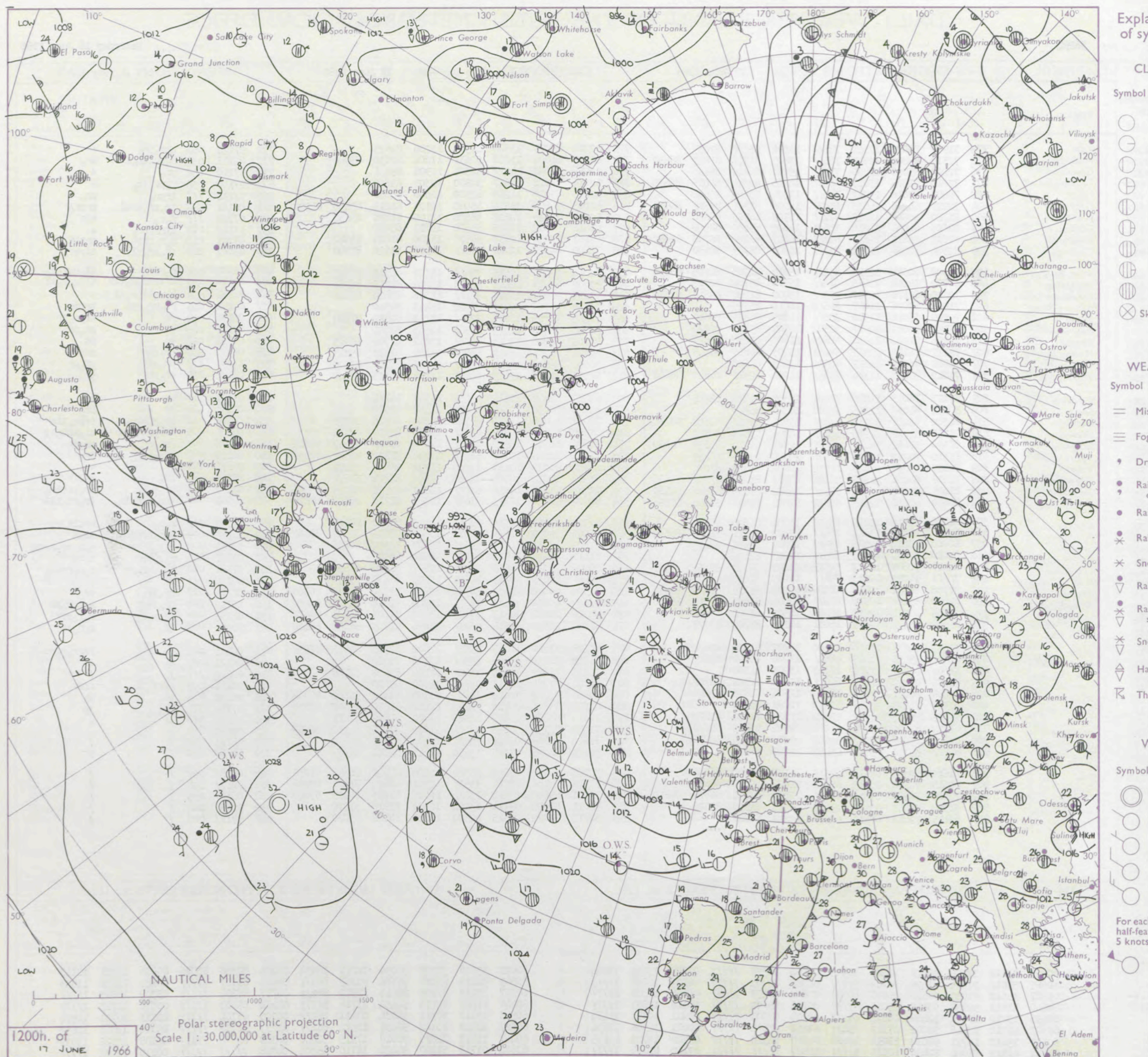
87359

049

81

All times of observation printed in this publication are GREENWICH MEAN TIME.

CHART OF WEATHER IN PART OF NORTHERN HEMISPHERE



CHARTS OF WEATHER IN WESTERN EUROPE

ation
mbols

LOUD
Cloud
Amount
(oktas)

0
1 or less
2
3
4
5
6
7 or more
8
y obscured

ATHER
Weather

izzle
h and
rizzle

h and snow
w
h shower
h and snow
shower

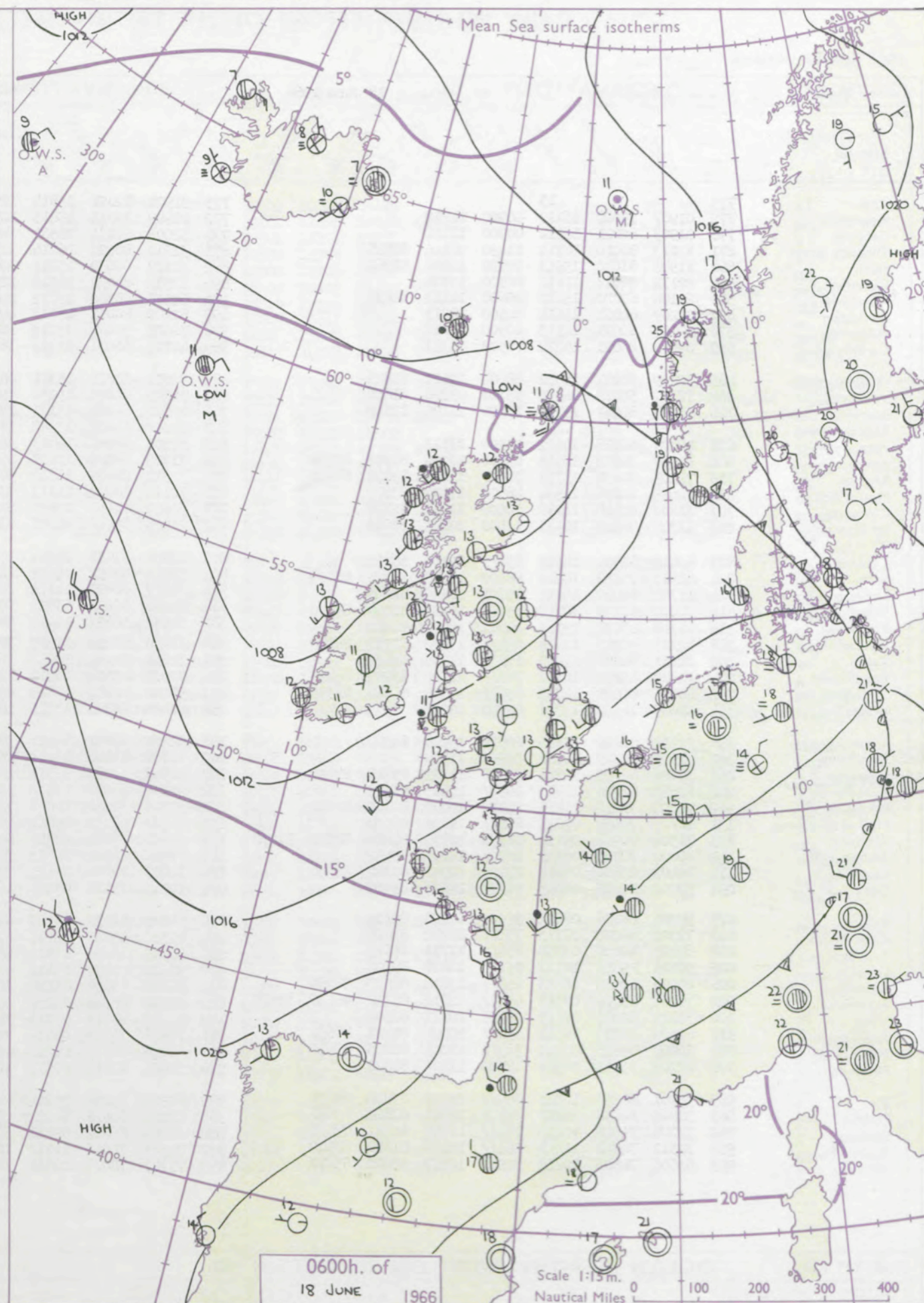
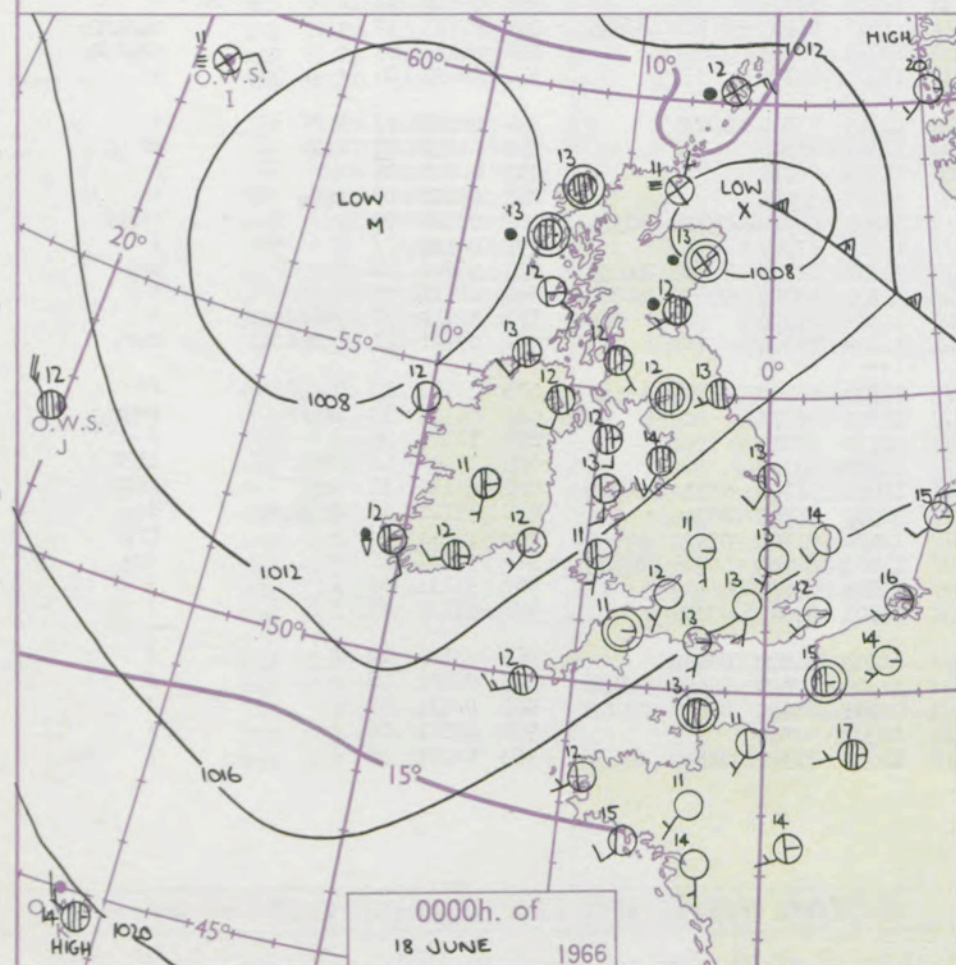
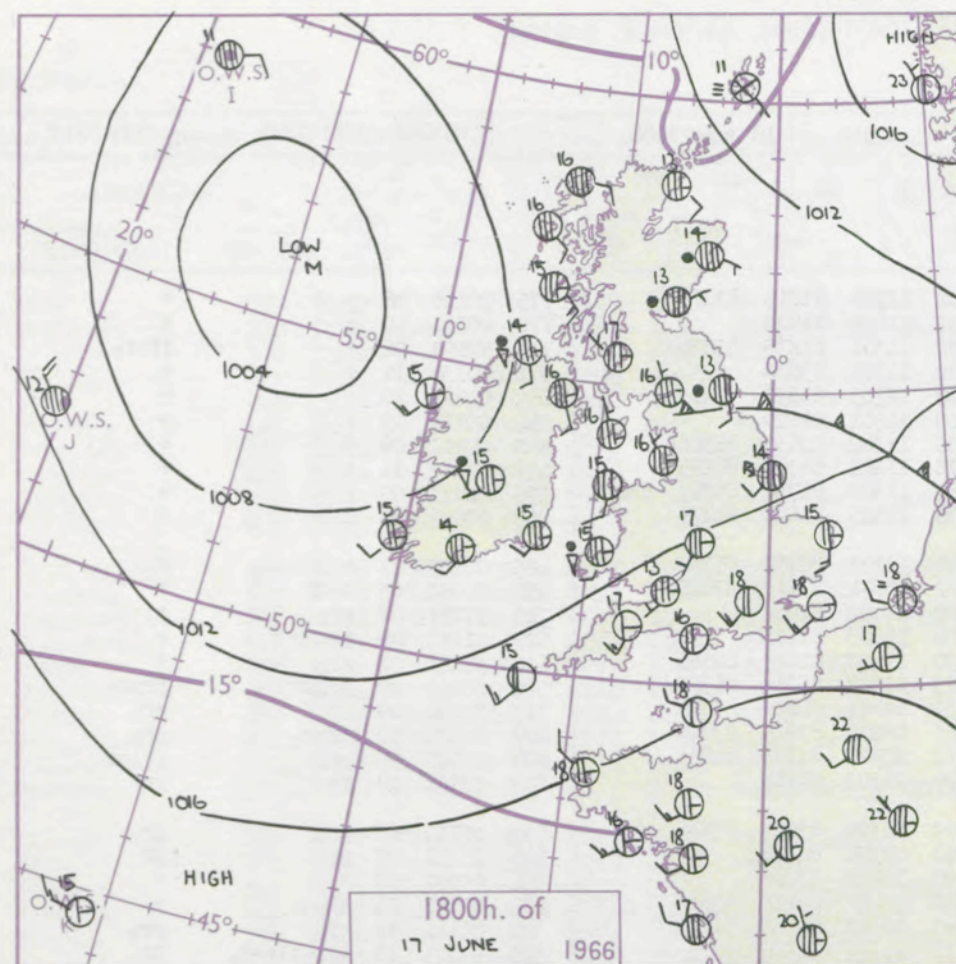
w shower
l shower
nderstorm

IND
Wind
speed
(knots)

Calm
1-2
3-7
8-12
13-17

additional
her add

48-52



GENERAL SYNOPTIC DEVELOPMENT

The depression centred off western Ireland has moved slowly northwest, filling steadily. A secondary centre which developed over north Scotland during the night is moving northwards. Cold air in the circulation of this low complex covers the whole of the British Isles and will persist during the next 24 hours. The low near north Scotland will move north to the east of Iceland, while another depression now southeast of Greenland will move steadily east-southeast towards Ireland.

Issued at midday Saturday 18

June 1966

FORECAST for Great Britain and Northern Ireland until noon tomorrow

All districts will have showers with sunny intervals today and tomorrow. Showers will be heavy locally this afternoon with some thunderstorms. Tonight will be mostly dry with long clear periods. Temperatures will be near normal everywhere.

OUTLOOK for following 24 hours. Mostly dry at first with sunny intervals but rain probable in southwest England later. Temperatures near normal.

DAILY WEATHER REPORT OF THE BRITISH METEOROLOGICAL OFFICE (contd.)

Code FM II.C		OBSERVATIONS at 00h.									18 June 1966									OBSERVATIONS at 06h.									18 June 1966									OBSERVATIONS during NIGHT									CONVE TAB
Station		iii	Nddff	VVwwW	PPPTT	N _h Ch _s Ch _H	T _d T _d app	8N _s Ch _s h _s	8N _s Ch _s h _s	8N _s Ch _s h _s	iii	Nddff	VVwwW	PPPTT	N _h Ch _s Ch _H	T _d T _d app	8N _s Ch _s h _s	8N _s Ch _s h _s	8N _s Ch _s h _s	iii	RRT _n T _E	TgTg	WEATHER		°C to																						
																								2lh.—03h.	03h.—09h.																						
Kew	775				13						775	31904	72021	15814	12402	11702	81815	83075		775	00110	06	+	+		40																					
Heathrow	772	01907	75020	16113	00900	11212					772	21909	72011	15413	12502	11400	81822			772	00111	09	+	+		39																					
Gatwick	776	01903	62021	16911	00900	11211					776	52002	62014	16311	12432	11301	81815	85070		776	97090	06	+	+	1fpr ₀	38																					
Thorney Island	871	12213	80010	16714	11430	12104	81815				871	32210	80020	16214	32500	11301	83820			871	00130	11	+	+		37																					
Hurn	862	11906	81010	15913	10930	12204	81360				862	32109	80030	15013	32500	12703	83830			862	00121	10	+	+		36																					
Guernsey	894	02112	84018	17612	00900	12104					894	12312	84020	16512	12500	11501	81820			894	00111	09	+	+		35																					
Wattisham	590	22108	66020	15511	25600	10113	82630				590	62108	28102	15712	25630	11302	82630	86360		590	00101	08	+	+		34																					
Gorleston	497	02209	64011	15014	00900	12213					497	62309	60011	15713	40978	11202	84360	86275		497	00112	11	+	+		33																					
Mildenhall	578	02207	62021	14913	00900	10112					578	72005	50021	15213	16432	11102	81710	85367	85072	578	00111	09	+	+		32																					
Cardington	559	02010	86021	15212	00900	11111					559	42108	66031	15313	38539	11305	81825	84175		559	00091	06	+	+		31																					
West Raynham	485	32109	58011	15012	38500	12112	81825				485	52011	50011	15311	26330	11203	82707	85362		485	00101	07	+	+		30																					
Wittering	462	12107	58029	14609	15700	09208	81650				462	72109	61021	15012	75411	10204	83615	87625		462	00091	05	+	+		29																					
Boscombe Down	746	11909	80021	15711	15600	11104	81640				746	12010	66028	15111	18400	11602	81818			746	97091	07	pr ₀	+		28																					
Ross-on-Wye											627	12008	60028	13312	18500	11603	81825			627	01111	09	pr ₀ pr	+		27																					
Filton	628	02006	66018	14512	00900	11113					628	51909	66031	14213	48530	11400	81825	84645		628	91101	08	pr ₀	+		26																					
Aberporth	502	41907	74018	12611	23460	10204	82918	83359			502	71709	66808	12011	59463	10303	85915	86359		502	06102	09	pr ₀ pr	prpr ₀		25																					
Rhoose	715	72105	80038	13713	78511	11803	83822	87640			715	72310	80021	13312	58532	10101	84820	85360		715	97121	09	pr ₀	pr ₀		24																					
Mount Batten	827	42115	62028	14514	48500	11004	83820				827	72115	66808	14113	73411	12202	83915	83820		827	02121	10	prpr ₀	pr ₀		23																					
Chivenor	707	21807	80028	14212	28400	12001	82818				707	52012	74251	13712	52311	12502	82708	84815		707	03101	09	pr ₀	pr ₀ pr		22																					
St. Mawgan	817	11709	74028	14111	12400	10101	81818				817	21906	80018	14311	23400	09303	81915			817	03101	08	pr	pr		21																					
Culdrose	809	62418	62801	14112	63411	10102	86912				809	42508	82158	14412	33460	08302	83915	83818		809	01112	08	pr ₀	pr ₀		20																					
Scilly	804	62513	75258	14812	68400	11203	82818	86623			804	52313	81258	14612	48402	09301	84818			804	01111	09	pr	pr		19																					
Elmdon	534	11705	60019	14011	15601	10106	81630				534	31907	60011	14111	36300	10203	83706			534	00101	08	+	+		18																					
Shawbury	414	30000	62119	12710	15742	10103	81650	83070			414	51505	66012	13011	58400	11207	82810	85645		414	00091	04	+	+		17																					
Ringway	334	21708	63018	12112	10962	10001	81360				334	51811	56801	12412	58640	10302	82840	84650		334	01111	10	rr	pr ₀		16																					
Squires Gate	318	82213	58219	11514	85411	13003	82710	88636			318	71810	58252	11513	78411	12304	83818	86630		318	01111	11	tlr ₀ tlr-r ₀	pr ₀		15																					
Valley	302	21811	74011	11213	12530	12801	81820				302	31814	74011	10913	38330	12301	81707			302	00120	11	+	+		14																					
Ronaldsway	204	71809	62032	10412	76211	11805	83703	86705			204	72007	63601	10312	78211	11303	81703	85704	87645	204	92111	10	+	r ₀ r ₀ pr ₀		13																					
Carlisle	222	80000	66029	10812	65671	11802	86645	88359			222	50000	62152	10813	49440	12203	81915	83650		222	96111	09	+	pr ₀ r ₀ r ₀		12																					
Watnall	354	02005	14109	13710	00900	10207					354	62105	28101	13811	56231	11203	85705			354	00091	06	+	+		11																					
Kilnsea	396	22312	66019	13113	20970	13106	82360				396	52010	66031	14211	30972	10205	83360	85075		396	00100	11	+	+		10																					
Finningley	360	01905	59019	12912	00900	11305					360	31706	18104	13411	26201	11304	82705			360	01091	07	rtlr	ff		9																					
Leeming	257	70000	62039	11811	55678	11303	85647	87270			257	41607	13281	12311	46140	11305	84702			257	00101	08	+	f		8																					
Tynemouth	262	62503	61026	10913	60971	11303	86359				262	32008	48052	11412	30930	11105	83358			262	95121	09	r ₀ r ₀	+		7																					
Eskdalemuir	162	72204	74012	10811	25672	10000	82645	87362			162	72108	32252	10511	73412	11203	84710	86818	81916	162	03101	09	+	pr ₀ pr		6																					
Mull of Galloway	131	61111	74022	09611	65611	11706	86630				131	71111	66032	09611	76311	11219	87706			131	00110	11	/	/		5																					
Prestwick	135	71504	80028	09112	28572	10806	81820	83360	87070		135	71806	69802	08813	68431	11303	81712	85818	86650	135	96121	08	+	pr ₀		4																					
Abbotsinch	140	80000	70038	09311	80921	10705	88460				140	71906	66022	08613	75341	11301	83709	84618	86640	140	00111	08	+	+		3																					
Leuchars	171	82403	23616	08212	27121	12712	82702	88550			171	32407	74016	08613	38300	11108	81709			171	12111	10	rrffrrr ₀ r ₀	+		2																					
Dyce	091	90000	04616	08013	91111	12823	89102				091	12116	75016	07413	16241	11109	81704			091	09121	11	r ₀ r ₀ ffrrf	r ₀ r ₀		1																					
Wick	075	90206	08436	08611	91111	11728	89101				075	81809	14616	04712	87111	12709	85702	88704		075	10101	10	r ₀ r ₀ ff	rr		0																					
Cape Wrath	049	72302	80028	07713	75511	12722	87620				049	82310	63636	04111	87411	11601	88716			049	05101	10	pr ₀ FF	rrpr ₀		-1																					
Sule Skerry	010	80905	48036	09512	85411	11711	88615				010	81905	16636	03811	86411	11730	88710			010	10111	09	/	/		-2																					
Lerwick	005	90716	F9656	10112	91111	12826	89100				005	91820	F7479	05411	91111	11500	89100			005	17101	11	FFRR	tlFF		-3																					
Stornoway	026	80000	60218	08813	65621	13814	86635	88459			026	82312	65636	05112	56321	12605	82706	85710	88525	026	13112	12	ir ₀	rrRR		-4																					
Benbecula	022	70000	69606	08313	65471	12714	81712	86630	87459		022	82108	28206	05812	86211	12507	86705	88709		022	94121	10	ir ₀ d ₀ r ₀	ld ₀		-5																					
Tiree	100	31412	82031	07712	25532	10811	82620				100	72303	80018	07013	78211	12400	81703	83620	87635	100	91111	08	+	pr ₀		-6																					
Aldergrove	917	61909	78012	08812	65411	10001	81711	86656			917	71908	74212	09112	75211	11303	82705	86706	87645	917	97111	10	+	ir ₀		-7																					
Malin Head	980	72209	85028	08313	78511	11004	81823	87640			980	62108	86032	08213	68511	11303	81825	86640		980	91111	09	/	/		-8																					
Belmullet	976	22209	83011	08512	12540	11103	81821				976	32014	82011	07513	12431	11601	81819	83070		976	97121	09	/	/		-9																					
Birr	965	51901	66258	10511	58511	10005	83820	85636			965	61904	69018	10211	68511	10203	84820	86632		965	03111	10	/	/		-10																					
Dublin	969	32203	80028	10212	38500	11801	81822	83640			969	82201	80618	10212	58571	11305	82820	85640	88458	969	02101	08	/	/		-11																					
Shannon	962	72004	74018	10413	75411	11105	82711	87630			962	51805																																			

RATES of SUBSCRIPTION: Single copy 6d. or post free 8d. One calendar month 15/-; one quarter 40/-; one year 150/-. For special arrangements for supply to schools and colleges, see Form 2452 or apply to Director-General, Meteorological Office, London Road, Bracknell, Berkshire.

H.M.S.O. Press, M.O. Bracknell

DAILY WEATHER REPORT OF THE BRITISH METEOROLOGICAL OFFICE

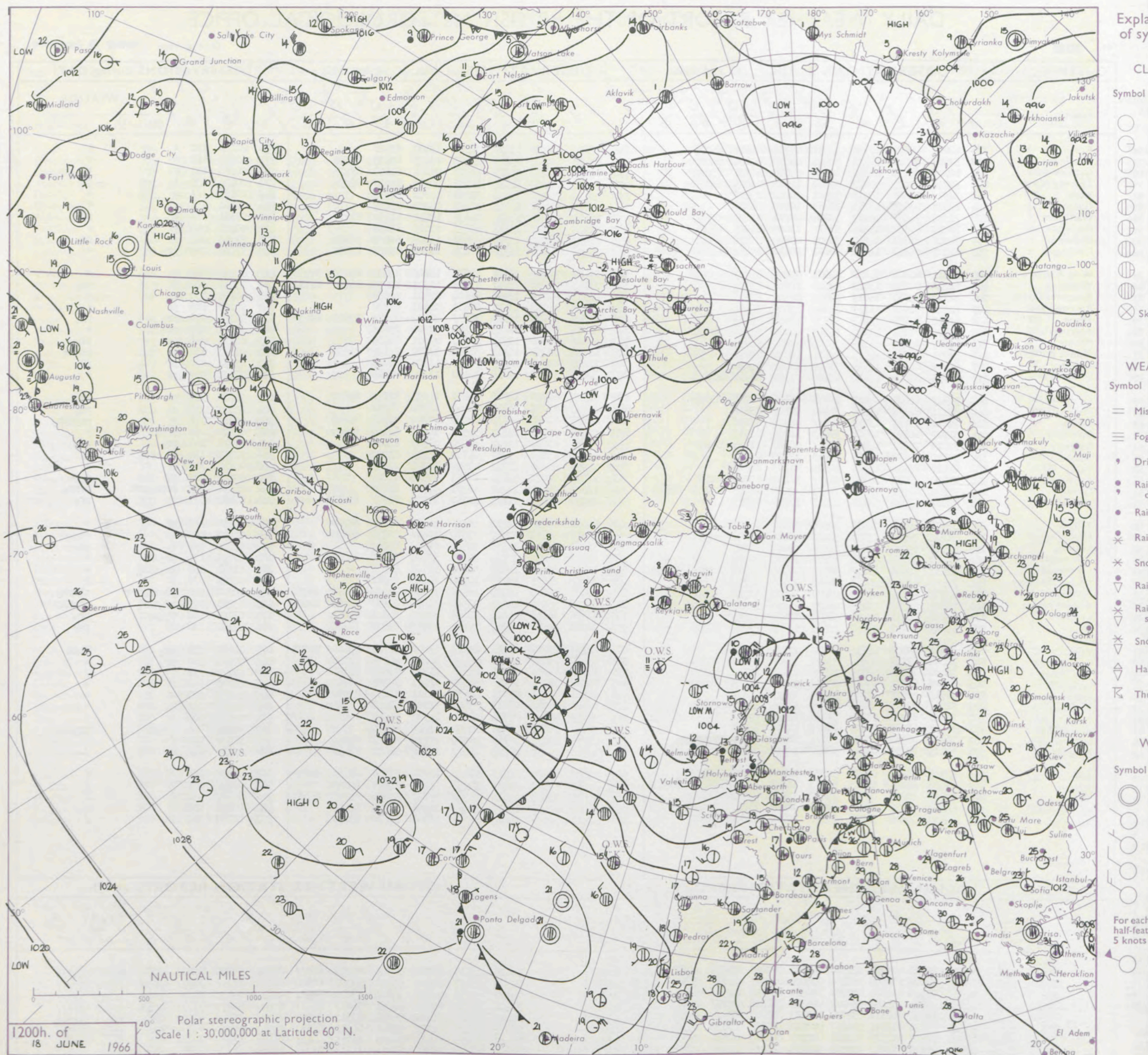
No. 38195

Date of Issue Sunday 19 June 1966

SECTION
LE
°F

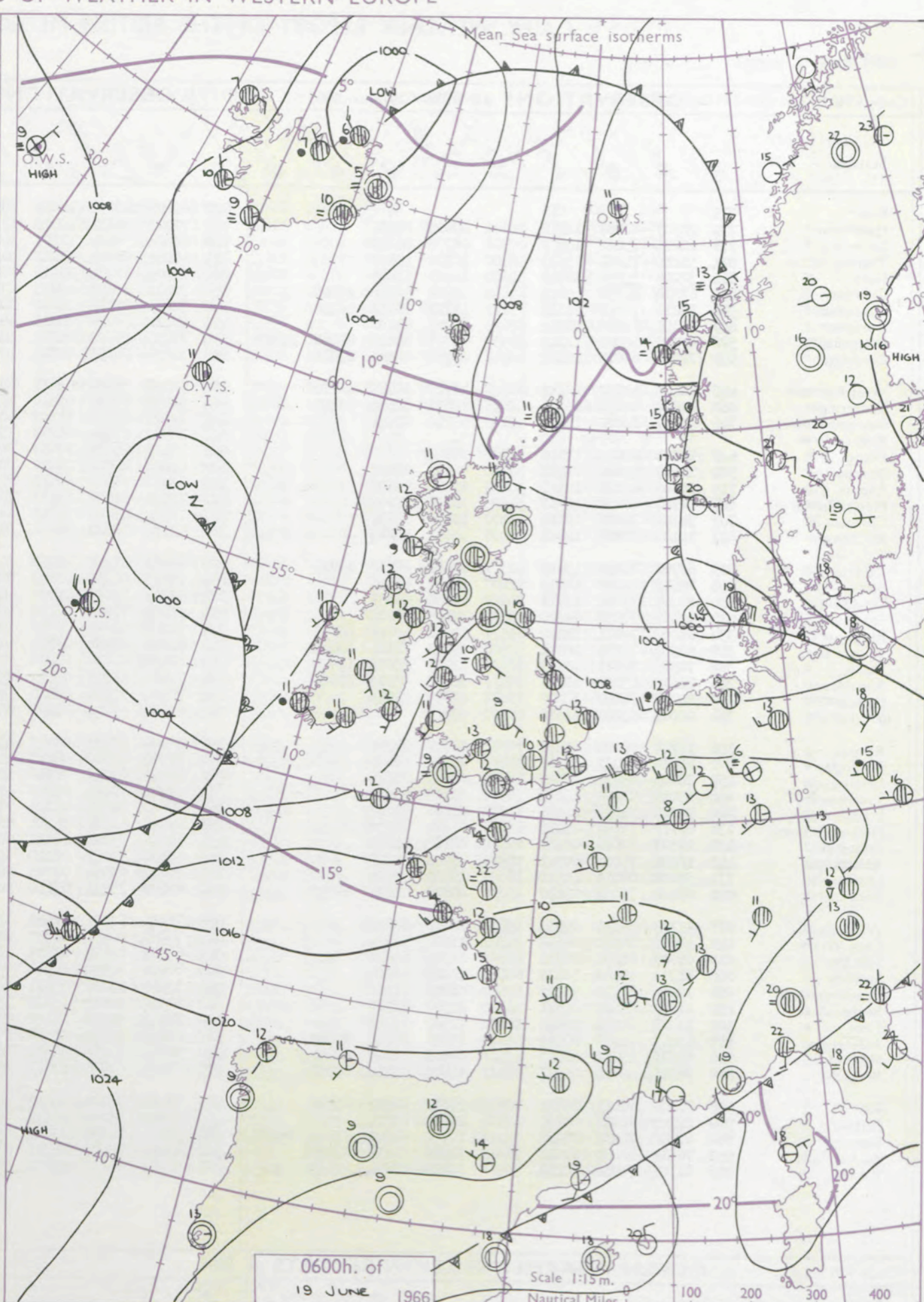
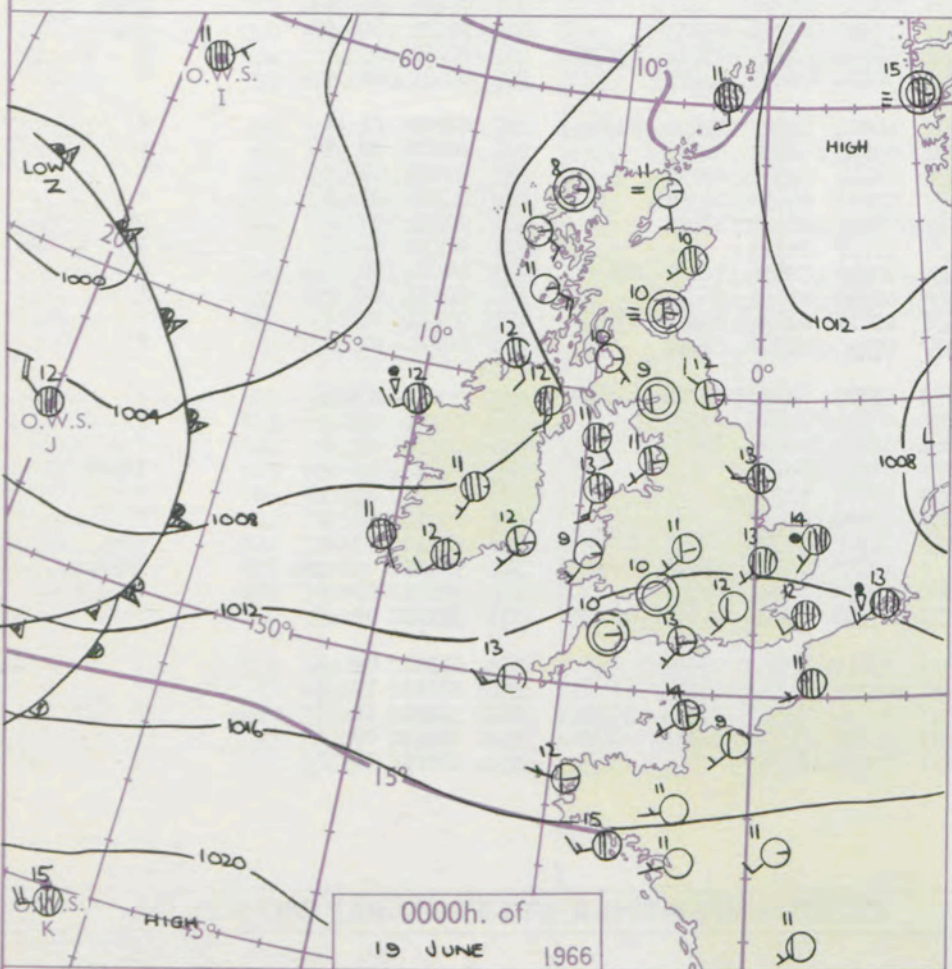
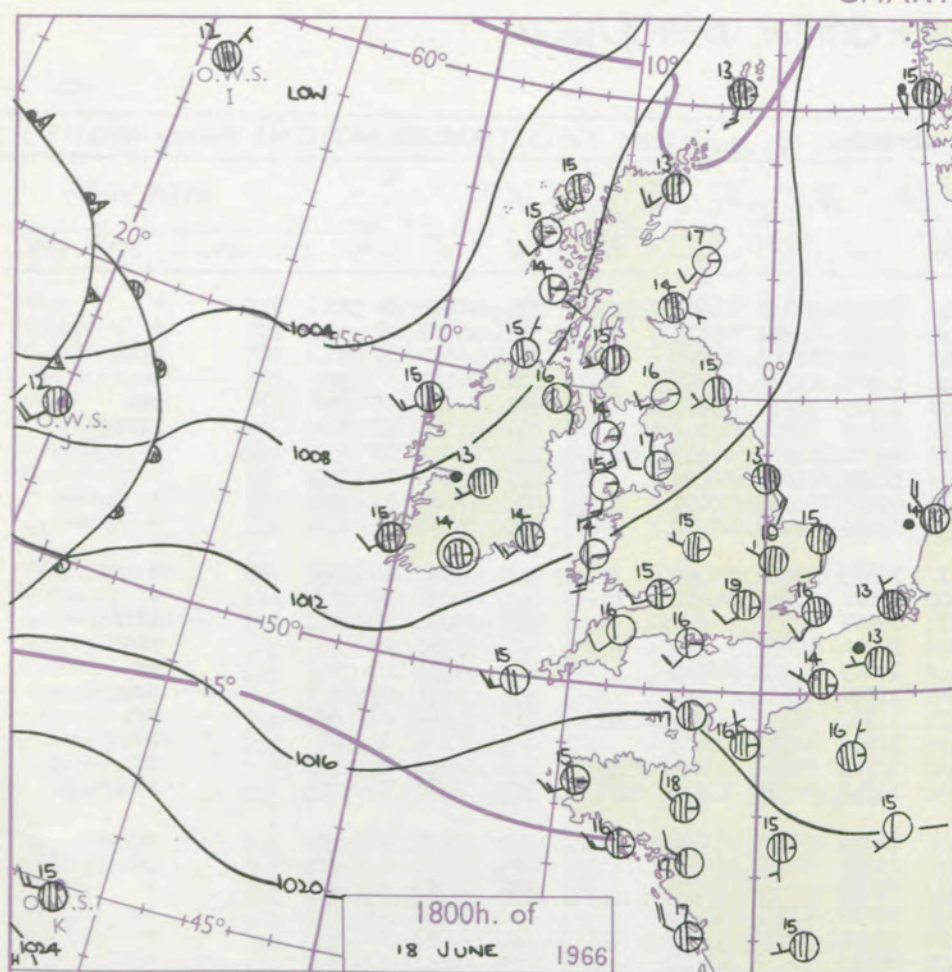
104	Kew	775	62009	85021	14920	52502	09710	85825	85075		775	72609	85022	13120	32508	07400	83828			775	00210	110	+	+
102	Heathrow	772	52609	84011	14718	32601	09710	83830	84080		772	72410	84021	13119	22601	07603	82835	87080		772	00210	111	+	+
100	Gatwick	776	62207	84038	15218	42602	09606	84836	85072		776	72211	84022	13817	11608	09001	81835	87275		776	00200	111	+	+
99	Thorney Island	871	52014	82021	16017	22502	12804	82825	84075		871	62314	82031	14716	11506	10503	81827	86275		871	00180	139	+	+
97	Hurn	862	31913	84010	15318	32501	10502	83825			862	32112	84020	14816	31601	10302	83830		862	00181	111	+	+	
95	Guernsey	894	12311	83010	16715	18463	10603	81817			894	32812	83030	16615	31402	08303	83815		894	00161	151	+	+	
93	Wattisham	590	72308	74022	14817	32606	08711	83830	87270		590	71508	66152	13116	28638	12604	81830	87275		590	97191	111	+	pro
91	Gorleston	497	71615	60032	15315	53571	13805	85925	87360		497	81708	62022	13515	85611	13605	88630		497	00181	045	+	+	
90	Mildenhall	578	72208	82031	14519	31605	09709	83830	86272		578	82803	66252	12719	33667	11605	82930	88270		578	97210	068	+	pro
88	Cardington	559	62307	74011	14418	58601	10610	84830	84656	85075	559	72306	74018	12718	58674	11601	83830	87070		559	97200	083	pro	+
86	West Raynham	485	72111	80022	14818	62603	09809	86833	83070		485	81403	74152	12618	58671	11705	83835	83650	88468	485	00191	065	+	+
84	Wittering	462	52212	80012	13819	42602	10708	84830			462	72107	74152	12617	53608	11501	82930	84656	87272	462	93201	082	+	pro
82	Boscombe Down	746	42213	83011	15017	42502	08502	84825			746	22315	87011	13916	22604	08501	82830			746	00191	130	+	+
81	Ross-on-Wye	627	42410	81021	13117	42600	09809	84830			627	22410	81018	13116	28601	08601	81830			627	92190	085	pr	+
79	Filton	628	62410	83032	14217	52530	10804	85825			628	72509	74028	13915	78511	10502	81825	83640	86650	628	91181	090	pro	pro
77	Aberporth	502	72308	82258	12915	59463	12002	85915	84070		502	31914	82021	12614	31500	07500	83825			502	97171	092	pro	+
75	Rhoose	715	52807	84251	14115	32640	10803	83830			715	22608	88018	13915	19530	09501	81925			715	02171	084	pro	pro
73	Mount Batten	827	32211	82018	14915	32501	10001	83820			827	62314	80251	14213	58531	11602	82820	83630		827	01161	118	+	proPR
72	Chivenor	707	52609	82251	14616	58501	11003	85820			707	71603	82258	14213	72511	11302	87825			707	05171	070	pr	PR
70	St. Mawgan	817	52515	80018	14614	43460	11301	81912	84816		817	32413	82011	14015	32400	11302	83818			817	96171	093	pr	+
68	Culdrose	809	52317	82028	14915	49533	09109	81920	83822		809	62514	69028	14015	42431	11505	81710	84820		809	91160	114	+	pro
66	Scilly	804	32114	81151	15215	38400	12102	83818			804	42513	82030	14715	42400	13302	84818			804	03171	119	+	pro
64	Elmdon	534	72014	73021	13217	78611	08805	87830			534	72707	62028	12715	69503	10702	82920	84645		534	03181	108	+	prpRpho
63	Shawbury	414	51909	66168	12517	59463	11804	82915			414	52406	82158	12217	59563	10502	82920	83640		414	02181	098	proPR	+
61	Ringway	334	72015	70801	12416	79511	08500	81925	86830		334	32705	80018	12017	32600	08703	83830			334	91171	105	pro	pro
59	Squires Gate	318	52510	70178	11818	39463	12000	82918			318	22710	83029	11817	24500	11702	81822			318	91181	114	tl _o -pro	+
57	Valley	302	22018	82011	11815	22503	11103	82825			302	11916	82020	11715	12540	12301	81825			302	00160	147	+	+
55	Ronaldsway	204	81909	63038	10914	86211	11202	83703	86705		204	11713	80021	11014	18431	10503	81815			204	00160	089	pr	+
54	Carlisle	222	71802	82256	11415	59413	12002	81713	85820	82918	222	12609	89018	11216	18501	09102	81825			222	06191	085	prproprh	prpro
52	Watnall	354	52007	80022	12916	52511	10709	85825			354	72707	82028	12218	21561	10604	82825	87072		354	97181	077	+	pro
50	Kilnsea	396	52307	66258	14716	52500	10400	85825			396	81414	66032	12513	52571	12705	85825	88360		396	94190	111	pr	+
48	Finningley	360	51913	74031	13118	58600	10706	82830	83656		360	72208	82022	12117	68612	10501	81830	86656		360	00191	068	+	+
46	Leeming	257	61910	79021	11719	62530	09804	86825			257	32811	83018	11218	38540	09503	83820			257	97200	093	+	pro
45	Tynemouth	262	61407	61252	11814	63511	10301	86925			262	42307	66029	10915	11671	13704	81830	84360		262	97191	116	protl	+
43	Eskdalemuir	162	72014	62918	11412	59421	11203	82712	83823	86459	162	52211	83016	10915	52501	11101	85827			162	01171	068	protlro	+
41	Mull of Galloway	131	71111	66022	10414	76411	12202	87710			131	11111	74021	10413	10940	12400	81360			131	00140	111	+	+
39	Prestwick	135	81912	64918	09314	89311	12202	81708	83820	88650	135	62604	83029	09315	48460	12604	82815	83824	85360	135	10161	040	protlpr-r	tlrpro
37	Abbotsinch	140	71807	62168	09415	69471	13000	82918	85820	87360	140	52107	66019	09615	43542	11804	81820	83645	81925	140	03161	023	protlro	protlr
36	Leuchars	171	61910	80011	08818	58531	11804	84825			171	61106	74258	09614	58402	12805	82818	83824		171	03191	108	proPR	pro
34	Dyce	091	61613	80031	09017	32480	12006	83818	86368		091	12211	80018	09317	19401	09705	81815	81920		091	97191	128	+	pro
32	Wick	075	31611	82036	07715	22401	11214	82818			075	62316	70219	07813	49475	11801	81710	83640	86275	075	10171	074	pro	TLRH
30	Cape Wrath	049	72318	63258	06412	53471	11324	85918	84358		049	52316	74012	08014	43151	10206	84918	83360		049	97171	100	pro	+
28	Sule Skerry	010	32130	74016	05713	16435	11224	81715	83360		010	71802	81031	08013	25571	11206	82620	87360		010	01172	111	+</	

CHART OF WEATHER IN PART OF NORTHERN HEMISPHERE



CHARTS OF WEATHER IN WESTERN EUROPE

nation
 mbols
 CLOUD
 Cloud
 Amount
 (oktas)
 0
 1 or less
 2
 3
 4
 5
 6
 7 or more
 8
 obscured
 THER
 Weather
 zle
 and
 rizzle
 and snow
 w
 shower
 and snow
 shower
 w shower
 shower
 understorm
 IND
 Wind
 speed
 (knots)
 Calm
 1-2
 3-7
 8-12
 13-17
 additional
 er add
 48-52



GENERAL SYNOPTIC DEVELOPMENT

The depression near north Scotland yesterday has moved towards Iceland, whilst a new low over the low countries has deepened and moved northwards west of Denmark. The low in the Atlantic has moved eastsoutheast towards Ireland thus maintaining a large complex low pressure area in the environs of the British Isles. This complex is expected to persist with the low near Orkney and the other over Ireland by tomorrow.

Issued at midday Sunday 19

June 1966

FORECAST for Great Britain and Northern Ireland until noon tomorrow

All parts will have showers or longer periods of rain. Some sunny spells are likely in southern and eastern England and western Scotland. Temperatures near normal.

OUTLOOK for following 24 hours. Unsettled. Showers or longer periods of rain but also some sunshine and near normal temperatures.

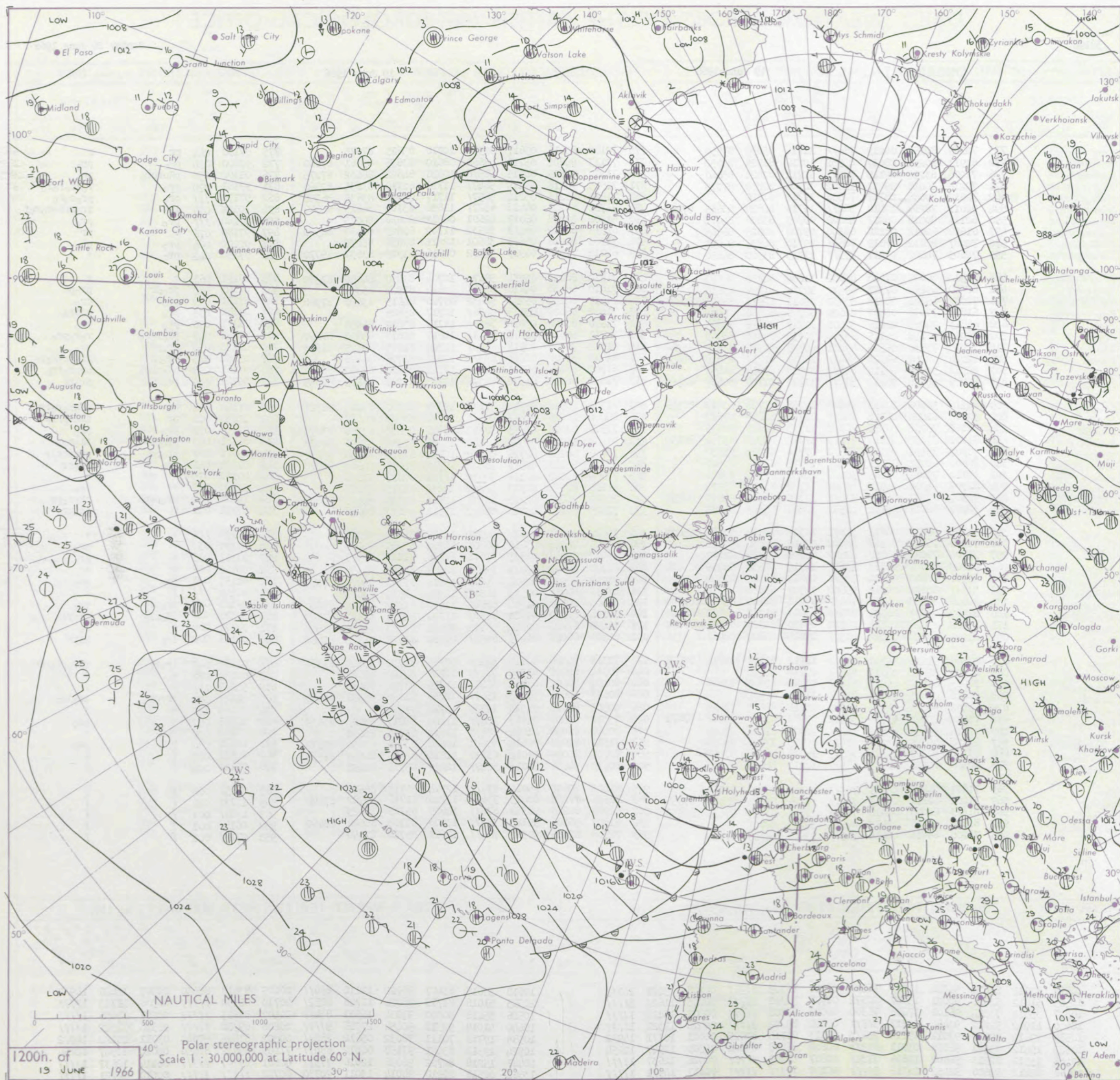
DAILY WEATHER REPORT OF THE BRITISH METEOROLOGICAL OFFICE (contd.)

Code FM II.C	OBSERVATIONS at 00h. 19 June 1966										OBSERVATIONS at 06h. 19 June 1966										OBSERVATIONS during NIGHT									
Station	iii	Nddff	VVwwwW	PPPTT	N _h Ch _s Ch _s	T _d app	8N _s Ch _s h _s	8N _s Ch _s h _s	8N _s Ch _s h _s	iii	Nddff	VVwwwW	PPPTT	N _h Ch _s Ch _s	T _d app	8N _s Ch _s h _s	8N _s Ch _s h _s	8N _s Ch _s h _s	iii	RRT _n T _n E	T _g T _g	WEATHER								
																						21h.—03h.	03h.—09h.							
Kew	775			13						775	62103	66032	10812	58602	10603	81830	84650	85078	775	00100	06	+	+							
Heathrow	772	22307	80011	12712	15601	09805	81640			772	71902	59031	10610	67332	09506	85706	85075		772	00090	07	+	+							
Gatwick	776	62205	75012	13509	00908	08705	86275			776	60000	30404	11409	36002	08602	81701	85075		776	95070	04	+	ifpr							
Thorney Island	871	52210	74031	13613	58400	10712	85819			871	62411	58808	11213	58441	12705	81710	83818		871	06121		pr	pr _o							
Hurn	862	32205	80011	12813	34600	11817	83645			862	70000	60031	10512	78431	11709	83712	85650		862	97071	05	+	pr _o							
Guernsey	894	62314	82031	15013	61442	10710	82710	85815		894	72413	80158	12713	62342	10610	82706	85812		894	01111	10	+	prpr _o							
Wattisham	590	82210	70028	11113	75721	11712	87650	88462		590	72410	66012	09610	21628	09802	82840	84465	87275	590	00091	09	+	+							
Gorleston	497	82105	62602	10714	85611	13723	88630			497	82510	60026	08813	45671	10601	84635	88360		497	97121	12	ir _o	+							
Mildenhall	578	82302	66252	11213	38537	11707	81825	83640	88272	578	72305	59022	09611	10932	09400	81362	87070		578	97100	09	pr _o	+							
Cardington	559	72406	66012	12110	40942	09707	84360	87070		559	72404	56051	09910	10942	09802	81360	87070		559	00070	04	+	+							
West Raynham	485	82405	58032	10713	60917	12717	86465	88270		485	82409	59036	09011	80971	10603	83360	88465		485	97111	10	r _o	+							
Wittering	462	82507	66038	11713	45671	10811	84640	88459		462	52508	69012	09310	15702	08608	81650	85072		462	00091	07	+	+							
Boscombe Down	746	12107	80020	13308	15700	08712	81650			746	10000	16280	11009	18631	09507	81830			746	00071	03	+	ifff							
Ross-on-Wye										627	71903	57021	08911	75601	10714	87630			627	97060	03	+	pr _o							
Filton	628	00000	62018	12310	00900	08813				628	72107	64031	10013	78511	11609	83820	86645		628	01091	03	+	pr							
Aberporth	502	12007	83020	11409	14600	09705	81630			502	42003	80018	08211	28463	11718	81815			502	96081	07	+	pr _o							
Rhoose	715	52006	82028	12112	55600	10810	85636			715	72413	75038	09613	79371	11710	81706	83710	85915	715	93101	07	pr _o id _o	pr _o							
Mount Batten	827	52707	66038	12613	56300	12821	85709			827	72508	64031	10413	78411	11712	81714	85818		827	91121	10	pr	pr _o							
Chivenor	707	31206	74021	12512	31400	10710	83814			707	72010	69028	09813	48431	12713	82815	83635	85075	707	03101	10	pr	pr							
St. Mawgan	817	32107	70030	12811	32400	10812	83813			817	61708	74028	10411	38432	10712	82815	83360	85075	817	01101	09	pr _o	pr _o pr							
Culdrose	809	62707	82258	13612	62311	11608	82707	86815		809	62411	81258	10913	53431	11716	81710	83640	82912	809	03112	12	pr _o	pr _o pr							
Scilly	804	22515	81028	14013	22400	12808	82818			804	72613	66258	10612	78411	11717	83814	87625		804	01111	12	pr _o	pr _o ir _o							
Elmdon	534	32305	75031	11911	30930	07510	83359			534	61505	70031	09709	65411	07607	83618	85656		534	00081	05	+	+							
Shawbury	414	12407	78021	11309	18601	07809	81835			414	50902	74031	08709	48472	07610	81812	84656		414	00051	01	+	+							
Ringway	334	60000	70031	11012	65511	10811	85623	86656		334	51808	58021	08610	12402	06614	81710	85075		334	00091	08	+	+							
Squires Gate	318	52305	72031	10511	58500	09812	82825	83641		318	61106	30101	07810	48502	09613	81822	84640		318	00061	03	+	+							
Valley	302	71916	74031	10113	78511	11707	83820	87640		302	82212	61218	07012	86211	11613	88704			302	96121	10	+	prir _o							
Ronaldsway	204	71610	65031	10111	75411	10603	83711	87626		204	72106	65026	06712	75211	11716	82703	87635		204	97110	10	ir	ir _o							
Carlisle	222	20000	74020	10409	15601	07815	81635			222	70000	74031	07808	58426	07614	81713	85625	87273	222	00061	05	+	+							
Watnall	354	00000	63021	11610	00900	09507				354	62304	56041	09109	15705	08606	81656	85275		354	00081	06	+	+							
Kilnsea	396	72708	66022	10613	70971	12717	87360			396	83009	63022	08213	48571	10602	82825	84630	88360	396	00090	//	+	+							
Finningley	360	80000	59031	10912	85711	10512	86650			360	70000	23102	08810	25731	09608	82650	86365		360	00101	10	+	+							
Leeming	257	22006	89021	10710	15601	08613	81645			257	70000	89011	07910	20938	08714	82363	87275		257	00091	07	+	+							
Tynemouth	262	33010	81020	10212	30970	07813	83360			262	82711	74021	08010	45671	07610	84635	88359		262	00100	07	+	+							
Eskdalemuir	162	10000	74011	11406	11400	05806	81817			162	70000	80031	08107	78111	07717	81702	83818		162	97051	02	+	pr _o							
Mull of Galloway	131	61111	74031	09212	65611	11202	86630			131	81111	66028	06211	86411	11717	88710			131	92111	//	/	/							
Prestwick	135	11307	80021	09310	18500	08703	81825			135	70000	75021	06311	68432	10716	82818	84622	85630	135	00071	06	+	+							
Abbotsinch	140	10000	74021	09711	18500	08704	81825			140	60000	59041	07210	15746	08713	81650	86275		140	00071	03	+	+							
Leuchars	171	30000	09411	09510	38501	10809	81820			171	70000	64034	07009	28536	09711	81824	85360	87275	171	00071	05	f	+							
Dyce	091	62402	75031	09810	15731	08810	81656	86075		091	80000	75031	07110	80971	09713	84360	88462		091	00071	02	+	f							
Wick	075	11703	56111	09411	15600	10803	81630			075	71006	62021	07511	15632	11808	81630	84362	87070	075	00081	03	+	+							
Cape Wrath	049	42002	86020	08512	38501	10204	81820			049	70902	86031	06912	21502	08701	82820	87070		049	00101	09	+	+							
Sule Skerry	010	61605	81038	08811	65511	10212	86620			010	60905	84031	07811	15541	11704	81625	86070		010	00110	07	/	/							
Lerwick	005	81711	19282	10811	86011	11802	88700			005	80000	14102	10011	86011	11503	88701			005	02111	10	F	ir _o rr							
Stornoway	026	10000	82020	08308	10940	08802	81360			026	10000	87020	06911	10930	10808	81360			026	00071	04	+	+							
Benbecula	022	11409	85020	06911	16430	10707	81717			022	21512	83011	05412	15430	10803	81617			022	00110	08	+	+							
Tiree	100	11215	84011	06811	15600	11506	81640			100	71114	70501	05112	75411	11706	82710	85616	87630	100	97110	09	+	id _o							
Aldergrove	917	61807	74038	08012	68400	10608	84817	85645		917	81910	66506	05512	86211	11710	82705	88706		917	97111	09	pr _o	ir _o id _o							
Malin Head	980	61612	89031	06412	63511	09809	83925	86640		980	51707	86258	04312	53500	11809	84922	85640		980	01111	09	/	/							
Belmullet	976	82514	66808	05912	83411	12803	85710	88918		976	72106	82026	03911	48531	09708	83822	84645	86360	976	91111	09	/	/							
Birr	965	72006	69018	08811	78511	10811	86820	87630		965	71504	74022	06411	78511	10711	81820	87634		965	01101	09	/	/							
Dublin	969	22308	74018	08412	28500	10714	81824			969	72303	83022	06412	75511	10711	81720	87640		969	01111	10	/	/							
Shannon	962	62308	74258	09212	68311	11804	81706	83816	86650	962	81404	80505	05811	65471	09715	82713	86650	88459	962	97111	10	/	/							
Roches Point	952	72112	80038	10012	78411	11810	81706	87645		952	82005	74608	06711	65471	10716	83710	86630	88458	952	01111	09	/	/							
Valentia	953	81707	74038	10011	88411	10709	85818	88635		953	81511	66638	04811	86411	10724	88719			953	04101	10	/	/							

Date of Issue - Monday 20 June 1966

All times of observation printed in this publication are GREENWICH MEAN TIME.

CHART OF WEATHER IN PART OF NORTHERN HEMISPHERE



Expl
of sy

CL

Symbol

Symbol

WEA

Symbol

= Mis

= Fog

• Dri

• Rai

• Rai

• Rai

• Rai

• Rai

• Rai

• Rai

• Rai

• Rai

• Rai

• Rai

• Rai

• Rai

• Rai

• Rai

• Rai

• Rai

• Rai

• Rai

• Rai

• Rai

• Rai

• Rai

• Rai

• Rai

• Rai

CHARTS OF WEATHER IN WESTERN EUROPE

ation
mbols

LOUD
Cloud
Amount
(oktas)

0
1 or less
2
3
4
5
6
7 or more
8

y obscured

ATHER
Weather

izzle

n and
rizzle

n and snow

w

n shower

n and snow
shower

w shower

l shower

nderstorm

IND

Wind
speed
(knots)

Calm

1-2

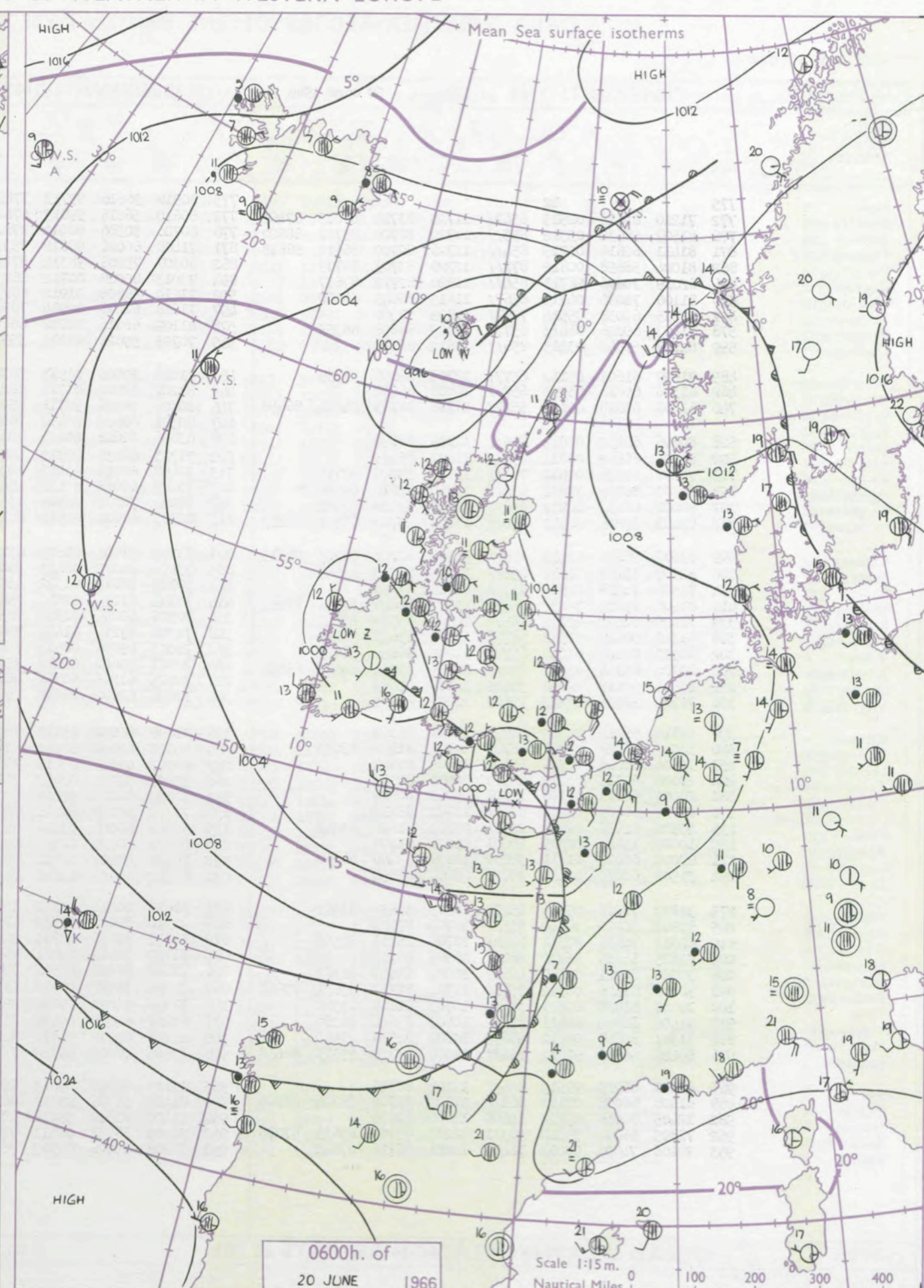
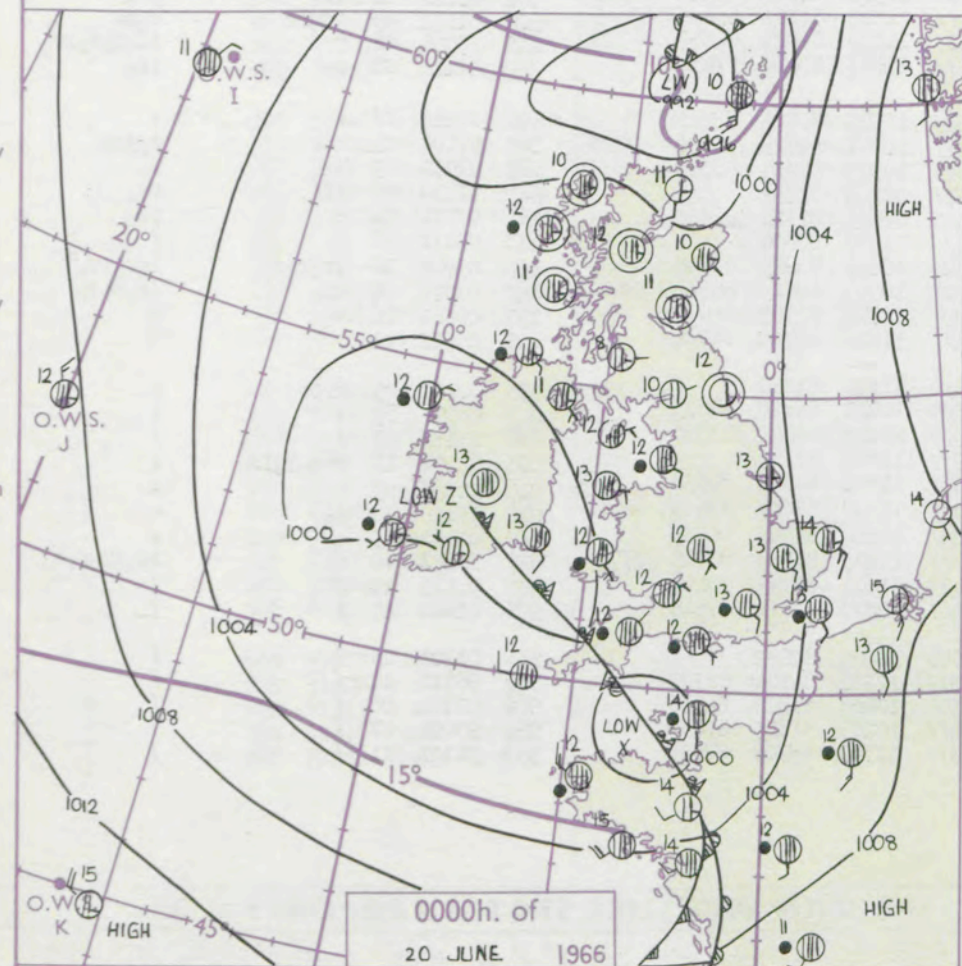
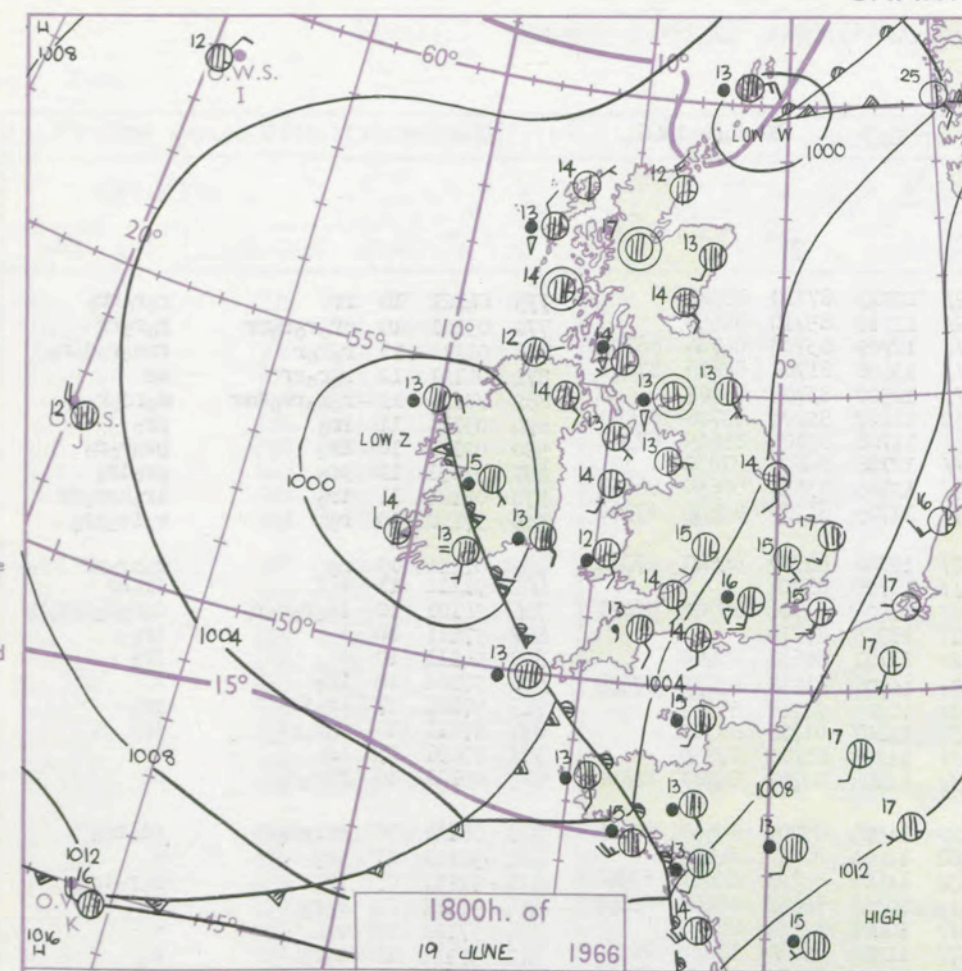
3-7

8-12

13-17

additional
her add

48-52



GENERAL SYNOPTIC DEVELOPMENT

The complex low pressure area is being maintained over the British Isles and western Europe. The low centre which yesterday was west of Denmark has moved northwest to near the Faeroes and is expected to turn southwest to near Ocean Weather Ship 'I' by tomorrow. Part of the low which moved into southwest Britain from the west is now over the English Channel and expected to move away eastwards leaving a shallow centre slow-moving over northwest England.

Issued at midday Monday 20

June 1966

FORECAST for Great Britain and Northern Ireland until noon tomorrow

There will be showers or longer periods of rain in all districts, though with some sunny periods, particularly in the south and west. Isolated thunderstorms are also likely. Temperatures will be near or a little below normal.

OUTLOOK for following 24 hours. Little general change.

DAILY WEATHER REPORT OF THE BRITISH METEOROLOGICAL OFFICE (contd.)

Code FM II.C		OBSERVATIONS at 00h.										20 June 1966										OBSERVATIONS at 06h.										20 June 1966										OBSERVATIONS during NIGHT										CONVE TAB
Station		iii	Nddff	VVwww	PPPTT	N _h Ch _h C _h H	T _d T _d app	8N _s Ch _s h _s	8N _s Ch _s h _s	8N _s Ch _s h _s	iii	Nddff	VVwww	PPPTT	N _h Ch _h C _h H	T _d T _d app	8N _s Ch _s h _s	8N _s Ch _s h _s	8N _s Ch _s h _s	iii	RRT _n T _n E	T _g T _g	WEATHER		°C to																											
																								21h.—03h.	03h.—09h.																											
Kew	775				12						775	80910	56616	99713	7742/	12715	87710	88540			775	04121	10	rr	r _o r _o r _o	40																										
Heathrow	772	71210	62618	02913	6547/	11720	83714	86645	87461		772	80610	56616	99813	5742/	12712	85710	88558			772	03121	10	pr _o r _o r _o rr	r _o r _o rr	39																										
Gatwick	776	81507	58632	03312	8531/	11720	82706	85707	88620		776	80706	50586	00012	8721/	12709	83703	84706	88707		776	04111	11	r _o r _o r	rrd _o r _o d _o r _o	38																										
Thorney Island	871	81411	62616	02213	8541/	11726	82710	86612	88618		871	71408	66026	98614	7531/	13608	81706	85814	87645		871	04121	12	r _o r _o rr	dd	37																										
Hurn	862	81004	58658	00812	8721/	12726	83705	88709			862	80307	75206	98312	8721/	12502	83705	88707		862	07121	12	r _o r _o rr _o Rdr	d _o r _o d _o r _o	36																											
Guernsey	894	82019	70606	98713	8541/	12820	82712	87617			894	73013	80028	00712	68232	11227	82704	83706	85640		894	03111	11	ir _o	pr _o	35																										
Wattisham	590	81106	74036	04713	6567/	11815	86645	88460			590	71210	56808	01912	6823/	11708	85704	85815	87362		590	02121	10	ir _o	pr _o r _o r _o	34																										
Gorleston	497	71515	62038	05914	7097/	11805	87360				497	71618	62218	02914	7851/	12708	84825	87620		497	97131	12	pr _o	pr _o ir _o	33																											
Mildenhall	578	71403	69026	04413	6577/	11809	86656	86359			578	81102	66616	02012	6847/	12605	83815	86650	88459		578	02121	11	ir _o	ir _o Rpr _o dr	32																										
Cardington	559	81207	59042	03313	8561/	10812	88648				559	70705	59026	01012	3537/	11705	81708	83645	87360		559	97110	10	r _o	r _o ir _o pr _o	31																										
West Raynham	485	71509	61601	05112	6577/	10708	86656	87359			485	71210	59606	02513	5837/	12706	84707	84640	87362		485	01111	09	r _o	r _o pr _o pr	30																										
Wittering	462	61304	69018	03913	6571/	10808	86650				462	81207	58602	01713	8621/	11706	88704			462	91111	11	+	ir _o id	ir _o id	29																										
Boscombe Down	746	61208	62618	02111	5527/	11718	82703	84624	86458		746	80306	58586	99711	8521/	11604	83704	86707	88620		746	04101	10	id _o r _o r _o r _o	d _o r _o d _o r _o r _o r _o	28																										
Ross-on-Wye											627	80301	60602	00412	7641/	11705	87715			627	97111	10	+	ir _o	ir _o	27																										
Filton	628	80606	66032	02012	8561/	11709	88640				628	83606	62606	00612	6562/	11101	86635	88460		628	94111	10	+	ir _o	ir _o	26																										
Aberporth	502	81505	66608	00812	8561/	11607	88635				502	71711	66036	00912	4843/	10307	81818	83635	87359		502	97101	10	ir _o	+	25																										
Rhoose	715	71208	82028	00912	7631/	11813	83708	87710			715	70407	60058	00412	1833/	10103	81708	87362		715	97101	07	pr _o ir _o	pr _o	24																											
Mount Batten	827	60303	66806	99812	6541/	11710	82615	86656			827	73203	69028	00412	15432	11207	81715	86360		827	97111	10	r _o r _o pr _o	ir _o	23																											
Chivenor	707	80000	66212	00912	8561/	12718	83630	88657			707	70000	74021	00911	1353/	11203	81925	87360		707	97091	07	ir _o	+	22																											
St. Mawgan	817	82403	37216	00912	8501/	11603	83700	85704	88613		817	82303	40022	00912	8511/	12104	82702	84707	88620		817	09111	10	rrr _o r _o	pr	21																										
Culdrose	809	83202	28636	01412	8501/	11304	82701	86703	88615		809	73108	58605	01613	6522/	11304	85704	83615	86625		809	08111	10	RRrrd _o r _o	id _o ir _o	20																										
Scilly	804	82709	81219	01812	8521/	12602	83705	88623			804	53016	74012	02413	58400	12204	82812	84623		804	92111	11	ir _o	+	19																											
Elmdon	534	71506	74218	02912	7571/	09708	87650				534	70703	58212	01312	4553/	11602	83625	83650	87360		534	91111	09	ir _o	r _o r _o ir _o	18																										
Shawbury	414	81406	69616	02212	7567/	11807	82640	87656	88460		414	70802	61216	01812	7561/	10304	82640	86650	86657		414	92111	09	r _o r _o	r _o	17																										
Ringway	334	71406	62029	02712	7851/	10803	83820	87645			334	70905	60036	01912	7851/	10201	82820	86650		334	97101	09	r _o	+	16																											
Squires Gate	318	81310	50618	01912	5577/	11802	85650	88460			318	71309	57216	01412	7567/	11202	82630	87640	86360		318	97111	11	r _o r _o	r _o	15																										
Valley	302	80905	80026	01013	6577/	11705	86650	88459			302	71003	69256	00513	7847/	11303	84815	87635	87459		302	01121	11	ir _o	pr _o	14																										
Ronaldsway	204	80704	66016	01512	8521/	11706	82705	84630	88656		204	70807	59602	00812	7521/	11302	81703	85635	87645		204	01111	09	id _o ir	r _o r _o	13																										
Carlisle	222	40801	66018	02610	35630	10000	81635				222	70805	61215	02311	4857/	11002	81825	84657	86359		222	97091	08	+	id _o d _o d _o ir _o	12																										
Watnall	354	71705	58038	03312	75600	10807	87631				354	70604	62602	01812	7561/	11603	83630	87650		354	92111	08	pr	ir _o	11																											
Kilnsea	396	51810	66012	04313	50970	11603	85360				396	81008	66032	03112	5557/	11305	85625	88360		396	00110	//	+	+	10																											
Finningley	360	51506	66028	03711	15701	10704	81650	85075			360	80602	62602	02812	5857/	11601	81825	85650	87360		360	97101	09	+	r _o pr _o	9																										
Leeming	257	11704	58048	02911	15600	10804	81640				257	80000	40101	03011	7567/	10303	87635	88360		257	97091	07	+	r _o	8																											
Tynemouth	262	20000	61011	03212	20970	10400	82359				262	71803	32051	03411	7097/	09204	87359			262	97110	07	+	pr _o	7																											
Eskdalemuir	162	20000	66011	03306	25601	05003	82645				162	70000	80011	02610	68442	09303	81714	86650		162	97051	04	+	pr _o	6																											
Mull of Galloway	131	81111	66606	02111	87401	11701	88710				131	71111	66022	01111	7561/	11400	87630			131	02111	//	/	/	5																											
Prestwick	135	50902	82038	02008	24531	08107	81620	83362			135	80804	66606	01110	6552/	10602	83625	86645	88460		135	03081	06	ir _o r _o r _o	r _o r _o ir _o	4																										
Abbotsinch	140	10000	19121	02309	18001	09208	81700				140	80000	40626	02211	6552/	10305	82625	86640	88460		140	01071	04	ir _o	ir _o r _o r _o	3																										
Leuchars	171	60000	66016	01711	35632	10109	83640	84360			171	70406	48104	02311	6523/	11307	82703	86640		171	00081	06	+	F	2																											
Dyce	091	71502	60036	02110	7571/	09204	87650				091	81502	20101	03211	8611/	11210	82702	88704		091	00081	04	+	+	1																											
Wick	075	31810	70218	99711	15670	10205	81630	83362			075	11610	80011	02112	10930	11216	81360			075	02101	09	rrir	+	0																											
Cape Wrath	049	80902	80022	98610	8551/	10709	87620				049	42310	82011	00212	48500	10210	82820	84625		049	00091	09	+	+	-1																											
Sule Skerry	010	82313	74636	97311	6642/	10709	86715	88550			010	31805	81016	00711	28530	10219	81820	83360		010	03112	07	/	/	-2																											
Lerwick	005	81825	14286	96910	8601/	10305	88701				005	71720	58025	04811	7621/	11223	87703			005	92101	10	FFd _o d _o id _o	+	-3																											
Stornoway	026	70000	80021	00210	4563/	10804	84635	86362			026	71907	80022	00912	7851/	11211	82825	87650		026	00081	03	+	+	-4																											
Benbecula	022	70000	81608	00312	7531/	11704	81707	83621	87640		022	71505	74026	00712	5833/	11209	81708	84635	86360		022	97100	06	r _o	+	-5																										
Tiree	100	70000	81022	00511	38432	10703	81818	85362			100	71313	84022	00711	2833/	10306	81709	86359		100	00100	05	+	+	-6																											
Aldergrove	917	71406	80032	00611	35732	10603	83650	86360			917	81407	64606	00212	8621/	11203	81703	83705	87708		917	96111	10	+	id _o ir _o d _o r _o	-7																										
Malin Head	980	71511	80608	00012	4567/	10804	84635	87460			980	81105	62616	99712	3647/	11301	83715	88458		980	01111	11	/	/	-8																											

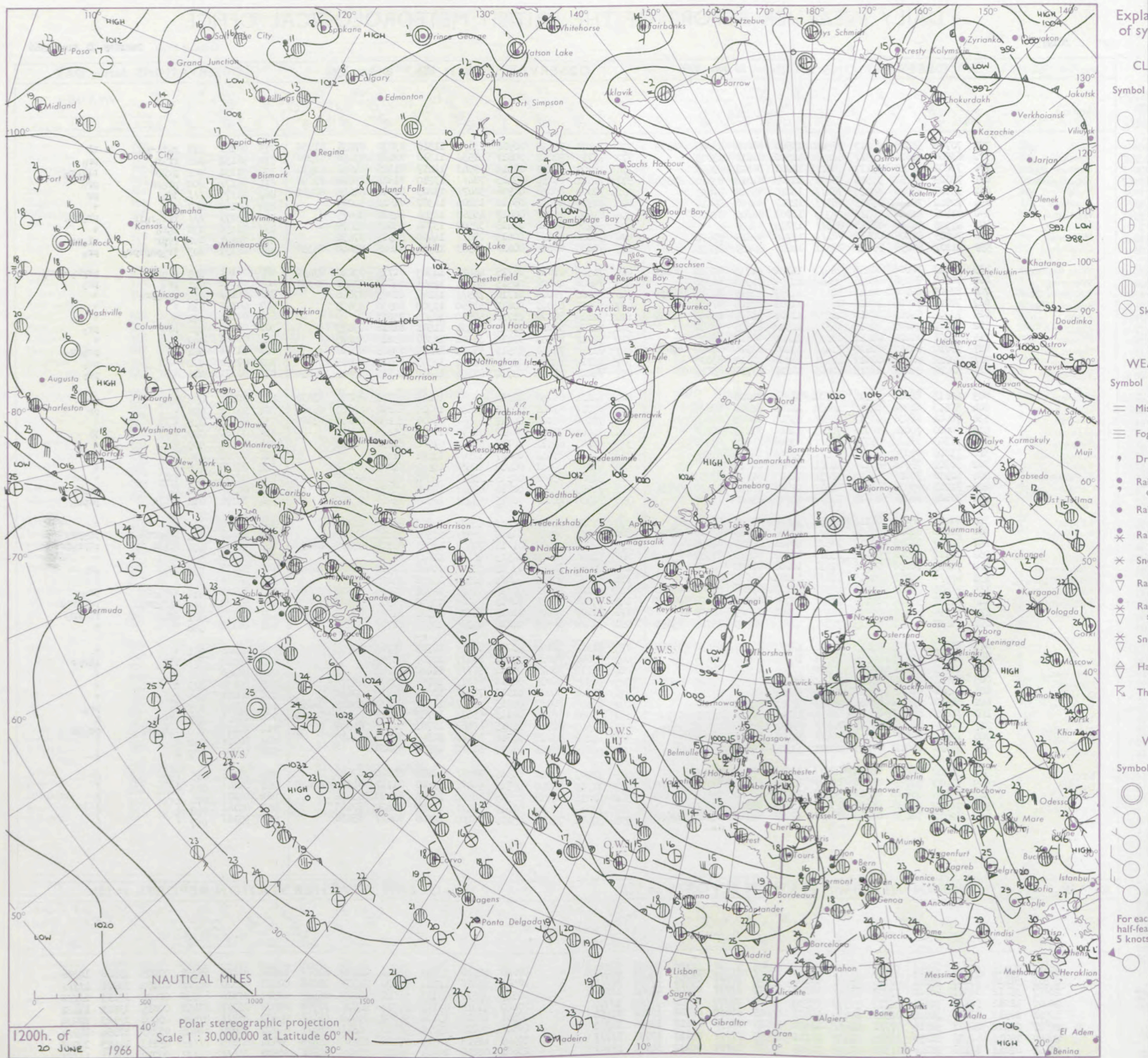
DAILY WEATHER REPORT OF THE BRITISH METEOROLOGICAL OFFICE

No. 38197

Date of Issue Tuesday 21 June 1966

Code FM I.I.C		OBSERVATIONS at 12h. 20 June 1966										OBSERVATIONS at 18h. 20 June 1966										OBSERVATIONS during DAY				
STATION	°F	iii	Nddff	VVwww	PPPTT	N _h Ch _h C _h H	T _d T _d app	8N _s Ch _s h _s	8N _s Ch _s h _s	8N _s Ch _s h _s	iii	Nddff	VVwww	PPPTT	N _h Ch _h C _h H	T _d T _d app	8N _s Ch _s h _s	8N _s Ch _s h _s	8N _s Ch _s h _s	iii	RRT	T _d	SSS	WEATHER		
																								09h.—15h.	15h.—21h.	
104 Kew	775	70703	58026	99417	78502	13500	86828	83640	86075		775	72807	78159	00918	73611	11310	83830	87656	81930	775	06181	018	r ₀ tl-pr	tl		
102 Heathrow	772	63506	61016	99317	68411	12502	82816	83825			772	72710	70022	00617	38531	11310	82825	83650	87360	772	06191	028	r ₀ r ₀	pr ₀		
100 Gatwick	776	73002	82028	99117	78511	12201	86821	87645			776	72606	58259	01315	69543	11217	81825	84656	82930	776	01191	021	pr ₀ pr	tlrpr ₀		
99 Thorney Island	871	72609	66252	99916	78471	14209	81812	83820	87650		871	72611	80258	02415	78411	13210	81814	85820	87650	871	06171	002	pr ₀ pr	pr ₀		
97 Hurn	862	73308	70016	00516	78411	13210	85818	87650			862	72809	80028	01916	58471	13203	82818	84645	87462	862	01171	111	id ₀	pr		
95 Guernsey	894	72814	78038	03715	78311	12217	84706	86810			894	42716	80038	05614	11404	11307	81810	84075		894	07160	067	pr ₀	+		
93 Wattisham	590	81106	40626	00315	85311	13707	84708	88620			590	61606	66028	00415	49563	12304	84920	86075		590	03171	111	rrr ₀ r ₀ ir	pr ₀ ir ₀		
91 Gorleston	497	81320	56618	01713	85511	12705	88620				497	61208	62026	01415	32502	13704	83825	85075		497	01150	038	r ₀ r ₀	+		
90 Mildenhall	578	70905	67806	00415	78411	13708	86818	87650			578	70000	56298	00415	79411	14400	84915	87650		578	10171	002	rrpr	tl ₀ RR		
88 Cardington	559	71107	66258	99817	78511	12603	86825	87635			559	70000	66808	00416	68583	13304	84825	85640	86359	559	02171	003	ir ₀ prprpr ₀	pr ₀		
86 West Raynham	485	71013	74808	01215	78411	14708	81715	85820	86645		485	71505	61618	00715	48421	14303	81715	83820	87459	485	06161	003	pr ₀ pr	prpr ₀ -rrr ₀		
84 Wittering	462	70508	74256	00616	59461	12706	81918	86358			462	72608	48802	00515	68561	12601	84820	83650	86359	462	01171	011	pr ₀	pr ₀		
82 Boscombe Down	746	83309	69806	00615	88411	11207	84815	86640	88650		746	72808	78028	01716	78511	12204	82825	87656		746	02181	010	r ₀ r ₀ pr ₀	+		
81 Ross-on-Wye	627	70102	70026	00816	78511	11301	83825	87635			627	52505	63021	00817	53660	11303	82930	83635		627	00190	018	+	+		
79 Filton	628	73006	69022	00816	48531	11201	82825	83645	85359		628	52416	80022	01716	52500	12304	85825			628	00181	022	+	+		
77 Aberporth	502	80101	74802	01513	88511	11310	85825	88640			502	62309	80018	01215	18431	11501	81818	85075		502	01161	058	pr ₀	pr ₀		
75 Rhoose	715	62408	70012	01415	68511	11205	82825	85645			715	52718	80031	02415	31401	11308	83815	84075		715	00181	089	+	+		
73 Mount Batten	827	73010	61252	02116	73411	13209	82916	83822	87650		827	62512	74258	03515	59502	12209	83925	83830		827	01171	064	pr	pr ₀ pr		
72 Chivenor	707	62812	80032	02017	48431	13206	82810	83820			707	62710	82028	03316	42402	12303	84818	85075		707	07171	082	+	pr ₀		
70 St. Mawgan	817	52616	82028	03315	52465	11217	83710	83815			817	72417	61252	03714	68334	11400	82706	83813	86650	817	01171	066	+	pr ₀		
68 Culdrose	809	62617	82026	03316	48531	11214	84820				809	72414	60258	04214	78311	12400	82709	83816	87630	809	02171	052	+	pr ₀		
66 Scilly	804	52513	81022	04715	48431	12209	82818	83630			804	72817	81028	04915	58431	12400	82816	83623	85360	804	03171	088	+	pr		
64 Elmdon	534	70604	68036	00517	78511	09503	83825	87645			534	70000	63022	00717	58661	09001	82830	84650	87360	534	00181	018	+	+		
63 Shawbury	414	70000	70022	00716	78461	11604	81815	87640			414	30605	74011	00418	22570	11502	82825	83359		414	00181	029	+	jp		
61 Ringway	334	71705	65022	01017	78511	09606	83825	87650			334	63103	60012	00718	68611	07502	81830	86656		334	00181	009	+	+		
59 Squires Gate	318	71206	60032	00918	74511	13705	84825	87645			318	13208	59041	00417	12500	13502	81825			318	00200	076	+	+		
57 Valley	302	32309	79018	01116	28431	13400	82818				302	42112	80031	00914	12532	13500	81825	84075		302	00170	115	+	+		
55 Ronaldsway	204	50906	70016	00815	38231	12603	81705	83075			204	51904	65021	00515	13531	12804	81922	85075		204	07171	064	id ₀	+		
54 Carlisle	222	72203	69036	01517	68571	11606	83826	83650	86656		222	70605	62256	00816	69561	13704	81920	85650		222	04171	022	r ₀	prpr ₀		
52 Watnall	354	70802	80026	00616	78511	13805	85820	85656			354	70000	48028	00615	58431	14503	83818	85362		354	30171	012	pr ₀ pr	prpr ₀		
50 Kilnsea	396	61215	66022	02114	33571	12605	83920	85360			396	61112	66032	01412	55571	12603	85625	86360		396	00150	111	+	+		
48 Finningley	360	70000	62818	01614	79411	13704	83915	85828	85650		360	70904	69018	01115	78511	13500	83825	87650		360	14171	002	pr ₀ prpr	pr ₀ pr		
46 Leeming	257	70907	82026	01717	78511	10611	84820	87656			257	70000	66808	01214	78411	13503	81715	83825	87650	257	03171	006	pr ₀ pr	prpr ₀ prir ₀		
45 Tynemouth	262	71107	58028	03214	23571	12602	82925	87358			262	51206	61022	02513	46401	11603	84712			262	00140	028	+	+		
43 Eskdalemuir	162	71605	70038	01316	72531	10606	87822				162	70000	74252	01313	73411	11000	81918	83820	86648	162	04171	012	pr ₀	pr ₀		
41 Mull of Galloway	131	61111	74022	01615	65611	11201	86630				131	61111	74021	01015	42540	117										

CHART OF WEATHER IN PART OF NORTHERN HEMISPHERE



CHARTS OF WEATHER IN WESTERN EUROPE

ation
mbols

LOUD
Cloud
Amount
(oktas)

0
1 or less
2
3
4
5
6
7 or more
8

y obscured

ATHER
Weather

zzle

n and
rizzle

n and snow

ow

n shower

n and snow
shower

ow shower

l shower

understorm

WIND

Wind
speed
(knots)

Calm

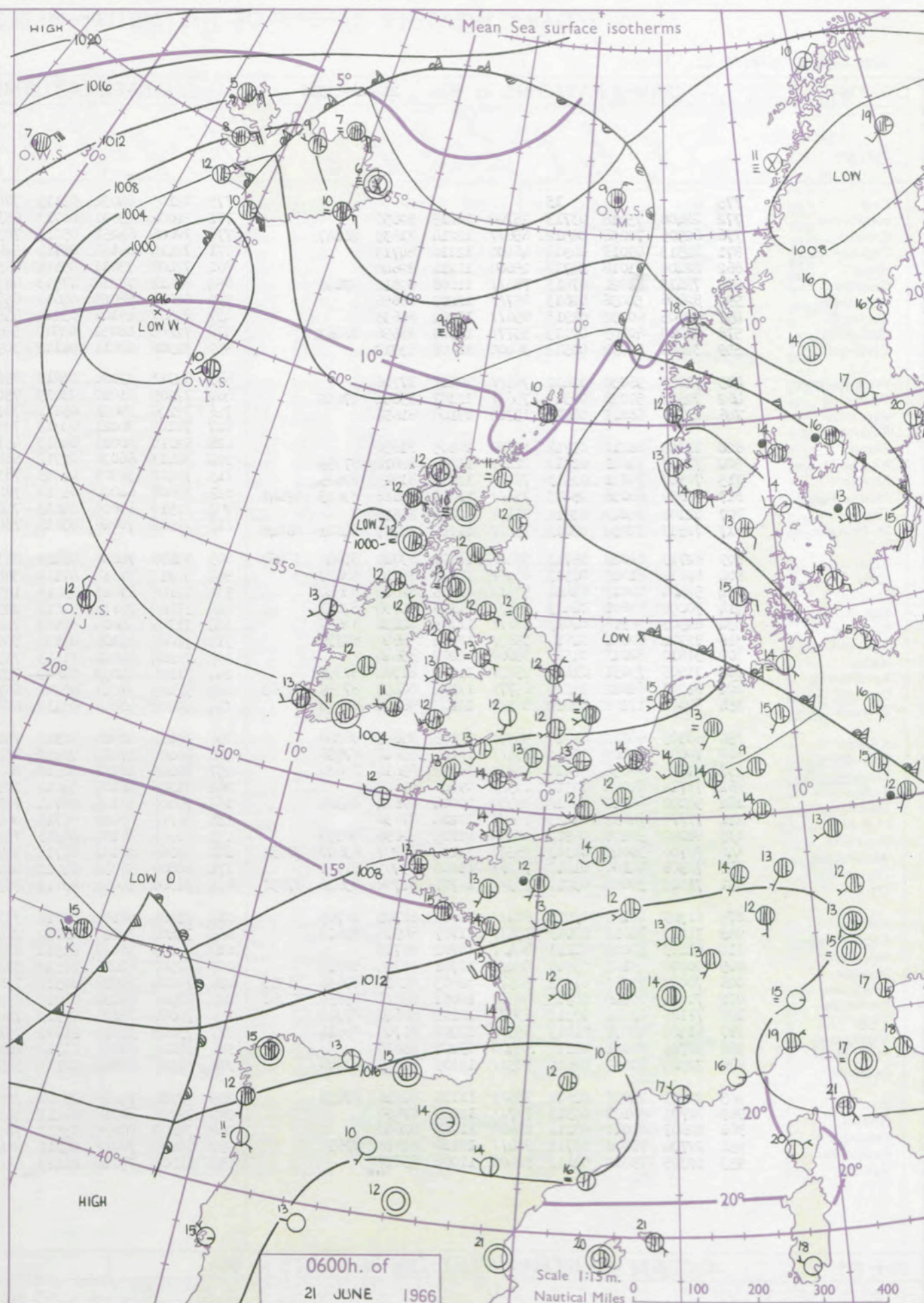
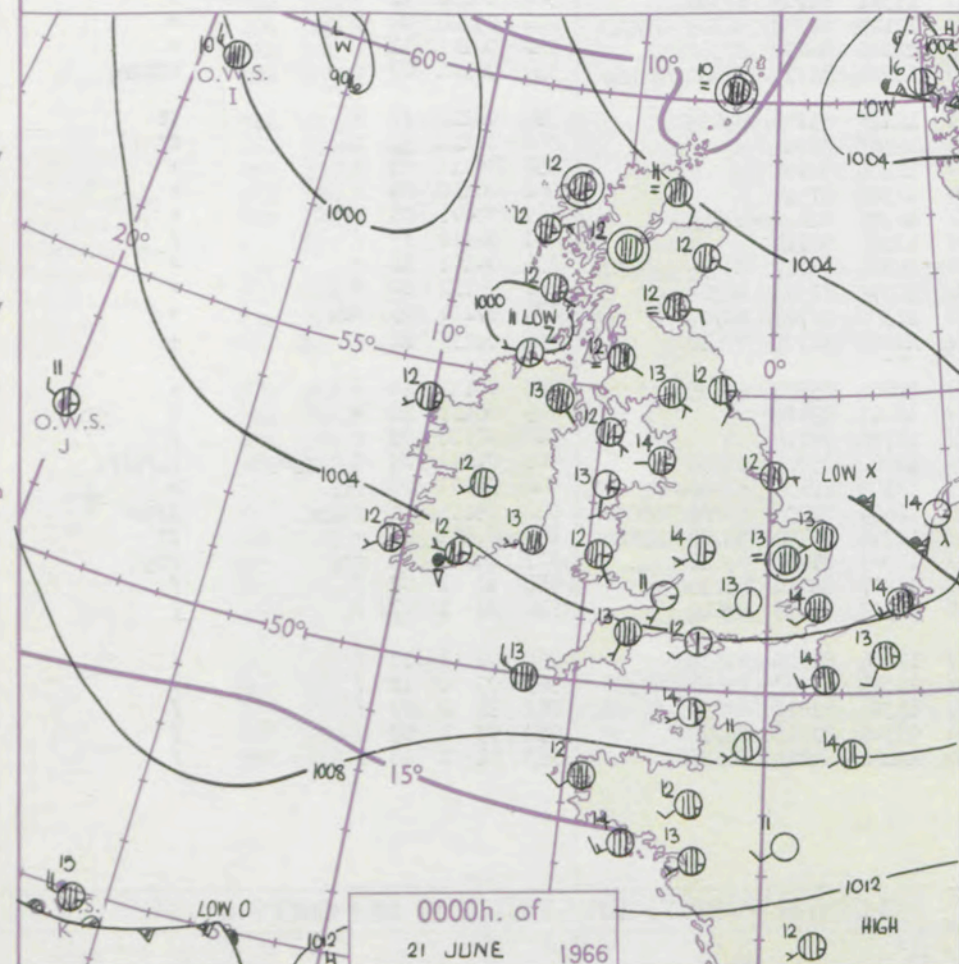
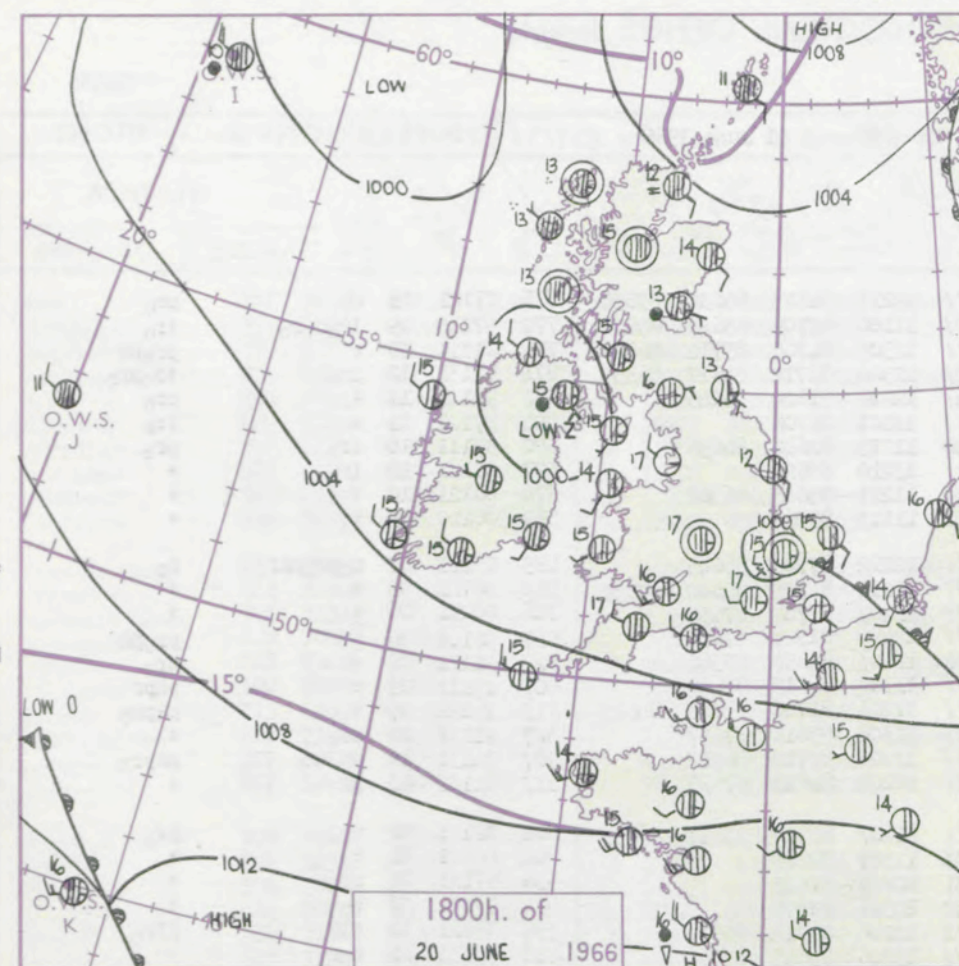
1-2

3-7

8-12

13-17

additional
ther add



GENERAL SYNOPTIC DEVELOPMENT

Issued at midday Tuesday 21

June 1966

FORECAST for Great Britain and Northern Ireland until noon tomorrow

The complex low pressure area is being maintained in the area of the British Isles, with several rather shallow centres. The low just south of Iceland is expected to turn north-eastwards and approach northwest Ireland tomorrow.

It will be rather cloudy in all districts with occasional showers. These will be heavy at times with thunderstorms, chiefly in northern and central areas. Most places will also have some sunny intervals. Temperatures will be near or a little below the seasonal normal.

OUTLOOK for following 24 hours. Changeable with further showers or longer periods of rain, but some sunny intervals.

DAILY WEATHER REPORT OF THE BRITISH METEOROLOGICAL OFFICE (contd.)

Code FM II.C		OBSERVATIONS at 00h. 21 June 1966										OBSERVATIONS at 06h. 21 June 1966										OBSERVATIONS during NIGHT										CONVE TAB °C to
Station	iii	Nddff	VVwwwW	PPPTT	N _h L _h C _M C _H	T _d T _d app	8N _s Ch _s h _s	8N _s Ch _s h _s	8N _s Ch _s h _s	iii	Nddff	VVwwwW	PPPTT	N _h L _h C _M C _H	T _d T _d app	8N _s Ch _s h _s	8N _s Ch _s h _s	8N _s Ch _s h _s	iii	RRT _n T _n E	T _g T _g	WEATHER										
																						21h.—03h.	03h.—09h.									
Kew	775			13						775	72105	64032	05115	78411	12211	81815	84630	87656	775	97121	09	ro		pro		40						
Heathrow	772	22408	75018	03713	25700	10215	82656			772	72006	59031	04713	65331	11106	82709	83626	85656	772	97110	09	ir _o do _{ro}		ir _o		39						
Gatwick	776	62505	70038	04512	65611	12214	81639	86647		776	72006	62251	05213	78311	12305	84708	85712	86628	776	01111	10	+		proPR		38						
Thorney Island	871	42513	69018	04914	46400	12110	84713			871	72414	69155	05714	52431	12304	83712	84817	86359	871	97131	12	pro		ido _{pro}		37						
Hurn	862	22408	81018	04712	25600	11214	82640			862	72408	75011	05514	68541	12218	81820	86645		862	97121	11	+		pro		36						
Guernsey	894	72413	81021	07413	78411	11008	82812	87656		894	82412	78216	07513	88311	12101	86706			894	97121	11	+		ir _o		35						
Wattisham	590	82406	50036	02613	85711	12209	88656			590	62412	58028	04611	65630	11215	82640	84656		590	97111	10	ir _o		pro		34						
Gorleston	497	82305	60032	01913	85611	13204	88635			497	82507	48106	03214	85511	13210	88620			497	91131	12	ir _o		+		33						
Mildenhall	578	80000	40109	02113	55771	13108	85656	88463		578	72205	48051	03912	55631	11211	85645	86362		578	00121	10	+		+		32						
Cardington	559	32409	59032	02512	36400	11108	83710			559	32306	58011	04113	30941	11113	83360			559	00110	09	+		+		31						
West Raynham	485	72005	56038	02412	76311	12111	87706			485	82311	23104	03812	85211	12212	87703	88645		485	05111	09	ro _{pro} PRf		ro		30						
Wittering	462	72502	59028	02313	75611	12107	83634	87650		462	72505	61022	03413	75211	12211	81705	83640	87650	462	00121	09	+		+		29						
Boscombe Down	746	12705	66011	04610	15700	09108	81650			746	72106	59021	05112	78211	11207	81704	87650		746	00091	06	+		+		28						
Ross-on-Wye										627	72105	70021	03313	73511	12400	81925	87635		627	96101	06	+		proPR		27						
Filton	628	12105	66011	03711	15700	10105	81650			628	52010	66011	04013	45731	11103	84650	83360		628	91111	06	+		pro		26						
Aberporth	502	71707	74021	01812	22471	11005	82818	87359		502	82413	66038	02712	88411	11310	86815	88640		502	03111	09	+		PRPR		25						
Rhoose	715	72508	75031	03513	78411	11604	81815	87625		715	72410	58808	03713	78311	11204	81706	83815	84625	715	14121	09	+		PRpro		24						
Mount Batten	827	72609	66038	05013	78411	11008	82818	83625	87641	827	72608	64022	05513	78411	11308	83815	87657		827	91131	10	pro		+		23						
Chivenor	707	82108	74022	03914	85411	12001	88615			707	72510	69808	04613	73411	13208	83710	86912		707	04131	12	PR		PRpro		22						
St. Mawgan	817	72513	72032	05013	75311	11105	83709	84621	86648	817	72510	78028	05613	78411	10208	82812	87657		817	01121	11	PR		+		21						
Culdrose	809	82713	82028	05713	58421	11107	83710	85640	88460	809	82608	74808	06412	88311	11207	85708	83812	88630	809	02111	10	+		pro		20						
Scilly	804	82814	81022	06513	58411	11000	86616	88623		804	32712	81011	07112	38401	11307	82816			804	00121	11	+		+		19						
Elmdon	534	52404	62018	02414	55411	11209	82615	83640		534	22106	61011	03412	18531	10207	81825			534	97121	09	pro		+		18						
Shawbury	414	70000	69601	02413	75611	11109	83630	87647		414	31402	74116	02812	28582	10306	81825			414	97121	07	ro		+		17						
Ringway	334	82503	56918	02013	88611	11109	82830	88657		334	71705	25604	02913	75412	12208	84714	85630		334	05121	12	TLR		ffro		16						
Squires Gate	318	72702	60021	01614	55631	12104	85640	87359		318	71005	59106	02113	55671	13306	85645	87360		318	93131	10	ror		+		15						
Valley	302	31810	82011	01513	35600	02202	83640			302	72204	82021	01513	75311	13301	84706	87640		302	00120	11	+		+		14						
Ronaldsway	204	71505	75031	01412	25231	11001	81704	87359		204	71106	64032	01612	75211	12103	82703	86705	86640	204	00120	08	+		+		13						
Carlisle	222	81205	62022	01613	65771	12102	86650	87359	88363	222	71103	37012	02312	65731	12105	86650	87360		222	00111	11	+		+		12						
Watnall	354	80000	17102	02012	86311	12103	86706	88708		354	80000	48606	03112	65421	11210	82718	86640	88460	354	92101	07	f		Fffir _o		11						
Kilnsea	396	60905	66012	02012	55571	11103	85625	86360		396	70105	48024	02912	75211	12108	85705	87625		396	00110	11	+		ff		10						
Finningley	360	70000	23102	02213	75411	12105	85618	87656		360	80000	17284	02912	86211	12307	88704			360	00121	11	+		ff		9						
Leeming	257	81805	62038	02212	85411	11204	85614	88630		257	80000	48101	02512	86311	11204	88706			257	00111	09	+		+		8						
Tynemouth	262	71711	61022	02512	75511	09400	87620			262	71708	48102	03012	70971	11305	87358			262	00110	09	+		+		7						
Eskdalemuir	162	50000	66018	02210	38532	10004	82824	84360		162	70000	56104	02711	75511	10205	82628	87645		162	03071	06	prif		+		6						
Mull of Galloway	131	71111	74032	01413	75611	12204	87630			131	81111	60024	01711	86411	11203	88710			131	00110	11	+		+		5						
Prestwick	135	81002	58108	00912	25771	12104	82656	88359		135	80000	60102	01913	75471	11308	84717	86630	87657	135	00111	11	+		+		4						
Abbotsinch	140	70706																														

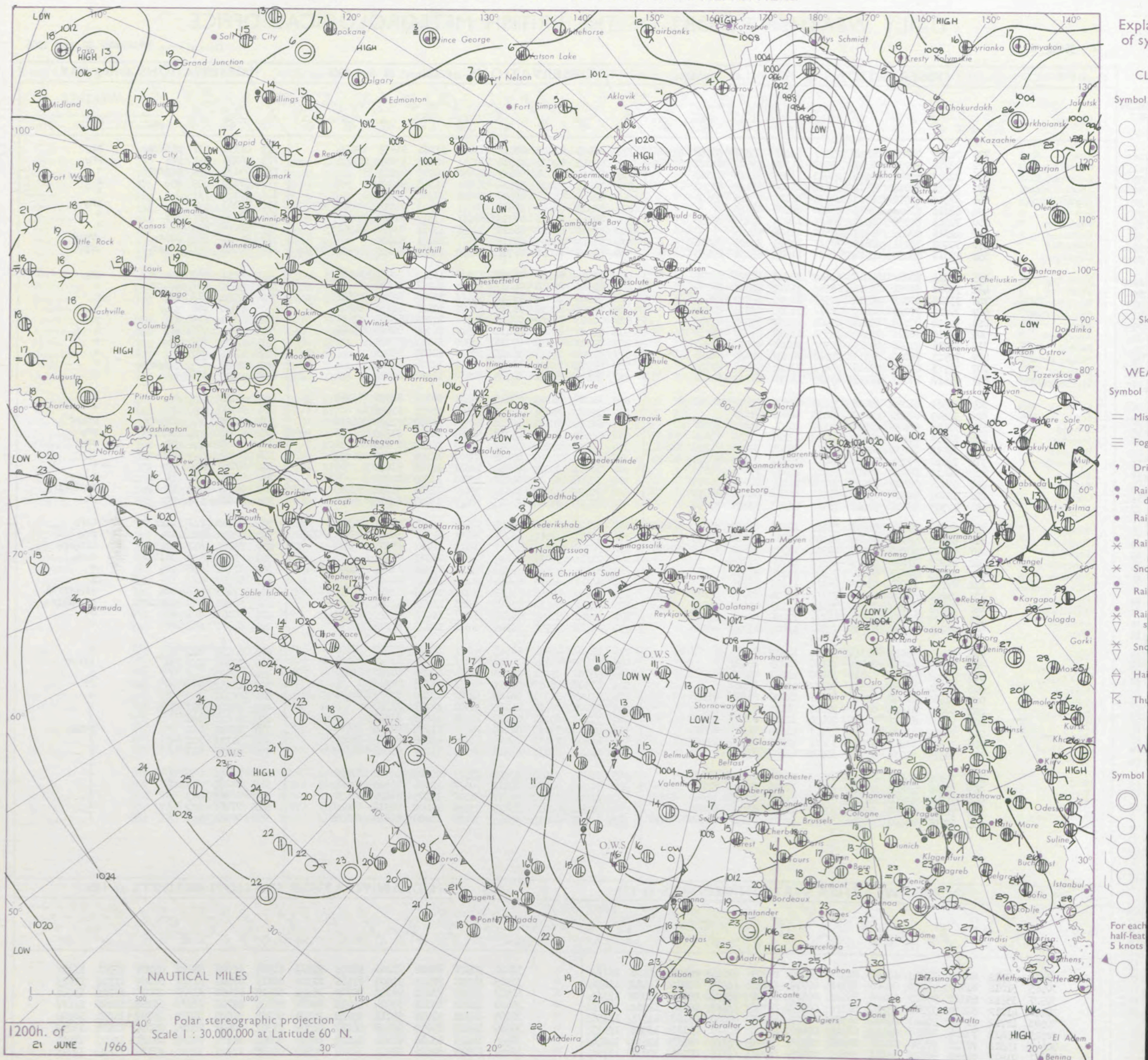
DAILY WEATHER REPORT OF THE BRITISH METEOROLOGICAL OFFICE

No. 38198

Date of Issue Wednesday 22 June 1966

Code FM II.C		OBSERVATIONS at 12h.										OBSERVATIONS at 18h.										OBSERVATIONS during DAY				
Station		iii	Nddff	VVwww	PPPTT	N _h L _h C _h M _h H	T _d T _d app	8N _s Ch _s h _s	8N _s Ch _s h _s	8N _s Ch _s h _s	iii	Nddff	VVwww	PPPTT	N _h L _h C _h M _h H	T _d T _d app	8N _s Ch _s h _s	8N _s Ch _s h _s	8N _s Ch _s h _s	iii	ART	T x E	Sss	WEATHER		
																									09h.—15h.	15h.—21h.
Kew	775	72410	66808	06516	73611	12206	86830	86656	81930		775	62509	82029	08018	68603	11204	84835	83656		775	01191	037		pRtlpr	pr	
Heathrow	772	72212	75258	06317	39562	11305	81920	83822	85362		772	62312	82028	07518	68531	10203	83825	84650		772	96191	038		pr	pr	
Gatwick	776	72209	82258	06916	49463	13209	81815	84918			776	62312	84018	08417	21630	10208	82838		776	02181	056		prprpr	+		
Thorney Island	871	52315	82018	07517	38630	12305	82830	83362			871	22413	83021	09116	28500	11206	81825		871	97180	099		pr	+		
Hurn	862	52313	81018	06718	48530	11105	83825	83640			862	42411	81011	08917	38640	12211	82830		862	00191	111		+	+		
Guernsey	894	52312	81012	09815	48440	12108	84810				894	71910	81606	10514	78411	12303	81815	85630	86645	894	97161	090		+	ir	
Wattisham	590	72313	74258	05917	78611	11204	84830	85656			590	72412	80032	07316	68631	11307	81840	86656		590	97191	111		pr	+	
Gorleston	497	42314	60032	05219	42500	09105	84825				497	62010	62022	06418	32531	13211	83820	84360		497	00200	050		+	+	
Mildenhall	578	72007	74151	05619	78511	12305	85825	84656			578	71802	66808	07114	73511	12111	86920		578	06201	061		prpr	prpr		
Cardington	559	72310	66258	05518	78611	11302	85830	87650			559	62307	70018	06716	48650	12310	82830	84656	85360	559	01201	049		prpr	prpr	
West Raynham	485	62214	74016	05018	58502	13206	85825	83075			485	72310	61258	06715	73511	13310	82928	85650		485	95191	049		+	pr	
Wittering	462	72608	74251	05215	68561	11105	84825	86656			462	42306	82018	06417	28660	11207	81830		462	05191	042		prpr	+		
Boscombe Down	746	73110	80022	06516	78511	10304	85820	87645			746	62507	80018	08415	64511	11206	82820	86645		746	97181	011		pr	+	
Ross-on-Wye	627	72210	77028	04819	78611	11102	85830	87640			627	52508	81028	06318	58602	10106	81830	84640		627	93190	046		pr	+	
Filton	628	52220	82018	05917	48501	11207	83825	83075			628	72213	82022	07416	78511	10305	82825	87650		628	91181	040		+	pr	
Aberporth	502	52710	80022	05314	38531	11210	81820	83656			502	72407	80031	06414	78511	11305	84820	85640		502	00151	099		+	+	
Rhoose	715	72716	81258	06215	62571	12108	86820	87360			715	22811	86018	07716	18540	11103	81825		715	97171	052		pr	+		
Mount Batten	827	72511	74022	07515	78511	10209	82820	86656			827	22309	74011	08215	28530	12000	82825		827	00160	079		+	+		
Chivenor	707	72713	81018	07116	78411	13211	83818	87645			707	32710	82031	08216	12532	12204	81820		707	02171	076		prpr	+		
St. Mawgan	817	62612	83032	07715	48470	11210	81712	84820			817	32613	83021	08315	22530	11301	82820		817	00170	105		+	+		
Culdrose	809	52512	81012	08016	38431	10206	83815	84360			809	42208	81020	08815	28431	10204	82818	83360		809	00160	145		+	+	
Scilly	804	32409	82020	08617	28430	12205	81816				804	22007	82031	08916	18441	12501	81816		804	00170	116		+	+		
Elmdon	534	72412	66021	04517	78511	10204	85825	87640			534	62210	70158	06018	63560	09207	81925	86650		534	91191	056		irpr	prpr	
Shawbury	414	72309	78808	03917	62472	13107	81814	85820	85630		414	52513	83018	05717	58601	10209	81830	84656		414	02191	074		prprpr	pr	
Ringway	334	72011	70032	02919	79511	09804	82920	84825	86656		334	53009	65018	05517	48582	10210	83820	83650		334	01191	044		pr	pr	
Squires Gate	318	72610	58951	03016	79411	12302	83915	83820	86635		318	62812	74029	05415	68502	12209	81820	86657		318	96191	053		tlro	+	
Valley	302	72412	69026	04215	75211	12213	83706	87650			302	12014	80021	05914	12531	11206	81825		302	97160	086		ir	+		
Ronaldsway	204	62005	56402	03515	28001	11304	81700	86075			204	12305	82011	04915	19501	11309	81922		204	00160	093		if	+		
Carlisle	222	72803	62026	03617	78511	12303	84825	87650			222	70902	48959	04612	79411	12207	81711	83919	87640	222	08182	012		ir,tl	pr,tl,ir	
Watnall	354	72307	58806	04217	78511	12303	83825	87650			354	72303	58818	05815	73411	13207	83915	85656		354	94191	038		pr	pr	
Kilnsea	396	81610	58032	04815	55421	12103	83710	85625	88460		396	52108	66019	05115	32571	13101	83820	84360		396	02180	111		tlrr	tlrr	
Finningley	360	62108	69016	04019	48501	11501	83828	85075			360	72607	72011	05217	58631	11310	81830	85650	87360	360	92210	044		ir	pr	
Leeming	257	71807	58042	03518	68501	15302	82820	85640	87070		257	70000	69809	04815	78511	11216	81825	87650		257	01191	017		prpr	tlro,pr	
Tynemouth	262	81208	11284	04113	86311	11106	88706				262	71204	58029	05314	70971	12307	87358		262							

CHART OF WEATHER IN PART OF NORTHERN HEMISPHERE



CHARTS OF WEATHER IN WESTERN EUROPE

ation
mbols

LOUD
Cloud
Amount
(oktas)

0
1 or less
2
3
4
5
6
7 or more
8

y obscured

ATHER
Weather

izzle

h and
rizzle

h and snow

w

h shower

h and snow
hower

w shower

l shower

nderstorm

IND

Wind
speed
(knots)

Calm

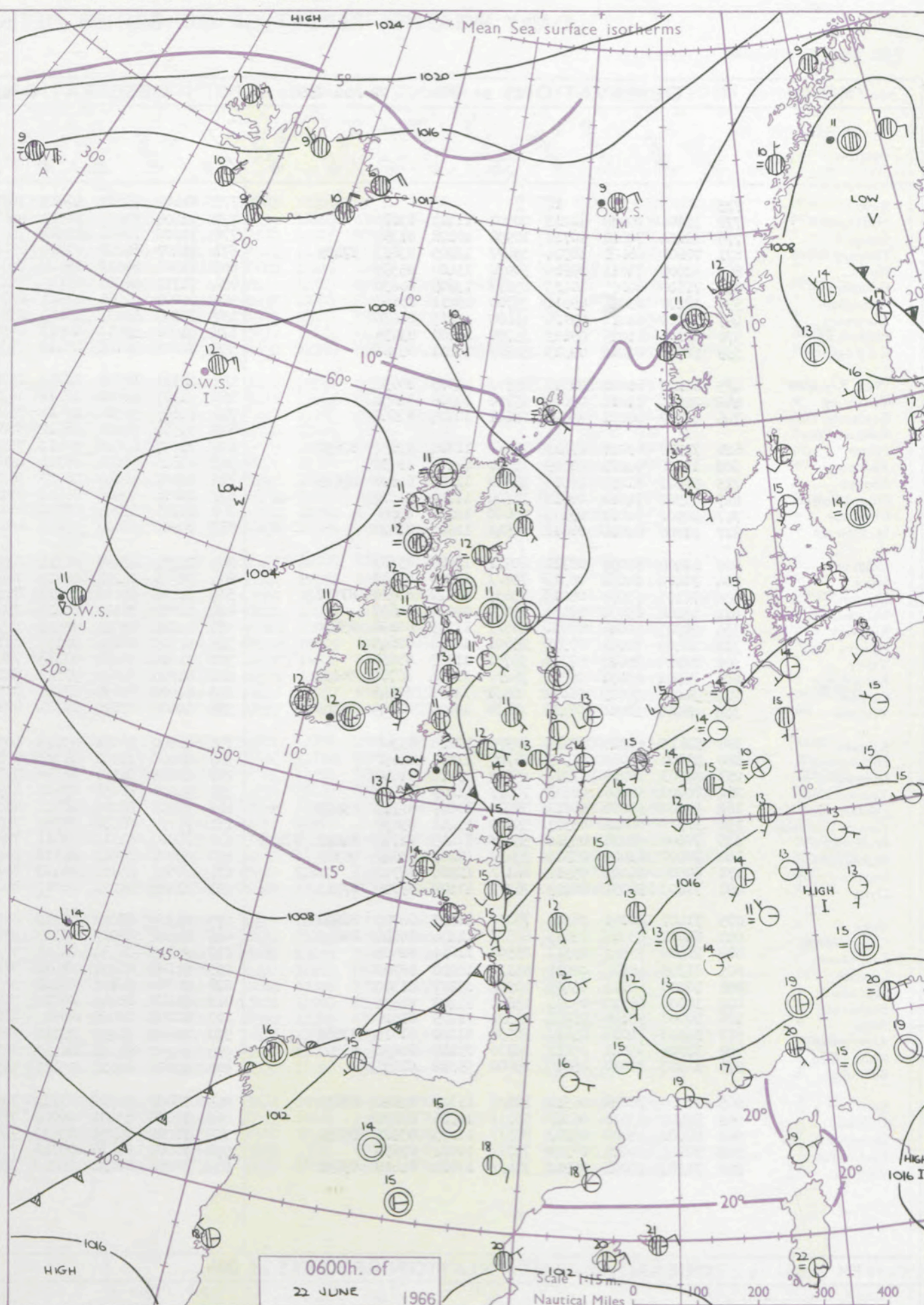
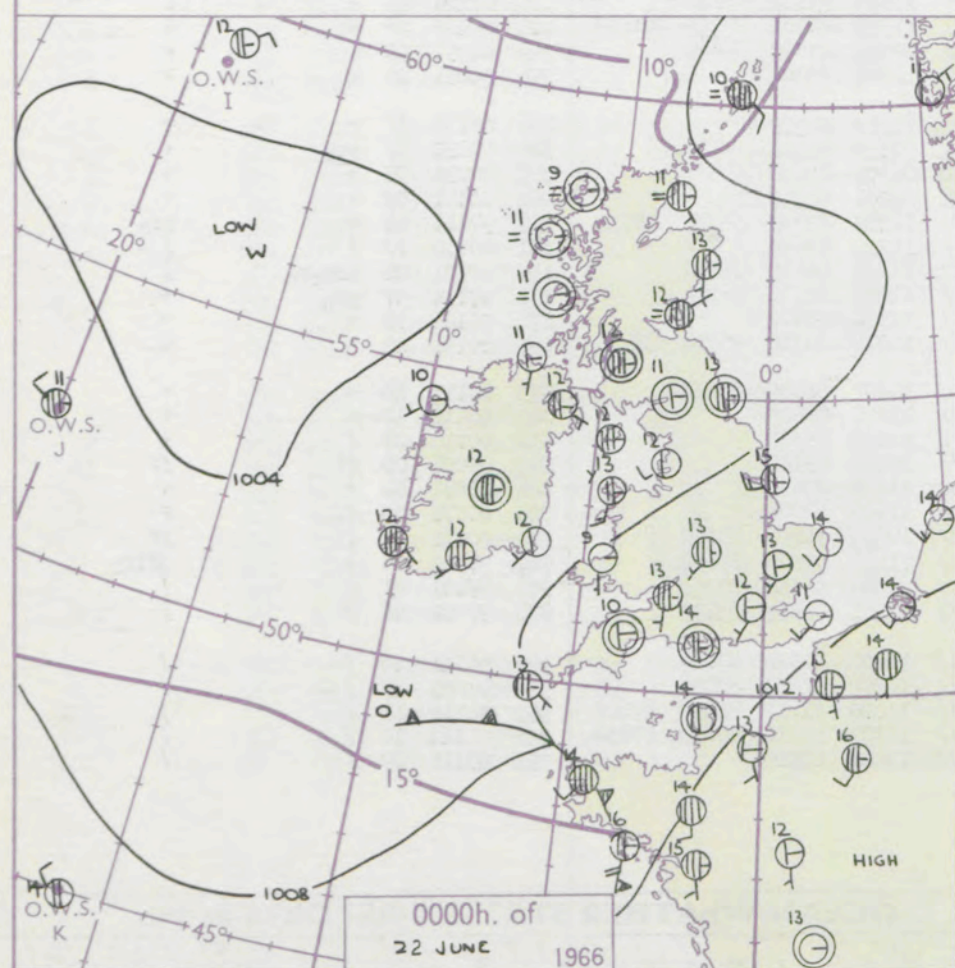
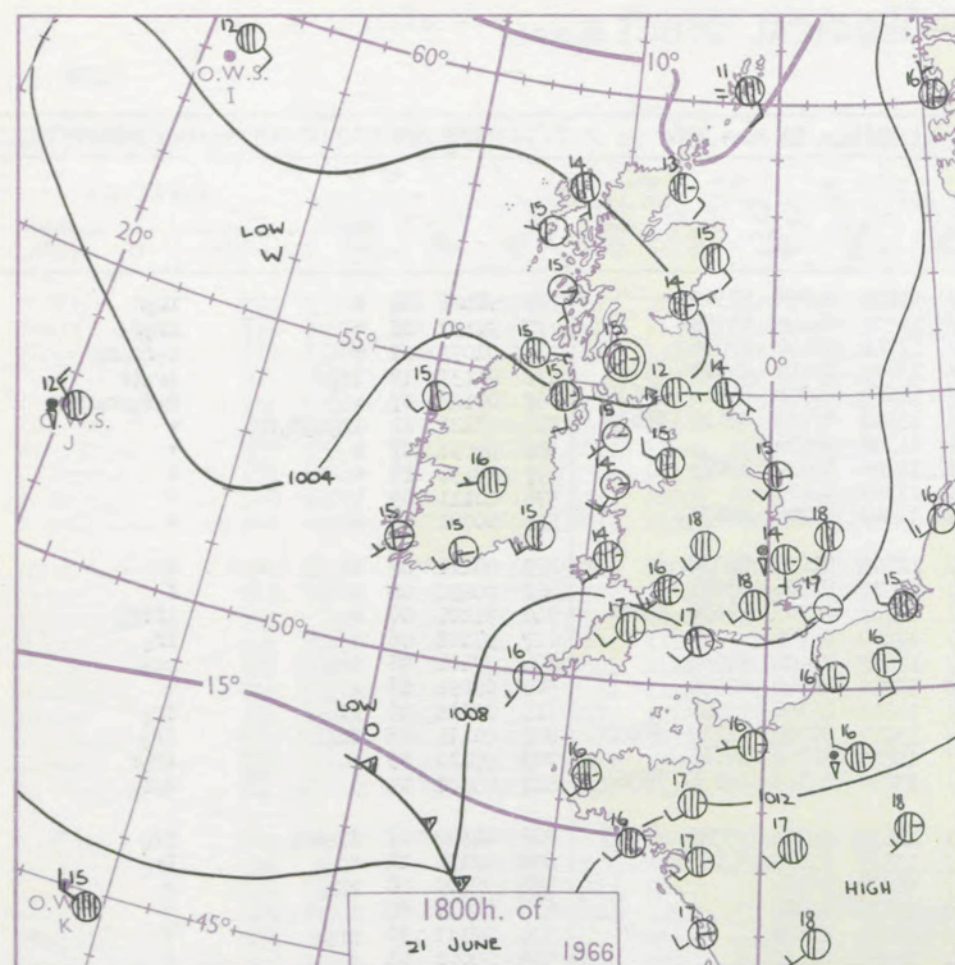
1-2

3-7

8-12

13-17

additional
her add



GENERAL SYNOPTIC DEVELOPMENT

Issued at midday Wednesday 22

June 1966

FORECAST for Great Britain and Northern Ireland until noon tomorrow

The complex low pressure area persists over and to the west of the British Isles with minor troughs moving northeastwards on its eastern flank.

It will be rather cloudy in all districts with showers or longer periods of rain. Some of the showers are likely to be heavy and thundery especially in northern districts. Clear periods are expected over southern districts during the night. Temperatures will be near the seasonal normal.

OUTLOOK for following 24 hours. Sunny periods but occasional thundery showers. Temperatures near normal.

DAILY WEATHER REPORT OF THE BRITISH METEOROLOGICAL OFFICE (contd.)

Code FM 11.C										OBSERVATIONS at 00h. 22 June 1966										OBSERVATIONS at 06h. 22 June 1966										OBSERVATIONS during NIGHT										CONVE TAB °C to
Station		iii	Nddff	VVwwwW	PPPTT	N _h Ch _M CH	T _d T _d app	8N _s Ch _s h _s	8N _s Ch _s h _s	8N _s Ch _s h _s	iii	Nddff	VVwwwW	PPPTT	N _h Ch _M CH	T _d T _d app	8N _s Ch _s h _s	8N _s Ch _s h _s	8N _s Ch _s h _s	iii	RRT _n T _n E	T _g T _g	WEATHER																	
																								21h.—03h.	03h.—09h.															
Kew	775				12						775	71604	70601	10413	70971	12102	84358	87360		775	96101	04	+		ir _o R		40													
Heathrow	772	32206	70038	10212	00901	11213	83075				772	71404	58601	10313	45671	11500	84640	85358		772	91101	08	+		rr _o r _o		39													
Gatwick	776	12204	70010	10710	10930	10108	81359				776	71102	70031	10513	75611	11701	82640	87656		776	01091	07	+		r _o rd _o r _o		38													
Thorney Island	871	72601	66601	10914	35471	12205	83613	87459			871	71407	66216	09914	65471	13605	81612	86617	87459	871	01131	10	ir _o		ir _o ir		37													
Hurn	862	50000	74011	09914	50930	13400	85359				862	71507	66612	09014	75311	14503	82708	85715	87630	862	02122	07	+		r _o r _o pr _o rr _o		36													
Guernsey	894	71608	82606	10413	65671	13805	86630				894	71712	66036	09114	55171	13302	82702	83610	85630	894	03121	11	ir _o r _o r _o ir		+		35													
Wattisham	590	32206	63021	09911	35700	09211	83656				590	62207	32031	10911	65701	11306	86650			590	00091	07	+	+			34													
Gorleston	497	12109	62011	09114	15600	11215	81630				497	32209	60031	10113	25601	11205	82630	83075		497	00130	11	+	+			33													
Mildenhall	578	32106	61028	09113	35700	11209	83656				578	41802	59011	10513	00902	11307	84075			578	00111	09	+	+			32													
Cardington	559	52309	61012	09313	50931	10211	85362				559	72205	56101	10412	75311	11309	85708	86635		559	00091	03	+	+			31													
West Raynham	485	82108	61022	08513	85711	11305	88656				485	42111	48021	09712	15702	11202	81650	84070		485	00111	08	+	+			30													
Wittering	462	22406	61011	09011	25700	10308	82650				462	31907	61021	10112	16331	10311	81706	83075		462	00091	06	+	f			29													
Boscombe Down	746	32107	66021	10310	25601	10204	82640				746	71106	35214	09612	75211	11703	84703	86630	87656	746	91101	08	+	ifir _o			28													
Ross-on-Wye											627	81502	57022	08512	86311	11400	88708			627	97101	06	+	ir _o			27													
Filton	628	71905	63028	09413	75611	11106	83630	87650			628	71007	63022	08812	75511	11802	81620	87650		628	97101	06	ir _o		pr _o		26													
Aberporth	502	11806	82021	08209	15600	09205	81630				502	61616	66031	06711	45630	10710	84640	85358		502	00091	08	+	+			25													
Rhoose	715	52501	81251	08913	58530	11105	84820	85635			715	81007	60101	08013	56371	12601	85706	88360		715	01111	08	pr _o		ir _o		24													
Mount Batten	827	11302	74011	08812	11500	11201	81820				827	81608	58606	06414	88211	13711	87703	85810	88650	827	01111	08	ir _o		ir _o		23													
Chivenor	707	20902	80021	09113	25600	12204	82640				707	81105	69211	07113	65131	12710	81702	86645		707	95111	09	+	ir _o r			22													
St. Mawgan	817	21208	62010	08611	12541	11603	81820				817	70908	58606	05713	65271	13610	84703	85635	86360	817	03101	09	+	Rpr _o			21													
Culdrose	809	61404	82031	08711	60931	11806	85365				809	71712	40258	06114	53231	14614	84704	83356	86075	809	04102	07	id _o ir _o		pr _o		20													
Scilly	804	71404	84031	08313	75611	13706	87640				804	70106	74216	05813	78411	13509	82815	87625		804	02131	11	+	ir _o			19													
Elmdon	534	72105	65038	09013	75631	09112	83630	87357			534	81506	58032	09411	86211	09303	88704			534	92101	08	pr _o		+		18													
Shawbury	414	42102	69038	08411	45800	09210	84657				414	40000	70110	08411	25644	09101	81640			414	00071	03	+	+			17													
Ringway	334	51905	50048	08012	58511	11205	82820	85650			334	11808	58021	08412	11530	08304	81825			334	92111	10	pr _o		+		16													
Squires Gate	318	22409	70021	07312	25601	10306	82645				318	21105	28100	08111	15730	10209	81650			318	00061	04	+	+			15													
Valley	302	51914	80021	07313	55701	11105	85650				302	71810	74021	07313	78411	12003	81818	87650		302	00120	10	+	+			14													
Ronaldsway	204	71901	65031	06512	76211	11204	86704	86650			204	81706	59022	07213	85211	11309	83703	87705	88650	204	00100	08	+	+			13													
Carlisle	222	30000	58029	06811	25631	11208	82645				222	60000	59031	07911	68541	10309	81820	86650		222	00091	08	+	+			12													
Watnall	354	40000	56018	08412	15630	11209	81640	84360			354	40000	19100	09311	40930	10307	84360			354	00091	06	+	+			11													
Kilnsea	396	52615	63012	07615	50970	12214	85360				396	40000	58011	09613	40970	11212	84360			396</																				

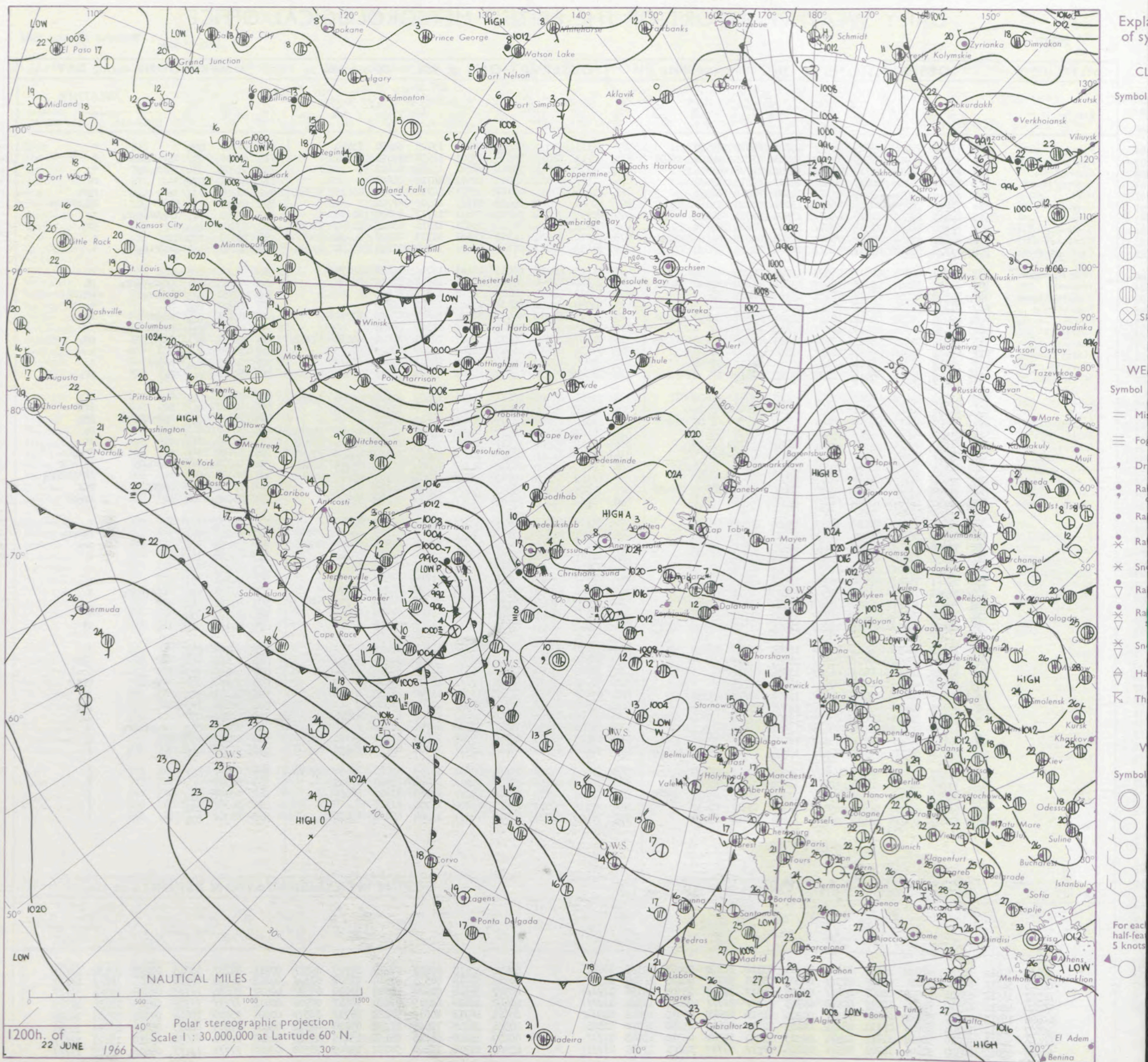
DAILY WEATHER REPORT OF THE BRITISH METEOROLOGICAL OFFICE

No. 38199

Date of Issue Thursday 23 June 1966

Code FM II.C		OBSERVATIONS at 12h. 22 June 1966										OBSERVATIONS at 18h. 22 June 1966										OBSERVATIONS during DAY				
Station	°F	ill	Nddff	VVwwW	PPPTT	N _h Ch _s Ch _s	T _d app	8N _s Ch _s h _s	8N _s Ch _s h _s	8N _s Ch _s h _s	ill	Nddff	VVwwW	PPPTT	N _h Ch _s Ch _s	T _d app	8N _s Ch _s h _s	8N _s Ch _s h _s	8N _s Ch _s h _s	ill	RTT x E	SSS	WEATHER			
																							09h.—15h.	15h.—21h.		
Kew	775	71912	70026	09819	785/1	14703	85828	84650			775	52111	83022	08621	58601	13708	84830	83650			775	00211	054	+	+	
Heathrow	772	71715	70016	09619	784/2	14803	81815	84820	85650		772	42211	81018	08619	39501	12606	82828	83656			772	01210	039	r ₀ r ₀ d ₀ r ₀ pr ₀	+	
Gatwick	776	72013	62216	10517	61331	15102	81708	85816			776	32107	81011	09219	28541	13710	82823			776	03201	074	r ₀ rd ₀ r ₀ R	+		
Thorney Island	871	52015	80016	10717	32432	14107	81815	83080			871	31707	78011	09018	12572	14713	81828			871	01191	070	+	rR		
Hurn	862	62014	80016	09617	42471	14306	84818	86358			862	71708	82032	08117	38571	14712	81822	83635	85360	862	01191	///	r ₀	r ₀ r ₀		
Guernsey	894	71813	78022	10116	68572	13001	81820	83650			894	82509	32628	09414	871/1	14503	87702			894	08181	022	pr ₀	ir ₀ prirrr		
Wattisham	590	81611	60506	11116	65471	13500	82714	86624	88459		590	61913	74026	08819	32631	12712	83830	85075		590	97191	///	ir ₀ id ₀ r ₀ r ₀	+		
Gorleston	497	71616	64031	11315	38571	13400	81820	83630	87360		497	61616	60026	09315	35571	14716	83625	83360	85075	497	97180	114	+	ir ₀		
Mildenhall	578	81607	69258	10418	78571	12500	84823	86650	88460		578	72010	66032	08121	38531	11711	81828	83636	86078	578	91211	080	pr ₀	+		
Cardington	559	71708	59608	09517	784/1	15804	84715	85820	87635		559	71913	74022	07819	58531	12707	81825	83640	87360	559	02211	039	pr ₀ r ₀ r ₀	+		
West Raynham	485	71709	62801	10517	785/1	12702	86820	87657			485	71713	68018	08018	48601	13710	84830	85075		485	91200	086	pr ₀	+		
Wittering	462	81711	58604	10017	58671	13804	81830	84650	88358		462	71913	74028	07618	22531	12608	82828	86080		462	02191	071	ir ₀ d ₀ r ₀ pr ₀	pr		
Boscombe Down	746	72218	80256	09417	68401	13103	84819	85645			746	62112	81012	08217	58501	11709	84825			746	02191	033	ir ₀ pr ₀	pr ₀ ir		
Ross-on-Wye	627	81104	57216	07315	874/1	15610	88715				627	52010	70021	05918	23642	13703	82930			627	03201	028	rR	+		
Filton	628	62008	74258	07617	48563	14607	83820	84650	85360		628	71817	83032	06717	32536	12607	83825	87272		628	03191	019	pr ₀ pr	ir ₀		
Aberporth	502	93602	09636	06612	91/11	12802	89/01				502	83005	24106	05812	860/1	12102	88701			502	09151	016	r ₀ r ₀ RRrR	+		
Rhoose	715	71510	70026	06617	68501	14709	85820	83630	87075		715	72607	83028	06216	58571	14801	82820	84830	87362	715	03191	013	ir ₀ irpr ₀	pr ₀		
Mount Batten	827	62114	74016	07417	68401	15206	81710	84820			827	72212	69012	06915	32508	13709	83820	87275		827	00180	024	+	+		
Chivenor	707	71812	66258	06119	62431	14706	86818	87360			707	72905	82028	06517	42532	14501	84820	85075		707	02191	021	pr ₀ pr	+		
St. Mawgan	817	42512	82028	06517	32432	13310	83818				817	71813	80038	05415	58408	12609	82711	83815	87270	817	93181	019	r ₀	pr ₀		
Culdrose	809	62314	81018	07216	58331	14210	83707	85620			809	72214	62802	06414	782/1	13607	81704	85706	86620	809	97171	047	+	pr ₀		
Scilly	804	81306	74161	07117	884/1	14703	87818	88625			804	72918	66258	07113	784/1	13307	83818	86625		804	02171	045	pr	irpr		
Elmdon	534	81108	65602	08416	885/1	12810	83820	85640	88656		534	31913	70018	06319	38501	11609	83824			534	95190	041	r ₀ r ₀ ir ₀ pr ₀	pr ₀		
Shawbury	414	71606	69021	07916	74531	11807	83825	86630			414	71405	70216	05417	38472	14614	81713	85360	86075	414	96171	011	r ₀ r	r ₀		
Ringway	334	71810	62031	08217	785/2	09705	83825	87650			334	71610	65602	05817	58571	12714	82825	84656	87358	334	97191	067	ir ₀	ir ₀		
Squires Gate	318	52507	75021	07919	48531	13704	84822				318	71312	62212	05417	48631	14611	81830	84650	87360	318	97200	064	+	ir ₀ pr ₀		
Valley	302	72405	74602	07415	28571	11805	82825	87459			302	83605	62626	05313	853/1	12610	81706	85625	88656	302	04171	017	ir ₀ r ₀ r ₀	r ₀ r ₀ ir		
Ronaldsway	204	51006	81031	07616	12436	12002	81818	84275			204	83401	61636	06013	65371	12708	81709	86640	88360	204	06171	013	+	irRRrrir ₀		
Carlisle	222	72906	74151	08017	734/1	12400	81717	84823	86650		222	72905	74028	06317	18538	12609	81825	87070		222	92191	089	pr ₀ pr	pr ₀		
Watnall	354	61909	62011	08720	685/1	14803	83825	85657			354	61502	61258	06517	685/1	16709	84820	84640		354	06201	059	pr	ir ₀ pr		
Kilnsea	396	51615	66031	10216	42501	13400	84820	85070			396	51510	66012	08215	22571	13712	82820	85360		396	00180	///	+	+		
Finningley	360	61810	80031	09121	52501	10708	85828	83075			360	71407	64216	07018	785/1	15713	81825	84638	86656	360	96211	081	+	r ₀ rpr ₀		
Leeming	257	72006	74021	08219	52631	10803	85830	83362			257	81611	69042	06419	64671	12608	81835	86650	88358	257	97210	086	+	pr ₀		
Tynemouth	262	51412	66021	08415	53500	10804	85925				262	41415	61021	06914	11671	11612	81835	84360		262	00160	107	+	+		
Eskdalemuir	162	72108	82018	07517	68531	09302	85825				162	70000	80011	06517	21672	10607	82832	83359	87075	162	00191	062	+	+		
Mull of Galloway	131	31/11	74011	07714	32500	12207	8382																			

CHART OF WEATHER IN PART OF NORTHERN HEMISPHERE



CHARTS OF WEATHER IN WESTERN EUROPE

ation
mbols

LOUD
Cloud
Amount
(oktas)

0
1 or less
2
3
4
5
6
7 or more
8

y obscured

ATHER
Weather

t

zzle

n and
drizzle

n

n and snow

ow

n shower

n and snow
shower

ow shower

il shower

understorm

WIND

Wind
speed
(knots)

Calm

1-2

3-7

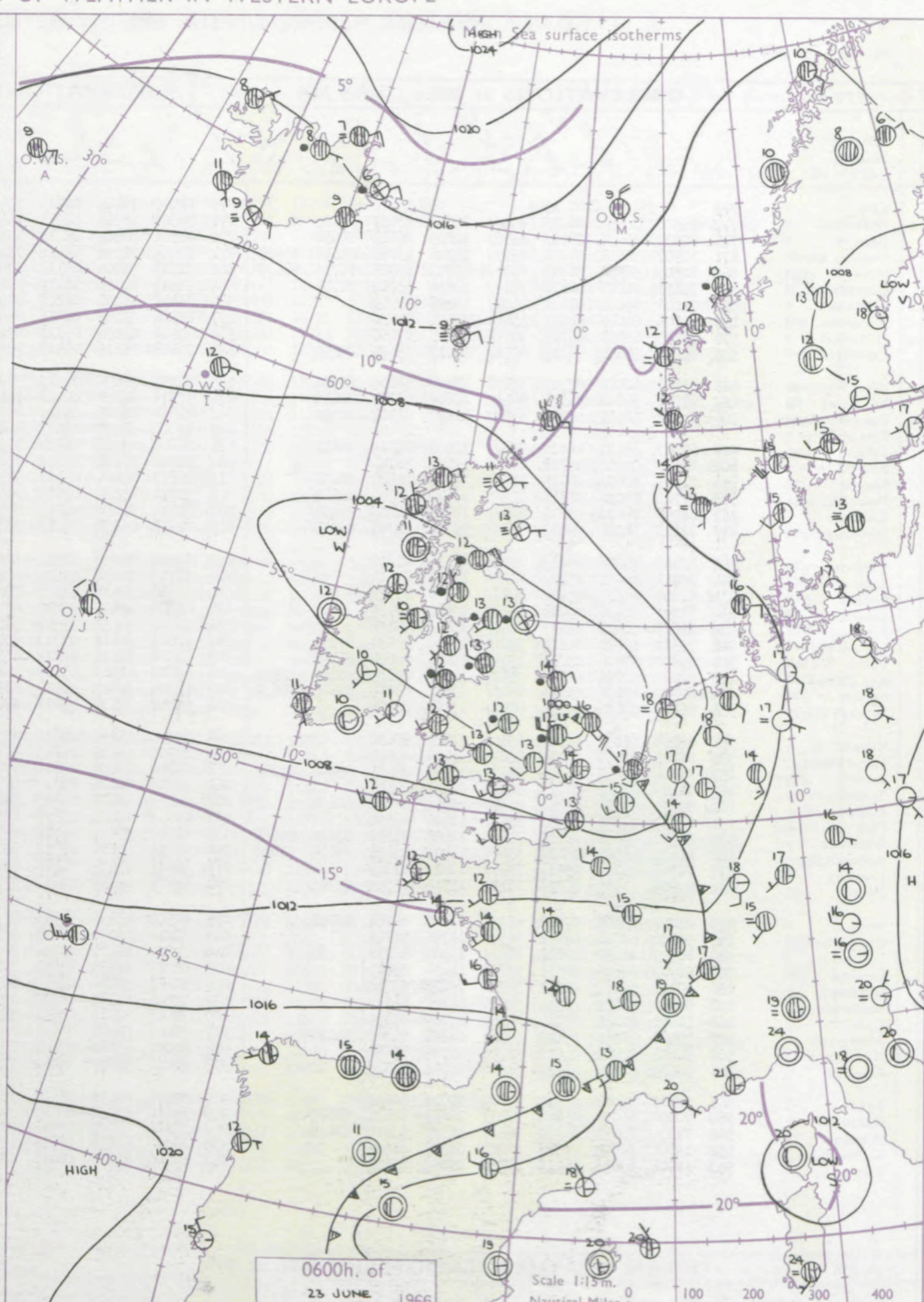
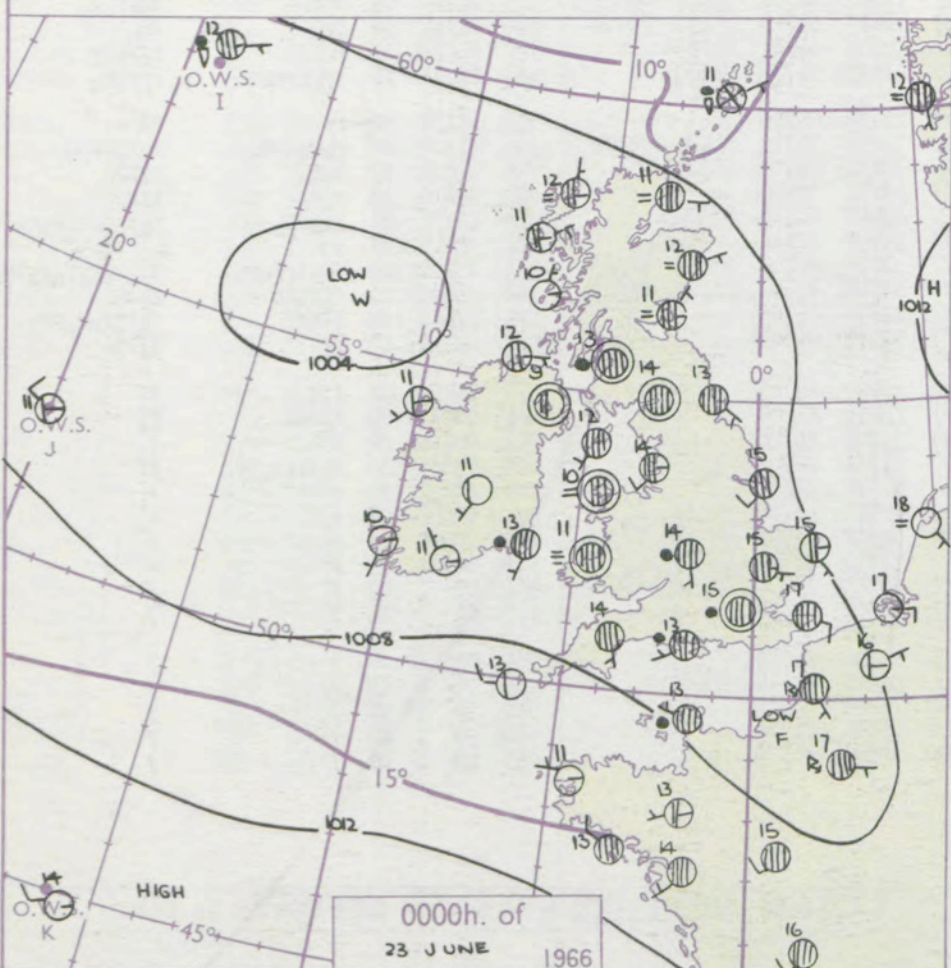
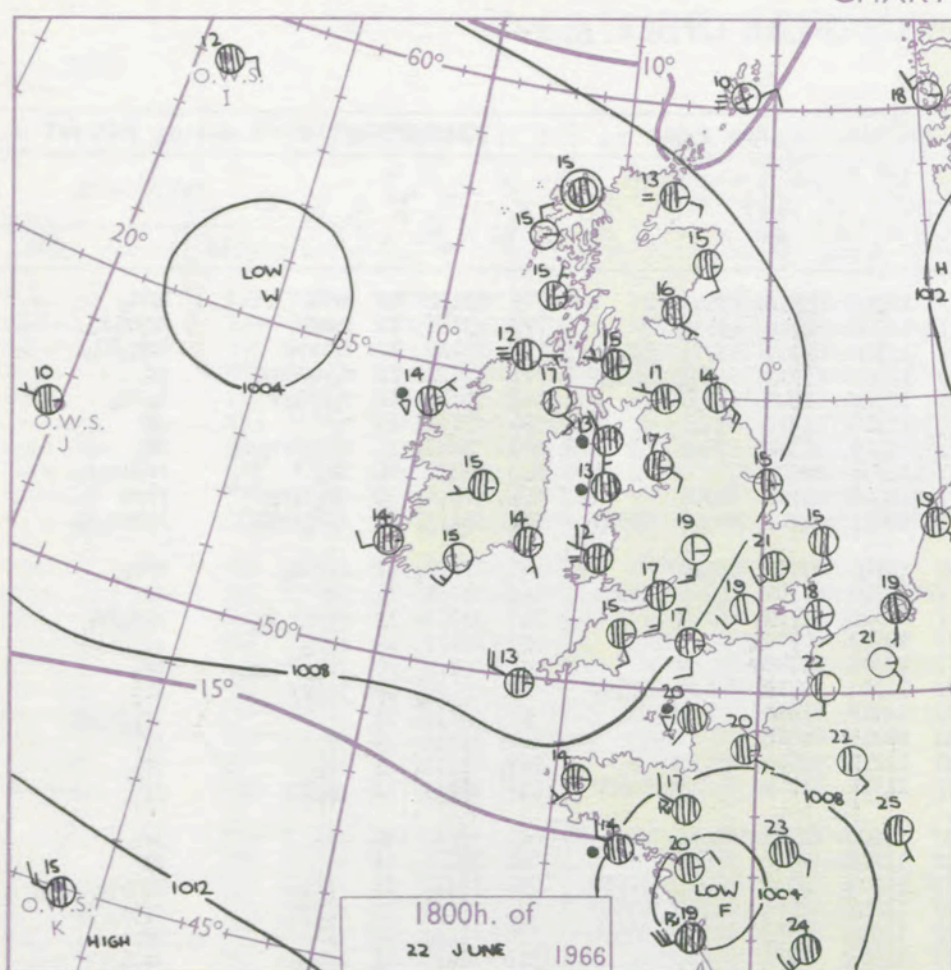
8-12

13-17

additional

her add

48-52



GENERAL SYNOPSIS DEVELOPMENT

Issued at midday Thursday 23

June 1966

FORECAST for Great Britain and Northern Ireland until noon tomorrow

A depression which formed over central France yesterday afternoon moved quickly northeast over southeast and eastern districts of England overnight and has now merged with the complex low pressure system over the British Isles.

It will be rather cloudy with occasional showers and sunny intervals in southern districts. Periods of rain over Scotland will gradually be replaced by brighter showery weather which has already reached northern England. Temperatures will be near the seasonal normal.

OUTLOOK

for following 24 hours. Changeable with showers and rain at times. Temperatures near normal.

DAILY WEATHER REPORT OF THE BRITISH METEOROLOGICAL OFFICE (contd.)

Code FM II.C OBSERVATIONS at 00h. 23 June 1966										OBSERVATIONS at 06h. 23 June 1966										OBSERVATIONS during NIGHT										CONVERSION TABLE °C to
Station	iii	Nddff	VVwww	PPPTT	N _h Ch _h C _M H	T _d T _d app	8N _s Ch _s h _s	8N _s Ch _s h _s	8N _s Ch _s h _s	iii	Nddff	VVwww	PPPTT	N _h Ch _h C _M H	T _d T _d app	8N _s Ch _s h _s	8N _s Ch _s h _s	8N _s Ch _s h _s	iii	RRT _n T _n E	T _g T _g	WEATHER								
																						21h.—03h.	03h.—09h.							
Kew	775			13						775	72407	78216	04613	754//	12314	85710	87640		775	30131	12	rrrr	Rrd _o	40						
Heathrow	772	80000	56656	06215	854//	11821	83617	88625		772	72308	68216	04313	754//	12306	84710	87628		772	27121	11	rrrr	Rrrrr _o	39						
Gatwick	776	80202	56631	06015	6552/	11829	86622	88558		776	82306	58606	05313	853//	12318	82707	83712	88622	776	29122	12	r _o rrrr	Rrrrr _o	38						
Thorney Island	871	82907	28656	06214	852//	11726	83705	85620	88639	871	72521	74026	05414	754//	12207	81710	84618	86640	871	32121	12	d _o d _o RRrr	rr	37						
Hurn	862	82505	56656	06813	853//	13709	83708	85710	88630	862	32613	72206	06113	38500	12315	81820	83630		862	13121	12	r _o RRrrr	d _o rr _o	36						
Guernsey	894	72611	74026	08112	761//	12614	83702	86706		894	32514	80156	10412	38460	11319	81810	83640		894	03121	10	rr	jp	35						
Wattisham	590	71006	69031	07114	7097/	13820	87359			590	73108	82216	01312	7097/	11519	85358	87462		590	05121	11	r _o r _o rrrr _o	ir _o	34						
Gorleston	497	51606	62022	08015	55600	13804	85630			497	81526	58216	01016	855//	11738	88625			497	05152	14	ir _o	rrrrrr _o	33						
Mildenhall	578	71303	62031	06715	757//	13815	87656			578	82819	48636	01112	872//	11526	85704	88708		578	28121	12	ir _o irrr	rrrr	32						
Cardington	559	80000	58636	06414	855//	14814	85622	88650		559	72608	56616	02513	752//	12611	84703	85707	87620	559	41121	11	r _o r _o rrrr	RRrrrr _o	31						
West Raynham	485	51408	62012	07313	15731	12808	81656	83362		485	81214	30636	99315	7722/	11746	87704	88520		485	11121	11	r _o RRr _o	RRr _o	30						
Wittering	462	81906	56602	06914	854//	13808	83712	88630		462	72911	56656	02212	751//	12720	81702	85705	87645	462	33121	11	RR	RR	29						
Boscombe Down	746	82706	58636	07012	4732/	12810	84707	88550		746	82612	74206	05212	853//	12305	87707	88620		746	15111	10	rrrrrr _o	r _o r _o id _o	28						
Ross-on-Wye										627	72306	48056	04013	6647/	12603	86710			627	03121	11	r _o r _o	+	27						
Filton	628	81107	59616	06014	854//	13806	84712	88645		628	72808	61258	04813	783//	13306	83708	87640		628	05121	10	ir _o rrrr _o	pr _o	26						
Aberporth	502	80000	09466	05711	861//	11804	88702			502	72510	66214	05212	754//	11304	82710	85635	87657	502	01101	10	ir _o if	ir _o	25						
Rhoose	715	81607	80022	05114	885//	12708	82820	88650		715	72813	64806	05413	5853/	12317	85820			715	03121	11	+	ir _o pr _o pr	24						
Mount Batten	827	82714	62022	05814	853//	12602	83709	88612		827	32710	69028	07613	38400	12215	82818			827	92121	10	pr	ir	23						
Chivenor	707	81105	74022	05314	885//	12804	84820	88634		707	62814	82258	06914	58430	11215	83814	83635		707	01121	12	ir _o	pr _o	22						
St. Mawgan	817	72813	58028	07213	723//	11117	84706	87813		817	72612	66158	08313	783//	11311	81708	86815	86650	817	01121	10	pr _o pr	pr	21						
Culdrose	809	12808	64258	08413	12400	11115	81812			809	62909	82038	08913	5343/	11205	81711	84915		809	97100	08	pr _o	pr _o	20						
Scilly	804	22711	82011	09313	21400	11212	82818			804	62713	82258	09812	68400	11219	83818	84630		804	92121	11	+	pr	19						
Elmdon	534	81805	62621	06714	8072/	12000	88550			534	72508	57616	03512	7527/	11506	81704	83715	87650	534	13121	11	rrrr	RRrrrr _o ir _o	18						
Shawbury	414	71705	70636	05713	757//	13802	87650			414	82508	40616	03512	4722/	12605	82704	83710	87557	414	09121	12	r _o rr	rrrr _o	17						
Ringway	334	81907	56612	05615	8097/	13603	88458			334	82004	30656	03312	5722/	12704	81703	84707	88550	334	15121	12	RR	RR	16						
Squires Gate	318	72112	66028	04814	35608	13000	83630	87272		318	82811	56612	03313	852//	12501	85704	86612		318	01131	11	r _o r _o	r _o r _o	15						
Valley	302	60000	59116	05310	25732	10804	82650	86072		302	82508	58616	04112	6532/	12502	82706	86635	88458	302	01101	07	+	ir _o r _o r _o	14						
Ronaldsway	204	82005	58016	04712	2557/	12607	82625	88357		204	82203	62012	03412	45437	11603	81713	84650	88270	204	91111	09	ir _o	ir _o	13						
Carlisle	222	80000	48036	04314	854//	13813	83715	85625	88630	222	82304	32612	02413	873//	12604	84707	88715		222	06122	12	r _o	r _o r _o rr	12						
Watnall	354	81704	62616	06314	8097/	13706	88358			354	82910	37636	02911	1742/	11612	81710	88550		354	14111	11	ir _o RRrrrr	rrrr _o	11						
Kilnsea	396	62008	66032	07115	65600	13604	86630			396	80510	48656	01614	863//	13737	88708			396	30132	//	rr	RR	10						
Funningley	360	81606	62608	06215	858//	13806	88657			360	82908	40636	02613	5542/	13718	82712	84635	88459	360	14122	12	r _o r _o rrrr	r _o r _o rrrr	9						
Leeming	257	71506	48808	05315	5853/	13709	82825	85640	87360	257	81706	14658	02814	7722/	13712	87703	88515		257	16121	13	r<								

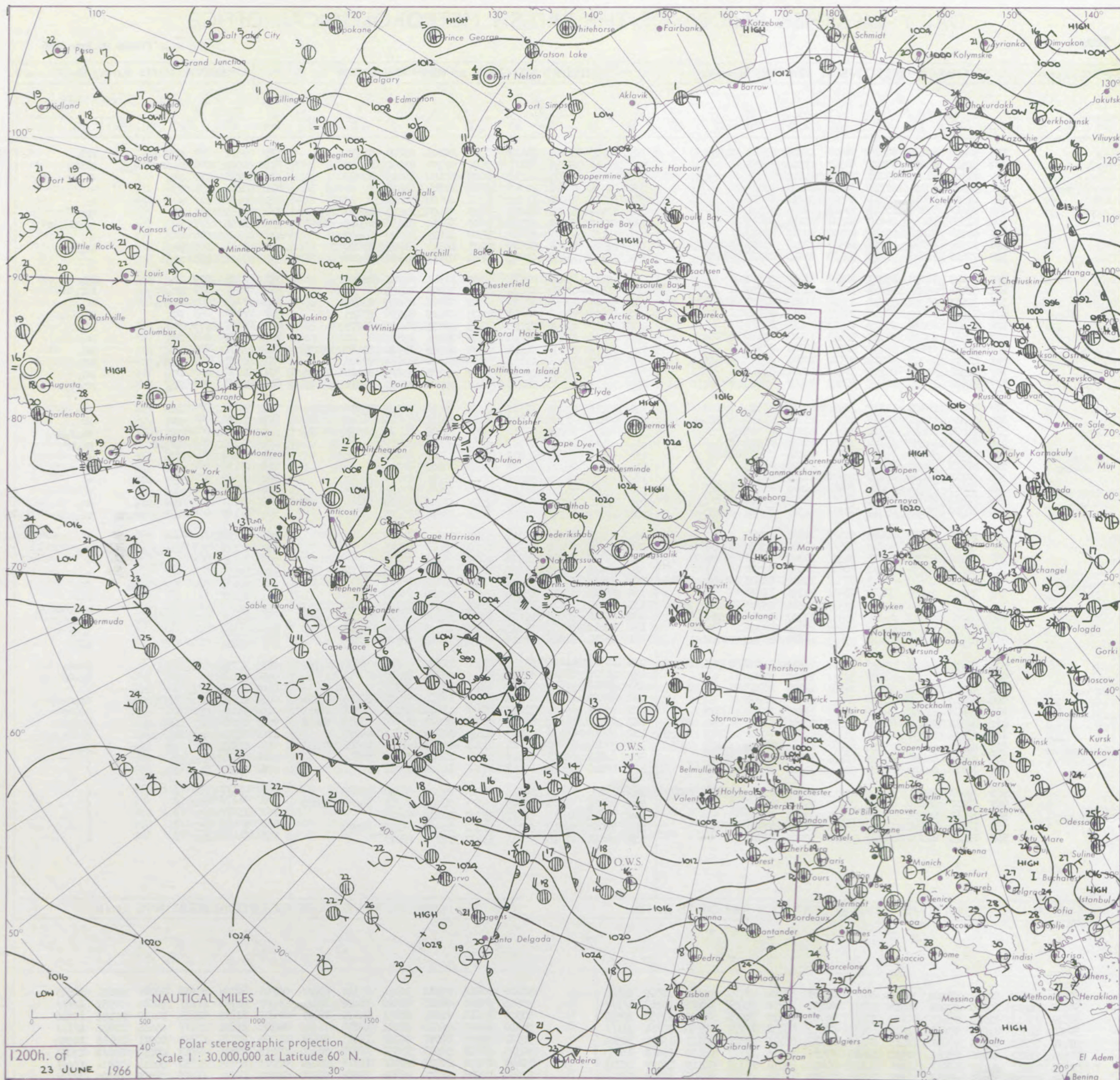
DAILY WEATHER REPORT OF THE BRITISH METEOROLOGICAL OFFICE

No. 38193

Date of Issue Friday 24 June 1966

Code FM II.C		OBSERVATIONS at 12h. 23 June 1966										OBSERVATIONS at 18h. 23 June 1966										OBSERVATIONS during DAY				
STATION LE °F	Station	iii	Nddff	VVwww	PPPTT	N _h Ch _h C _h H	T _d T _d app	8N _s Ch _s h _s	8N _s Ch _s h _s	8N _s Ch _s h _s	iii	Nddff	VVwww	PPPTT	N _h Ch _h C _h H	T _d T _d app	8N _s Ch _s h _s	8N _s Ch _s h _s	8N _s Ch _s h _s	iii	RR T x F	SSS	WEATHER			
																							09h.—15h.	15h.—21h.		
104	Kew	775	52409	83258	08518	58500	11120	83828	84650		775	62316	85019	10417	53501	10103	85820	81930		775	02191	059	prt1rt1	prh		
102	Heathrow	772	52314	81256	08517	58500	11324	84825			772	42316	84159	10117	39502	07202	81920	83830		772	06201	066	r _o pr _o prt1 _o R	prpr _o		
100	Gatwick	776	72316	81252	09218	78511	11119	86826			776	62314	84011	11516	22603	09104	82835	83080		776	97191	113	pr _o	+		
99	Thorney Island	871	32318	83021	10717	32681	11125	83830			871	42318	83021	12316	42500	11305	84828			871	00181	121	+	+		
97	Hurn	862	42318	85018	10317	42501	10217	84825			862	32016	85020	11215	21501	09400	82825			862	00181	111	+	+		
95	Guernsey	894	32417	82151	13715	29463	12216	81812	81920		894	62314	82031	14214	59433	09400	82815	85650	82925	894	97161	113	jp	fpr		
93	Wattisham	590	62520	80016	06619	52530	13115	85825			590	52320	85039	09716	29603	09214	81830	84075	81930	590	92201	111	+	tlr _o pr _o pr		
91	Gorleston	497	62416	62016	05418	62500	10217	86820			497	52127	62011	08617	58500	10213	82820	83625		497	00181	098	+	+		
90	Mildenhall	578	62516	74256	06219	68511	12215	83828	83645		578	42412	82039	08818	29531	10311	81925	83080		578	97211	103	pr _o	tlr _o		
88	Cardington	559	72419	78806	07218	62530	11225	86823	84359		559	52316	66038	09016	39544	09211	82920	83080		559	97200	103	pr _o	+		
86	West Raynham	485	72419	74038	05317	62631	13221	86832			485	62112	80258	08615	49532	11311	82925	83640		485	91191	079	pr _o	pr _o		
84	Wittering	462	32414	66256	05917	39500	11220	81920			462	71812	62959	08414	79511	12309	86920			462	02181	079	pr _o pr	tlr _o tlr		
82	Boscombe Down	746	32511	80251	09216	39500	11213	81920	83825		746	52319	82038	10615	38502	08003	83825	83075		746	07181	089	prpr _o	pr		
81	Ross-on-Wye	627	72508	81802	07216	78611	09213	86830			627	62412	81251	08715	43603	09208	81930	83635		627	97180	063	pr _o	pr _o		
79	Filton	628	42422	83018	08317	29501	10215	81922			628	52410	82808	09215	43503	10801	84925	83075		628	03181	075	pr _o	pr _o		
77	Aberporth	502	52514	83031	07315	53463	11207	82918	83822		502	42416	83018	07314	32560	10201	83822			502	93171	104	pr _o	pr _o		
75	Rhoose	715	42621	82018	09016	32563	11116	83822			715	72514	80258	09514	49533	10303	81920	84640	85075	715	94171	099	pr _o	pr _o		
73	Mount Batten	827	42316	70018	10615	39532	12208	81920	83075		827	72417	74038	11114	39433	10500	82918	87075		827	95161	097	prpr _o	pr _o		
72	Chivenor	707	42516	82018	09717	39403	12211	81918			707	72418	82258	10315	68432	12304	83815	84818	86072	707	02171	109	pr _o	pr _o		
70	St. Mawgan	817	72620	78168	10515	59463	10207	85915	84070		817	72419	74808	11213	63403	09305	83915	85818	85075	817	92171	098	pr _o	pr _o		
68	Culdrose	809	72520	58808	11312	73511	09211	85820	82920		809	72514	62258	11713	43332	10302	81709	83916	87072	809	02161	094	pr _o	pr _o		
66	Scilly	804	52418	81021	11515	32401	11206	83818	84075		804	62318	81258	12013	58408	10801	83818	84623	86275	804	95161	081	pr	pr		
64	Elmdon	534	72524	60816	06317	79411	11219	87918			534	72318	75029	07416	59501	07105	81922	84825	86070	534	01181	060	pr _o pr	tlr _o pr _o		
63	Shawbury	414	62615	74256	05717	53431	11214	81915	85828		414	62413	62251	07215	69413	09108	82915			414	01181	019	pr _o pr	pr _o pr		
61	Ringway	334	62816	70016	04516	52531	09209	85825	86358		334	52414	82021	05817	42660	05207	84835			334	91181	087	ir _o	+		
59	Squires Gate	318	42619	75016	04015	38332	13309	82706			318	32522	85020	04516	18501	10803	81822			318	00170	082	+	+		
57	Valley	302	22119	82026	05215	22500	11207	82825			302	32224	82020	05014	38501	11701	82825			302	00160	120	+	+		
55	Ronaldsway	204	32415	86016	03216	29442	11202	81818	81922		204	52211	84031	03315	39582	10501	81925	84359		204	00170	084	+	+		
54	Carlisle	222	82415	48636	01413	85311	12504	83706	85709	88640	222	72216	66038	02314	58471	11106	81716	83820	85360	222	07161	029	rrrr _o pr _o	rr _o		
52	Watnall	354	62508	58258	05514	68511	11319	84820	86635		354	72209	63959	07215	53461	08314	85915			354	07181	048	r _o r _o prpr _o pr	tlr _o pr		
50	Kilnsea	396	52620	66016	02816	52511	12333	85820			396	42318	66012	06117	39501	12113	83920			396	00190	111	+	+		
48	Finningley	360	72512	62216	04115	78511	11318	82823	84635	87650	360	32317	82028	05917	29501	072										


CHART OF WEATHER IN PART OF NORTHERN HEMISPHERE



Expla
of sy


CL

Symbol

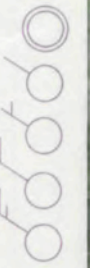


WEA

Symbol



Symbol



For each
half-foot
5 knots

CHARTS OF WEATHER IN WESTERN EUROPE

ation
mbols

LOUD
Cloud
Amount
(oktas)

0
1 or less
2
3
4
5
6
7 or more
8

y obscured

ATHER
Weather

zzle

h and
rizzle

h and snow

w

h shower

h and snow
hower

w shower

l shower

nderstorm

IND

Wind
speed
(knots)

Calm

1-2

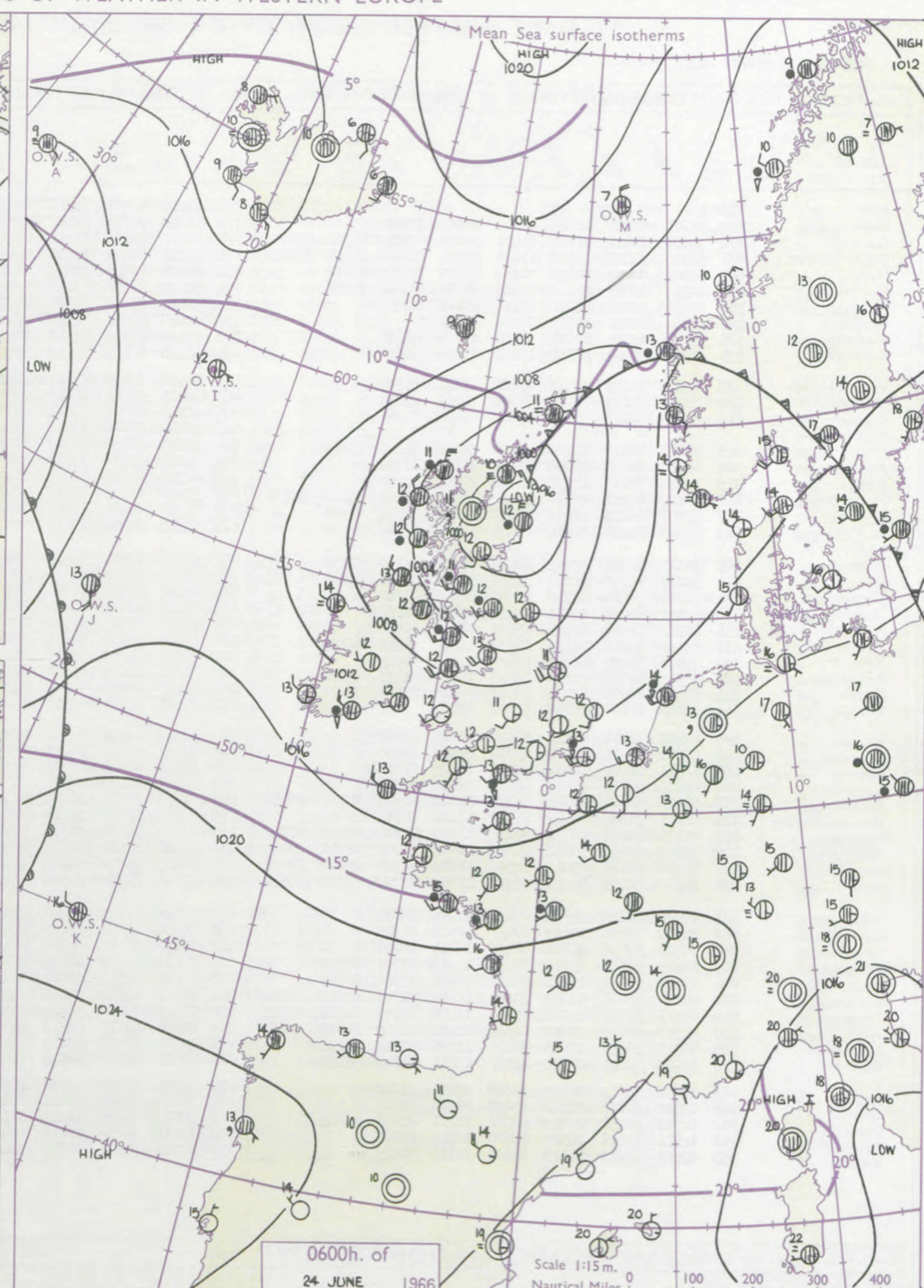
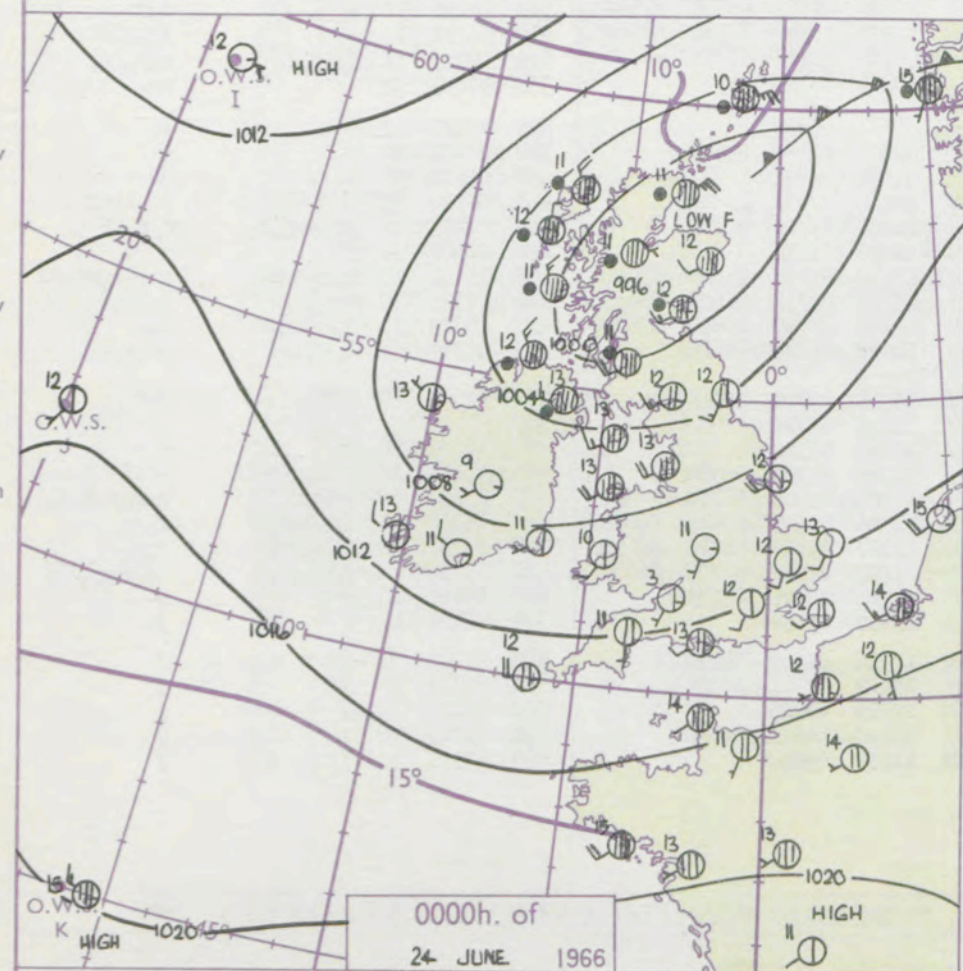
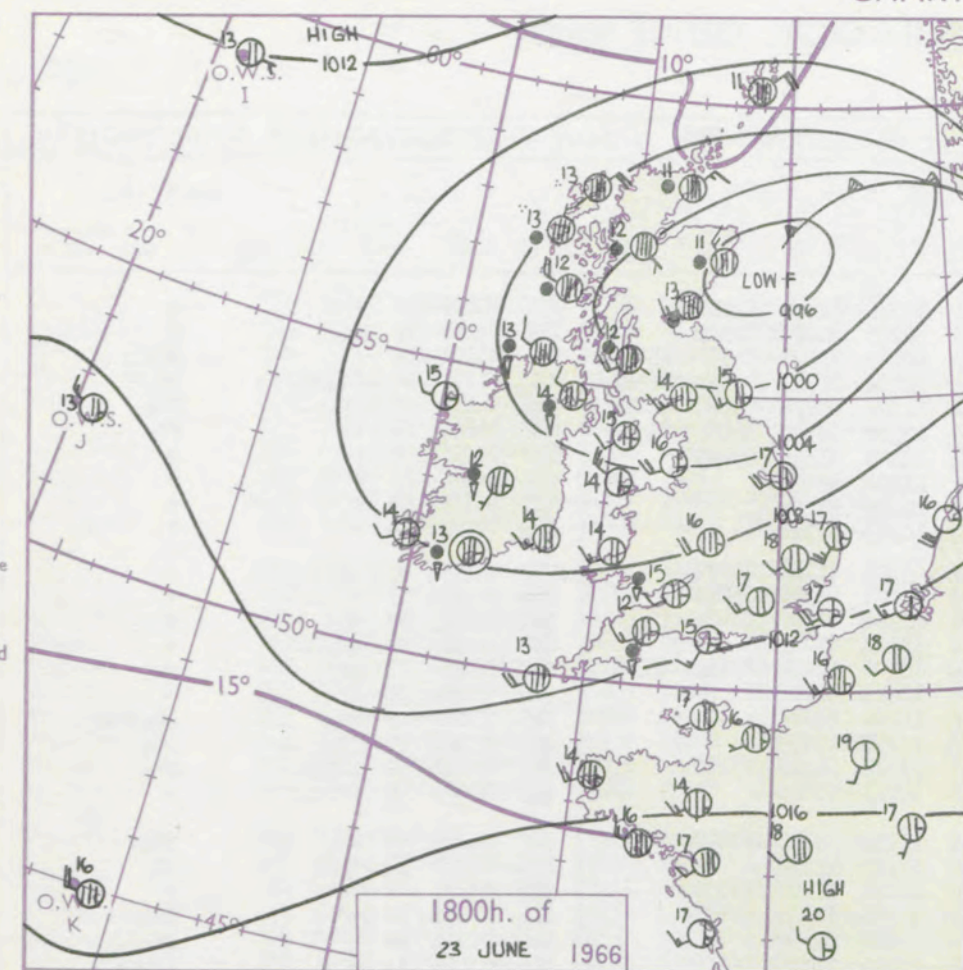
3-7

8-12

13-17

additional
her add

48-52



GENERAL SYNOPTIC DEVELOPMENT

A depression near northeast Scotland is moving away rather slowly northeast and filling. A weak ridge of high pressure west of Ireland will move east across southern Britain, followed by a trough moving in from the west and expected over southwest Ireland tomorrow morning.

Issued at midday Friday 24

June 1966

FORECAST for Great Britain and Northern Ireland until noon tomorrow

Cloudy weather with rain over northern districts will clear gradually from the southwest, giving way to showers. Central and southern districts will have sunny intervals and showers, heavy and thundery at times. Showers will die out this evening and it will be mostly fine tonight and tomorrow morning. Temperatures will be a little below normal generally.

OUTLOOK for following 24 hours. Dry in the east at first but a belt of rain moving across most districts from the west. Near normal temperatures.

DAILY WEATHER REPORT OF THE BRITISH METEOROLOGICAL OFFICE (contd.)

Code FM II.C		OBSERVATIONS at 00h. 24 June 1966										OBSERVATIONS at 06h. 24 June 1966										OBSERVATIONS during NIGHT					CONVE TAB °C to
Station	iii	Nddff	VVwww	PPPTT	N _h Ch _M CH	T _d T _d app	8N _s Ch _s h _s	8N _s Ch _s h _s	8N _s Ch _s h _s	iii	Nddff	VVwww	PPPTT	N _h Ch _M CH	T _d T _d app	8N _s Ch _s h _s	8N _s Ch _s h _s	8N _s Ch _s h _s	iii	RRT _n E	T _g T _g	WEATHER					
																						21h.—03h.	03h.—09h.				
Kew	775			11						775	42210	82031	12313	19531	10302	81820	81930		775	00111	08	+	+	40			
Heathrow	772	22011	80251	11312	25842	10105	82657			772	32012	80011	12112	29543	09203	81820	81925		772	97111	09	pr _o	+	39			
Gatwick	776	52107	75011	12711	14431	10003	81819	83361	85075	776	62107	80251	13111	48533	10303	81825	84650	85075	776	01101	08	+	prpr _o	38			
Thorney Island	871	52315	74211	13213	11438	10004	81818	84358	85075	871	72314	80028	13413	48431	10304	81712	83650	86361	871	01121	10	ir _o pr _o	pr _o pr	37			
Hurn	862	52309	80051	12613	30932	07105	83360	85070		862	62408	81808	12813	53431	11207	82918	83820	86072	862	94111	09	pr _o	pr _o	36			
Guernsey	894	42315	80299	15012	29563	09102	82920	83358		894	72416	74258	15412	79363	11308	83705	84809	81915	894	94111	09	tl	pr _o	35			
Wattisham	590	22009	80028	11711	25700	09106	82650			590	32012	59010	12311	11601	10305	81830	83075		590	00091	08	+	+	34			
Gorleston	497	02111	62011	11013	00900	10213				497	22012	62031	11512	12501	11202	81825			497	00110	11	+	+	33			
Mildenhall	578	22009	69011	10612	25700	09304	82656			578	22108	69020	11312	10932	09205	81362			578	00101	08	+	+	32			
Cardington	559	22110	62020	10711	15602	09106	81630			559	42110	66031	11412	25431	10305	81710			559	00091	06	+	+	31			
West Raynham	485	22116	74021	10311	15801	09101	81657			485	42214	74030	11111	11432	09106	81710	84075		485	00091	07	+	+	30			
Wittering	462	22011	69029	10110	00902	09204	82075			462	52111	69011	10710	10932	09004	81358	85073		462	00091	07	+	+	29			
Boscombe Down	746	22009	74018	12209	20970	09002	82360			746	42209	82021	12611	23501	09306	81920	83072		746	93081	07	pr _o	+	28			
Ross-on-Wye										627	22105	70026	10612	28541	10303	81825			627	01101	09	pr _o ir	+	27			
Filton	628	32007	66018	11111	15603	09106	81645	83075		628	52309	66258	11312	38530	10203	82820	83645	85360	628	01091	07	pr	pr _o	26			
Aberporth	502	22110	82038	09010	12560	09104	81820			502	12410	82011	10512	12402	10214	81818			502	00091	08	+	+	25			
Rhoose	715	32414	75028	10312	23501	09001	82920			715	62512	82258	11212	63411	11208	86918			715	02111	09	pr _o	pr _o prpr	24			
Mount Batten	827	72712	66252	11711	79411	09400	82918	84822	86650	827	22610	66021	13413	28530	11216	81825			827	93111	09	pr _o	pr _o	23			
Chivenor	707	61807	82258	11312	68411	11103	83814	84630		707	62910	82258	12713	69411	11215	81915	85820		707	05101	10	pr _o pr	pr _o	22			
St. Mawgan	817	32108	72258	11809	29603	09203	82930			817	62715	85038	13413	62400	10213	86815			817	05091	08	prpr _o	+	21			
Culdrose	809	52515	69258	12512	48431	09206	81710	83635		809	62808	80028	14012	53431	11212	82710	83640	82918	809	01101	08	pr _o	pr _o	20			
Scilly	804	52719	74258	13012	58400	11209	82818	85625		804	82915	81028	15313	32400	11219	83818			804	07111	10	irpr	pr	19			
Elmdon	534	11907	70011	09711	15600	08107	81640			534	32112	60011	09911	13301	09002	81707	81920		534	00101	08	+	+	18			
Shawbury	414	22107	82011	08311	25840	09101	82657			414	32105	82011	08811	28532	10304	81825	83070		414	97091	08	+	pr _o	17			
Ringway	334	41912	70031	07611	45730	08104	84650			334	41912	65018	08211	28532	09305	81822			334	92111	10	+	pr _o ir _o	16			
Squires Gate	318	62422	82021	05413	15630	11801	81645	86359		318	62422	70028	06213	15470	11204	81615	86459		318	03121	11	+	pr _o rrr _o	15			
Valley	302	72320	74021	06313	75611	11203	87645			302	72320	74022	07612	35476	10208	81712	83650	87460	302	02121	10	+	r _o r	14			
Ronaldsway	204	62513	81031	04413	28404	11203	81713	85070		204	82616	60656	05412	67321	12307	83706	85710	88540	204	06121	10	+	ir _o rrrr	13			
Carlisle	222	52215	66801	02712	38402	10201	83818	85070		222	82415	58638	02812	85311	11101	84708	88615		222	08122	11	pr _o r _o r _o	r _o r _o rrr	12			
Watnall	354	02113	58029	08510	00900	09103				354	62311	40101	09310	66211	10205	86705			354	97081	07	+	pr _o	11			
Kilnsea	396	32318	66011	08212	30970	10105	83360			396	32318	66030	08711	00905	09205	83275			396	00100	11	+	+	10			
Finningley	360	11909	69020	07711	15700	09105	81650			360	52011	62031	08111	15730	09203	81650	85362		360	00101	09	+	+	9			
Leeming	257	11911	80020	05411	15600	08103	81630			257																	

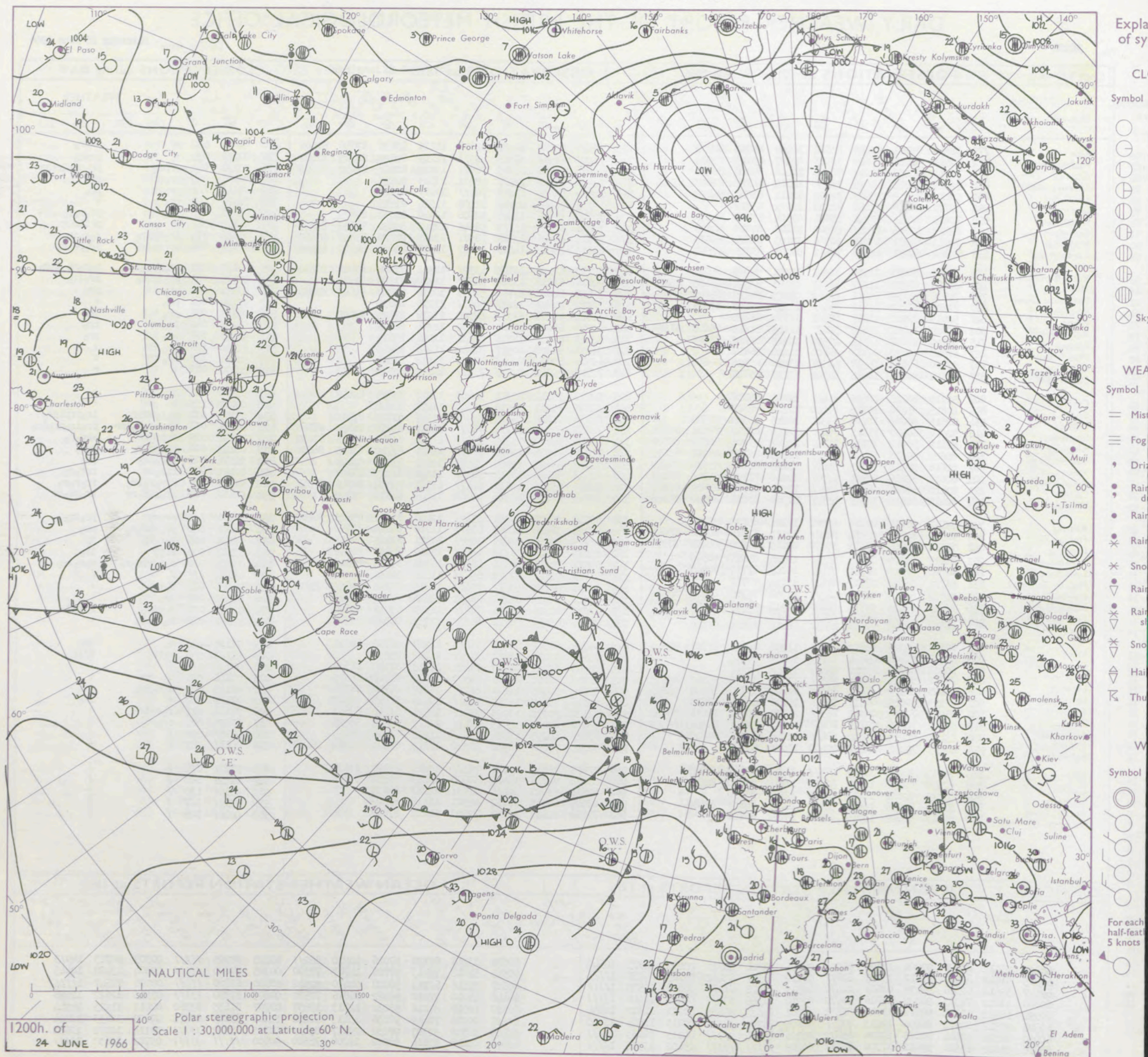
DAILY WEATHER REPORT OF THE BRITISH METEOROLOGICAL OFFICE

No. 38201

Date of Issue Saturday 25 June 1966

Code FM II.C		OBSERVATIONS at 12h. 24 June 1966										OBSERVATIONS at 18h. 24 June 1966										OBSERVATIONS during DAY				
Station	iii	Nddff	VVwwwW	PPPTT	N _h Ch _h C _M H	T _d T _d app	8N _s Ch _s h _s	8N _s Ch _s h _s	8N _s Ch _s h _s	iii	Nddff	VVwwwW	PPPTT	N _h Ch _h C _M H	T _d T _d app	8N _s Ch _s h _s	8N _s Ch _s h _s	8N _s Ch _s h _s	iii	RRT	T x E	SSS	WEATHER			
																							09h.—15h.	15h.—21h.		
Kew	775	62514	82251	13718	53662	10209	85830	82930		775	72514	69258	16217	73608	11119	83830	87656	82940	775	01201	082	pr			prpr _{ro}	
Heathrow	772	62515	82011	13619	38503	09207	83825	85075		772	72517	62258	16016	48571	12219	82820	84645	87160	772	02211	076	+			prpr _{ro}	
Gatwick	776	72313	80258	14217	78508	10206	85826	86638		776	82606	72918	16915	78571	13213	82828	87650	88460	776	03191	081	prpr _{ro}			prpr _{ro} rtlr _{tr}	
Thorney Island	871	72520	69802	15615	73431	12314	81712	83825	87364	871	72517	79258	17917	68531	13313	86825			871	01181	063	pr _{ro} pr			pr _{ro}	
Hurn	862	52413	75018	15217	32502	12111	83820	84070		862	72812	84038	18218	78511	10217	87828			862	01141	111	pr _{ro} pr			pr _{ro}	
Guernsey	894	32719	80018	19115	32432	12222	83815			894	12718	78020	22715	11400	11214	81815			894	91170	125	pr _{ro}			+	
Wattisham	590	72410	80031	12716	68601	09304	83830	84650		590	72518	70028	13815	12608	12010	81830	87272		590	01181	111	pr _{ro}			pr _{ro} ro _{ro}	
Gorleston	497	62313	62021	11817	68500	11400	84820	84625		497	72310	62218	13115	58546	12108	82820	85630	87275	497	13192	087	+			pr _{ro} rtlr _{tr}	
Mildenhall	578	72512	82031	12017	68514	10103	83828	85650		578	72613	69606	13516	38571	13203	81820	83650	87160	578	01181	074	ir _{ro} rr _{ro} ro _{ro}			ro _{ro} ir _{ro}	
Cardington	559	72414	64031	12318	78512	09203	83825	87640		559	82613	63018	14417	45627	12307	82630	84650	86460	559	06191	062	prpr _{ro} ir _{ro}			ir _{ro} pr _{ro} pr	
West Raynham	485	72315	80031	11316	58571	10001	84828	85359		485	82712	60919	12513	43321	12302	81708	83920	88462	485	06181	077	pr _{ro} rr _{ro} ro _{ro}			ro _{ro} rt _{ro} ro _{ro}	
Wittering	462	82414	80038	11217	48517	09103	83828	83466	88270	462	72618	61218	13316	11571	11208	81820	87358		462	92171	048	pr _{ro} ir _{ro}			pr _{ro} ir _{ro}	
Boscombe Down	746	72816	71452	14816	64512	09213	84820	85645		746	72918	82021	17716	58531	10216	82823	84645	86359	746	97191	100	pr _{ro}			pr _{ro}	
Ross-on-Wye	627	72508	77252	12817	78611	11109	85830	87635		627	72712	70021	16217	68631	11215	84830			627	97180	061	pr _{ro}			+	
Filton	628	52419	82012	14217	48501	11114	83825			628	52616	70258	17215	58500	13216	83820	84640		628	03181	068	pr _{ro}			pr _{ro}	
Aberporth	502	72620	74011	14014	55471	11115	81615	85656	87360	502	62720	66018	17315	68500	12214	86825			502	96161	042	ir _{ro}			pr _{ro}	
Rhoose	715	62720	83018	14516	49531	12215	81920	83825		715	52723	65031	18115	31431	13216	83815			715	97171	092	pr _{ro}			pr _{ro}	
Mount Batten	827	62916	80808	17317	68400	11220	86818			827	32816	82028	20917	32500	11216	83820			827	91190	113	pr _{ro}			+	
Chivenor	707	52720	82018	16517	52501	13218	85820			707	42518	69031	20017	31430	14213	83818			707	91181	122	pr _{ro}			+	
St. Mawgan	817	62614	80031	18416	54502	13121	85620			817	72719	69022	22015	75411	12212	82710	87612		817	00171	081	+			+	
Culdrose	809	52918	80028	18616	52411	12221	85818			809	52817	76012	22315	52400	11217	81715	84818		809	97180	121	pr _{ro}			+	
Scilly	804	42815	81030	20716	42400	12223	84818			804	22821	81011	24015	21500	11212	82820			804	00180	123	+			+	
Elmdon	534	82516	60601	12214	55521	10216	83622	88556		534	83118	30816	14715	89311	11317	81709	87911		534	07171	031	ro _{ro} rr _{ro} ir _{ro}			ir _{ro} prpr _{ro}	
Shawbury	414	82614	66638	11113	75421	12214	82710	87623	88458	414	72808	62808	14714	78471	12317	83810	84650	87360	414	06161	017	pr _{ro} rr _{ro} ro _{ro} pr			pr _{ro} ir _{ro} prpr _{ro}	
Ringway	334	82512	56612	10113	75321	12217	83706	86610	88520	334	72818	58608	13313	75411	11324	81710	84715	87650	334	10151	010	rrpr _{ro} rr			RRro _{ro}	
Squires Gate	318	82622	59616	08913	85211	12215	82705	86707	88615	318	72918	72016	12614	78471	11221	81712	83815	86650	318	02151	000	ro _{ro} ro _{ro} ir _{ro}			ro _{ro}	
Valley	302	82618	59216	11315	35471	13115	81715	83656	88460	302	72916	63028	15715	38571	12222	81825	87459		302	94171	005	ro _{ro} pr _{ro}			pr _{ro}	
Ronaldsway	204	82611	62616	08714	67321	12212	81709	84715	88459	204	62913	80016	13715	58432	11220	81715	83822		204	02161	022	ro _{ro} rr			rrro _{ro} ro	
Carlisle	222	82416	58616	05212	85311	11209	81707	87620		222	72816	65216	13815	68471	11221	82818	86640	87358	222	91141	000	rrro _{ro} ro _{ro} ir _{ro}			ir _{ro} ro _{ro}	
Watnall	354	82415	62616	10513	45521	11308	83620	84640	88558	354	72919	62258	12314	41462	11209	84815	85359		354	02162	027	ir _{ro} ro _{ro} rr			ir _{ro} pr _{ro} pr	
Kilnsea	396	82522	66818	09216	52507	11101	85825	88270		396	82718	58608	10214	55421	12400	83710	8565									

CHART OF WEATHER IN PART OF NORTHERN HEMISPHERE



CHARTS OF WEATHER IN WESTERN EUROPE

ation
mbols

LOUD
Cloud
Amount
(oktas)

0
1 or less
2
3
4
5
6
7 or more
8

obsured

THER
Weather

zle

and
rizzle

and snow

W
shower

and snow
ower

W shower

shower

nderstorm

IND

Wind
speed
(knots)

Calm

1-2

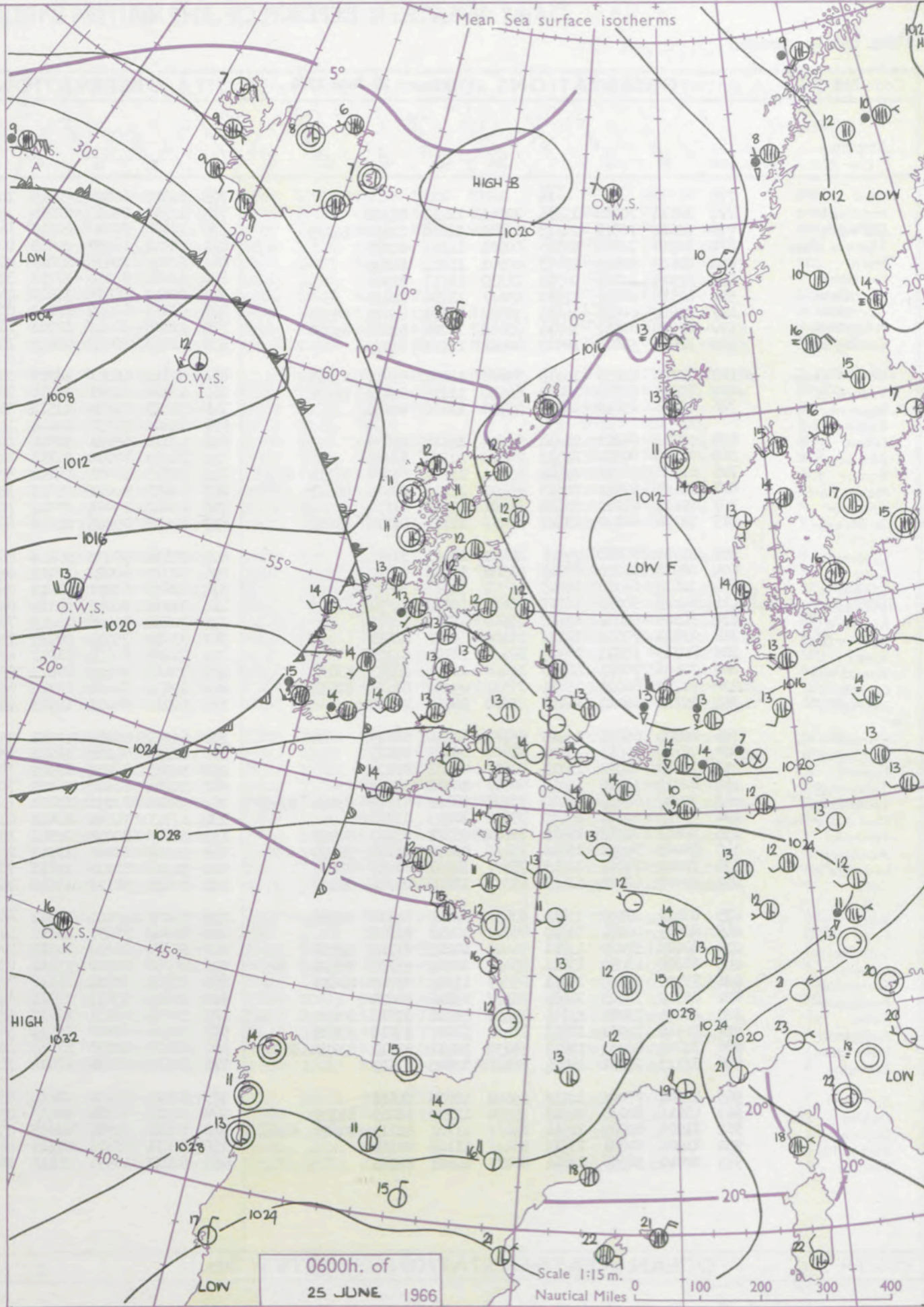
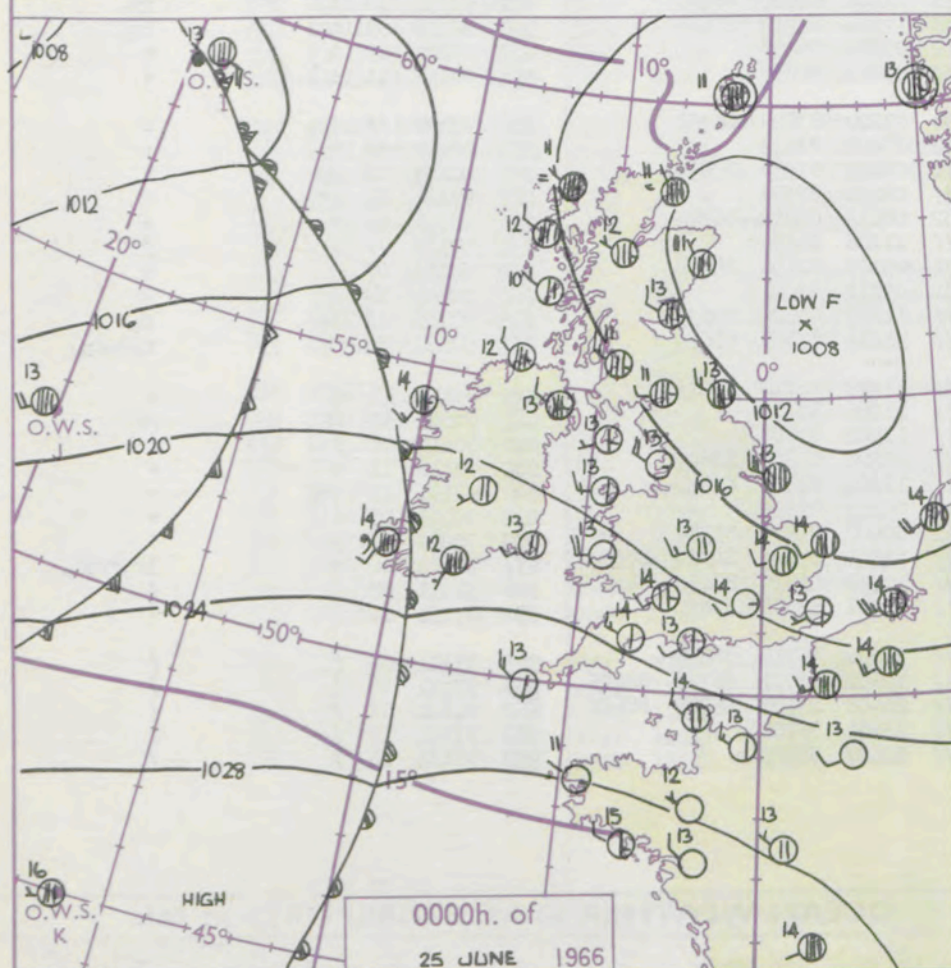
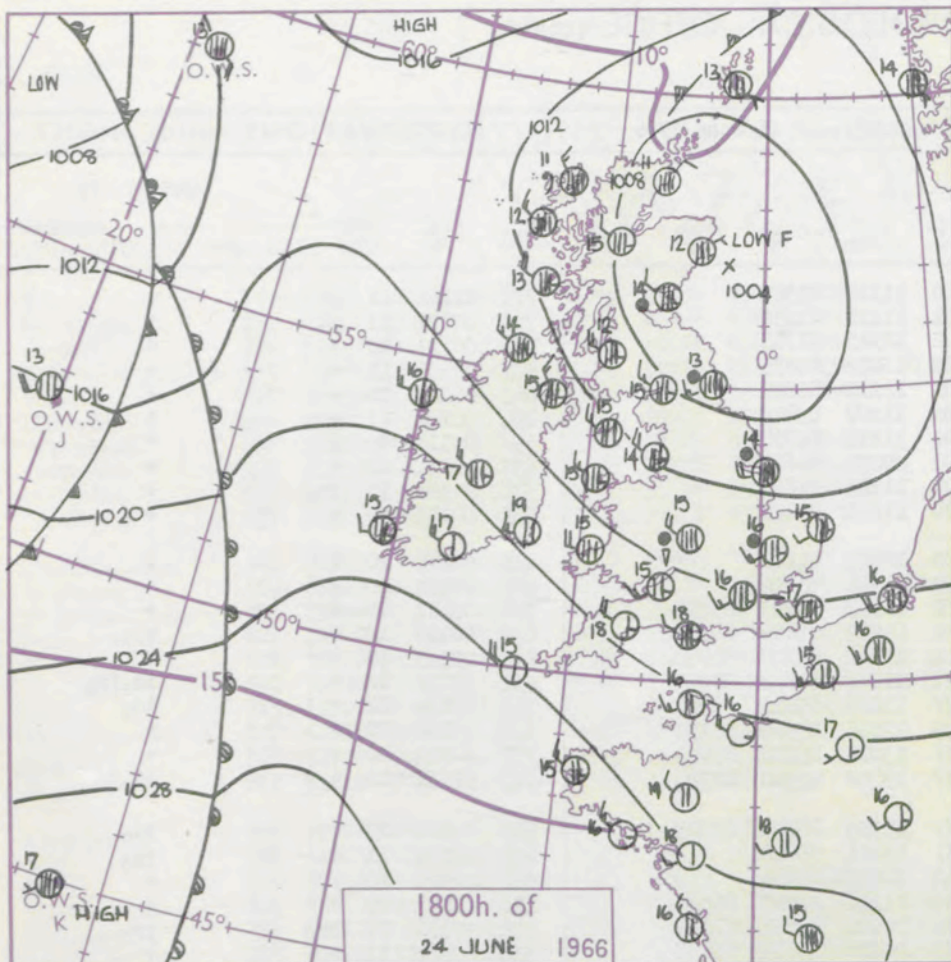
3-7

8-12

13-17

additional
er add

48-52



GENERAL SYNOPTIC DEVELOPMENT

Issued at midday

Saturday 25

June 1966

FORECAST for Great Britain and Northern Ireland until noon tomorrow

A depression just east of Scotland is filling slowly and after becoming stationary is now moving away southeastwards. A weak trough from southwest Iceland to western Ireland is moving east and is expected to cross the British Isles during the next 24 hours.

Mainly cloudy with occasional slight rain or drizzle in most districts. Brighter weather with occasional showers gradually spreading from the west to northern districts. Southern districts remaining generally cloudy with a few sunny intervals. Temperatures will be near the seasonal normal.

OUTLOOK for following 24 hours. Mostly cloudy with some rain or drizzle in the south and west but sunny intervals in the north and east, warm generally.

DAILY WEATHER REPORT OF THE BRITISH METEOROLOGICAL OFFICE (contd.)

Code FM I.I.C		OBSERVATIONS at 00h. 25 June 1966										OBSERVATIONS at 06h. 25 June 1966										OBSERVATIONS during NIGHT					CONV TA °C
Station	iii	Nddff	VVwww	PPPTT	N _h Ch _h C _h	T _d app	8N _s Ch _s h _s	8N _s Ch _s h _s	8N _s Ch _s h _s	iii	Nddff	VVwww	PPPTT	N _h Ch _h C _h	T _d app	8N _s Ch _s h _s	8N _s Ch _s h _s	8N _s Ch _s h _s	iii	RRT _n T _n E	T _g T _g	WEATHER					
																						21h.—03h.	03h.—09h.				
Kew	775			14						775	12811	66021	22115	10940	11117	81362			775	01141	11	pr	+		40		
Heathrow	772	12612	70018	19414	10941	12213	81362			772	12712	65010	22014	15741	11214	81650			772	02121	11	pr	+		39		
Gatwick	776	42611	70018	20113	15701	11110	81650	84075		776	12608	70010	22513	16442	12313	81715			776	00111	10	+	+		38		
Thorney Island	871	12718	74031	21715	00901	12315	81075			871	42912	66050	22815	00902	12212	84075			871	00131	11	+	+		37		
Hurn	862	22609	80031	21913	00901	11212	82070			862	22709	82030	23813	00901	12210	82070			862	00121	10	+	+		36		
Guernsey	894	22915	80020	26313	16332	11215	81708			894	42911	80030	27213	38432	11207	83815			894	00121	11	+	+		35		
Wattisham	590	82512	58036	17412	85611	11216	88633			590	22812	58011	19812	26300	11214	82708			590	00111	09	+	+		34		
Gorleston	497	82412	60026	14414	35571	11103	83625	88358		497	62816	62022	17713	65500	09221	86625			497	00131	12	+	+		33		
Mildenhall	578	62712	62012	16714	25601	11210	82630	85070		578	12810	58011	19513	11400	11214	81818			578	97121	10	ir _o	+		32		
Cardington	559	32516	58018	18013	00901	11213	83075			559	12615	59020	20613	15700	11215	81650			559	00111	09	+	+		31		
West Raynham	485	72720	62039	15213	75611	11206	85630	87645		485	32818	66031	18713	28430	12222	81818			485	00111	10	+	+		30		
Wittering	462	72613	61032	16813	65530	11216	82622	86636		462	12718	62021	19714	16400	11216	81710			462	00121	10	+	+		29		
Boscombe Down	746	42715	69018	21113	45700	11112	84650			746	32810	74030	23513	16231	11313	81703	83070		746	00111	09	+	+		28		
Ross-on-Wye										627	62605	77031	22614	14551	11212	81625	84358		627	00120	10	+	+		27		
Filton	628	52312	66011	21014	55700	13116	85656			628	42410	63031	23514	28502	11112	81820	84080		628	00121	10	+	+		26		
Aberporth	502	12720	80011	21513	00902	11222	81075			502	72415	74031	22713	11572	11002	81820	87359		502	97111	10	+	id _o ir _o		25		
Rhoose	715	62716	58058	22014	65311	13216	84707	86710	86625	715	72713	66051	24114	52471	13108	85812	84368		715	97131	12	+	id _o		24		
Mount Batten	827	62606	69021	24613	65400	11113	82615	86617		827	62610	66021	25813	35539	12103	83625	86170		827	00130	10	+	+		23		
Chivenor	707	22611	64030	23414	16401	13213	81712			707	72612	74021	25015	78411	13208	85818	86650		707	00141	10	+	+		22		
St. Mawgan	817	72716	66022	25313	75411	12111	84710	86616		817	82512	09505	25913	87011	13202	83700	88703		817	97131	12	+	id _o id		21		
Culdrose	809	22910	78021	25913	28400	11111	81815			809	82812	58205	26413	86111	13303	86702	88705		809	97100	09	+	id _o		20		
Scilly	804	22916	81020	27013	22500	11112	82820			804	82313	64022	27014	85411	13801	88610			804	02131	11	+	id _o		19		
Elmdon	534	42614	64018	18213	45500	10213	84622			534	42608	63031	21213	25642	10218	82636			534	00111	10	+	+		18		
Shawbury	414	32809	58018	18712	35600	10218	81630	83648		414	72712	70011	21114	65632	11212	81630	86650		414	00111	09	+	+		17		
Ringway	334	32909	65016	17612	35500	10118	88620			334	72712	60028	20213	78511	10214	82825	87635		334	97121	11	pr _o	pr _o		16		
Squires Gate	318	13122	70011	17113	18400	10217	81815			318	73012	75031	20113	78411	10216	85817	85635		318	00131	11	+	+		15		
Valley	302	22713	66011	18913	10931	11114	81360			302	72408	80031	21013	45771	12212	84650	86460		302	91121	10	+	ir _o		14		
Ronaldsway	204	32606	70011	18213	35400	10216	81713	83635		204	72610	70022	20013	65438	12208	83713	85635		204	97121	09	+	ir _o		13		
Carlisle	222	72709	62036	15811	75511	09232	82625	87635		222	72409	74031	18912	65612	09314	86635			222	00101	09	+	+		12		
Watnall	354	22715	66021	16813	25600	09210	82630			354	62715	66021	19913	65631	09213	86630			354	00121	11	+	+		11		
Kilnsea	396	82924	66026	13413	85511	10216	88625			396	62918	66012	17311	35530	09220	83625	86360		396	97100	11	ir _o	+		10		
Finningley	360	22718	70011	15113	25600	08117	82635			360	12918	74020	18914	15600	08220	81635			360	00121	10	+	+		9		
Leeming	257	73019	80032	13713	75641	08221	87635			257	52913	82031	17912	38671	08222	81830	83650		257	00110	10	jp	+		8		
Tynemouth	262	82815	74028	12013	80971	10232	88358			262	72814	61022	16812	70971	09221	87358			262	97121	11	pr _o	+		7		
Eskdalemuir	162	72816	66016	14410	78411	08119	83712	83820	87650	162	72816	82031	17411	42432	08113	84819	86075		162	00091	07	+	+		6		
Mull of Galloway	131	31111	80021	16410	35600	10203	83630			131	61111	74022	19411	65611	11208	86630			131	97101	11	+	+		5		
Prestwick	135	72817	70012	15911	75511	09121	83620	86627		135	52908	80031	18512	15631	09209	81630	84070		135	00101	07	+	+		4		
Abbotsinch	140	70000	74032	15612	75411	09230	84618	86625		140	32511	82021	17912	15431	09211	81618			140	00101	10	+	+		3		
Leuchars	171	72912	74026	12013	75511	10127	84625	87634		171	7																

DAILY WEATHER REPORT OF THE BRITISH METEOROLOGICAL OFFICE

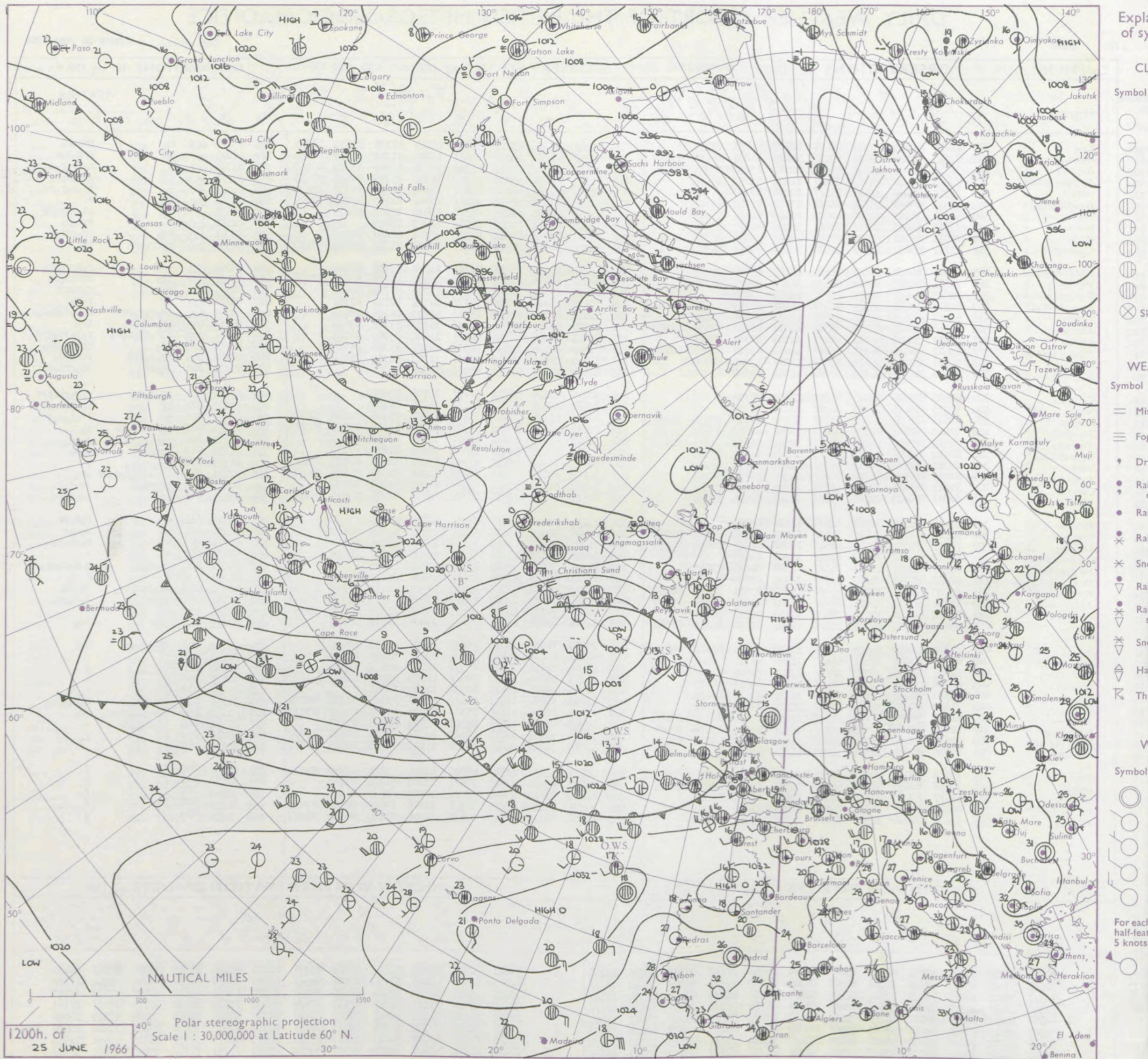
No. 38202

Date of Issue Sunday 26 June 1966

SECTION
LE
°F

104	Kew	775	72713	80021	23519	68608	10105	84835	85275		775	82407	61616	23217	35321	15804	81708	83630	88556	775	03191	065	ro		rrRrRo
102	Heathrow	772	72815	80031	23519	68631	11105	81835	86656	86075	772	82310	66616	23017	35421	15806	81712	83650	88459	772	02201	067	ro		rrRrRo
100	Gatwick	776	72711	75031	23720	58631	12203	85830	83362		776	72308	56612	24016	65321	15602	83709	85622	87460	776	01201	068	+		roRrRo
99	Thorney Island	871	72413	74021	25317	78411	12204	81818	87627		871	82513	61616	25016	75321	15400	85709	86635	88459	871	01191	057	+		doRrRo
97	Hurn	862	72711	81031	25119	71511	12201	87823			862	82409	60216	24616	85311	15701	84708	84710	88630	862	02192	111	+		irRrRo
95	Guernsey	894	82516	66025	28714	86211	13102	85703	87705		894	82515	70032	28514	86211	13801	82703	85707	87707	894	97171	031	id _o		+
93	Wattisham	590	62819	74012	21518	42602	10108	84835	85075		590	82409	28635	22215	85311	15802	87709	88620		590	03191	111	+		id _o RrRo
91	Gorleston	497	73017	62022	20717	78511	09217	84820	87625		497	72813	60022	21218	75511	11203	87625			497	02202	028	+		rrRrRo
90	Mildenhall	578	72911	69021	21519	68601	11105	85830	86075		578	82408	40636	21816	67321	15804	86708	88520		578	05201	043	ir _o		ir _o RrRo
88	Cardington	559	72717	66032	22519	21570	10107	82825	84357		559	82414	58616	21916	65471	15806	84710	86635	88459	559	04192	059	roRrRo		ir _o
86	West Raynham	485	62915	64031	20817	42532	12107	84825	83365		485	82211	58616	21415	87311	14000	83708	88710		485	06191	053	+		roRrRrRo
84	Wittering	462	72617	82021	21819	44638	10106	84835	87272		462	82410	58616	21316	65321	15607	82708	84635	88458	462	03191	067	ir _o		rrRrRo
82	Boscombe Down	746	72813	82021	24917	75611	12203	87630			746	82410	59632	24016	85311	15706	85708	88630		746	04191	030	roRr		roRrRr
81	Ross-on-Wye	627	82310	60601	23315	86411	14101	88715			627	72414	81026	21716	26571	14711	82720	87360		627	03181	032	rr		roRr
79	Filton	628	82415	66636	24116	85311	15601	86706	88620		628	82412	66216	23615	85311	14703	86706	88620		628	03171	036	ir _o RrRo		roRrRo
77	Aberporth	502	82314	59615	22715	75371	14000	86708	87630	88459	502	72214	66016	21515	75211	14703	87705	87640		502	03151	005	ir _o irRrRo		ir _o
75	Rhoose	715	82617	30605	24715	85211	14101	87703	88615		715	82617	50606	23814	86111	14504	85702	88703		715	05161	002	do _o irRrRo		roRrRo
73	Mount Batten	827	82417	59022	26315	85411	14001	83710	84615	88620	827	82513	50636	25514	56321	14607	85706	88515		827	04161	004	id _o		rrRrRo
72	Chivenor	707	82516	66212	25615	87211	15207	83704	88706		707	82515	56656	24715	87211	14707	86704	88710		707	07171	005	rrRrRr		rdRrRo
70	St. Mawgan	817	92418	02475	26814	91111	14102	89100			817	82518	23636	25814	87011	14708	88701		817	05152	000	id _o ff		id _o RrRo	
68	Culdrose	809	82516	02515	27015	86011	15000	88700			809	92416	02616	26214	91111	14706	89101		809	03162	000	id _o do		roRrRr	
66	Scilly	804	82715	59025	27716	86311	15101	88709			804	82517	16616	26714	87111	14706	88702		804	03161	000	if		roRrRo	
64	Elmdon	534	82612	75031	22317	55521	11102	82625	85635	88466	534	72215	65216	21617	75331	14807	85708	84620	87363	534	03181	028	+		ir _o RrRo
63	Shawbury	414	82410	62602	22016	48471	13701	82818	83650	86359	414	72513	86016	20716	55371	14704	81708	83715	87360	414	01181	023	do _o RrRo		ro
61	Ringway	334	72512	65608	21216	78411	10202	81715	84818	87645	334	72310	65026	19916	48471	14705	83813	87462		334	01171	022	rrRrRr		ro _o do
59	Squires Gate	318	82512	80026	20715	88411	12802	81818	88640		318	72518	70026	19116	12536	15509	81820	87272		318	01171	013	ir _o do		do _o
57	Valley	302	82018	40586	20514	86111	14608	83702	88705		302	52314	66016	20115	35232	13400	81705	83640	85075	302	01161	021	ir _o id _o ro		+
55	Ronaldsway	204	82006	19536	19713	86011	12806	84701	88702		204	72605	82028	18615	58408	14302	81712	84625	87272	204	02171	011	ir _o id _o ir _o do		pro
54	Carlisle	222	72611	69031	19517	48571	11302	83825	87359		222	82802	59618	18614	85311	14603	85708	88620		222	02171	048	pro-ro		ir _o RrRo
52	Watnall	354	82511	74032	21317	85511	11207	84625	88650		354	82511	74216	19916	68371	14711	82708	83818	86465	354	03181	041	ir _o		ir _o RrRr
50	Kilnsea	396	53116	66012	20517	42571	11110	84825			396	82712	63616	20115	85511	14605	88625		396	02201	111	+		roRrRr	
48	Finningley	360	72717	62031	20518	31632	11002	83835	84366	87070	360	82006	58216	19416	55621	15811	85640	88462		360	01191	061	ro		roRrRr
46	Leeming	257	72612	77051	19218	68546	10202	81825	86650	86275	257	81708	71156	18615	75521	13809	87620	88460		257	04191	057	+		roRrRr
45	Tynemouth	262	52812	66022	18717	41541	11208	84820			262	80000	61022	18116	22621	12806	82830	88458		262	00181	059	+		+
43	Eskdalemuir	162	72208	80032	18516	78511	11301	86825	87645		162	82306	58208	18313	87211	12804	88705		162	91161	016	pro _o do		do _o RrRo	
41	Mull of Galloway	131	91111	F9454	19112	91111	12705	89100			131	61111	80016	18615	35602	12400	83630	85075		131	01151	111	/		/
39	Prestwick	135	82608	58502	18214	85411	11400	83710	85620	88650	135	62313	82016	17514	58441	13301	81812	83645	85656	135	01151	045	id _o irrrir _o		id _o id
37	Abbotsinch	140	82312	80031	18216	68571	11202	81820	86650	88360	140	72308	62016	17315	68471	13805	81712	83815	84650	140	01161	057	idrr		do _o pro
36	Leuchars	171	72012	80031	17117	78511	12303	85827	86640		171	72411	70021	16318	38571	13703	81828	83650	87360	171	00191	069	+		+
34	Dyce	091	80000	74028	17215	88411	10106	81710	84815																

CHART OF WEATHER IN PART OF NORTHERN HEMISPHERE



CHARTS OF WEATHER IN WESTERN EUROPE

ation
mbols

LOUD
Cloud
Amount
(oktas)

0
1 or less
2
3
4
5
6
7 or more
8

y obscured

ATHER
Weather

izzle
h and
rizzle

h and snow

w

h shower

h and snow
shower

w shower

l shower

nderstorm

IND

Wind
speed
(knots)

Calm

1-2

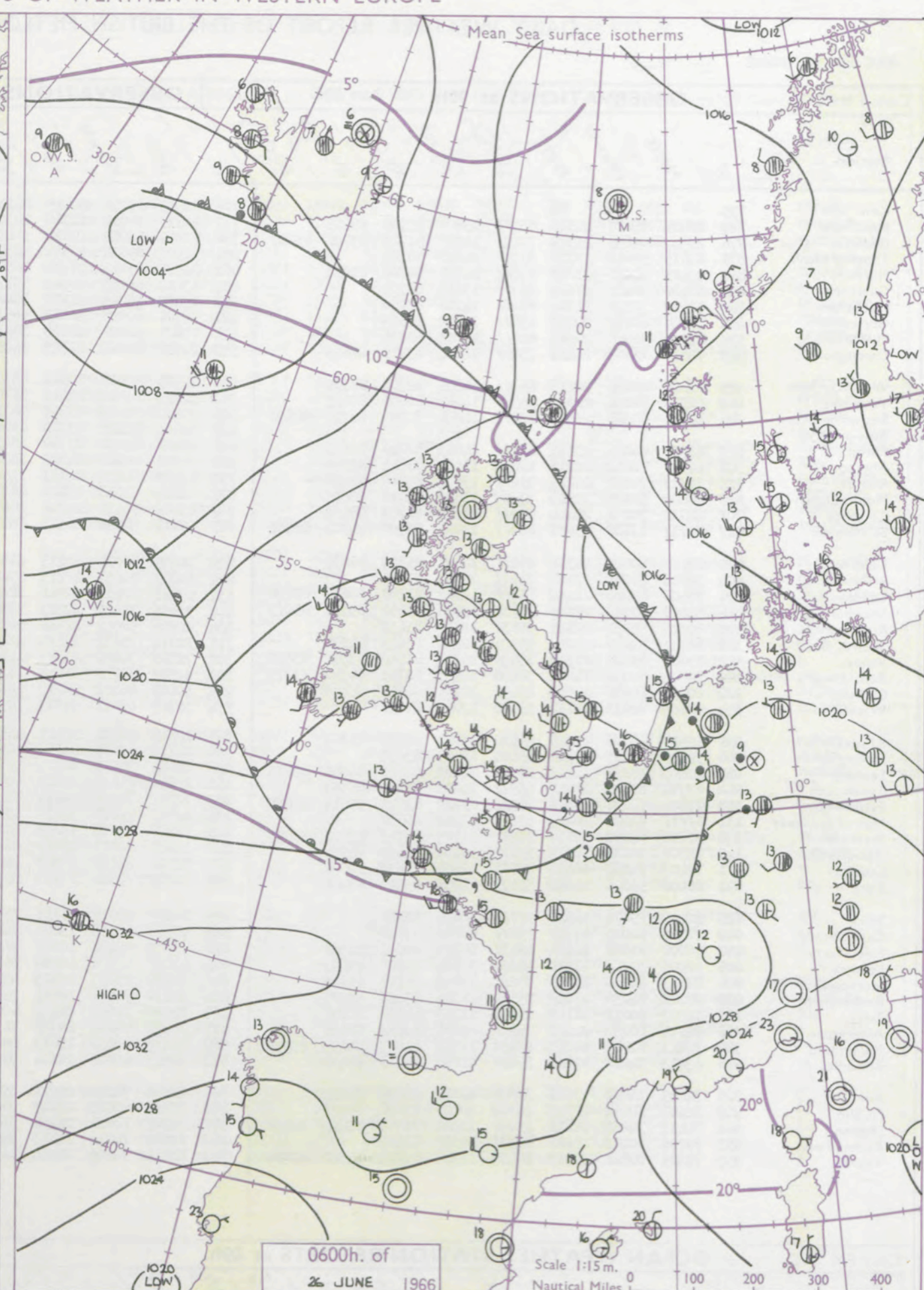
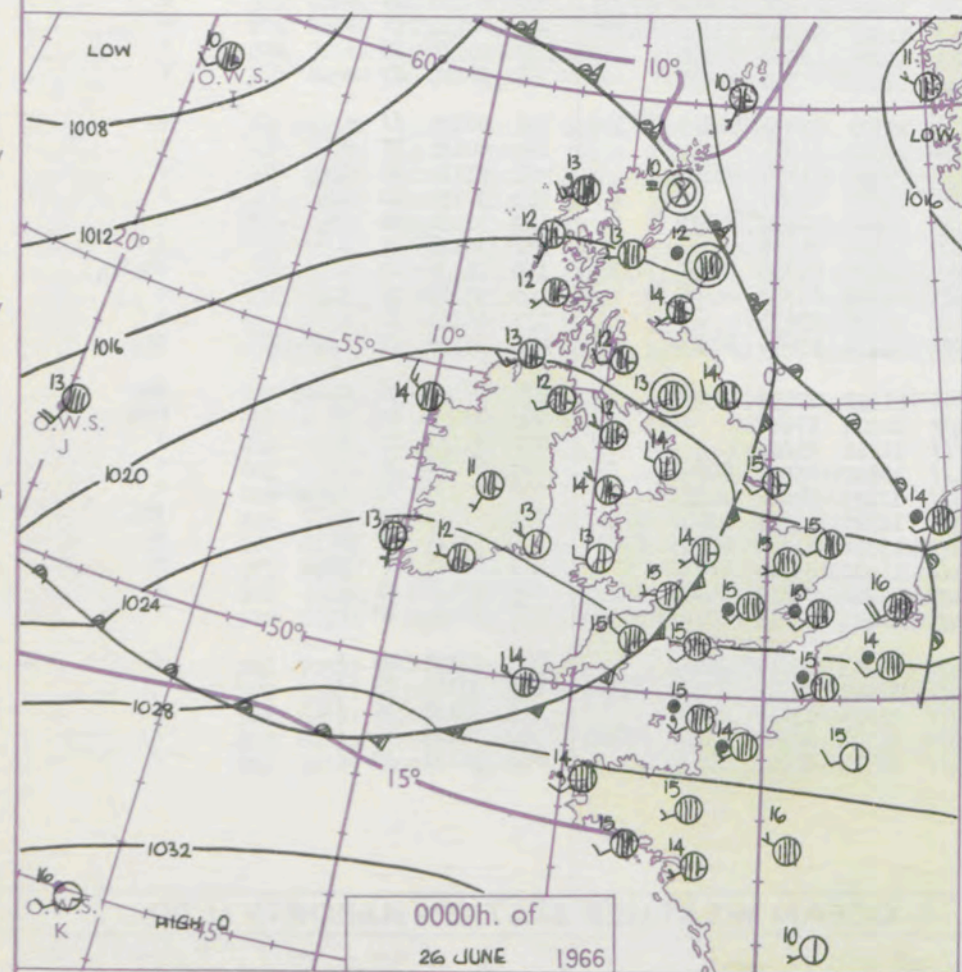
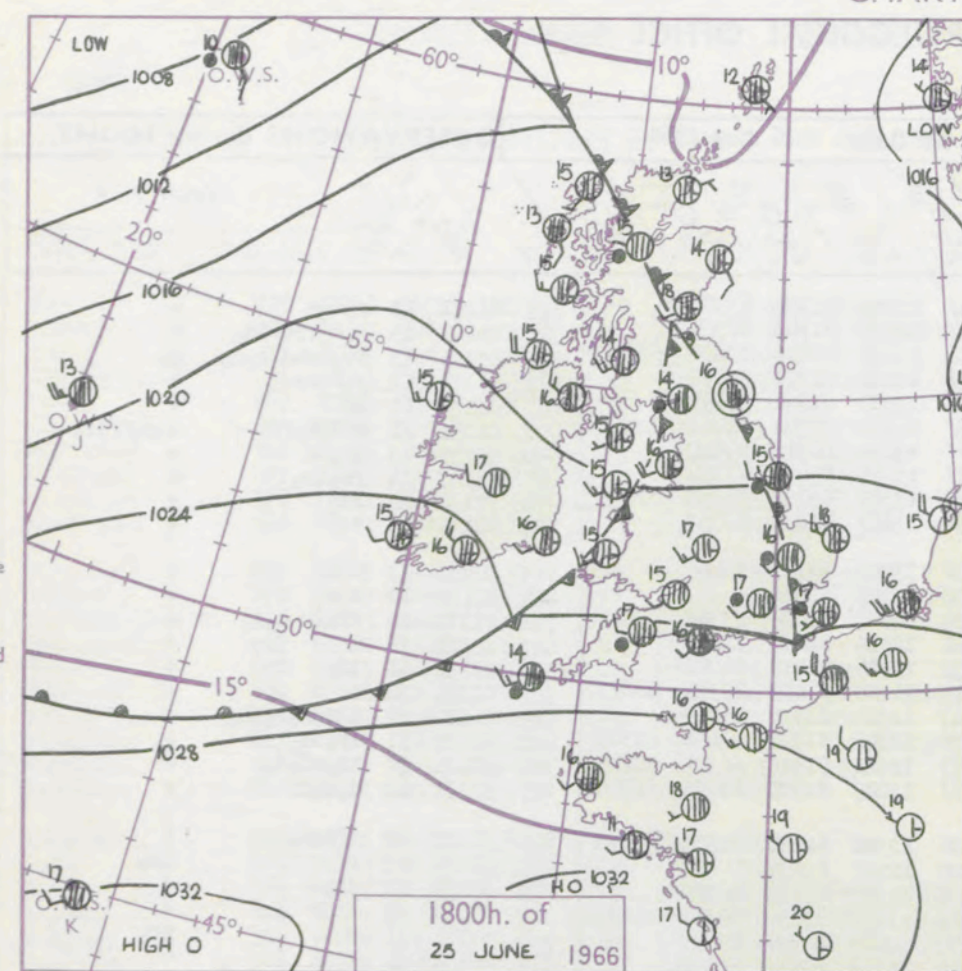
3-7

8-12

13-17

additional
her add

48-52



GENERAL SYNOPTIC DEVELOPMENT

Issued at midday Sunday 26

June 1966

FORECAST for Great Britain and Northern Ireland until noon tomorrow

A depression south of Iceland is almost stationary and the associated frontal troughs have now cleared the British Isles. A wave depression in the Atlantic is expected to move northeast to be centred over north Scotland tomorrow morning, bringing a warm front across all districts. An anticyclone will remain slow moving to the west of Spain.

Eastern districts of Scotland and England will be dry at first with sunny spells, but cloud and rain will spread from the west to all districts. The rain will be light in the south and will mostly die out tomorrow except in Scotland and Northern Ireland. There will be extensive hill fog. Temperatures generally will be well up to normal.

OUTLOOK for following 24 hours.

Cloudy in the north and west with rain at times, but mostly dry and warm in southeastern districts.

DAILY WEATHER REPORT OF THE BRITISH METEOROLOGICAL OFFICE (contd.)

OBSERVATIONS at 00h. 26 June 1966										OBSERVATIONS at 06h. 26 June 1966										OBSERVATIONS during NIGHT										CONVE TAR °C to
Station	iii	Nddff	VVwwwW	PPPTT	N _h Ch _h Ch _h	T _d T _d app	8N _s Ch _s h _s	8N _s Ch _s h _s	8N _s Ch _s h _s	iii	Nddff	VVwwwW	PPPTT	N _h Ch _h Ch _h	T _d T _d app	8N _s Ch _s h _s	8N _s Ch _s h _s	8N _s Ch _s h _s	iii	RRT _n T _n E	T _g T _g	WEATHER								
																						21h.—03h.	03h.—09h.							
Kew	775			15						775	72809	69026	22415	26331	12304	82708	87360		775	01141	13	r ₀ r ₀ r	+	40						
Heathrow	772	82409	75606	22315	85311	15806	85709	88625		772	72810	70016	22214	25331	12302	81708	87360		772	01141	13	r ₀ r ₀ ir ₀ ir ₀	+	39						
Gatwick	776	82507	62636	23315	77221	14709	81705	83706	85707	776	72805	62026	22614	38431	13305	81815	83630	87075	776	05141	13	rr ₀ rr ₀ r ₀ r ₀	d ₀	38						
Thorney Island	871	82615	58616	23715	87311	14810	88707			871	52907	69016	23514	18348	12306	81708	84275		871	06131	12	r ₀ r ₀ rr	+	37						
Hurn	862	82409	58016	23715	85311	14706	84707	88614		862	52507	75012	23714	18541	13207	81822	85070		862	02131	11	rr	+	36						
Guernsey	894	82420	58216	27214	86111	13810	88702			894	63012	66285	26614	55171	14501	82702	83703	84615	894	02131	13	rr ₀ d ₀ d ₀ FF	d ₀ d ₀ FFir ₀	35						
Wattisham	590	82610	37526	21314	86411	14706	88710			590	73009	56025	21115	75411	13205	86711	87620		590	95131	13	ir ₀ id	+	34						
Gorleston	497	82508	60216	20215	85511	15810	88625			497	72707	60022	20015	55571	13205	85625	87358		497	91142	14	rr ₀ ir ₀	+	33						
Mildenhall	578	82507	56026	20915	85611	14803	88638			578	72808	56022	21014	56338	13307	85707	86358	87075	578	97131	12	ir ₀	+	32						
Cardington	559	72510	40016	21415	75411	14804	83715	87625		559	72708	59022	21715	16451	13207	81715	87357		559	00131	13	+	+	31						
West Raynham	485	82609	48016	20215	85311	14805	82706	88618		485	72709	40022	20314	65331	13207	81709	84645		485	00131	13	+	+	30						
Wittering	462	82510	64026	21015	85311	14400	82709	88645		462	52913	61012	21115	55700	13208	85656			462	97121	10	d ₀ r ₀	+	29						
Boscombe Down	746	82508	61506	23514	85211	14806	82705	86710	88620	746	72810	74035	23513	16332	12203	81708	83368	87076	746	01111	10	rr ₀ rr ₀ r ₀ d ₀ d ₀	+	28						
Ross-on-Wye										627	52604	77021	23313	15641	12310	81630	83075		627	00121	11	+	+	27						
Filton	628	62707	66016	23015	65411	14803	82710	85635		628	52608	62031	23714	18432	13306	81818	84078		628	97131	11	id ₀	+	26						
Aberporth	502	42712	74011	22713	12472	11201	81815	83350		502	72708	80011	24312	28472	11208	81818	85359	86075	502	00121	10	+	+	25						
Rhoose	715	72713	70216	23114	75211	13604	85705	87618		715	83009	60055	24113	11547	12310	81820	88275		715	01121	09	d ₀ r ₀ r ₀ r ₀ id ₀	+	24						
Mount Batten	827	82608	58025	25514	85311	13400	82708	88625		827	72809	61011	25614	48378	12306	81708	84630	87365	827	92131	11	ir ₀ id ₀	+	23						
Chivenor	707	82712	70036	24414	85311	14502	81709	88621		707	83006	74031	25314	18477	12210	81816	86365	88275	707	01121	10	id ₀ r ₀ d ₀ d ₀	+	22						
St. Mawgan	817	82717	17406	25813	86011	13001	82700	84702	86704	817	82711	58022	26513	86211	13205	82703	85705	88708	817	97131	12	d ₀ d ₀ off	+	21						
Culdrose	809	82710	40025	26314	85211	14801	85704	88618		809	72805	60051	26613	21476	12302	82818	84362	86272	809	91110	09	ir ₀ d ₀ d ₀	+	20						
Scilly	804	72816	66016	27214	75411	14704	87610			804	52808	74031	27713	55600	12207	85630			804	97131	12	ff	id ₀	19						
Elmdon	534	72405	65026	21414	75411	13802	81710	86614	87650	534	63010	67011	22514	28132	11209	81818	86075		534	97131	11	ir ₀	+	18						
Shawbury	414	52706	80012	21113	15732	12803	81650	83361	85073	414	72804	78032	22913	15742	11212	81650	85362	86075	414	00111	09	+	+	17						
Ringway	334	62305	58031	20813	55631	12003	85632			334	62506	58012	22012	20932	10209	82359	85075		334	97121	11	+	pr ₀	16						
Squires Gate	318	63111	72032	20214	45506	12204	83627	84272		318	72914	75032	21614	48436	11307	82712	84275		318	00131	11	+	+	15						
Valley	302	73106	79022	21714	15639	10102	81640	83362	85170	302	72310	74022	23313	12438	11209	81816	83360	87275	302	00120	09	+	+	14						
Ronaldsway	204	72806	80031	21012	38436	10105	81713	84360	87275	204	82507	78032	21813	18447	11305	81712	83362	88270	204	00111	08	+	+	13						
Carlisle	222	60000	66026	19613	45631	12106	84640	83360		222	52409	66021	20213	48541	11203	81820	83640		222	00111	09	+	+	12						
Watnall	354	52605	62012	20114	55600	13004	85630			354	32707	62011	21613	10949	11211	81360	83175		354	00111	07	+	+	11						
Kilnsea	396	52511	66016	19215	25630	13604	82630	85360		396	72916	58032	20113	48571	12309	82820	84625	87360	396	00120	11	+	+	10						
Finningley	360	32303	58041	19715	35600	13003	83638			360	22710	62011	21114	10931	12313	81364			360	00121	11	+	+	9						
Leeming	257	62403	58036	18913	25526	12003	82620	84460	85275	257	42805	74021	20112	15732	09208	81650	83365		257	91111	08	d ₀ r ₀	+	8						
Tynemouth	262	62710	81028	18614	45571	12003	84625	86358		262	62712	81022	18612	60971	09103	86358			262	97121	10	pr ₀	+	7						
Eskdalemuir	162	72804	66038	19211	78411	09102	82713	85818	86642	162	72703	74038	19911	72411	09204	82714	87819		162	91091	06	pr ₀	+	6						
Mull of Galloway	131	61111	74022	20413	65611	13204	86639			131	41111	74011	20411	45600	11400	84630			131	00111	11	/	/	5						
Prestwick	135	72710	66022	19112	75411	11105	81715	85622	86650	135	72608	66026	19413	58232	12400	81705	85650	85362	135	91121	09	+	id ₀ ir ₀	4						
Abbotsinch	140	62708	70018	18412	55671	10104	81630	84650		140	52608	82031	19113	48441	11302	81710	84070		140	97111	07	id ₀	+	3						
Leuchars	171	72407	74022	16414	75611	12801	84630	87637		171	72309	85022	17313	75612	10308	87637			171	00121	10	+	+	2						
Dyce	091	80000	58606	15912	55671	11703	85645	88460		091	72709	70026	16713	55771	11206	85656	87460		091	95131	11	ir ₀ r ₀ r ₀	ir ₀	1						
Wick	075	90000	F9474	16510	91111	10804	89100			075	72303	82025	16713	75611	11301	82630	87650		075	97101	05	FFid ₀	id ₀	0						
Cape Wrath	049	71402	82022	15712	75511	09708	87620			049	72316	66216	15610	75411	10224	87610			049	01091	09	FF	FFrr	-1						
Sule Skerry	010	60000	81022	16411	25531	10400	82625	86360		010	91702	F5476	14811	91111	11711	89100			010	96111	07	/	/	-2						
Lerwick	005	52005	32012	17210	45331	10801	81708	83630		005	80000	19104	16810	86111	10602	85702	88706		005	00081	06	+	+	-3						
Stornoway	026	82513	40506	15513	85211	13609	86705	88612		026	71705	75035	16713	45671	12101	84630	86361		026	95111	08	r ₀ r ₀ id ₀	+	-4						
Benbecula	022	72207	74036	17412	35532	11305	83625	87075		022	71810	74022	16813	35371	12706	81707	83640	87452	022	97121	09	+	id ₀	-5						
Tiree	100	72307	80011	18712	14576	11103	81625	86270		100	72006	74032	18113	60972	13706	81360	86365	87080	100	97111	07	+	r ₀	-6						
Aldergrove	917	72611	80252	21512	75511	10204	82623	87646		917	72406	74022	21313	76311	11400	83708	86710		917	97111	10	pr ₀	+	-7						
Malin Head	980	72413	82012	20213	48431	12102	81817	84635	87359	980	82313	83038	19613	48437	11704	82818	84635	85360	980	97131	11	/	/	-8						
Belmullet	976	83213	74028	21814	75471	12002	85719	88459		976	82215	69216	20114	56471	11611	83718	87625	88459	976	97131	12	/	/	-9						
Birr	965	72105	74022	23911	35606	10001	83641	87275		965	82108	74022	23211	35671	10703	83641	88460		965	97111	09	/	/	-10						
Dublin	969	52507	80012	22713	25702	10207	82650	85070		969	72410	80012	22812	36471	11400	82712	83630	87462	969	97101	09	/	/	-11						
Shannon	962	72412	74032	24113	45																									

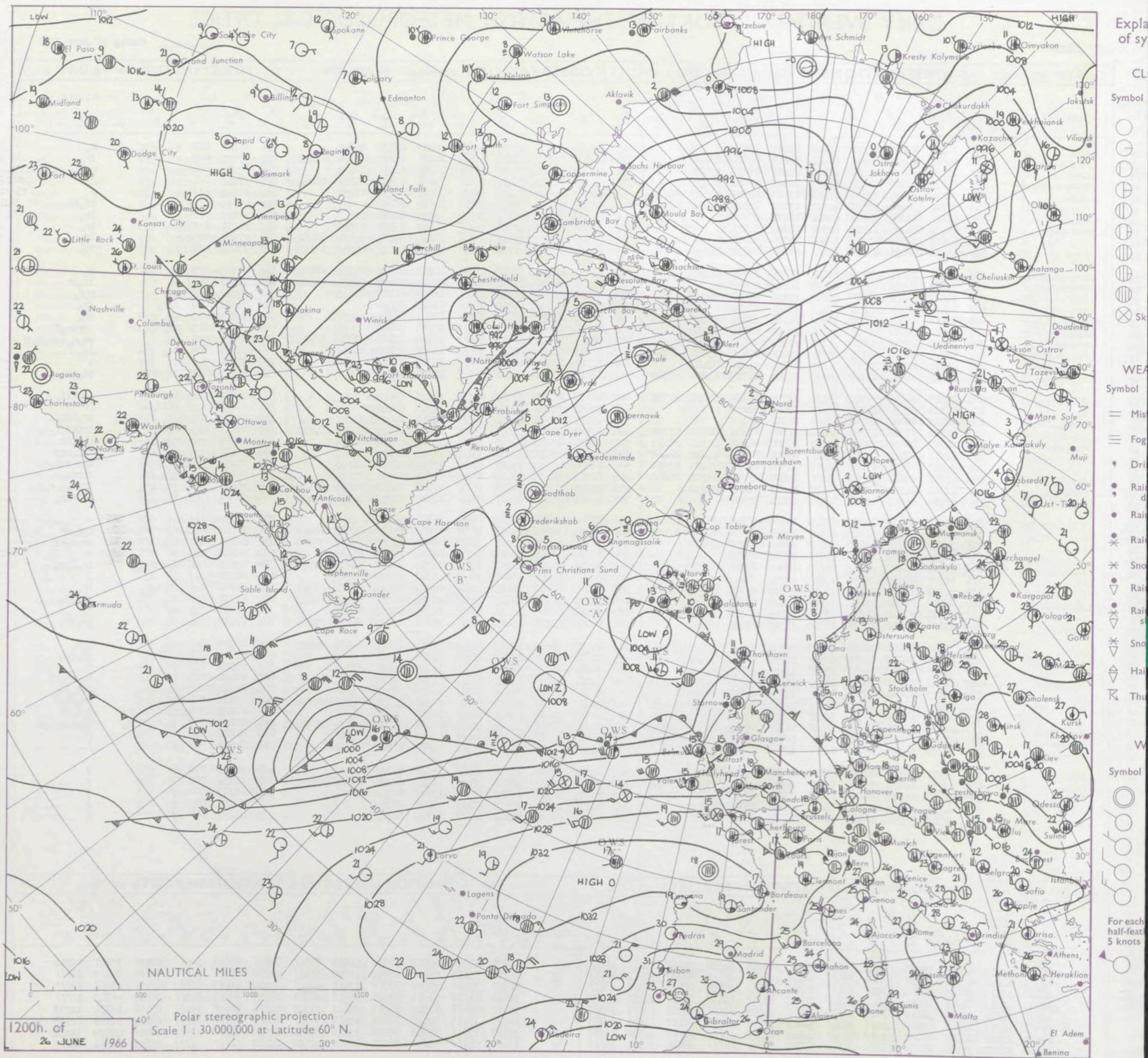
DAILY WEATHER REPORT OF THE BRITISH METEOROLOGICAL OFFICE

No. 38203

Date of Issue Monday 27 June 1966

Code FM 11.C		OBSERVATIONS at 12h. 26 June 1966										OBSERVATIONS at 18h. 26 June 1966										OBSERVATIONS during DAY				
Station	iii	Nddff	VVwwwW	PPPTT	N _h Ch _M Ch _H	T _d T _d app	8N _s Ch _s h _s	8N _s Ch _s h _s	8N _s Ch _s h _s	iii	Nddff	VVwwwW	PPPTT	N _h Ch _M Ch _H	T _d T _d app	8N _s Ch _s h _s	8N _s Ch _s h _s	8N _s Ch _s h _s	iii	RRT	T _x E	SSS	WEATHER			
																							09h.—15h.	15h.—21h.		
Kew	775	72807	82022	24320	68608	10207	85830			775	72707	82602	23819	78611	10802	81835	86645		775	97211	062	+		r _o		
Heathrow	772	62811	82012	24020	58601	10105	84830	83656		772	82712	82212	23818	12677	10701	81830	87364	88275	772	97221	065	+		ir _o		
Gatwick	776	73108	80022	24319	62601	11205	86830	85075		776	72411	65602	24218	11671	13703	81835	87462		776	97211	061	+		r _o d _o		
Thorney Island	871	62710	66022	25320	31532	12107	83820	84075		871	82617	66602	25417	35771	13801	83650	85339	88462	871	97201	071	+		r _o		
Hurn	862	72909	82022	25520	41531	13104	84825	84366	86075	862	72410	80032	25117	55671	13803	85630	87359		862	00210	111	+		+		
Guernsey	894	72714	78026	28715	41372	13007	82708	83810	86362	894	82514	02505	28615	87011	14802	88700			894	97171	037	+		id _o ff		
Wattisham	590	53011	74022	22719	52601	10108	85832			590	72706	74216	22717	70971	12804	86359	87365		590	97190	111	+		ir _o		
Gorleston	497	63112	64028	21917	62500	08109	86825			497	72306	62022	22318	70971	11802	83358	87360		497	91191	053	pr _o		ir _o		
Mildenhall	578	63007	69032	23019	62500	12108	86828			578	82504	69602	21918	45871	13810	84657	84362	88464	578	97201	065	+		ir _o		
Cardington	559	62910	69021	23718	64611	11103	84830	84656		559	82314	66216	22717	45571	12606	82625	84640	86360	559	97201	050	+		ir _o		
West Raynham	485	62811	74031	22118	68601	11106	83835	84657		485	82610	66606	21917	18671	11706	81830	86362	88466	485	97181	053	+		r _o		
Wittering	462	52810	80021	23018	58600	10602	84830			462	82306	74026	21818	28671	12814	81830	86359	88462	462	91201	072	+		ir _o ir		
Boscombe Down	746	72812	74022	25219	52602	15104	85830	86076		746	82410	74212	24617	85411	13808	81710	88635		746	97211	064	+		r _o r _o		
Ross-on-Wye	627	72410	81021	24318	51641	11101	85830			627	82108	66606	22814	80521	12813	88520			627	94201	050	r _o r _o		ir _o		
Filton	628	72211	80022	25118	48508	11104	81825	83650	86275	628	82111	69026	23815	85611	11813	88640			628	92191	063	ir _o		ir _o		
Aberporth	502	82012	80032	24917	12571	12302	81820	88360		502	82418	48602	21515	87311	15715	88706			502	04171	013	ir _o r _o r _o rr		rrir _o f		
Rhoose	715	72815	81032	26016	21538	11106	82822	84365	87275	715	82410	40608	23915	86111	15714	83702	87706	88712	715	95171	005	pr _o		id _o d _o r _o r _o r _o ir		
Mount Batten	827	72510	80022	27116	28571	12203	81820	85360	87468	827	82612	56205	26115	87211	15607	85704	88710		827	97161	005	id _o		id _o		
Chivenor	707	82410	80032	26717	28471	14002	81818	88460		707	82314	56025	25016	86211	15709	87704	88710		707	97181	012	d _o		+		
St. Mawgan	817	72412	66022	27716	35371	13302	81708	83618	87360	817	82416	03466	26315	86011	14605	88700			817	95171	010	id _o drif		id _o ff		
Culdrose	809	72517	50052	27916	65131	15105	85702	86612	87359	809	92717	02475	27215	91111	14505	89100			809	97151	022	ffff		ffffid _o		
Scilly	804	92315	04455	28515	91111	15001	89100			804	82620	24104	27515	86211	15703	88704			804	97171	015	ffid _o		ff		
Elmdon	534	62712	80022	25718	68511	08802	85826			534	82112	68026	21916	78511	10611	81825	87645		534	01191	072	ir _o		ir _o rrr _o r _o		
Shawbury	414	72514	87022	23418	44656	11803	84832	86363	87273	414	82109	80602	21015	75571	12722	83622	84630	87645	414	02181	013	ir _o		drdr _o r _o d _o r _o		
Ringway	334	82712	80038	22818	42537	09400	84825	84362	88275	334	81907	65602	20515	35571	11820	83628	88459		334	05192	035	r _o r _o		r _o r _o rr		
Squires Gate	318	82611	66031	22816	45311	13002	81706	84610	88462	318	82014	65616	19414	55421	12729	85618	88550		318	09171	013	r _o		r _o r _o rrr		
Valley	302	82017	78022	23115	16377	12806	81708	86460	88270	302	81820	28636	19413	87211	13726	86704	88706		302	05151	034	ir _o id		d _o d _o rrr _o r _o		
Ronaldsway	204	82007	62616	22314	65221	12400	81705	85709	86640	204	82016	45636	17912	87011	12829	83701	88702		204	06151	025	r _o r _o ir		drrrd _o r _o		
Carlisle	222	72313	74022	20717	38578	11803	82822	87273		222	82208	80606	18614	65571	09818	82620	84630	86645	222	03171	027	ir _o r _o r _o		ir _o d _o r _o r _o r _o		
Watnall	354	52710	66011	22517	32632	10102	83830			354	82608	74216	20917	68511	12815	81825	86656	88465	354	91191	059	ir _o		ir _o r _o r _o		
Kilnsea	396	52815	66022	21817	42570	12105	84820	85360		396	82918	66032	21117	80971	10706	88360			396	00190	111	+		+		
Finningley	360	62813	66011	21819	68611	11801	84830	84656		360	82402	58216	20416	15771	13813	81650	86360	88462	360	02201	060	r _o		r _o r		

CHART OF WEATHER IN PART OF NORTHERN HEMISPHERE



CHARTS OF WEATHER IN WESTERN EUROPE

ation
mbols

LOUD
Cloud
Amount
(oktas)

0
1 or less
2
3
4
5
6
7 or more
8

y obscured

ATHER
Weather

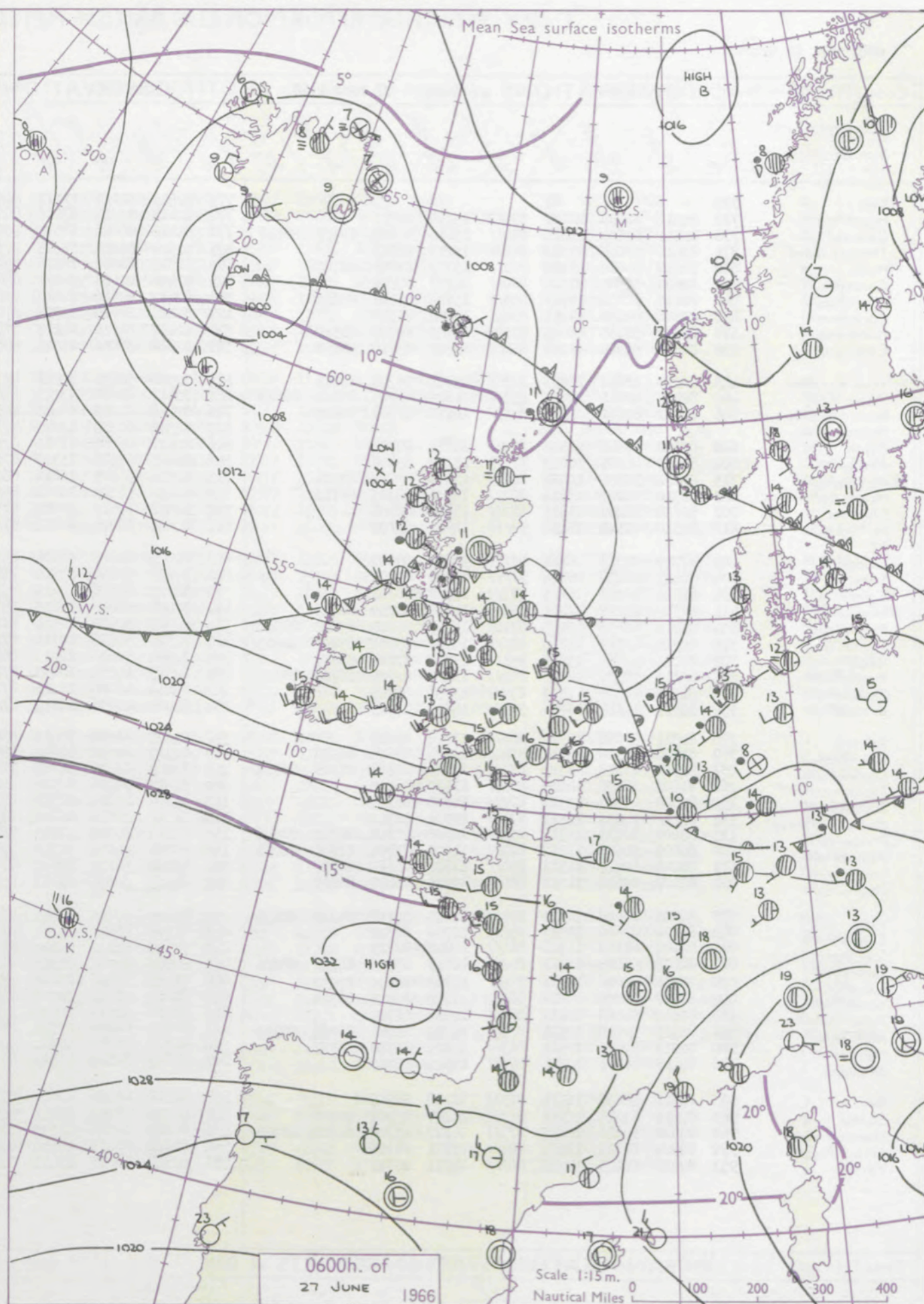
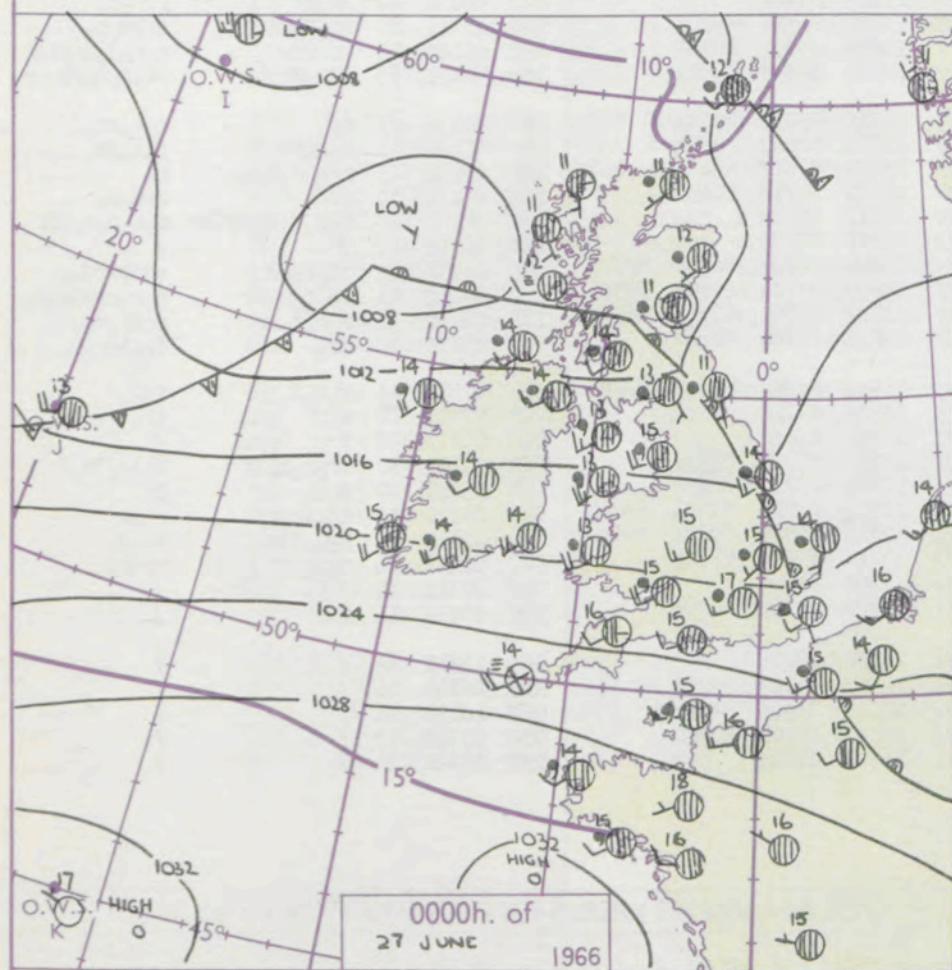
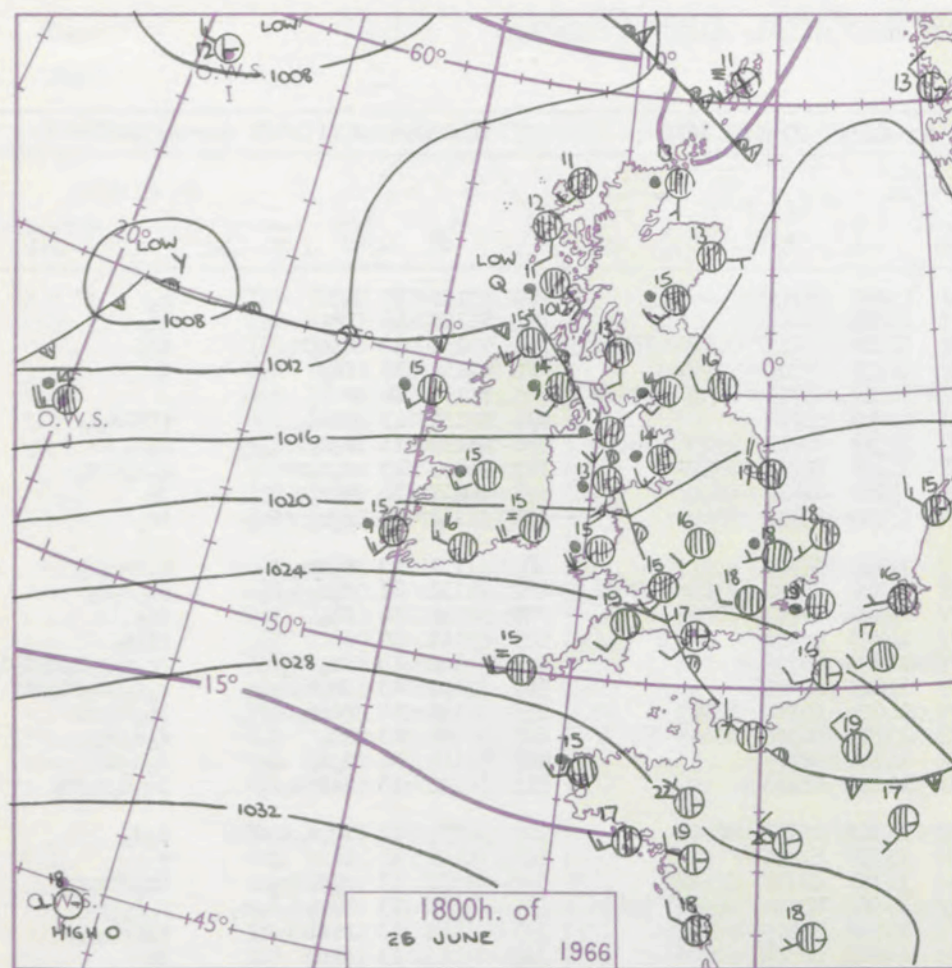
izzle
h and
drizzle

h and snow
w
h shower
h and snow
hower
w shower
hower
nderstorm

IND
Wind
speed
(knots)

Calm
1-2
3-7
8-12
13-17

additional
er add



GENERAL SYNOPTIC DEVELOPMENT

Issued at midday

Monday 27

June 1966

FORECAST for Great Britain and Northern Ireland until noon tomorrow

A shallow depression persists to south of Iceland while the Azores anticyclone is almost stationary, but with marked ridging development towards central Europe. A complex frontal wave between these two systems has moved quickly northeast to southern Scotland, bringing the associated warm sector across most of England, Wales and Northern Ireland. A new ridge is developing between this complex wave and the next depression in mid-Atlantic, which at present is moving slowly north.

All parts of the British Isles will have cloudy weather at first with outbreaks of rain or drizzle in many places. During the afternoon brighter showery weather will spread slowly south and east from west Scotland and Northern Ireland to cover the whole of Britain by tomorrow morning. Temperatures generally will be near normal.

OUTLOOK for following 24 hours. Scattered showers, chiefly in the north and east. Dry at first in the south but rain spreading to southwestern districts later. Temperatures near or a little below normal.

(contd.)

CONVE
TAI
°C t

H.M.S.O. Press, M.O. Brocknell

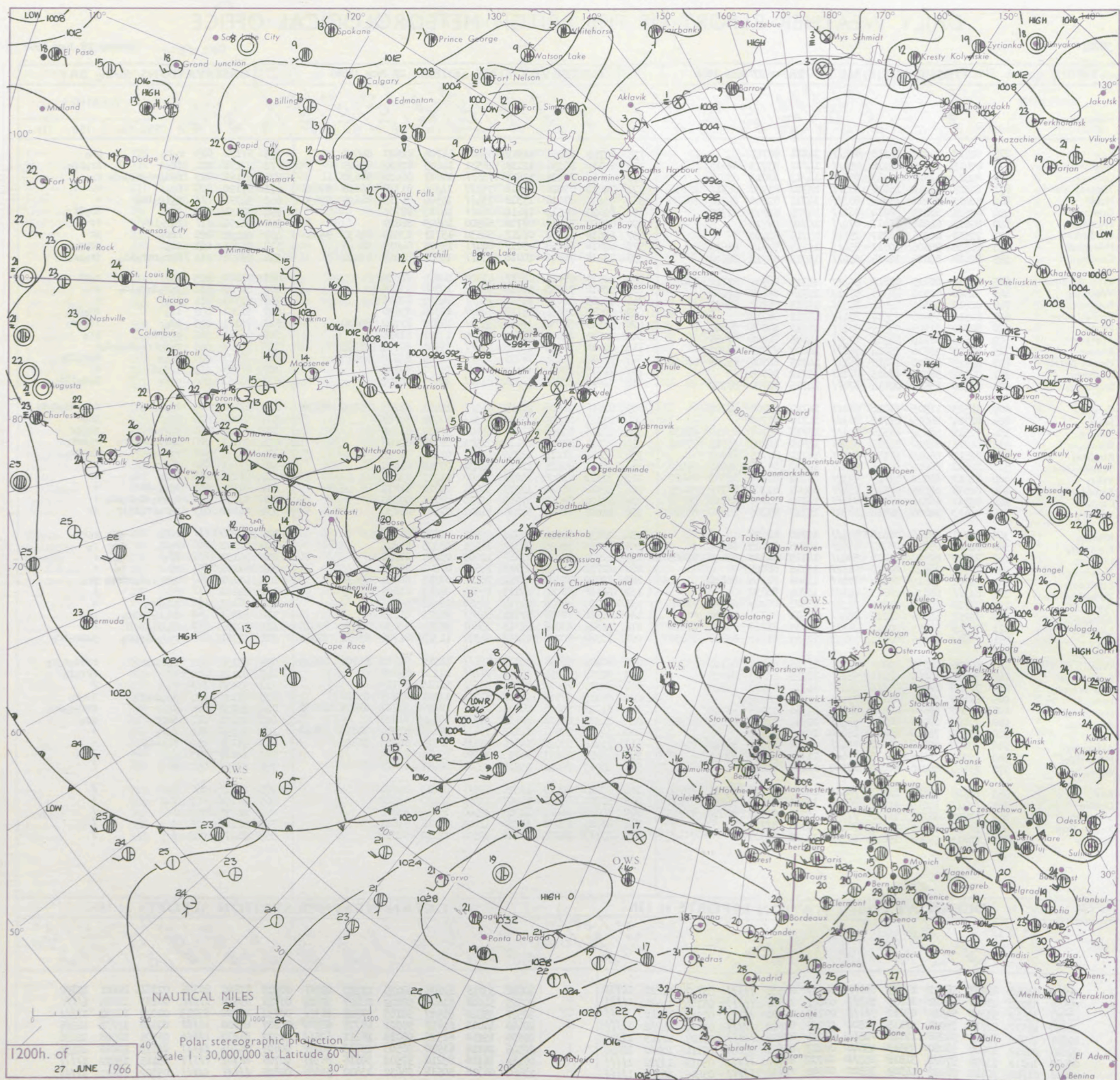
DAILY WEATHER REPORT OF THE BRITISH METEOROLOGICAL OFFICE

No. 38204

Date of Issue Tuesday 28 June 1966

Code FM I.I.C		OBSERVATIONS at 12h. 27 June 1966										OBSERVATIONS at 18h. 27 June 1966										OBSERVATIONS during DAY				
Station	iii	Nddff	VVwww	PPPTT	N _h Ch _h Ch _h	T _d app	8N _s Ch _s h _s	8N _s Ch _s h _s	8N _s Ch _s h _s	iii	Nddff	VVwww	PPPTT	N _h Ch _h Ch _h	T _d app	8N _s Ch _s h _s	8N _s Ch _s h _s	8N _s Ch _s h _s	iii	RRT	T x E	SSS	WEATHER			
																							09h.—15h.	15h.—21h.		
Kew	775	82413	80616	14118	87411	14811	88711			775	62712	78256	11919	55501	14708	82620	84657		775	97191	015	r0r0	pro			
Heathrow	772	82415	80606	14118	85411	14712	83713	88615		772	62713	66256	12118	48531	14605	82822	83645		772	97191	021	ir0	ir0pro			
Gatwick	776	82314	61026	15217	85411	14713	83712	88614		776	72613	80216	12817	75511	14607	86622	86630		776	97191	013	r0d0-d0r0d0d0	r0			
Thorney Island	871	82525	64212	16816	85311	14710	81708	86711	88616	871	72814	69026	14618	75411	14506	81710	86618	87656	87656	87656	87656	87656	87656	87656		
Hurn	862	82413	70212	16816	85311	14715	82706	85708	88630	862	72813	81016	15318	75411	15504	84715	86625	87630		862	94191	111	r0ir0id0	+		
Guernsey	894	82522	66025	22714	86211	14809	82703	87705		894	82620	02515	19614	86011	14713	88700			894	91151	000	id0	id0ff			
Wattisham	590	82623	64216	11417	87411	14716	88712			590	62620	74016	08718	68500	14609	86820			590	01191	111	r0r0ir0	ir			
Gorleston	497	72517	60216	10217	75511	15715	87620			497	62618	62258	07217	58530	15711	83820	84630	85360	497	01192	021	rrr0	pr			
Mildenhall	578	82518	74606	10817	85411	15715	87710	88635		578	62818	69258	09018	68411	15505	84815	86640		578	94201	021	ir0	prpro			
Cardington	559	82418	59616	12216	85411	15812	84712	88620		559	73118	74806	10818	73411	15501	84915	83820		559	93191	019	r0r0rir0id0	ir0pro			
West Raynham	485	82518	80215	09816	85311	15715	82709	87712	88630	485	42916	69016	07617	41600	14805	84830			485	01181	025	r0d	r0rR			
Wittering	462	72520	66516	10517	67311	15718	85708	87458		462	53018	74255	10018	48501	12304	83822			462	91191	031	r0r0d0r0id0	pro			
Boscombe Down	746	82819	40506	15916	85311	15713	86708	88630		746	72915	80035	14317	75411	14502	87618			746	97181	011	id0	+			
Ross-on-Wye	627	82514	63606	13317	87411	15712	88710			627	62910	70256	13718	64611	13308	85630			627	91201	031	ir0	id0pro			
Filton	628	82330	61205	15315	85211	15712	85705	88620		628	52519	59016	13916	55311	15808	81707	85620		628	92171	013	id0	id0ir0			
Aberporth	502	72525	66215	14315	27311	14805	82706	87459		502	22914	82018	15815	28400	13111	81818			502	96171	056	drdrir0	pro			
Rhoose	715	82623	20616	15814	86011	14607	87701	88702		715	82618	66036	15215	86211	15501	86704	88705		715	05161	000	r0r0rrd0r0d0d0+	+			
Mount Batten	827	82619	48505	19415	85211	14715	82704	85708	88620	827	83012	74205	18216	85411	14504	83710	88615		827	97171	000	d0d0	d0d0id0			
Chivenor	707	82522	58516	17615	87211	15712	88705			707	72713	59025	17117	76311	15602	87708			707	01191	019	ir0d0	+			
St. Mawgan	817	82520	15516	20014	87011	14715	82700	88702		817	83018	23505	19314	87111	14603	88702			817	91151	000	d0r0	d0d0f id0			
Culdrose	809	82523	11505	21014	86011	14710	83700	88702		809	82816	26506	20215	85211	14400	83703	85706	88610	809	97150	001	id0d0r0	d0r0id0d0d0			
Scilly	804	82724	24205	21715	86311	14710	88707			804	83021	48505	21415	86311	14602	88707			804	97161	032	id0	id0			
Elmdon	534	72515	58632	11516	75311	15716	85708	85712	87650	534	23106	82256	11617	28600	10107	81830			534	02191	045	r0r0rrir0	propr			
Shawbury	414	82715	74216	11217	85311	14609	82706	85615	87640	414	23016	82018	12217	22501	09116	82825			414	96191	040	d0r0d0r0ir0	r0rpro			
Ringway	334	82512	56215	10116	87211	14711	82705	88707		334	23120	81016	11315	11531	07311	81825			334	03171	028	rrd0r0	ir0pro			
Squires Gate	318	82622	66602	09015	67311	14710	85706	84612	88460	318	23122	80026	11815	18431	09219	81818			318	93161	050	r0ir0	+			
Valley	302	82417	66022	11415	55311	13704	81708	85625	88460	302	32920	82026	14217	35500	11213	83625			302	97191	065	ir0	+			
Ronaldsway	204	82518	66586	08916	85211	15605	81704	86706	88635	204	32914	81016	12915	38401	09314	81818			204	01181	067	id0r0ir	+			
Carlisle	222	82517	66216	09915	87311	13712	83706	85710	88718	222	43020	82018	07915	44630	07215	83830			222	01171	048	r0-d0-d0r0pro	+			
Watnall	354	82613	74606	09816	68321	15716	82706	86610	88530	354	22827	80016	07116	11601	07503	81830			354	04181	043	r0r0proirir	ir			
Kilnsea	396	82721	63216	08116	85511	15710	88620			396	22832	66011	05918	22500	09704	82820			396	97190	111	r0r0	r0r0			
Finningley	360	82613	69026	08717	65521	14806	86625	88464		360	12815	74016	08317	11501	08305	81825			360	92191	046	r0r0	r0			
Leeming	257	72715	80022	06218	58471	14719	84818	83640	85465	257	12927	83028	07116	12609	05214	81830			257	951						

CHART OF WEATHER IN PART OF NORTHERN HEMISPHERE



Expl
of sy

CL

Symbol

○
⊖
⊕
⊗
⊙
⊚
⊛
⊜
⊝
⊞
⊟
⊠
⊡
⊢
⊣
⊤
⊥
⊦
⊧
⊨
⊩
⊪
⊫
⊬
⊭
⊮
⊯
⊰
⊱
⊲
⊳
⊴
⊵
⊶
⊷
⊸
⊹
⊺
⊻
⊼
⊽
⊾
⊿
⋈
⋉
⋊
⋋
⋌
⋍
⋎
⋏
⋐
⋑
⋒
⋓
⋔
⋕
⋖
⋗
⋘
⋙
⋚
⋛
⋜
⋝
⋞
⋟
⋠
⋡
⋢
⋣
⋤
⋥
⋦
⋧
⋨
⋩
⋪
⋫
⋬
⋭
⋮
⋯
⋰
⋱
⋲
⋳
⋴
⋵
⋶
⋷
⋸
⋹
⋺
⋻
⋼
⋽
⋾
⋿

WE

Symbol

⊖
⊕
⊗
⊙
⊚
⊛
⊜
⊝
⊞
⊟
⊠
⊡
⊢
⊣
⊤
⊥
⊦
⊧
⊨
⊩
⊪
⊫
⊬
⊭
⊮
⊯
⊰
⊱
⊲
⊳
⊴
⊵
⊶
⊷
⊸
⊹
⊺
⊻
⊼
⊽
⊾
⊿
⋈
⋉
⋊
⋋
⋌
⋍
⋎
⋏
⋐
⋑
⋒
⋓
⋔
⋕
⋖
⋗
⋘
⋙
⋚
⋛
⋜
⋝
⋞
⋟
⋠
⋡
⋢
⋣
⋤
⋥
⋦
⋧
⋨
⋩
⋪
⋫
⋬
⋭
⋮
⋯
⋰
⋱
⋲
⋳
⋴
⋵
⋶
⋷
⋸
⋹
⋺
⋻
⋼
⋽
⋾
⋿

Symbol

○
⊖
⊕
⊗
⊙
⊚
⊛
⊜
⊝
⊞
⊟
⊠
⊡
⊢
⊣
⊤
⊥
⊦
⊧
⊨
⊩
⊪
⊫
⊬
⊭
⊮
⊯
⊰
⊱
⊲
⊳
⊴
⊵
⊶
⊷
⊸
⊹
⊺
⊻
⊼
⊽
⊾
⊿
⋈
⋉
⋊
⋋
⋌
⋍
⋎
⋏
⋐
⋑
⋒
⋓
⋔
⋕
⋖
⋗
⋘
⋙
⋚
⋛
⋜
⋝
⋞
⋟
⋠
⋡
⋢
⋣
⋤
⋥
⋦
⋧
⋨
⋩
⋪
⋫
⋬
⋭
⋮
⋯
⋰
⋱
⋲
⋳
⋴
⋵
⋶
⋷
⋸
⋹
⋺
⋻
⋼
⋽
⋾
⋿

For each
half-feat
5 knots

CHARTS OF WEATHER IN WESTERN EUROPE

ation
mbols

LOUD
Cloud
Amount
(oktas)

0
1 or less
2
3
4
5
6
7 or more
8

y obscured

ATHER
Weather

t

zzle

n and
rizzle

n and snow

w

n shower

n and snow
hower

ow shower

l shower

understorm

WIND

Wind
speed
(knots)

Calm

1-2

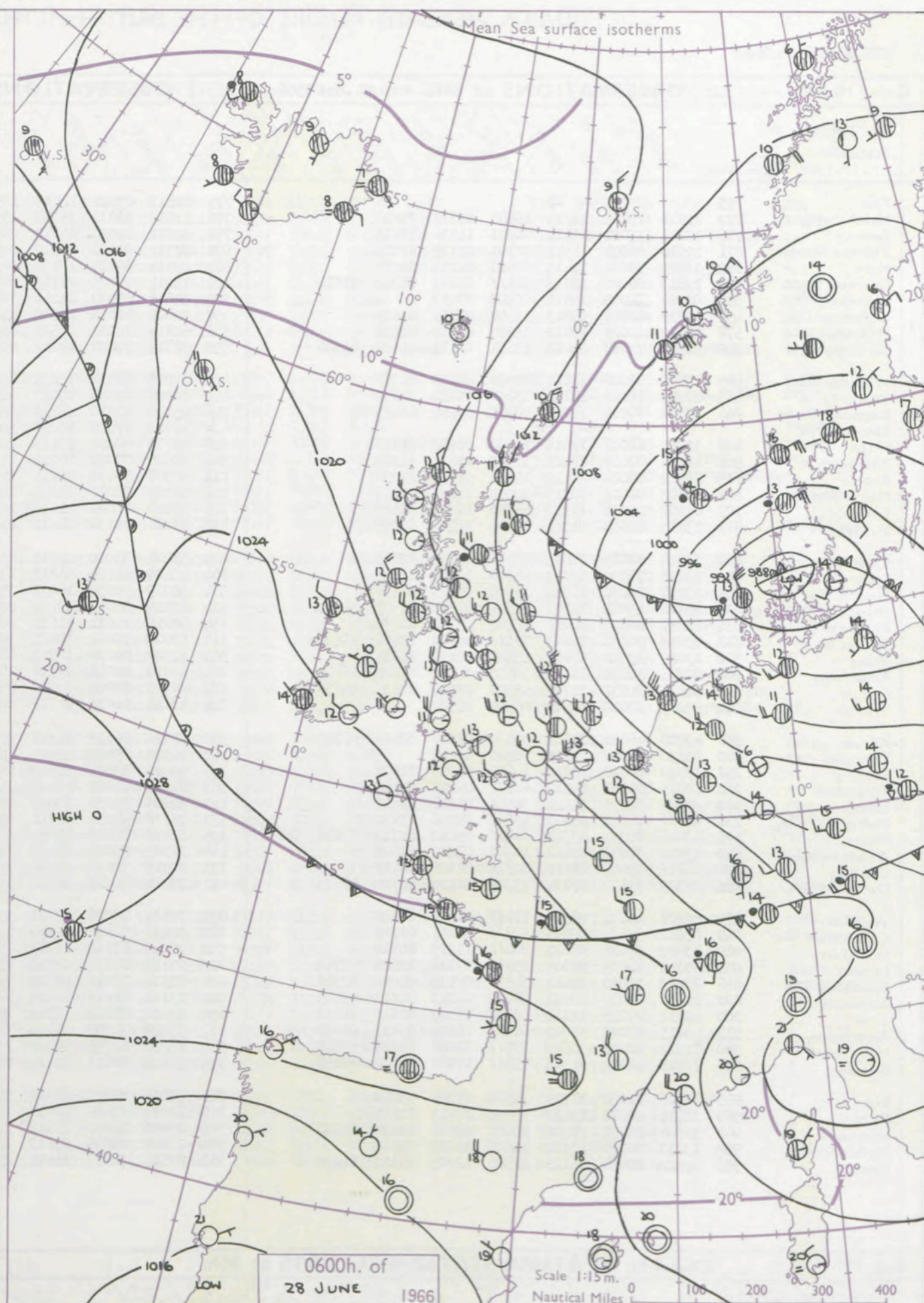
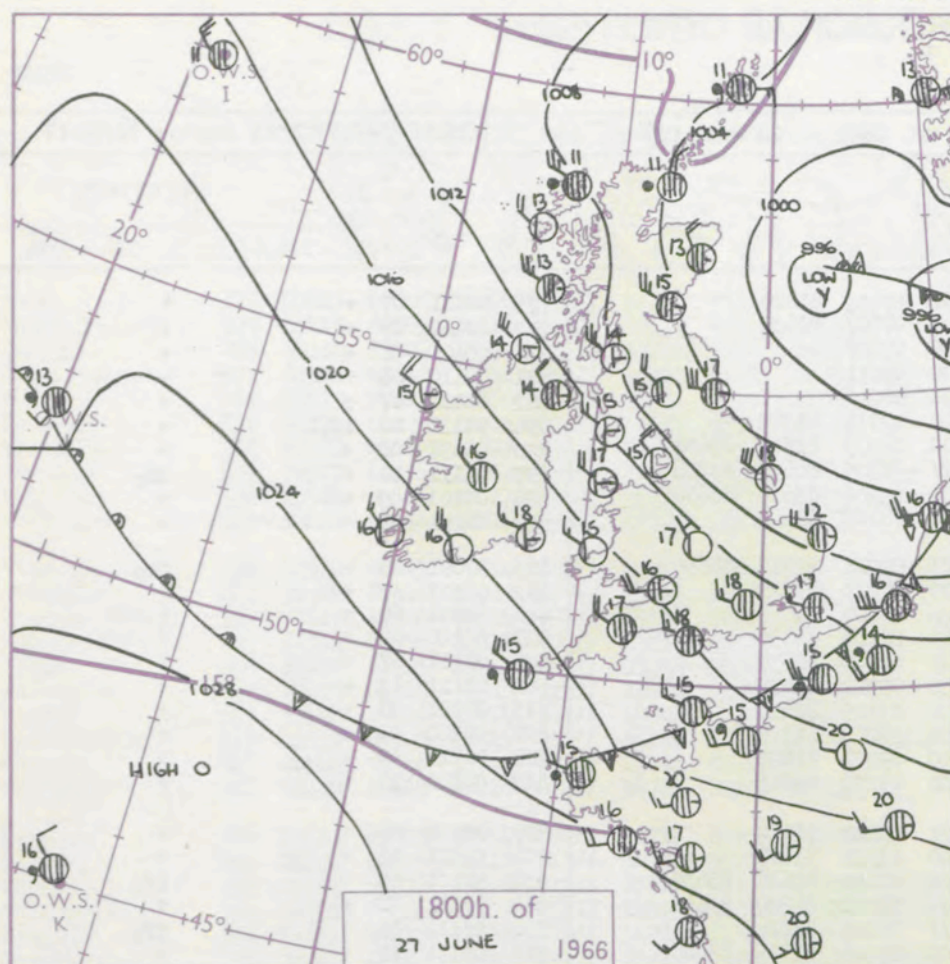
3-7

8-12

13-17

additional
ther add

48-52



GENERAL SYNOPTIC DEVELOPMENT

Issued at midday Tuesday 28

June 1966

FORECAST for Great Britain and Northern Ireland until noon tomorrow

The depression which crossed the north of Scotland yesterday afternoon has crossed the North Sea and is now centred over Denmark. A trough persists over the North Sea however and this is now swinging southwards, as the ridge from the Azores to Iceland moves slowly eastwards towards Ireland and the west of Scotland.

Rain will affect all eastern districts of Scotland and England but this will clear from the north during the afternoon and evening. Brighter weather in the west will continue but showers will occur here and there, especially over high ground. It will be clear in most areas tonight. Temperatures will be rather cool.

OUTLOOK for following 24 hours.
Mainly dry in the south with sunny spells but changeable with rain at times in the north of England and in Scotland and Northern Ireland.

DAILY WEATHER REPORT OF THE BRITISH METEOROLOGICAL OFFICE (contd.)

Code FM II.C		OBSERVATIONS at 00h.									28 June 1966		OBSER/VATIONS at 06h.									28 June 1966		OBSERVATIONS during NIGHT					CONVER
Station		iii	Nddff	VVwwW	PPPTT	N _h L _h C _M H	T _d T _d app	8N _s Ch _s h _s	8N _s Ch _s h _s	8N _s Ch _s h _s	iii	Nddff	VVwwW	PPPTT	N _h L _h C _M H	T _d T _d app	8N _s Ch _s h _s	8N _s Ch _s h _s	8N _s Ch _s h _s	iii	RRT _n E	T _g T _g	WEATHER		°C to				
																								21h.—03h.	03h.—09h.				
Kew	775				15						775	12811	83020	16613	18500	07209	81820				775	00111	07 +	+		40			
Heathrow	772	12918	75021	14714	15500	09112	81620				772	12915	81030	16412	15600	07207	81635				772	00110	09 +	+		39			
Gatwick	776	12811	75021	15114	00901	11110	81075				776	02912	84020	16812	00900	07207					776	00101	08 +	+		38			
Thorney Island	871	12910	66021	16914	00901	12115	81075				871	02911	82020	18512	00900	09211					871	00110	08 +	+		37			
Hurn	862	12805	70021	17414	00901	12214	81070				862	02910	82010	18812	00900	08212					862	00100	07 +	+		36			
Guernsey	894	72813	60205	20713	751//	13102	86702	87614			894	13211	74025	21713	10942	12311	81362				894	91121	12 idof	+		35			
Wattisham	590	02918	74016	12611	00900	07213					590	32818	80030	13211	38400	07209	81815	83656			590	00091	08 +	+		34			
Gorleston	497	12919	62018	09813	15500	07112	81625				497	72820	62021	10312	45671	08305	84635	87358			497	94111	10 +	ir _o		33			
Mildenhall	578	12912	69021	12812	15700	07110	81650				578	62812	74031	13511	65500	09308	83625	86650			578	00101	09 +	+		32			
Cardington	559	42816	74018	14013	15631	08111	81630	83360			559	32716	74020	15212	35500	08108	83625				559	00091	07 +	+		31			
West Raynham	485	12720	74020	11211	10930	07011	81360				485	82918	74031	12211	854//	09208	82712	88656			485	97091	08 +	pr _o		30			
Wittering	462	12918	74021	13111	15700	06110	81650				462	22920	82020	14013	28500	08211	81825				462	00101	07 +	+		29			
Boscombe Down	746	13010	74021	17711	00901	09214	81075				746	03113	82010	18712	00900	08209					746	00091	06 +	+		28			
Ross-on-Wye											627	12712	77020	18213	14600	08107	81630				627	00100	08 +	+		27			
Filton	628	12712	80021	17613	11500	08213	81825				628	22712	82020	19113	25600	07207	82630				628	00111	07 +	+		26			
Aberporth	502	13116	83010	19412	10930	09214	81360				502	12920	80020	20211	11530	09311	81820				502	00111	10 +	+		25			
Rhouse	715	12912	80021	18412	15600	08112	81630				715	12908	80020	19911	11500	09109	81820				715	00091	08 +	+		24			
Mount Batten	827	12805	66011	20213	10930	12211	81364				827	13307	74020	21613	18500	10209	81825				827	00120	07 +	+		23			
Chivenor	707	63207	66031	19913	65700	12113	86650				707	13109	74021	21413	12500	09207	81822				707	00111	09 +	+		22			
St. Mawgan	817	13013	66025	21313	15500	11211	81625				817	23216	81030	22612	21400	09209	82815				817	00110	10 +	+		21			
Culdrose	809	33014	62011	21813	25530	12208	82625				809	33208	81010	23212	25401	09210	81712				809	00100	07 +	+		20			
Scilly	804	53215	74032	23713	55500	13212	85623				804	13409	81020	24813	11400	11205	81818				804	00121	11 +	+		19			
Elmdon	534	23017	75030	15013	25600	05215	81630				534	32719	70031	16412	35500	07110	82620	83635			534	97101	09 +	pr _o		18			
Shawbury	414	43122	83011	15812	24501	07210	81825	83078			414	63115	83011	17412	685//	07210	81820	85645			414	00111	08 +	+		17			
Ringway	334	22817	68020	14212	25702	07304	82650				334	62819	70011	15612	684//	08211	86816				334	97111	10 +	pr _o		16			
Squires Gate	318	73019	80031	14613	784//	08202	83818	86636			318	53020	70012	15813	58400	10208	83815	83640			318	00131	11 +	+		15			
Valley	302	13019	83010	17812	15609	08112	81635				302	62920	80031	18912	684//	10207	81612	86635			302	00110	09 +	+		14			
Ronaldsway	204	32715	82010	16412	38500	08114	81820	83640			204	12818	70011	17212	15400	09309	81711				204	97111	09 +	pr _o		13			
Carlisle	222	52414	80011	12712	58500	08214	82825	84632			222	22713	82021	13912	28501	09207	81825				222	00101	08 +	+		12			
Watnall	354	03018	74010	12512	00900	06500					354	43118	74031	14512	48500	08113	81825	83630			354	00111	10 +	+		11			
Kilnsea	396	63028	66031	09512	35530	07215	83625	86360			396	73225	66032	11312	756//	07212	87630				396	00110	// +	+		10			
Finningley	360	02930	74020	10813	00900	07212					360	12922	69020	12414	18500	09210	81825				360	00121	10 +	+		9			
Leeming	257	12920	80020	10812	14600	06310	81635				257	53016	83031	12513	58500	07212	82825	83645			257	00110	09 +	+		8			
Tynemouth	262	62825	66031	08512	60971	06227	86358				262	72915	74026	11511	70971	06218	87358				262	03112	09 ir _o	ir _o rr		7			
Eskdalemuir	162	33306	80031	11410	38541	05318	81822				162	32809	87030	13609	18542	07312	81824				162	00091	04 +	+		6			
Mull of Galloway	131	41111	74021	15211	45600	09206	83630				131	71111	74032	16711	756//	09209	87630				131	00101	// +	/		5			
Prestwick	135	63016	80031	13311	684//	09112	81713	83818	86656		135	43012	80011	15012	42540	10217	84820				135	00111	09 +	+		4			
Abbotsinch	140	13010	74011	12411	14501	07220	81625				140	32507	83010	14610	28474	08213	81818				140	97092	05 +	ir _o		3			
Leuchars	171	82716	82602	08612	80971	08126	88459				171	82916	70636	11511	75871	08218	87657	88462			171	02101	10 r _o r _o ir _o	ir _o r _o r _o r		2			
Dyce	091	83109	61618	07111	75321	10120	86708	87615			091	73314	70616	10911	65371	10225	81708	85615	86656		091	09101	10 r _o r _o	r _o r _o		1			
Wick	075	83507	40636	08311	872//	11220	88705				075	73514	74026	12711	55571	09224	81625	85656	87360		075	03101	09 rrr _o r _o	ir _o		0			
Cape Wrath	049	83212	32636	09811	873//	11217	88706				049	80410	74026	14810	874//	10227	88718				049	09092	09 r _o r _o rrir	ir		-1			
Sule Skerry	010	83602	58616	08611	864//	11219	88710				010	70205	81016	13110	755//	09225	87620				010	01101	07 /	/		-2			
Lerwick	005	70114	74016	08109	25579	07116	82625	83360			005	70119	80022	11310	756//	06219	87630				005	00081	07 +	+		-3			
Stornoway	026	73013	75026	12411	38531	09118	82820	87360			026	73310	75016	15712	762//	11222	82705	87710			025	01102	09 pr _o r _o r _o	ir _o		-4			
Benbecula	022	42811	80030	13911	38402	09213	81818	83645			022	13114	81018	16813	18430	09218	81819				022	97111	08 pr _o	+		-5			
Tiree	100	42812	75258	14111	48400	11107	81815	83633			100	13014	80028	16612	18400	11215	81818				100	05111	09 pr _o	pr _o		-6			
Aldergrove	917	63015	80022	17312	684//	08109	83818	86630			917	73018	74258	18412	784//	10207	81710	85632			917	97111	09 pr _o	pr _o		-7			
Malin Head	980	72922	80808	16913	735//	10008	86920	87640			980	73218	82258	18812	735//	10315	86920	87640			980	03111	10 /	/		-8			
Belmullet	976	72915	81031	21313	756//	09108	85630	87650			976	73009	82011	22613	785//	09311	81823	87632			976	00111	09 /	/		-9			
Birr	965	32706	74030	21709	35600	07209	83640				965	52807	80021	22310	556//	08306	85639				965	00091	06 /	/		-10			
Dublin	969	12711	80010	19411	15600	07113	81635				969	72813	83031	20611	78531	08210	81822	87644			969	97091	08 /	/		-11			
Shannon	962	52806	86021	22511	55600	10006	82630	85656			962	23006	86021	23512	28500	09307	81825				962	97101	08 /	/		-12			
Roches Point	952	13113	80020	23111	15600	10215	81645				952	13008	80030	23612	18570	10303	81820												

H.M.S.O. Press, M.O. Bracknell

DAILY WEATHER REPORT OF THE BRITISH METEOROLOGICAL OFFICE

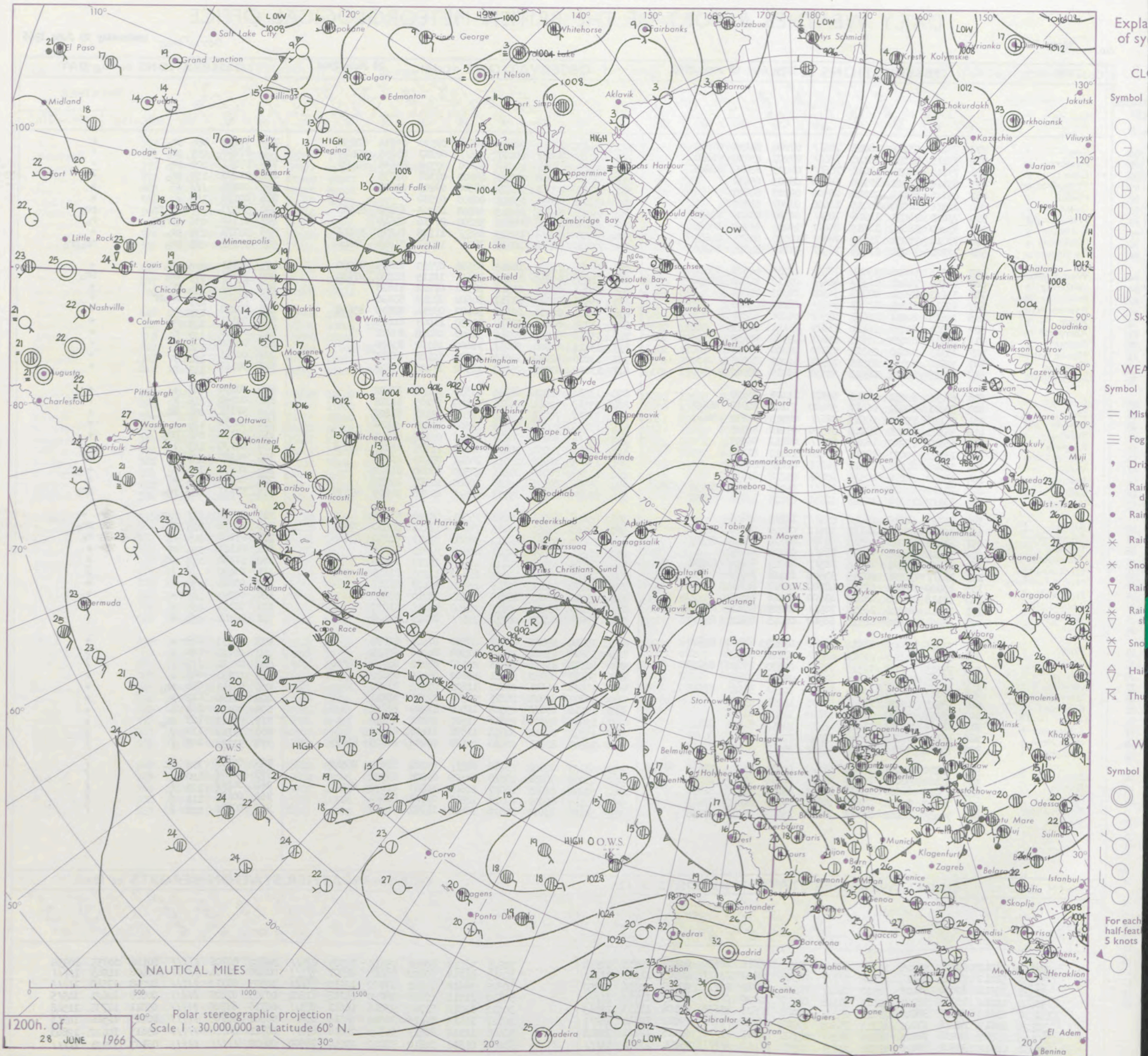
No. 38205

Date of Issue Wednesday 29 June 1966

VISION
LE
°F

104	Kew	775	73215	83251	18016	786/1	07204	84830	87645	775	83413	77032	20217	886/1	08320	83835	88656	775	97190	084	pr.	+
102	Heathrow	772	73115	82251	18116	786/1	07207	83830	86650	772	73315	80038	20017	786/1	08217	83835	85645	772	97190	095	pr.	+
100	Gatwick	776	73112	86031	18016	786/1	08205	82835	86645	776	63408	84018	19817	64600	07318	83638	86650	776	97191	100	pr.	+
99	Thorney Island	871	63116	83021	19218	68600	08203	85830		871	23416	82018	20719	28600	07308	82835		871	91200	135	pr.	+
97	Hurn	862	43116	82030	20218	48500	09203	84825		862	23317	82011	21119	28500	09209	81828		862	00190	111	+	+
95	Guernsey	894	12916	81020	23215	11400	09007	81812		894	03215	82021	23515	00900	09500			894	00170	144	+	+
93	Wattisham	590	73020	74021	14916	785/1	08309	83825	87650	590	63414	74806	19212	68600	08226	83830	86650	590	95171	111	ir.	pr.
91	Gorleston	497	83220	58616	14012	854/1	10222	86715	88625	497	53224	62016	16613	55600	07216	85640		497	01140	036	irr.	r.
90	Mildenhall	578	73018	78252	15216	786/1	10210	84833	84645	578	63305	64018	19315	6863/	11118	84835	83656	578	93171	039	pr.	+
88	Cardington	559	72921	74031	17216	785/1	09111	84825	86650	559	73608	66018	20315	785/1	10217	81825	87640	559	97191	063	pr.	ir.pr.
86	West Raynham	485	73515	66028	15014	785/1	10218	84825	86650	485	63518	74018	18813	68500	07220	81825	86650	485	91141	025	pr.	+
84	Wittering	462	63120	74021	16317	686/1	09110	84830	85656	462	73208	66018	19815	786/1	10115	81830	87650	462	97181	071	pr.	pr.
82	Boscombe Down	746	33022	82011	19717	34500	08303	82828		746	23613	82018	21317	28500	07212	81828		746	97191	132	pr.	+
81	Ross-on-Wye	627	62912	81021	19417	686/1	08103	85830		627	33513	81028	21717	34600	07212	83630		627	93180	137	pr.pr	+
79	Filton	628	22815	82011	20617	28500	08206	81828		628	53607	82031	22117	58600	09214	82830	83640	628	00190	133	+	+
77	Aberporth	502	33014	80030	22414	11539	11111	81823		502	13008	80011	23814	11530	11003	81825		502	00151	148	+	+
75	Rhoose	715	63116	83031	21815	626/1	09308	86830		715	33113	84011	22916	31600	08208	83832		715	00190	127	+	+
73	Mount Batten	827	33313	82010	23317	32600	09206	83830		827	33413	82020	24017	32600	10102	83830		827	00180	152	+	+
72	Chivenor	707	32920	82020	23515	22531	12209	82825		707	13013	82020	24216	12500	12104	81825		707	00171	151	+	+
70	St. Mawgan	817	63018	82031	24915	52530	10210	85822		817	13112	83021	25115	11500	11400	81823		817	00161	143	+	+
68	Culdrose	809	63216	82031	24615	6257/	11106	86820		809	13513	82021	25316	11530	10204	81822		809	00170	148	+	+
66	Scilly	804	53011	82031	26417	58400	13104	82818	84628	804	23410	82011	26716	12402	13103	81818		804	00190	116	+	+
64	Elmdon	534	73118	75801	18615	786/1	07210	84830	86640	534	33117	70018	20816	28501	09111	81827		534	97181	084	pr.	+
63	Shawbury	414	53123	80021	19116	58500	09210	84825		414	13216	85010	21516	11600	09008	81830		414	00170	125	+	+
61	Ringway	334	63019	75252	18215	625/1	08113	86825		334	63116	70031	20717	685/1	09308	82825	85650	334	97171	051	pr.	+
59	Squires Gate	318	13122	70011	19015	18400	11219	81818		318	43214	75031	21016	48500	12105	81820	84645	318	00170	117	+	+
57	Valley	302	33018	81021	21916	38501	09112	81820		302	13411	83020	23616	14601	09209	81630		302	00180	131	+	+
55	Ronaldsway	204	13220	86028	20315	18401	09218	81818		204	13319	86020	21815	18500	08000	81820		204	00170	149	+	+
54	Carlisle	222	73212	83021	17815	784/1	09219	81718	84630	222	33504	80021	20218	38600	10107	82830		222	00191	046	+	+
52	Watnall	354	53112	74028	16716	31631	09213	83830	83362	354	63208	62028	19717	685/1	09308	84825	85650	354	97171	068	pr.	pr.
50	Kilnsea	396	83220	66616	15212	855/1	10223	88625		396	43626	66016	19213	35501	08220	83625		396	02140	111	r.	+
48	Finningley	360	73121	80251	16117	685/2	08220	85828	84650	360	73508	62252	20015	786/1	11114	82830	87650	360	97171	065	pr.	pr.
46	Leeming	257	73416	83026	16515	5857/	08324	84825	87359	257	50610	80016	20214	58600	07119	81830	85645	257	97160	043	r.	+
45	Tynemouth	262	73418	74026	16212	755/1	09224	87625		262	43522	74021	20111	40940	07219	84360		262	01121	050	rr	+
43	Eskdalemuir	162	73408	83031	17814	785/1	08223	85826	83638	162	60301	83018	20116	645/1	10210	85826		162	97181	054	pr.	+
41	Mull of Galloway	131	31111	70021	20415	33500	12218	83925		131	11111	80010	22313	12500	11205	81820		131	00150	111	/	/
39	Prestwick	135	43020	85031	18715	48502	09217	82828		135	13120	86020	20816	18500	11107	81827		135	00180	139	+	+
37	Abbotsinch	140	43118	86016	18417	41600	10216	84830		140	33116	86011	20618	31601	10210	83835		140	00191	103	+	+
36	Leuchars	171	73414	82026	16915	785/1	10227	84828	86640	171	10213	85011	20215	18600	08215	81830		171	00171	085	+	+
34	Dyce	091																				

CHART OF WEATHER IN PART OF NORTHERN HEMISPHERE



CHARTS OF WEATHER IN WESTERN EUROPE

ation
mbols

UD
Cloud
Amount
(oktas)

0
1 or less
2
3
4
5
6
7 or more
8
Obscured

ATHER
Weather

izzle
h and
rizzle

h and snow

W

h shower

h and snow
ower

W shower

shower

nderstorm

IND

Wind
speed
(knots)

Calm

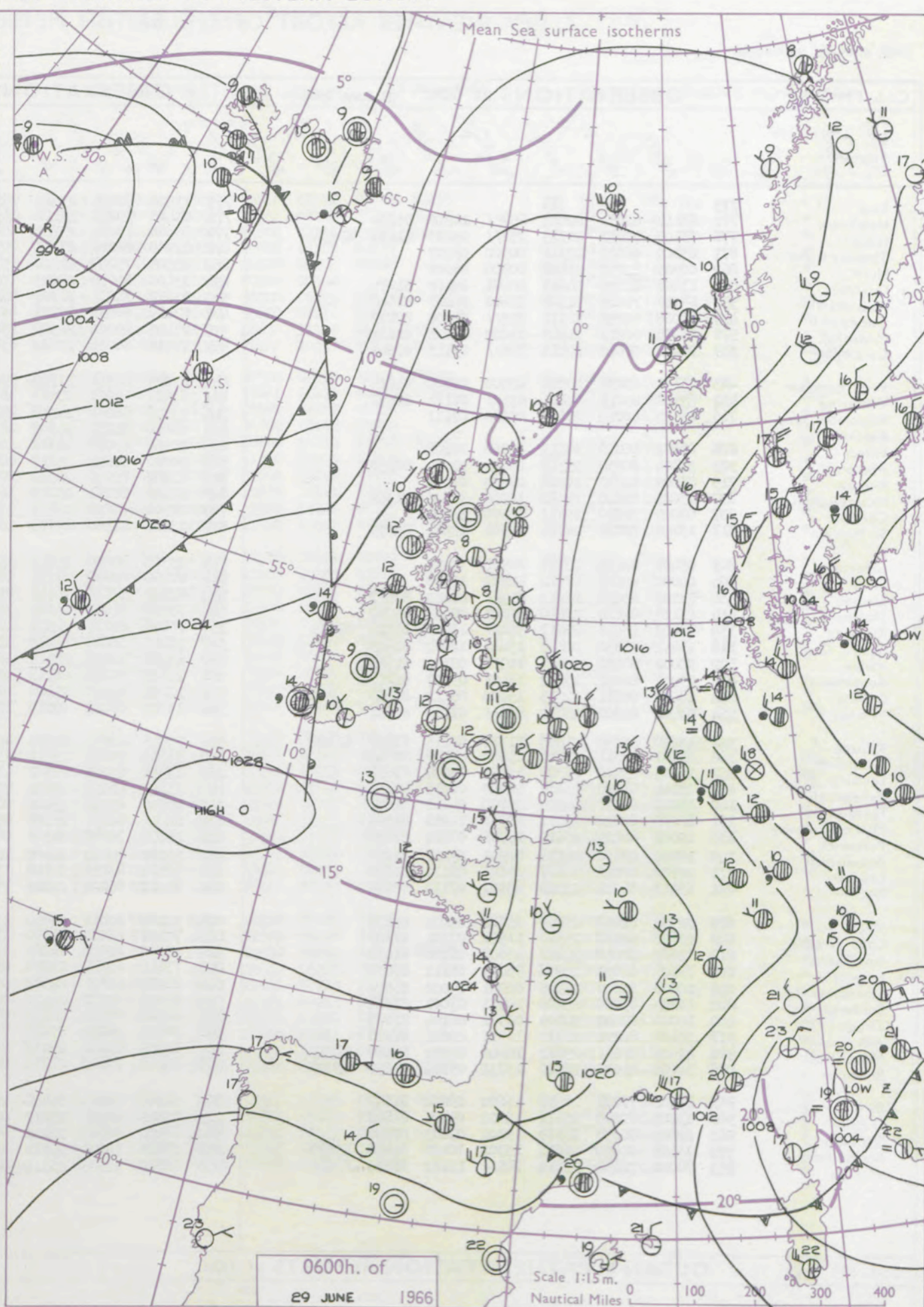
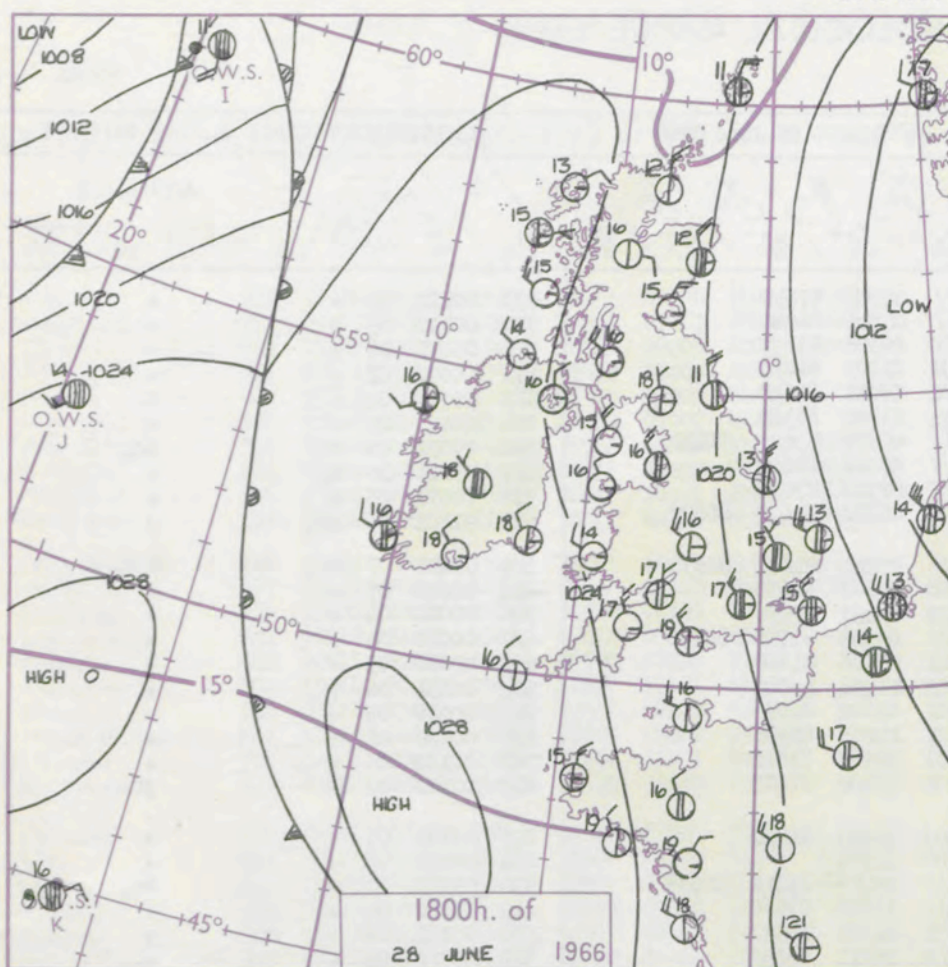
1-2

3-7

8-12

13-17

Additional
er add



GENERAL SYNOPTIC DEVELOPMENT

Issued at midday Wednesday 29

June 1966

FORECAST for Great Britain and Northern Ireland until noon tomorrow

The depression over the Baltic continues to move eastwards. The anticyclone between the Azores and southwest Ireland has moved slowly northeast, while the ridge northwards to the west of the British Isles has moved east slowly. The deep low near southeast Greenland has moved slowly northeast and its associated frontal system has been carried slowly towards the west of Ireland and Scotland. During the next 24 hours the ridge will move east over the British Isles and though the frontal system will move across much of Scotland and into Northern Ireland, it will be rather weak.

England and Wales will be mostly dry with sunny periods. Scotland and Northern Ireland will also be dry at first with some sunshine, but later today and tonight slight rain or drizzle will spread eastwards, followed by dry and brighter weather in north and west Scotland tomorrow. Temperatures will be mostly near normal.

OUTLOOK for following 24 hours. Continuing dry over most of England and Wales with sunny periods. Rather cloudy elsewhere with a little rain at times. Near normal temperatures.

(contd.)

CONVERSION TABLE
°C to

H.M.S.O. Press, M.O. Brocknell

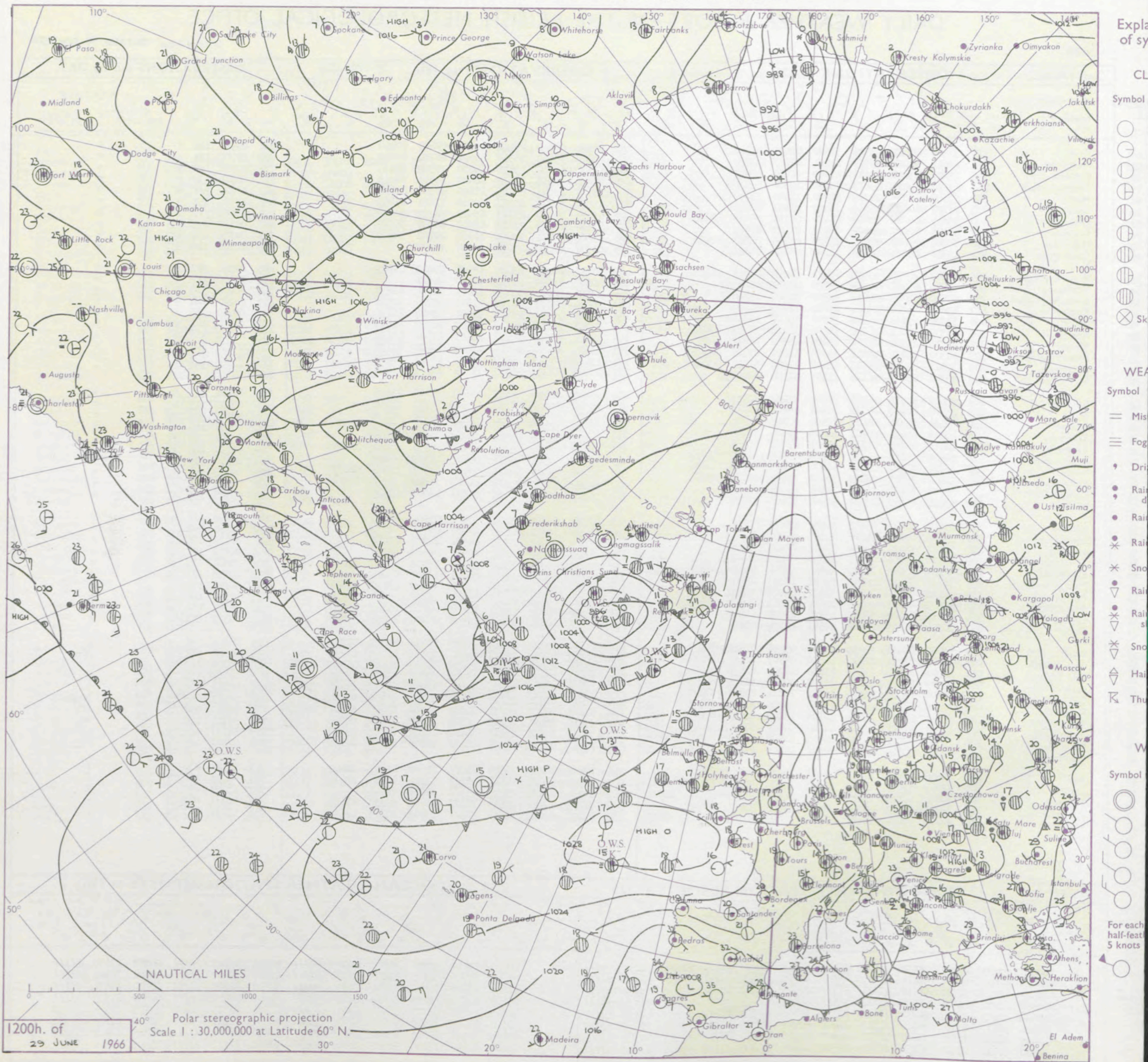
DAILY WEATHER REPORT OF THE BRITISH METEOROLOGICAL OFFICE

No. 38206

Date of Issue Thursday 30 June 1966

Code FM II.C		OBSERVATIONS at 12h.								29 June 1966		OBSERVATIONS at 18h.								29 June 1966		OBSERVATIONS during DAY				
Station	iii	Nddff	VVwww	PPPTT	N _h L _h C _M H	T _d T _d app	8N _s Ch _s h _s	8N _s Ch _s h _s	8N _s Ch _s h _s	iii	Nddff	VVwww	PPPTT	N _h L _h C _M H	T _d T _d app	8N _s Ch _s h _s	8N _s Ch _s h _s	8N _s Ch _s h _s	iii	RRT x T	SSS	WEATHER				
																						09h.—15h.	15h.—21h.			
Kew	775	33308	70021	23916	31600	08103	83840			775	23104	68020	23120	21600	09803	82840			775	00200	126	+	+			
Heathrow	772	23612	70011	23717	21601	08103	82830			772	13409	65010	23119	11600	08701	81640			772	00200	121	+	+			
Gatwick	776	43507	83021	23416	42600	09001	84832			776	13307	65020	23619	11600	10302	81635			776	00190	122	+	+			
Thorney Island	871	63210	69021	23818	62600	10000	86840			871	23206	58051	23519	24600	11502	82645			871	00210	132	+	+			
Hurn	862	53508	75031	24319	52600	11500	85830			862	13607	75011	23321	11600	10501	81835			862	00220	111	+	+			
Guernsey	894	23308	80020	25616	11402	07101	81815			894	13010	82020	25317	00902	11601	81080			894	00181	151	+	+			
Wattisham	590	83315	66025	23412	88411	08210	85818	88625		590	63409	74012	23713	65600	08302	86630			590	97150	111	id _o	+			
Gorleston	497	83418	62022	20612	85511	08203	88620			497	63310	62012	23112	65500	08207	86620			497	00130	023	+	+			
Mildenhall	578	83308	67022	23913	85511	08208	84625	88650		578	13603	67011	23615	11600	10801	81830			578	00150	034	+	+			
Cardington	559	13510	66021	24016	11500	08000	81825			559	00507	61010	23617	00900	10502				559	00180	110	+	+			
West Raynham	485	83519	71025	23512	85411	08210	83618	88625		485	10112	80011	23712	18501	09002	81825			485	00140	067	+	+			
Wittering	462	53612	66021	24015	55600	08202	85635			462	00407	62021	23717	00900	09501				462	00170	117	+	+			
Boscombe Down	746	53510	69031	24617	51500	10103	85820			746	13505	80021	23420	11601	10704	81838			746	00200	110	+	+			
Ross-on-Wye	627	43606	81021	23919	41600	11705	84830			627	20000	81020	22722	21601	10706	82835			627	00220	104	+	+			
Filton	628	33302	69030	24518	31600	12601	83830			628	22308	70020	23520	18601	13804	81830			628	00210	135	+	+			
Aberporth	502	33305	80011	26014	11504	12208	81825	83075		502	13003	80011	25314	11502	10503	81825			502	00150	147	+	+			
Rhoose	715	42614	81020	24518	11601	13802	81830	84075		715	22616	81010	24417	11601	13302	81630			715	00190	153	+	+			
Mount Batten	827	52306	82011	25018	32505	14801	83825	84075		827	13509	82020	24818	11601	10400	81835			827	00210	147	+	+			
Chivenor	707	32811	82011	25718	12501	13004	81828	83080		707	13012	74020	25617	00902	13201	81075			707	00190	151	+	+			
St. Mawgan	817	23308	83020	26118	21501	11104	82825			817	13209	83020	26117	11501	11702	81825			817	00180	150	+	+			
Culdrose	809	33409	80011	26218	38501	11102	82825			809	23310	82020	26117	11502	12602	81825			809	00191	147	+	+			
Scilly	804	23008	62020	27718	11401	16202	81812			804	22909	82020	27318	11401	14703	81812			804	00190	143	+	+			
Elmdon	534	53604	59011	24017	55500	07703	85625			534	23608	66034	23419	21600	10801	82840			534	00200	102	if	+			
Shawbury	414	43412	69031	24217	41501	10400	84825			414	33514	78020	23718	11601	10400	81835	83080			414	00190	109	+	+		
Ringway	334	33111	66030	24118	31601	07603	83835			334	12911	70010	23718	18602	09603	81845			334	00191	146	+	+			
Squires Gate	318	52910	80030	24716	11501	09202	81825	85075		318	62909	80022	24216	11502	11804	81822	86075			318	00170	146	+	+		
Valley	302	33310	74011	25915	16401	11205	81712	83080		302	62307	82021	24914	00902	11703	86075			302	00170	113	+	+			
Ronaldsway	204	72206	82021	25115	38401	10102	81715	83816		204	72208	82021	24215	00902	11603	81068	87075			204	00180	126	+	+		
Carlisle	222	32605	82030	24617	11501	09606	81828			222	42609	83030	23218	18604	11802	81838	84078			222	00201	148	+	+		
Watnall	354	13609	66010	23617	11600	09803	81832			354	20707	59030	23117	25600	11502	82645			354	00200	135	+	+			
Kilnsea	396	73618	66012	23813	75511	09109	87625			396	20218	66011	23811	20970	09400	82360			396	00140	111	+	+			
Finningley	360	53512	62012	24315	55601	08302	85630			360	00505	60021	23217	00900	09706				360	00180	108	+	+			
Leeming	257	33608	71021	24414	38600	07204	82830			257	10406	62020	23115	00901	09804	81080			257	00170	115	+	+			
Tynemouth	262	40116	74021	24711	40940	07203	84360			262	20000	81020	24112	00901	08602	82075			262	00131	101	+	+			
Eskdalemuir	162	51402	83031	23517	11504	09806	81829	84076		162	62210	85011	22419	34602	13503	82834	85078			162	00200	139	+	+		
Mull of Galloway	131	31111	66011	26615	12501	12203	81825			131	61111	80014	25914	00901	12703	86075			131	00150	111	/	/			
Prestwick	135	6261																								

CHART OF WEATHER IN PART OF NORTHERN HEMISPHERE



CHARTS OF WEATHER IN WESTERN EUROPE

nation
ymbols

LOUD
Cloud
Amount
(oktas)

0
1 or less
2
3
4
5
6
7 or more
8
Obscured

ATHER
Weather

izzle
and
izzle

and snow

shower

and snow
shower

w shower

shower

nderstorm

IND

Wind
speed
(knots)

Calm

1-2

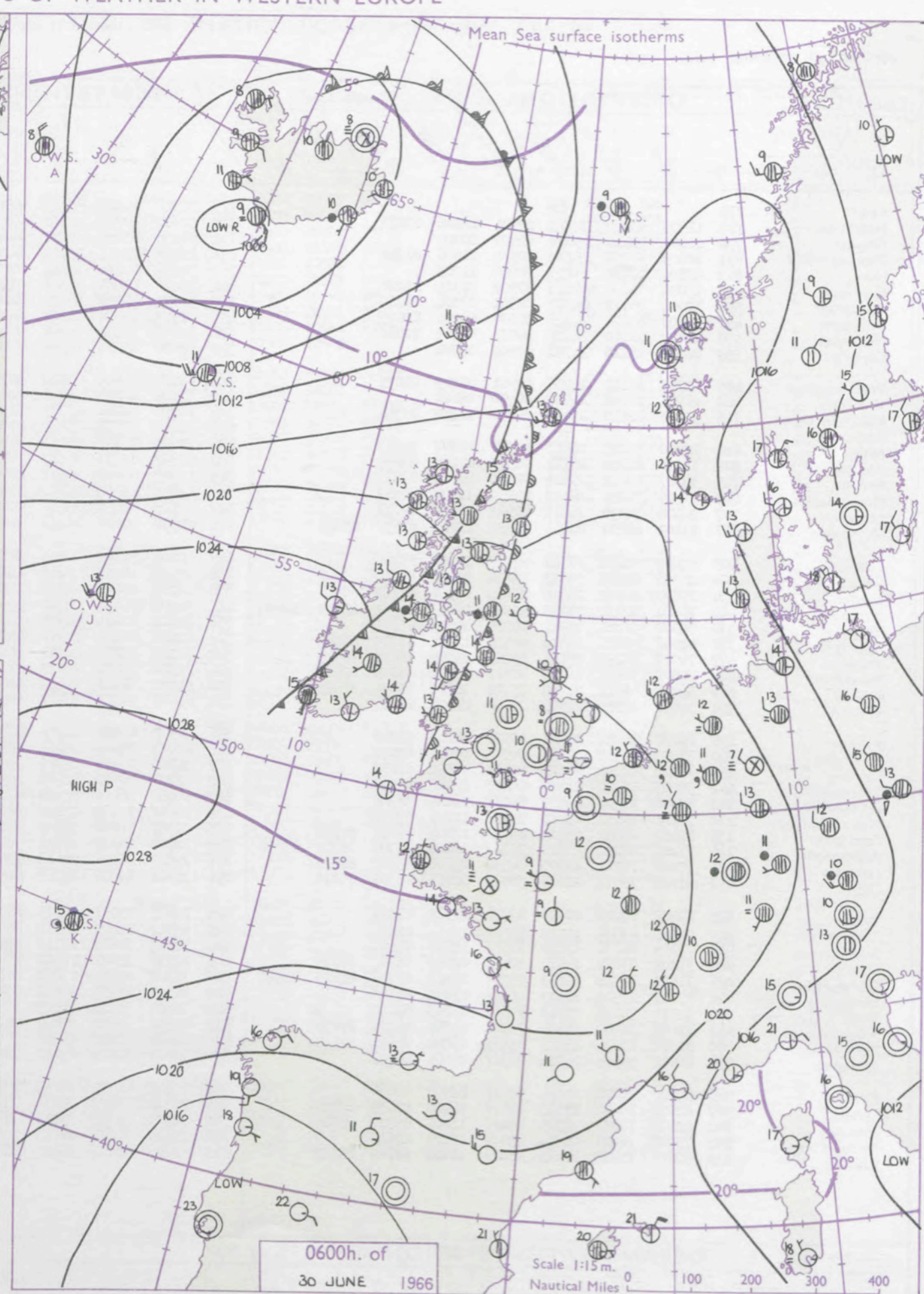
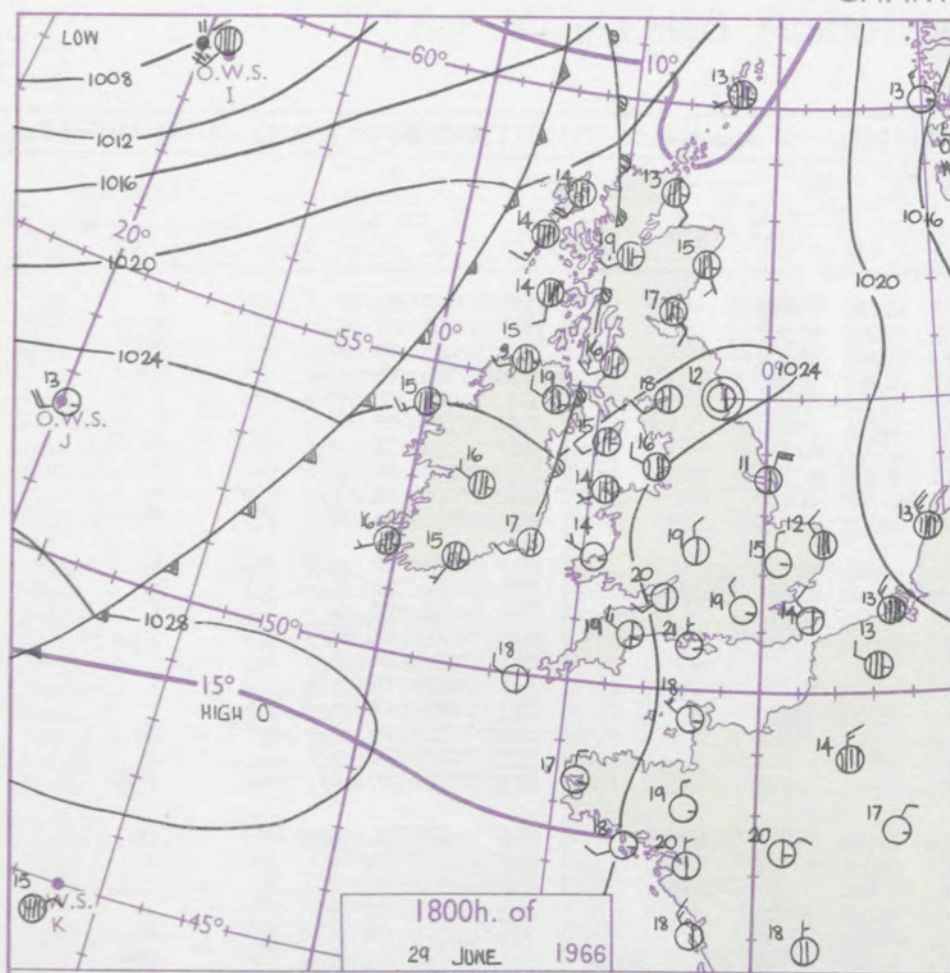
3-7

8-12

13-17

Additional
er add

48-52



GENERAL SYNOPTIC DEVELOPMENT

Issued at midday Thursday 30 June 1966

June 1966

FORECAST for Great Britain and Northern Ireland until noon tomorrow

The anticyclone to the southwest of the British Isles has continued to move slowly north-eastwards with a ridge extending over the British Isles moving eastwards. The depression to the southwest of Iceland has continued its movement north-eastwards with the associated rather weak frontal system reaching Northern Ireland and west Scotland. This general movement is expected to continue over the next 24 hours.

It will be cloudy over Northern Ireland, Scotland and northwest England with a little rain or drizzle in places but brighter weather with sunny periods will spread from the west. Over England, except the northwest, and Wales it will be dry and mainly sunny. Temperatures will be above normal in the north but it will be warm in the south.

OUTLOOK for following 24 hours.

Continuing dry and fairly sunny over most of the British Isles but cloudy with some light rain at times in the north and west of Scotland. Warm generally.

DAILY WEATHER REPORT OF THE BRITISH METEOROLOGICAL OFFICE (contd.)

Code FM II.C										OBSERVATIONS at 00h.										30 June 1966										OBSERVATIONS at 06h.										30 June 1966										OBSERVATIONS during NIGHT										CONVE TAR °C to
Station	iii	Nddff	VVwwwW	PPPTT	N _h Ch _s Ch _s Ch _s	T _d T _d app	8N _s Ch _s h _s	8N _s Ch _s h _s	8N _s Ch _s h _s	iii	Nddff	VVwwwW	PPPTT	N _h Ch _s Ch _s Ch _s	T _d T _d app	8N _s Ch _s h _s	8N _s Ch _s h _s	8N _s Ch _s h _s	iii	Nddff	VVwwwW	PPPTT	N _h Ch _s Ch _s Ch _s	T _d T _d app	8N _s Ch _s h _s	8N _s Ch _s h _s	8N _s Ch _s h _s	iii	ARR _n T _n E	T _g T _g	WEATHER																													
																															21h.—03h.	03h.—09h.																												
Kew	775			12						775	32301	19104	24613	00901	11500	83075				775	00090	03	F		F								40																											
Heathrow	772	11505	58020	24513	00901	10106	81080			772	20000	19050	24510	10931	09202	81366				772	00090	08	+		+								39																											
Gatwick	776	02001	09410	25009	00900	09004				776	80000	F5464	25010	86011	10301	88700				776	97060	03	if		ifff								38																											
Thorney Island	871	10605	50040	25112	10930	11006	81360			871	80000	02161	25112	86111	11107	88702				871	00100	05	+		fff								37																											
Hurn	862	03104	70020	25213	00900	11209				862	52902	60011	25111	00901	11304	85075				862	00080	04	+		+								36																											
Guernsey	894	13006	81020	26013	00902	11304	81080			894	33206	40284	26413	00902	12304	83080				894	00121	08	+		f								35																											
Wattisham	590	10000	56111	24707	00901	07101	81080			590	30000	40024	24410	00901	09101	83075				590	00050	51	if		if								34																											
Gorleston	497	32807	64021	24509	35500	08206	83625			497	22703	58050	24008	25501	08208	82625				497	00070	06	+		+								33																											
Mildenhall	578	10000	58110	24707	00901	06103	81080			578	60000	28101	24108	00901	07601	86080				578	00050	02	+		+								32																											
Cardington	559	00000	23110	24708	00900	07004				559	32606	19284	24509	00902	09303	83075				559	00050	01	F		Ff								31																											
West Raynham	485	12705	66110	24906	00901	06103	81075			485	62305	61011	23909	10931	09702	81362	86075		485	00060	00	+		+									30																											
Wittering	462	01202	58020	24910	00900	08101				462	52809	40021	24211	20932	09502	82364	84075		462	00070	02	+		+									29																											
Boscombe Down	746	32903	62110	25413	30930	11106	83366			746	70000	48101	25312	00904	10303	87075				746	00090	06	+		+								28																											
Ross-on-Wye										627	10000	57020	25110	00901	00900	81075				627	00080	05	+		+								27																											
Filton	628	20000	59010	24913	00901	12107	82075			628	10000	23101	25013	00901	11302	81075				628	00090	04	+		+								26																											
Aberporth	502	32006	82010	26111	00902	09104	83075			502	72707	82031	25113	78511	12500	81825	87650		502	00100	09	+		+									25																											
Rhoose	715	33107	82020	25510	00902	08205	83075			715	13103	82020	25211	00902	09302	81075				715	00080	04	+		+								24																											
Mount Batten	827	33406	74030	26013	20931	11105	82362			827	13204	19400	25612	16030	10301	81701				827	00110	06	+		jf								23																											
Chivenor	707	20000	74030	26212	00901	11001	82075			707	00905	06460	25910	00900	09302				707	00090	08	+		f									22																											
St. Mawgan	817	33103	48400	26813	15632	12102	81630	83075		817	20000	20104	26212	26200	12501	82705				817	00110	07	jf		ffff								21																											
Culdrose	809	93402	01474	27112	91111	12104	89100			809	40000	56104	26513	38502	12501	81820	83635		809	00091	06	if1F		ff									20																											
Scilly	804	33306	82010	28113	25431	13205	82618			804	23002	66020	27214	15501	13301	81623			804	00120	09	+		+									19																											
Elmdon	534	30000	56040	25310	10942	06308	81363			534	50000	20041	24811	10942	09102	81363	85075		534	00060	01	+		+									18																											
Shawbury	414	70000	80031	25209	10946	09103	81365	83075	86281	414	20000	74031	24710	25642	09400	82640			414	00061	01	+		+									17																											
Ringway	334	60000	56041	25311	00906	10005	86075			334	92105	02474	24710	91111	09600	89100			334	00091	08	+		ff									16																											
Squires Gate	318	42906	75021	24514	10931	11001	81365	84075		318	82610	56204	23714	85211	14503	85704	88615		318	97070	04	f		fd0									15																											
Valley	302	71909	80032	25313	45732	11002	84650	86075		302	72108	79022	24914	78411	13302	81818	87645		302	00130	10	+		+									14																											
Ronaldsway	204	72503	78032	24413	78511	11603	81825	87642		204	72406	70032	24113	78211	12308	81703	87637		204	00110	08	+		+									13																											
Carlisle	222	52103	66011	24212																																																								