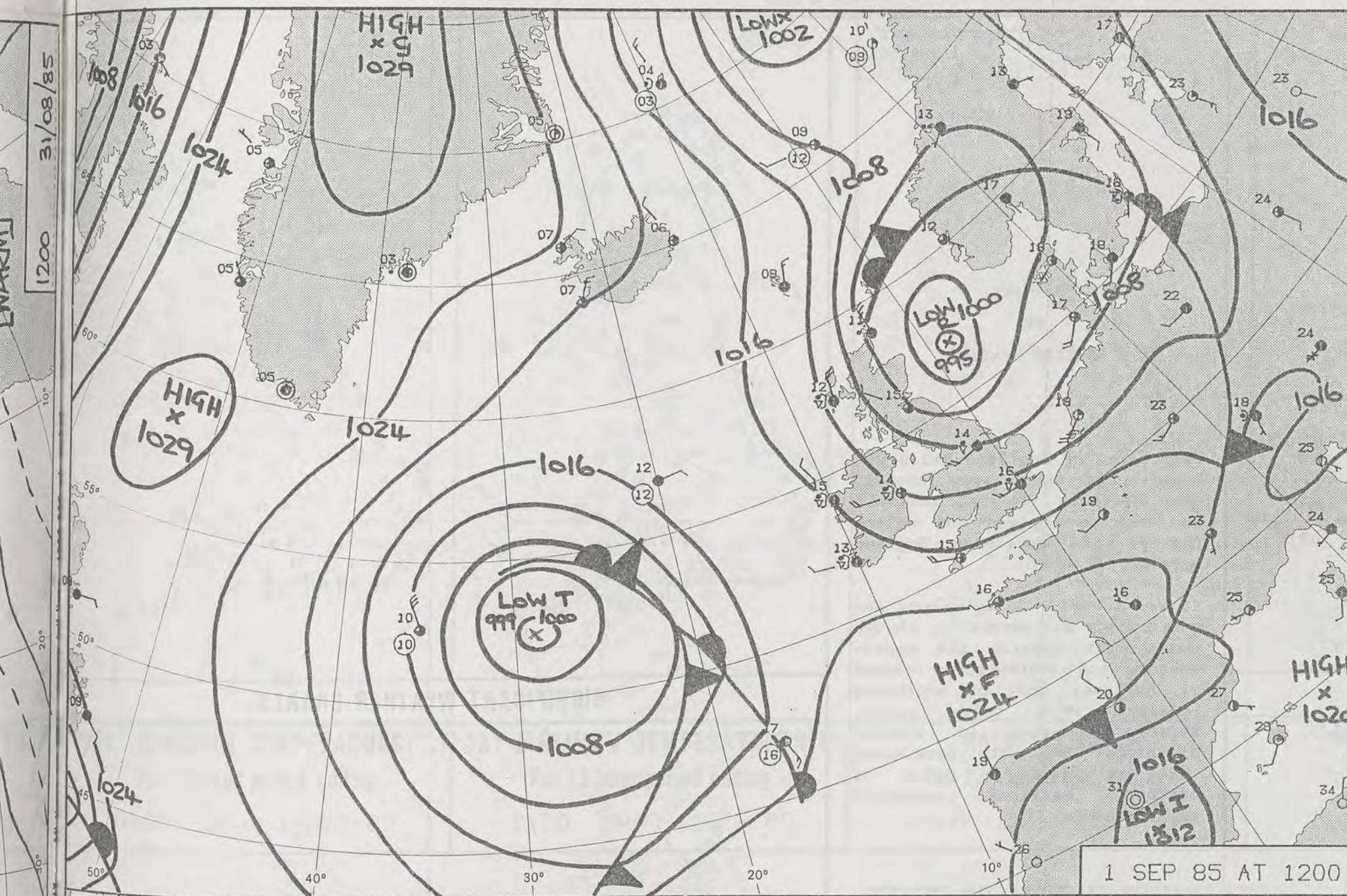


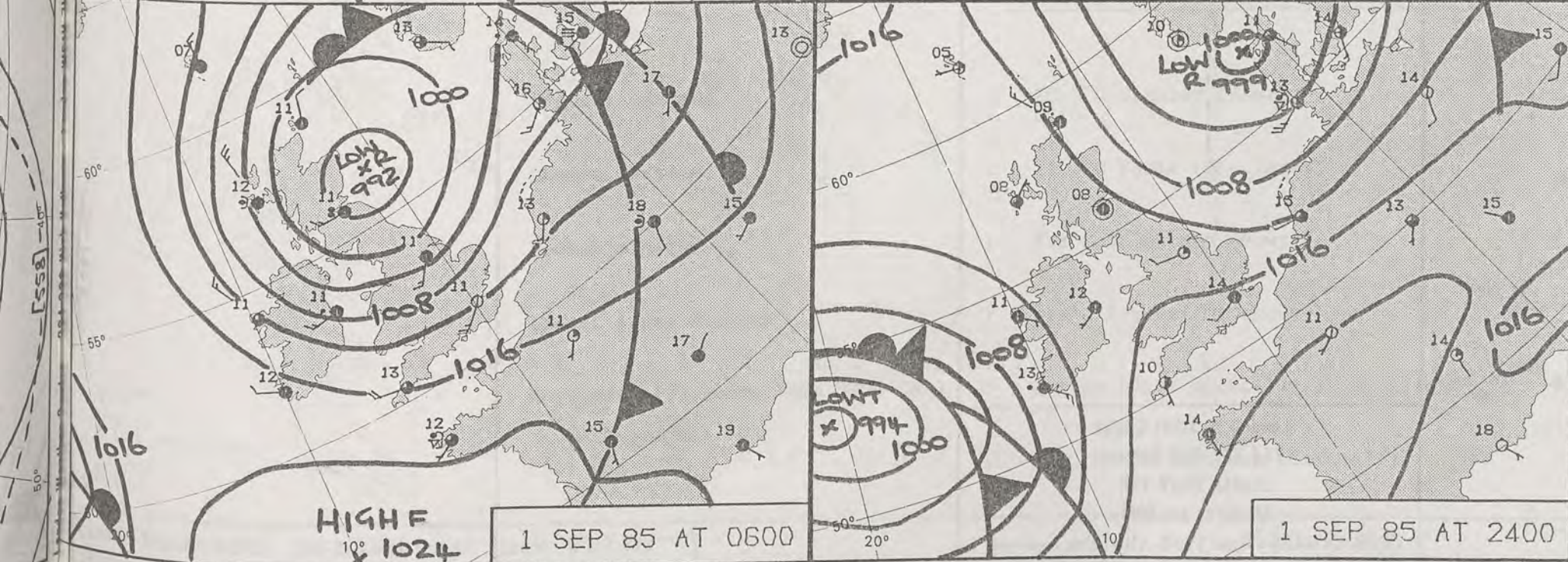
1200 31/08/85

[558]

[558]

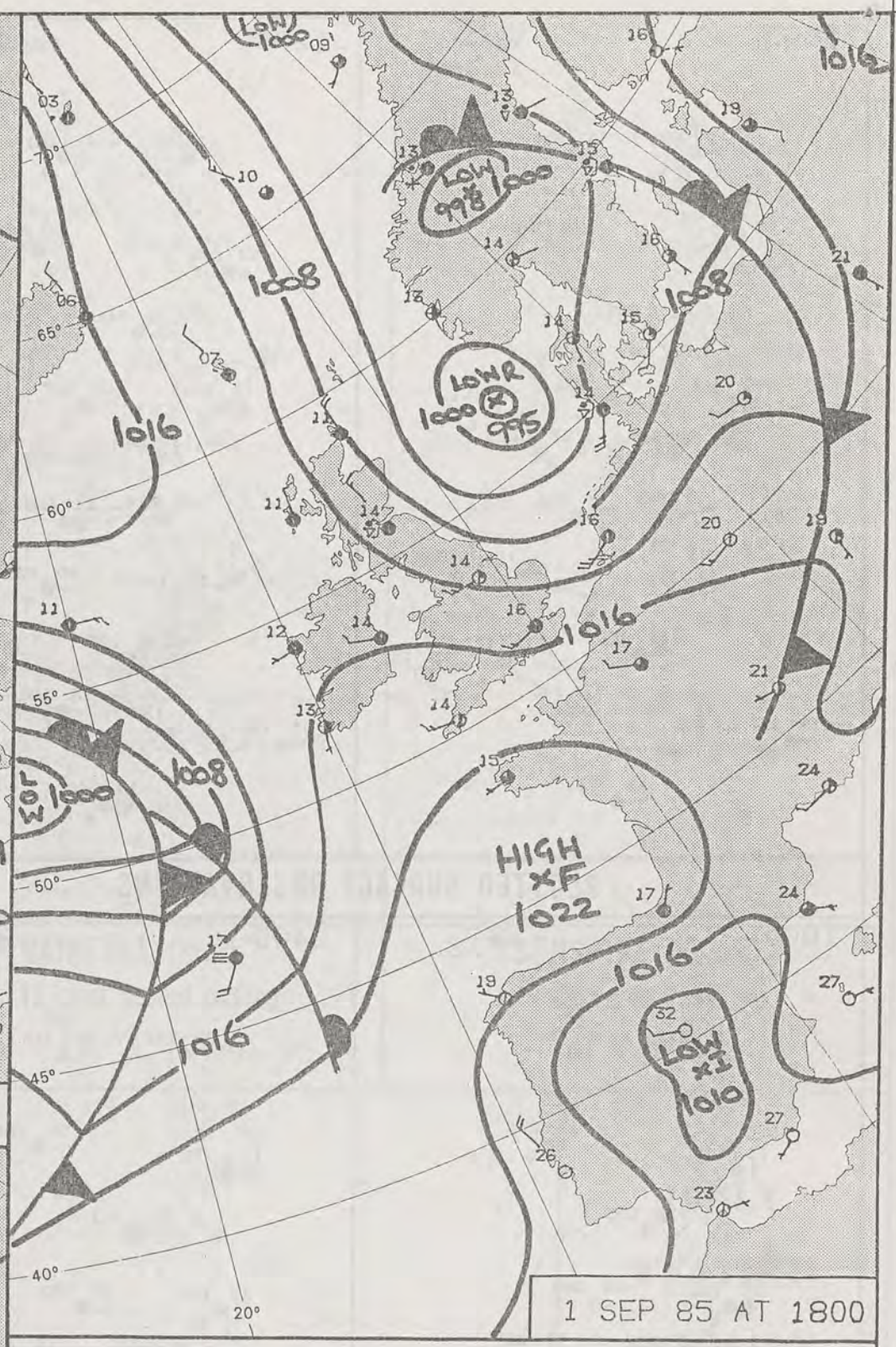


1 SEP 85 AT 1200



1 SEP 85 AT 0600

1 SEP 85 AT 2400



1 SEP 85 AT 1800

DAILY WEATHER SUMMARY

FOR

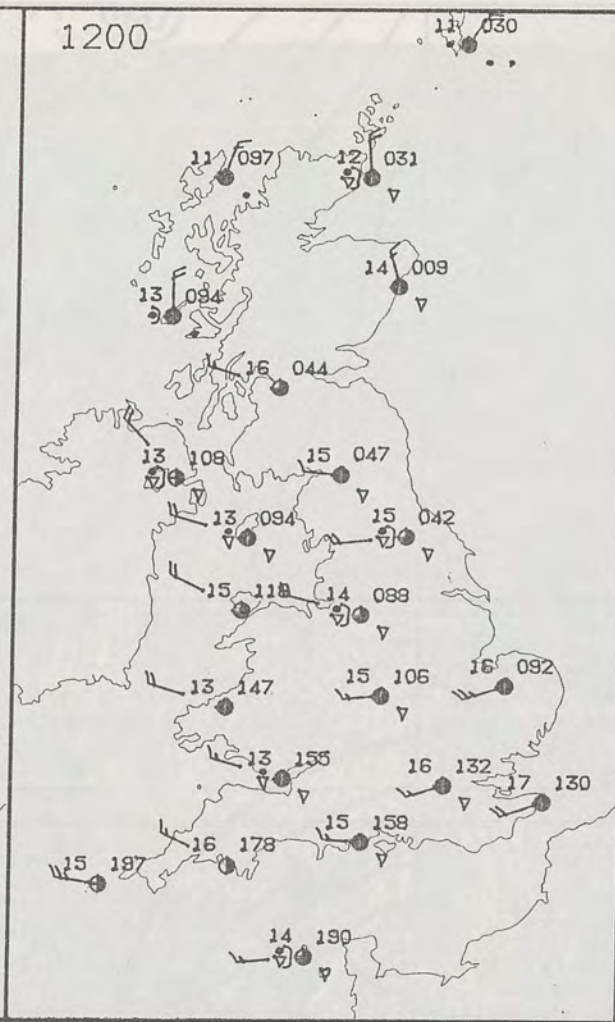
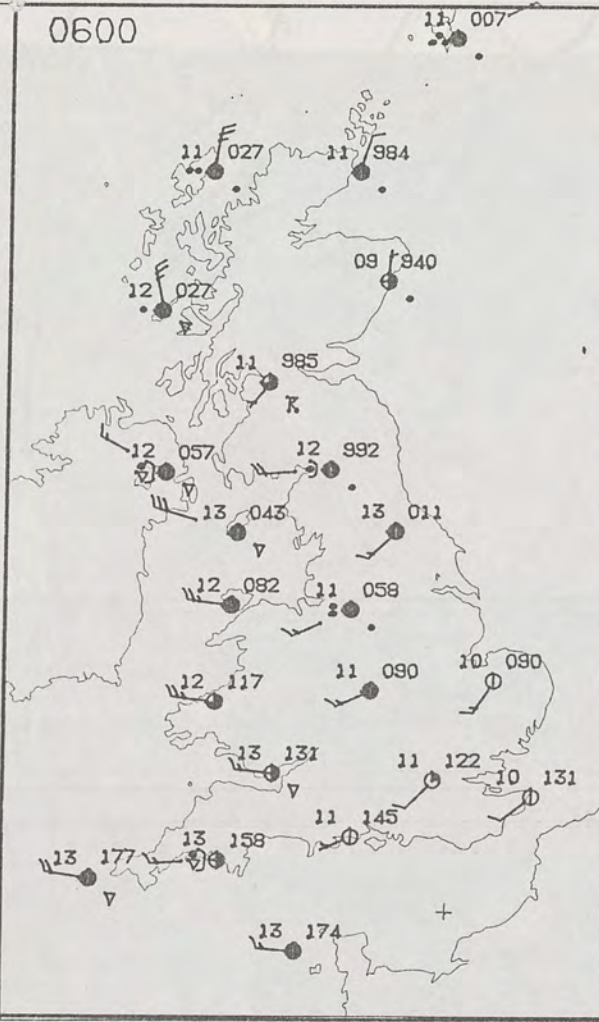
SUNDAY 1 SEPTEMBER 1985

Warm front Cold front Occlusion

London Weather Centre 284-286 High Holborn London WC1V 7HX

© Crown Copyright 1985 All rights reserved



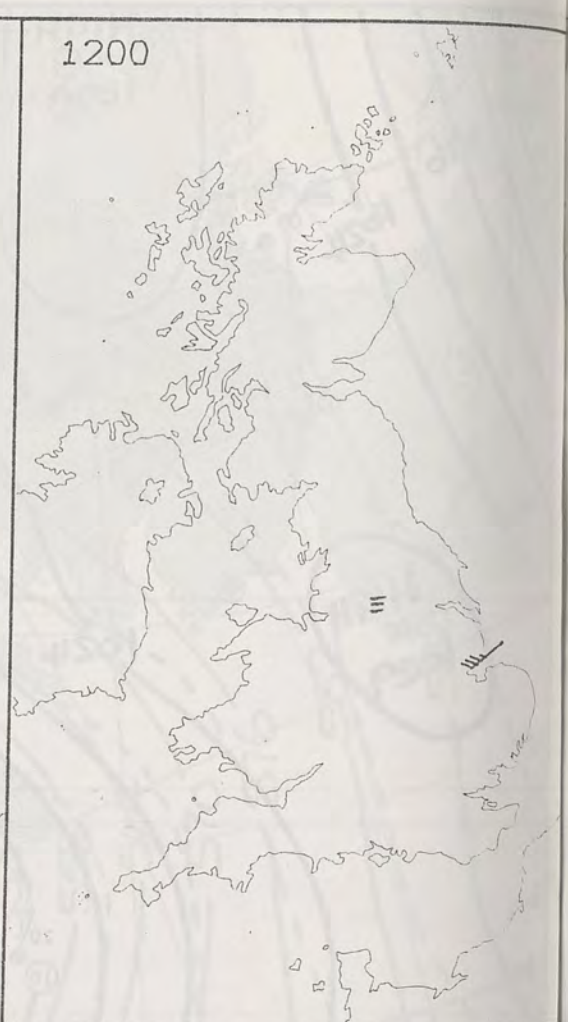


SUNDAY
1 SEPTEMBER 1985

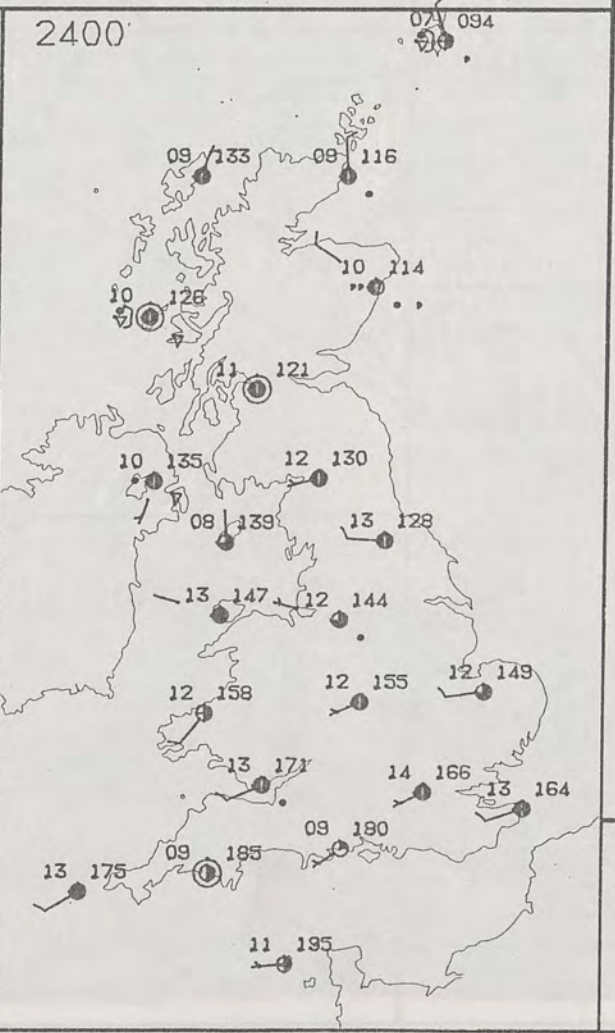
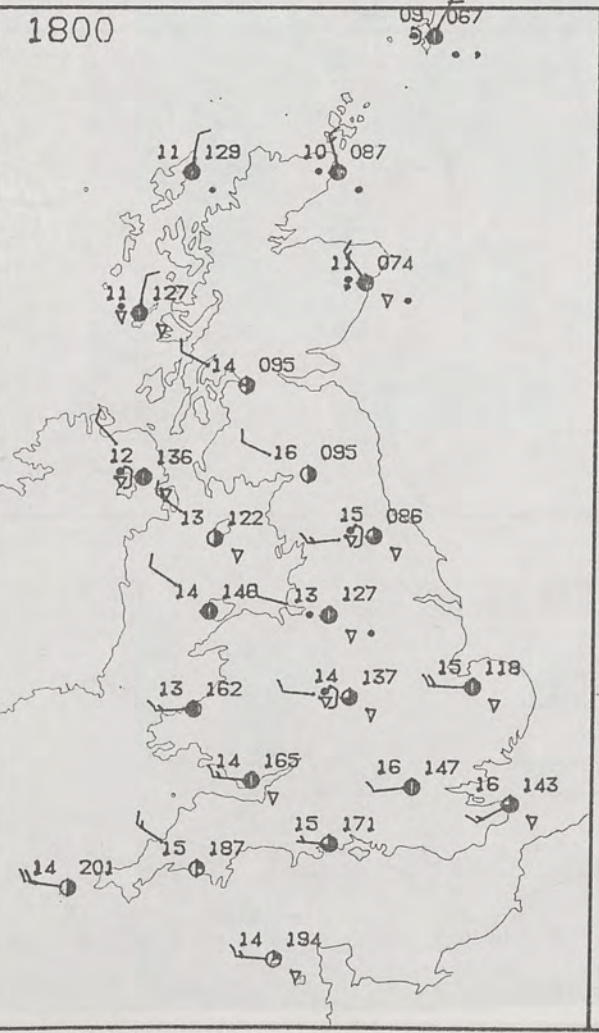
SUMMARY
OF
BRITISH WEATHER

Many parts of Scotland had a wet night, and there were showers over Northern Ireland, northern and western England and Wales. Central and southeast England were mostly fine.

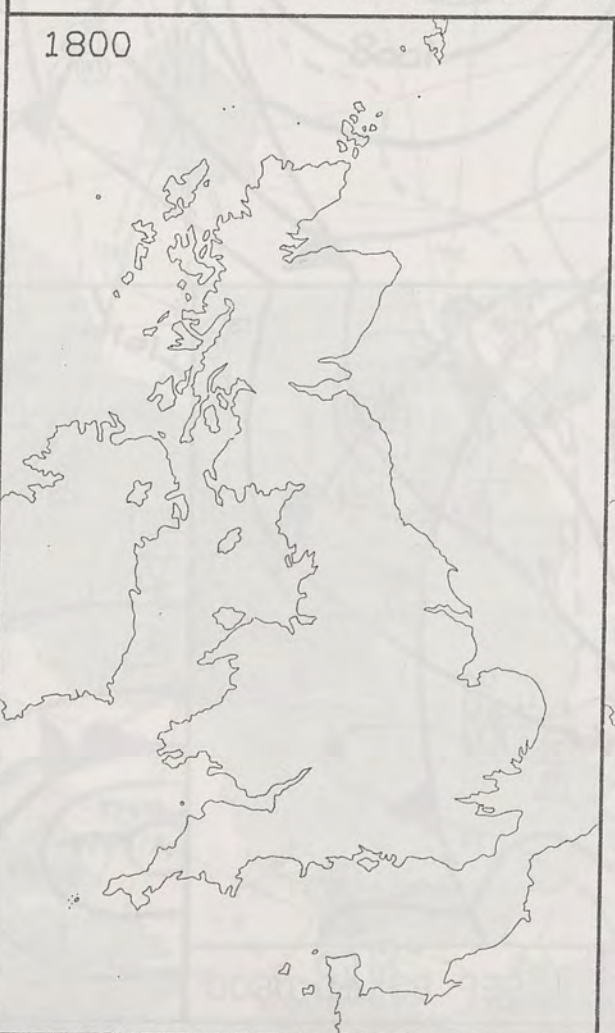
It was a cool, fairly cloudy and quite windy day generally, though some areas towards the south-eastern and southwestern coasts of England, and in southwest Scotland were quite sunny. Showers occurred in various districts, but more persistent rain at first in parts of northern Scotland gradually cleared away.



PLOTTED SURFACE OBSERVATIONS

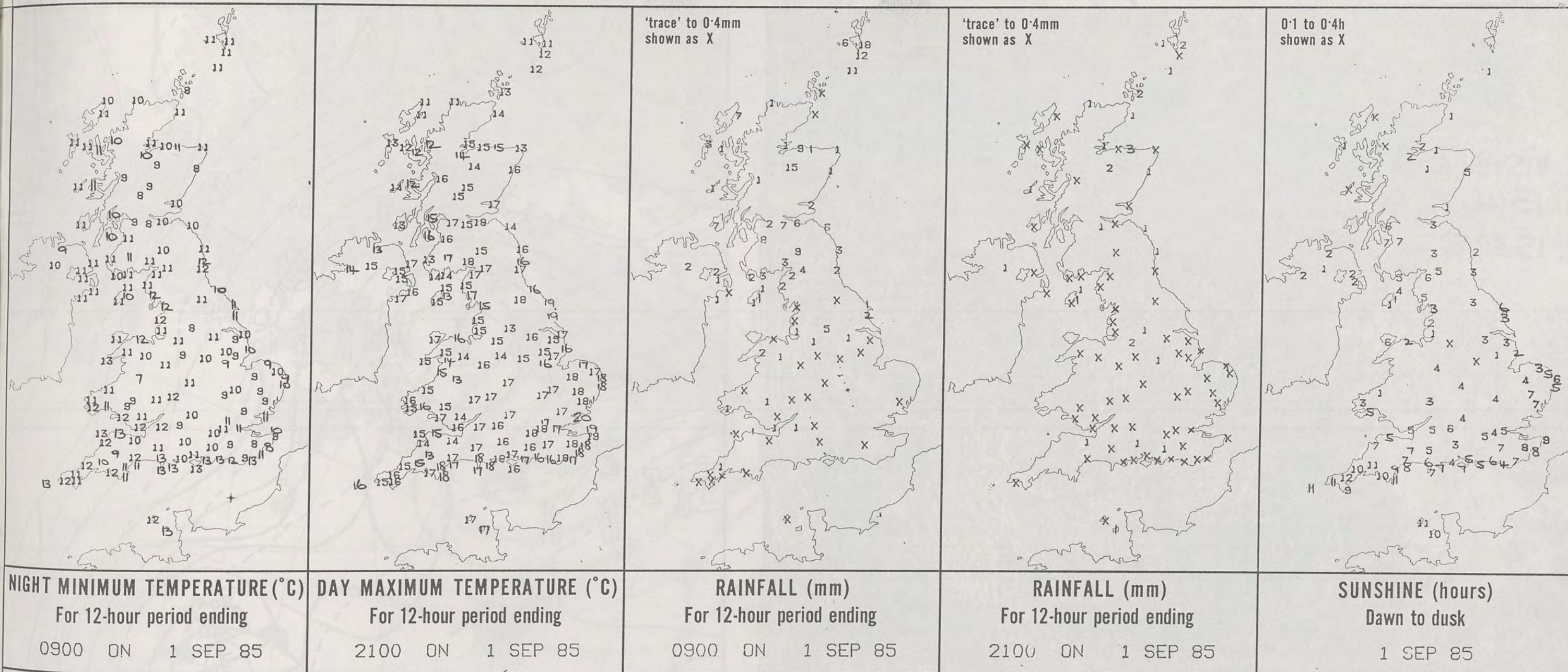


SIGNIFICANT WEATHER CHARTS



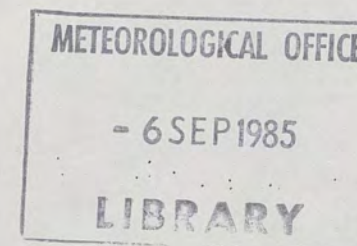
London Weather Centre
284-286 High Holborn
London WC1V 7HX
All times are GMT

© Crown Copyright 1985 All rights reserved



EXTREMES FOR SUNDAY 1ST SEPTEMBER 1985

Highest maximum	: 20.3°C Clacton (Essex)
Lowest maximum	: 11.1°C Foula (Shetlands)
Lowest minimum	: 7.3°C St Harmon (Powys)
Lowest grass minimum	: 2.4°C Kirkwall (Orkney)
Most rain (24 hours from 0900 GMT)	: 8.4 mm Isles of Scilly/Round Island
Most sun	: 12.3 hours Camborne (Cornwall)

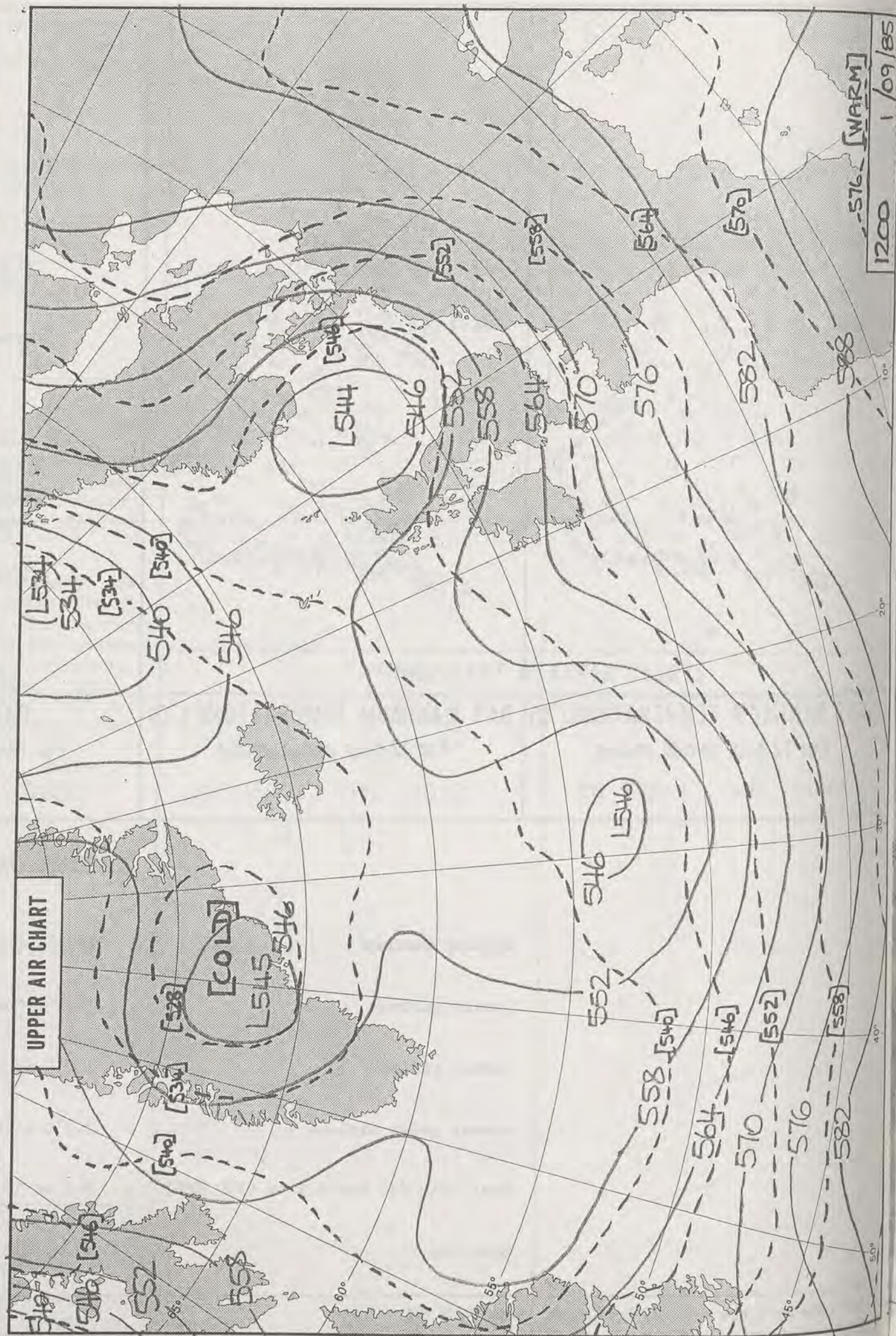


**DAILY
WEATHER
SUMMARY**

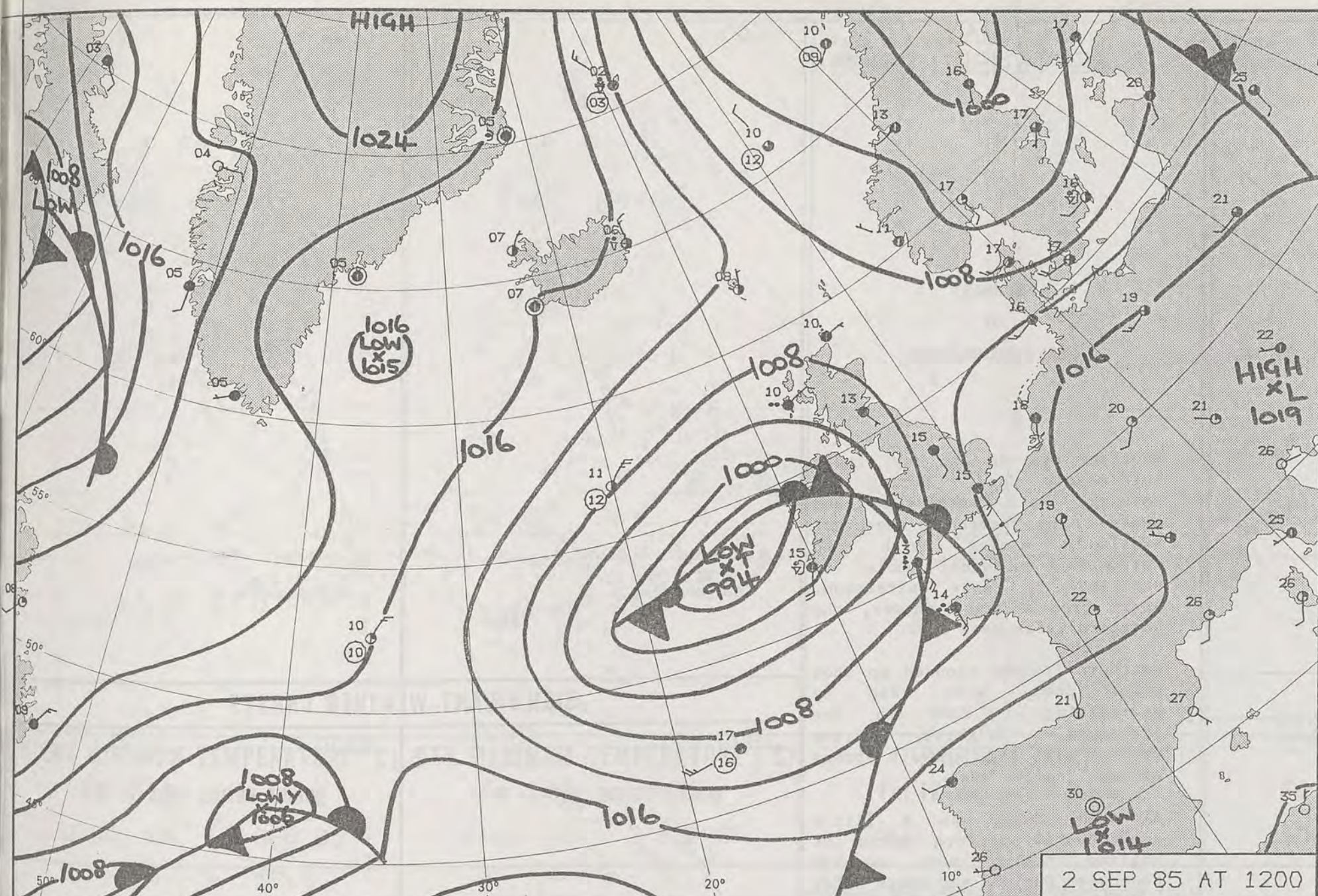


© Crown Copyright 1985
All rights reserved

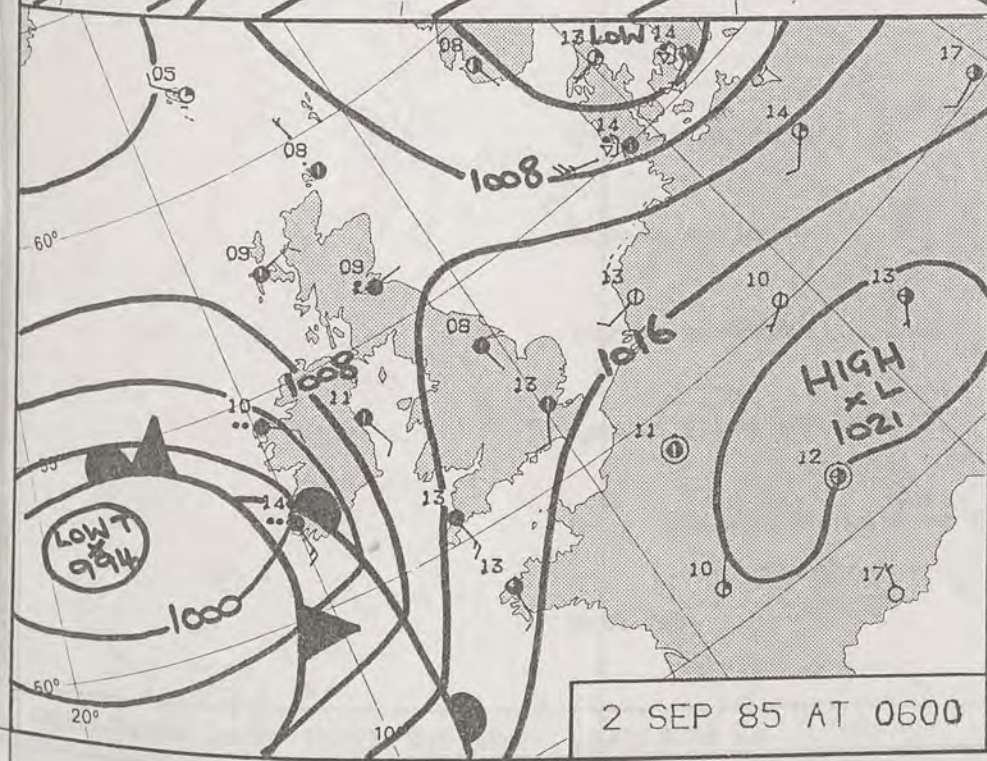
A black and white aerial photograph showing a coastal region. In the upper left corner, there is handwritten text: "VISIBLE", "1346Z", and "1 SEP 85". The image displays a coastline with various landmasses and water bodies. Several numerical markings are visible: "20" and "50" are near a small island on the left, "10" is in the central water area, and "50" is further down the coast. The terrain appears rugged with some vegetation and possibly military installations or structures.



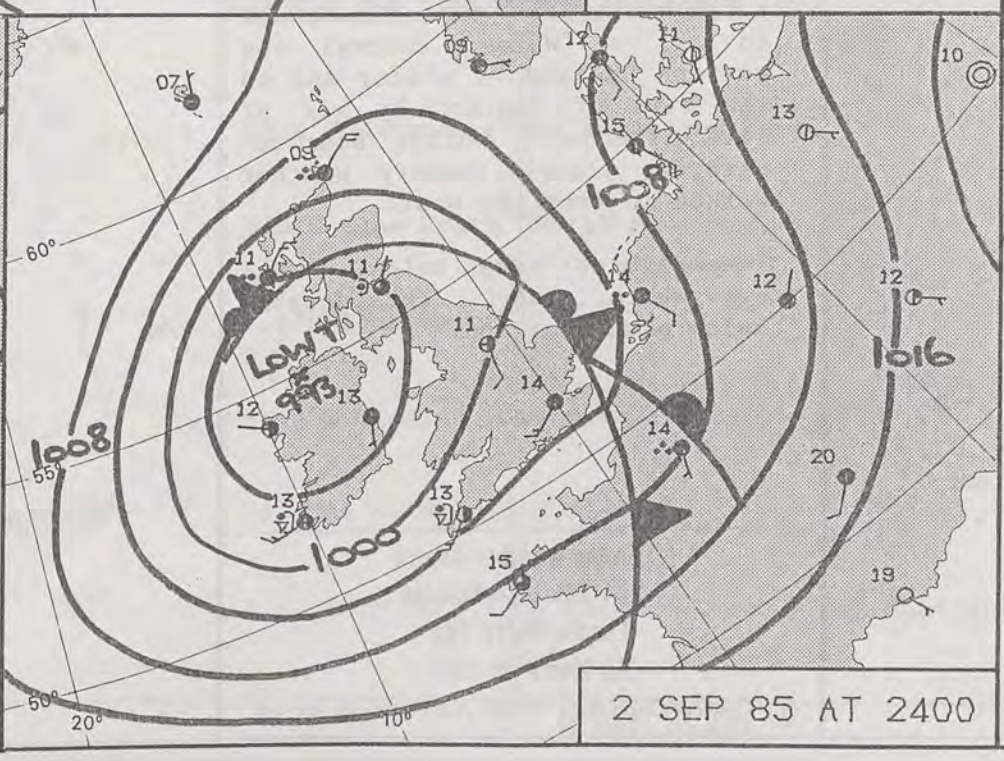
-576 [WARM]
1200 1/09/85



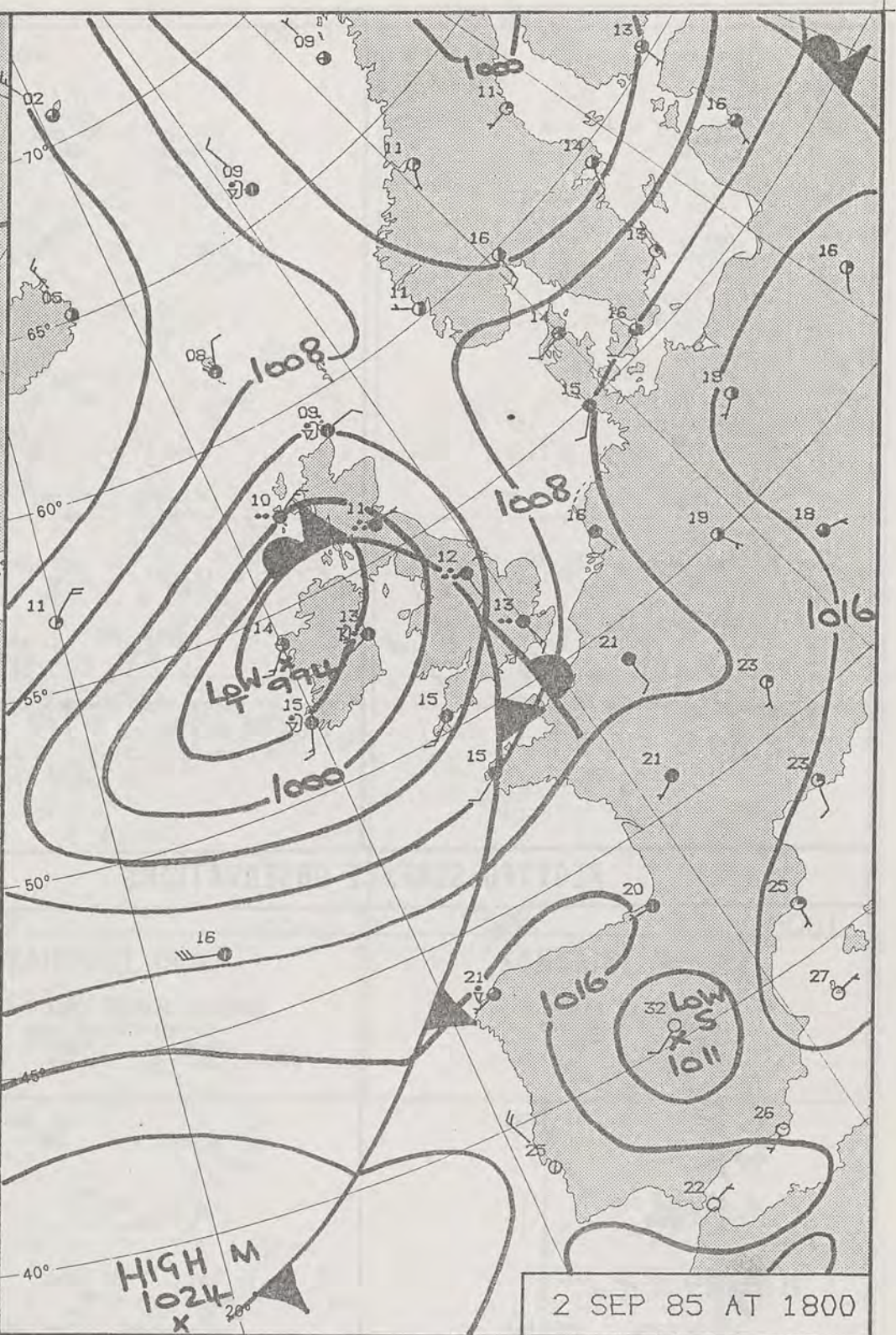
2 SEP 85 AT 1200



2 SEP 85 AT 0600



2 SEP 85 AT 2400



2 SEP 85 AT 1800

DAILY WEATHER SUMMARY

FOR

MONDAY 2 SEPTEMBER 1985

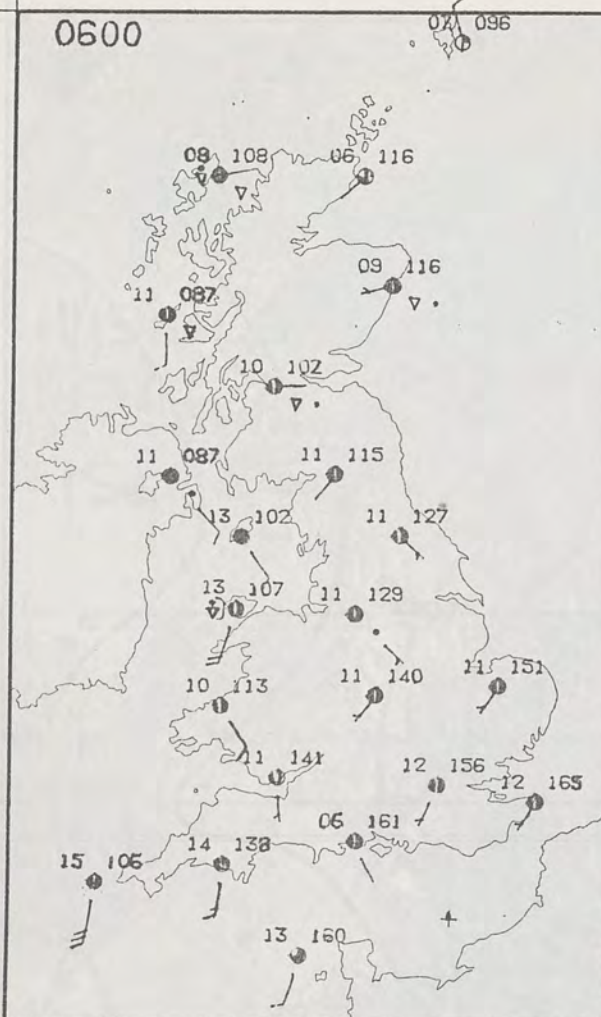
Warm front Cold front Occlusion

London Weather Centre 284-286 High Holborn London WC1V 7HX

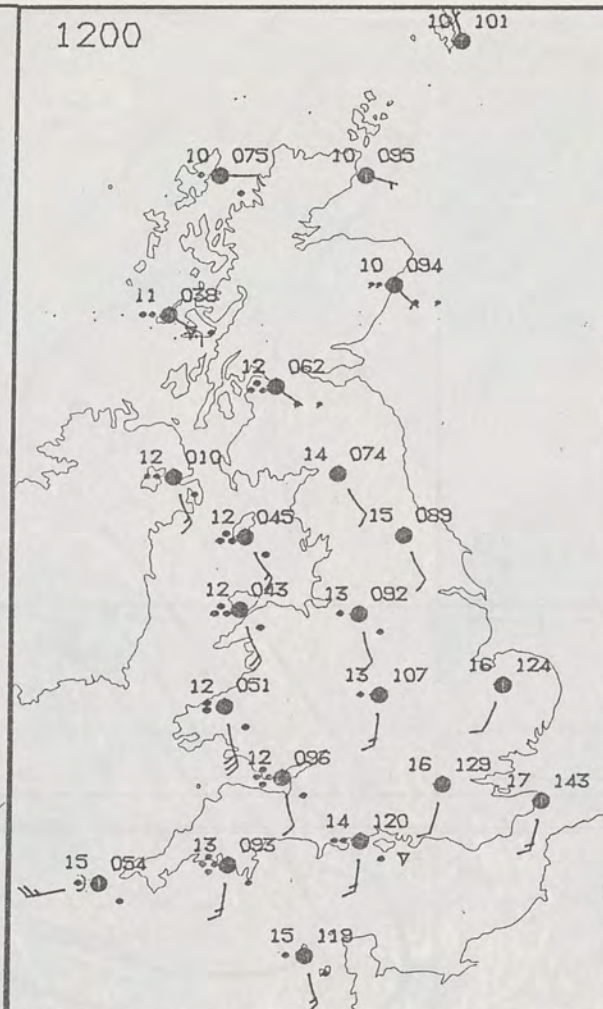
© Crown Copyright 1985 All rights reserved



0600



1200



MONDAY
2 SEPTEMBER 1985

SUMMARY
OF
BRITISH WEATHER

Scotland started the day cloudy but mainly dry. During the morning, more persistent and heavy rain reached southwest Scotland, moving north and eastwards to the whole of Scotland by late afternoon. Apart from a light shower, the Northern Isles were dry.

Northern Ireland clouded up soon after dawn, with rain by mid-morning. Late in the afternoon, brighter, drier weather with some showers spread across from the west.

Although there was a little sunshine in eastern parts of England early, rain reached southwest England and South Wales a few hours after dawn and spread to all of Wales, central and western England by midday and to the rest of England by mid or late afternoon, whilst somewhat clearer, though showery weather worked in from the west.

Temperatures were below normal everywhere, and considerably below over Scotland.

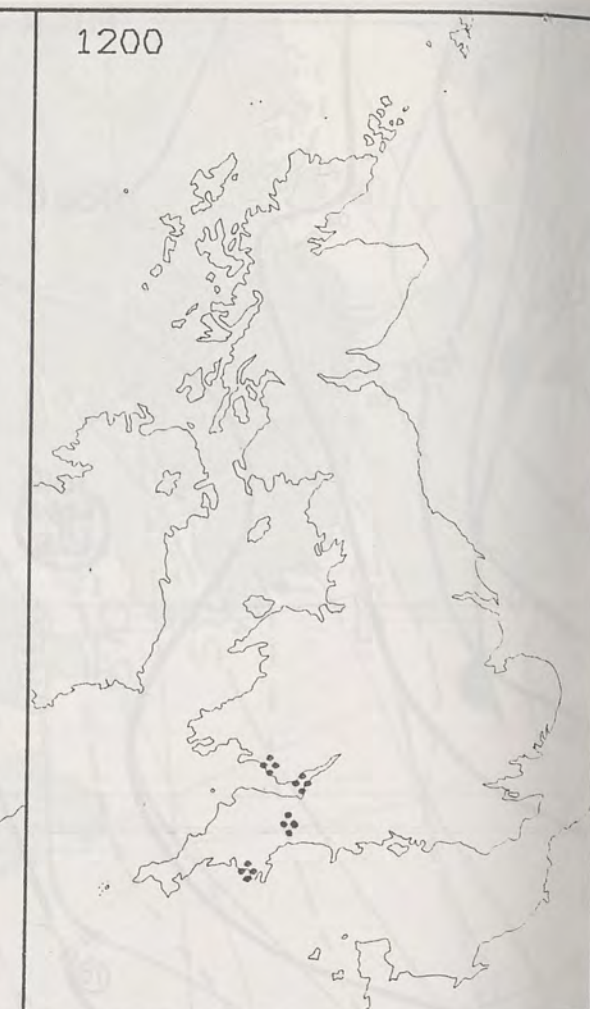
London Weather Centre
284-286 High Holborn
London WC1V 7HX
All times are GMT

© Crown Copyright 1985 All rights reserved

0600

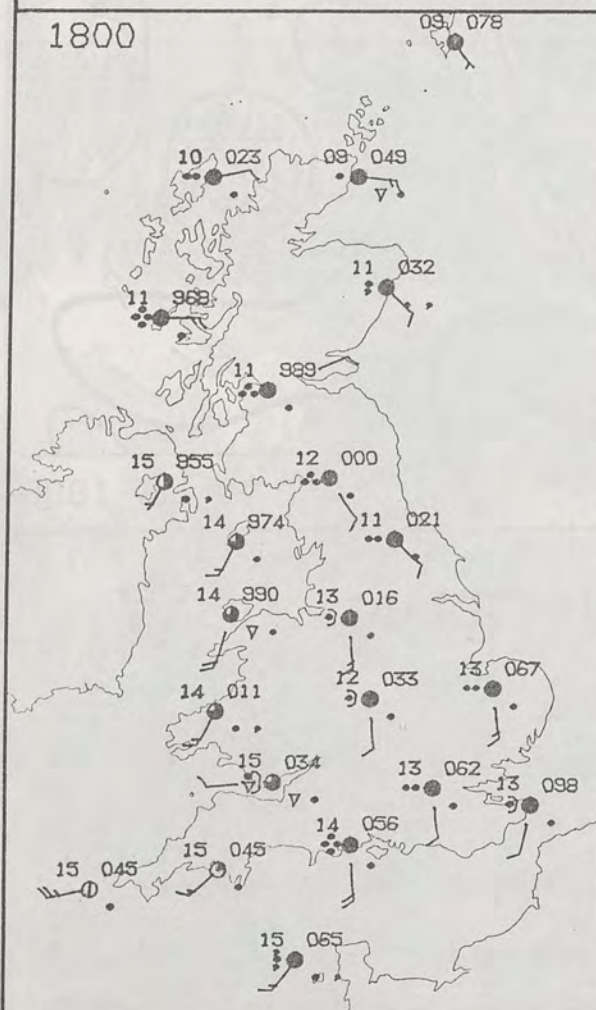


1200

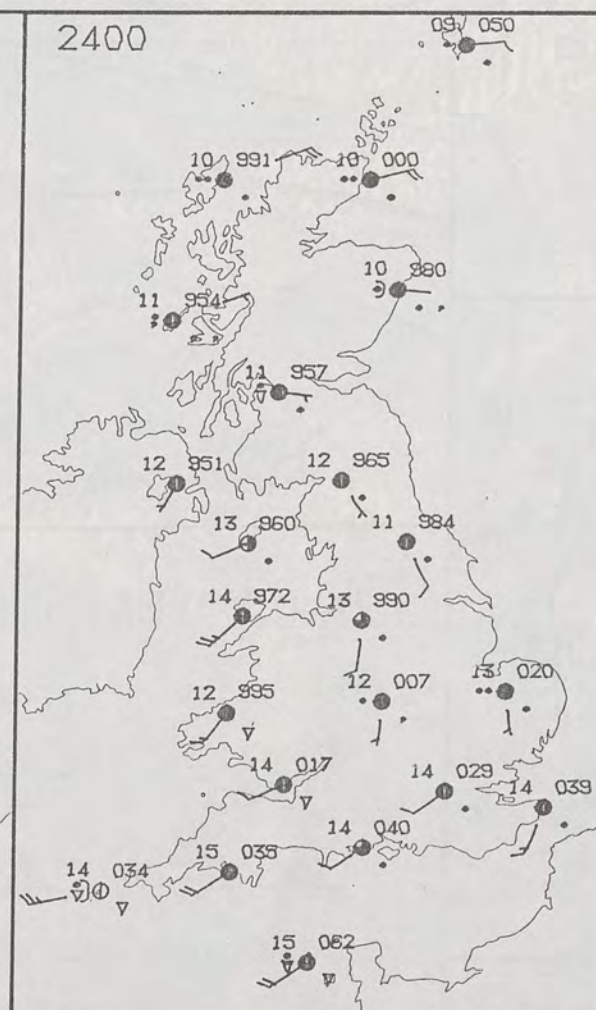


PLOTTED SURFACE OBSERVATIONS

1800

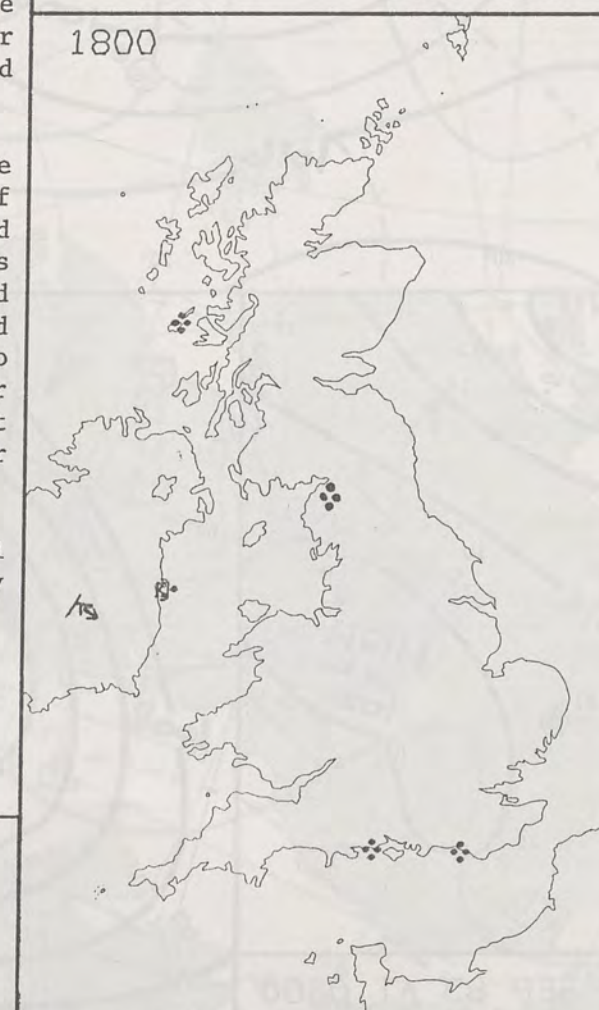


2400

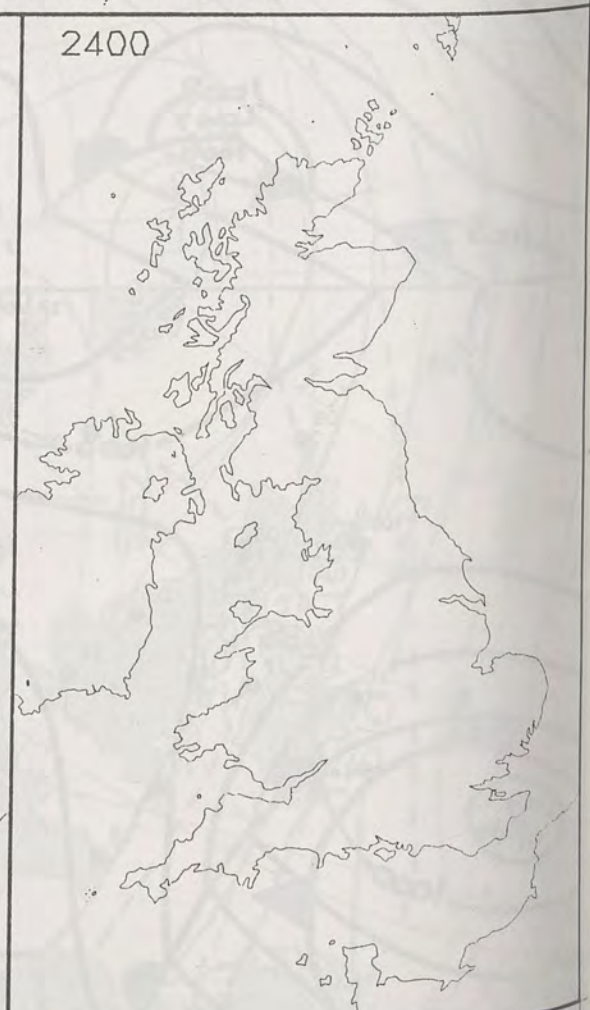


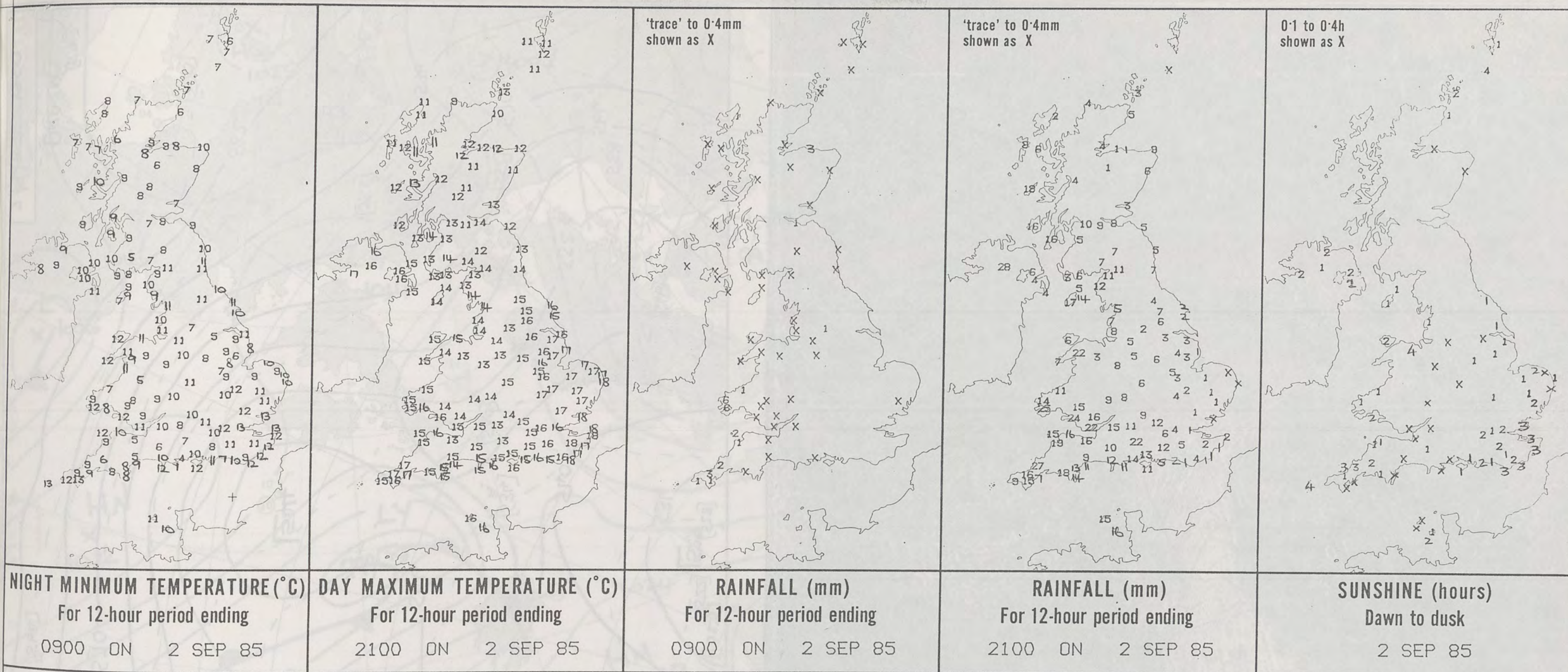
SIGNIFICANT WEATHER CHARTS

1800



2400

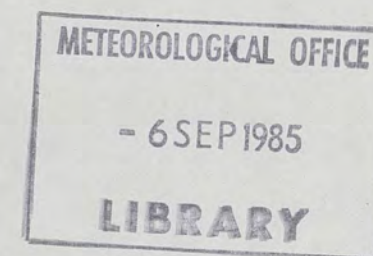




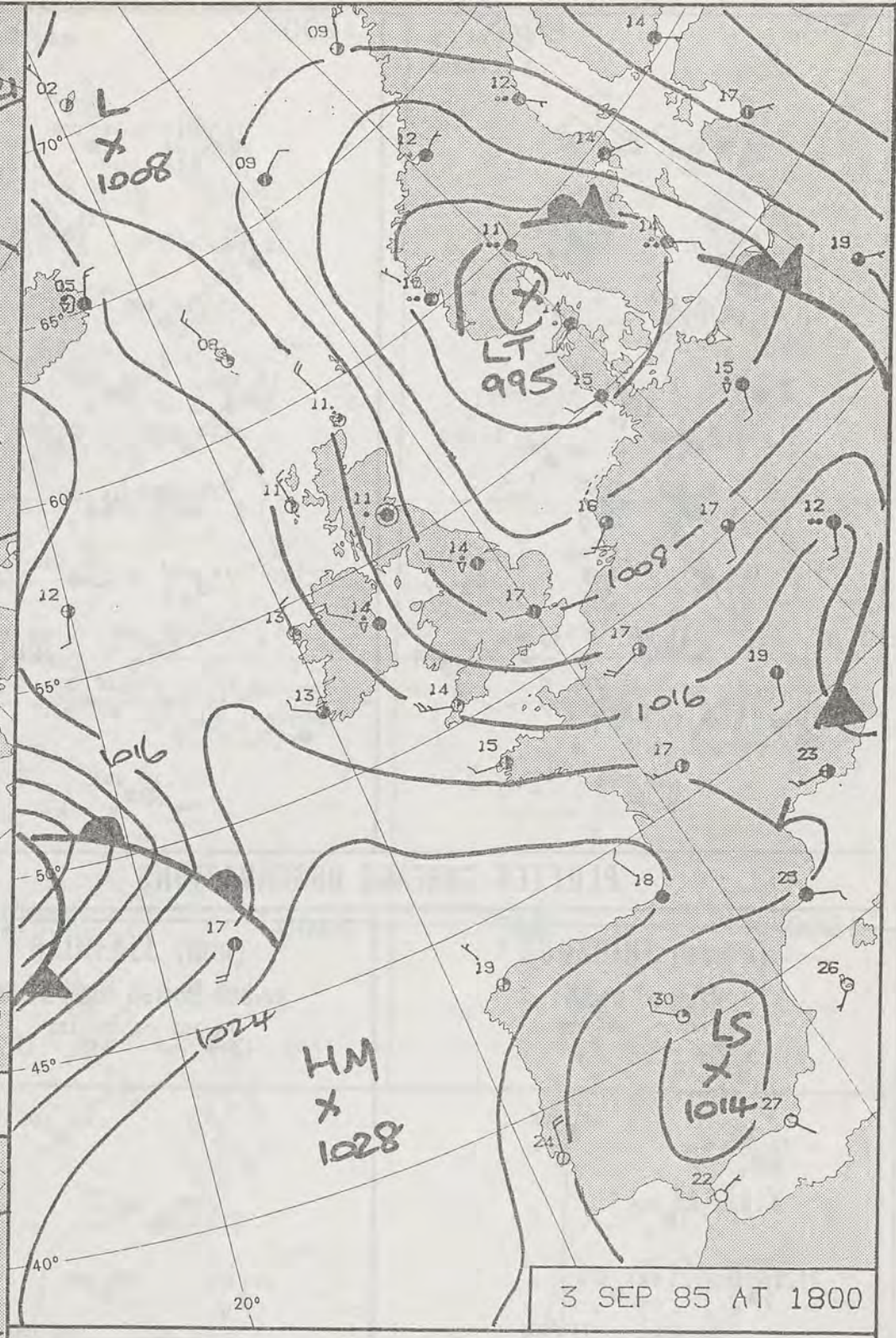
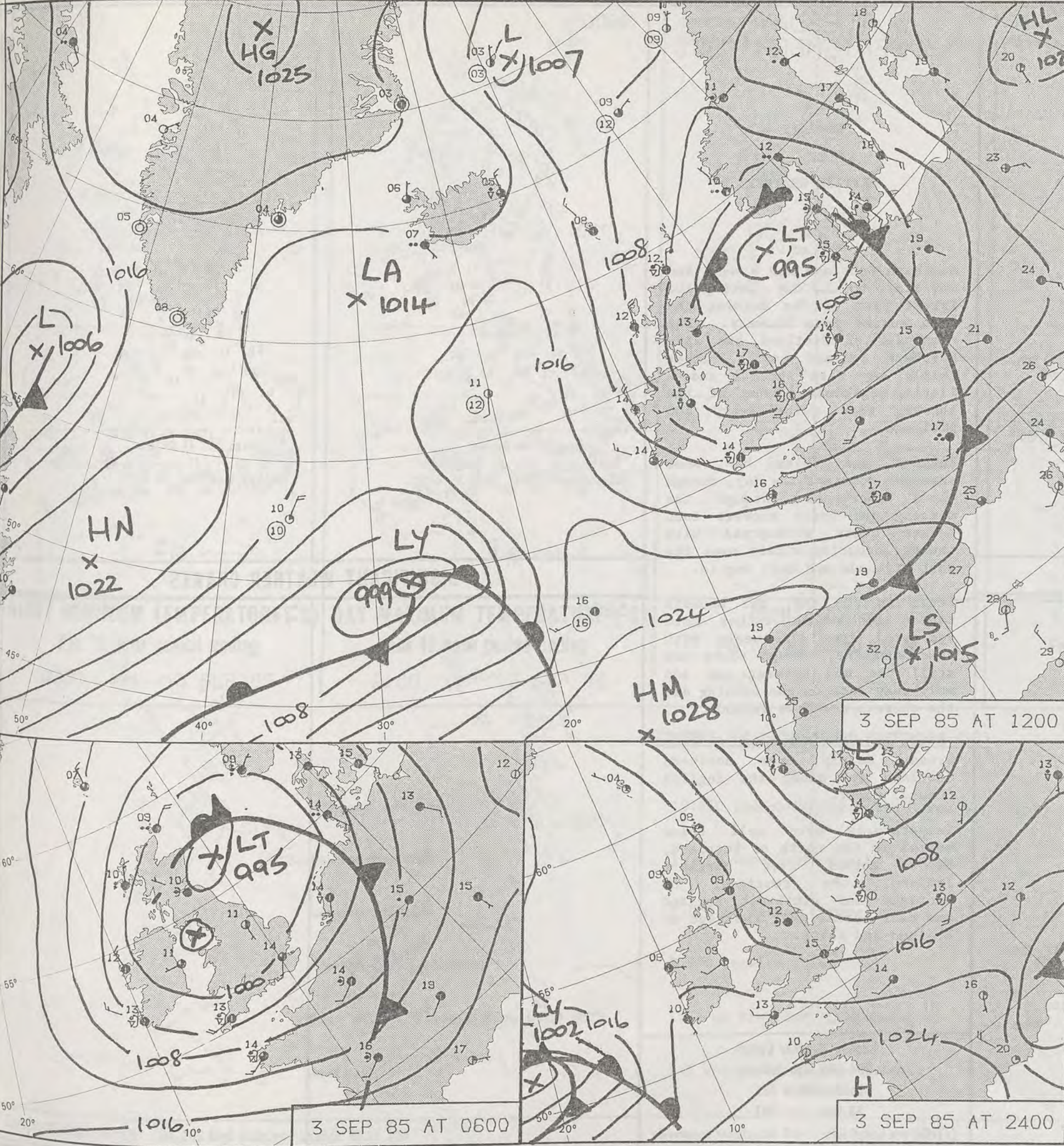
EXTREMES FOR MONDAY 2ND SEPTEMBER 1985

Highest maximum	: 18.4°C Manston (Near Ramsgate, Kent)
Lowest maximum	: 9.0°C Cape Wrath (North Scotland)
Lowest minimum	: 4.2°C Bournemouth/Hurn
Lowest grass minimum	: -1.3°C Glenlee (Dumfries and Galloway)
Most rain (24 hours from 0900 GMT)	: 28.5 mm St Mawgan (Cornwall)
Most sun	: 4.4 hours Fair Isle (Between Orkney and Shetland)

**DAILY
WEATHER
SUMMARY**



[WARM]
2/9/85 1200
[564]
SEA TIME
50°
40°
30°
20°
10°
0°
10°
20°
30°
40°
50°
60°
70°
80°
90°
100°
110°
120°
130°
140°
150°
160°
170°
180°
190°
200°
210°
220°
230°
240°
250°
260°
270°
280°
290°
300°
310°
320°
330°
340°
350°
360°



DAILY WEATHER SUMMARY

FOR

TUESDAY 3 SEPTEMBER 1985

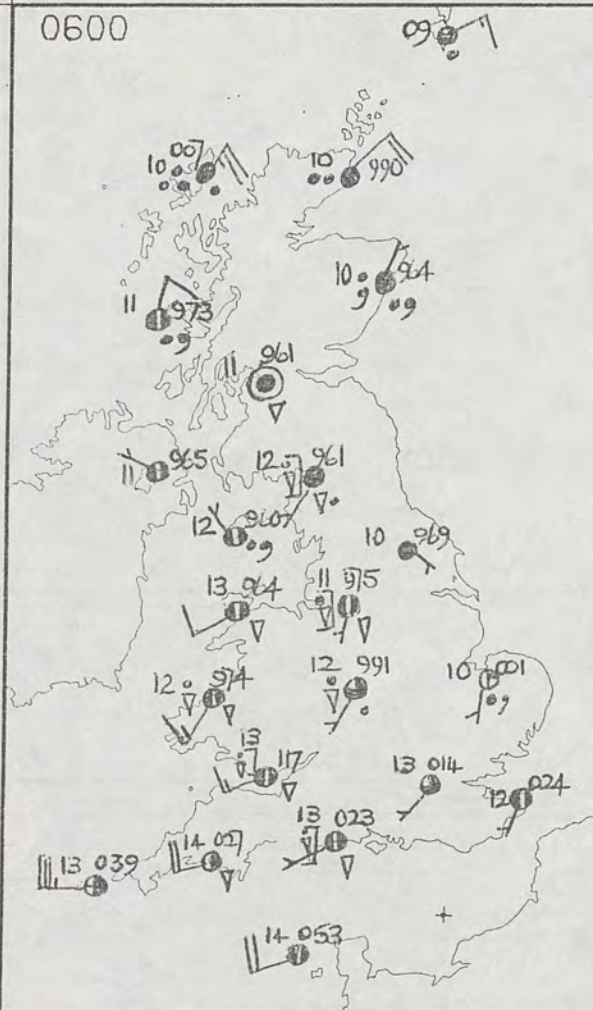
Warm front Cold front Occlusion

London Weather Centre 284-286 High Holborn London WC1V 7HX

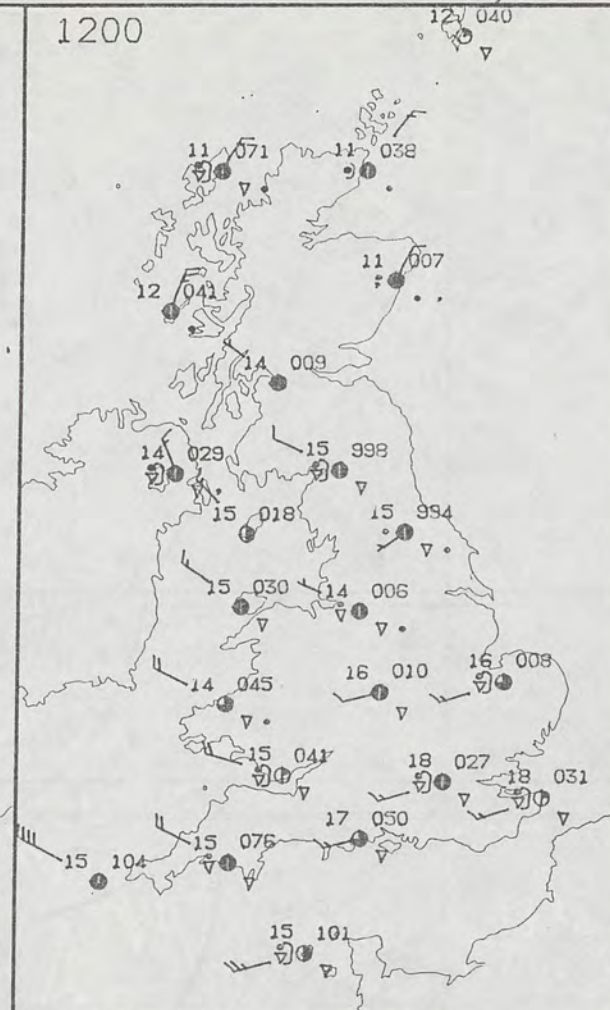
© Crown Copyright 1985 All rights reserved



0600



1200



TUESDAY
3 SEPTEMBER 1985

SUMMARY
OF
BRITISH WEATHER

Northern Scotland had a dull and wet start to the day. During the latter part of the morning the rain turned more showery. The remainder of Scotland and also Northern Ireland had a rather chilly day with showers and a little sunshine. Some of the showers were quite heavy and prolonged.

England and Wales had some sunshine to start the day, though cloud increased through the morning and heavy showers soon became quite widespread with thunder occurring widely over the east Midlands and East Anglia.

Later in the day, the showers tended to become rather more scattered from the west, with some sunshine, though there was still the odd heavier one and only very late in the evening did the showers decrease inland.

It was quite a windy day in some areas, mainly over northern Scotland and along the English Channel coast.

Temperatures were well below normal in the north of Scotland, below normal over Northern Ireland, the remainder of Scotland and southwest England and near normal over the rest of England and Wales.

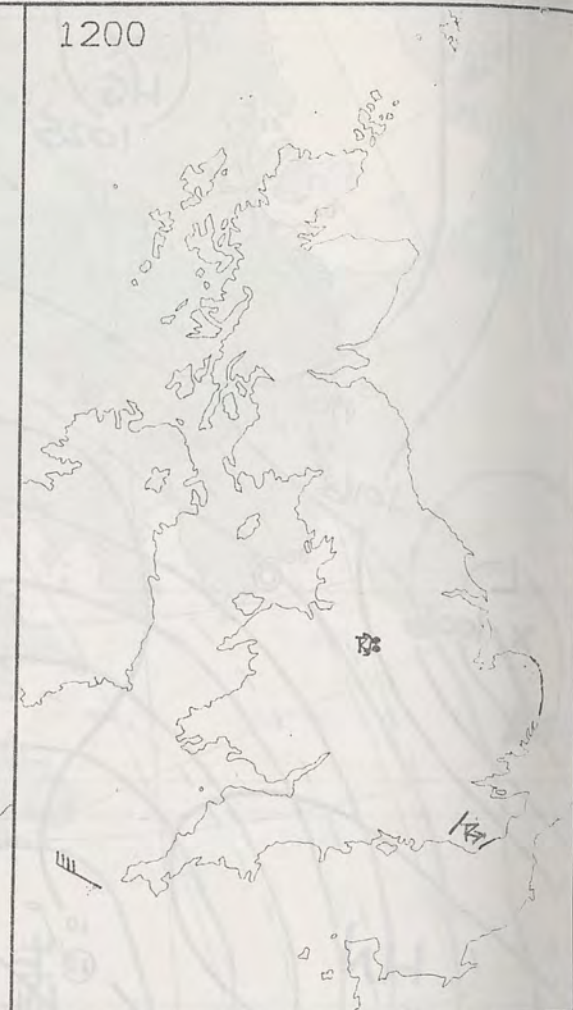
London Weather Centre
284-286 High Holborn
London WC1V 7HX
All times are GMT

© Crown Copyright 1985 All rights reserved

0600

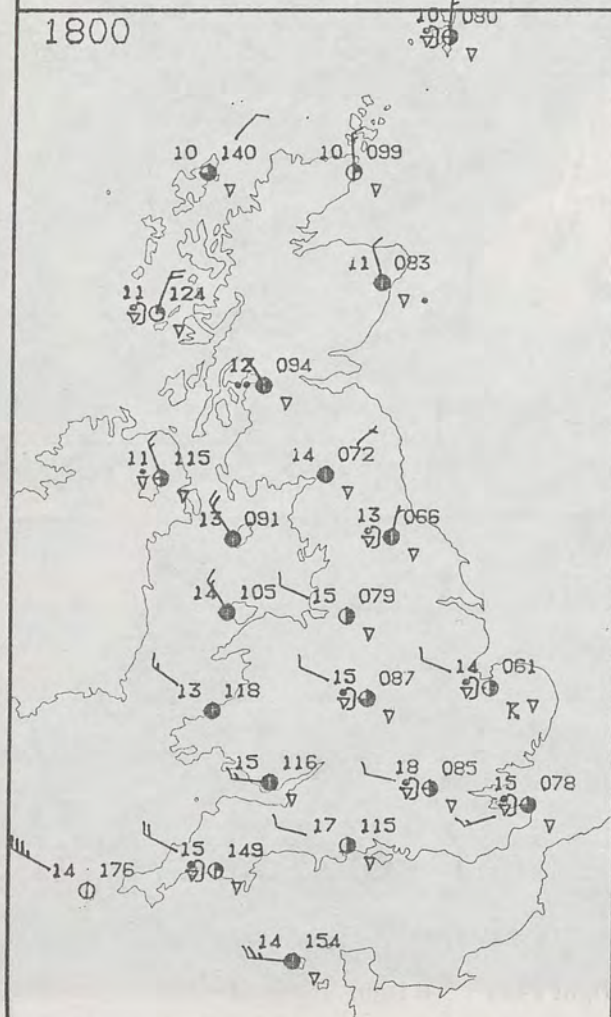


1200

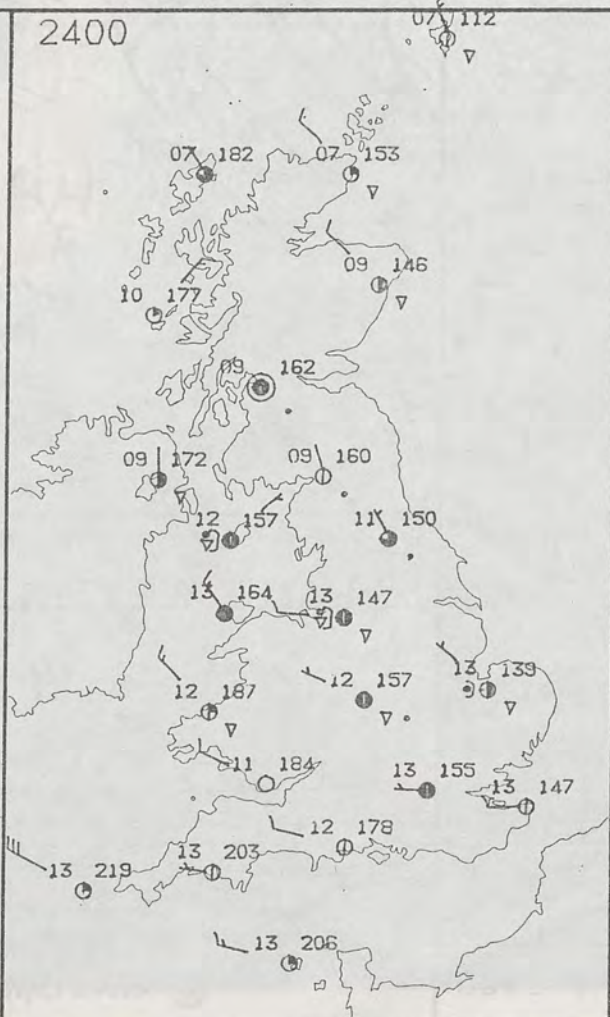


PLOTTED SURFACE OBSERVATIONS

1800

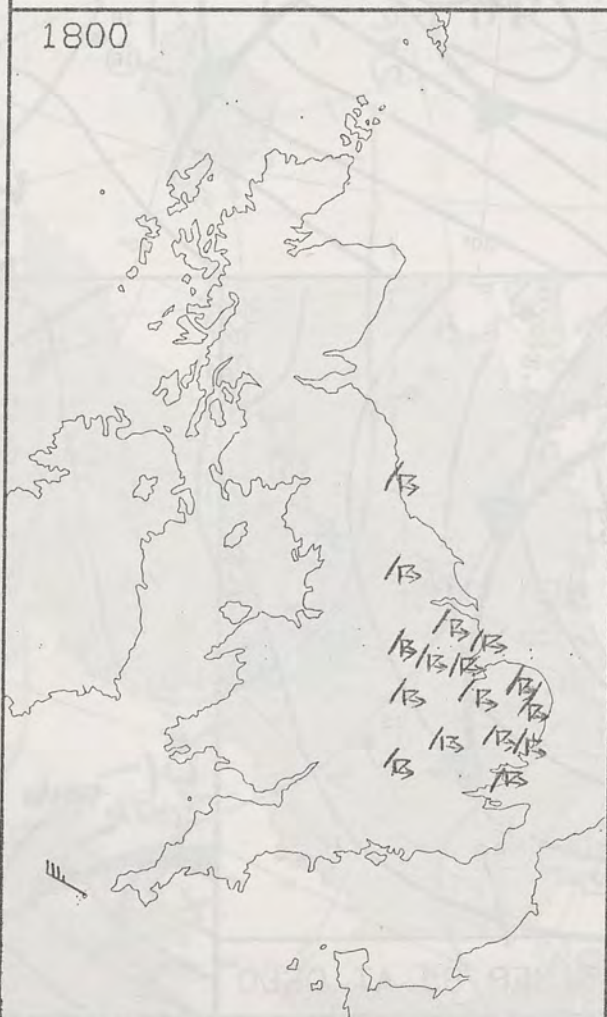


2400



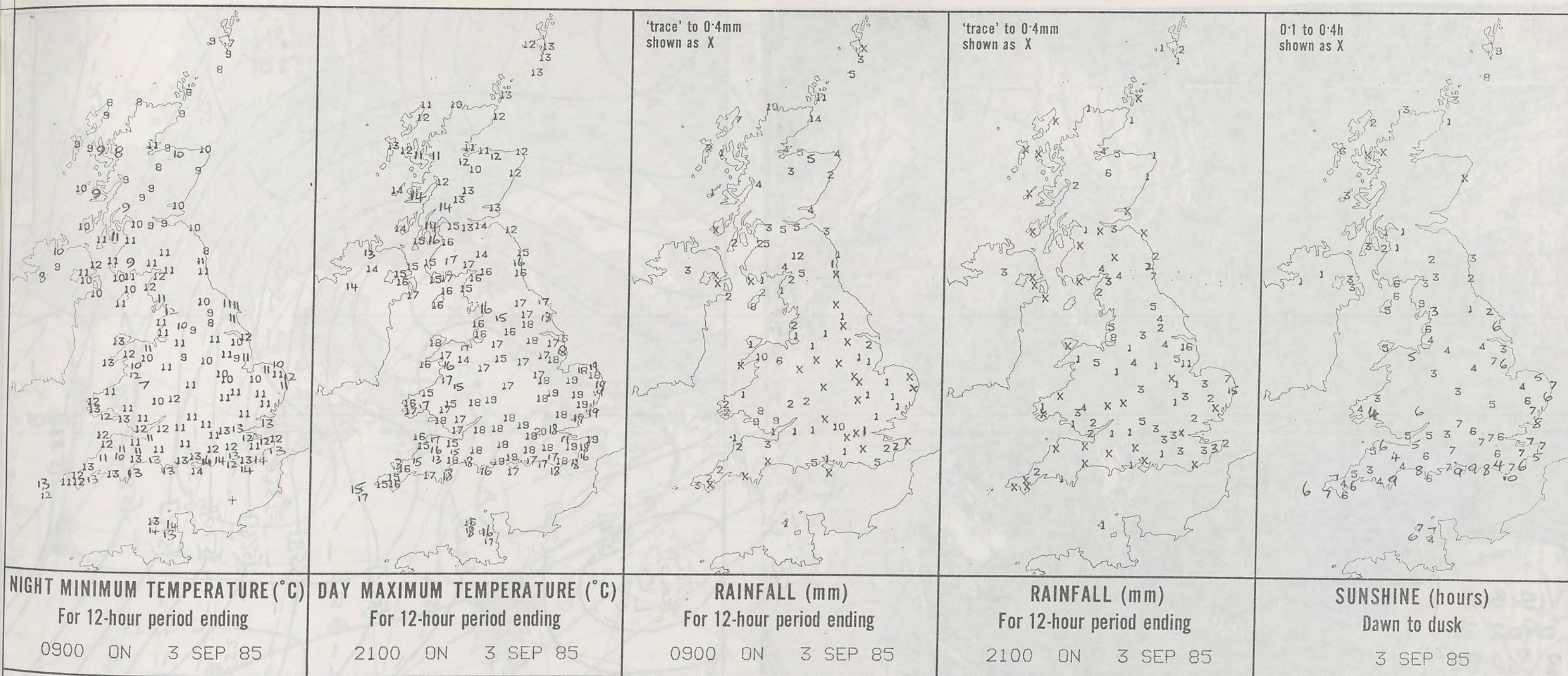
SIGNIFICANT WEATHER CHARTS

1800



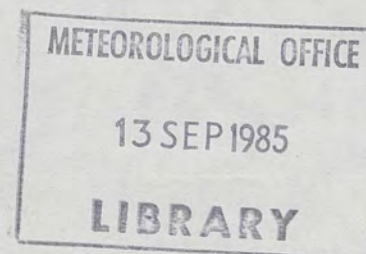
2400





EXTREMES FOR TUESDAY 3RD SEPTEMBER 1985

Highest maximum	: 19.6°C London/Heathrow and Herne Bay (Kent)
Lowest maximum	: 10.0°C Cape Wrath (North Scotland)
Lowest minimum	: 7.0°C St Harmon (Powys)
Lowest grass minimum	: 3.9°C Lerwick (Shetland)
Most rain (24 hours from 0900 GMT)	: 15.7 mm Binbrook (Lincolnshire)
Most sun	: 9.9 hours Eastbourne (Sussex)



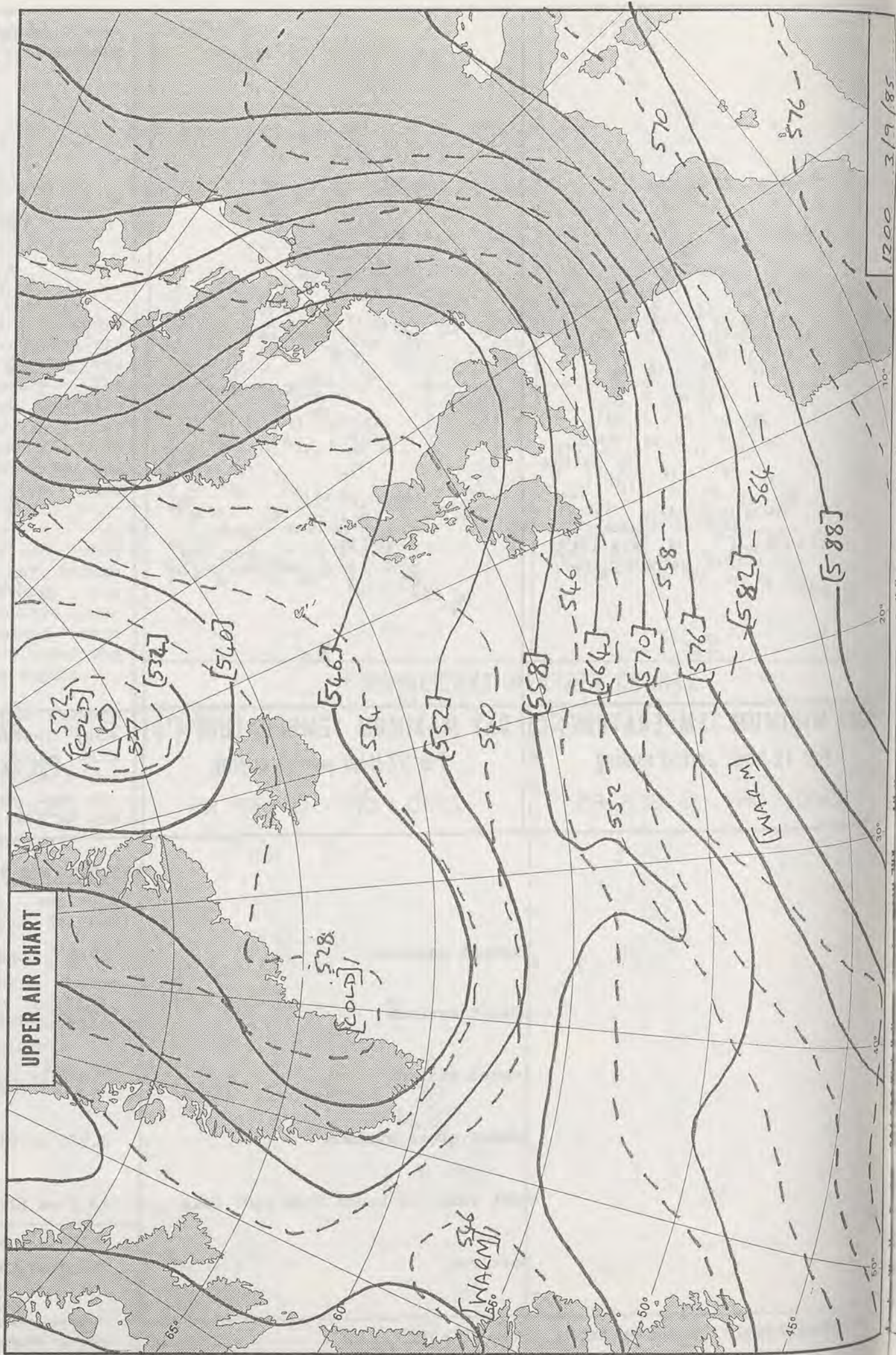
**DAILY
WEATHER
SUMMARY**



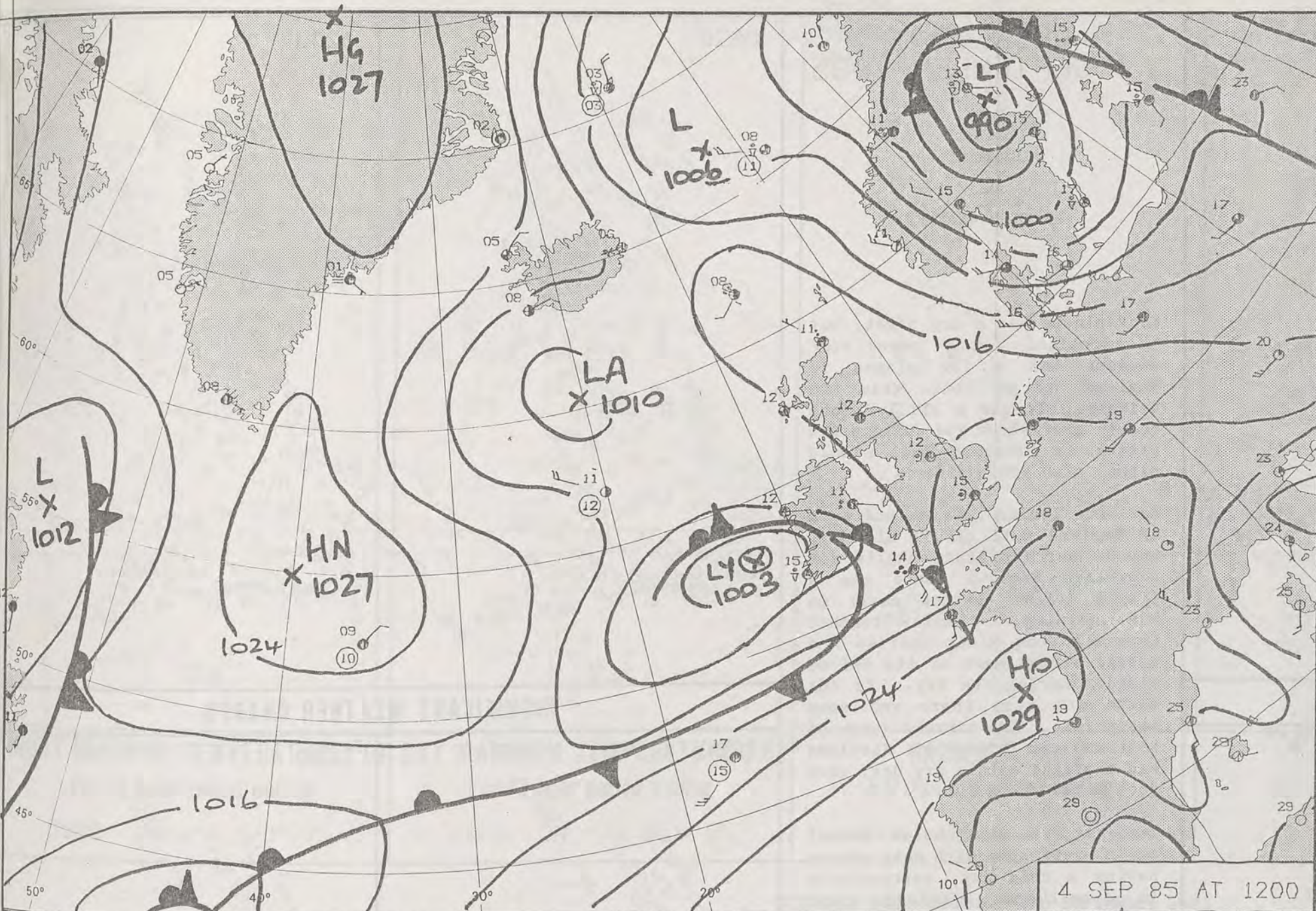
© Crown Copyright 1985
All rights reserved

VISIBL
902 #
3 SEP 85 20

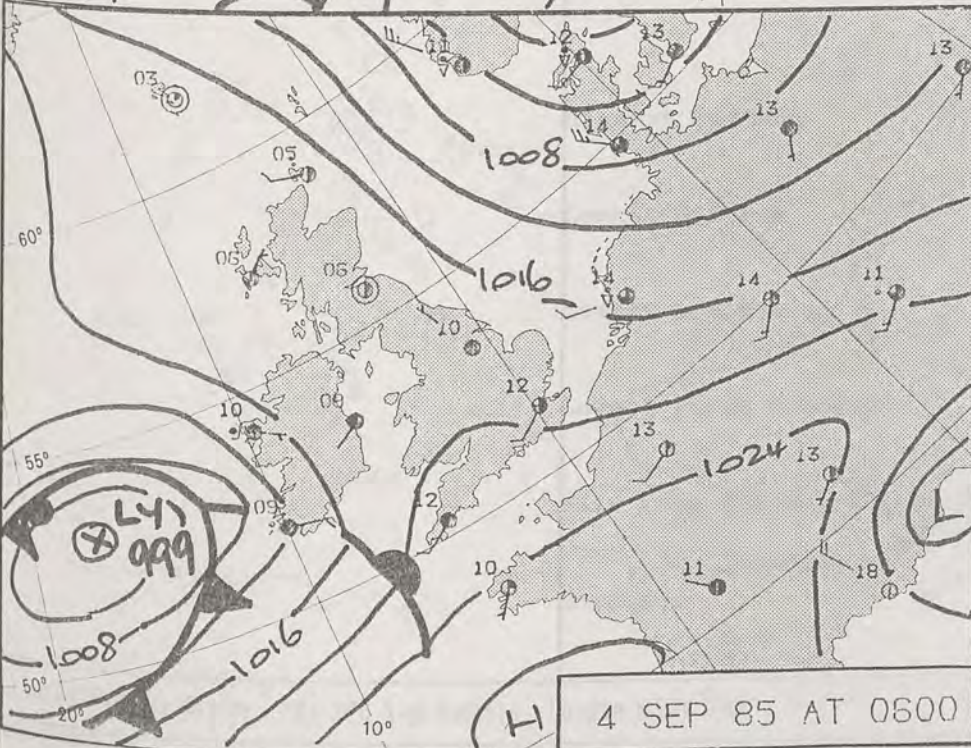
UPPER AIR CHART



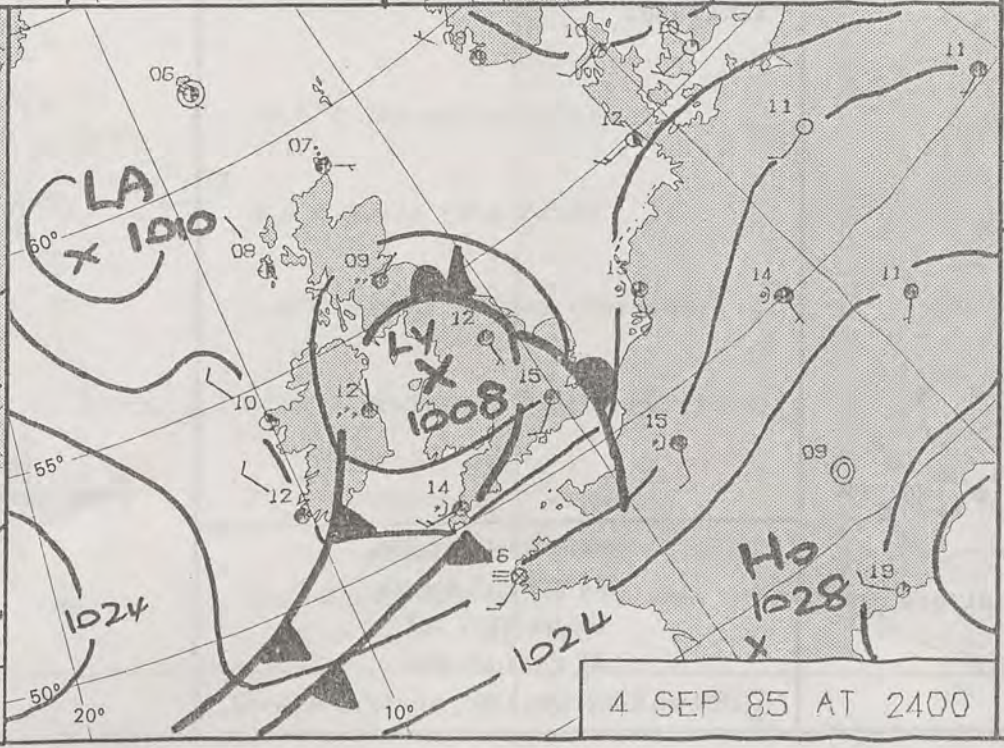
1200 3/9/85



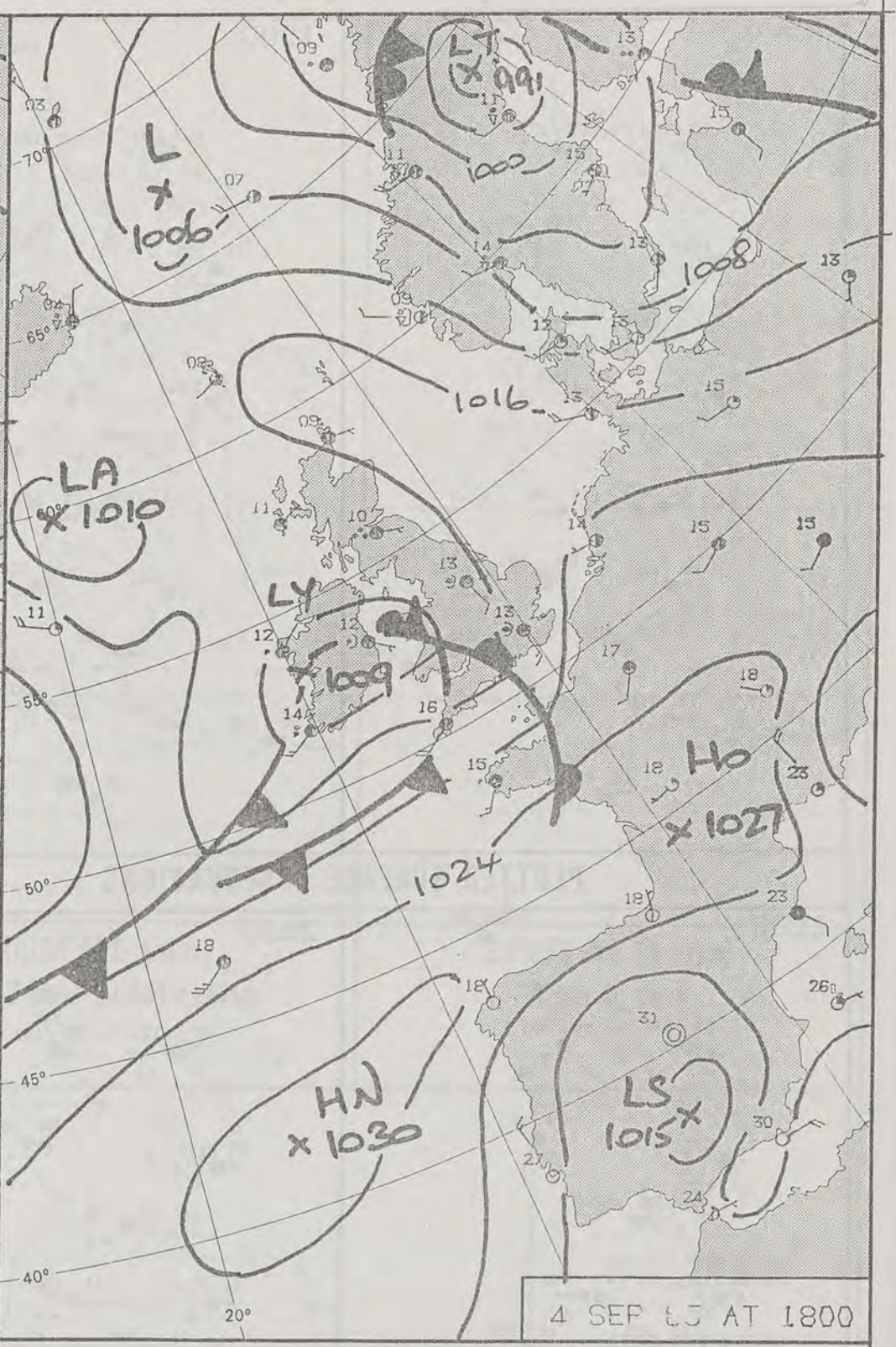
4 SEP 85 AT 1200



4 SEP 85 AT 0600



4 SEP 85 AT 2400



4 SEP 85 AT 1800

DAILY WEATHER SUMMARY

FOR

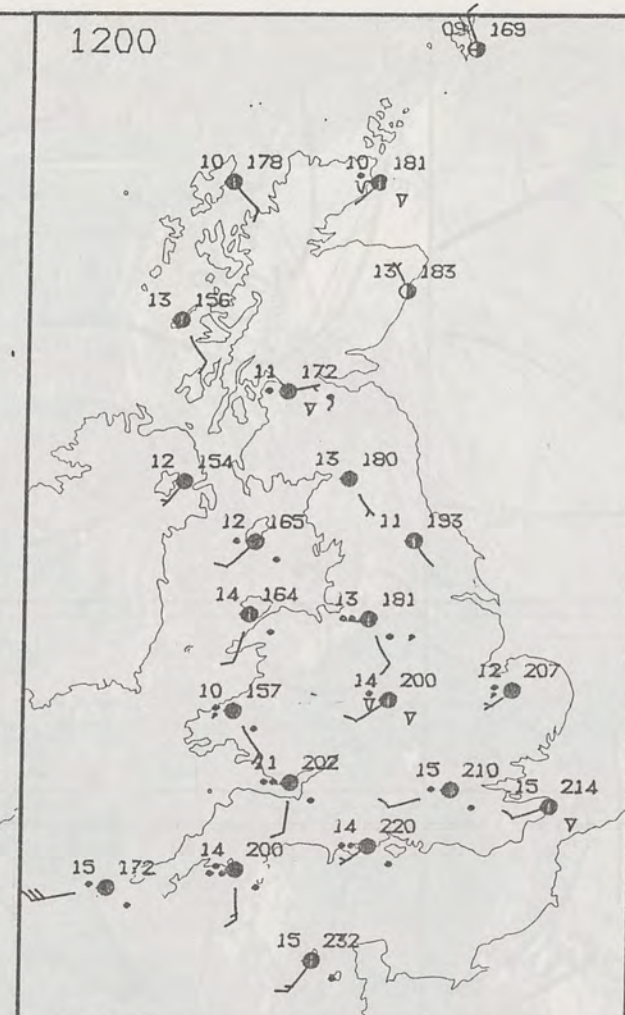
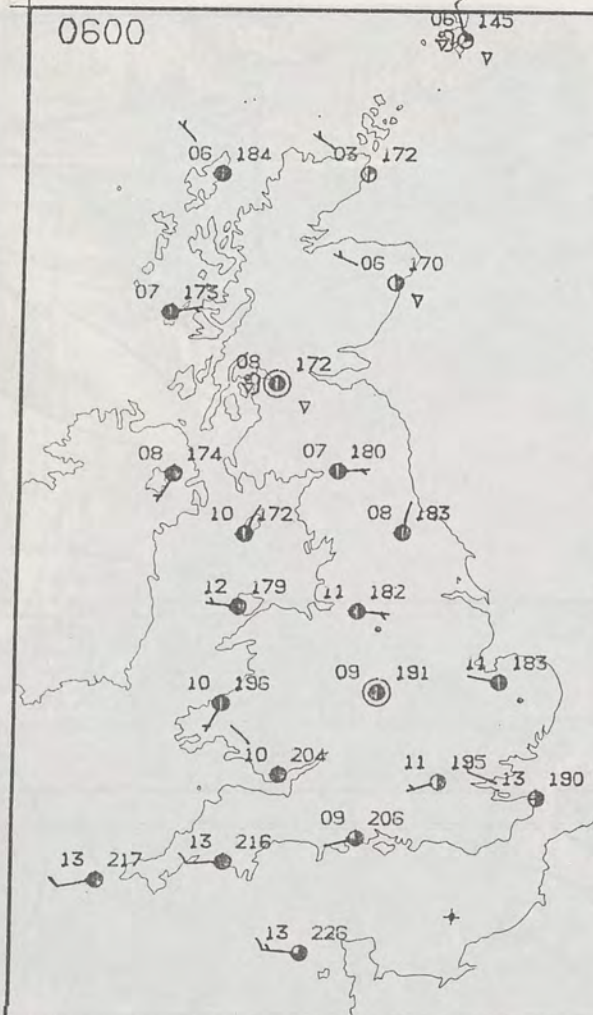
WEDNESDAY 4 SEPTEMBER 1985

Warm front Cold front Occlusion

London Weather Centre 284-286 High Holborn London WC1V 7HX

© Crown Copyright 1985 All rights reserved





WEDNESDAY
4 SEPTEMBER 1985

SUMMARY
OF
BRITISH WEATHER

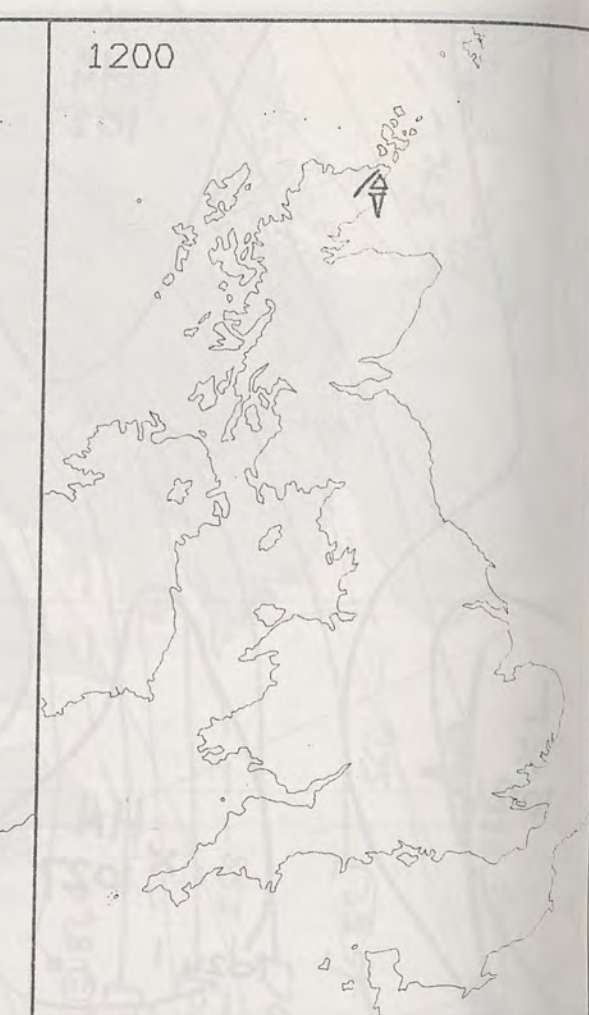
Most places had a dry night, but in Scotland there were some showers and a few places in England had a little rain and drizzle. It was a chilly night nearly everywhere and quite a few places in Scotland had a cold night, with ground frost.

Northern Ireland, Wales and much of England were cloudy all day, but in parts of East Anglia and southeast England there was a little bright weather early in the morning. Rain reached Cornwall soon after sunrise and spread across much of the United Kingdom during the day. In the north and west there was some heavy rain. The extreme north of Scotland and Orkney and Shetland had a bright mainly dry day, with just a few showers.

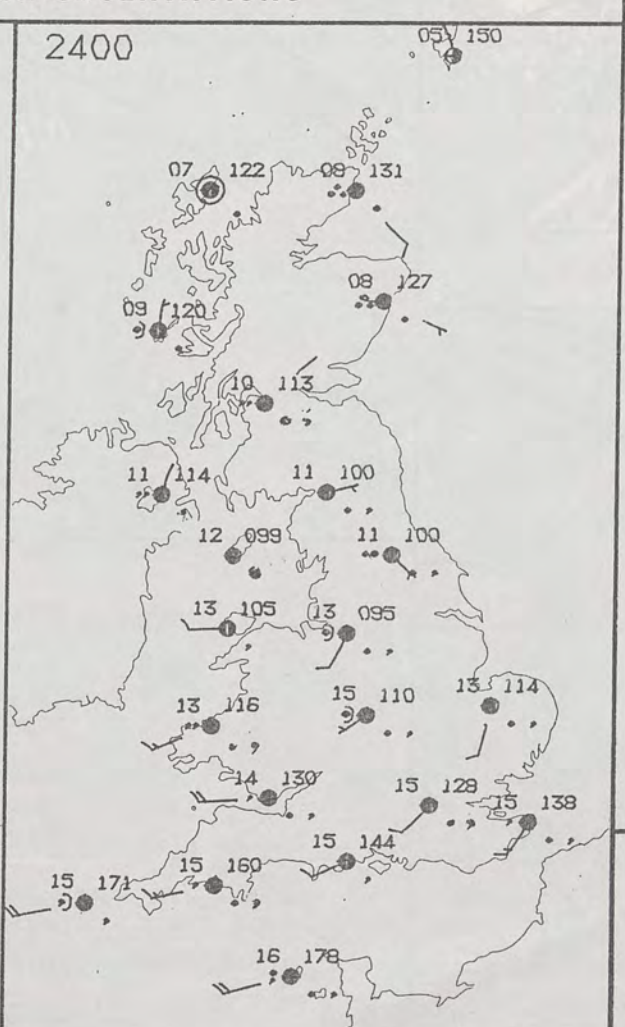
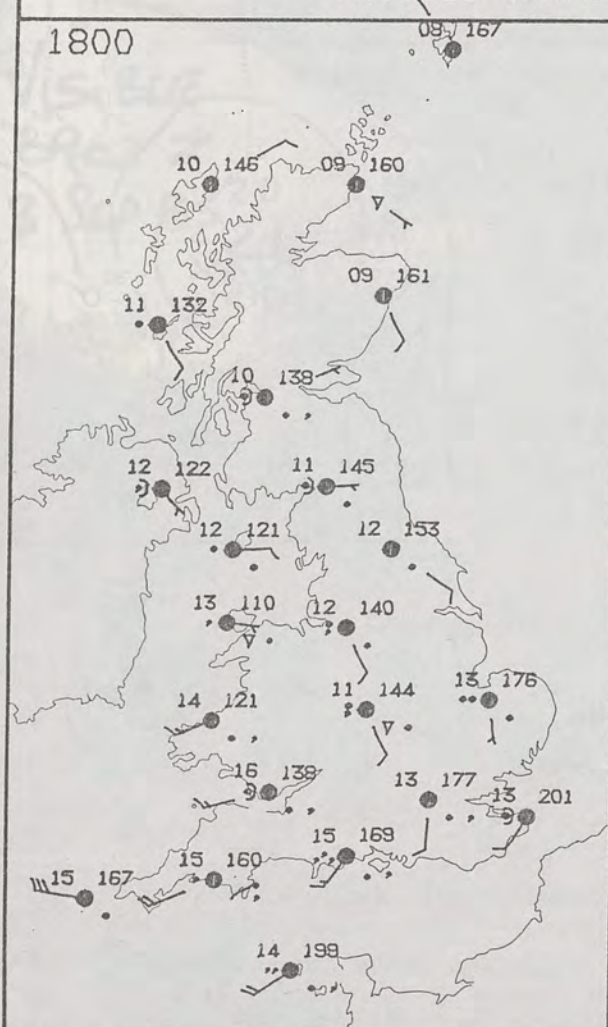
Temperatures were below normal again everywhere with many places having a cold day, particularly in northern England and Scotland.

London Weather Centre
284-286 High Holborn
London WC1V 7HX
All times are GMT

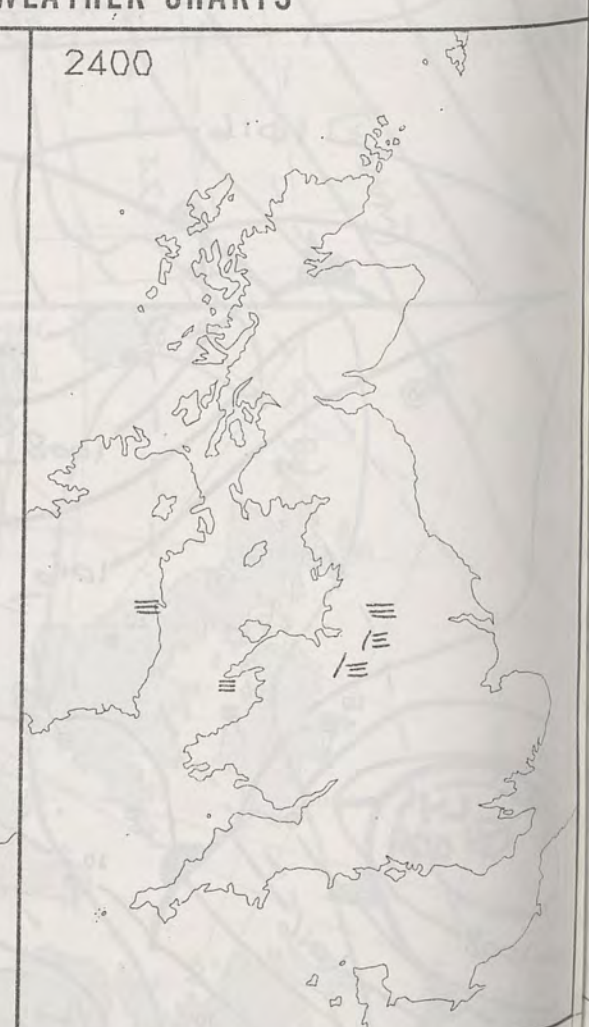
© Crown Copyright 1985 All rights reserved

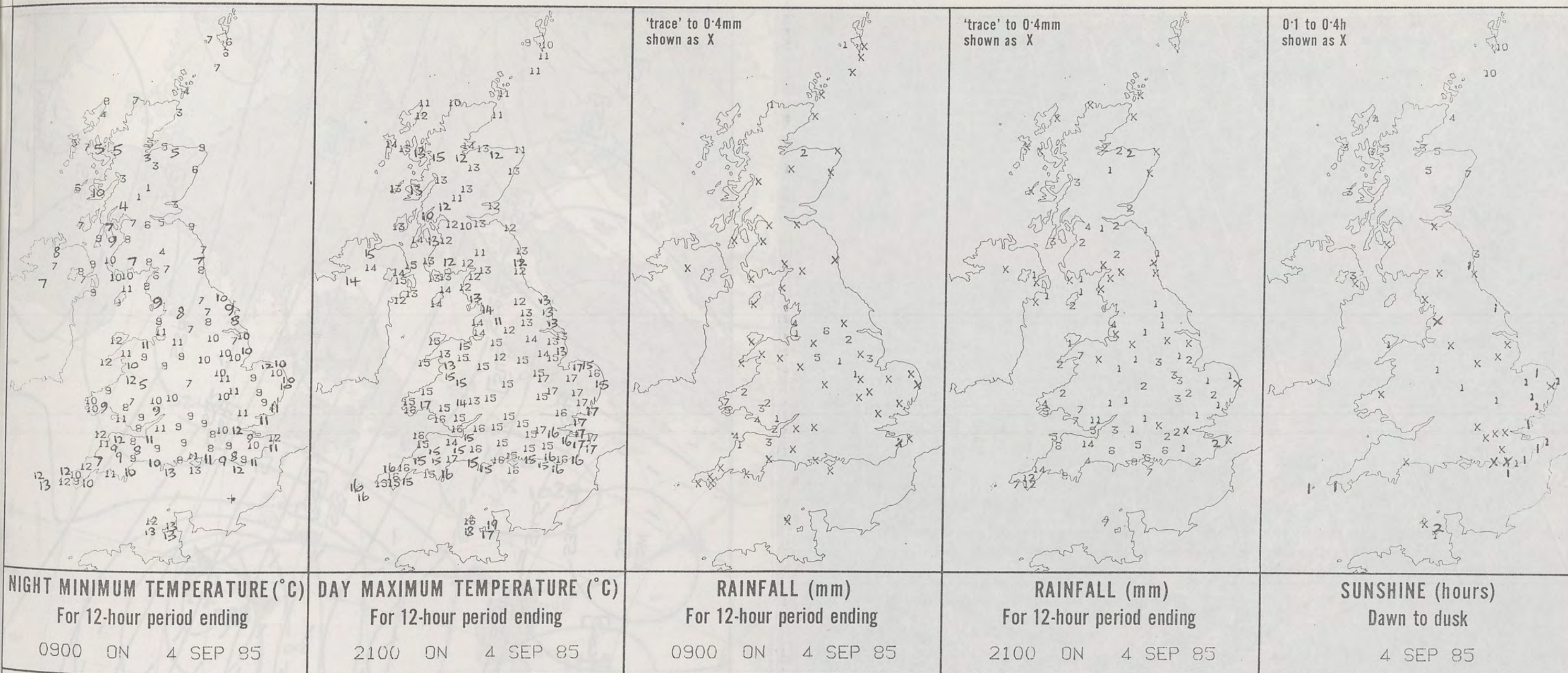


PLOTTED SURFACE OBSERVATIONS



SIGNIFICANT WEATHER CHARTS





EXTREMES FOR WEDNESDAY 4TH SEPTEMBER 1985

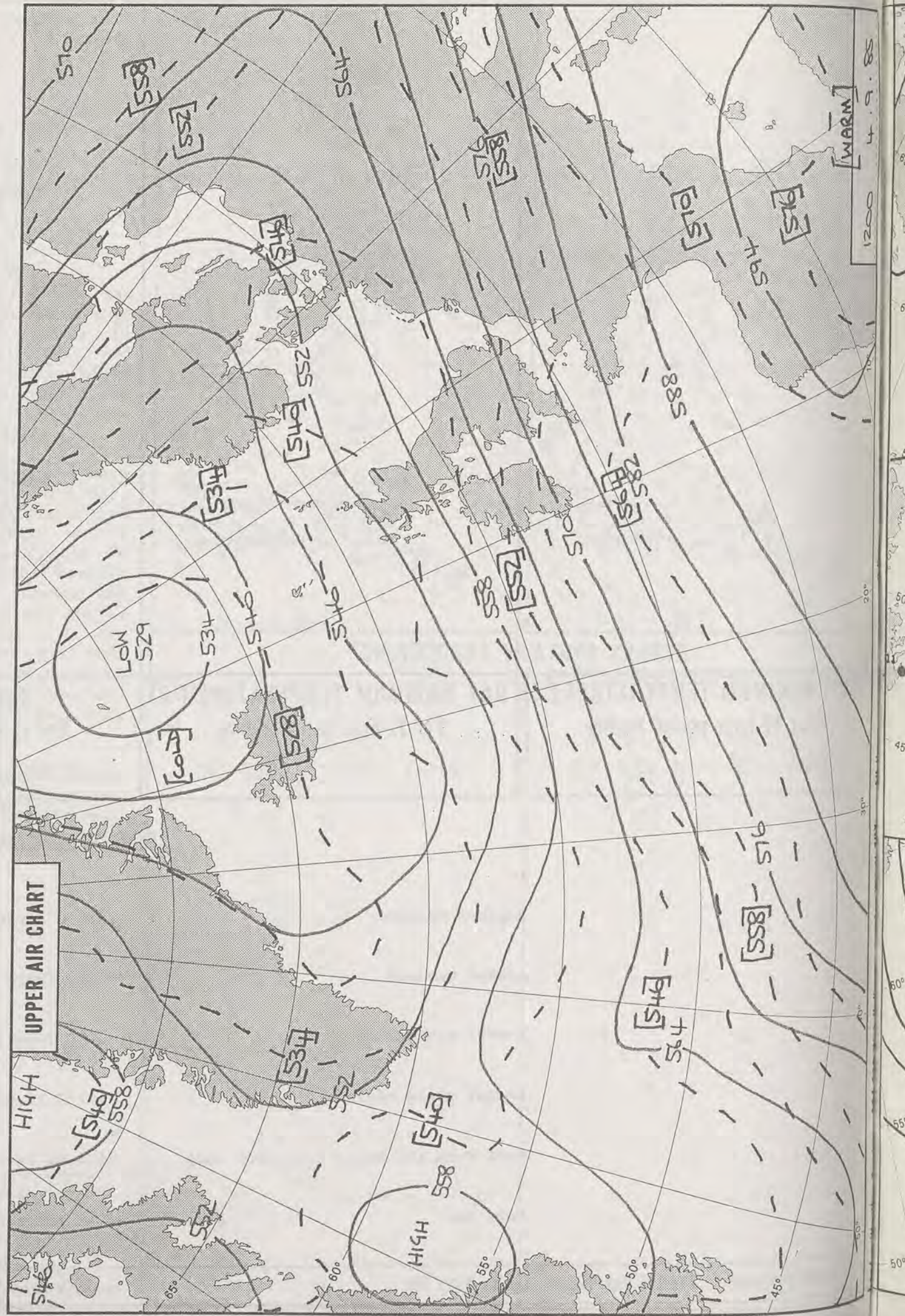

Highest maximum	: 18.6°C Jersey/St Helier
Lowest maximum	: 9.5°C Foula (Shetland)
Lowest minimum	: 1.0°C Tummel Bridge (Tayside)
Lowest grass minimum	: -1.7°C Benbecula (Outer Hebrides)
Most rain (24 hours from 0900 GMT)	: 24.1 mm Bastreet (Cornwall)
Most sun	: 10.3 hours Fair Isle (Between Orkney and Shetland)

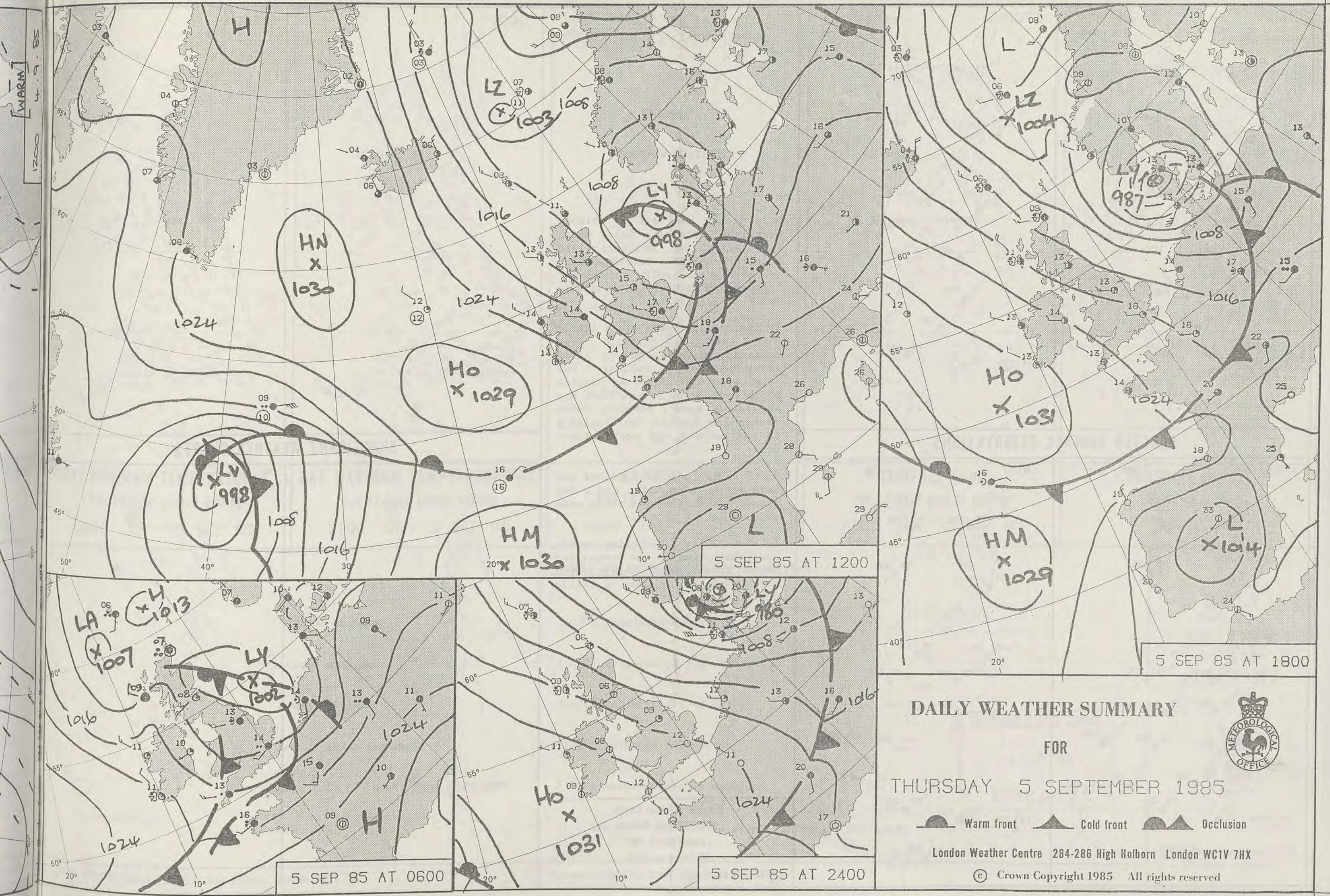
METEOROLOGICAL OFFICE
13 SEP 1985
LIBRARY

**DAILY
WEATHER
SUMMARY**



© Crown Copyright 1985
All rights reserved





DAILY WEATHER SUMMARY

FOR

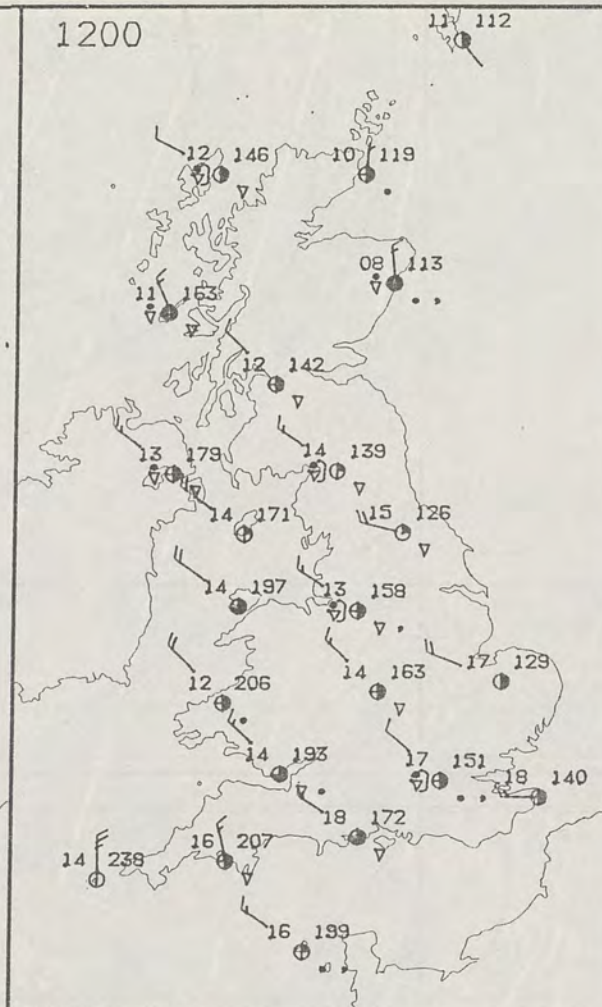
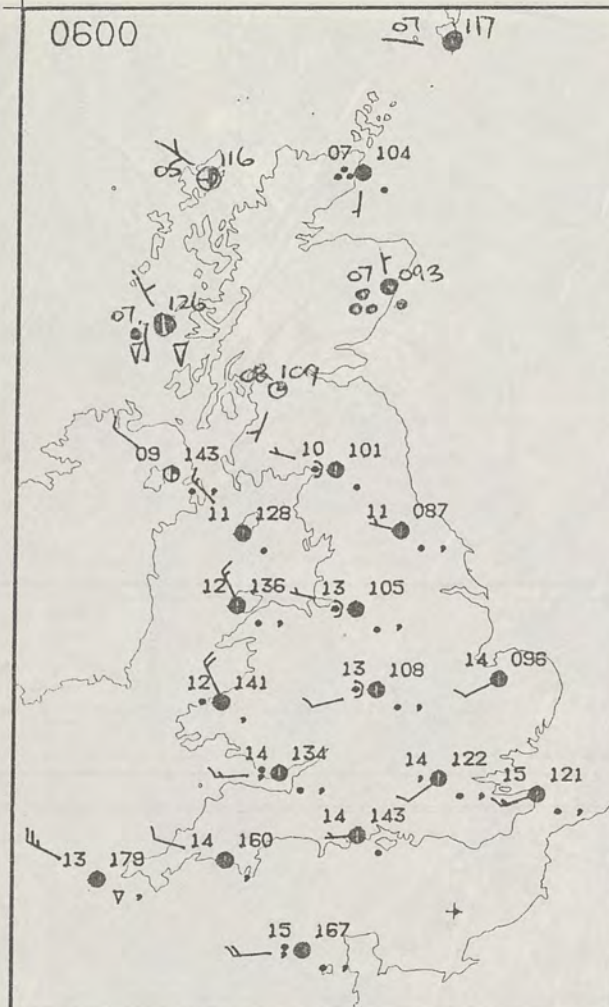
THURSDAY 5 SEPTEMBER 1985

Warm front Cold front Occlusion

London Weather Centre 284-286 High Holborn London WC1V 7HX

© Crown Copyright 1985 All rights reserved





THURSDAY
5 SEPTEMBER 1985

SUMMARY
OF
BRITISH WEATHER

Most places had rain or drizzle overnight, with some heavy rain, especially in northern and eastern Scotland. Before morning Northern Ireland, northwest England and much of Scotland were drier and clearer.

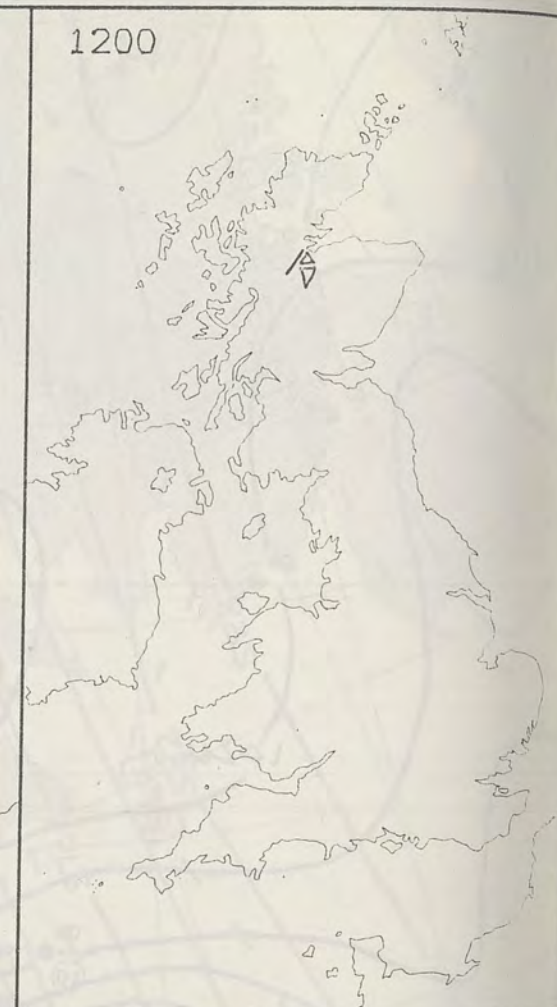
In the morning there was a little more rain and drizzle over England and Wales, but by early afternoon the weather had brightened up. Once the weather brightened, most places were dry and fairly sunny, however, there were a few showers, particularly in the morning and early afternoon.

Northern Ireland and Scotland had some sunshine as well, and a few places stayed dry, but there were quite a lot of showers.

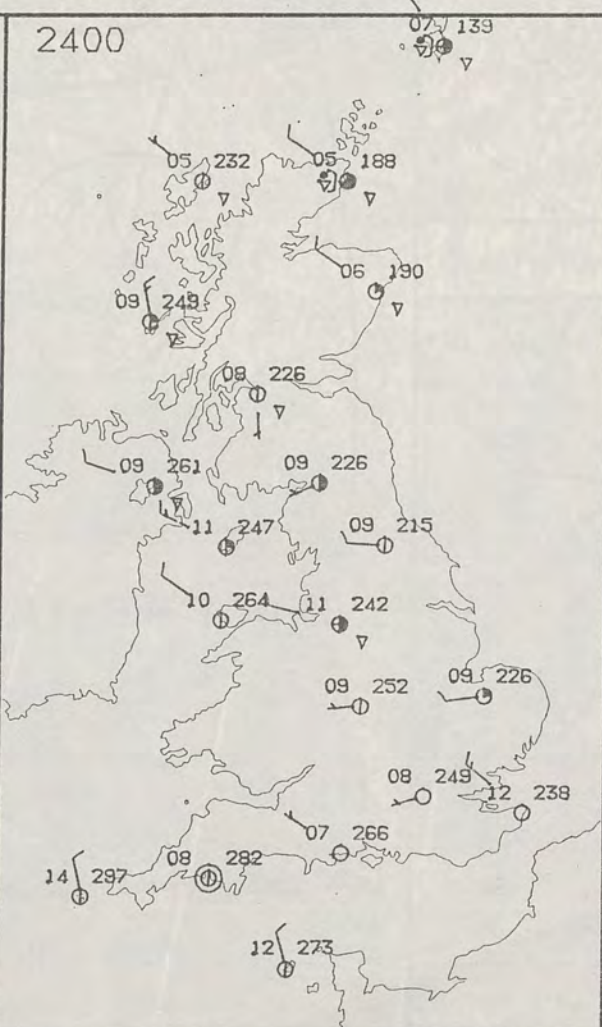
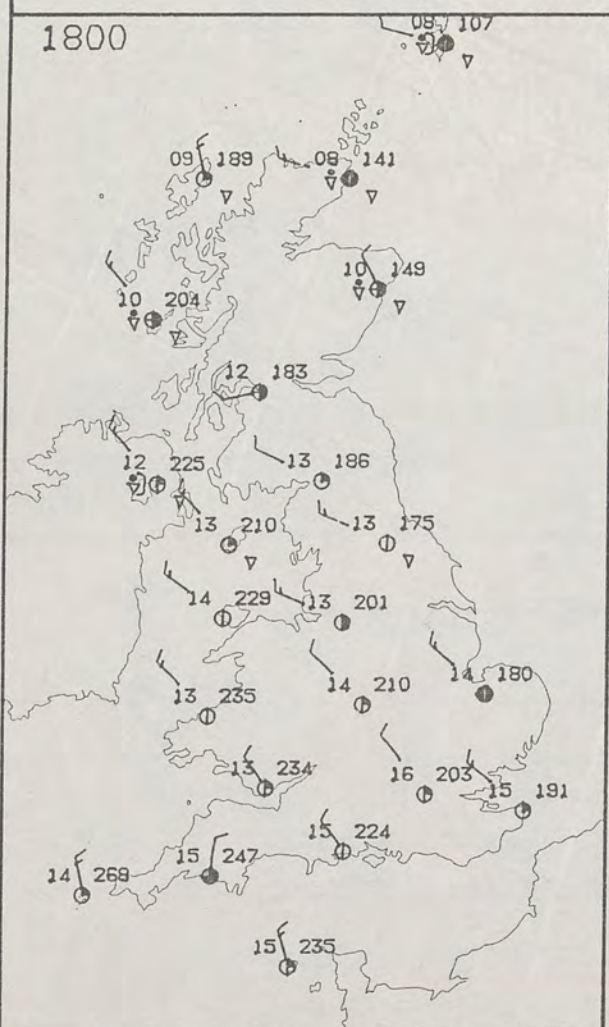
It was a fairly cold day nearly everywhere, but on the Sussex and South Kent coasts temperatures were close to or even a little above normal.

London Weather Centre
284-286 High Holborn
London WC1V 7HX
All times are GMT

© Crown Copyright 1985 All rights reserved

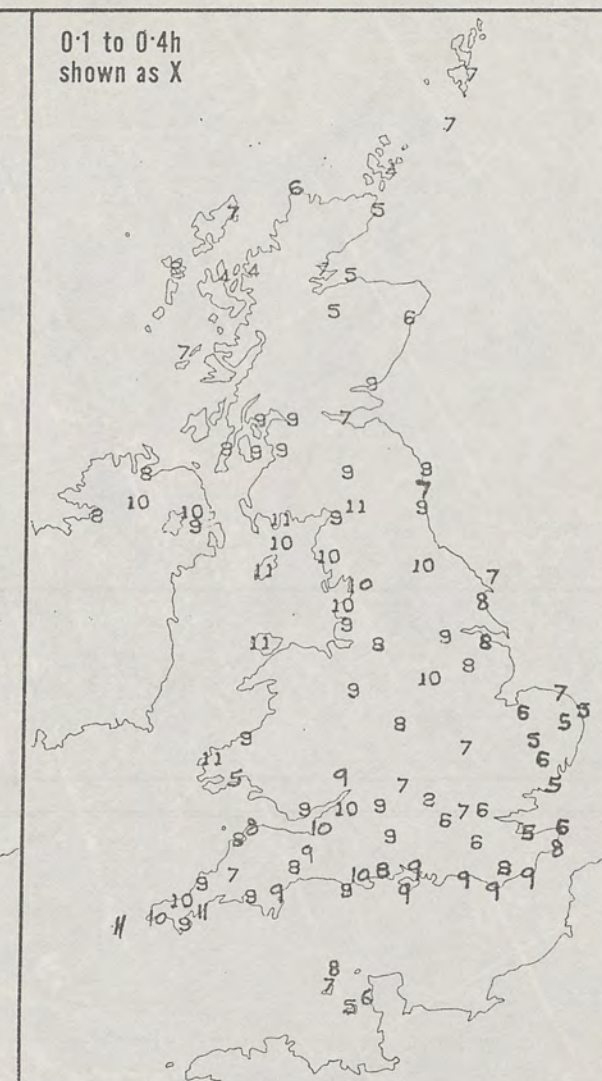
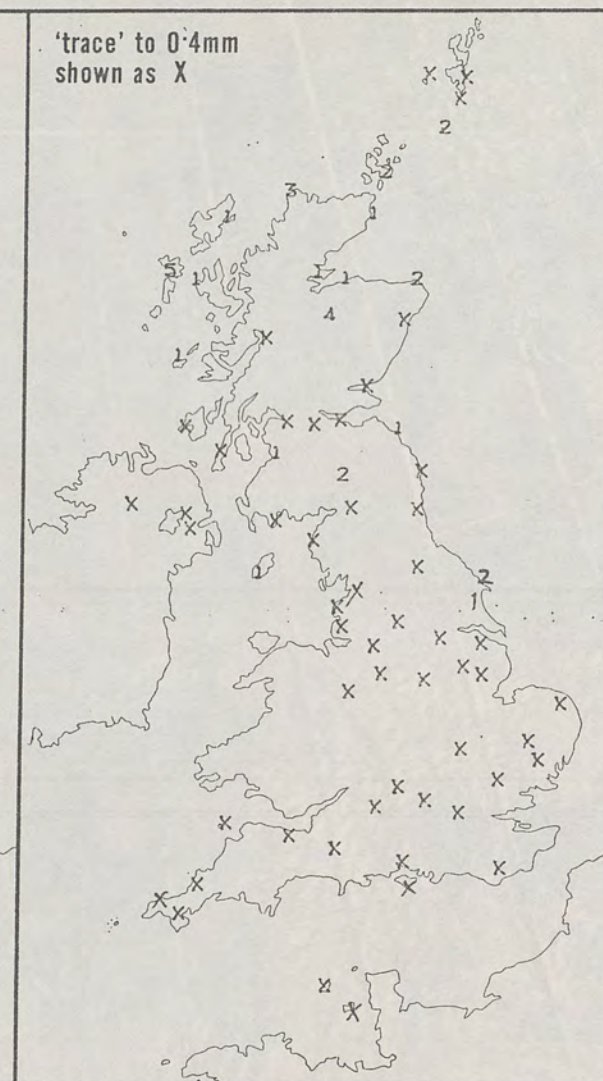
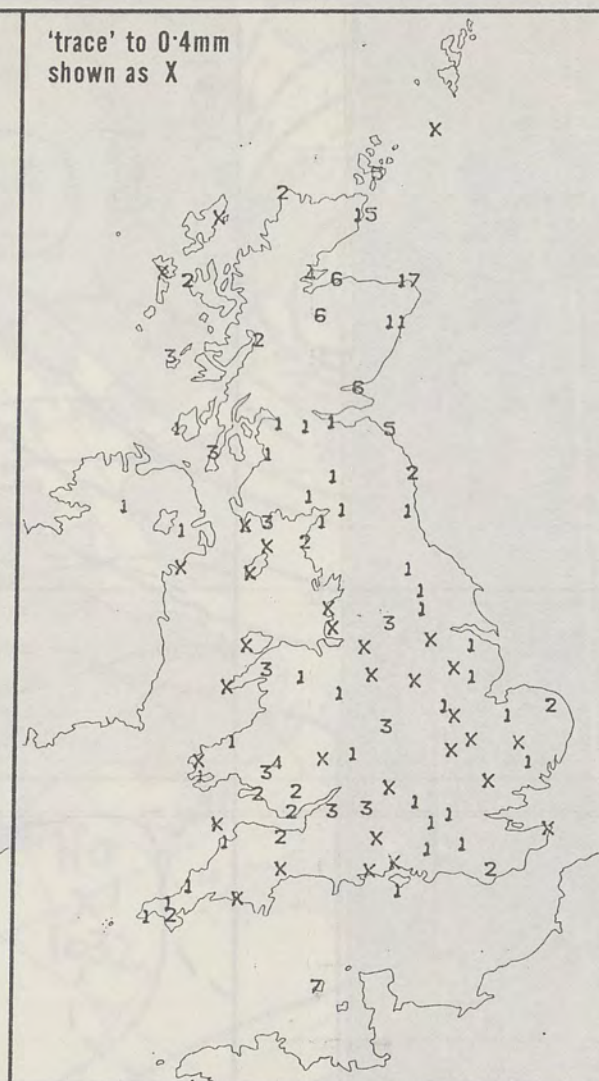
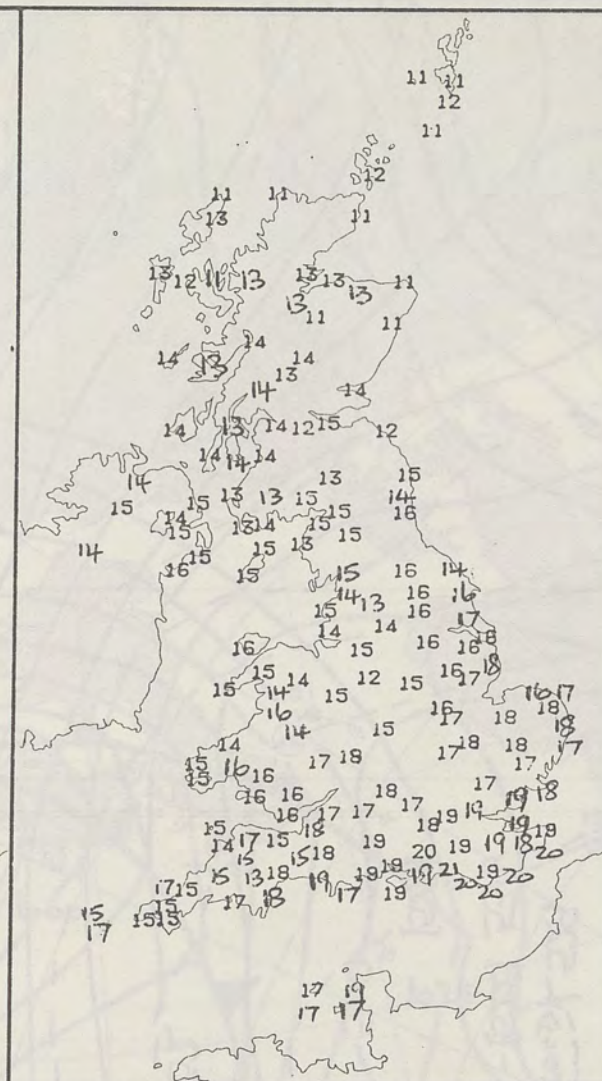
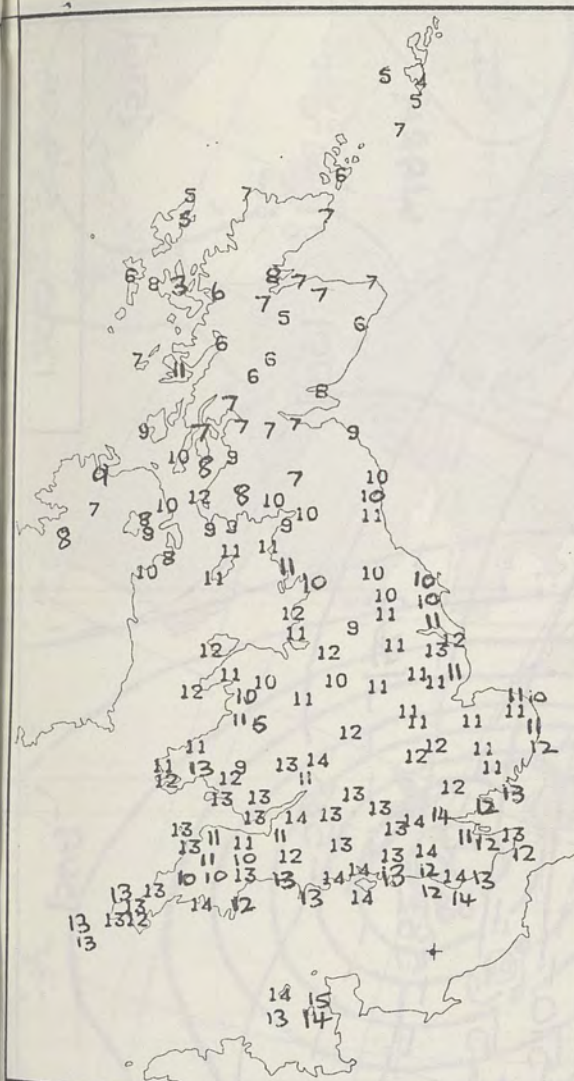


PLOTTED SURFACE OBSERVATIONS



SIGNIFICANT WEATHER CHARTS





NIGHT MINIMUM TEMPERATURE (°C)
For 12-hour period ending
0900 ON 5 SEP 85

DAY MAXIMUM TEMPERATURE (°C)
For 12-hour period ending
2100 ON 5 SEP 85

RAINFALL (mm)
For 12-hour period ending
0900 ON 5 SEP 85

RAINFALL (mm)
For 12-hour period ending
2100 ON 5 SEP 85

SUNSHINE (hours)
Dawn to dusk
5 SEP 85

EXTREMES FOR THURSDAY 5TH SEPTEMBER 1985

Highest maximum : 20.5°C Littlehampton (Sussex)

Lowest maximum : 10.8°C Fraserburgh (NE Grampian)

Lowest minimum : 3.2°C Prabost (Isle of Skye)

Lowest grass minimum : -2.5°C Sumburgh (Shetland)

Most rain (24 hours from 0900 GMT) : 7.8 mm Ardnamurchan/SW Highland

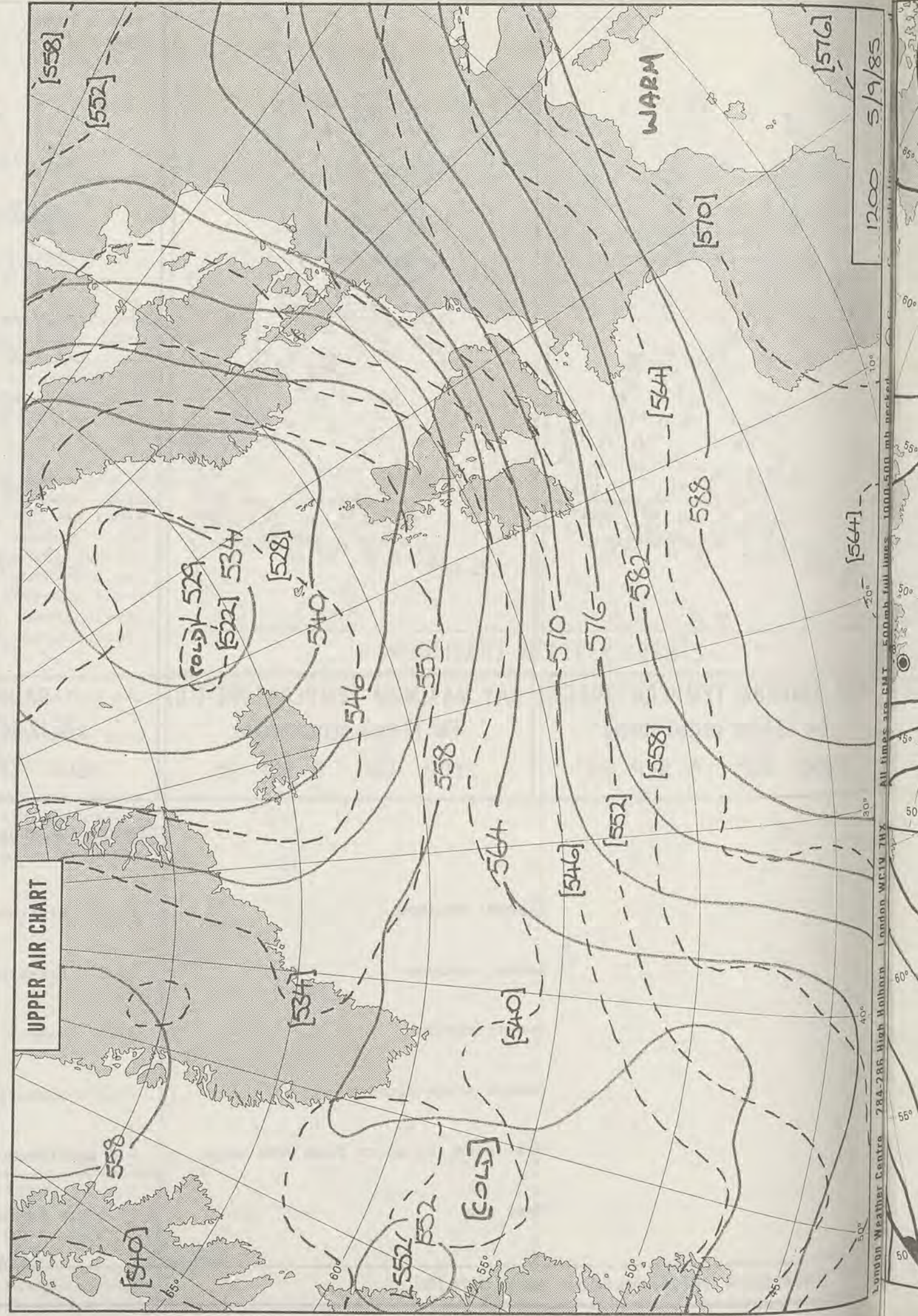
Most sun : 11.1 hrs Whithorn (Nr. Whigtown/Dumfries & Galloway)

METEOROLOGICAL OFFICE
13 SEP 1985
LIBRARY

**DAILY
WEATHER
SUMMARY**



© Crown Copyright 1985
All rights reserved

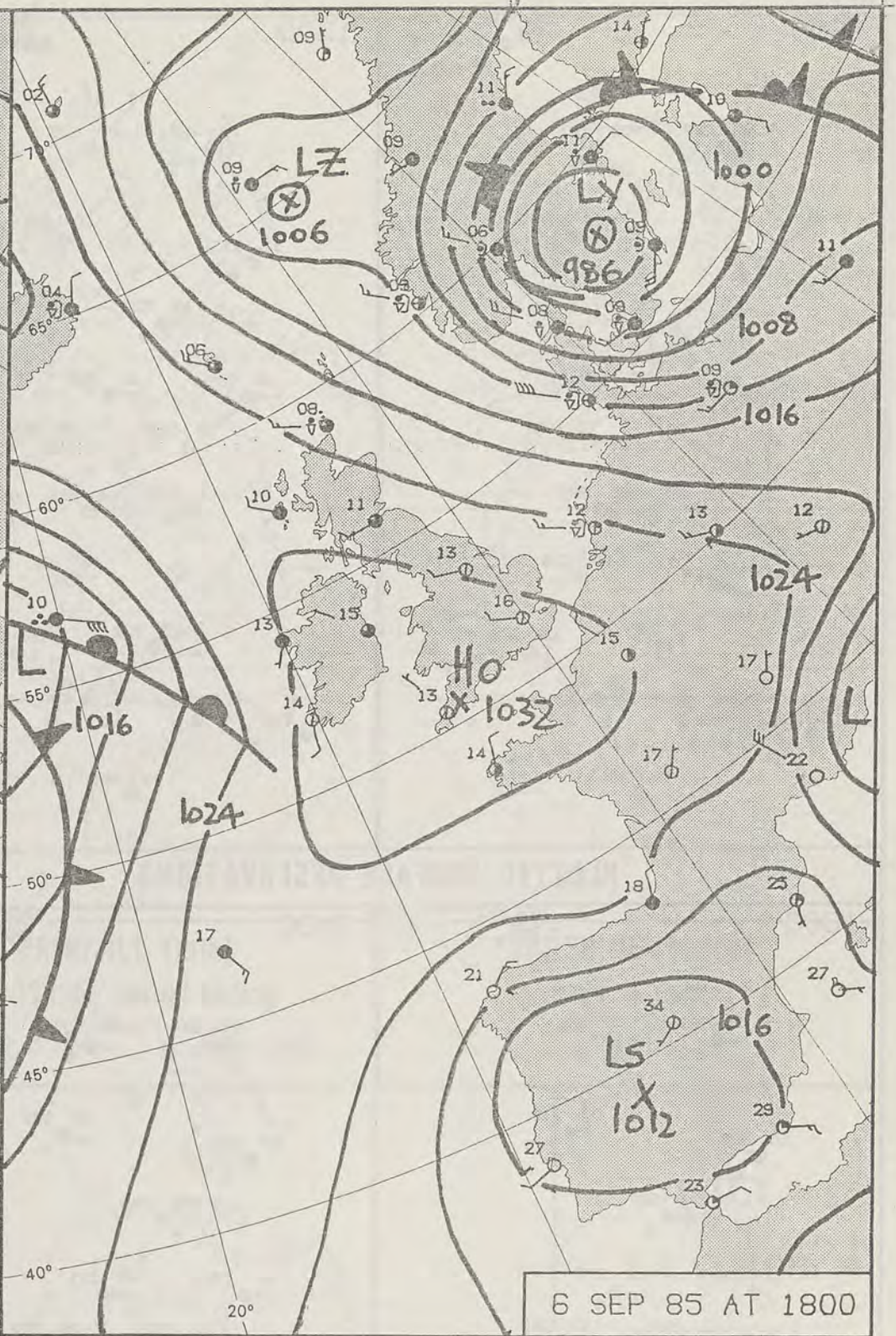
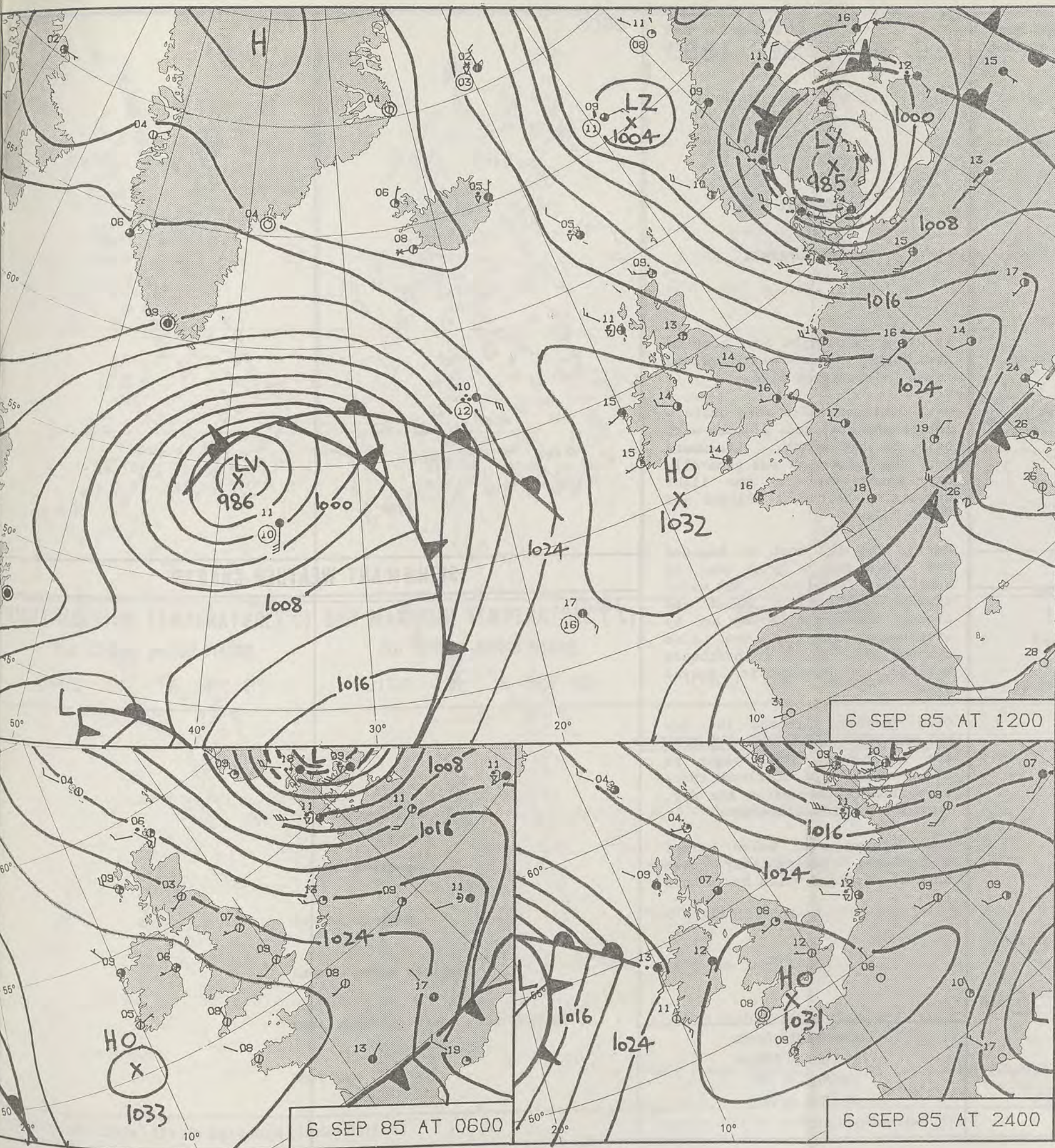


1200 5/9/85

[5647]

All times are GMT. 500mb full lines. 1000-500 mb. necked.

London Weather Centre 284-286 High Holborn London WC1V 7HX



DAILY WEATHER SUMMARY

FOR

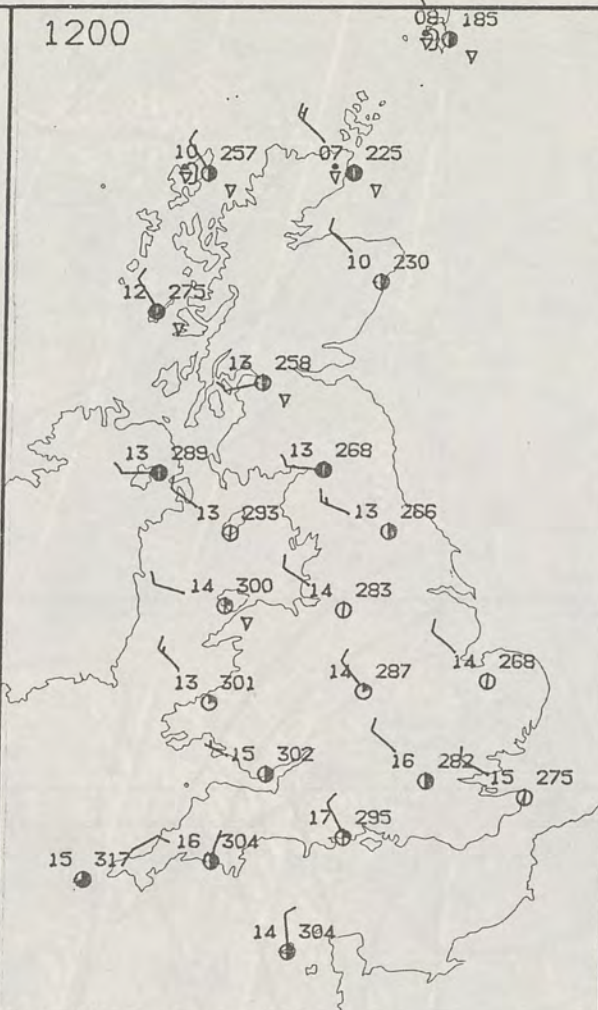
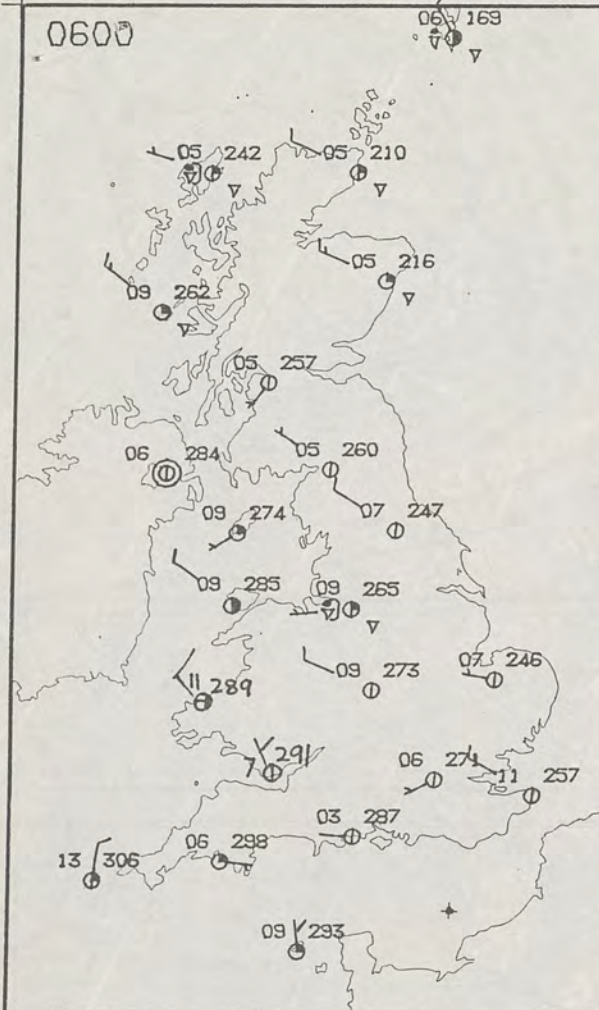
FRIDAY 6 SEPTEMBER 1985

Warm front Cold front Occlusion

London Weather Centre 284-286 High Holborn London WC1V 7HX

© Crown Copyright 1985 All rights reserved





FRIDAY
6 SEPTEMBER 1985

SUMMARY
OF
BRITISH WEATHER

It was a cold night over much of the United Kingdom with ground frost in sheltered places.

Over Scotland there were quite a lot of showers, some of them with hail in the north. Elsewhere over the country it was generally dry apart from a few light showers in northwest England and North Wales.

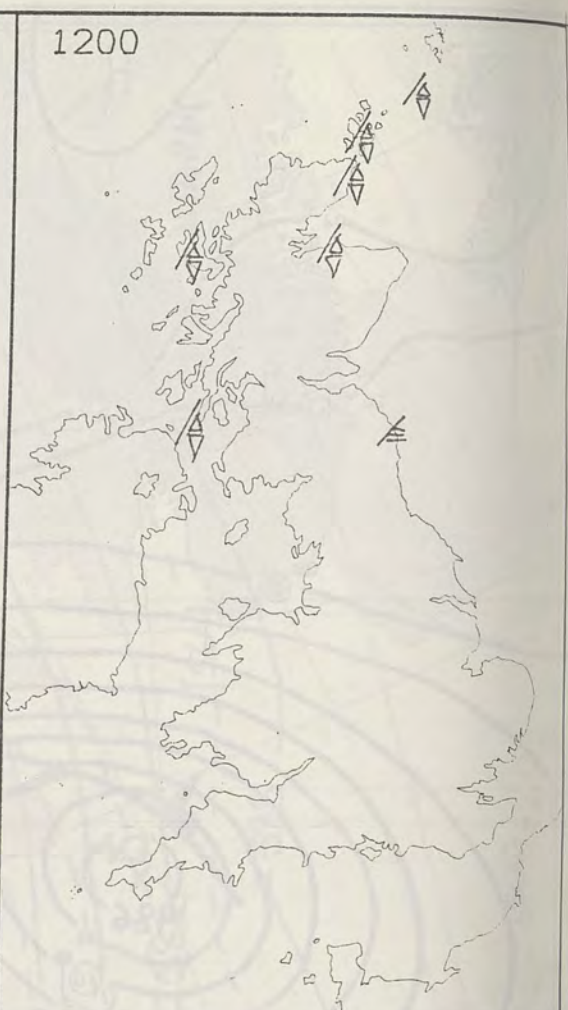
During the day much of England and Wales had a good deal of sunshine. There were a few early showers over North Wales and through the Cheshire Gap and by afternoon, one or two also clipped the coasts of northeast England, elsewhere it stayed dry.

Over Northern Ireland the day was dry with good sunny spells, but by evening skies began to cloud over. In Scotland there were showers throughout the day, but with sunshine inbetween.

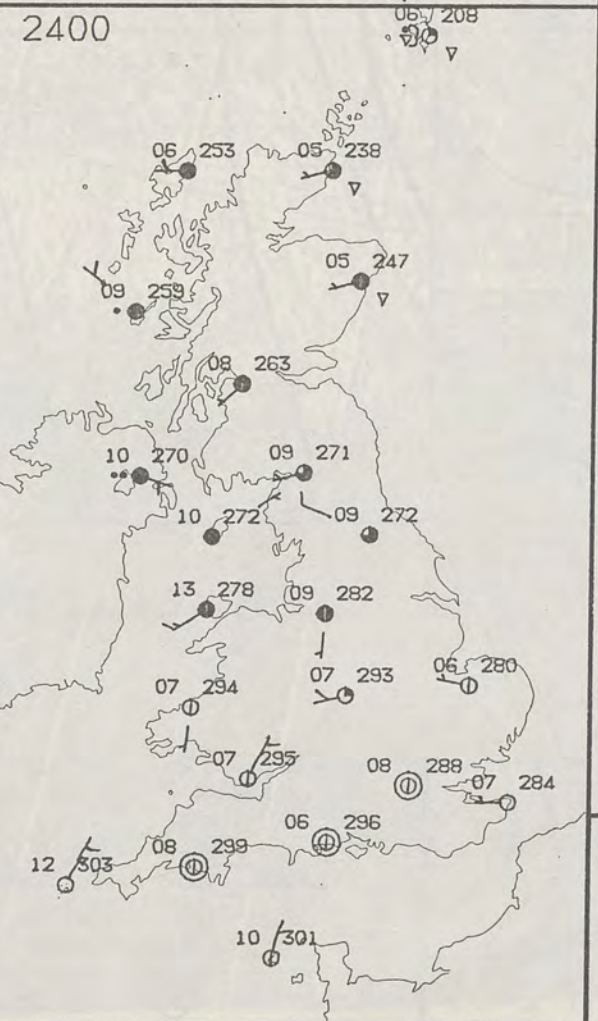
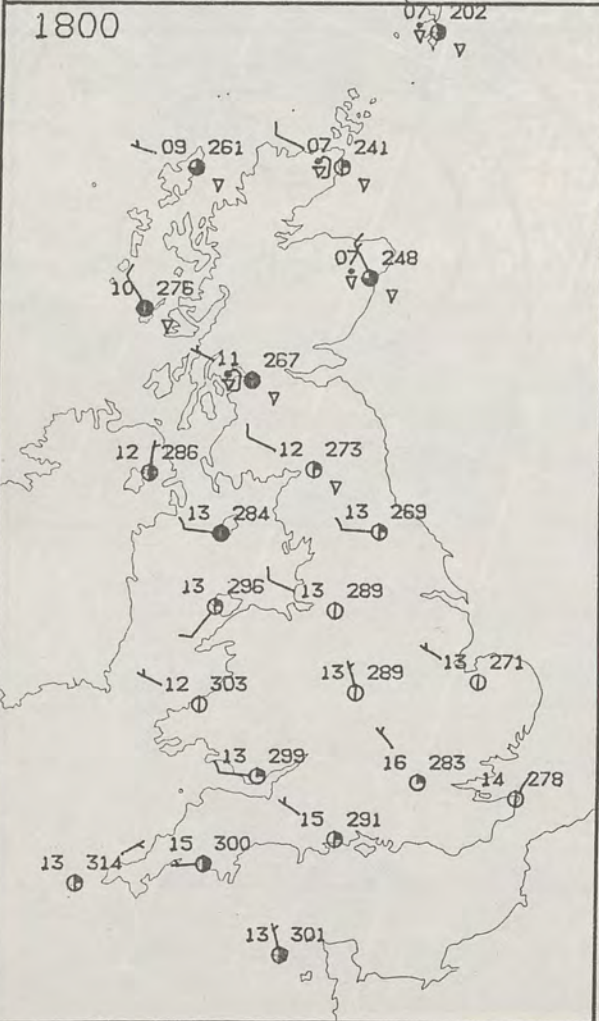
Temperatures were below normal everywhere, particularly over much of Scotland which had a cold day.

London Weather Centre
284-286 High Holborn
London WC1V 7HX
All times are GMT

© Crown Copyright 1985 All rights reserved

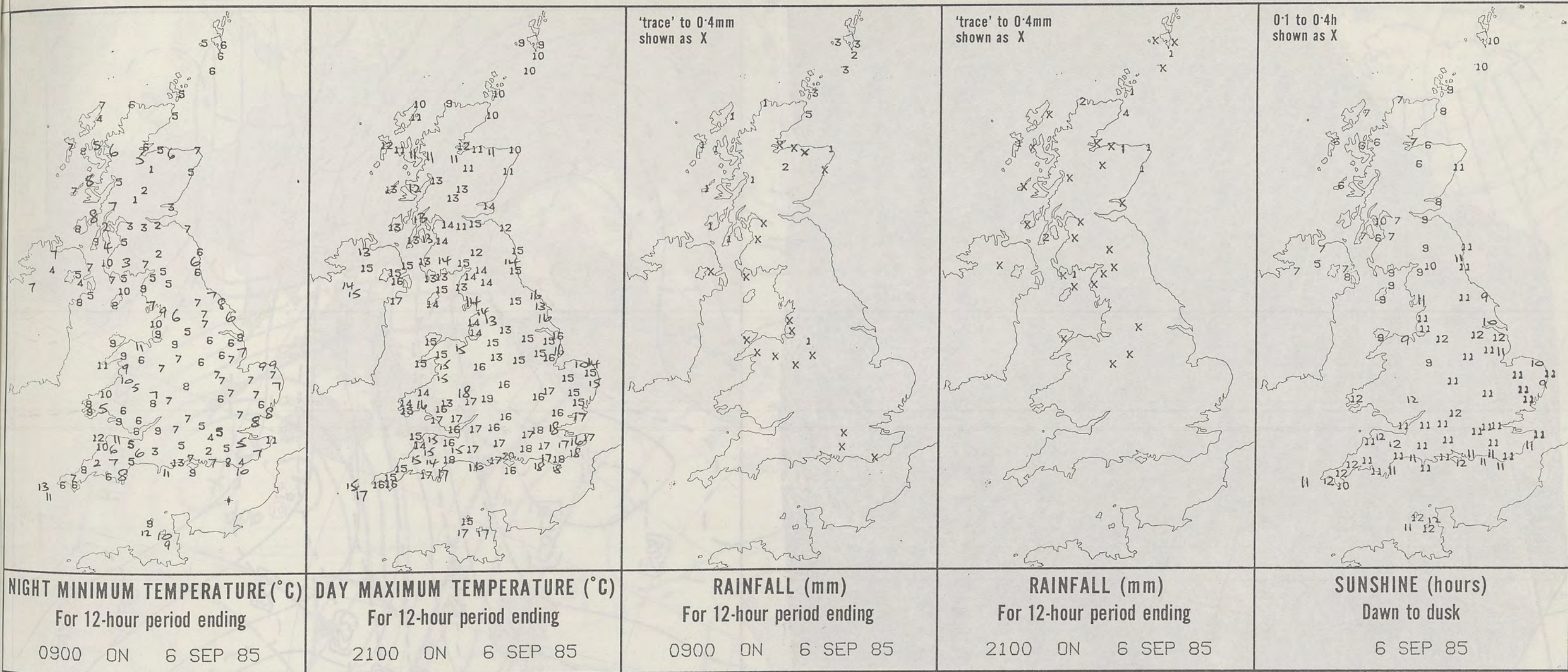


PLOTTED SURFACE OBSERVATIONS



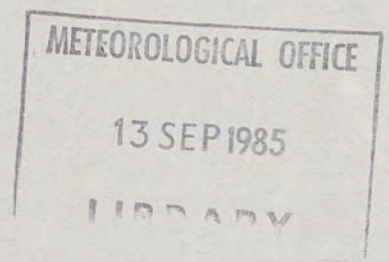
SIGNIFICANT WEATHER CHARTS





EXTREMES FOR FRIDAY 6TH SEPTEMBER 1985

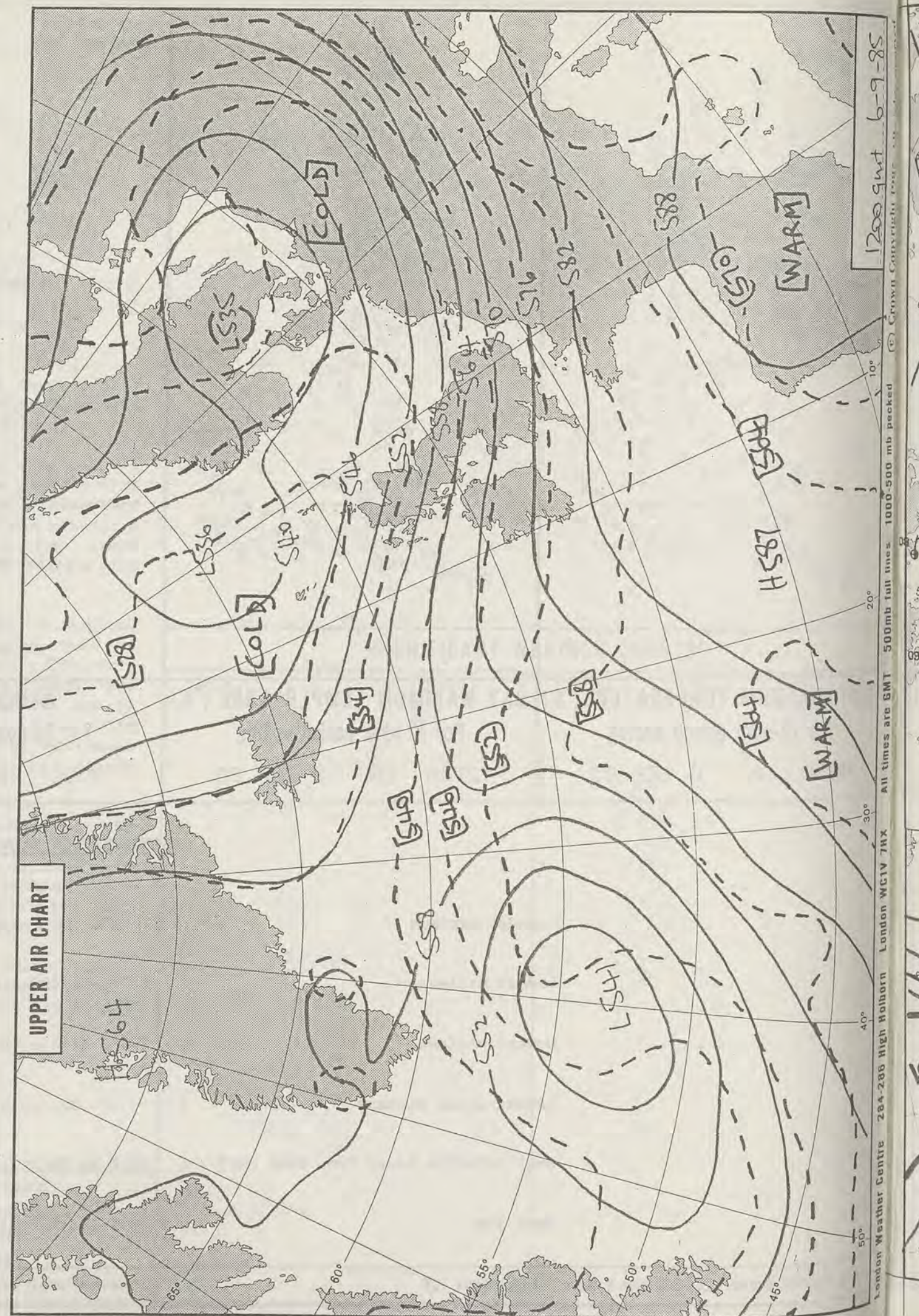

Highest maximum	: 20.4°C Southampton Weather Centre
Lowest maximum	: 8.7°C Cape Wrath (North Scotland)
Lowest minimum	: 1.0°C Killin (Loch Tay/Central)
Lowest grass minimum	: -3.6°C Dhu Loch (Isle of Bute)
Most rain (24 hours from 0900 GMT)	: 17.0 mm Machrihanish (Kintyre)
Most sun	: 12.2 hours Guernsey Airport and Exeter (Devon)



**DAILY
WEATHER
SUMMARY**

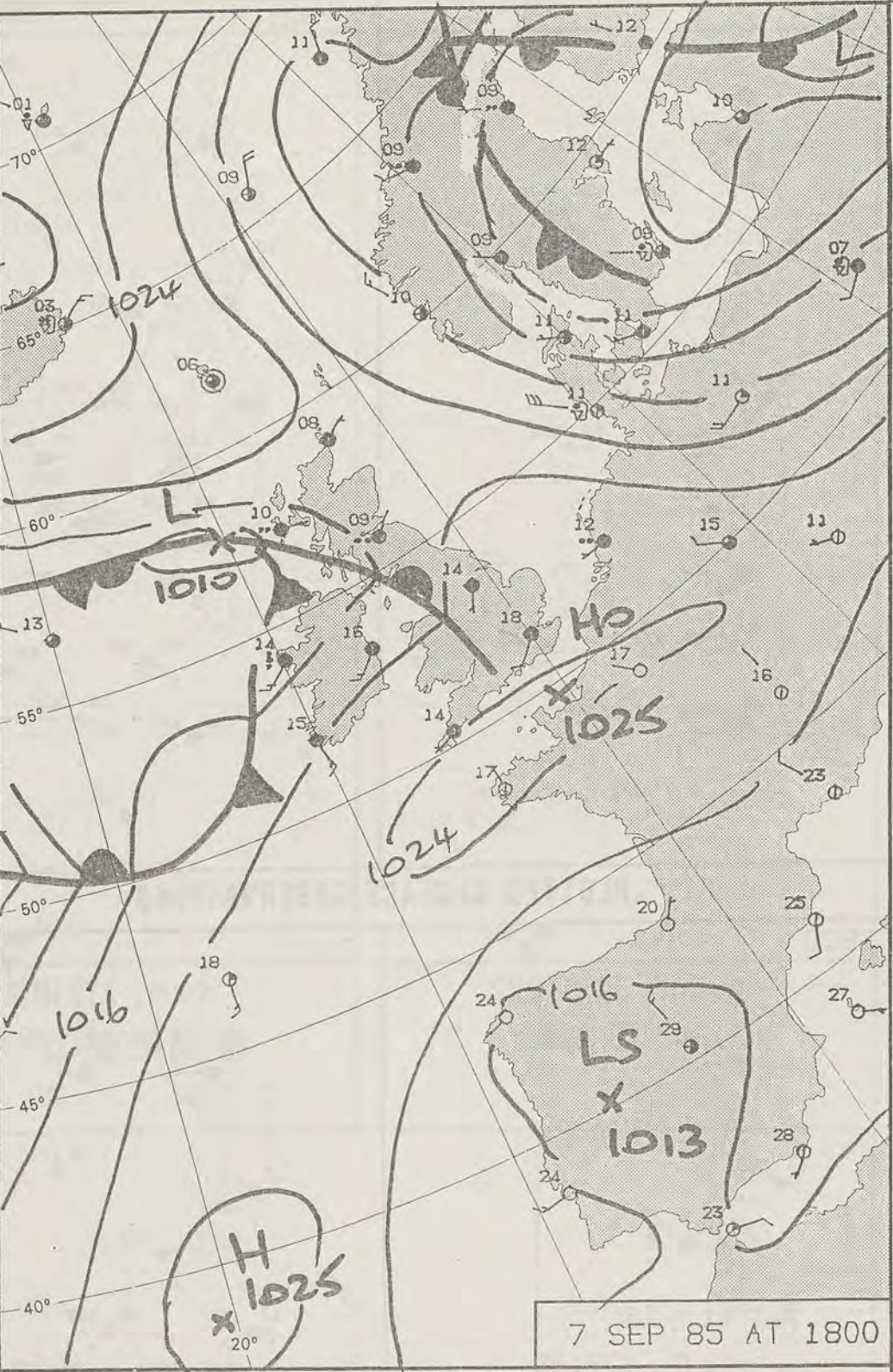
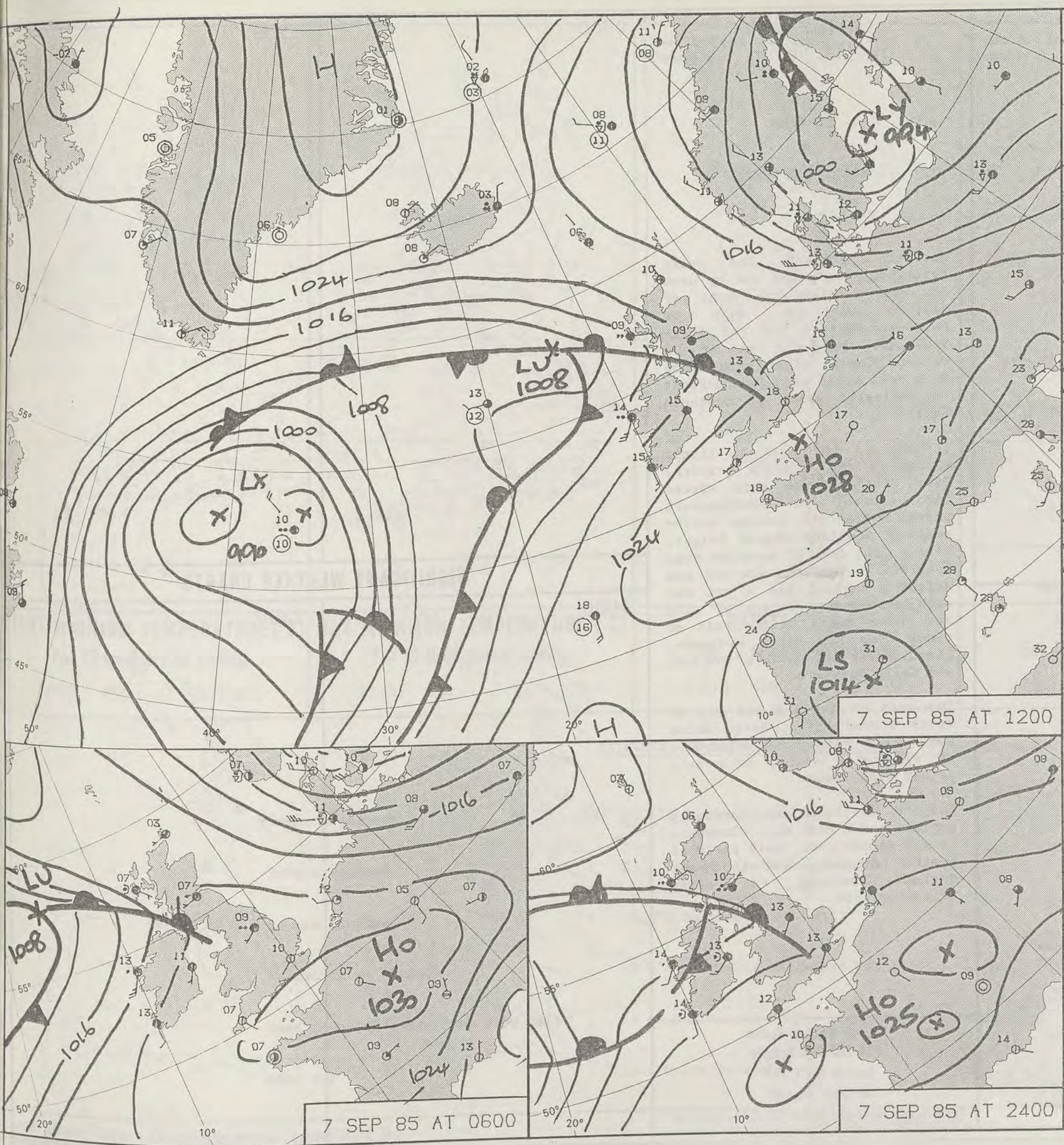


© Crown Copyright 1985
All rights reserved



1200 gmt 6-9-85

London Weather Centre 284-286 High Holborn London WC1V 7HX
All times are GMT 500mb full lines 1000-500 mb packed
© Crown Copyright 1985



DAILY WEATHER SUMMARY

FOR

SATURDAY 7 SEPTEMBER 1985

Warm front Cold front Occlusion

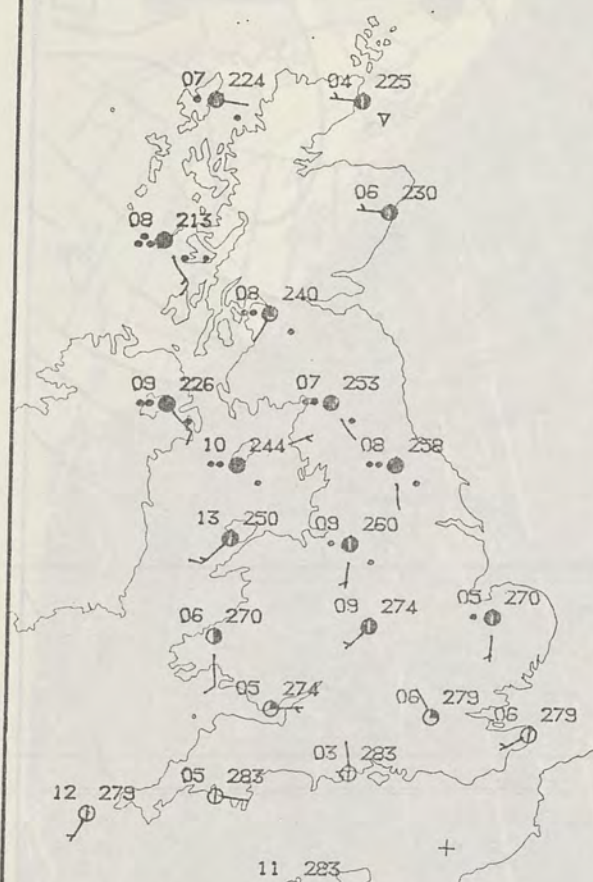
London Weather Centre 284-286 High Holborn London WC1V 7HX

© Crown Copyright 1985 All rights reserved



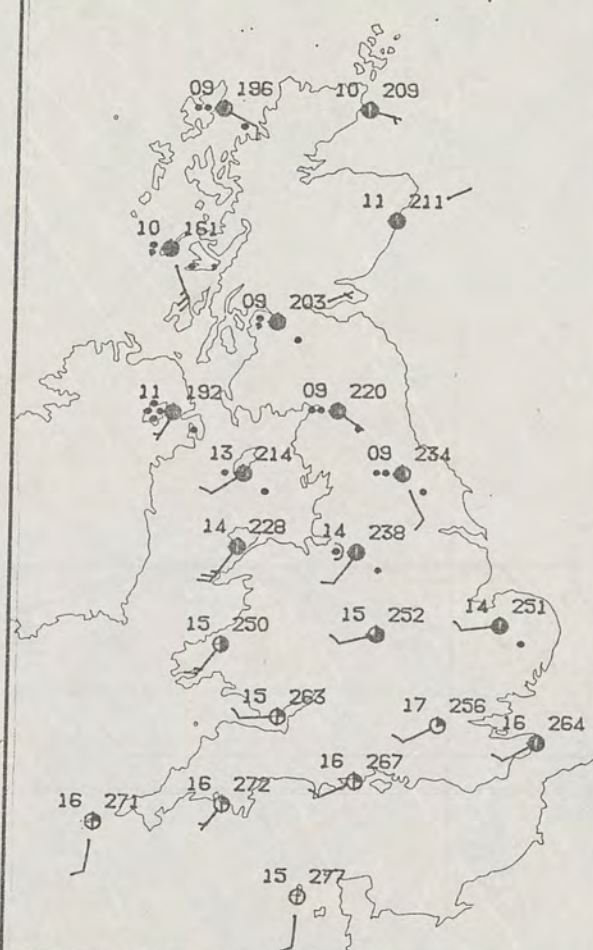
0600

05 206



1200

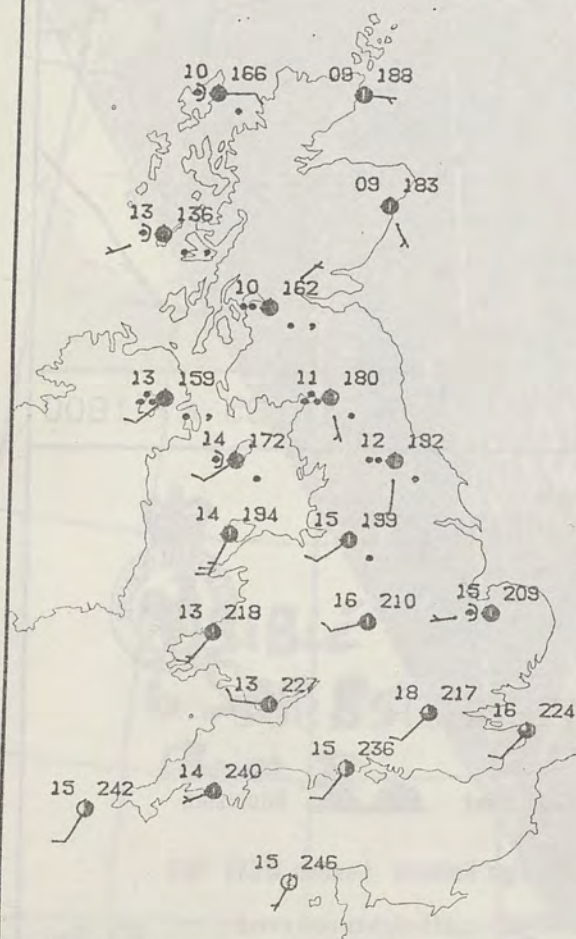
08 200



PLOTTED SURFACE OBSERVATIONS

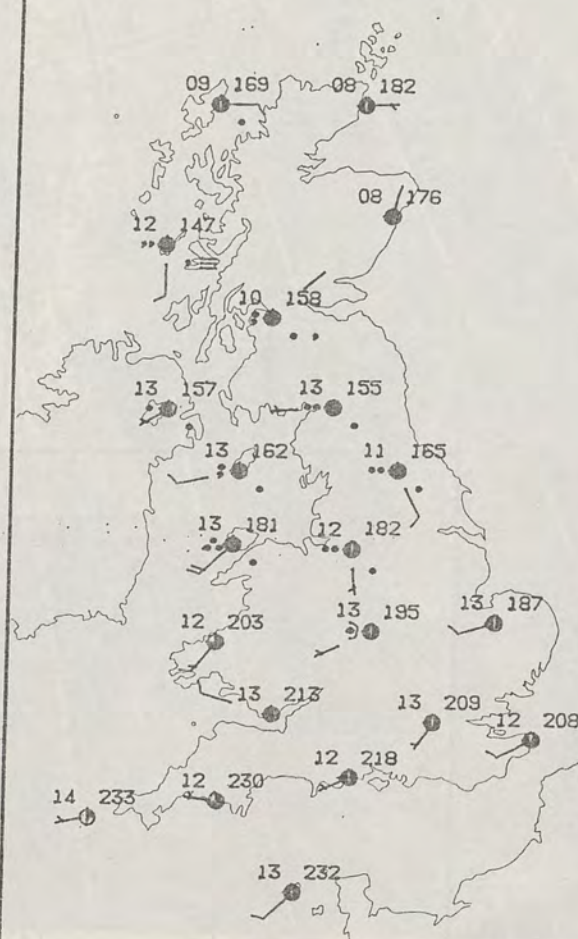
1800

07 191



2400

05 187

SATURDAY
7 SEPTEMBER 1985SUMMARY
OF
BRITISH WEATHER

Northern Ireland had rain throughout the night and by dawn it was raining in parts of western Scotland, much of northern England and the North Midlands. Over the rest of the United Kingdom clear skies made it a cold night with ground frost in sheltered spots of southern England.

Through the day there was little change in the rainfall pattern. Over Scotland the rain spread into central and southeastern parts, whilst the extreme north-east of Scotland stayed bright, with a good deal of sunshine over Shetland. Northern Ireland and northern England had a wet day with some heavy bursts of rain and there was a little rain at times over the North Midlands, Lincolnshire and parts of Norfolk and Cambridgeshire.

The rest of England and all of Wales stayed dry. North Wales was rather cloudy but elsewhere it was quite sunny, with only patchy high cloud.

Eastern Scotland and northeast England had a cold day, elsewhere it was rather cool, only parts of central southern and southeast England reaching the early September norm.

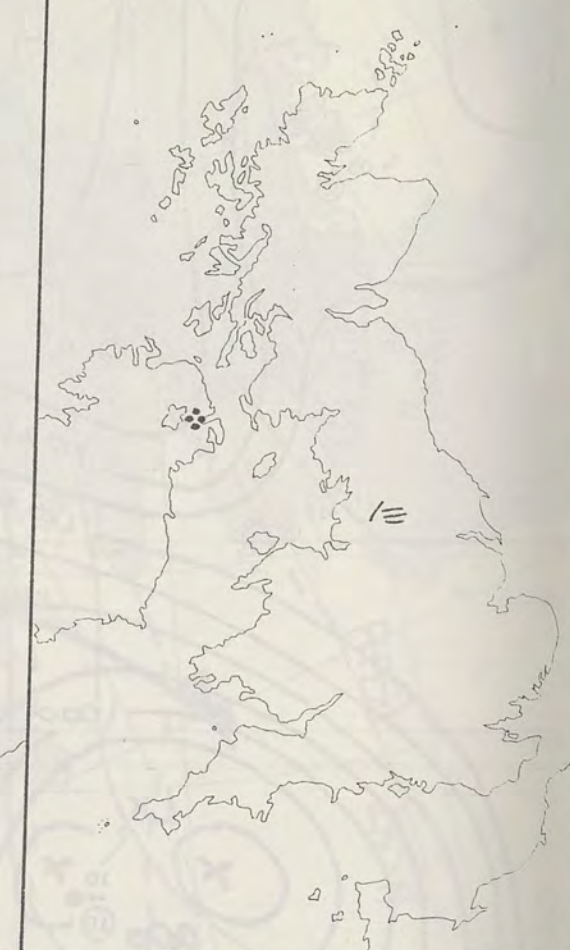
London Weather Centre
284-286 High Holborn
London WC1V 7HX
All times are GMT

© Crown Copyright 1985 All rights reserved

0600



1200

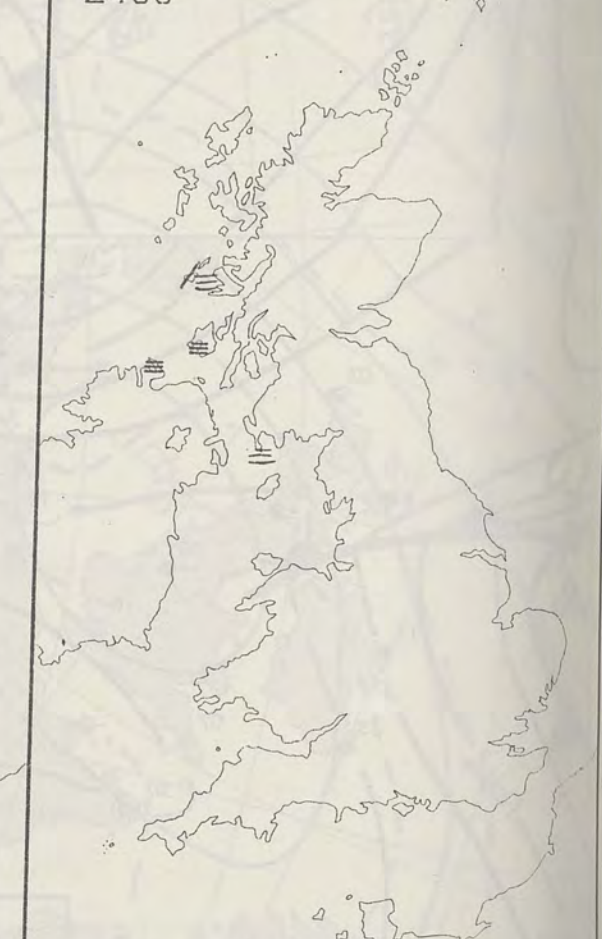


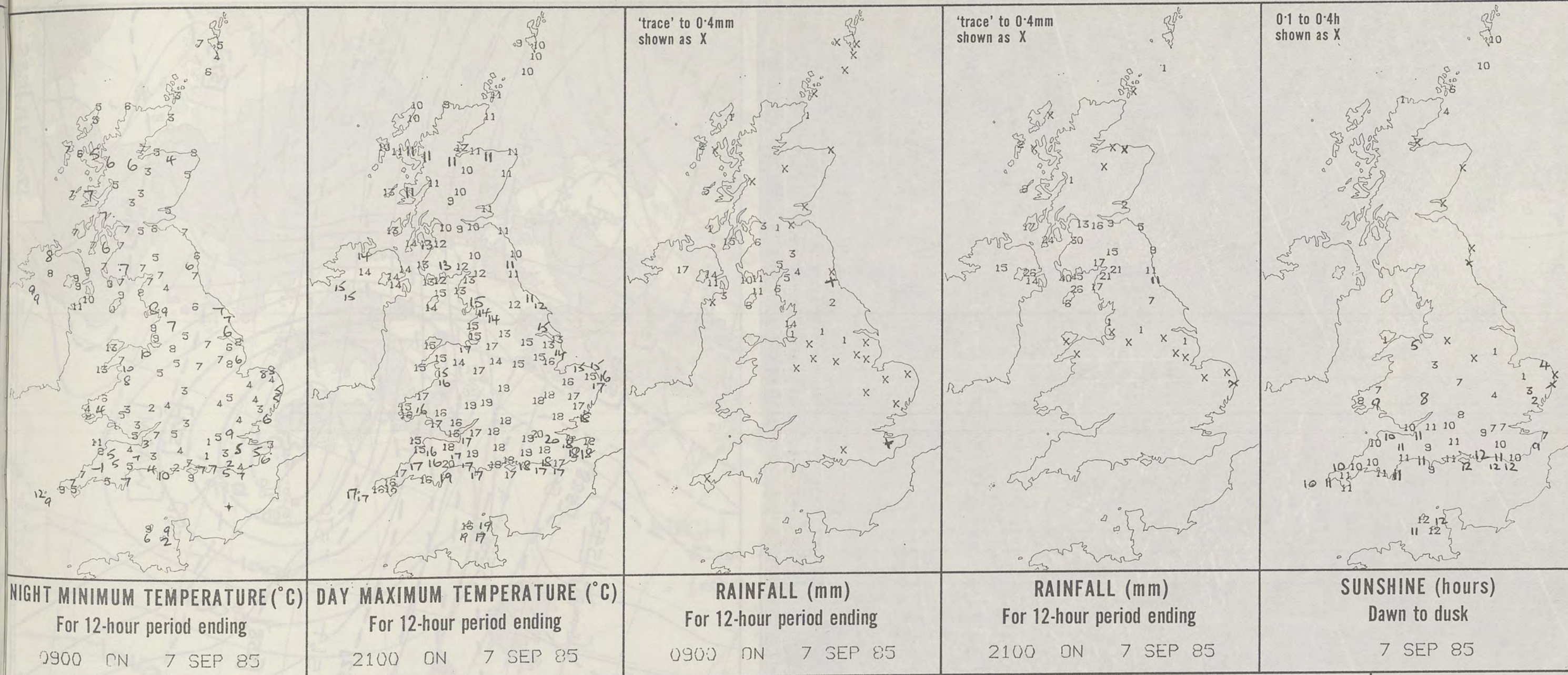
SIGNIFICANT WEATHER CHARTS

1800



2400





EXTREMES FOR SATURDAY 7TH SEPTEMBER 1985

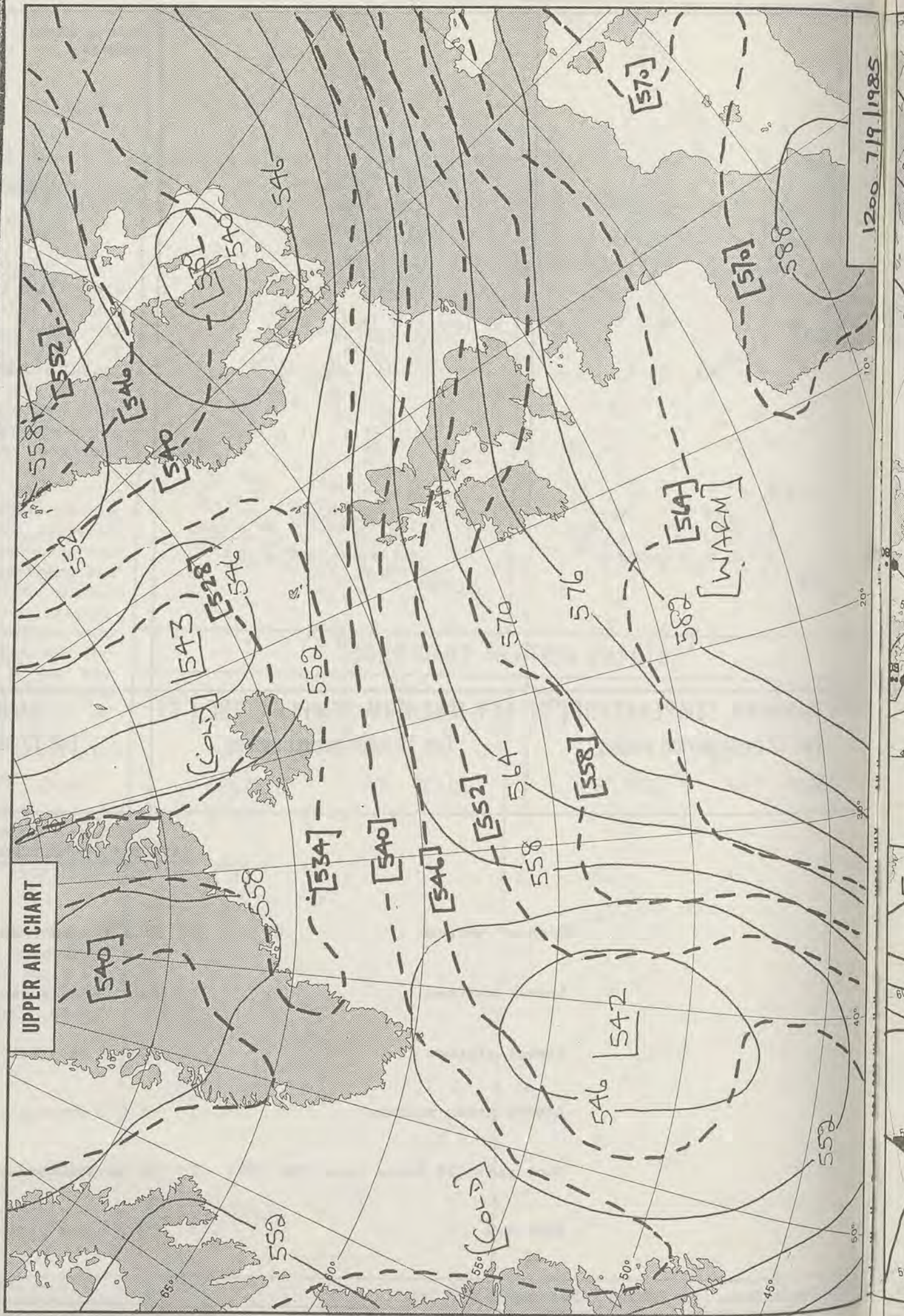
Highest maximum	: 20.1°C London/Heathrow
Lowest maximum	: 8.5°C Killin (Loch Tay/Central)
Lowest minimum	: -0.5°C Bastreet (Cornwall)
Lowest grass minimum	: -3.0°C Bracknell (Beaufort Park)
Most rain (24 hours from 0900 GMT)	: 48 mm Whithorn Nr Wigtown (Dumfries and Galloway)
Most sun	: 12.2 hours Jersey/St Helier

METEOROLOGICAL OFFICE
13 SEP 1985
LIBRARY

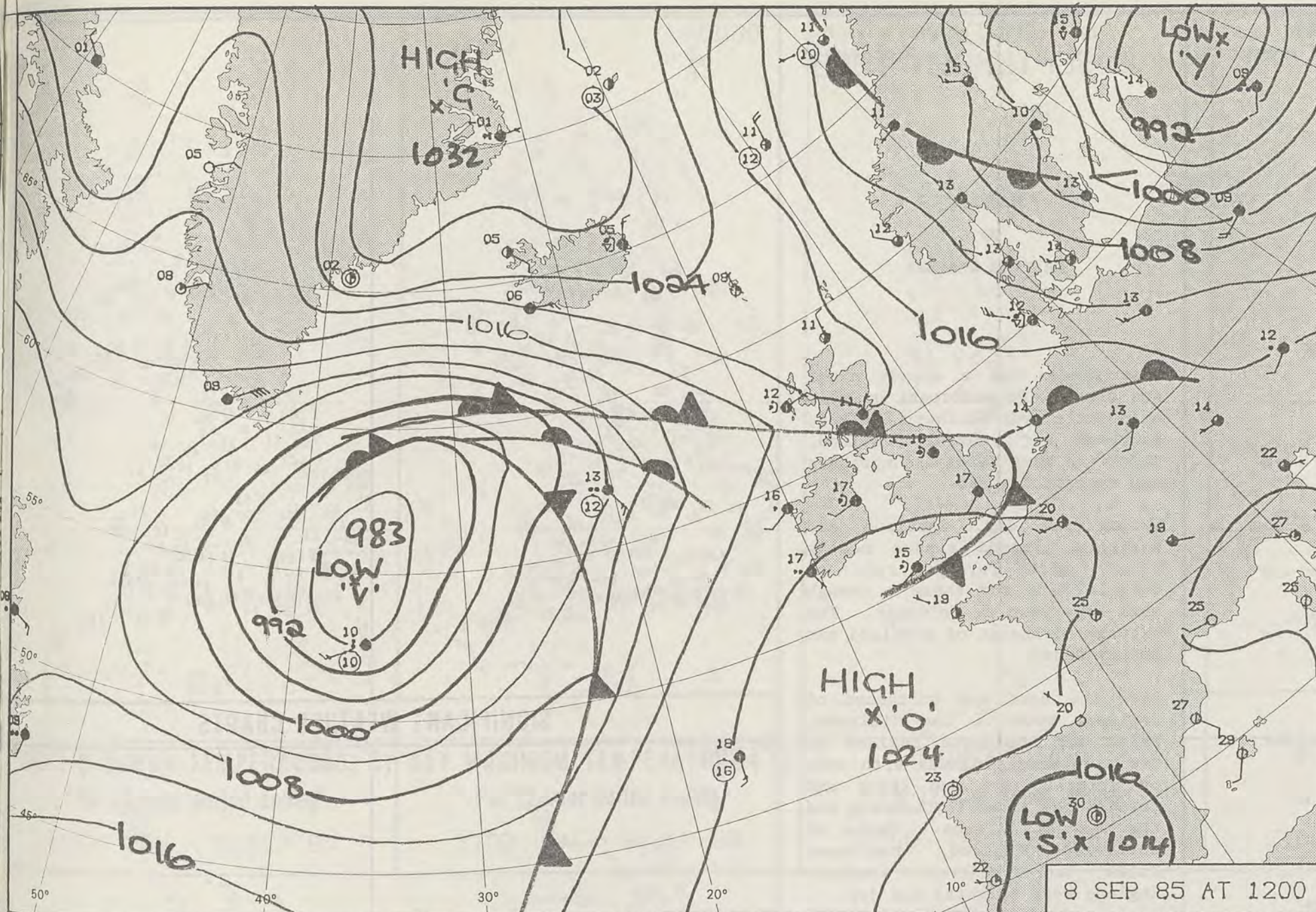
**DAILY
WEATHER
SUMMARY**



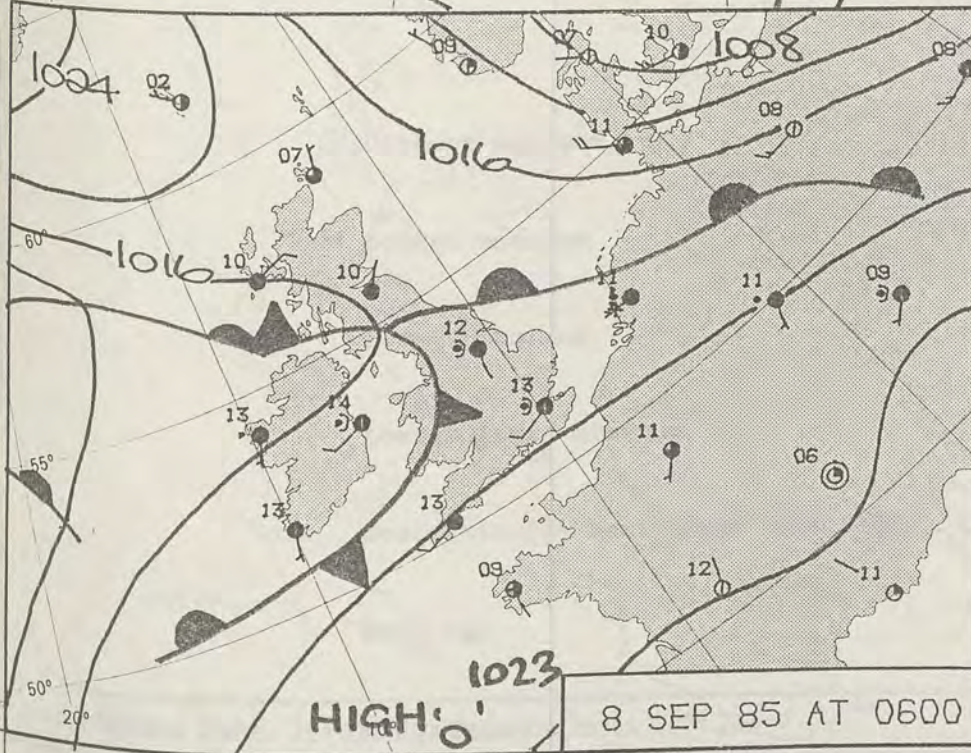
© Crown Copyright 1985
All rights reserved



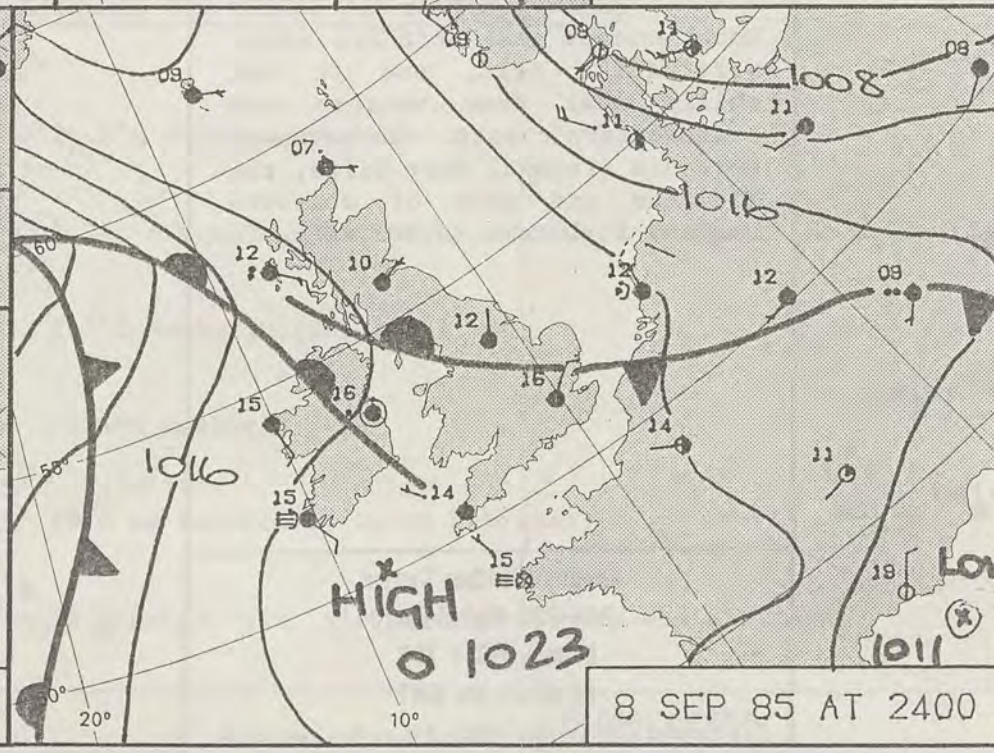
1200 7/19/1985



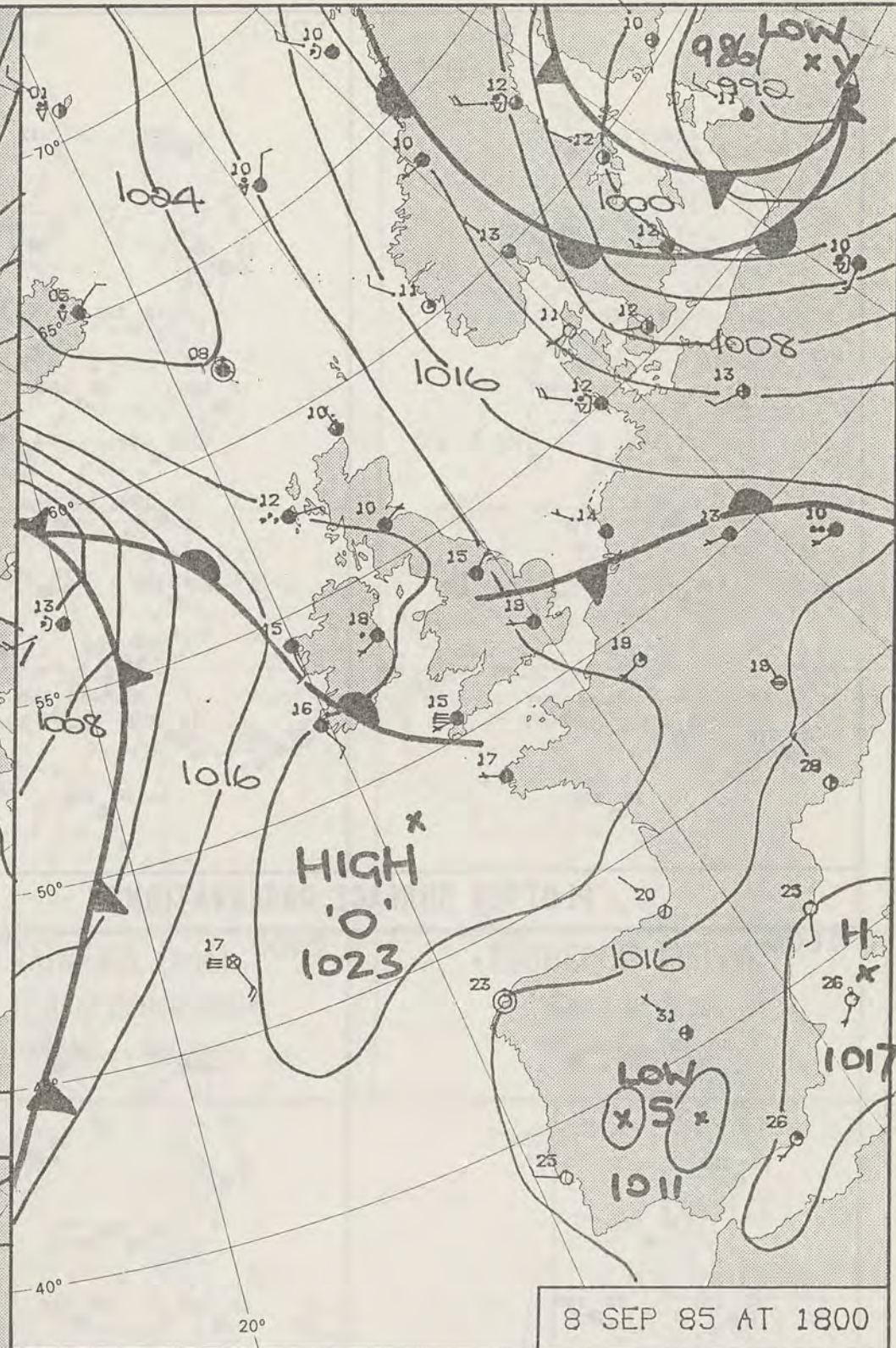
8 SEP 85 AT 1200



8 SEP 85 AT 0600



8 SEP 85 AT 2400



8 SEP 85 AT 1800

DAILY WEATHER SUMMARY

FOR

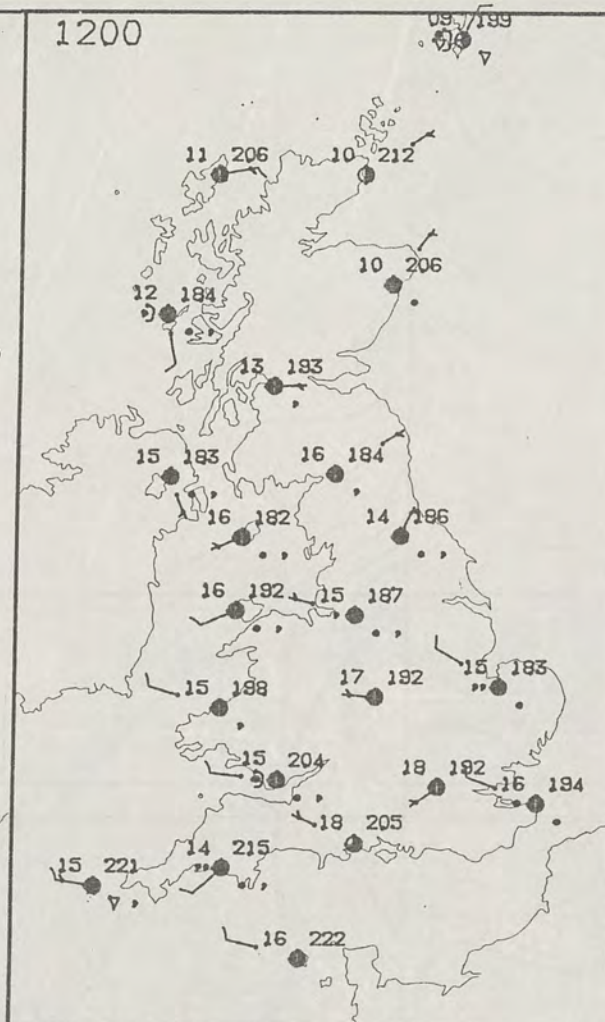
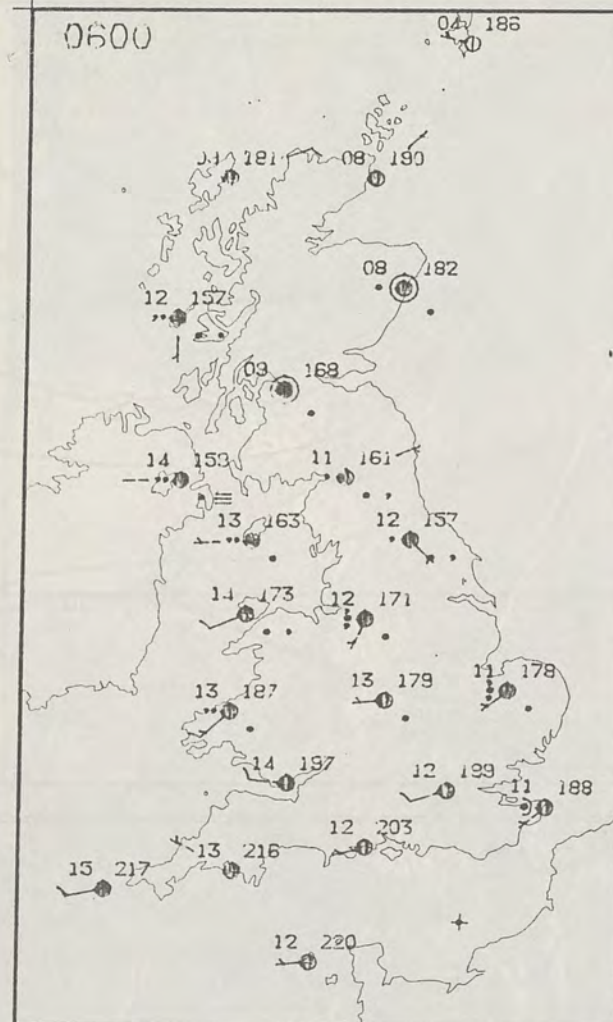
SUNDAY 8 SEPTEMBER 1985

Warm front Cold front Occlusion

London Weather Centre 284-286 High Holborn London WC1V 7HX

© Crown Copyright 1985 All rights reserved





SUNDAY
8 SEPTEMBER 1985

SUMMARY
OF
BRITISH WEATHER

Most places had a cloudy night and there were outbreaks of rain or drizzle over Northern Ireland, southern and central Scotland, North and West Wales and northern and eastern England.

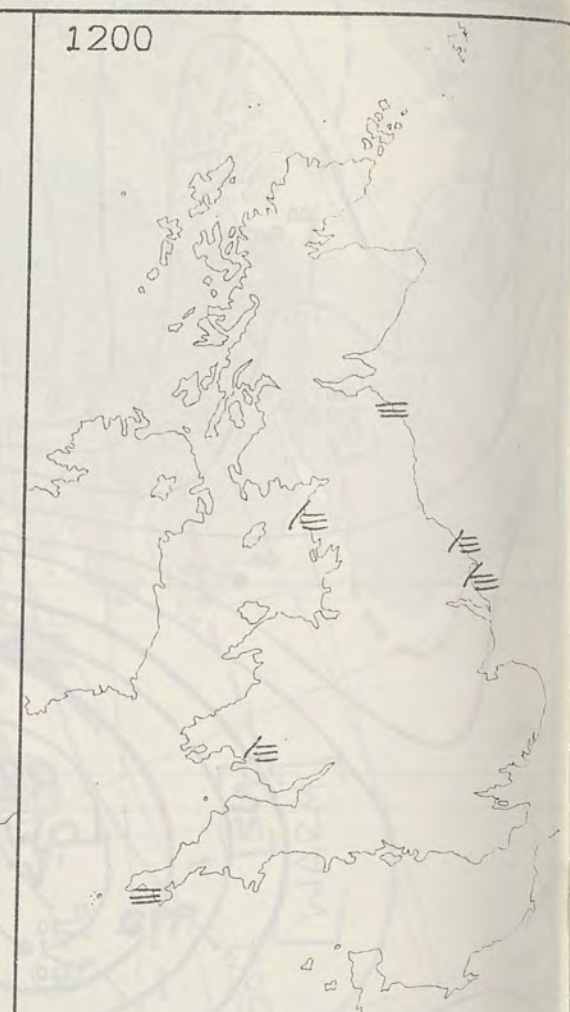
During the day, Scotland and Northern Ireland stayed mostly cloudy with further rain or drizzle here and there - though much less than on Saturday. The extreme northeast of Scotland was mostly sunny.

Over the east and northeast of England, much of the Midlands, Wales and southwest England it was also mostly cloudy with rain or drizzle here and there and coastal fog later in Cornwall and the Channel Islands. Parts of northwest England, southeast Wales and central southern England were brighter and dry.

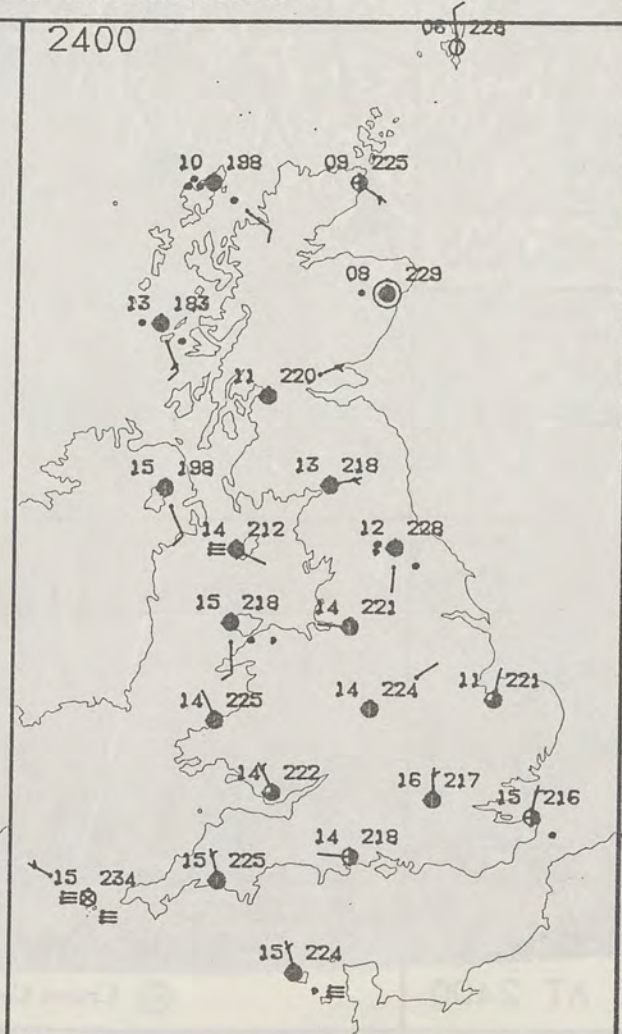
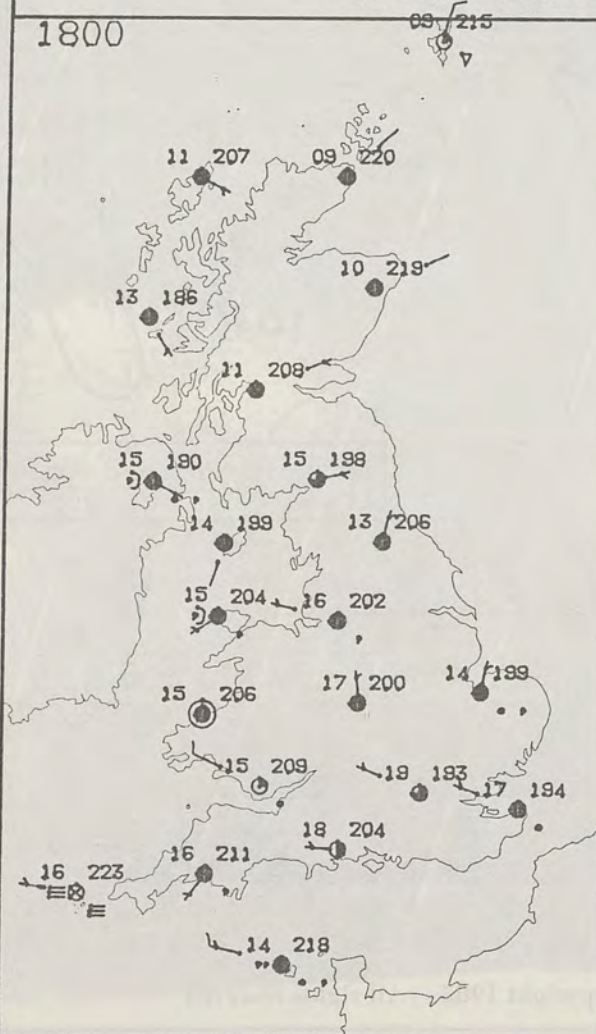
Many eastern and northern areas were quite cold, and it was chilly near some western and southwestern coasts. In parts of Northern Ireland, East Wales, the Midlands and much of southern England it became rather warm.

London Weather Centre
284-286 High Holborn
London WC1V 7HX
All times are GMT

© Crown Copyright 1985 All rights reserved

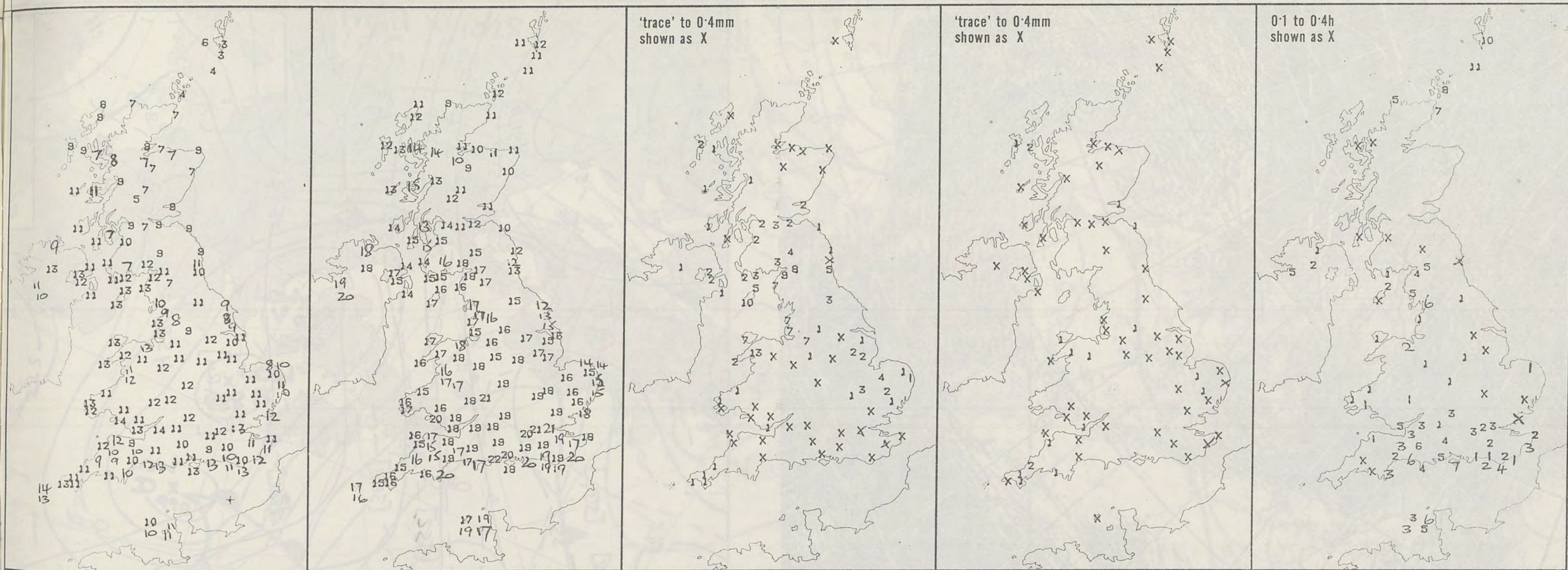


PLOTTED SURFACE OBSERVATIONS



SIGNIFICANT WEATHER CHARTS





NIGHT MINIMUM TEMPERATURE (°C) For 12-hour period ending 0300 ON 8 SEP 85	DAY MAXIMUM TEMPERATURE (°C) For 12-hour period ending 2100 ON 8 SEP 85	RAINFALL (mm) For 12-hour period ending 0900 ON 8 SEP 85	RAINFALL (mm) For 12-hour period ending 2100 ON 8 SEP 85	SUNSHINE (hours) Dawn to dusk 8 SEP 85
---	---	--	--	--

EXTREMES FOR SUNDAY 8TH SEPTEMBER 1985

Highest maximum	: 21.8°C Bournemouth/Hurn
Lowest maximum	: 9.3°C Aviemore (East Highland) and Cape Wrath (North Scotland)
Lowest minimum	: 2.7°C Sumburgh (Shetland)
Lowest grass minimum	: -2.6°C Sumburgh
Most rain (24 hours from 0900 GMT)	: 19.0 mm Benbecula (Outer Hebrides)
Most sun	: 10.9 hours Fair Isle (Between Orkney and Shetland)

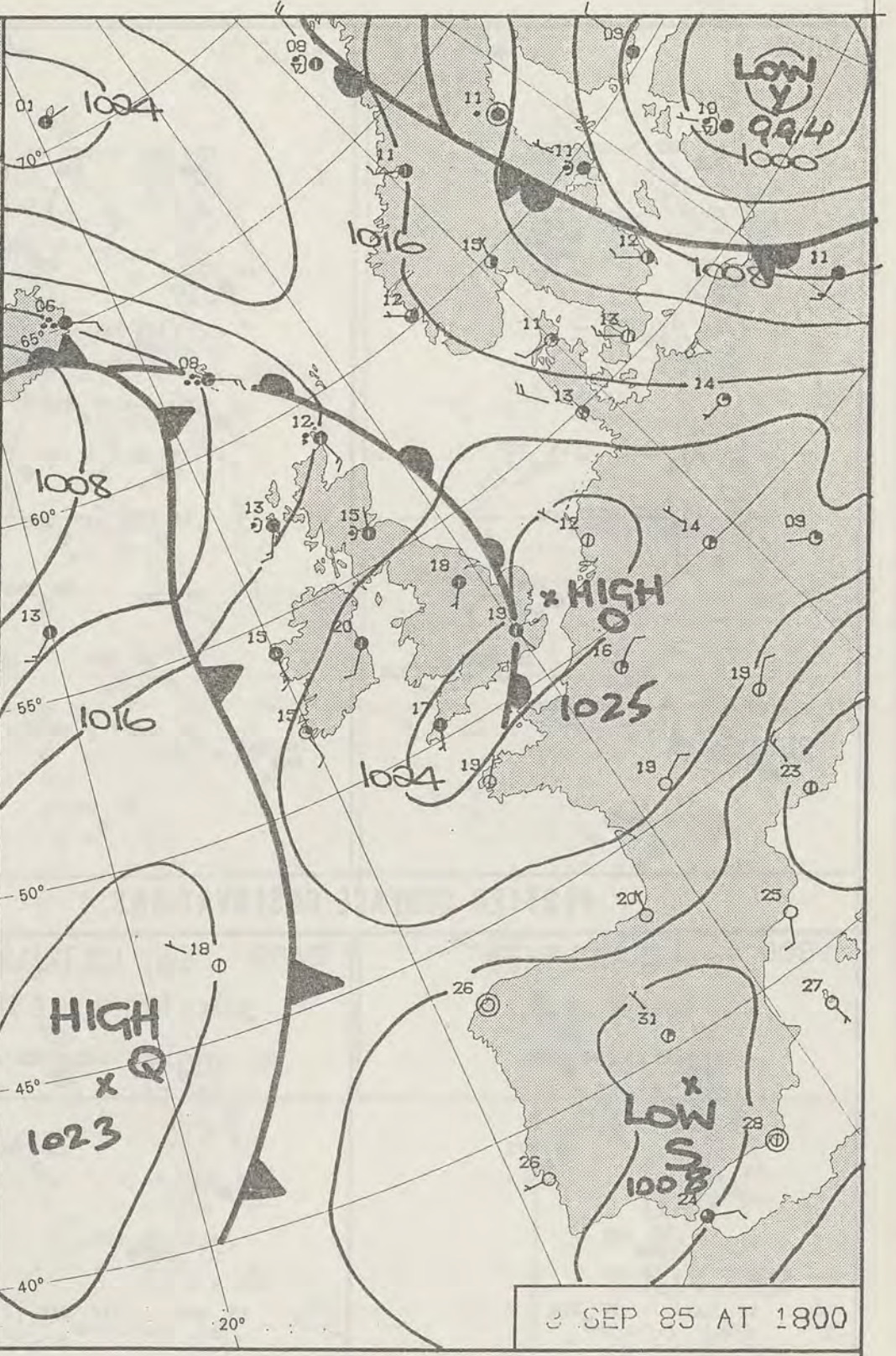
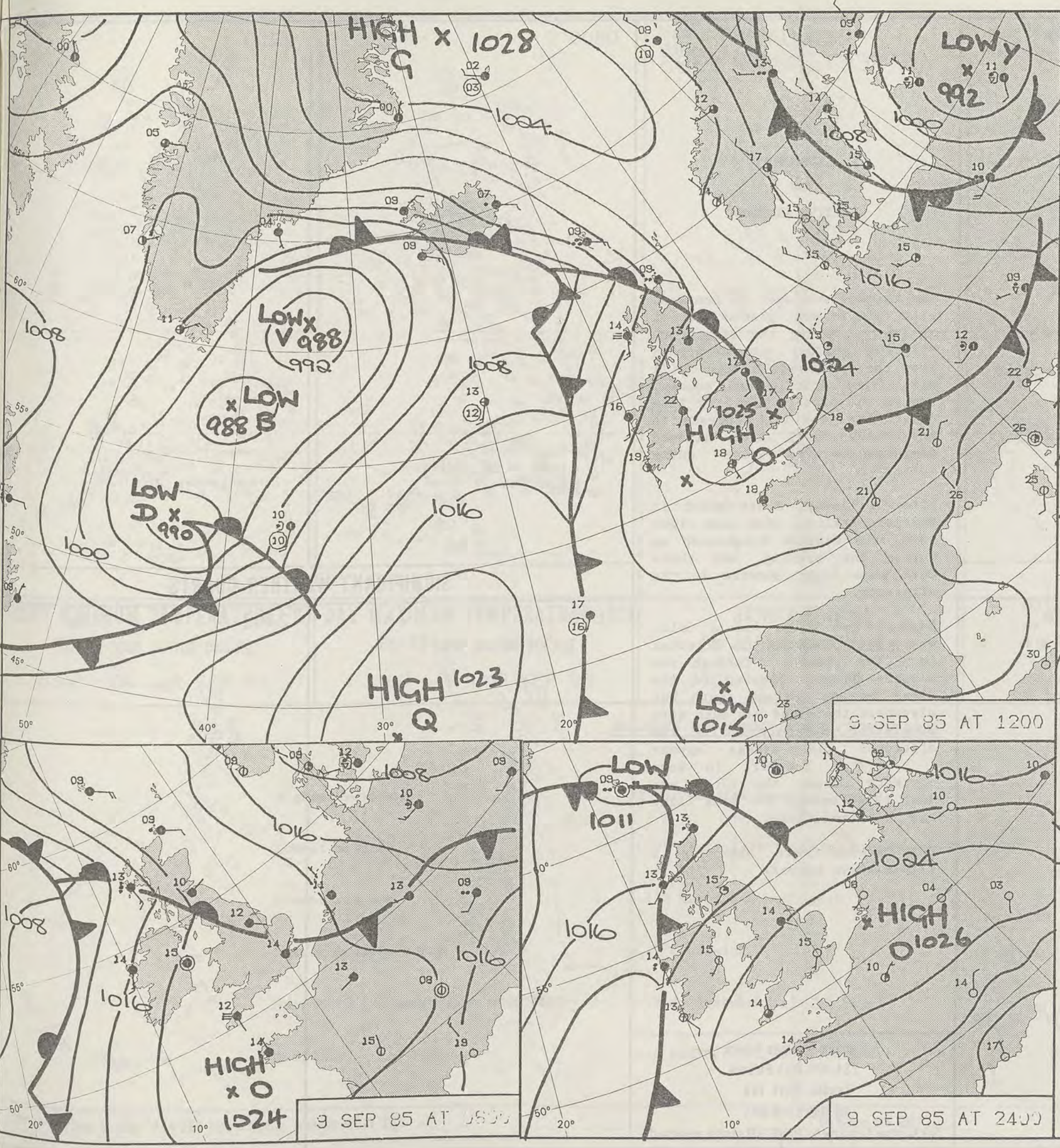
**DAILY
WEATHER
SUMMARY**



METEOROLOGICAL OFFICE
13 SEP 1985
LIBRARY

© Crown Copyright 1985
All rights reserved

1200 8/7/85
582
558
5583
London Weather Centre 284-286 High Holborn London WC1V 7HX



DAILY WEATHER SUMMARY

FOR

MONDAY 9 SEPTEMBER 1985

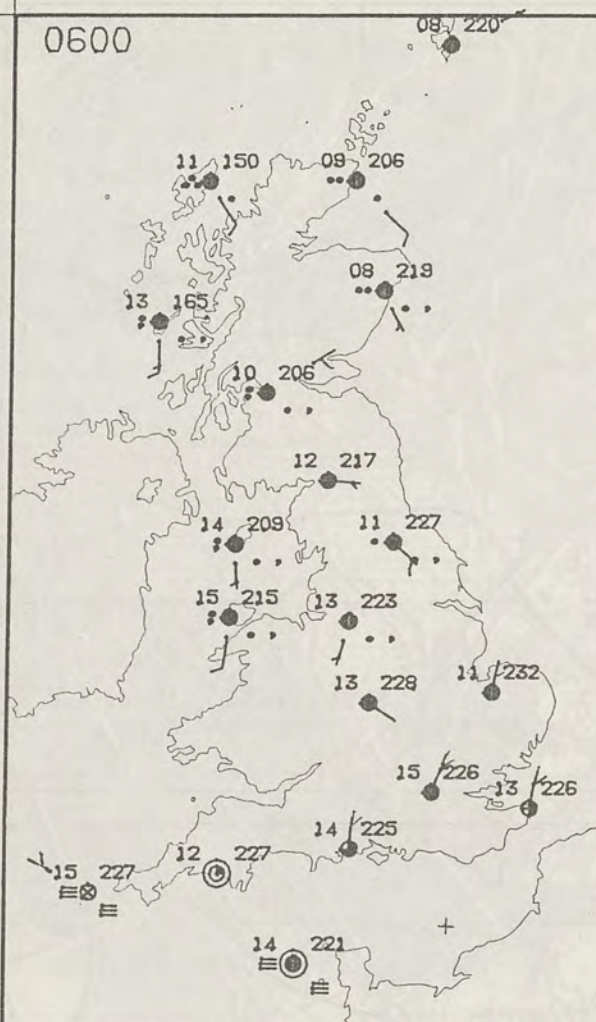
Warm front Cold front Occlusion

London Weather Centre 284-286 High Holborn London WC1V 7HX

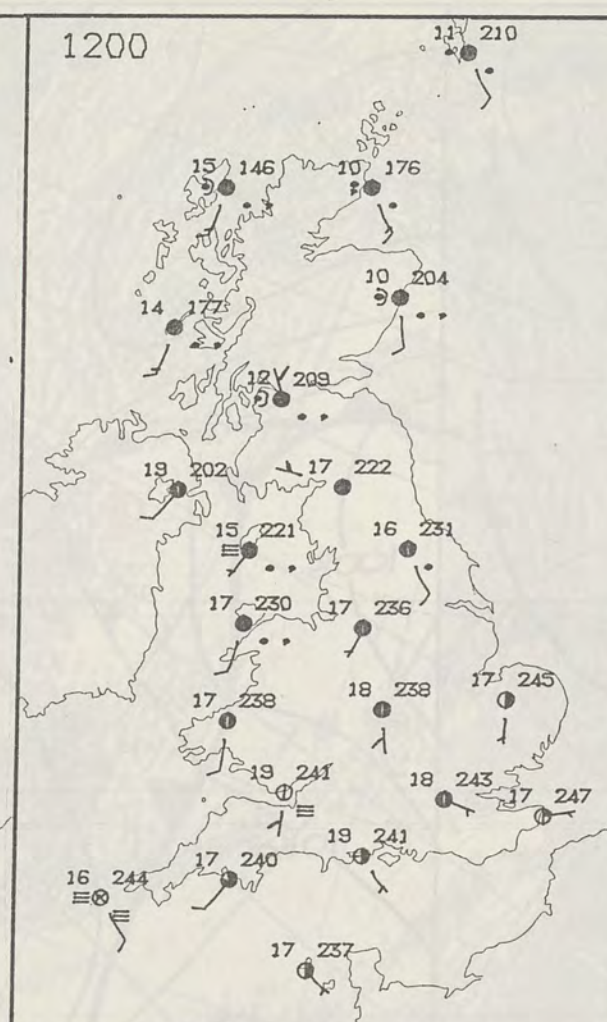
© Crown Copyright 1985 All rights reserved



0600

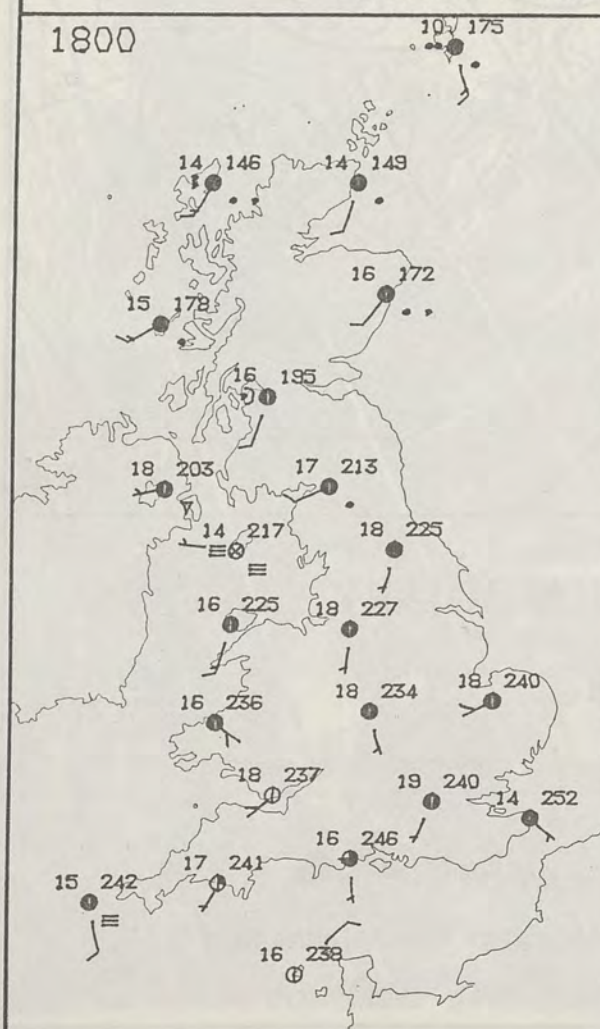


1200

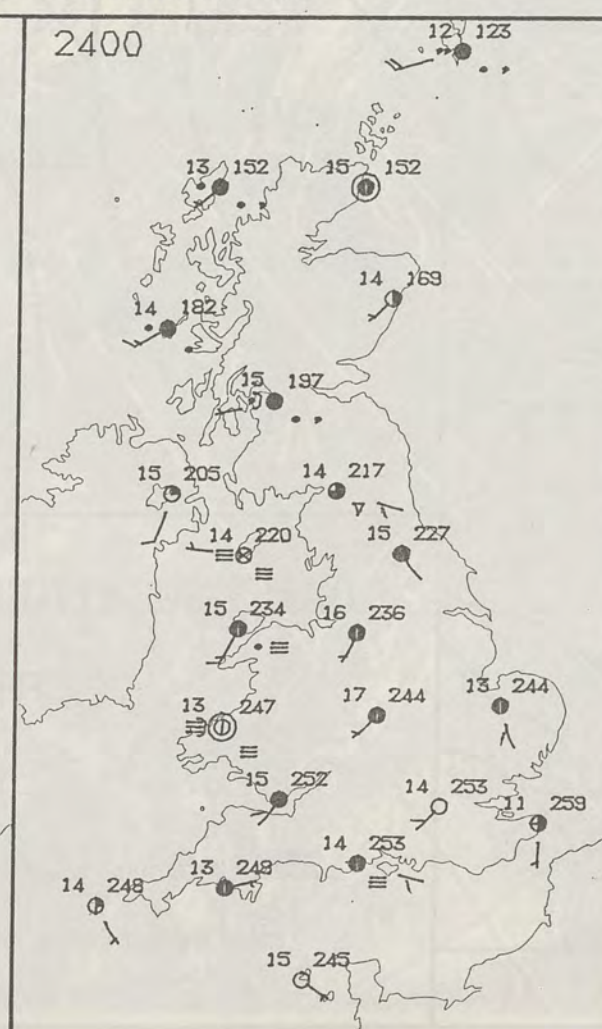


PLOTTED SURFACE OBSERVATIONS

1800



2400



MONDAY
9 SEPTEMBER 1985

SUMMARY
OF
BRITISH WEATHER

The morning was dull in Scotland with rain in most places some of it heavy. During the afternoon, brighter weather spread across from the southwest, though still with light drizzle and coastal fog in the exposed west. By late afternoon, good cloud breaks in the Moray Firth area allowed temperatures to rise quite smartly.

After a cloudy, misty start in Northern Ireland, with some light rain, the weather brightened up during the morning, but there were some light showers in the afternoon.

England and Wales had a dull, misty start and fog was reported in a few places. Through the morning breaks appeared in the cloud in the extreme south but elsewhere the cloud was much more persistent and only during the afternoon did breaks appear. However, in some northern areas, the cloud was just thick enough for some light rain here and there.

Temperatures were near or a little above normal.

London Weather Centre
284-286 High Holborn
London WC1V 7HX
All times are GMT

© Crown Copyright 1985 All rights reserved

0600



1200

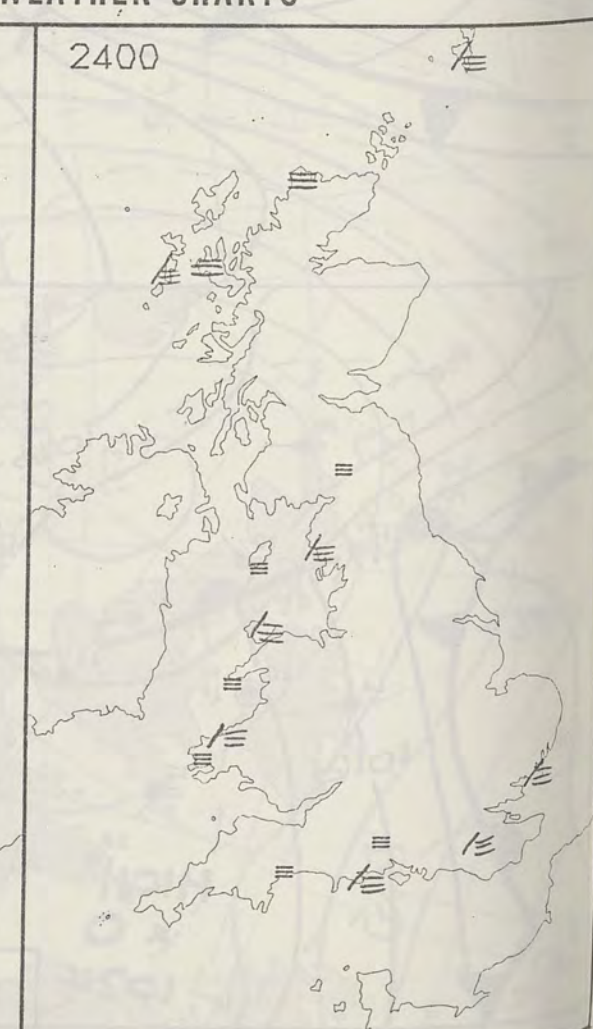


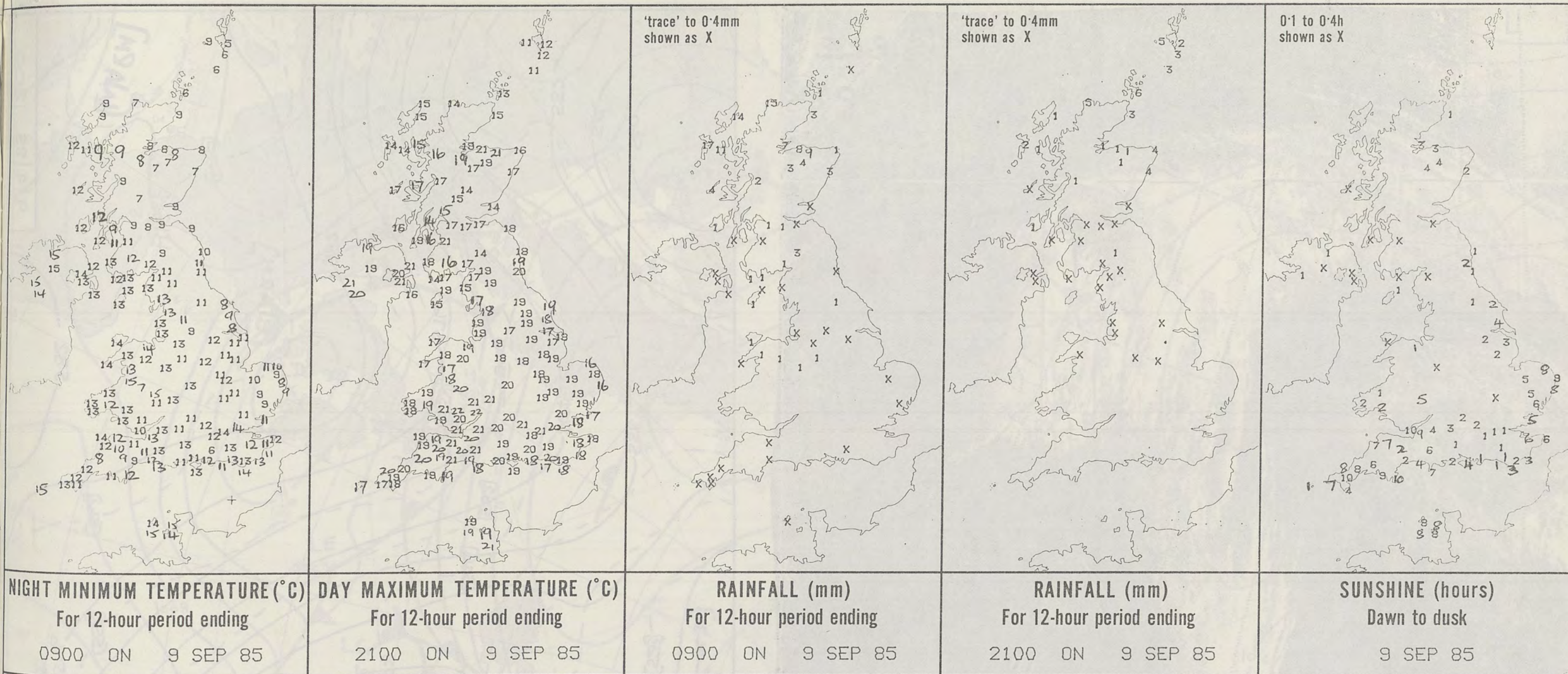
SIGNIFICANT WEATHER CHARTS

1800



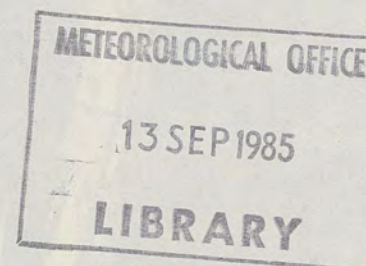
2400





EXTREMES FOR MONDAY 9TH SEPTEMBER 1985

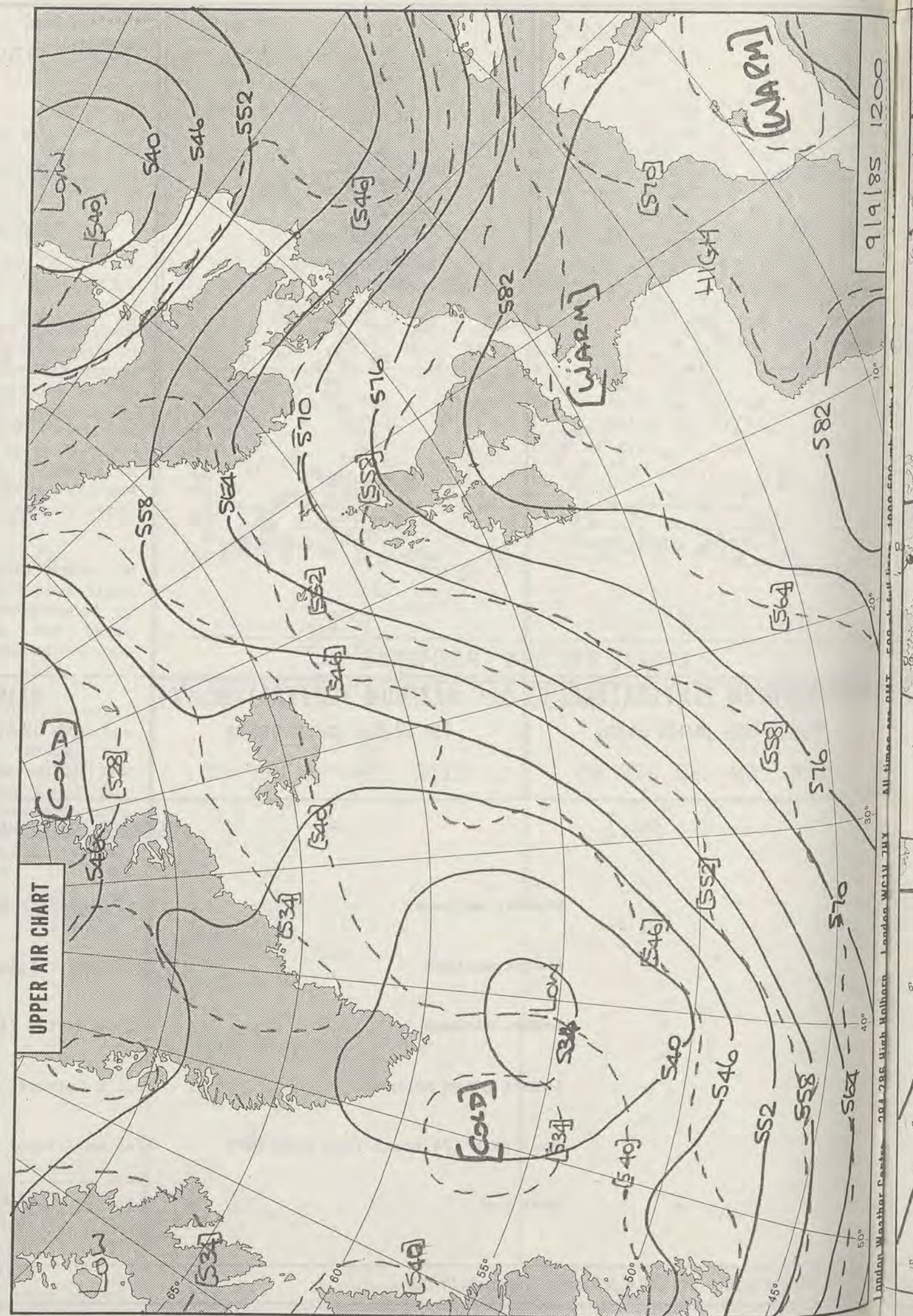
Highest maximum	: 22.2°C Cardiff Weather Centre
Lowest maximum	: 10.6°C Fair Isle (Between Orkney and Shetland)
Lowest minimum	: 5.1°C Lerwick (Shetlands)
Lowest grass minimum	: -0.2°C Lerwick
Most rain (24 hours from 0900 GMT)	: 17.5 mm Prabost (Isle of Skye)
Most sun	: 10.4 hrs Cardiff/Rhoose Airport



**DAILY
WEATHER
SUMMARY**

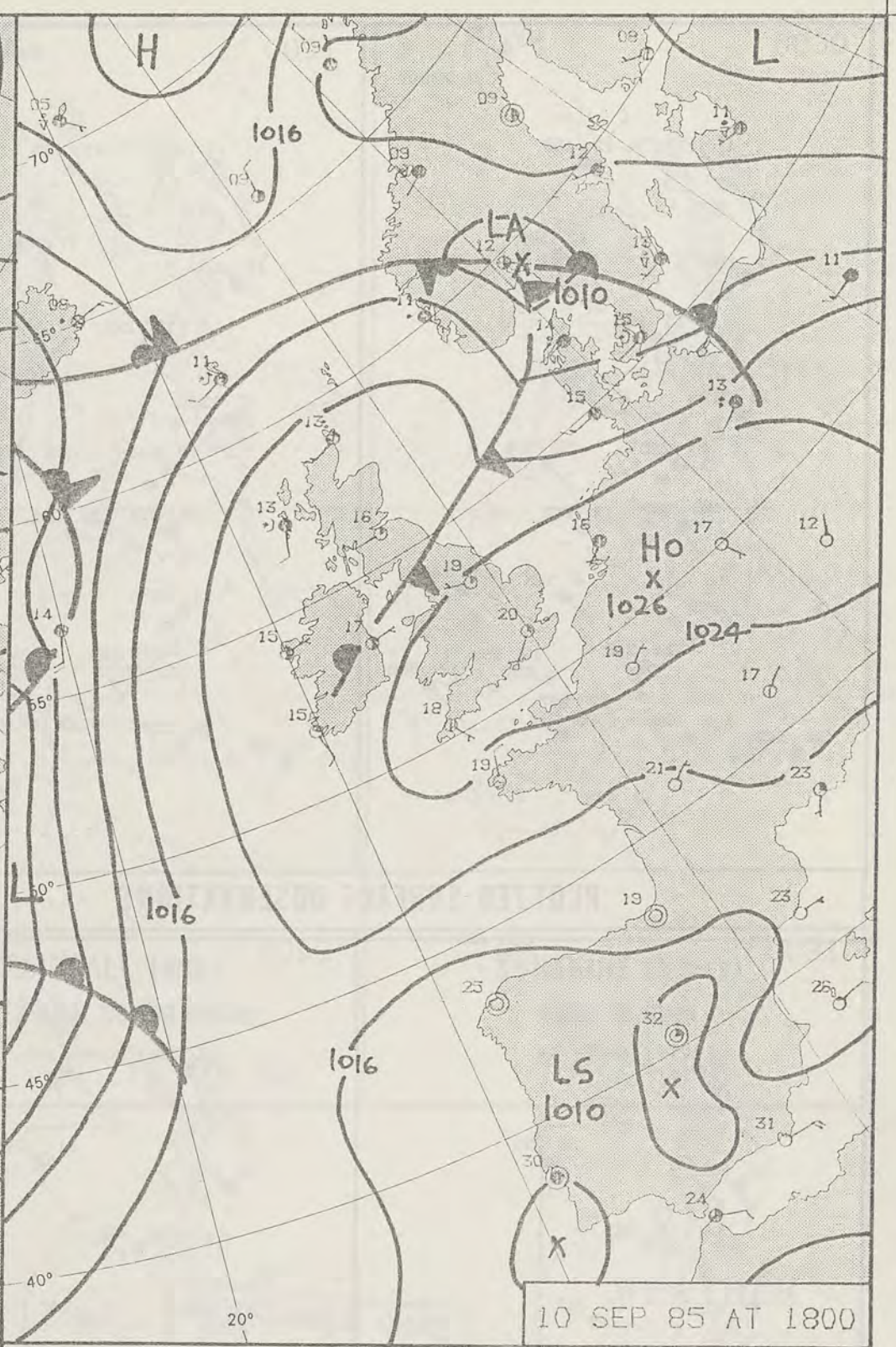
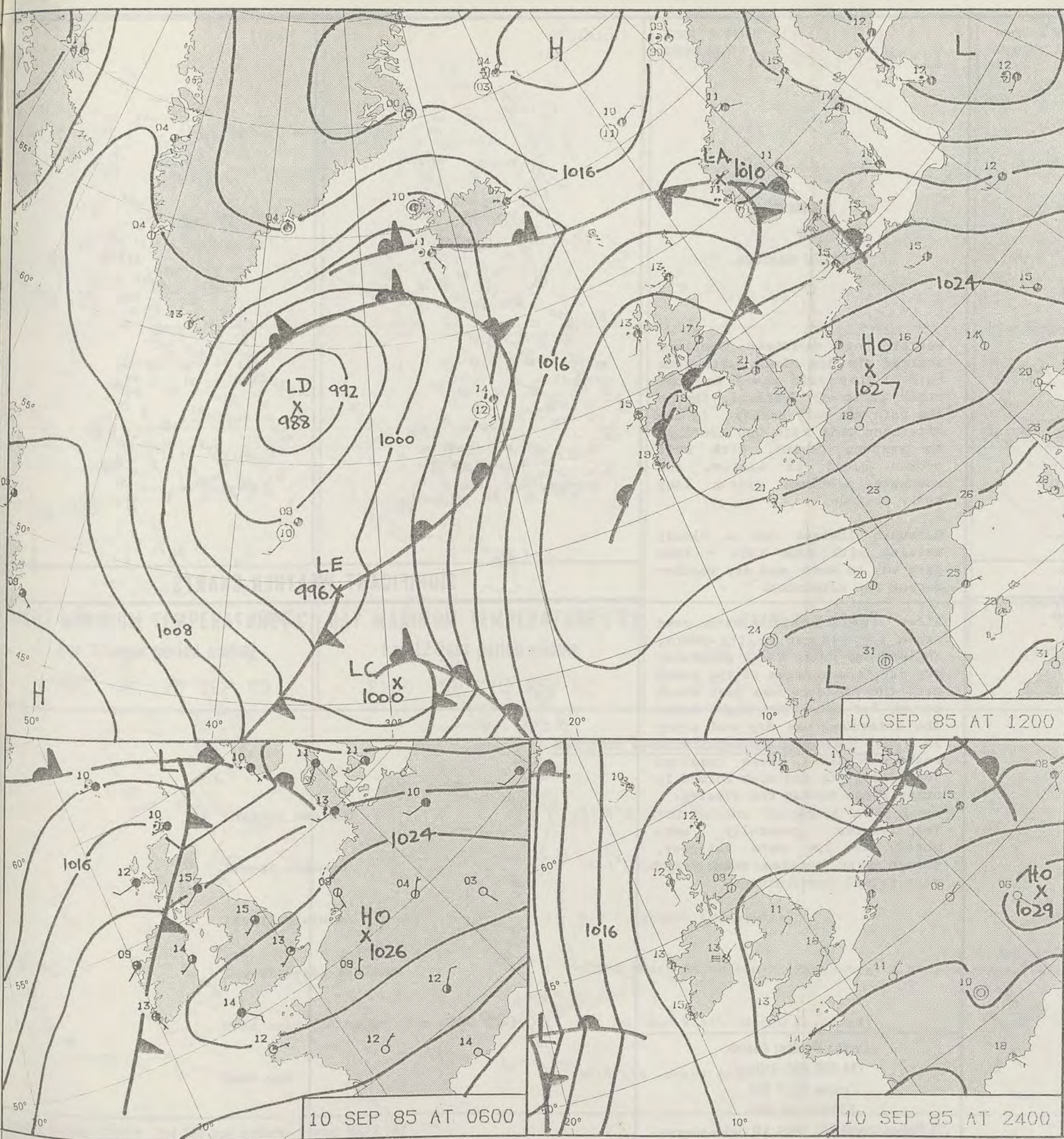


© Crown Copyright 1985
All rights reserved



919185 1200

London Weather Centre 284-286 High Holborn London WC1V 7HX



DAILY WEATHER SUMMARY

FOR

TUESDAY 10 SEPTEMBER 1985

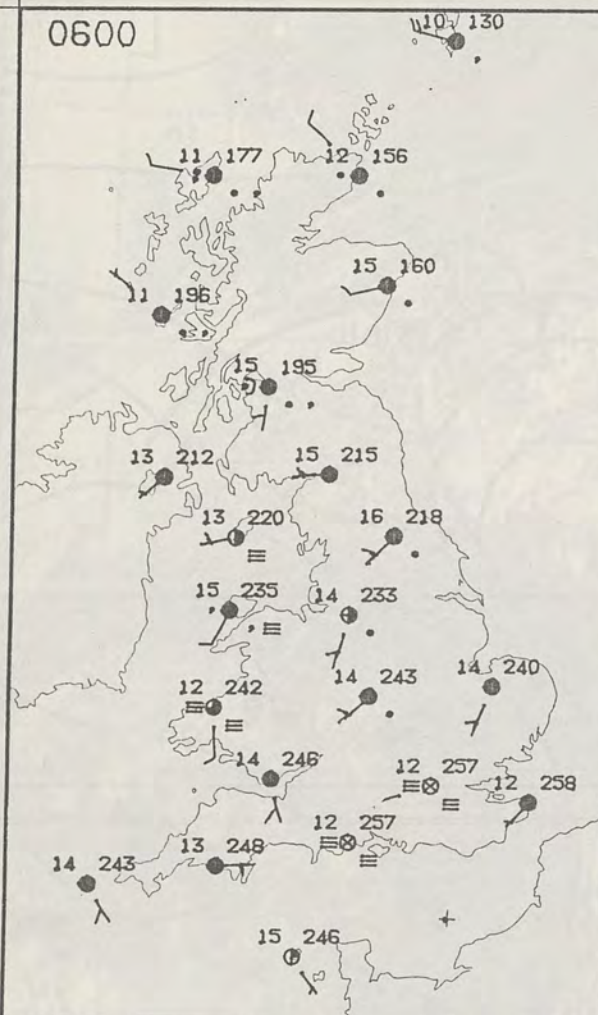
Warm front Cold front Occlusion

London Weather Centre 284-286 High Holborn London WC1V 7HX

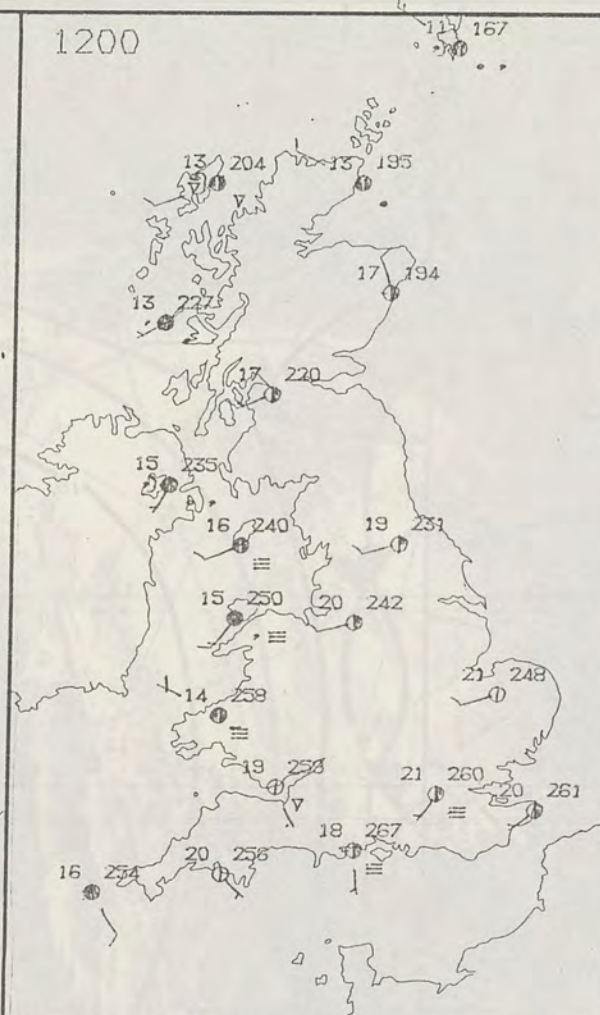
© Crown Copyright 1985 All rights reserved



0600



1200



TUESDAY
10 SEPTEMBER 1985

SUMMARY OF BRITISH WEATHER

Western and northern Scotland started the day cloudy with some rain. This rain moved to some other parts of Scotland, though the rain was very patchy. In the afternoon this rain was confined to western coasts, with well broken cloud in eastern and southern Scotland giving long sunny periods.

Northern Ireland had a cloudy morning with some rain - this gave way to sunny and dry weather during the afternoon.

After a misty start with some dense fog patches in the south, England and Wales had a generally dry day, though some of the cloud over the Midlands was just thick enough for some very light rain. The afternoon was dry and sunny in most places though some western coastal areas remained dull and misty and mist formed in other areas during the evening.

Temperatures generally were mostly in the warm category, though many western coasts had near normal temperatures.

London Weather Centre
284-286 High Holborn
London WC1V 7HX
All times are GMT

© Crown Copyright 1985 All rights reserved

0600

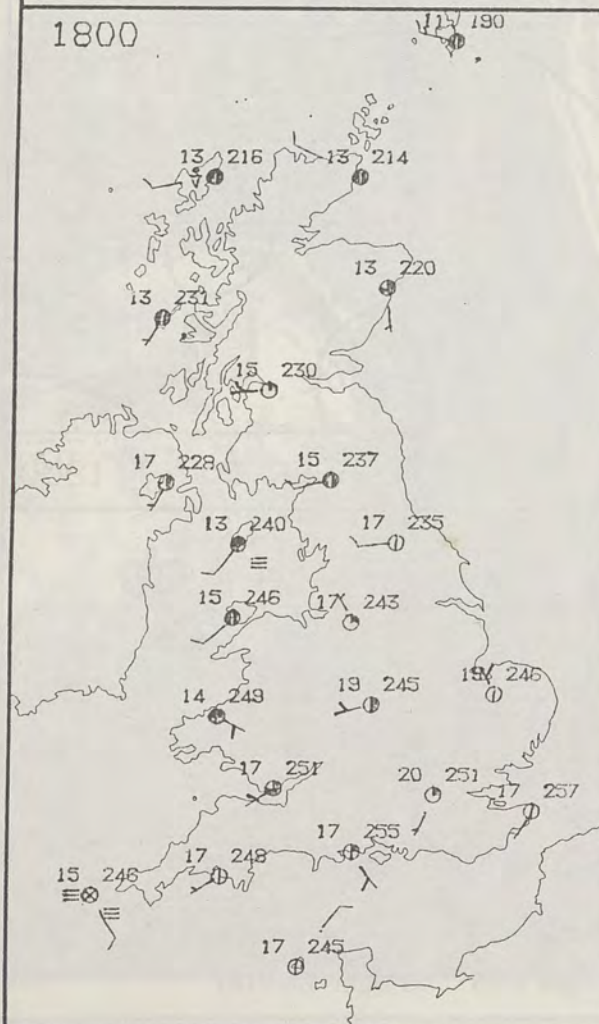


1200

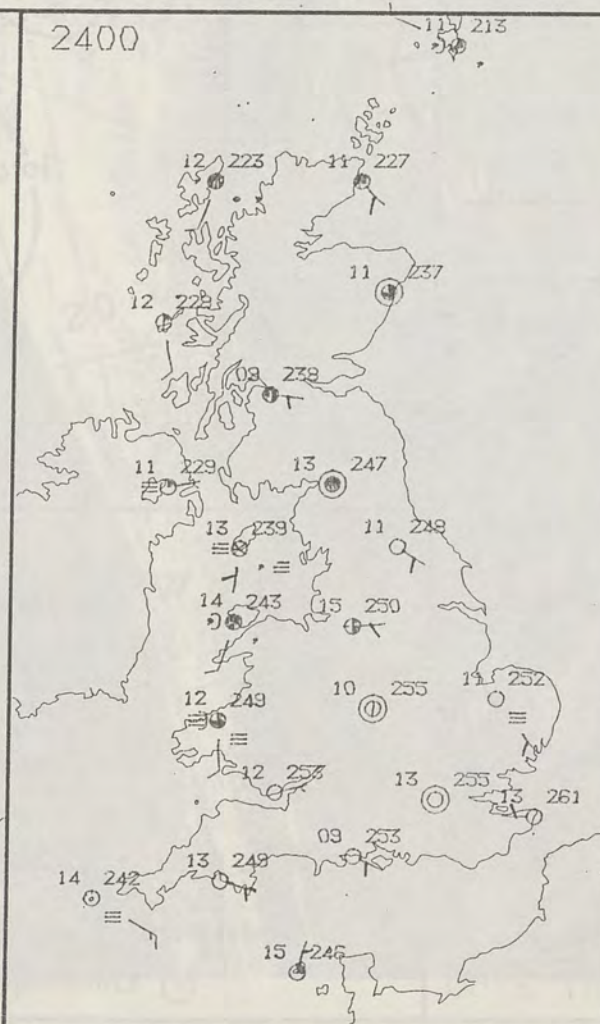


PLOTTED SURFACE OBSERVATIONS

1800



2400

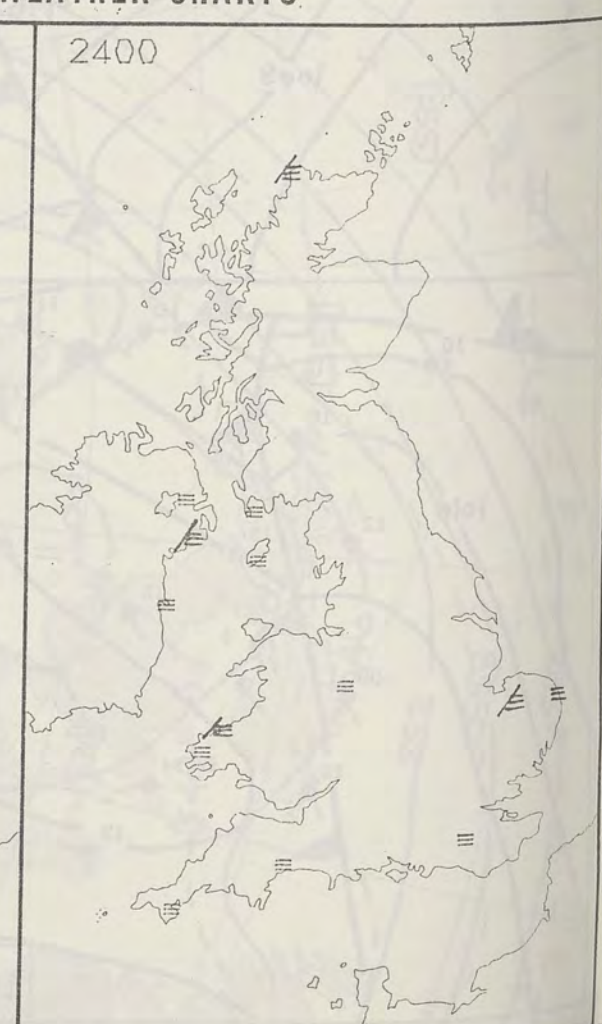


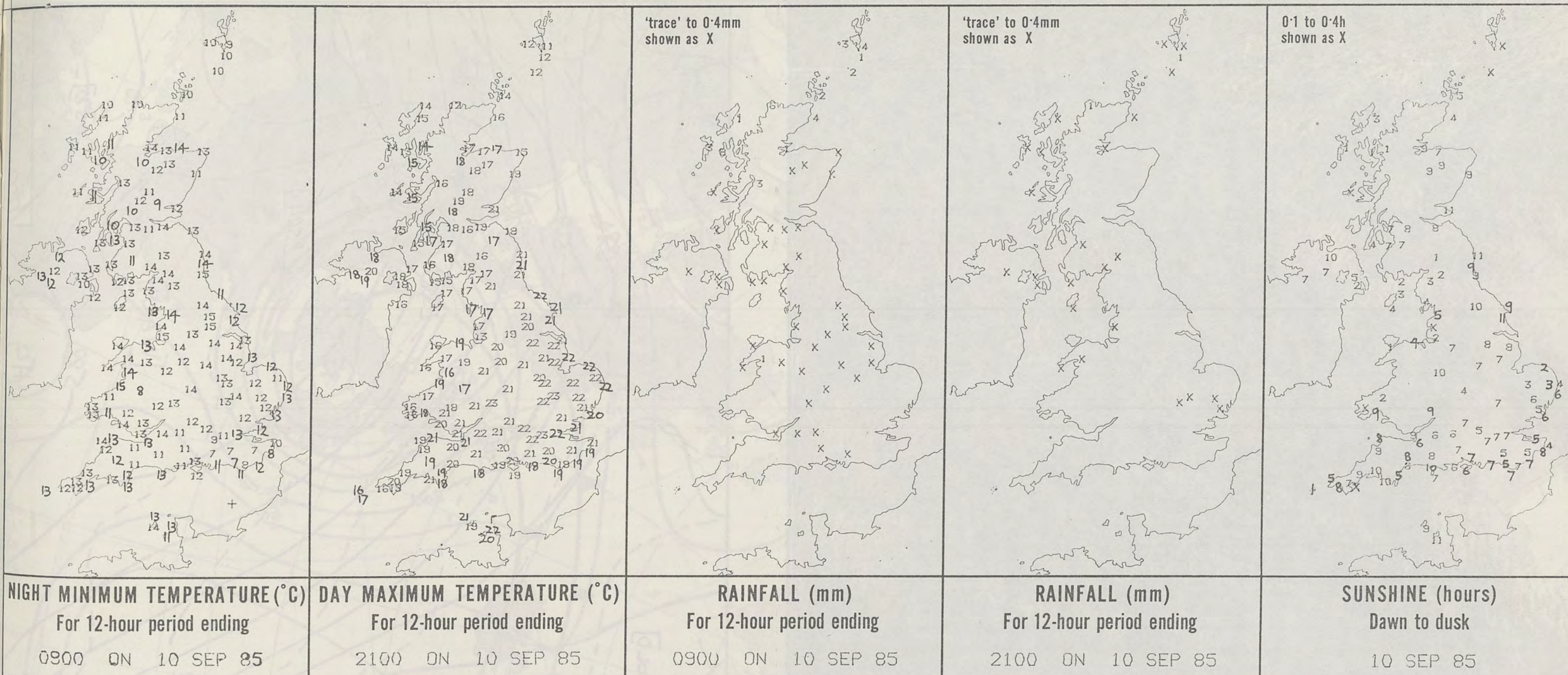
SIGNIFICANT WEATHER CHARTS

1800



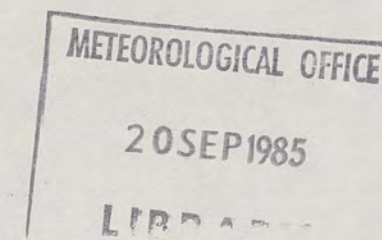
2400





EXTREMES FOR TUESDAY 10TH SEPTEMBER 1985

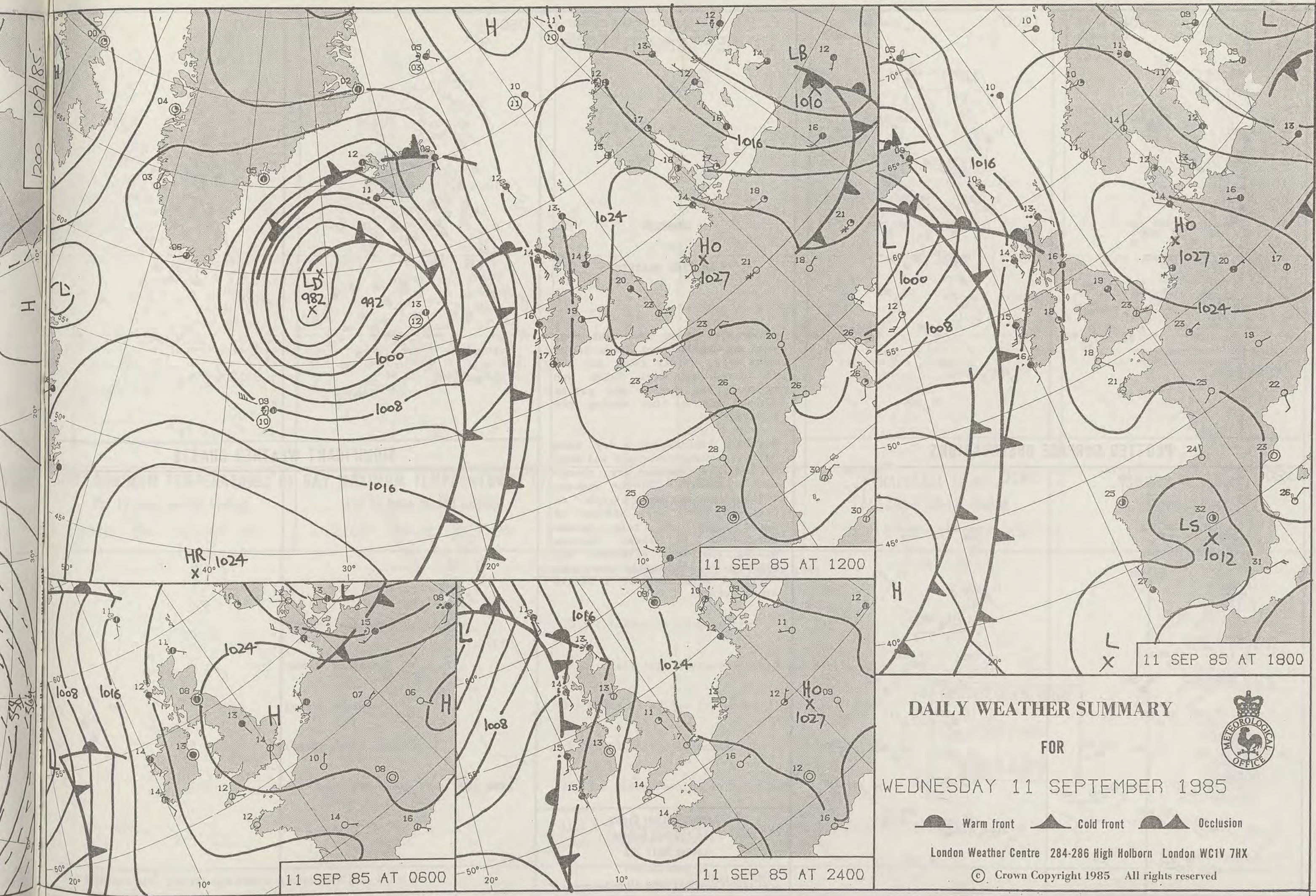
Highest maximum	: 22.9°C Great Malvern (Hereford & Worcester)
Lowest maximum	: 11.3°C Lerwick (Shetland)
Lowest minimum	: 6.8°C Liphook (Hampshire)
Lowest grass minimum	: 3.5°C South Farnborough (Hampshire) & Herstmonceux (East Sussex)
Most rain (24 hours from 0900 GMT)	: 2.1 mm Cape Wrath (North Scotland)
Most sun	: 11.4 hrs Jersey Airport



**DAILY
WEATHER
SUMMARY**



© Crown Copyright 1985
All rights reserved



1200 10/9/85

58
56

DAILY WEATHER SUMMARY

FOR

WEDNESDAY 11 SEPTEMBER 1985

Warm front

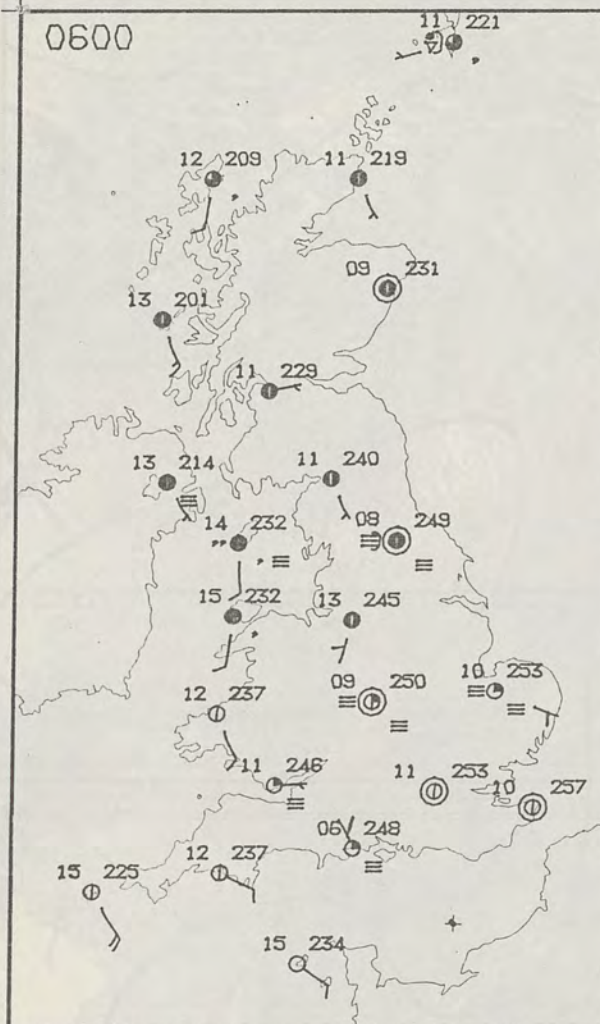
Cold front

Occlusion

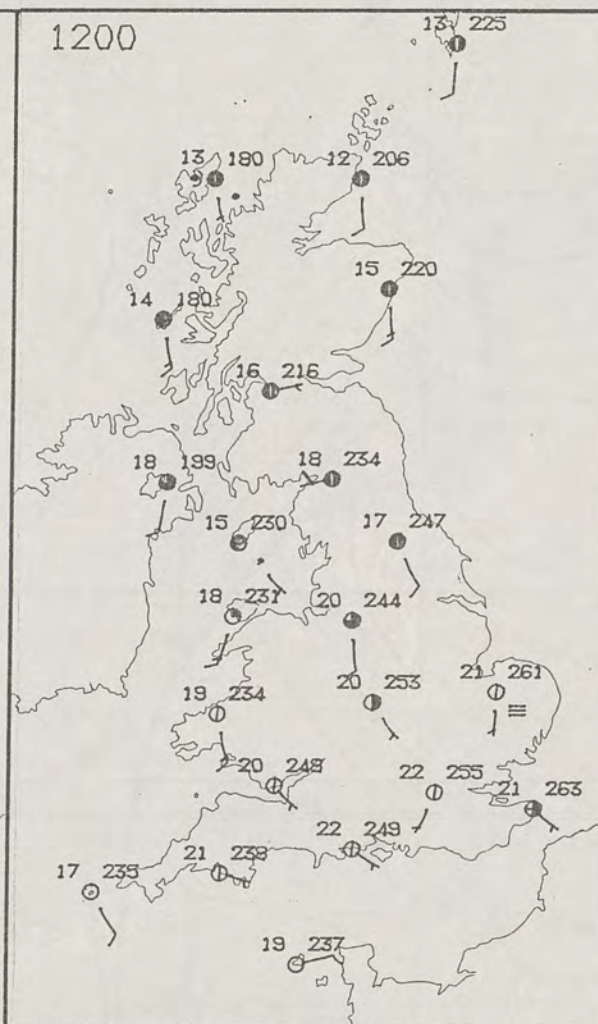
London Weather Centre 284-286 High Holborn London WC1V 7HX

© Crown Copyright 1985 All rights reserved

0600



1200



WEDNESDAY
11 SEPTEMBER 1985

SUMMARY
OF
BRITISH WEATHER

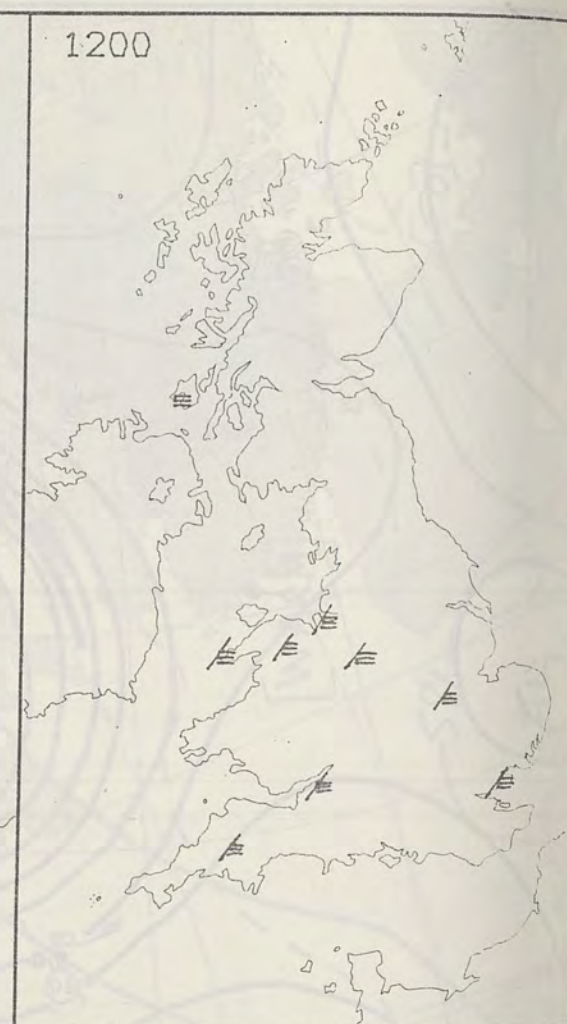
After widespread overnight fog, most of England and Wales had a very warm, mainly sunny day but in parts of West Wales and northern England it was rather cloudy for a time during the morning.

Northern Ireland had a dry, warm day with sunny intervals and most of Scotland remained dry, though mostly cloudy. In the Western Isles and extreme north of Scotland there were patches of light rain and rain became persistent in these regions during the late afternoon and evening. Temperatures in Scotland were near or a little above normal.

0600

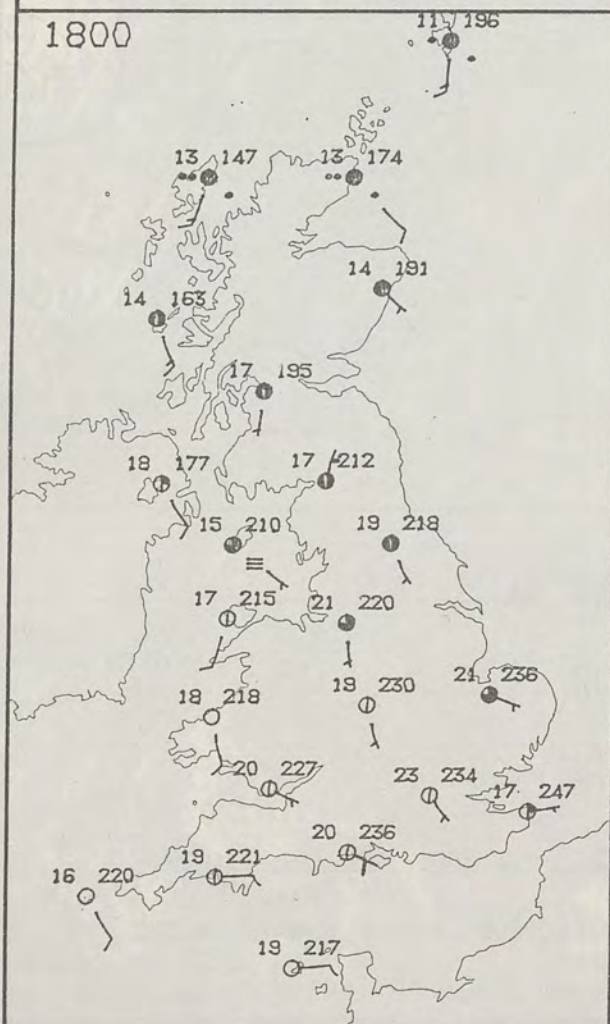


1200

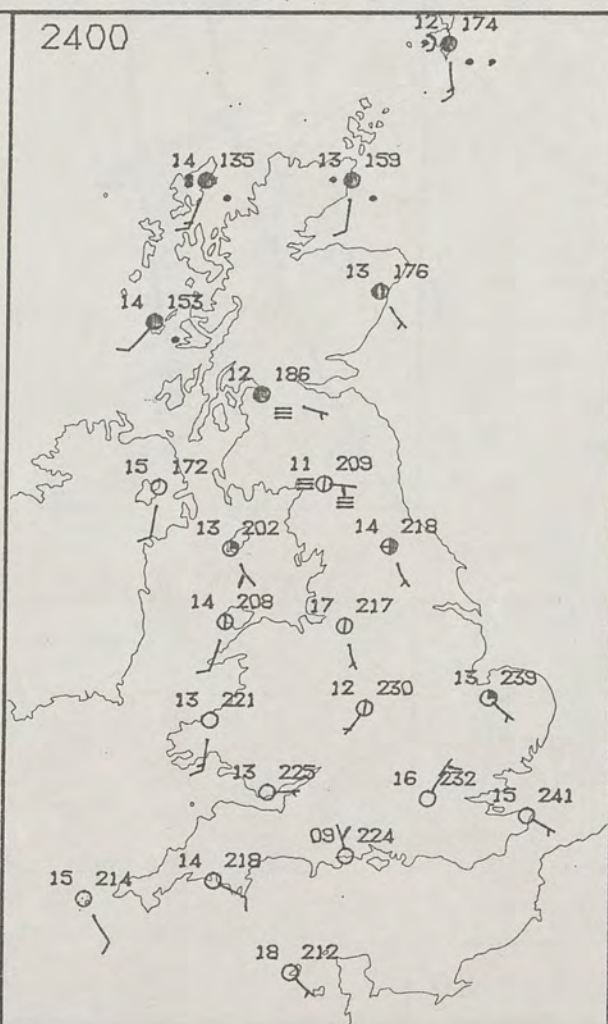


PLOTTED SURFACE OBSERVATIONS

1800



2400

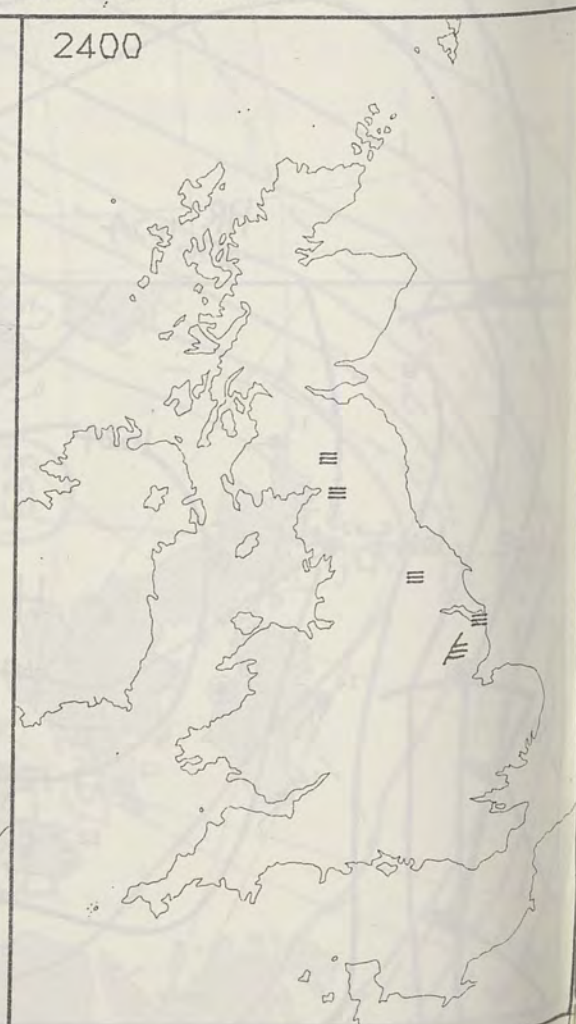


SIGNIFICANT WEATHER CHARTS

1800

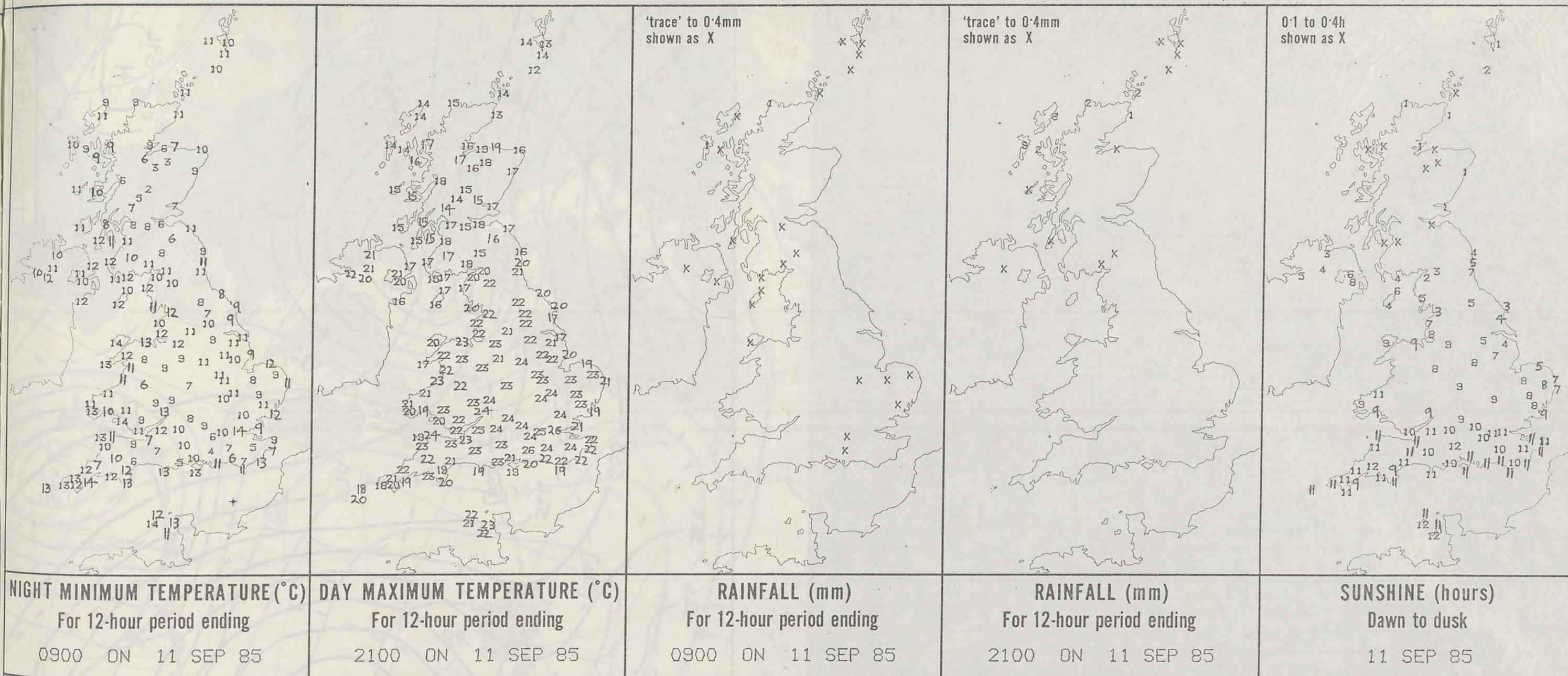


2400



London Weather Centre
284-286 High Holborn
London WC1V 7HX
All times are GMT

© Crown Copyright 1985 All rights reserved



EXTREMES FOR WEDNESDAY 11TH SEPTEMBER 1985

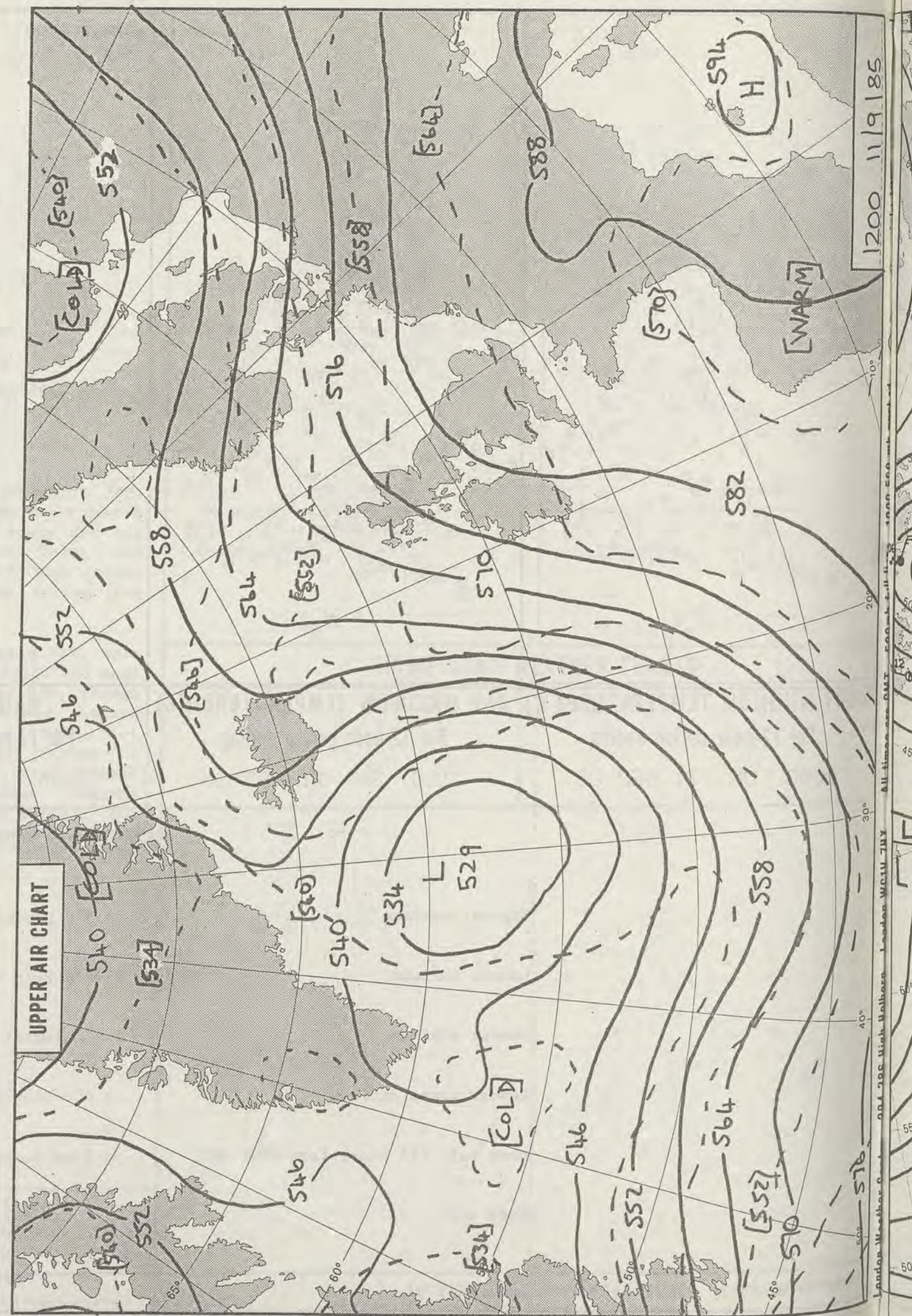

Highest maximum	: 25.9°C London Weather Centre
Lowest maximum	: 12.2°C Fair Isle (Between Orkney and Shetland)
Lowest minimum	: 2.4°C Tummel Bridge (Tayside)
Lowest grass minimum	: -1.6°C Glenlivet (Grampian)
Most rain (24 hours from 0900 GMT)	: 26.1 mm Benbecula (Outer Hebrides)
Most sun	: 11.7 hrs Boscombe Down (Salisbury Plain), Bastreet (Cornwall) and Jersey Airport

METEOROLOGICAL OFFICE
20 SEP 1985
LIBRARY

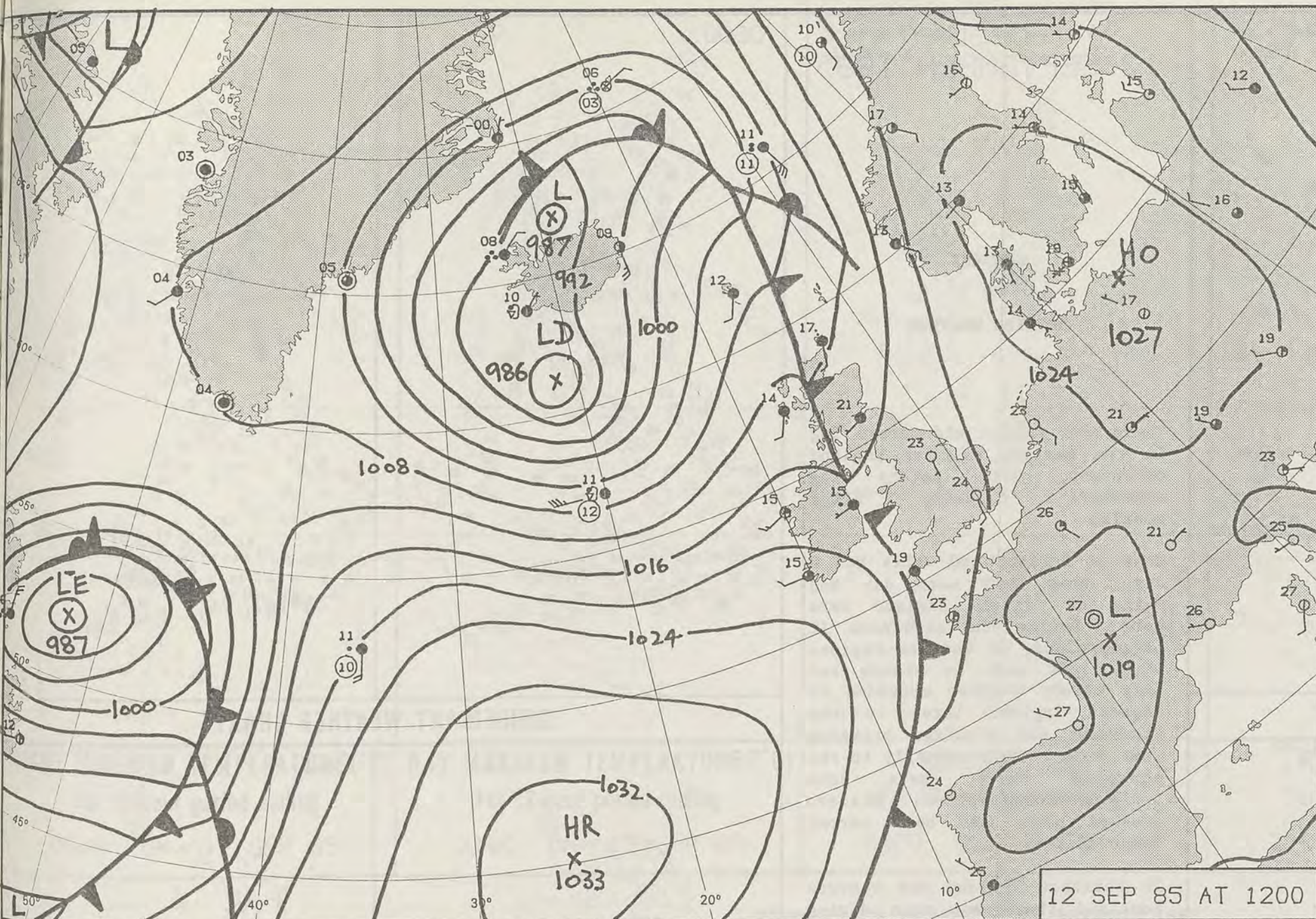
**DAILY
WEATHER
SUMMARY**



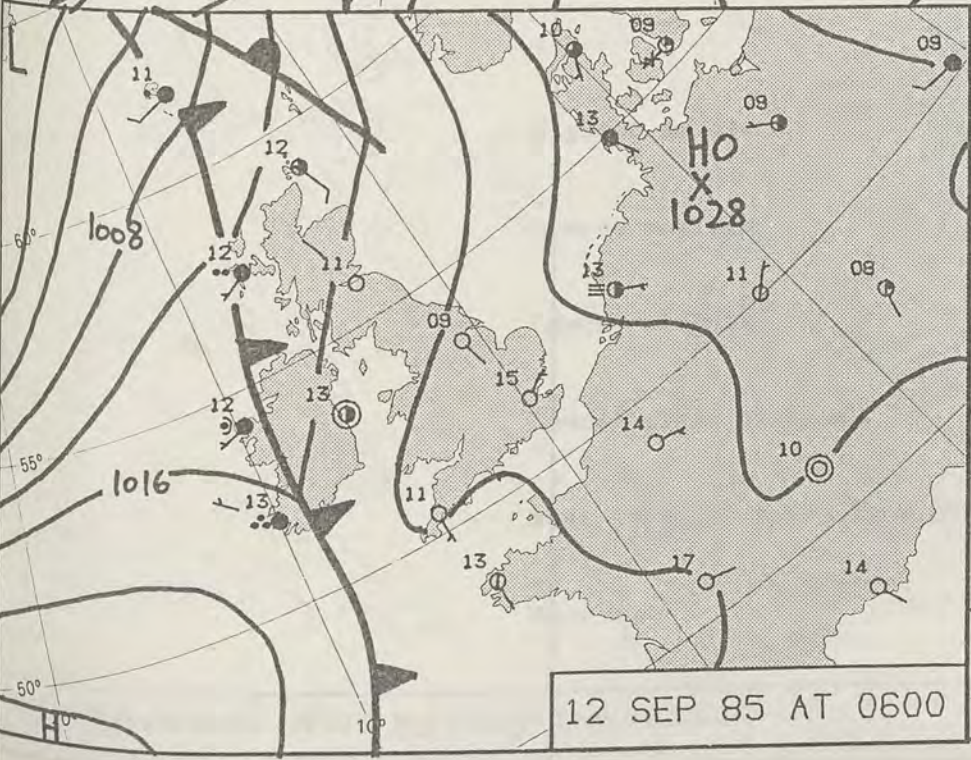
© Crown Copyright 1985
All rights reserved



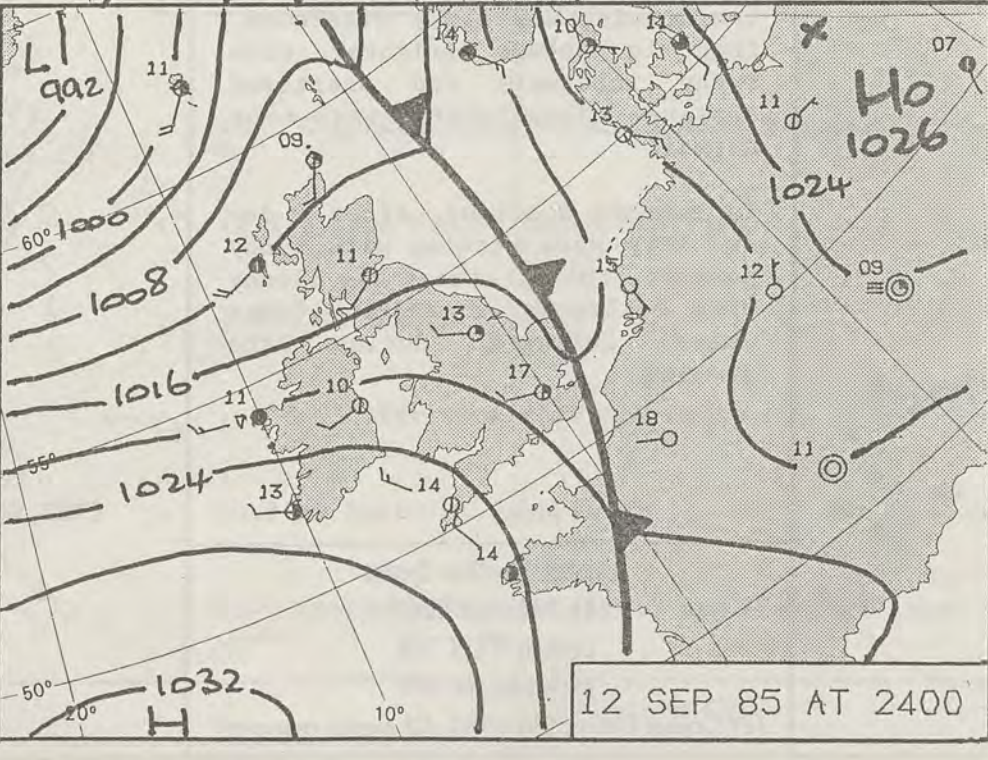
1200 11/9/85



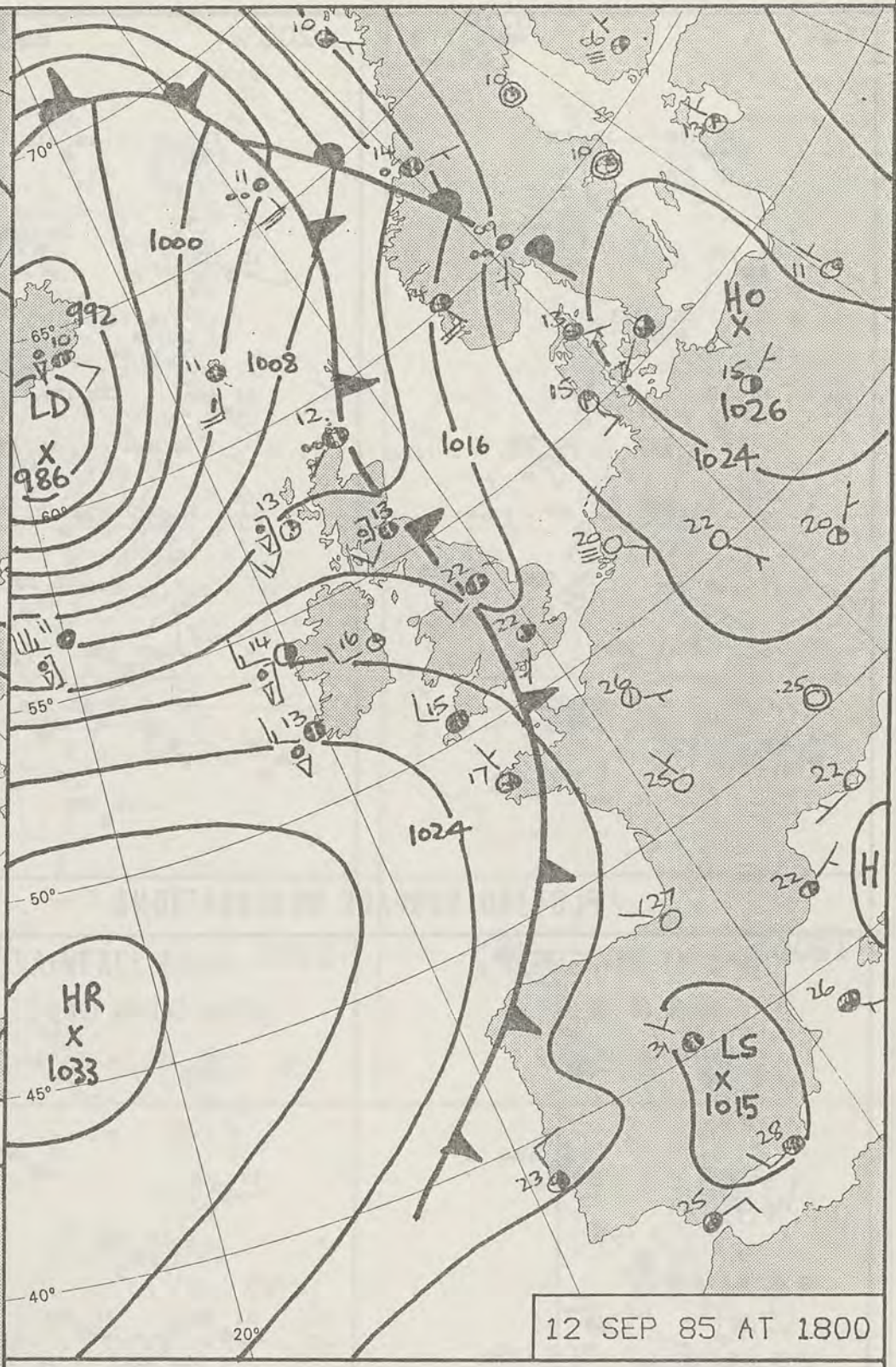
12 SEP 85 AT 1200



12 SEP 85 AT 0600



12 SEP 85 AT 2400



12 SEP 85 AT 1800

DAILY WEATHER SUMMARY

FOR

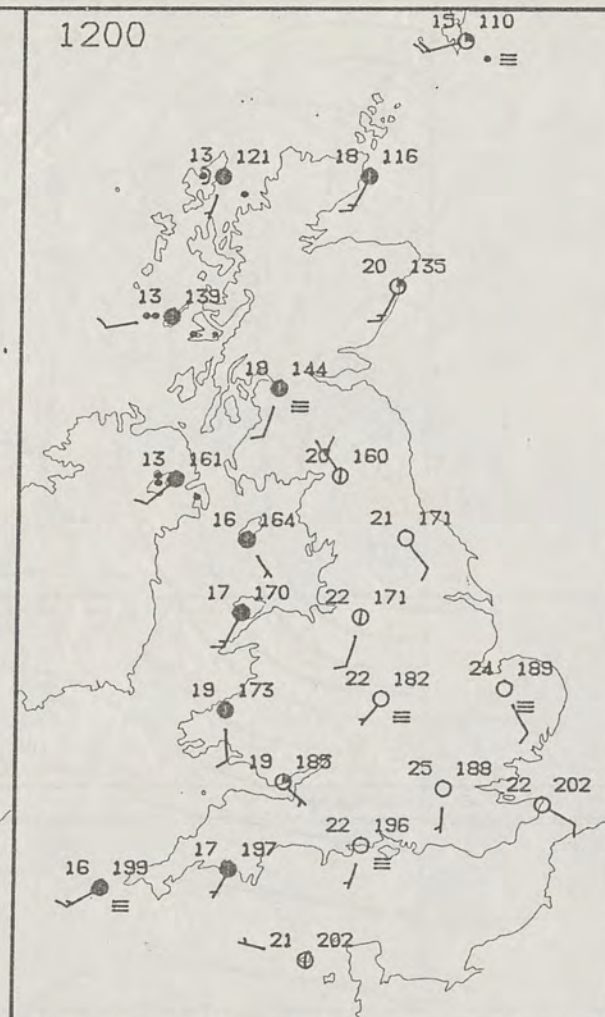
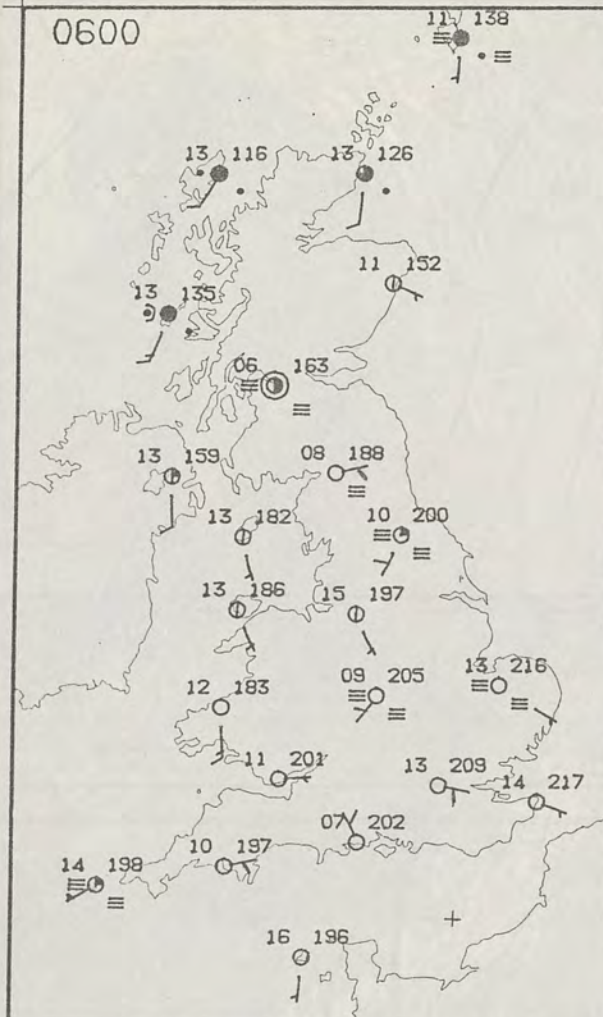
THURSDAY 12 SEPTEMBER 1985

Warm front Cold front Occlusion

London Weather Centre 284-286 High Holborn London WC1V 7HX

© Crown Copyright 1985 All rights reserved





THURSDAY
12 SEPTEMBER 1985

SUMMARY OF BRITISH WEATHER

There was fairly widespread fog in the eastern half of England overnight, with patchy fog elsewhere clearing after sunrise.

Most of England and Wales had a dry, sunny very warm day and parts of eastern England were hot. During the afternoon it became cloudy in western regions with light rain in places and this cloudy weather extended to eastern England later in the afternoon and evening, bringing some showery rain, chiefly to the northeast where there were isolated thunderstorms. Western coastal parts had near normal temperatures.

In Northern Ireland and western Scotland there was rain during the morning and early afternoon, then it became brighter with sunny intervals and scattered showers. Temperatures were near normal.

In eastern Scotland, after a dry and very warm morning with sunny periods, the afternoon was cloudy with outbreaks of rain. Clear skies followed during the evening.

London Weather Centre
284-286 High Holborn
London WC1V 7HX
All times are GMT

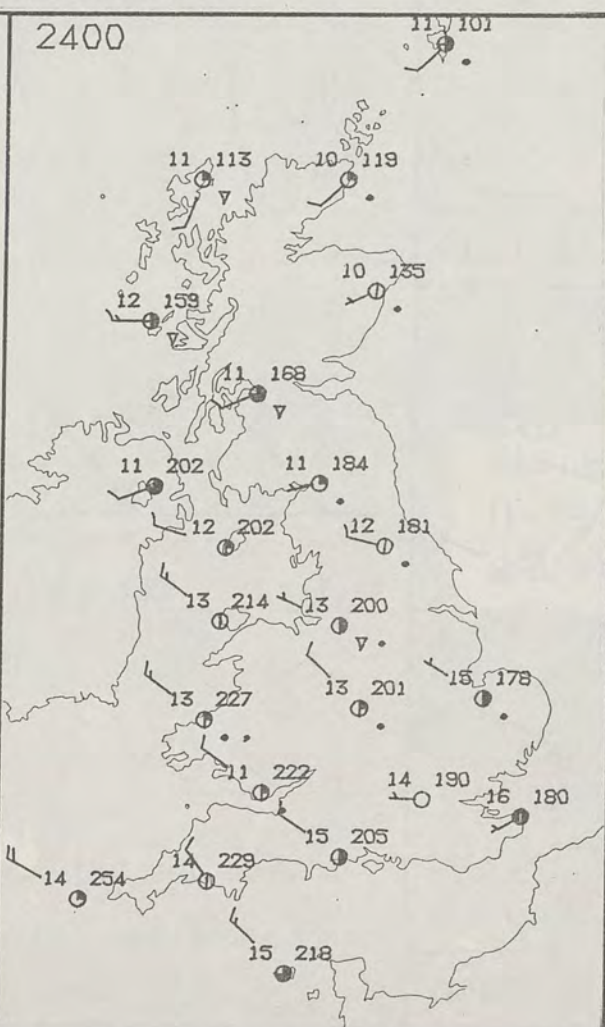
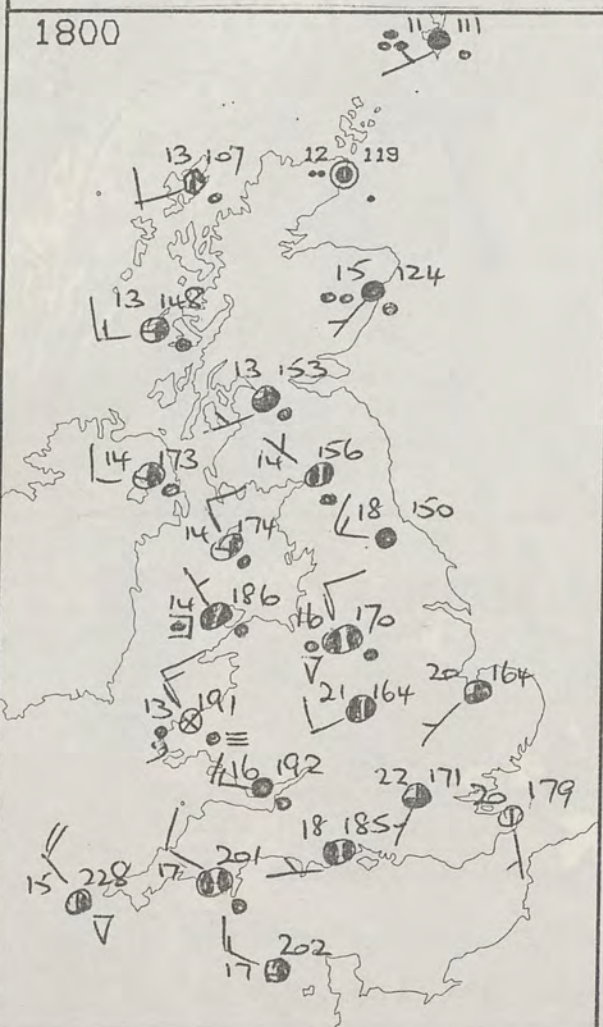
© Crown Copyright 1985 All rights reserved

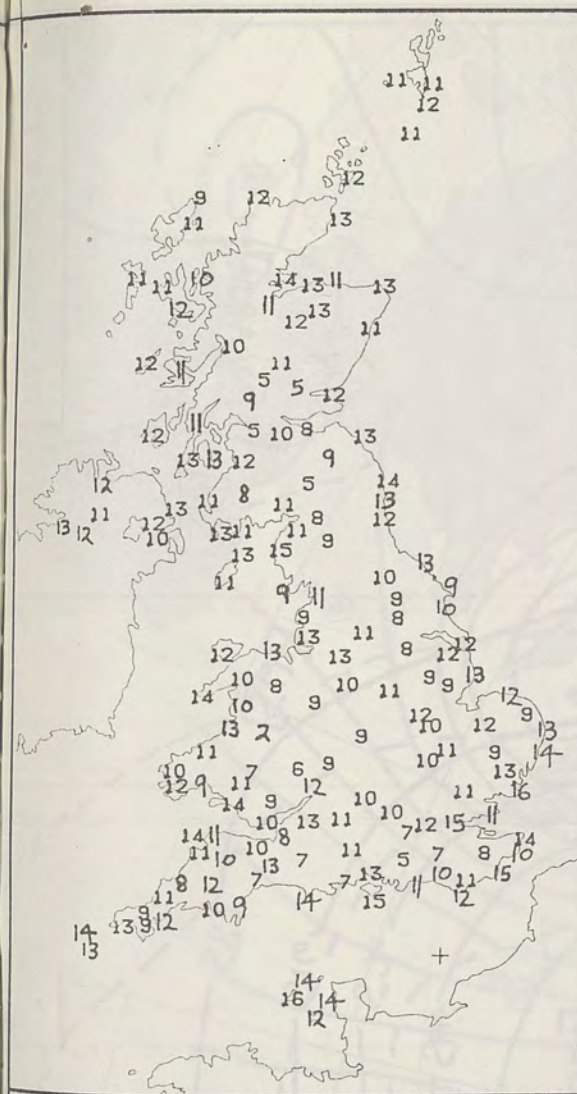


SIGNIFICANT WEATHER CHARTS

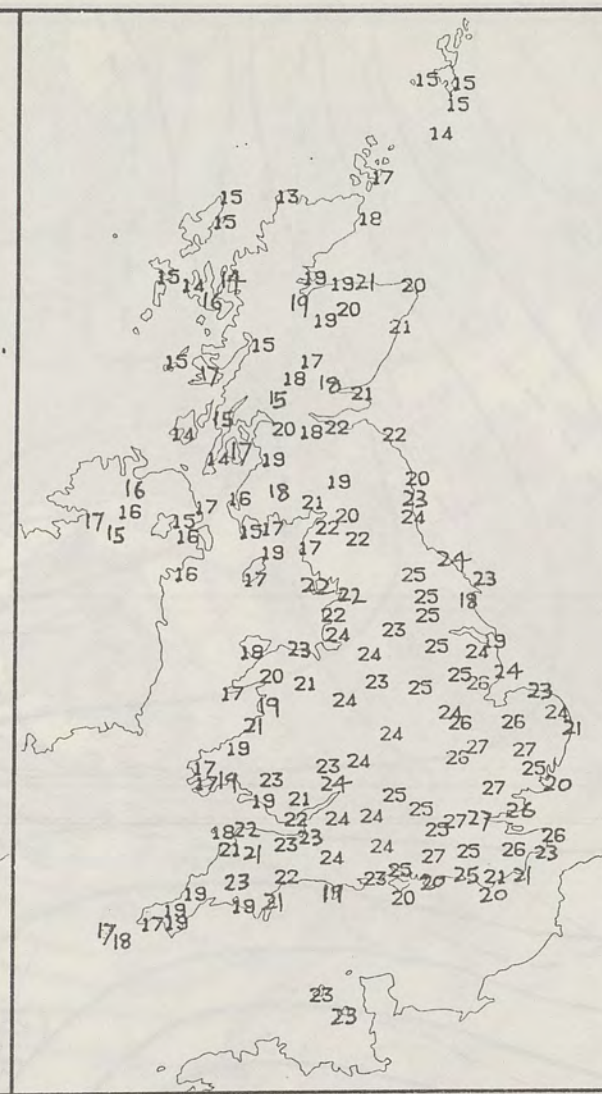


PLOTTED SURFACE OBSERVATIONS

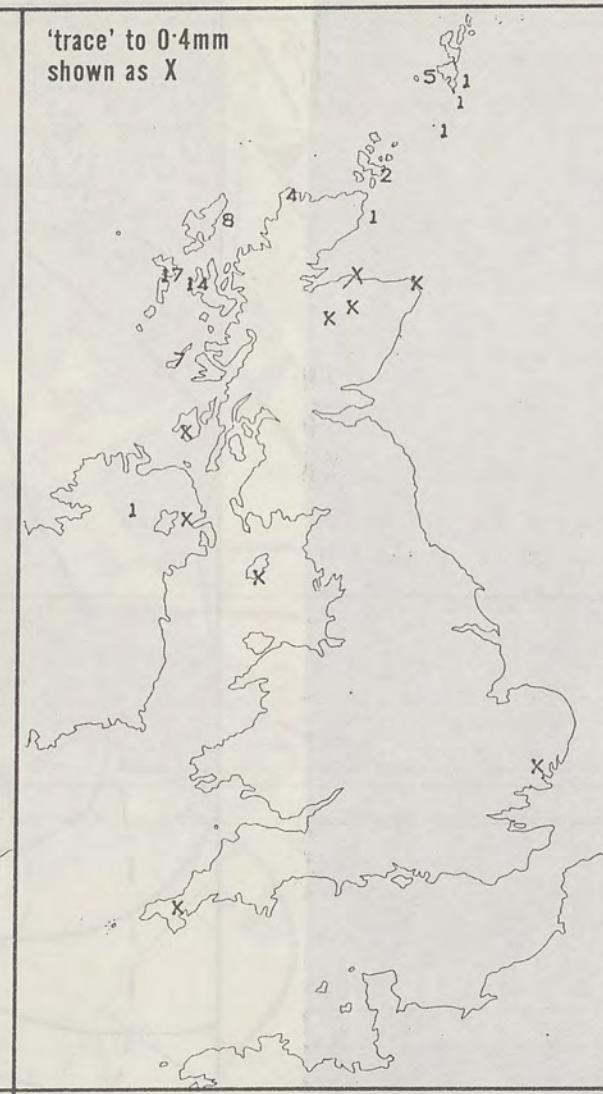




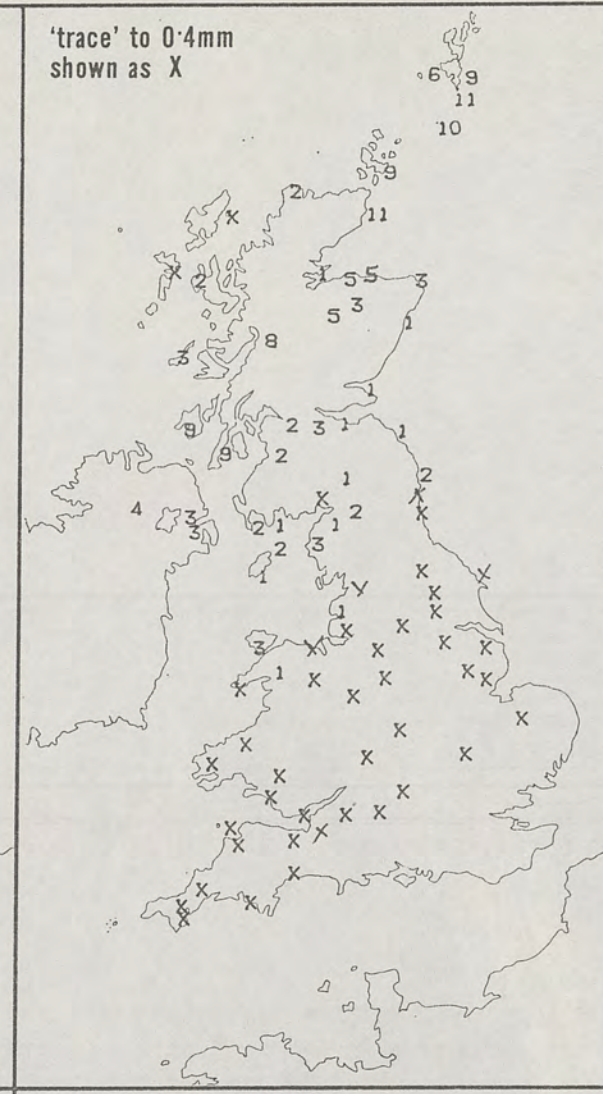
NIGHT MINIMUM TEMPERATURE (°C)
For 12-hour period ending
0900 ON 12 SEP 85



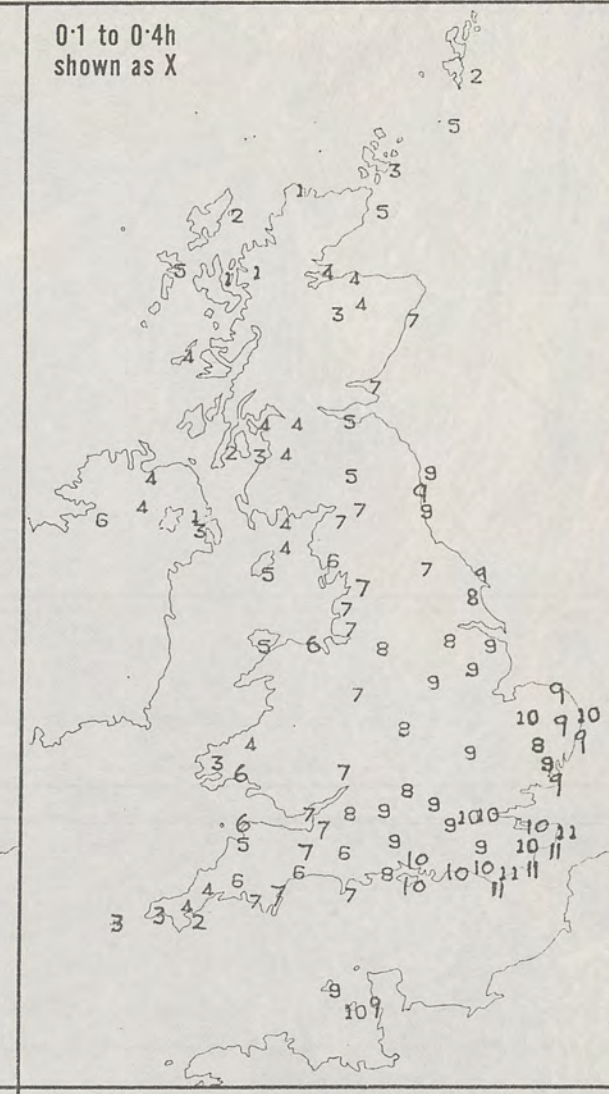
DAY MAXIMUM TEMPERATURE (°C)
For 12-hour period ending
2100 ON 12 SEP 85



RAINFALL (mm)
For 12-hour period ending
0900 ON 12 SEP 85




RAINFALL (mm)
For 12-hour period ending
2100 ON 12 SEP 85



SUNSHINE (hours)
Dawn to dusk
12 SEP 85

EXTREMES FOR THURSDAY 12TH SEPTEMBER 1985

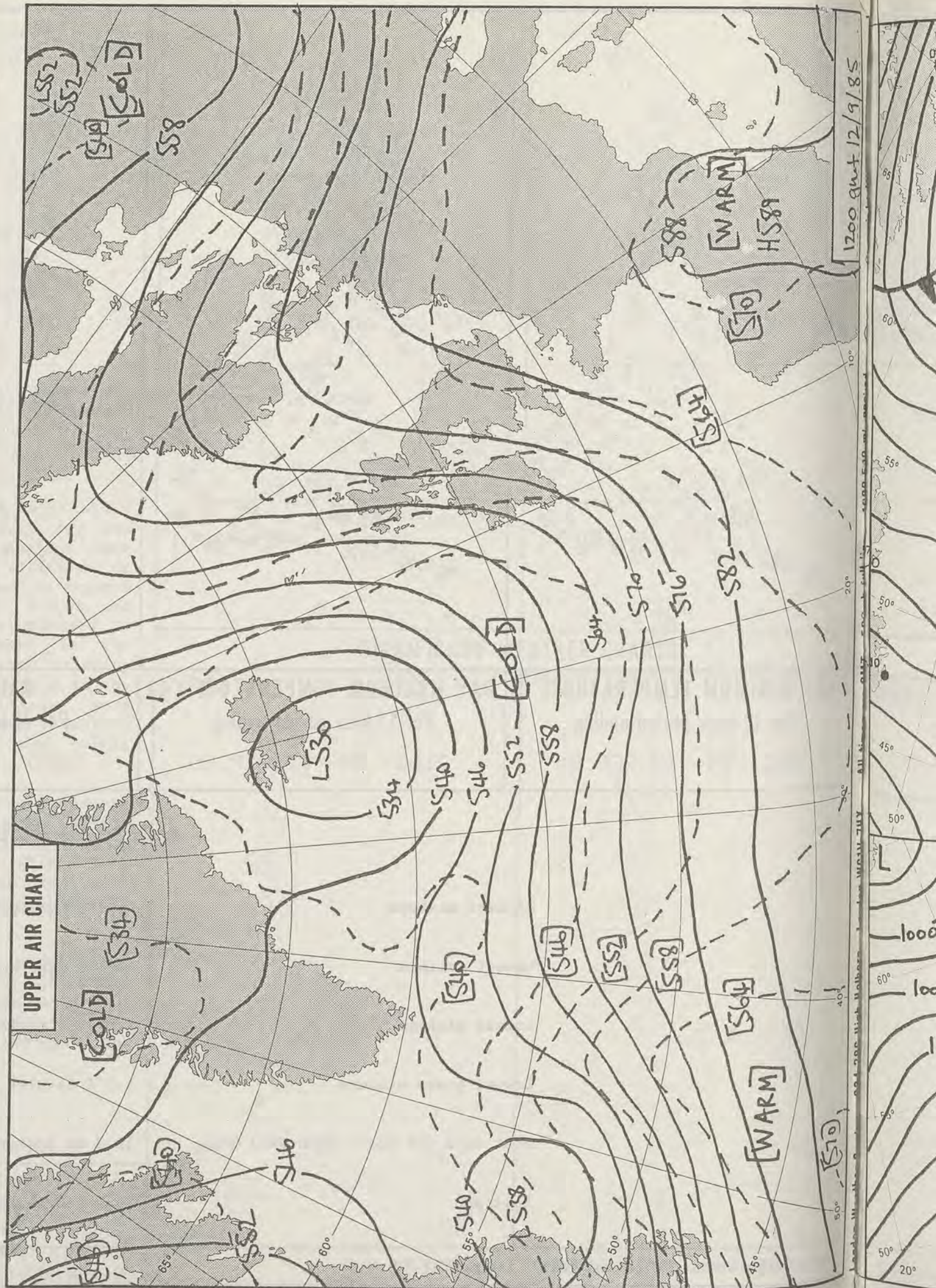
Highest maximum	: 26.9°C London/Heathrow and London Weather Centre
Lowest maximum	: 13.1°C Cape Wrath (North Scotland)
Lowest minimum	: 1.8°C St Harmon (Powys)
Lowest grass minimum	: 1.5°C Glenlee (Dumfries and Galloway)
Most rain (24 hours from 0900 GMT)	: 10.9 mm Sumburgh (Shetland)
Most sun	: 11.0 hours Folkestone (Kent) and Hastings (East Sussex)



**DAILY
WEATHER
SUMMARY**



© Crown Copyright 1985
All rights reserved

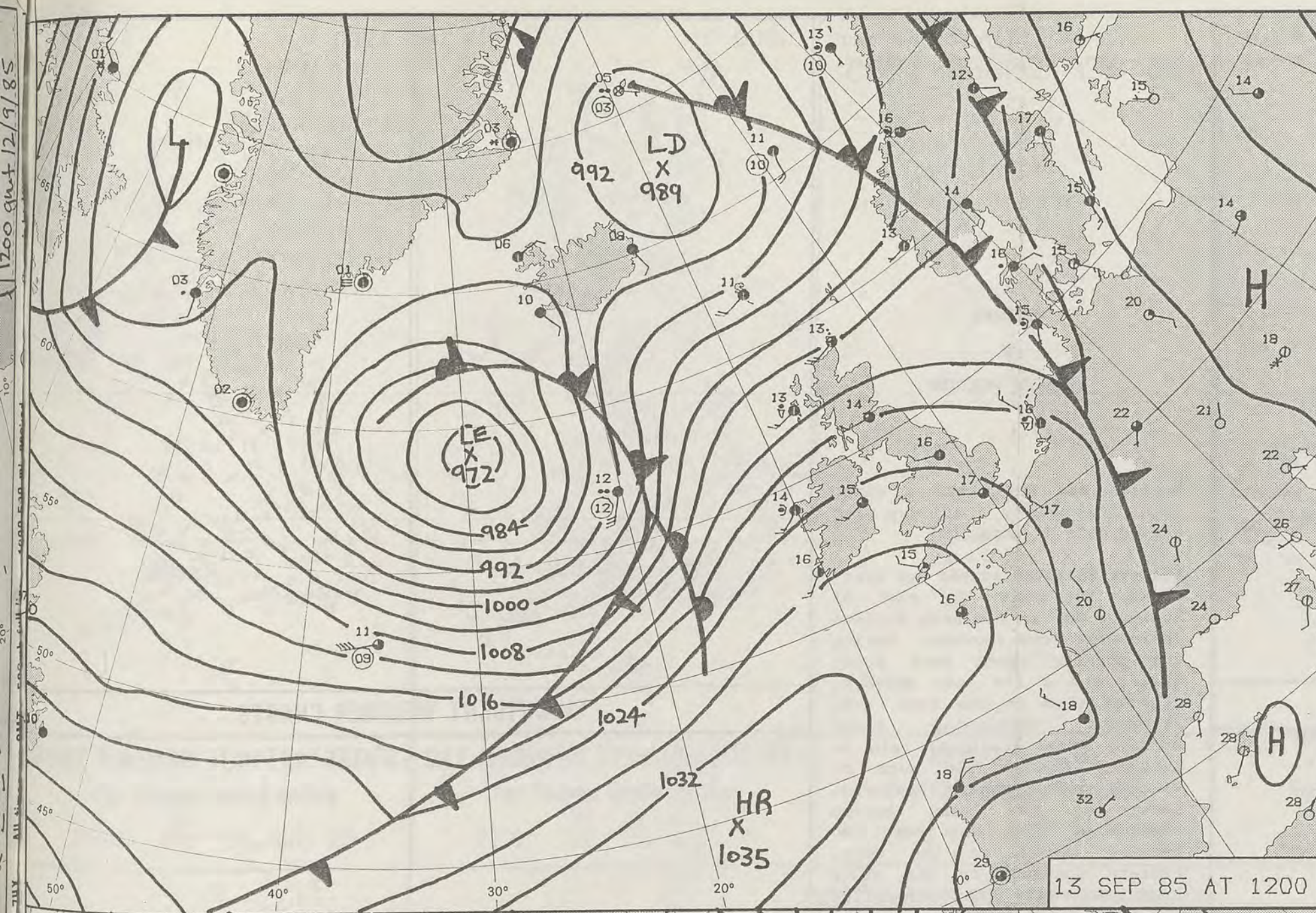


1200 GMT 12/9/85

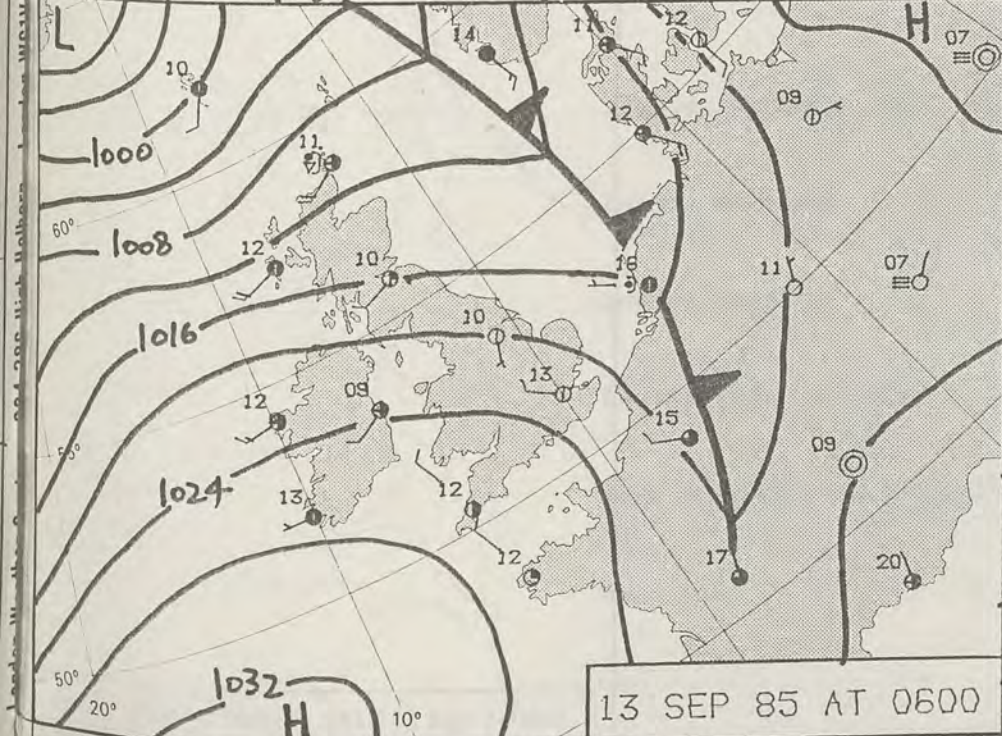
ALL STATIONS REPORTING

001-000 UKH Holborn

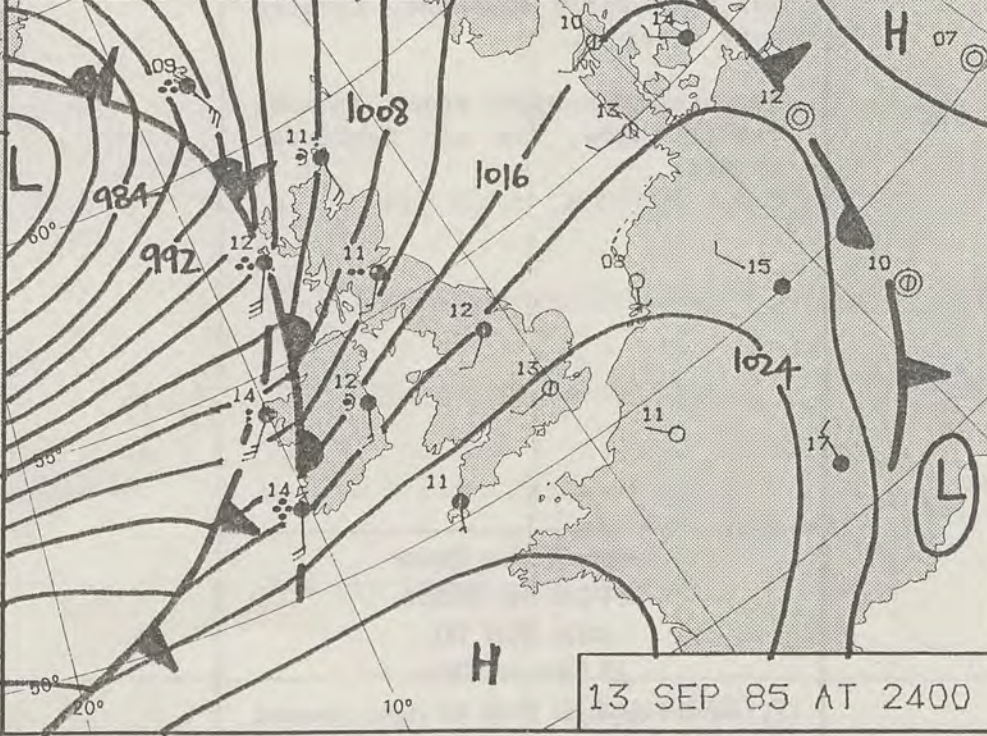
London W. the 0



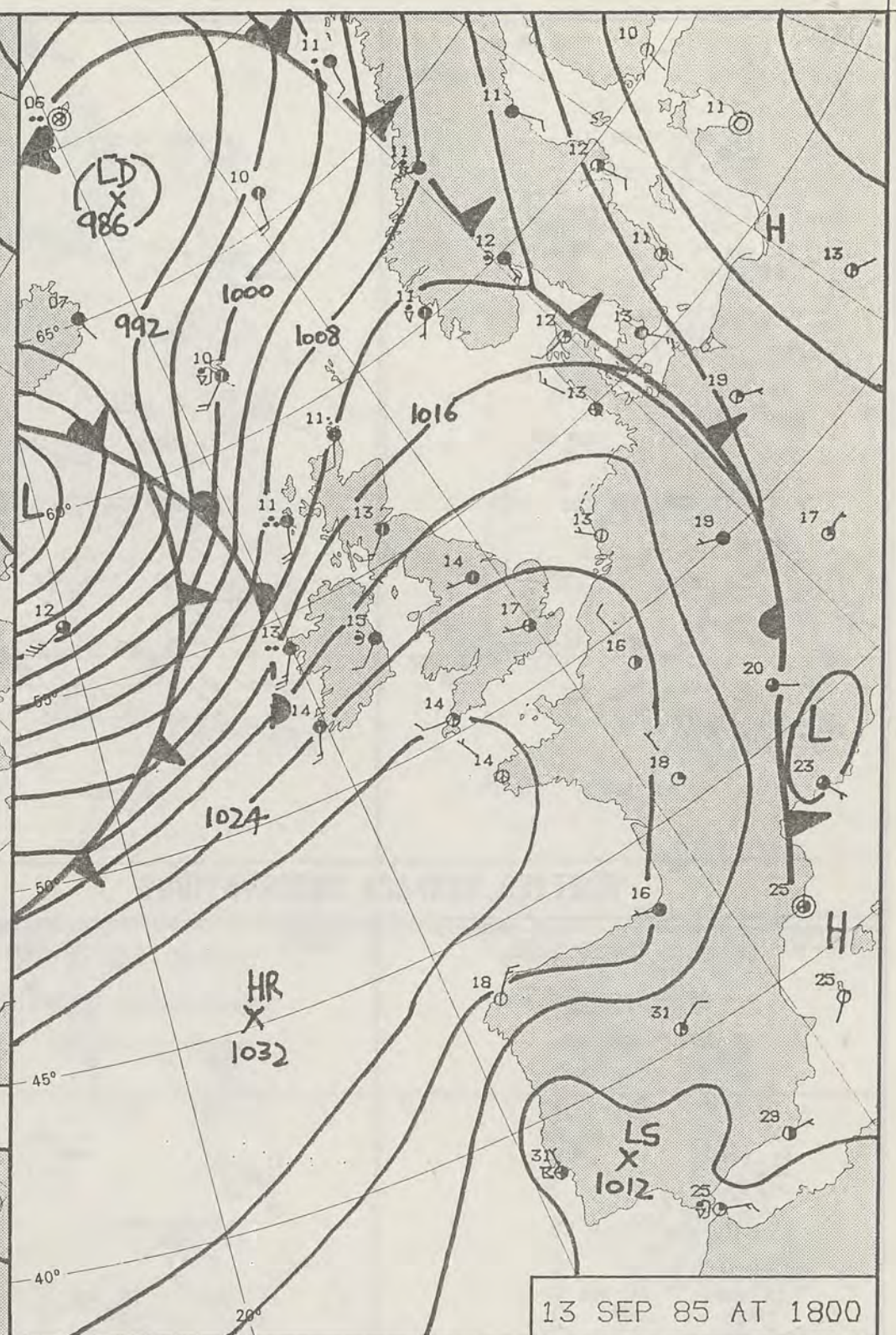
13 SEP 85 AT 1200



13 SEP 85 AT 0600



13 SEP 85 AT 2400



13 SEP 85 AT 1800

DAILY WEATHER SUMMARY

FOR

FRIDAY 13 SEPTEMBER 1985

Warm front Cold front Occlusion

London Weather Centre 284-286 High Holborn London WC1V 7HX

© Crown Copyright 1985 All rights reserved



FRIDAY 13 SEPTEMBER 1985

SUMMARY OF BRITISH WEATHER

England and Wales had a clear night followed by a dry day with a good deal of sunshine.

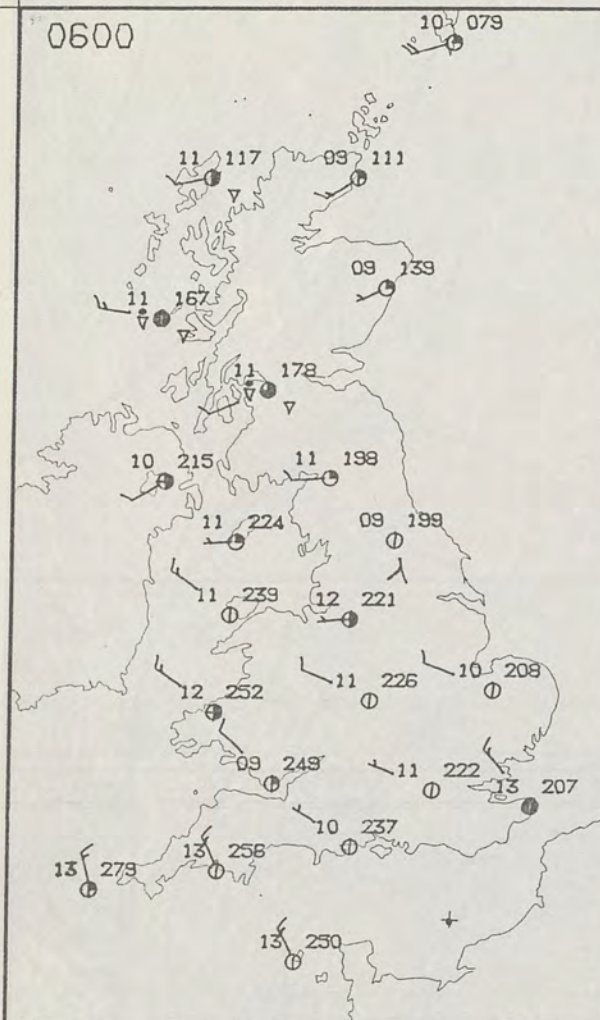
Eastern Scotland stayed dry overnight, but over the rest of Scotland and in Northern Ireland there were some showers. During the morning there were sunny spells and a few more showers, most of them in the west. By afternoon thickening cloud brought some occasional rain to Northern Ireland and much of western and northern Scotland. Later on the rain became continuous with one or two heavier bursts in the west. Eastern Scotland on the other hand was mostly dry through the day with early sunshine, turning hazy later on.

Temperatures were close to, or rather below, the mid September normal.

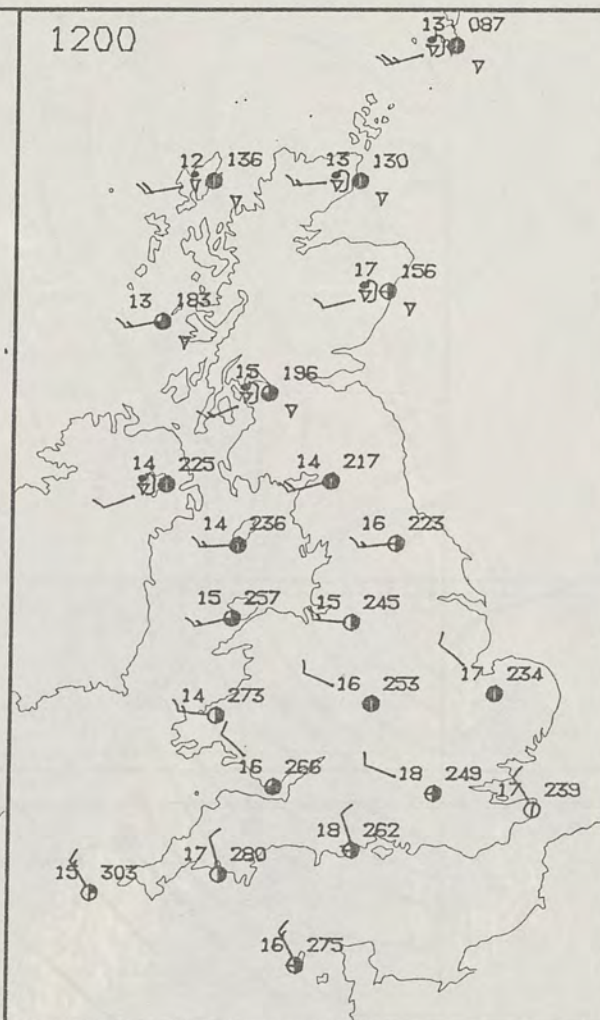
London Weather Centre
284-286 High Holborn
London WC1V 7HX
All times are GMT

© Crown Copyright 1985 All rights reserved

0600

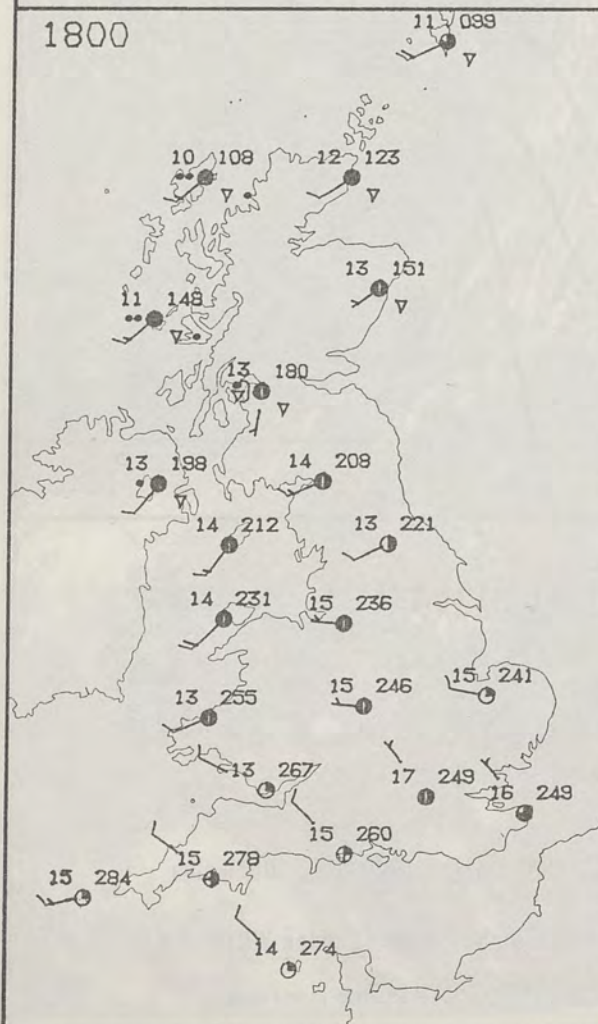


1200

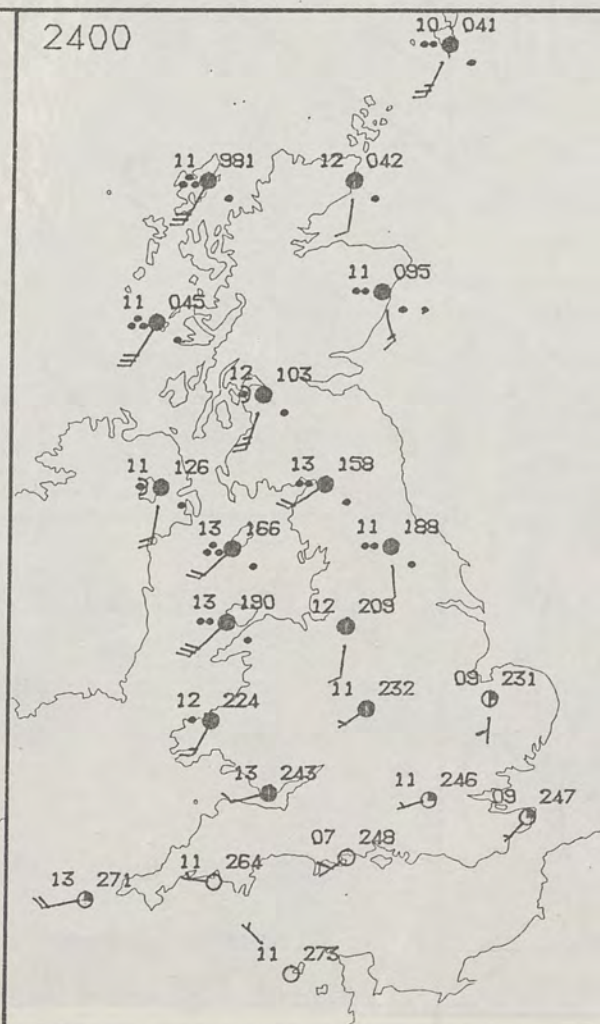


PLOTTED SURFACE OBSERVATIONS

1800



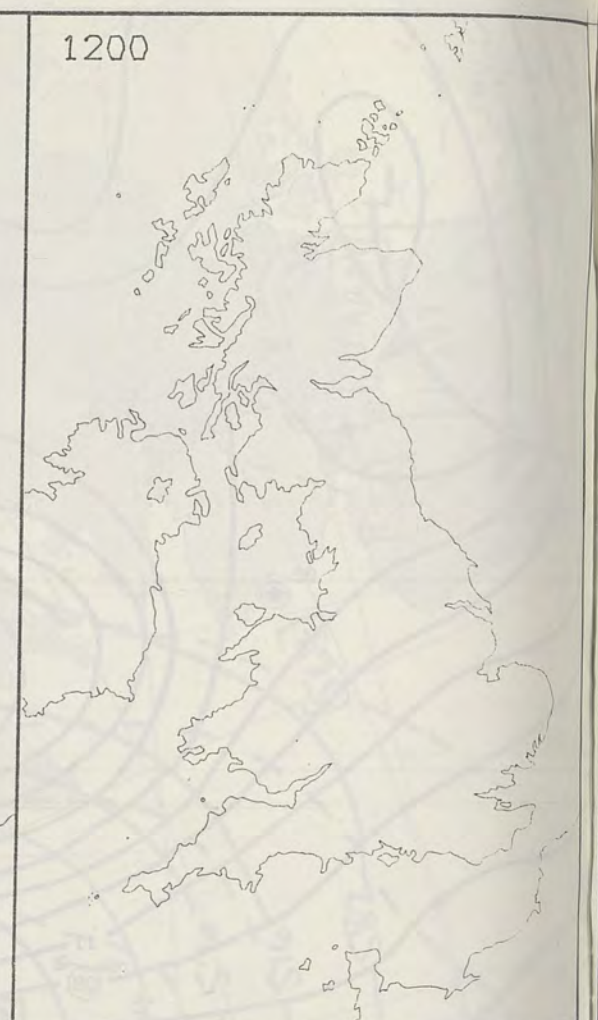
2400



0600



1200

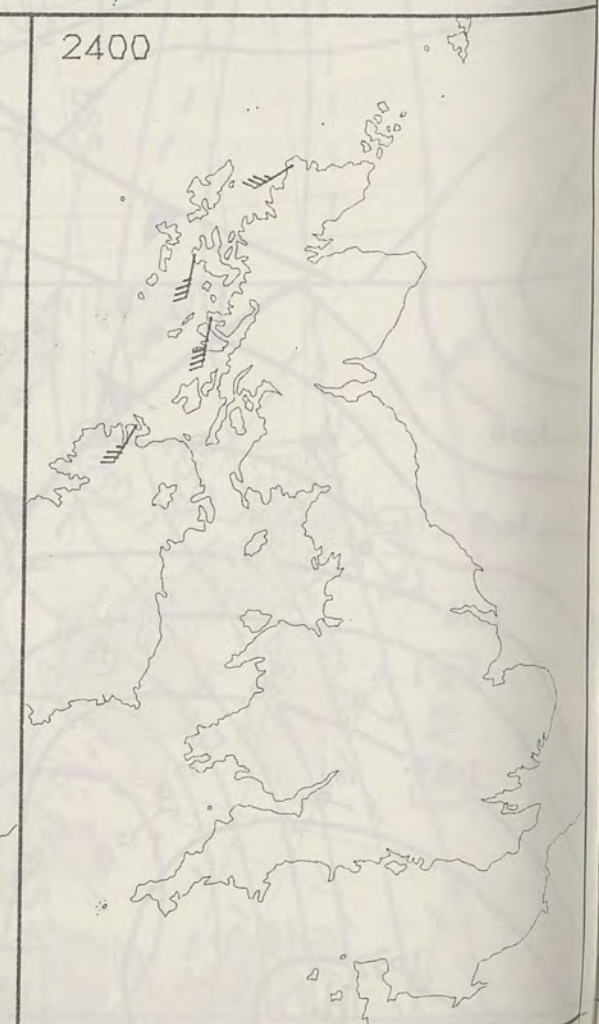


SIGNIFICANT WEATHER CHARTS

1800



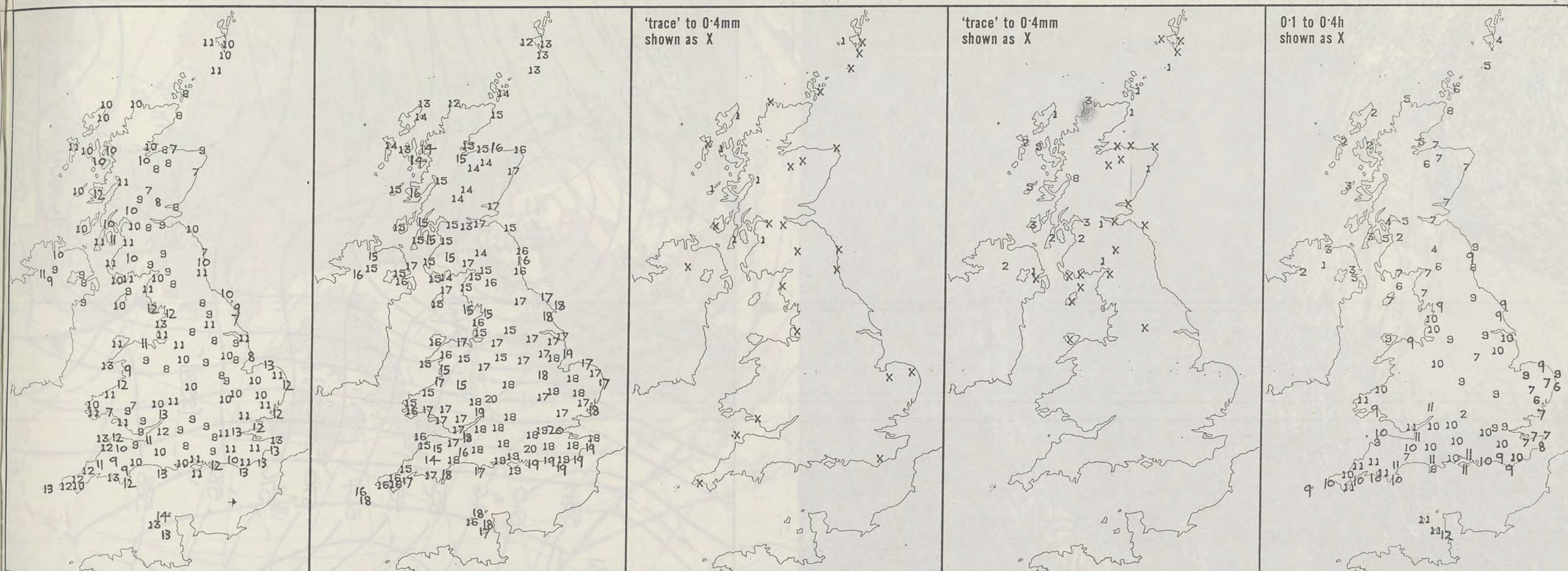
2400



NIGHT

09

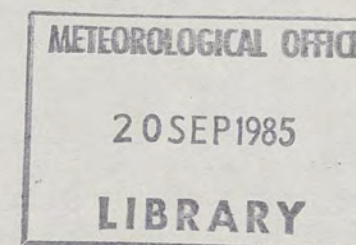
London W



NIGHT MINIMUM TEMPERATURE (°C) For 12-hour period ending 0900 ON 13 SEP 85	DAY MAXIMUM TEMPERATURE (°C) For 12-hour period ending 2100 ON 13 SEP 85	RAINFALL (mm) For 12-hour period ending 0900 ON 13 SEP 85	RAINFALL (mm) For 12-hour period ending 2100 ON 13 SEP 85	SUNSHINE (hours) Dawn to dusk 13 SEP 85
--	--	---	---	---

EXTREMES FOR FRIDAY 13TH SEPTEMBER 1985

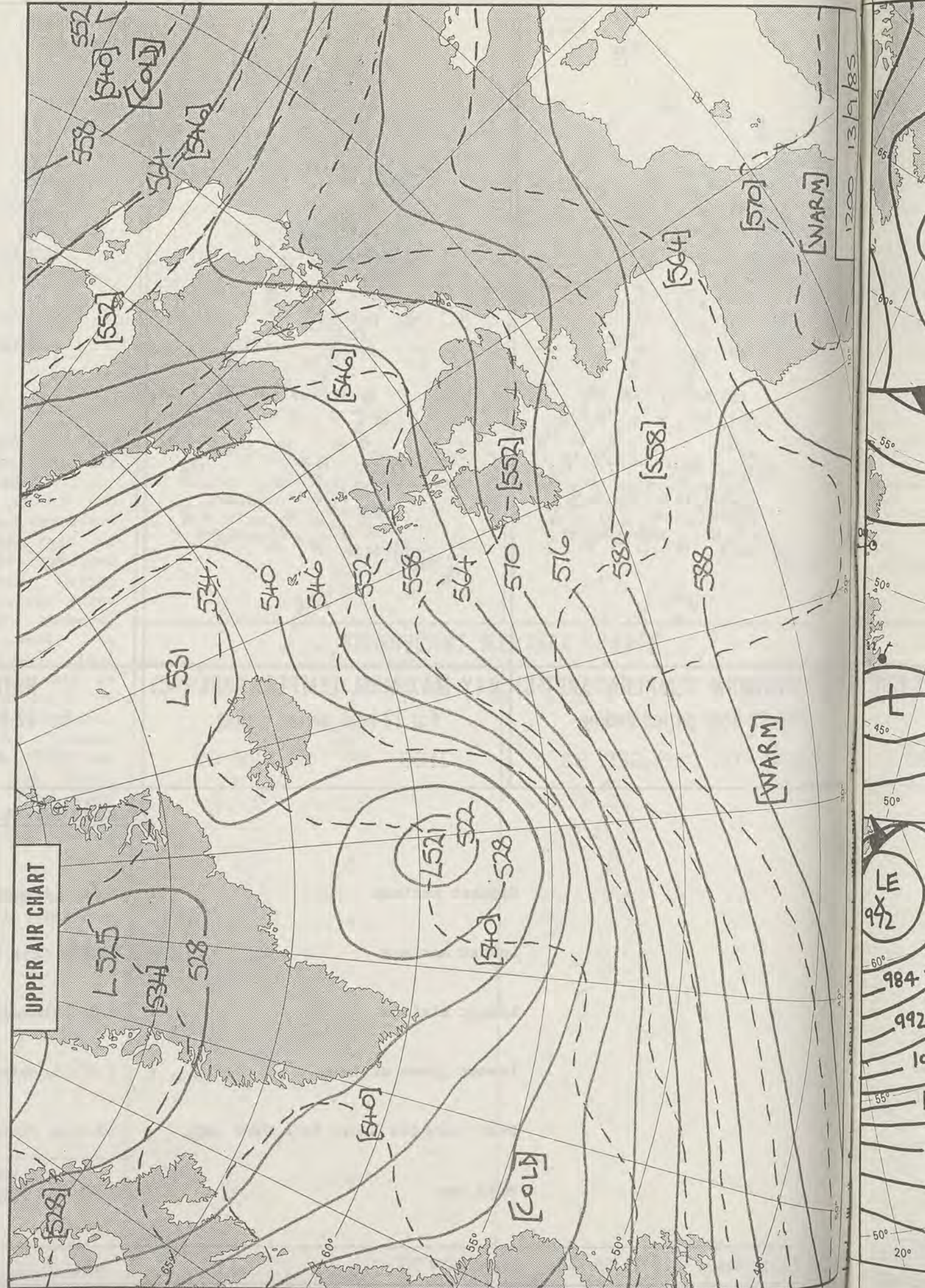
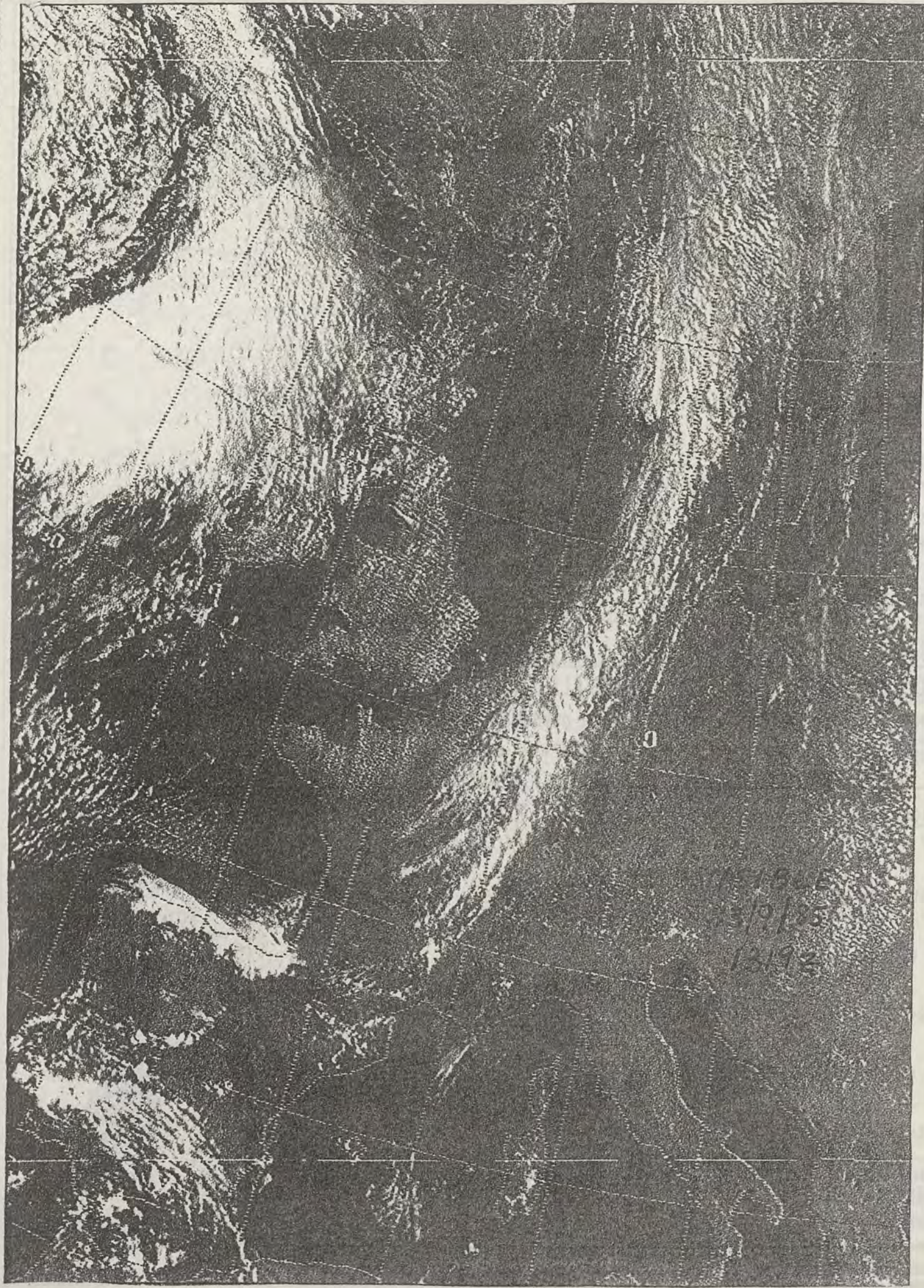
Highest maximum	: 20.0°C London Weather Centre
Lowest maximum	: 11.9°C Cape Wrath (Northern Scotland)
Lowest minimum	: 6.6°C Tummel Bridge (Tayside) & Treacastle (Powys)
Lowest grass minimum	: 1.0°C Lossiemouth (Moray Firth)
Most rain (24 hours from 0900 GMT)	: 30.1 mm Prabost (Isle of Skye)
Most sun	: 11.6 hrs Jersey (St. Helier)



DAILY WEATHER SUMMARY

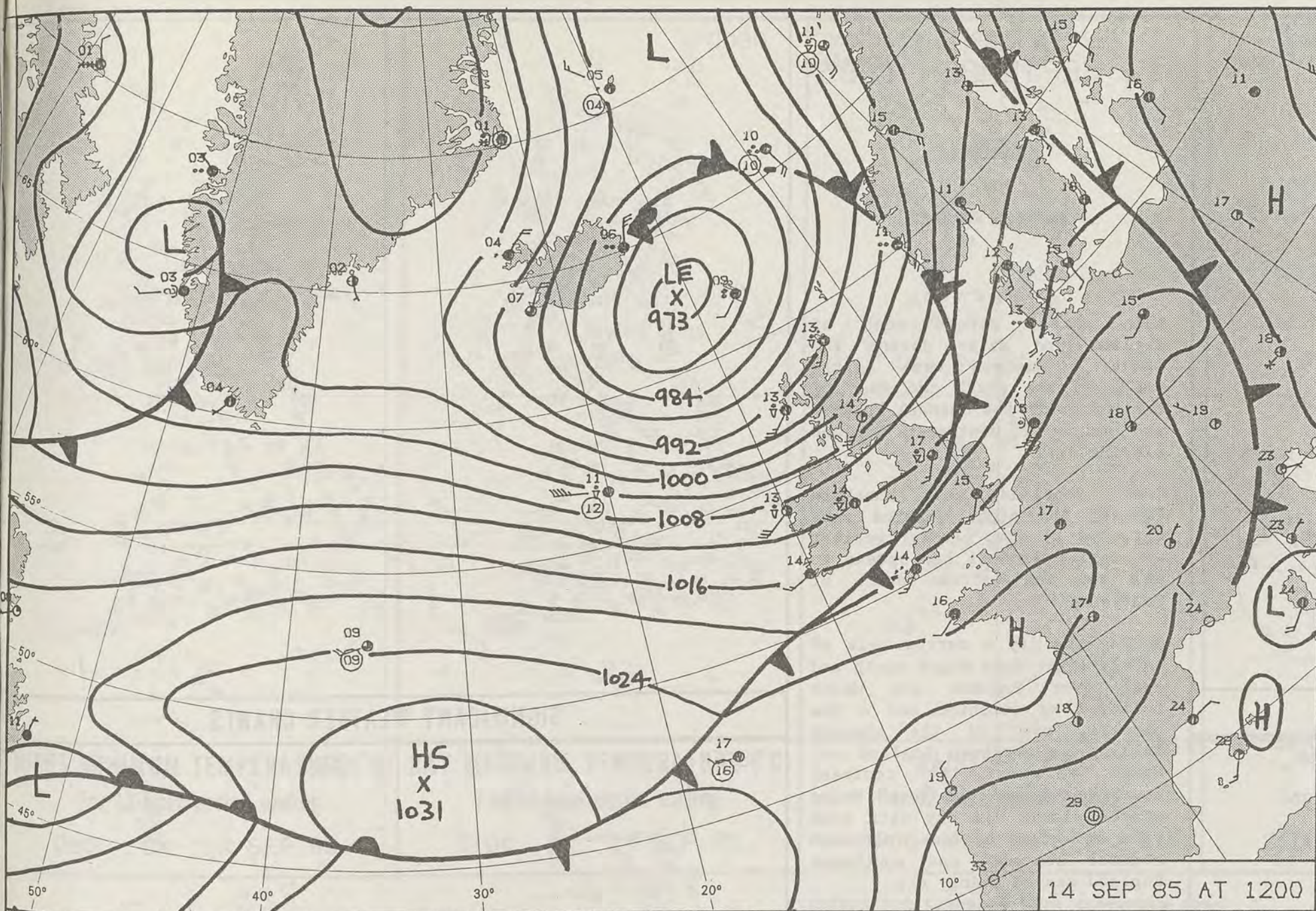


© Crown Copyright 1985
All rights reserved

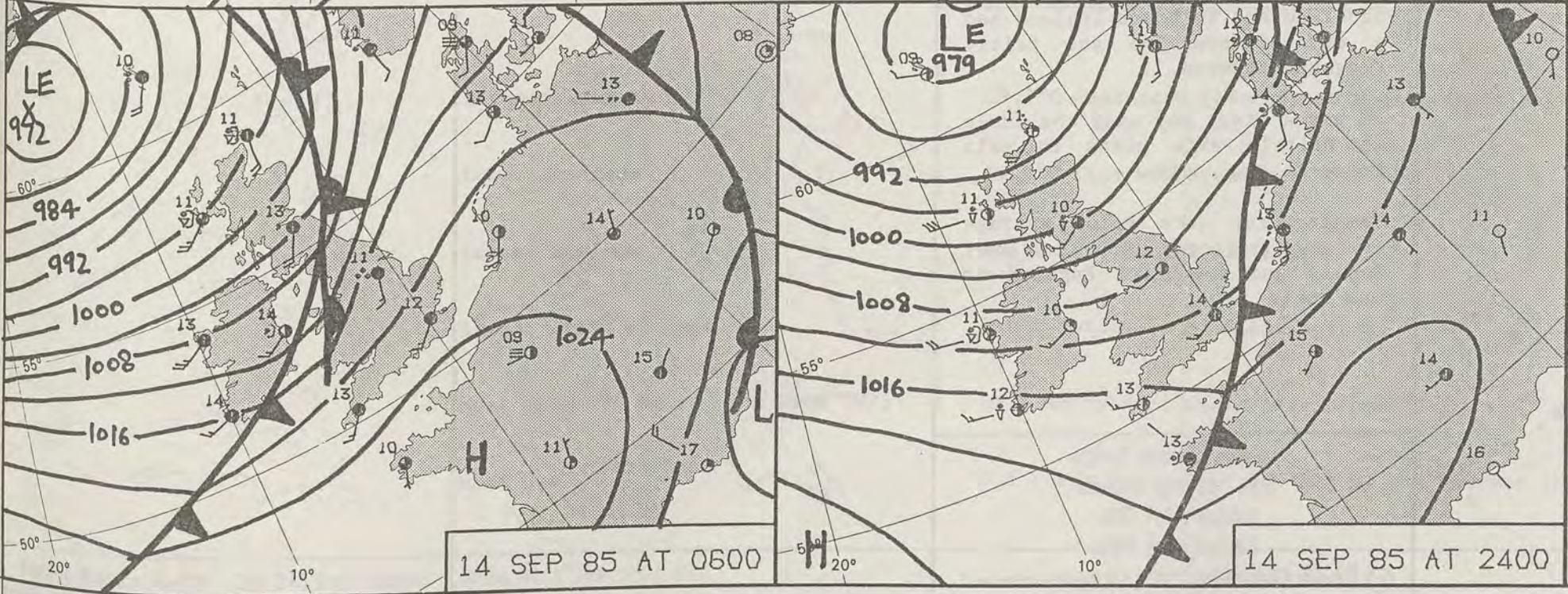


WARM

1200 13/9/85

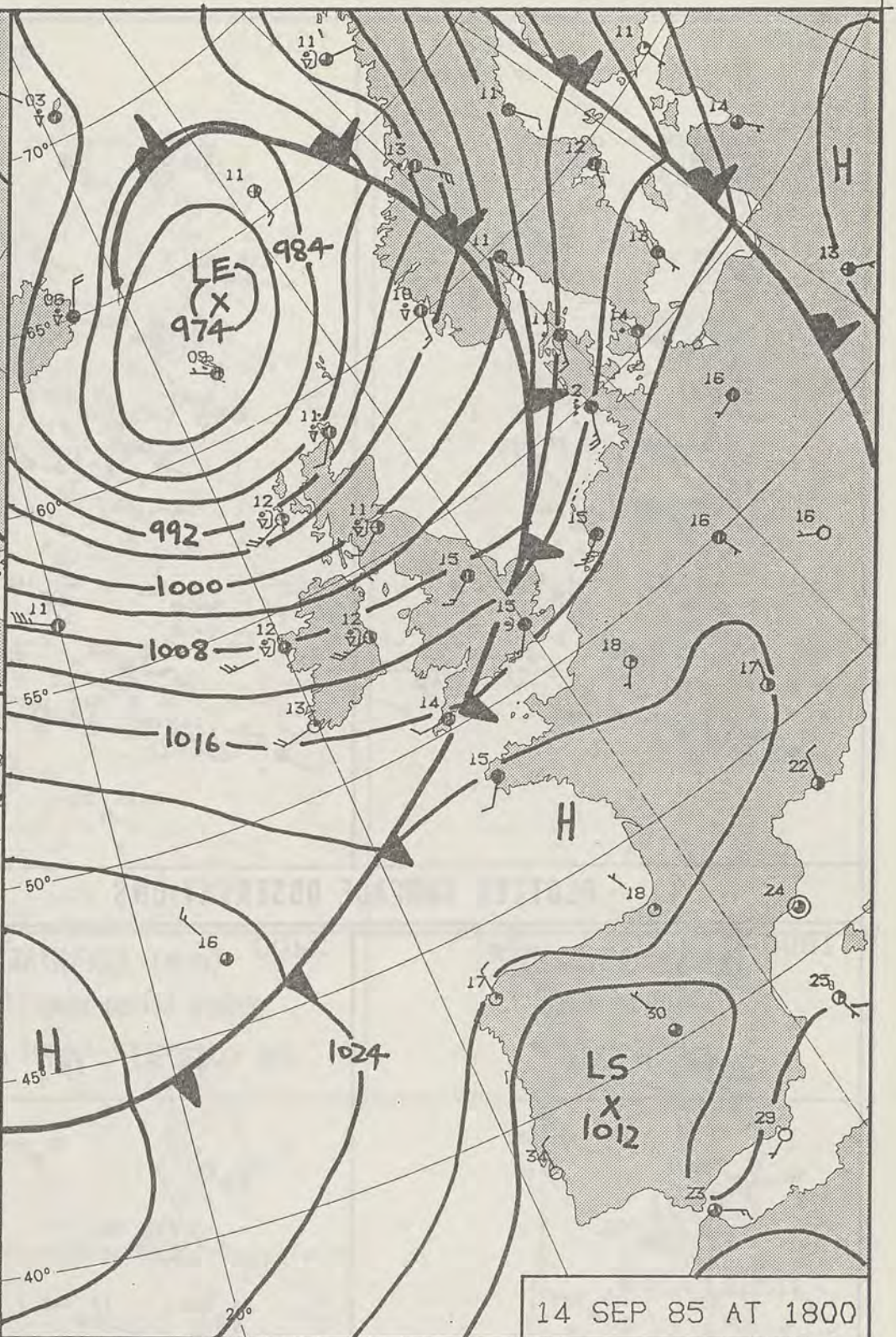


14 SEP 85 AT 1200



14 SEP 85 AT 0600

14 SEP 85 AT 2400



14 SEP 85 AT 1800

DAILY WEATHER SUMMARY

FOR

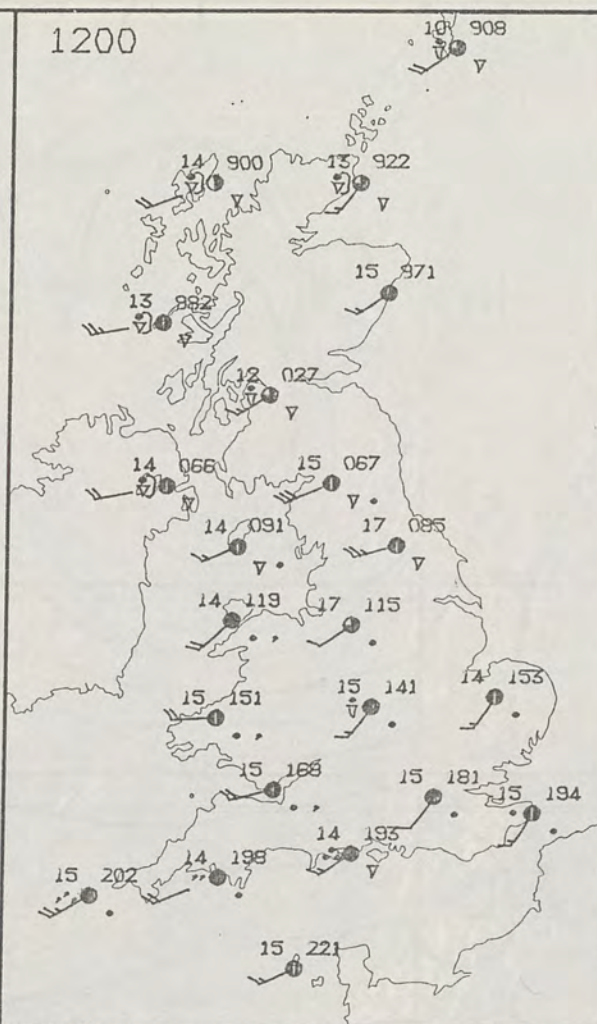
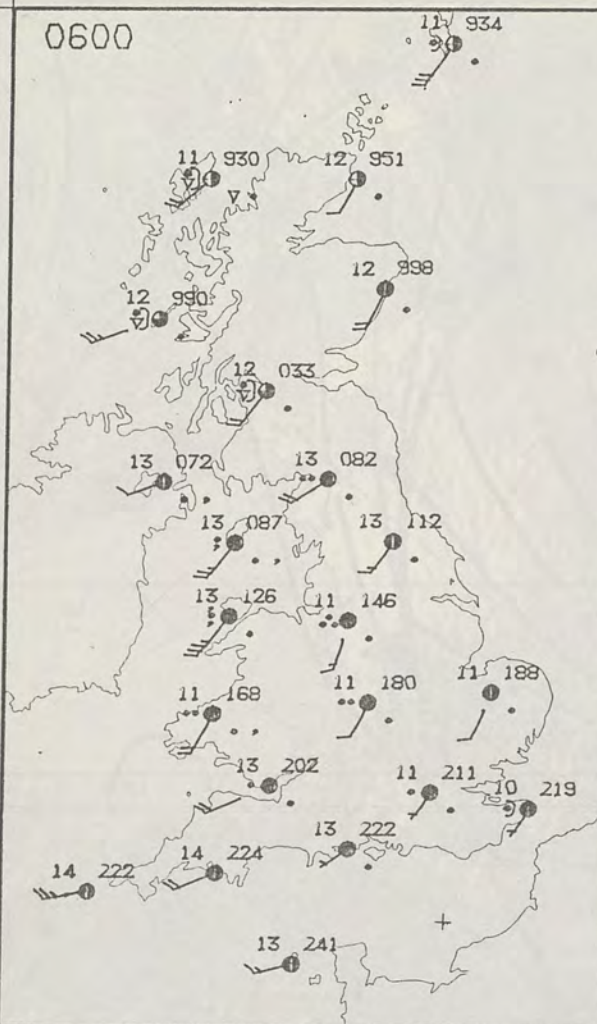
SATURDAY 14 SEPTEMBER 1985

Warm front Cold front Occlusion

London Weather Centre 284-286 High Holborn London WC1V 7HX

© Crown Copyright 1985 All rights reserved





SATURDAY
14 SEPTEMBER 1985

SUMMARY
OF
BRITISH WEATHER

Rain spread across much of England and Wales during the night. Amounts were fairly small in the south and east of England, with the Channel Islands and parts of southwest England staying dry.

Over Scotland and Northern Ireland the night started very wet, but by dawn clearer weather with a few showers had spread to all but the extreme south of Scotland.

During the day a narrow belt of mostly light rain edged south and east over England and Wales followed by sunshine and a few showers, most of the showers falling in northern England and North Wales. By contrast southern England and South Wales stayed cloudy all day with some rain from time to time, although central southern and southeast England stayed mainly dry.

Scotland and Northern Ireland had a day of sunshine and fairly frequent showers.

It was a windy day over the whole of Britain with gusts to gale force in the north.

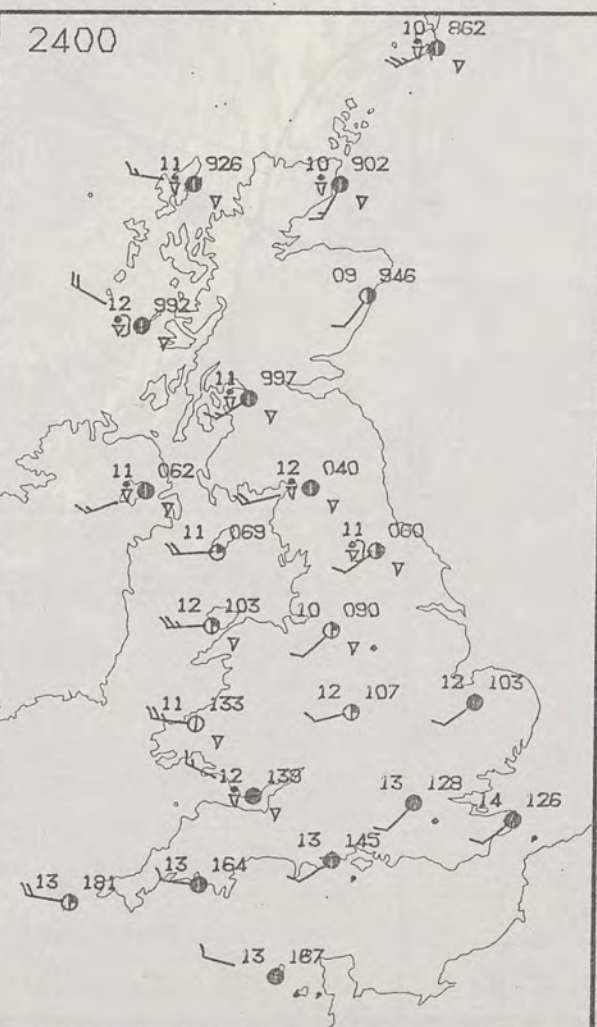
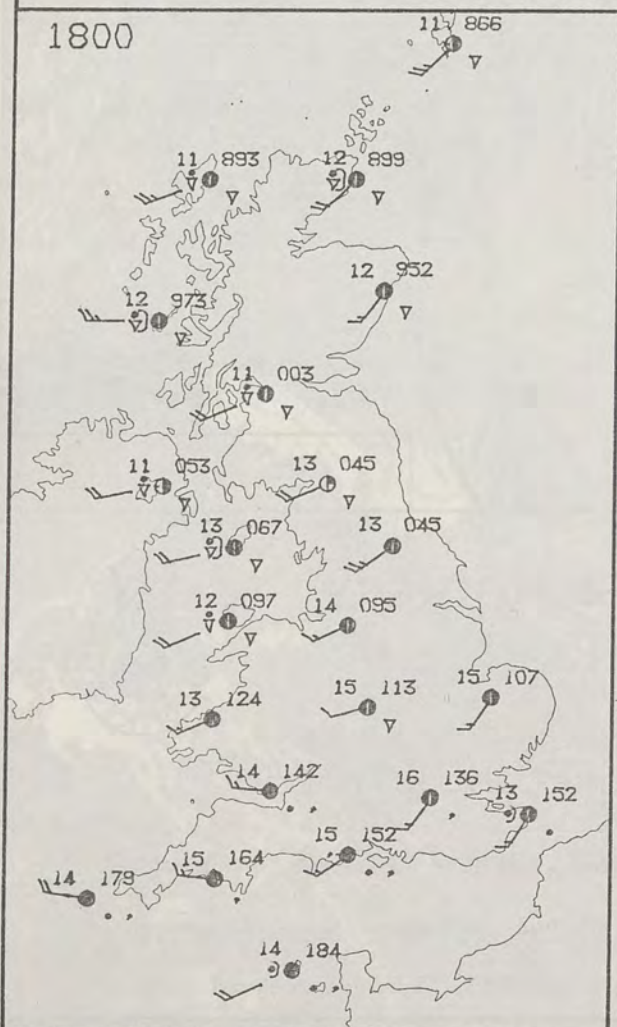
Temperatures were below average in most places, and in east Anglia and southeast England it was cool.

London Weather Centre
284-286 High Holborn
London WC1V 7HX
All times are GMT

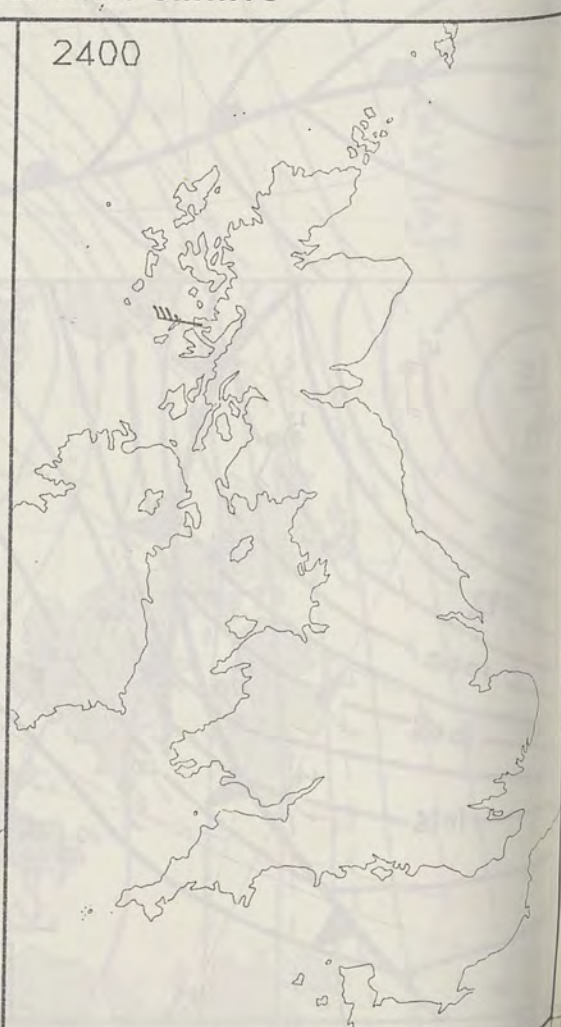
© Crown Copyright 1985 All rights reserved



PLOTTED SURFACE OBSERVATIONS



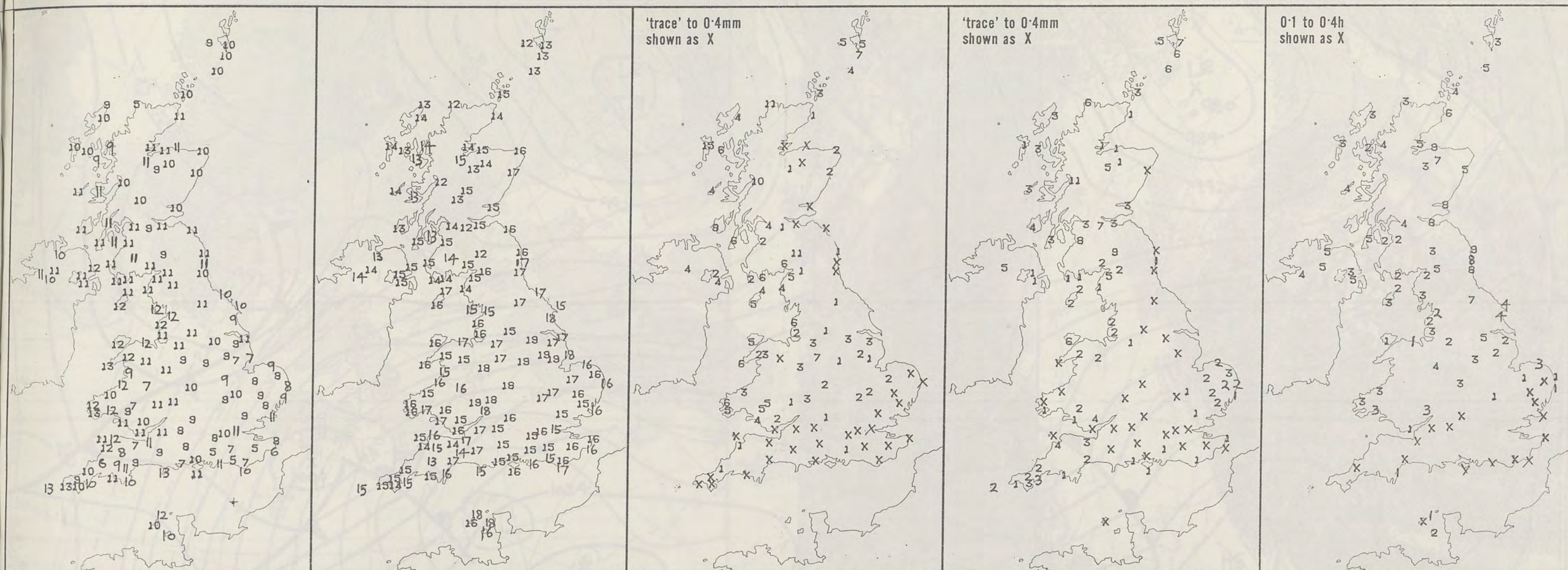
SIGNIFICANT WEATHER CHARTS



NIGHT

09

London V



NIGHT MINIMUM TEMPERATURE (°C) For 12-hour period ending 0900 ON 14 SEP 85	DAY MAXIMUM TEMPERATURE (°C) For 12-hour period ending 2100 ON 14 SEP 85	RAINFALL (mm) For 12-hour period ending 0900 ON 14 SEP 85	RAINFALL (mm) For 12-hour period ending 2100 ON 14 SEP 85	SUNSHINE (hours) Dawn to dusk 14 SEP 85
--	--	---	---	---

EXTREMES FOR SATURDAY 14TH SEPTEMBER 1985

Highest maximum	: 19.2°C Coningsby (Lincs) and Madley (Near Hereford/Hereford & Worcester)
Lowest maximum	: 11.9°C Cape Wrath (North Scotland)
Lowest minimum	: 4.7°C Jubilee Corner (Kent)
Lowest grass minimum	: 1.6°C Herstmonceux (East Sussex)
Most rain (24 hours from 0900 GMT)	: 28.8 mm Fort William (Loch Linnhe)
Most sun	: 8.5 hours Kinloss (Moray Firth) and Boulmer (Northumberland)

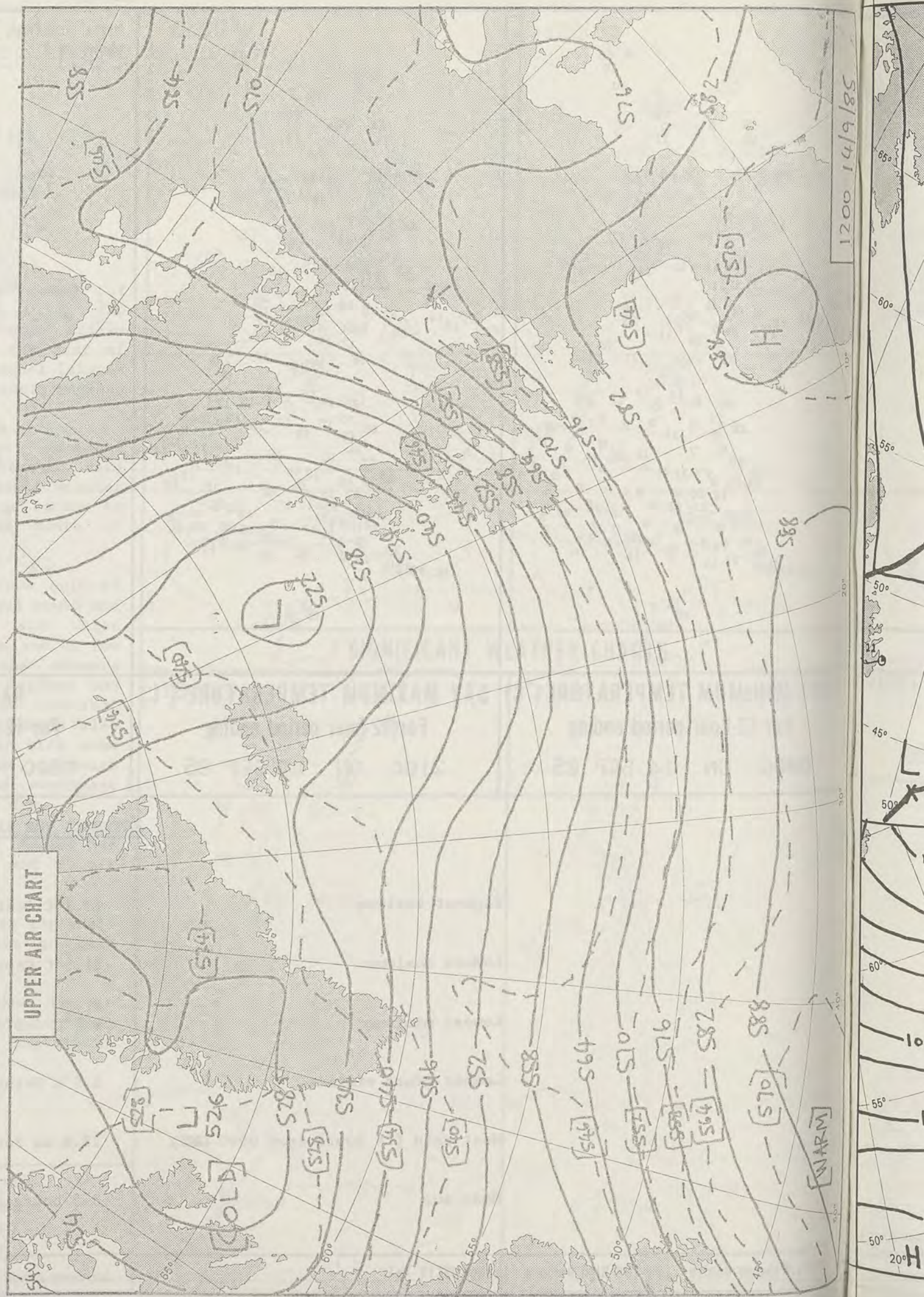
METEOROLOGICAL OFFICE
20 SEP 1985
LIBRARY

DAILY WEATHER SUMMARY

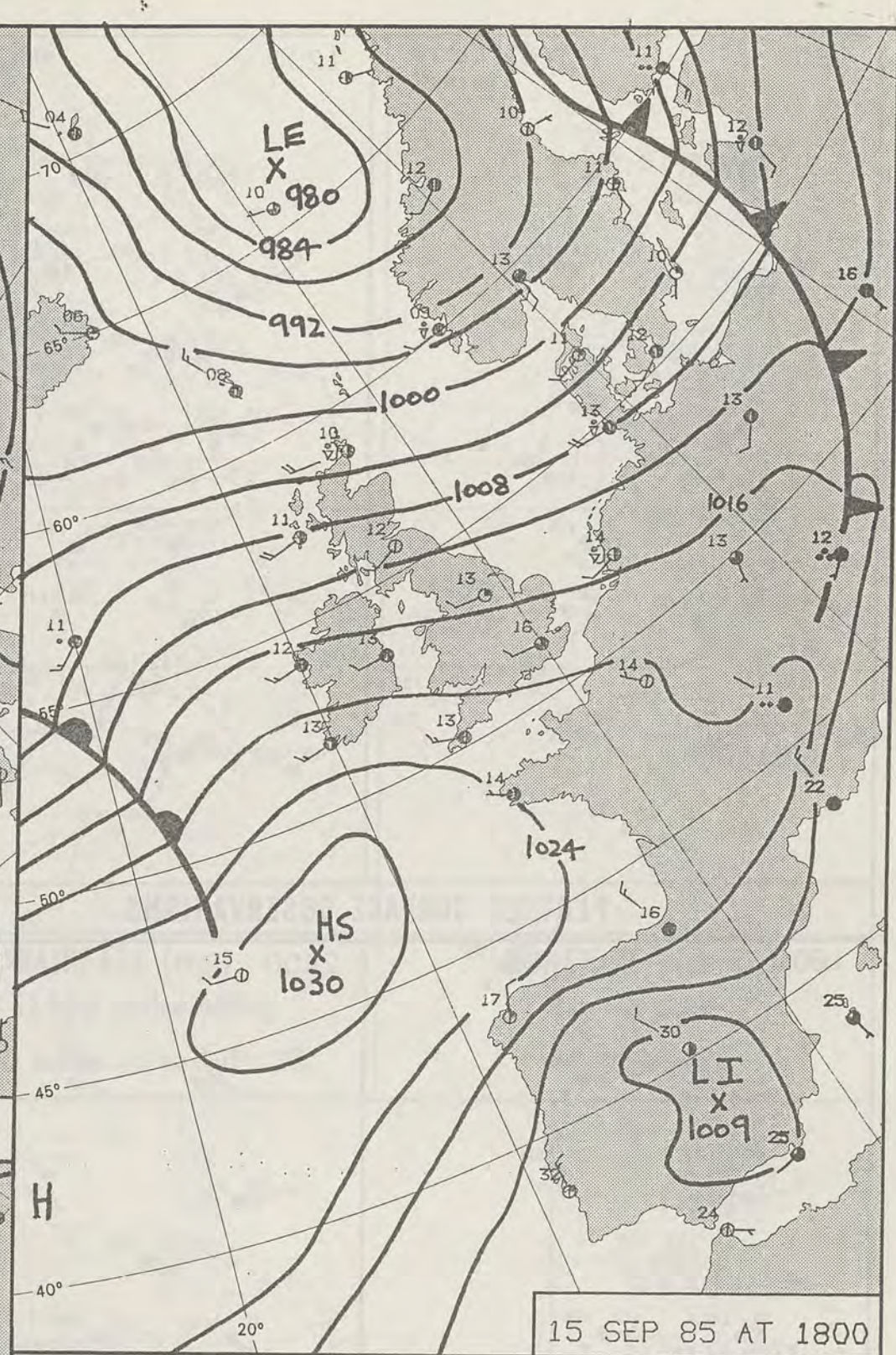
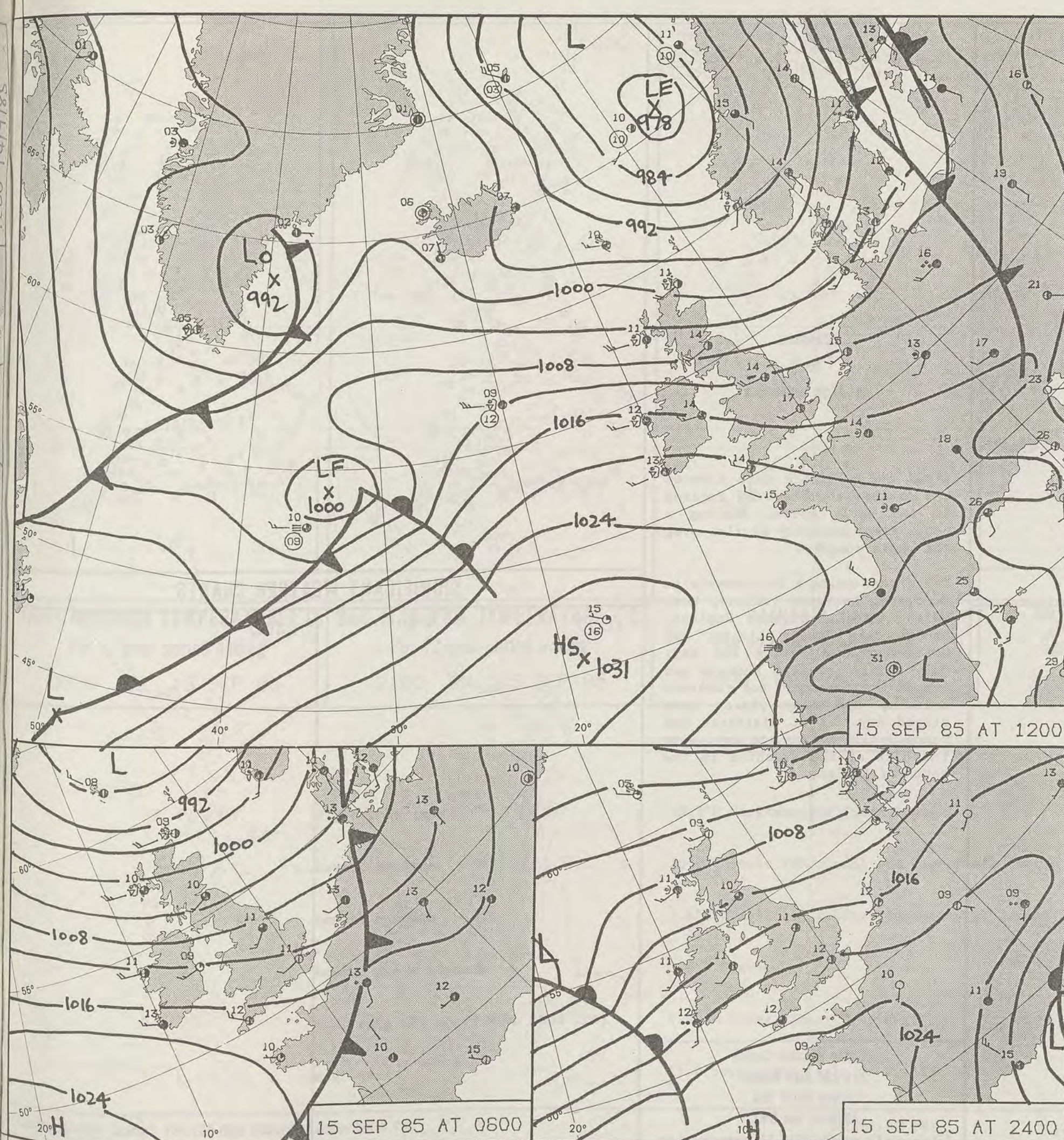


© Crown Copyright 1985
All rights reserved

0346Z



1200 14/9/85



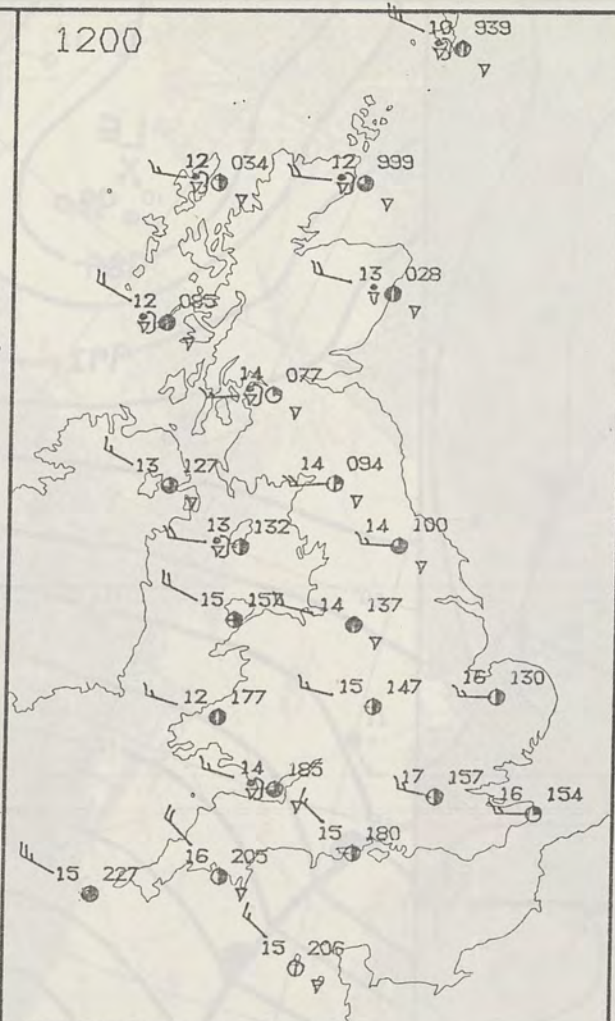
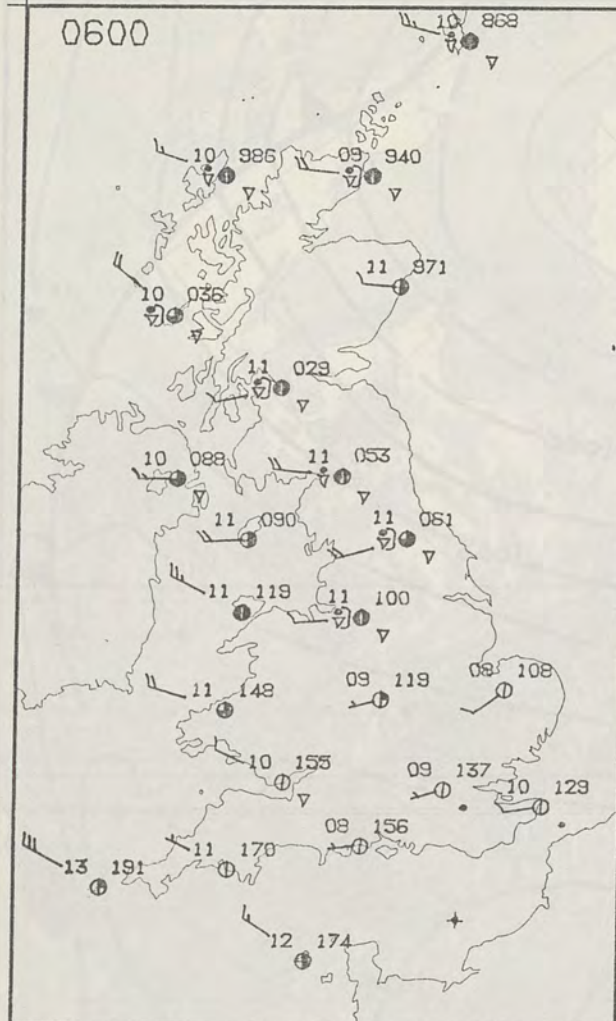
DAILY WEATHER SUMMARY

FOR

SUNDAY 15 SEPTEMBER 1985



London Weather Centre 284-286 High Holborn London WC1V 7HX
© Crown Copyright 1985 All rights reserved



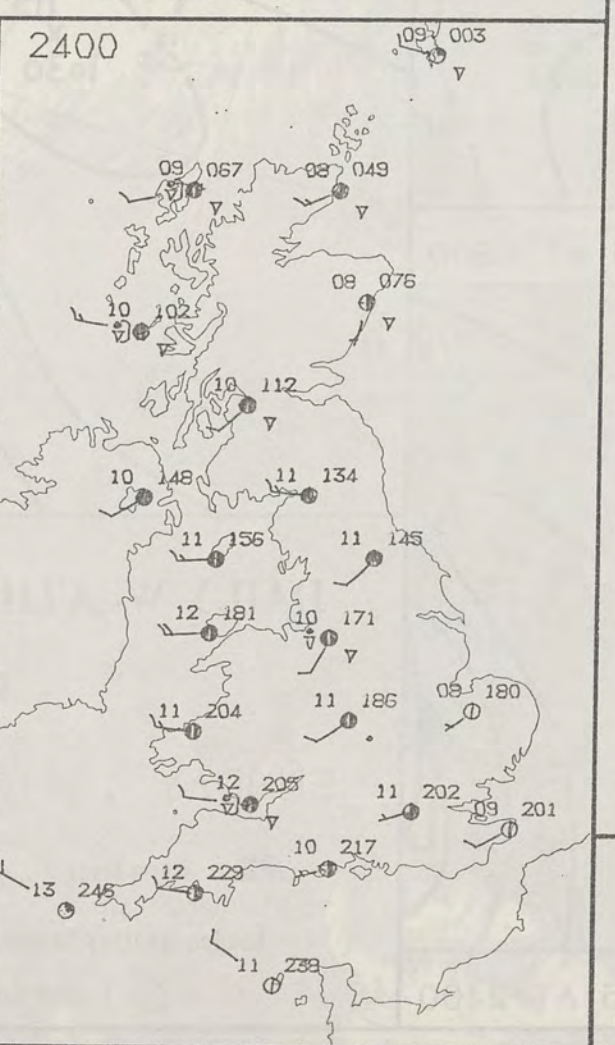
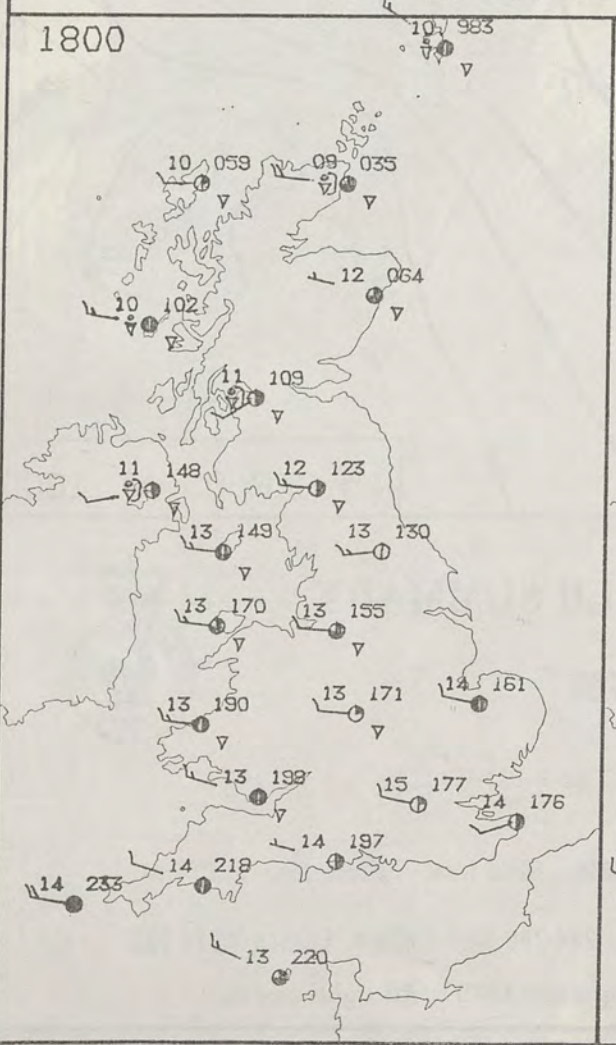
SUNDAY
15 SEPTEMBER 1985

SUMMARY
OF
BRITISH WEATHER

Cloud and a little rain cleared the extreme southeast of England in the early hours, leaving a cool, fresh westerly airflow over the whole country.



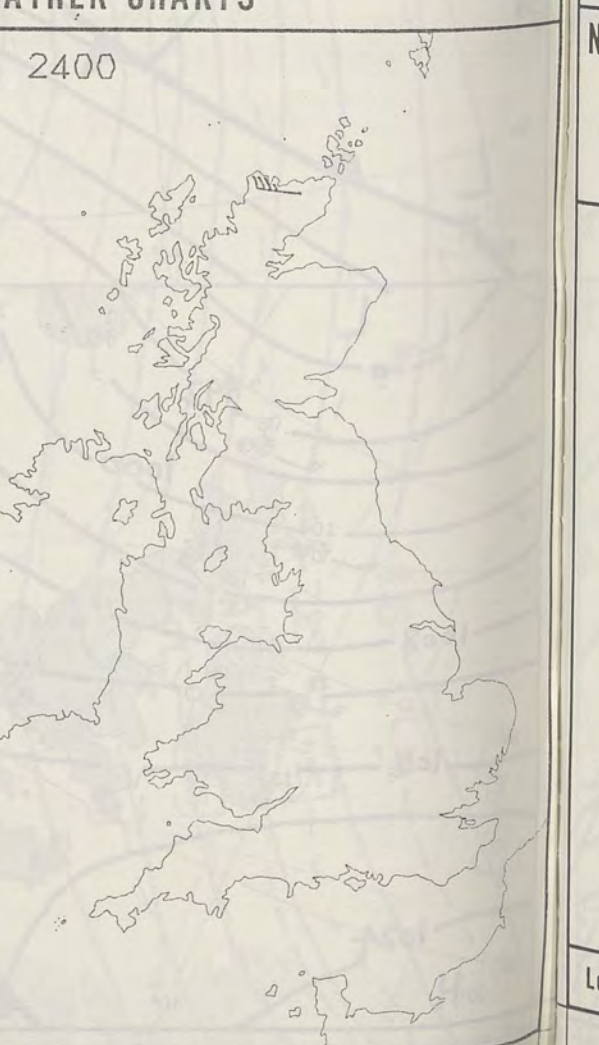
PLOTTED SURFACE OBSERVATIONS



There were quite a few showers in Scotland, Northern Ireland, West Wales and northwest England, though they became lighter and more scattered during the day. Only fairly isolated showers got across to central and eastern Britain, and many places here stayed dry. Most districts had sunny spells during the day, with the best of the sunshine in the south of England.

London Weather Centre
284-286 High Holborn
London WC1V 7HX
All times are GMT

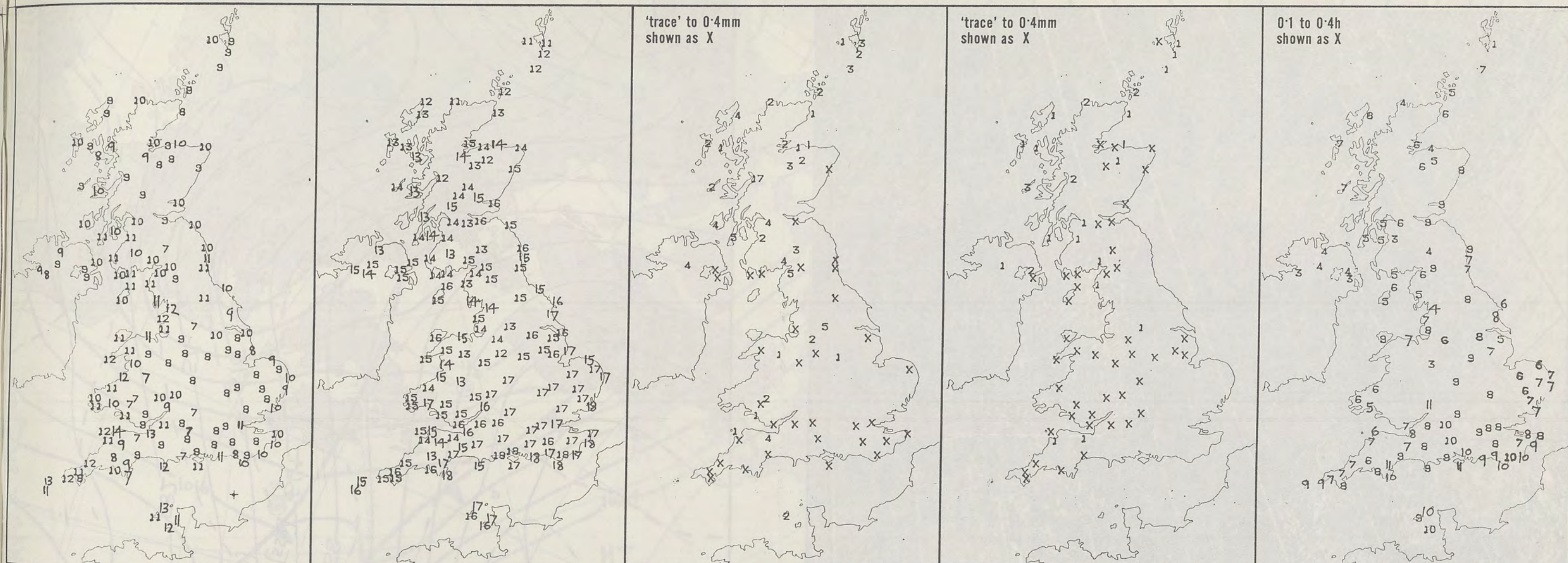
© Crown Copyright 1985 All rights reserved



NIGHT

09

London W



NIGHT MINIMUM TEMPERATURE (°C) For 12-hour period ending 0900 ON 15 SEP 85	DAY MAXIMUM TEMPERATURE (°C) For 12-hour period ending 2100 ON 15 SEP 85	RAINFALL (mm) For 12-hour period ending 0900 ON 15 SEP 85	RAINFALL (mm) For 12-hour period ending 2100 ON 15 SEP 85	SUNSHINE (hours) Dawn to dusk 15 SEP 85
--	--	---	---	---

EXTREMES FOR SUNDAY 15TH SEPTEMBER 1985

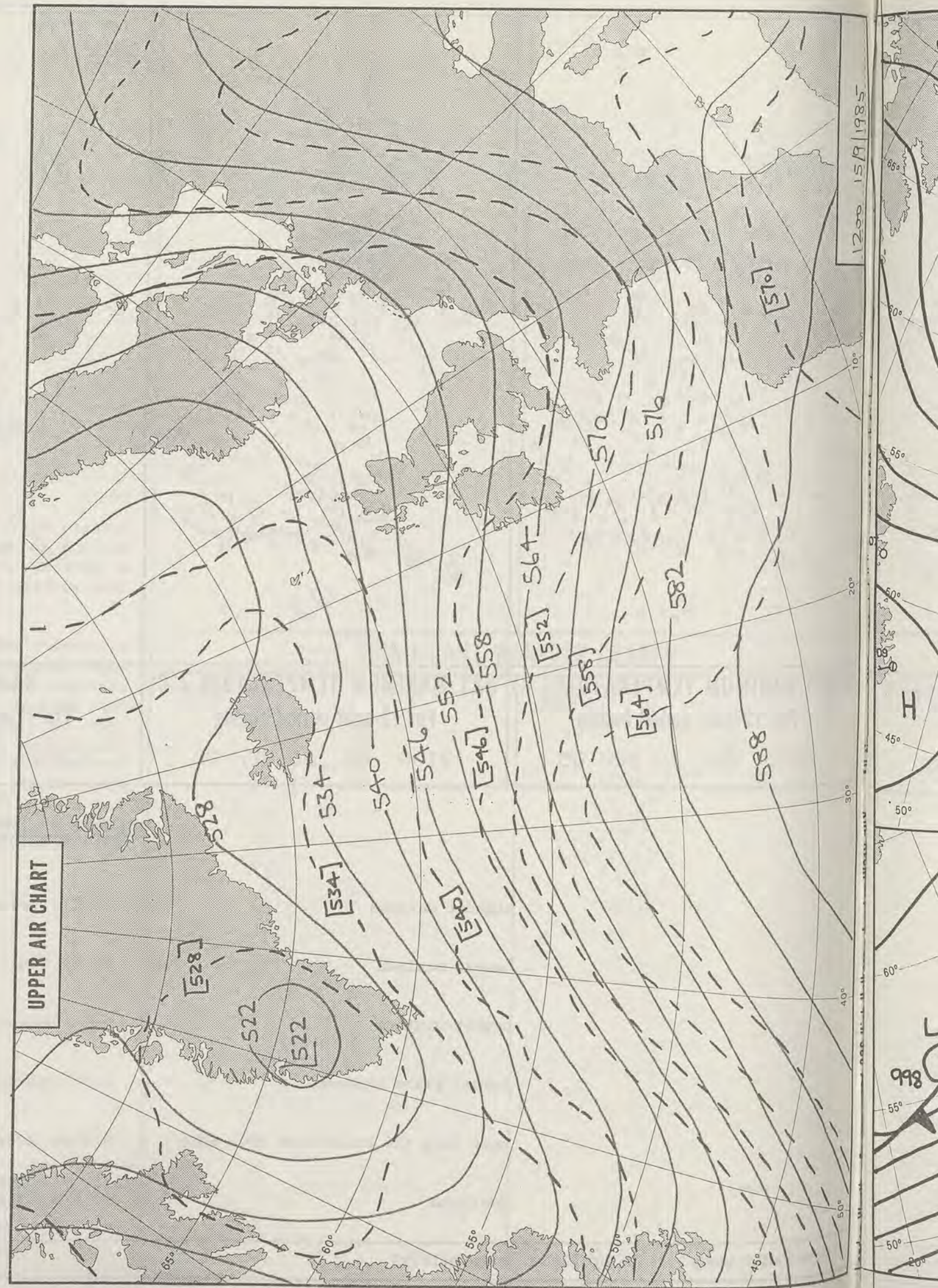

Highest maximum	: 18.3°C Herstmonceux (East Sussex)
Lowest maximum	: 10.9°C Foula (Shetland) and Cape Wrath (North Scotland)
Lowest minimum	: 6.6°C Upavon (Salisbury Plain) and St Harmon (Powys)
Lowest grass minimum	: 0.8°C Upavon
Most rain (24 hours from 0900 GMT)	: 9.9 mm Tiree (Inner Hebrides)
Most sun	: 11.0 hours Ryde (Isle of Wight)

METEOROLOGICAL OFFICE
20 SEP 1985
LIBRARY

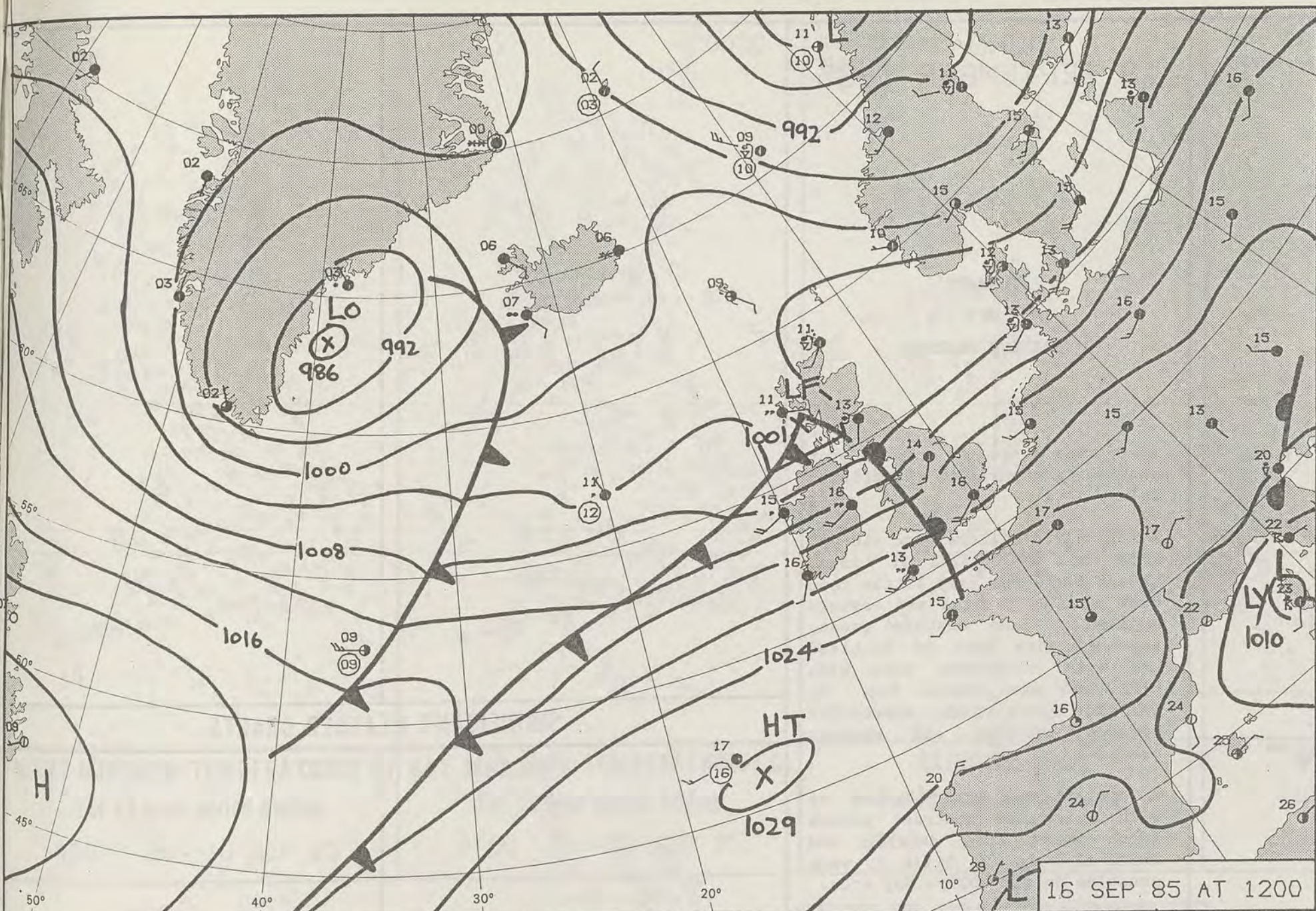
**DAILY
WEATHER
SUMMARY**



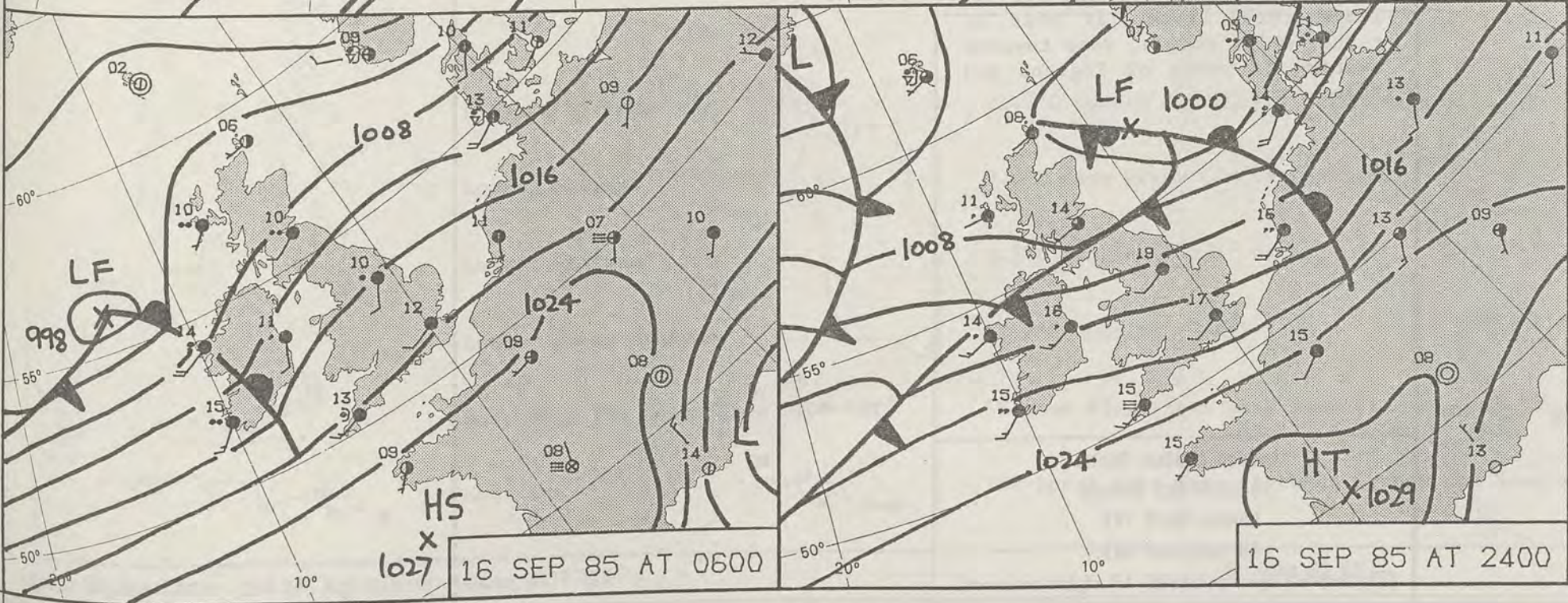
© Crown Copyright 1985
All rights reserved



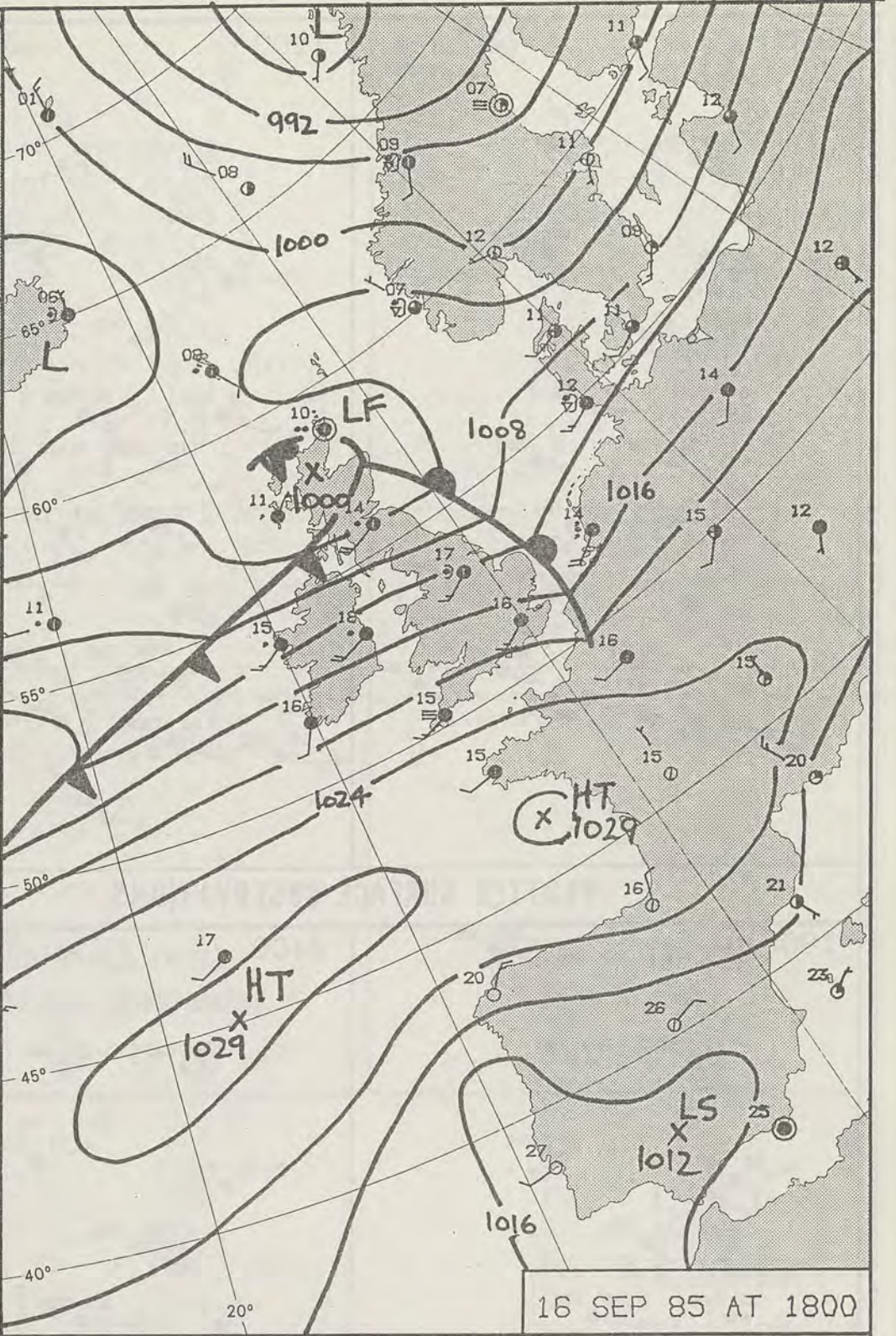
1200 15/9/1985



16 SEP 85 AT 1200



16 SEP 85 AT 0600



16 SEP 85 AT 1800

DAILY WEATHER SUMMARY

FOR

MONDAY 16 SEPTEMBER 1985

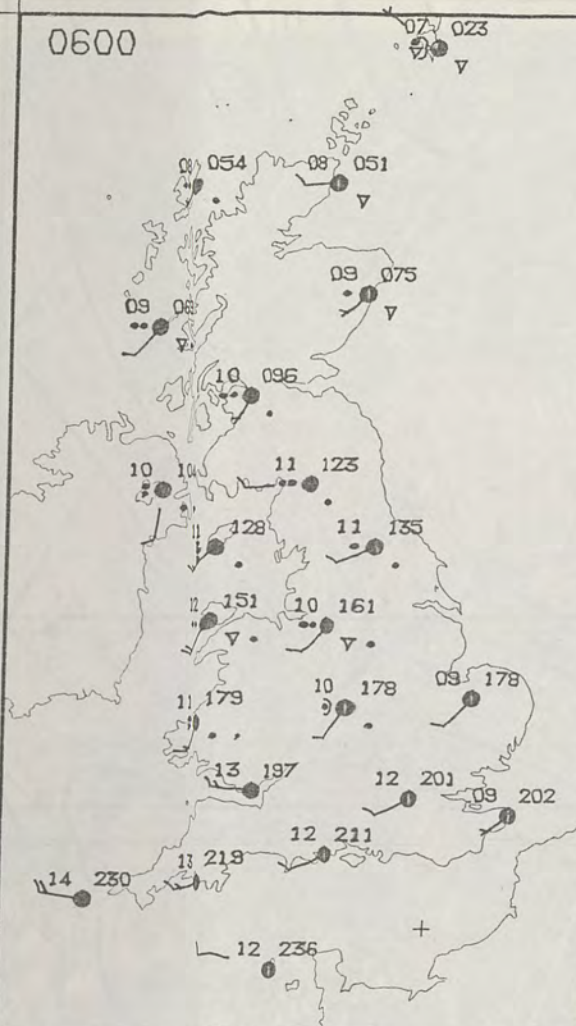
Warm front Cold front Occlusion

London Weather Centre 284-286 High Holborn London WC1V 7HX

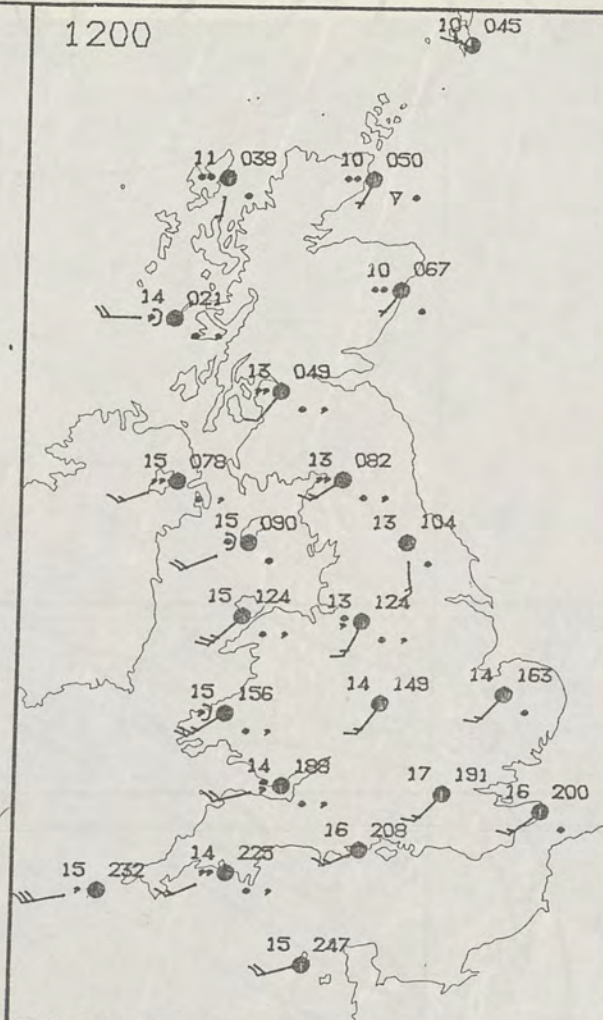
© Crown Copyright 1985 All rights reserved



0600

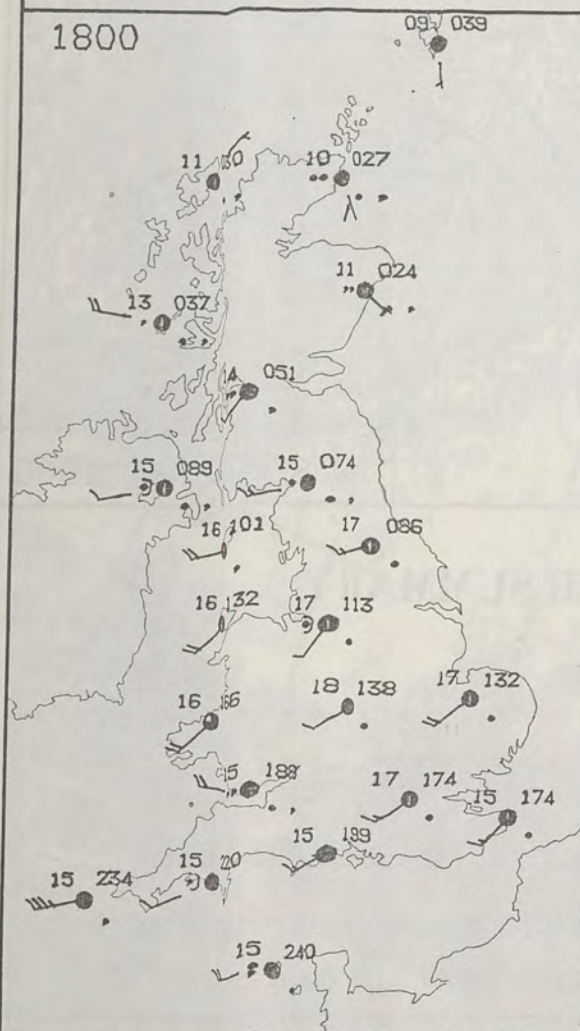


1200

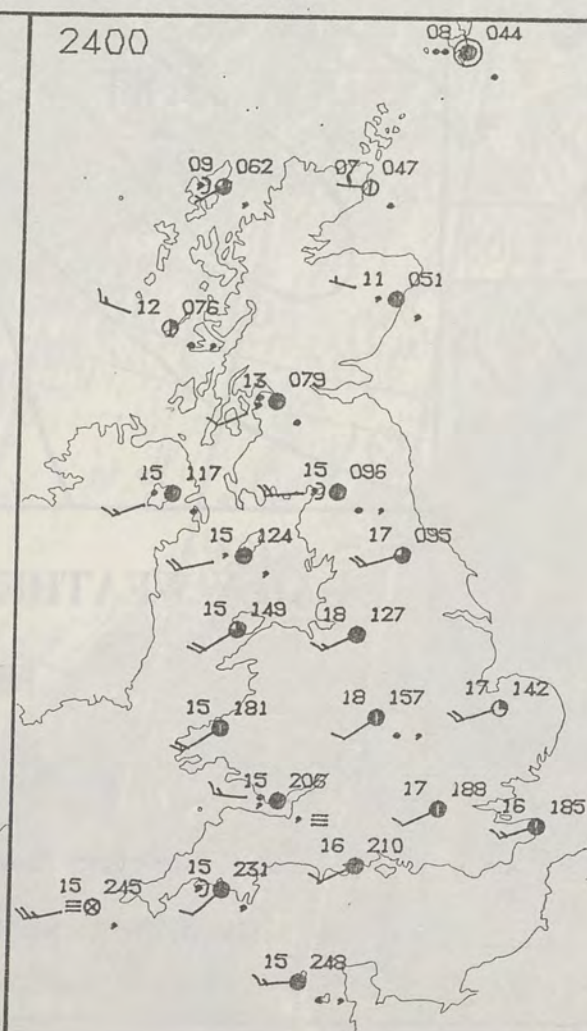


PLOTTED SURFACE OBSERVATIONS

1800



2400



MONDAY
16 SEPTEMBER 1985

SUMMARY
OF
BRITISH WEATHER

There was rain at night over northwestern parts of the British Isles.

Nearly all districts were cloudy, with rain or drizzle at times, though there was very little rain over much of central and eastern England. Some western areas, together with much of Scotland had more persistent rain with hill, and some coastal fog. It was also quite windy, especially towards southern and western coasts.

A few districts brightened up with a notable contrast across North Wales from drizzle and thick mist in the hills to warm sunshine in the Colwyn Bay area.

Temperatures, generally near or rather below normal, rose towards evening in parts of England and Wales.

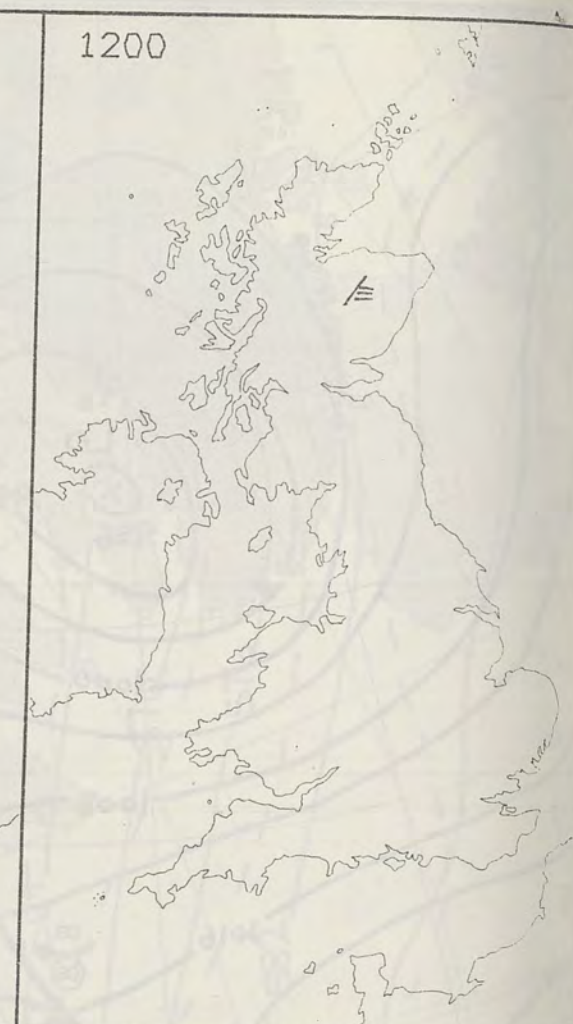
London Weather Centre
284-286 High Holborn
London WC1V 7HX
All times are GMT

© Crown Copyright 1985 All rights reserved

0600



1200

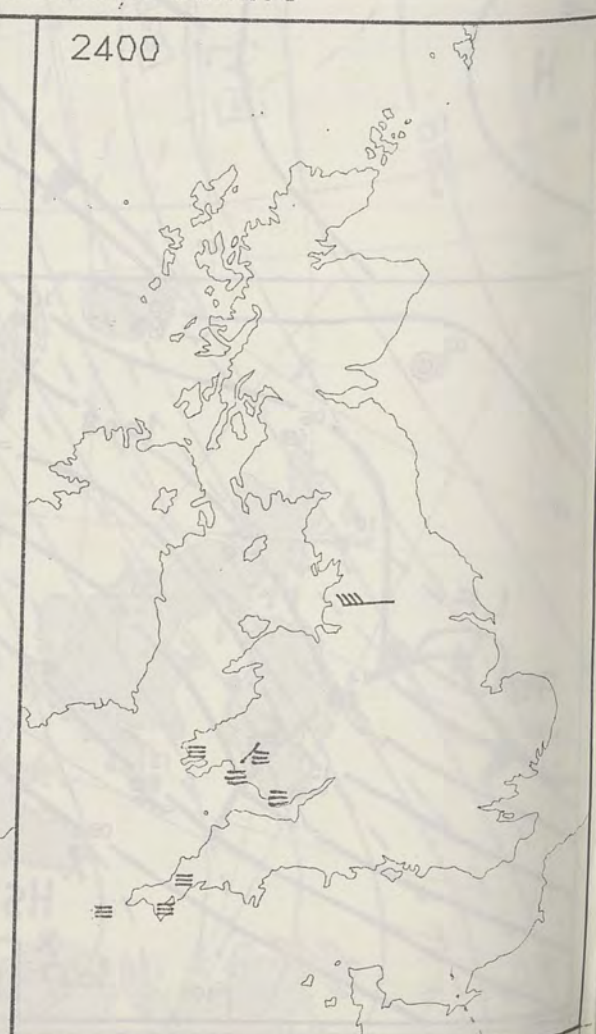


SIGNIFICANT WEATHER CHARTS

1800



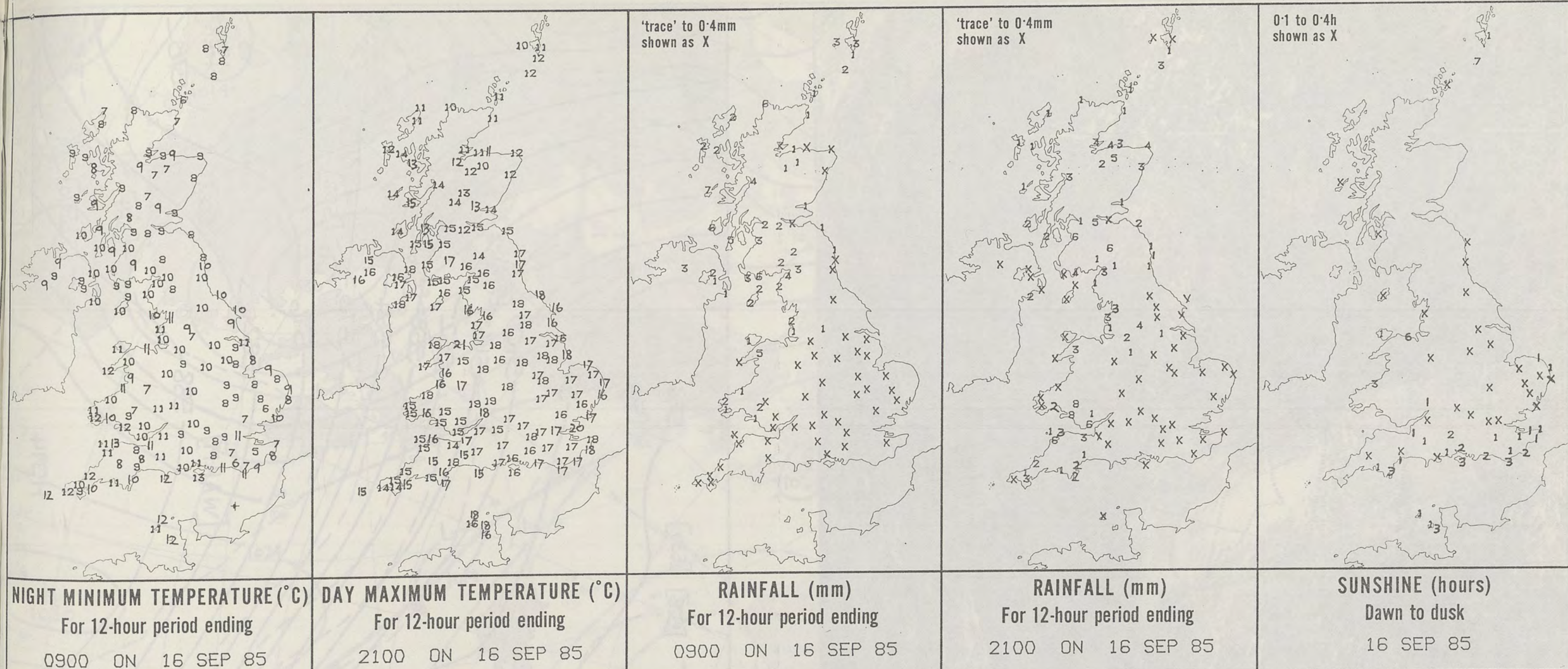
2400



NIGHT


09

London



EXTREMES FOR MONDAY 16TH SEPTEMBER 1985

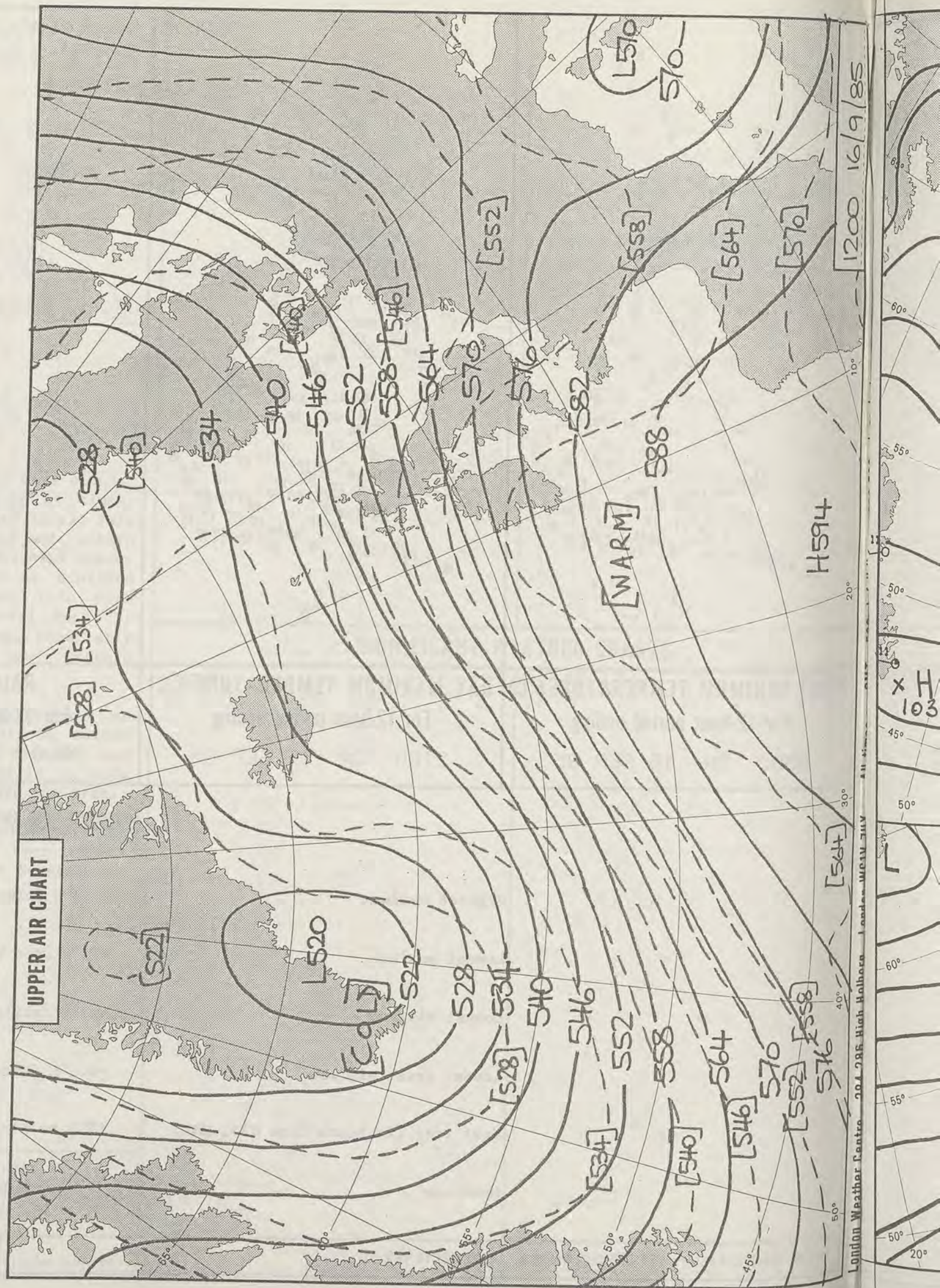
Highest maximum	:	21.3°C Colwyn Bay (Clwyd/North Wales)
Lowest maximum	:	9.7°C Cape Wrath (North Scotland)
Lowest minimum	:	4.5°C Jubilee Corner (Kent)
Lowest grass minimum	:	-0.1°C Charing (Kent)
Most rain (24 hours from 0900 GMT)	:	18.3 mm Sloy (Near Loch Lomond)
Most sun	:	7.2 hours Fair Isle (Between Orkney and Shetland)



**DAILY
WEATHER
SUMMARY**



© Crown Copyright 1985
All rights reserved



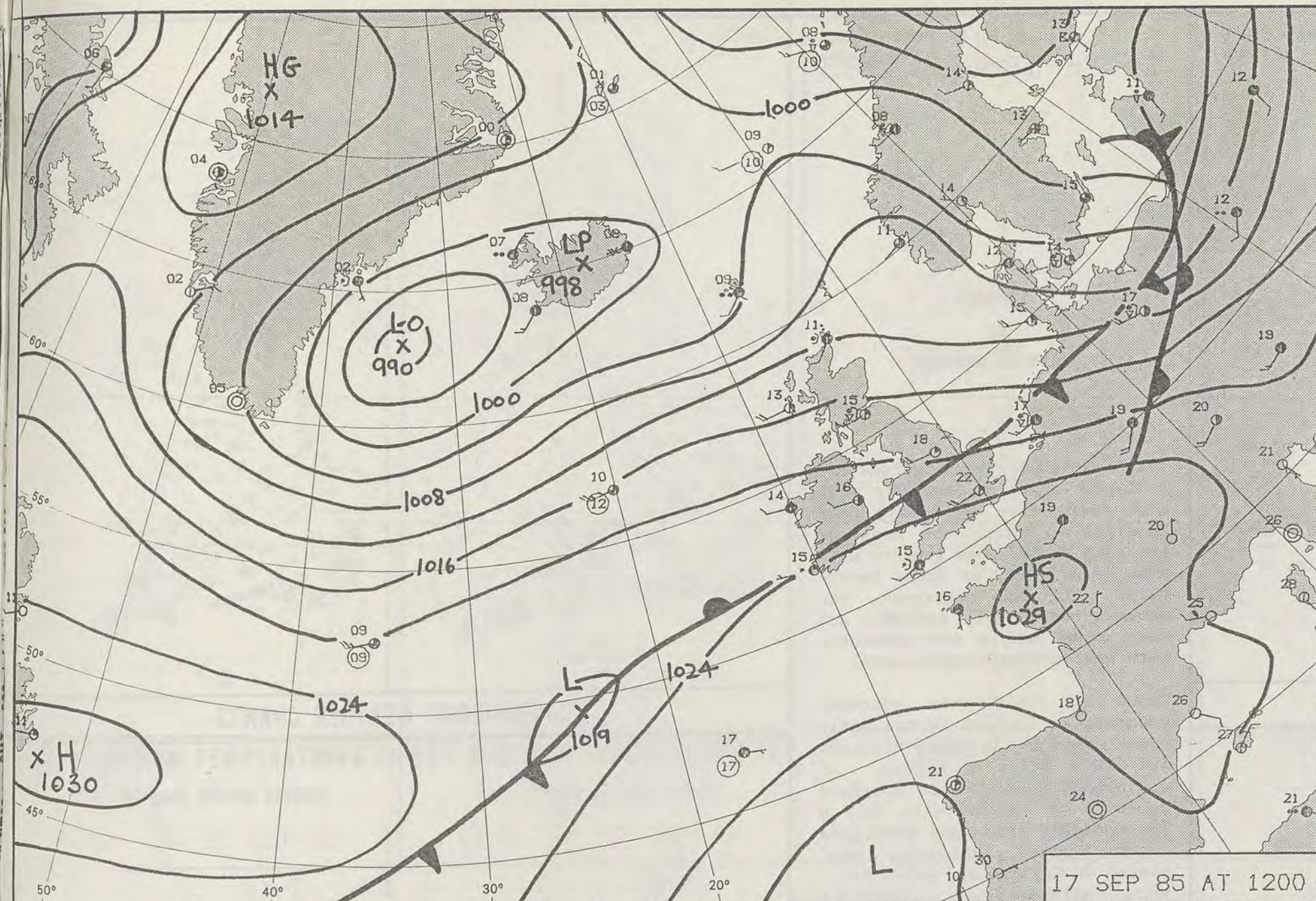
1200 16/9/85

1000

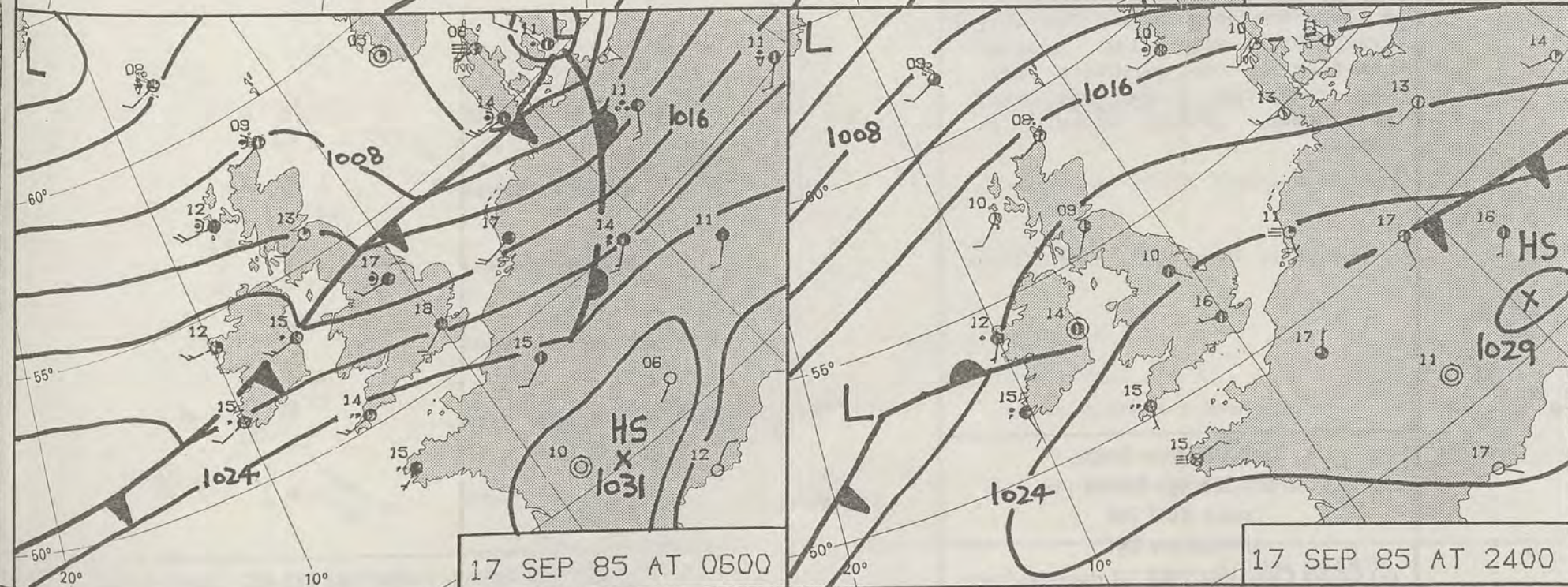
1000

1000

1000

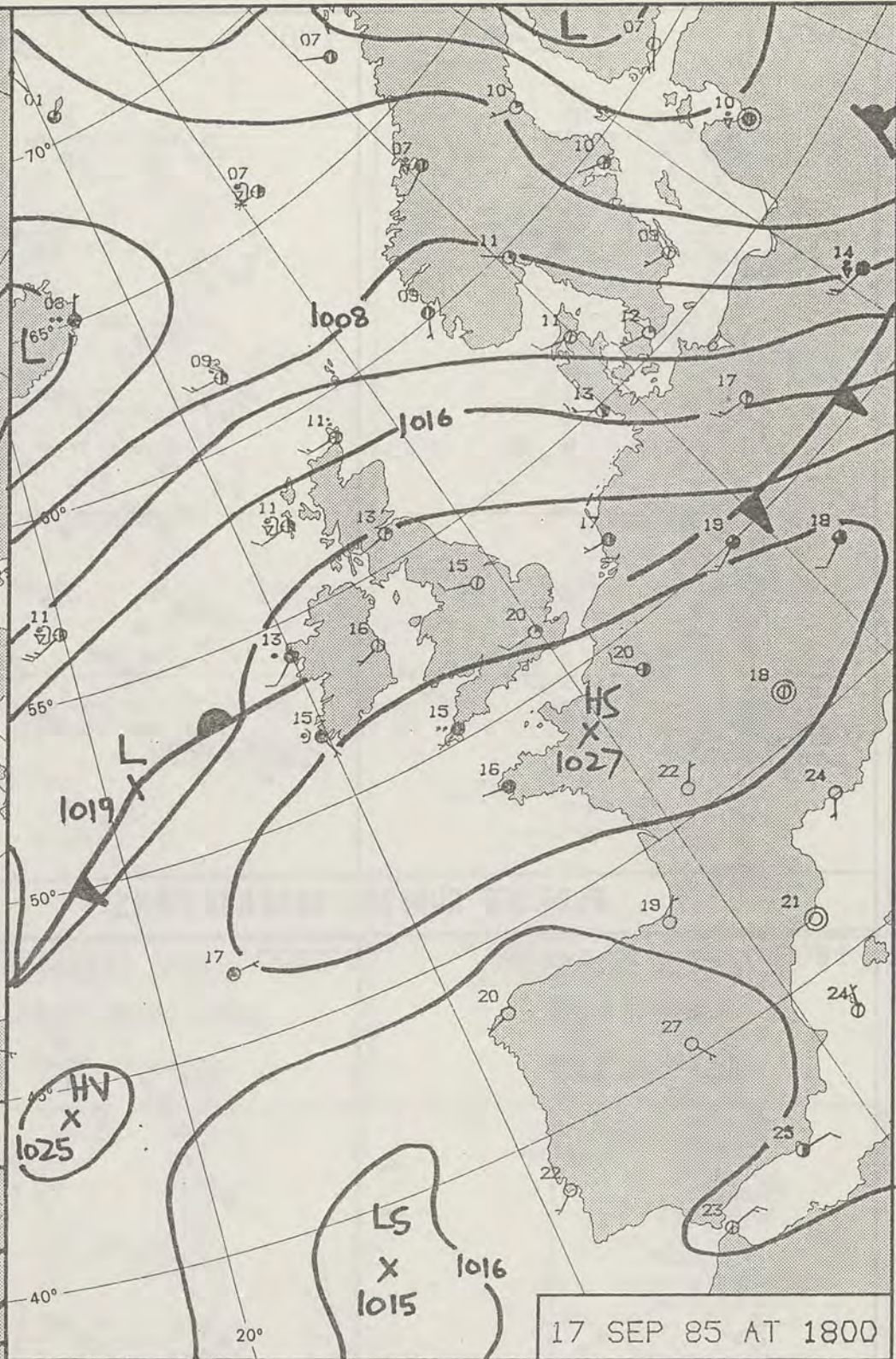


17 SEP 85 AT 1200



17 SEP 85 AT 0600

17 SEP 85 AT 2400



17 SEP 85 AT 1800

DAILY WEATHER SUMMARY

FOR

TUESDAY 17 SEPTEMBER 1985

Warm front Cold front Occlusion

London Weather Centre 284-286 High Holborn London WC1V 7HX

© Crown Copyright 1985 All rights reserved



TUESDAY
17 SEPTEMBER 1985

SUMMARY
OF
BRITISH WEATHER

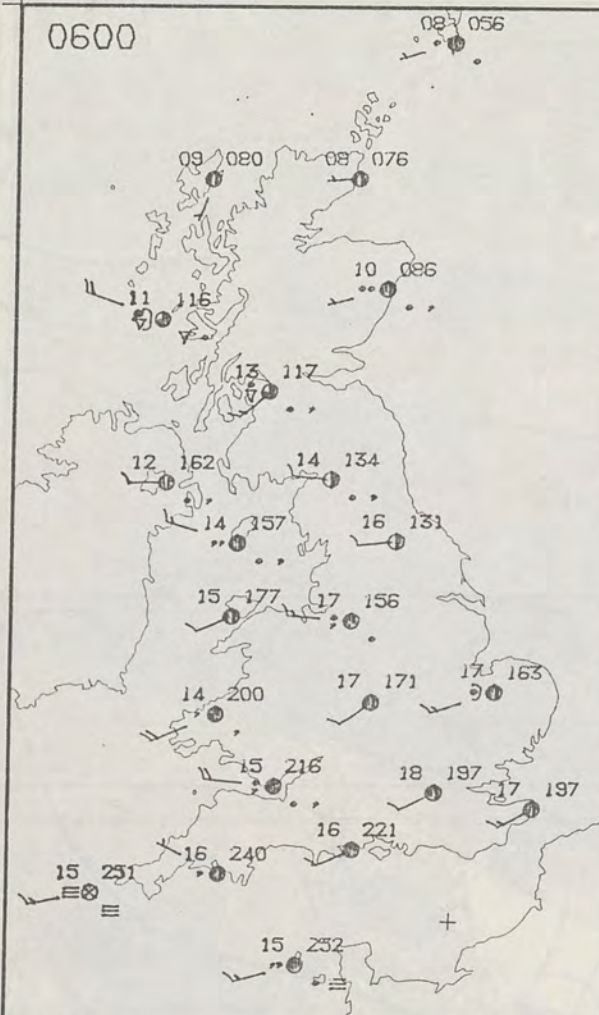
Scotland and Northern Ireland had a cloudy start to the day with some rain, more especially over Scotland. During the morning, the rain turned more showery with some good bright or sunny intervals. In the afternoon, the showers became very sporadic and many areas had a dry afternoon with near normal temperatures.

Cloud and rain over northern counties of England in the early hours moved to the North Midlands and North Wales by midday. It was mainly cloudy over southern counties of England with only a few spots of rain, and with good cloud breaks developing, most places in England and Wales had a warm afternoon. Southeast England was very warm. The only exceptions were the coastal counties of the southwest where fog and low cloud was very persistent, giving drizzle at times.

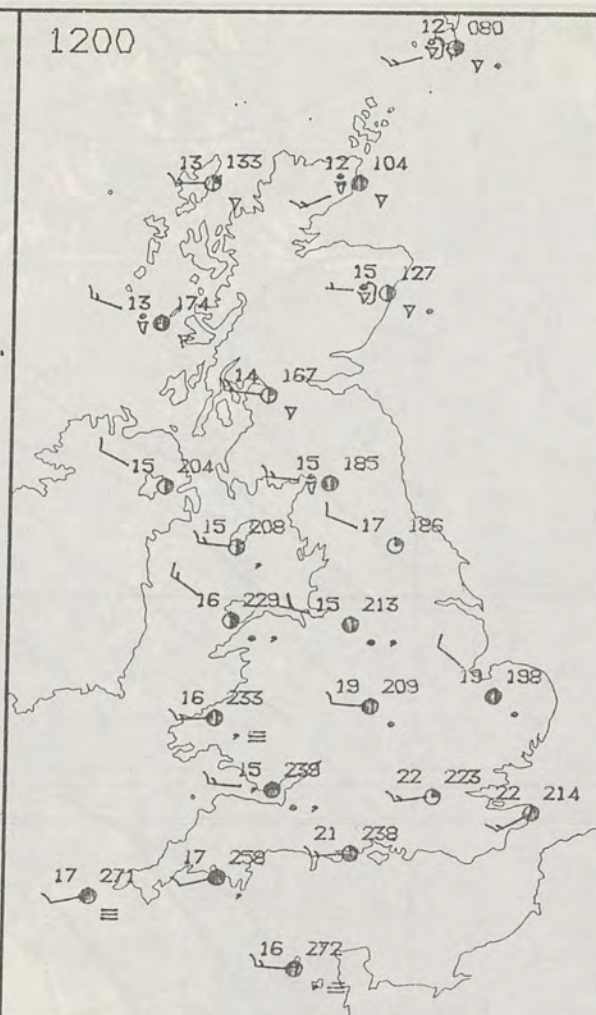
London Weather Centre
284-286 High Holborn
London WC1V 7HX
All times are GMT

© Crown Copyright 1985 All rights reserved

0600

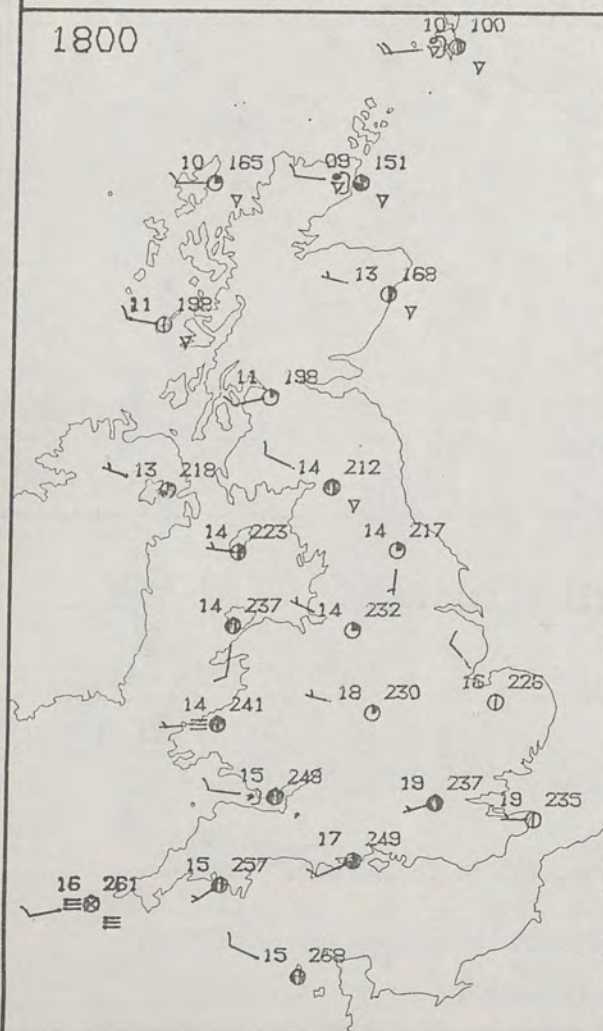


1200

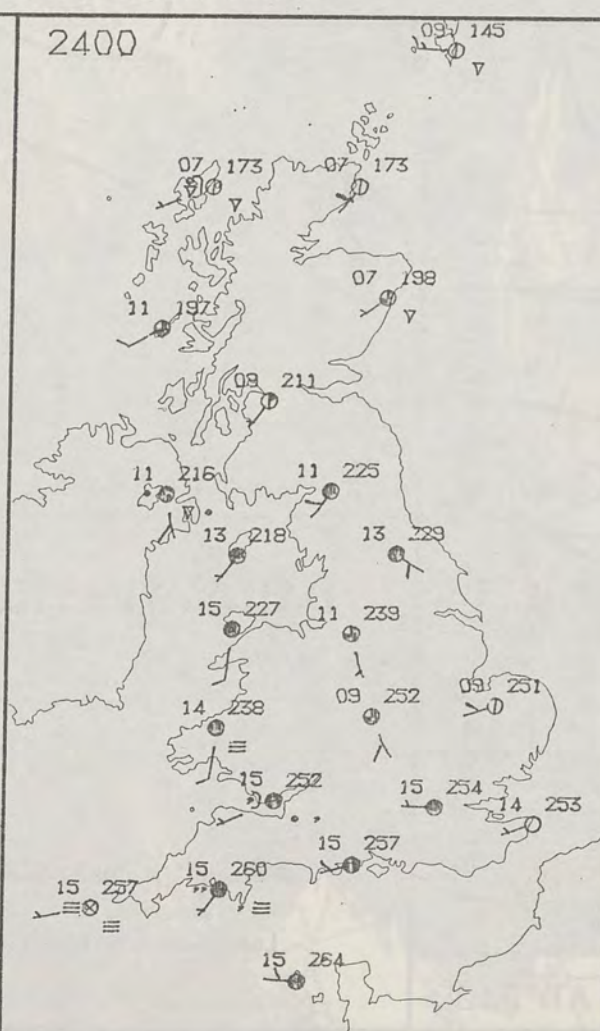


PLOTTED SURFACE OBSERVATIONS

1800



2400



0600



1200

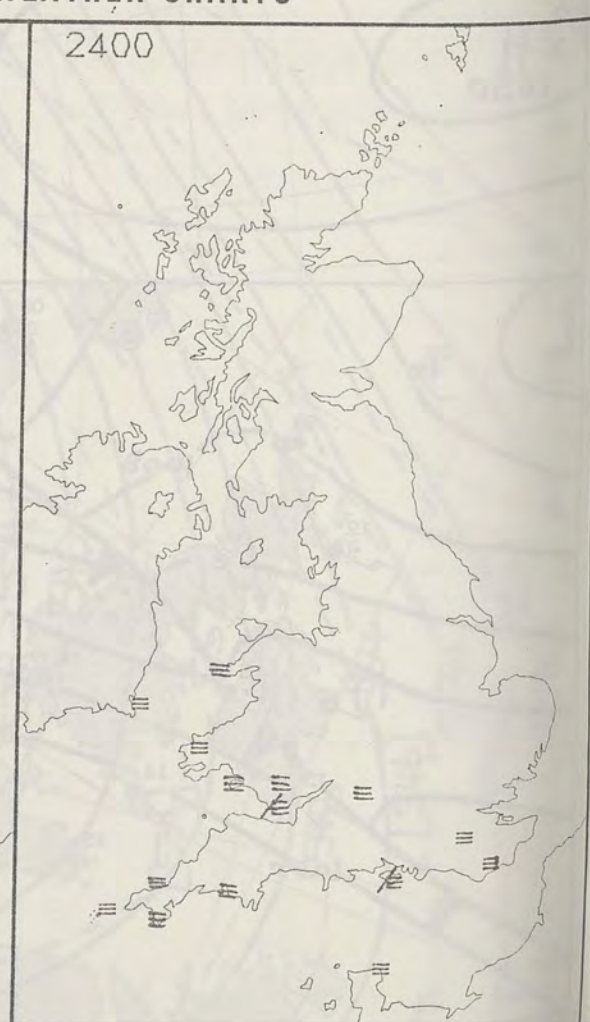


SIGNIFICANT WEATHER CHARTS

1800



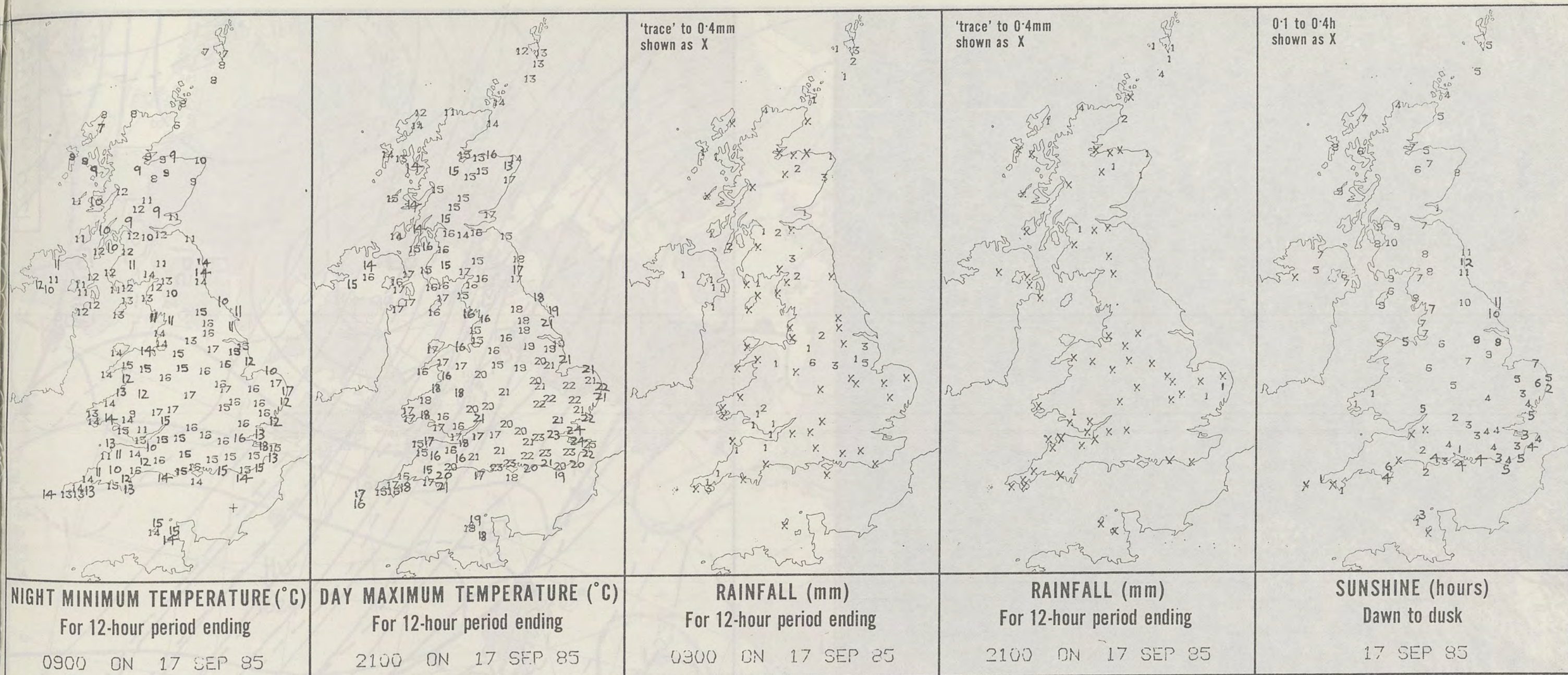
2400



NIGHT

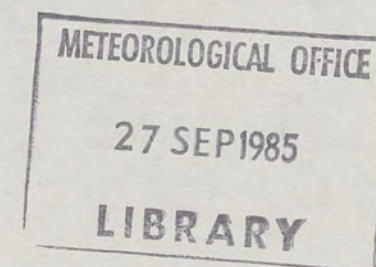
03

London



EXTREMES FOR TUESDAY 17TH SEPTEMBER 1985

Highest maximum	: 24.5°C Manston (Kent)
Lowest maximum	: 11.4°C Cape Wrath (North Scotland)
Lowest minimum	: 6.0°C Wick (Northeast Scotland)
Lowest grass minimum	: 2.5°C Wick
Most rain (24 hours from 0900 GMT)	: 10.2 mm Nantmor (Gwynedd)
Most sun	: 11.6 hours Tynemouth (Tyne and Wear)



**DAILY
WEATHER
SUMMARY**

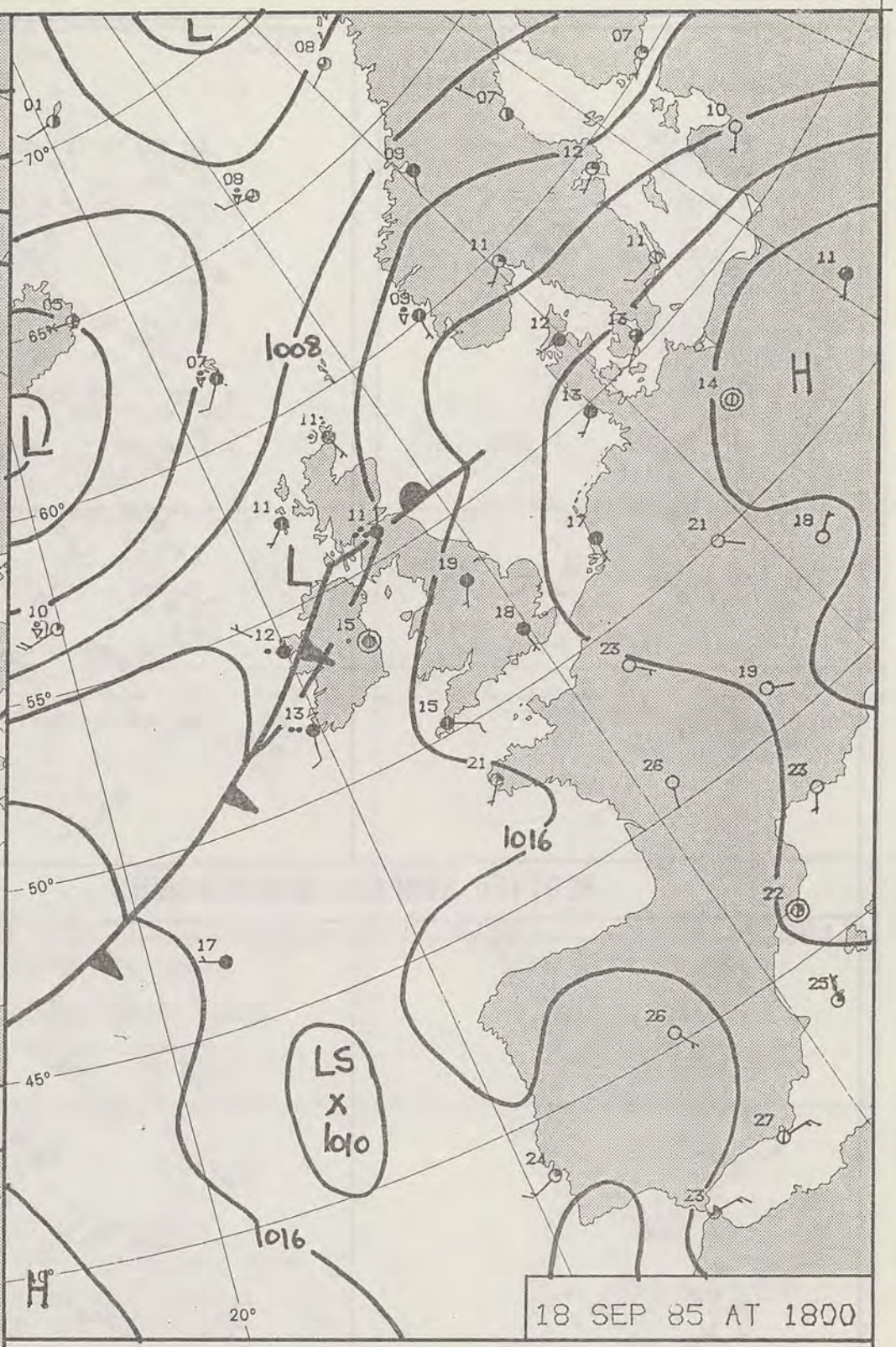
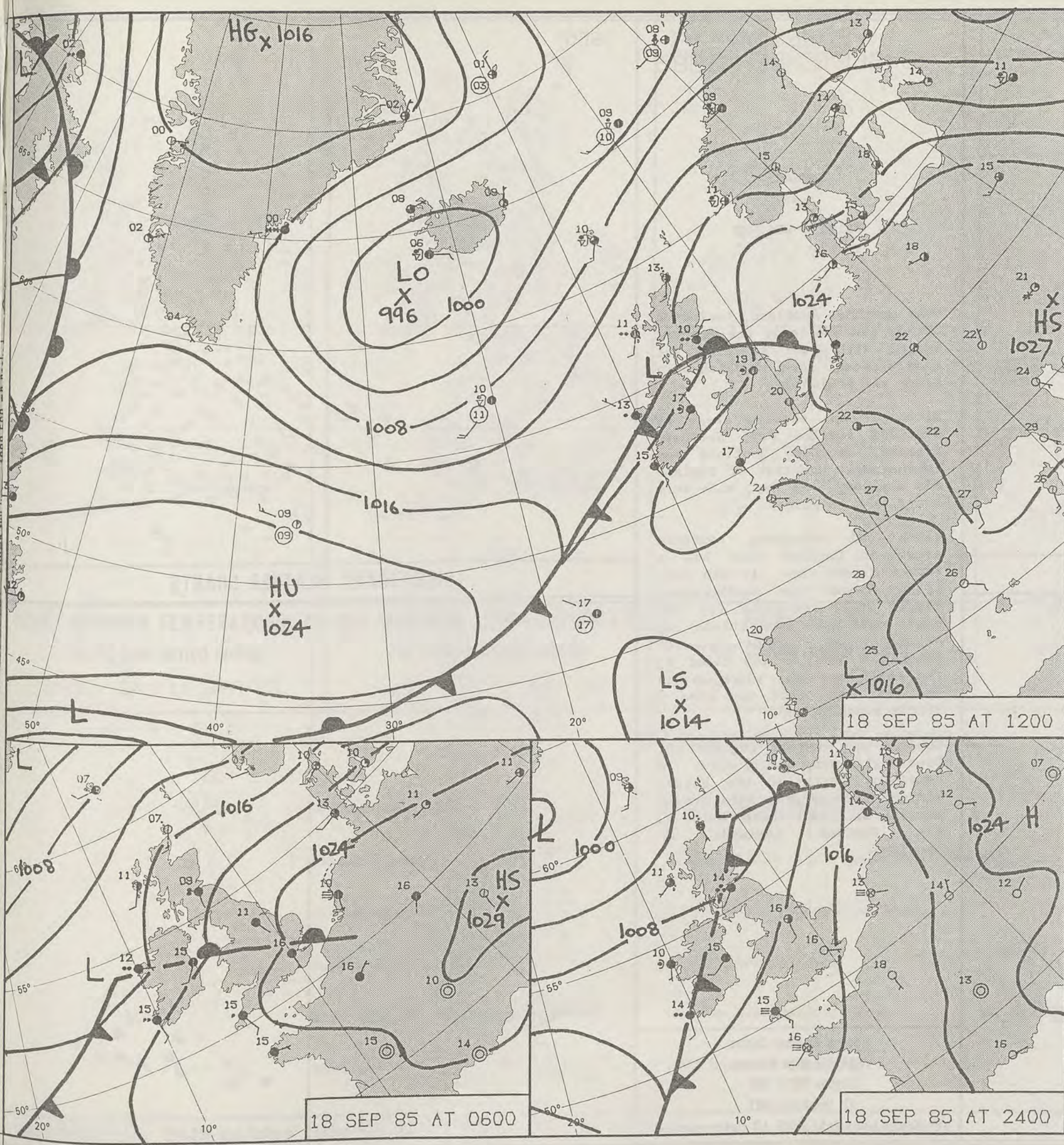


© Crown Copyright 1985
All rights reserved

1200 17/9/85

582

London Weather Centre 284-286 High Holborn London WC1V 7HX



DAILY WEATHER SUMMARY

FOR

WEDNESDAY 18 SEPTEMBER 1985

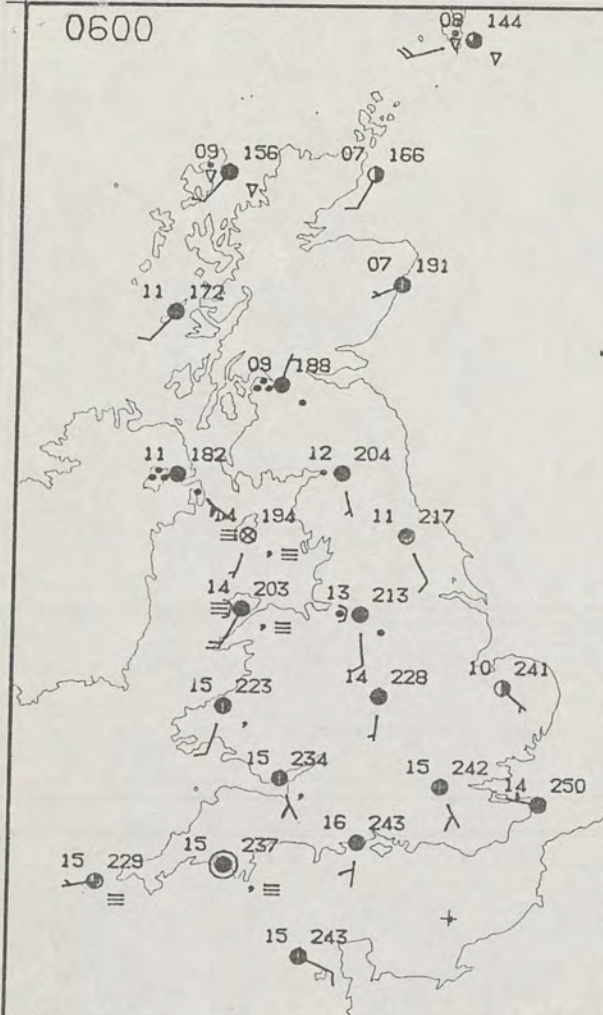
Warm front Cold front Occlusion

London Weather Centre 284-286 High Holborn London WC1V 7HX

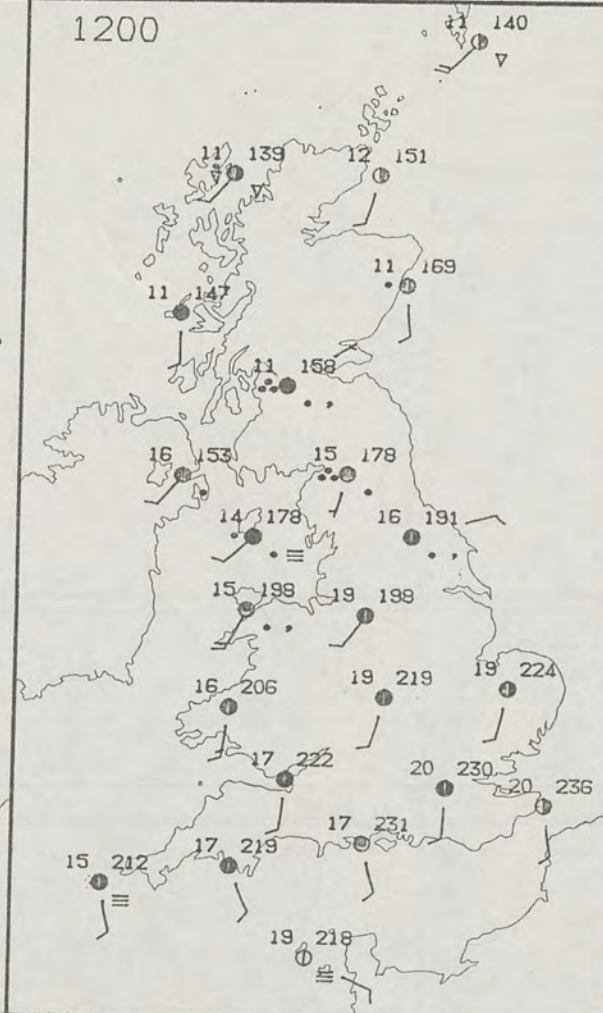
© Crown Copyright 1985 All rights reserved



0600

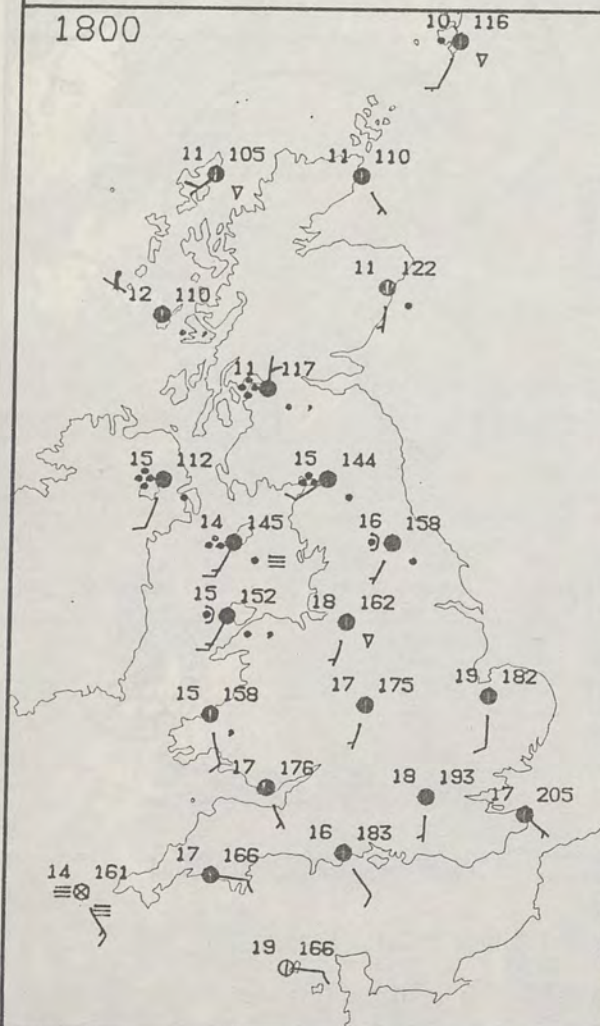


1200

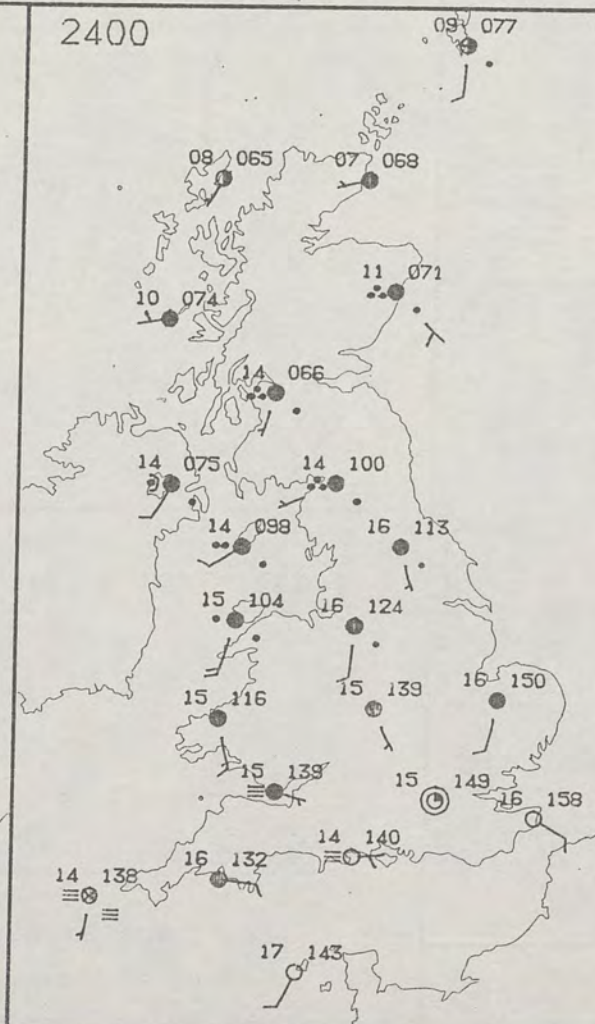


PLOTTED SURFACE OBSERVATIONS

1800



2400

WEDNESDAY
18 SEPTEMBER 1985SUMMARY
OF
BRITISH WEATHER

Over northern Scotland, including Orkney and Shetland, the day was bright with some sunshine but also showers, some of which were heavy and prolonged.

Although some eastern areas of Scotland started dry, Northern Ireland, southern Scotland and northernmost counties of England had a cloudy, wet day, with very heavy rain in places.

Wales and remaining southern areas of England also had a rather cloudy day. It was very misty around some southwestern coasts after overnight fog and there were also some inland fog patches but these cleared quickly. Some of the cloud in the north was just thick enough for rain but there was also a little sunshine too.

Central and eastern England and East Anglia were mostly warm. In remaining parts of the United Kingdom temperatures were around normal, but considerably below in the Central Lowlands of Scotland.

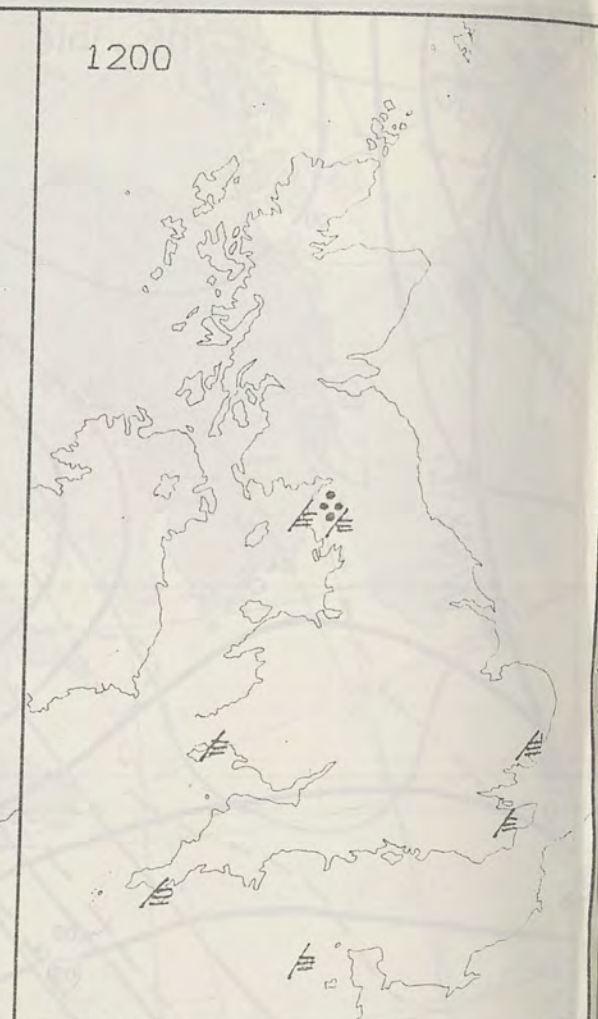
London Weather Centre
284-286 High Holborn
London WC1V 7HX
All times are GMT

© Crown Copyright 1985 All rights reserved

0600



1200



SIGNIFICANT WEATHER CHARTS

1800



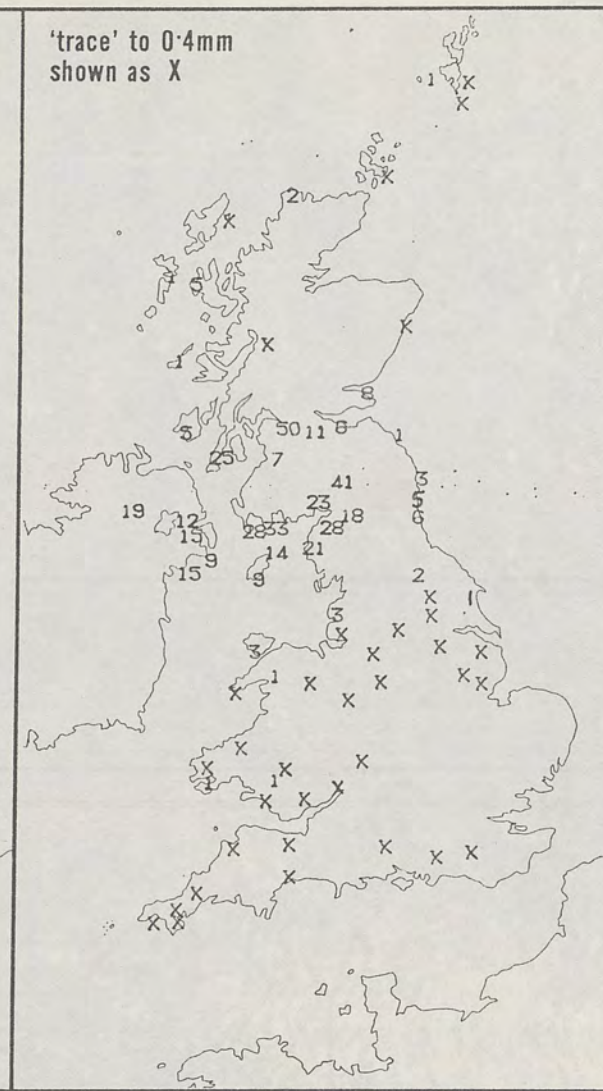
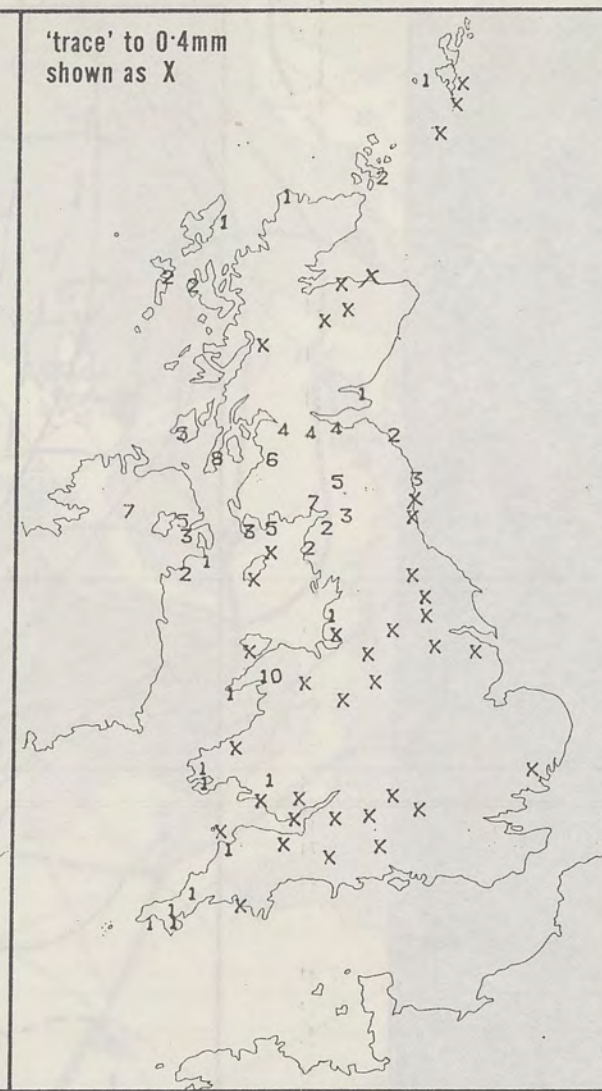
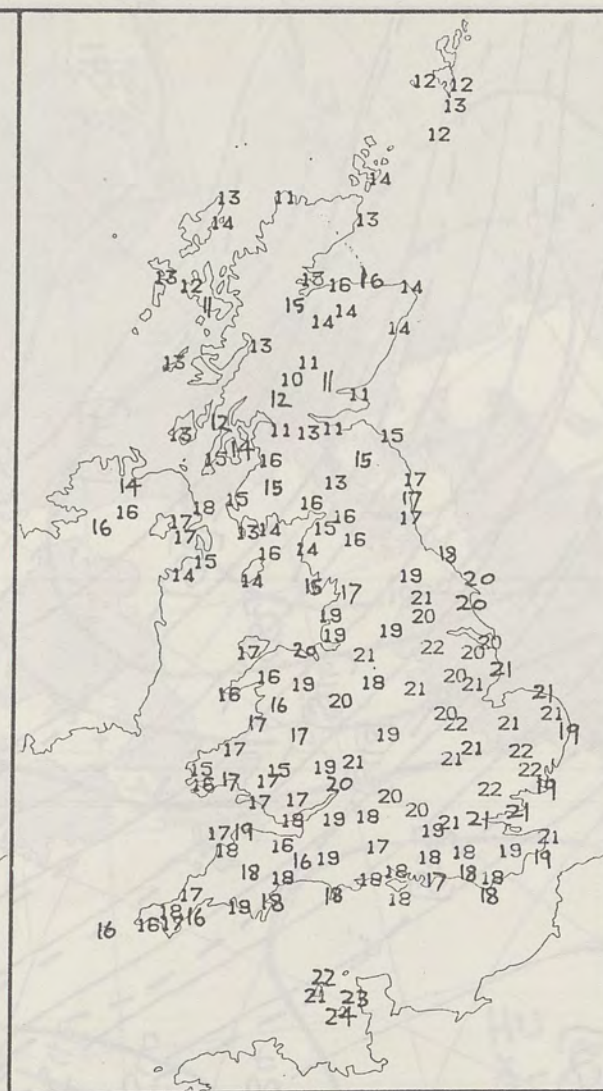
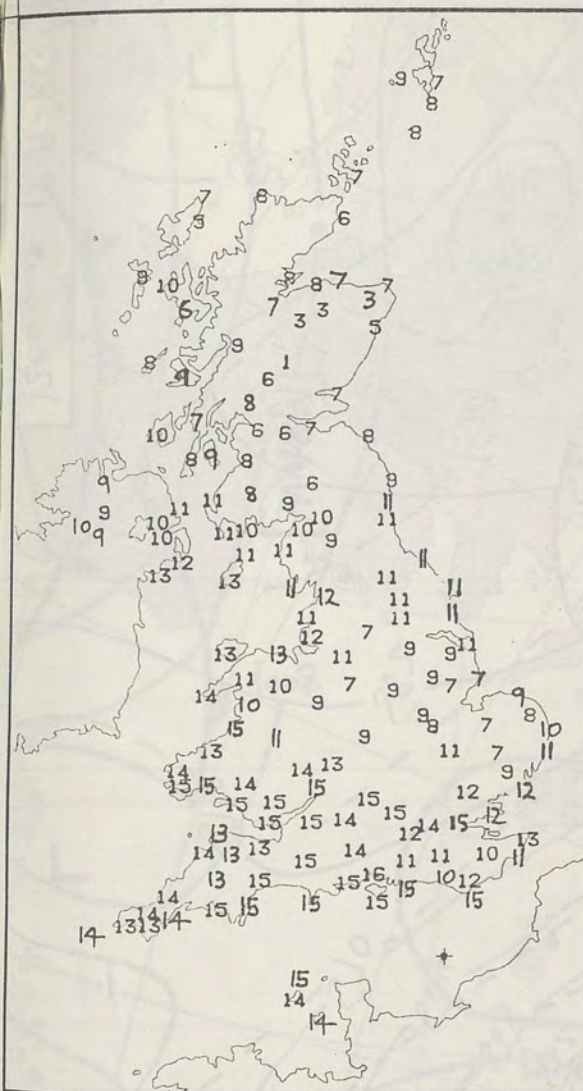
2400



NIGHT

0

London



NIGHT MINIMUM TEMPERATURE (°C)
For 12-hour period ending
0900 ON 18 SEP 85

DAY MAXIMUM TEMPERATURE (°C)
For 12-hour period ending
2100 ON 18 SEP 85

RAINFALL (mm)
For 12-hour period ending
0900 ON 18 SEP 85

RAINFALL (mm)
For 12-hour period ending
2100 ON 18 SEP 85

SUNSHINE (hours)
Dawn to dusk
18 SEP 85

EXTREMES FOR WEDNESDAY 18TH SEPTEMBER 1985

Highest maximum : 24.1°C Jersey/St Helier

Lowest maximum : 10.0°C Killin (Loch Tay/Central Region)

Lowest minimum : 1.4°C Tummel Bridge (Tayside)

Lowest grass minimum : -0.2°C Aberdeen/Dyce

Most rain (24 hours from 0900 GMT) : 70.2 mm Glasgow/Abbotsinch


Most sun : 10.5 hours Jersey/Airport

METEOROLOGICAL OFFICE
27 SEP 1985
LIBRARY

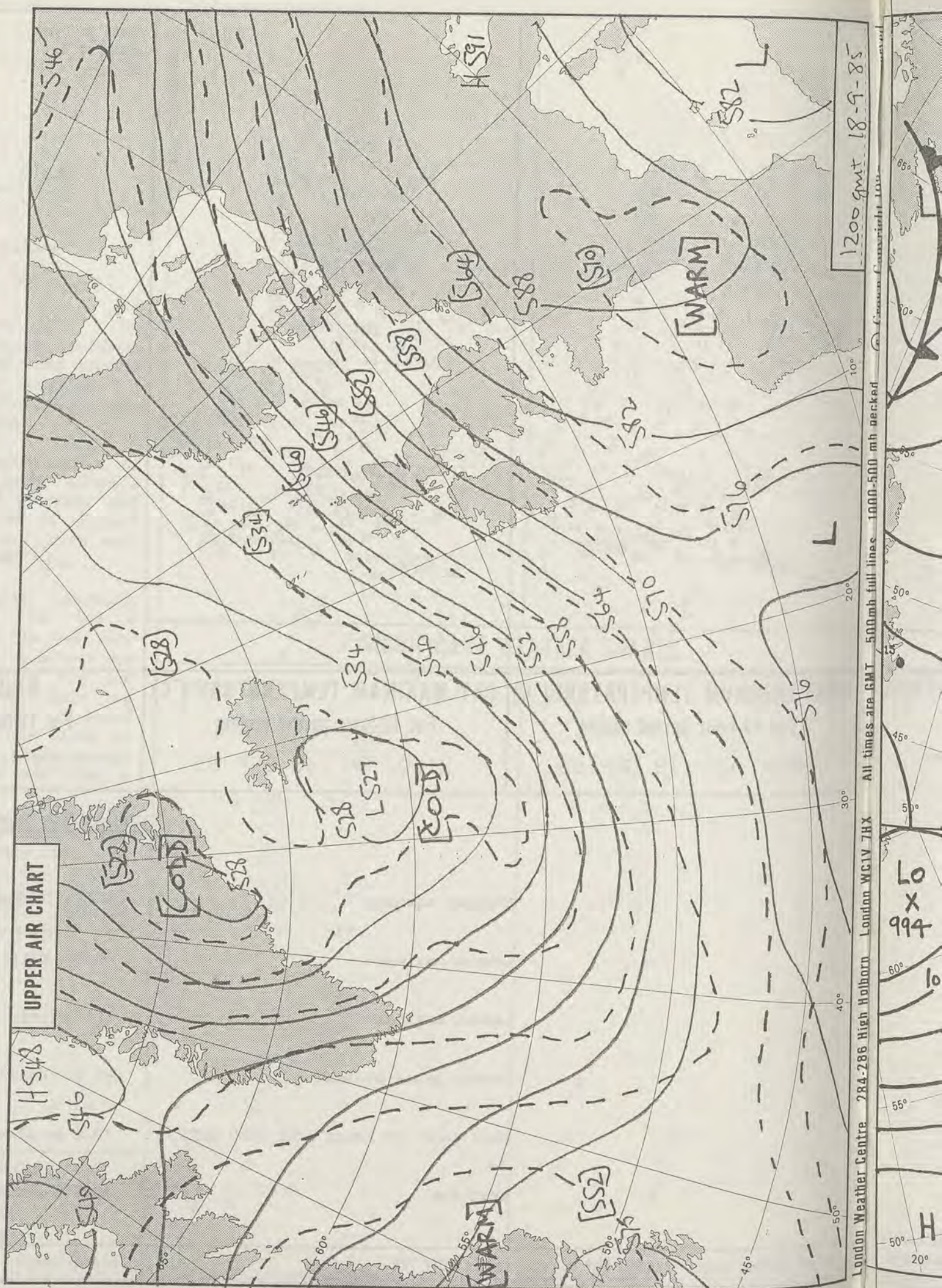
**DAILY
WEATHER
SUMMARY**



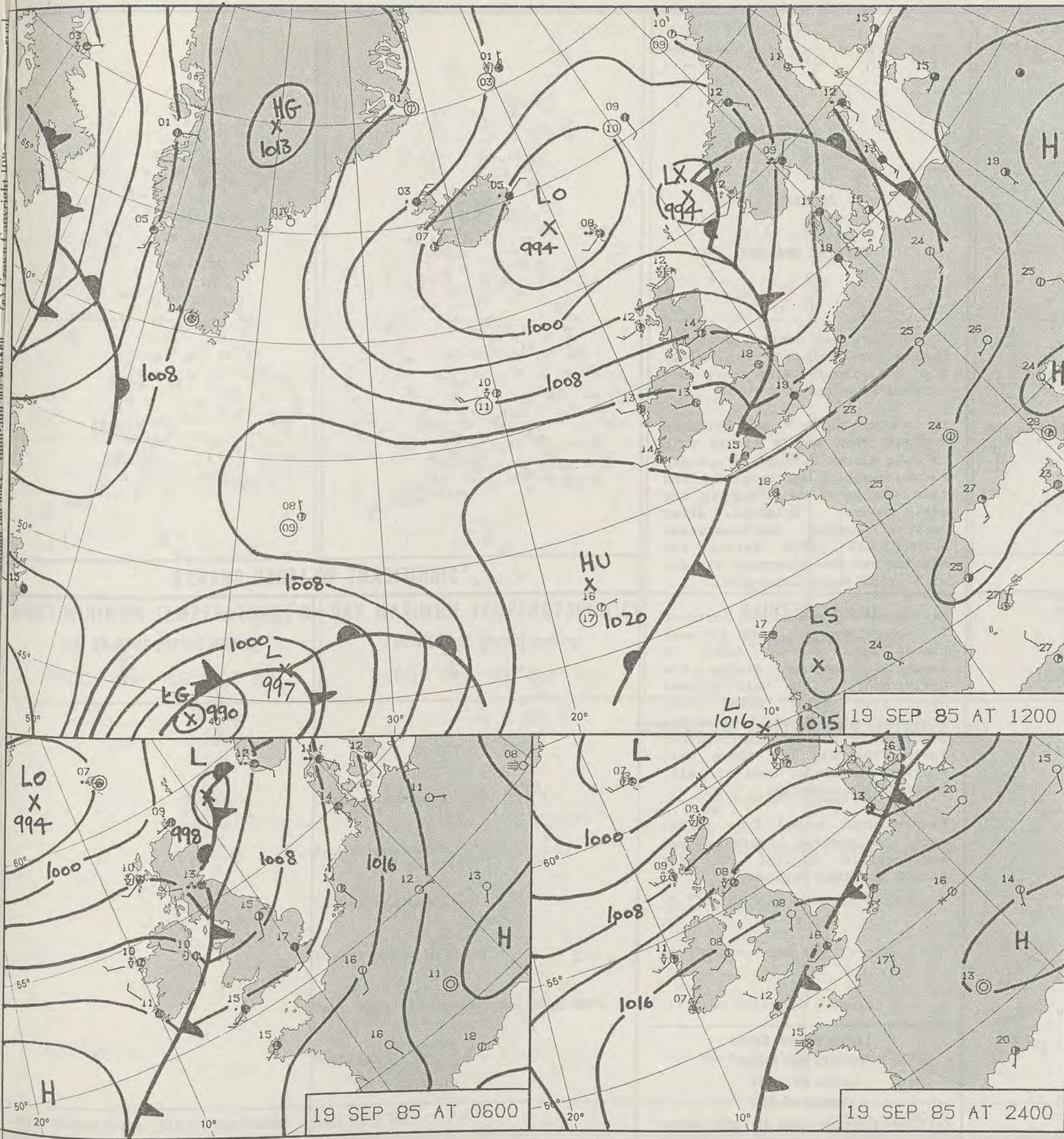
© Crown Copyright 1985
All rights reserved



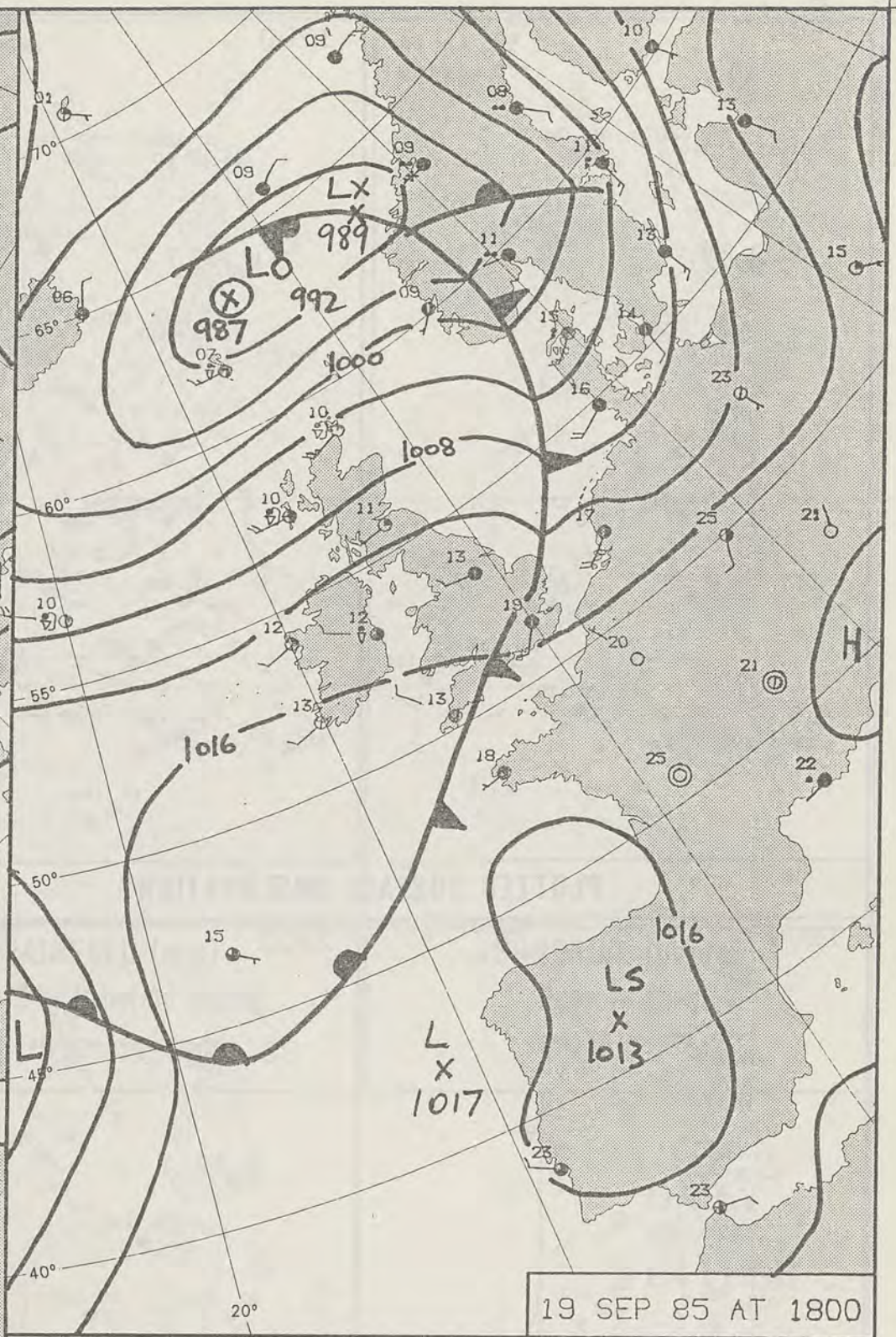
VISIBLE
18/9/85
1407Z



1200 gmt 18-9-85
London Weather Centre 284-286 High Holborn London WC1V 7HX
All times are GMT 500mb full lines 1000-500 mb packed
© Crown Copyright 1985



19 SEP 85 AT 0600



19 SEP 85 AT 1800

DAILY WEATHER SUMMARY

FOR

THURSDAY 19 SEPTEMBER 1985

Warm front Cold front Occlusion

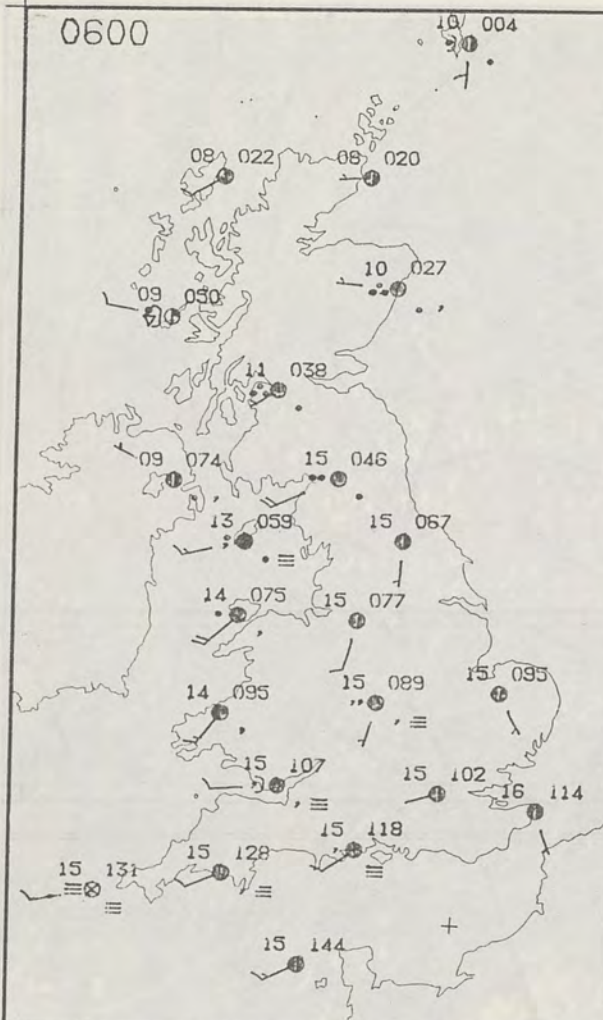
London Weather Centre 284-286 High Holborn London WC1V 7HX

© Crown Copyright 1985 All rights reserved

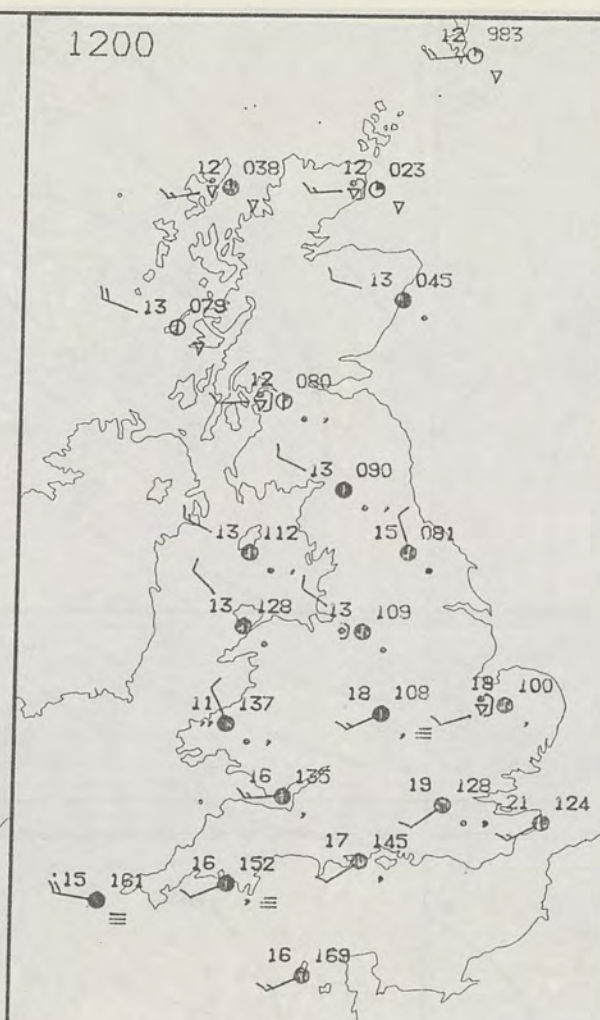


19 SEP 85 AT 2400

0600



1200



THURSDAY
19 SEPTEMBER 1985

SUMMARY
OF
BRITISH WEATHER

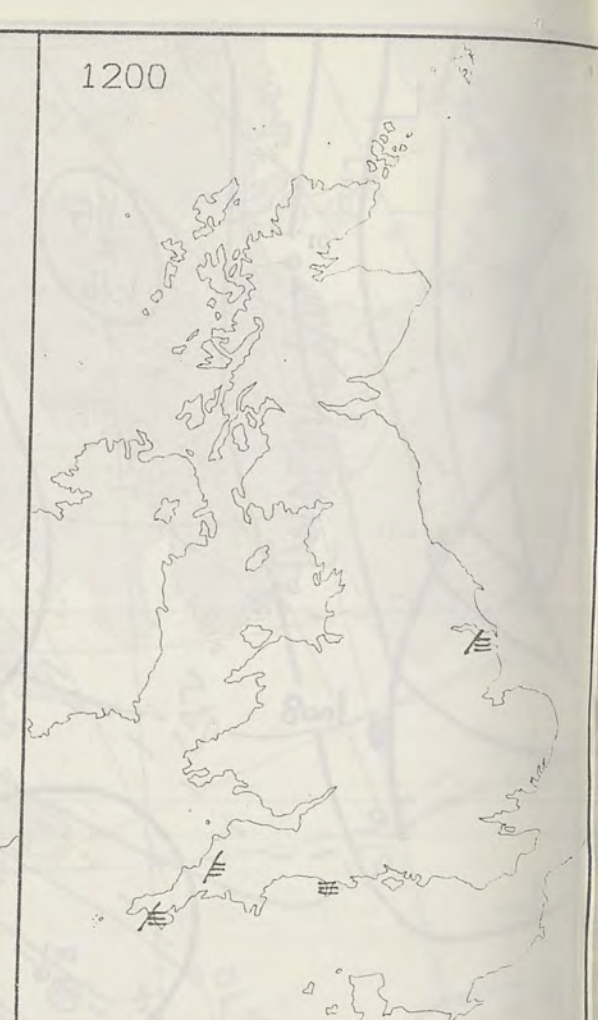
In southern and central parts of England and Wales it was mainly dry and cloudy with only odd patches of drizzle.

In North Wales and northern England there was a little rain in most places during the morning and in parts of northwest England rain was heavy at times in the early hours. Brighter, drier weather spread southeastwards across all parts during the morning and the afternoon was dry with brief sunny intervals.

0600

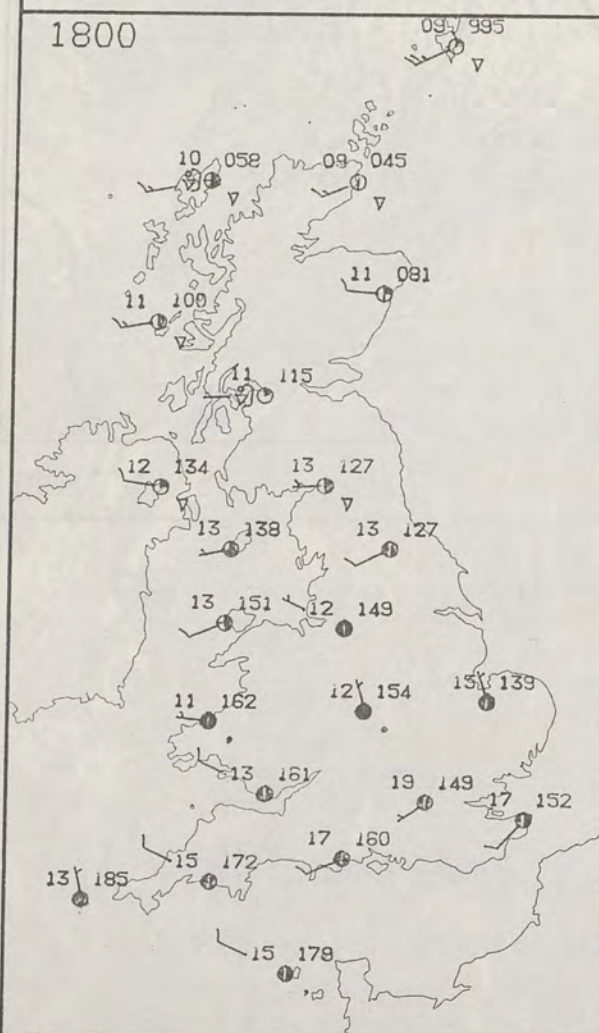


1200

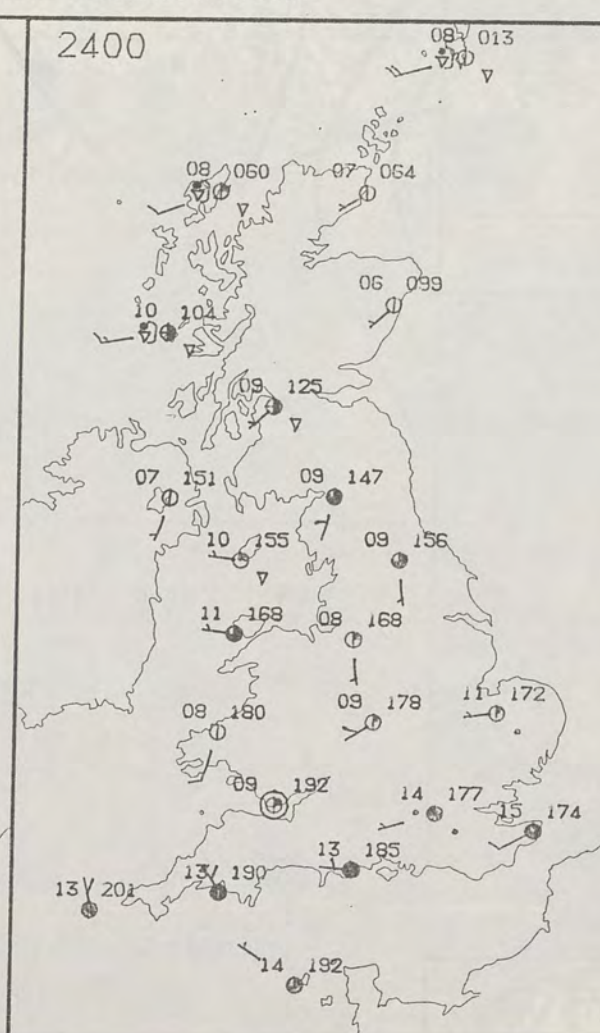


PLOTTED SURFACE OBSERVATIONS

1800



2400

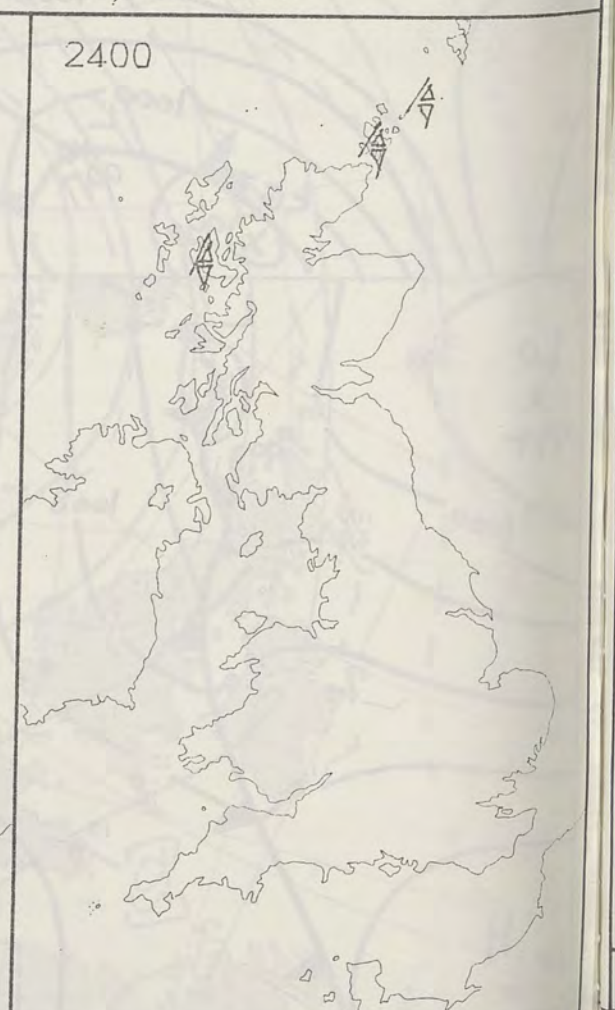


SIGNIFICANT WEATHER CHARTS

1800



2400



In southern Scotland and Northern Ireland there was rain in most places, and it was heavy in southern Scotland during the early hours. The rain cleared away soon after dawn, then Scotland and Northern Ireland had a good deal of dry, sunny weather during the day but there were scattered showers, some of hail, later in the evening.

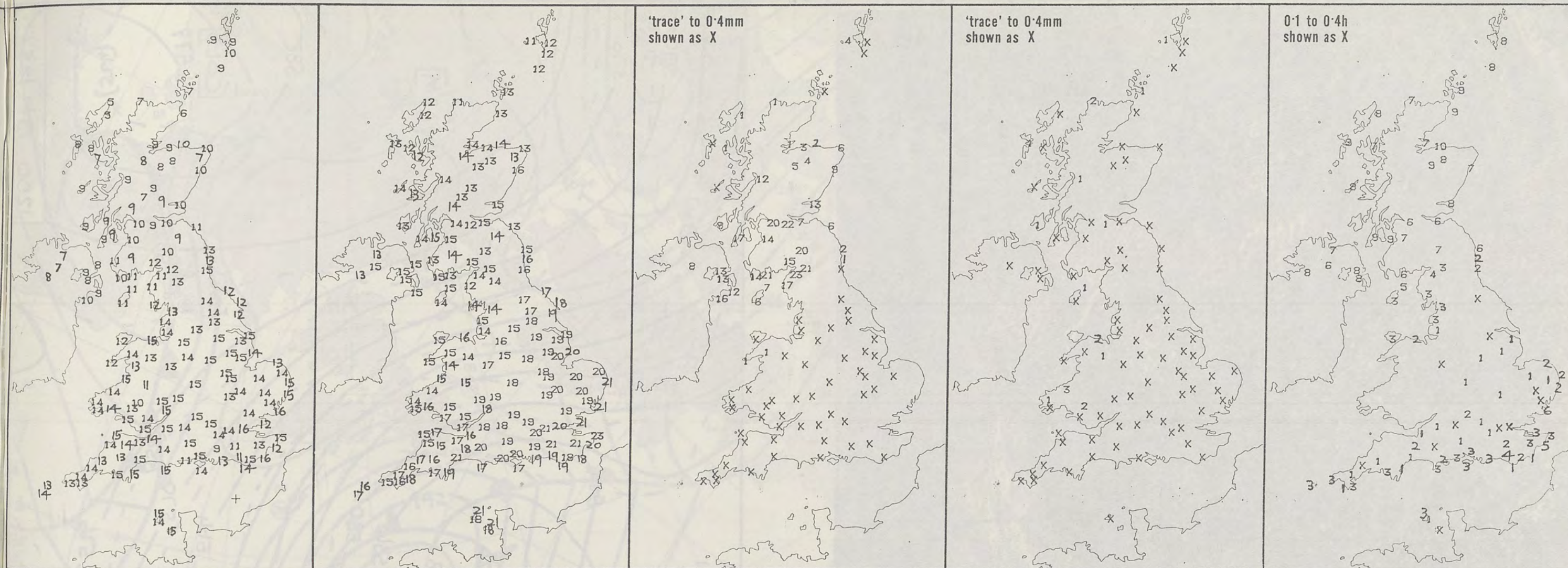
Temperatures ranged from rather warm in central southern and southeastern England to near normal in other regions.

London Weather Centre
284-286 High Holborn
London WC1V 7HX
All times are GMT

© Crown Copyright 1985 All rights reserved

NIGHT

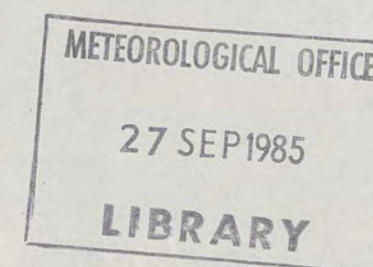
London W



NIGHT MINIMUM TEMPERATURE (°C) For 12-hour period ending 0900 ON 19 SEP 85	DAY MAXIMUM TEMPERATURE (°C) For 12-hour period ending 2100 ON 19 SEP 85	RAINFALL (mm) For 12-hour period ending 0900 ON 19 SEP 85	RAINFALL (mm) For 12-hour period ending 2100 ON 19 SEP 85	SUNSHINE (hours) Dawn to dusk 19 SEP 85
--	--	---	---	---

EXTREMES FOR THURSDAY 19TH SEPTEMBER 1985

Highest maximum	: 22.6°C Manston (Kent)
Lowest maximum	: 10.5°C Cape Wrath (North Scotland)
Lowest minimum	: 5.2°C Stornoway (Outer Hebrides)
Lowest grass minimum	: 2.5°C Carrigans (Co Tyrone)
Most rain (24 hours from 0900 GMT)	: 12.3 mm Kirkwall (Orkney)
Most sun	: 9.7 hours Kinloss (Moray Firth)



DAILY WEATHER SUMMARY



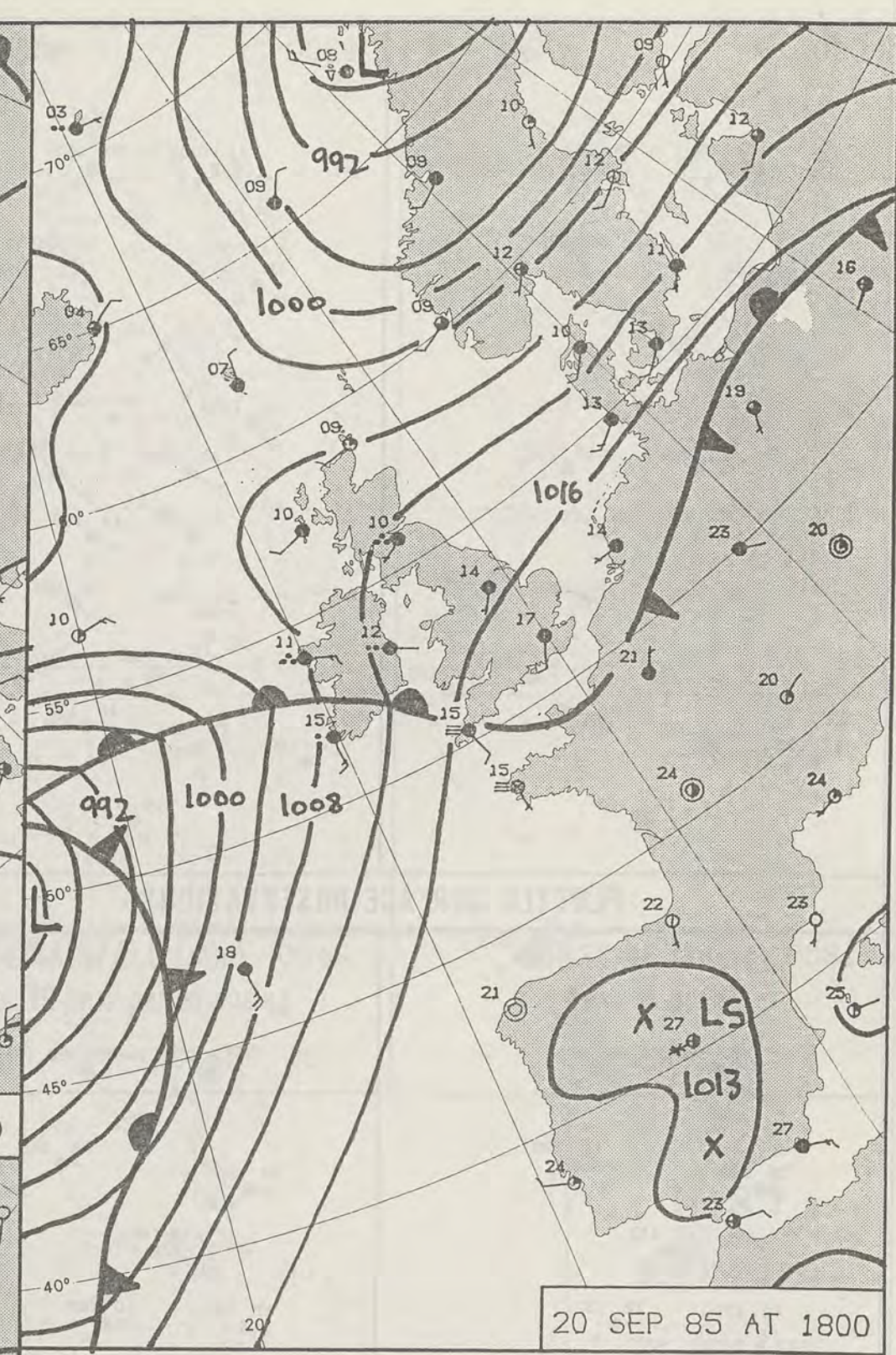

© Crown Copyright 1985
All rights reserved

WARM

550

1200 19/9/85

London Weather Centre 284-286 High Holborn London WC1V 7HX All times are GMT 500mb full lines 1000-500 mb mean



DAILY WEATHER SUMMARY FOR

FRIDAY 20 SEPTEMBER 1985

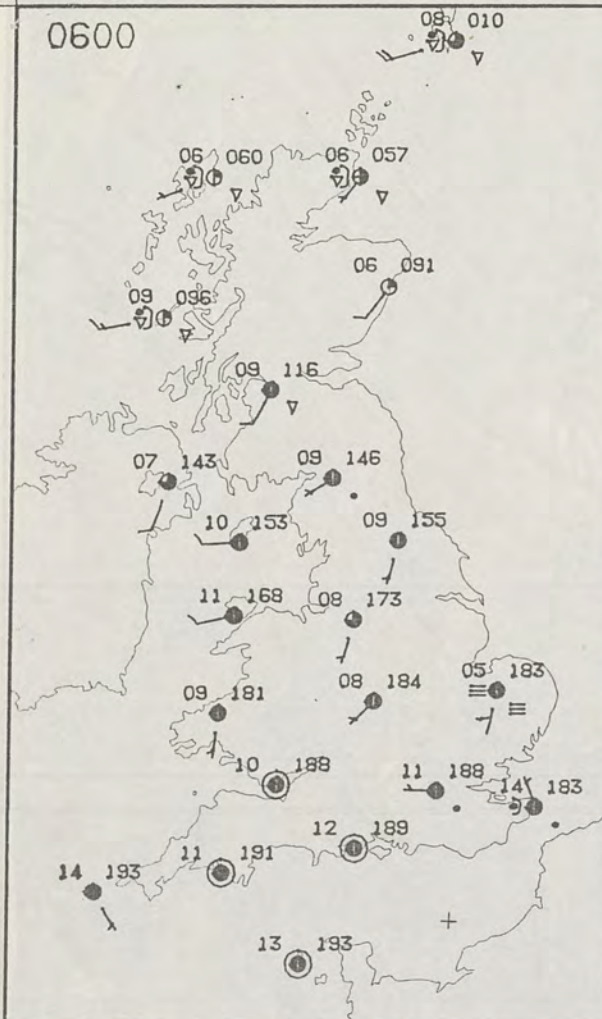
Warm front Cold front Occlusion

London Weather Centre 284-286 High Holborn London WC1V 7HX

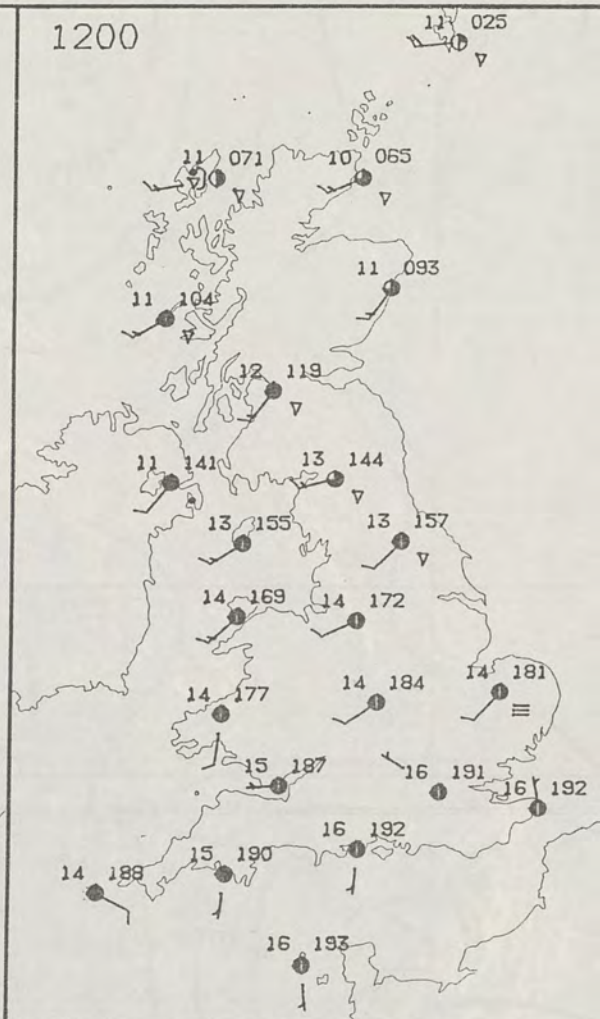
© Crown Copyright 1985 All rights reserved



0600



1200

FRIDAY
20 SEPTEMBER 1985SUMMARY
OF
BRITISH WEATHER

Most of England and Wales had a dry day with sunny intervals but there was a lot of high cloud which made sunshine very hazy. In the north there were isolated showers and during the evening more persistent rain reached the Isle of Man and parts of north-west England, with some heavy outbreaks.

In Northern Ireland after a bright start it soon turned cloudy and there were patches of light rain before midday. During the late afternoon and evening rain became heavier and more persistent.

Southern Scotland had a mainly cloudy day with one or two patches of light rain and in the southwest more persistent and heavier rain arrived during the evening. In northern Scotland there were sunny periods and scattered showers, wintry at first.

It was rather cold in most places, and in parts of Northern Ireland and Scotland it was cold.

London Weather Centre
284-286 High Holborn
London WC1V 7HX
All times are GMT

© Crown Copyright 1985 All rights reserved

0600

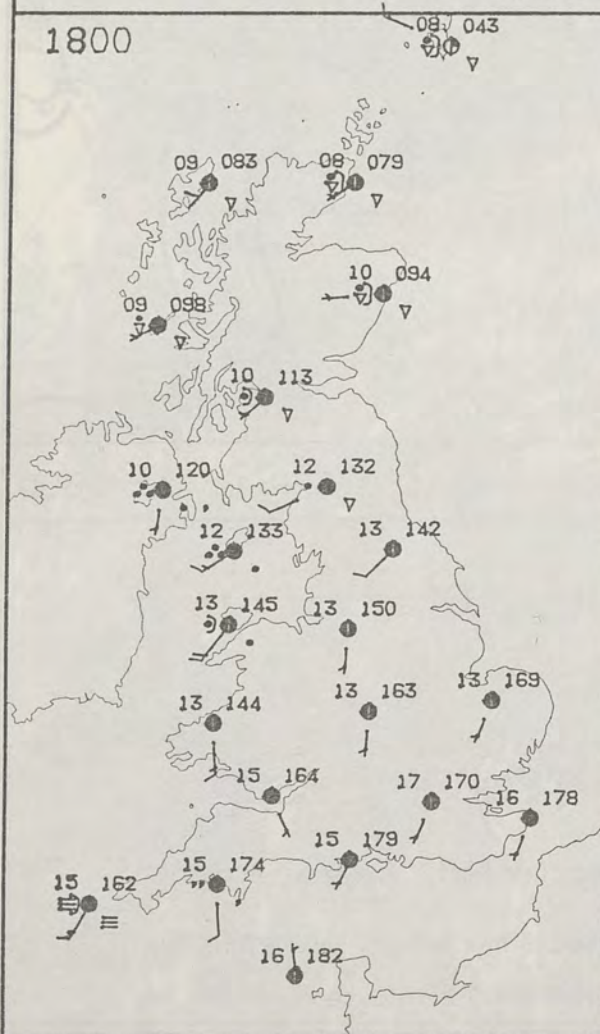


1200

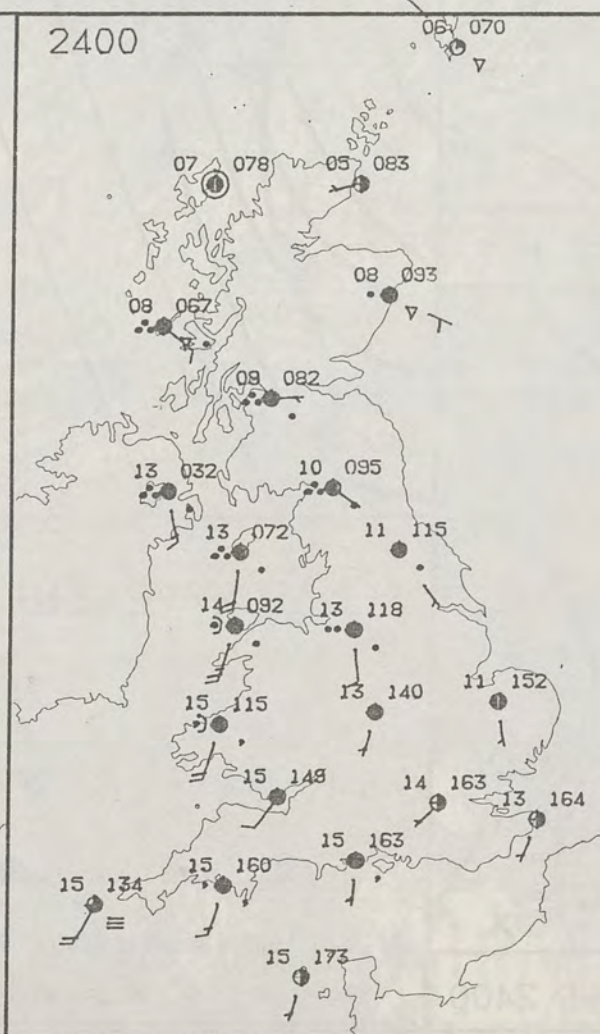


PLOTTED SURFACE OBSERVATIONS

1800



2400



SIGNIFICANT WEATHER CHARTS

1800



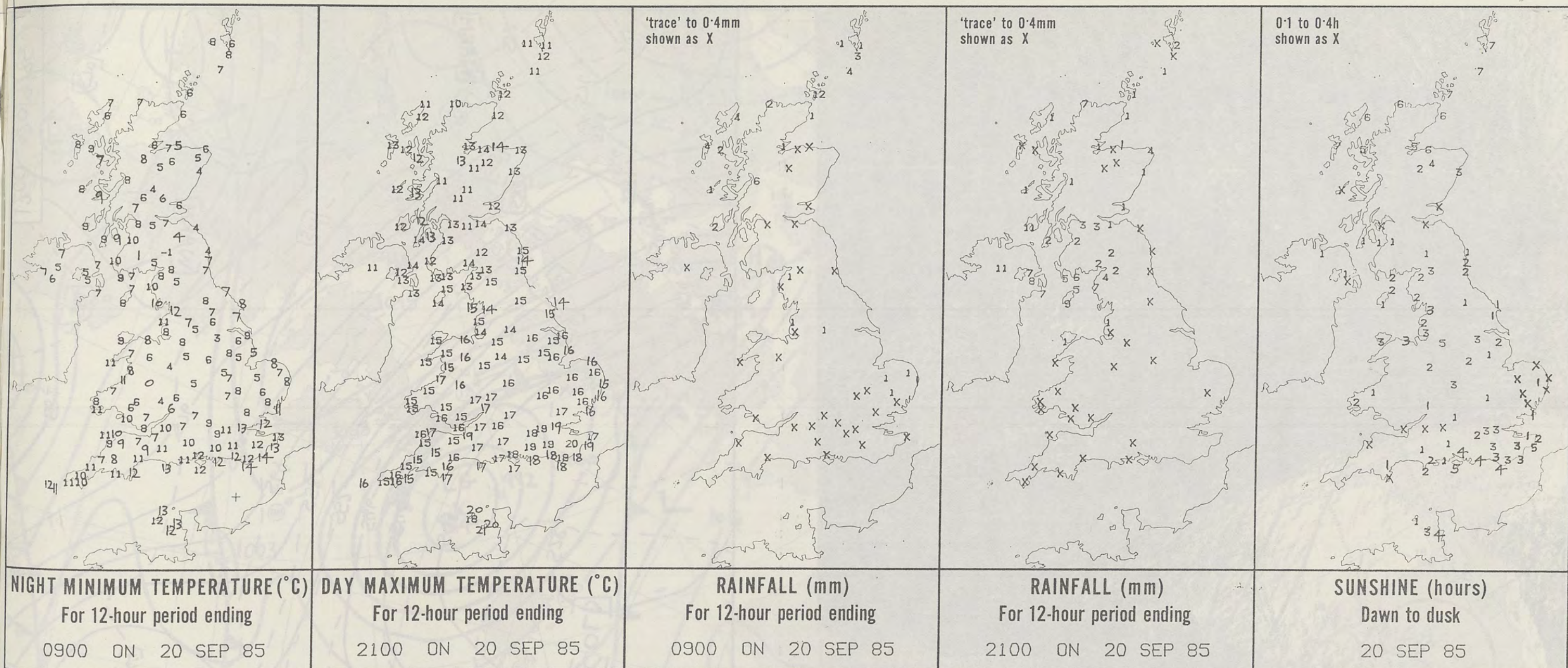
2400



NIGHT

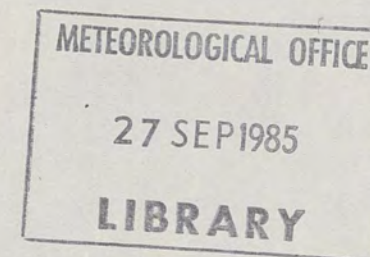
0

London V



EXTREMES FOR FRIDAY 20TH SEPTEMBER 1985

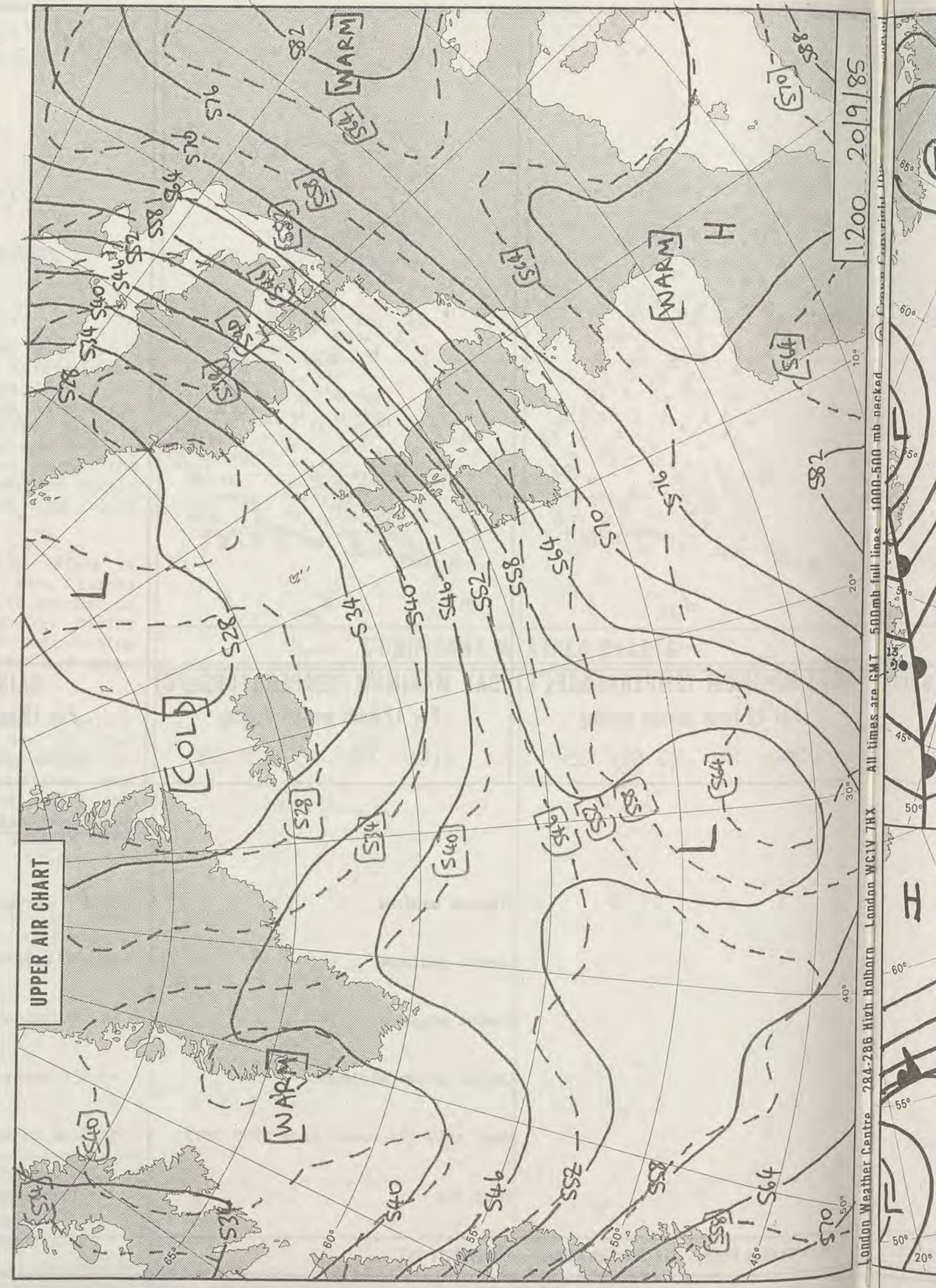
Highest maximum	: 20.9°C Jersey (St Helier)
Lowest maximum	: 10.2°C Cape Wrath (North Scotland)
Lowest minimum	: -0.7°C Eskdalemuir (Dumfries and Galloway)
Lowest grass minimum	: -3.5°C Eskdalemuir
Most rain (24 hours from 0900 GMT)	: 52.6 mm Carmoney (Co. Londonderry)
Most sun	: 7.4 hours Lerwick (Shetland)



**DAILY
WEATHER
SUMMARY**

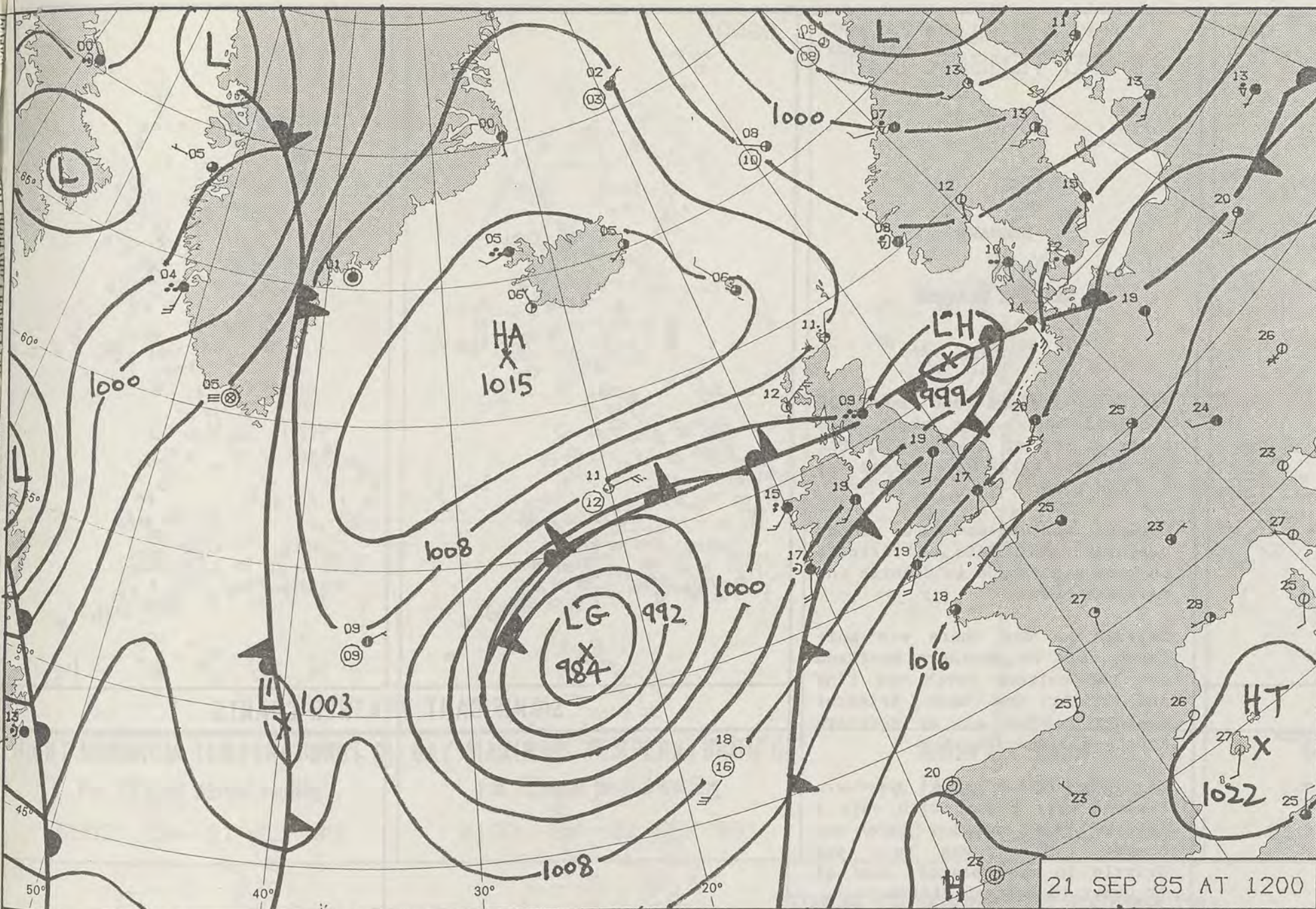


© Crown Copyright 1985
All rights reserved

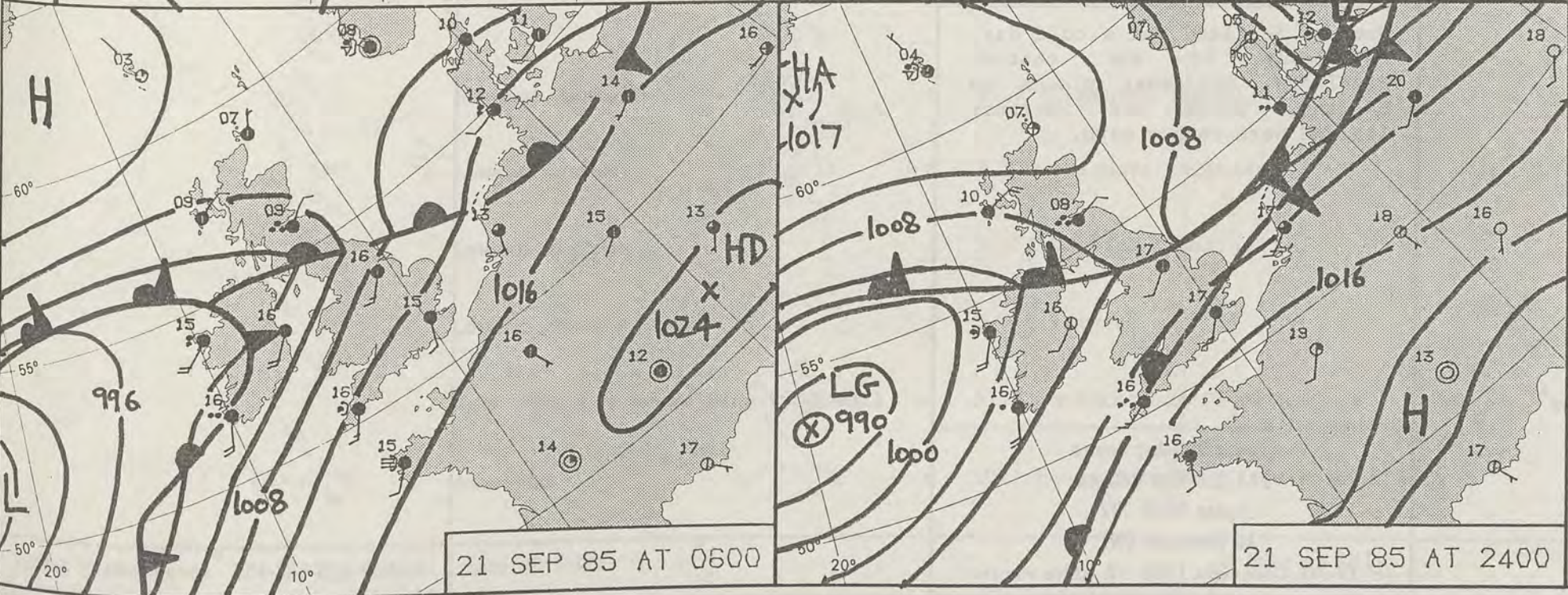


1200 20/9/85

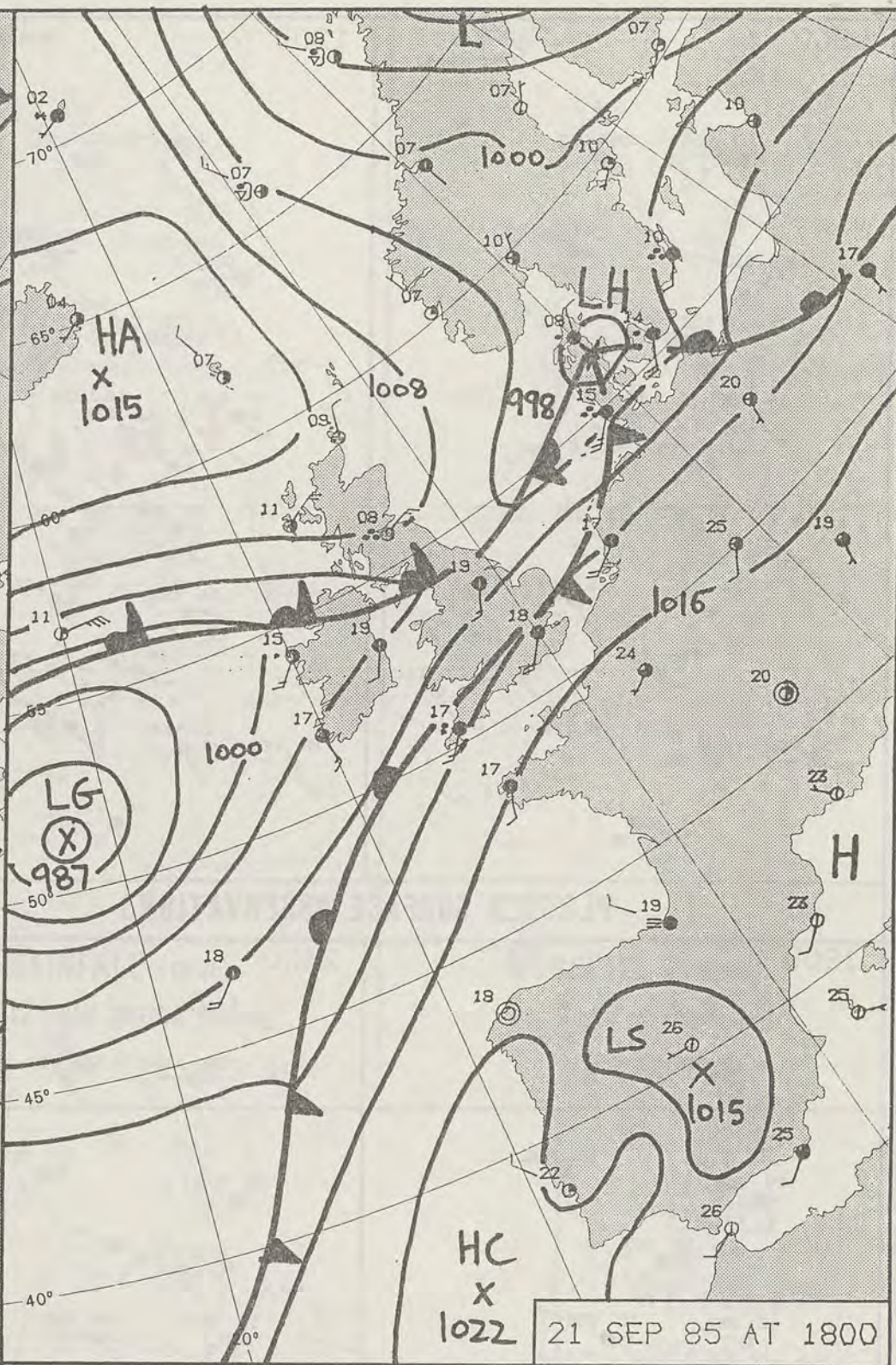
London Weather Centre 284-286 High Holborn London WC1V 7HX All times are GMT 500mb full lines 1000-500 mb naked



21 SEP 85 AT 1200



21 SEP 85 AT 0600



21 SEP 85 AT 1800

DAILY WEATHER SUMMARY

FOR

SATURDAY 21 SEPTEMBER 1985

Warm front Cold front Occlusion

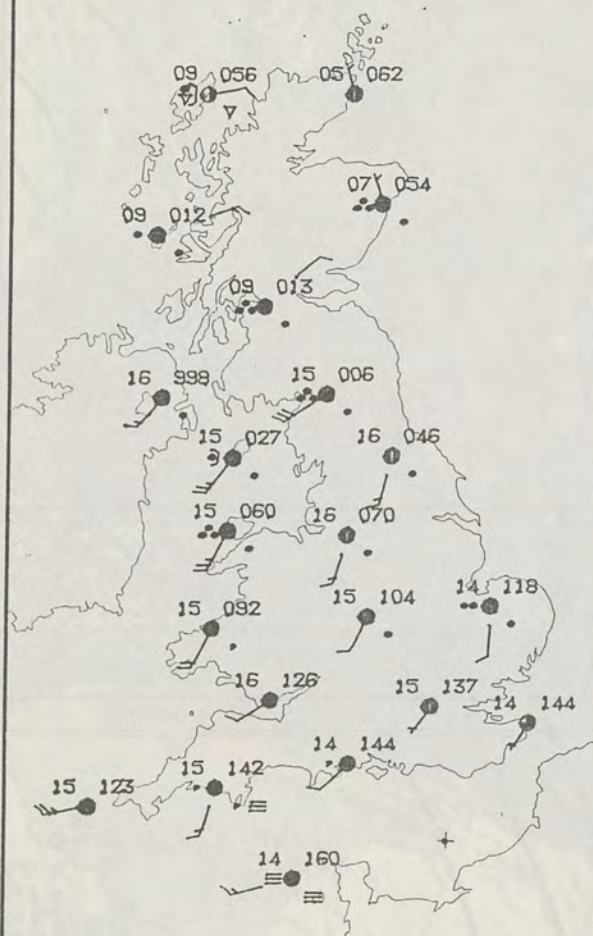
London Weather Centre 284-286 High Holborn London WC1V 7HX

© Crown Copyright 1985 All rights reserved



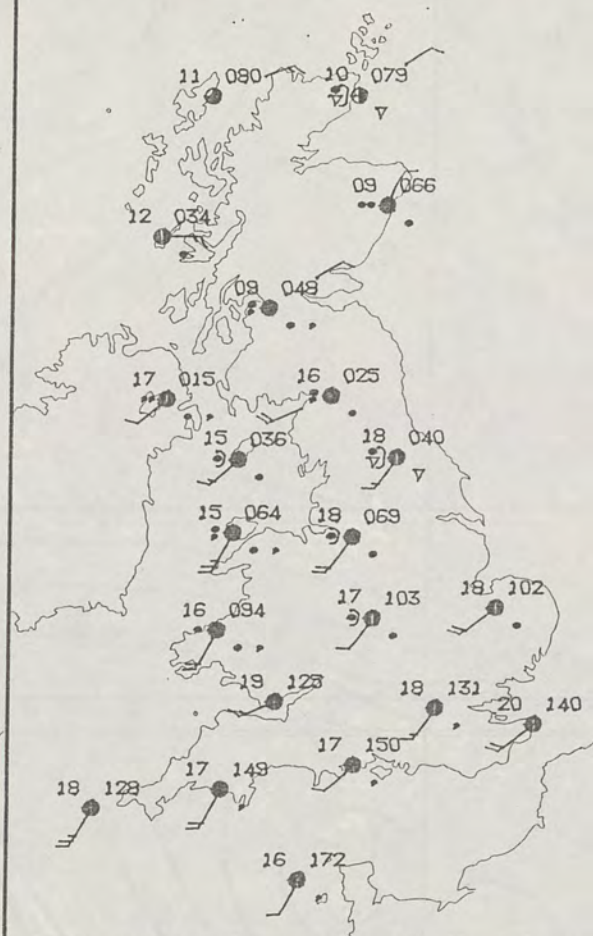
0600

04 072



1200

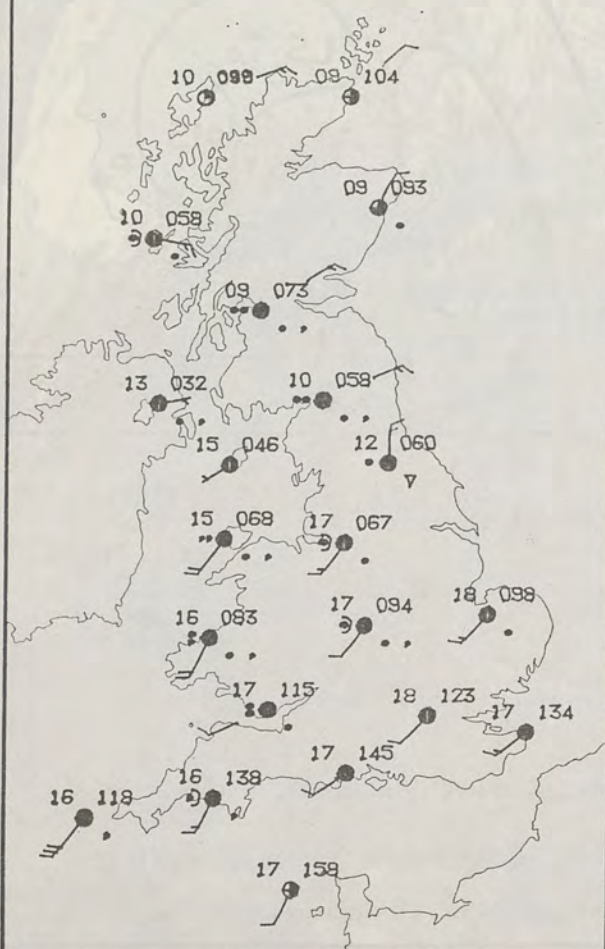
10 086



PLOTTED SURFACE OBSERVATIONS

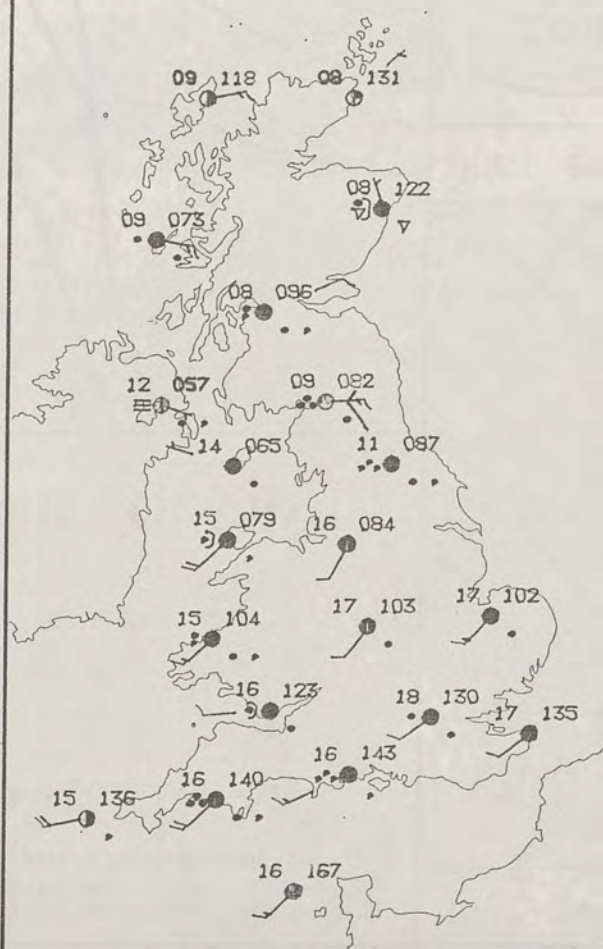
1800

06 107



2400

04 132

SATURDAY
21 SEPTEMBER 1985SUMMARY
OF
BRITISH WEATHER

Northern Ireland and much of Scotland had a wet night with quite a lot of heavy rain, but the extreme north of Scotland was dry and cold.

England and Wales were cloudy overnight with rain and drizzle in many places and in Cumbria the rain was heavy.

During the day there was more heavy rain in southern Scotland but the extreme north was fine and bright and this brighter weather reached all of northern Scotland during the day.

England, Wales and Northern Ireland were cloudy with only a little bright weather here and there. There was rain and drizzle in many places, some of it heavy in western districts.

Much of Scotland had a cold day, especially in the central Highlands, but most places in England, Wales and Northern Ireland were rather warm.

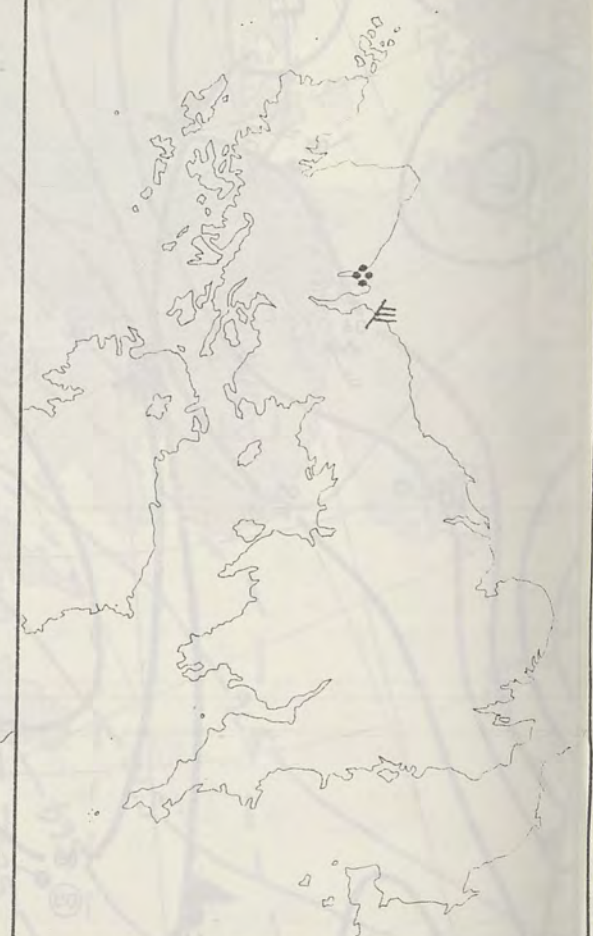
London Weather Centre
284-286 High Holborn
London WC1V 7HX
All times are GMT

© Crown Copyright 1985 All rights reserved

0600



1200

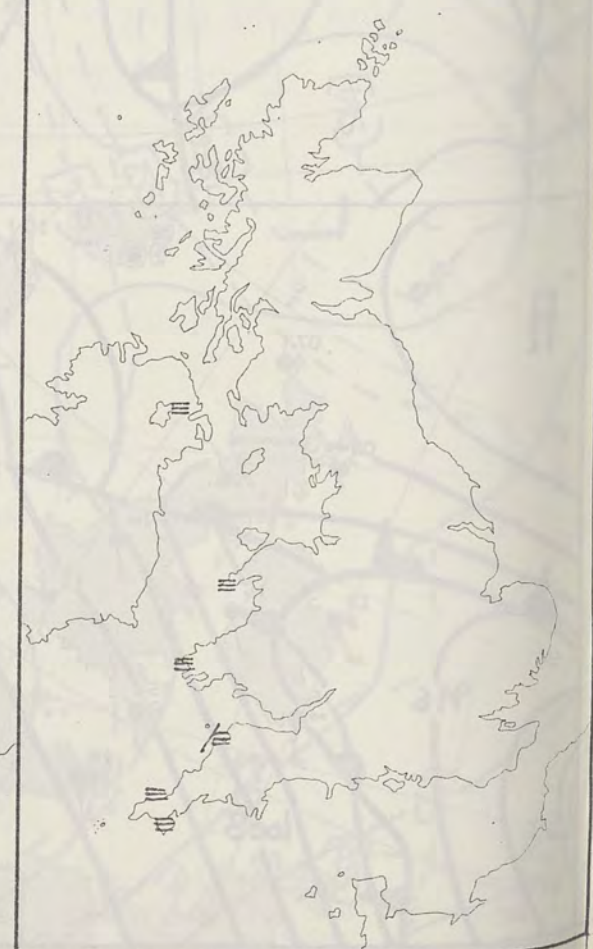


SIGNIFICANT WEATHER CHARTS

1800



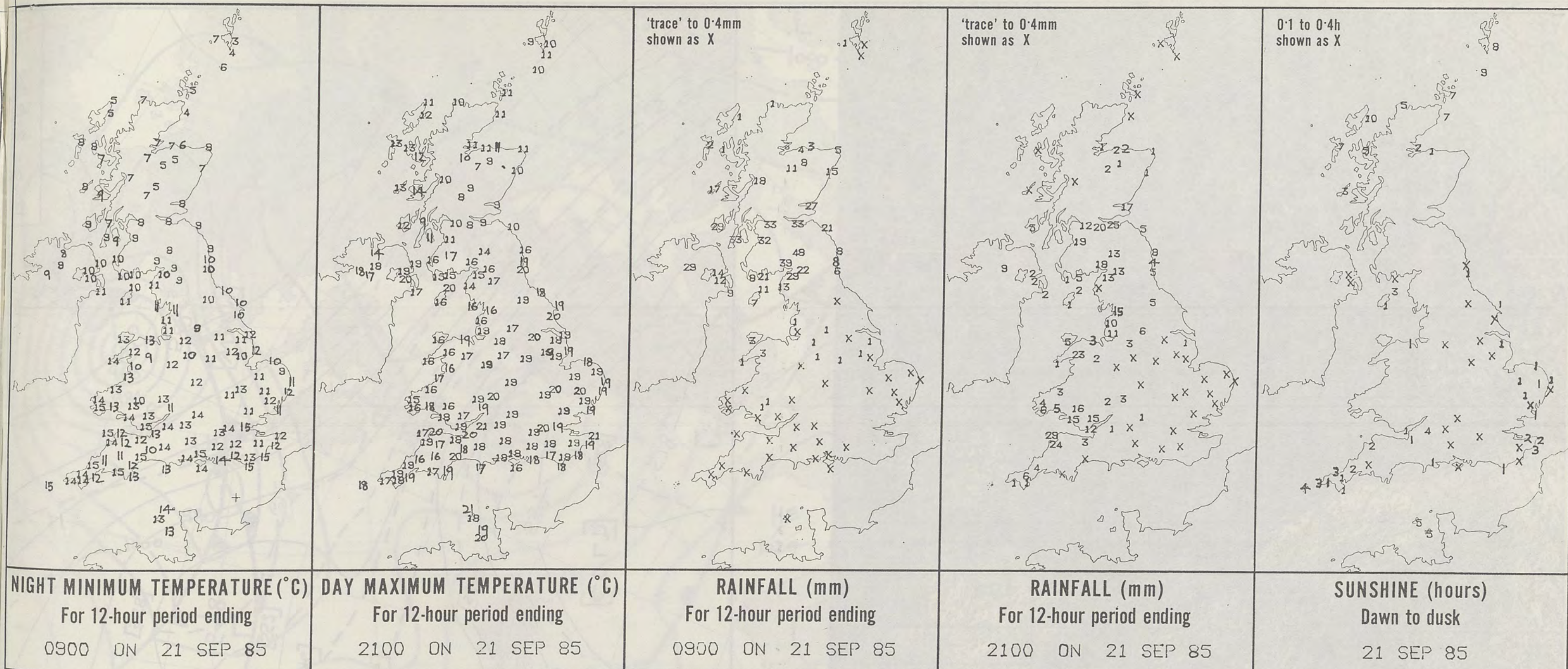
2400



NIGHT


0

London V



EXTREMES FOR SATURDAY 21ST SEPTEMBER 1985

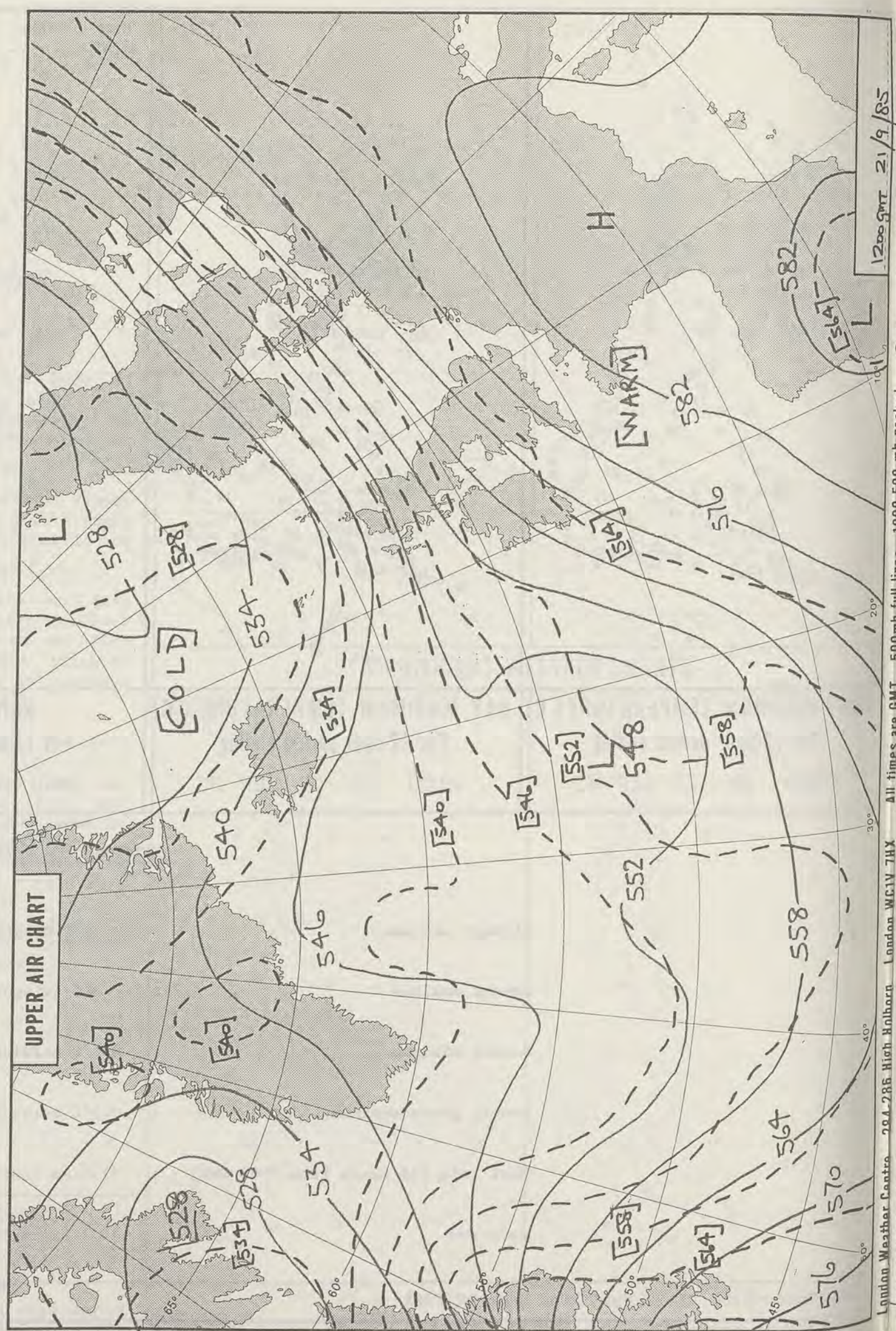
Highest maximum	: 20.9°C Manston (Kent)
Lowest maximum	: 7.5°C Aviemore (Highland)
Lowest minimum	: 3.1°C Lerwick (Shetland)
Lowest grass minimum	: 0.5°C Lerwick
Most rain (24 hours from 0900 GMT)	: 51.4 mm Prestwick (Near Ayr)
Most sun	: 10.1 hours Stornoway (Outer Hebrides)



**DAILY
WEATHER
SUMMARY**



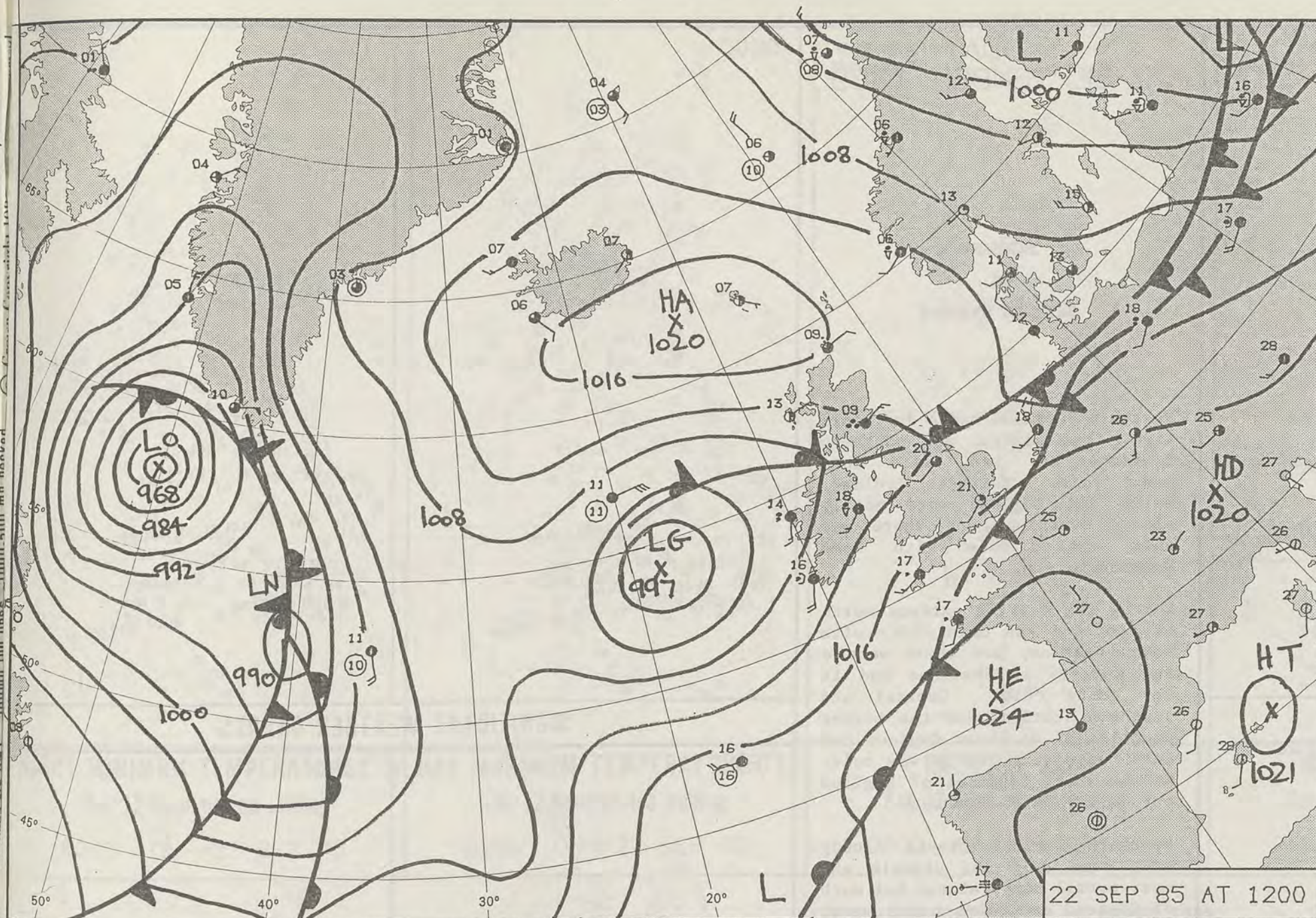
© Crown Copyright 1985
All rights reserved



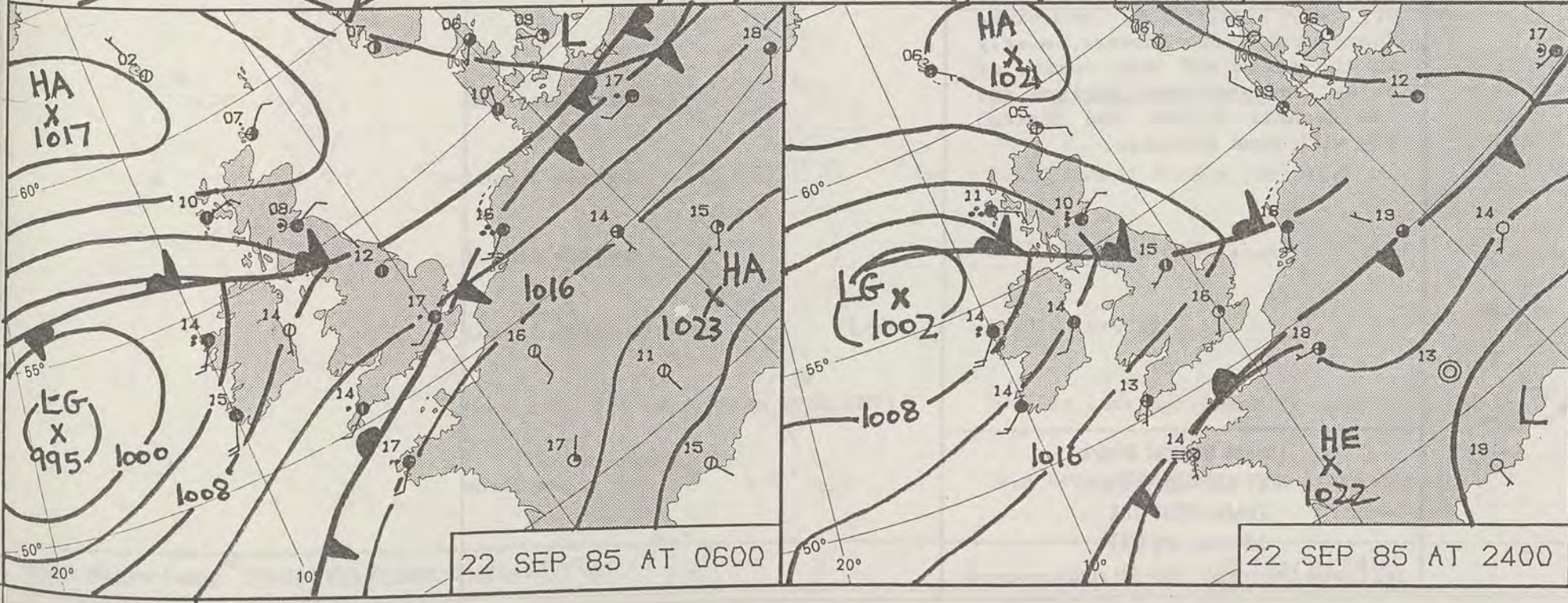
1200 GMT 21/9/85

All times are GMT 500mb full lines 1000-500 mb notched

London Weather Centre 284-286 High Holborn London WC1V 7HX

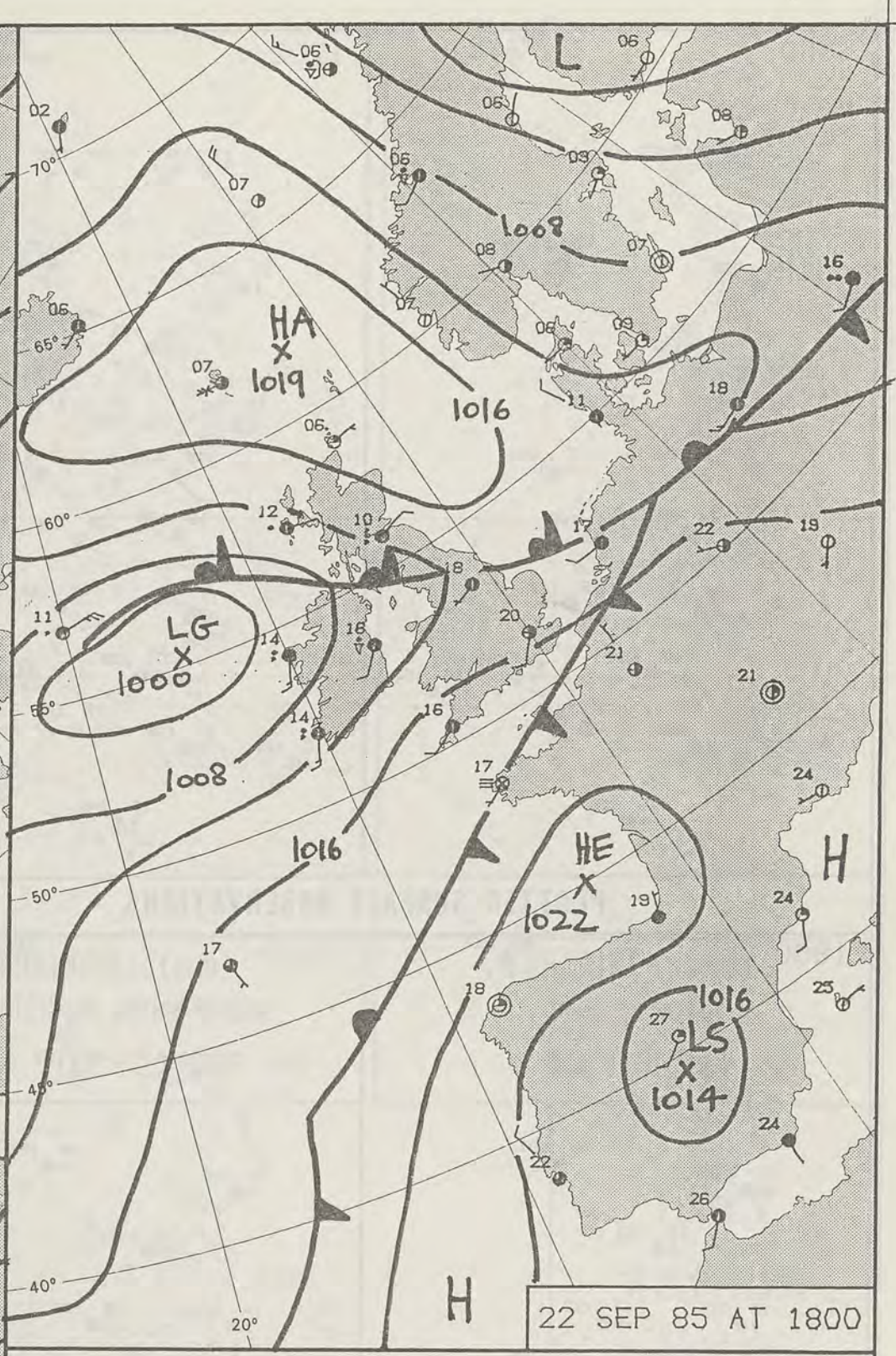


22 SEP 85 AT 1200



22 SEP 85 AT 0600

22 SEP 85 AT 2400



22 SEP 85 AT 1800

DAILY WEATHER SUMMARY

FOR

SUNDAY 22 SEPTEMBER 1985

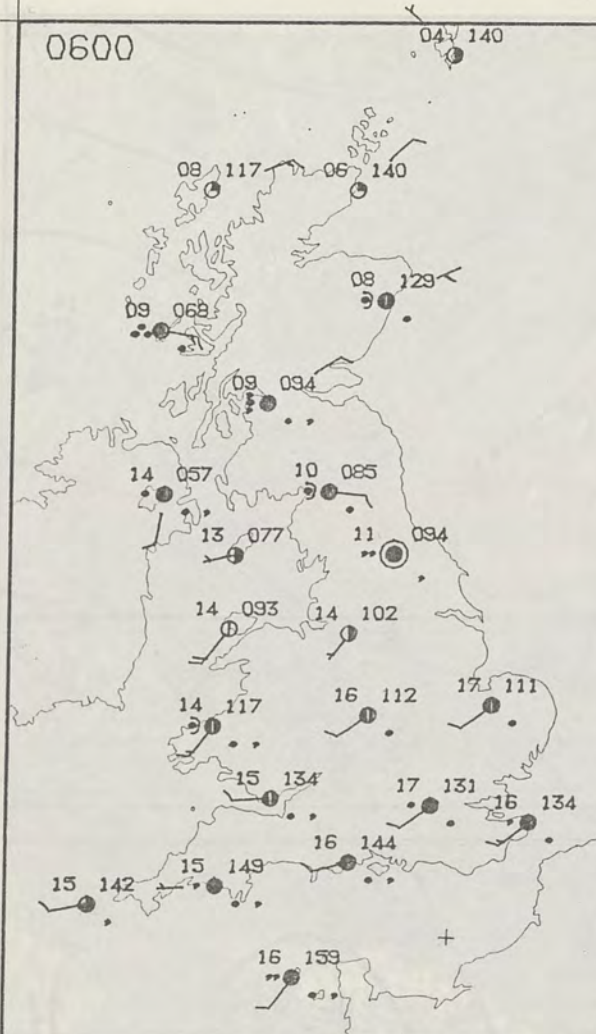
Warm front Cold front Occlusion

London Weather Centre 284-286 High Holborn London WC1V 7HX

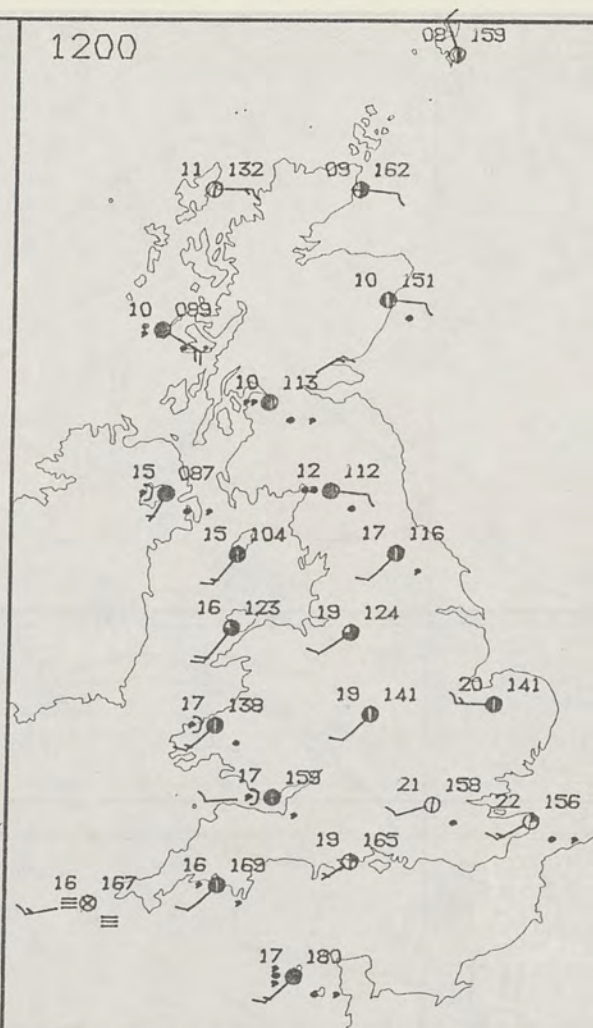
© Crown Copyright 1985 All rights reserved



0600



1200



SUNDAY
22 SEPTEMBER 1985

SUMMARY
OF
BRITISH WEATHER

Northern Scotland had a dry, cold night, but central and southern Scotland was wet, with some heavy rain. Northern Ireland, Wales and England were mostly cloudy overnight and there was rain and drizzle with some heavier bursts.

During the day the extreme north of Scotland was mainly dry with some sunshine, but there were a few showers in Shetland and it was quite cold. Central and southern Scotland and the border counties of northern England had more heavy rain and it was cold. Northeastern counties of England turned dry in the evening.

Northern Ireland stayed cloudy with some rain and drizzle and near normal temperatures but much of England and Wales had a warm, dry day with some sunshine. There were a few showers, mostly on the south and west coasts of Wales, and southwest England and the Channel Islands had coastal fog with some drizzle.

London Weather Centre
284-286 High Holborn
London WC1V 7HX
All times are GMT

© Crown Copyright 1985 All rights reserved

0600

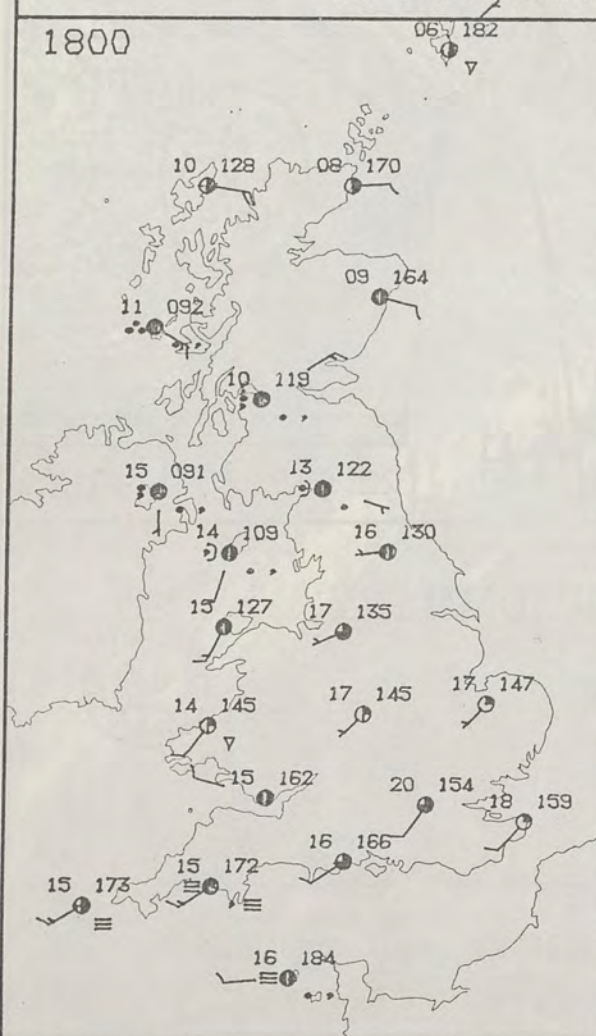


1200

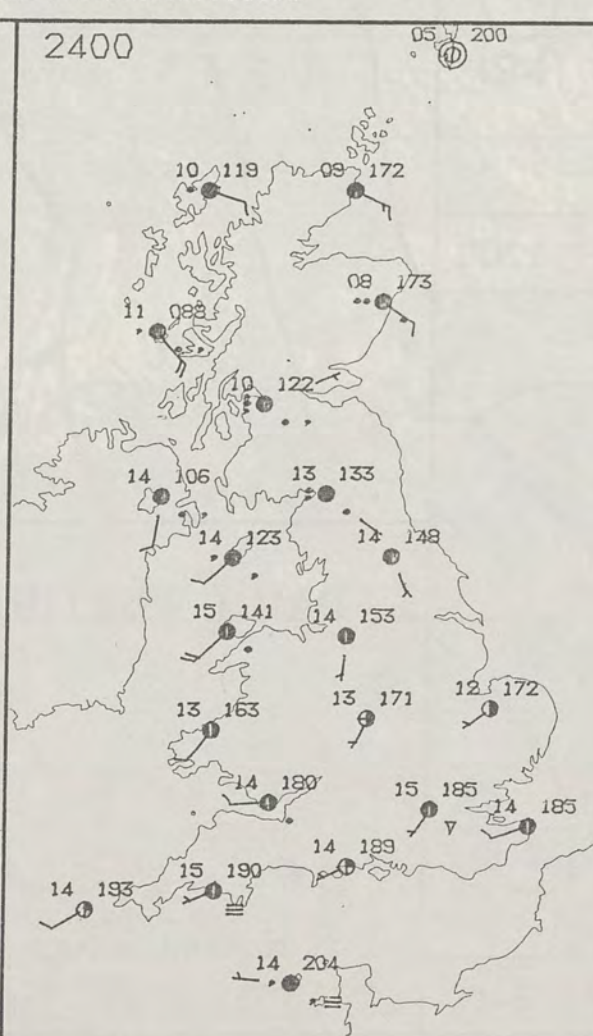


PLOTTED SURFACE OBSERVATIONS

1800



2400

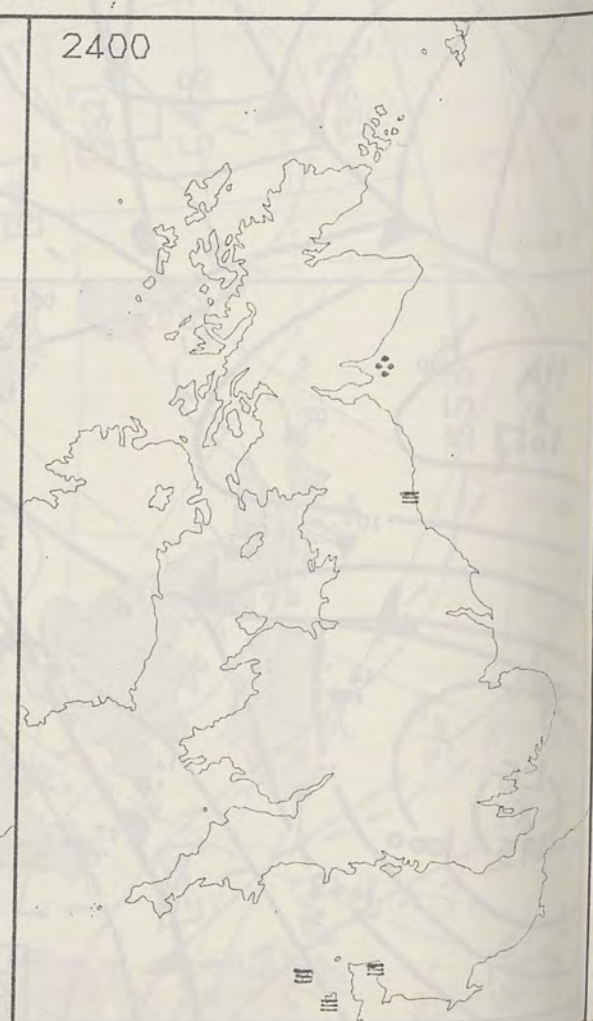


SIGNIFICANT WEATHER CHARTS

1800



2400



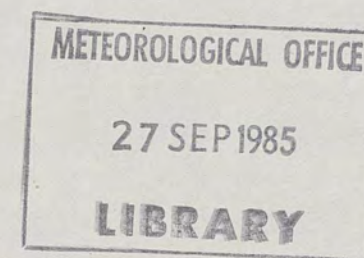
NIGHT

London

NIGHT MINIMUM TEMPERATURE (°C) For 12-hour period ending 0900 ON 22 SEP 85	DAY MAXIMUM TEMPERATURE (°C) For 12-hour period ending 2100 ON 22 SEP 85	RAINFALL (mm) For 12-hour period ending 0900 ON 22 SEP 85	RAINFALL (mm) For 12-hour period ending 2100 ON 22 SEP 85	SUNSHINE (hours) Dawn to dusk 22 SEP 85

EXTREMES FOR SUNDAY 22ND SEPTEMBER 1985

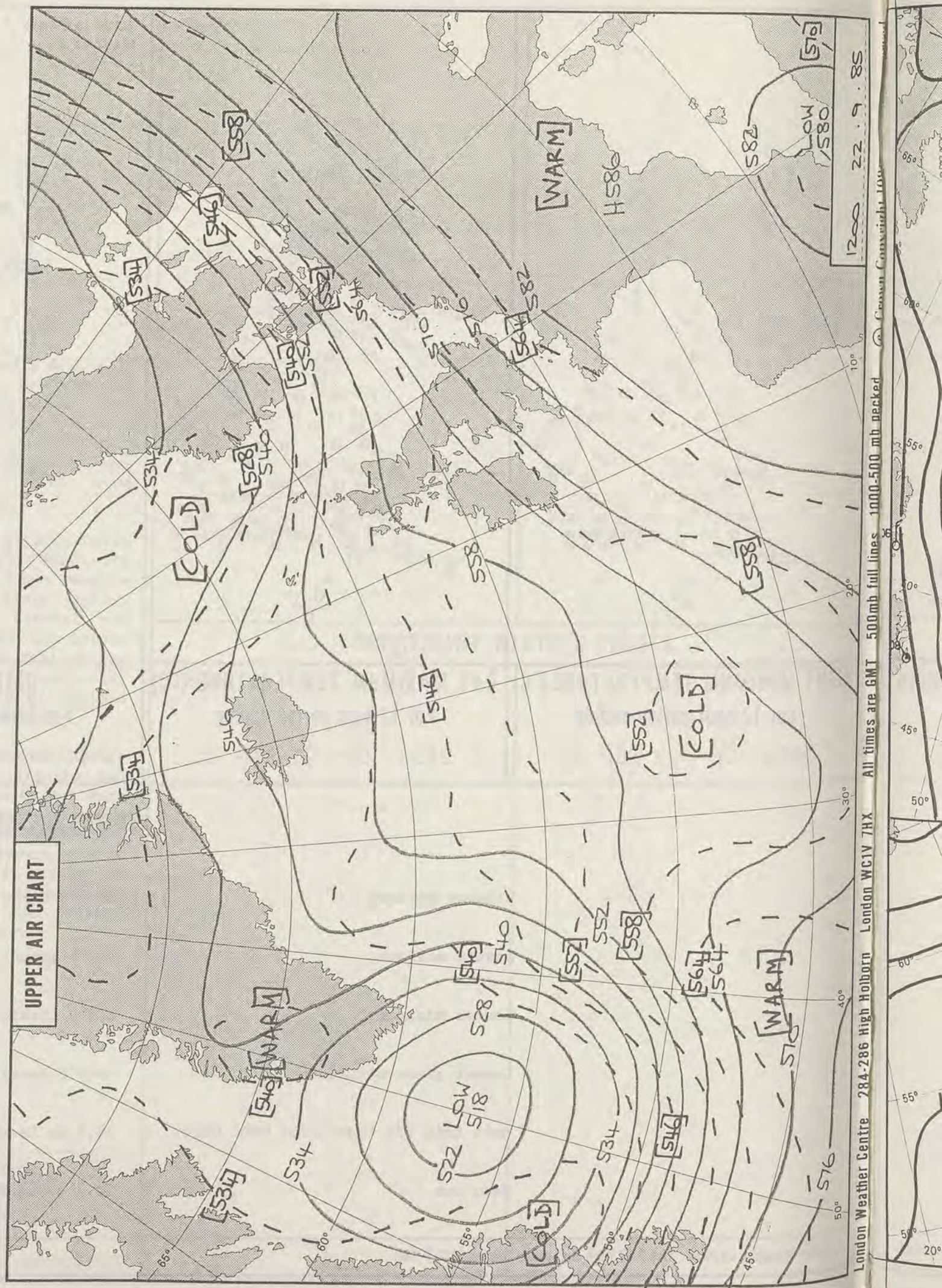
Highest maximum	: 23.4°C Herne Bay (Kent)
Lowest maximum	: 8.5°C Tummel Bridge (Tayside)
Lowest minimum	: 2.3°C Lerwick (Shetland)
Lowest grass minimum	: -1.0°C Lerwick
Most rain (24 hours from 0900 GMT)	: 30.7 mm Leuchars (Near St Andrews/Fife)
Most sun	: 10.4 hours Stornoway (Outer Hebrides)



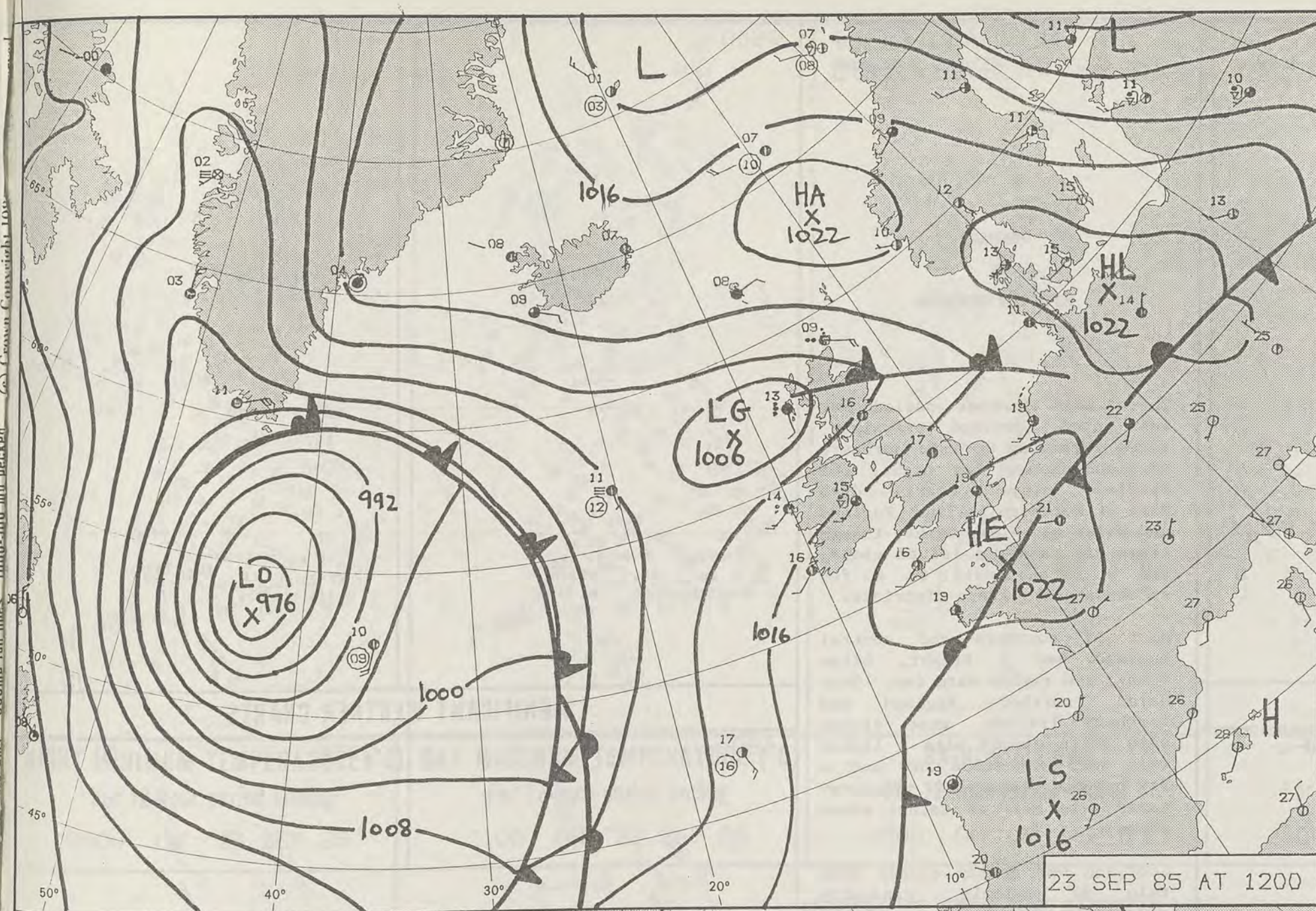
**DAILY
WEATHER
SUMMARY**



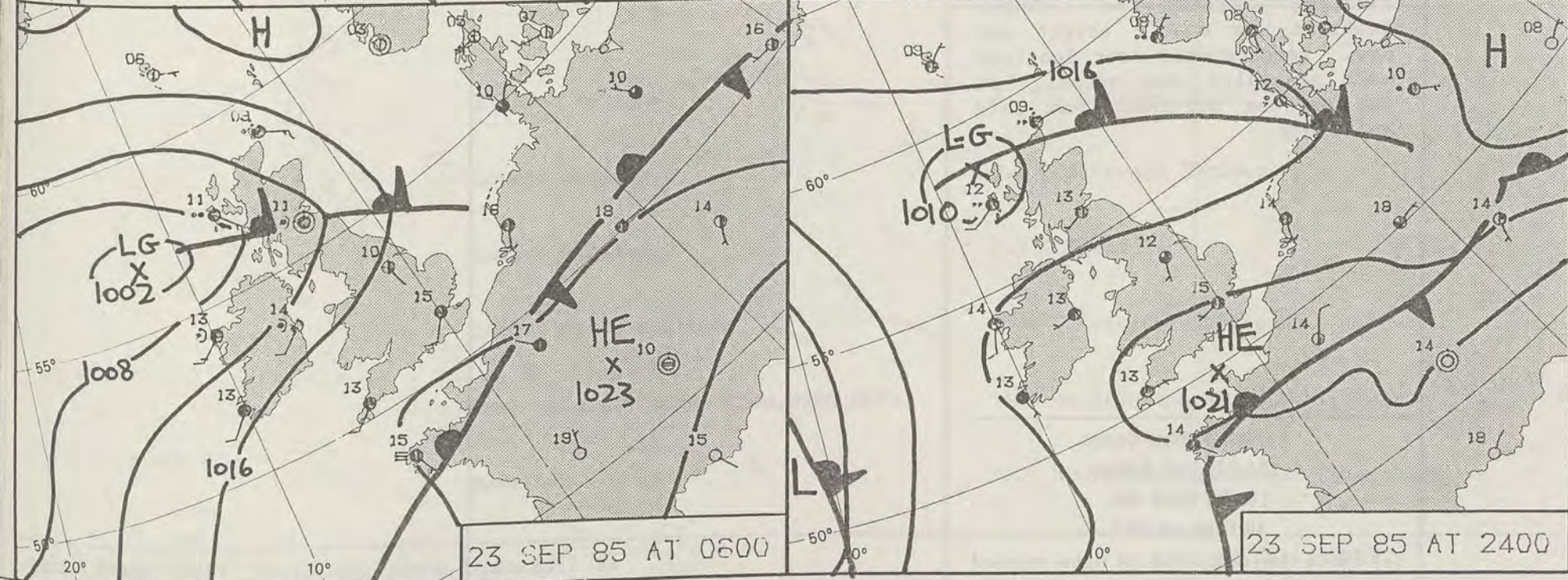
© Crown Copyright 1985
All rights reserved



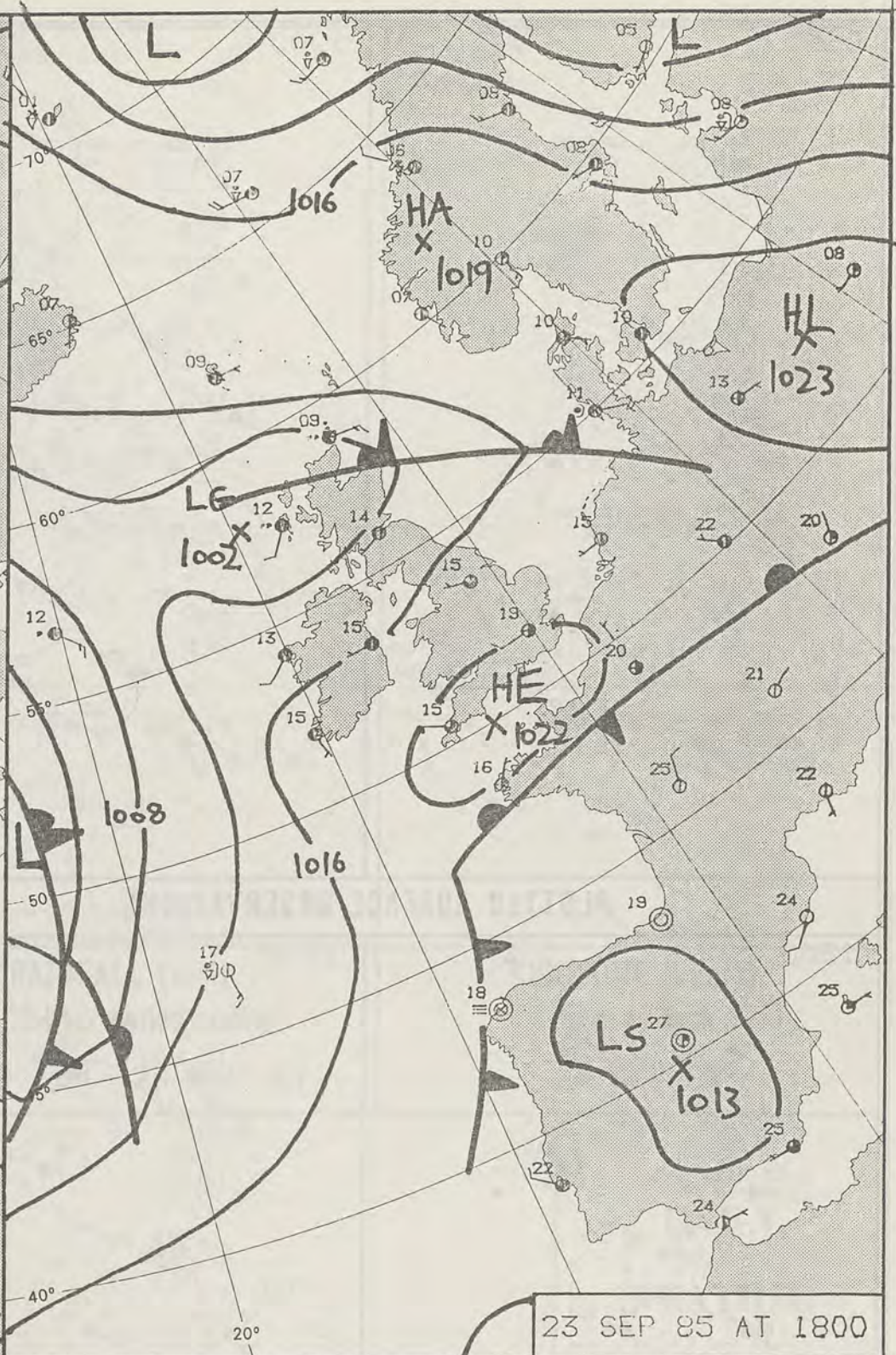
London Weather Centre 284-286 High Holborn London WC1V 7HX All times are GMT 500mb full lines 1000-500 mb pecked Crown Copyright 1985



23 SEP 85 AT 1200



23 SEP 85 AT 0600



23 SEP 85 AT 1800

DAILY WEATHER SUMMARY

FOR

MONDAY 23 SEPTEMBER 1985

Warm front Cold front Occlusion

London Weather Centre 284-286 High Holborn London WC1V 7HX

© Crown Copyright 1985 All rights reserved



0600

Map of the British Isles showing the locations of 207 numbered stations. The map includes the British Isles and surrounding waters. Stations are marked with numbers and symbols: solid dots, circles with numbers, and circles with crosses. Some stations have lines connecting them to specific locations. The map is titled '0600' in the top left corner.

A map of the British Isles (Great Britain and Ireland) with 21 numbered locations marked. Each location is accompanied by a number, likely representing a date or a specific identifier. The locations are distributed across the islands, with some numbers appearing multiple times for different locations.

Location Number	Associated Number
1	183
2	124
3	134
4	124
5	137
6	143
7	152
8	170
9	189
10	204
11	184
12	197
13	210
14	218
15	215
16	203
17	183
18	189
19	170
20	152
21	143

1800

A map of the British Isles (Great Britain and Ireland) with 20 numbered locations marked. Each location is indicated by a number, a symbol (circle, square, or triangle), and a three-digit number. The locations are distributed across the islands, with some symbols and numbers appearing multiple times. The symbols used are circles, squares, and triangles, some of which are filled or have specific markings. The three-digit numbers are often repeated for the same location or are different for different locations.

Location Number	Symbol	Three-Digit Number
1	Circle	099
2	Circle	166
3	Circle	112
4	Circle	118
5	Circle	121
6	Circle	139
7	Circle	154
8	Circle	163
9	Circle	177
10	Circle	179
11	Circle	182
12	Circle	184
13	Circle	194
14	Circle	200
15	Circle	204
16	Circle	206
17	Circle	191
18	Circle	190
19	Circle	199
20	Circle	208

SUMMARY OF TISH WEATHER

Most of southern and central England had a bright, often sunny, and rather warm day. Over Wales, northern England and Northern Ireland, most places were quite cloudy with a little rain here and there and just a few brighter intervals. Temperatures were near or rather above normal.


London Weather Centre
284-286 High Holborn
London WC1V 7HX
All times are GMT

© Crown Copyright 1985 All rights reserved

0600

A map of the British Isles showing the locations of the four main Celtic languages. The map includes Great Britain and Ireland. Four sets of three parallel lines, representing the Celtic languages, are placed on the map: one in the northwest of Scotland, one in the west of Scotland, one in the southwest of England, and one in the southwest of Ireland. The map is oriented with North at the top.

1200



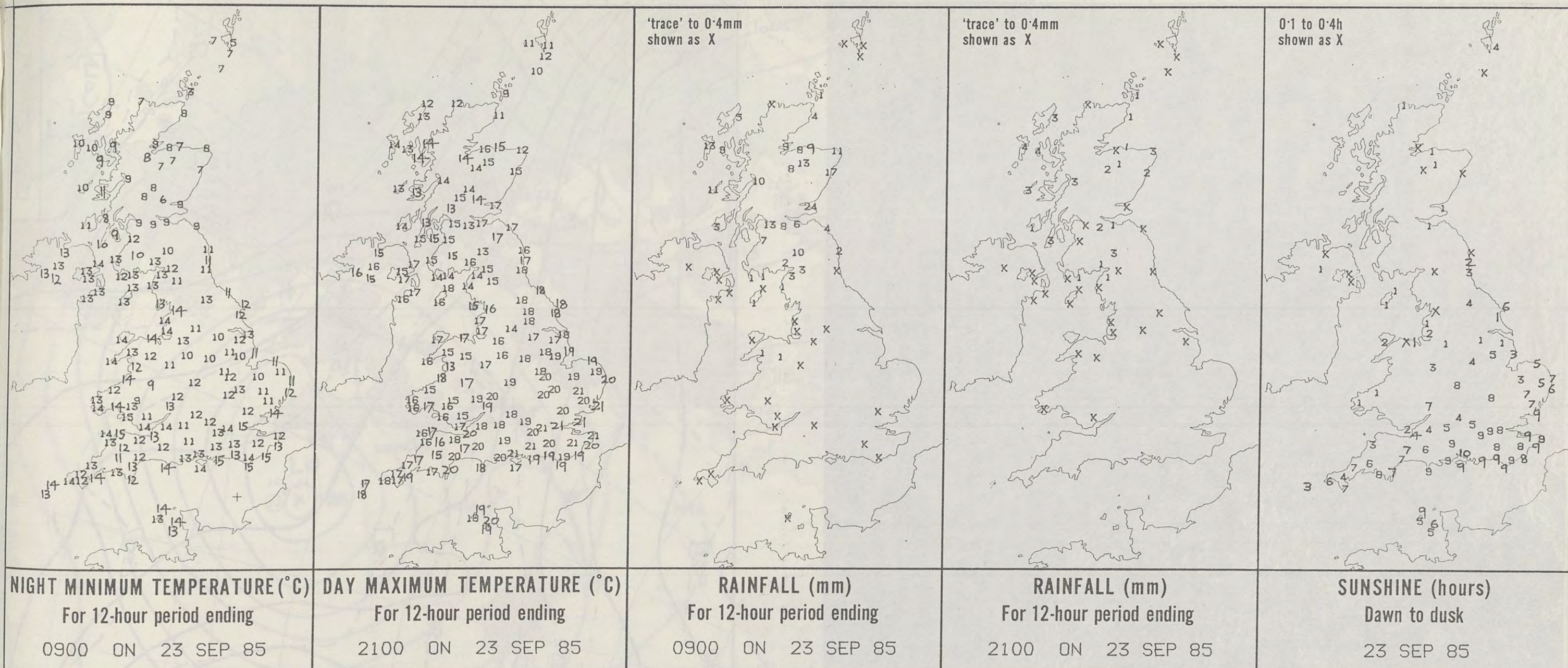
1800

1800

An outline map of the British Isles, showing the coastlines of Great Britain, Ireland, and the surrounding smaller islands. The map is oriented with North at the top. There are some small, faint markings on the map, possibly representing specific locations or features, but no text or other details are present.

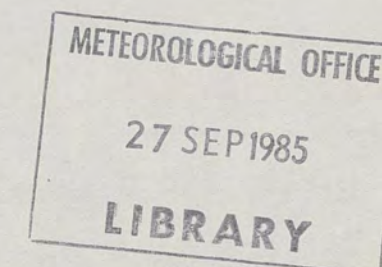
2400

London



EXTREMES FOR MONDAY 23RD SEPTEMBER 1985

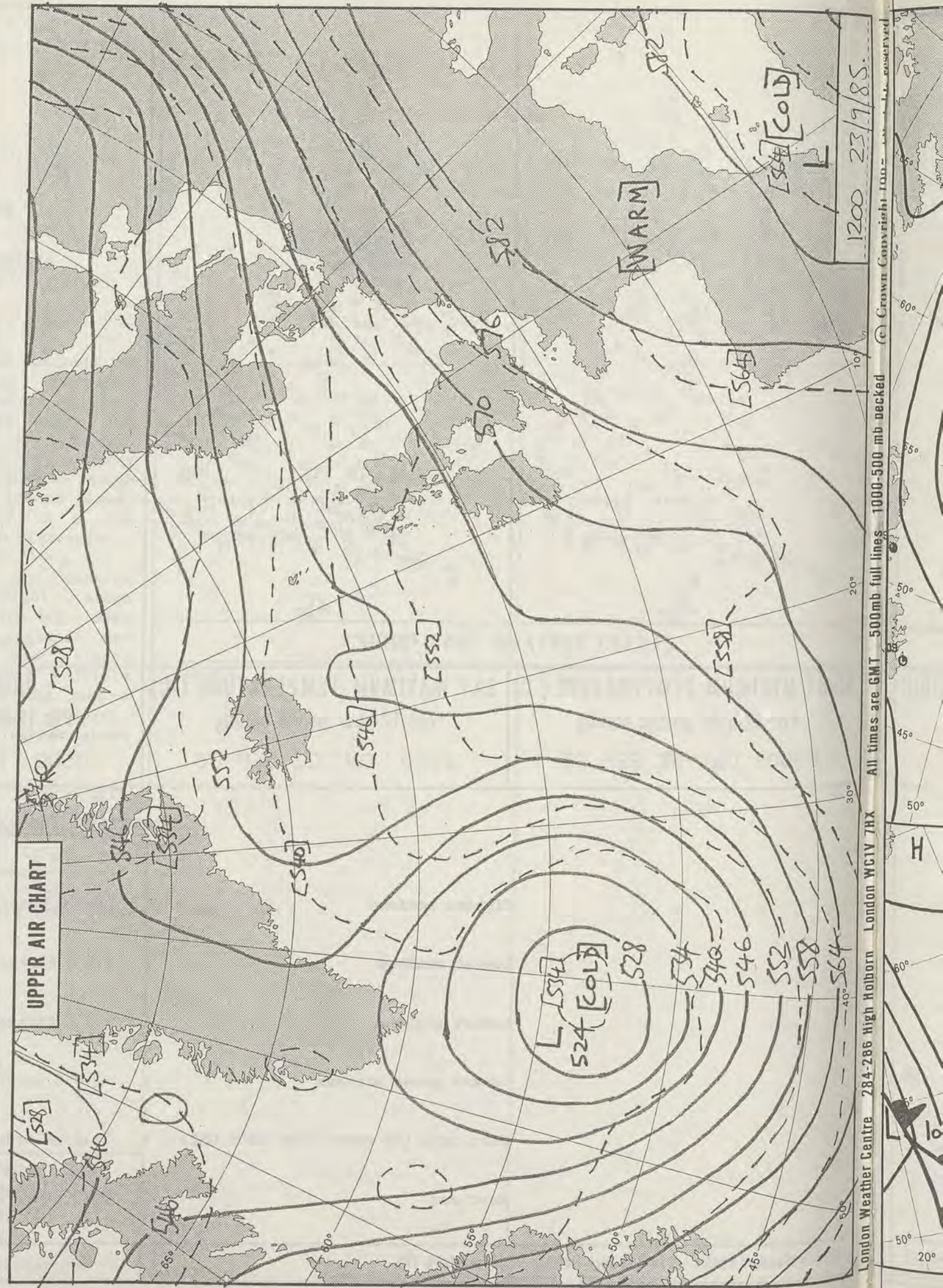

Highest maximum	: 21.5°C Manston (Kent)
Lowest maximum	: 9.5°C Kirkwall (Orkney)
Lowest minimum	: 3.5°C Kirkwall
Lowest grass minimum	: -1.8°C Lerwick (Shetland)
Most rain (24 hours from 0900 GMT)	: 34.2 mm Ardnamurchan (SW Highland)
Most sun	: 10.3 hours Hayling Island (Hampshire)



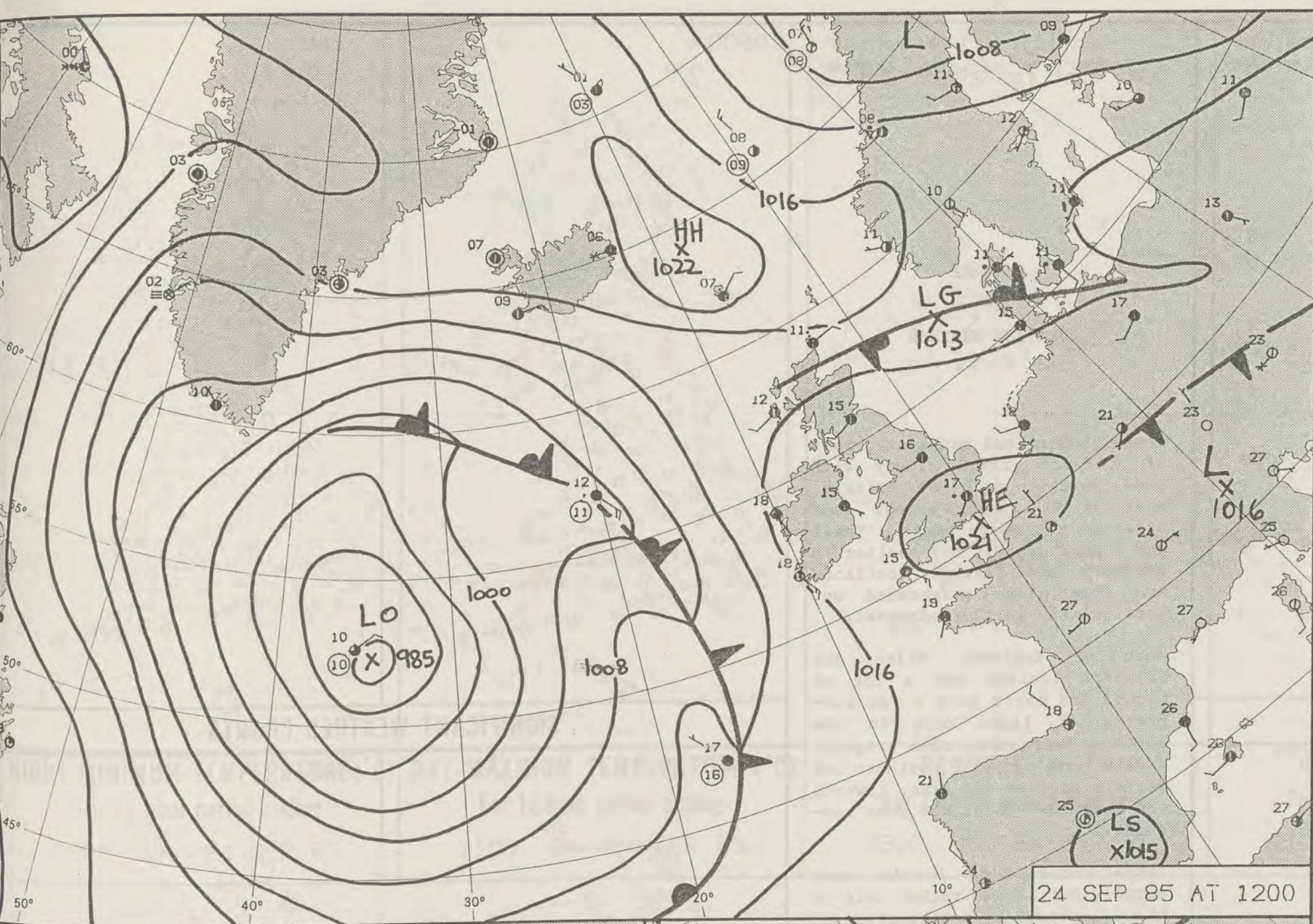
**DAILY
WEATHER
SUMMARY**



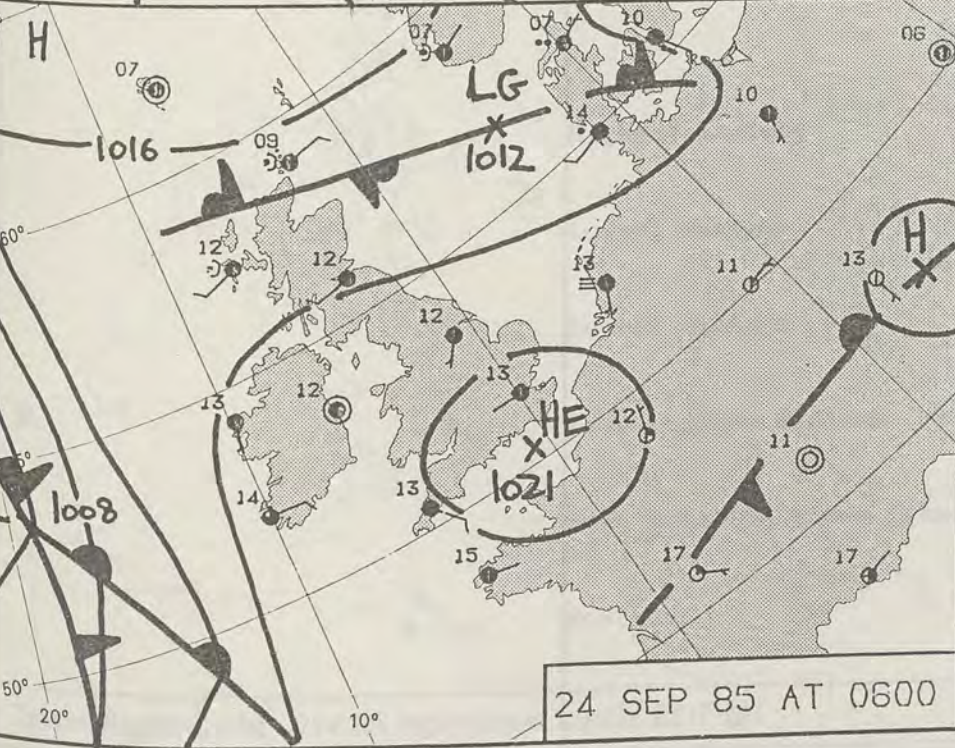
© Crown Copyright 1985
All rights reserved



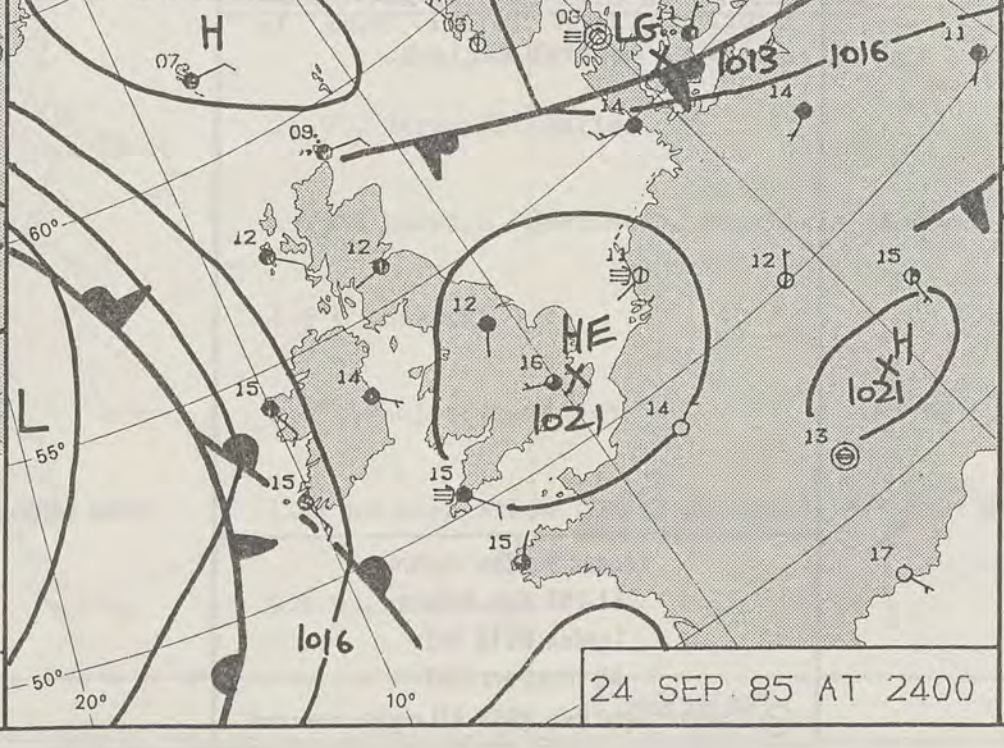
1200 23/9/85.
© Crown Copyright 1985. All rights reserved.
All times are GMT 500mb full lines 1000-500 mb decked
London Weather Centre 284-286 High Holborn London WC1V 7HX



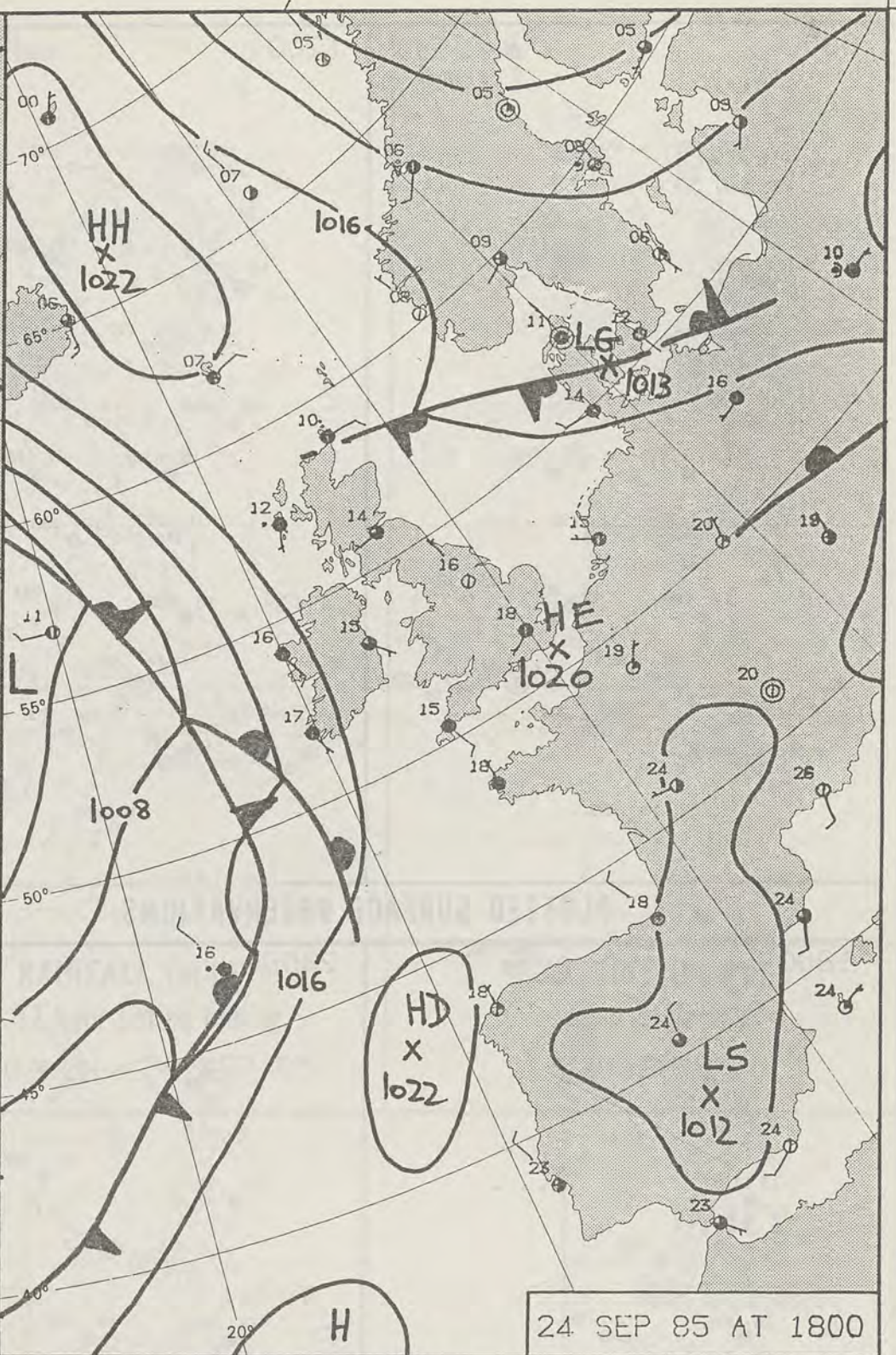
24 SEP 85 AT 1200



24 SEP 85 AT 0600



24 SEP. 85 AT 2400



24 SEP 85 AT 1800

DAILY WEATHER SUMMARY

FOR

TUESDAY 24 SEPTEMBER 1985

Warm front Cold front Occlusion

London Weather Centre 284-286 High Holborn London WC1V 7HX

© Crown Copyright 1985 All rights reserved



TUESDAY
24 SEPTEMBER 1985

SUMMARY
OF
BRITISH WEATHER

Although Shetland was sunny, most of Scotland stayed cloudy with some further rain or drizzle, most of it light, except near parts of the north coast. There was a good deal of dry weather in southern and central Scotland, and some areas brightened up, particularly in the southeast.

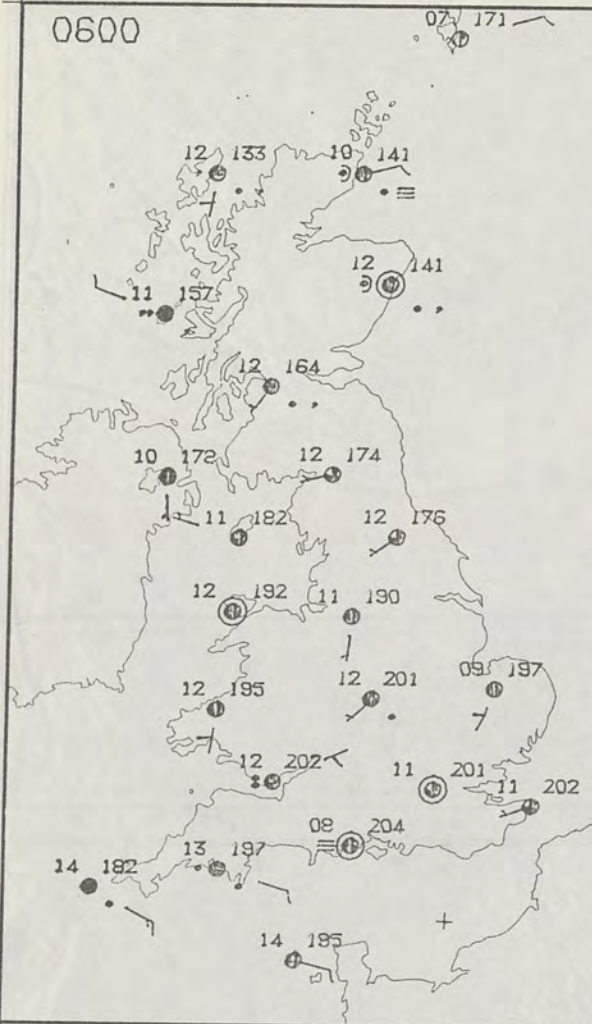
Much of England, Wales and Northern Ireland had a lot of cloud, and there were a few outbreaks of light rain in the south. There were also brighter spells, and parts of northern and eastern England and areas towards the southeast coast had some sunshine.

Temperatures were mostly near normal, but it was rather cold in the extreme northeast of Scotland, and rather warm in parts of central England.

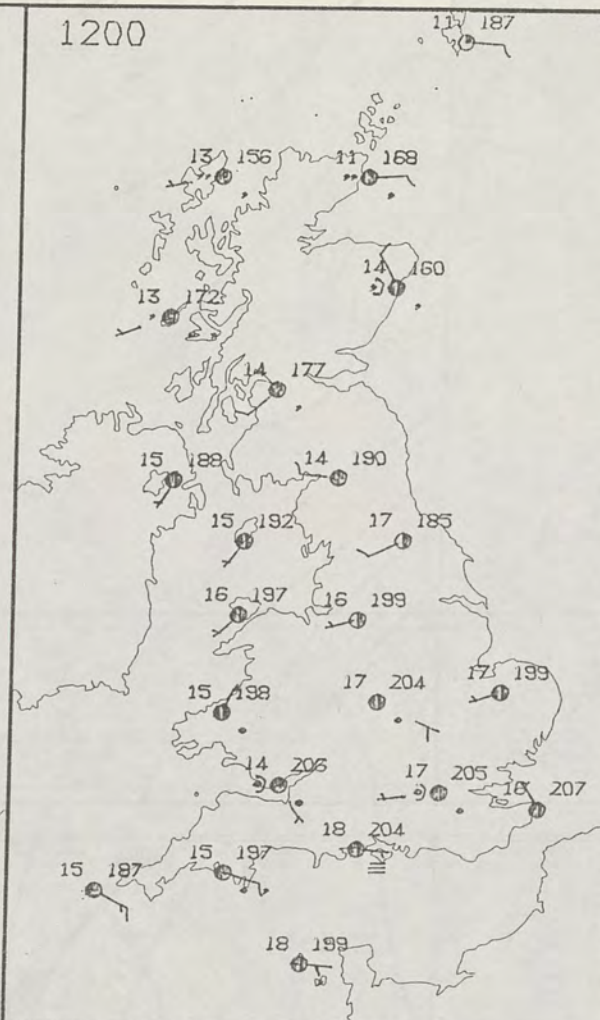
London Weather Centre
284-286 High Holborn
London WC1V 7HX
All times are GMT

© Crown Copyright 1985 All rights reserved

0600

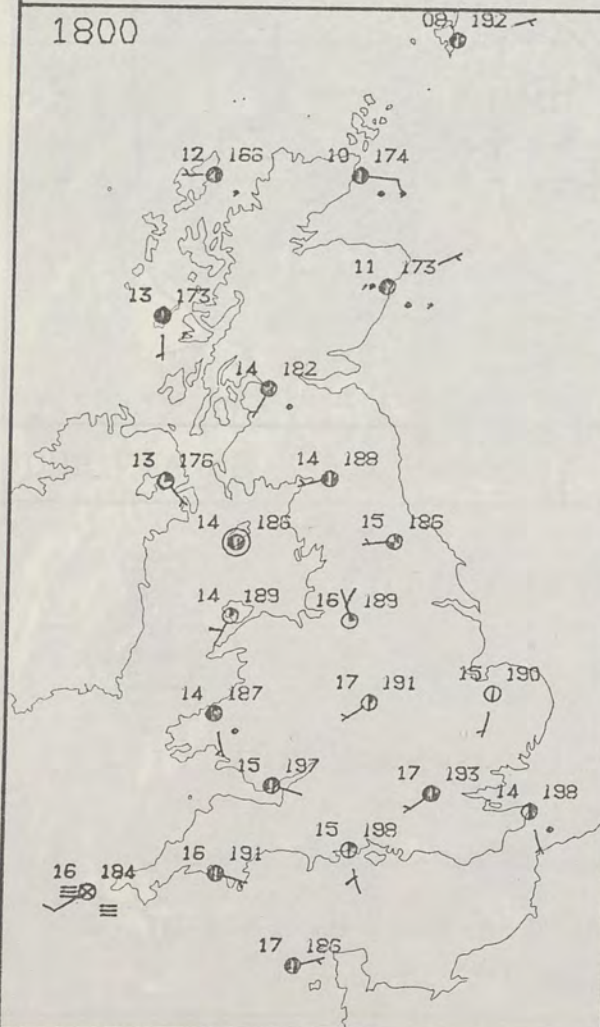


1200

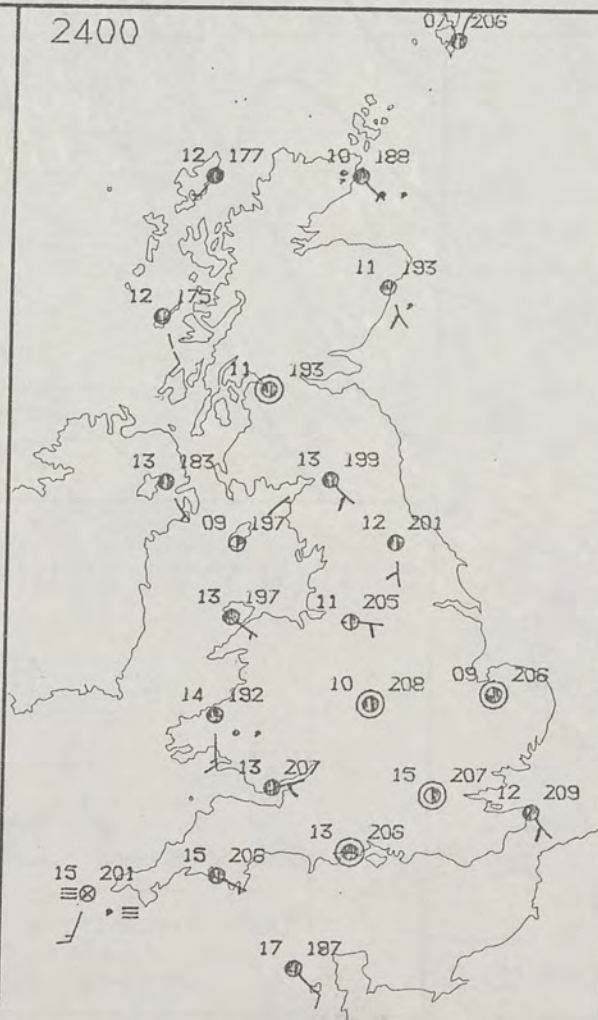


PLOTTED SURFACE OBSERVATIONS

1800



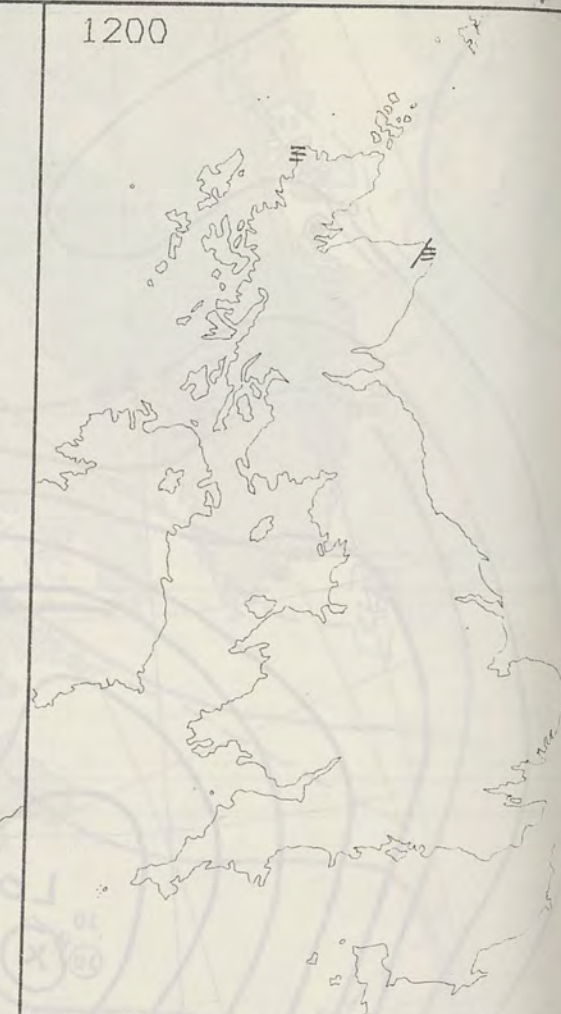
2400



0600



1200

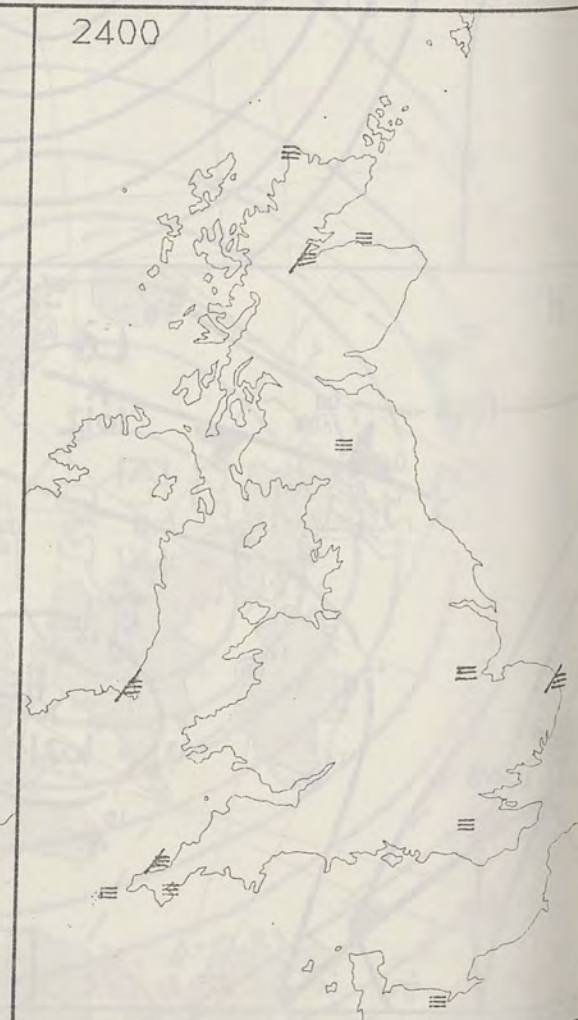


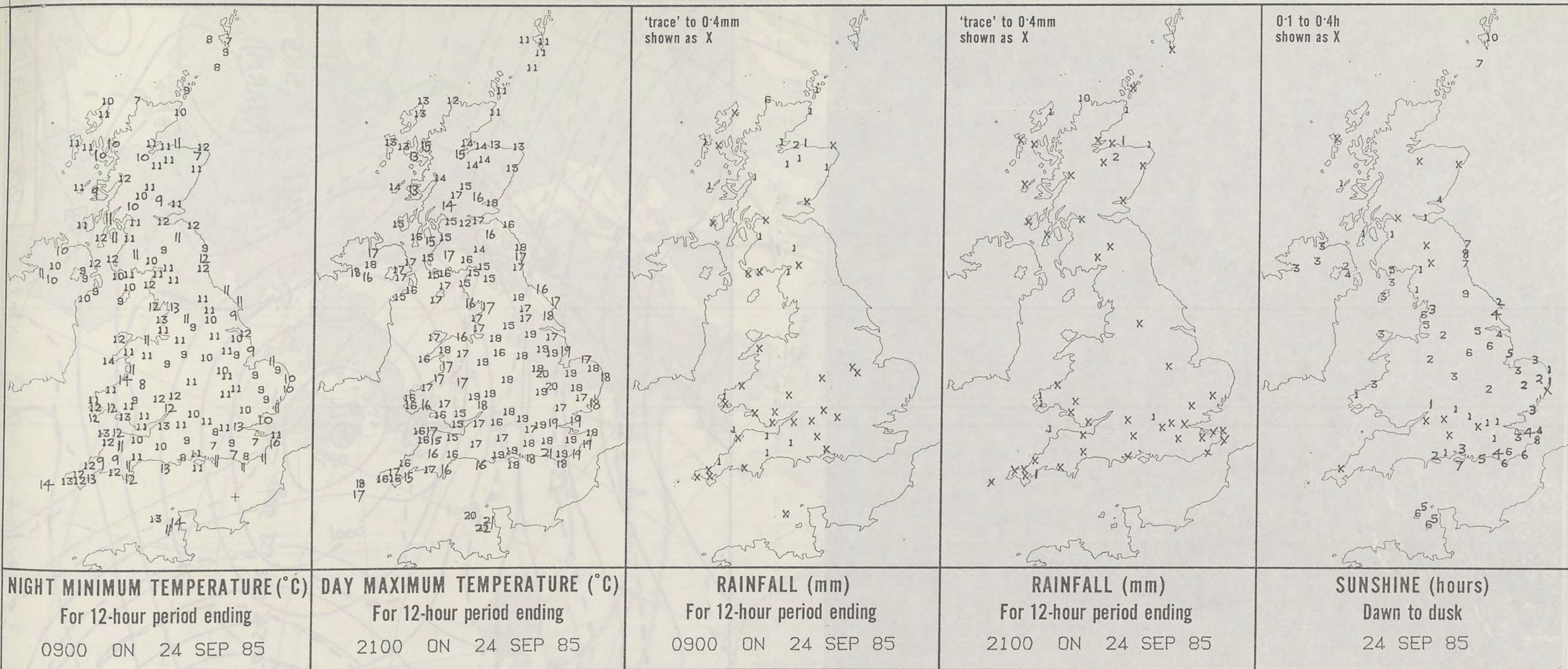
SIGNIFICANT WEATHER CHARTS

1800



2400





EXTREMES FOR TUESDAY 24TH SEPTEMBER 1985

Highest maximum	:	22.0°C Jersey/St Helier
Lowest maximum	:	10.6°C Lerwick (Shetland), Fair Isle (Between Orkney and Shetland)
Lowest minimum	:	6.6°C Lerwick
Lowest grass minimum	:	2.0°C Foula (Shetland)
Most rain (24 hours from 0900 GMT)	:	11.1 mm Cape Wrath (North Scotland)
Most sun	:	9.8 hours Lerwick

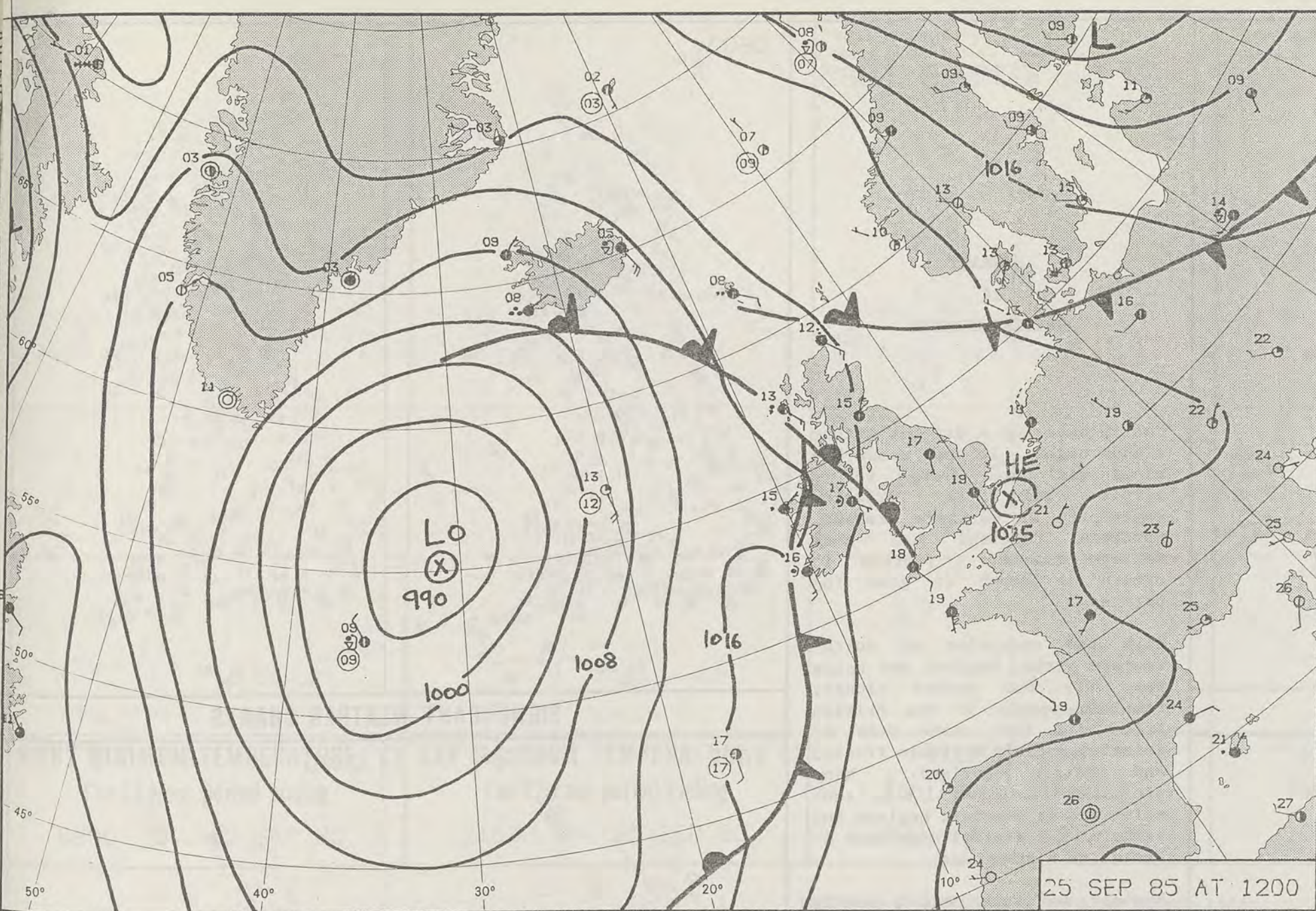
METEOROLOGICAL
OFFICE
- 4 OCT 1985
LIBRARY



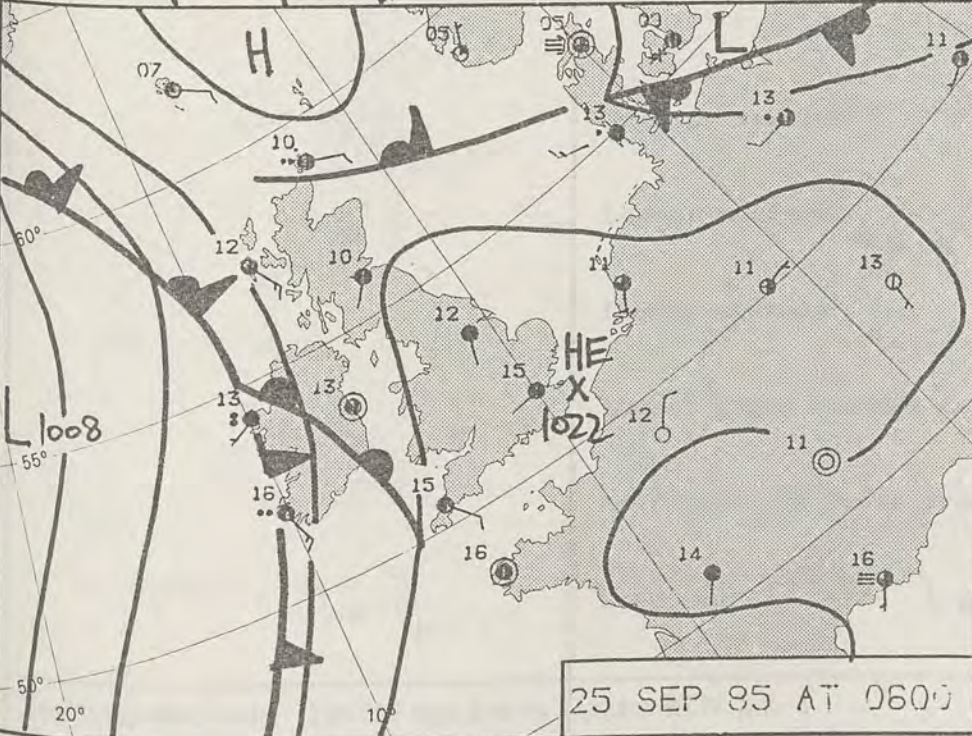
**DAILY
WEATHER
SUMMARY**

© Crown Copyright 1985
All rights reserved

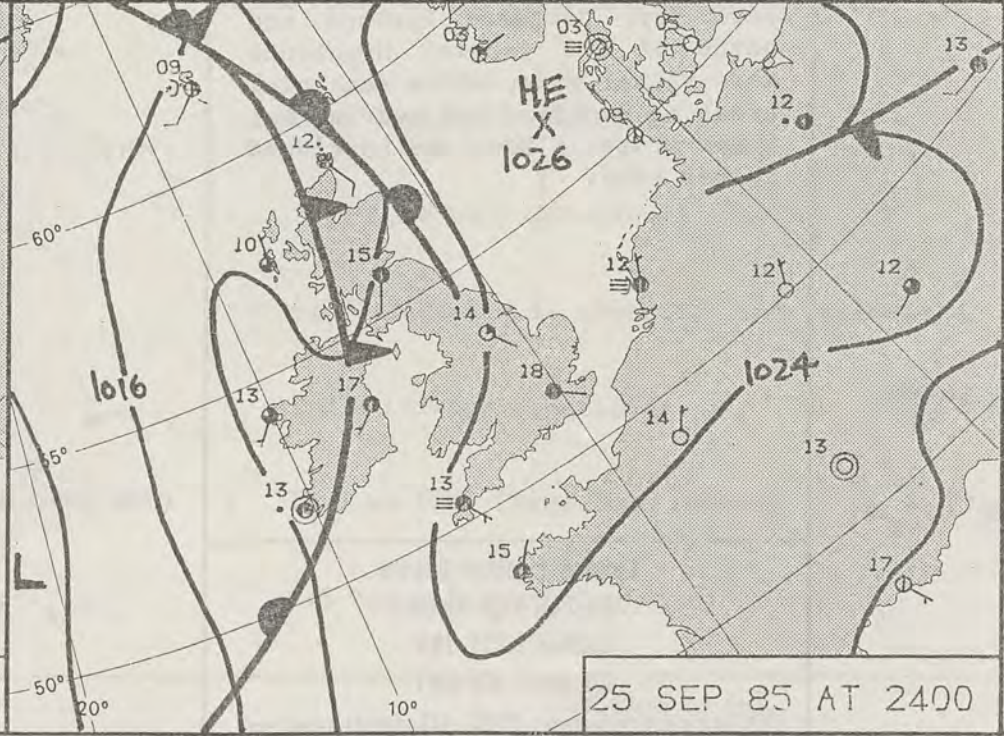
1200 24/9/85
London Weather Centre 284-286 High Holborn London WC1V 7HX
All times are GMT 500mb full lines 1000-500 mb pecked
© Crown Copyright 1985 All rights reserved



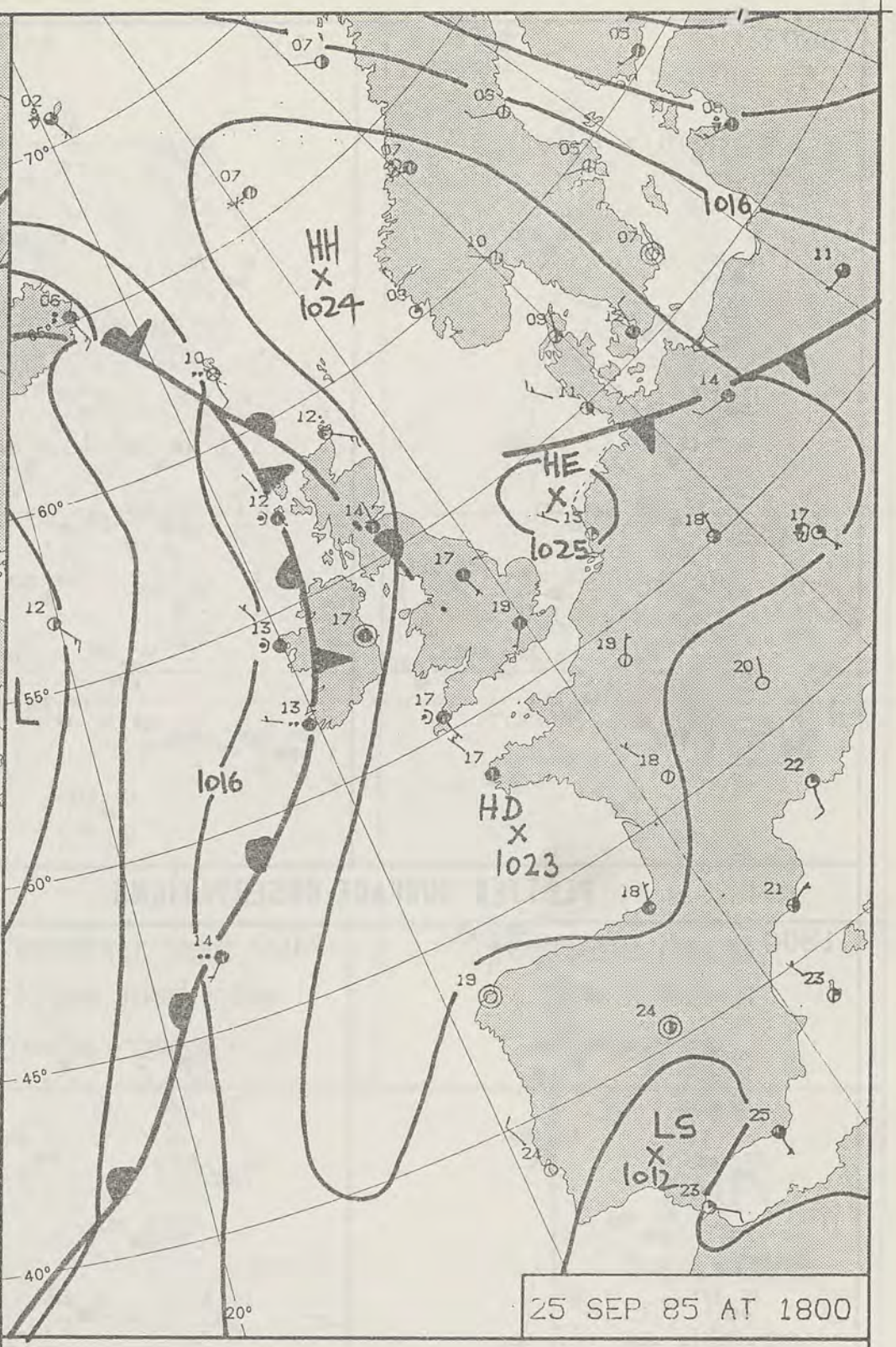
25 SEP 85 AT 1200



25 SEP 85 AT 0600



25 SEP 85 AT 2400



25 SEP 85 AT 1800

DAILY WEATHER SUMMARY

FOR

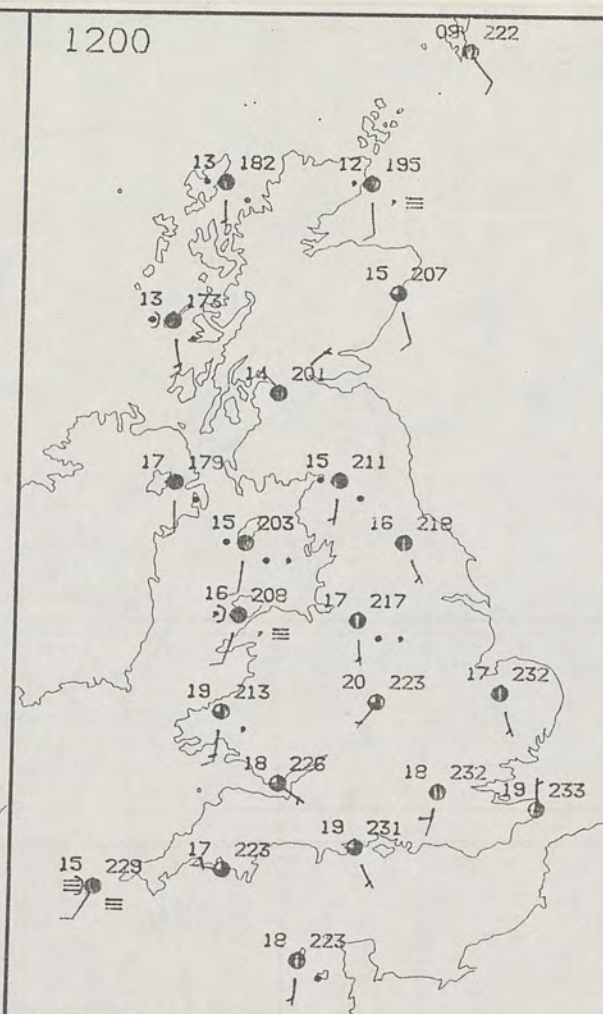
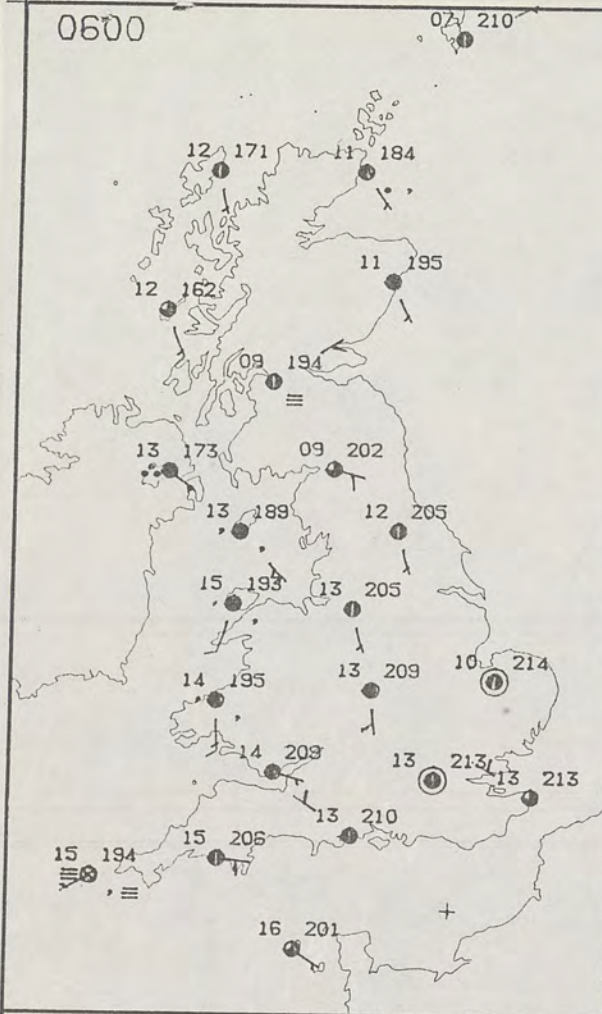
WEDNESDAY 25 SEPTEMBER 1985

London Weather Centre 284-286 High Holborn London WC1V 7HX

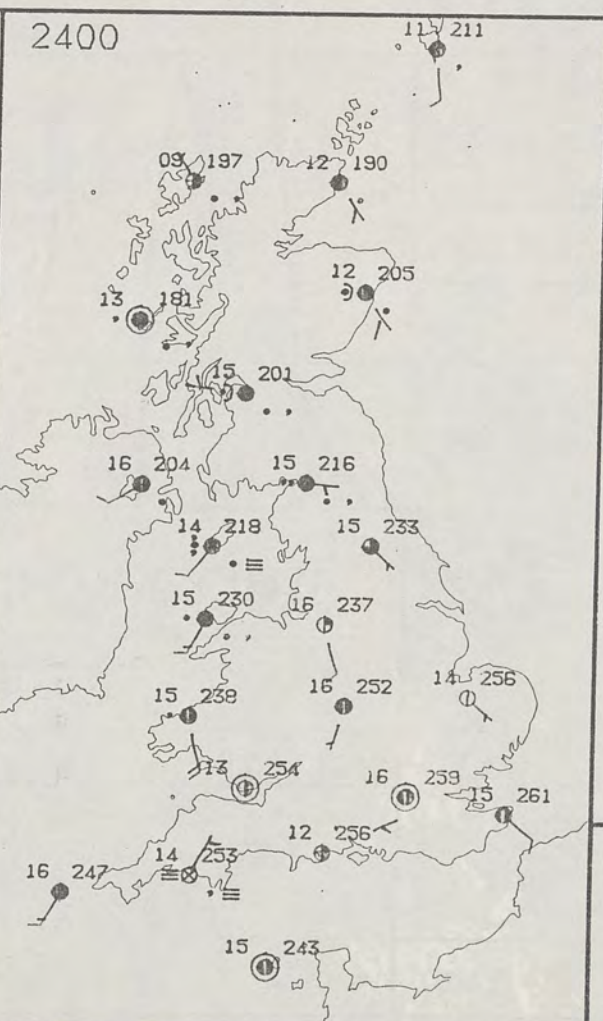
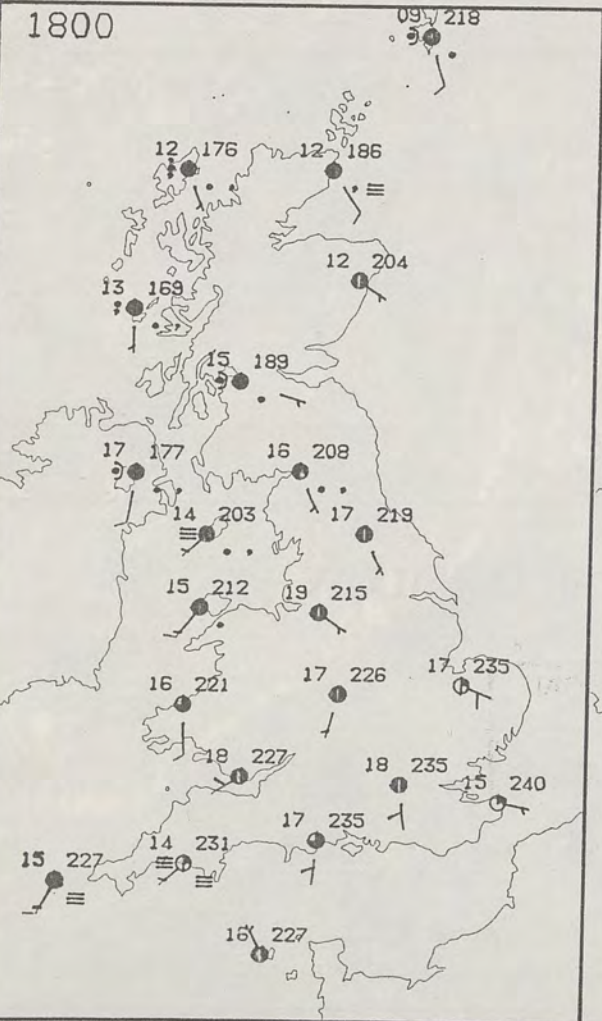
© Crown Copyright 1985 All rights reserved

Warm front Cold front Occlusion

METEOROLOGICAL OFFICE



PLOTTED SURFACE OBSERVATIONS



WEDNESDAY
25 SEPTEMBER 1985

SUMMARY
OF
BRITISH WEATHER

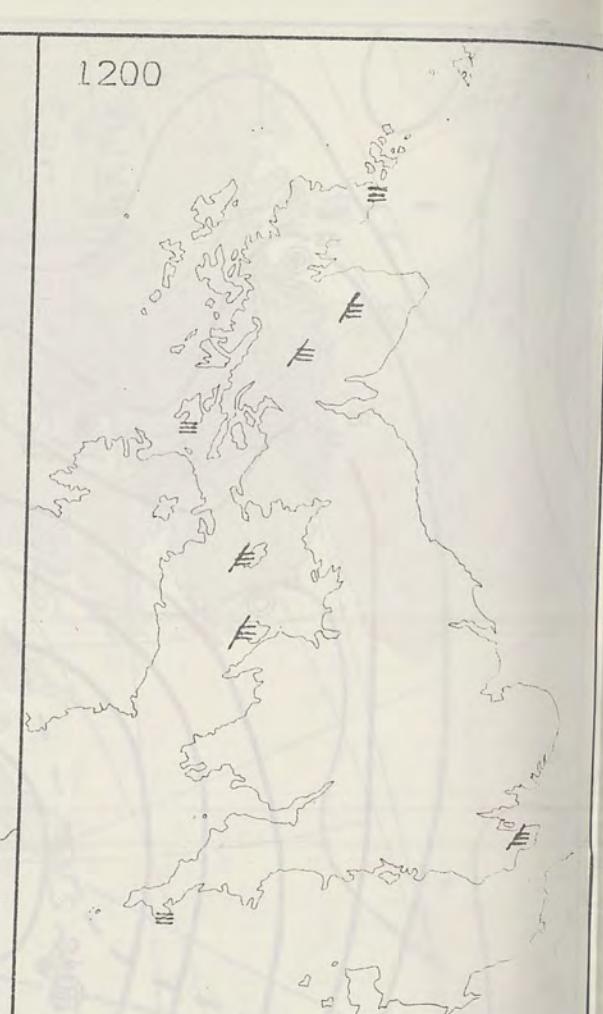
Most places had a dry but rather cloudy night. In some areas the cloud was thick enough for a little rain or drizzle, especially in Northern Ireland, northern Scotland and near western coasts; whereas in others it broke to give fog patches.

With the exception of north-western parts, England and Wales were dry but rather cloudy, remaining parts of the British Isles did have some rain or drizzle, notably Northern Ireland and western Scotland. Many places still had a little sunshine and in southern England and parts of the central Highlands it was quite a sunny day.

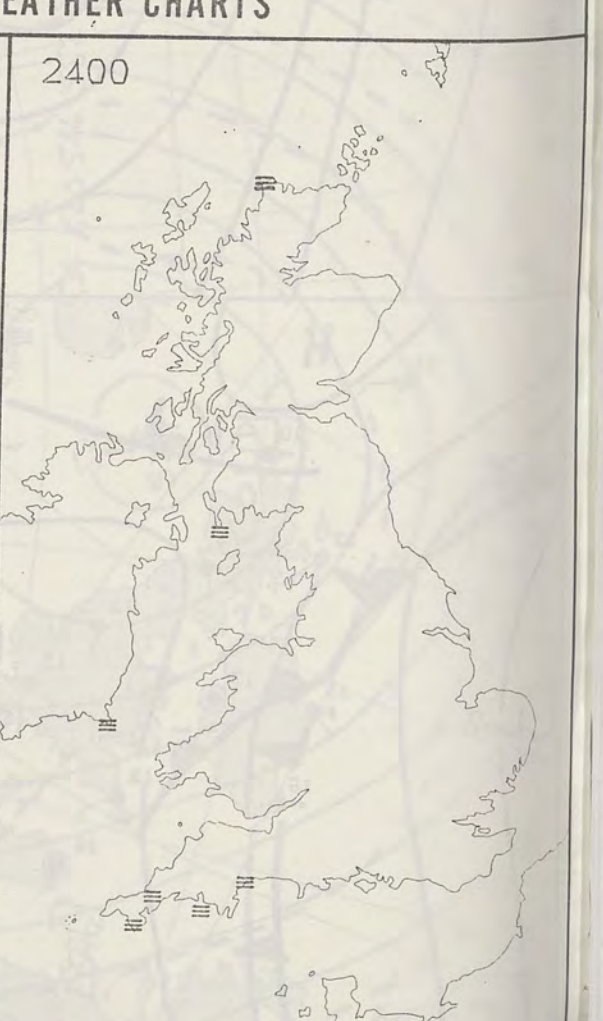
England and Wales had a mostly warm day, Northern Ireland and parts of the central Highlands were rather warm, while remaining areas of Scotland had near normal temperatures. Shetland continued rather cold.

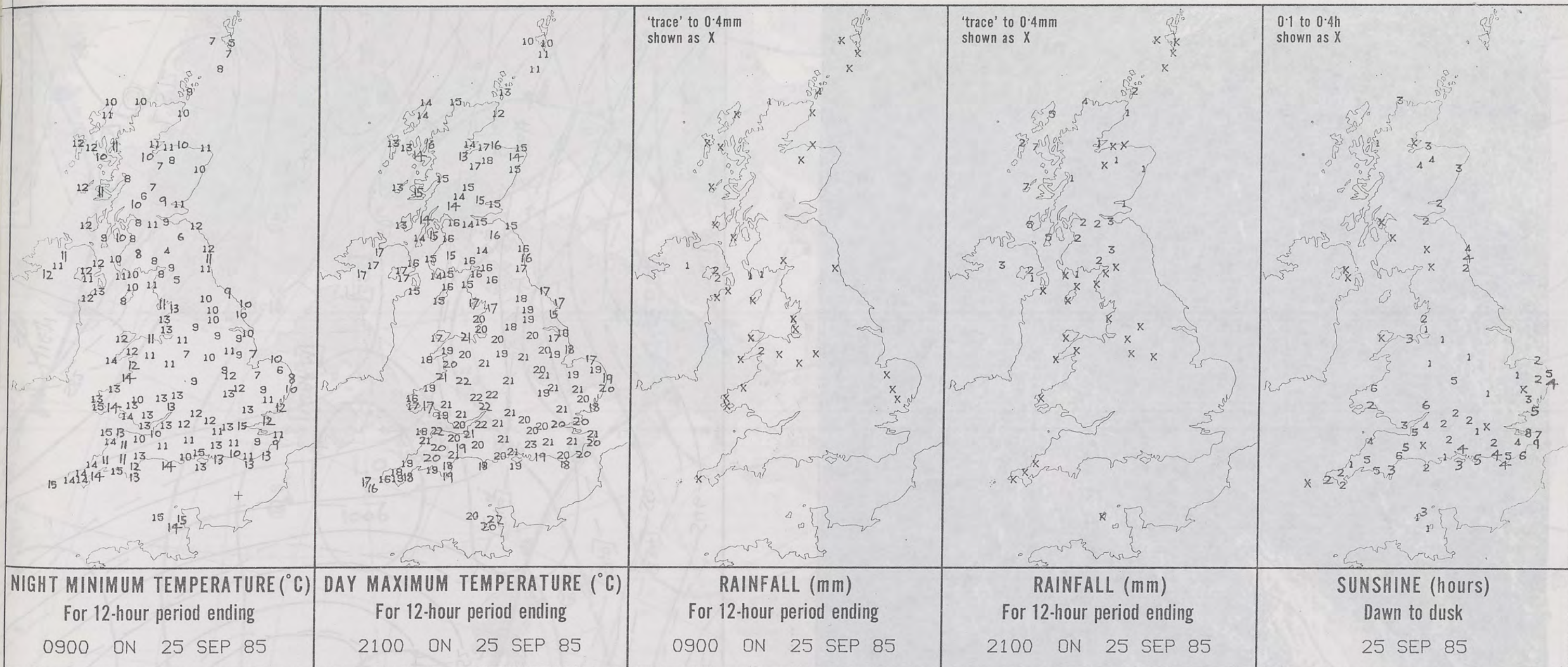
London Weather Centre
284-286 High Holborn
London WC1V 7HX
All times are GMT

© Crown Copyright 1985 All rights reserved



SIGNIFICANT WEATHER CHARTS





EXTREMES FOR WEDNESDAY 25TH SEPTEMBER 1985

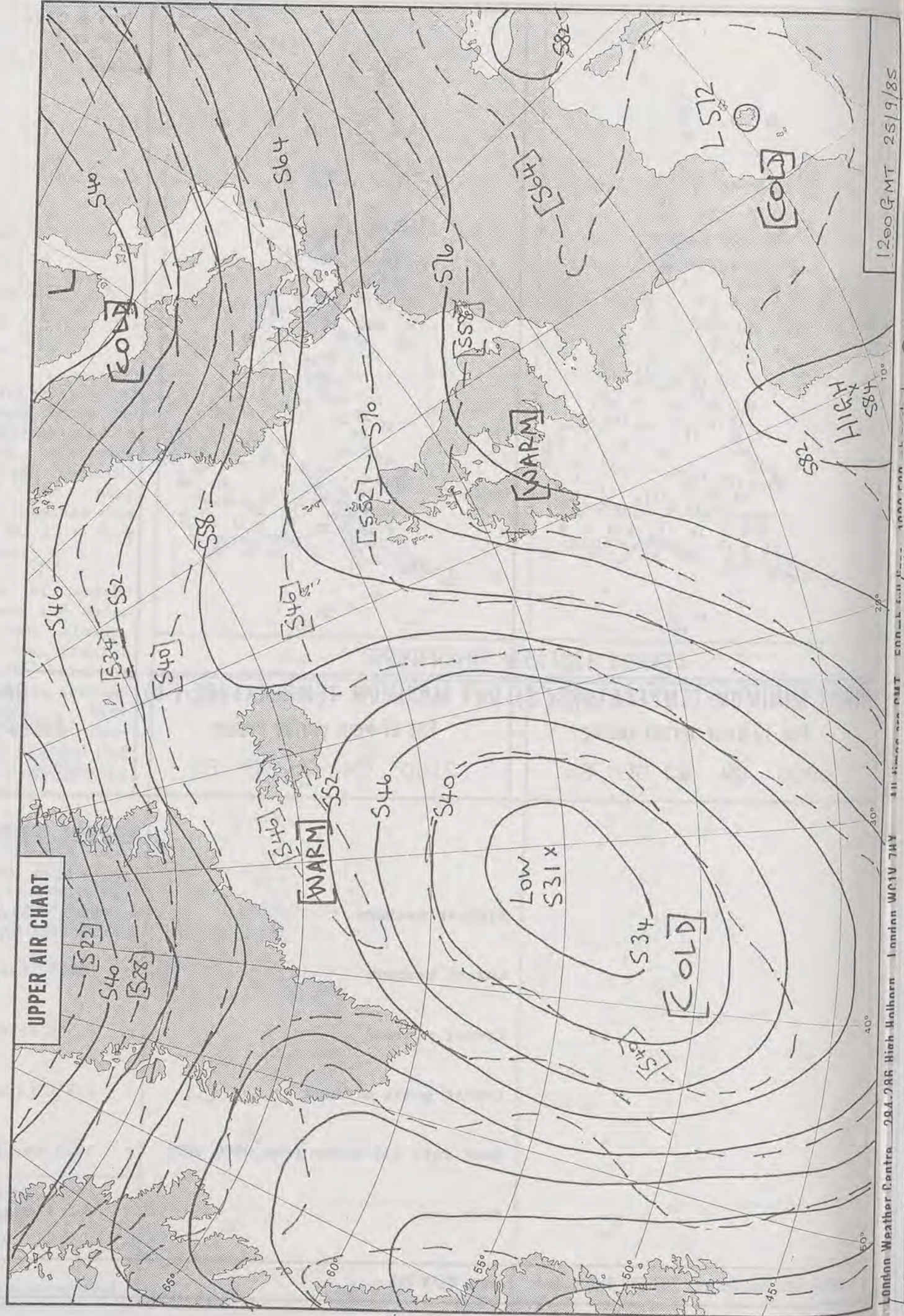
Highest maximum	: 22.6°C Liphook (Hampshire)
Lowest maximum	: 10.1°C Lerwick (Shetland)
Lowest minimum	: 4.3°C Eskdalemuir (Dumfries and Galloway)
Lowest grass minimum	: 1.8°C Lerwick (Shetland)
Most rain (24 hours from 0900 GMT)	: 12.5 mm Sloy (Near Loch Lomond)
Most sun	: 9.5 hours Folkestone (Kent)



**DAILY
WEATHER
SUMMARY**



© Crown Copyright 1985
All rights reserved



1200 GMT 25/9/85

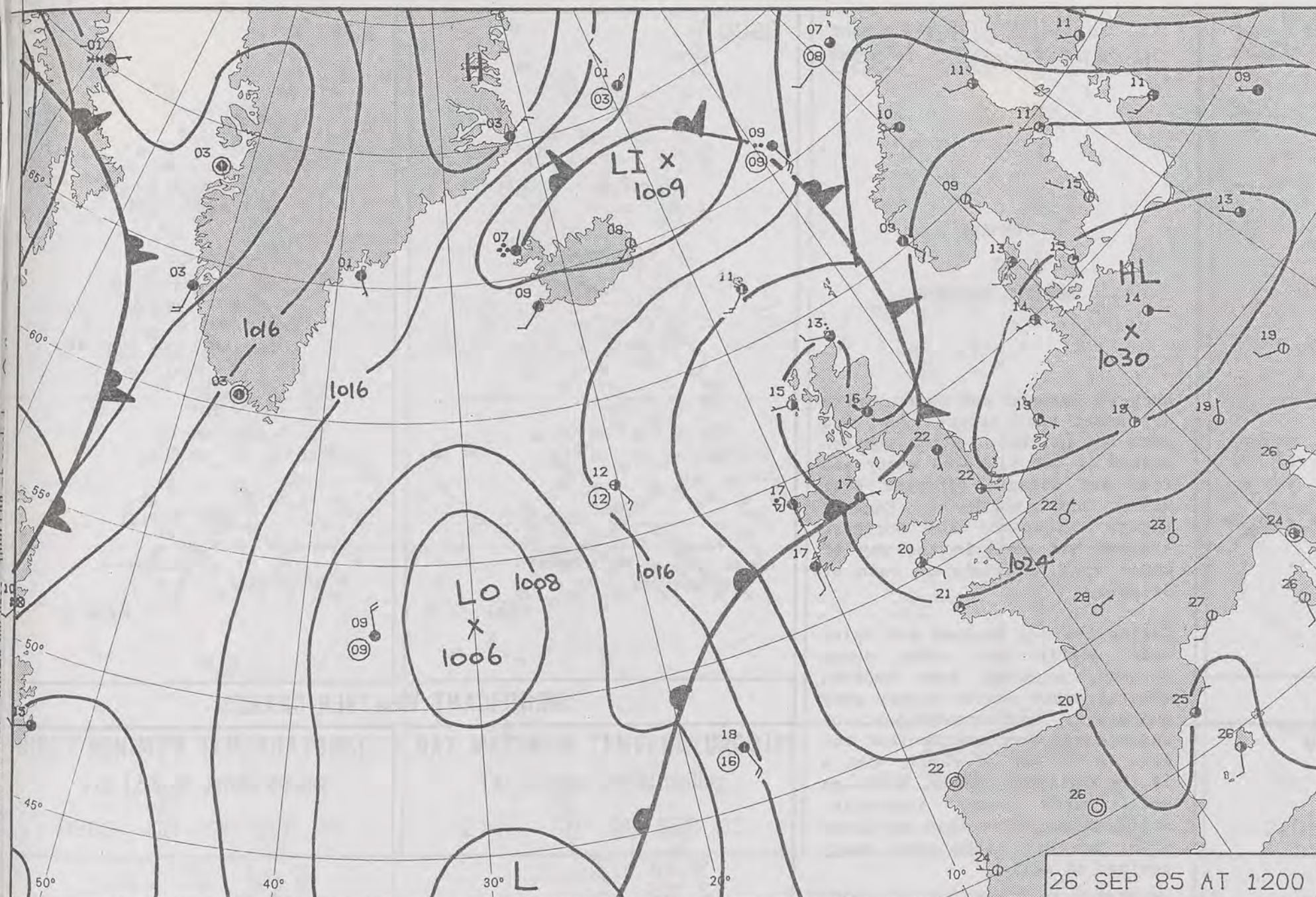
584

28

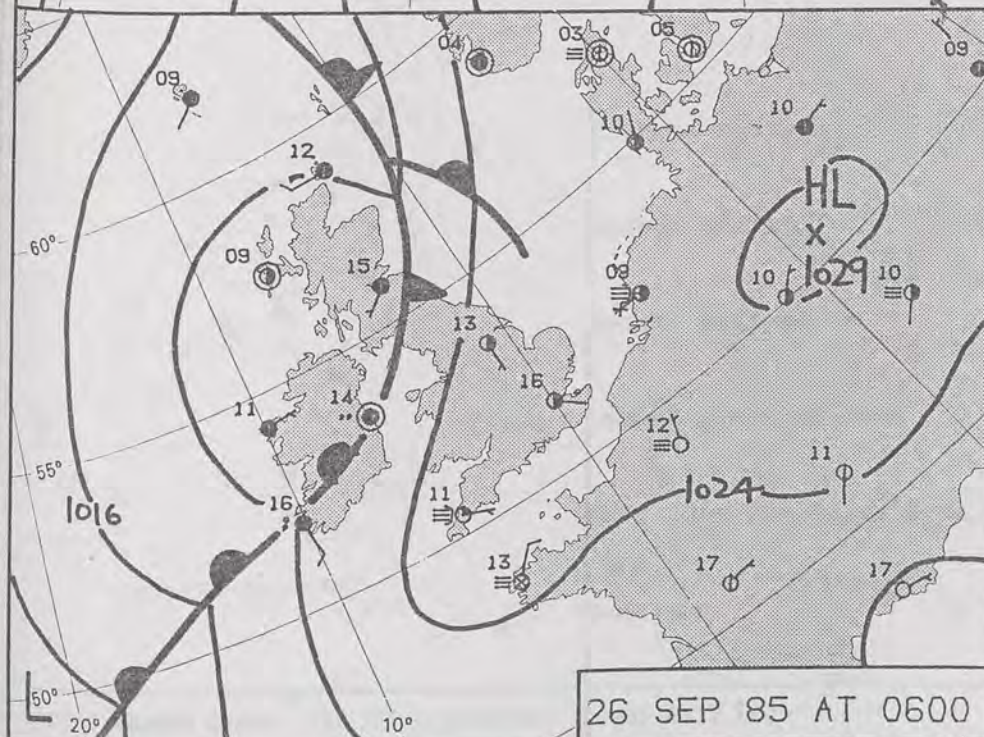
11:00 AM 25/9/85

London Weather Centre 284-286 High Holborn London WC1V 7HX

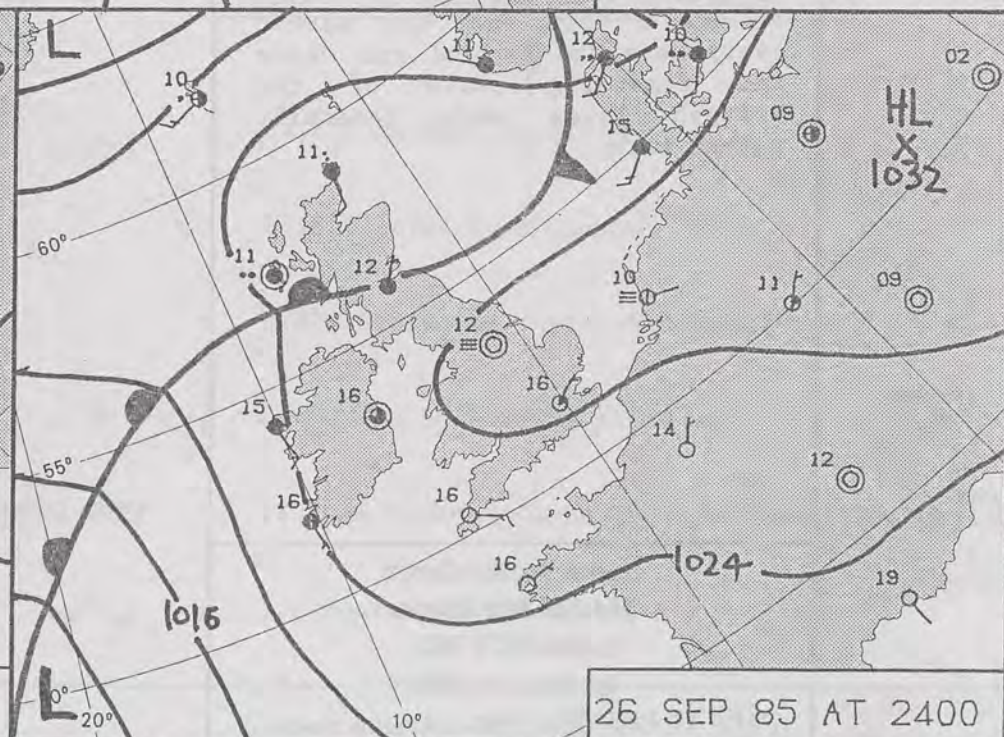
London Weather Centre 284-286 High Holborn London WC1V 7HX



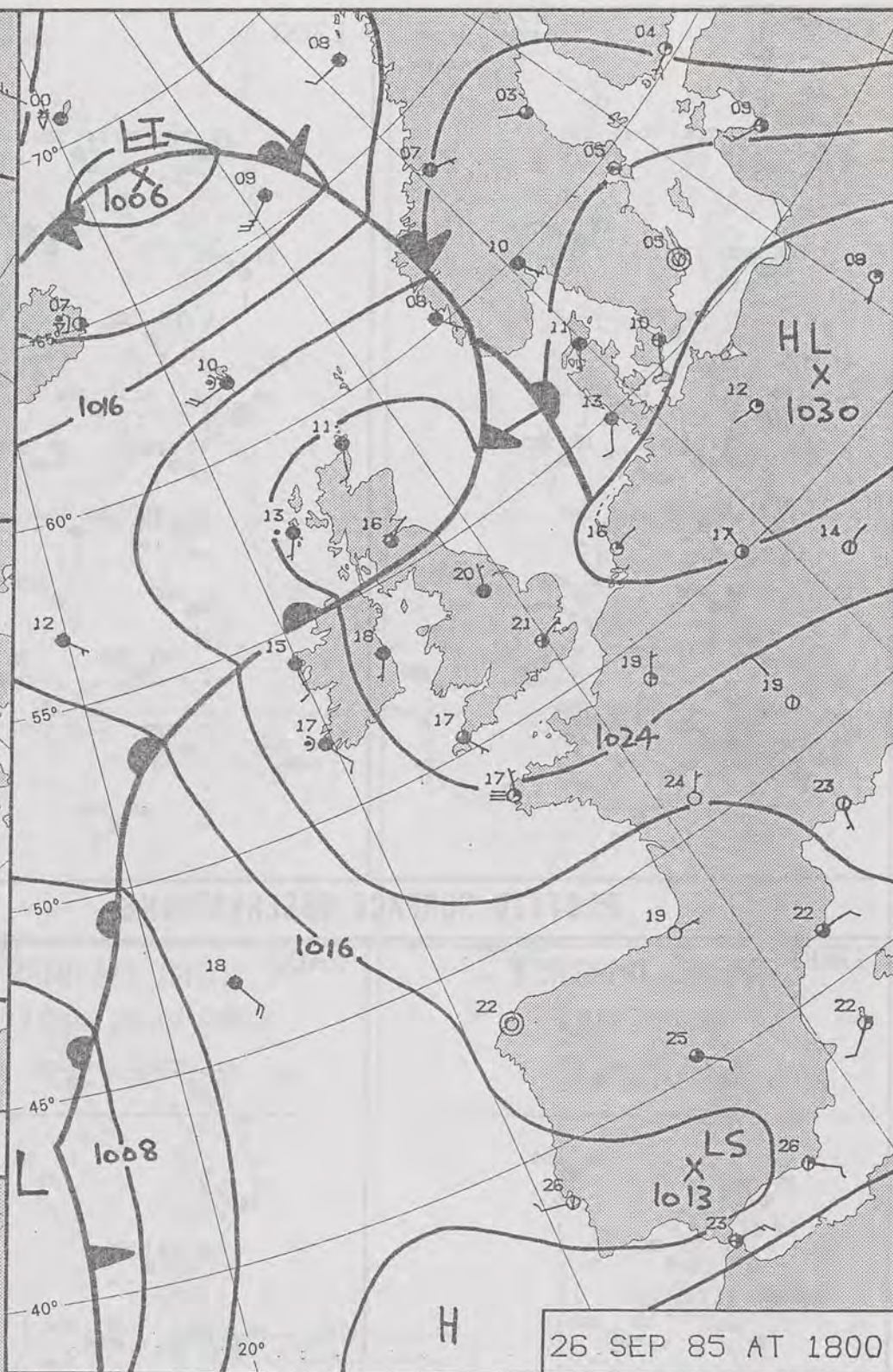
26 SEP 85 AT 1200



26 SEP 85 AT 0600



26 SEP 85 AT 2400



26 SEP 85 AT 1800

DAILY WEATHER SUMMARY

FOR

THURSDAY 26 SEPTEMBER 1985

Warm front Cold front Occlusion

London Weather Centre 284-286 High Holborn London WC1V 7HX

© Crown Copyright 1985 All rights reserved



THURSDAY 26 SEPTEMBER 1985

SUMMARY OF BRITISH WEATHER

Much of England and Wales had a dry night with broken cloud and some fog patches. Along western coasts it was damp and misty and rain and drizzle affected West Wales and northwest England later. Scotland and Northern Ireland had more in the way of cloud with outbreaks of rain or drizzle.

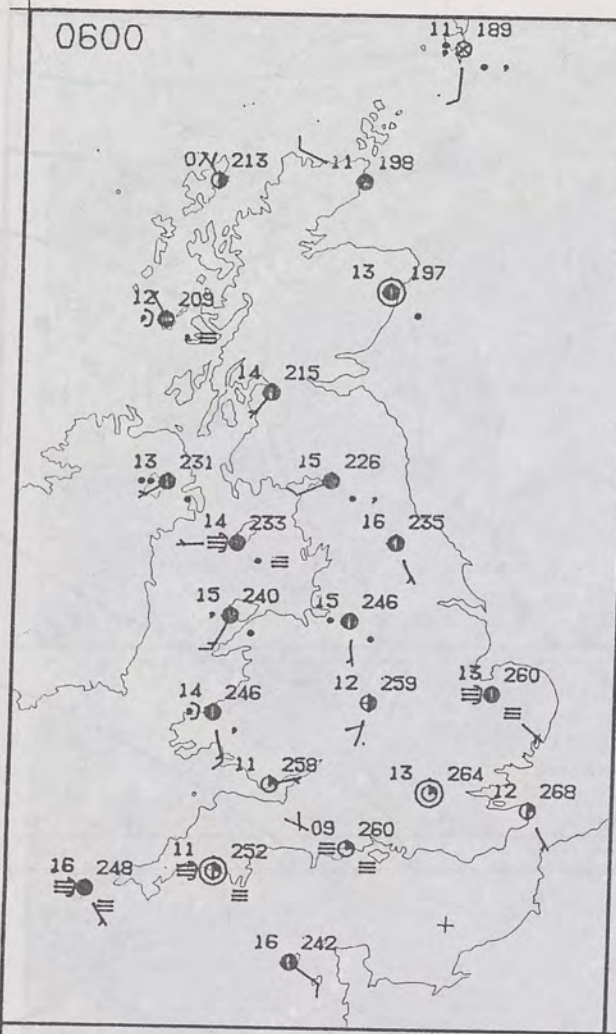
During the day England and Wales were mostly dry with sunny periods, although some western coastal areas stayed rather grey and misty. Northernmost parts of England and Northern Ireland had more in the way of cloud, with a little rain in places, although still with sunny intervals. Scotland had some rain at times also, however there were sunny periods as well.

It was a very warm day almost everywhere in England and Wales and remaining parts of the British Isles were generally rather warm.

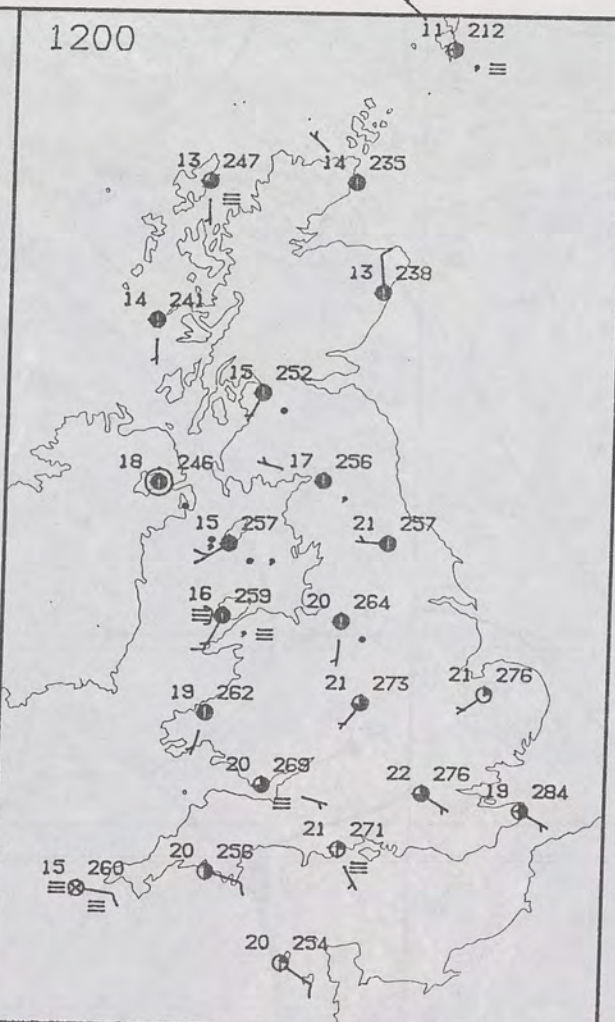
London Weather Centre
284-286 High Holborn
London WC1V 7HX
All times are GMT

© Crown Copyright 1985 All rights reserved

0600

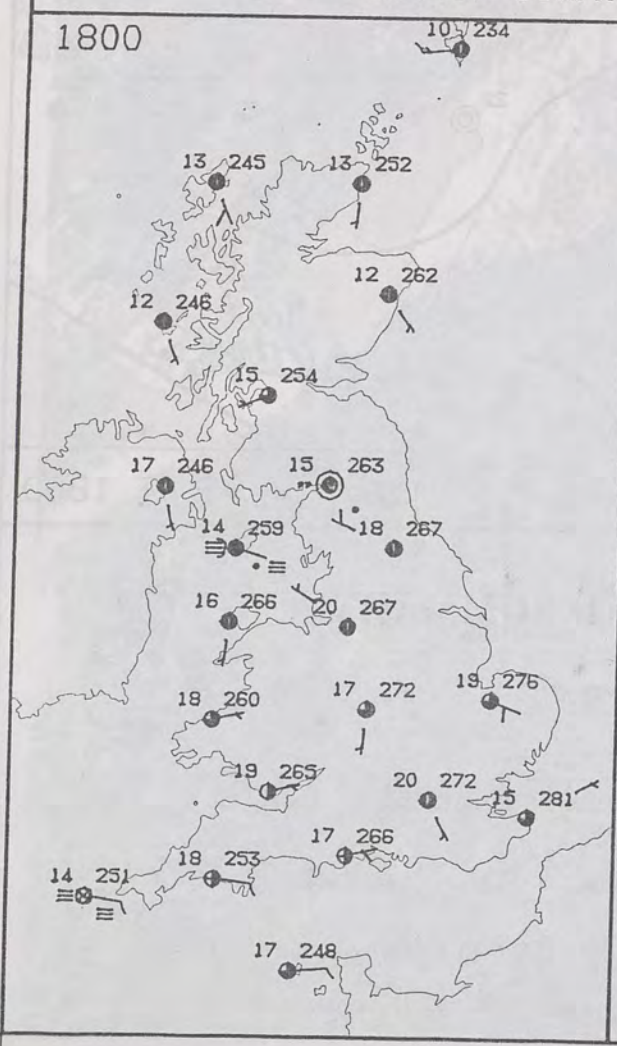


1200

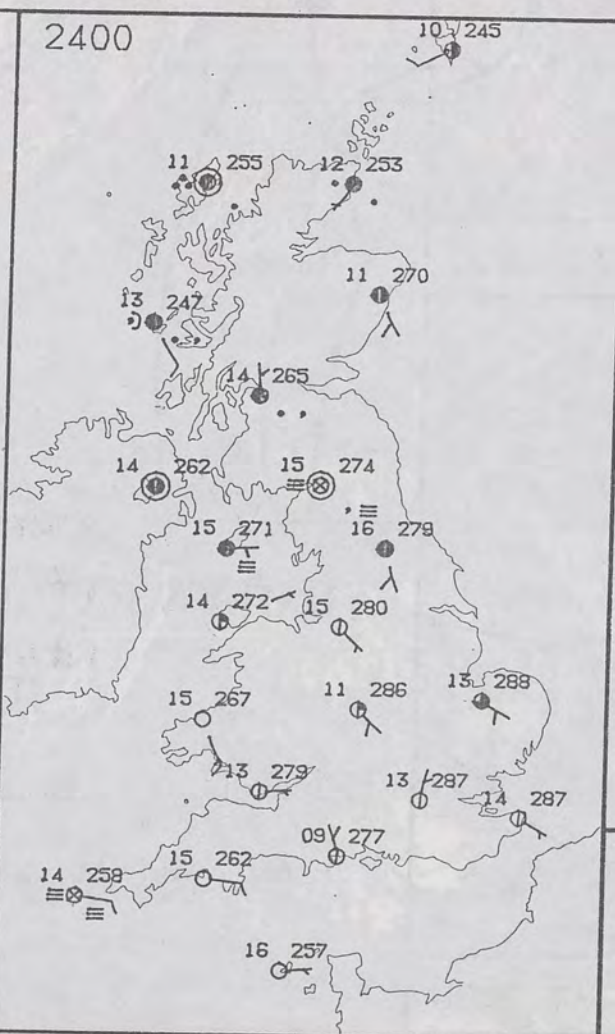


PLOTTED SURFACE OBSERVATIONS

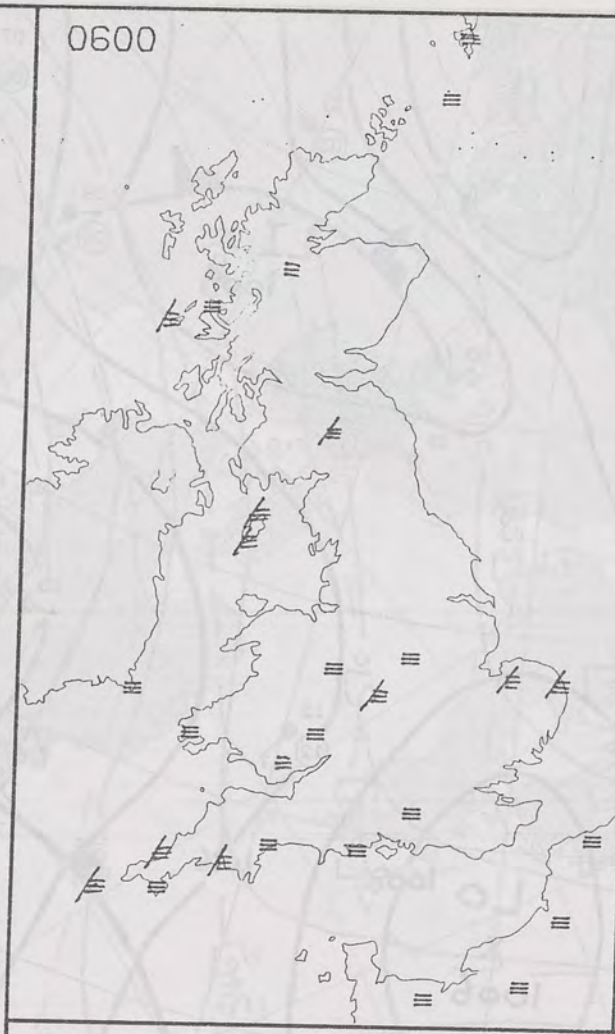
1800



2400



0600



1200

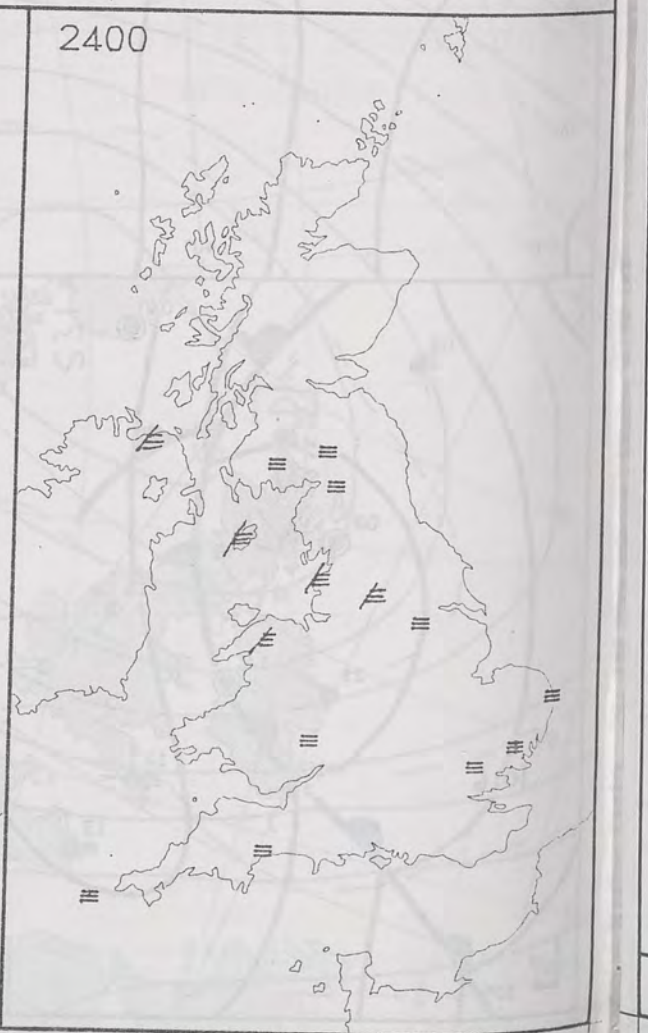


SIGNIFICANT WEATHER CHARTS

1800

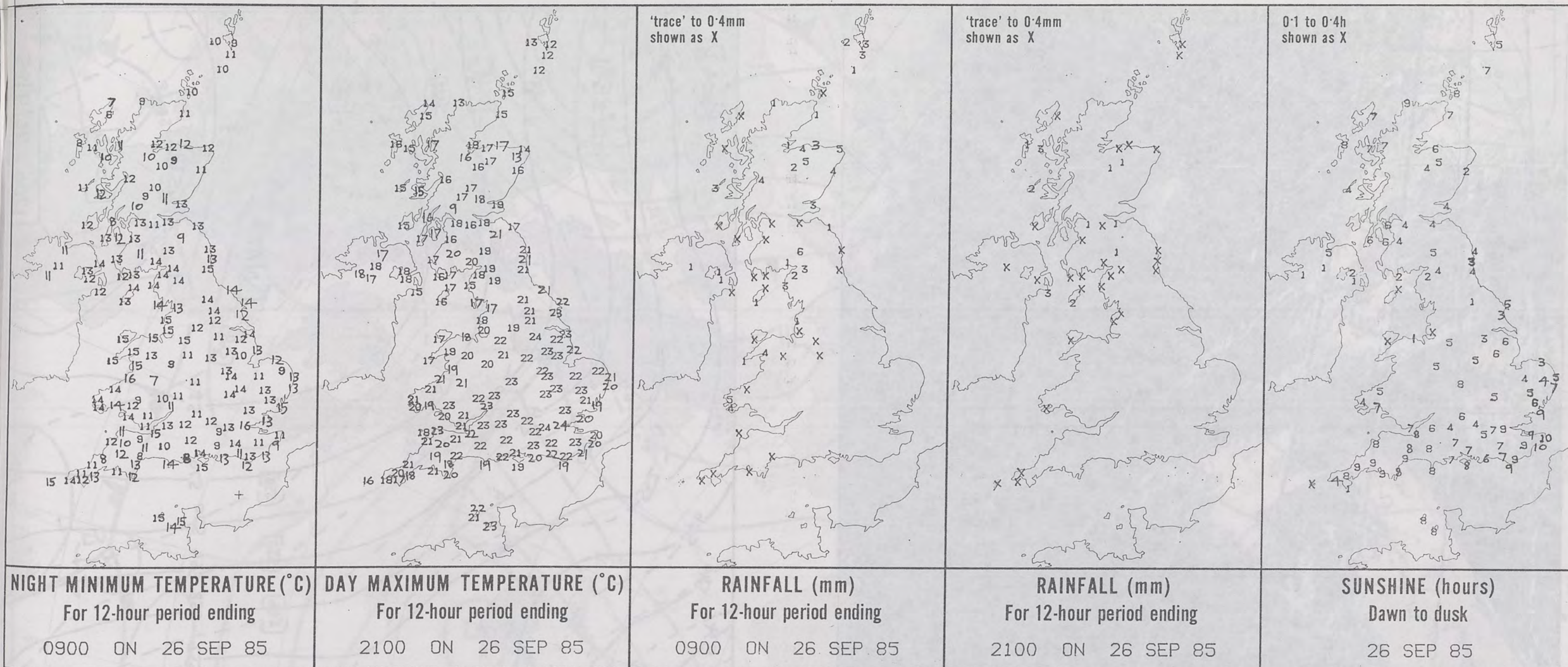


2400



NIGH

London



EXTREMES FOR THURSDAY 26TH SEPTEMBER 1985

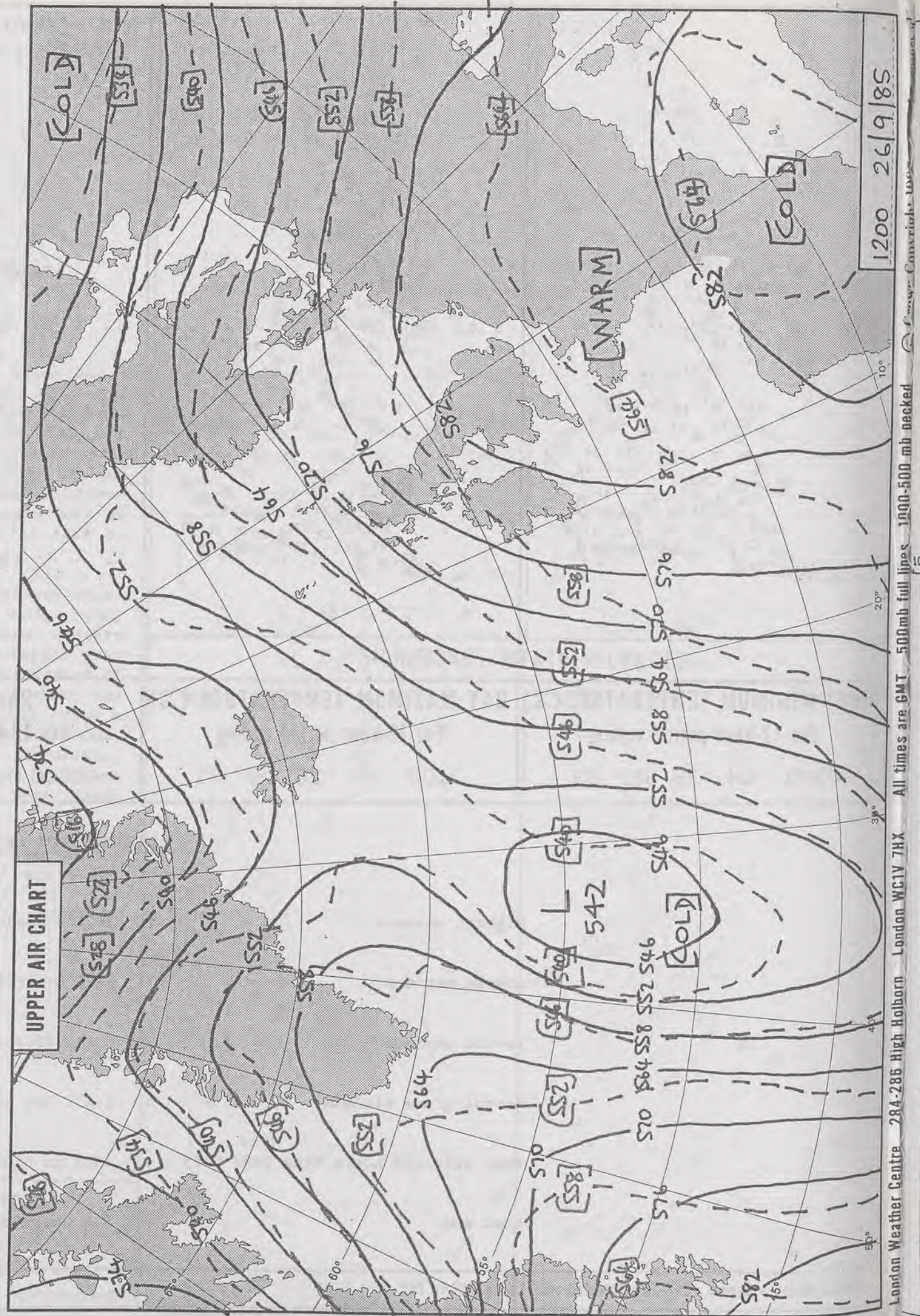

Highest maximum	: 24.1°C London (Heathrow)
Lowest maximum	: 11.8°C Lerwick (Shetland)
Lowest minimum	: 5.8°C Stornoway (Outer Hebrides)
Lowest grass minimum	: 2.4°C Dhu Loch (Isle of Bute)
Most rain (24 hours from 0900 GMT)	: 19.1 mm Diabaig (Loch Torridon/West Scotland)
Most sun	: 9.9 hours Manston (Kent)

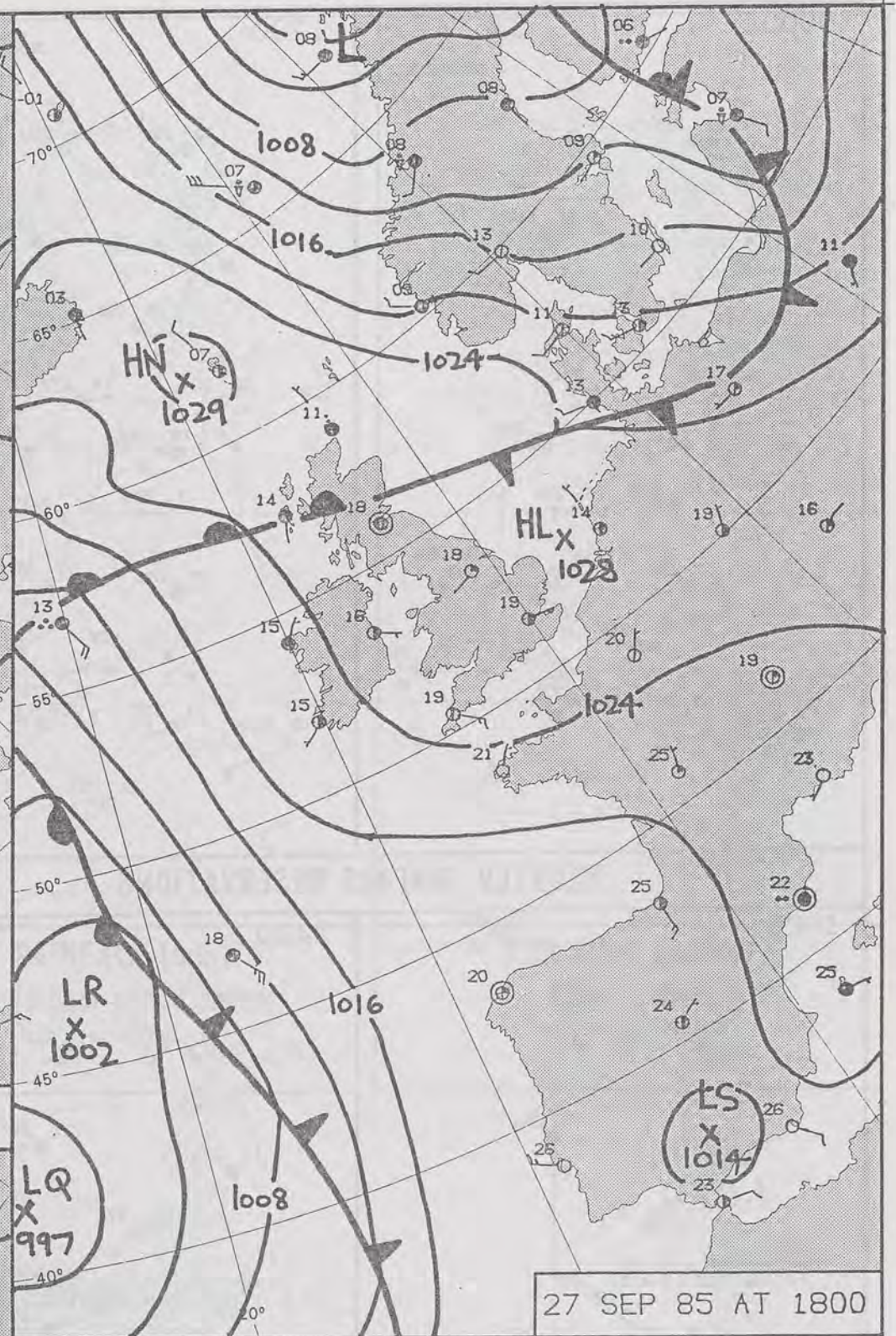
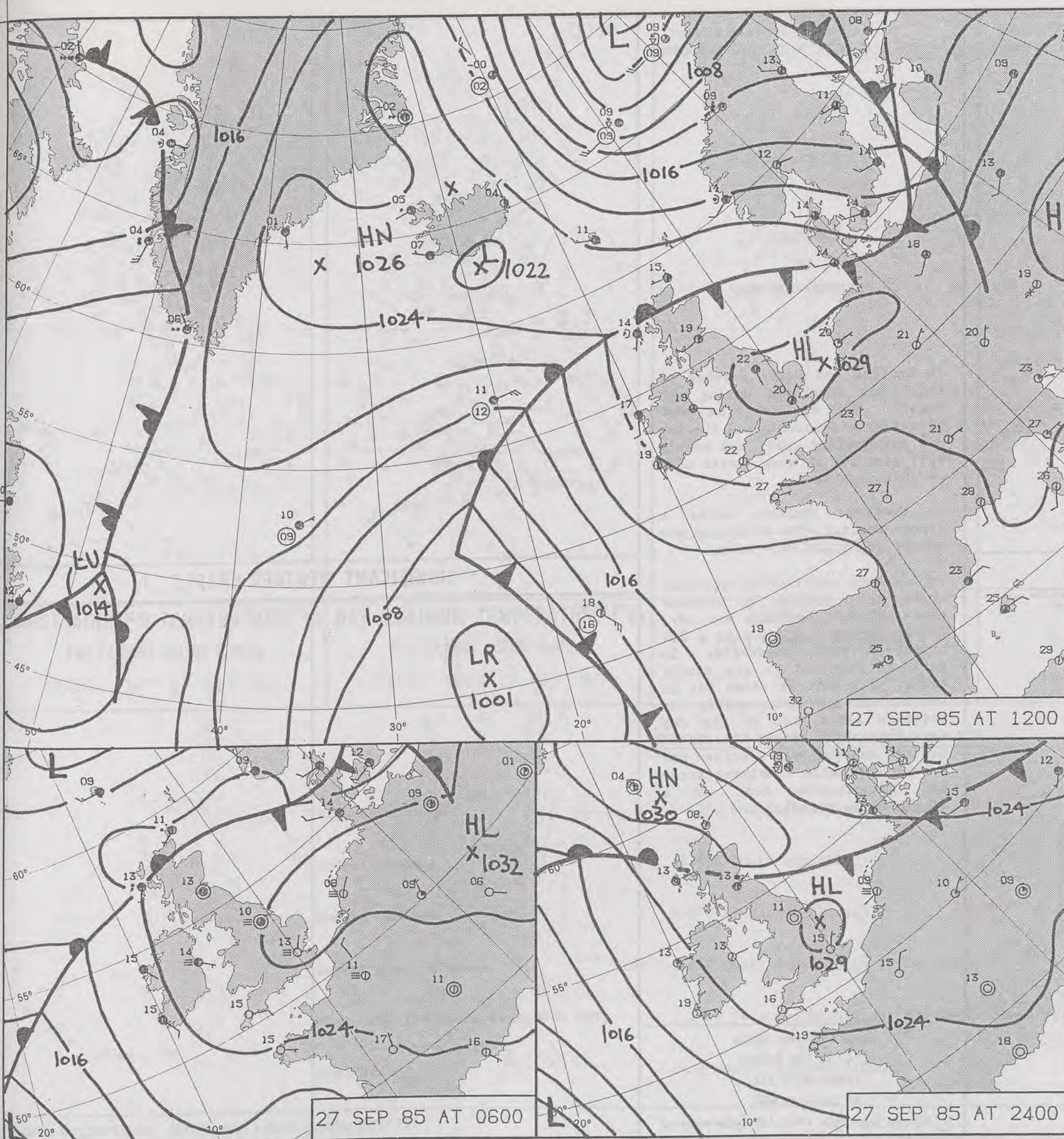


**DAILY
WEATHER
SUMMARY**



© Crown Copyright 1985
All rights reserved





DAILY WEATHER SUMMARY

FOR

FRIDAY 27 SEPTEMBER 1985

Warm front Cold front Occlusion

London Weather Centre 284-286 High Holborn London WC1V 7HX

© Crown Copyright 1985 All rights reserved



FRIDAY 27 SEPTEMBER 1985

SUMMARY OF BRITISH WEATHER

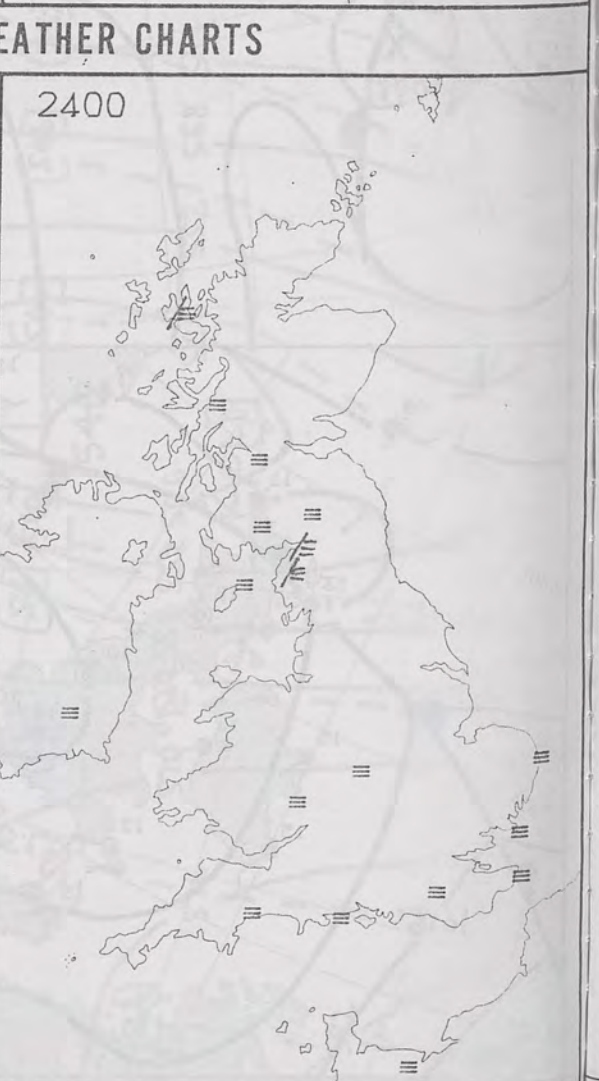
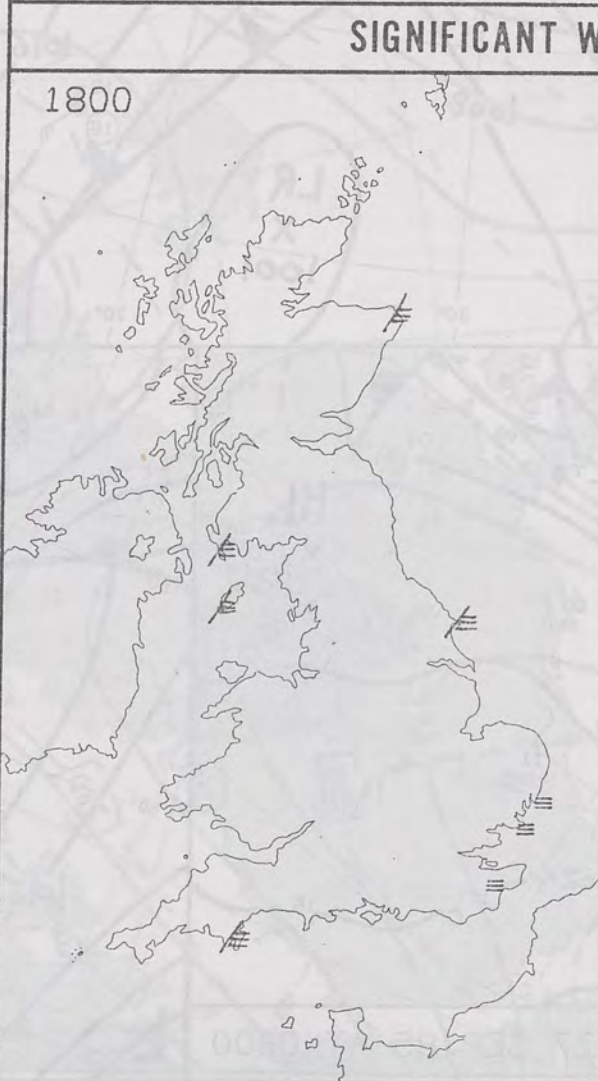
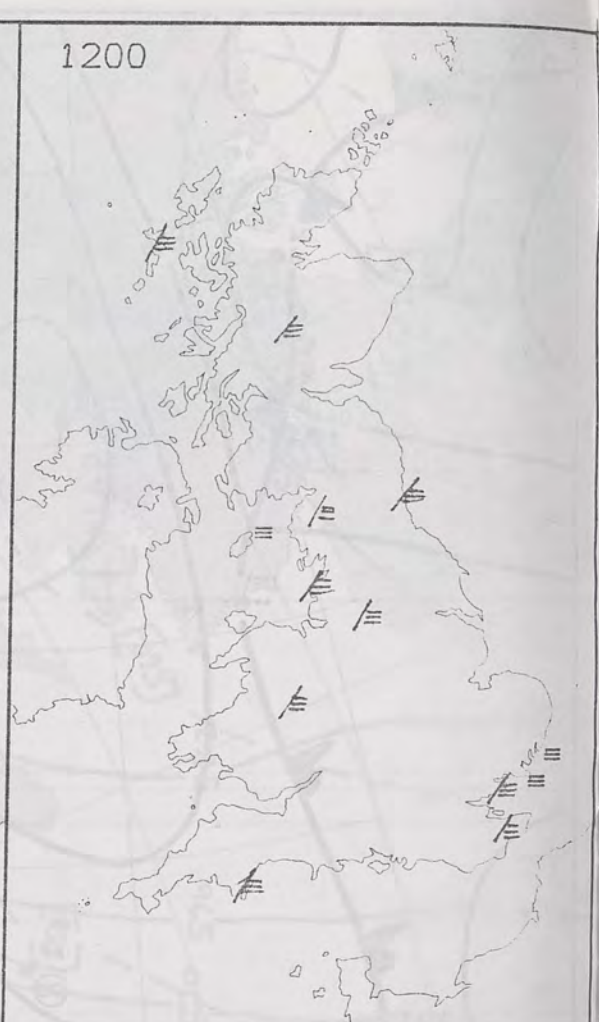
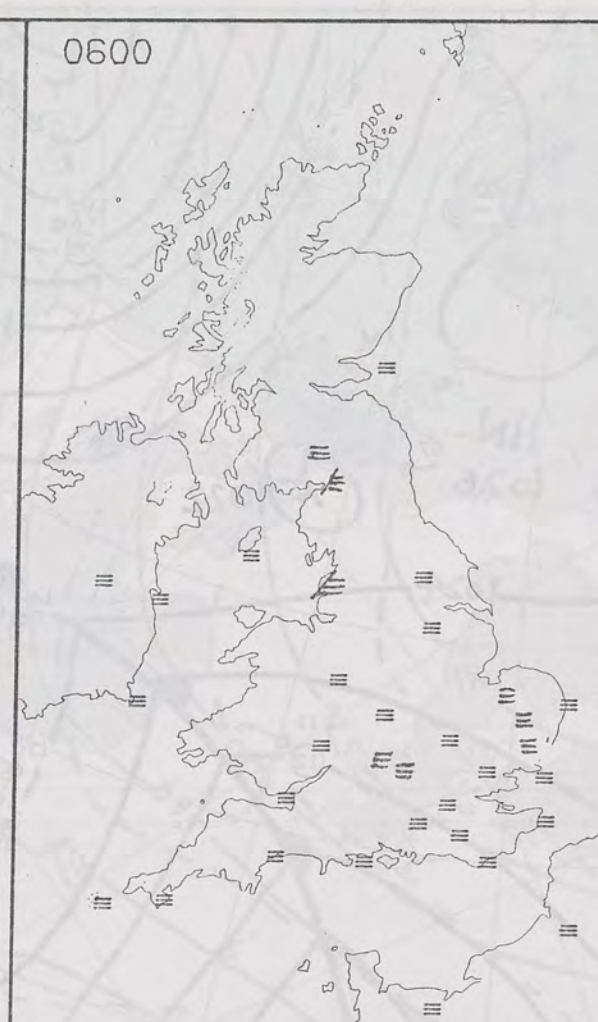
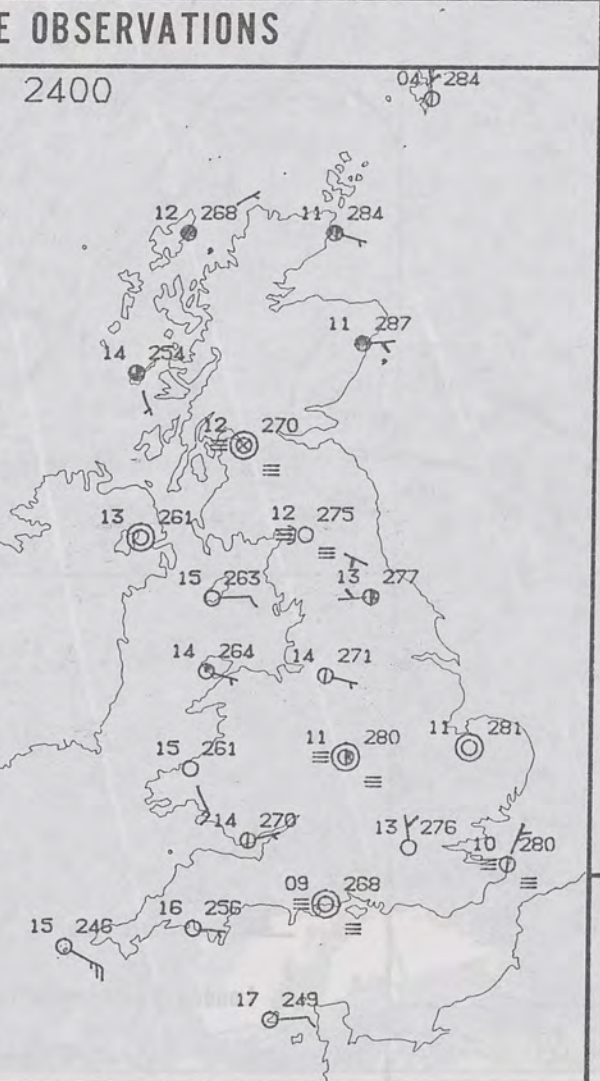
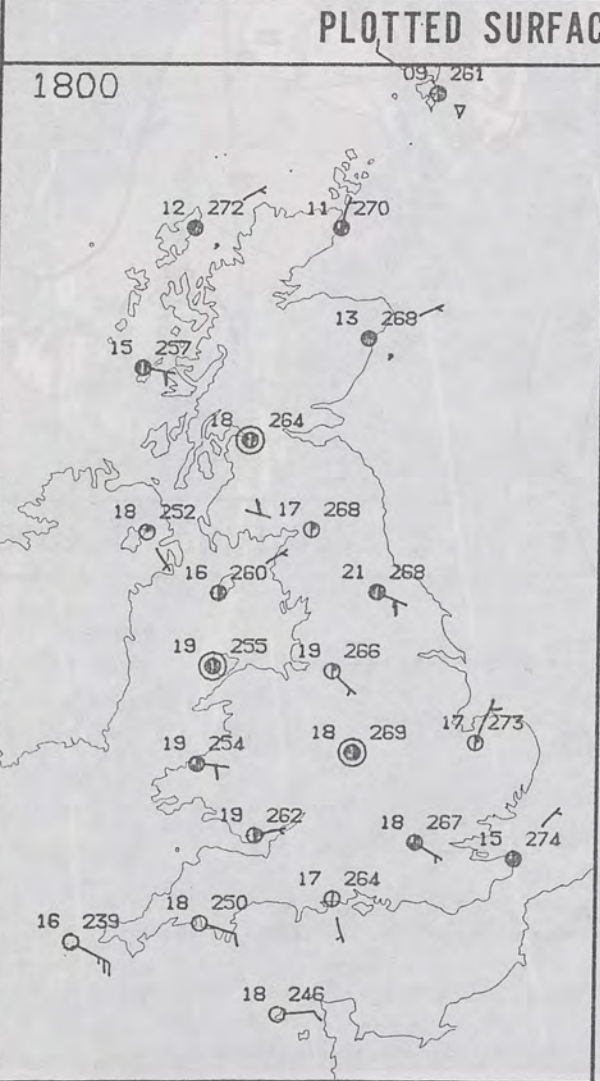
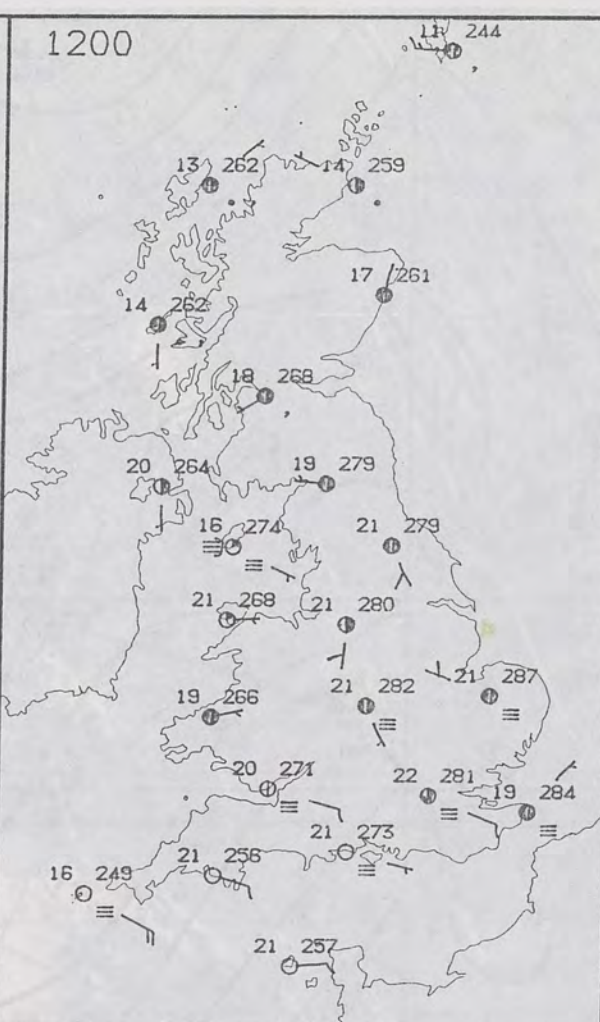
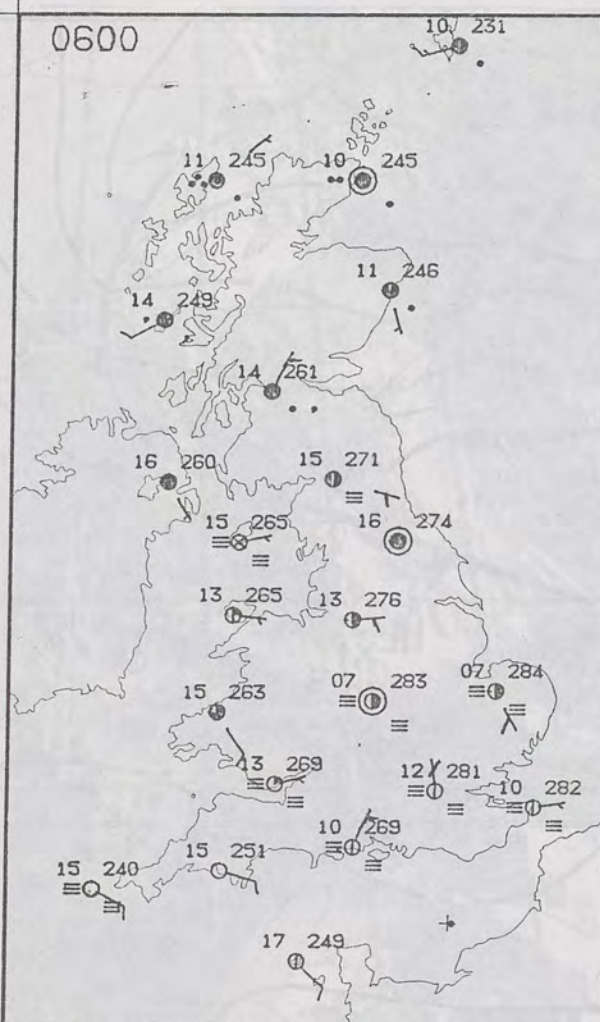
In England and Wales patches of thick fog developed during the night. Fog cleared from most places by mid-morning and the day was dry, mainly sunny and mostly very warm but on some coasts mist patches persisted.

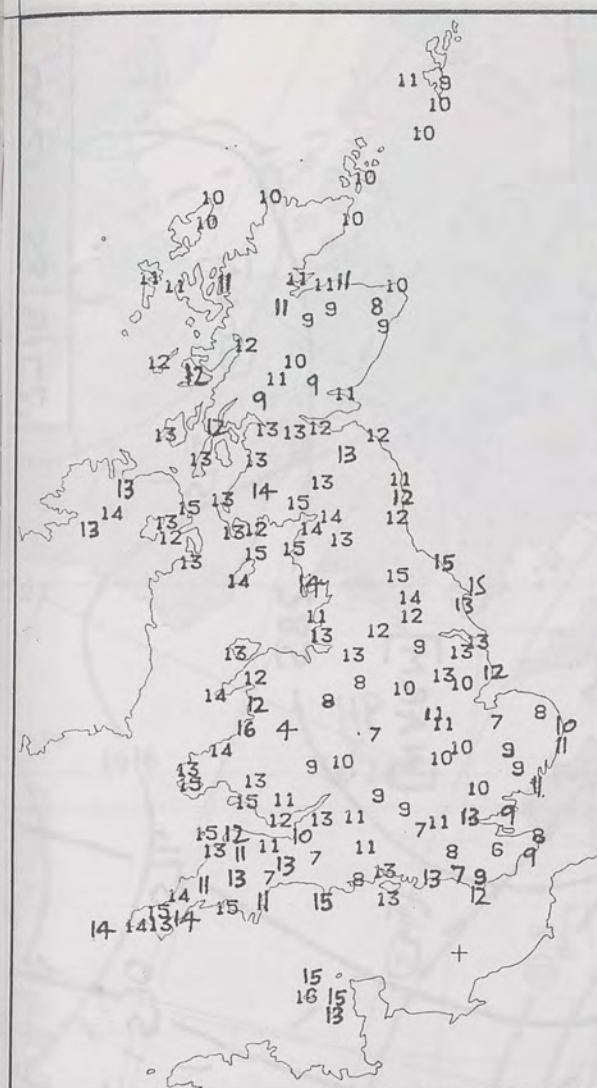
In Northern Ireland, after a cloudy morning, the afternoon was mainly sunny and very warm.

In southern and central Scotland there were patches of drizzle overnight but the day was dry, though rather cloudy, with a few bright or sunny intervals. In northern Scotland it was mostly cloudy with rain at times but in the extreme northeast and in the Northern Isles much of the day was dry with sunny intervals. Central and southern Scotland had a warm day while remaining areas had temperatures near or a little above normal.

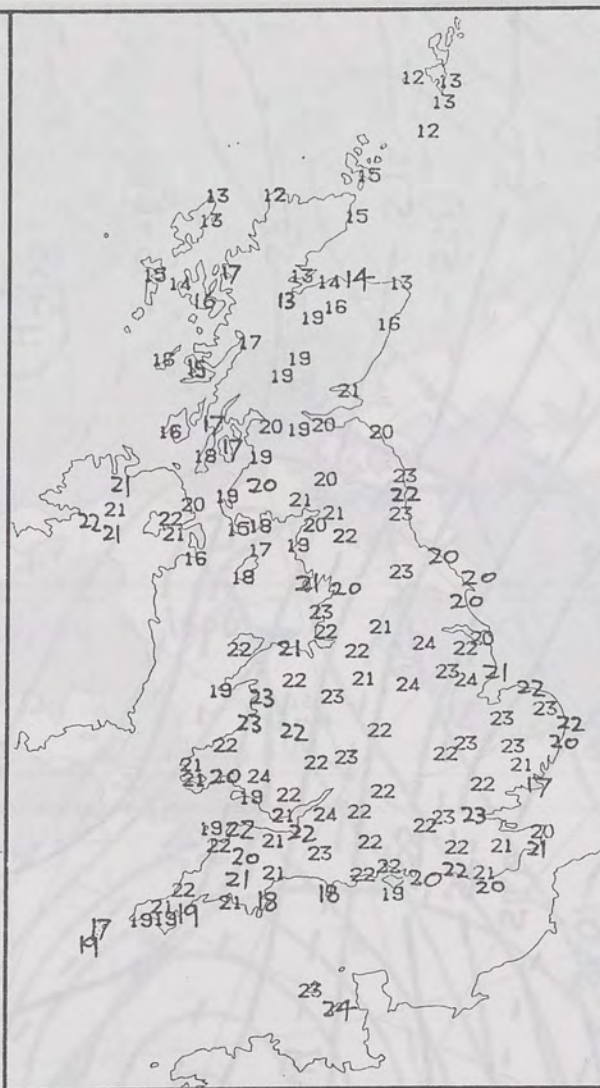
London Weather Centre
284-286 High Holborn
London WC1V 7HX
All times are GMT

© Crown Copyright 1985 All rights reserved

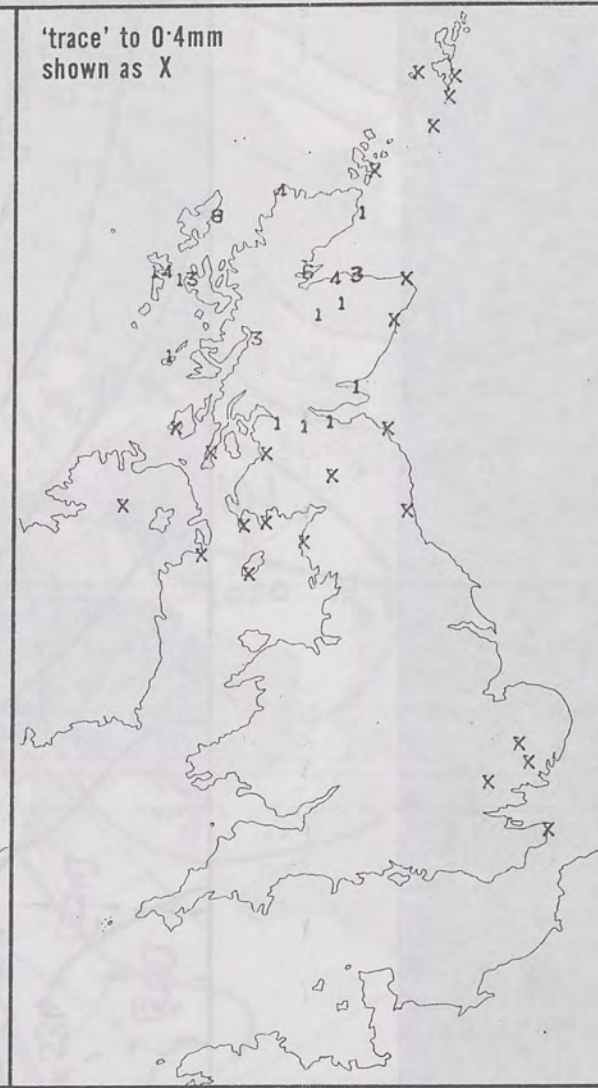




NIGHT MINIMUM TEMPERATURE (°C)
For 12-hour period ending
0900 ON 27 SEP 85



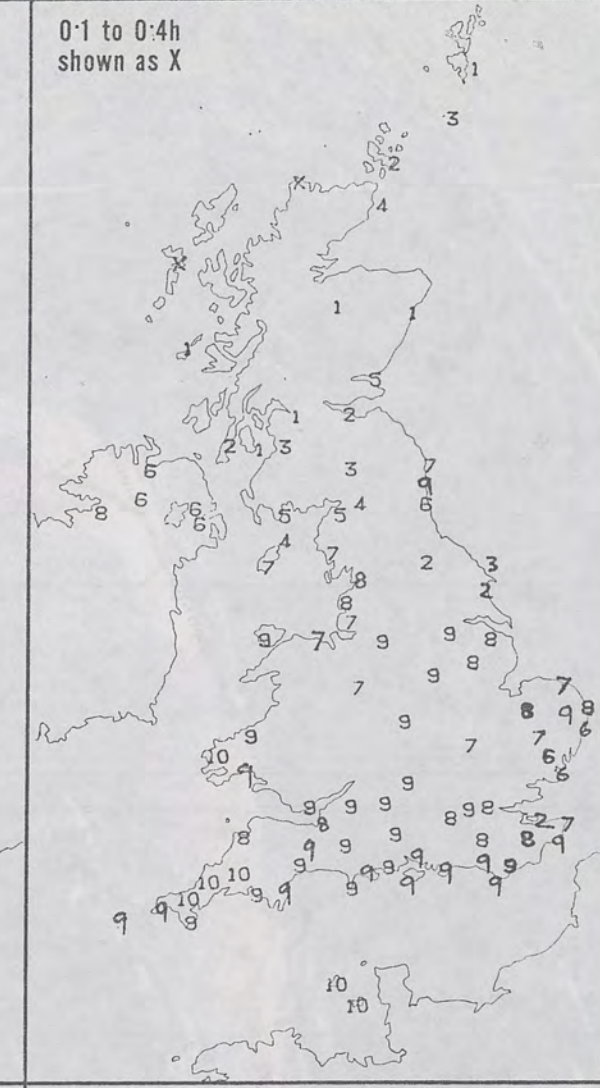
DAY MAXIMUM TEMPERATURE (°C)
For 12-hour period ending
2100 ON 27 SEP 85



RAINFALL (mm)
For 12-hour period ending
0900 ON 27 SEP 85



RAINFALL (mm)
For 12-hour period ending
2100 ON 27 SEP 85



SUNSHINE (hours)
Dawn to dusk
27 SEP 85

EXTREMES FOR FRIDAY 27TH SEPTEMBER 1985

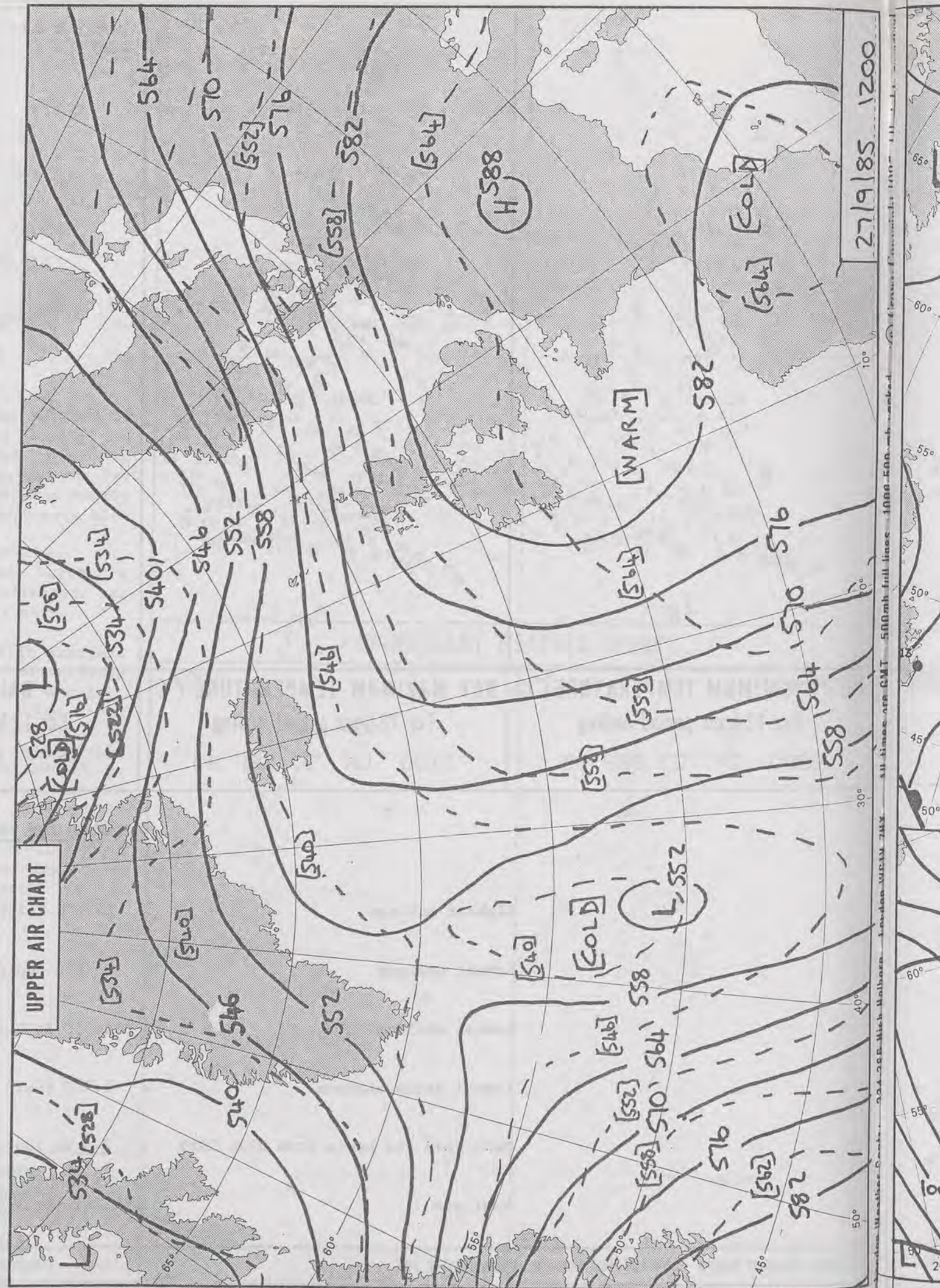
Highest maximum	: 24.3°C Nottingham Weather Centre
Lowest maximum	: 11.6°C Foula (Shetland)
Lowest minimum	: 4.0°C St Harmon (Powys)
Lowest grass minimum	: 1.7°C South Farnborough (Hampshire)
Most rain (24 hours from 0900 GMT)	: 3.5 mm Invergordon Harbour (Cromarty Firth/Highland)
Most sun	: 10.2 hours Guernsey Airport



**DAILY
WEATHER
SUMMARY**



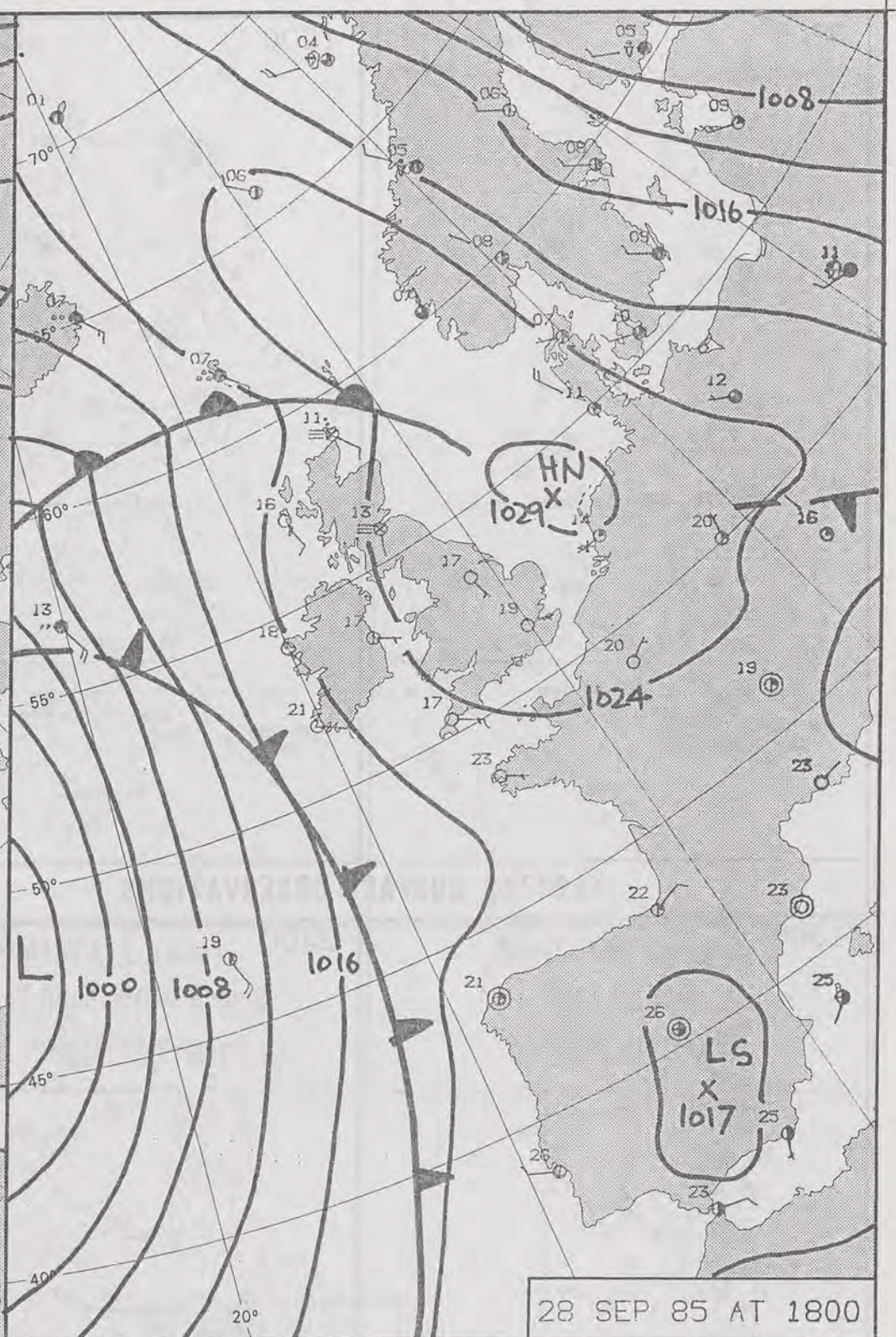
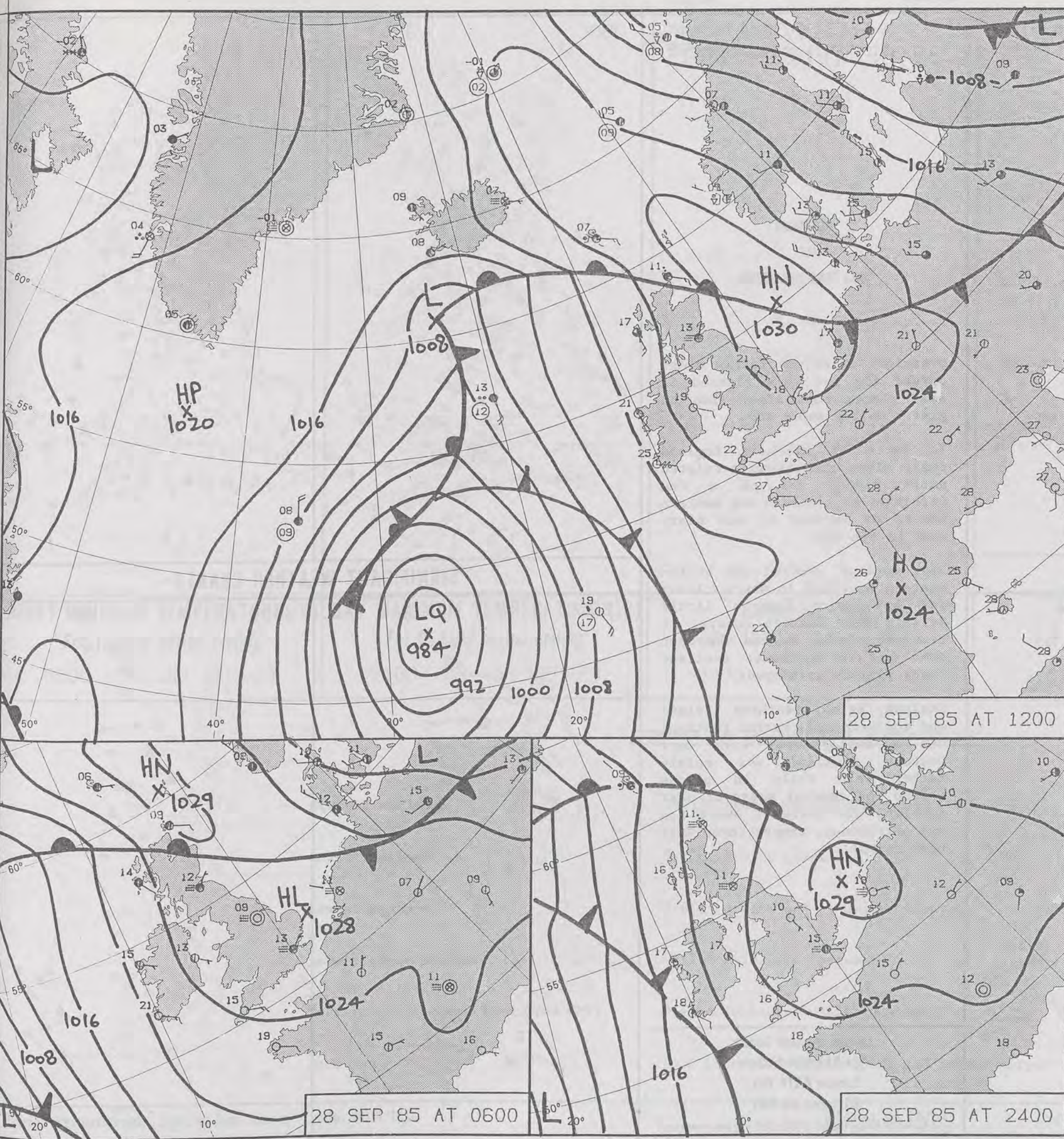
© Crown Copyright 1985
All rights reserved



27/9/85 1200

0° 10° 20° 30° 40° 50° 60° 70° 80° 90° 100° 110° 120° 130° 140° 150° 160° 170° 180°

0° 10° 20° 30° 40° 50° 60° 70° 80° 90° 100° 110° 120° 130° 140° 150° 160° 170° 180°



DAILY WEATHER SUMMARY

FOR

SATURDAY 28 SEPTEMBER 1985

Warm front Cold front Occlusion

London Weather Centre 284-286 High Holborn London WC1V 7HX

© Crown Copyright 1985 All rights reserved

SATURDAY
28 SEPTEMBER 1985

SUMMARY
OF
BRITISH WEATHER

Overnight there was fairly wide-spread fog but this cleared in most places soon after dawn to give a mainly sunny day.

In parts of southern England dull, misty conditions persisted until midday and on a few stretches of southern and eastern coasts of England it was misty most of the day.

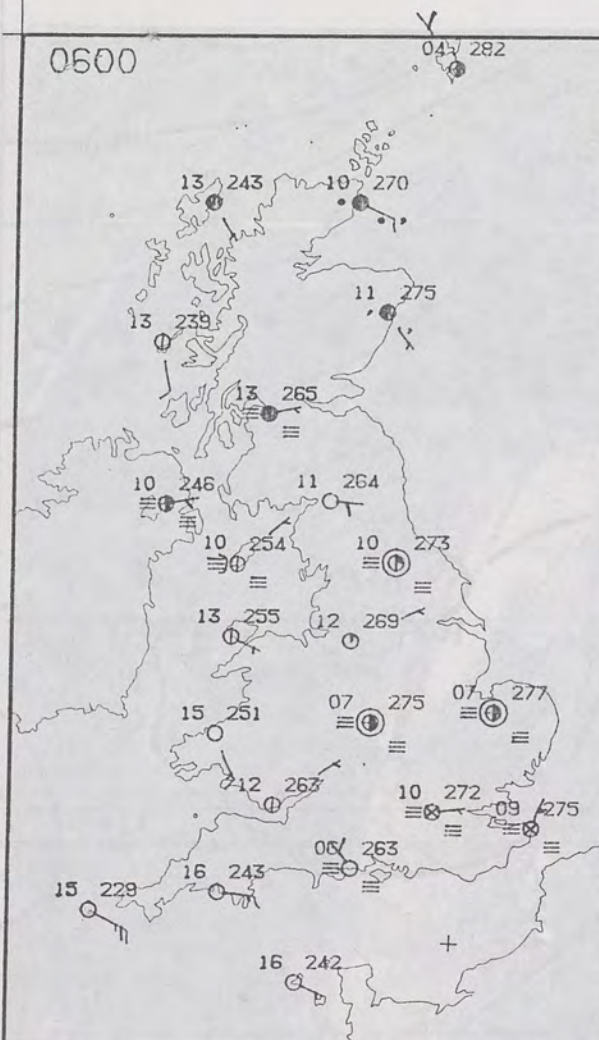
Over much of central and north-eastern Scotland it was a cloudy day but apart from a little drizzle near eastern coasts, it remained dry. In the Aberdeen area and in northwest Scotland sunny periods developed.

England, Wales, Northern Ireland and southern and central Scotland had a mostly very warm day. Western Scotland was mainly rather warm while in places around the coastal areas of east Scotland and Cornwall where fog was persistent, temperatures were near normal.

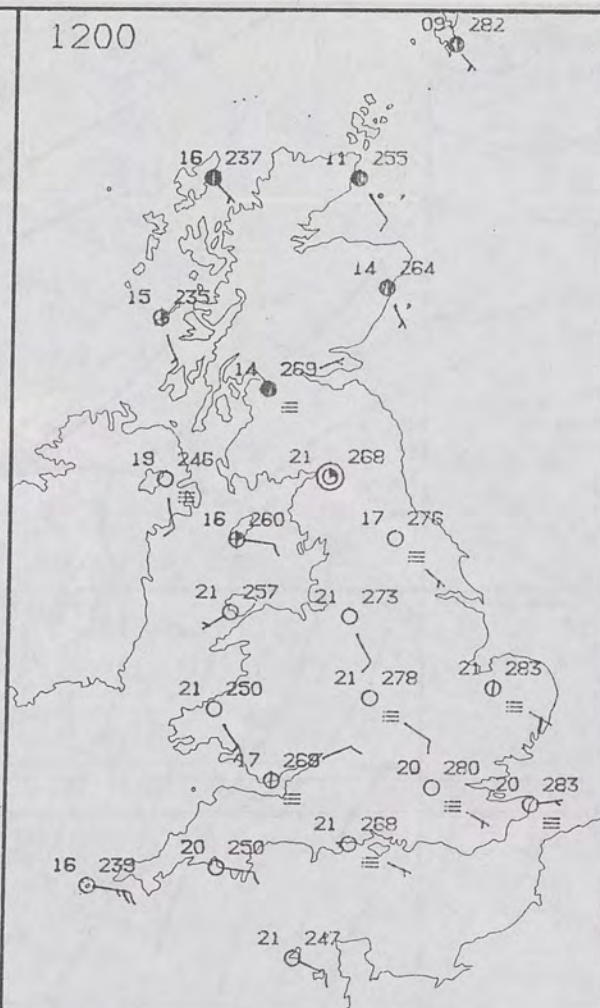
London Weather Centre
284-286 High Holborn
London WC1V 7HX
All times are GMT

© Crown Copyright 1985 All rights reserved

0600

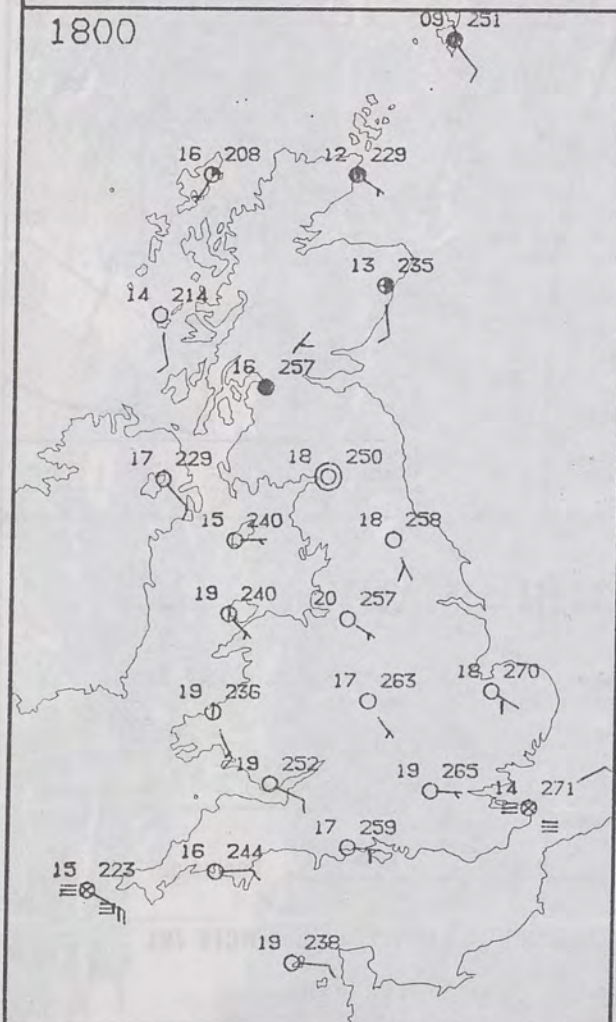


1200

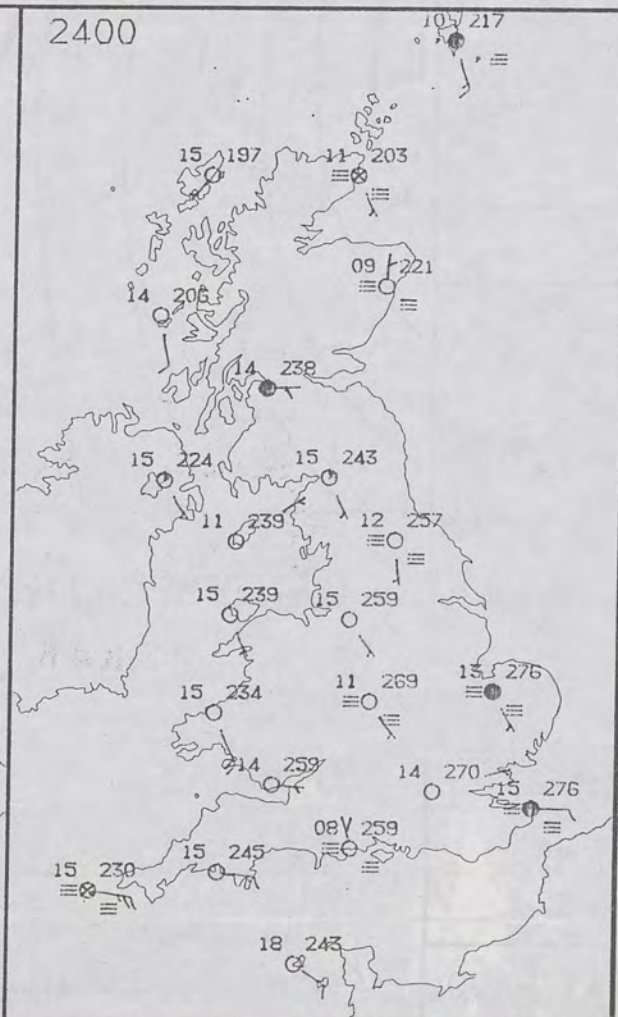


PLOTTED SURFACE OBSERVATIONS

1800



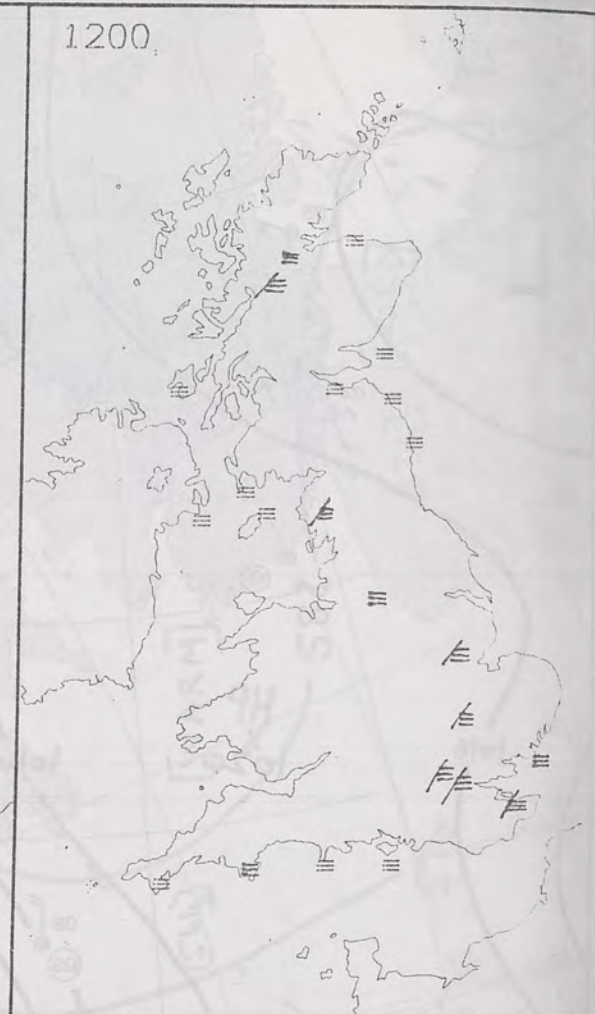
2400



0600

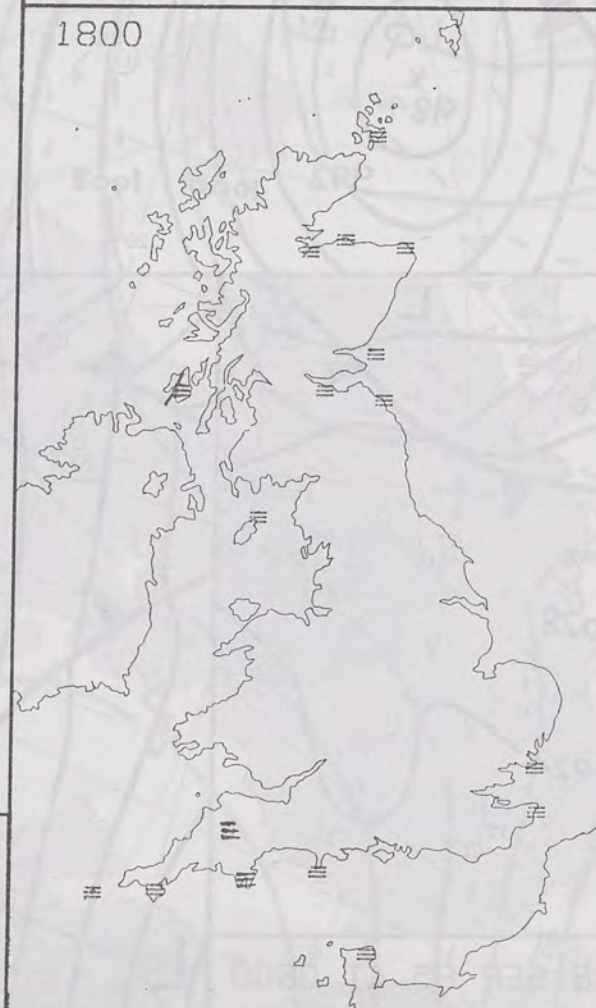


1200

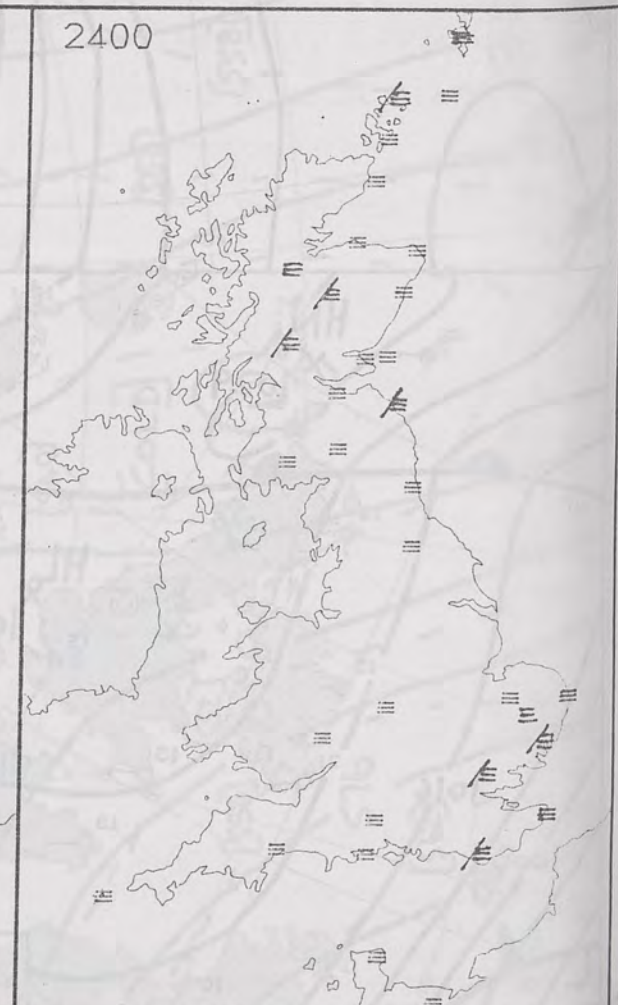


SIGNIFICANT WEATHER CHARTS

1800

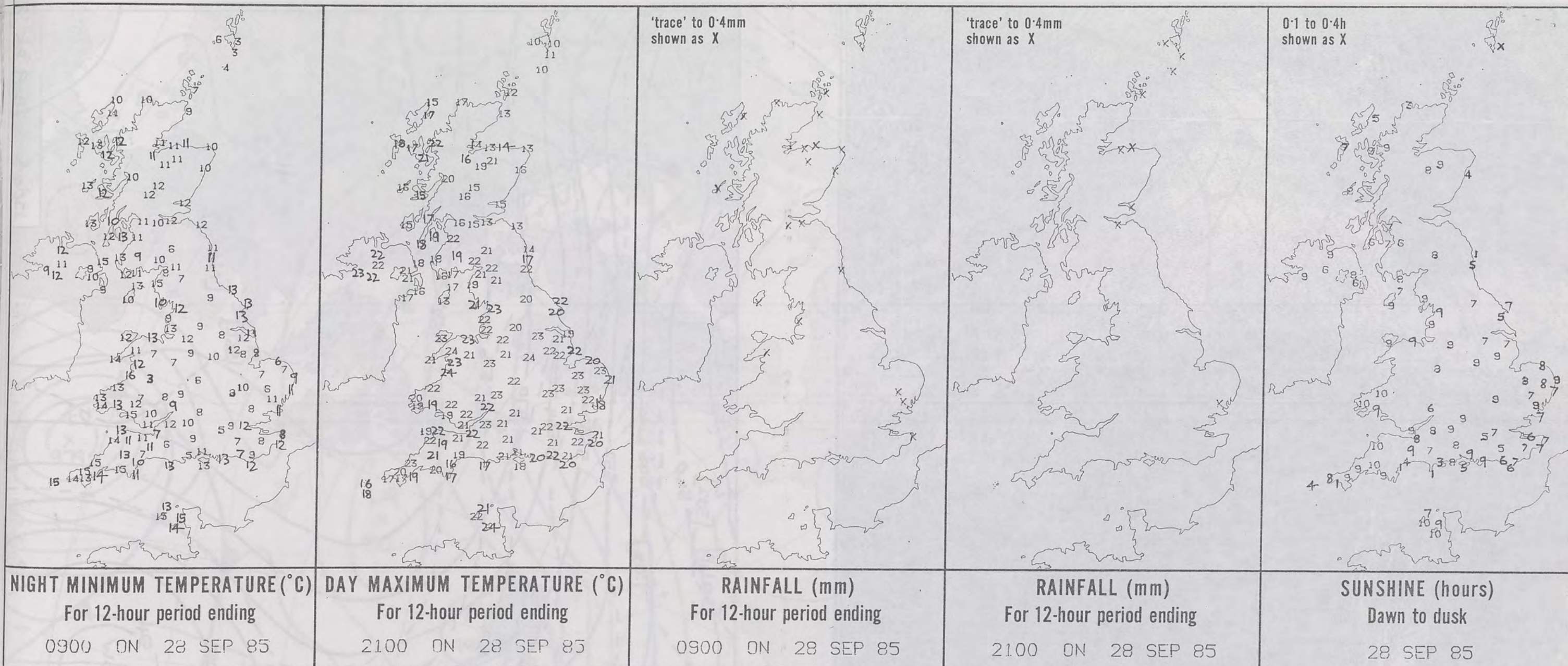


2400



NIGHT

London



EXTREMES FOR SATURDAY 28TH SEPTEMBER 1985

Highest maximum	: 24.1°C Aberdovey (Cardigan Bay)
Lowest maximum	: 9.7°C Lerwick (Shetland)
Lowest minimum	: 2.8°C Lerwick and St Harmon (Powys)
Lowest grass minimum	: -1.7°C Fair Isle (Between Orkney and Shetland)
Most rain (24 hours from 0900 GMT)	: 0.4 mm Collafirth Hill (Shetland)
Most sun	: 10.0 hours Guernsey Airport and Jersey Airport

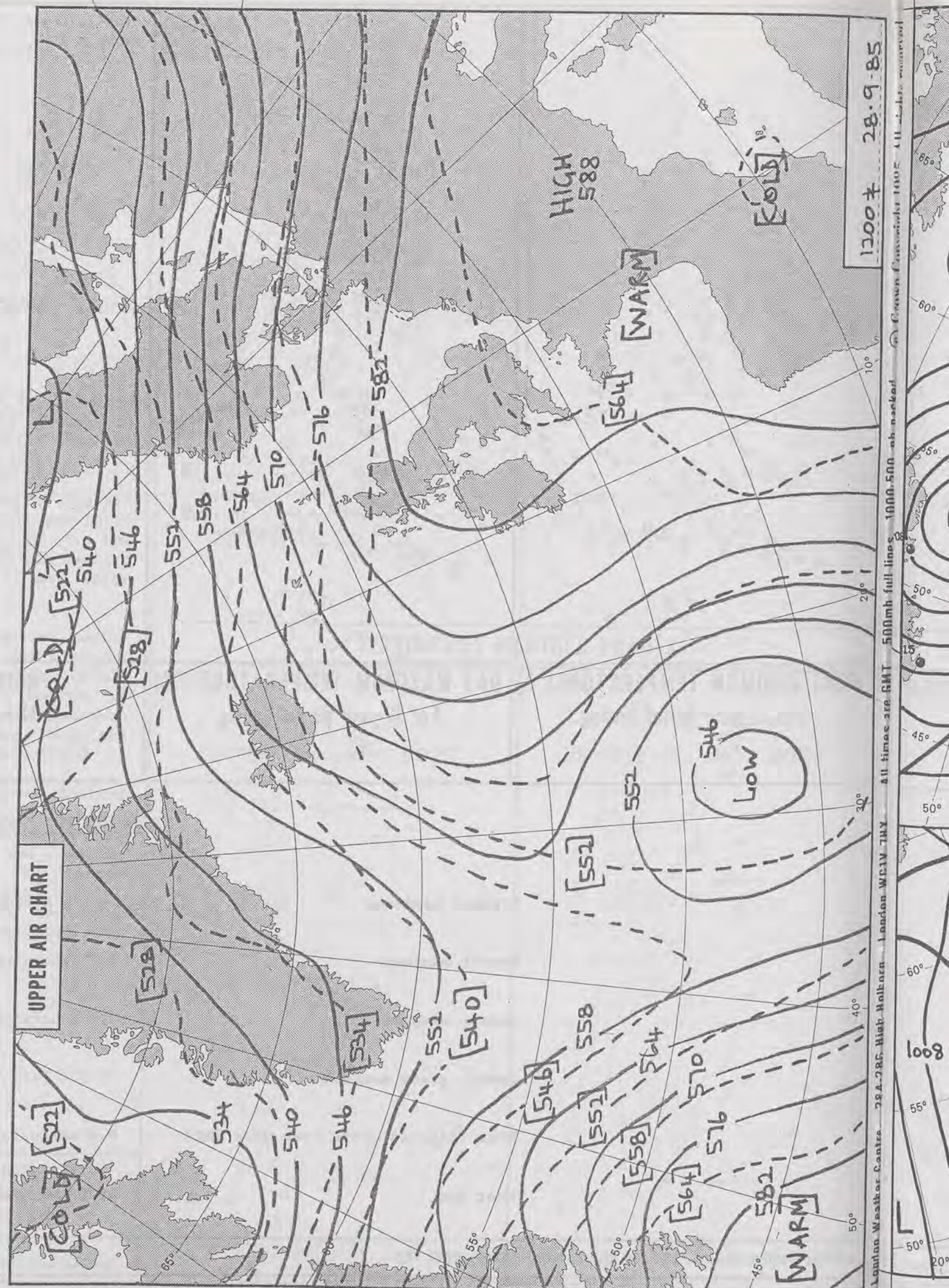


**DAILY
WEATHER
SUMMARY**

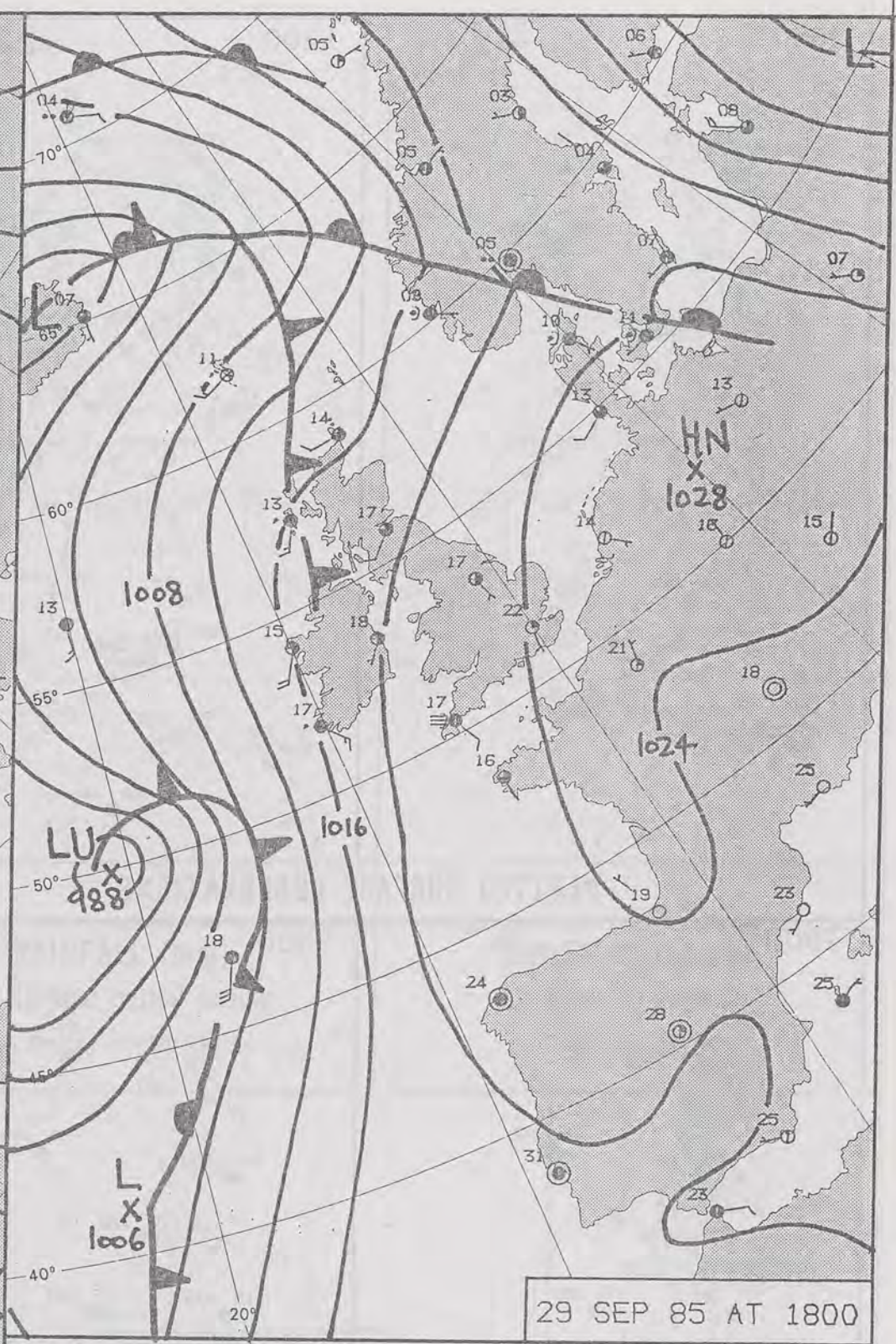
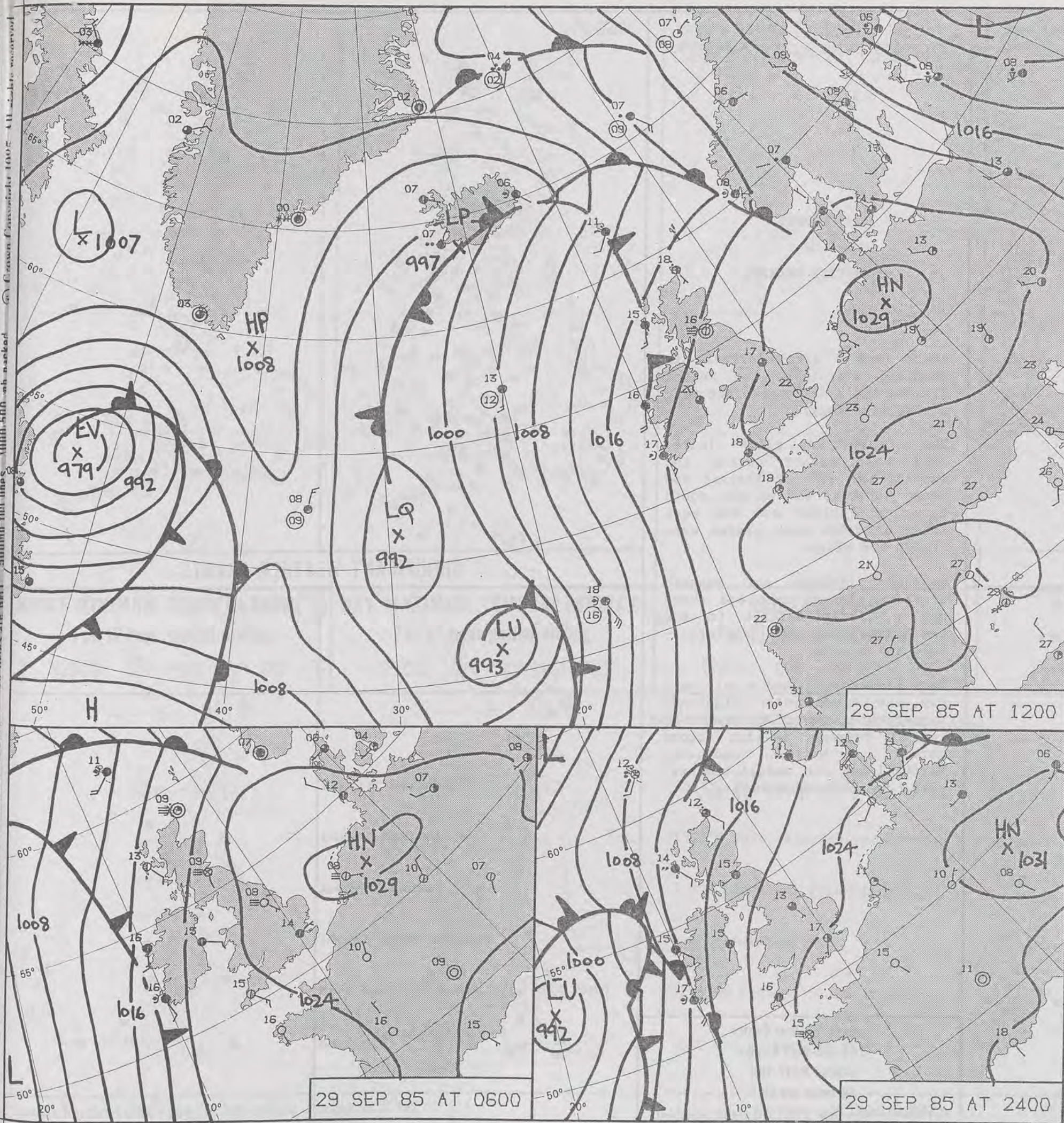


© Crown Copyright 1985
All rights reserved

INFRA-RED 28/9/85 1401
 REGRET POOR QUALITY OF
 SATELLITE PICTURE.
 NO OTHERS AVAILABLE.



1200Z 28.9.85
London Weather Centre 284-286 High Holborn London WC1V 7HX
all times are GMT
500mb full lines 1000-500 mb packed
Crown Copyright 1985 All rights reserved



DAILY WEATHER SUMMARY

FOR

SUNDAY 29 SEPTEMBER 1985

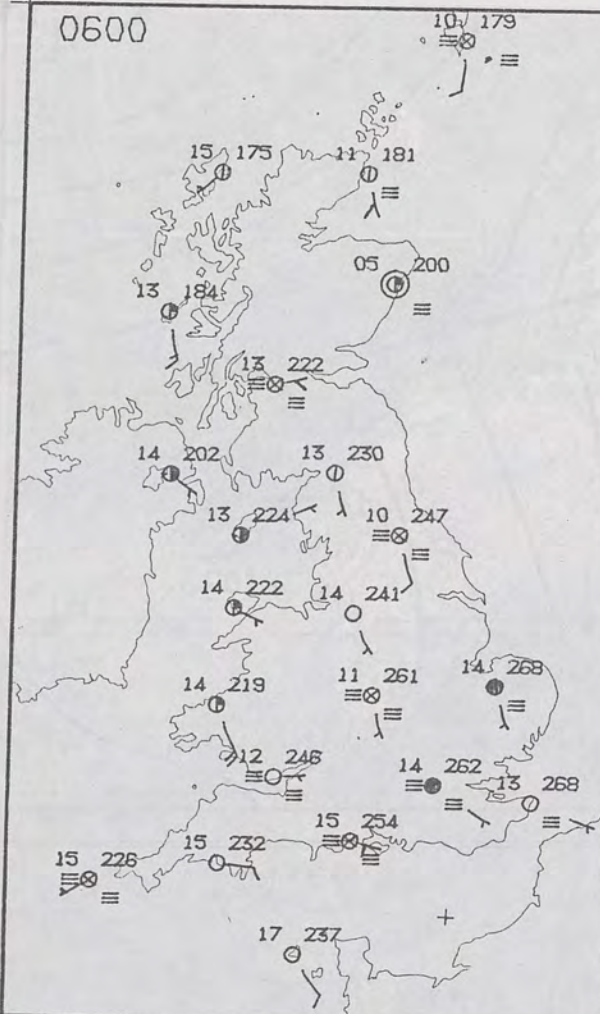


Warm front Cold front Occlusion

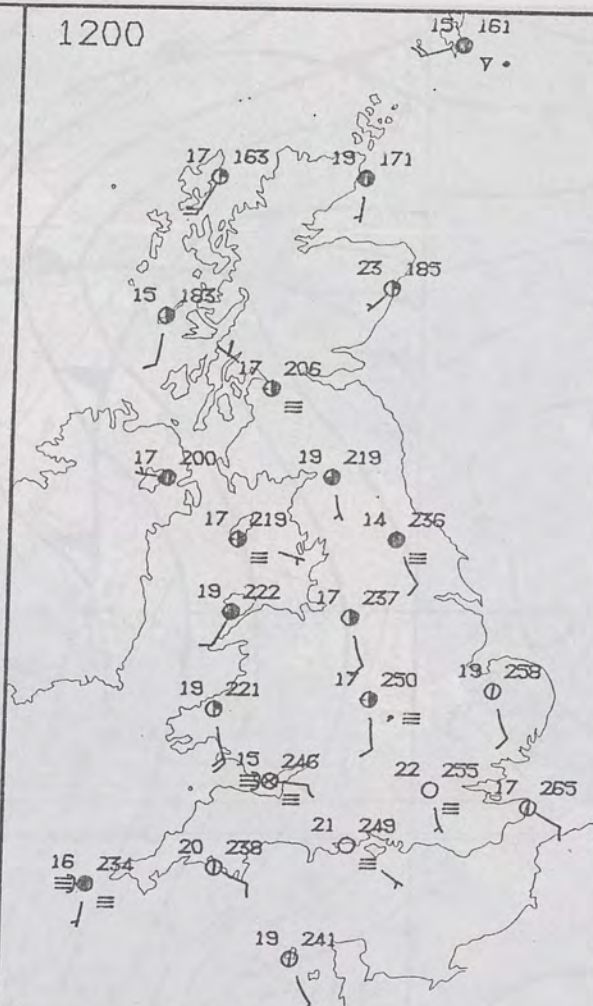
London Weather Centre 284-286 High Holborn London WC1V 7HX

© Crown Copyright 1985 All rights reserved

0600



1200



SUNDAY
29 SEPTEMBER 1985

SUMMARY OF BRITISH WEATHER

Apart from a little drizzle in Shetland overnight, the United Kingdom had a dry night, but many places were foggy.

The fog and low cloud cleared from most places during the morning and much of Britain had sunny periods, but on the south coast of England and the west coast of Wales many places were cloudy and misty.

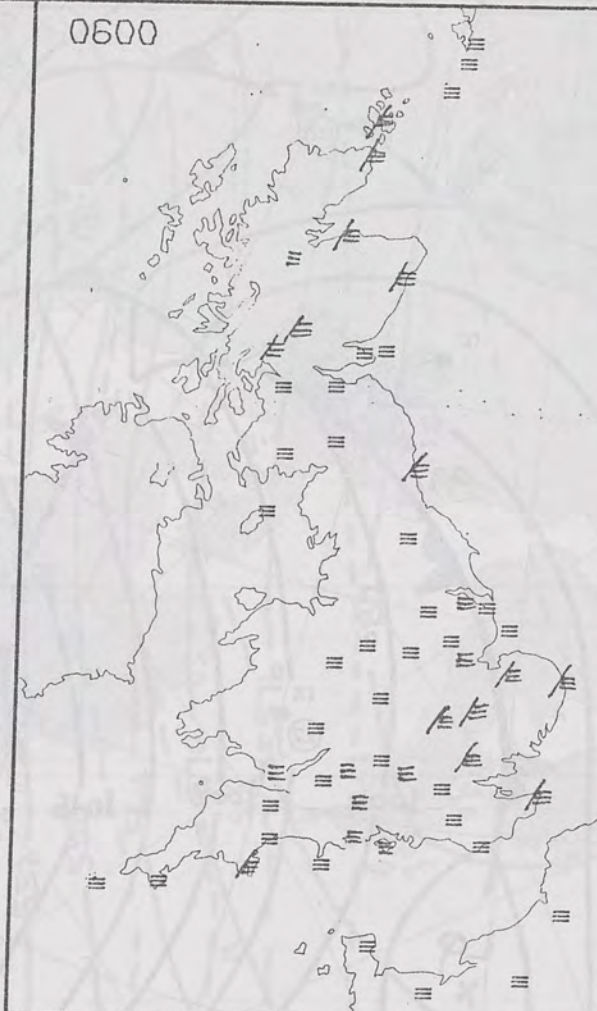
Northern Ireland and western Scotland clouded over and there was a little drizzle in the Western Isles in the late afternoon and evening.

Many places again had a very warm day, and in the Central Highlands temperatures were as much as twelve degrees Celsius above normal. Extreme southwest Cornwall had near normal temperatures due to persistent fog.

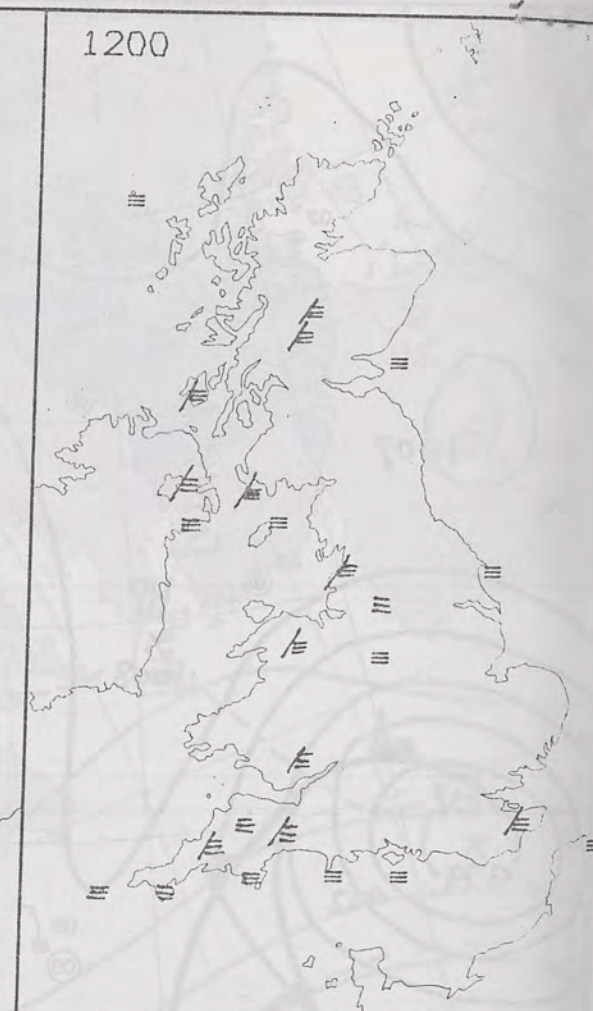
London Weather Centre
284-286 High Holborn
London WC1V 7HX
All times are GMT

© Crown Copyright 1985 All rights reserved

0600

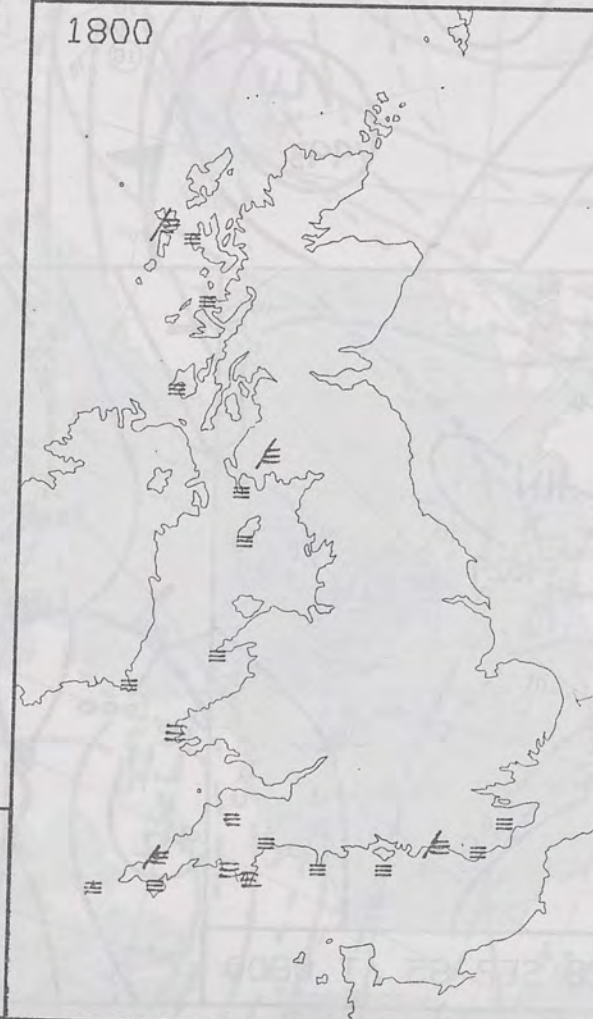


1200

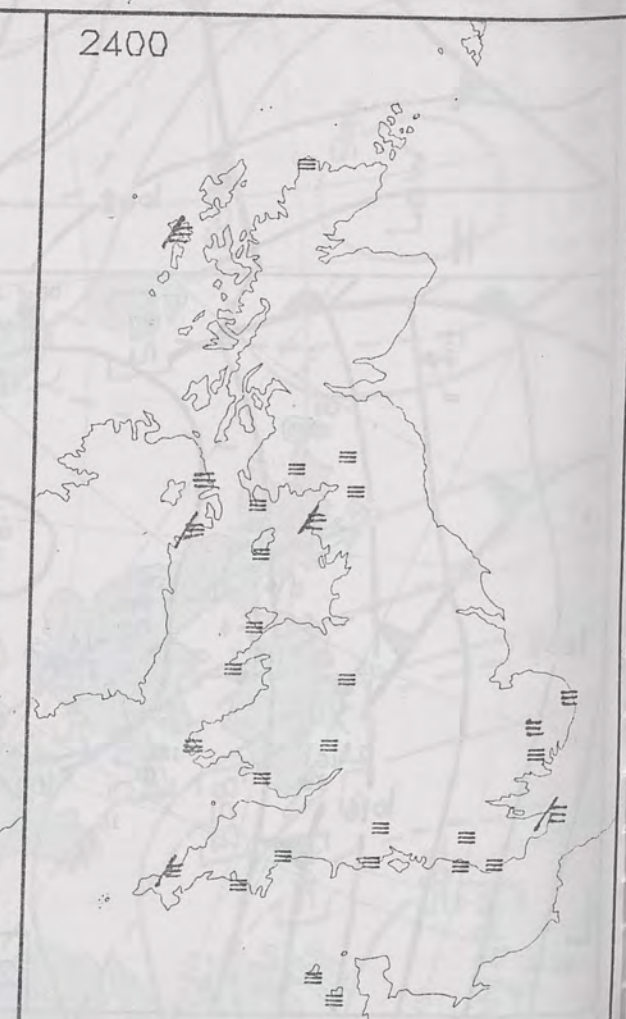


SIGNIFICANT WEATHER CHARTS

1800

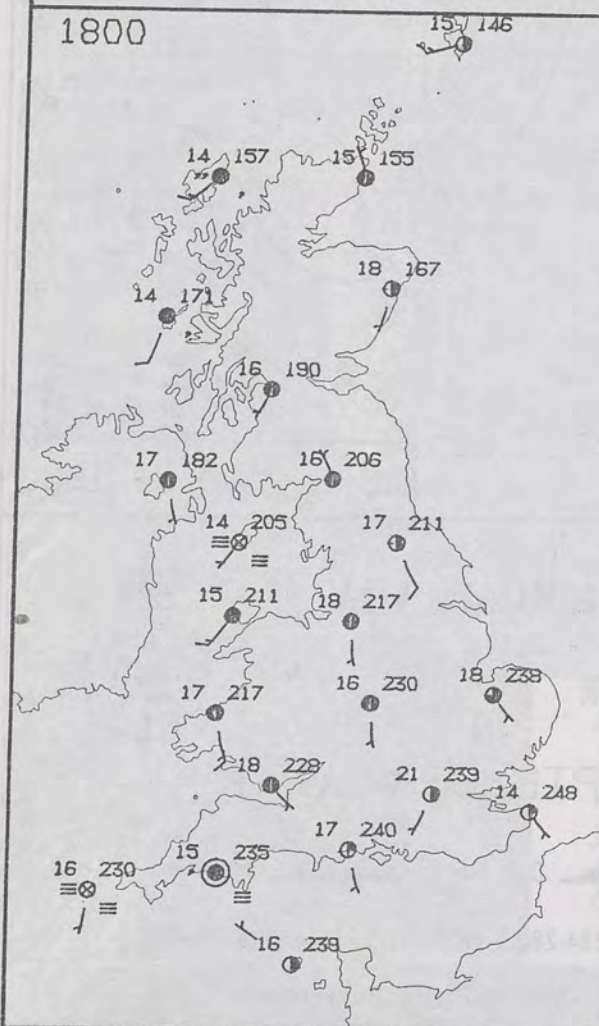


2400

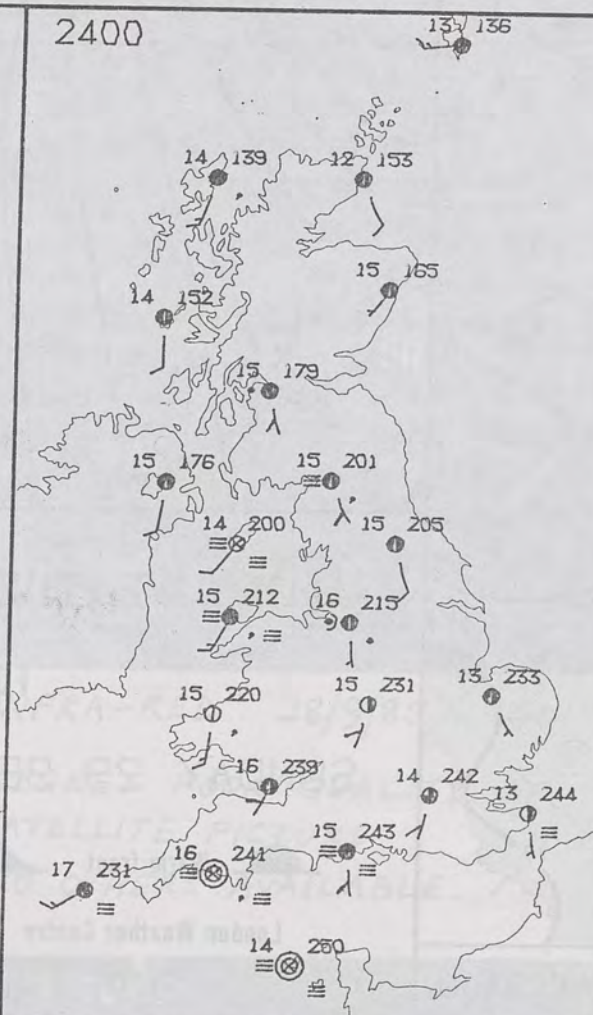


PLOTTED SURFACE OBSERVATIONS

1800

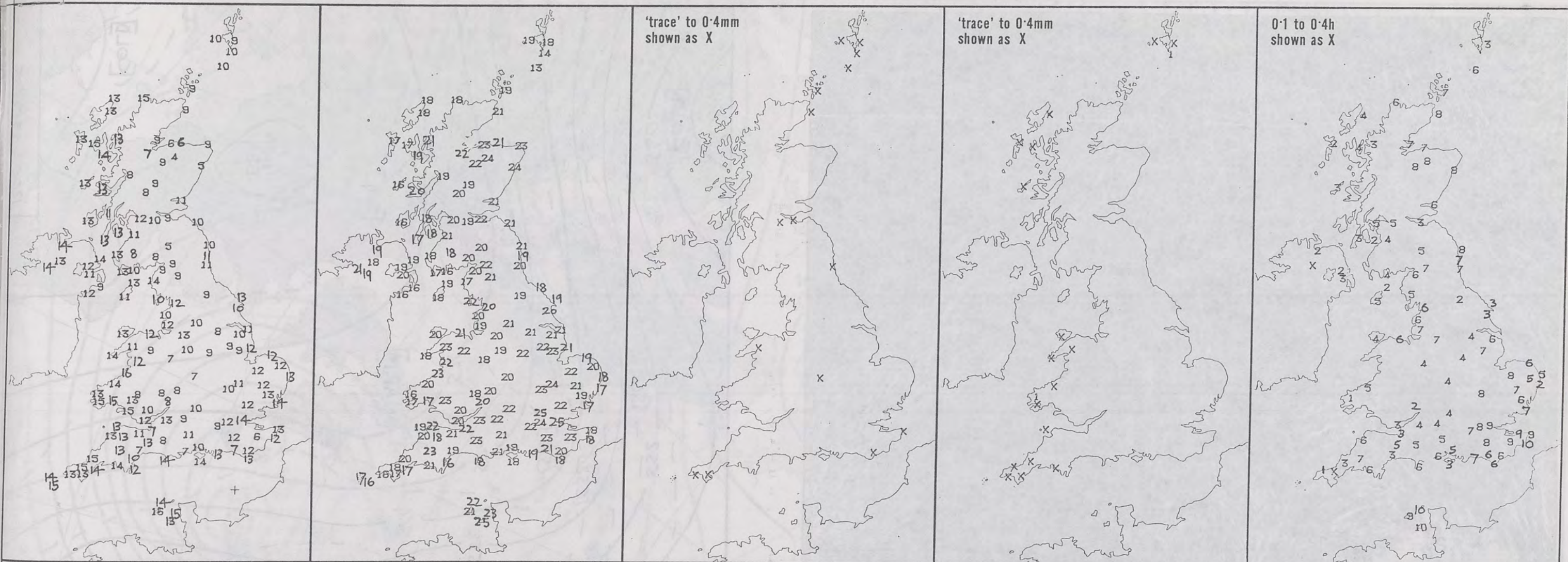


2400



NIGH

London



NIGHT MINIMUM TEMPERATURE (°C)
For 12-hour period ending
0900 ON 29 SEP 85

DAY MAXIMUM TEMPERATURE (°C)
For 12-hour period ending
2100 ON 29 SEP 85

RAINFALL (mm)
For 12-hour period ending
0900 ON 29 SEP 85

RAINFALL (mm)
For 12-hour period ending
2100 ON 29 SEP 85

SUNSHINE (hours)
Dawn to dusk
29 SEP 85

EXTREMES FOR SUNDAY 29TH SEPTEMBER 1985

Highest maximum : 25.1°C Jersey (St Helier)

Lowest maximum : 13.5°C Fair Isle (Between Orkney & Shetland)

Lowest minimum : 4.0°C Glenlivet (Grampian)

Lowest grass minimum : 1.0°C Aberdeen/Dyce

Most rain (24 hours from 0900 GMT) : 12.6 mm Prabost (Isle of Skye)

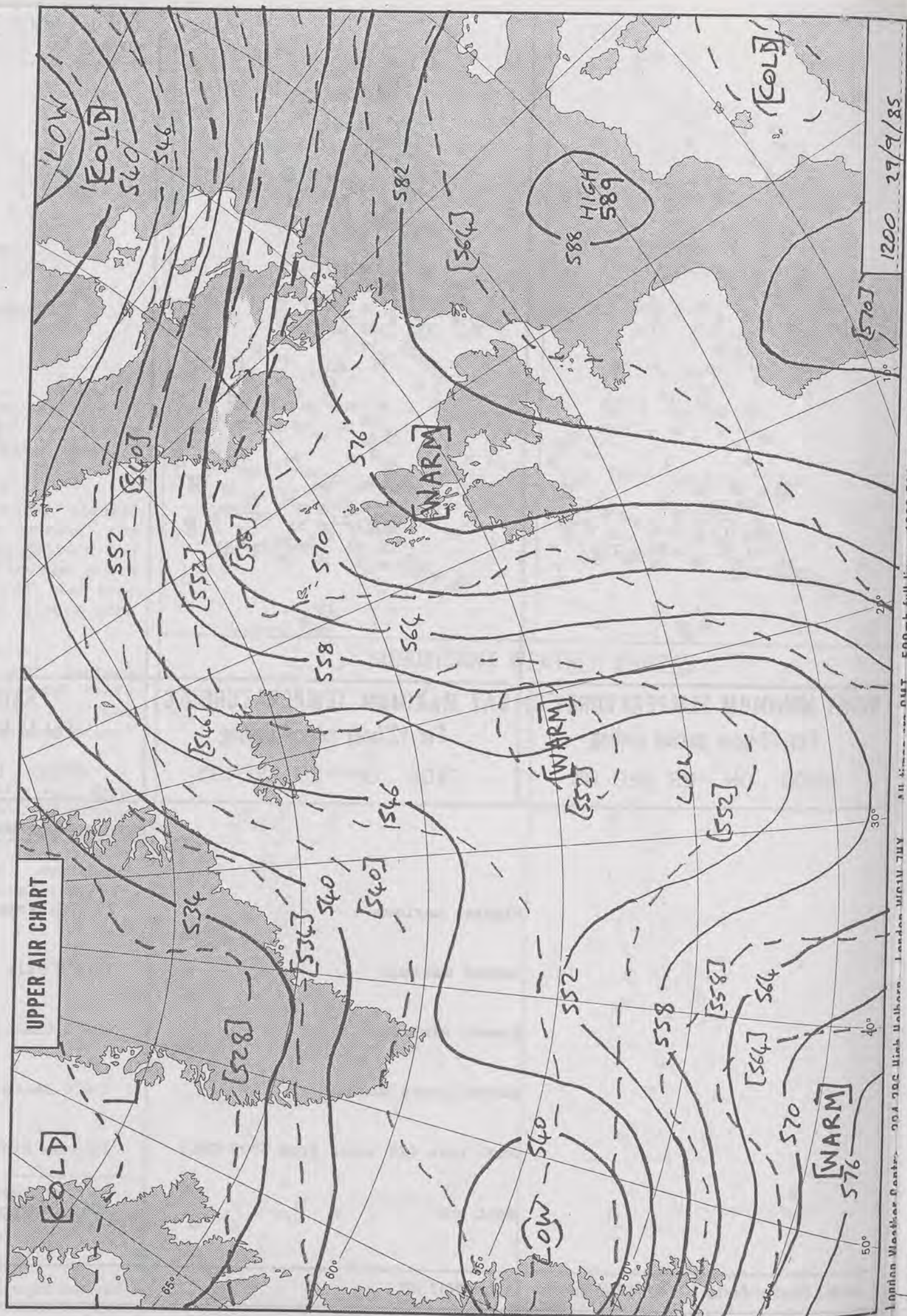
Most sun : 10.0 hrs Folkestone (Kent)

METEOROLOGICAL
OFFICE
11 OCT 1985
LIBRARY

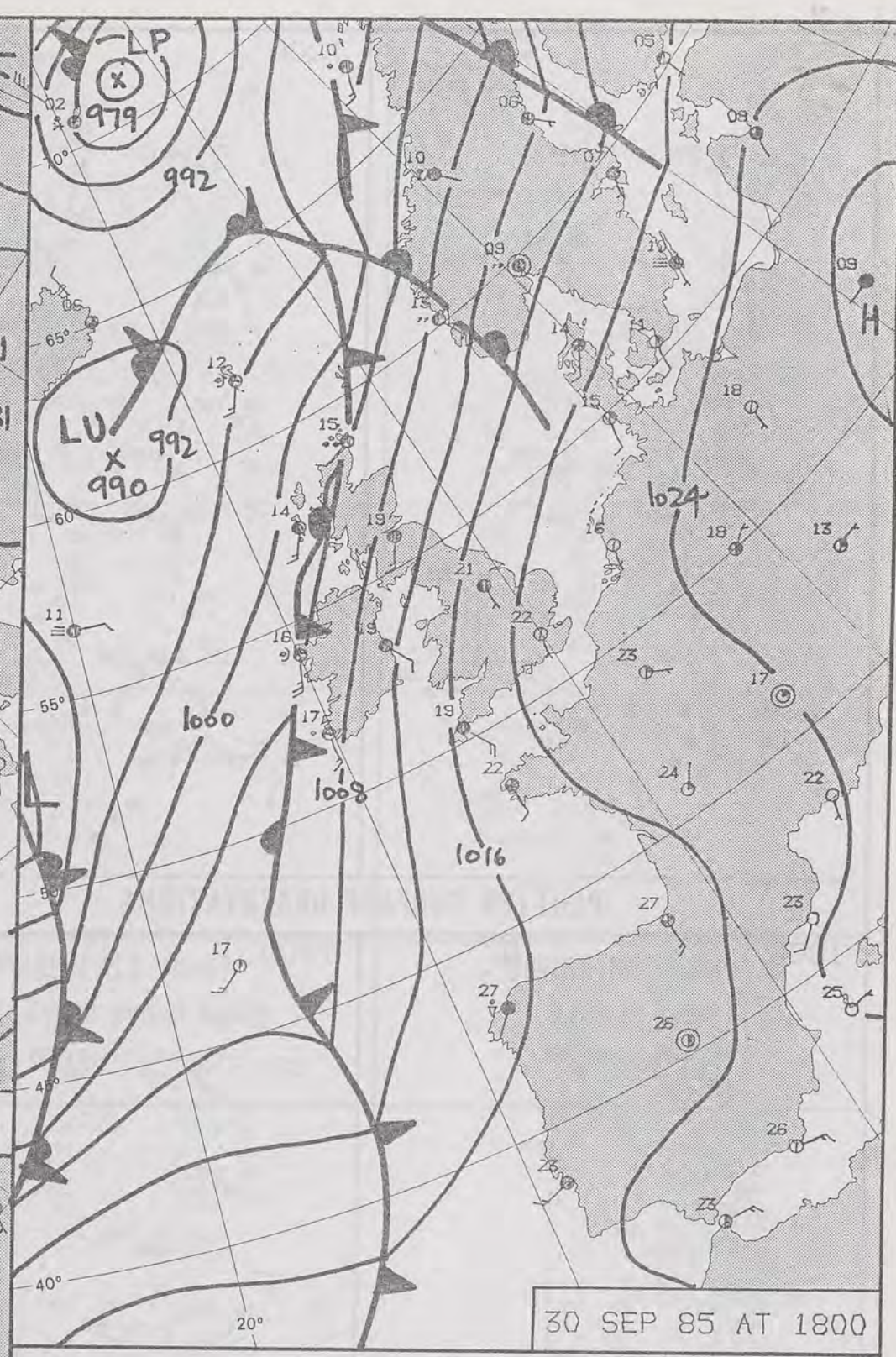
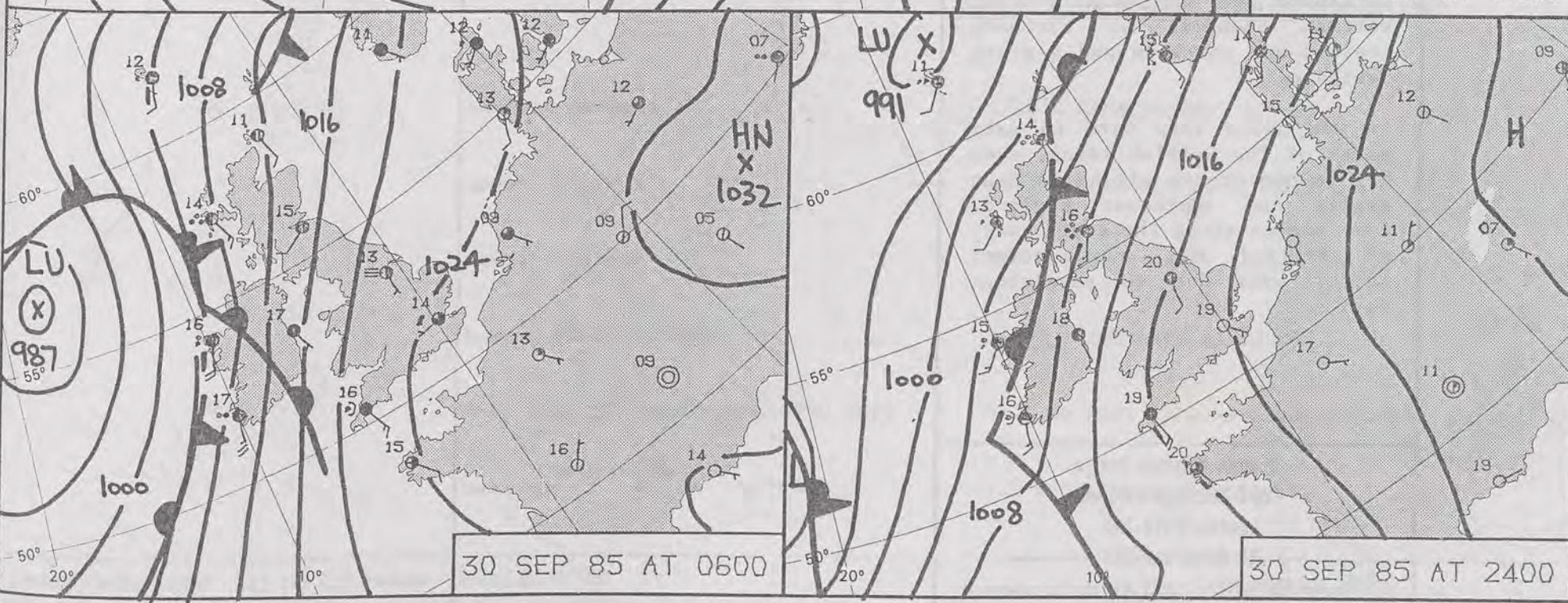
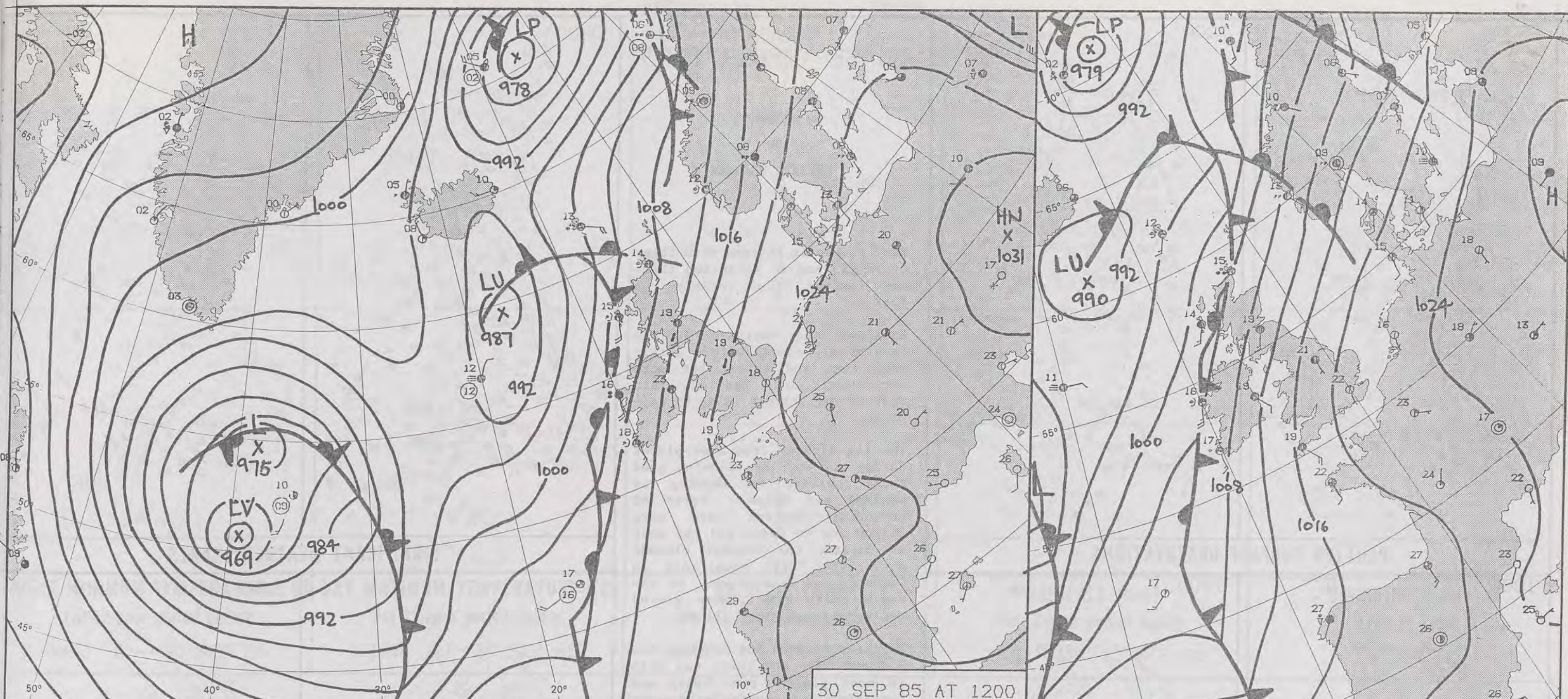
**DAILY
WEATHER
SUMMARY**



© Crown Copyright 1985
All rights reserved



000 29/9/85
All times GMT
London Weather Centre 284-286 High Holborn London WC1V 7HX



DAILY WEATHER SUMMARY

FOR

MONDAY 30 SEPTEMBER 1985



Warm front Cold front Occlusion

London Weather Centre 284-286 High Holborn London WC1V 7HX

© Crown Copyright 1985 All rights reserved

0600

1200

MONDAY
30 SEPTEMBER 1985

SUMMARY
OF
BRITISH WEATHER

Many places in England were foggy overnight and in Wales too there was patchy fog, mainly on coasts.

Scotland and Northern Ireland were mainly cloudy with a little rain here and there, but more persistent and heavier rain reached the Western Isles by day-break.

The fog cleared from most places during the morning allowing good sunny periods to develop in England and Wales. Parts of northeast England were more cloudy and in Wales and the west of England the weather clouded over later with some rain in Cornwall and West Wales. On the south coast some places stayed cool, dull and misty all day.

Northern Ireland and Scotland had a cloudy day and there was rain in most places, some heavy and persistent, particularly in western counties of Northern Ireland and northern and western Scotland.

It was again very warm in many parts of the British Isles, even hot in one or two places in East Anglia and southeast England. Some places along the south coast of England had near normal temperatures due to persistent fog.

London Weather Centre
284-286 High Holborn
London WC1V 7HX
All times are GMT

© Crown Copyright 1985 All rights reserved

0600

1200

SIGNIFICANT WEATHER CHARTS

1800

2400

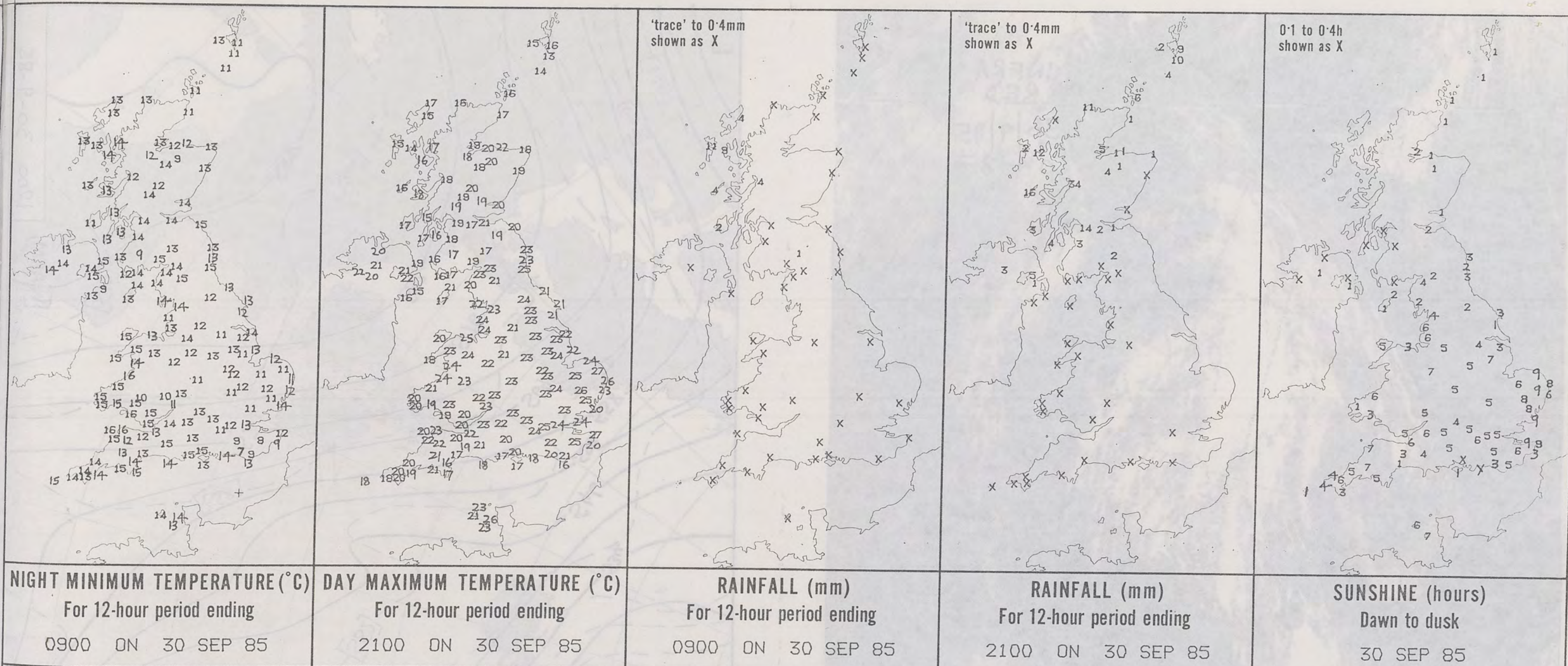
PLOTTED SURFACE OBSERVATIONS

1800

2400

NIGHT

London V



EXTREMES FOR MONDAY 30TH SEPTEMBER 1985

Highest maximum	: 27.0°C Manston (Kent)
Lowest maximum	: 13.5°C Sumburgh (Shetland)
Lowest minimum	: 7.0°C East Hoathly (East Sussex)
Lowest grass minimum	: 5.2°C Birmingham (Elmdon)
Most rain (24 hours from 0900 GMT)	: 52.1 mm Fort William (Loch Linnhe)
Most sun	: 9.5 hours Herne Bay (Kent)



**DAILY
WEATHER
SUMMARY**



© Crown Copyright 1985
All rights reserved

