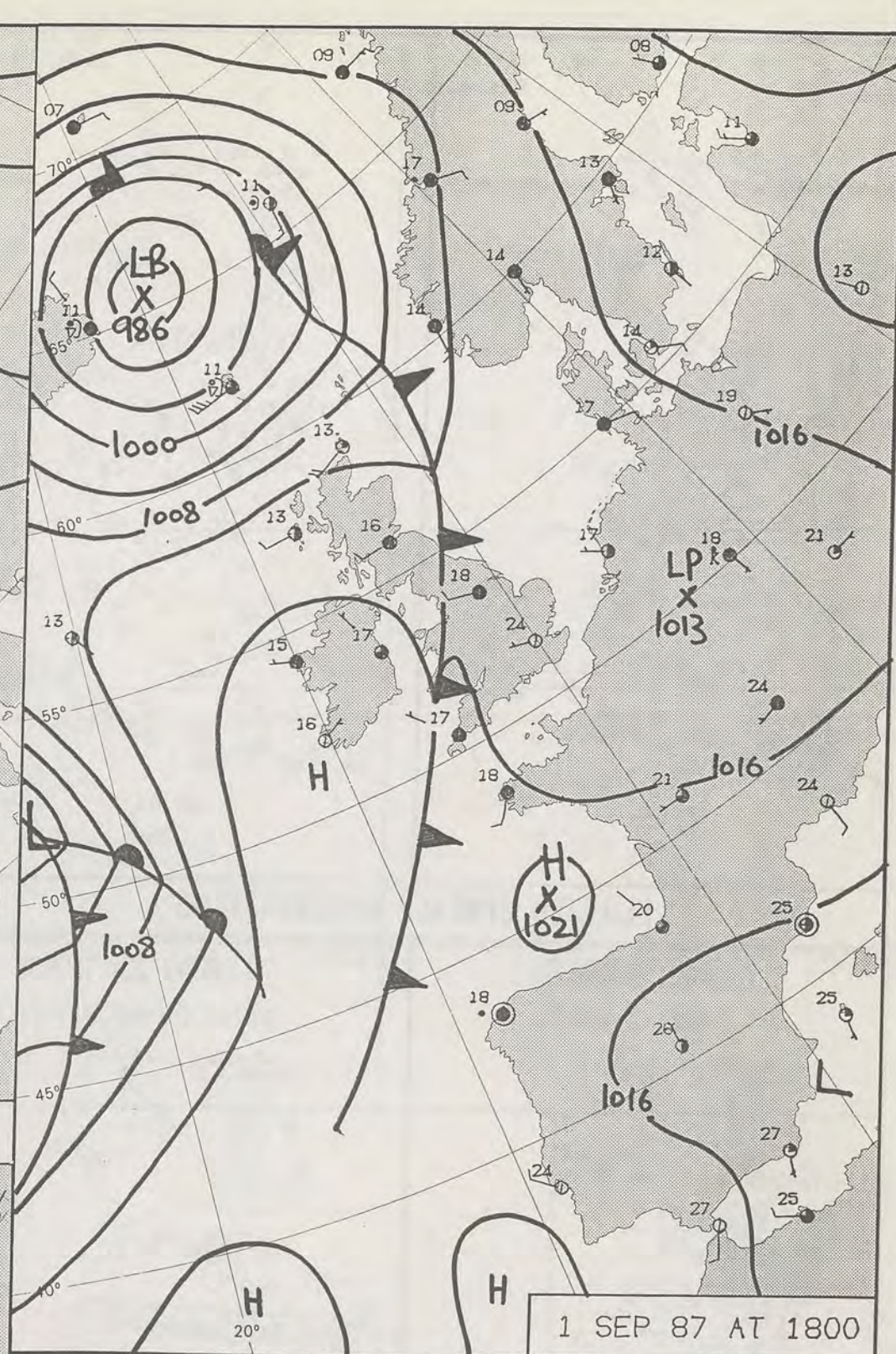



1200 31/8/87

London Weather Centre 284-286 High Holborn London WC1V 7HX All times are GMT 500mb full lines 1000-500 mb picked



DAILY WEATHER SUMMARY

FOR NOT FOR LOAN

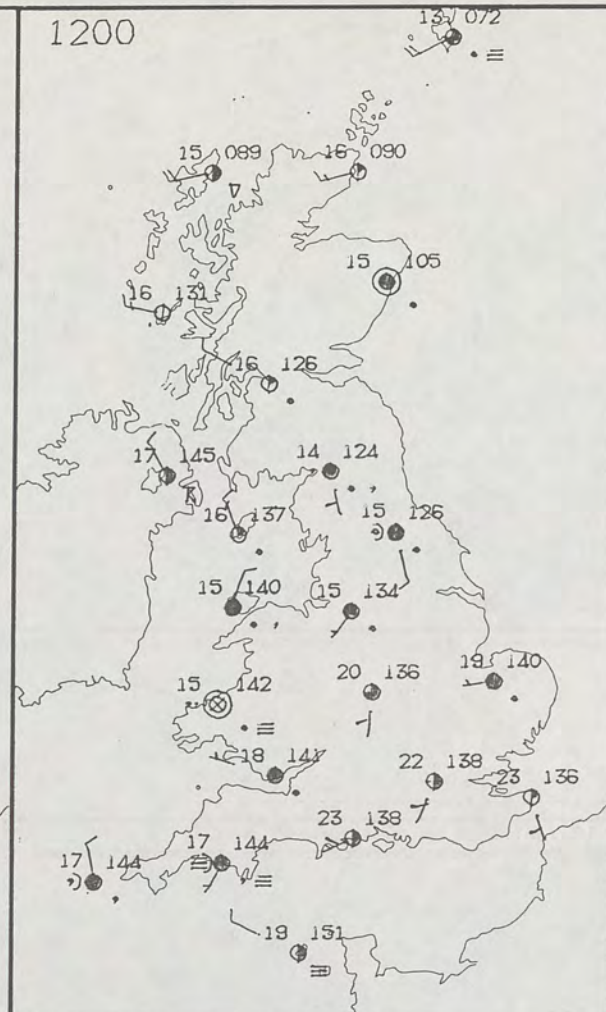
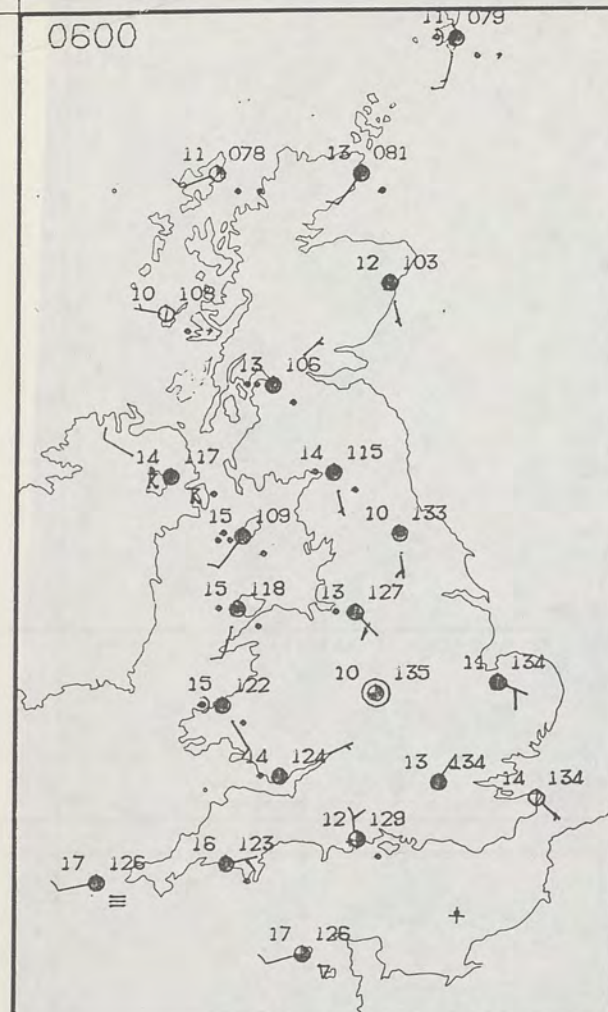
TUESDAY 1 SEPTEMBER 1987

Warm front Cold front Occlusion

London Weather Centre 284-286 High Holborn London WC1V 7HX

© Crown Copyright 1986 All rights reserved





TUESDAY
1 SEPTEMBER 1987

SUMMARY OF BRITISH WEATHER

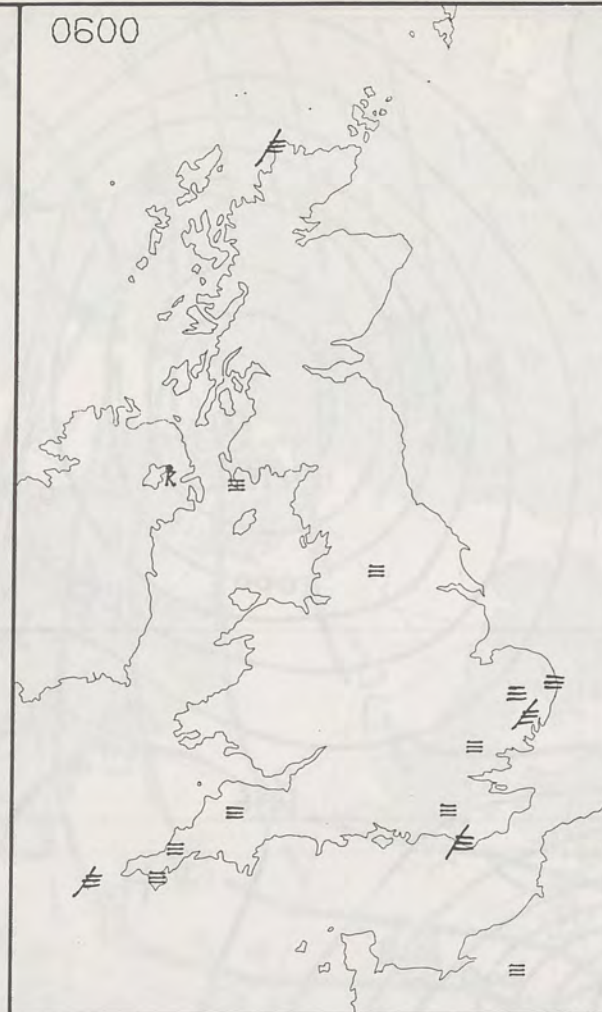
At the start of the night Northern Ireland, western Scotland and West Wales had rain, heavy in places, and this moved east to much of the rest of Scotland and some western parts of England. Clearer weather followed into western Scotland and much of Northern Ireland. Elsewhere the night stayed dry but turned misty.

The south and east of Scotland and some western parts of England and Wales had a wet start to the day. During the morning the rain pushed across northern England whilst clearing from Scotland. Elsewhere it was mostly dry and bright. By the afternoon the rain had eased off and begun to clear from remaining parts but scattered thunderstorms broke out in southeast England.

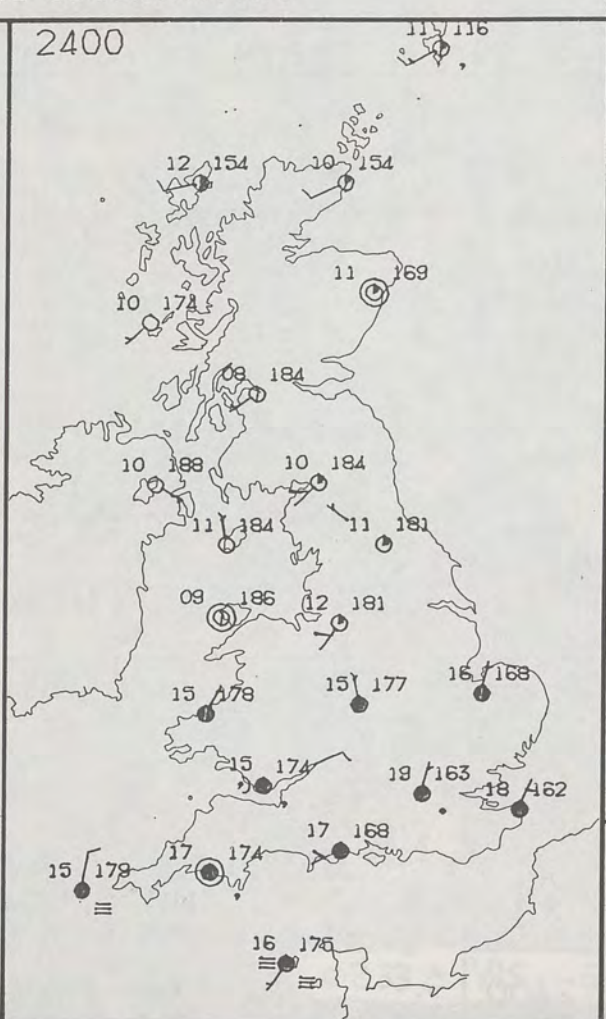
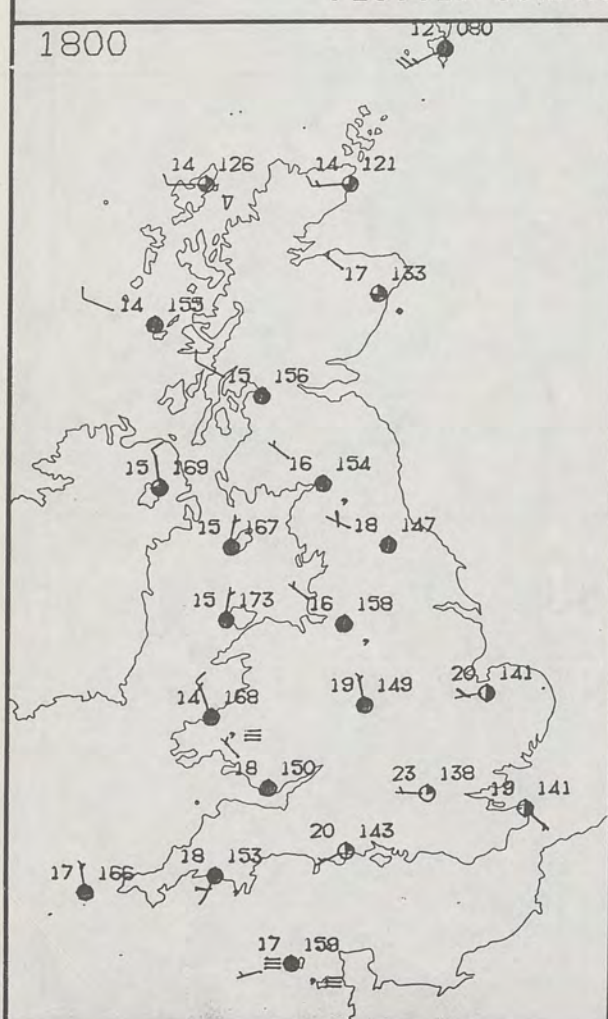
Temperatures were mostly around normal but it was warm or very warm in East Anglia, southeast and central southern England.

London Weather Centre
284-286 High Holborn
London WC1V 7HX
All times are GMT

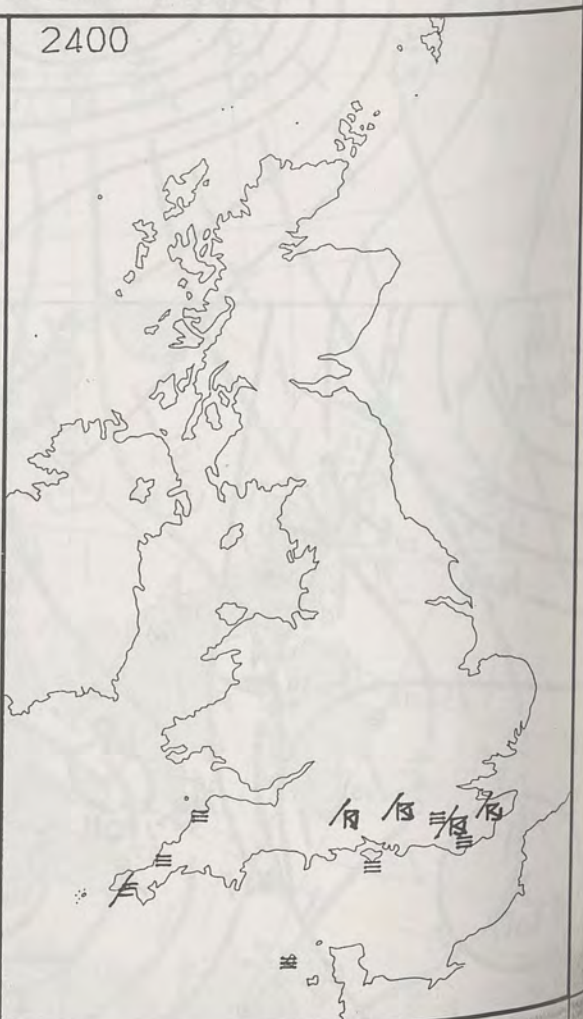
© Crown Copyright 1986 All rights reserved

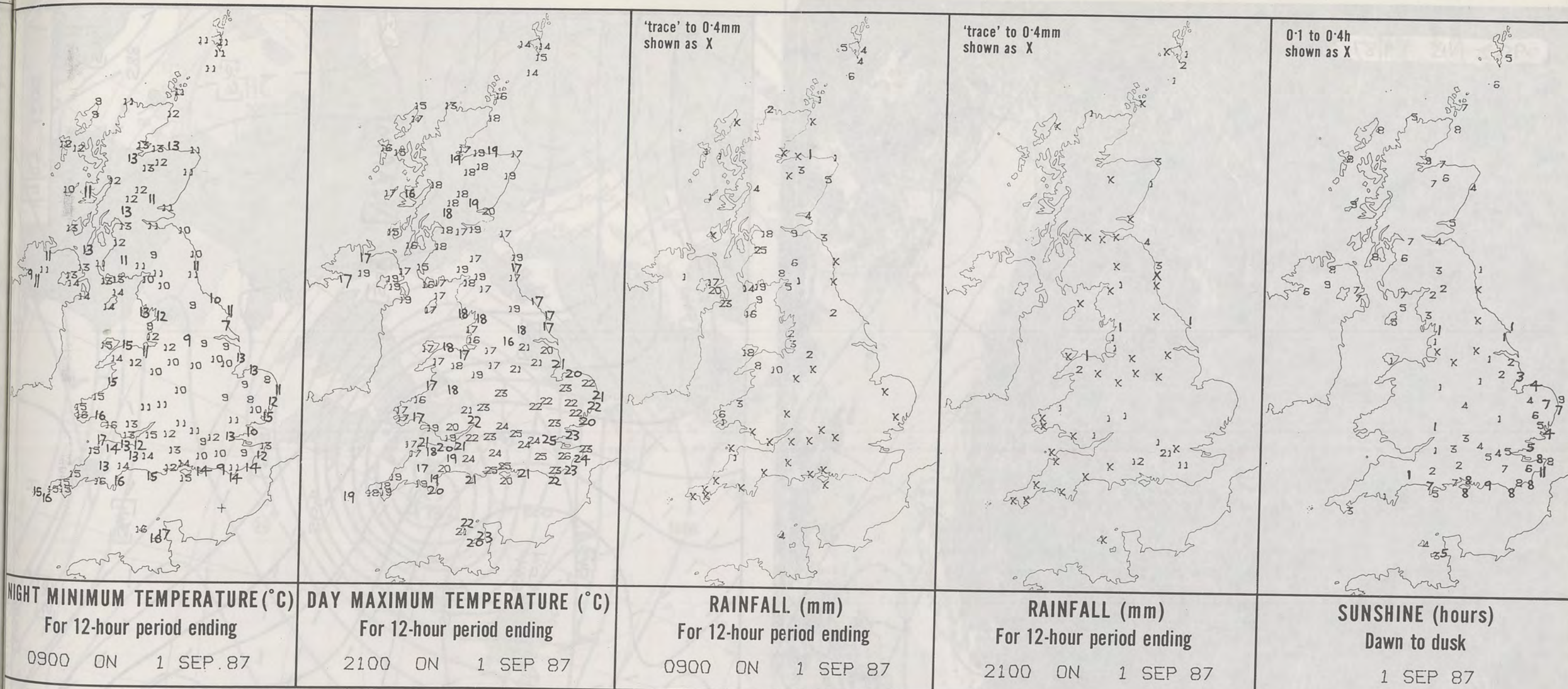


PLOTTED SURFACE OBSERVATIONS



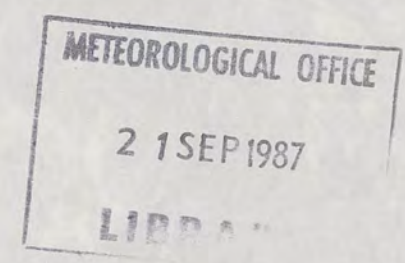
SIGNIFICANT WEATHER CHARTS





EXTREMES FOR TUESDAY 1ST SEPTEMBER 1987

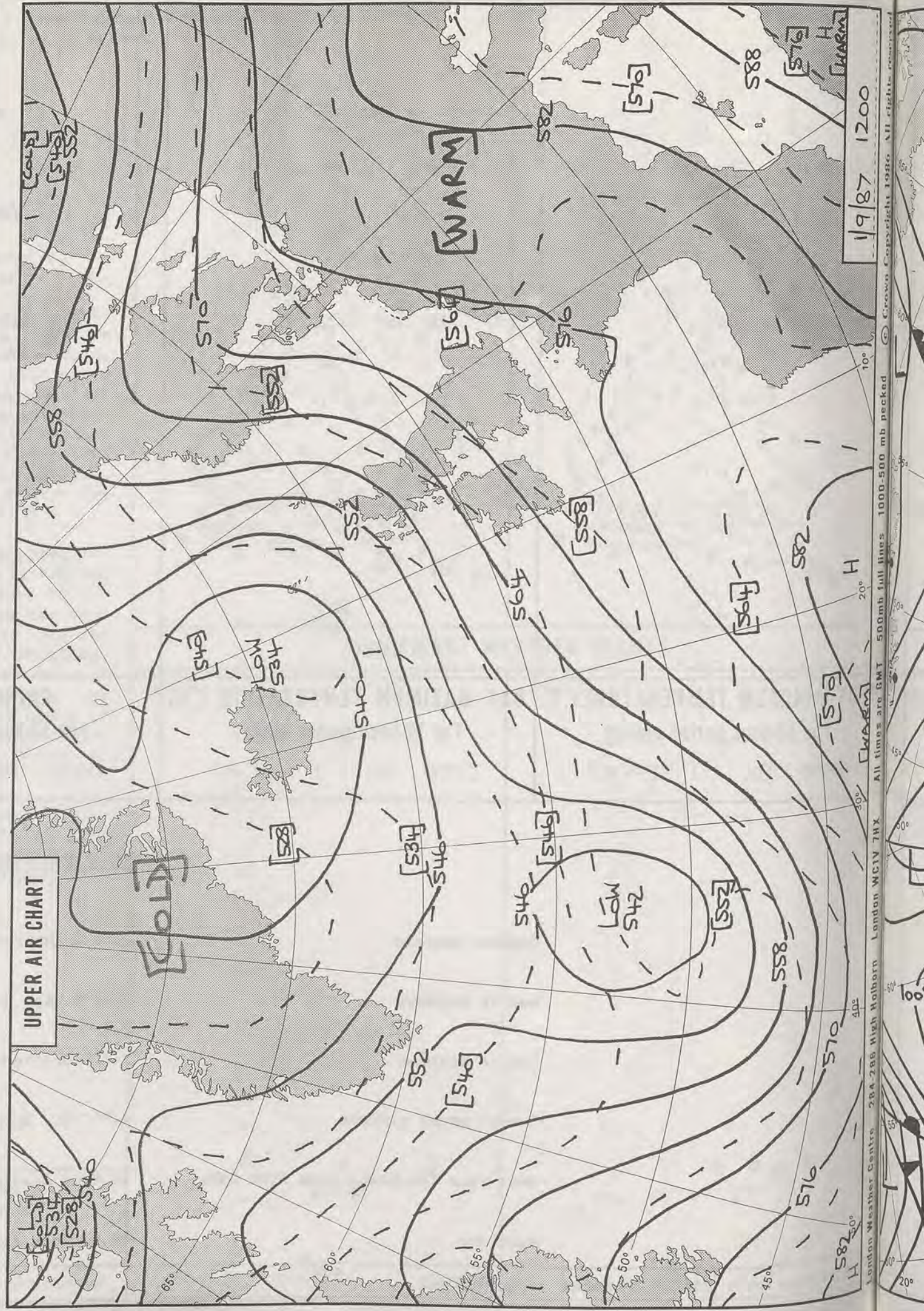
Highest maximum	: 26.0°C Jubilee Corner (Kent)
Lowest maximum	: 12.9°C Cape Wrath (North Scotland)
Lowest minimum	: 7.7°C Coltishall (Norfolk)
Lowest grass minimum	: 2.9°C St. Harmon (Powys)
Most rain (24 hours from 0900 GMT)	: 20.8 mm Beaufort Park/Bracknell (Berkshire)
Most sun	: 10.9 hours Folkestone (Kent)

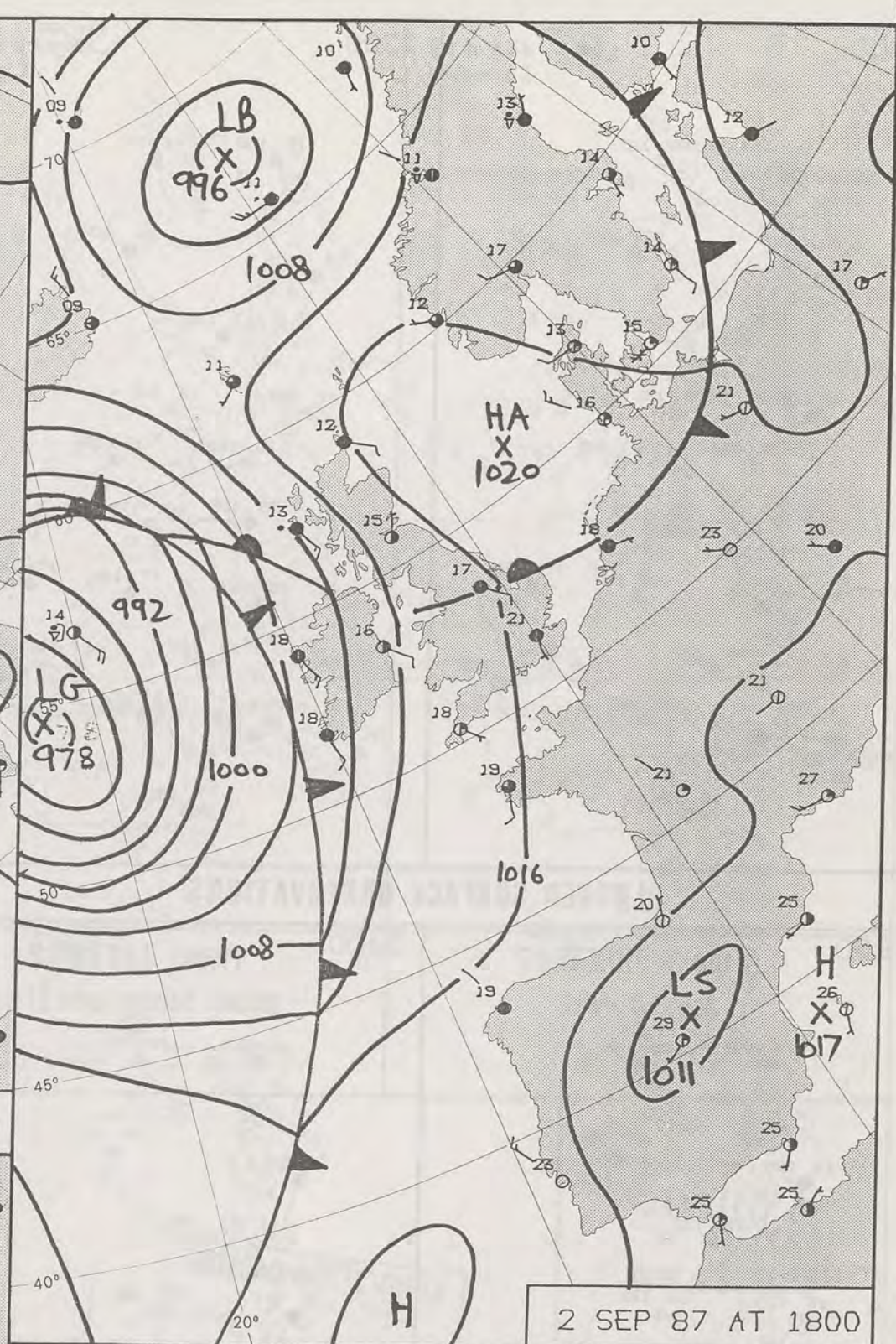
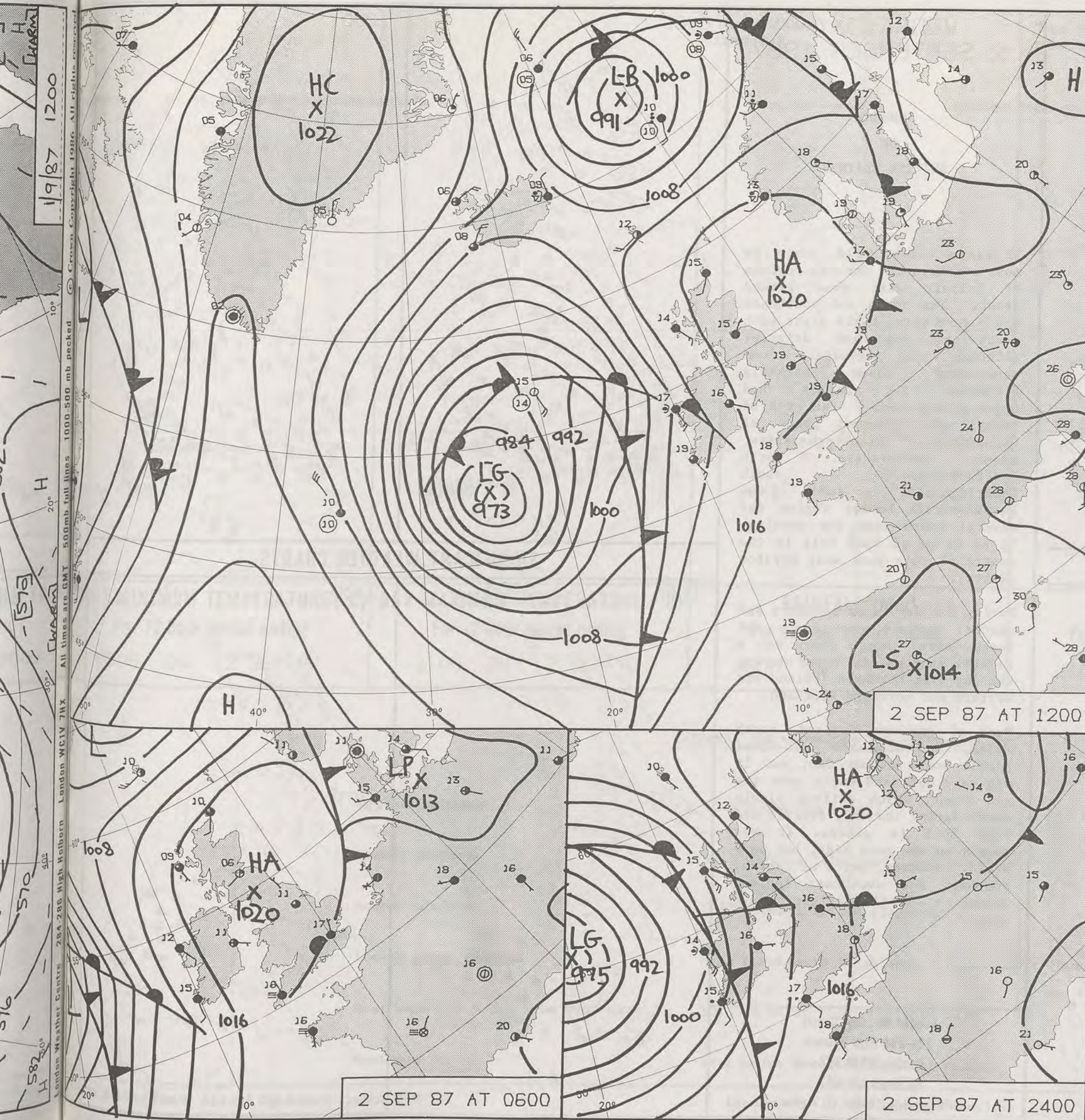


**DAILY
WEATHER
SUMMARY**



© Crown Copyright 1986
All rights reserved





DAILY WEATHER SUMMARY

FOR NOT FOR LOAN

WEDNESDAY 2 SEPTEMBER 1987

Warm front Cold front Occlusion

London Weather Centre 284-286 High Holborn London WC1V 7HX

© Crown Copyright 1986 All rights reserved



WEDNESDAY
2 SEPTEMBER 1987

SUMMARY
OF
BRITISH WEATHER

It was a clear, cold, night in most northern and central regions of Britain with some ground frost. The south and southeast had a very warm, humid night with areas of fog and drizzle. Although the frontal zone separating these markedly different air masses had apparently weakened - an area of heavy rain affected parts of Oxfordshire, Buckinghamshire, south Bedfordshire, north Hertfordshire, south Cambridgeshire and the Essex/Suffolk border region for several hours into the morning. Up to 60 mm of rain fell in the centre of this zone near Royston (Herts).

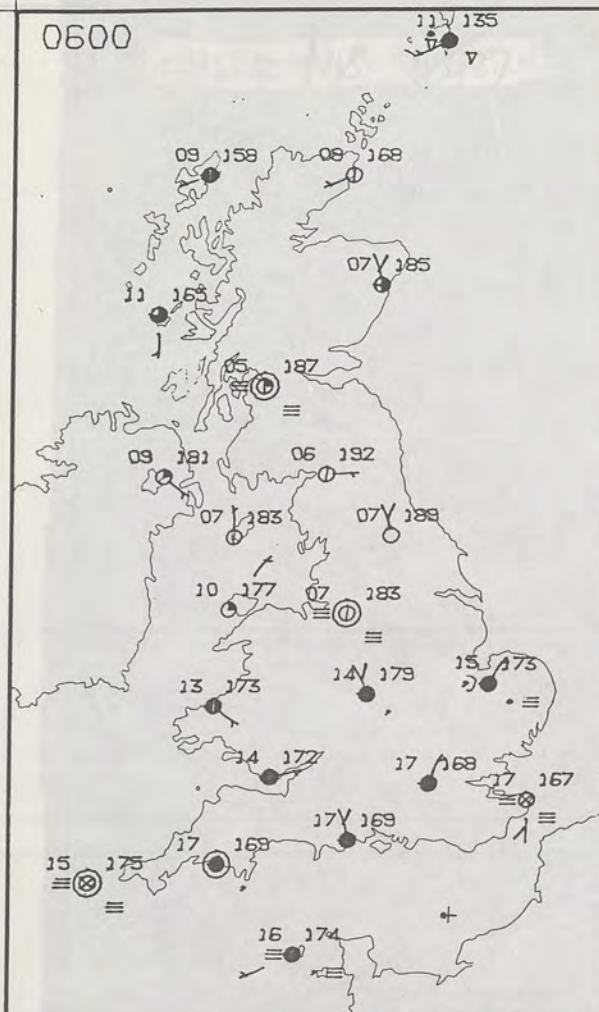
During the day, most northern and central regions were sunny and became warm, though there was a general increase in cloud during the day over Northern Ireland and western and northern Scotland.

Much of southern England, south Wales, the Midlands and East Anglia had a cloudy day, and it was very dull and murky near the old front, which drifted slowly north during the day, drizzle and rain fell in places. It was mostly on the cool side, but very humid. However, parts of central southern and southeast England became a little brighter and warm.

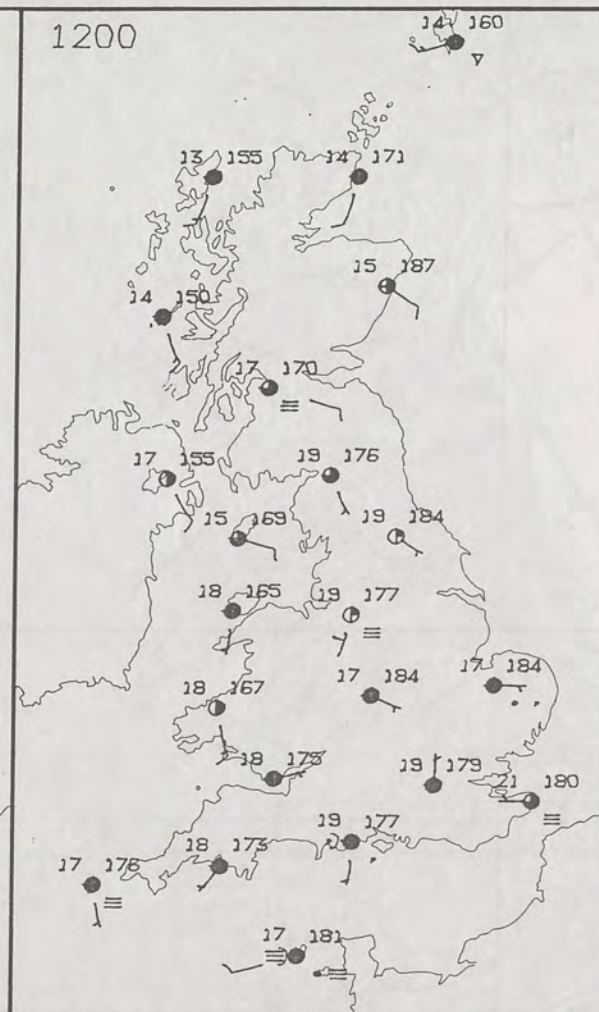
London Weather Centre
284-286 High Holborn
London WC1V 7HX
All times are GMT

© Crown Copyright 1986 All rights reserved

0600

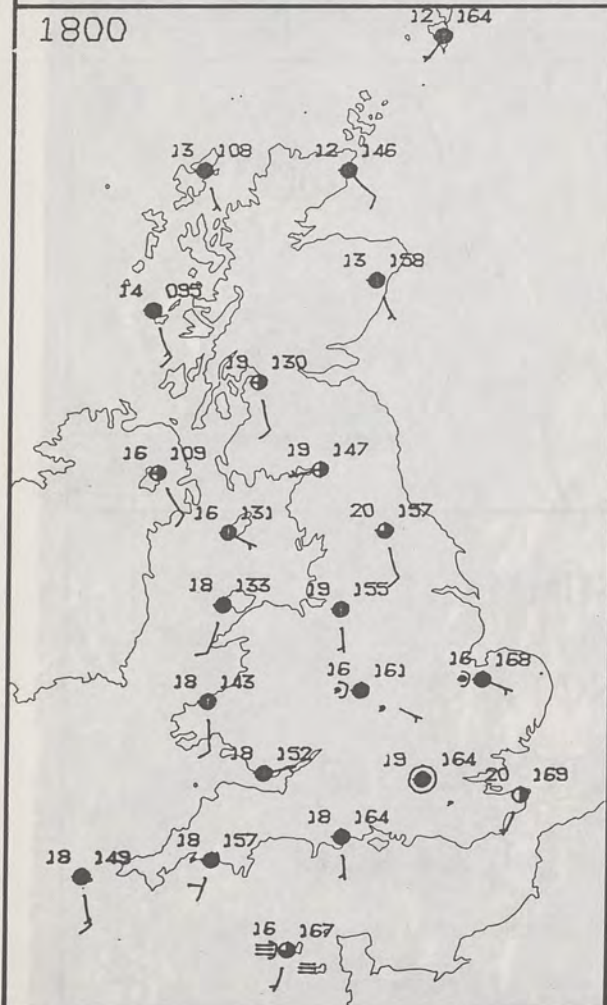


1200

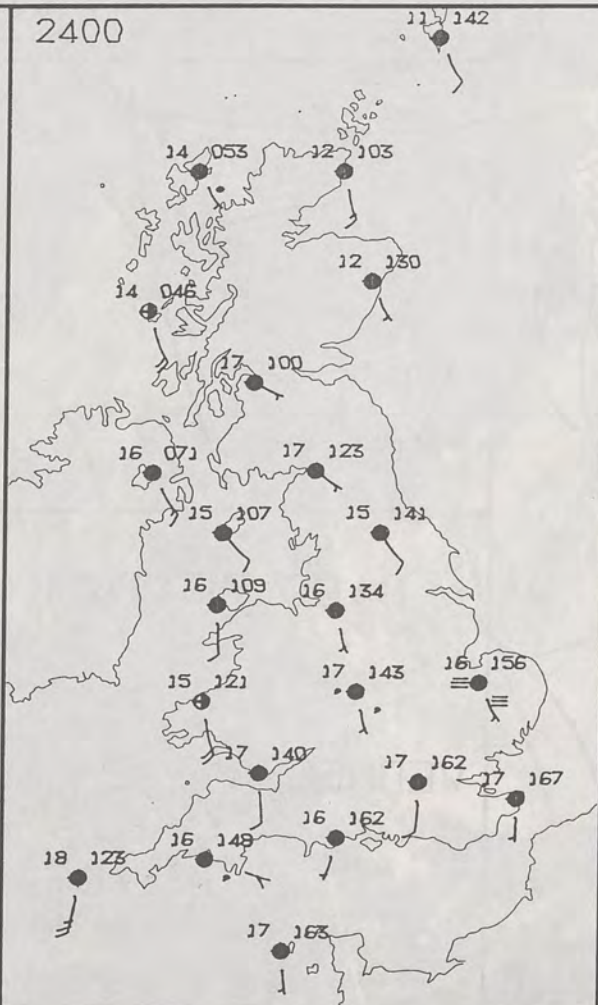


PLOTTED SURFACE OBSERVATIONS

1800



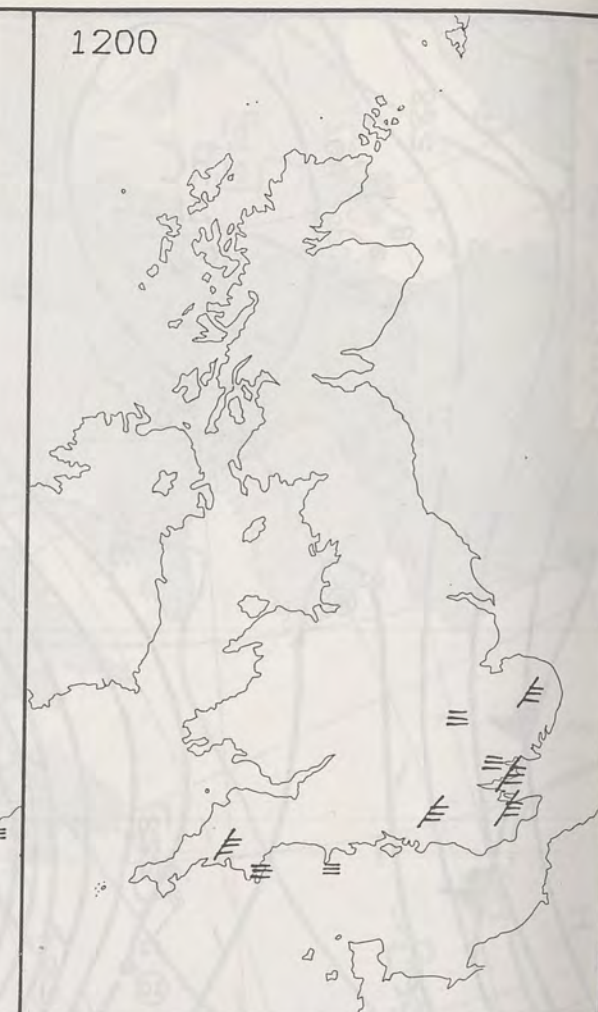
2400



0600



1200

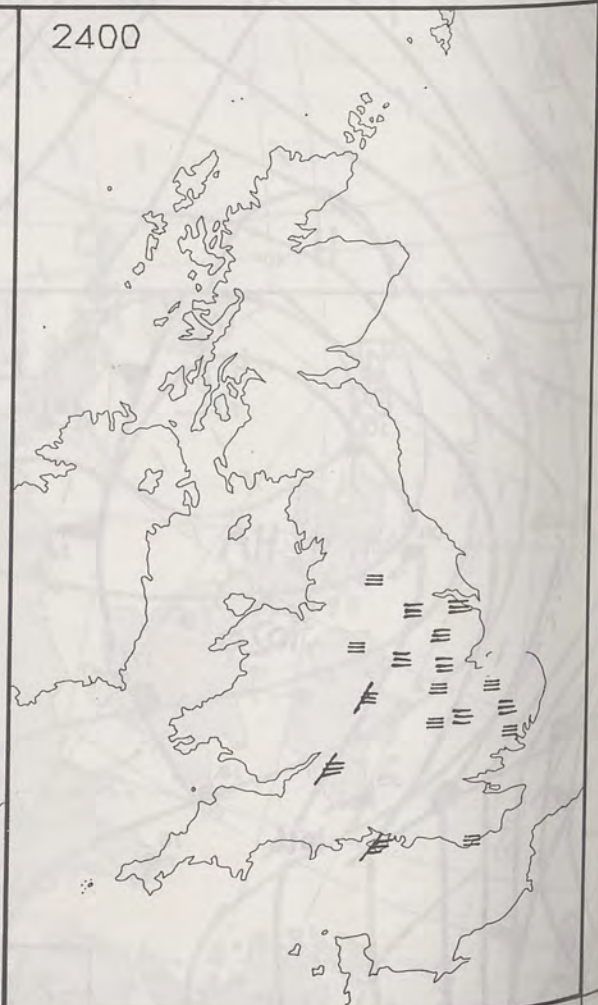


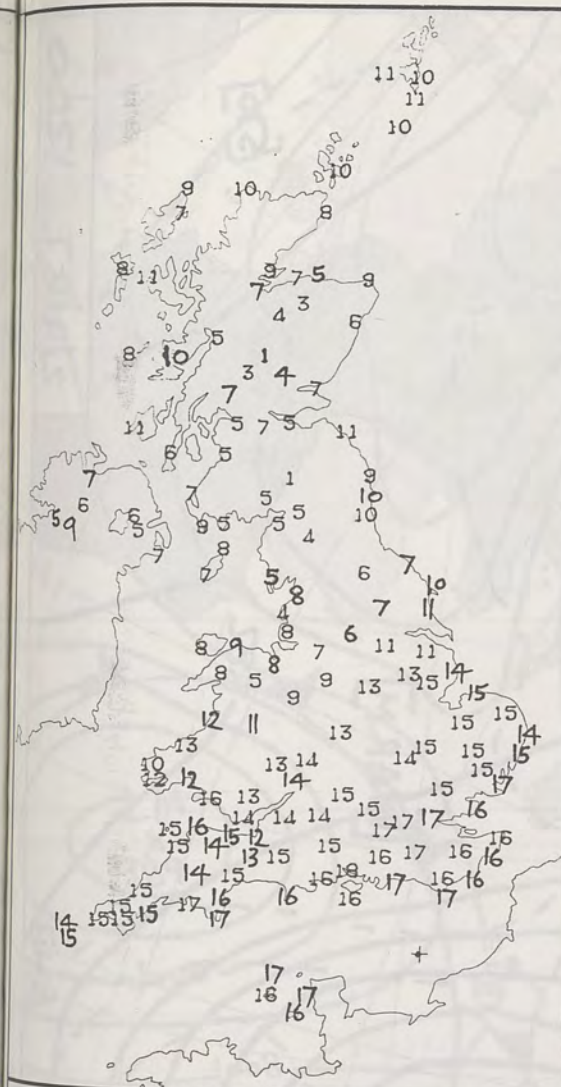
SIGNIFICANT WEATHER CHARTS

1800

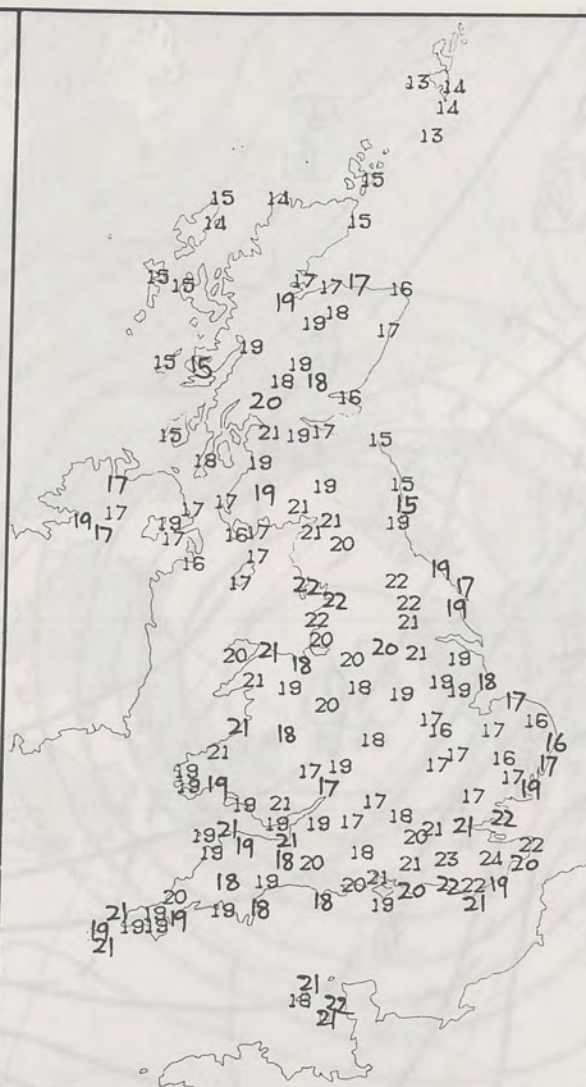


2400

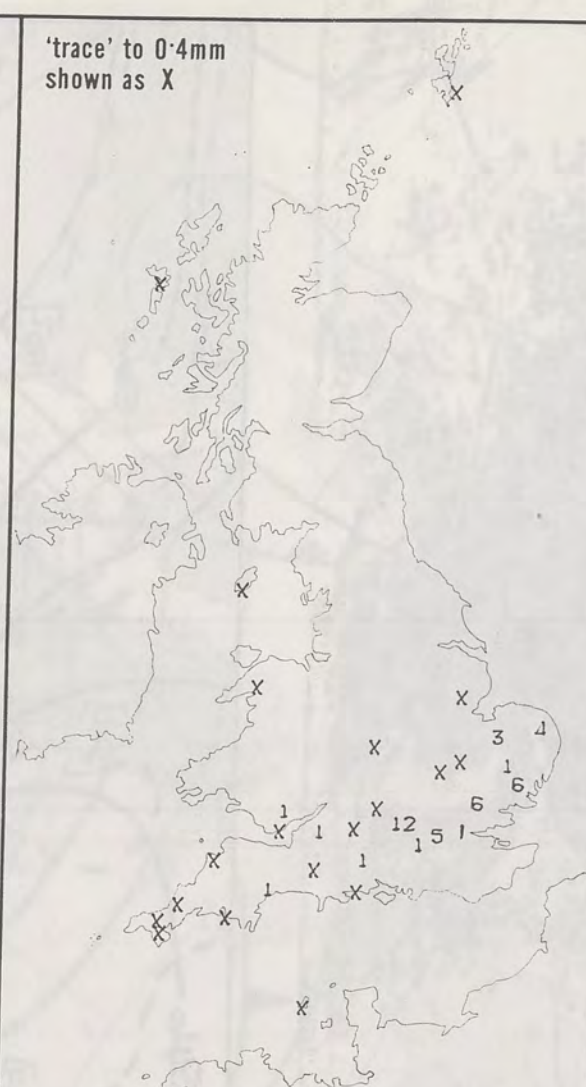




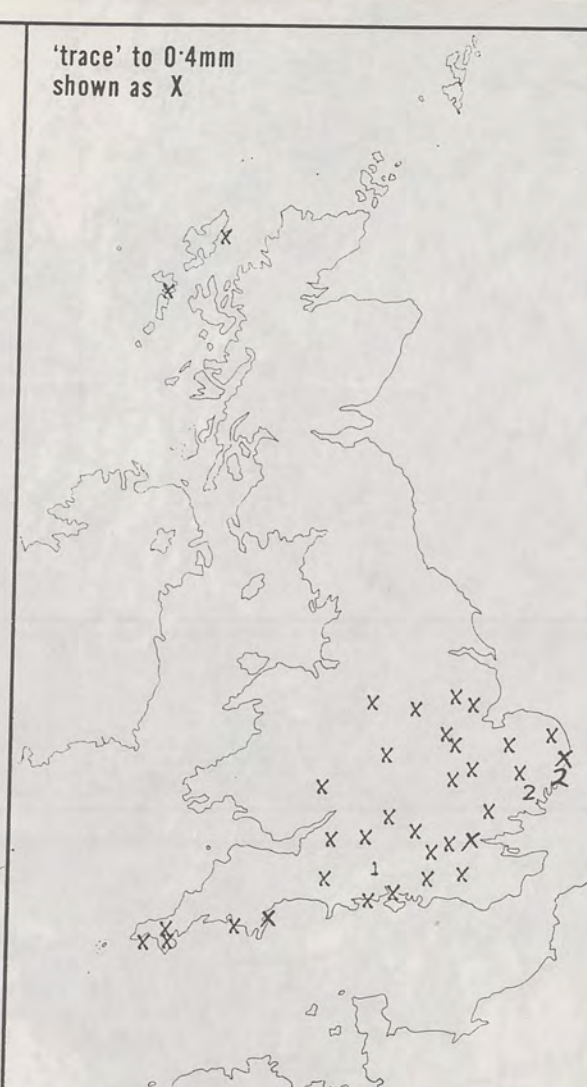
NIGHT MINIMUM TEMPERATURE (°C)
For 12-hour period ending
0900 ON 2 SEP 87



DAY MAXIMUM TEMPERATURE (°C)
For 12-hour period ending
2100 ON 2 SEP 87



RAINFALL (mm)
For 12-hour period ending
0900 ON 2 SEP 87



RAINFALL (mm)
For 12-hour period ending
2100 ON 2 SEP 87



SUNSHINE (hours)
Dawn to dusk
2 SEP 87

EXTREMES FOR WEDNESDAY 2ND SEPTEMBER 1987

Highest maximum : 23.9°C Charing (Kent)

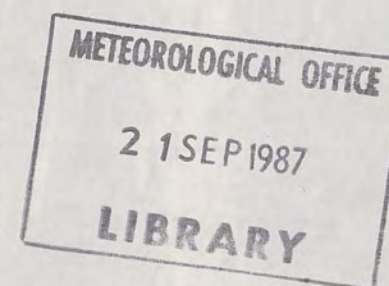
Lowest maximum : 13.5°C Foula (Shetland) and Fair Isle

Lowest minimum : 0.9°C Tummel Bridge (Tayside)

Lowest grass minimum : -1.5°C Aviemore (Highland) & Eskdalemuir (Dumfries & Galloway)

Most rain (24 hours from 0900 GMT) : 10.3 mm Neist Point (Isle of Skye)

Most sun : 12.2 hours Newcastle Weather Centre



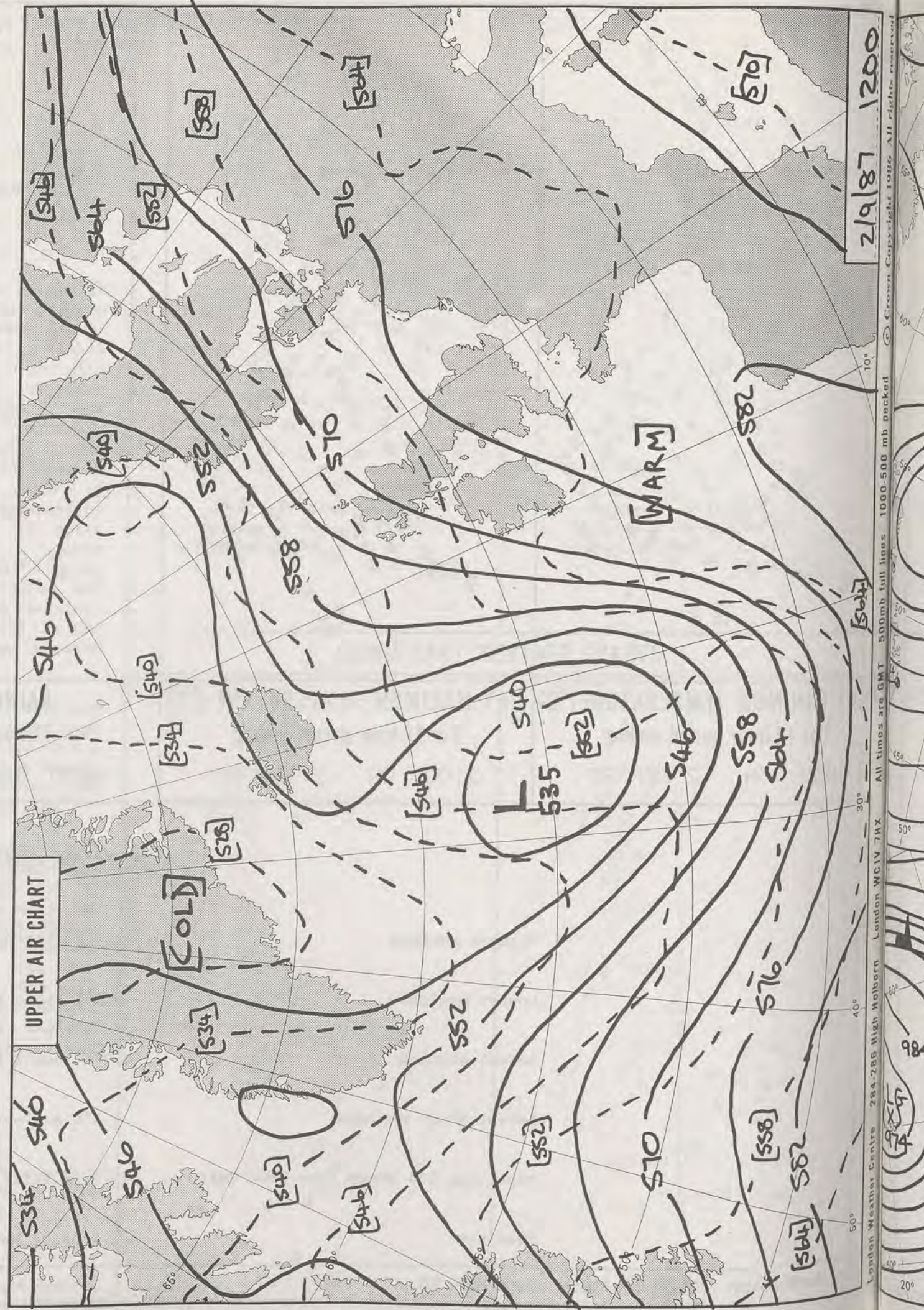
**DAILY
WEATHER
SUMMARY**



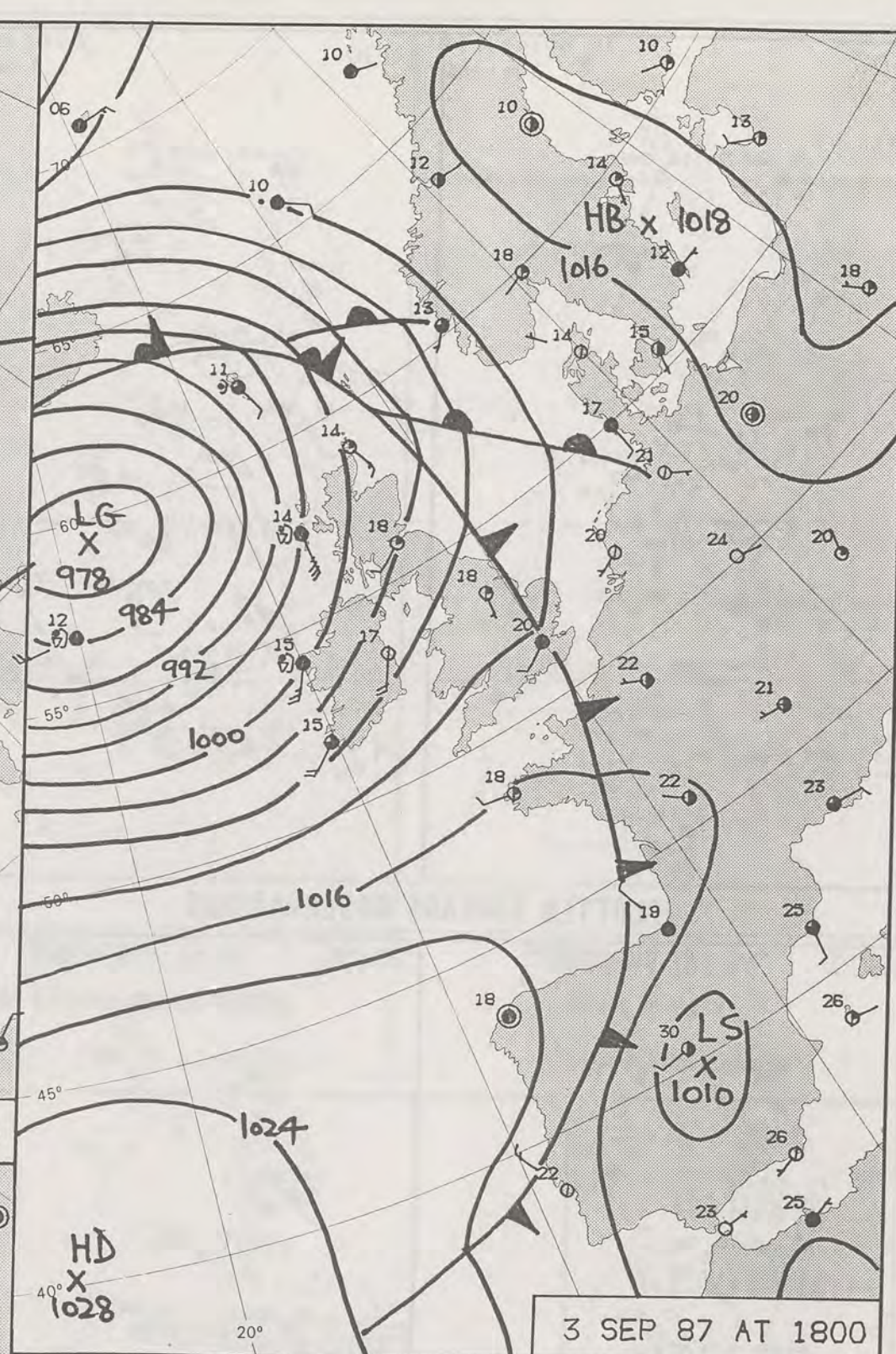
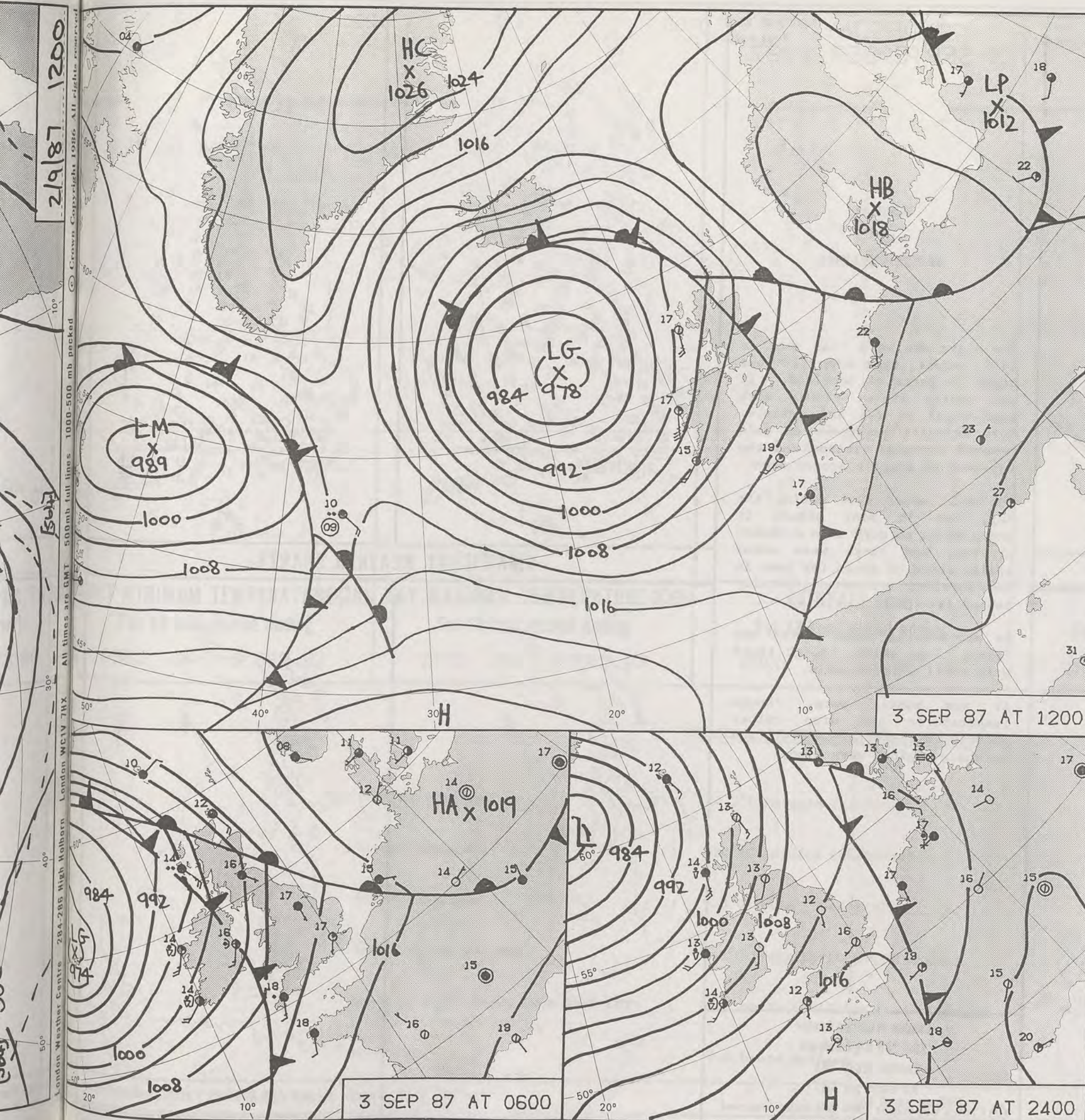
© Crown Copyright 1986
All rights reserved

London Weather Centre 284-286 High Holborn London WC1V 7HX

All times are GMT






2



DAILY WEATHER SUMMARY

FOR NOT FOR LOAN

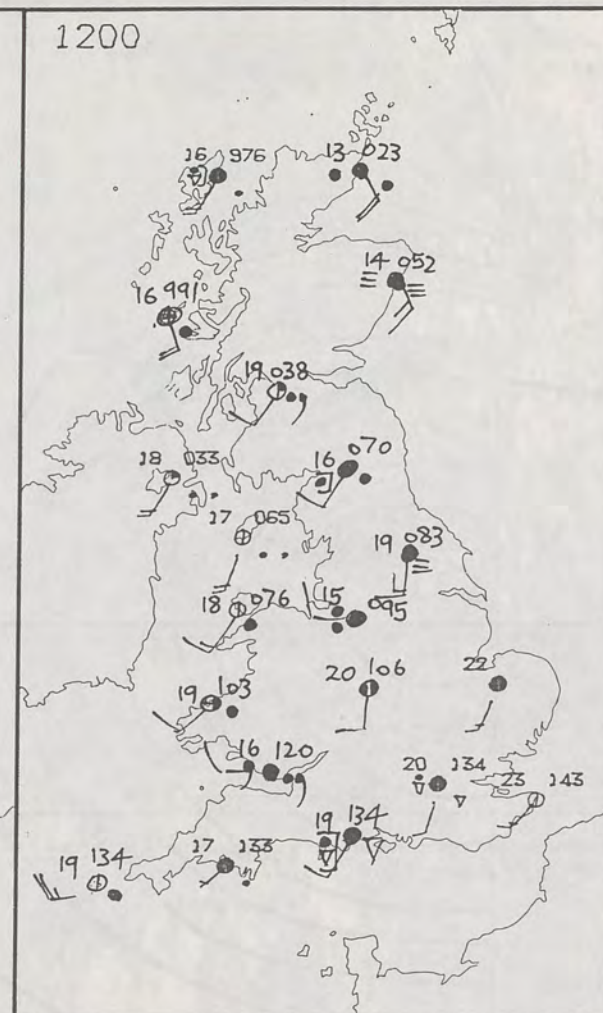
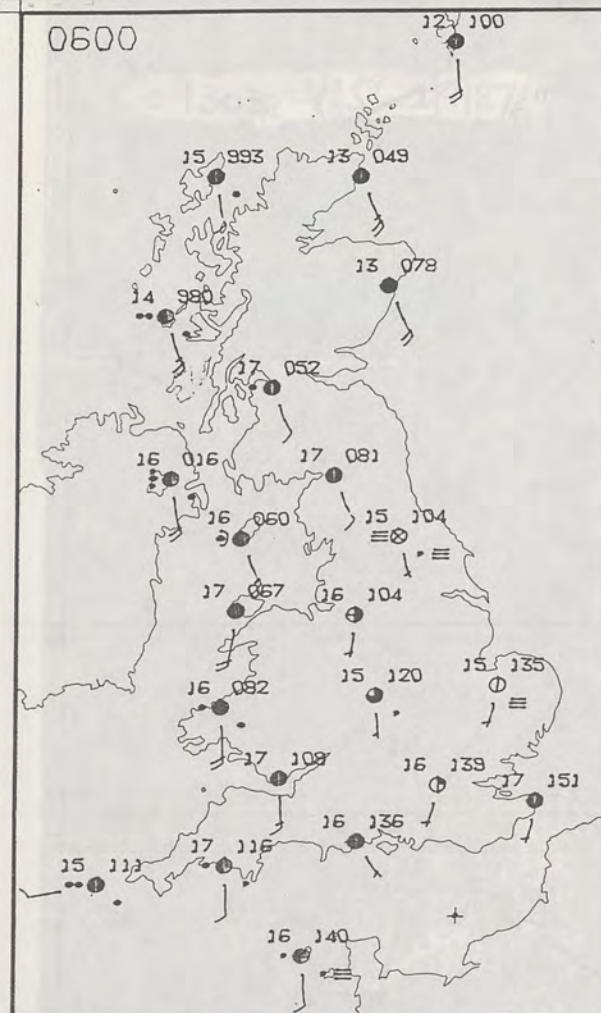
THURSDAY 3 SEPTEMBER 1987

 Warm front  Cold front  Occlusion

London Weather Centre 284-286 High Holborn London WC1V 7HX

© Crown Copyright 1986 All rights reserved





THURSDAY
3 SEPTEMBER 1987

SUMMARY
OF
BRITISH WEATHER

The night was warm - as much as 13°C warmer than the previous night in parts of Scotland. It was mostly fairly cloudy with some areas of fog and drizzle. More definite outbreaks of rain reached Northern Ireland and the far west of Britain around dawn.

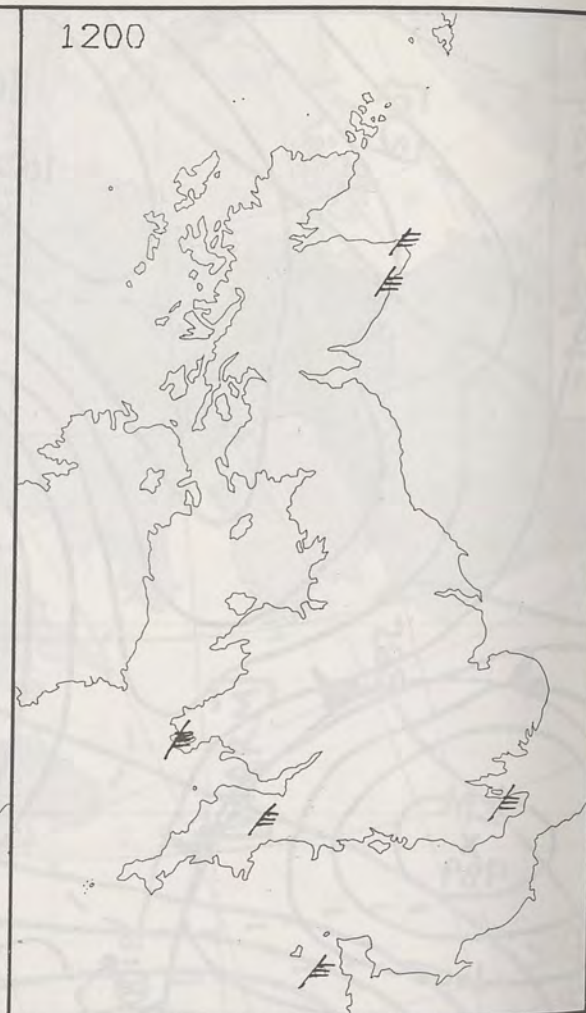
The rain moved east during the day, but in many places it amounted to no more than a shower or two, and there were sunny spells ahead of it in the east in the morning, and more generally behind it.

By mid-evening, most places had fairly clear skies, though there were still a few showers.

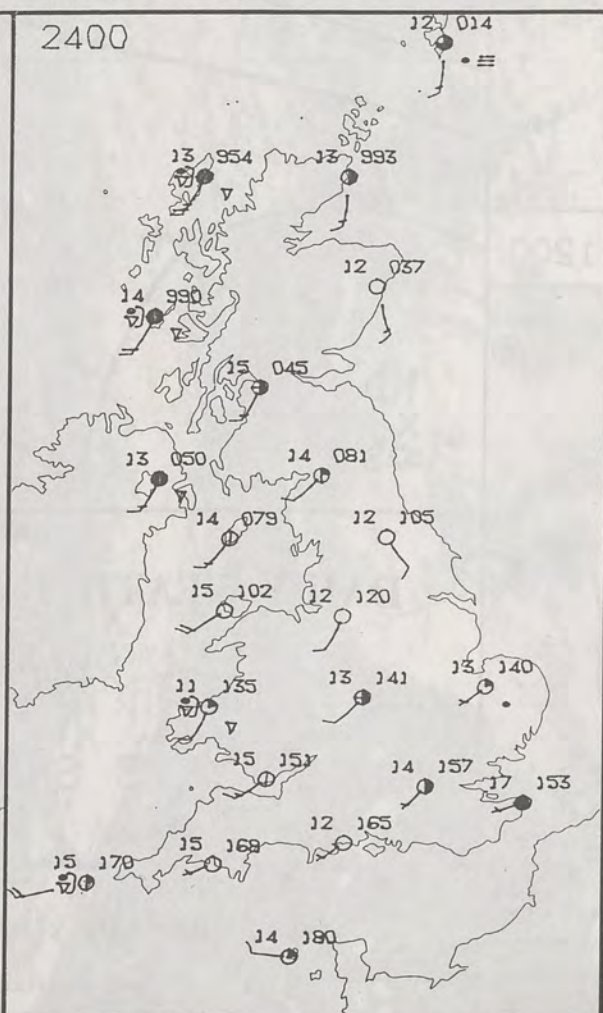
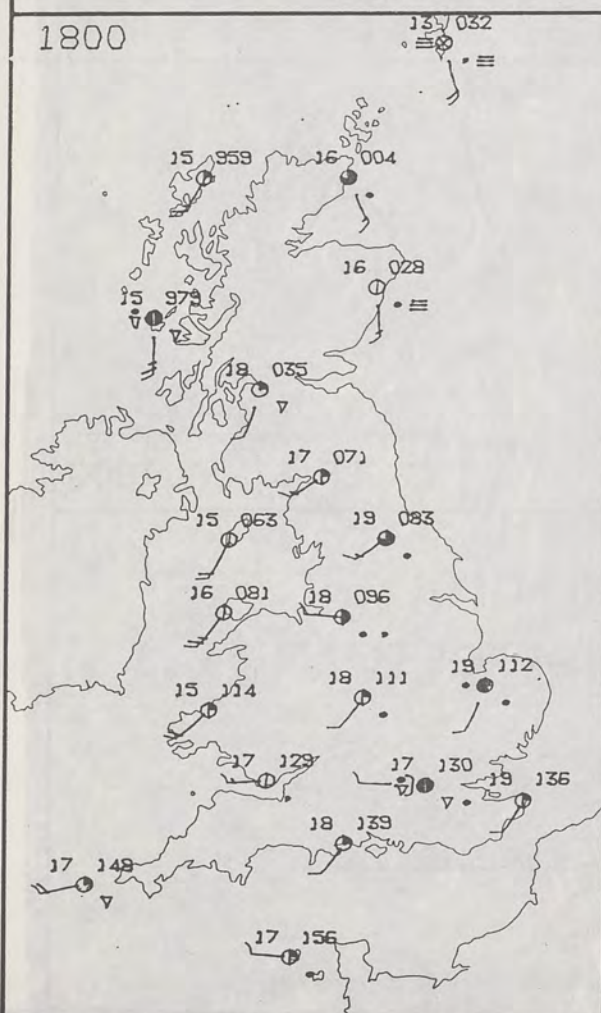
It was mostly warm, though temperatures did drop rather sharply in the rain. Western and northern regions were windy.

London Weather Centre
284-286 High Holborn
London WC1V 7HX
All times are GMT

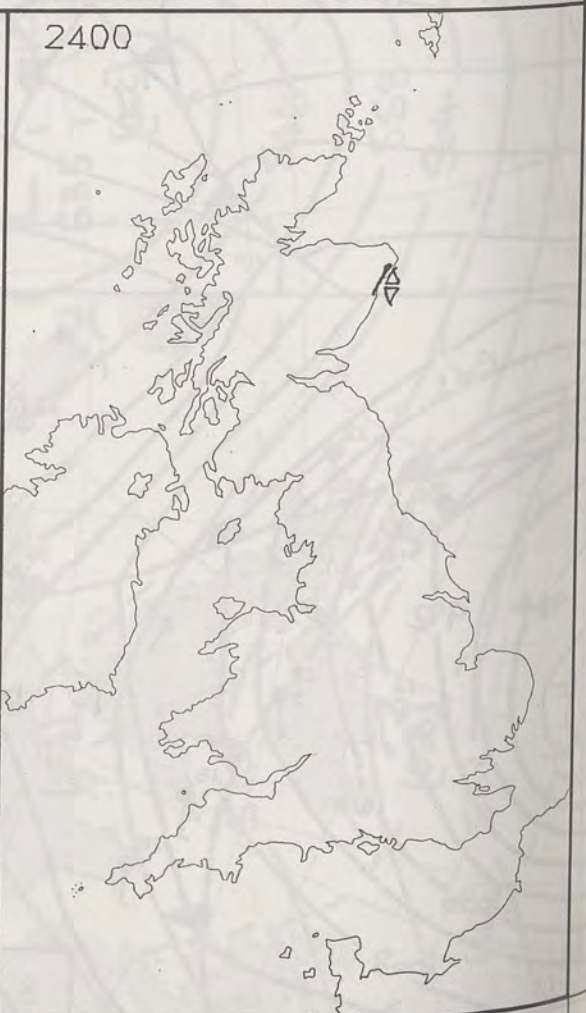
© Crown Copyright 1986 All rights reserved

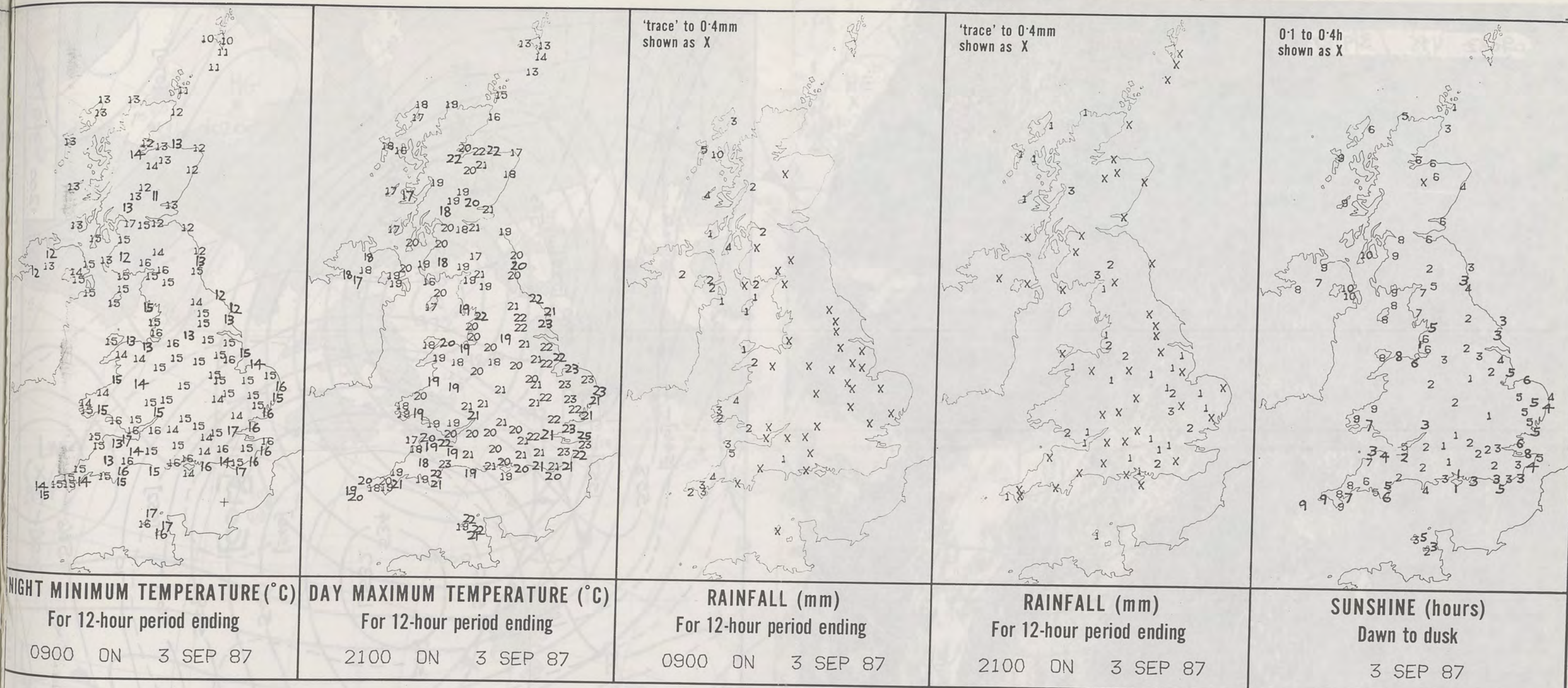


PLOTTED SURFACE OBSERVATIONS



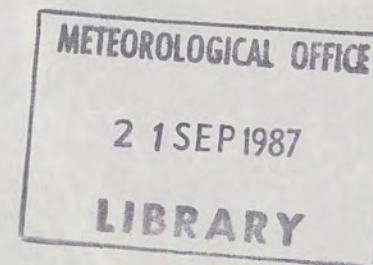
SIGNIFICANT WEATHER CHARTS





EXTREMES FOR THURSDAY 3RD SEPTEMBER 1987

Highest maximum	: 24.5°C Margate (Kent)
Lowest maximum	: 12.7°C Lerwick (Shetland)
Lowest minimum	: 9.8°C Foula (Shetland)
Lowest grass minimum	: 6.0°C Fraserburgh (NE Grampian)
Most rain (24 hours from 0900 GMT)	: 11.2 mm Fort William (Loch Linnhe)
Most sun	: 10.2 hours Belfast

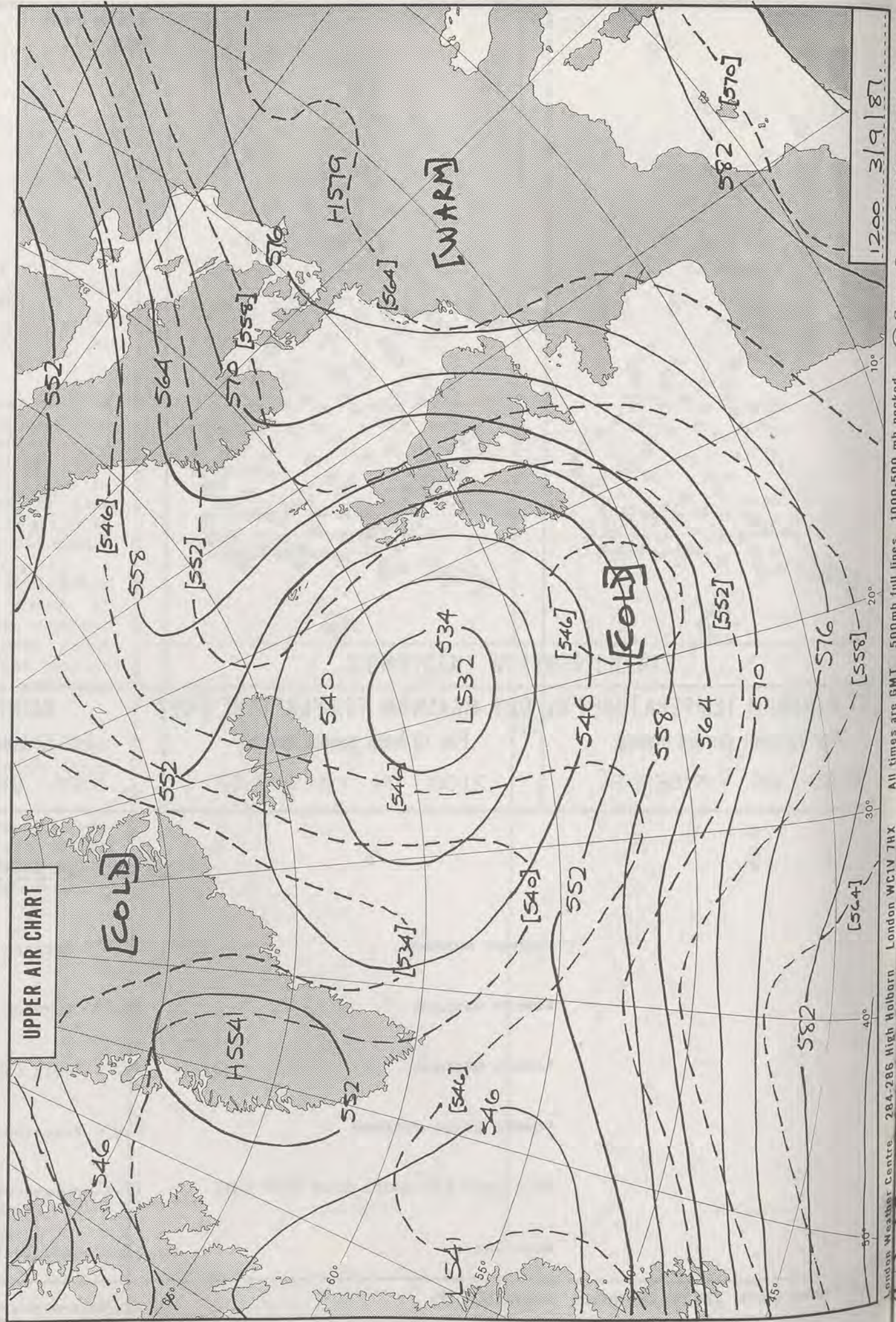


**DAILY
WEATHER
SUMMARY**



© Crown Copyright 1986
All rights reserved

0908Z VIS 3/9/87

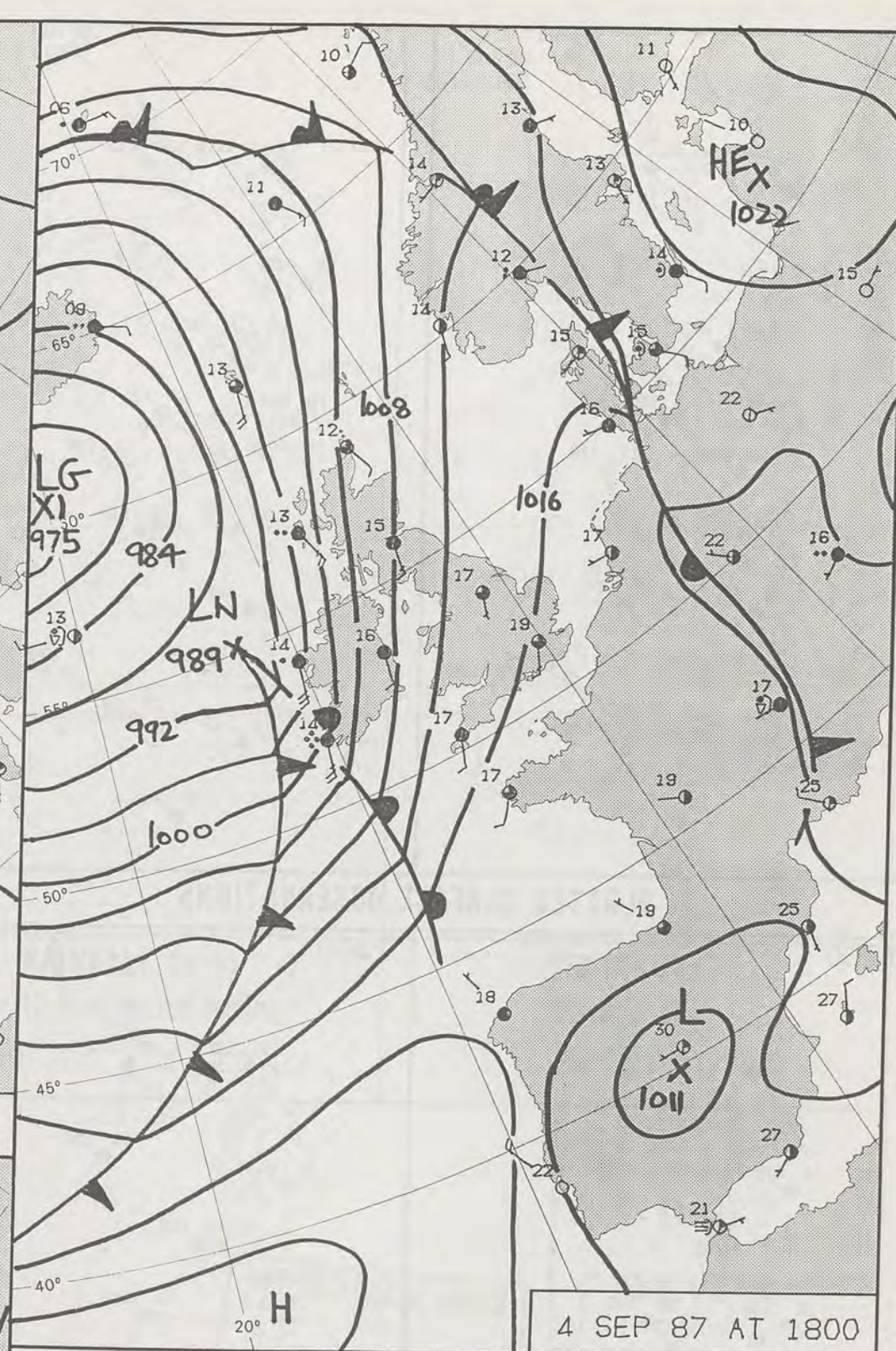
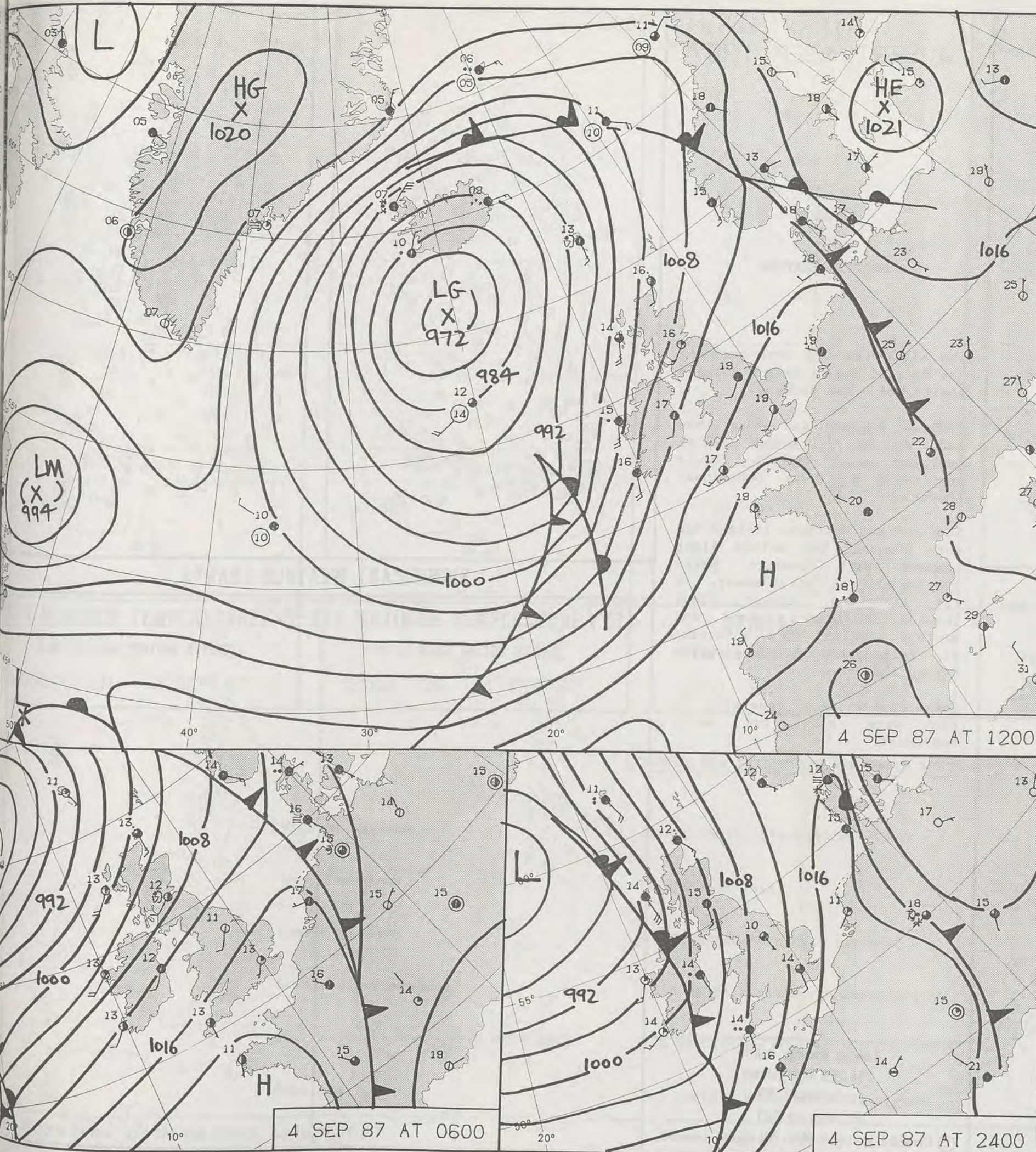


1200 3/9/87

London Weather Centre 284-286 High Holborn London WC1V 7HX All times are GMT 500mb full lines 1000-500 mb pecked © Crown Copyright 1986 All rights reserved

576 [558]

[524]



DAILY WEATHER SUMMARY

FOR NOT FOR LOAN

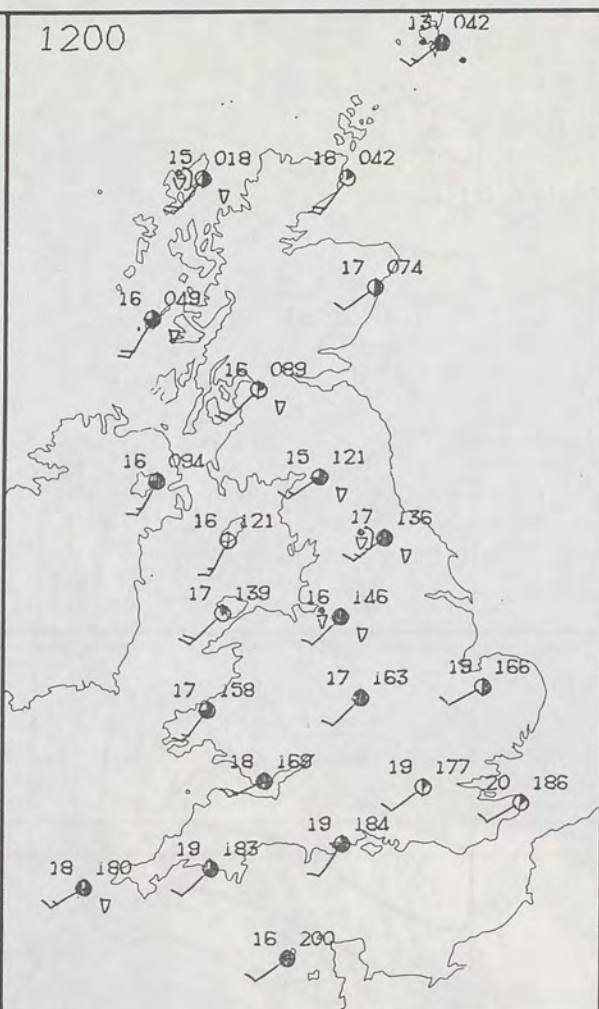
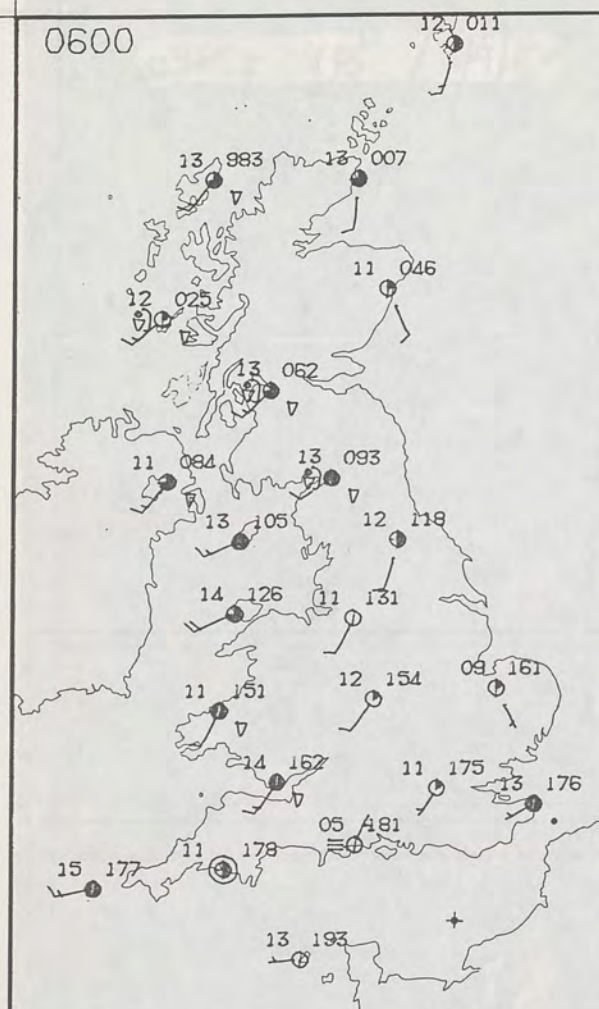


FRIDAY 4 SEPTEMBER 1987

Warm front Cold front Occlusion

London Weather Centre 284-286 High Holborn London WC1V 7HX

© Crown Copyright 1986 All rights reserved



FRIDAY
4 SEPTEMBER 1987

SUMMARY
OF
BRITISH WEATHER

The night was dry over much of the British Isles though western coasts had a few showers.

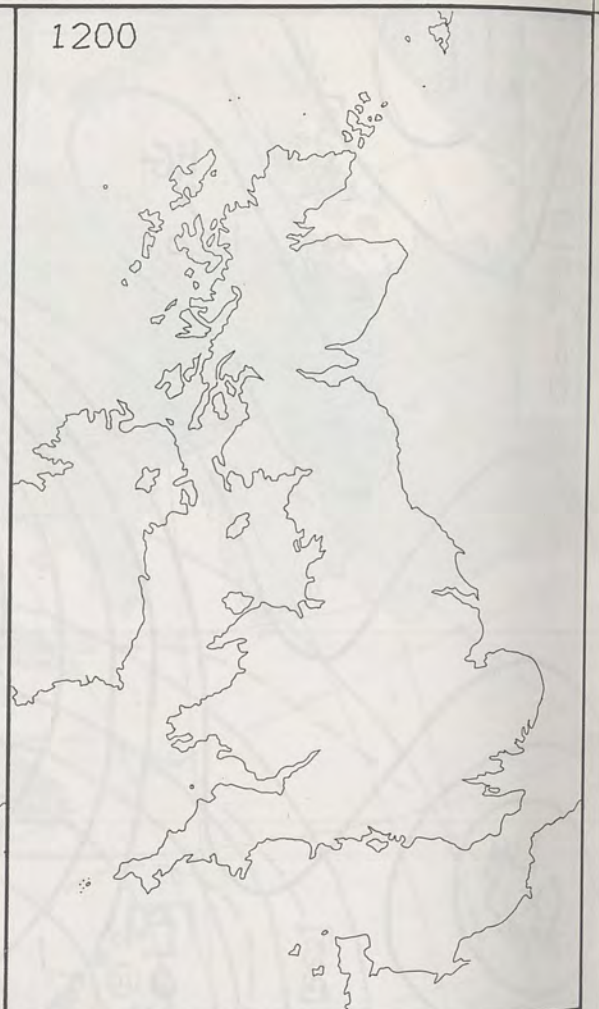
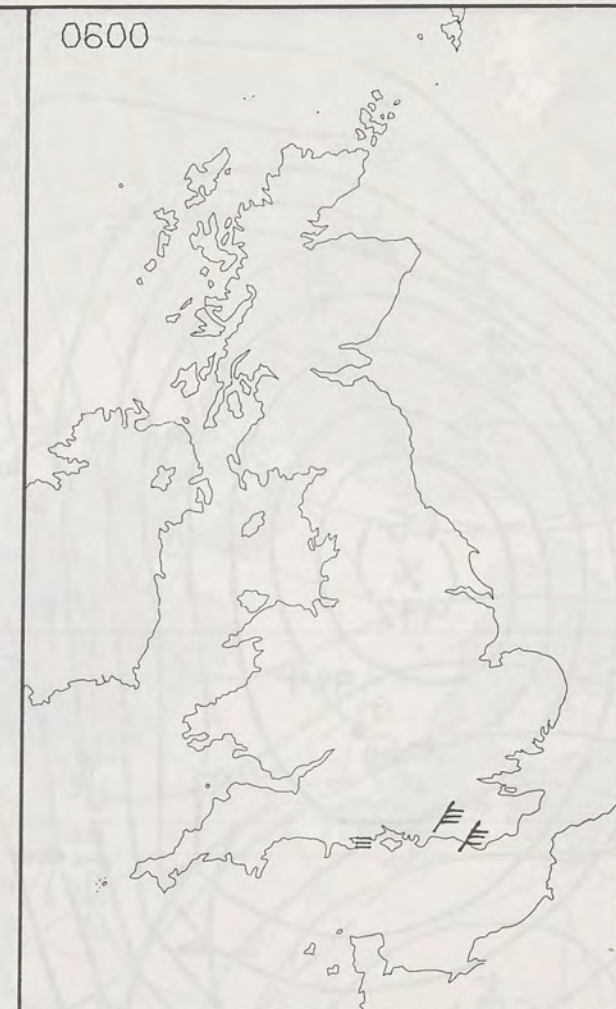
Much of England and Wales then had a dry day with a good deal of sunshine with western coasts continuing to have occasional showers.

Scotland and Northern Ireland had more frequent but mainly light showers with eastern parts staying dry and fairly sunny. In the afternoon thicker cloud reached Northern Ireland and western Scotland with outbreaks of rain spreading eastwards during the evening.

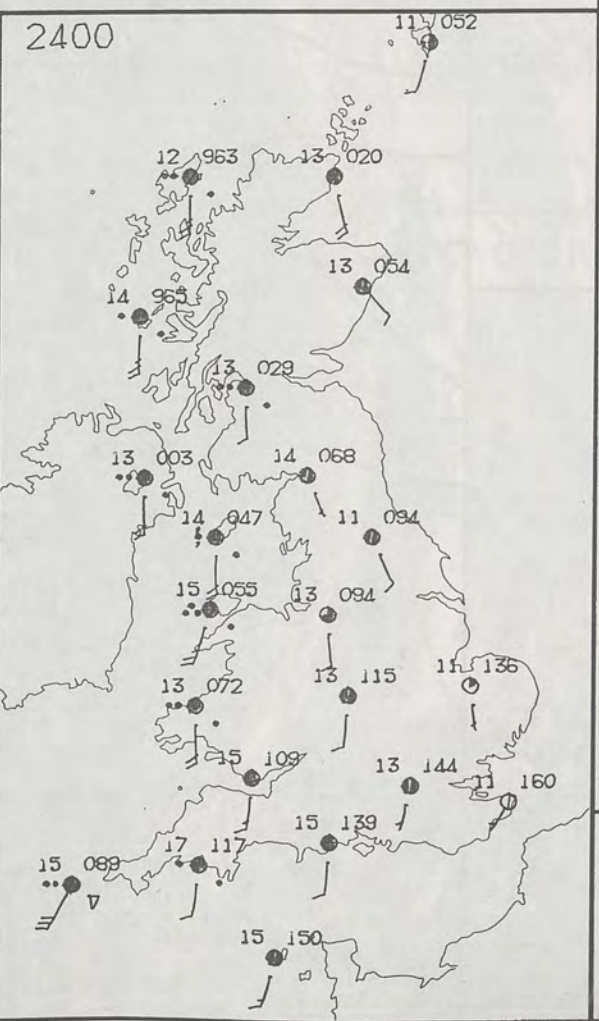
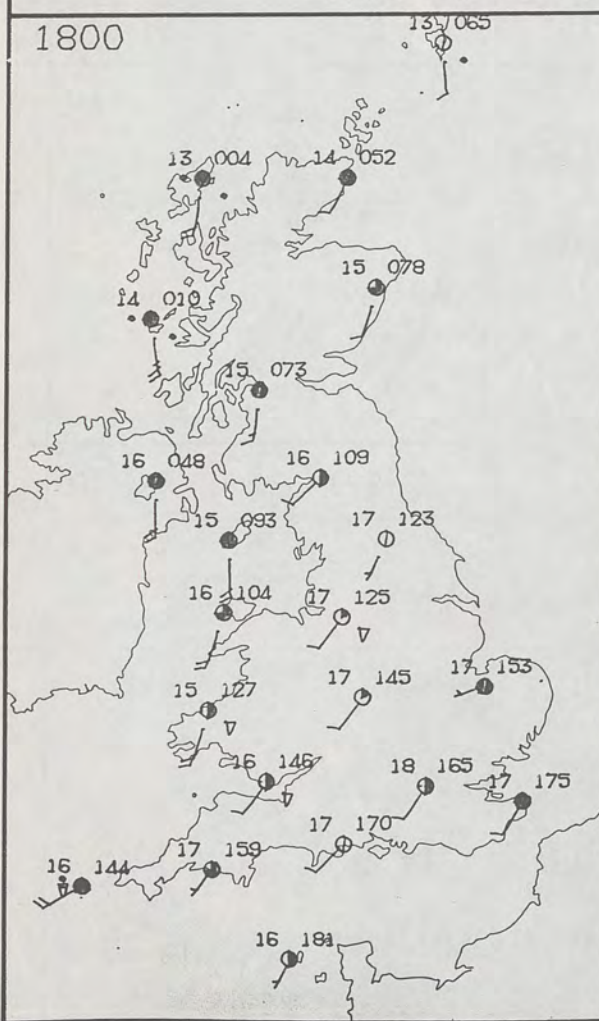
Temperatures were generally on the warm side for early September.

London Weather Centre
284-286 High Holborn
London WC1V 7HX
All times are GMT

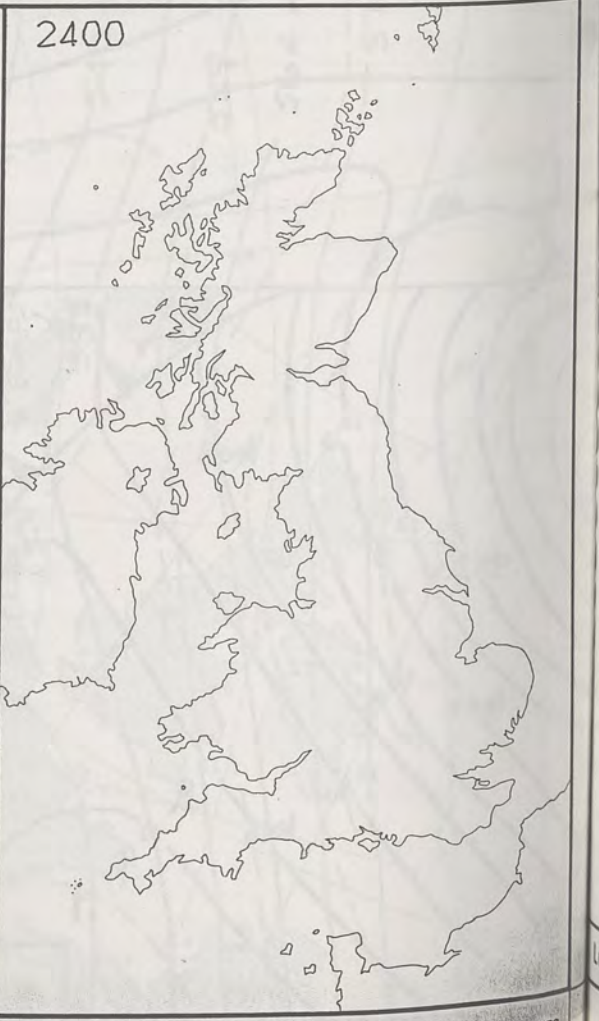
© Crown Copyright 1986 All rights reserved

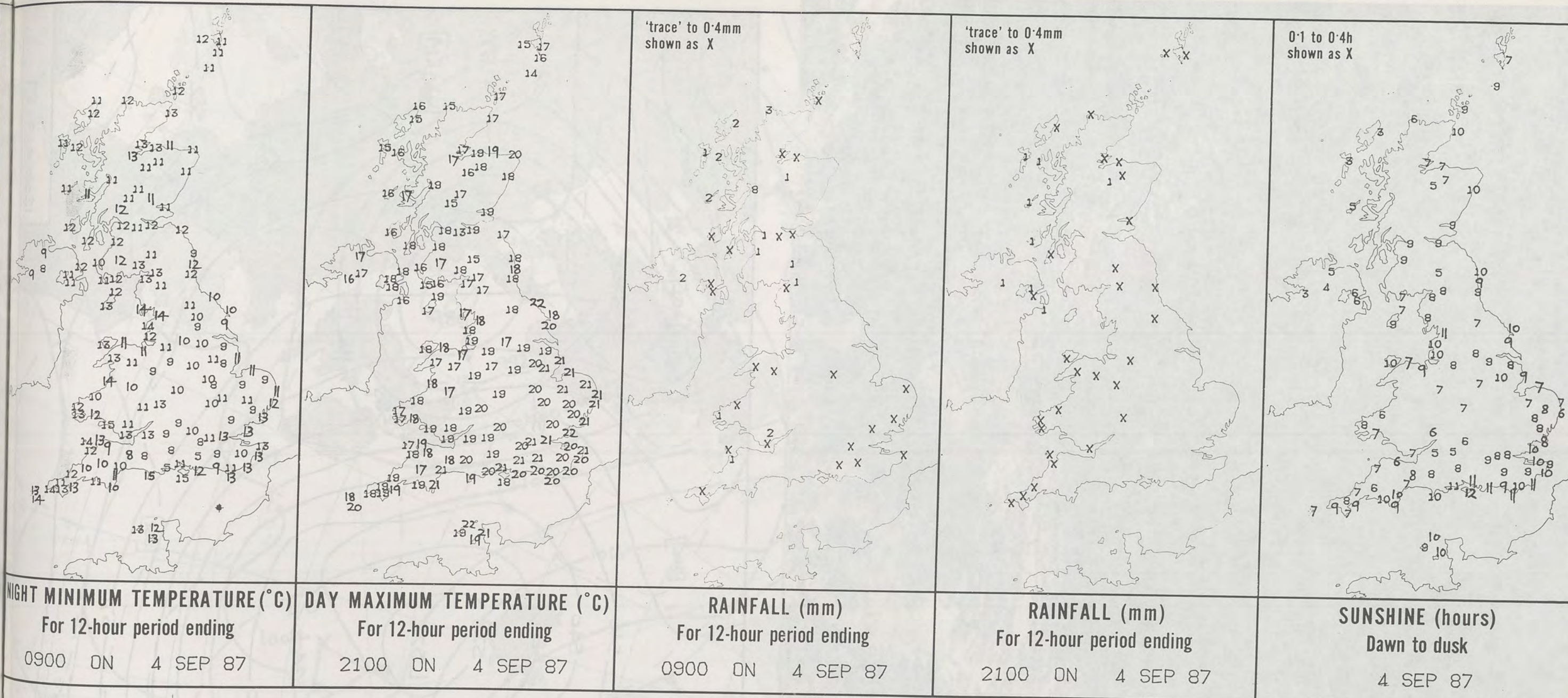


PLOTTED SURFACE OBSERVATIONS



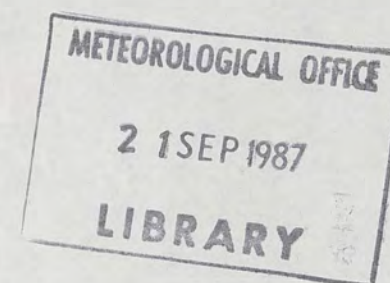
SIGNIFICANT WEATHER CHARTS





EXTREMES FOR FRIDAY 4TH SEPTEMBER 1987

Highest maximum	: 22.0°C Whitby (Yorkshire)
Lowest maximum	: 14.4°C Fair Isle
Lowest minimum	: 5.0°C Bournemouth/Hurn (Dorset)
Lowest grass minimum	: 0.6°C South Farnborough (Hampshire)
Most rain (24 hours from 0900 GMT)	: 37.8 mm Glenlee (Dumfries & Galloway)
Most sun	: 12.3 hours Sandown (Isle of Wight)

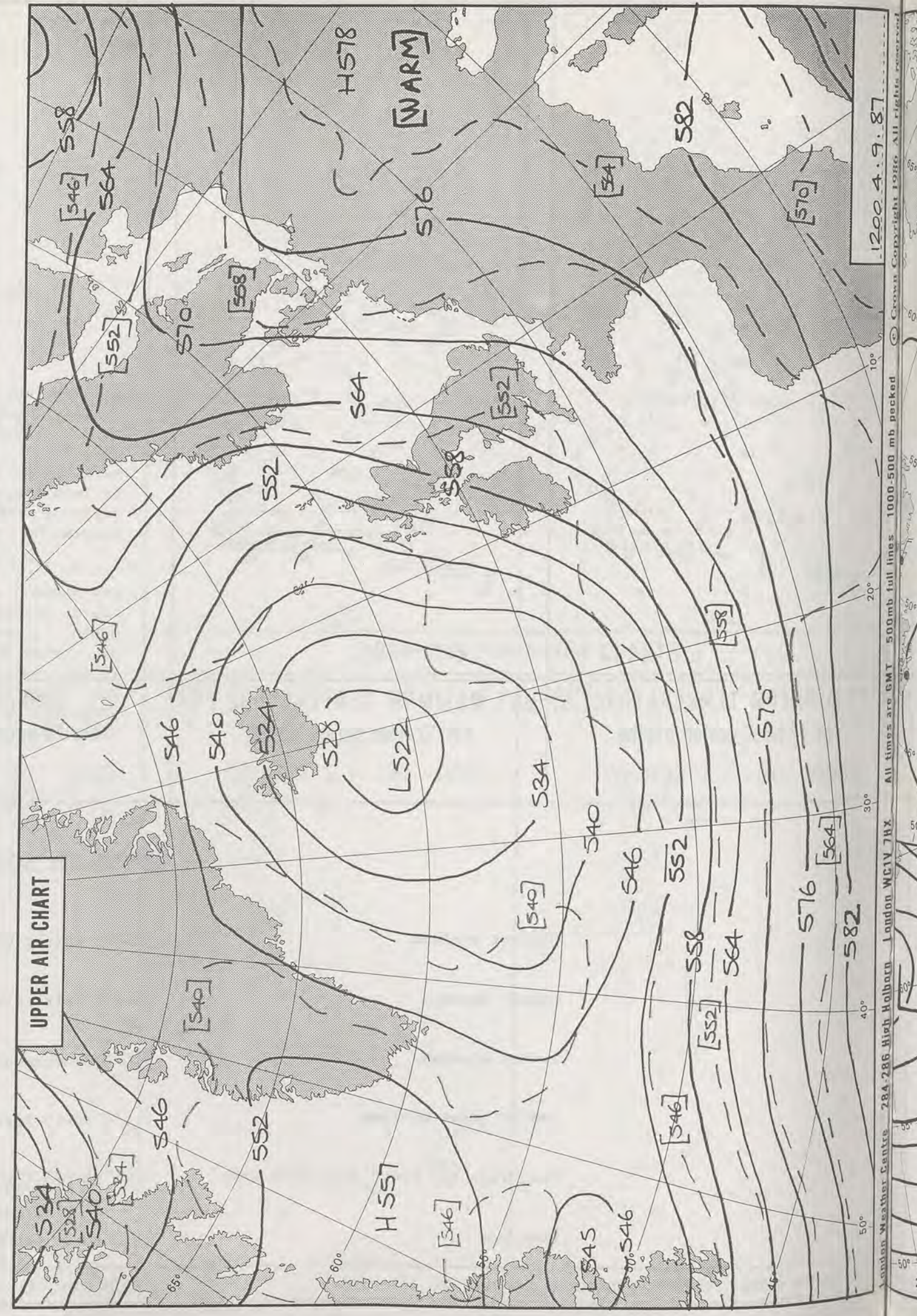


**DAILY
WEATHER
SUMMARY**



© Crown Copyright 1986
All rights reserved

0846Z VIS 4/9/87

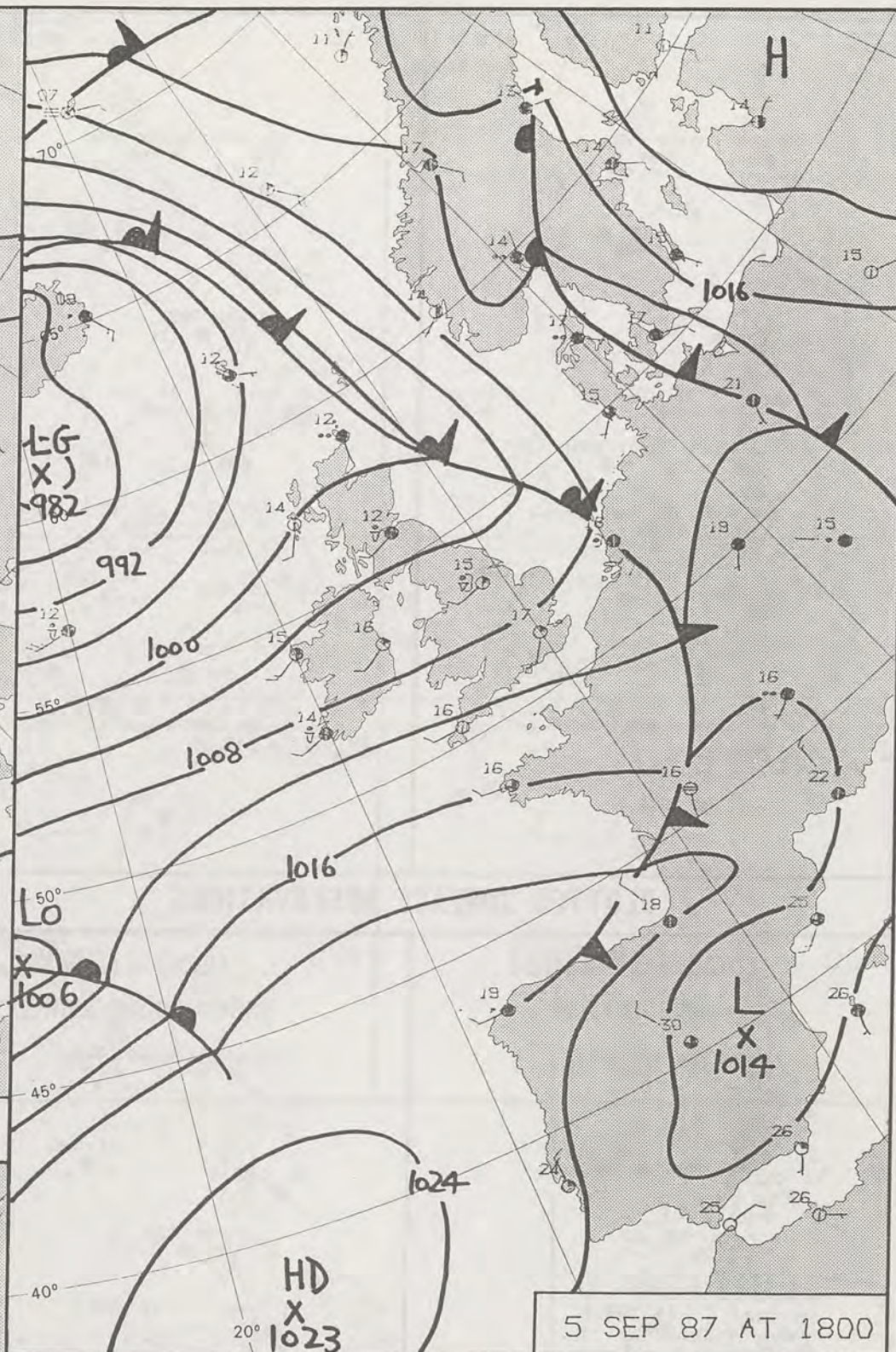
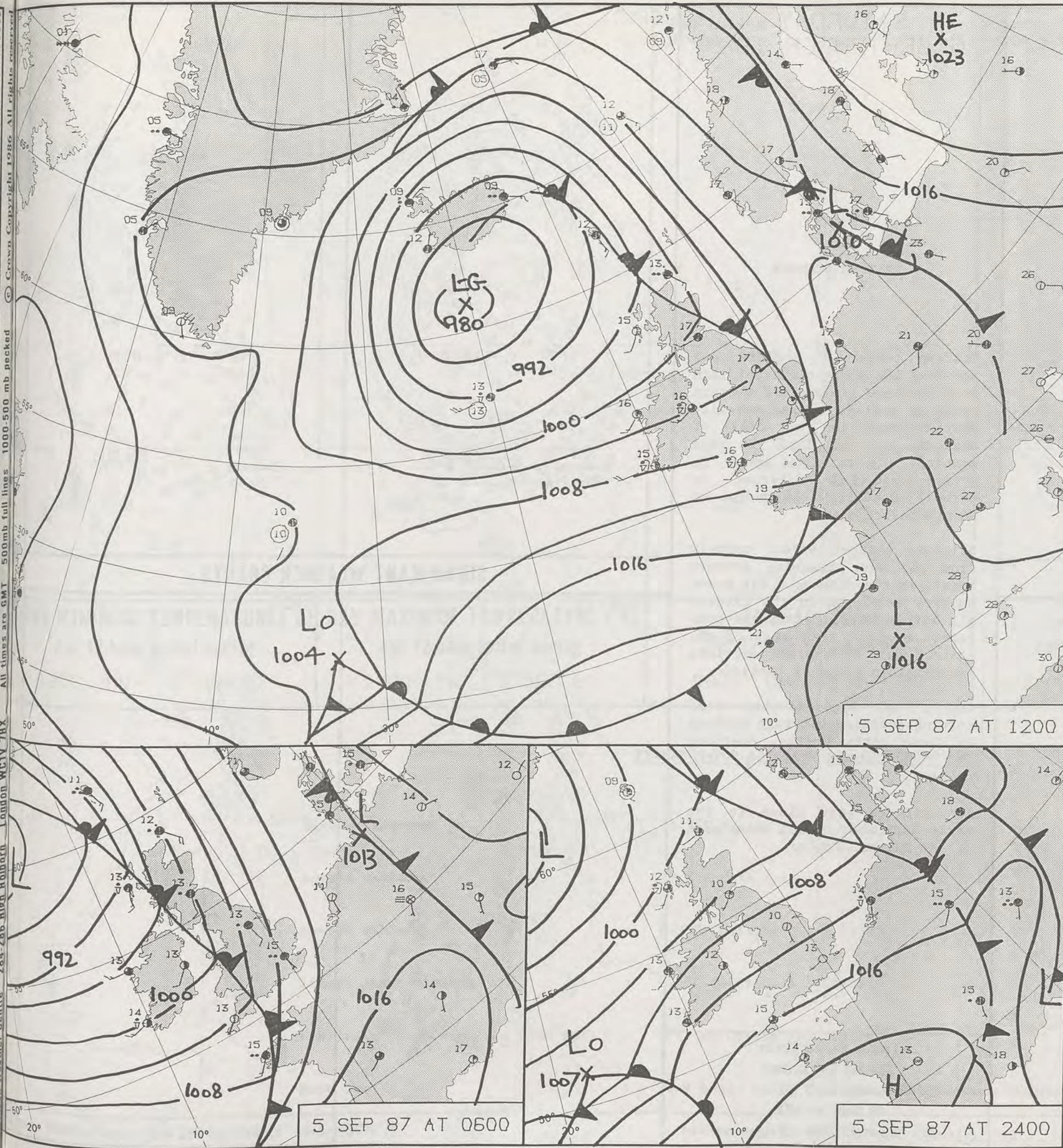


1200 4:9:87

London Weather Centre 284-286 High Holborn London WC1V 7HX All times are GMT 500mb full lines 1000-500 mb pecked

564

582



DAILY WEATHER SUMMARY

FOR NOT FOR LOAN

SATURDAY 5 SEPTEMBER 1987

Warm front Cold front Occlusion

London Weather Centre 284-286 High Holborn London WC1V 7HX

© Crown Copyright 1986 All rights reserved



SATURDAY
5 SEPTEMBER 1987

SUMMARY
OF
BRITISH WEATHER

Eastern parts of England and Scotland had a dry night but rain over Northern Ireland and western parts of Britain spread steadily east to reach the east coast of England and Scotland in the morning. The rain was heavy in places and at Culdrose in Cornwall squally winds gusted to 90 mph before dawn.

Brighter weather spread quickly from the west reaching eastern coasts in the afternoon but heavy showers developed in the clearer air with afternoon thunderstorms reported widely over much of the eastern half of England and into southeastern parts of Scotland.

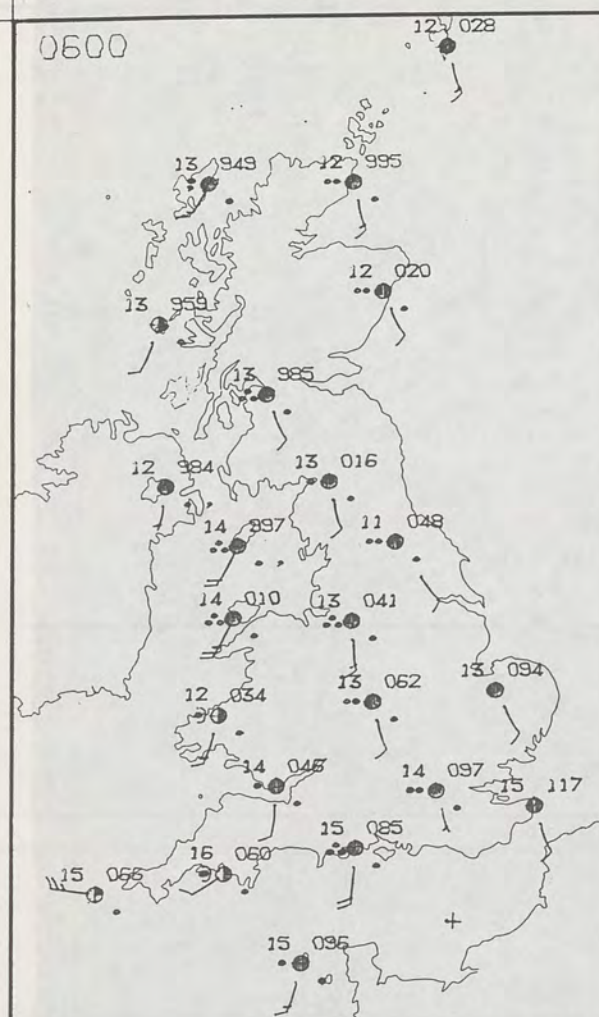
Orkney and Shetland had some morning sunshine but rain arrived in these parts in the afternoon and persisted through the evening,

Temperatures were close to the early September normal over most of the United Kingdom.

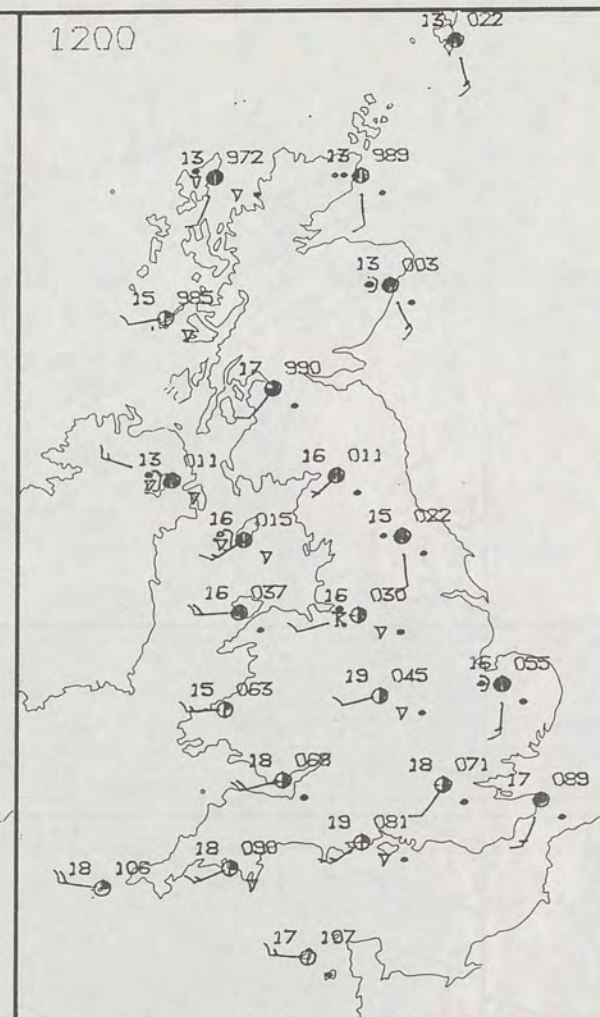
London Weather Centre
284-286 High Holborn
London WC1V 7HX
All times are GMT

© Crown Copyright 1986 All rights reserved

0600

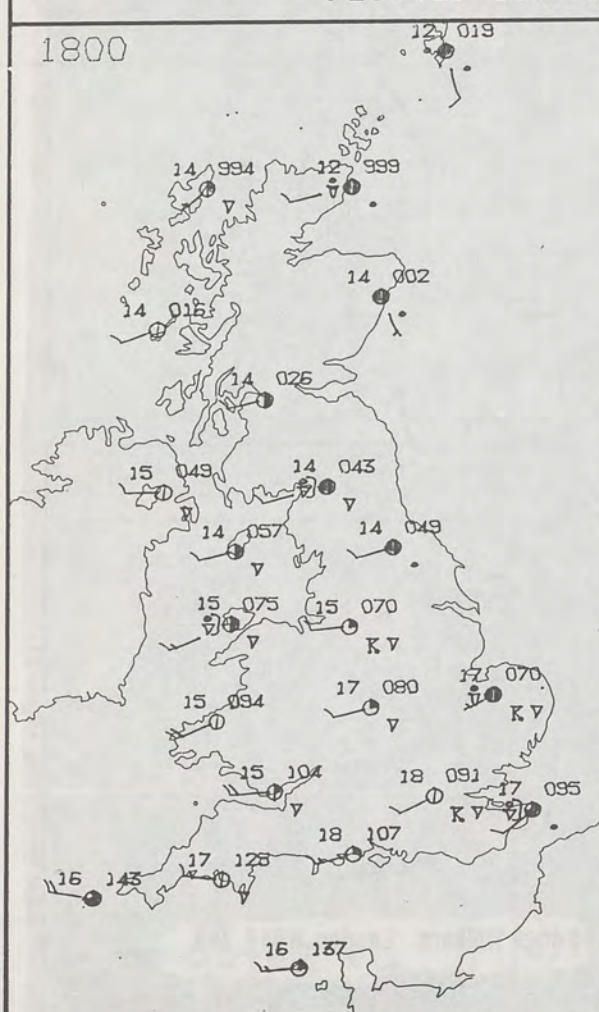


1200

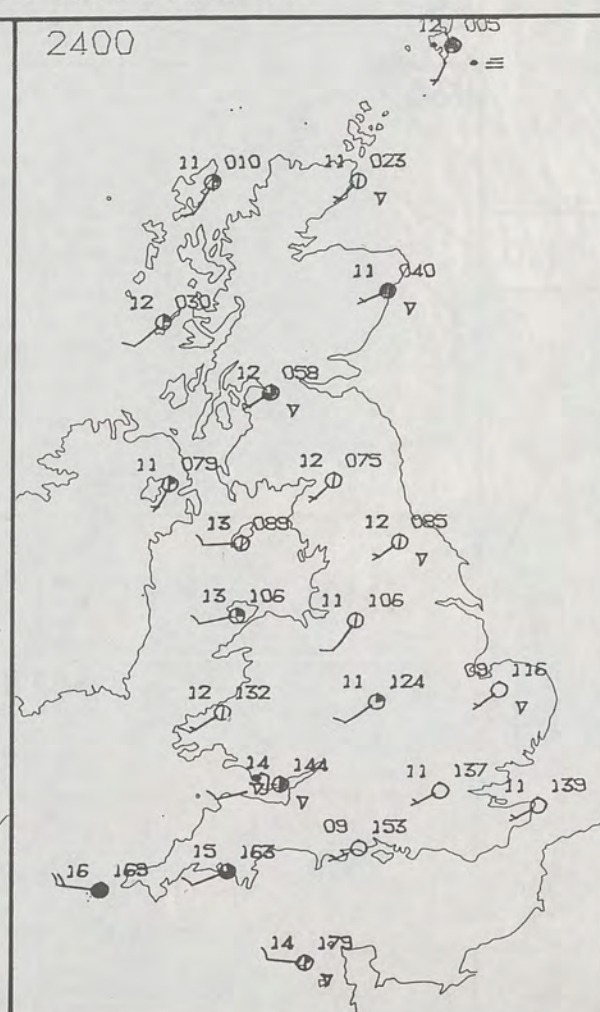


PLOTTED SURFACE OBSERVATIONS

1800



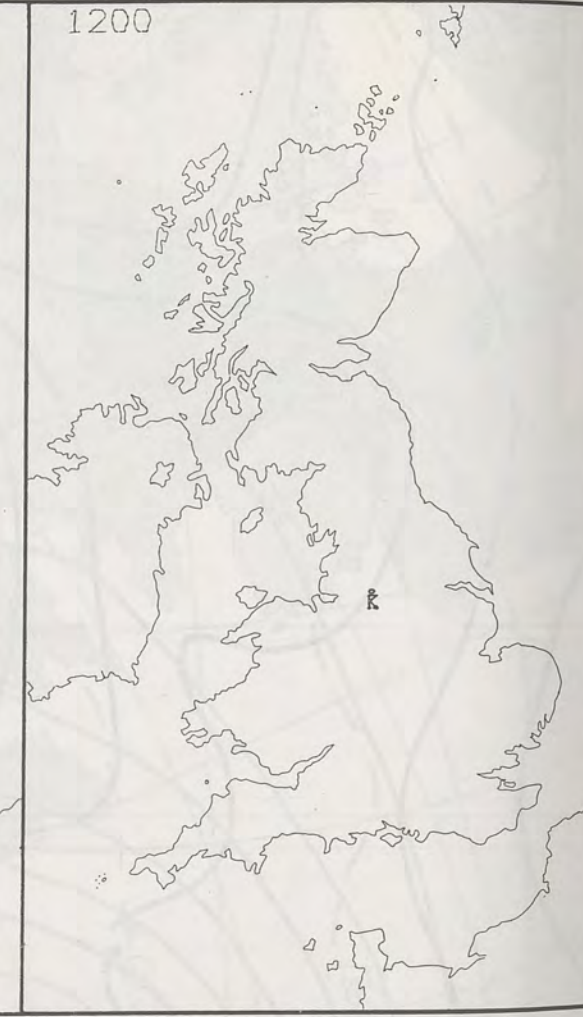
2400



0600



1200

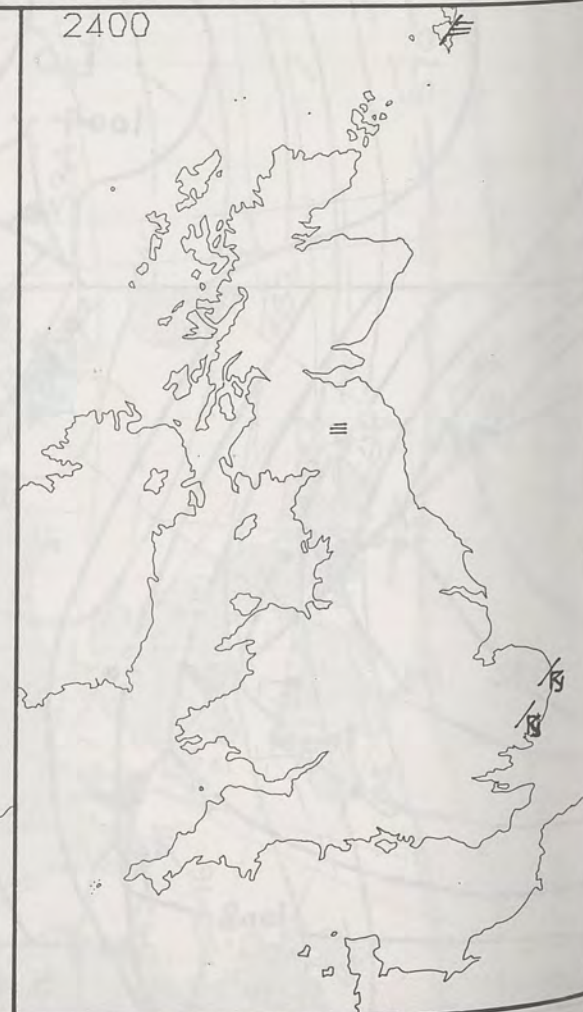


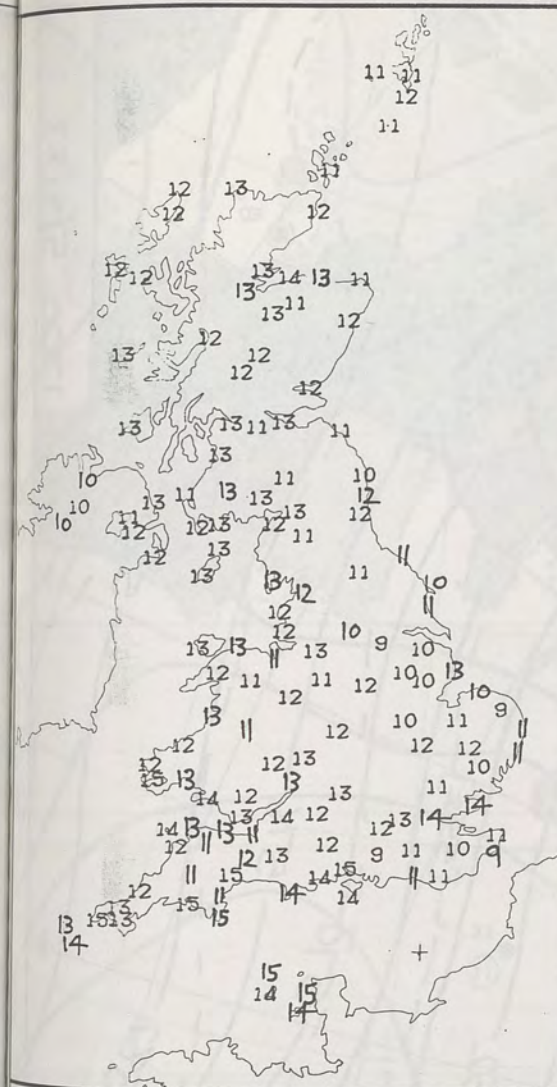
SIGNIFICANT WEATHER CHARTS

1800

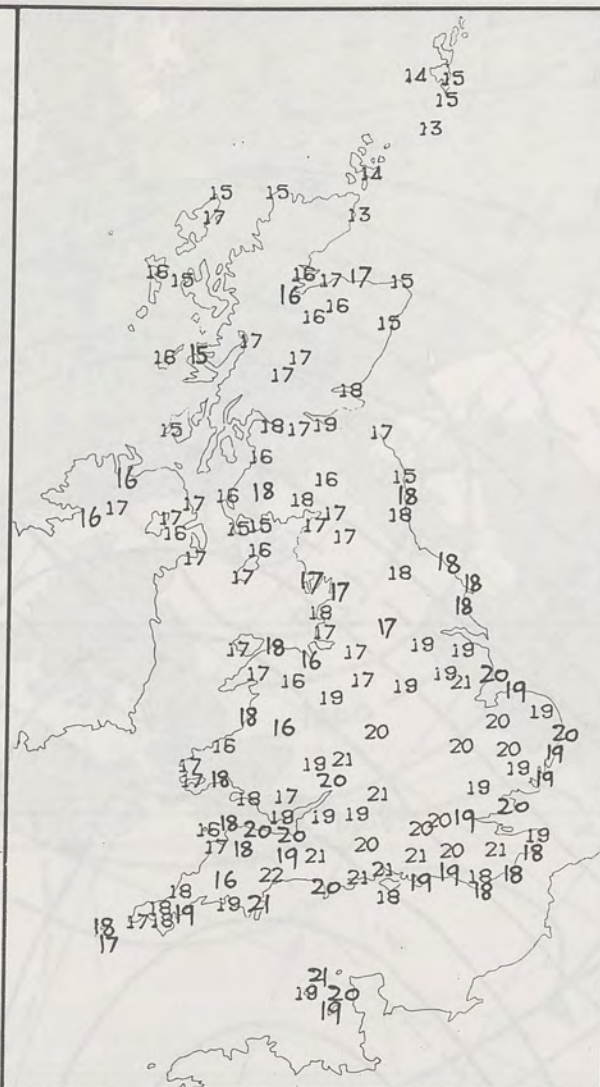


2400

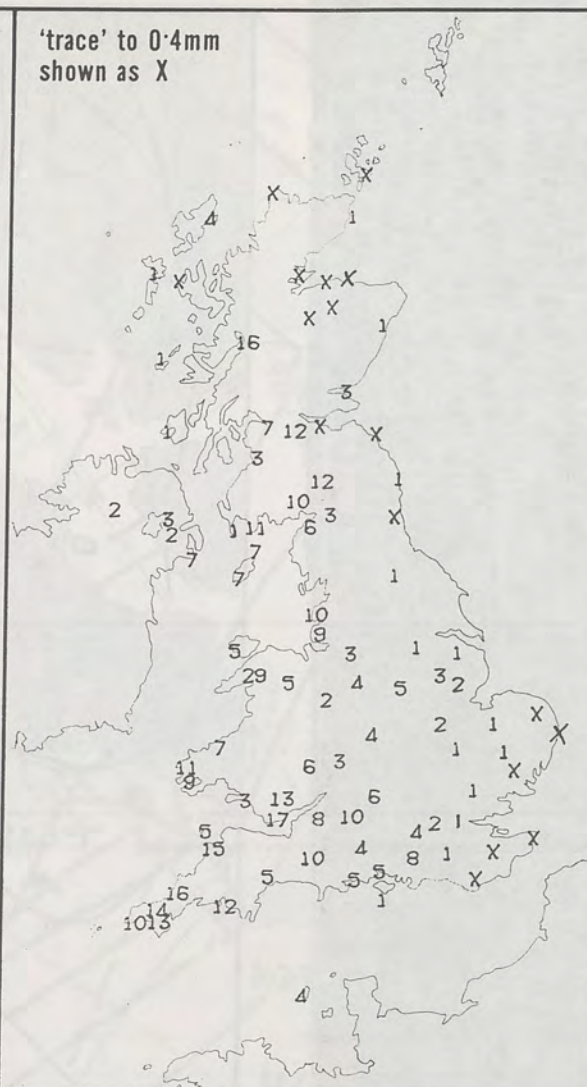




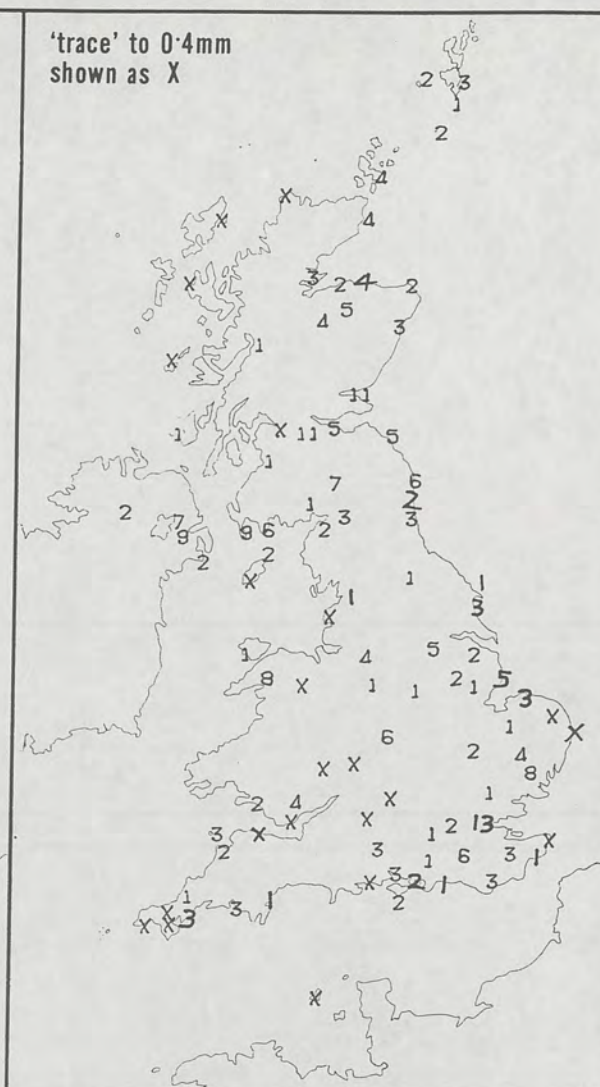
NIGHT MINIMUM TEMPERATURE (°C)
For 12-hour period ending
0900 ON 5 SEP 87



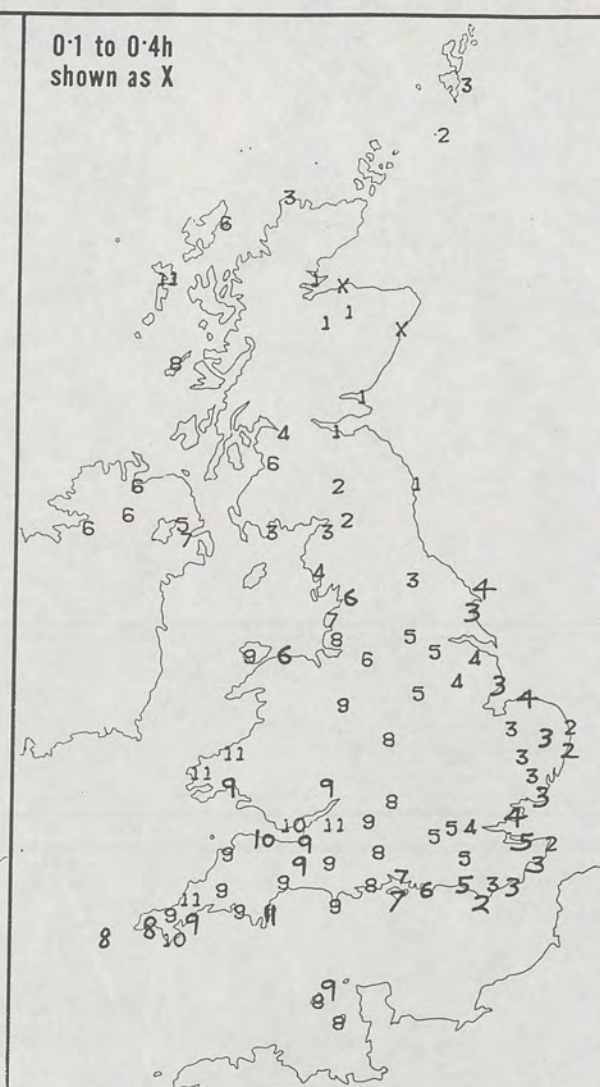
DAY MAXIMUM TEMPERATURE (°C)
For 12-hour period ending
2100 ON 5 SEP 87



RAINFALL (mm)
For 12-hour period ending
0900 ON 5 SEP 87



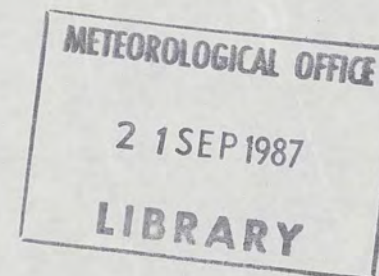
RAINFALL (mm)
For 12-hour period ending
2100 ON 5 SEP 87



SUNSHINE (hours)
Dawn to dusk
5 SEP 87

EXTREMES FOR SATURDAY 5TH SEPTEMBER 1987

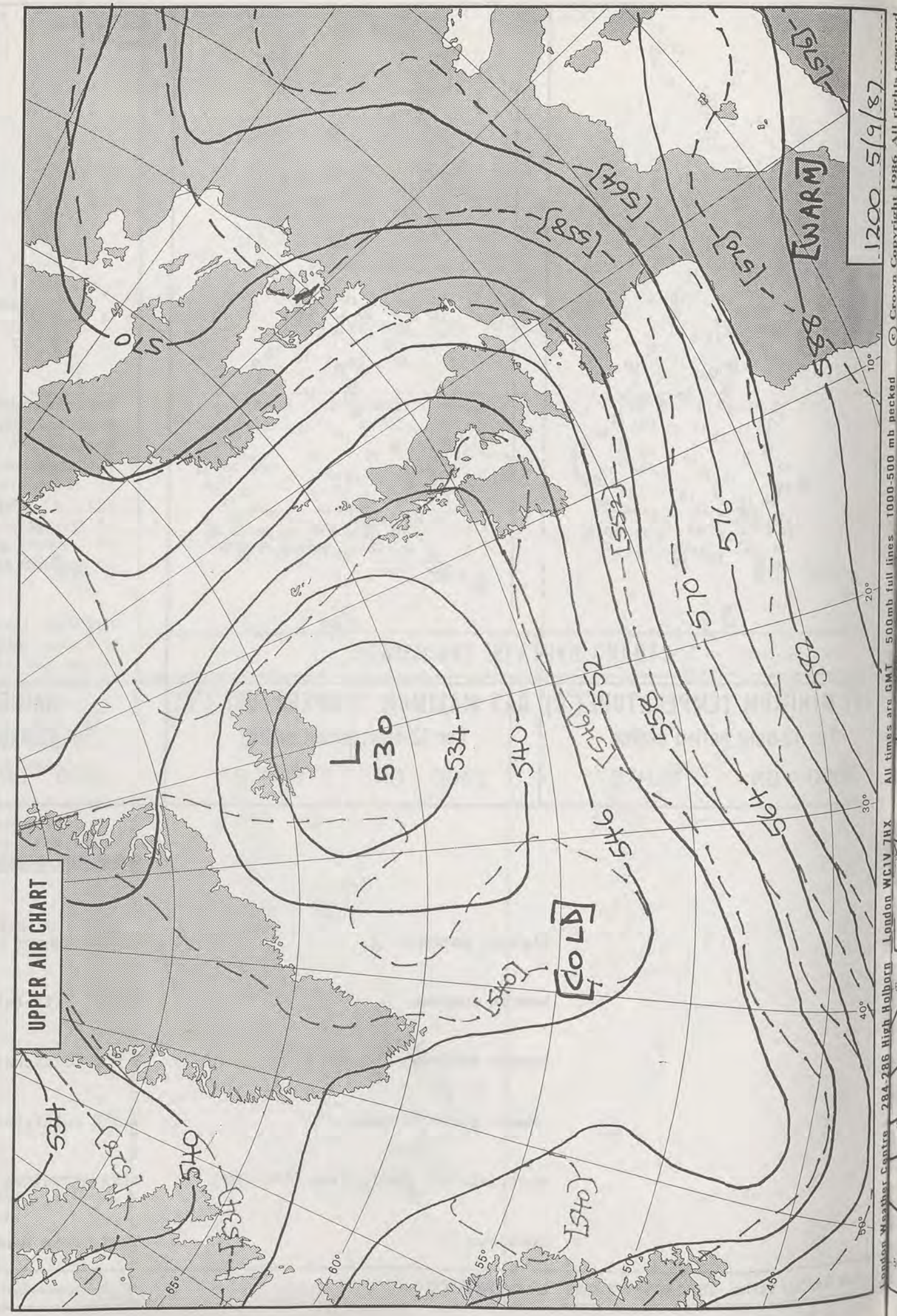
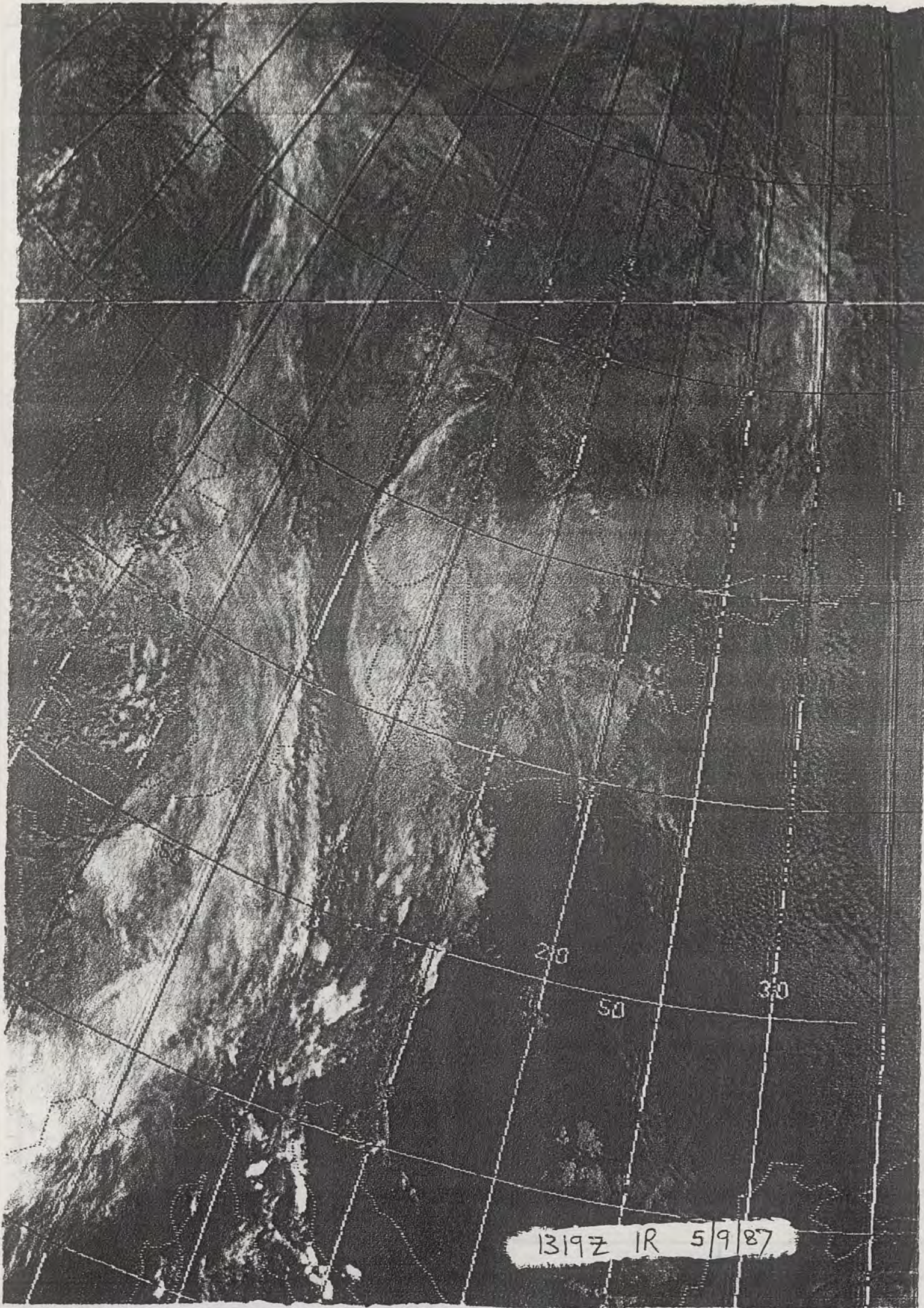
Highest maximum	: 21.7°C Exeter
Lowest maximum	: 12.8°C Fair Isle
Lowest minimum	: 8.9°C Coltishall (Norfolk)
Lowest grass minimum	: 3.5°C Coltishall (Norfolk)
Most rain (24 hours from 0900 GMT)	: 17.9 mm Odiham (Hampshire)
Most sun	: 10.9 hours Benbecula (Outer Hebrides) & Teignmouth (Devon)



**DAILY
WEATHER
SUMMARY**

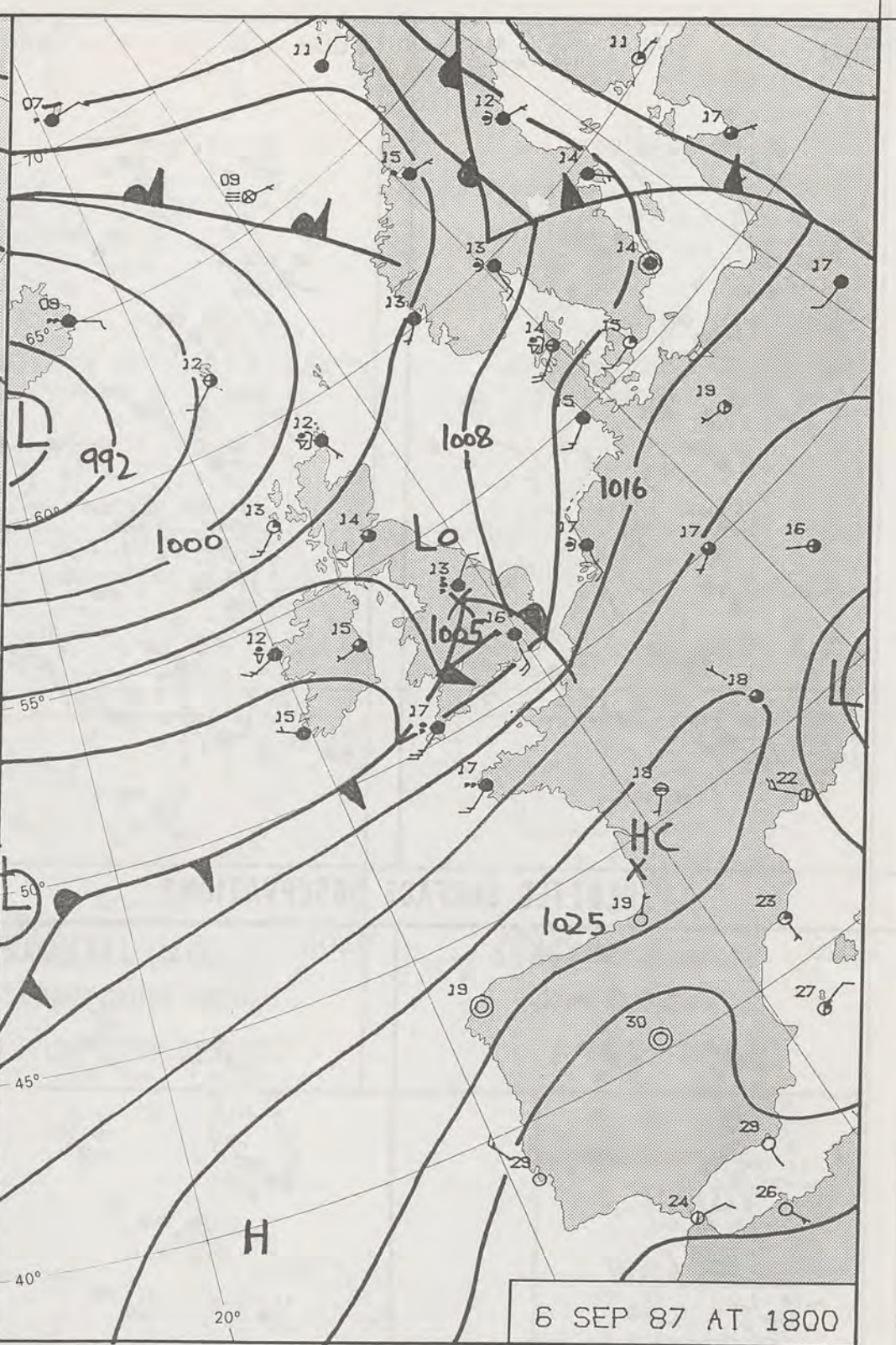
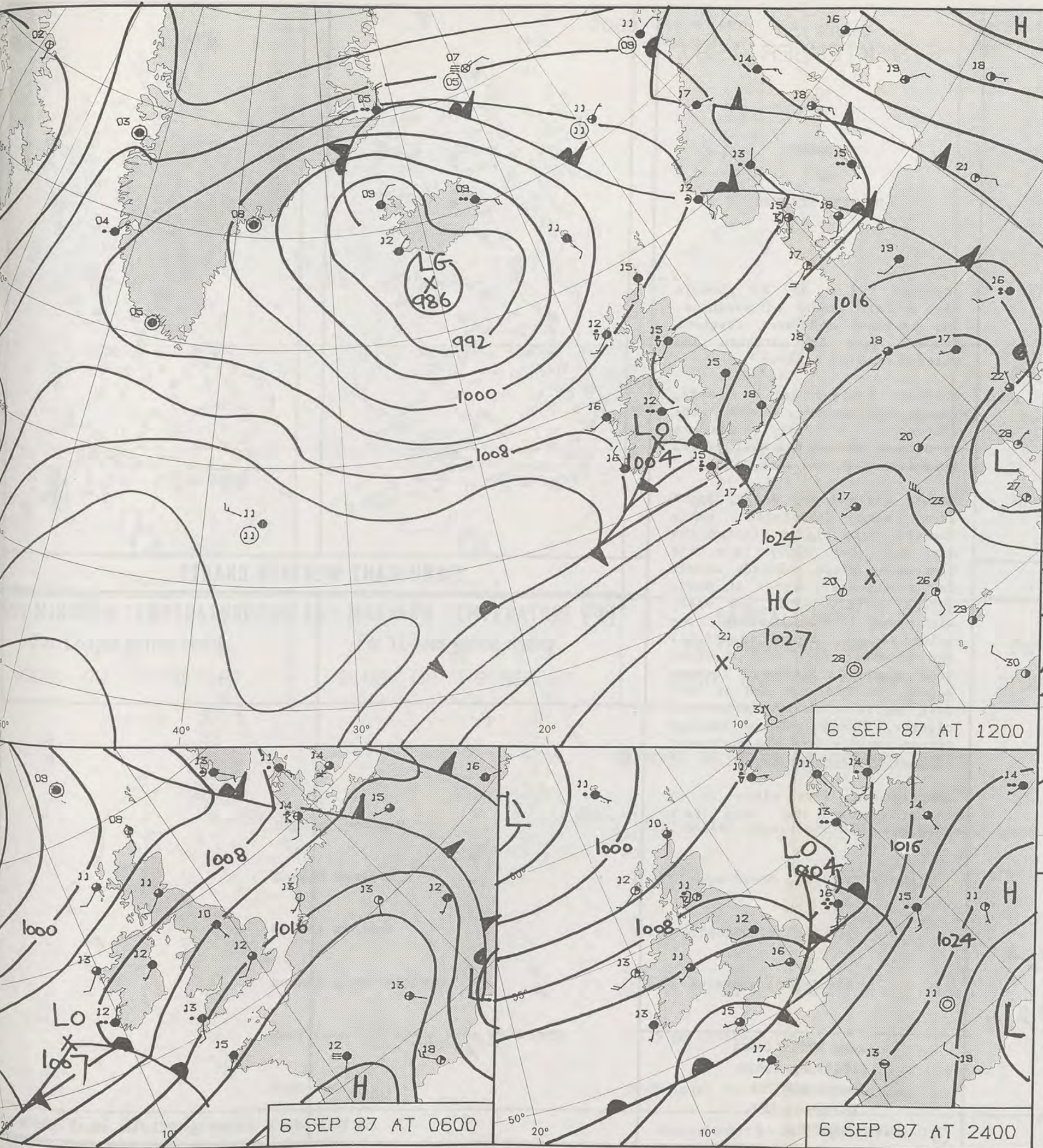


© Crown Copyright 1986
All rights reserved



1200 5/9/87

London Weather Centre 284-286 High Holborn London WC1V 7HX All times are GMT 500mb full lines 1000-500 mb pecked Crown Copyright 1986 All rights reserved



DAILY WEATHER SUMMARY

FOR NOT FOR LOAN

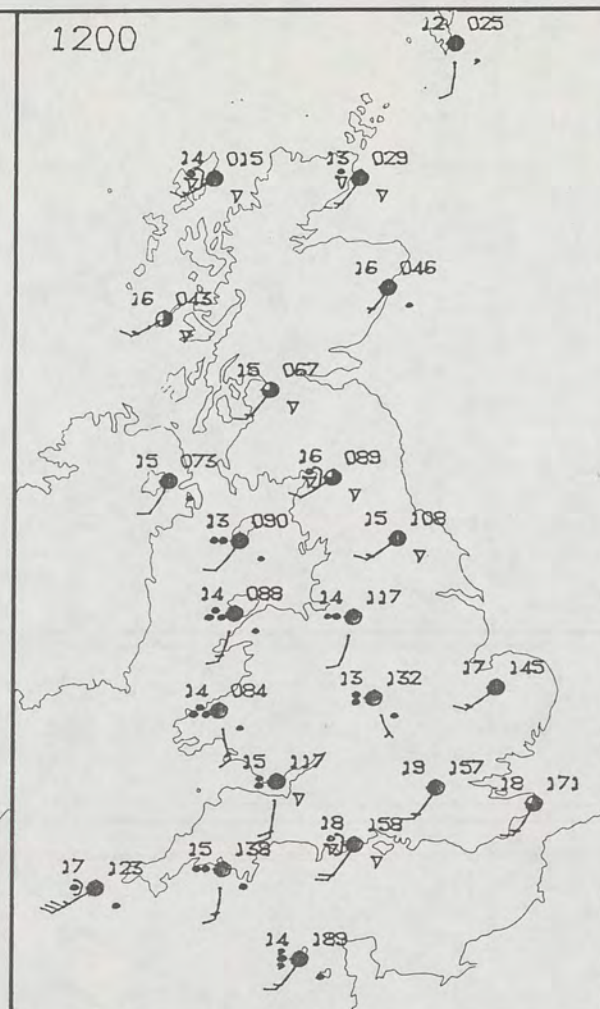
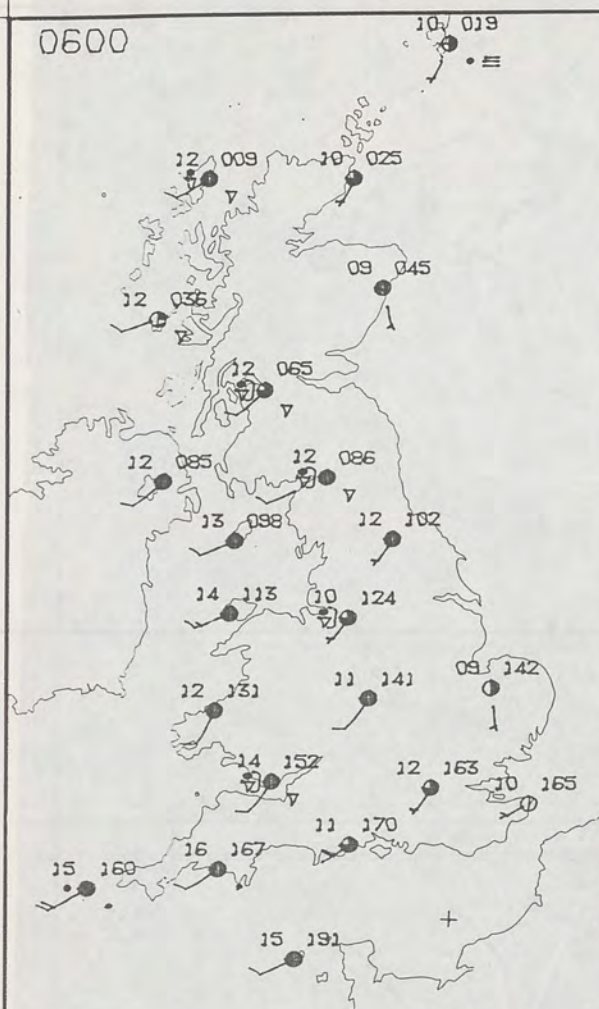
SUNDAY 6 SEPTEMBER 1987

Warm front Cold front Occlusion

London Weather Centre 284-286 High Holborn London WC1V 7HX

© Crown Copyright 1986 All rights reserved





SUNDAY
6 SEPTEMBER 1987

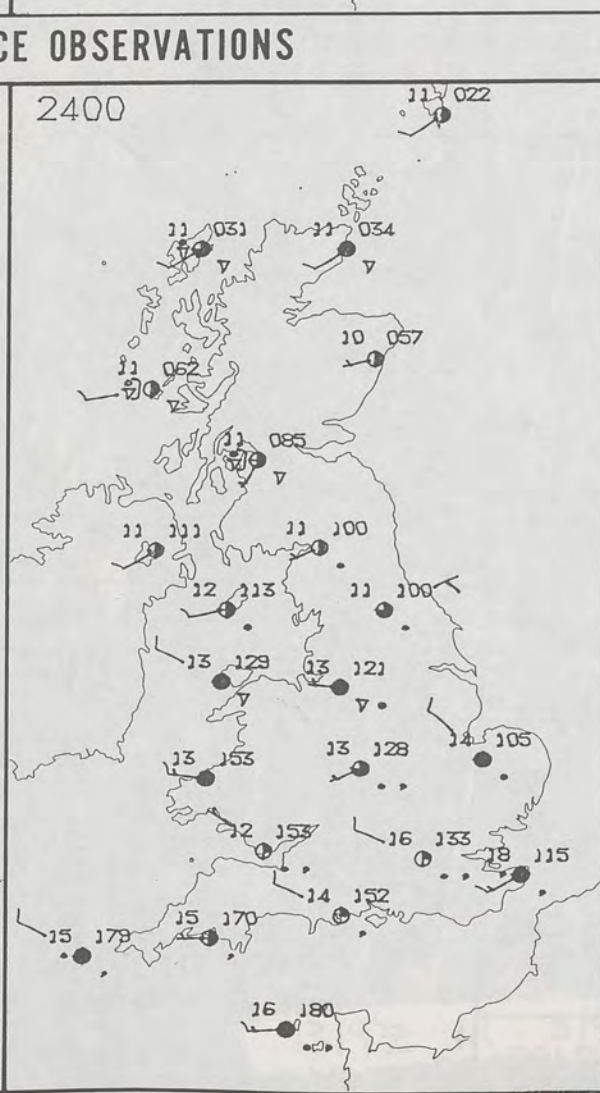
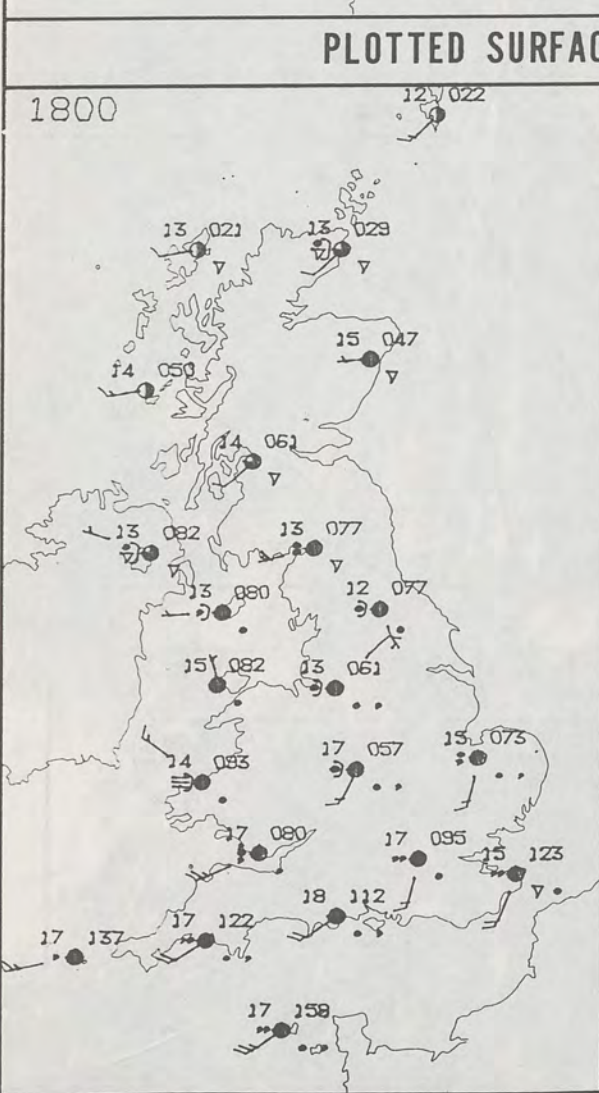
SUMMARY
OF
BRITISH WEATHER

Scotland had a day of showers with a fair amount of sunshine. The heaviest and most frequent showers were in northern and western coastal regions.

Northern Ireland had a cloudy, though dry morning. During the afternoon scattered showers developed, though the weather did brighten up at the same time.

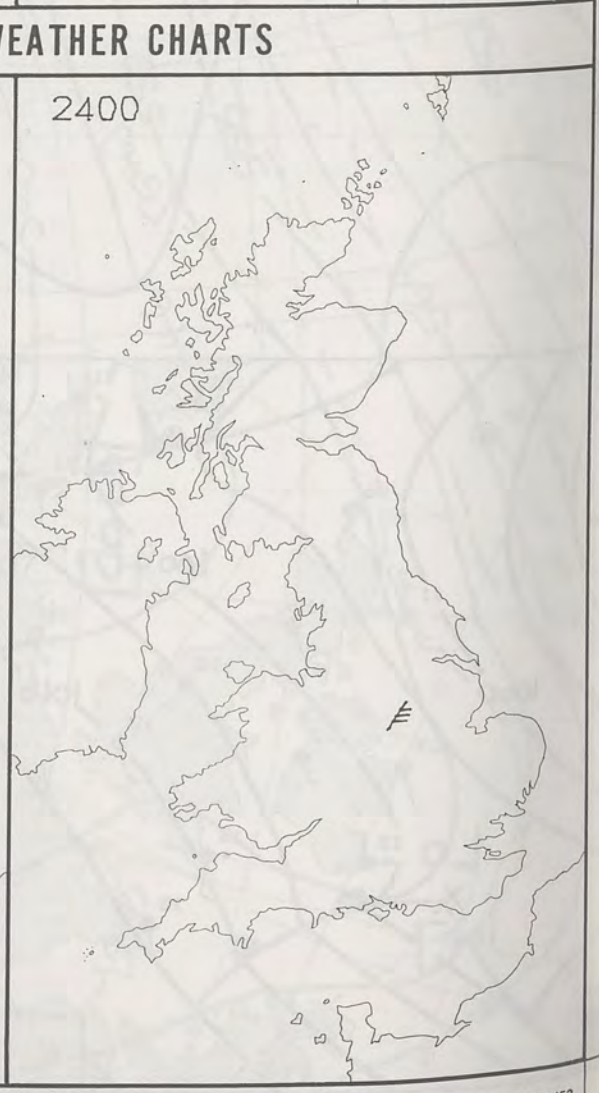
Across England and Wales, apart from some scattered early showers, many places started the day dry, but heavy rain and freshening winds, already across far southwestern areas at dawn, spread quickly north and east, with most places having some rainy weather before nightfall. The heaviest rain was reported from southwest England, through Wales, the Midlands and on into East Anglia. During the evening clearer, though showery weather spread rapidly from the northwest to most areas by midnight.

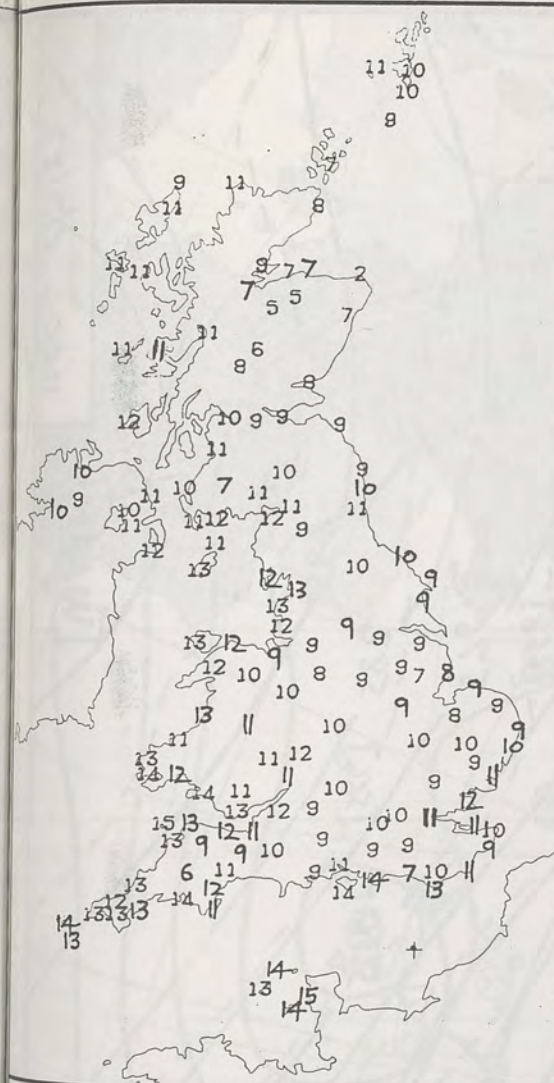
Temperatures were close to or rather below the long term normal.



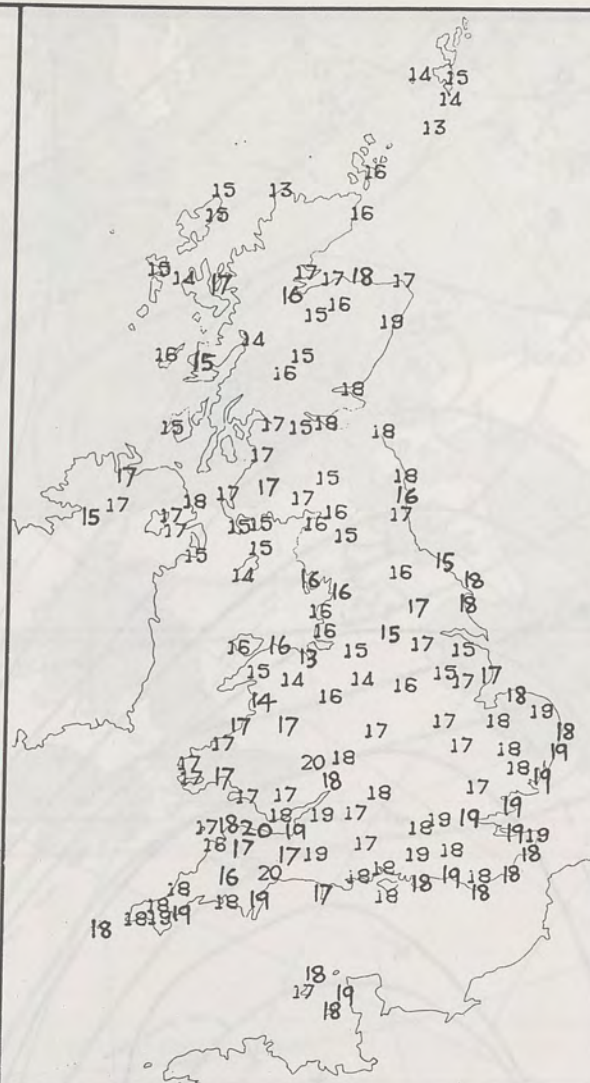
London Weather Centre
284-286 High Holborn
London WC1V 7HX
All times are GMT

© Crown Copyright 1986 All rights reserved





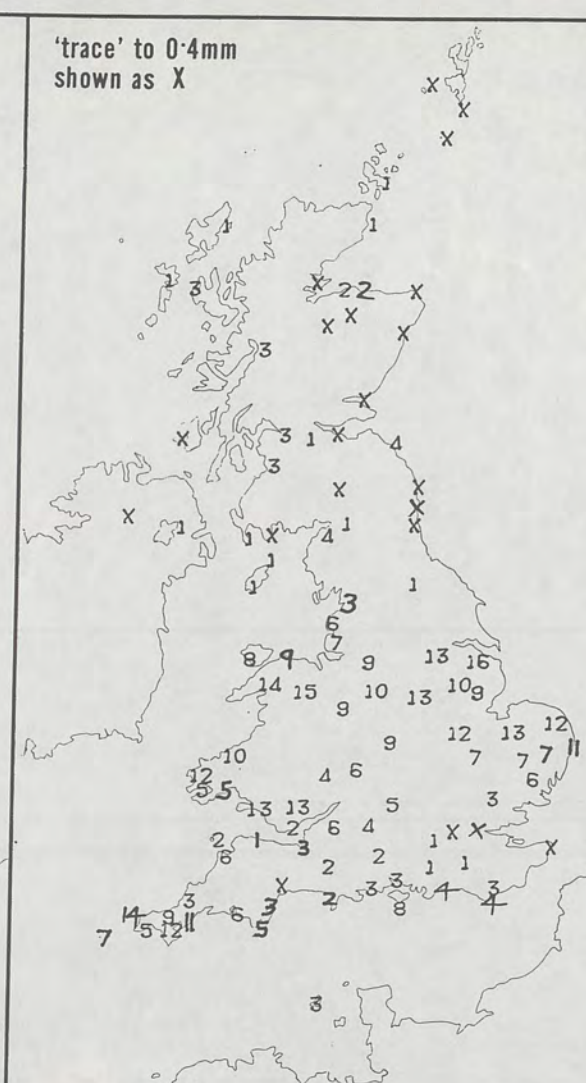
NIGHT MINIMUM TEMPERATURE (°C)
For 12-hour period ending
0900 ON 6 SEP 87



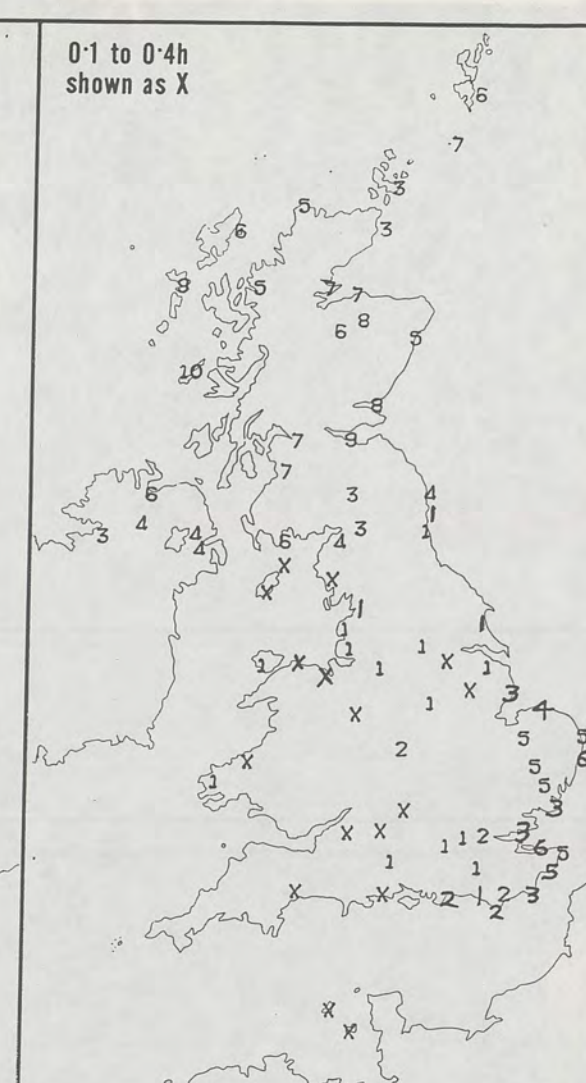
DAY MAXIMUM TEMPERATURE (°C)
For 12-hour period ending
2100 ON 6 SEP 87



RAINFALL (mm)
For 12-hour period ending
0900 ON 6 SEP 87



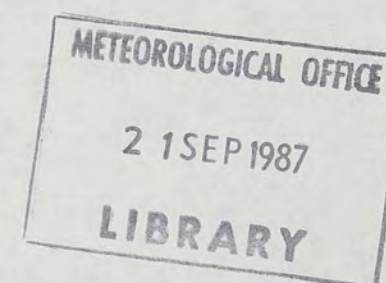
RAINFALL (mm)
For 12-hour period ending
2100 ON 6 SEP 87



SUNSHINE (hours)
Dawn to dusk
6 SEP 87

EXTREMES FOR SUNDAY 6TH SEPTEMBER 1987

Highest maximum	: 19.9°C Madley (Near Hereford) and Minehead (Somerset)
Lowest maximum	: 13.2°C Cape Wrath (North Scotland)
Lowest minimum	: 5.1°C Aviemore (Highland)
Lowest grass minimum	: -0.1°C Aviemore (Highland)
Most rain (24 hours from 0900 GMT)	: 16.5 mm Binbrook (Lincs)
Most sun	: 10.0 hours Tiree (Inner Hebrides)

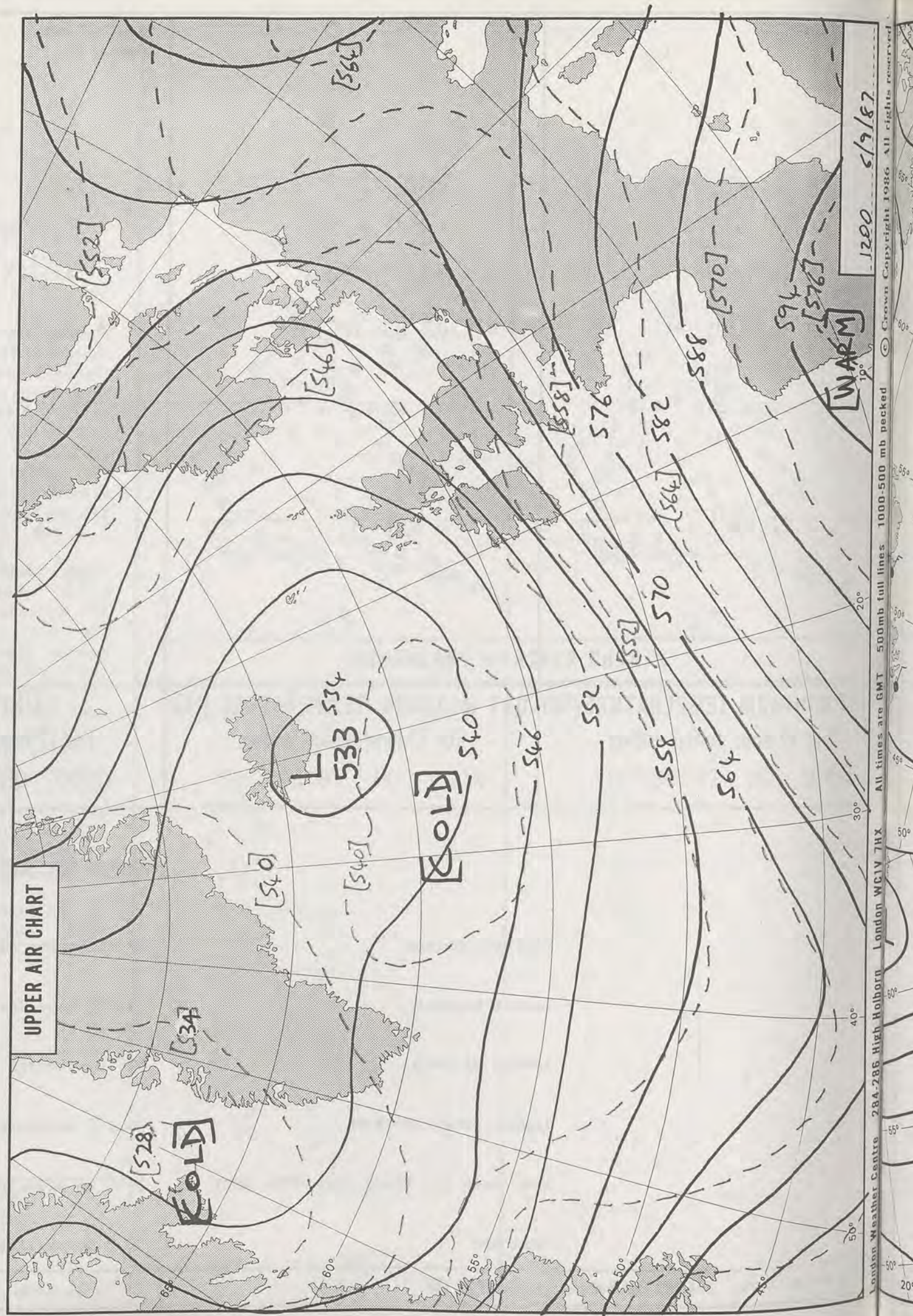


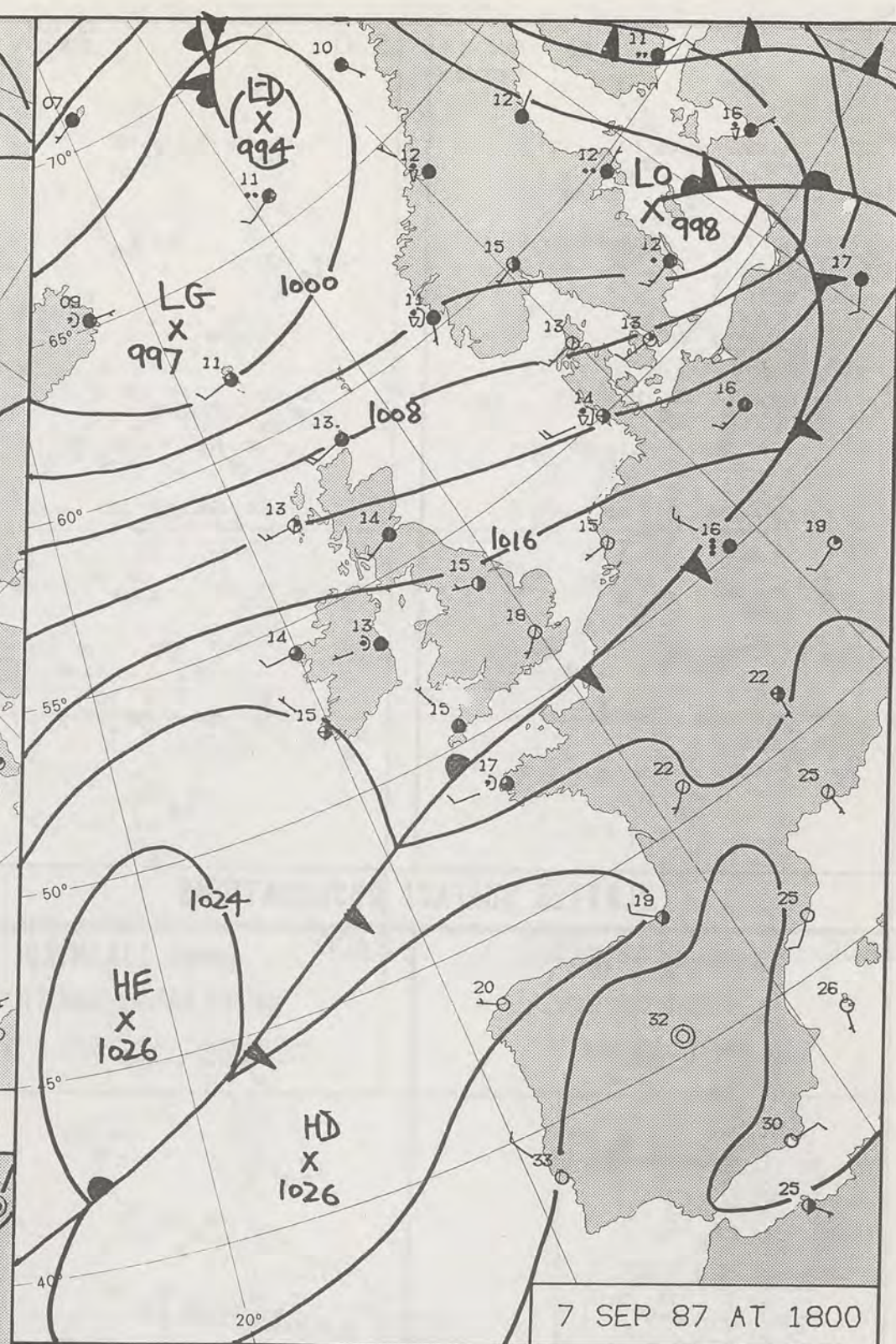
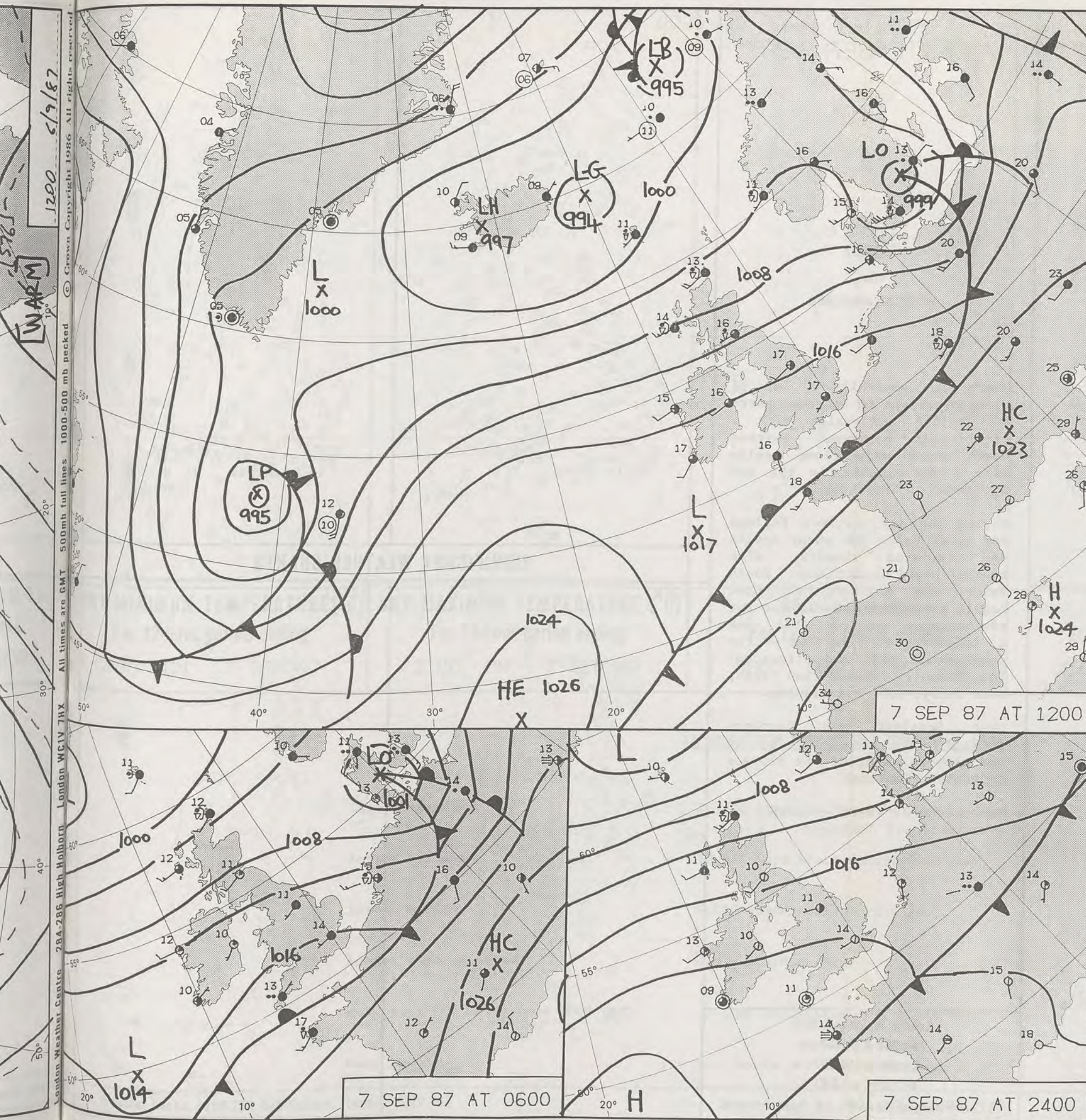
**DAILY
WEATHER
SUMMARY**



© Crown Copyright 1986
All rights reserved

1450Z IR 6/9/87





DAILY WEATHER SUMMARY

FOR NOT FOR LOAN

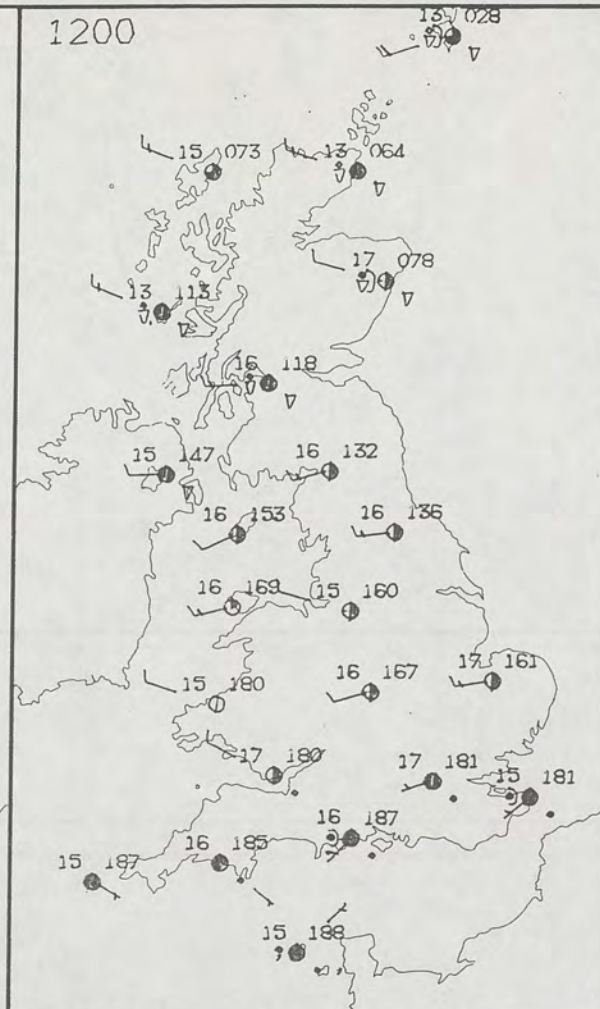
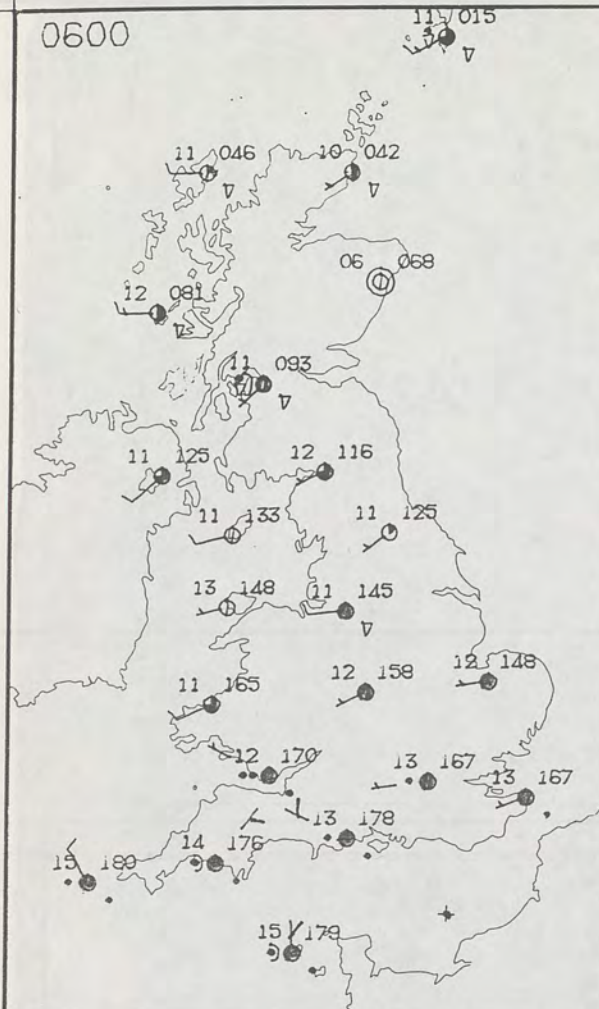
MONDAY 7 SEPTEMBER 1987

Warm front
 Cold front
 Occlusion

London Weather Centre 284-286 High Holborn London WC1V 7HX

© Crown Copyright 1986 All rights reserved





MONDAY
7 SEPTEMBER 1987

SUMMARY
OF
BRITISH WEATHER

There was generally a lot of cloud overnight in southern parts of England and Wales with a little rain in places. Further north there were clear spells with a few showers in the far northwest of Scotland.

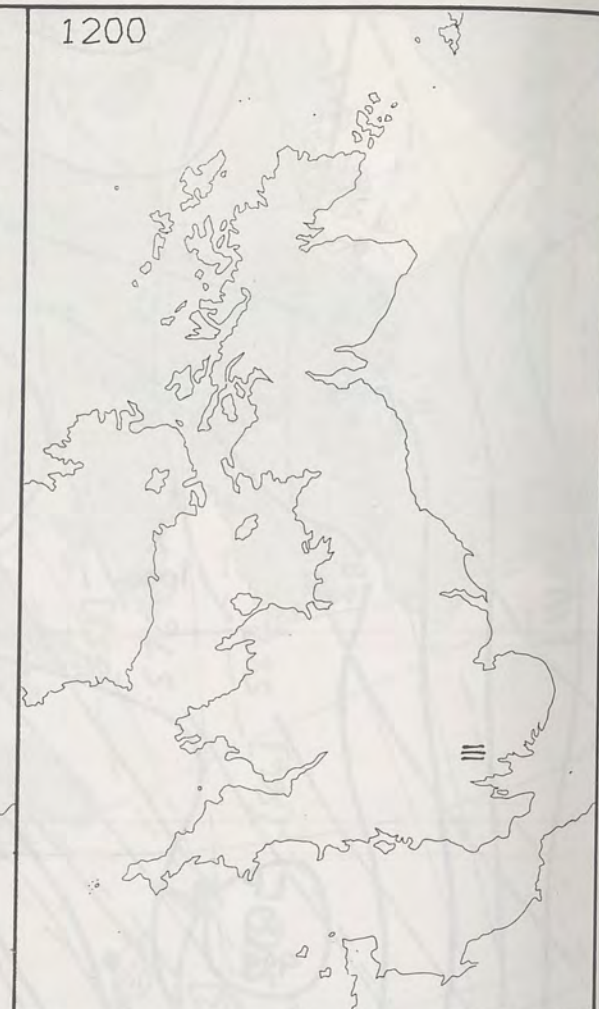
During the day northern England and North Wales had sunny spells and isolated showers, with thunder heard at Carlisle. South Wales, the Midlands and East Anglia soon brightened up too but southernmost counties were slow to brighten, with drizzle on the south coast till mid afternoon. The Channel Islands had rain, some heavy, till mid evening.

Over Scotland and Northern Ireland there were sunny spells and showers, most of the showers in western Scotland.

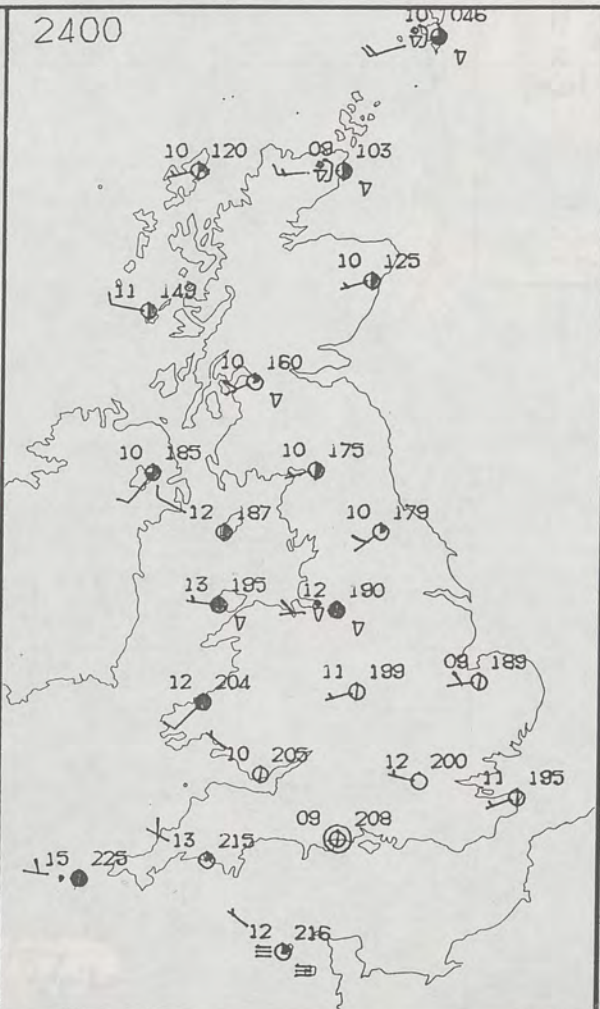
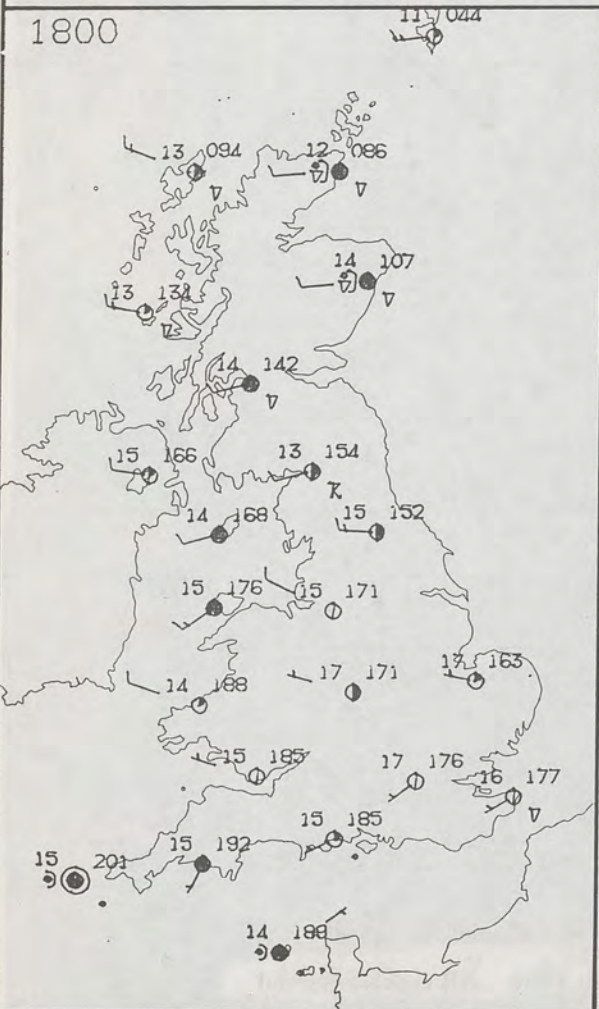
Temperatures were close to average in all districts.

London Weather Centre
284-286 High Holborn
London WC1V 7HX
All times are GMT

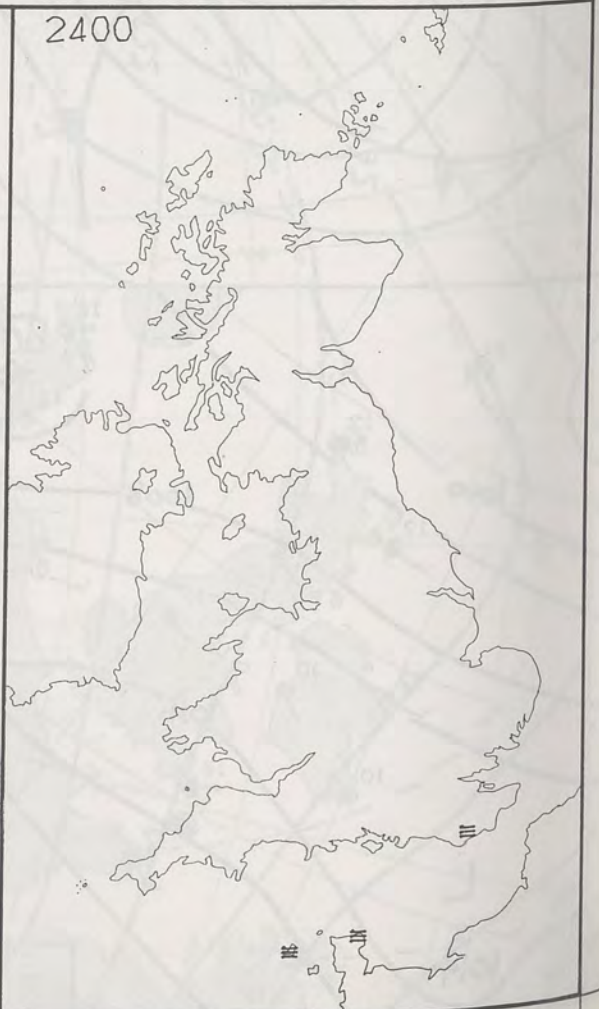
© Crown Copyright 1986 All rights reserved

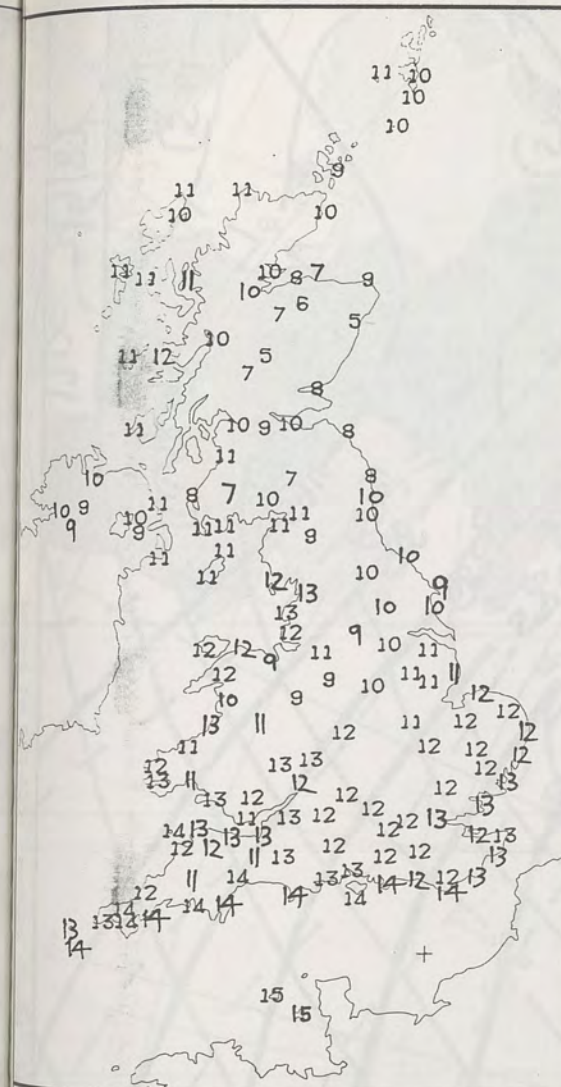


PLOTTED SURFACE OBSERVATIONS

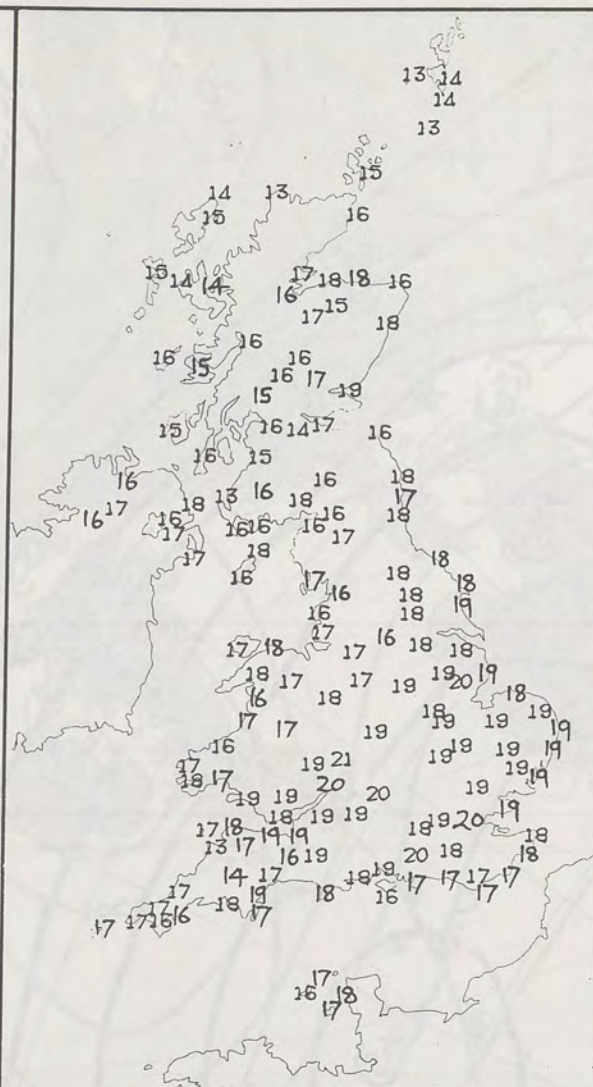


SIGNIFICANT WEATHER CHARTS

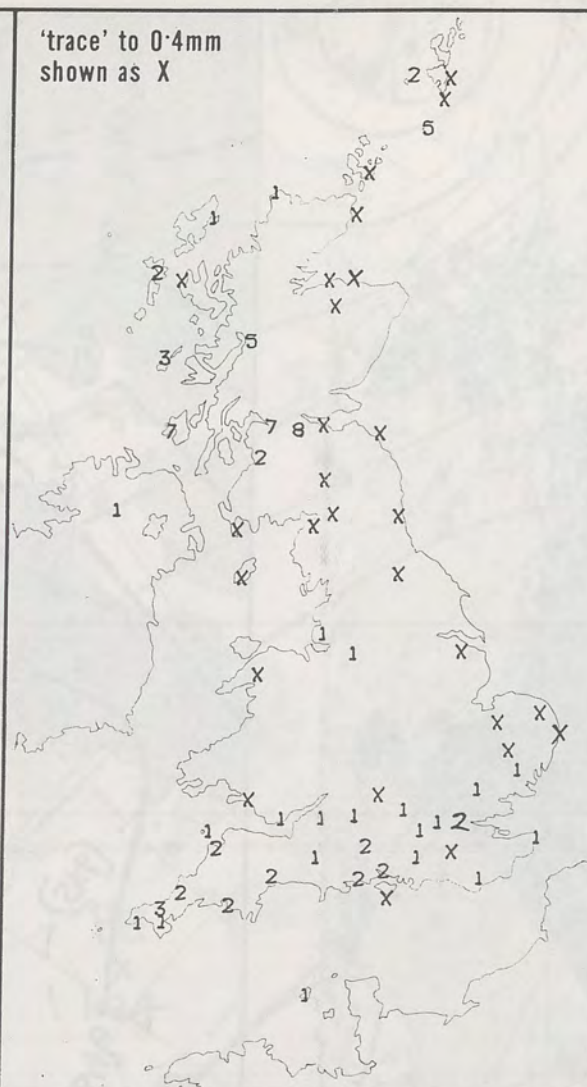




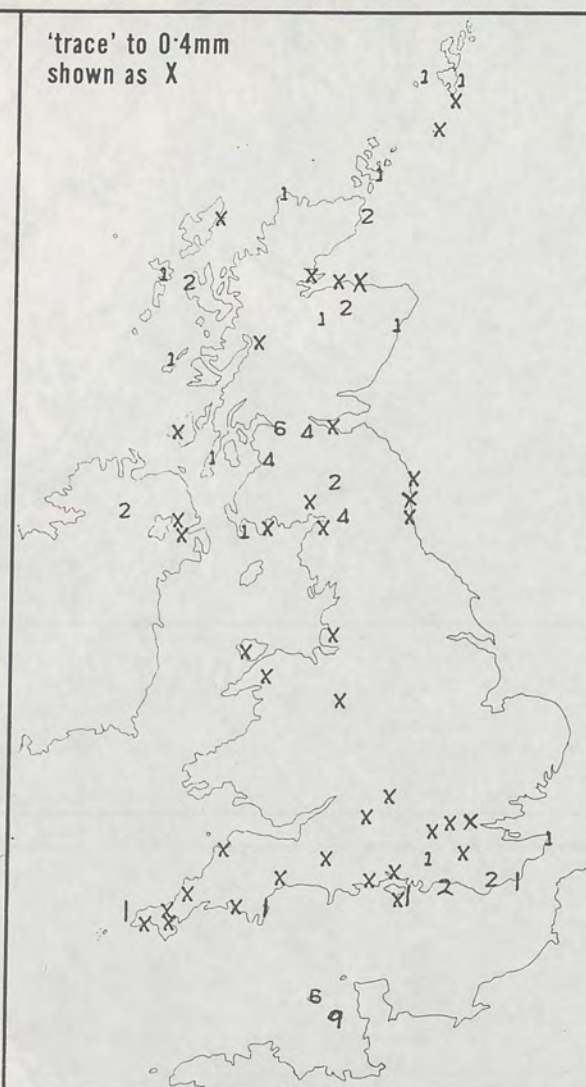
NIGHT MINIMUM TEMPERATURE (°C)
For 12-hour period ending
0900 ON 7 SEP 87



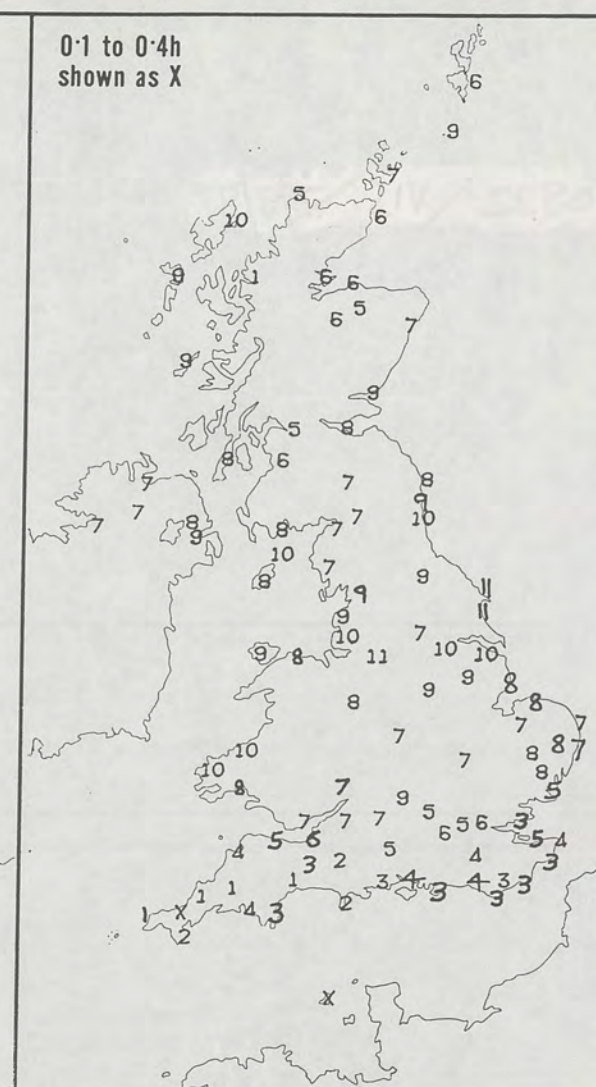
DAY MAXIMUM TEMPERATURE (°C)
For 12-hour period ending
2100 ON 7 SEP 87



RAINFALL (mm)
For 12-hour period ending
0900 ON 7 SEP 87



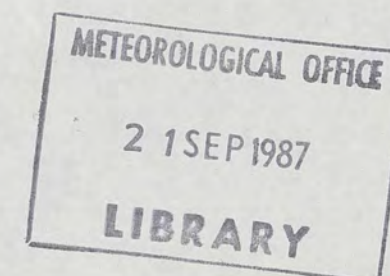
RAINFALL (mm)
For 12-hour period ending
2100 ON 7 SEP 87



SUNSHINE (hours)
Dawn to dusk
7 SEP 87

EXTREMES FOR MONDAY 7TH SEPTEMBER 1987

Highest maximum	: 20.7°C Great Malvern (Hereford & Worcester)
Lowest maximum	: 12.8°C Cape Wrath (North Scotland)
Lowest minimum	: 4.8°C Tummel Bridge (Tayside)
Lowest grass minimum	: 0.0°C Aberdeen/Dyce
Most rain (24 hours from 0900 GMT)	: 10.2 mm Collafirth Hill (Shetland)
Most sun	: 11.1 hours Manchester/Ringway

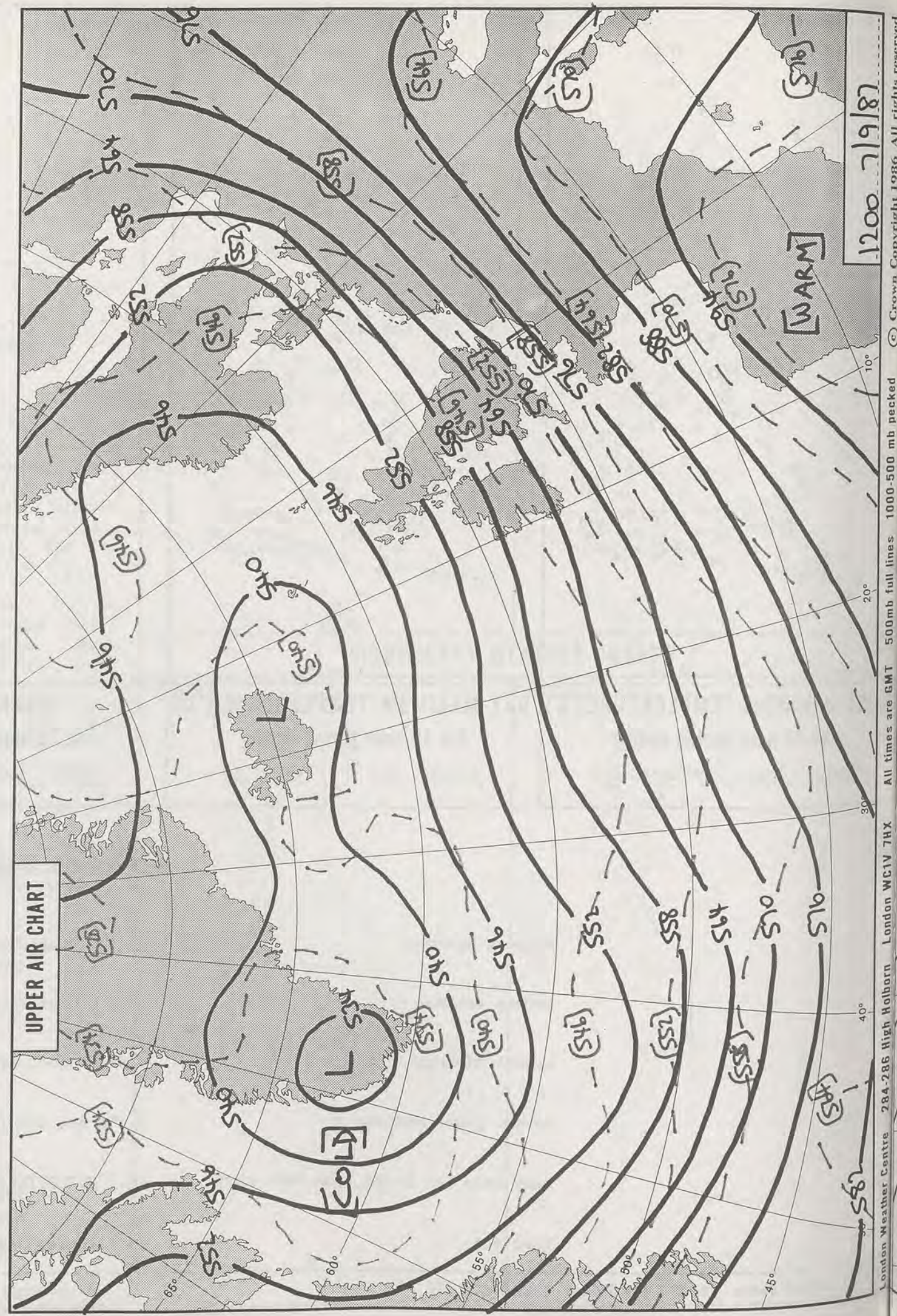


**DAILY
WEATHER
SUMMARY**



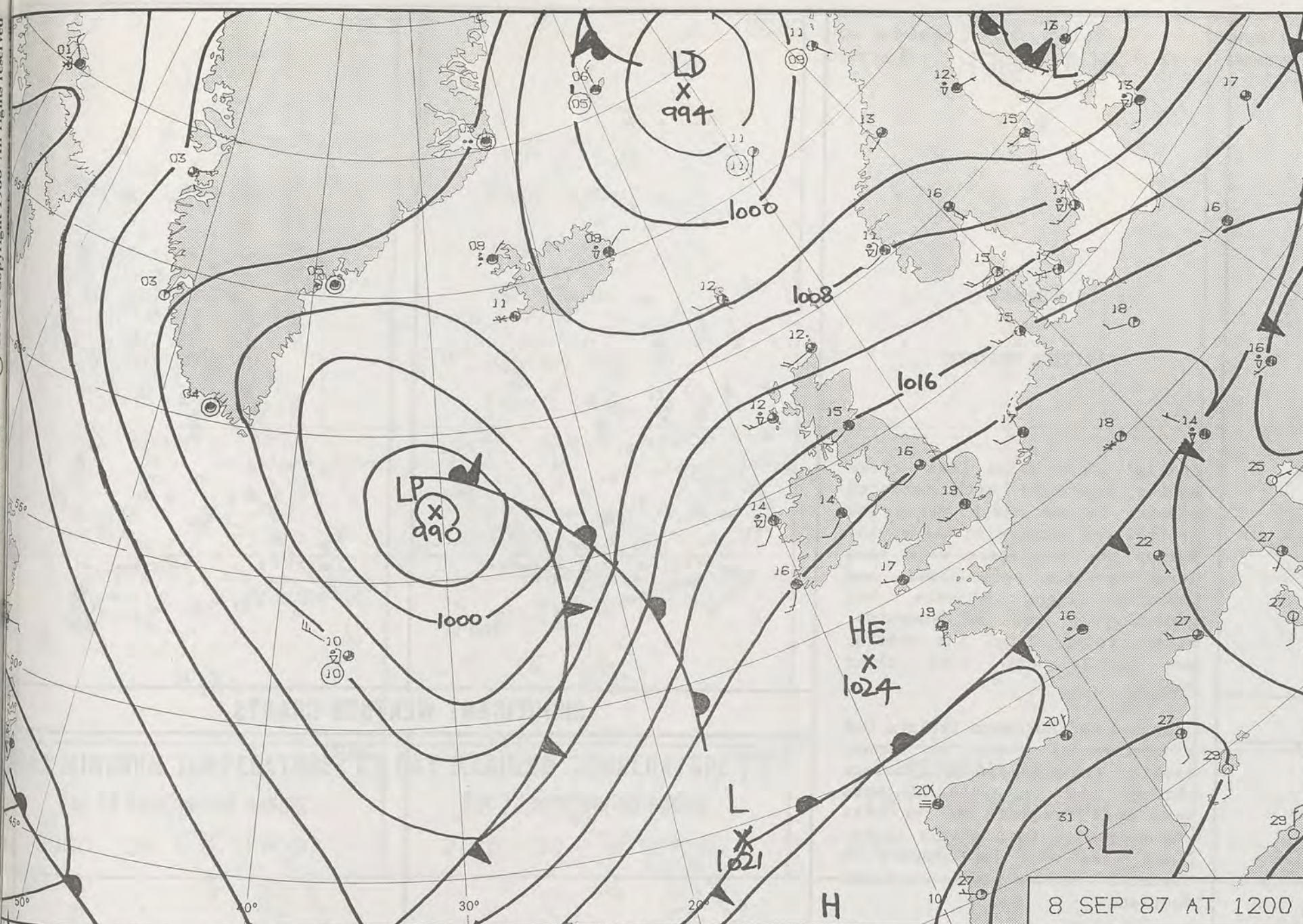
© Crown Copyright 1986
All rights reserved

0922 VIS 7/9/87

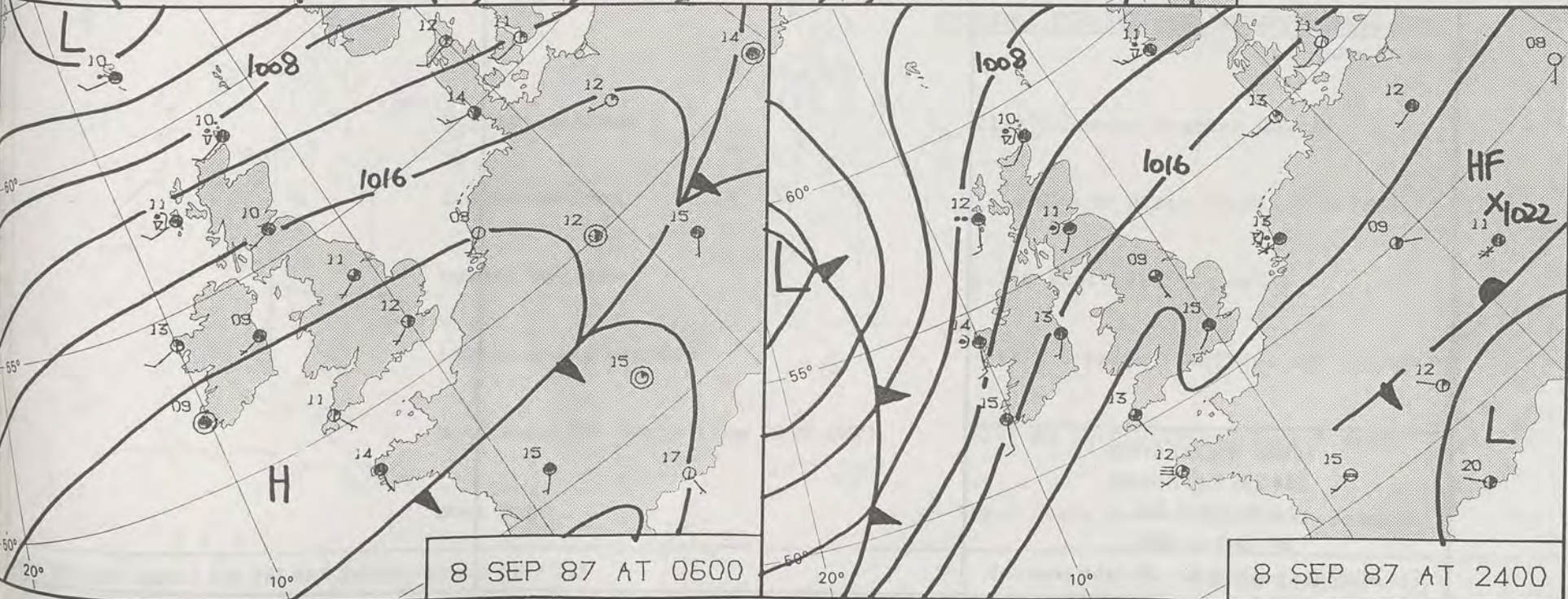


1200 7/9/87

London Weather Centre 284-286 High Holborn London WC1V 7HX All times are GMT 500mb full lines 1000-500 mb pecked © Crown Copyright 1986 All rights reserved

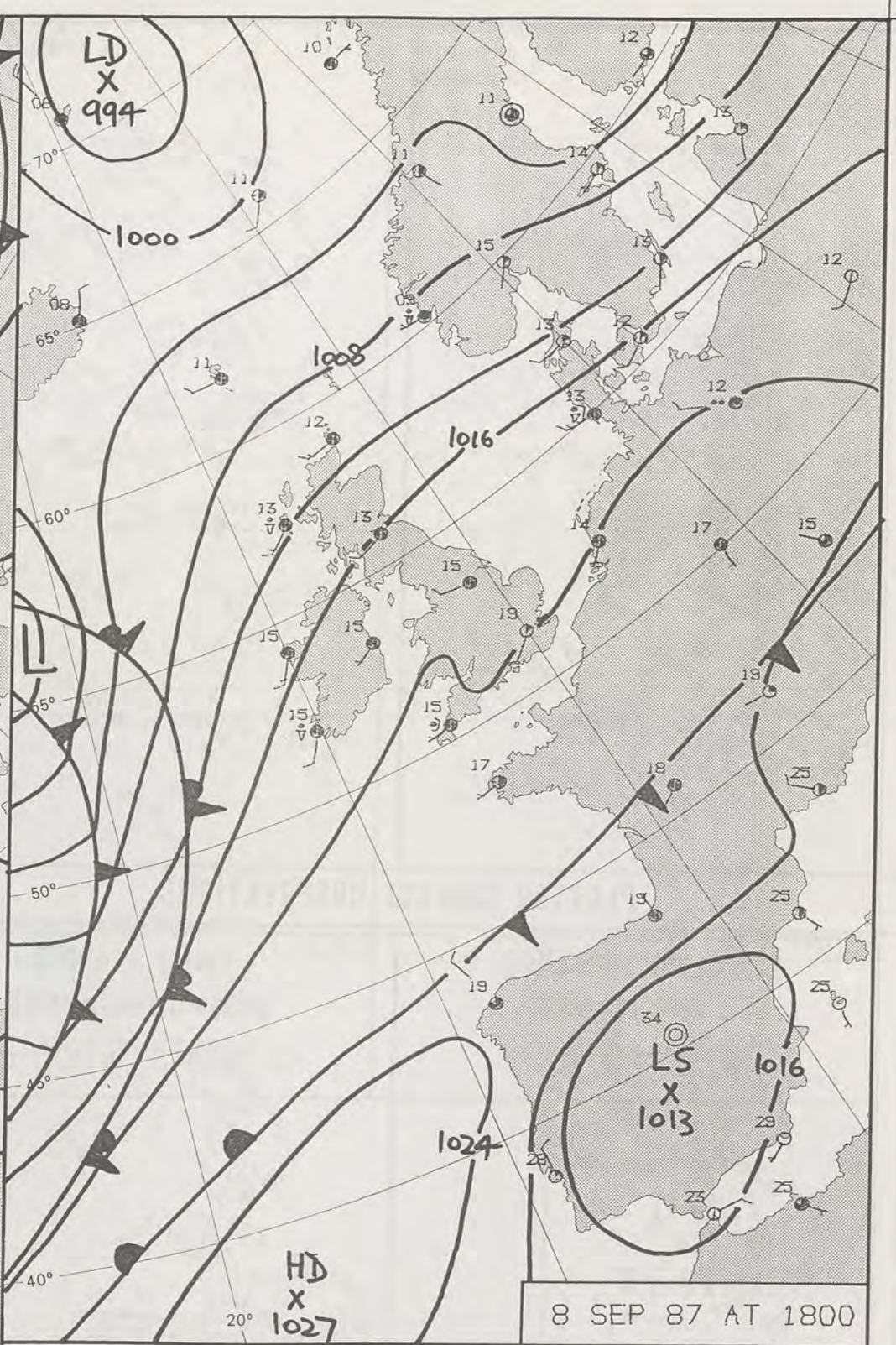


8 SEP 87 AT 1200



8 SEP 87 AT 0600

8 SEP 87 AT 2400



8 SEP 87 AT 1800

DAILY WEATHER SUMMARY

FOR NOT FOR LOAN

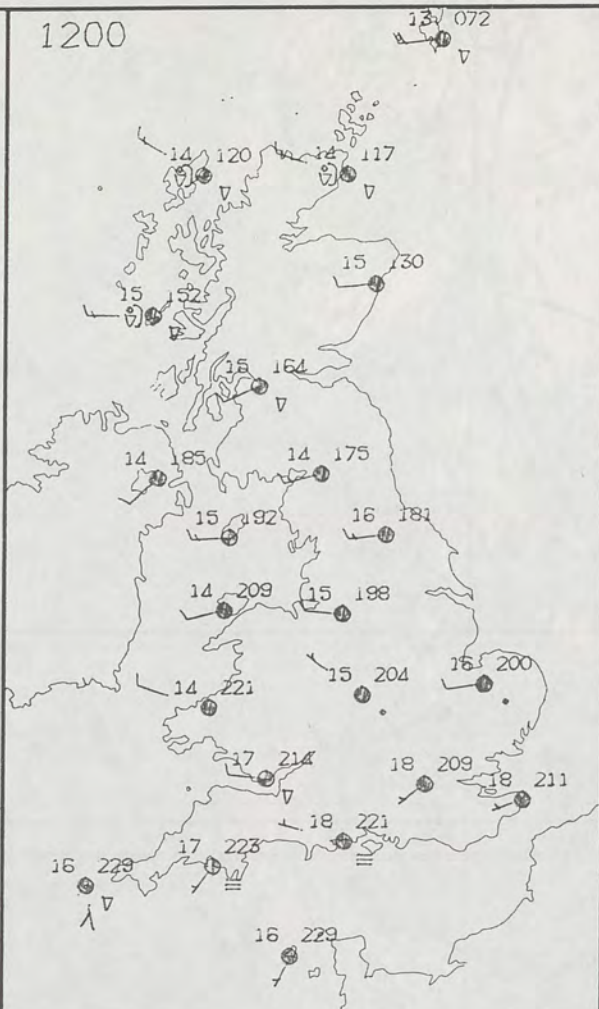
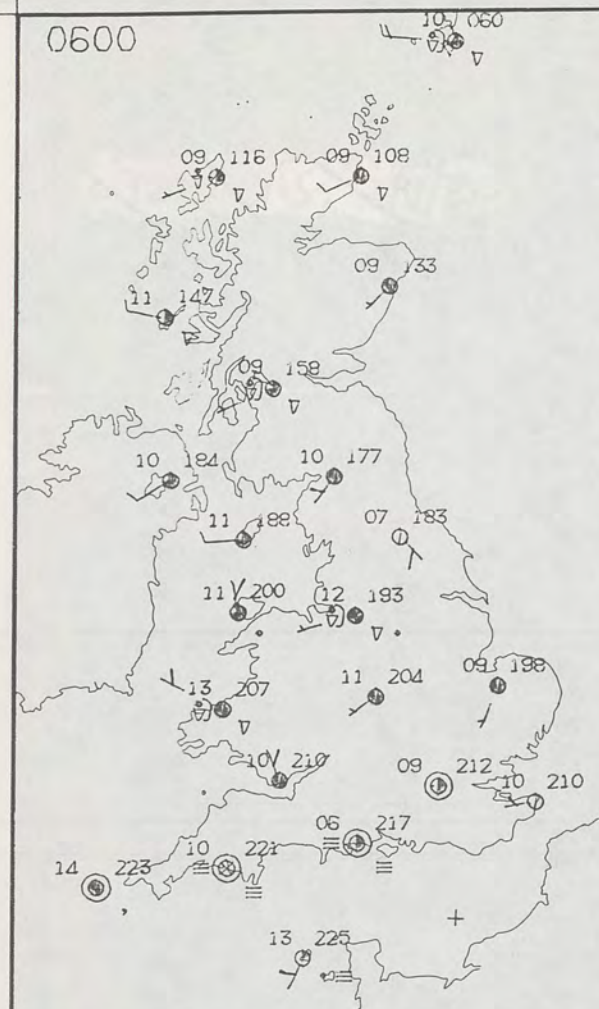
TUESDAY 8 SEPTEMBER 1987

Warm front Cold front Occlusion

London Weather Centre 284-286 High Holborn London WC1V 7HX

© Crown Copyright 1986 All rights reserved





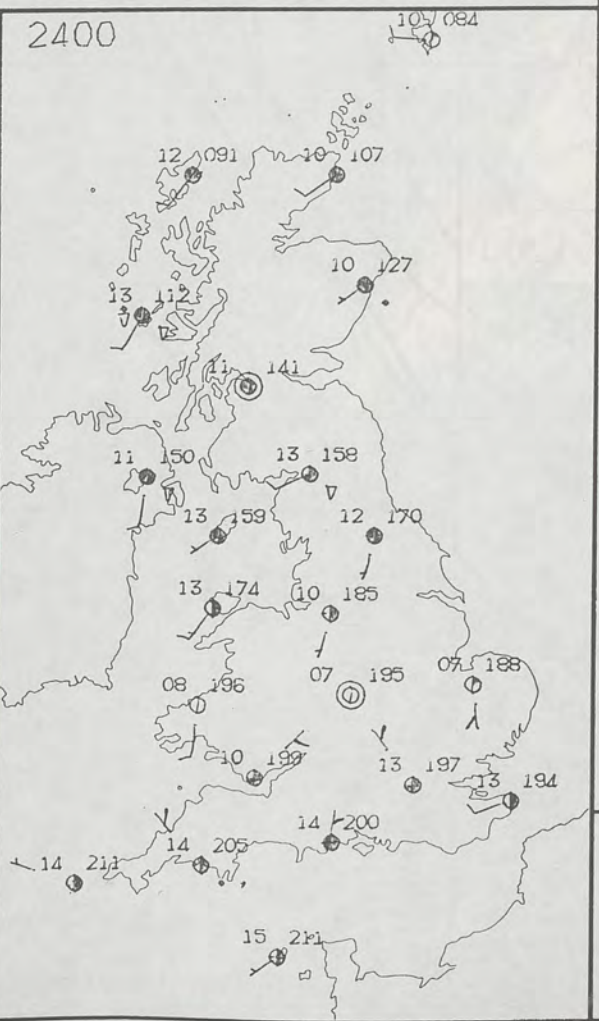
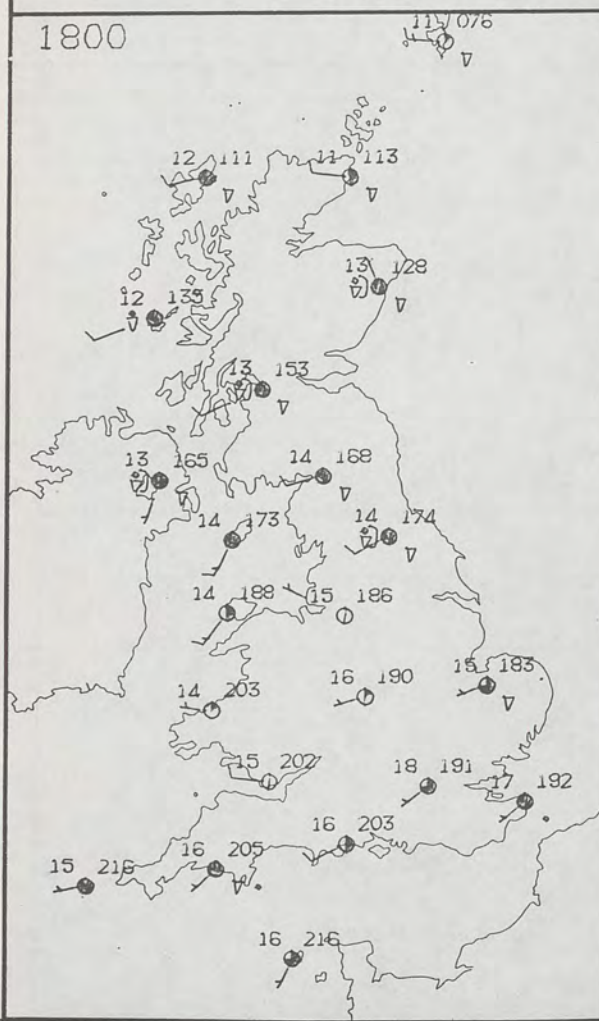
TUESDAY
8 SEPTEMBER 1987

SUMMARY
OF
BRITISH WEATHER

England and Wales had clear spells overnight with isolated showers in the north and a few short-lived patches in the south. During the day there were some large patches of cloud and isolated light showers but generally a lot of sunshine, albeit rather hazy. The evening was mainly dry with clear spells.



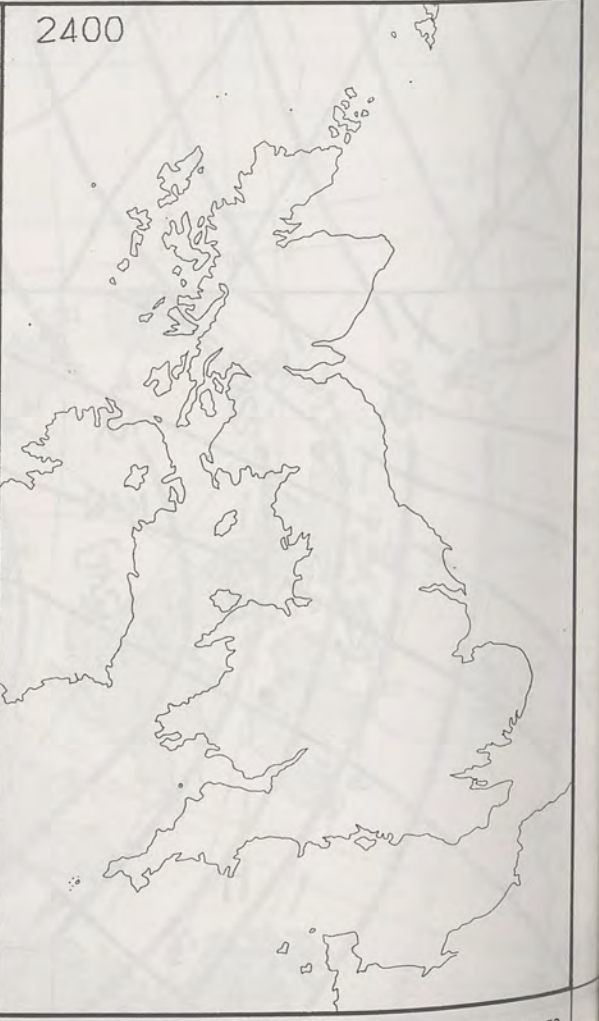
PLOTTED SURFACE OBSERVATIONS



Scotland and Northern Ireland had a mixture of clear, or sunny, spells and scattered showers through the 24 hours. Showers were most frequent in the west and north but were mostly light. There were very few showers in Northern Ireland and southeast Scotland.

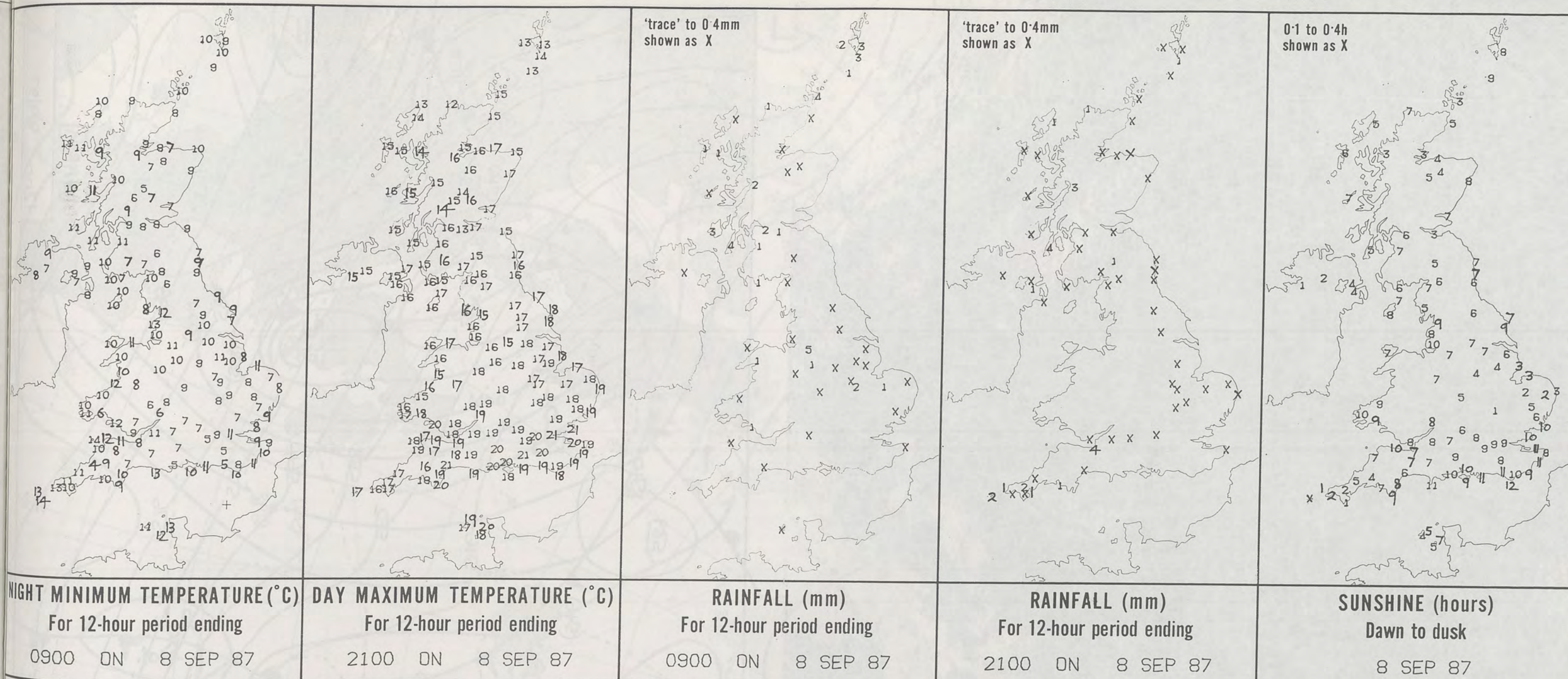
Temperatures were generally close to average.

SIGNIFICANT WEATHER CHARTS



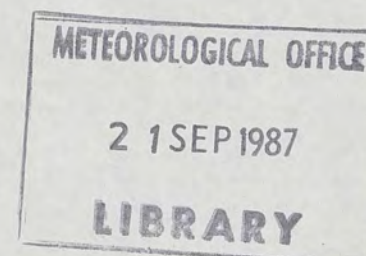
London Weather Centre
284-286 High Holborn
London WC1V 7HX
All times are GMT

© Crown Copyright 1986 All rights reserved



EXTREMES FOR TUESDAY 8TH SEPTEMBER 1987

Highest maximum	:	21.0°C London Weather Centre
Lowest maximum	:	12.4°C Cape Wrath (North Scotland)
Lowest minimum	:	4.2°C Bastreet (Cornwall)
Lowest grass minimum	:	-0.2°C Glenlee (Dumfries and Galloway)
Most rain (24 hours from 0900 GMT)	:	12.1 mm Fort William (Loch Linnhe)
Most sun	:	11.6 hours Eastbourne (East Sussex)

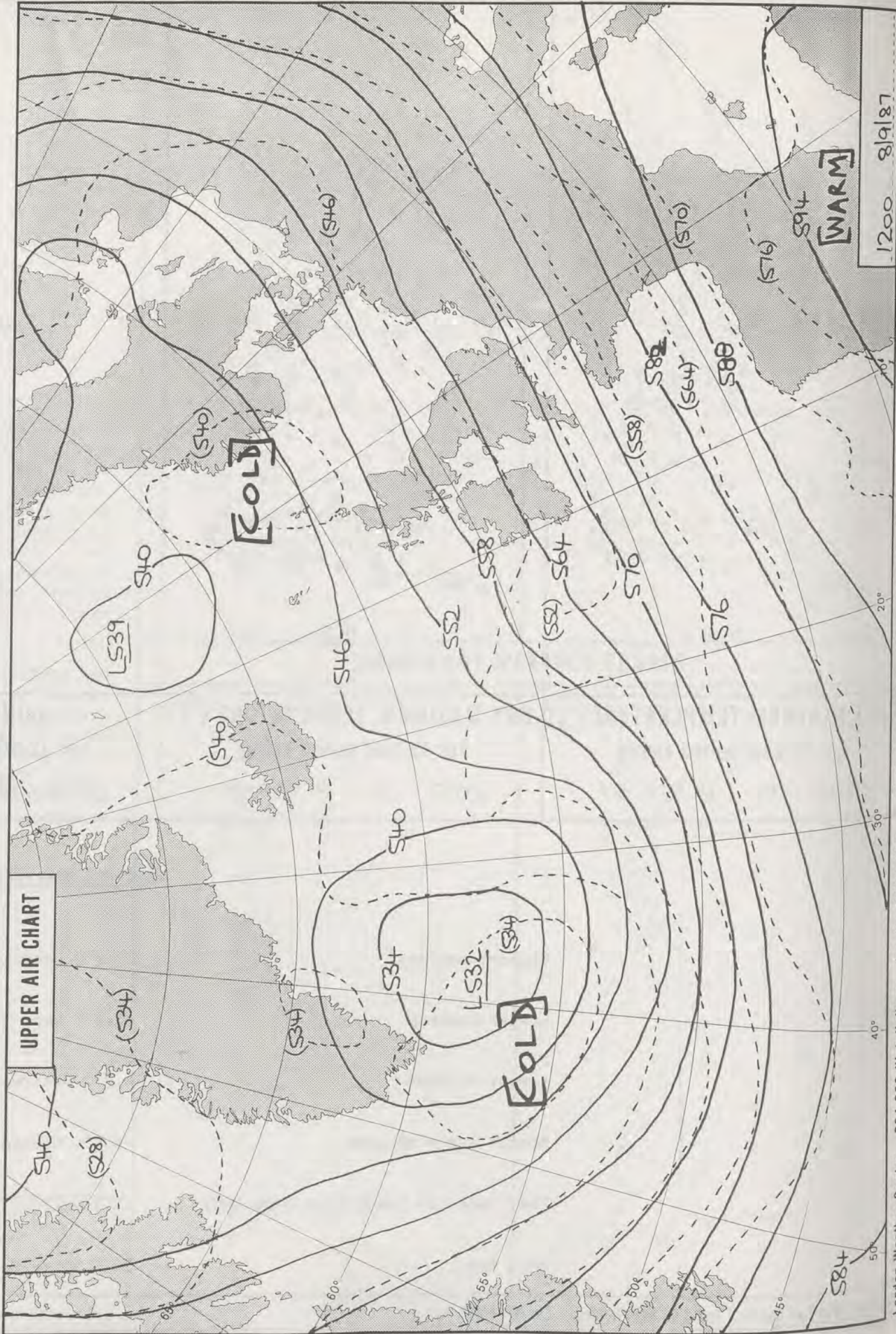


**DAILY
WEATHER
SUMMARY**



© Crown Copyright 1986
All rights reserved

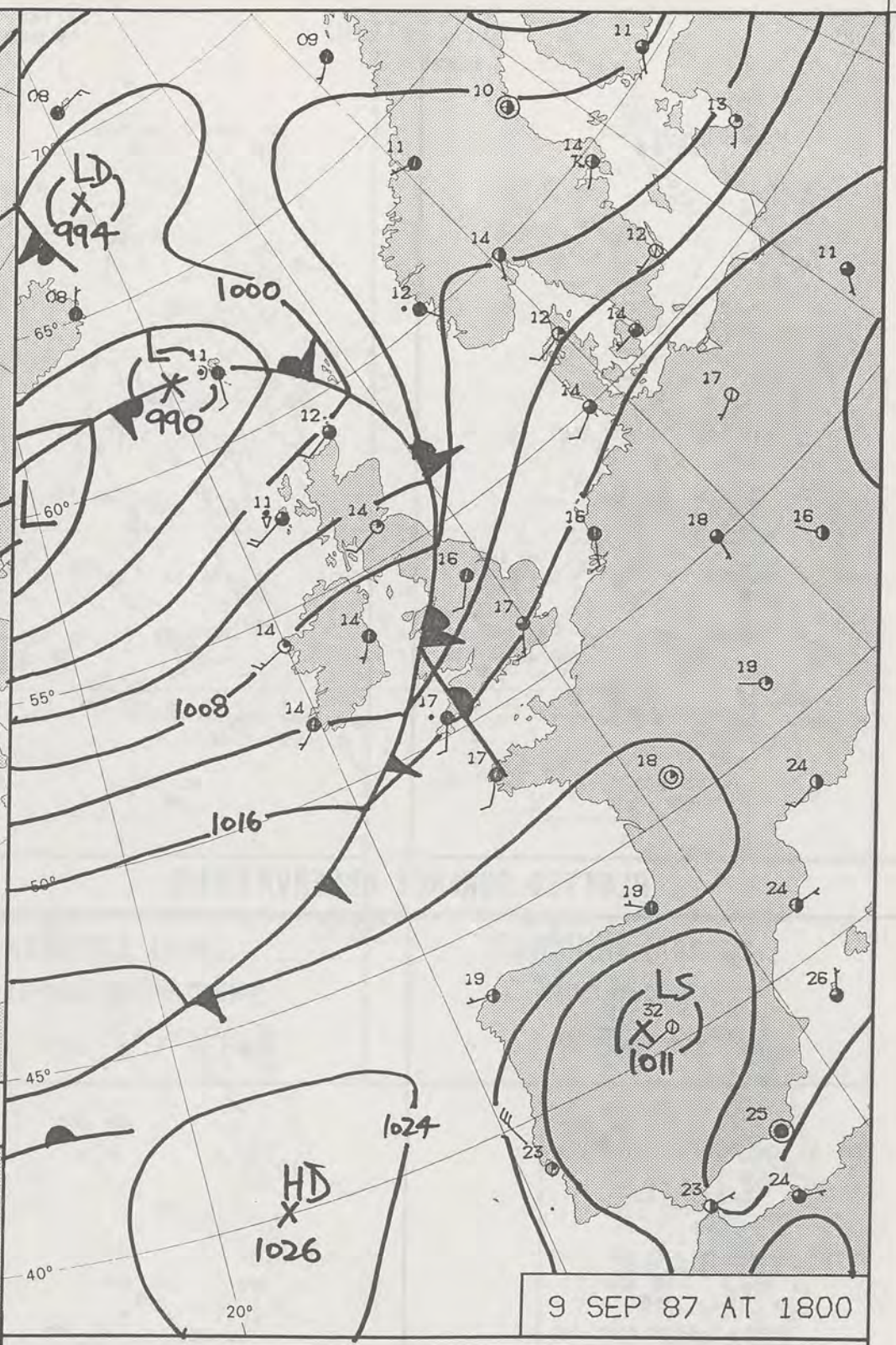
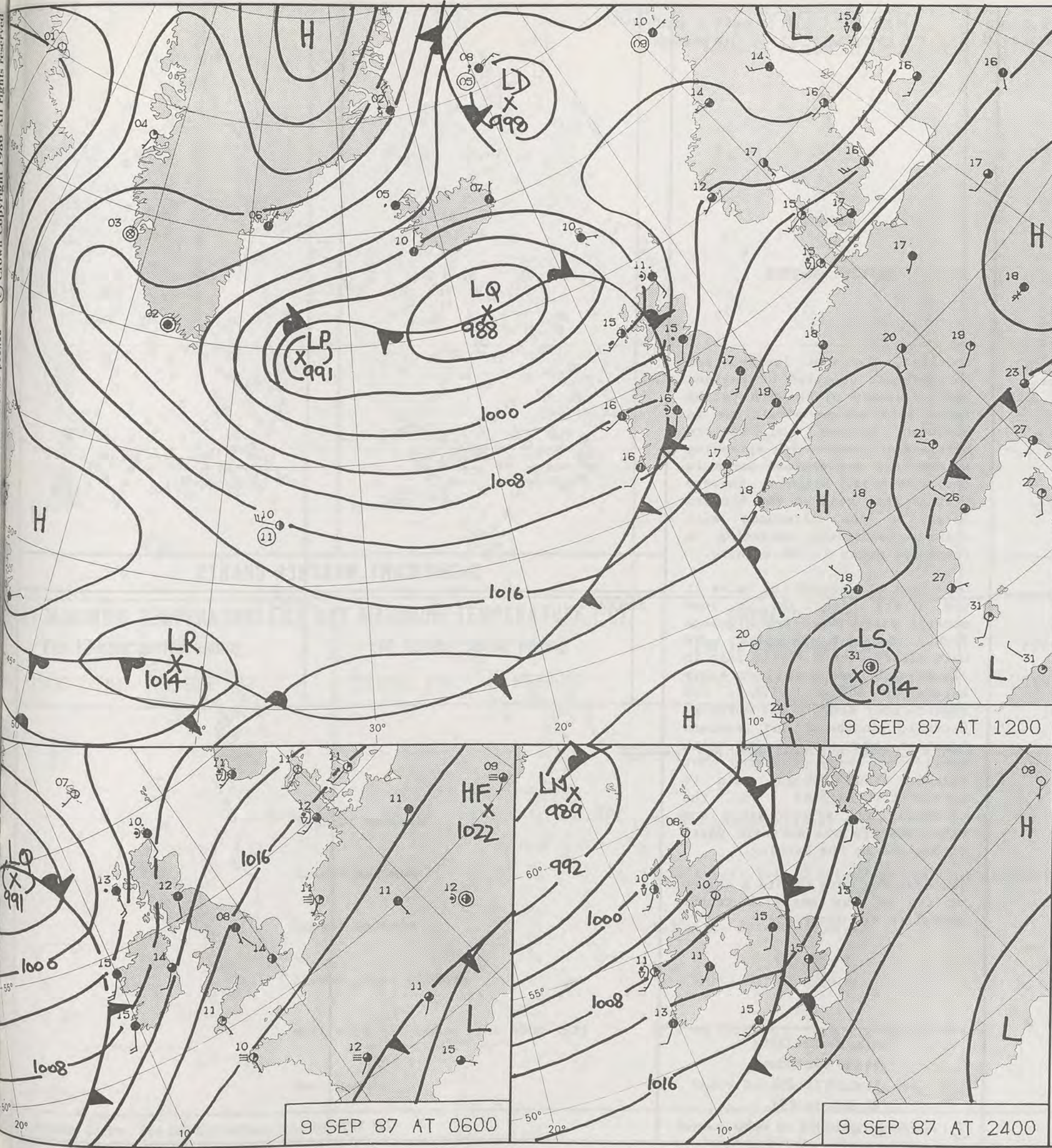
0900Z VIS 8/9/87



[WARM]

1200 8/9/87

London Weather Centre 284-286 High Holborn London WC1V 7HX All times are GMT 500mb full lines 1000-500 mb pecked © Crown Copyright 1986 All rights reserved



DAILY WEATHER SUMMARY

FOR NOT FOR LOAN

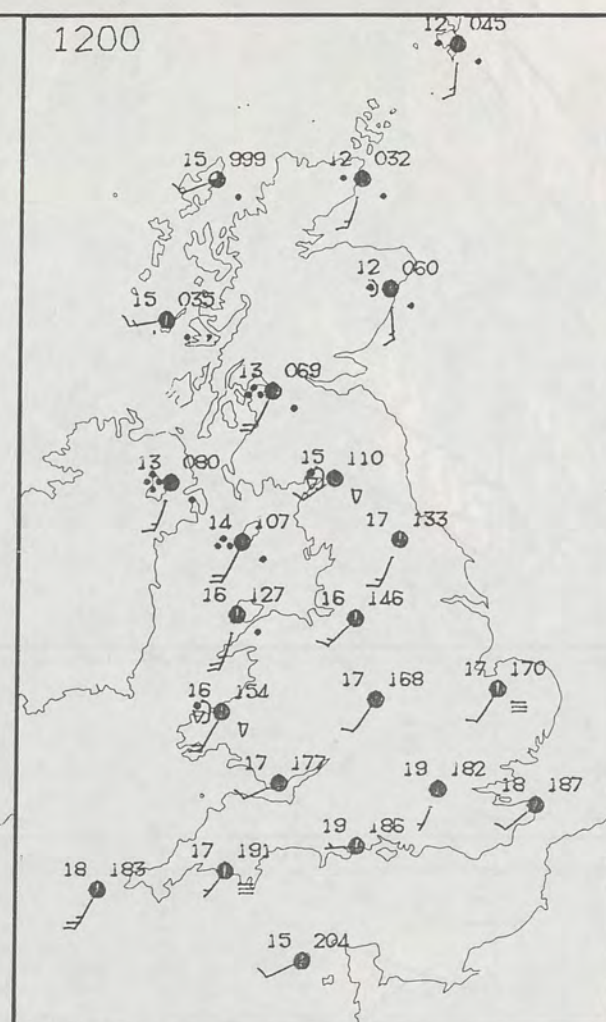
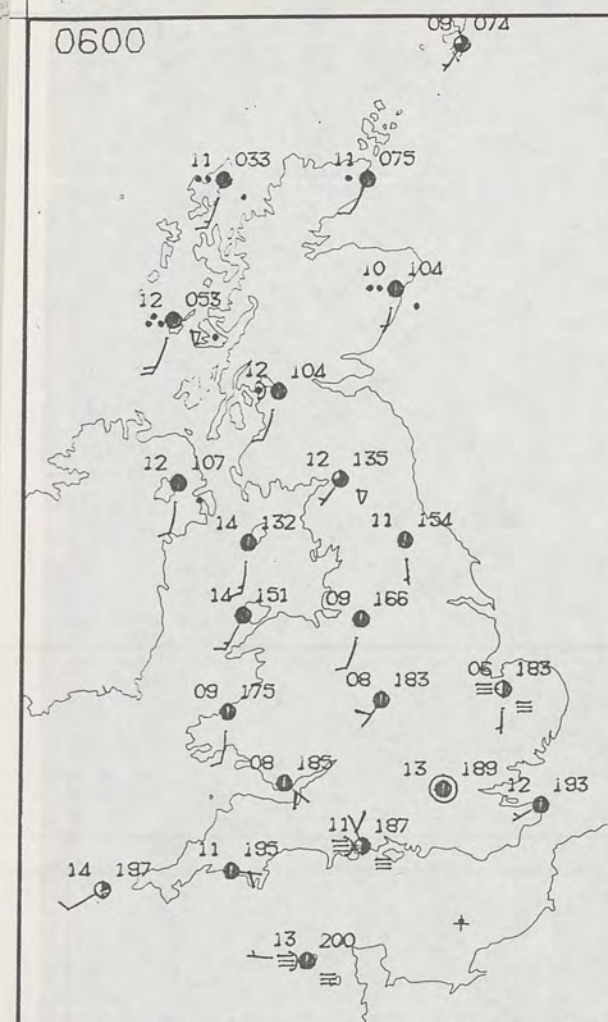


WEDNESDAY 9 SEPTEMBER 1987

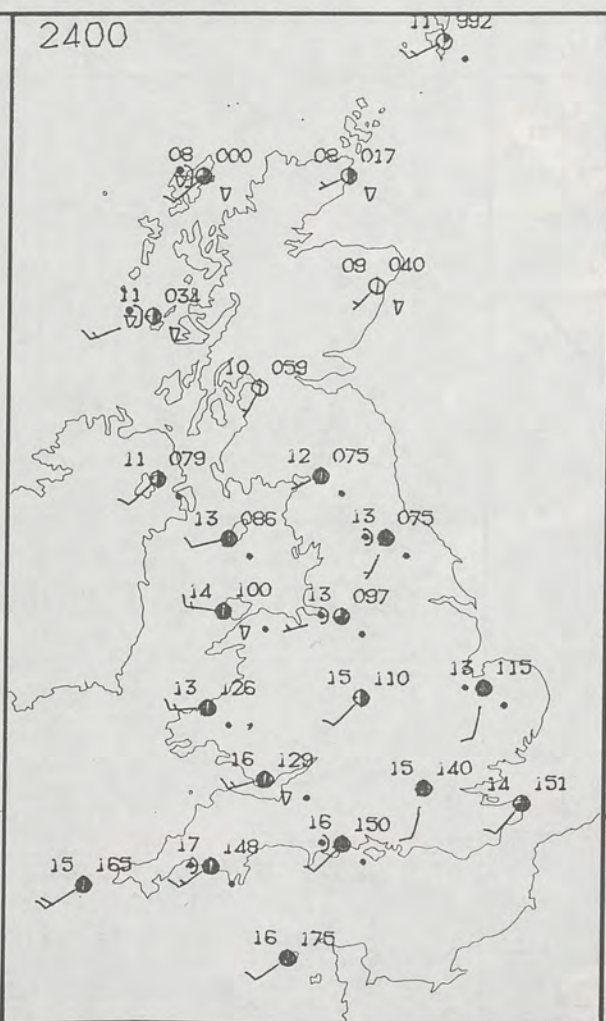
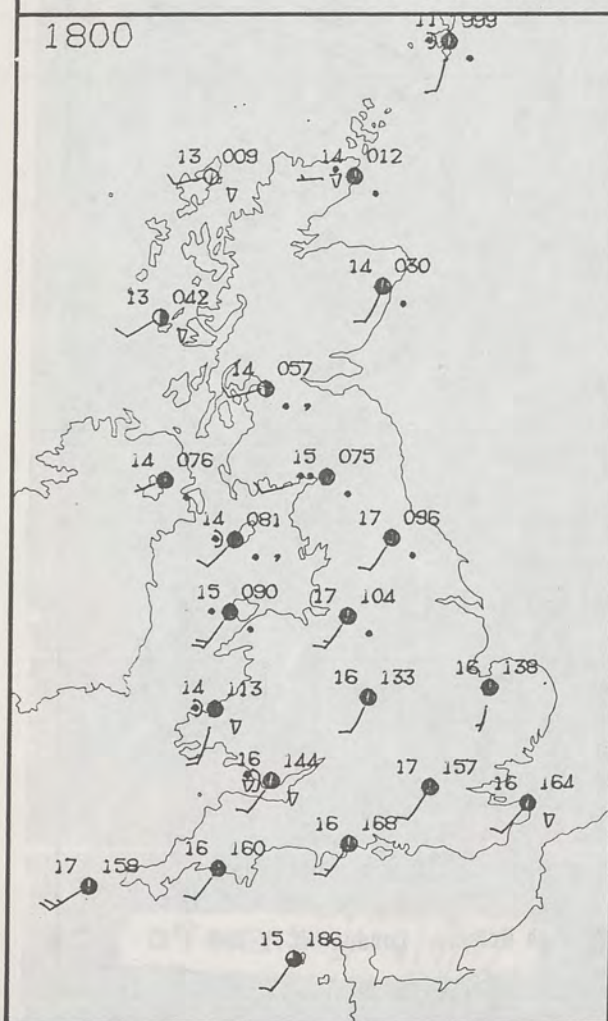
Warm front Cold front Occlusion

London Weather Centre 284-286 High Holborn London WC1V 7HX

© Crown Copyright 1986 All rights reserved



PLOTTED SURFACE OBSERVATIONS



WEDNESDAY
9 SEPTEMBER 1987

**SUMMARY
OF
BRITISH WEATHER**

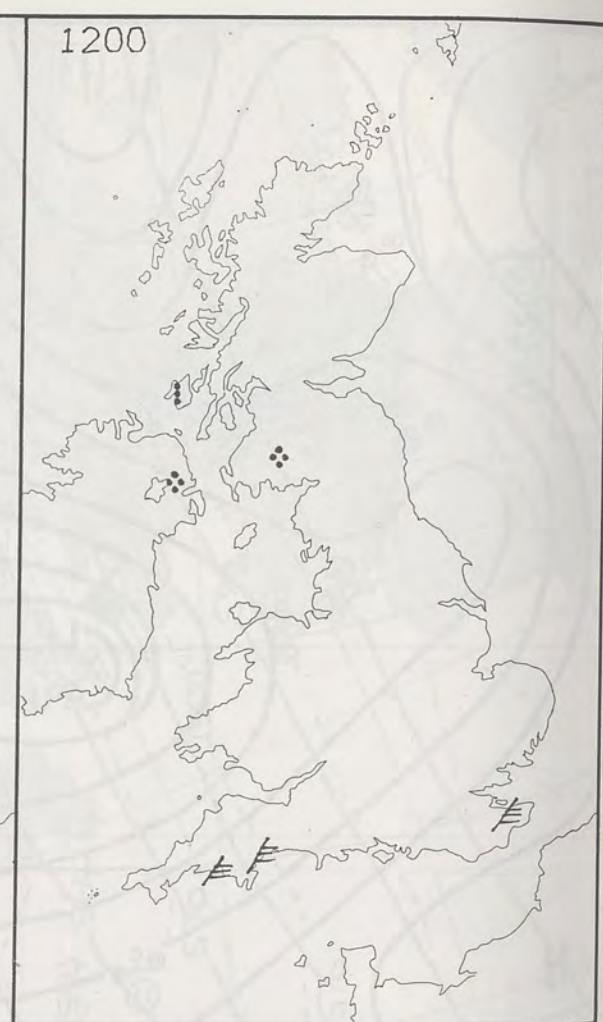
Scotland, Northern Ireland and northernmost counties of England had a cloudy night with patchy rain. Rain became persistent in Northern Ireland and western Scotland in the morning spreading to southern and eastern parts in the afternoon. Brighter showery weather then reached the Western Isles in the afternoon with clearer conditions spreading to remaining areas in the evening.

Over most of England and Wales it was a dry night and in some central parts there was a ground frost. Southern counties were more cloudy with a little rain in places and some localised heavy bursts in Sussex, with a few showers over Kent in the morning. Central, southern and eastern counties were then dry with spells of hazy sunshine but thicker cloud brought rain to northwest England in the afternoon and across Wales and other western and northern parts of England in the evening.

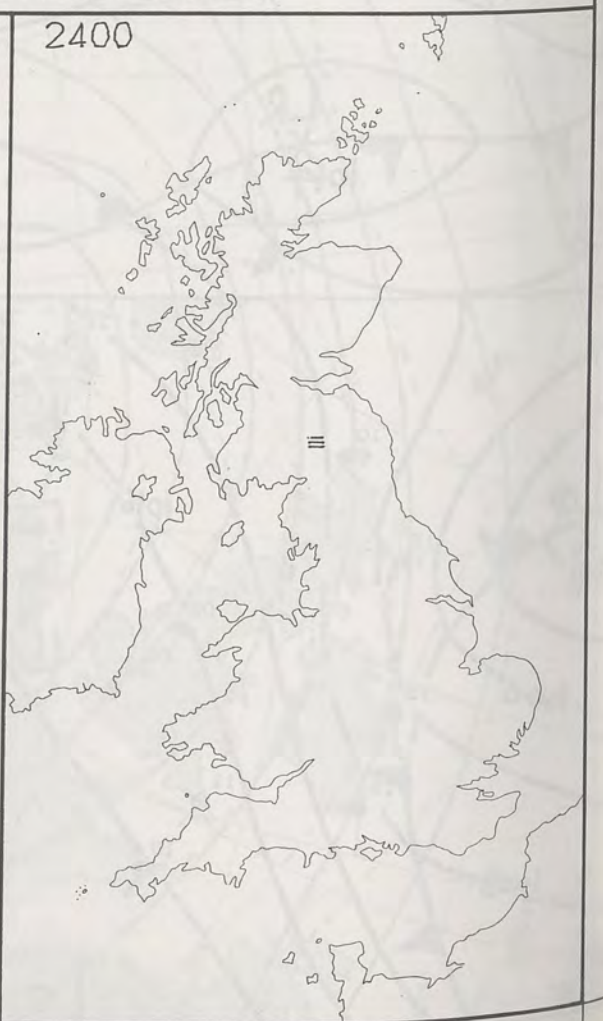
Temperatures were within a degree or two of the early September normal in all districts.

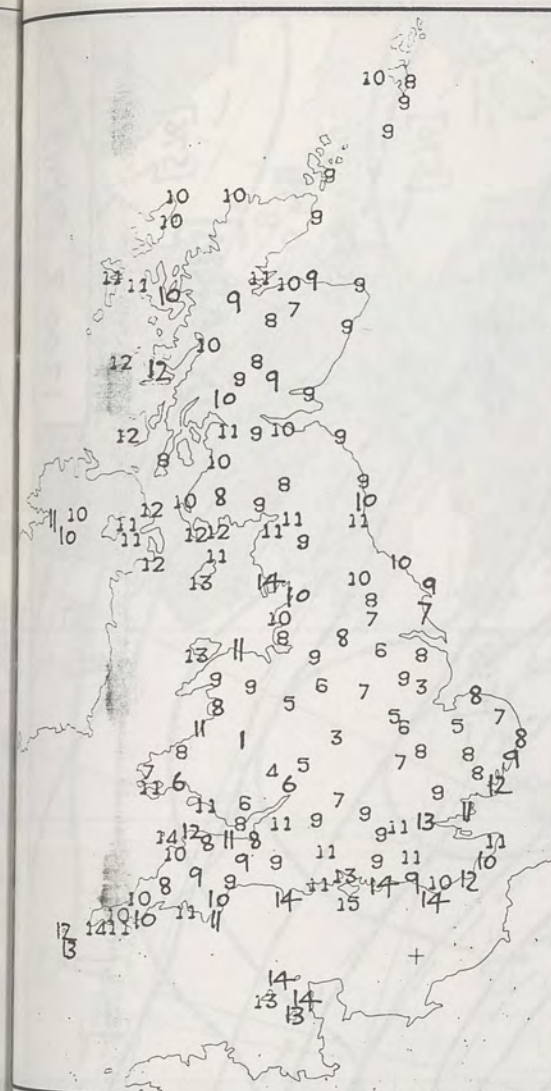
London Weather Centre
284-286 High Holborn
London WC1V 7HX
All times are GMT

© Crown Copyright 1986 All rights reserved

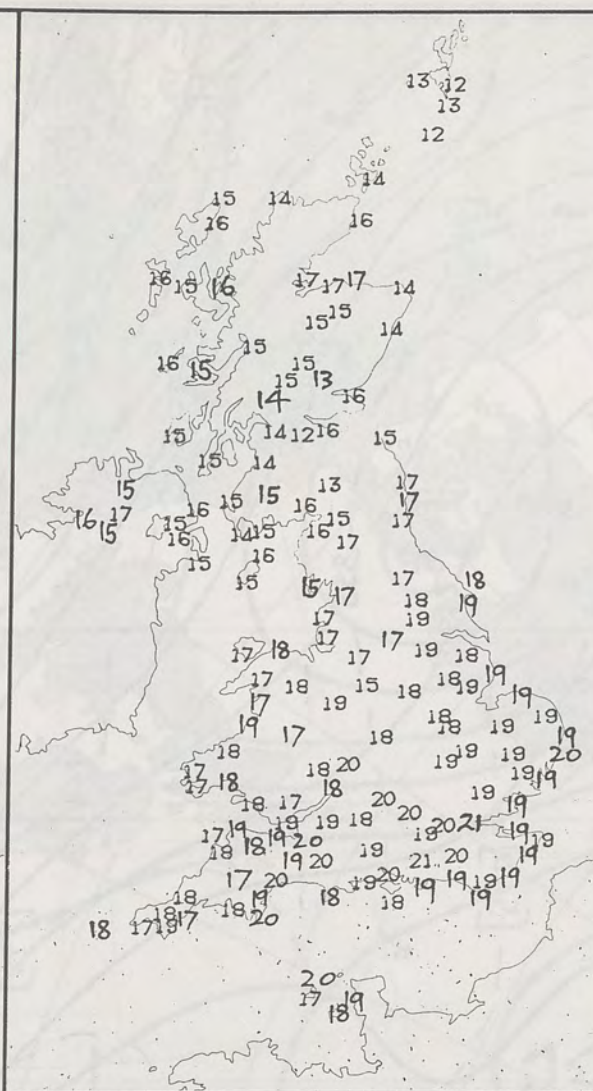


SIGNIFICANT WEATHER CHARTS





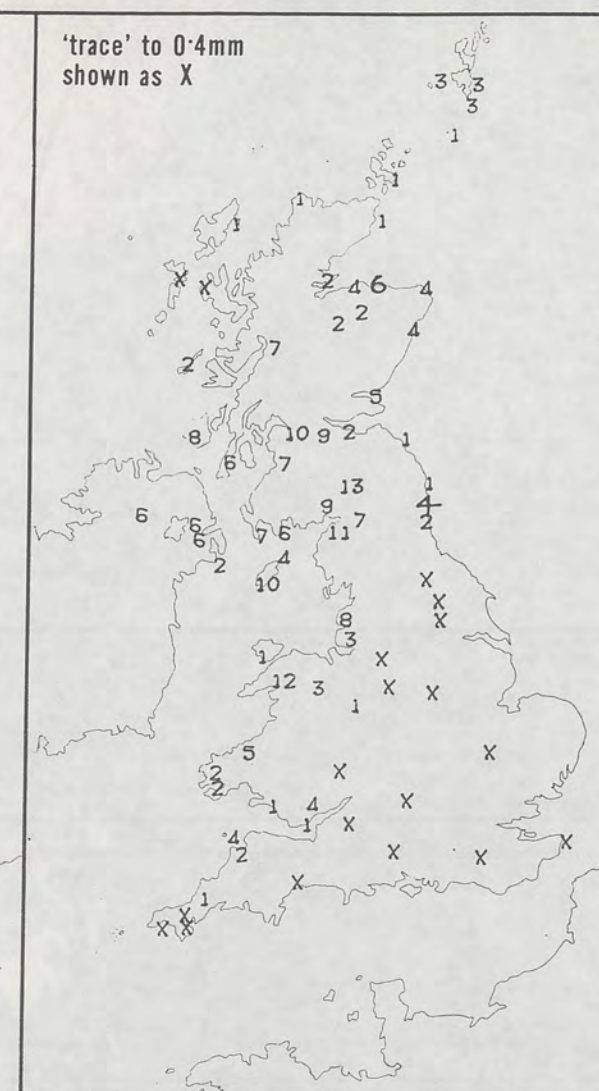
NIGHT MINIMUM TEMPERATURE (°C)
For 12-hour period ending
0900 ON 9 SEP 87



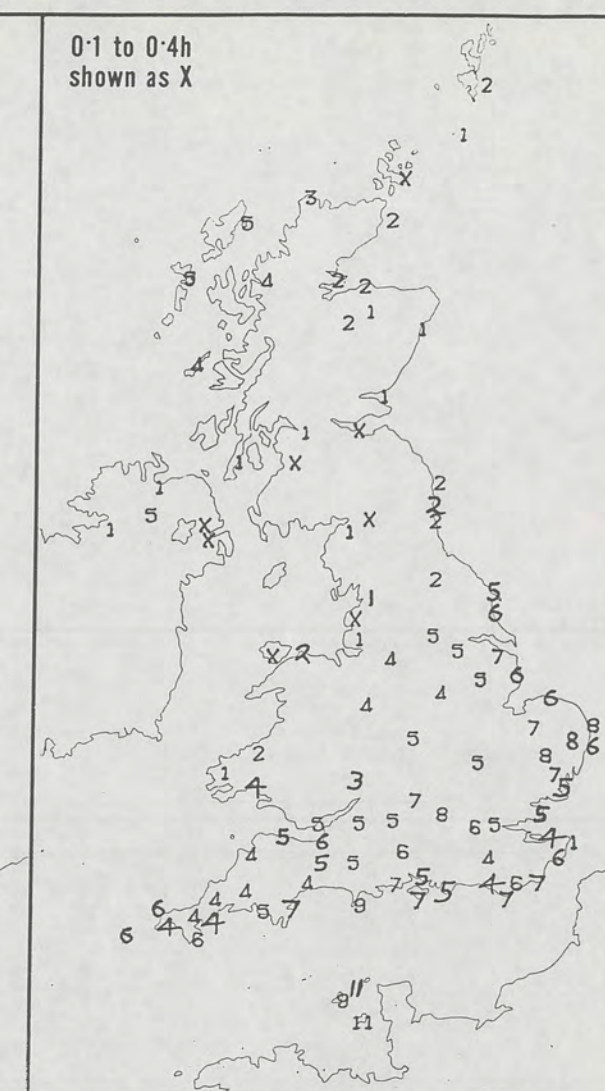
DAY MAXIMUM TEMPERATURE (°C)
For 12-hour period ending
2100 ON 9 SEP 87



RAINFALL (mm)
For 12-hour period ending
0900 ON 9 SEP 87



RAINFALL (mm)
For 12-hour period ending
2100 ON 9 SEP 87



SUNSHINE (hours)
Dawn to dusk
9 SEP 87

EXTREMES FOR WEDNESDAY 9TH SEPTEMBER 1987

Highest maximum : 20.5°C London Weather Centre

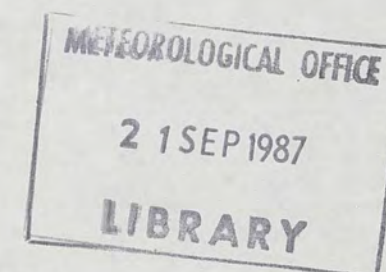
Lowest maximum : 12.0°C Fair Isle & Salsburgh (East of Glasgow)

Lowest minimum : 1.3°C St. Harmon (Poweys)

Lowest grass minimum : -1.8°C St. Harmon (Powys)

Most rain (24 hours from 0900 GMT) : 39.7 mm Sloy (Nr. Loch Lomond)

Most sun : 11.0 hours Guernsey (L'Ancrese)

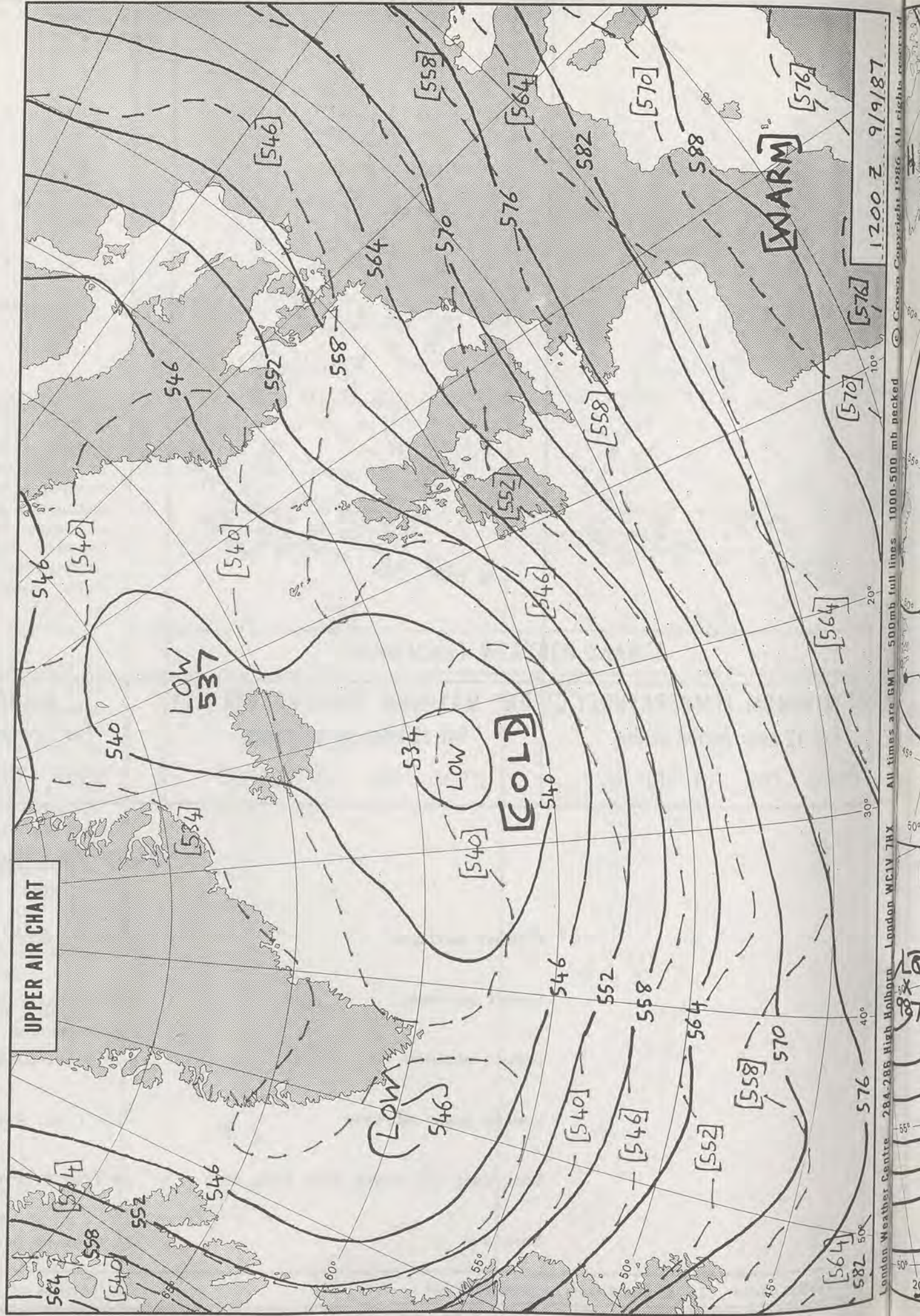


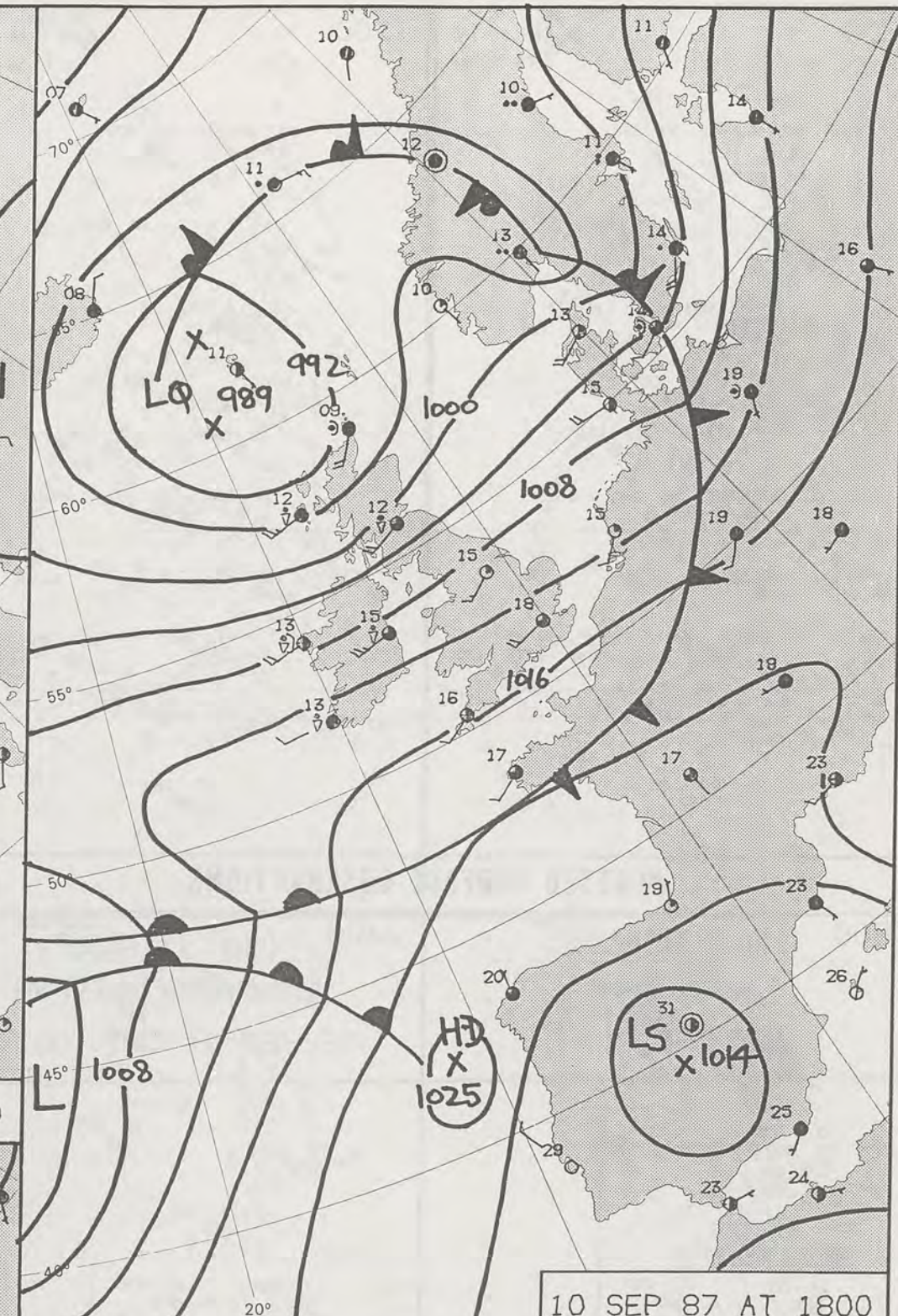
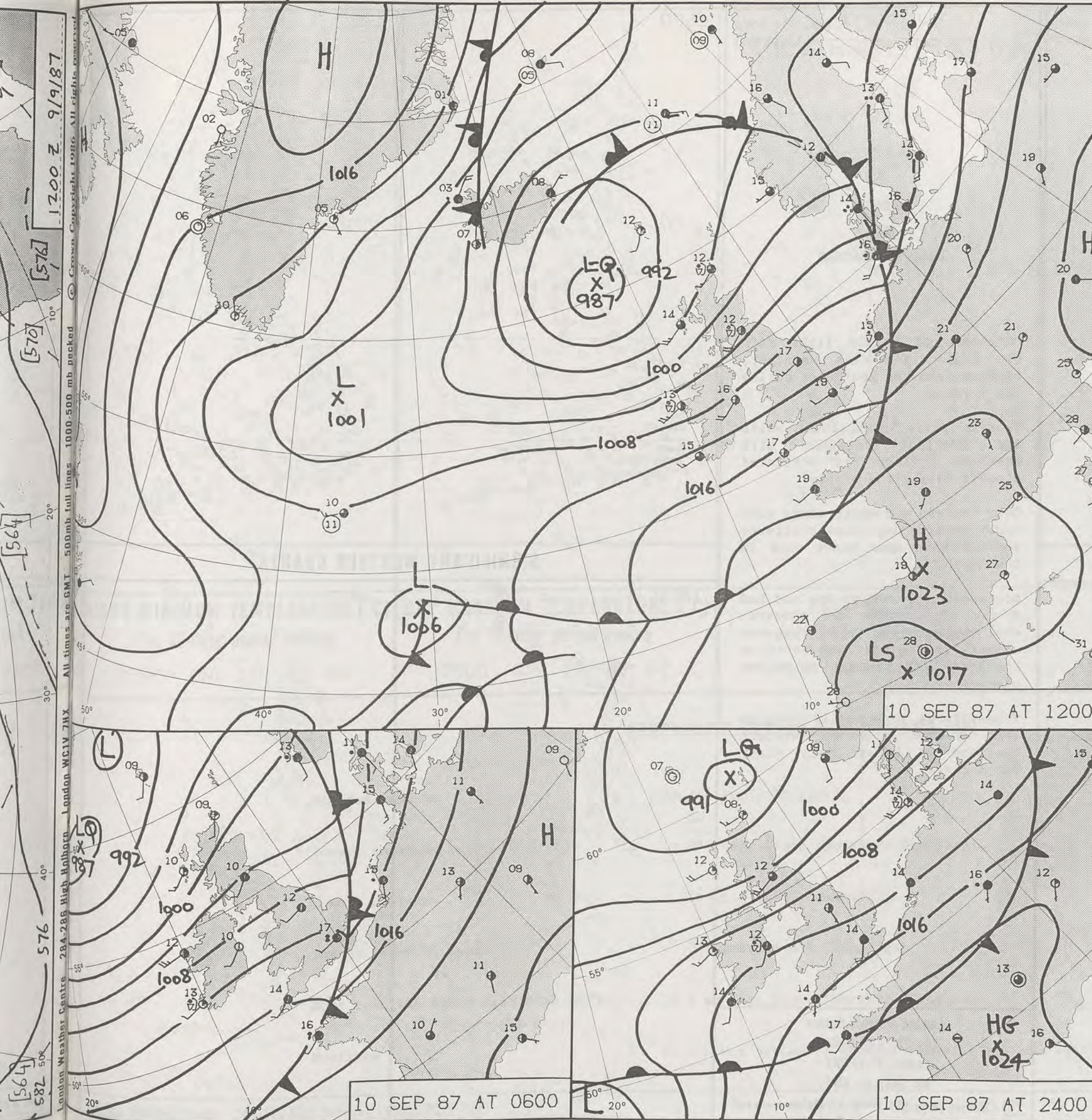
**DAILY
WEATHER
SUMMARY**



© Crown Copyright 1986
All rights reserved

0838Z VIS 9/9/87








DAILY WEATHER SUMMARY

FOR NOT FOR LOAN

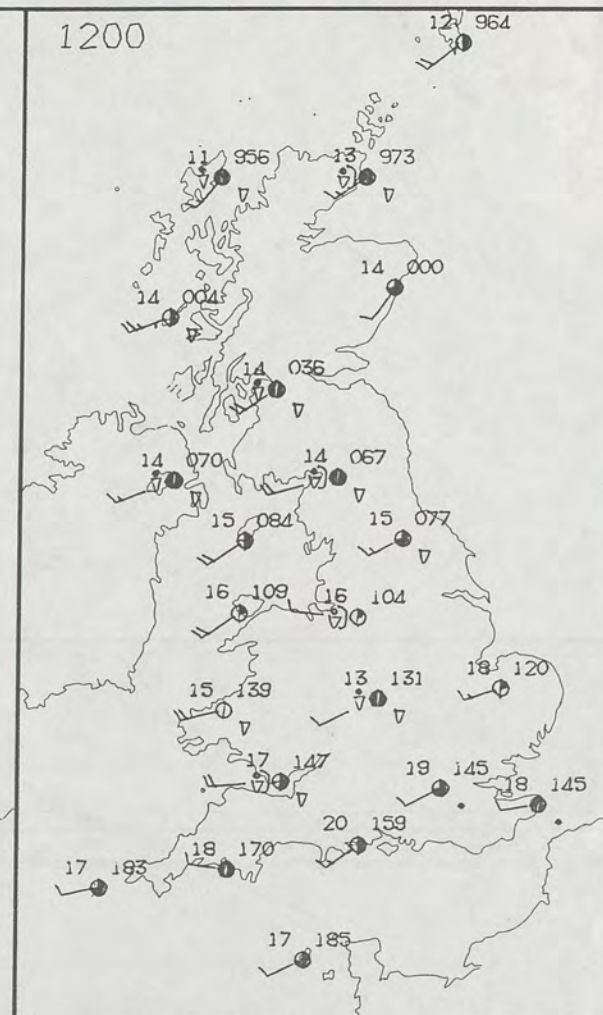
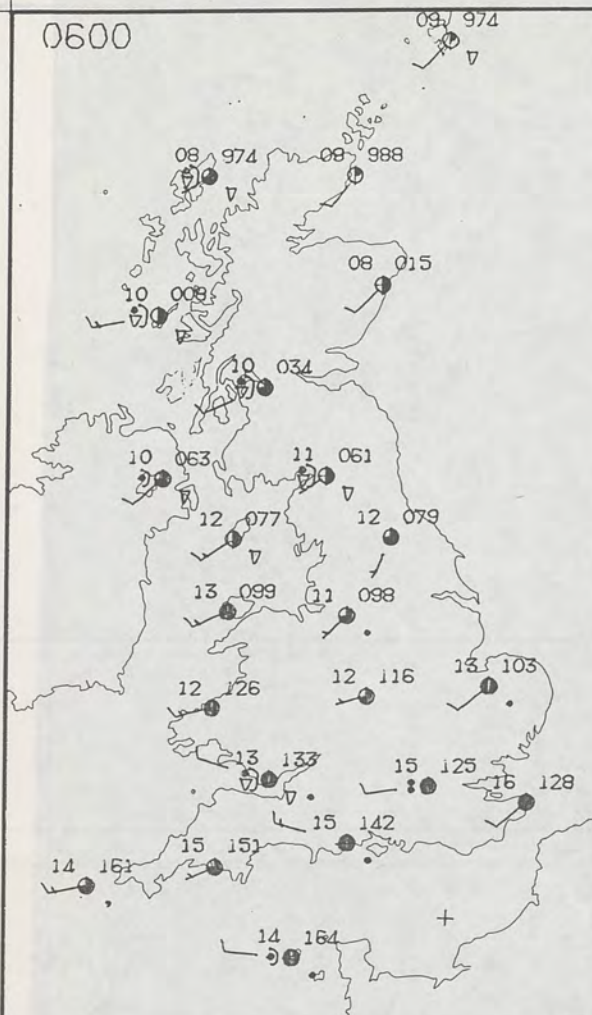
THURSDAY 10 SEPTEMBER 1987

 Warm front
  Cold front
  Occlusion

London Weather Centre 284-286 High Holborn London WC1V 7HX

© Crown Copyright 1986 All rights reserved





THURSDAY
10 SEPTEMBER 1987

SUMMARY
OF
BRITISH WEATHER

Outbreaks of mainly light rain over England and Wales overnight, cleared from the southeast during the morning.

Western parts of England, Wales and Scotland together with Northern Ireland had scattered showers during the night.

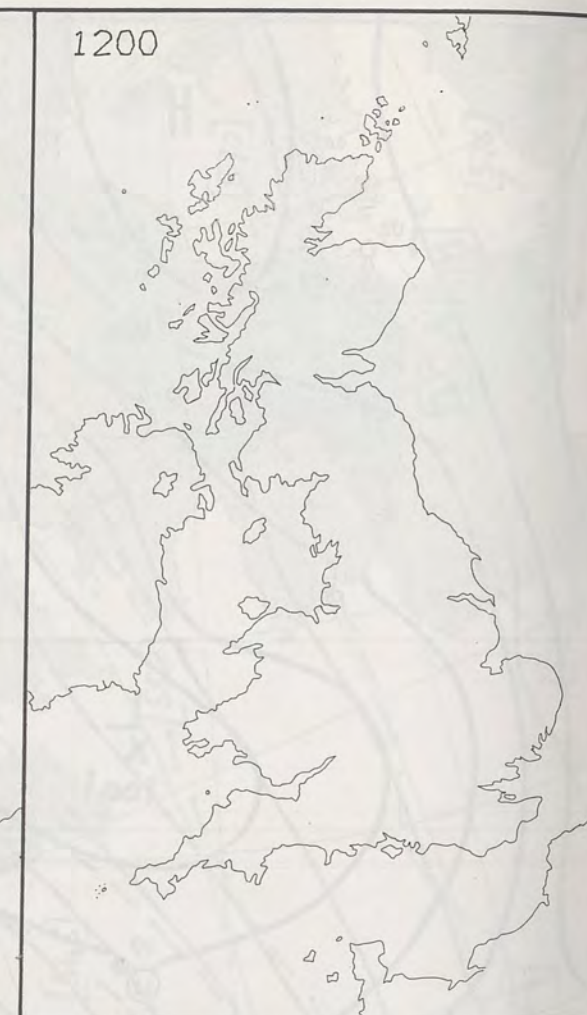
Over England and Wales there were sunny periods but also scattered showers with some heavy ones in the north.

Scotland and Northern Ireland had a day of sunshine and showers, the heaviest and most frequent showers in the west and north of Scotland with thunder in a few places.

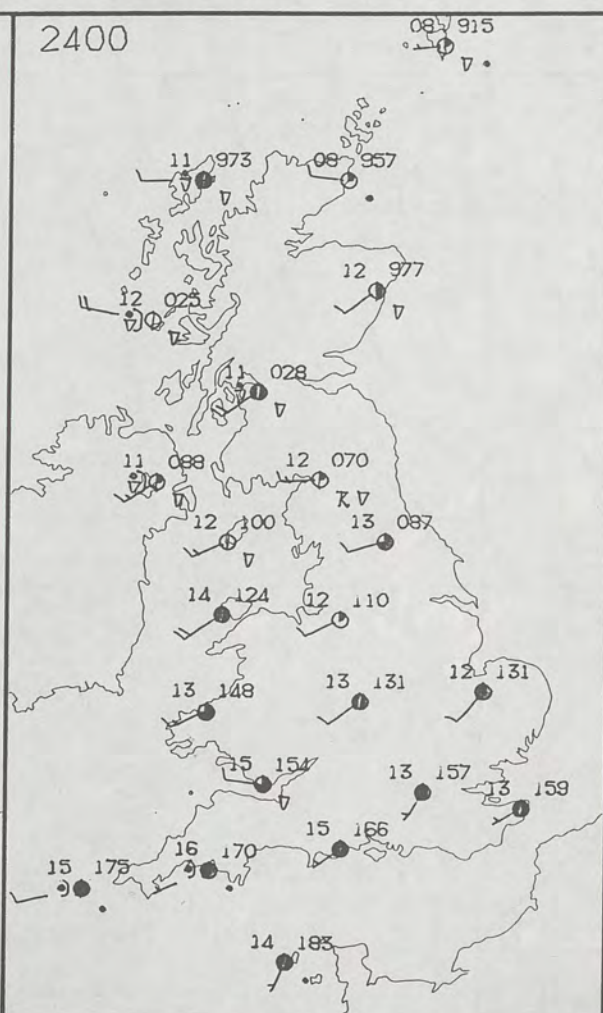
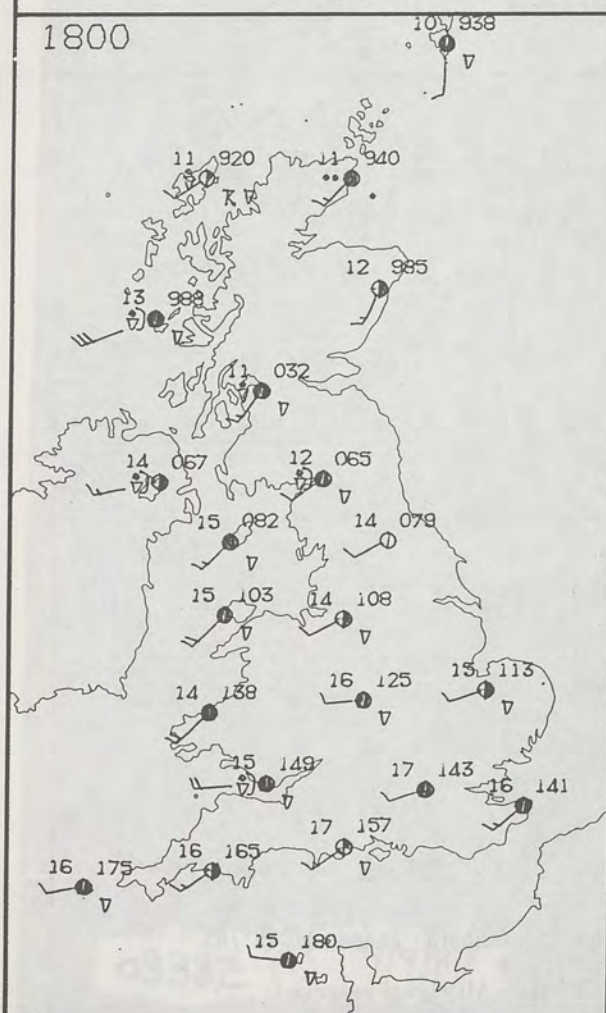
Temperatures were mostly near to the average and in western Scotland it became very windy for a time.

London Weather Centre
284-286 High Holborn
London WC1V 7HX
All times are GMT

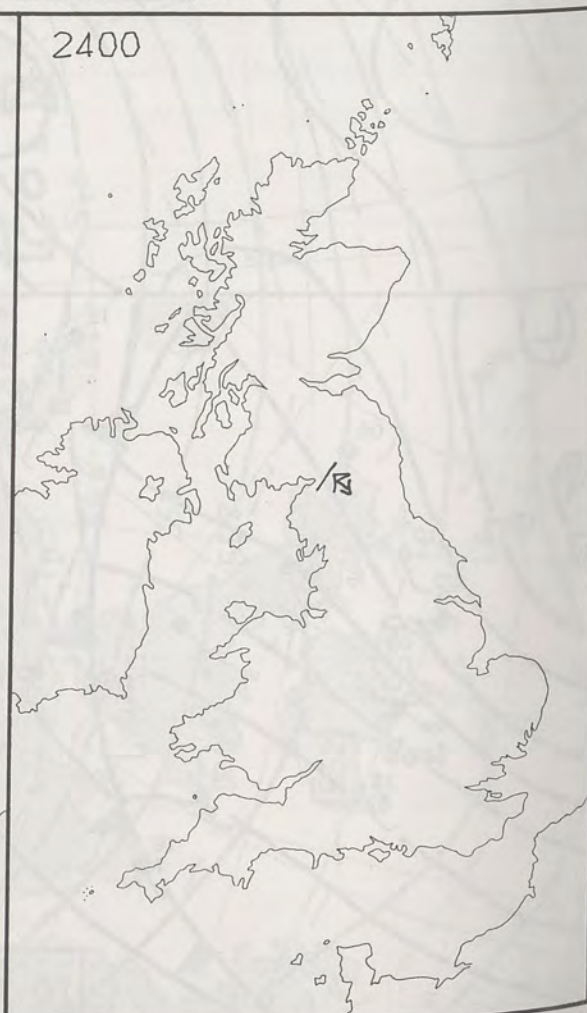
© Crown Copyright 1986 All rights reserved

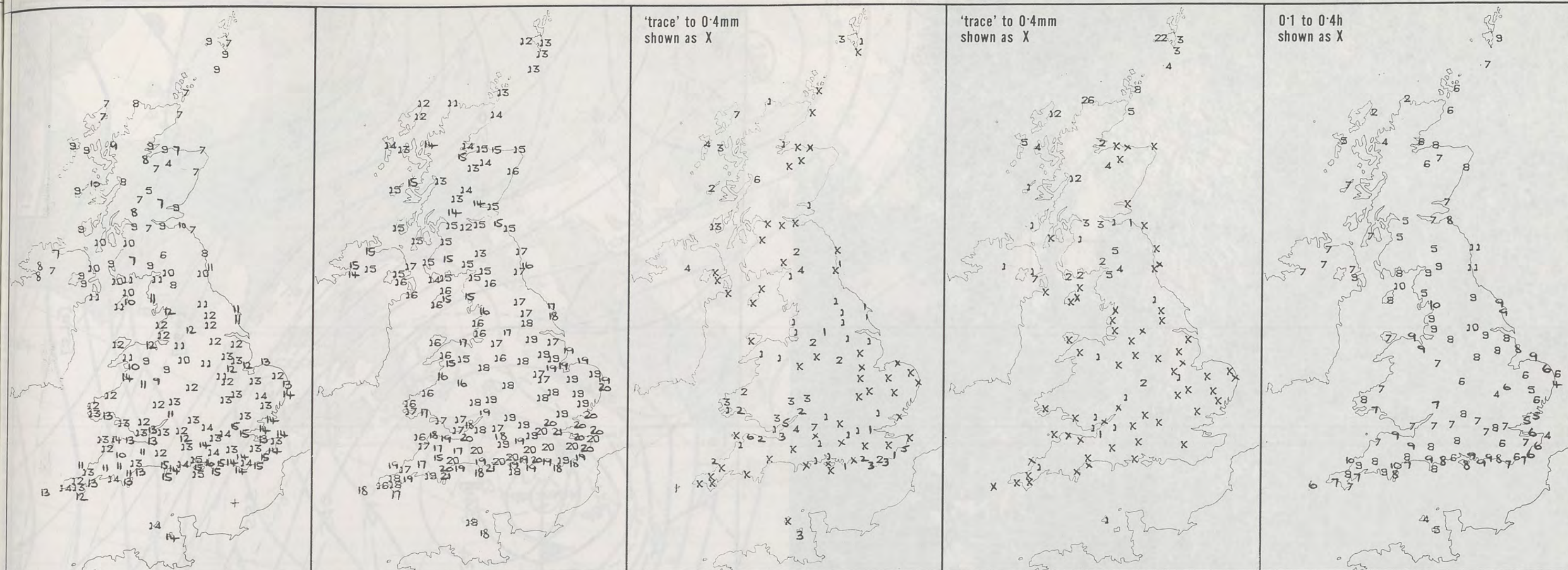


PLOTTED SURFACE OBSERVATIONS



SIGNIFICANT WEATHER CHARTS

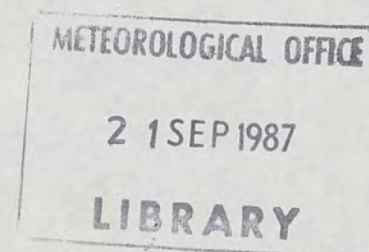




NIGHT MINIMUM TEMPERATURE (°C) For 12-hour period ending 0900 ON 10 SEP 87	DAY MAXIMUM TEMPERATURE (°C) For 12-hour period ending 2100 ON 10 SEP 87	RAINFALL (mm) For 12-hour period ending 0900 ON 10 SEP 87	RAINFALL (mm) For 12-hour period ending 2100 ON 10 SEP 87	SUNSHINE (hours) Dawn to dusk 10 SEP 87
--	--	---	---	---

EXTREMES FOR THURSDAY 10TH SEPTEMBER 1987

Highest maximum	: 21.1°C Poole (Dorset)
Lowest maximum	: 11.0°C Cape Wrath (Northern Scotland)
Lowest minimum	: 3.9°C Glenlivet (Grampian)
Lowest grass minimum	: -1.0°C Lossiemouth (Grampian)
Most rain (24 hours from 0900 GMT)	: 32.5 mm Cape Wrath (Northern Scotland)
Most sun	: 11.1 hours Newcastle Weather Centre (Tyne and Wear)



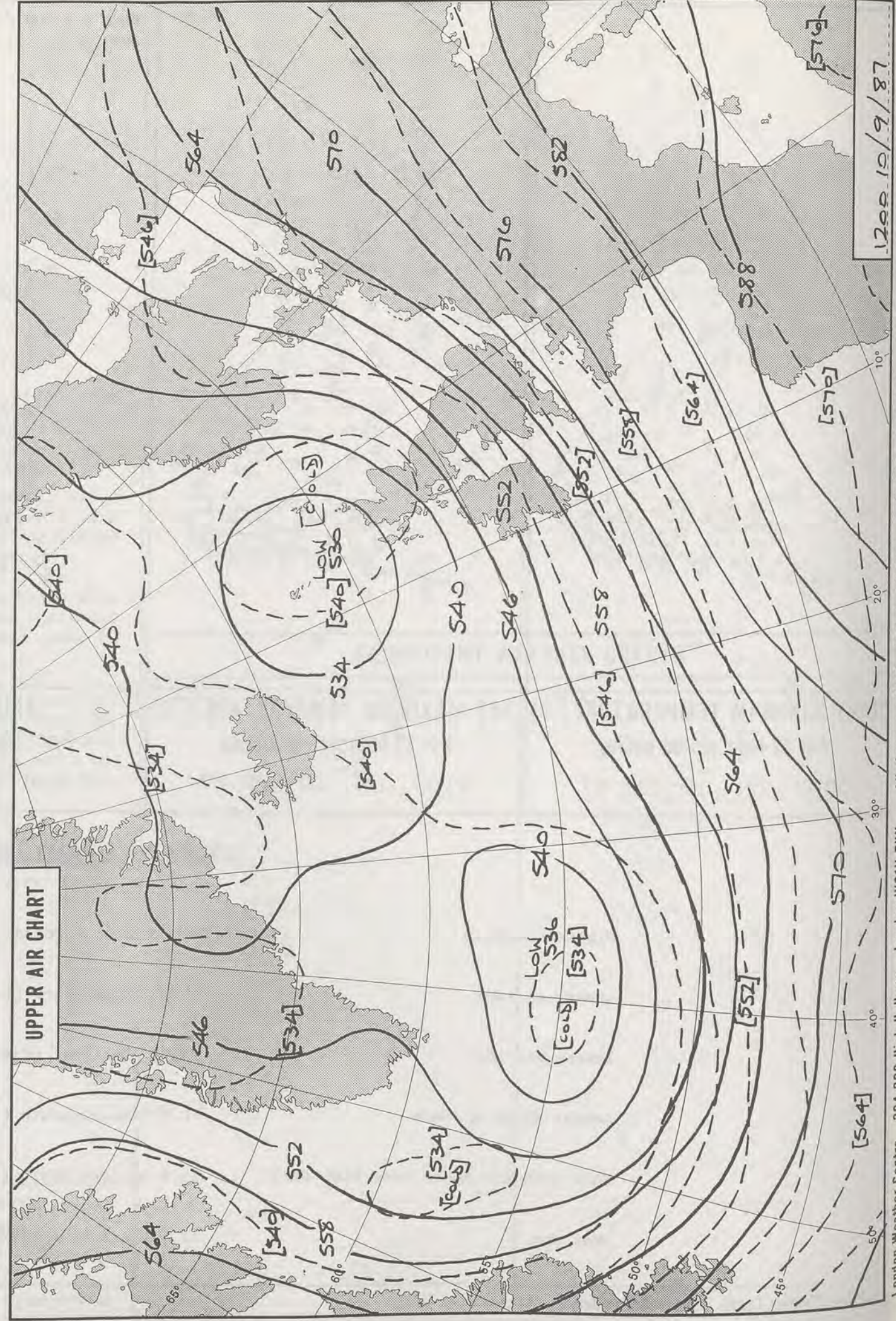
DAILY WEATHER SUMMARY



© Crown Copyright 1986
All rights reserved

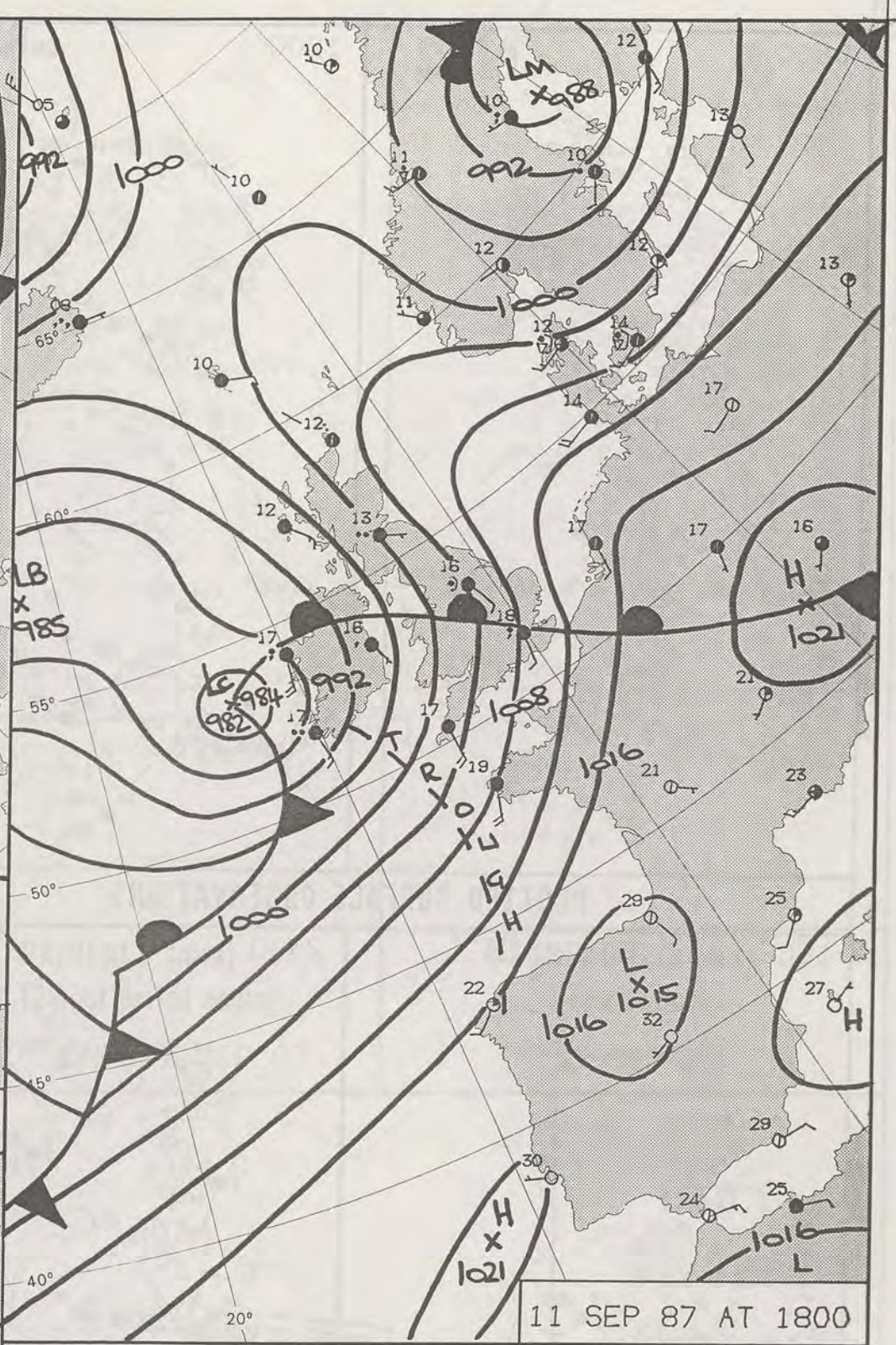
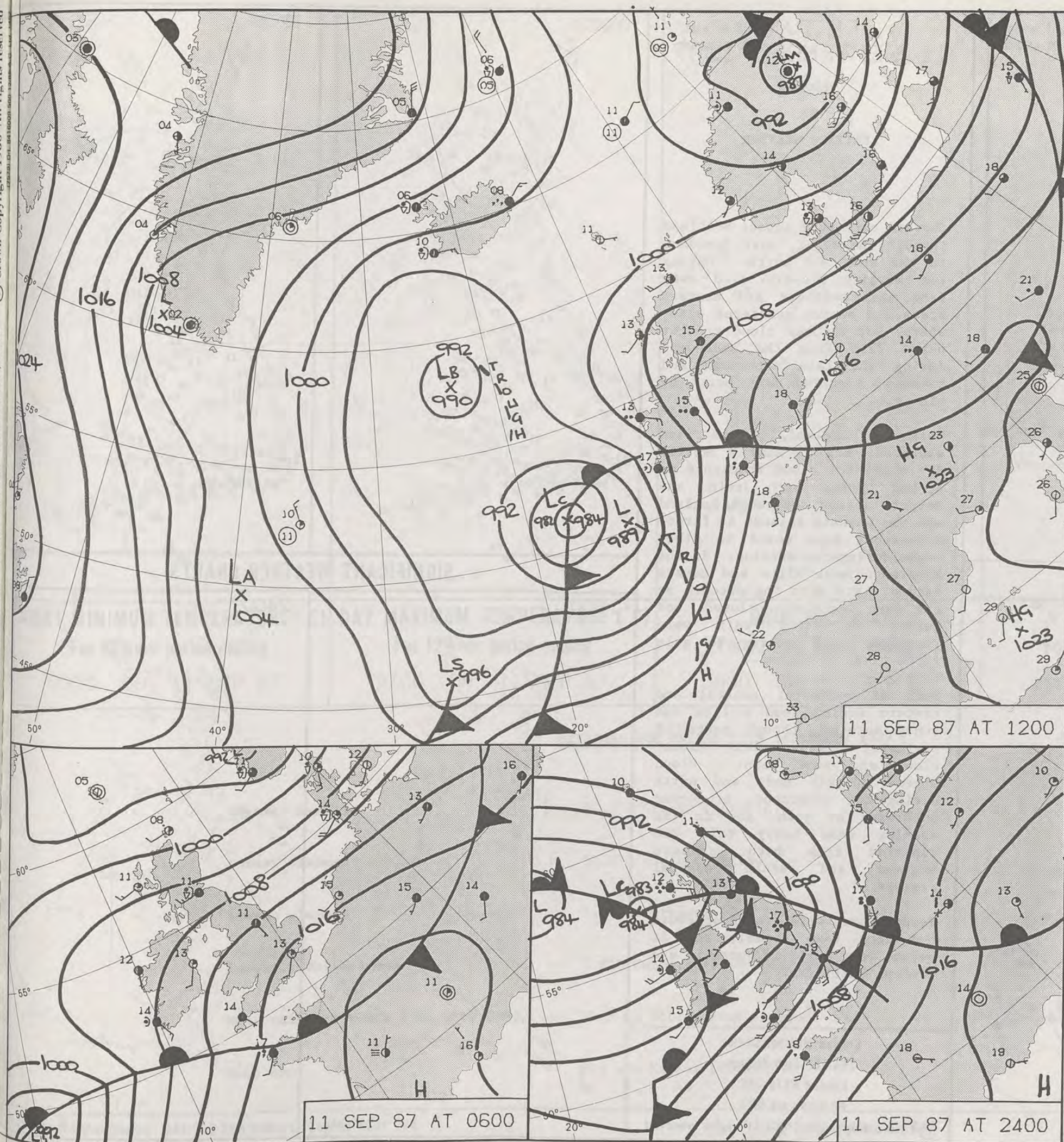


1200 10/9/87
080816



1200 10/9/87

London Weather Centre 284-286 High Holborn London WC1V 7HX All times are GMT 500mb full lines 1000-500 mb pecked © Crown Copyright 1986 All rights reserved



DAILY WEATHER SUMMARY

FOR NOT FOR LOAN

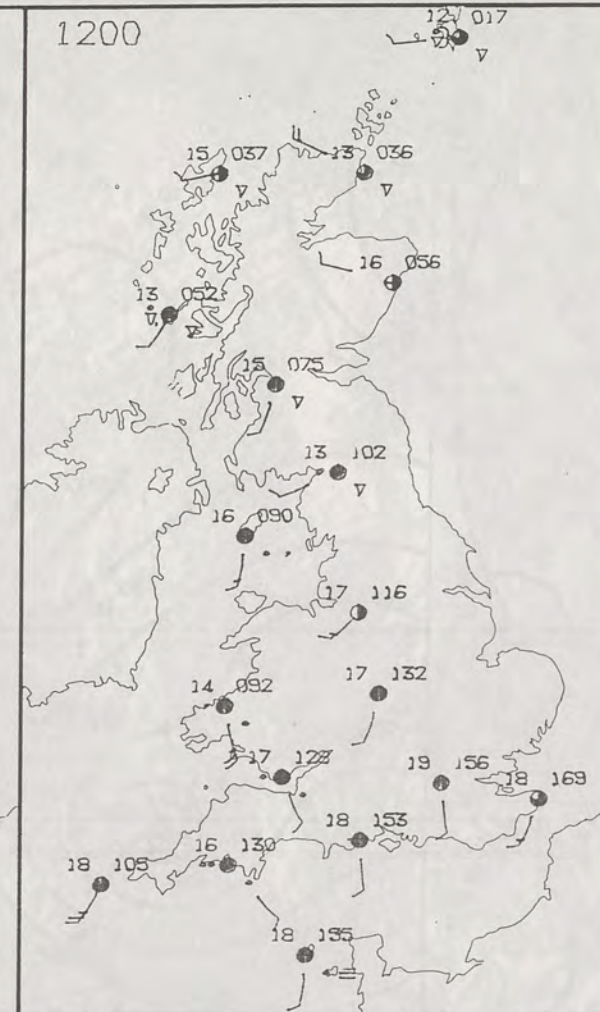
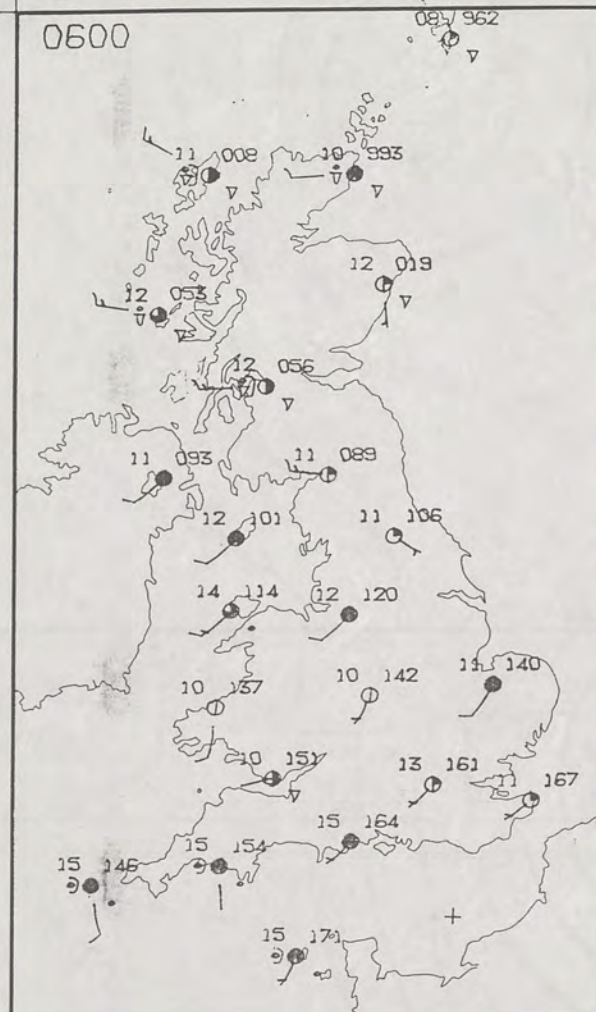
FRIDAY 11 SEPTEMBER 1987

Warm front Cold front Occlusion

London Weather Centre 284-286 High Holborn London WC1V 7HX

© Crown Copyright 1986 All rights reserved





FRIDAY
11 SEPTEMBER 1987

SUMMARY
OF
BRITISH WEATHER

Showers continued across Scotland through the night, most frequent in the west and north. During the morning showers died away from many southern and eastern areas and became scattered elsewhere, but thicker cloud brought heavy rain from the southwest during the late afternoon and evening, reaching many parts by midnight.

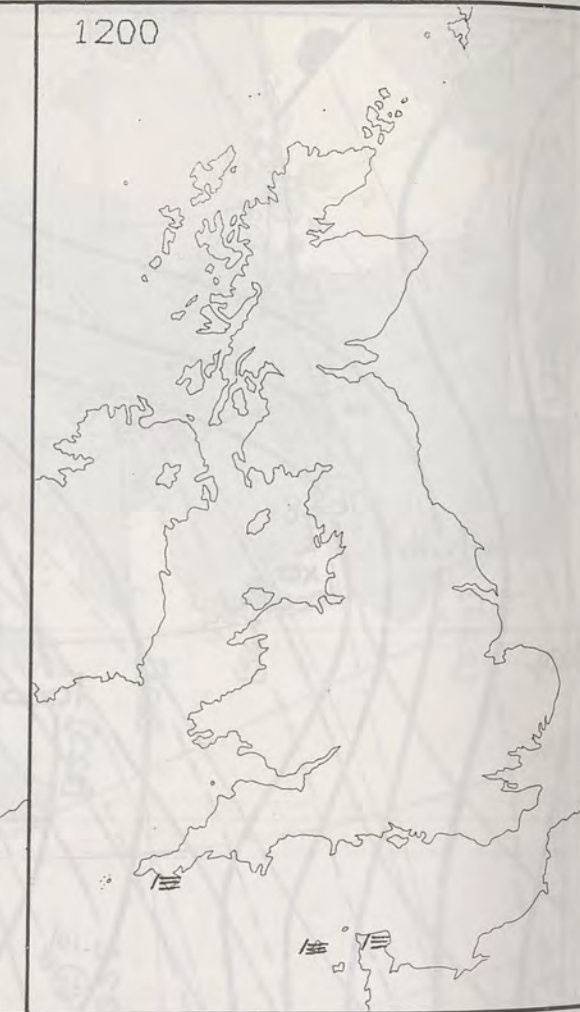
Northern Ireland, Wales and southwest England had a mostly dry night but cloud thickened up around dawn, with rain and drizzle across southwest England and the Channel Islands at first. Occasional rain moved to other areas during the morning. In the afternoon most hills and coasts became misty with fog patches as the damp weather continued, and bursts of heavy rain were reported, with strong to gale force winds in places.

Much of northern, central and eastern England had a fine and sunny morning, though parts of northwest England had thicker cloud and some rain. Cloud spread quickly east and north during the afternoon, producing outbreaks of rain, and in the evening some heavy rain was reported from both northern England and south coastal regions.

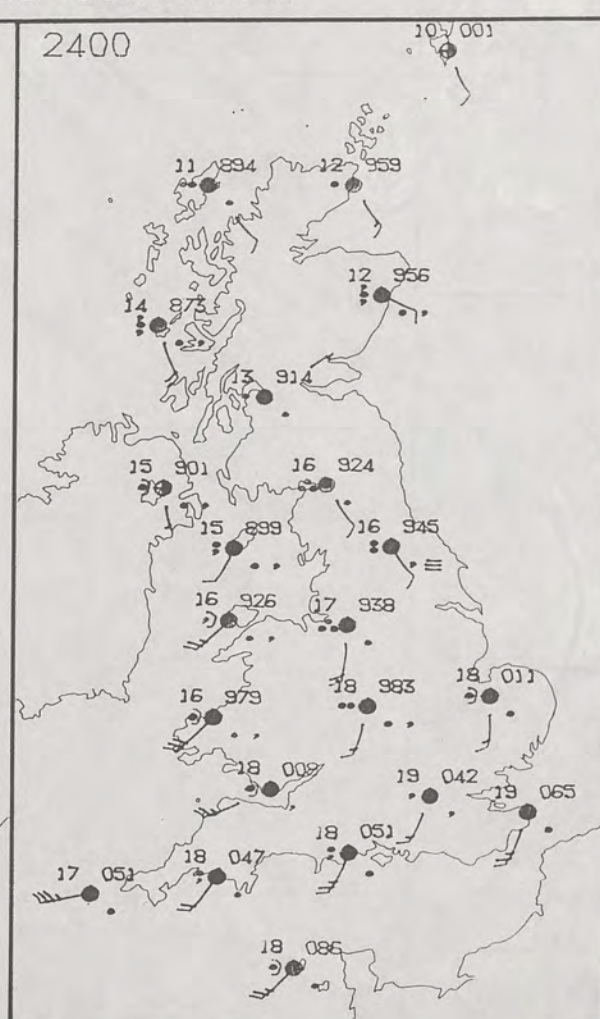
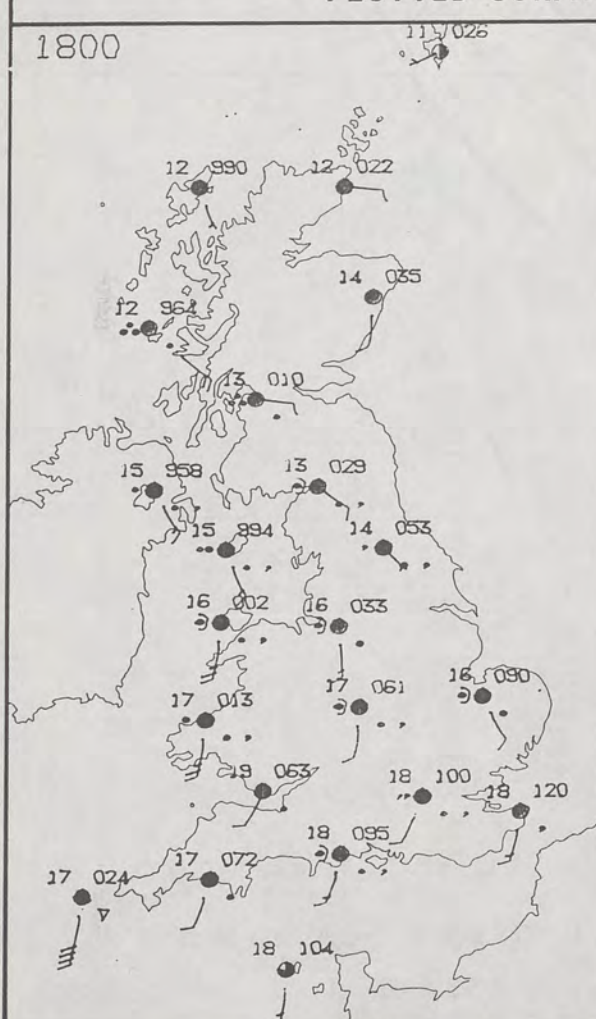
Temperatures were around or above the long term normal, and it became very humid in southern and central districts.

London Weather Centre
284-286 High Holborn
London WC1V 7HX
All times are GMT

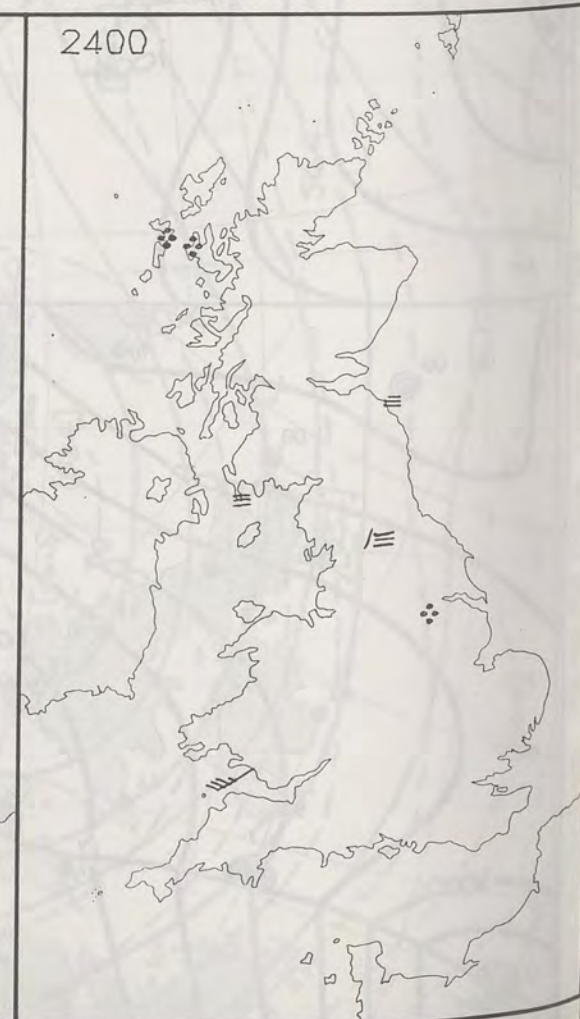
© Crown Copyright 1986 All rights reserved

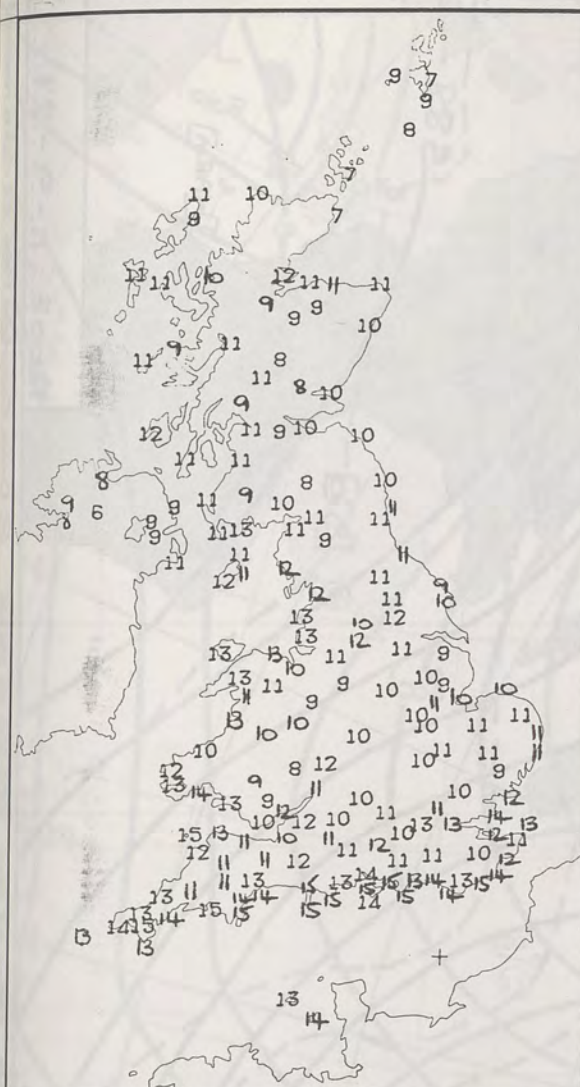


PLOTTED SURFACE OBSERVATIONS

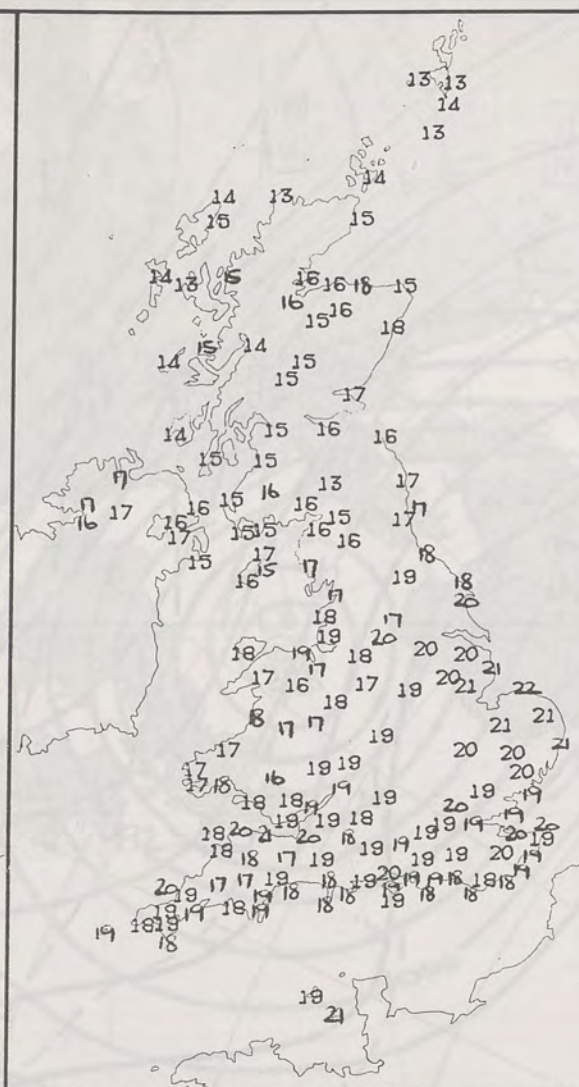


SIGNIFICANT WEATHER CHARTS

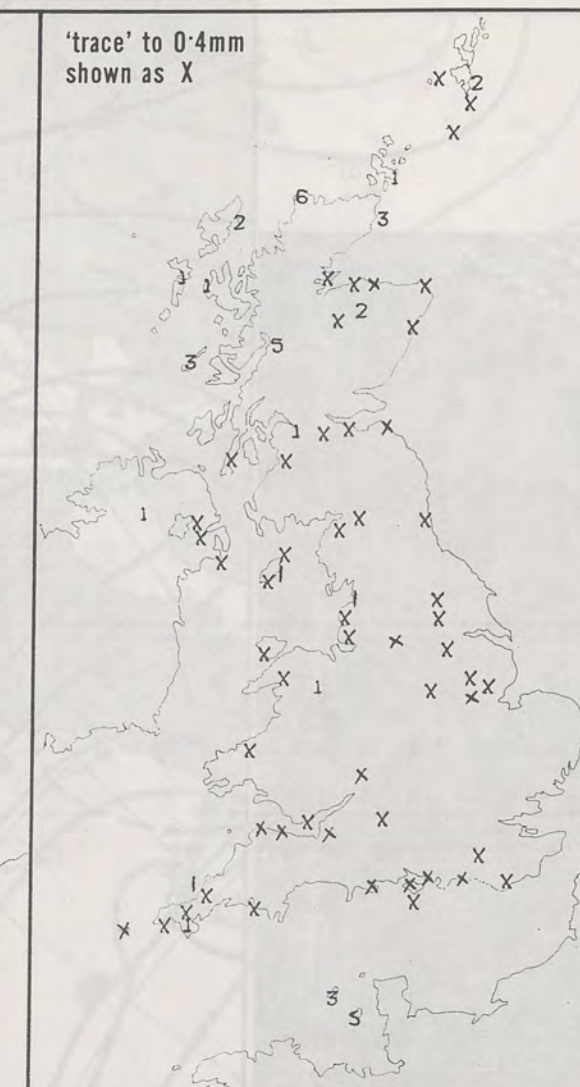




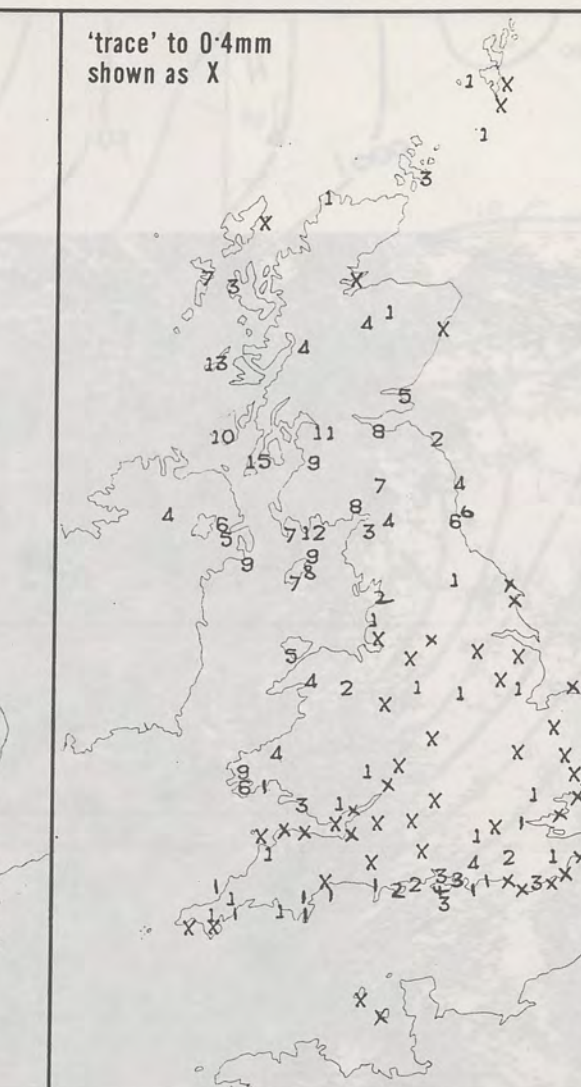
NIGHT MINIMUM TEMPERATURE (°C)
For 12-hour period ending
0900 ON 11 SEP 87



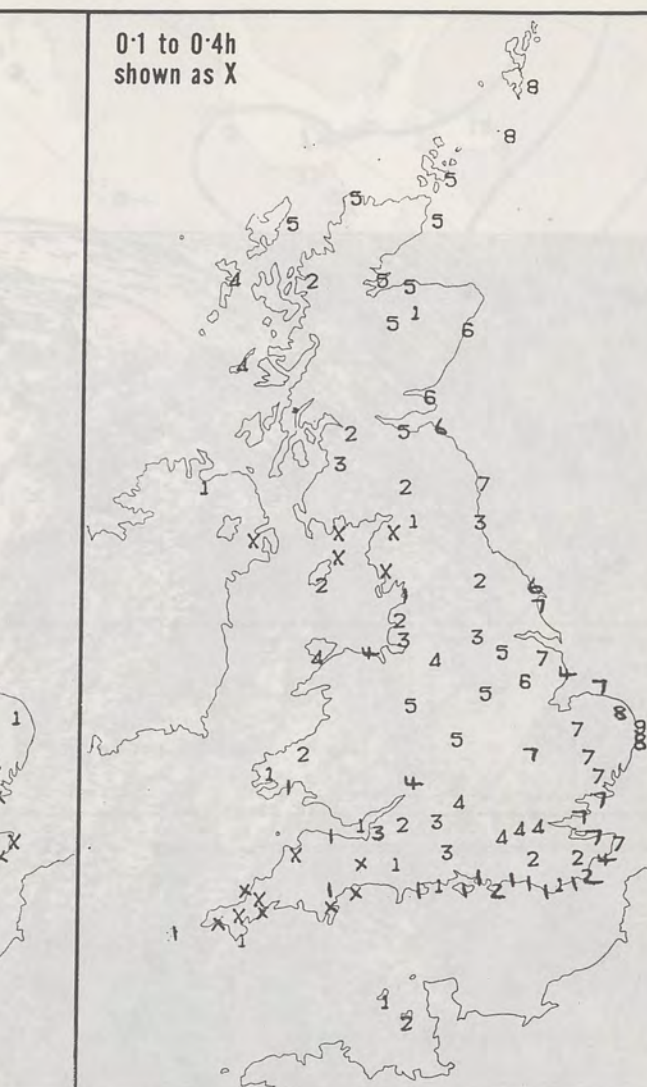
DAY MAXIMUM TEMPERATURE (°C)
For 12-hour period ending
2100 ON 11 SEP 87



RAINFALL (mm)
For 12-hour period ending
0900 ON 11 SEP 87



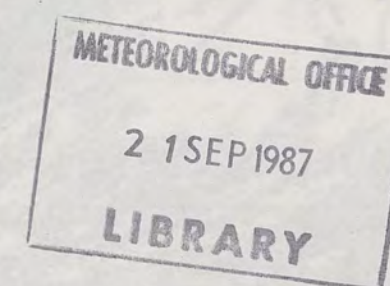
RAINFALL (mm)
For 12-hour period ending
2100 ON 11 SEP 87



SUNSHINE (hours)
Dawn to dusk
11 SEP 87

EXTREMES FOR FRIDAY 11TH SEPTEMBER 1987

Highest maximum	: 22.2°C Cromer (Norfolk)
Lowest maximum	: 12.5°C Foula (Shetland)
Lowest minimum	: 6.2°C Carrigans (Co. Tyrone)
Lowest grass minimum	: 1.8°C Cwmbargoed (Mid-Glamorgan)
Most rain (24 hours from 0900 GMT)	: 42.9 mm Storey Arms (Powys)
Most sun	: 8.5 hrs Hemsby (Norfolk)

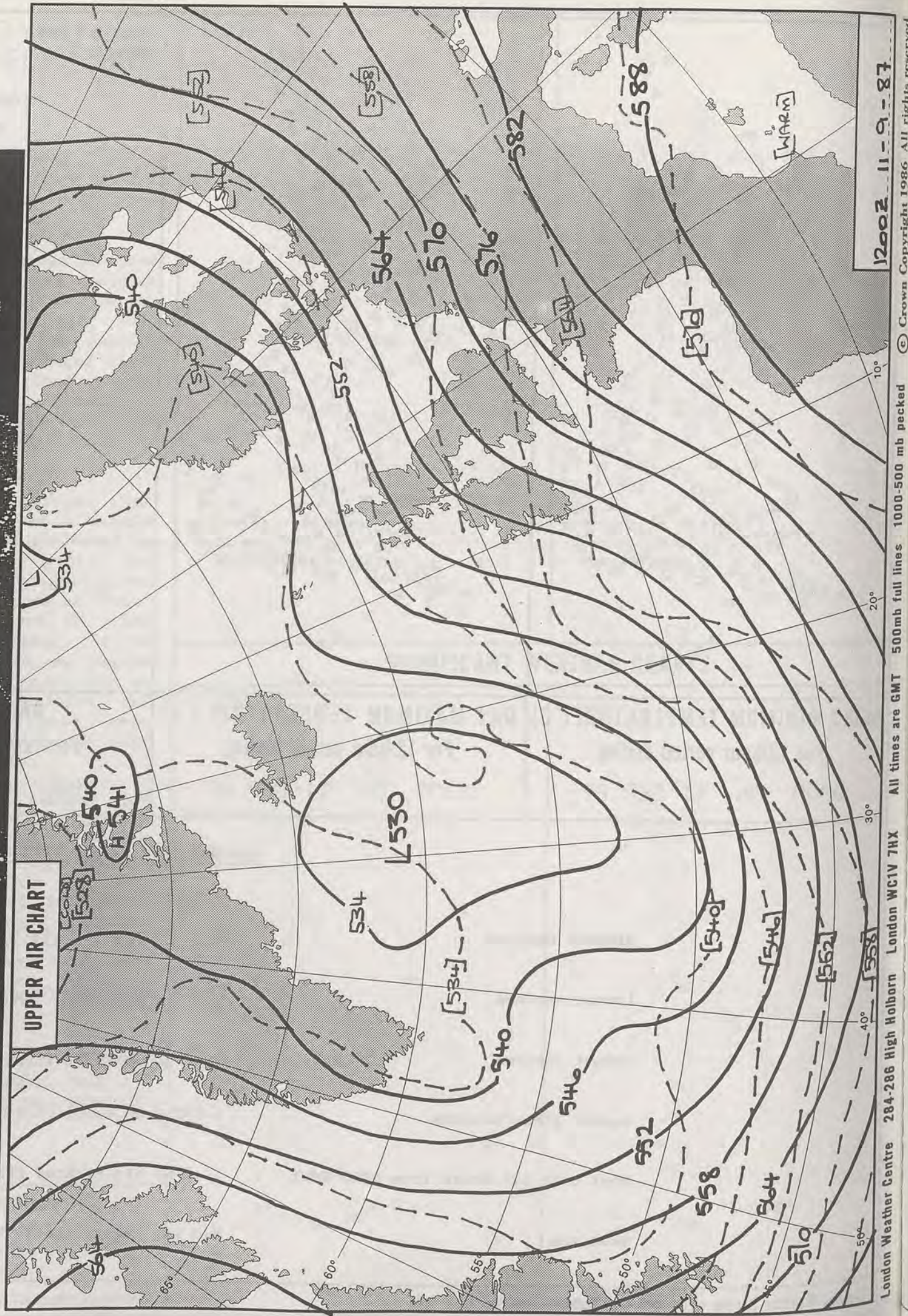



**DAILY
WEATHER
SUMMARY**



© Crown Copyright 1986
All rights reserved

11 SEP 1987 1200 WINE CUS

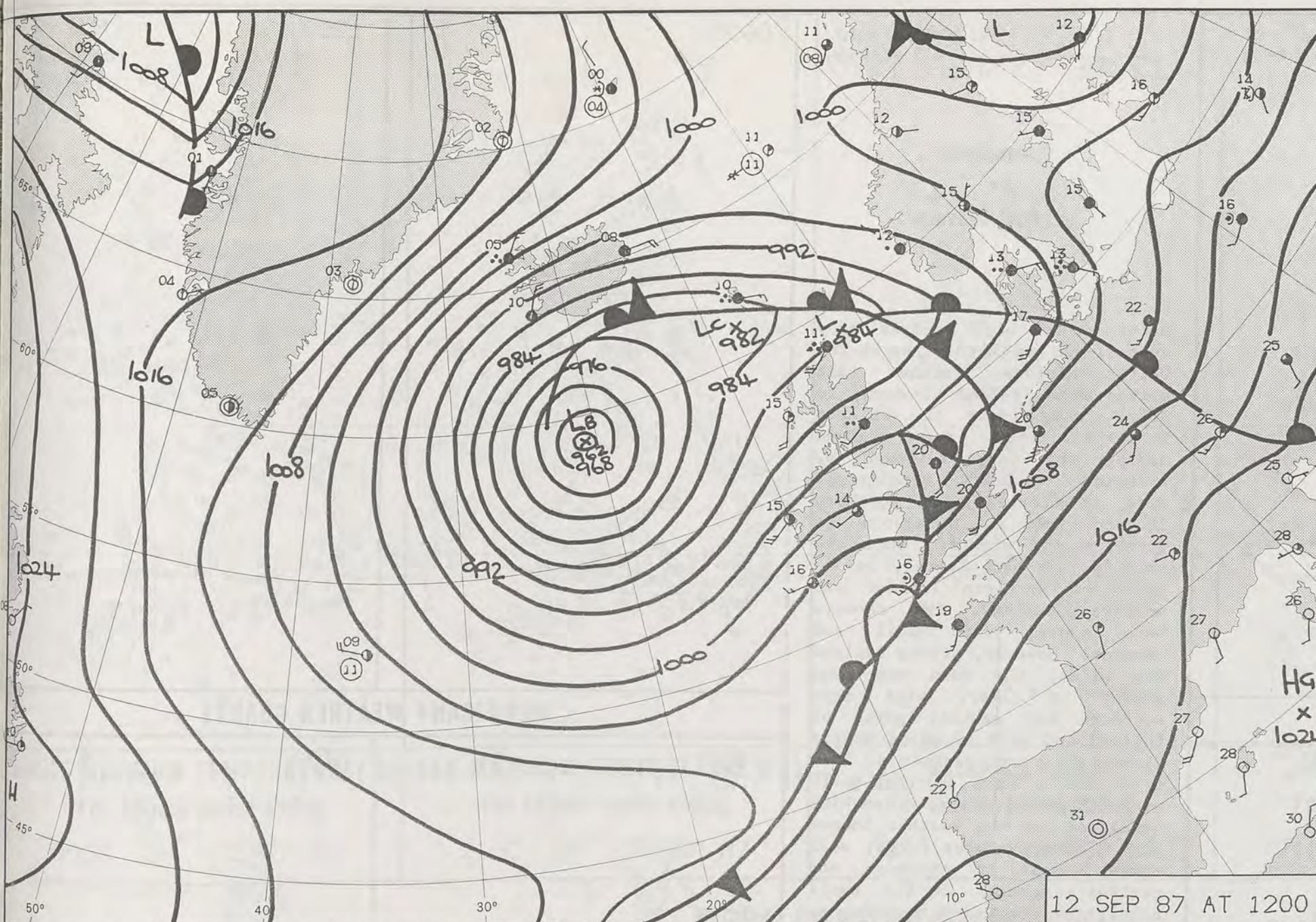


1200Z 11-9-87

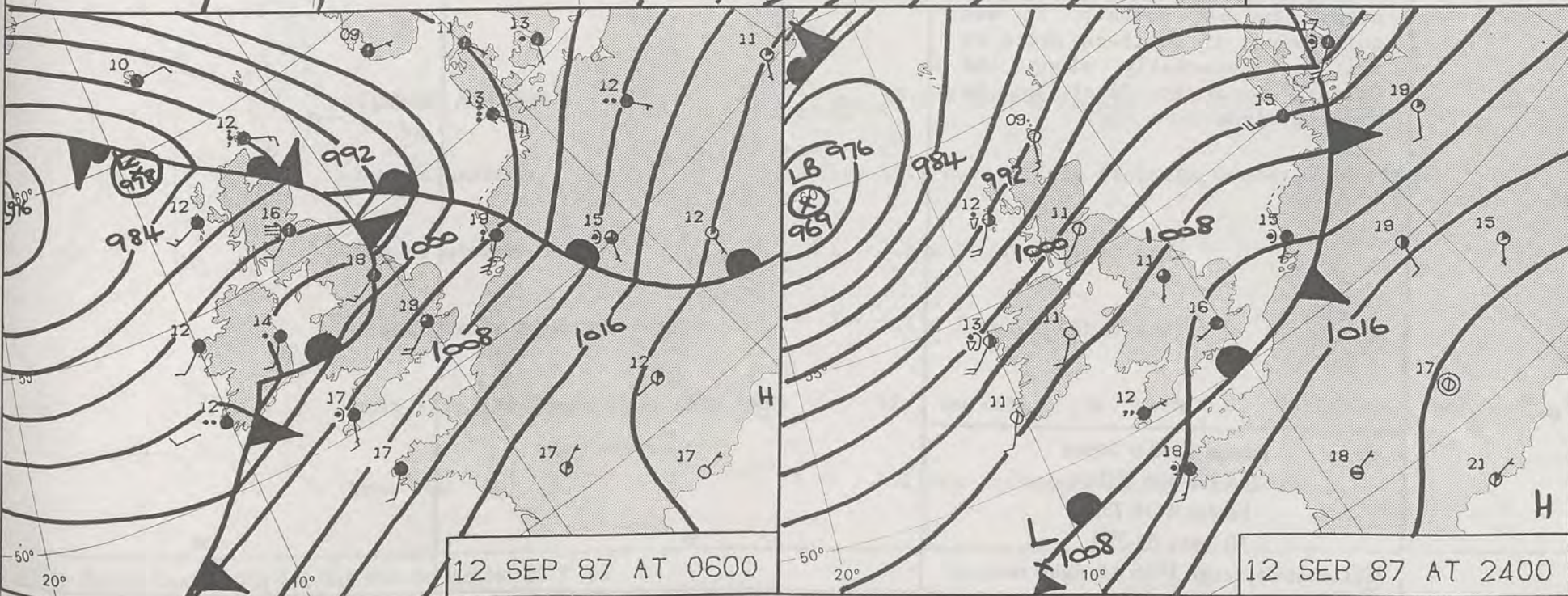
© Crown Copyright 1986 All rights reserved

500mb full lines 1000-500 mb pecked

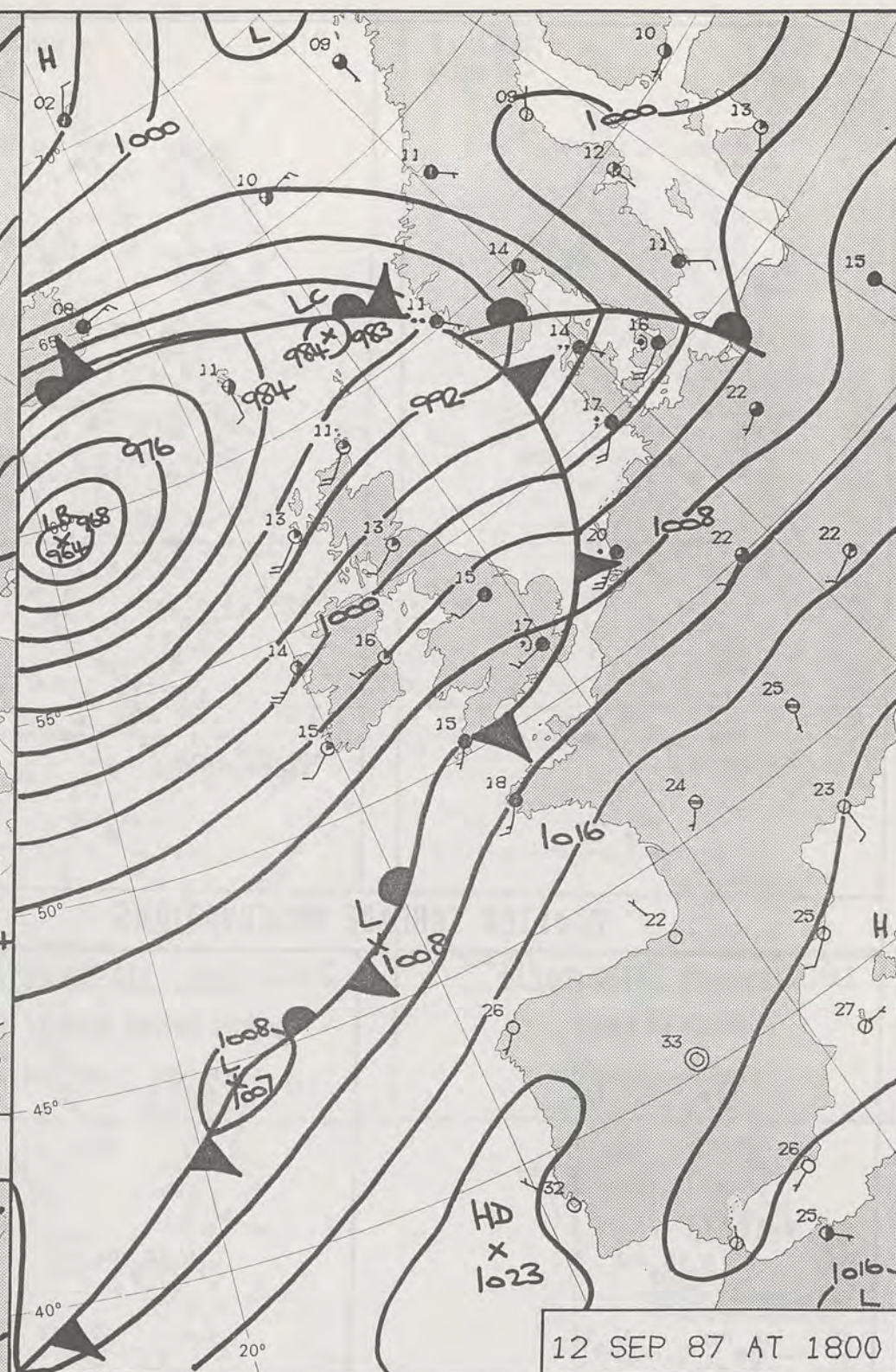
London Weather Centre 284-286 High Holborn London WC1V 7HX



12 SEP 87 AT 1200



12 SEP 87 AT 0600



12 SEP 87 AT 1800

DAILY WEATHER SUMMARY

FOR NOT FOR LOAN

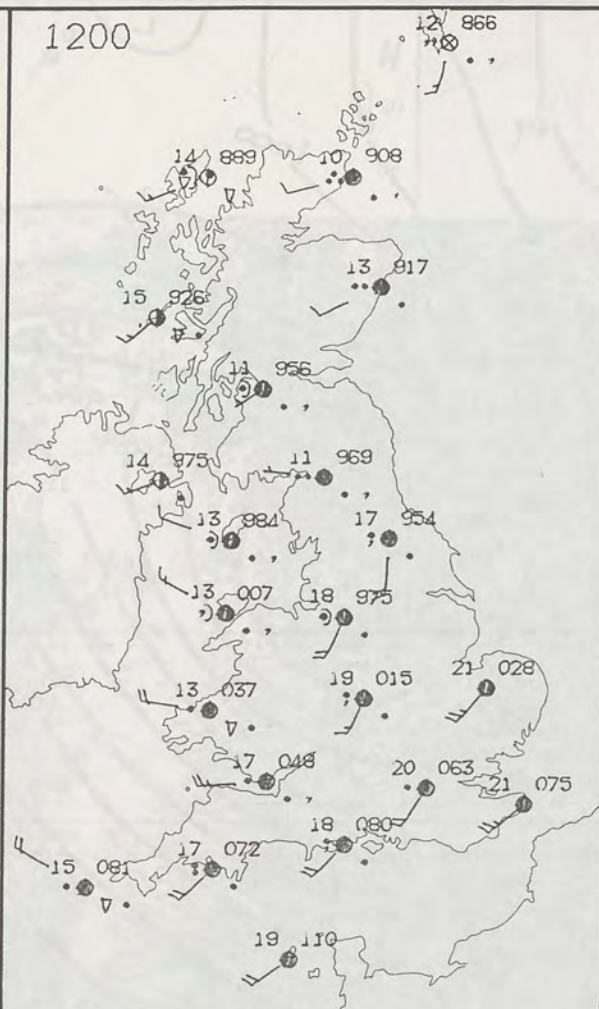
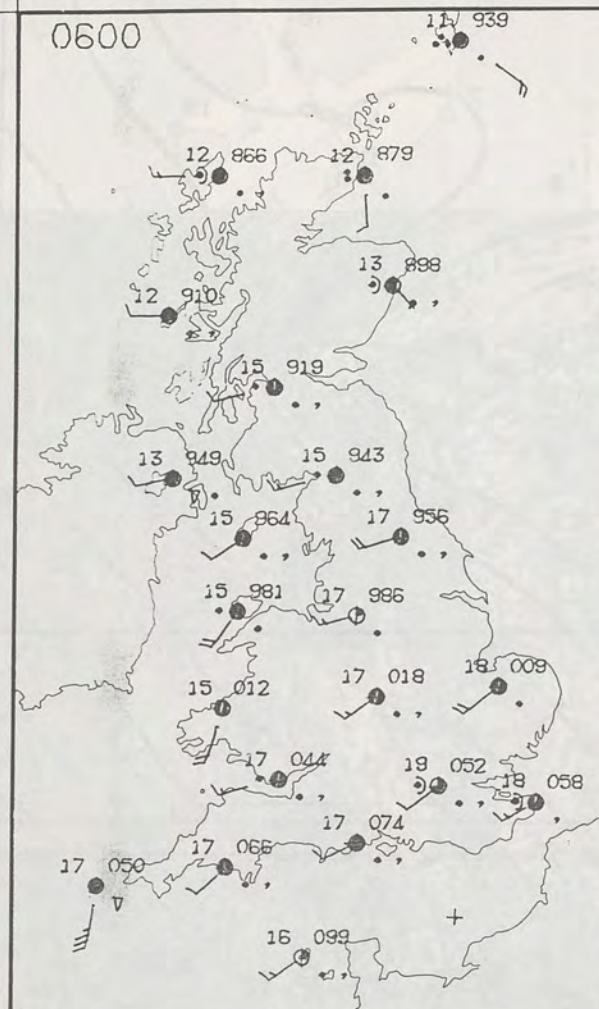
SATURDAY 12 SEPTEMBER 1987

Warm front Cold front Occlusion

London Weather Centre 284-286 High Holborn London WC1V 7HX

© Crown Copyright 1986 All rights reserved

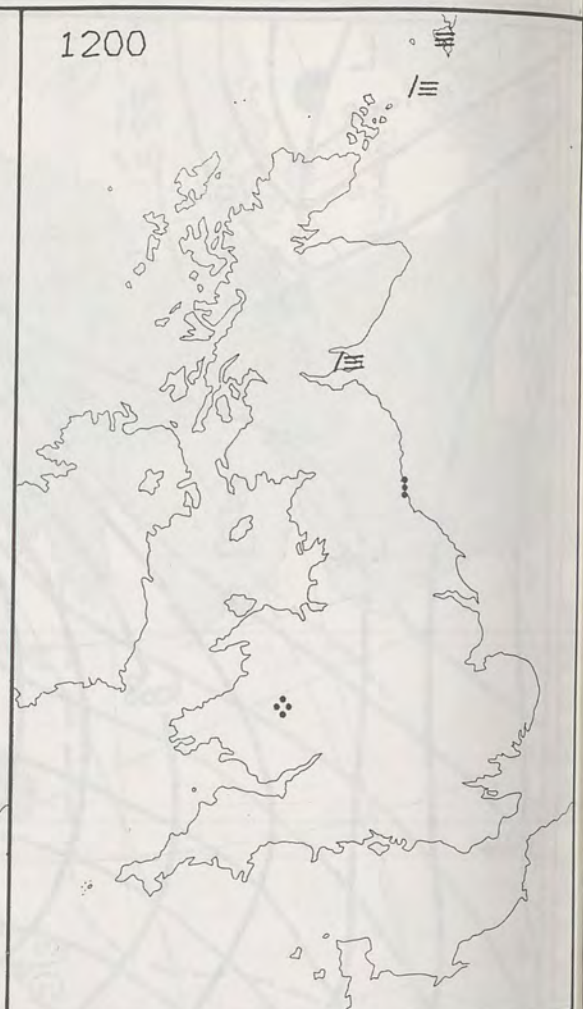




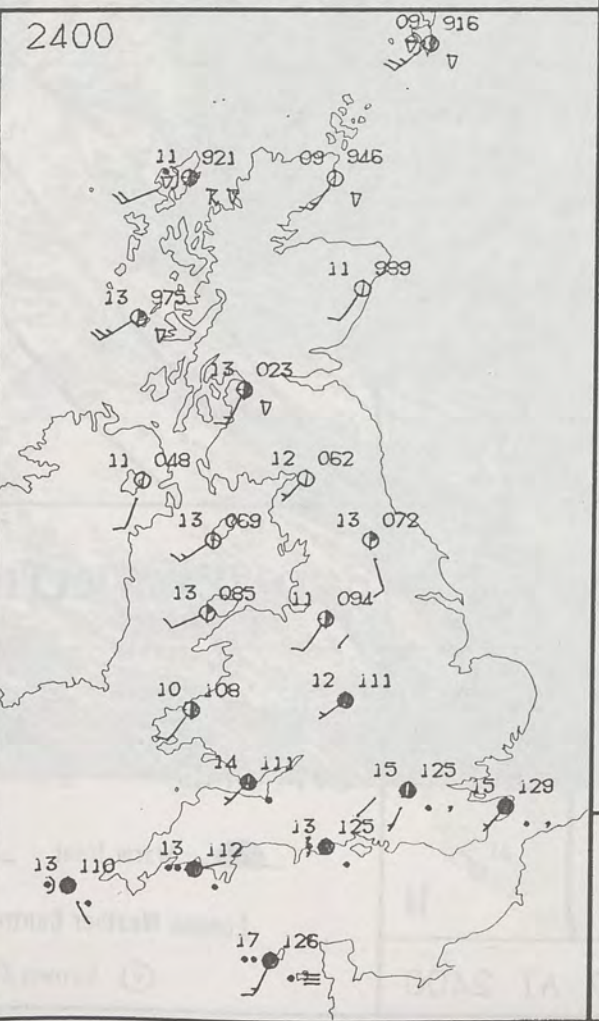
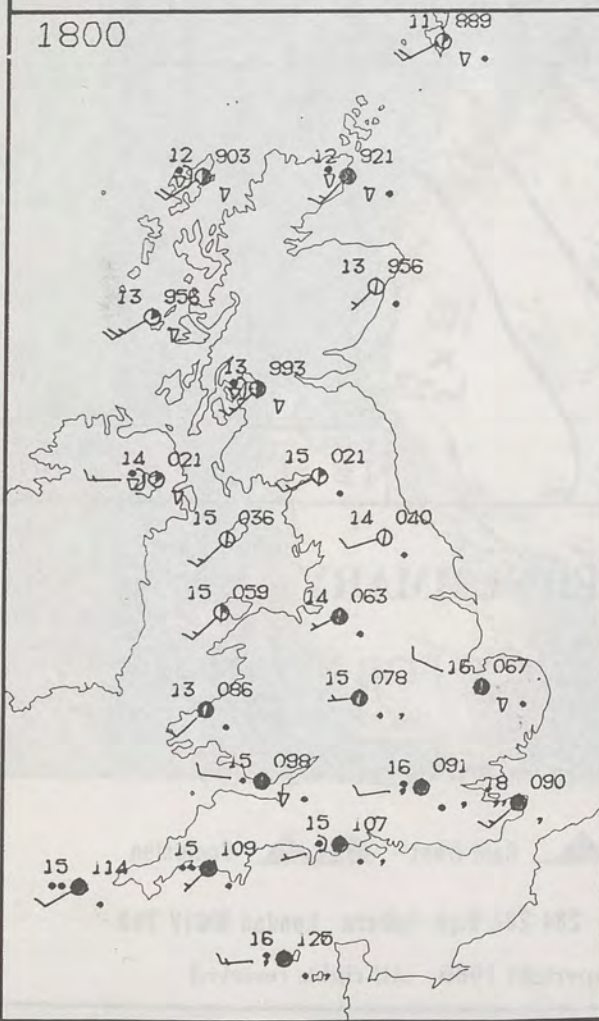
SATURDAY 12 SEPTEMBER 1987

SUMMARY OF BRITISH WEATHER

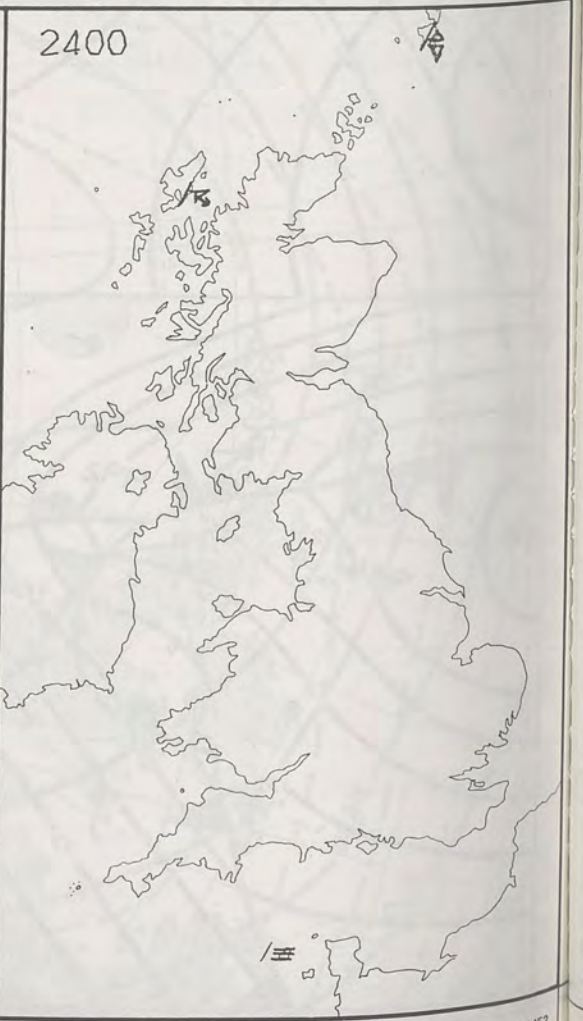
After a wet night across many central and northern parts of the United Kingdom, further rain spread from Ireland at dawn, to affect many parts of southern Scotland, Wales and England during the day, followed by brighter, blustery conditions. Most of Scotland and Northern Ireland had an afternoon of sunshine and showers, once the morning rain had cleared, and in parts of Northern Ireland and western Scotland, the showers were heavy, with hail and thunder. However, across England and Wales, the rain was much slower to clear, with many southern and central parts of England and much of Wales having cloudy skies and periods of rain from time to time. Further north over England, some sunshine developed and the weather became dry. Temperatures were well above normal in southern and central regions, in the humid air, though maxima were close to normal further north. It was quite windy in southern parts of Britain, especially along the Channel coast at first but by evening winds were light.



PLOTTED SURFACE OBSERVATIONS

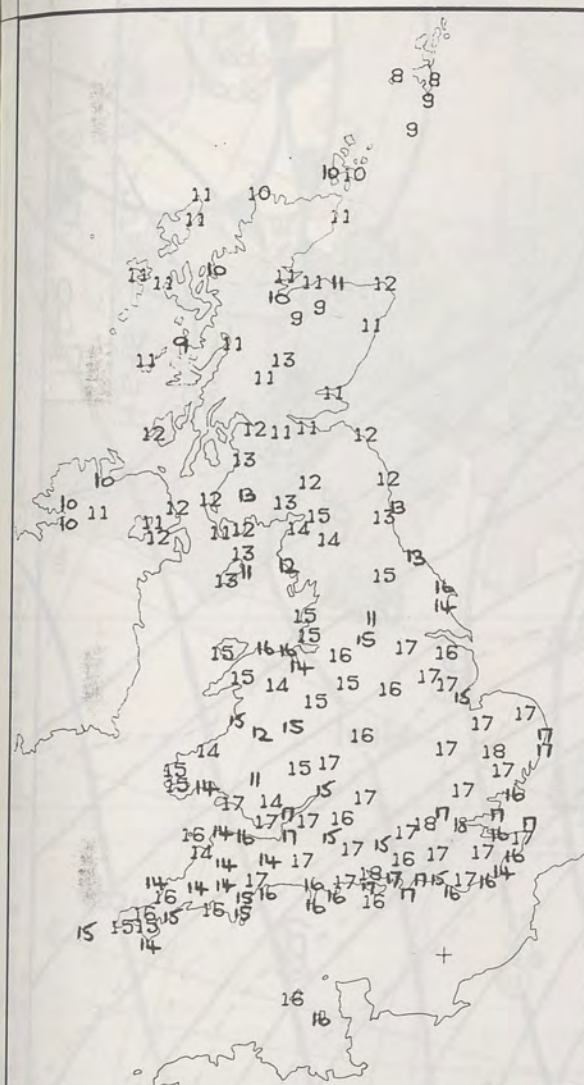


SIGNIFICANT WEATHER CHARTS

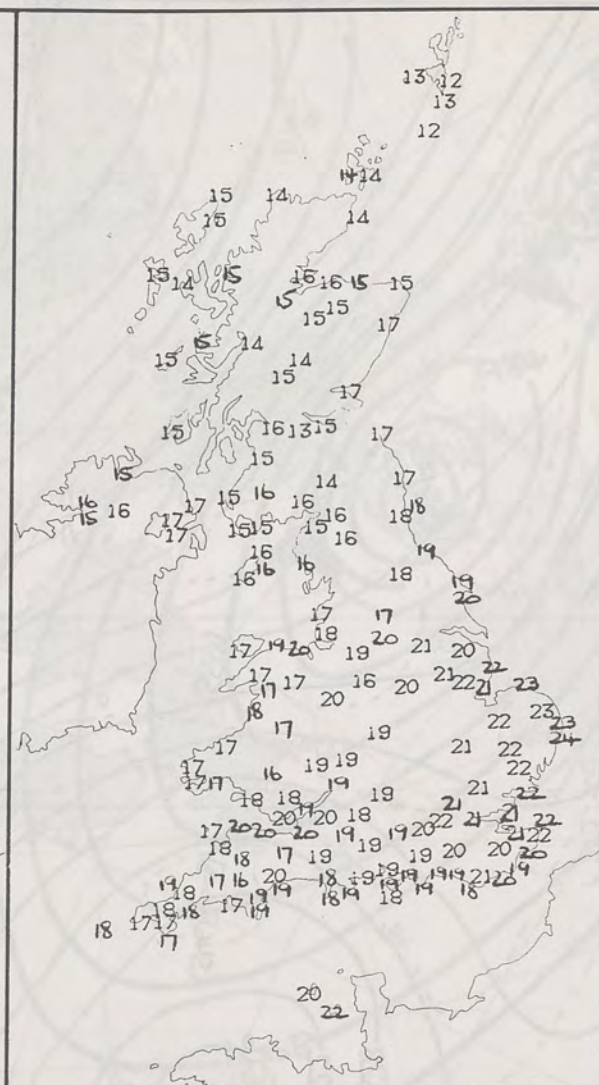


London Weather Centre
284-286 High Holborn
London WC1V 7HX
All times are GMT

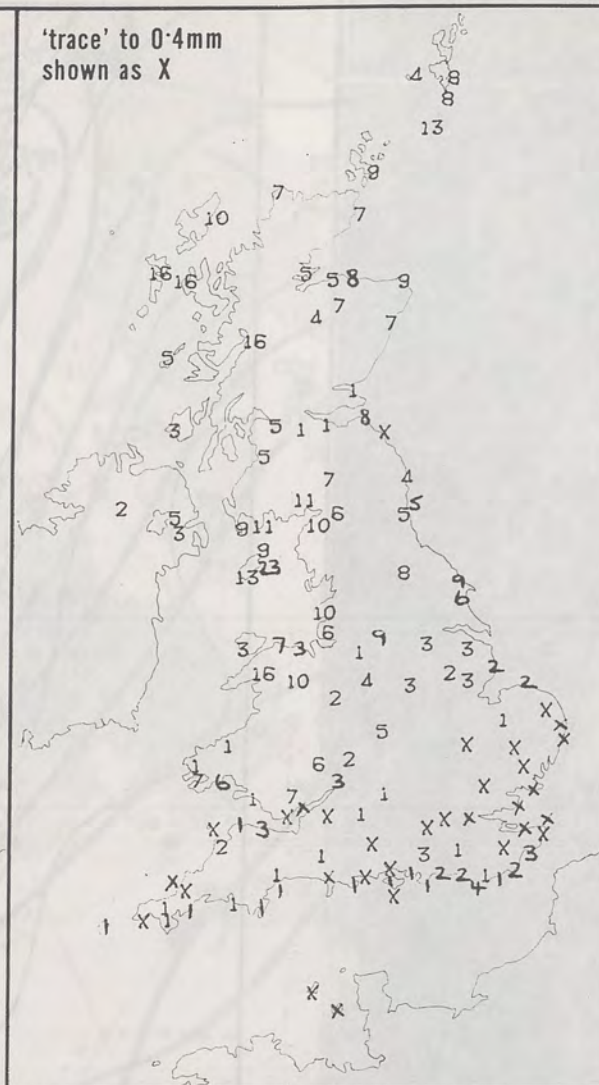
© Crown Copyright 1986 All rights reserved



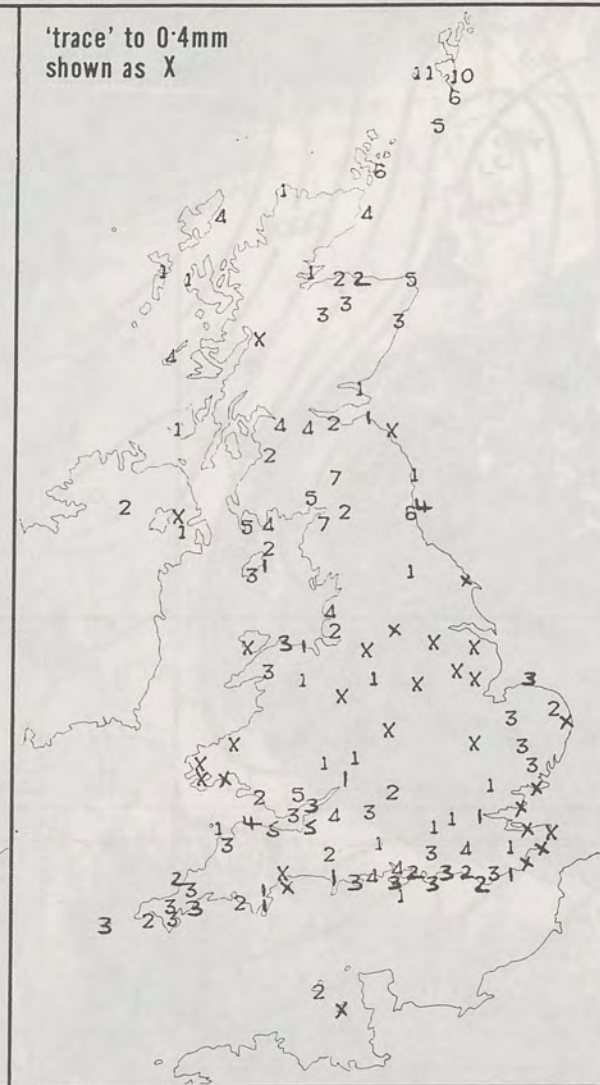
NIGHT MINIMUM TEMPERATURE (°C)
For 12-hour period ending
0900 ON 12 SEP 87



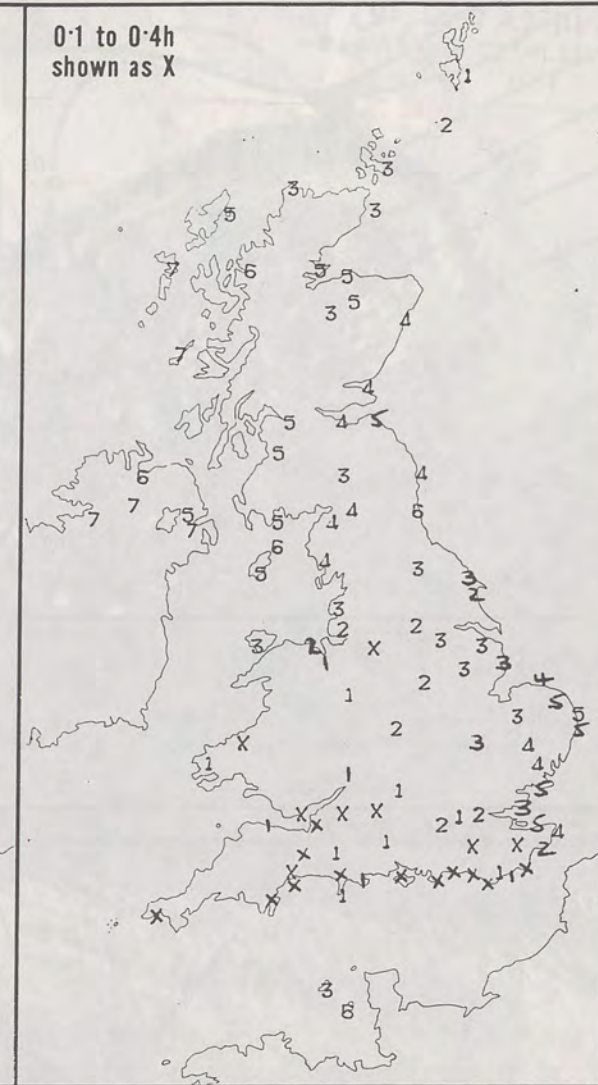
DAY MAXIMUM TEMPERATURE (°C)
For 12-hour period ending
2100 ON 12 SEP 87



RAINFALL (mm)
For 12-hour period ending
0900 ON 12 SEP 87



RAINFALL (mm)
For 12-hour period ending
2100 ON 12 SEP 87



SUNSHINE (hours)
Dawn to dusk
12 SEP 87

EXTREMES FOR SATURDAY 12TH SEPTEMBER 1987

Highest maximum : 23.6°C Lowestoft (Suffolk)

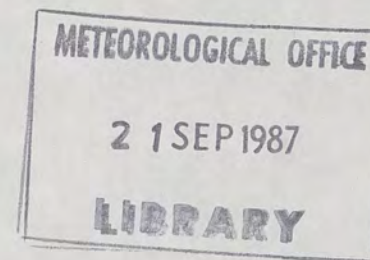
Lowest maximum : 12.1°C Fair Isle (Between Orkney & Shetland)

Lowest minimum : 7.8°C Lerwick (Shetland)

Lowest grass minimum : 2.4°C Lerwick (Shetland)

Most rain (24 hours from 0900 GMT) : 31.7 mm Killin (Nr. Loch Tay, Central Scotland)

Most sun : 7.1 hrs Benbecula (Outer Hebrides)

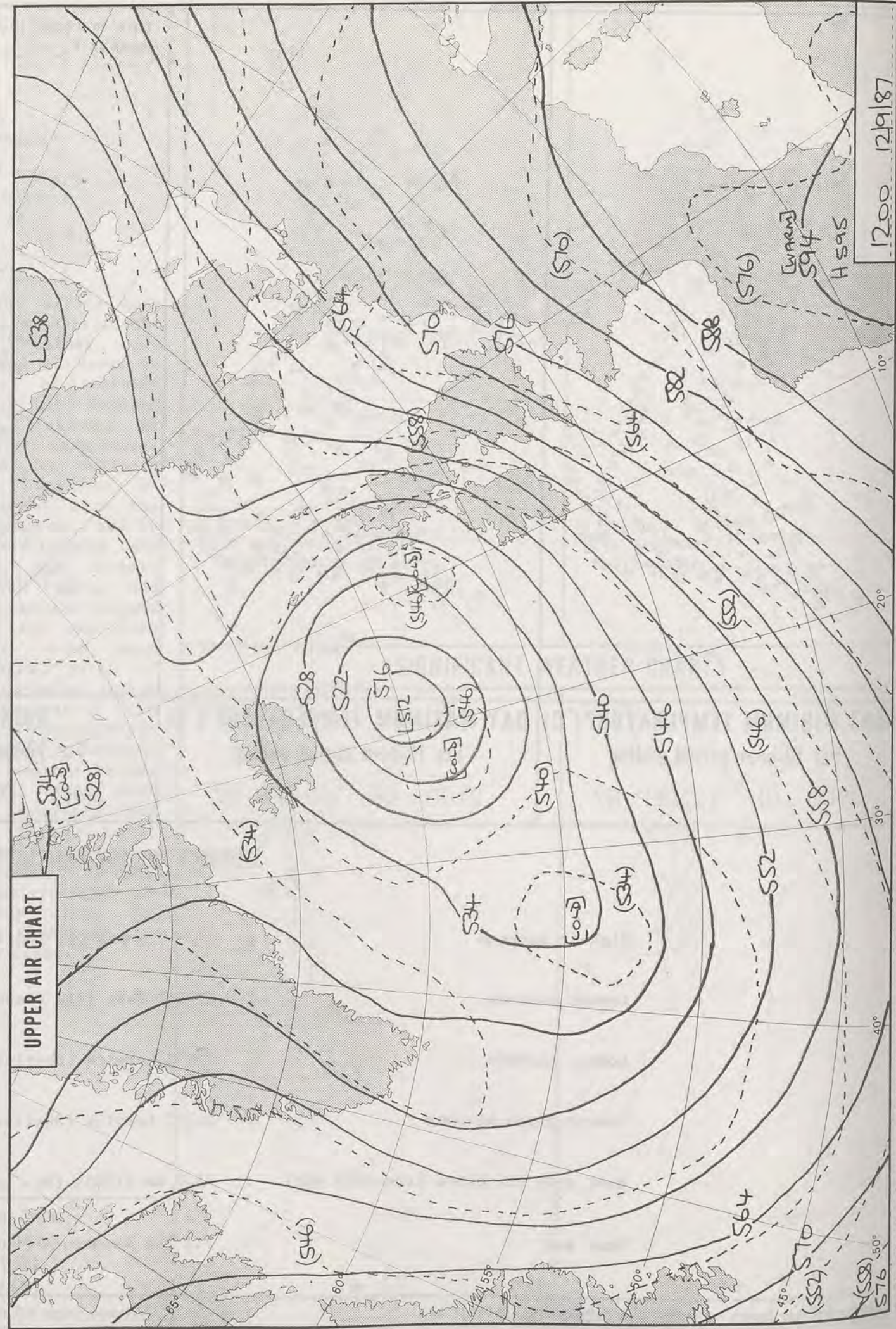



**DAILY
WEATHER
SUMMARY**



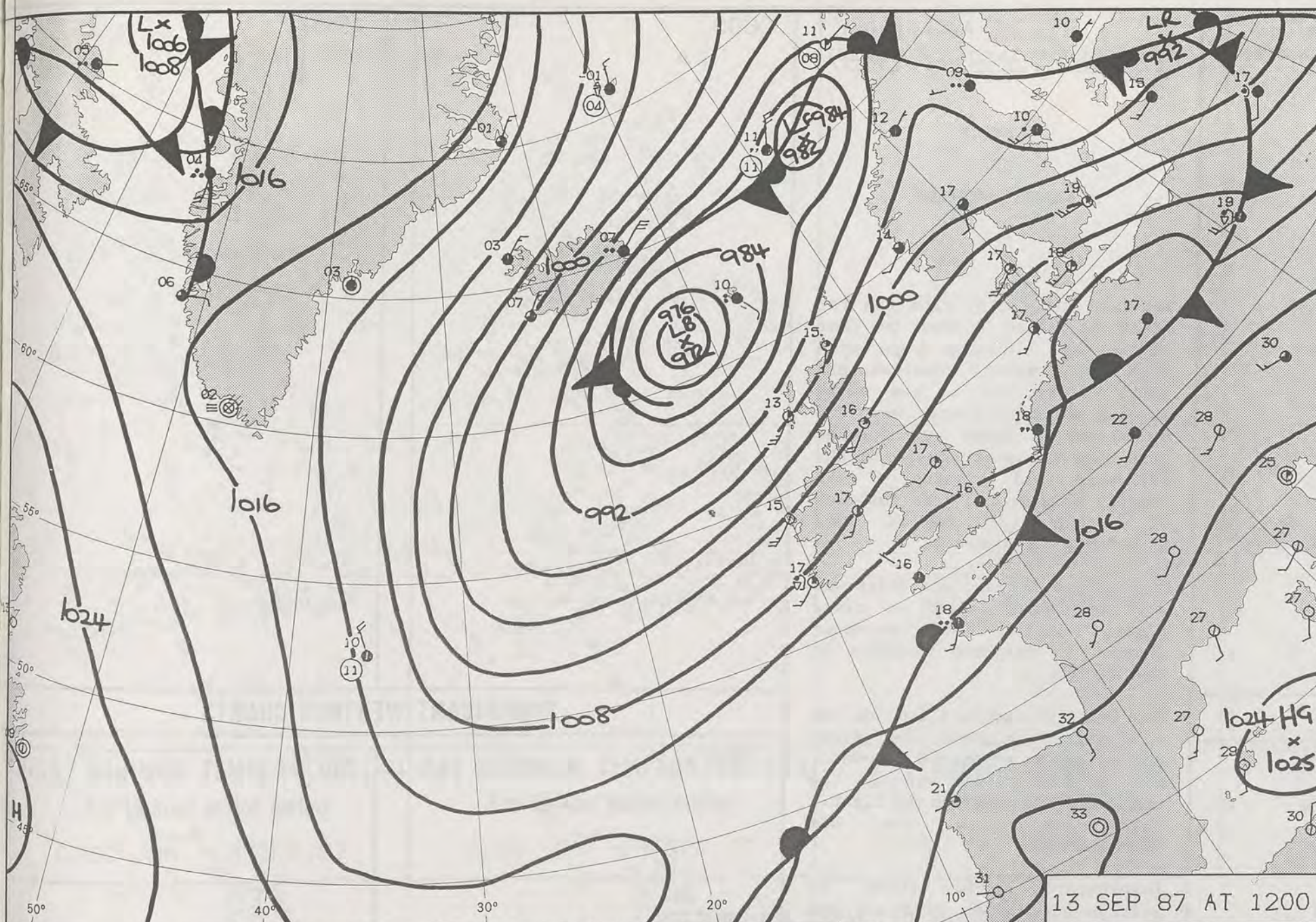
© Crown Copyright 1986
All rights reserved

INFRA RED
12/9/87
1831

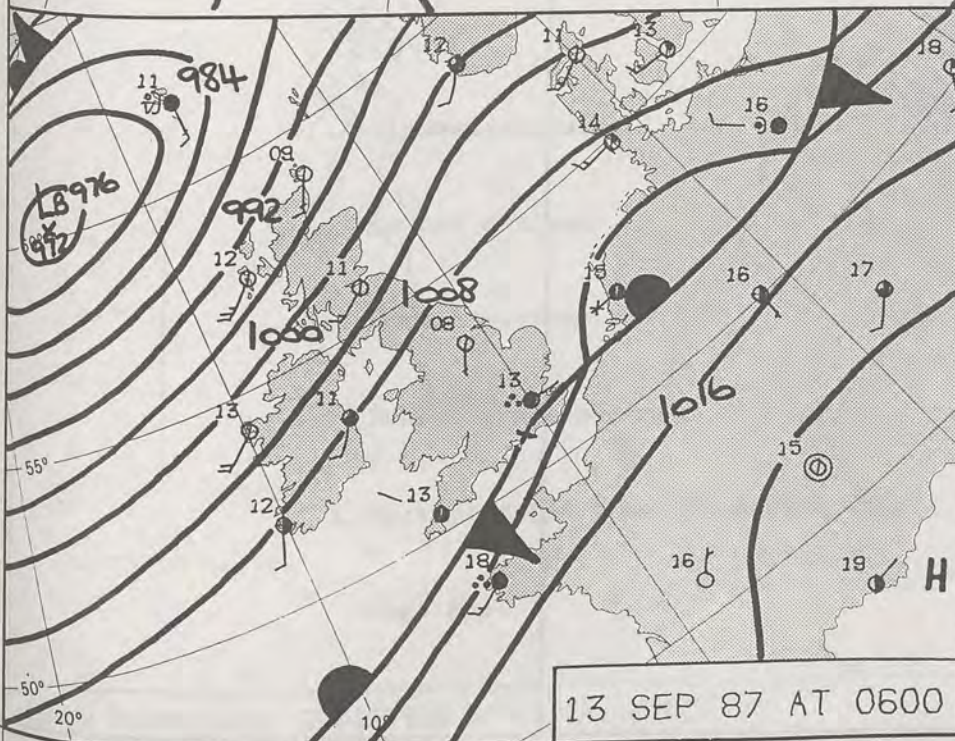


1200 12/9/87

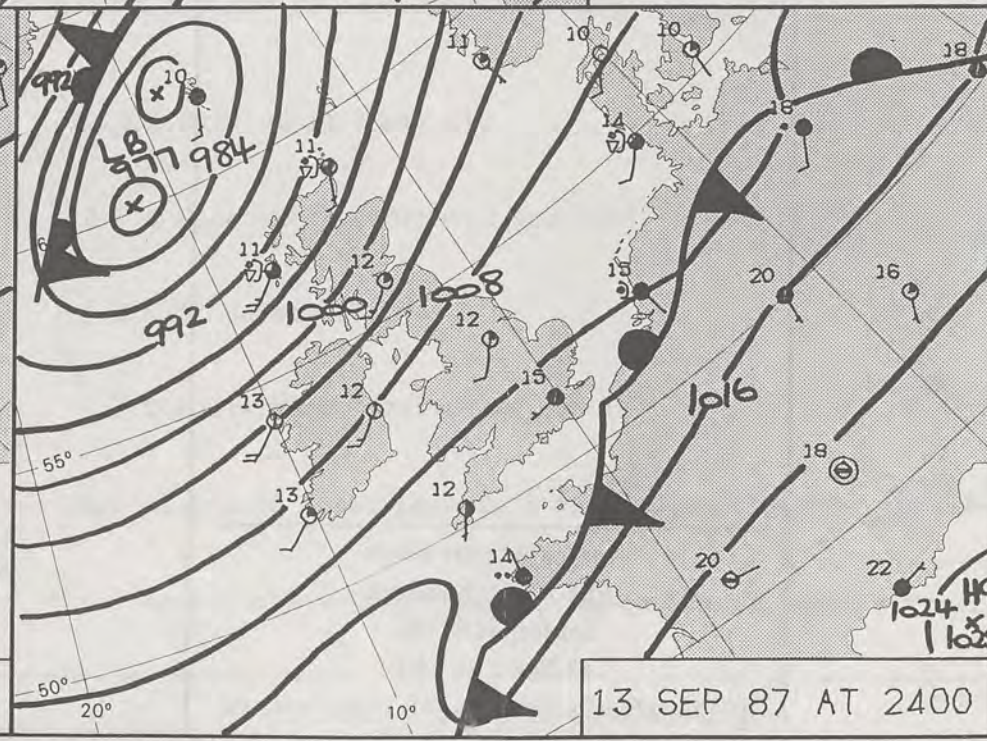
London Weather Centre 284-286 High Holborn London WC1V 7HX All times are GMT 500mb full lines 1000-500 mb peaked Crown Copyright 1986 All rights reserved (7579) Dd. 8416009 500 12/85 A.G. Ltd. 1452



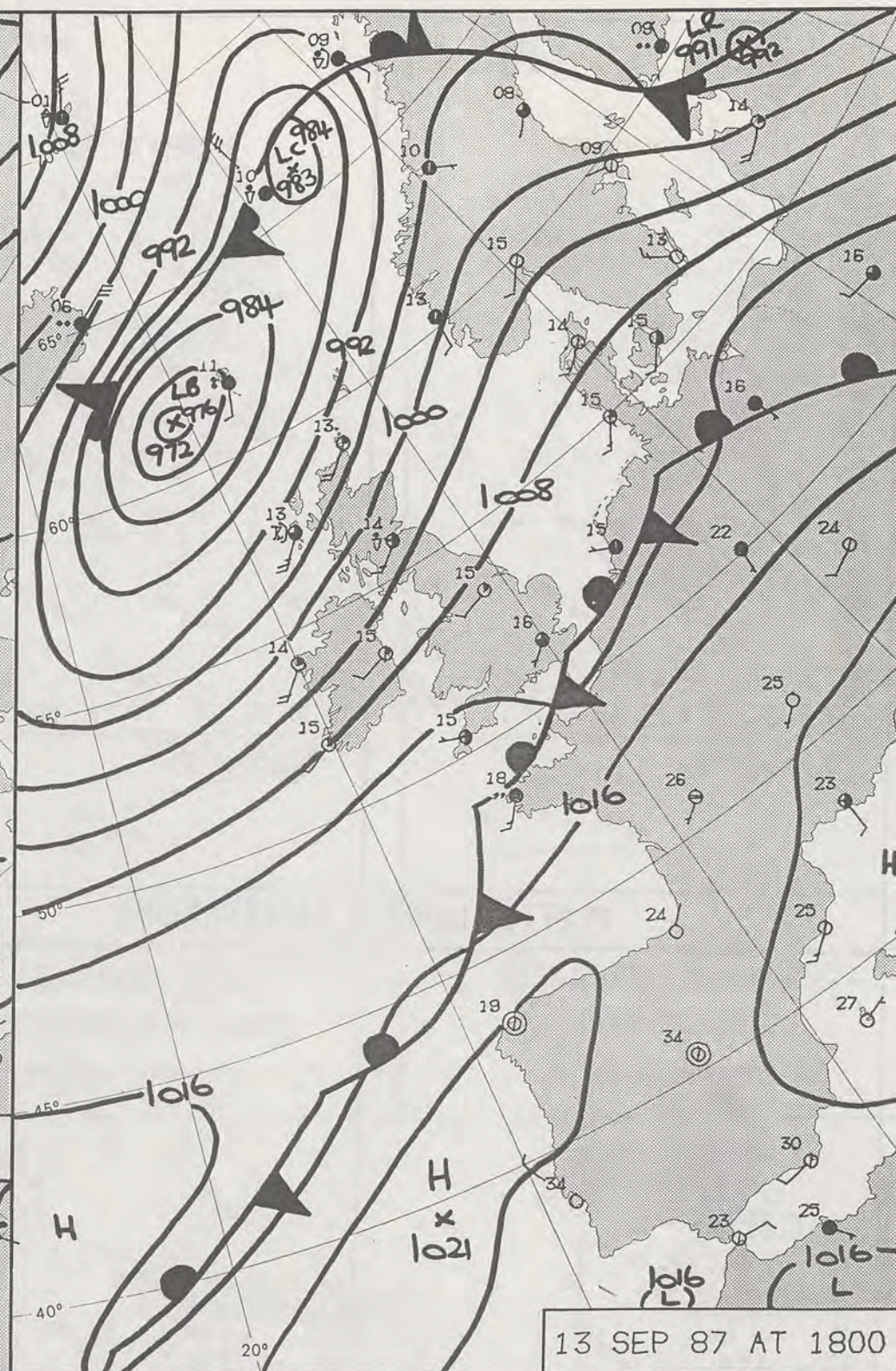
13 SEP 87 AT 1200



13 SEP 87 AT 0600



13 SEP 87 AT 2400



13 SEP 87 AT 1800

DAILY WEATHER SUMMARY

FOR NOT FOR LOAN

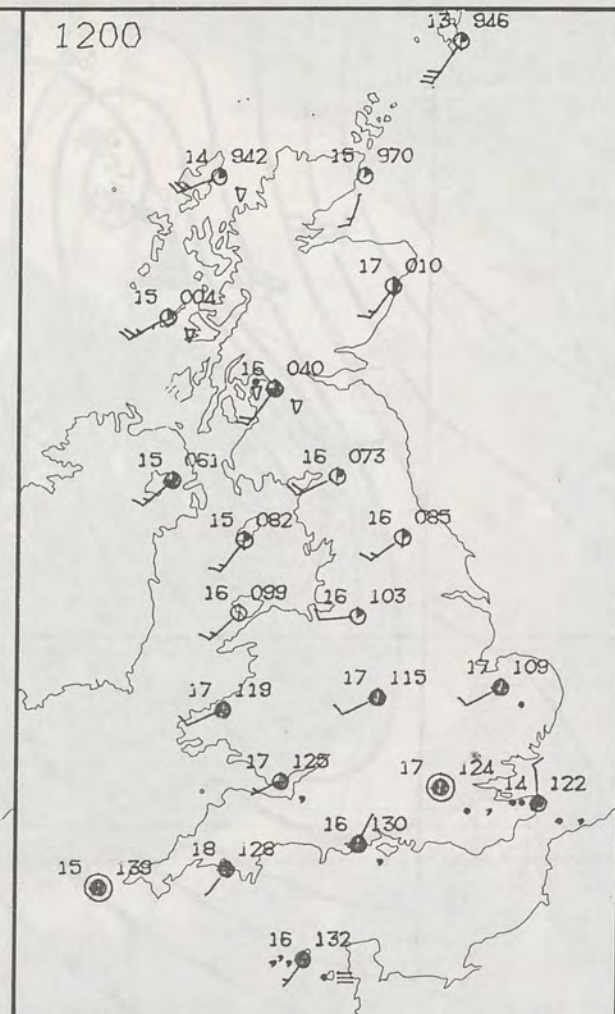
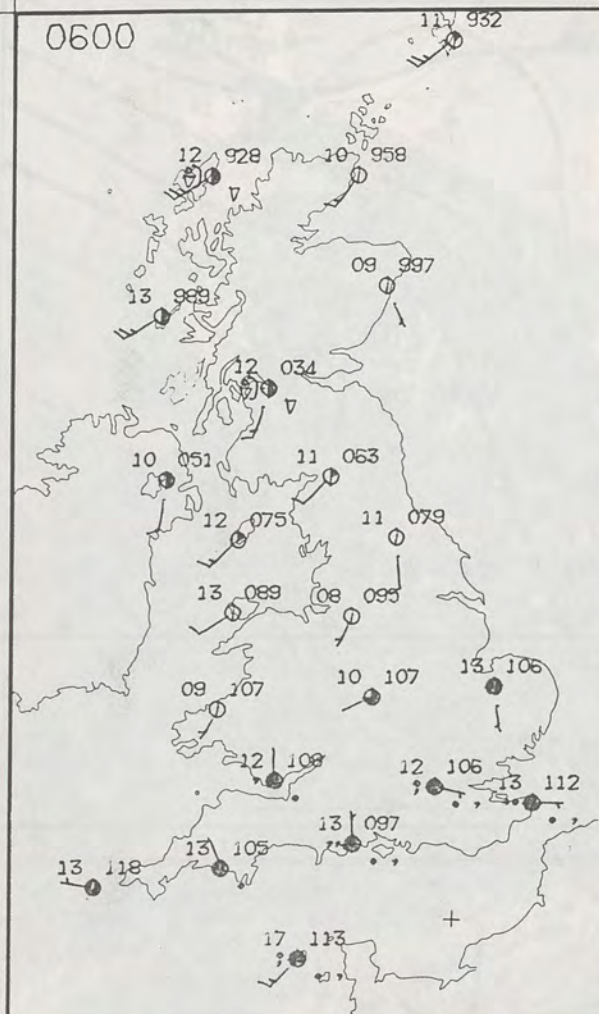
SUNDAY 13 SEPTEMBER 1987

Warm front Cold front Occlusion

London Weather Centre 284-286 High Holborn London WC1V 7HX

© Crown Copyright 1986 All rights reserved





SUNDAY
13 SEPTEMBER 1987

SUMMARY
OF
BRITISH WEATHER

Southern districts, from the far south of Wales across to East Anglia, had a cloudy night with rain at times. Southwestern parts became dry in the early morning and many places were dry by midday. There was further rain near the south coast in the afternoon and evening. The Channel Islands had rain for much of the day, with fog at times especially in Guernsey.

The rest of England and Wales was dry and sunny after a clear night, apart from isolated showers in northern counties in the evening.

Scotland and Northern Ireland had a mainly clear night then sunny spells with scattered showers. Most of the showers were in the northwest and were mainly light. There was also the odd thunderstorm.

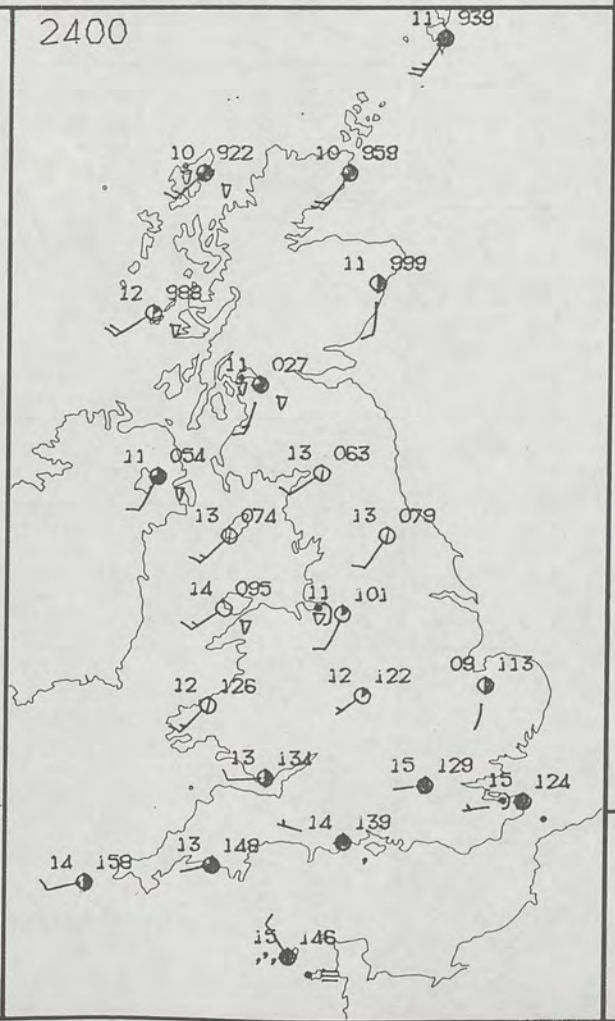
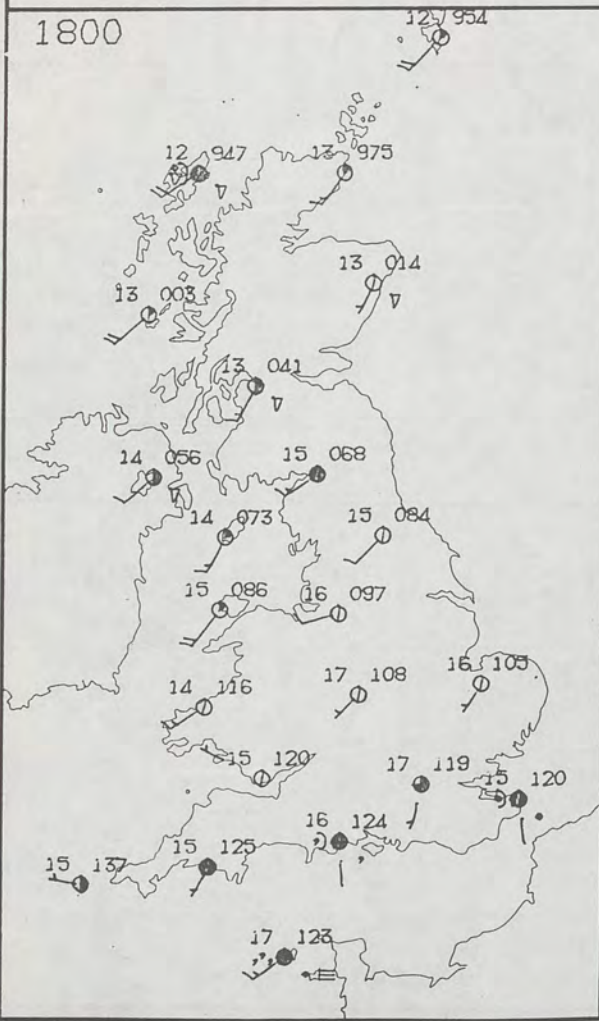
Temperatures were close to average but it was windy in the north.

London Weather Centre
284-286 High Holborn
London WC1V 7HX
All times are GMT

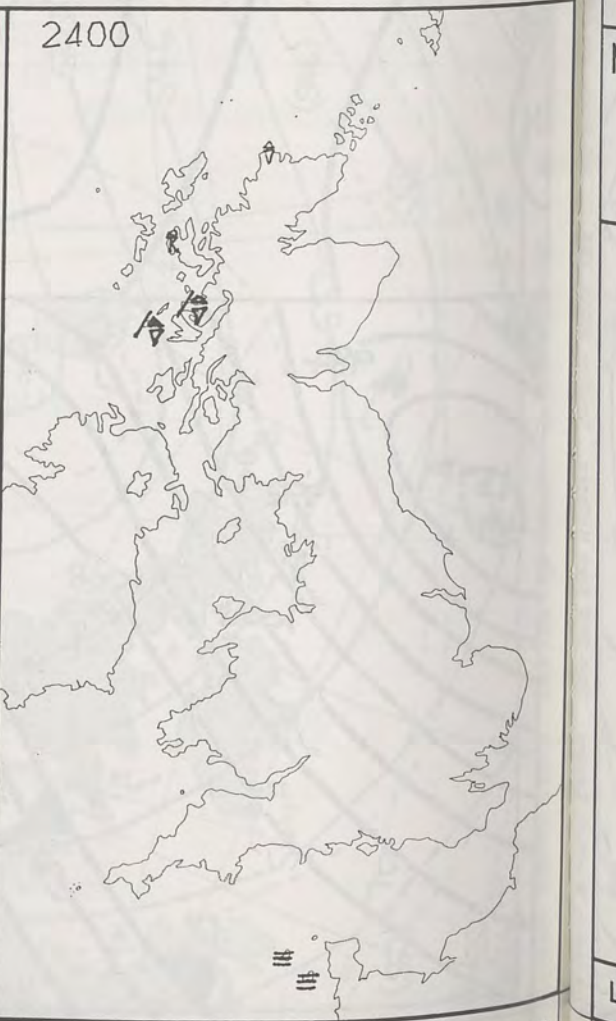
© Crown Copyright 1986 All rights reserved

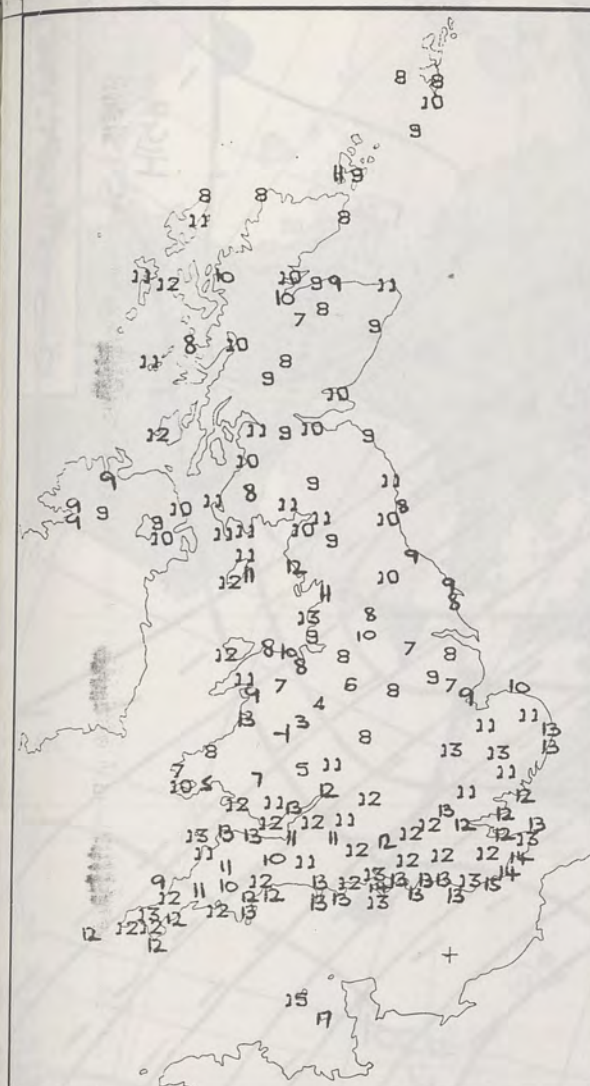


PLOTTED SURFACE OBSERVATIONS

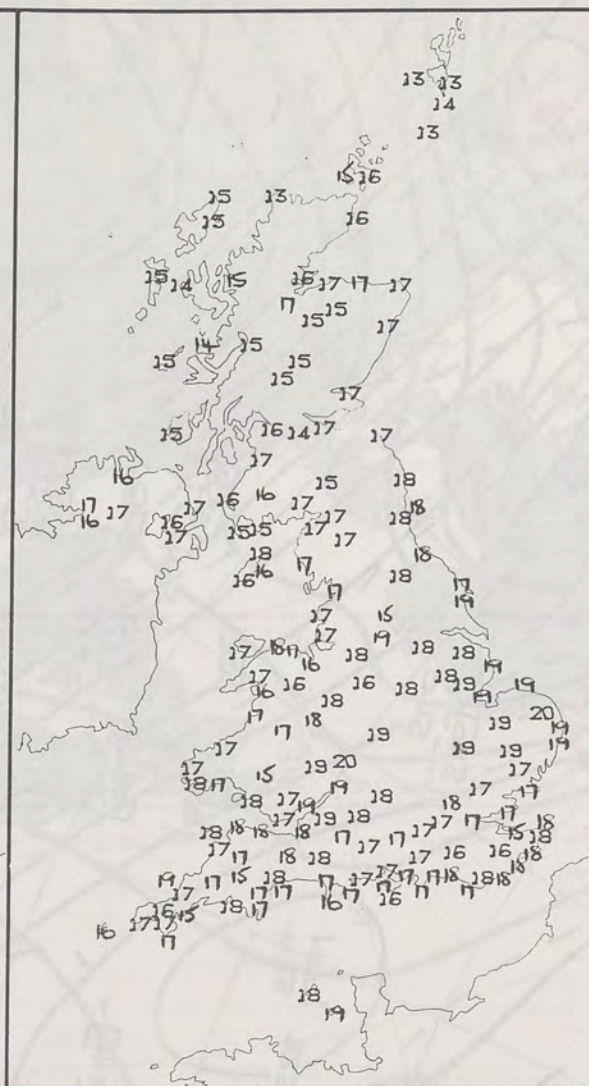


SIGNIFICANT WEATHER CHARTS

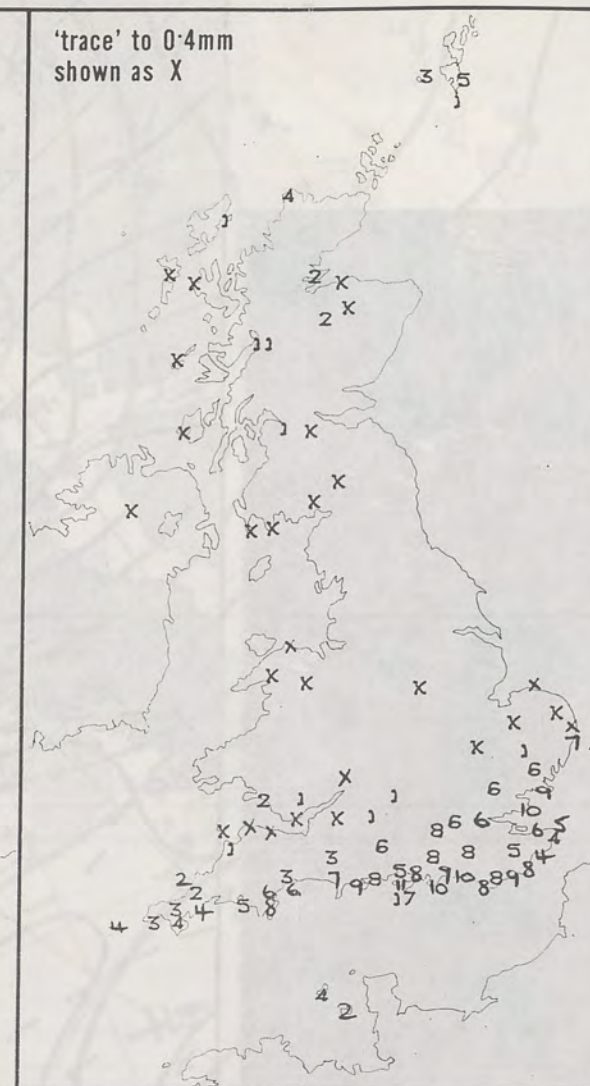




NIGHT MINIMUM TEMPERATURE (°C)
For 12-hour period ending
0900 ON 13 SEP 87



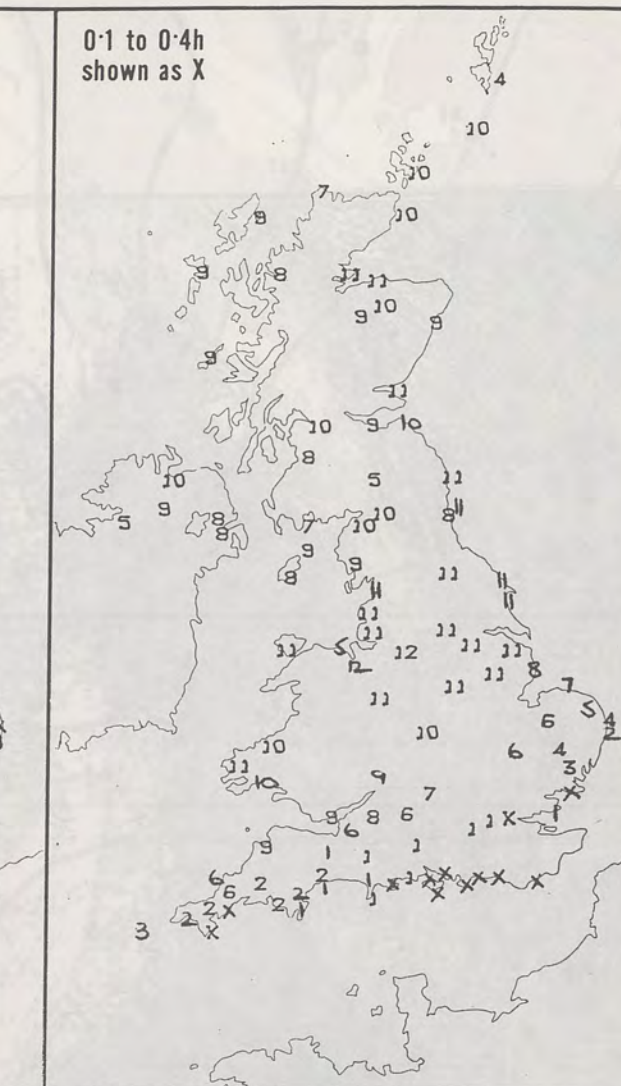
DAY MAXIMUM TEMPERATURE (°C)
For 12-hour period ending
2100 ON 13 SEP 87



RAINFALL (mm)
For 12-hour period ending
0900 ON 13 SEP 87



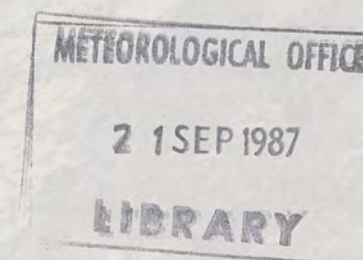
RAINFALL (mm)
For 12-hour period ending
2100 ON 13 SEP 87



SUNSHINE (hours)
Dawn to dusk
13 SEP 87

EXTREMES FOR SUNDAY 13TH SEPTEMBER 1987

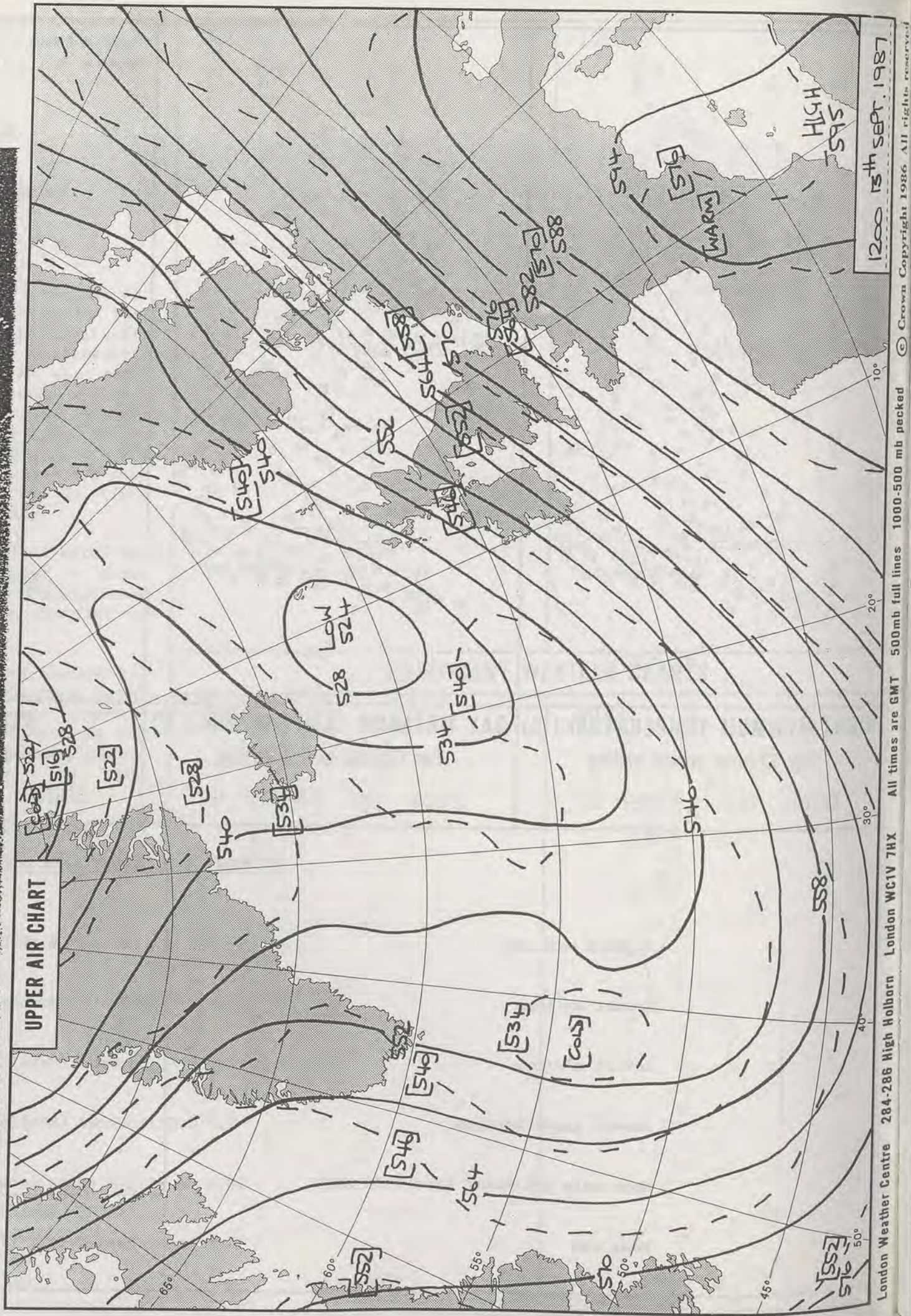
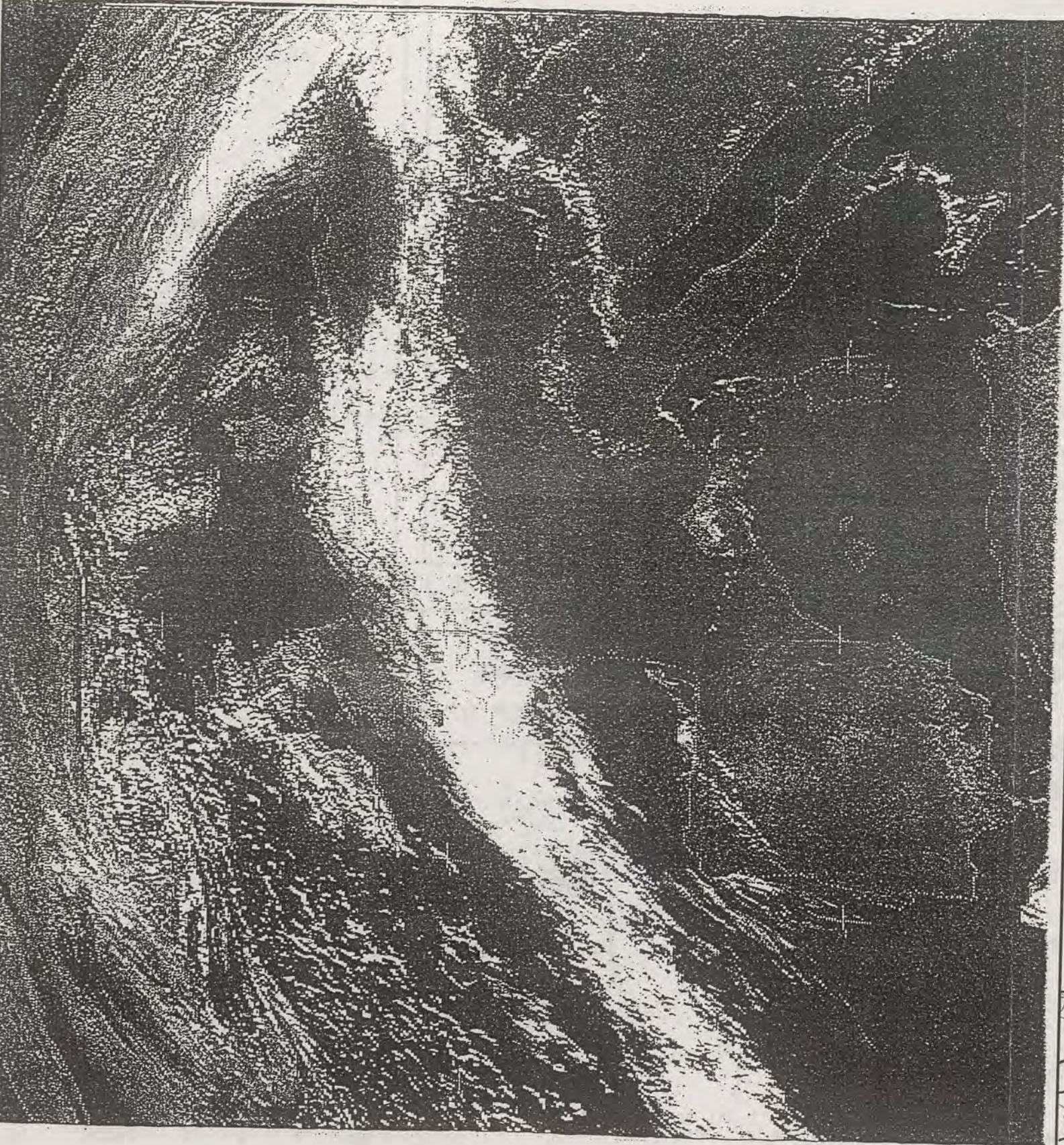
Highest maximum	: 20.0°C Coltishall (Norfolk)
Lowest maximum	: 12.7°C Cape Wrath (Northern Scotland)
Lowest minimum	: -1.2°C St Harmon (Powys)
Lowest grass minimum	: -1.5°C Cellarhead (Staffordshire)
Most rain (24 hours from 0900 GMT)	: 28.6 mm Killin (Near Loch Tay, Central Scotland)
Most sun	: 11.7 hours Moel-y-Crio (Clwyd), Manchester/Ringway Airport



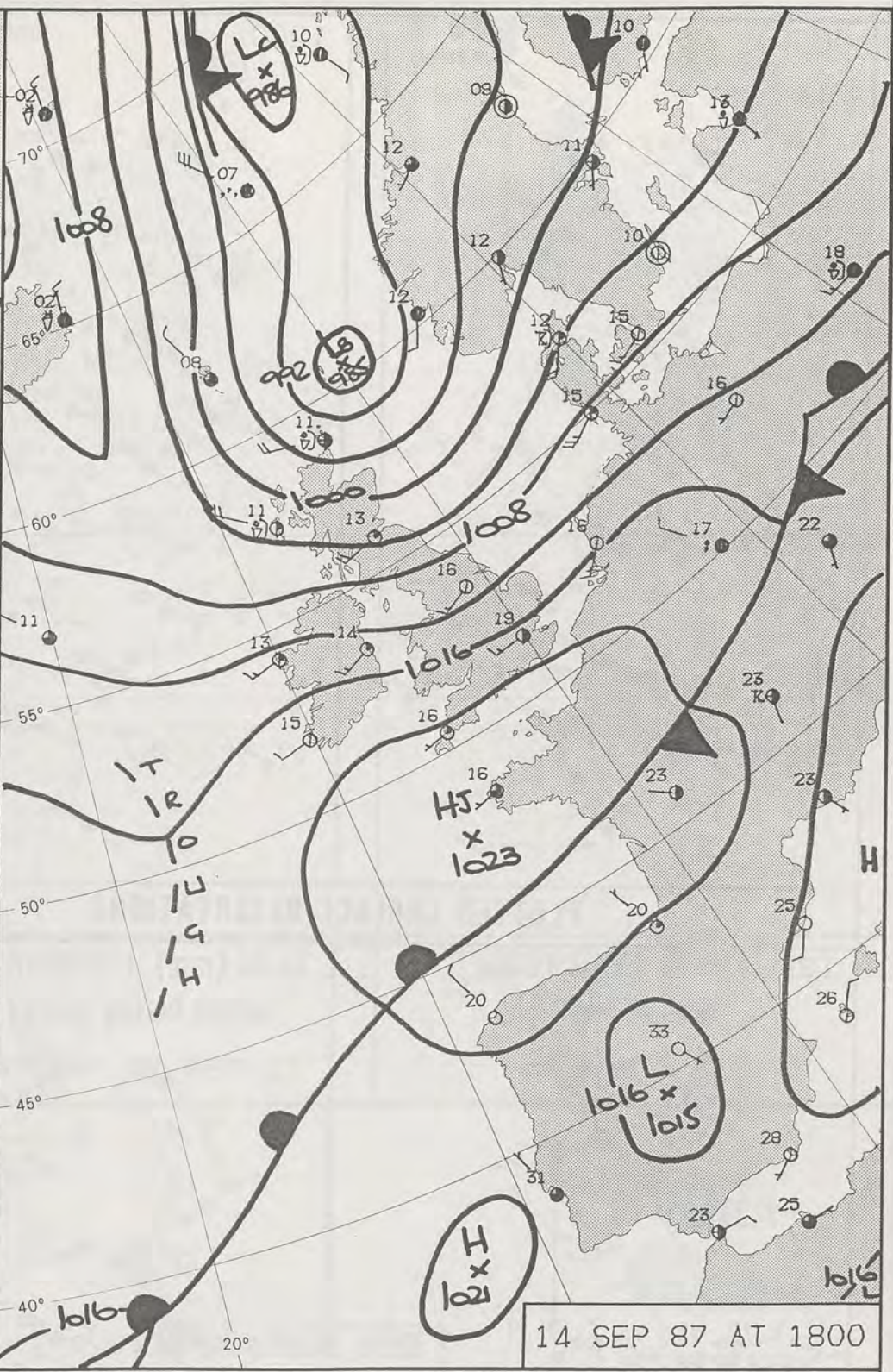
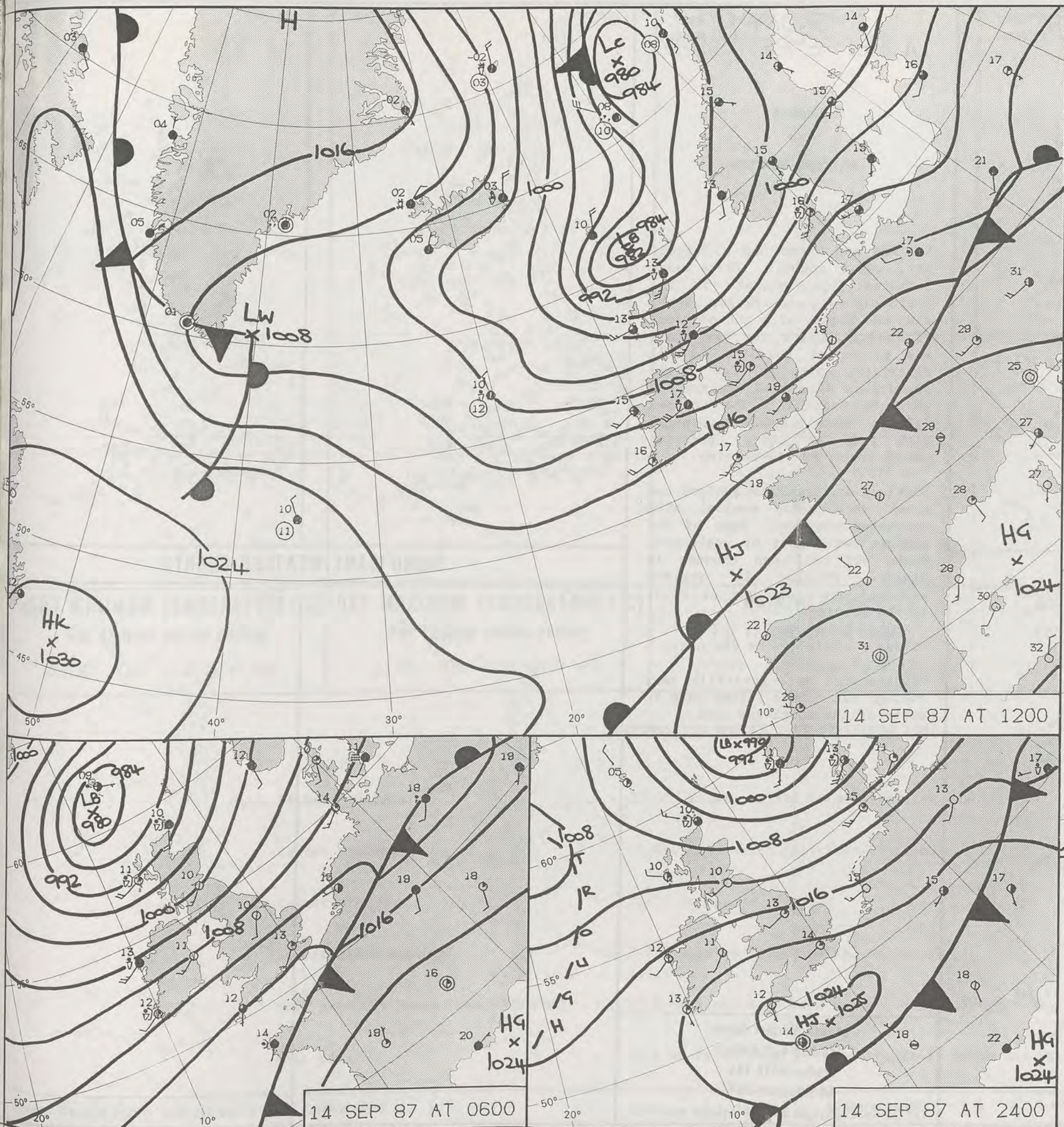
**DAILY
WEATHER
SUMMARY**



© Crown Copyright 1986
All rights reserved

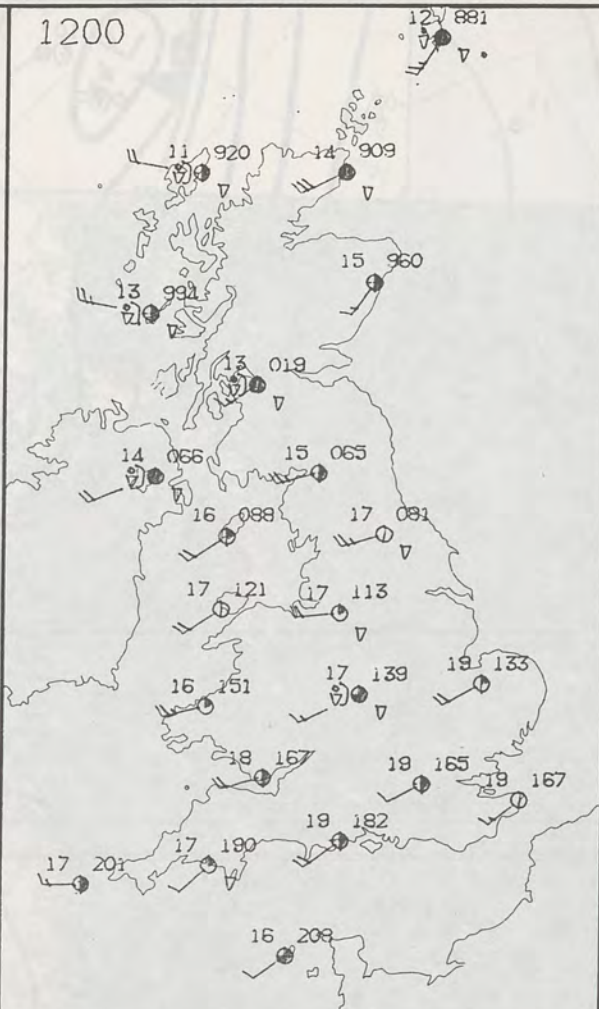
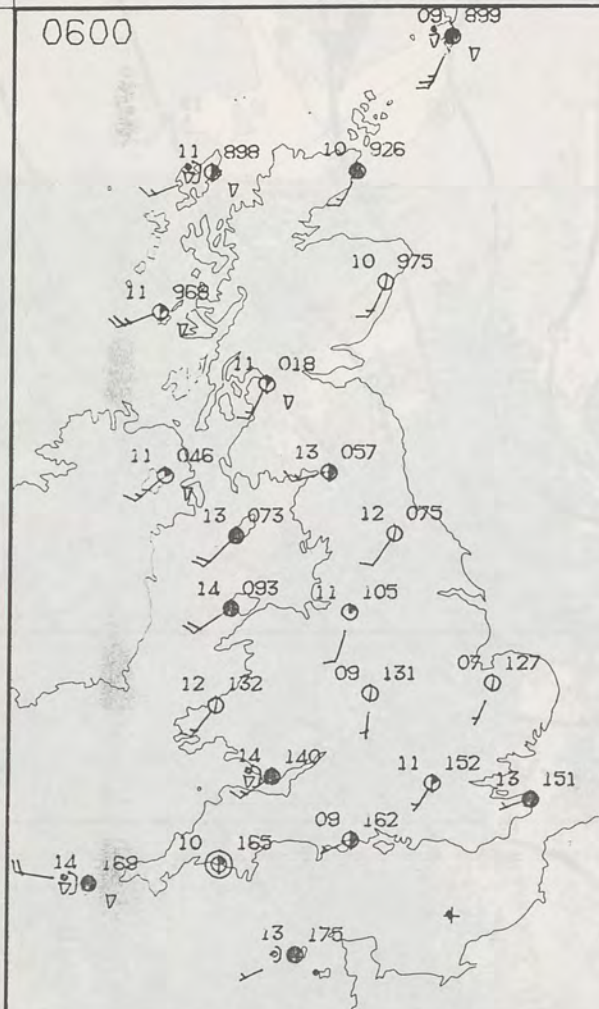


1200 15th SEP 1987
595
London Weather Centre 284-286 High Holborn London WC1V 7HX All times are GMT 500mb full lines 1000-500 mb pecked © Crown Copyright 1986 All rights reserved



DAILY WEATHER SUMMARY
FOR NOT FOR LOAN
MONDAY 14 SEPTEMBER 1987

London Weather Centre 284-286 High Holborn London WC1V 7HX
© Crown Copyright 1986 All rights reserved



MONDAY
14 SEPTEMBER 1987

SUMMARY
OF
BRITISH WEATHER

England and Wales had a largely dry, clear night. There were isolated light showers in the north and west and the far south-east was cloudy with the odd spot of rain. During the day there was a lot of sunshine in all districts, with a few light showers in Wales and western and northern England. The Channel Islands were cloudy overnight with rain at times, becoming mostly sunny by mid-morning.

Scotland and Northern Ireland had clear then sunny spells, with scattered showers. Some of the showers were heavy or prolonged. There was hail and thunder in places, chiefly in western Scotland overnight and at first in the morning.

It was a windy day in the north.

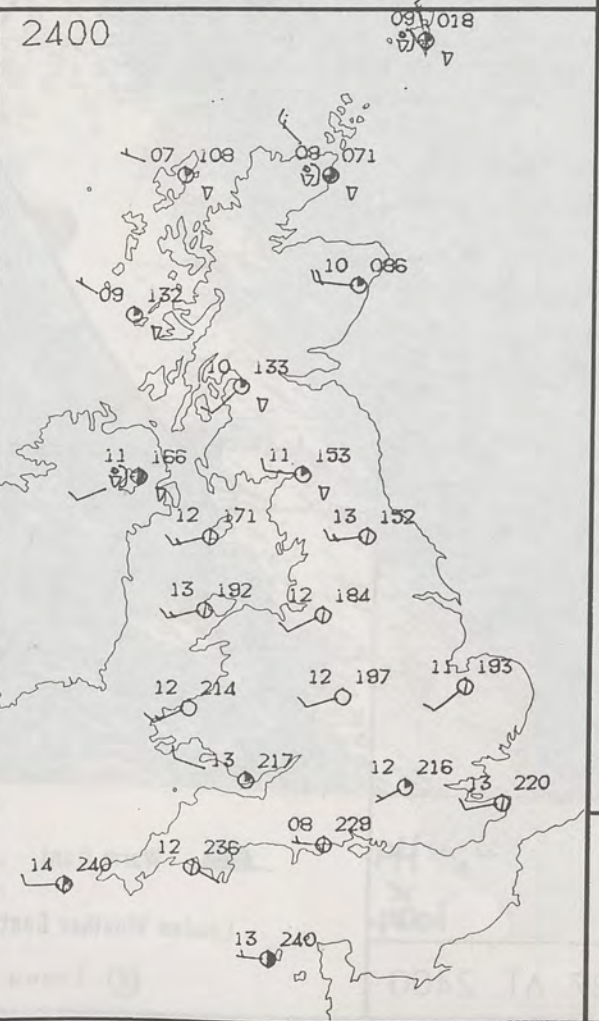
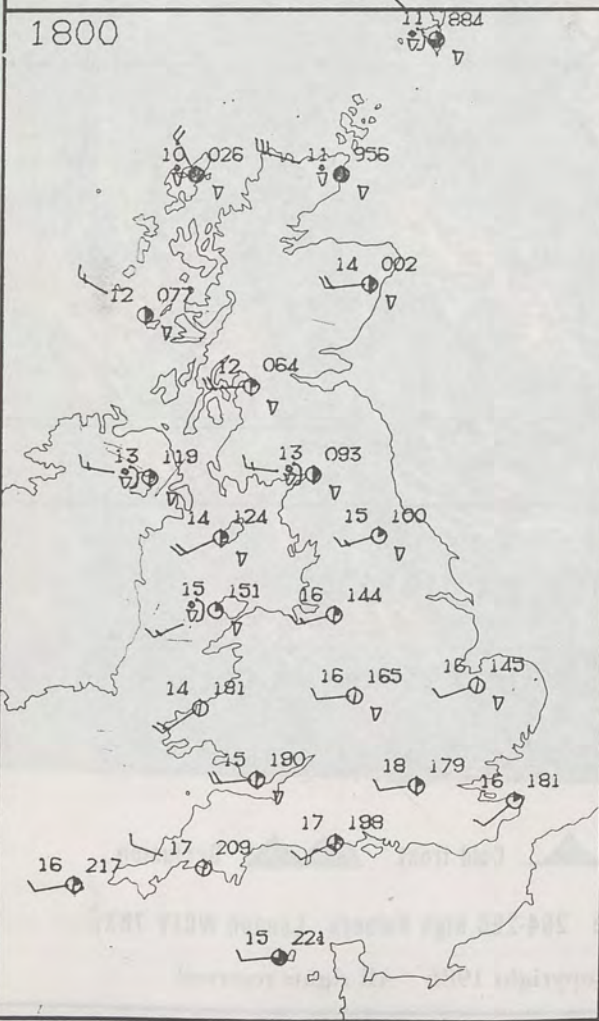
Temperatures were generally near average but it was rather warm in parts of the south and east.

London Weather Centre
284-286 High Holborn
London WC1V 7HX
All times are GMT

© Crown Copyright 1986 All rights reserved

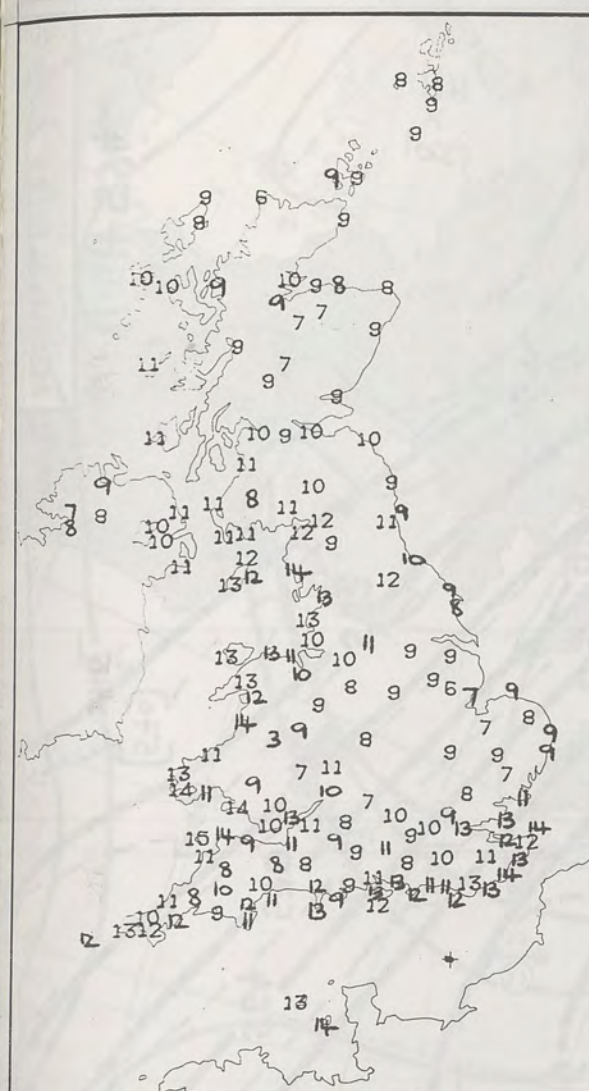


PLOTTED SURFACE OBSERVATIONS

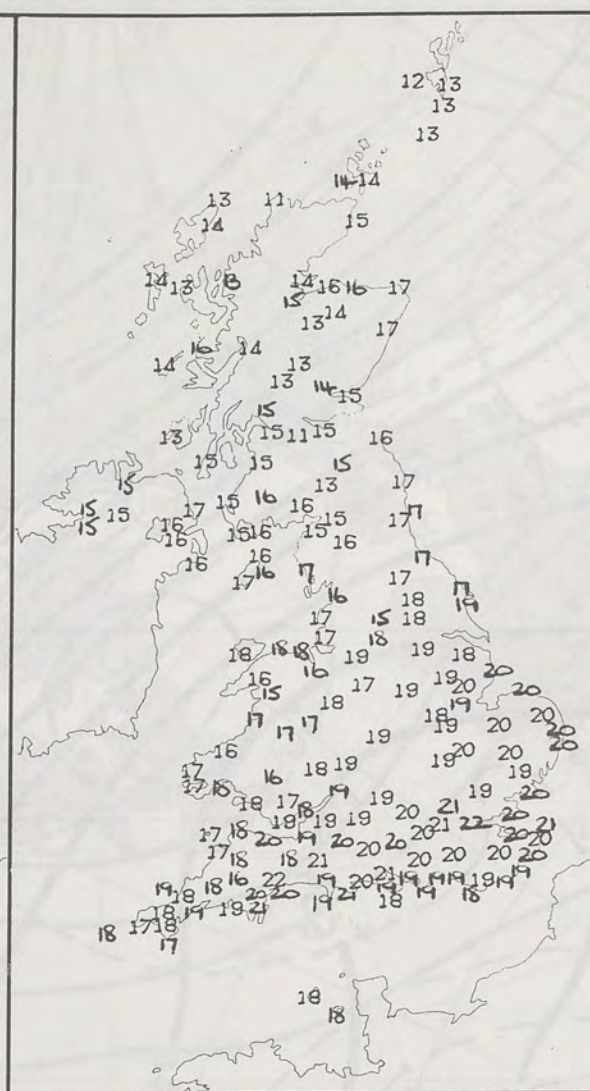


SIGNIFICANT WEATHER CHARTS





NIGHT MINIMUM TEMPERATURE (°C)
For 12-hour period ending
0900 ON 14 SEP 87



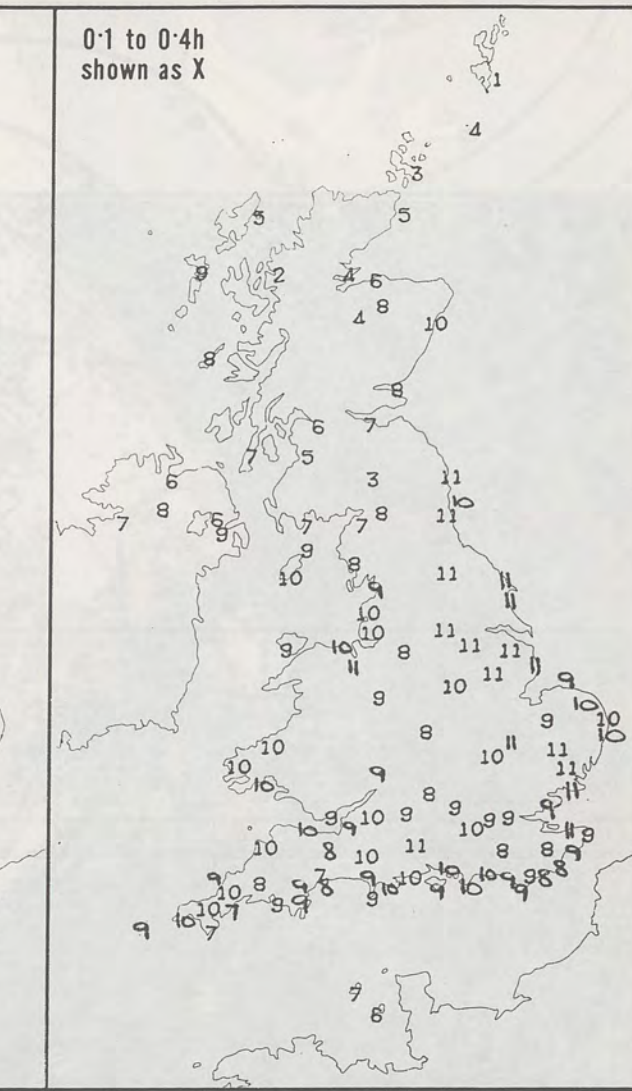
DAY MAXIMUM TEMPERATURE (°C)
For 12-hour period ending
2100 ON 14 SEP 87



RAINFALL (mm)
For 12-hour period ending
0900 ON 14 SEP 87



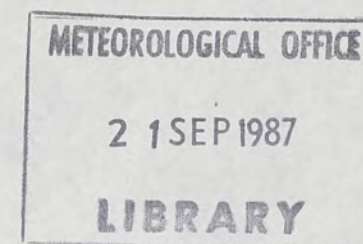
RAINFALL (mm)
For 12-hour period ending
2100 ON 14 SEP 87



SUNSHINE (hours)
Dawn to dusk
14 SEP 87

EXTREMES FOR MONDAY 14TH SEPTEMBER 1987

Highest maximum	: 21.6°C London Weather Centre, Exeter (Devon)
Lowest maximum	: 11.0°C Cape Wrath (Northern Scotland)
Lowest minimum	: 2.6°C St Harmon (Powys)
Lowest grass minimum	: 0.7°C Glenlee (Dumfries and Galloway)
Most rain (24 hours from 0900 GMT)	: 19.8 mm Sloy (Near Loch Lomond, Strathclyde)
Most sun	: 11.5 hours Waddington (Lincolnshire), Herne Bay (Kent)



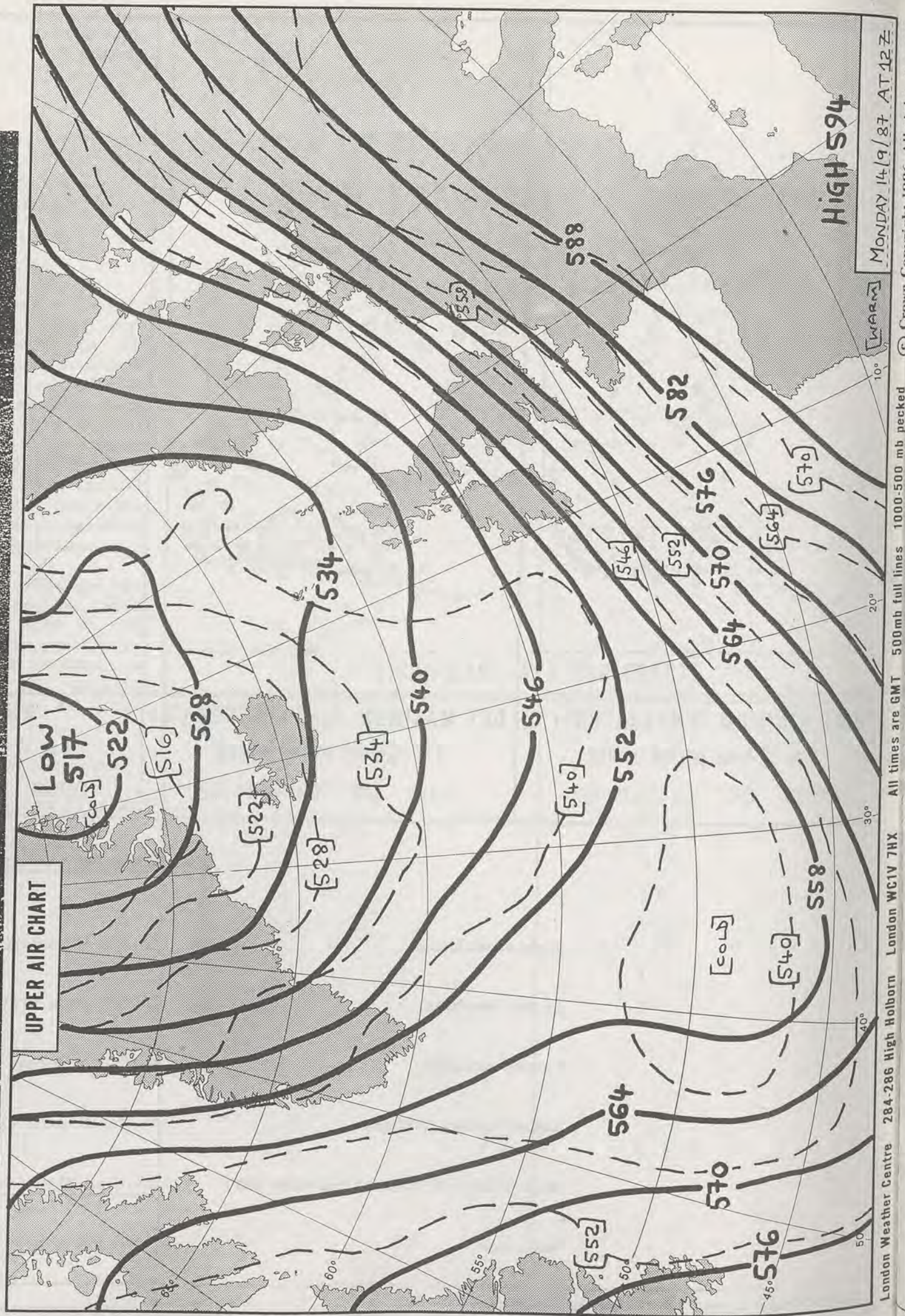
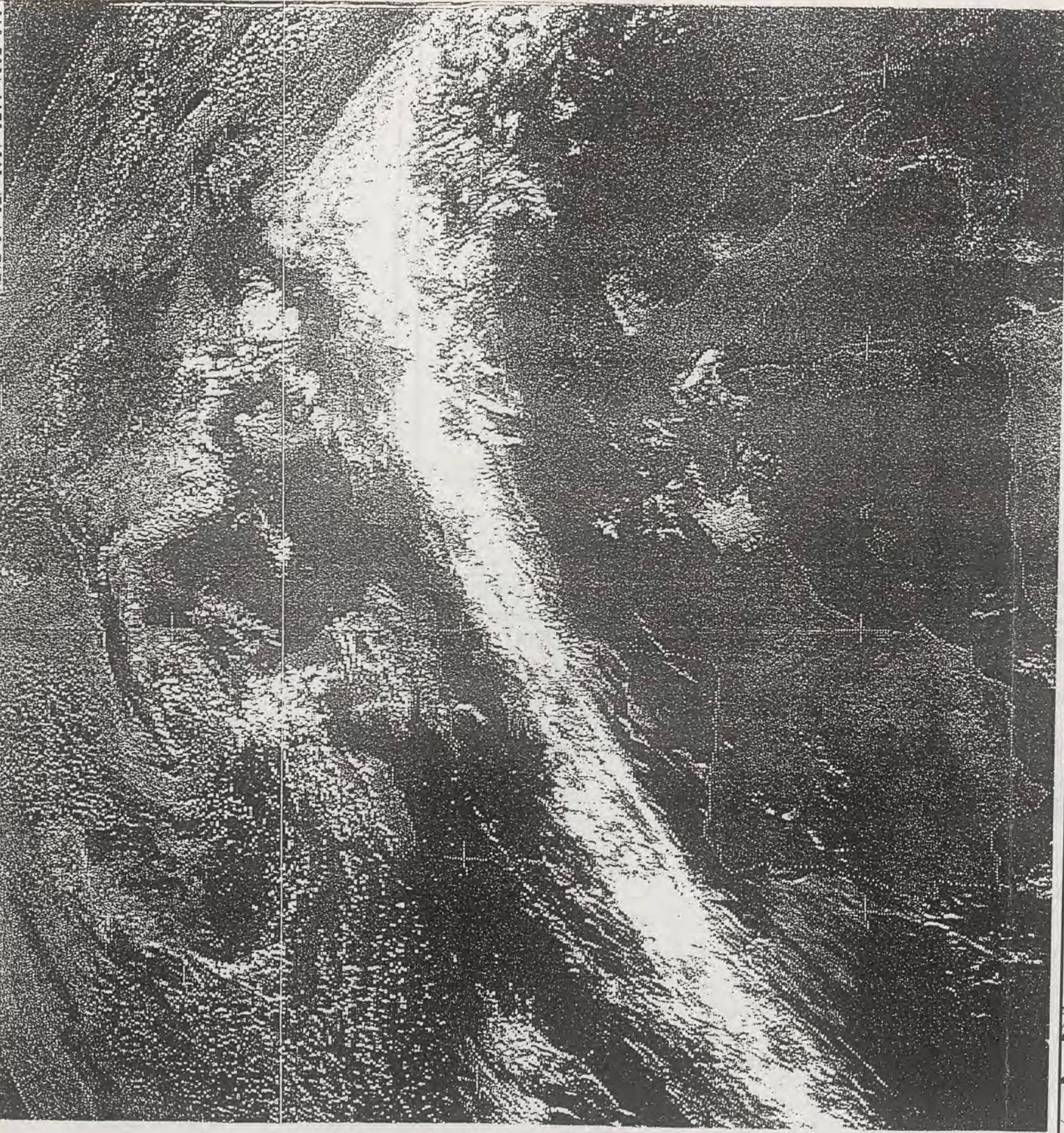
**DAILY
WEATHER
SUMMARY**



© Crown Copyright 1986
All rights reserved

1987 1200 VISE 002

1987 14 SEP 1987 1200 VISE 003

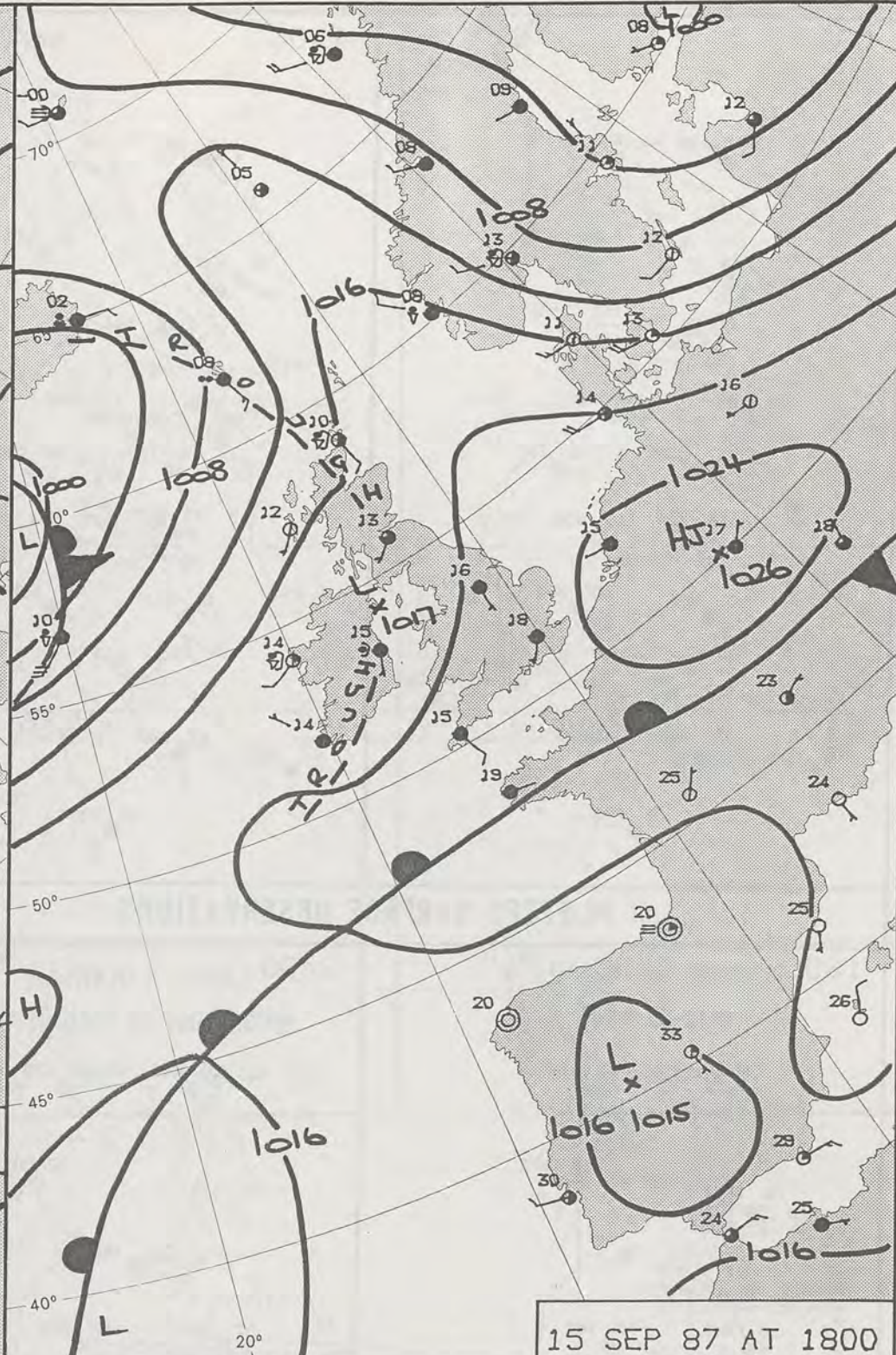



HIGH 594




MONDAY 14/9/87 AT 12Z

[WARM]

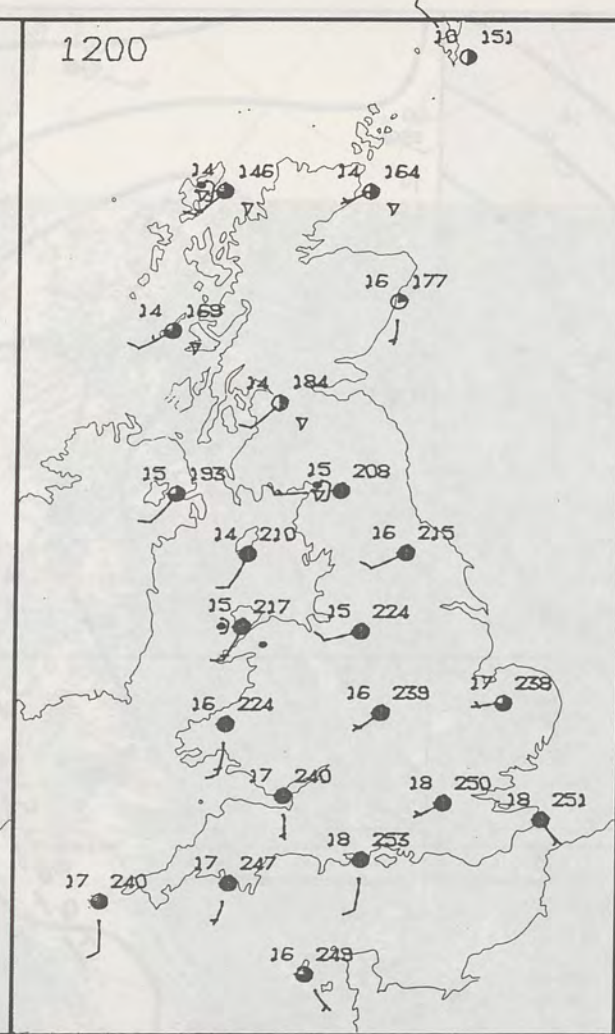
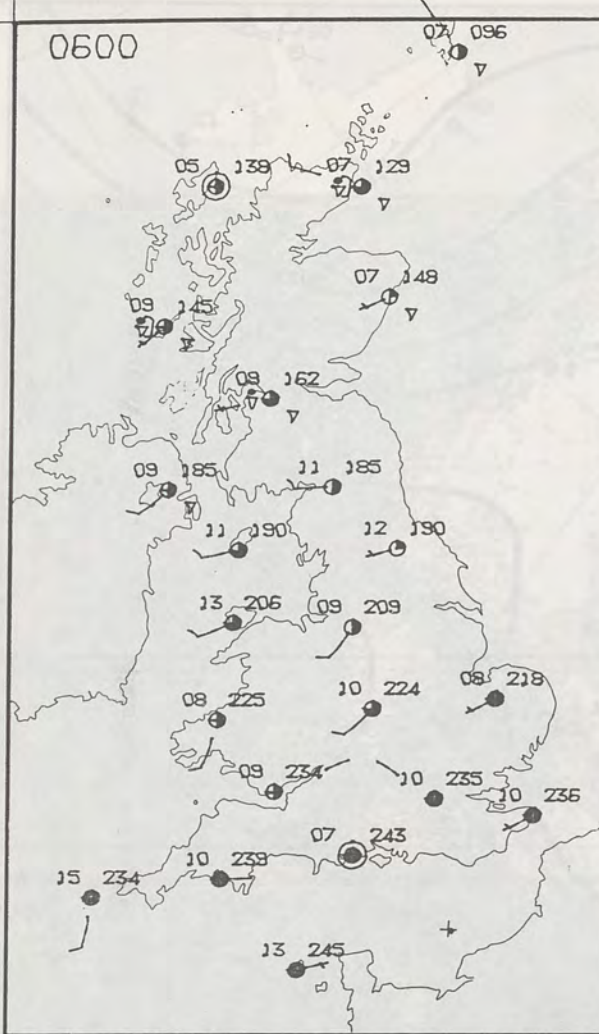
London Weather Centre 284-286 High Holborn London WC1V 7HX All times are GMT 500mb full lines 1000-500 mb peaked © Crown Copyright 1986 All rights reserved



DAILY WEATHER SUMMARY
 FOR NOT FOR LOAN
TUESDAY 15 SEPTEMBER 1987

 Warm front
  Cold front
  Occlusion
 London Weather Centre 284-286 High Holborn London WC1V 7HX
 © Crown Copyright 1986 All rights reserved



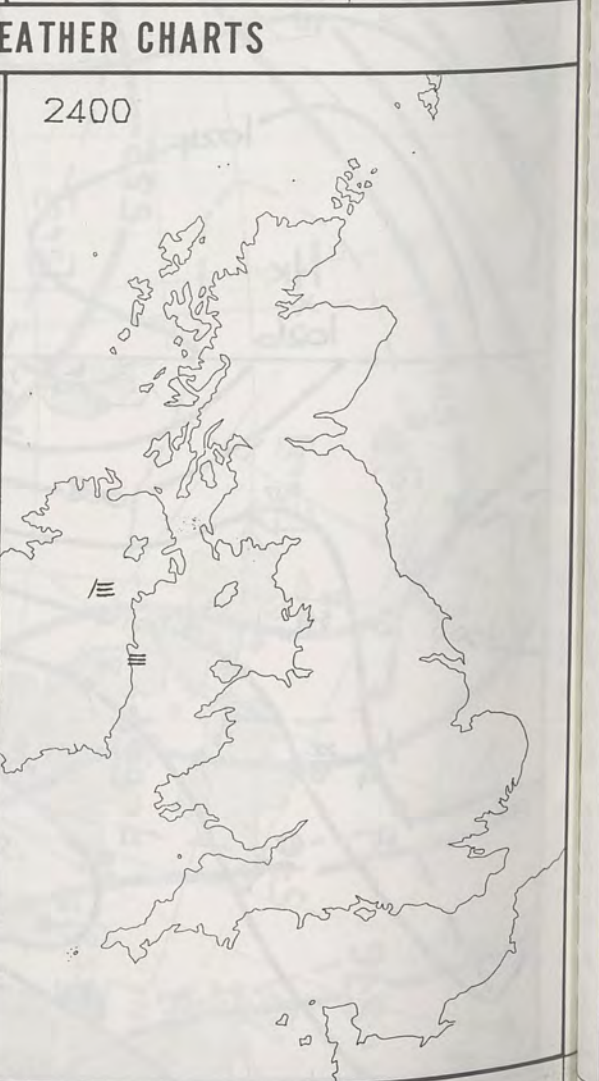
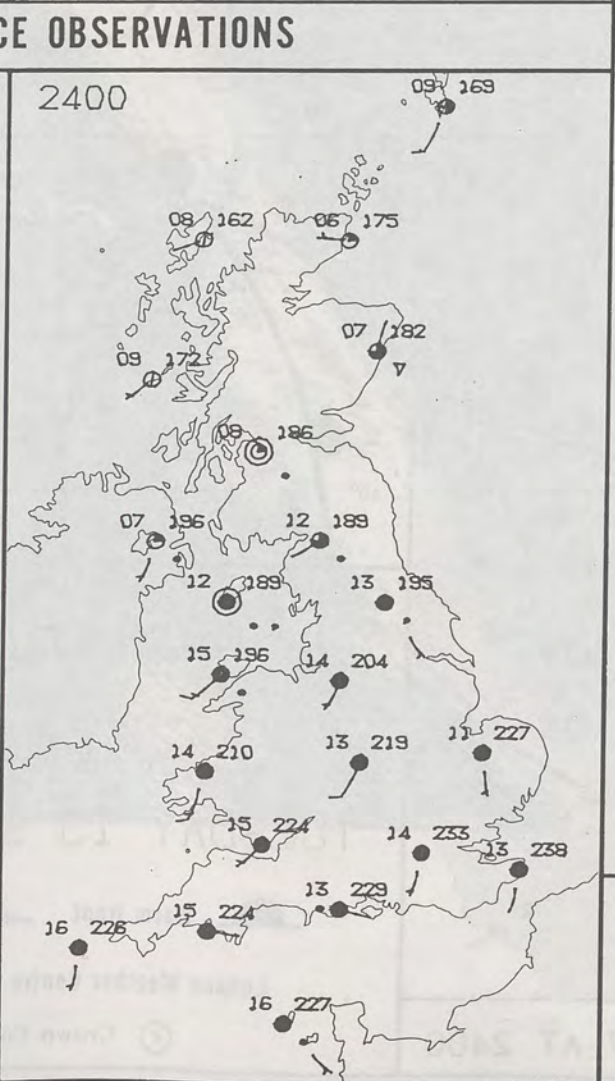
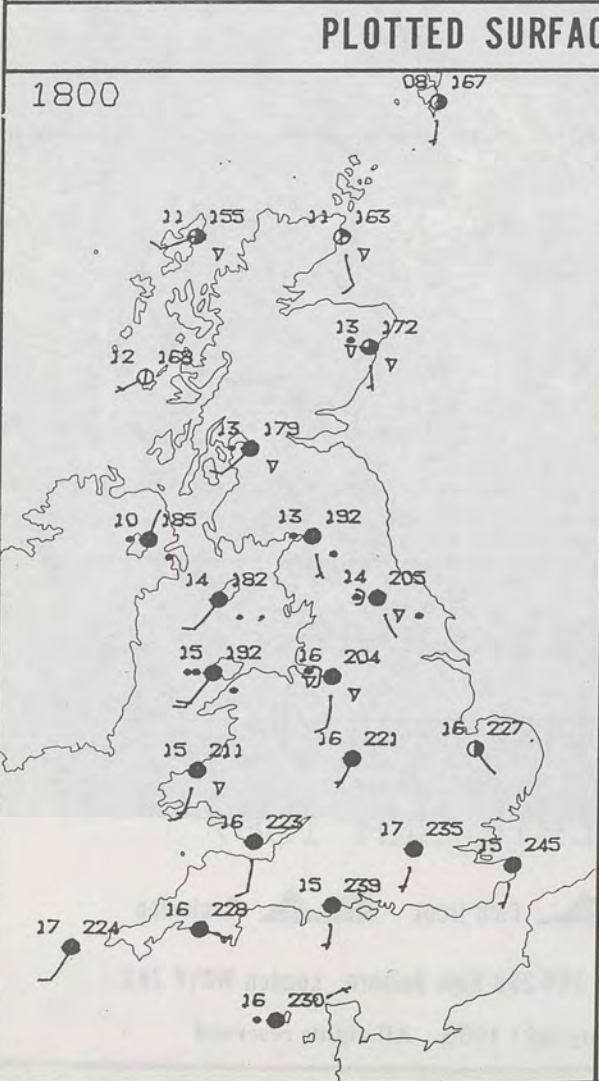
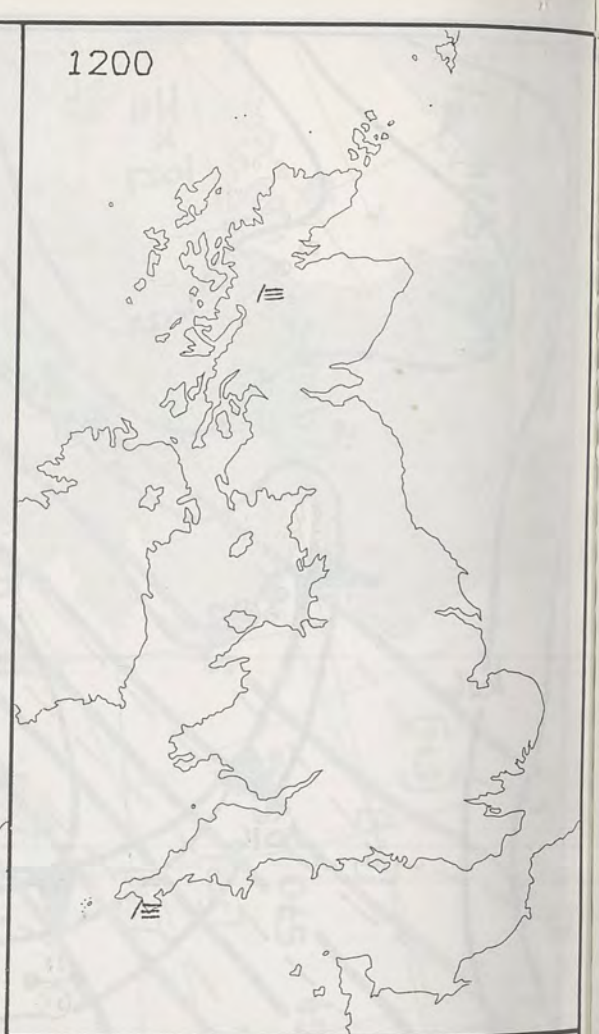


TUESDAY
15 SEPTEMBER 1987

SUMMARY
OF
BRITISH WEATHER

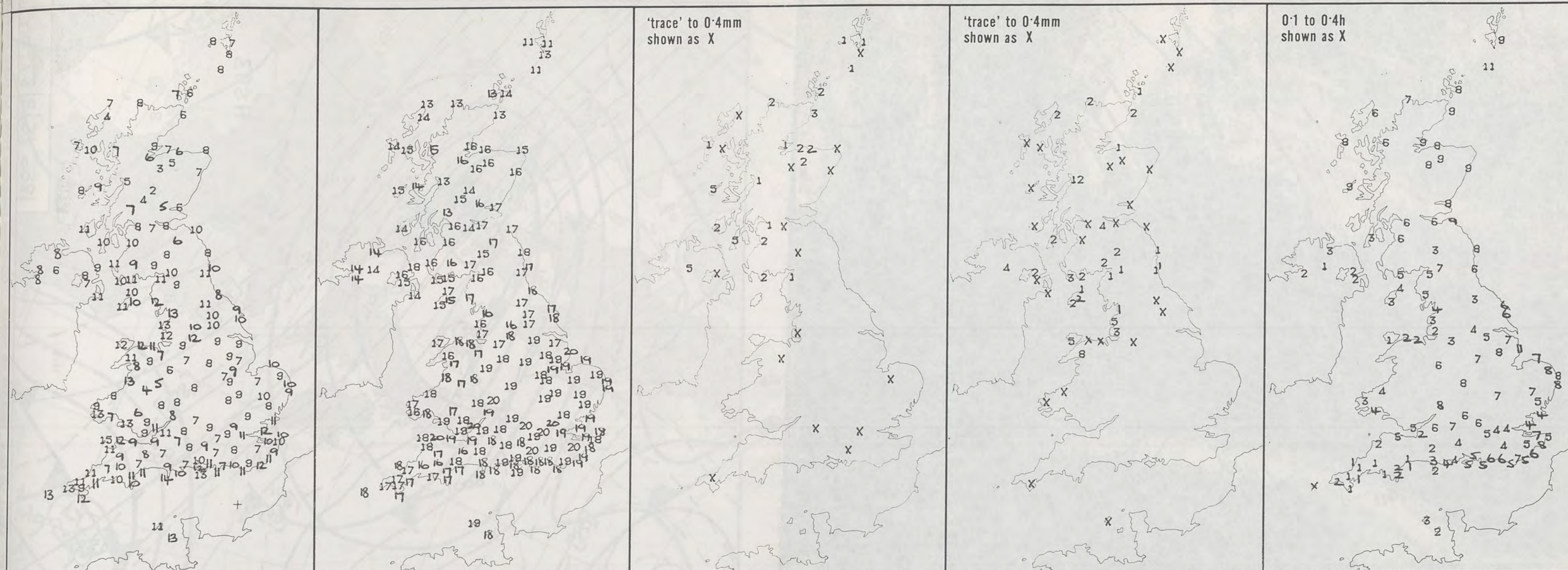
After a dry night across many parts of the United Kingdom, with only scattered showers in the north, the morning began dry and bright in most places. Patchy rain was, however, reported from the Channel Islands. During the morning, showers became more widespread and somewhat heavier across Scotland and Northern Ireland, and rather larger areas of rain developed across the Isle of Man, extreme West and North Wales and in to northern England during the afternoon, and this rain lasted into the evening, giving some heavy falls of rain in a short time, before moving away into southern and central Scotland. Meanwhile, remaining parts of England and Wales had continuing dry weather, though with increasing amounts of medium and high cloud.

Temperatures ranged from near normal in the north to a degree or so above normal in the south.



London Weather Centre
284-286 High Holborn
London WC1V 7HX
All times are GMT

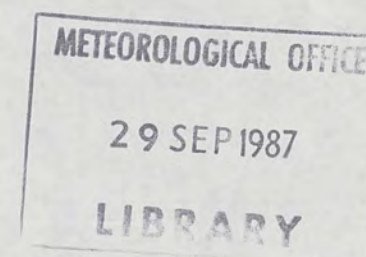
© Crown Copyright 1986 All rights reserved



NIGHT MINIMUM TEMPERATURE (°C) For 12-hour period ending 0900 ON 15 SEP 87	DAY MAXIMUM TEMPERATURE (°C) For 12-hour period ending 2100 ON 15 SEP 87	RAINFALL (mm) For 12-hour period ending 0900 ON 15 SEP 87	RAINFALL (mm) For 12-hour period ending 2100 ON 15 SEP 87	SUNSHINE (hours) Dawn to dusk 15 SEP 87
--	--	---	---	---

EXTREMES FOR TUESDAY 15TH SEPTEMBER 1987

Highest maximum	: 20.2°C Jubilee Corner (Kent)
Lowest maximum	: 11.2°C Lerwick (Shetland), Foula (Shetland)
Lowest minimum	: 2.0°C Tummel Bridge (Tayside)
Lowest grass minimum	: -1.6°C Aviemore (Eastern Highland)
Most rain (24 hours from 0900 GMT)	: 12.6 mm Fort William (Western Highland)
Most sun	: 10.6 hours Fair Isle (between Orkney and Shetland)

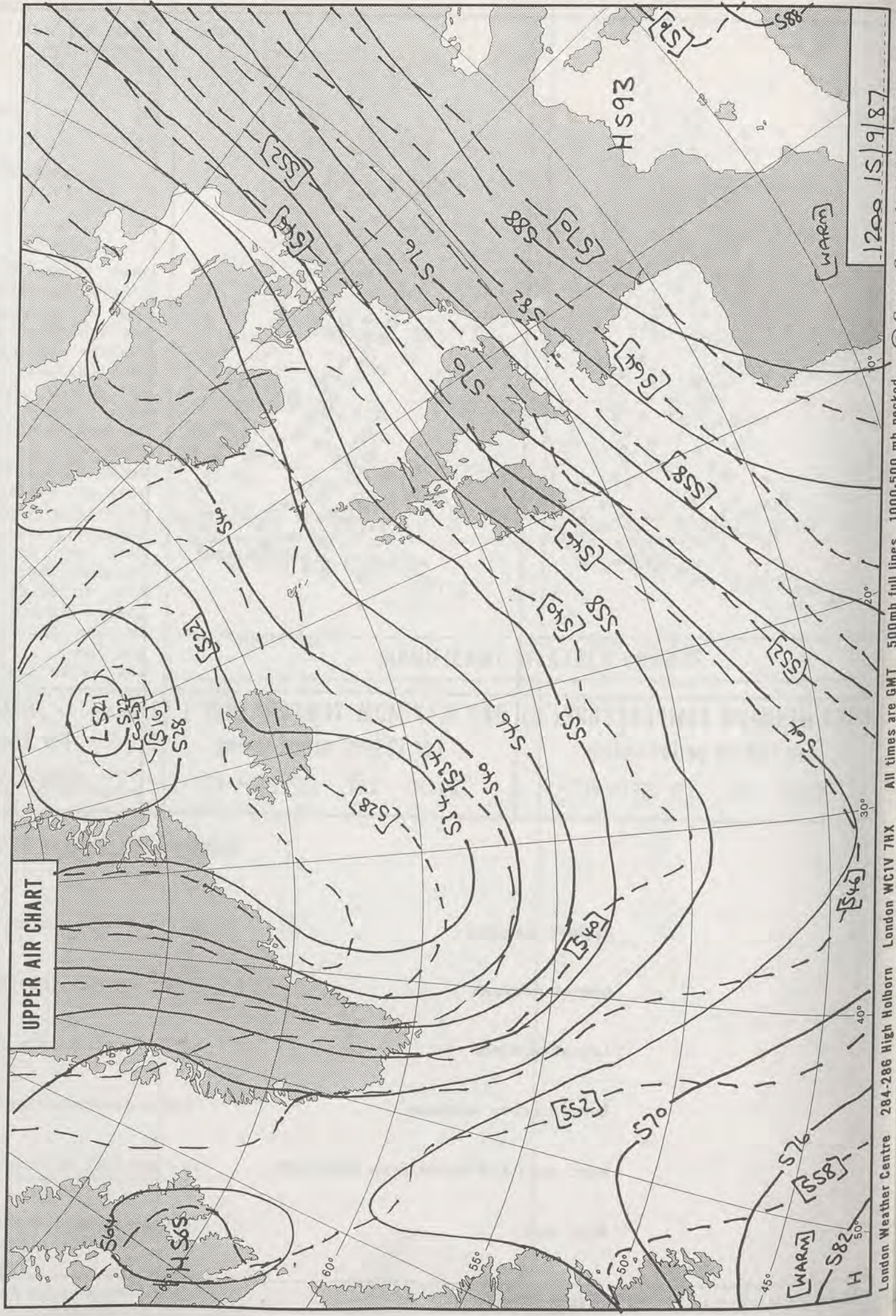



DAILY WEATHER SUMMARY

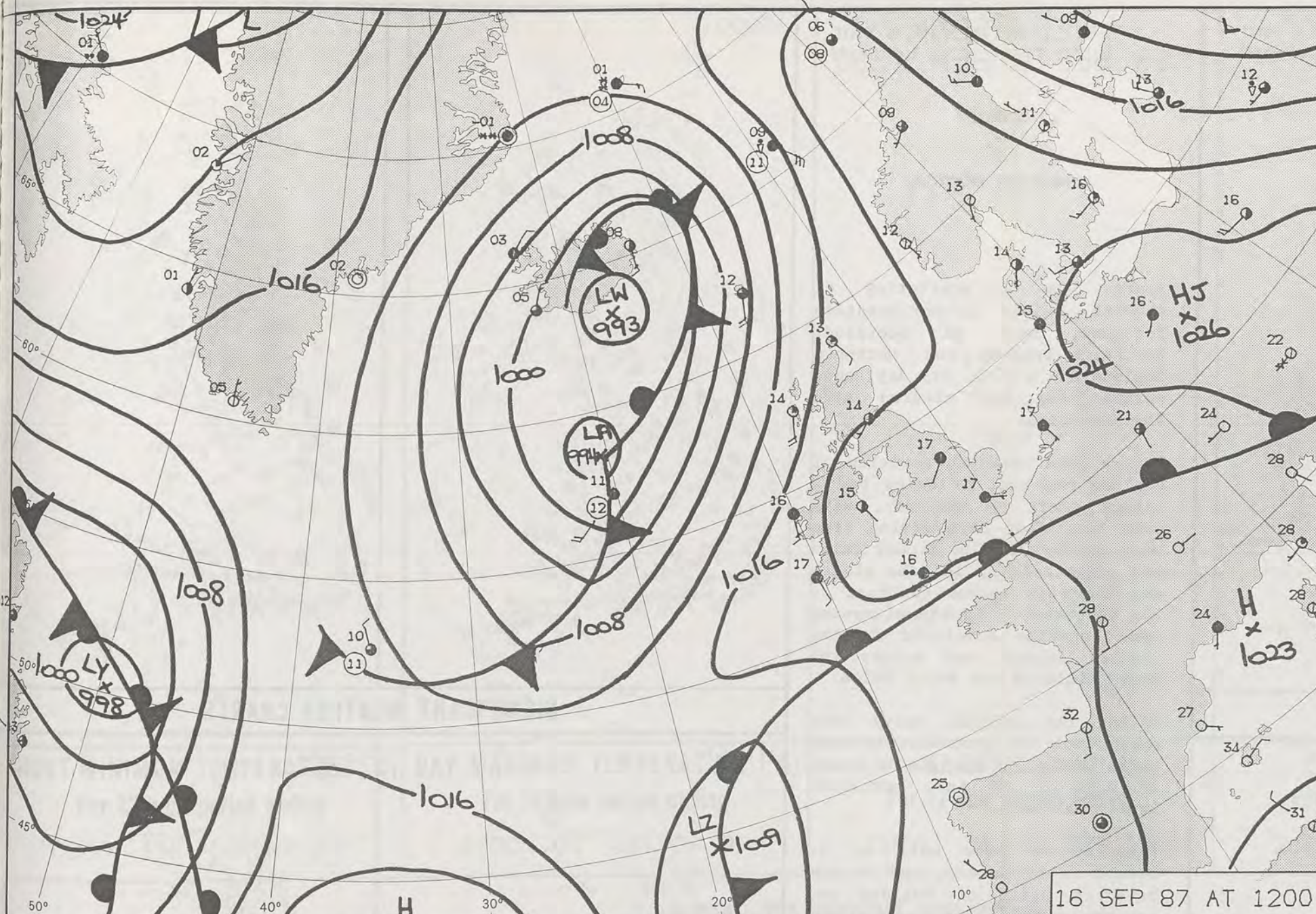


© Crown Copyright 1986
All rights reserved

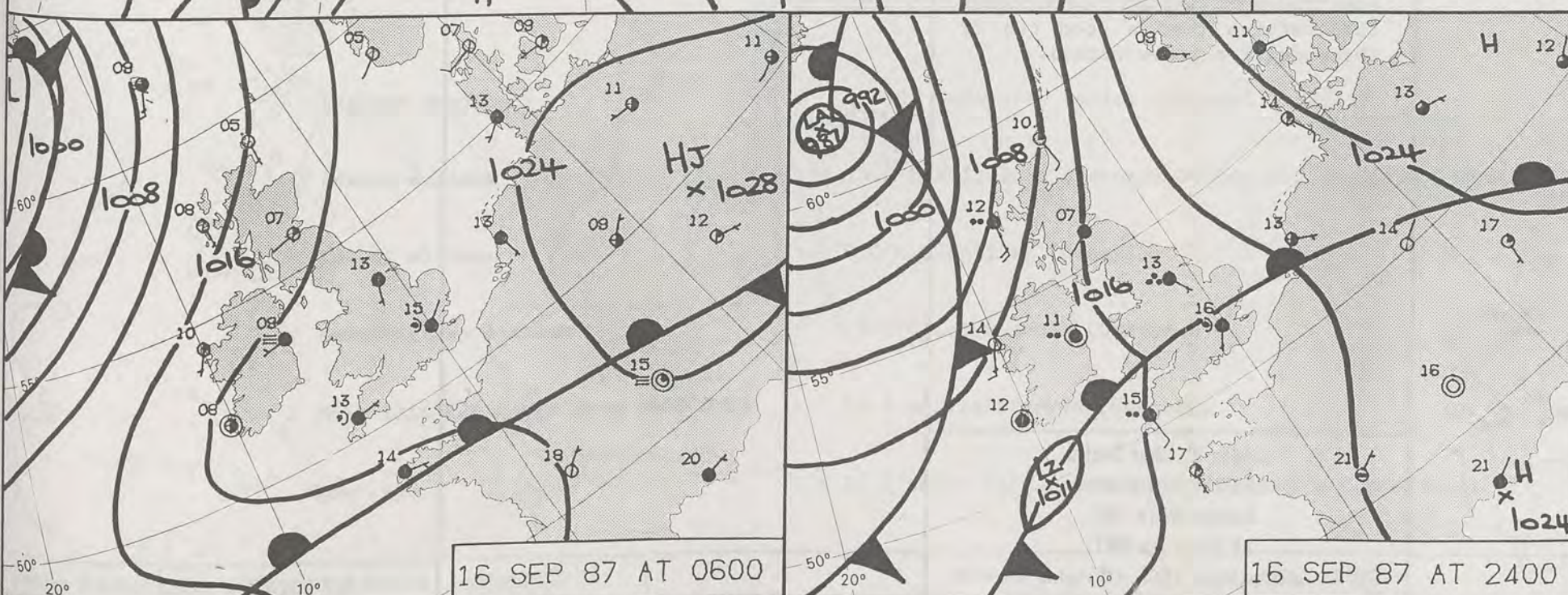
INFRA RED
15/9/87
1454



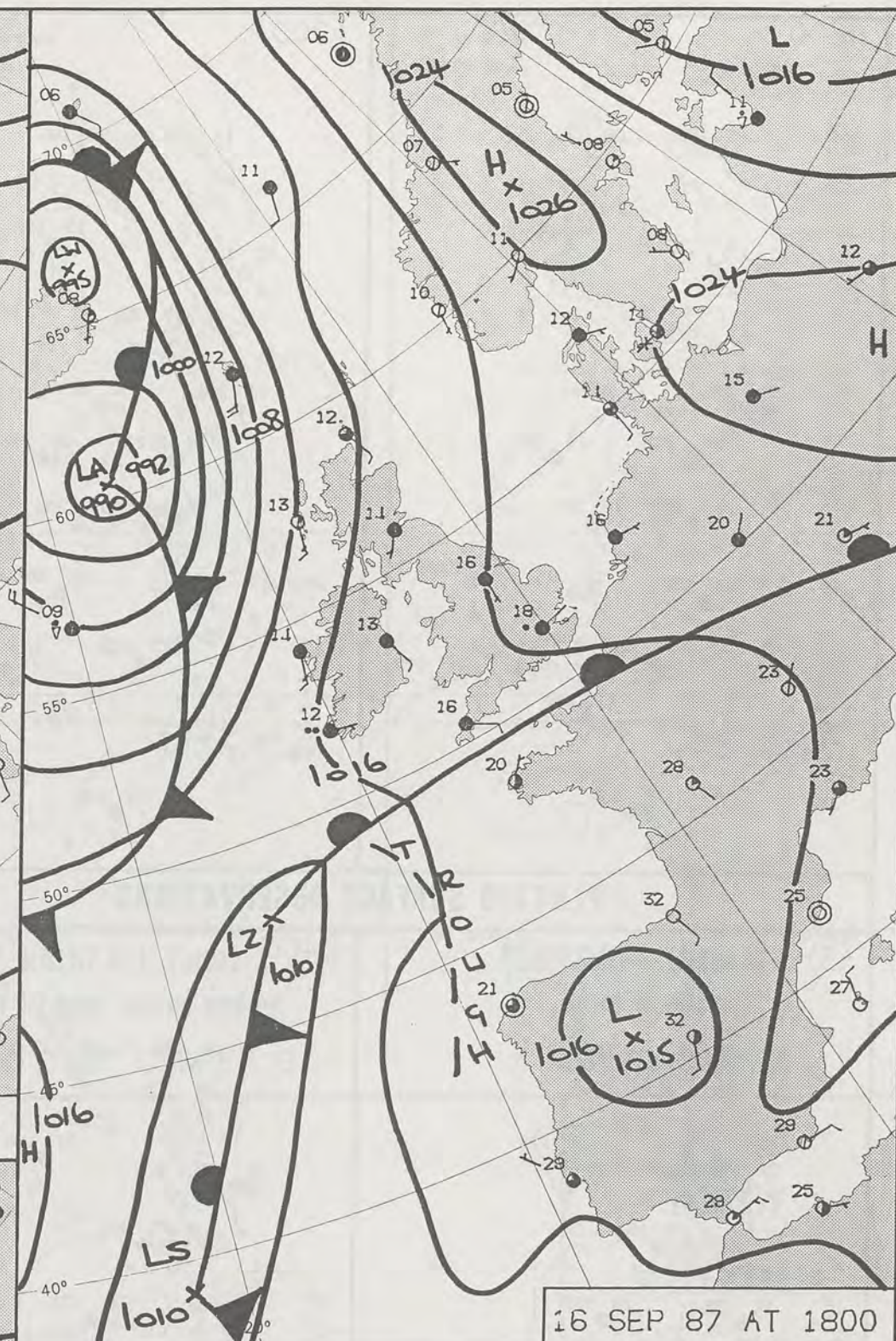
1200 15/9/87
[warm]
[54]
[58]
[S82]
H
London Weather Centre 284-286 High Holborn London WC1V 7HX All times are GMT 500mb full lines 1000-500 mb peaked
© Crown Copyright 1986 All rights reserved



16 SEP 87 AT 1200



16 SEP 87 AT 0600



16 SEP 87 AT 1800

DAILY WEATHER SUMMARY

FOR NOT FOR L CAN

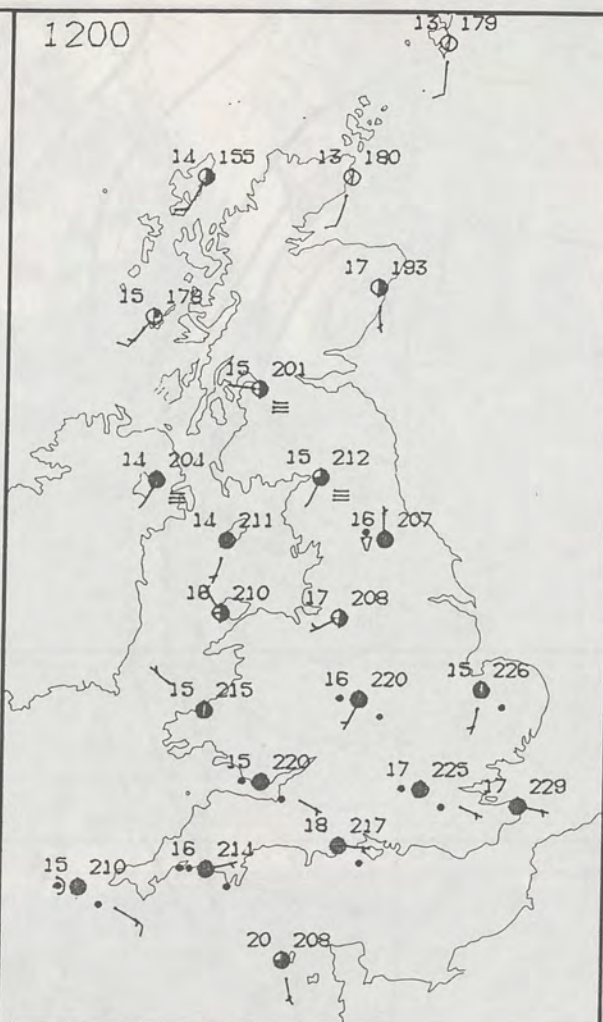
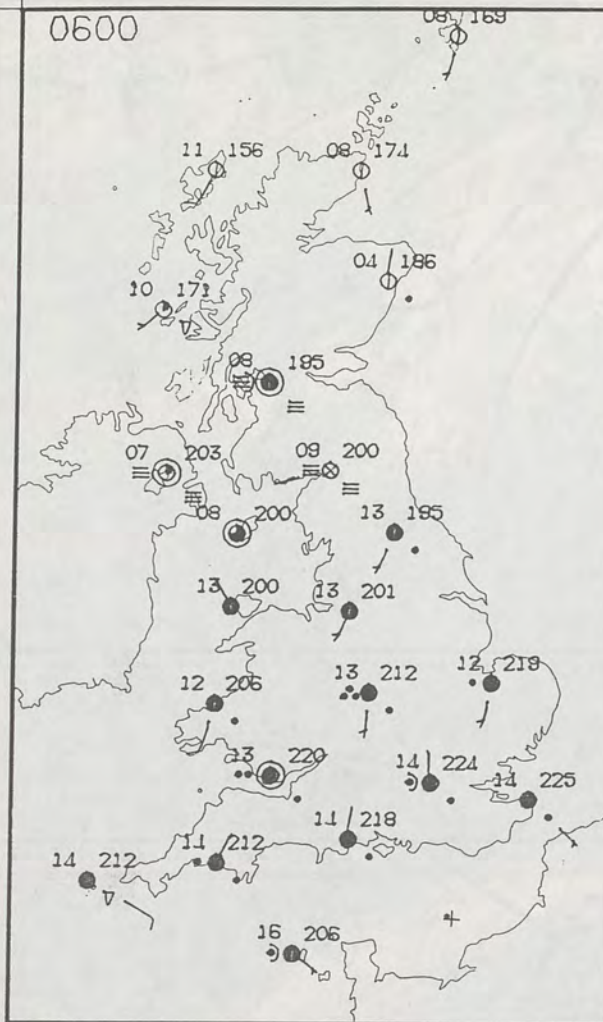
WEDNESDAY 16 SEPTEMBER 1987

London Weather Centre 284-286 High Holborn London WC1V 7HX

© Crown Copyright 1986 All rights reserved

Legend:
Warm front (line with semi-circles)
Cold front (line with triangles)
Occlusion (line with semi-circles and triangles)

Meteorological Office logo



WEDNESDAY
16 SEPTEMBER 1987

SUMMARY
OF
BRITISH WEATHER

Apart from a scattering of showers, mainly in northwestern Scotland, much of Scotland, Northern Ireland and northern England had a fine, dry day, once morning fog had cleared some lowland areas.

Central and southern counties of England and most of Wales had a cloudy start to the day, with some bursts of rain moving from west to east, but by midday skies had brightened up in some places and the rain became confined to the southwest. In the afternoon some sunshine developed in the Channel Islands and across the North Midlands and North Wales.

During the evening heavy rain swept from the southwest to many parts of Wales and the Midlands of England and into northwest England as well.

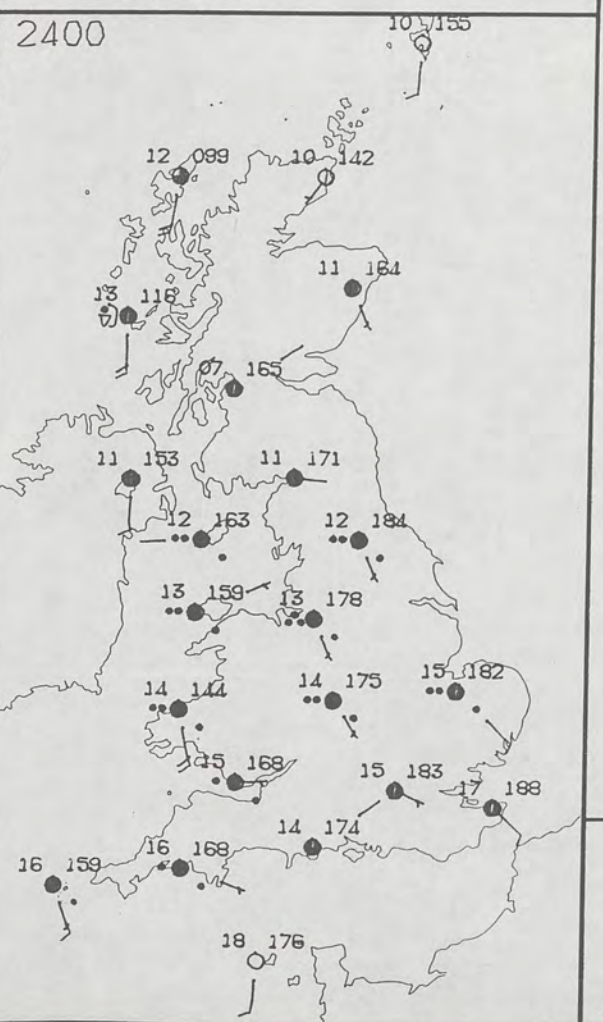
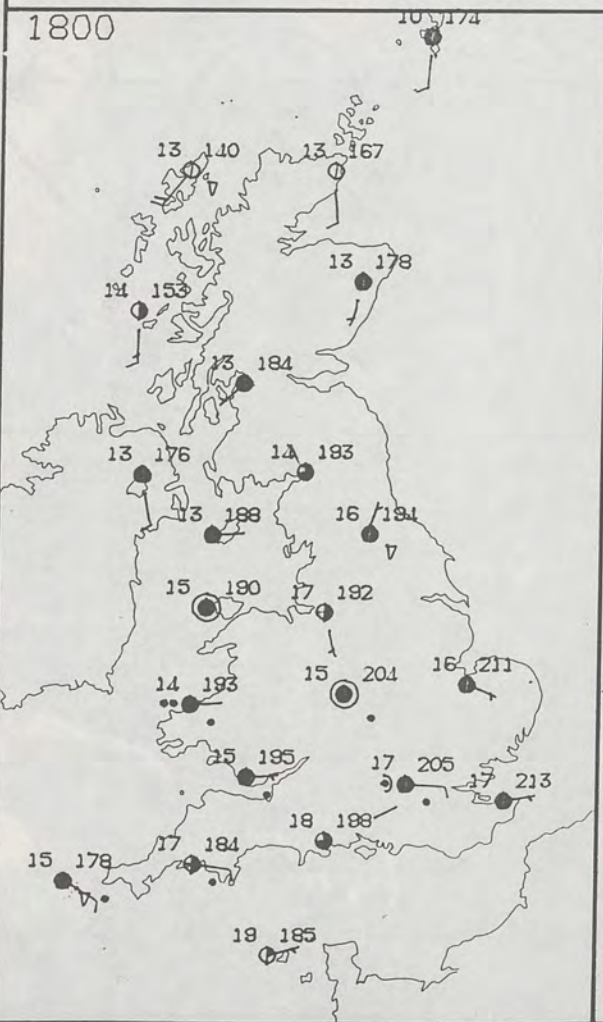
Temperatures were well up to normal in all areas, and in the brighter north of England and some resorts on the south coast temperatures rose a good two or three degrees above normal.

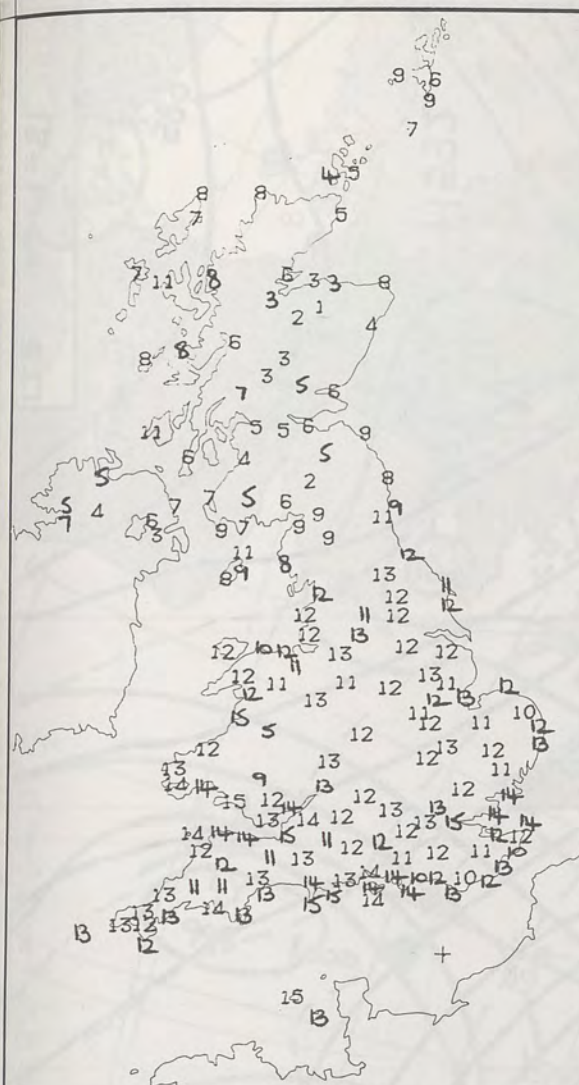
London Weather Centre
284-286 High Holborn
London WC1V 7HX
All times are GMT

© Crown Copyright 1986 All rights reserved

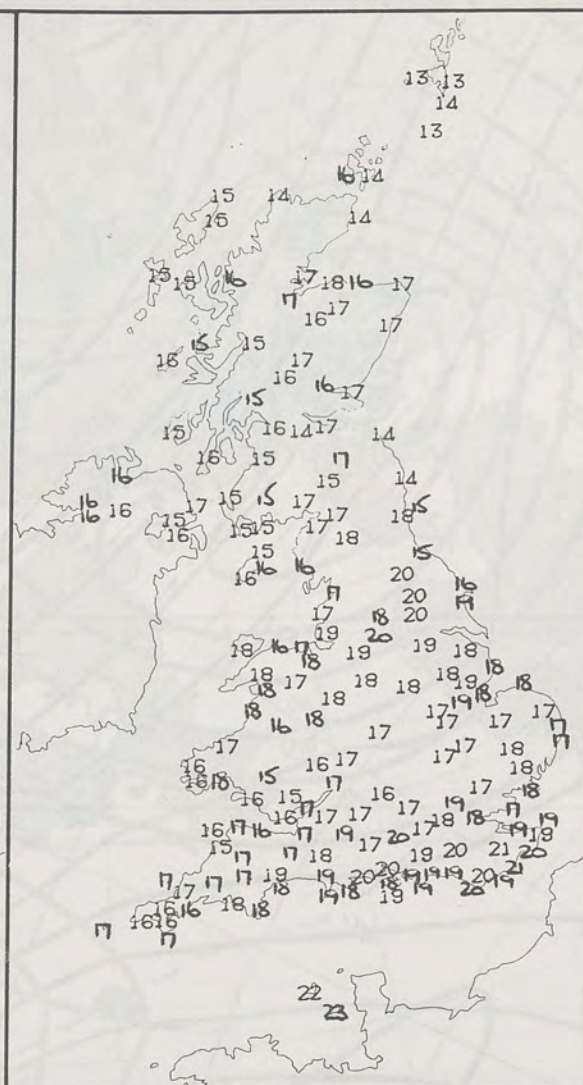


SIGNIFICANT WEATHER CHARTS





NIGHT MINIMUM TEMPERATURE (°C)
For 12-hour period ending
0900 ON 16 SEP 87



DAY MAXIMUM TEMPERATURE (°C)
For 12-hour period ending
2100 ON 16 SEP 87



RAINFALL (mm)
For 12-hour period ending
0900 ON 16 SEP 87



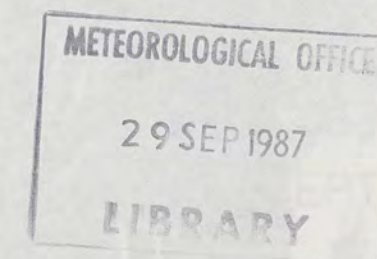
RAINFALL (mm)
For 12-hour period ending
2100 ON 16 SEP 87



SUNSHINE (hours)
Dawn to dusk
16 SEP 87

EXTREMES FOR WEDNESDAY 16TH SEPTEMBER 1987

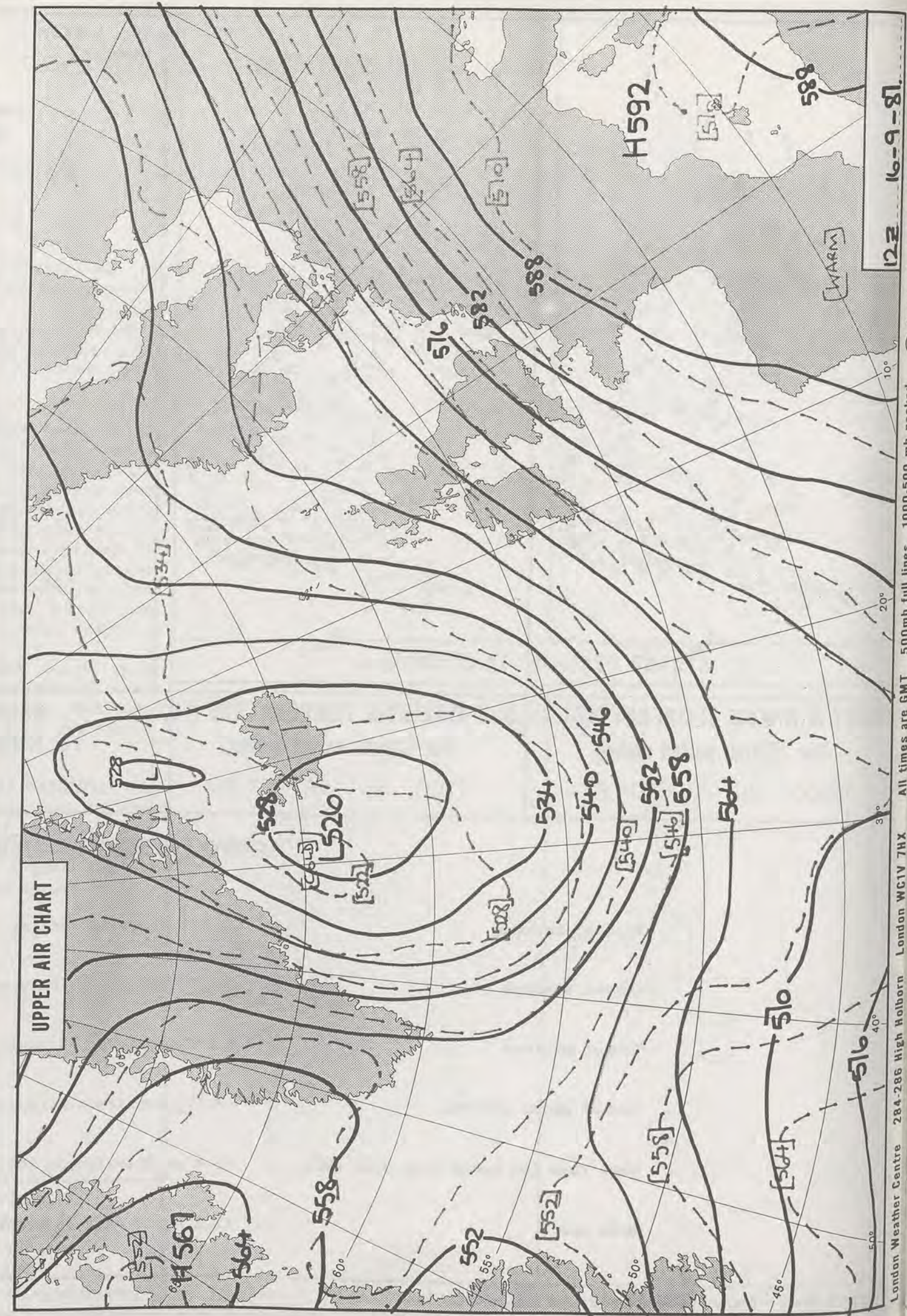

Highest maximum	: 23.1°C Jersey/St Helier (Channel Islands)
Lowest maximum	: 13.0°C Fair Isle (between Orkney and Shetland), Foula (Shetland)
Lowest minimum	: 0.6°C Glenlivet (Grampian)
Lowest grass minimum	: -2.1°C Lossiemouth (Grampian)
Most rain (24 hours from 0900 GMT)	: 25.4 mm Trawsfynydd (Gwynedd)
Most sun	: 11.2 hours Fair Isle (between Orkney and Shetland)



**DAILY
WEATHER
SUMMARY**



© Crown Copyright 1986
All rights reserved



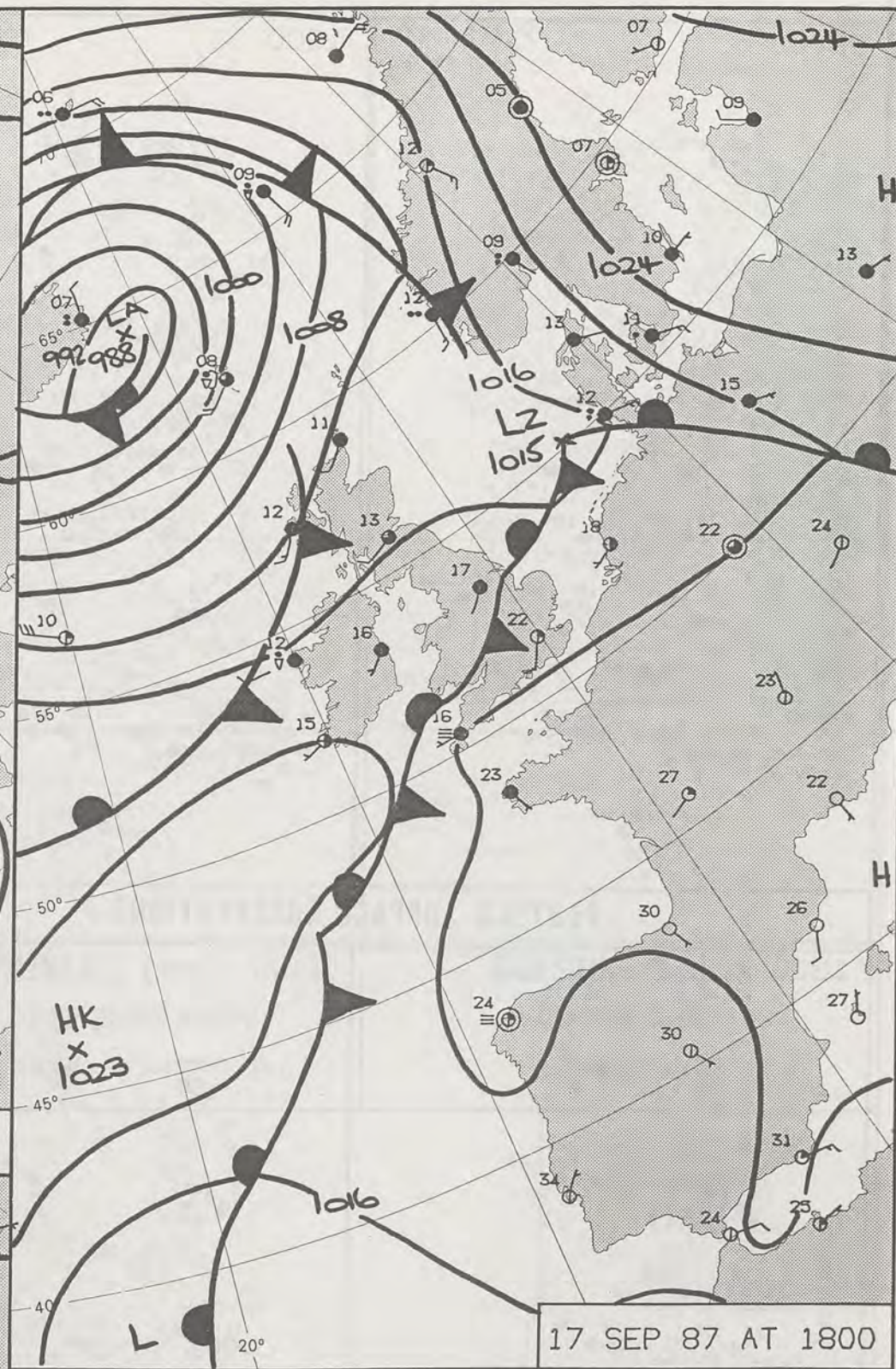

122 16-9-87

London Weather Centre 284-286 High Holborn London WC1V 7HX

1516

1000-500 mb pecked

1000-500 mb pecked



DAILY WEATHER SUMMARY

NOT FOR LOAN FOR

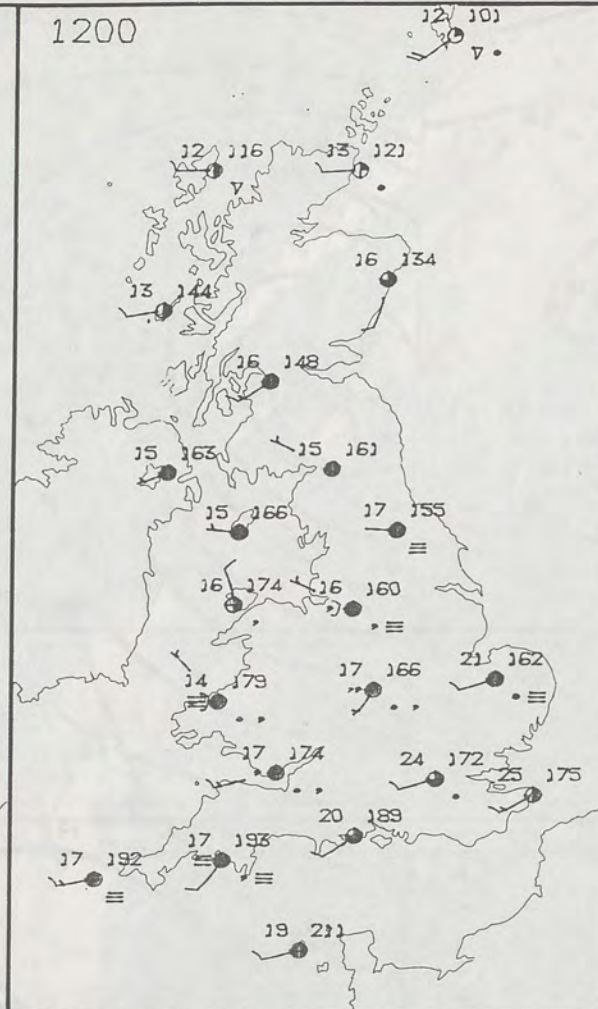
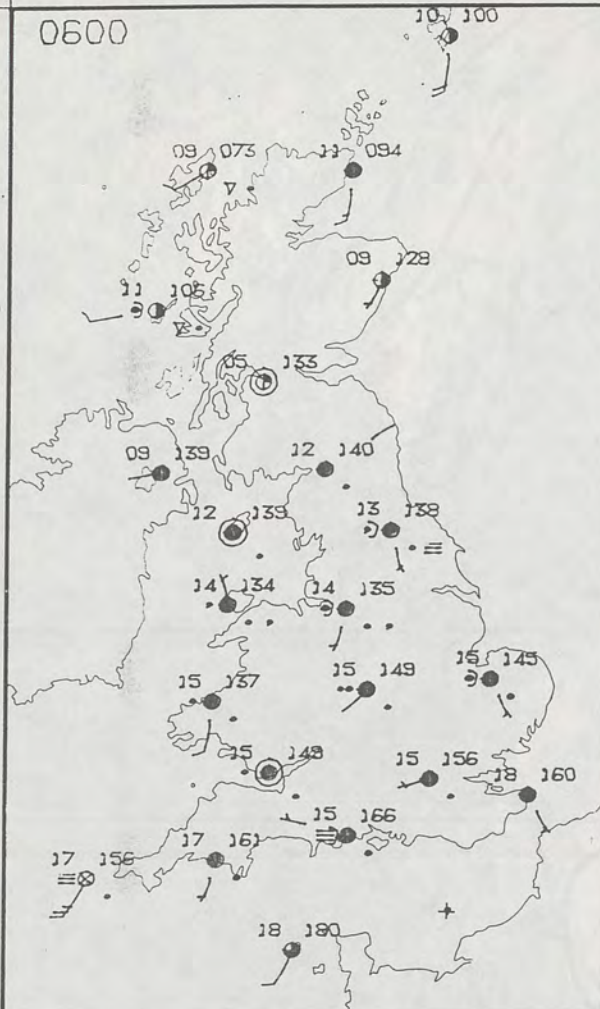
THURSDAY 17 SEPTEMBER 1987

Warm front Cold front Occlusion

London Weather Centre 284-286 High Holborn London WC1V 7HX

© Crown Copyright 1986 All rights reserved





THURSDAY
17 SEPTEMBER 1987

SUMMARY
OF
BRITISH WEATHER

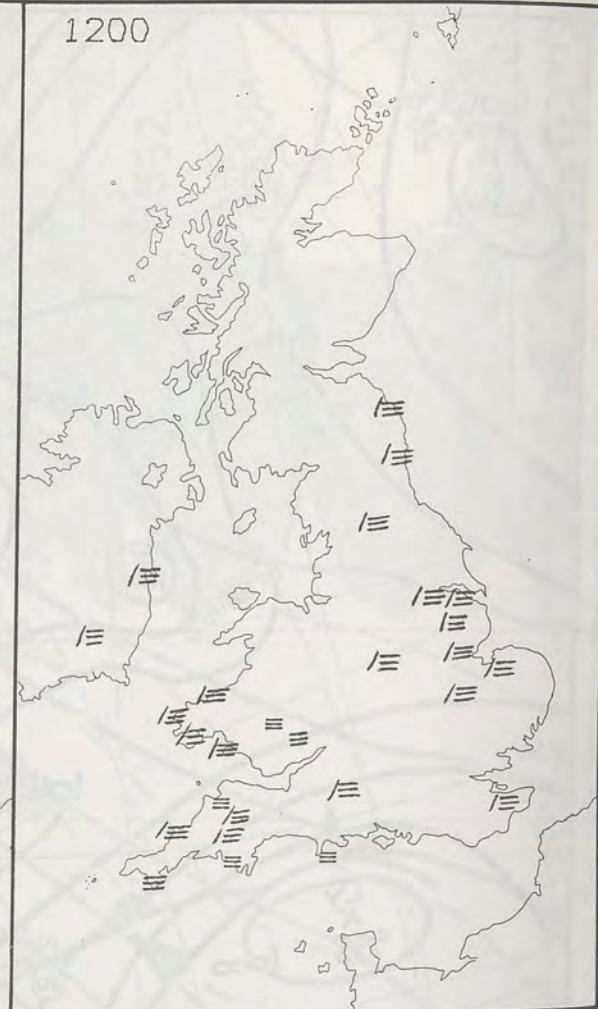
Rain, heavy at times, moved northeast across Wales, central and northern England overnight. There were a few patches of rain in southern England, and also in parts of Scotland, although most northern regions had a dry night.

Scotland, Northern Ireland, Anglesey, the Isle of Man and northernmost counties of England had quite a bright day, though there were some showery out-breaks. Wales, central and southern England had mostly a lot of cloud with a few patches of drizzle and rain, and extensive hill and coastal fog, especially in the southwest. Southeast England was brighter, and Kent and the Channel Islands were mostly sunny. During the evening, further quite heavy out-breaks of rain moved northeast across South and East Wales and the Midlands.

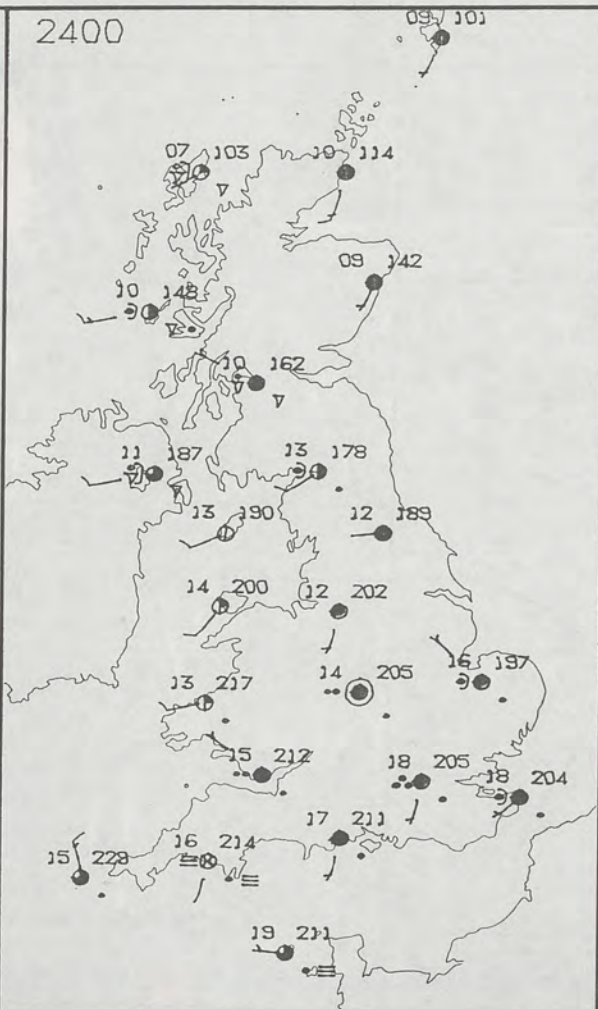
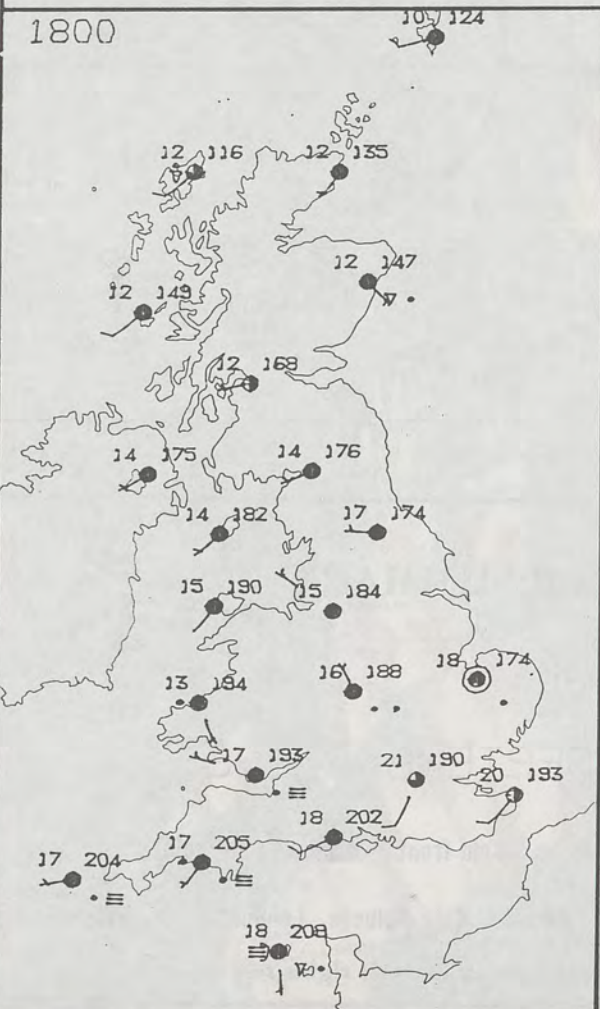
Temperatures in most places were rather above normal. It was very warm and humid in the south, and hot in places.

London Weather Centre
284-286 High Holborn
London WC1V 7HX
All times are GMT

© Crown Copyright 1986 All rights reserved

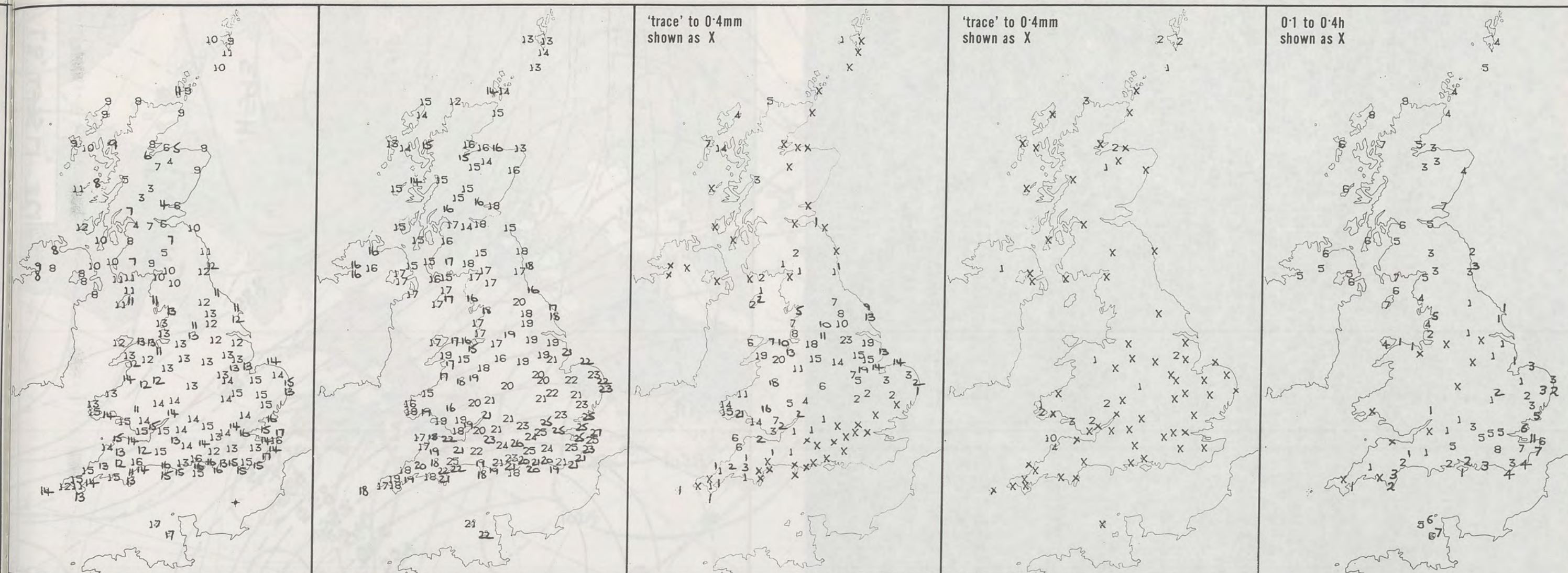


PLOTTED SURFACE OBSERVATIONS



SIGNIFICANT WEATHER CHARTS

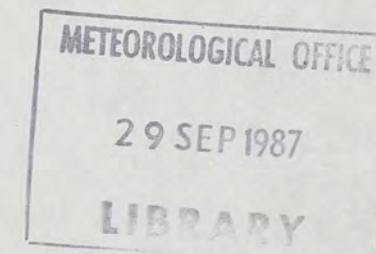




NIGHT MINIMUM TEMPERATURE (°C) For 12-hour period ending 0900 ON 17 SEP 87	DAY MAXIMUM TEMPERATURE (°C) For 12-hour period ending 2100 ON 17 SEP 87	RAINFALL (mm) For 12-hour period ending 0900 ON 17 SEP 87	RAINFALL (mm) For 12-hour period ending 2100 ON 17 SEP 87	SUNSHINE (hours) Dawn to dusk 17 SEP 87
--	--	---	---	---

EXTREMES FOR THURSDAY 17TH SEPTEMBER 1987

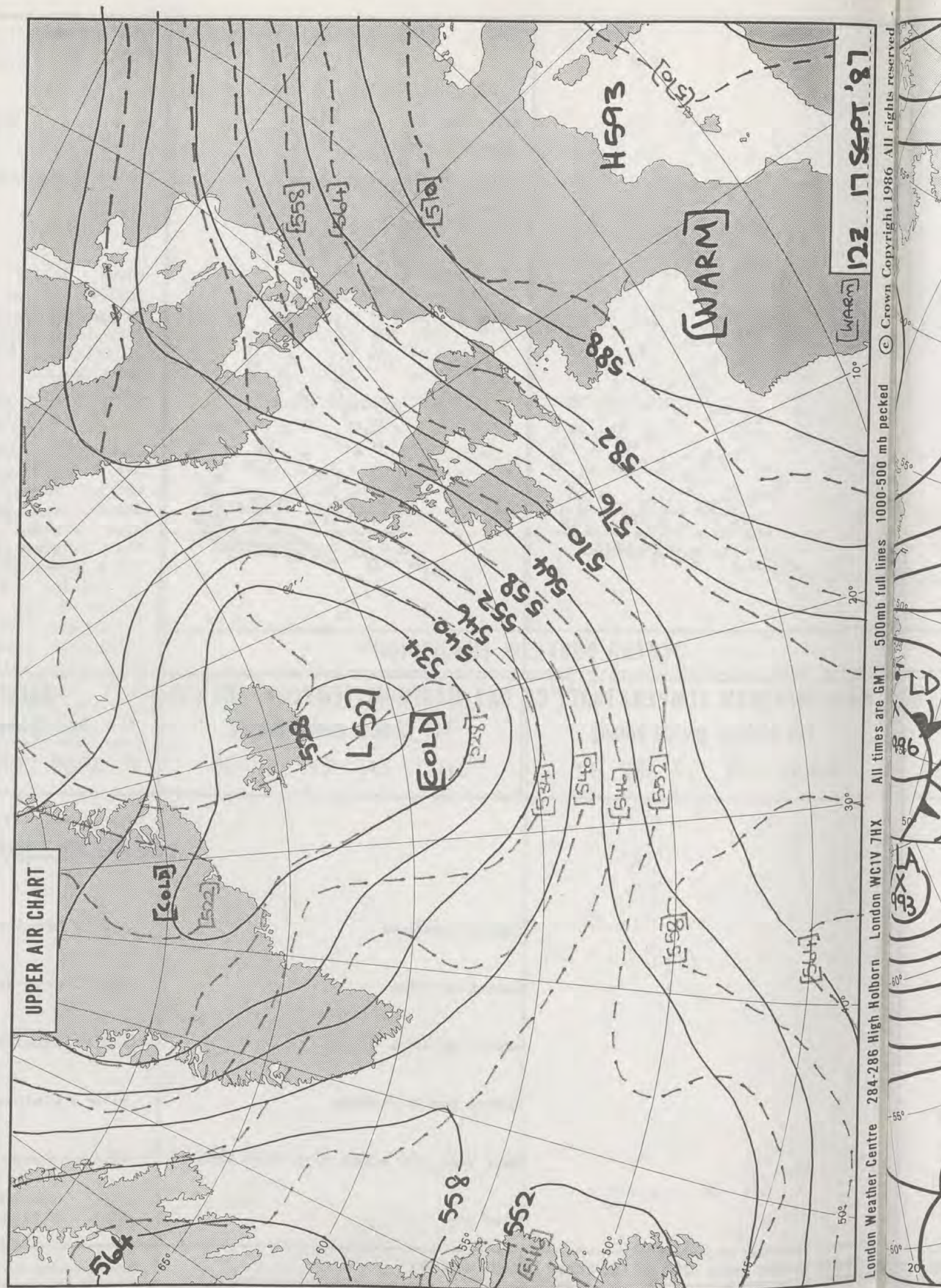
Highest maximum	: 26.5°C Margate (Kent)
Lowest maximum	: 11.9°C Cape Wrath (Northern Scotland)
Lowest minimum	: 2.5°C Tummel Bridge (Tayside)
Lowest grass minimum	: -1.0°C Kinloss (Grampian)
Most rain (24 hours from 0900 GMT)	: 12.0 mm Lundy (Bristol Channel)
Most sun	: 10.8 hrs Herne Bay (Kent)

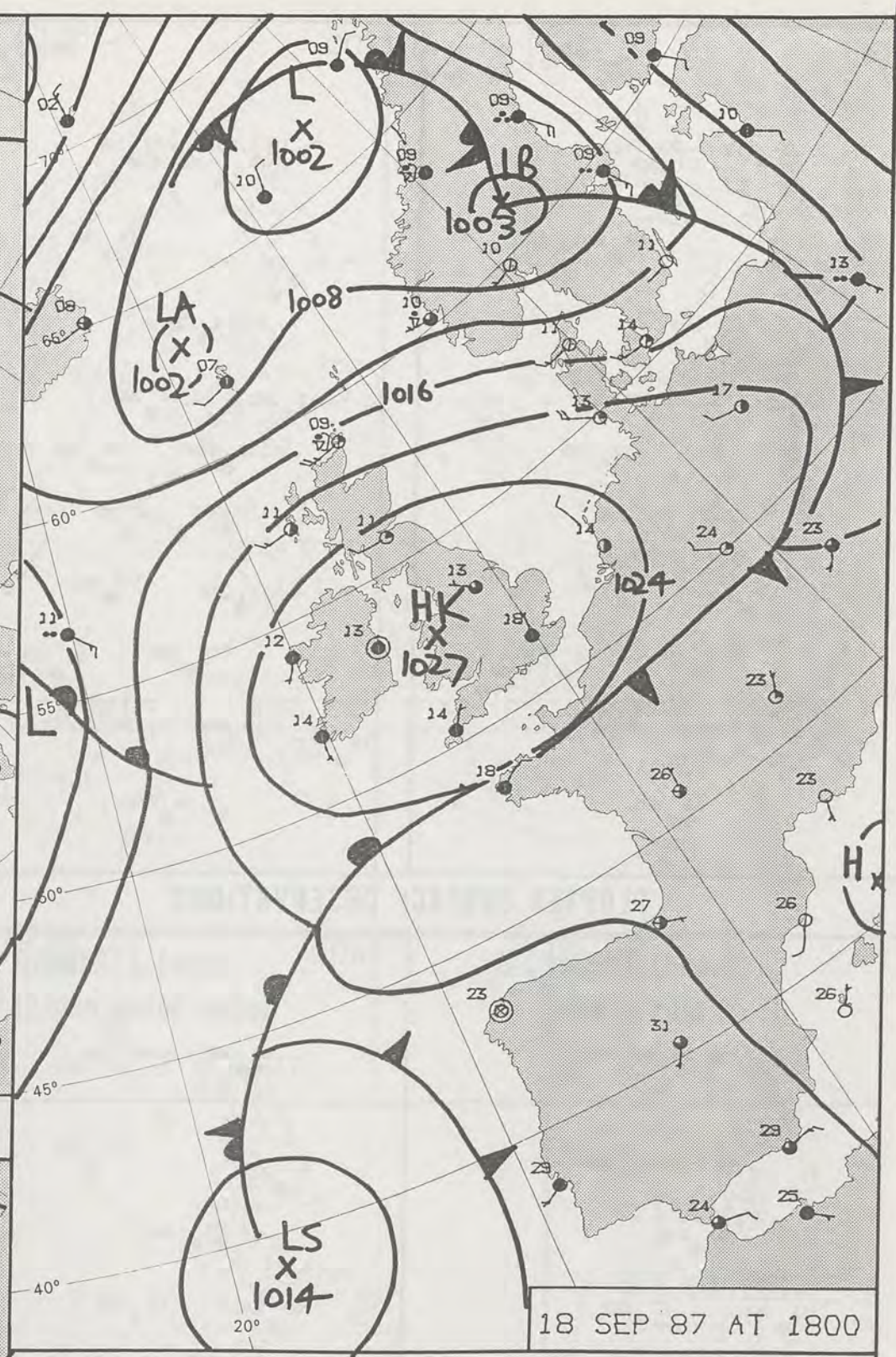
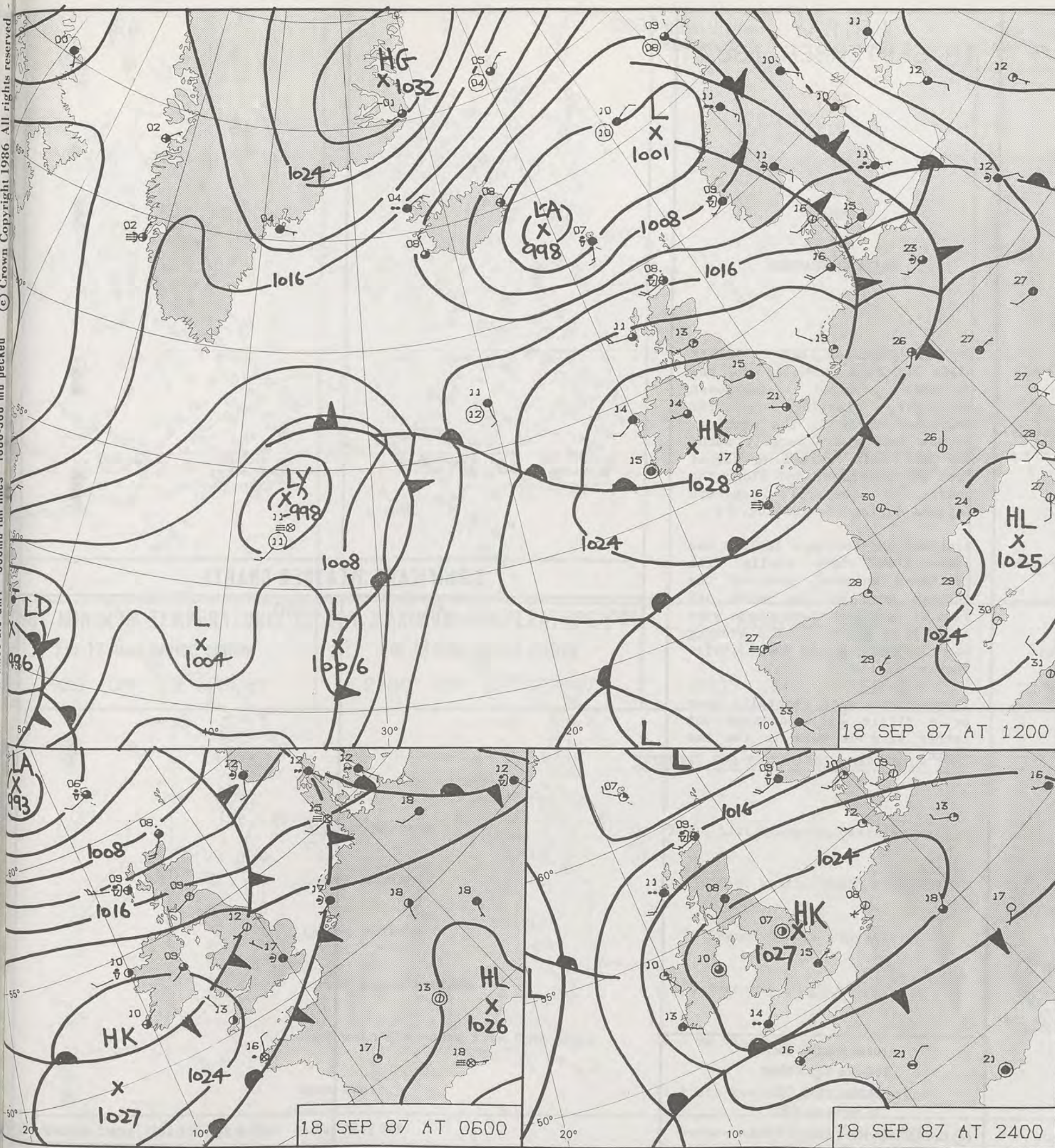


**DAILY
WEATHER
SUMMARY**



© Crown Copyright 1986
All rights reserved





DAILY WEATHER SUMMARY

NOT FOR LOAN FOR

FRIDAY 18 SEPTEMBER 1987

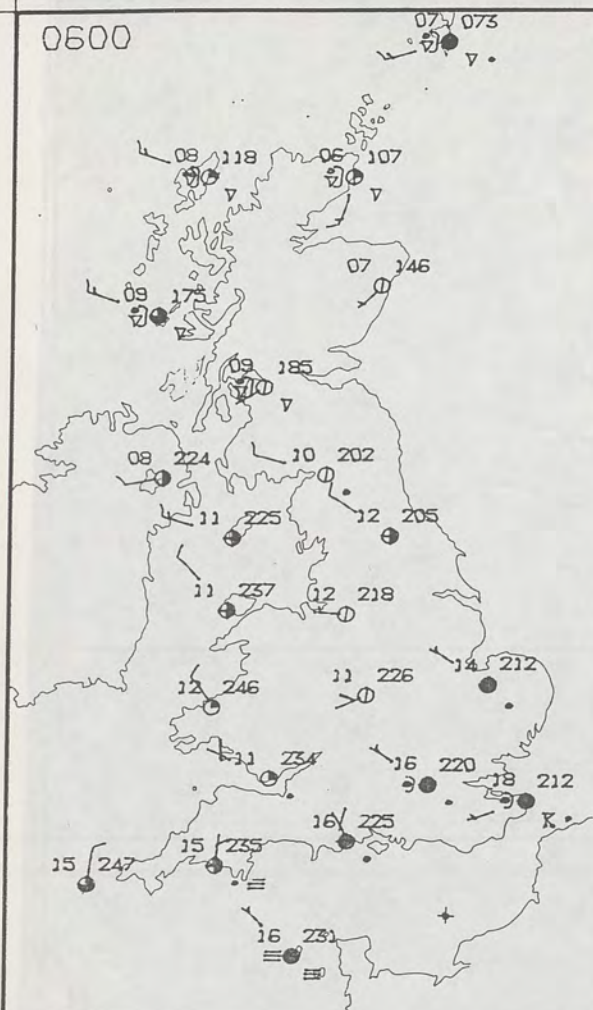
London Weather Centre 284-286 High Holborn London WC1V 7HX

© Crown Copyright 1986 All rights reserved

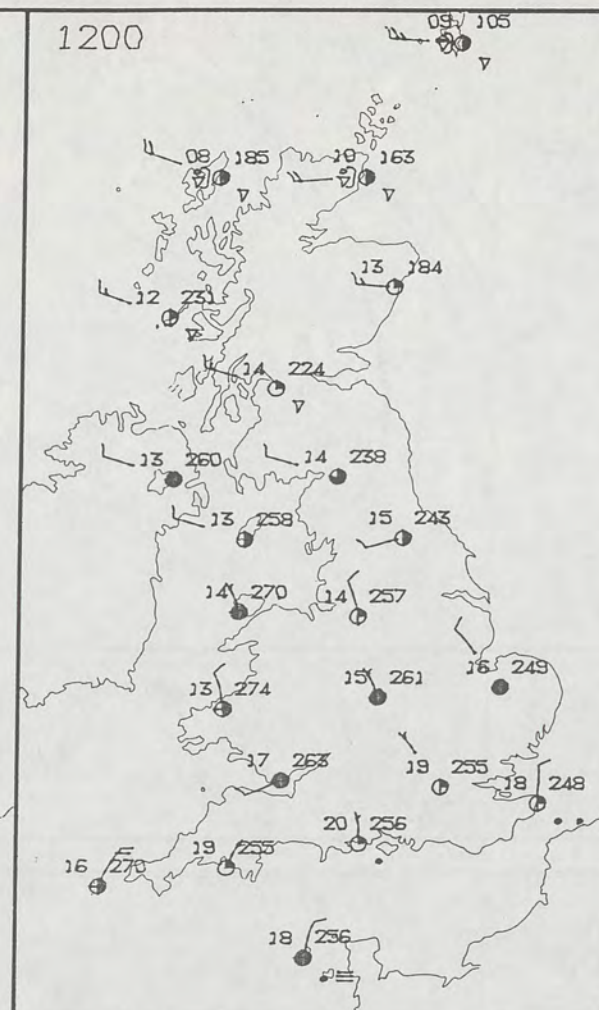
Warm front Cold front Occlusion

(7579) Dd. 8416009 500 12/85 A.G. Ltd. 1452

0600

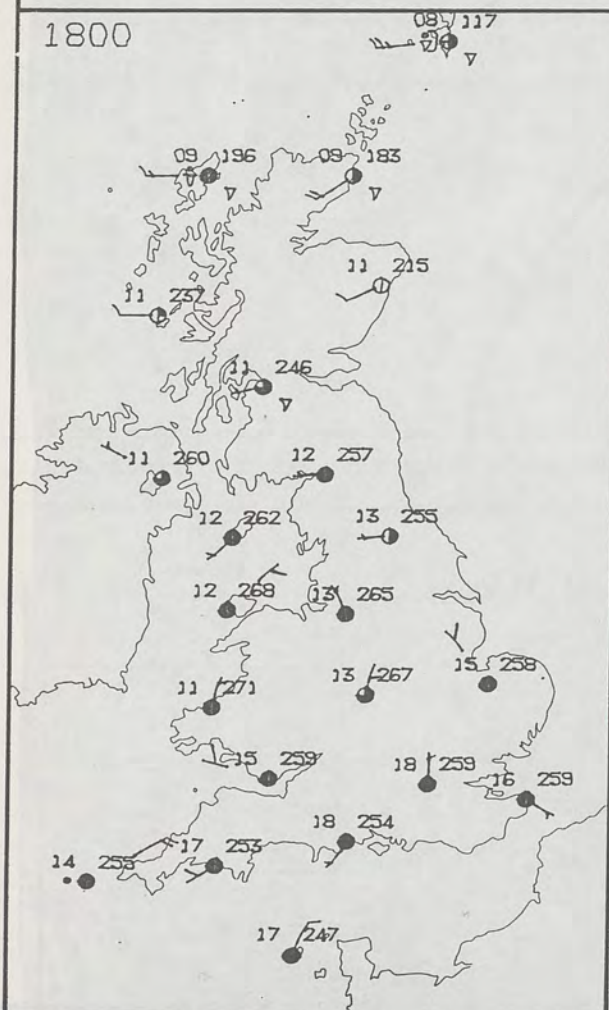


1200

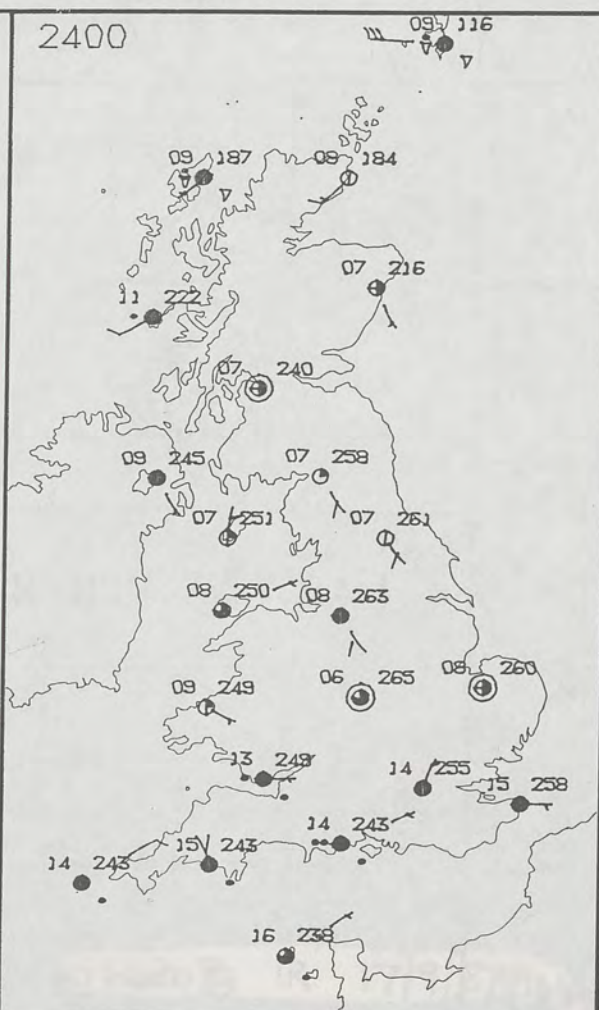


PLOTTED SURFACE OBSERVATIONS

1800



2400

FRIDAY
18 SEPTEMBER 1987SUMMARY
OF
BRITISH WEATHER

Northern England had a clear night but rain in Wales and the Midlands moved southeast overnight, clearing the far southeast early in the morning. It was then a dry largely sunny day but rain spread northeast into the southwest and along the coast of central southern England during the evening.

Scotland and Northern Ireland had clear then sunny spells with scattered showers, most of the showers were in the north and west of Scotland where there were a few hail showers. The evening was largely dry, just a few showers in the far north.

Temperatures were generally near or a little below average but rather warm or warm in the far south.

London Weather Centre
284-286 High Holborn
London WC1V 7HX
All times are GMT

© Crown Copyright 1986 All rights reserved

0600



1200

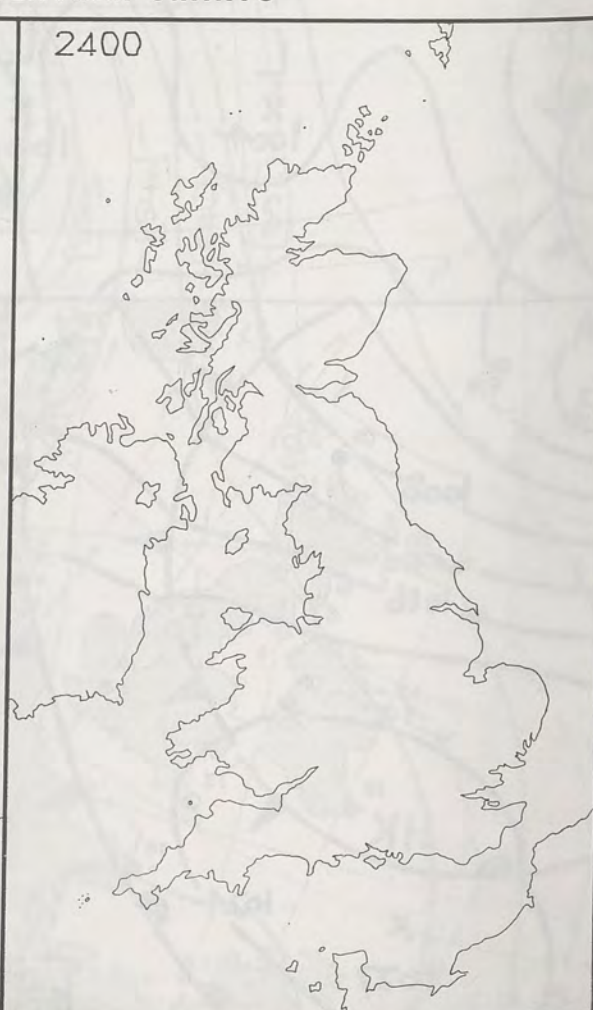


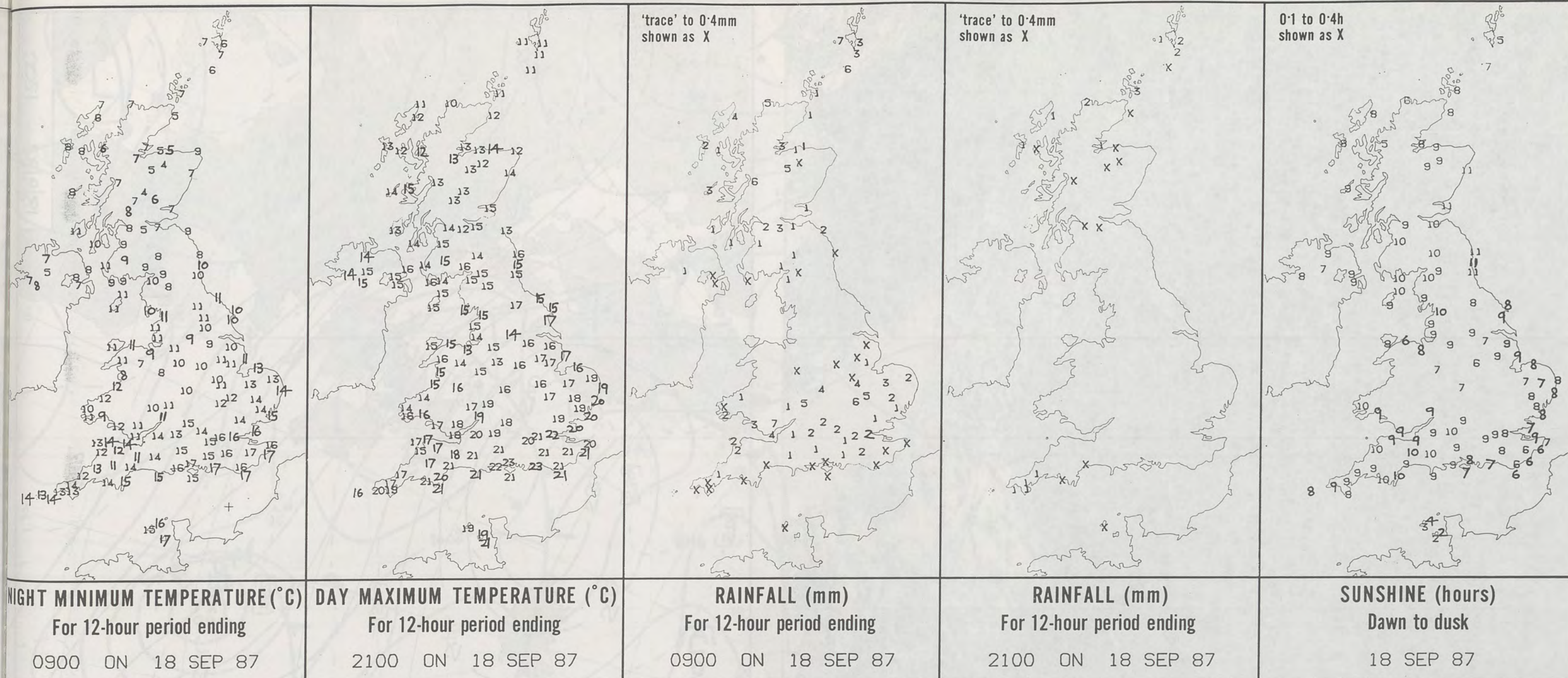
SIGNIFICANT WEATHER CHARTS

1800



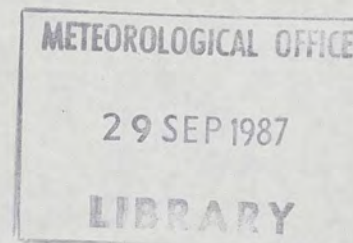
2400





EXTREMES FOR FRIDAY 18TH SEPTEMBER 1987

Highest maximum	: 23.3°C Littlehampton (West Sussex)
Lowest maximum	: 10.1°C Cape Wrath (North Scotland)
Lowest minimum	: 3.7°C Tummel Bridge (Tayside)
Lowest grass minimum	: 0.3°C Aviemore (Highland)
Most rain (24 hours from 0900 GMT)	: 16.4 mm Cape Wrath
Most sun	: 11.1 hrs Boulmer (Northumberland)



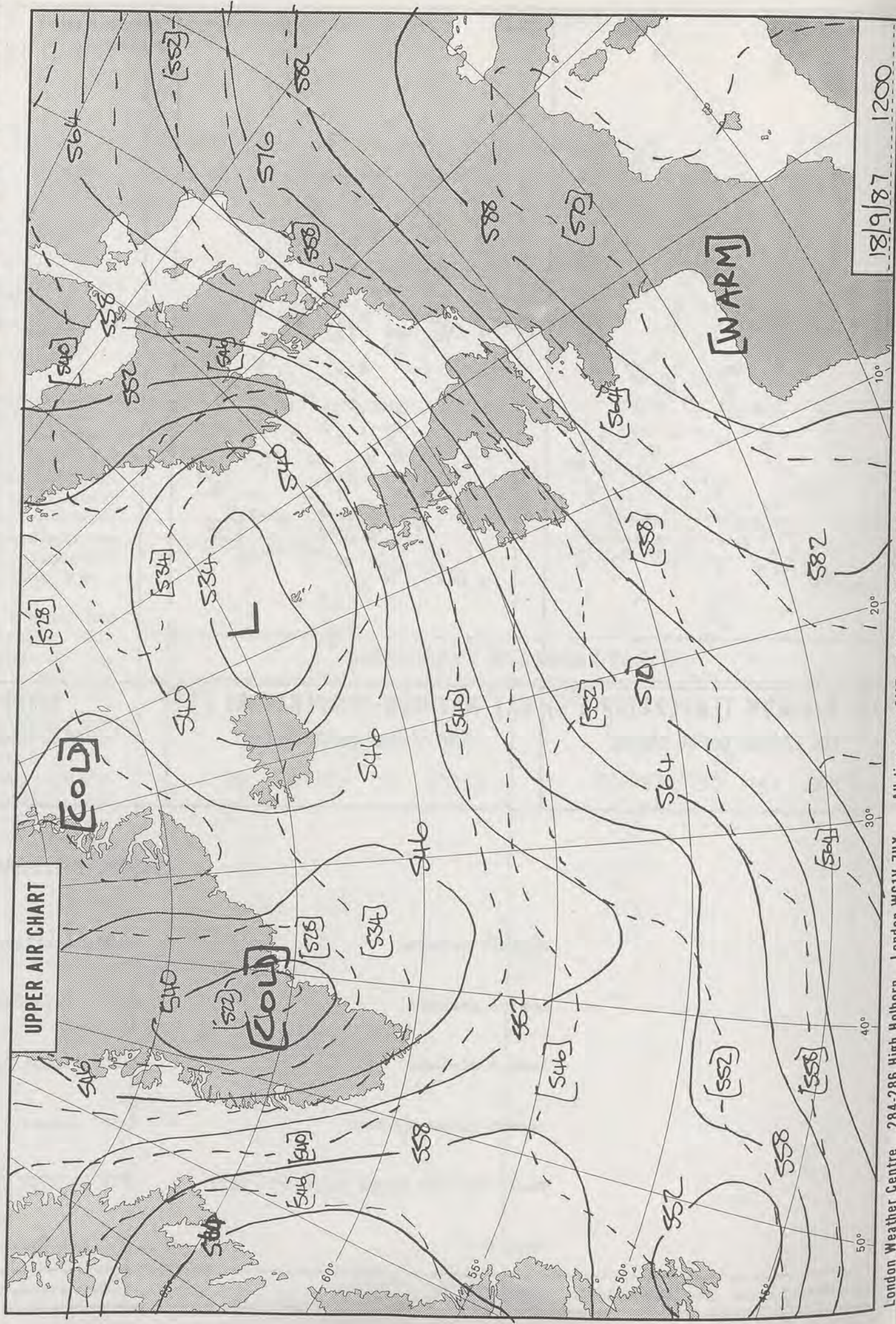
**DAILY
WEATHER
SUMMARY**



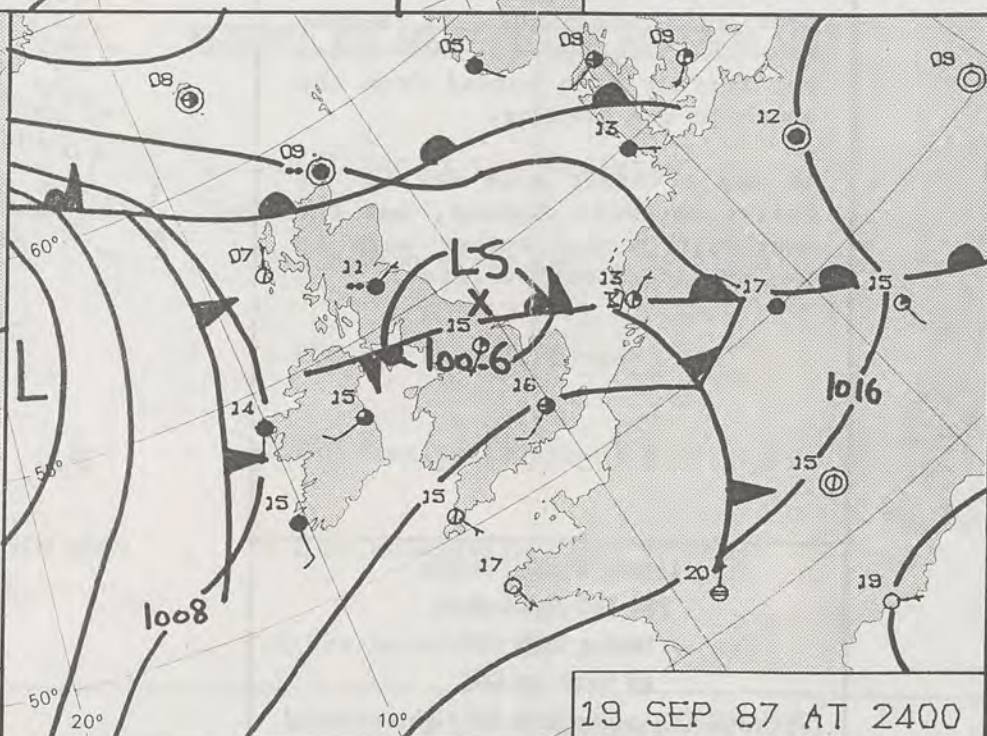
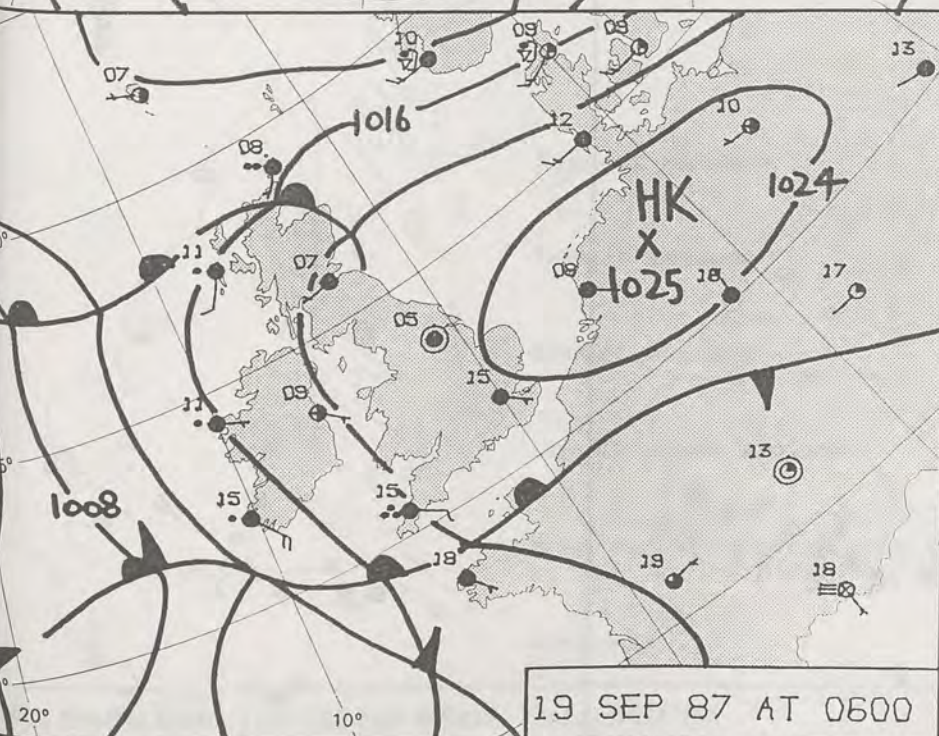
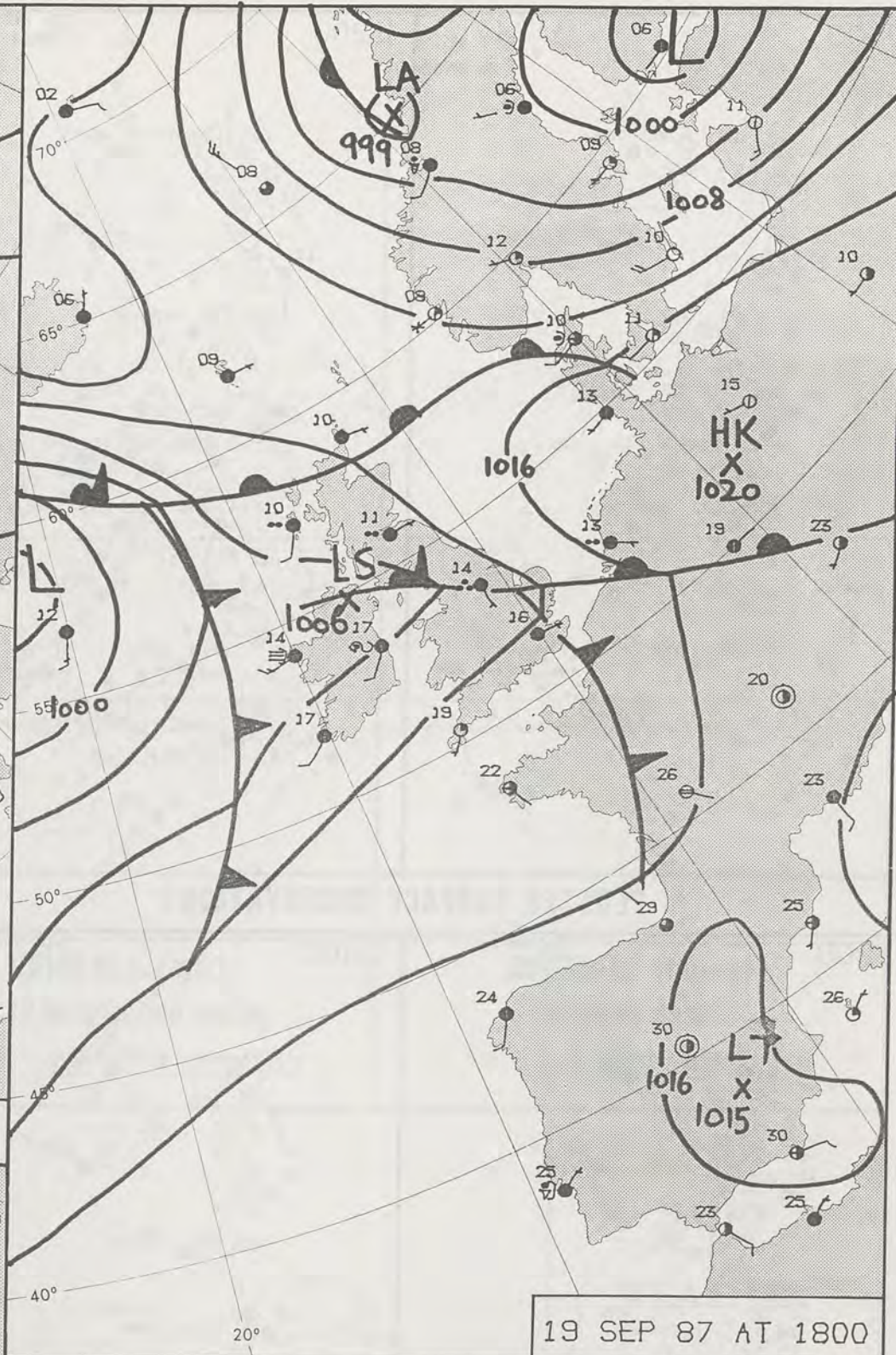
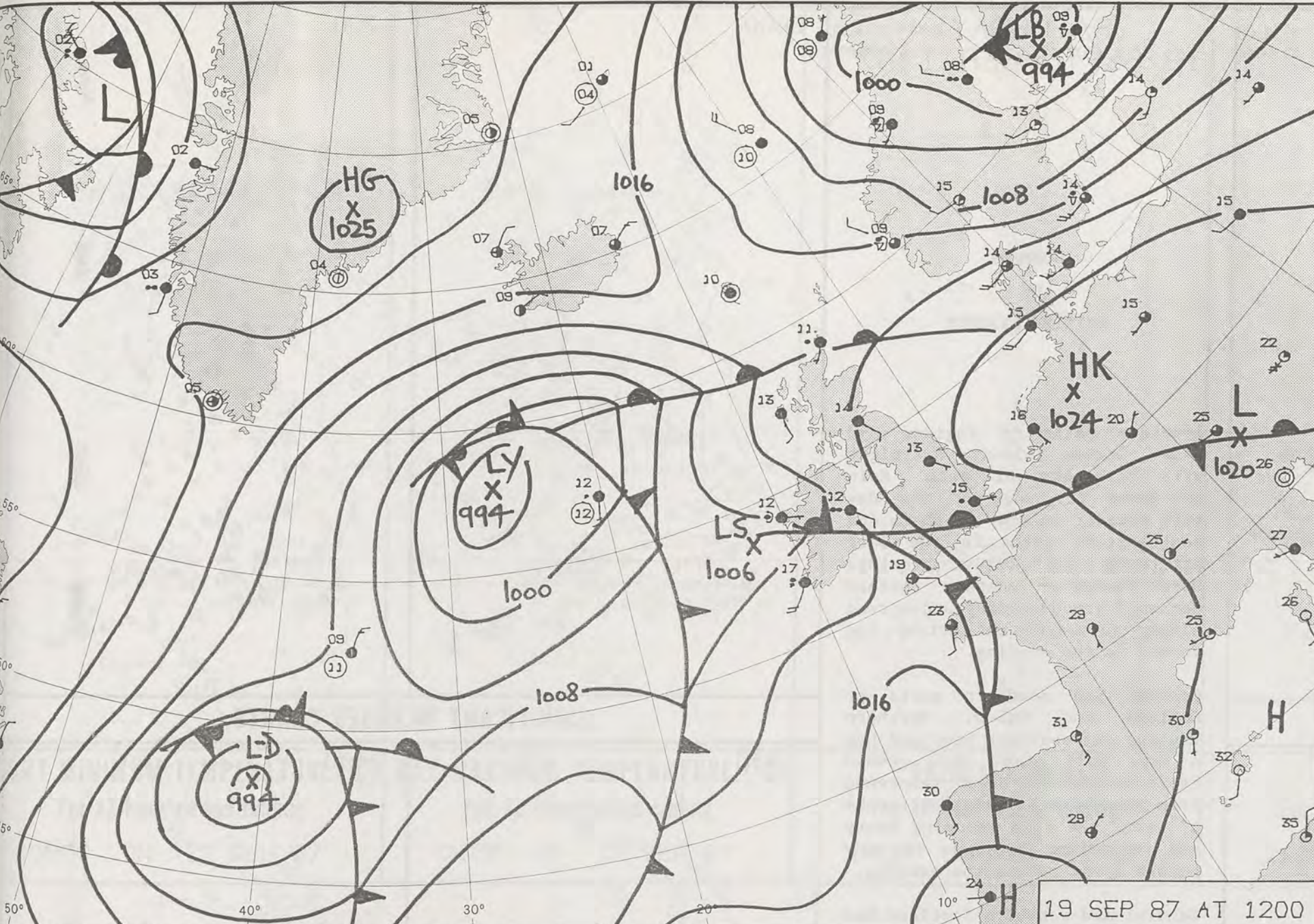
© Crown Copyright 1986
All rights reserved



0842Z IR 18/9/87



18/9/87 1200
London Weather Centre 284-286 High Holborn London WC1V 7HX All times are GMT 500mb full lines 1000-500 mb pecked © Crown Copyright 1986 All rights reserved



DAILY WEATHER SUMMARY

NOT FOR LOAN FOR

SATURDAY 19 SEPTEMBER 1987

London Weather Centre 284-286 High Holborn London WC1V 7HX

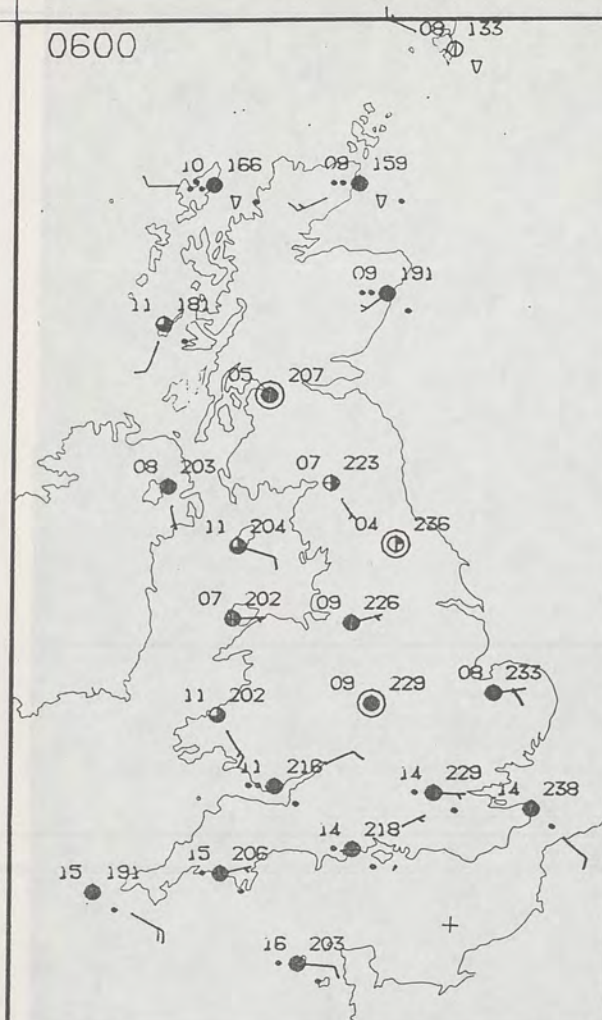
© Crown Copyright 1986 All rights reserved

Warm front Cold front Occlusion

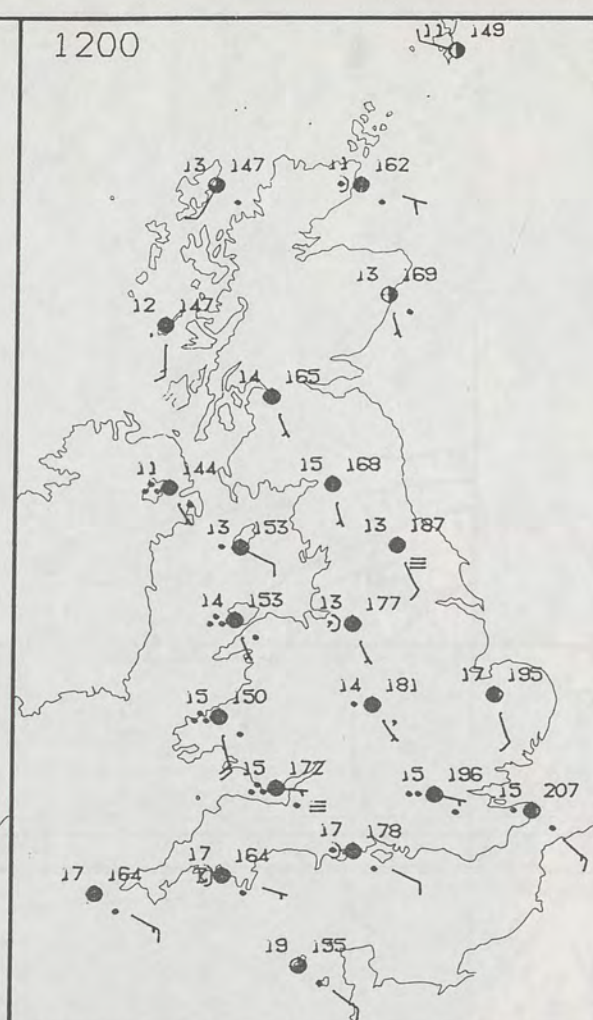
London Weather Centre 284-286 High Holborn London WC1V 7HX

© Crown Copyright 1986 All rights reserved

0600

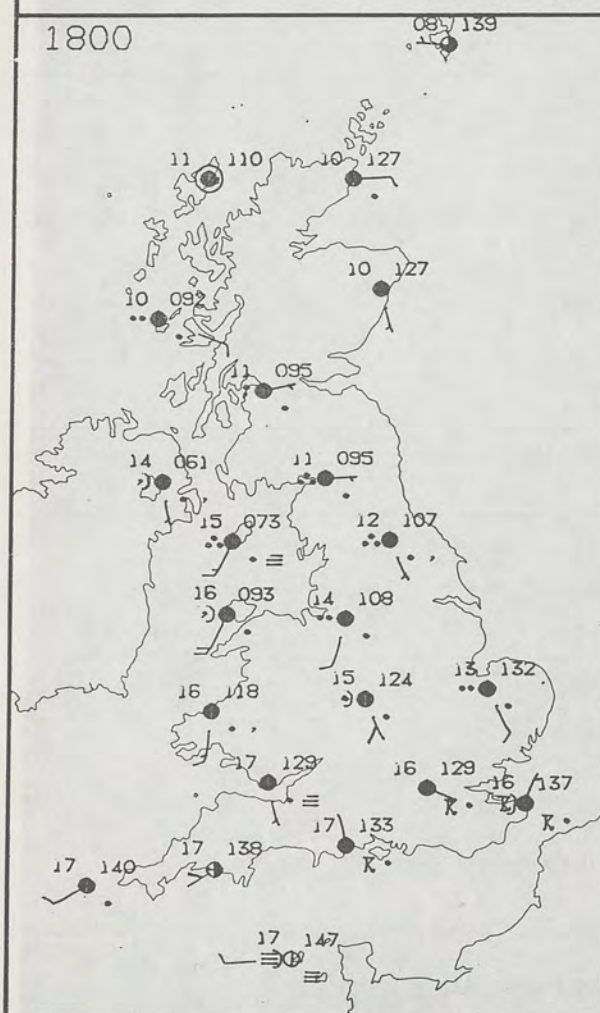


1200

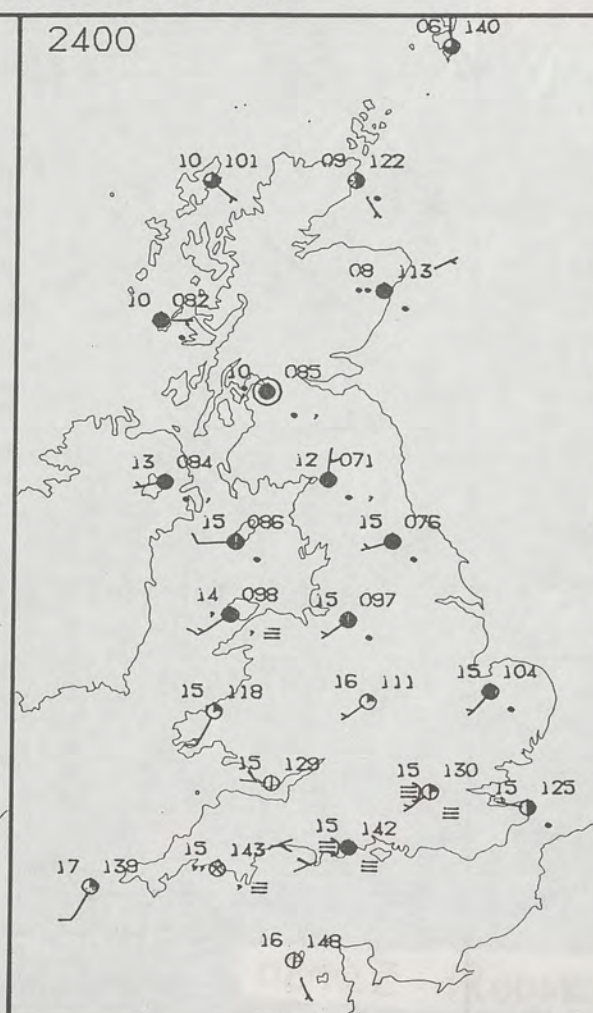


PLOTTED SURFACE OBSERVATIONS

1800



2400

SATURDAY
19 SEPTEMBER 1987SUMMARY
OF
BRITISH WEATHER

Southern parts of England and Wales became cloudy overnight with outbreaks of rain. Rain continued for much of the day with thunder in many southern and southeastern parts in the late afternoon and early evening. Drier brighter weather reached Cornwall around midday and spread slowly eastwards but patchy fog formed in the evening.

Central and northern parts of England and Wales, Northern Ireland and southern Scotland had a dry, cold night with ground frost in places. Cloud thickened from the south bringing outbreaks of rain, the rain becoming heavy and persistent later in the day before dying out in the evening.

Central and northern Scotland had some rain overnight. It became dry and brighter in most areas but further rain spread from the south in the evening.

It was a rather cold day in the wetter northern regions, but the southwest became rather warm in the brighter weather later.

London Weather Centre
284-286 High Holborn
London WC1V 7HX
All times are GMT

© Crown Copyright 1986 All rights reserved

0600

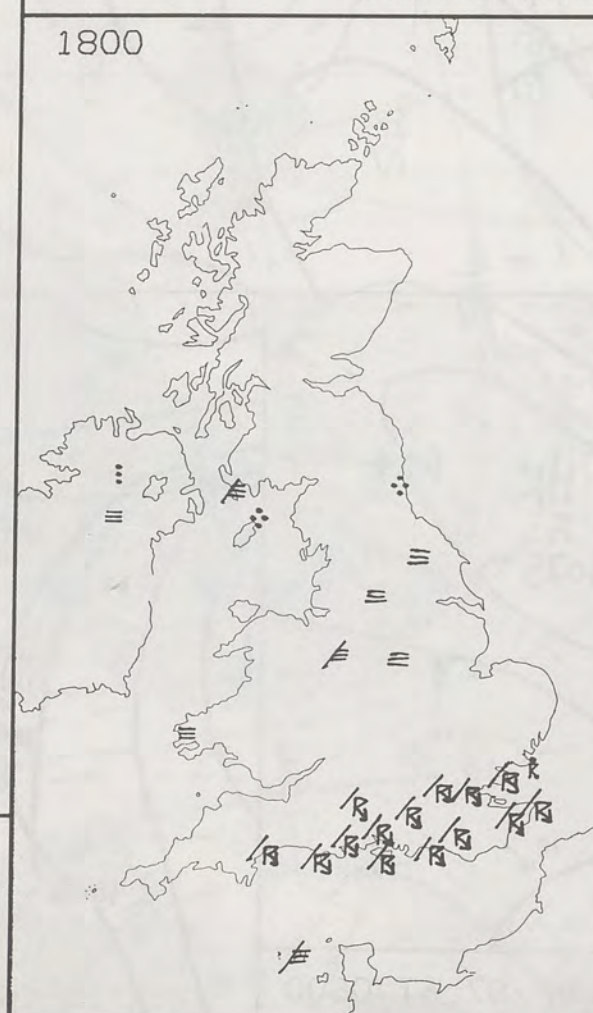


1200



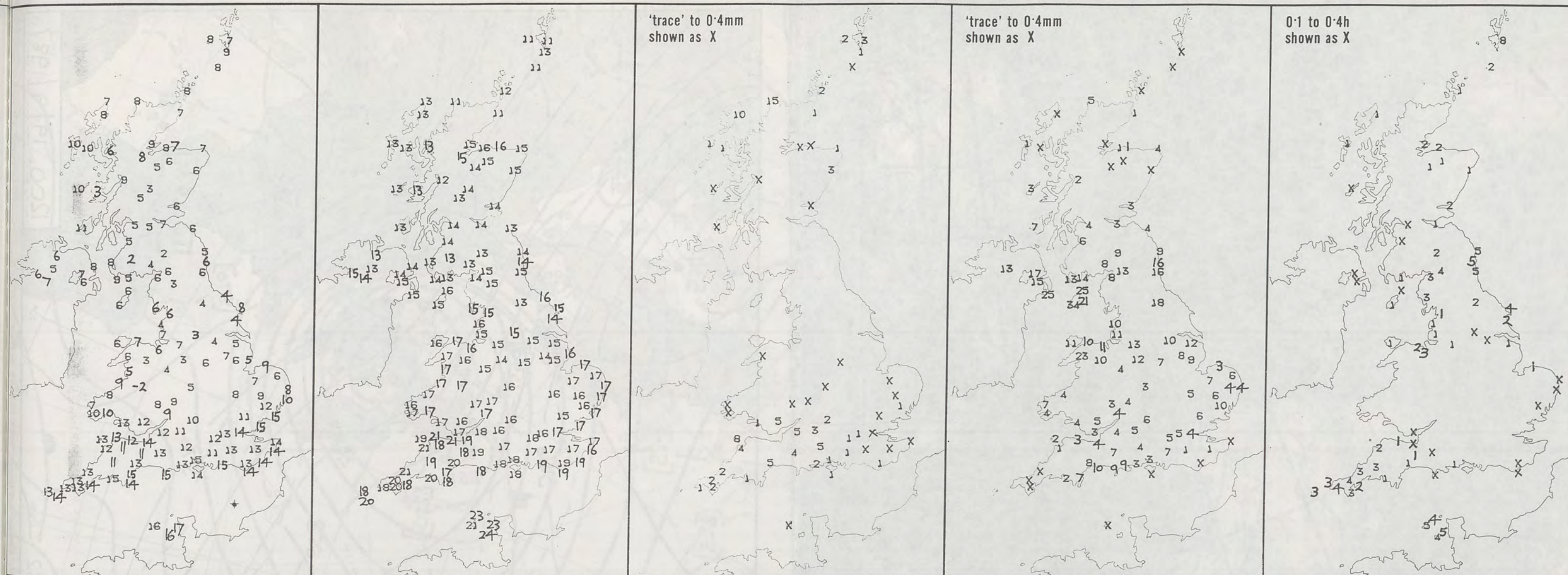
SIGNIFICANT WEATHER CHARTS

1800



2400





NIGHT MINIMUM TEMPERATURE (°C) For 12-hour period ending 0900 ON 19 SEP 87	DAY MAXIMUM TEMPERATURE (°C) For 12-hour period ending 2100 ON 19 SEP 87	RAINFALL (mm) For 12-hour period ending 0900 ON 19 SEP 87	RAINFALL (mm) For 12-hour period ending 2100 ON 19 SEP 87	SUNSHINE (hours) Dawn to dusk 19 SEP 87
--	--	---	---	---

EXTREMES FOR SATURDAY 19TH SEPTEMBER 1987


Highest maximum	: 24.1°C Jersey (St. Helier)
Lowest maximum	: 11.1°C Cape Wrath (North Scotland) & Fair Isle
Lowest minimum	: -1.8°C St. Harmon (Powys)
Lowest grass minimum	: -2.4°C Glenlee (Dumfries & Galloway)
Most rain (24 hours from 0900 GMT)	: 34.2 mm Ronaldsway (Isle of Man)
Most sun	: 7.8 hrs Lerwick (Shetland)

METEOROLOGICAL OFFICE
29 SEP 1987
LIBRARY

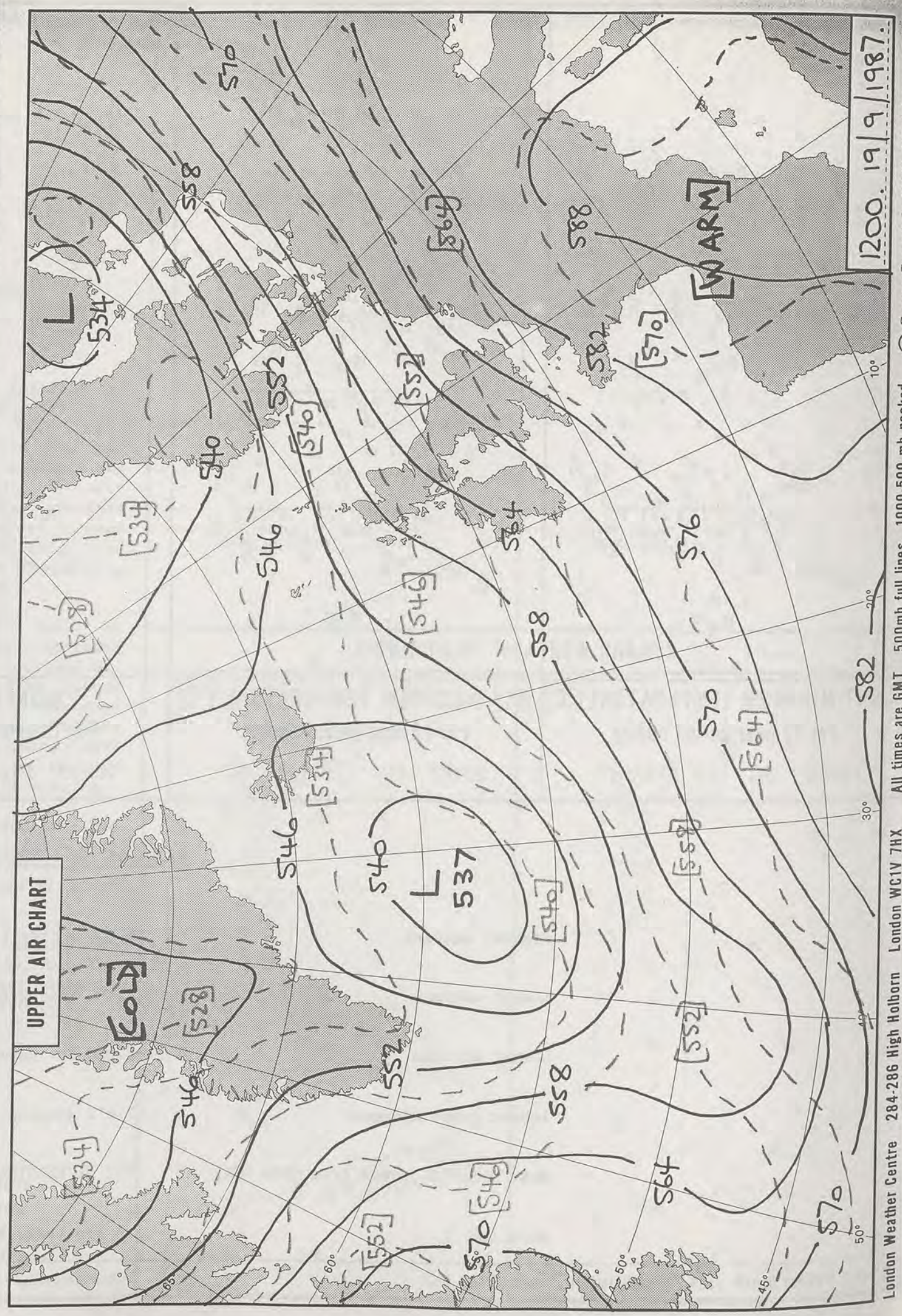
DAILY
WEATHER
SUMMARY

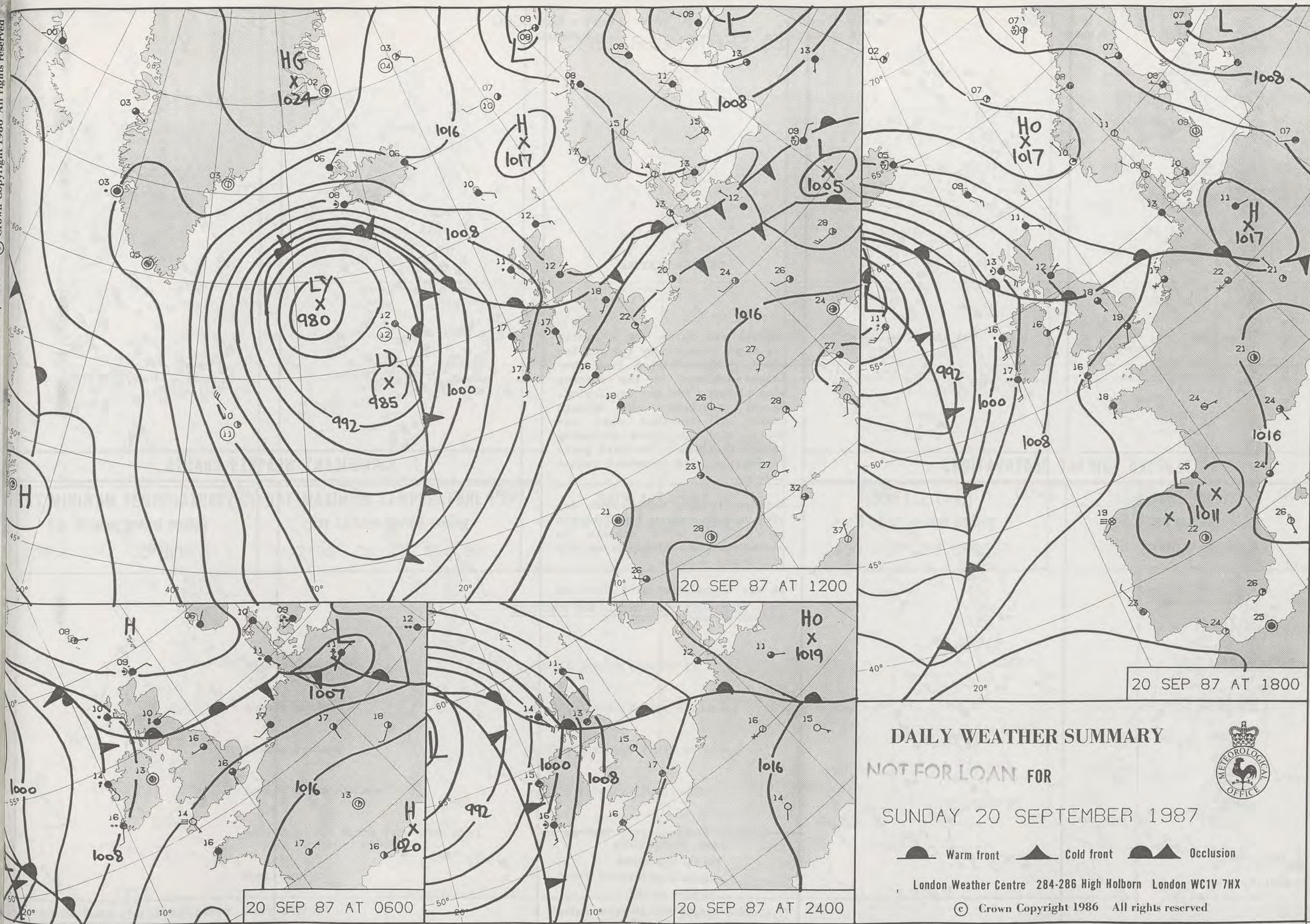


© Crown Copyright 1986
All rights reserved



1409Z IR 19/9/87

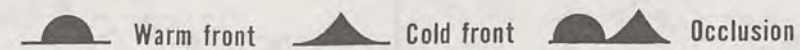




DAILY WEATHER SUMMARY

NOT FOR LOAN FOR

SUNDAY 20 SEPTEMBER 1987



London Weather Centre 284-286 High Holborn London WC1V 7HX

© Crown Copyright 1986 All rights reserved



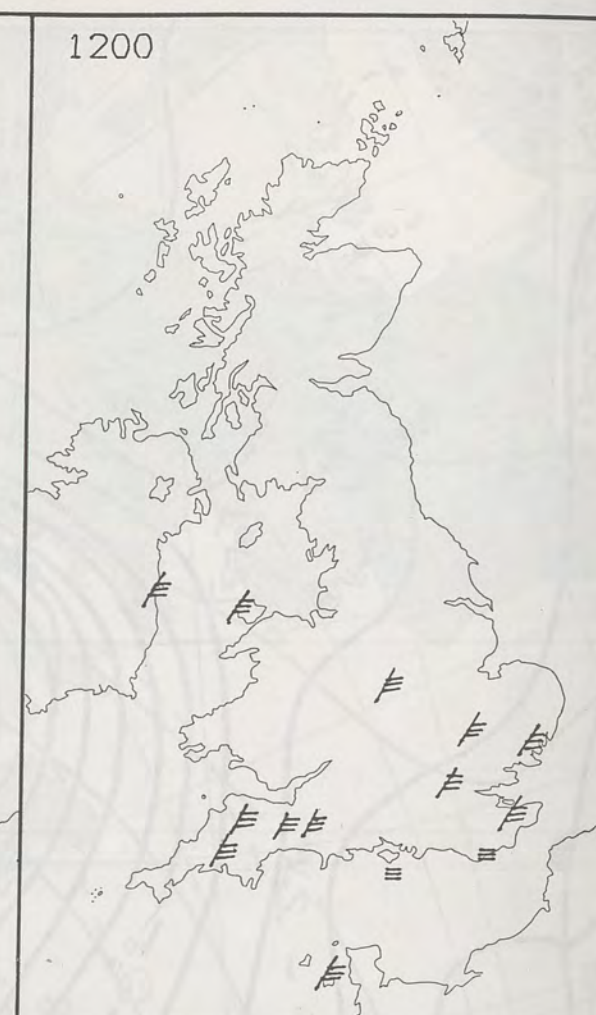
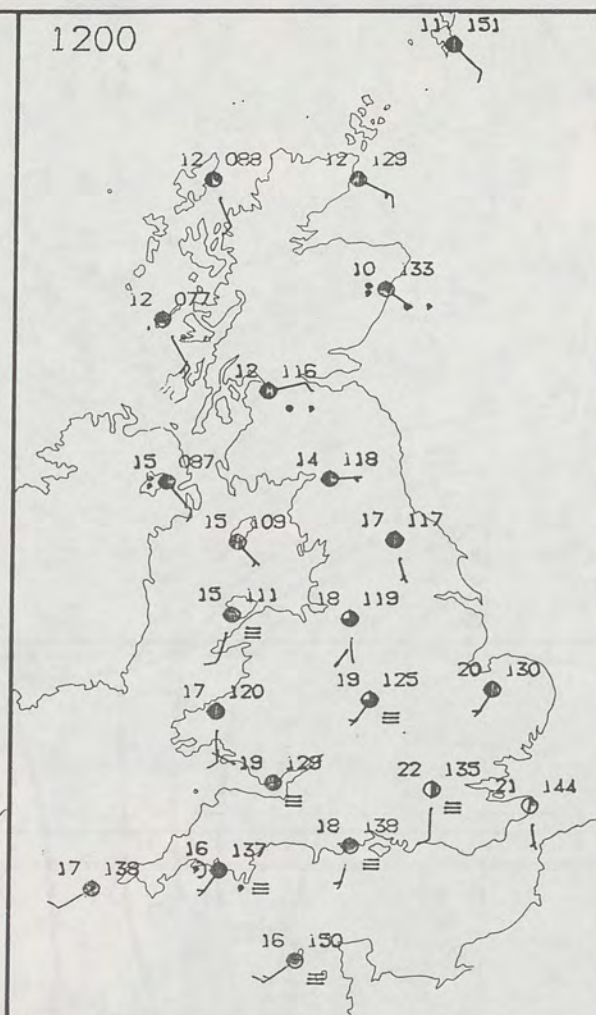
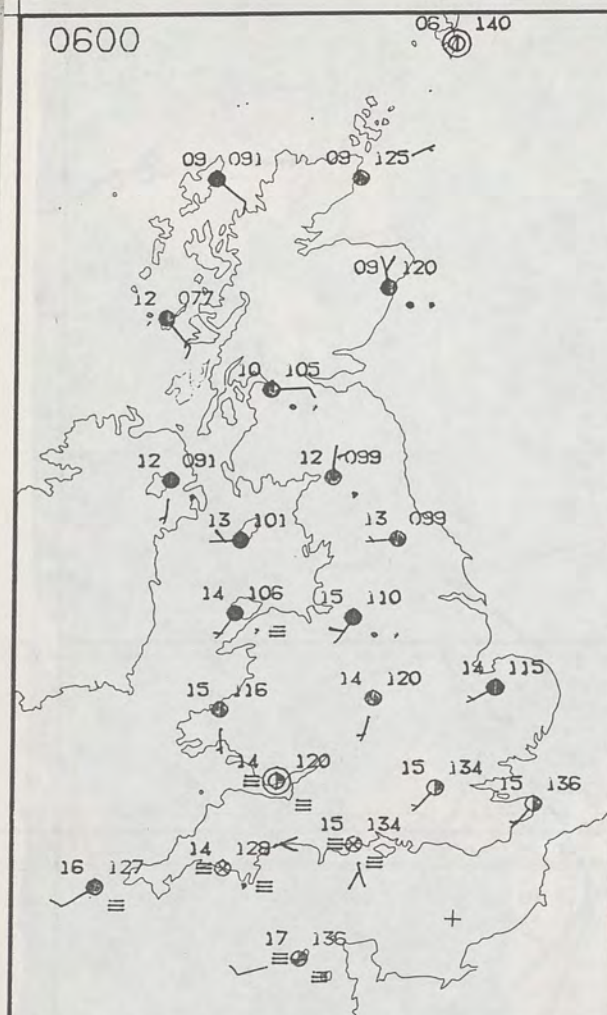
0600

1200

SUNDAY
20 SEPTEMBER 1987

0600

1200



SUMMARY
OF
BRITISH WEATHER

England and Wales had a mostly dry night with patchy fog and low cloud. This cleared from many inland regions in the morning with sunny spells developing. Around southern and western coasts it remained dull and misty, with low cloud extending inland at times. Northern parts of England also remained rather cloudy.

Northern Ireland had a cloudy day with rain at times. Scotland was also cloudy with drizzle in places but Shetland stayed dry with sunny periods.

It was a cool day over Scotland but over central and eastern England it became very warm.

London Weather Centre
284-286 High Holborn
London WC1V 7HX
All times are GMT

© Crown Copyright 1986 All rights reserved

PLOTTED SURFACE OBSERVATIONS

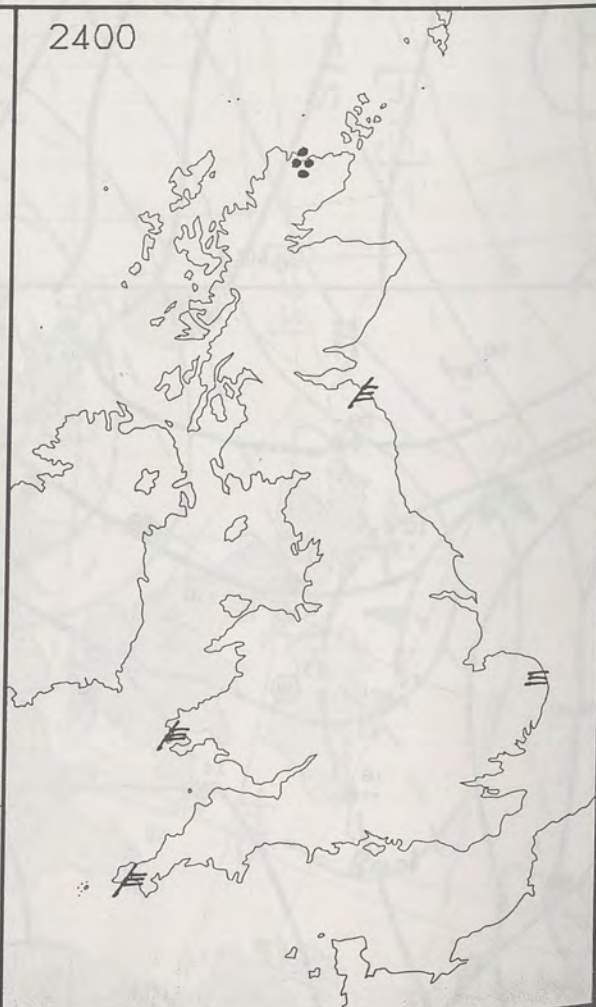
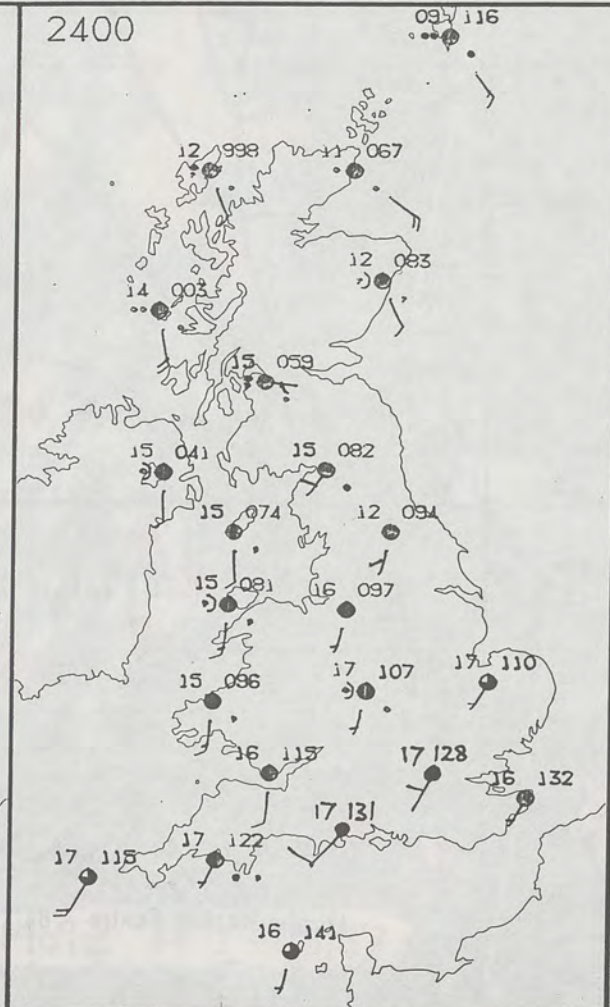
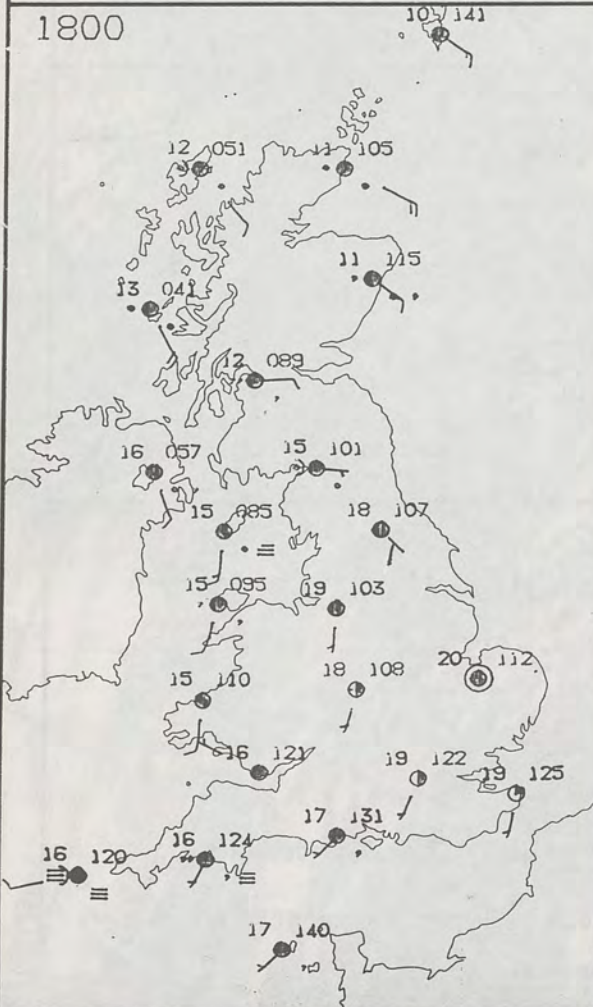
SIGNIFICANT WEATHER CHARTS

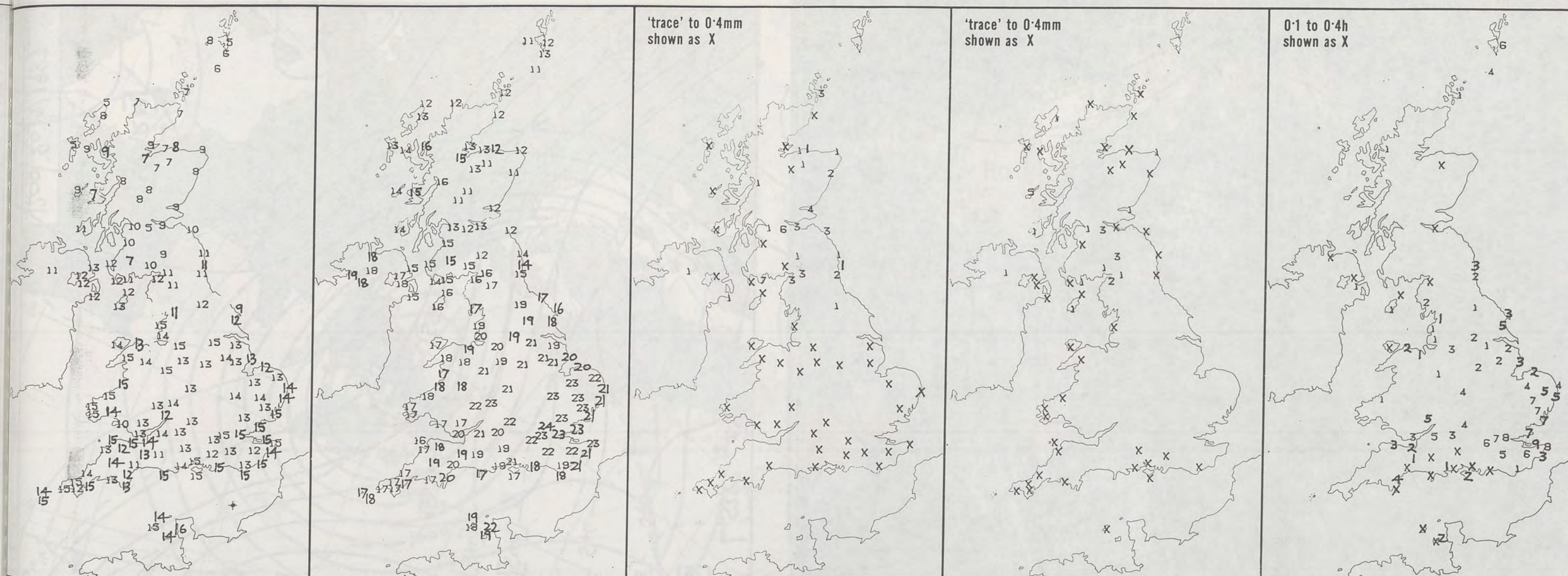
1800

2400

1800

2400





NIGHT MINIMUM TEMPERATURE (°C) For 12-hour period ending 0900 ON 20 SEP 87	DAY MAXIMUM TEMPERATURE (°C) For 12-hour period ending 2100 ON 20 SEP 87	RAINFALL (mm) For 12-hour period ending 0900 ON 20 SEP 87	RAINFALL (mm) For 12-hour period ending 2100 ON 20 SEP 87	SUNSHINE (hours) Dawn to dusk 20 SEP 87
--	--	---	---	---

EXTREMES FOR SUNDAY 20TH SEPTEMBER 1987

Highest maximum	: 23.8°C London (Northolt)
Lowest maximum	: 11.1°C Tummel Bridge (Tayside)
Lowest minimum	: 4.6°C Salsburgh (East of Glasgow)
Lowest grass minimum	: -1.7°C Lerwick (Shetland)
Most rain (24 hours from 0900 GMT)	: 24.4 mm Fort William (Loch Linnhe)
Most sun	: 9.3 hours Herne Bay (Kent)

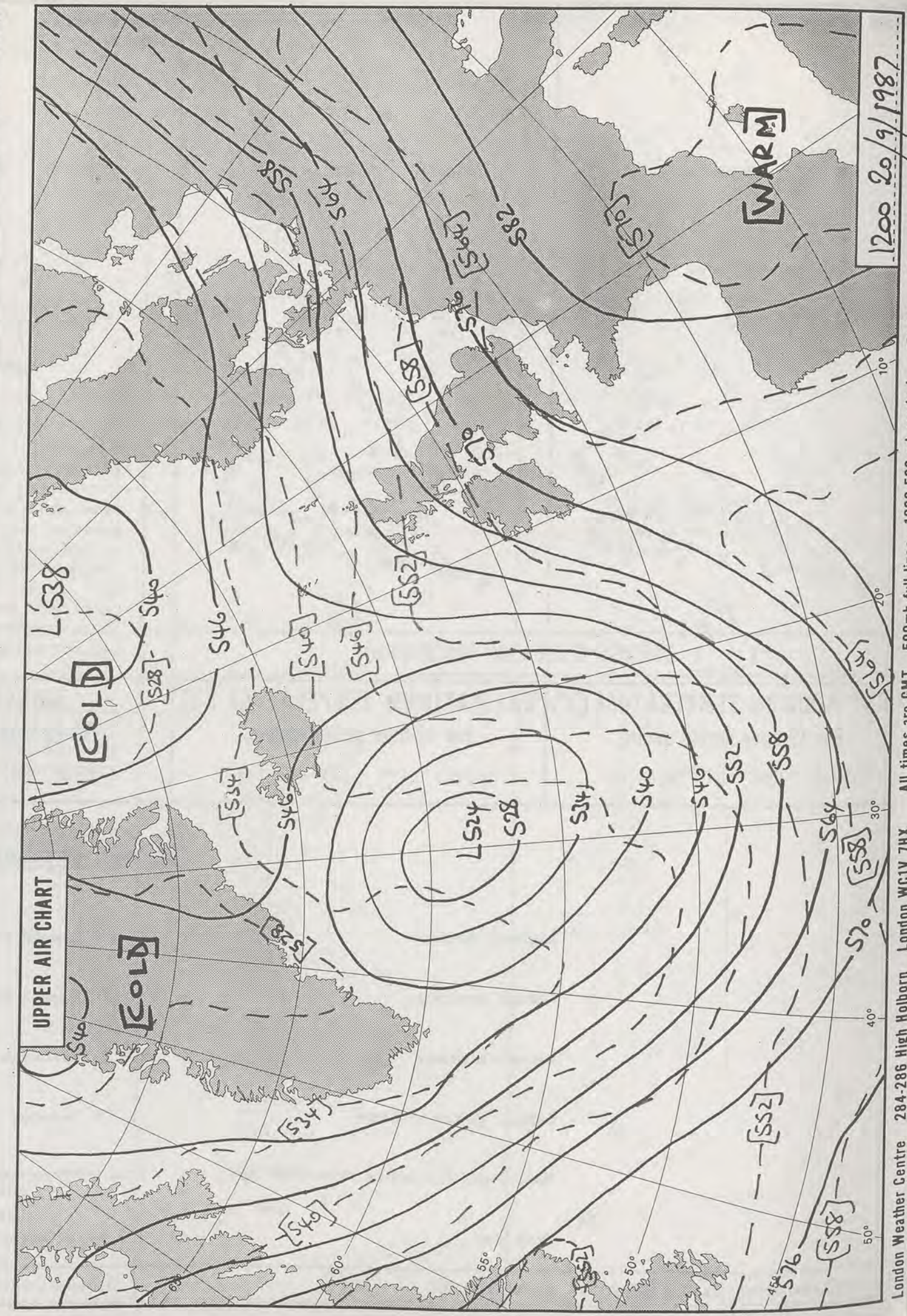
METEOROLOGICAL OFFICE
29 SEP 1987
LIBRARY

**DAILY
WEATHER
SUMMARY**



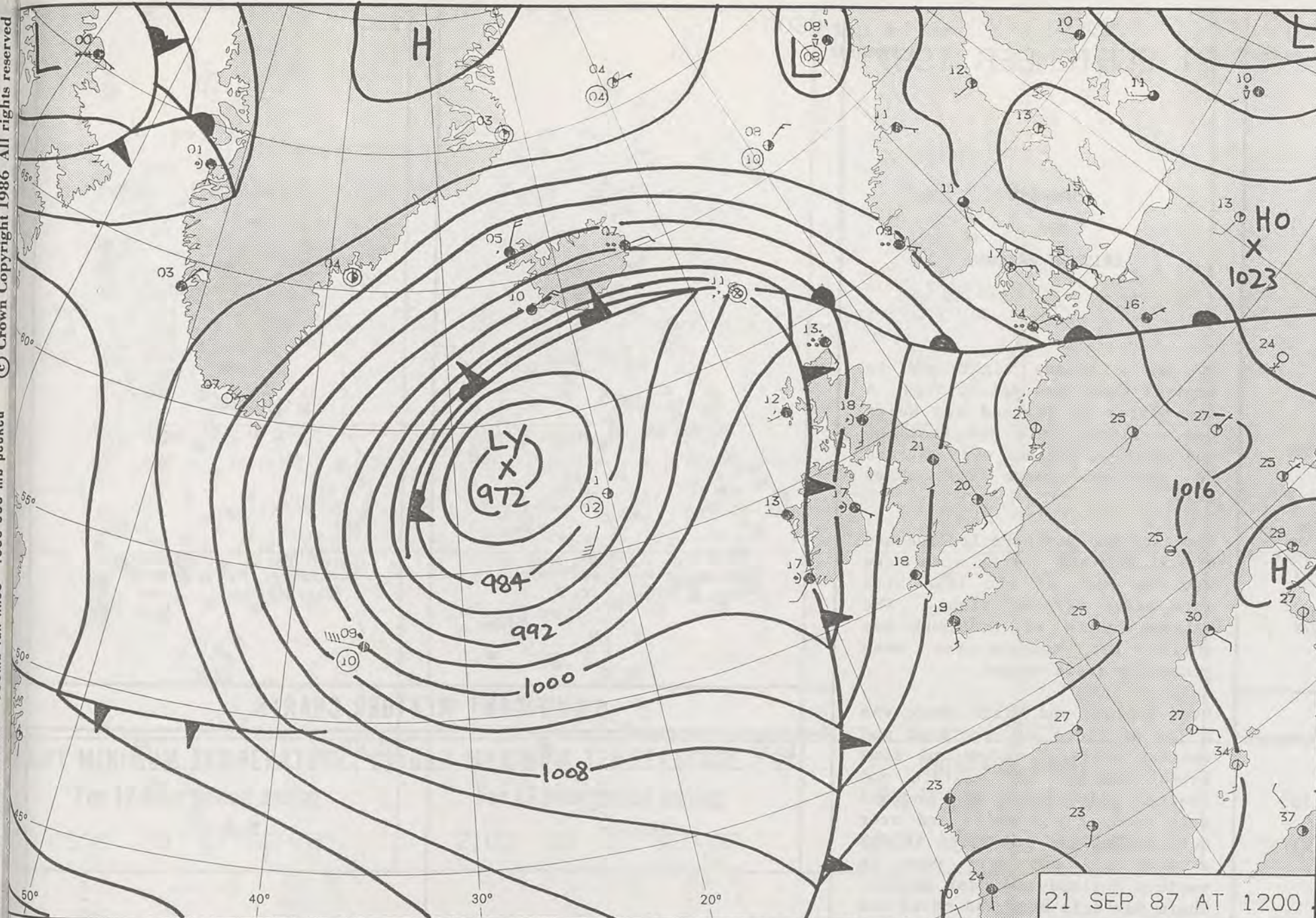
© Crown Copyright 1986
All rights reserved

1540Z IR 20/9/87

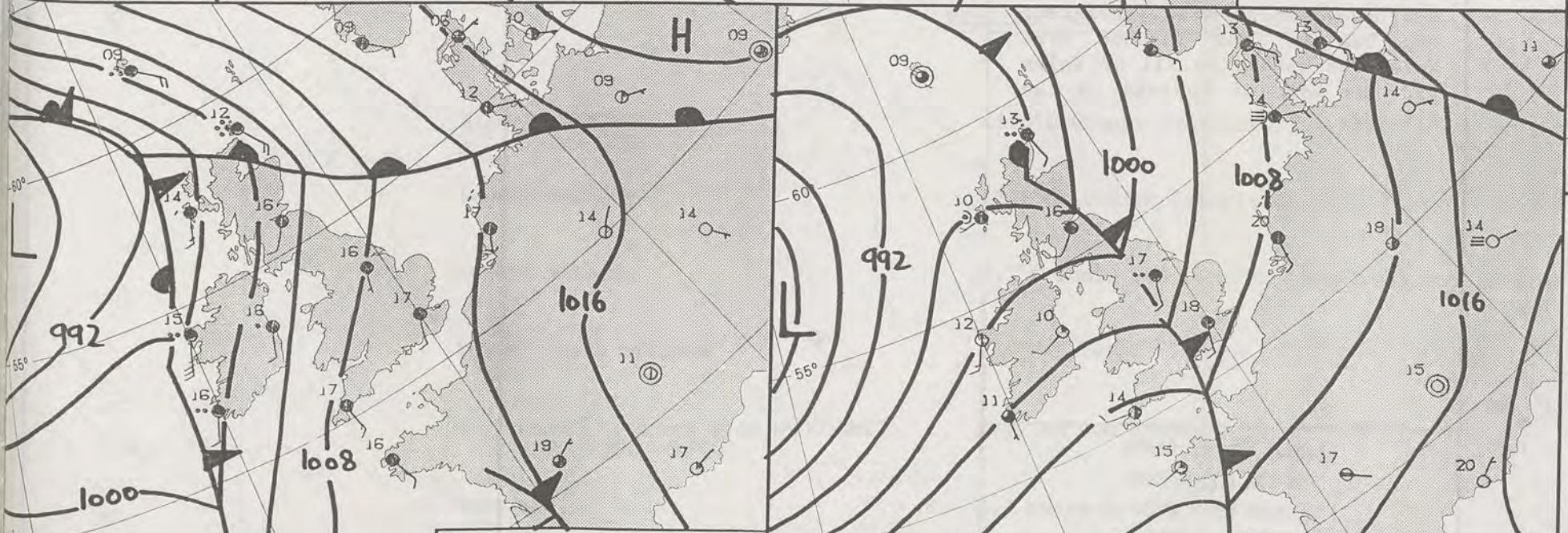


UPPER AIR CHART
London Weather Centre 284-286 High Holborn London WC1V 7HX All times are GMT 500mb full lines 1000-500 mb pecked © Crown Copyright 1986 All rights reserved
1200 20/9/1987

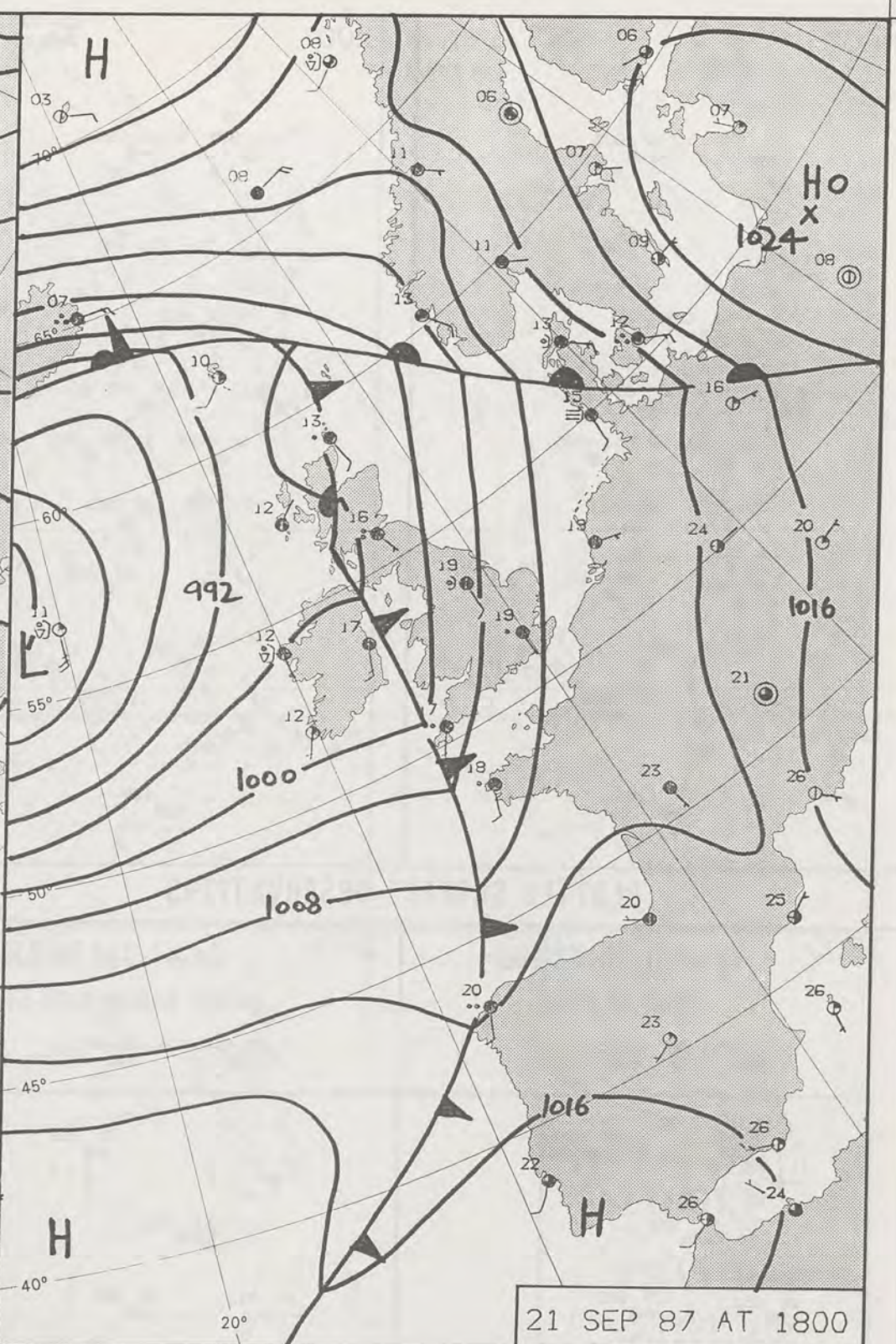
1200 20/9/1987
London Weather Centre 284-286 High Holborn London WC1V 7HX All times are GMT 500mb full lines 1000-500 mb pecked © Crown Copyright 1986 All rights reserved



21 SEP 87 AT 1200



21 SEP 87 AT 0600



21 SEP 87 AT 1800

DAILY WEATHER SUMMARY
NOT FOR LOAN FOR
MONDAY 21 SEPTEMBER 1987



London Weather Centre 284-286 High Holborn London WC1V 7HX
© Crown Copyright 1986 All rights reserved

MONDAY
21 SEPTEMBER 1987

SUMMARY
OF
BRITISH WEATHER

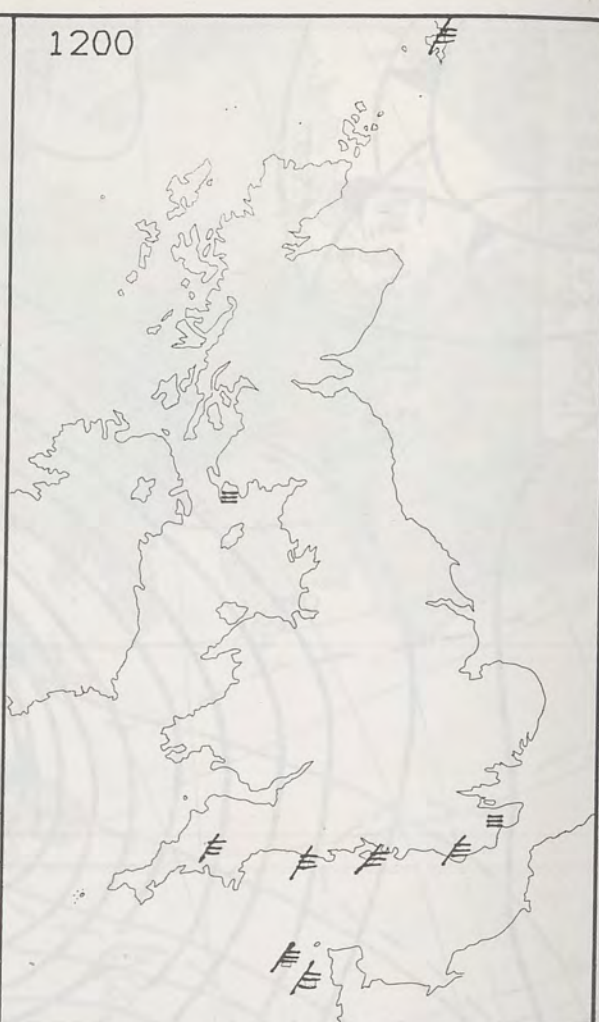
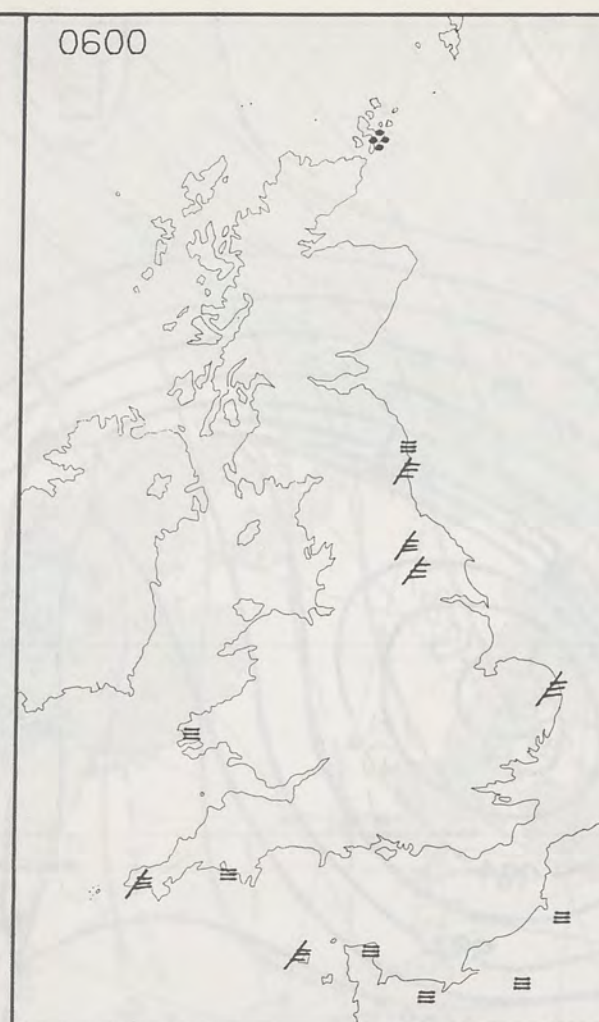
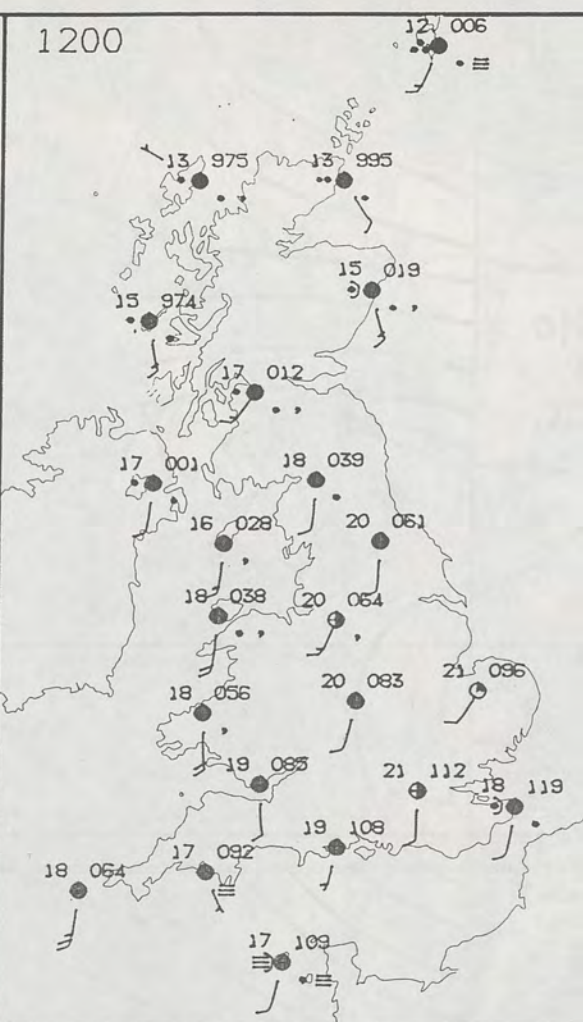
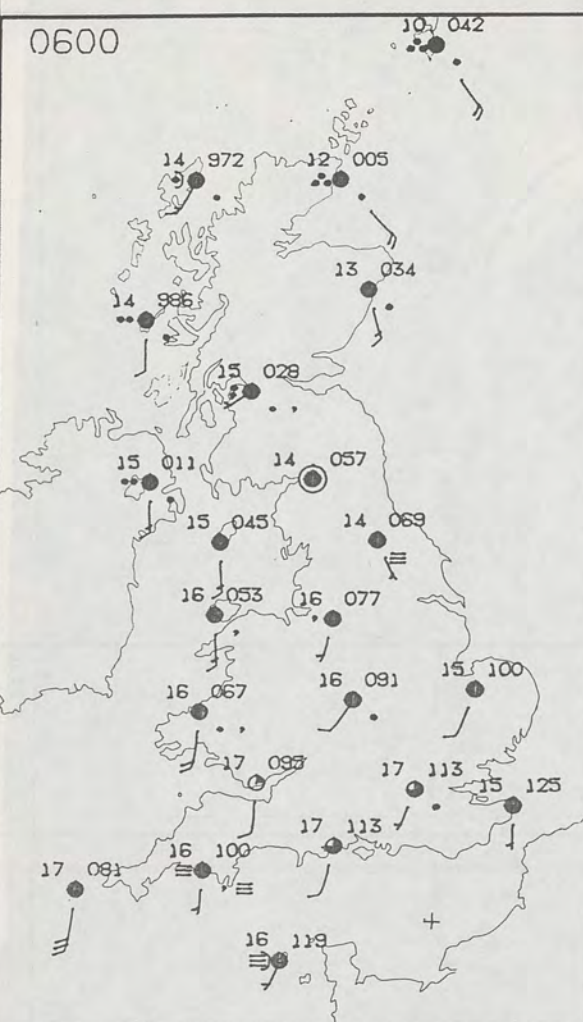
It was a cloudy night and in England there was patchy fog. A few places in England and Wales had a little rain but Scotland and Northern Ireland were wet and in Scotland there was heavy rain.

Scotland and Northern Ireland had a dull day and most places were wet for much of the time with more heavy rain at times. The extreme north of Scotland was chilly but temperatures were generally above normal.

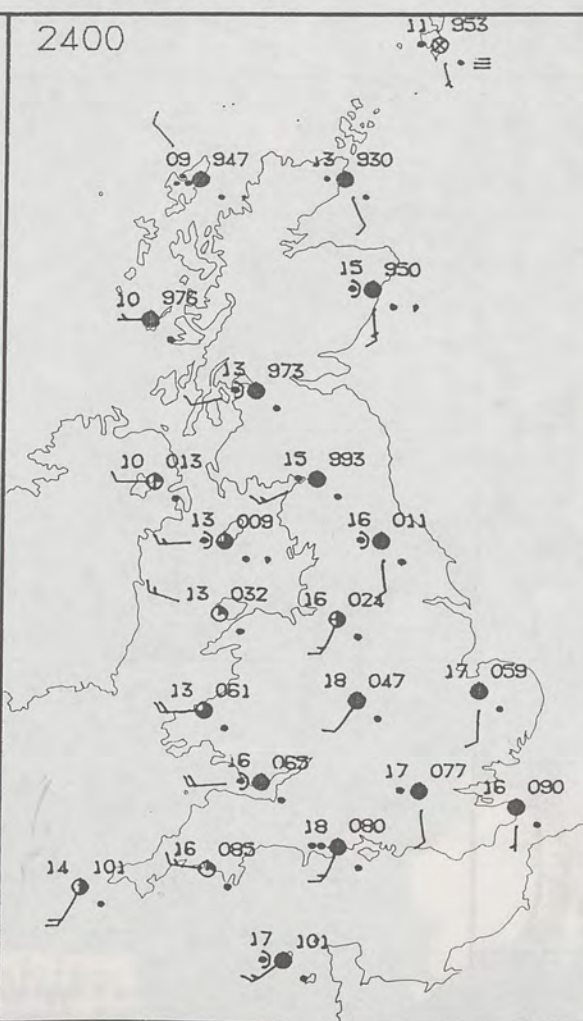
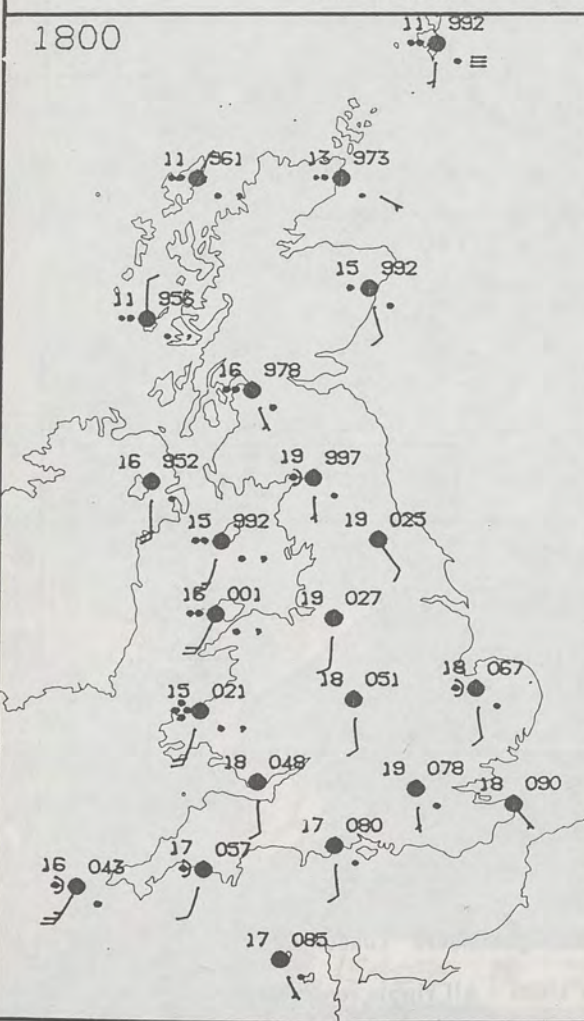
Over England and Wales there was a lot of cloud but southern and eastern areas of Wales had some bright weather and eastern and central districts of England were sunny for a while and over much of England and Wales it was a warm day and very warm in eastern England and East Anglia. There was rain here and there and in the afternoon more persistent and heavier rain reached West Wales and spread to all of Wales and the west of England in the evening.

London Weather Centre
284-286 High Holborn
London WC1V 7HX
All times are GMT

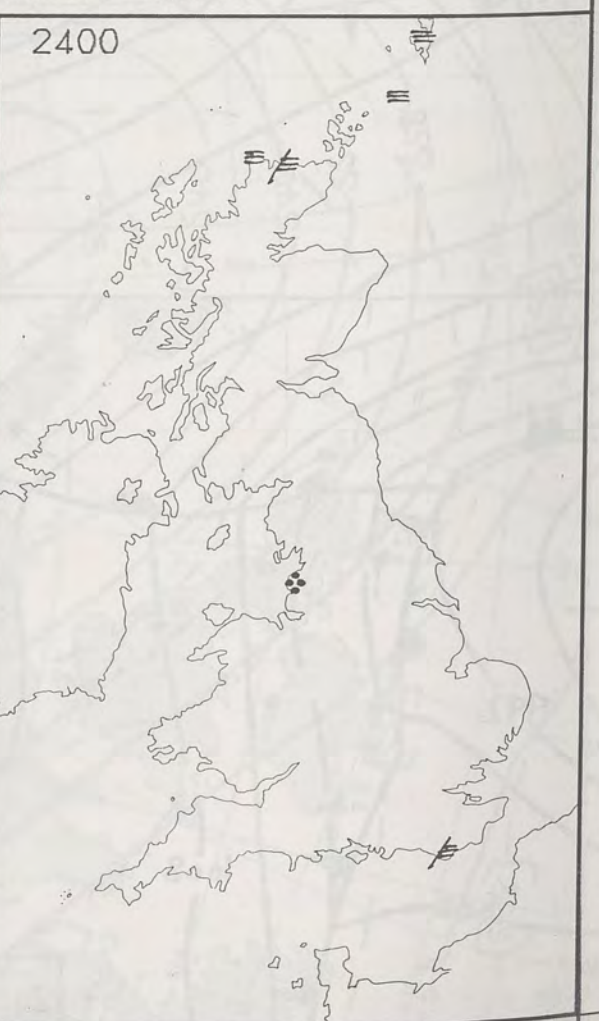
© Crown Copyright 1986 All rights reserved

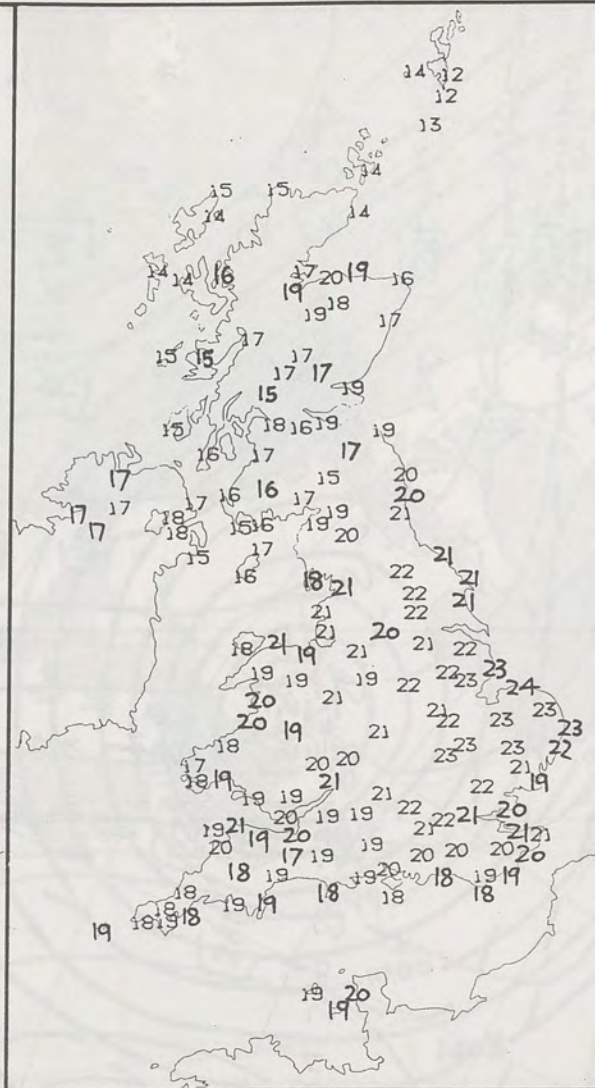
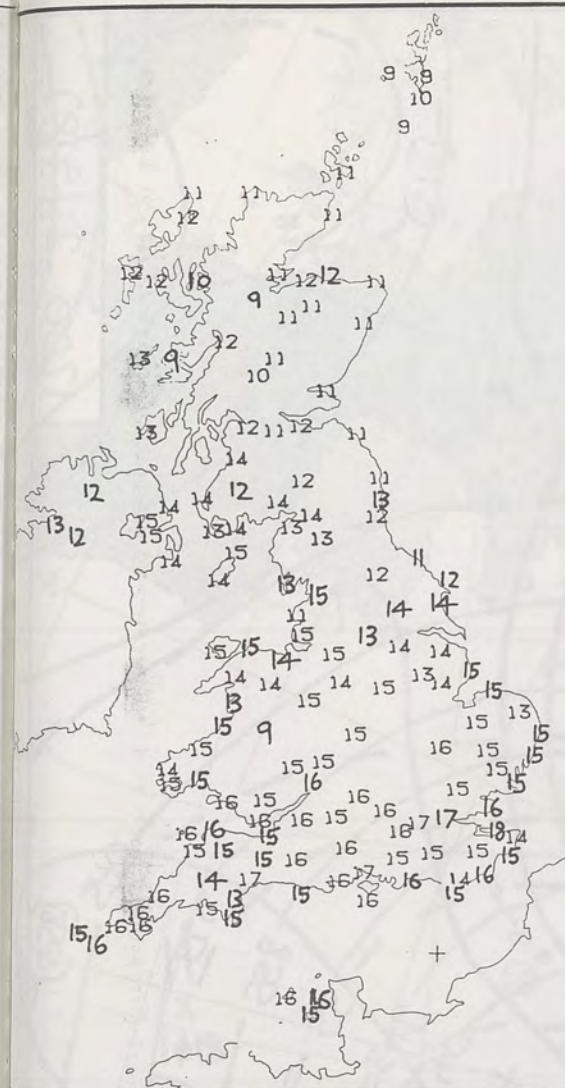


PLOTTED SURFACE OBSERVATIONS



SIGNIFICANT WEATHER CHARTS





NIGHT MINIMUM TEMPERATURE (°C)
For 12-hour period ending
0900 ON 21 SEP 87

DAY MAXIMUM TEMPERATURE (°C)
For 12-hour period ending
2100 ON 21 SEP 87

RAINFALL (mm)
For 12-hour period ending
0900 ON 21 SEP 87

RAINFALL (mm)
For 12-hour period ending
2100 ON 21 SEP 87

SUNSHINE (hours)
Dawn to dusk
21 SEP 87

EXTREMES FOR MONDAY 21ST SEPTEMBER 1987

Highest maximum : 23.6°C Cromer (Norfolk)

Lowest maximum : 12.1°C Lerwick (Shetland)

Lowest minimum : 9.1°C Foula and Lerwick (Shetland) and Inverness/Dalcross

Lowest grass minimum : 7.6°C Lerwick

Most rain (24 hours from 0900 GMT) : 27.9 mm Dumfries/Drugans

Most sun : 7.3 hours Cromer

METEOROLOGICAL OFFICE
29 SEP 1987
LIBRARY

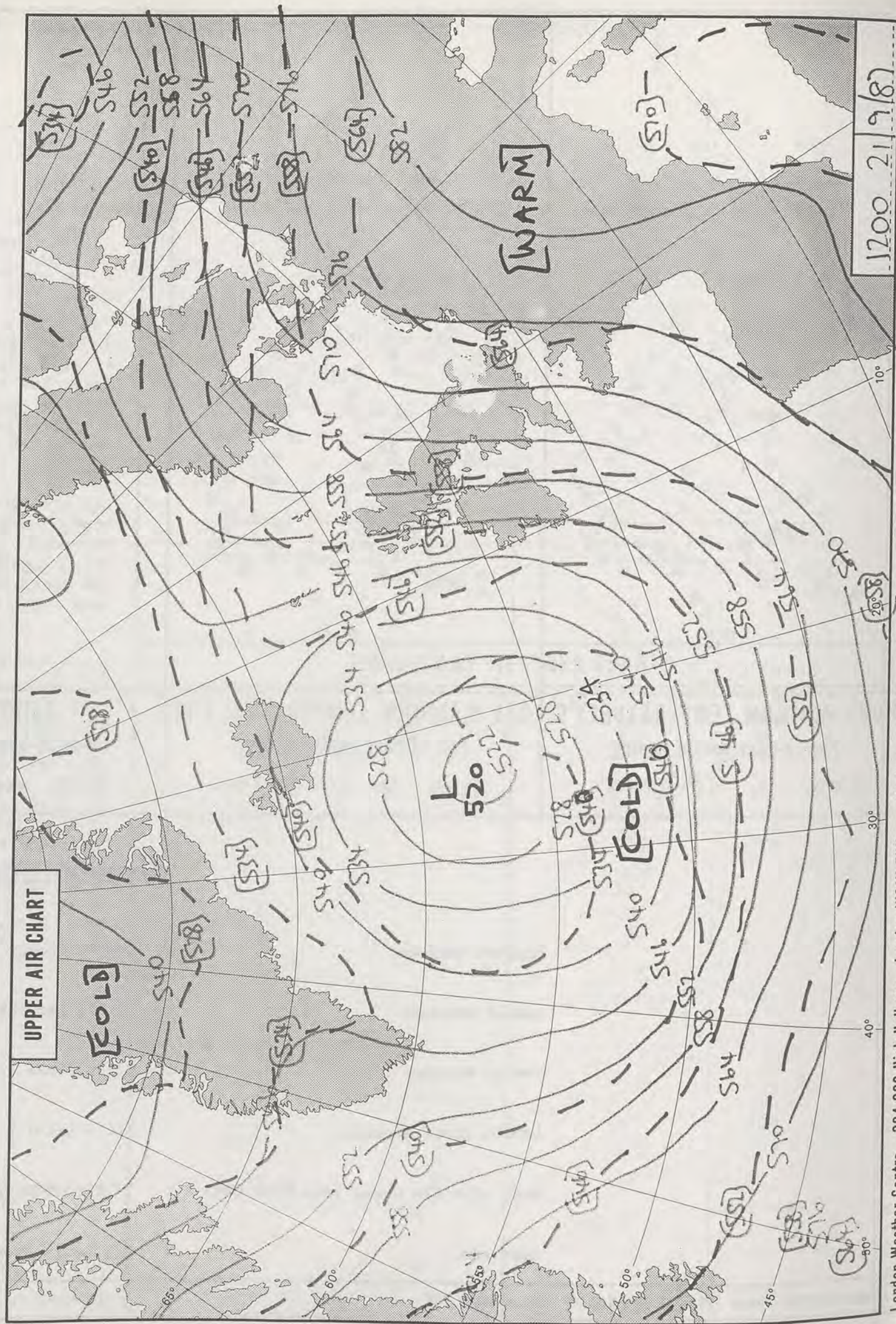
**DAILY
WEATHER
SUMMARY**



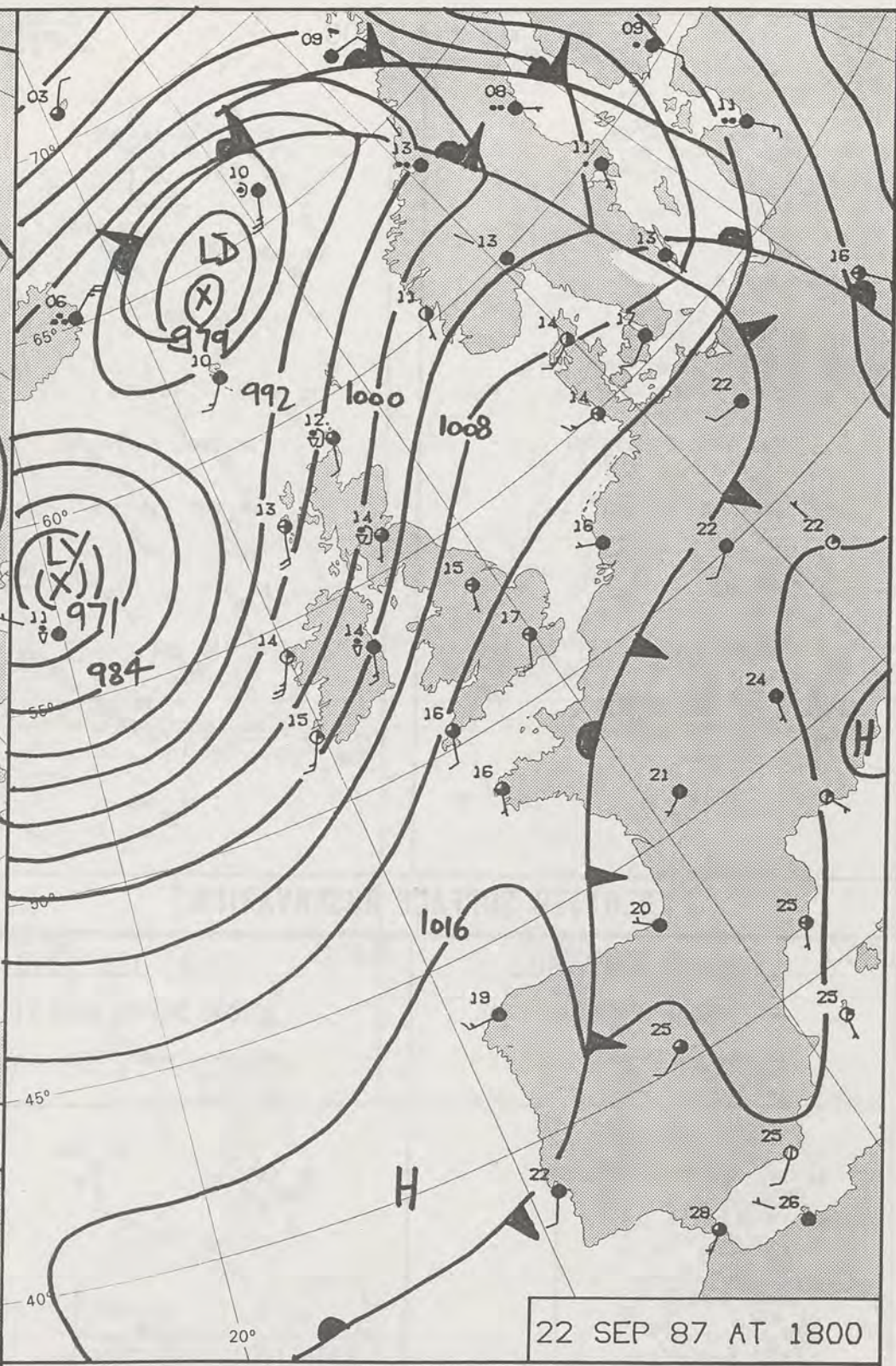
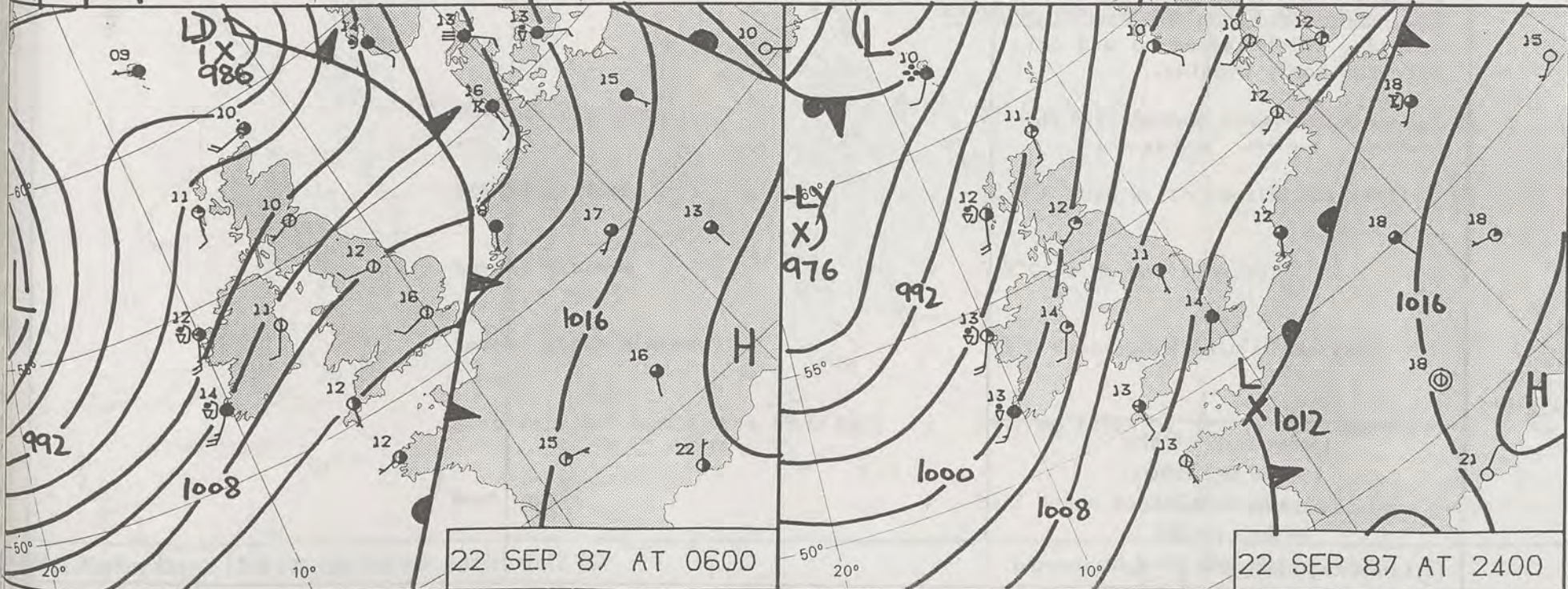
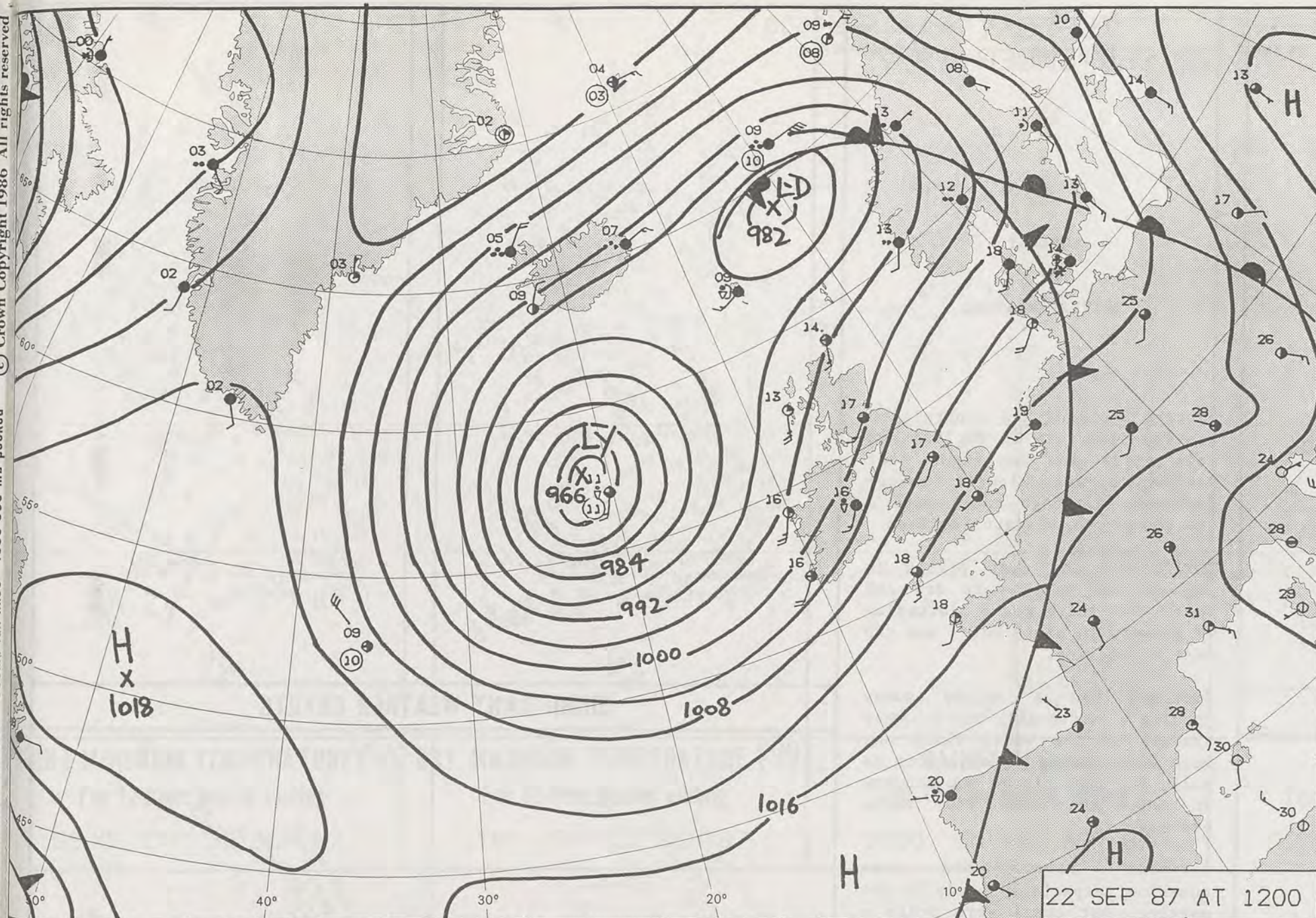
© Crown Copyright 1986
All rights reserved

1529Z IR 21/9/87

UPPER AIR CHART



1200 21/9/87
London Weather Centre 284-286 High Holborn London WC1V 7HX All times are GMT 500mb full lines 1000-500 mb pecked © Crown Copyright 1986 All rights reserved



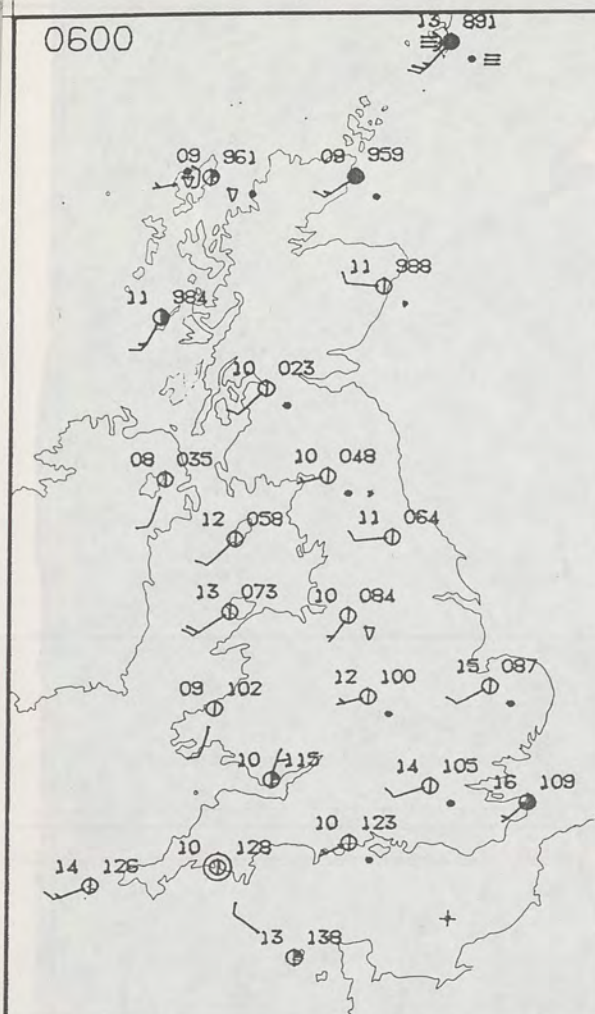
DAILY WEATHER SUMMARY
NOT FOR LOAN FOR
TUESDAY 22 SEPTEMBER 1987

London Weather Centre 284-286 High Holborn London WC1V 7HX
© Crown Copyright 1986 All rights reserved

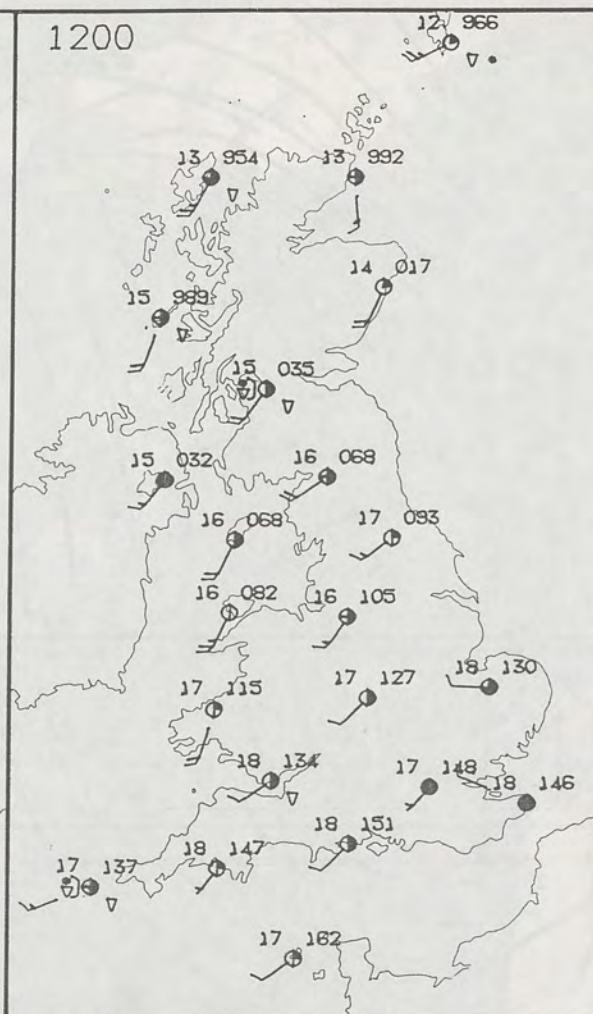
Legend:
Warm front (line with semicircles)
Cold front (line with triangles)
Occlusion (line with semicircles and triangles)

Meteorological Office logo

0600



1200



TUESDAY
22 SEPTEMBER 1987

SUMMARY
OF
BRITISH WEATHER

Eastern Scotland and central and eastern districts of England had rain early in the night, but everywhere was clearer before daybreak, although there were a few showers in western Scotland.

During the day most places in England and Wales were dry and sunny, but there was a scattering of showers in south Wales and the west of England.

Scotland had a mainly sunny morning, although there were showers in the west. There was more sunshine in the afternoon as well, but most places had showers in the afternoon and early evening.

Northern Ireland had some sunshine, especially early in the morning, but there were quite a few showers from mid-morning onwards, which lasted on and off into the early evening.

Temperatures were mainly in the rather warm category.

London Weather Centre
284-286 High Holborn
London WC1V 7HX
All times are GMT

© Crown Copyright 1986 All rights reserved

0600

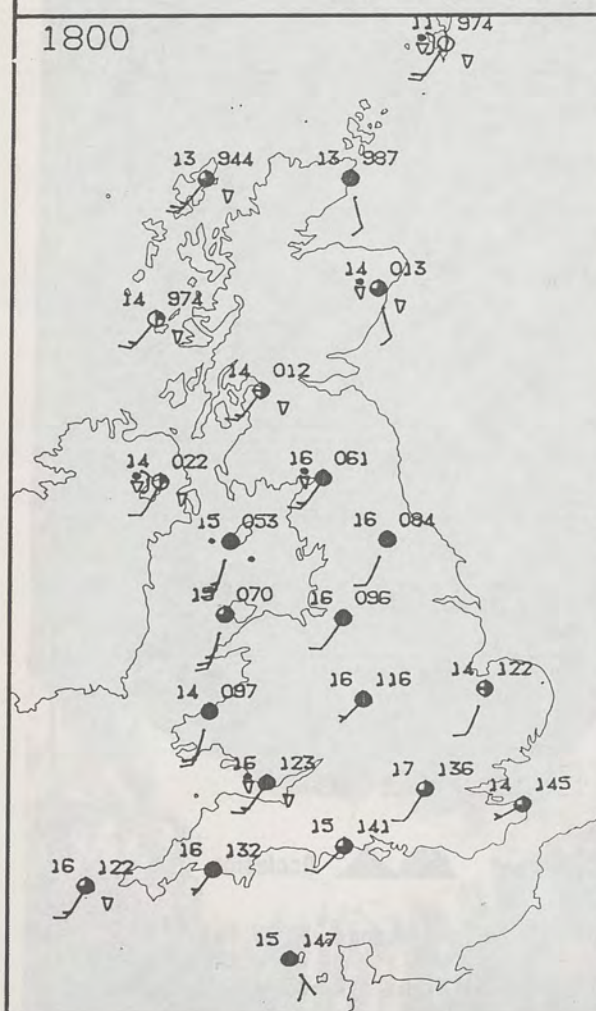


1200

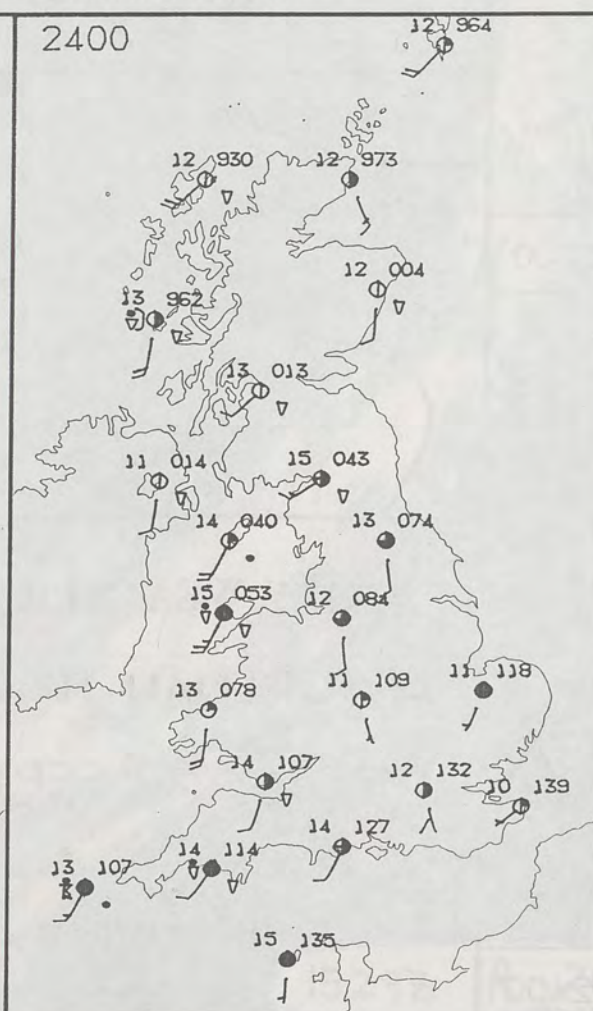


PLOTTED SURFACE OBSERVATIONS

1800

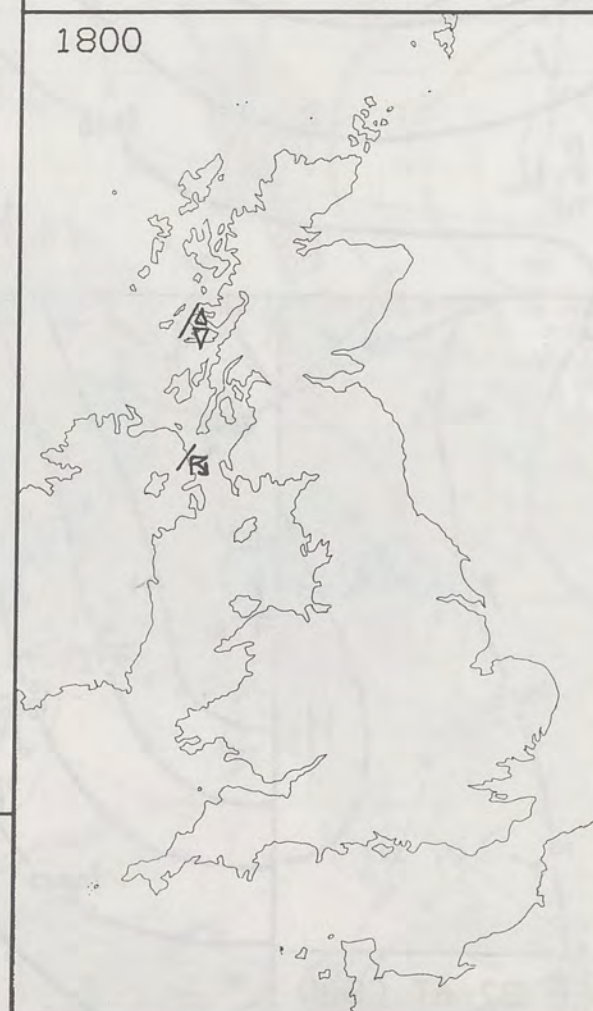


2400

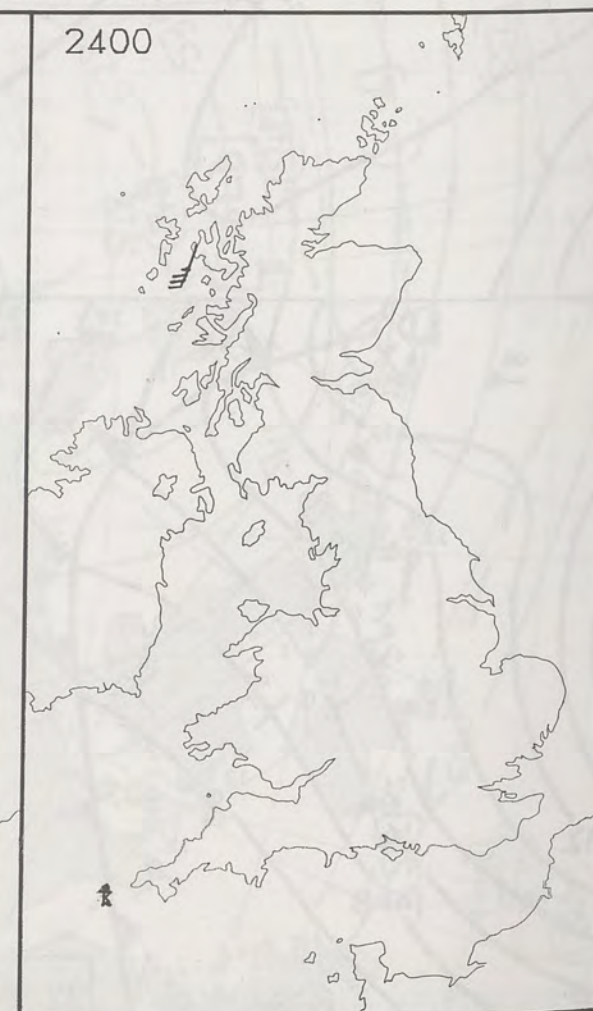


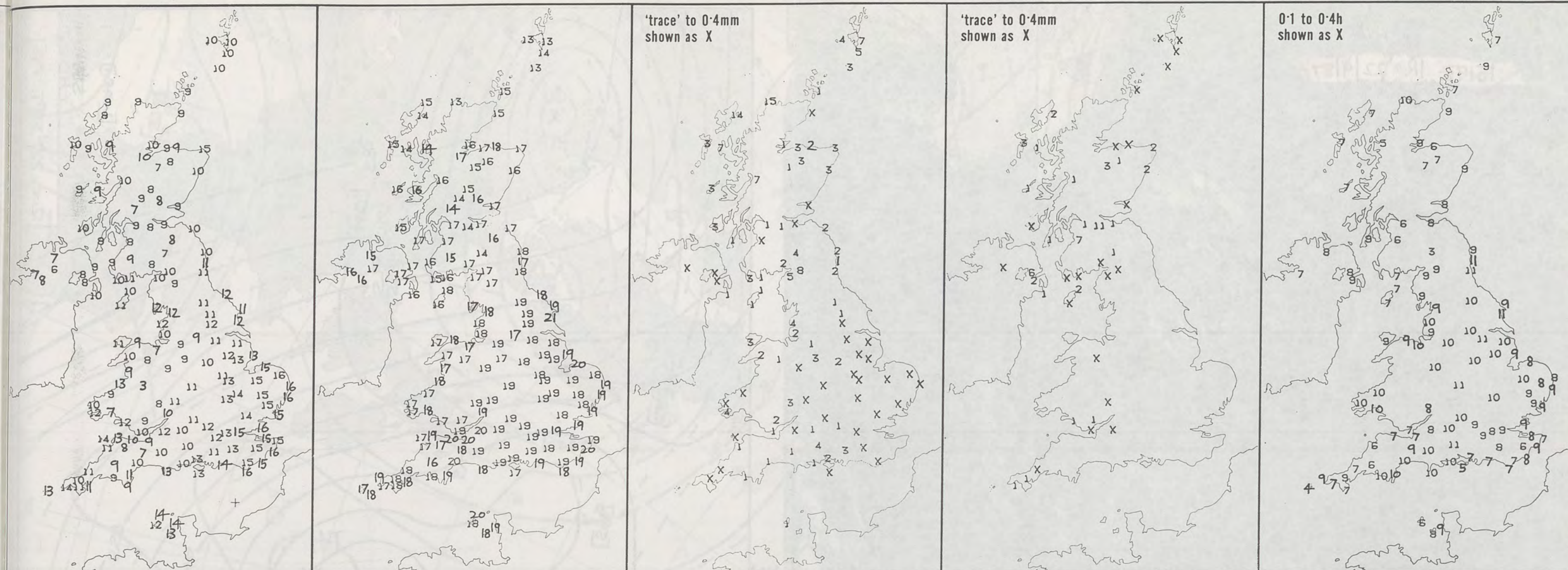
SIGNIFICANT WEATHER CHARTS

1800



2400





NIGHT MINIMUM TEMPERATURE (°C)
For 12-hour period ending
0900 ON 22 SEP 87

DAY MAXIMUM TEMPERATURE (°C)
For 12-hour period ending
2100 ON 22 SEP 87

RAINFALL (mm)
For 12-hour period ending
0900 ON 22 SEP 87

RAINFALL (mm)
For 12-hour period ending
2100 ON 22 SEP 87

SUNSHINE (hours)
Dawn to dusk
22 SEP 87

EXTREMES FOR TUESDAY 22ND SEPTEMBER 1987

Highest maximum : 21.4°C Bridlington (Humberside)

Lowest maximum : 13.0°C Cape Wrath (North Scotland)

Lowest minimum : 2.9°C St Harmon (Powys)

Lowest grass minimum : 1.1°C Cwmbargoed (Mid Glamorgan)

Most rain (24 hours from 0900 GMT) : 24.7 mm Isles of Scilly (St. Mary's)

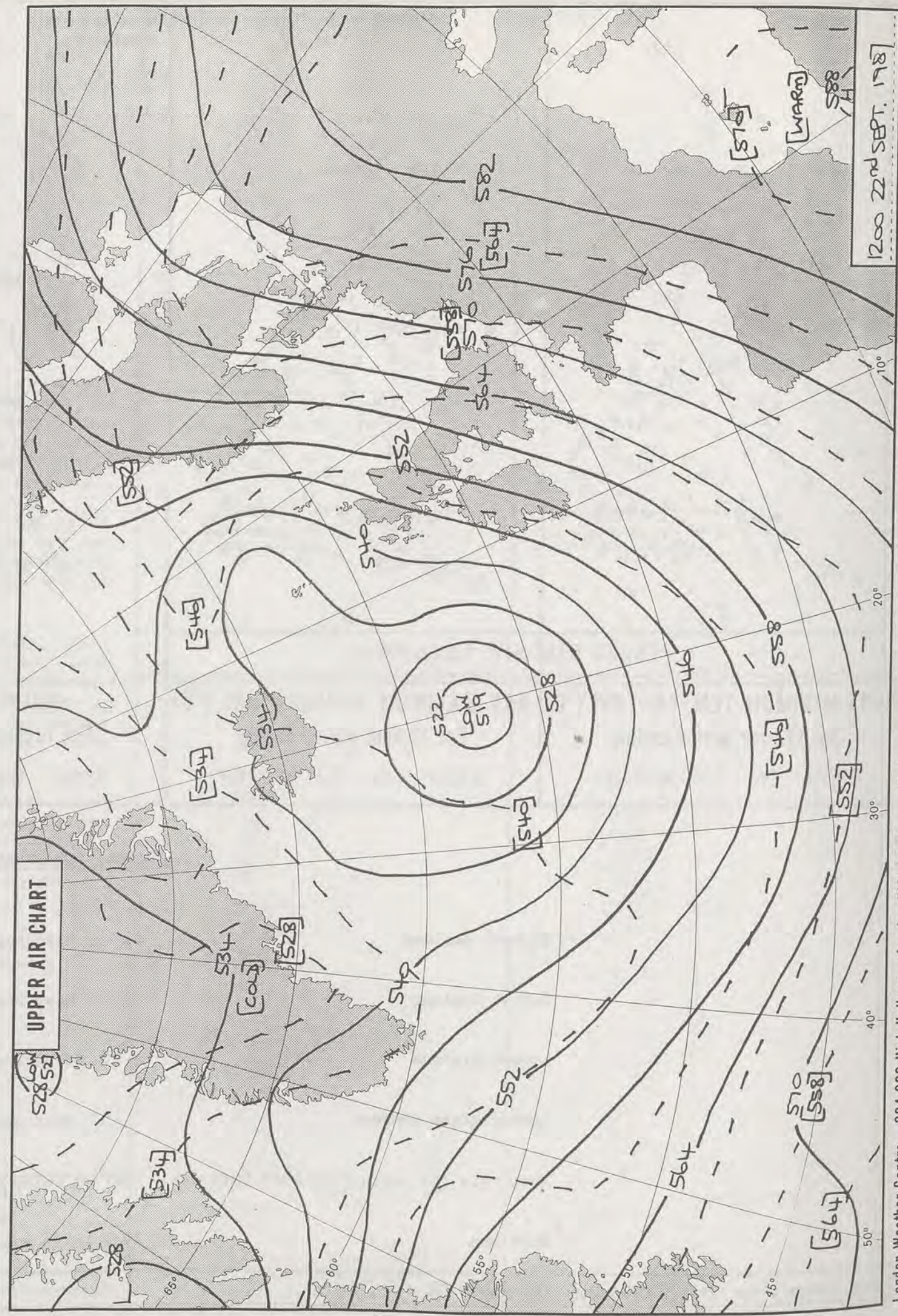
Most sun : 10.7 hours Boscombe Down (Salisbury Down)

METEOROLOGICAL OFFICE
- 7 OCT 1987
LIBRARY

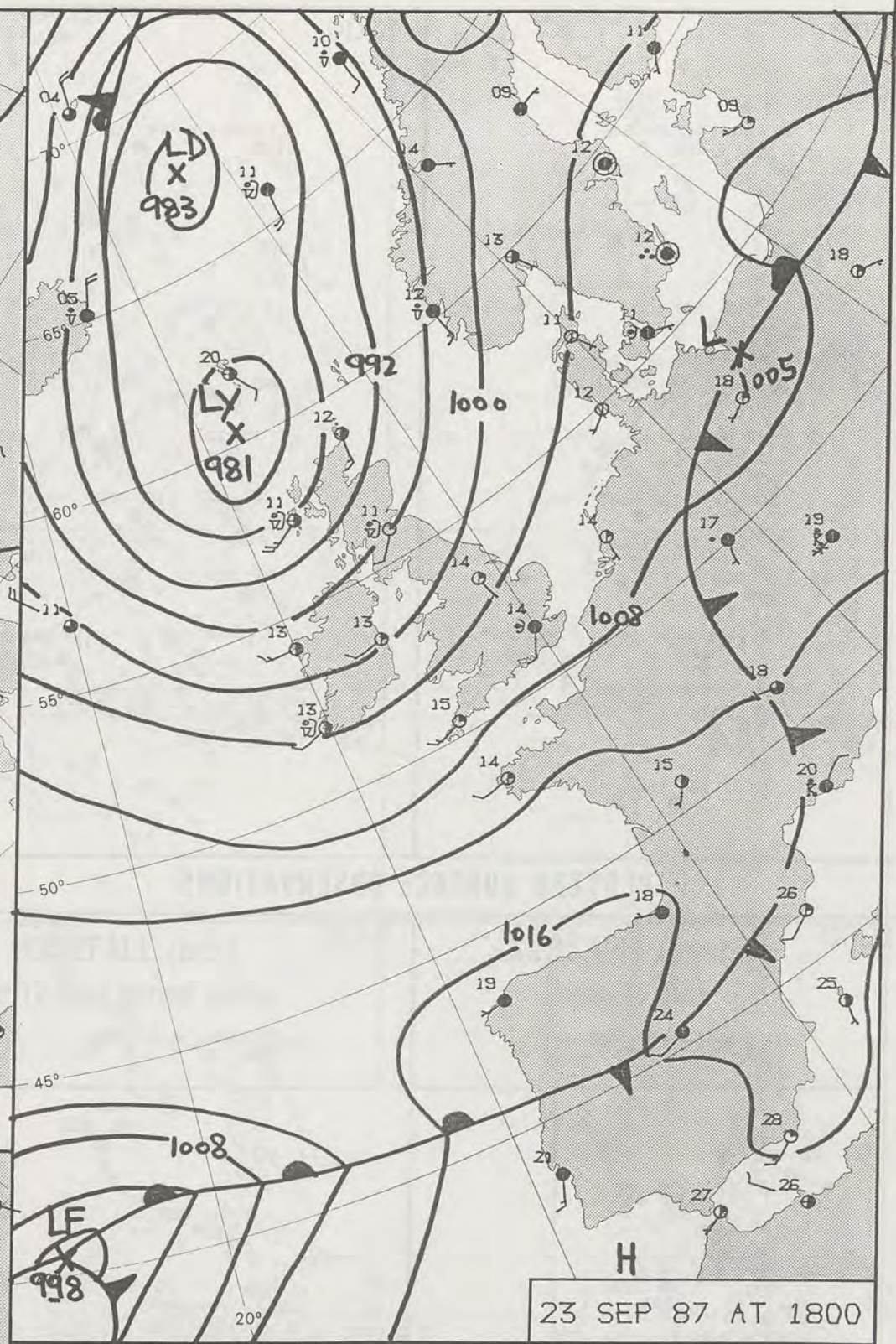
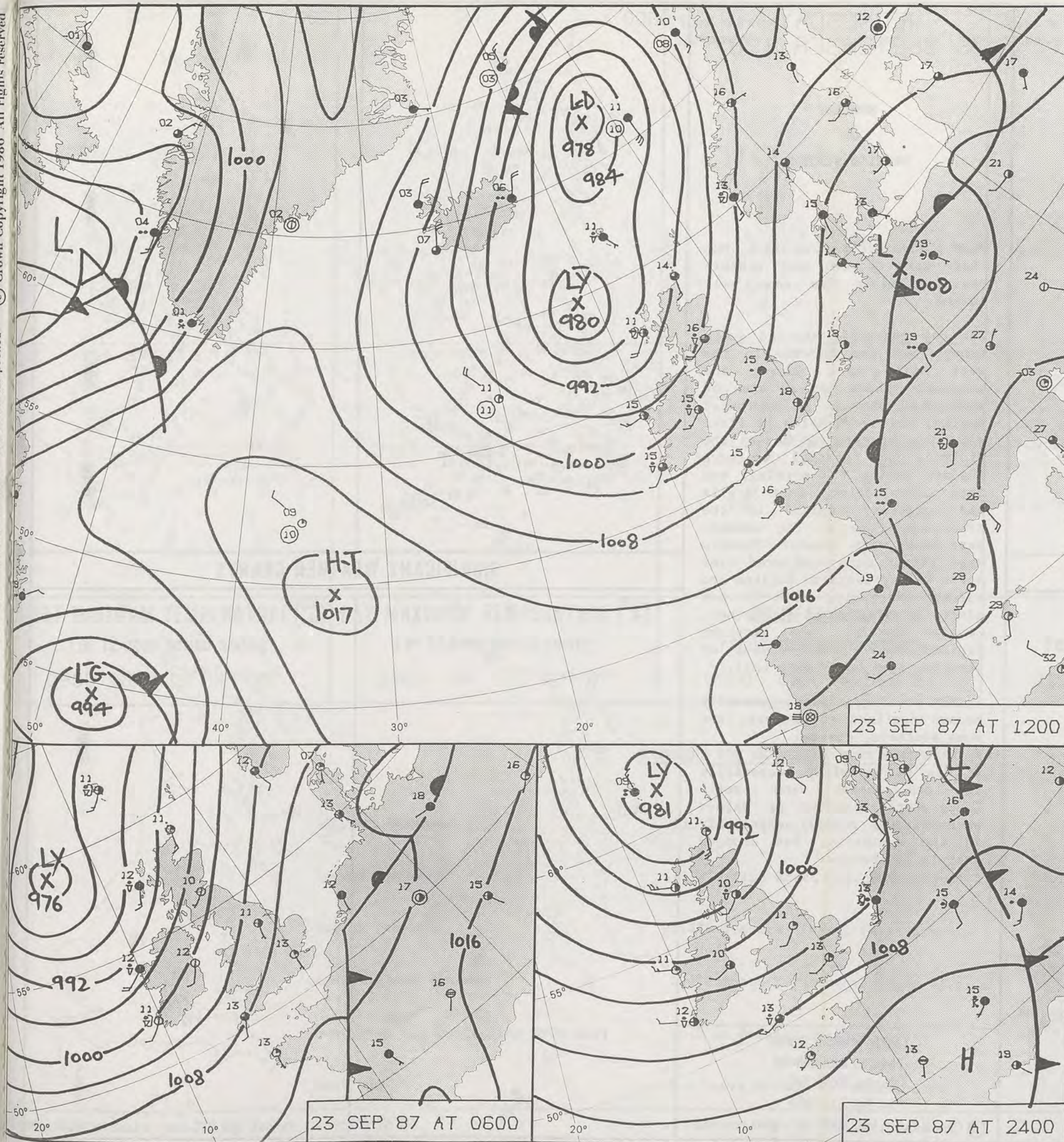
**DAILY
WEATHER
SUMMARY**



© Crown Copyright 1986
All rights reserved



1200 22nd SEPT. 1987
London Weather Centre 284-286 High Holborn London WC1V 7HX
All times are GMT 500mb full lines 1000-500 mb peaked
© Crown Copyright 1986 All rights reserved



DAILY WEATHER SUMMARY

NOT FOR LOAN FOR

WEDNESDAY 23 SEPTEMBER 1987

London Weather Centre 284-286 High Holborn London WC1V 7HX

© Crown Copyright 1986 All rights reserved

(7579) Dtd. 8416009 500 12/85 A.G. Ltd. 1452

WEDNESDAY
23 SEPTEMBER 1987

SUMMARY
OF
BRITISH WEATHER

Many places had a fine night, but there were showers near western coasts, and a few came well inland.

The day generally started quite sunny, but the showers in the west moved east during the morning. There was an area of widespread showers in southwest England and south Wales at first and these transferred across the Midlands and central southern England during the morning, and into Lincolnshire, East Anglia and southeast England in the afternoon. Some of the showers were heavy with thunder. Showers were rather more scattered over north Wales, northern England and eastern Scotland, with a few places missing them altogether. Western Scotland and Northern Ireland had a fair number of showers, some heavy with hail.

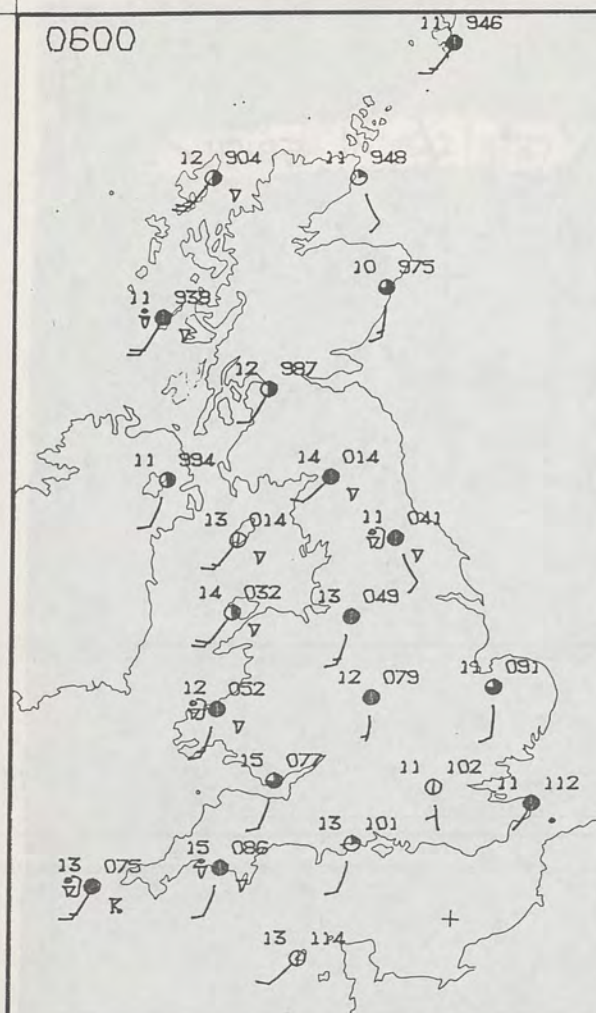
In the evening, showers generally became confined to western, and some southern, coasts.

It was rather windy, especially in the north and west. Temperatures reached or rather exceeded the normal, especially in the southeast, but dropped sharply in showers.

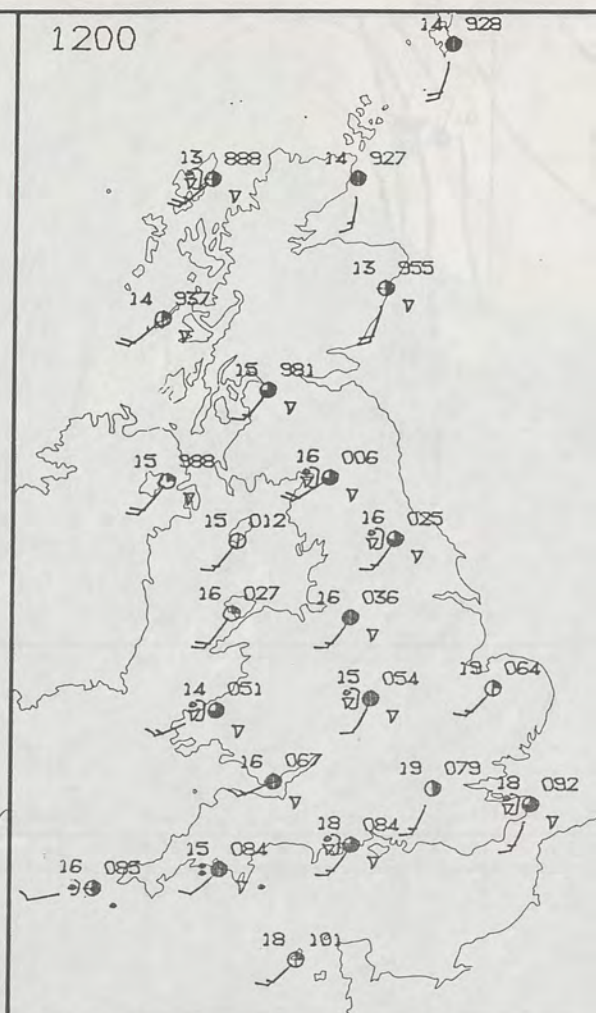
London Weather Centre
284-286 High Holborn
London WC1V 7HX
All times are GMT

© Crown Copyright 1986 All rights reserved

0600

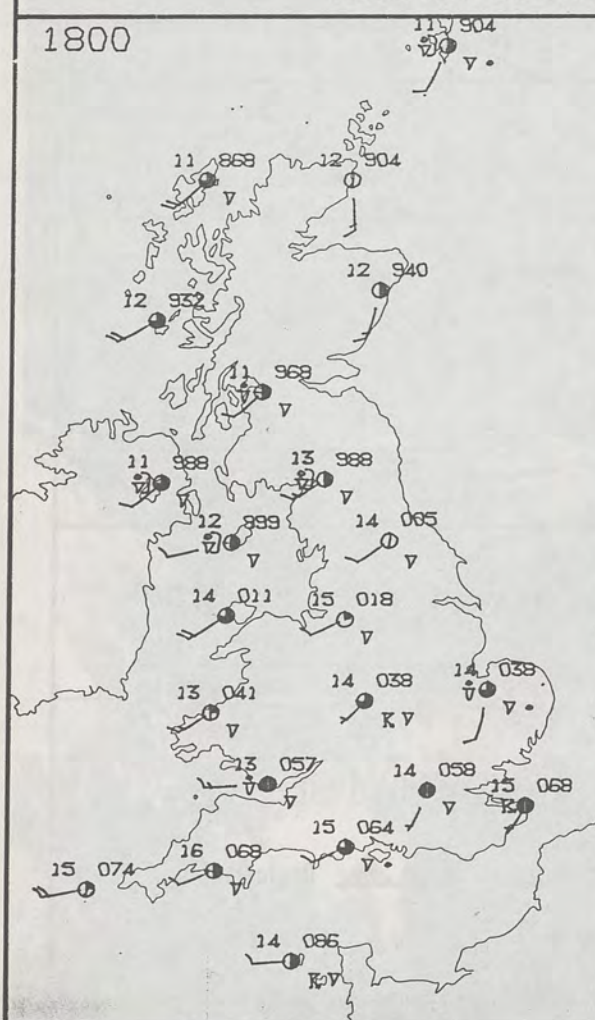


1200

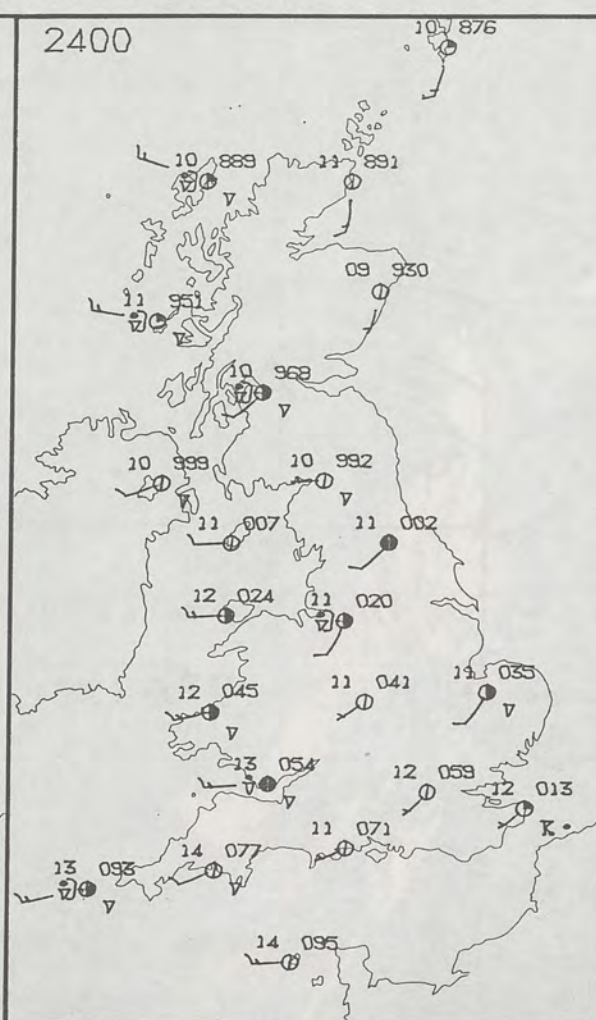


PLOTTED SURFACE OBSERVATIONS

1800



2400



0600

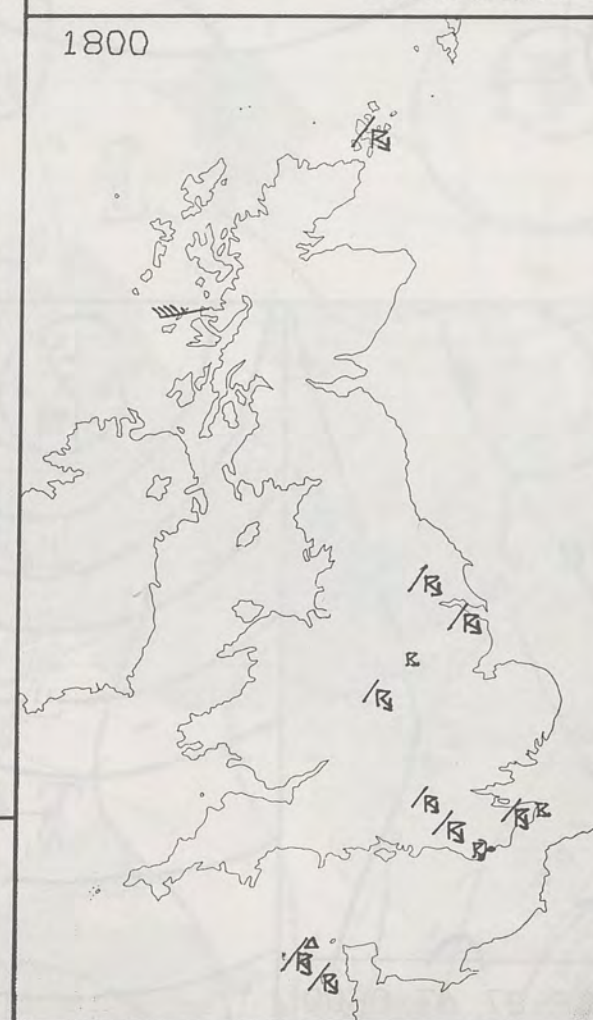


1200

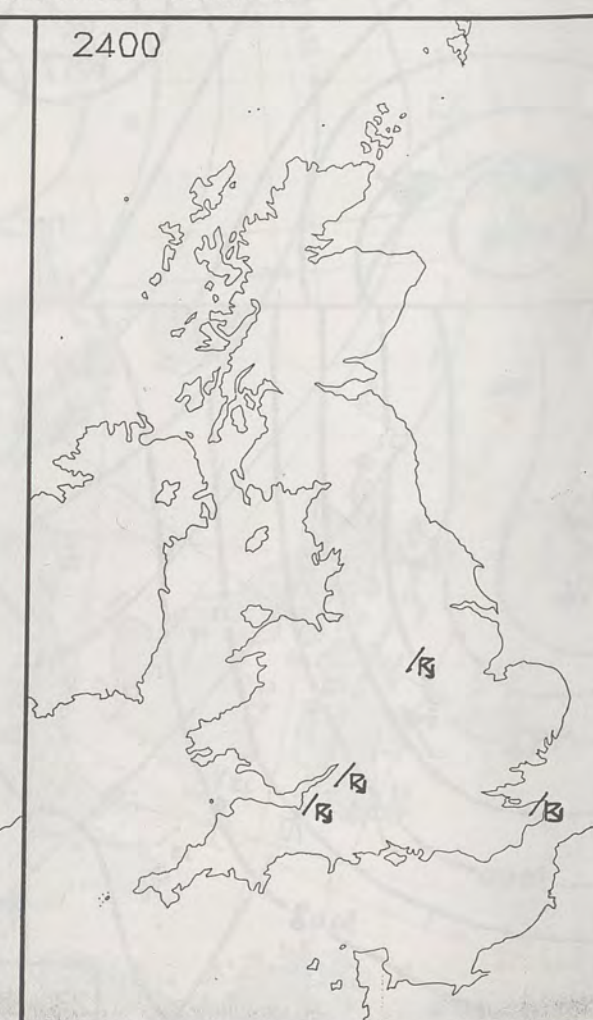


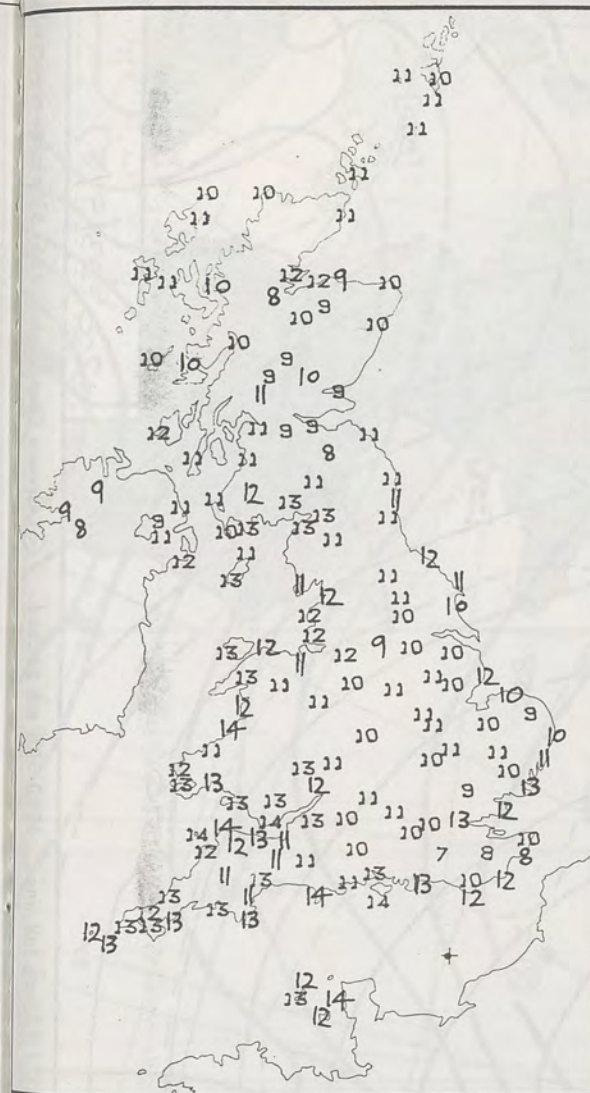
SIGNIFICANT WEATHER CHARTS

1800

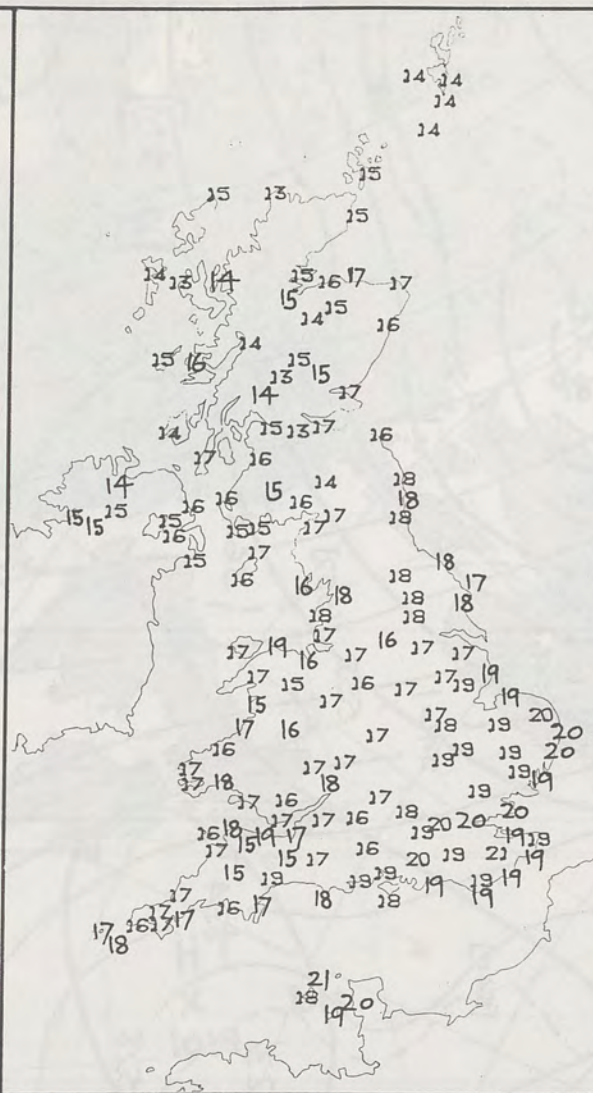


2400





NIGHT MINIMUM TEMPERATURE (°C)
For 12-hour period ending
0900 ON 23 SEP 87



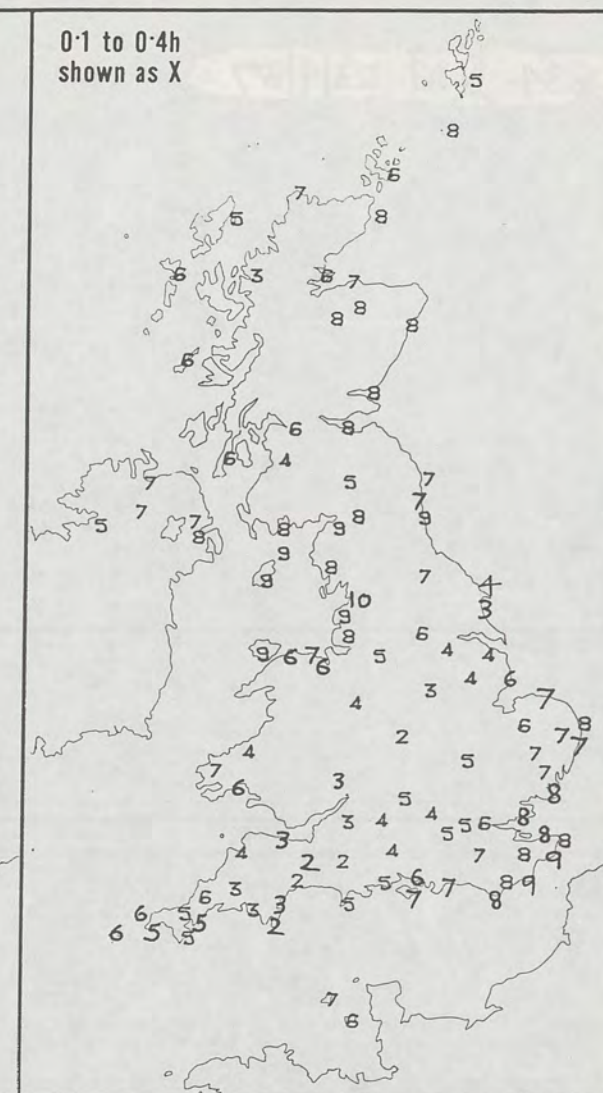
DAY MAXIMUM TEMPERATURE (°C)
For 12-hour period ending
2100 ON 23 SEP 87



RAINFALL (mm)
For 12-hour period ending
0900 ON 23 SEP 87



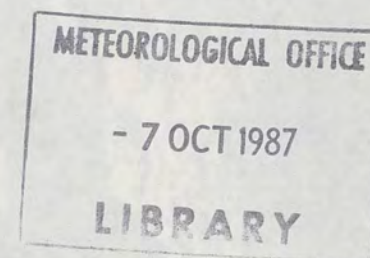
RAINFALL (mm)
For 12-hour period ending
2100 ON 23 SEP 87



SUNSHINE (hours)
Dawn to dusk
23 SEP 87

EXTREMES FOR WEDNESDAY 23RD SEPTEMBER 1987

Highest maximum	: 21.1°C Jubilee Corner (Kent)
Lowest maximum	: 12.9°C Cape Wrath (North Scotland)
Lowest minimum	: 7.4°C Gatwick Airport (West Sussex)
Lowest grass minimum	: 2.4°C South Farnborough (Hampshire)
Most rain (24 hours from 0900 GMT)	: 26.3 mm Bristol Weather Centre
Most sun	: 9.6 hours Morecambe (Lancashire)

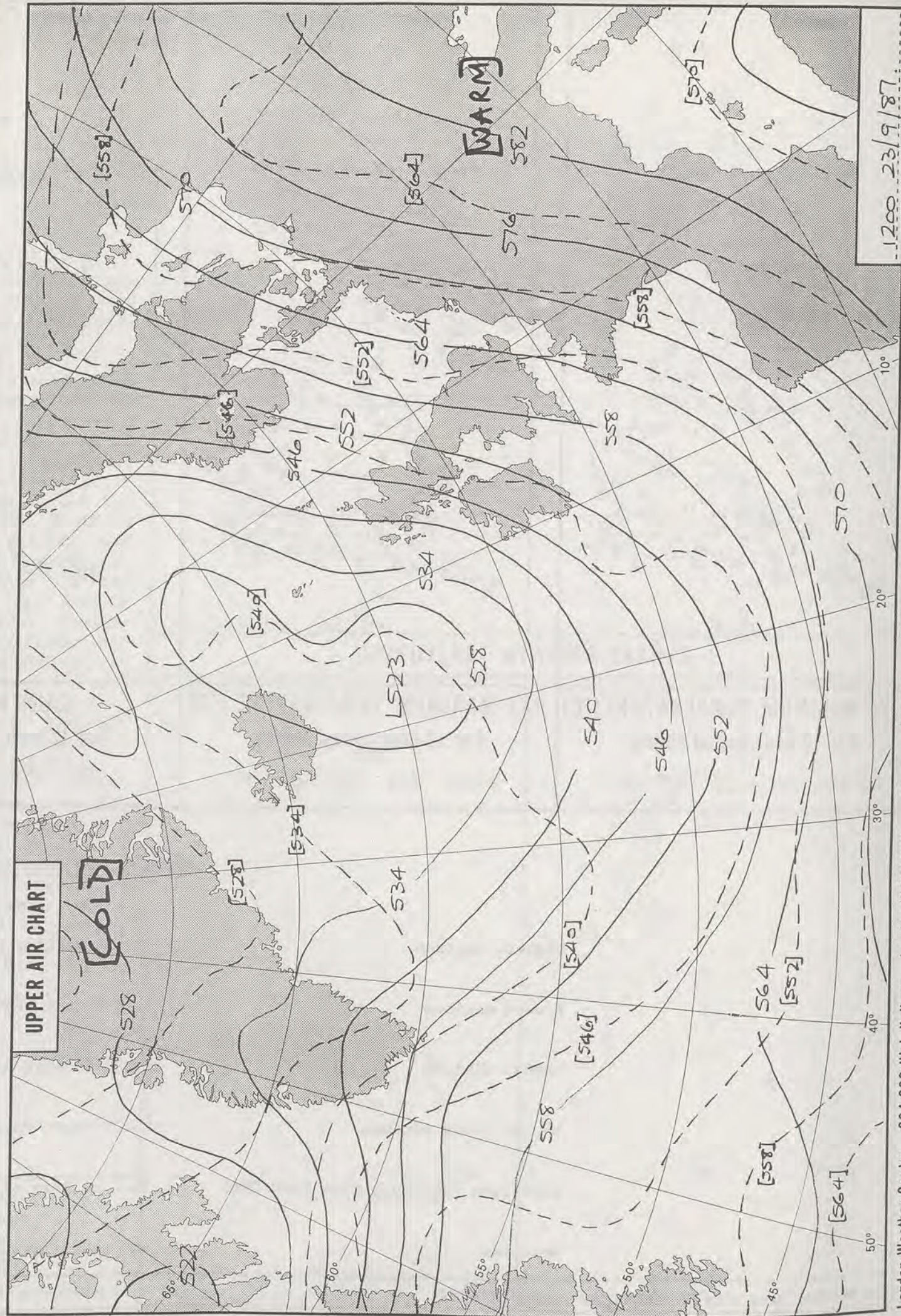


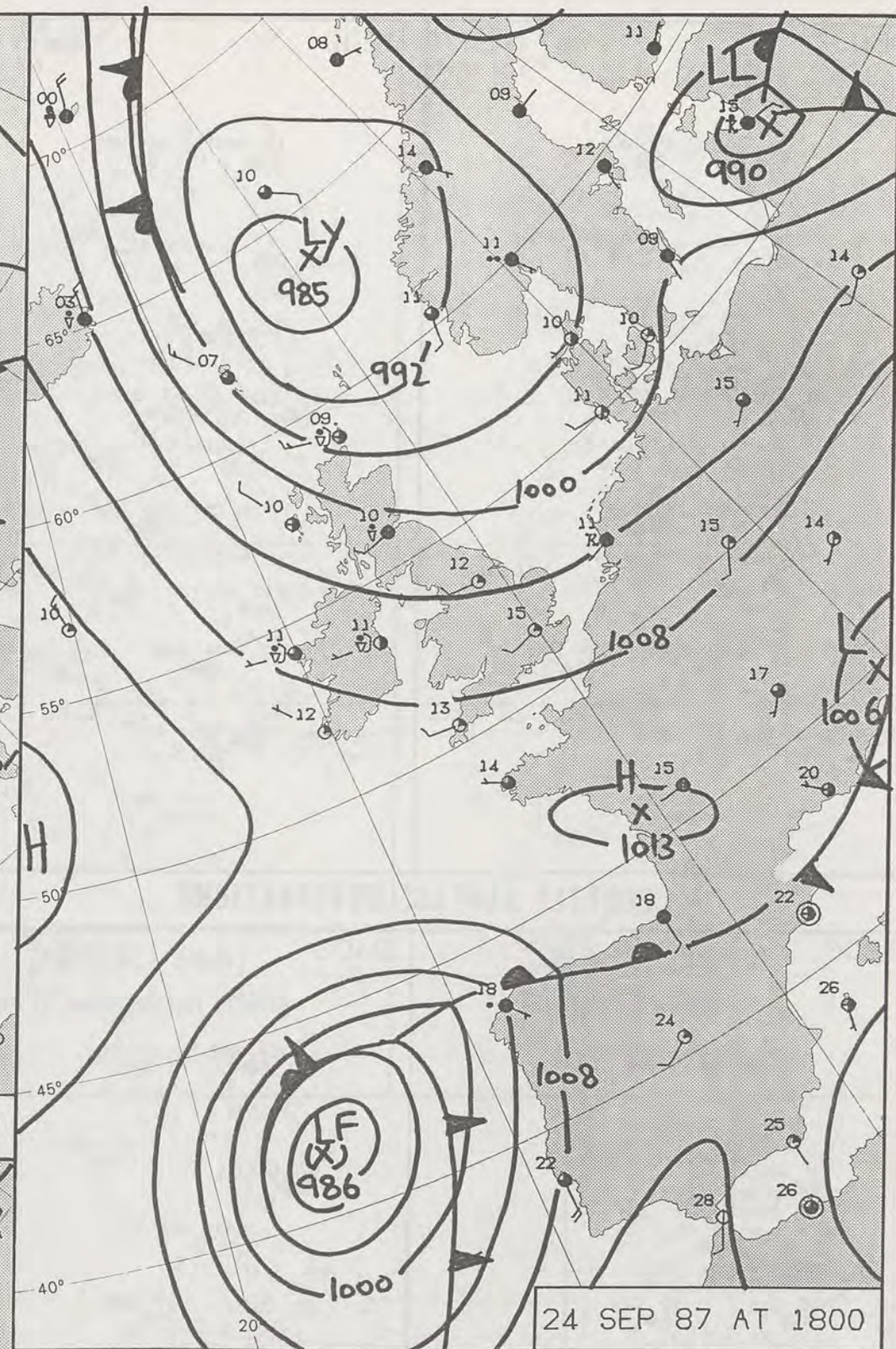

**DAILY
WEATHER
SUMMARY**



© Crown Copyright 1986
All rights reserved

0834 VIS 23/9/87





DAILY WEATHER SUMMARY

NOT FOR LOAN FOR

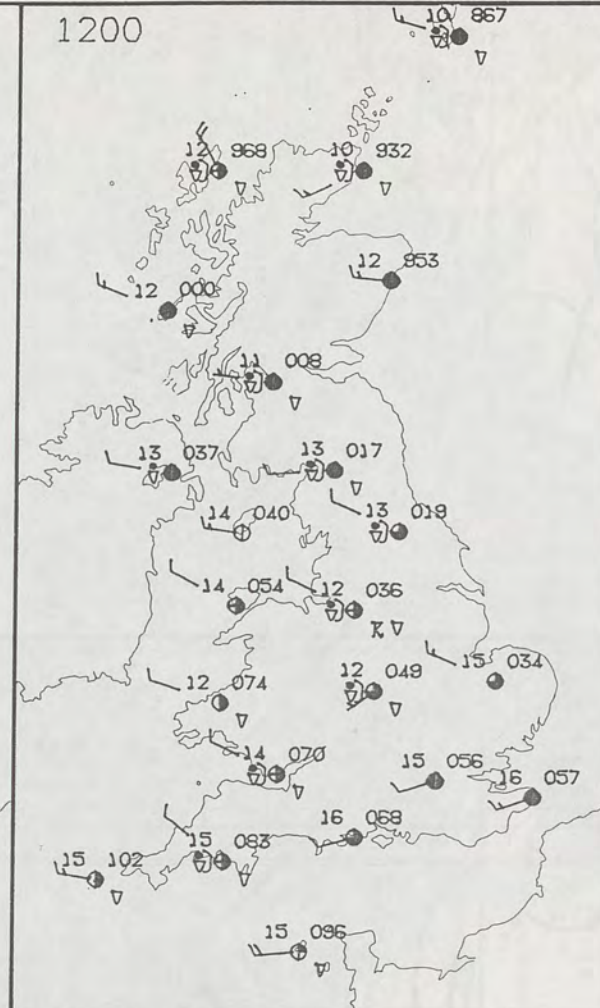
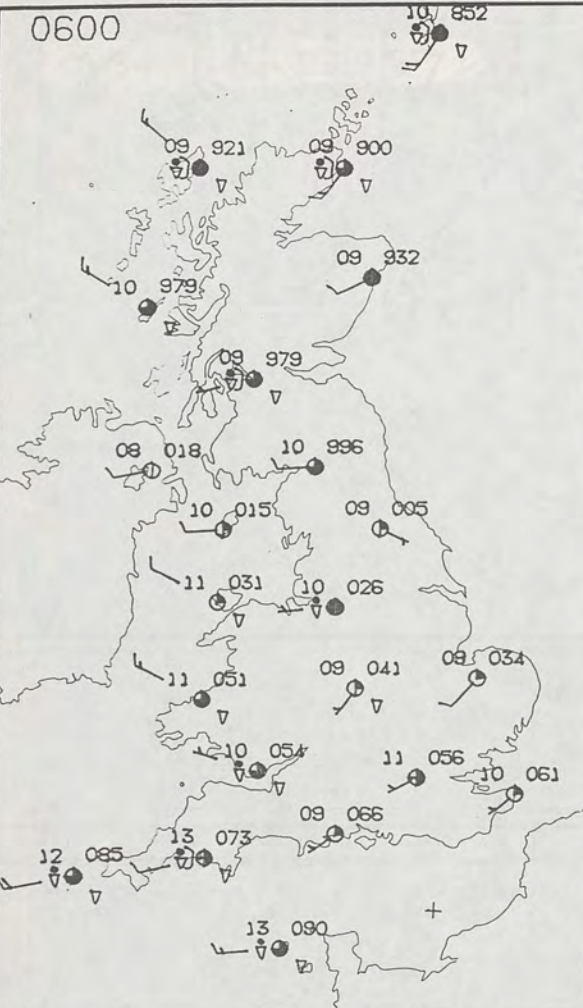
THURSDAY 24 SEPTEMBER 1987

London Weather Centre 284-286 High Holborn London WC1V 7HX

© Crown Copyright 1986 All rights reserved

Warm front Cold front Occlusion

METEOLOGICAL OFFICE



THURSDAY
24 SEPTEMBER 1987

SUMMARY
OF
BRITISH WEATHER

Many places had a fine night, but there were showers, some thundery, chiefly towards west-facing coasts and notably in the Bristol Channel area and western Scotland for much of the night. The Manchester area in the dawn period also experienced thundery showers.

There was a fair amount of sunshine in most districts during the day, though it was quite cloudy over Scotland, especially in the north. Showers affected many districts of the UK with some thunder in the southeast in the afternoon.

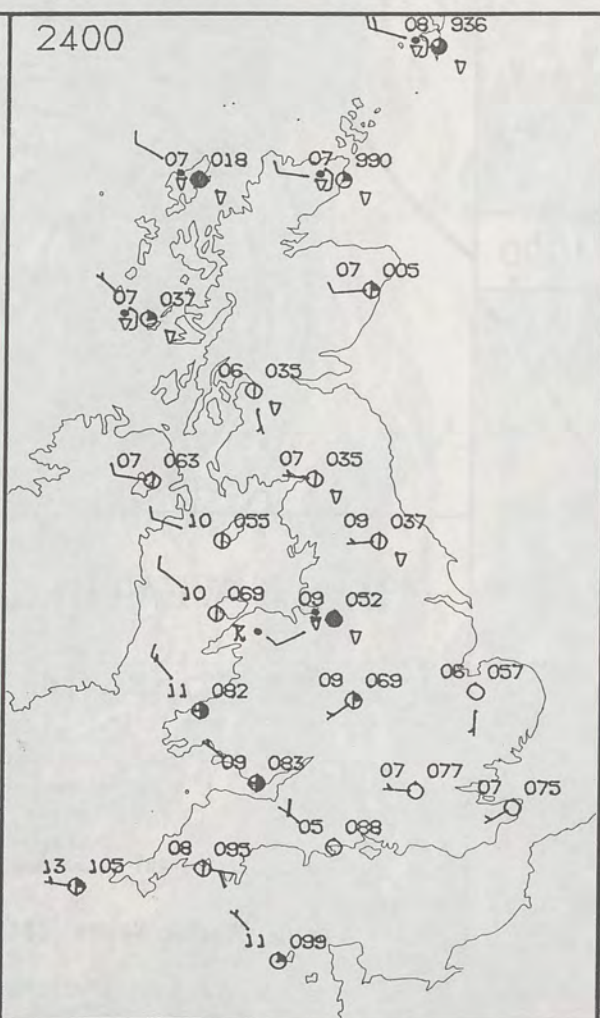
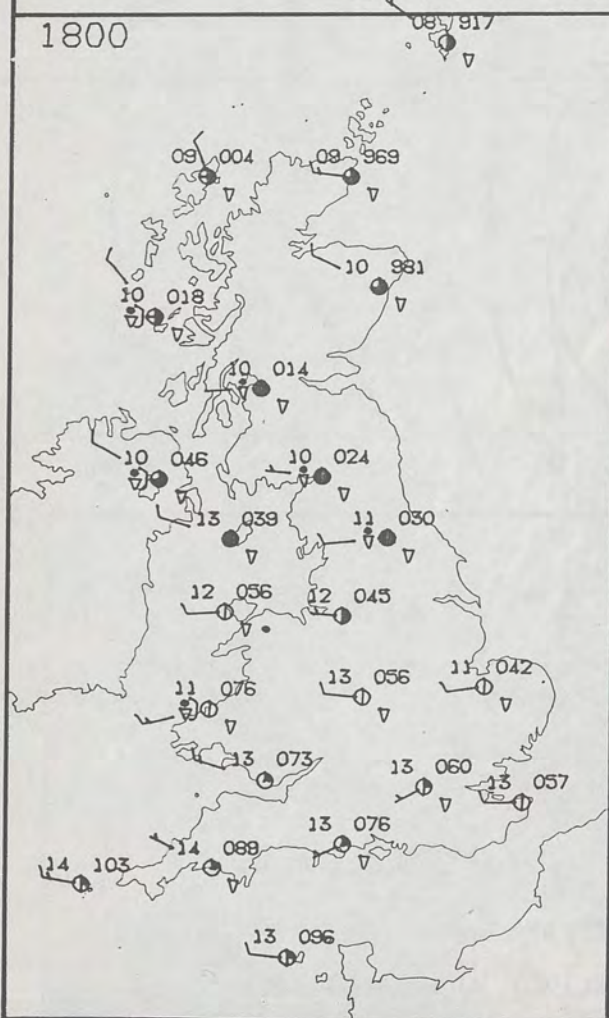
It was mostly rather cold and northern districts were windy. Temperatures reached the seasonal normal along parts of the south and southeast coast.

London Weather Centre
284-286 High Holborn
London WC1V 7HX
All times are GMT

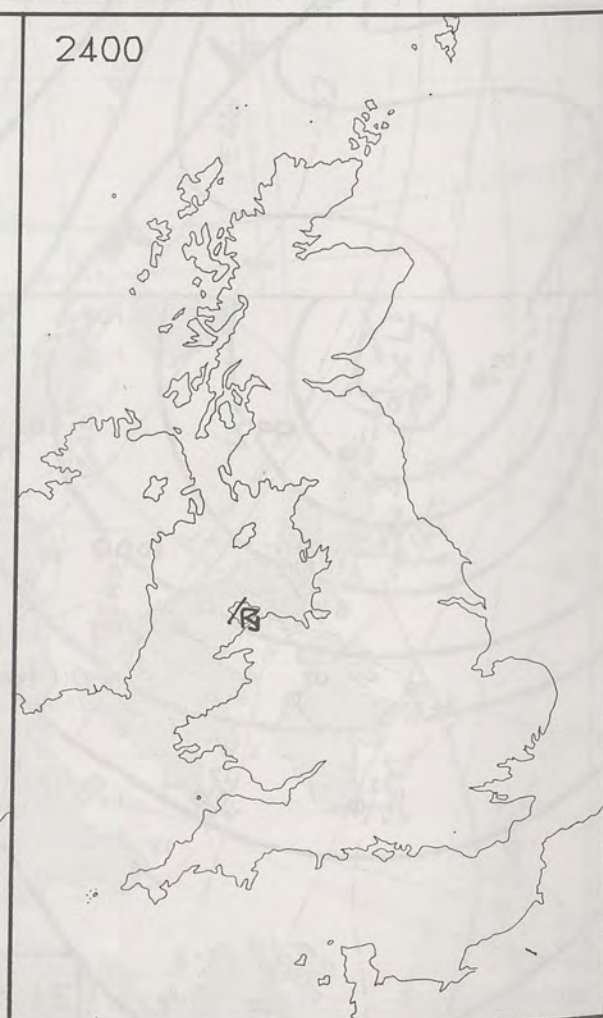
© Crown Copyright 1986 All rights reserved

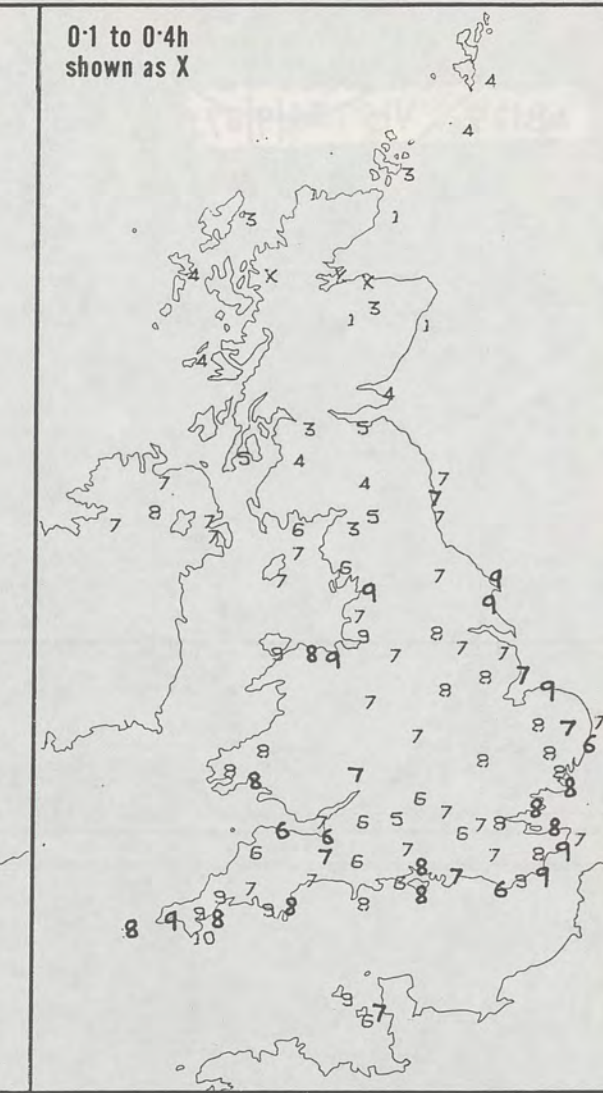
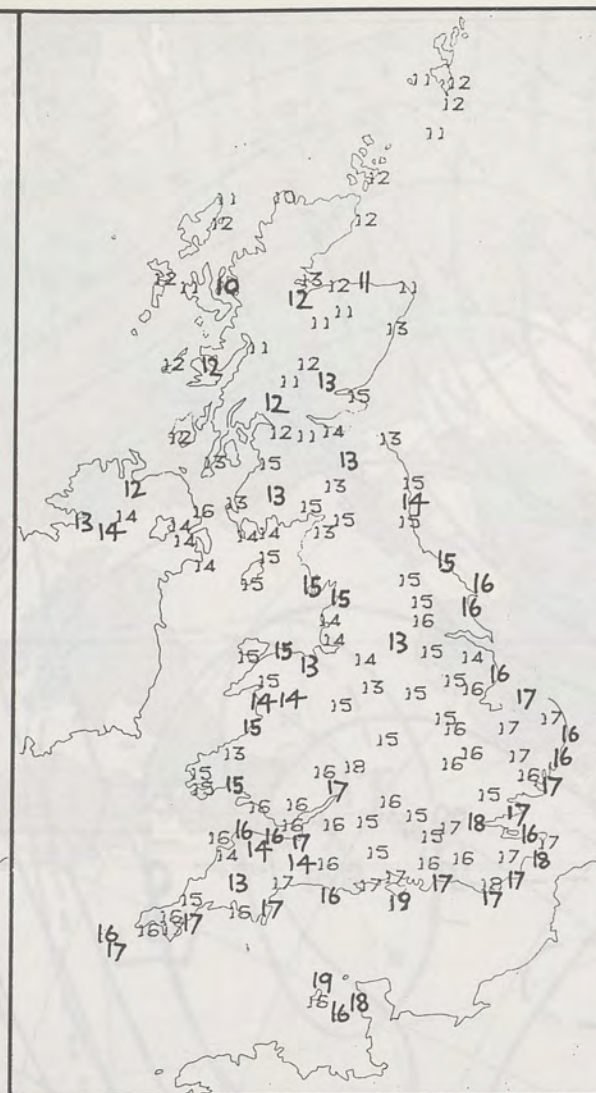
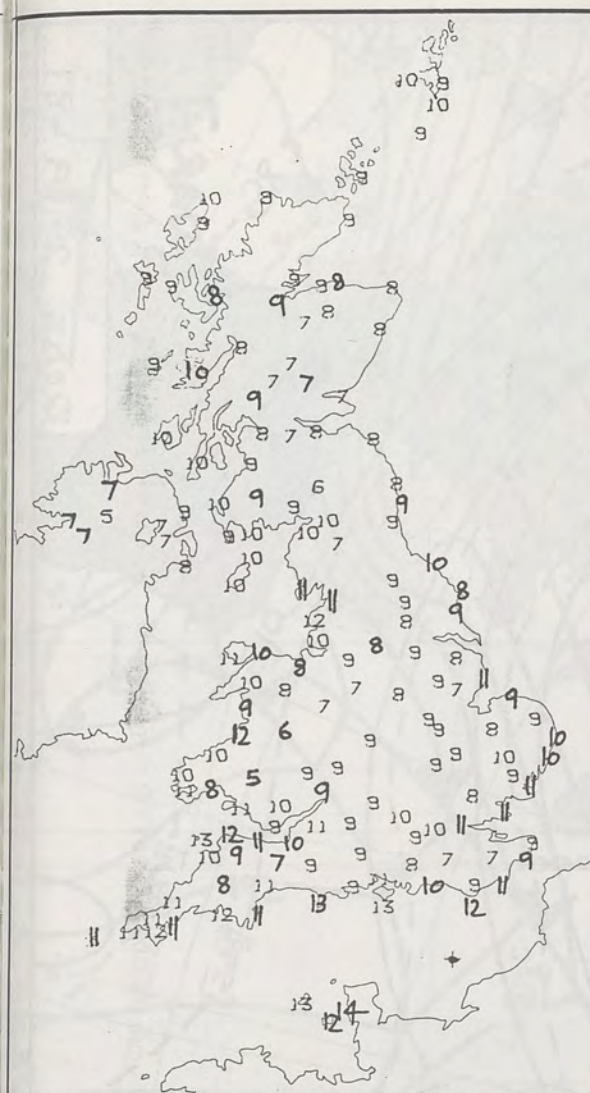


PLOTTED SURFACE OBSERVATIONS



SIGNIFICANT WEATHER CHARTS





NIGHT MINIMUM TEMPERATURE (°C)
For 12-hour period ending
0900 ON 24 SEP 87

DAY MAXIMUM TEMPERATURE (°C)
For 12-hour period ending
2100 ON 24 SEP 87

RAINFALL (mm)
For 12-hour period ending
0900 ON 24 SEP 87

RAINFALL (mm)
For 12-hour period ending
2100 ON 24 SEP 87

SUNSHINE (hours)
Dawn to dusk
24 SEP 87

EXTREMES FOR THURSDAY 24TH SEPTEMBER 1987

Highest maximum : 18.7°C Sandown (Isle of Wight)

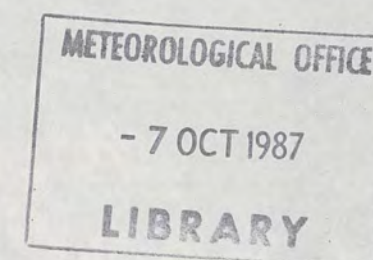
Lowest maximum : 9.8°C Diabaig (Loch Torridon)

Lowest minimum : 5.1°C Treacastle (Powys)

Lowest grass minimum : 1.6°C Jubilee Corner (Kent)

Most rain (24 hours from 0900 GMT) : 12.6 mm Eskmeals (Cumbria)

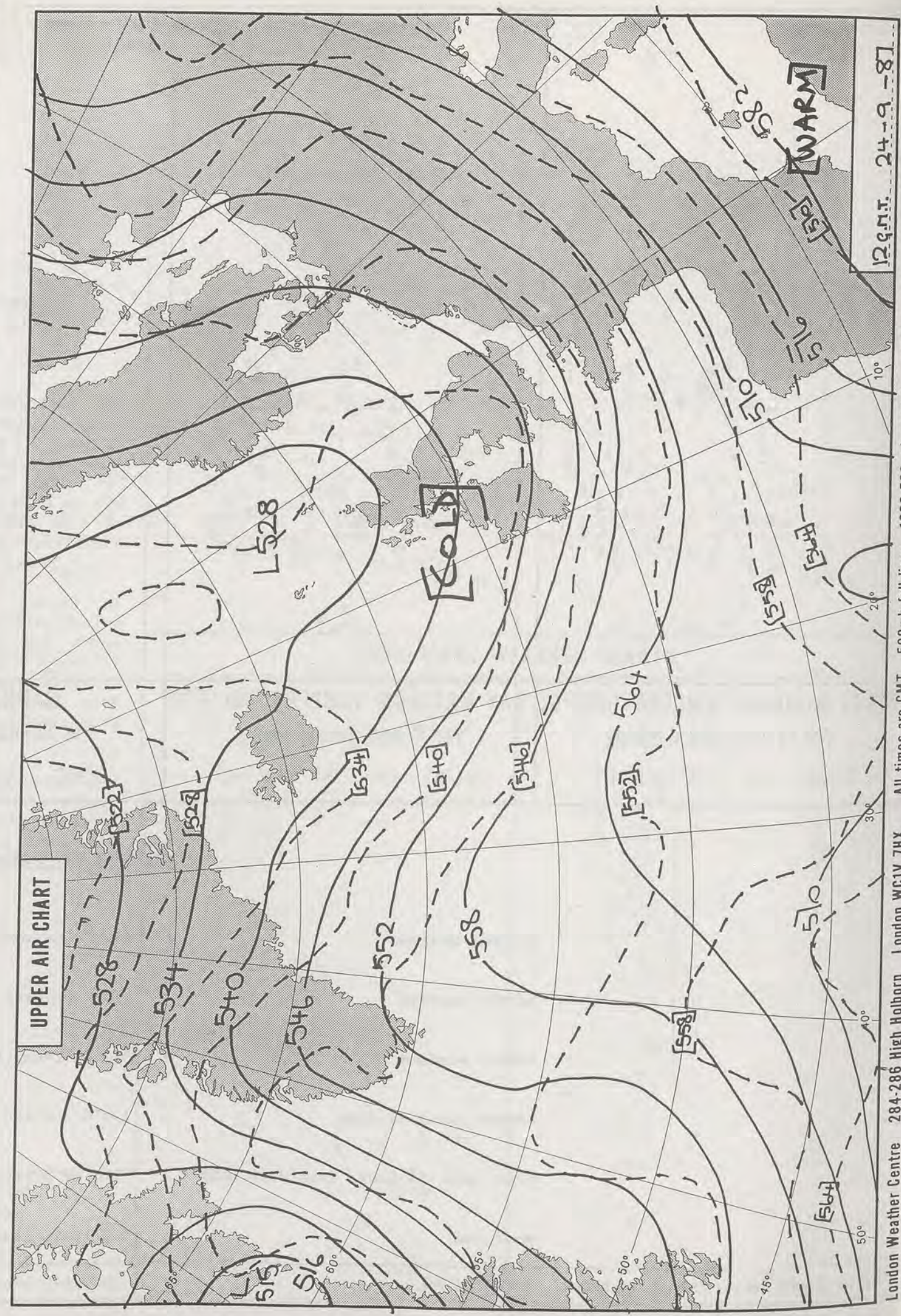
Most sun : 9.6 hours Lizard (Cornwall)

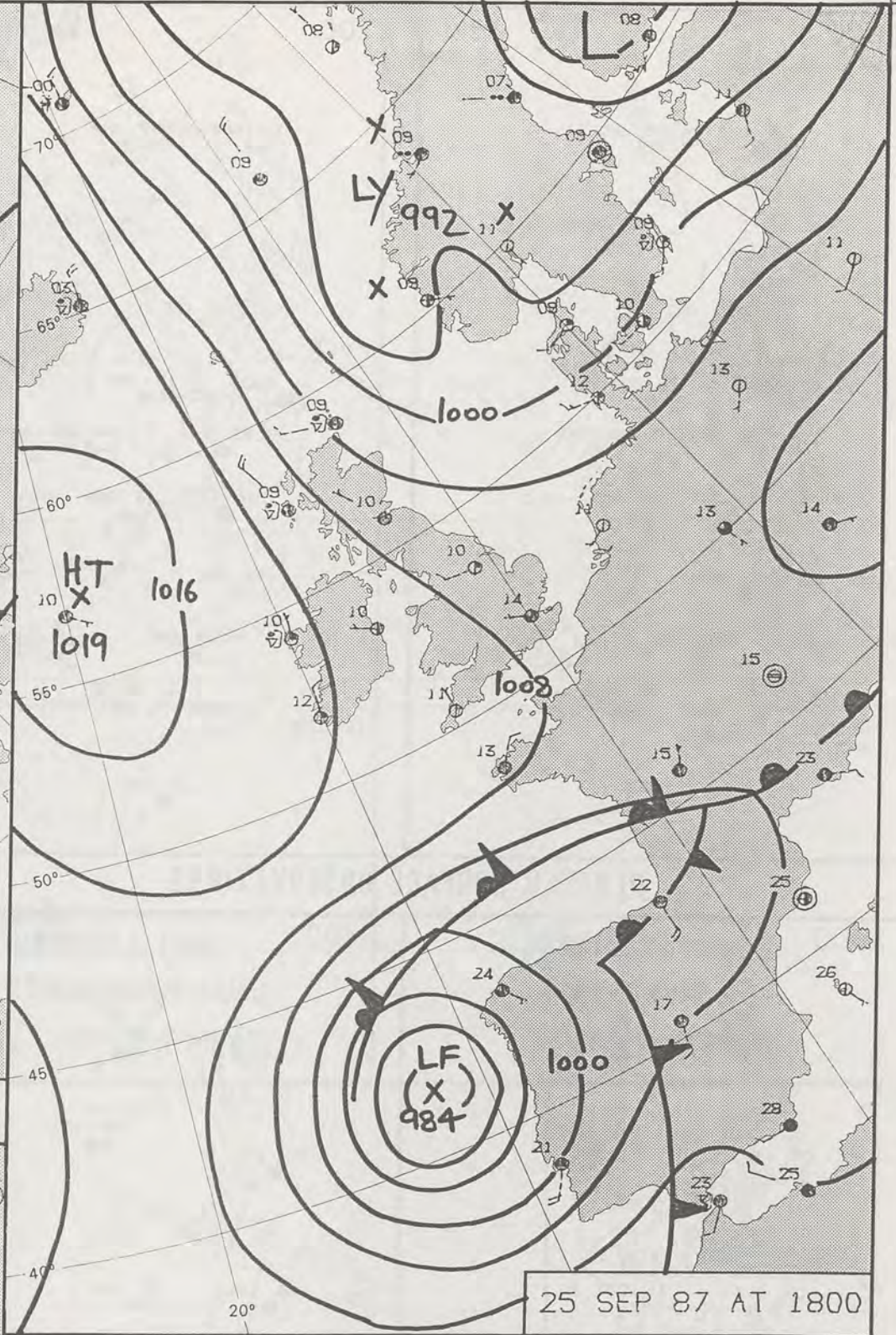



**DAILY
WEATHER
SUMMARY**



© Crown Copyright 1986
All rights reserved





DAILY WEATHER SUMMARY

NOT FOR LOAN FOR

FRIDAY 25 SEPTEMBER 1987

London Weather Centre 284-286 High Holborn London WC1V 7HX

© Crown Copyright 1986 All rights reserved

(7579) Dd. 8416009 500 12/85 A.G. Ltd. 1452

FRIDAY
25 SEPTEMBER 1987

SUMMARY
OF
BRITISH WEATHER

It was a largely clear night but with a few showers in north and west Scotland and a scattering of showers in the far west of England and Wales.

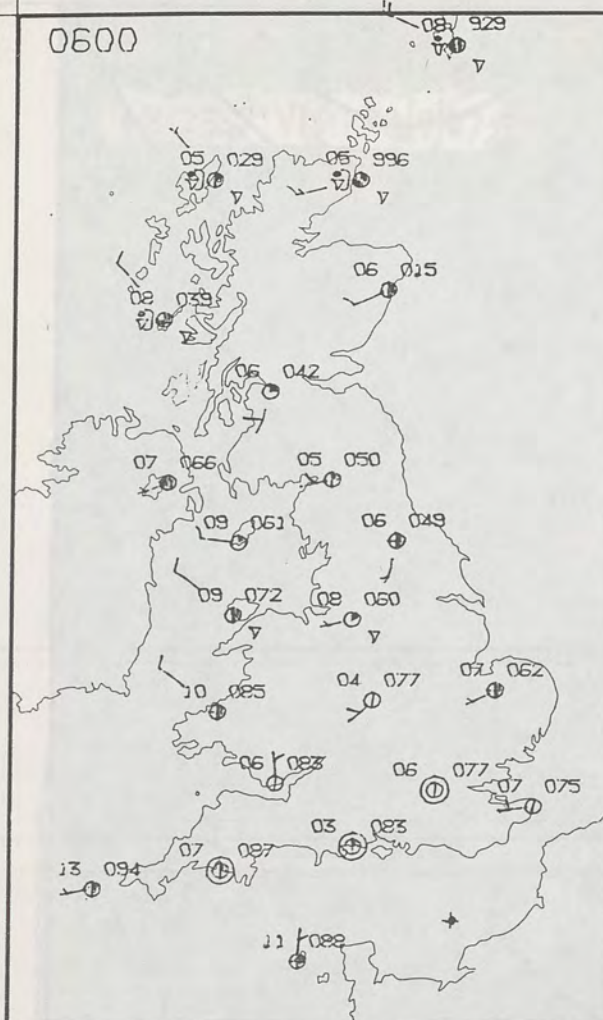
A lot of sunshine occurred during the day with much of Wales and southern and central England staying dry. There were scattered showers over northern England, Northern Ireland and Scotland, and a few heavier showers, with hail and thunder reported in one or two places. During the evening most of the showers died out away from the far north but there was still the odd one in northwest England.

It was generally rather cold, especially in parts of Scotland.

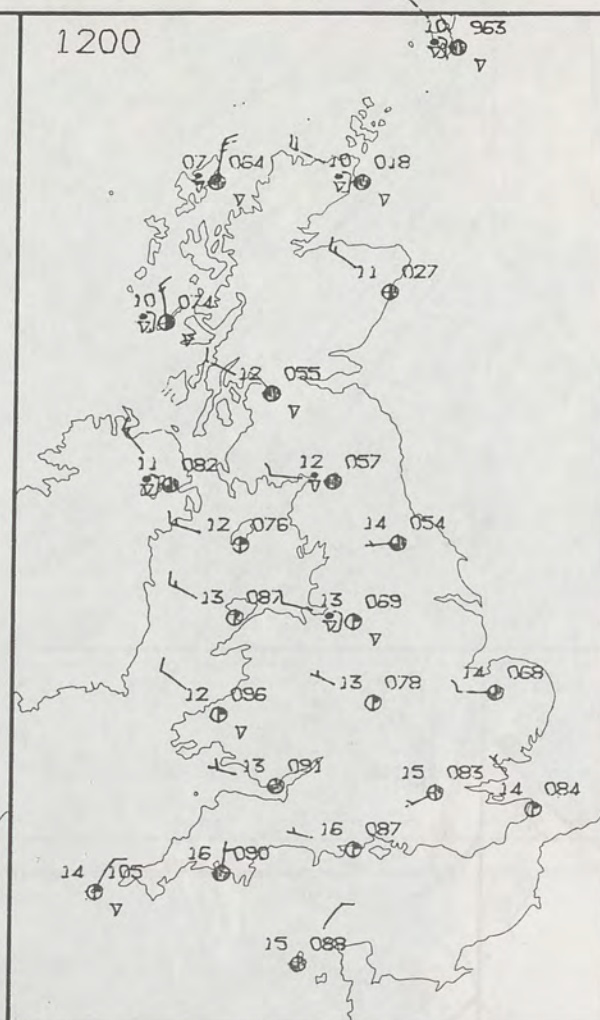
London Weather Centre
284-286 High Holborn
London WC1V 7HX
All times are GMT

© Crown Copyright 1986 All rights reserved

0600

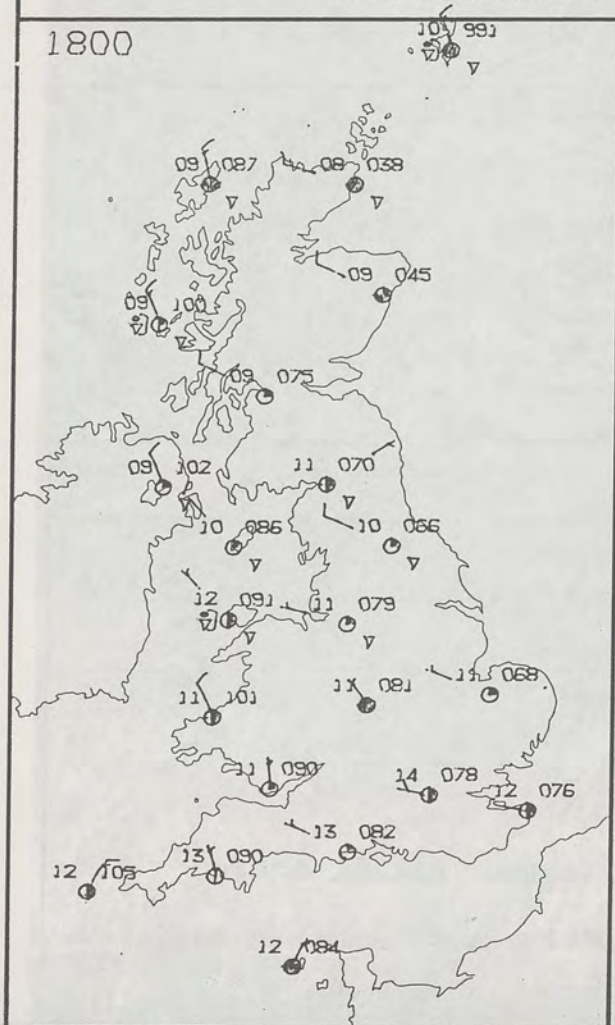


1200

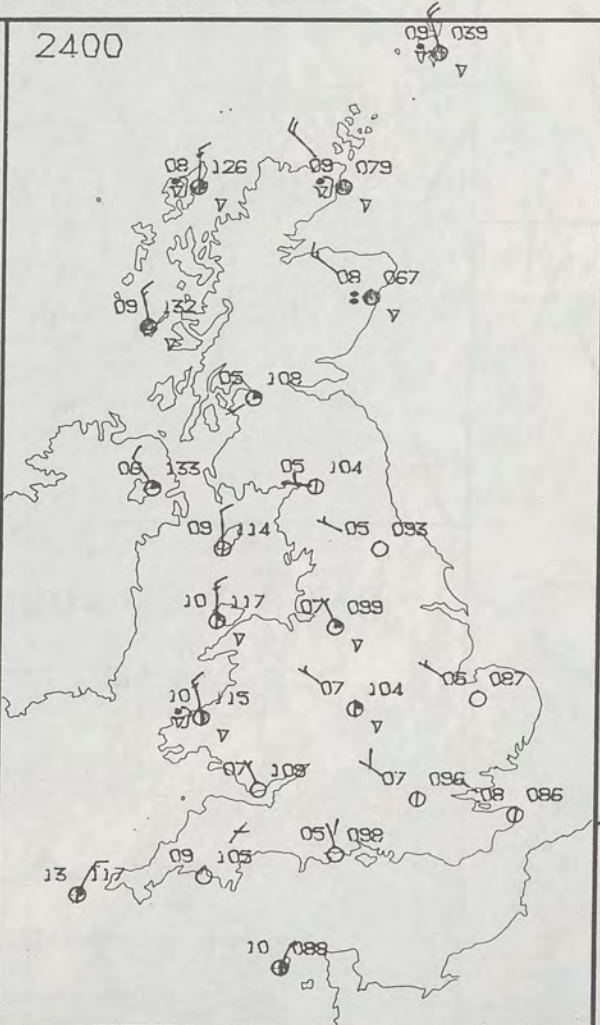


PLOTTED SURFACE OBSERVATIONS

1800



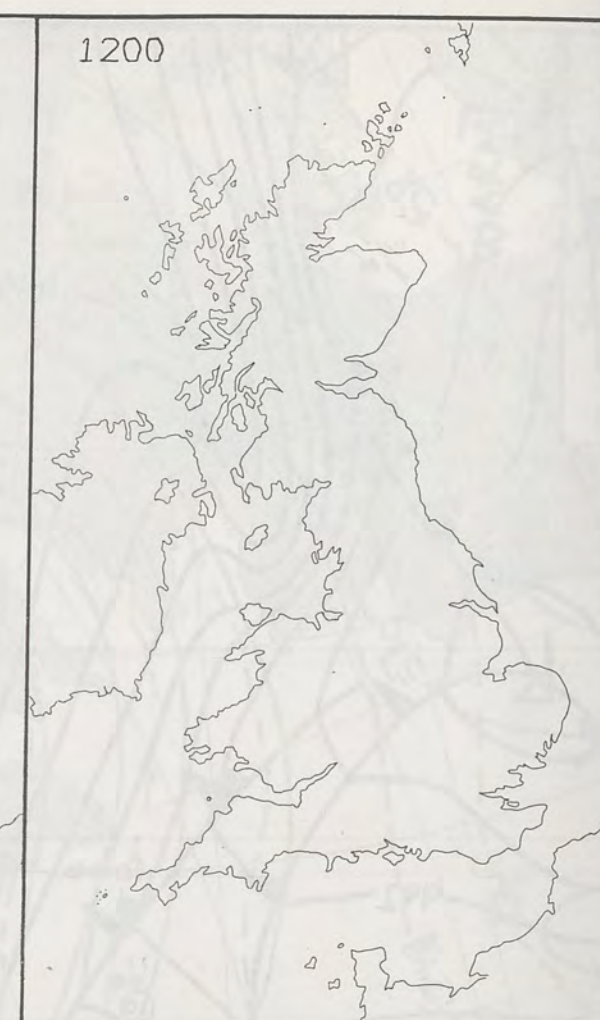
2400



0600



1200

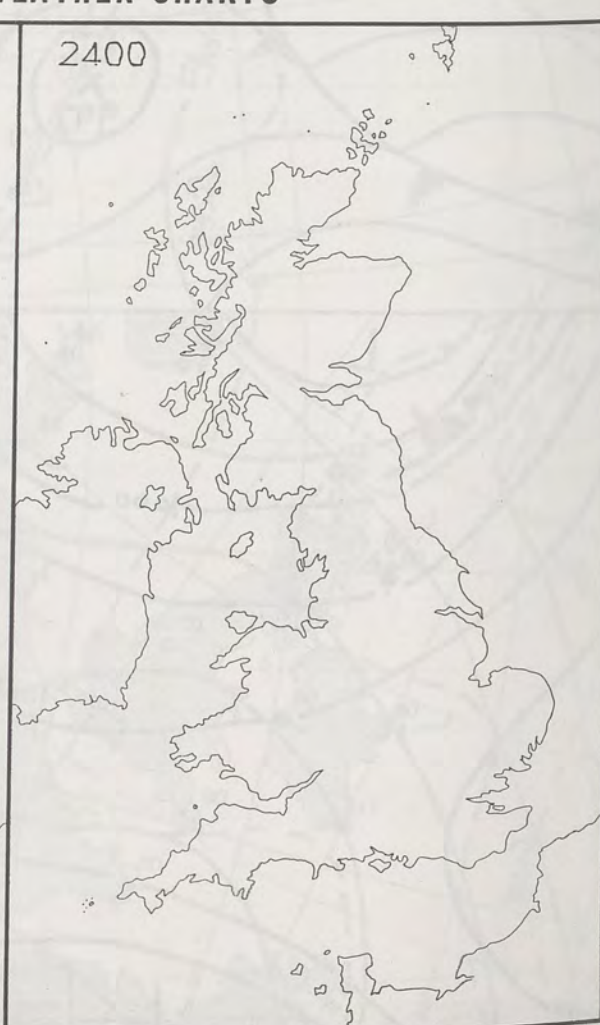


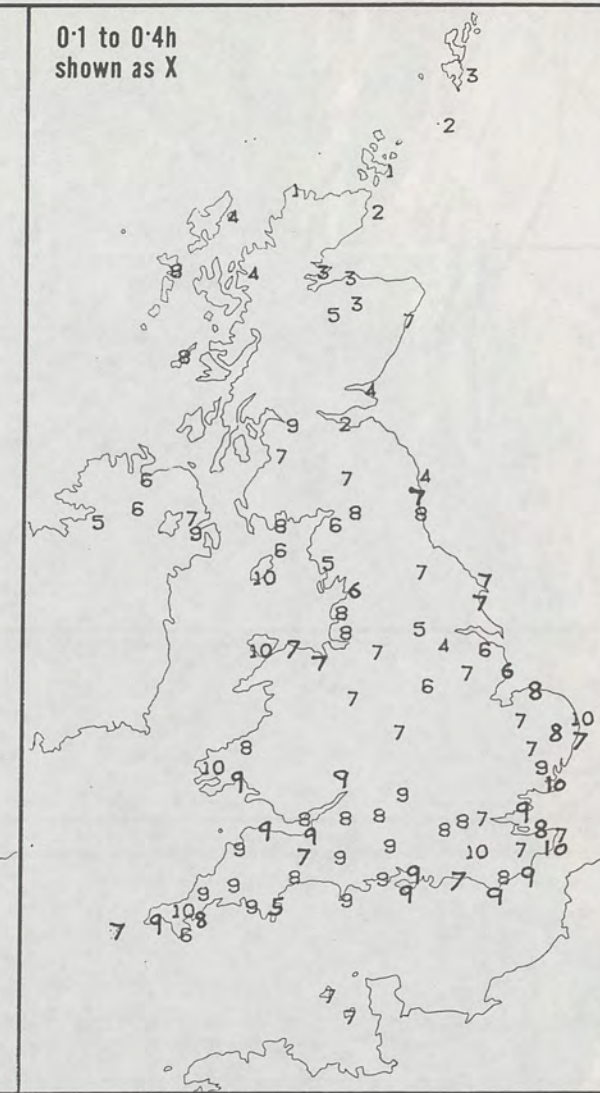
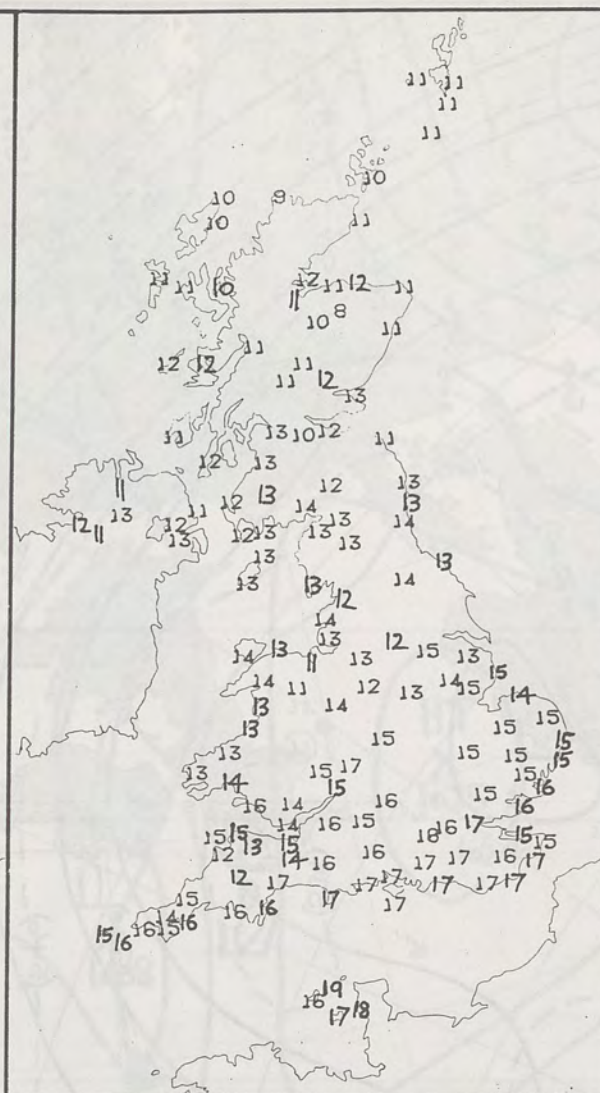
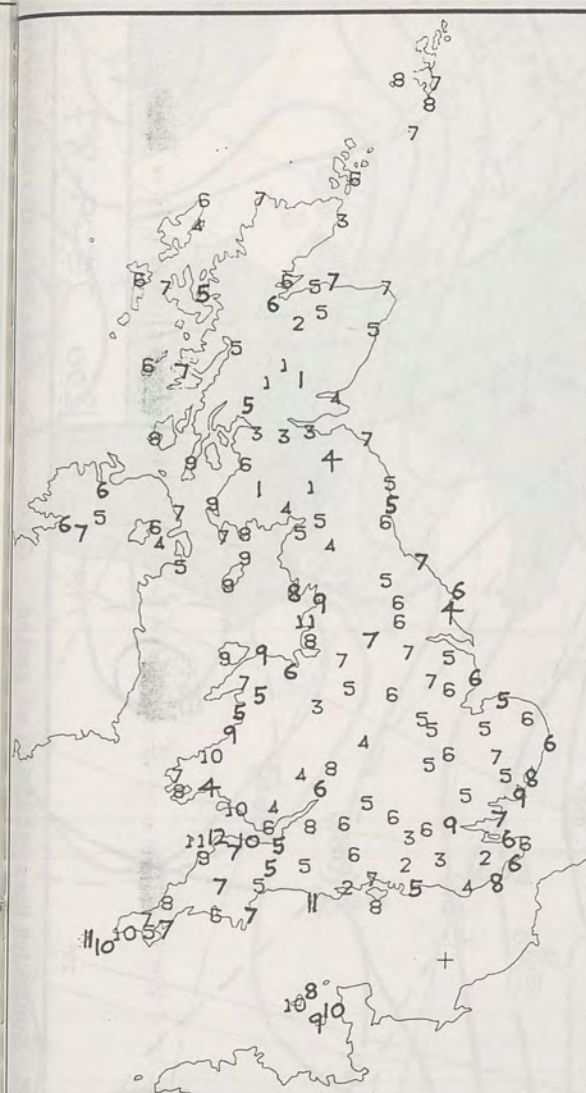
SIGNIFICANT WEATHER CHARTS

1800



2400





NIGHT MINIMUM TEMPERATURE (°C)
For 12-hour period ending
0900 ON 25 SEP 87

DAY MAXIMUM TEMPERATURE (°C)
For 12-hour period ending
2100 ON 25 SEP 87

RAINFALL (mm)
For 12-hour period ending
0900 ON 25 SEP 87

RAINFALL (mm)
For 12-hour period ending
2100 ON 25 SEP 87

SUNSHINE (hours)
Dawn to dusk
25 SEP 87

EXTREMES FOR FRIDAY 25TH SEPTEMBER 1987

Highest maximum : 18.8°C Guernsey (L'Ancrese)

Lowest maximum : 8.0°C Glenlivet (Grampian)

Lowest minimum : 0.9°C Tummel Bridge (Tayside)

Lowest grass minimum : -3.1°C Glenlee (Dumfries & Galloway)

Most rain (24 hours from 0900 GMT) : 9.3 mm Diabaig (Loch Torridon)

Most sun : 10.4 hours Brawdy (Dyfed)

METEOROLOGICAL OFFICE
- 7 OCT 1987
LIBRARY

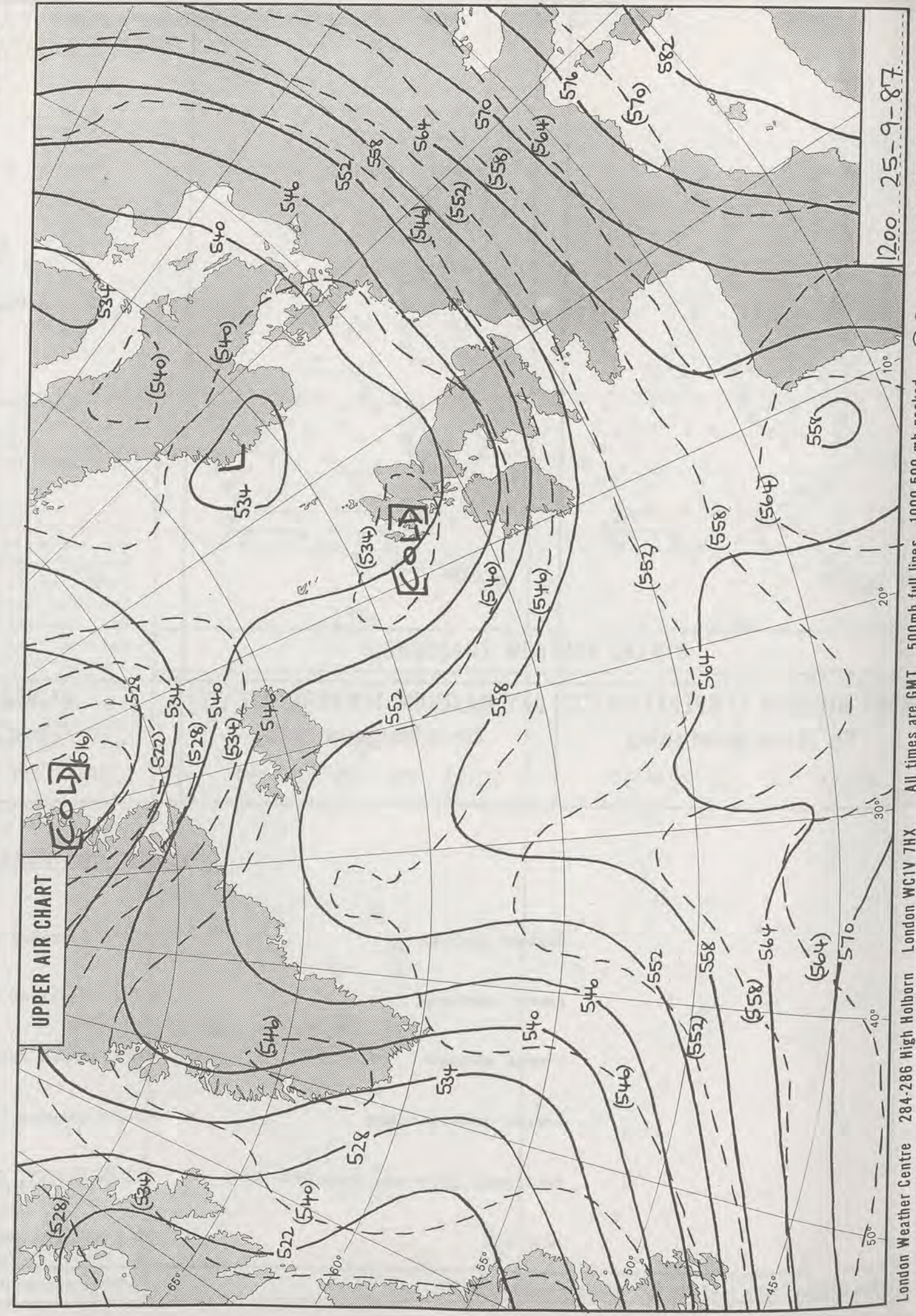
**DAILY
WEATHER
SUMMARY**

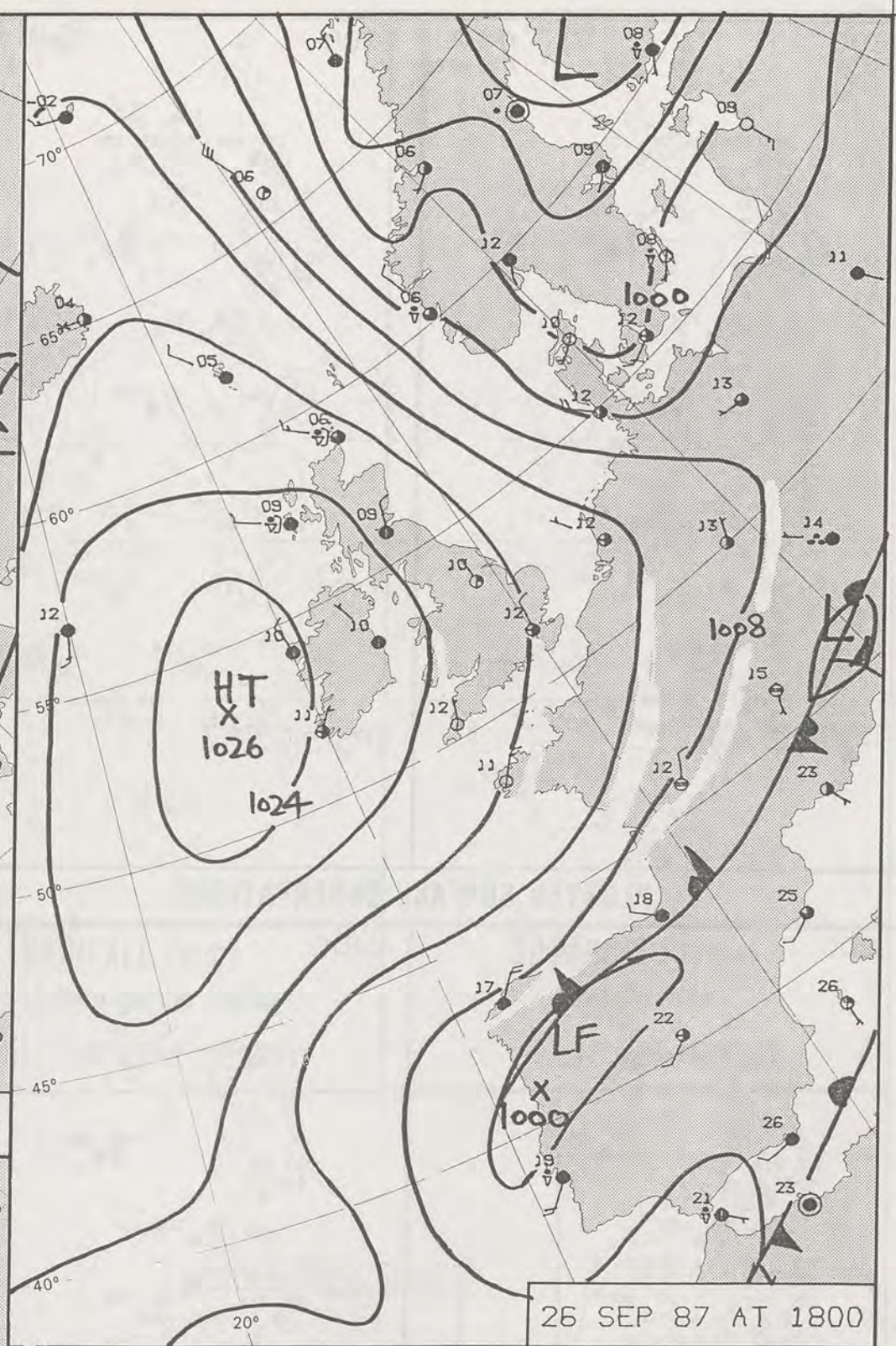
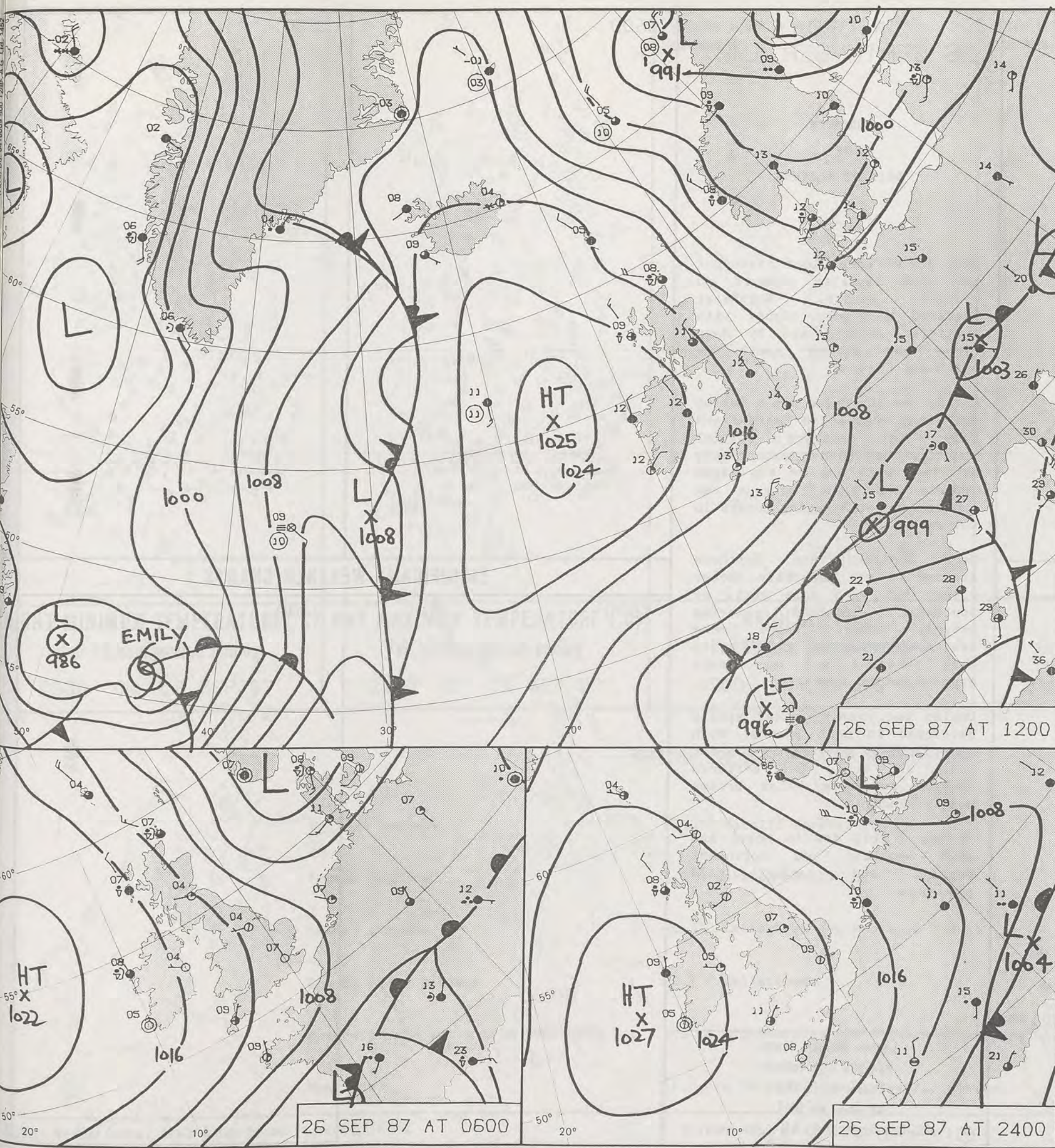


© Crown Copyright 1986
All rights reserved



1446 VIS 25/9/87





DAILY WEATHER SUMMARY

NOT FOR LOAN FOR

SATURDAY 26 SEPTEMBER 1987

London Weather Centre 284-286 High Holborn London WC1V 7HX

© Crown Copyright 1986 All rights reserved

Warm front Cold front Occlusion

London Weather Centre 284-286 High Holborn London WC1V 7HX

© Crown Copyright 1986 All rights reserved

(7579) Dd. 8416009 500 12/85 A.G. Ltd. 1452

SATURDAY
26 SEPTEMBER 1987

SUMMARY
OF
BRITISH WEATHER

Many places were clear overnight but with isolated showers on western coasts. Northeast Scotland was more cloudy with scattered showers and by dawn cloud had spread south to northeast England.

During the day there was a lot of dry sunny weather in England and Wales but eastern coastal counties were rather more cloudy at times with one or two light showers and there were a few showers on north facing coasts in the west.

Over Scotland and Northern Ireland it was generally rather cloudy but with some parts of southwest Scotland staying largely sunny. There were scattered showers, chiefly in east Scotland and on coasts exposed to the north.

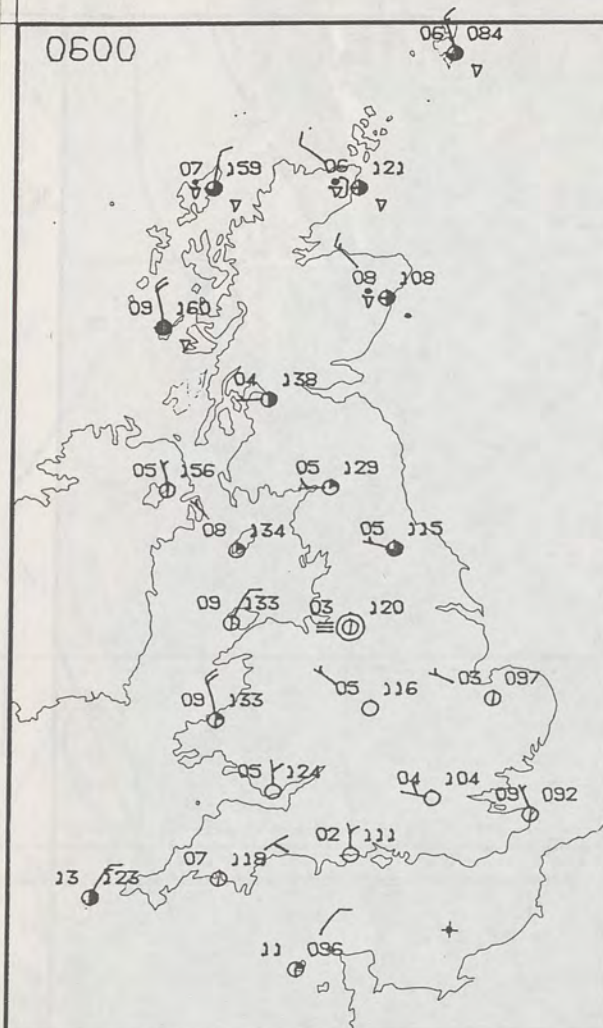
During the evening clear spells developed in most places, with just isolated showers in the far north and west, but Northern Ireland and west Wales became mostly cloudy.

It was a cold day in north and east Scotland and northeast England and rather cold elsewhere.

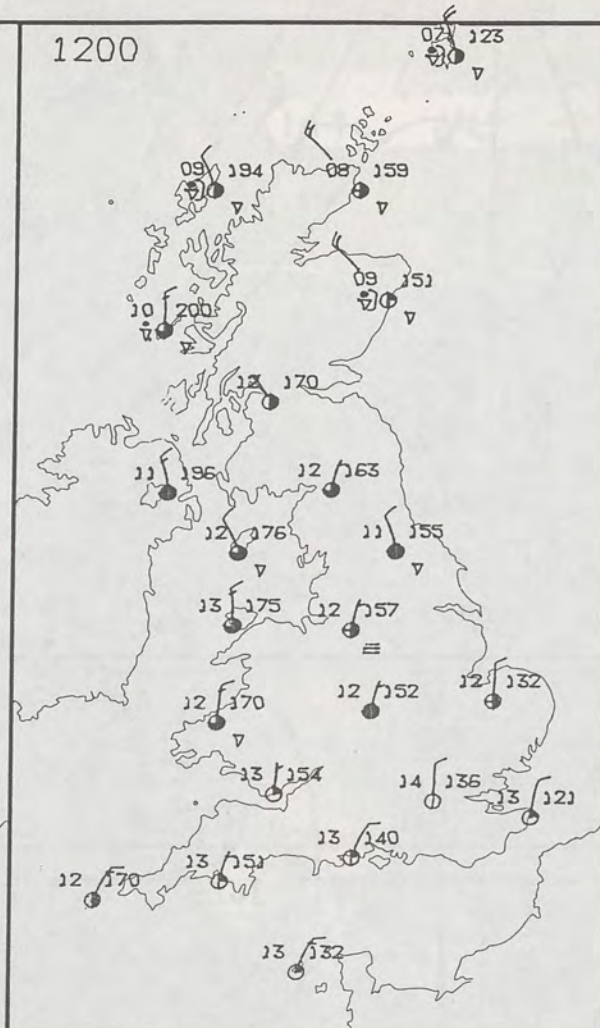
London Weather Centre
284-286 High Holborn
London WC1V 7HX
All times are GMT

© Crown Copyright 1986 All rights reserved

0600

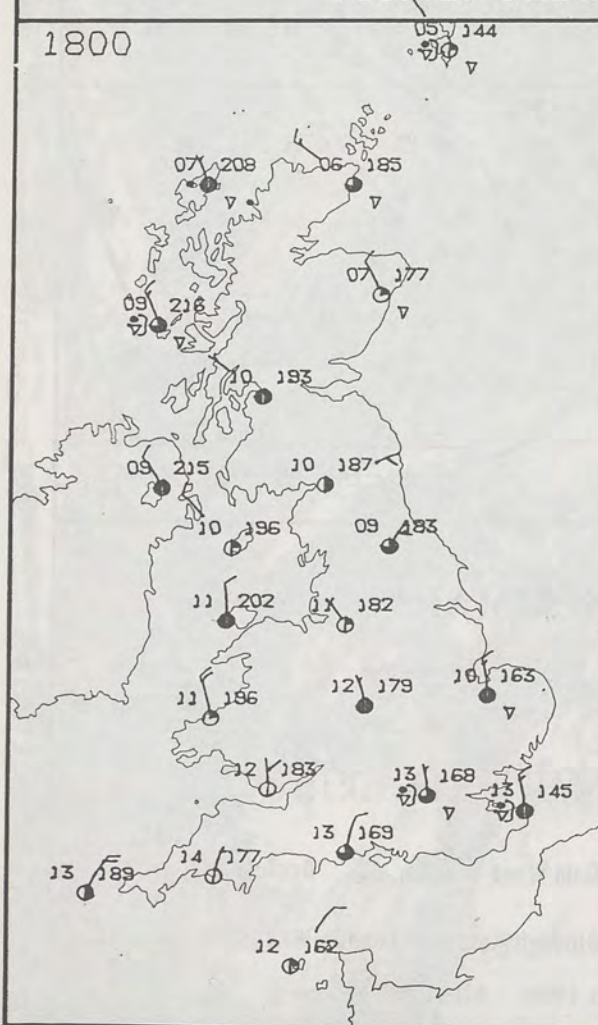


1200

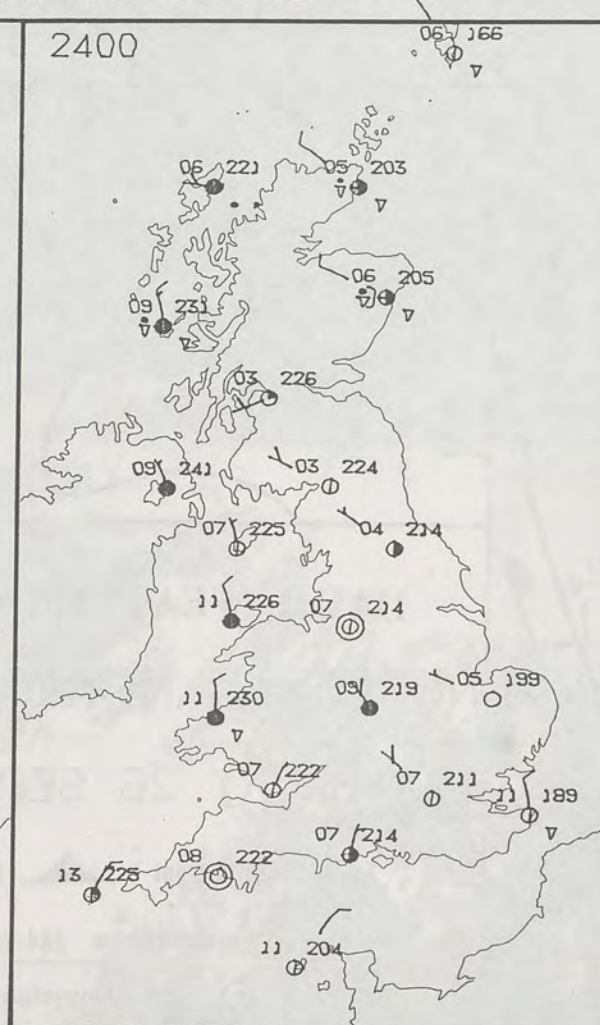


PLOTTED SURFACE OBSERVATIONS

1800



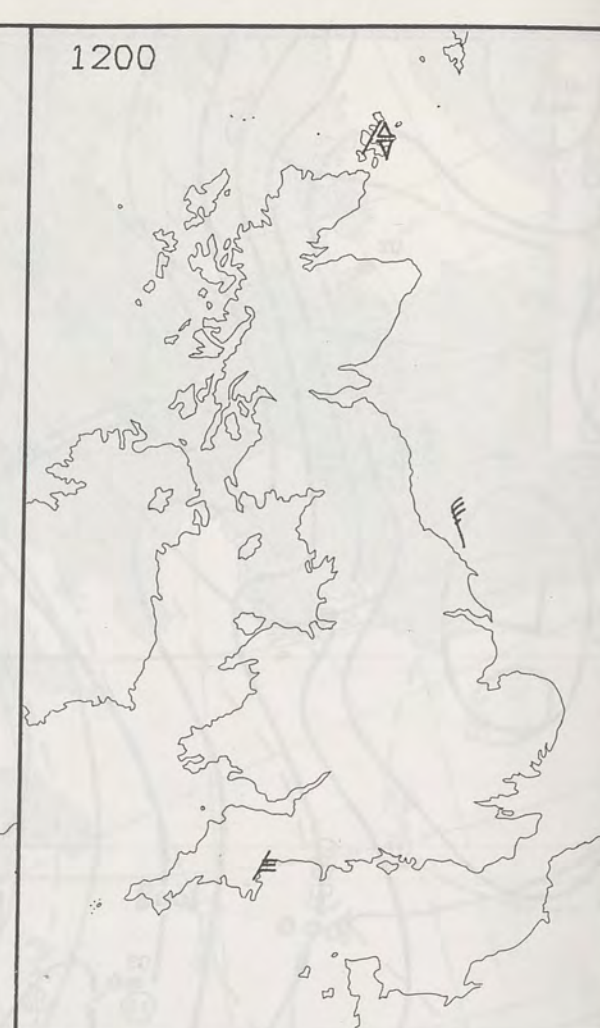
2400



0600



1200

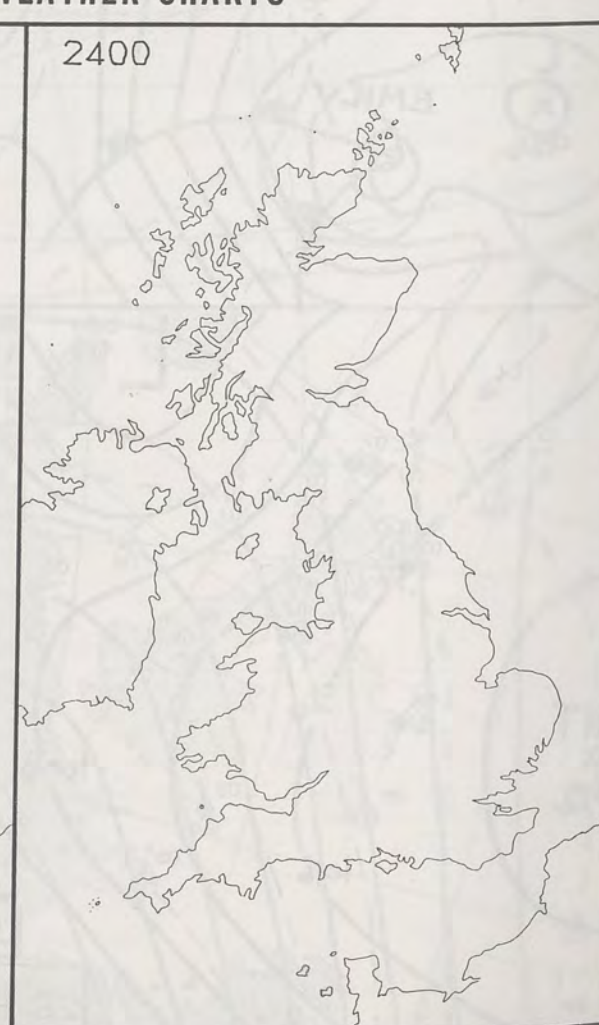


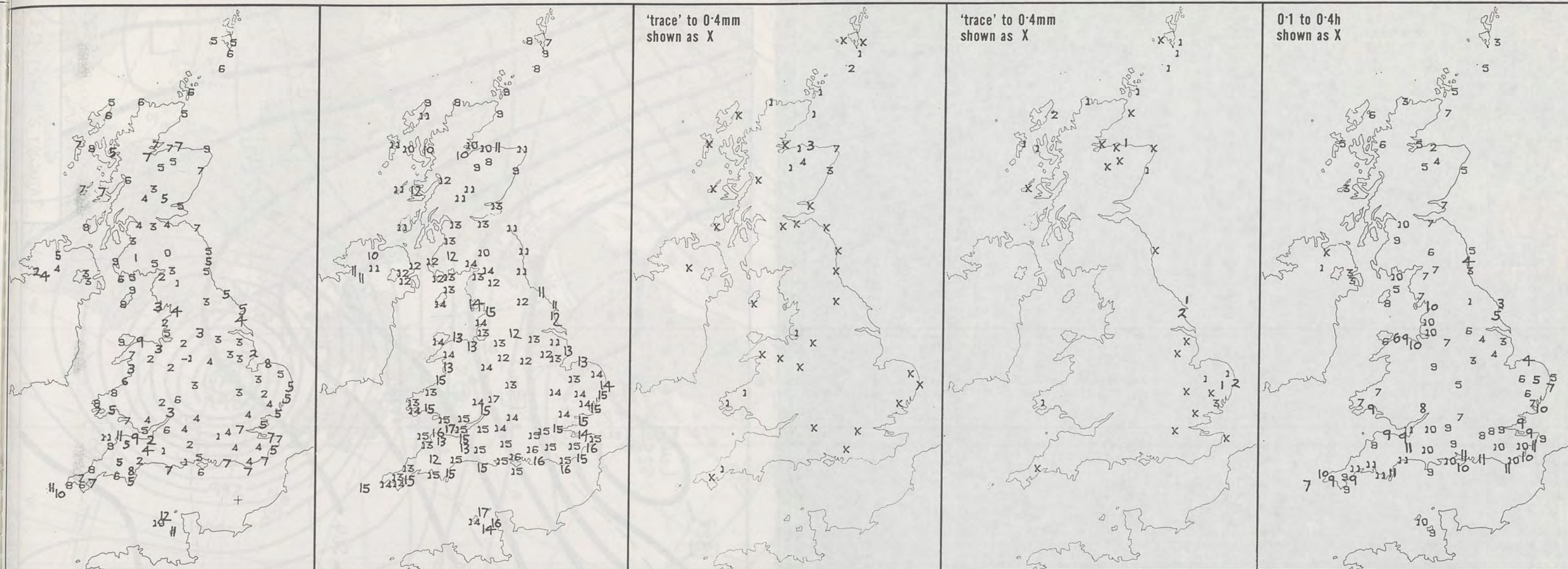
SIGNIFICANT WEATHER CHARTS

1800



2400

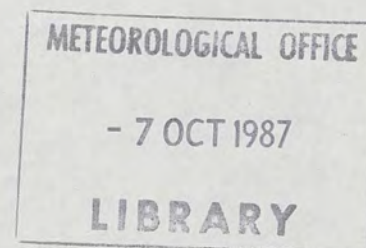




NIGHT MINIMUM TEMPERATURE (°C) For 12-hour period ending 0900 ON 26 SEP 87	DAY MAXIMUM TEMPERATURE (°C) For 12-hour period ending 2100 ON 26 SEP 87	RAINFALL (mm) For 12-hour period ending 0900 ON 26 SEP 87	RAINFALL (mm) For 12-hour period ending 2100 ON 26 SEP 87	SUNSHINE (hours) Dawn to dusk 26 SEP 87
--	--	---	---	---

EXTREMES FOR SATURDAY 26TH SEPTEMBER 1987

Highest maximum	: 17.0°C Cardiff Weather Centre
Lowest maximum	: 7.1°C Lerwick (Shetland)
Lowest minimum	: -0.5°C Cellarhead (Nr Stoke on Trent)
Lowest grass minimum	: -5.7°C Cellarhead
Most rain (24 hours from 0900 GMT)	: 3.5 mm Ardnamurchan (SW Highlands) & Benbecula (Outer Hebrides)
Most sun	: 11.0 hrs Teignmouth & Dunkeswell (Devon)



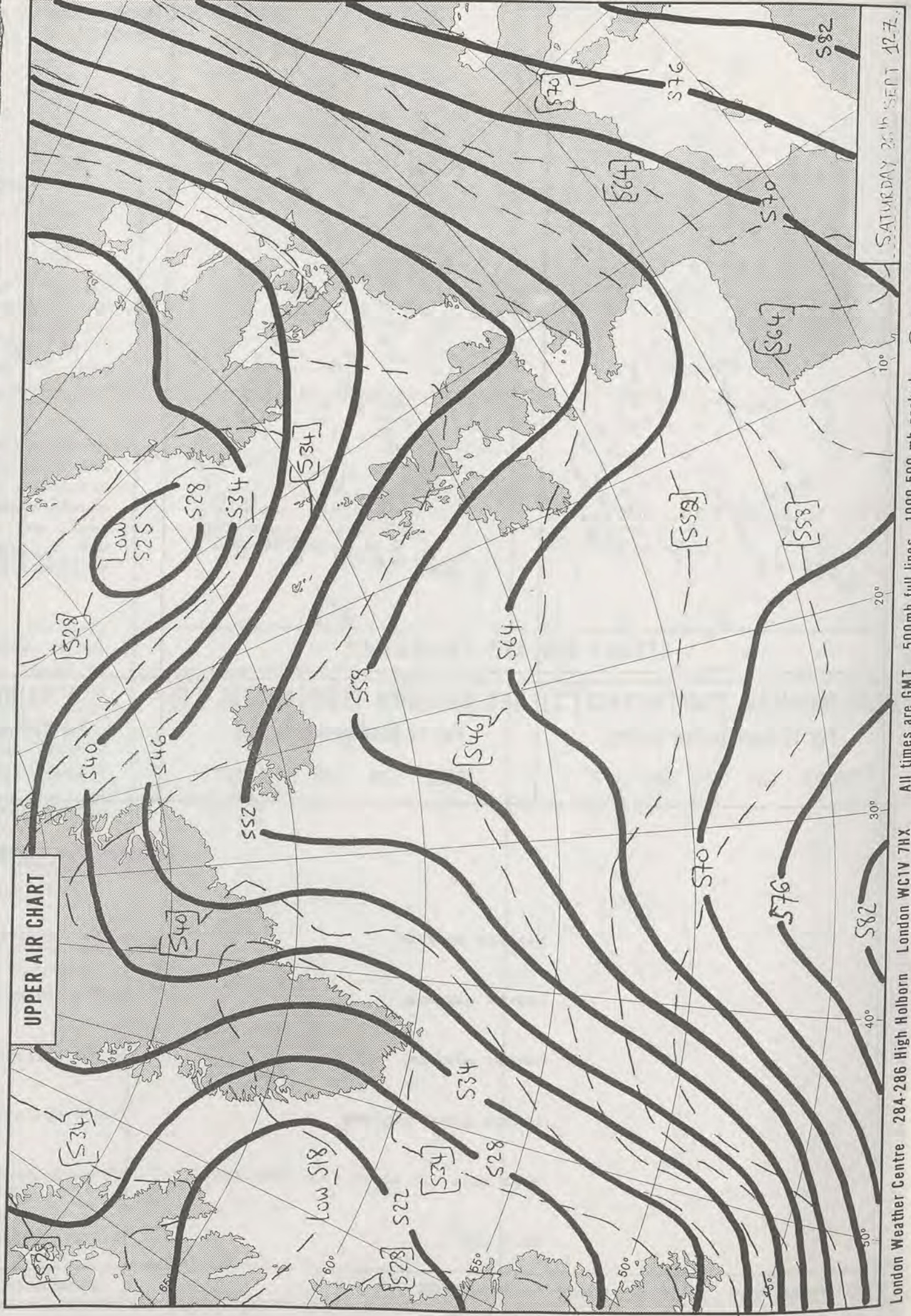
**DAILY
WEATHER
SUMMARY**

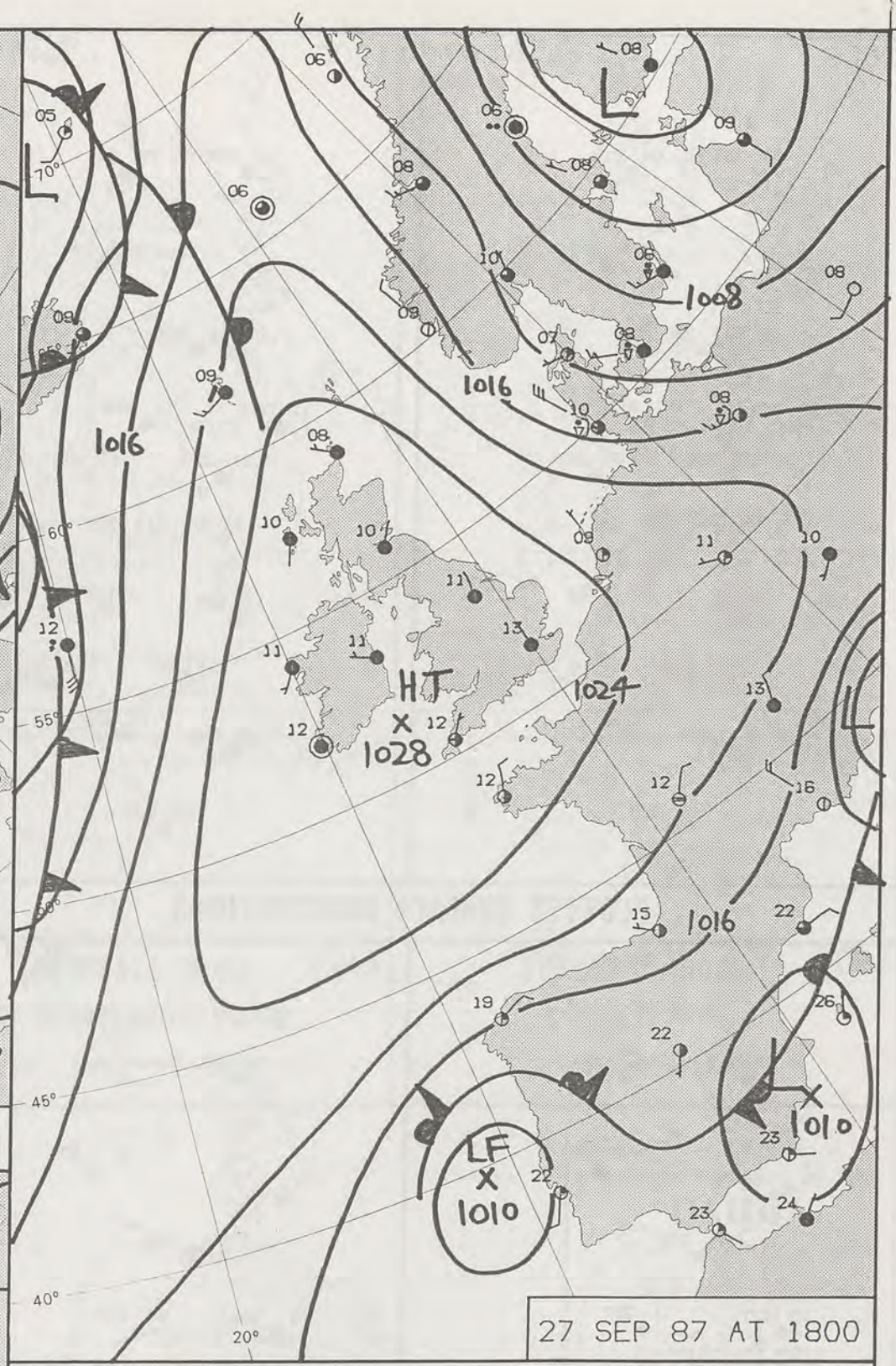



© Crown Copyright 1986
All rights reserved

1400 VIS 26/9/87

UPPER AIR CHART





DAILY WEATHER SUMMARY

NOT FOR LOAN FOR

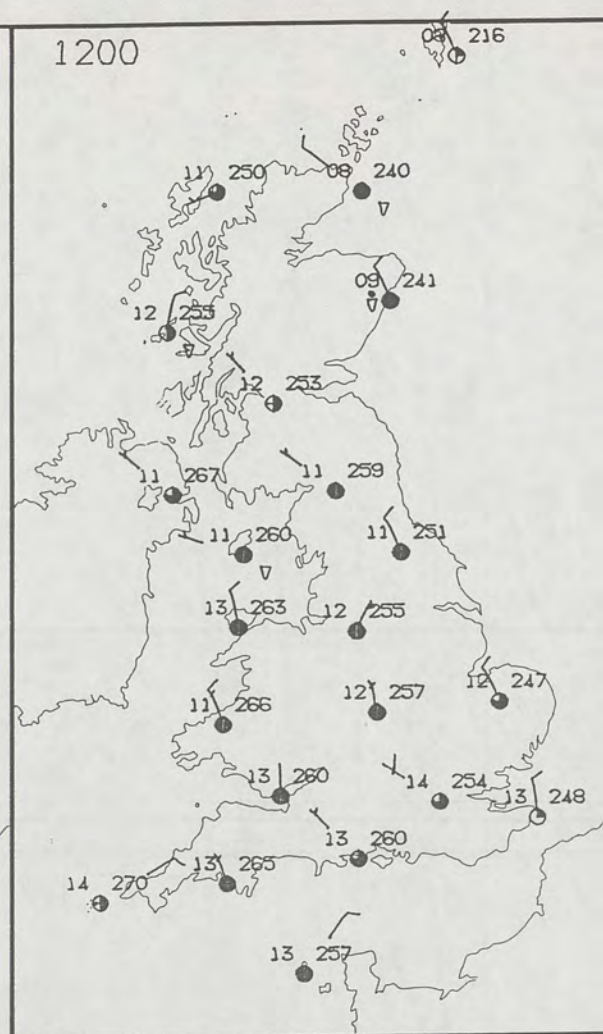
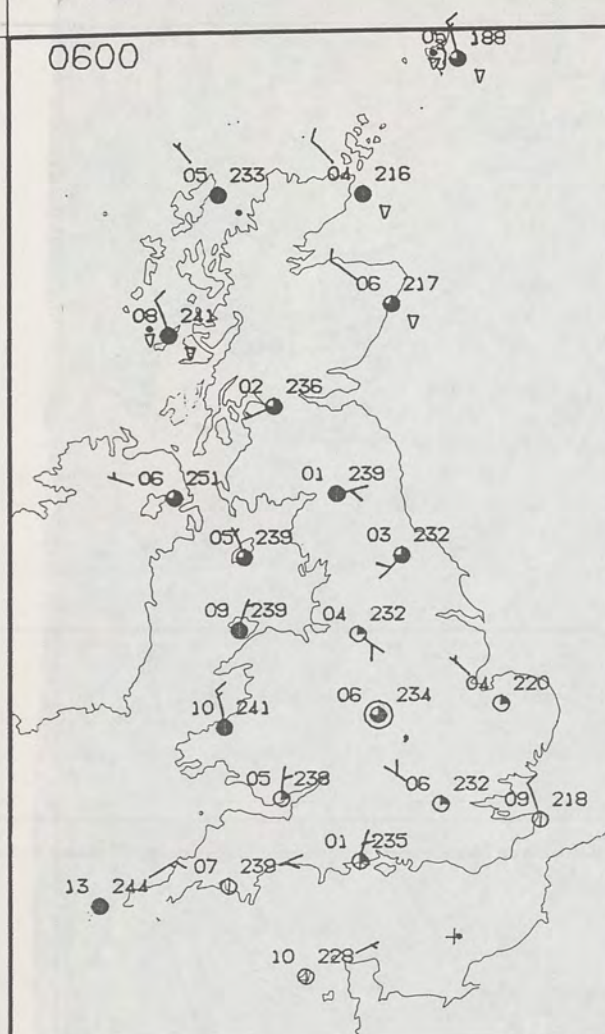
SUNDAY 27 SEPTEMBER 1987

 Warm front
  Cold front
  Occlusion

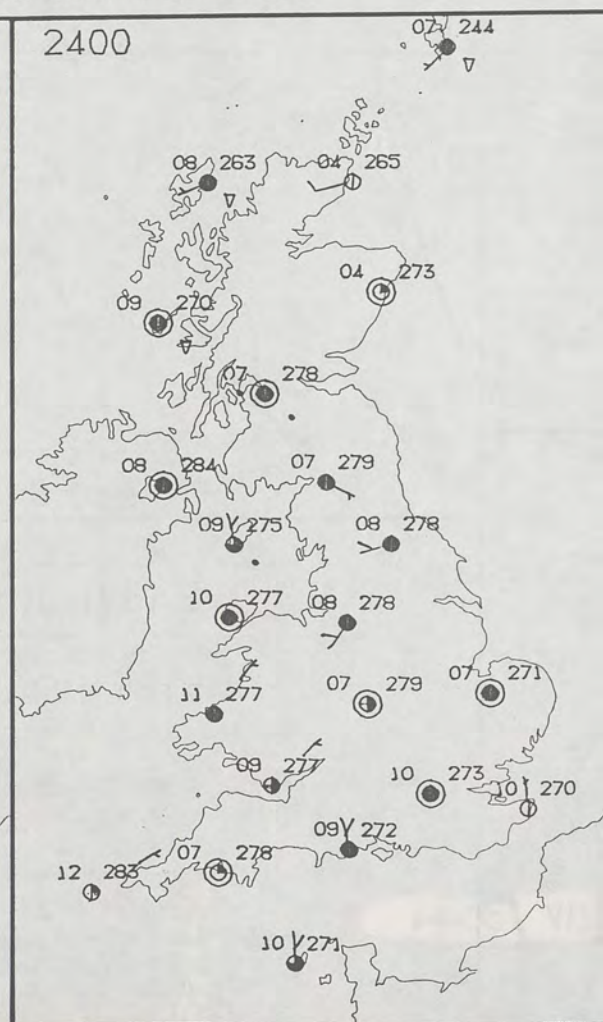
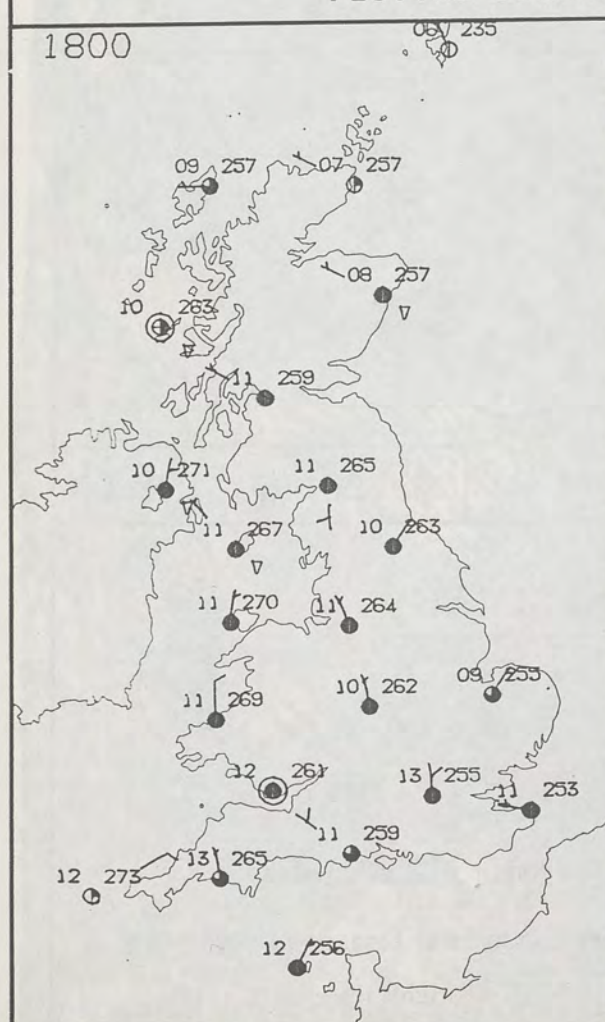
London Weather Centre 284-286 High Holborn London WC1V 7HX

© Crown Copyright 1986 All rights reserved

(7579) Dd. 8416009 500 12/85 A.G. Ltd. 1452



PLOTTED SURFACE OBSERVATIONS



SUNDAY
27 SEPTEMBER 1987

SUMMARY OF BRITISH WEATHER

Showers continued overnight in northern Scotland. Elsewhere it was mostly fine and clear, though more cloudy in areas near north facing coasts. Under the clear skies it was a cold night, with a frost in places by morning.

During the day, there were a few more showers, chiefly in northern Scotland. Most places, though, were dry. Rather large amounts of cloud developed in some areas, but nearly everywhere had some sunshine. Some places were sunny most of the day, these mostly in southeast England.

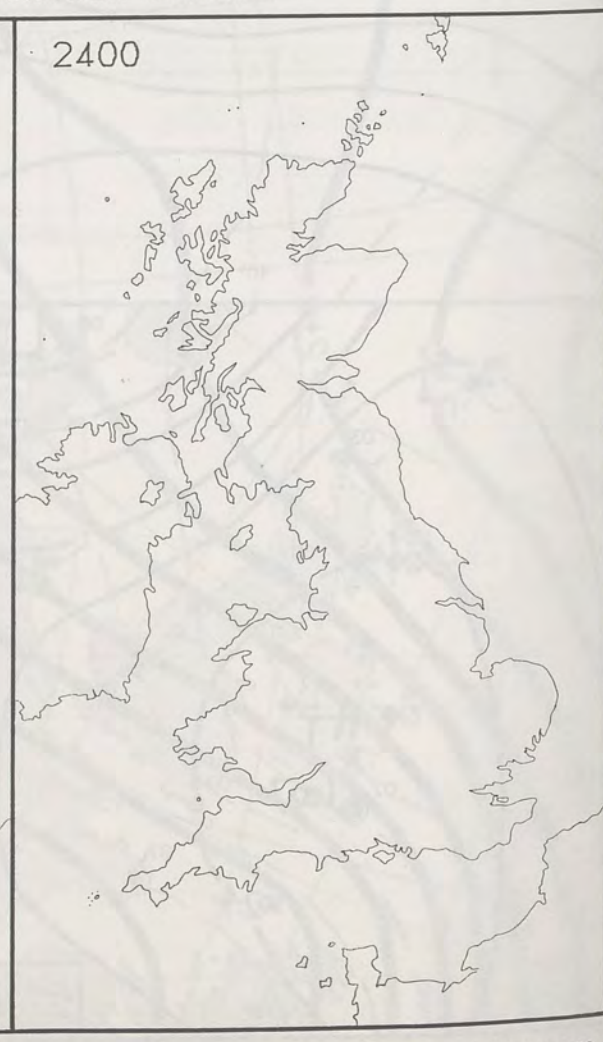
It was rather cold or cold again, though with mostly rather less wind than on Saturday.

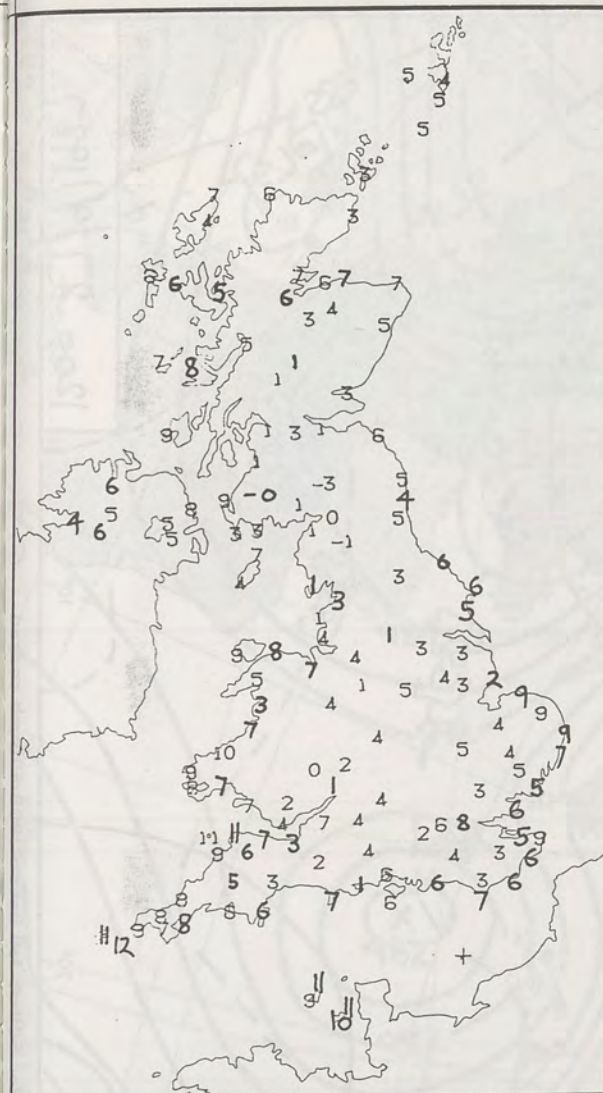
London Weather Centre
284-286 High Holborn
London WC1V 7HX
All times are GMT

© Crown Copyright 1986 All rights reserved

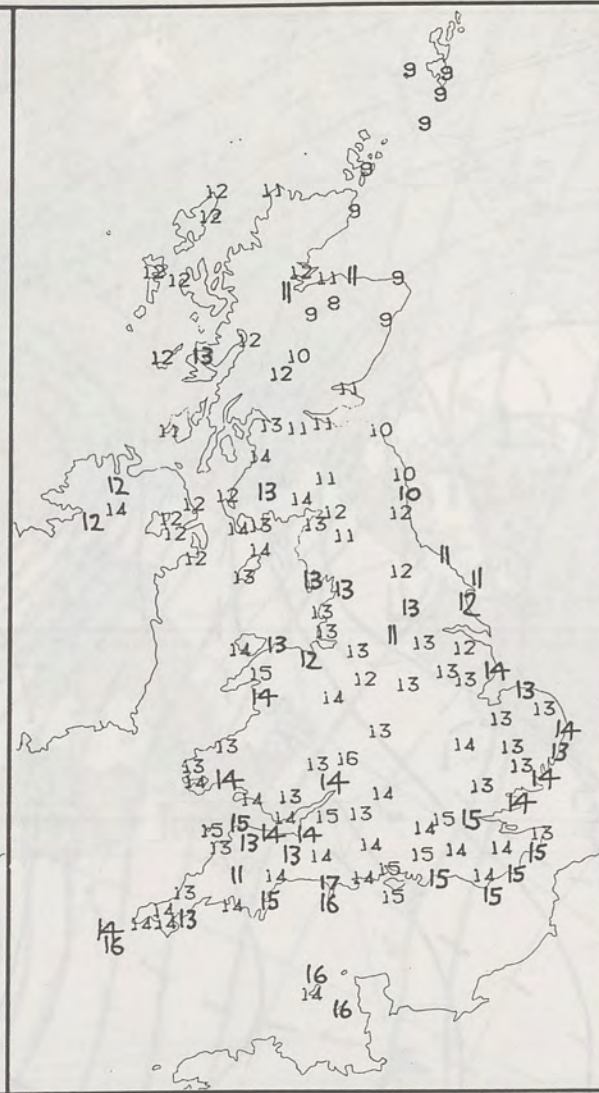


SIGNIFICANT WEATHER CHARTS





NIGHT MINIMUM TEMPERATURE (°C)
For 12-hour period ending
0900 ON 27 SEP 87



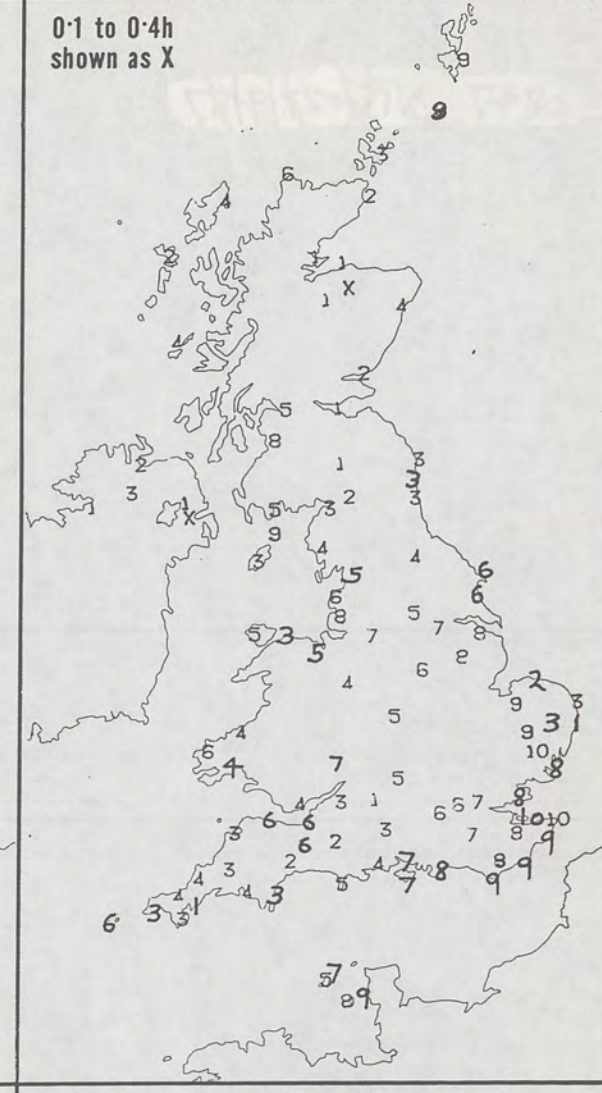
DAY MAXIMUM TEMPERATURE (°C)
For 12-hour period ending
2100 ON 27 SEP 87



RAINFALL (mm)
For 12-hour period ending
0900 ON 27 SEP 87




RAINFALL (mm)
For 12-hour period ending
2100 ON 27 SEP 87



SUNSHINE (hours)
Dawn to dusk
27 SEP 87

EXTREMES FOR SUNDAY 27TH SEPTEMBER 1987

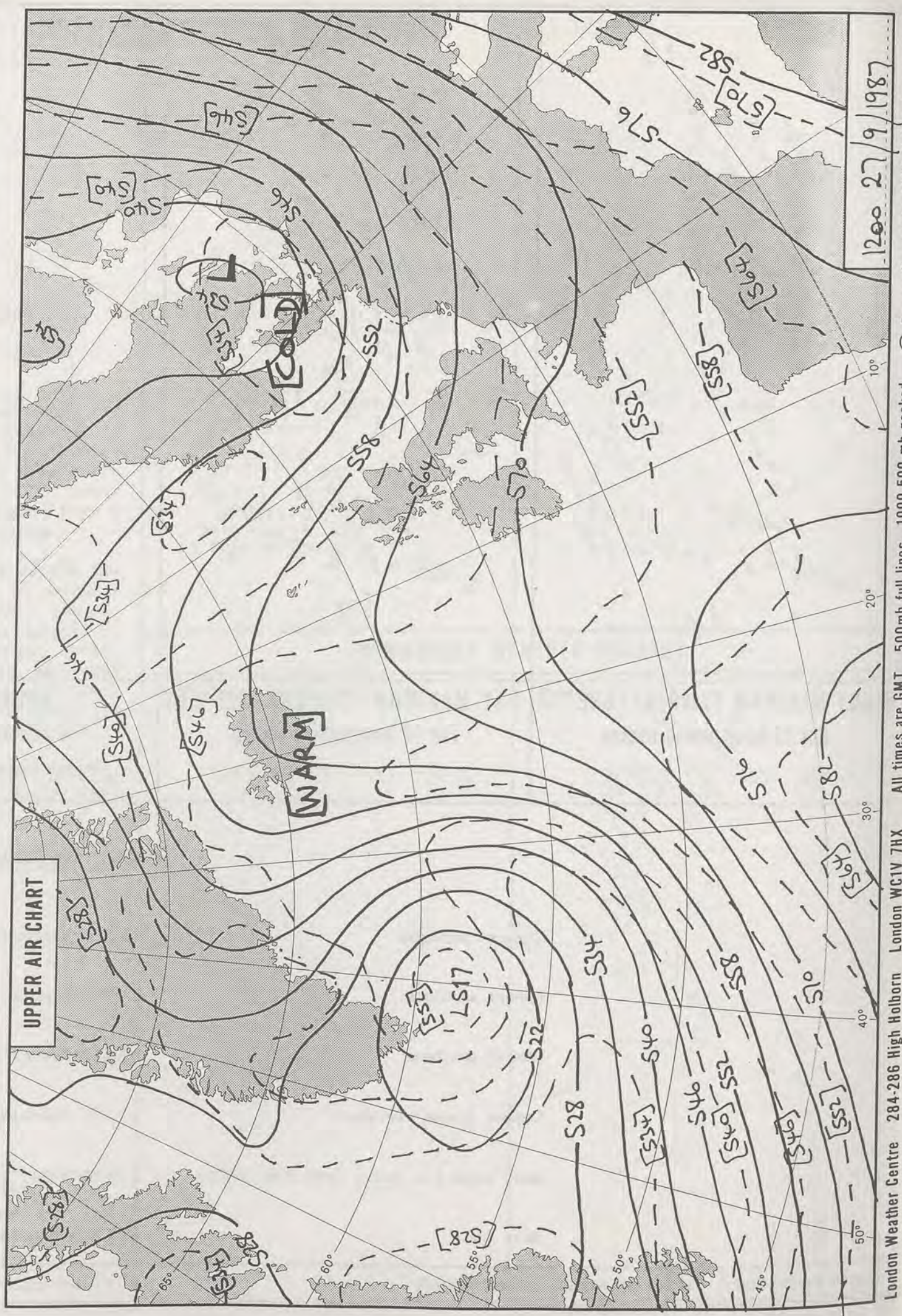
Highest maximum	: 16.6°C Weymouth (Dorset)
Lowest maximum	: 7.8°C Glenlivet (Grampian)
Lowest minimum	: -2.6°C Eskdalemuir (Dumfries & Galloway)
Lowest grass minimum	: -5.8°C Eskdalemuir
Most rain (24 hours from 0900 GMT)	: 1.8 mm Orsay (On Islay)
Most sun	: 9.8 hrs Manston (Kent)

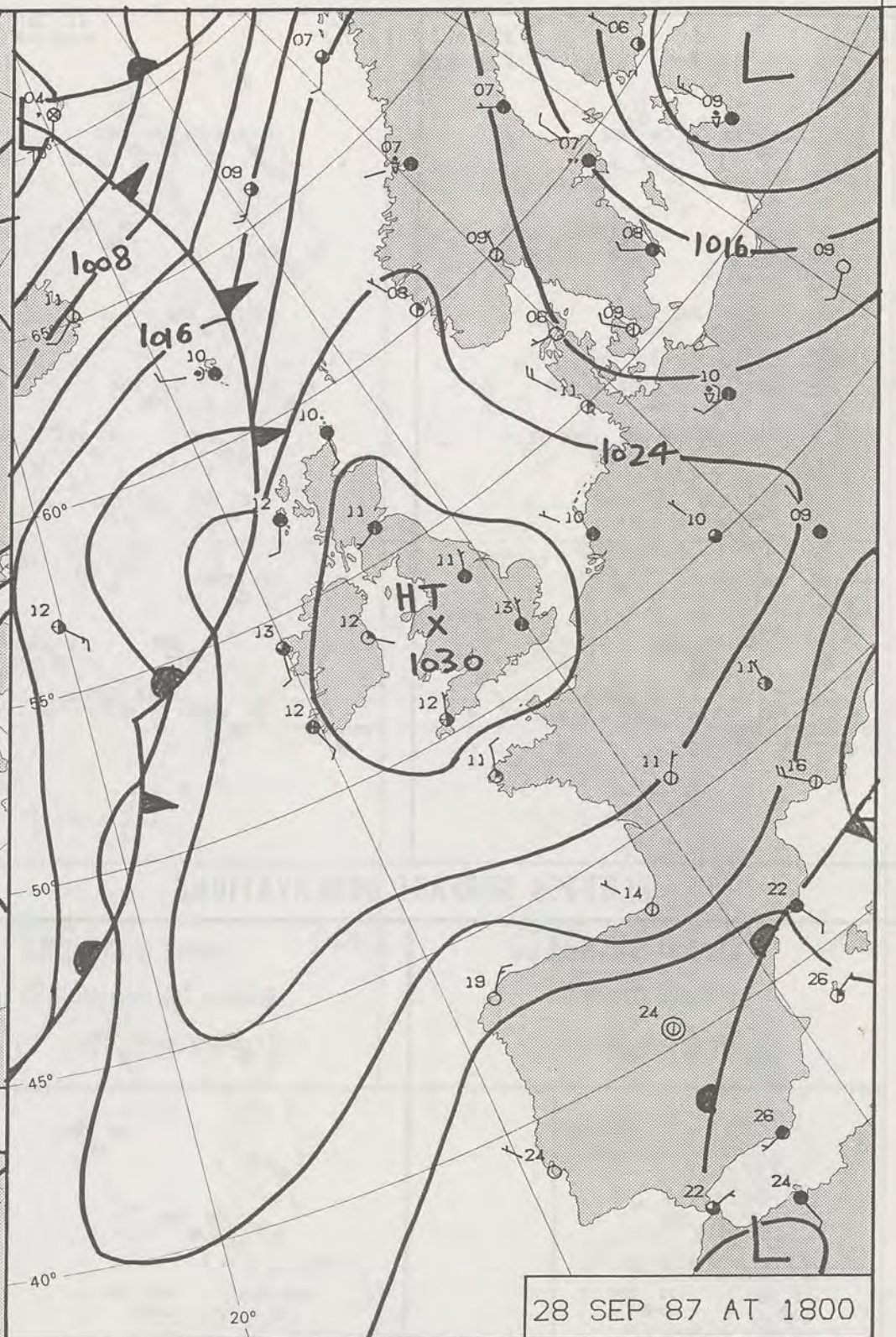
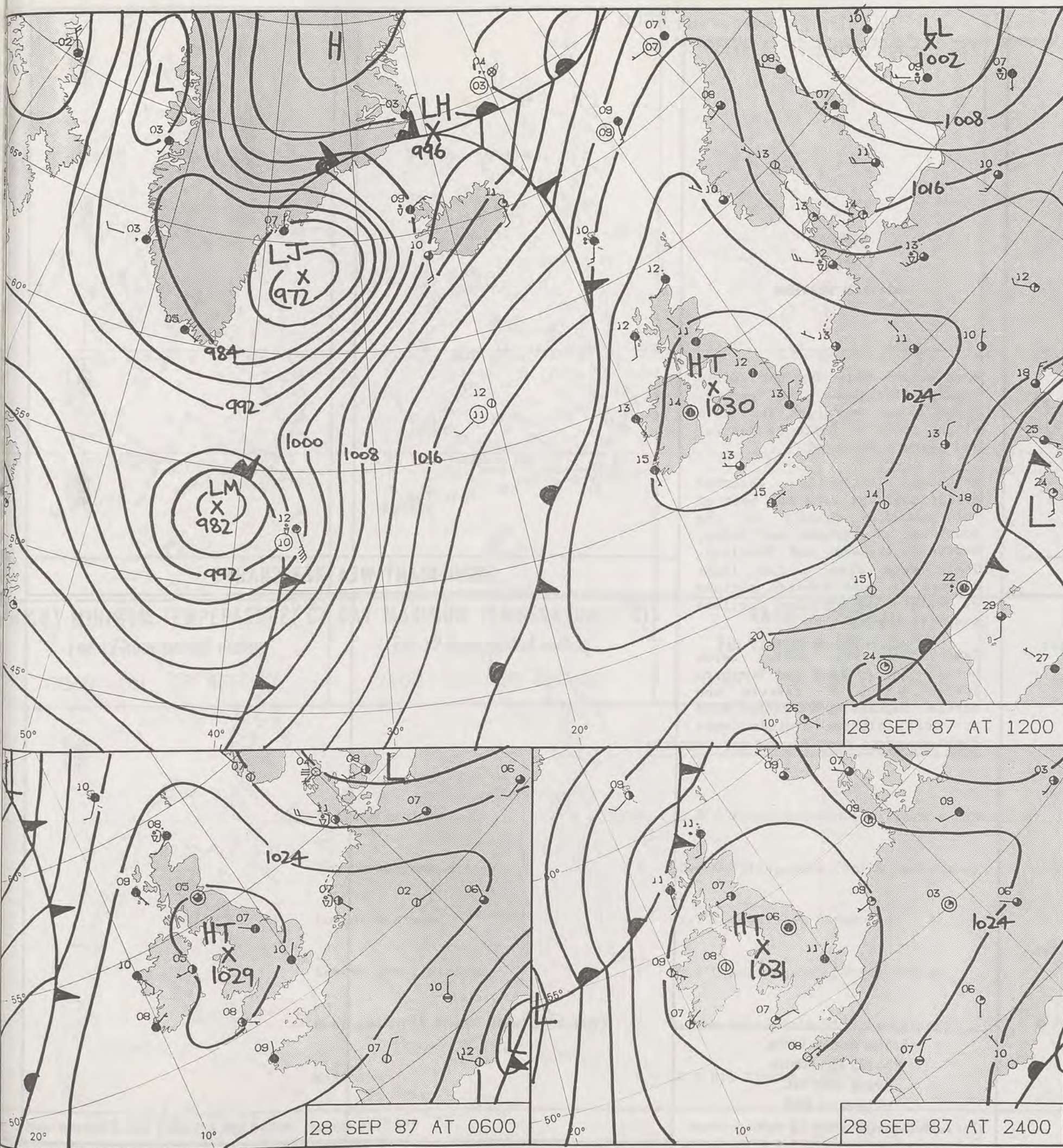


**DAILY
WEATHER
SUMMARY**



© Crown Copyright 1986
All rights reserved

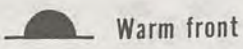
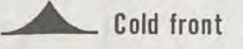
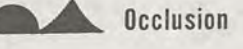




DAILY WEATHER SUMMARY

NOT FOR LOAN FOR

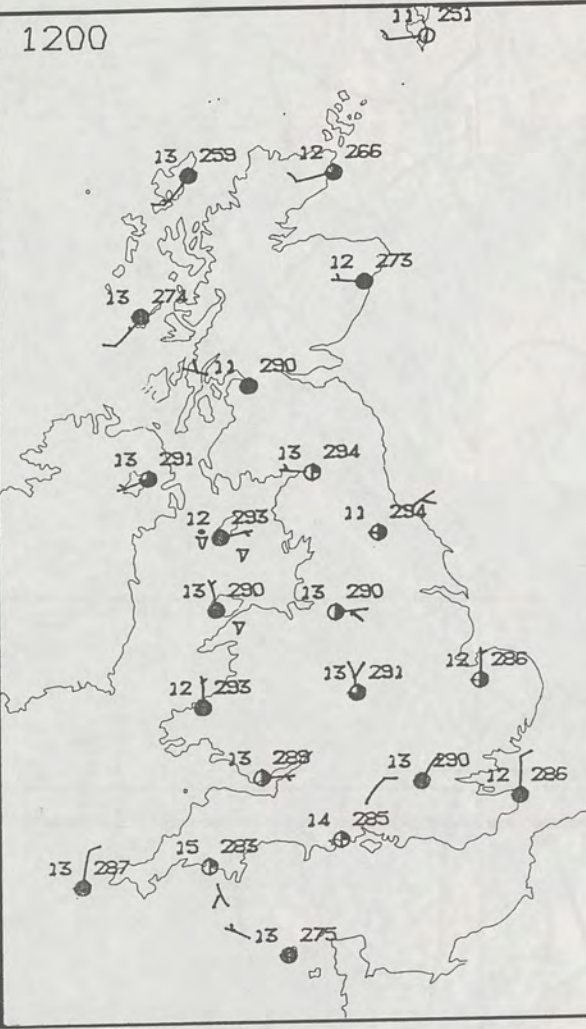
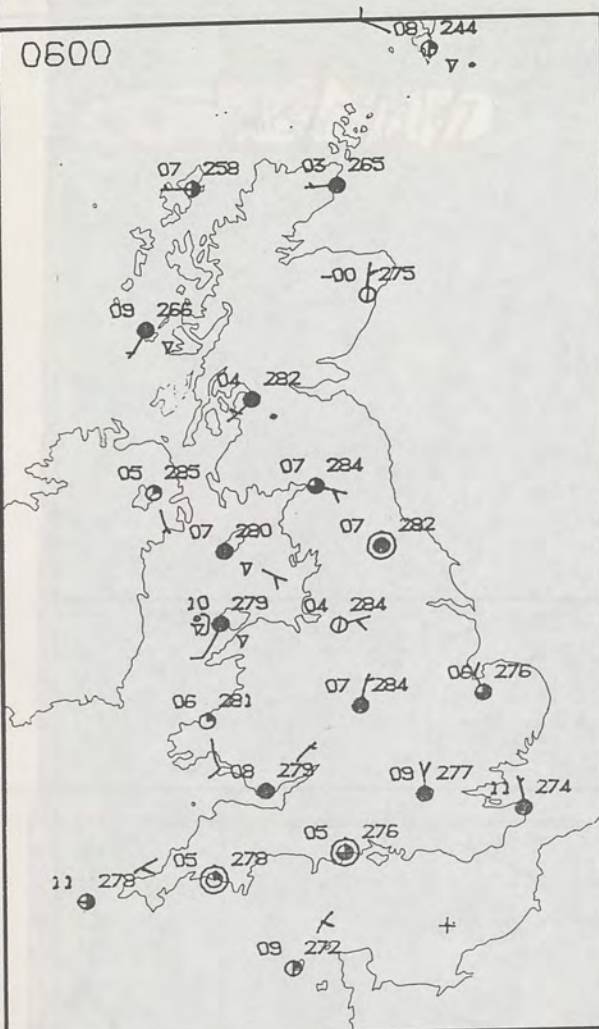
MONDAY 28 SEPTEMBER 1987

 Warm front
  Cold front
  Occlusion

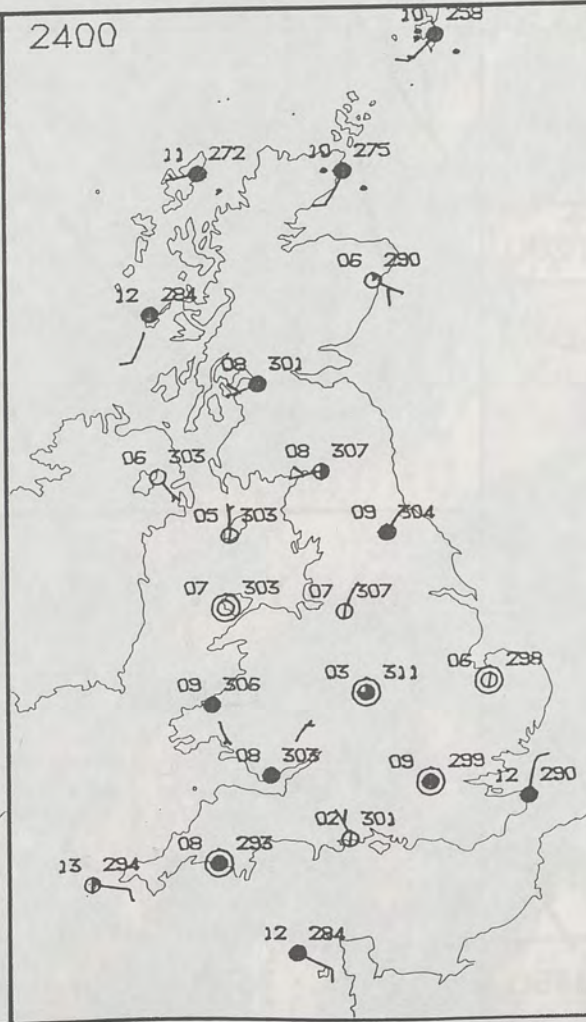
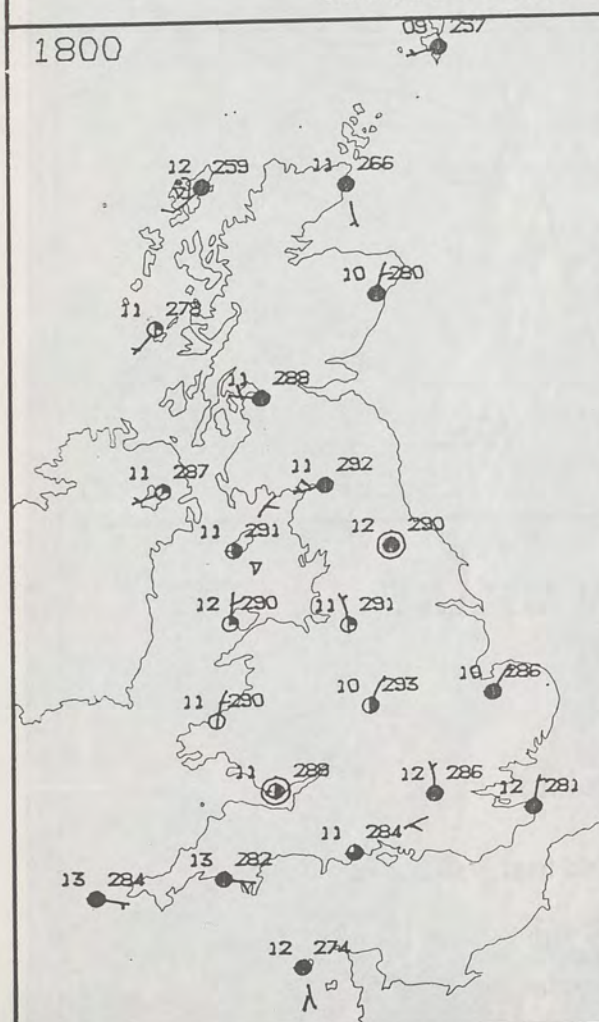
London Weather Centre 284-286 High Holborn London WC1V 7HX

© Crown Copyright 1986 All rights reserved

(7579) Dd. 8416009 500 12/85 A.G. Ltd. 1452



PLOTTED SURFACE OBSERVATIONS



MONDAY
28 SEPTEMBER 1987

SUMMARY OF BRITISH WEATHER

Most places were dry but fairly cloudy throughout the period. Clear skies overnight led to a slight frost in parts of central and eastern Scotland.

Brighter intervals occurred during the day, with the best of the sunshine chiefly in the southwest of England and Wales, Northern Ireland and Shetland. There were also a few light showers in some coastal regions of western and northern Scotland and East Anglia.

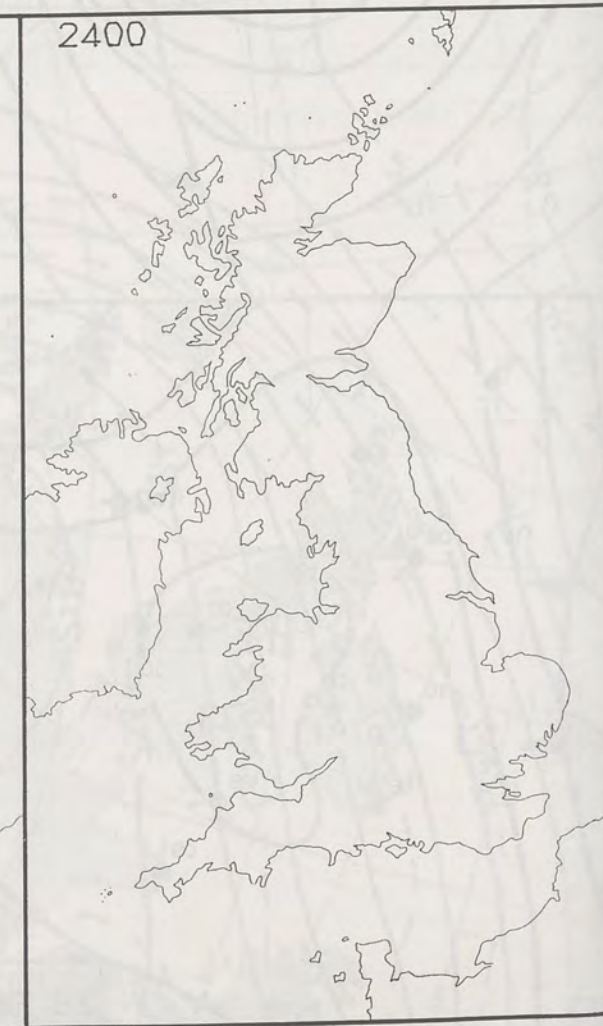
Temperatures were rather below normal, in Scotland and Northern Ireland, & much of eastern and central England were rather cold or cold although winds were light.

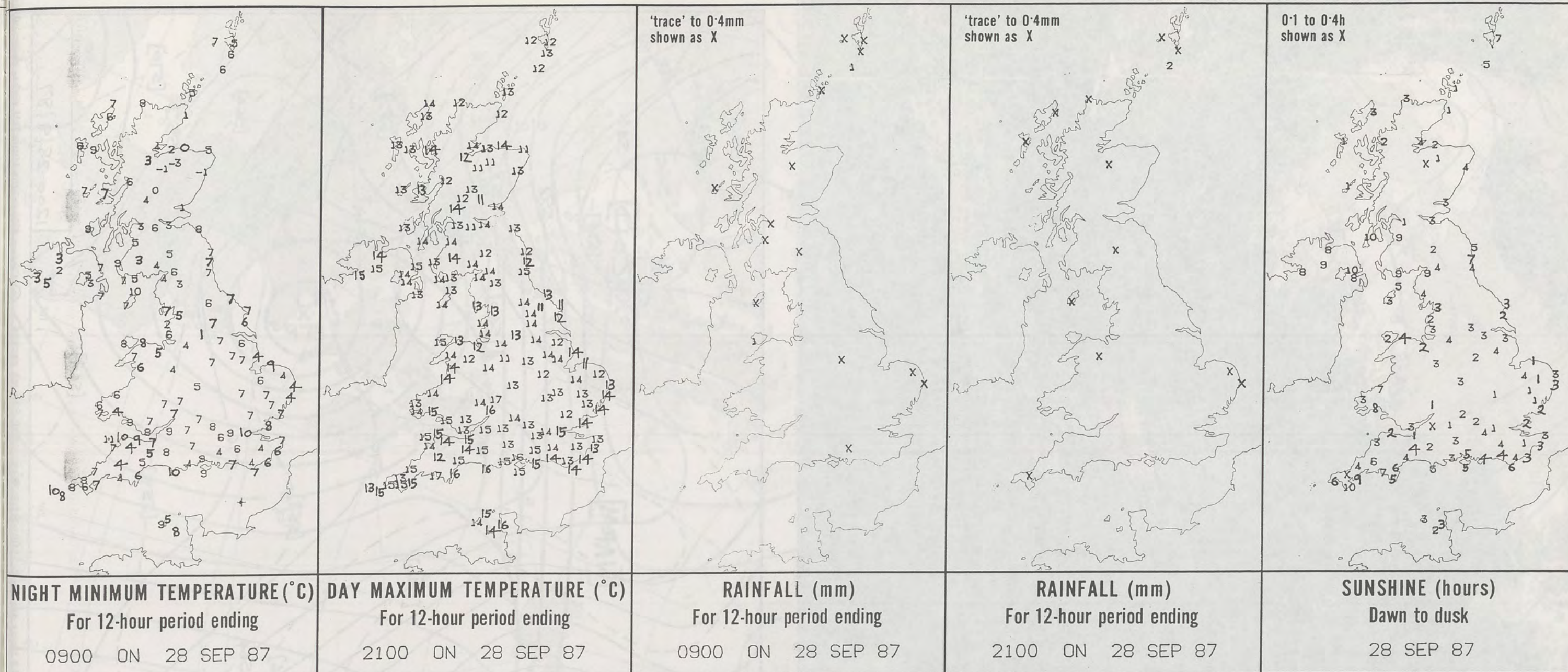
London Weather Centre
284-286 High Holborn
London WC1V 7HX
All times are GMT

© Crown Copyright 1986 All rights reserved



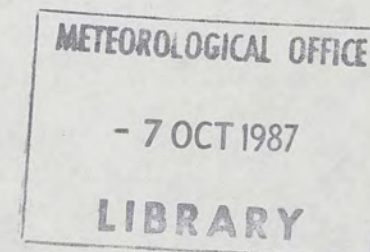
SIGNIFICANT WEATHER CHARTS





EXTREMES FOR MONDAY 28TH SEPTEMBER 1987

Highest maximum	: 16.9°C Great Malvern (Hereford & Worcester)
Lowest maximum	: 10.6°C Fylingdales (North Yorkshire)
Lowest minimum	: -2.7°C Glenlivet (Grampian)
Lowest grass minimum	: -5.3°C Lossiemouth (Moray Firth)
Most rain (24 hours from 0900 GMT)	: 5.4 mm Collafirth Hill (Shetland)
Most sun	: 10.4 hrs Lizard (Cornwall)

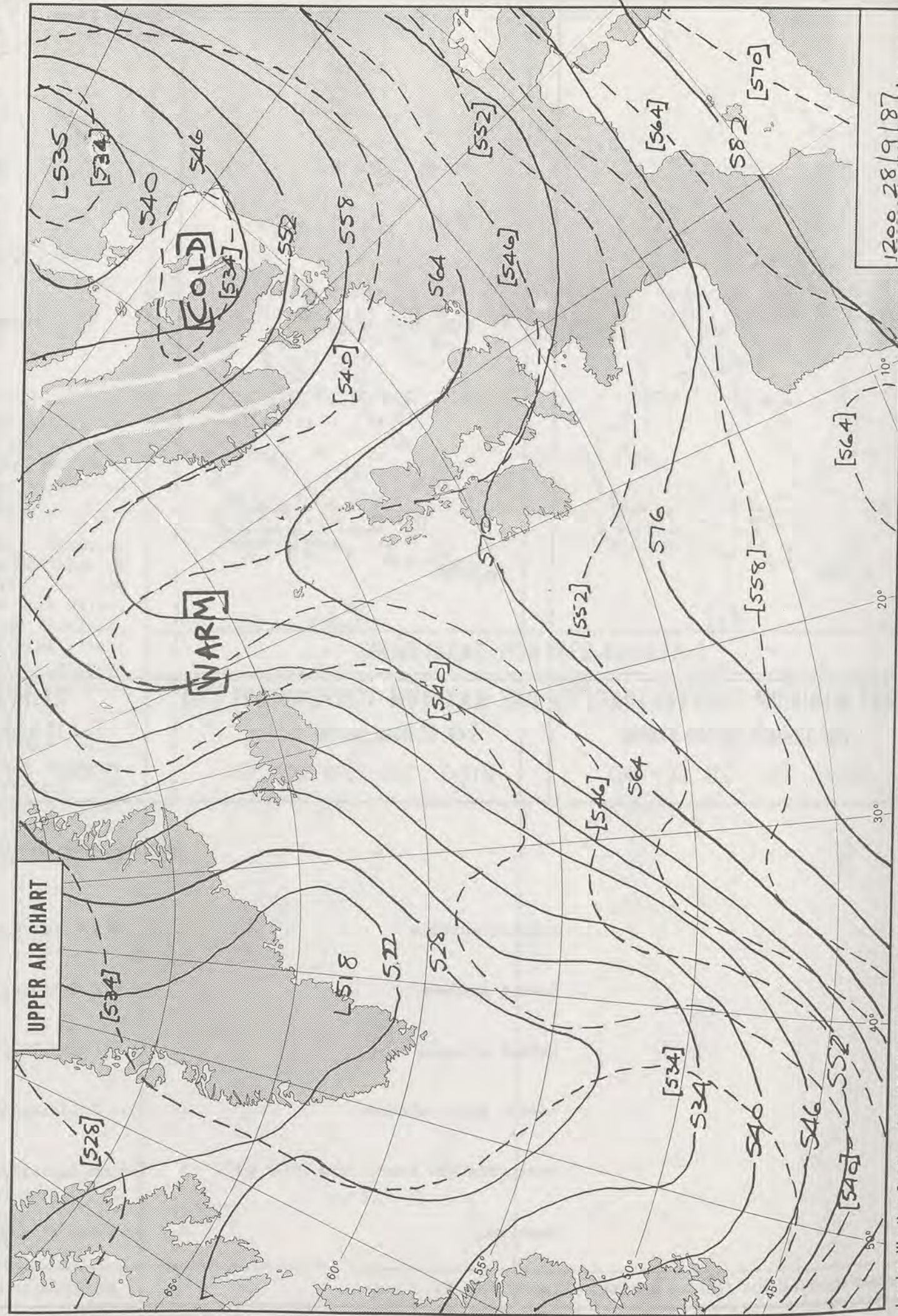


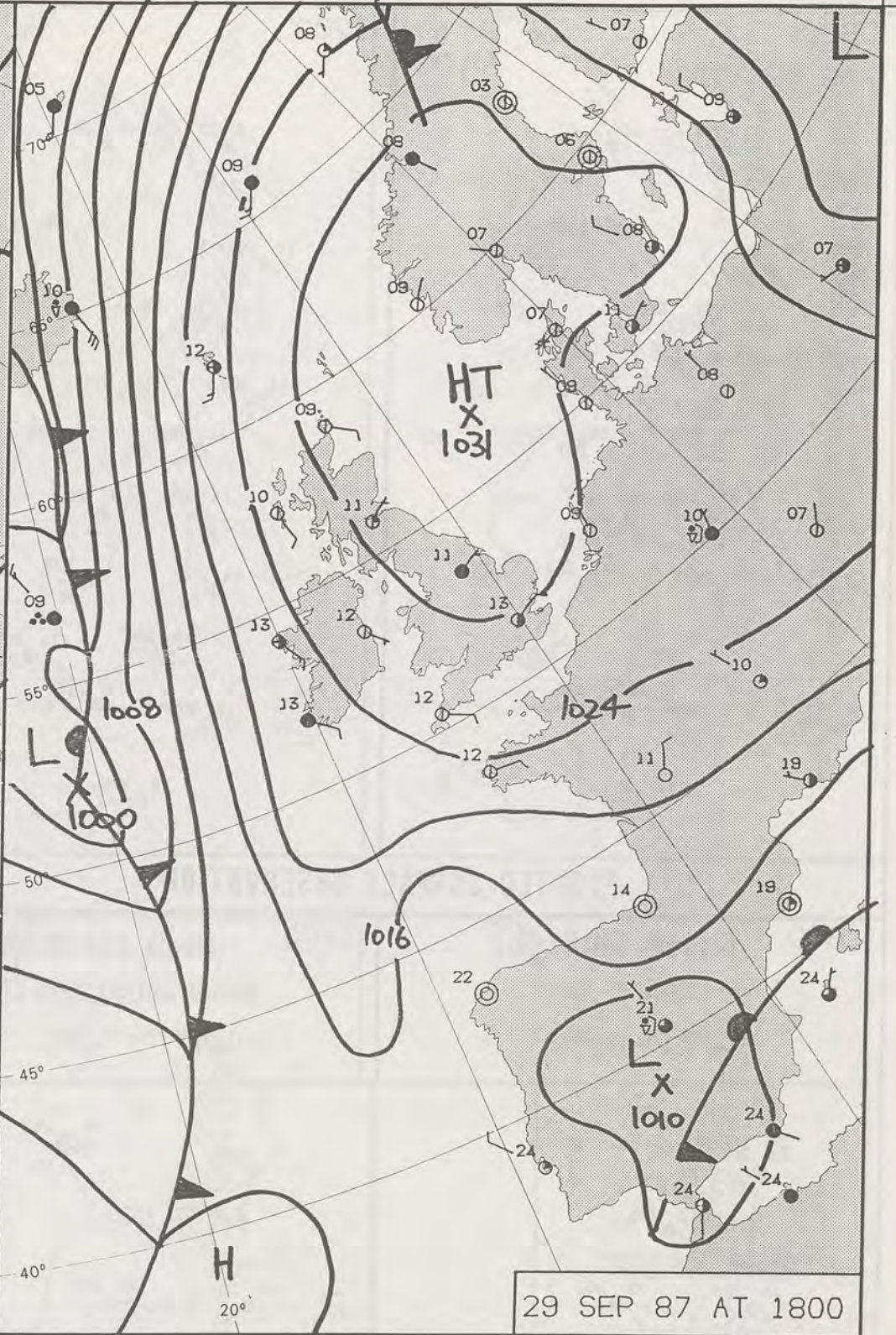

**DAILY
WEATHER
SUMMARY**



© Crown Copyright 1986
All rights reserved

1923 IR 28/9/87





DAILY WEATHER SUMMARY
NOT FOR LOAN FOR
TUESDAY 29 SEPTEMBER 1987

London Weather Centre 284-286 High Holborn London WC1V 7HX
© Crown Copyright 1986 All rights reserved

Legend:
Warm front (line with semicircles)
Cold front (line with triangles)
Occlusion (line with semicircles and triangles)

Meteorological Office logo

TUESDAY
29 SEPTEMBER 1987

SUMMARY
OF
BRITISH WEATHER

Most places had a dry night with clear skies, but the extreme north of Scotland, the Western and Northern Isles and Norfolk had some rain and drizzle.

Over England and Wales there were fog patches.

It was a cold night nearly everywhere and there was frost in some places.

During the day much of the United Kingdom was dry and sunny. However, parts of northern Scotland were more cloudy at times, but the weather stayed dry.

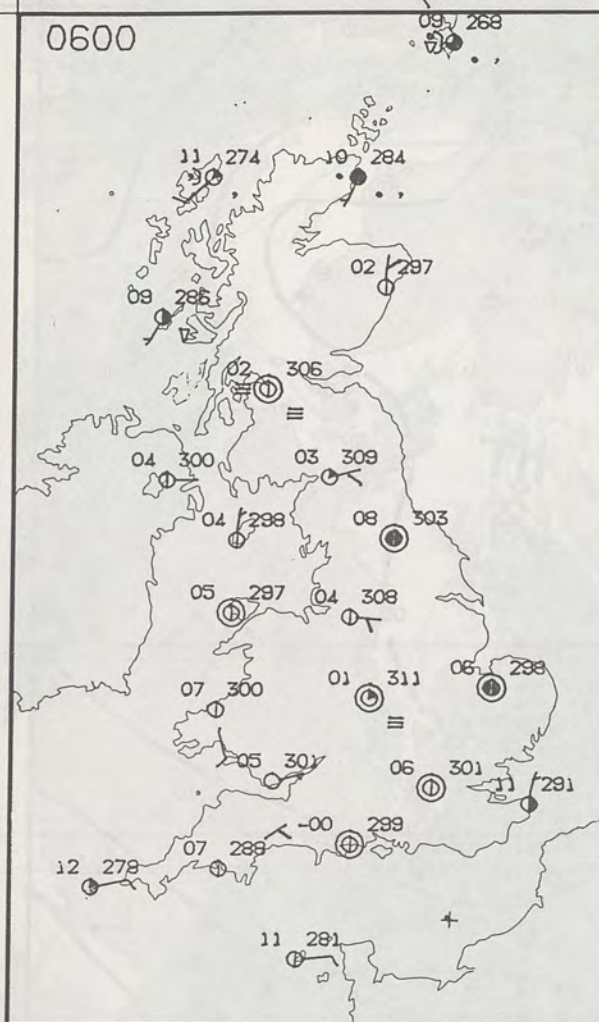
Some places in England clouded over as well and in East Anglia and southeast England there were light showers, mainly close to the east coast.

Temperatures in England and Wales were generally in the rather cold category, while in Scotland and Northern Ireland they were a little above.

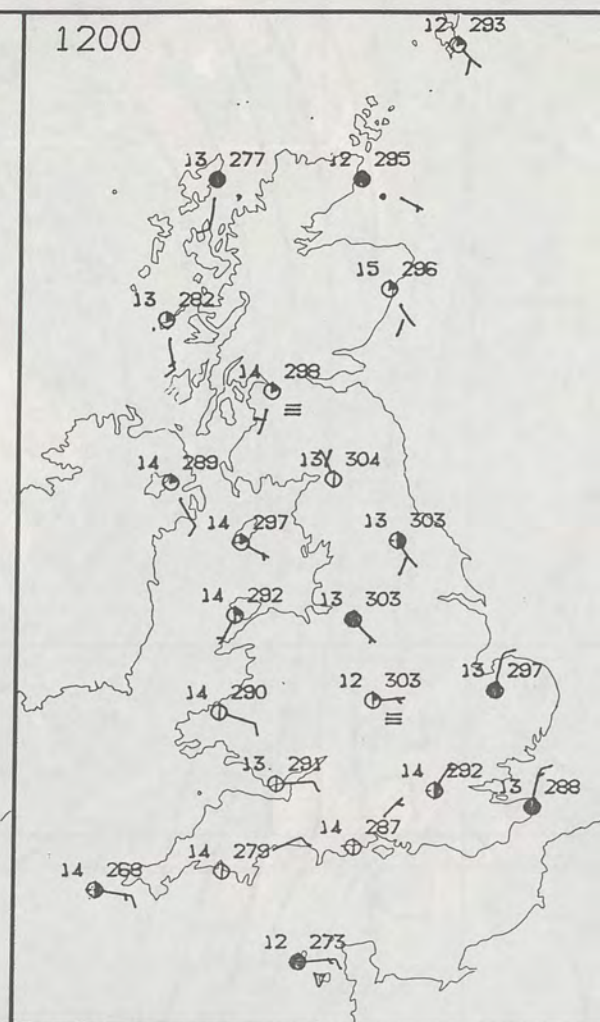
London Weather Centre
284-286 High Holborn
London WC1V 7HX
All times are GMT

© Crown Copyright 1986 All rights reserved

0600

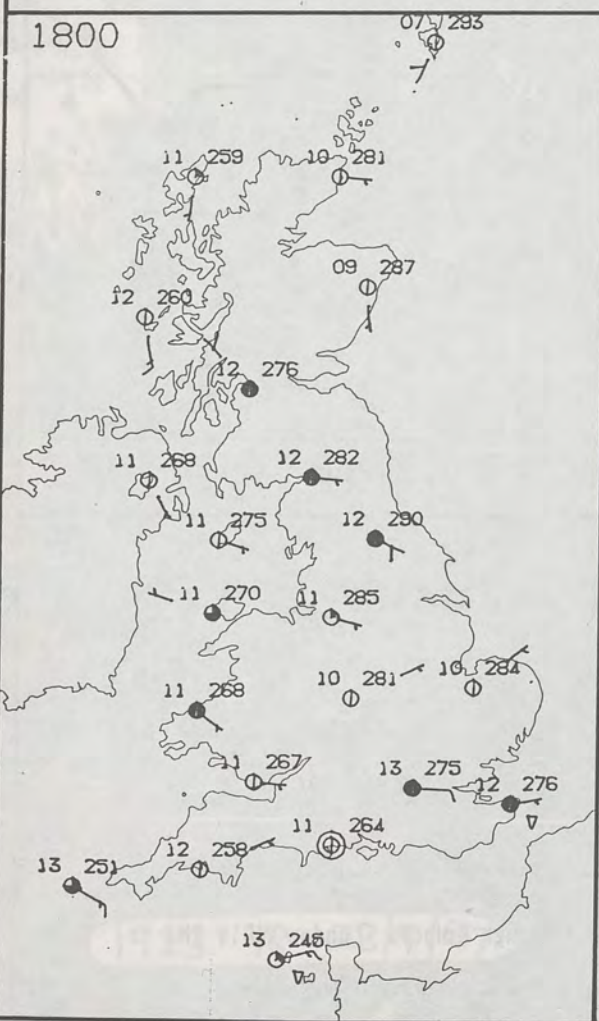


1200

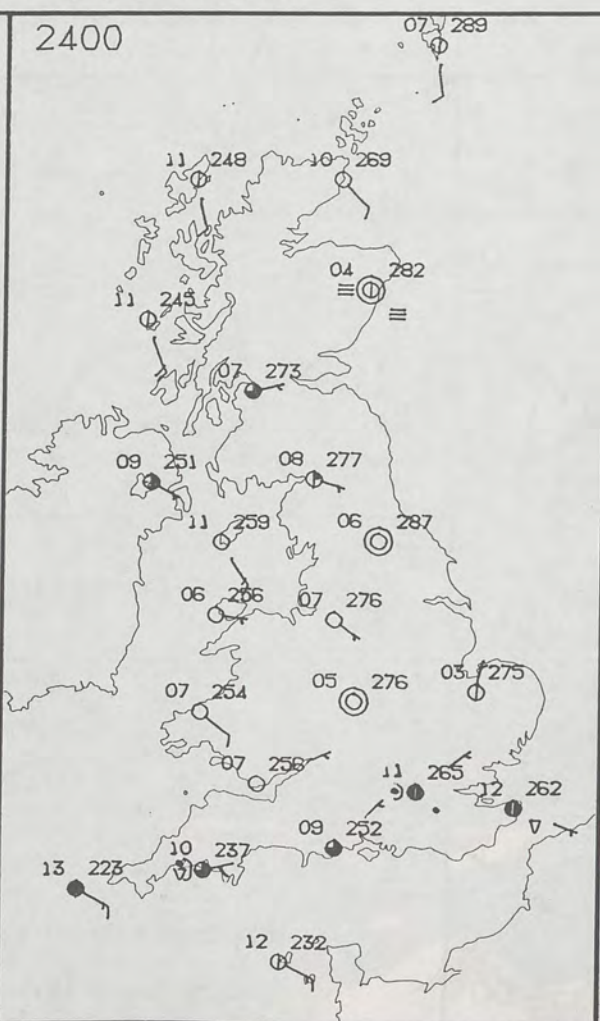


PLOTTED SURFACE OBSERVATIONS

1800



2400



0600

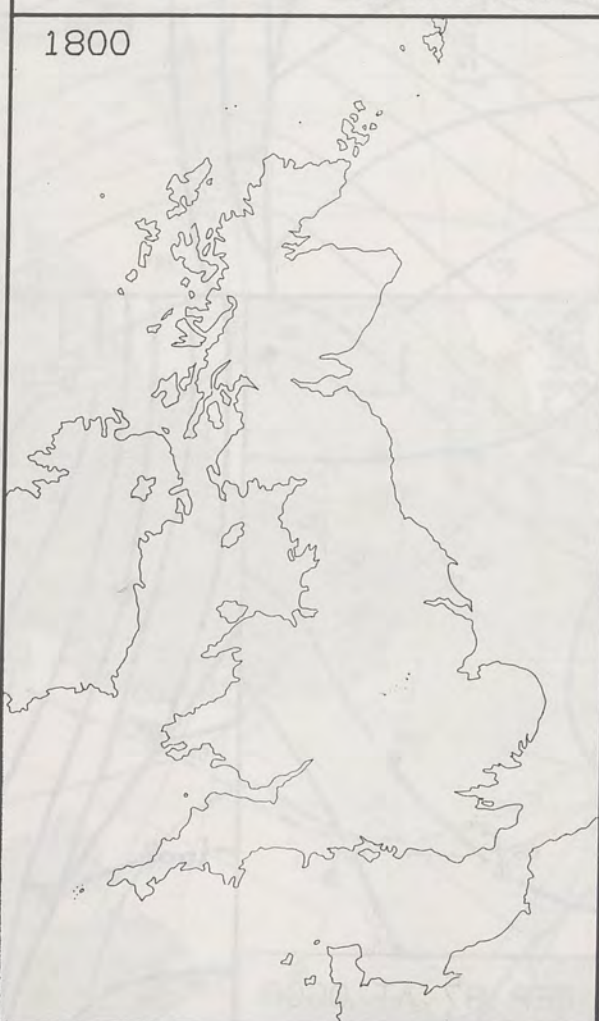


1200



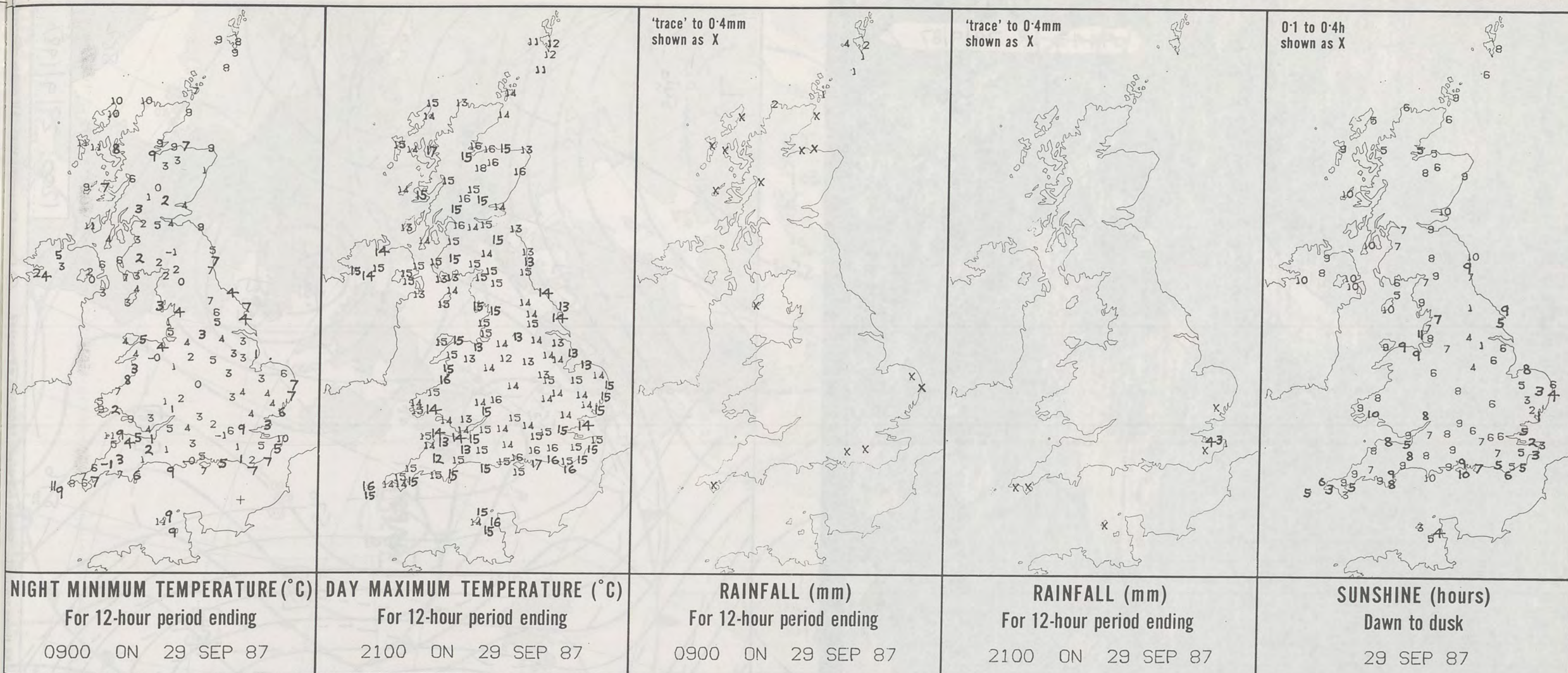
SIGNIFICANT WEATHER CHARTS

1800



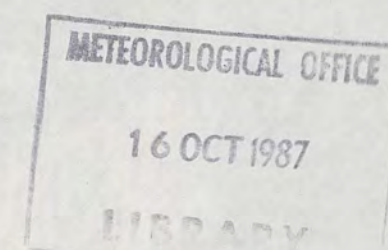
2400





EXTREMES FOR TUESDAY 29TH SEPTEMBER 1987

Highest maximum	: 17.7°C Aviemore (Highland)
Lowest maximum	: 11.5°C Foula (Shetland)
Lowest minimum	: -1.3°C Bastreet (Cornwall)
Lowest grass minimum	: -5.6°C South Farnborough (Hampshire)
Most rain (24 hours from 0900 GMT)	: 3.9 mm Herne Bay (Kent)
Most sun	: 11.1 hrs Southport (Merseyside)

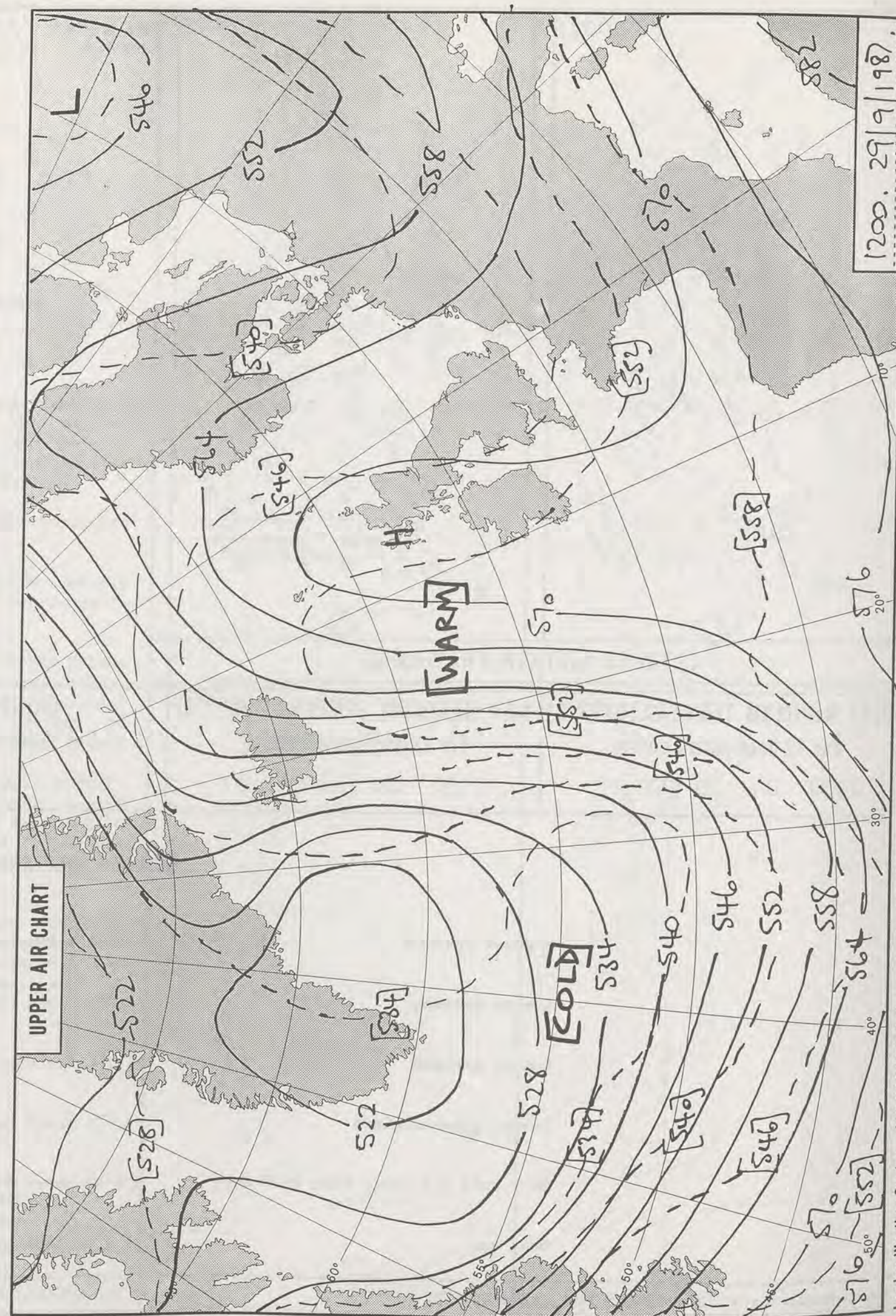


**DAILY
WEATHER
SUMMARY**

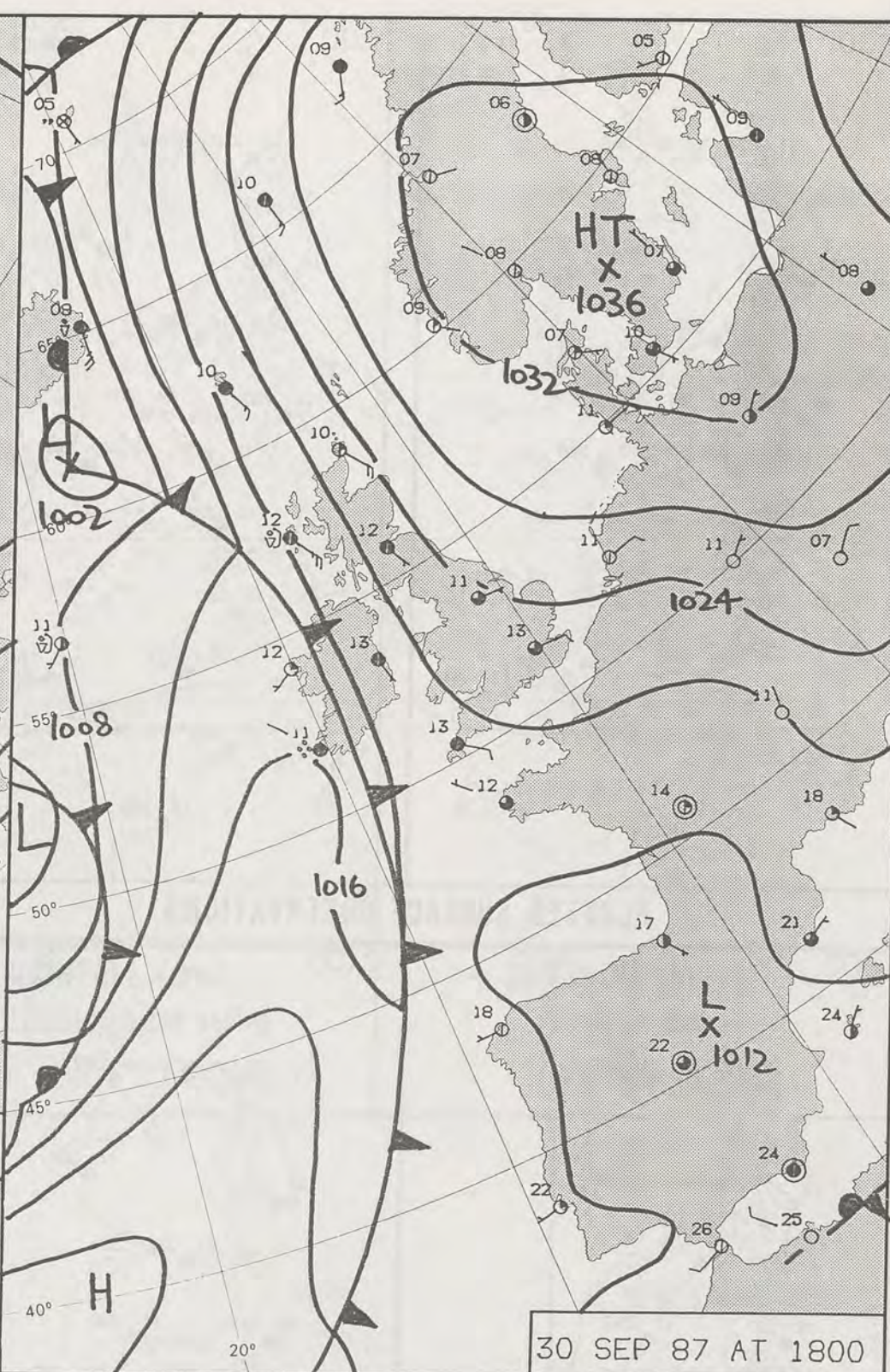



© Crown Copyright 1986
All rights reserved

0944Z IR 29/9/87



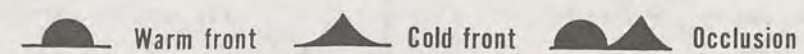
1200. 29/9/1987



DAILY WEATHER SUMMARY

NOT FOR LOAN FOR

WEDNESDAY 30 SEPTEMBER 1987

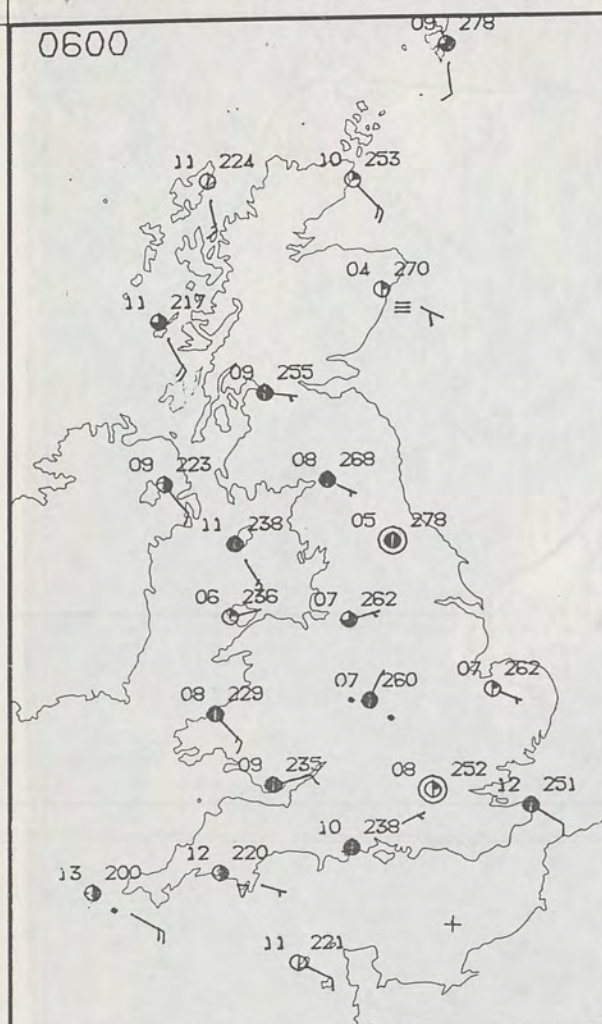


London Weather Centre 284-286 High Holborn London WC1V 7HX

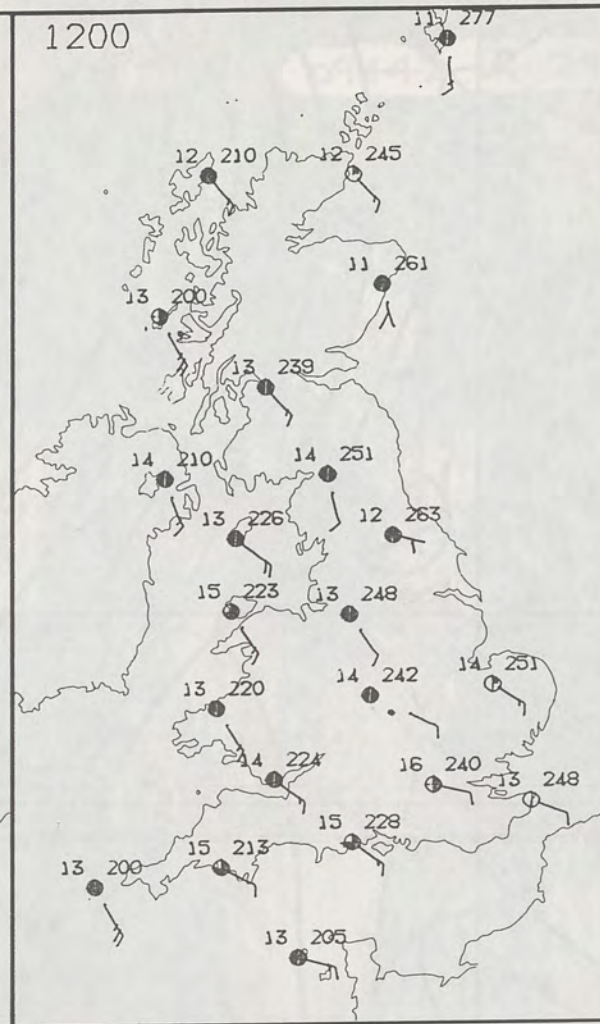
© Crown Copyright 1986 All rights reserved



0600

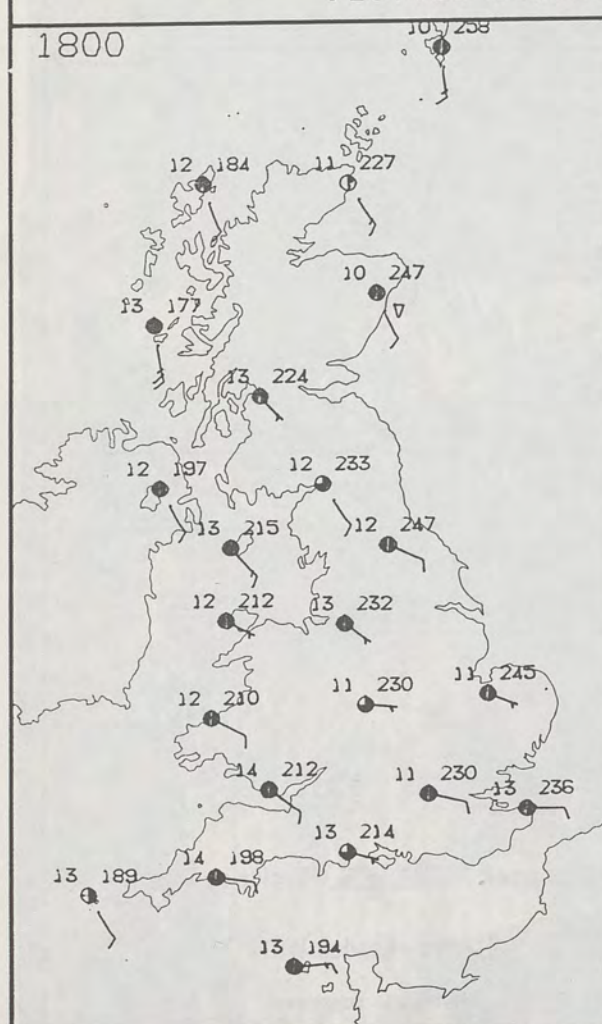


1200

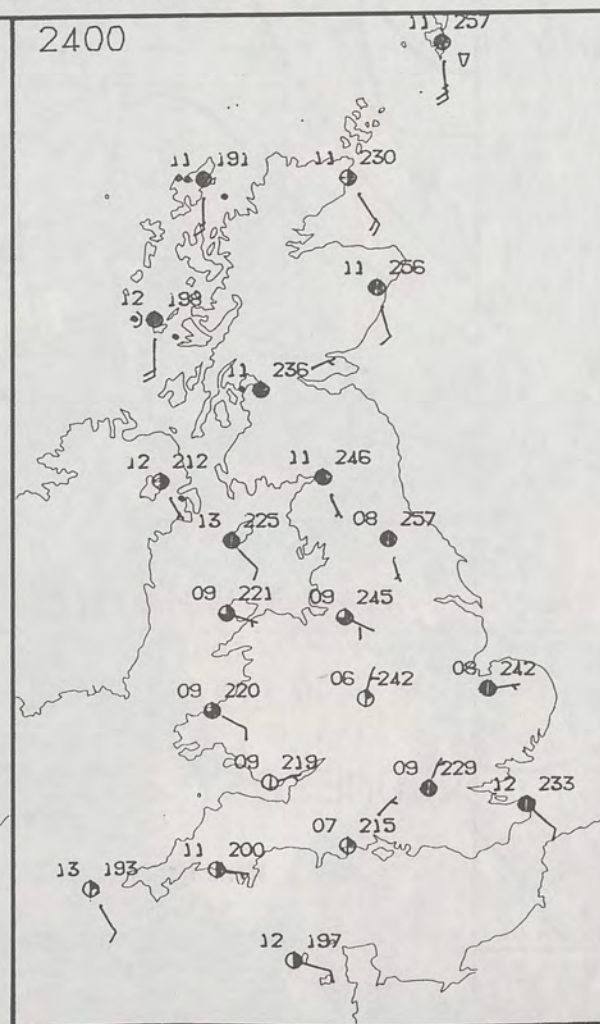


PLOTTED SURFACE OBSERVATIONS

1800



2400



WEDNESDAY
30 SEPTEMBER 1987

SUMMARY OF BRITISH WEATHER

The night was fine and dry for the most part. There were, however, one or two showers in the southeast of England and the odd fog patch elsewhere.

Most places followed with a dry day and some sunshine. Patches of cloud did blot out the sun from time to time and again there were a few, mostly light, showers.

Temperatures were generally near or a little below normal.

London Weather Centre
284-286 High Holborn
London WC1V 7HX
All times are GMT

© Crown Copyright 1986 All rights reserved

0600



1200

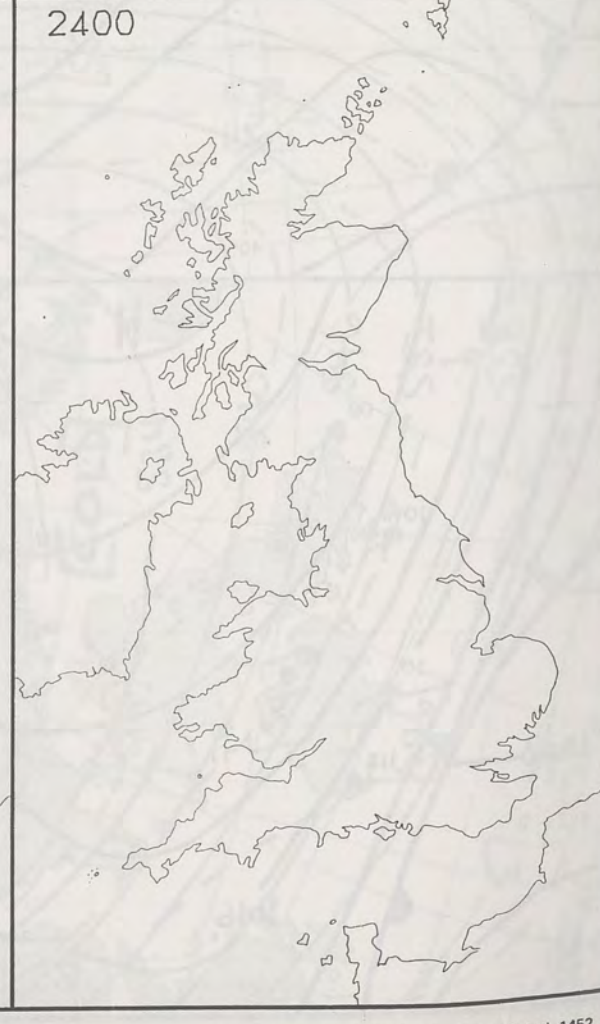


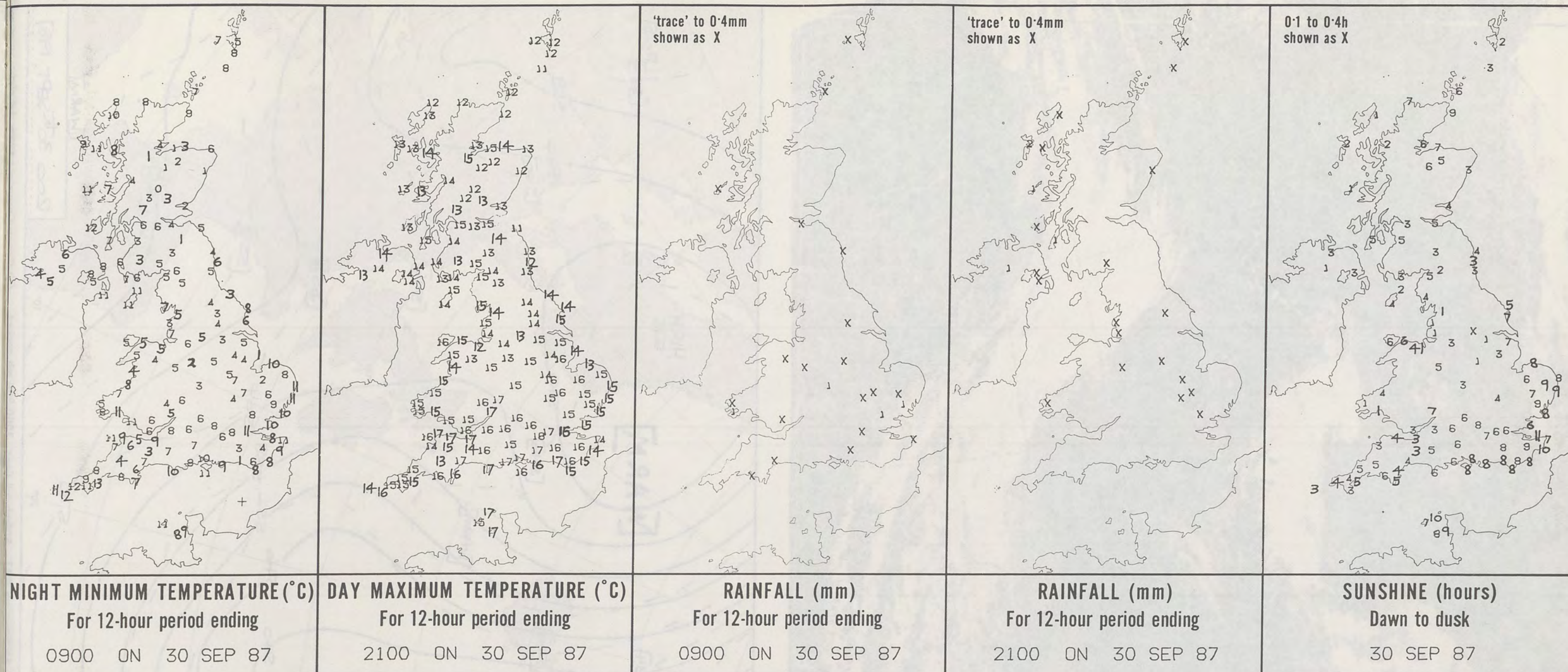
SIGNIFICANT WEATHER CHARTS

1800



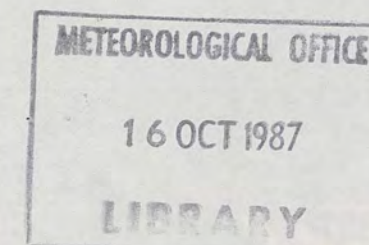
2400





EXTREMES FOR WEDNESDAY 30TH SEPTEMBER 1987

Highest maximum	: 17.3°C Minehead (Somerset)
Lowest maximum	: 11.1°C St Abbs Head (Borders)
Lowest minimum	: 0.0°C Tummel Bridge (Tayside)
Lowest grass minimum	: -3.8°C Kinloss (Moray Firth)
Most rain (24 hours from 0900 GMT)	: 2.4 mm Benbecula (Outer Hebrides)
Most sun	: 10.7 hours Herne Bay (Kent)



**DAILY
WEATHER
SUMMARY**



© Crown Copyright 1986
All rights reserved

