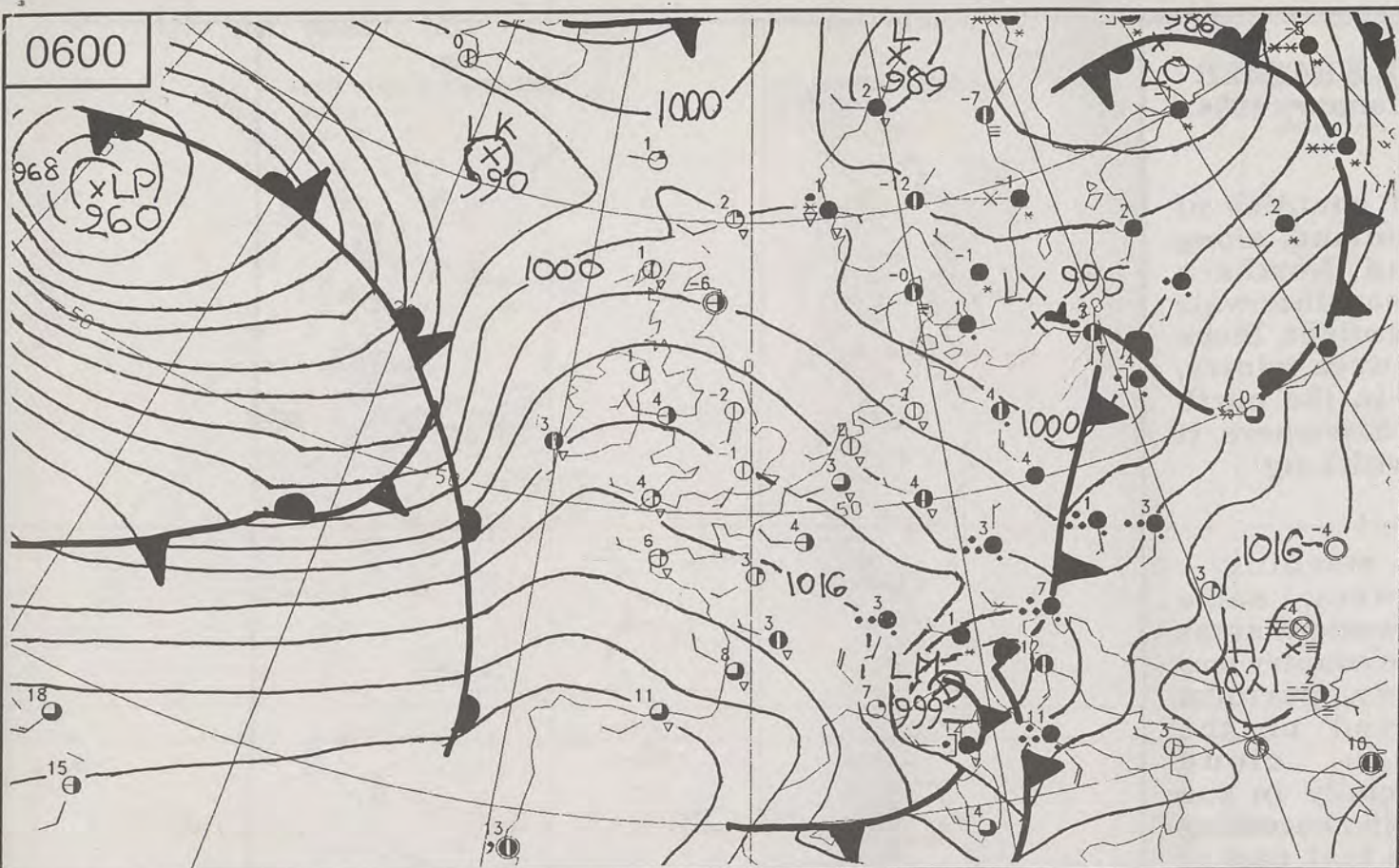
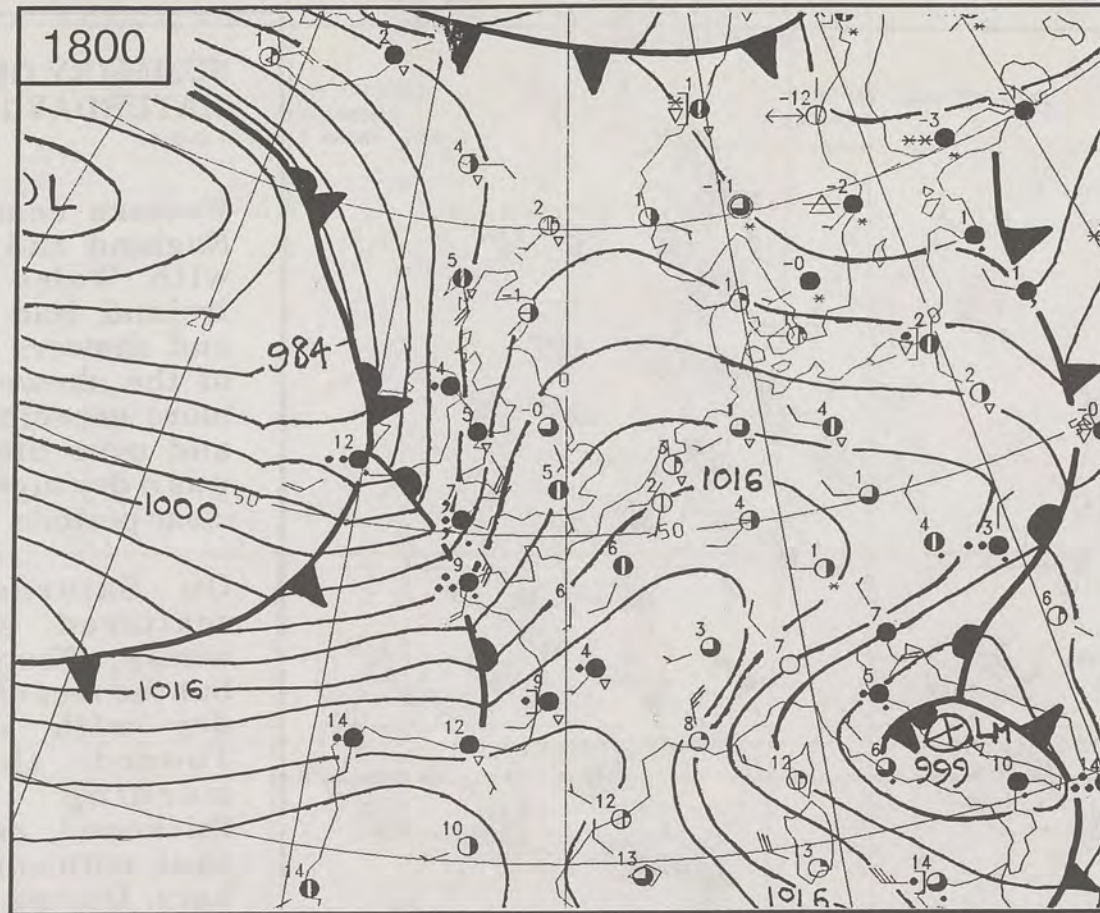


0600






1800

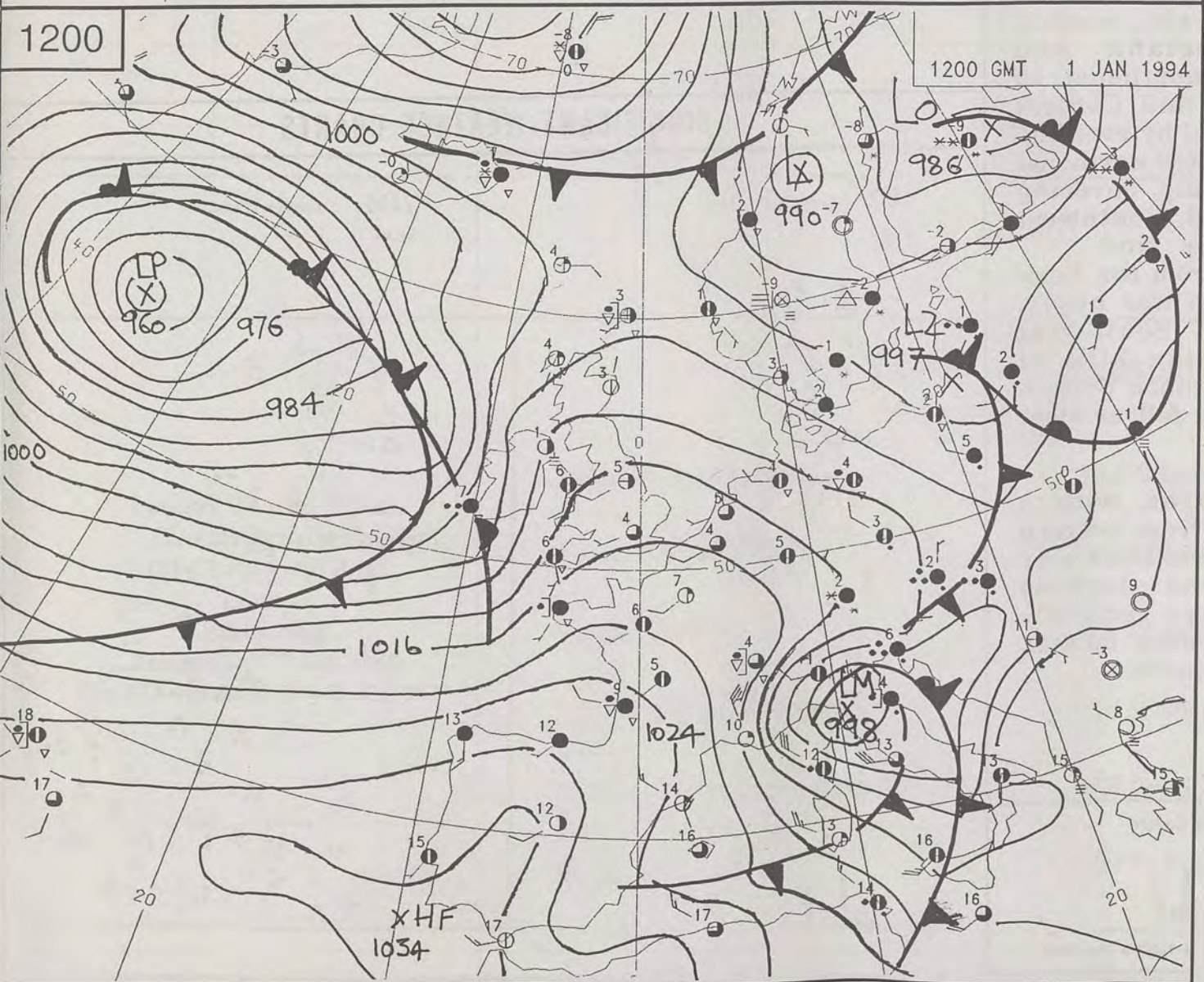


SATURDAY
1st JANUARY
1994

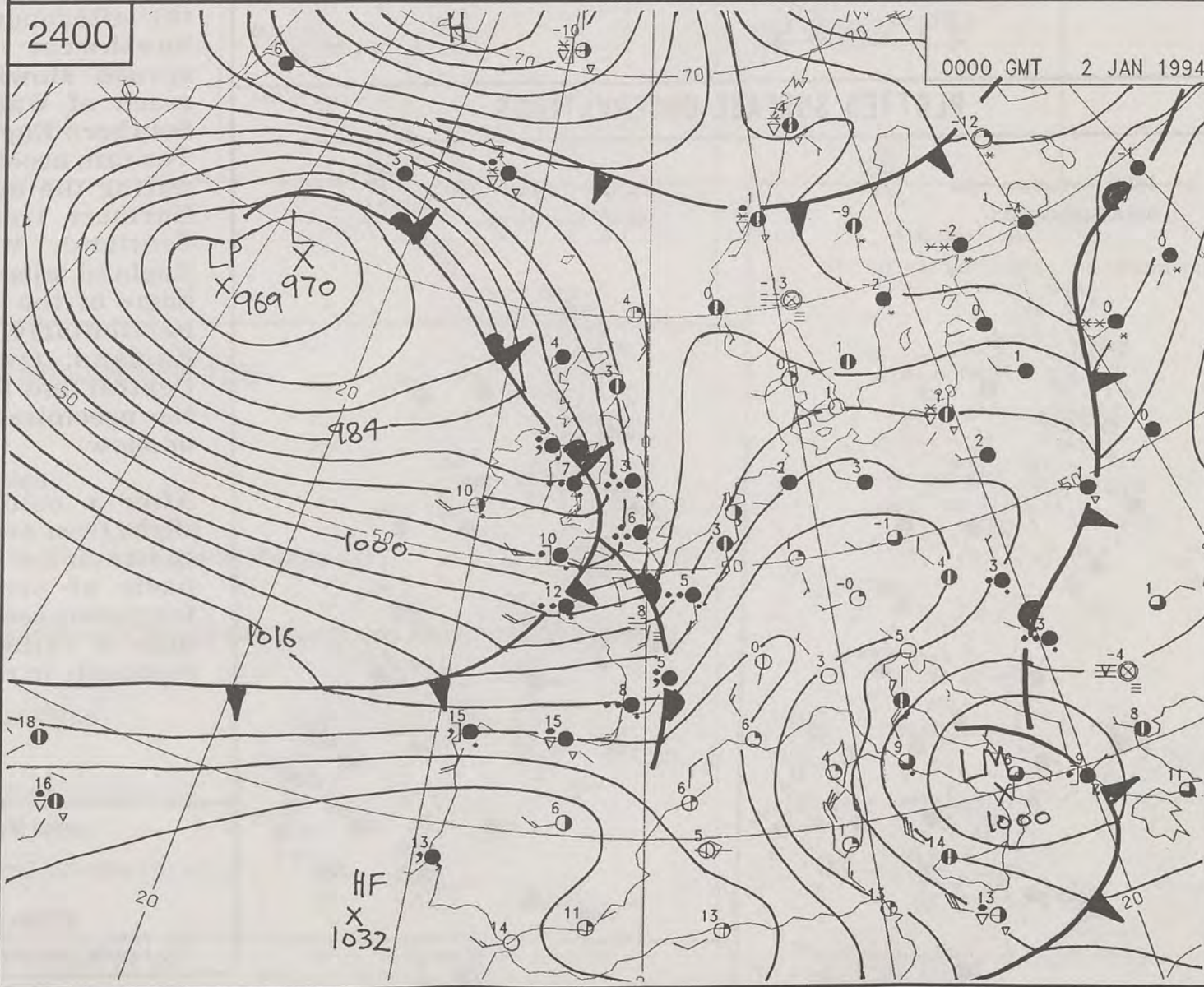
SYNOPTIC
WEATHER
CHARTS

-  Warm front
-  Cold front
-  Occlusion

1200

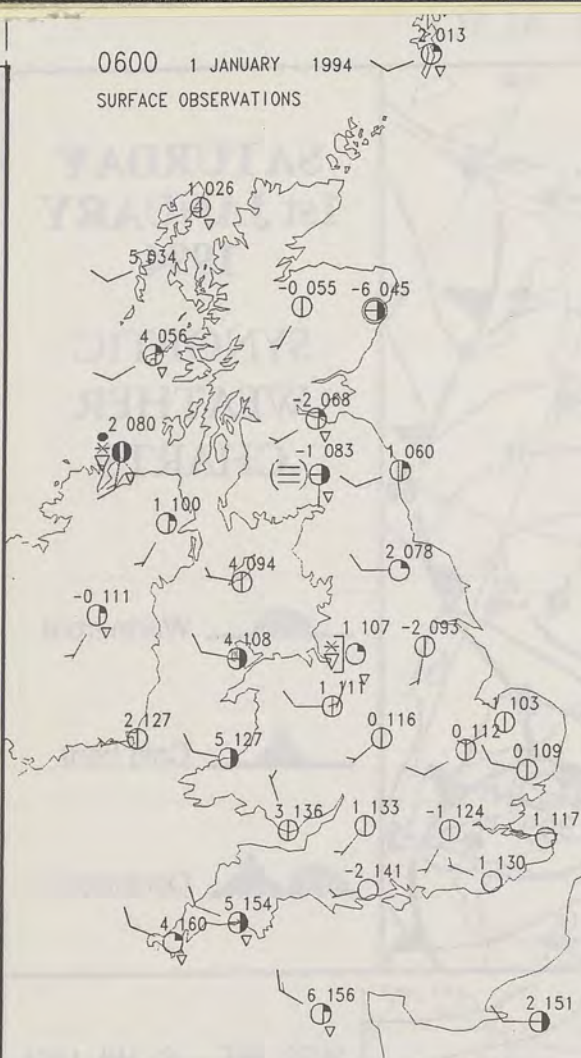


2400

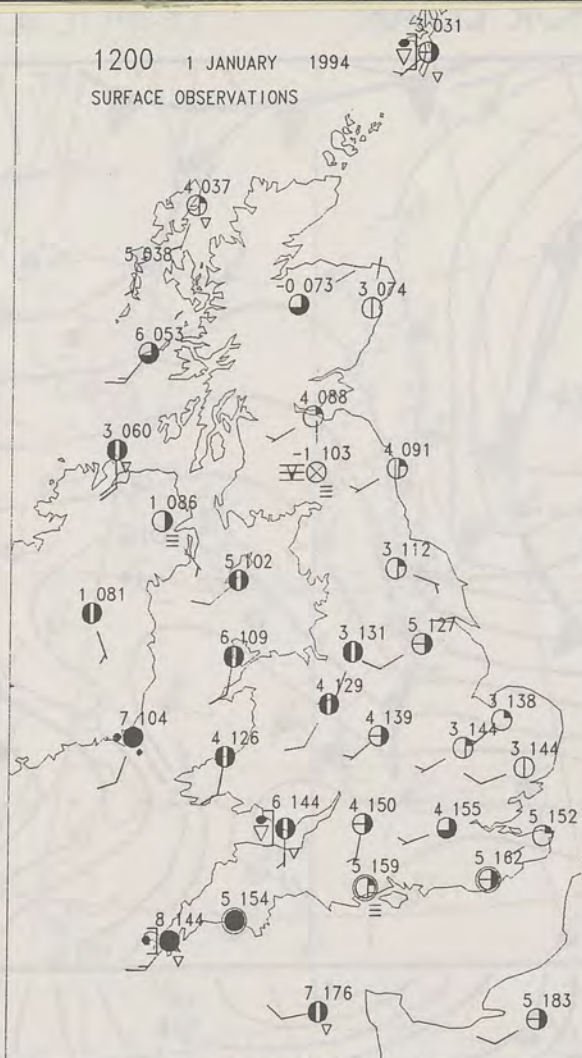


0000 GMT 2 JAN 1994

0600 1 JANUARY 1994
SURFACE OBSERVATIONS



1200 1 JANUARY 1994
SURFACE OBSERVATIONS

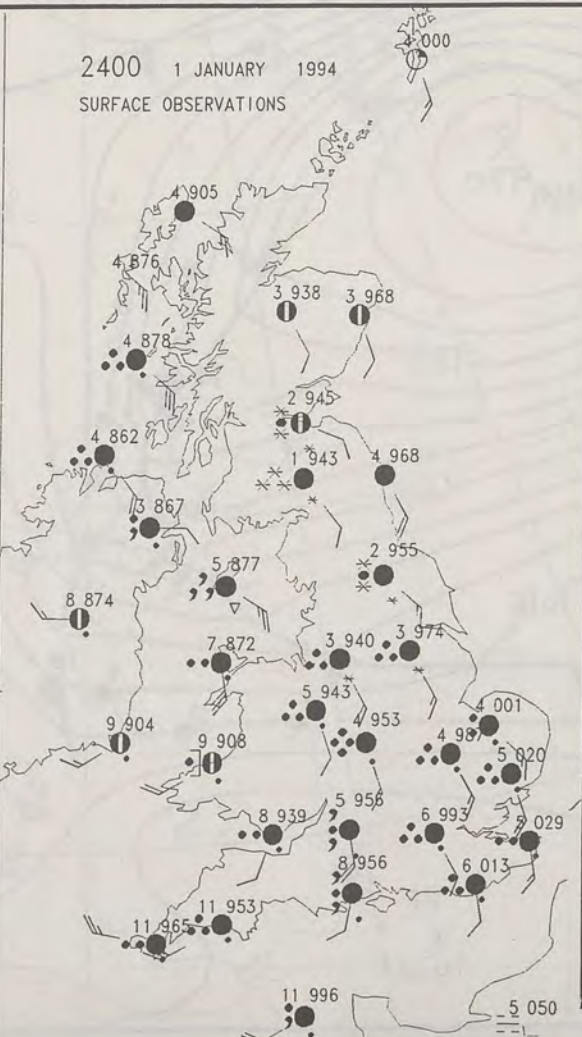


PLOTTED SURFACE OBSERVATIONS

1800 1 JANUARY 1994
SURFACE OBSERVATIONS



2400 1 JANUARY 1994
SURFACE OBSERVATIONS



SUMMARY OF UK WEATHER SATURDAY 1st January 1994

Western coastal counties of England and Scotland, along with Wales and Northern Ireland had clear intervals and showers overnight. Some of the showers were wintry, more especially in the north and over hills. Elsewhere it was a dry night with long clear periods.

On Saturday morning scattered showers, some wintry, affected western areas but the rest of the country was dry with sunny periods. Towards the end of the morning high cloud thickened, especially in the west, with sunshine becoming hazy. During the first part of the afternoon rain reached Southwest England and spread slowly northeast to much of Wales and Central Southern England by evening. The rain accelerated northeast during the evening, covering Northern Ireland, Southwest Scotland, Wales and England, apart from the East. Some of the rain was heavy, particularly in Southwest England. Over the hills of Central and Northern Britain the precipitation fell as sleet or snow.

After a cold night, with a slight frost away from western coasts and a severe frost over parts of Scotland daytime temperatures were generally near or rather below normal, especially in the north.

London Weather Centre

All times are GMT

© Crown Copyright All rights reserved

0600 1 JANUARY 1994
SIGWX



1200 1 JANUARY 1994
SIGWX

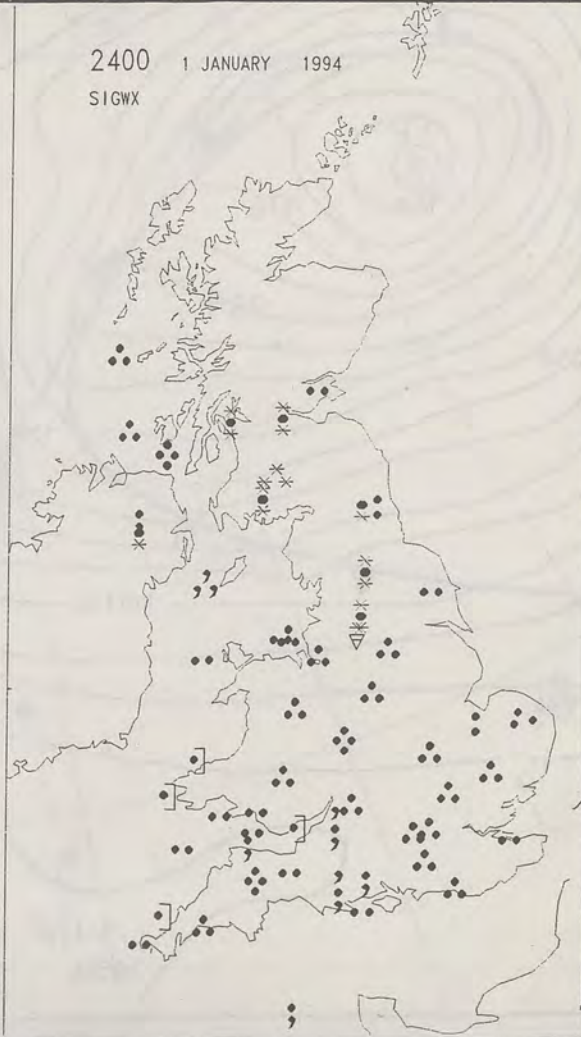


SIGNIFICANT WEATHER CHARTS

1800 1 JANUARY 1994
SIGWX



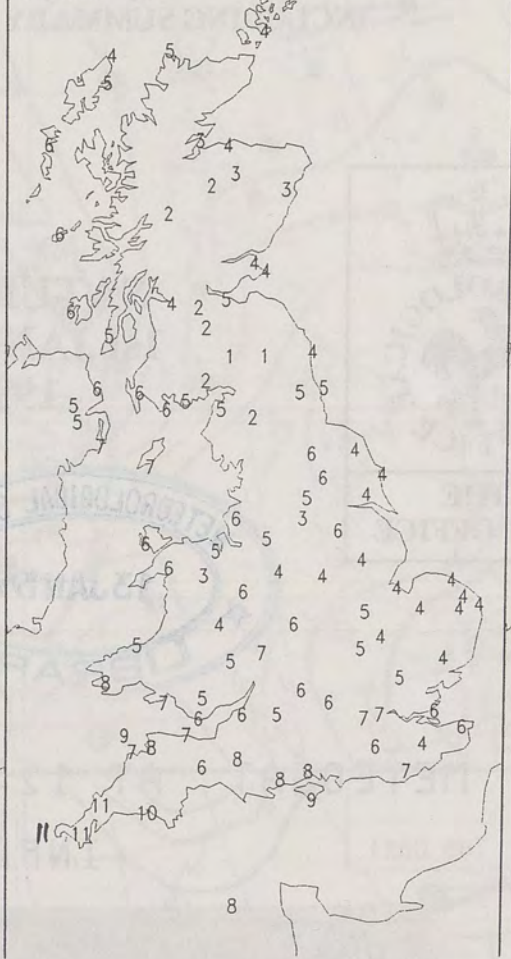
2400 1 JANUARY 1994
SIGWX



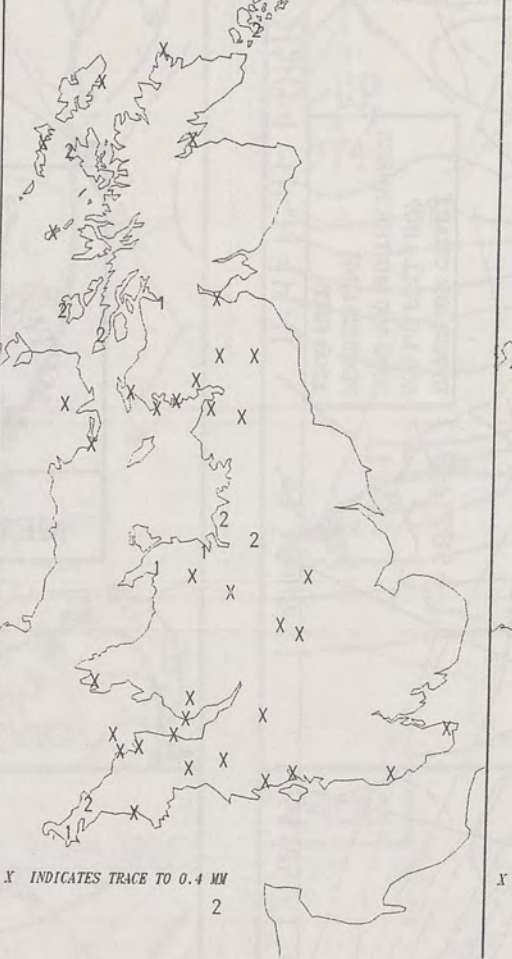
NIGHT MINIMUM TEMPERATURE
(DEGREES C)
1 JANUARY 1994



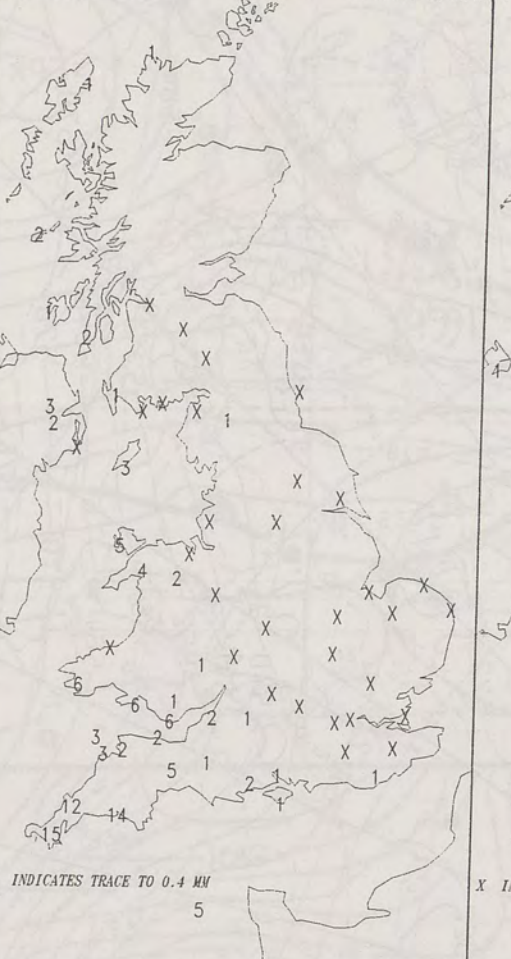
DAY MAXIMUM TEMPERATURE
(DEGREES C)
1 JANUARY 1994



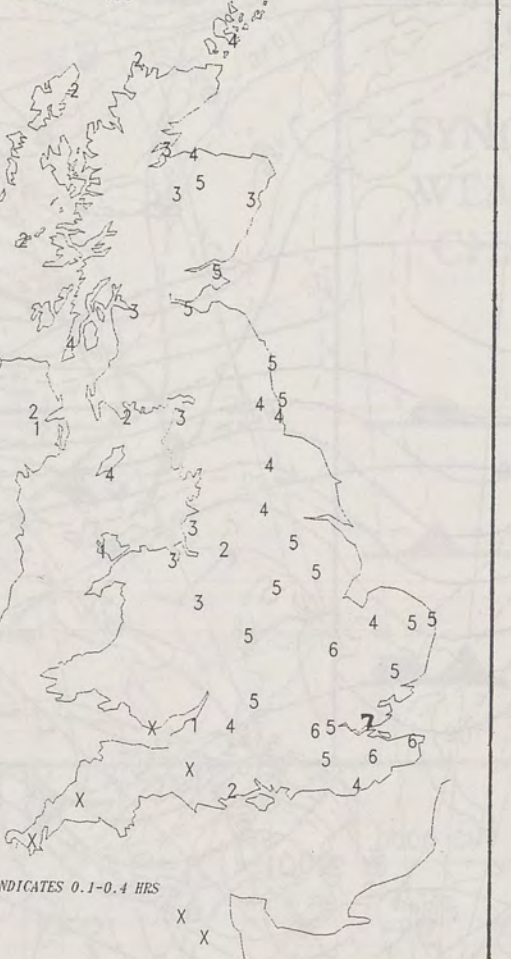
NIGHT RAINFALL
(MILLIMETRES)
1 JANUARY 1994



DAY RAINFALL
(MILLIMETRES)
1 JANUARY 1994



SUNSHINE (DAWN TO DUSK)
(HOURS)
1 JANUARY 1994



1 JANUARY 1994
TOTAL DEPTH OF SNOW (9GMT)
(CENTIMETRES)

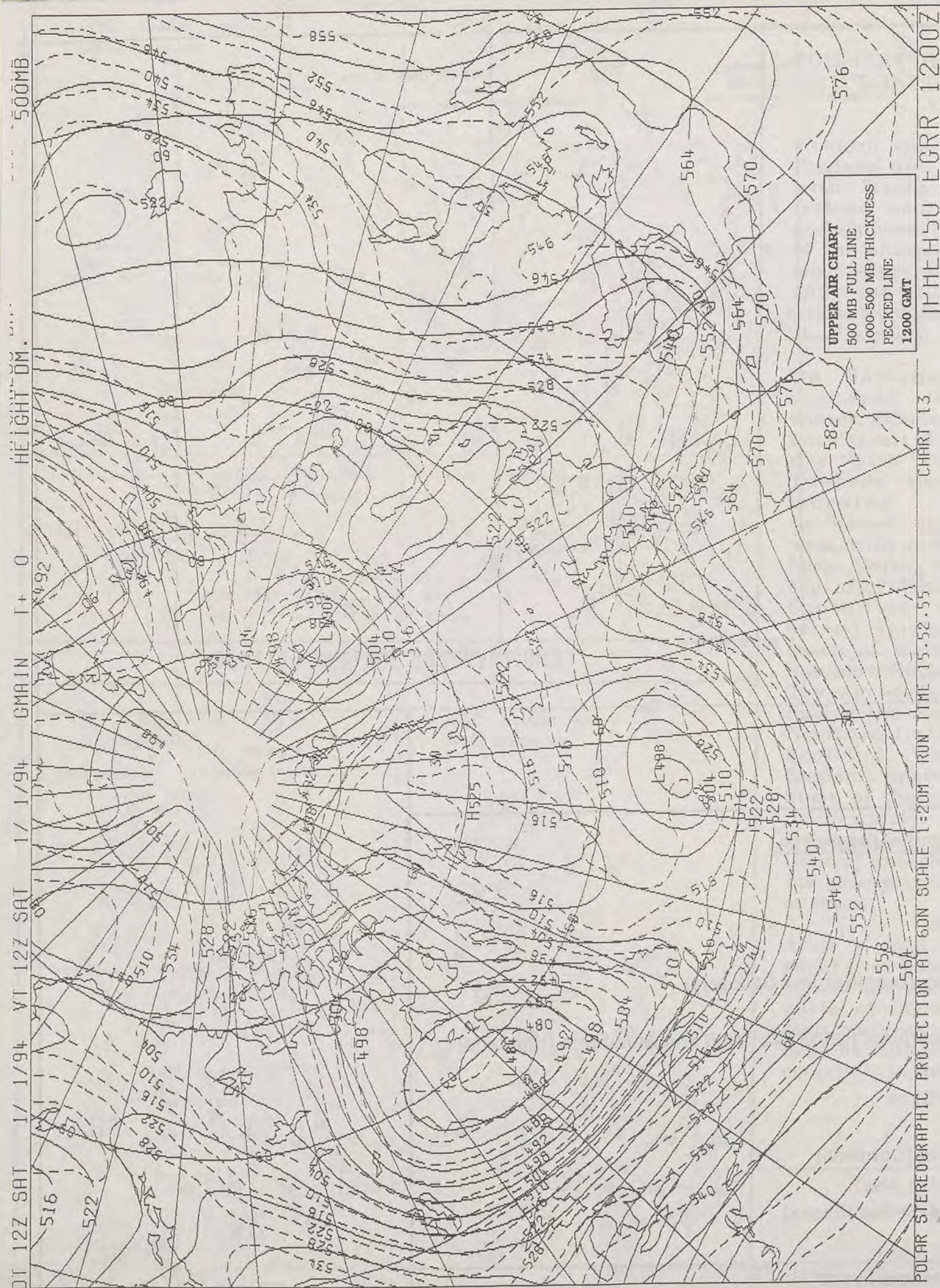


EXTREMES FOR SATURDAY 1ST JANUARY 1994

London Weather Centre
Climate Department
127 Clerkenwell Road
London
EC1R 5DB
Telephone 071 405 4358
Fax 071 404 4314 or 071 696 0571


Highest Maximum	: 10.7 C Scilly Isles
Lowest Maximum	: 0.5 C Eskdalemuir [Dumfries and Galloway]
Lowest Minimum	: -8.7 C Loch Glascarnoch [North Scotland] and Altnaharra [Highland]
Lowest Grass Minimum	: -10.5 C Aberdeen/Dyce
Most Rain (24 hours from 0900 GMT)	: 26.0 mm Penzance [Cornwall]
Most Sun	: 6.5 Hrs Southend-on-Sea [Essex]

All times are GMT



DAILY WEATHER SUMMARY


INCLUDING SUMMARY OF BRITISH WEATHER



SATURDAY
1st JANUARY
1994

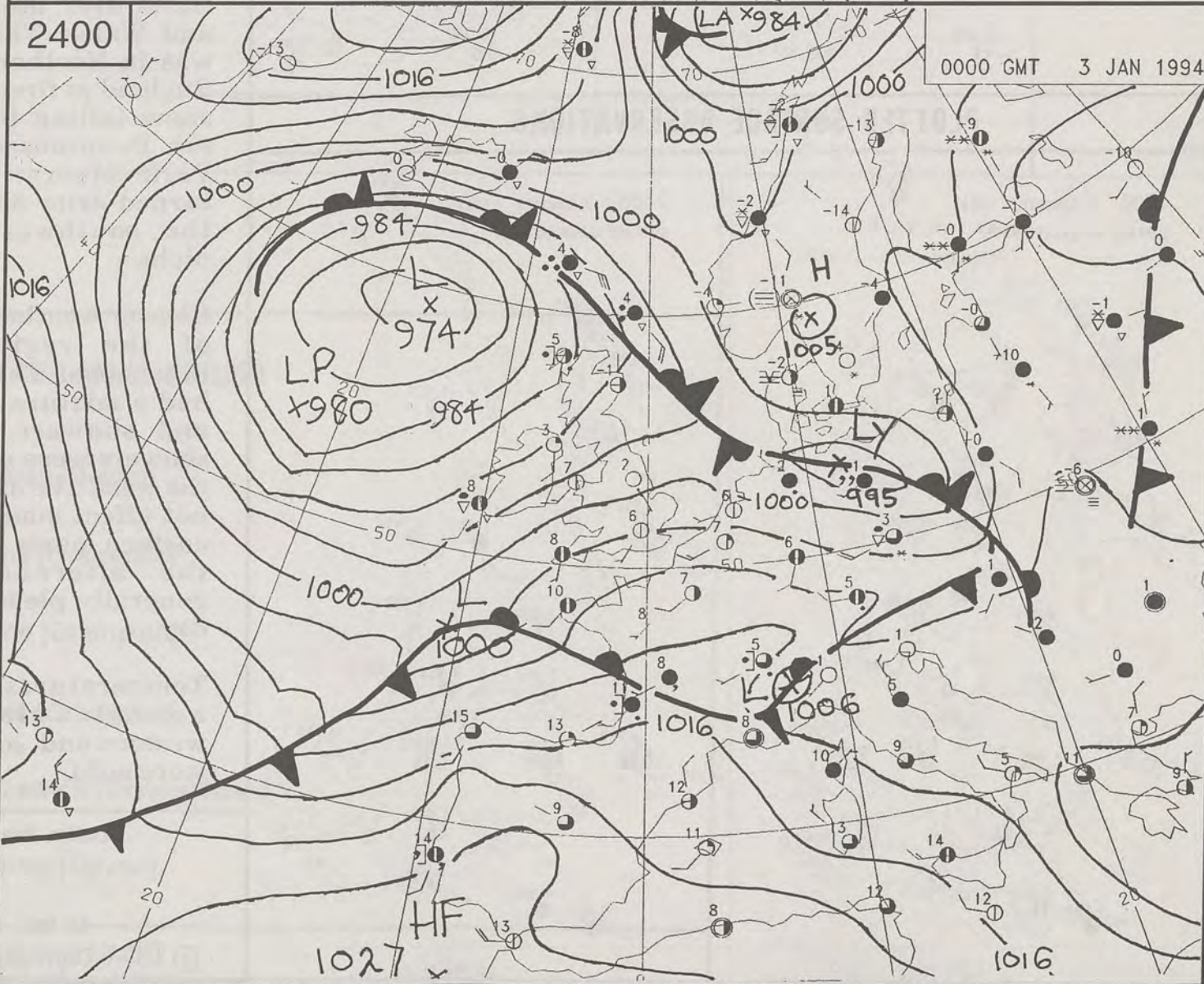
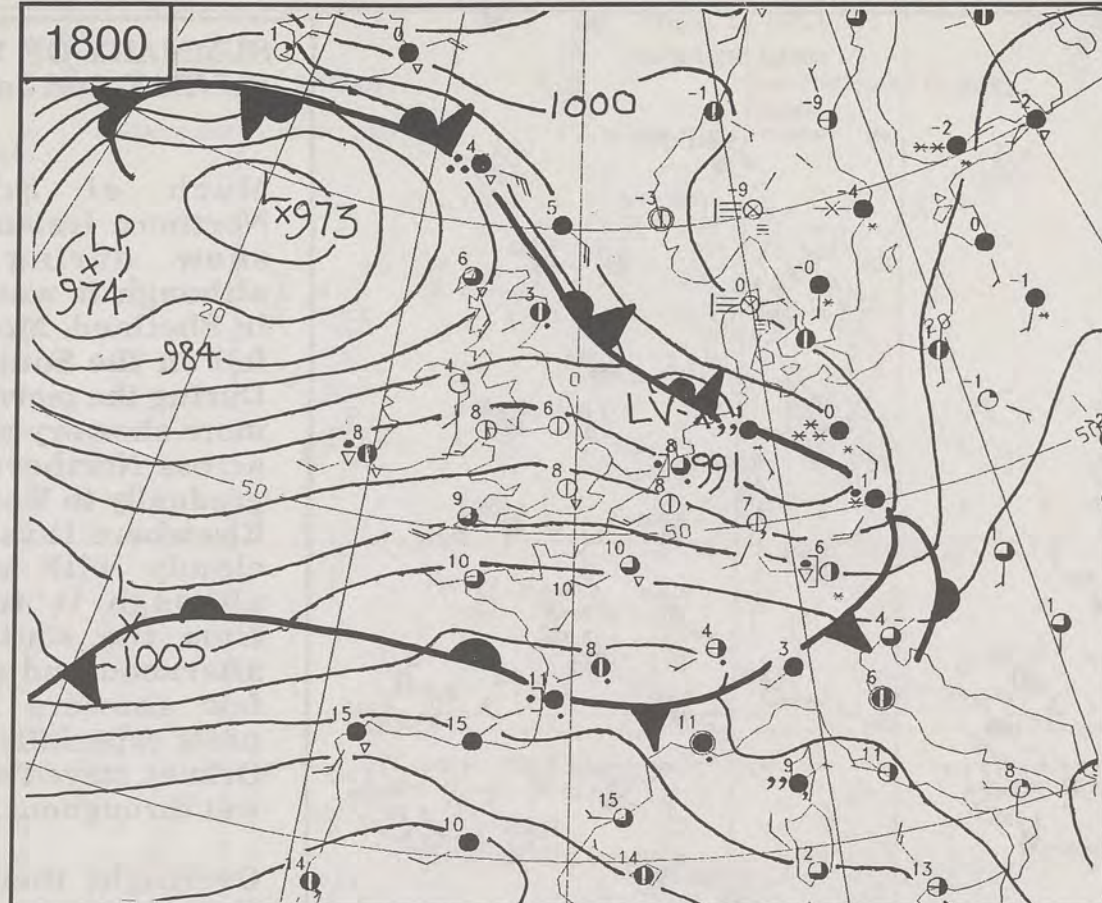
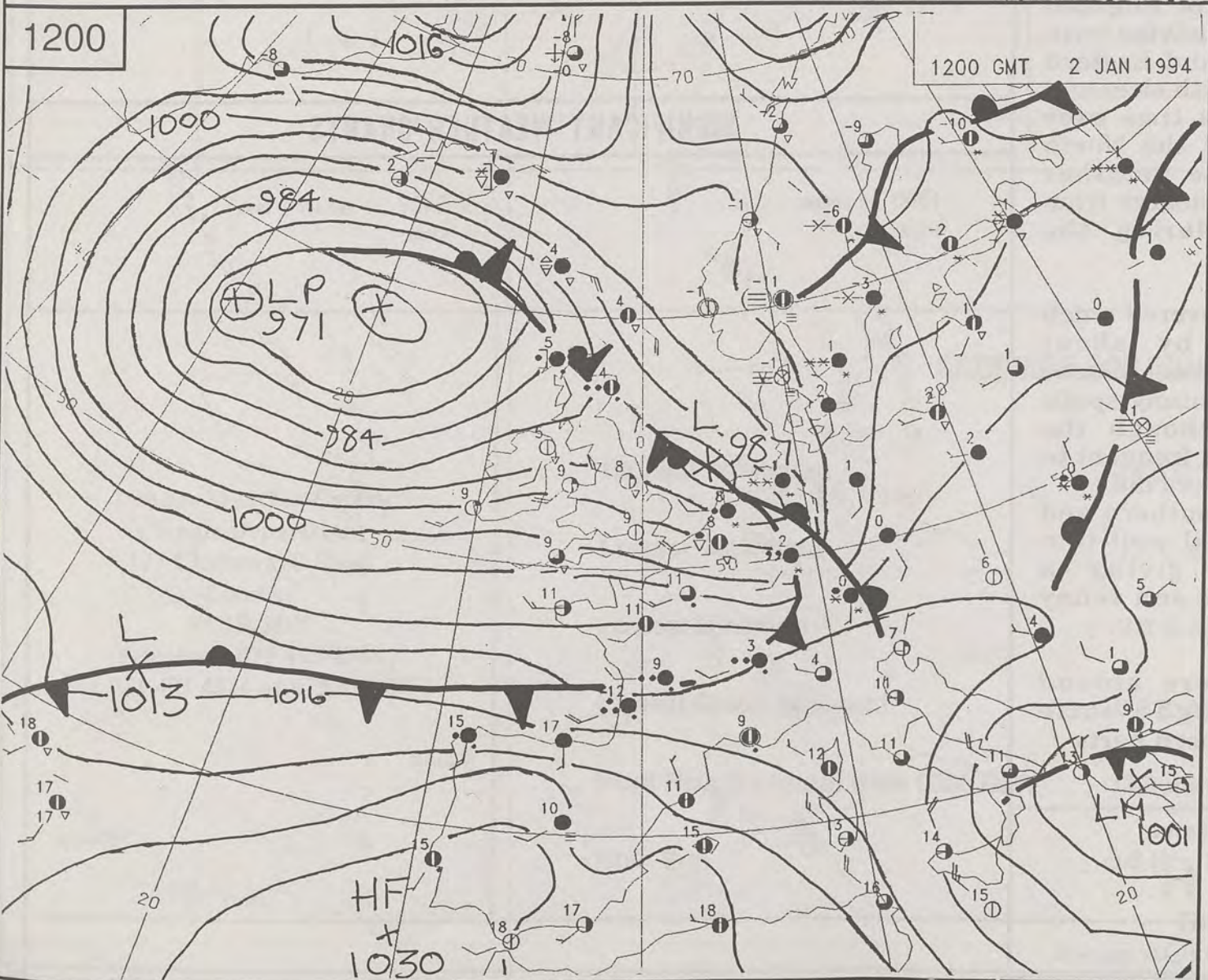
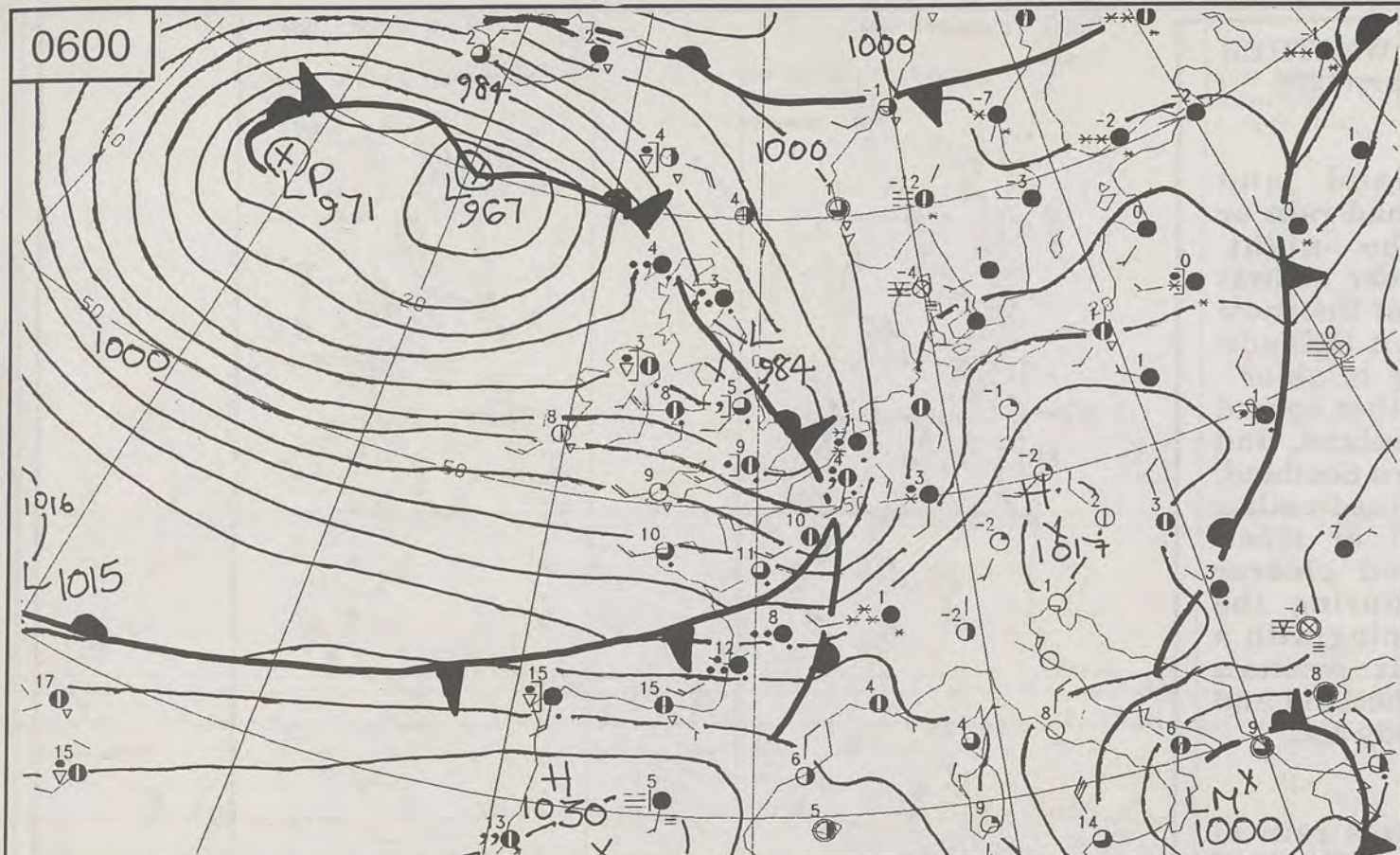


METEOSAT AT 12:00 GMT ON 01/01/94
INFRA-RED






CLOUD-TOP OR LAND/SEA TEMPERATURE

COLD WARM

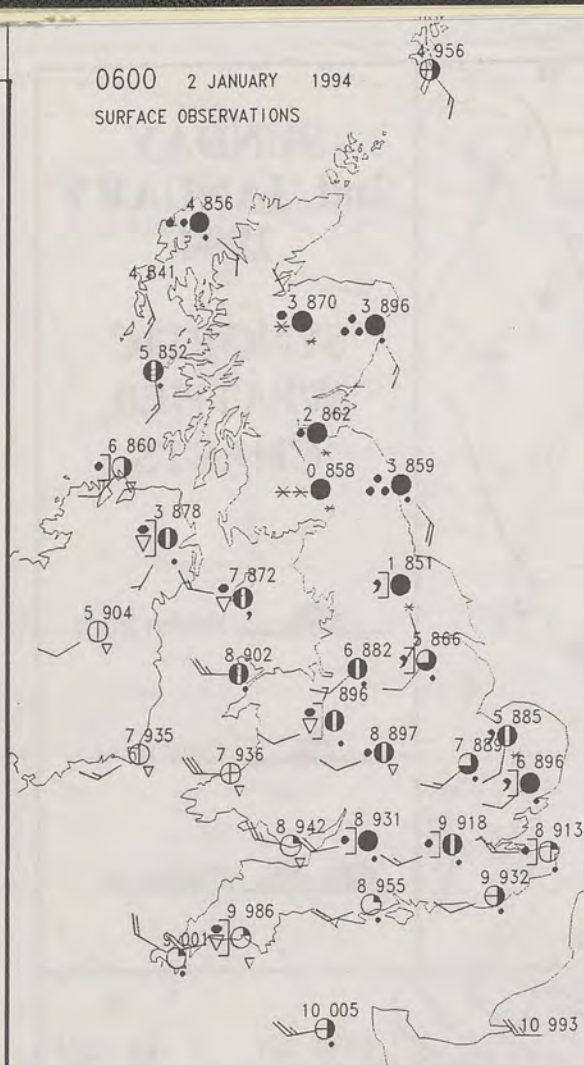


SUNDAY
2nd JANUARY
1994

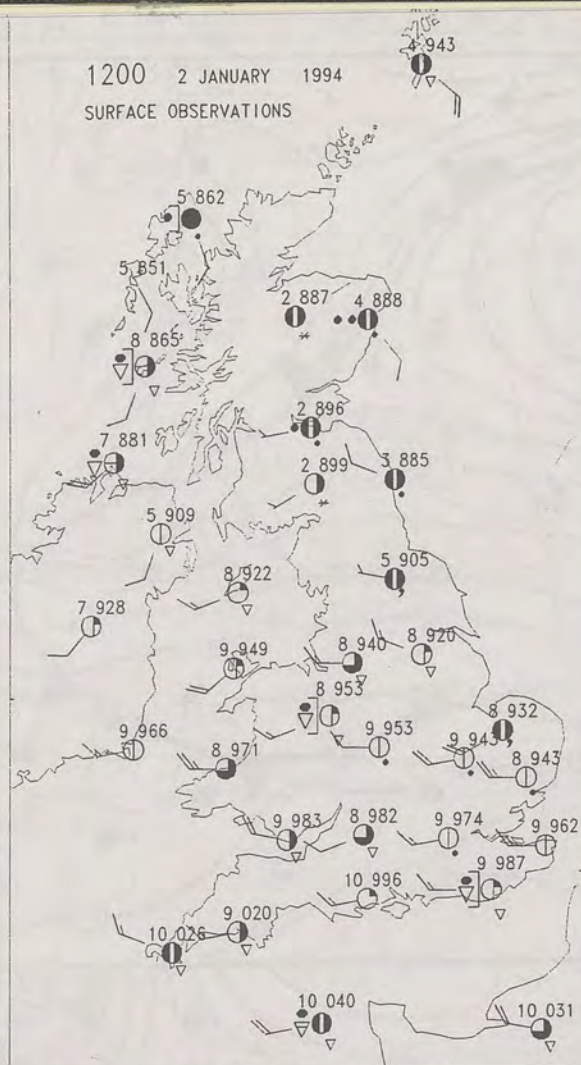
SYNOPTIC
WEATHER
CHARTS

-  Warm front
-  Cold front
-  Occlusion

0600 2 JANUARY 1994
SURFACE OBSERVATIONS

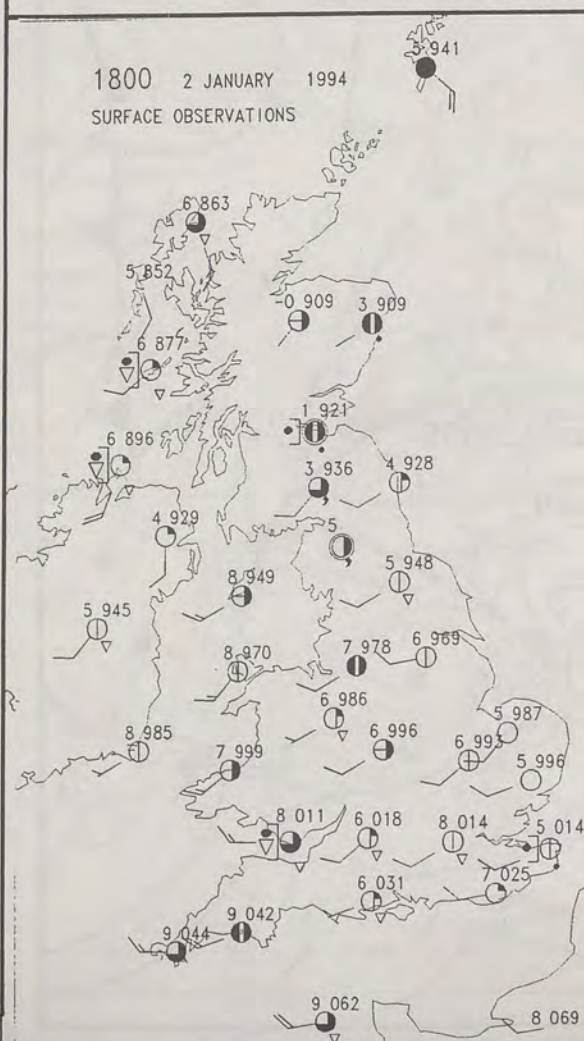


1200 2 JANUARY 1994
SURFACE OBSERVATIONS

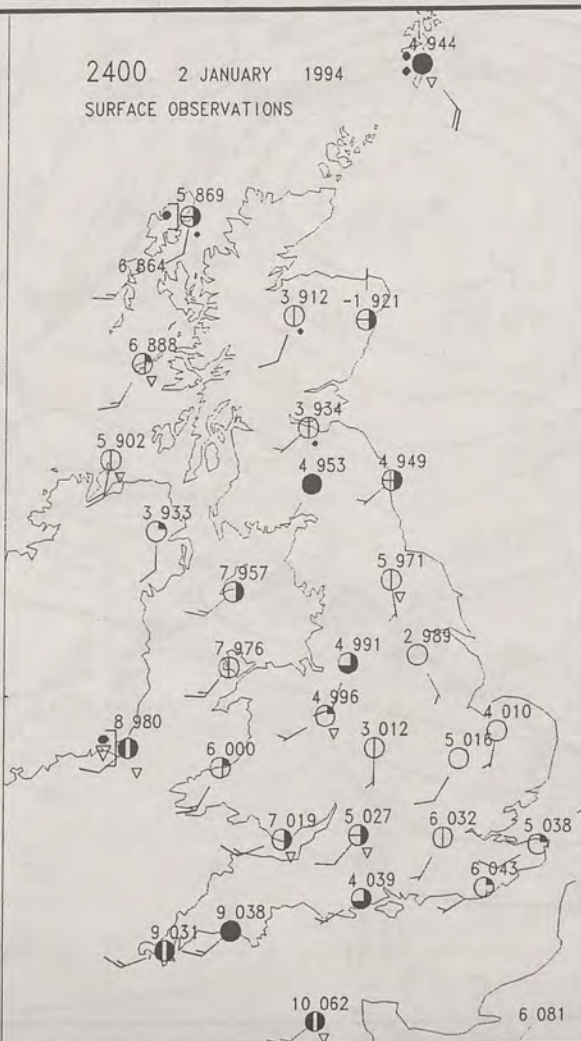


PLOTTED SURFACE OBSERVATIONS

1800 2 JANUARY 1994
SURFACE OBSERVATIONS



2400 2 JANUARY 1994
SURFACE OBSERVATIONS



SUMMARY OF UK WEATHER SUNDAY 2nd January 1994

Much of Scotland and Northern Ireland had rain or snow during the night, although it was clear at first in Shetland. Most of the snow fell on the Southern Uplands. During the morning brighter more showery weather spread across Northern Ireland, and gradually to Western Scotland. Elsewhere it remained rather cloudy with rain or sleet, although it turned clearer from the south during the afternoon and evening with a few showers near western parts especially. Shetland and Orkney stayed cloudy and wet throughout.

Overnight there was rain at times over much of England and Wales. The heavier rain was in Northern and Eastern England at first, with sleet and snow falling for a time over the Pennines and the North York Moors. The weather turned drier and clearer from the southwest during the night.

Clearer weather covered much of the region by about lunchtime. Then most places had a mixture of sunny spells and showers, although the showers were most frequent in the west. The showers did not affect many southern and eastern parts until well into the afternoon giving a generally pleasant and sunny day.

Temperatures were around normal although some western and southern parts were mild.

London Weather Centre

All times are GMT

© Crown Copyright All rights reserved

0600 2 JANUARY 1994
SIGWX

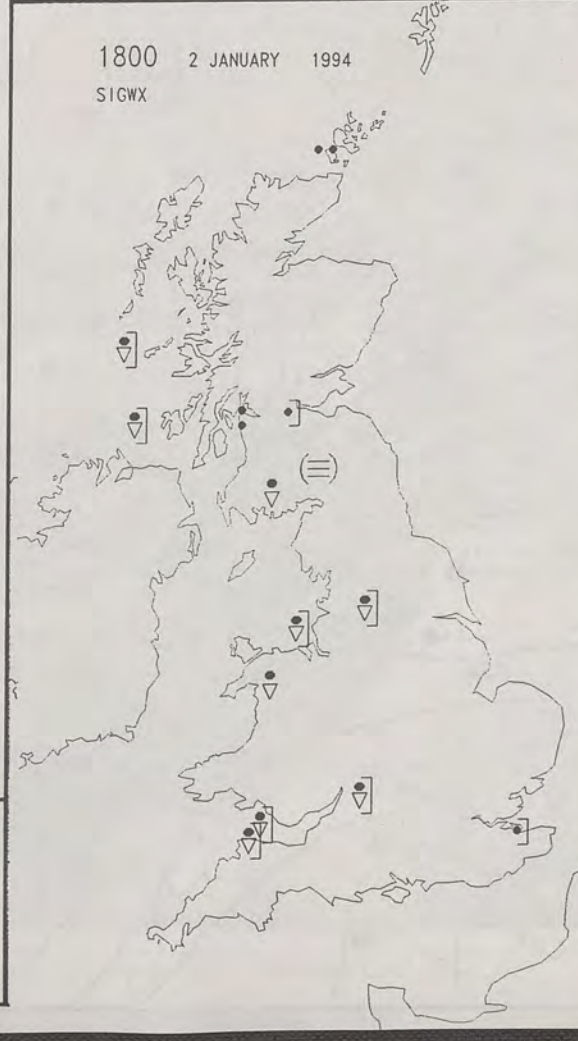


1200 2 JANUARY 1994
SIGWX



SIGNIFICANT WEATHER CHARTS

1800 2 JANUARY 1994
SIGWX



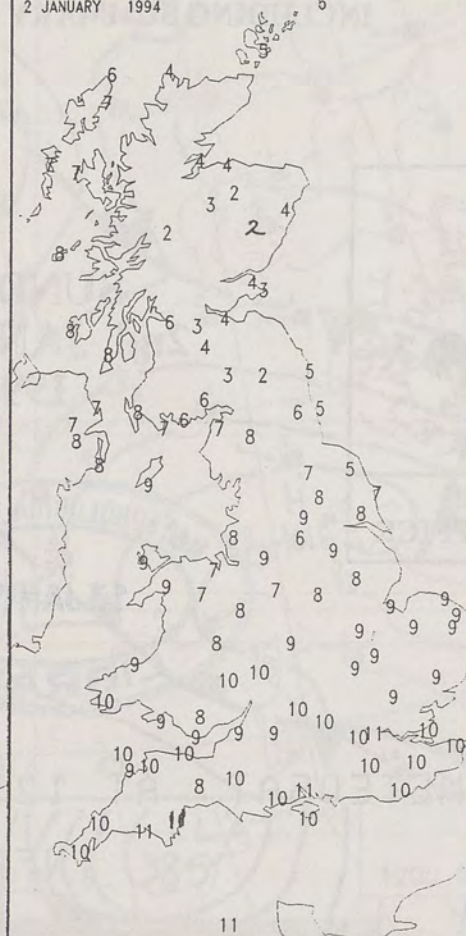
2400 2 JANUARY 1994
SIGWX



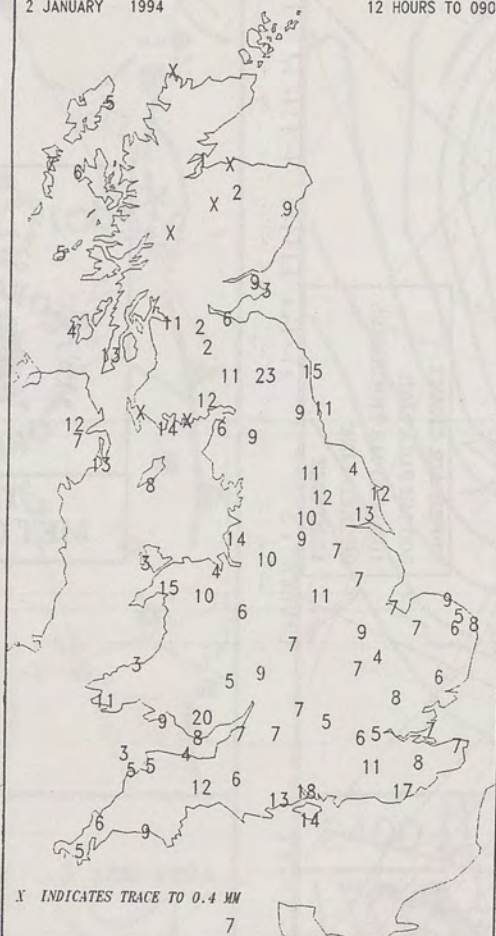
NIGHT MINIMUM TEMPERATURE
(DEGREES C)
2 JANUARY 1994



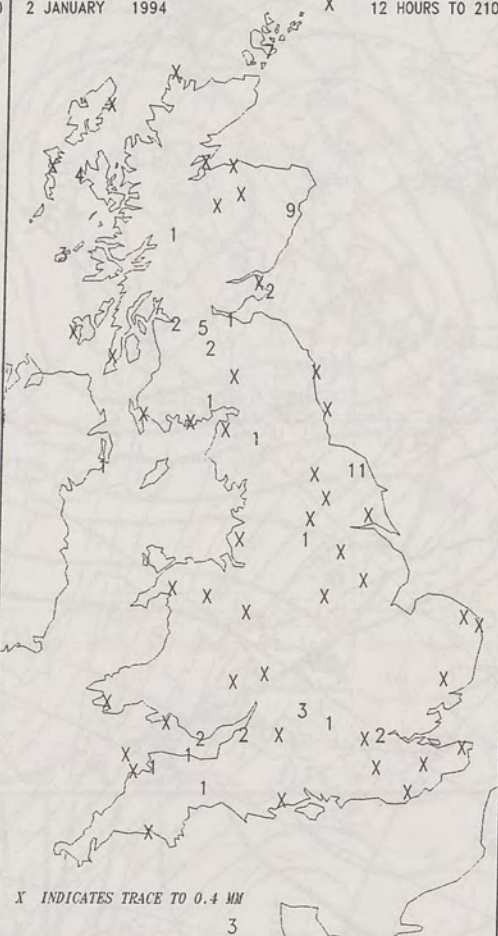
DAY MAXIMUM TEMPERATURE
(DEGREES C)
2 JANUARY 1994



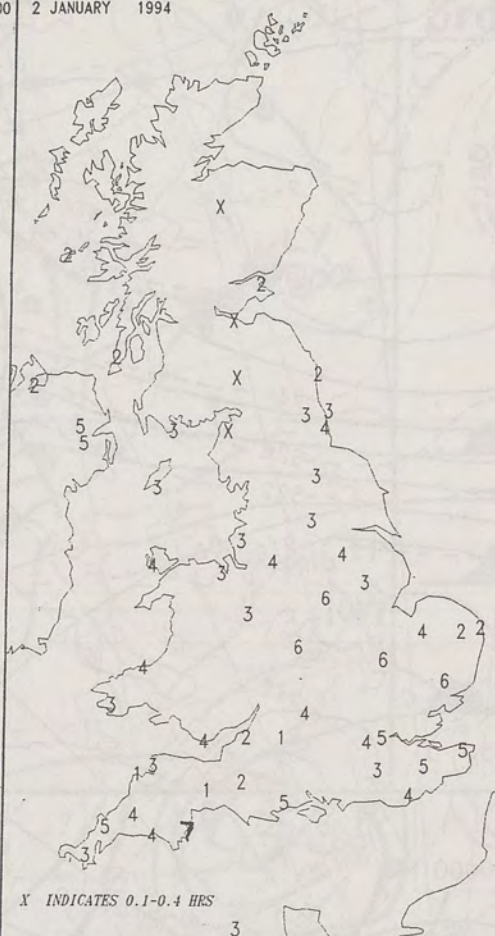
NIGHT RAINFALL
(MILLIMETRES)
2 JANUARY 1994



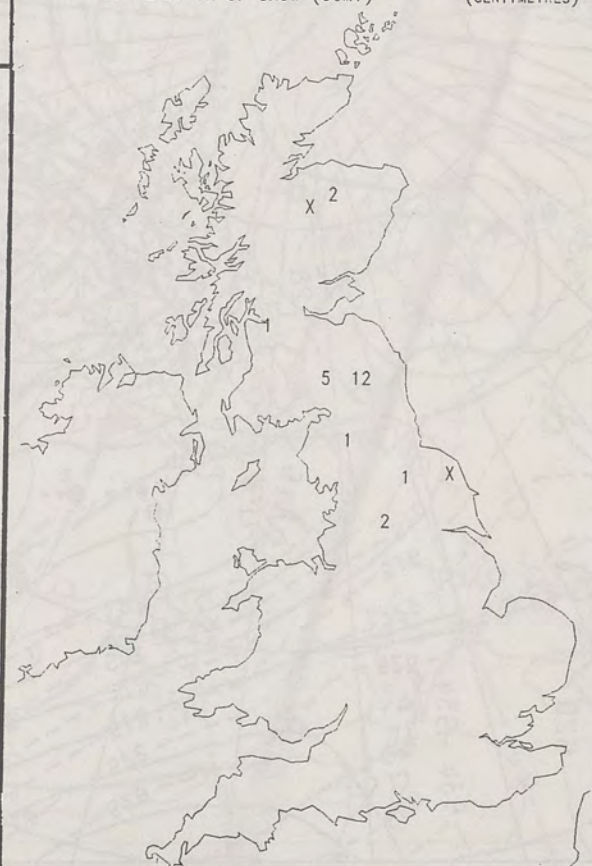
DAY RAINFALL
(MILLIMETRES)
2 JANUARY 1994



SUNSHINE (DAWN TO DUSK)
(HOURS)
2 JANUARY 1994



2 JANUARY 1994
TOTAL DEPTH OF SNOW (9GMT)
(CENTIMETRES)

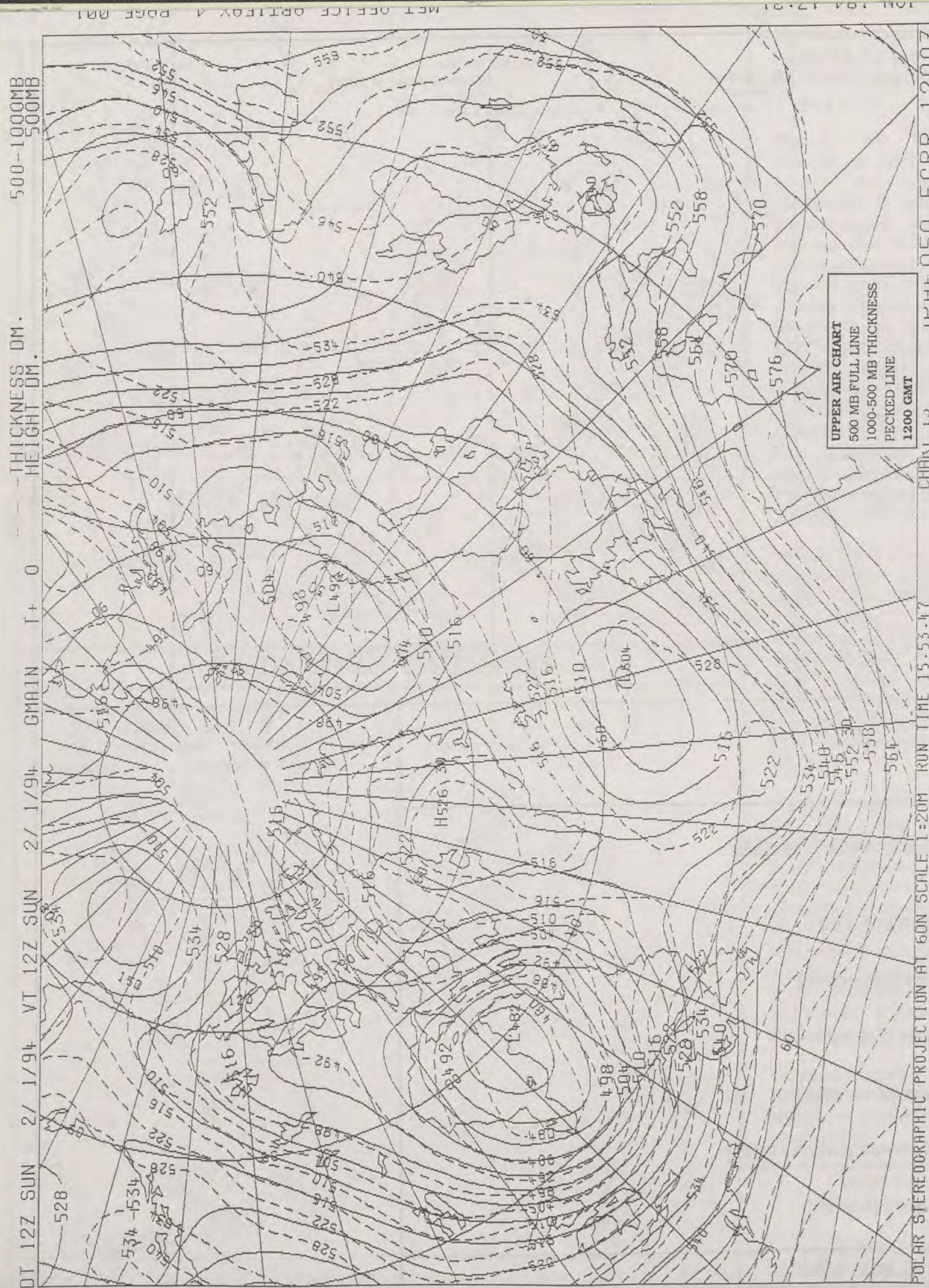


EXTREMES FOR SUNDAY 2ND JANUARY 1994

London Weather Centre
Climate Department
127 Clerkenwell Road
London
EC1R 5DB
Telephone 071 405 4358
Fax 071 404 4314 or 071 696 0571


Highest Maximum	: 11.5 C Torquay [Devon]
Lowest Maximum	: 1.8 C Aboyne [Grampian]
Lowest Minimum	: -2.8 C Aboyne [Grampian]
Lowest Grass Minimum	: -6.6 C Aboyne [Grampian]
Most Rain (24 hours from 0900 GMT)	: 13.9 mm Rackwick [Orkney Isles]
Most Sun	: 6.8 Hrs Torquay [Devon]

All times are GMT




DAILY WEATHER SUMMARY

INCLUDING SUMMARY OF BRITISH WEATHER




SUNDAY
2nd JANUARY
1994

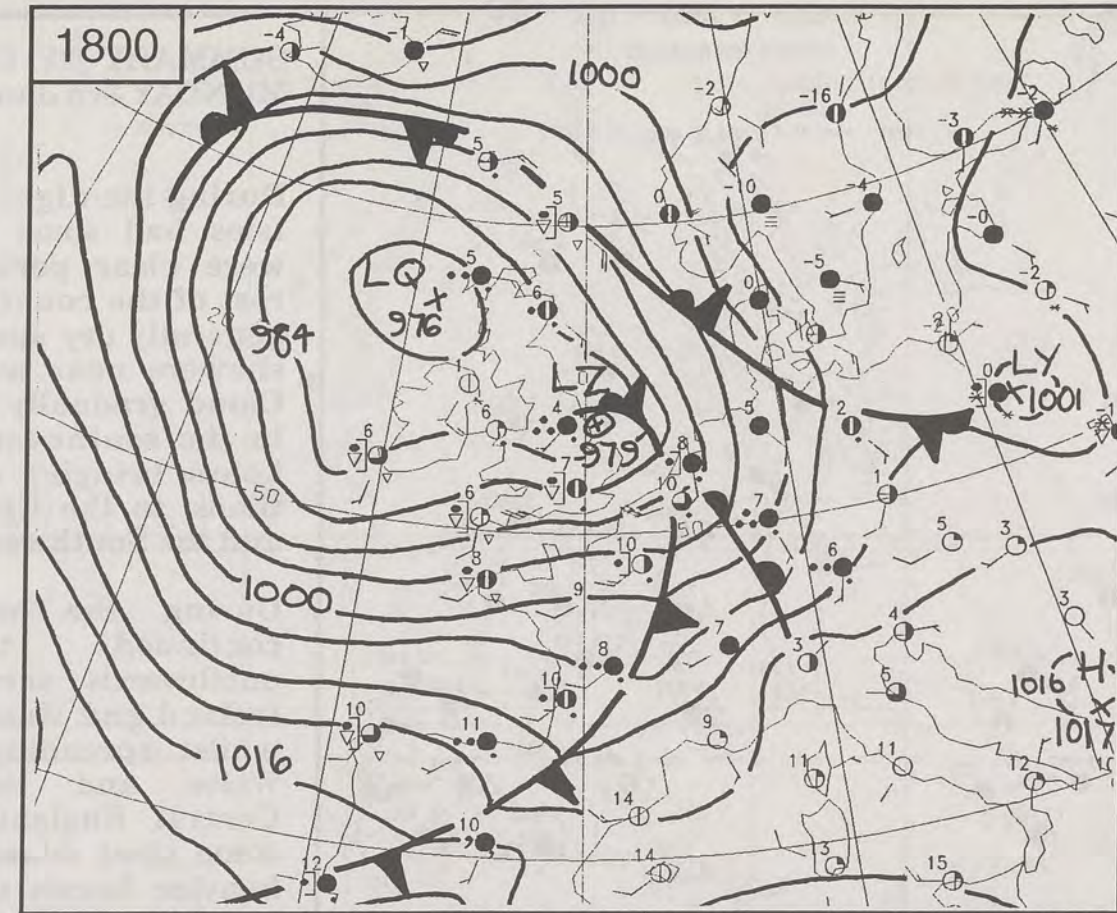
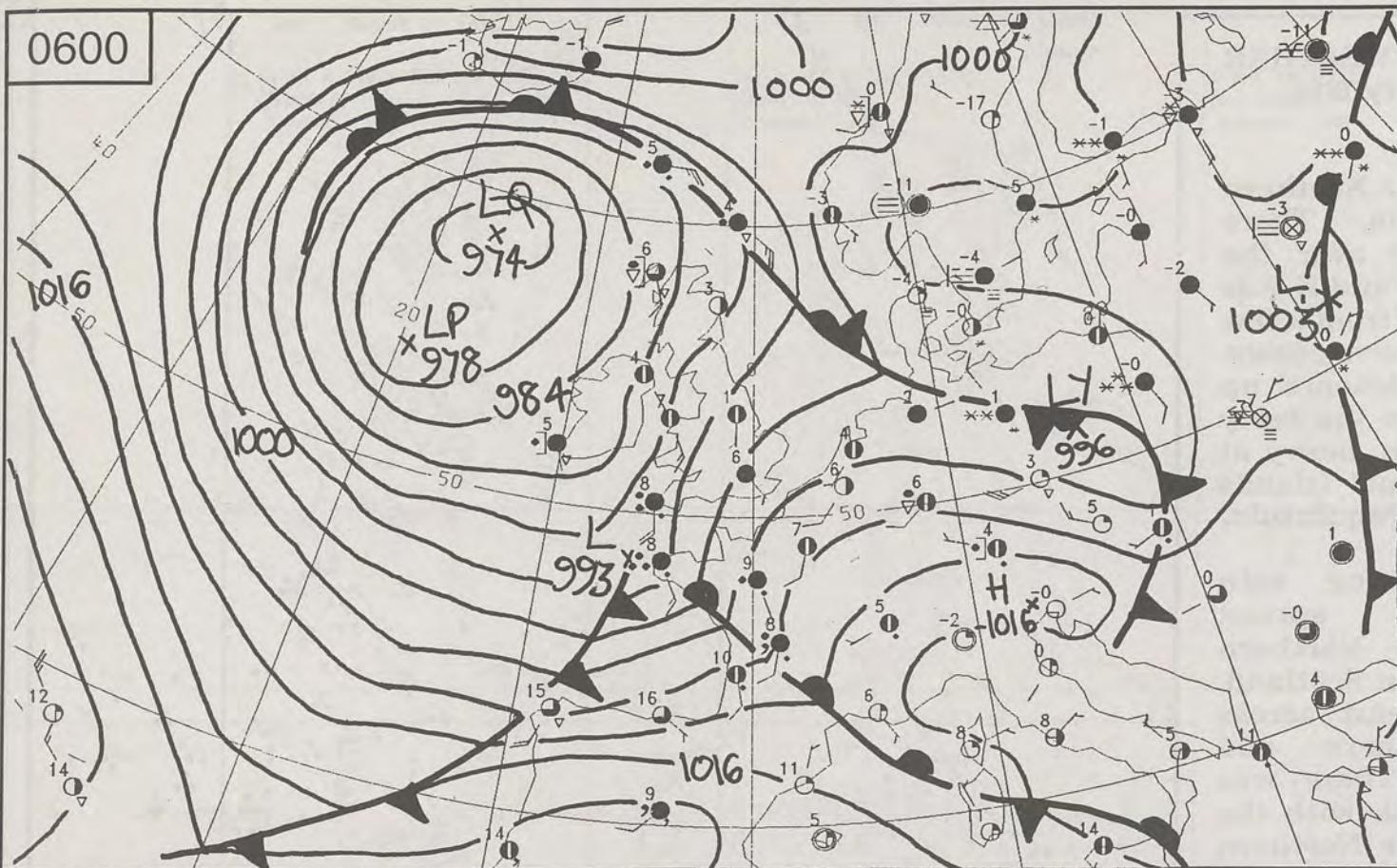


LONDON weather centre

METEOSAT AT 12:00 GMT ON 02/01/94
INFRA-RED






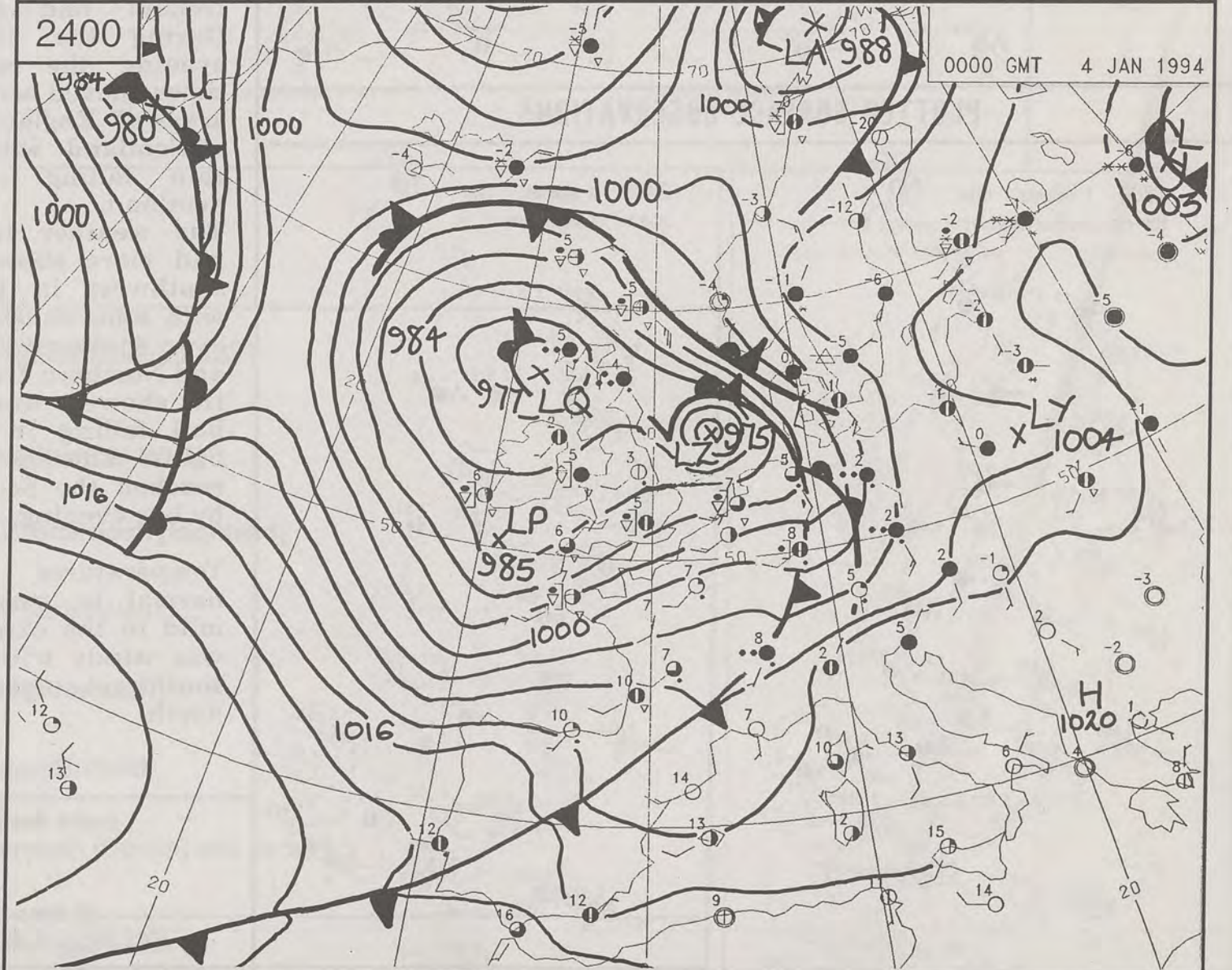
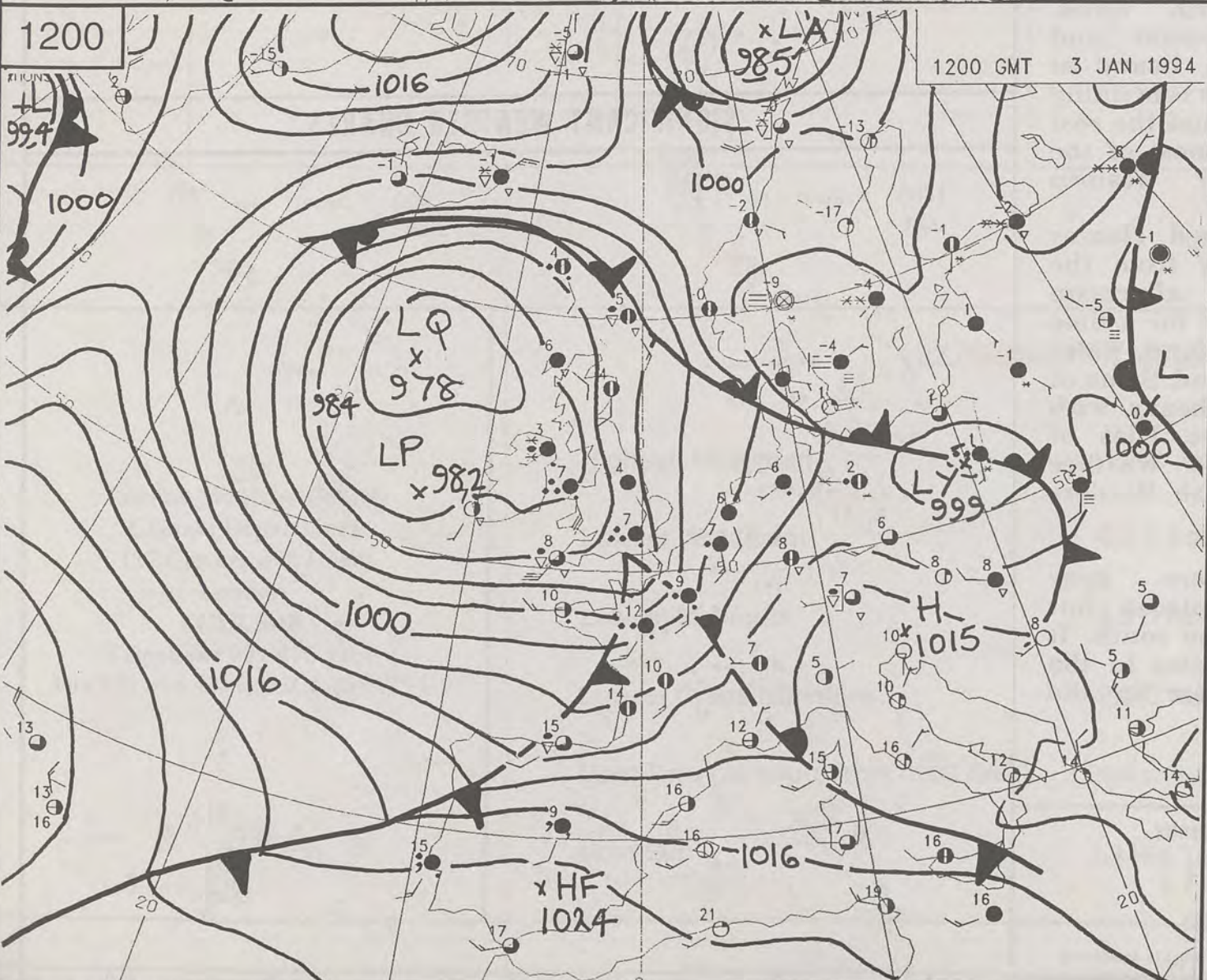
CLOUD-TOP OR LAND/SEA TEMPERATURE
COLD WARM



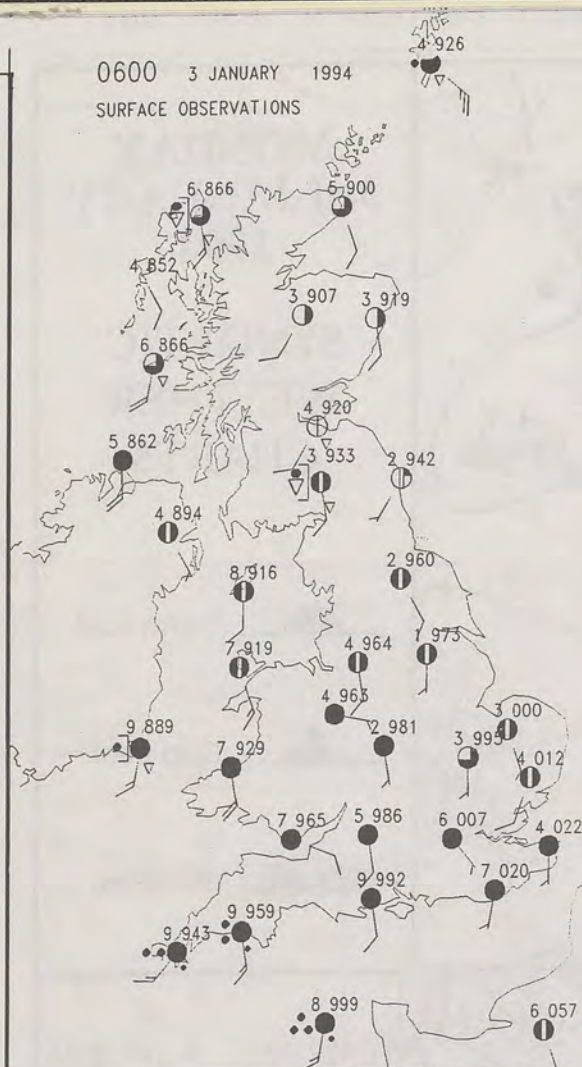
**MONDAY
3rd JANUARY
1994**

**SYNOPTIC
WEATHER
CHARTS**

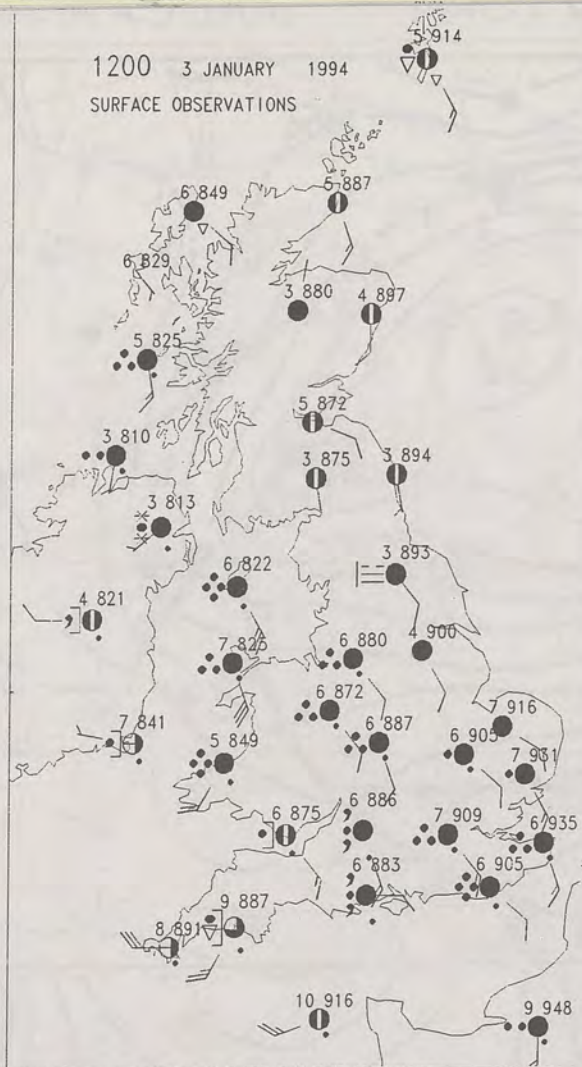
 Warm front
 Cold front
 Occlusion



0600 3 JANUARY 1994
SURFACE OBSERVATIONS

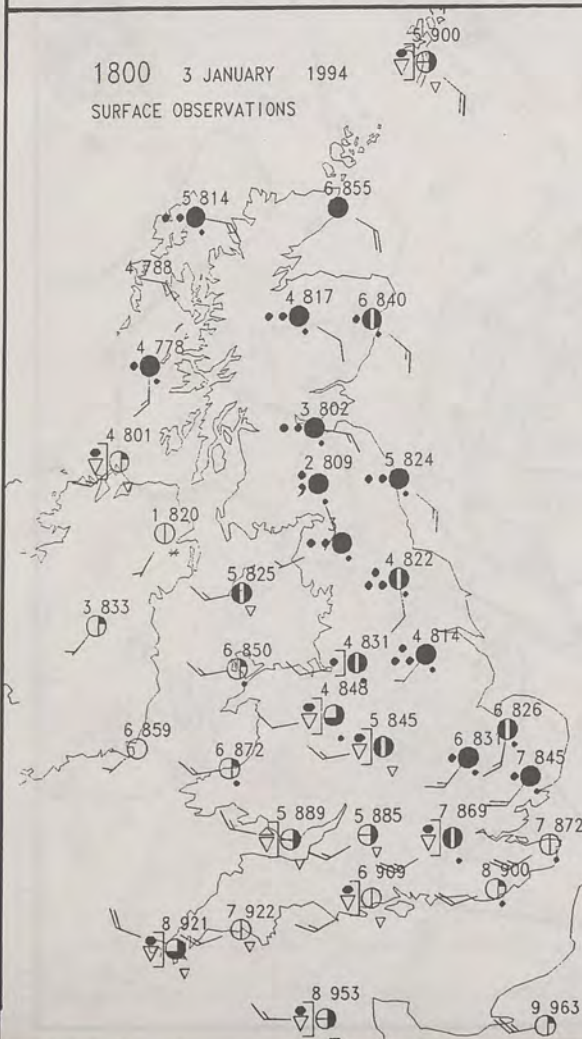


1200 3 JANUARY 1994
SURFACE OBSERVATIONS



PLOTTED SURFACE OBSERVATIONS

1800 3 JANUARY 1994
SURFACE OBSERVATIONS



2400 3 JANUARY 1994
SURFACE OBSERVATIONS



SUMMARY OF UK WEATHER MONDAY 3rd January 1994

During the night the Northern Isles had some rain. There were clear periods over the rest of the country and it was generally dry apart from a few showers near western coasts. Cloud gradually thickened up in the southwest in the early hours, bringing rain, heavy at times, to the Channel Islands and the Southwest Peninsula.

During the morning rain continued to spread northwards across Northern Ireland and Western Scotland, whilst spreading east across Wales and Southern and Central England. There was some sleet mixed in with the heavier bursts over Northern Ireland and South Wales. During the afternoon and evening, the rain, heavy at times, moved across remaining areas of England and the rest of Scotland with most of the rain falling over Western Scotland.

The weather turned clearer and more showery from the southwest in the afternoon with some sunshine for a time over Southern England, Wales and Northern Ireland. Some of the showers were heavy, with hail falling in the Isles of Scilly. This clearer weather reached the Scottish Borders by late evening.

Temperatures were near normal in most places, but mild in the extreme south. It was windy with gales in the southwest and later in the north.

London Weather Centre

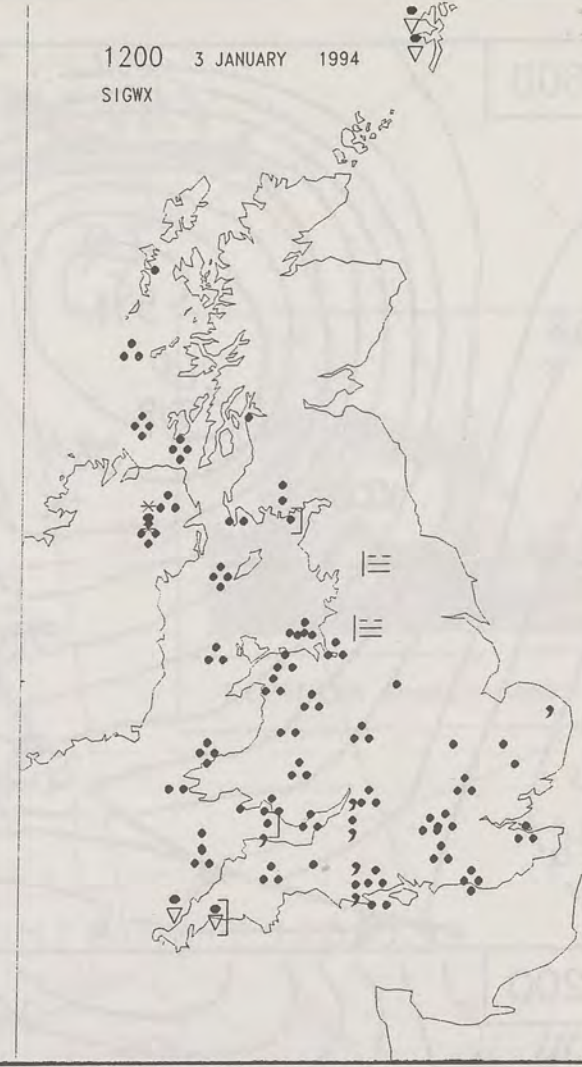
All times are GMT

© Crown Copyright All rights reserved

0600 3 JANUARY 1994
SIGWX



1200 3 JANUARY 1994
SIGWX



SIGNIFICANT WEATHER CHARTS

1800 3 JANUARY 1994
SIGWX



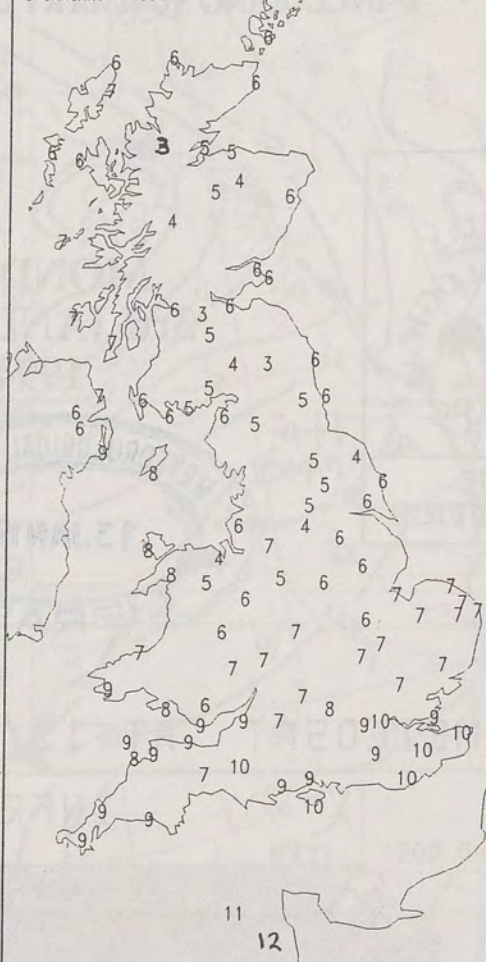
2400 3 JANUARY 1994
SIGWX



NIGHT MINIMUM TEMPERATURE
(DEGREES C)
3 JANUARY 1994



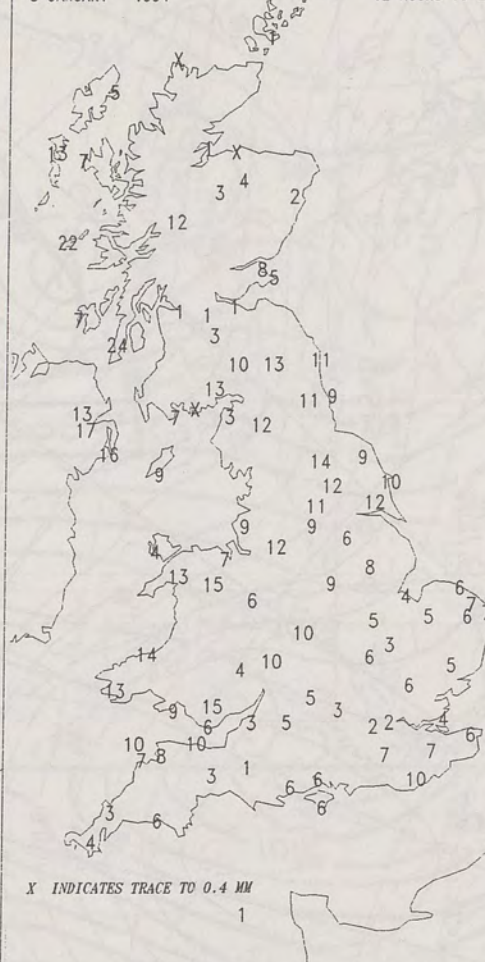
DAY MAXIMUM TEMPERATURE
(DEGREES C)
3 JANUARY 1994



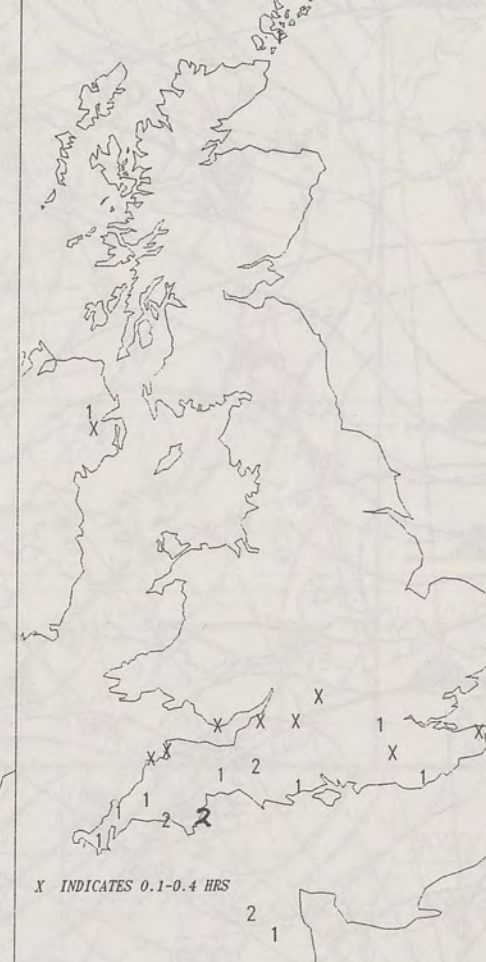
NIGHT RAINFALL
(MILLIMETRES)
3 JANUARY 1994



DAY RAINFALL
(MILLIMETRES)
3 JANUARY 1994



SUNSHINE (DAWN TO DUSK)
(HOURS)
3 JANUARY 1994



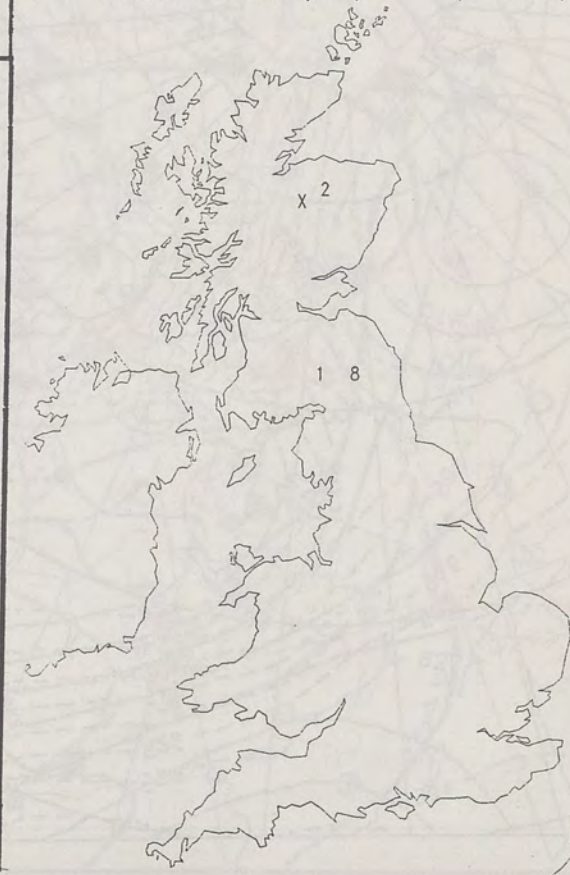
EXTREMES FOR MONDAY 3RD JANUARY 1994

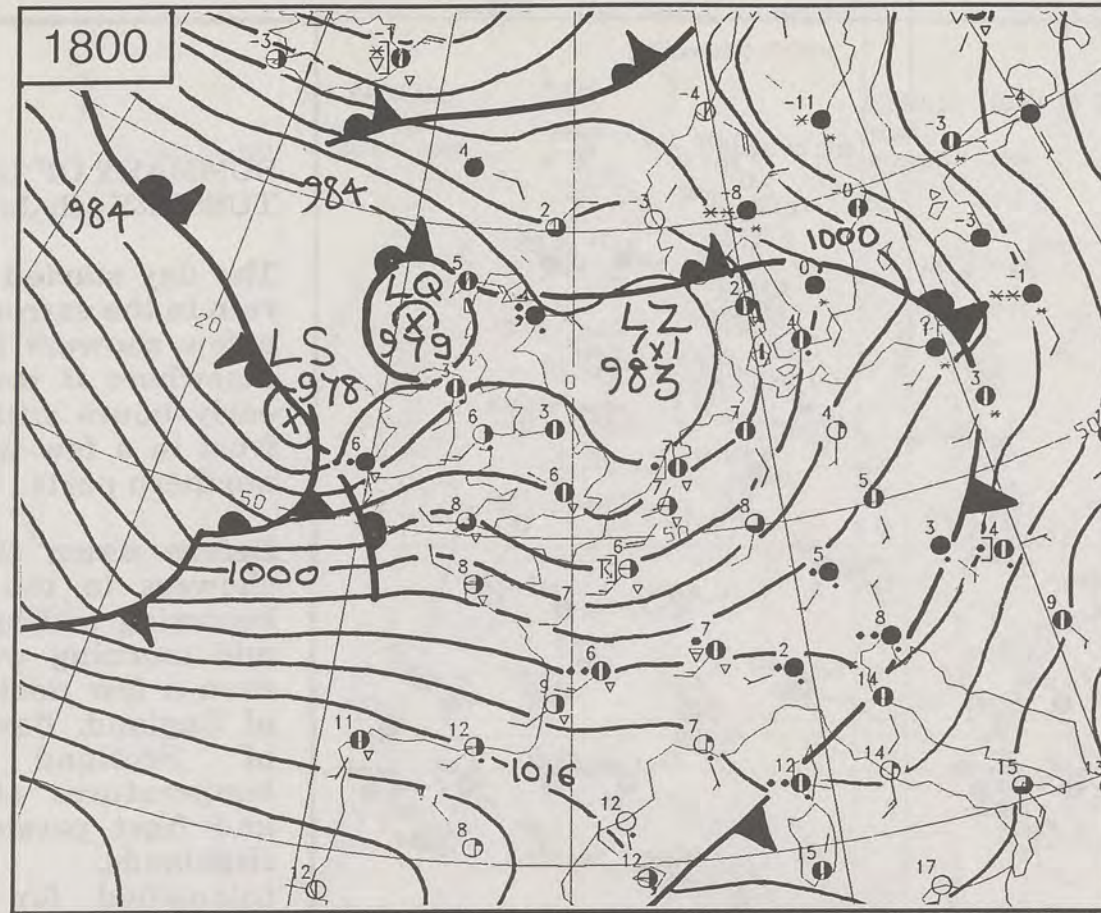
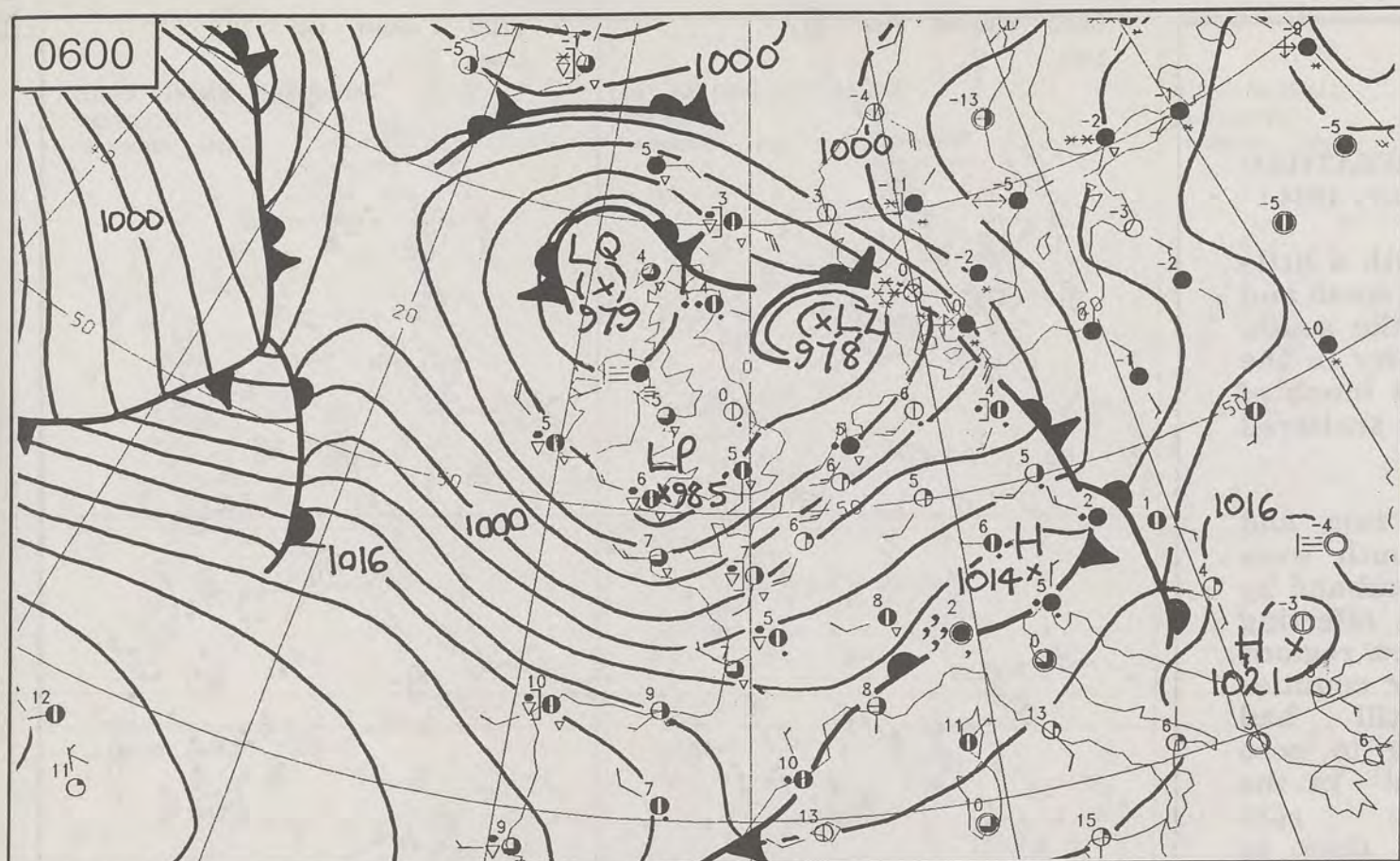
London Weather Centre
Climate Department
127 Clerkenwell Road
London
EC1R 5DB
Telephone 071 405 4358
Fax 071 404 4314 or 071 696 0571

Highest Maximum	: 11.7 C Jersey [Channel Isles]
Lowest Maximum	: -3.1 C Loch Glascarnoch [Highland]
Lowest Minimum	: -4.5 C Aboyne [Grampian]
Lowest Grass Minimum	: -6.6 C Aboyne [Grampian]
Most Rain (24 hours from 0900 GMT)	: 29.0 mm London/Gatwick
Most Sun	: 2.3 Hrs Teignmouth [Devon] and Jersey

All times are GMT




3 JANUARY 1994
TOTAL DEPTH OF SNOW (9GMT)
(CENTIMETRES)

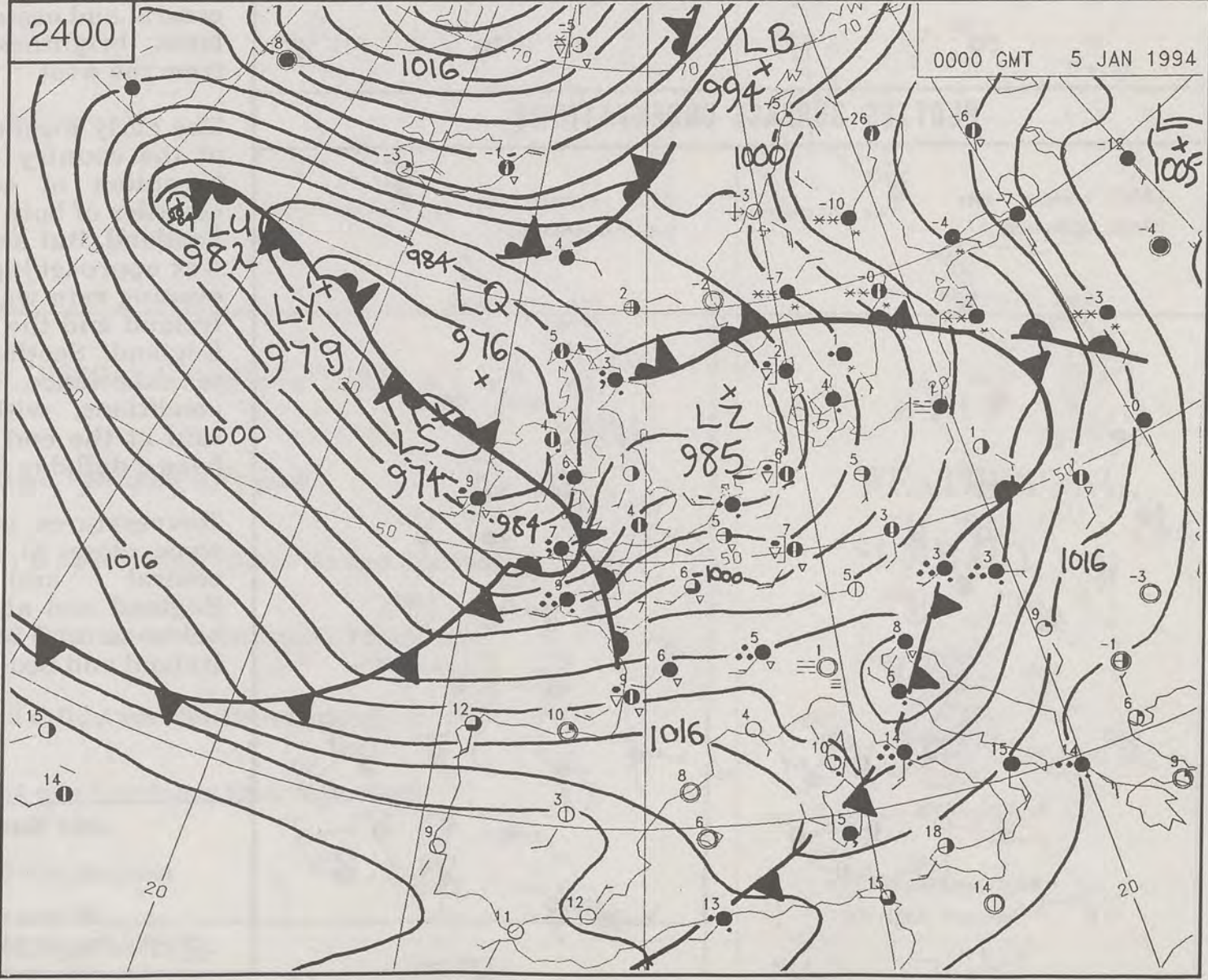
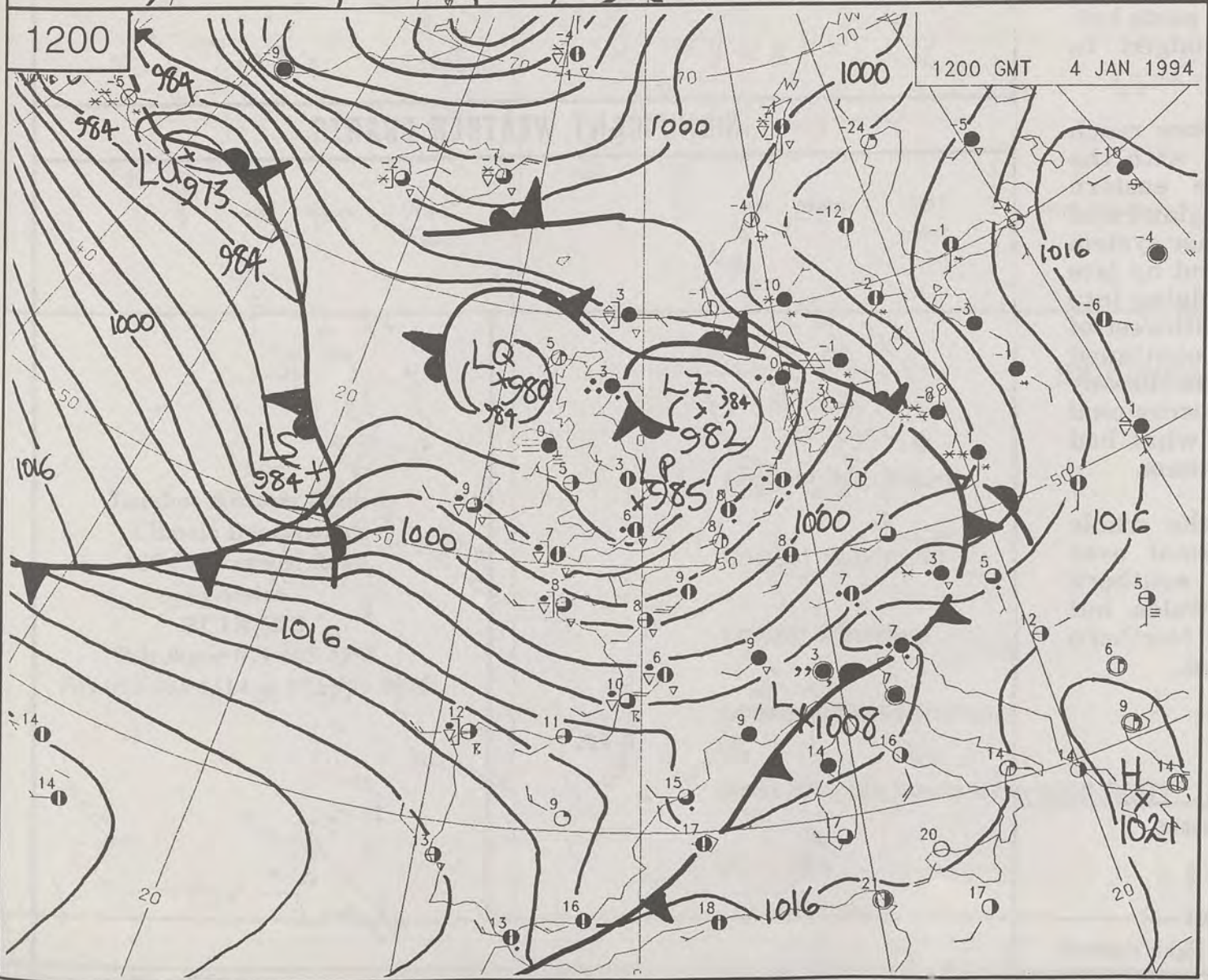




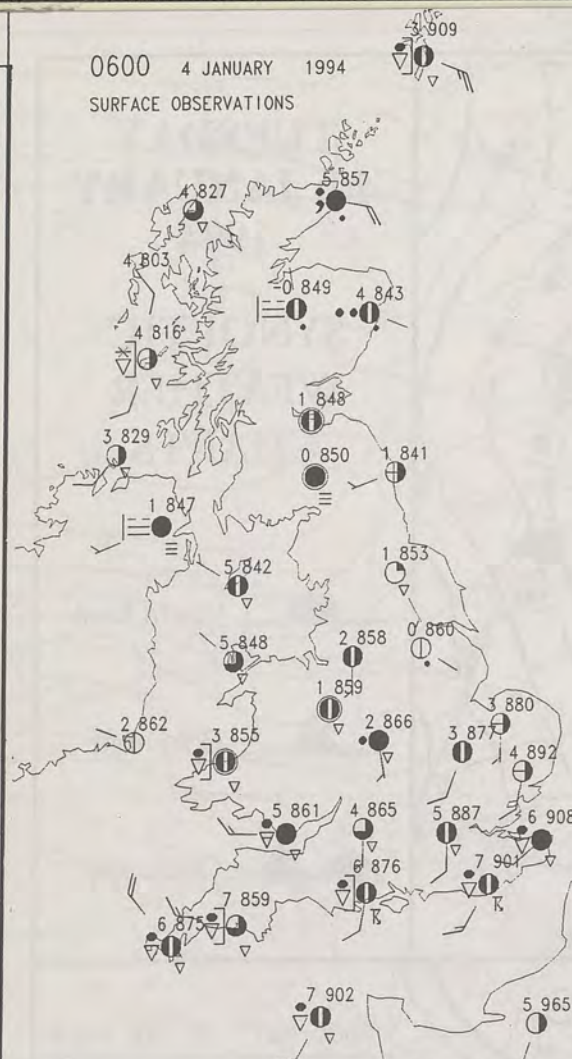
**TUESDAY
4th JANUARY
1994**

**SYNOPTIC
WEATHER
CHARTS**

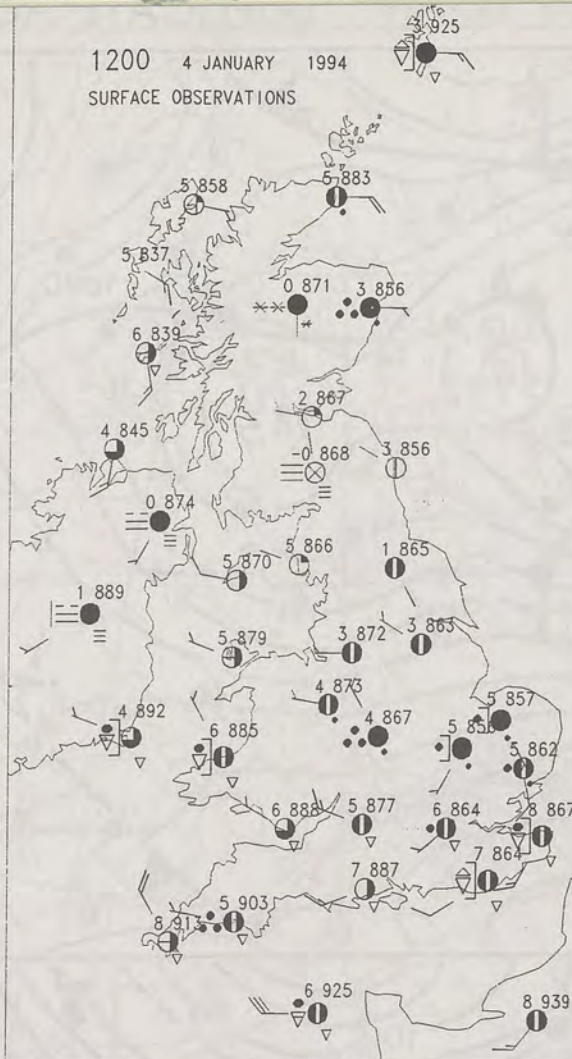
-  Warm front
-  Cold front
-  Occlusion



0600 4 JANUARY 1994
SURFACE OBSERVATIONS



1200 4 JANUARY 1994
SURFACE OBSERVATIONS

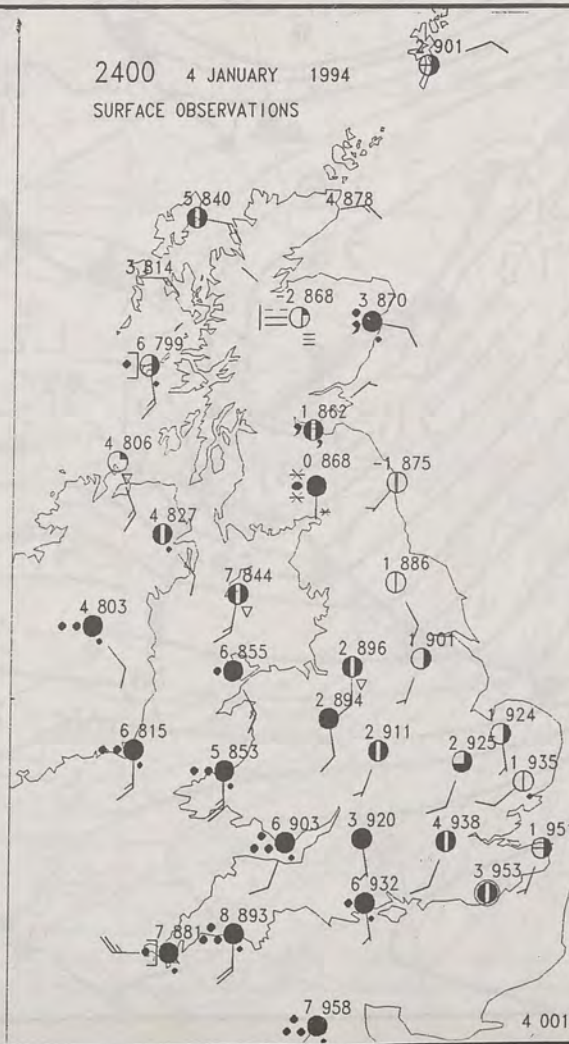


PLOTTED SURFACE OBSERVATIONS

1800 4 JANUARY 1994
SURFACE OBSERVATIONS



2400 4 JANUARY 1994
SURFACE OBSERVATIONS



SUMMARY OF UK WEATHER TUESDAY 4th January 1994

The day started with a little rain in the extreme north and a few showers in the south. Elsewhere it was dry in the early hours with a touch of frost in a few well sheltered northern parts.

Before dawn the rain and showers in the south were becoming widespread and by mid morning were affecting even a few northern regions of England. Border counties of Scotland still had temperatures close to zero and frost persisted in the Highlands. The rain intensified for a time in central and eastern parts but later, brightness edged in from the west.

The early evening saw much of the country dry with the exception of some eastern counties of both England and Scotland. But another system was approaching and by late evening rain was edging into Ireland and the southwest of England. Scotland continued to experience quite cloudy conditions, with occasional rain at the end of what had been a dull day for them.

Temperatures on the whole were close to normal over central and southern England and also Wales, but below normal over Northern Ireland and Scotland.

London Weather Centre

All times are GMT

© Crown Copyright All rights reserved

0600 4 JANUARY 1994
SIGWX



1200 4 JANUARY 1994
SIGWX

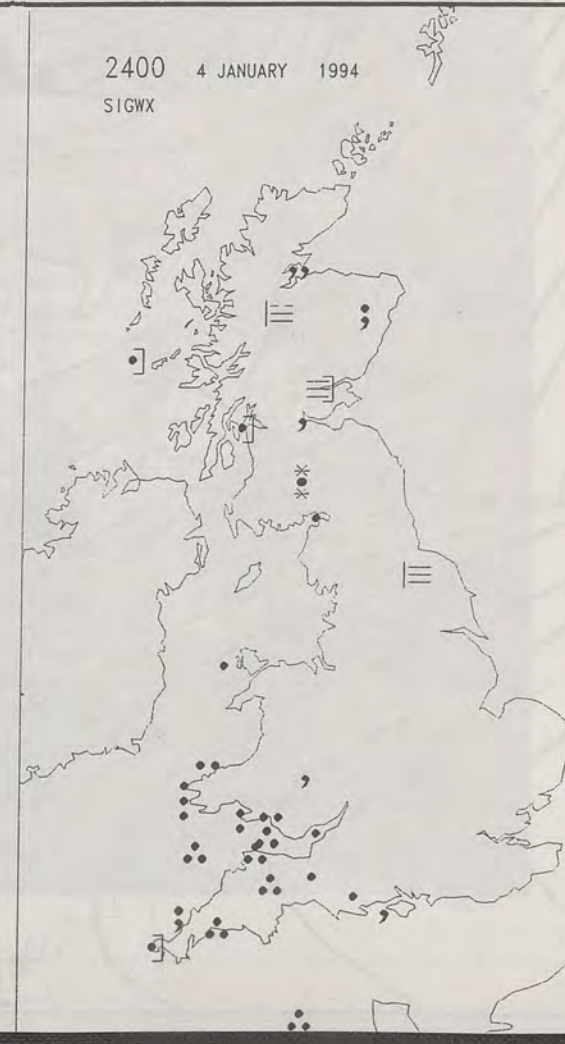


SIGNIFICANT WEATHER CHARTS

1800 4 JANUARY 1994
SIGWX



2400 4 JANUARY 1994
SIGWX



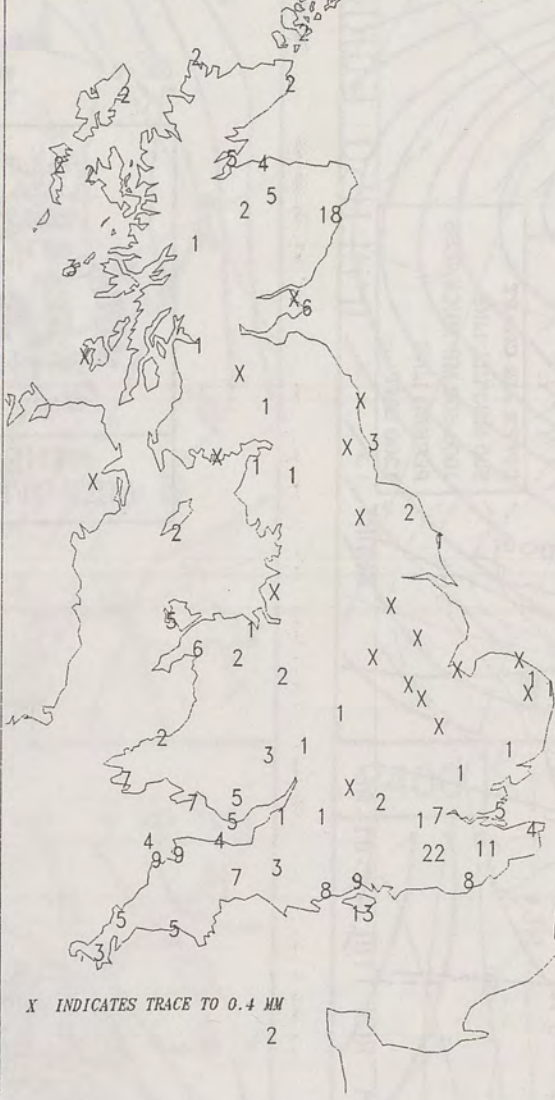
NIGHT MINIMUM TEMPERATURE
(DEGREES C)
4 JANUARY 1994



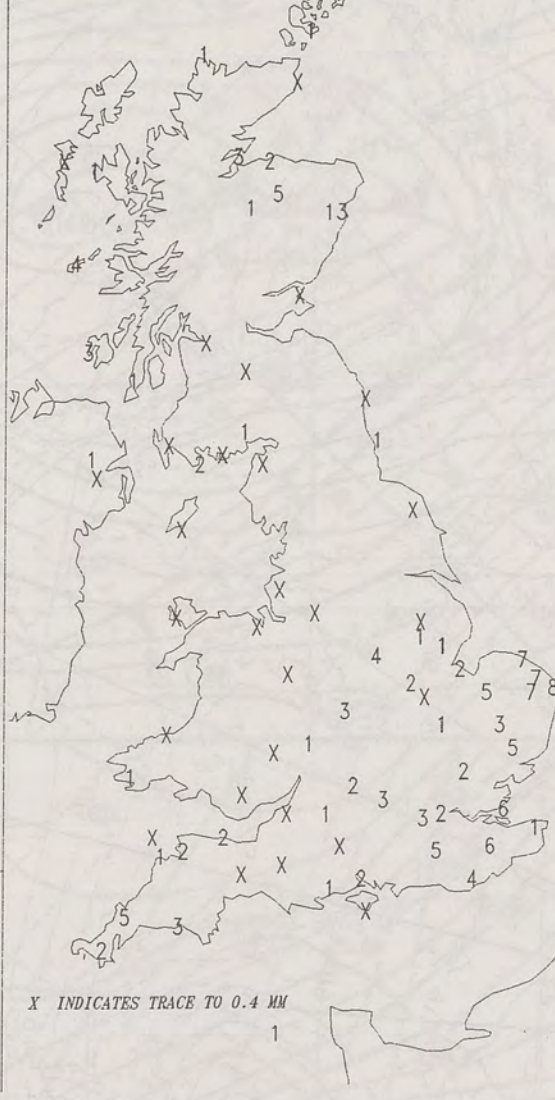
DAY MAXIMUM TEMPERATURE
(DEGREES C)
4 JANUARY 1994



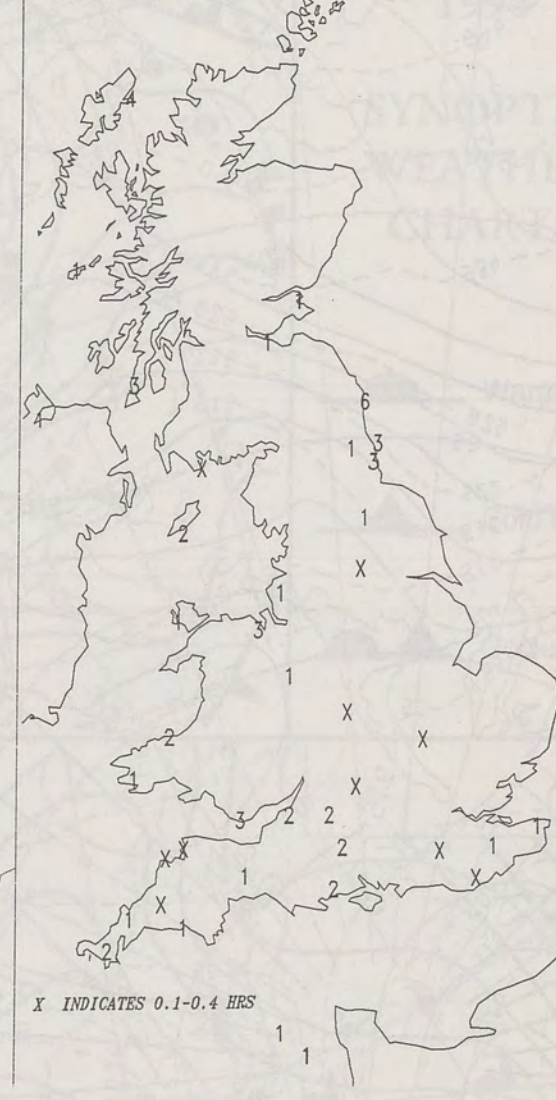
NIGHT RAINFALL
(MILLIMETRES)
4 JANUARY 1994



DAY RAINFALL
(MILLIMETRES)
4 JANUARY 1994



SUNSHINE (DAWN TO DUSK)
(HOURS)
4 JANUARY 1994



EXTREMES FOR TUESDAY 4TH JANUARY 1994

London Weather Centre
Climate Department
127 Clerkenwell Road
London
EC1R 5DB
Telephone 071 405 4358
Fax 071 404 4314 or 071 696 0571

Highest Maximum	: 10.2 C Penzance (Cornwall)
Lowest Maximum	: 0.1 C Eskdalemuir (Dumfries and Galloway)
Lowest Minimum	: -3.0 C Linton-on-Ouse (North Yorkshire)
Lowest Grass Minimum	: -5.8 C Boulmer (Northumberland)
Most Rain (24 hours from 0900 GMT)	: 33.4 mm Davidstow Moor (Cornwall)
Most Sun	: 6.0 Hrs Boulmer

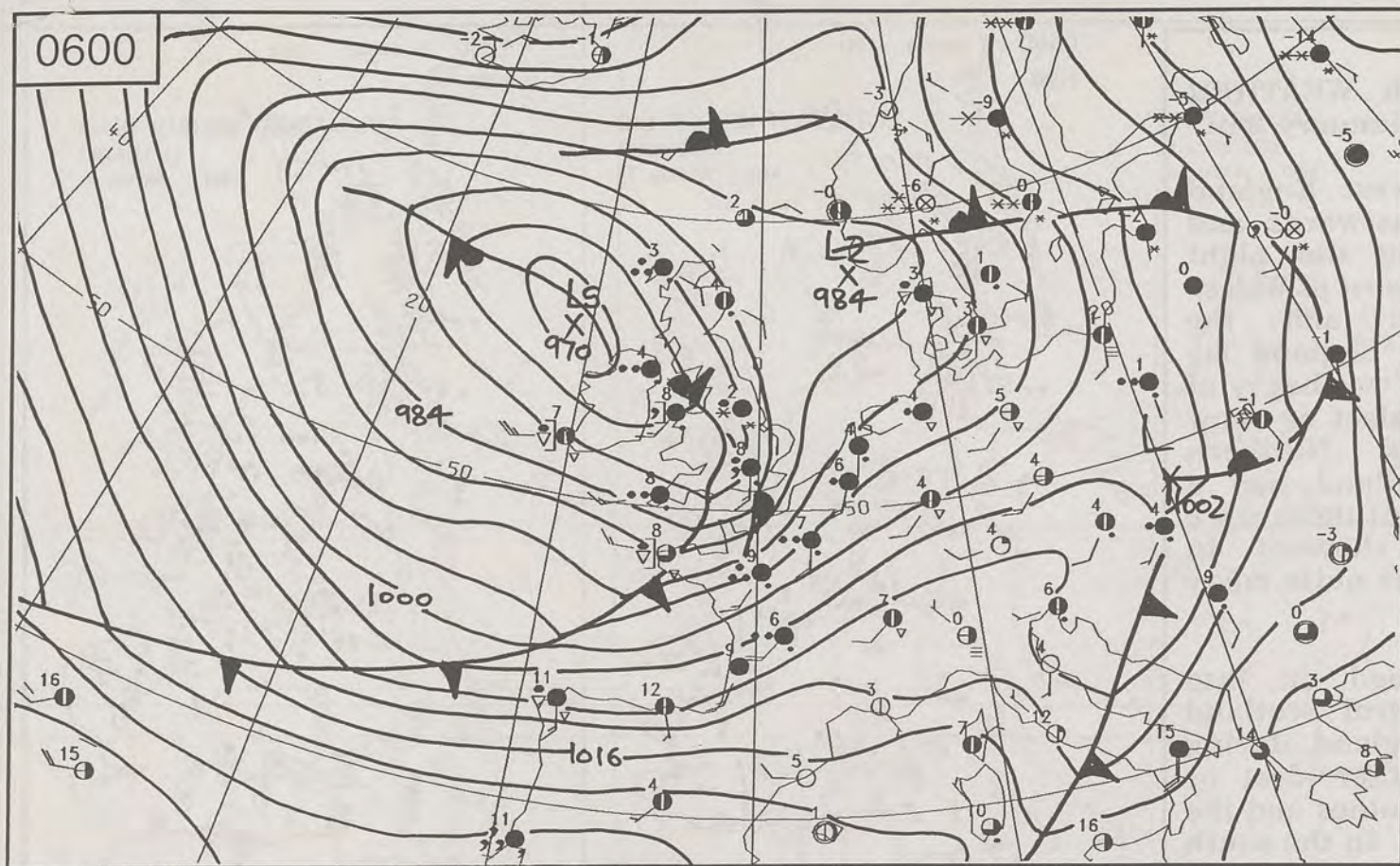
All times are GMT

DAILY WEATHER SUMMARY



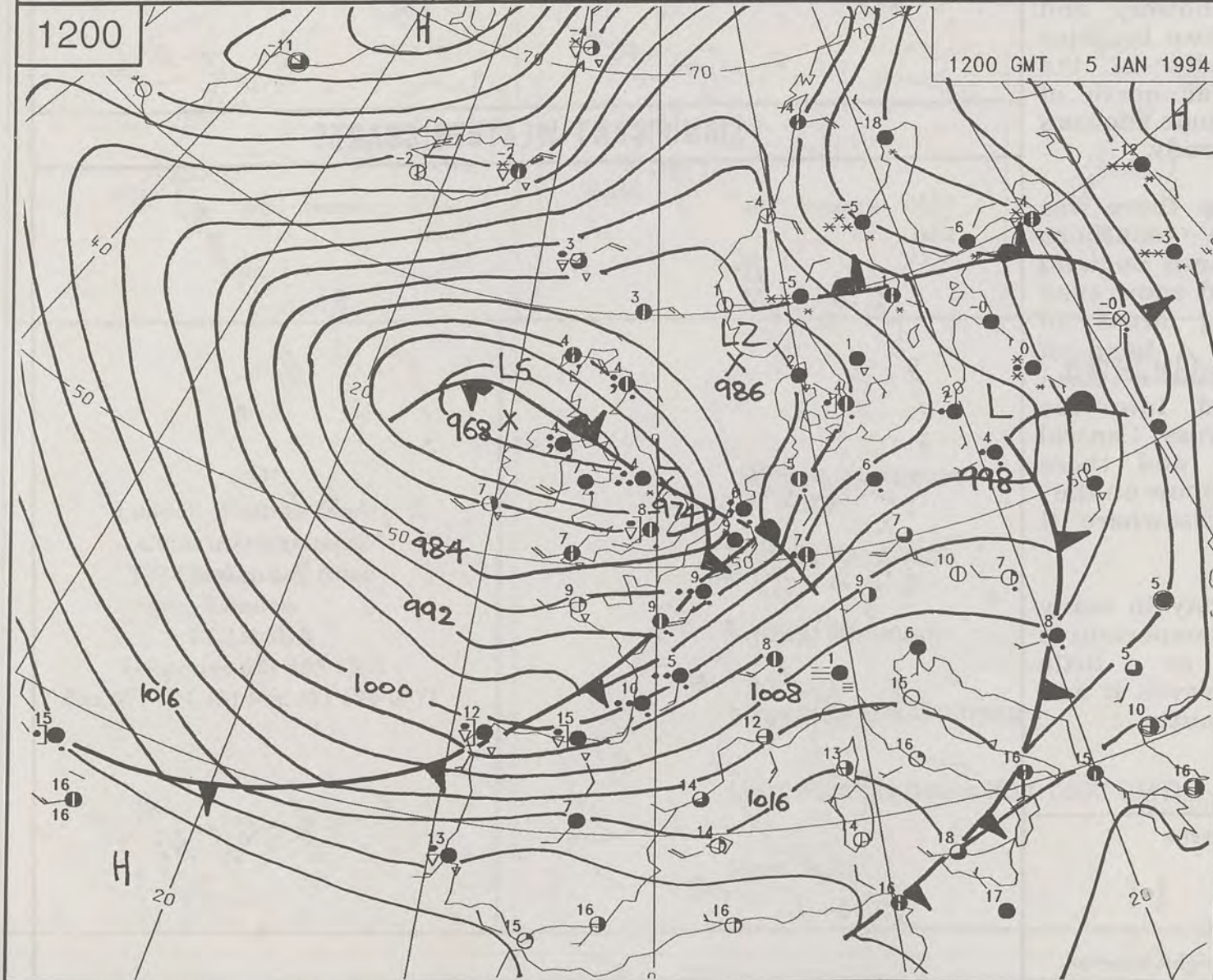
© Crown Copyright
All rights reserved

0600

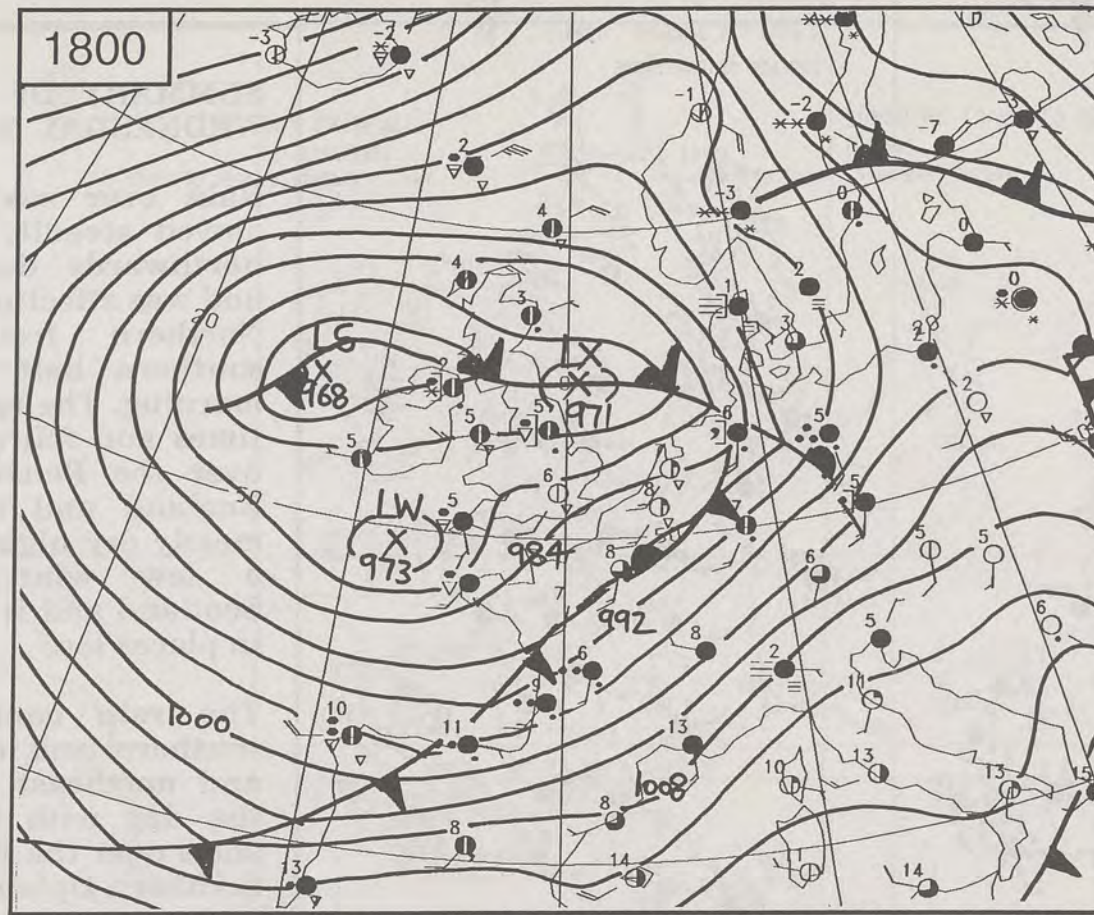


1200

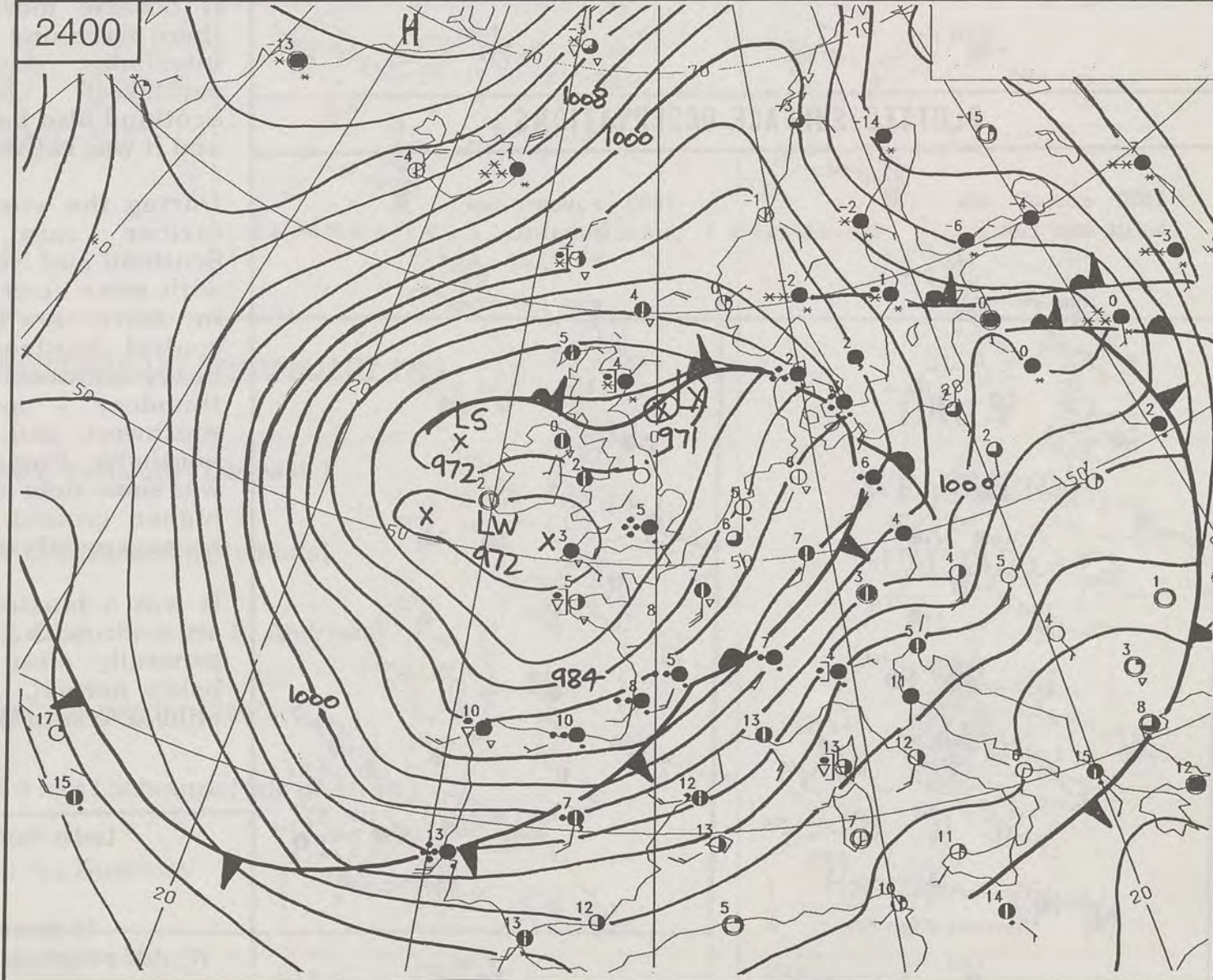
1200 GMT 5 JAN 1994



1800

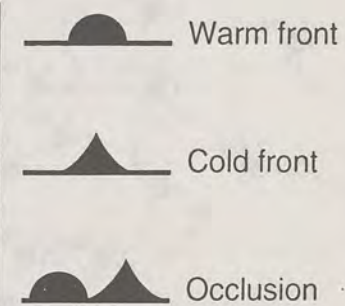


2400



WEDNESDAY
5th JANUARY
1994

SYNOPTIC WEATHER CHARTS



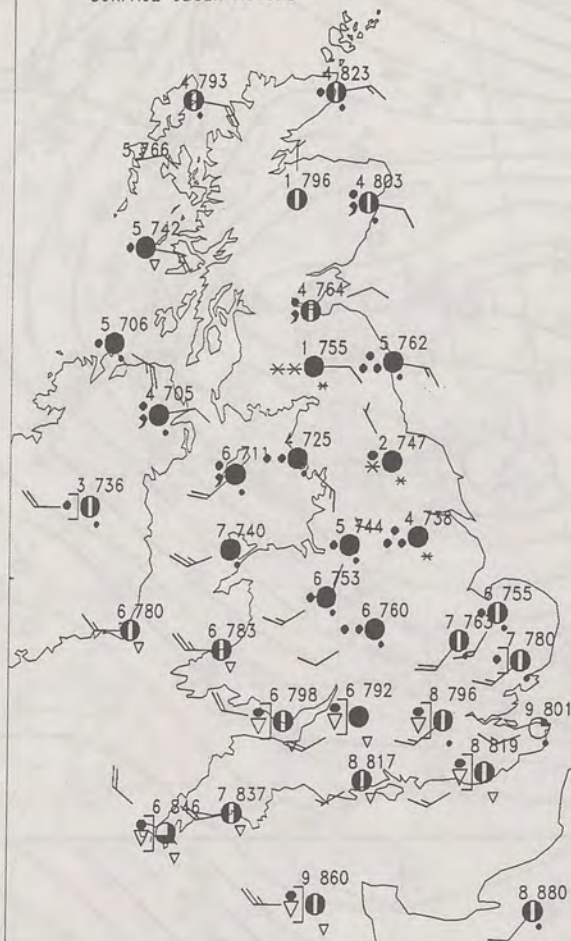
0600 5 JANUARY 1994

SURFACE OBSERVATIONS



1200 5 JANUARY 1994

SURFACE OBSERVATIONS



PLOTTED SURFACE OBSERVATIONS

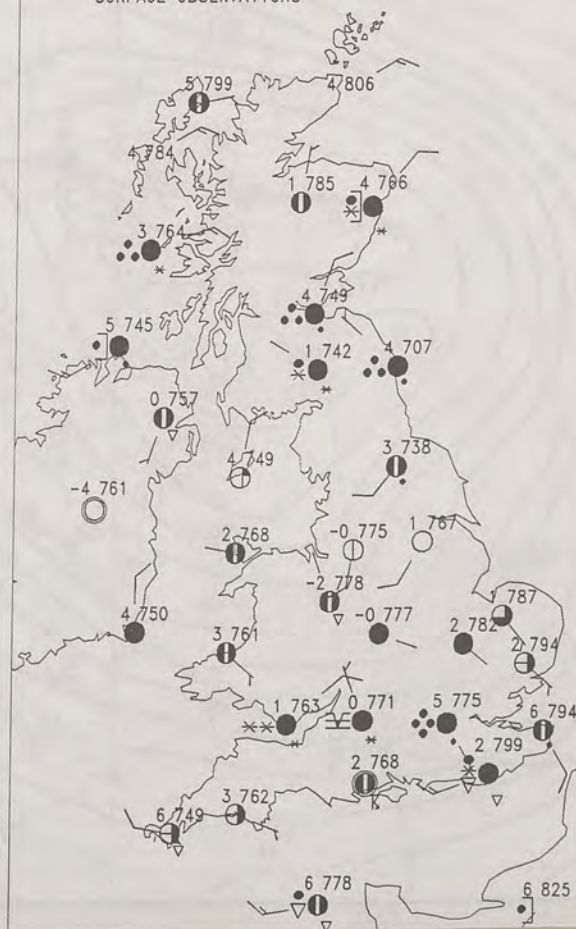
1800 5 JANUARY 1994

SURFACE OBSERVATIONS



2400 5 JANUARY 1994

SURFACE OBSERVATIONS

SUMMARY OF UK WEATHER
WEDNESDAY 5th January 1994

Rain over southwest England moved steadily eastwards and northwards during the night and was affecting most of Wales, Northern Ireland and the southern half of England by morning. The rain was heavy at times and fell as sleet or snow over the Pennines. Northern England and Scotland had a mostly dry night but there were a few wintry showers in Scotland and it was quite misty in places too.

The rain continued on into southern and central Scotland and northeast England during the day with further sleet or snow over the Pennines and the Southern Uplands. In the south it became more showery and there were one or two brighter interludes, especially in the southwest. The far north of Scotland also had some showers and it was rather cloudy.

During the evening there was further rain in southern Scotland and Northern England with some sleet and snow even in more low-lying areas of central Scotland. A band of heavy showers - some of them thundery - moved into the southwest and across Central Southern England and there was some sleet and snow on the higher ground. Elsewhere it became mostly dry.

It was a blustery day in many areas with temperatures generally close to or a little below normal. However, it was mild at first in the south.

London Weather Centre

All times are GMT

© Crown Copyright All rights reserved

0600 5 JANUARY 1994

SIGWX



1200 5 JANUARY 1994

SIGWX



SIGNIFICANT WEATHER CHARTS

1800 5 JANUARY 1994

SIGWX



2400 5 JANUARY 1994

SIGWX



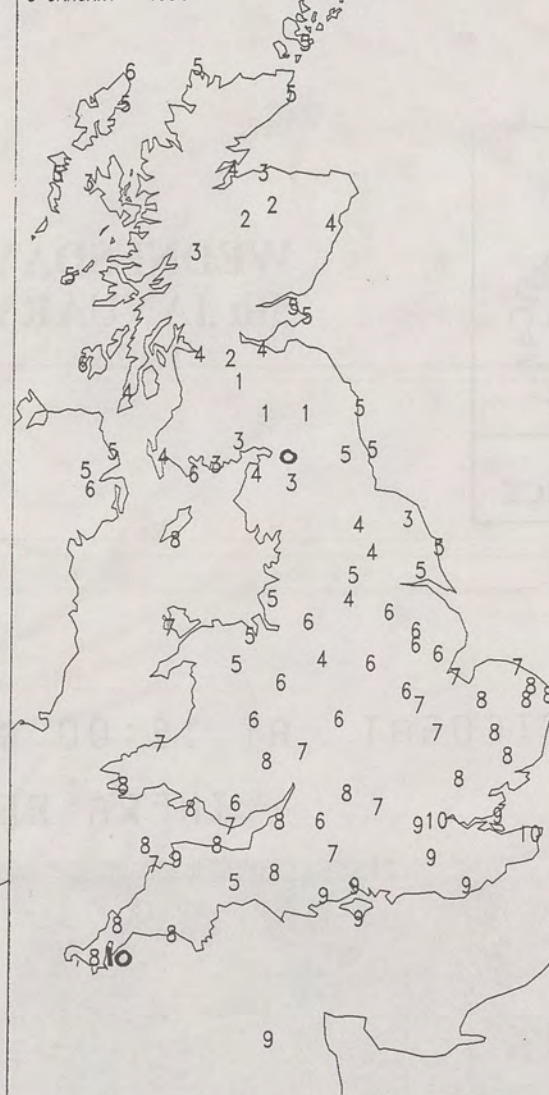
NIGHT MINIMUM TEMPERATURE (DEGREES C)

5 JANUARY 1994



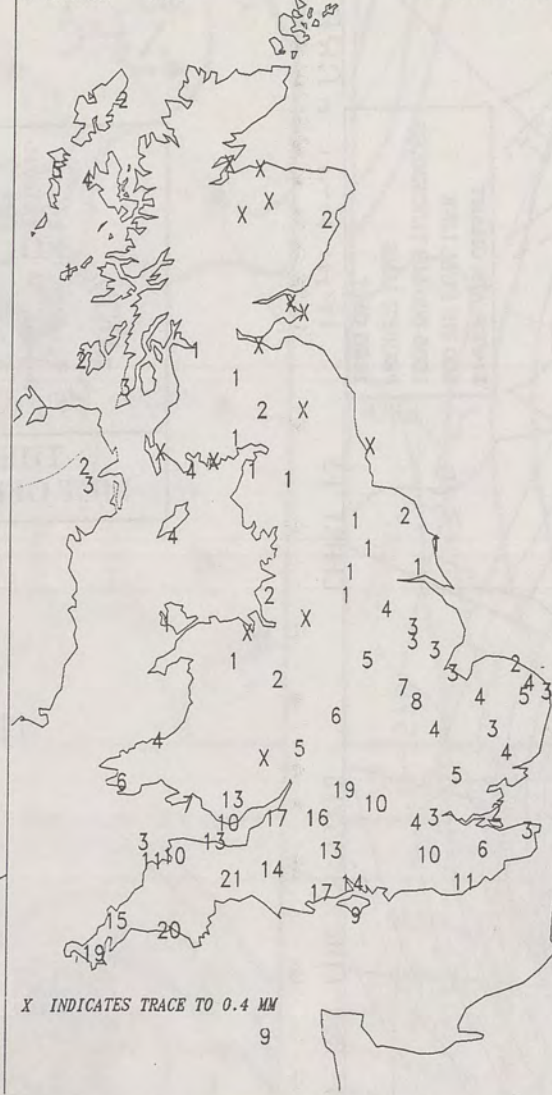
DAY MAXIMUM TEMPERATURE (DEGREES C)

5 JANUARY 1994



NIGHT RAINFALL (MILLIMETRES)

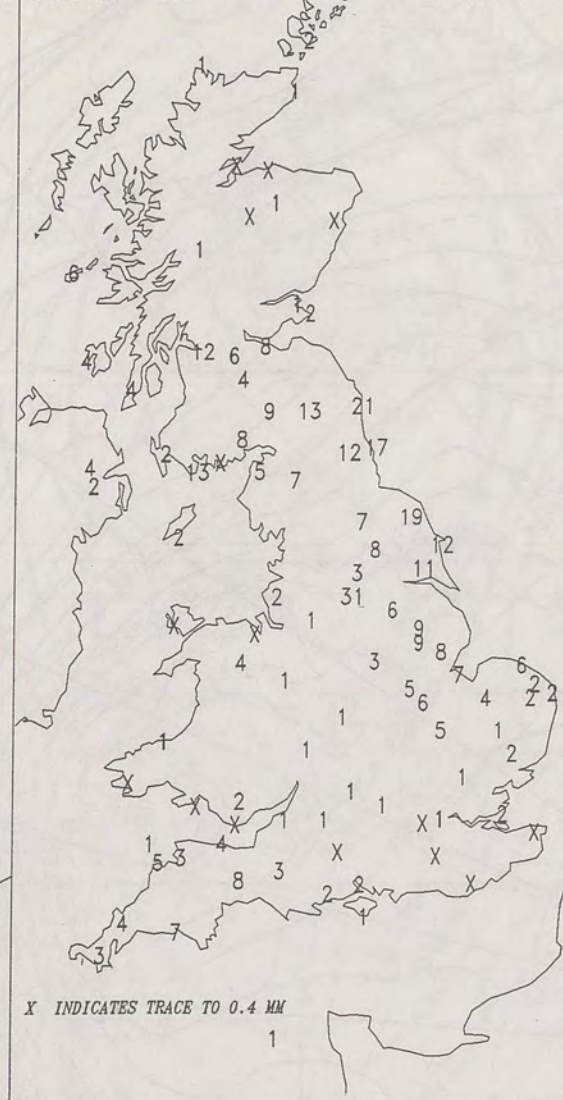
5 JANUARY 1994



X INDICATES TRACE TO 0.4 MM

DAY RAINFALL (MILLIMETRES)

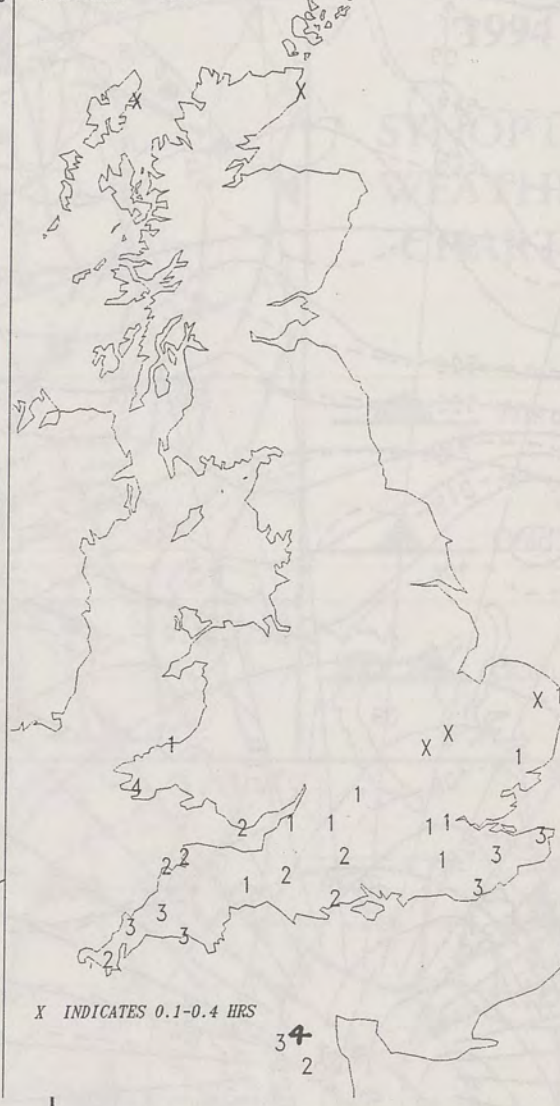
5 JANUARY 1994



X INDICATES TRACE TO 0.4 MM

SUNSHINE (DAWN TO DUSK) (HOURS)

5 JANUARY 1994



X INDICATES 0.1-0.4 HRS

EXTREMES FOR WEDNESDAY 5TH JANUARY 1994

Highest Maximum	: 10.0 C Falmouth [Cornwall]
Lowest Maximum	: 0.2 C Spadeadam [Cumbria]
Lowest Minimum	: -4.8 C Leuchars [Nr. St.Andrews]
Lowest Grass Minimum	: -9.0 C Bingley [nr Bradford]
Most Rain (24 hours from 0900 GMT)	: 35.0 mm Lochranza [Isle of Arran]
Most Sun	: 4.3 Hrs Guernsey

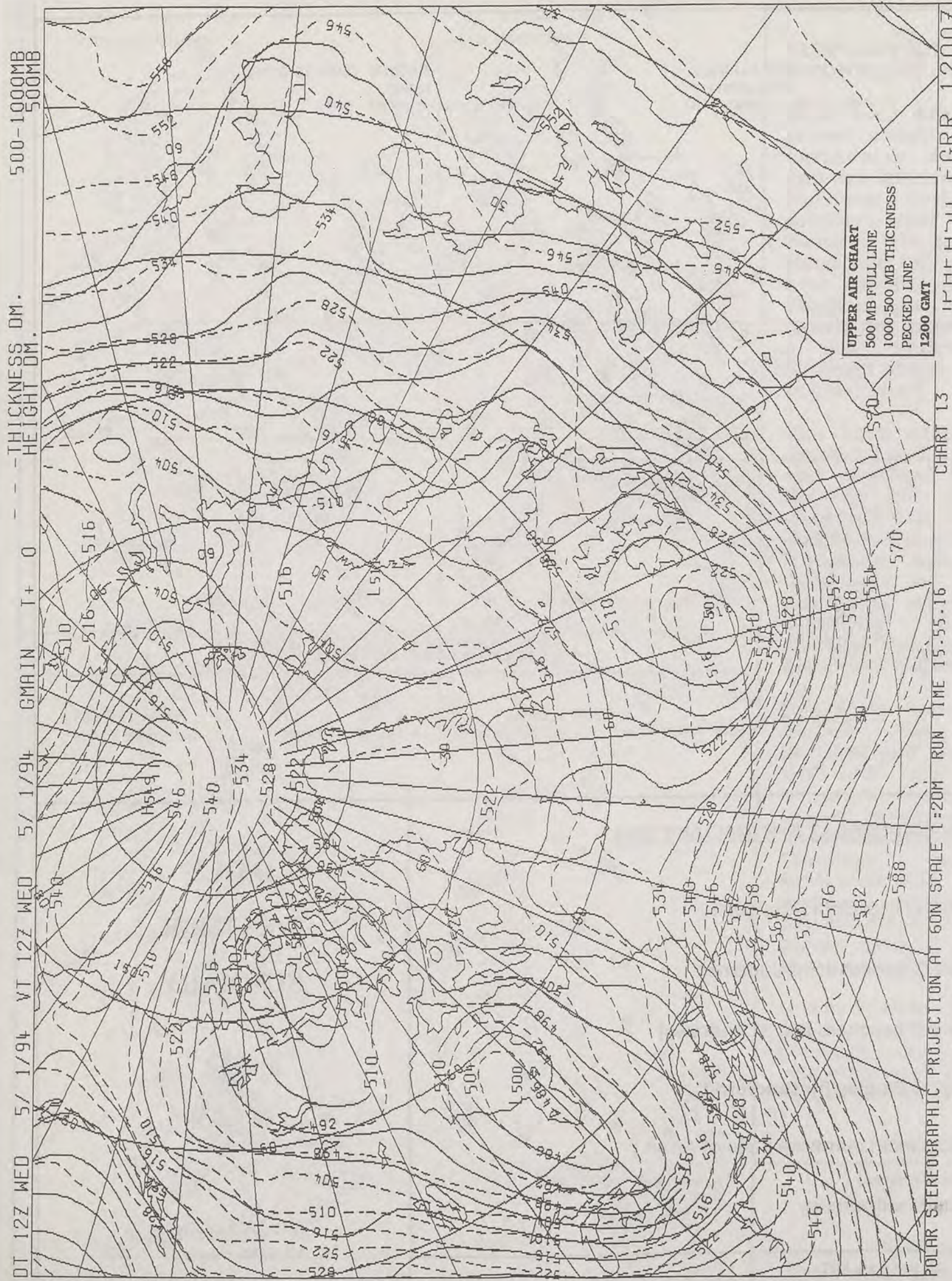
All times are GMT

London Weather Centre
Climate Department
127 Clerkenwell Road
London
EC1R 5DB
Telephone 071 405 4358
Fax 071 404 4314 or 071 696 0571

DAILY WEATHER SUMMARY



© Crown Copyright
All rights reserved




DAILY WEATHER SUMMARY

INCLUDING SUMMARY OF BRITISH WEATHER




WEDNESDAY
5th JANUARY
1994

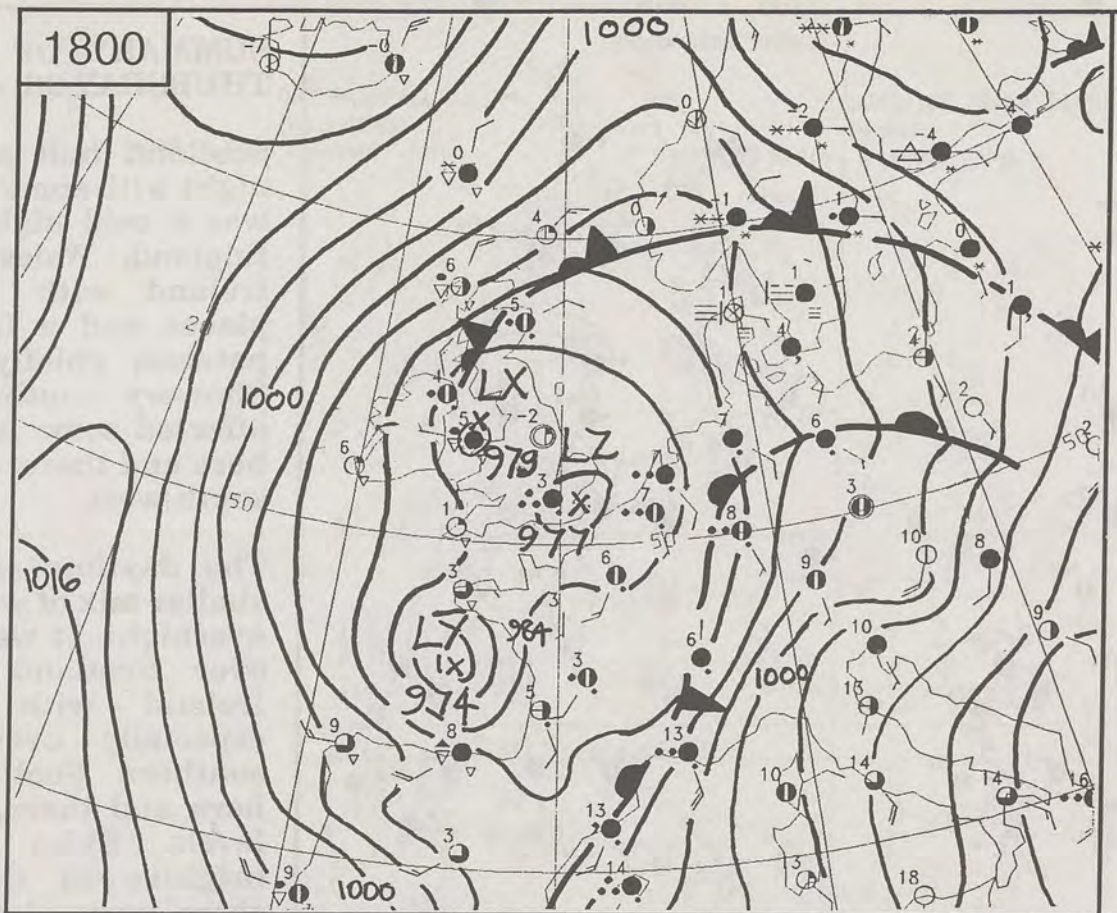
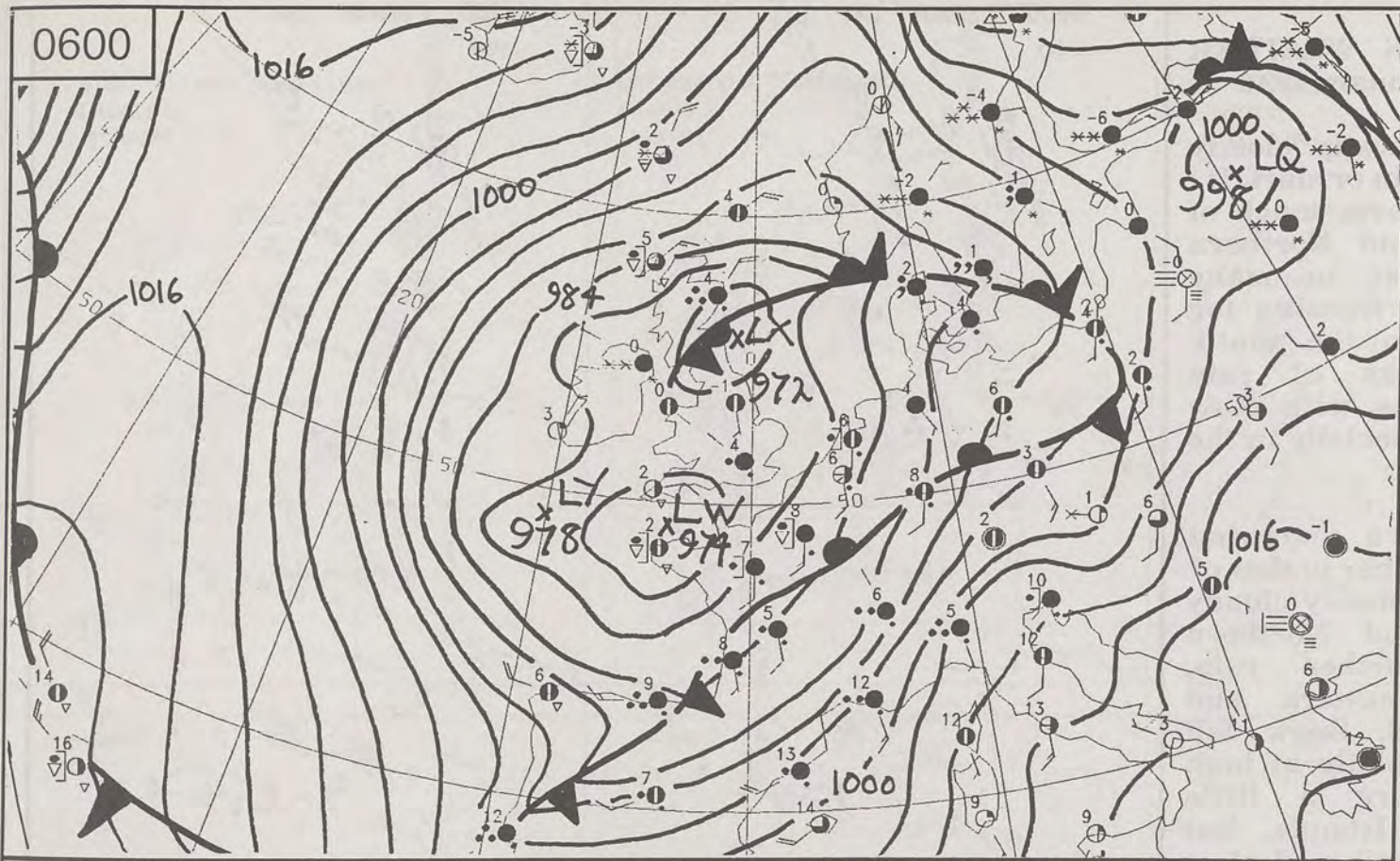


LONDON weather centre

METEOSAT AT 12:00 GMT ON 05/01/94
INFRA-RED






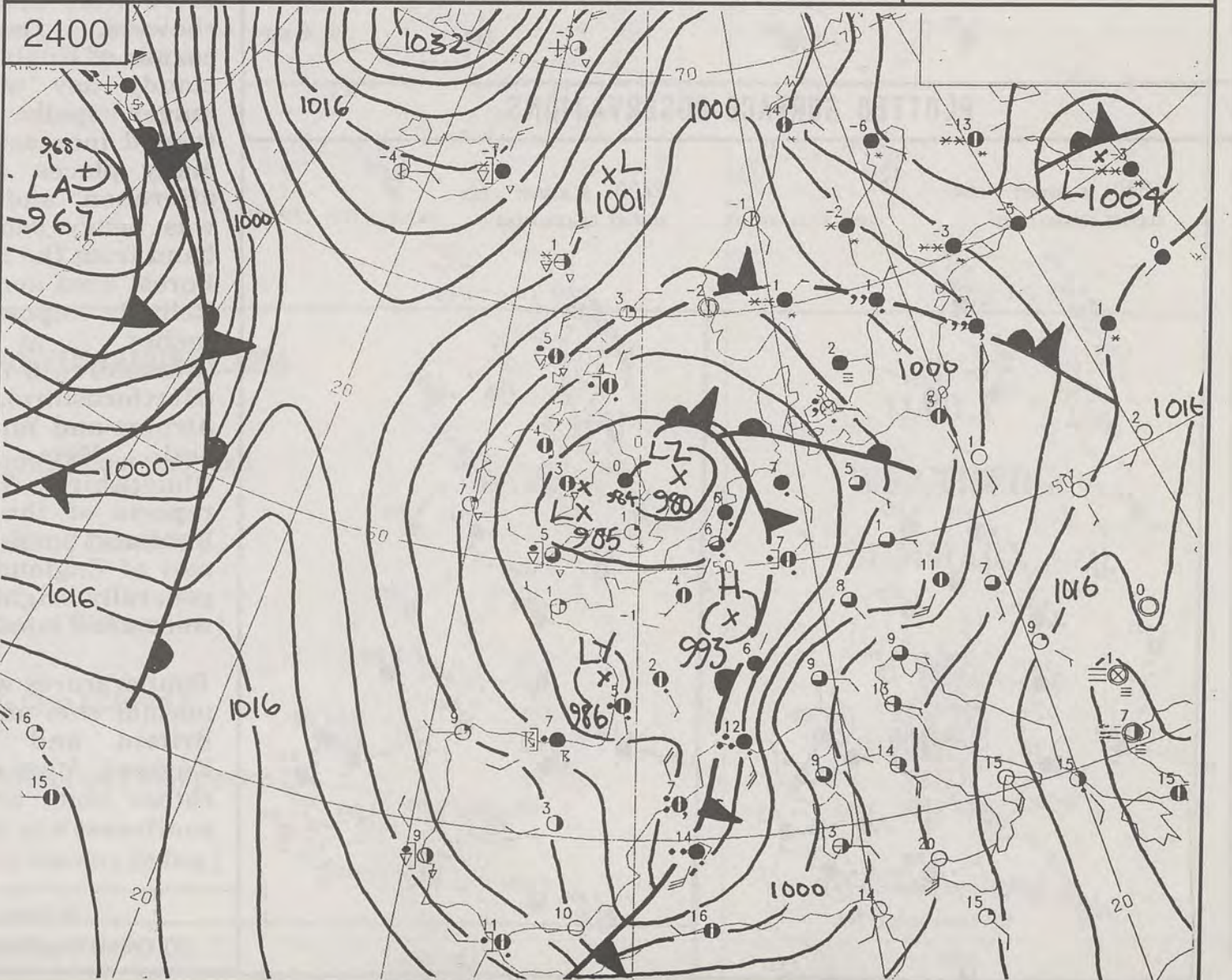
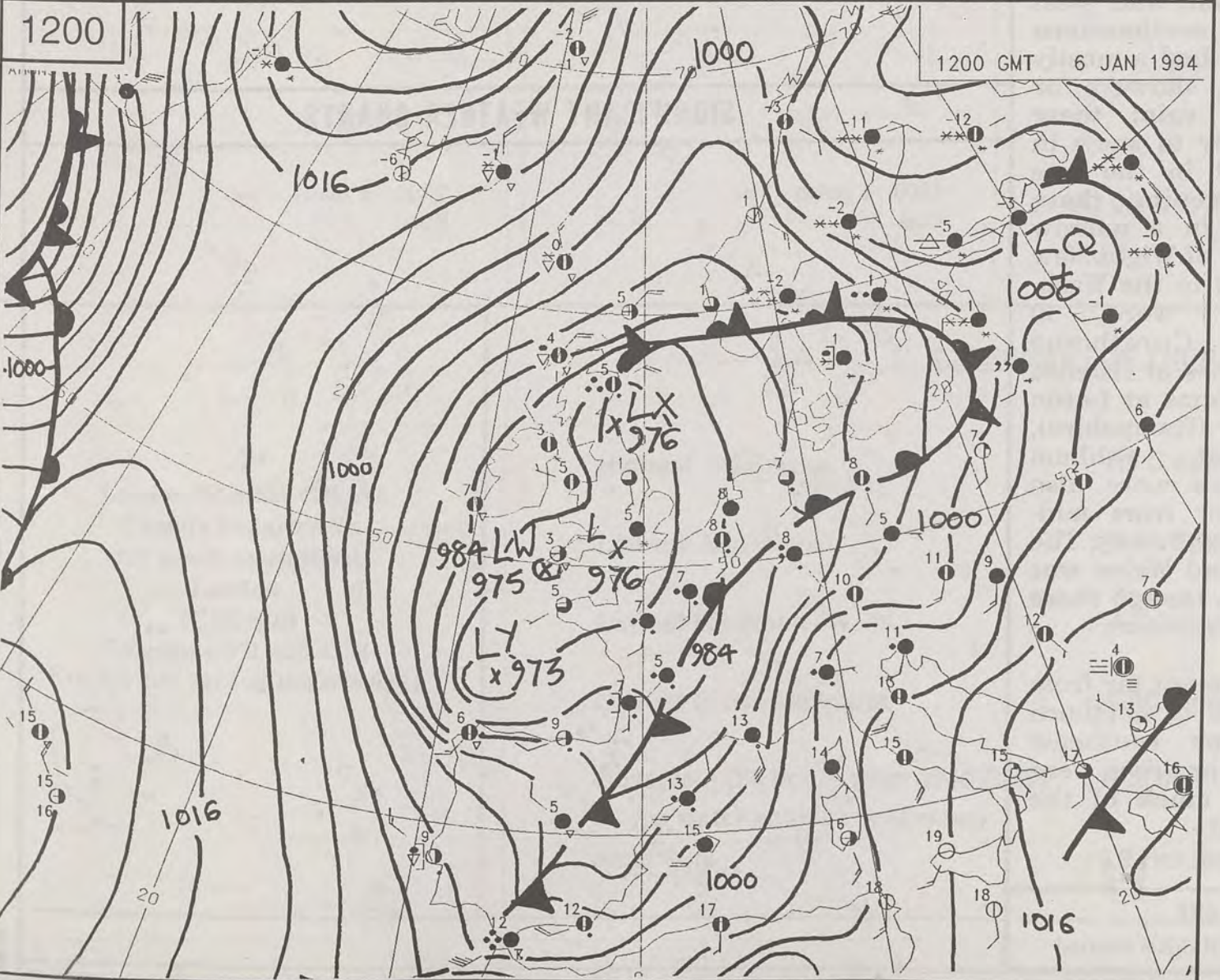
CLOUD-TOP OR LAND/SEA TEMPERATURE
COLD WARM



THURSDAY
6th JANUARY
1994

SYNOPTIC
WEATHER
CHARTS

-  Warm front
-  Cold front
-  Occlusion

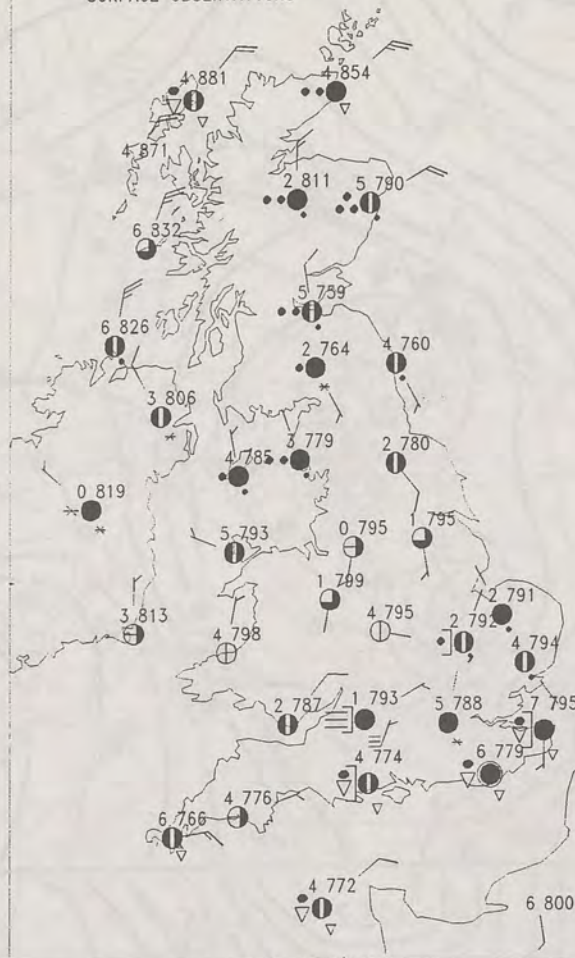


500-1000MB
-THICKNESS DM.
T. C
CMOIN
5/1/01
5/1/94
WT 127 WFN
NT 127 WFN

0600 6 JANUARY 1994
SURFACE OBSERVATIONS



1200 6 JANUARY 1994
SURFACE OBSERVATIONS

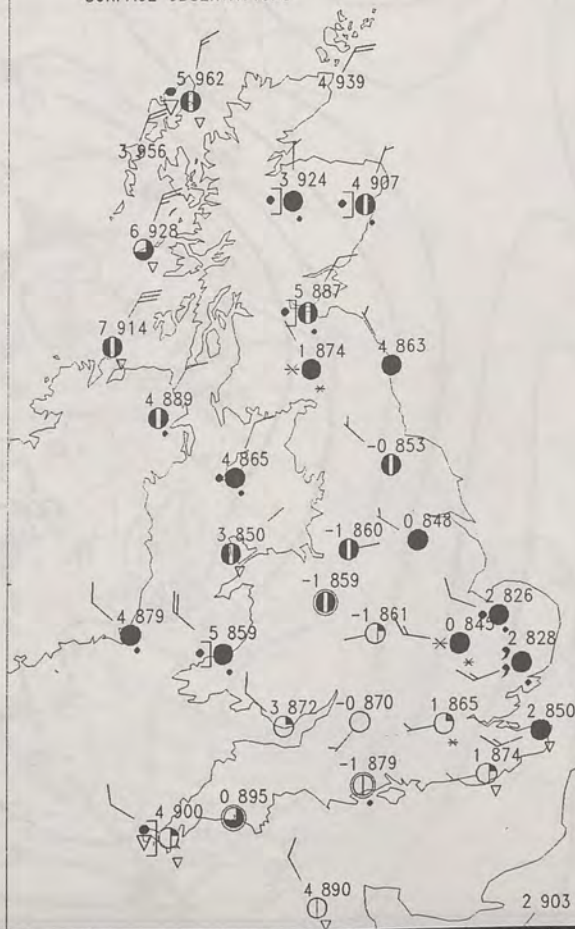


PLOTTED SURFACE OBSERVATIONS

1800 6 JANUARY 1994
SURFACE OBSERVATIONS



2400 6 JANUARY 1994
SURFACE OBSERVATIONS



SUMMARY OF UK WEATHER THURSDAY 6th January 1994

Scotland had a mostly cloudy night with some rain or sleet. It was a cold night over much of England, Wales and Northern Ireland with frost in many places and a few freezing fog patches, chiefly in the south. Showery outbreaks of rain affected some areas, with snow here and there, especially in the south-west.

The daytime saw a somewhat similar mix of weather to that of overnight. It was mostly cloudy over Scotland and Northern Ireland with further rain, especially over eastern and southern Scotland. Snow fell here and there, chiefly at high levels. Skies were a little brighter in the Islands, but there were also hail and sleet showers. The southeastern corner of England had a mostly cloudy day with showers or longer spells of rain; these turned increasingly to snow in many places, and in the late afternoon and evening there was heavy snow, in a narrow band from the Isle of Wight/New Forest area across to the Wash. Reliable reports were; 10 inches at Crowthorne (Berkshire), 6 inches at Hitchin (Hertfordshire), 12cms at Luton Airport and Yately (Hampshire), and 10cms at Odiham (Hampshire). There were also reports of thunder from mid-Kent and northwest Surrey. The rest of England and Wales was generally brighter, though there were a few wintry showers.

Temperatures were not far from normal over much of northern Britain and over southeast England. Most other areas were rather cold, and much of the southwest was cold.

All times are GMT

© Crown Copyright All rights reserved

0600 6 JANUARY 1994
SIGWX



1200 6 JANUARY 1994
SIGWX



SIGNIFICANT WEATHER CHARTS

1800 6 JANUARY 1994
SIGWX



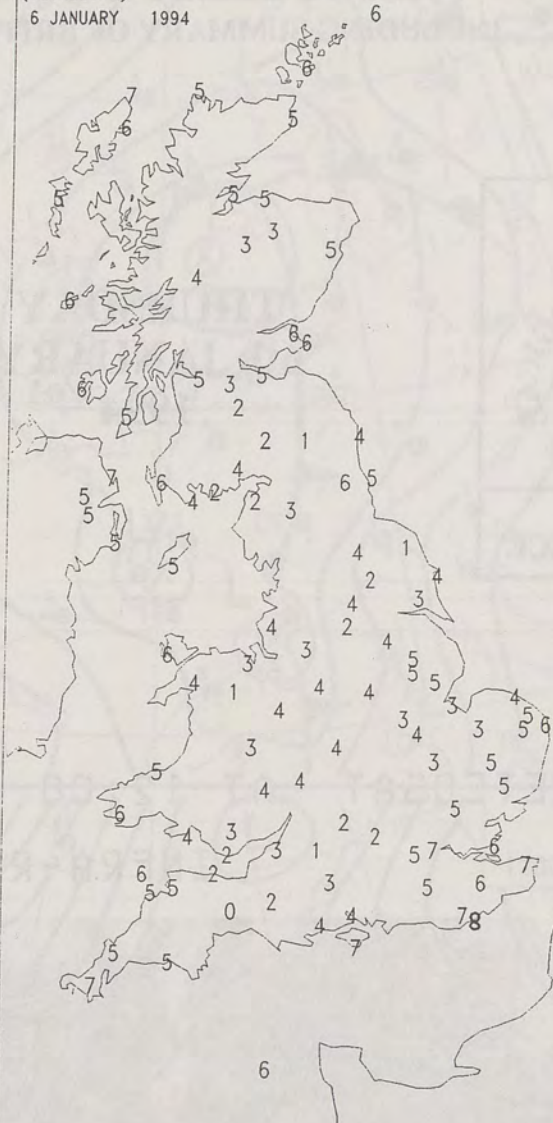
2400 6 JANUARY 1994
SIGWX



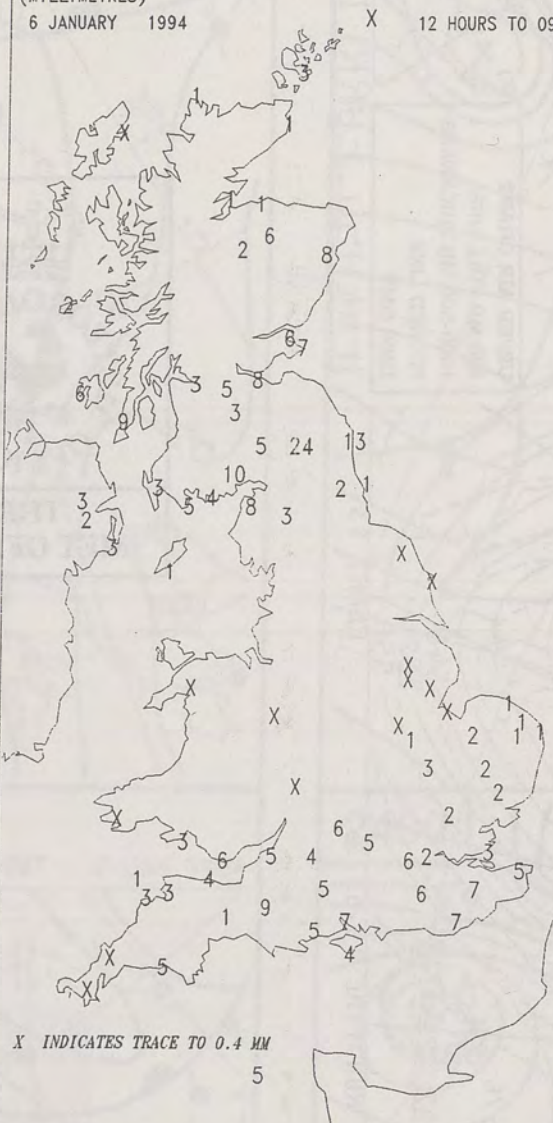
NIGHT MINIMUM TEMPERATURE
(DEGREES C)
6 JANUARY 1994



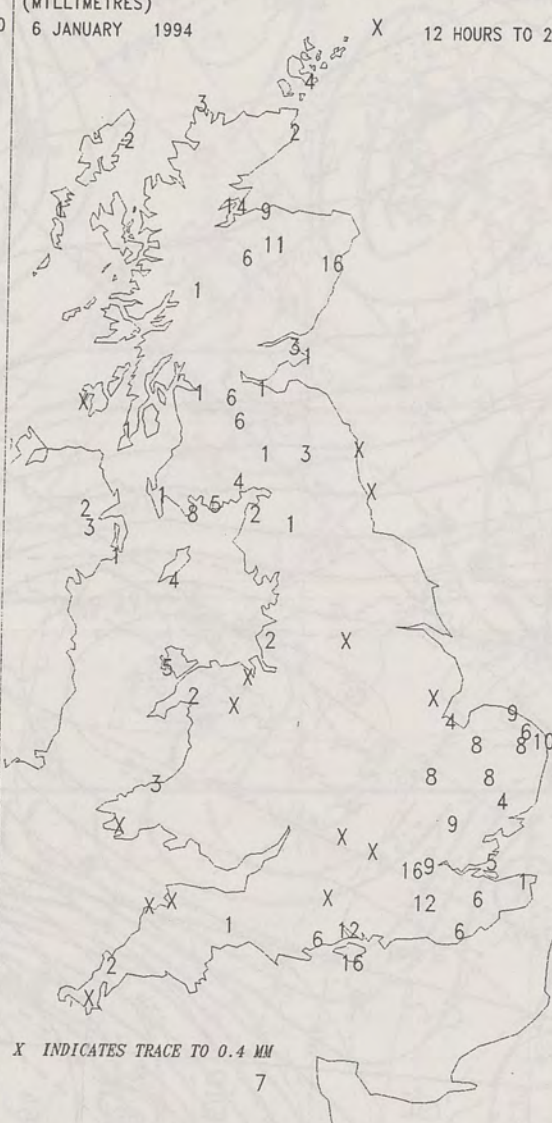
DAY MAXIMUM TEMPERATURE
(DEGREES C)
6 JANUARY 1994



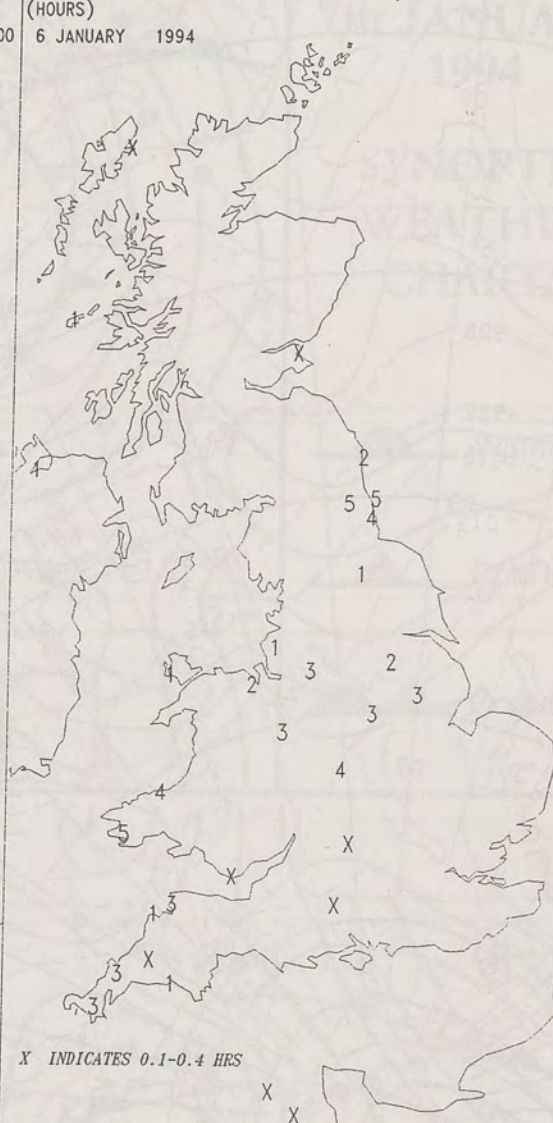
NIGHT RAINFALL
(MILLIMETRES)
6 JANUARY 1994



DAY RAINFALL
(MILLIMETRES)
6 JANUARY 1994



SUNSHINE (DAWN TO DUSK)
(HOURS)
6 JANUARY 1994



EXTREMES FOR THURSDAY 6TH JANUARY 1994

Highest Maximum	: 7.8 C Eastbourne [East Sussex]
Lowest Maximum	: -0.1C Spadeadam [Cumbria]
Lowest Minimum	: - 4.7 C Shawbury [Shropshire]
Lowest Grass Minimum	: -9.8C Moel -Y- Crio [Clwyd]
Most Rain (24 hours from 0900 GMT) (or water equivalent of snow)	: 18.9 mm Farnborough [Hampshire]
Most Sun	: 5.3 Hrs Milford-Haven [Dyfed]


All times are GMT

DAILY WEATHER SUMMARY



© Crown Copyright
All rights reserved

London Weather Centre
Climate Department
127 Clerkenwell Road
London
EC1R 5DB
Telephone 071 405 4358
Fax 071 404 4314 or 071 696 0571




DAILY WEATHER SUMMARY

INCLUDING SUMMARY OF BRITISH WEATHER




THURSDAY
6th JANUARY
1994



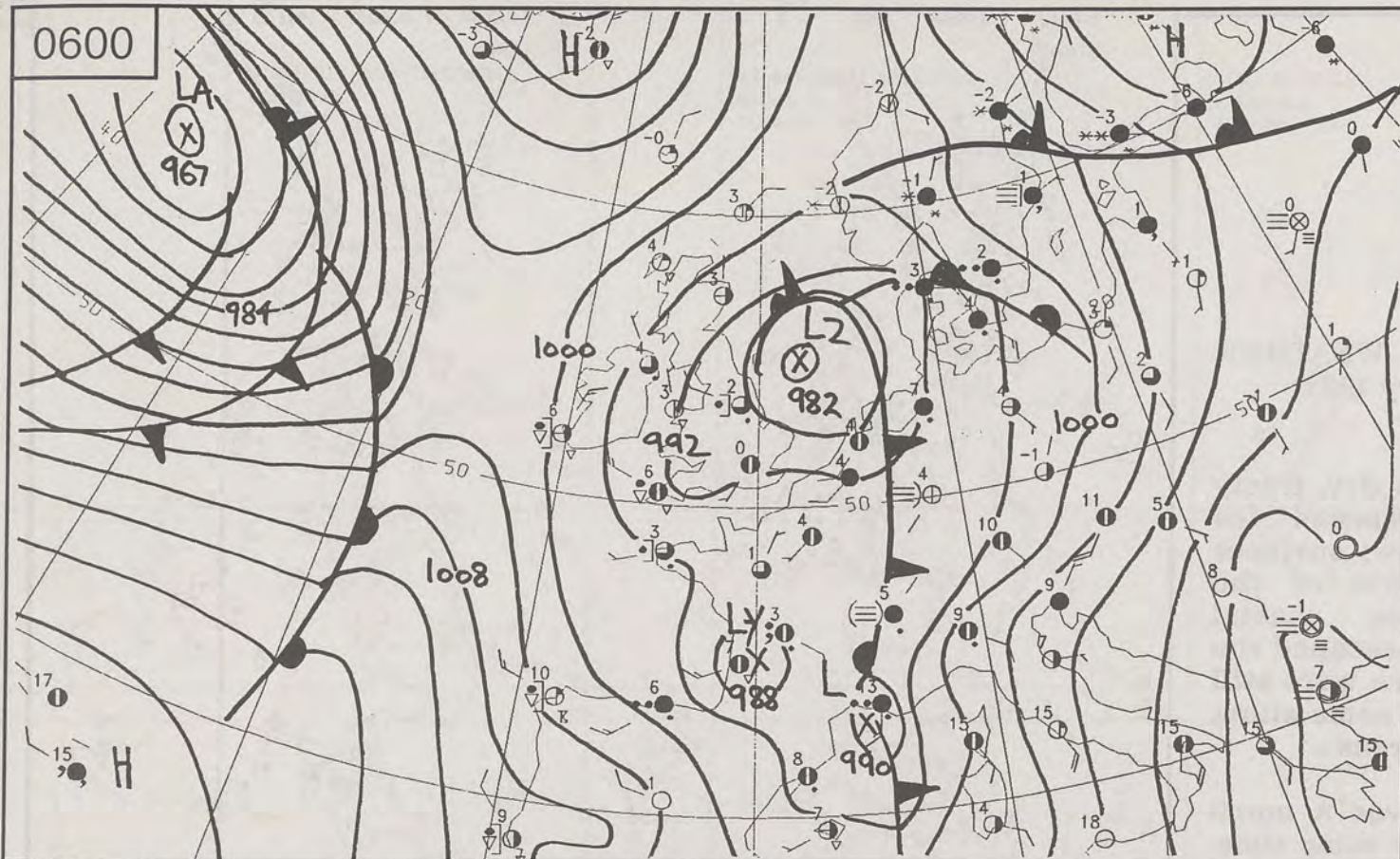
LONDON weather centre

METEOSAT AT 12:00 GMT ON 06/01/94
INFRA-RED

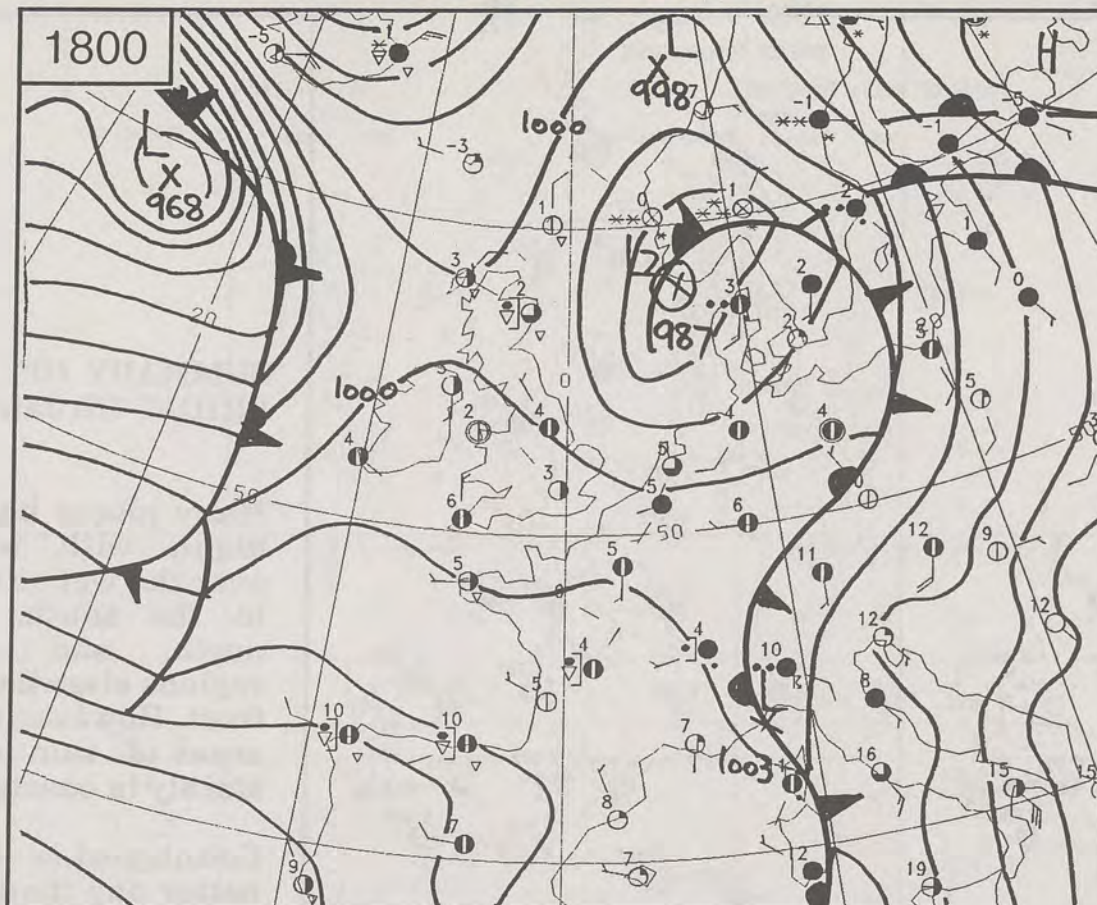


CLOUD-TOP OR LAND/SEA TEMPERATURE

0600

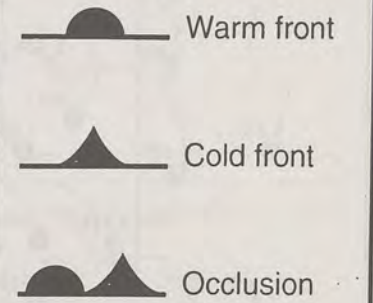


1800



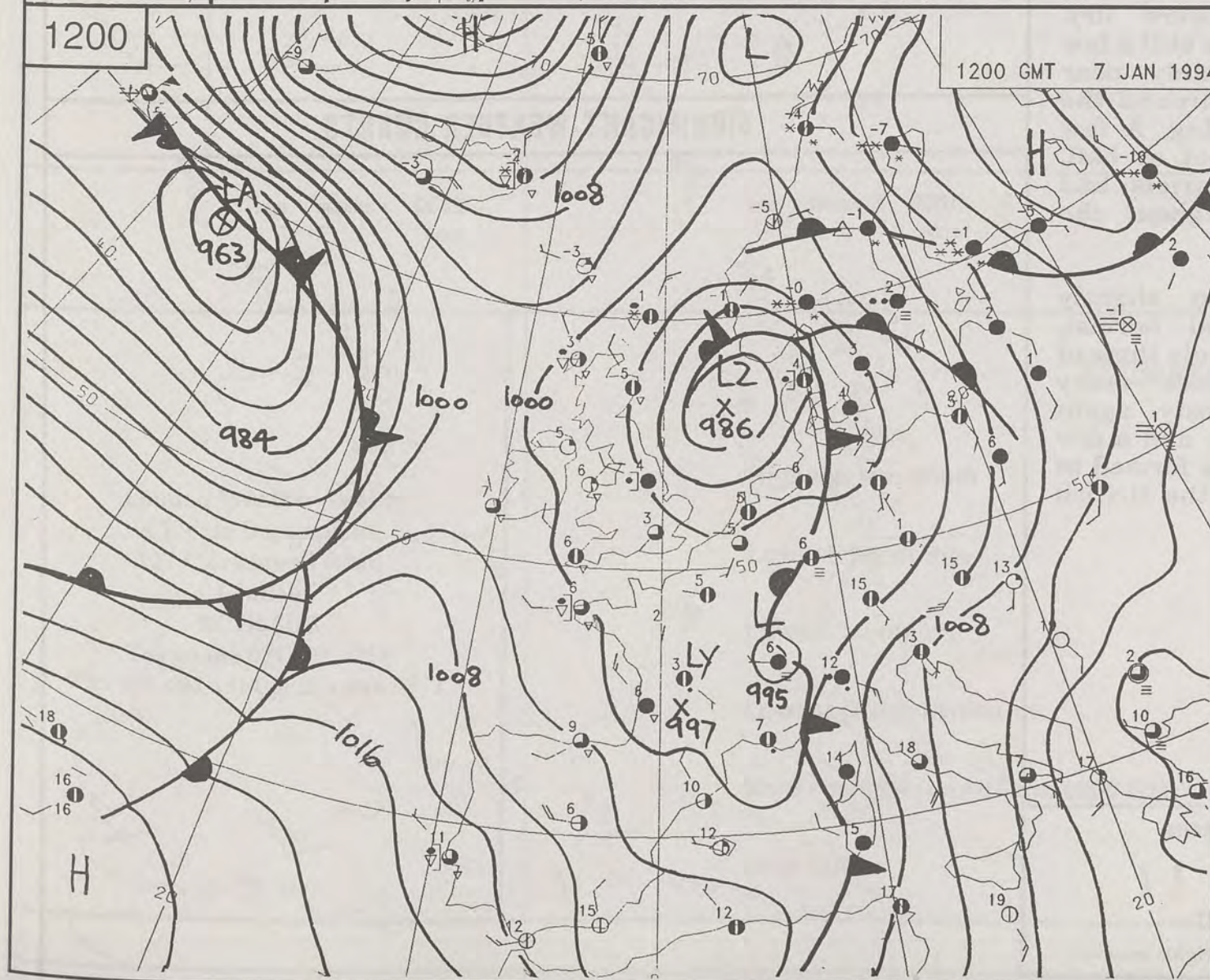
FRIDAY
7th JANUARY
1994

SYNOPTIC
WEATHER
CHARTS

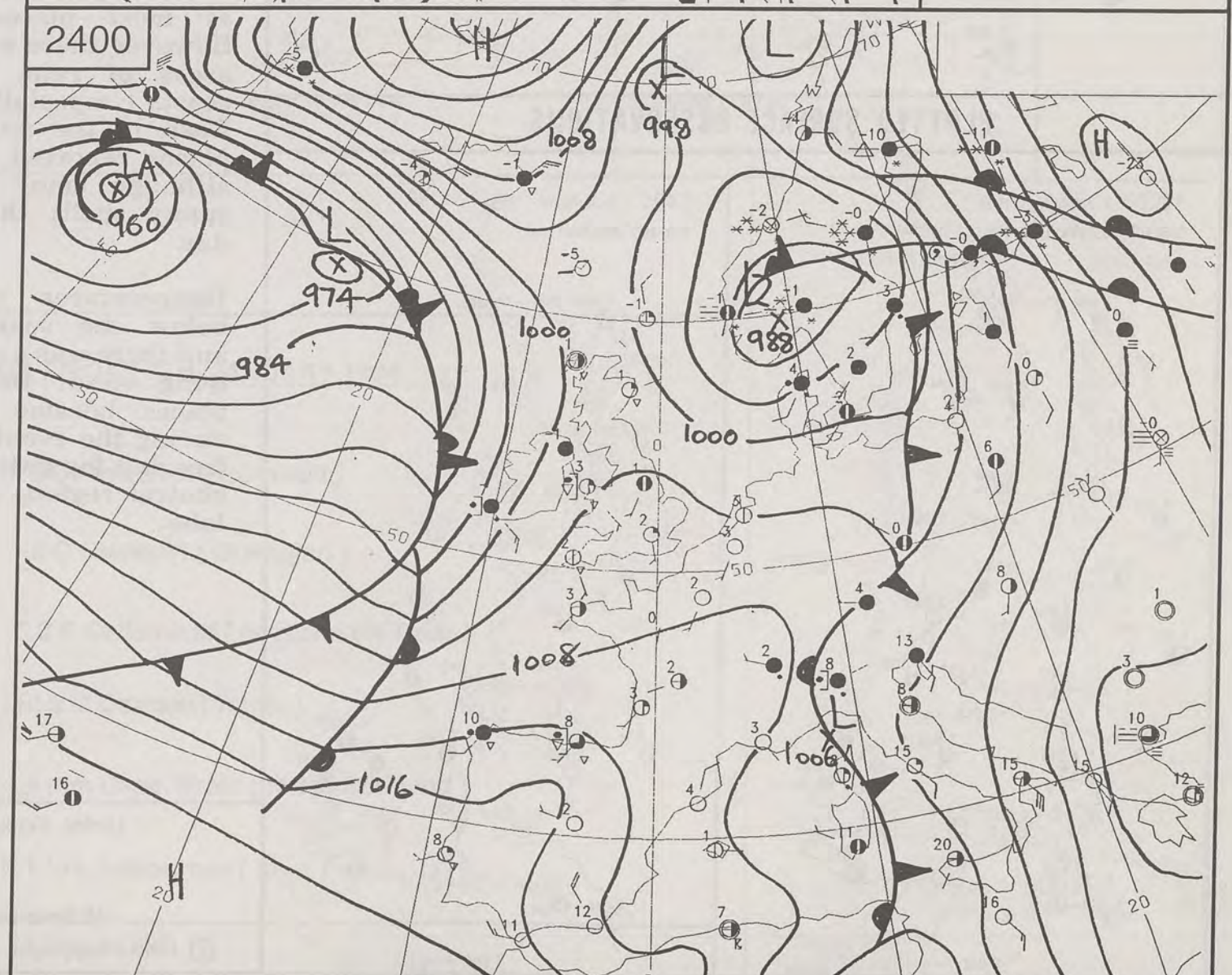


1200

1200 GMT 7 JAN 1994

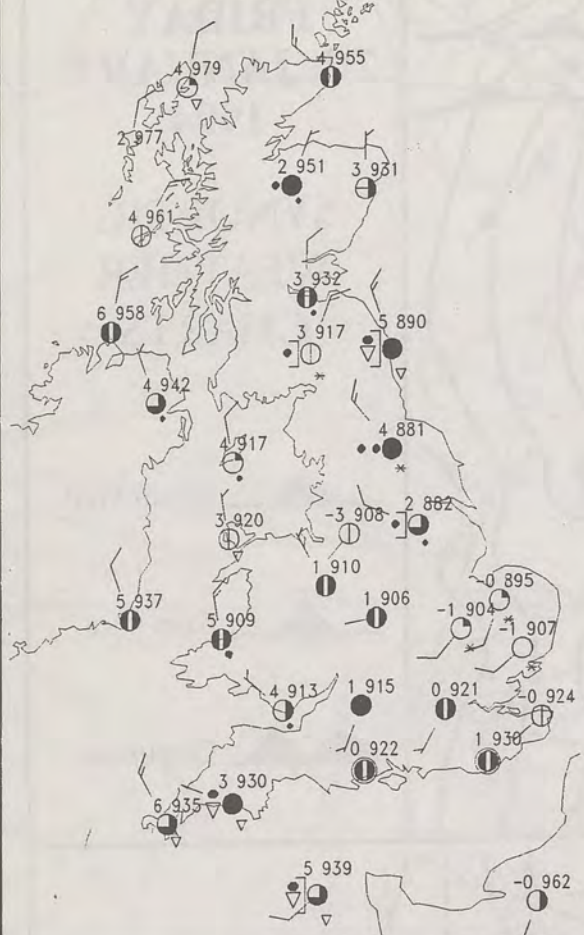


2400

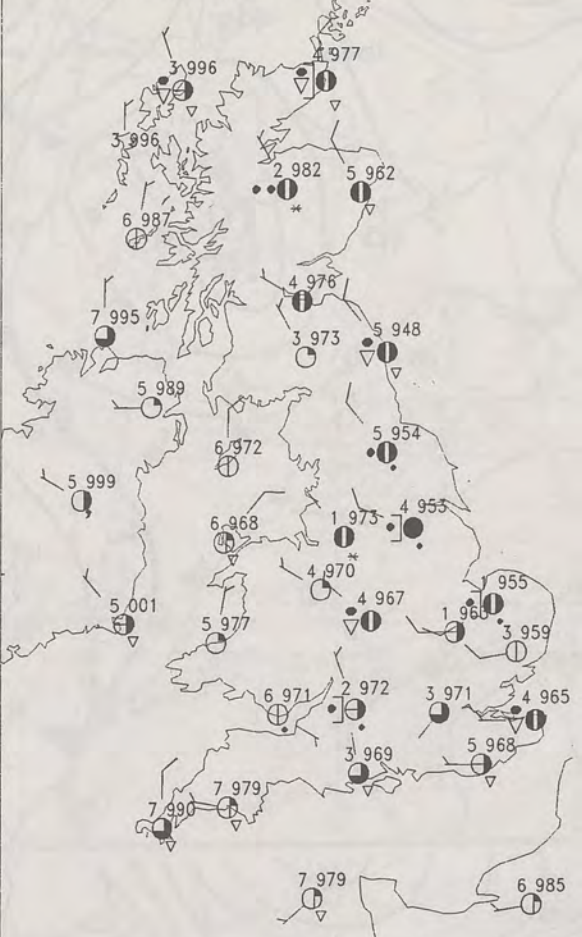


500-1000MB
-THICKNESS DM.
DT 127 WFO 5/ 1/94 VT 127 WFO 5/ 1/94

0600 7 JANUARY 1994
SURFACE OBSERVATIONS

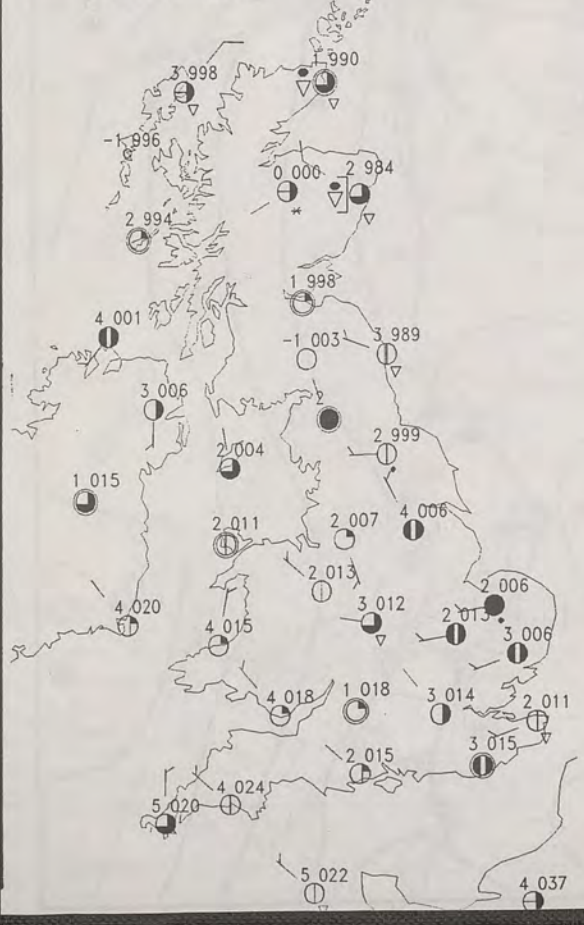


1200 7 JANUARY 1994
SURFACE OBSERVATIONS



PLOTTED SURFACE OBSERVATIONS

1800 7 JANUARY 1994
SURFACE OBSERVATIONS



2400 7 JANUARY 1994
SURFACE OBSERVATIONS



**SUMMARY OF UK WEATHER
FRIDAY 7th January 1994**

Many places had a dry, frosty night, with widespread ice over the wet or snowy surfaces in the south. Parts of the north, and some coastal regions elsewhere, escaped the frost. However there were still areas of rain and some snow, mainly in coastal areas.

Country-wide it was a much better day than for some time as most places were dry. However there were still a few areas of rain, mainly near coasts - especially around the Wash in the morning. A few places reported sleet or hail, although many districts had sunny spells throughout the day.

Temperatures were slightly below the seasonal normal, and there was a steady thaw of lying snow. However many places became frosty again during the evening and a few freezing fog patches formed in central regions of the British Isles.

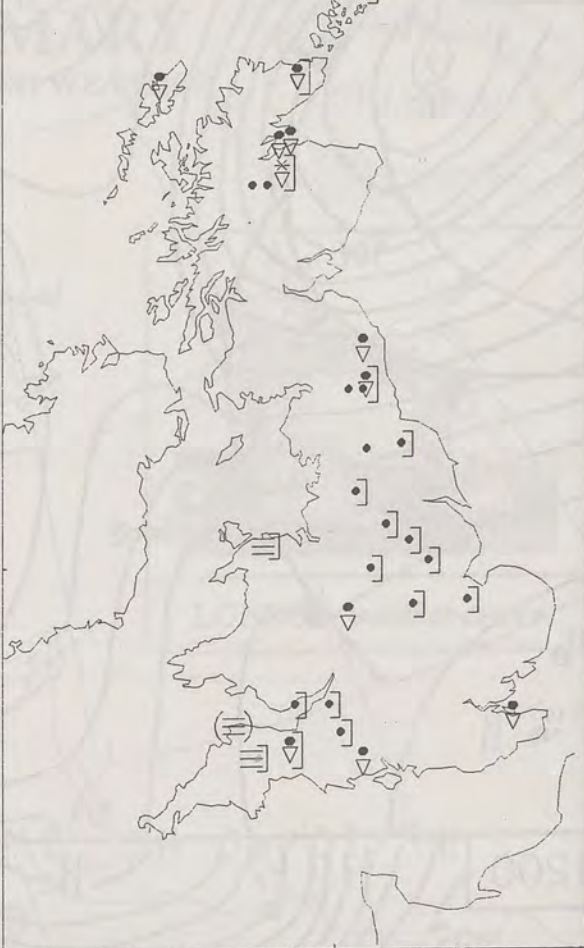
London Weather Centre

All times are GMT
© Crown Copyright All rights reserved

0600 7 JANUARY 1994
SIGWX



1200 7 JANUARY 1994
SIGWX



SIGNIFICANT WEATHER CHARTS

1800 7 JANUARY 1994
SIGWX



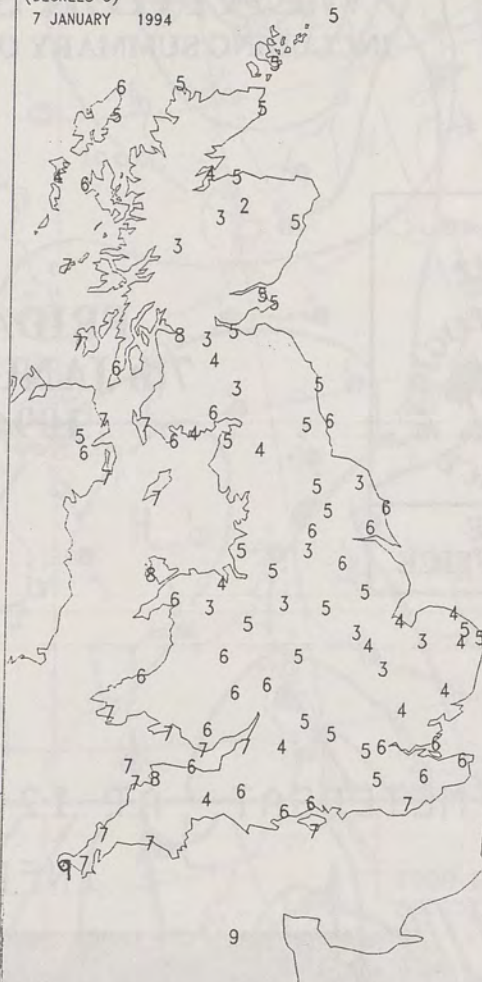
2400 7 JANUARY 1994
SIGWX



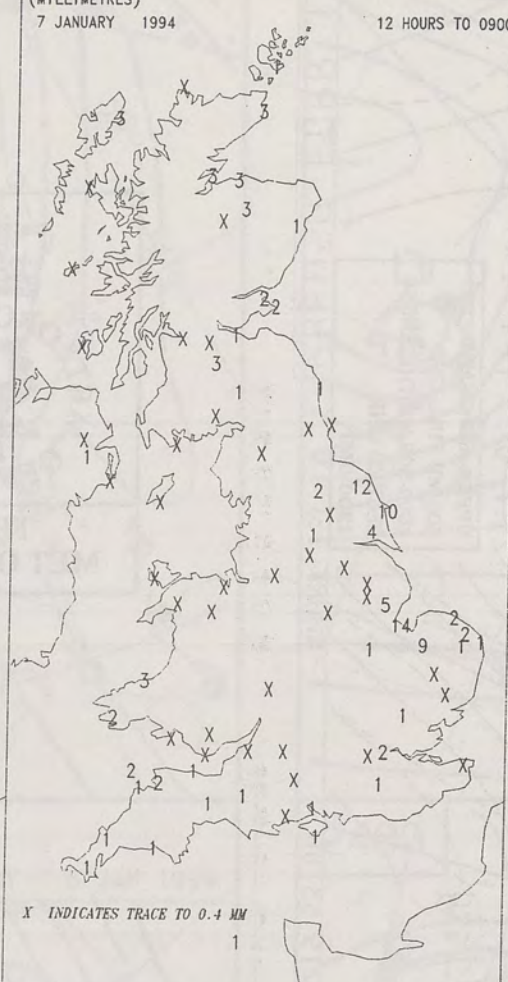
NIGHT MINIMUM TEMPERATURE
(DEGREES C)
7 JANUARY 1994



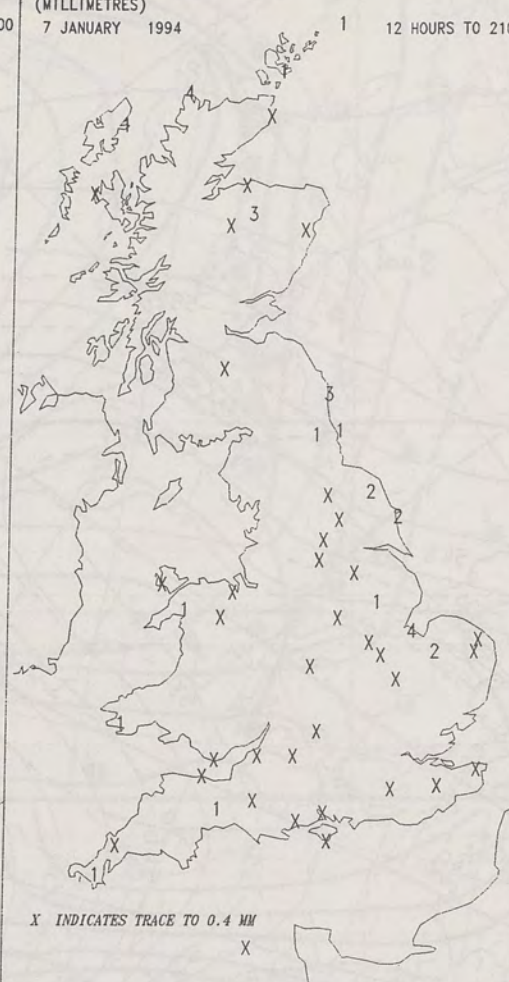
DAY MAXIMUM TEMPERATURE
(DEGREES C)
7 JANUARY 1994



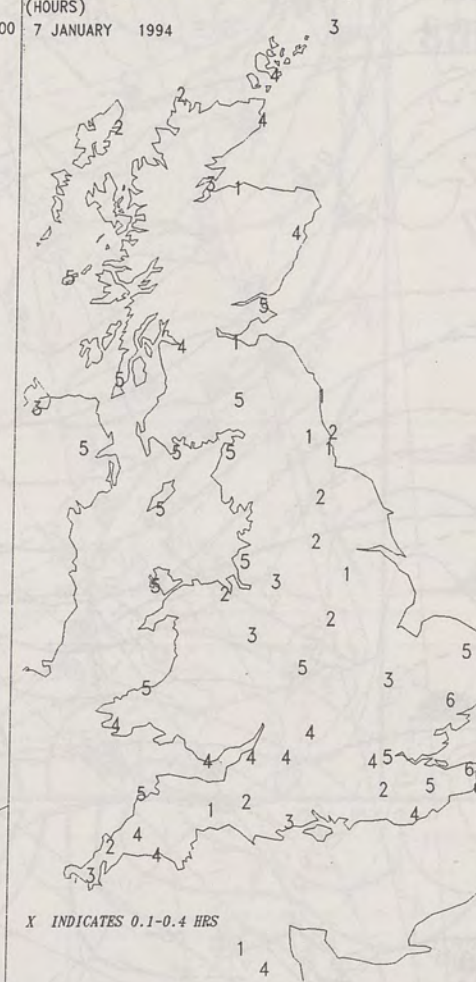
NIGHT RAINFALL
(MILLIMETRES)
7 JANUARY 1994



DAY RAINFALL
(MILLIMETRES)
7 JANUARY 1994



SUNSHINE (DAWN TO DUSK)
(HOURS)
7 JANUARY 1994



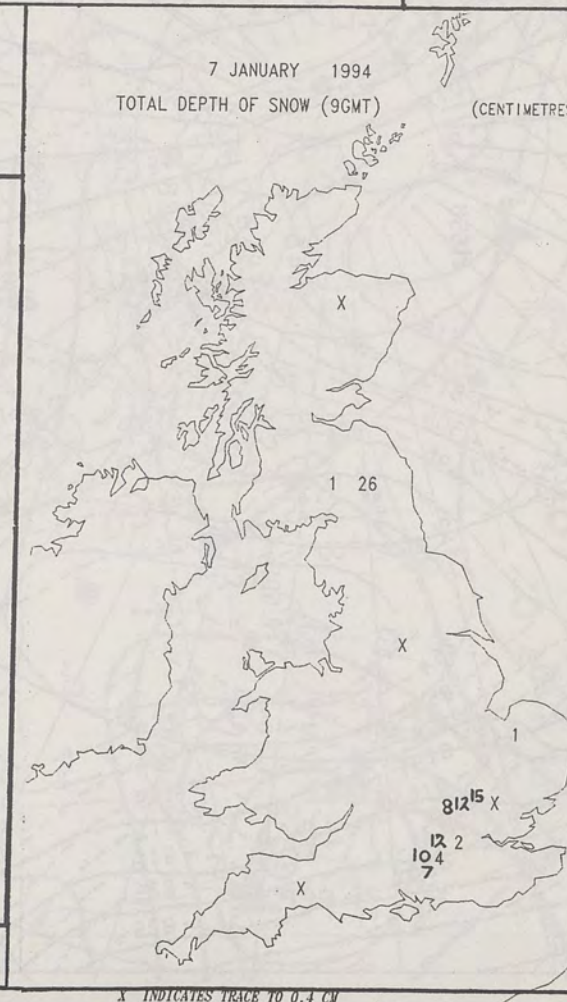
EXTREMES FOR FRIDAY 7TH JANUARY 1994

London Weather Centre
Climate Department
127 Clerkenwell Road
London
EC1R 5DB
Telephone 071 405 4358
Fax 071 404 4314 or 071 696 0571

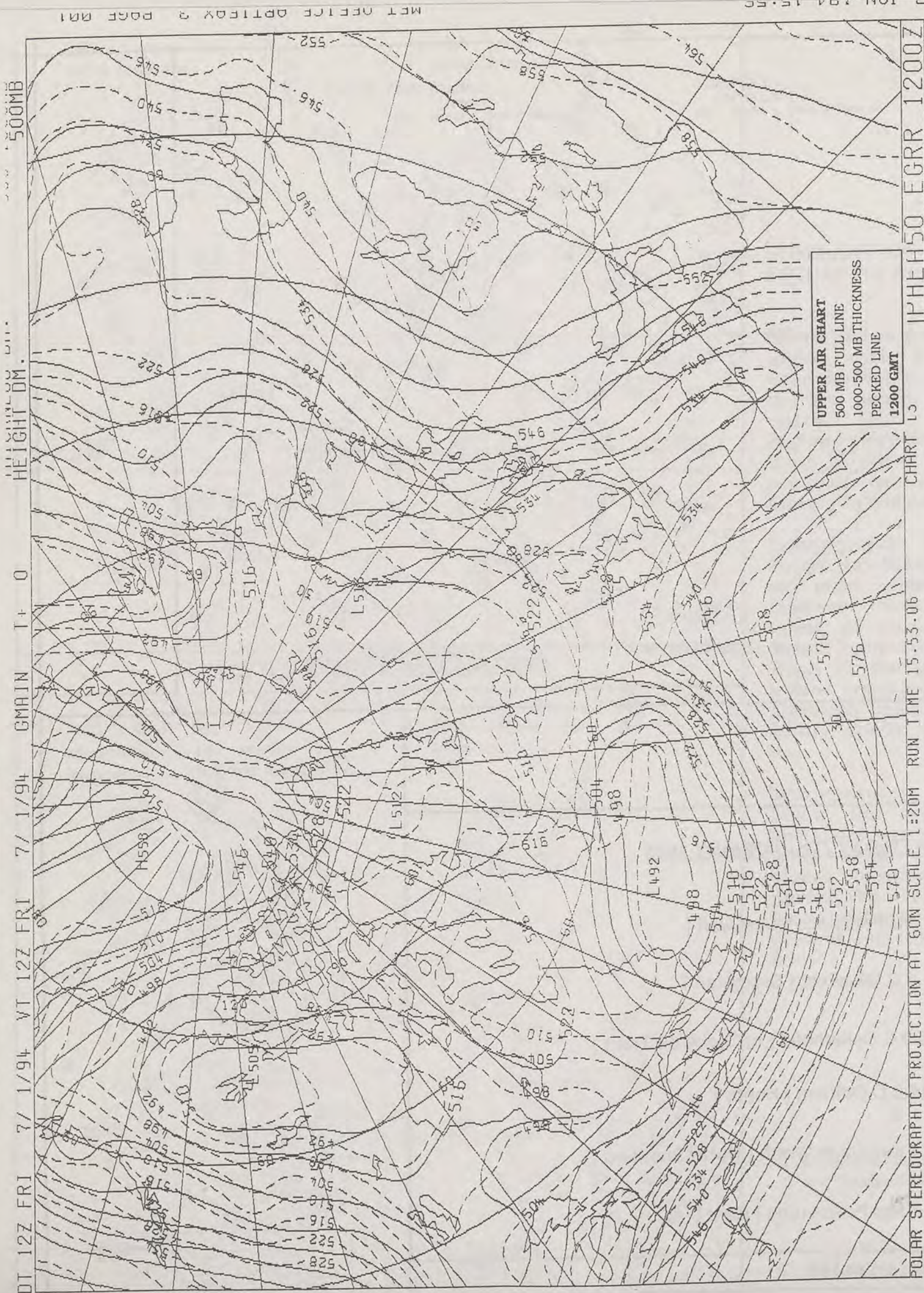
Highest Maximum	: 9.3 C Penzance [Cornwall]
Lowest Maximum	: 1.8 C Glenlivet [Grampian]
Lowest Minimum	: -5.0 C Cellarhead [nr Stoke on Trent]
Lowest Grass Minimum	: -10.3 C Odiham [Hants]
Most Rain (24 hours from 0900 GMT)	: 4.4 mm Cape Wrath [North Scotland]
Most Sun	: 6.1 Hrs Folkestone [Kent]

All times are GMT

7 JANUARY 1994
TOTAL DEPTH OF SNOW (9GMT)
(CENTIMETRES)



DT 12Z WED 5/1/94 VT 12Z THU 6/1/94 VT 12Z FRI 7/1/94 GMAIN 1+ 0 -THICKNESS DM. 500-1000MB




DAILY WEATHER SUMMARY

INCLUDING SUMMARY OF BRITISH WEATHER




FRIDAY
7th JANUARY
1994



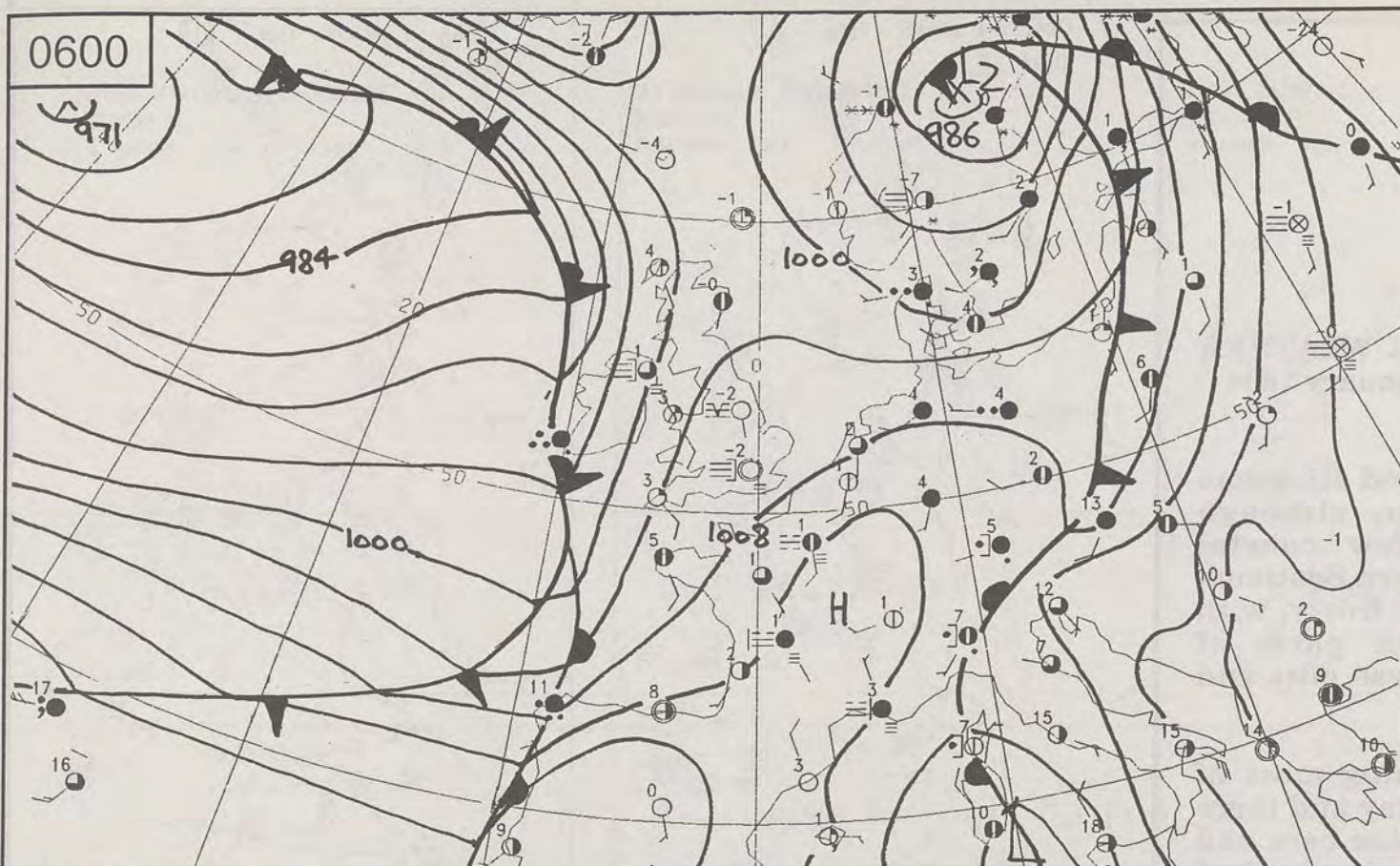
LONDON weather centre

METEOSAT AT 12:00 GMT ON 07/01/94
INFRA-RED

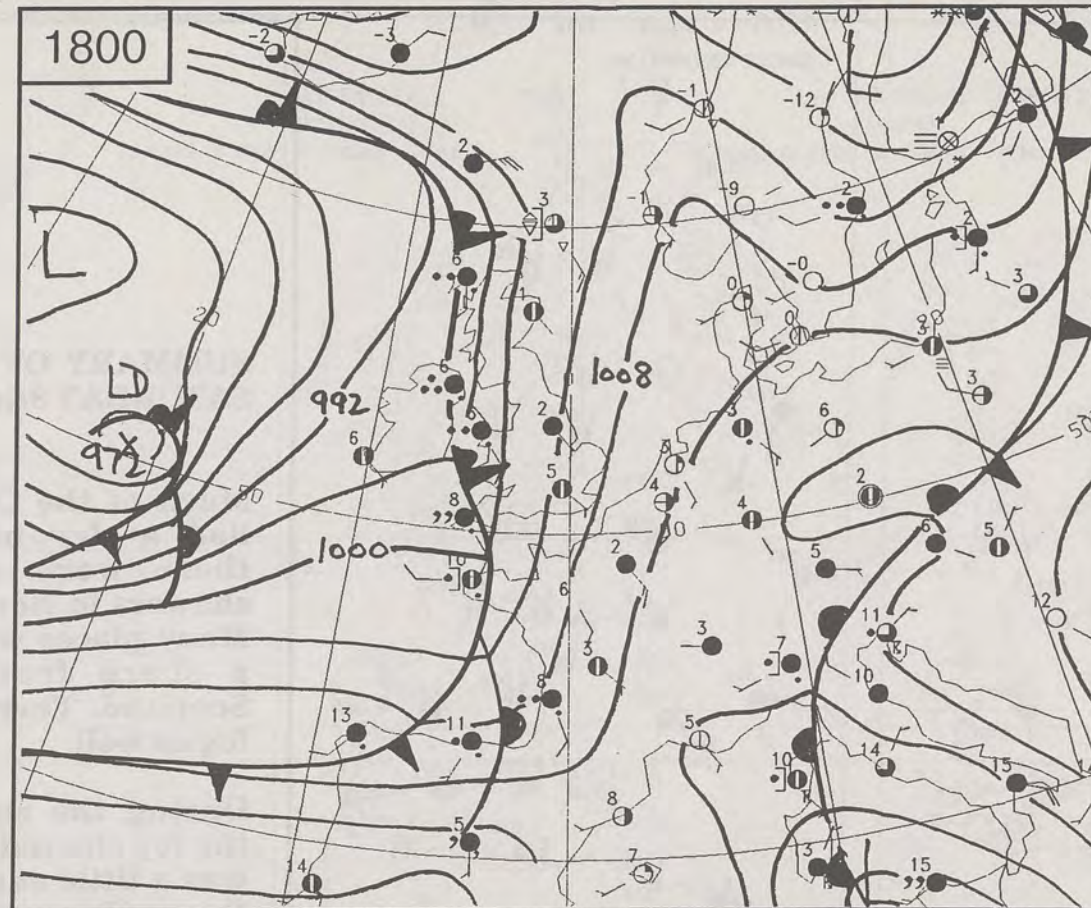


CLOUD-TOP OR LAND/SEA TEMPERATURE
COLD WARM

0600

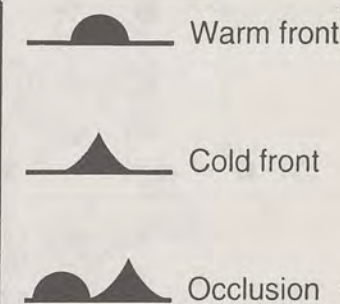


1800

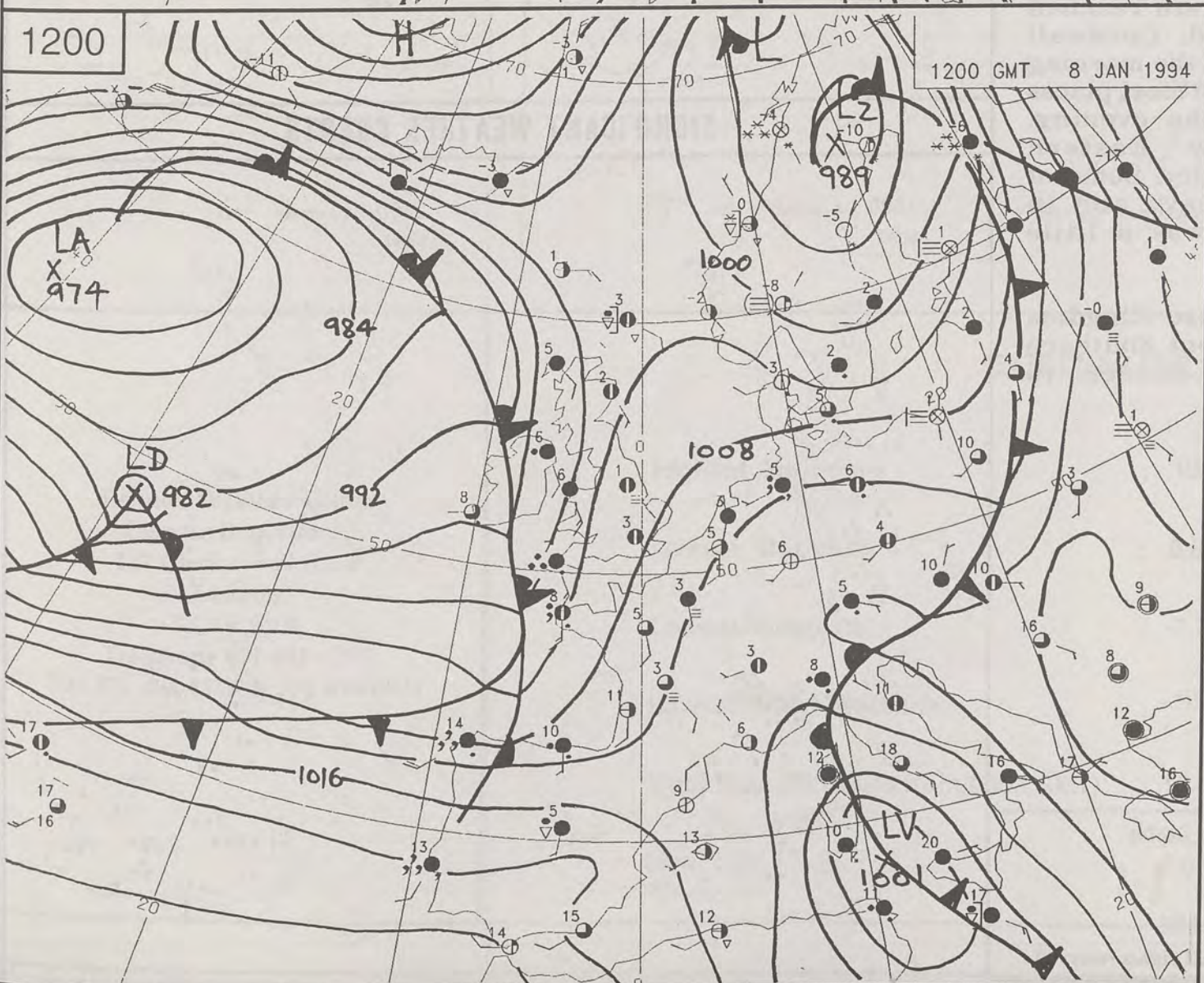


SATURDAY
8th JANUARY
1994

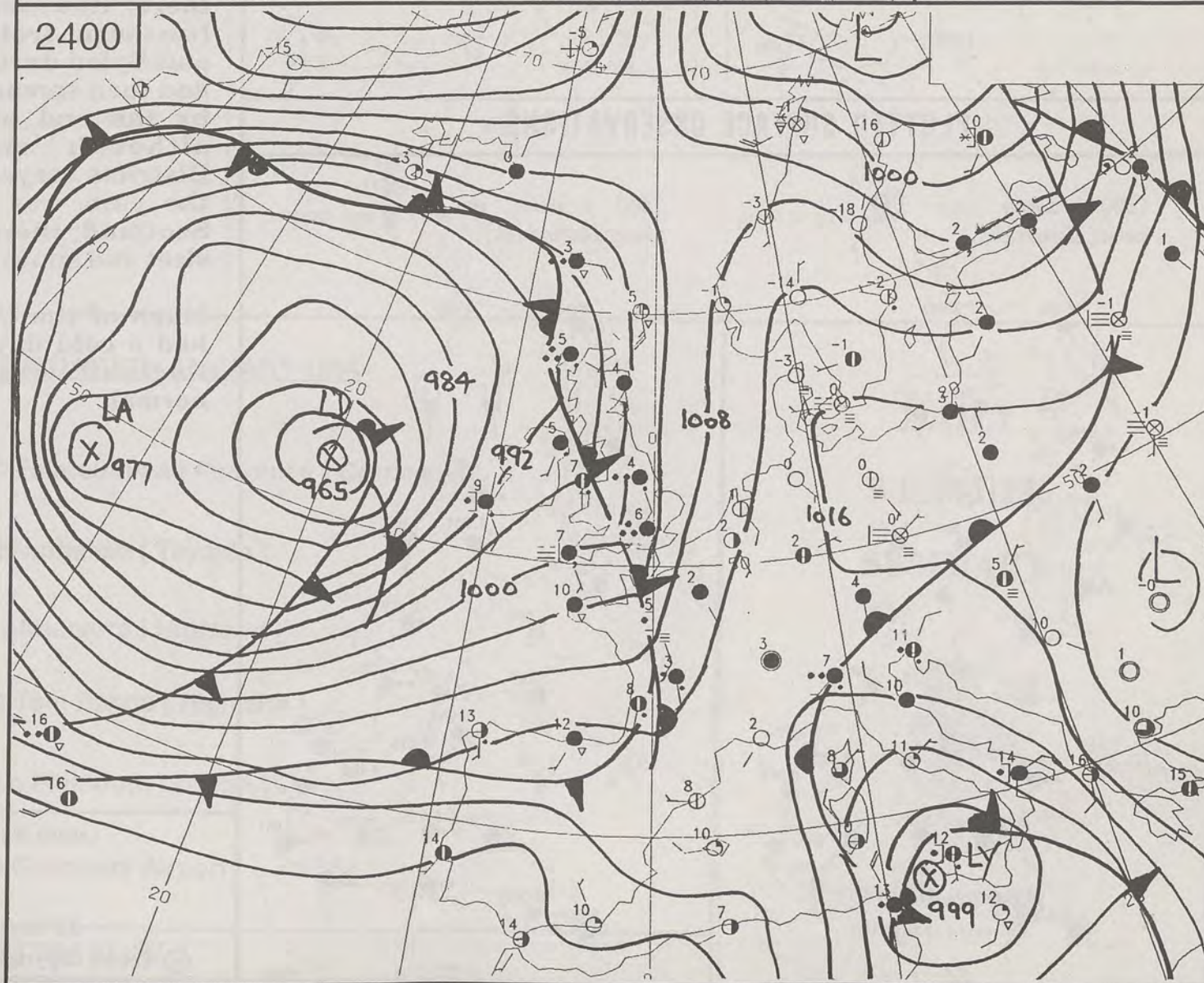
SYNOPTIC
WEATHER
CHARTS



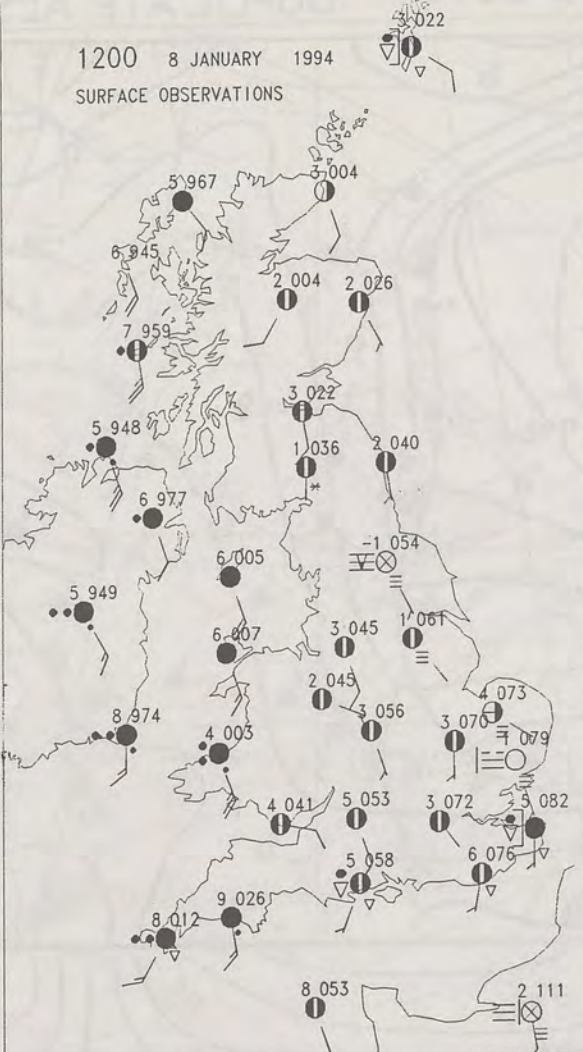
1200



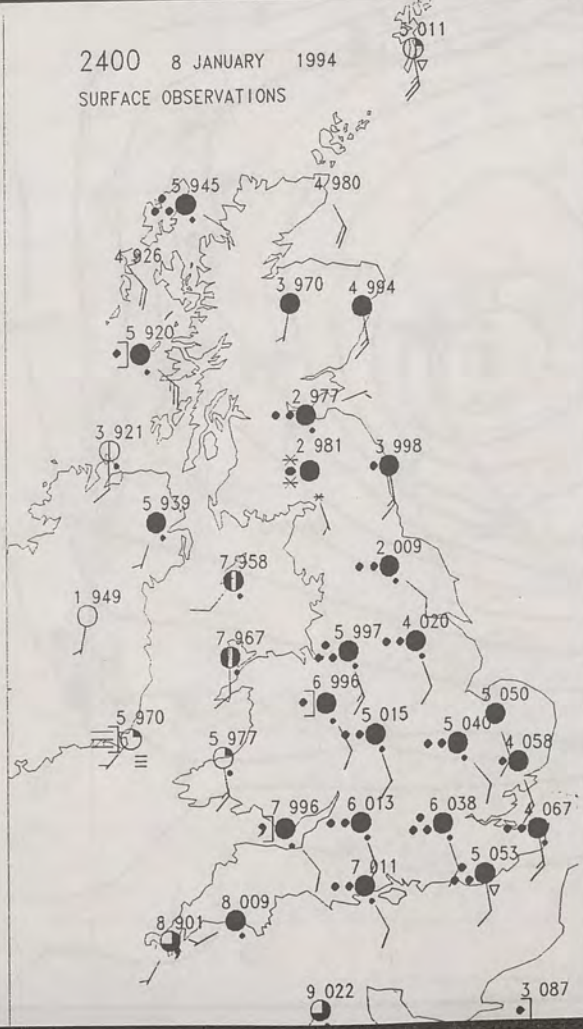
2400



500-1000MP
-THICKNESS DM.
PT 127 MFD C/1706 MT 107 MFD



PLOTTED SURFACE OBSERVATIONS



SUMMARY OF UK WEATHER
SATURDAY 8th January 1994

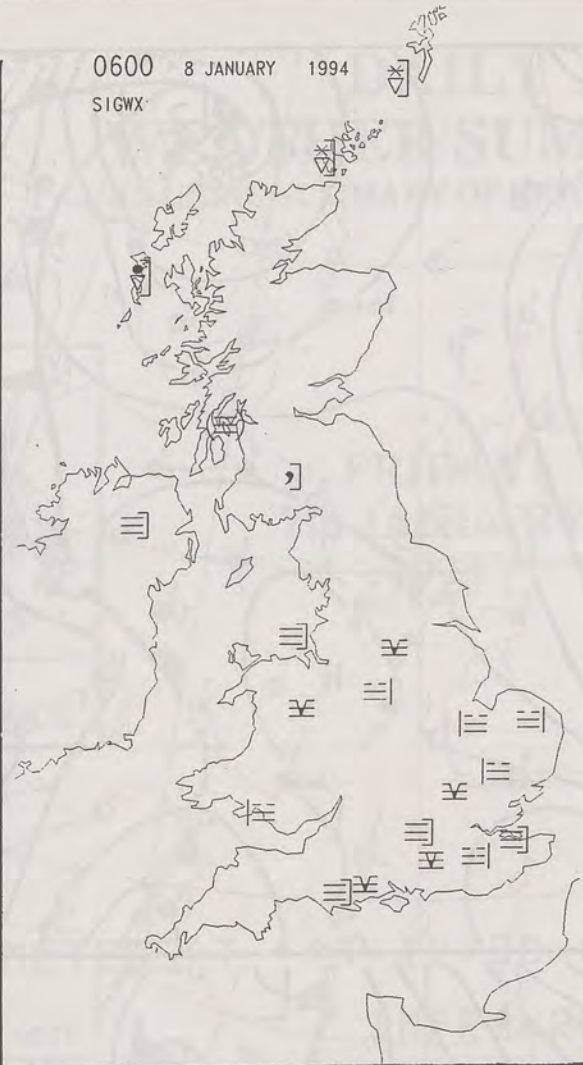
Much of the United Kingdom had a dry night, although there were a few coastal showers in Northern Scotland. Many places were frosty, with a sharp frost in parts of Scotland. There was mist and fog as well.

During the morning most of the fog cleared away and there was a little sunshine here and there. However rain reached Northern Ireland, Cornwall and Dyfed during the morning and then spread to most places by the end of the evening, although many Eastern Districts stayed dry. Some of the rain was heavy and in Scotland there was a little sleet and snow.

Much of the United Kingdom had a cold day, but Southern England was nearer to normal.

London Weather Centre

All times are GMT
© Crown Copyright All rights reserved



SIGNIFICANT WEATHER CHARTS



NIGHT MINIMUM TEMPERATURE
(DEGREES C)
8 JANUARY 1994



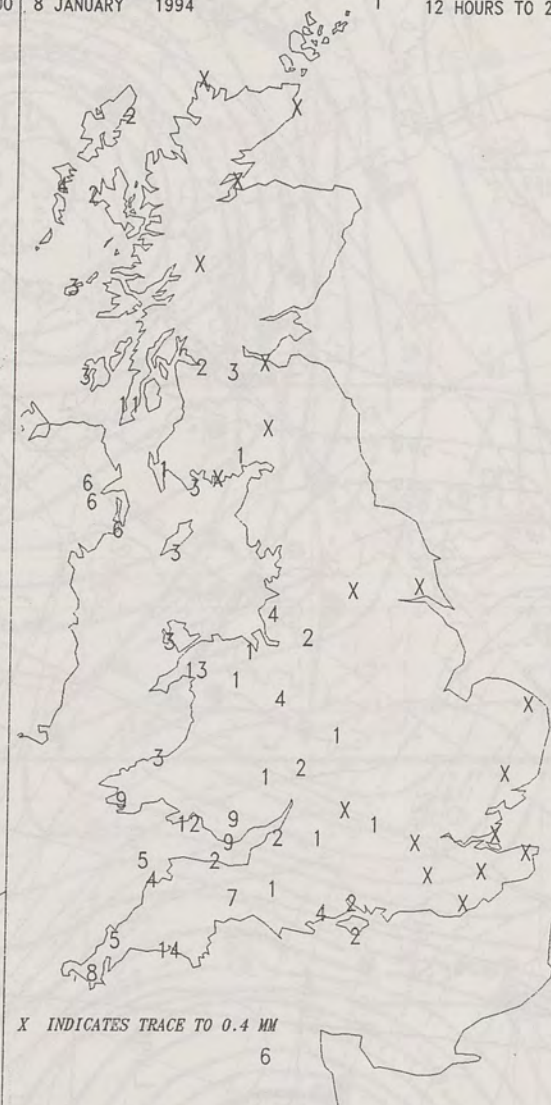
DAY MAXIMUM TEMPERATURE
(DEGREES C)
8 JANUARY 1994



NIGHT RAINFALL
(MILLIMETRES)
8 JANUARY 1994



DAY RAINFALL
(MILLIMETRES)
8 JANUARY 1994



SUNSHINE (DAWN TO DUSK)
(HOURS)
8 JANUARY 1994



EXTREMES FOR SATURDAY 8TH JANUARY 1994

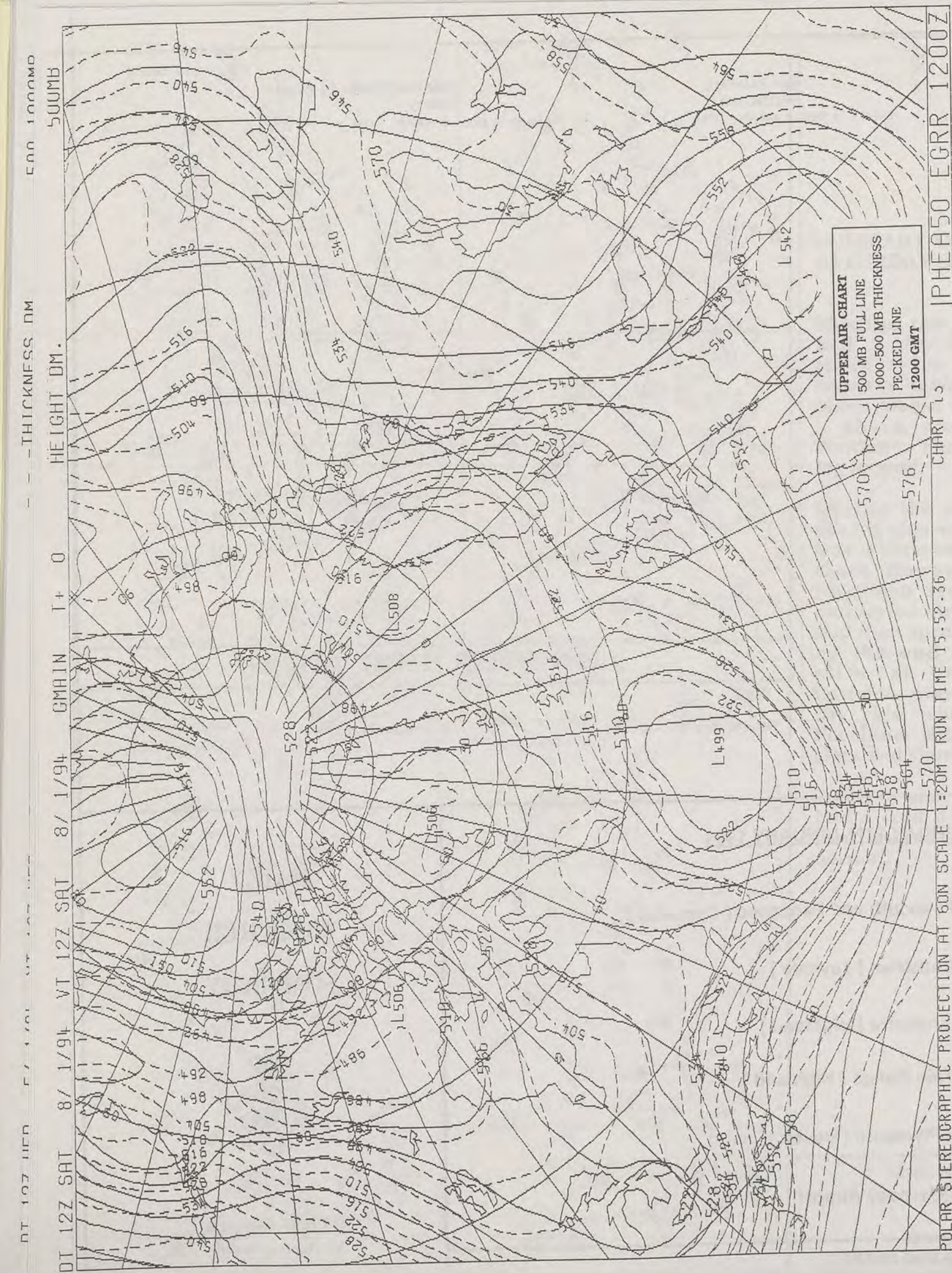
London Weather Centre
Climate Department
127 Clerkenwell Road
London
EC1R 5DB
Telephone 071 405 4358
Fax 071 404 4314 or 071 696 0571

Highest Maximum	: 10.0 C Falmouth and Penzance [Cornwall]
Lowest Maximum	: 0.8 C Strathallan [Tayside]
Lowest Minimum	: -7.7 C Altnaharra [Highland]
Lowest Grass Minimum	: -10.4 C Tain Range [Highland]
Most Rain (24 hours from 0900 GMT)	: 14.6 mm Plymouth [Devon]
Most Sun	: 3.6 Hrs Guernsey Airport

DAILY WEATHER SUMMARY



© Crown Copyright
All rights reserved



DAILY WEATHER SUMMARY


INCLUDING SUMMARY OF BRITISH WEATHER



SATURDAY
8th JANUARY
1994



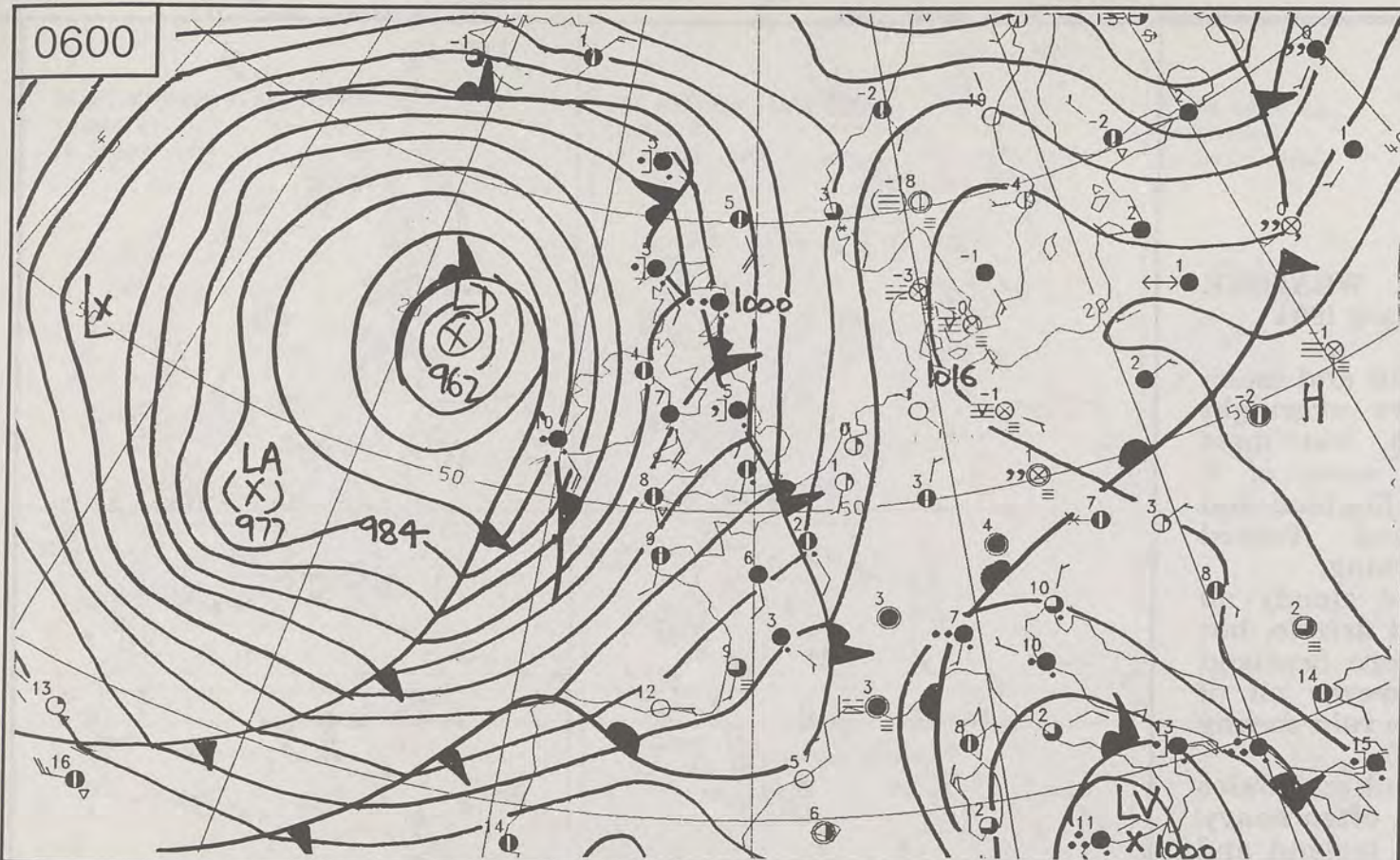
METEOSAT AT 12:00 GMT ON 08/01/94
INFRA-RED



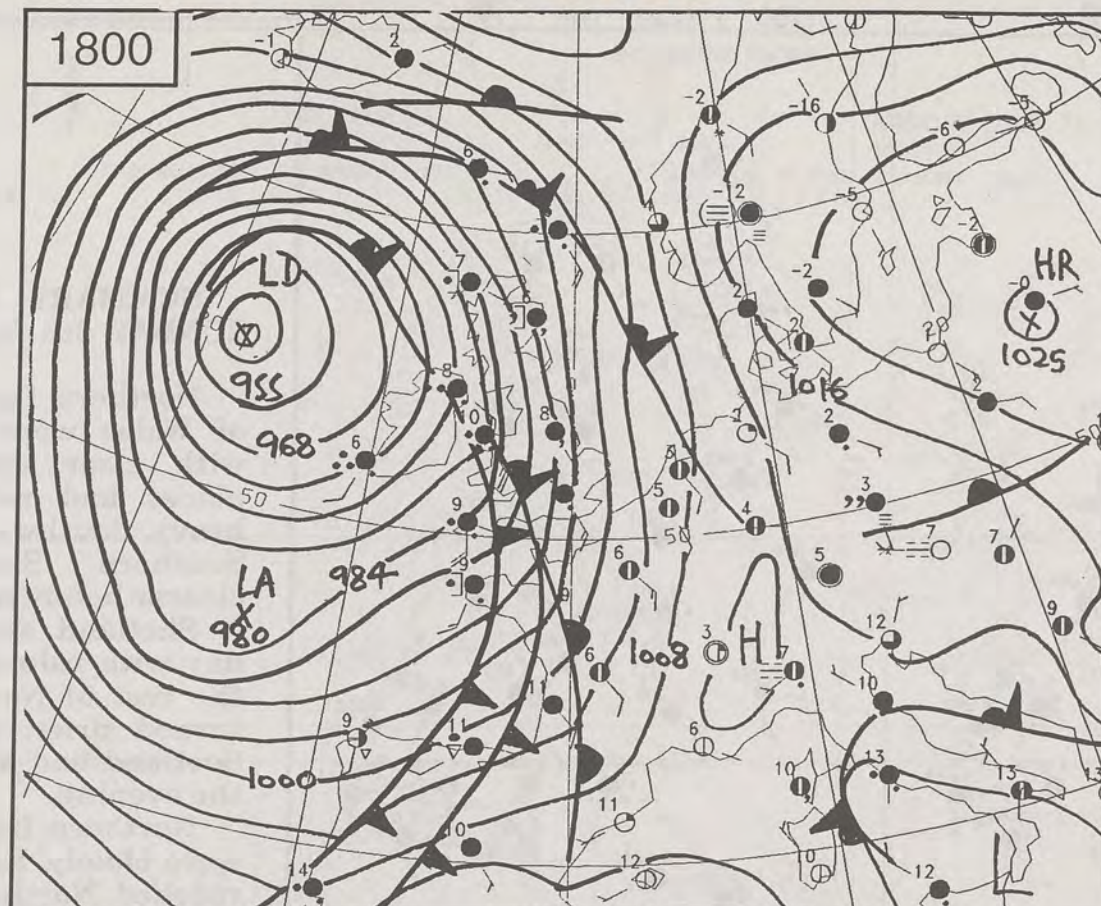
CLOUD-TOP OR LAND/SEA TEMPERATURE

COLD WARM

0600

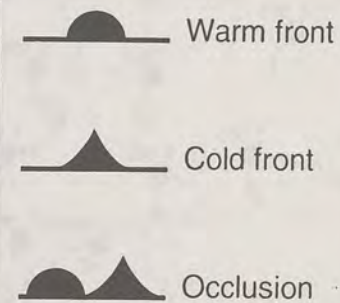


1800

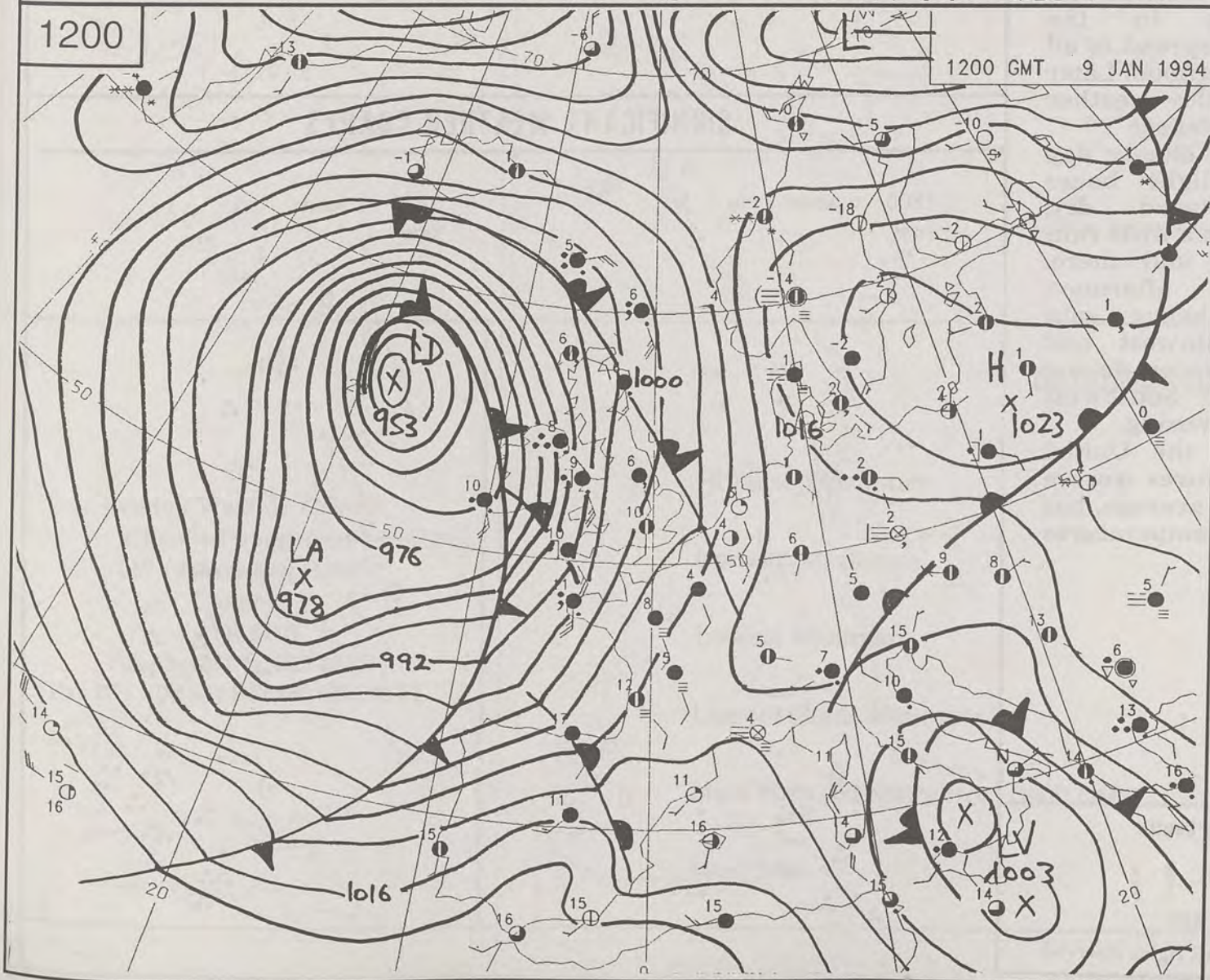


SUNDAY
9th JANUARY
1994

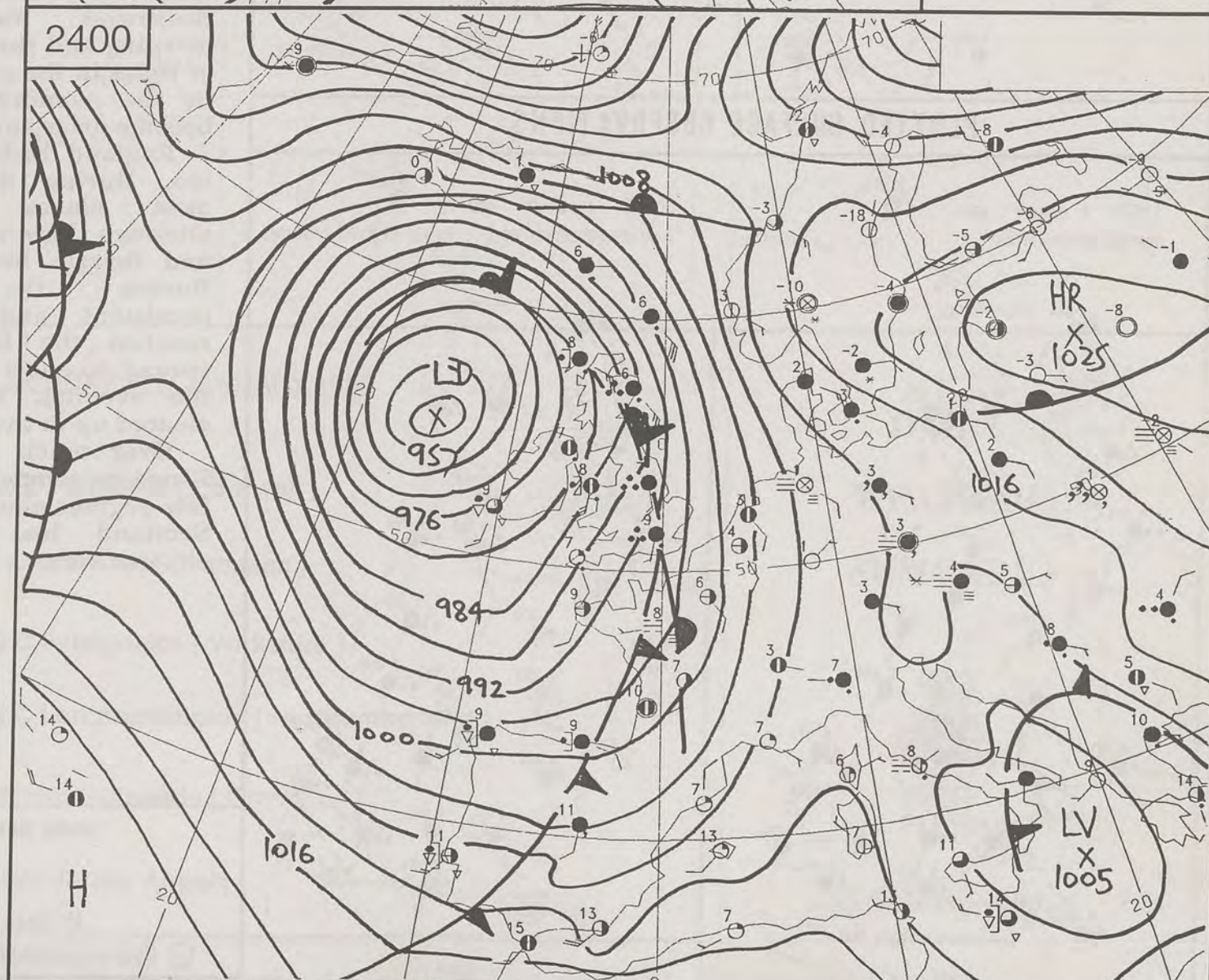
SYNOPTIC
WEATHER
CHARTS



1200



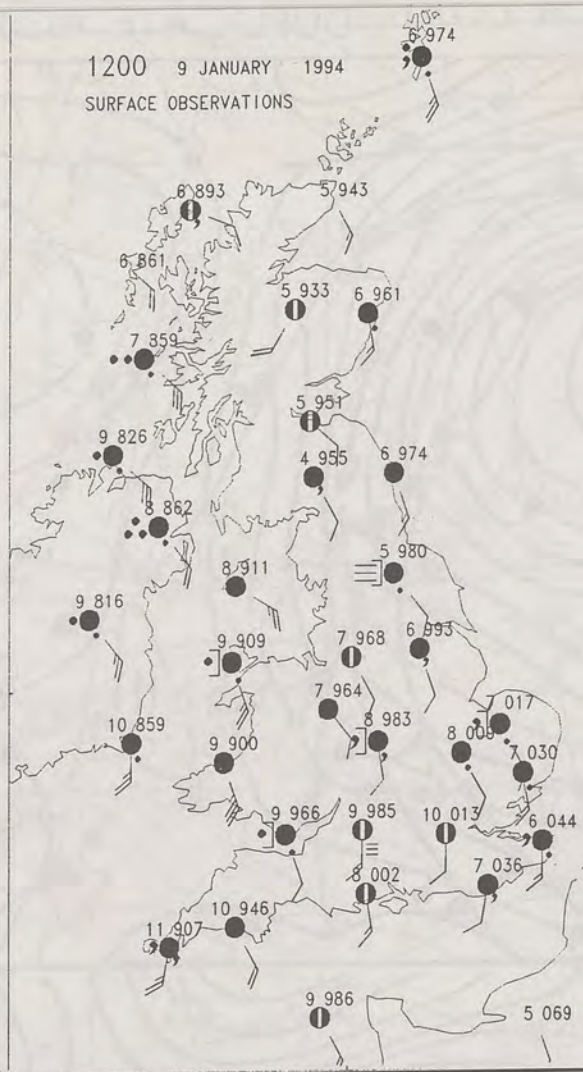
2400



0600 9 JANUARY 1994
SURFACE OBSERVATIONS

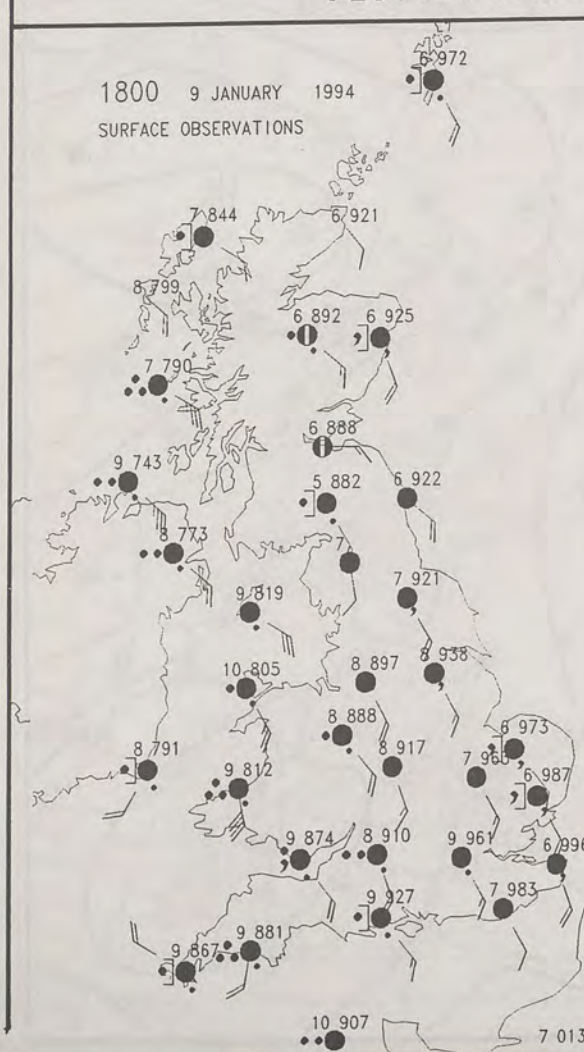


1200 9 JANUARY 1994
SURFACE OBSERVATIONS

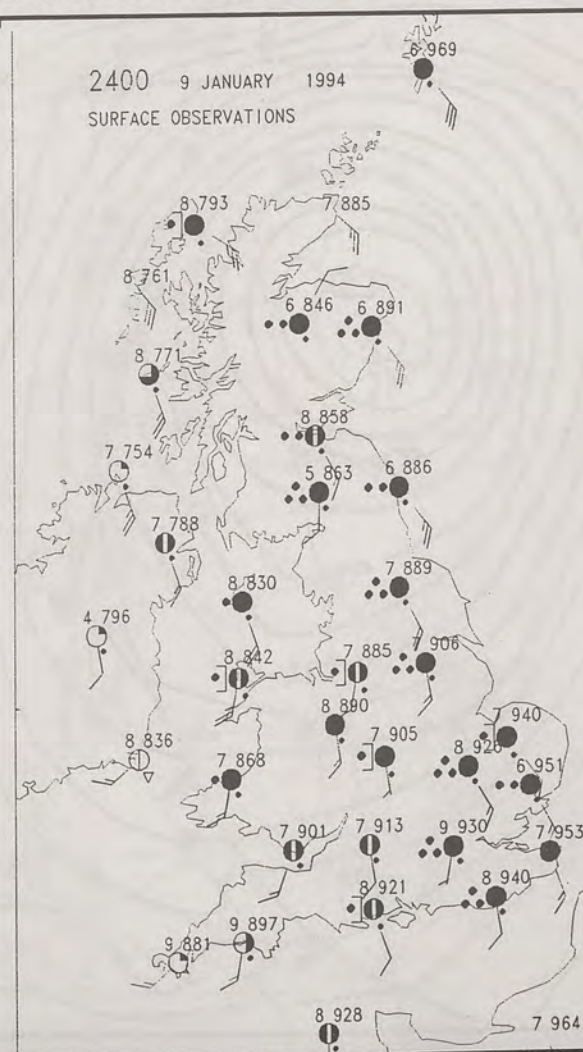


PLOTTED SURFACE OBSERVATIONS

1800 9 JANUARY 1994
SURFACE OBSERVATIONS



2400 9 JANUARY 1994
SURFACE OBSERVATIONS



SUMMARY UK WEATHER SUNDAY 9th January 1994

Northern Ireland and much of Wales were dry overnight with clear spells, but most places had rain, some of it heavy. Southwest England and Southern Scotland turned clearer before morning.

Shetland stayed cloudy all day with rain and drizzle, but the rest of Northern Scotland turned drier. However all of Scotland had more rain during the evening.

Northern Ireland and Wales were cloudy. Rain, often heavy, reached Northern Ireland and Southwest Wales in the morning and then spread to all of Wales in the afternoon. Later in the evening the weather became drier and clearer.

England had a cloudy day too. During daylight hours most places stayed dry, although there was a little rain and drizzle here and there. During the afternoon persistent and heavy rain reached the Southwest and spread to most places during the evening. The Southwest cleared up in the evening.

Over much of the United Kingdom temperatures were a few degrees above average, but Scotland had temperatures close to normal.

London Weather Centre

All times are GMT

© Crown Copyright All rights reserved

0600 9 JANUARY 1994
SIGWX

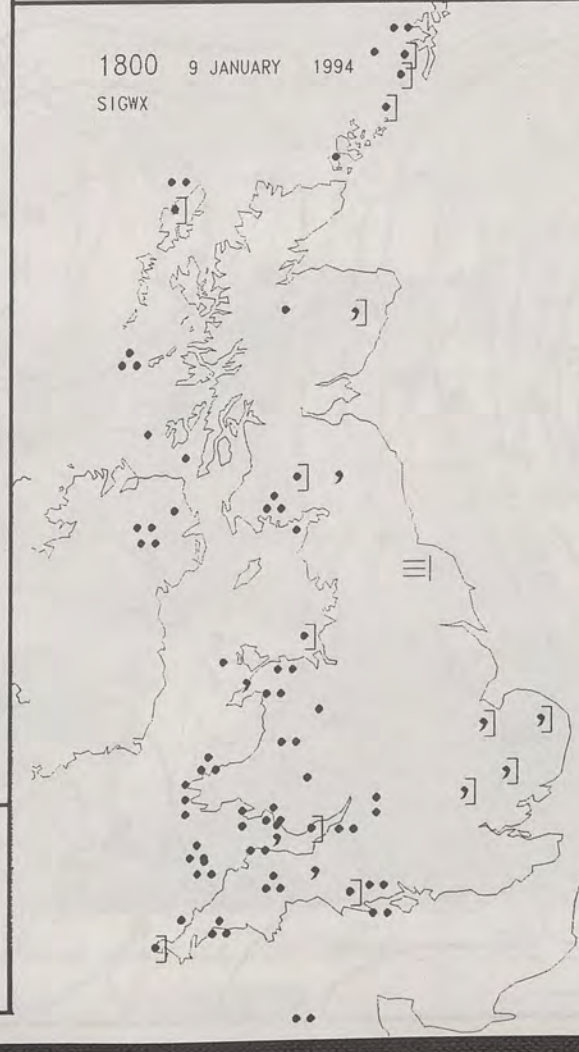


1200 9 JANUARY 1994
SIGWX



SIGNIFICANT WEATHER CHARTS

1800 9 JANUARY 1994
SIGWX



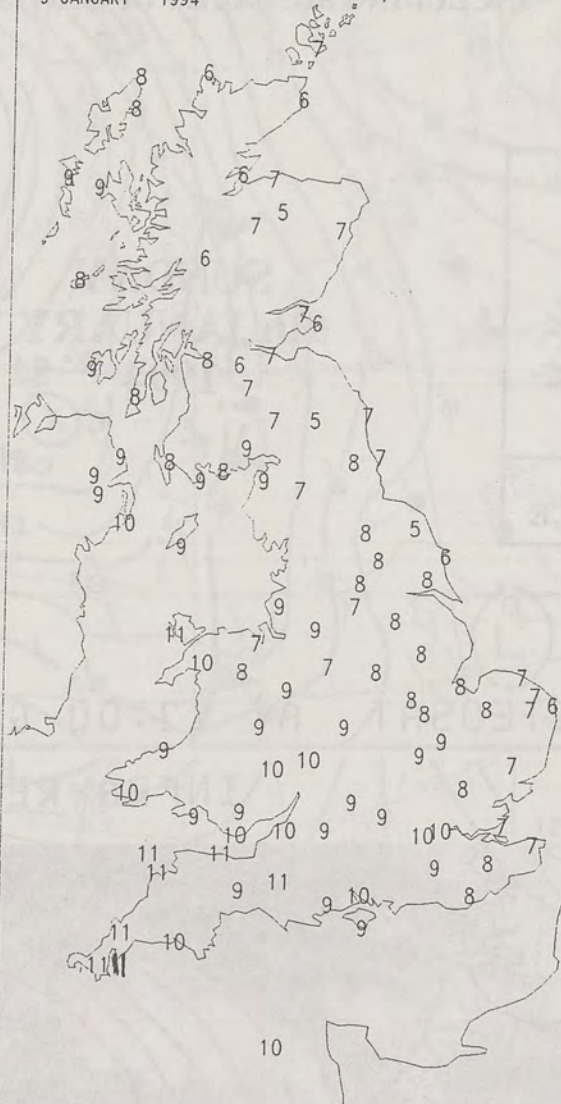
2400 9 JANUARY 1994
SIGWX



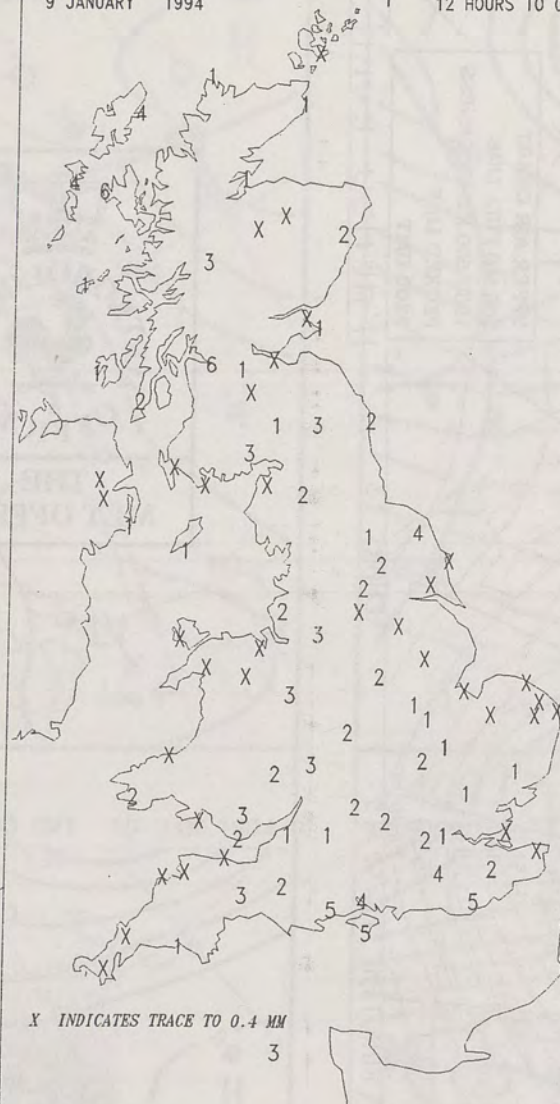
NIGHT MINIMUM TEMPERATURE
(DEGREES C)
9 JANUARY 1994



DAY MAXIMUM TEMPERATURE
(DEGREES C)
9 JANUARY 1994



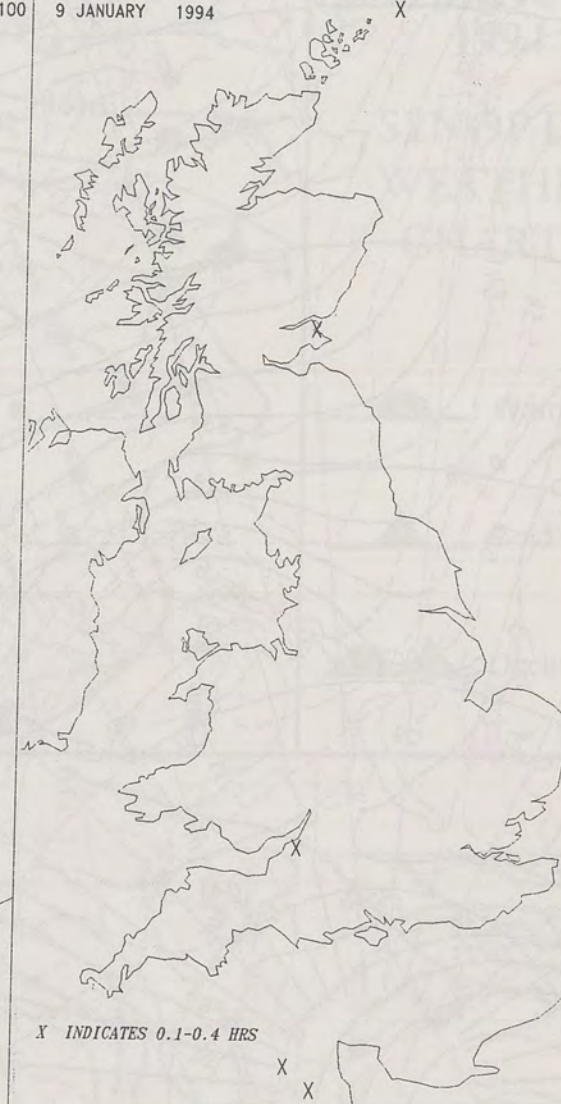
NIGHT RAINFALL
(MILLIMETRES)
9 JANUARY 1994



DAY RAINFALL
(MILLIMETRES)
9 JANUARY 1994



SUNSHINE (DAWN TO DUSK)
(HOURS)
9 JANUARY 1994



EXTREMES FOR SUNDAY 9TH JANUARY 1994

Highest Maximum	: 11.5 C Falmouth [Cornwall]
Lowest Maximum	: 5.1 C Glenlivet [Grampian]
Lowest Minimum	: -1.0 C Fylingdales [Yorkshire]
Lowest Grass Minimum	: -4.5 C Longframlington [Northumberland]
Most Rain (24 hours from 0900 GMT)	: 22.3 mm Inchmarlo [Grampian]
Most Sun	: 0.4 Hrs Jersey Airport

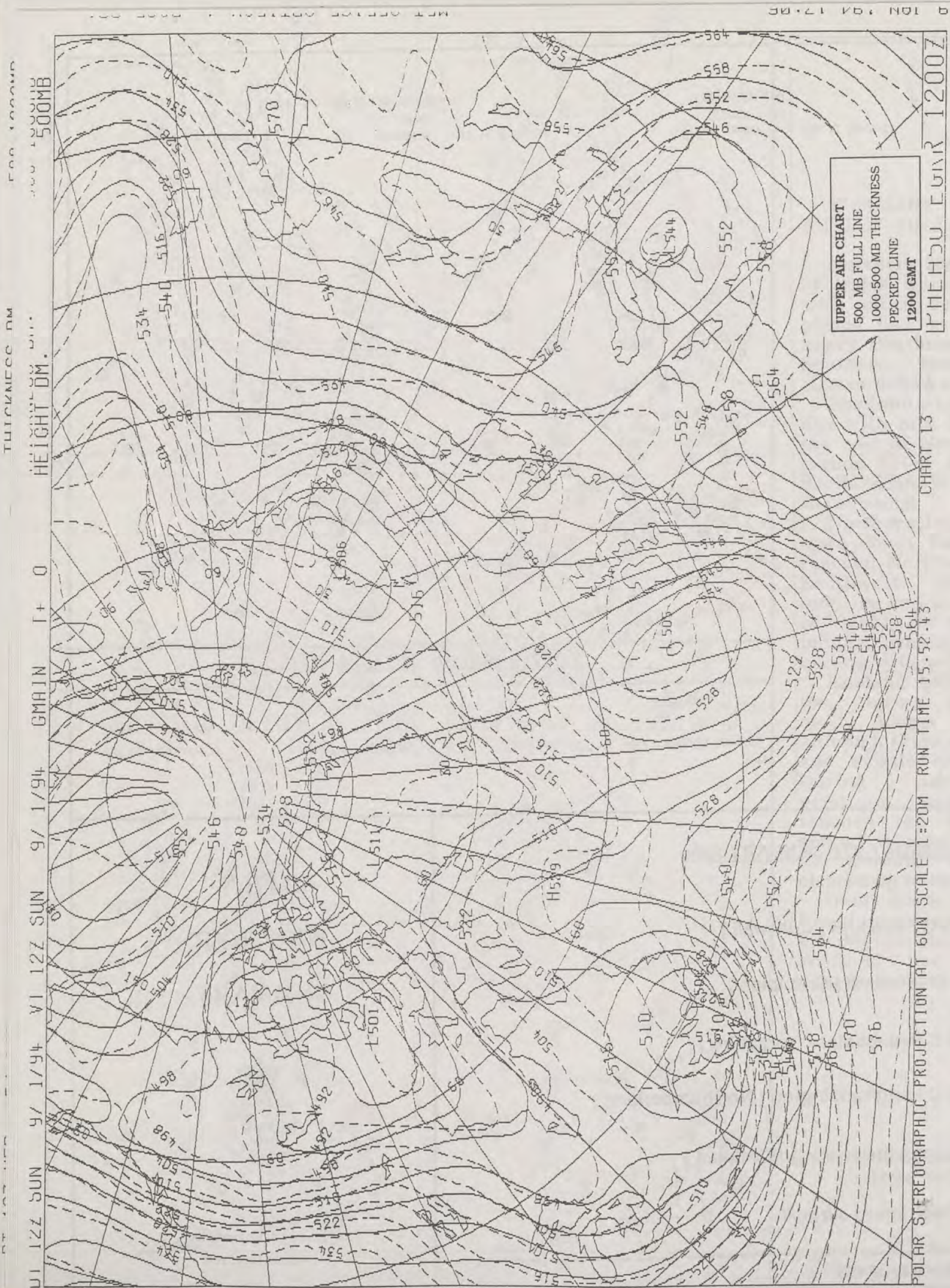
All times are GMT

London Weather Centre
Climate Department
127 Clerkenwell Road
London
EC1R 5DB
Telephone 071 405 4358
Fax 071 404 4314 or 071 696 0571

DAILY WEATHER SUMMARY




© Crown Copyright
All rights reserved



DAILY WEATHER SUMMARY

INCLUDING SUMMARY OF BRITISH WEATHER




SUNDAY
9th JANUARY
1994



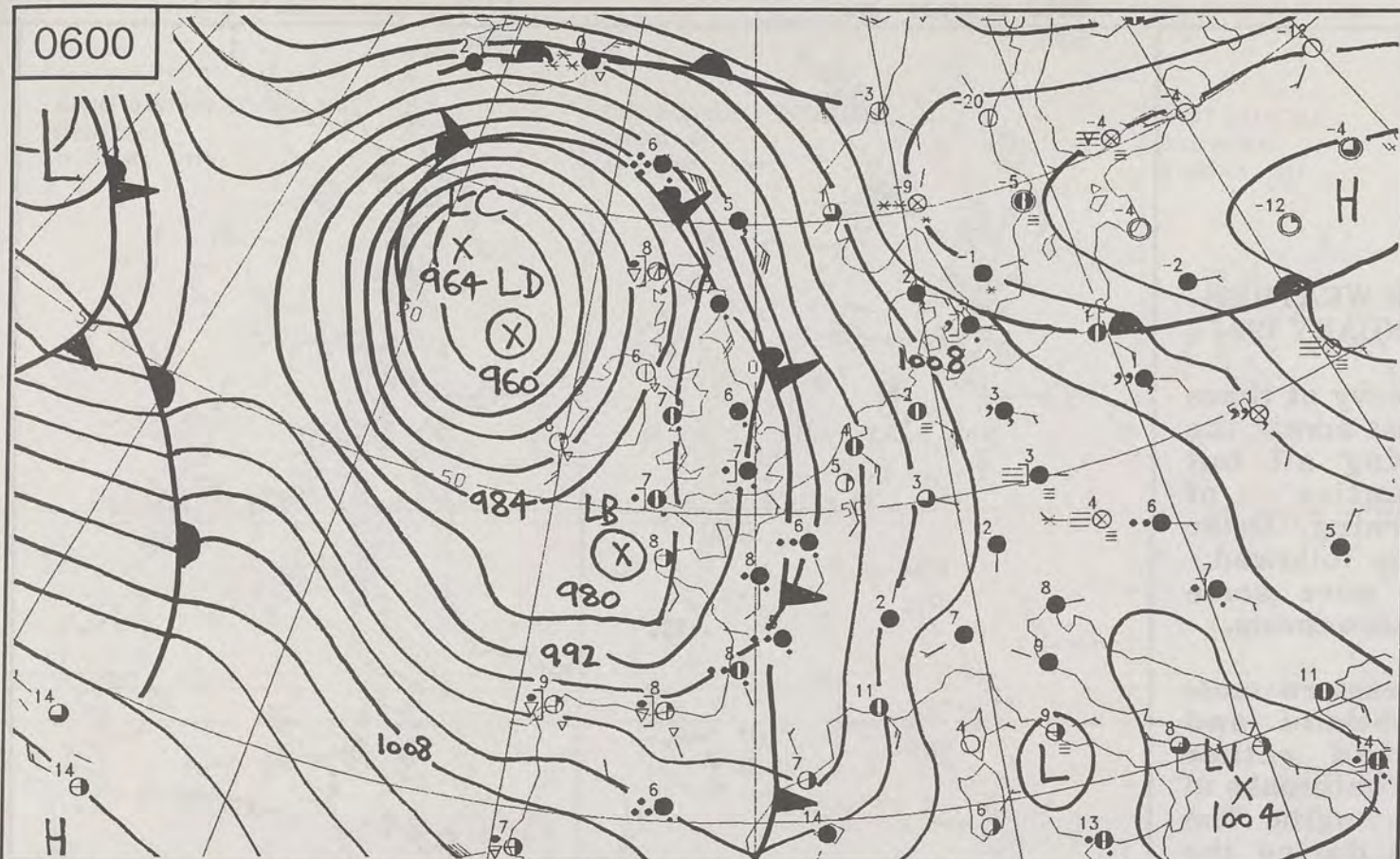
LONDON weather centre

METEOSAT AT 12:00 GMT ON 09/01/94
INFRA-RED

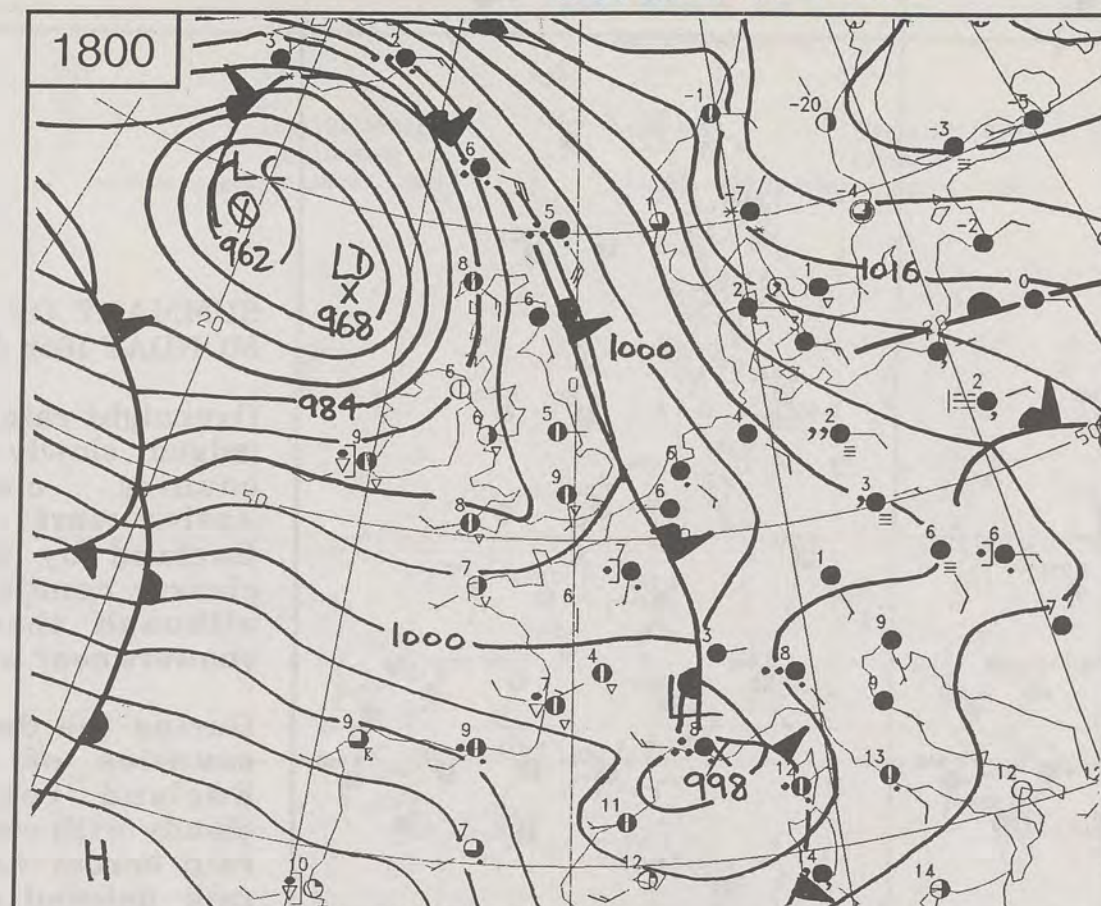


CLOUD-TOP OR LAND/SEA TEMPERATURE
COLD WARM

0600

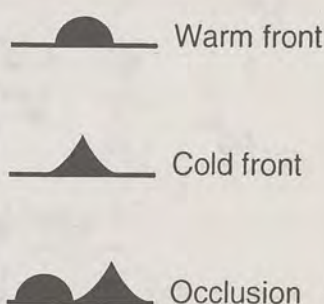


1800



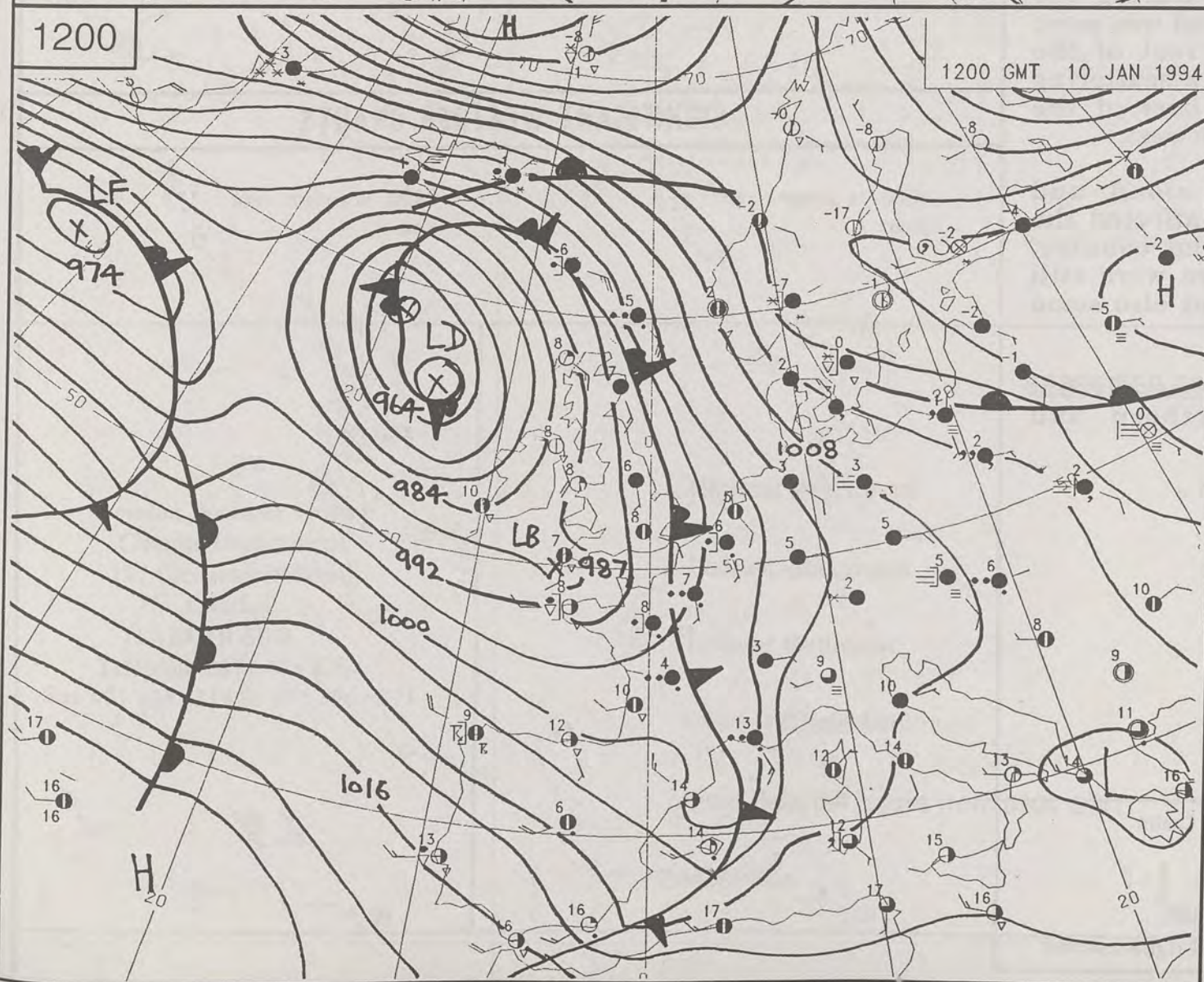
MONDAY
10th JANUARY
1994

SYNOPTIC
WEATHER
CHARTS

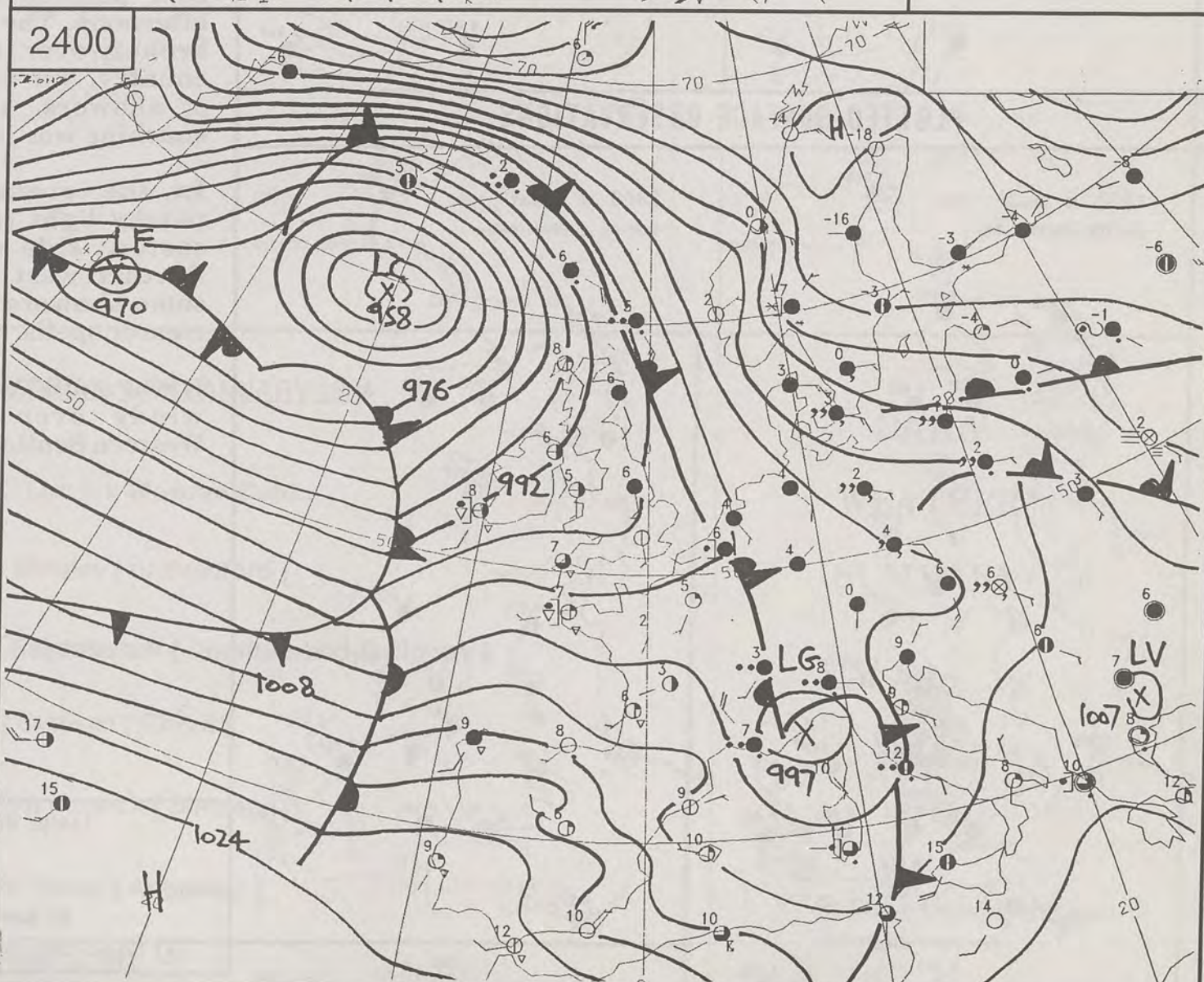


1200

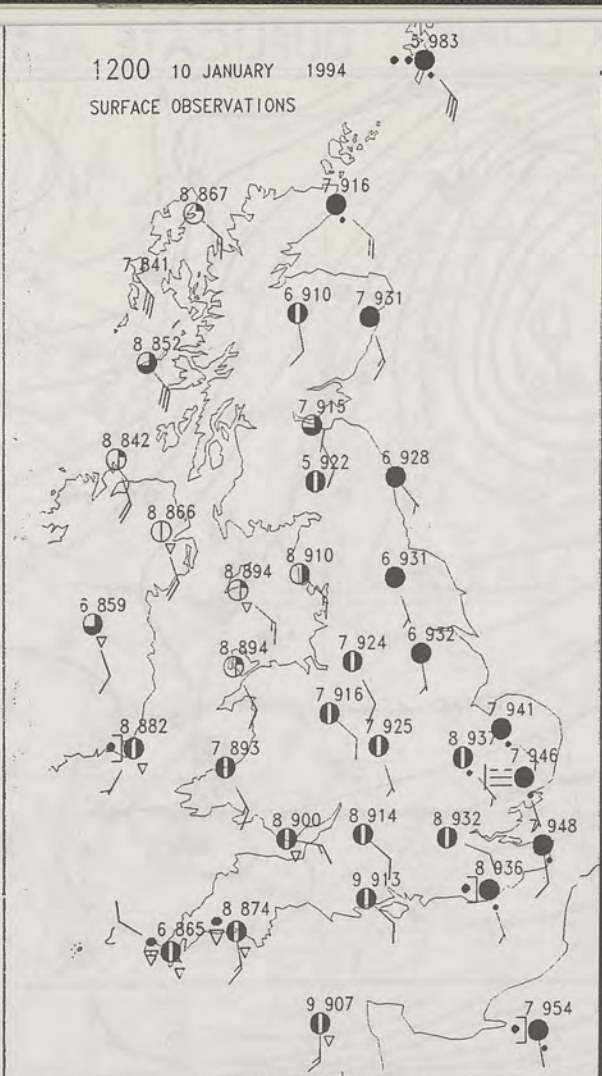
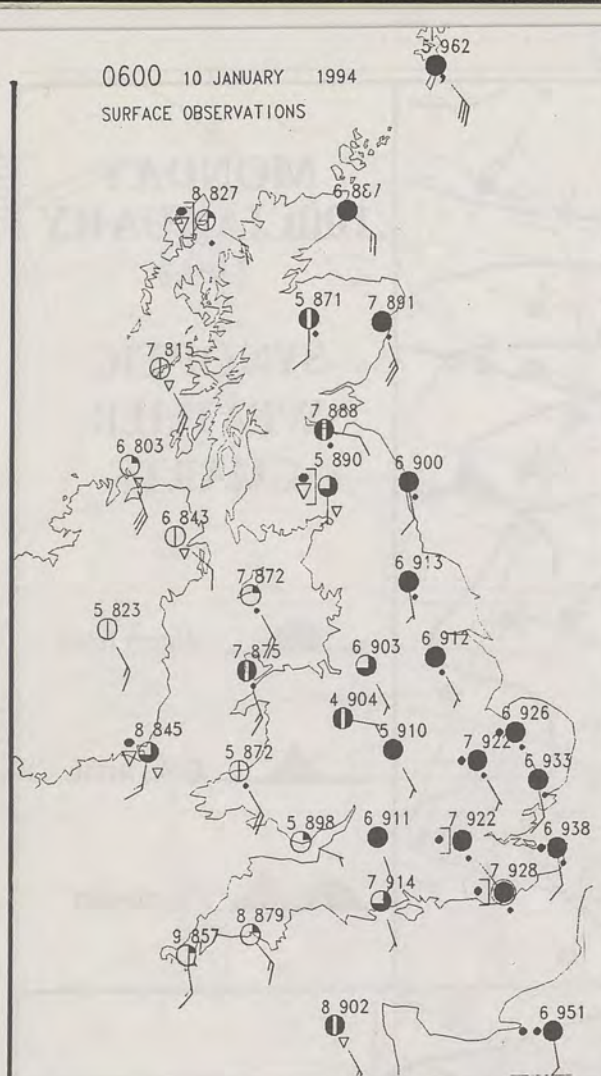
1200 GMT 10 JAN 1994



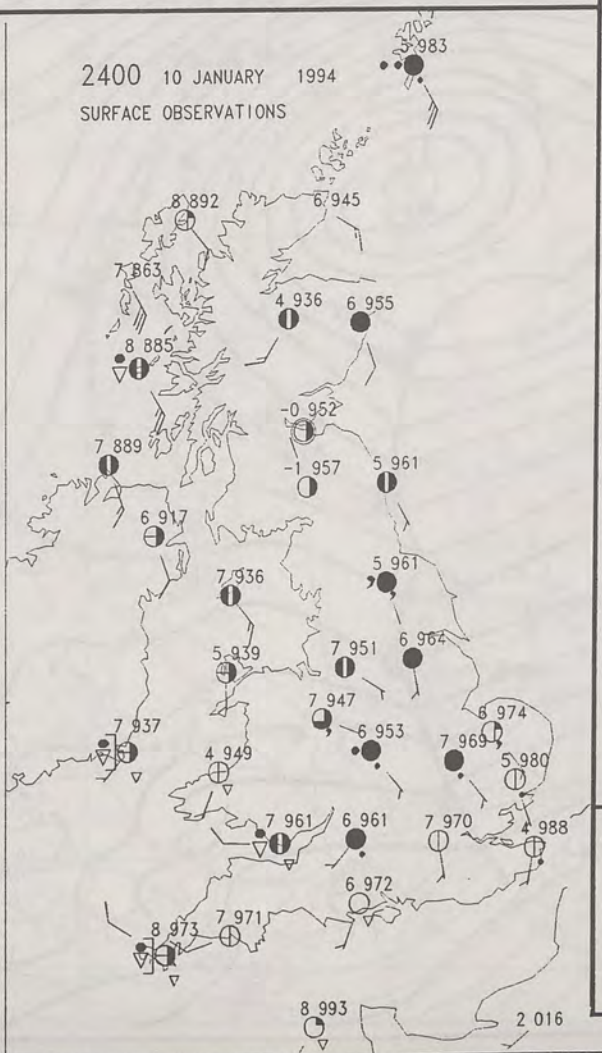
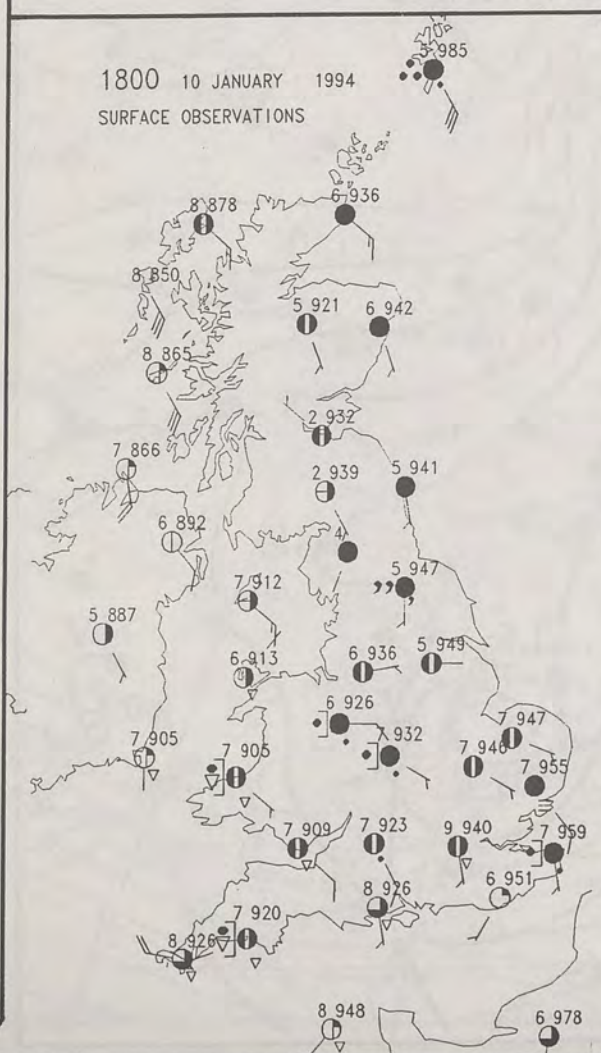
2400



THICKNESS DM



PLOTTED SURFACE OBSERVATIONS



SUMMARY OF UK WEATHER MONDAY 10th JANUARY 1994

Overnight rain heavy at times edged slowly east across the country clearing all but easternmost counties of England by morning. Drier clearer conditions followed although there were some showers near western coasts.

During the day eastern-most counties of Scotland and England remained rather cloudy with some outbreaks of rain across East Anglia. The rain petered out during the afternoon. The cloud was more broken over the rest of the country, but with a scattering of showers. The best of the sunshine was in the west.

In the evening cloud and patchy light rain affected the eastern side of the country. Further west there were still some showers but also some clearer spells.

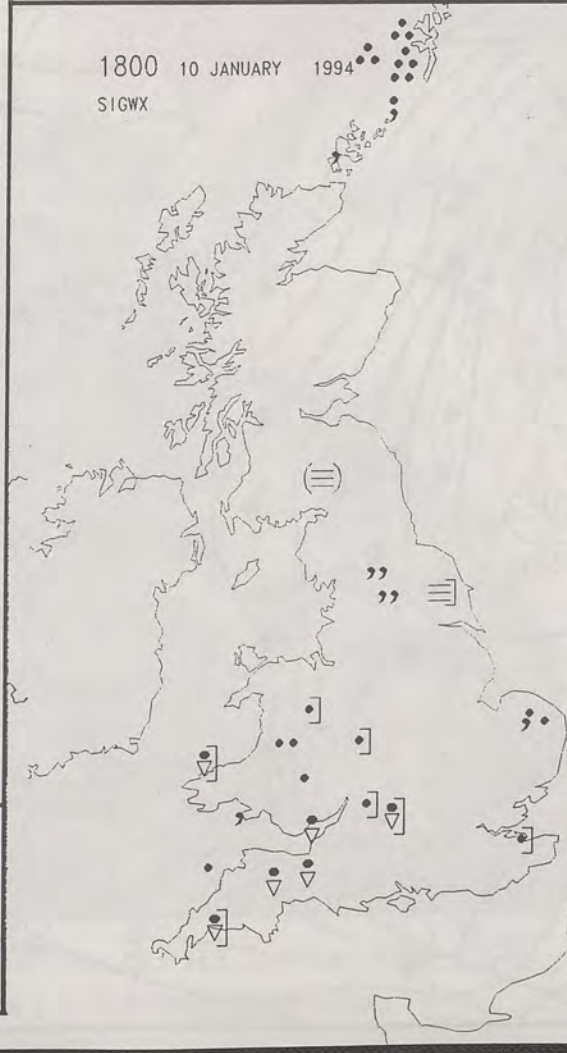
It was a mild day generally but windy over Northern and Western Scotland.

London Weather Centre

All times are GMT
© Crown Copyright All rights reserved



SIGNIFICANT WEATHER CHARTS



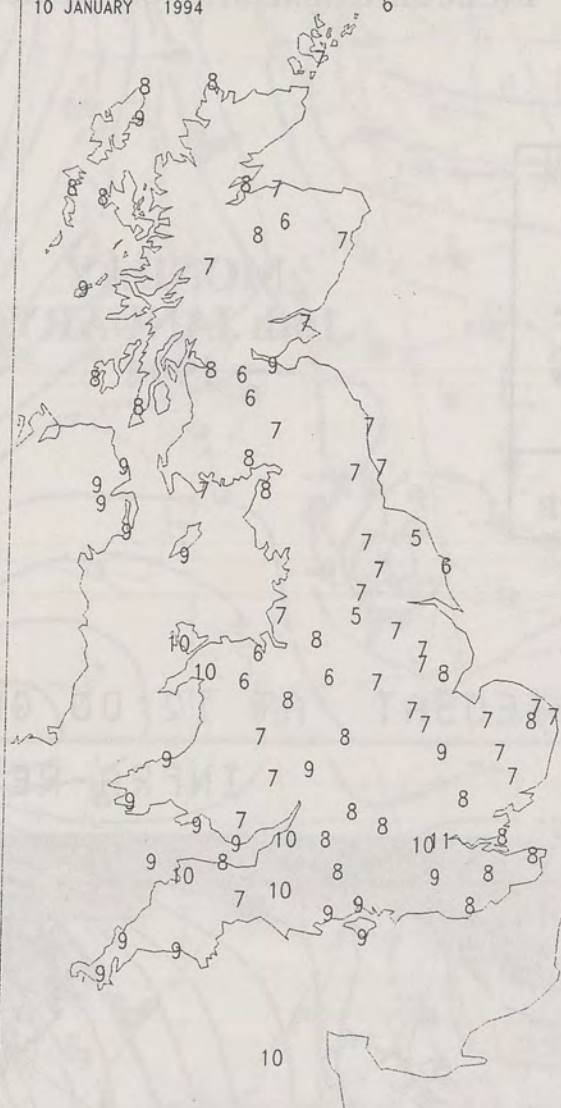
NIGHT MINIMUM TEMPERATURE (DEGREES C)

10 JANUARY 1994



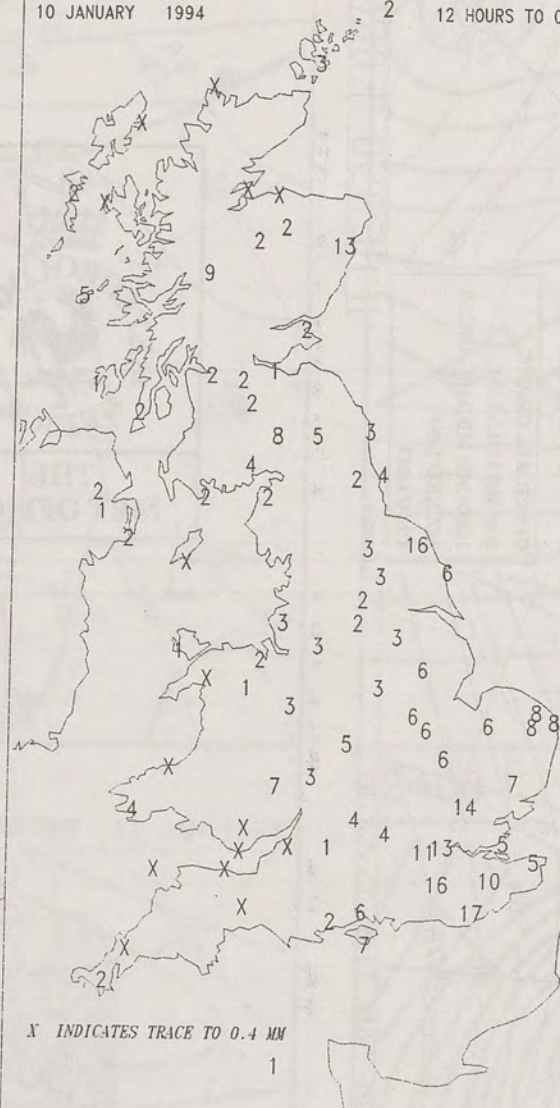
DAY MAXIMUM TEMPERATURE (DEGREES C)

10 JANUARY 1994



NIGHT RAINFALL (MILLIMETRES)

10 JANUARY 1994



DAY RAINFALL (MILLIMETRES)

10 JANUARY 1994



SUNSHINE (DAWN TO DUSK) (HOURS)

10 JANUARY 1994



EXTREMES FOR MONDAY 10TH JANUARY 1994

London Weather Centre
Climate Department
127 Clerkenwell Road
London
EC1R 5DB
Telephone 071 405 4358
Fax 071 404 4314 or 071 696 0571

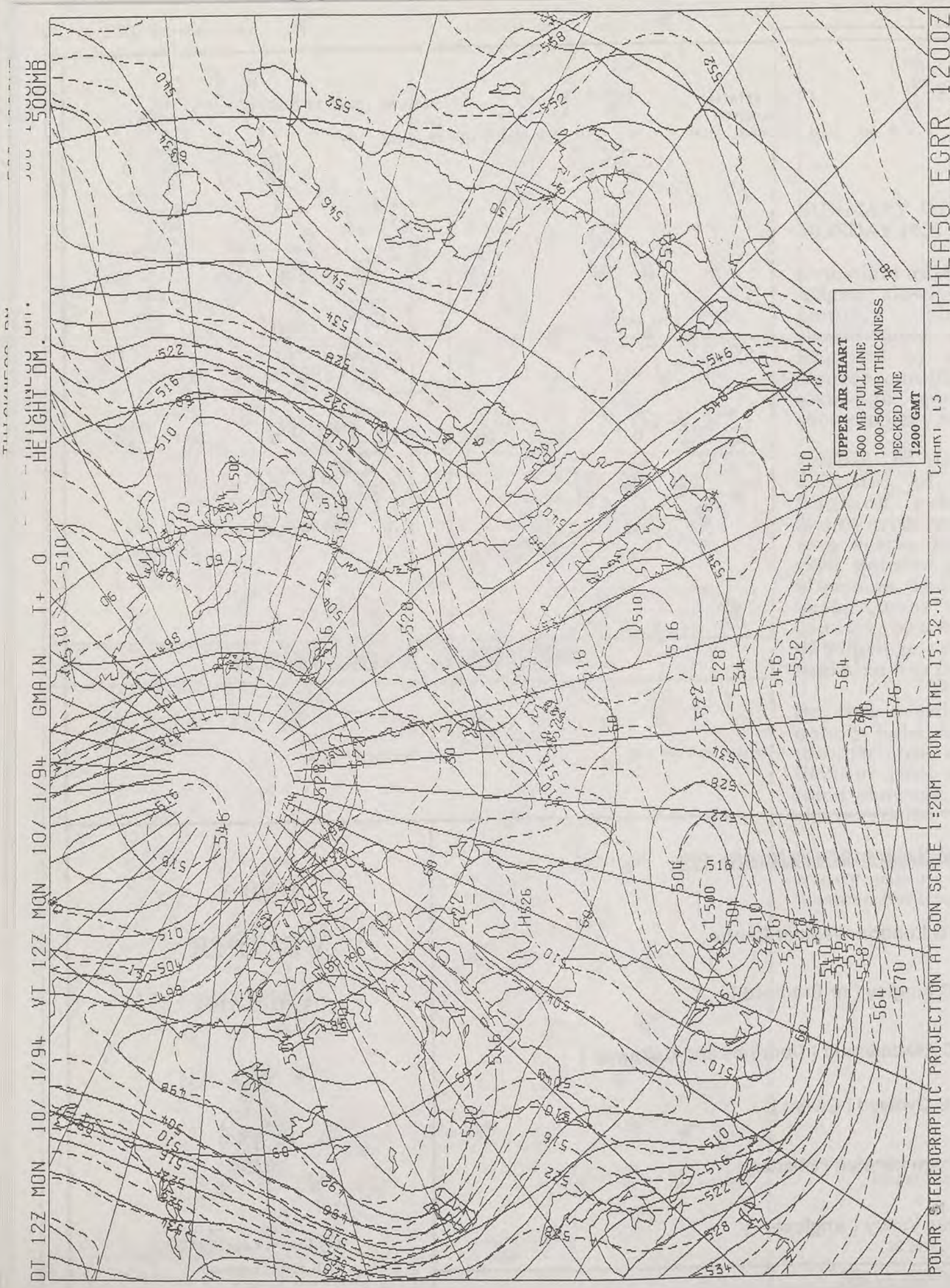
Highest Maximum	: 11.2 C London Weather Centre
Lowest Maximum	: 4.9 C Bingley [nr Bradford]
Lowest Minimum	: 1.4 C Eskdalemuir [Dumfries and Galloway]
Lowest Grass Minimum	: -2.0 C Cynwyd [Clwyd]
Most Rain (24 hours from 0900 GMT)	: 19.7 mm Lerwick [Shetland]
Most Sun	: 5.5 Hrs Valley [Anglesey]

All times are GMT

DAILY WEATHER SUMMARY



© Crown Copyright
All rights reserved




DAILY WEATHER SUMMARY

INCLUDING SUMMARY OF BRITISH WEATHER




MONDAY
10th JANUARY
1994

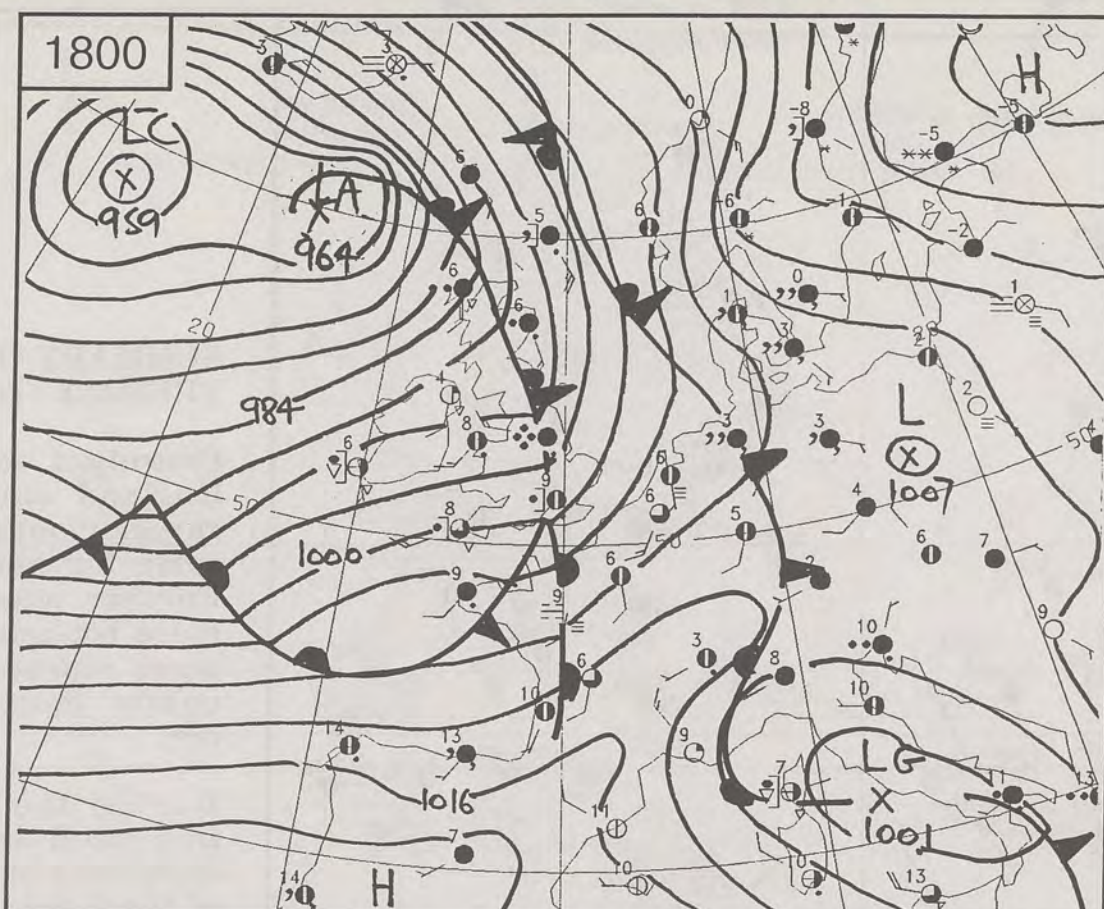
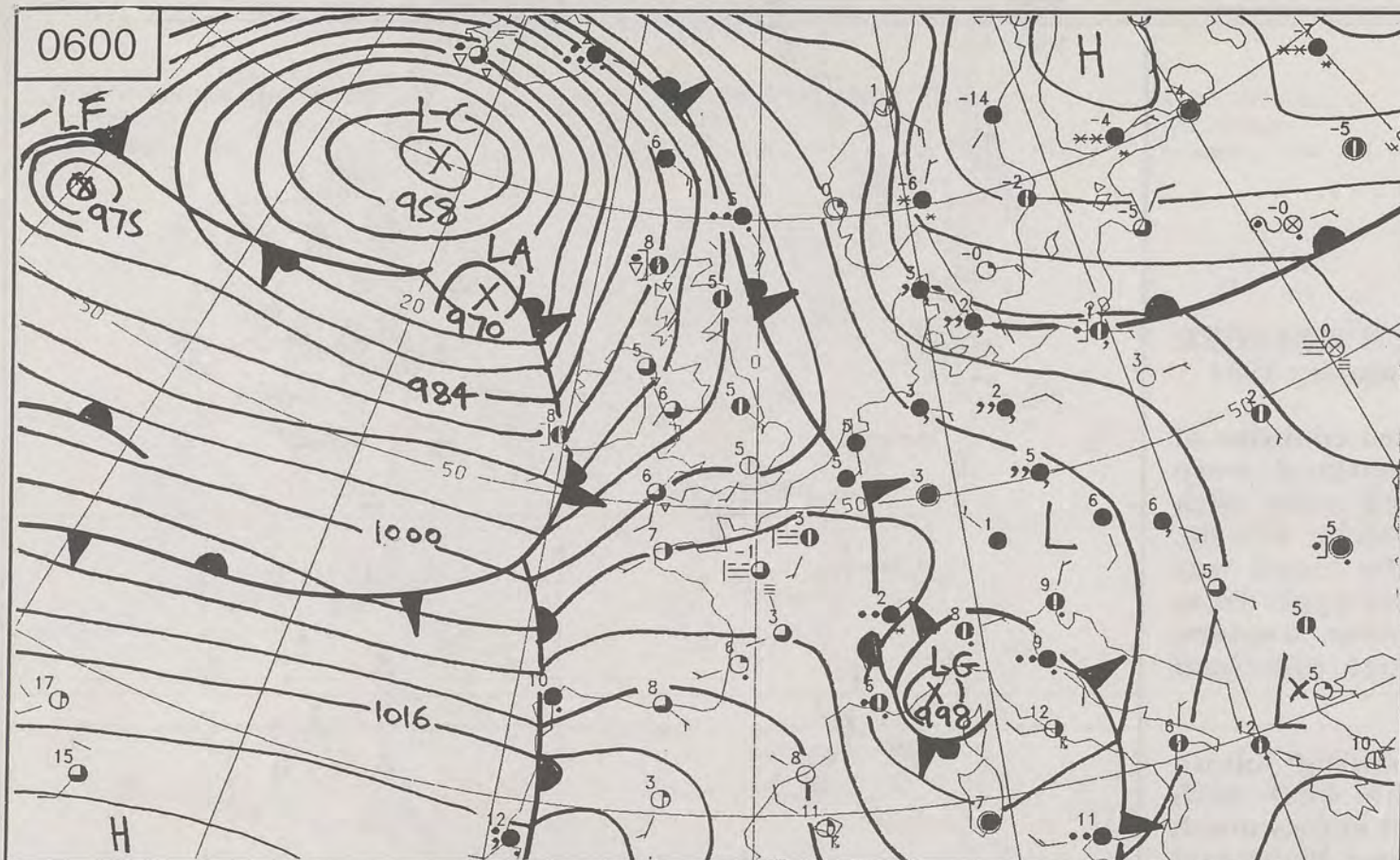


LONDON weather centre

METEOSAT AT 12:00 GMT ON 10/01/94
INFRA-RED



CLOUD-TOP OR LAND/SEA TEMPERATURE
COLD WARM



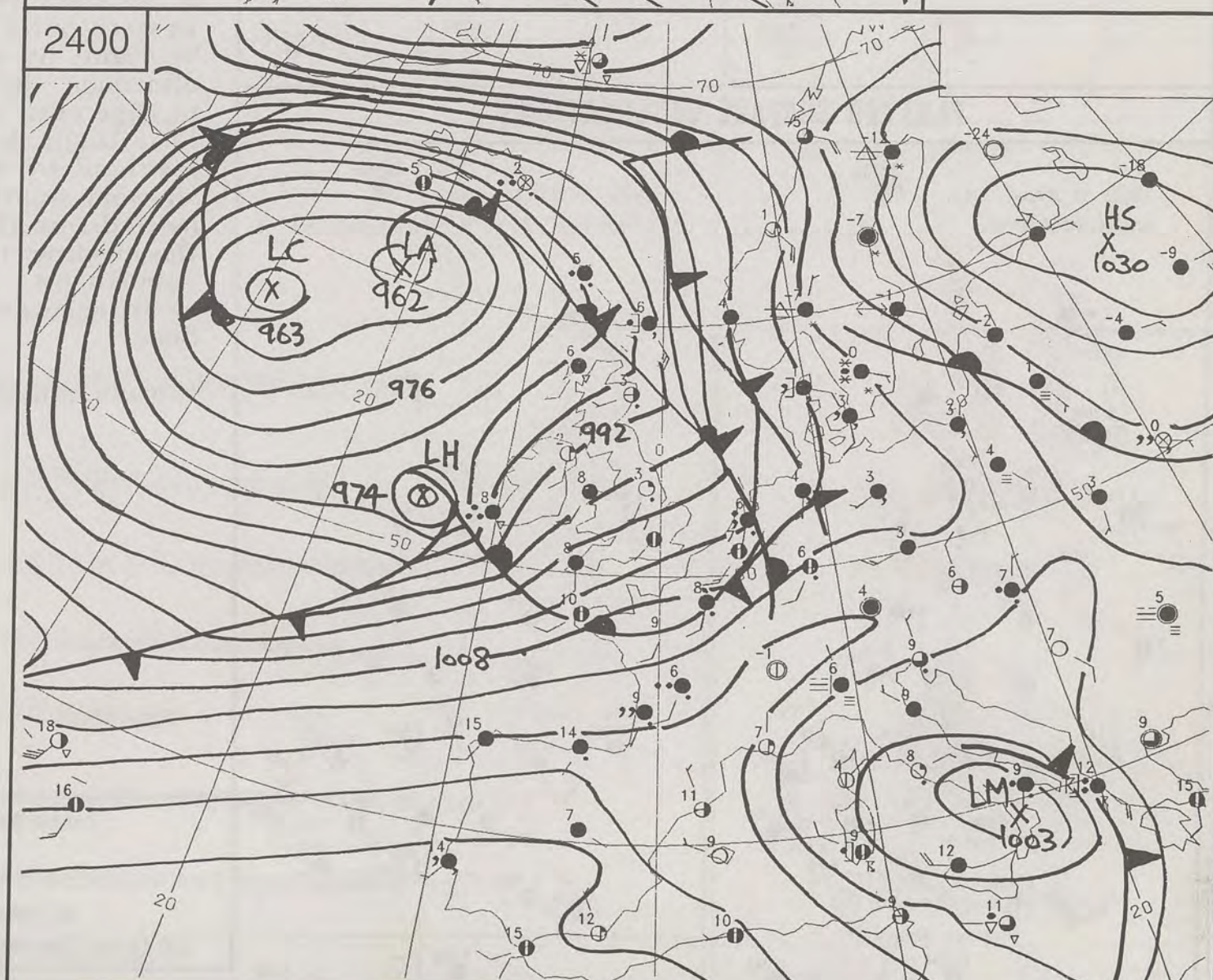
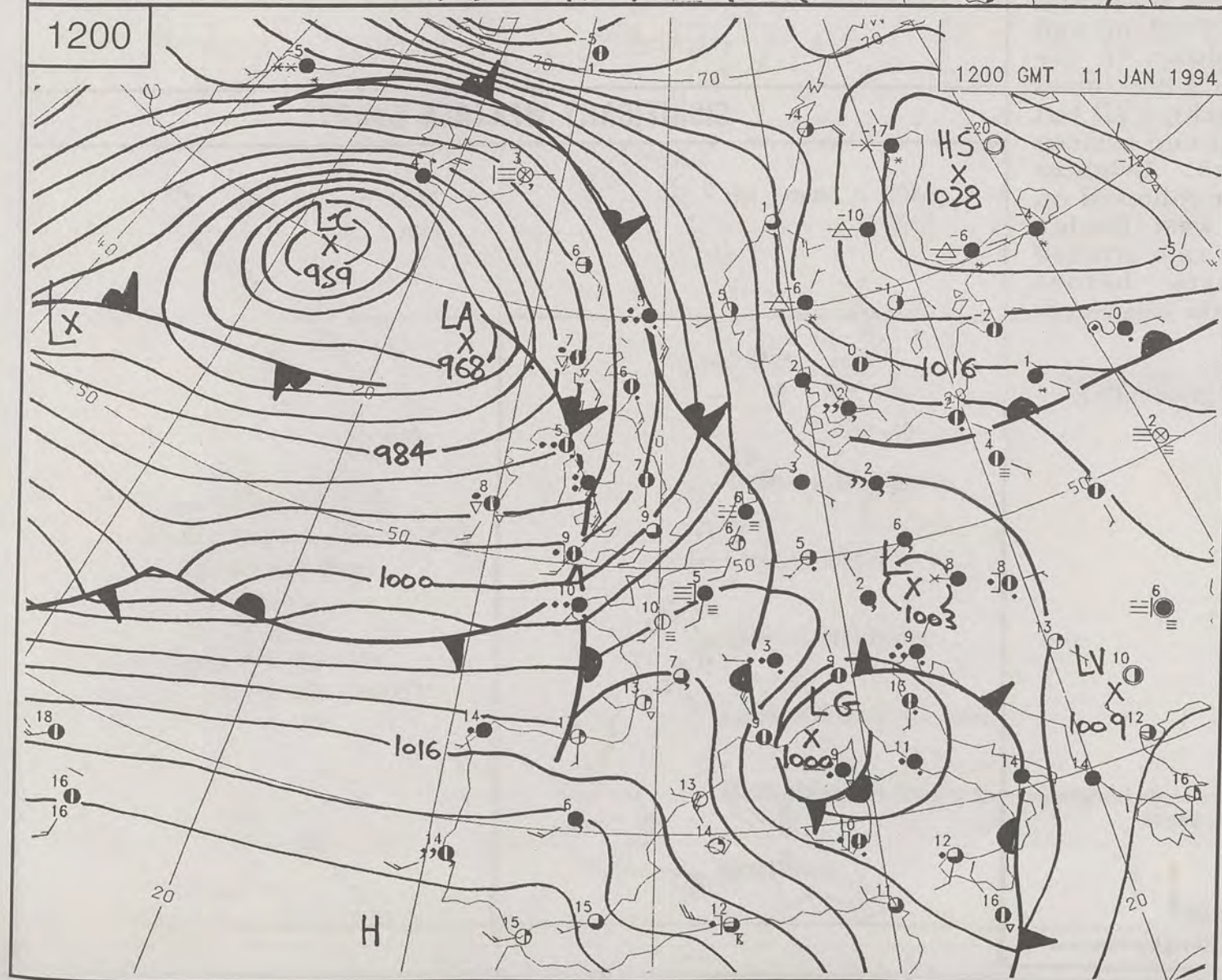
TUESDAY
11th JANUARY
1994

SYNOPTIC
WEATHER
CHARTS

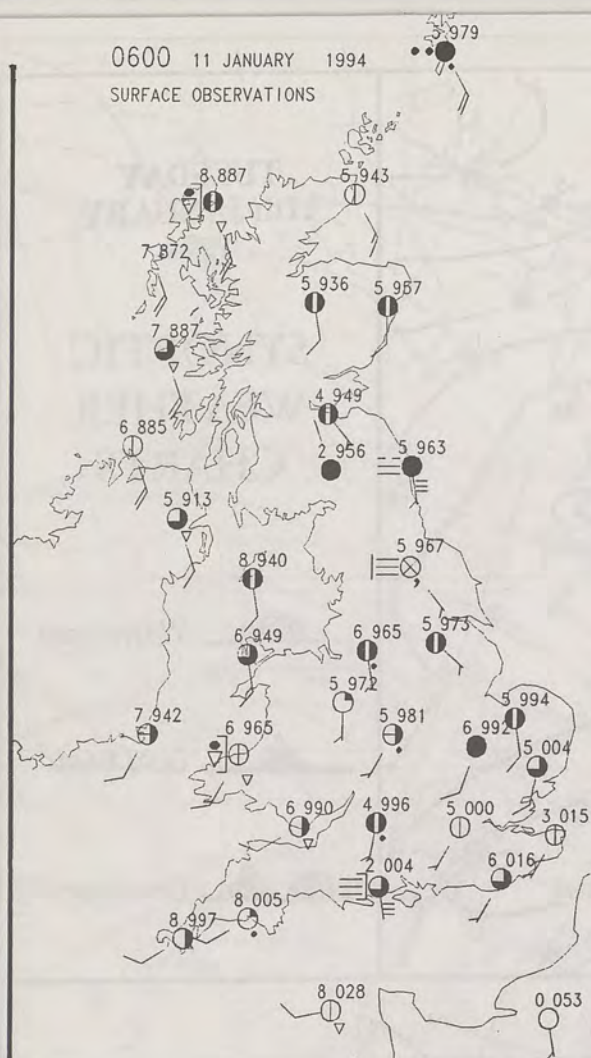
Warm front

Cold front

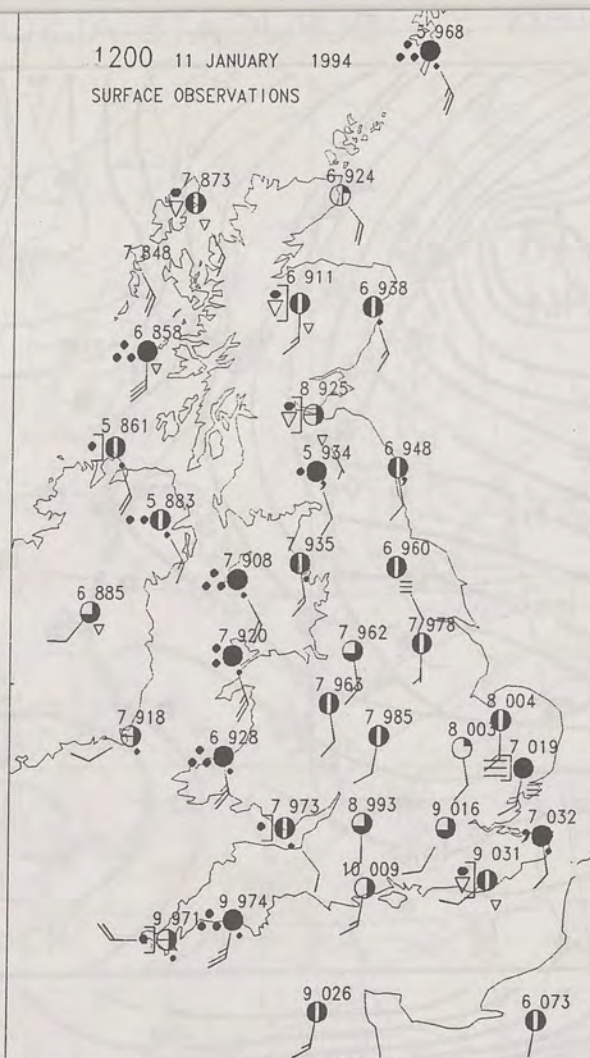
Occlusion



0600 11 JANUARY 1994
SURFACE OBSERVATIONS

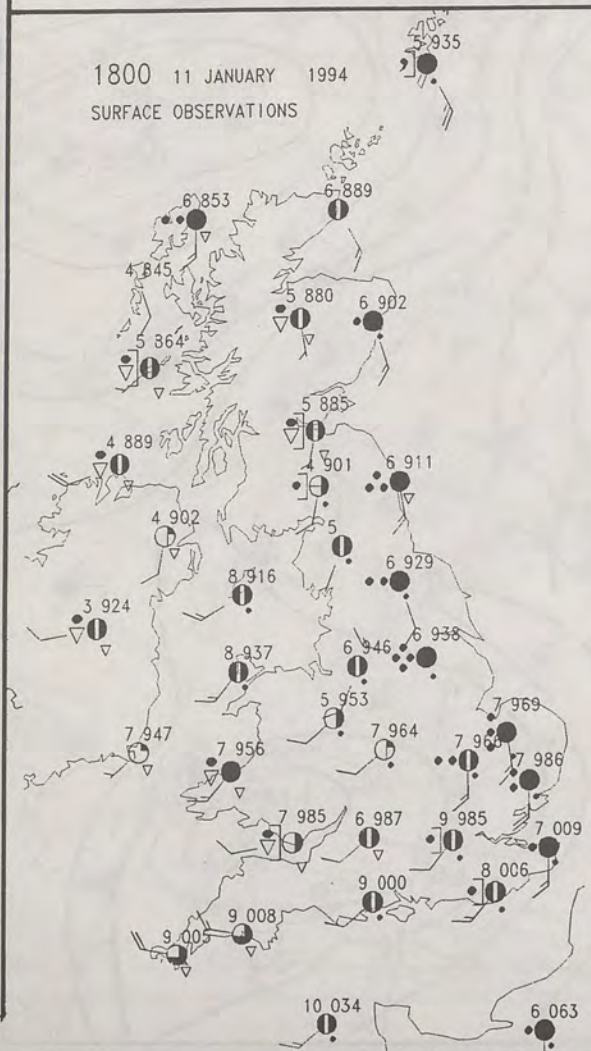


1200 11 JANUARY 1994
SURFACE OBSERVATIONS

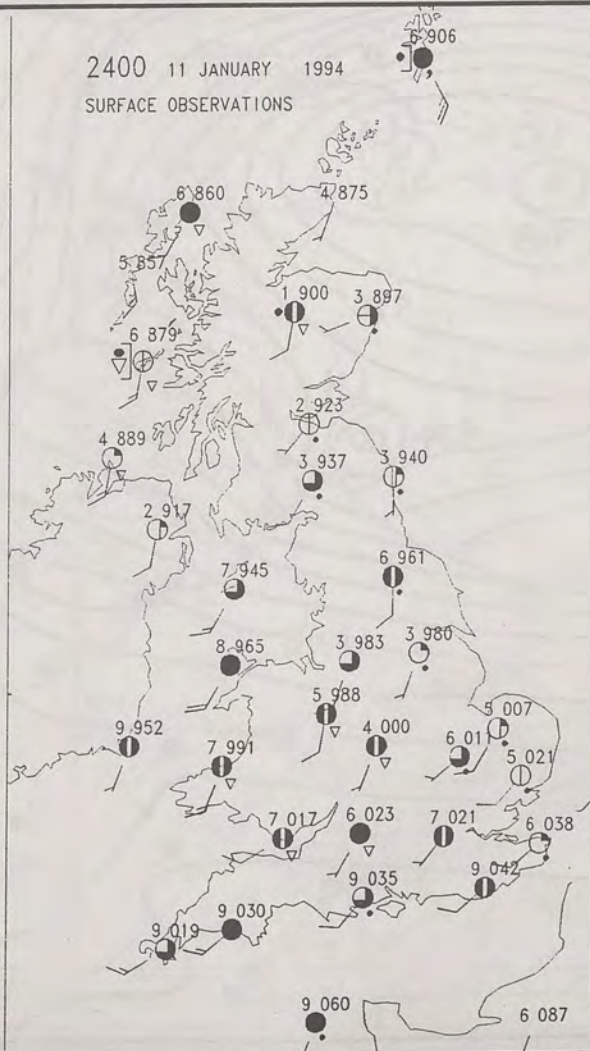


PLOTTED SURFACE OBSERVATIONS

1800 11 JANUARY 1994
SURFACE OBSERVATIONS



2400 11 JANUARY 1994
SURFACE OBSERVATIONS



SUMMARY OF UK WEATHER TUESDAY 11th January 1994

Overnight eastern counties of England and Scotland were rather cloudy and misty with some fog and patchy drizzle. Further west the cloud was more broken, and apart from some showers near western coasts most areas remained dry.

During the morning cloud increased in the west with outbreaks of rain across much of Northern Ireland, Wales and western parts of England and Scotland by midday. In the afternoon the rain continued to edge east, reaching all but East Anglia, Kent and eastern Scotland by dusk. Brighter showery weather followed on behind into the west. During the evening the rain crossed remaining parts before clearing away into the North Sea.

It was a mild day generally.

London Weather Centre

All times are GMT

© Crown Copyright All rights reserved

0600 11 JANUARY 1994
SIGWX



1200 11 JANUARY 1994
SIGWX



SIGNIFICANT WEATHER CHARTS

1800 11 JANUARY 1994
SIGWX



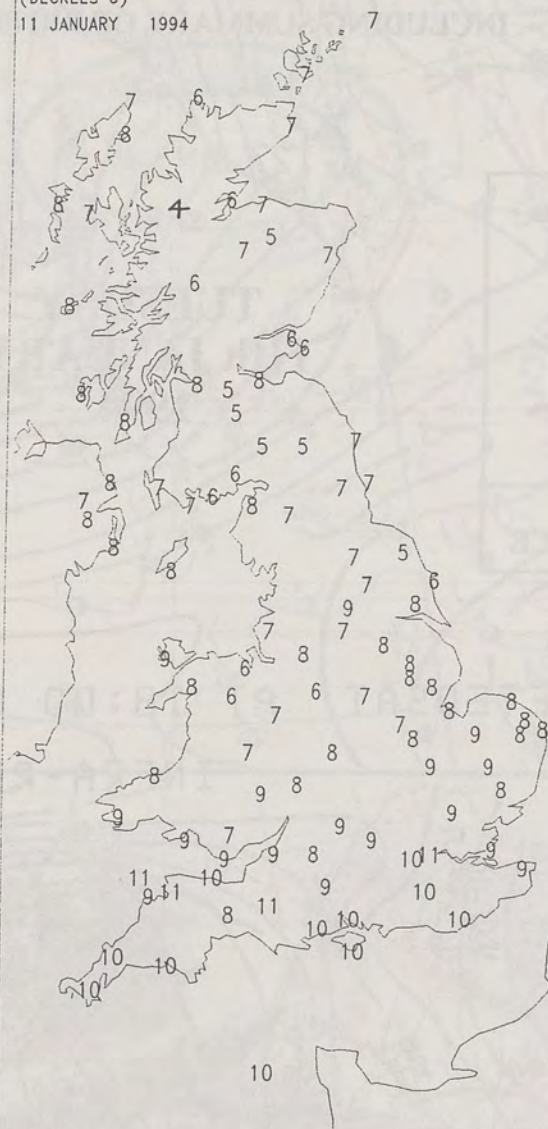
2400 11 JANUARY 1994
SIGWX



NIGHT MINIMUM TEMPERATURE
(DEGREES C)
11 JANUARY 1994



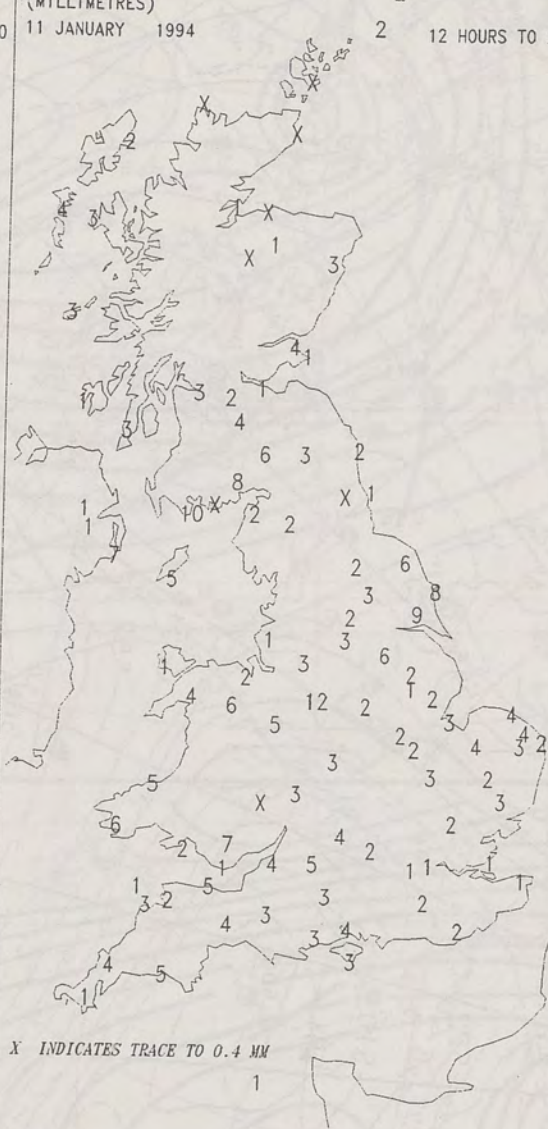
DAY MAXIMUM TEMPERATURE
(DEGREES C)
11 JANUARY 1994



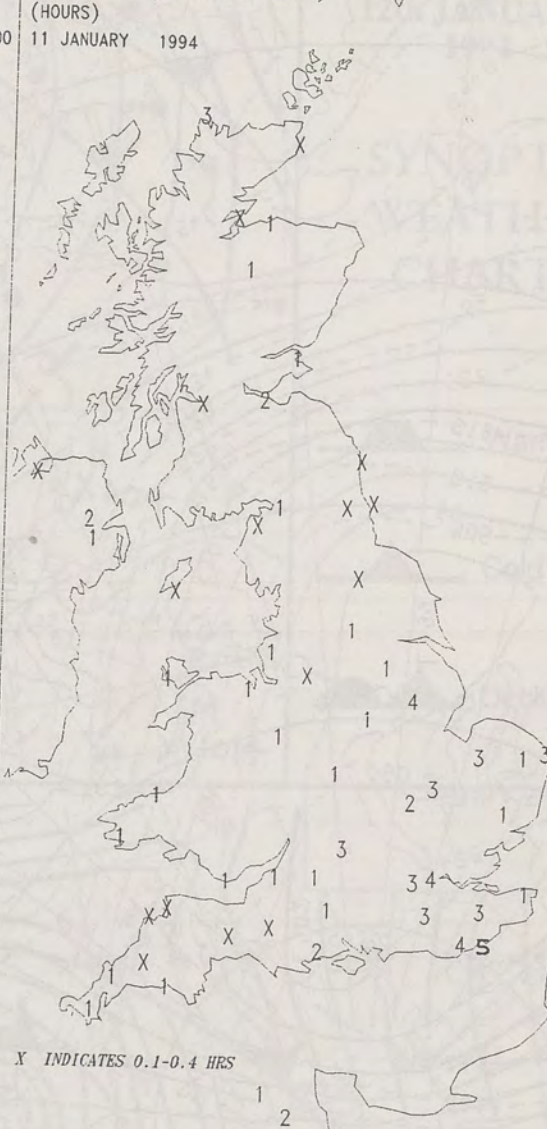
NIGHT RAINFALL
(MILLIMETRES)
11 JANUARY 1994



DAY RAINFALL
(MILLIMETRES)
11 JANUARY 1994



SUNSHINE (DAWN TO DUSK)
(HOURS)
11 JANUARY 1994



EXTREMES FOR TUESDAY 11TH JANUARY 1994

Highest Maximum	: 11.2 C Yeovilton [Somerset]
Lowest Maximum	: 4.3 C Loch Glascarnoch [Highland]
Lowest Minimum	: -2.6 C Edinburgh / Turnhouse
Lowest Grass Minimum	: -5.0 C Edinburgh
Most Rain (24 hours from 0900 GMT)	: 26.9 mm Cilfynydd [South Wales]
Most Sun	: 4.9 Hrs Eastbourne [East Sussex]

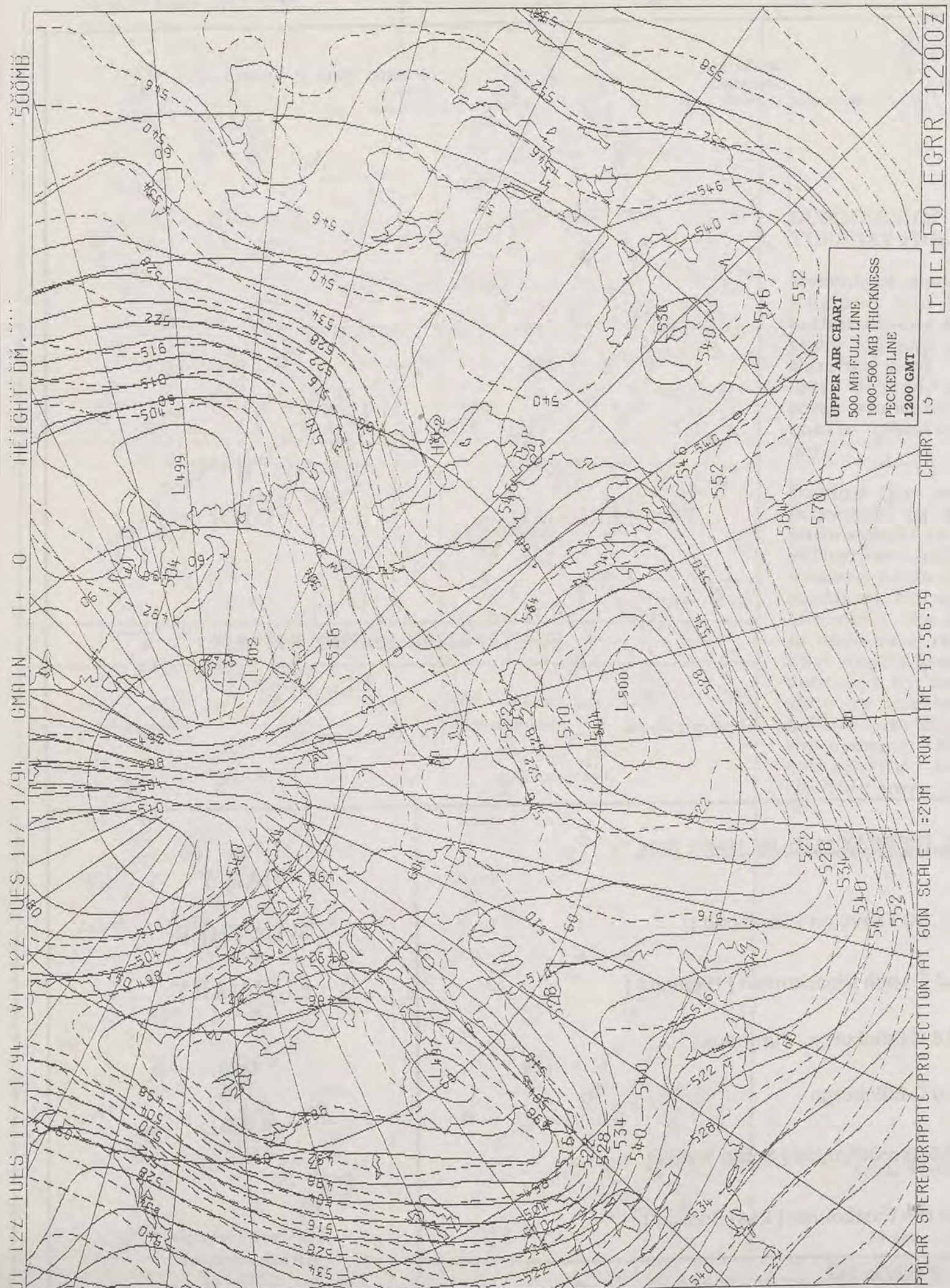
All times are GMT

London Weather Centre
Climate Department
127 Clerkenwell Road
London
EC1R 5DB
Telephone 071 405 4358
Fax 071 404 4314 or 071 696 0571

DAILY WEATHER SUMMARY




© Crown Copyright
All rights reserved



DAILY WEATHER SUMMARY

INCLUDING SUMMARY OF BRITISH WEATHER




TUESDAY
11th JANUARY
1994



LONDON weather centre

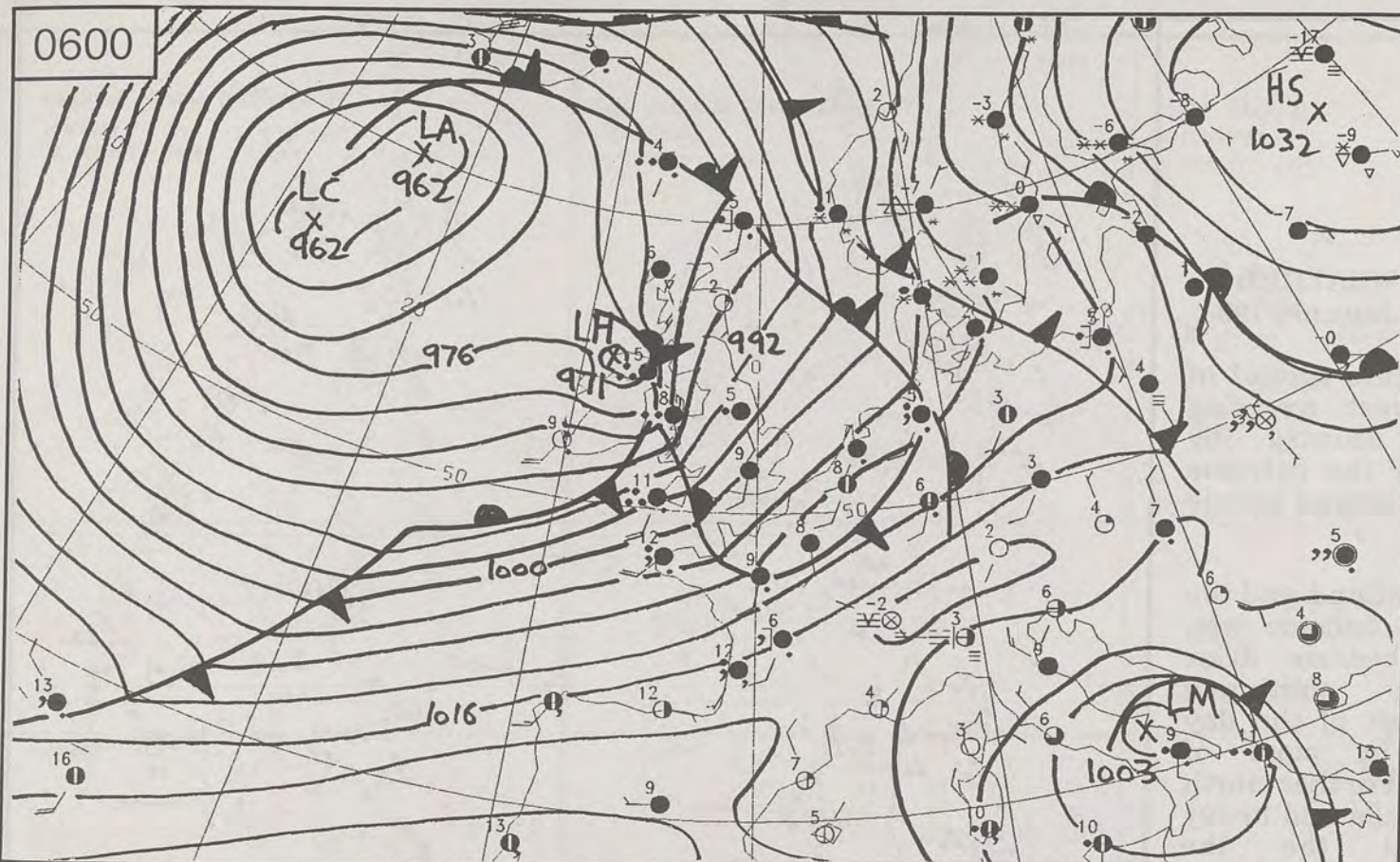
METEOSAT AT 18:00 GMT ON 11/01/94
INFRA-RED



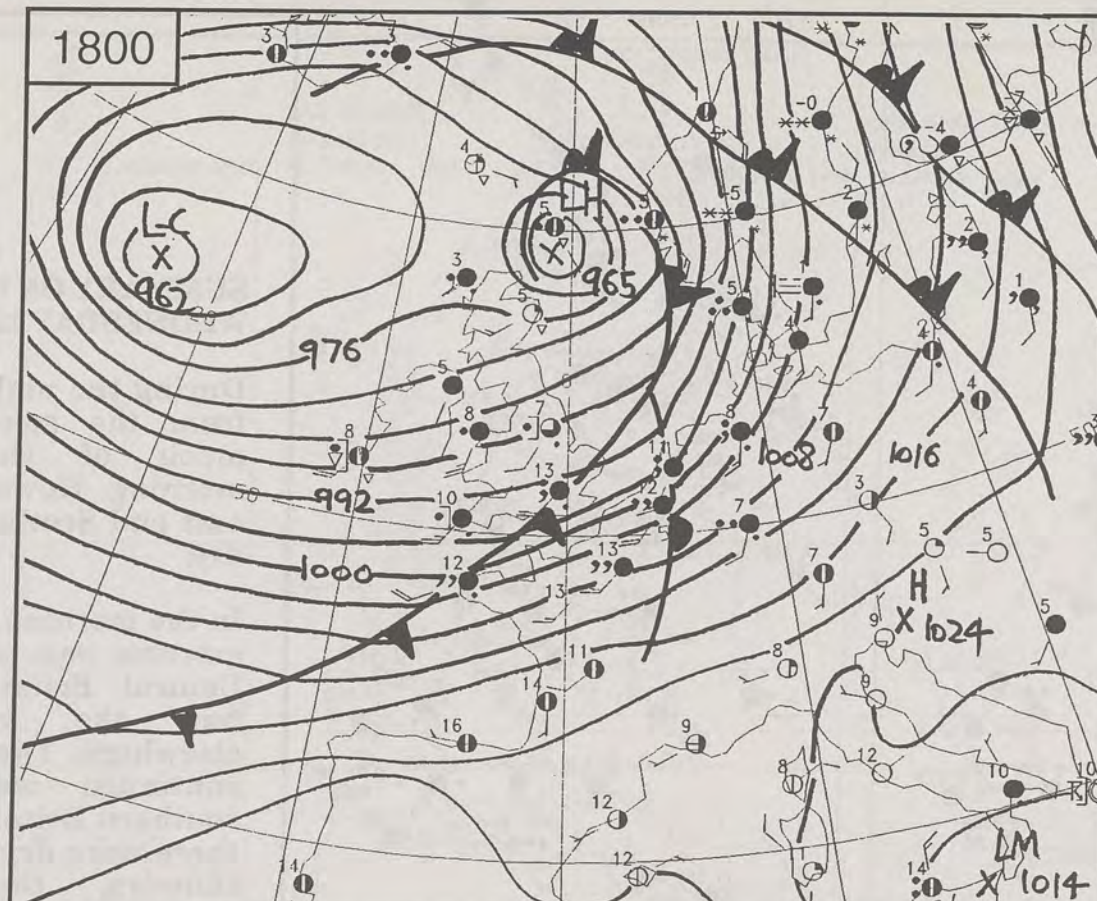
CLOUD-TOP OR LAND/SEA TEMPERATURE

COLD WARM

0600






1800

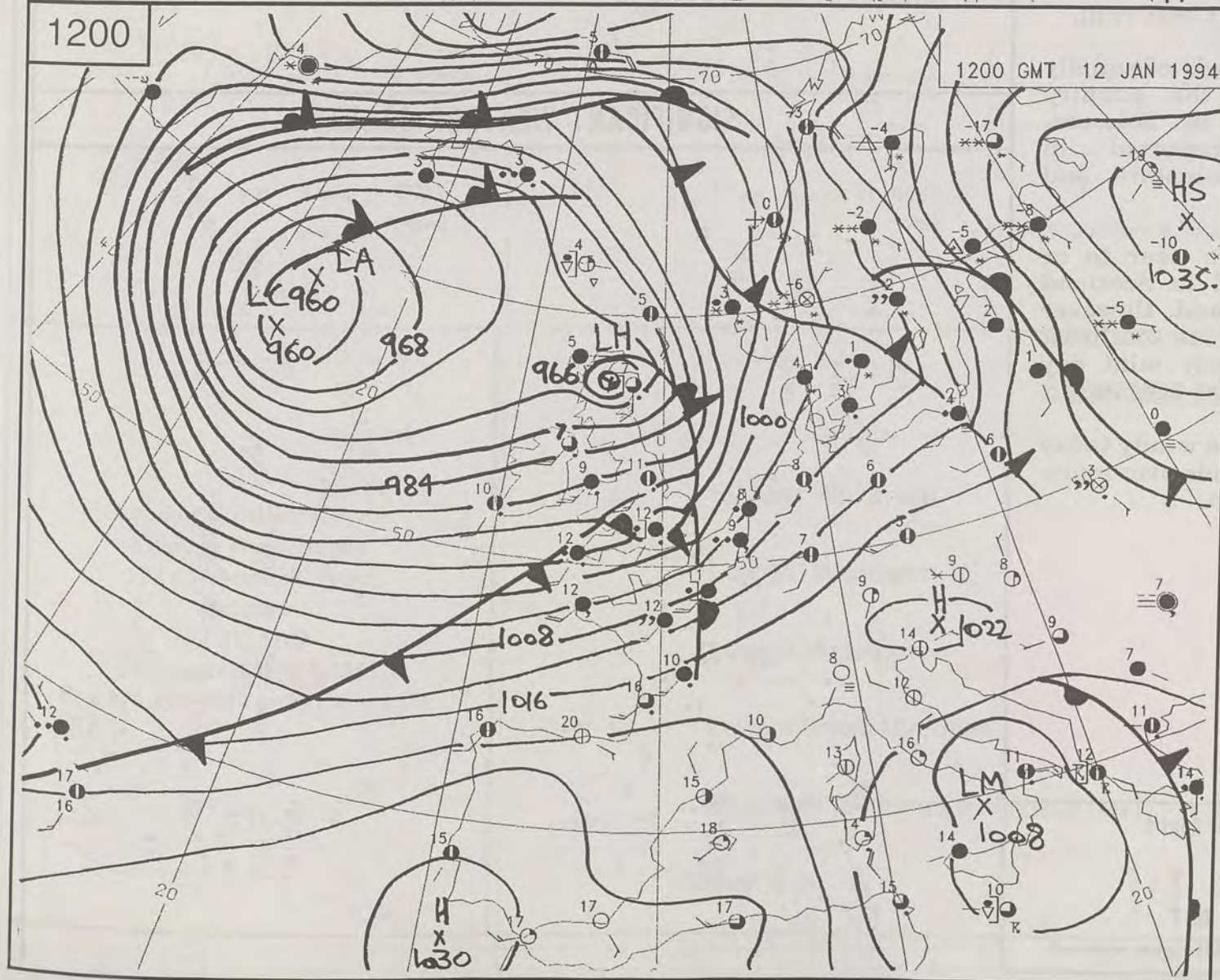


WEDNESDAY
12th JANUARY
1994

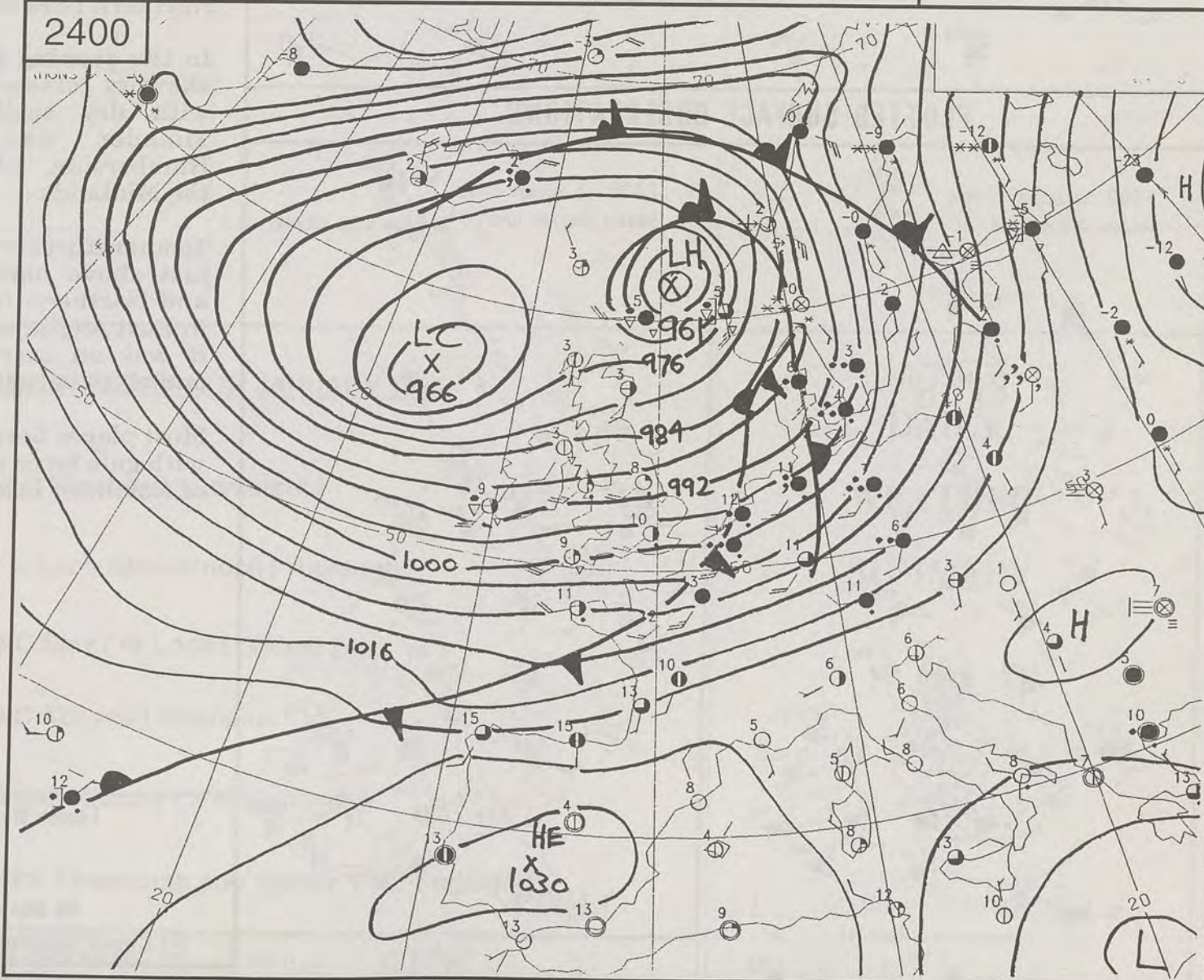
SYNOPTIC WEATHER CHARTS

-  Warm front
-  Cold front
-  Occlusion

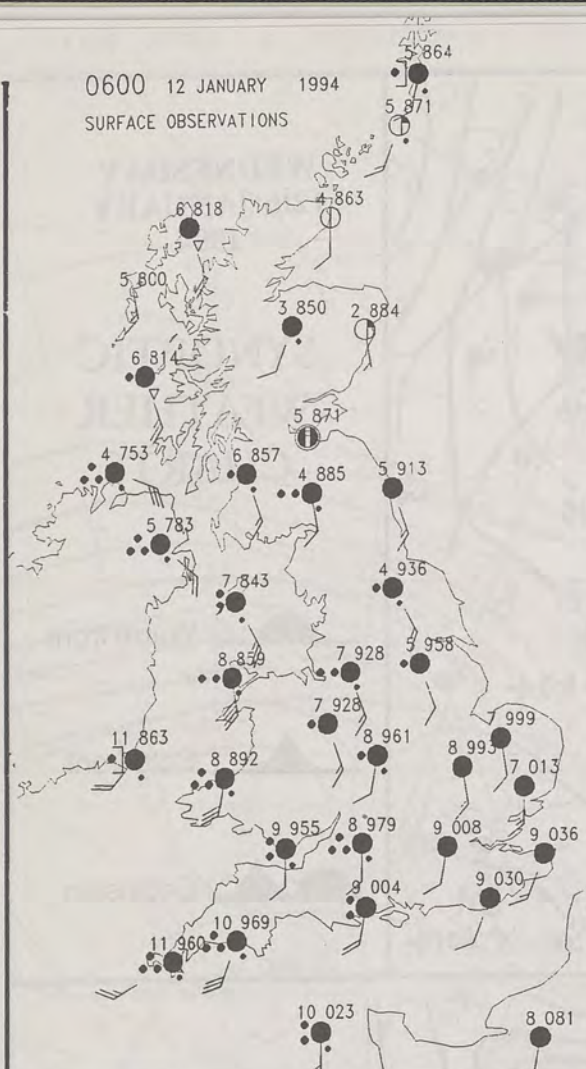
1200



2400



0600 12 JANUARY 1994
SURFACE OBSERVATIONS

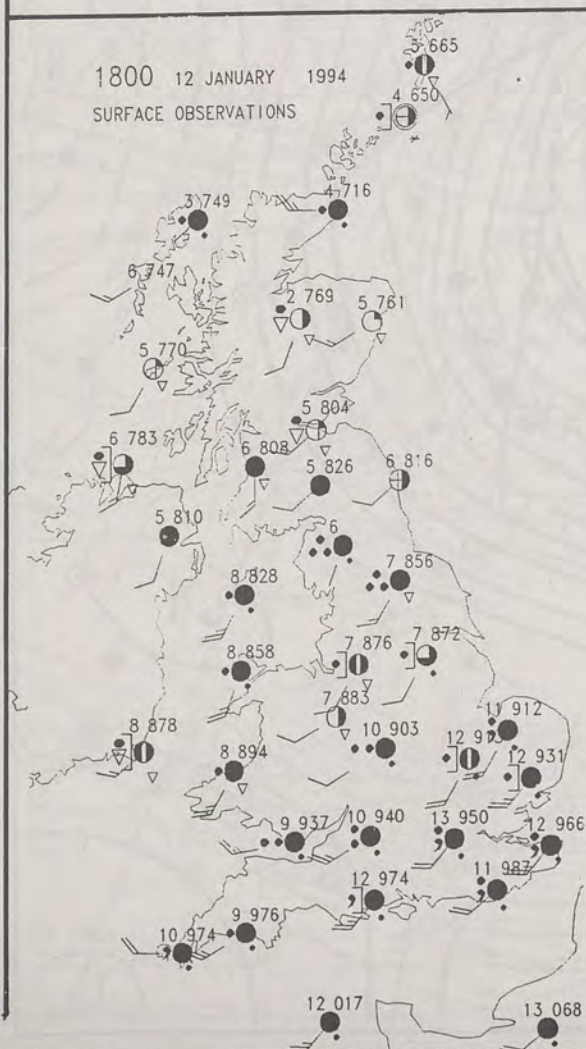


1200 12 JANUARY 1994
SURFACE OBSERVATIONS

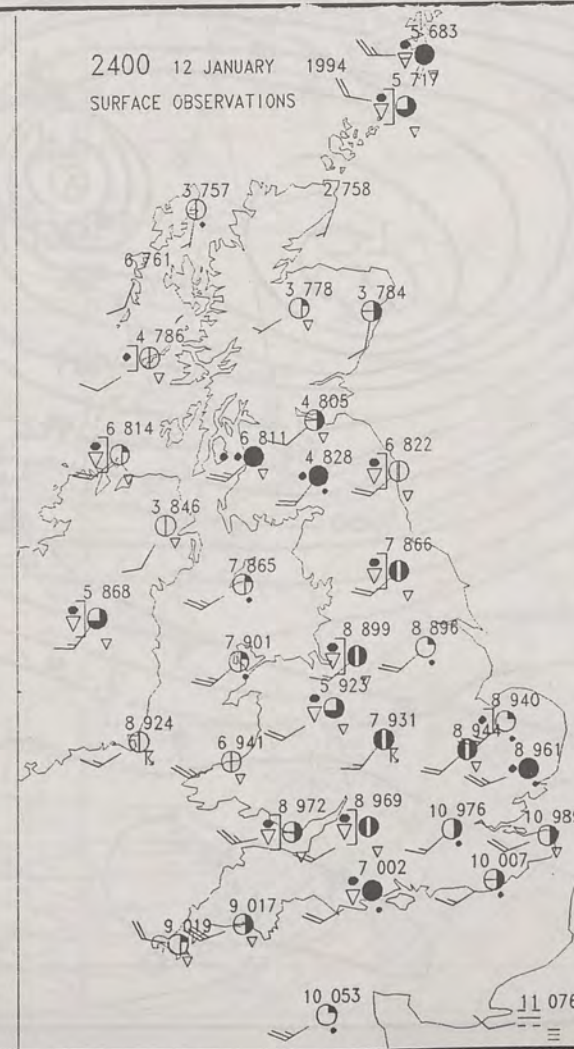


PLOTTED SURFACE OBSERVATIONS

1800 12 JANUARY 1994
SURFACE OBSERVATIONS



2400 12 JANUARY 1994
SURFACE OBSERVATIONS



SUMMARY OF UK WEATHER WEDNESDAY 12th January 1994

During the night rain spread in from the southwest covering much of the country by morning. However the extreme east and Scotland stayed mostly dry.

In the morning Scotland and the extreme east also became wet. Central Britain became drier but the rain continued elsewhere. The rest of the day continued wet in most of southern Britain. Further north there were dry spells and heavy showers, though the Northern Isles had sleety rain.

In the evening bands of squally showers crossed the country with dry spells in between. Thunder was reported in Humberside, Lincolnshire and the Midlands.

Temperatures were near to or just above normal in Scotland and Northern Ireland. However in East Anglia and the southeast it was an extremely mild day and elsewhere it was very mild.

Most places became windy today with gale force winds over much of Northern Britain.

London Weather Centre

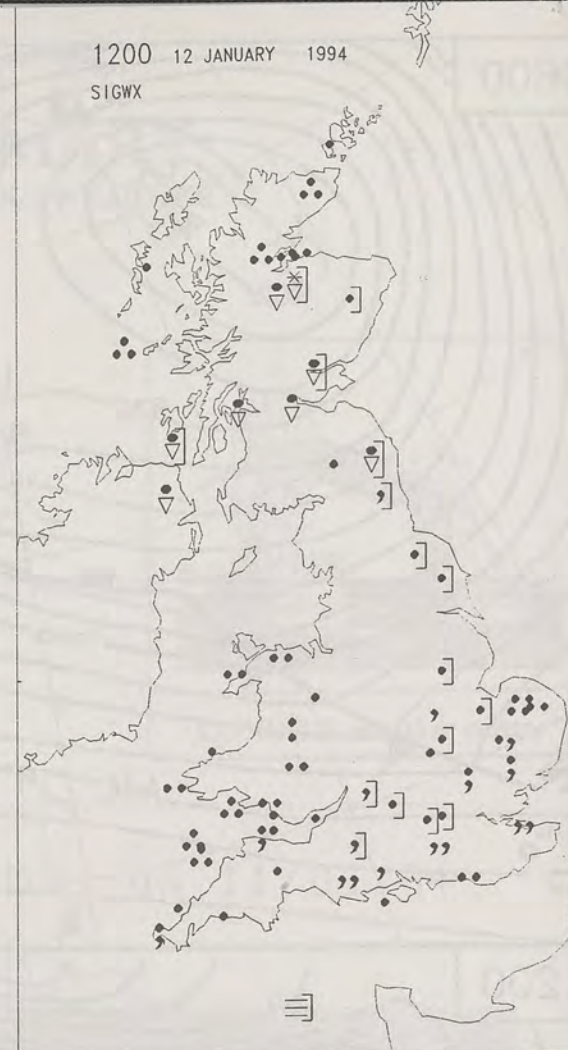
All times are GMT

© Crown Copyright All rights reserved

0600 12 JANUARY 1994
SIGWX



1200 12 JANUARY 1994
SIGWX



SIGNIFICANT WEATHER CHARTS

1800 12 JANUARY 1994
SIGWX



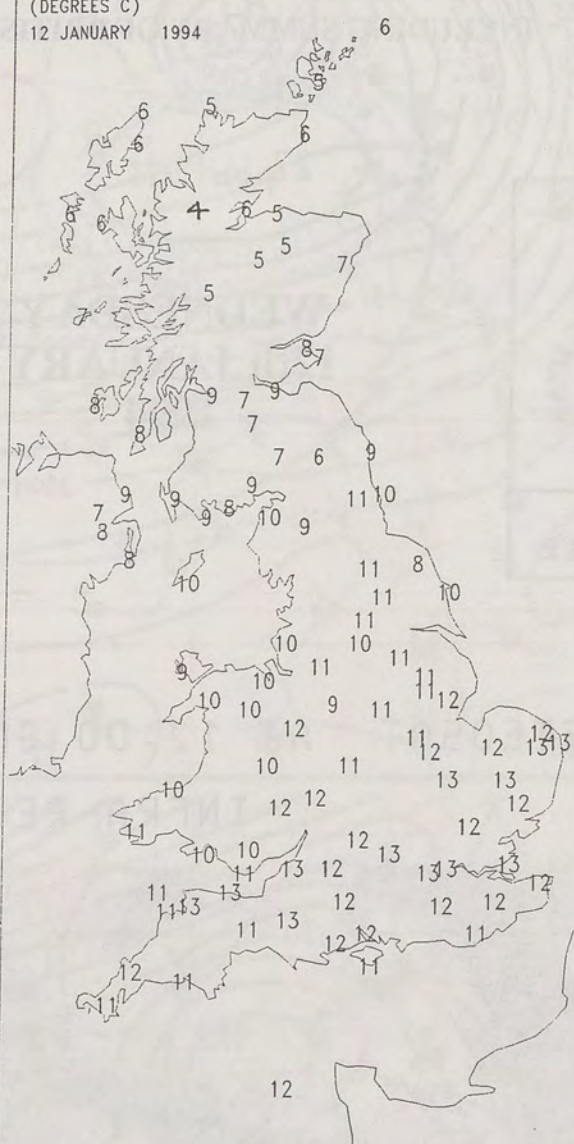
2400 12 JANUARY 1994
SIGWX



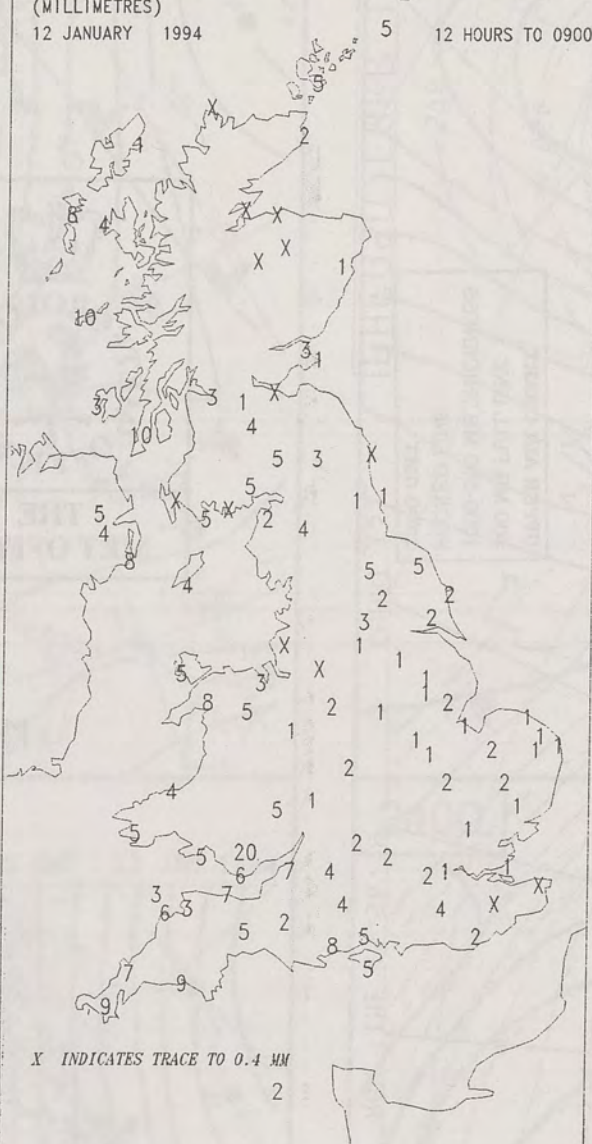
NIGHT MINIMUM TEMPERATURE
(DEGREES C)
12 JANUARY 1994



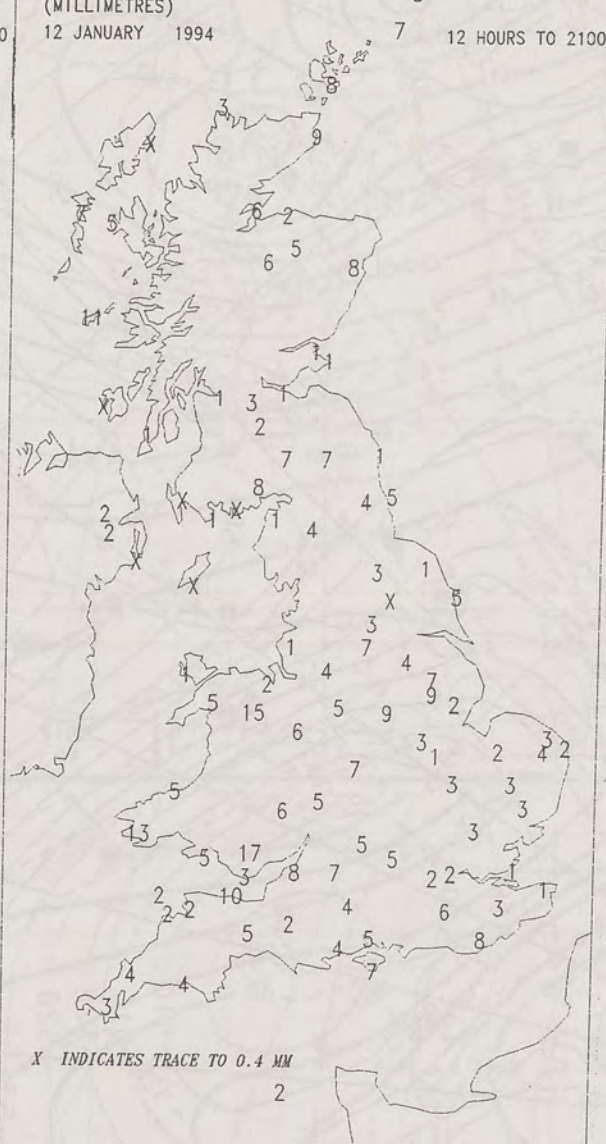
DAY MAXIMUM TEMPERATURE
(DEGREES C)
12 JANUARY 1994



NIGHT RAINFALL
(MILLIMETRES)
12 JANUARY 1994



DAY RAINFALL
(MILLIMETRES)
12 JANUARY 1994



SUNSHINE (DAWN TO DUSK)
(HOURS)
12 JANUARY 1994



EXTREMES FOR WEDNESDAY 12TH JANUARY 1994

Highest Maximum	: 13.3 C Minehead [Somerset]
Lowest Maximum	: 3.7 C Loch Glascarnoch [Highland]
Lowest Minimum	: -1.4 C Sloy [nr Loch Lomond]
Lowest Grass Minimum	: -5.8 C Aboyne [Grampian]
Most Rain (24 hours from 0900 GMT)	: 26.3 mm Kilmory [SW Highland]
Most Sun	: 3.0 Hrs Tynemouth and Whitby [NE England]


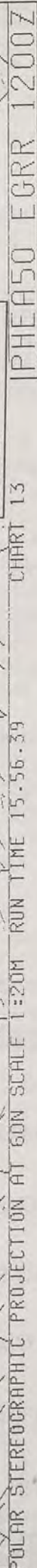
All times are GMT

London Weather Centre
Climate Department
127 Clerkenwell Road
London
EC1R 5DB
Telephone 071 405 4358
Fax 071 404 4314 or 071 696 0571


DAILY WEATHER SUMMARY



© Crown Copyright
All rights reserved

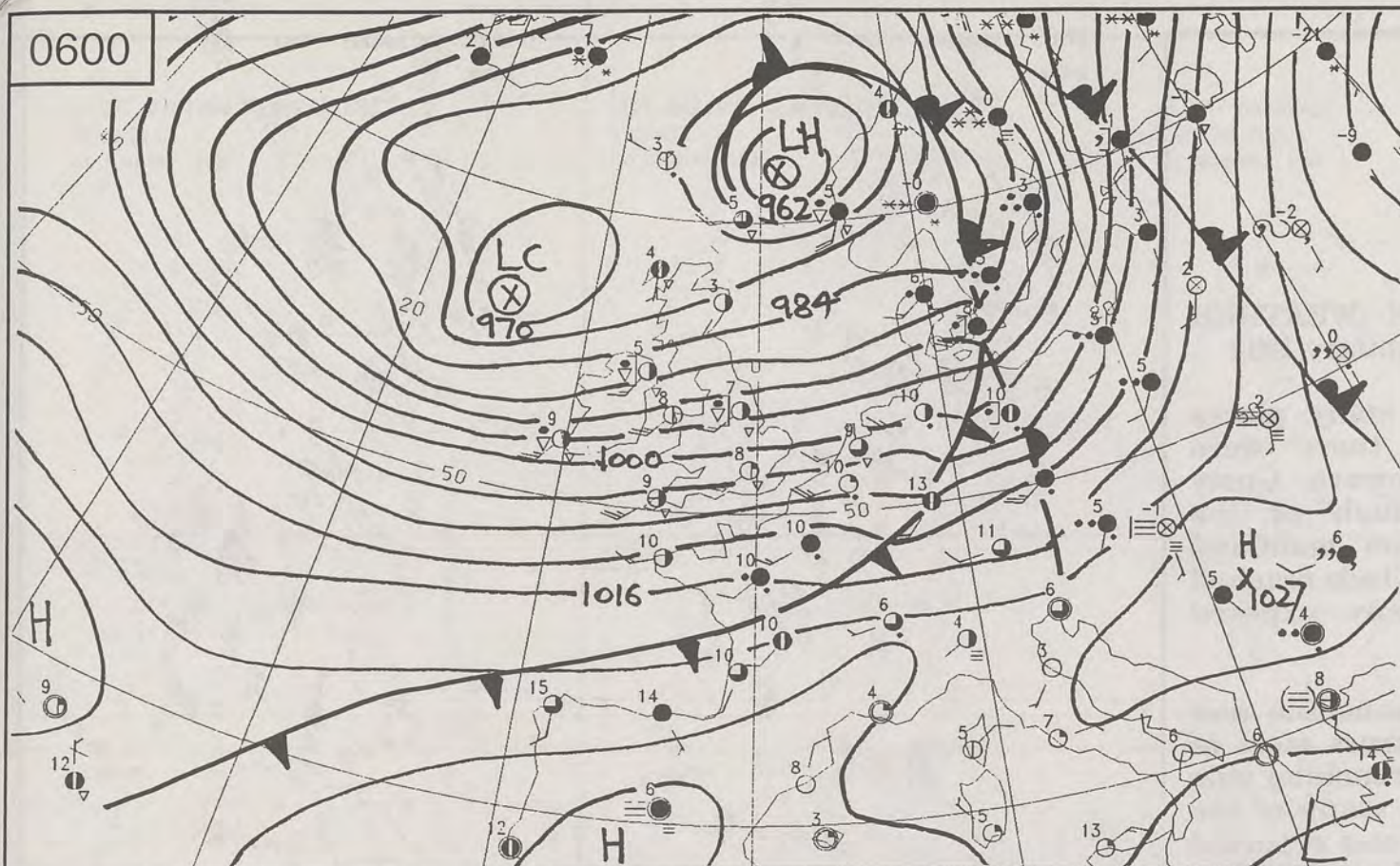


METEOSAT AT 12:00 GMT ON 12/01/94
INFRA-RED

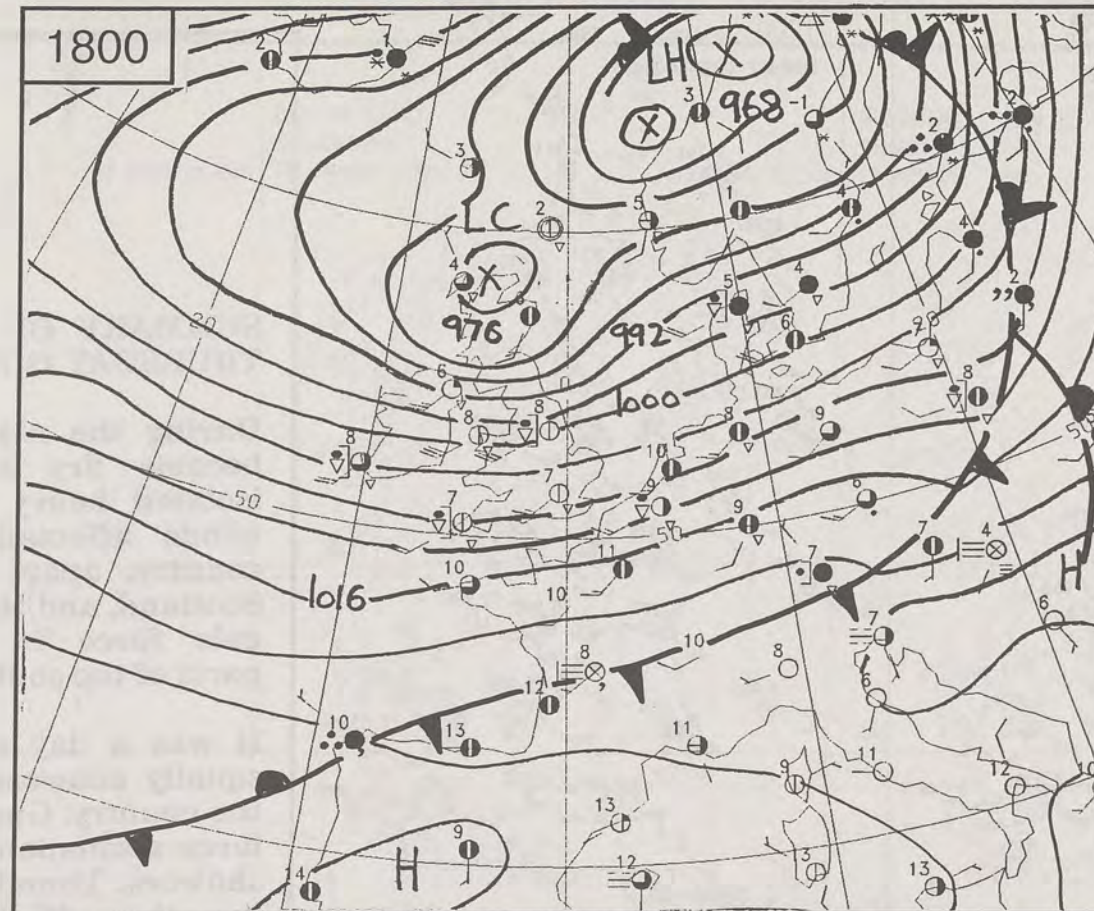


COLD  WARM

0600






1800

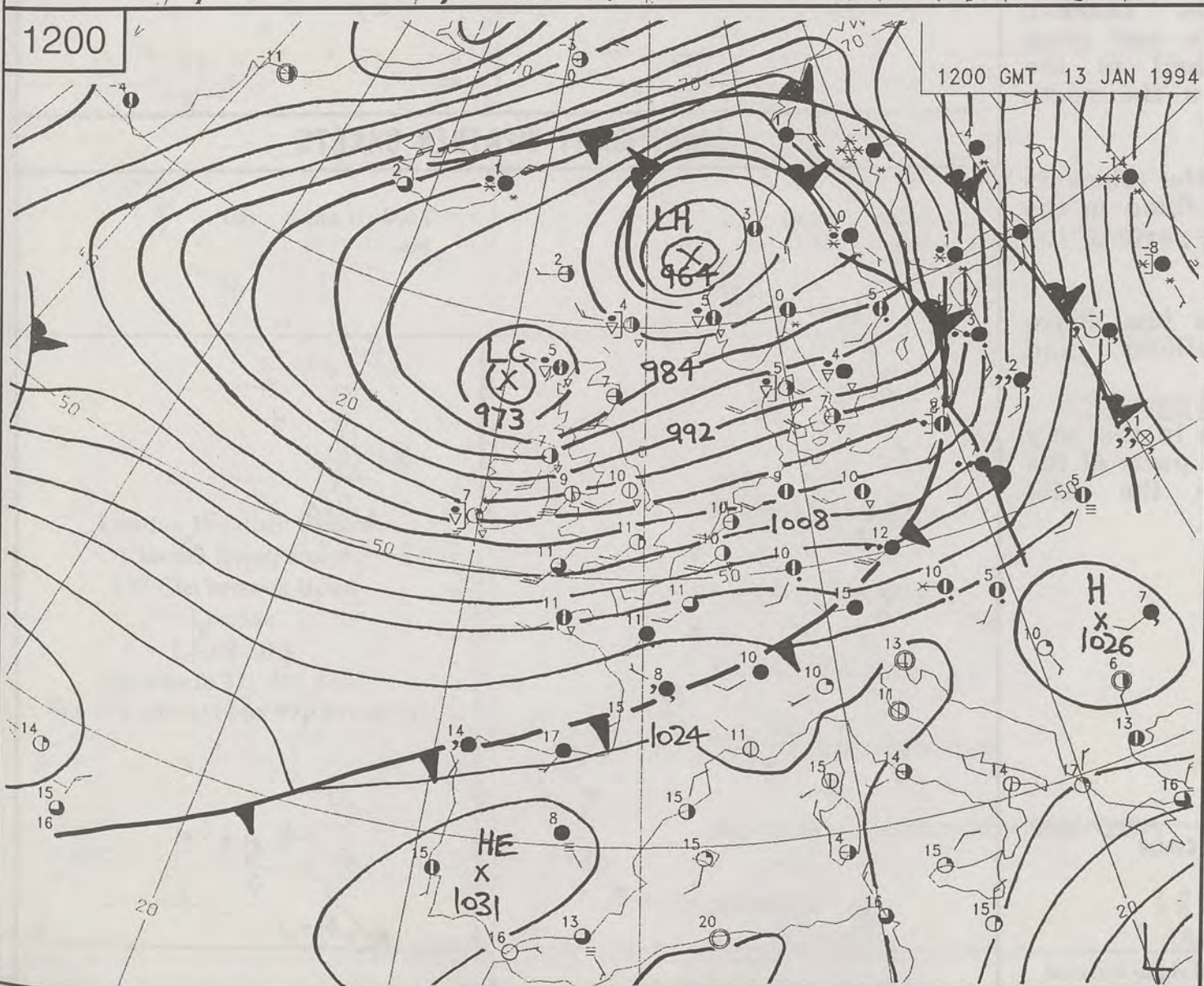


THURSDAY
13th JANUARY
1994

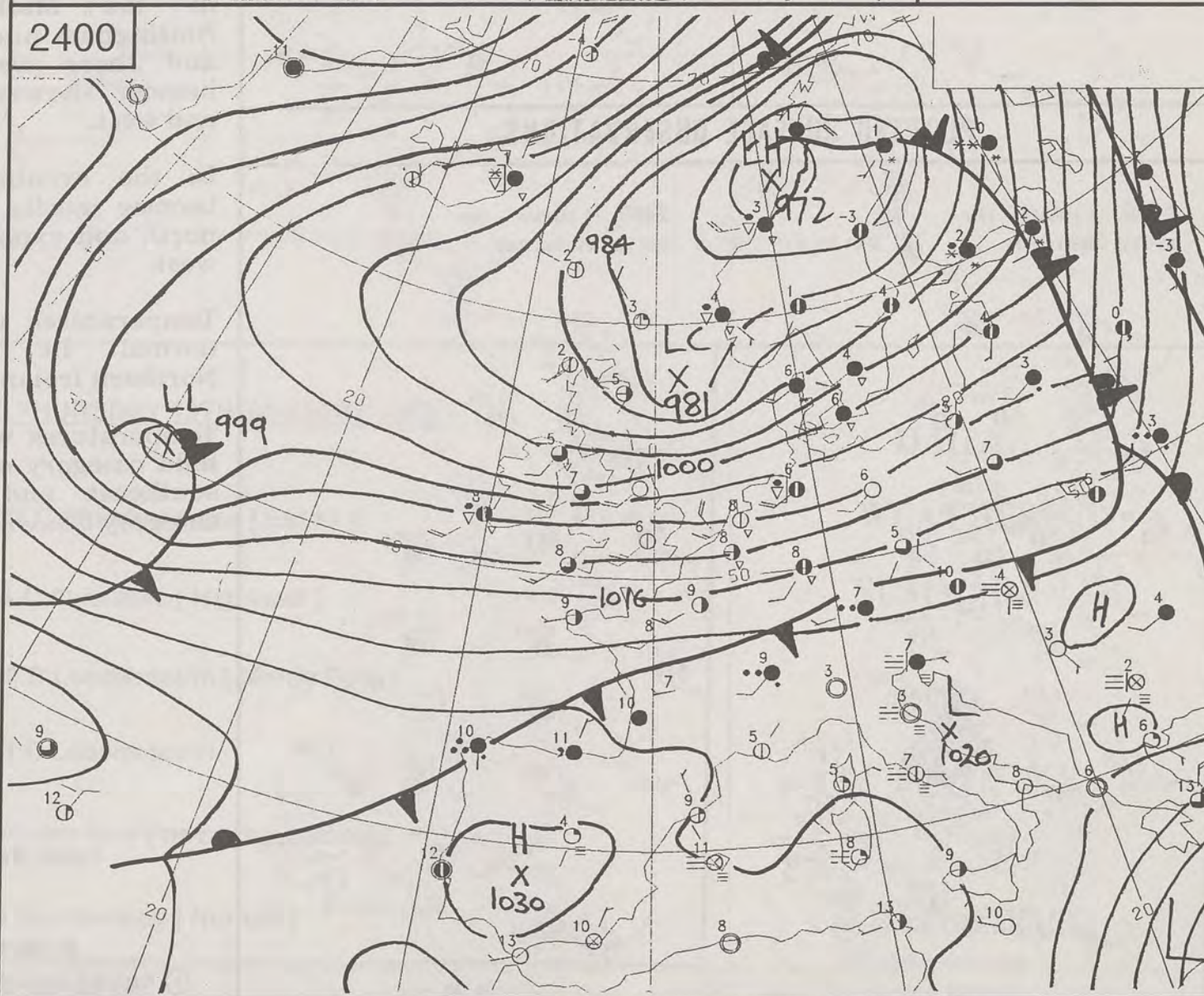
SYNOPTIC WEATHER CHARTS

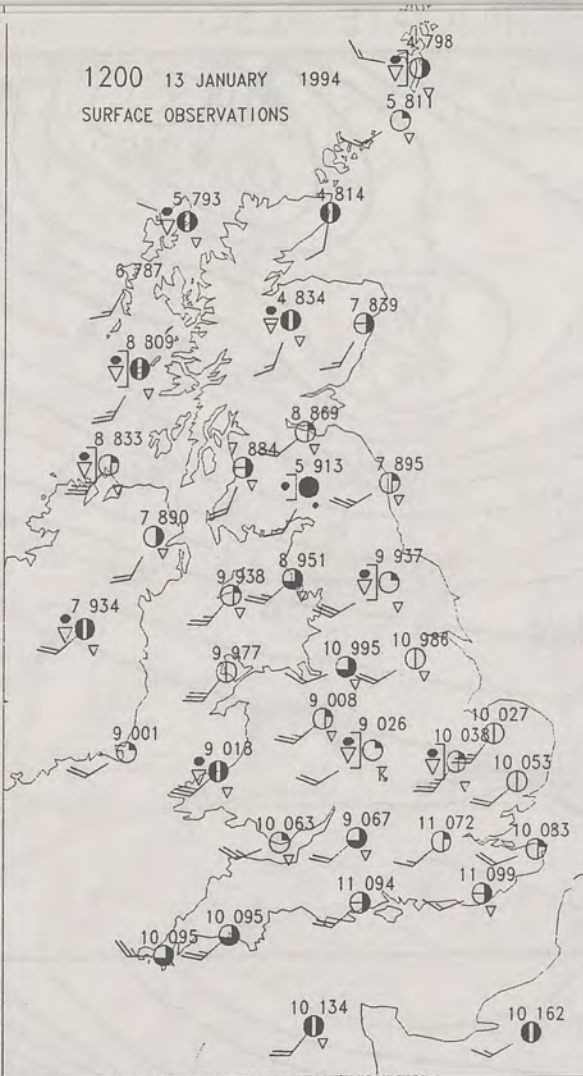
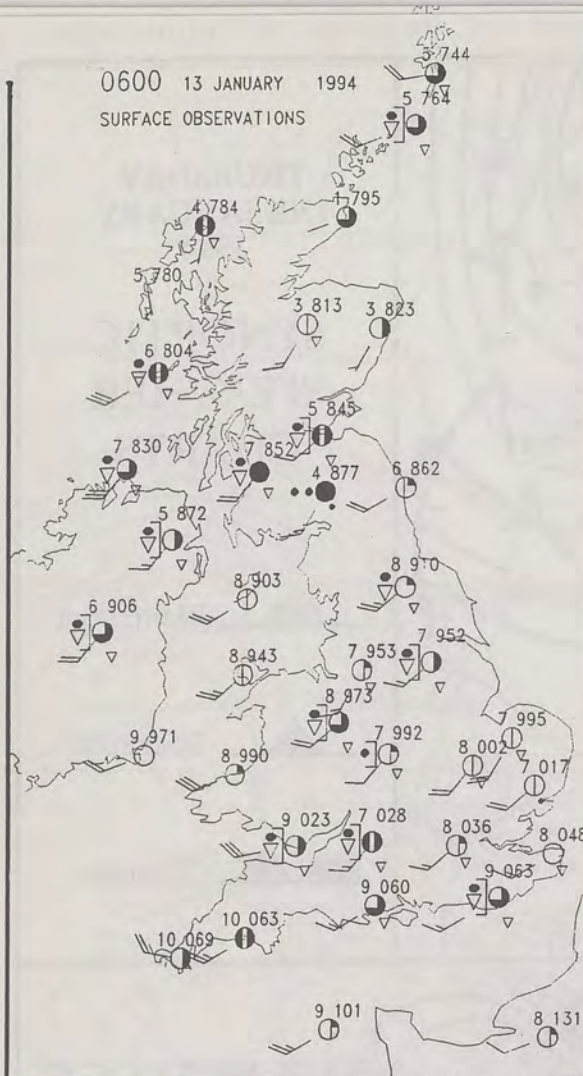
-  Warm front
-  Cold front
-  Occlusion

1200



2400





SUMMARY OF UK WEATHER THURSDAY 13th January 1994

During the night many places became dry but there were isolated heavy showers. Gusty winds affected much of the country, apart from mainland Scotland, and the winds reached gale force in many exposed parts of the south.

It was a day of sunshine and squally showers across most of the country. Gusts reaching gale force accompanied many of the showers. Thunder was reported in the Midlands, London, Nottingham and the east coast and there was hail in the heavier showers in the north and west.

In the evening the showers became mostly confined to the north and exposed parts of the west.

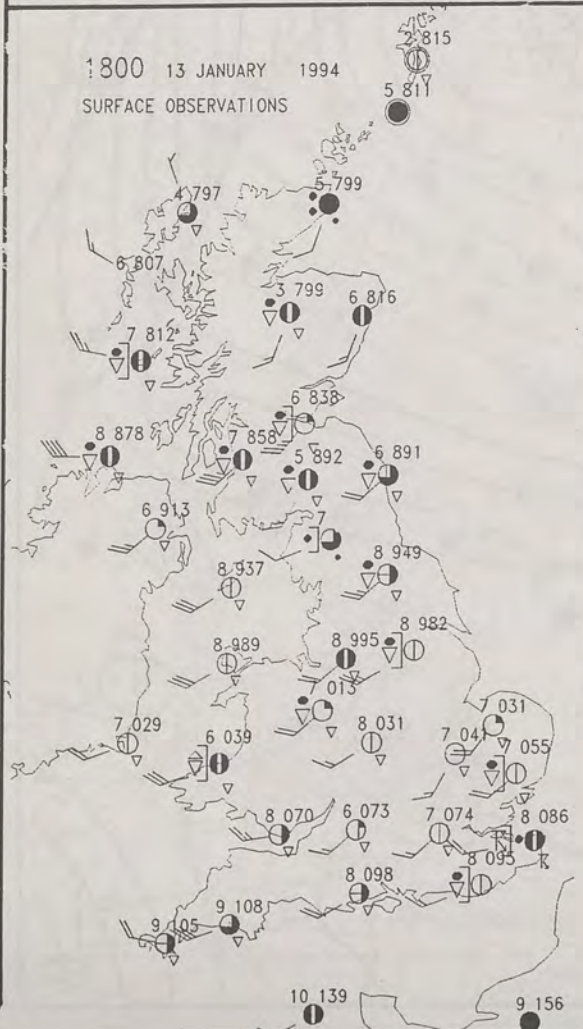
Temperatures were just above normal in Scotland and Northern Ireland.

Temperatures were in the very mild category over parts of the southeast and in the mild category elsewhere.

London Weather Centre

All times are GMT
© Crown Copyright All rights reserved

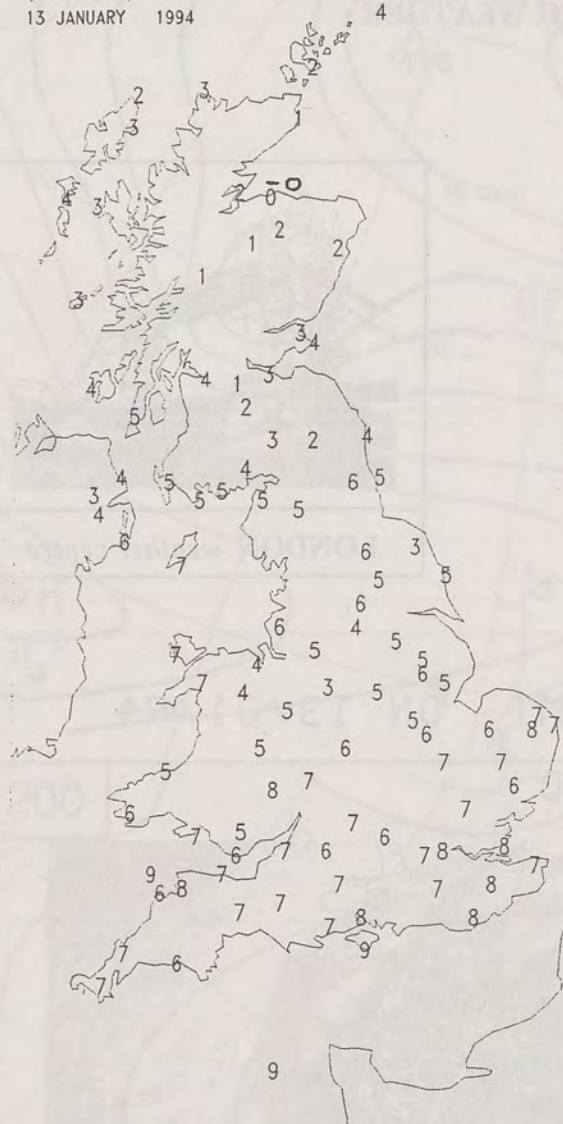
PLOTTED SURFACE OBSERVATIONS



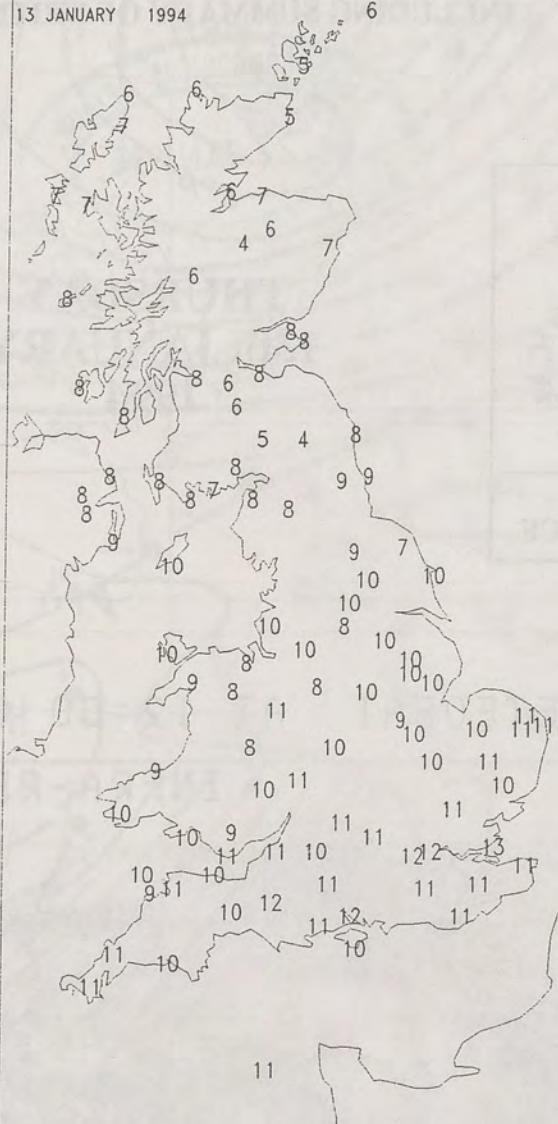
SIGNIFICANT WEATHER CHARTS



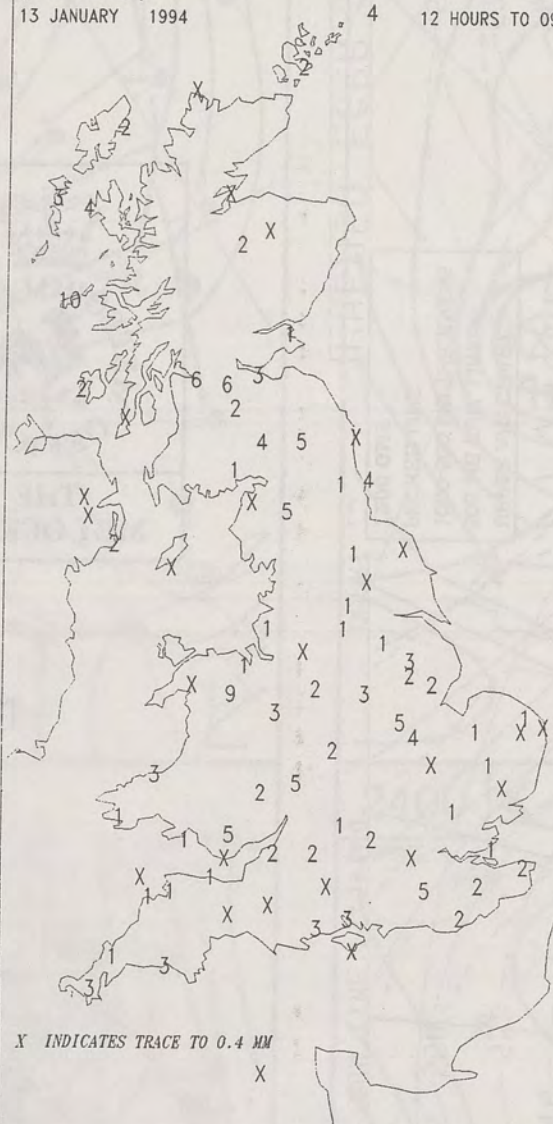
NIGHT MINIMUM TEMPERATURE
(DEGREES C)
13 JANUARY 1994



DAY MAXIMUM TEMPERATURE
(DEGREES C)
13 JANUARY 1994



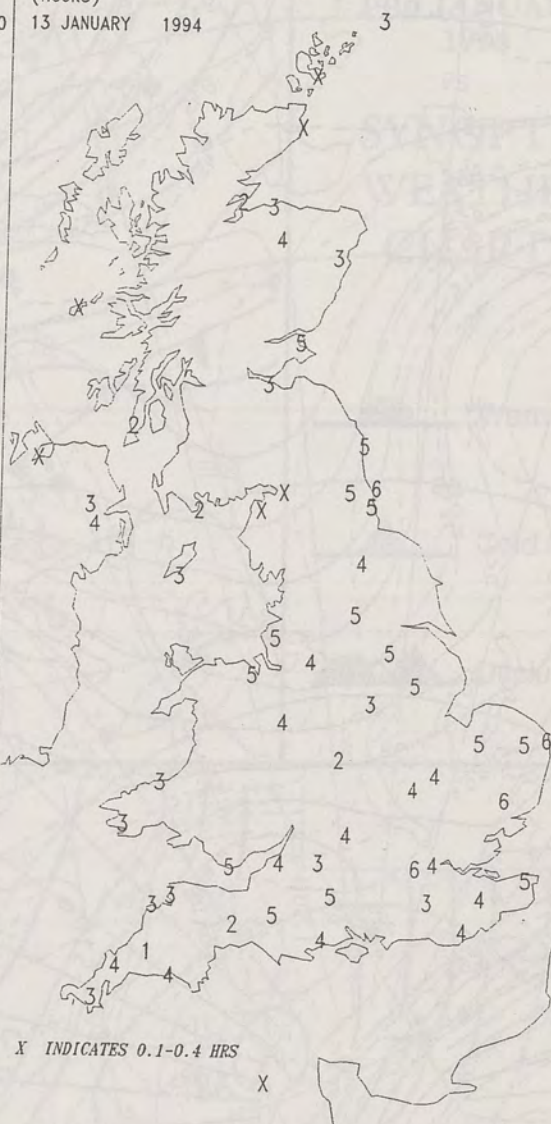
NIGHT RAINFALL
(MILLIMETRES)
13 JANUARY 1994



DAY RAINFALL
(MILLIMETRES)
13 JANUARY 1994



SUNSHINE (DAWN TO DUSK)
(HOURS)
13 JANUARY 1994



EXTREMES FOR THURSDAY 13TH JANUARY 1994

Highest Maximum	: 12.6 C Shoeburyness [Essex]
Lowest Maximum	: 4.4 C Aviemore [Highland]
Lowest Minimum	: -0.2 C Lossiemouth [Moray Firth]
Lowest Grass Minimum	: -6.1 C Lossiemouth
Most Rain (24 hours from 0900 GMT)	: 31.1 mm Sloy [nr Loch Lomond]
Most Sun	: 5.9 Hrs Hemsby [Norfolk]

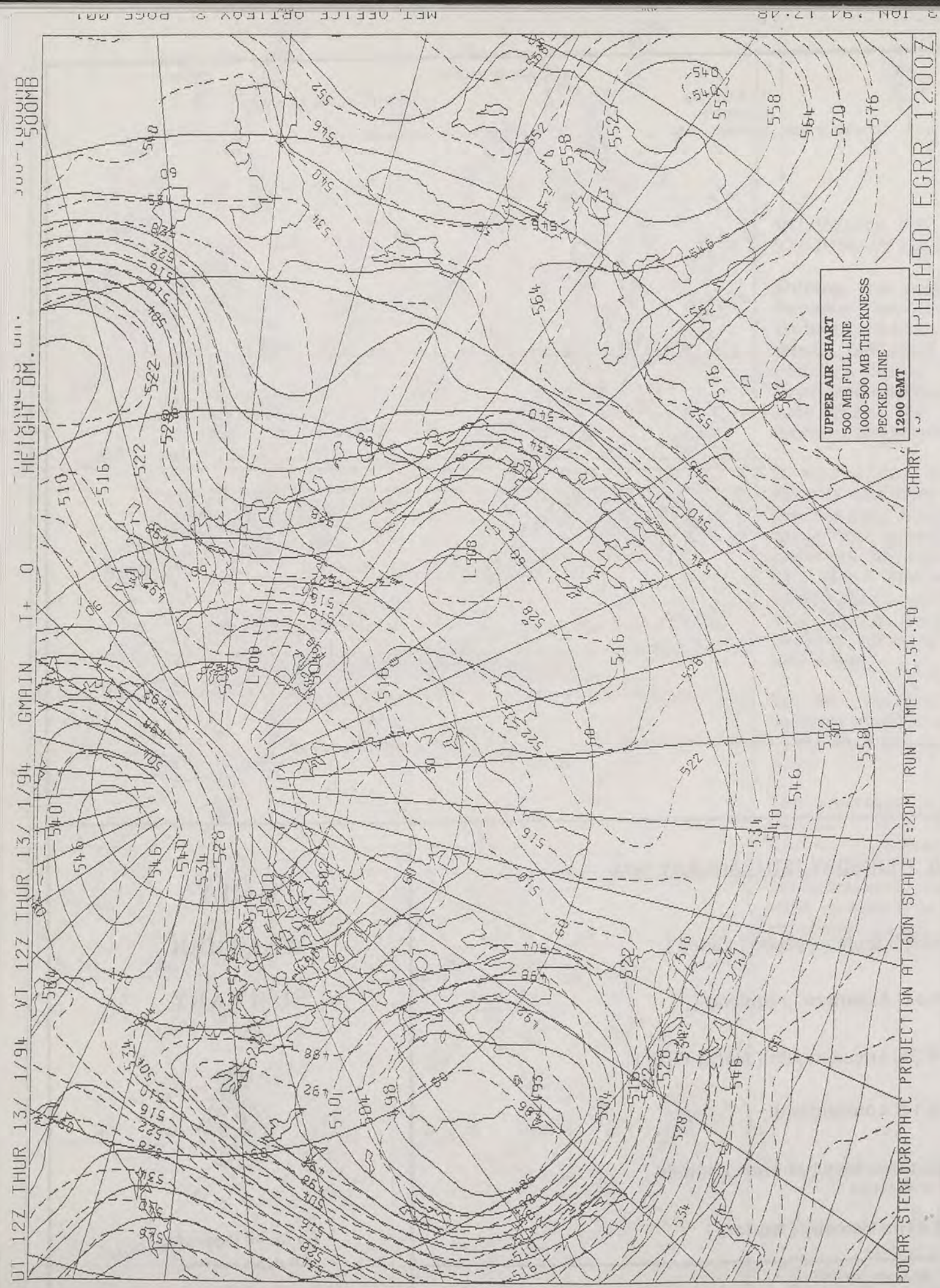
All times are GMT

London Weather Centre
Climate Department
127 Clerkenwell Road
London
EC1R 5DB
Telephone 071 405 4358
Fax 071 404 4314 or 071 696 0571

DAILY WEATHER SUMMARY



© Crown Copyright
All rights reserved



DAILY WEATHER SUMMARY

INCLUDING SUMMARY OF BRITISH WEATHER



THURSDAY
13th JANUARY
1994



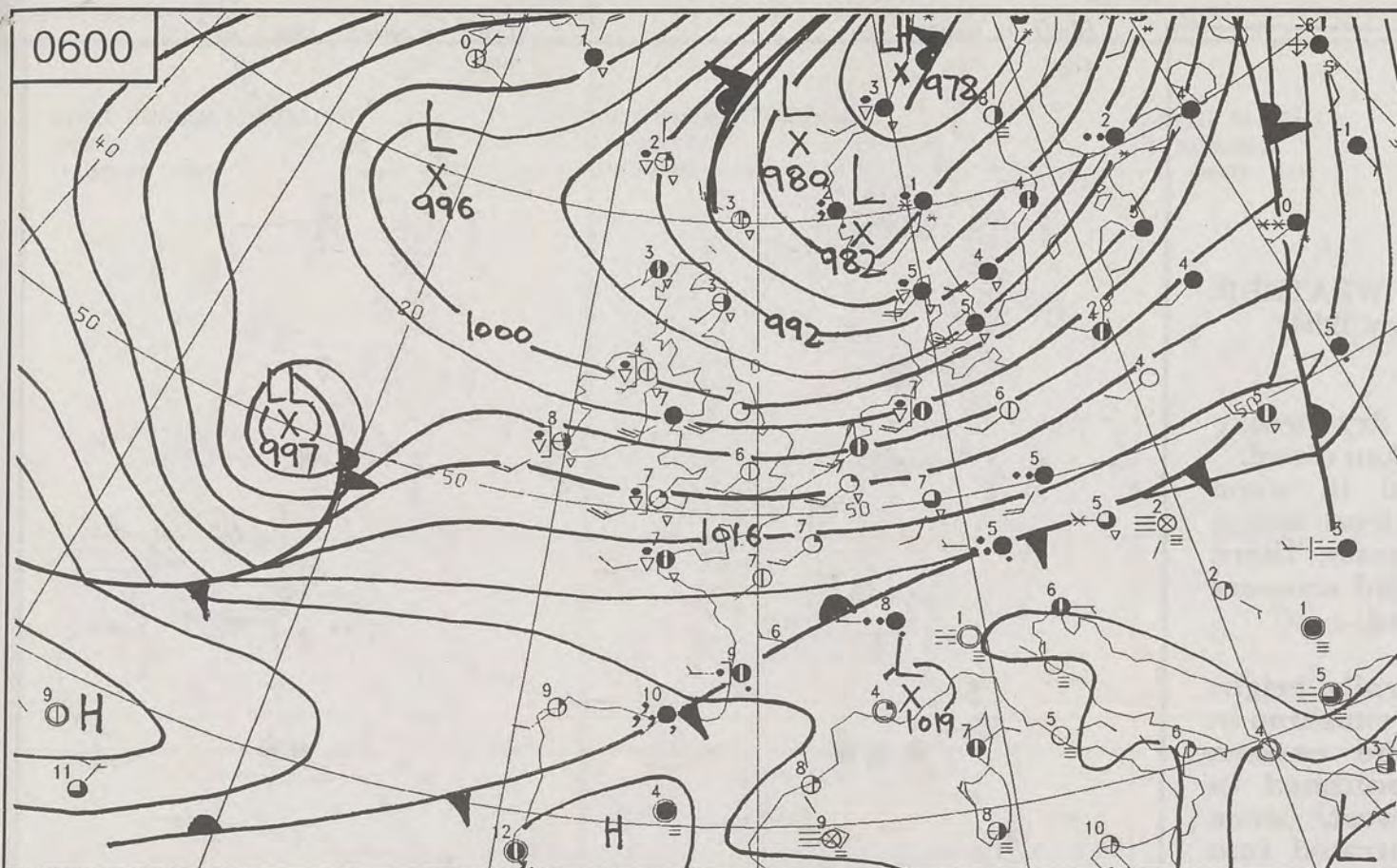
METEOSAT AT 12:00 GMT ON 13/01/94
INFRA-RED



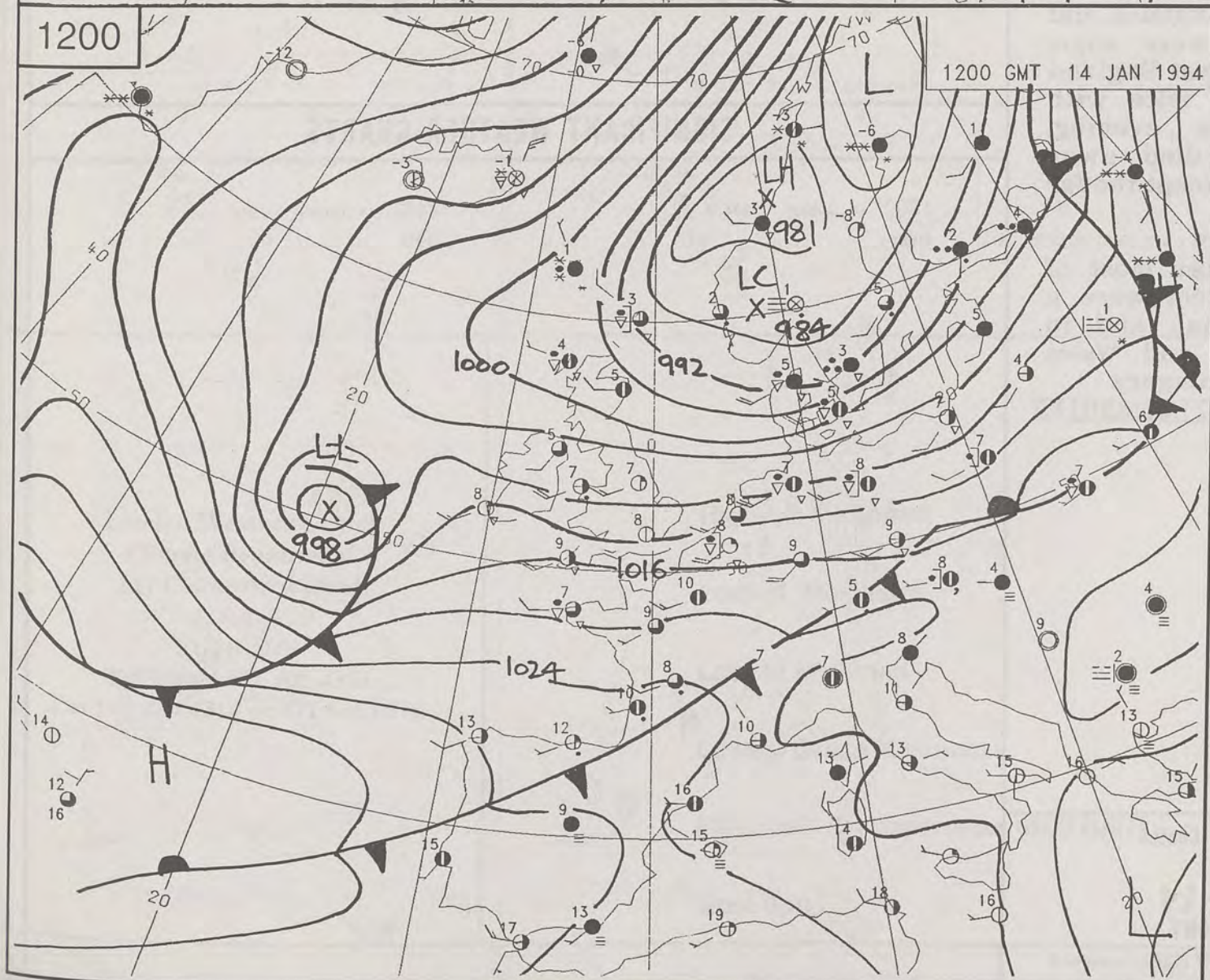
CLOUD-TOP OR LAND/SEA TEMPERATURE

COLD WARM

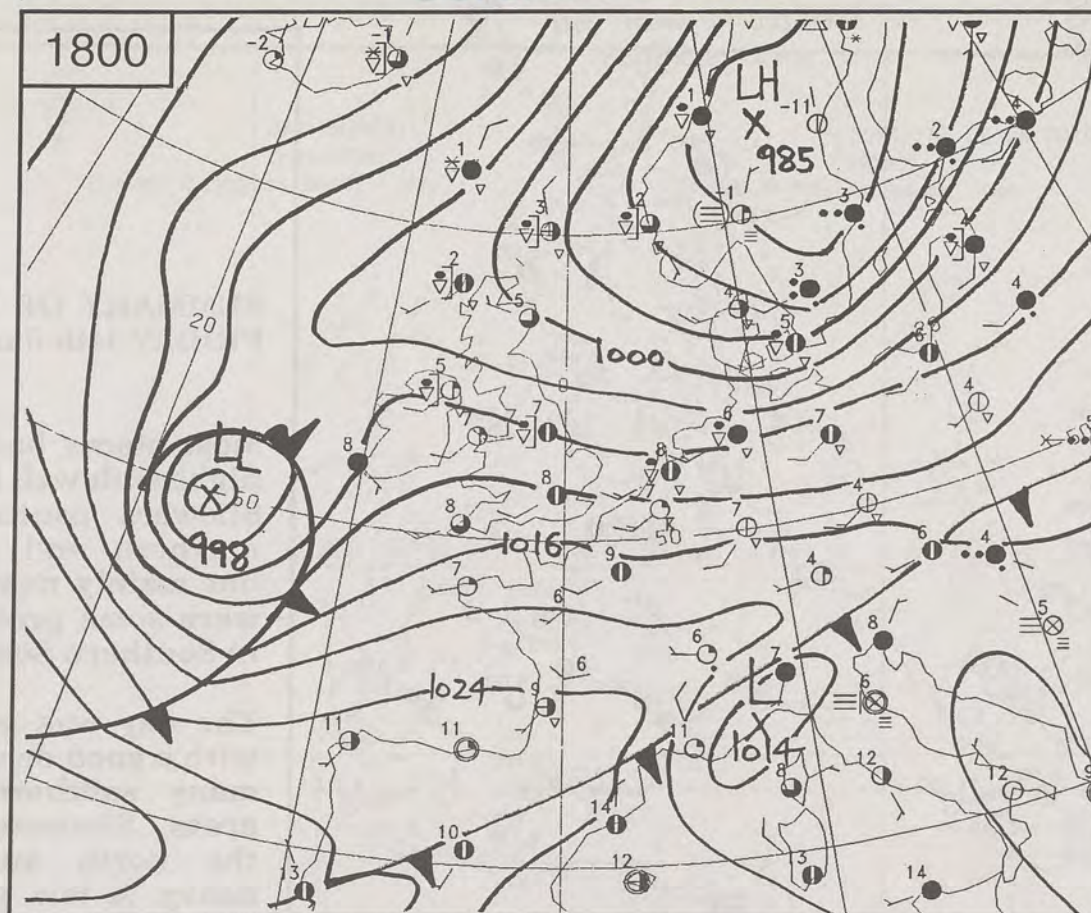
0600



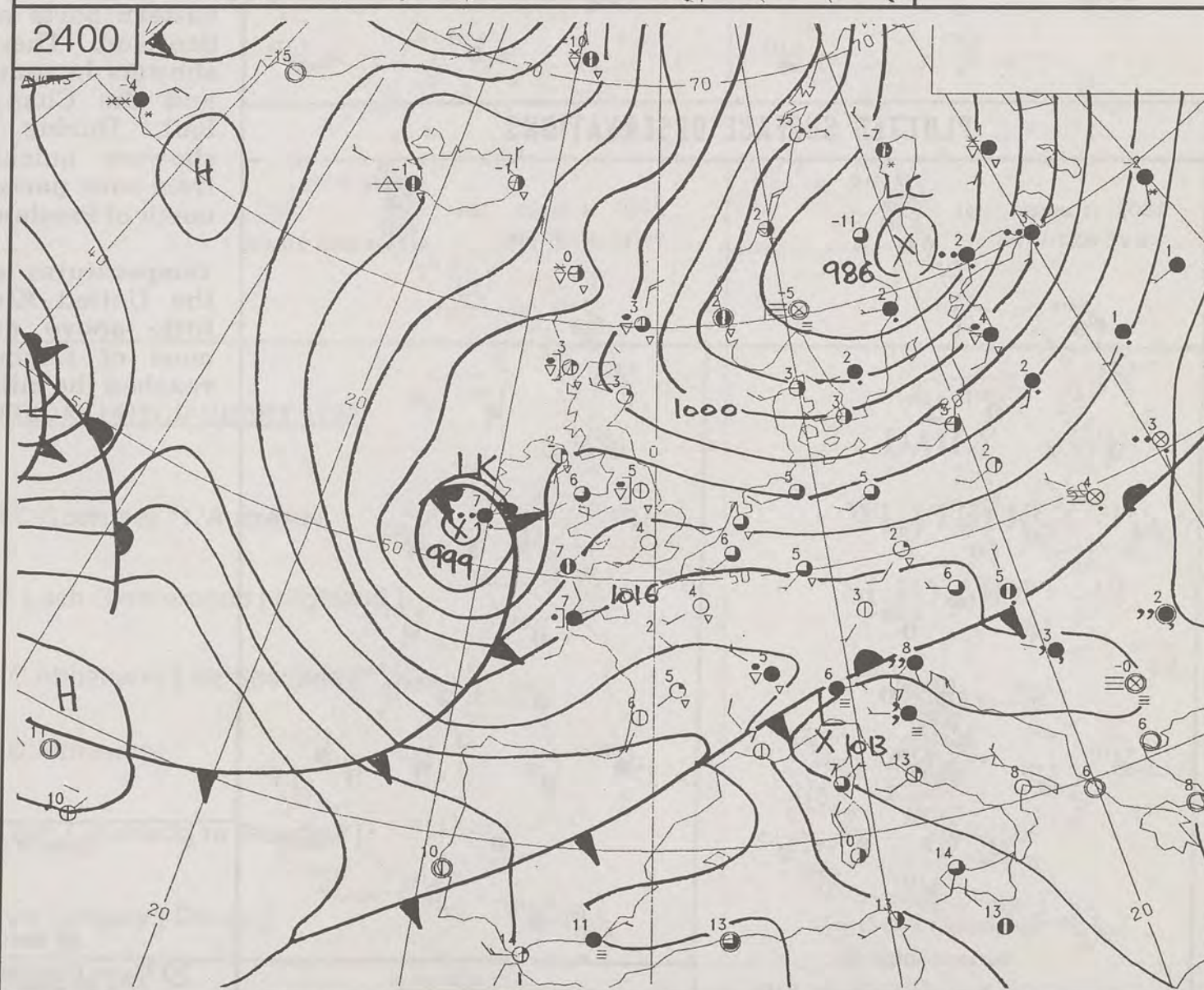
1200



1800






2400

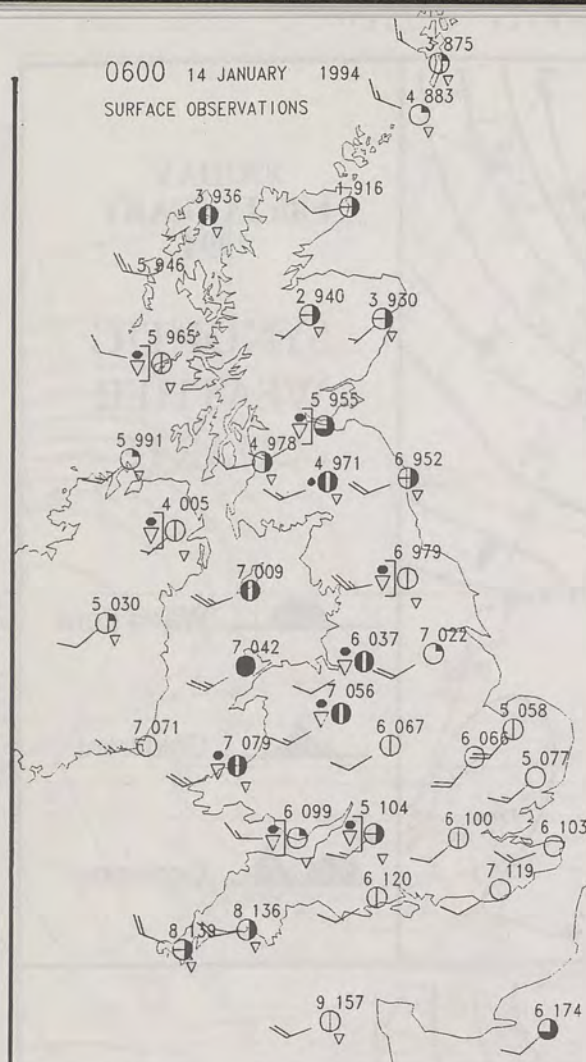


FRIDAY
14th JANUARY
1994

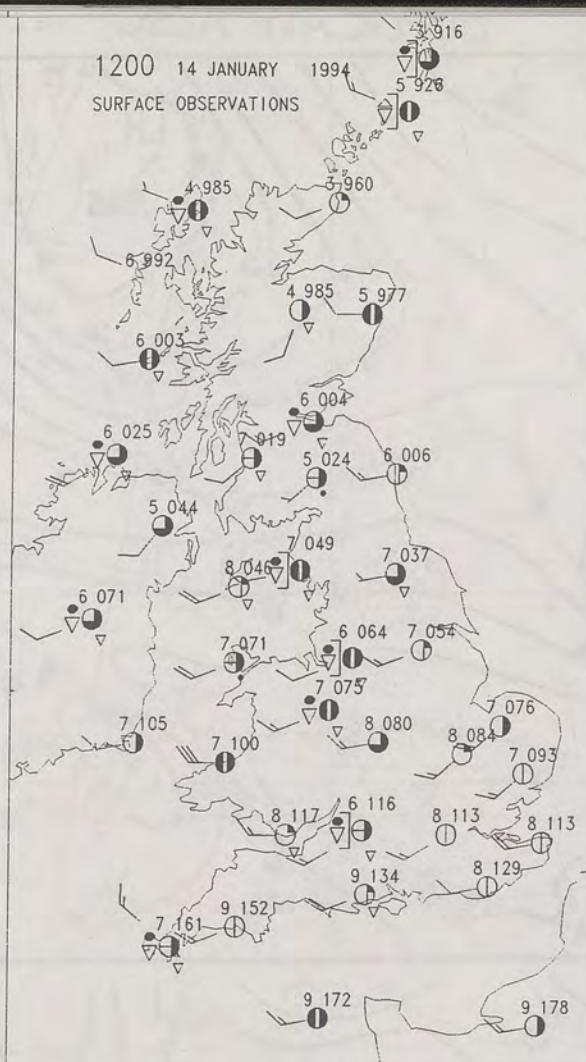
SYNOPTIC WEATHER CHARTS

-  Warm front
-  Cold front
-  Occlusion

0600 14 JANUARY 1994
SURFACE OBSERVATIONS

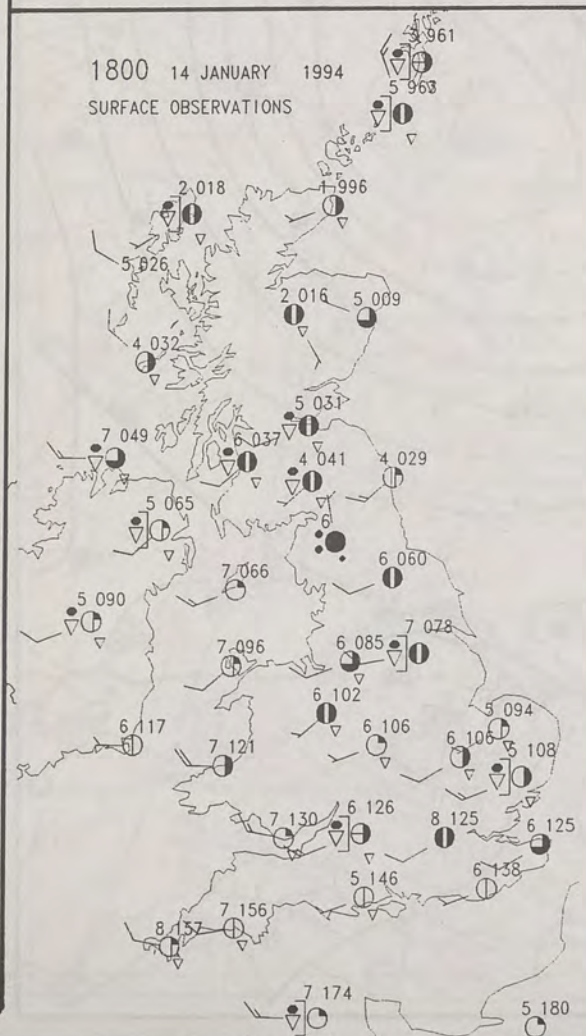


1200 14 JANUARY 1994
SURFACE OBSERVATIONS

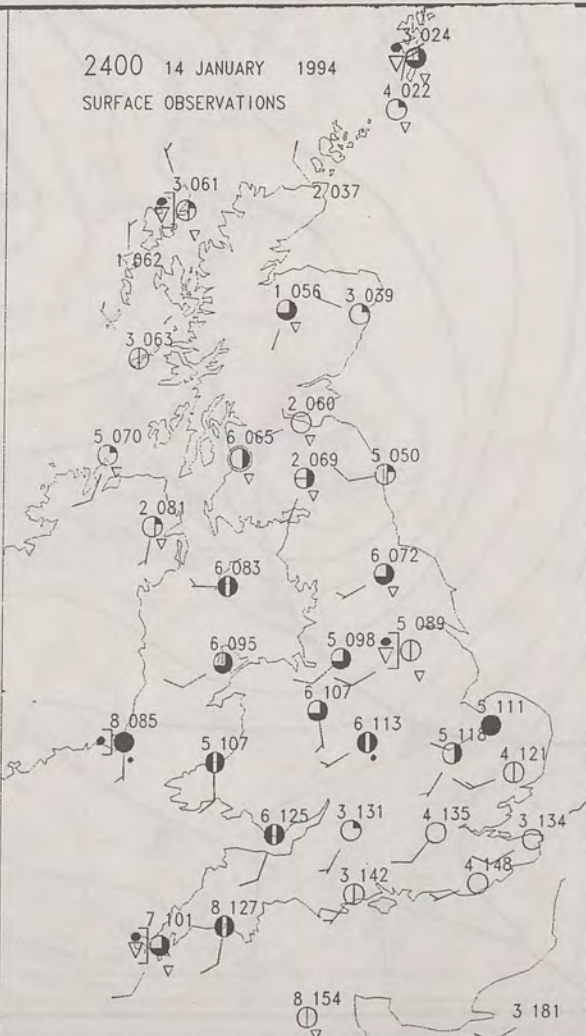


PLOTTED SURFACE OBSERVATIONS

1800 14 JANUARY 1994
SURFACE OBSERVATIONS



2400 14 JANUARY 1994
SURFACE OBSERVATIONS



SUMMARY OF UK WEATHER FRIDAY 14th January 1994

Most places had a dry, breezy night with well broken cloud. Showers continued in some northern and western areas, but mainly near coasts. There were some prolonged showers in Southern Scotland.

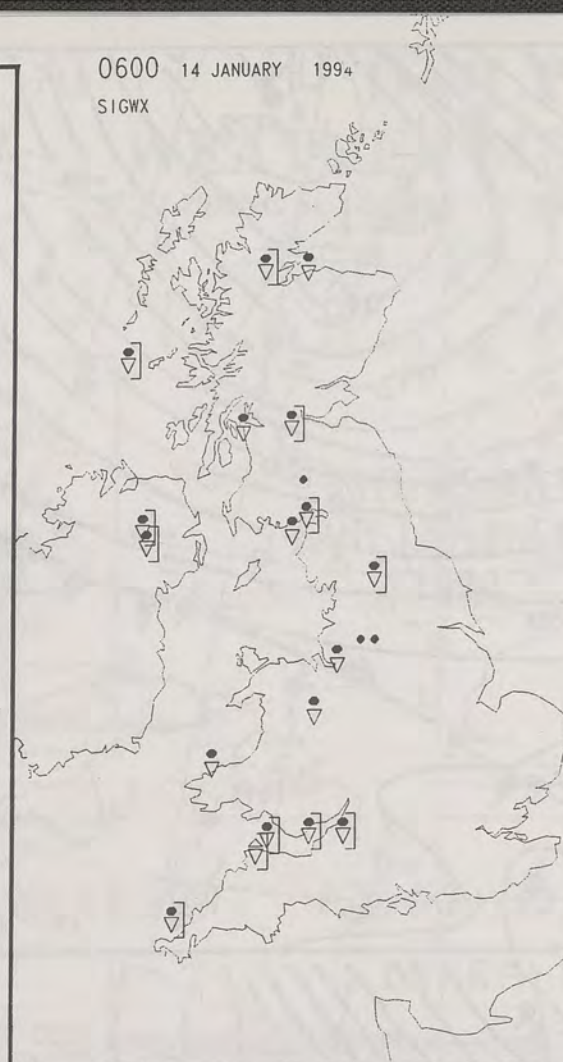
The day was generally bright with a good deal of sunshine in many southern and eastern areas. Showers continued in the north and west, some heavy. A few penetrated into eastern parts of England and Scotland. There were some showers in southwest England and the Channel Isles with hail. During the evening, showers quickly died away from most parts, except the far north of Scotland.

Temperatures across most of the United Kingdom were a little above normal, and in most of England and Wales reached the mild category.

London Weather Centre

All times are GMT
© Crown Copyright All rights reserved

0600 14 JANUARY 1994
SIGWX



1200 14 JANUARY 1994
SIGWX



SIGNIFICANT WEATHER CHARTS

1800 14 JANUARY 1994
SIGWX



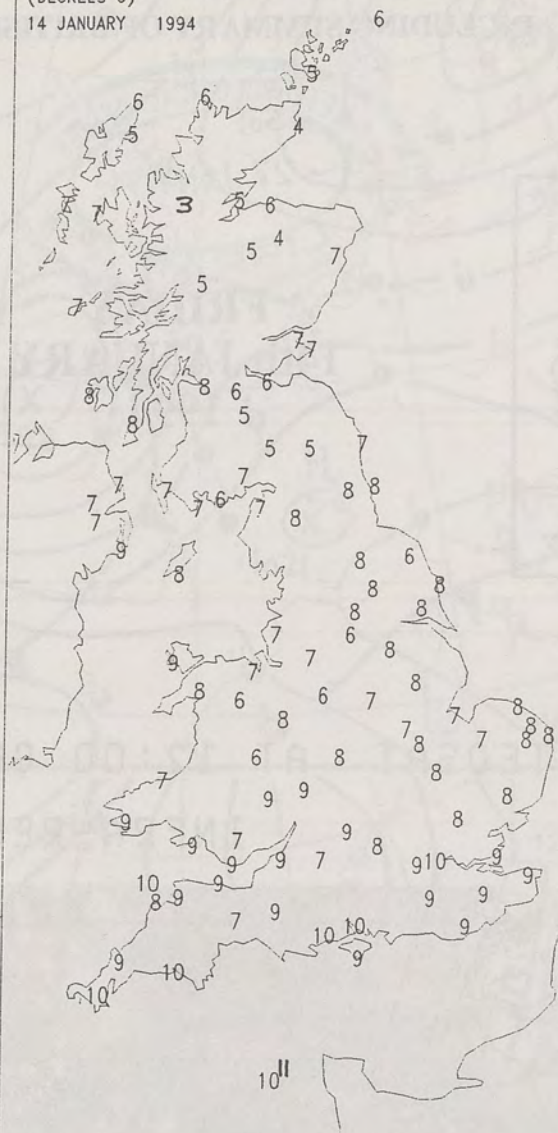
2400 14 JANUARY 1994
SIGWX



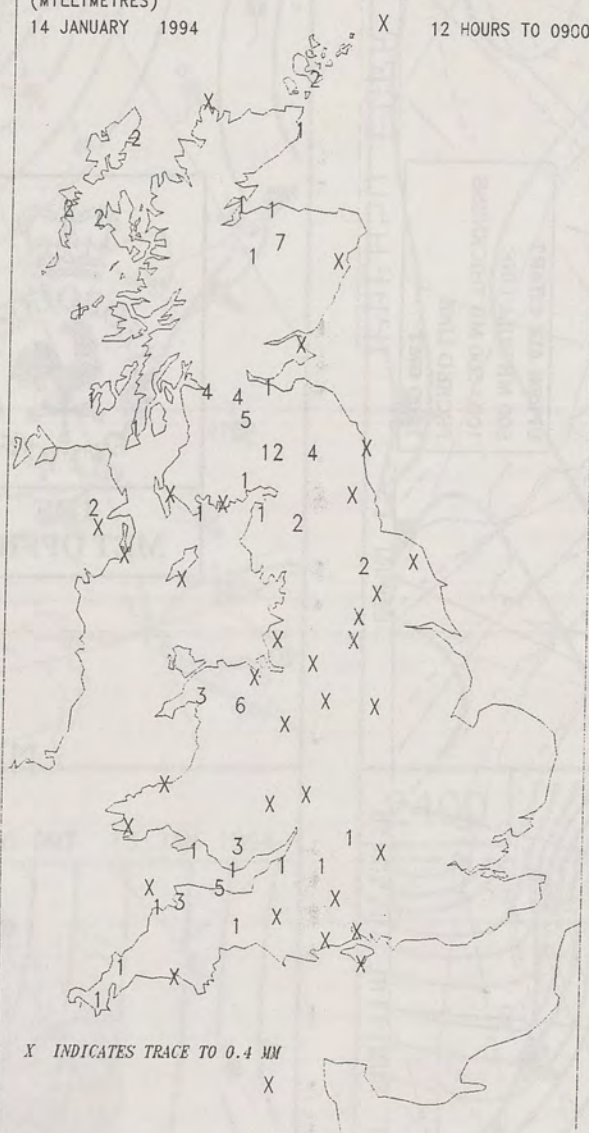
NIGHT MINIMUM TEMPERATURE
(DEGREES C)
14 JANUARY 1994



DAY MAXIMUM TEMPERATURE
(DEGREES C)
14 JANUARY 1994



NIGHT RAINFALL
(MILLIMETRES)
14 JANUARY 1994



DAY RAINFALL
(MILLIMETRES)
14 JANUARY 1994



SUNSHINE (DAWN TO DUSK)
(HOURS)
14 JANUARY 1994



EXTREMES FOR FRIDAY 14TH JANUARY 1994

London Weather Centre
Climate Department
127 Clerkenwell Road
London
EC1R 5DB
Telephone 071 405 4358
Fax 071 404 4314 or 071 696 0571

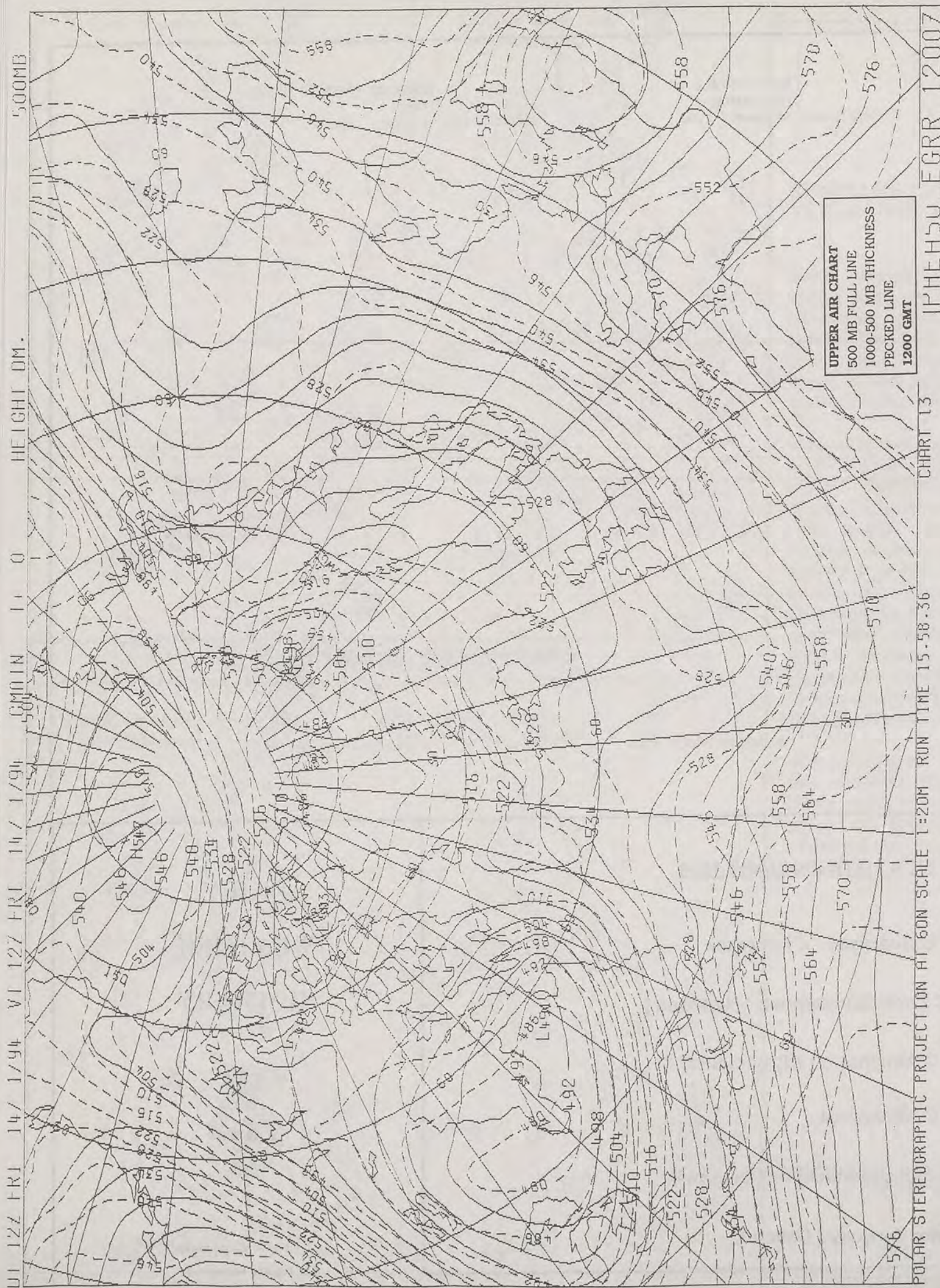
Highest Maximum : 11.4 C Guernsey / L'Ancrese
Lowest Maximum : 3.3 C Loch Glascarnoch [Highland]
Lowest Minimum : -1.9 C Altnaharra [NE Scotland]
Lowest Grass Minimum : -4.5 C Altnaharra
Most Rain (24 hours from 0900 GMT) : 12.3 mm Greenock [nr Glasgow]
Most Sun : 7.2 Hrs Torquay [Devon]

All times are GMT

DAILY WEATHER SUMMARY



© Crown Copyright
All rights reserved



DAILY WEATHER SUMMARY


INCLUDING SUMMARY OF BRITISH WEATHER



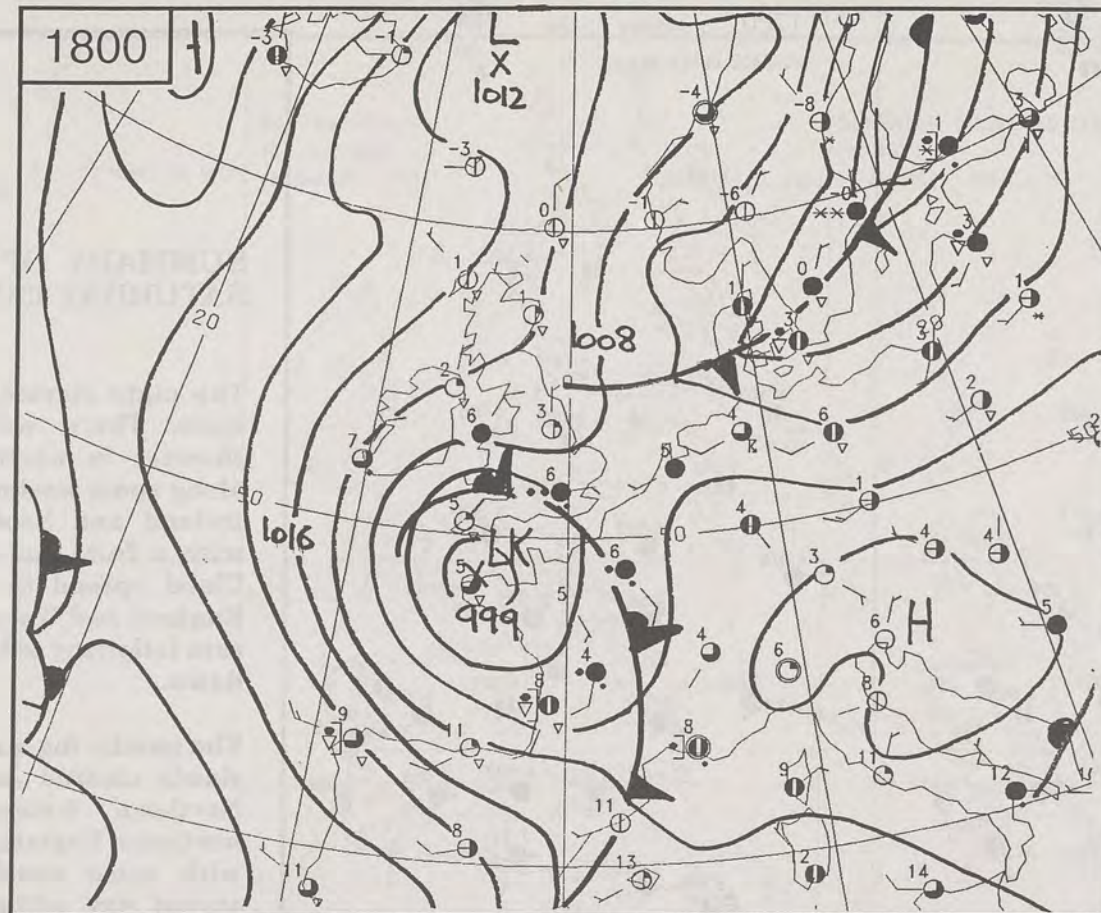
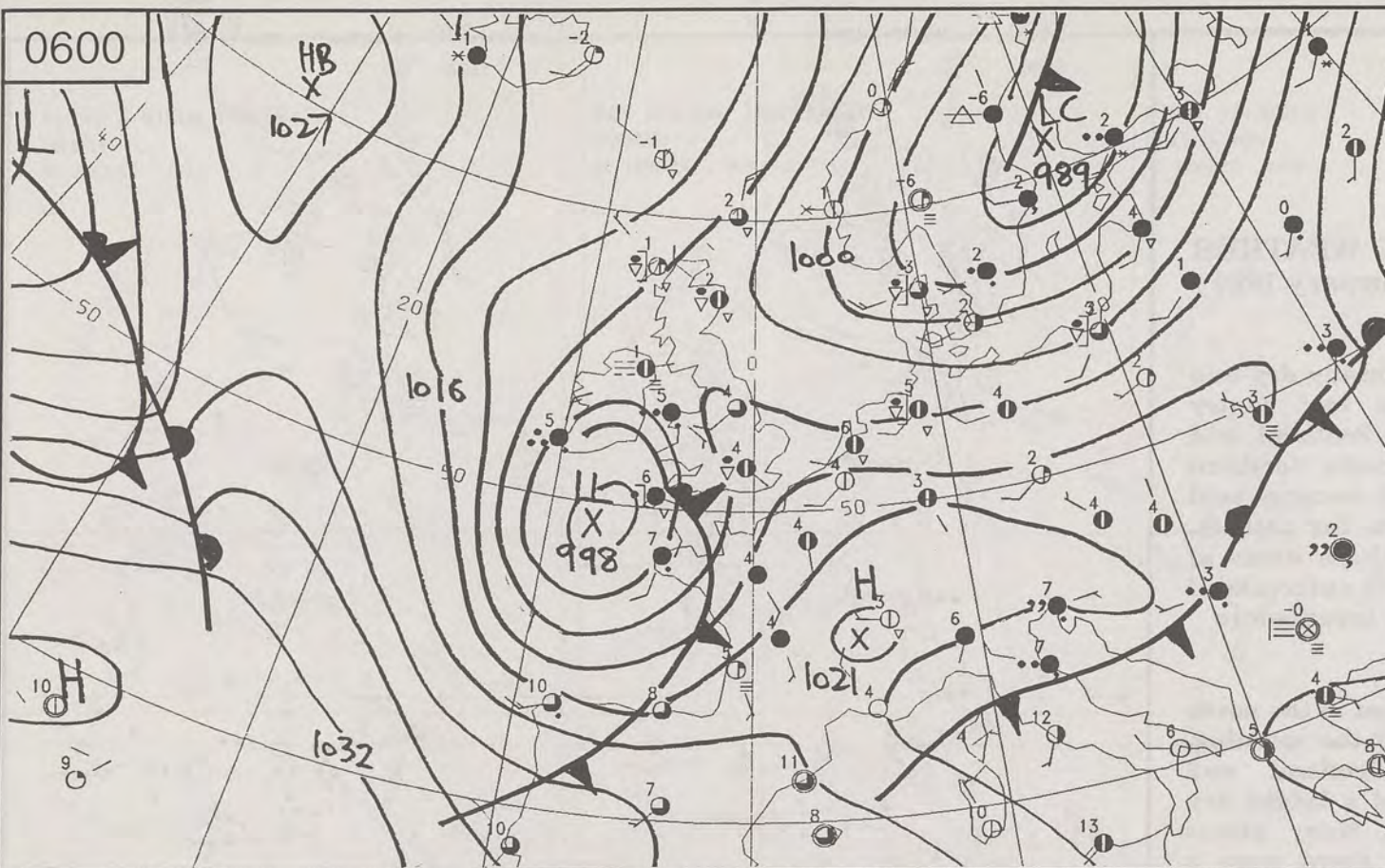
FRIDAY
14th JANUARY
1994



METEOSAT AT 12:00 GMT ON 14/01/94
 INFRA-RED

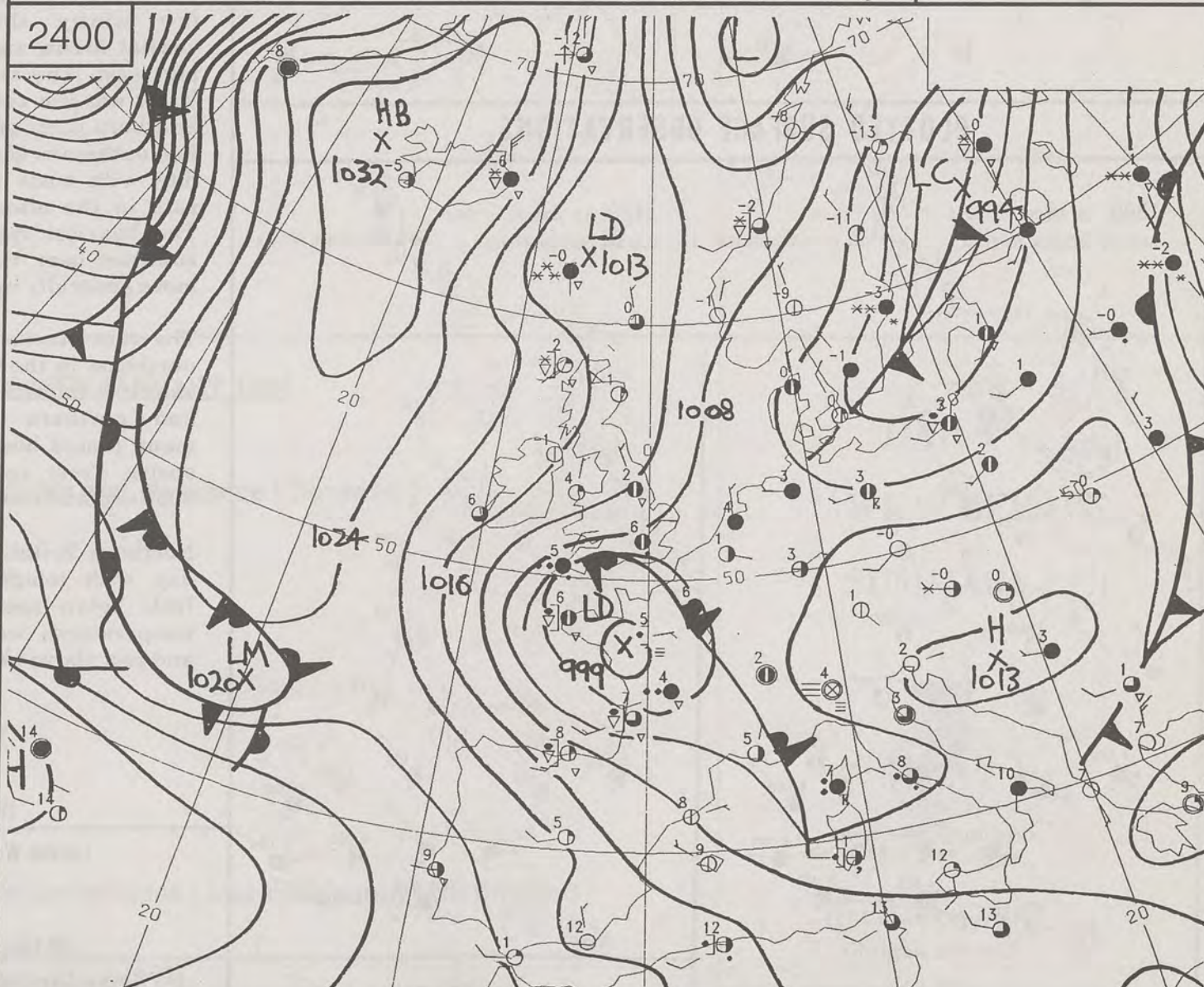
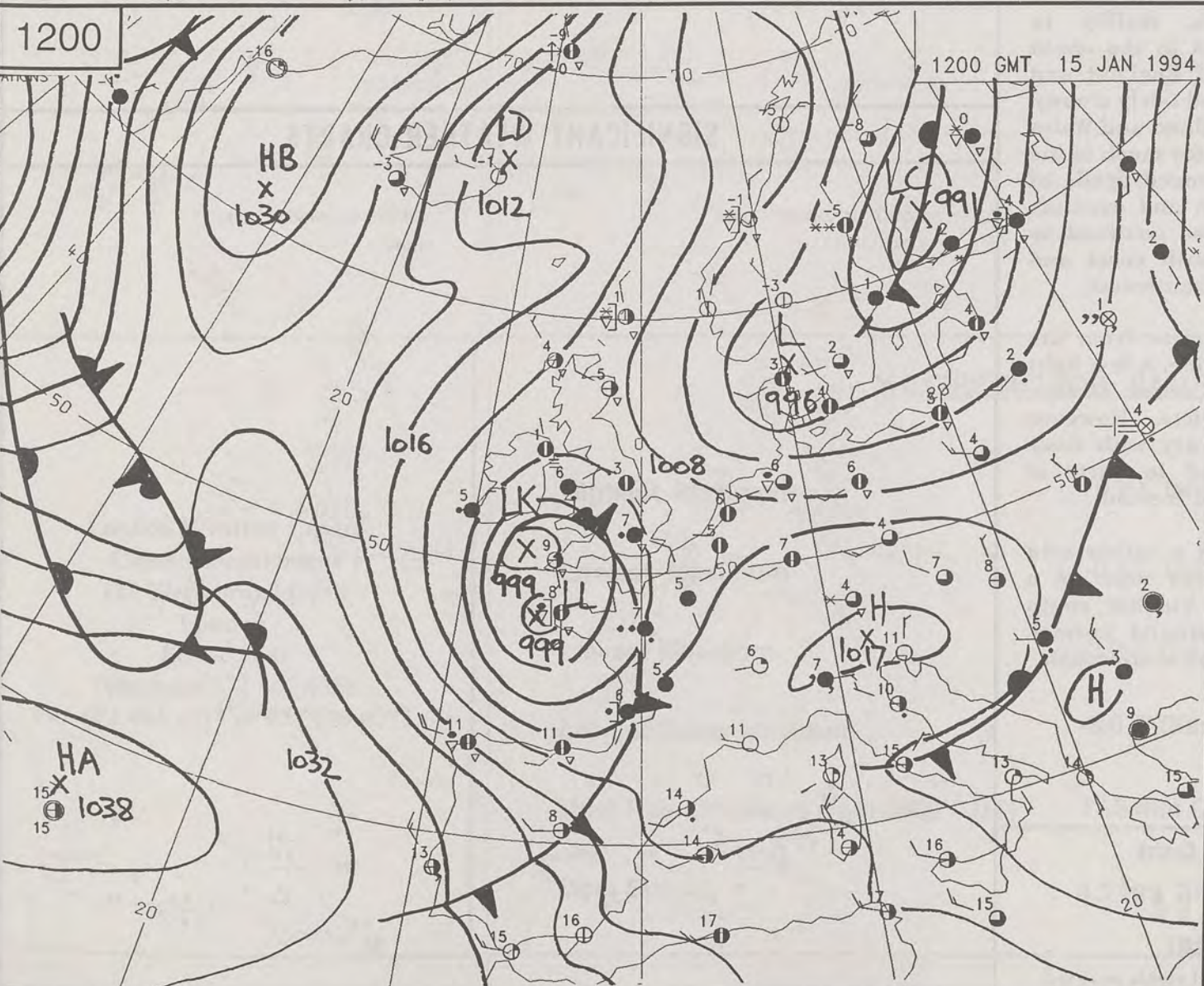
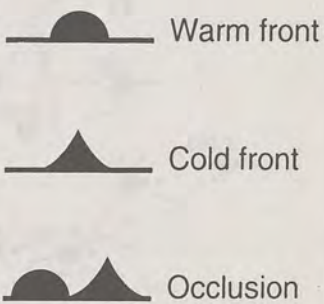


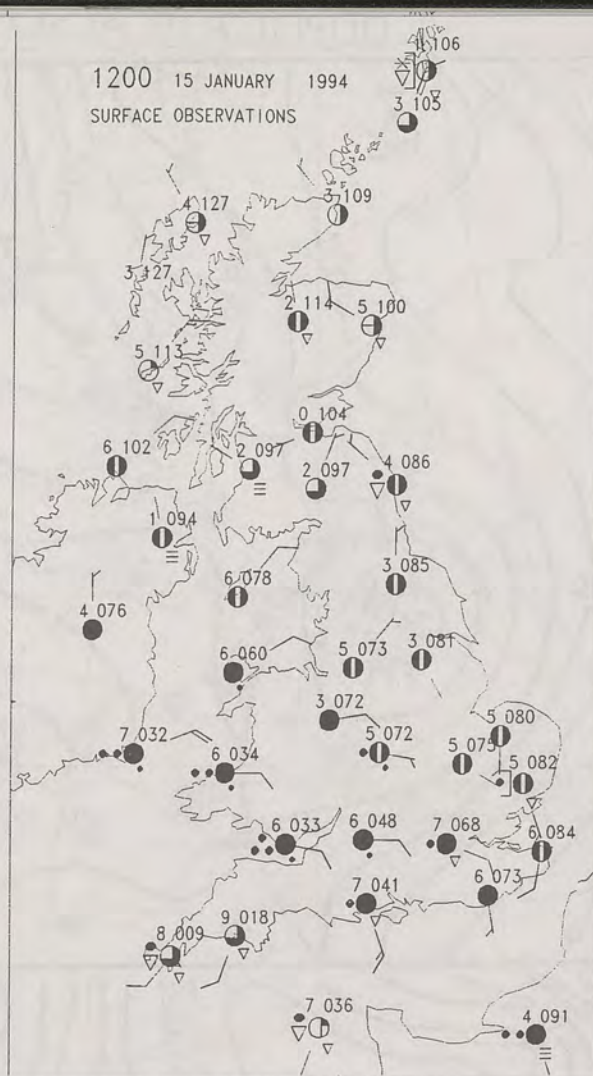
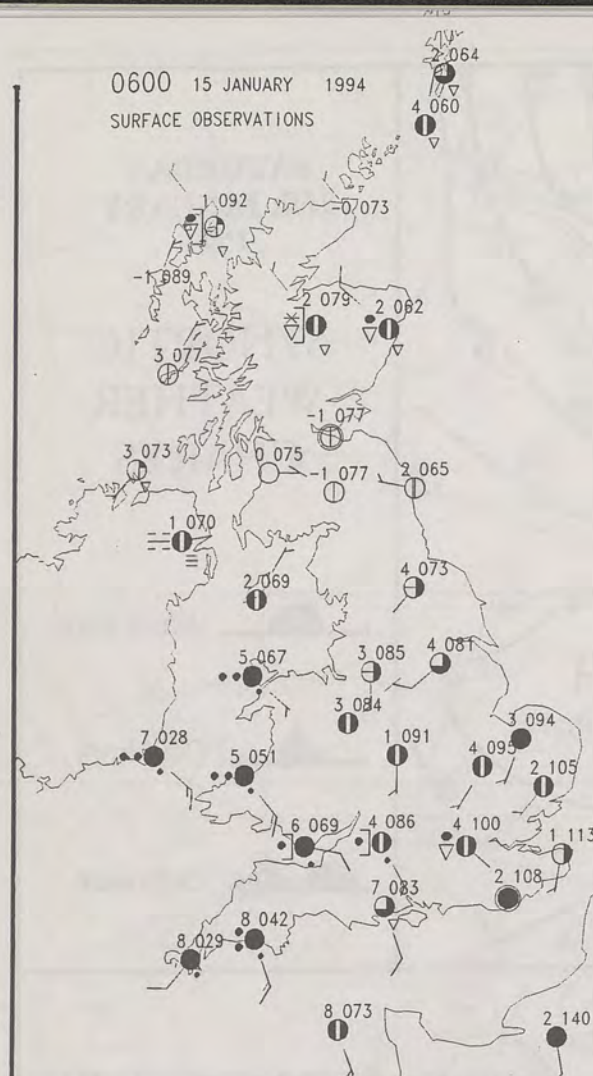
CLOUD-TOP OR LAND/SEA TEMPERATURE
 COLD WARM



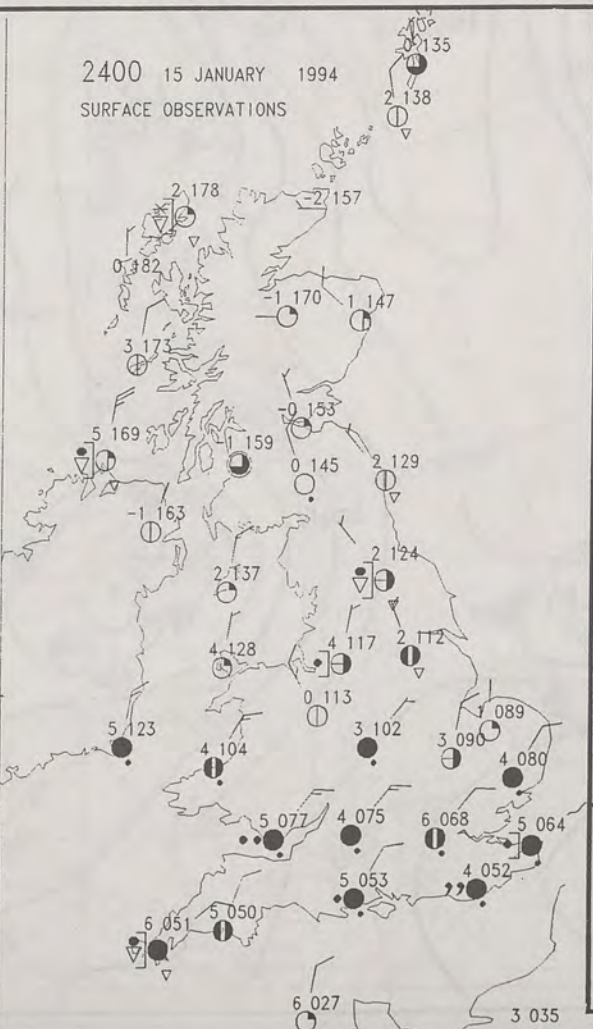
SATURDAY
15th JANUARY
1994

SYNOPTIC
WEATHER
CHARTS





PLOTTED SURFACE OBSERVATIONS



SUMMARY OF UK WEATHER SATURDAY 15th January 1994

The night started generally dry and clear. There were a few wintry showers in northern Scotland and along some western coasts. Northern Ireland and Scotland became cold with a frost and a few fog patches. Cloud spread to southern areas of England and Wales with outbreaks of rain following to these areas before dawn.

The patchy fog and frost in the north slowly cleared during the morning. Northern Ireland, Scotland and northern England had a bright day with some sunshine. Many places stayed dry, although there were a few wintry showers, mainly in coastal areas, exposed to the north and east. The rest of England and Wales was less cold and fairly cloudy. Southern parts of England and Wales had outbreaks of rain for much of the day, with some prolonged spells of rain in the afternoon and evening. The heaviest rain was confined to counties near the south coast and more generally in the southwest.

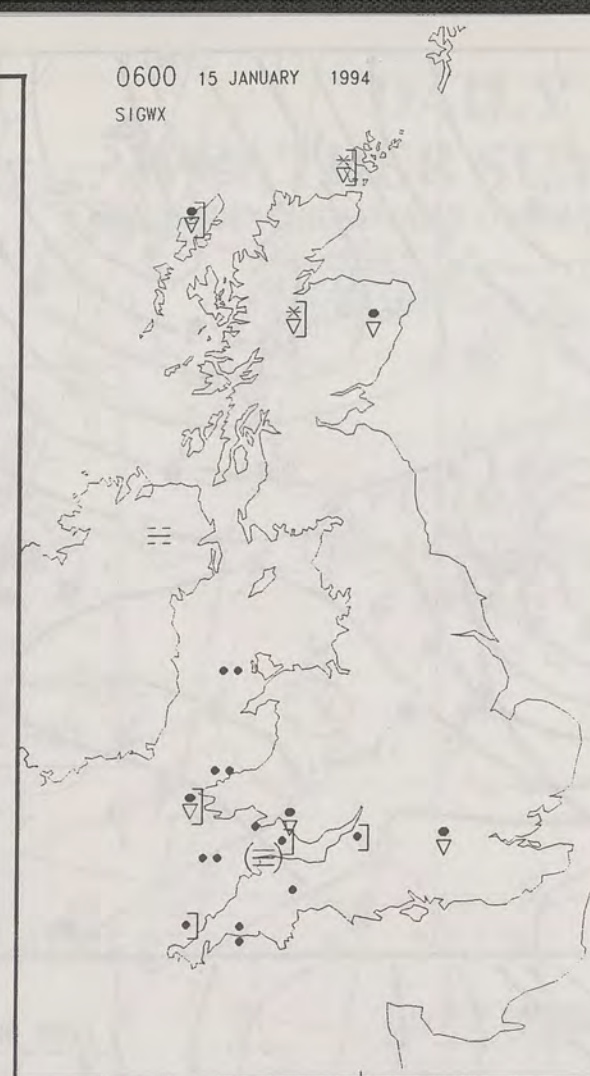
The rain started to clear from the northeast in the evening. A few light showers followed to some eastern and northern districts. However many places became dry with clear spells. Frost returned to parts of Scotland and Northern Ireland.

Northern Britain had a rather cold day with temperatures near or a little below normal. Further south temperatures were around normal, and just above near the south coast.

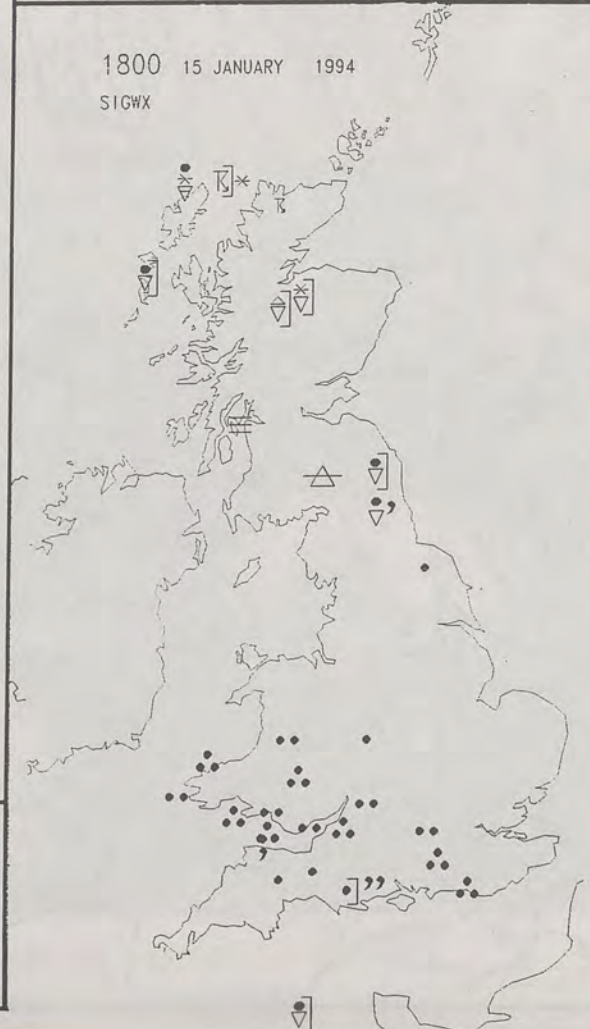
London Weather Centre

All times are GMT

© Crown Copyright All rights reserved



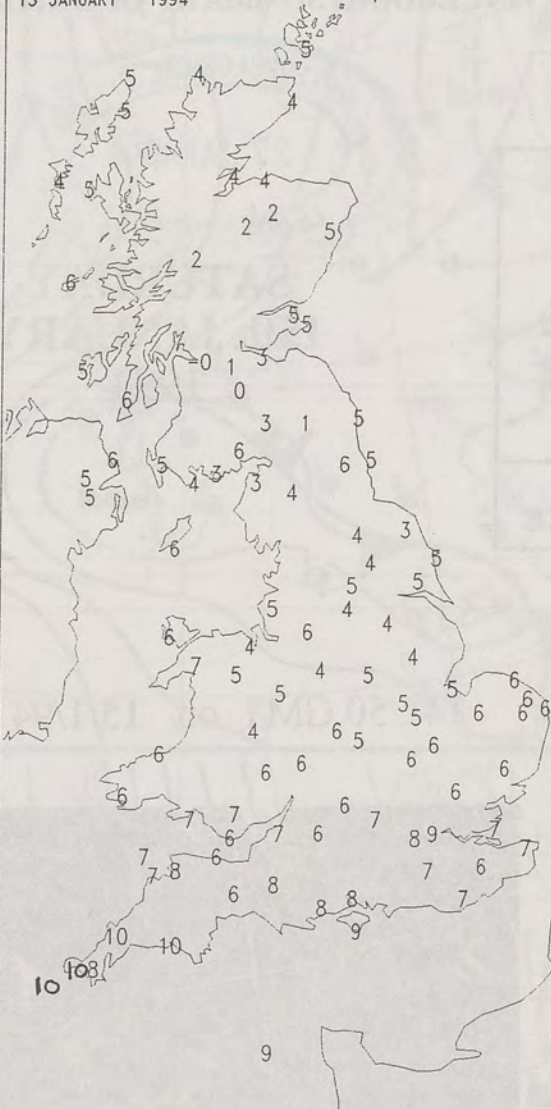
SIGNIFICANT WEATHER CHARTS



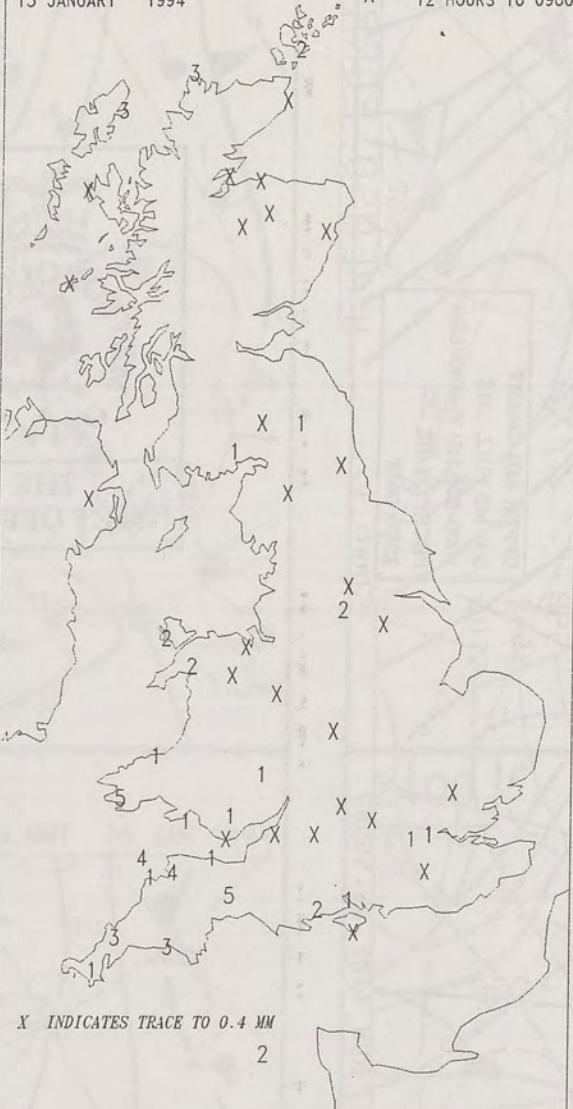
NIGHT MINIMUM TEMPERATURE
(DEGREES C)
15 JANUARY 1994



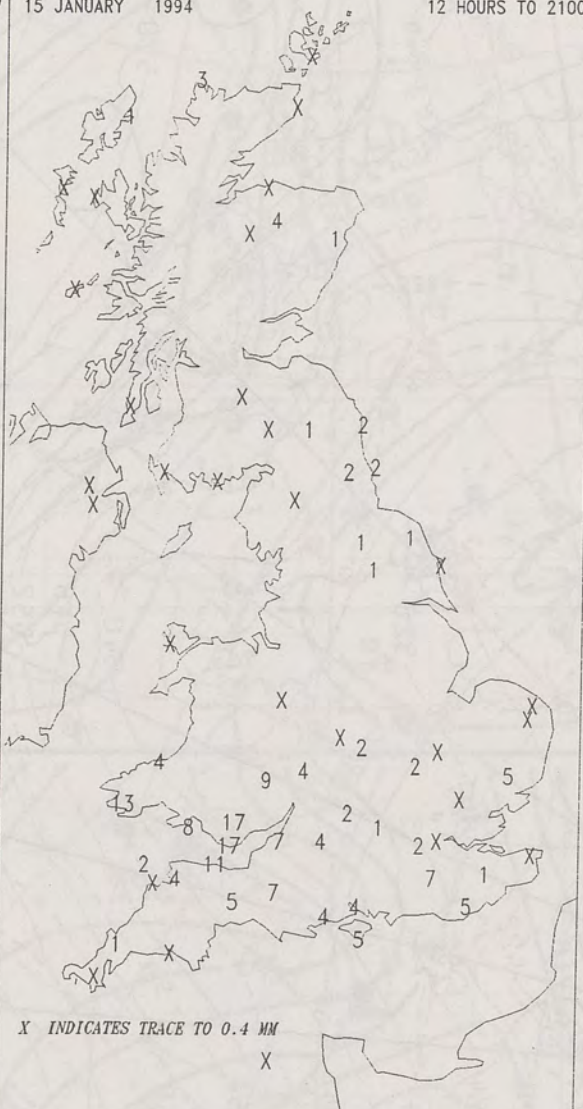
DAY MAXIMUM TEMPERATURE
(DEGREES C)
15 JANUARY 1994



NIGHT RAINFALL
(MILLIMETRES)
15 JANUARY 1994



DAY RAINFALL
(MILLIMETRES)
15 JANUARY 1994



SUNSHINE (DAWN TO DUSK)
(HOURS)
15 JANUARY 1994



EXTREMES FOR SATURDAY 15TH JANUARY 1994

Highest Maximum	: 10.2 C Isles of Scilly and Penzance [Cornwall]
Lowest Maximum	: -0.4 C Glasgow
Lowest Minimum	: -3.2 C Glasgow
Lowest Grass Minimum	: -8.0 C Glasgow
Most Rain (24 hours from 0900 GMT)	: 17.8 mm Cardiff
Most Sun	: 4.3 Hrs Tiree [Inner Hebrides] and Tynemouth [NE England]

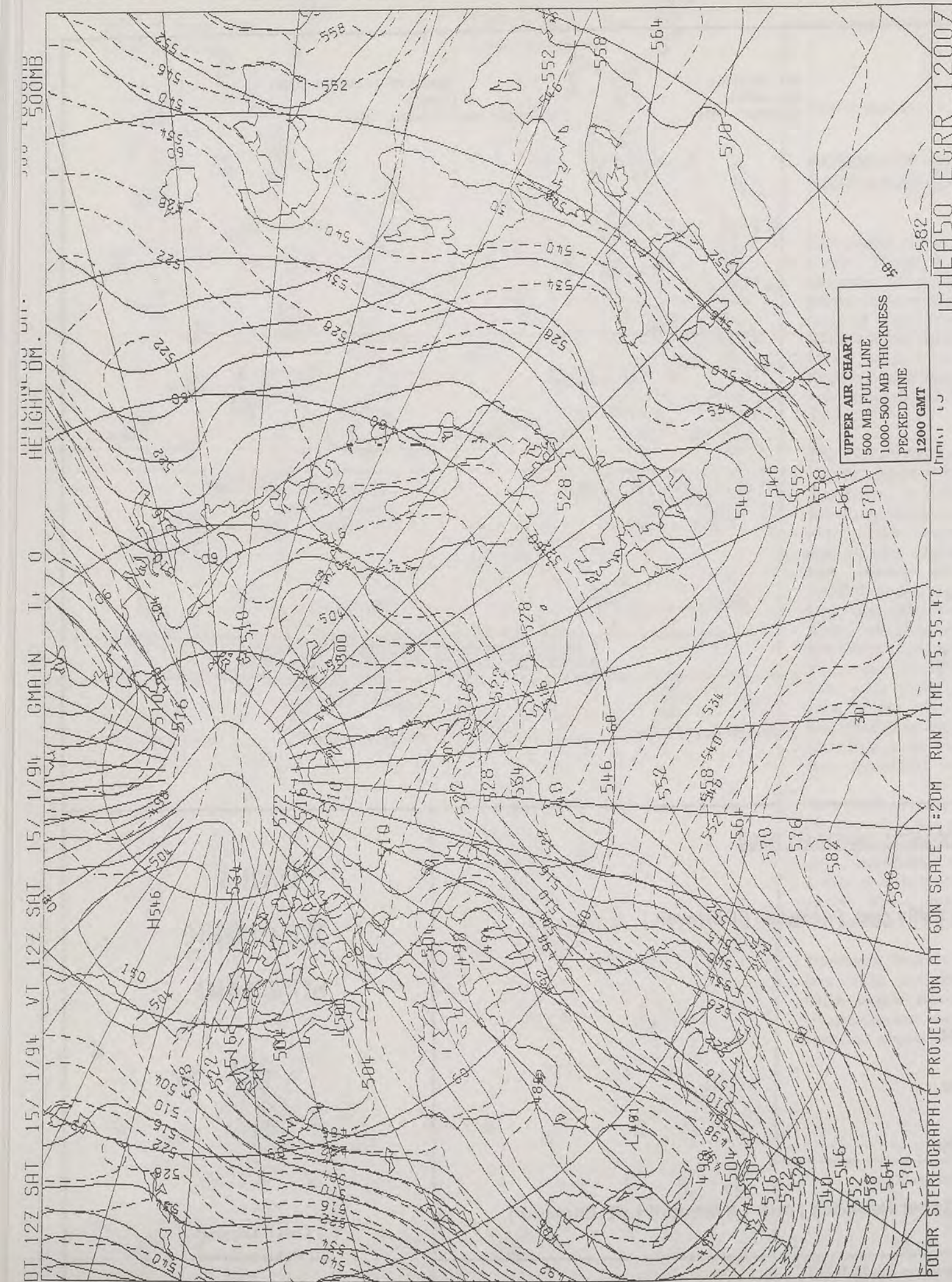
All times are GMT

London Weather Centre
Climate Department
127 Clerkenwell Road
London
EC1R 5DB
Telephone 071 405 4358
Fax 071 404 4314 or 071 696 0571

DAILY WEATHER SUMMARY



© Crown Copyright
All rights reserved




DAILY WEATHER SUMMARY

INCLUDING SUMMARY OF BRITISH WEATHER




SATURDAY
15th JANUARY
1994

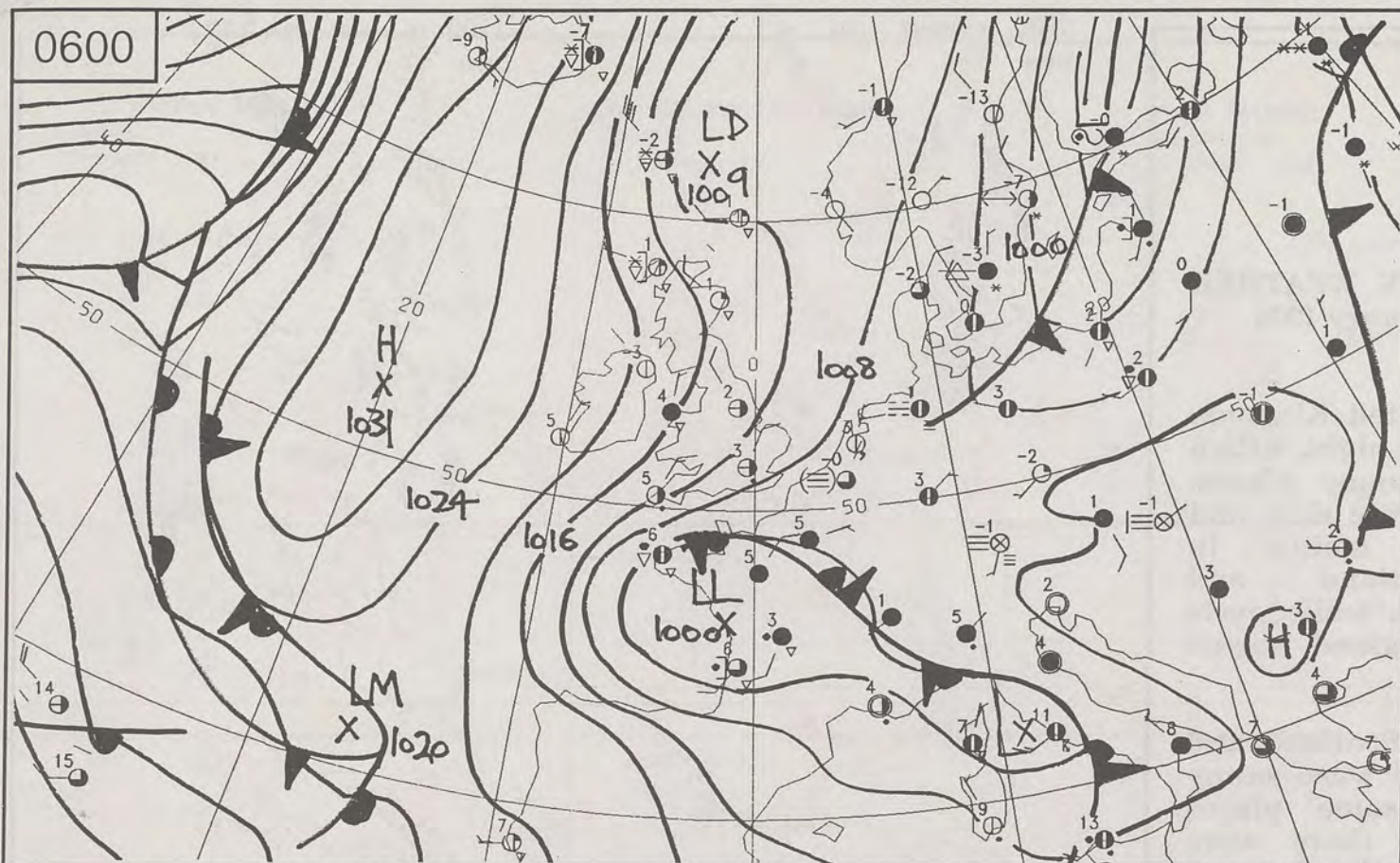


LONDON *weather centre*

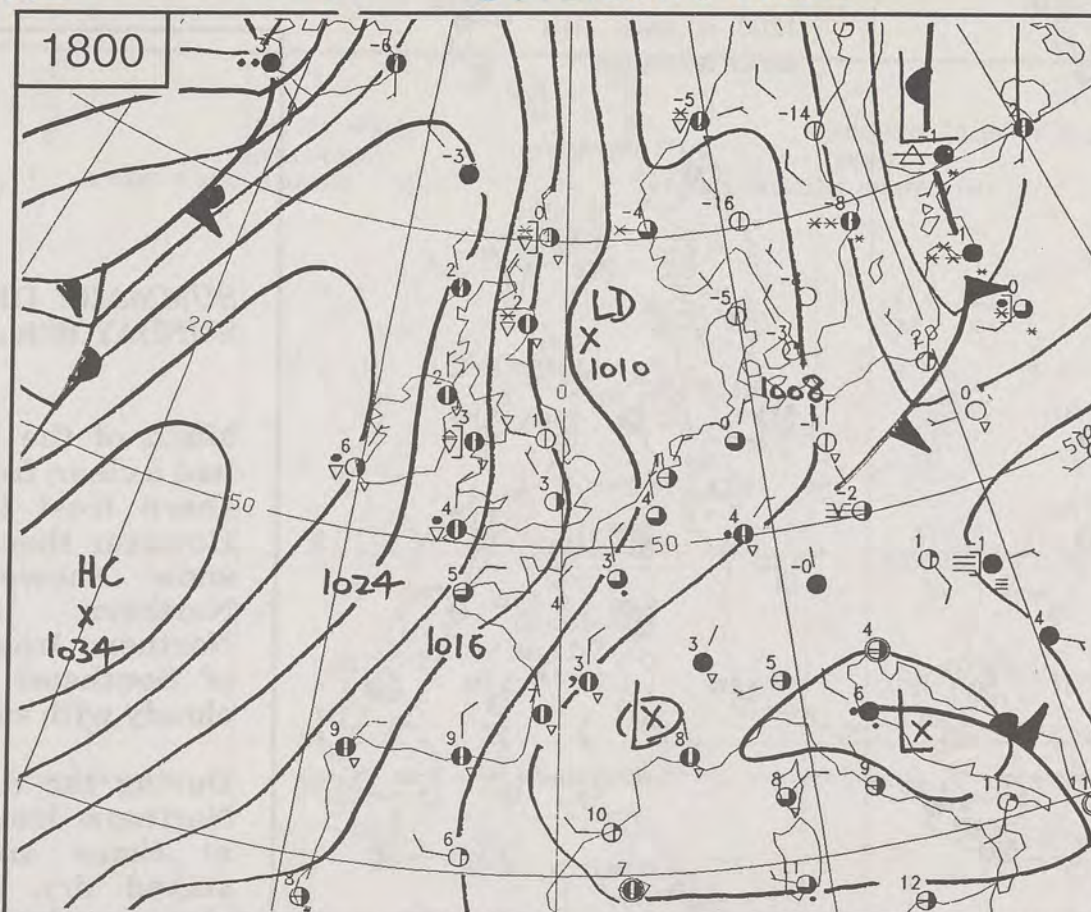
14 : 50 GMT on 15/1/94 INFRA- RED



0600

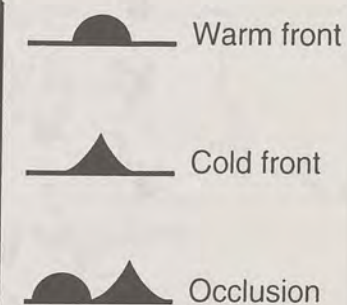


1800



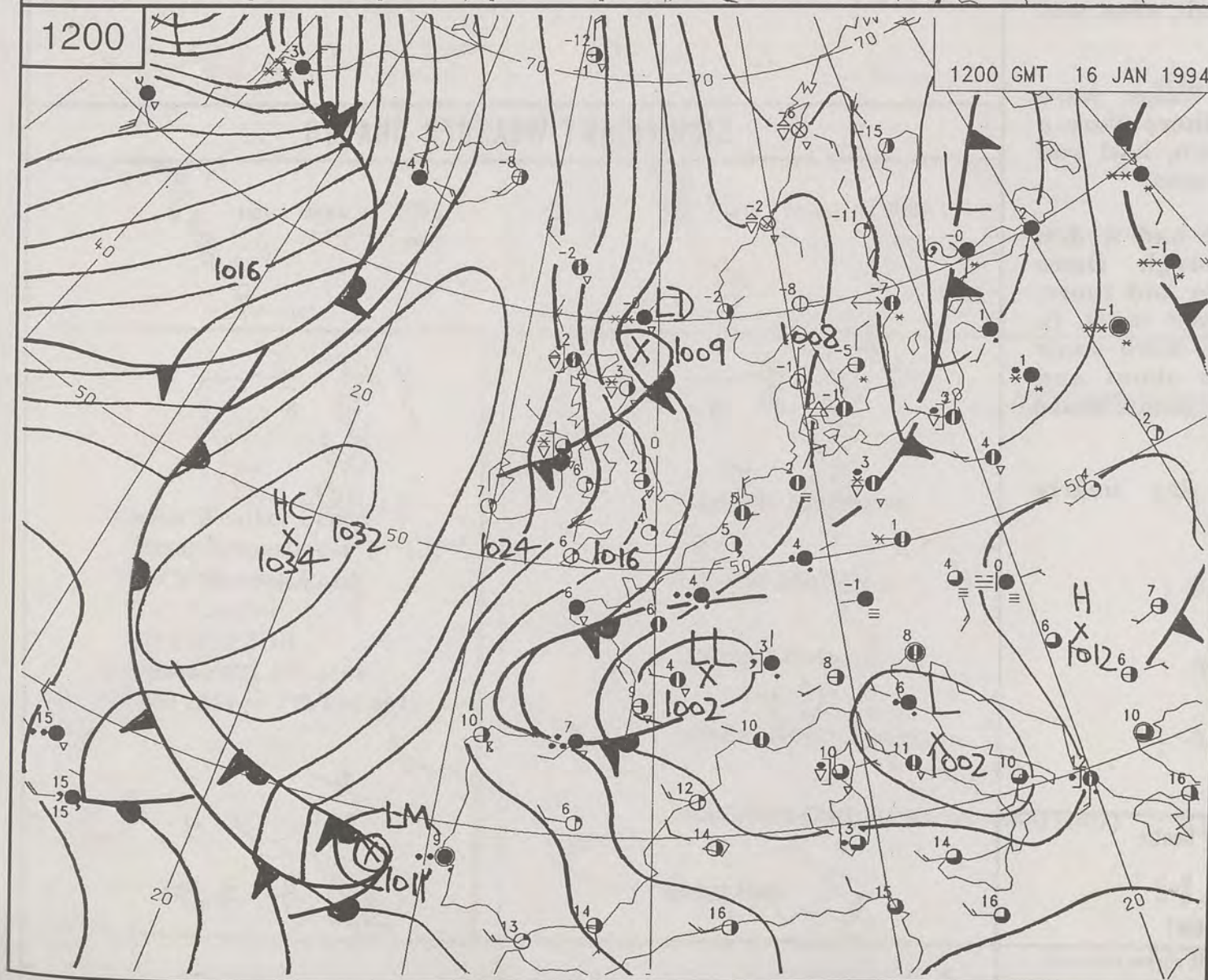
SUNDAY
16th JANUARY
1994

SYNOPTIC WEATHER CHARTS

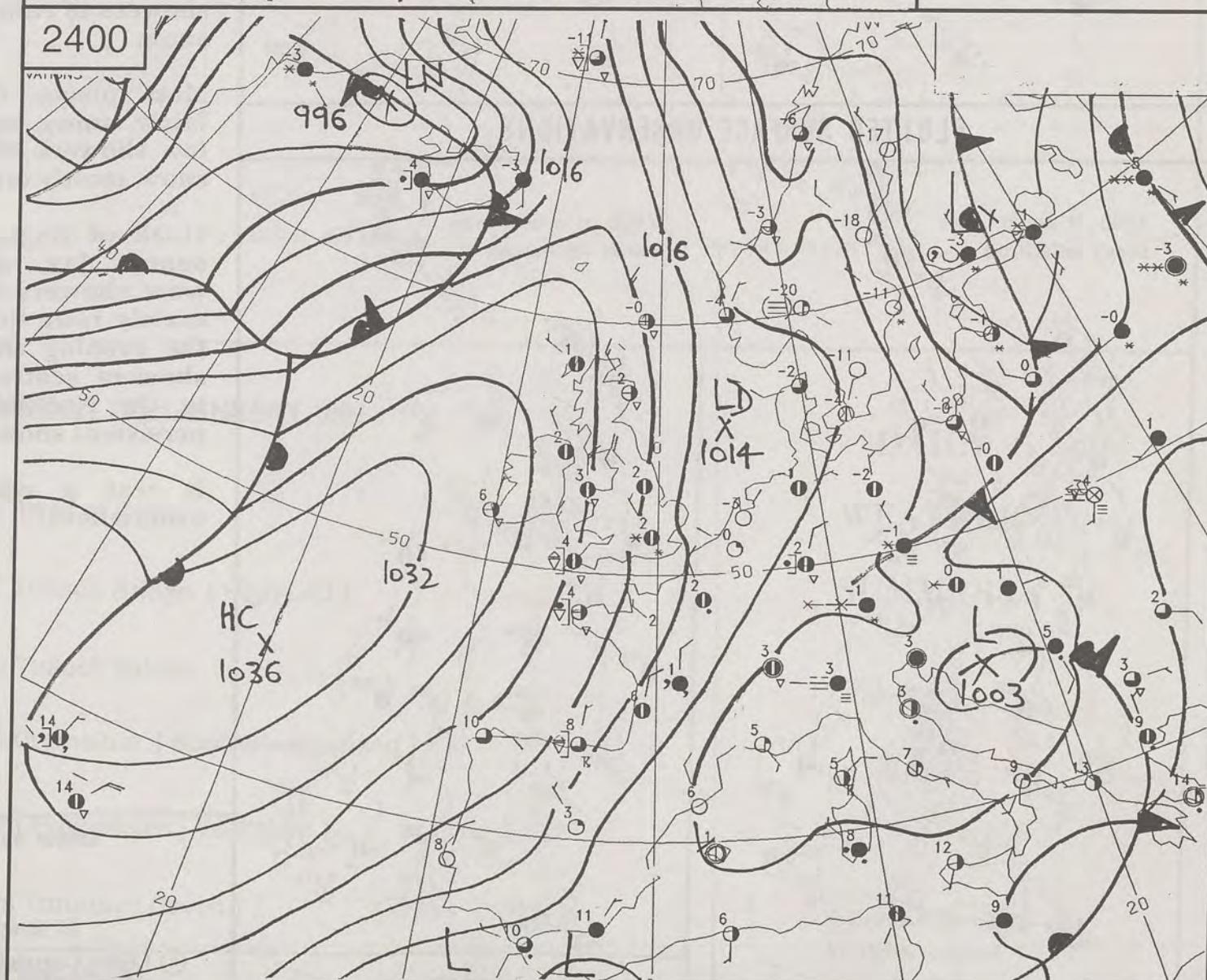


1200

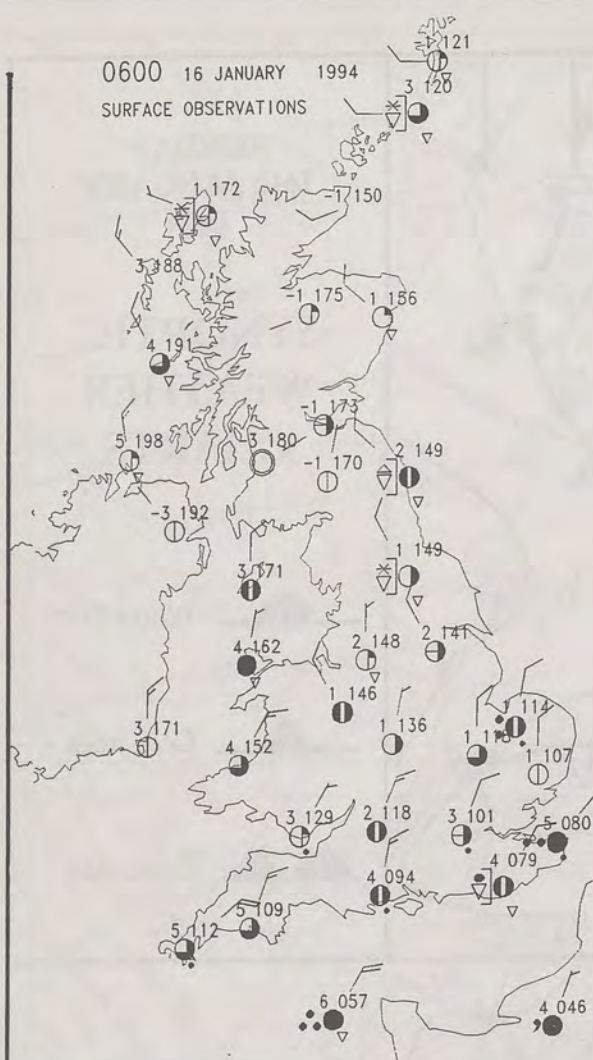
1200 GMT 16 JAN 1994



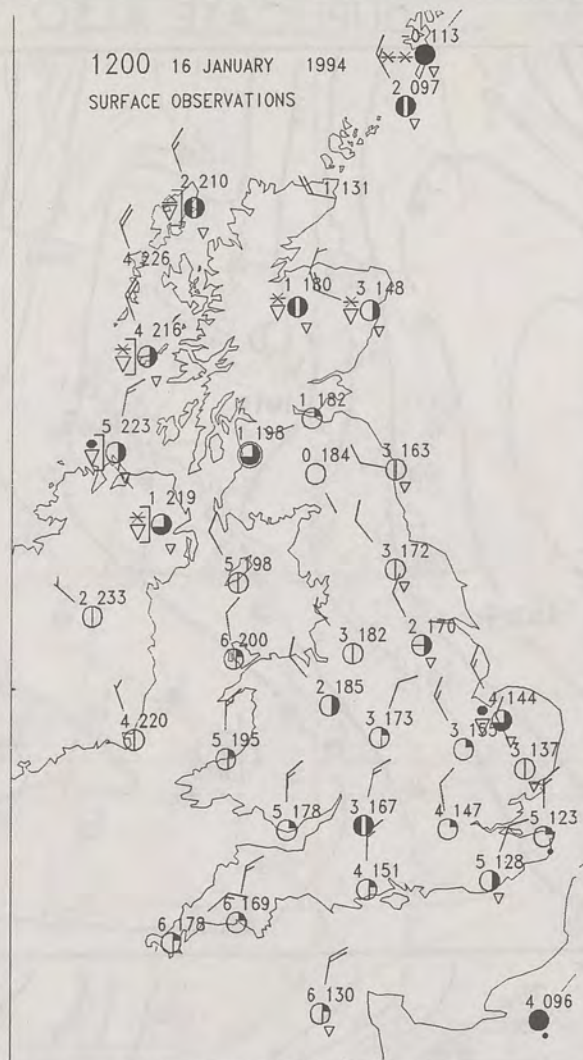
2400



0600 16 JANUARY 1994
SURFACE OBSERVATIONS

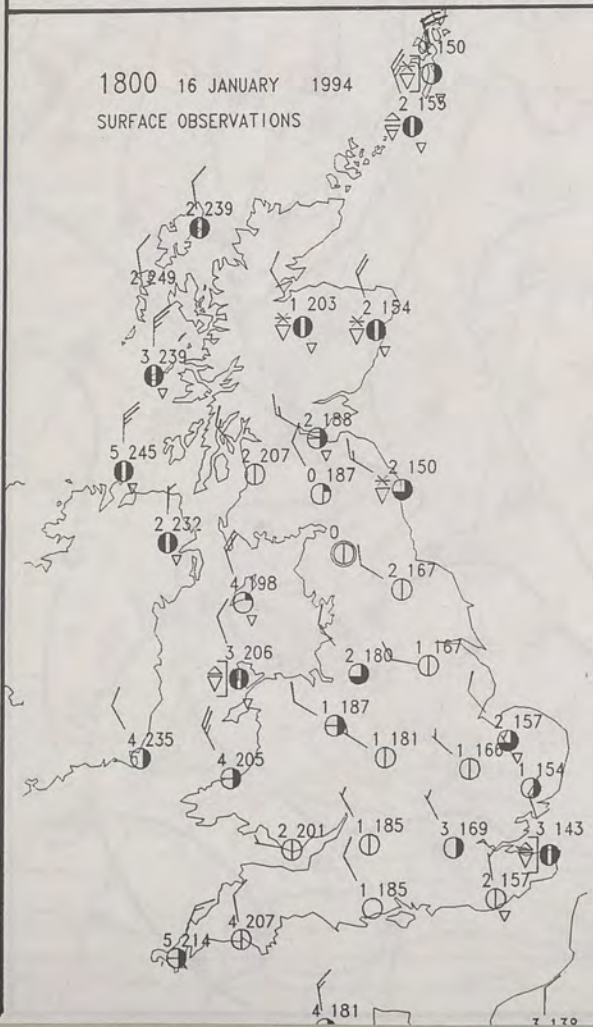


1200 16 JANUARY 1994
SURFACE OBSERVATIONS

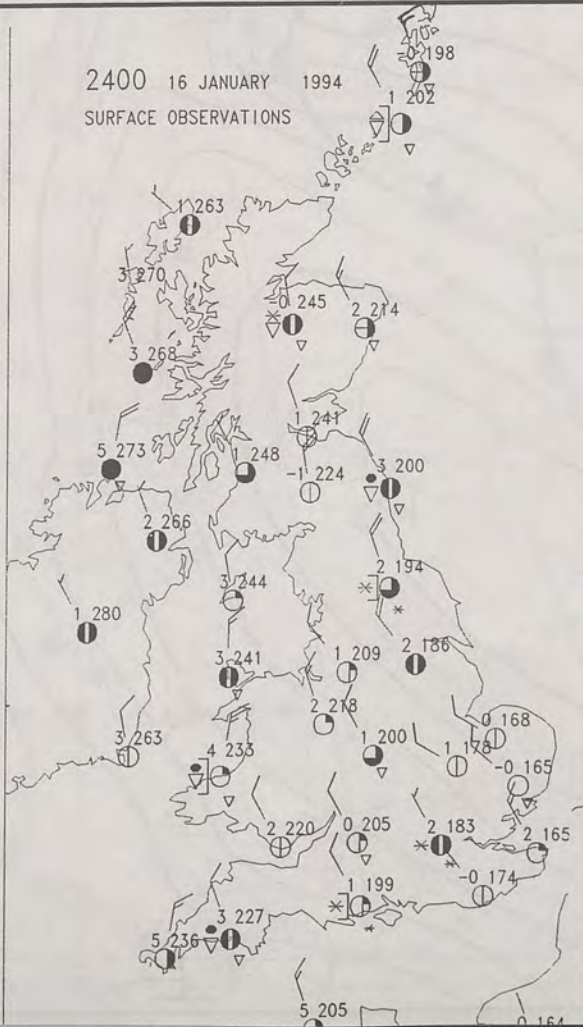


PLOTTED SURFACE OBSERVATIONS

1800 16 JANUARY 1994
SURFACE OBSERVATIONS



2400 16 JANUARY 1994
SURFACE OBSERVATIONS



SUMMARY OF UK WEATHER SUNDAY 16th January 1994

Much of the United Kingdom had a clear, frosty night, with a sharp frost in many places. However there were sleet and snow showers, mainly in Northern Scotland and Northern Ireland, while parts of Southeast England stayed cloudy with rain.

During the day Scotland and Northern Ireland were sunny at times and some places stayed dry, but there were showers of rain, hail, sleet and snow.

Most places in Wales were fairly sunny, but there were a few showers of rain, hail and snow, mostly on coasts.

Much of England had a dry, sunny day, although there were showers here and there, mainly near the east coast. In the evening there were snow showers scattered about and in the Northeast some more persistent snow.

It was a cold day nearly everywhere.

London Weather Centre

All times are GMT

© Crown Copyright All rights reserved

0600 16 JANUARY 1994
SIGWX

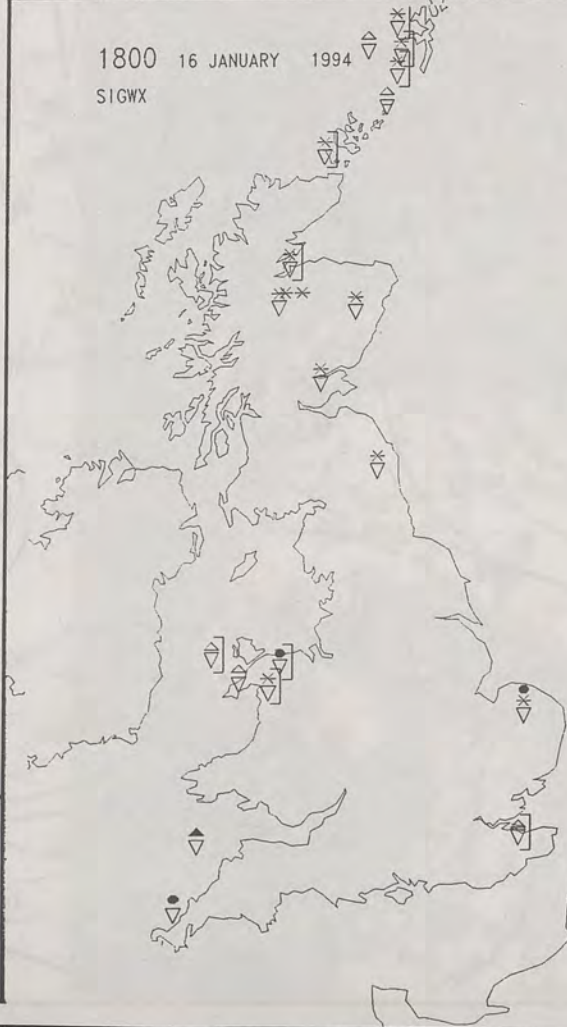


1200 16 JANUARY 1994
SIGWX



SIGNIFICANT WEATHER CHARTS

1800 16 JANUARY 1994
SIGWX



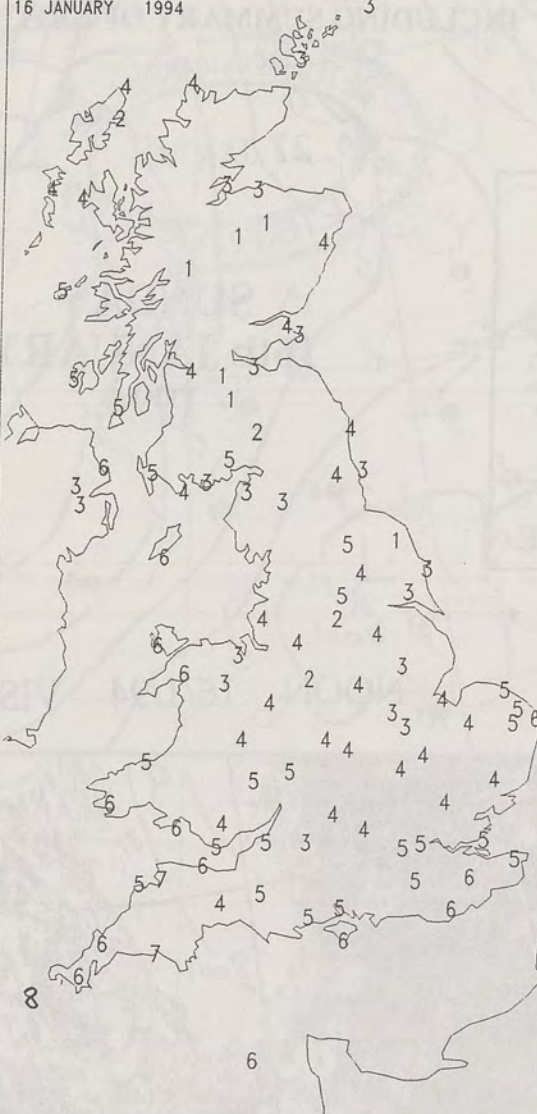
2400 16 JANUARY 1994
SIGWX



NIGHT MINIMUM TEMPERATURE
(DEGREES C)
16 JANUARY 1994



DAY MAXIMUM TEMPERATURE
(DEGREES C)
16 JANUARY 1994



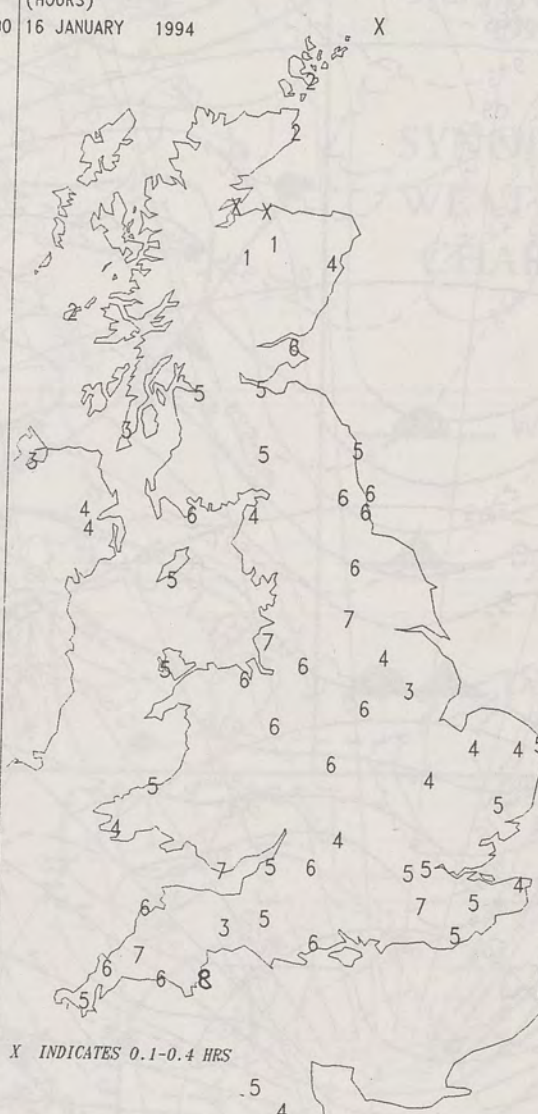
NIGHT RAINFALL
(MILLIMETRES)
16 JANUARY 1994



DAY RAINFALL
(MILLIMETRES)
16 JANUARY 1994



SUNSHINE (DAWN TO DUSK)
(HOURS)
16 JANUARY 1994



EXTREMES FOR SUNDAY 16TH JANUARY 1994

London Weather Centre
Climate Department
127 Clerkenwell Road
London
EC1R 5DB
Telephone 071 405 4358
Fax 071 404 4314 or 071 696 0571

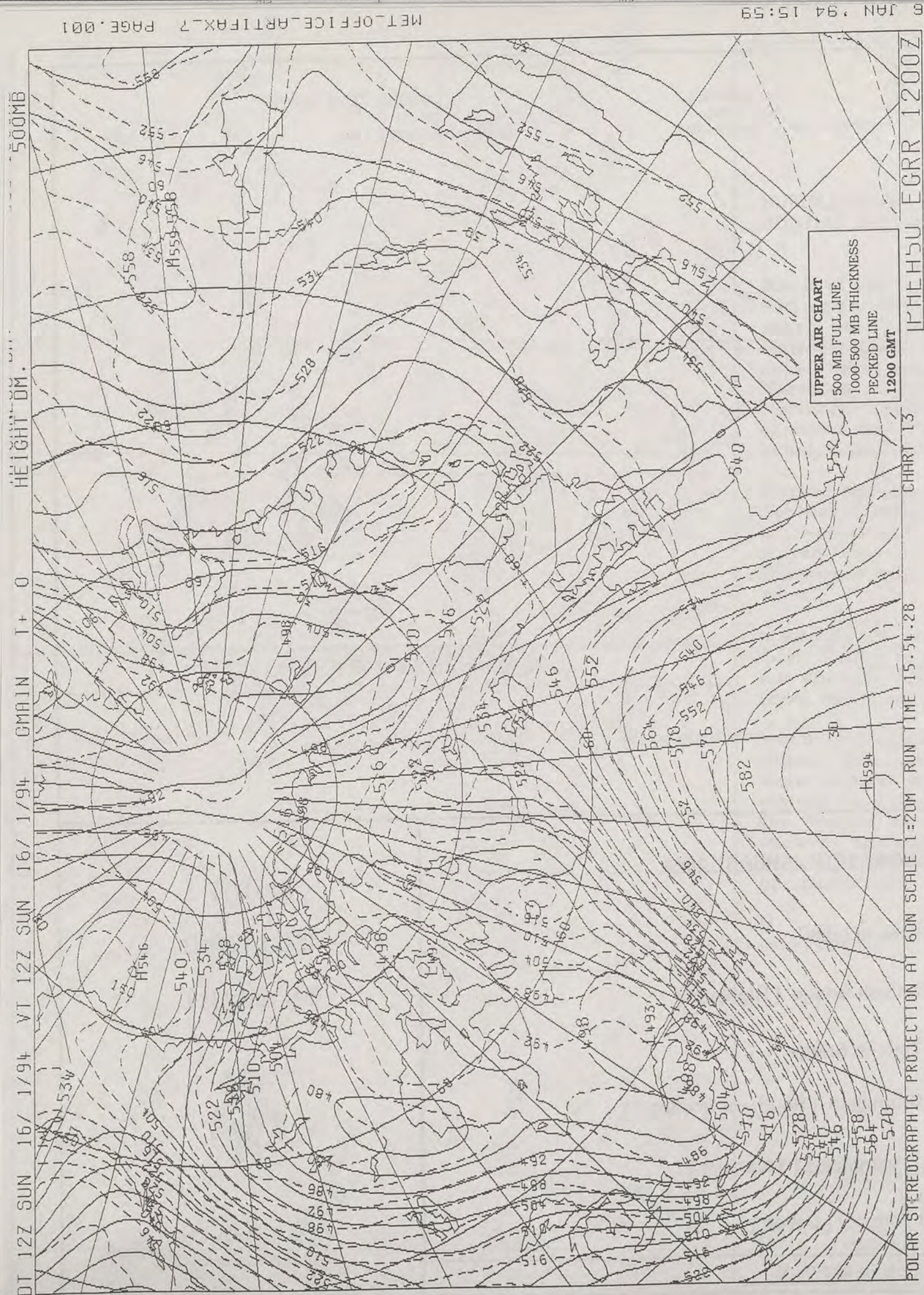
Highest Maximum : 7.9 C Isles of Scilly
Lowest Maximum : 0.7 C Tulloch Bridge [Highland]
Lowest Minimum : -5.6 C Tulloch Bridge
Lowest Grass Minimum : -9.6 C Drumalbin [Southern Scotland]
Most Rain (24 hours from 0900 GMT) : 9.0 mm Fylingdales [Yorkshire]
Most Sun : 7.9 Hrs Torquay [Devon]

All times are GMT

DAILY WEATHER SUMMARY



© Crown Copyright
All rights reserved



DAILY WEATHER SUMMARY


INCLUDING SUMMARY OF BRITISH WEATHER



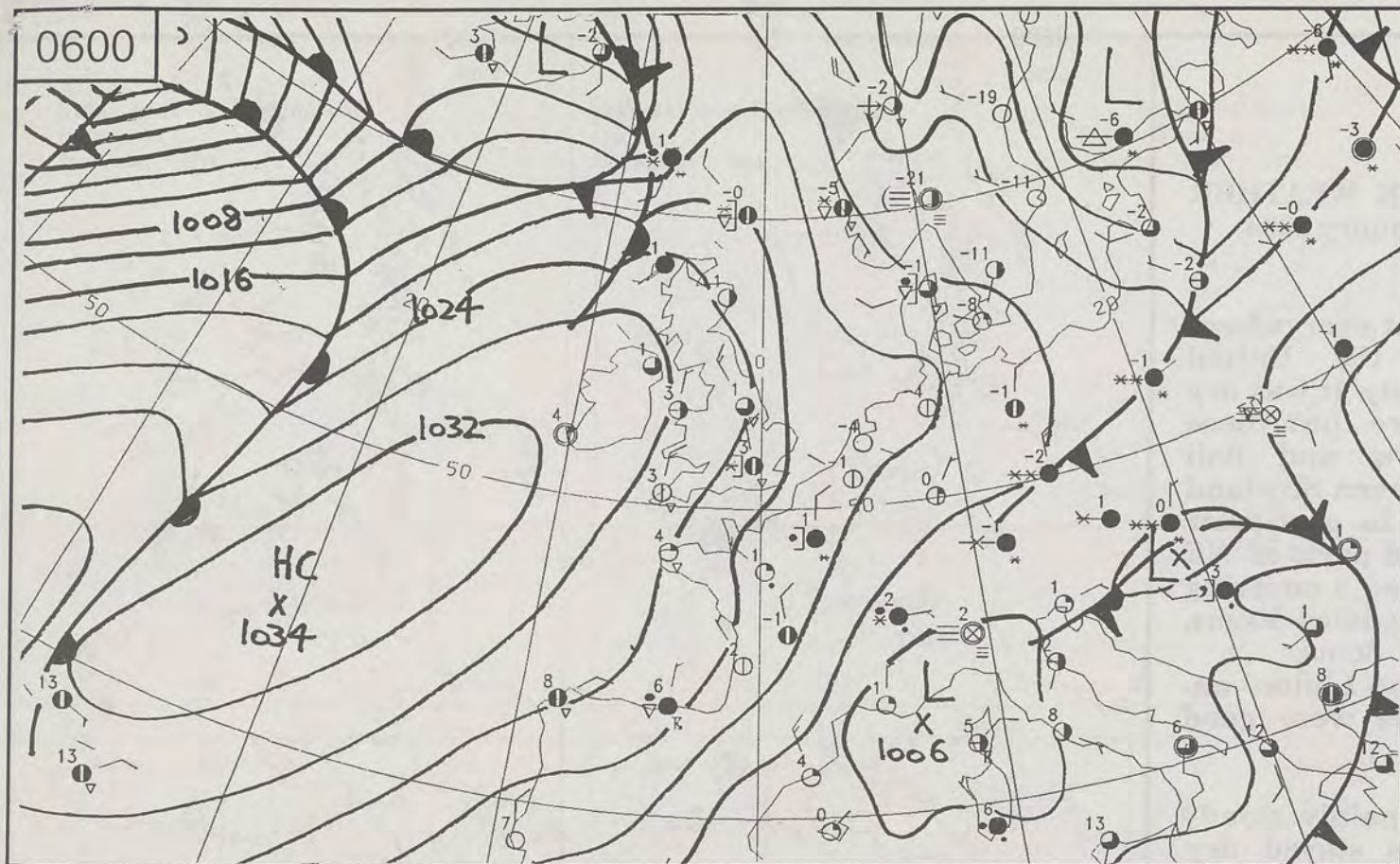
SUNDAY
16th JANUARY
1994



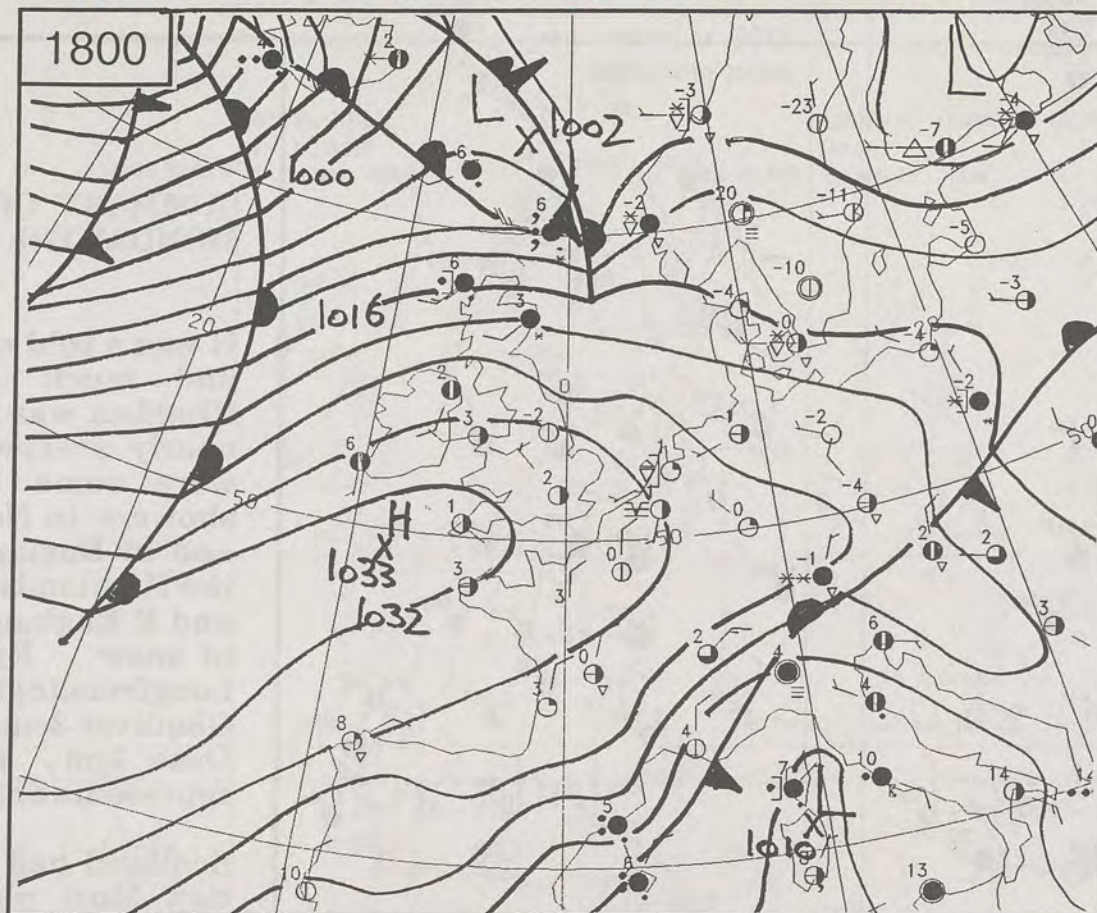
NOON 16/1/94 VISIBLE



0600

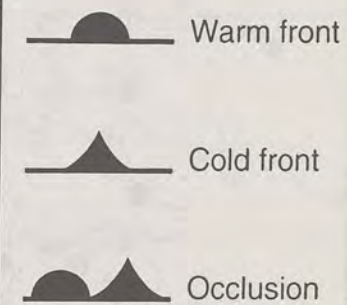


1800

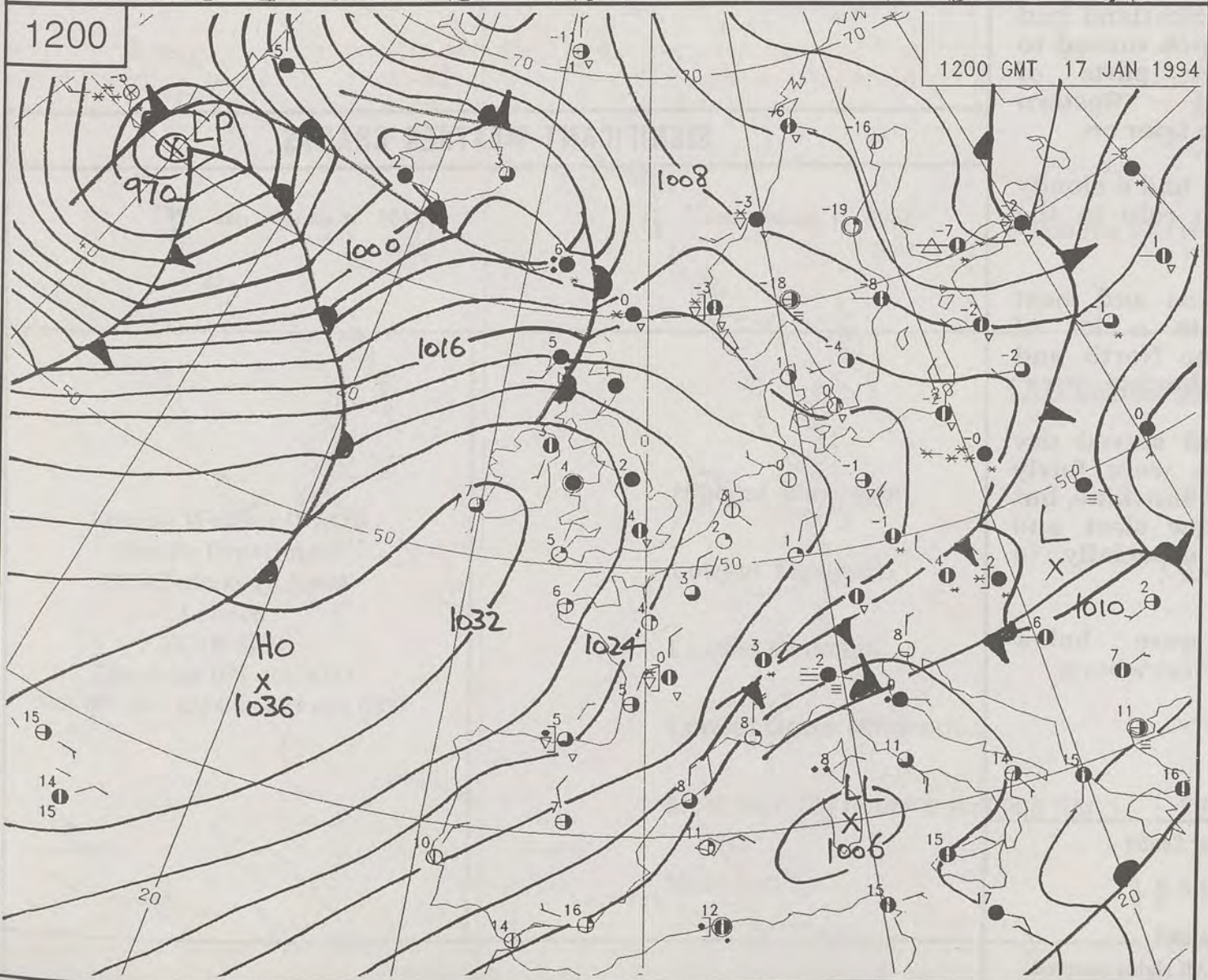


MONDAY
17th JANUARY
1994

SYNOPTIC
WEATHER
CHARTS

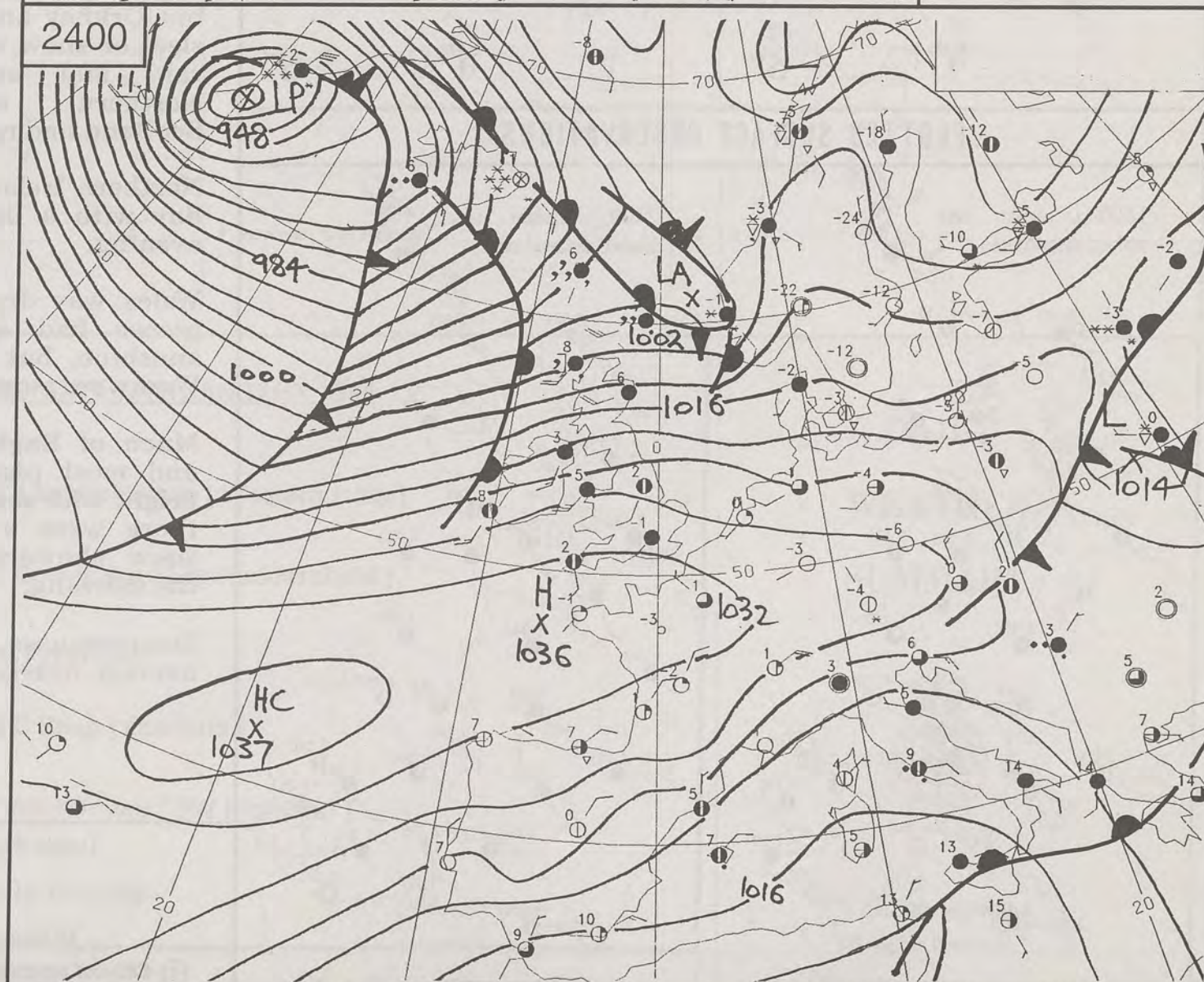


1200

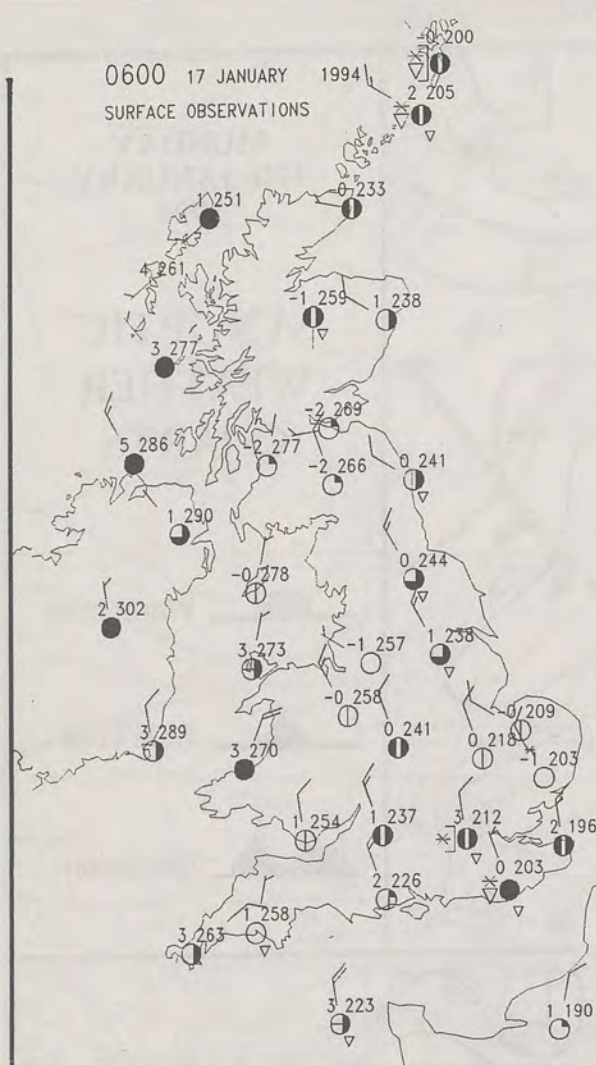


1200 GMT 17 JAN 1994

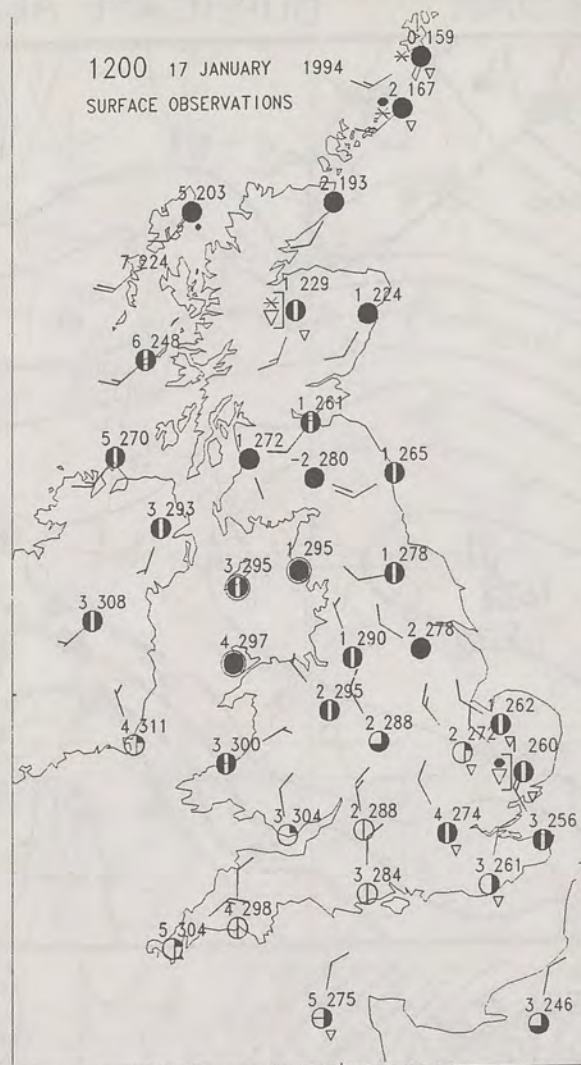
2400



0600 17 JANUARY 1994
SURFACE OBSERVATIONS



1200 17 JANUARY 1994
SURFACE OBSERVATIONS

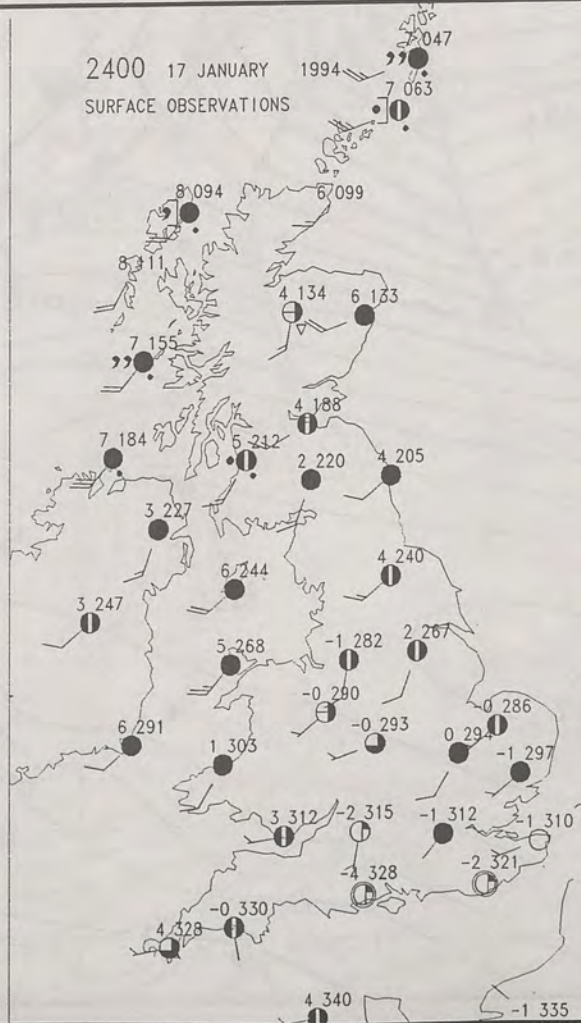


PLOTTED SURFACE OBSERVATIONS

1800 17 JANUARY 1994
SURFACE OBSERVATIONS



2400 17 JANUARY 1994
SURFACE OBSERVATIONS



SUMMARY OF UK WEATHER MONDAY 17th January 1994

It was a cold night everywhere and much of the United Kingdom was frosty. It was dry nearly everywhere but there were some snow and hail showers in Northern Scotland and in England. In particular the Highlands and parts of NE and E England had a covering of snow - Fylingdales 10cms, Longframlington 3cms, Glenlivet 3cms and Linton-on-Ouse 1cm, these were good representations.

Scotland had a mainly cloudy day. Most places stayed dry but Orkney and Shetland had sleet or snow which turned to rain and other parts of Northern and Western Scotland had rain later on.

Northern Ireland had a cloudy day with a little rain in the evening.

Wales was dry too and most places had quite a lot of sunshine, but the North and West were more cloudy.

Much of England stayed dry and most places were fairly bright with some sunshine, but there were a few sleet and snow showers, especially in the morning.

Temperatures were below average nearly everywhere.

London Weather Centre

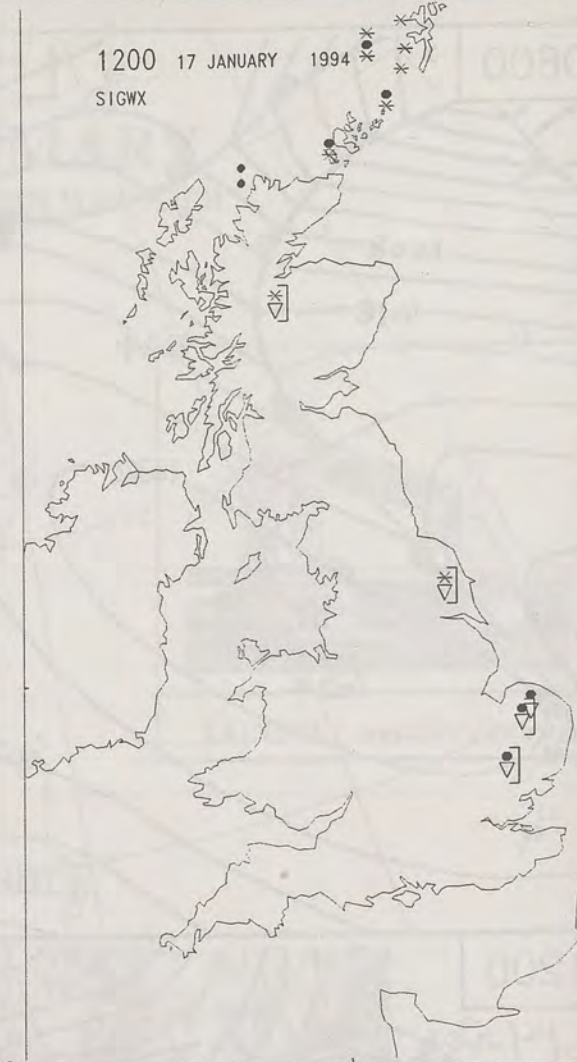
All times are GMT

© Crown Copyright All rights reserved

0600 17 JANUARY 1994
SIGWX

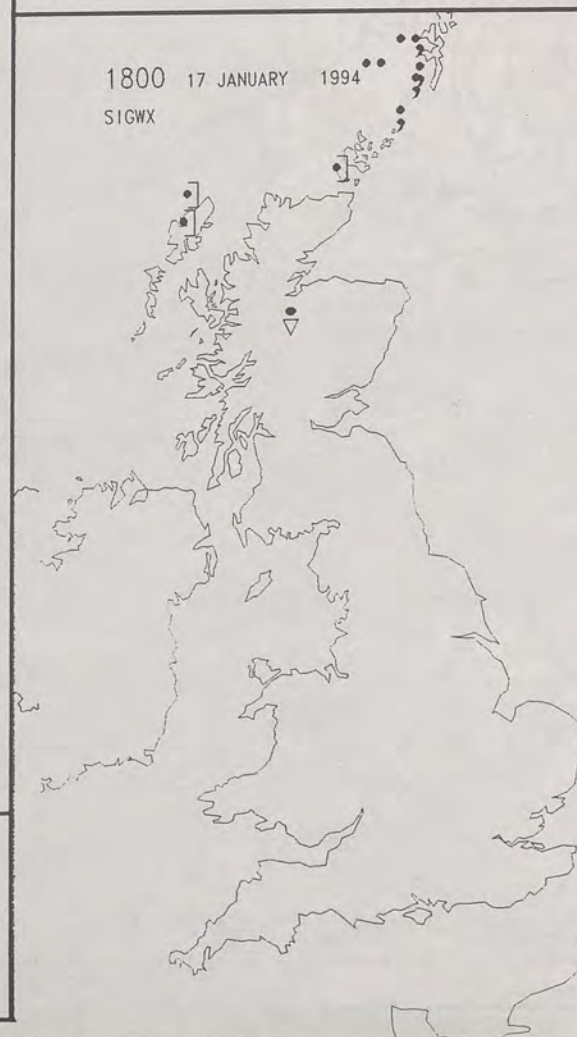


1200 17 JANUARY 1994
SIGWX

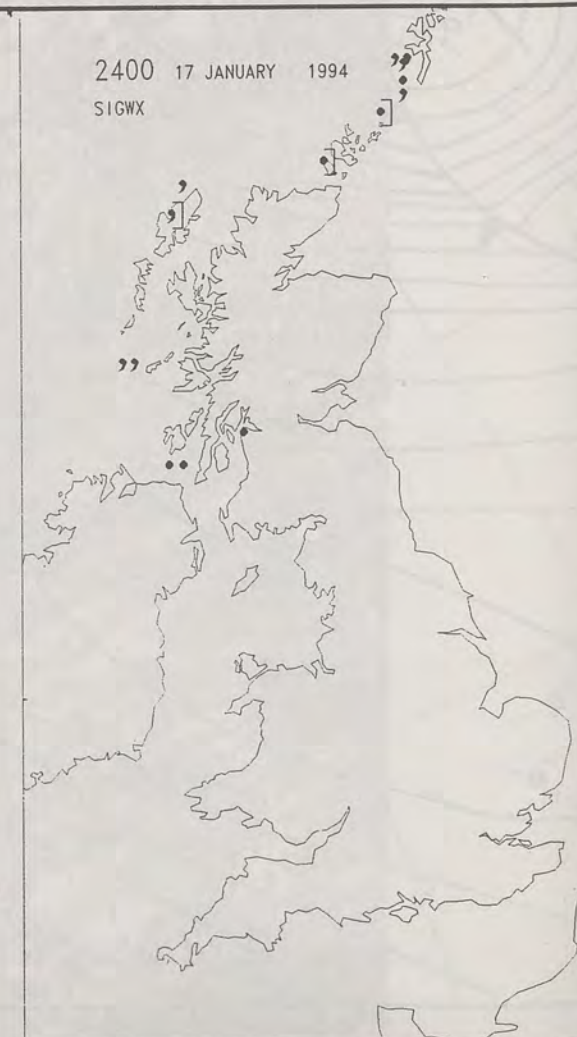


SIGNIFICANT WEATHER CHARTS

1800 17 JANUARY 1994
SIGWX

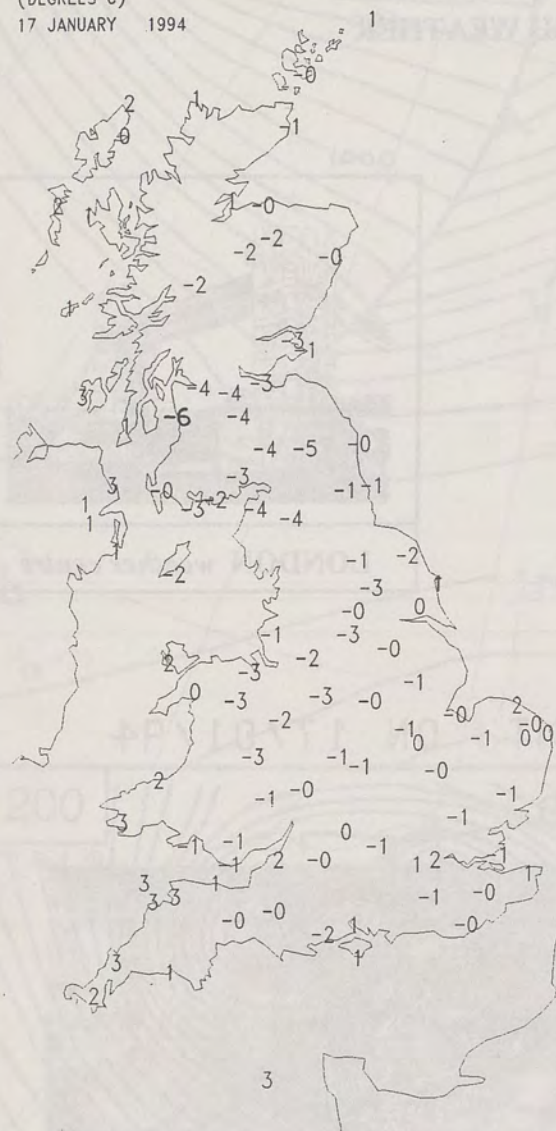


2400 17 JANUARY 1994
SIGWX



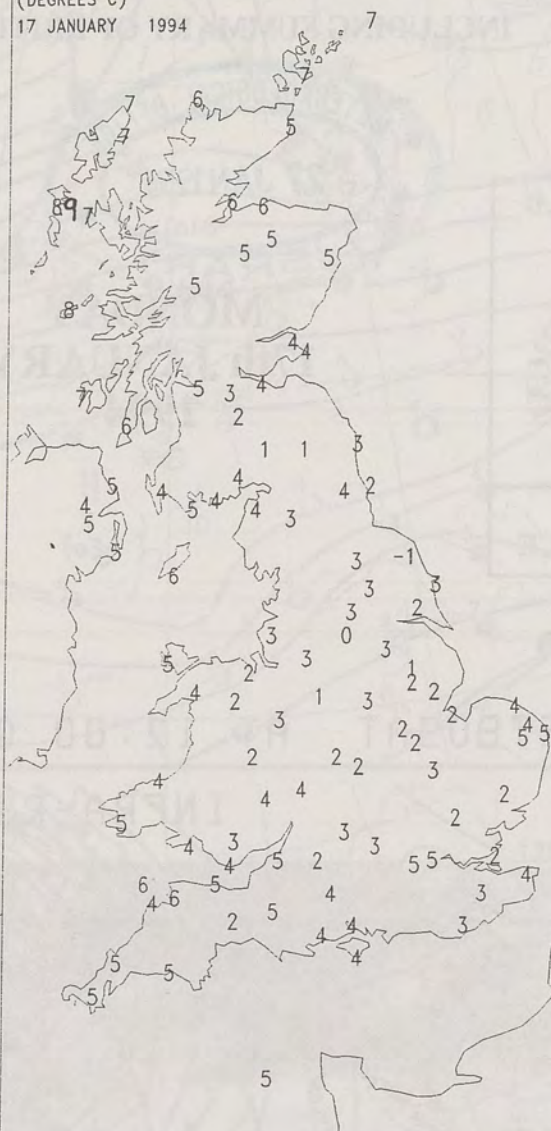
NIGHT MINIMUM TEMPERATURE

(DEGREES C)
17 JANUARY 1994



DAY MAXIMUM TEMPERATURE

(DEGREES C)
17 JANUARY 1994



NIGHT RAINFALL

(MILLIMETRES)
17 JANUARY 1994



DAY RAINFALL

(MILLIMETRES)
17 JANUARY 1994



SUNSHINE (DAWN TO DUSK)

(HOURS)
17 JANUARY 1994



EXTREMES FOR MONDAY 17TH JANUARY 1994

Highest Maximum	: 9.0 C Lochboisdale [Western Isles]
Lowest Maximum	: 0.4 C Emley Moor [nr Huddersfield]
Lowest Minimum	: -5.8 C Prestwick
Lowest Grass Minimum	: -11.5 C Shap [Cumbria]
Most Rain (24 hours from 0900 GMT)	: 29.2 mm Kilmory [SW Highland]
Most Sun	: 8.0 HRs Torquay

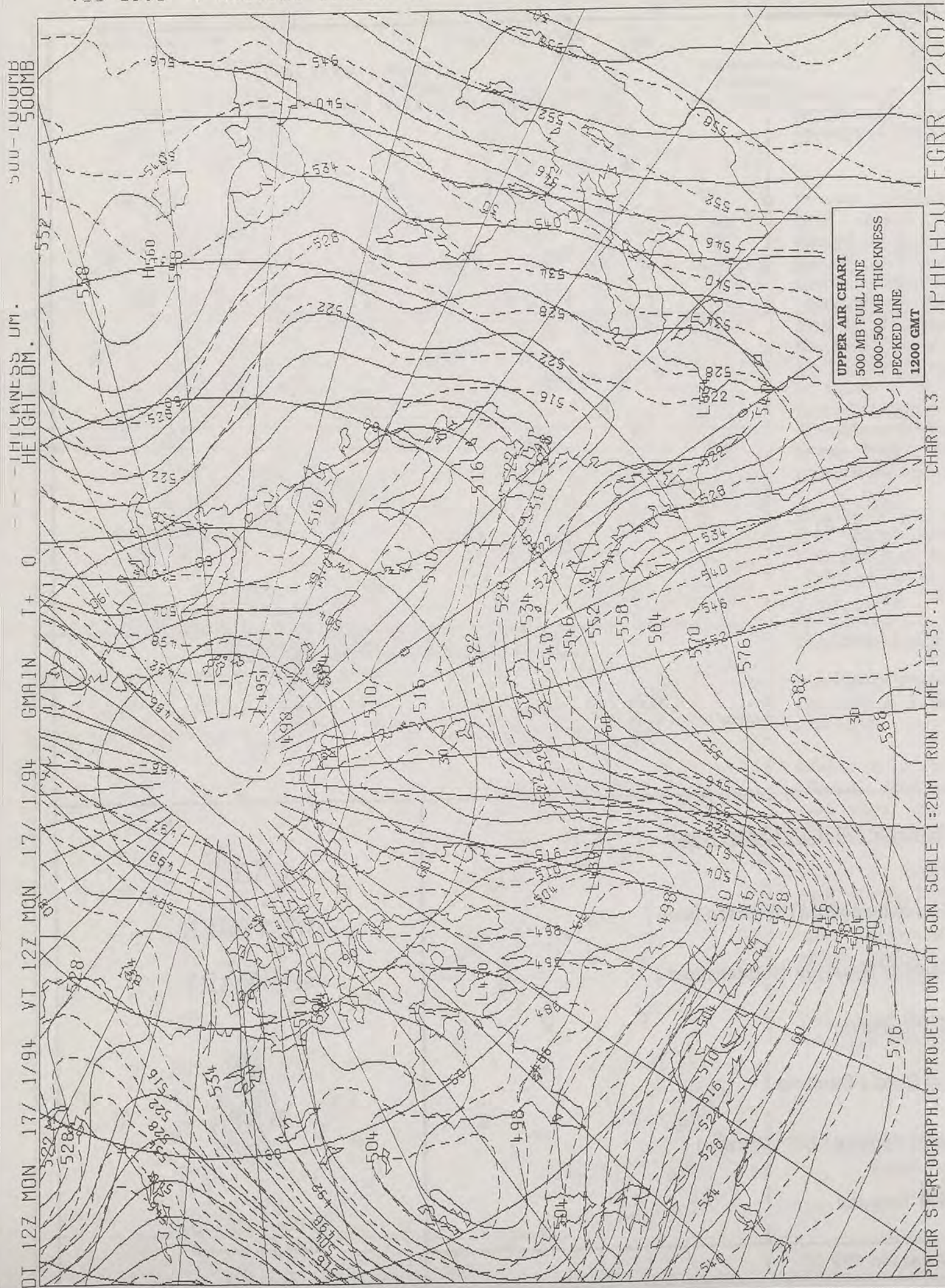
All times are GMT

London Weather Centre
Climate Department
127 Clerkenwell Road
London
EC1R 5DB
Telephone 071 405 4358
Fax 071 404 4314 or 071 696 0571

DAILY WEATHER SUMMARY



© Crown Copyright
All rights reserved




DAILY WEATHER SUMMARY

INCLUDING SUMMARY OF BRITISH WEATHER




MONDAY
17th JANUARY
1994



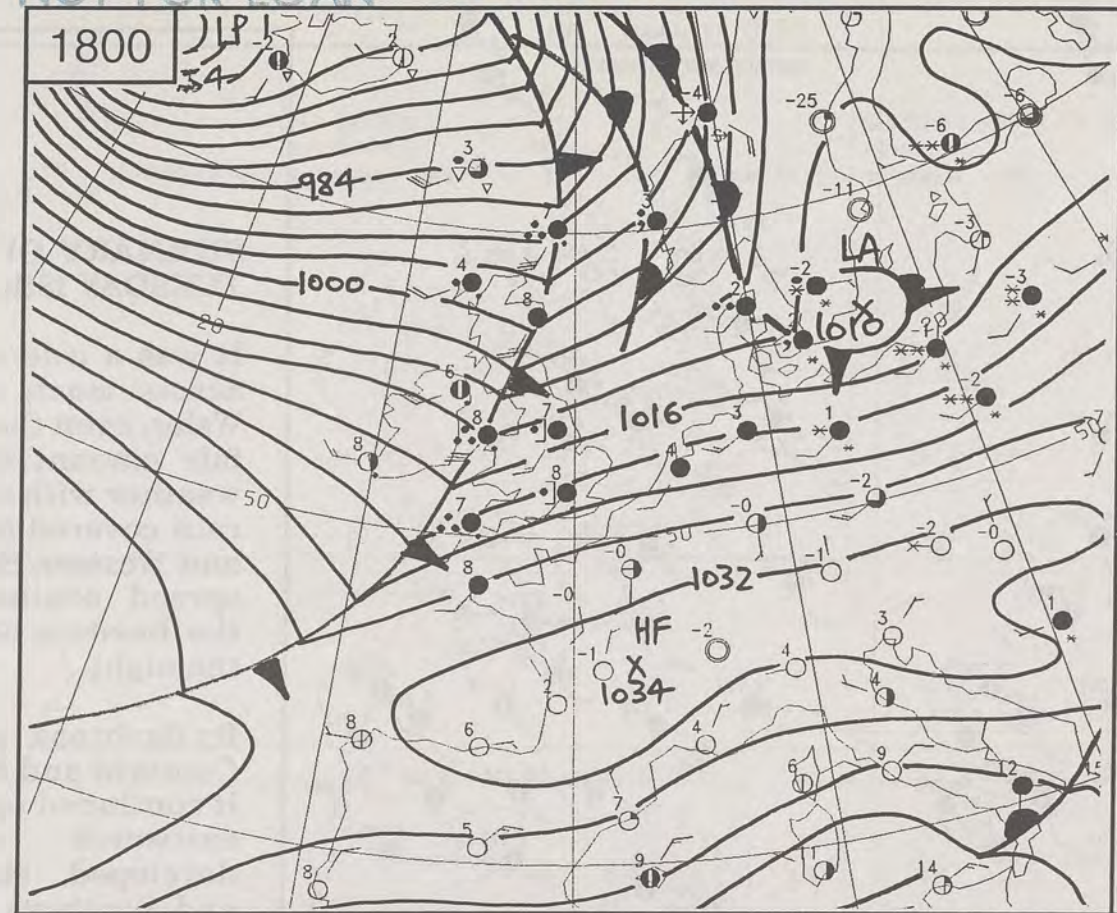
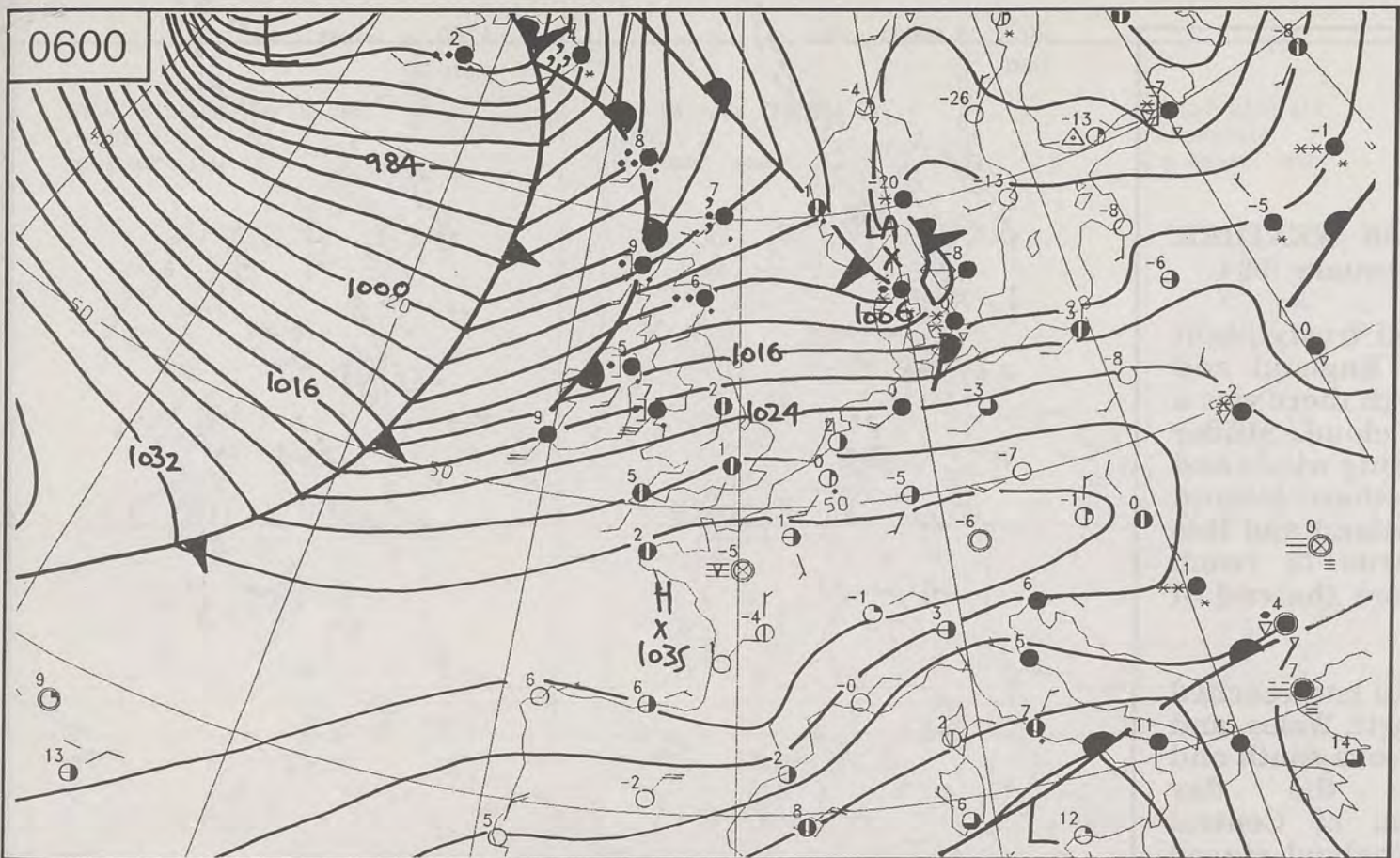
LONDON *weather centre*

METEOSAT AT 12:00 GMT ON 17/01/94
INFRA-RED






CLOUD-TOP OR LAND/SEA TEMPERATURE

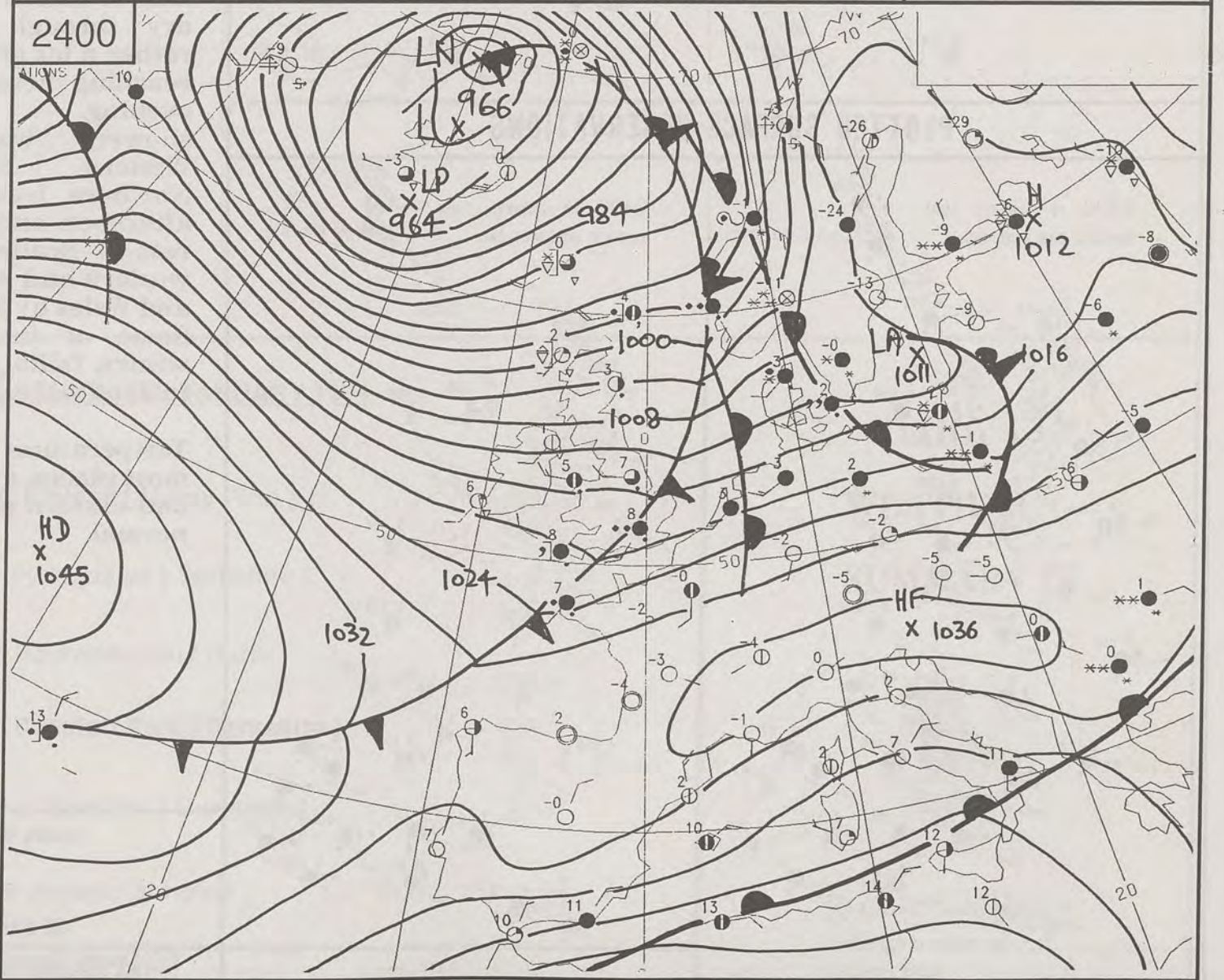
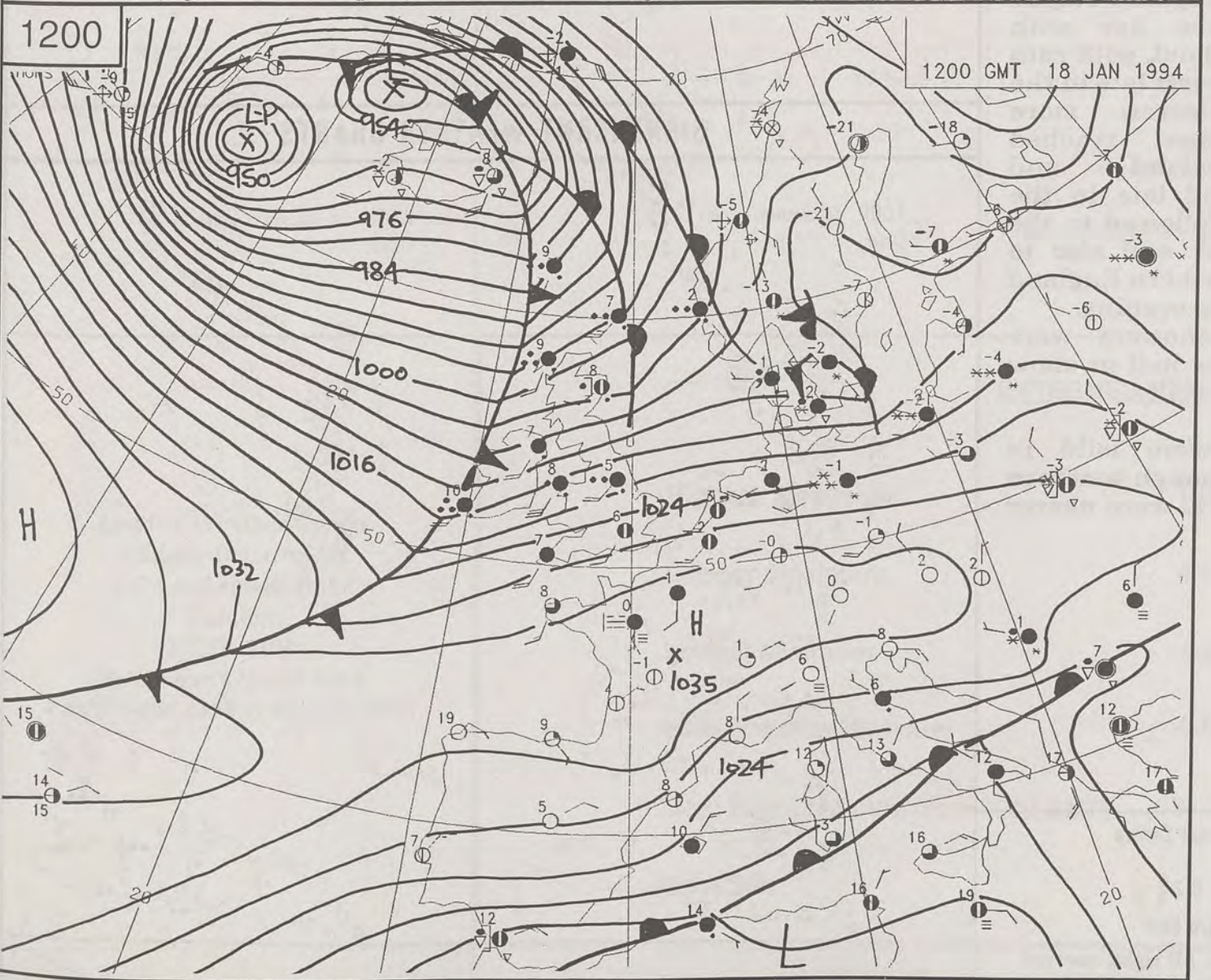
COLD WARM



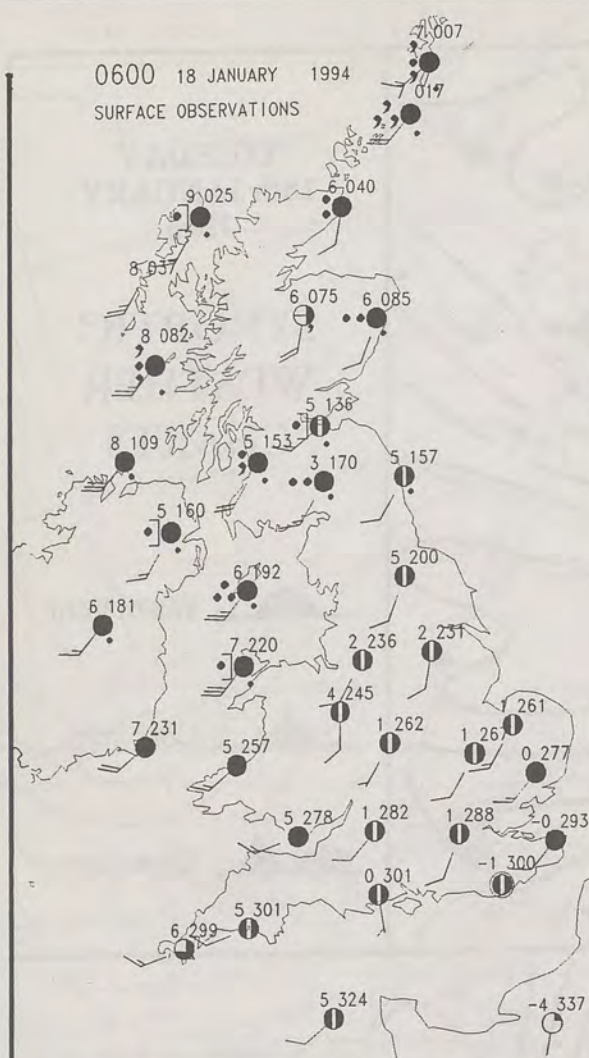
**TUESDAY
18th JANUARY
1994**

**SYNOPTIC
WEATHER
CHARTS**

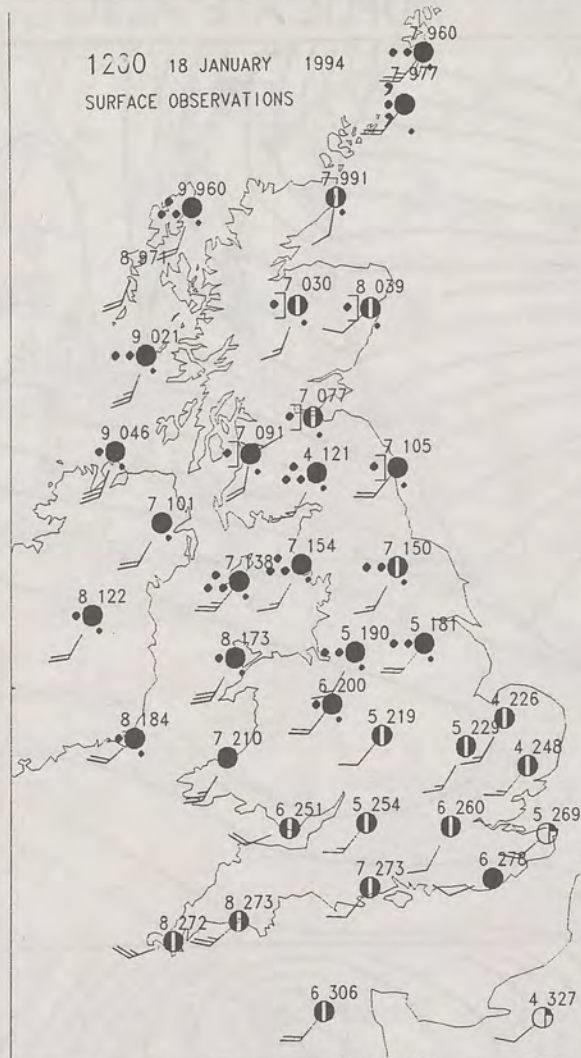
 Warm front
 Cold front
 Occlusion



0600 18 JANUARY 1994
SURFACE OBSERVATIONS

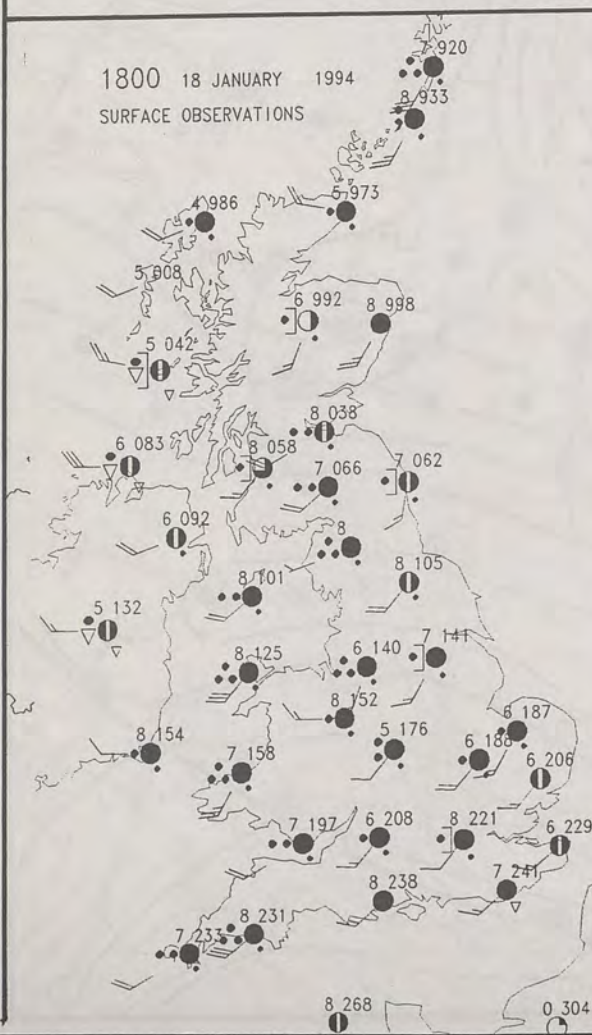


1200 18 JANUARY 1994
SURFACE OBSERVATIONS

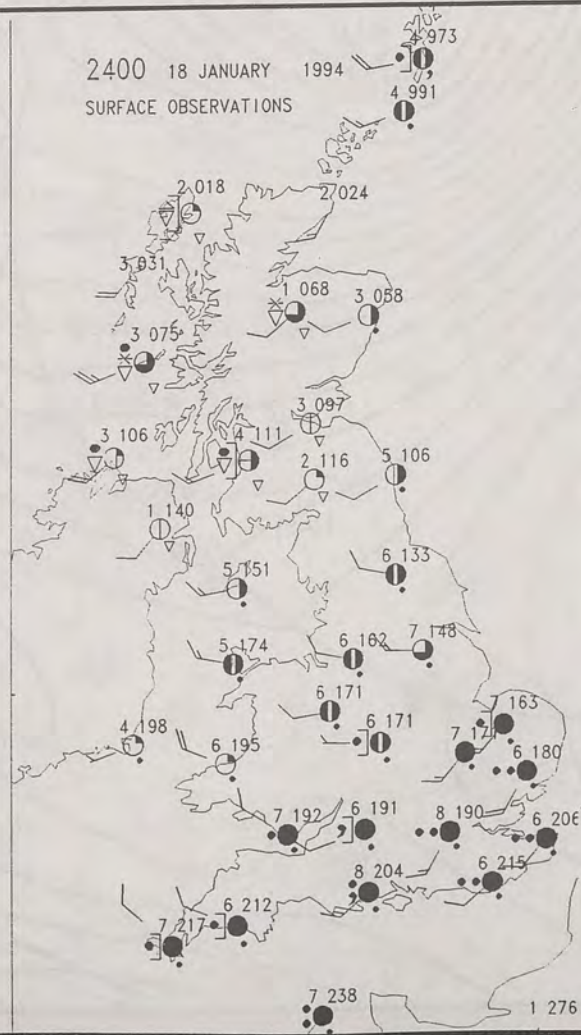


PLOTTED SURFACE OBSERVATIONS

1800 18 JANUARY 1994
SURFACE OBSERVATIONS



2400 18 JANUARY 1994
SURFACE OBSERVATIONS



SUMMARY OF UK WEATHER TUESDAY 18th January 1994

It was a cold and frosty night across much of England and Wales, even though there was a fair amount of cloud. Milder weather with strong winds and rain covered Northern Ireland and Western Scotland and this spread southwards to reach the Borders before the end of the night.

By daybreak rain had reached Cumbria and North Wales, and it continued to move south and eastwards as the day developed. Much of Central and Southern England stayed dry through the day with rather a lot of cloud, with rain reaching these parts late in the evening. Clearer, more showery weather reached Western Scotland and Northern Ireland late in the afternoon and followed to the rest of Scotland, and also to western and northern England and Wales by late evening. Some of the showers were wintry, falling as hail or snow in Scotland especially.

Temperatures were mild in most places, although southern and eastern parts were nearer normal.

London Weather Centre

All times are GMT

© Crown Copyright All rights reserved

0600 18 JANUARY 1994
SIGWX

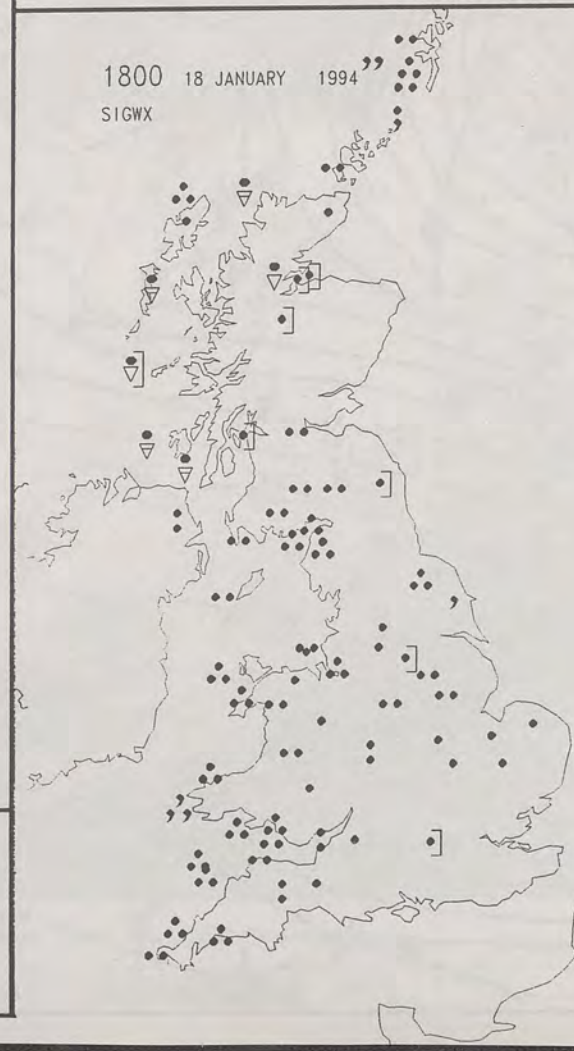


1200 18 JANUARY 1994
SIGWX



SIGNIFICANT WEATHER CHARTS

1800 18 JANUARY 1994
SIGWX



2400 18 JANUARY 1994
SIGWX



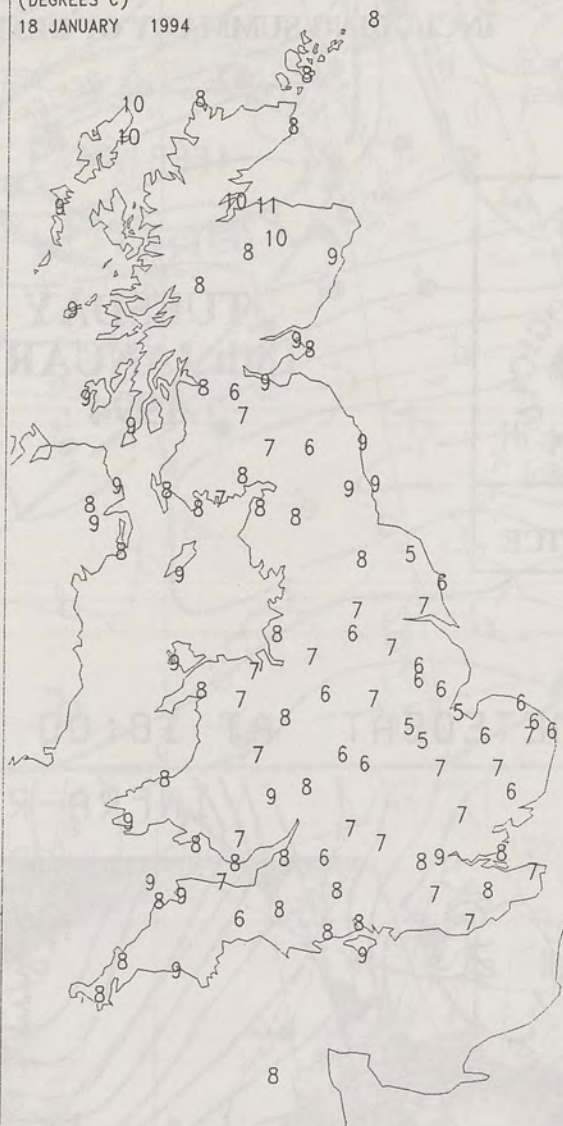
NIGHT MINIMUM TEMPERATURE

(DEGREES C)
18 JANUARY 1994



DAY MAXIMUM TEMPERATURE

(DEGREES C)
18 JANUARY 1994



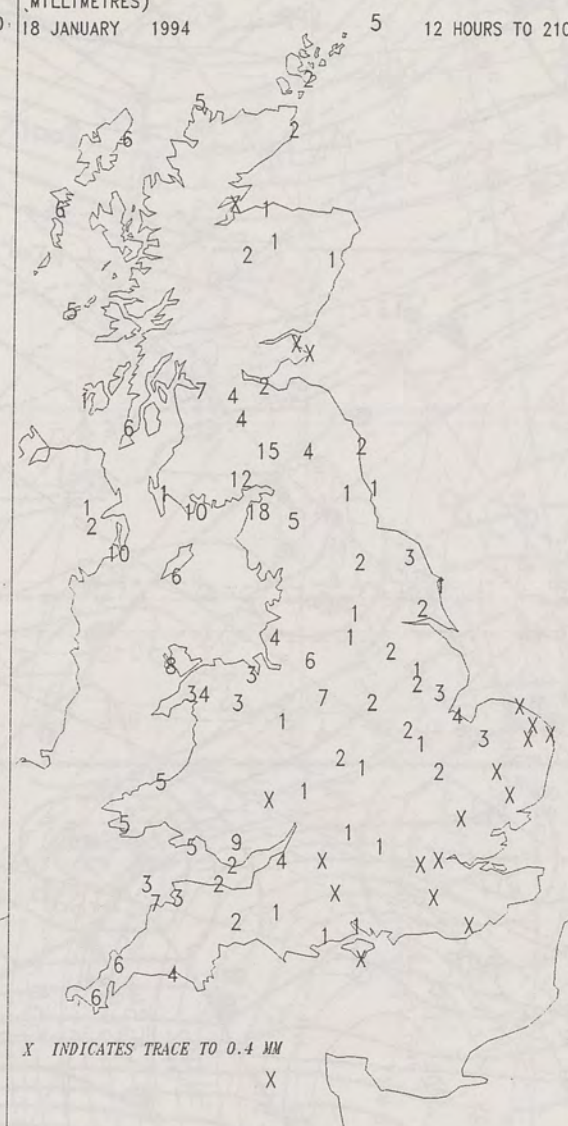
NIGHT RAINFALL

(MILLIMETRES)
18 JANUARY 1994



DAY RAINFALL

(MILLIMETRES)
18 JANUARY 1994



SUNSHINE (DAWN TO DUSK)

(HOURS)
18 JANUARY 1994



EXTREMES FOR TUESDAY 18TH JANUARY 1994

London Weather Centre
Climate Department
127 Clerkenwell Road
London
EC1R 5DB
Telephone 071 405 4358
Fax 071 404 4314 or 071 696 0571

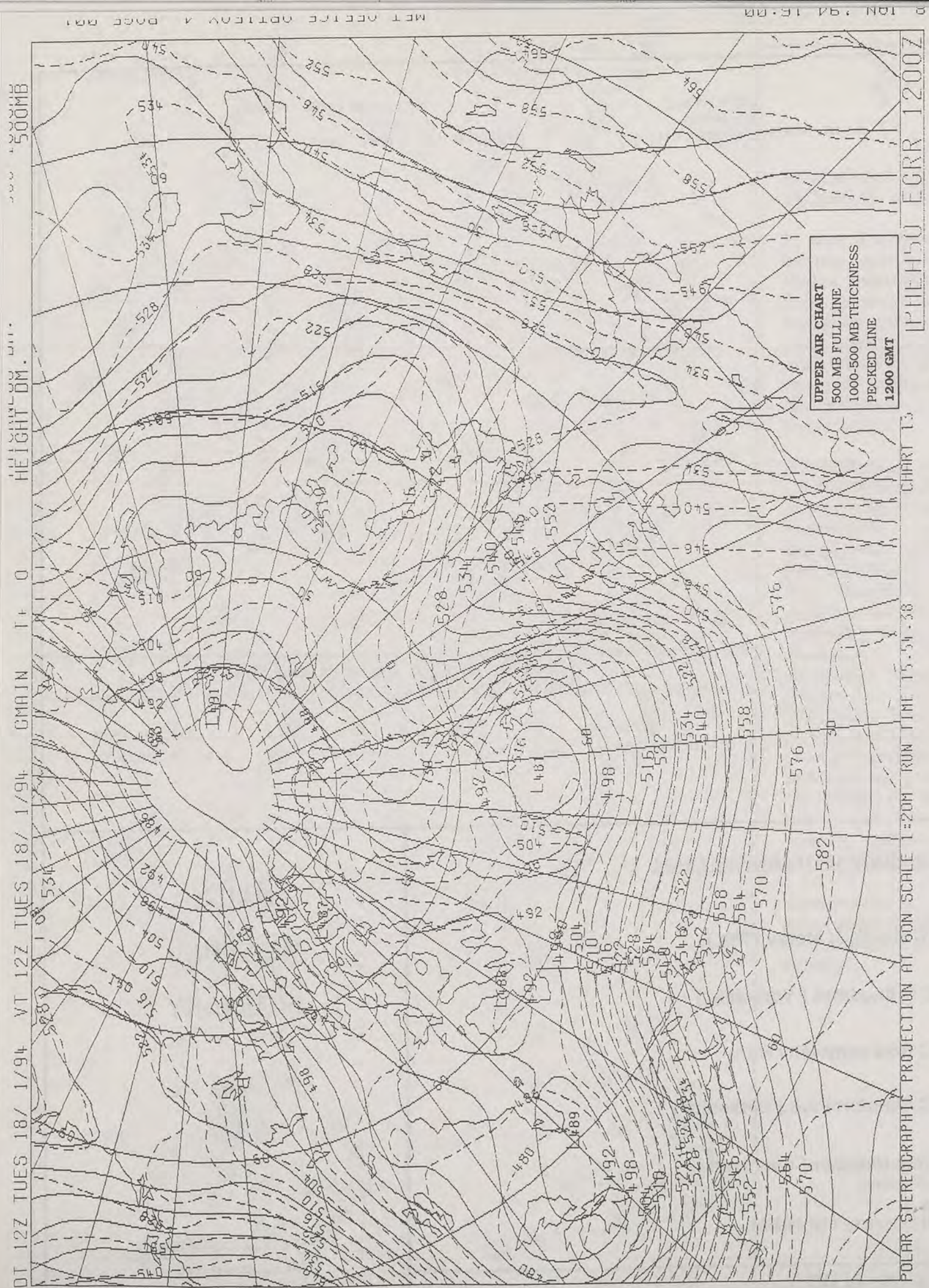
Highest Maximum : 10.8 C Kinloss [Moray Firth]
Lowest Maximum : 4.5 C Fylingdales [Yorkshire]
Lowest Minimum : -5.2 C Bournemouth / Hurn
Lowest Grass Minimum : -9.5 C Beaufort Park [Berkshire]
Most Rain (24 hours from 0900 GMT) : 34.7 mm Nantmor [Gwynedd]
Most Sun : 6.8 Hrs Jersey / St Helier

All times are GMT

DAILY WEATHER SUMMARY



© Crown Copyright
All rights reserved



DAILY WEATHER SUMMARY

INCLUDING SUMMARY OF BRITISH WEATHER




**TUESDAY
18th JANUARY
1994**



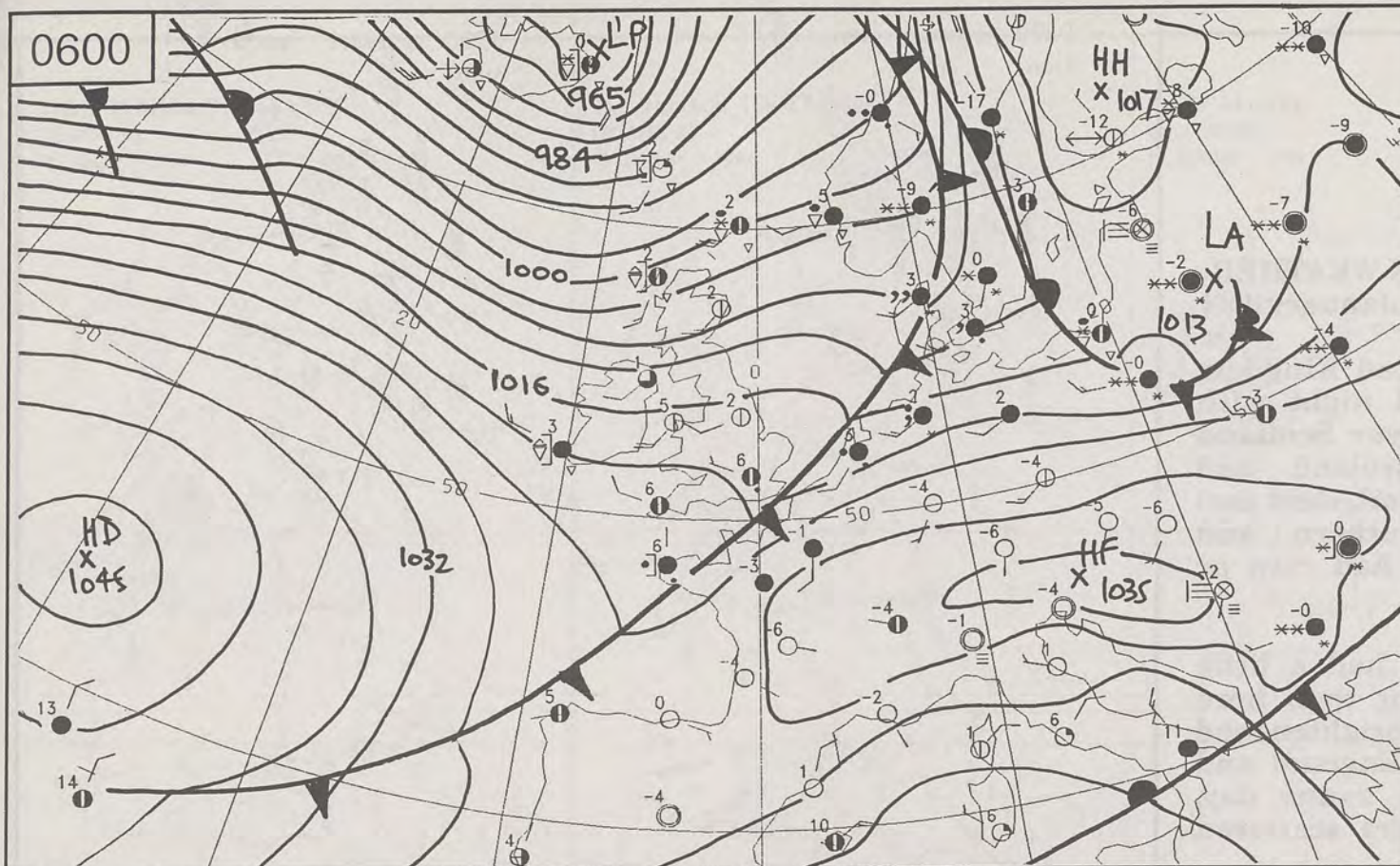
LONDON *weather centre*

METEOSAT AT 10:00 GMT ON 18/01/94
INFRA-RED

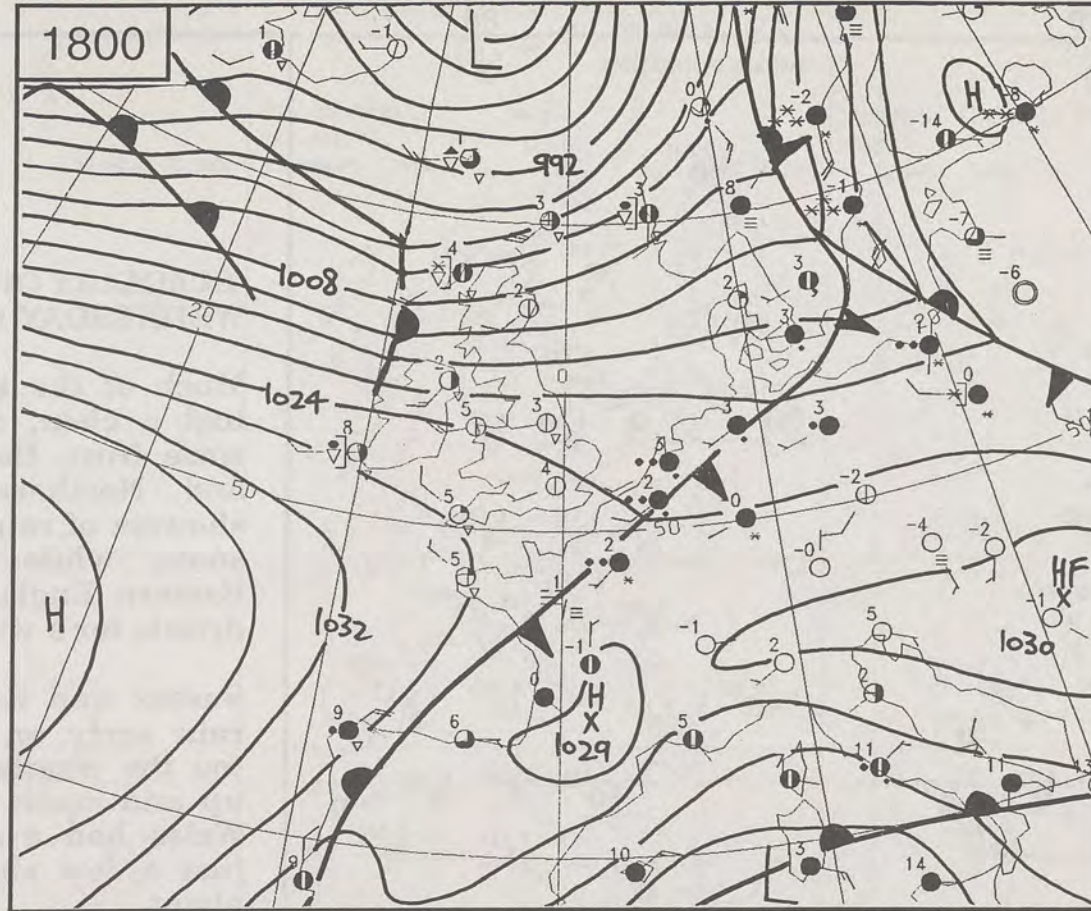


CLOUD-TOP OR LAND/SEA TEMPERATURE
COLD WARM

0600






1800

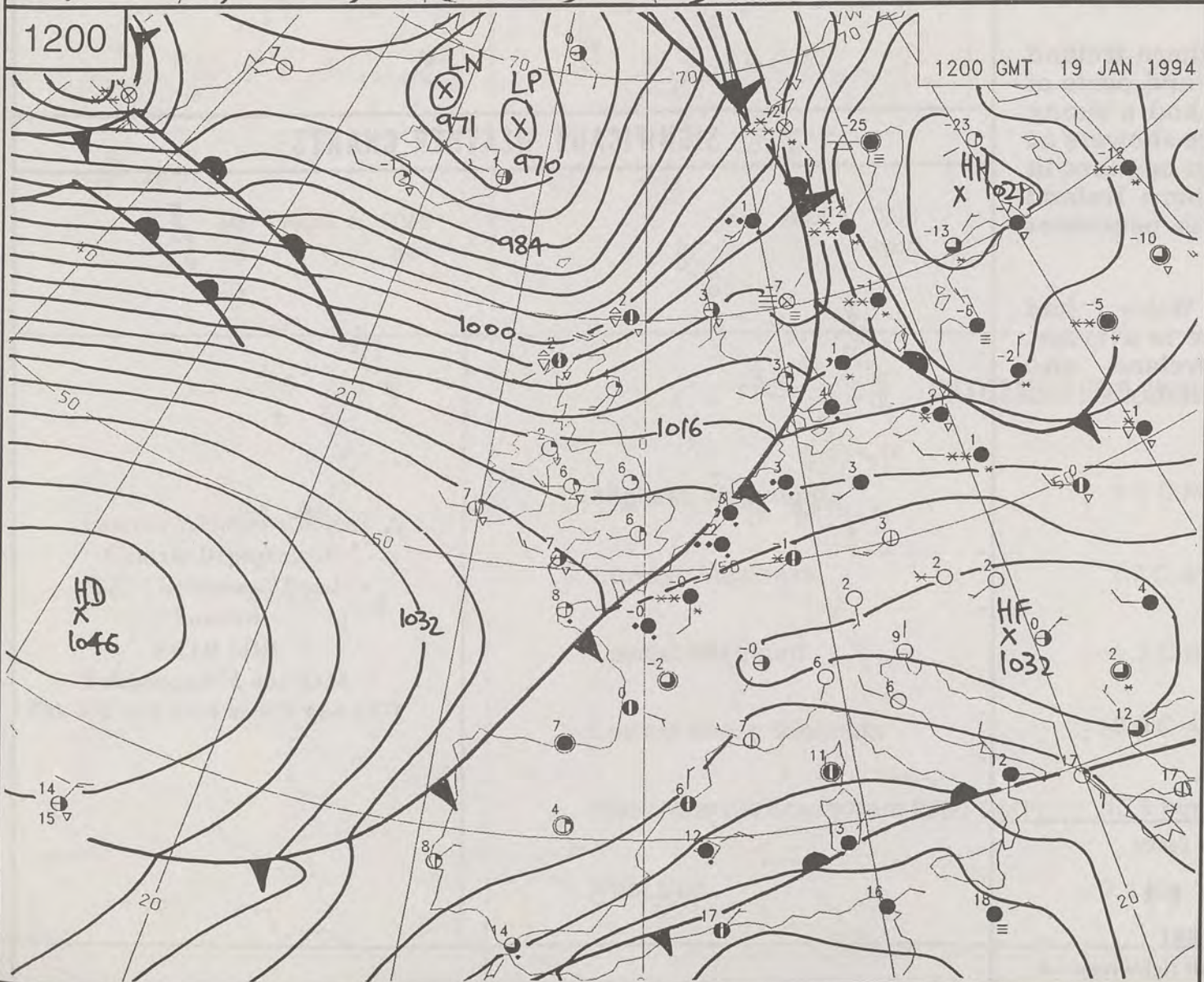


WEDNESDAY
19th JANUARY
1994

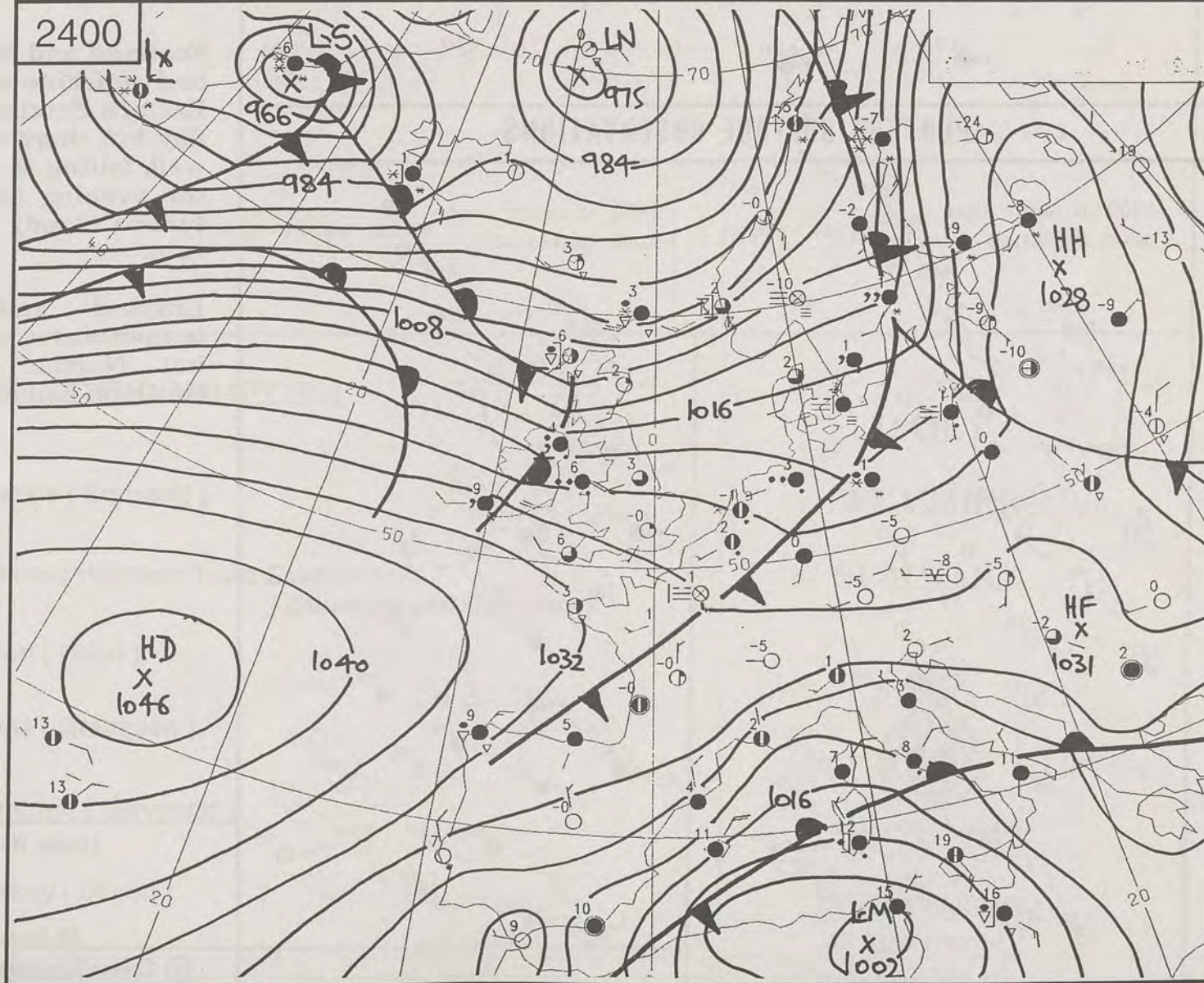
SYNOPTIC WEATHER CHARTS

-  Warm front
-  Cold front
-  Occlusion

1200

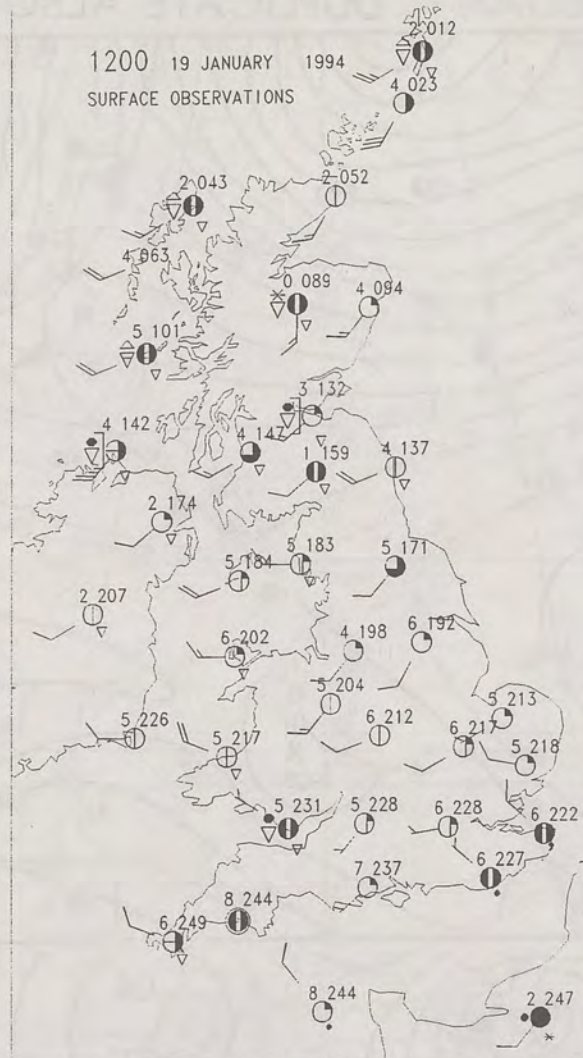
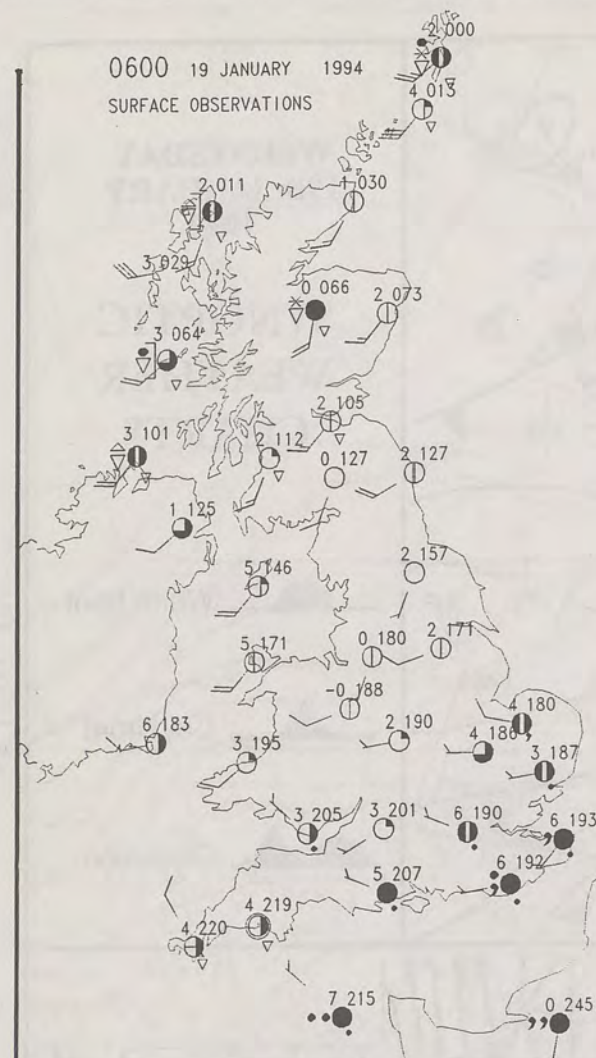


2400



0600 19 JANUARY 1994
SURFACE OBSERVATIONS

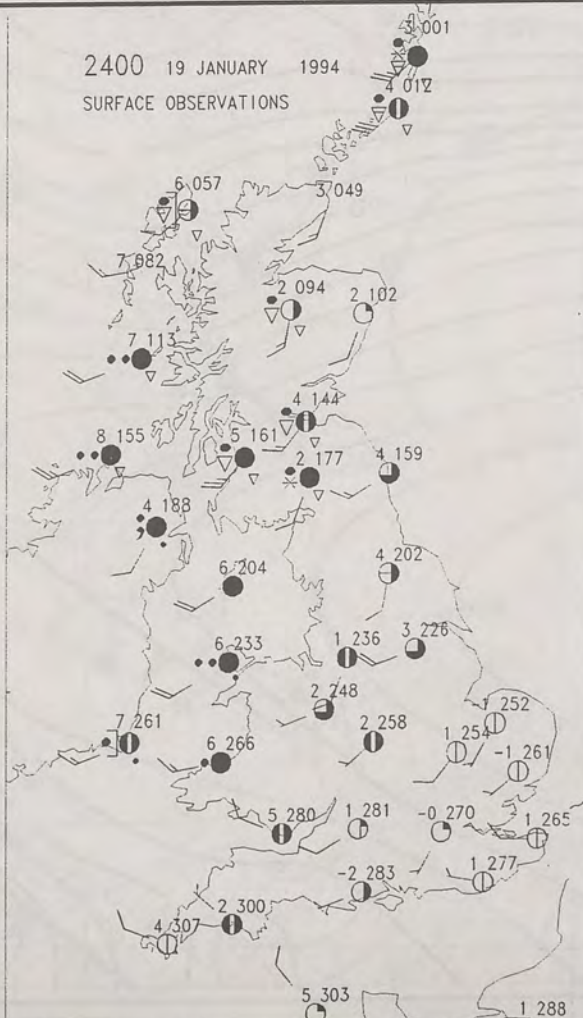
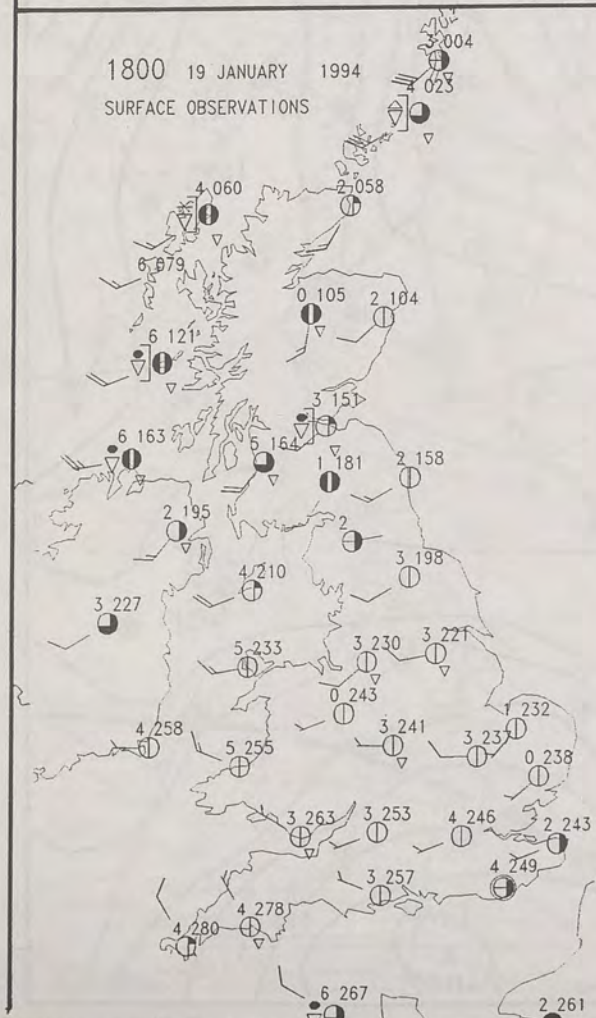
1200 19 JANUARY 1994
SURFACE OBSERVATIONS



PLOTTED SURFACE OBSERVATIONS

1800 19 JANUARY 1994
SURFACE OBSERVATIONS

2400 19 JANUARY 1994
SURFACE OBSERVATIONS



SUMMARY OF UK WEATHER WEDNESDAY 19th January 1994

Much of the United Kingdom had a clear, cold night with some frost. However Scotland and Northern Ireland had showers of rain, hail, sleet and snow, while Southern and Eastern England had rain or drizzle for a while.

Sussex and Kent had a little rain early on but then here too the weather brightened up and much of England and Wales had a dry, sunny day, just a few showers scattered about.

Scotland and Northern Ireland had sunshine too, and parts of Eastern Scotland had a sunny day, but there were showers as well, falling as rain or snow. In the evening Northern Ireland turned cloudy with persistent rain.

England and Wales had temperatures close to average, but Northern Ireland and Scotland had a cold day.

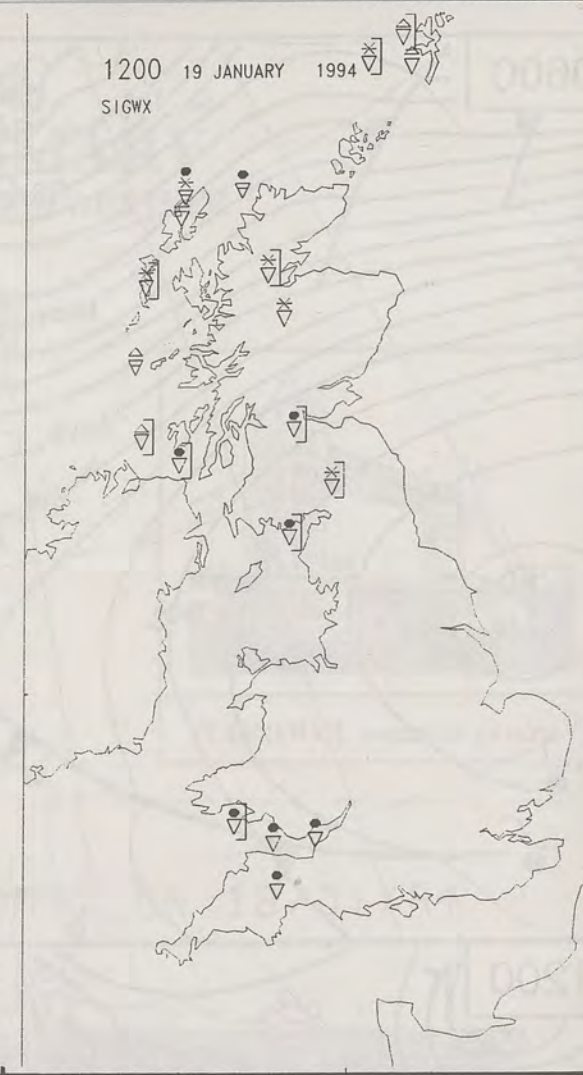
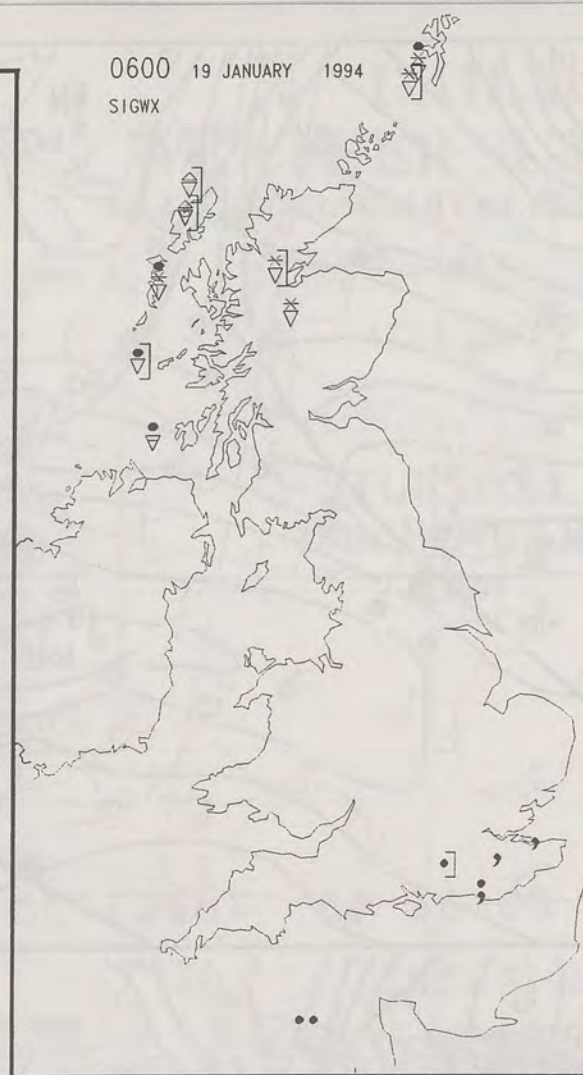
London Weather Centre

All times are GMT

© Crown Copyright All rights reserved

0600 19 JANUARY 1994
SIGWX

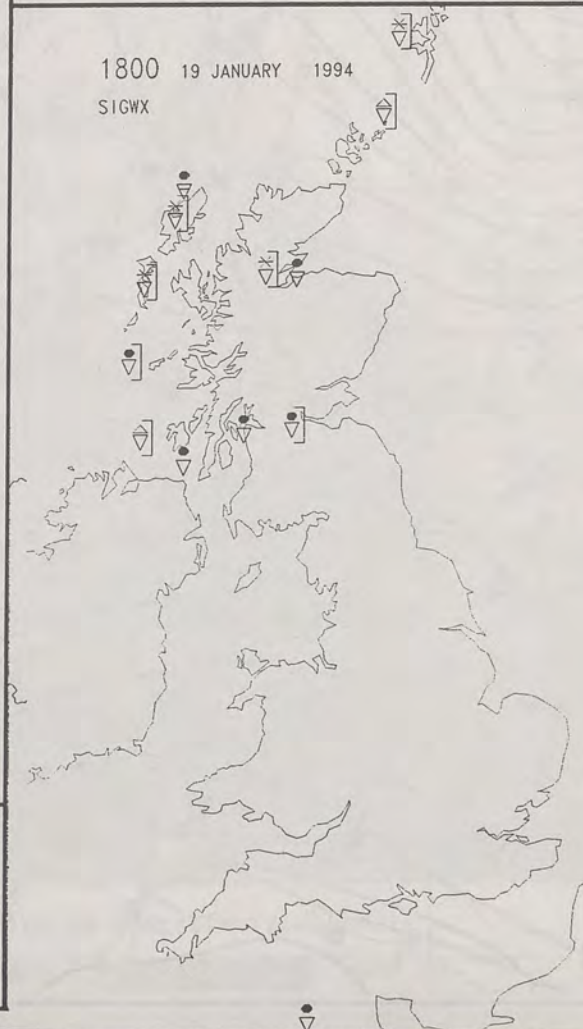
1200 19 JANUARY 1994
SIGWX



SIGNIFICANT WEATHER CHARTS

1800 19 JANUARY 1994
SIGWX

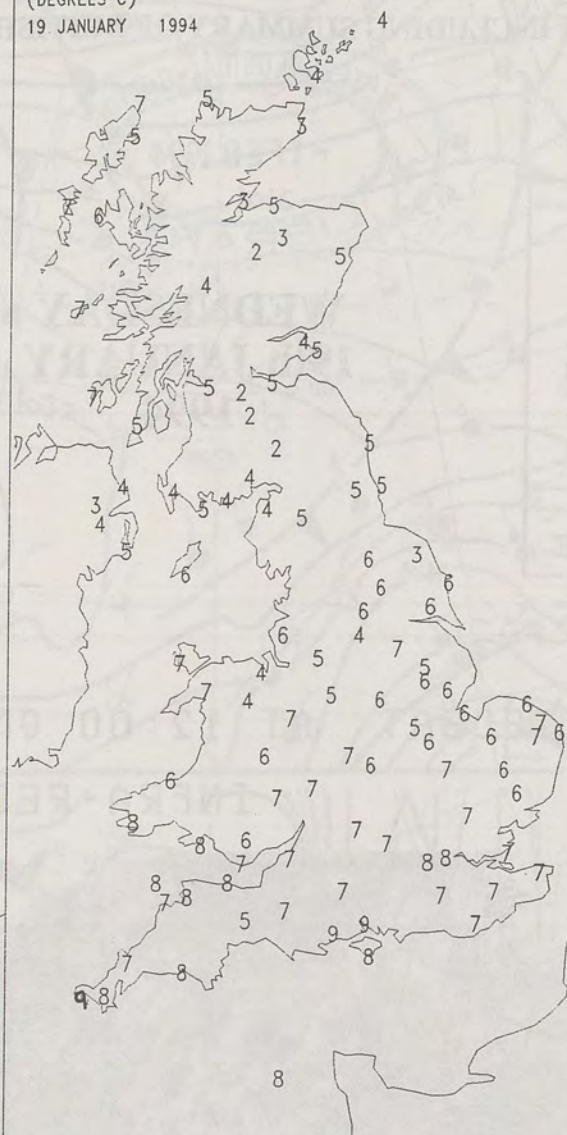
2400 19 JANUARY 1994
SIGWX



NIGHT MINIMUM TEMPERATURE
(DEGREES C)
19 JANUARY 1994



DAY MAXIMUM TEMPERATURE
(DEGREES C)
19 JANUARY 1994



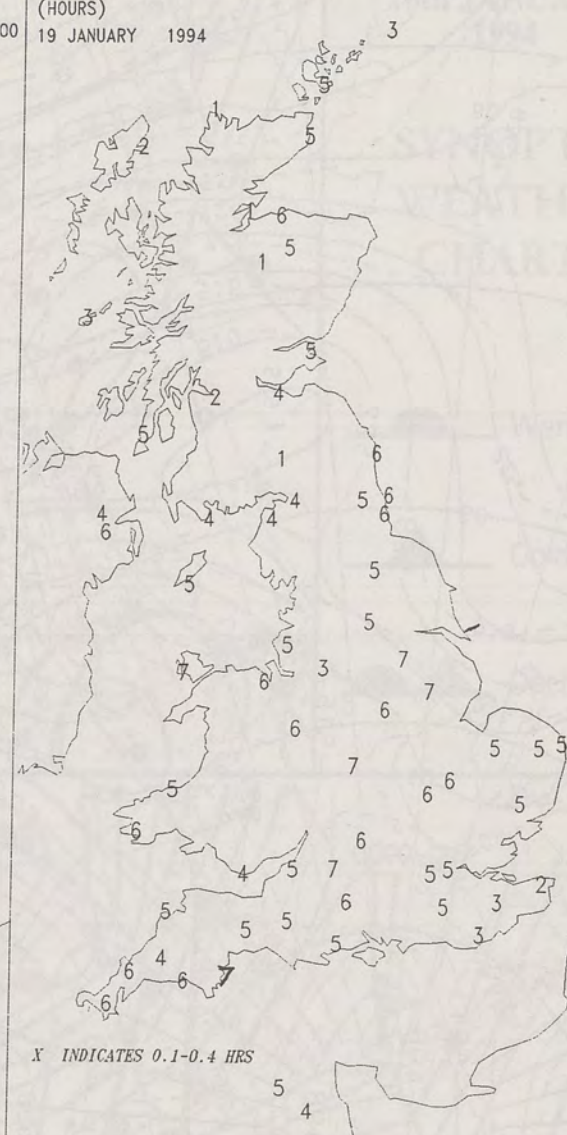
NIGHT RAINFALL
(MILLIMETRES)
19 JANUARY 1994



DAY RAINFALL
(MILLIMETRES)
19 JANUARY 1994



SUNSHINE (DAWN TO DUSK)
(HOURS)
19 JANUARY 1994



EXTREMES FOR WEDNESDAY 19TH JANUARY 1994

London Weather Centre
Climate Department
127 Clerkenwell Road
London
EC1R 5DB
Telephone 071 405 4358
Fax 071 404 4314 or 071 696 0571

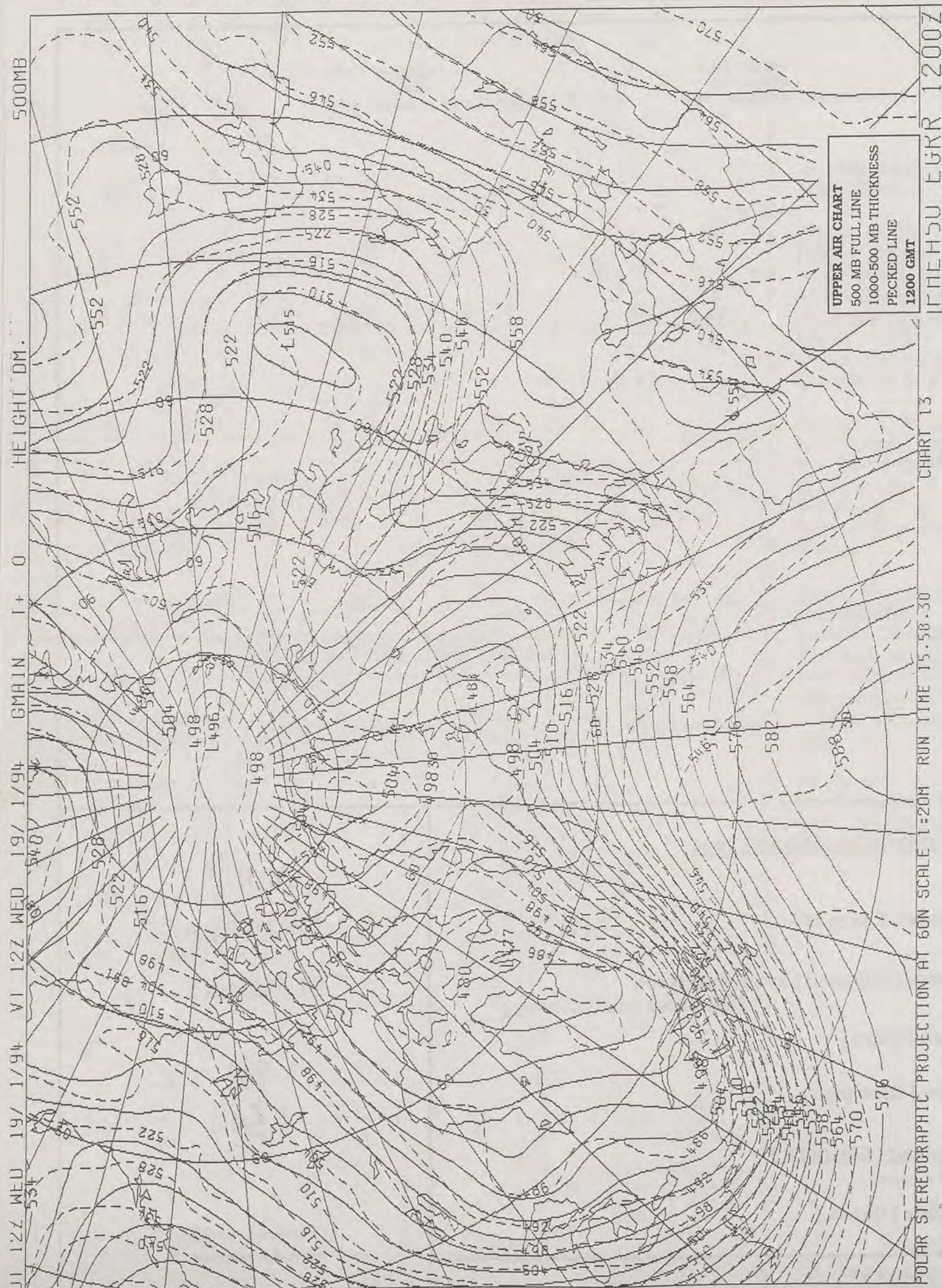
Highest Maximum	: 9.5 C Penzance [Cornwall]
Lowest Maximum	: 1.7 C Aviemore [Highland] and Eskdalemuir [Dumfries and Galloway]
Lowest Minimum	: -1.9 C Benson [Oxon]
Lowest Grass Minimum	: -8.0 C Aboyne [Grampian]
Most Rain (24 hours from 0900 GMT)	: 15.1 mm Nantmor [Gwynedd]
Most Sun	: 7.1 Hrs Torquay [Devon]

All times are GMT

DAILY WEATHER SUMMARY



© Crown Copyright
All rights reserved




DAILY WEATHER SUMMARY

INCLUDING SUMMARY OF BRITISH WEATHER



WEDNESDAY
19th JANUARY
1994



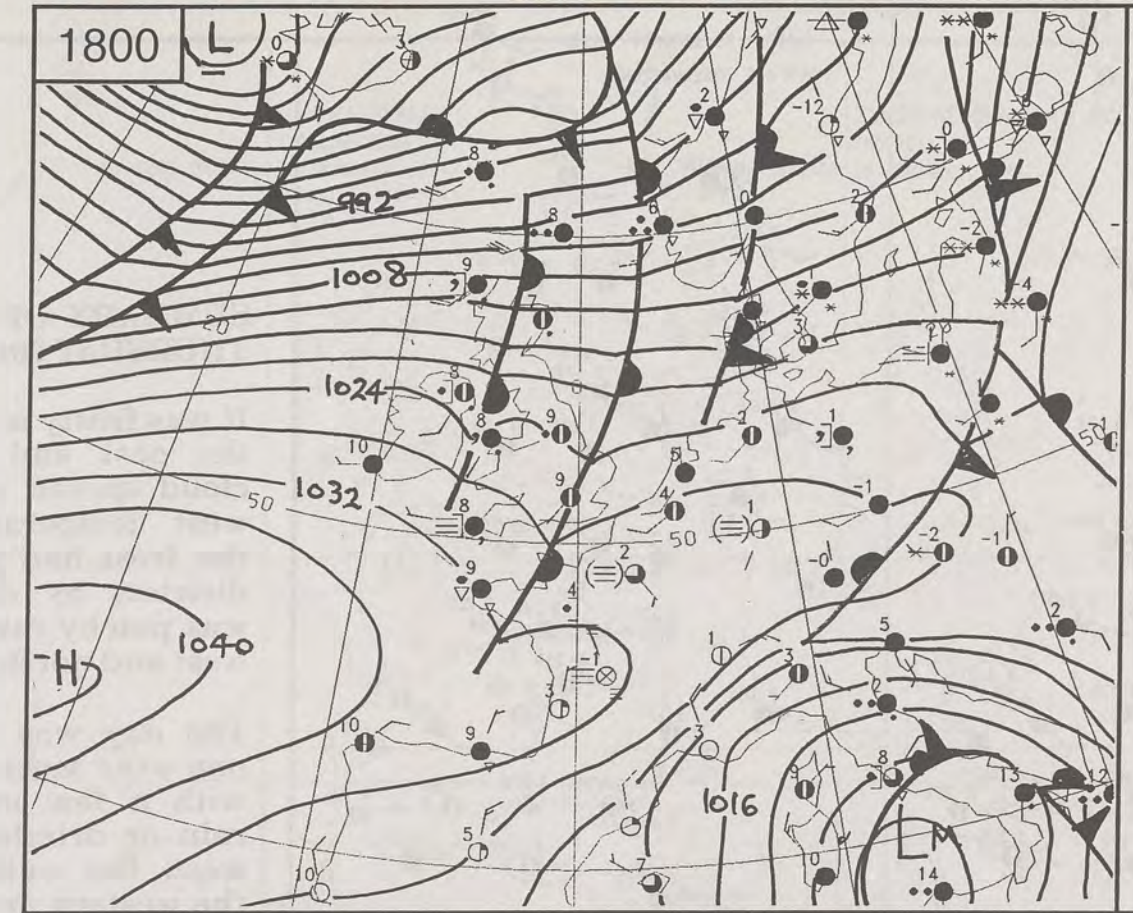
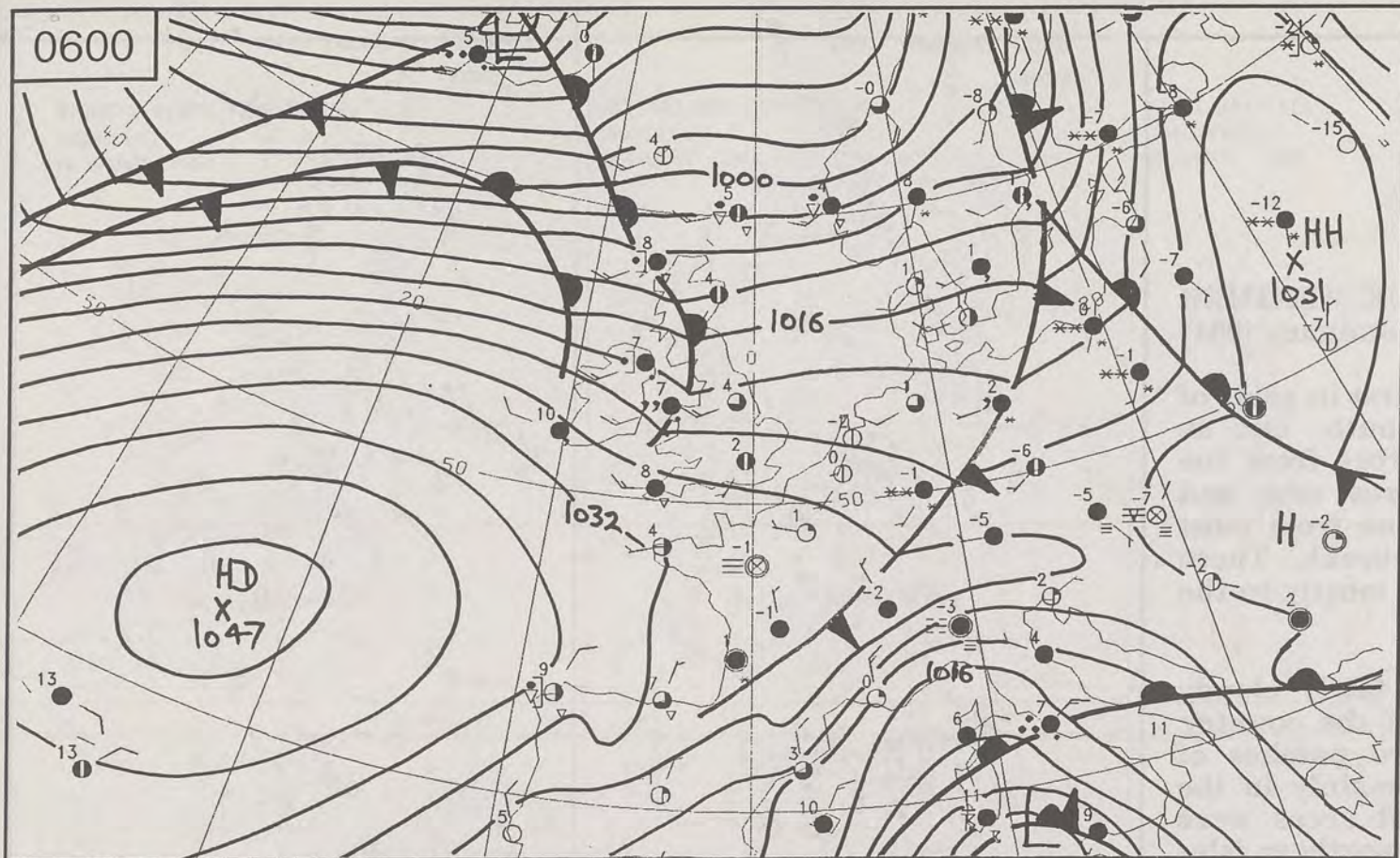
LONDON weather centre

METEOSAT AT 12:00 GMT ON 19/01/94
INFRA-RED






CLOUD-TOP OR LAND/SEA TEMPERATURE

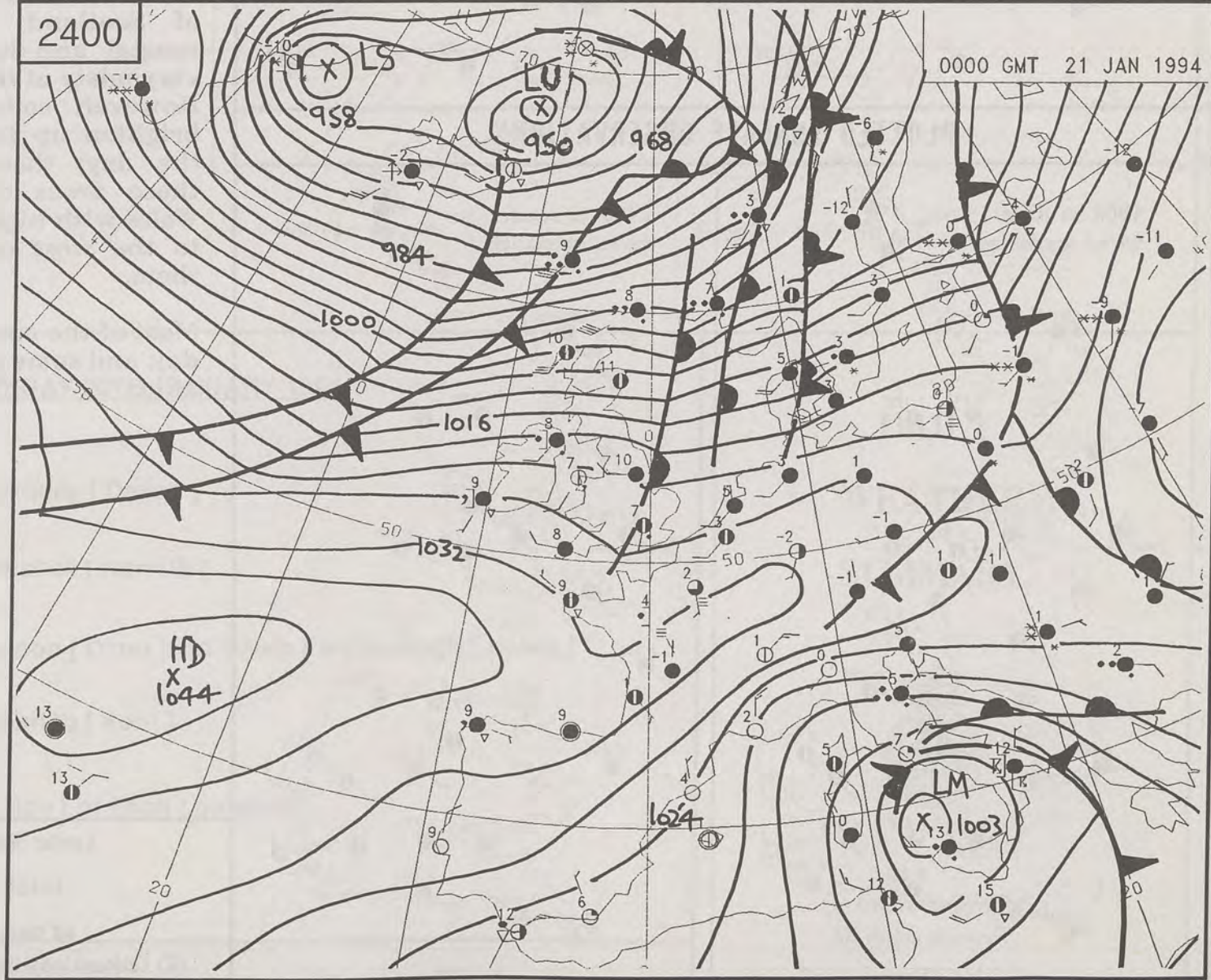
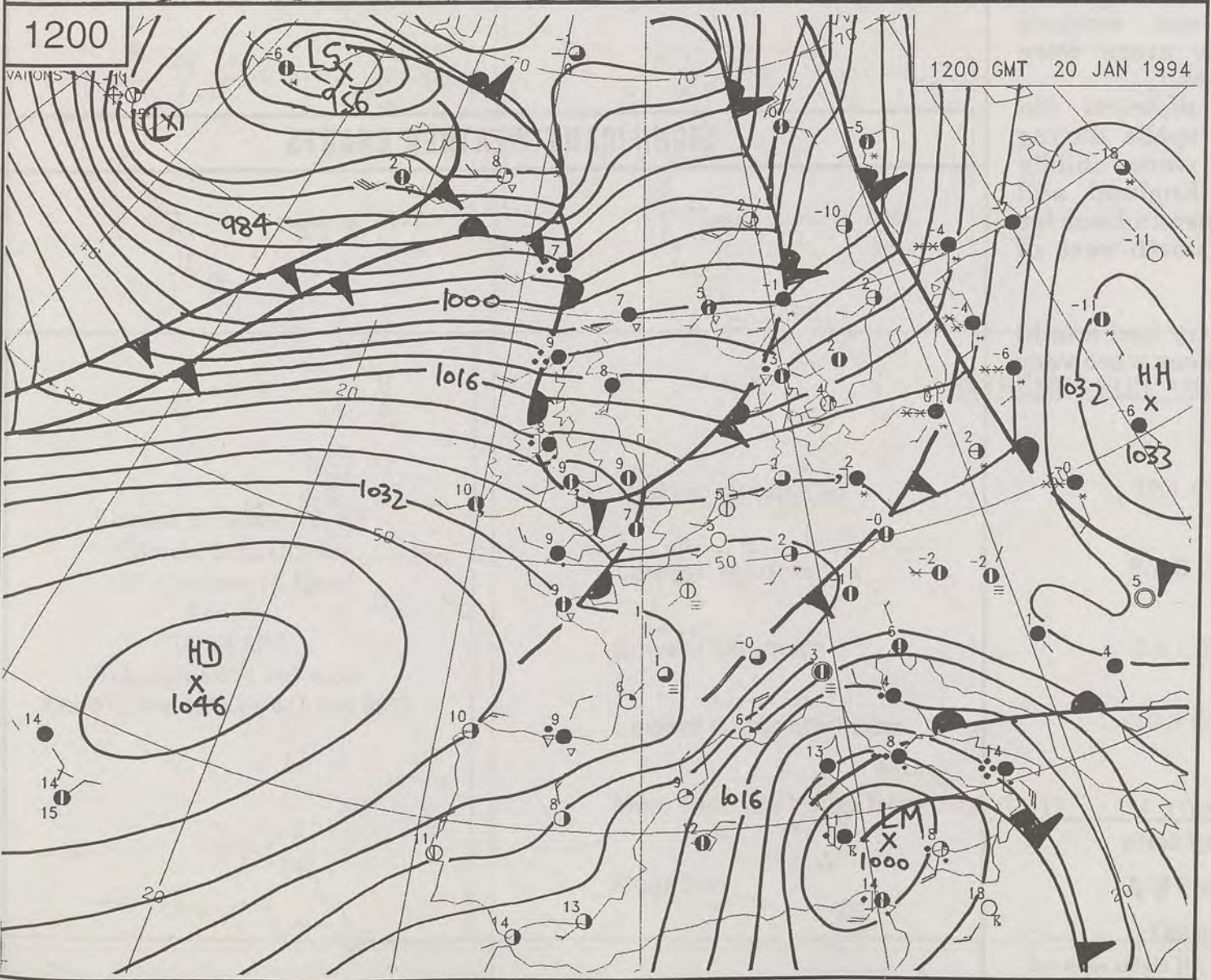
COLD WARM



THURSDAY
20th JANUARY
1994

SYNOPTIC
WEATHER
CHARTS

-  Warm front
-  Cold front
-  Occlusion



0600 20 JANUARY 1994
SURFACE OBSERVATIONS

The map shows the following observations (from north to south):

- 5027 (top right, with a triangle symbol)
- 6039 (below 5027, with a circle symbol)
- 5079 (Scotland, with a circle symbol)
- 8095 (Scotland, with a circle symbol)
- 8319 (Scotland, with a circle symbol)
- 8153 (Scotland, with a circle symbol)
- 5117 (Scotland, with a circle symbol)
- 4116 (Scotland, with a circle symbol)
- 7149 (Scotland, with a triangle symbol)
- 8164 (Scotland, with a circle symbol)
- 4172 (Scotland, with a circle symbol)
- 5158 (Scotland, with a circle symbol)
- 8183 (Scotland, with a circle symbol)
- 7199 (Scotland, with a circle symbol)
- 8209 (Scotland, with a circle symbol)
- 6193 (Scotland, with a circle symbol)
- 7230 (Scotland, with a circle symbol)
- 4222 (Scotland, with a circle symbol)
- 4210 (Scotland, with a circle symbol)
- 5232 (Scotland, with a circle symbol)
- 4238 (Scotland, with a circle symbol)
- 3239 (Scotland, with a circle symbol)
- 240 (Scotland, with a circle symbol)
- 1250 (Scotland, with a circle symbol)
- 0261 (Scotland, with a circle symbol)
- 2260 (Scotland, with a circle symbol)
- 3262 (Scotland, with a circle symbol)
- 7260 (Scotland, with a circle symbol)
- 7249 (Scotland, with a circle symbol)
- 8255 (Scotland, with a circle symbol)
- 4274 (Scotland, with a circle symbol)
- 1273 (Scotland, with a circle symbol)
- 7284 (Scotland, with a circle symbol)
- 8293 (Scotland, with a circle symbol)
- 6301 (Scotland, with a circle symbol)
- 1298 (Ireland, with a circle symbol)

1200 20 JANUARY 1994
SURFACE OBSERVATIONS

Map showing surface observations (wind speed and direction) for 20 January 1994 at 1200 hours. The map covers the British Isles and surrounding waters. Observations are marked with symbols (solid circles, open circles, or triangles) and labeled with numerical values representing wind speed in m/s.

Key observations (Wind Speed in m/s):

- 9 039 (Ireland)
- 8 058 (Ireland)
- 9 101 (Scotland)
- 8 090 (Scotland)
- 9 332 (Scotland)
- 8 135 (Scotland)
- 8 137 (Scotland)
- 9 168 (Scotland)
- 9 206 (Scotland)
- 8 197 (Scotland)
- 9 172 (Scotland)
- 7 201 (Scotland)
- 8 182 (Scotland)
- 8 224 (Scotland)
- 8 234 (Scotland)
- 7 228 (Scotland)
- 10 273 (Scotland)
- 9 253 (Scotland)
- 9 255 (Scotland)
- 8 246 (Scotland)
- 9 257 (Scotland)
- 9 283 (Scotland)
- 8 277 (Scotland)
- 8 256 (Scotland)
- 5 245 (England)
- 7 249 (England)
- 5 255 (England)
- 9 279 (England)
- 8 270 (England)
- 7 267 (England)
- 6 266 (England)
- 8 277 (England)
- 7 273 (England)
- 10 307 (England)
- 10 296 (England)
- 9 300 (Wales)
- 2 308 (Wales)

1800 20 JANUARY 1994

SURFACE OBSERVATIONS

Legend: ● 1800 ○ 20 JANUARY 1994

Map showing surface observations for 1800 and 20 JANUARY 1994. The map displays various weather stations with numerical values and symbols (solid circles or circles with a dot) indicating data points. Values range from 4.255 to 9.308.

Station	1800	20 JANUARY 1994
8 024	●	○
8 051	●	○
9 088	●	○
9 101	●	○
9 131	●	○
9 170	●	○
8 141	○	○
7 128	○	○
10 180	○	○
9 211	●	○
8 232	●	○
9 202	○	○
9 177	○	○
8 233	○	○
9 237	●	○
8 259	●	○
8 250	●	○
9 241	○	○
8 258	○	○
9 261	○	○
5 255	○	○
7 262	○	○
4 265	○	○
9 286	○	○
8 275	○	○
8 285	○	○
7 278	○	○
9 273	○	○
4 273	○	○
8 287	○	○
6 280	○	○
9 302	●	○
9 308	●	○
9 305	○	○
3 304	○	○

2400 20 JANUARY 1994
SURFACE OBSERVATIONS

Map showing surface observations on 20 January 1994 at 2400 hours. The map covers the British Isles and surrounding waters. Key observations include:

- Latitude/Longitude:** 10°055, 9°053, 9°090, 9°109, 11°108, 9°144, 9°178, 9°165, 9°196, 9°168, 8°214, 8°228, 10°211, 8°241, 7°255, 8°249, 10°234, 9°259, 8°259, 7°252, 8°279, 7°284, 7°277, 7°275, 5°277, 5°286, 8°287, 8°303, 8°309, 9°305, 3°309.
- Weather Symbols:** Various symbols indicating cloud cover, precipitation (rain, snow), and other atmospheric conditions.

It was frosty at first in parts of the east and south but as cloud spread across from the west temperatures rose and the frost had gone from most districts by daybreak. There was patchy rain, mostly in the west and north.

The day was a fairly cloudy one over most of the country with a few more patches of rain or drizzle, mainly in the west; the wettest areas were the western and northern isles of Scotland. Some western coastal and hilly areas were very misty at times.

However, some districts did brighten up for spells during the day; these were chiefly those areas of England and Wales with high ground not far to the west or north-west of them.

Most of the country had a mild day, and some places were very mild.

All times are GMT

0600 20 JANUARY 1994

SIGWX

1200 20 JANUARY 1994

SIGWX

The map shows the British Isles with various weather symbols plotted. In the north, there are several cloud symbols (three horizontal lines) and precipitation symbols (dots). Moving south, there are more complex symbols including a cloud with a vertical line, a cloud with a horizontal line, and a cloud with a vertical line and a horizontal line. There are also several precipitation symbols (dots) and some symbols that look like a cloud with a vertical line and a horizontal line. In the south, there are more cloud symbols and some precipitation symbols. The map is labeled with '1200 20 JANUARY 1994' and 'SIGWX'.

1800 20 JANUARY 1994

SIGWX

The map displays the British Isles and surrounding regions. Symbols used include solid dots, open squares, and various line styles (solid, dashed, and wavy). The symbols are distributed across the map, indicating specific pressure differences. For example, there are solid dots in the North Atlantic, open squares in the North Sea, and various line styles in the Irish Sea and the Atlantic Ocean.

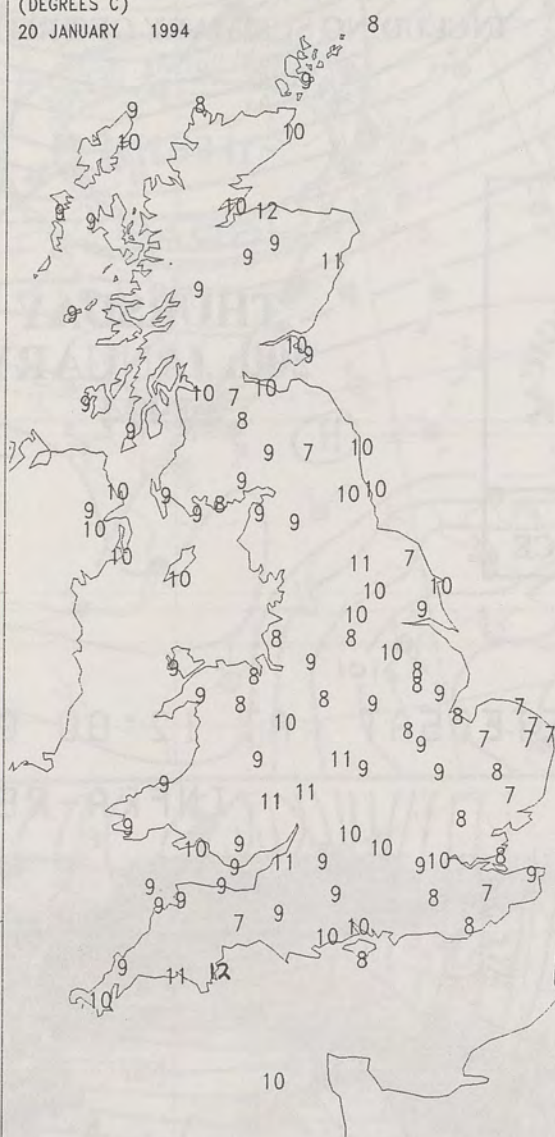
2400 20 JANUARY 1994

SIGWX

NIGHT MINIMUM TEMPERATURE
(DEGREES C)
20 JANUARY 1994



DAY MAXIMUM TEMPERATURE
(DEGREES C)
20 JANUARY 1994



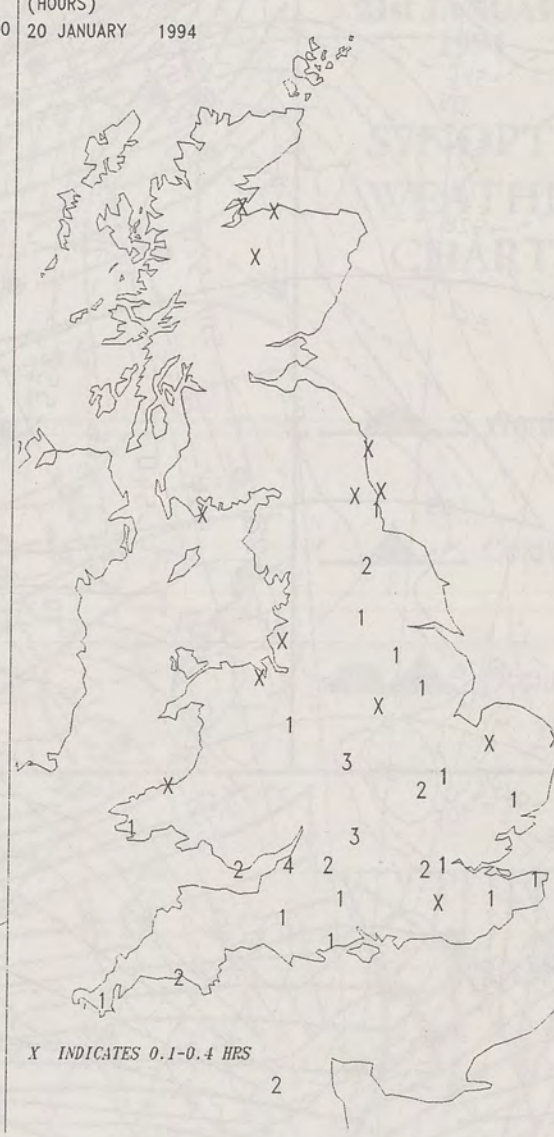
NIGHT RAINFALL
(MILLIMETRES)
20 JANUARY 1994



DAY RAINFALL
(MILLIMETRES)
20 JANUARY 1994



SUNSHINE (DAWN TO DUSK)
(HOURS)
20 JANUARY 1994



EXTREMES FOR THURSDAY 20TH JANUARY 1994

London Weather Centre
Climate Department
127 Clerkenwell Road
London
EC1R 5DB
Telephone 071 405 4358
Fax 071 404 4314 or 071 696 0571

Highest Maximum : 12.1 C Torquay [Devon]
Lowest Maximum : 6.7 C Coltishall [Norfolk]
Lowest Minimum : -2.6 C Benson [Oxon] and South Farnborough [Hants]
Lowest Grass Minimum : -10.1 C Charing [Kent]
Most Rain (24 hours from 0900 GMT) : 14.9 mm Sloy [nr Loch Lomond]
Most Sun : 3.9 Hrs Bristol

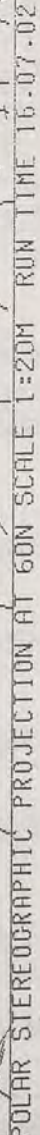
All times are GMT

DAILY WEATHER SUMMARY



© Crown Copyright
All rights reserved


DT



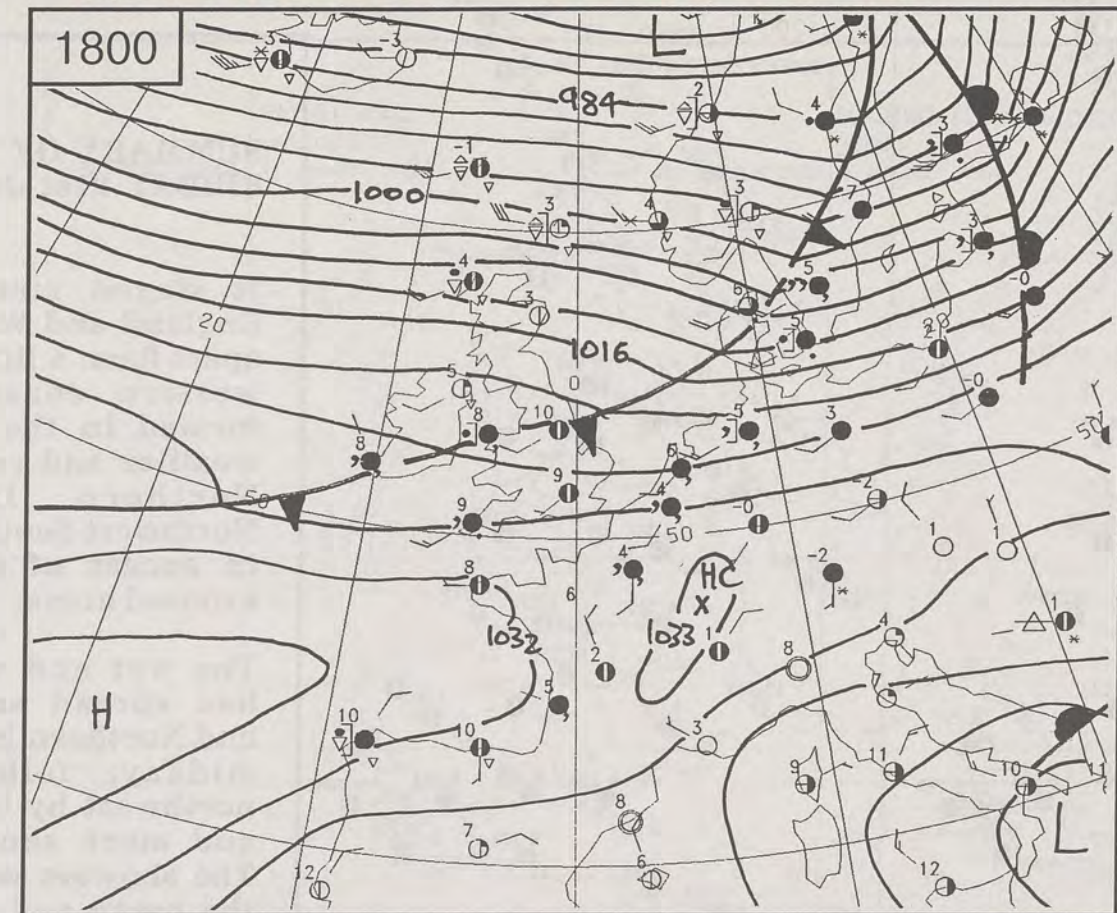
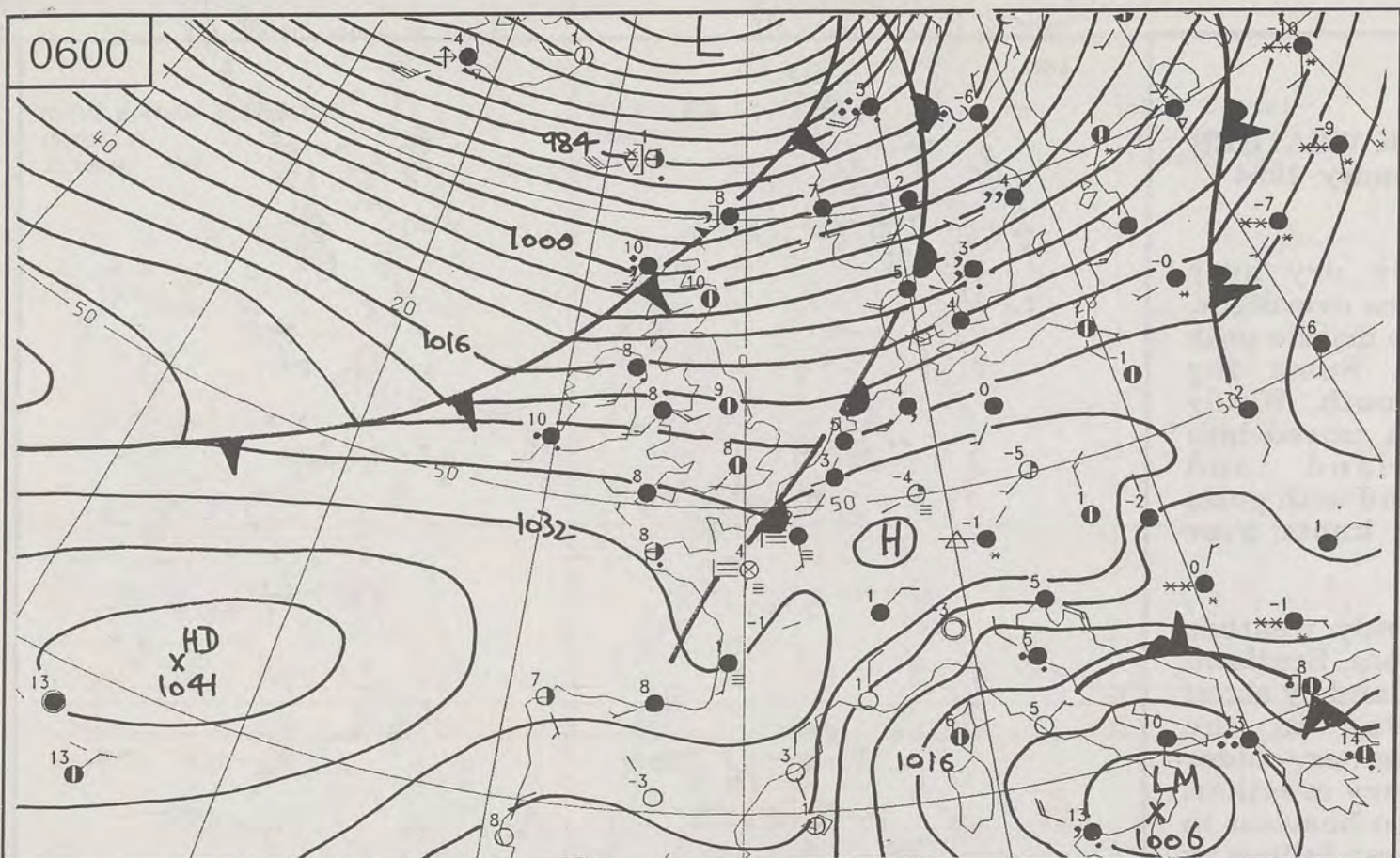
UPH1A50 EGRP 1200Z



METEOSAT AT 12:00 GMT ON 20/01/94
INFRARED






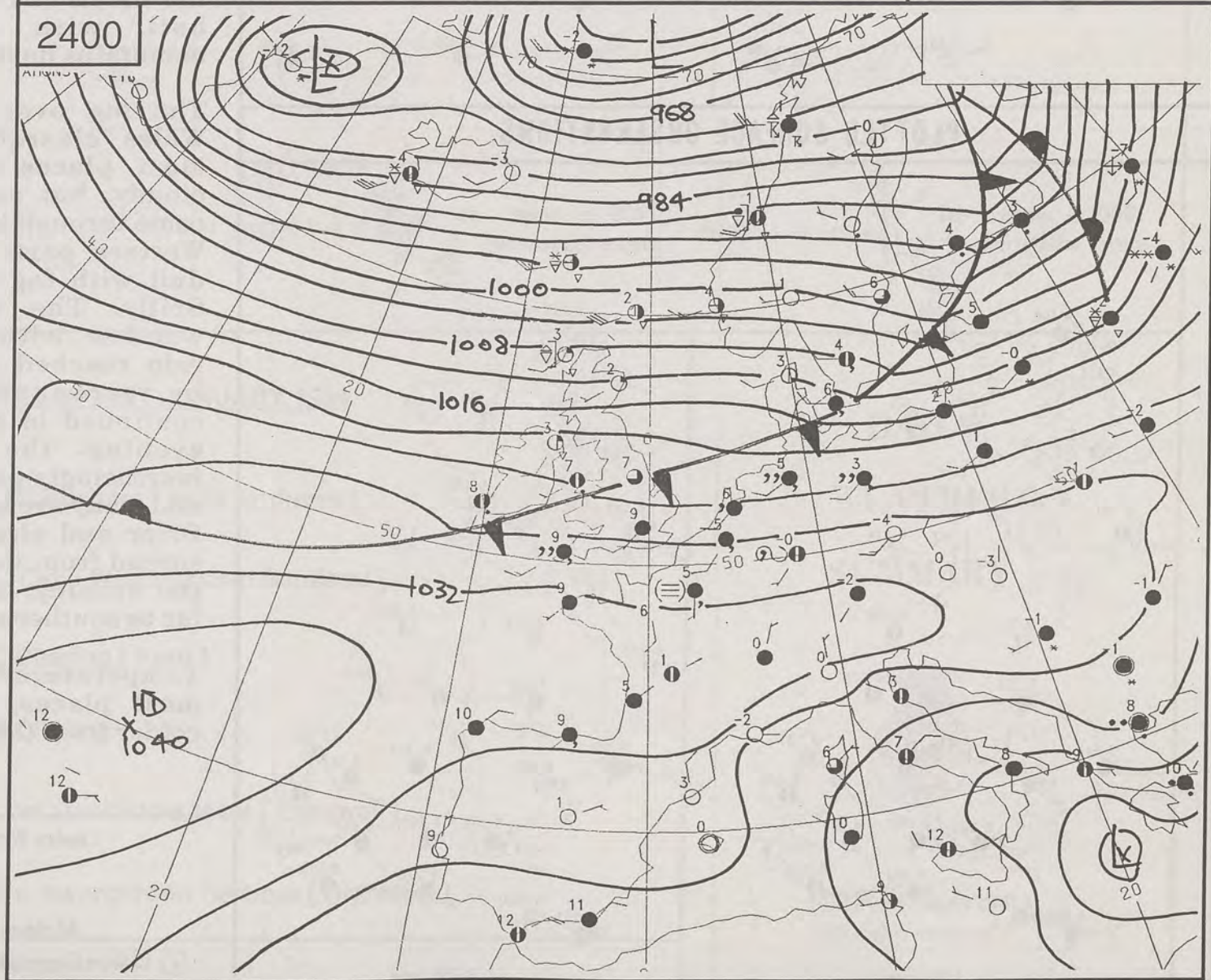
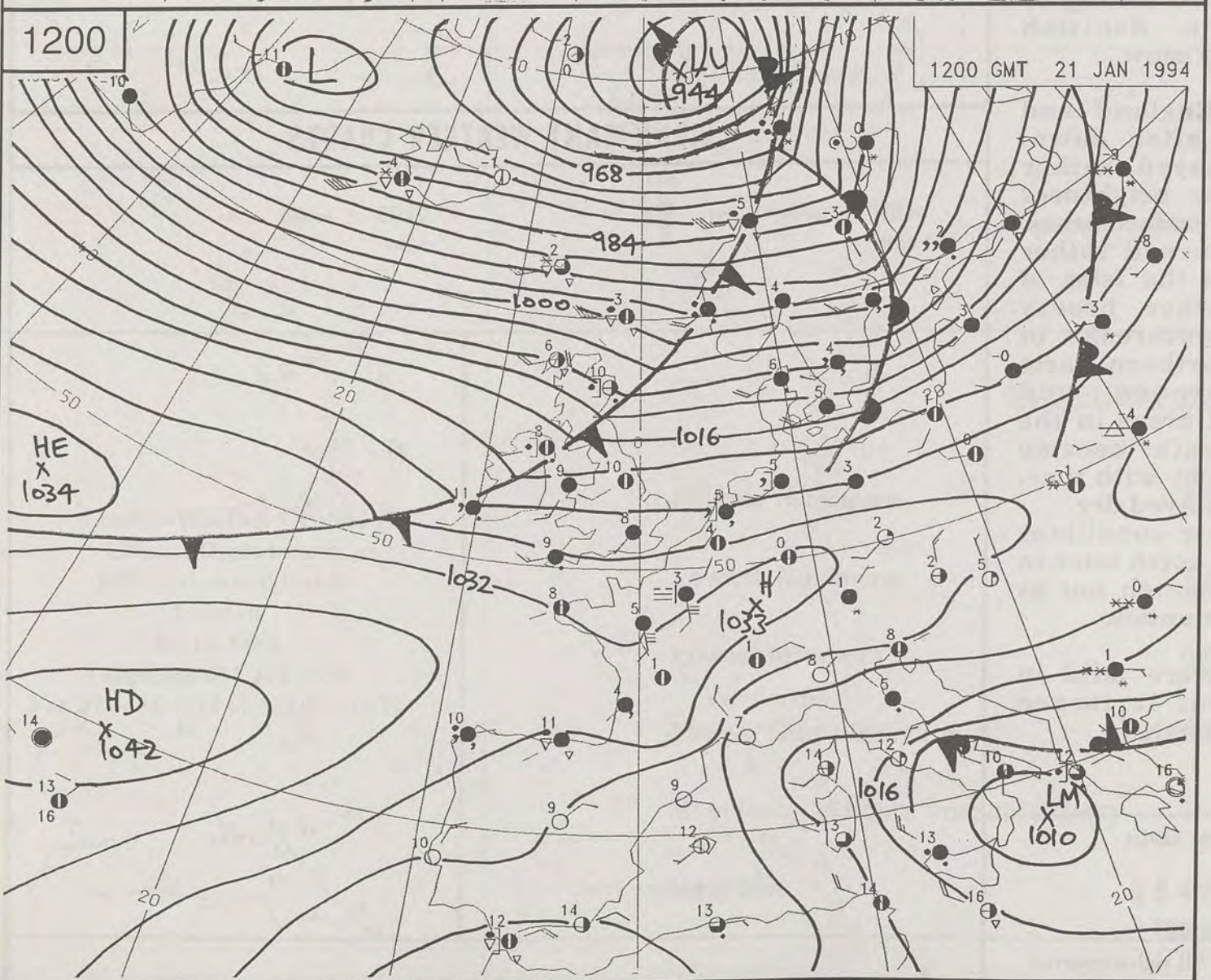
COLD  WARM



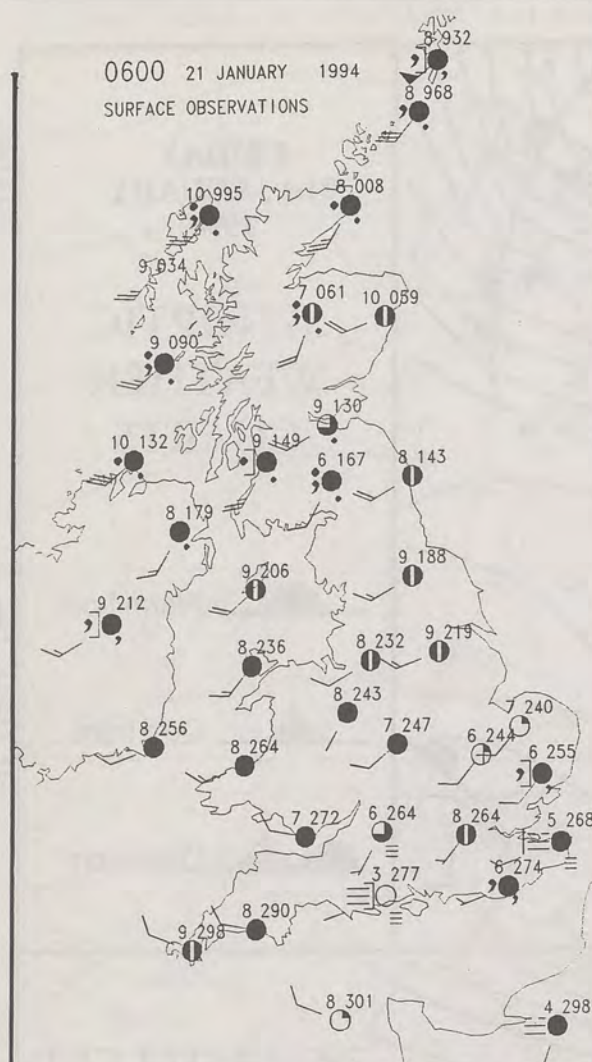
FRIDAY
21st JANUARY
1994

SYNOPTIC WEATHER CHARTS

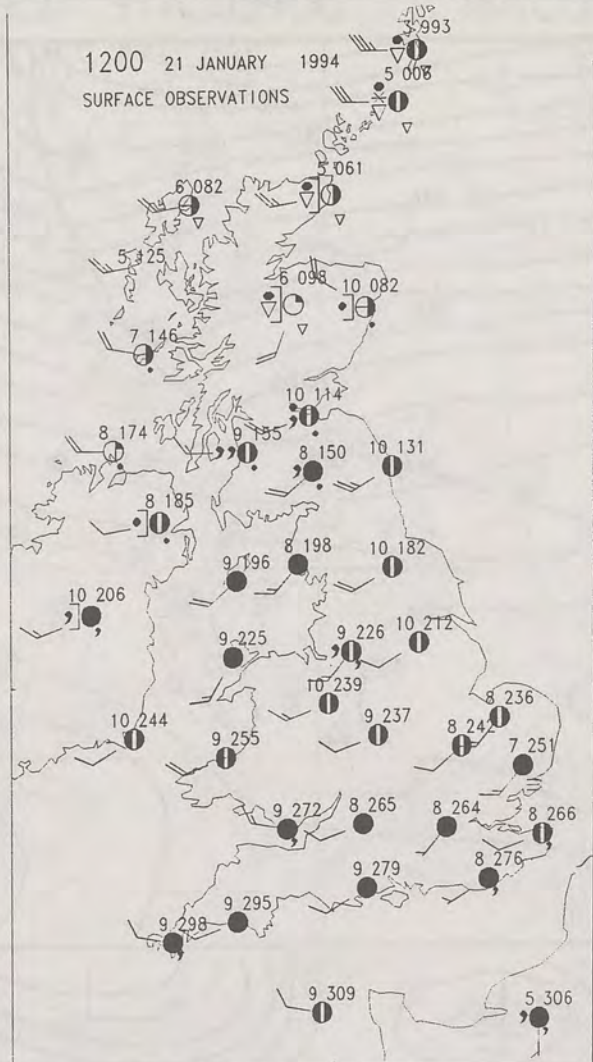
-  Warm front
-  Cold front
-  Occlusion



0600 21 JANUARY 1994
SURFACE OBSERVATIONS

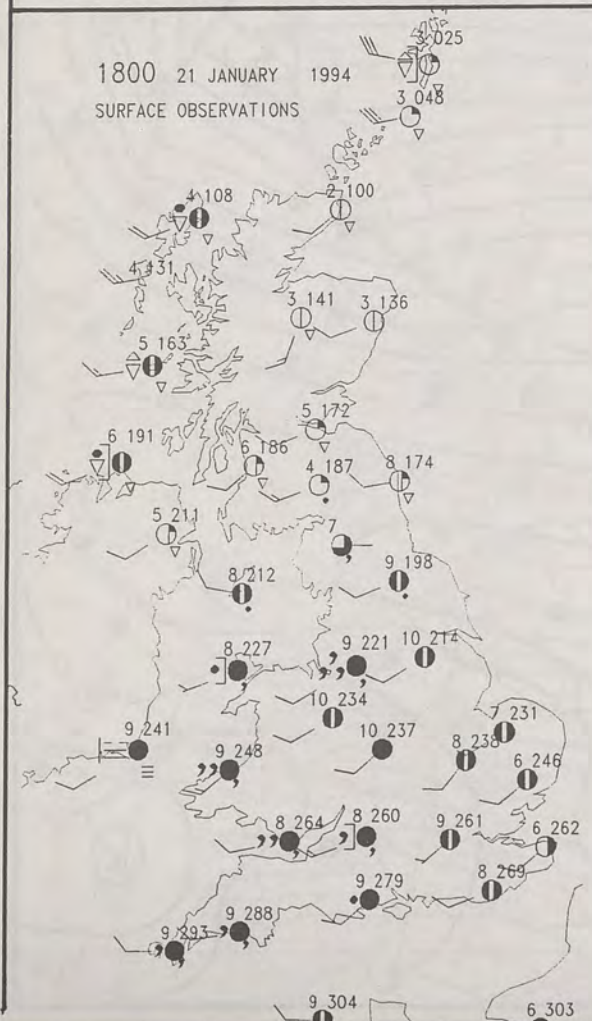


1200 21 JANUARY 1994
SURFACE OBSERVATIONS

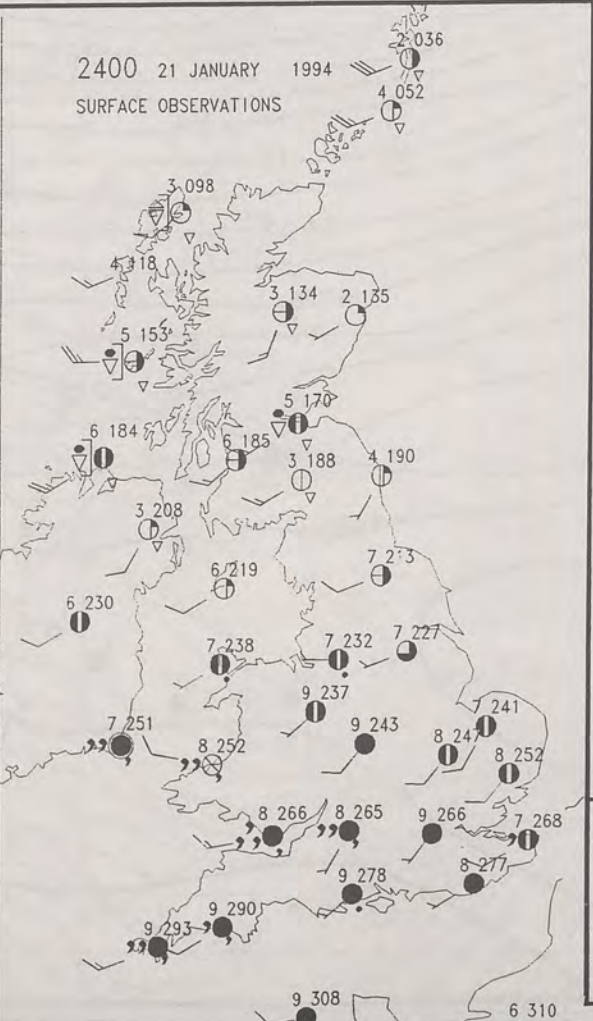


PLOTTED SURFACE OBSERVATIONS

1800 21 JANUARY 1994
SURFACE OBSERVATIONS



2400 21 JANUARY 1994
SURFACE OBSERVATIONS



SUMMARY OF UK WEATHER FRIDAY 21st January 1994

It stayed mainly dry over England and Wales overnight, apart from a little drizzle near western coasts. Some fog formed in the south. Windy weather and rain moved into Northern Ireland and Northwest Scotland with gusts in excess of 60 knots over exposed areas.

The wet and windy weather had spread across Scotland and Northern Ireland by about midday, followed in the northwest by brighter, colder and more showery weather. The showers were heaviest in the north and west falling as hail, with the Scottish mountains having snow.

The fog over England and Wales cleared after dawn. Most places stayed rather cloudy, but some brightness came through in eastern areas. Western parts turned rather dull with fog in the Isles of Scilly. The rather breezy weather with outbreaks of rain reached northern parts by early afternoon, and continued to all areas in the evening- the rain became increasingly patchy with time, and many areas stayed dry. Drier and clearer conditions spread from the north later in the evening, although not as far as southern counties.

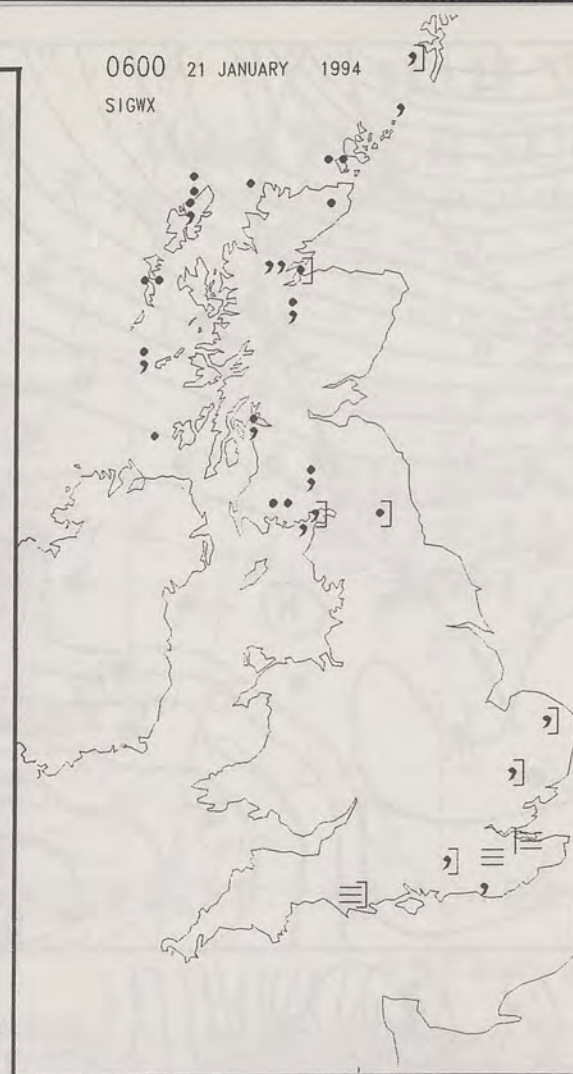
Temperatures were mild in most places, but it turned colder from the north.

London Weather Centre

All times are GMT

© Crown Copyright All rights reserved

0600 21 JANUARY 1994
SIGWX

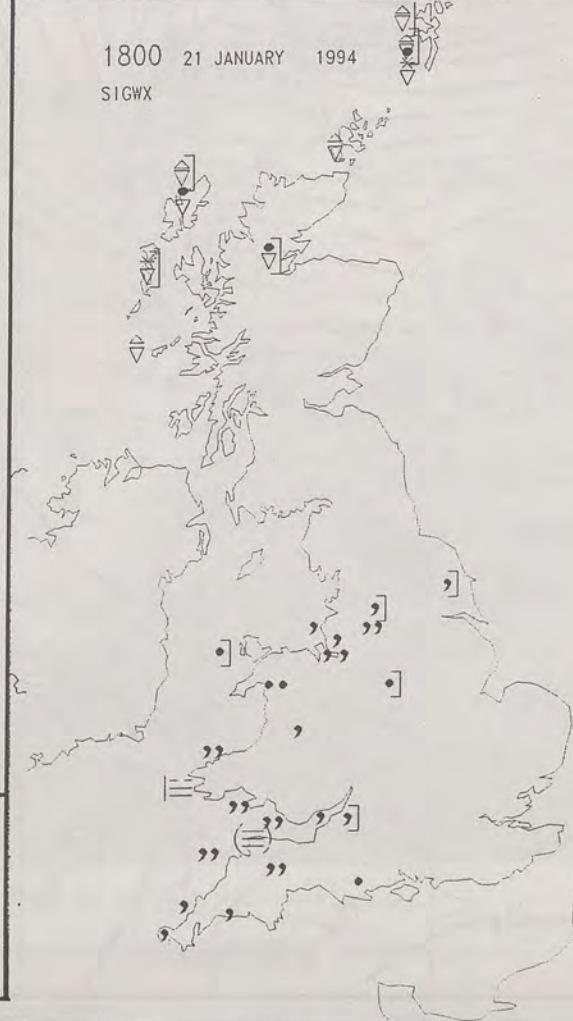


1200 21 JANUARY 1994
SIGWX



SIGNIFICANT WEATHER CHARTS

1800 21 JANUARY 1994
SIGWX



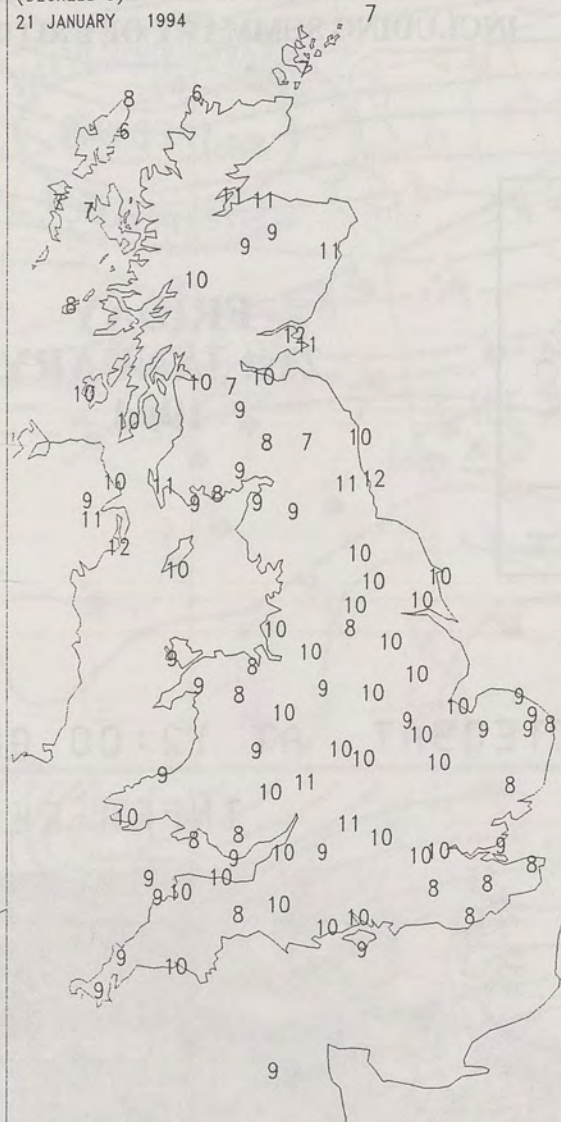
2400 21 JANUARY 1994
SIGWX



NIGHT MINIMUM TEMPERATURE
(DEGREES C)
21 JANUARY 1994



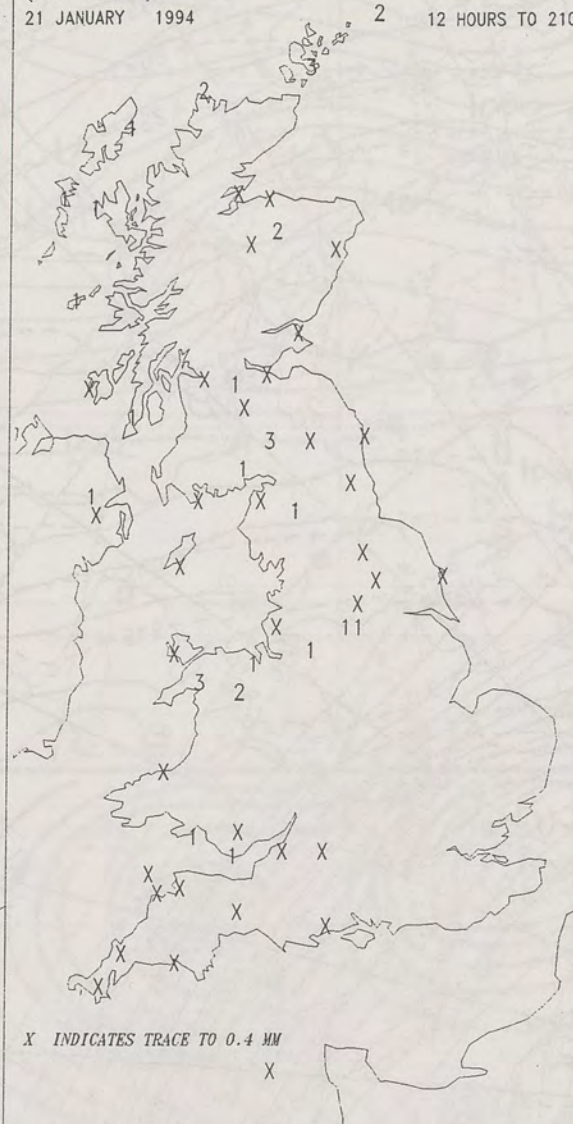
DAY MAXIMUM TEMPERATURE
(DEGREES C)
21 JANUARY 1994



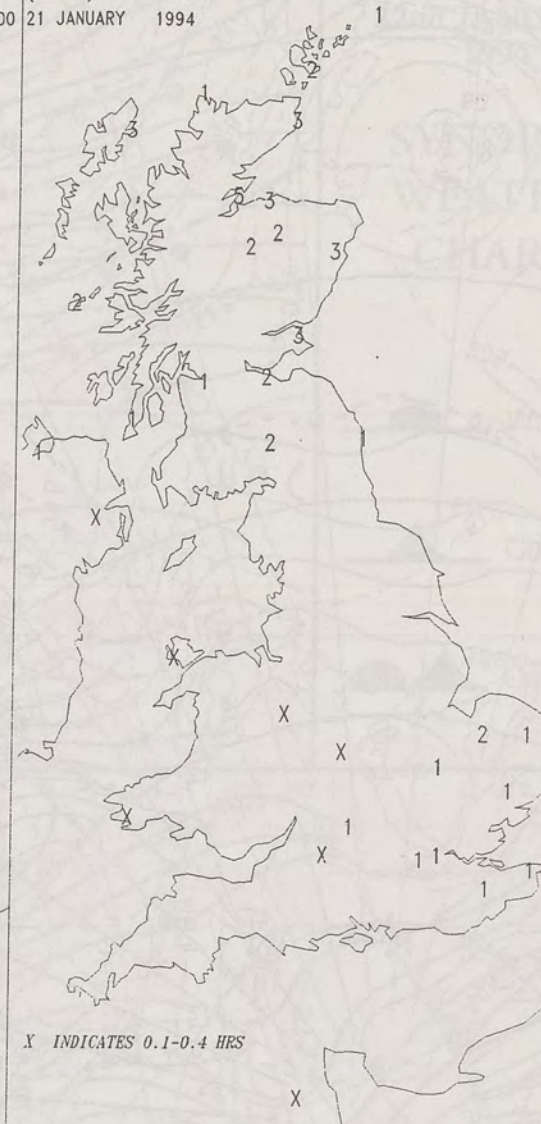
NIGHT RAINFALL
(MILLIMETRES)
21 JANUARY 1994



DAY RAINFALL
(MILLIMETRES)
21 JANUARY 1994



SUNSHINE (DAWN TO DUSK)
(HOURS)
21 JANUARY 1994



EXTREMES FOR FRIDAY 21ST JANUARY 1994

Highest Maximum	: 12.1 C Leuchars [nr St Andrews]
Lowest Maximum	: 5.9 C Cape Wrath [North Scotland]
Lowest Minimum	: 0.0 C Charing [Kent]
Lowest Grass Minimum	: -3.3 C Charing
Most Rain (24 hours from 0900 GMT)	: 14.9 mm Davidstow Moor [Cornwall]
Most Sun	: 4.7 Hrs Invergordon Harbour [Highland]

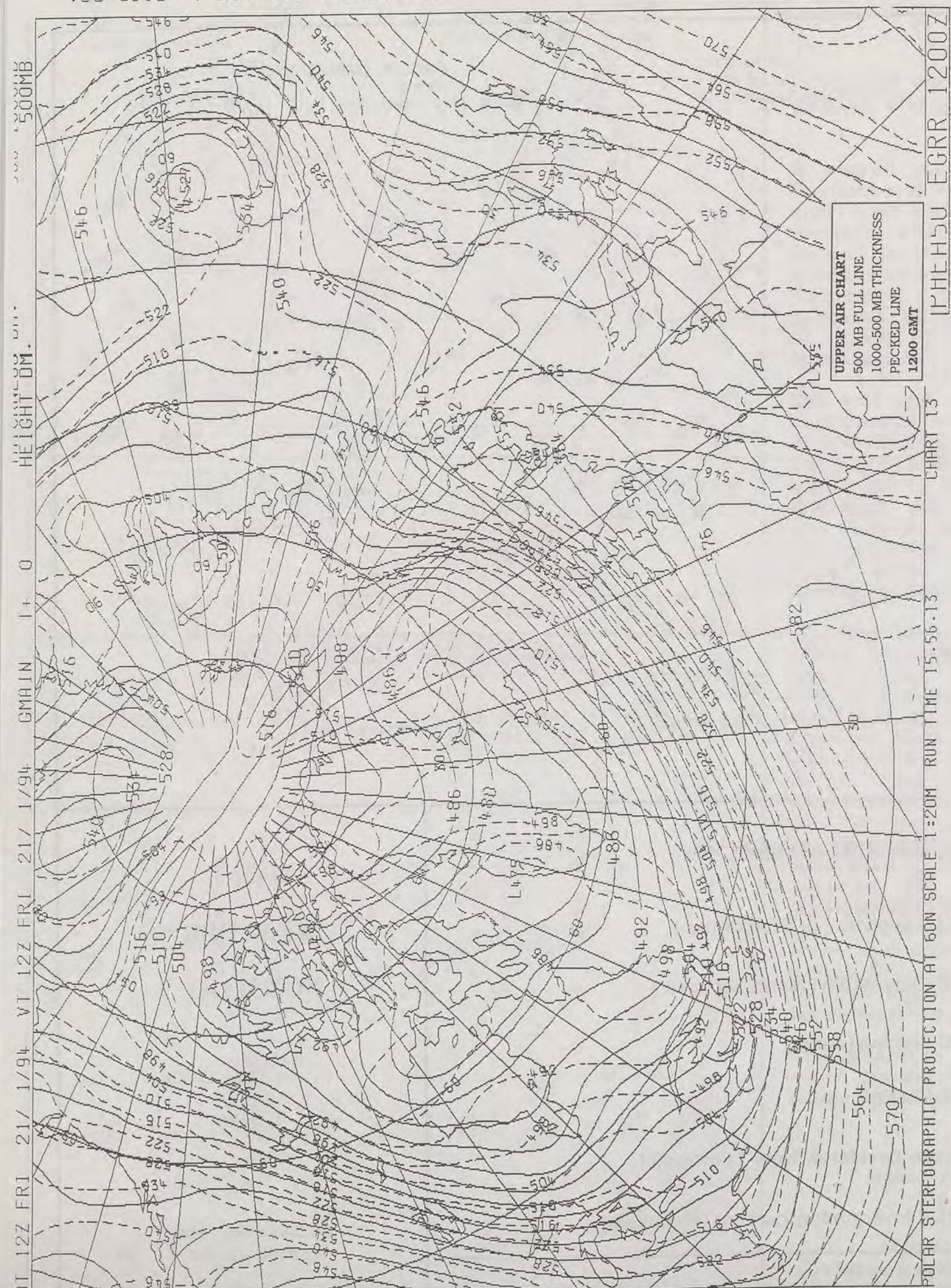
All times are GMT

London Weather Centre
Climate Department
127 Clerkenwell Road
London
EC1R 5DB
Telephone 071 405 4358
Fax 071 404 4314 or 071 696 0571

DAILY WEATHER SUMMARY



© Crown Copyright
All rights reserved




DAILY WEATHER SUMMARY


INCLUDING SUMMARY OF BRITISH WEATHER



FRIDAY
21st JANUARY
1994

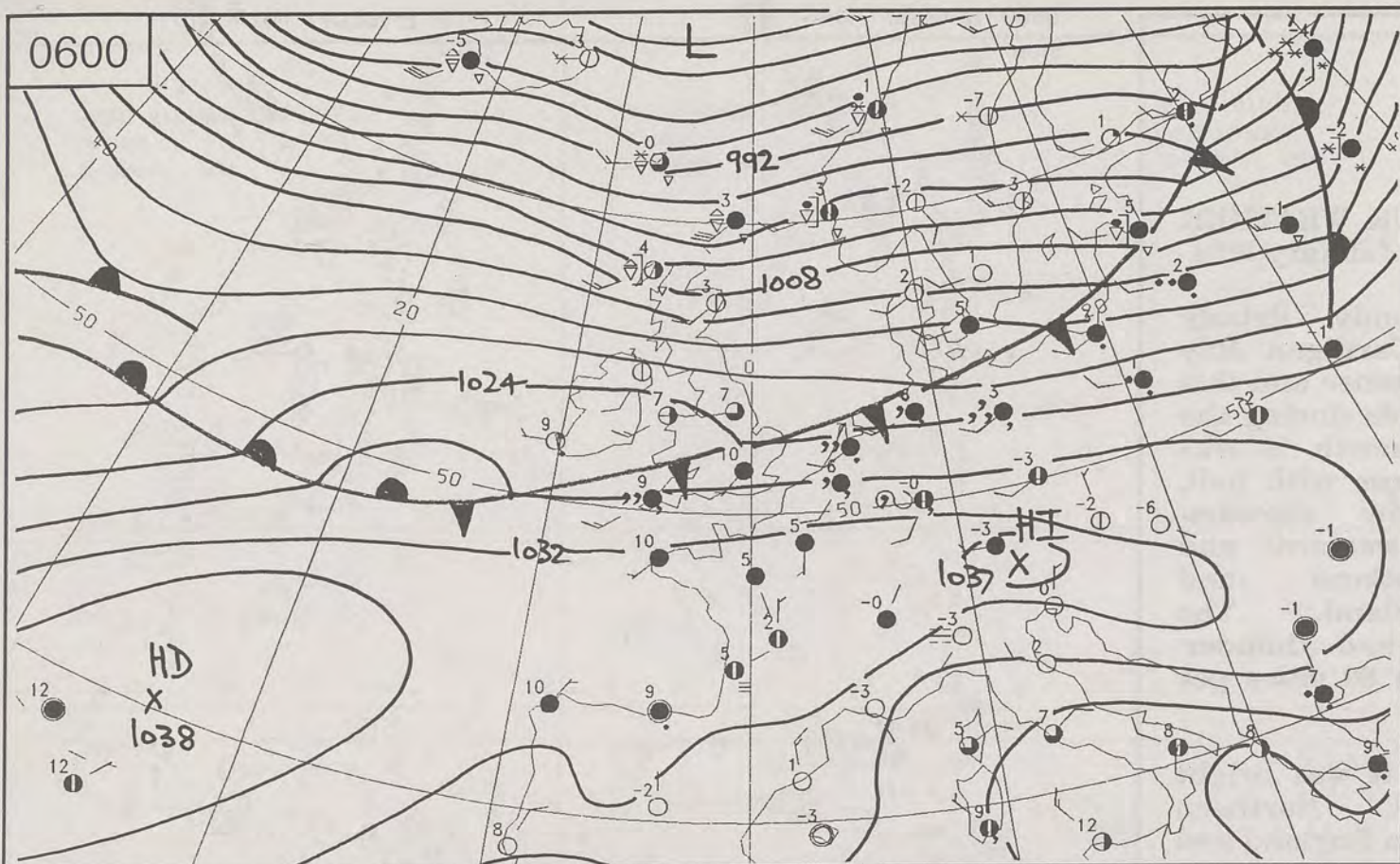


METEOSAT AT 12:00 GMT ON 21/01/94
INFRA-RED

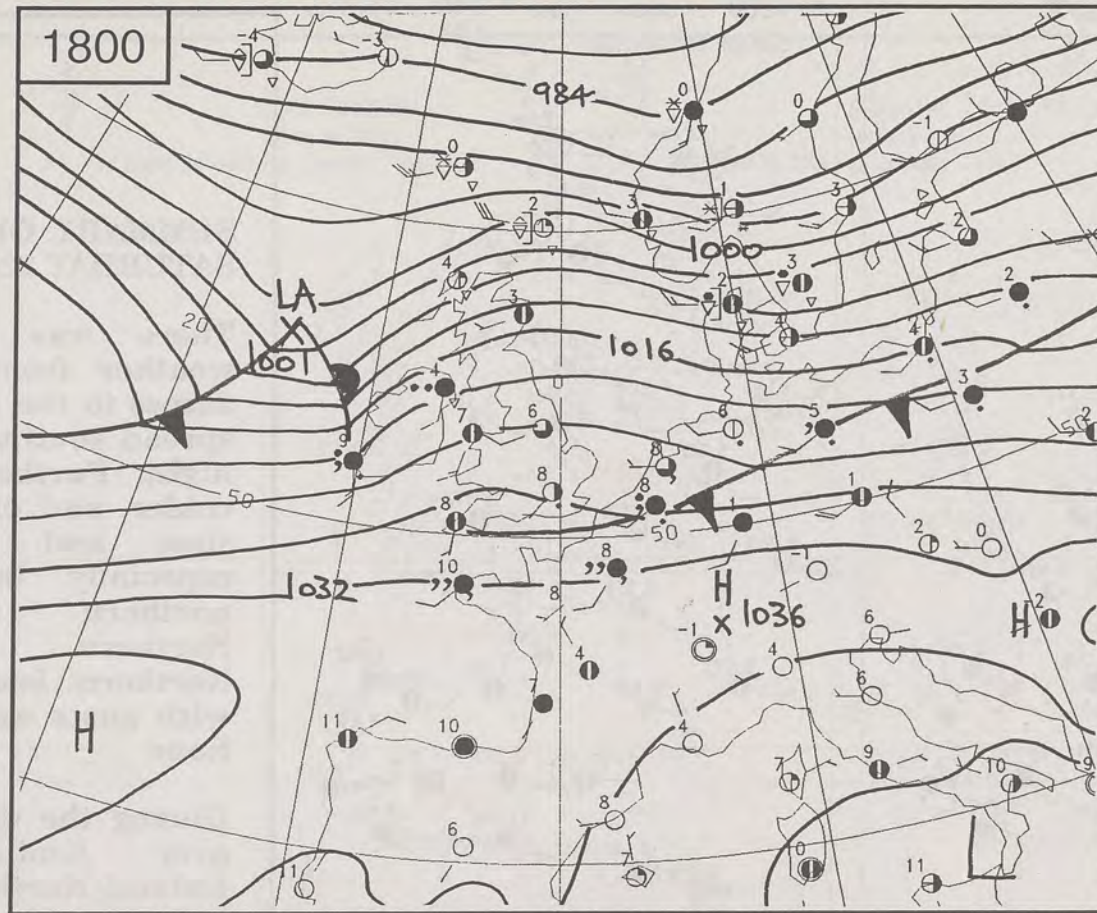


CLOUD-TOP OR LAND/SEA TEMPERATURE
COLD WARM

0600






1800

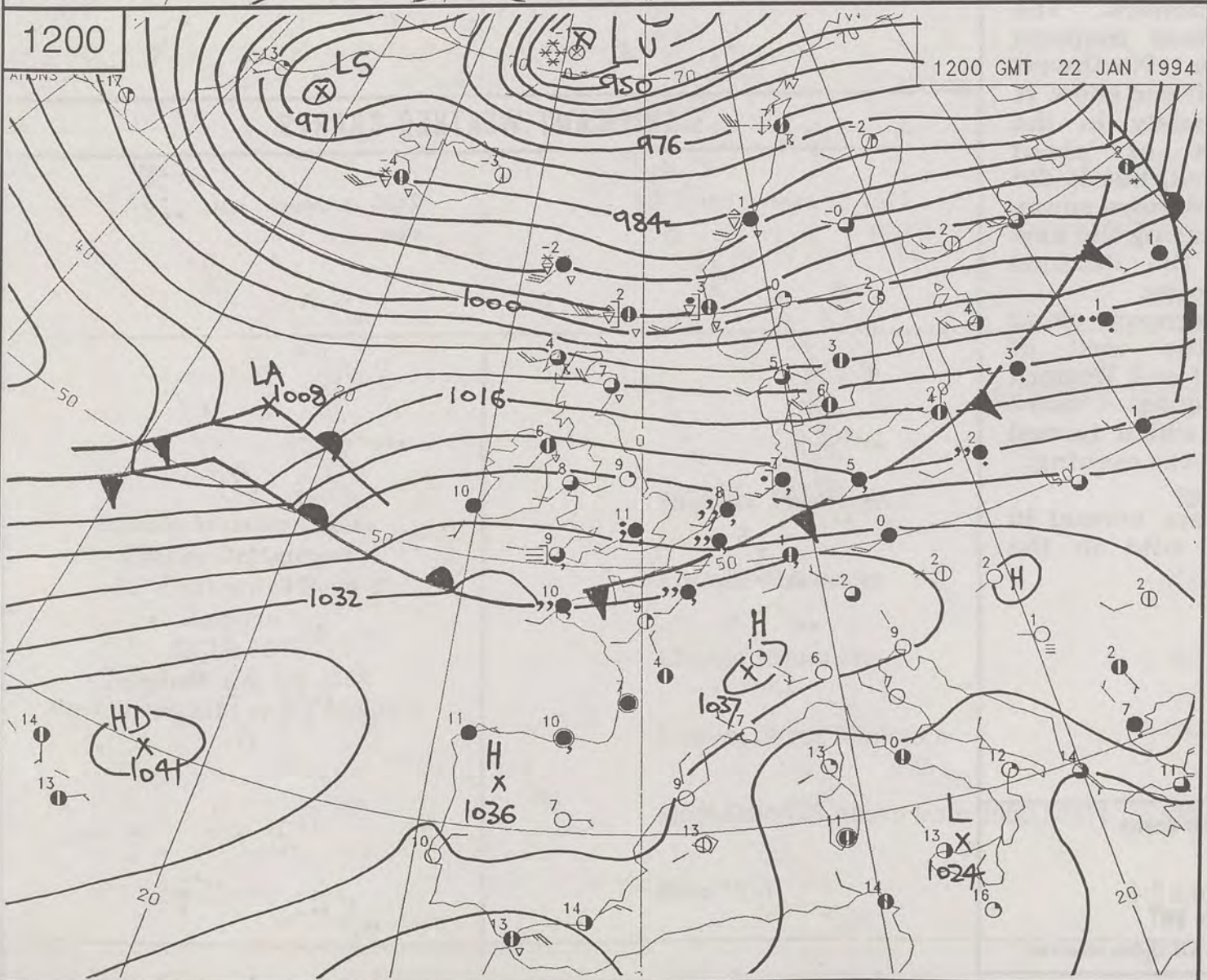


SATURDAY
22nd JANUARY
1994

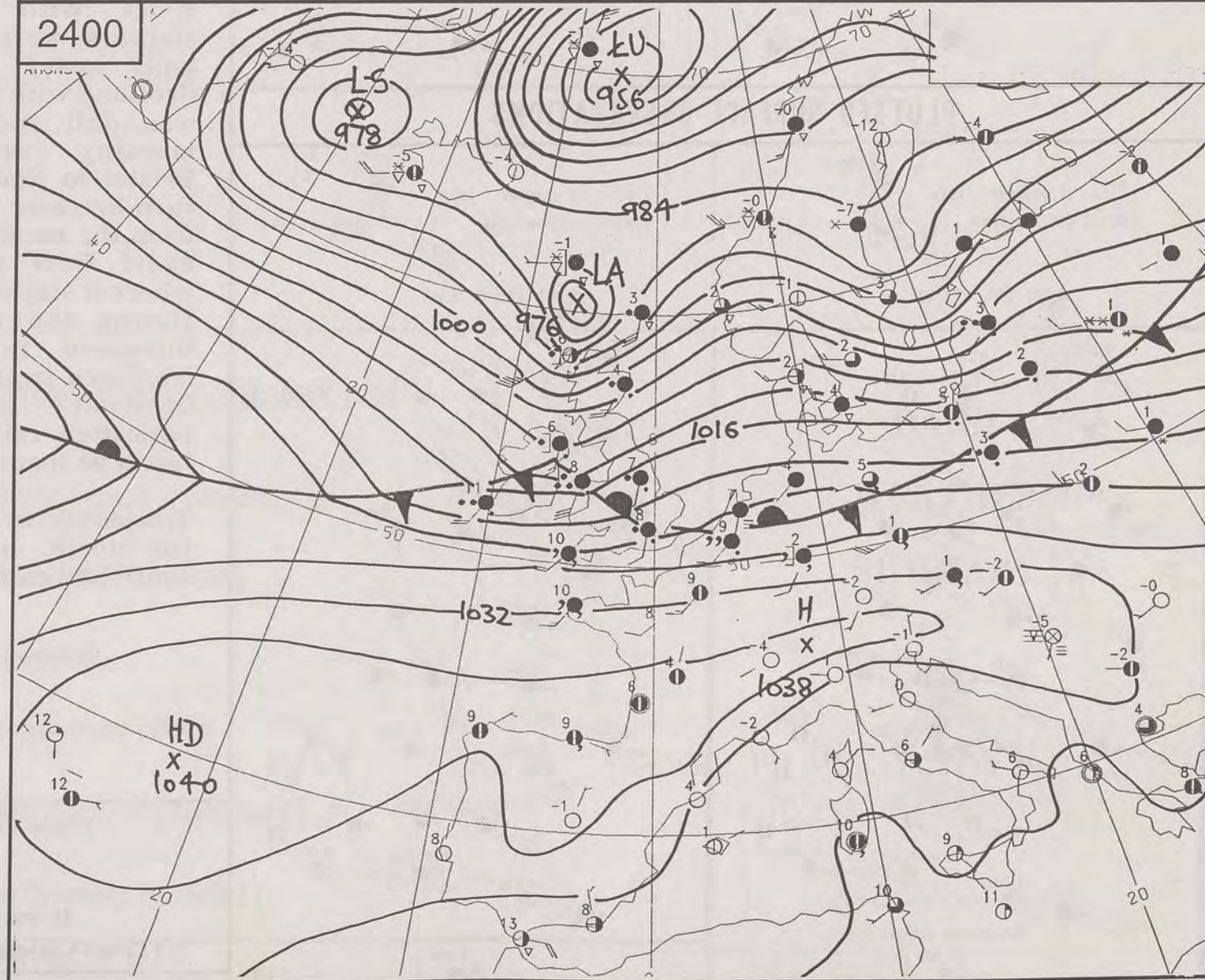
SYNOPTIC WEATHER CHARTS

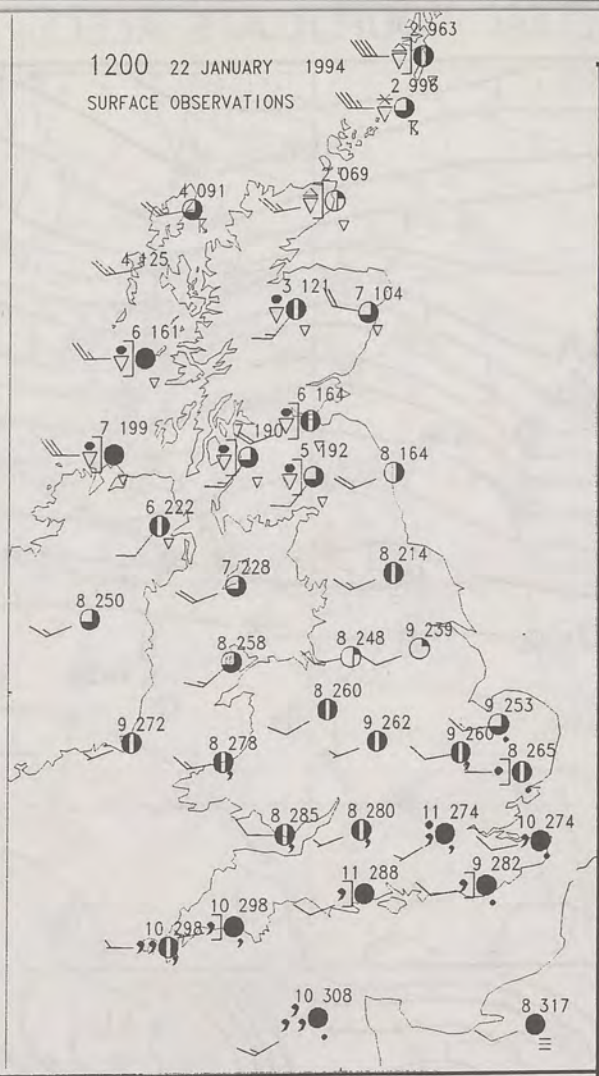
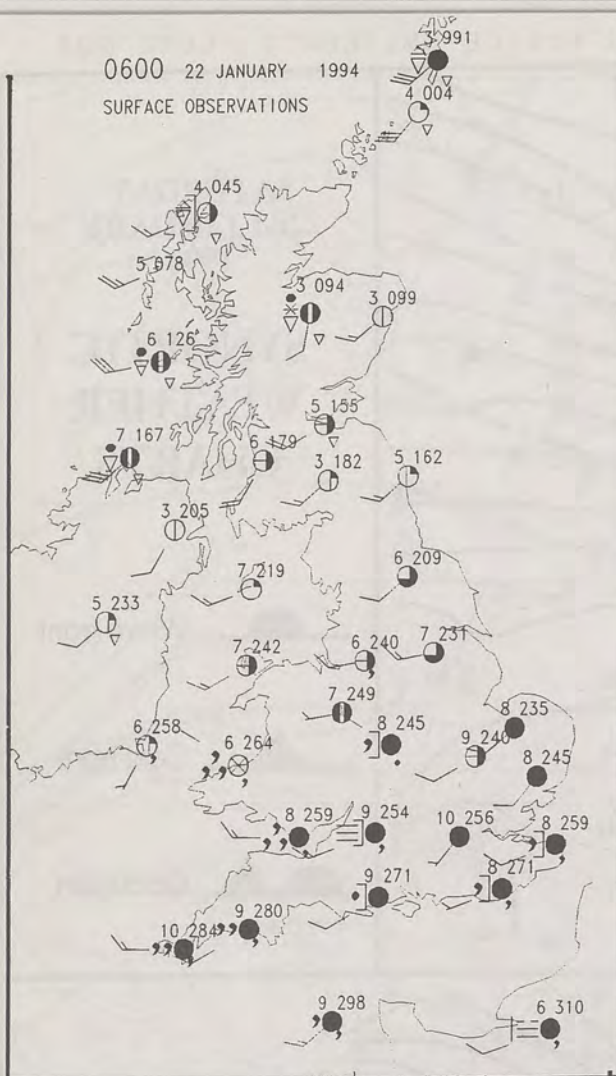
-  Warm front
-  Cold front
-  Occlusion

1200

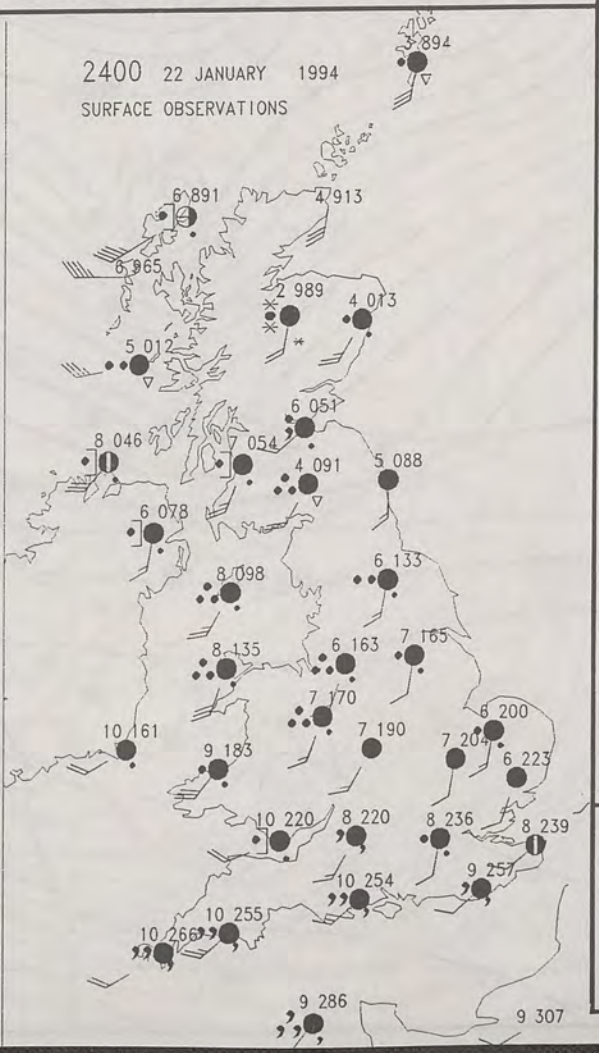
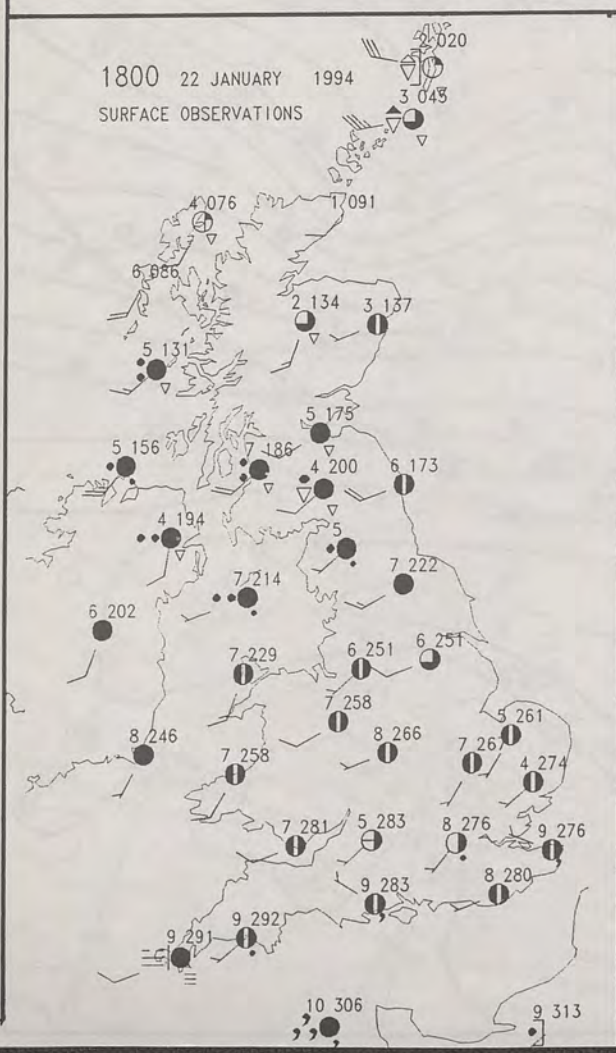


2400





PLOTTED SURFACE OBSERVATIONS



SUMMARY OF UK WEATHER SATURDAY 22nd January 1994

There was cloudy, drizzly weather from Cardigan Bay across to the Humber and this spread southwards during the night. Further north it was colder and clearer with hail, sleet and snow showers—especially in western and northern Scotland and Northern Ireland. The Northern Isles had thunder with gusts up to 80 miles per hour.

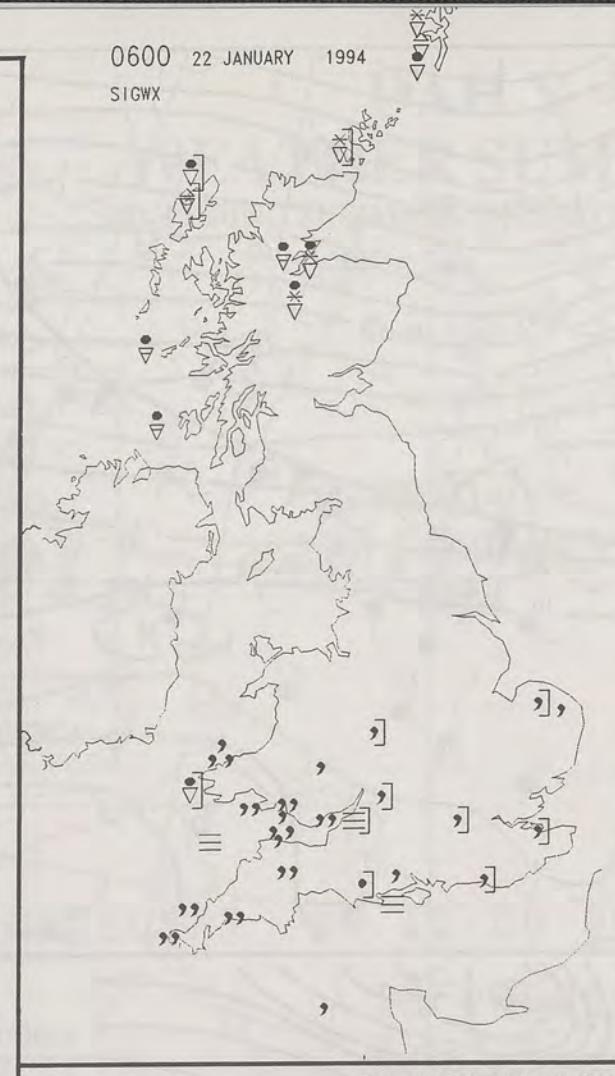
During the day it was bright over Scotland, Northern Ireland, Northern England and Wales with showers. The showers were most frequent and heavy in Northwest Scotland with hail and snow. It was dull and misty in the morning south of about Bristol to Norwich, but it did turn brighter and more sunny from the north during the day—apart from in the Channel where it stayed foggy.

During the afternoon cloud increased in the west of Northern Ireland and Western Scotland bringing more persistent rain, which turned heavy at times in the evening.

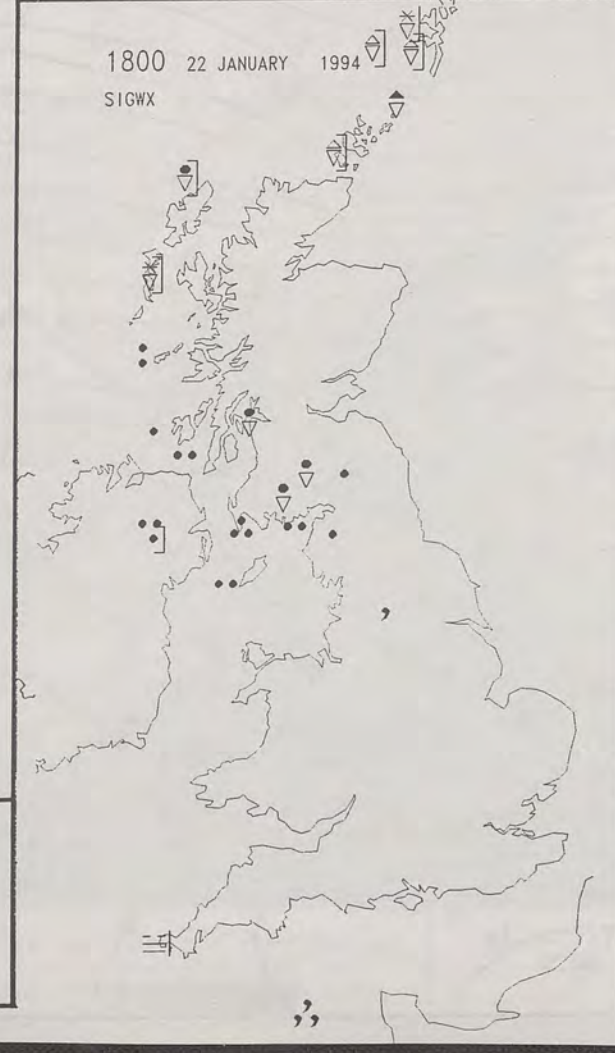
Temperatures were normal in the north, but mild in the south and west.

London Weather Centre

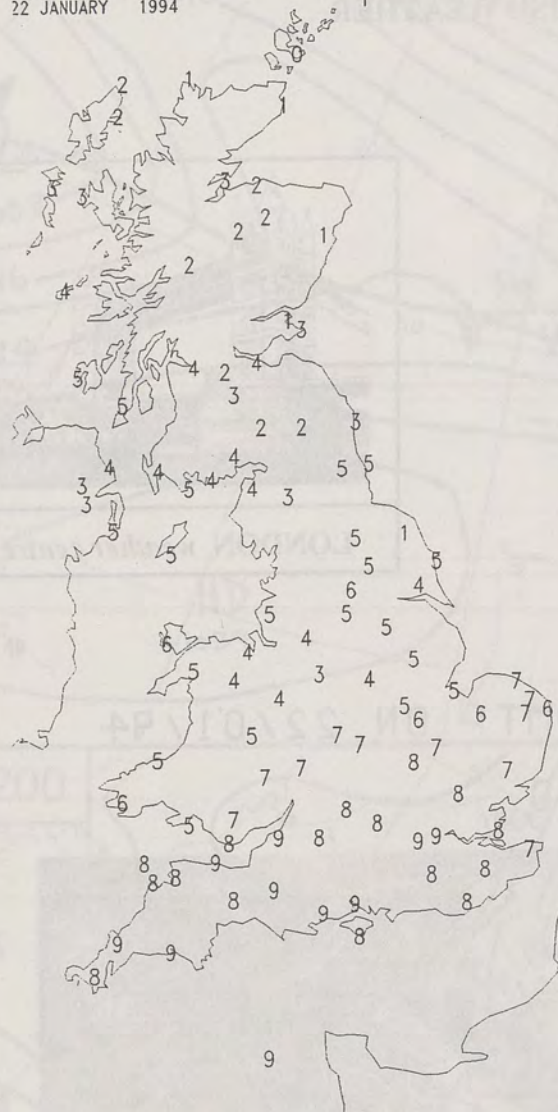
All times are GMT
© Crown Copyright All rights reserved



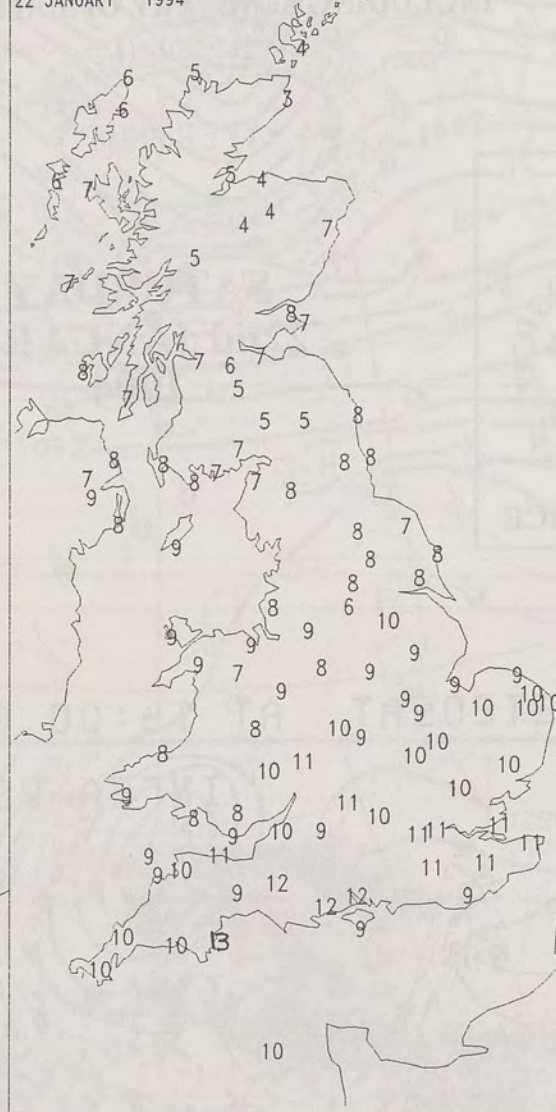
SIGNIFICANT WEATHER CHARTS



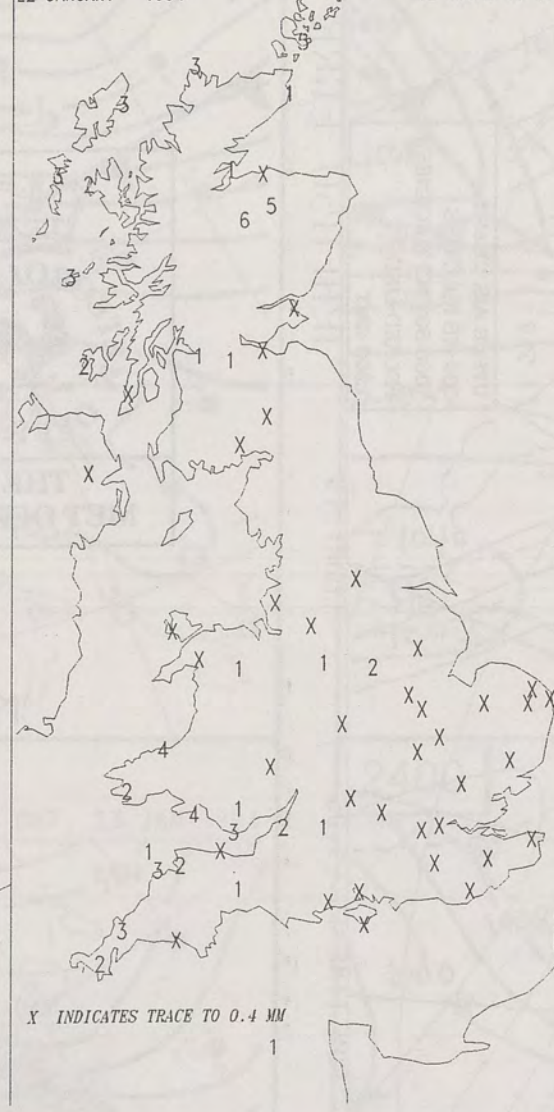
NIGHT MINIMUM TEMPERATURE
(DEGREES C)
22 JANUARY 1994



DAY MAXIMUM TEMPERATURE
(DEGREES C)
22 JANUARY 1994



NIGHT RAINFALL
(MILLIMETRES)
22 JANUARY 1994



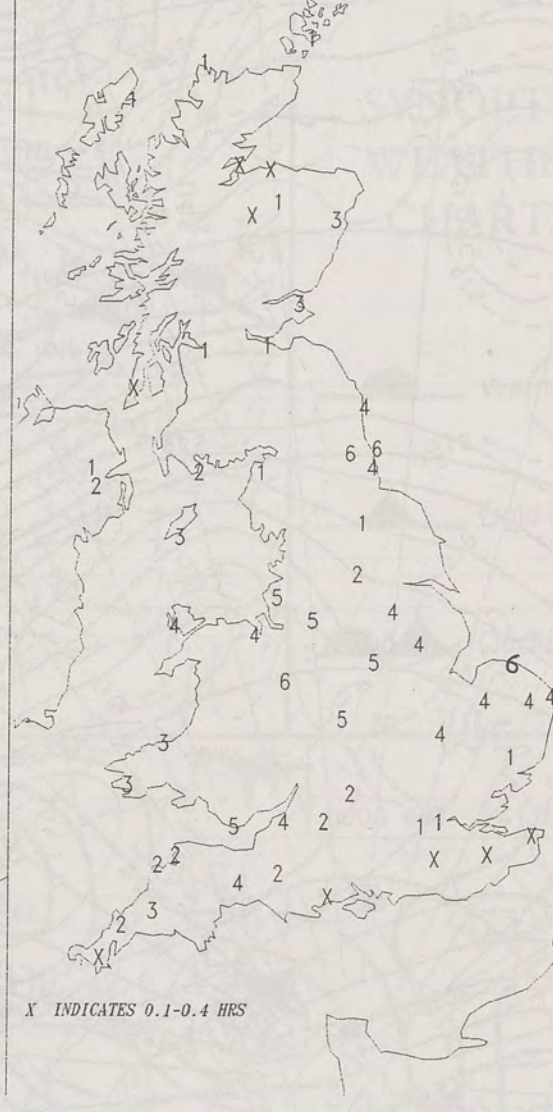
X INDICATES TRACE TO 0.4 MM
1

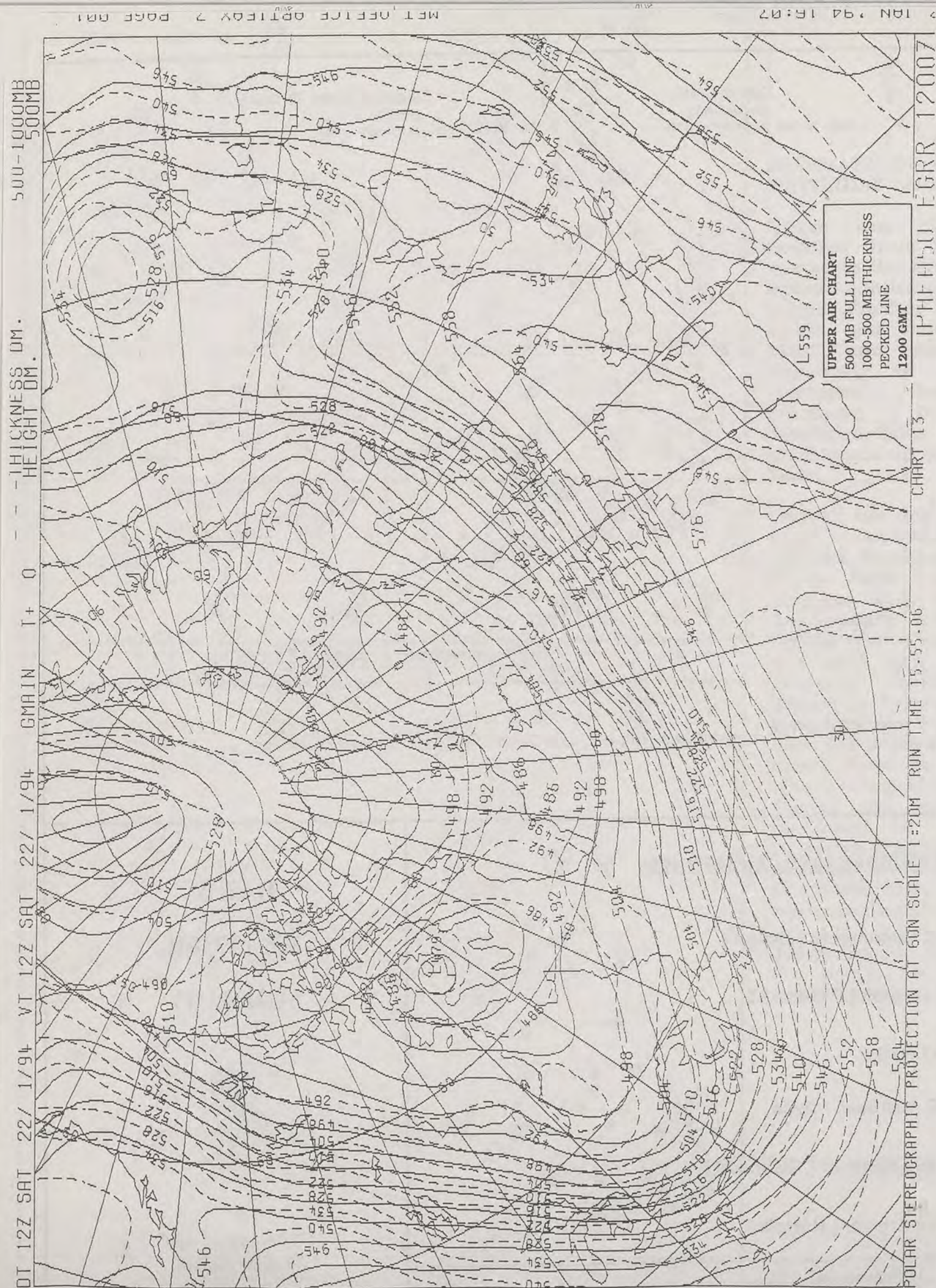
DAY RAINFALL
(MILLIMETRES)
22 JANUARY 1994



X INDICATES TRACE TO 0.4 MM
1

SUNSHINE (DAWN TO DUSK)
(HOURS)
22 JANUARY 1994





DAILY WEATHER SUMMARY


INCLUDING SUMMARY OF BRITISH WEATHER



SATURDAY
22nd JANUARY
1994

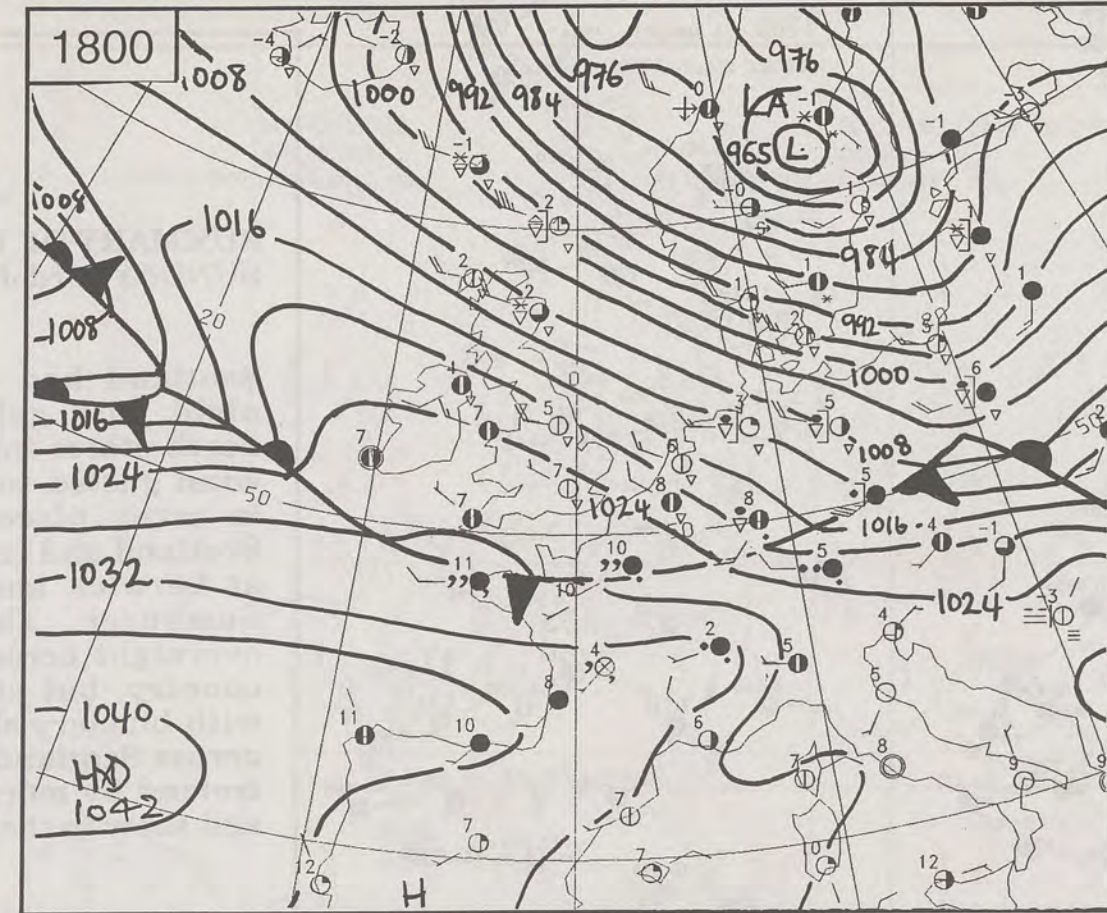
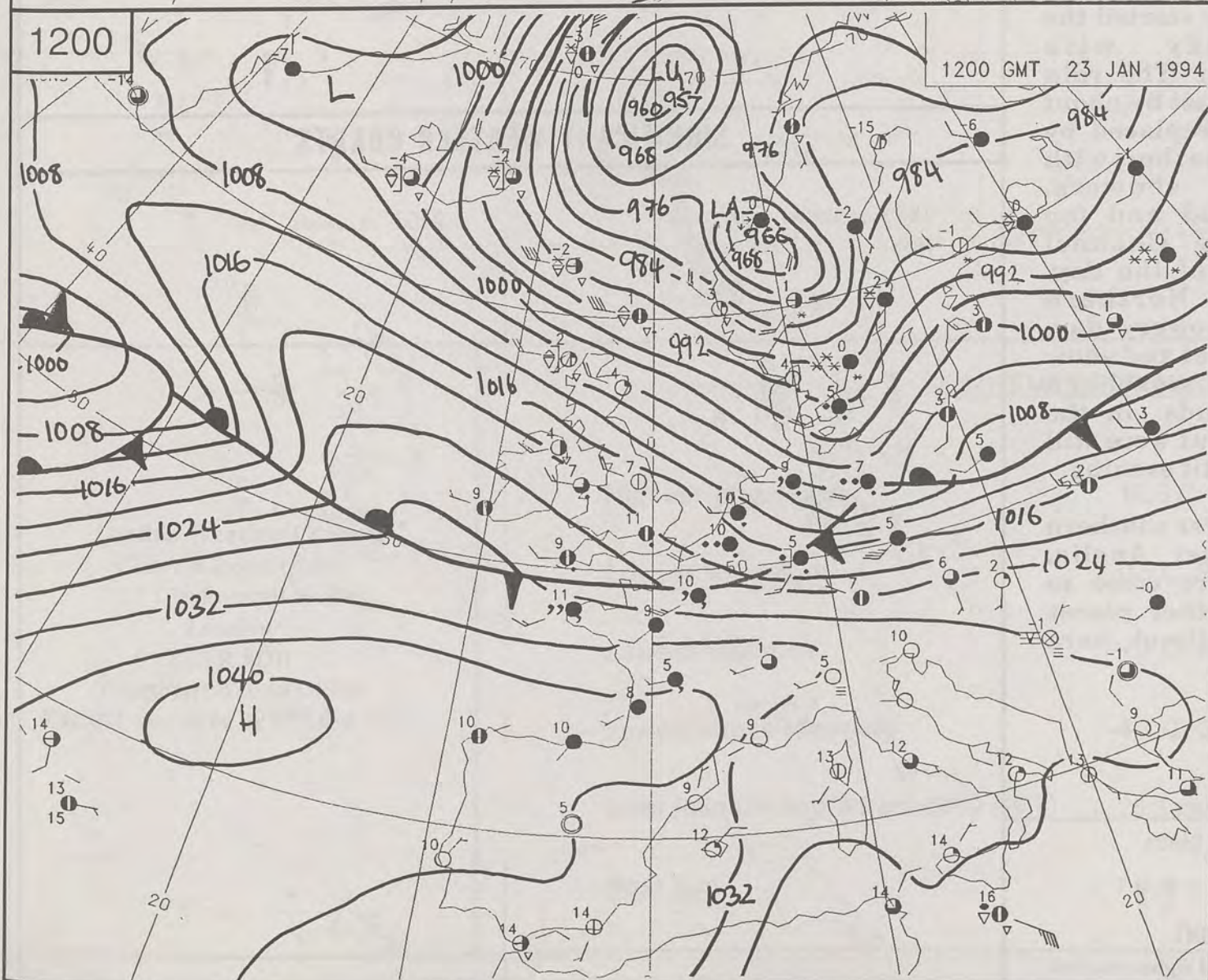
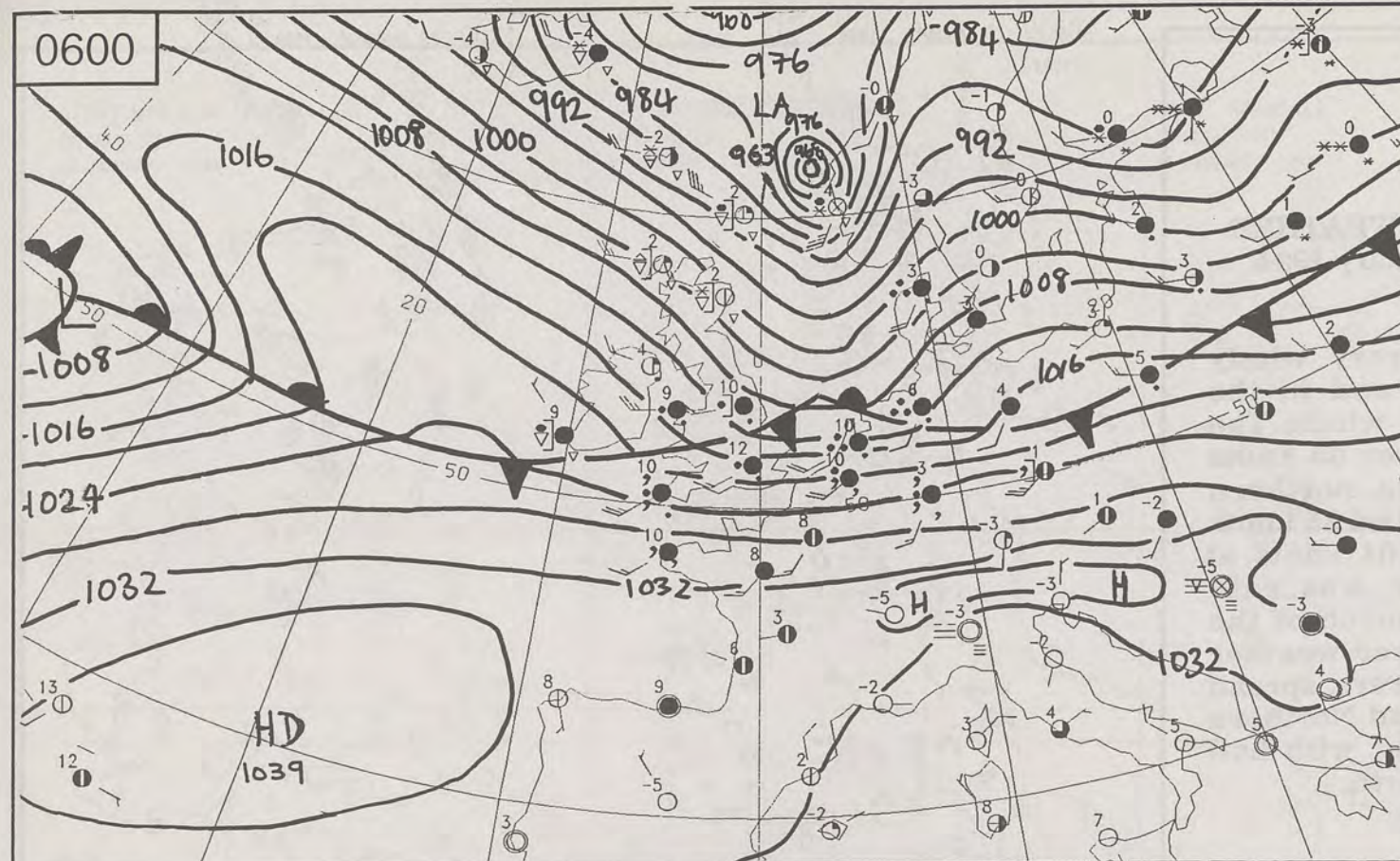


METEOSAT AT 16:00 GMT ON 22/01/94
INFRA-RED






CLOUD-TOP OR LAND/SEA TEMPERATURE

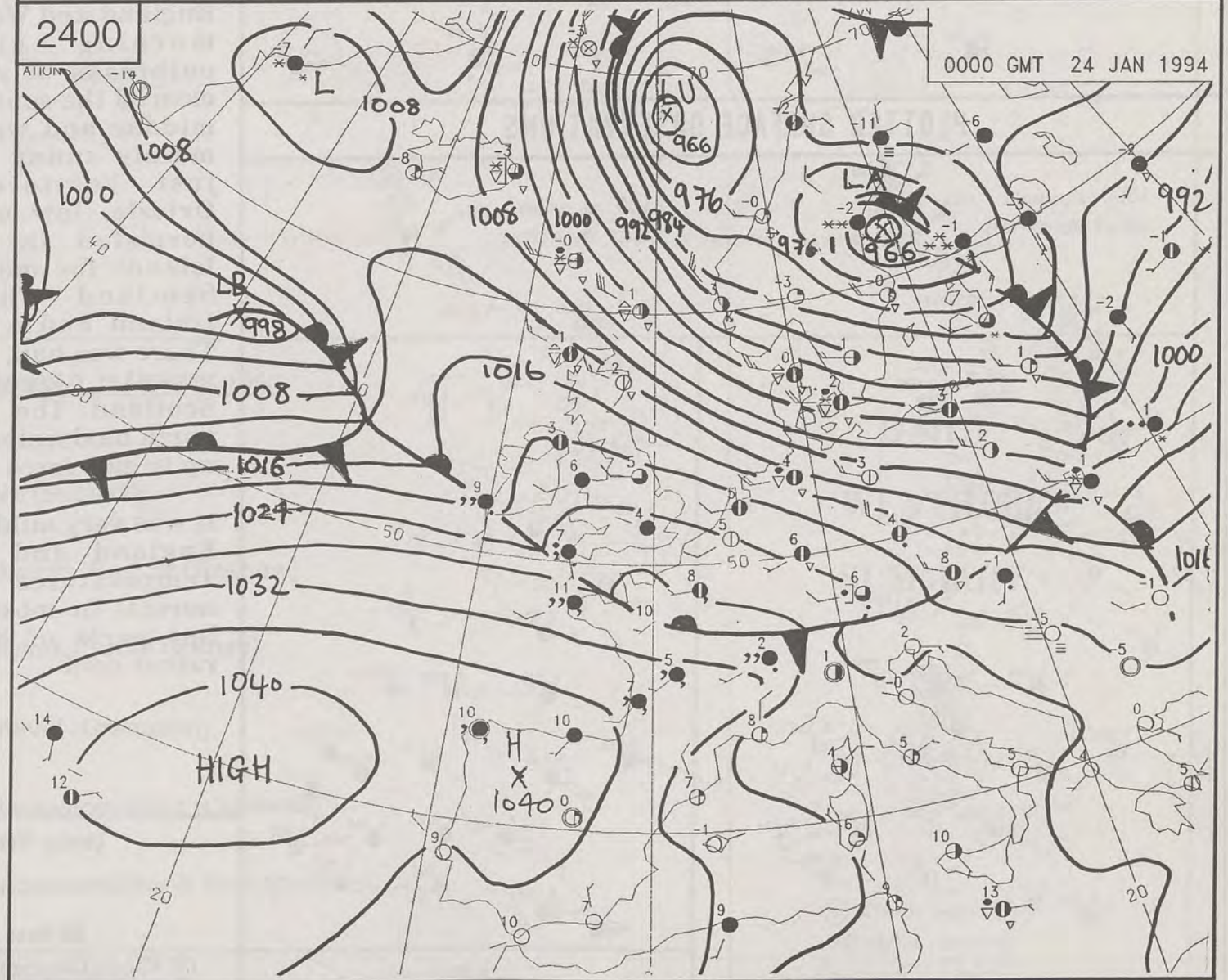
COLD WARM



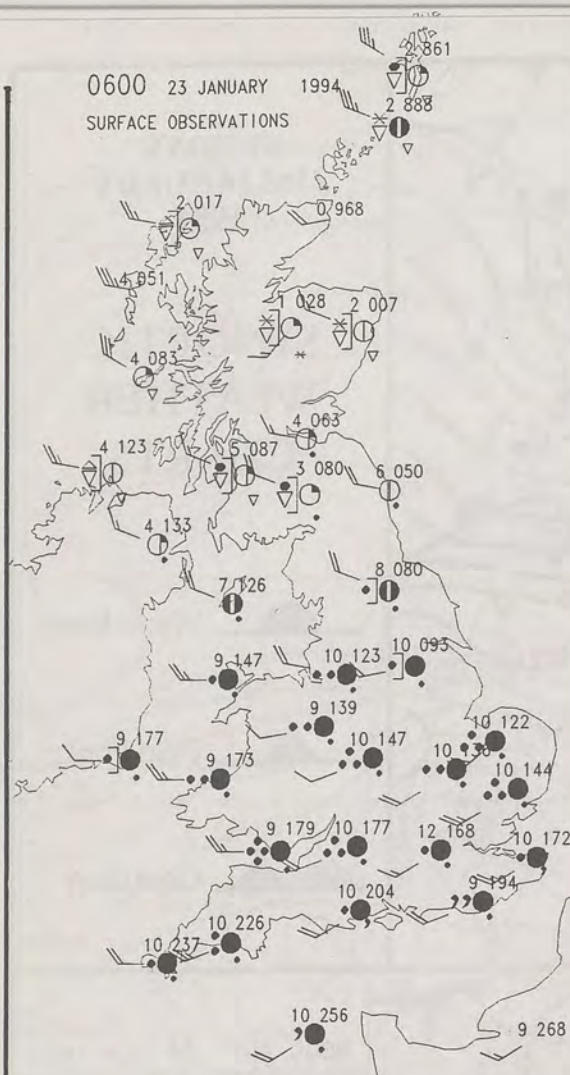
SUNDAY
23rd JANUARY
1994

SYNOPTIC WEATHER CHARTS

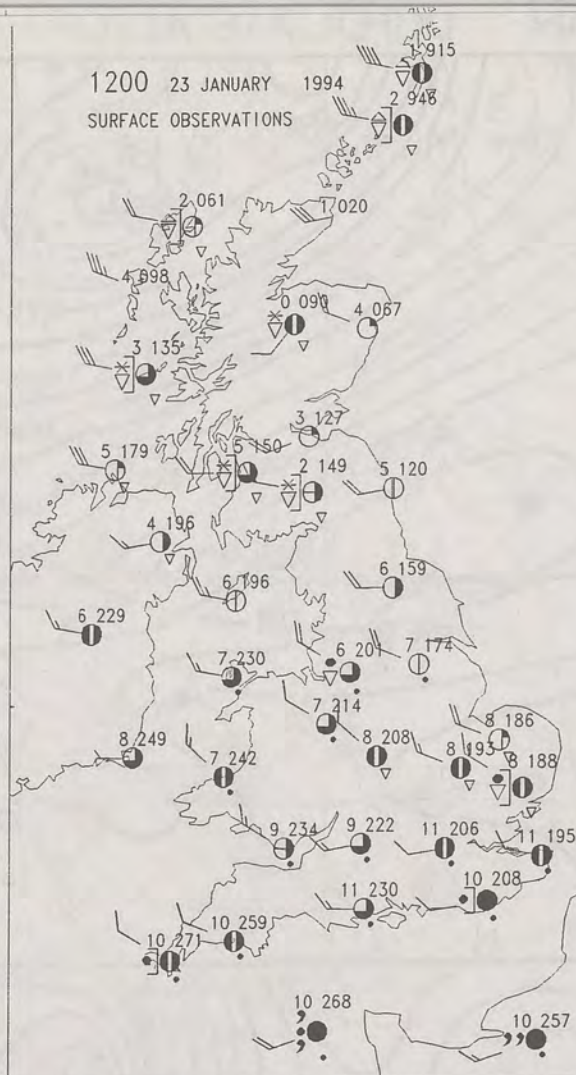
-  Warm front
-  Cold front
-  Occlusion



0600 23 JANUARY 1994
SURFACE OBSERVATIONS



1200 23 JANUARY 1994
SURFACE OBSERVATIONS

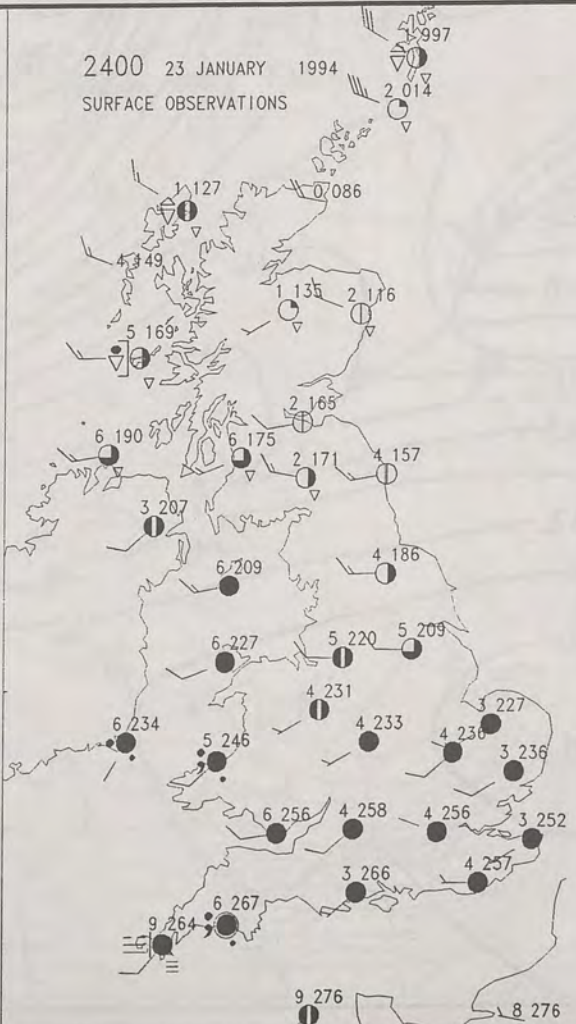


PLOTTED SURFACE OBSERVATIONS

1800 23 JANUARY 1994
SURFACE OBSERVATIONS



2400 23 JANUARY 1994
SURFACE OBSERVATIONS



SUMMARY OF UK WEATHER SUNDAY 23rd January 1994

Scotland had a very windy night with gales and in the north storm force winds. The wind gusted to over 65 knots in many places in northern Scotland and reached 95 knots at Lerwick and 104 knots at Sumburgh. There was rain overnight across much of the country, but clearer weather with blustery showers, spread across Scotland and Northern Ireland by morning, with hail and snow in the north.

England and Wales started the morning cloudy with outbreaks of rain. The rain cleared the southeast by about midday and was replaced by mainly sunny weather with just scattered showers. Drizzle, low cloud and fog persisted in the Channel Islands for most of the day. Scotland and Northern Ireland had a showery day. There was hail, sleet and snow mainly over northern Scotland. The winds in the north moderated but were still up to gale force until evening.

It was very mild over southern England and East Anglia. Temperatures were close to normal in most other places but parts of Scotland were rather cold.

London Weather Centre

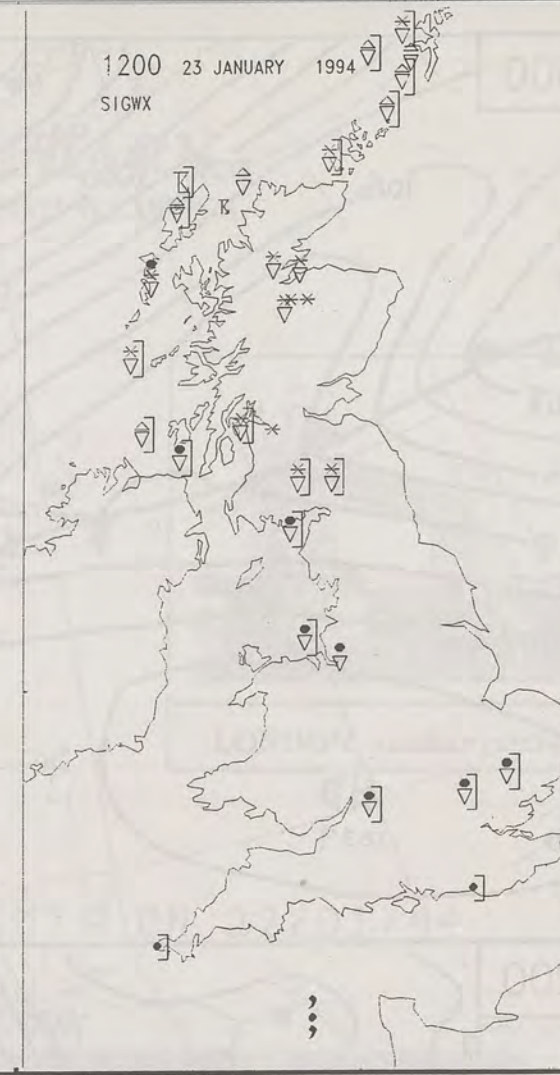
All times are GMT

© Crown Copyright All rights reserved

0600 23 JANUARY 1994
SIGWX

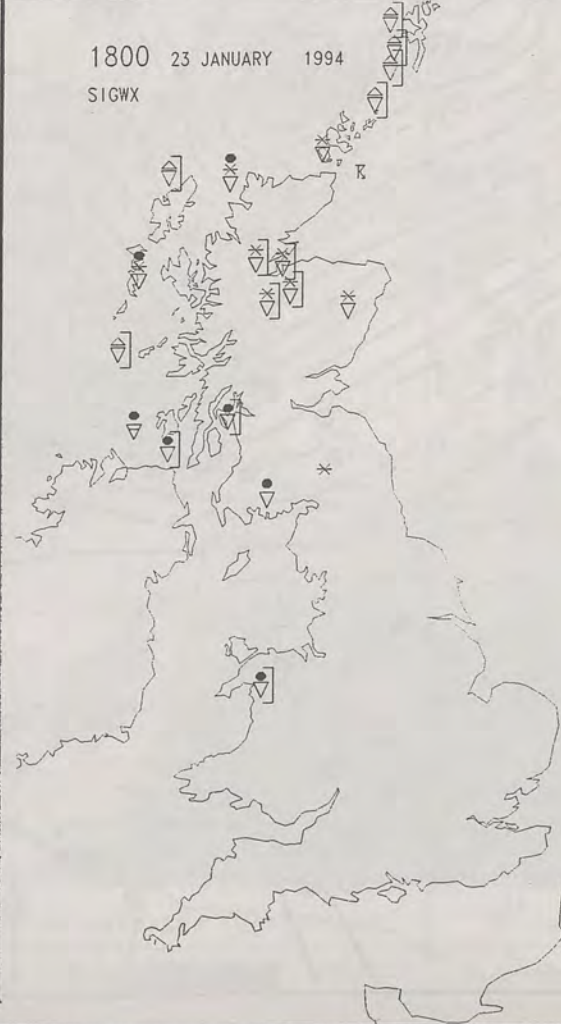


1200 23 JANUARY 1994
SIGWX

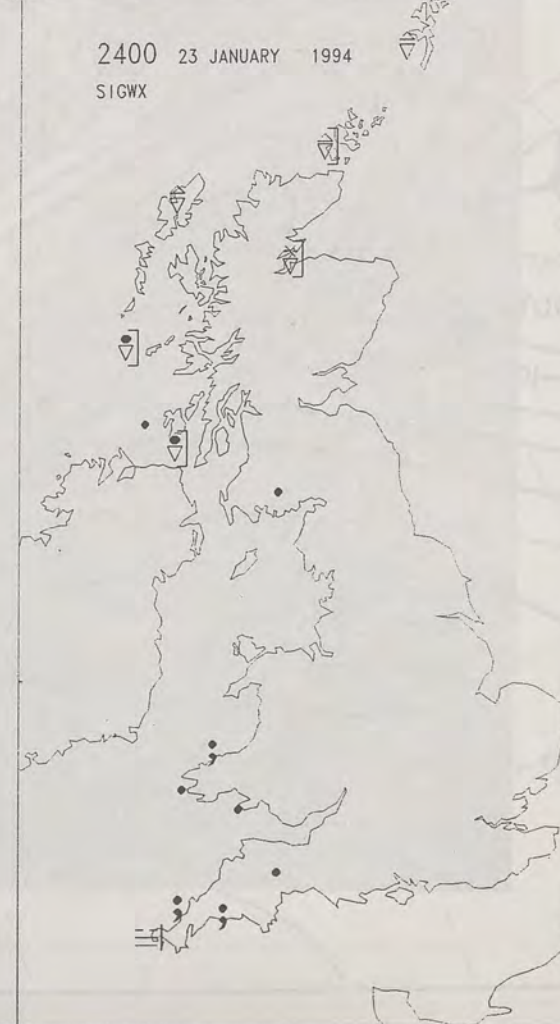


SIGNIFICANT WEATHER CHARTS

1800 23 JANUARY 1994
SIGWX



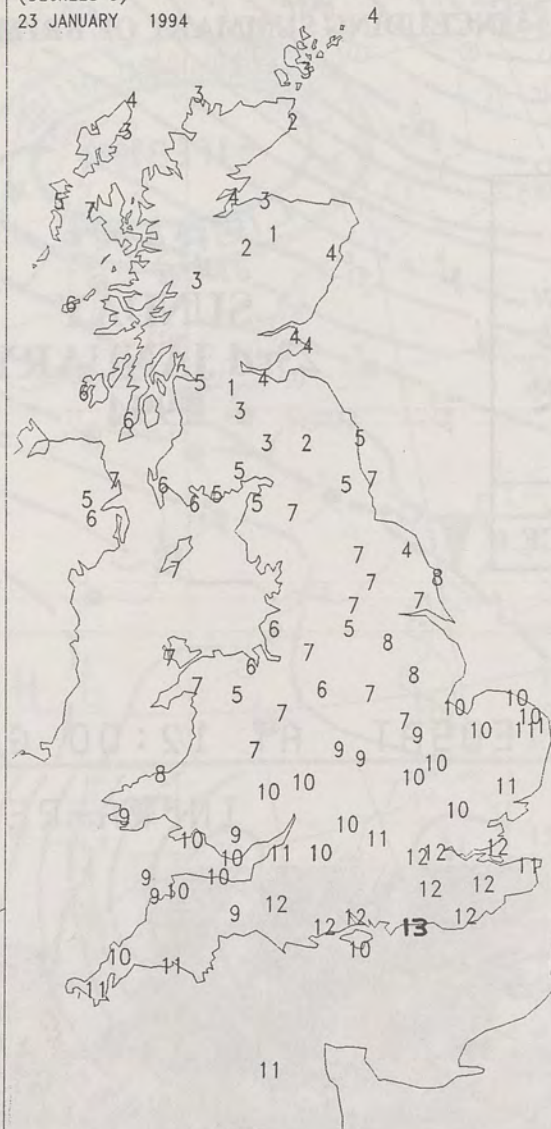
2400 23 JANUARY 1994
SIGWX



NIGHT MINIMUM TEMPERATURE
(DEGREES C)
23 JANUARY 1994



DAY MAXIMUM TEMPERATURE
(DEGREES C)
23 JANUARY 1994



NIGHT RAINFALL
(MILLIMETRES)
23 JANUARY 1994



DAY RAINFALL
(MILLIMETRES)
23 JANUARY 1994



SUNSHINE (DAWN TO DUSK)
(HOURS)
23 JANUARY 1994



EXTREMES FOR SUNDAY 23RD JANUARY 1994

Highest Maximum	: 12.5 C Hove (Sussex)
Lowest Maximum	: 0.8 C Salsburgh (East of Glasgow)
Lowest Minimum	: -1.7 C Rackwick (South Orkney)
Lowest Grass Minimum	: -4.1 C GLenlivet (Grampian)
Most Rain (24 hours from 0900 GMT)	: 26.3 mm Davidstow Moor (Cornwall)
Most Sun	: 7.0 Hrs Sunderland (North Yorkshire)

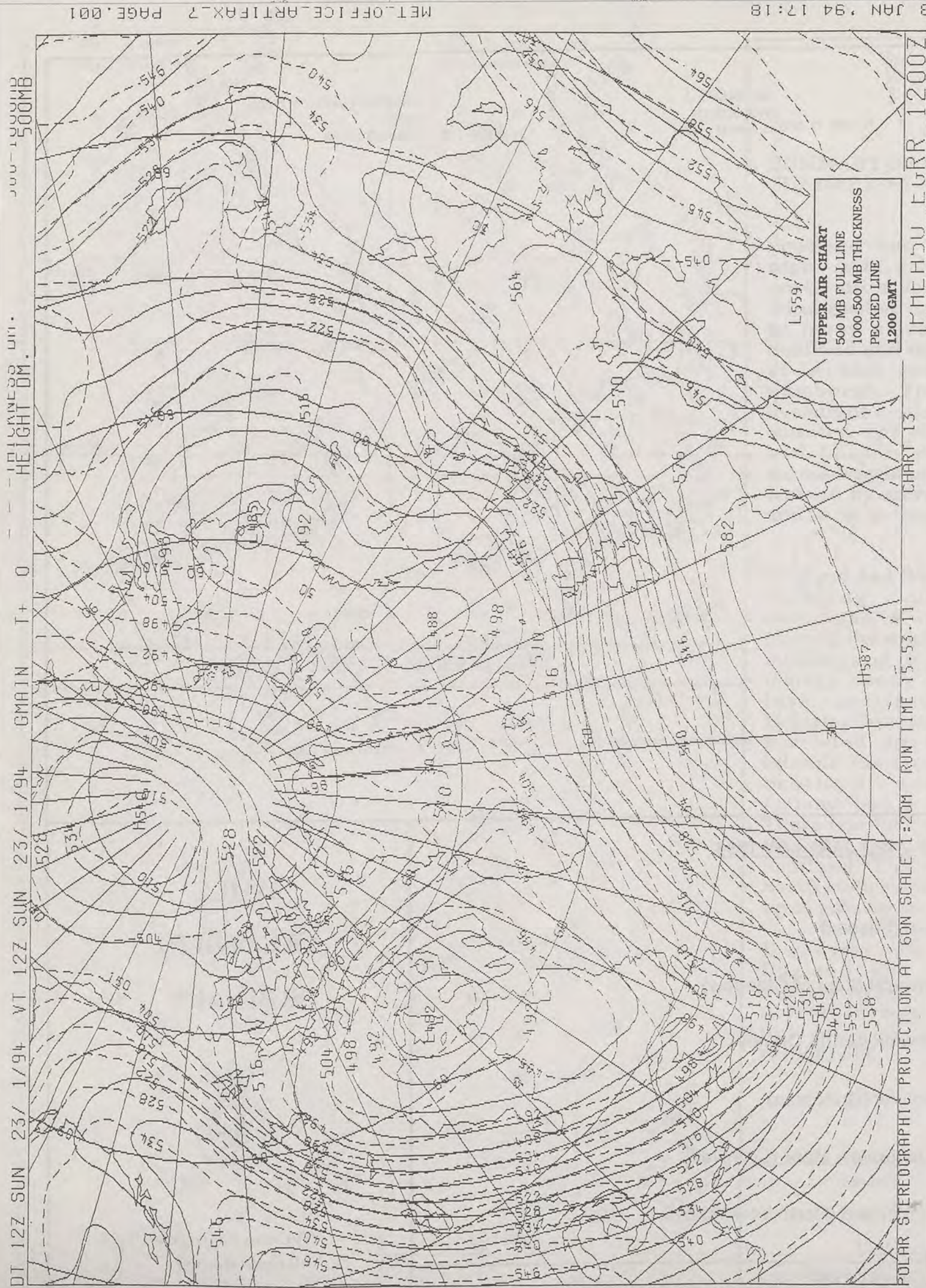
London Weather Centre
Climate Department
127 Clerkenwell Road
London
EC1R 5DB
Telephone 071 405 4358
Fax 071 404 4314 or 071 696 0571

DAILY WEATHER SUMMARY



© Crown Copyright
All rights reserved

All times are GMT



DAILY WEATHER SUMMARY

INCLUDING SUMMARY OF BRITISH WEATHER




SUNDAY
23rd JANUARY
1994

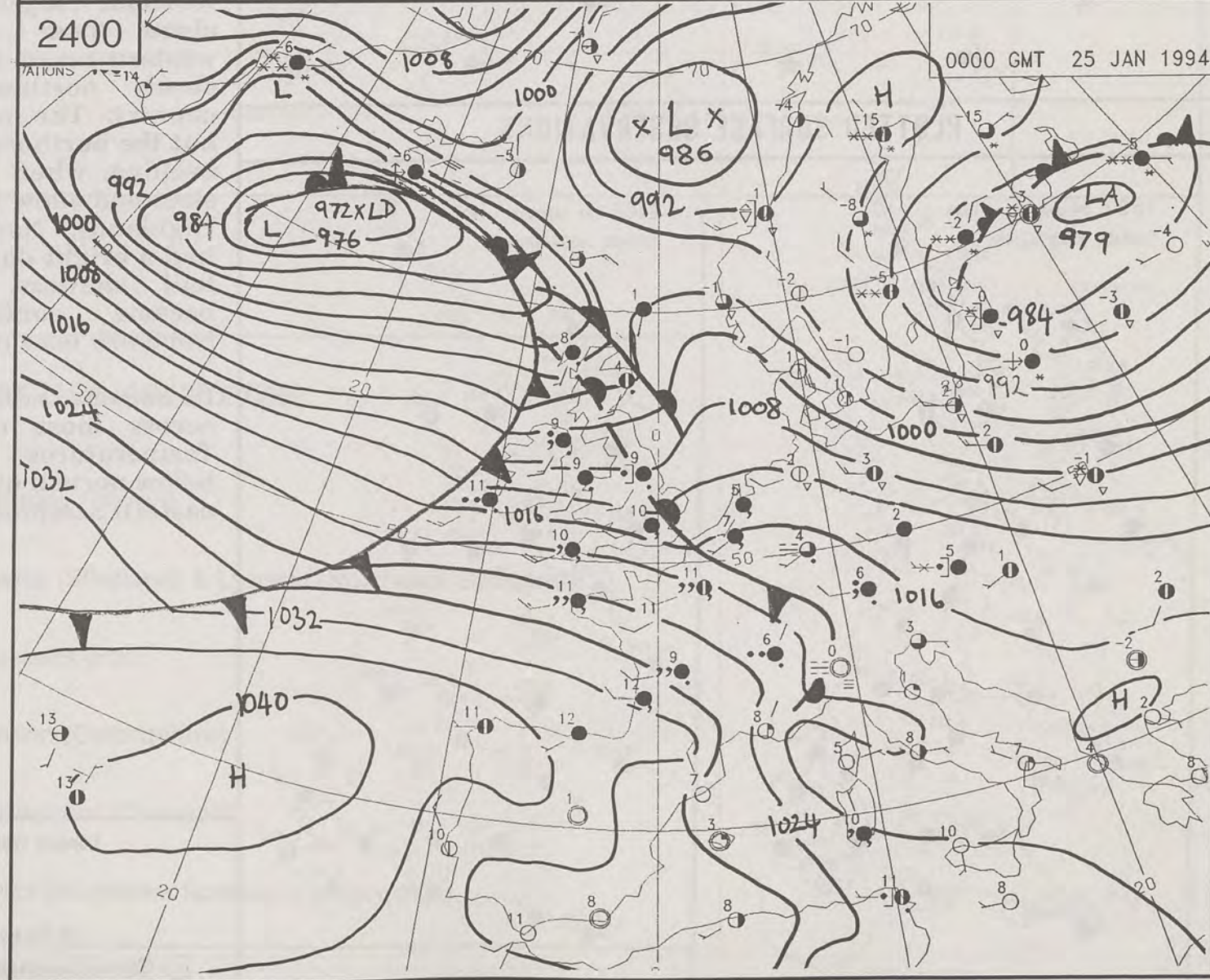
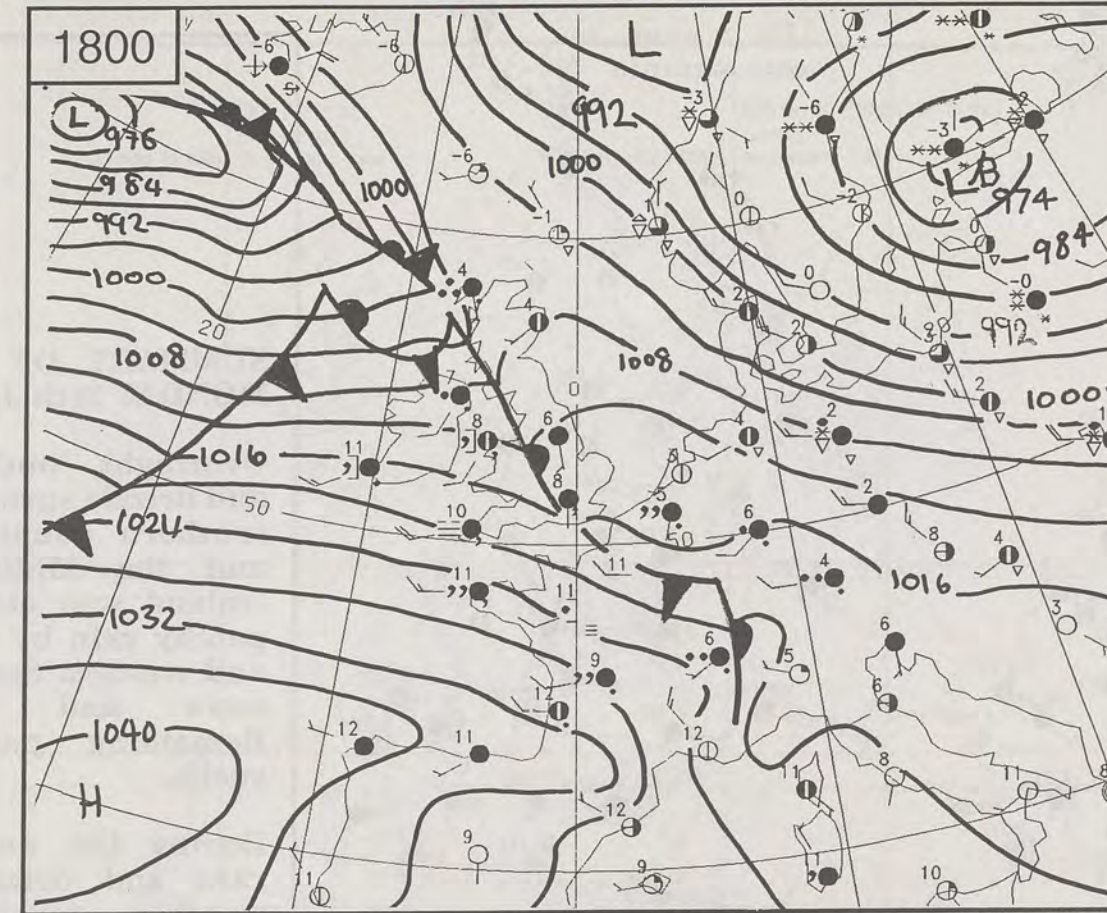
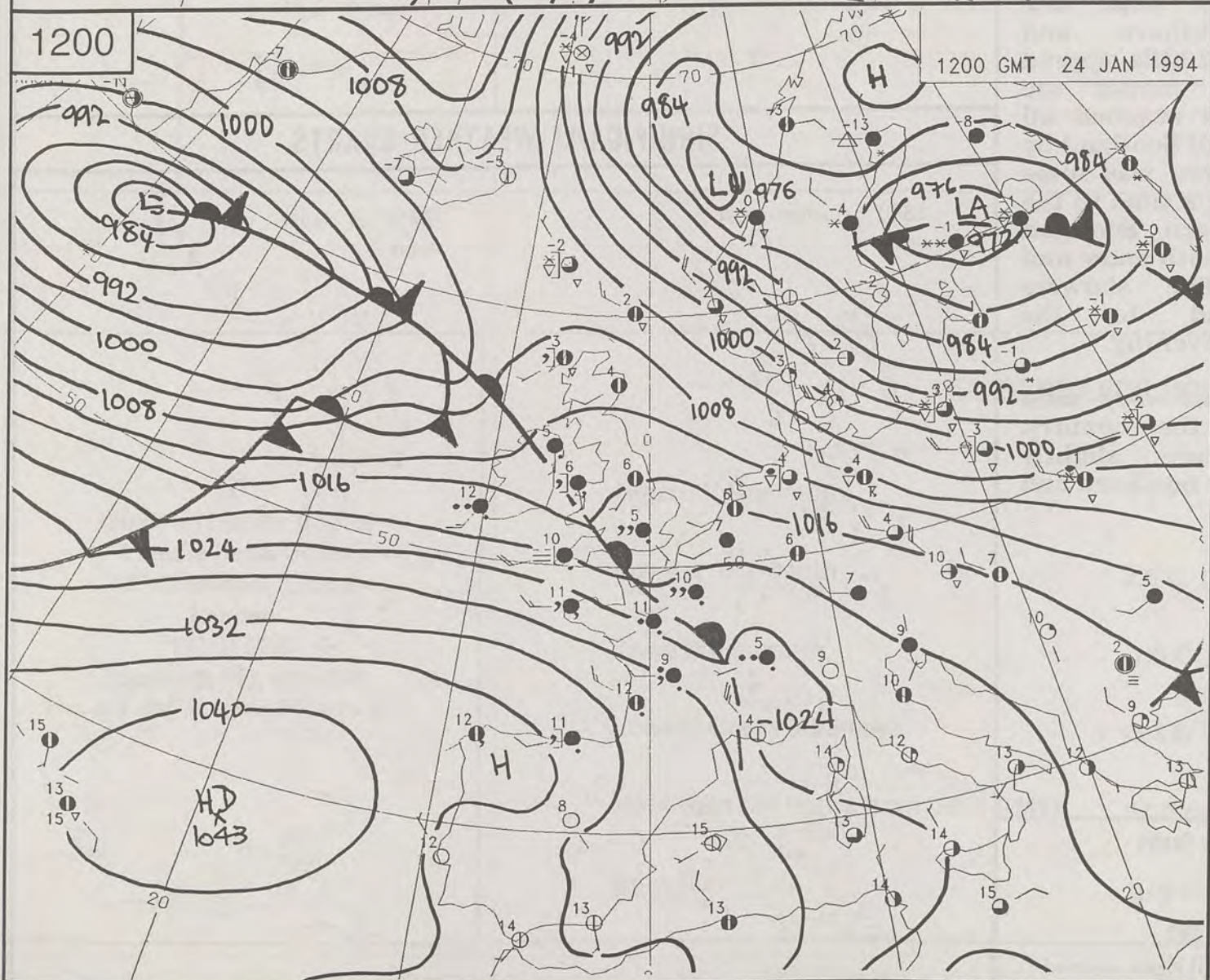
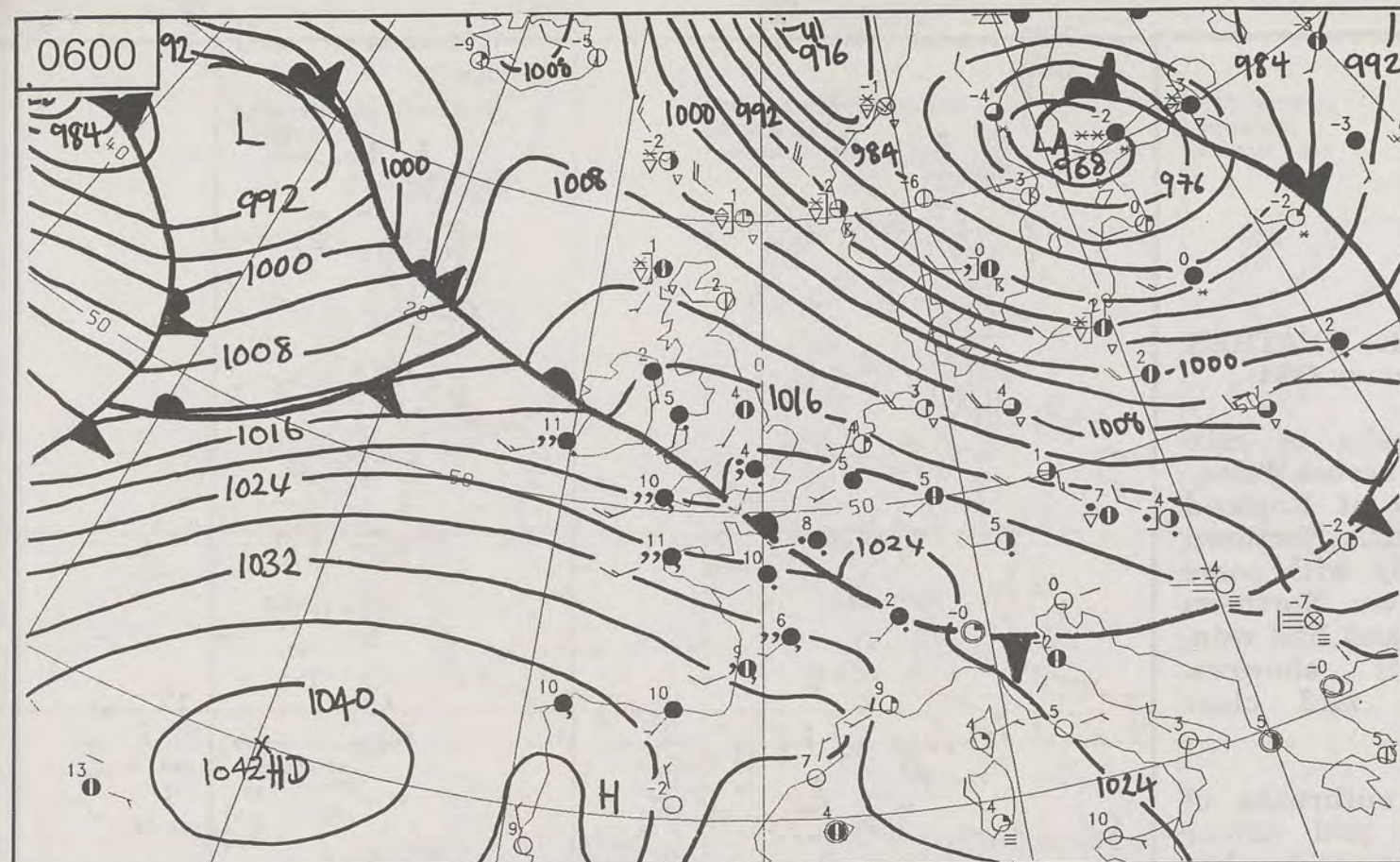


LONDON *weather centre*

METEOSAT AT 12:00 GMT ON 23/01/94
INFRA-RED

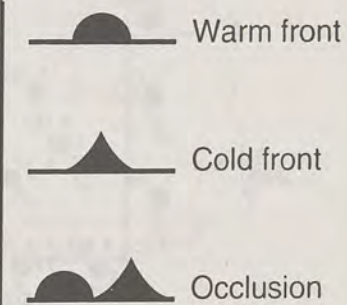


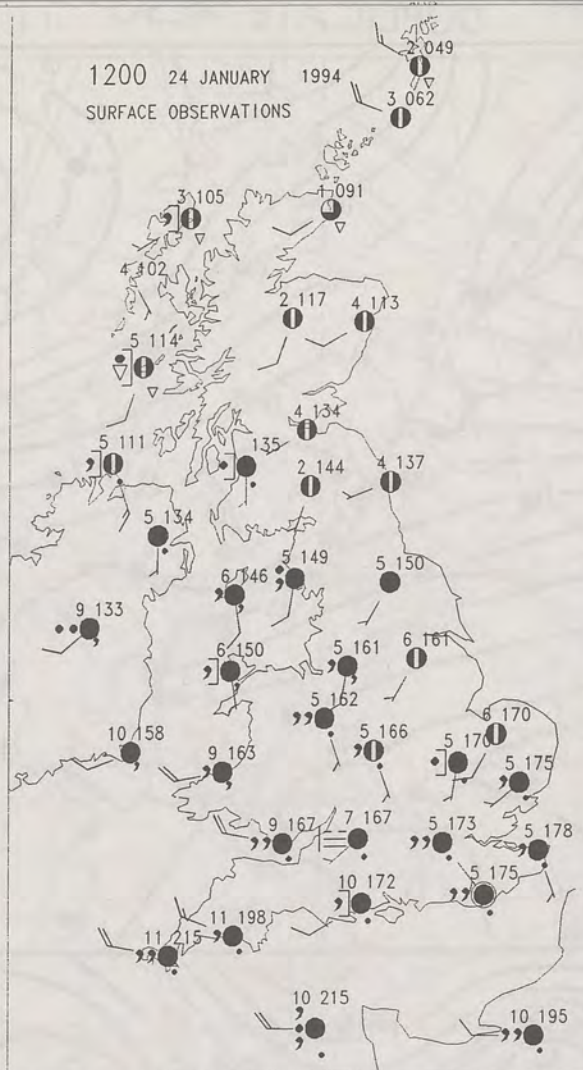
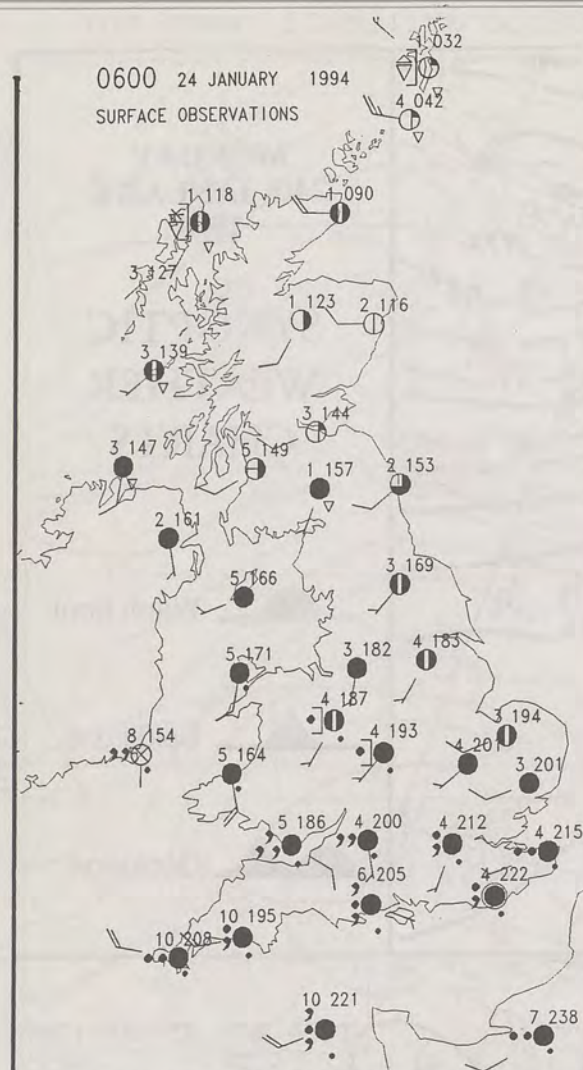
CLOUD-TOP OR LAND/SEA TEMPERATURE
COLD WARM



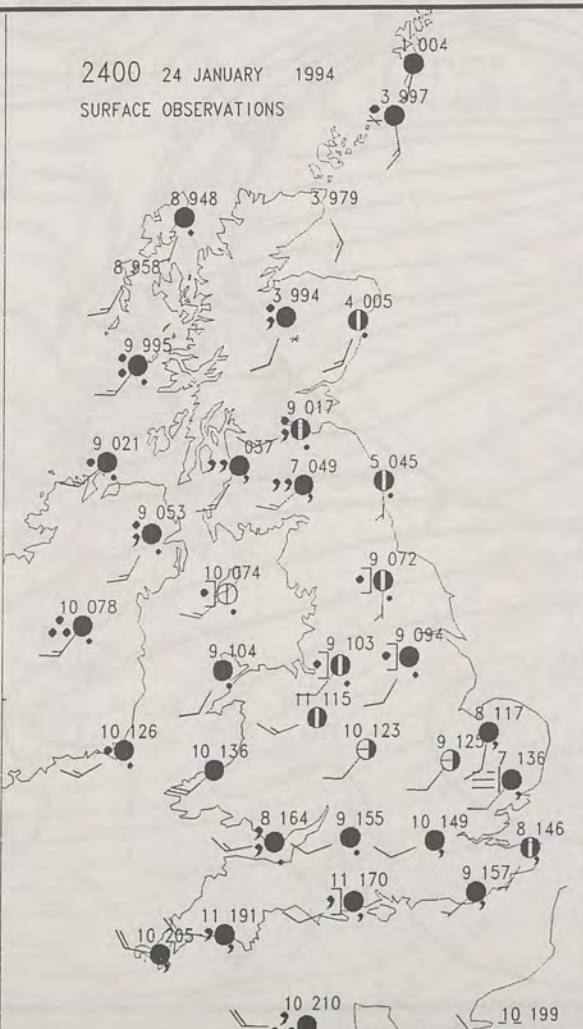
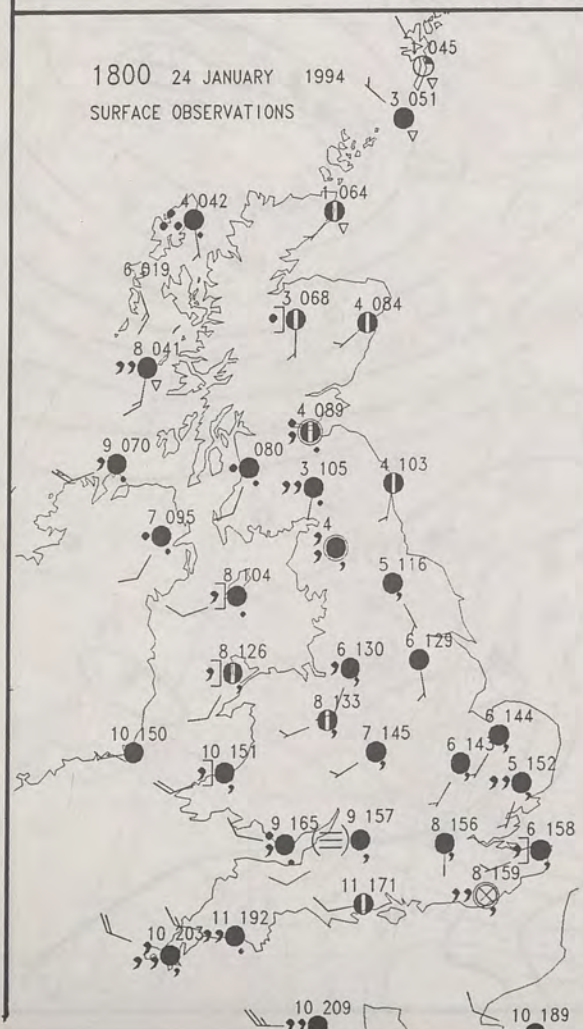
MONDAY
24th JANUARY
1994

SYNOPTIC WEATHER CHARTS





PLOTTED SURFACE OBSERVATIONS



SUMMARY OF UK WEATHER MONDAY 24th January 1994

Overnight, outbreaks of rain and drizzle spread across Wales, southern counties of England and the Midlands. Northern Ireland was cloudy with some patchy rain by dawn. Northern and western Scotland had rain, snow and hail showers. Remaining parts had clear spells.

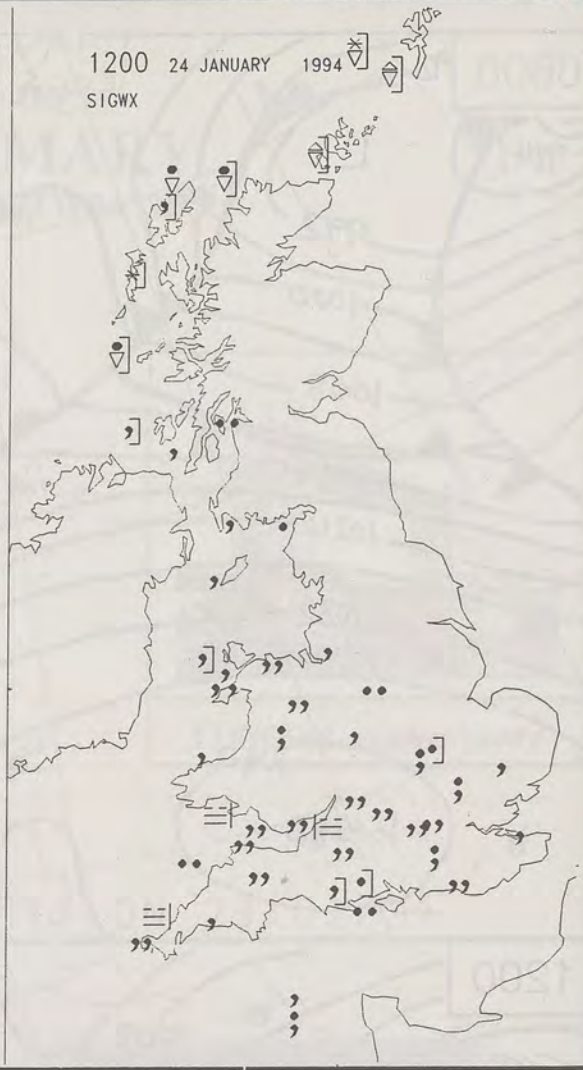
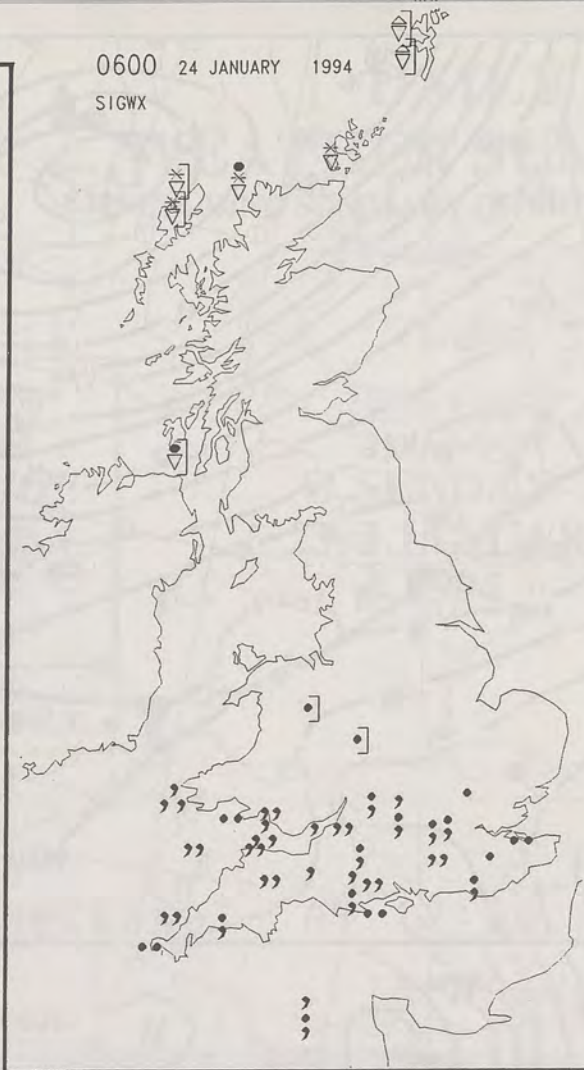
During the day outbreaks of rain and drizzle and milder weather, together with low cloud over southern and western coasts and hills, spread slowly northeast across the country. The rain reached all but the northeast of Scotland by evening, when there was some sleet and snow for a time in the Highlands. Northern Scotland had a bright day with snow and hail showers. The showers became confined to the Northern Isles by evening.

It became mild or very mild across most of the country. Temperatures were slightly below normal over northern and eastern Scotland.

London Weather Centre

All times are GMT

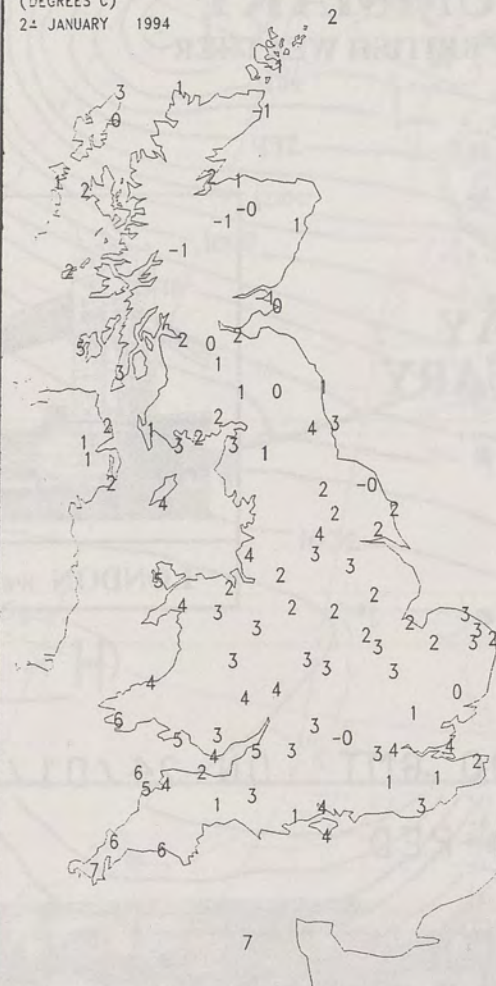
© Crown Copyright All rights reserved



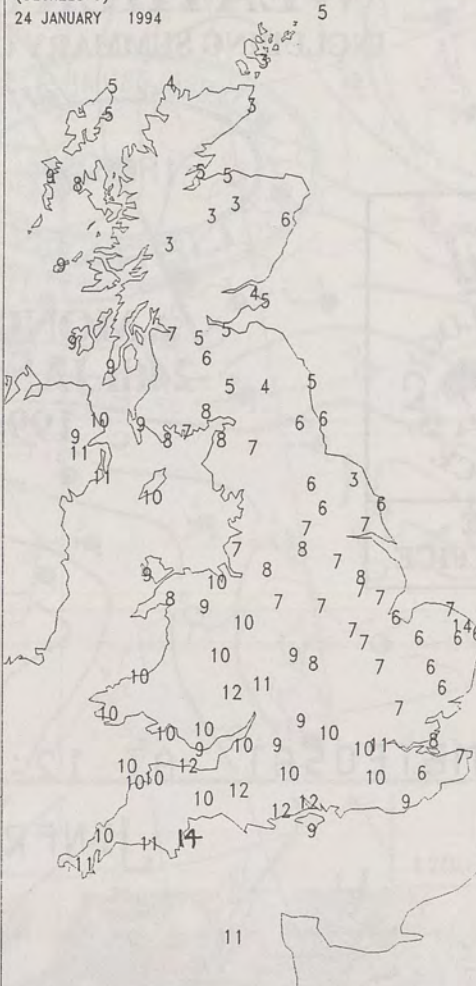
SIGNIFICANT WEATHER CHARTS



NIGHT MINIMUM TEMPERATURE
(DEGREES C)
24 JANUARY 1994



DAY MAXIMUM TEMPERATURE
(DEGREES C)
24 JANUARY 1994



NIGHT RAINFALL
(MILLIMETRES)
24 JANUARY 1994



DAY RAINFALL
(MILLIMETRES)
24 JANUARY 1994



SUNSHINE (DAWN TO DUSK)
(HOURS)
24 JANUARY 1994



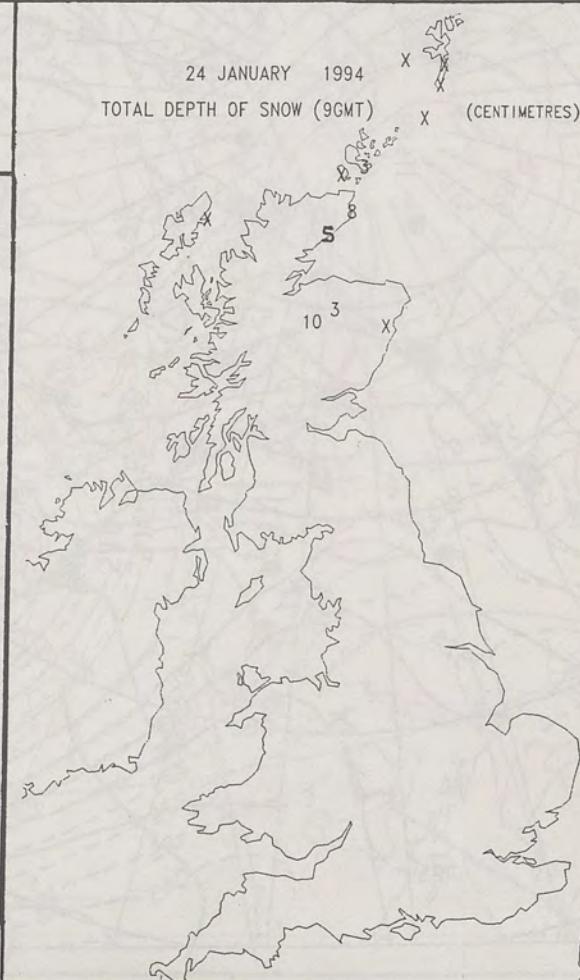
EXTREMES FOR MONDAY 24TH JANUARY 1994

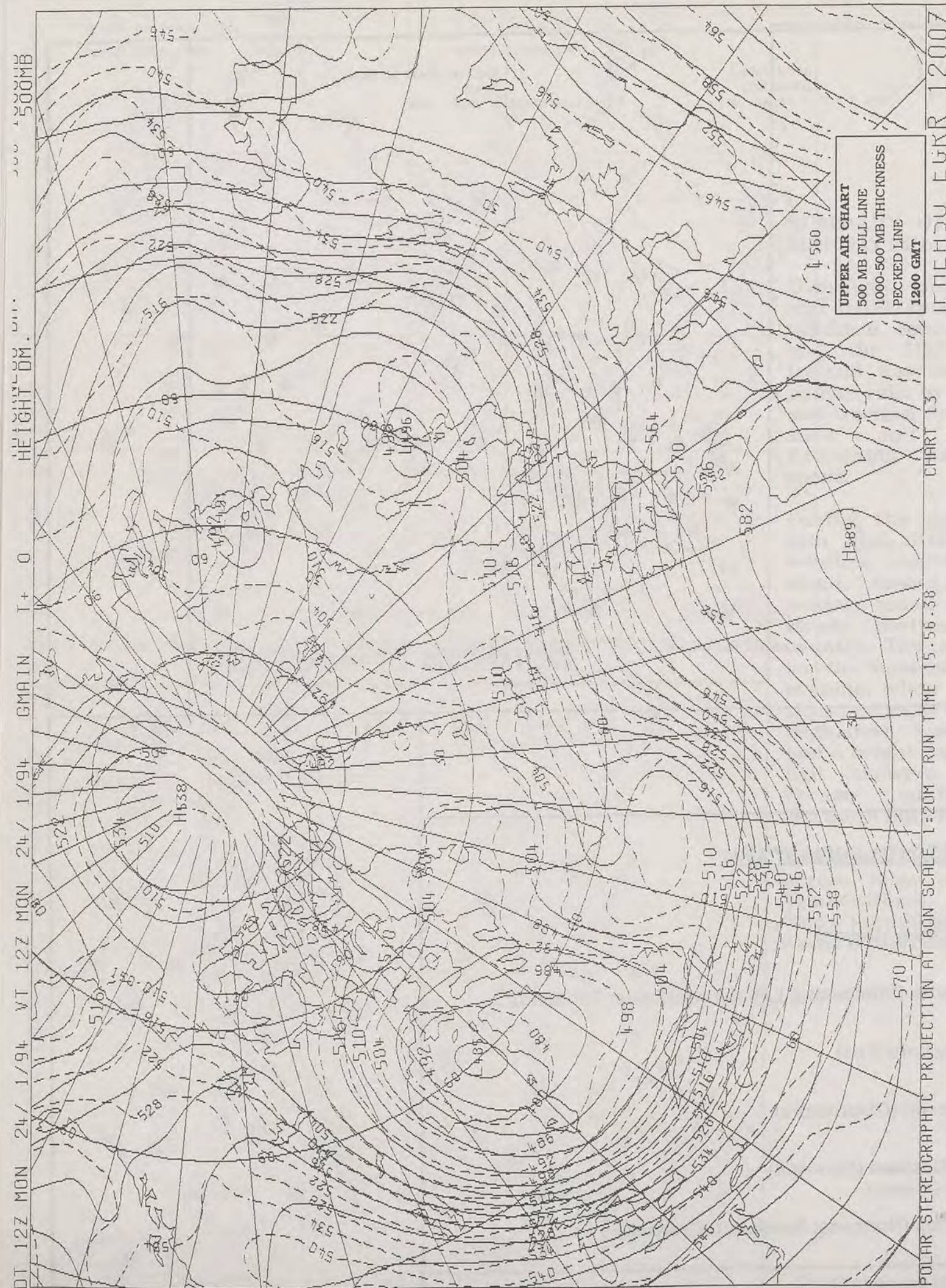
London Weather Centre
Climate Department
127 Clerkenwell Road
London
EC1R 5DB
Telephone 071 405 4358
Fax 071 404 4314 or 071 696 0571

Highest Maximum	: 13.7 C Torquay (Devon)
Lowest Maximum	: 2.5 C Lerwick (Shetland) & Lybster (Northeast Scotland)
Lowest Minimum	: -1.0 C Leuchars (Fife)
Lowest Grass Minimum	: -5.6 C Benson (Oxfordshire)
Most Rain (24 hours from 0900 GMT)	: 27.0 mm Bastreet (Cornwall)
Most Sun	: 1.4 Hrs Wick (Northeast Scotland) & Torquay

All times are GMT

24 JANUARY 1994
TOTAL DEPTH OF SNOW (9GMT)
(CENTIMETRES)





DAILY WEATHER SUMMARY


INCLUDING SUMMARY OF BRITISH WEATHER



MONDAY
24th JANUARY
1994



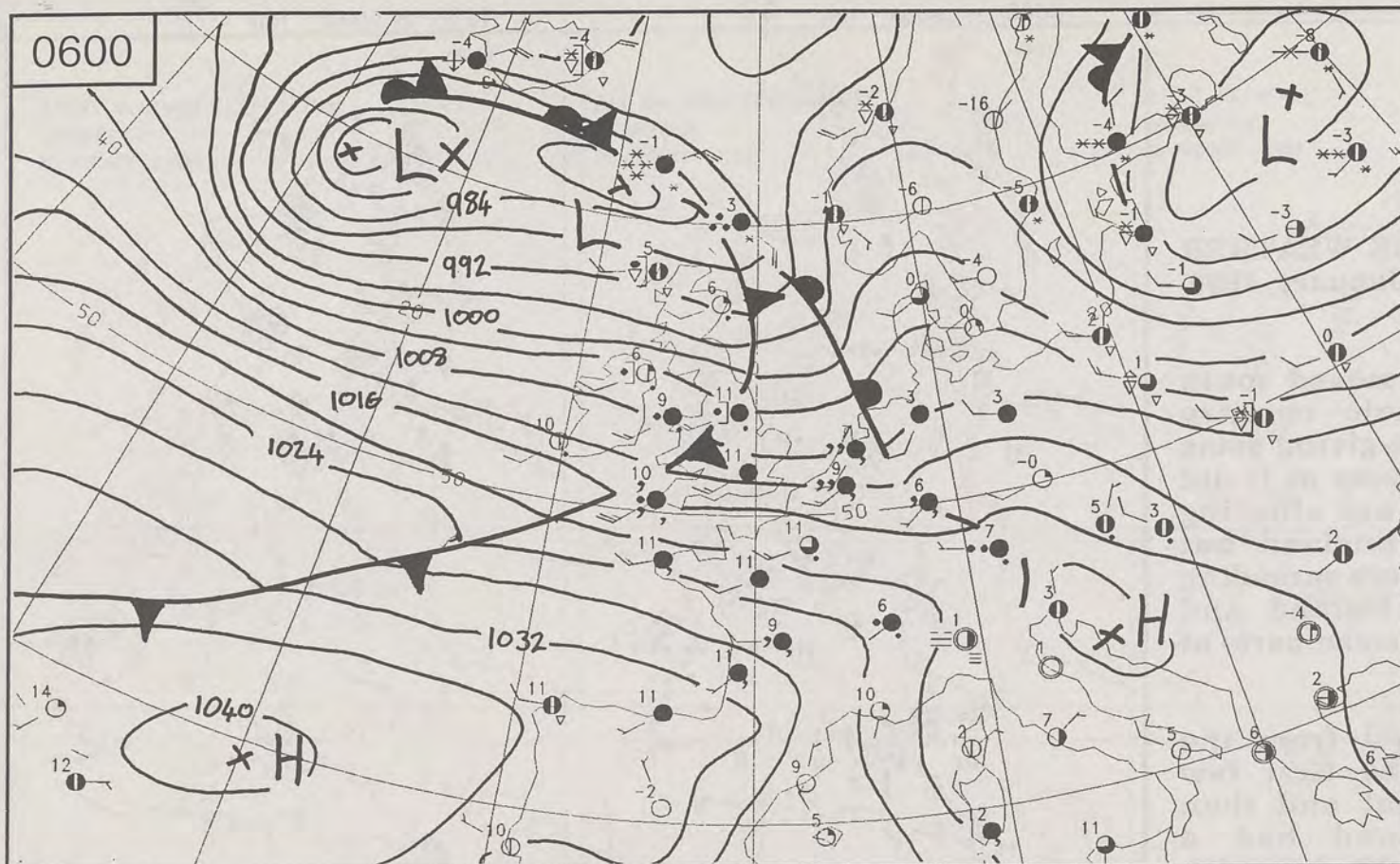
METEOSAT AT 12:00 GMT ON 24/01/94
INFRA-RED



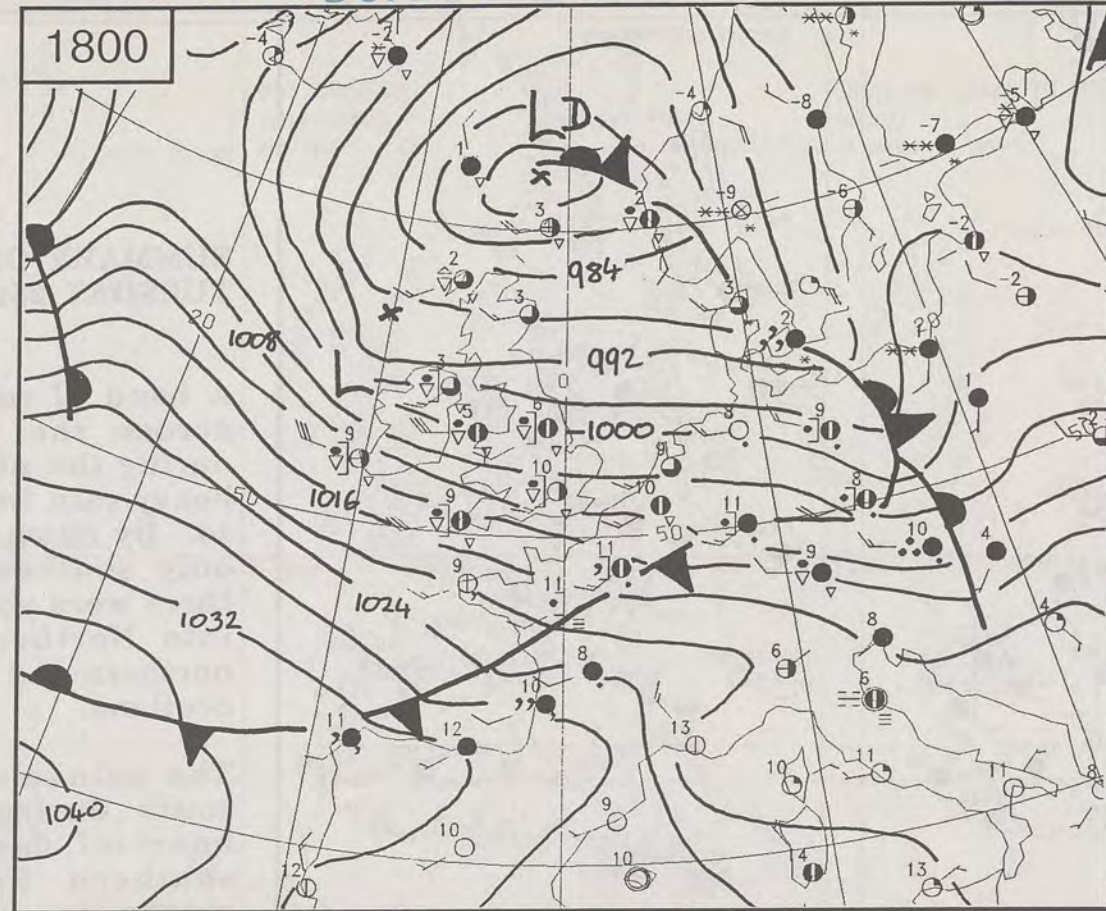
CLOUD-TOP OR LAND/SEA TEMPERATURE

COLD WARM

0600

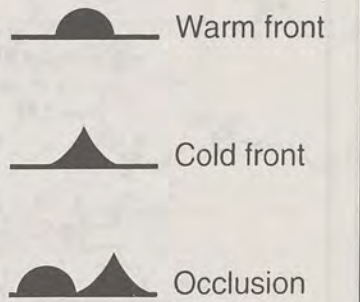


1800

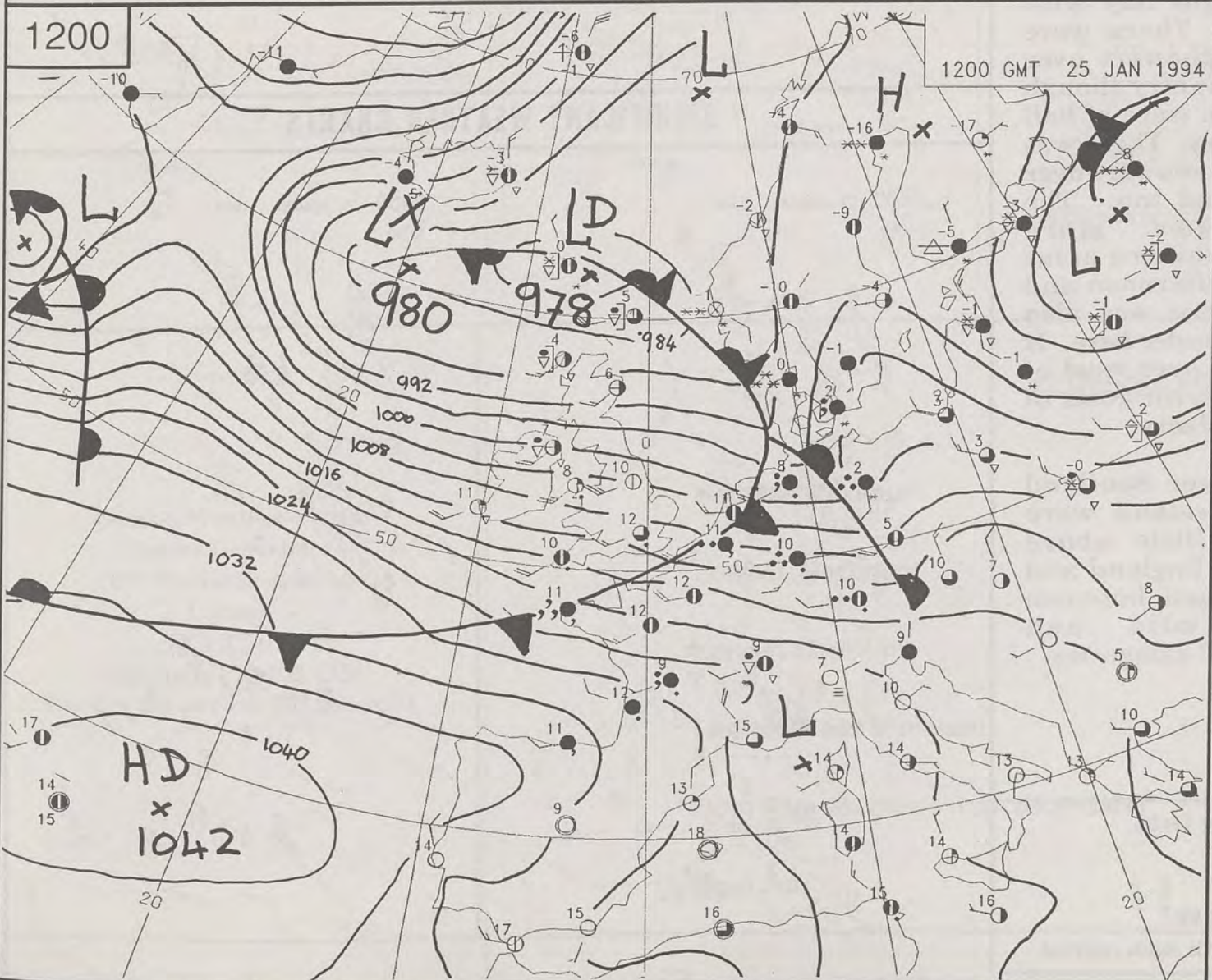


TUESDAY
25th JANUARY
1994

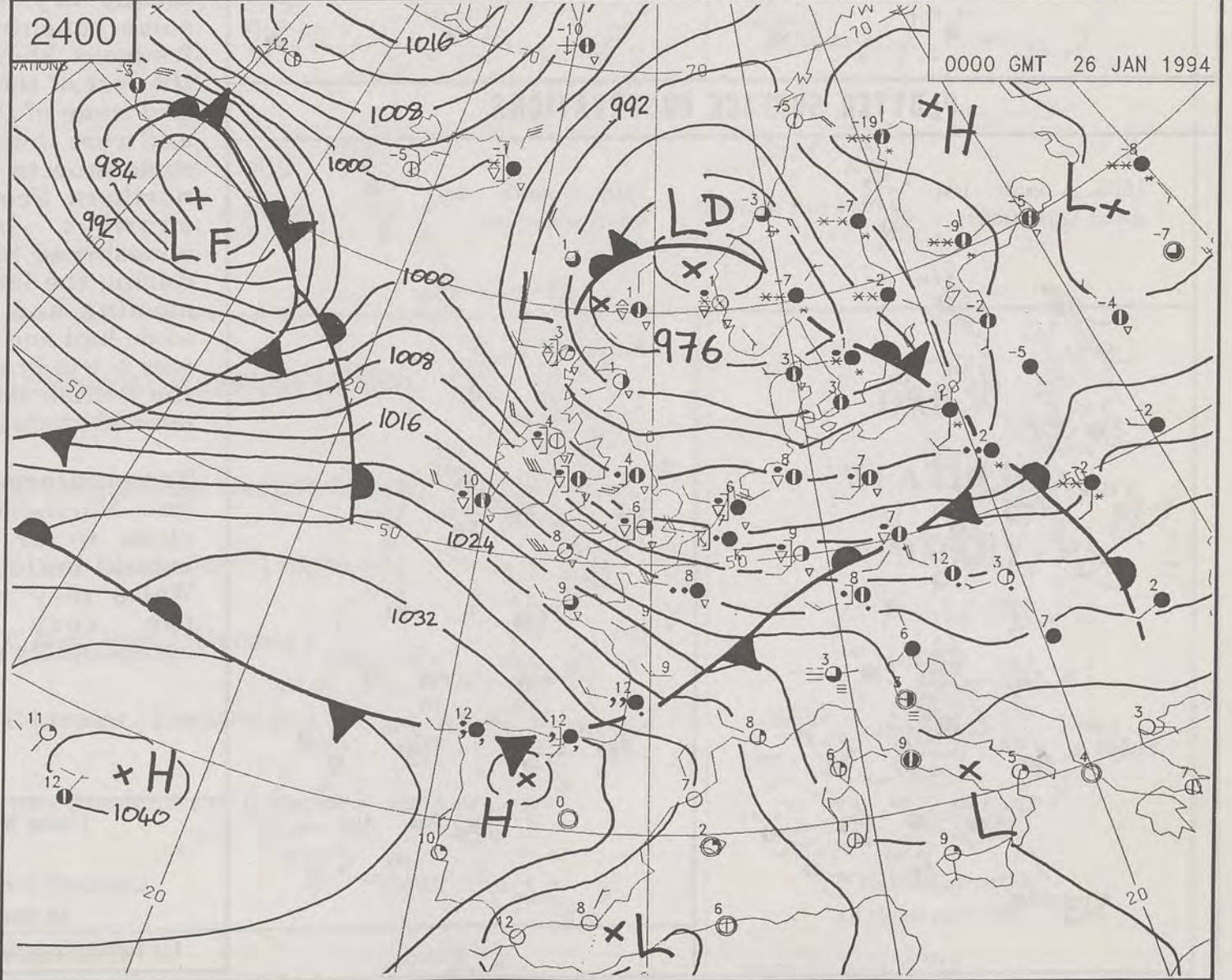
SYNOPTIC
WEATHER
CHARTS



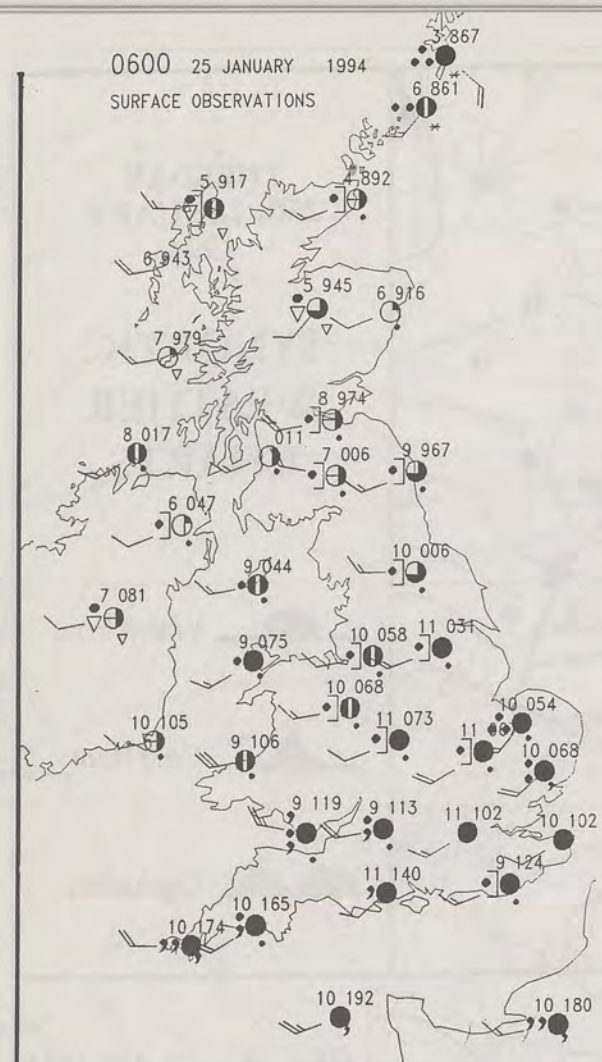
1200



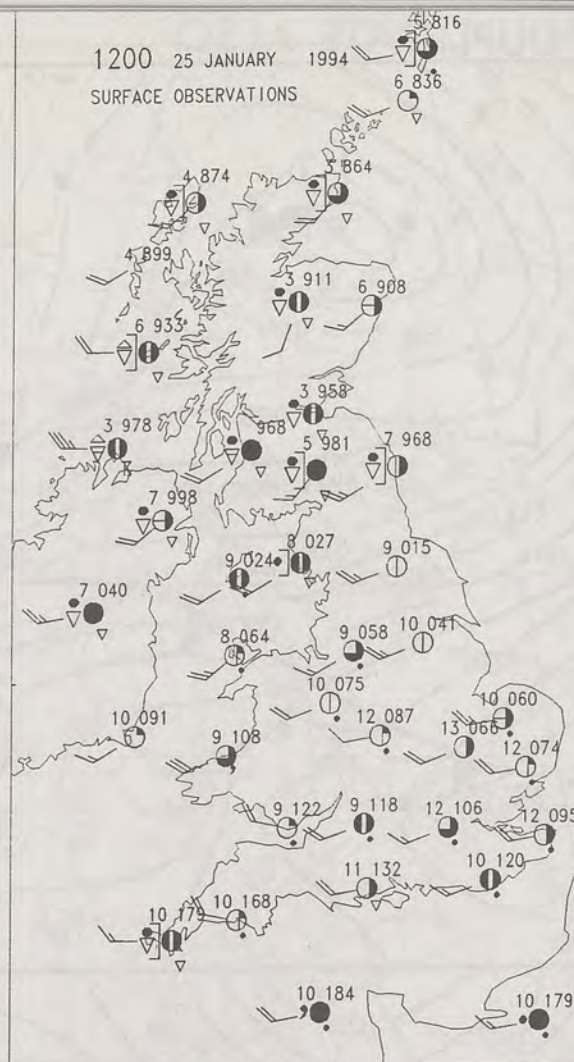
2400



0600 25 JANUARY 1994
SURFACE OBSERVATIONS

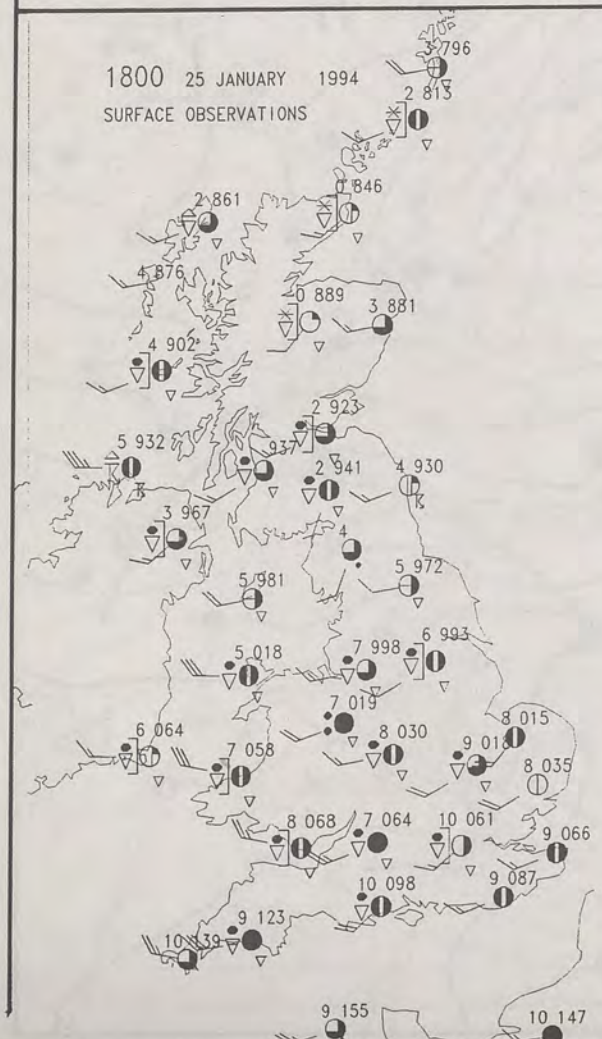


1200 25 JANUARY 1994
SURFACE OBSERVATIONS

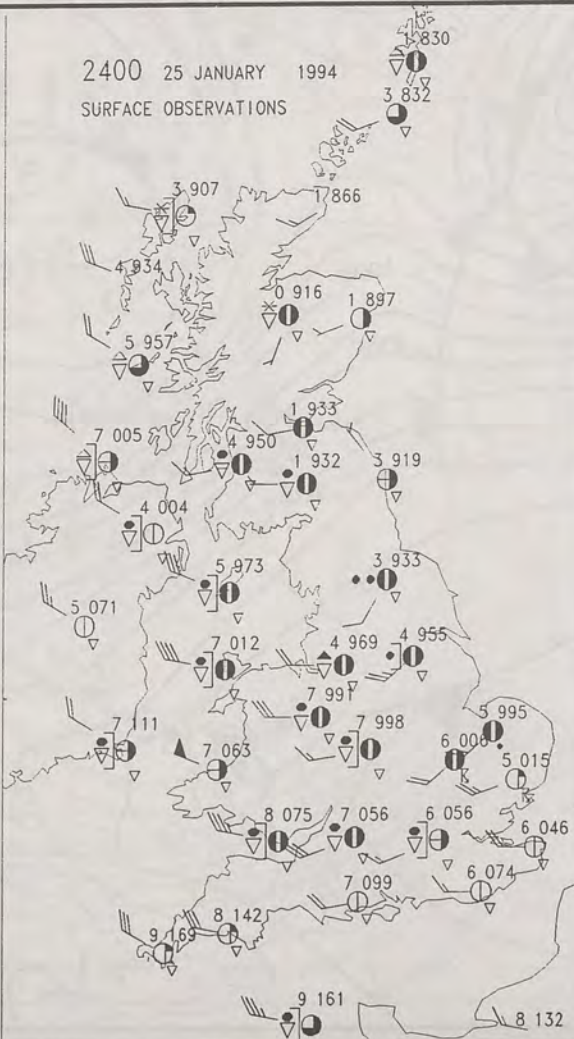


PLOTTED SURFACE OBSERVATIONS

1800 25 JANUARY 1994
SURFACE OBSERVATIONS



2400 25 JANUARY 1994
SURFACE OBSERVATIONS



SUMMARY OF UK WEATHER TUESDAY 25th January 1994

A band of rain moved south across the whole country during the night giving some heavy rain in places as it did so. By dawn it was affecting only southern England but there were showers spreading into Northern Ireland and northern and western parts of Scotland.

The rain cleared from the south during the first few hours of daylight and then southern England had a mostly dry, bright day with some sunshine. There were frequent heavy showers over the rest of the country though and some of them were of hail and were thundery. There was some snow in the showers over northern Scotland too. The showers became more widespread in southern areas during the late afternoon and evening and there was also some hail and thunder here. It was a windy day over most of the British Isles with gusts of over 60 knots in places.

Temperatures over Scotland and Northern Ireland were close to or a little above normal but over England and Wales they ranged between the very mild and exceptionally mild categories.

London Weather Centre

All times are GMT

© Crown Copyright All rights reserved

0600 25 JANUARY 1994
SIGWX



1200 25 JANUARY 1994
SIGWX



SIGNIFICANT WEATHER CHARTS

1800 25 JANUARY 1994
SIGWX



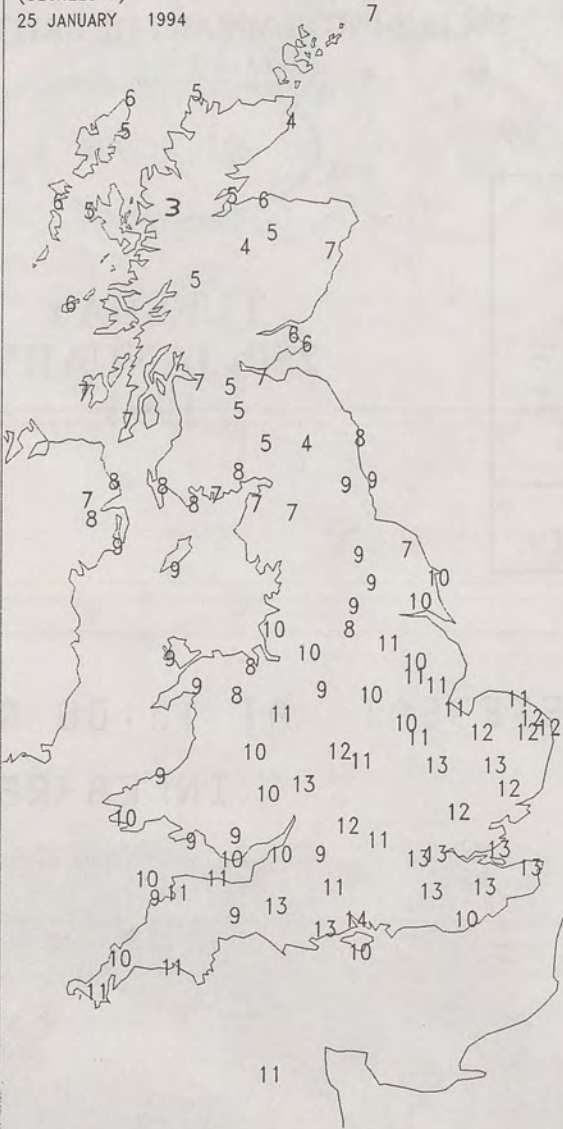
2400 25 JANUARY 1994
SIGWX



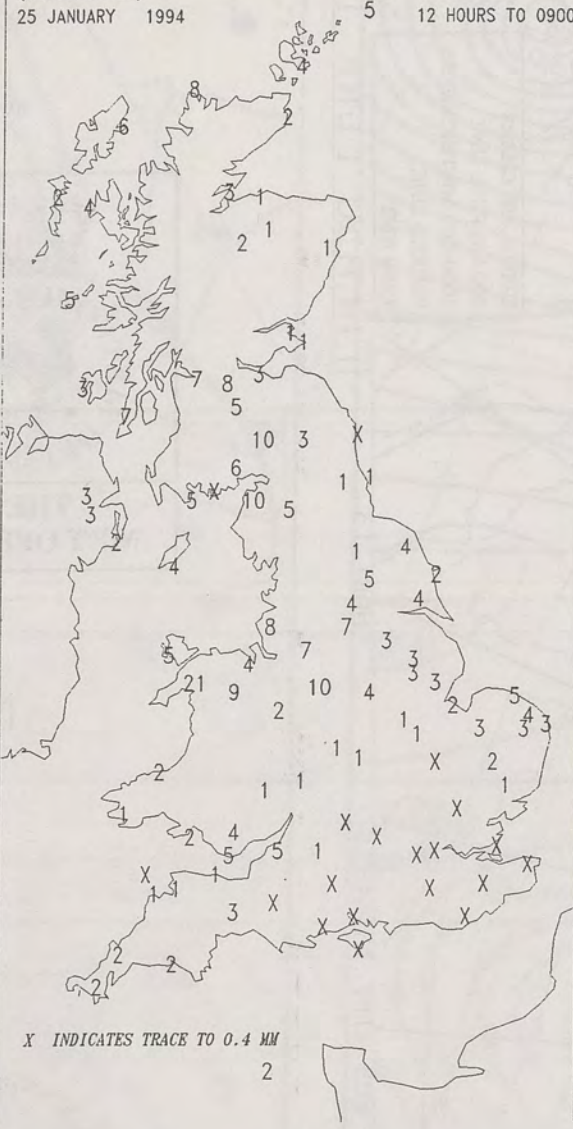
NIGHT MINIMUM TEMPERATURE²
(DEGREES C)
25 JANUARY 1994



DAY MAXIMUM TEMPERATURE
(DEGREES C)
25 JANUARY 1994



NIGHT RAINFALL
(MILLIMETRES)
25 JANUARY 1994



DAY RAINFALL
(MILLIMETRES)
25 JANUARY 1994



SUNSHINE (DAWN TO DUSK)
(HOURS)
25 JANUARY 1994



EXTREMES FOR TUESDAY 25TH JANUARY 1994

London Weather Centre
Climate Department
127 Clerkenwell Road
London
EC1R 5DB
Telephone 071 405 4358
Fax 071 404 4314 or 071 696 0571

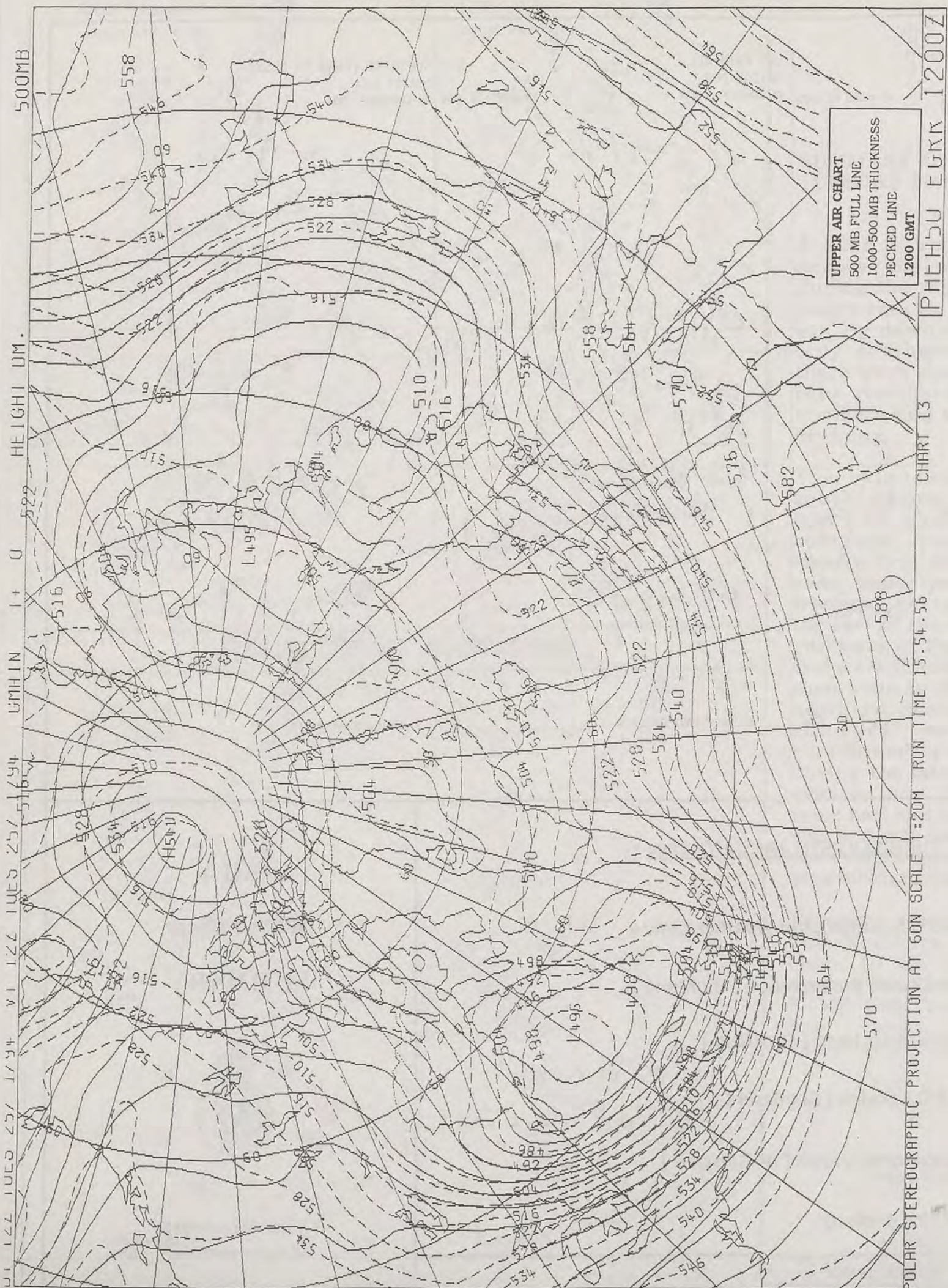
Highest Maximum	: 13.6 C Southampton Weather Centre
Lowest Maximum	: 3.3 C Loch Glascarnoch [Highland]
Lowest Minimum	: -2.3 C Sella Ness [Shetland]
Lowest Grass Minimum	: -4.9 C Lerwick [Shetland]
Most Rain (24 hours from 0900 GMT)	: 13.9 mm Greenock [nr Glasgow]
Most Sun	: 5.7 Hrs Bedford

All times are GMT

DAILY WEATHER SUMMARY



© Crown Copyright
All rights reserved




DAILY WEATHER SUMMARY

INCLUDING SUMMARY OF BRITISH WEATHER




TUESDAY
25th JANUARY
1994



LONDON weather centre

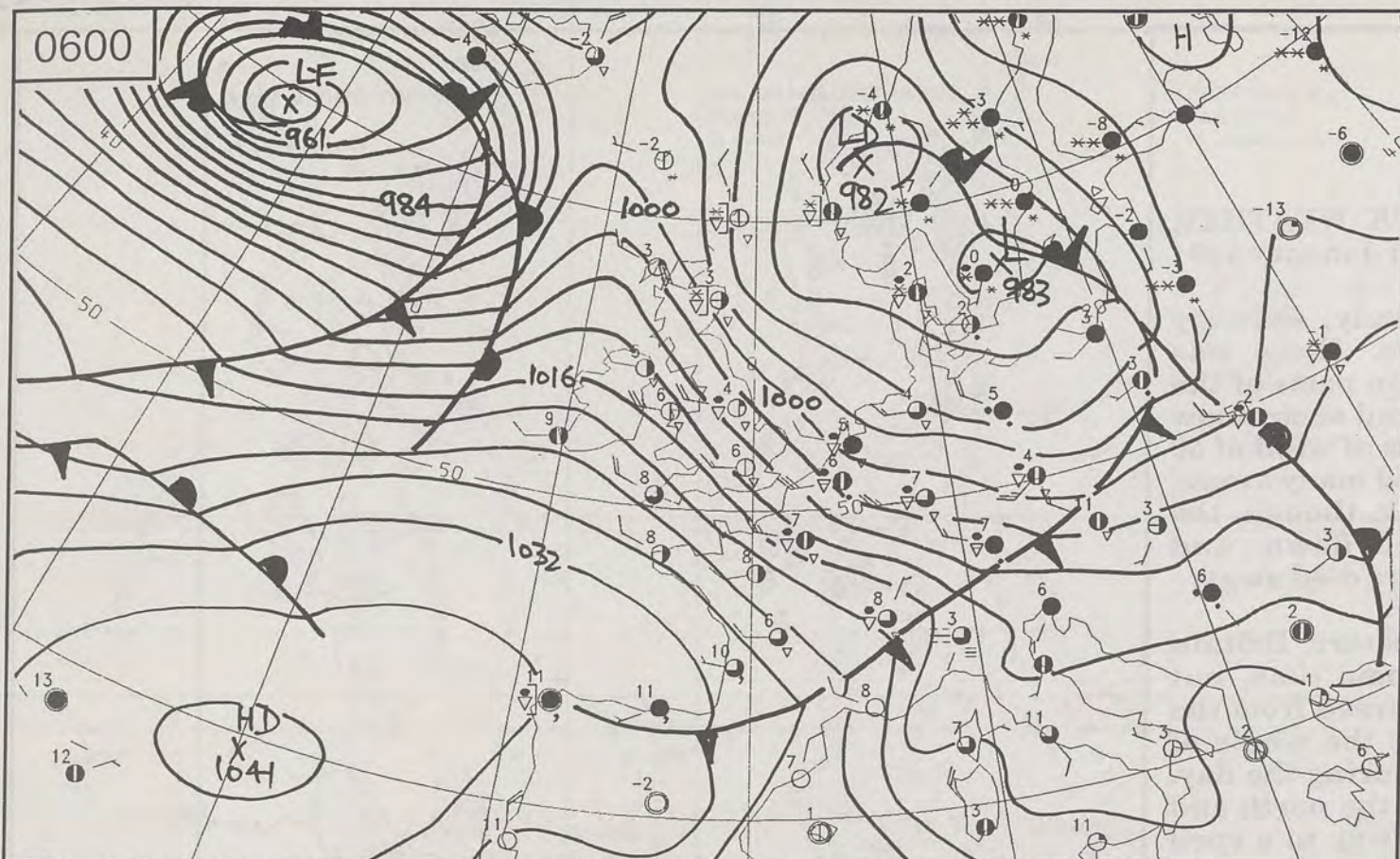
METEOSAT AT 12:00 GMT ON 25/01/94
INFRA-RED



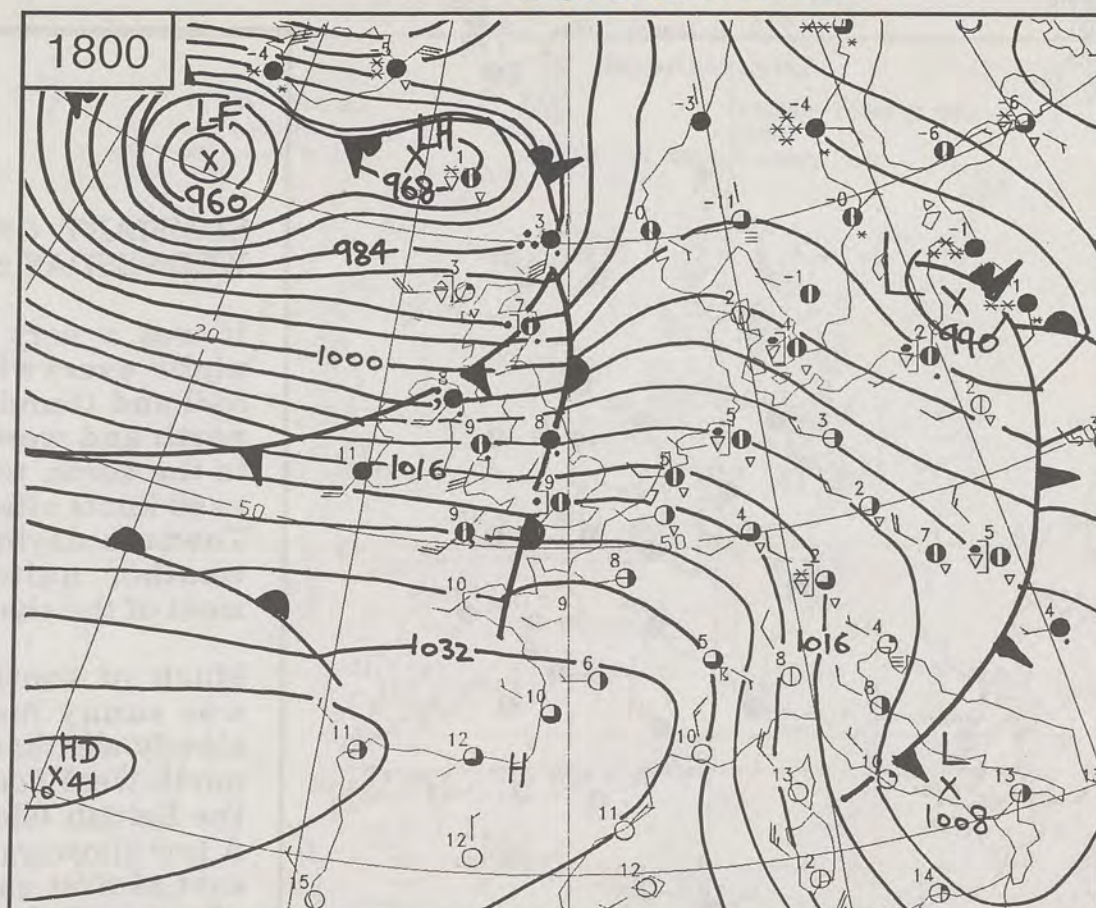
CLOUD-TOP OR LAND/SEA TEMPERATURE

COLD WARM

0600






1800

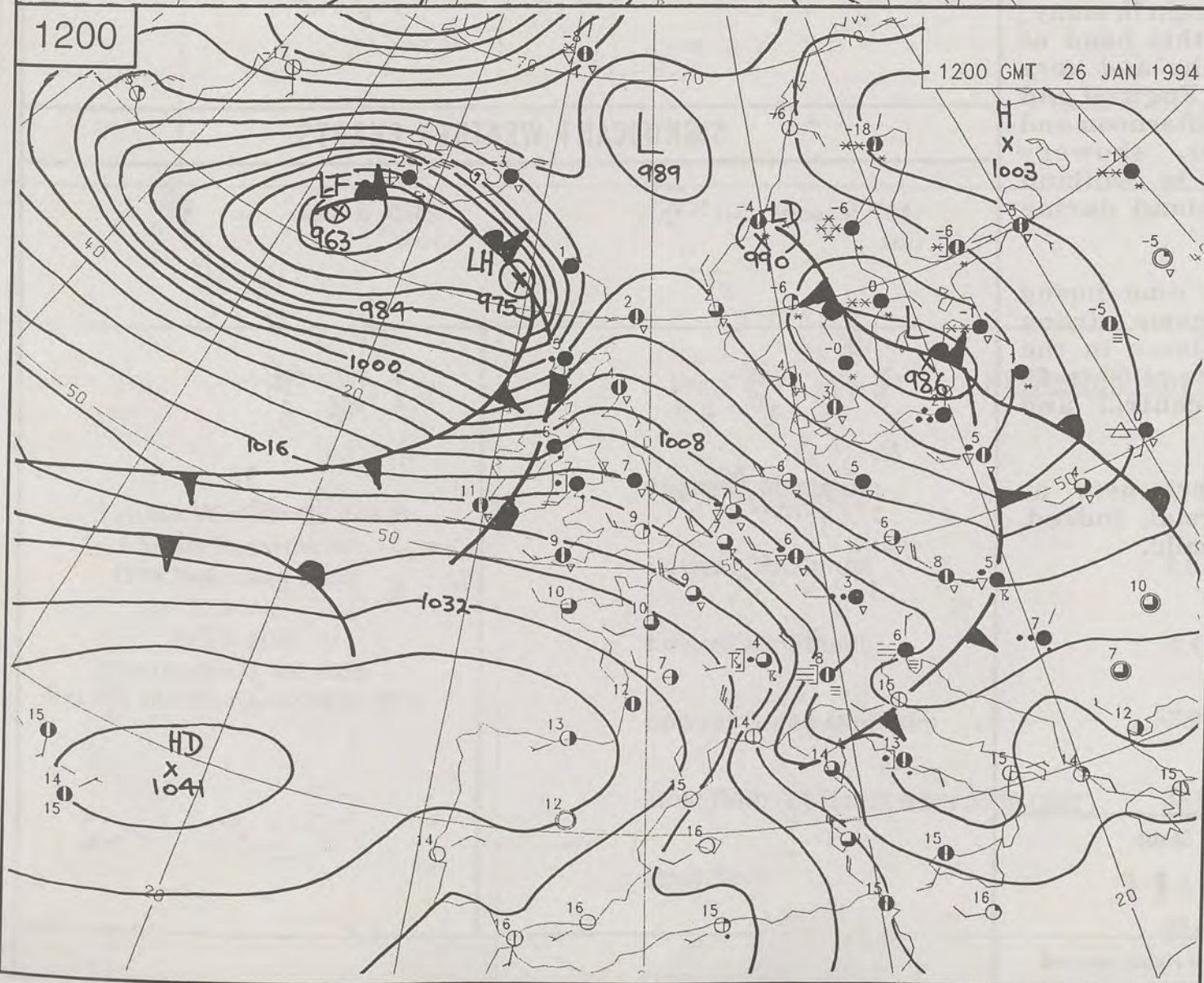


WEDNESDAY
26th JANUARY
1994

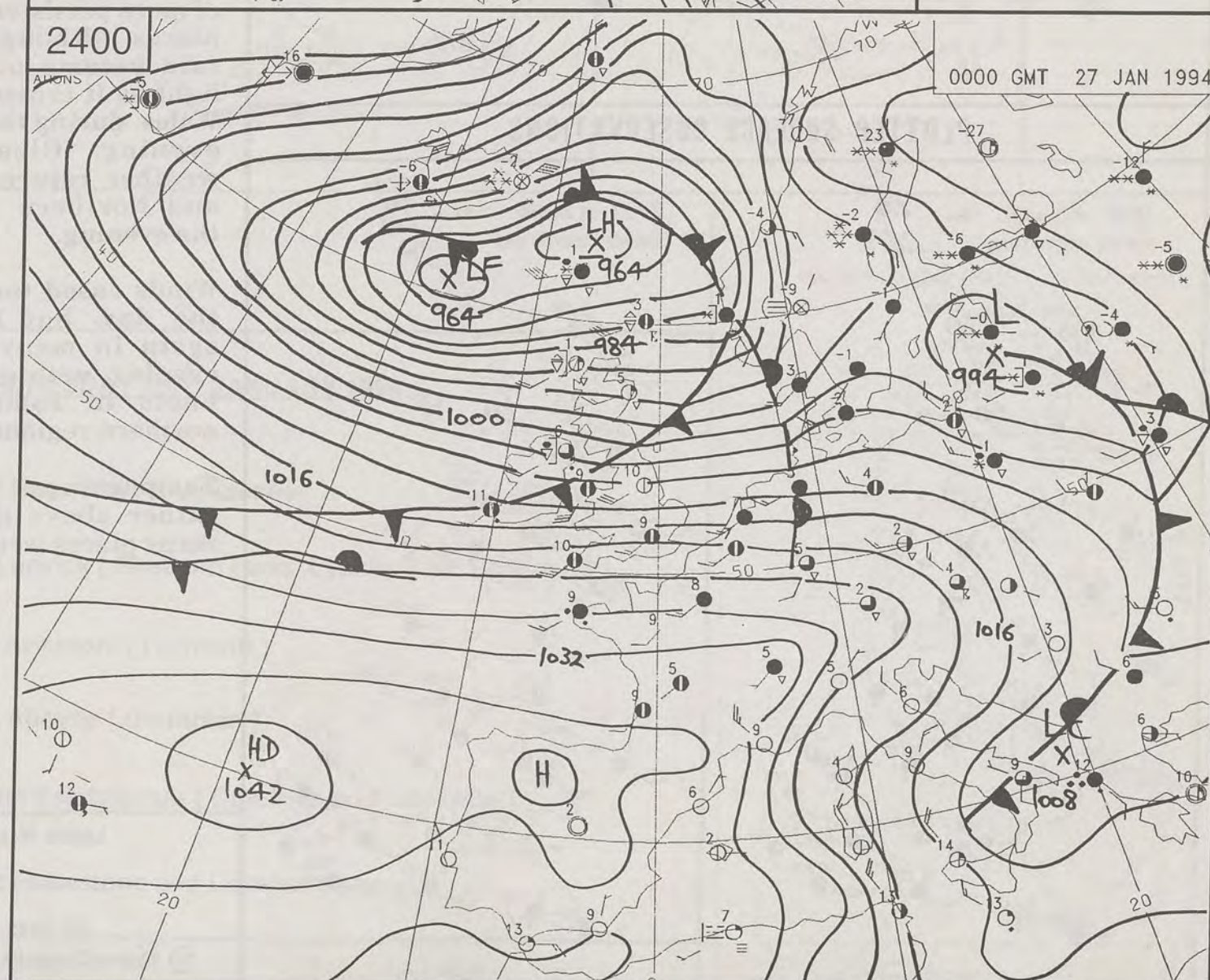
SYNOPTIC WEATHER CHARTS

-  Warm front
-  Cold front
-  Occlusion

1200

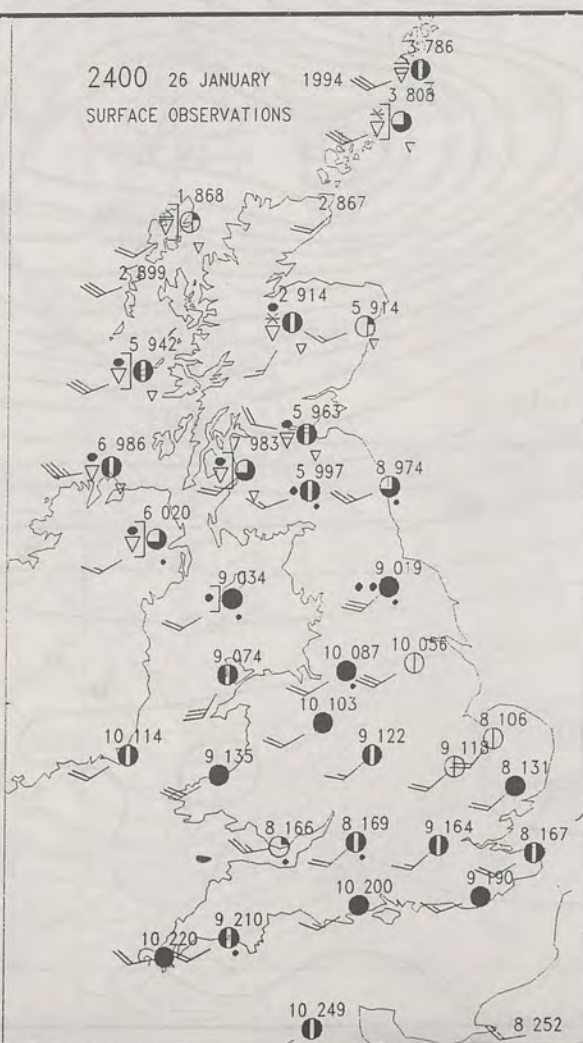
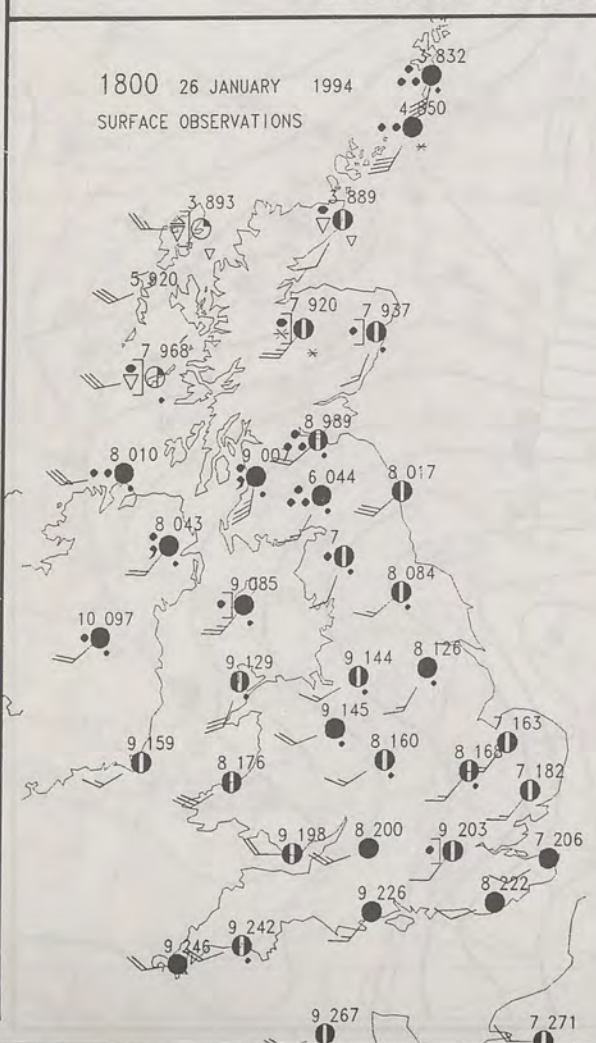


2400





PLOTTED SURFACE OBSERVATIONS



SUMMARY OF UK WEATHER WEDNESDAY 26th January 1994

It was a very windy, showery night everywhere. There was hail and thunder in parts of the north and west, and some snow in the north. Gusts of wind of 50 to 60 knots affected many areas. Towards daybreak, though, the weather quietened down, and most of the showers died away.

Much of southeastern Britain was sunny for some time, but cloudy weather spread from the north-west across the whole of the British Isles during the day. A few showers in the north and east at first gave way to a spell of more persistent rain in many places, although this band of rain became patchy and very light as it crossed England and Wales during the afternoon and evening. Clearer, showery weather returned to Scotland and Northern Ireland during the evening.

Winds eased for a time during the day, but became strong again in many places in the evening, with gusts of 50 to 60 knots in some central and northern regions.

Temperatures were near or rather above normal; indeed, many places were mild.

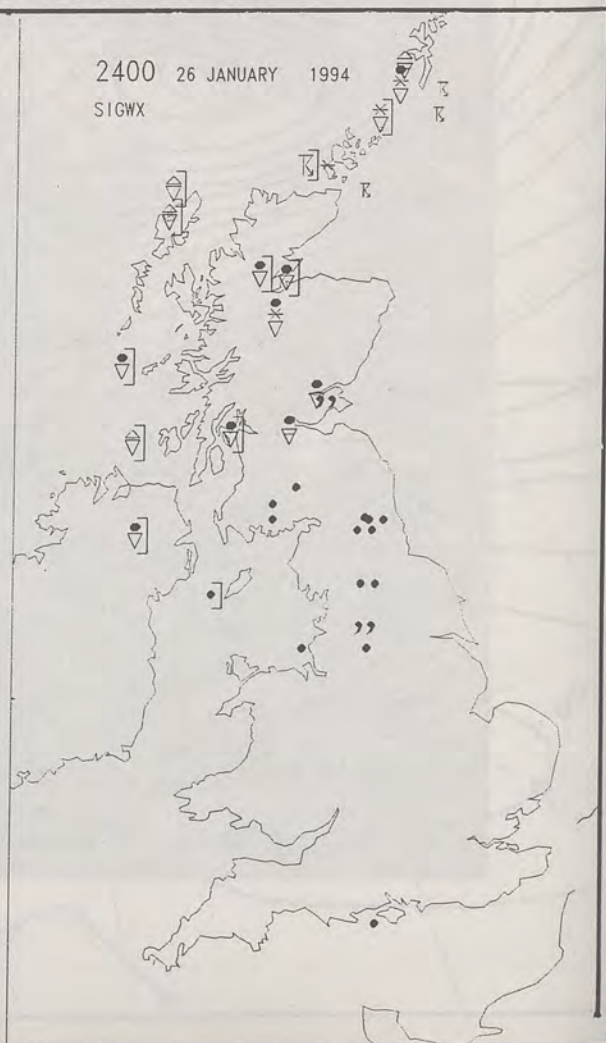
London Weather Centre

All times are GMT

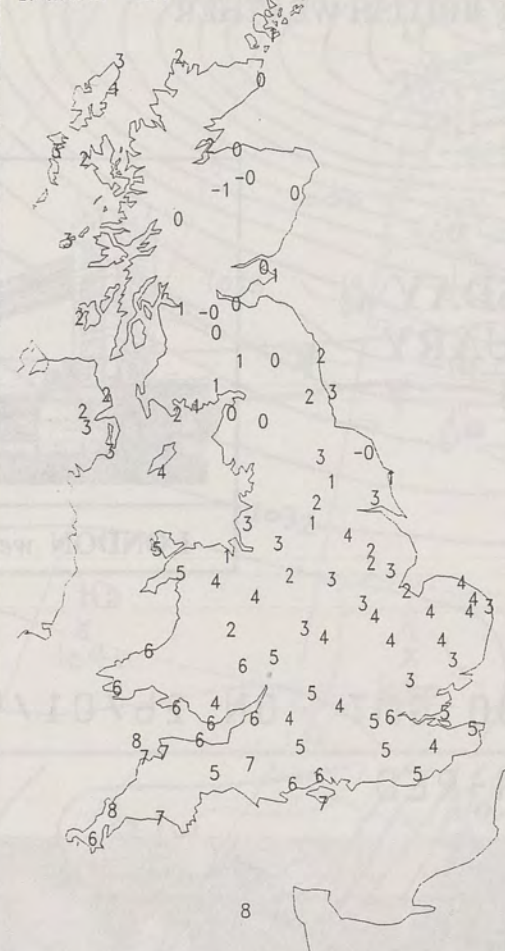
© Crown Copyright All rights reserved



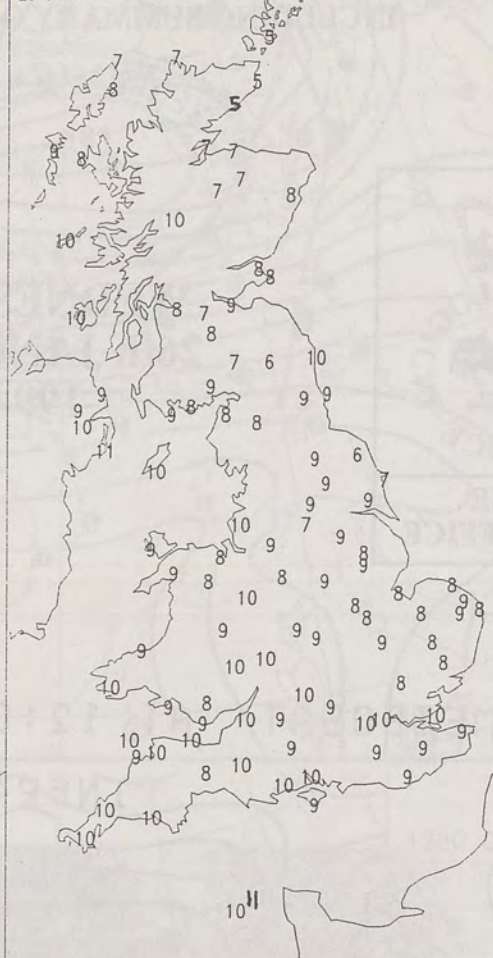
SIGNIFICANT WEATHER CHARTS



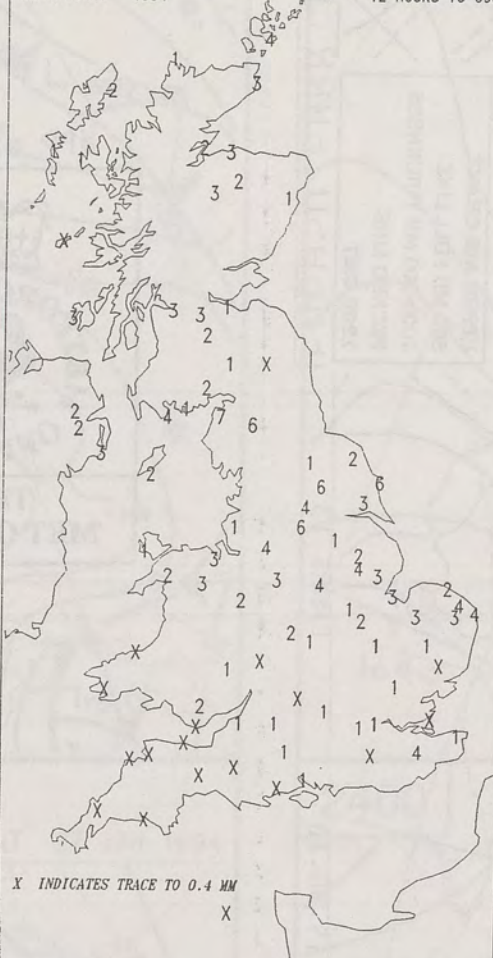
NIGHT MINIMUM TEMPERATURE
(DEGREES C)
26 JANUARY 1994



DAY MAXIMUM TEMPERATURE
(DEGREES C)
26 JANUARY 1994



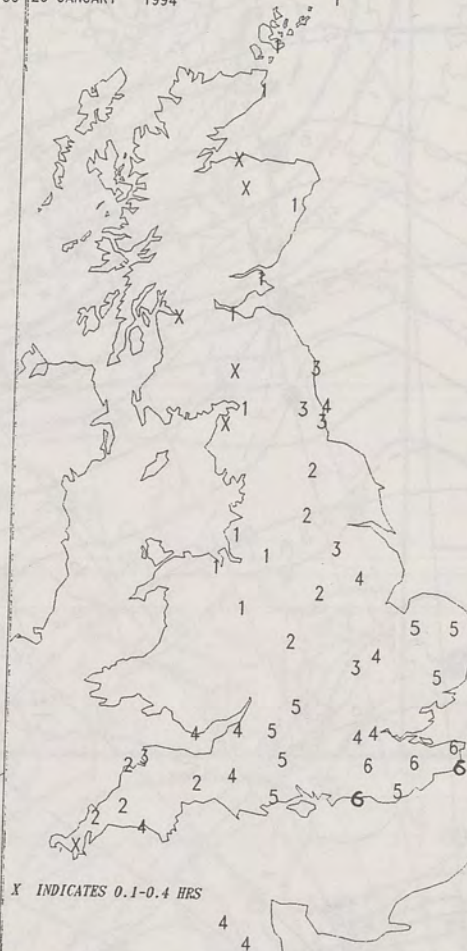
NIGHT RAINFALL
(MILLIMETRES)
26 JANUARY 1994



DAY RAINFALL
(MILLIMETRES)
26 JANUARY 1994



SUNSHINE (DAWN TO DUSK)
(HOURS)
26 JANUARY 1994



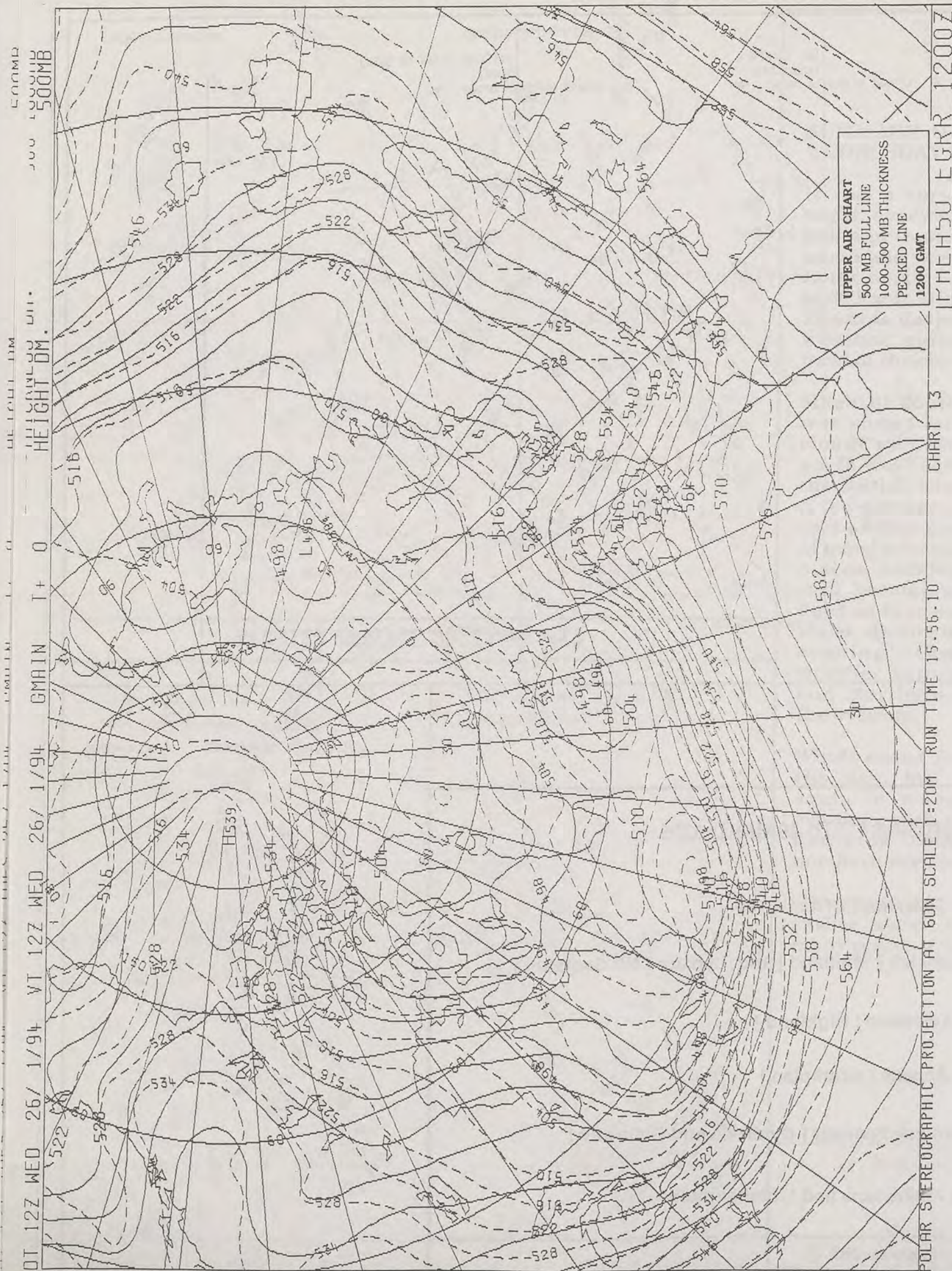
EXTREMES FOR WEDNESDAY 26TH JANUARY 1994

Highest Maximum	: 11.5 C Guernsey / L'Ancrese
Lowest Maximum	: 4.5 C Lerwick [Shetland] and Lybster [NE Scotland]
Lowest Minimum	: -1.0 C Aviemore [Highland]
Lowest Grass Minimum	: -7.0 C Aboyne [Grampian]
Most Rain (24 hours from 0900 GMT)	: 23.0 mm Eskdalemuir [Dumfries and Galloway]
Most Sun	: 6.4 Hrs Folkestone and Littlehampton

All times are GMT

London Weather Centre
Climate Department
127 Clerkenwell Road
London
EC1R 5DB
Telephone 071 405 4358
Fax 071 404 4314 or 071 696 0571





DAILY WEATHER SUMMARY

INCLUDING SUMMARY OF BRITISH WEATHER




WEDNESDAY
26th JANUARY
1994



LONDON *weather centre*

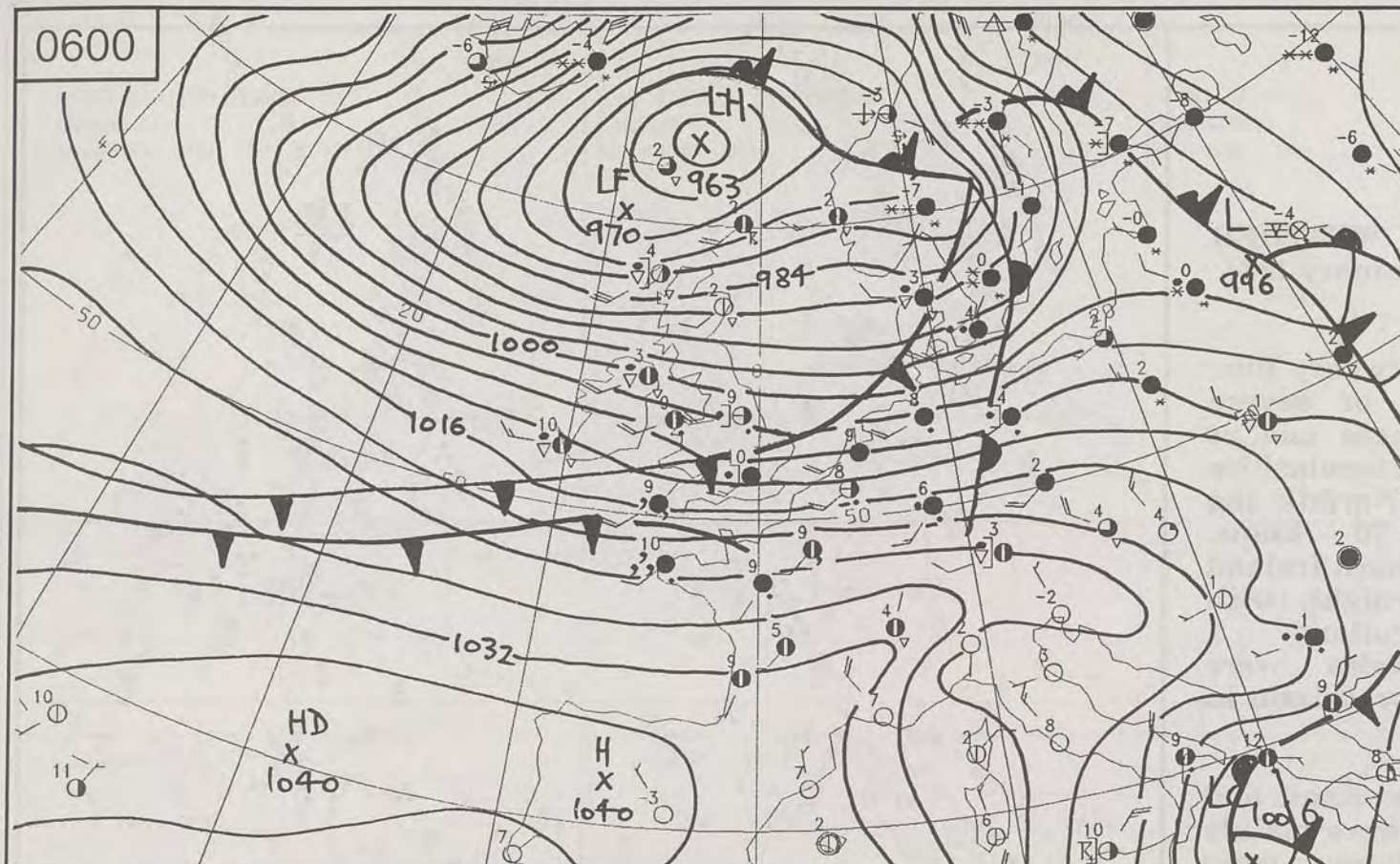
METEOSAT AT 12:00 GMT ON 26/01/94
INFRA-RED



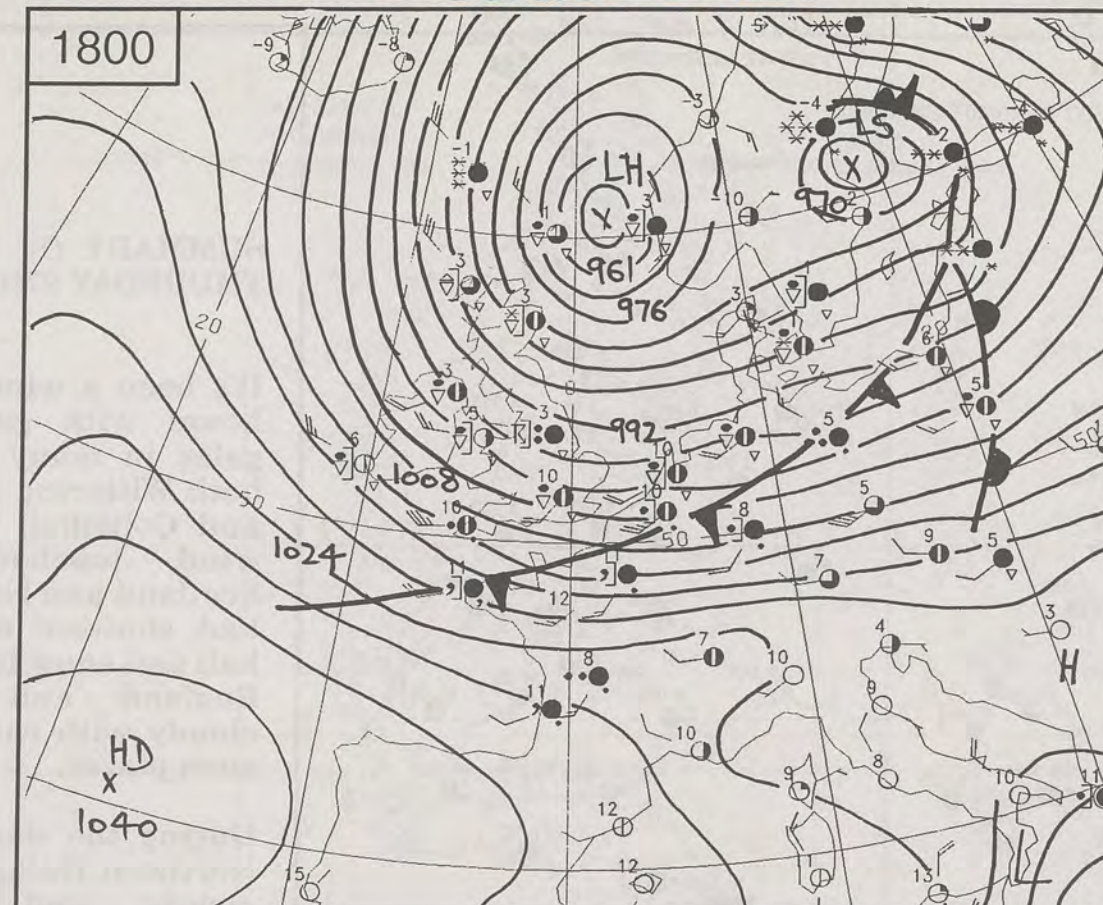
CLOUD-TOP OR LAND/SEA TEMPERATURE

COLD WARM

0600






1800



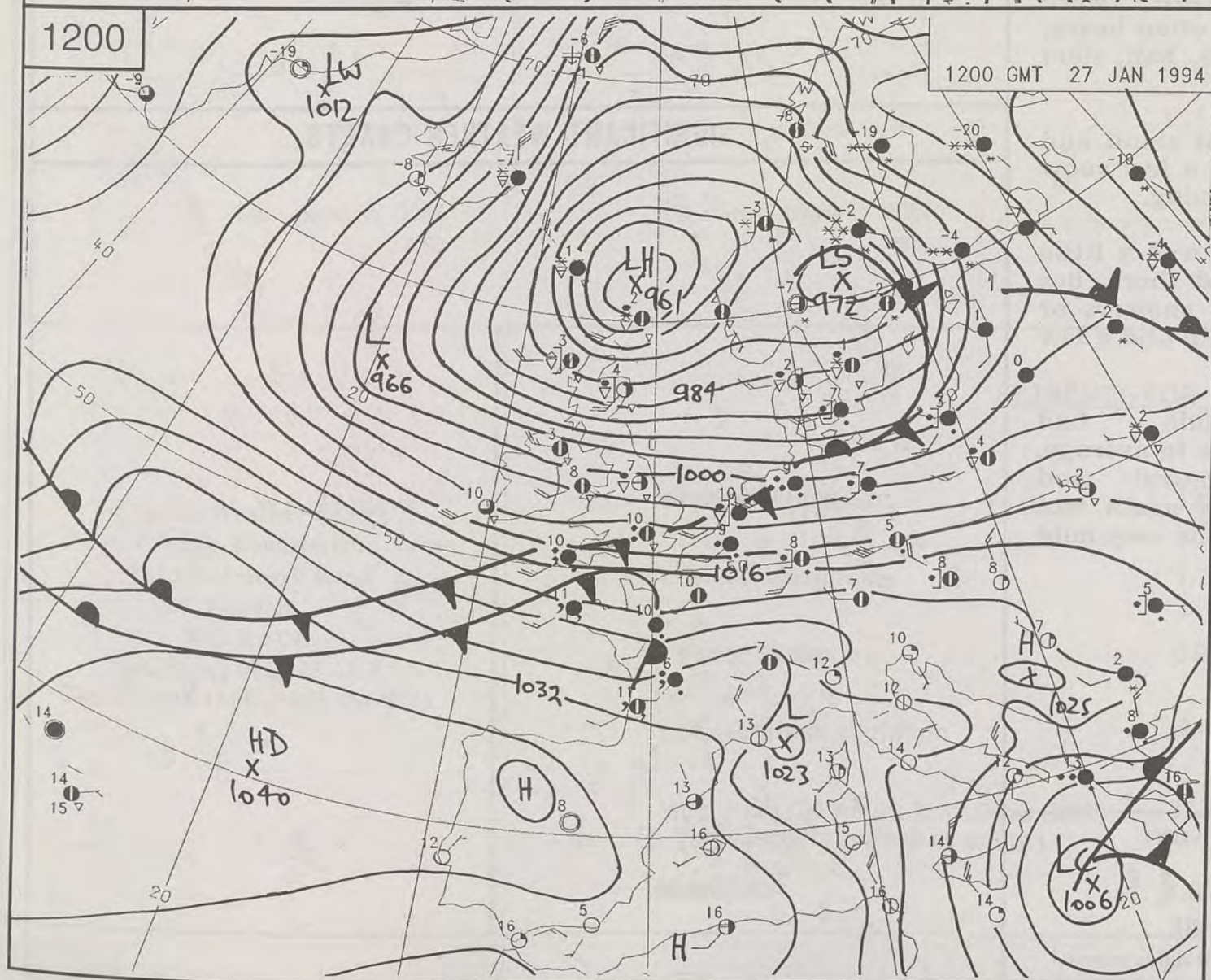
THURSDAY
27th JANUARY
1994

SYNOPTIC WEATHER CHARTS

-  Warm front
-  Cold front
-  Occlusion

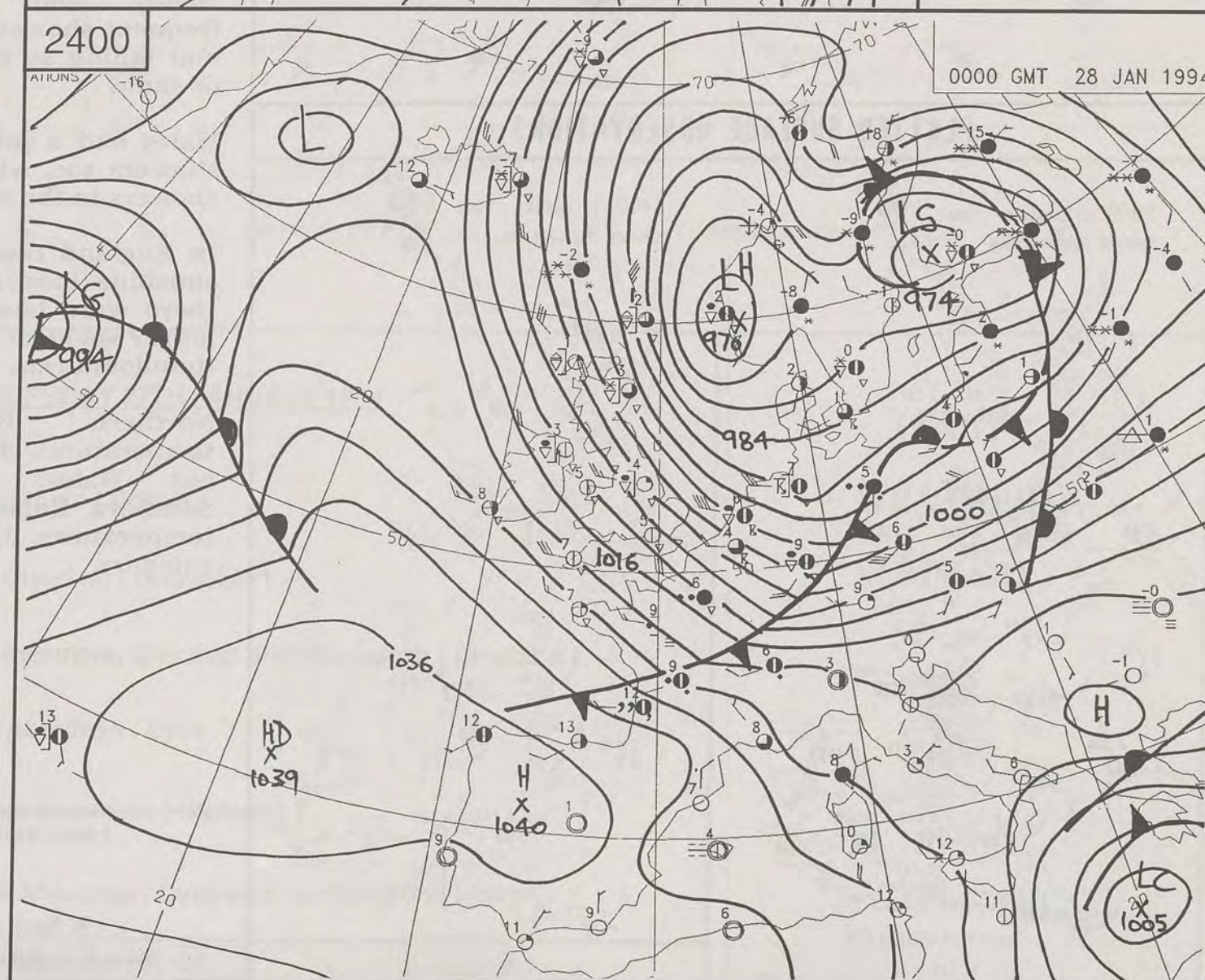
1200

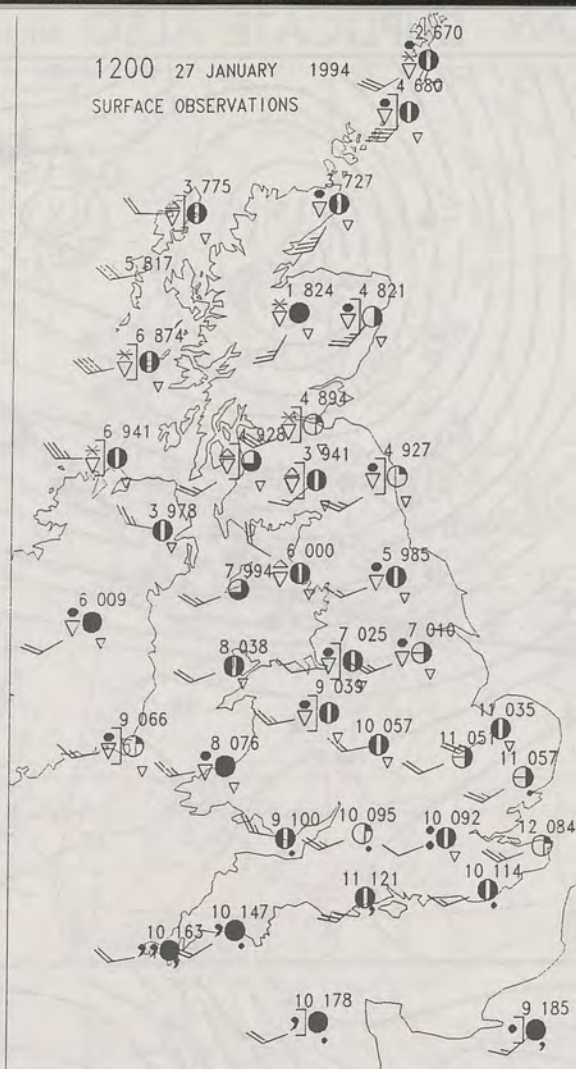
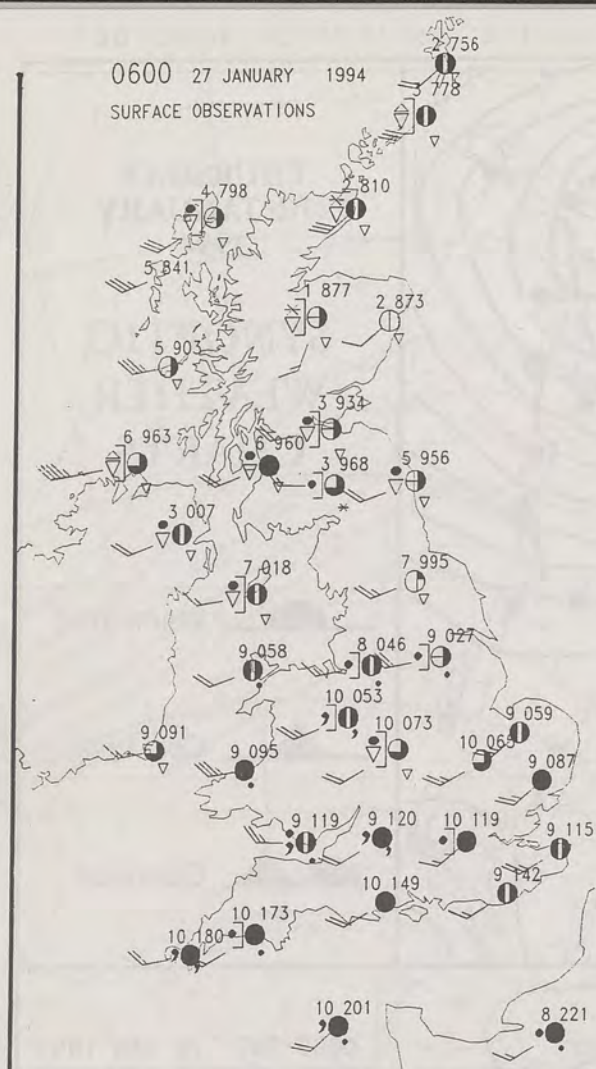
1200 GMT 27 JAN 1994



2400

0000 GMT 28 JAN 1994





SUMMARY OF UK WEATHER THURSDAY 27th January 1994

It's been a windy twenty four hours with gales or severe gales in many places and at both Wittering in Lincolnshire and Coltishall in Norfolk the wind touched 70 knots. Scotland and Northern Ireland had showers overnight, with hail and snow in Scotland. England and Wales were cloudy with rain or drizzle in most places.

During the day Scotland and Northern Ireland were mainly cloudy and there were frequent showers, often heavy, and falling as rain, hail, sleet or snow.

Wales had a lot of cloud and showers too, with a few snow showers in the evening.

In England there was a little sunshine here and there, but there were heavy showers or longer spells of rain and a few thunderstorms.

Northern Britain had temperatures close to average, but Wales, Central and Southern England again had temperatures in the very mild category.

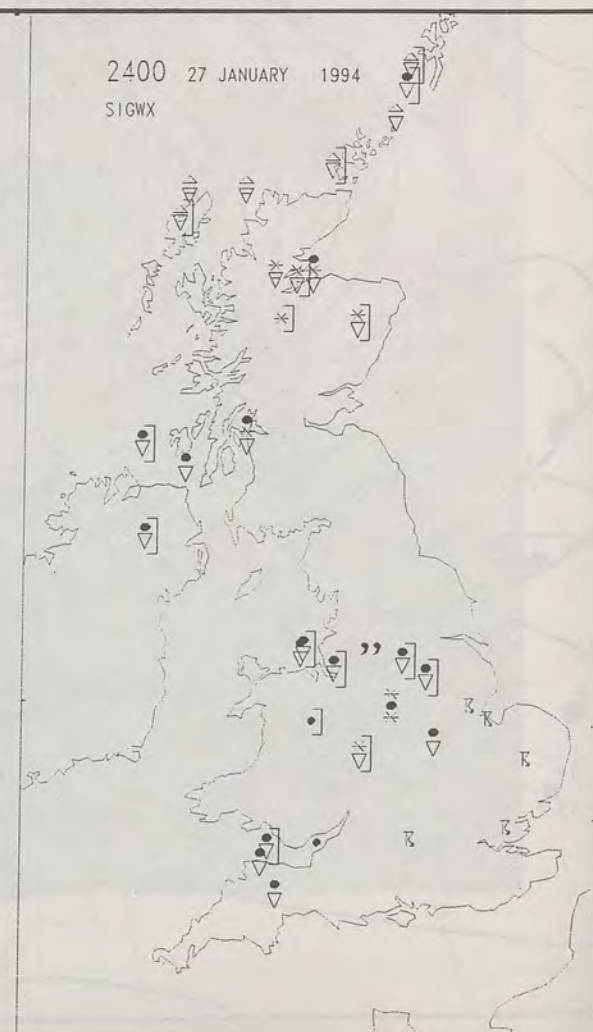
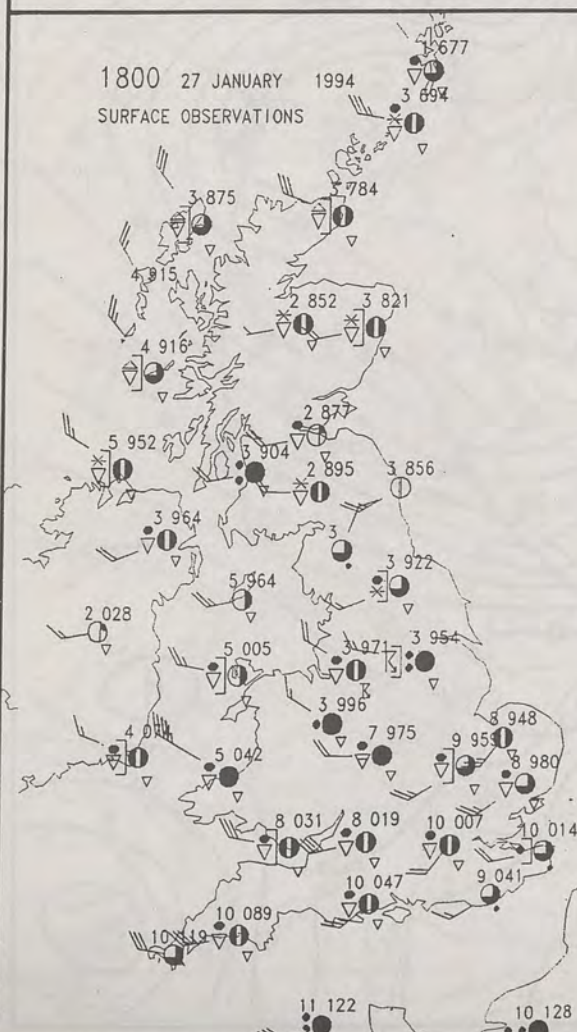
London Weather Centre

All times are GMT

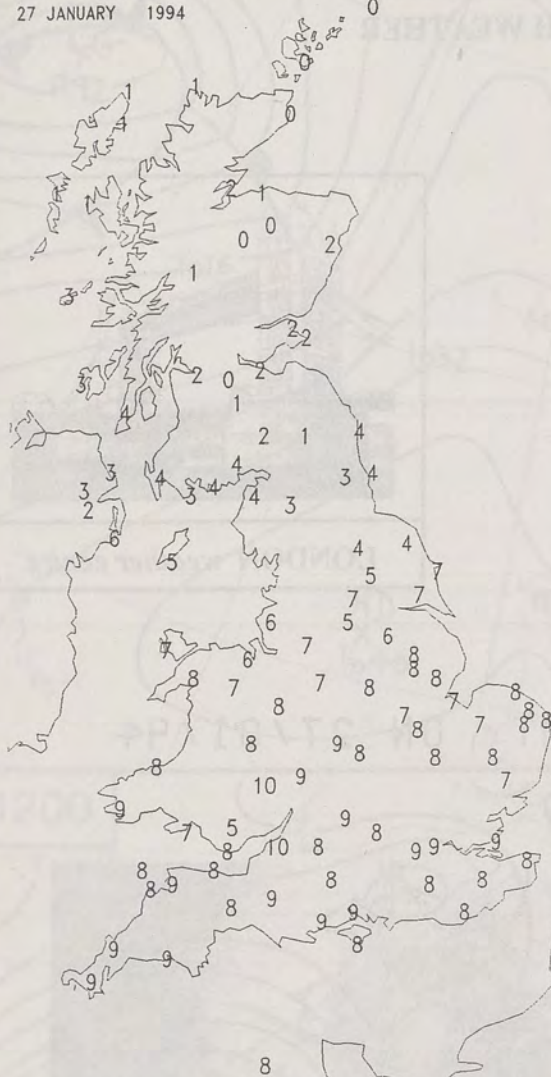
© Crown Copyright All rights reserved



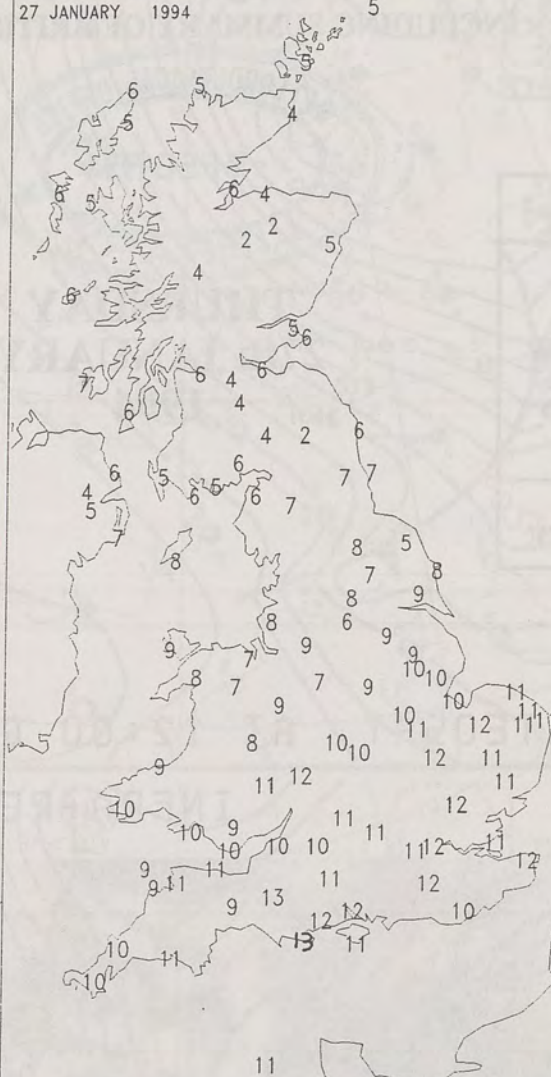
SIGNIFICANT WEATHER CHARTS



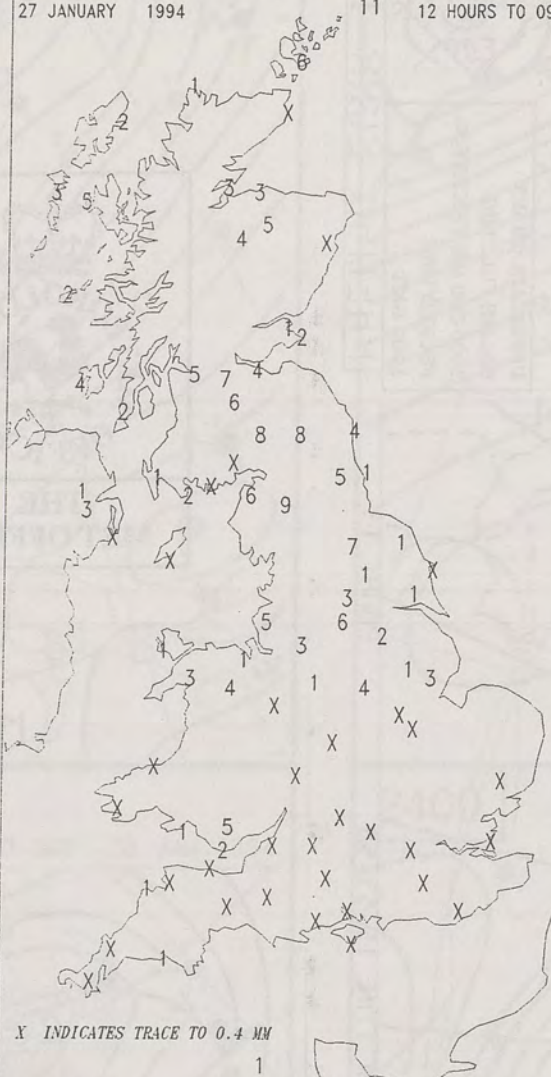
NIGHT MINIMUM TEMPERATURE
(DEGREES C)
27 JANUARY 1994



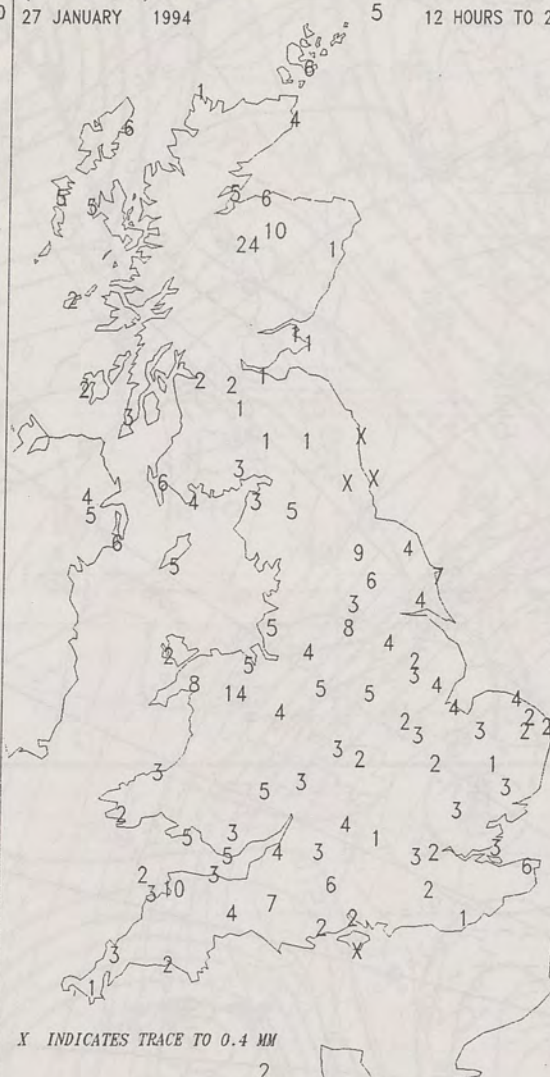
DAY MAXIMUM TEMPERATURE
(DEGREES C)
27 JANUARY 1994



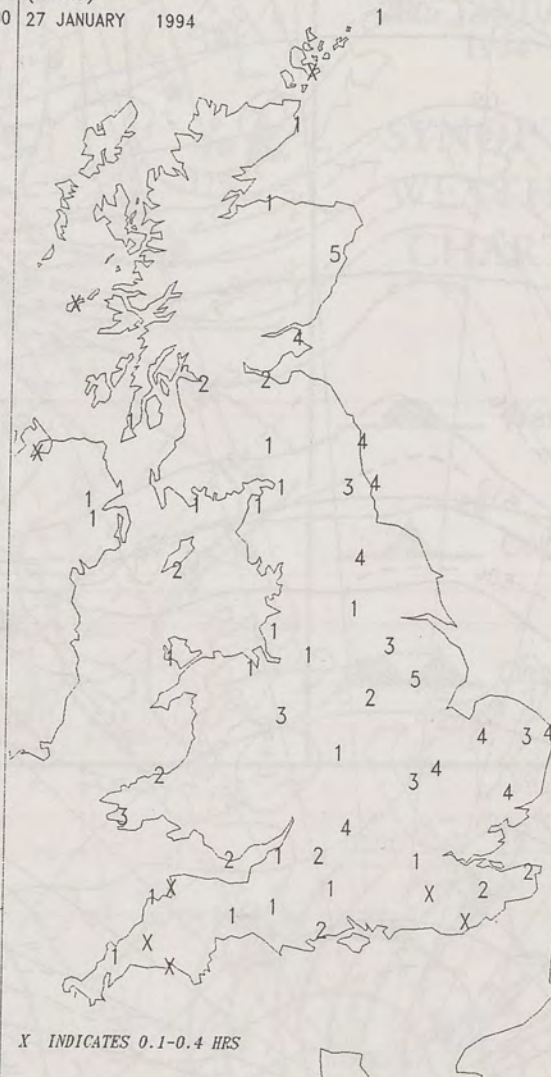
NIGHT RAINFALL
(MILLIMETRES)
27 JANUARY 1994



DAY RAINFALL
(MILLIMETRES)
27 JANUARY 1994



SUNSHINE (DAWN TO DUSK)
(HOURS)
27 JANUARY 1994



EXTREMES FOR THURSDAY 27TH JANUARY 1994

Highest Maximum	: 12.8 C Poole [Dorset]
Lowest Maximum	: 1.7 C Glenlivet [Grampian]
Lowest Minimum	: 0.0 C Aviemore, Glenlivet and Salsburgh [Scotland]
Lowest Grass Minimum	: -2.4 C Aberdeen / Dyce
Most Rain (24 hours from 0900 GMT) [or water equivalent of snow]	: 31.3 mm Aviemore [Highland]
Most Sun	: 4.6 Hrs Aberdeen / Dyce and Waddington [Lincs]

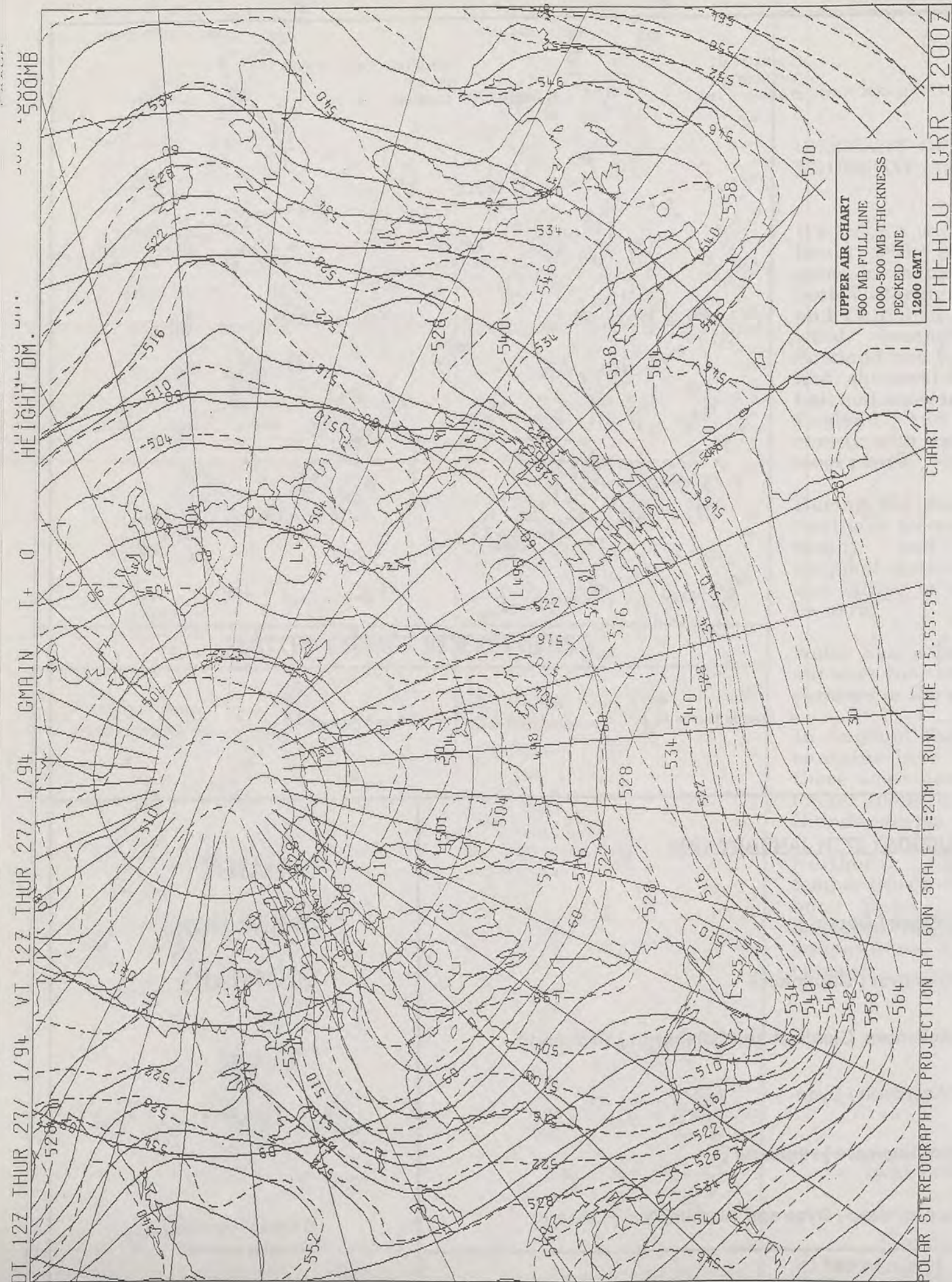
All times are GMT

London Weather Centre
Climate Department
127 Clerkenwell Road
London
EC1R 5DB
Telephone 071 405 4358
Fax 071 404 4314 or 071 696 0571

DAILY WEATHER SUMMARY



© Crown Copyright
All rights reserved




DAILY WEATHER SUMMARY

INCLUDING SUMMARY OF BRITISH WEATHER




THURSDAY
27th JANUARY
1994



LONDON weather centre

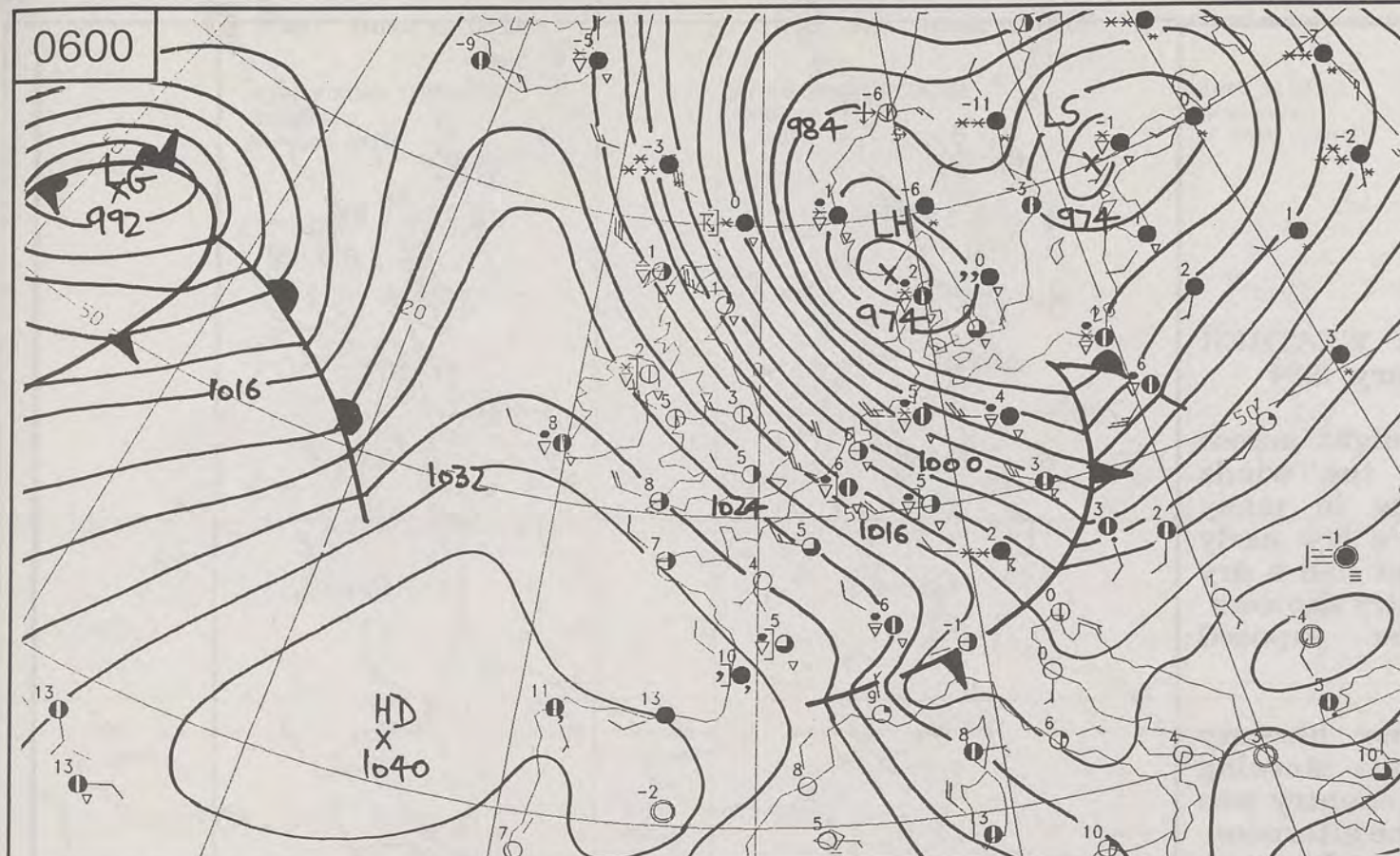
METEOSAT AT 12:00 GMT ON 27/01/94
INFRA-RED



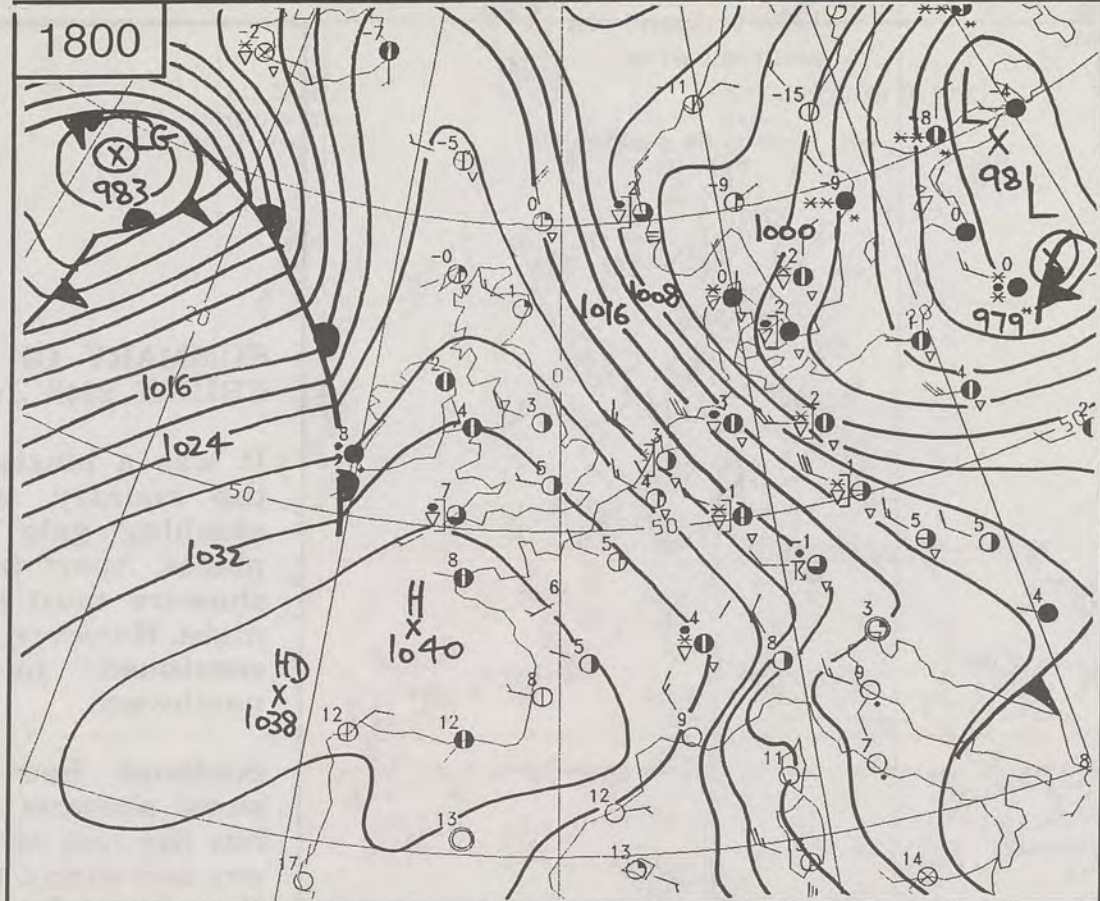
CLOUD-TOP OR LAND/SEA TEMPERATURE

COLD WARM

0600






1800



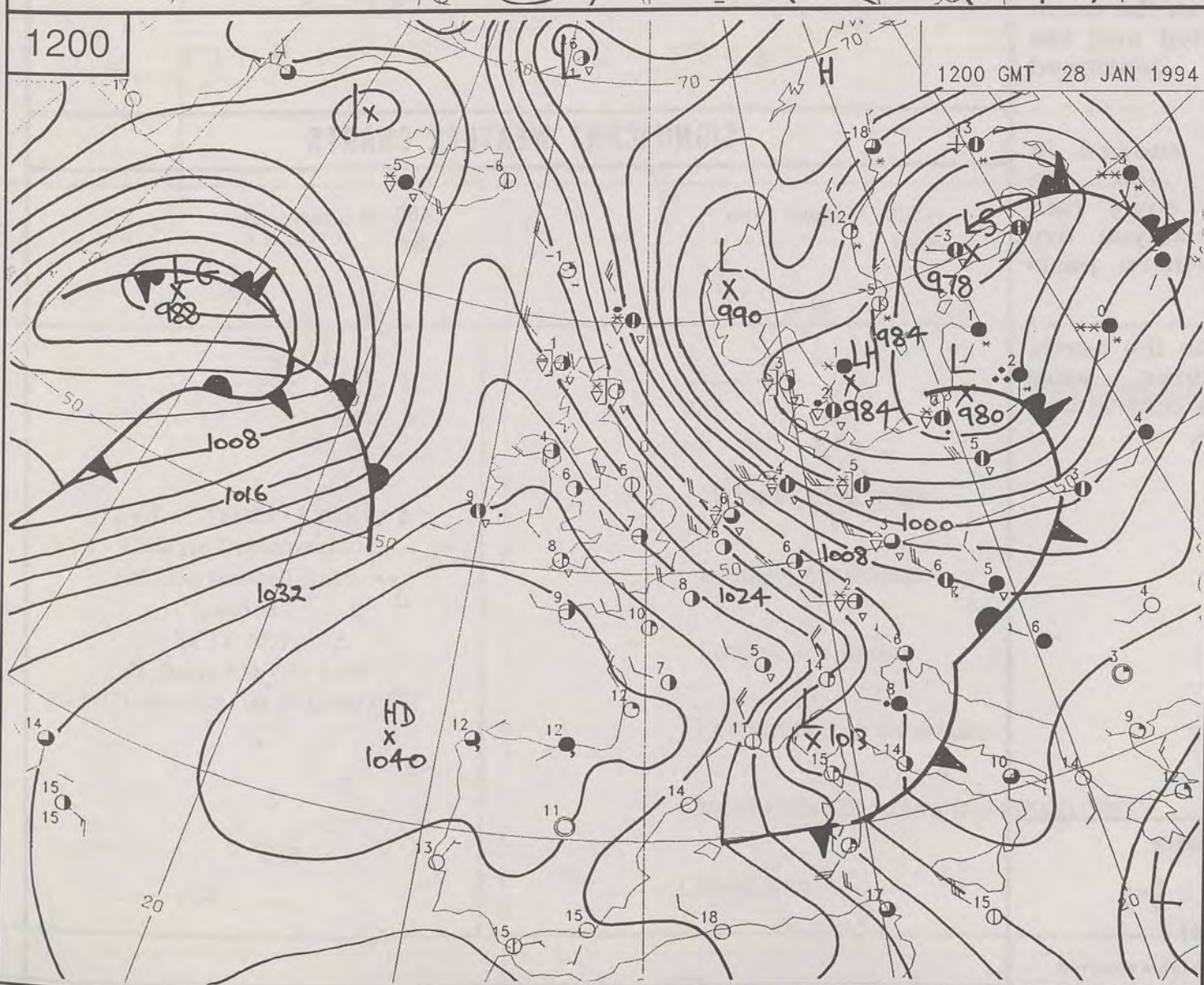
FRIDAY
28th JANUARY
1994

SYNOPTIC WEATHER CHARTS

-  Warm front
-  Cold front
-  Occlusion

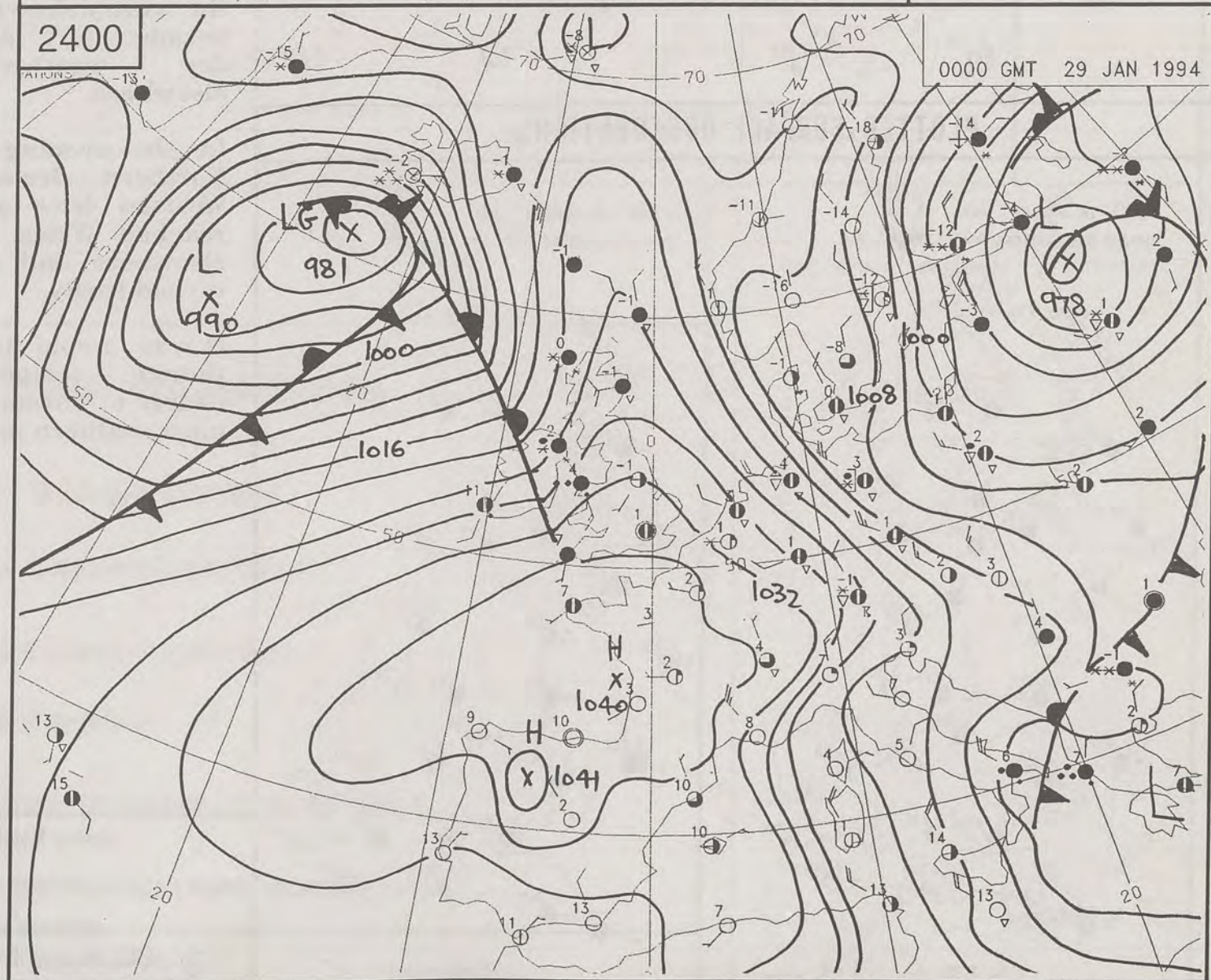
1200

1200 GMT 28 JAN 1994

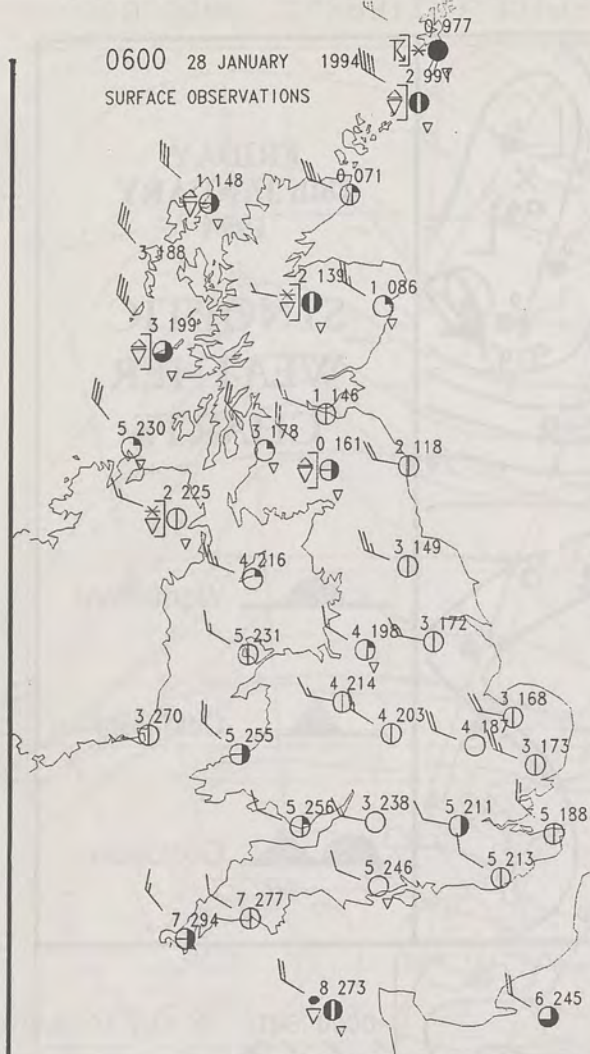


2400

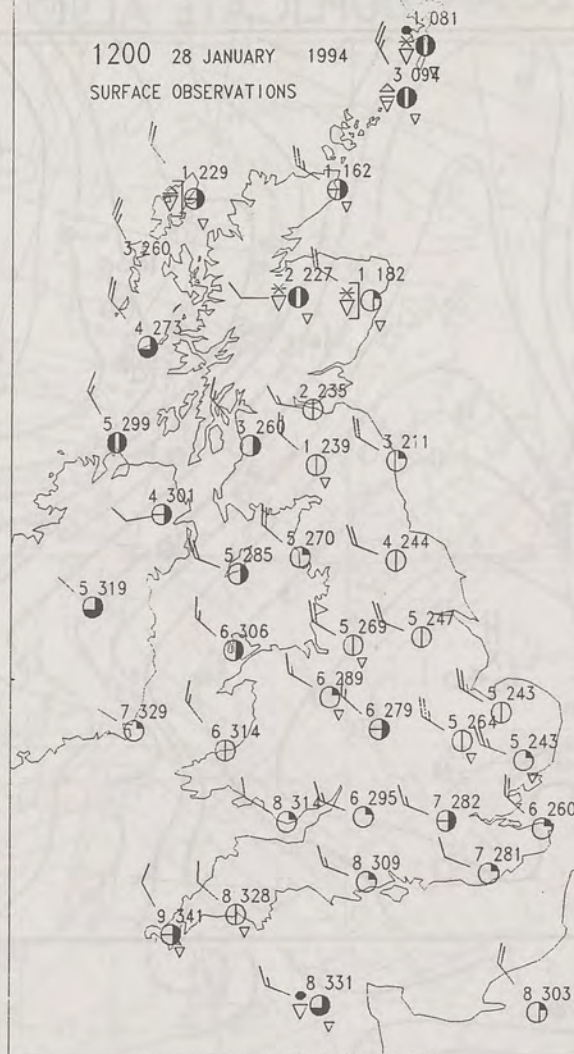
0000 GMT 29 JAN 1994



0600 28 JANUARY 1994
SURFACE OBSERVATIONS



1200 28 JANUARY 1994
SURFACE OBSERVATIONS

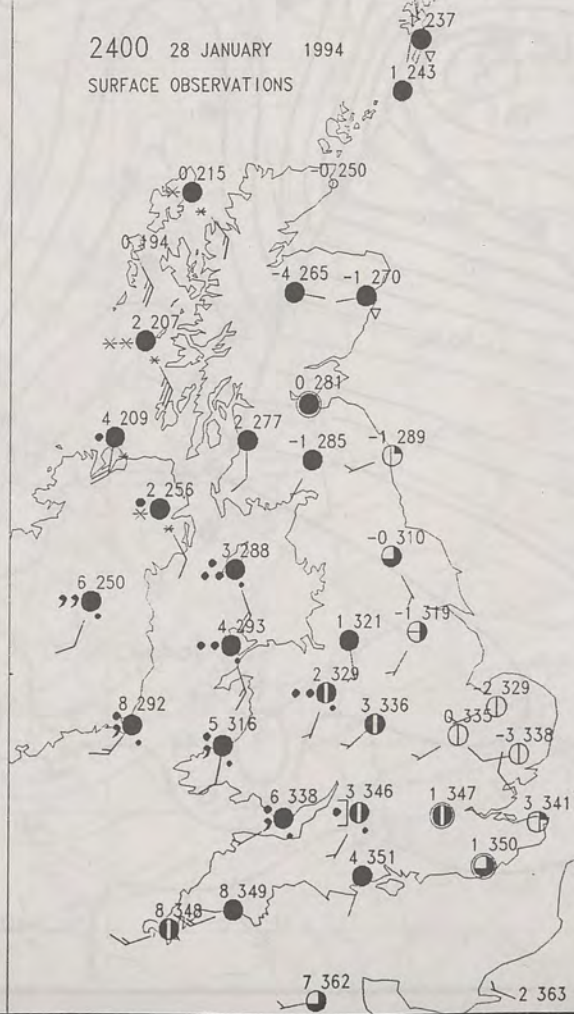


PLOTTED SURFACE OBSERVATIONS

1800 28 JANUARY 1994
SURFACE OBSERVATIONS



2400 28 JANUARY 1994
SURFACE OBSERVATIONS



SUMMARY OF UK WEATHER FRIDAY 28th January 1994

It was a blustery night across the country with the winds reaching gale force in many places. Apart from a few early showers most places had a dry night. However wintry showers continued in the exposed northwest.

Scotland had some blustery snow showers in the morning but the rest of the country was dry and sunny. In the afternoon the wintry showers in the north became more isolated and the dry weather continued elsewhere.

In the evening it snowed in Northern Ireland and the Western Isles and some rain reached Wales. It stayed dry elsewhere and northern parts turned frosty.

It was a cold day in the north though temperatures were nearer to normal in central and most southern parts.

London Weather Centre

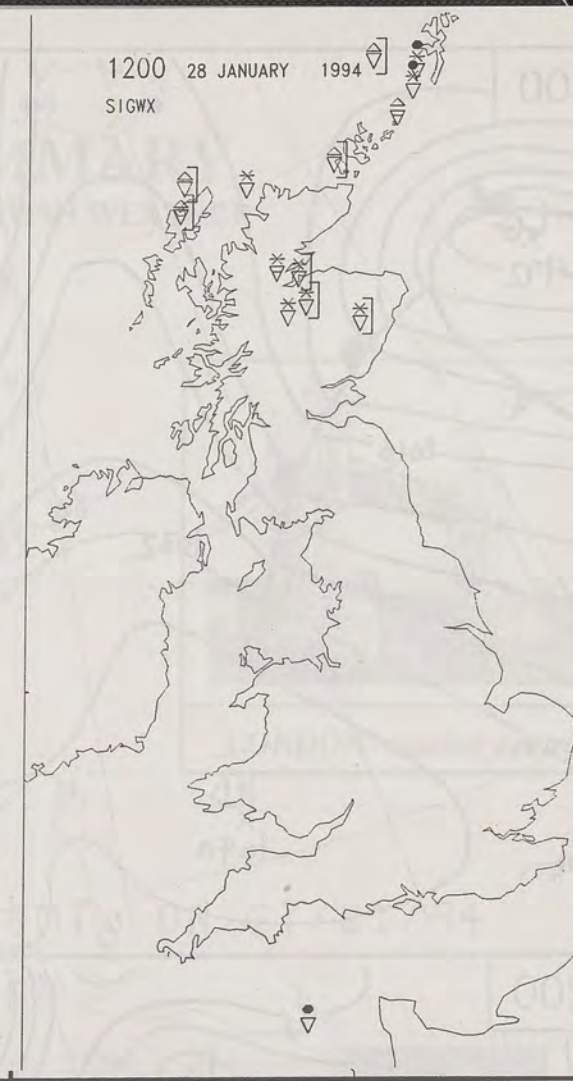
All times are GMT

© Crown Copyright All rights reserved

0600 28 JANUARY 1994
SIGWX

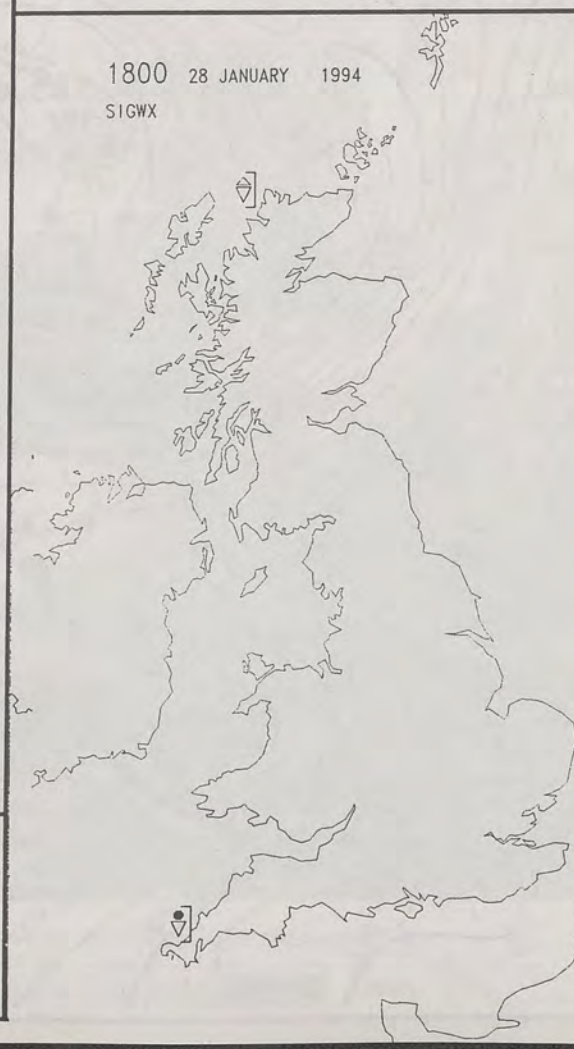


1200 28 JANUARY 1994
SIGWX

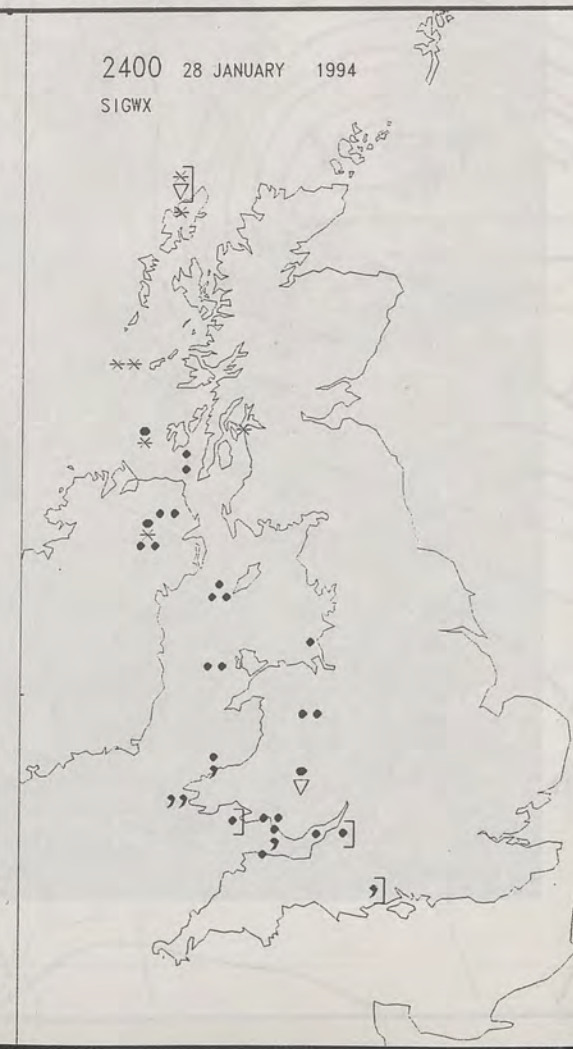


SIGNIFICANT WEATHER CHARTS

1800 28 JANUARY 1994
SIGWX



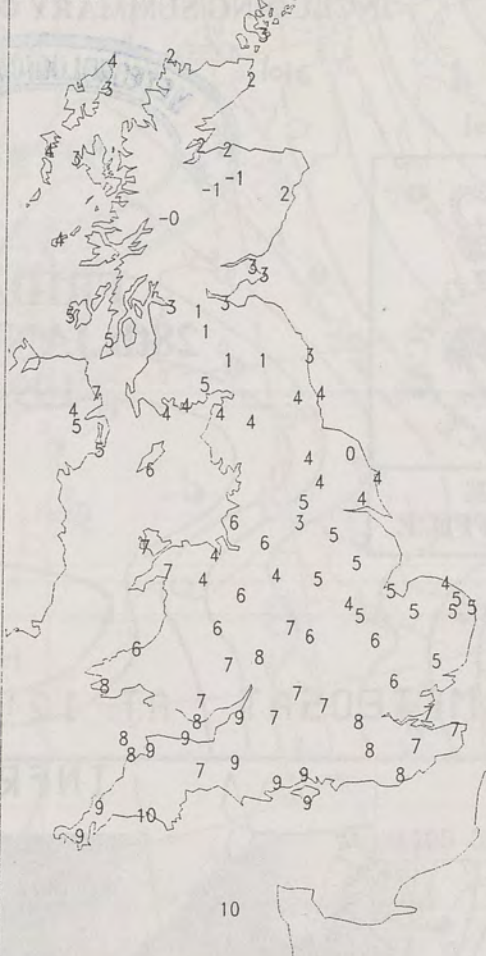
2400 28 JANUARY 1994
SIGWX



NIGHT MINIMUM TEMPERATURE
(DEGREES C)
28 JANUARY 1994



DAY MAXIMUM TEMPERATURE
(DEGREES C)
28 JANUARY 1994



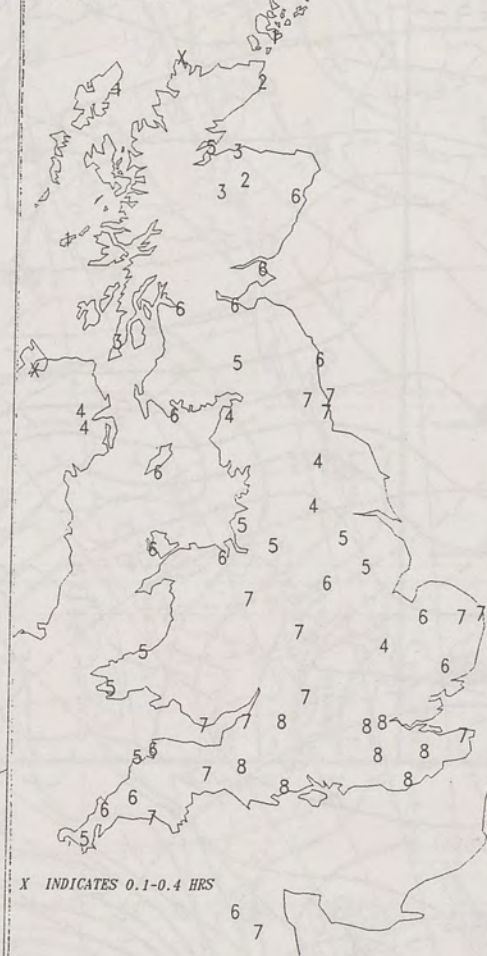
NIGHT RAINFALL
(MILLIMETRES)
28 JANUARY 1994



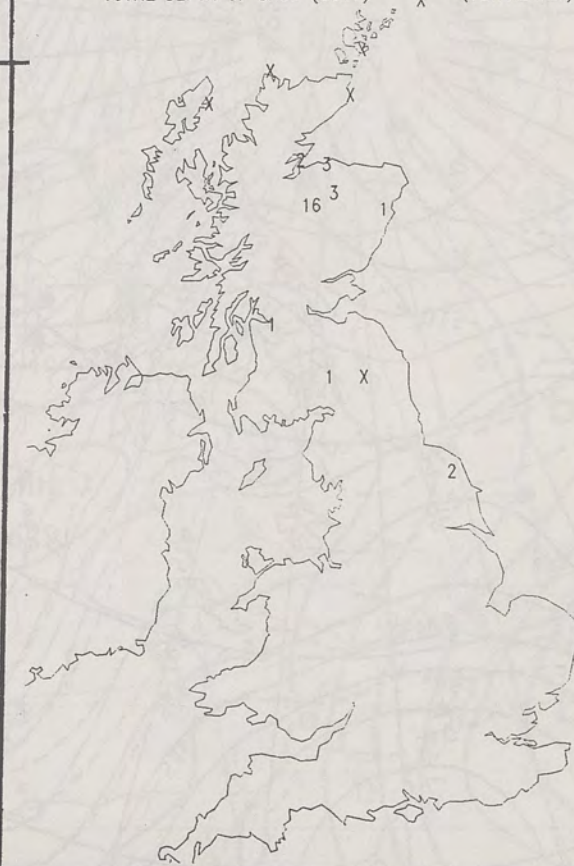
DAY RAINFALL
(MILLIMETRES)
28 JANUARY 1994



SUNSHINE (DAWN TO DUSK)
(HOURS)
28 JANUARY 1994



28 JANUARY 1994
TOTAL DEPTH OF SNOW (9GMT)
(CENTIMETRES)

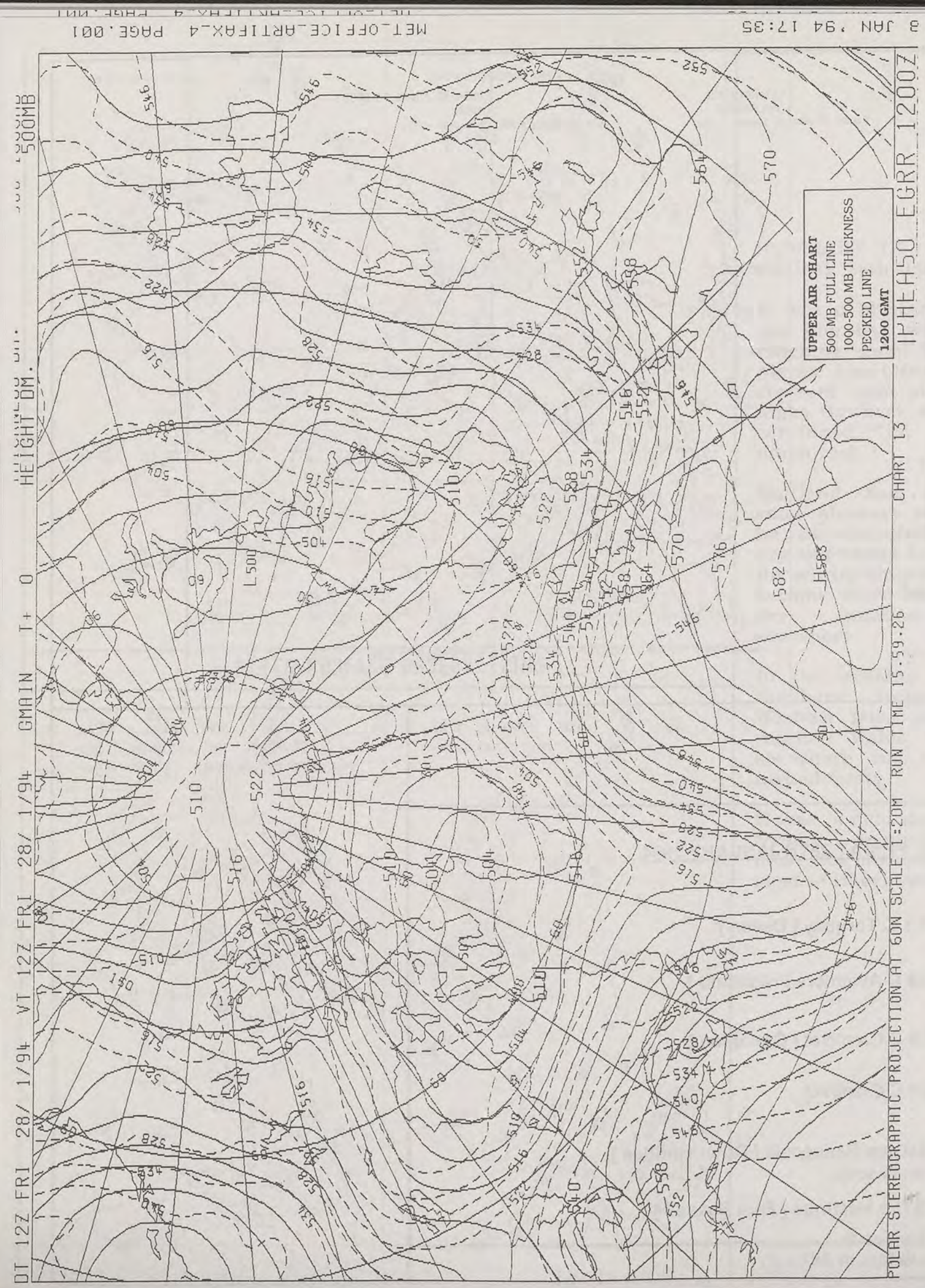


EXTREMES FOR FRIDAY 28TH JANUARY 1994

Highest Maximum	: 11.1 C Torquay [Devon]
Lowest Maximum	: -0.8 C Aviemore [Highland]
Lowest Minimum	: -3.6 C Glenlivet [Grampian]
Lowest Grass Minimum	: -5.8 C Glenlivet
Most Rain (24 hours from 0900 GMT)	: 14.0 mm Benbecula [Outer Hbrides]
Most Sun	: 8.3 Hrs Hastings [East Sussex]

All times are GMT

London Weather Centre
Climate Department
127 Clerkenwell Road
London
EC1R 5DB
Telephone 071 405 4358
Fax 071 404 4314 or 071 696 0571





MET.OFFICE ARTIFAX-4 PAGE.001 8 JAN '94 17:35

DAILY WEATHER SUMMARY

INCLUDING SUMMARY OF BRITISH WEATHER




FRIDAY
28th JANUARY
1994



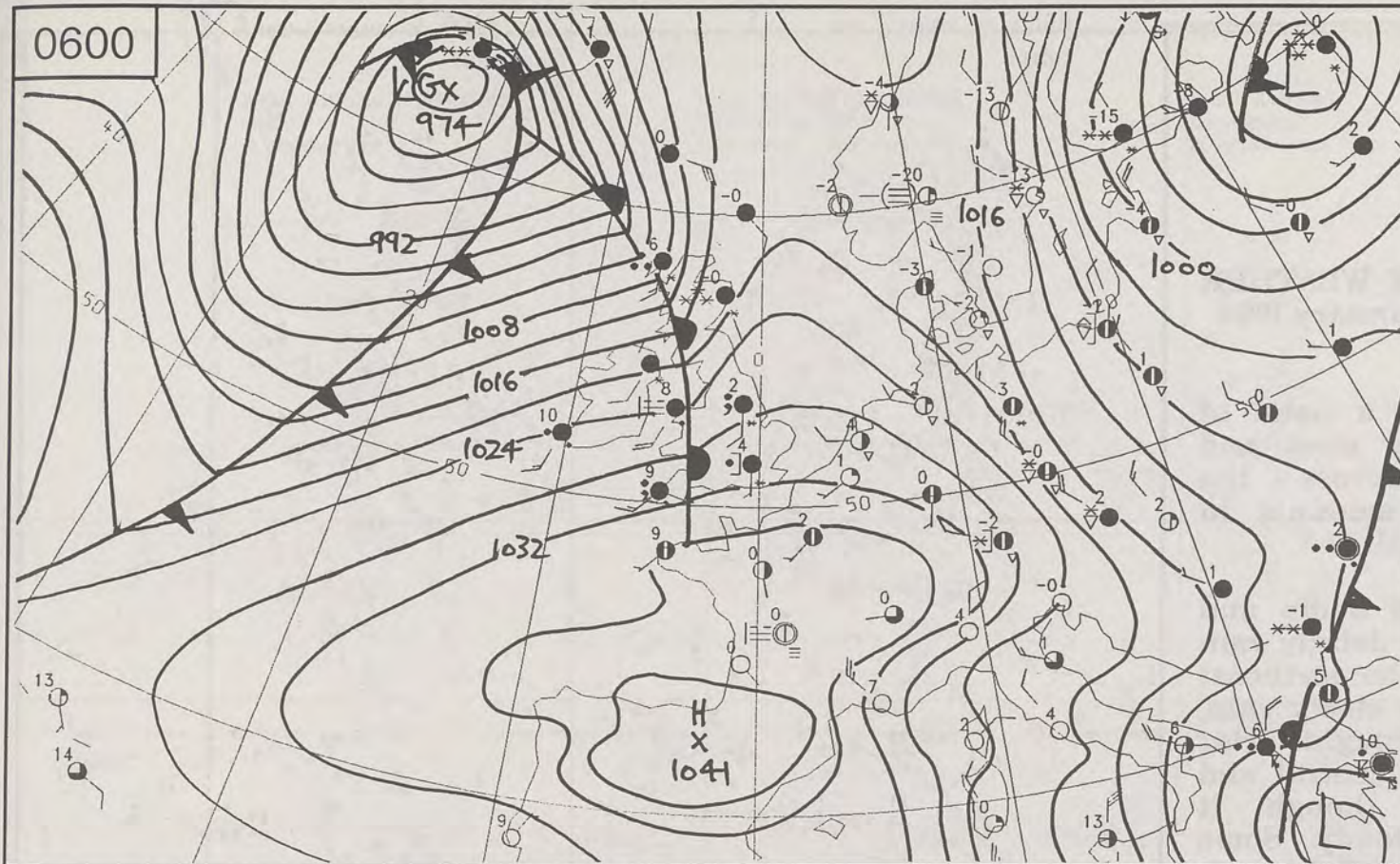
LONDON weather centre

METEOSAT AT 12:00 GMT ON 28/01/94
INFRA-RED

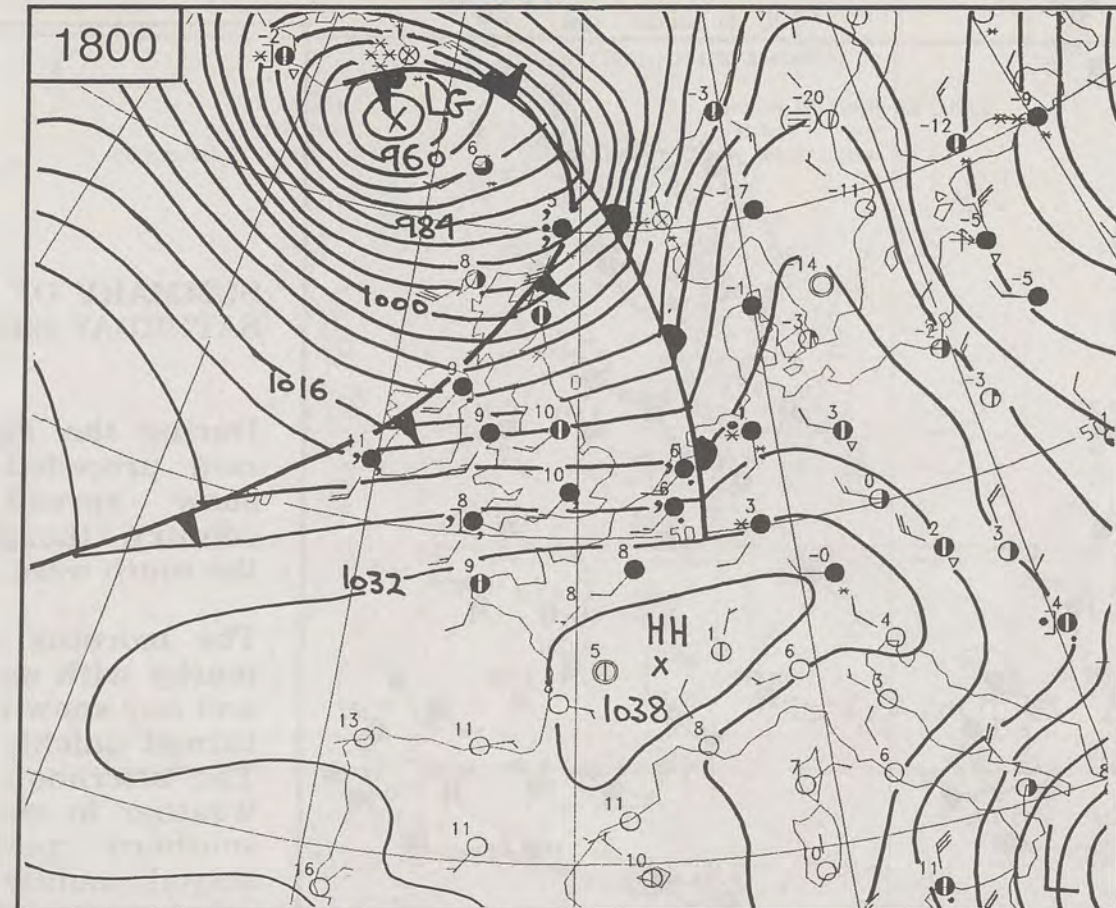


CLOUD-TOP OR LAND/SEA TEMPERATURE
COLD WARM

0600






1800

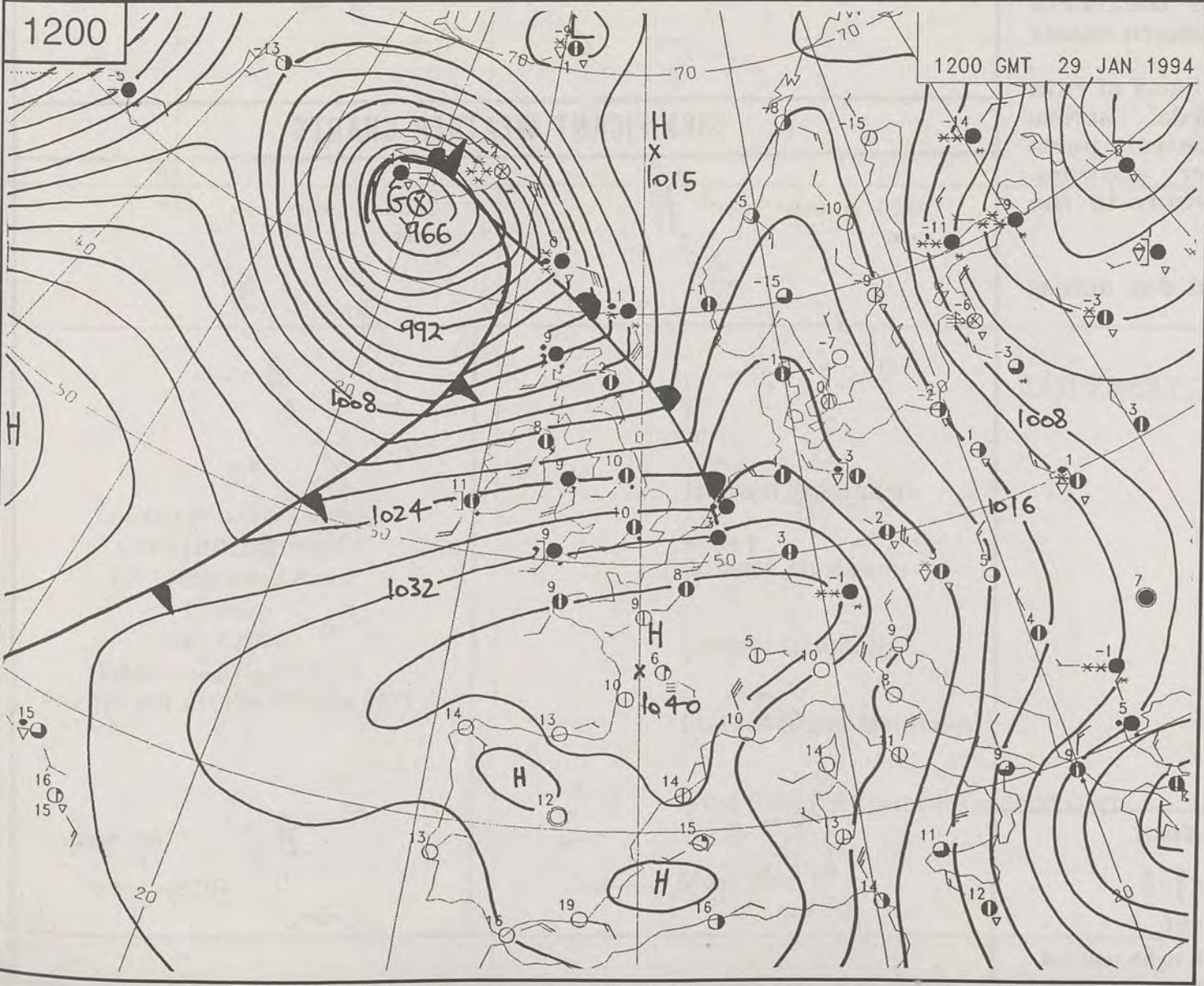


SATURDAY
29th JANUARY
1994

SYNOPTIC
WEATHER
CHARTS

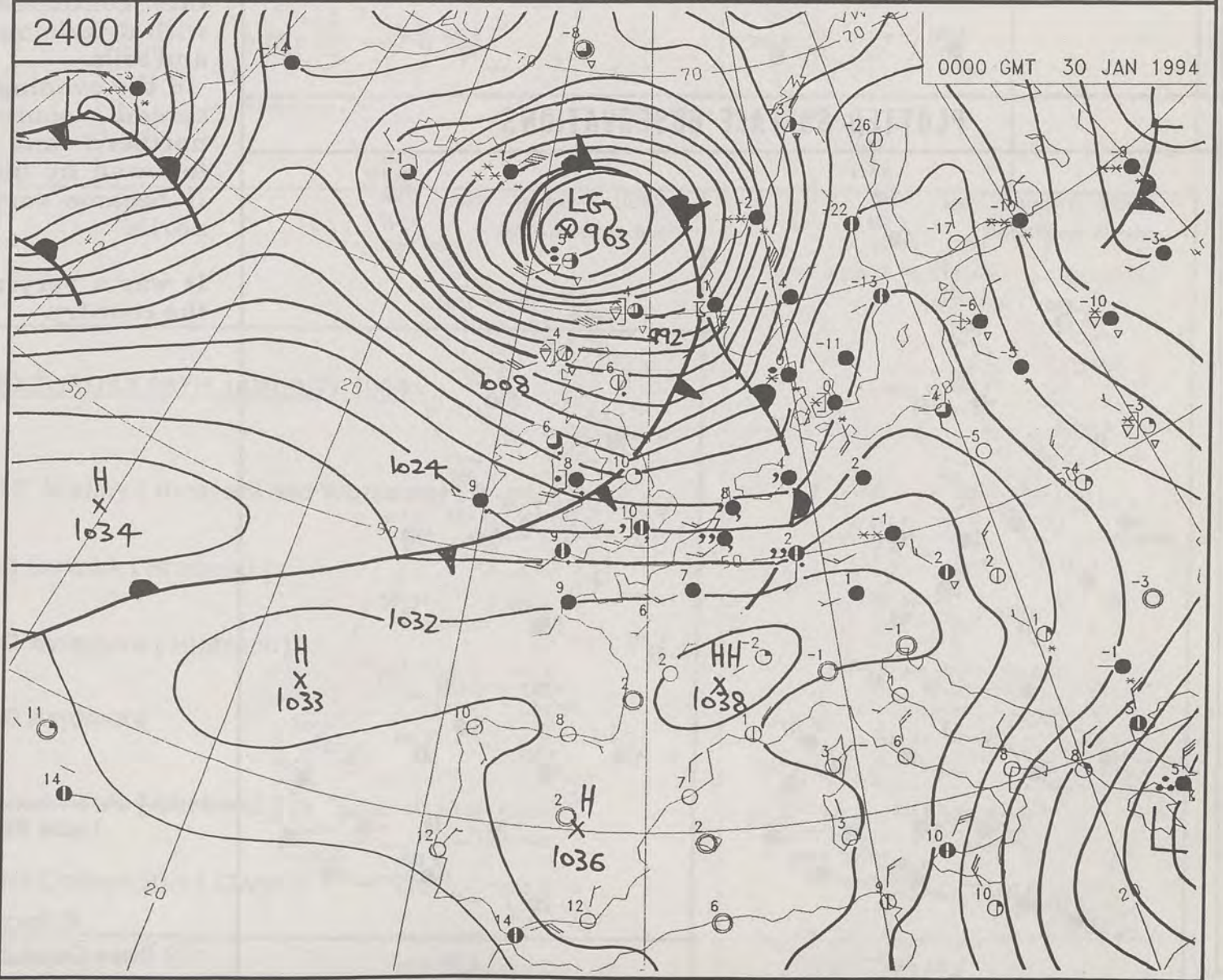
-  Warm front
-  Cold front
-  Occlusion

1200

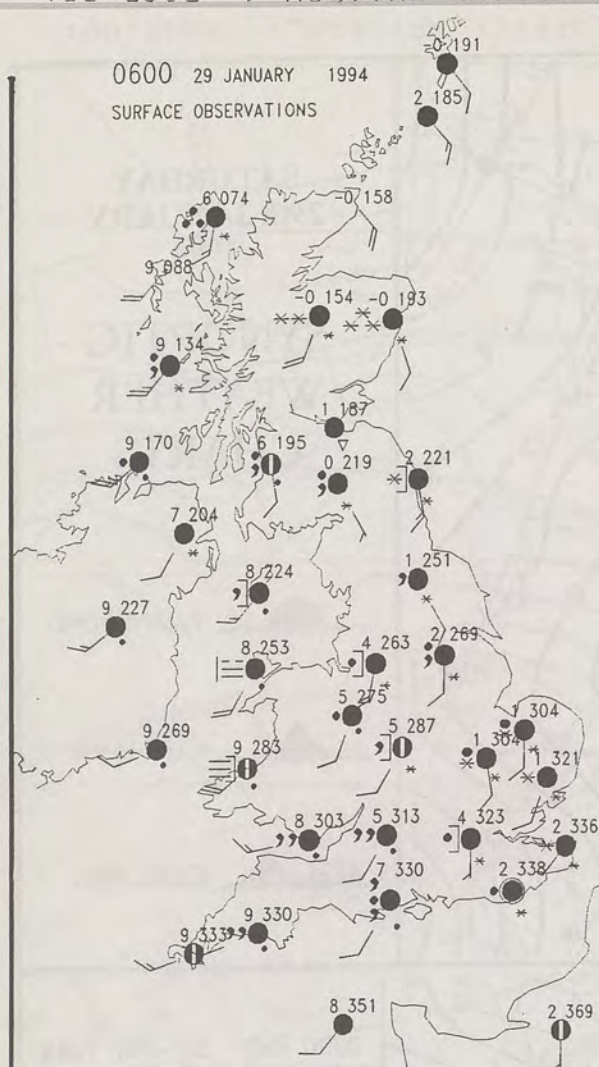
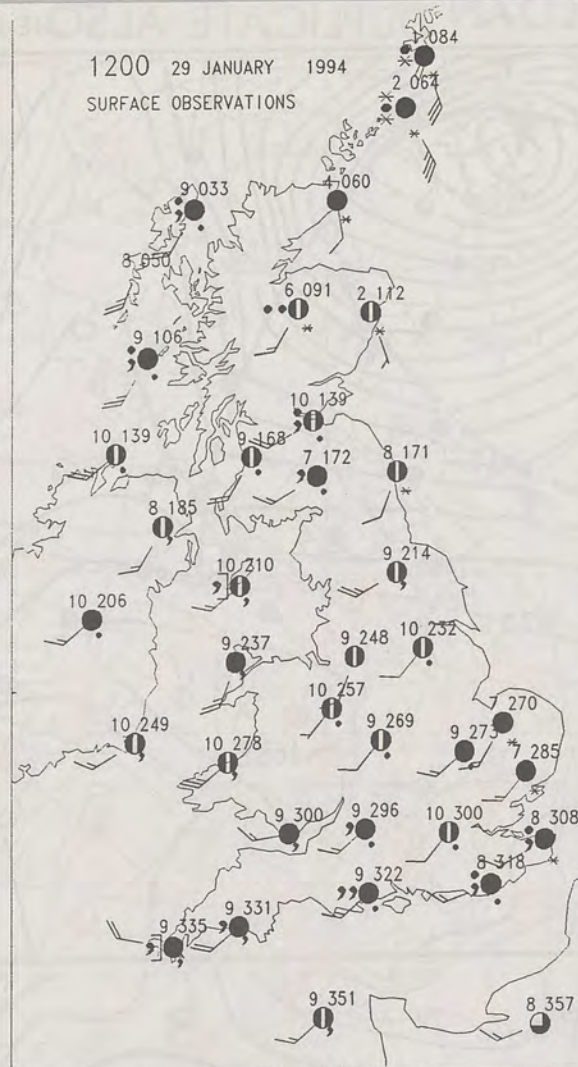


1200 GMT 29 JAN 1994

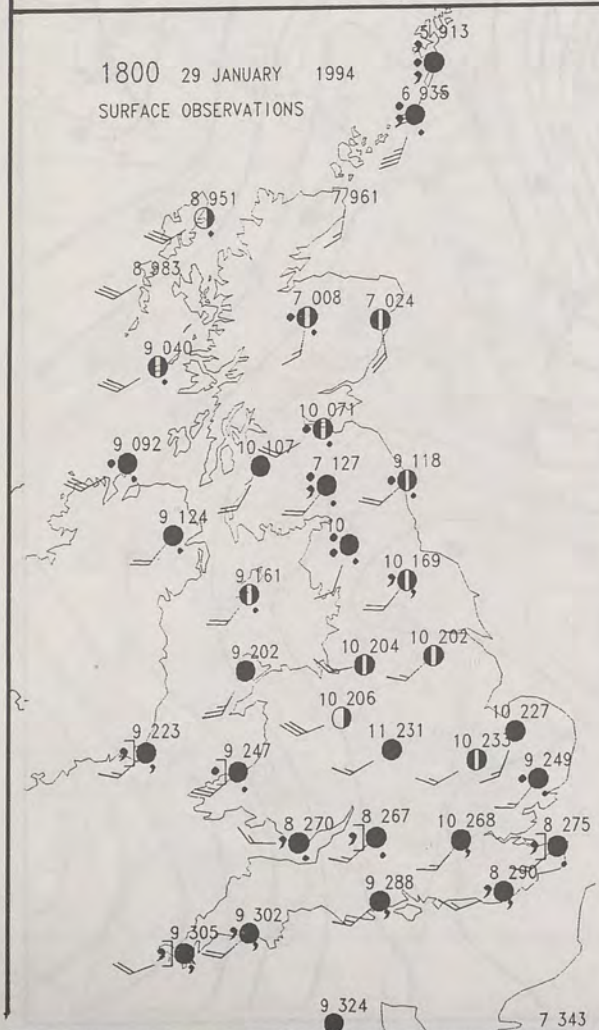
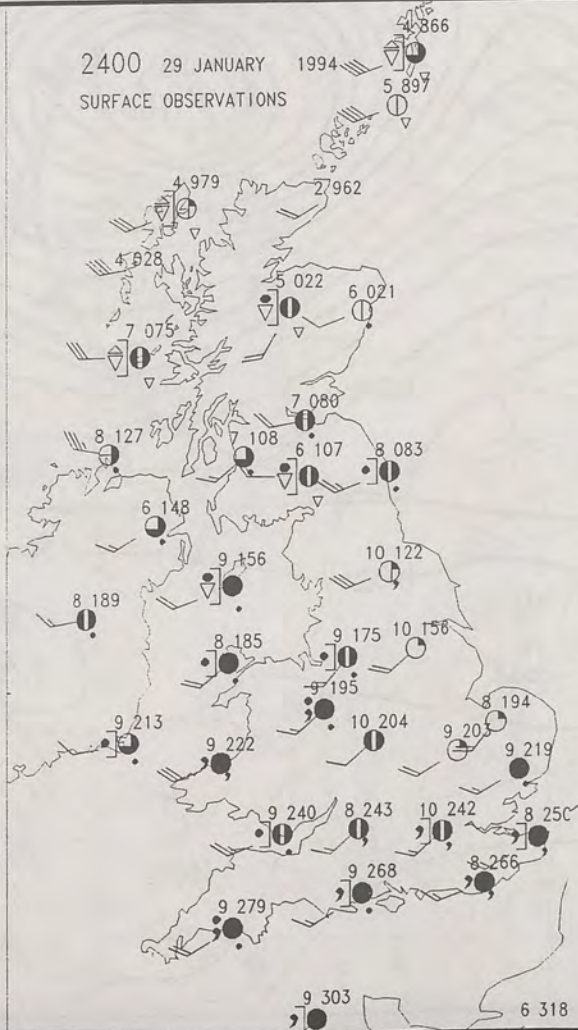
2400



0000 GMT 30 JAN 1994

0600 29 JANUARY 1994
SURFACE OBSERVATIONS1200 29 JANUARY 1994
SURFACE OBSERVATIONS

PLOTTED SURFACE OBSERVATIONS

1800 29 JANUARY 1994
SURFACE OBSERVATIONS2400 29 JANUARY 1994
SURFACE OBSERVATIONSSUMMARY OF UK WEATHER
SATURDAY 29th January 1994

During the night a band of rain preceded by sleet and snow spread across the country, though amounts in the south were small.

The morning was damp and murky with some drizzly rain and any snow in the northeast turned quickly to sleety rain. The afternoon brought drier weather to many central and southern parts though it stayed mainly cloudy. Some rain continued in the north with drizzle on western coasts and hills.

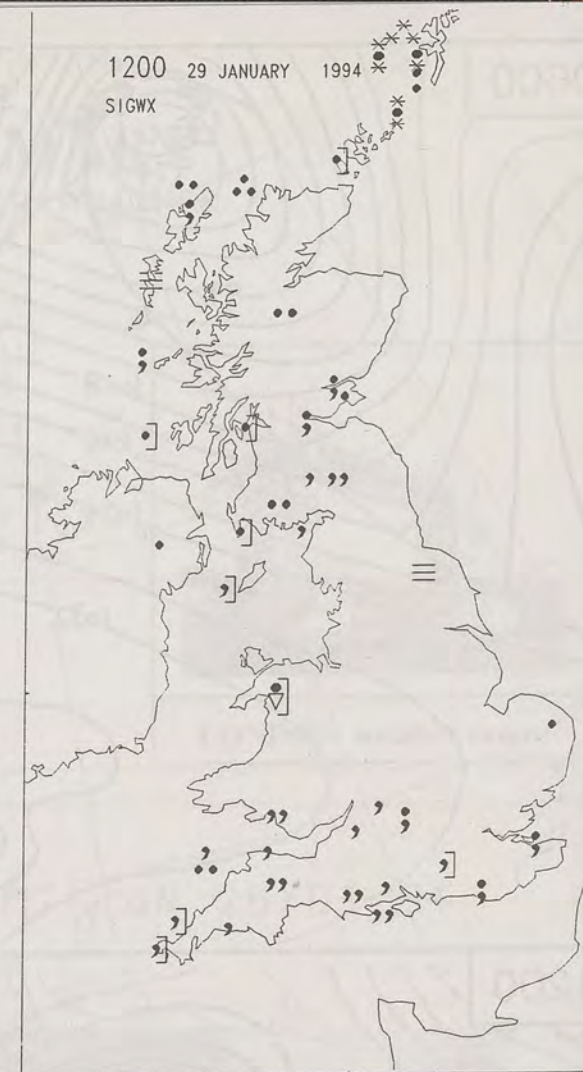
In the evening a band of rain spread southwards across northern and central parts followed by blustery showers. It became very windy in the north.

It was a very mild day across the country.

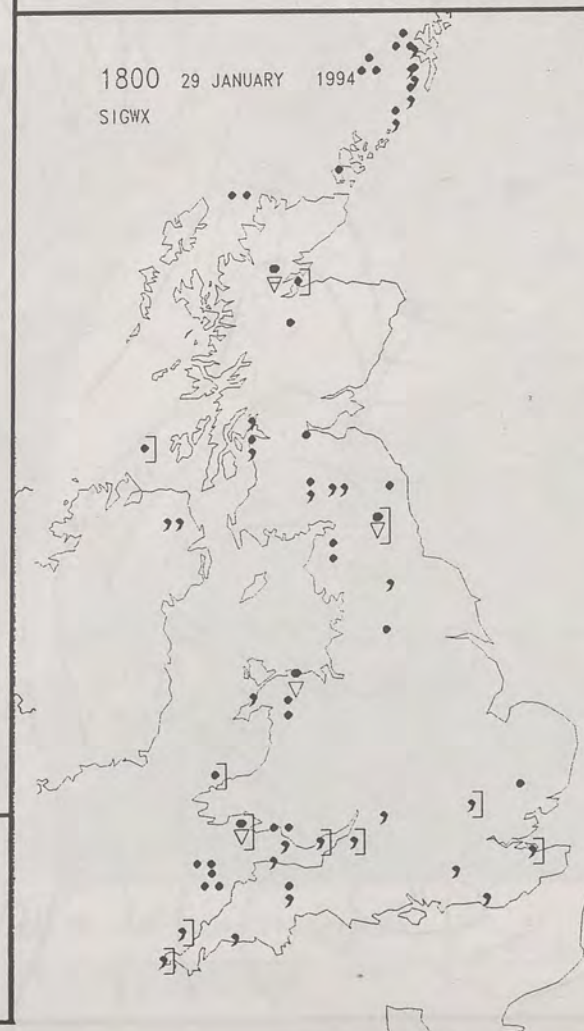
London Weather Centre

All times are GMT

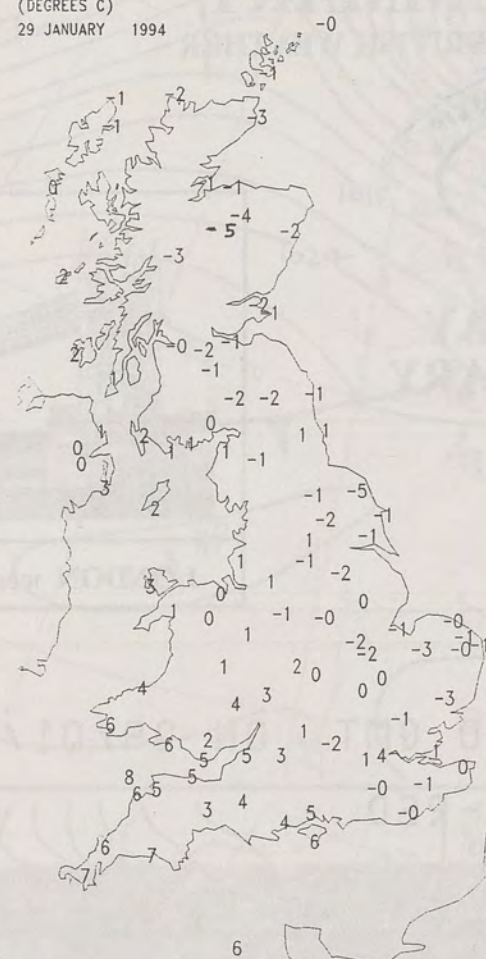
© Crown Copyright All rights reserved

0600 29 JANUARY 1994
SIGWX1200 29 JANUARY 1994
SIGWX

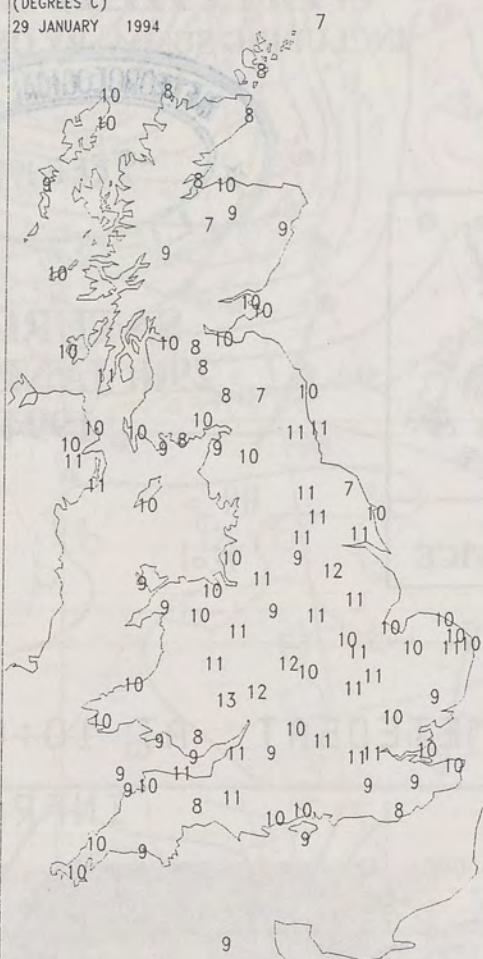
SIGNIFICANT WEATHER CHARTS

1800 29 JANUARY 1994
SIGWX2400 29 JANUARY 1994
SIGWX

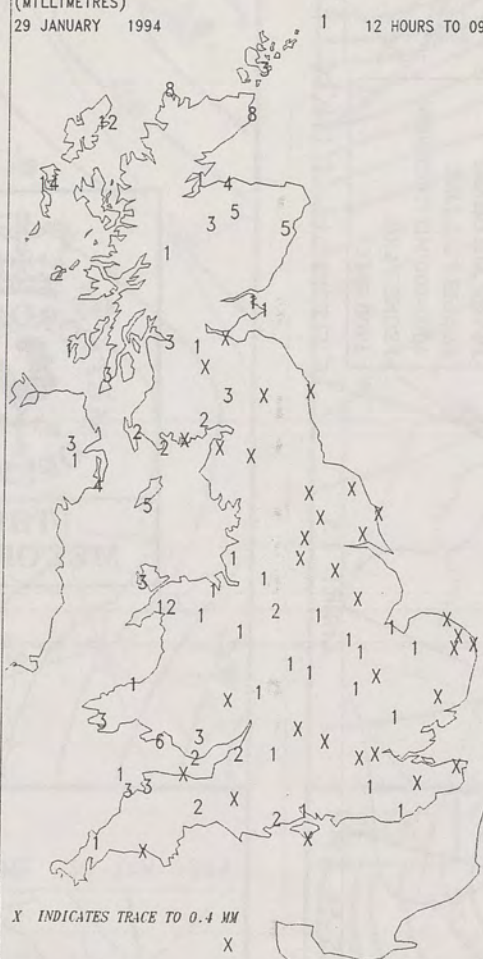
NIGHT MINIMUM TEMPERATURE
(DEGREES C)
29 JANUARY 1994



DAY MAXIMUM TEMPERATURE
(DEGREES C)
29 JANUARY 1994



NIGHT RAINFALL
(MILLIMETRES)
29 JANUARY 1994



DAY RAINFALL
(MILLIMETRES)
29 JANUARY 1994



SUNSHINE (DAWN TO DUSK)
(HOURS)
29 JANUARY 1994

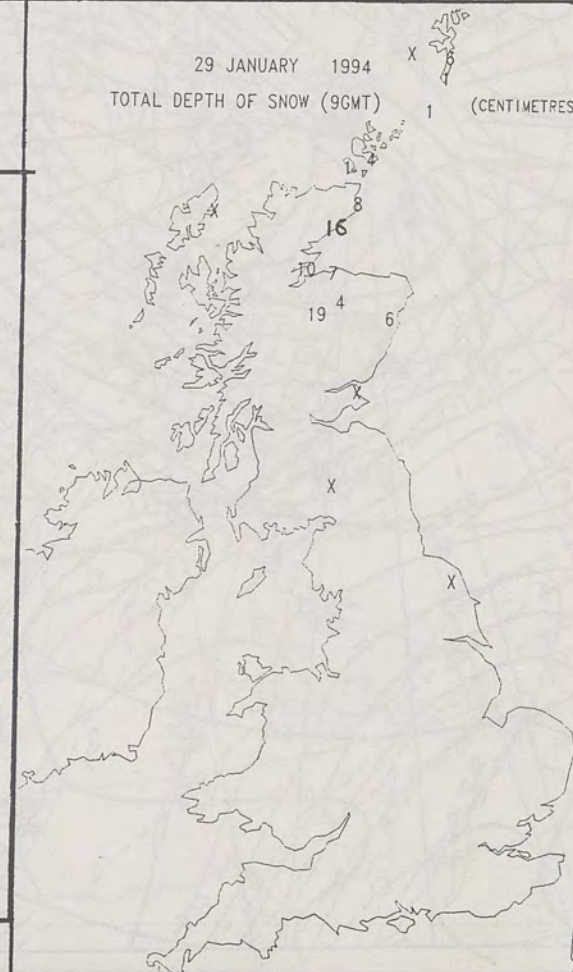


EXTREMES FOR SATURDAY 29TH JANUARY 1994

Highest Maximum	: 13.0 C Madley [Hereford and Worcester]
Lowest Maximum	: 6.5 C Lerwick [Shetland]
Lowest Minimum	: -4.5 C Aviemore [Highland]
Lowest Grass Minimum	: -9.4 C Aviemore
Most Rain (24 hours from 0900 GMT)	: 34.1 mm Foula [Shetland]
Most Sun	: 3.2 Hrs Colwyn Bay [Clwyd]

All times are GMT

29 JANUARY 1994
TOTAL DEPTH OF SNOW (9GMT)
(CENTIMETRES)



London Weather Centre
Climate Department
127 Clerkenwell Road
London
EC1R 5DB
Telephone 071 405 4358
Fax 071 404 4314 or 071 696 0571

HEIGHT DM. 0 100 200 300 400 500MB

GMT 1+ 0

VT 12Z SAT 29/ 1/94

UT 12Z SAT 29/ 1/94

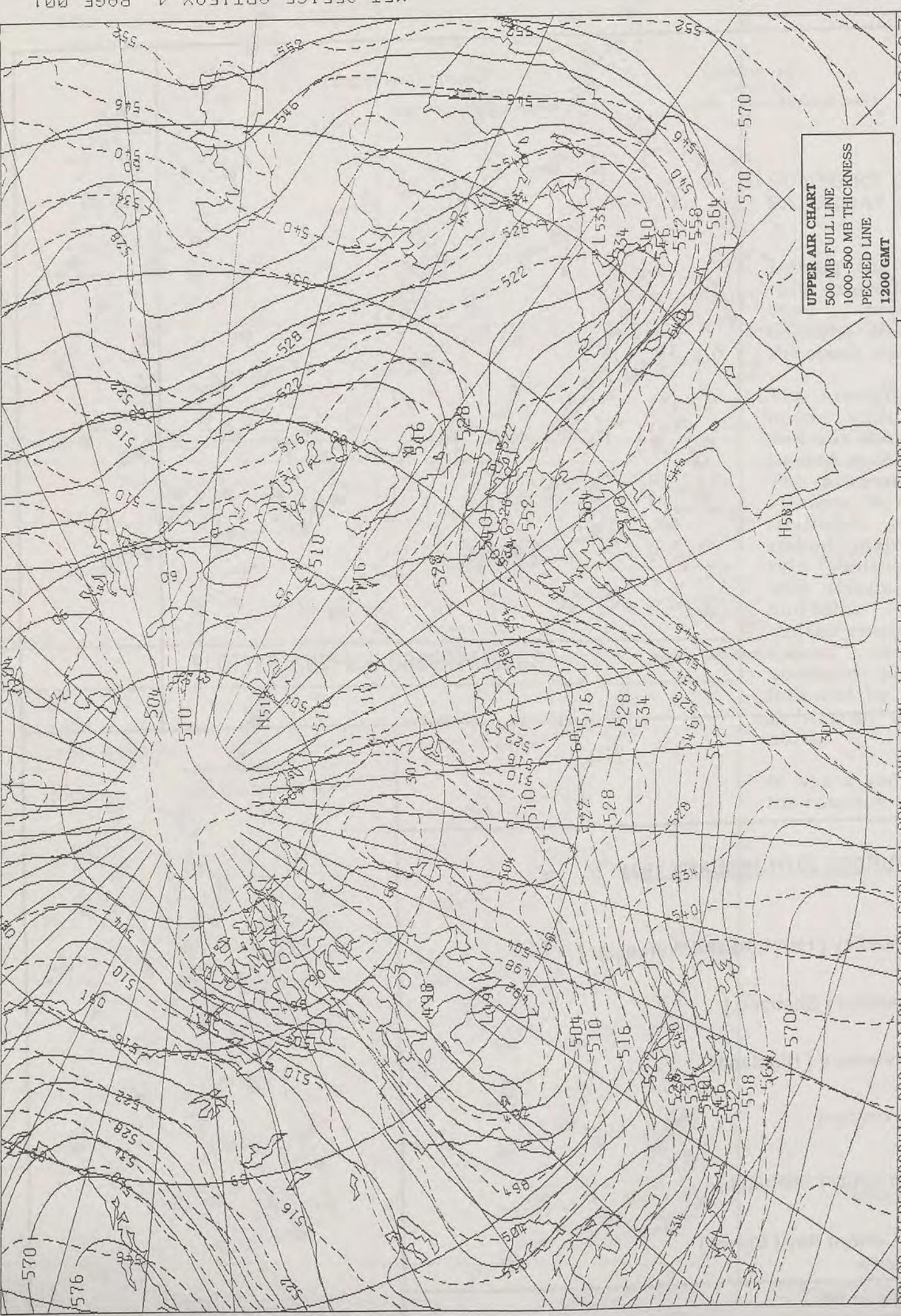


CHART 13 POLAR STEREOGRAPHIC PROJECTION AT 60N SCALE 1:20M RUN TIME 15:56.47

DAILY WEATHER SUMMARY


INCLUDING SUMMARY OF BRITISH WEATHER



SATURDAY
29th JANUARY
1994

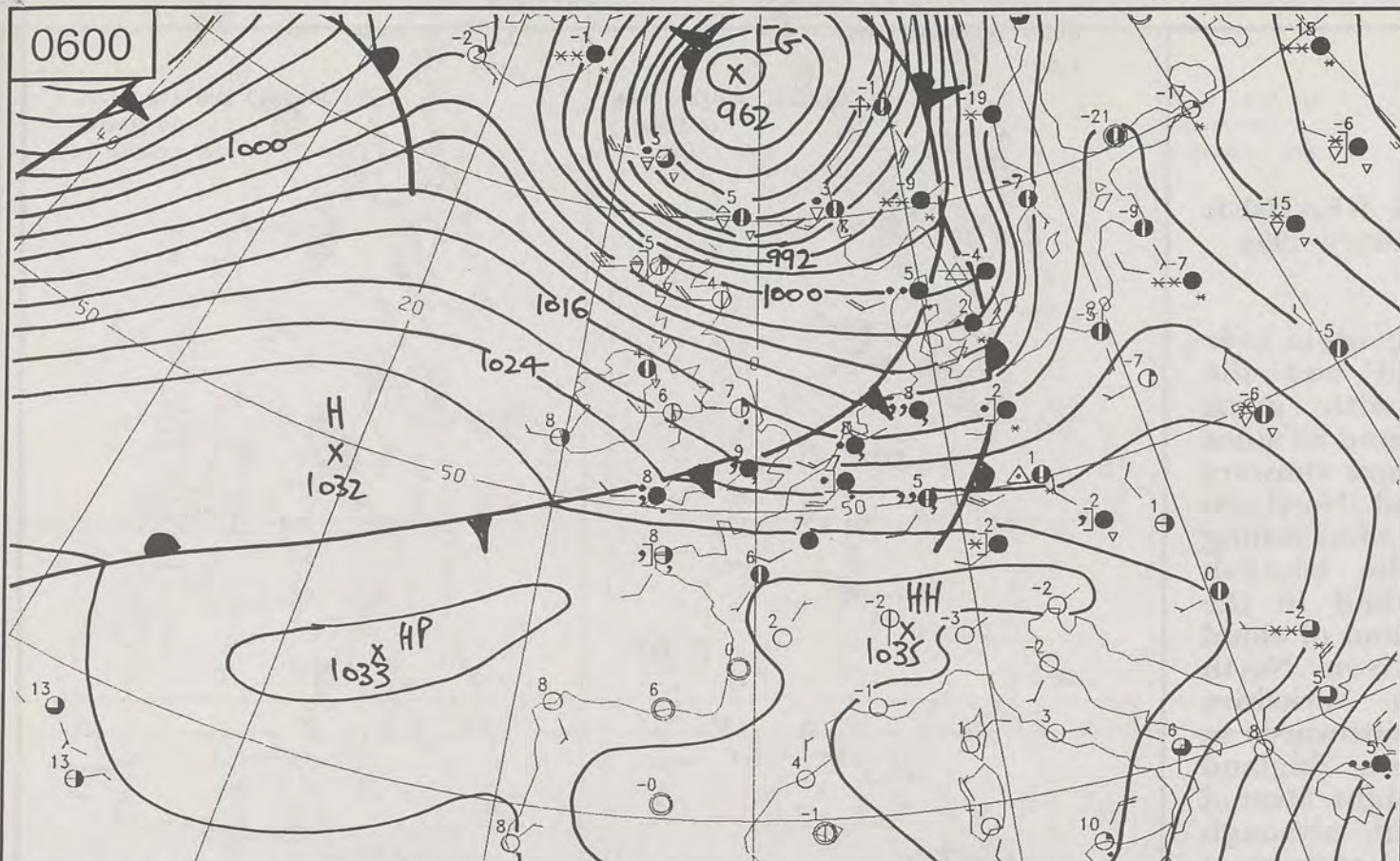


METEOSAT AT 10:00 GMT ON 29/01/94
INFRA-RED

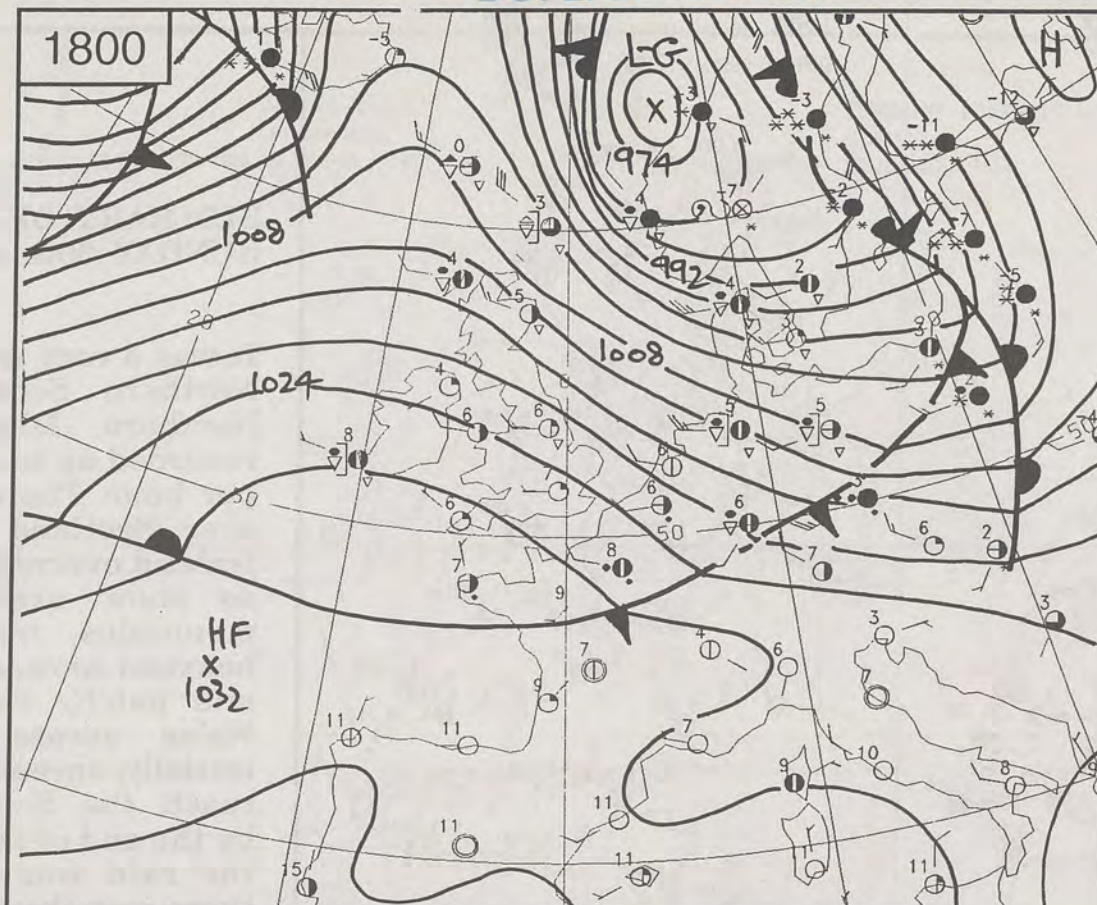


CLOUD-TOP OR LAND/SEA TEMPERATURE
COLD WARM

0600

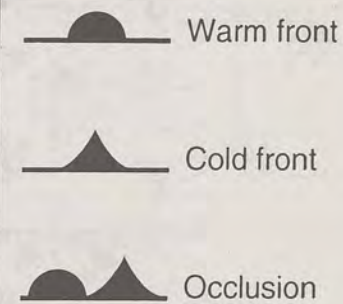


1800

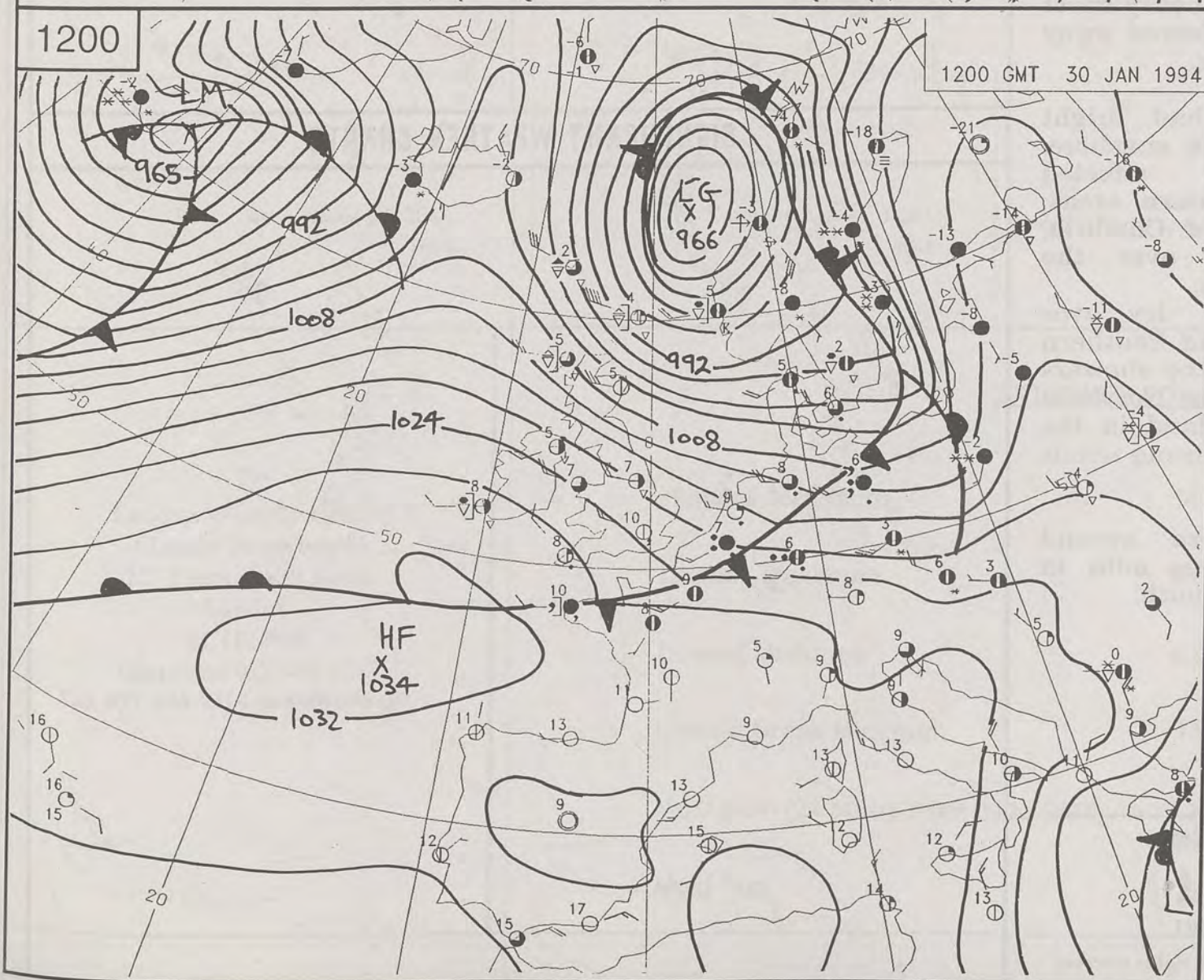


SUNDAY
30th JANUARY
1994

SYNOPTIC WEATHER CHARTS

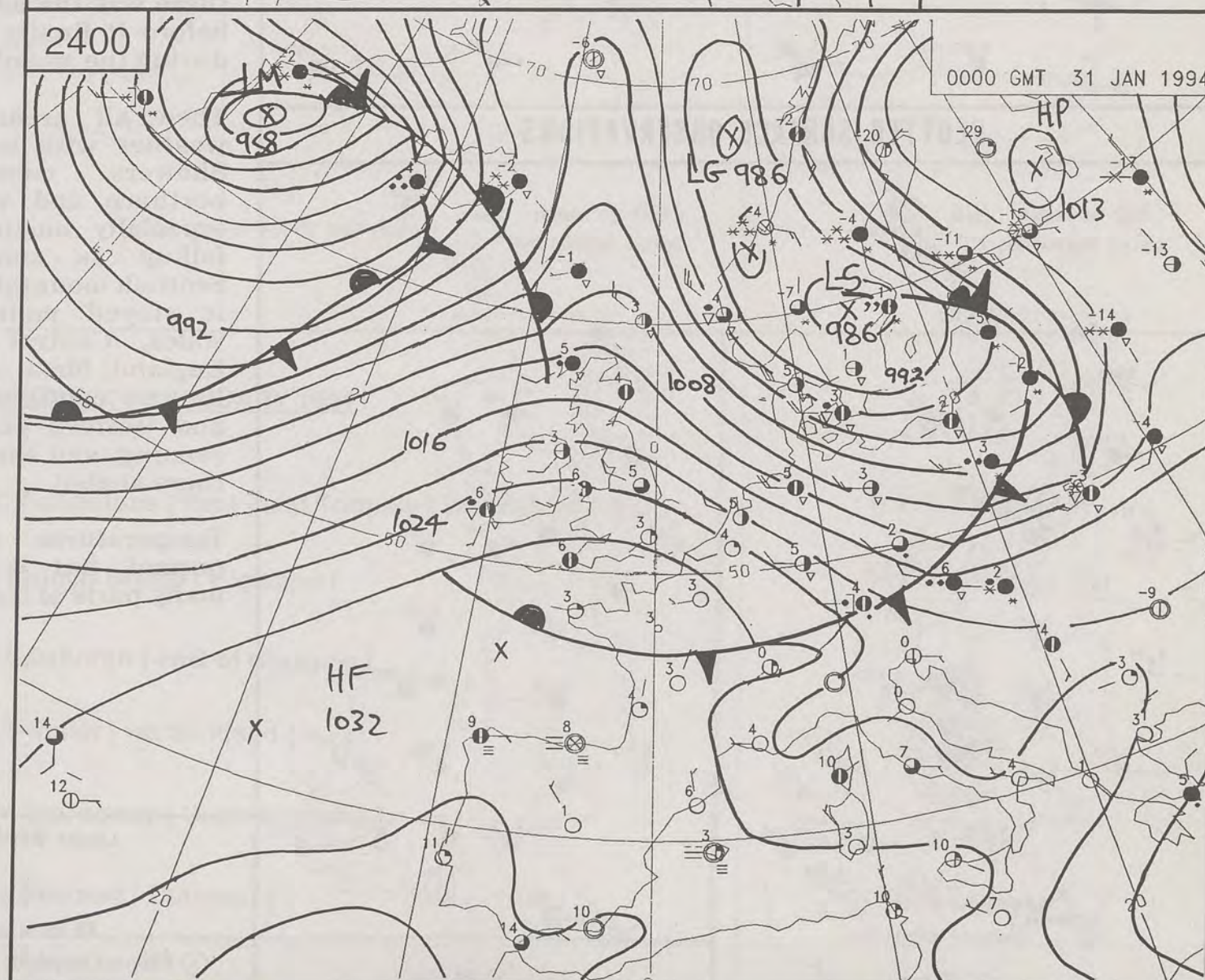


1200

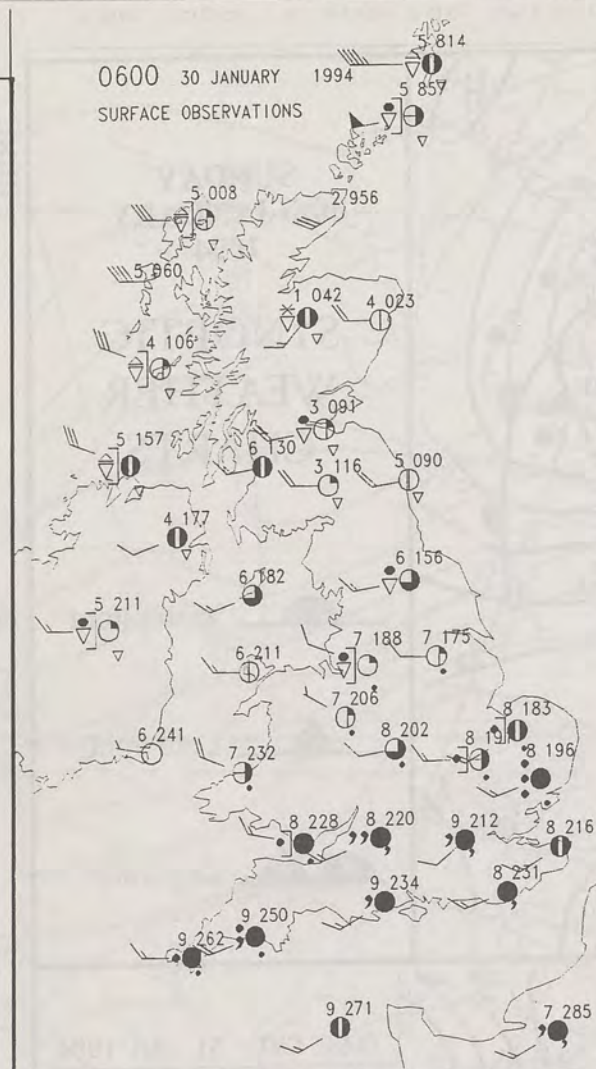
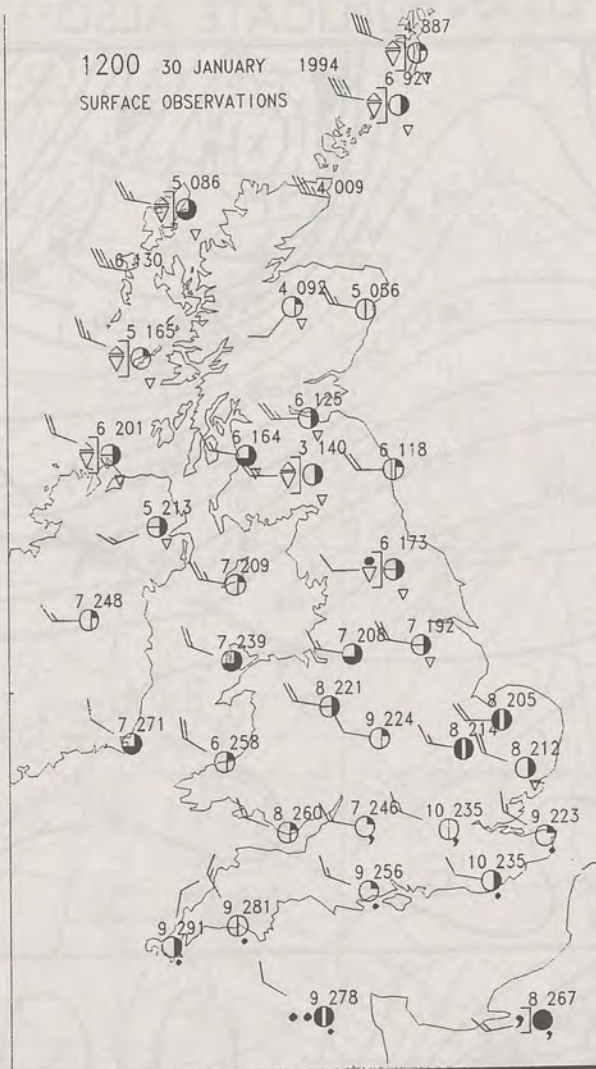


1200 GMT 30 JAN 1994

2400



0000 GMT 31 JAN 1994

0600 30 JANUARY 1994
SURFACE OBSERVATIONS1200 30 JANUARY 1994
SURFACE OBSERVATIONS

PLOTTED SURFACE OBSERVATIONS

1800 30 JANUARY 1994
SURFACE OBSERVATIONS2400 30 JANUARY 1994
SURFACE OBSERVATIONSSUMMARY OF UK WEATHER
SUNDAY 30th January 1994

It was a very windy night over Northern Scotland and the Northern Isles with gusts recorded up to around 80 miles per hour. There were showers over Scotland and Northern Ireland overnight, some falling as snow over the Scottish mountains, with hail in the heaviest ones. A band of cloud and patchy rain from North Wales across to Yorkshire initially, spread southwards to reach the Southern England by the end of the night. Most of the rain was light, although there was the odd heavy burst before it finally cleared away during the morning.

Then all areas had bright weather with some sunshine. Showers mostly affected northern and western areas, especially north of Cumbria, falling as snow over the Scottish mountains. It stayed mainly dry over Wales, Central and Southern England. Most of the showers became confined to Northern and Western Scotland in the evening, and the strong winds there abated.

Temperatures were around normal, but it was mild in many parts of the south.

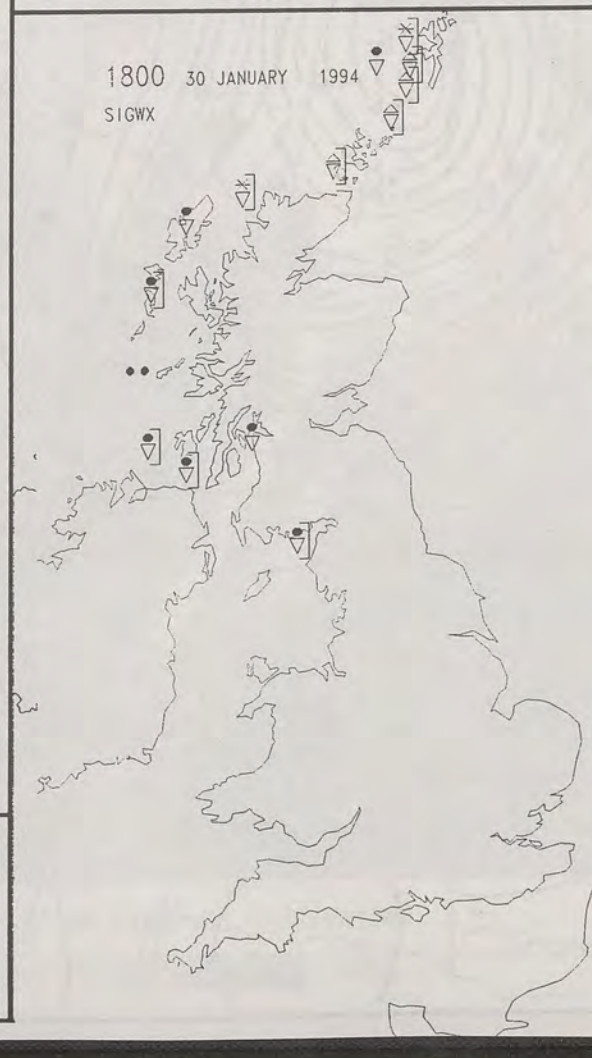
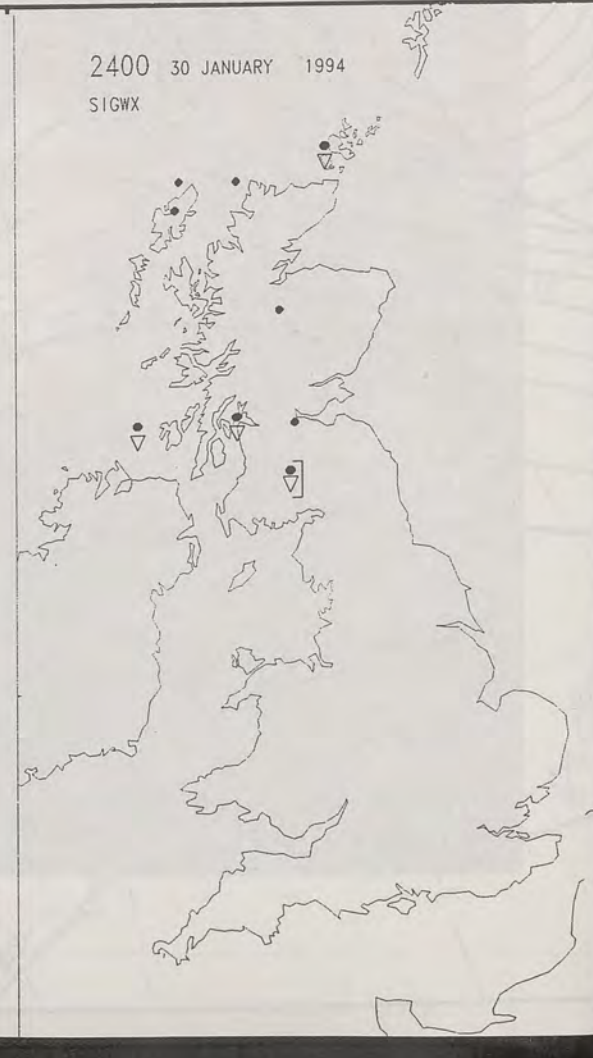
London Weather Centre

All times are GMT

© Crown Copyright All rights reserved

0600 30 JANUARY 1994
SIGWX1200 30 JANUARY 1994
SIGWX

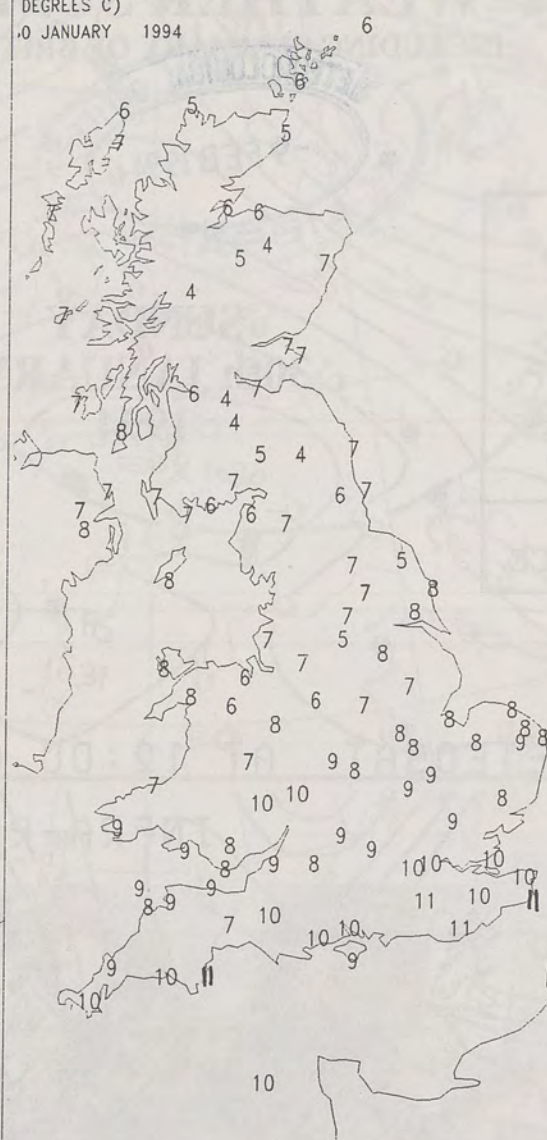
SIGNIFICANT WEATHER CHARTS

1800 30 JANUARY 1994
SIGWX2400 30 JANUARY 1994
SIGWX

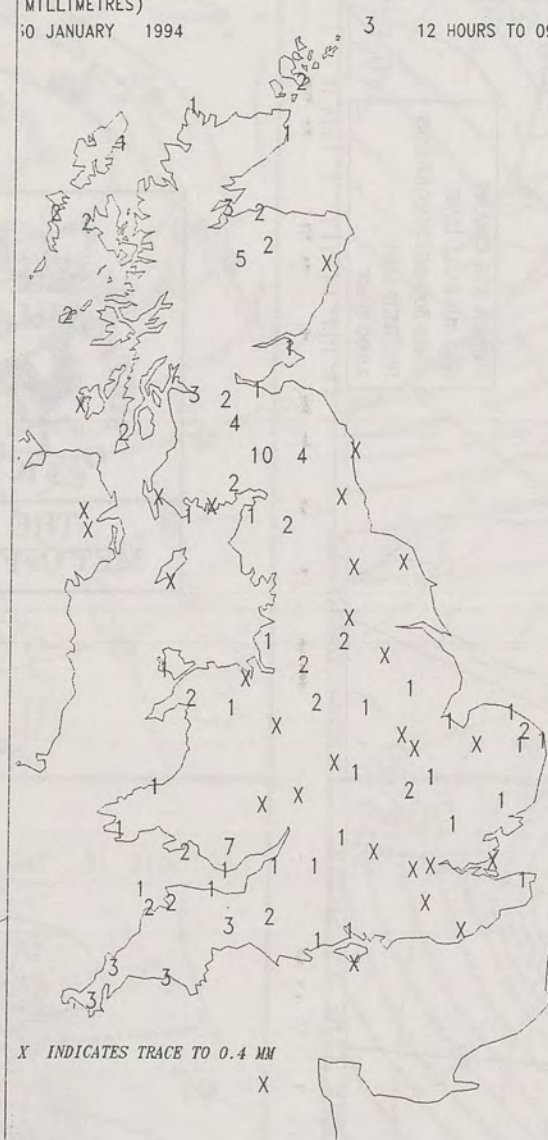
NIGHT MINIMUM TEMPERATURE
DEGREES C)
30 JANUARY 1994



DAY MAXIMUM TEMPERATURE
DEGREES C)
30 JANUARY 1994



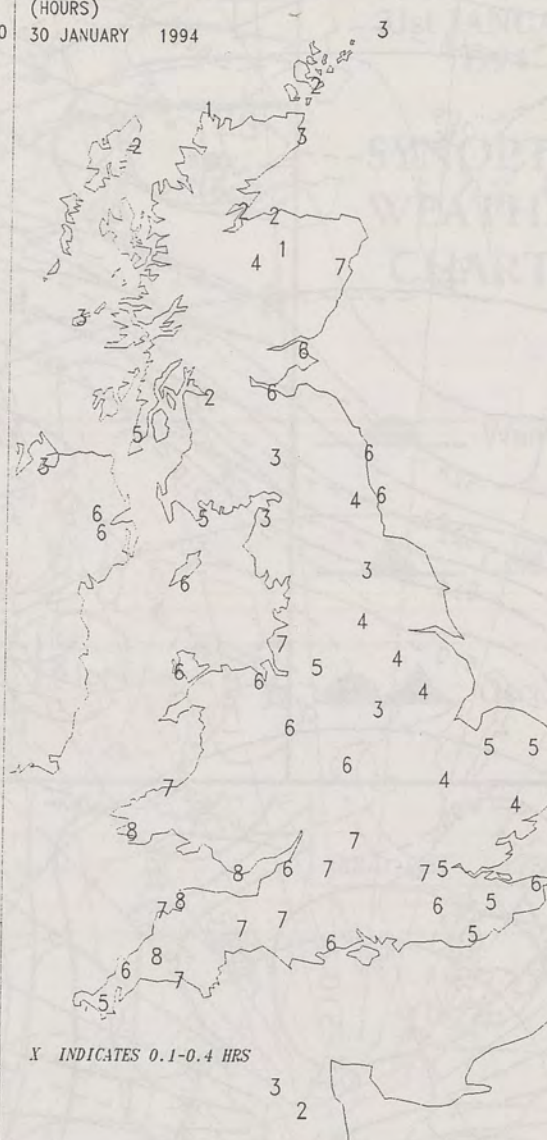
NIGHT RAINFALL
MILLIMETRES)
30 JANUARY 1994



DAY RAINFALL
MILLIMETRES)
30 JANUARY 1994



SUNSHINE (DAWN TO DUSK)
(HOURS)
30 JANUARY 1994



EXTREMES FOR SUNDAY 30TH JANUARY 1994

London Weather Centre
Climate Department
127 Clerkenwell Road
London
EC1R 5DB
Telephone 071 405 4358
Fax 071 404 4314 or 071 696 0571

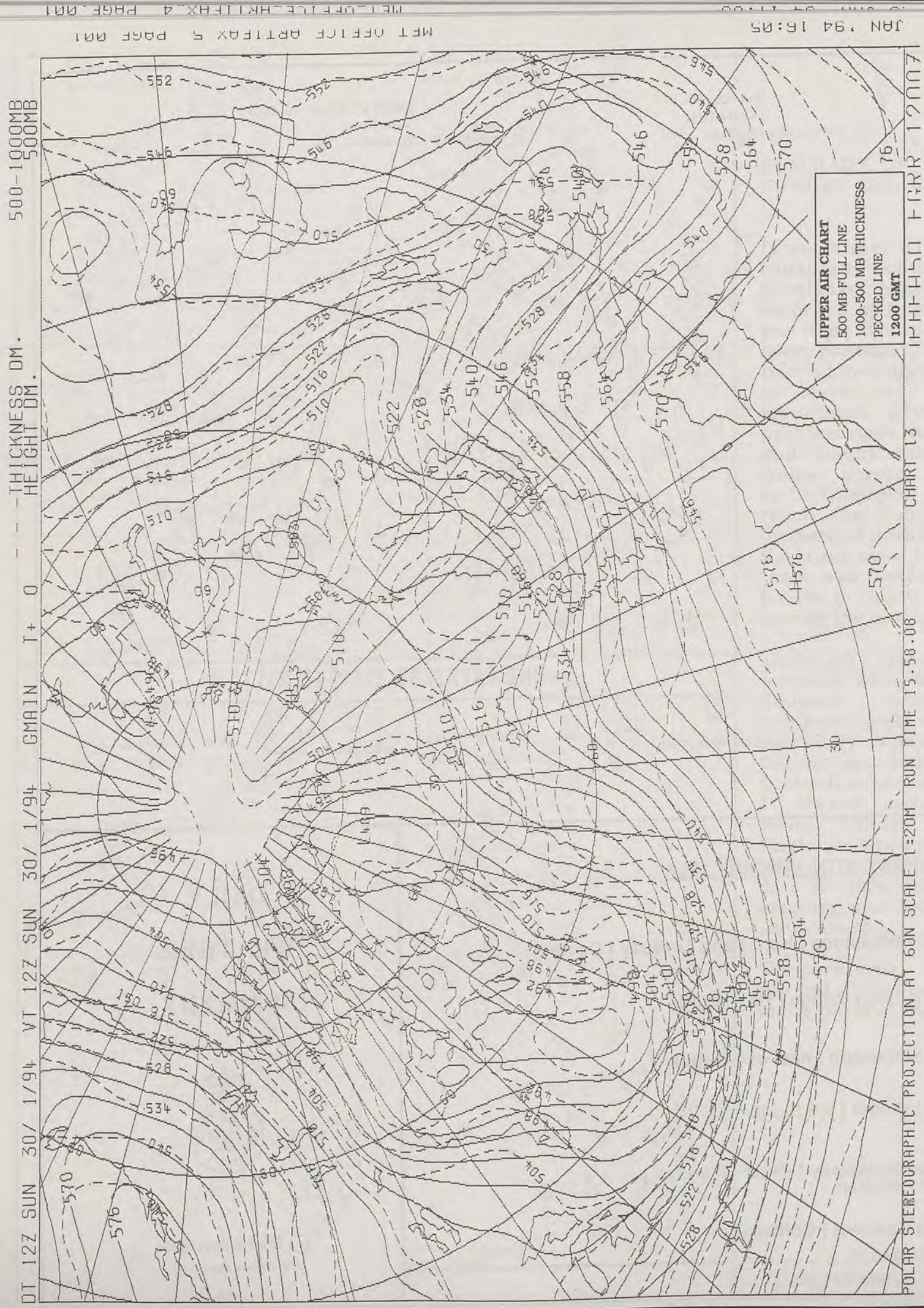
Highest Maximum	: 11.1 C Folkestone [Kent] and Torquay [Devon]
Lowest Maximum	: 4.0 C Tulloch Bridge [Highland]
Lowest Minimum	: 0.0 C Salsburgh [east of Glasgow]
Lowest Grass Minimum	: -1.9 C Lybster [NE Scotland]
Most Rain (24 hours from 0900 GMT)	: 7.2 mm Stornoway [Outer Hebrides]
Most Sun	: 7.8 Hrs Bastreet [Cornwall]

All times are GMT

DAILY WEATHER SUMMARY



© Crown Copyright
All rights reserved



DAILY WEATHER SUMMARY

INCLUDING SUMMARY OF BRITISH WEATHER




SUNDAY
30th JANUARY
1994



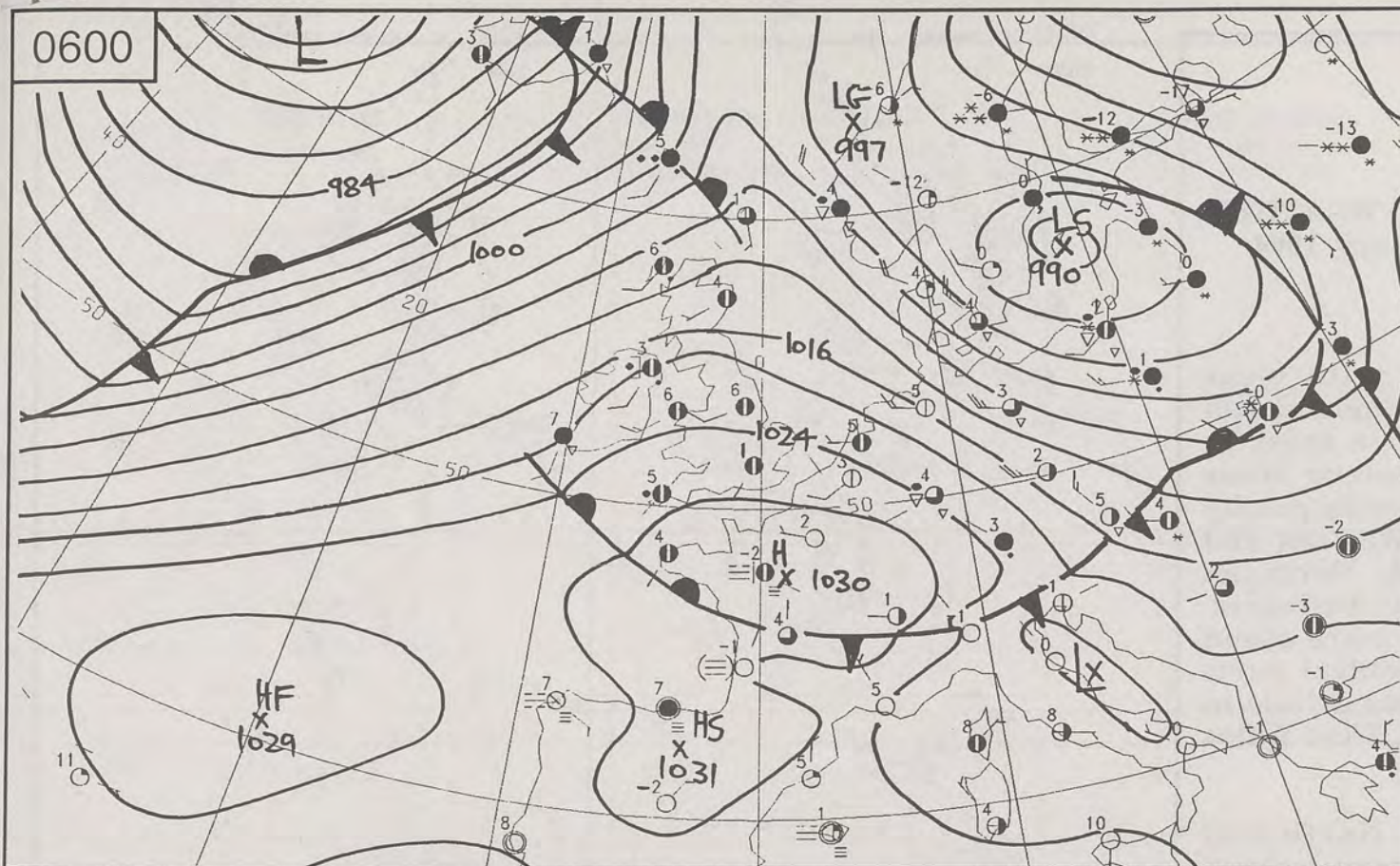
LONDON weather centre

METEOSAT AT 12:00 GMT ON 30/01/94
INFRA-RED

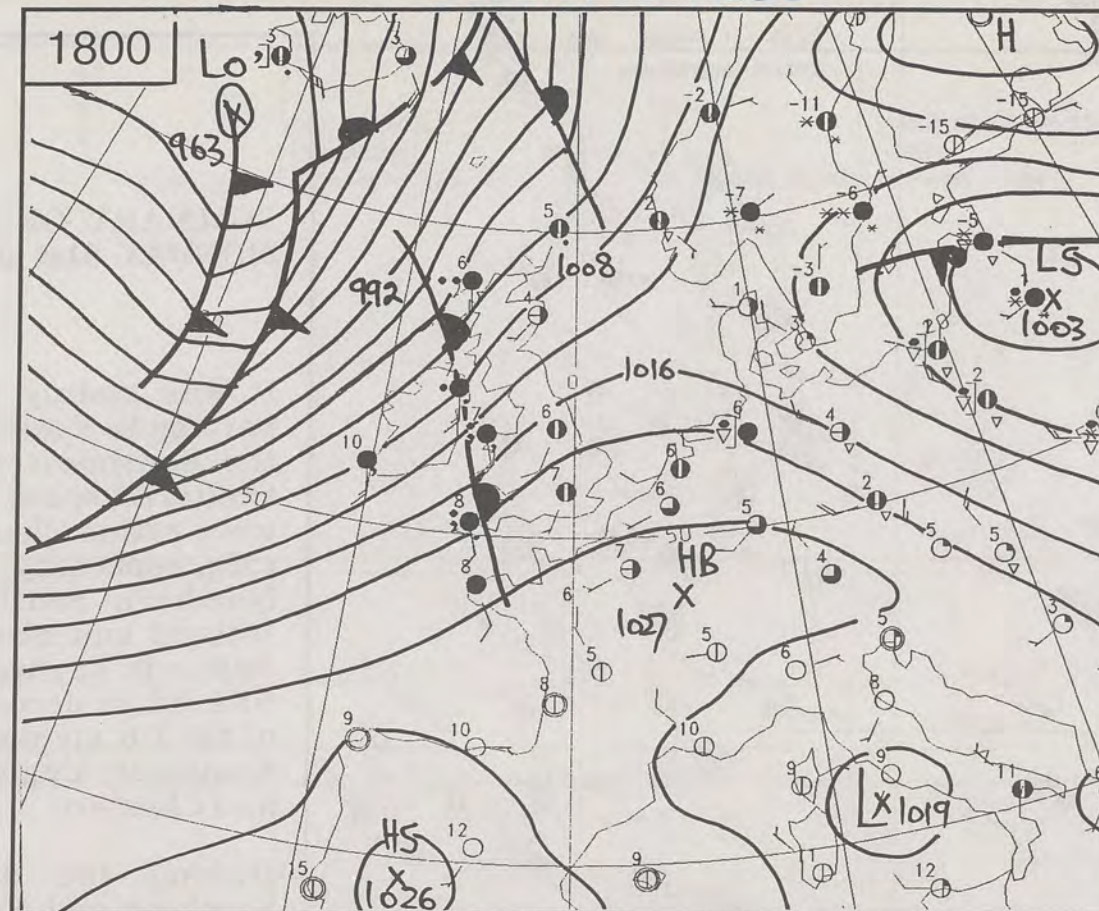


CLOUD-TOP OR LAND/SEA TEMPERATURE
COLD WARM

0600

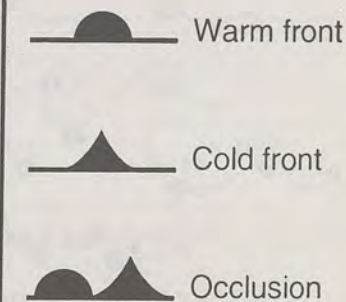


1800

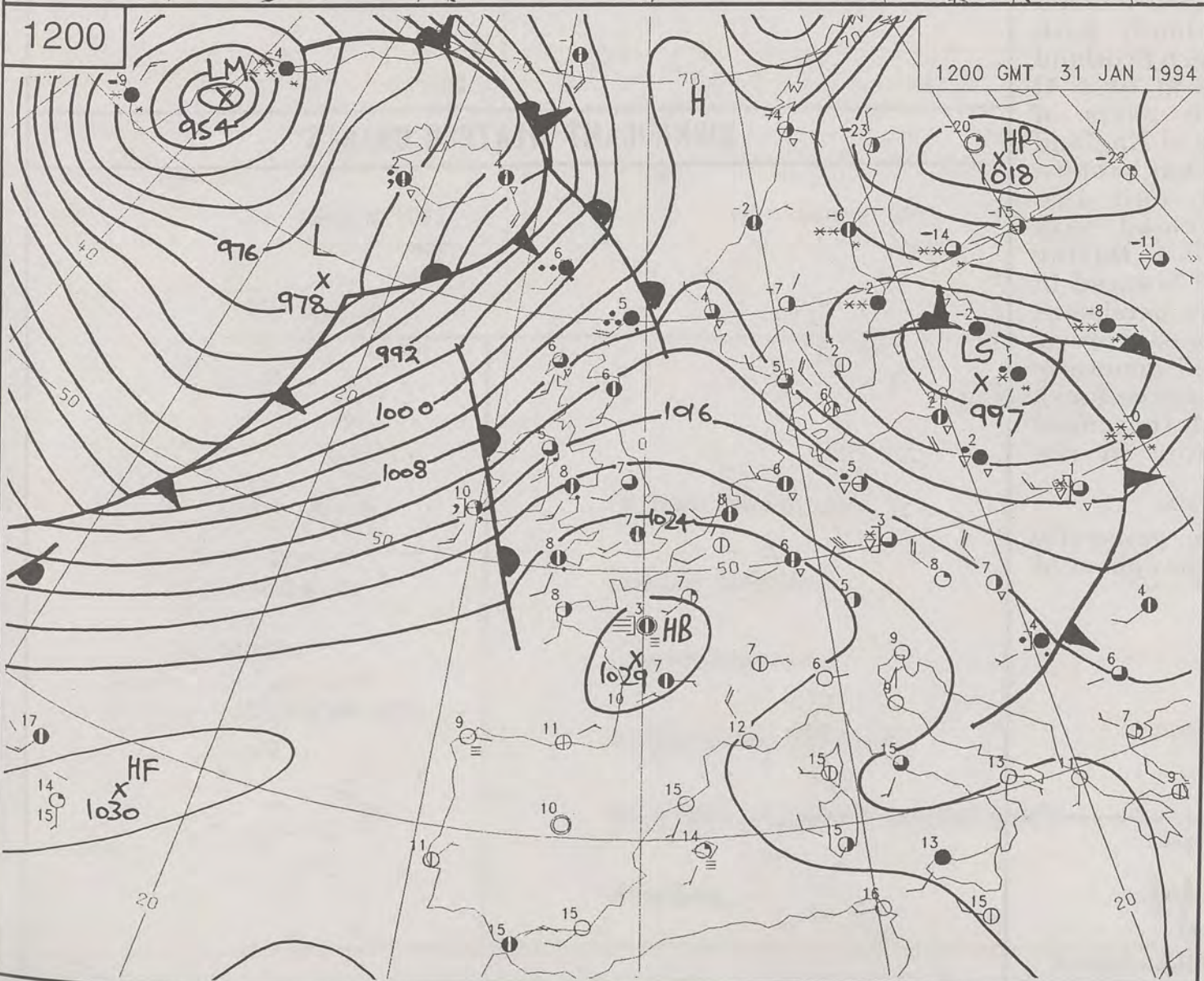


MONDAY
31st JANUARY
1994

SYNOPTIC
WEATHER
CHARTS

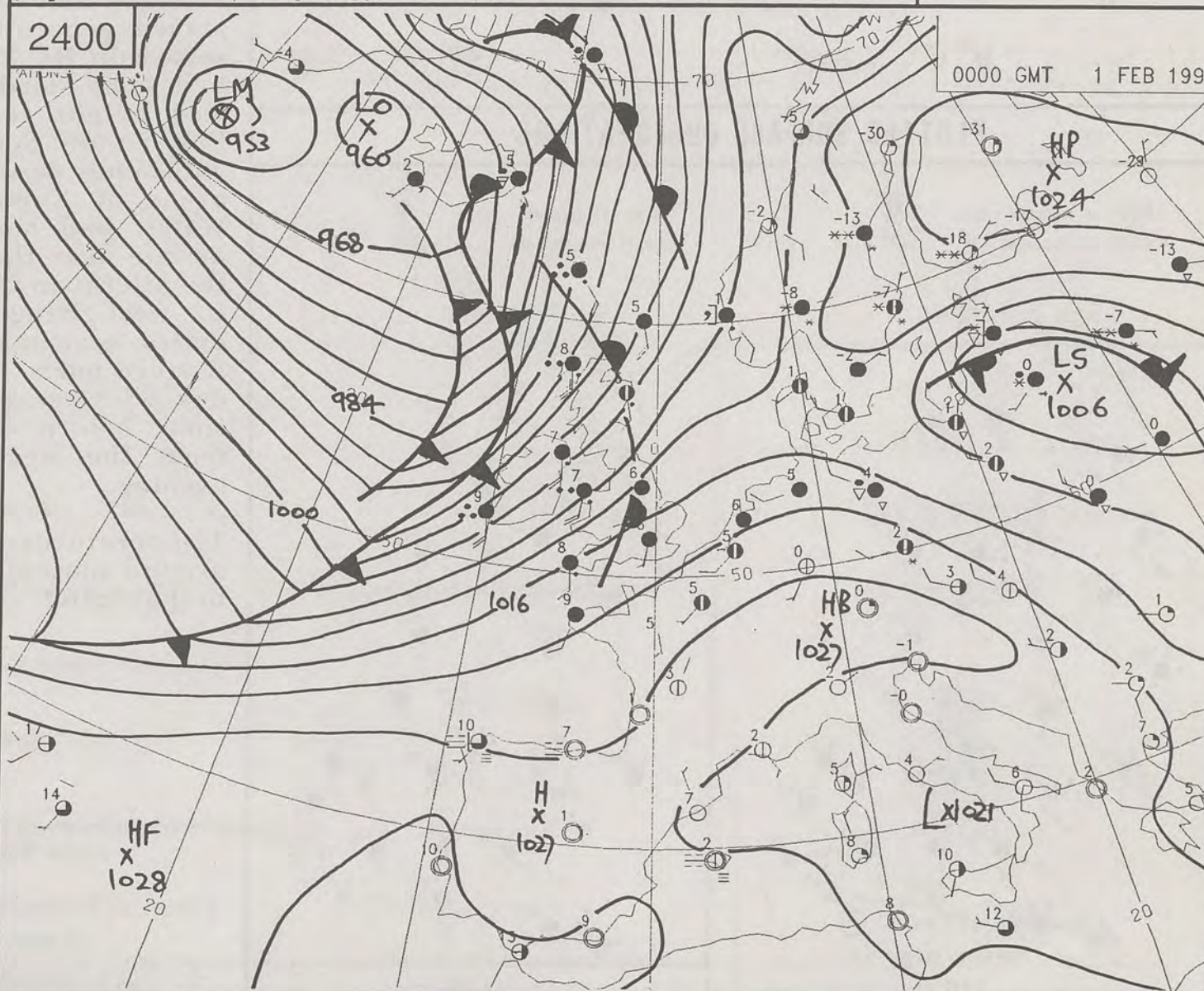


1200

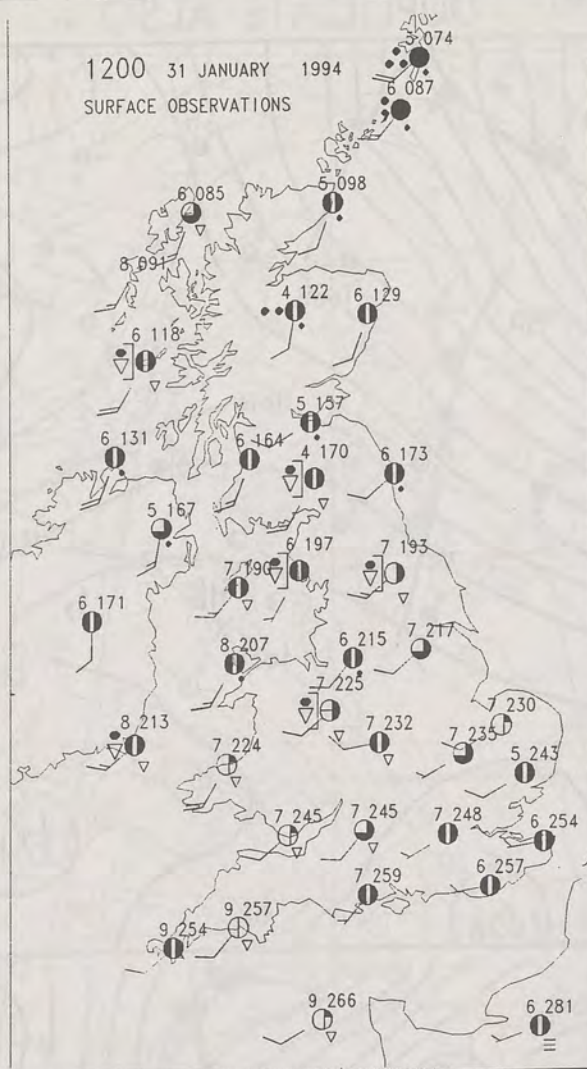
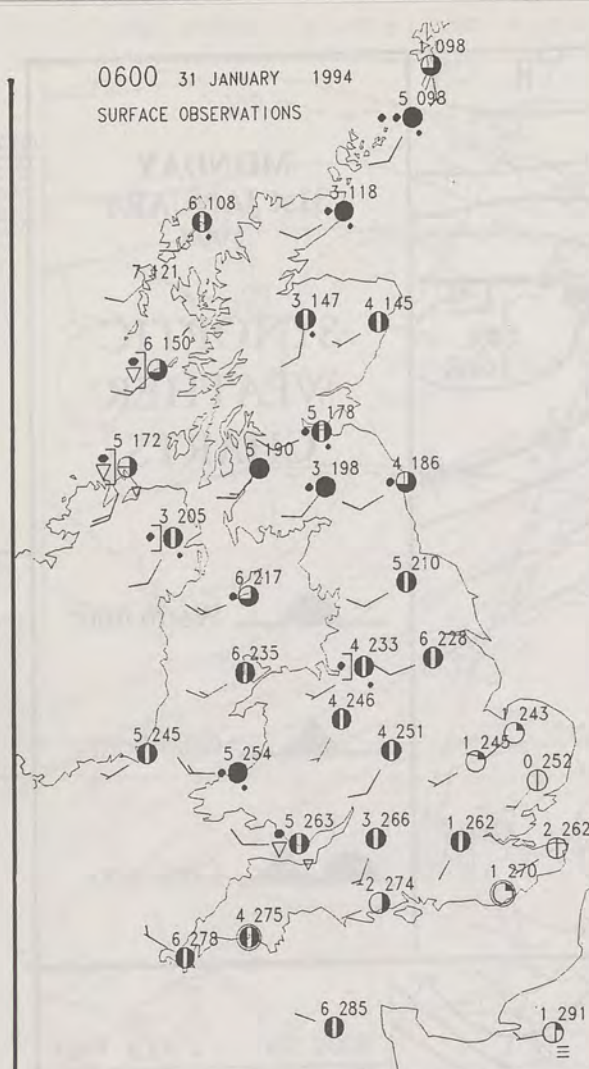


1200 GMT 31 JAN 1994

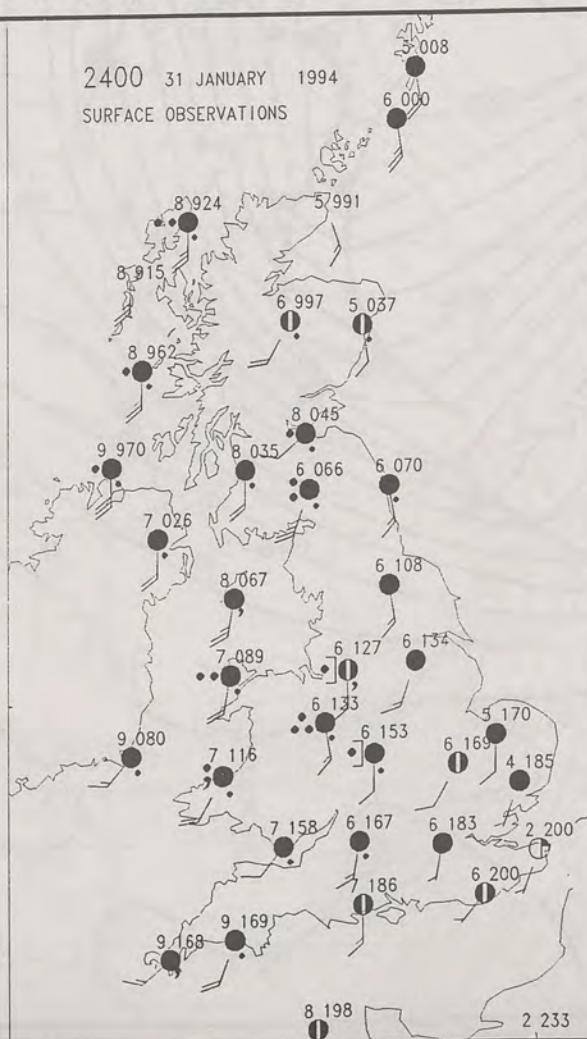
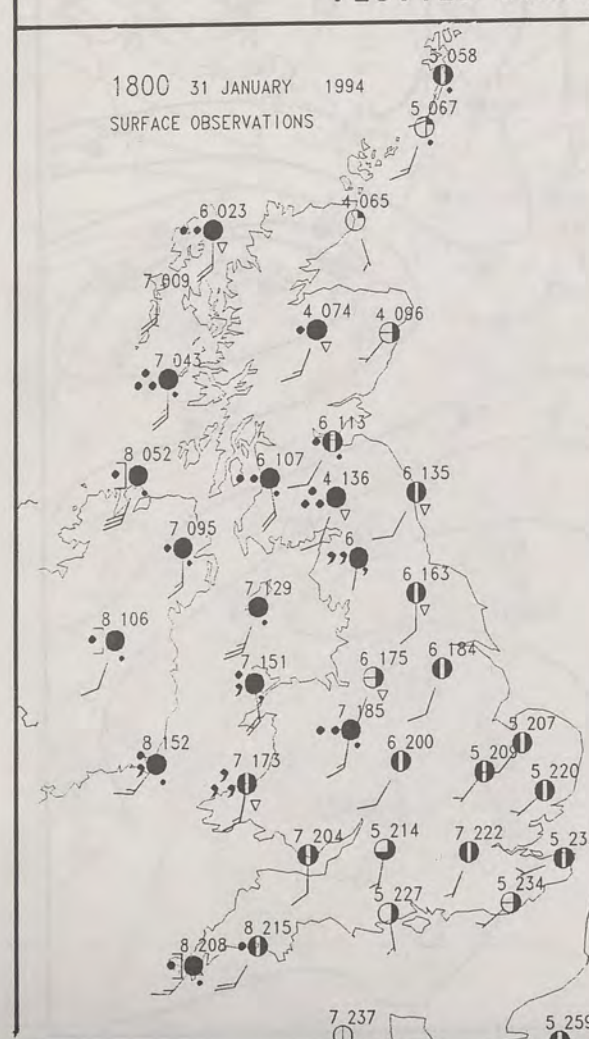
2400



0000 GMT 1 FEB 1994



PLOTTED SURFACE OBSERVATIONS



SUMMARY OF UK WEATHER MONDAY 31st January 1994

It was mainly dry with clear periods in Eastern England and the Southeast with a frost in sheltered spots. Western areas were rather cloudy with patchy rain, especially in Western and Northern Scotland, Northern Ireland and also the Pennines. Towards daybreak more cloud filtered in across central parts of the UK giving some drizzle in Southwest England, West Wales and Cheshire.

During the day Northwest Scotland and Northern Ireland stayed generally cloudy with some rain. But Eastern Scotland had some sunshine at first. It was bright too in parts of Eastern and Southern England with sunny periods, but western areas of England, and also Wales, had more cloud with drizzle near the coast. During the afternoon cloud lowered in the west giving more persistent drizzle near those coastal areas. Eastern parts stayed generally dry with clear periods for a time, before cloud increased from the west later in the evening.

Temperatures were generally around normal, although mild in the south.

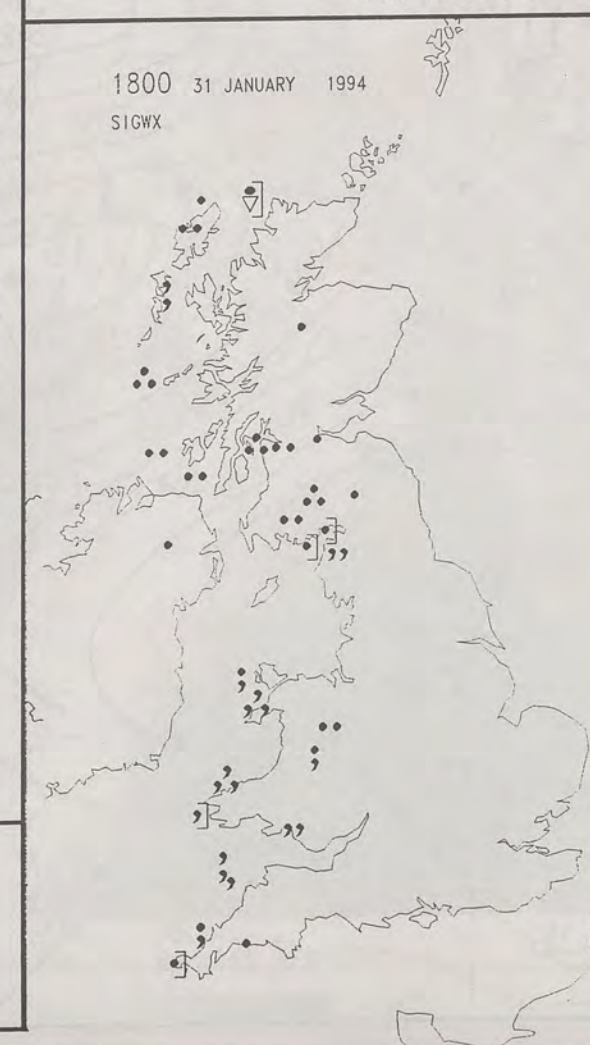
London Weather Centre

All times are GMT

© Crown Copyright All rights reserved



SIGNIFICANT WEATHER CHARTS



NIGHT MINIMUM TEMPERATURE

(DEGREES C)

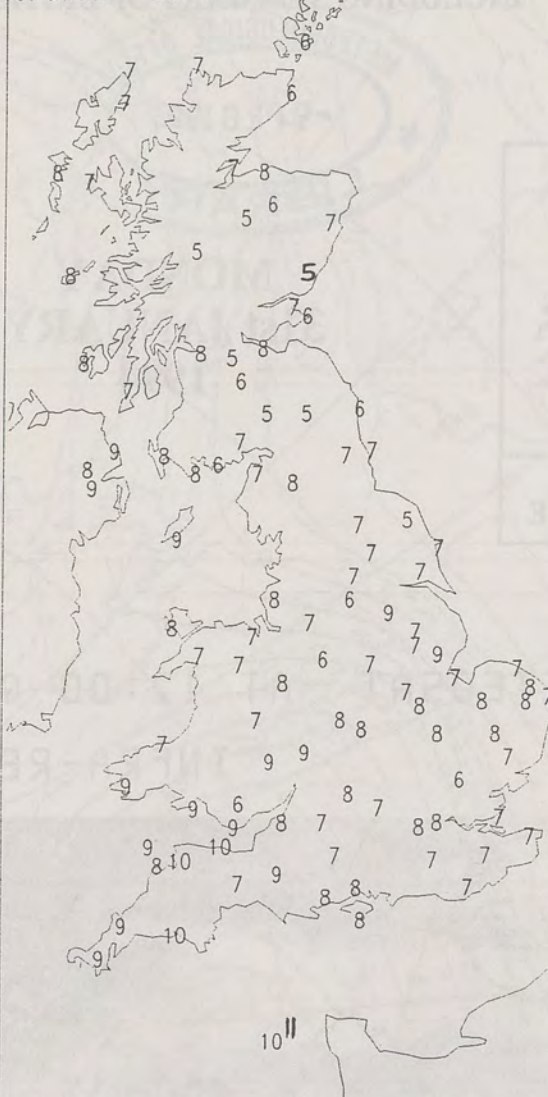
31 JANUARY 1994



DAY MAXIMUM TEMPERATURE

(DEGREES C)

31 JANUARY 1994



NIGHT RAINFALL

(MILLIMETRES)

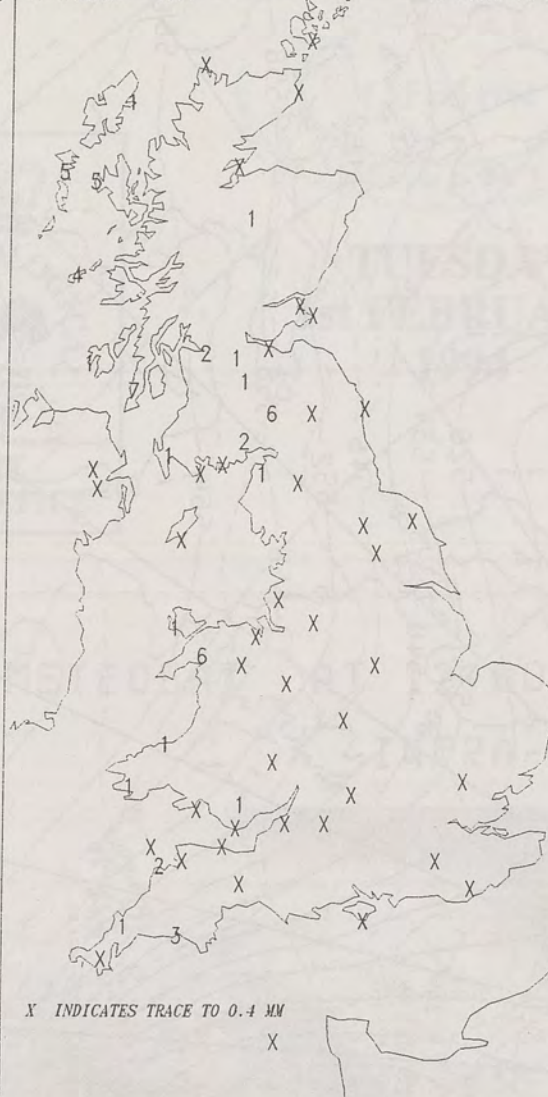
31 JANUARY 1994



DAY RAINFALL

(MILLIMETRES)

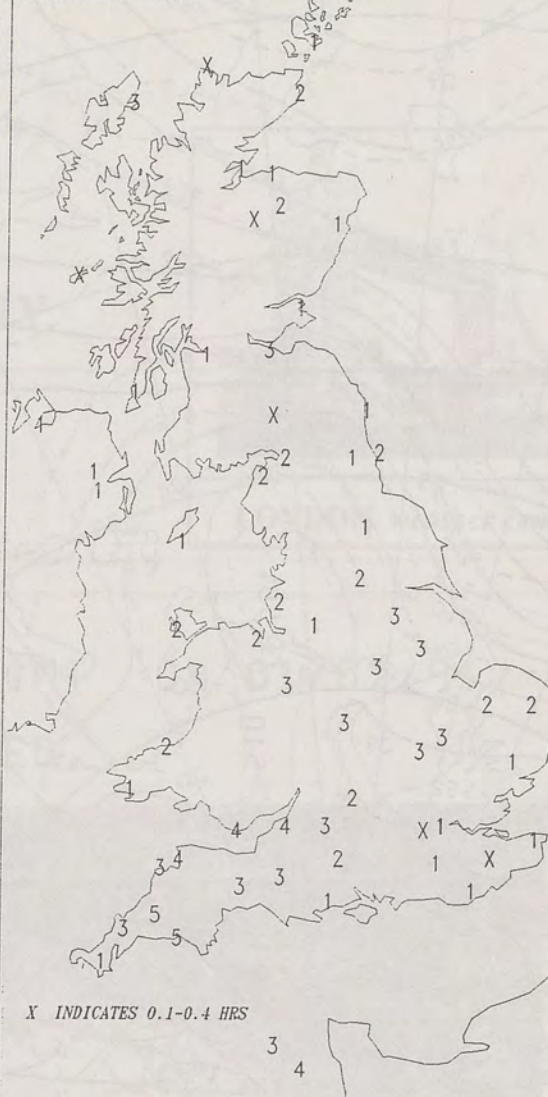
31 JANUARY 1994



SUNSHINE (DAWN TO DUSK)

(HOURS)

31 JANUARY 1994



EXTREMES FOR MONDAY 31ST JANUARY 1994

London Weather Centre
Climate Department
127 Clerkenwell Road
London
EC1R 5DB
Telephone 071 405 4358
Fax 071 404 4314 or 071 696 0571

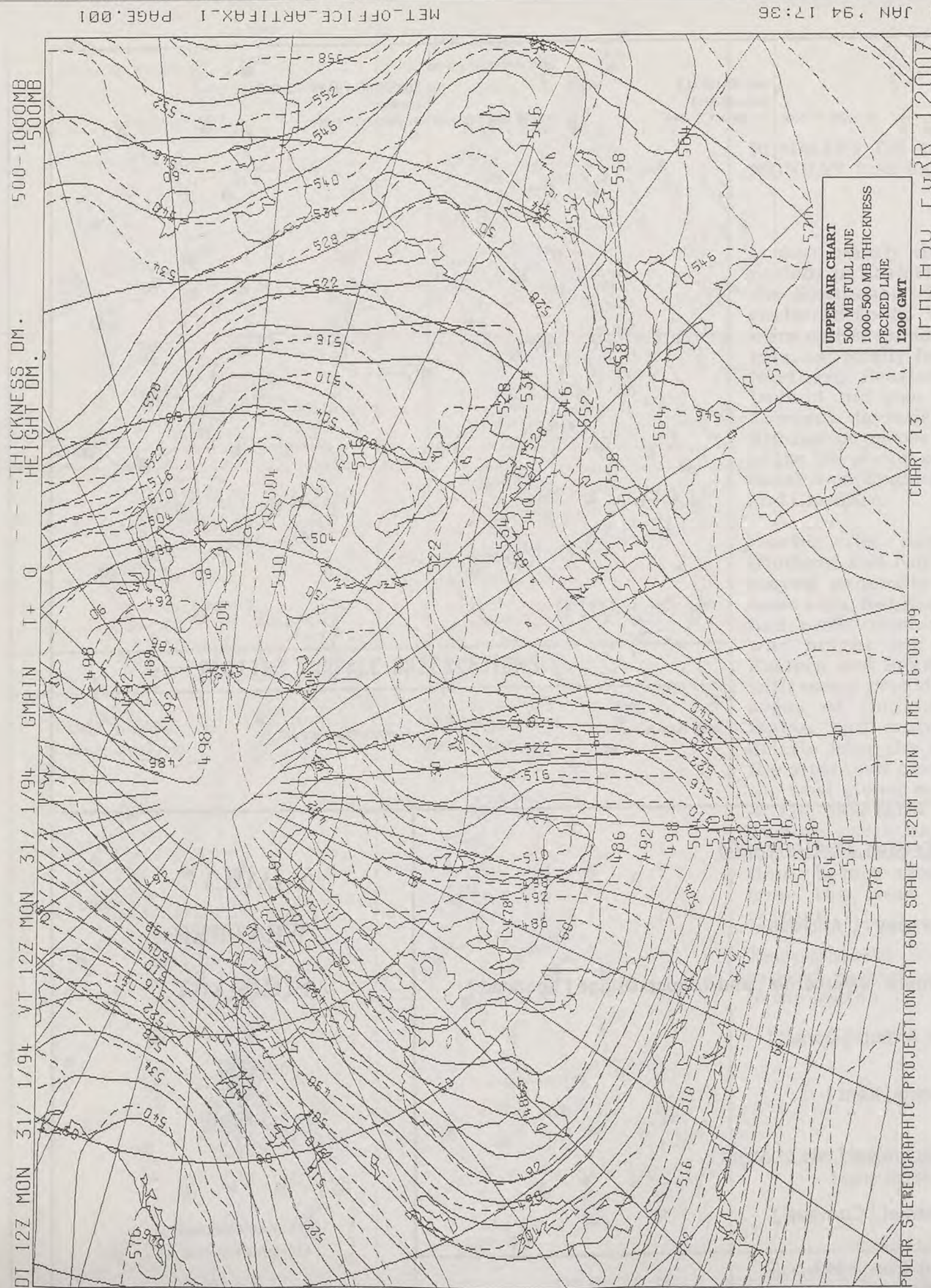
Highest Maximum	: 11.4 C Guernsey / L'Ancrese
Lowest Maximum	: 4.5 C Aviemore , Inverberbie , and Tulloch Bridge [Scotland]
Lowest Minimum	: -2.9 C Hurn Airport [Dorset]
Lowest Grass Minimum	: -8.6 C Charing [Kent]
Most Rain (24 hours from 0900 GMT)	: 43.0 mm Lochranza [Isle of Arran]
Most Sun	: 5.1 Hrs Bastreet [Cornwall]

All times are GMT

DAILY WEATHER SUMMARY



© Crown Copyright
All rights reserved




DAILY WEATHER SUMMARY

INCLUDING SUMMARY OF BRITISH WEATHER




MONDAY
31st JANUARY
1994



LONDON *weather centre*

METEOSAT AT 12:00 GMT ON 31/01/94
INFRA-RED



CLOUD-TOP OR LAND/SEA TEMPERATURE

COLD WARM