

1200 31 AUGUST 1990

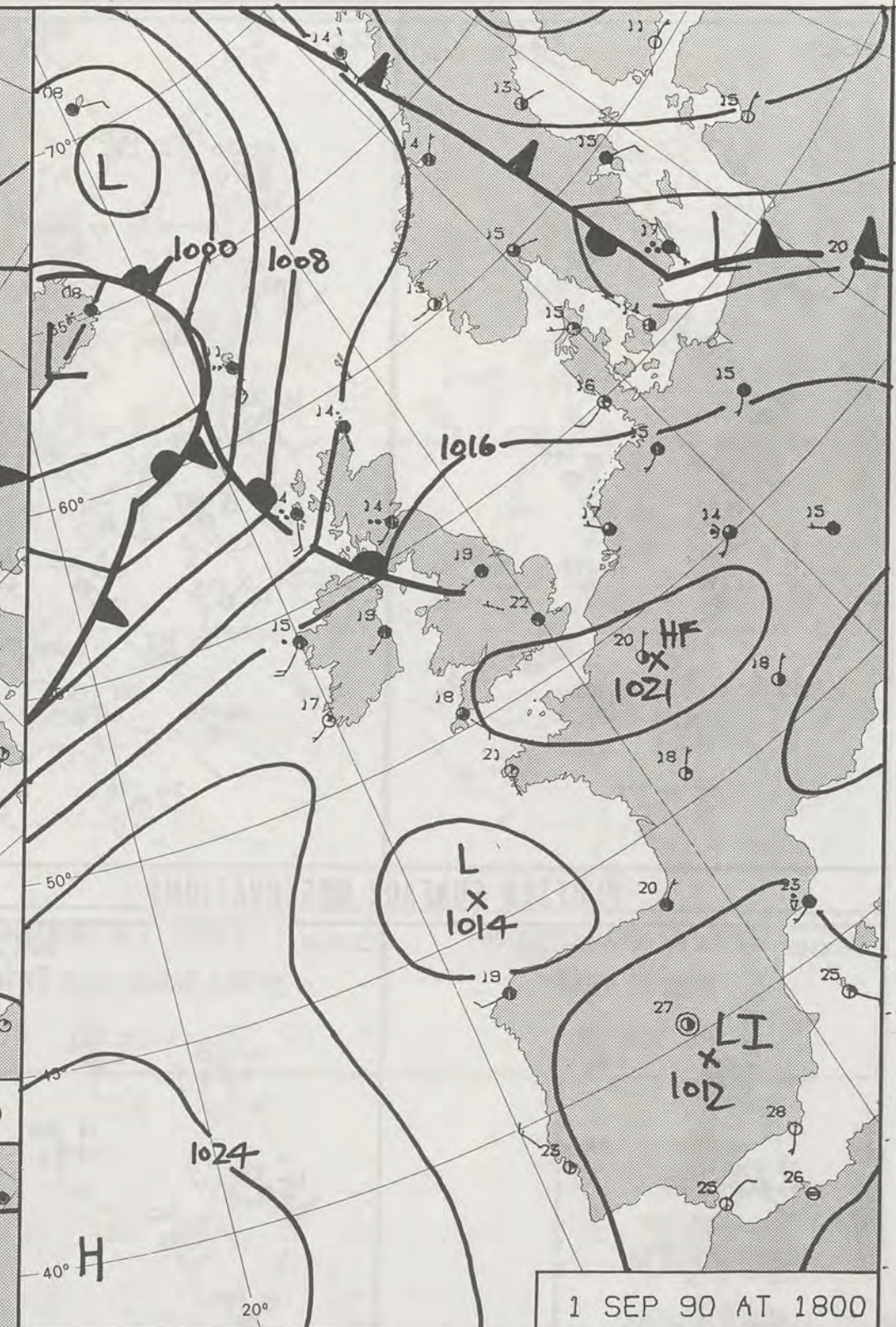
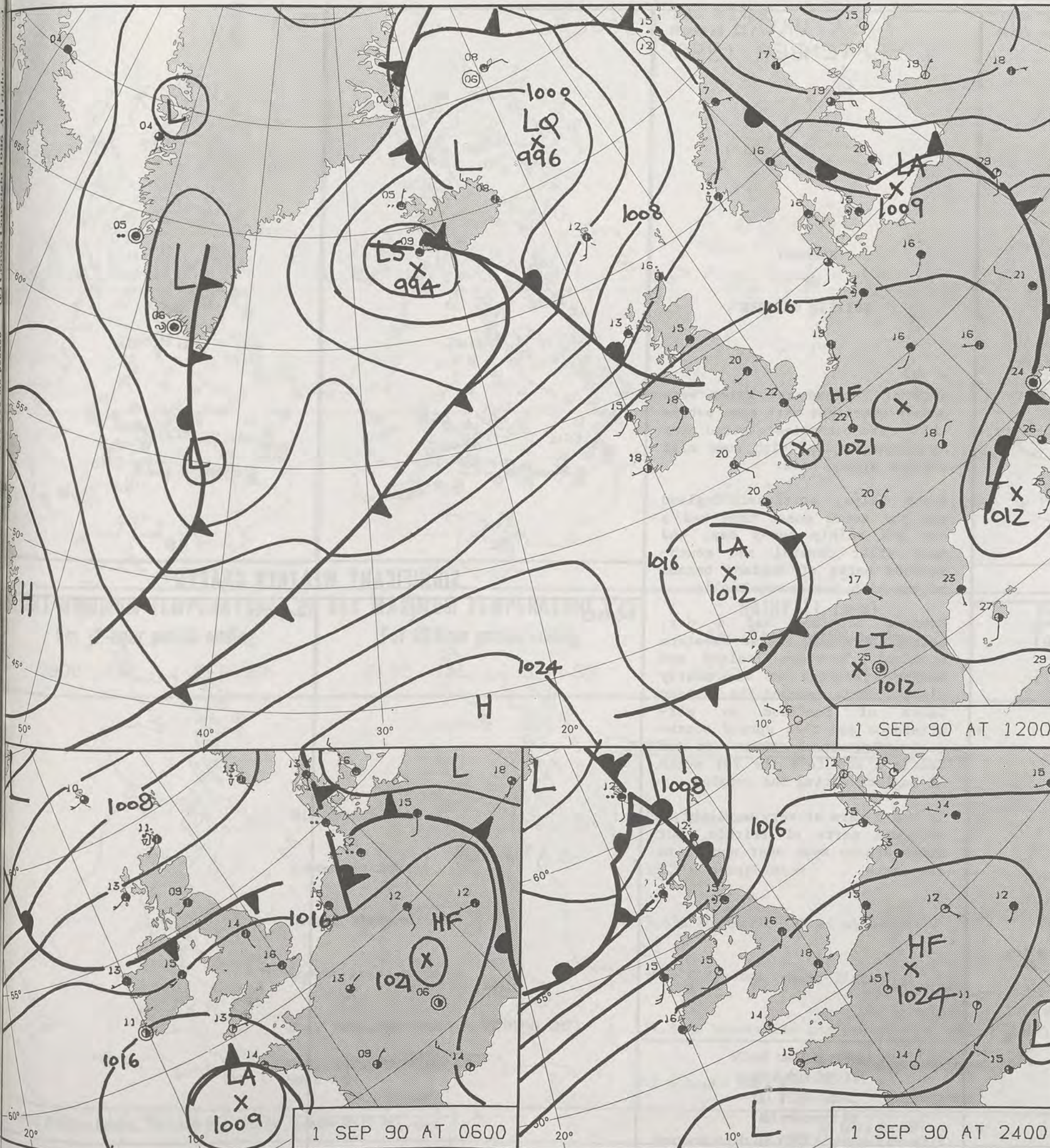
All times are GMT 500mb full lines 1000-500 mb depth

London WCI 7HX

284-286 High Holborn

London Weather Centre

157300



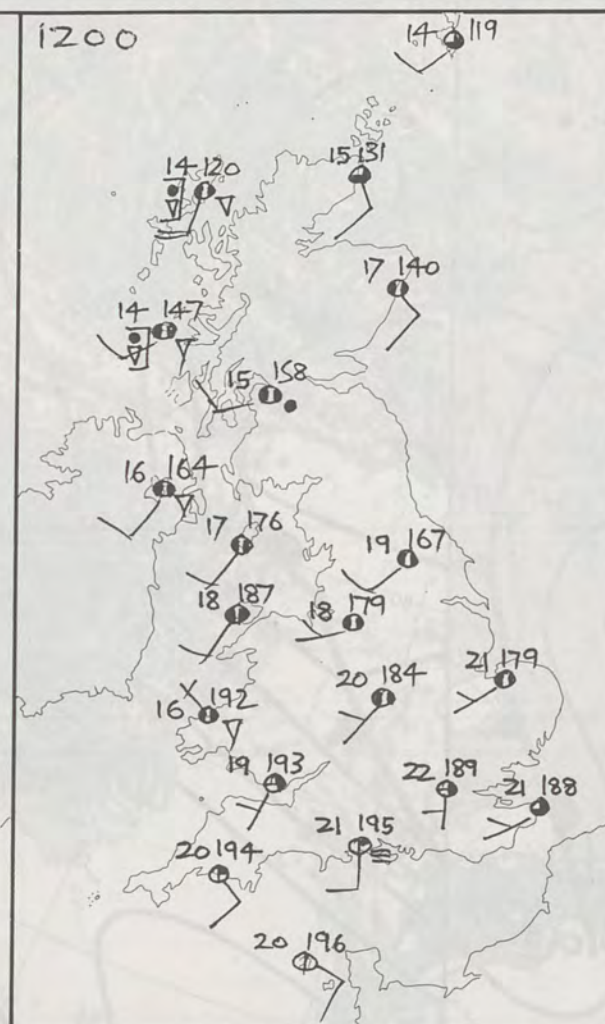
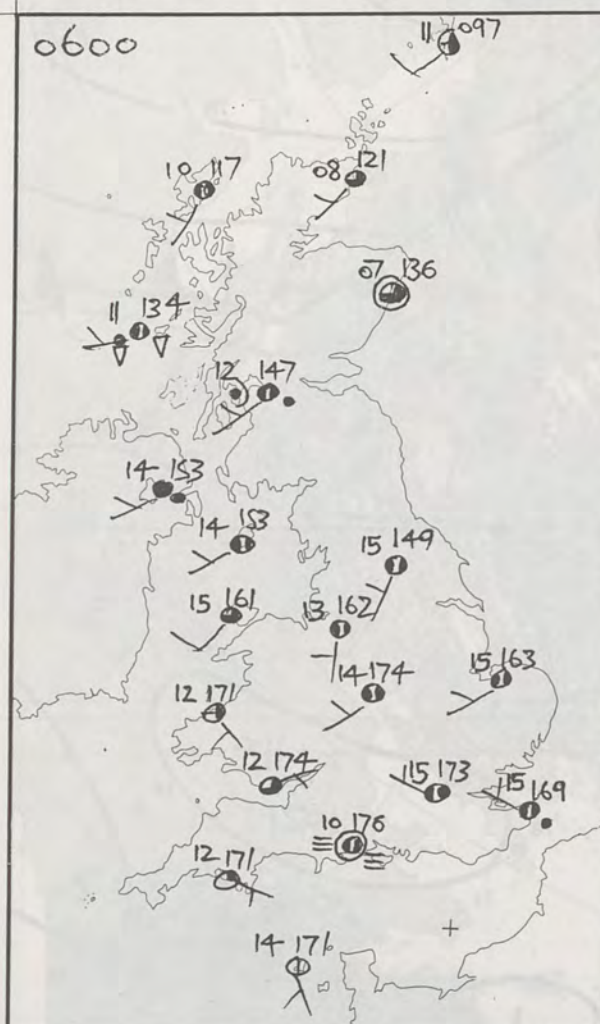
DUPLICATE ALSO
DAILY WEATHER SUMMARY
NOT FOR LOAN FOR

SATURDAY 1 SEPTEMBER 1990

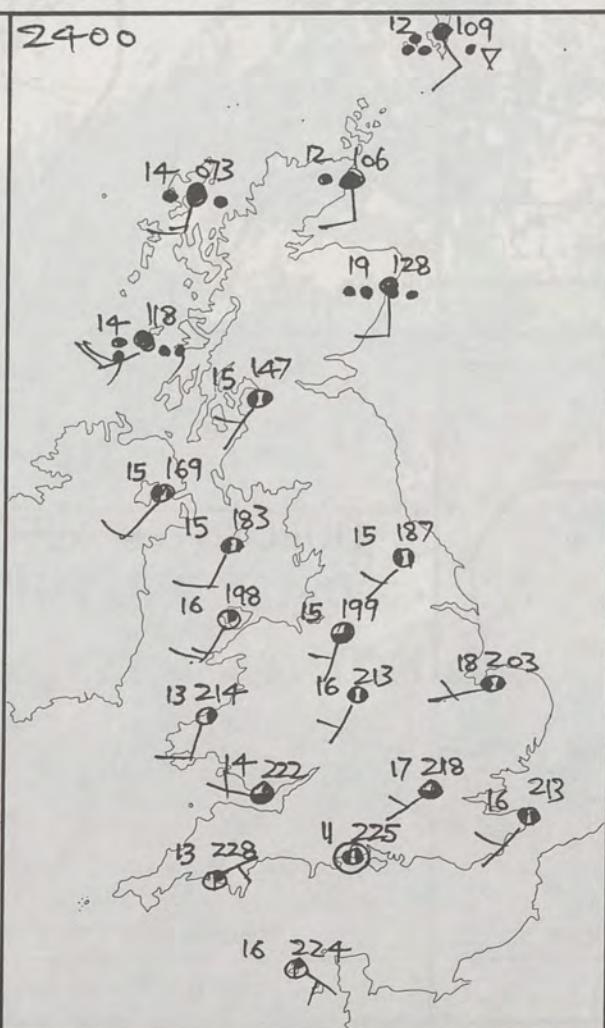
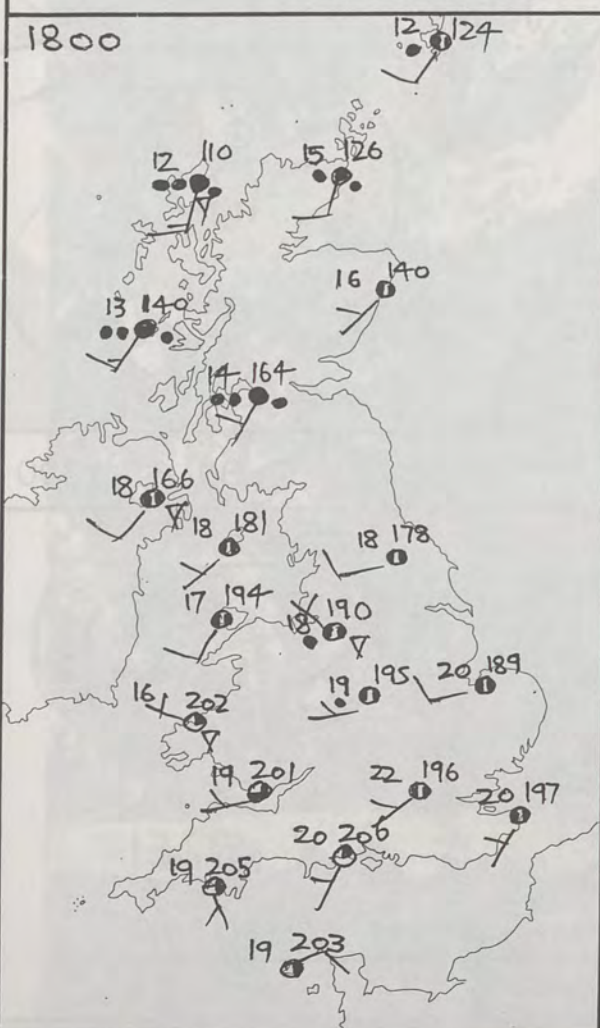
London Weather Centre 284-286 High Holborn London WC1V 7HX
© Crown Copyright 1986 All rights reserved

10 SEP 1990
METEOROLOGICAL OFFICE
LIBRARY

Warm front Cold front Occlusion



PLOTTED SURFACE OBSERVATIONS



SATURDAY
1 SEPTEMBER 1990

SUMMARY OF BRITISH WEATHER

Much of England and Wales were cloudy overnight with some patchy light rain but skies cleared over southwest England with some mist patches around dawn.

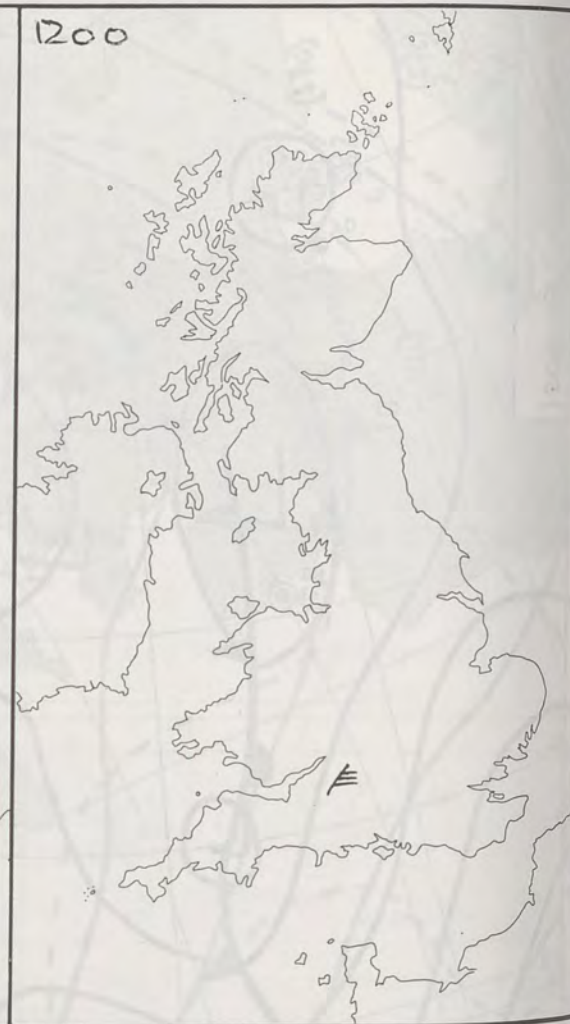
South Wales, southwest England and the south coast then had a dry and mainly sunny day, and many other central and south-eastern parts of England became bright with some sunny spells.

Eastern Scotland had a dry, bright day but over western Scotland, Northern Ireland and northern England it was mostly cloudy. Rain reached the Western Isles of Scotland by mid-afternoon and then spread south-eastwards across the rest of Scotland and into the far north of England during the evening.

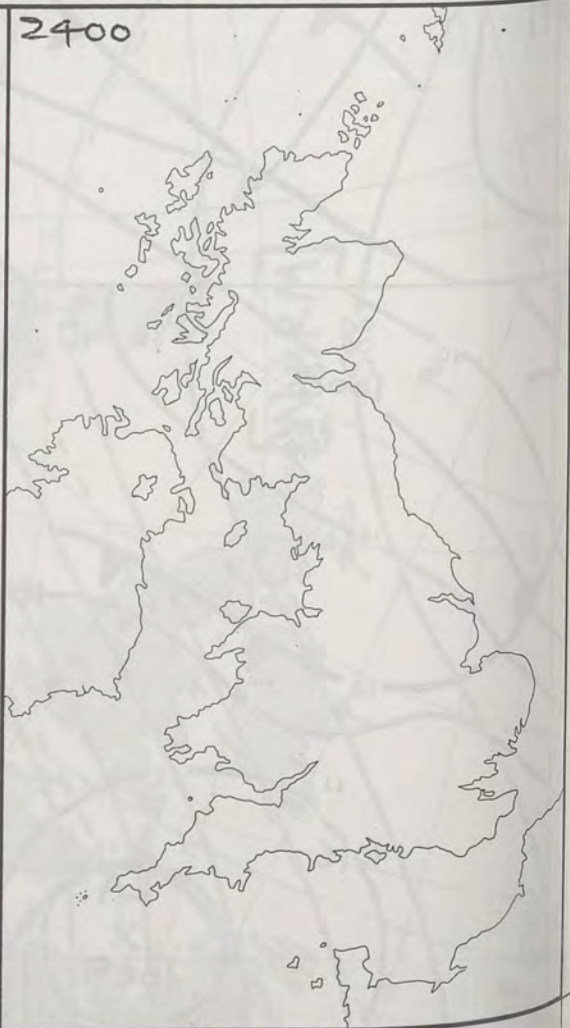
It was a warm or very warm day in southern parts of Britain, but temperatures were near normal in the north.

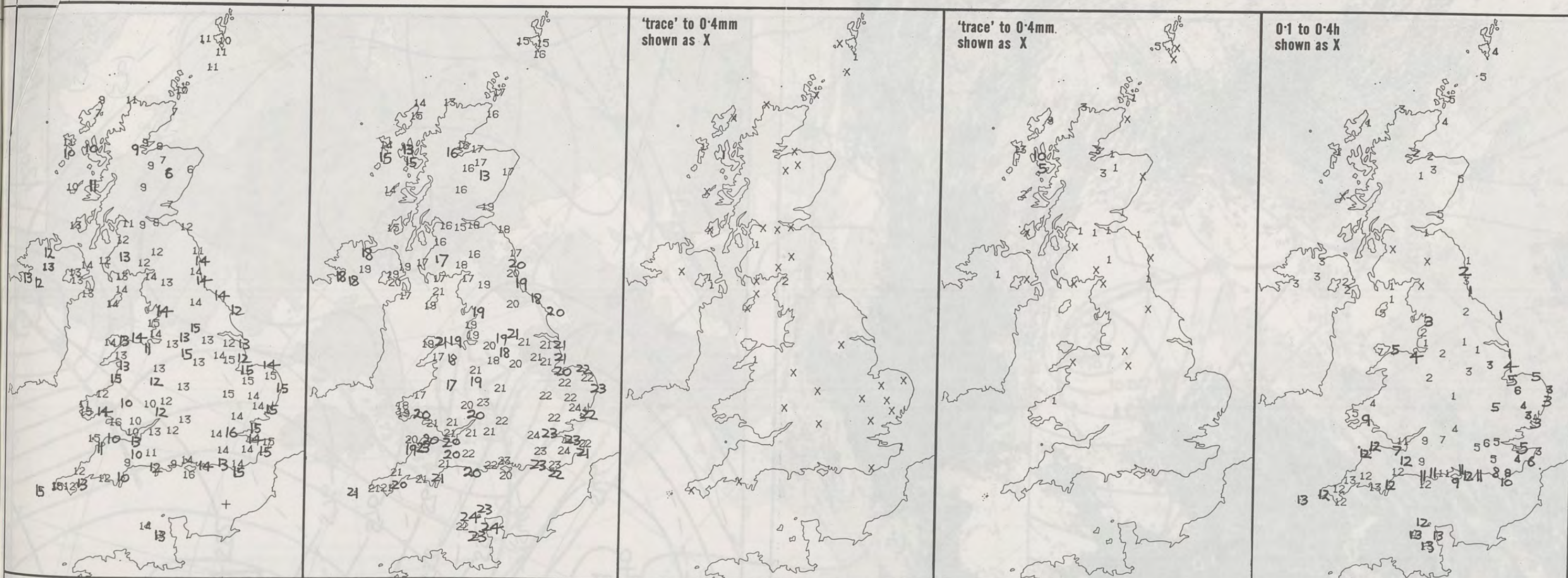
London Weather Centre
284-286 High Holborn
London WC1V 7HX
All times are GMT

© Crown Copyright 1986 All rights reserved



SIGNIFICANT WEATHER CHARTS





NIGHT MINIMUM TEMPERATURE (°C)

For 12-hour period ending

0900 ON 1 SEP 90

DAY MAXIMUM TEMPERATURE (°C)

For 12-hour period ending

2100 ON 1 SEP 90

RAINFALL (mm)

For 12-hour period ending

0900 ON 1 SEP 90

RAINFALL (mm)

For 12-hour period ending

2100 ON 1 SEP 90

SUNSHINE (hours)

Dawn to dusk

1 SEP 90

EXTREMES FOR SATURDAY 1ST SEPTEMBER 1990

Highest maximum : 24.1°C Jersey

Lowest maximum : 13.2°C Inchmarlo

Lowest minimum : 5.6°C Inchmarlo (SW of Aberdeen)

Lowest grass minimum : -0.5°C Kinloss (Moray Firth)

Most rain (24 hours from 0900 GMT) : 27.8 mm Waterstein and Broadford (Isle of Skye)

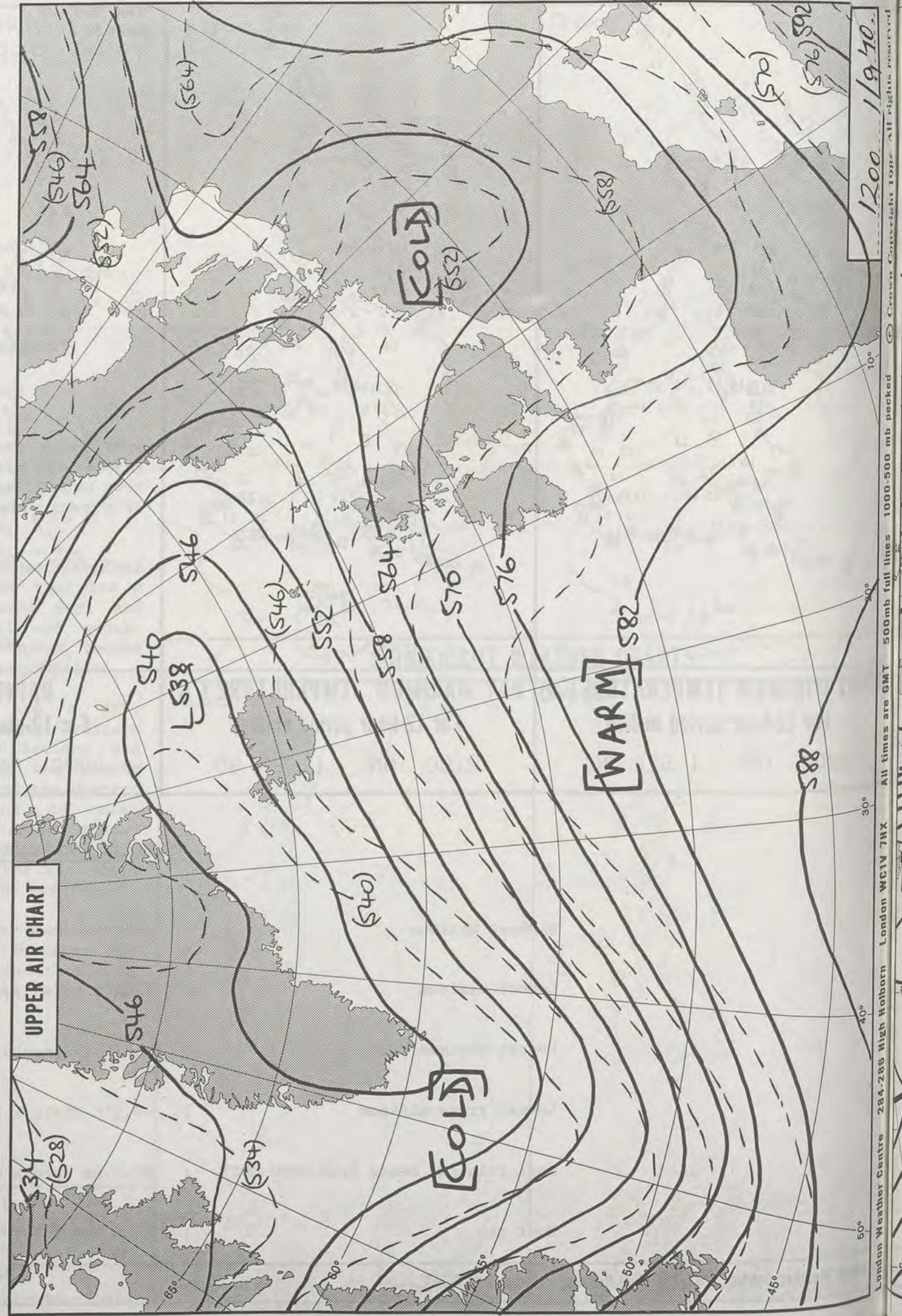

Most sun : 12.8 hours Guernsey

**DAILY
WEATHER
SUMMARY**



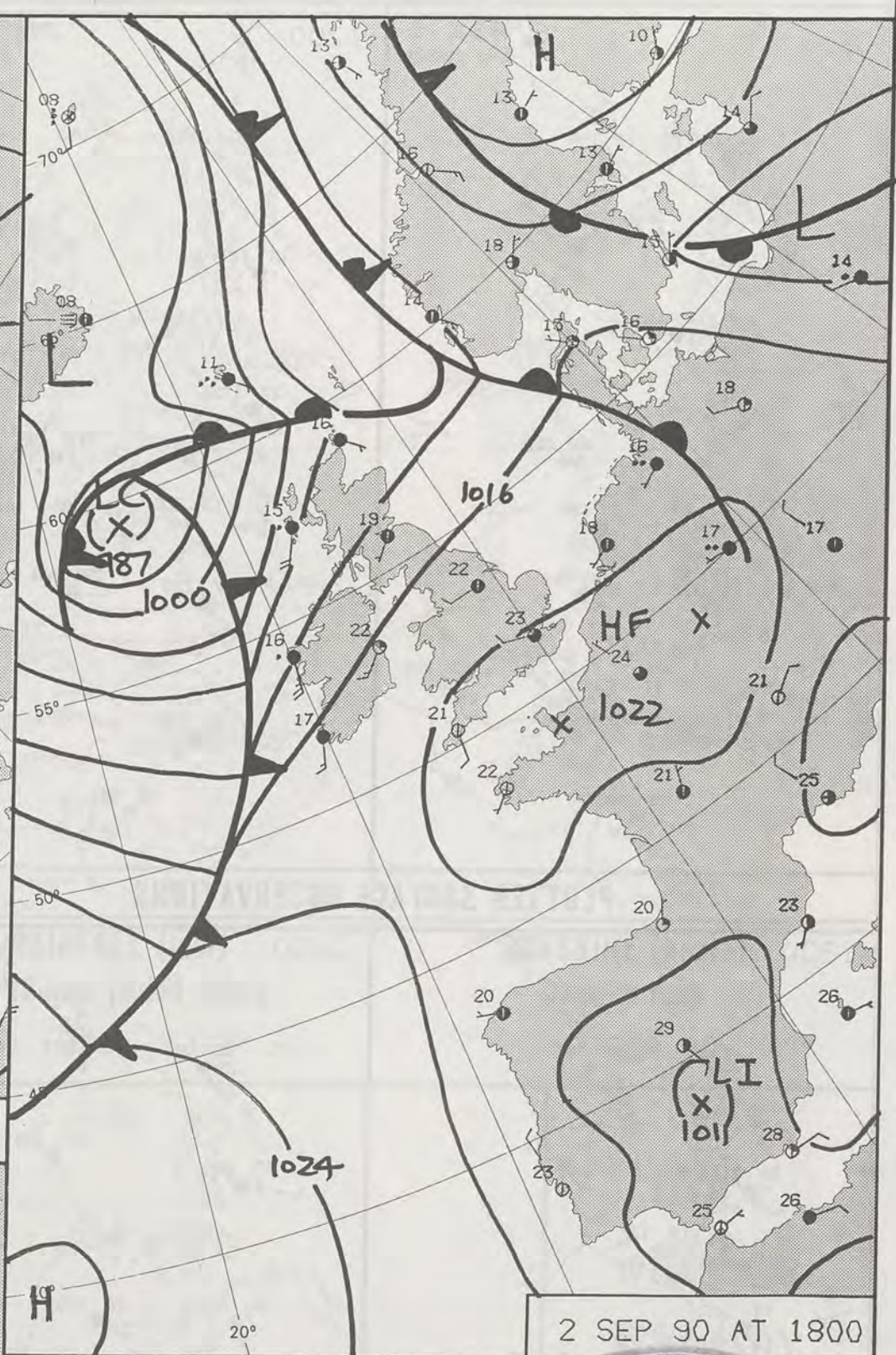

© Crown Copyright
All rights reserved

1352Z VIS 1/9/90



1200 1/9/90

London Weather Centre 284-286 High Holborn London WC1V 7HX All times are GMT 500mb full lines 1000-500 mb pecked



1200 1/9/90

London Weather Centre 284-286 High Holborn London WC1V 7HX All times are GMT 500mb full lines 1000-500 mb pecked

2 SEP 90 AT 0600

2 SEP 90 AT 1200

2 SEP 90 AT 1800

2 SEP 90 AT 2400

DUPLICATE ALSO
DAILY WEATHER SUMMARY

NOT FOR LOAN FOR

SUNDAY 2 SEPTEMBER 1990

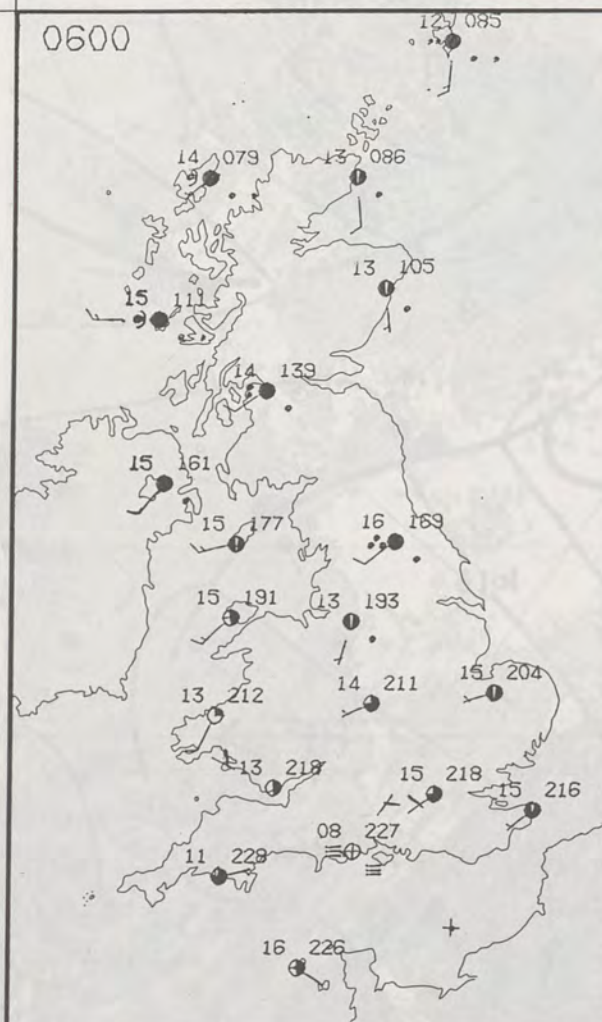
Warm front Cold front Occlusion

London Weather Centre 284-286 High Holborn London WC1V 7HX

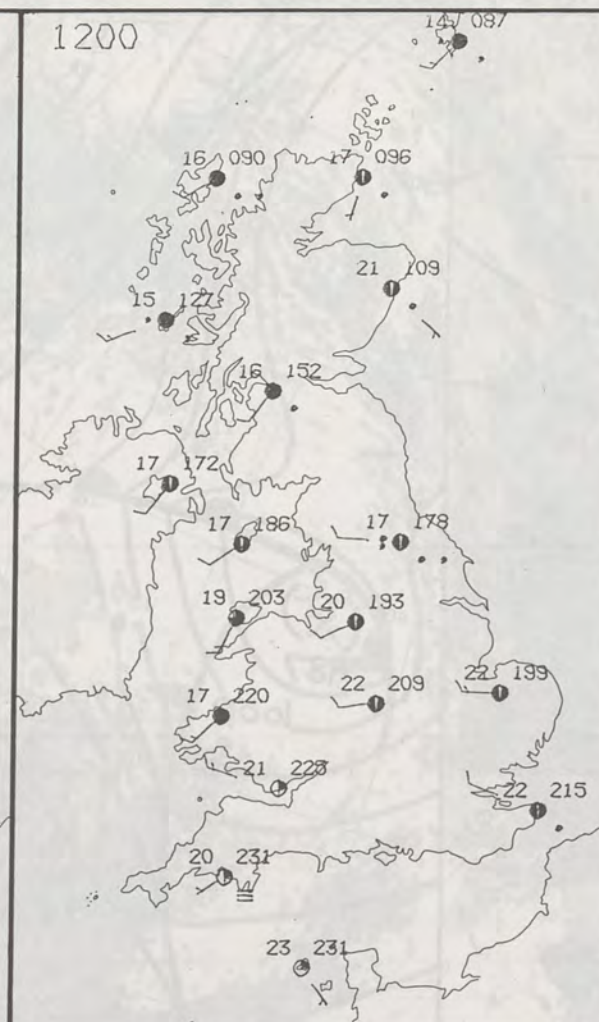
© Crown Copyright 1986 All rights reserved

METEOROLOGICAL OFFICE
10 SEP 1990
LIBRARY
METEOROLOGICAL OFFICE

0600

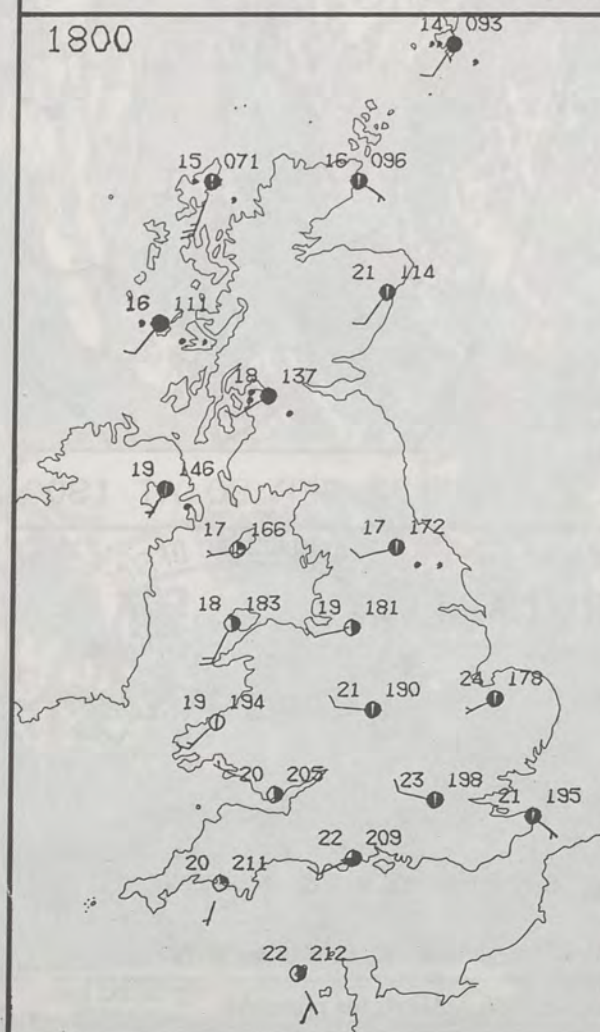


1200

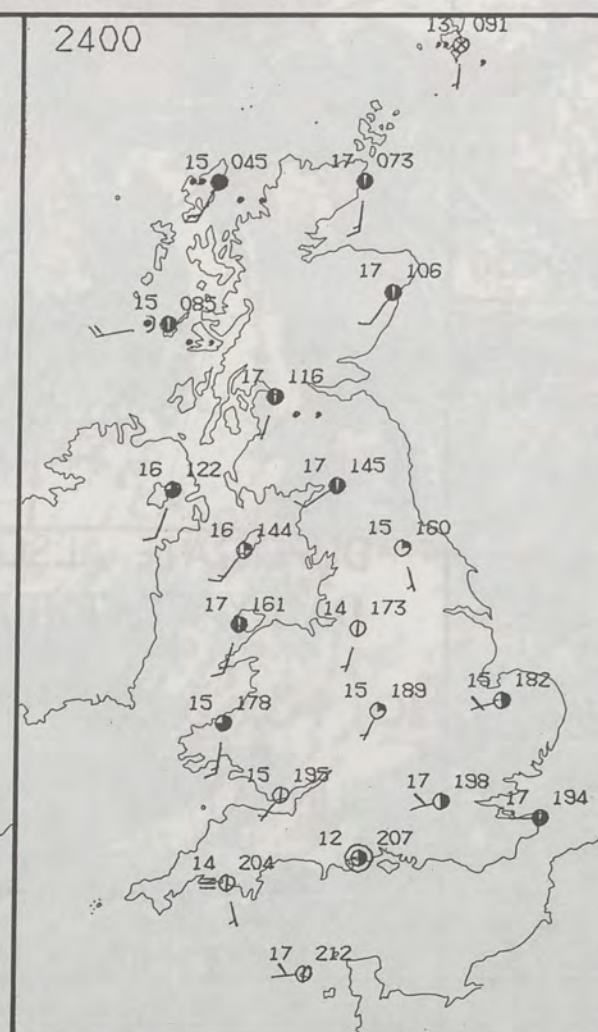


PLOTTED SURFACE OBSERVATIONS

1800



2400

SUNDAY
2 SEPTEMBER 1990SUMMARY
OF
BRITISH WEATHER

Scotland, Northern Ireland and northern England had some rain overnight, and it became very wet over northwest Scotland. Southern Britain had a dry night, with patchy fog over central southern and southwest England for a time at the end of the night.

A warm moist westerly airflow covered all districts during the day. Much of Scotland, Northern Ireland and northern England was cloudy with some further patchy rain, though it brightened up in some areas, and the Aberdeen area became sunny and exceptionally warm in the afternoon. Many other places were very warm. The Western Isles of Scotland had further heavy rain in the late evening.

Most of Wales, central and southern England had a dry, fairly sunny day, although it was rather cloudy in the more eastern counties. It was mostly very warm and exceptionally warm in parts of the south.

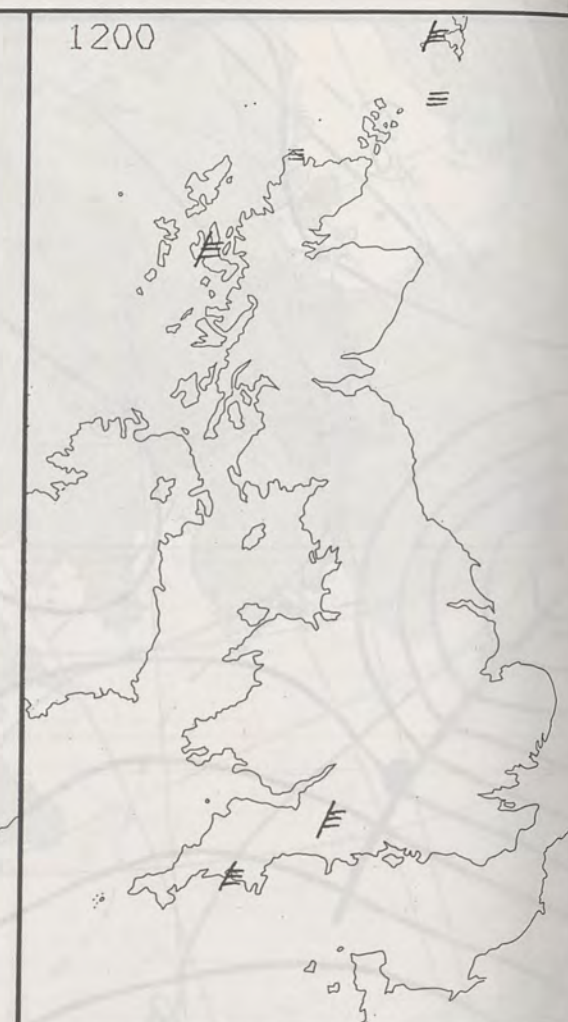
London Weather Centre
284-286 High Holborn
London WC1V 7HX
All times are GMT

© Crown Copyright All rights reserved

0600

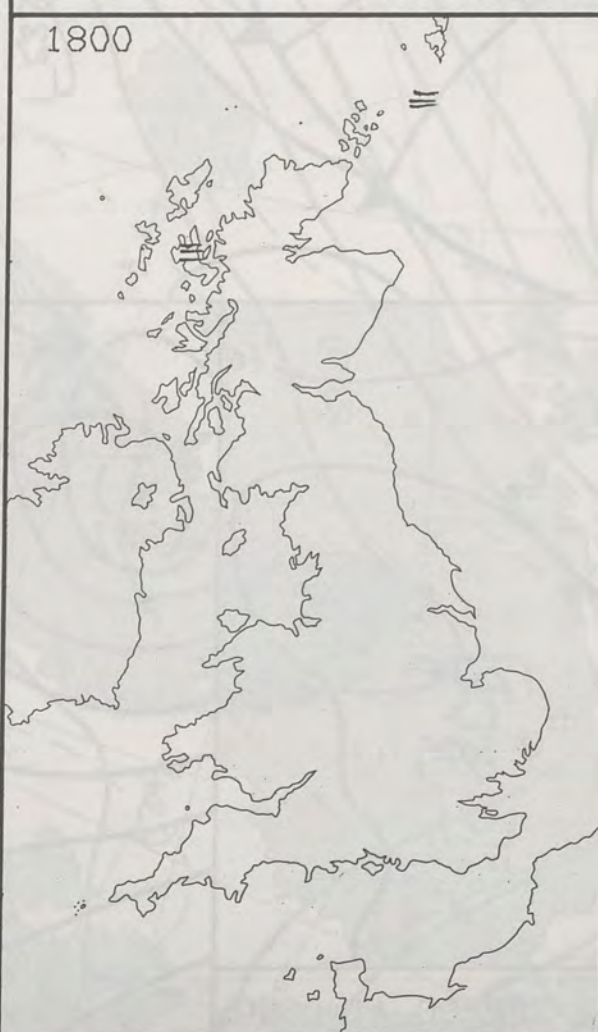


1200

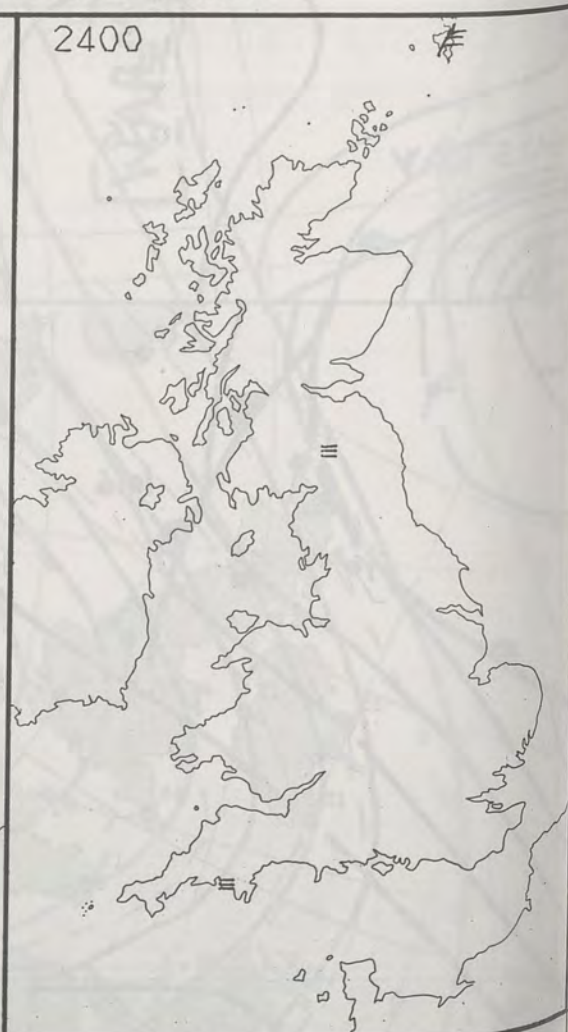


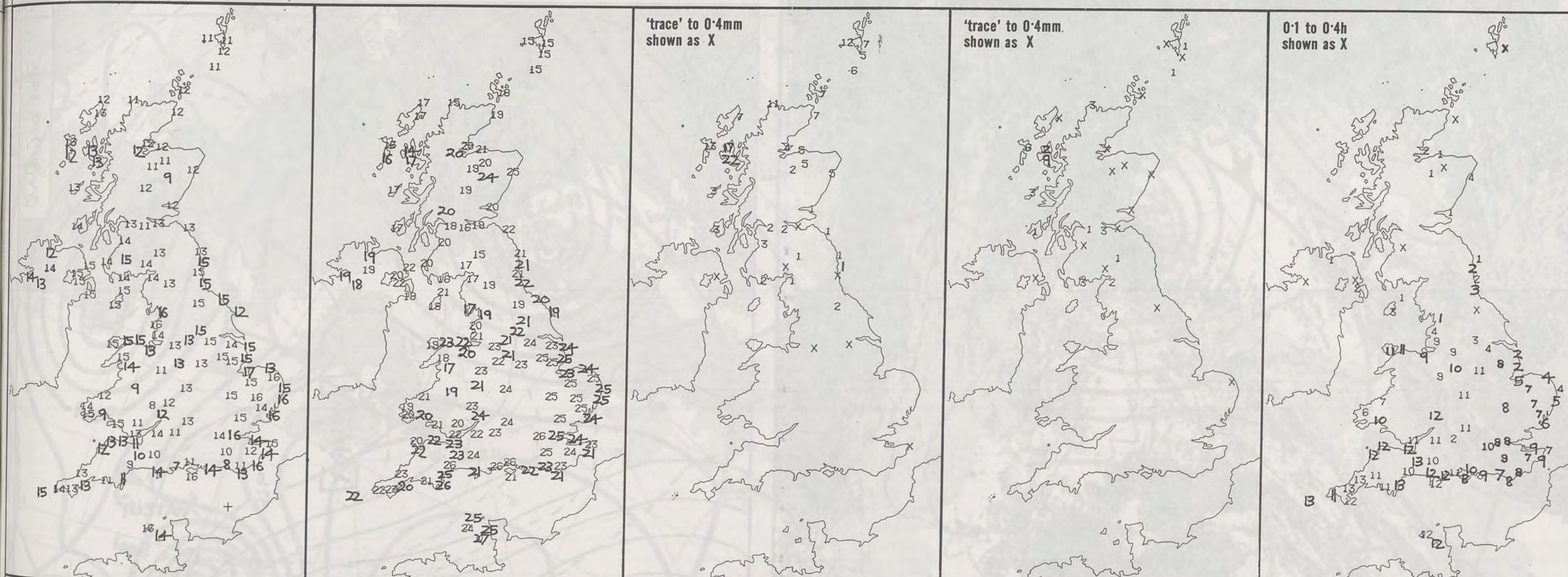
SIGNIFICANT WEATHER CHARTS

1800



2400





NIGHT MINIMUM TEMPERATURE (°C) For 12-hour period ending 0900 ON 2 SEP 90	DAY MAXIMUM TEMPERATURE (°C) For 12-hour period ending 2100 ON 2 SEP 90	RAINFALL (mm) For 12-hour period ending 0900 ON 2 SEP 90	RAINFALL (mm) For 12-hour period ending 2100 ON 2 SEP 90	SUNSHINE (hours) Dawn to dusk 2 SEP 90
---	---	--	--	--

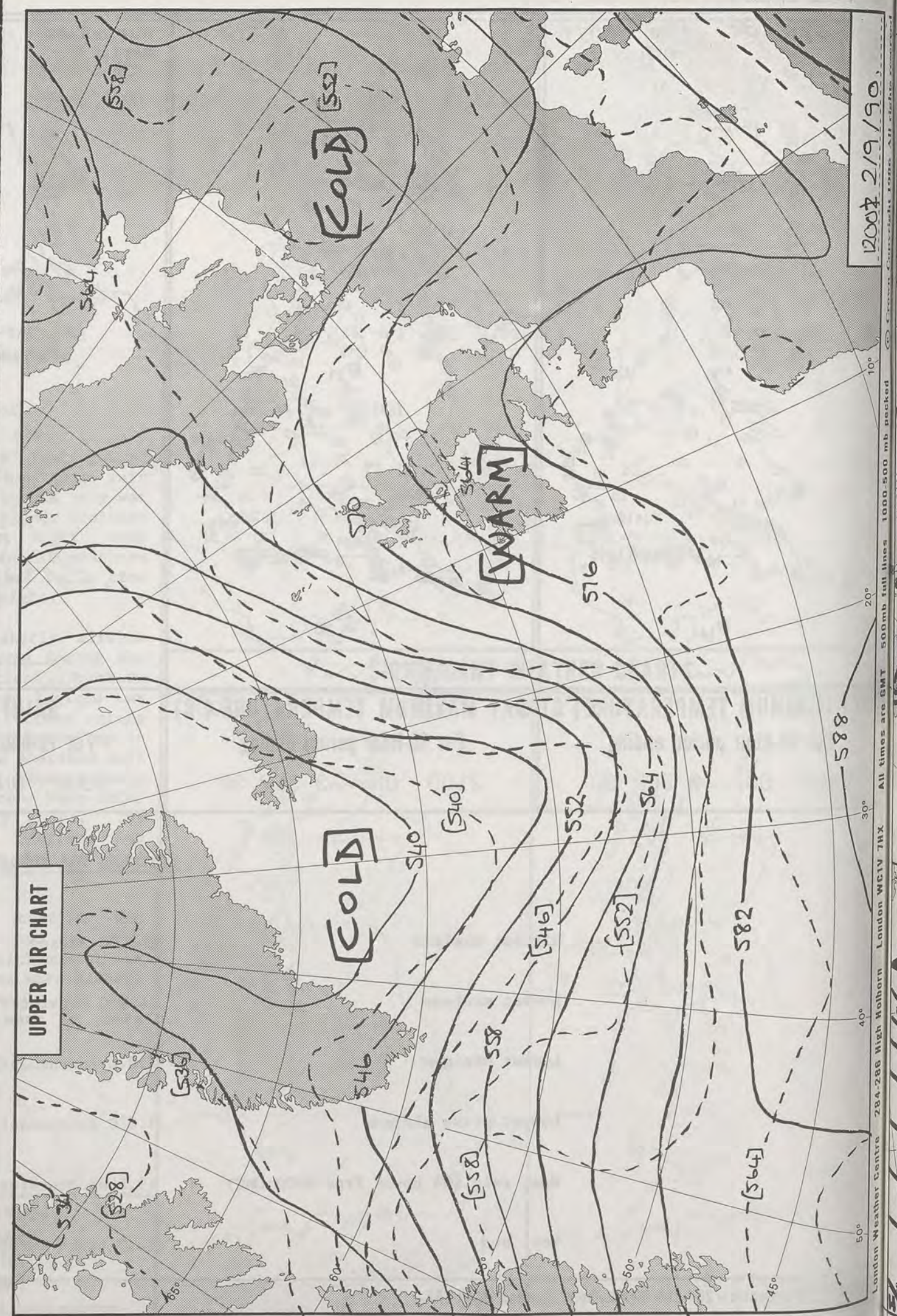
EXTREMES FOR SUNDAY 2ND SEPTEMBER 1990

Highest maximum	: 26.5°C Jersey
Lowest maximum	: 14.4°C Waterstein (Isle of Skye)
Lowest minimum	: 7.0°C Bournemouth/Hurn
Lowest grass minimum	: 3.8°C Bournemouth/Hurn
Most rain (24 hours from 0900 GMT)	: 19.5 mm Broadford (Isle of Skye)
Most sun	: 12.9 hours Torquay (Devon)

**DAILY
WEATHER
SUMMARY**



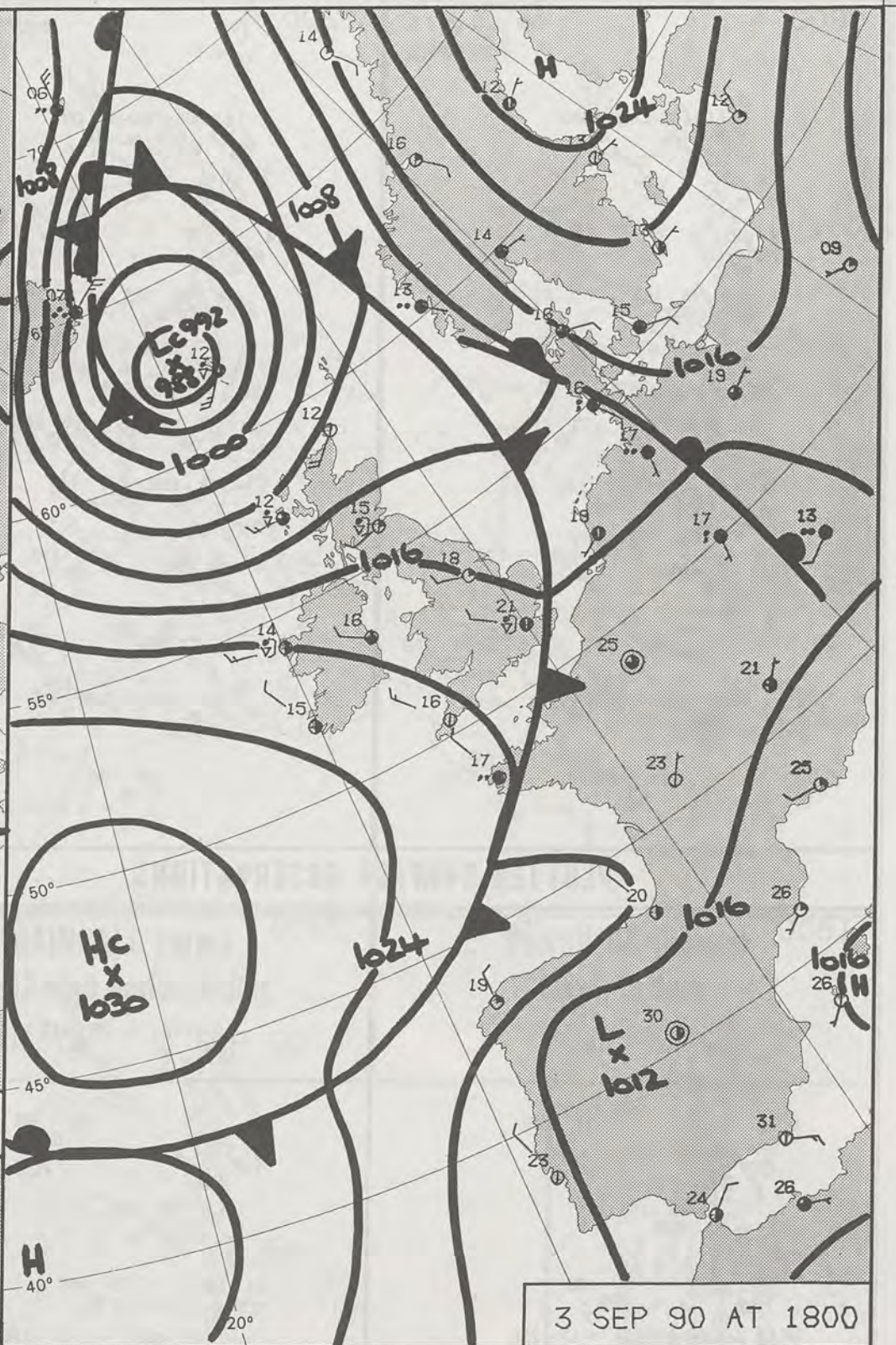
© Crown Copyright
All rights reserved



12007 2/19/90


588

London Weather Centre 284-286 High Holborn London WC1V 7HX

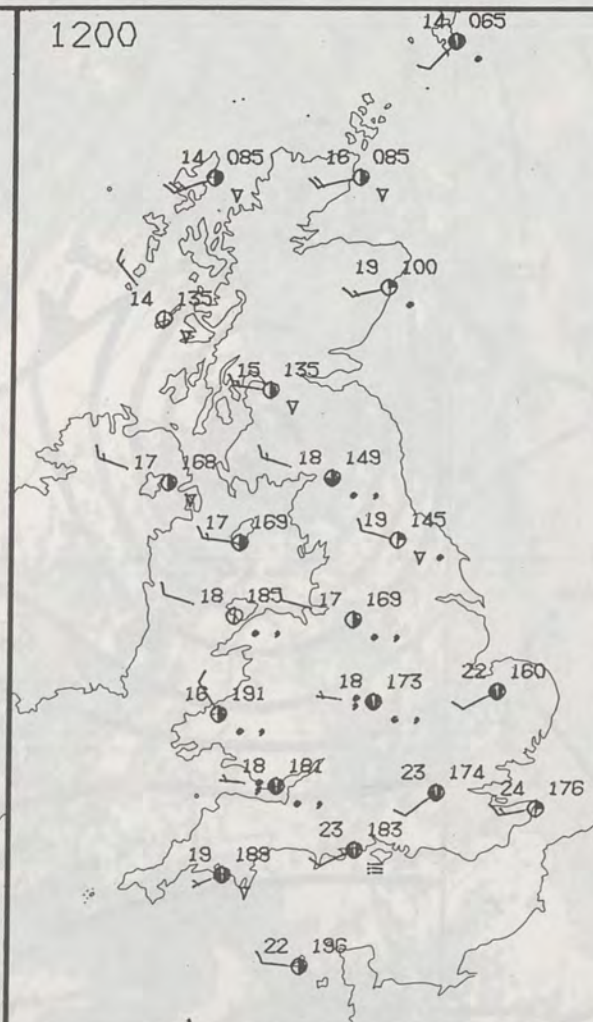
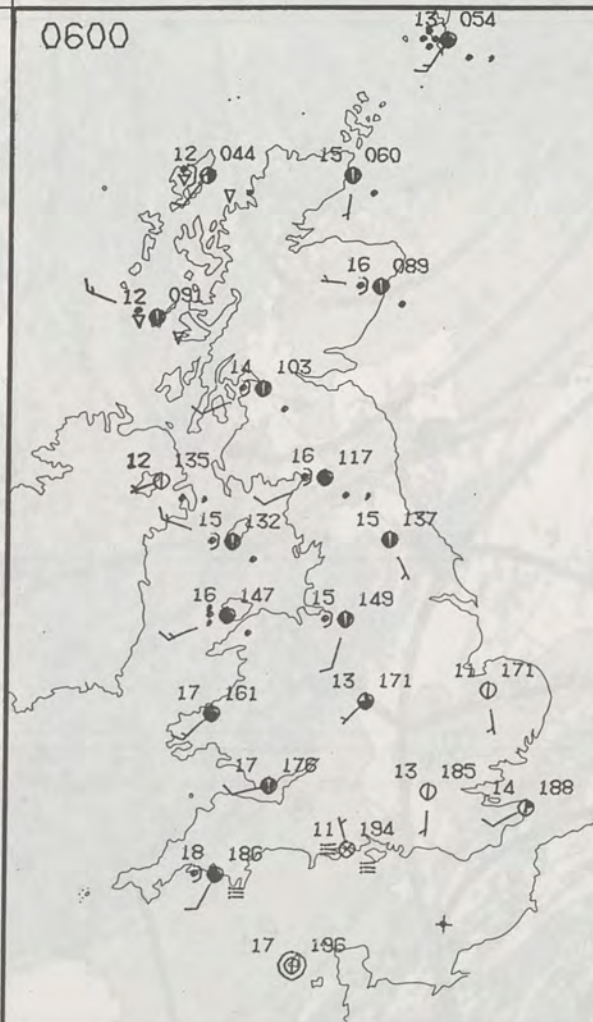


DUPLICATE ALSO
DAILY WEATHER SUMMARY

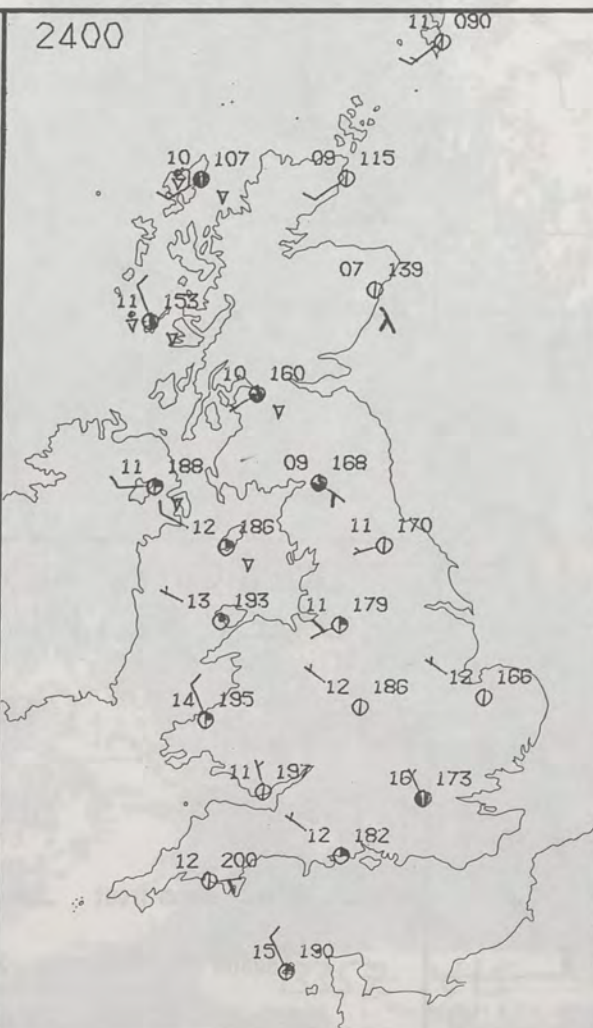
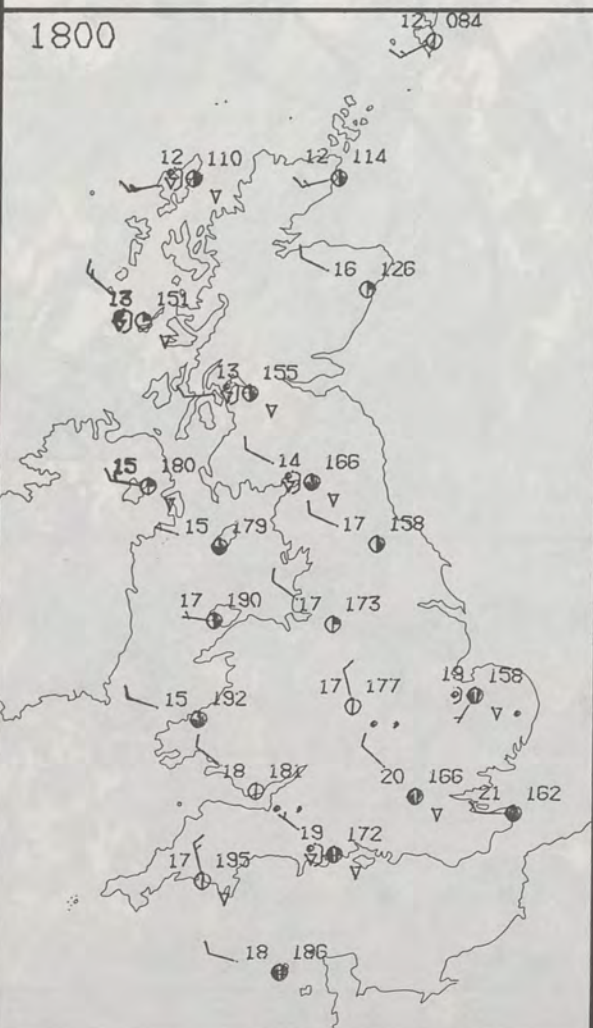
NOT FOR LOAN FOR
MONDAY 3 SEPTEMBER 1990



Warm front Cold front Occlusion
London Weather Centre 284-286 High Holborn London WC1V 7HX
© Crown Copyright 1986 All rights reserved



PLOTTED SURFACE OBSERVATIONS



MONDAY
3 SEPTEMBER 1990

SUMMARY OF BRITISH WEATHER

The main feature of the day's weather was the steady progression southeastwards across the country of a band of showery rain, followed by cooler conditions. Overnight, outbreaks of rain moved across most western and northern districts, with clearer weather following into Northern Ireland and westernmost regions of Scotland by dawn.

During the day, the southeastern corner of England was fairly sunny, and it became exceptionally warm in places, especially in the extreme southeast. However, cloudier weather with showery outbreaks continued across the country to reach most of the southeast by early evening. The clearance followed on steadily too, so that all parts of the British Isles had sunny spells at some time during the day. Most central, northern and western regions were quite sunny during the afternoon, but there were some showers, especially in western Scotland.

Temperatures were still mostly near or rather above normal, with many eastern districts being very warm, but it was rather windy over northern Scotland. Temperatures began to fall quite sharply as the sun went down.

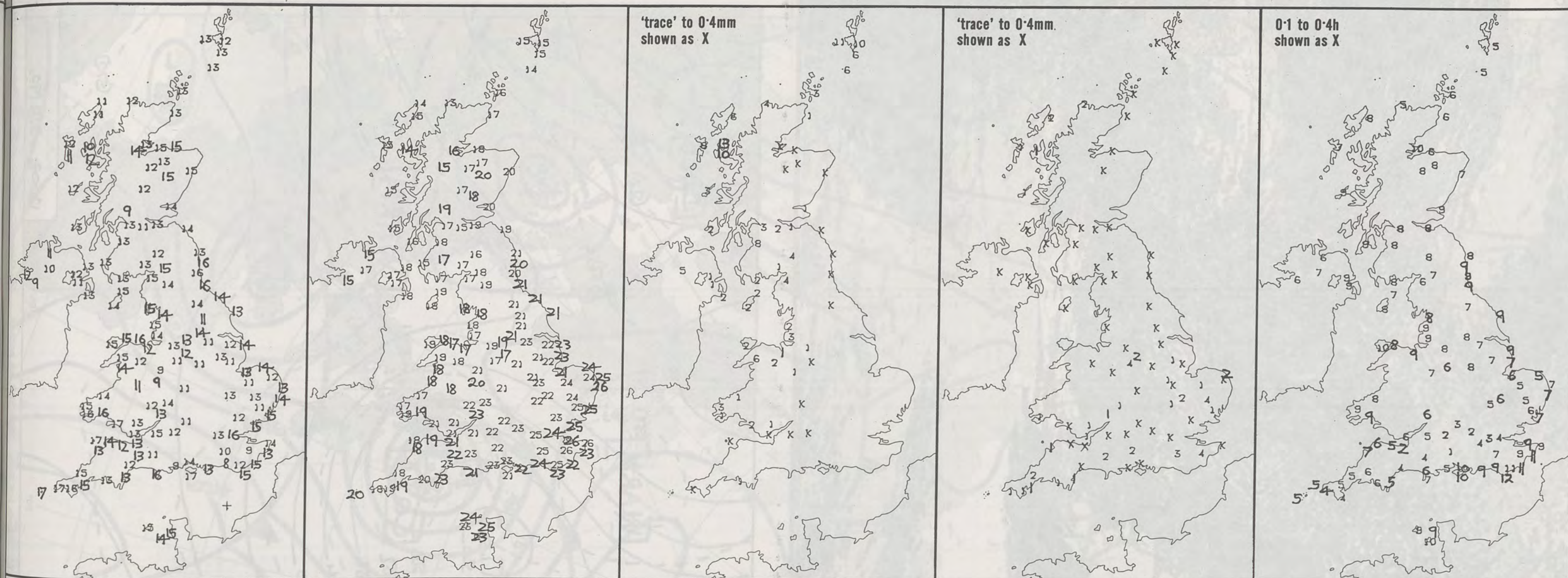
London Weather Centre
284-286 High Holborn
London WC1V 7HX
All times are GMT

© Crown Copyright All rights reserved



SIGNIFICANT WEATHER CHARTS





NIGHT MINIMUM TEMPERATURE (°C) For 12-hour period ending 0900 ON 3 SEP 90	DAY MAXIMUM TEMPERATURE (°C) For 12-hour period ending 2100 ON 3 SEP 90	RAINFALL (mm) For 12-hour period ending 0900 ON 3 SEP 90	RAINFALL (mm) For 12-hour period ending 2100 ON 3 SEP 90	SUNSHINE (hours) Dawn to dusk 3 SEP 90
---	---	--	--	--

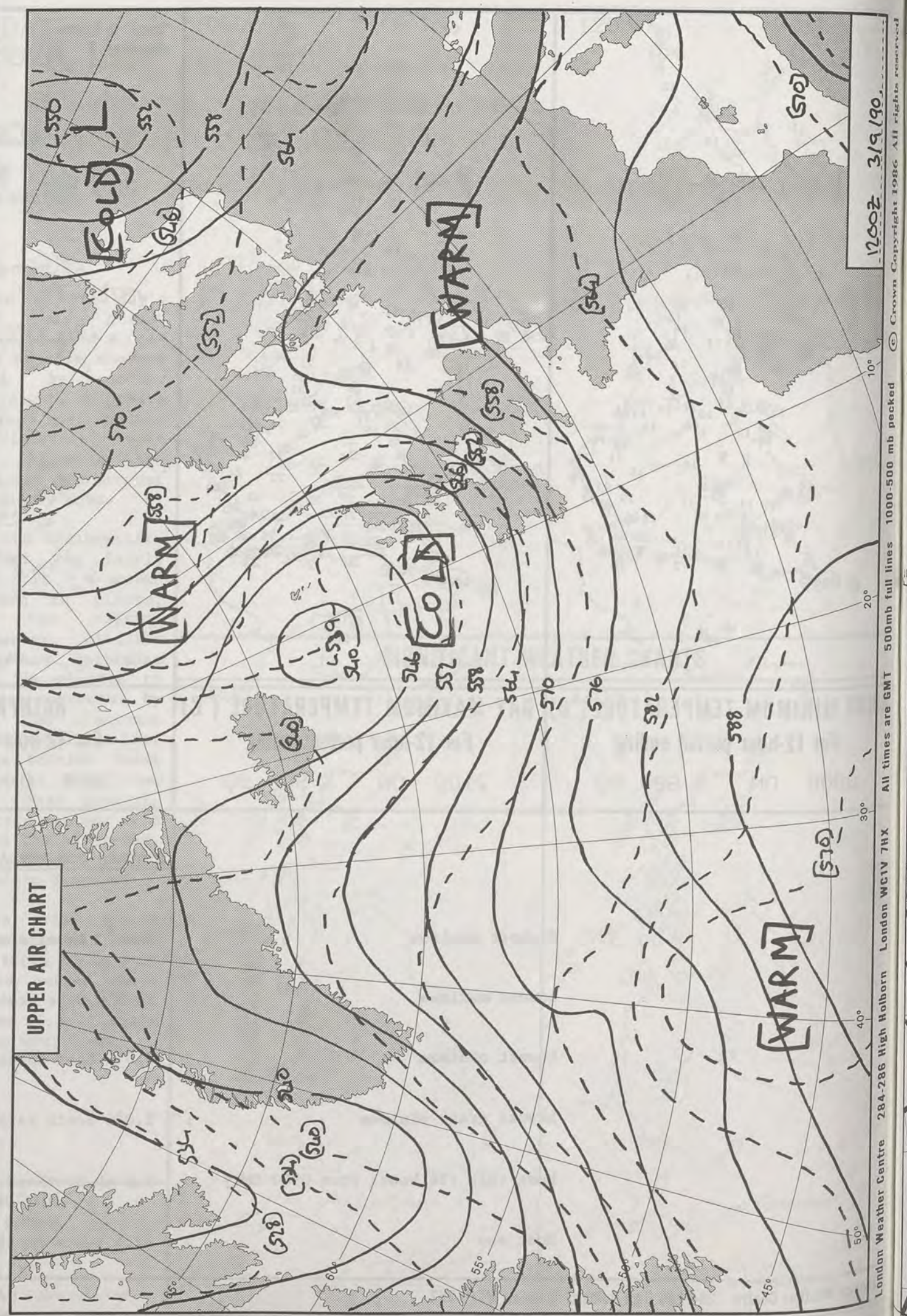
EXTREMES FOR MONDAY 3RD SEPTEMBER 1990

Highest maximum	: 26.4°C Lowestoft (Suffolk)
Lowest maximum	: 12.6°C Cape Wrath
Lowest minimum	: 8.0°C East Hoathly (East Sussex)
Lowest grass minimum	: 2.0°C South Farnborough (Hampshire)
Most rain (24 hours from 0900 GMT)	: 9.1 mm Southend (Essex)
Most sun	: 11.6 hours Eastbourne (East Sussex)

DAILY WEATHER SUMMARY



© Crown Copyright
All rights reserved

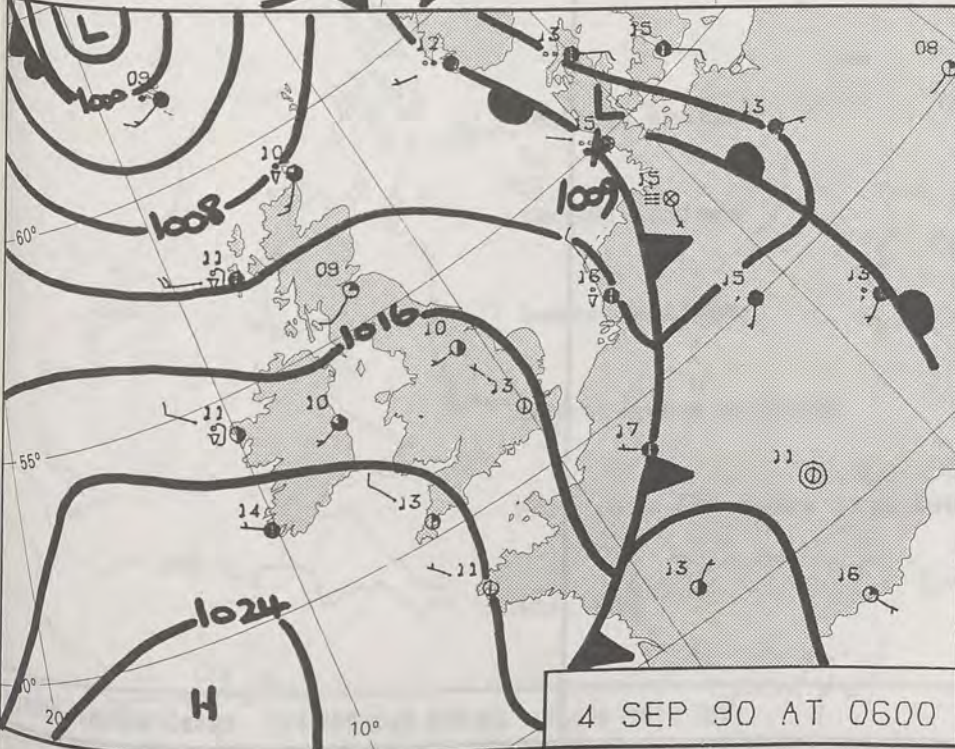


1200Z 3/9/90

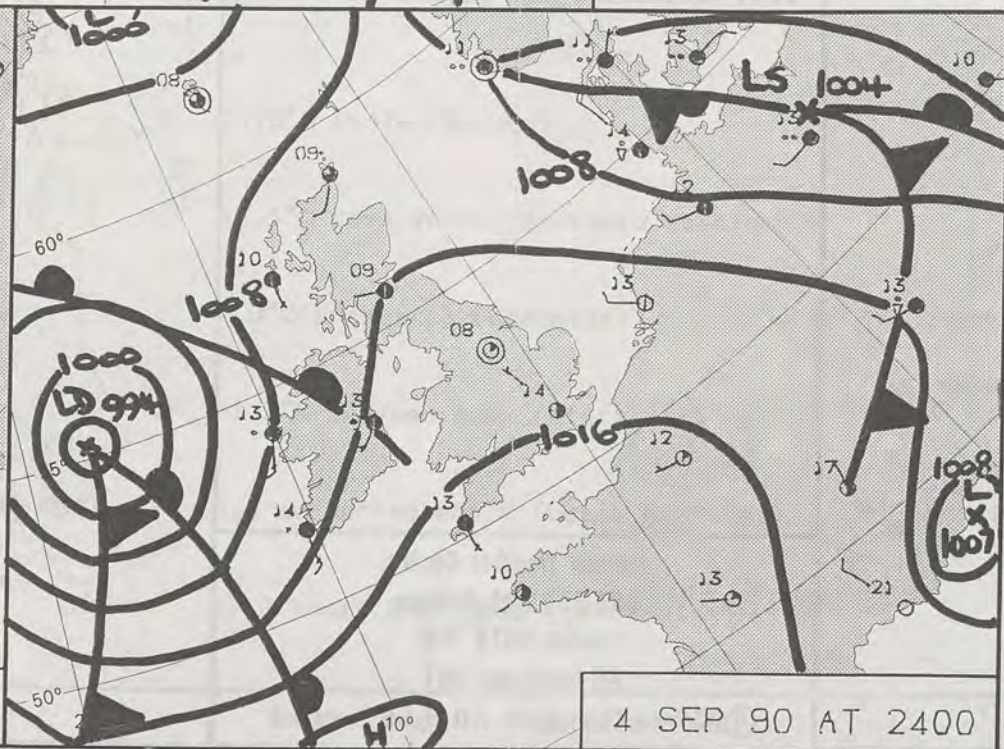
London Weather Centre 284-286 High Holborn London WC1V 7HX All times are GMT 500mb full lines 1000-500 mb pecked Crown Copyright 1986 All rights reserved



4 SEP 90 AT 1200



4 SEP 90 AT 0600



4 SEP 90 AT 2400



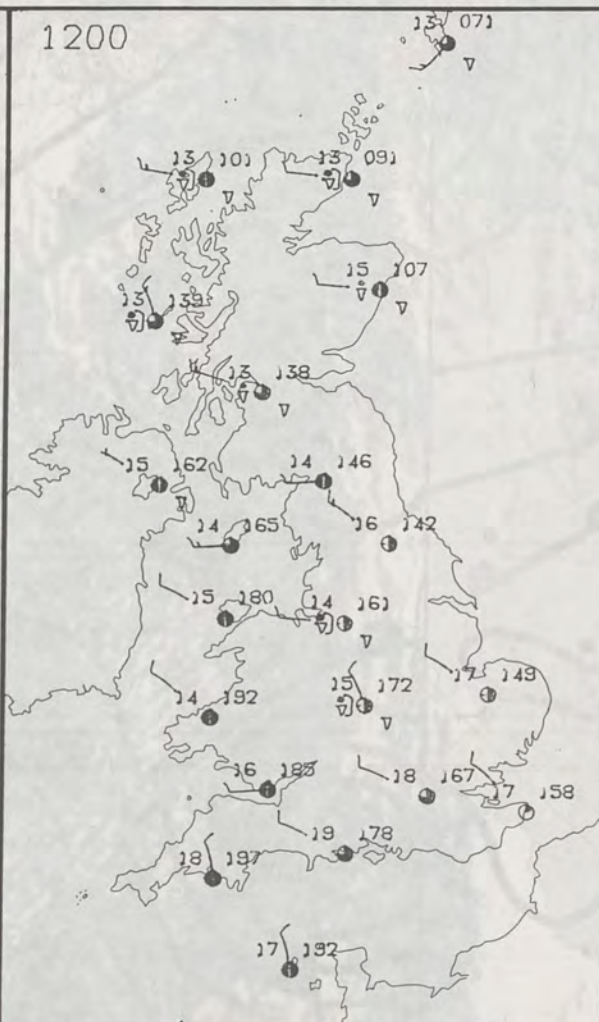
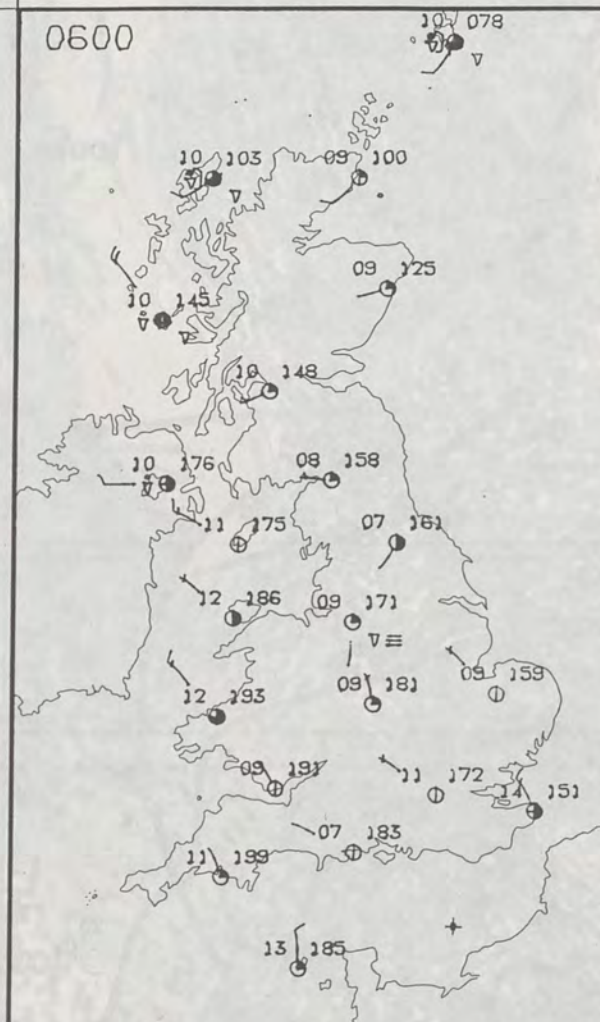
4 SEP 90 AT 1800

DUPLICATE ALSO
DAILY WEATHER SUMMARY
NOT FOR LEAD FOR
TUESDAY 4 SEPTEMBER 1990

London Weather Centre 284-286 High Holborn London WC1V 7HX
© Crown Copyright All rights reserved

Legend:
Warm front (solid line with semicircles)
Cold front (solid line with triangles)
Occlusion (solid line with alternating semicircles and triangles)

Meteorological Office
17 SEP 1990
LIBRARY



TUESDAY
4 SEPTEMBER 1990

SUMMARY
OF
BRITISH WEATHER

Much of the United Kingdom had clear skies overnight, but there were showers, most of them in Scotland and Northern Ireland.

During the day Scotland and Northern Ireland had some sunshine, but a lot of cloud and quite a few showers. In Scotland some of the showers were heavy.

Wales had a lot of cloud too, but even so most places were fairly bright with some sunshine. It was dry nearly everywhere, only one or two places having a shower.

England was mainly dry and bright with some sunshine, indeed many places were sunny for much of the day, but in England too there were a few showers here and there.

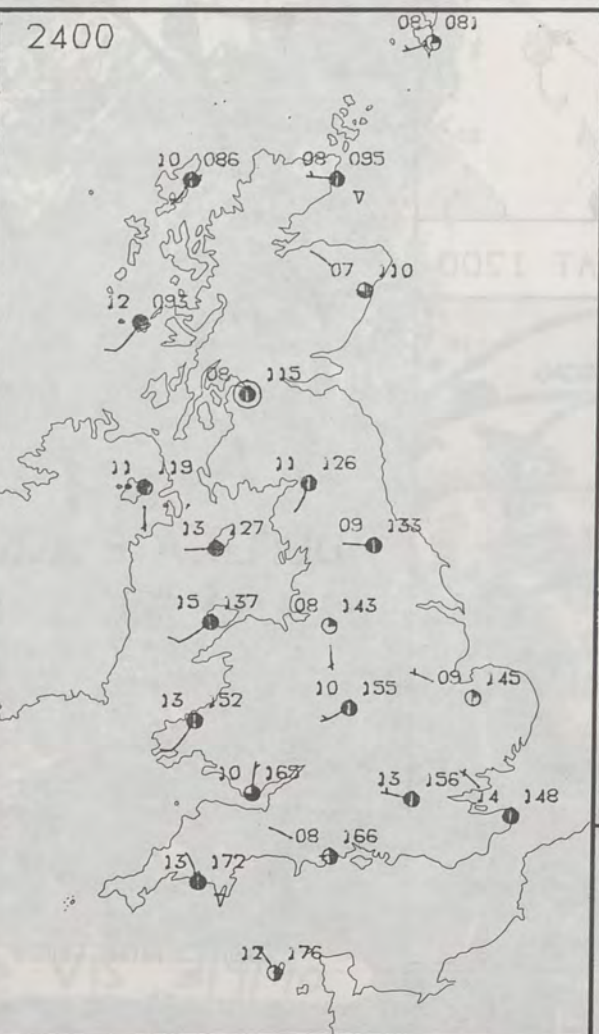
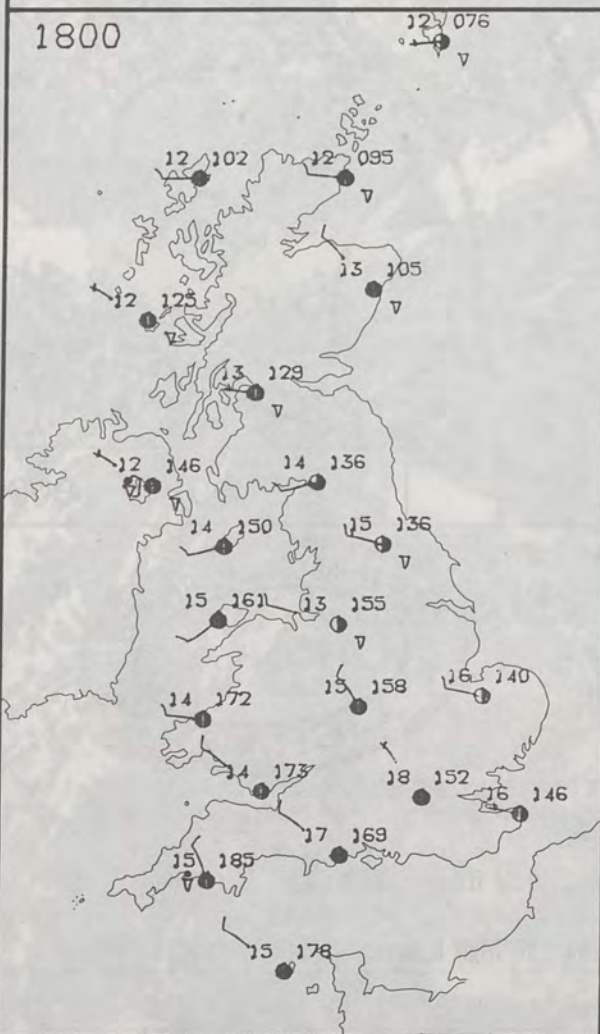
Temperatures were close to normal over much of the United Kingdom.

London Weather Centre
284-286 High Holborn
London WC1V 7HX
All times are GMT

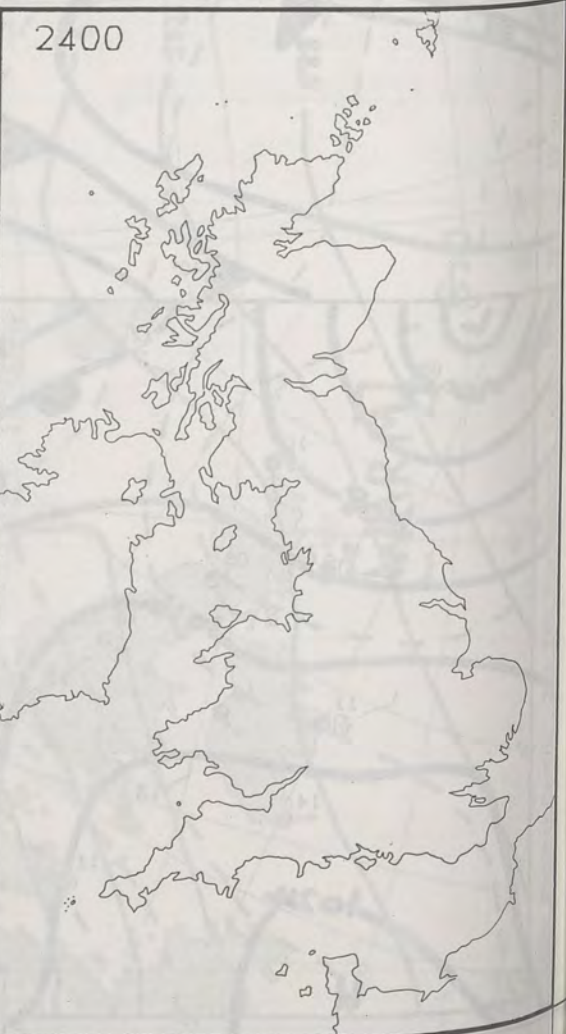
© Crown Copyright All rights reserved

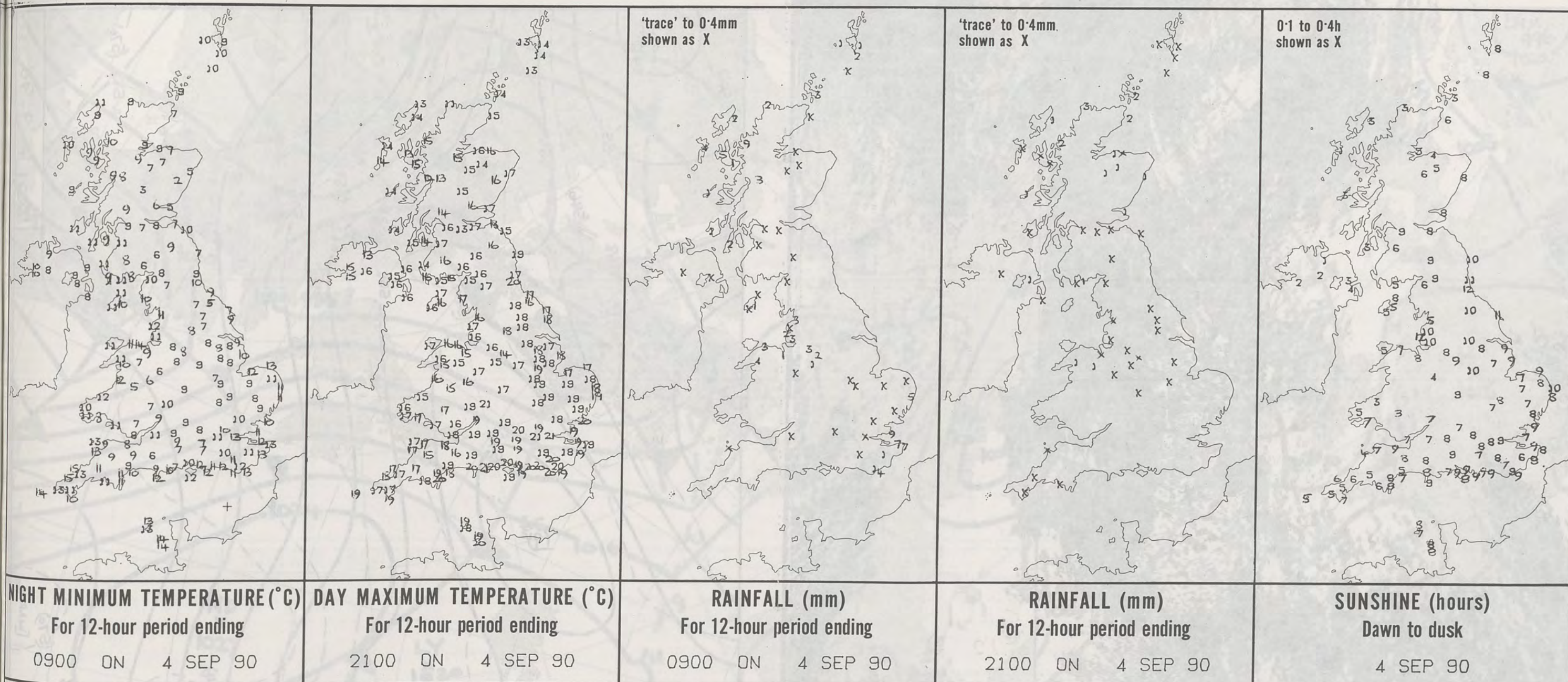


PLOTTED SURFACE OBSERVATIONS



SIGNIFICANT WEATHER CHARTS





EXTREMES FOR TUESDAY 4TH SEPTEMBER 1990

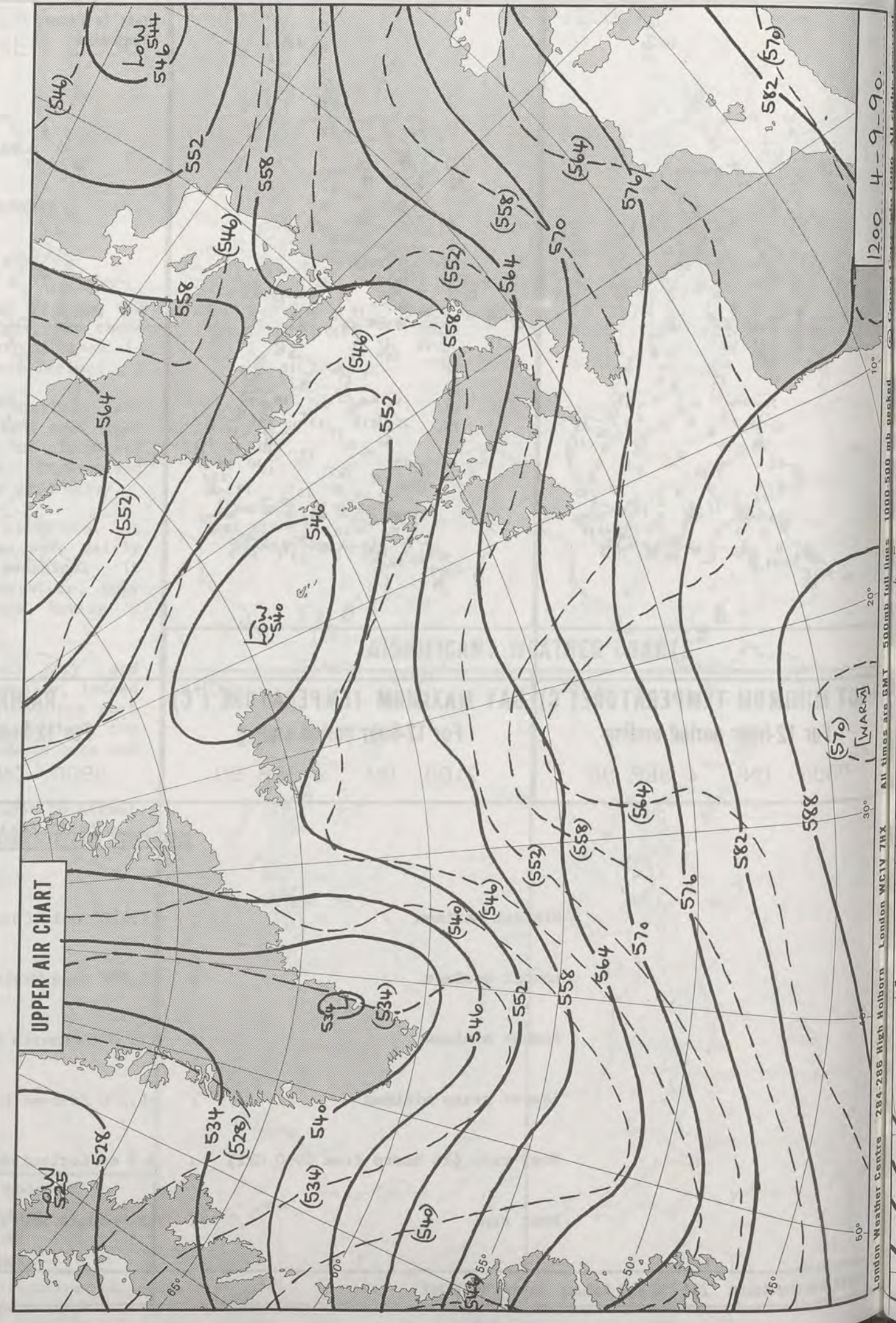
Highest maximum	: 21.0°C Poole (Dorset)
Lowest maximum	: 11.5°C Cape Wrath (Northern Scotland)
Lowest minimum	: 2.0°C Inchmarlo (Grampian)
Lowest grass minimum	: -1.2°C Boscome Down (Wiltshire)
Most rain (24 hours from 0900 GMT)	: 5.5 mm Lochboisdale (Outer Hebrides)
Most sun	: 12.0 hours Southport (Lancashire)

**DAILY
WEATHER
SUMMARY**



© Crown Copyright
All rights reserved

VIS
1313
4/9/90

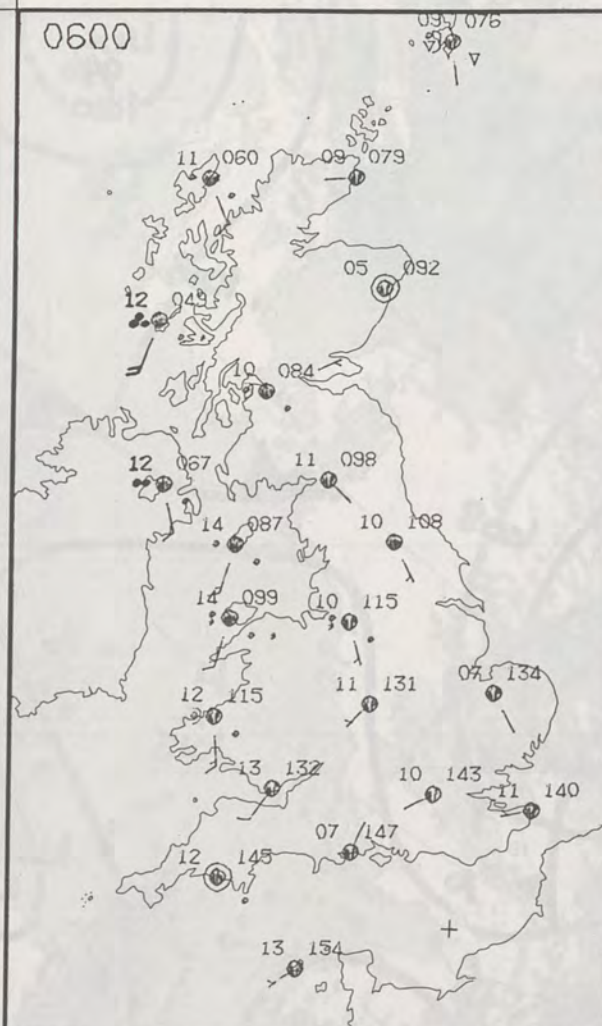




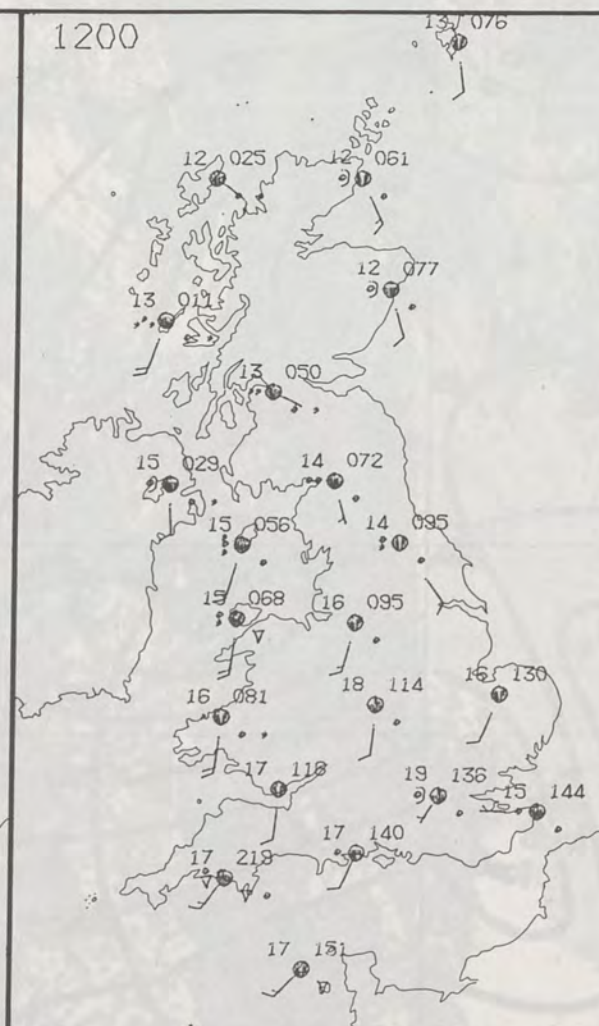
© Crown Copyright All rights reserved



0600

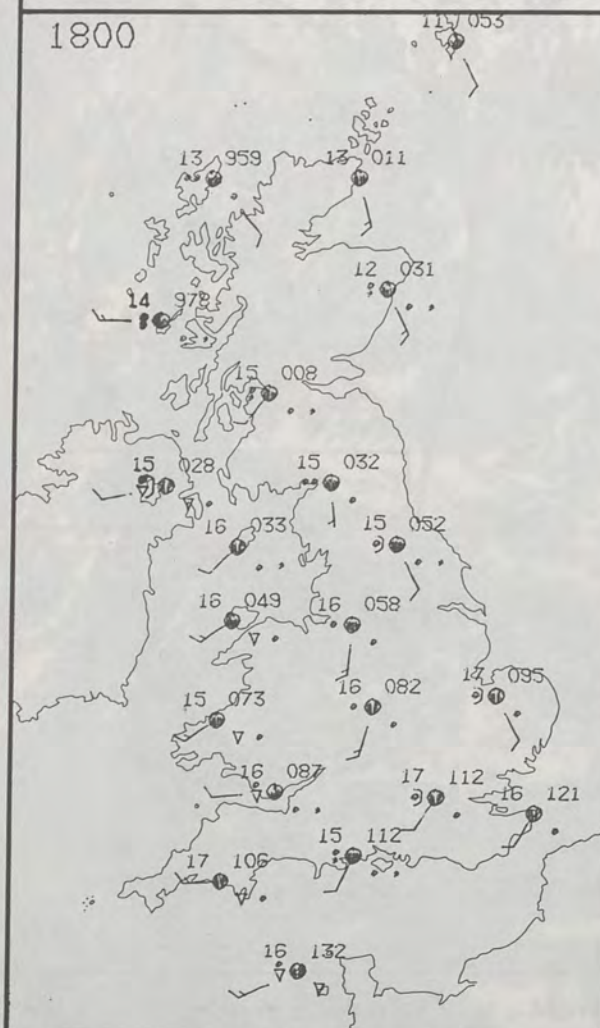


1200

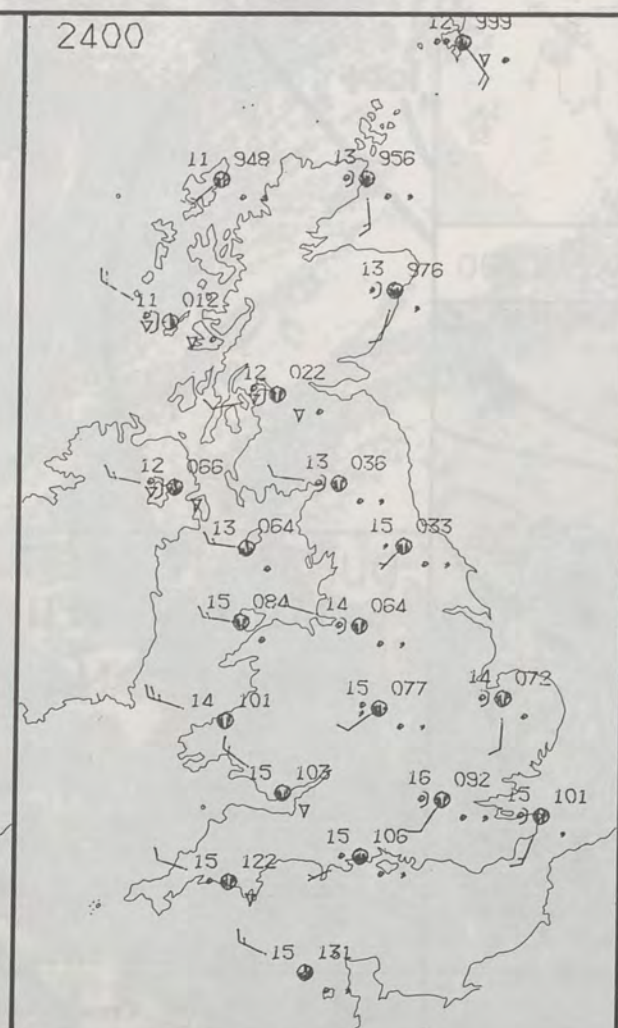


PLOTTED SURFACE OBSERVATIONS

1800



2400

WEDNESDAY
5 SEPTEMBER 1990SUMMARY
OF
BRITISH WEATHER

Most places became cloudy overnight, but eastern Scotland and much of England stayed dry, although over England there was a little rain, mainly in the northwest.

Wales had rain and drizzle while Northern Ireland and western Scotland had a fairly wet night.

Shetland was bright with some sunshine, but the rest of Scotland and Northern Ireland were cloudy with rain and drizzle and in Scotland there was some heavy rain.

Wales was cloudy with rain and drizzle at times and most places in England were cloudy, although the weather did brighten up a little here and there and in the southeast of England there was some sunshine for a while. Over England there was some rain and drizzle nearly everywhere, but also dry spells.

Temperatures were close to normal nearly everywhere.

London Weather Centre
284-286 High Holborn
London WC1V 7HX
All times are GMT

© Crown Copyright All rights reserved

0600



1200

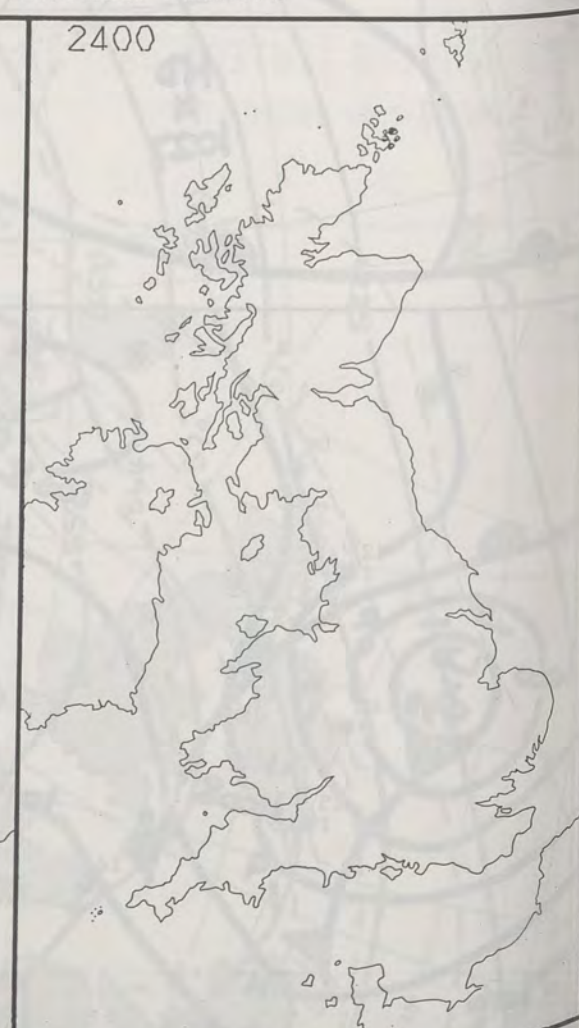


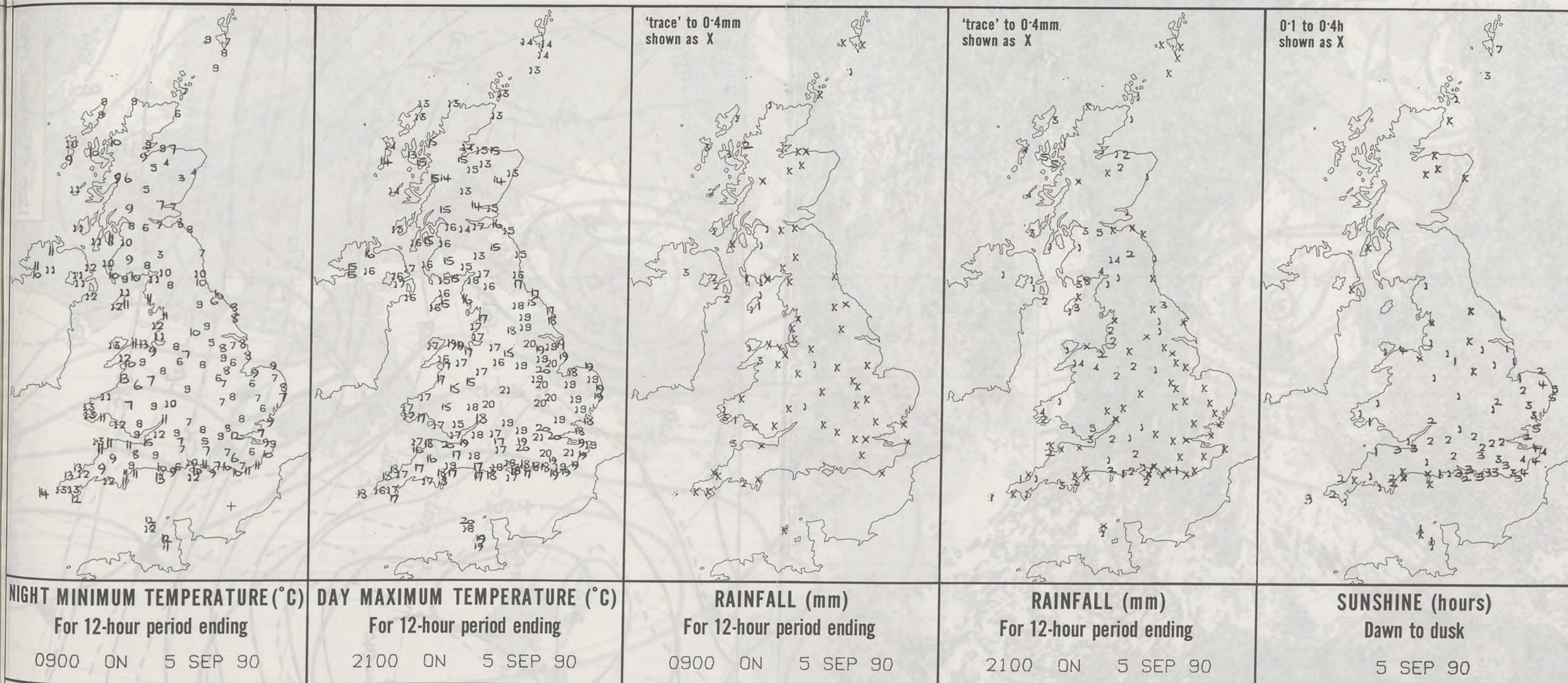
SIGNIFICANT WEATHER CHARTS

1800



2400





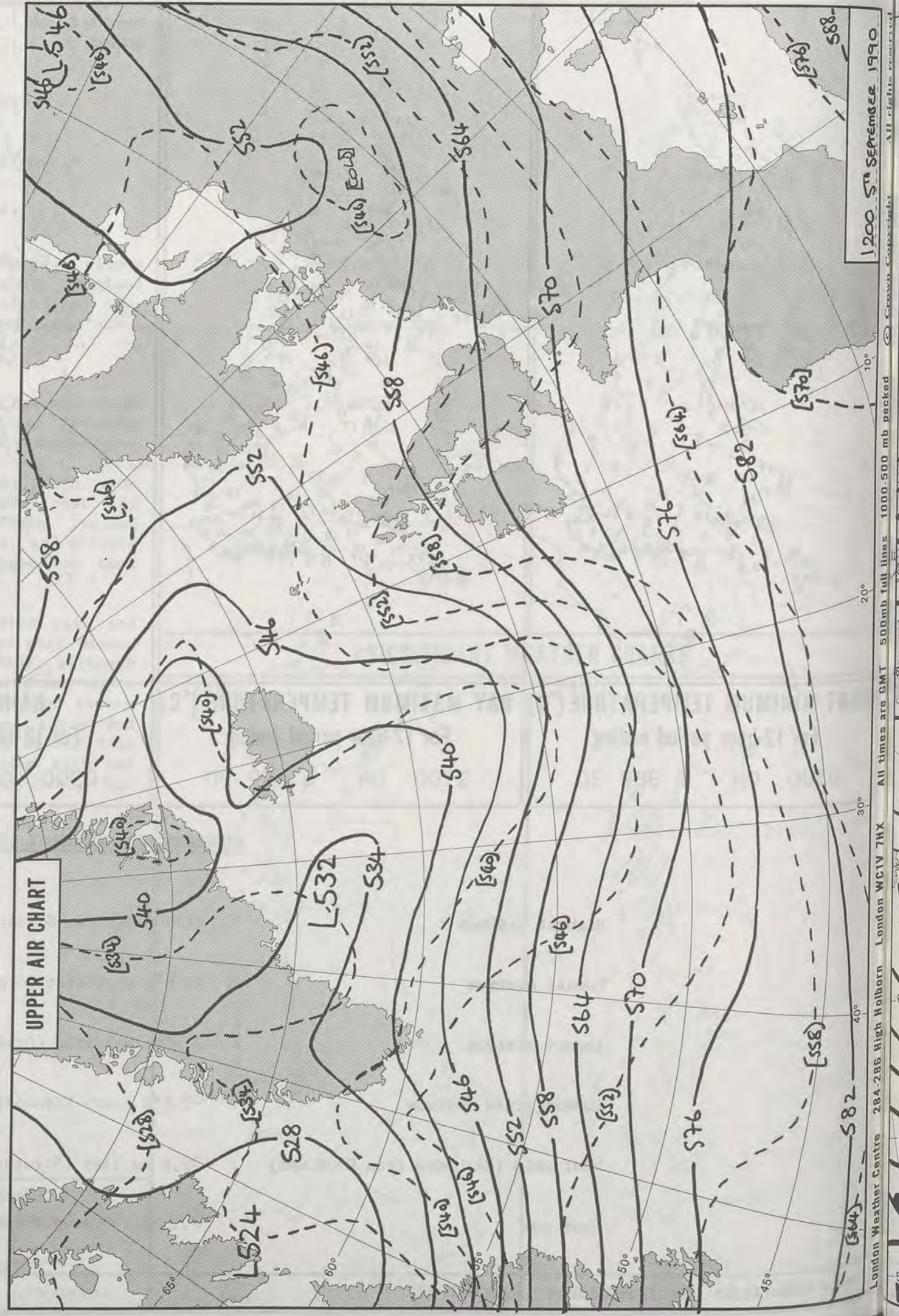
EXTREMES FOR WEDNESDAY 5TH SEPTEMBER 1990

Highest maximum	: 21.0°C Jubilee Corner (Kent)
Lowest maximum	: 13.0°C Glenlivet (Grampian)
Lowest minimum	: 2.9°C Inchmarlo (Grampian)
Lowest grass minimum	: -1.5°C South Farnborough (Hampshire)
Most rain (24 hours from 0900 GMT)	: 30.6 mm Sloy (Strathclyde)
Most sun	: 7.2 hours Lerwick (Shetland)

**DAILY
WEATHER
SUMMARY**



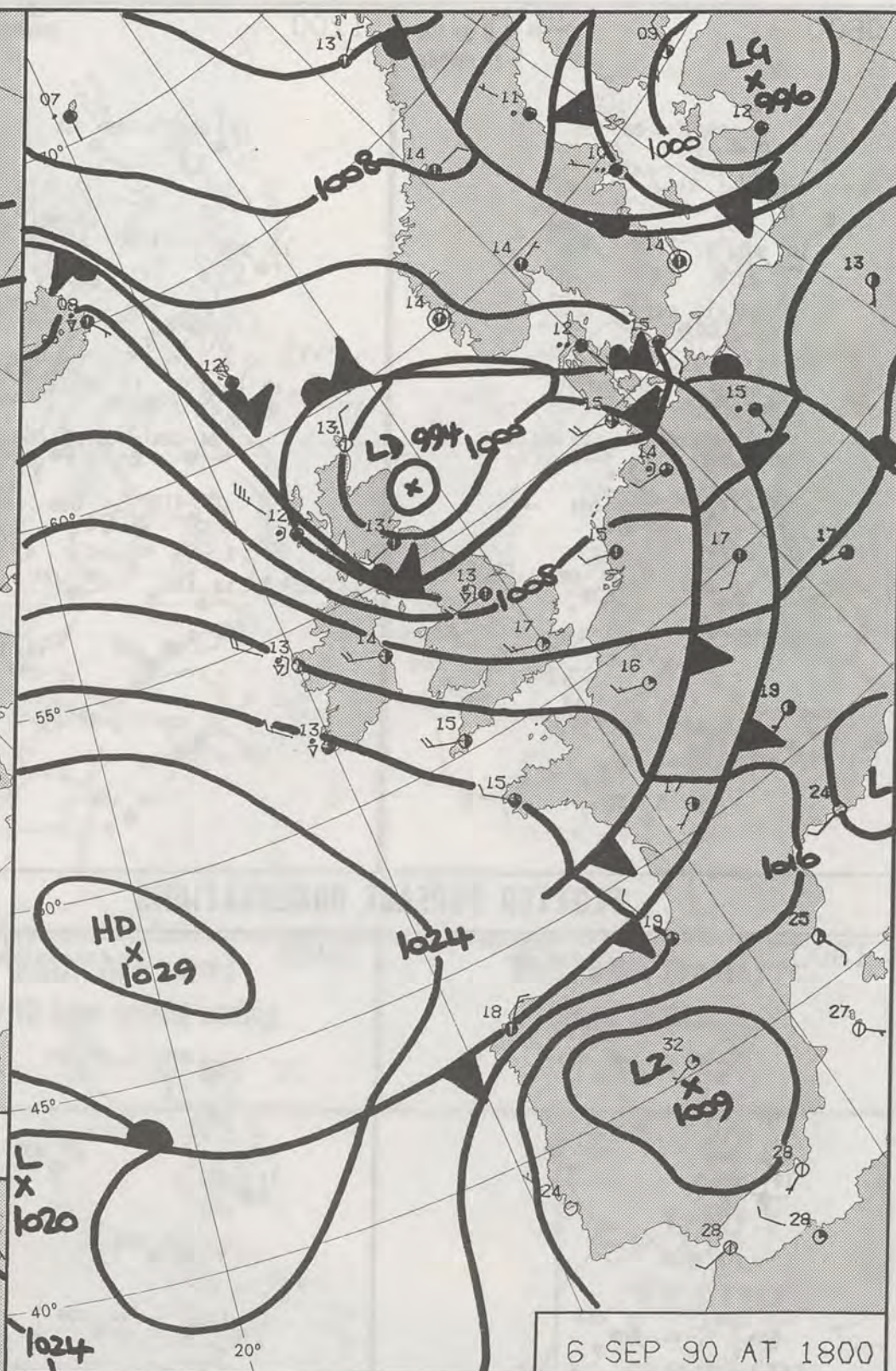

© Crown Copyright
All rights reserved



1200 5th September 1990

500mb full lines 1000-500 mb packed

London Weather Centre 284-286 High Holborn London WC1V 7HX



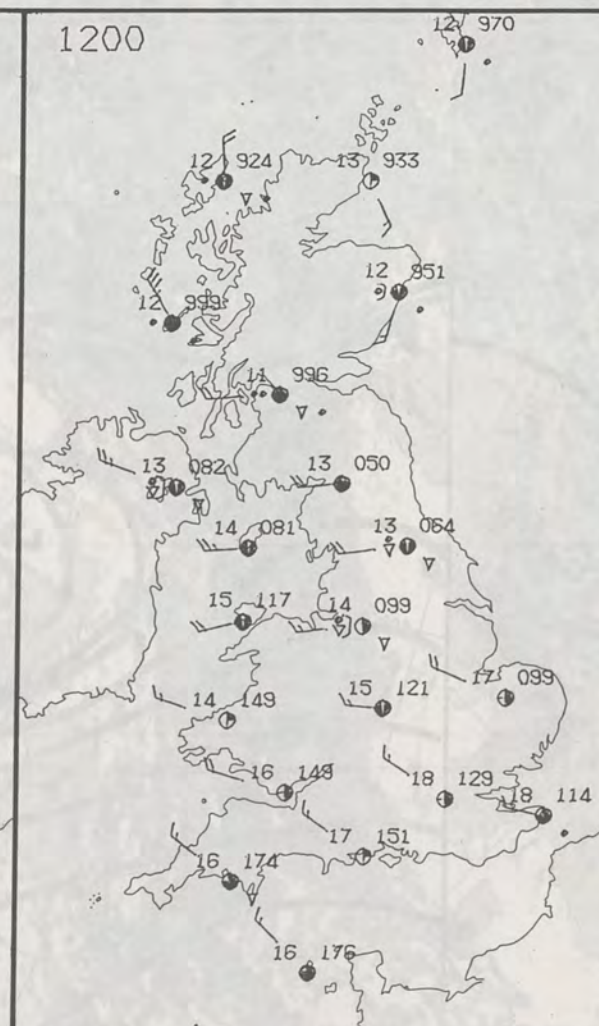
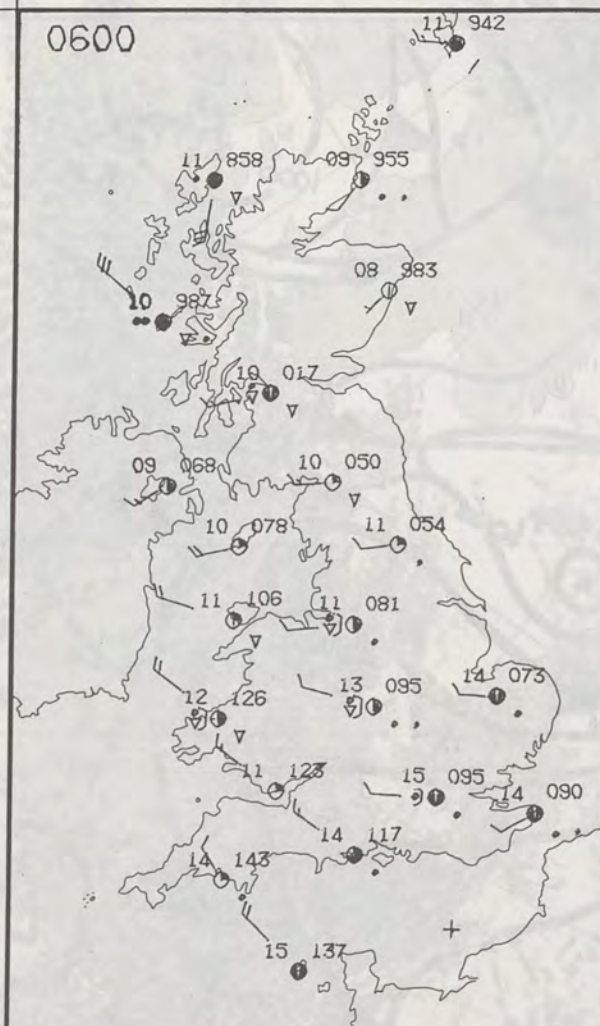
6 SEP 90 AT 1800

DUPLICATE ALSO
DAILY WEATHER SUMMARY
NOT FOR LOAN FOR

THURSDAY 6 SEPTEMBER 1990

London Weather Centre 284-286 High Holborn London WC1V 7HX

© Crown Copyright All rights reserved



THURSDAY
6 SEPTEMBER 1990

SUMMARY
OF
BRITISH WEATHER

Cloud and patchy rain over eastern parts of England cleared most places during the night but continued to affect parts of the extreme southeast until the late morning. The far north of Scotland had a wet night with heavy rain.

For most parts of the British Isles it was a day of sunshine and showers, although many parts of southern Britain ended up with very few showers, and for many parts of southern England it was a sunny day. Most of the showers were in the north and west. Scotland had frequent and heavy showers and these merged to give some longer spells of rain.

It was a windy day everywhere. In parts of Wales, northwest England, Northern Ireland and western Scotland gales affected some coasts and hills.

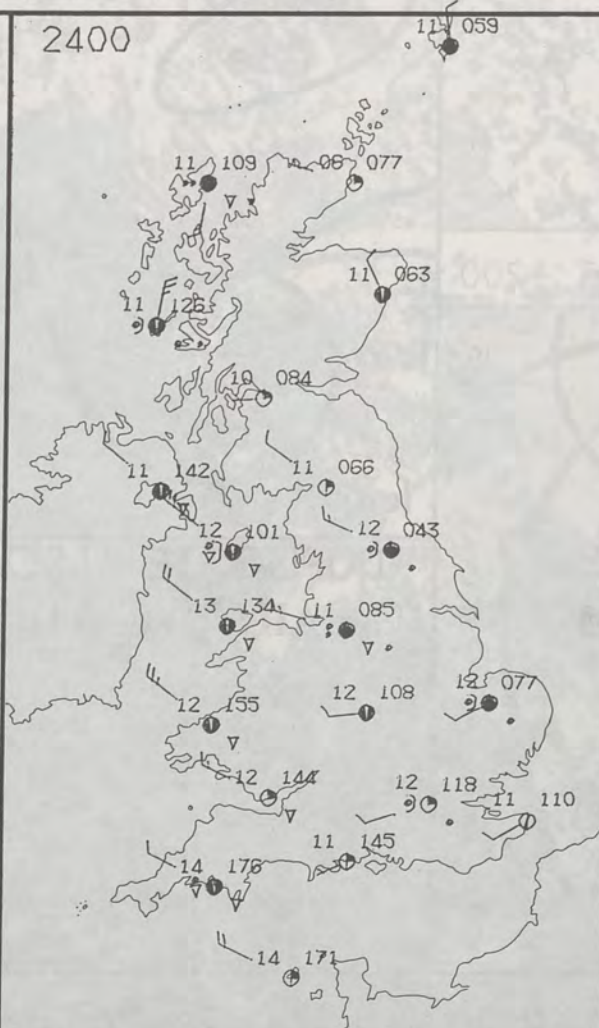
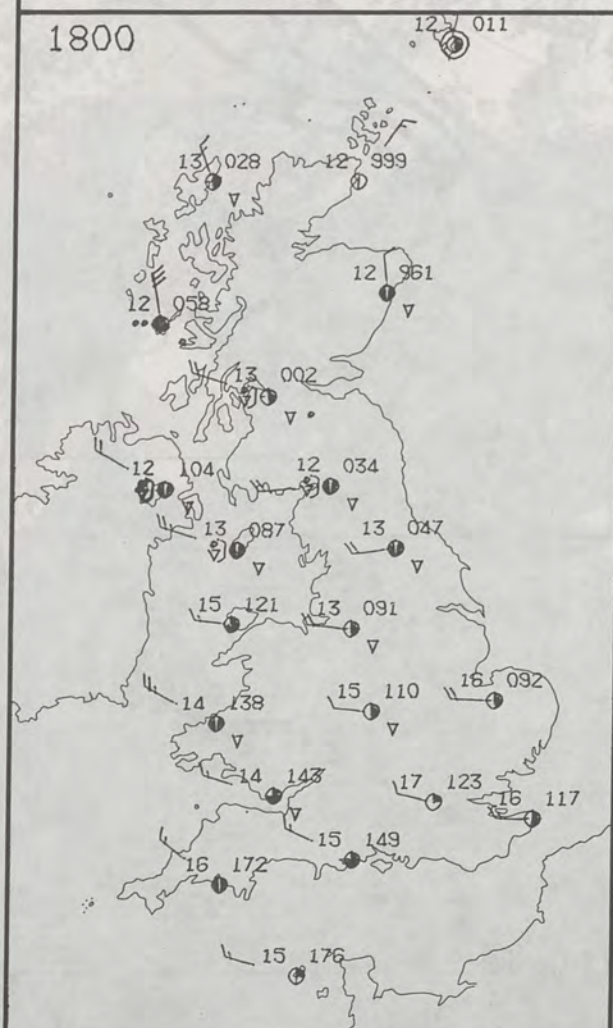
It was a cool day for most places and in parts of Scotland rather cold.

London Weather Centre
284-286 High Holborn
London WC1V 7HX
All times are GMT

© Crown Copyright All rights reserved

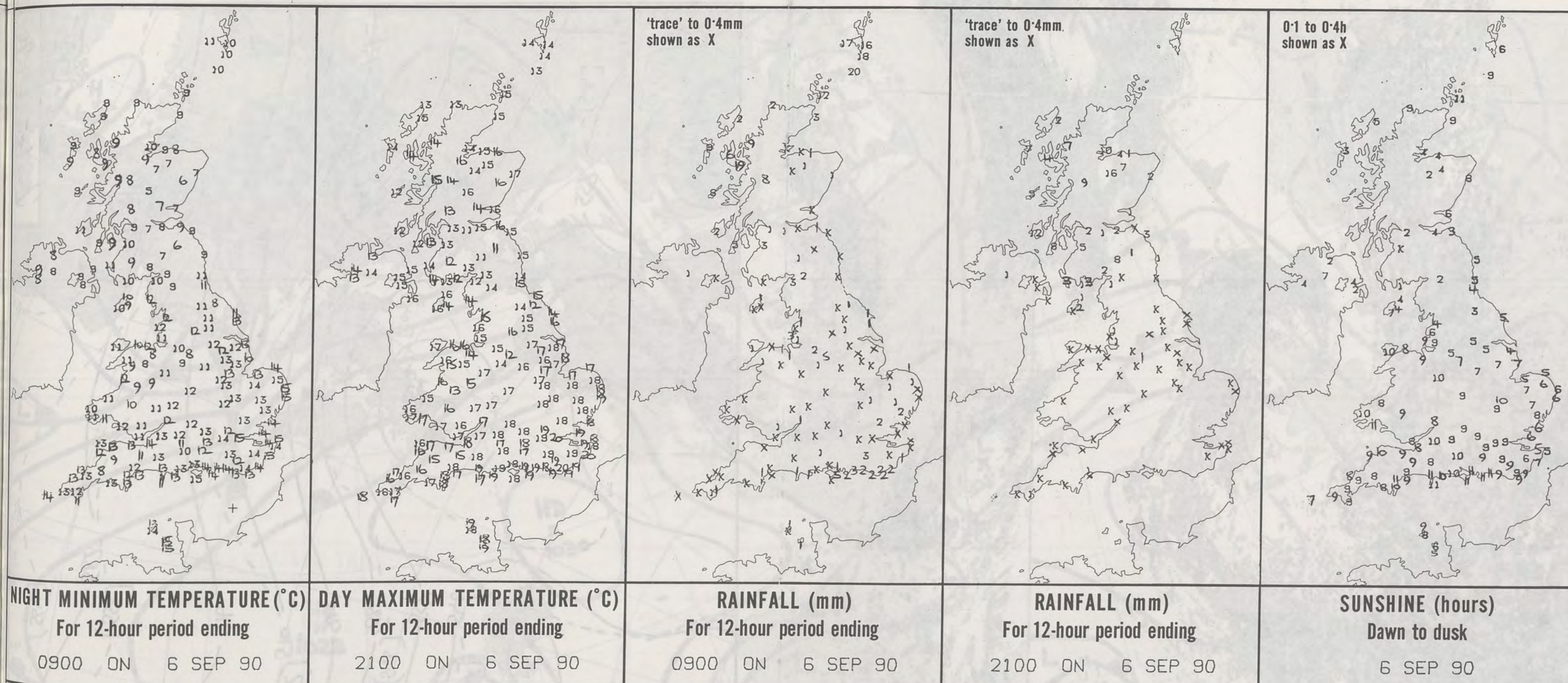


PLOTTED SURFACE OBSERVATIONS



SIGNIFICANT WEATHER CHARTS





EXTREMES FOR THURSDAY 6TH SEPTEMBER 1990

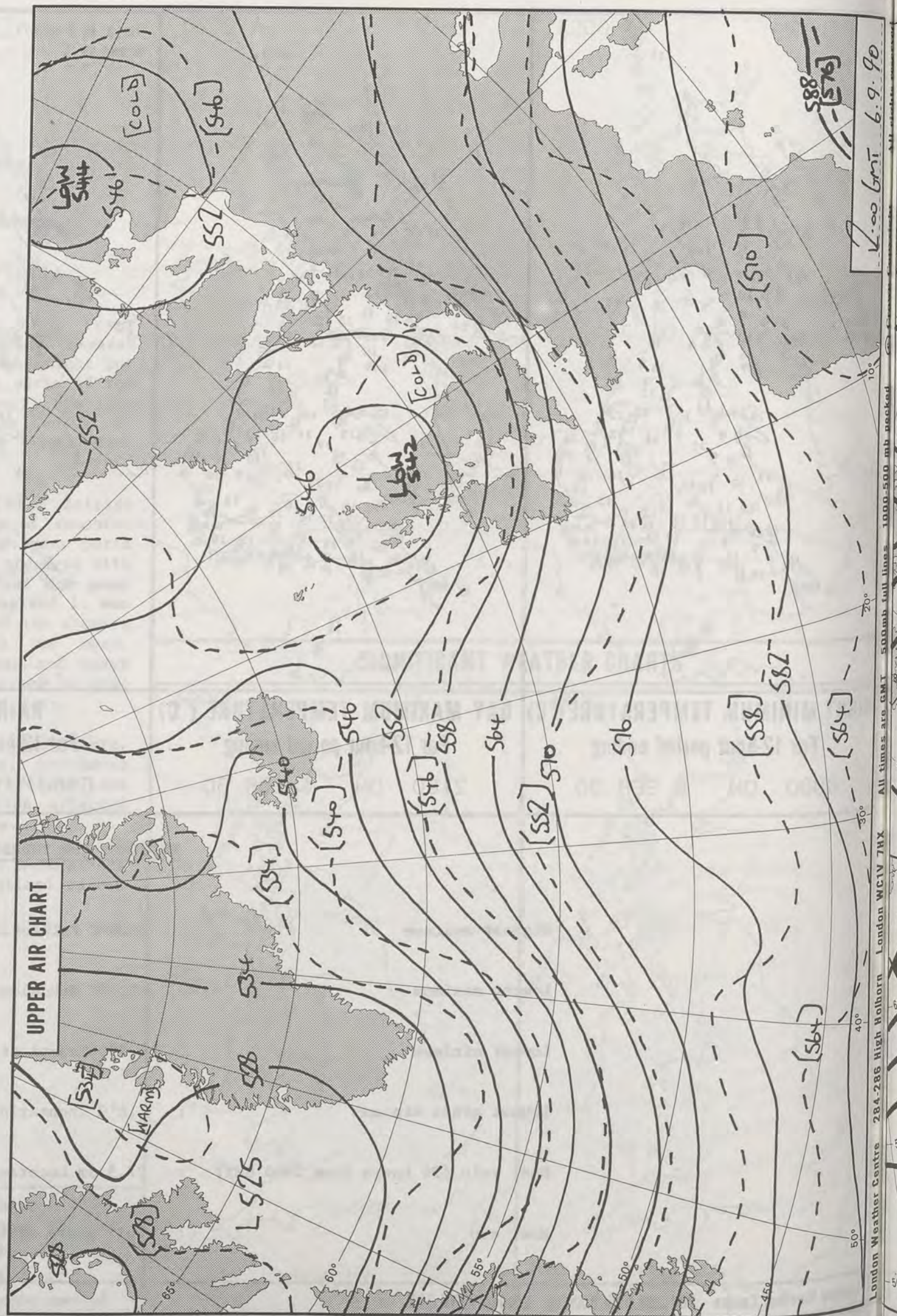
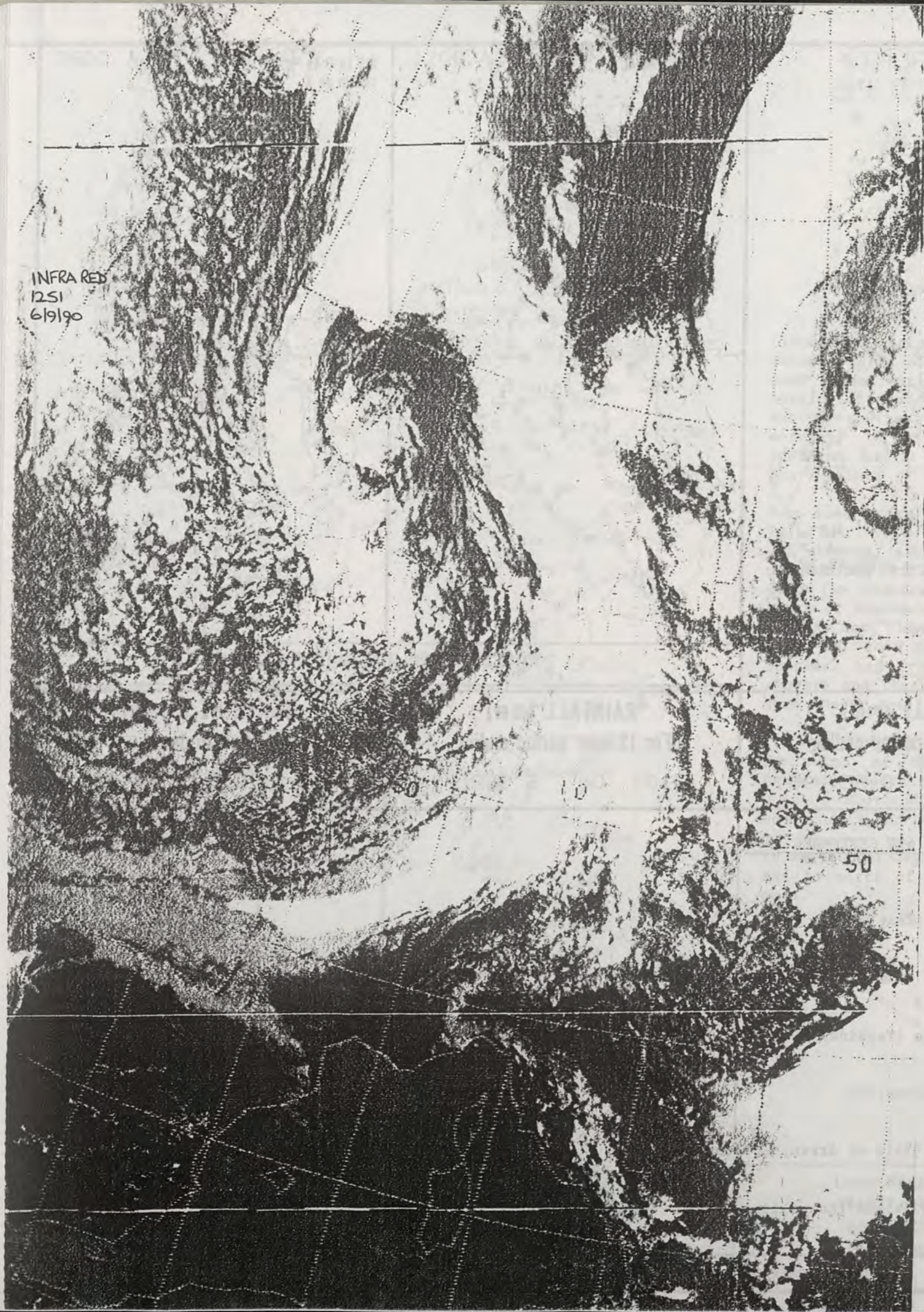
Highest maximum	: 20.0°C Folkestone (Kent)
Lowest maximum	: 10.6°C Eskdalemuir (Dumfries and Galloway)
Lowest minimum	: 4.8°C Tummel Bridge (Tayside)
Lowest grass minimum	: 1.8°C Inchmarlo (Grampian)
Most rain (24 hours from 0900 GMT)	: 27.5 mm Lochranza (Isle of Arran, Strathclyde)
Most sun	: 10.9 hours Hayling Island (Hampshire), Bognor Regis (West Sussex)

**DAILY
WEATHER
SUMMARY**

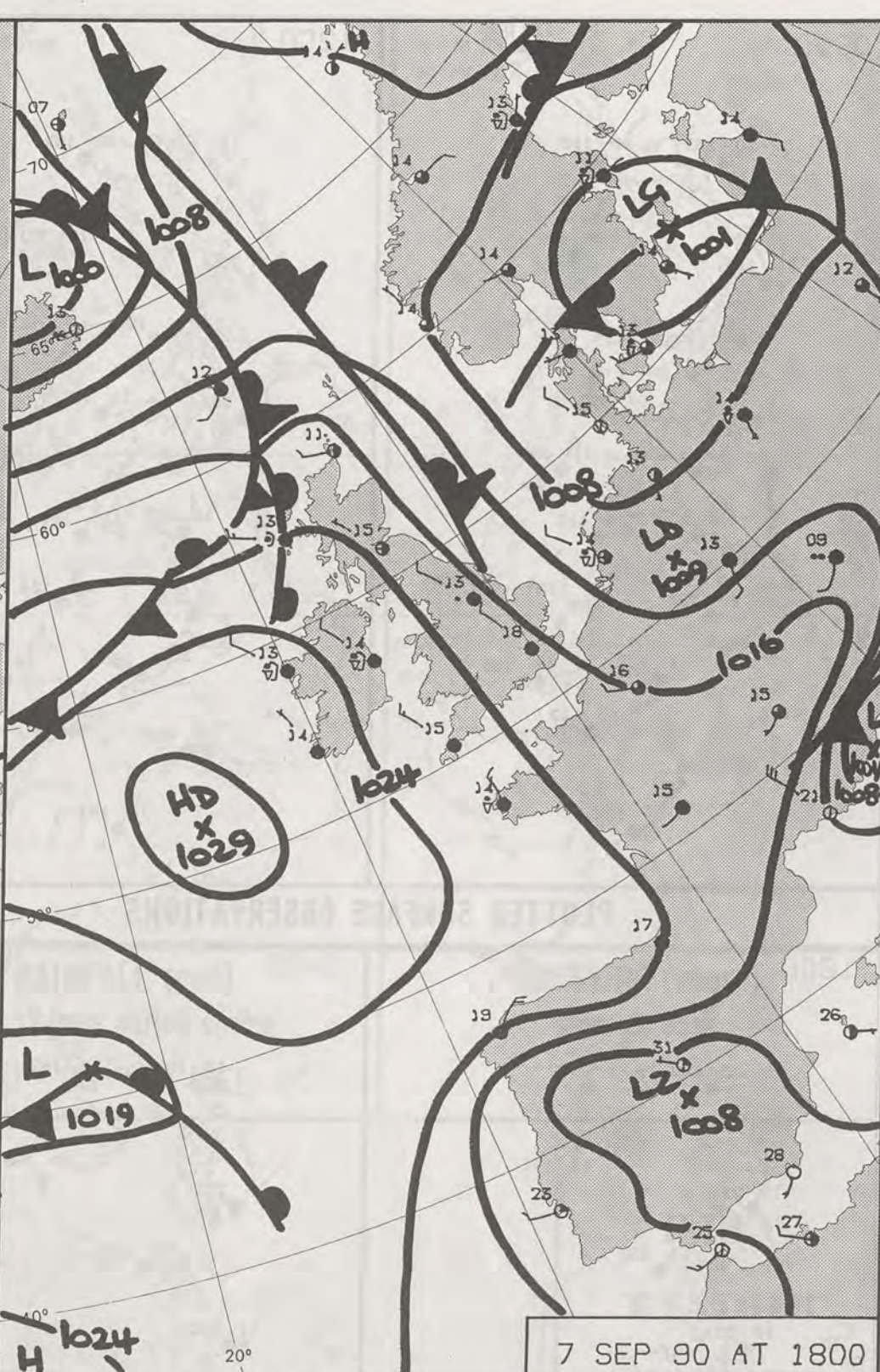
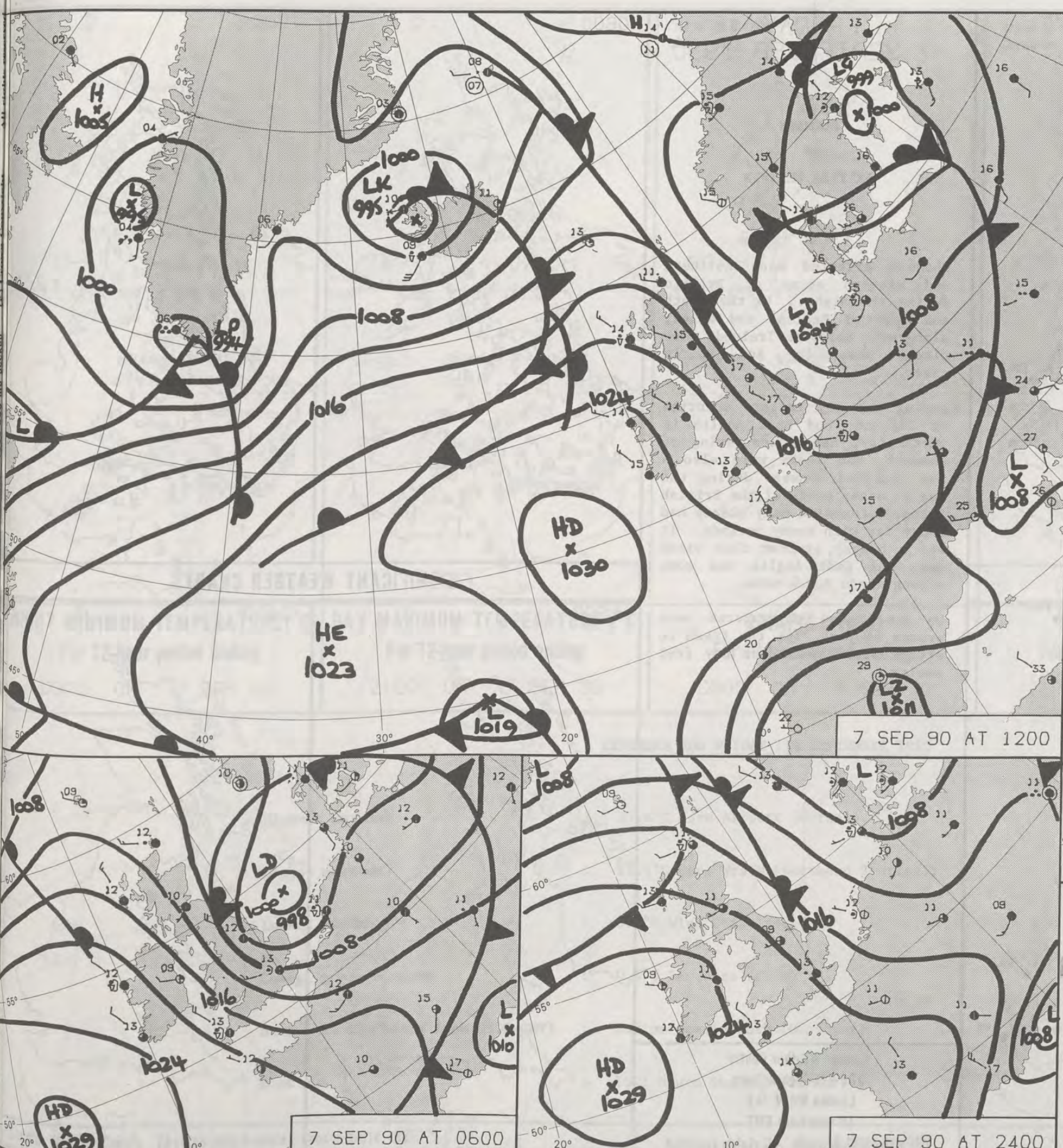


© Crown Copyright
All rights reserved

INFRA RED
1251
6/9/90



12.00 GMT 6.9.90
[564]
All times are GMT 500mb full lines 1000-500 mb stacked
London Weather Centre 284-286 High Holborn London WC1V 7HX



7 SEP 90 AT 1800

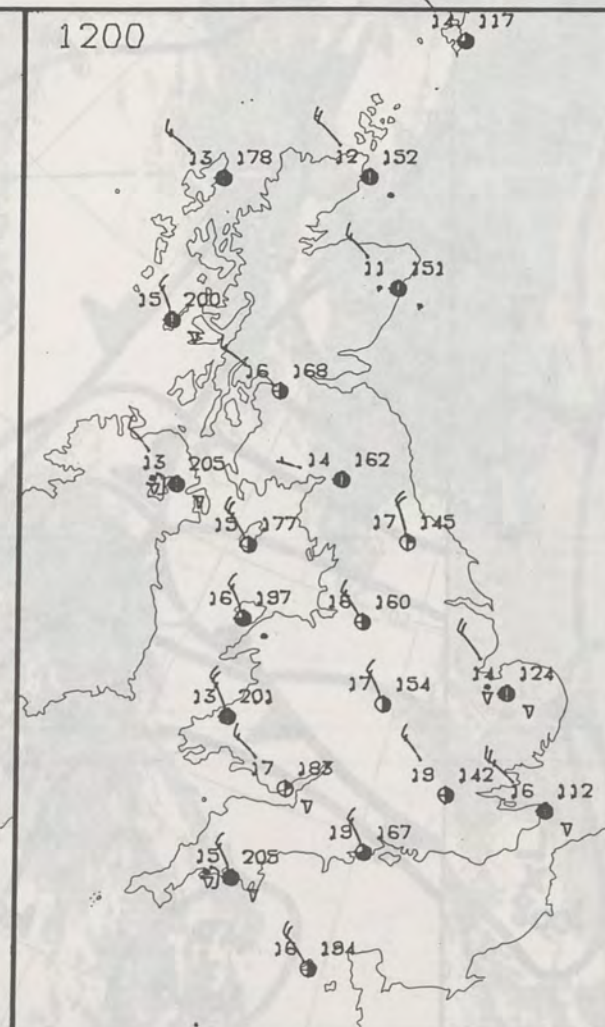
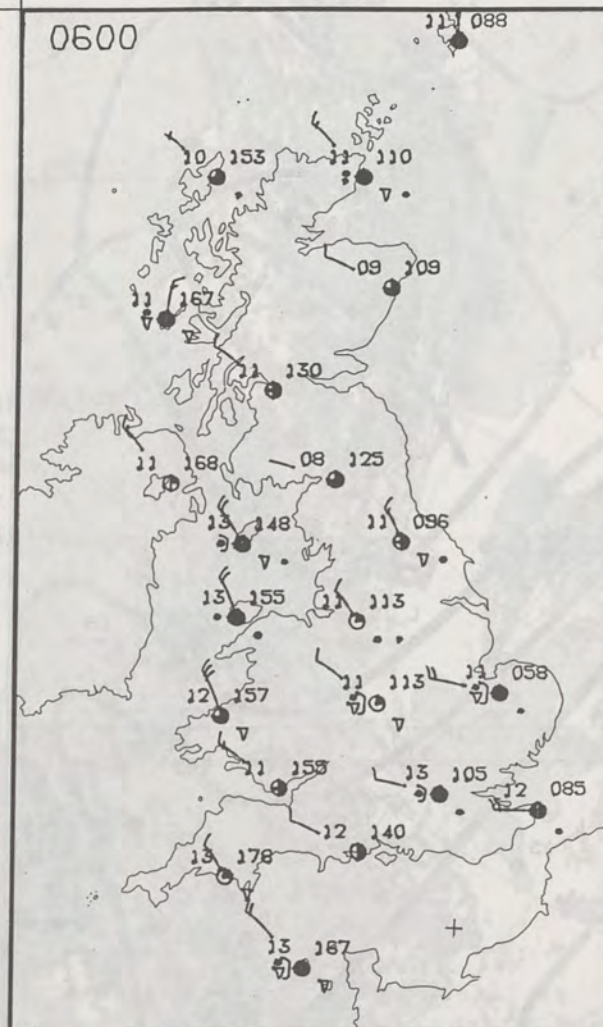
DUPLICATE ALSO
DAILY WEATHER SUMMARY
NOT FOR LOAN FOR

FRIDAY 7 SEPTEMBER 1990

London Weather Centre 284-286 High Holborn London WC1V 7HX

© Crown Copyright All rights reserved

METEOLOGICAL OFFICE
17 SEP 1990
LIBRARY

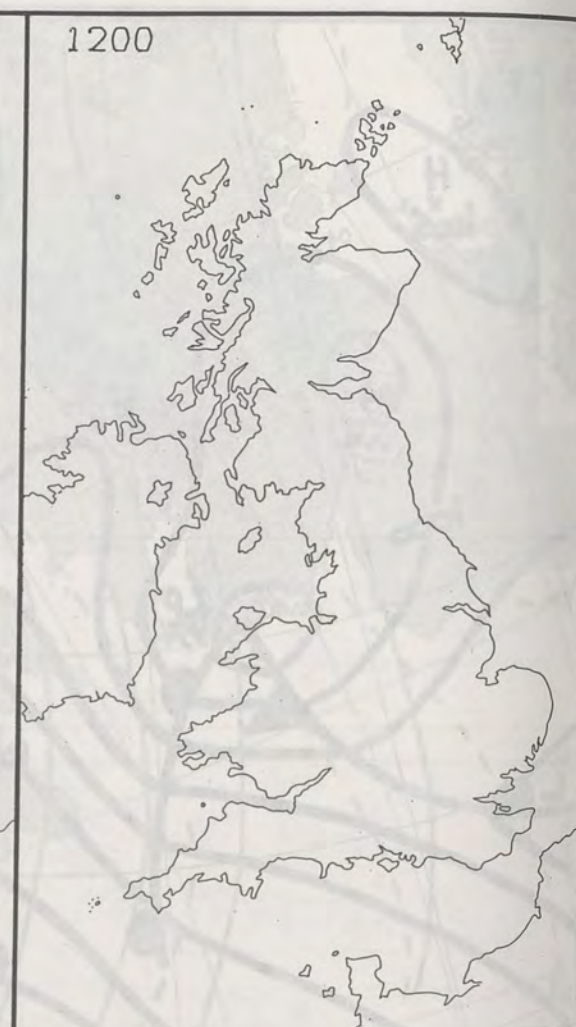


FRIDAY
7 SEPTEMBER 1990

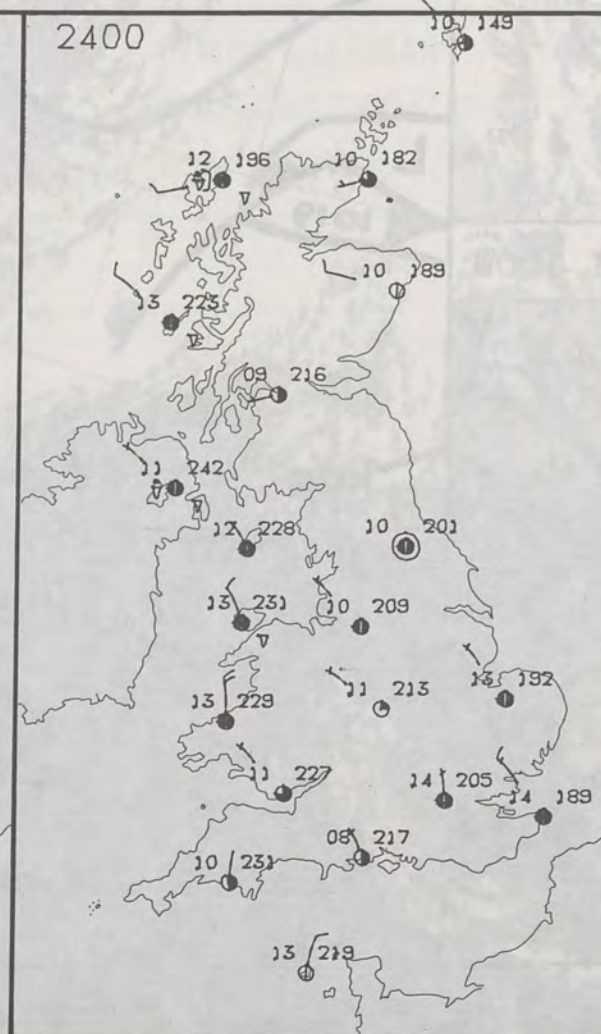
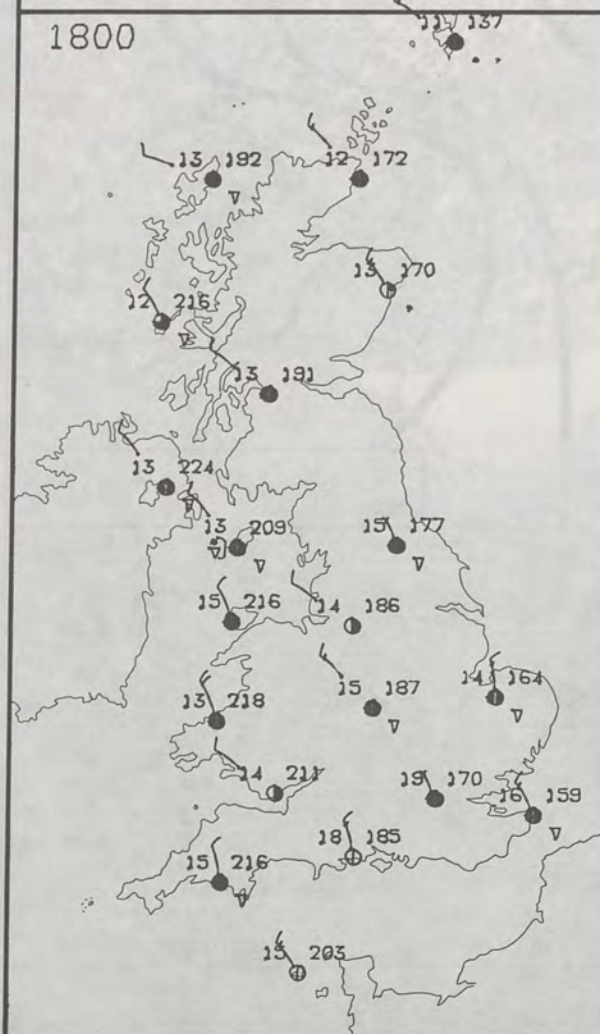
SUMMARY
OF
BRITISH WEATHER

Showers affected many northern and eastern areas of Britain during the night. In the south and west of England and Wales, along with Northern Ireland, most places were dry and fairly clear.

During the day eastern counties of England, and East Anglia in particular, had a scattering of showers, and there were also a few isolated showers during the day in other parts of the British Isles. Otherwise many places had a dry day with sunny periods. It was a breezy, rather than windy day, but East Anglia had some strong winds for a time.

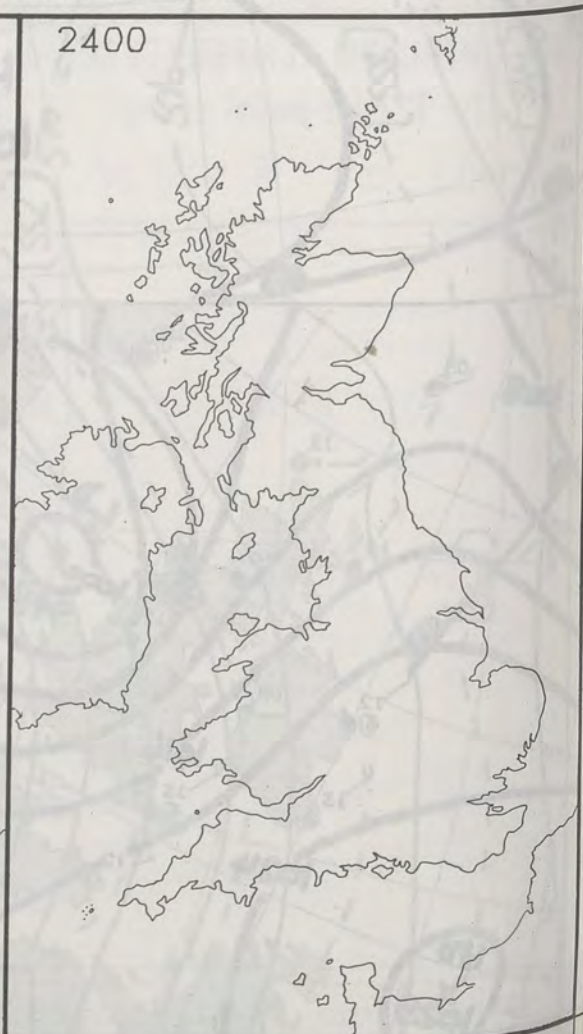
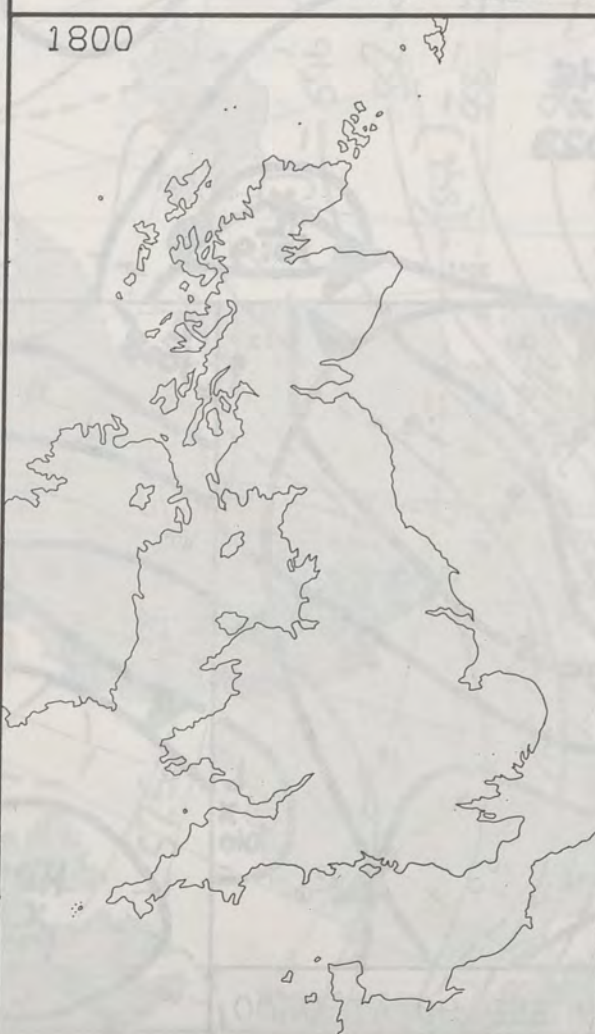


PLOTTED SURFACE OBSERVATIONS



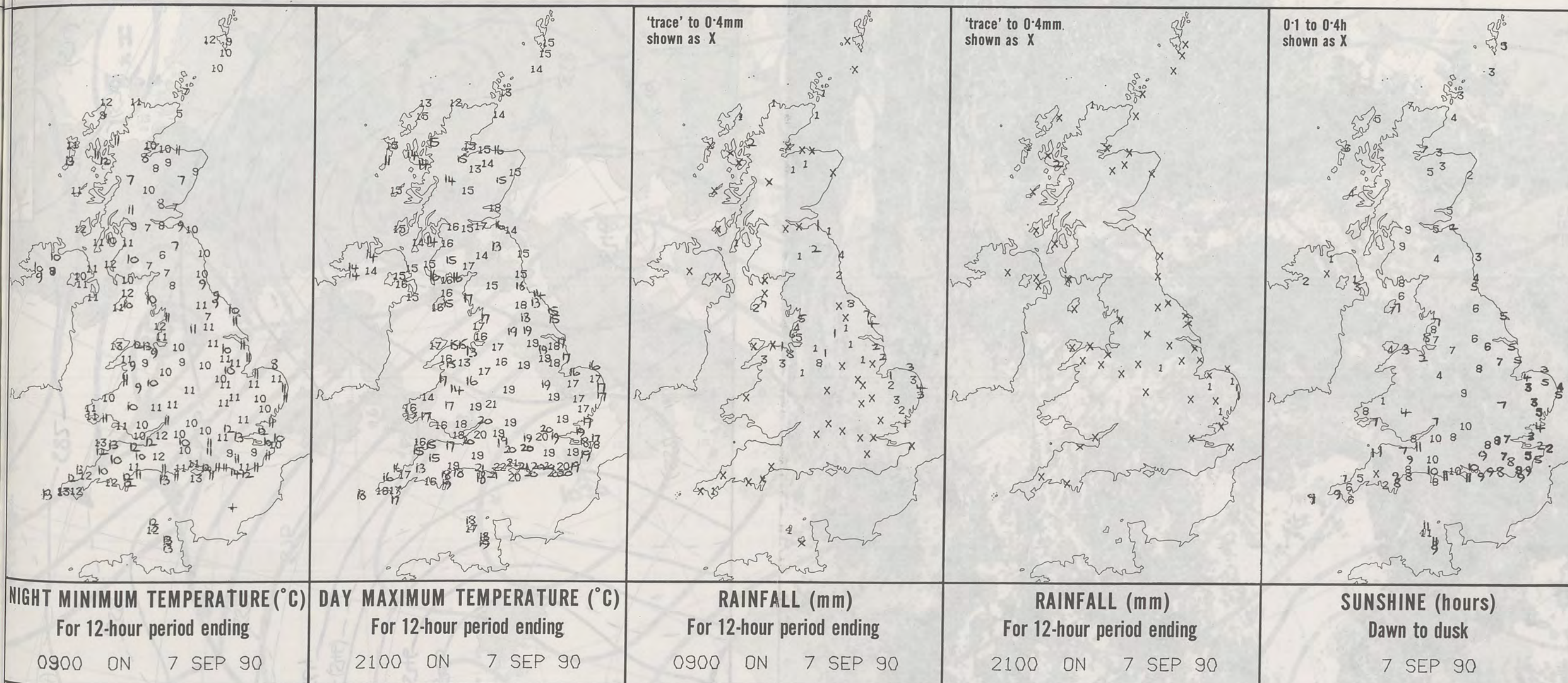
On the whole temperatures were around average, but the fresh to strong breeze made the day feel cooler.

SIGNIFICANT WEATHER CHARTS



London Weather Centre
284-286 High Holborn
London WC1V 7HX
All times are GMT

© Crown Copyright All rights reserved



EXTREMES FOR FRIDAY 7TH SEPTEMBER 1990

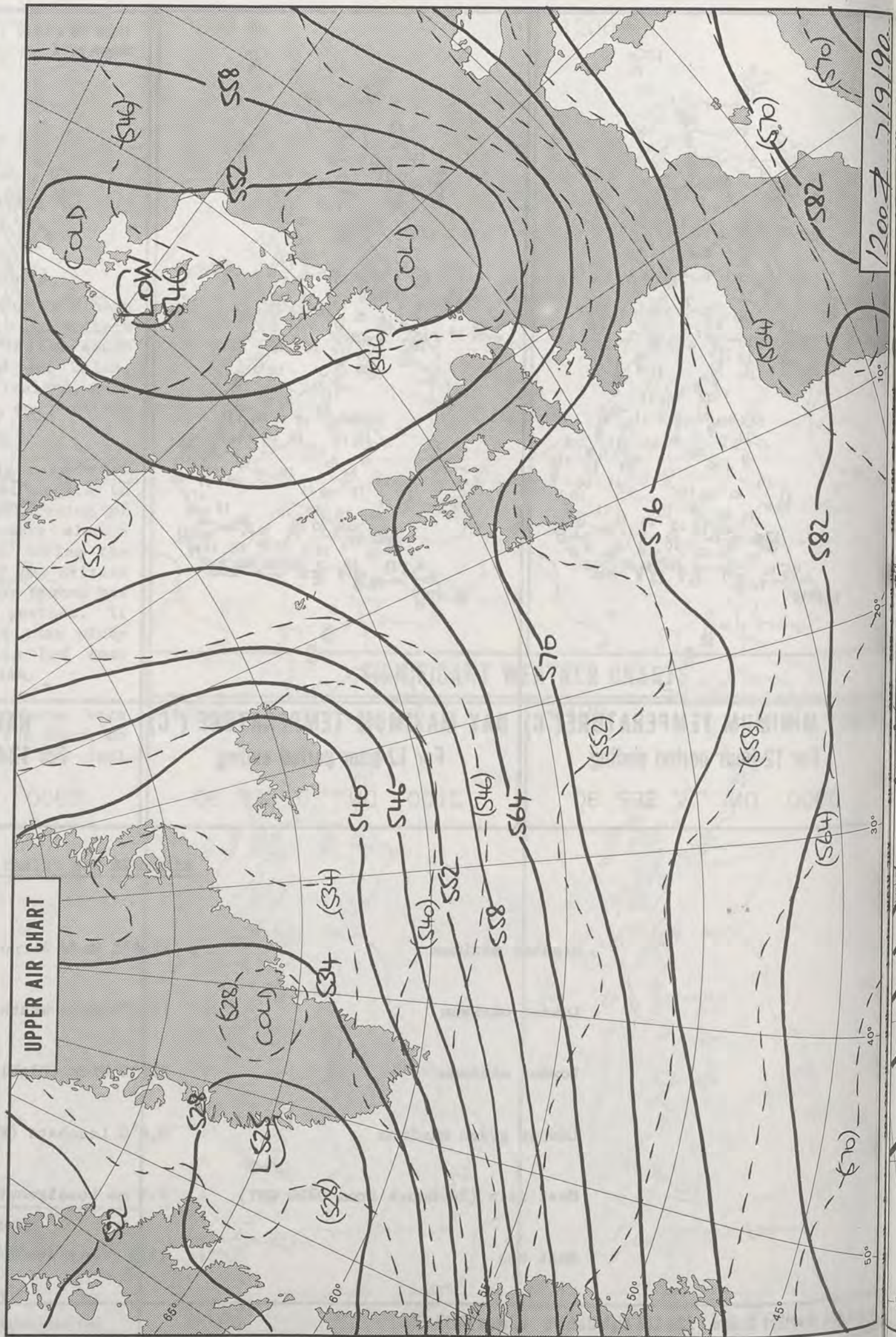
Highest maximum	: 21.8°C Hurn Airport (Dorset)
Lowest maximum	: 12.4°C Cape Wrath (Northern Scotland)
Lowest minimum	: 5.1°C Wick (Highland)
Lowest grass minimum	: 0.6°C Leuchars (Fife)
Most rain (24 hours from 0900 GMT)	: 2.3 mm Lossiemouth (Grampian)
Most sun	: 11.1 hours Swanage (Dorset)

**DAILY
WEATHER
SUMMARY**



© Crown Copyright
All rights reserved

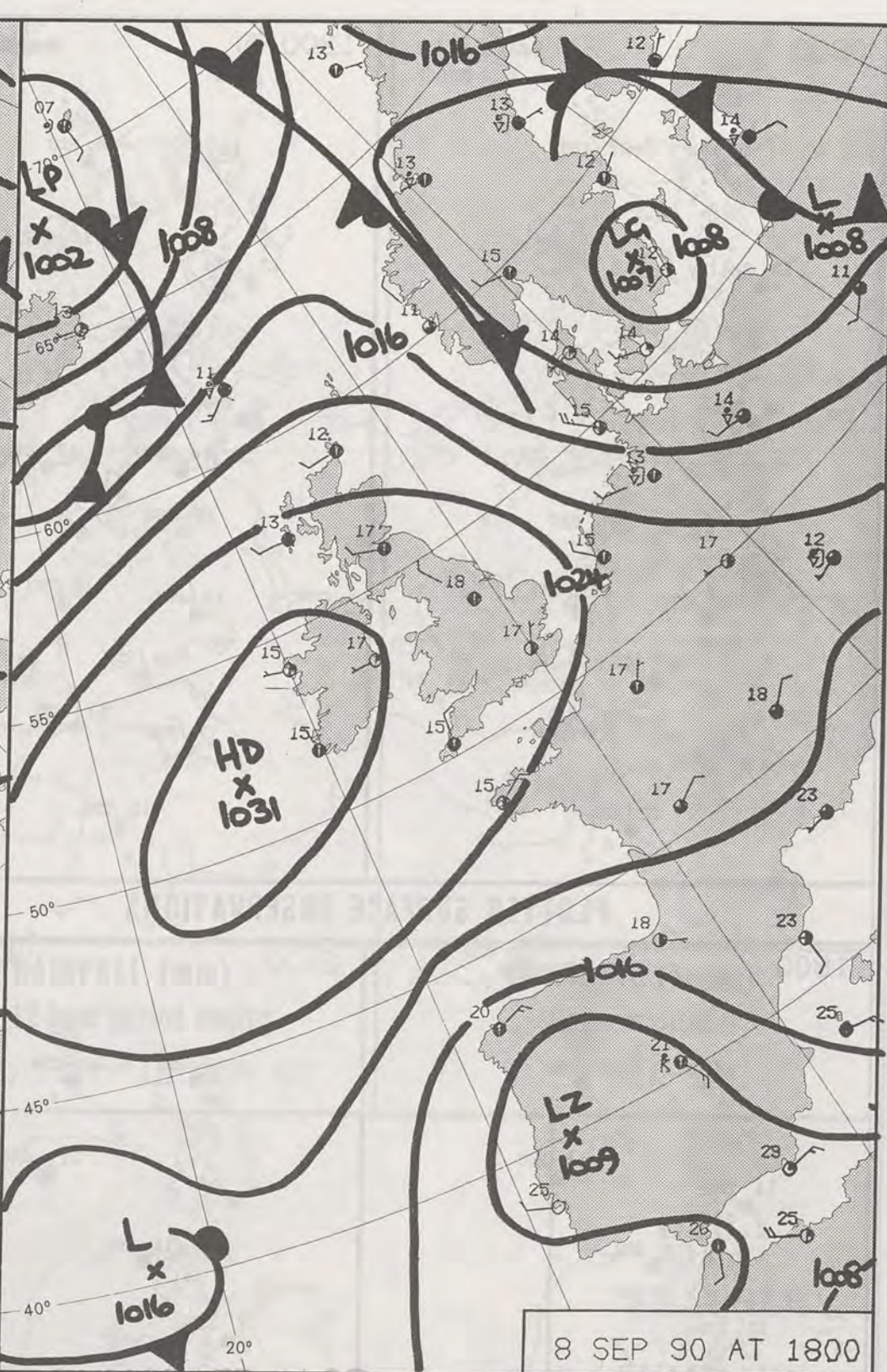
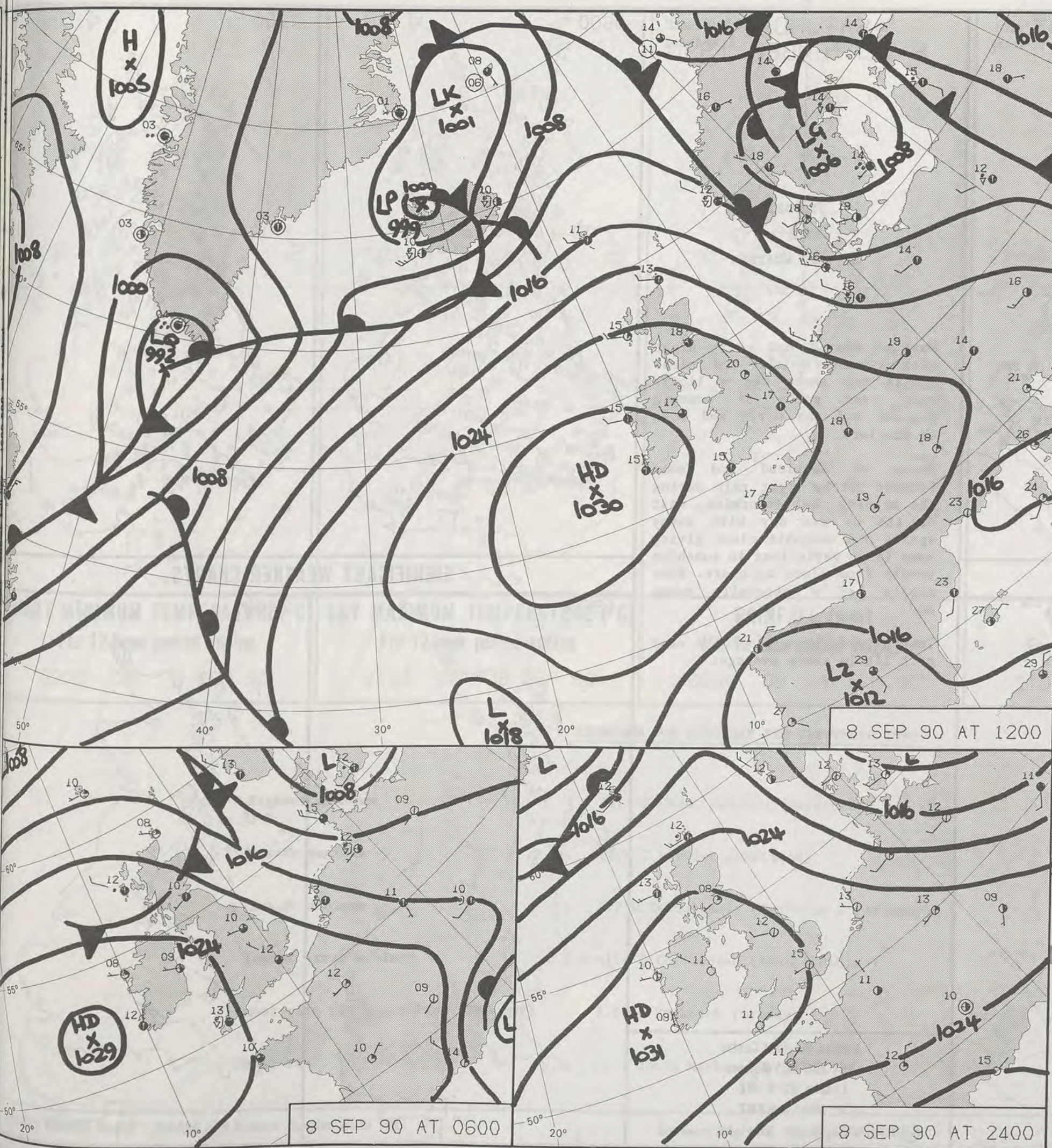
VIS
1421
7/19/90



1200Z 7/9/90

(54)

(50)



DUPLICATE ALSO

DAILY WEATHER SUMMARY

NOT FOR LOAN FOR

SATURDAY 8 SEPTEMBER 1990

London Weather Centre 284-286 High Holborn London WC1V 7HX

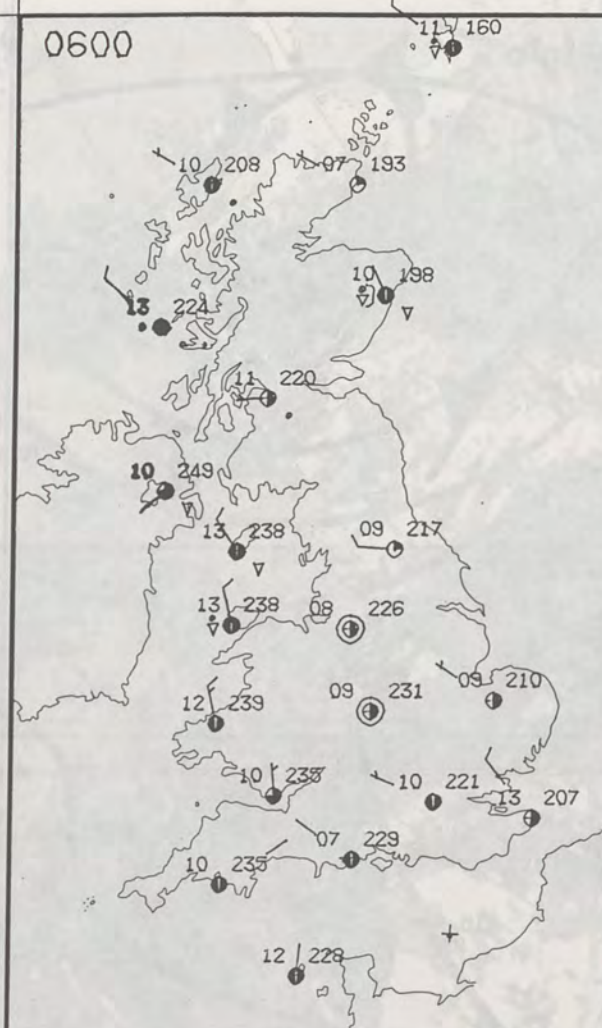
© Crown Copyright All rights reserved

17 SEP 1990

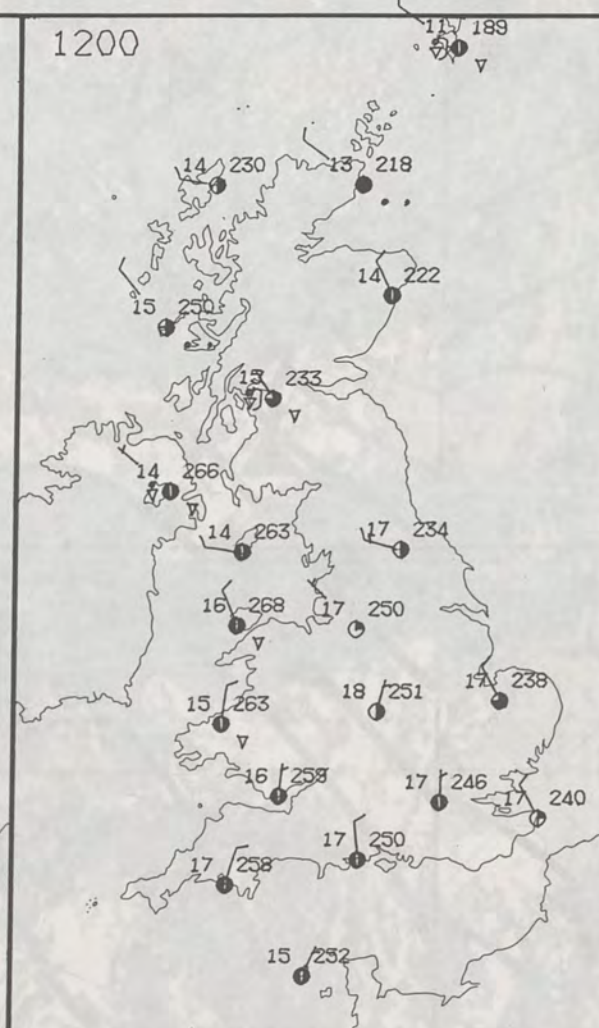
LIBRARY

OFFICE

0600



1200



SATURDAY
8 SEPTEMBER 1990

SUMMARY
OF
BRITISH WEATHER

Most of the UK had a dry night with variable cloud and clear spells but there was a little rain over parts of eastern England and the north and west of Scotland.

Parts of Scotland had some further patchy light rain during the morning, but otherwise, most of the UK was dry with sunny spells and variable cloud giving some large variations in sunshine totals from place to place. East Anglia had a generally sunny day.

Temperatures were generally near or a little above average.

London Weather Centre
284-286 High Holborn
London WC1V 7HX
All times are GMT

© Crown Copyright All rights reserved

0600

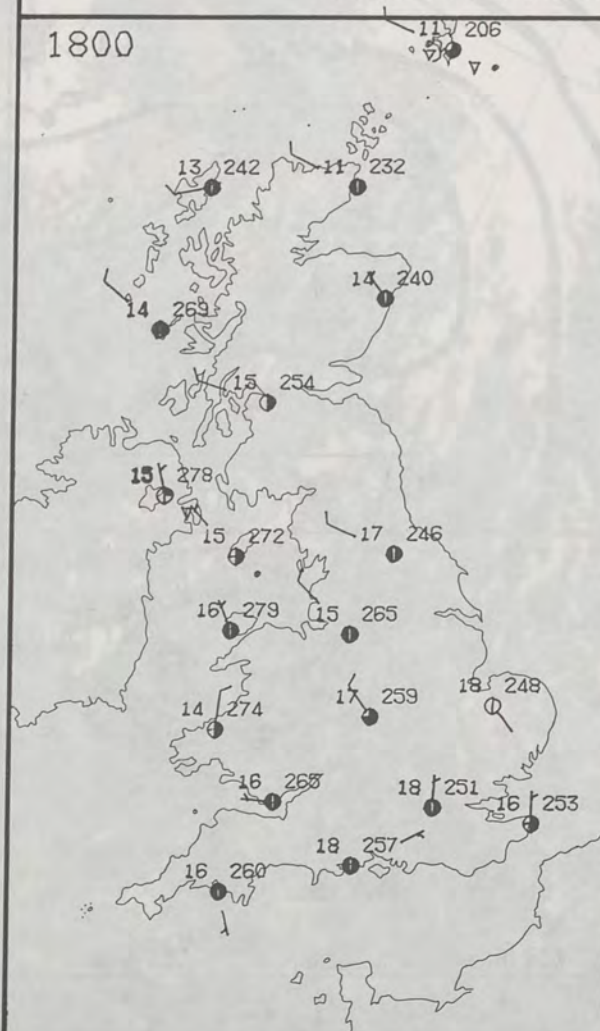


1200

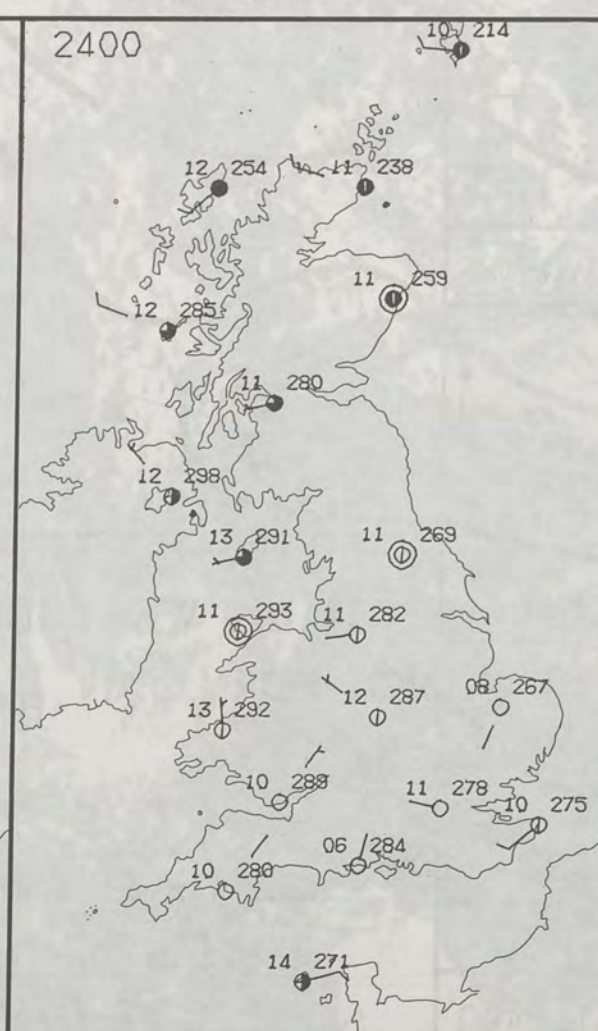


PLOTTED SURFACE OBSERVATIONS

1800

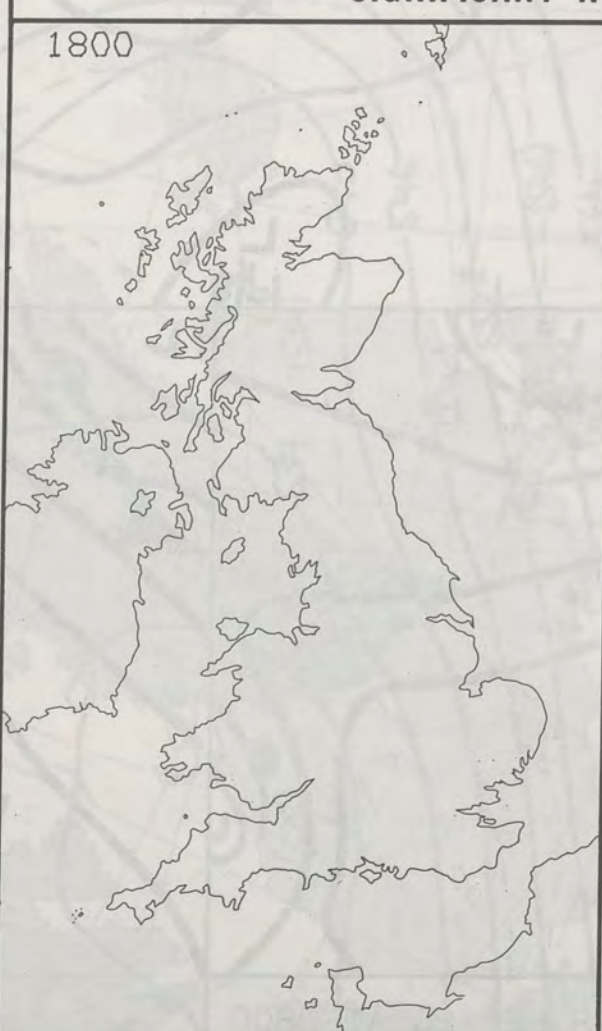


2400



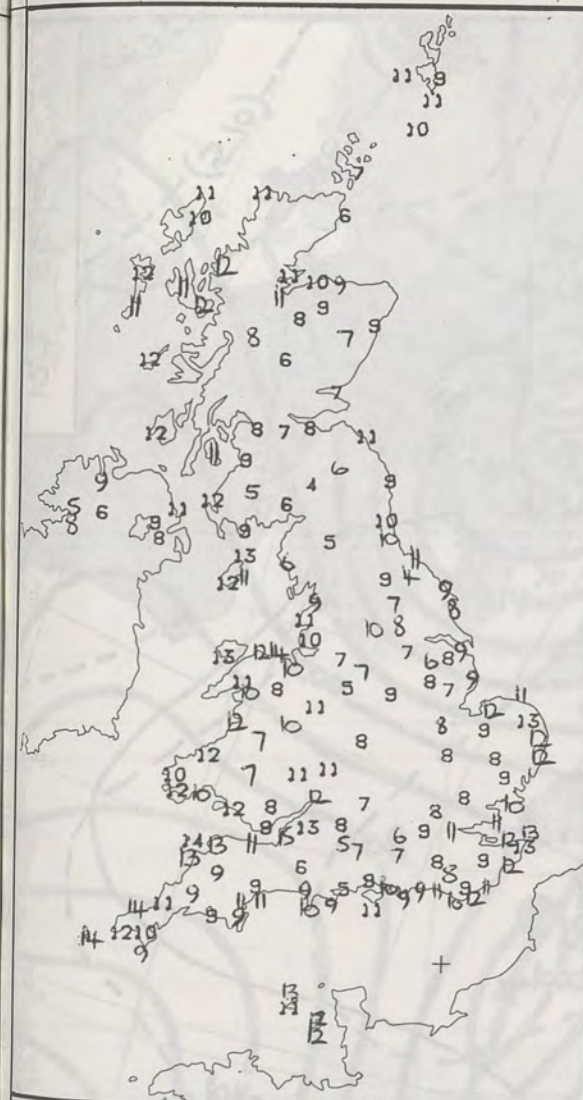
SIGNIFICANT WEATHER CHARTS

1800

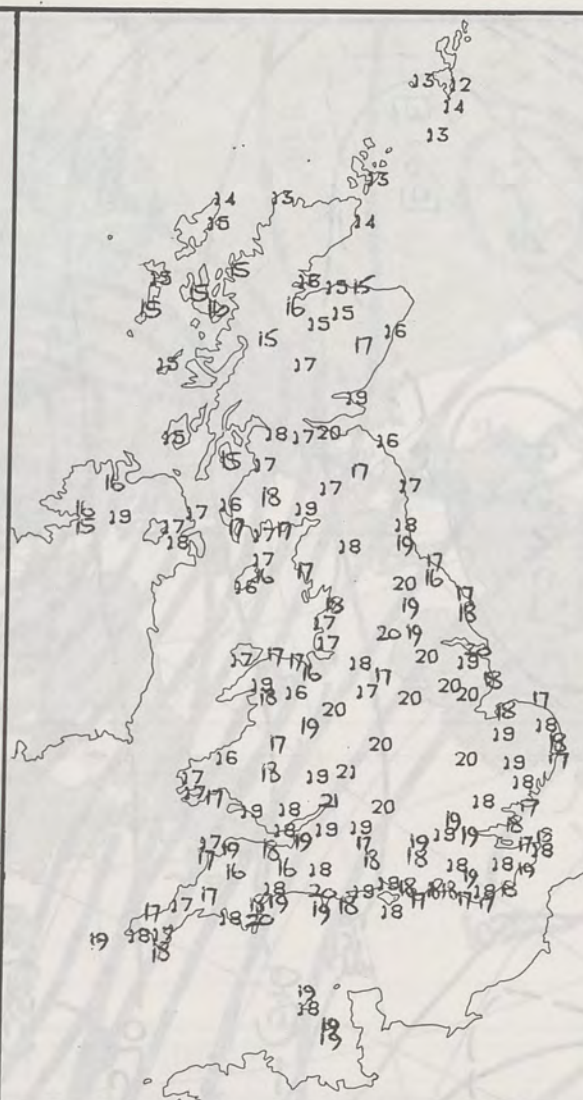


2400





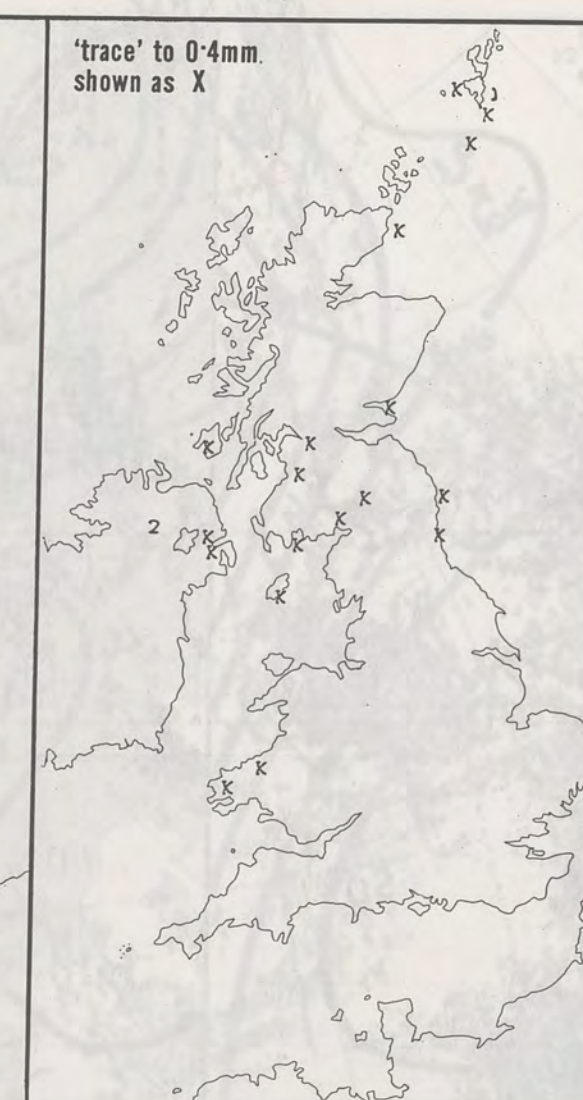
NIGHT MINIMUM TEMPERATURE (°C)
For 12-hour period ending
0900 ON 8 SEP 90



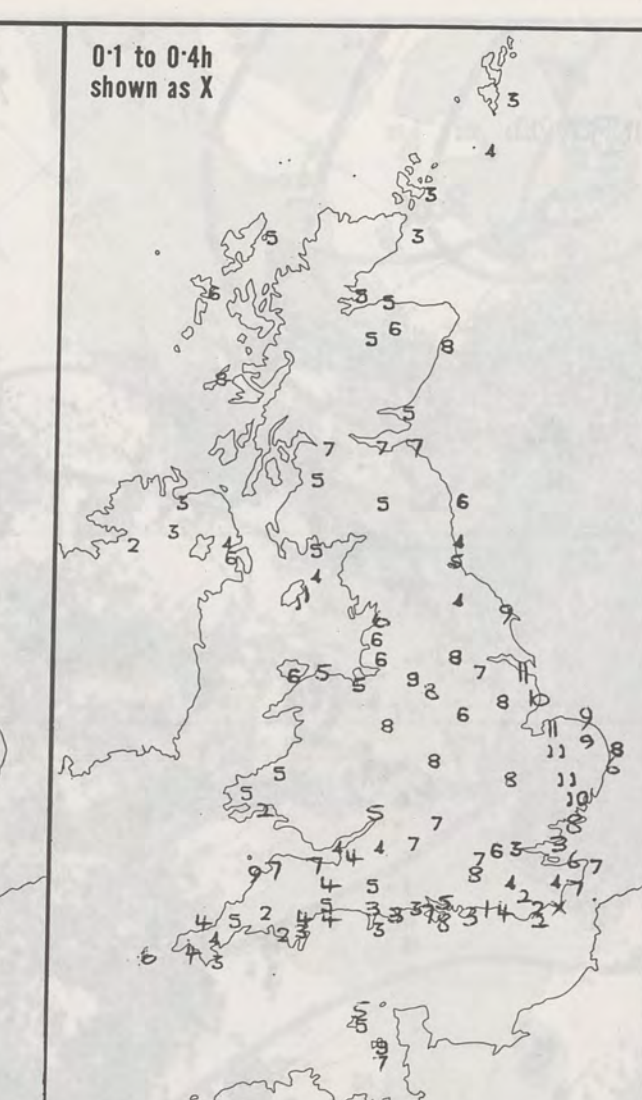
DAY MAXIMUM TEMPERATURE (°C)
For 12-hour period ending
2100 ON 8 SEP 90



RAINFALL (mm)
For 12-hour period ending
0900 ON 8 SEP 90



RAINFALL (mm)
For 12-hour period ending
2100 ON 8 SEP 90



SUNSHINE (hours)
Dawn to dusk
8 SEP 90

EXTREMES FOR SATURDAY 8TH SEPTEMBER 1990

Highest maximum : 21.4°C Great Malvern (Hereford & Worcester)

Lowest maximum : 12.4°C Lerwick (Shetland)

Lowest minimum : 4.2°C Eskdalemuir (Dumfries & Galloway)

Lowest grass minimum : -1.1°C Cellarhead (Staffordshire)

Most rain (24 hours from 0900 GMT) : 3.8 mm Rackwick (Orkney)

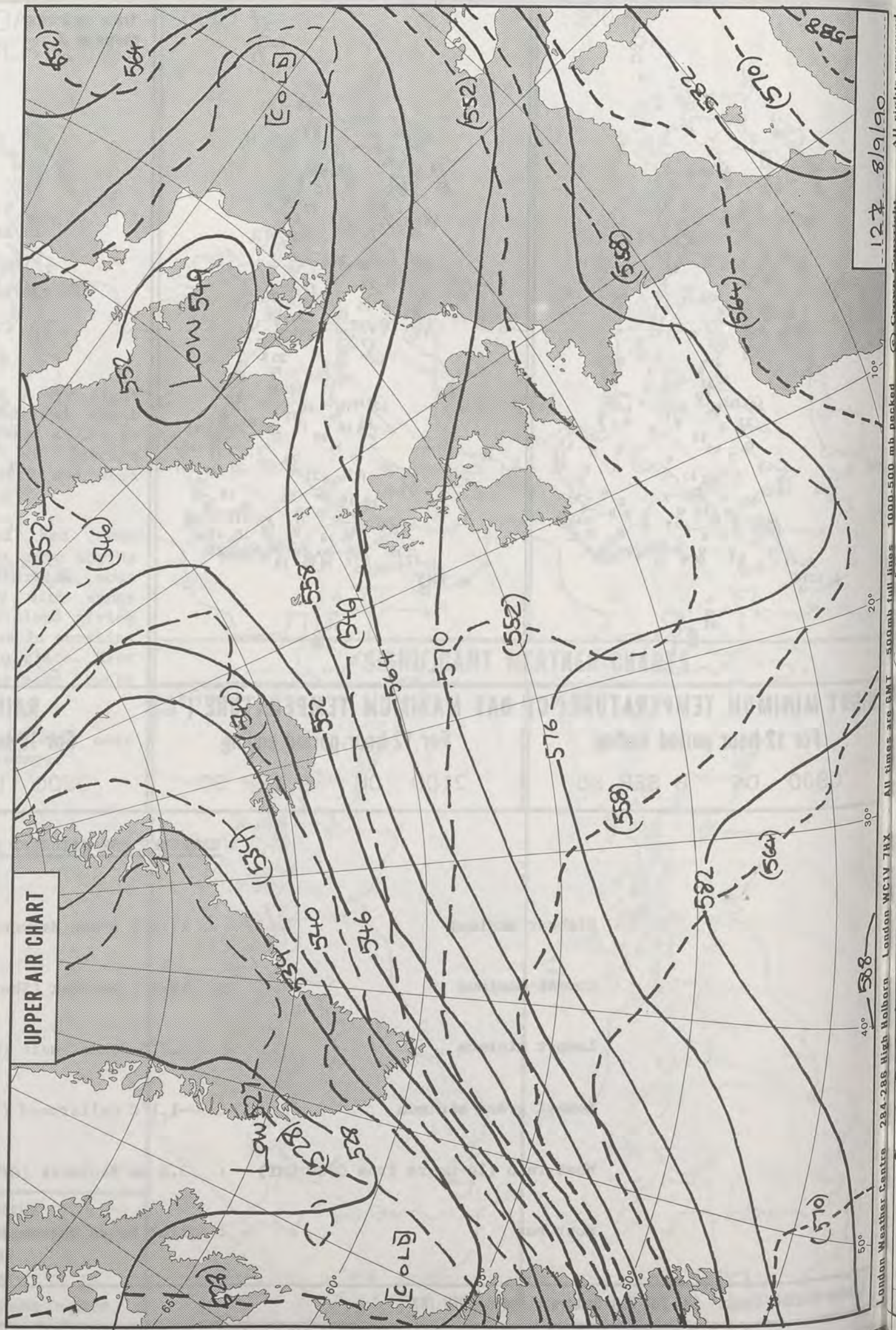
Most sun : 11.3 hours Marham (Norfolk)

**DAILY
WEATHER
SUMMARY**



© Crown Copyright
All rights reserved

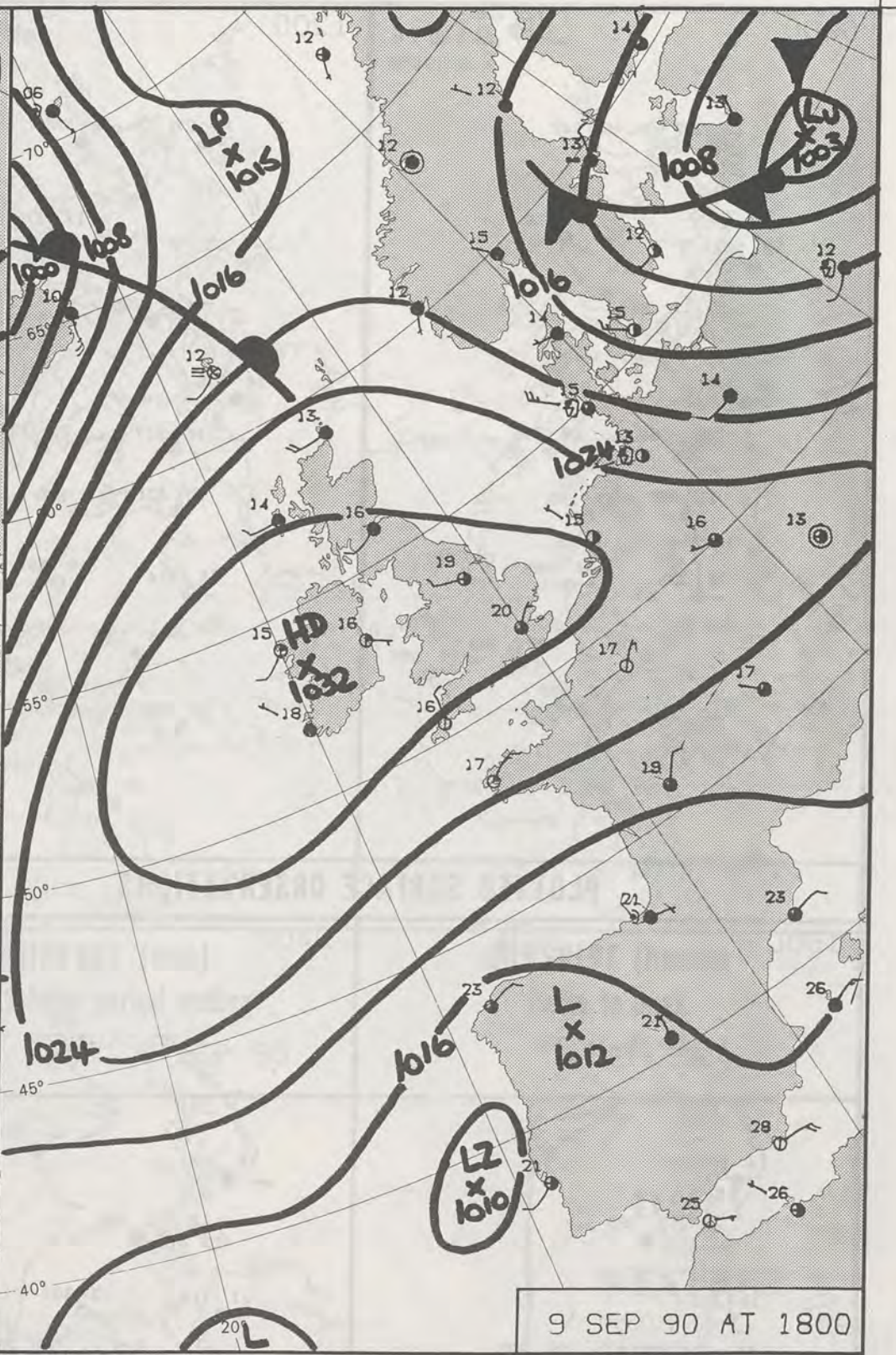

INFRARED
1828
8/9/90



127 8/9/90

588

London Weather Centre 284-286 High Holborn London WC1V 7HX All times are GMT 500mb full lines 1000-500 mb packed



DUPLICATE ALSO
DAILY WEATHER SUMMARY
NOT FOR LOAN FOR
SUNDAY 9 SEPTEMBER 1990

London Weather Centre 284-286 High Holborn London WC1V 7HX

© Crown Copyright All rights reserved

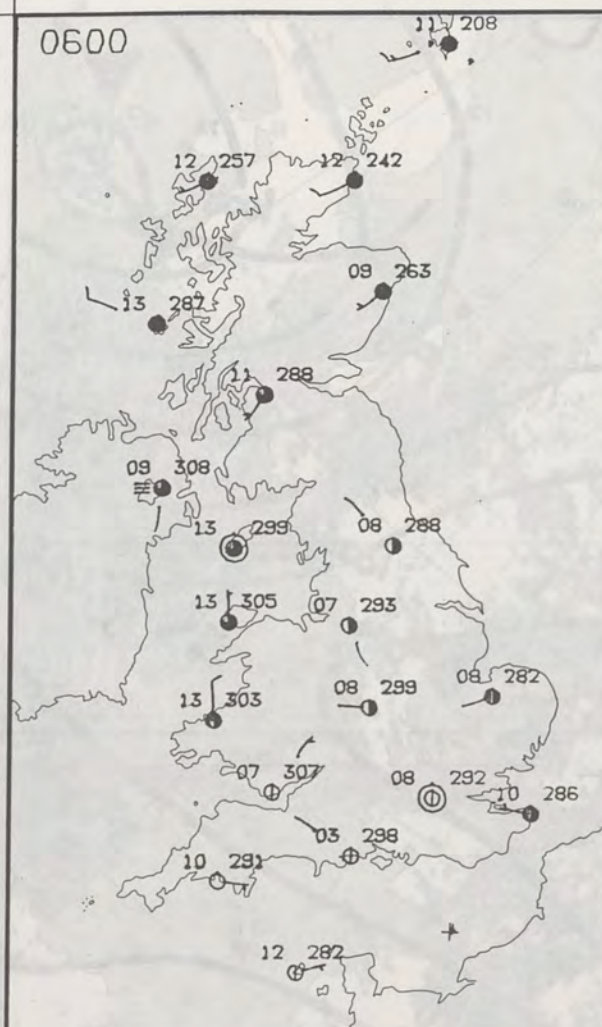
17 SEP 1990

METEOLOGICAL OFFICE

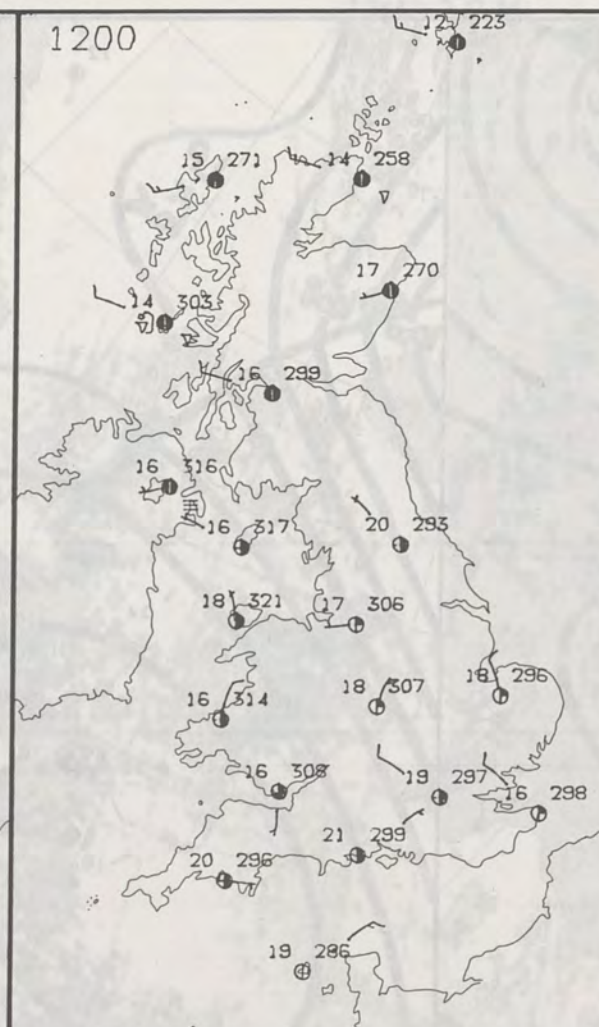
LIBRARY

WARM FRONT COLD FRONT OCCLUSION

0600



1200



SUNDAY
9 SEPTEMBER 1990

SUMMARY
OF
BRITISH WEATHER

Apart from a few early morning mist patches it was a clear night over England and Wales, followed by a mainly sunny day.

Northern Ireland and southern Scotland had patchy cloud overnight, a few dawn mist patches and sunny spells by day.

Northern Scotland was rather cloudy and in the Northern Isles it was a dull, damp day with occasional rain and drizzle.

After a cold start in places with localised slight ground frost, most parts had a warm day, but temperatures were near normal in northern Scotland.

London Weather Centre
284-286 High Holborn
London WC1V 7HX
All times are GMT

© Crown Copyright All rights reserved

0600

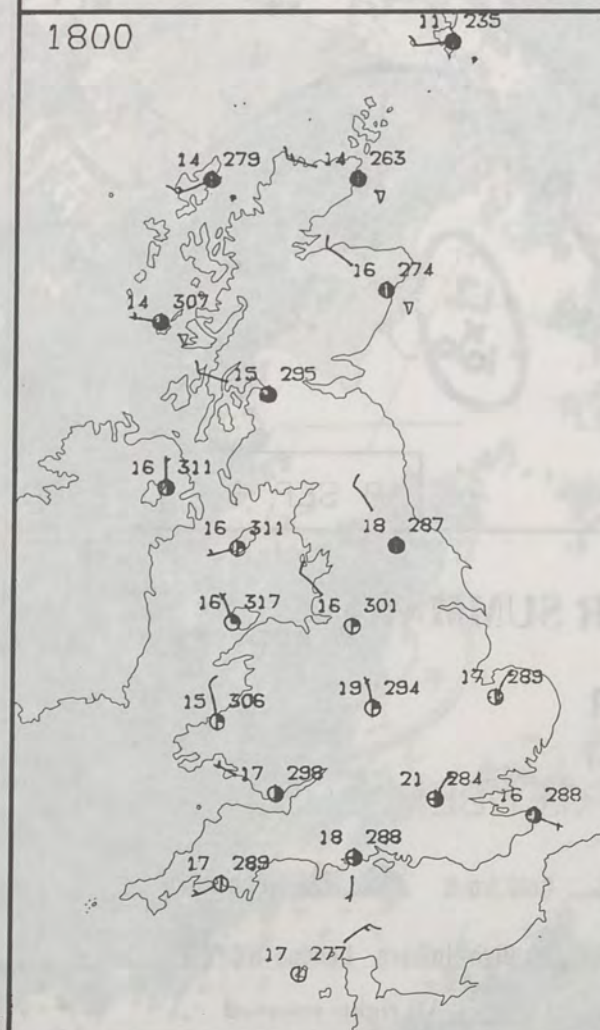


1200

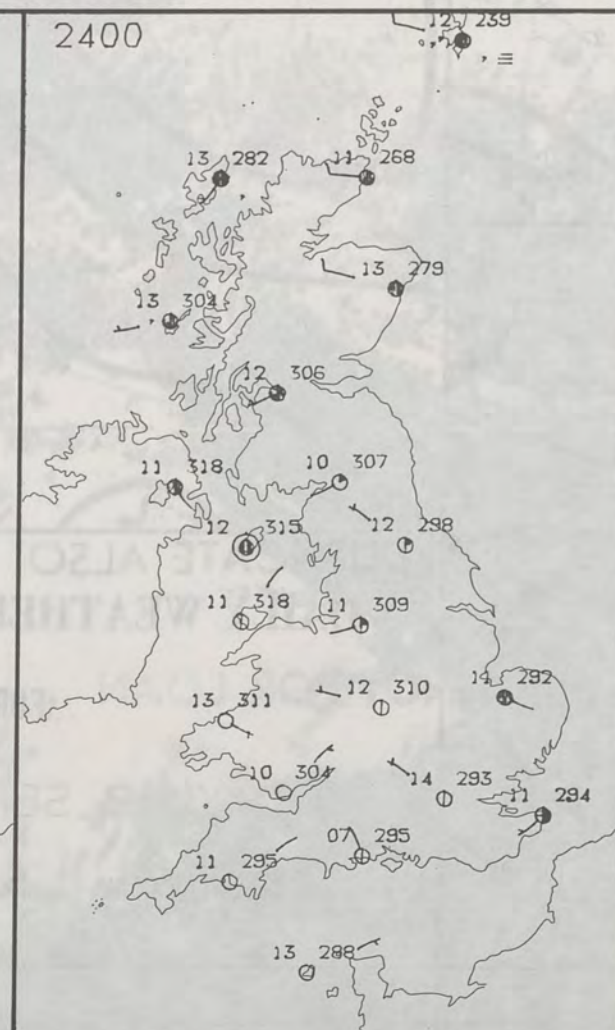


PLOTTED SURFACE OBSERVATIONS

1800



2400

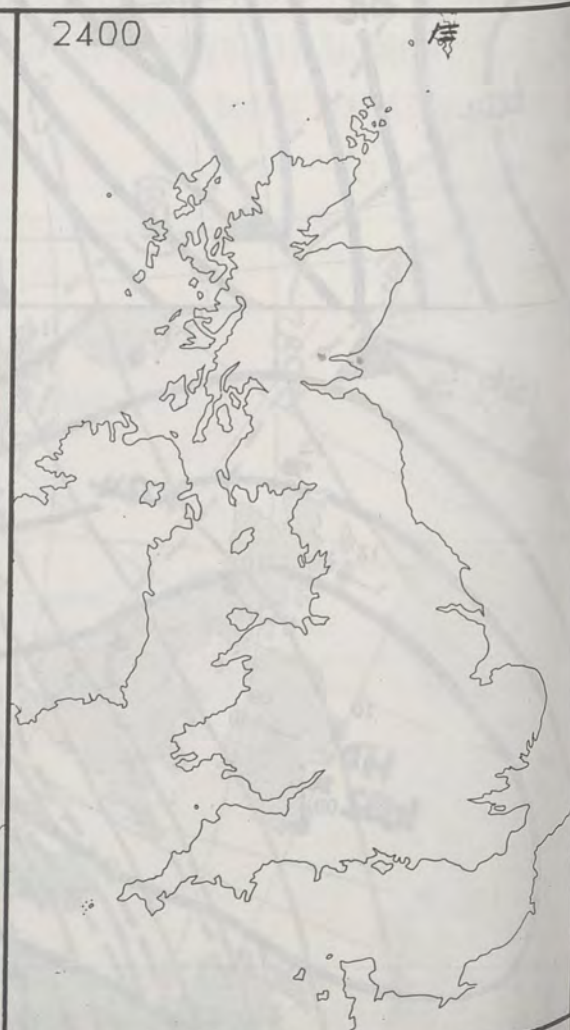


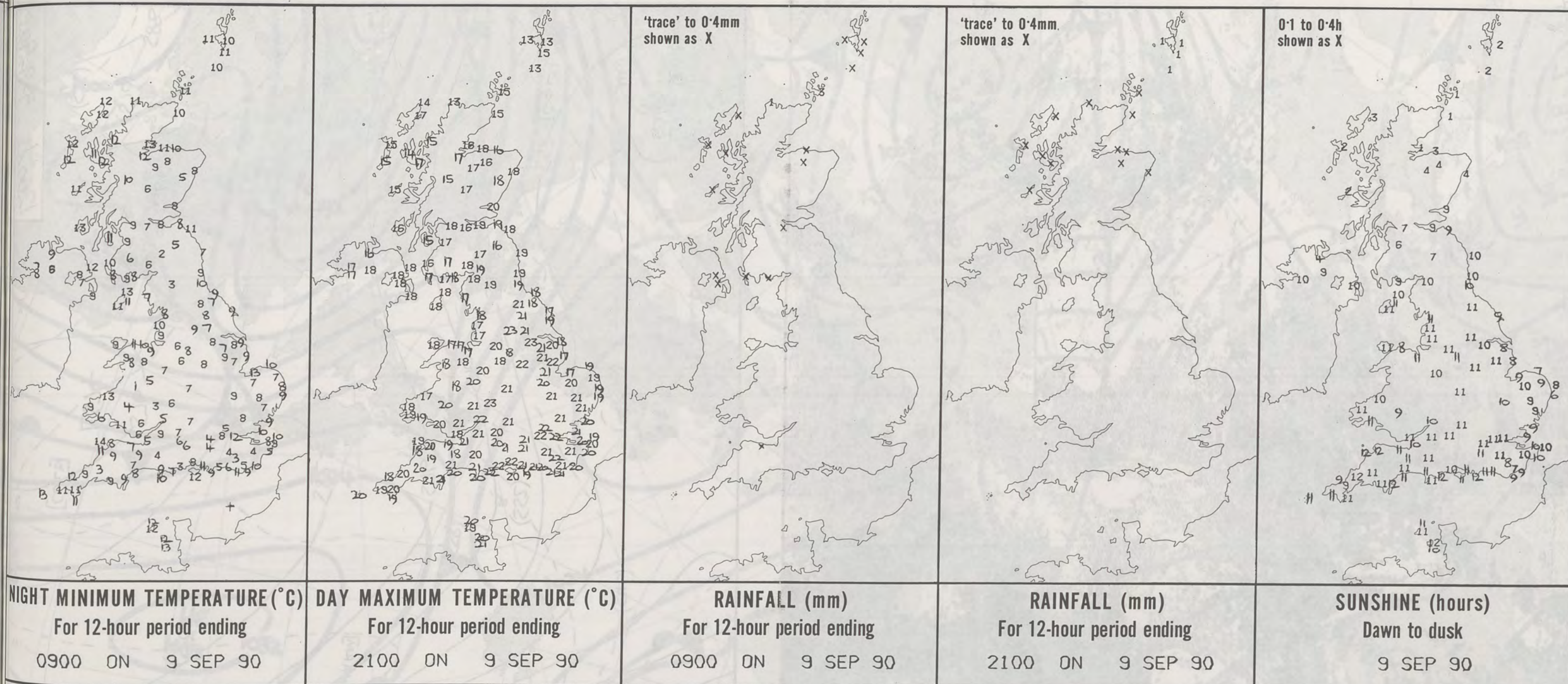
SIGNIFICANT WEATHER CHARTS

1800



2400





EXTREMES FOR SUNDAY 9TH SEPTEMBER 1990

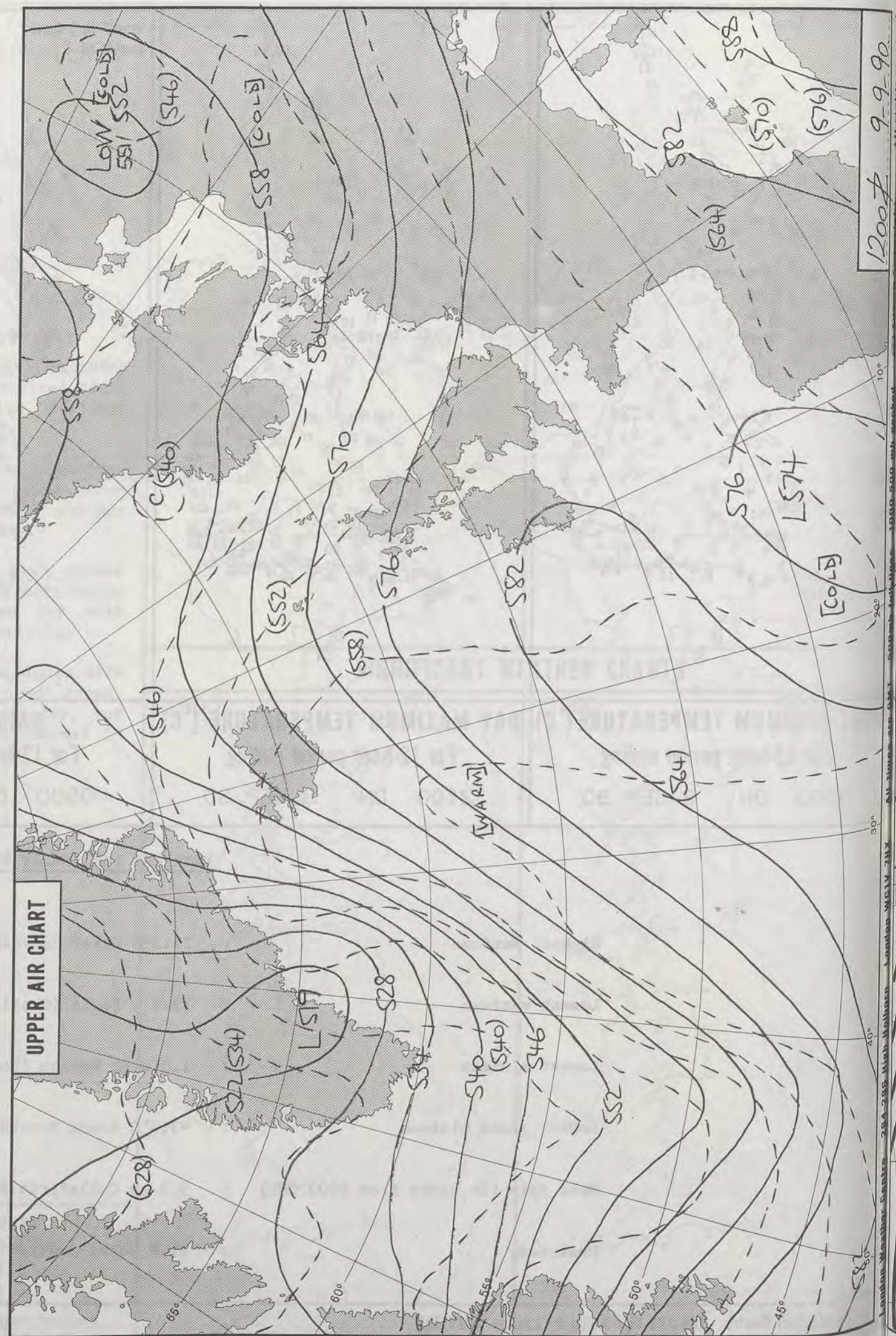
Highest maximum	:	23.5°C Great Malvern (Hereford and Worcester)
Lowest maximum	:	12.9°C Foula (Shetland), Cape Wrath (Northern Scotland)
Lowest minimum	:	1.0°C St Harmon (Powys)
Lowest grass minimum	:	-3.0°C South Farnborough (Hampshire)
Most rain (24 hours from 0900 GMT)	:	3.5 mm Collafirth Hill (Shetland)
Most sun	:	11.8 hours Gawlish (Devon), Swanage (Dorset)

**DAILY
WEATHER
SUMMARY**

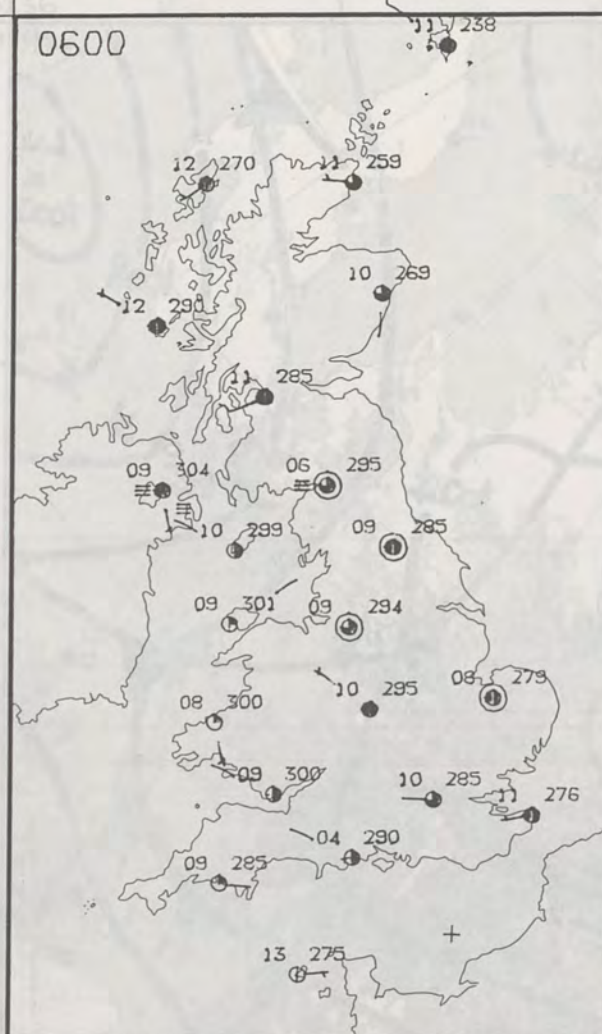


© Crown Copyright
All rights reserved

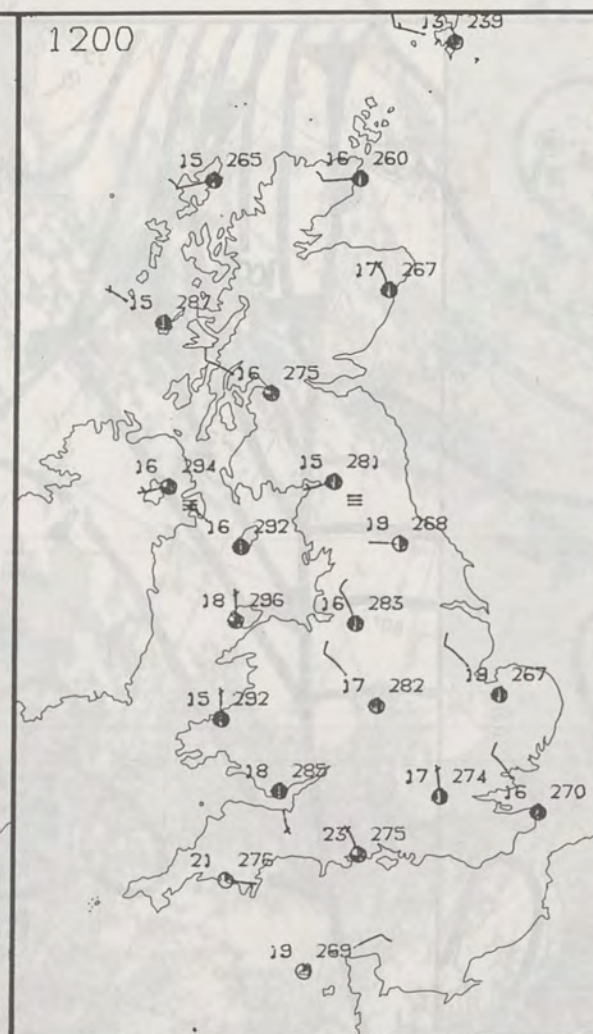
INFRARED
0256
9/9/90



0600

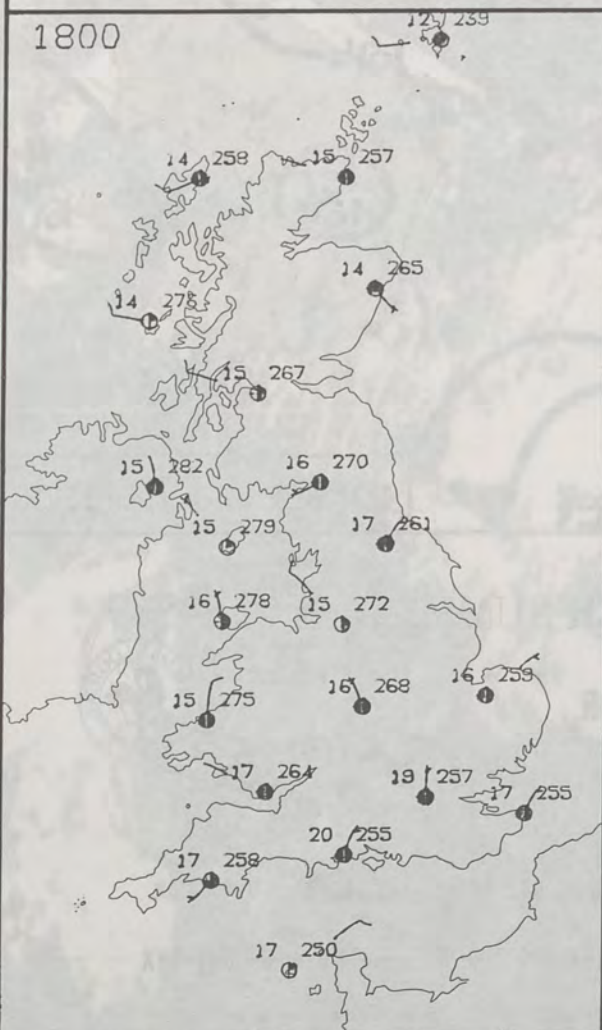


1200

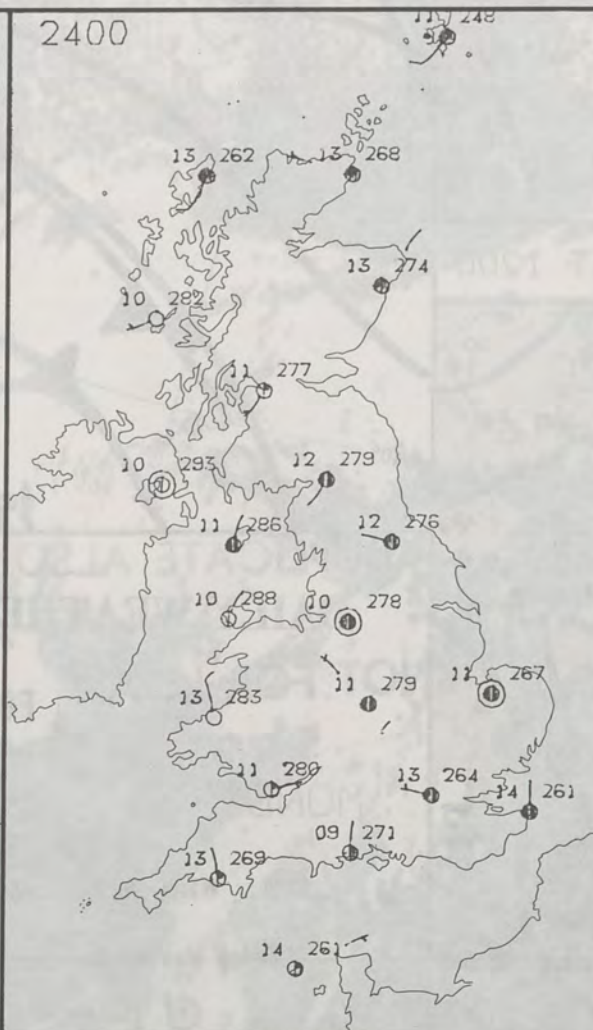


PLOTTED SURFACE OBSERVATIONS

1800



2400

MONDAY
10 SEPTEMBER 1990SUMMARY
OF
BRITISH WEATHER

Orkney, and especially Shetland, were mostly cloudy throughout with some rain or drizzle.

It was dry virtually everywhere else. There were a few patches of fog early in the day, especially over Northern Ireland. Most places had a bright or sunny day, with the best of the sunshine over southwest England and Wales. Much of Scotland and eastern England had quite a lot of cloud.

Maximum temperatures were near or above normal, with many eastern and southern districts being quite warm.

0600

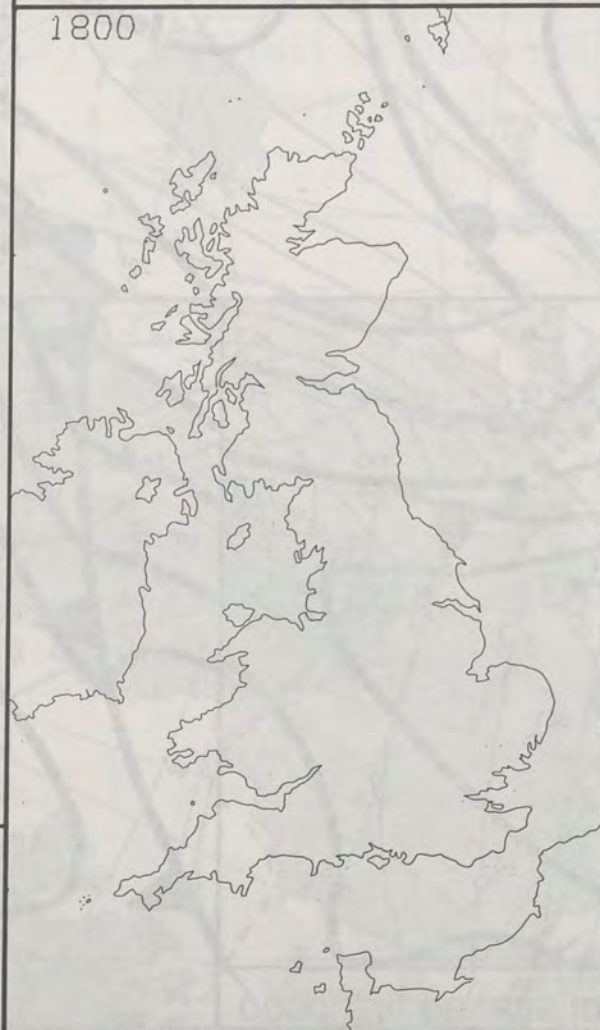


1200



SIGNIFICANT WEATHER CHARTS

1800

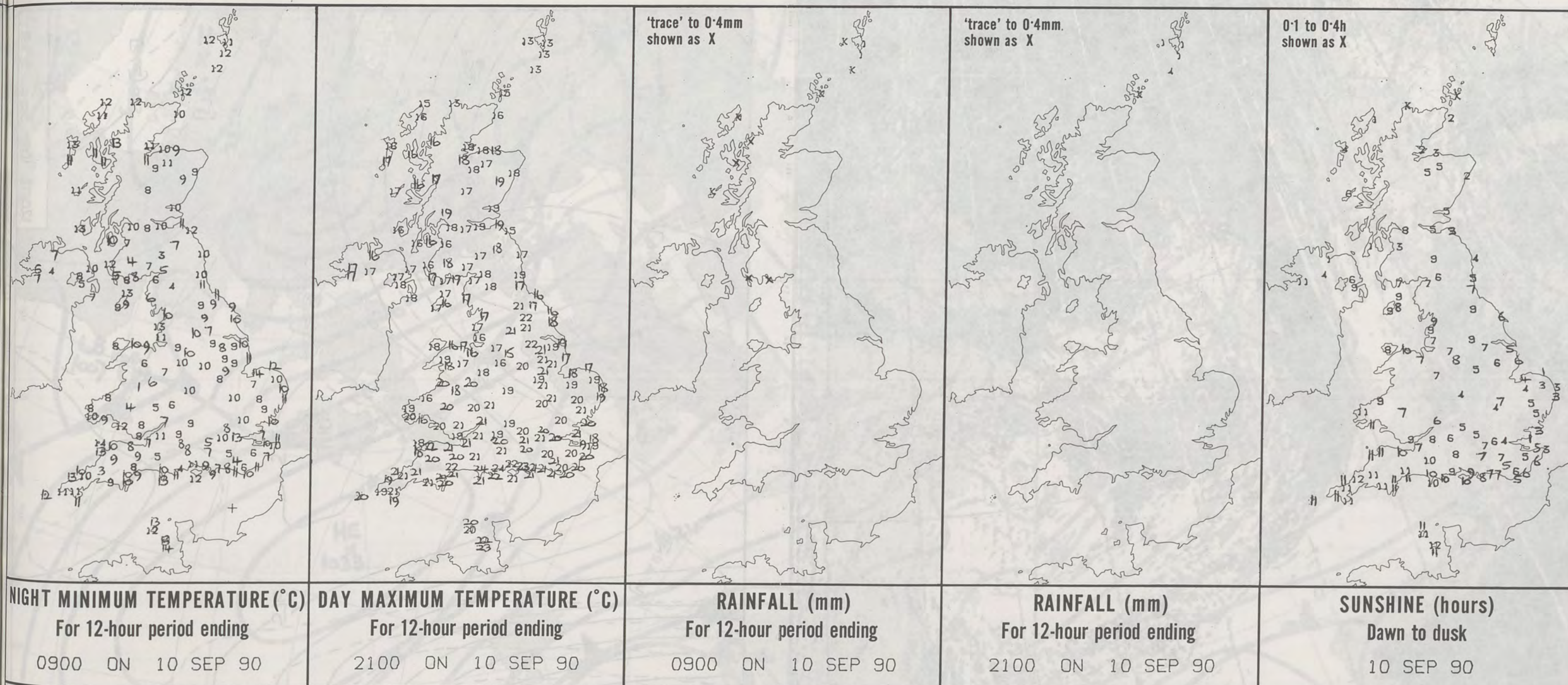


2400



London Weather Centre
284-286 High Holborn
London WC1V 7HX
All times are GMT

© Crown Copyright All rights reserved



EXTREMES FOR MONDAY 10TH SEPTEMBER 1990

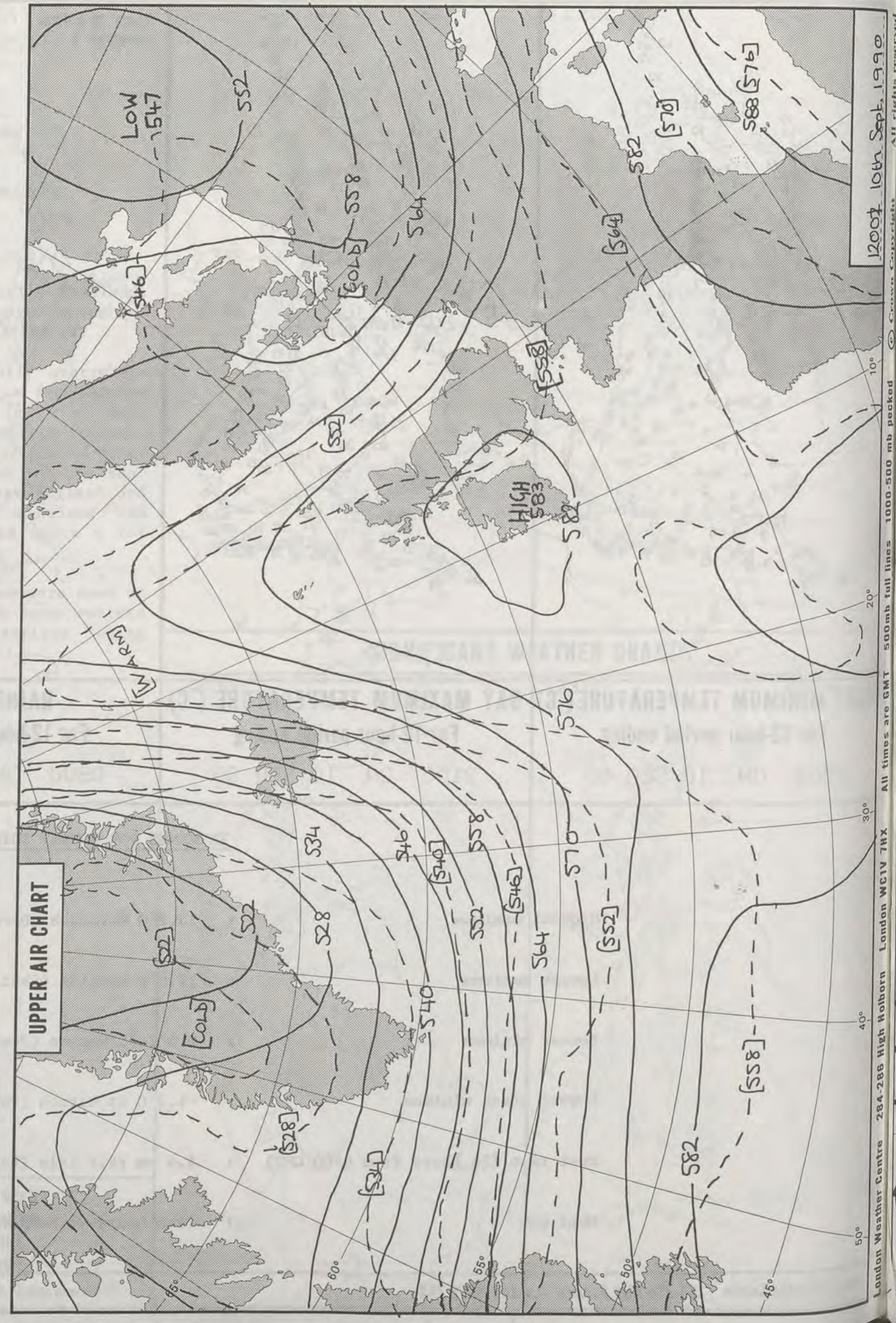

Highest maximum	: 23.7°C Weymouth (Dorset)
Lowest maximum	: 12.8°C Lerwick (Shetland), Fair Isle (between Orkney and Shetland)
Lowest minimum	: 0.5°C St Harmon (Powys)
Lowest grass minimum	: -1.2°C St Harmon (Powys)
Most rain (24 hours from 0900 GMT)	: 4.4 mm Fair Isle (between Orkney and Shetland)
Most sun	: 11.6 hours St Mawgan (Cornwall), Jersey Airport (Channel Islands)

**DAILY
WEATHER
SUMMARY**



© Crown Copyright
All rights reserved

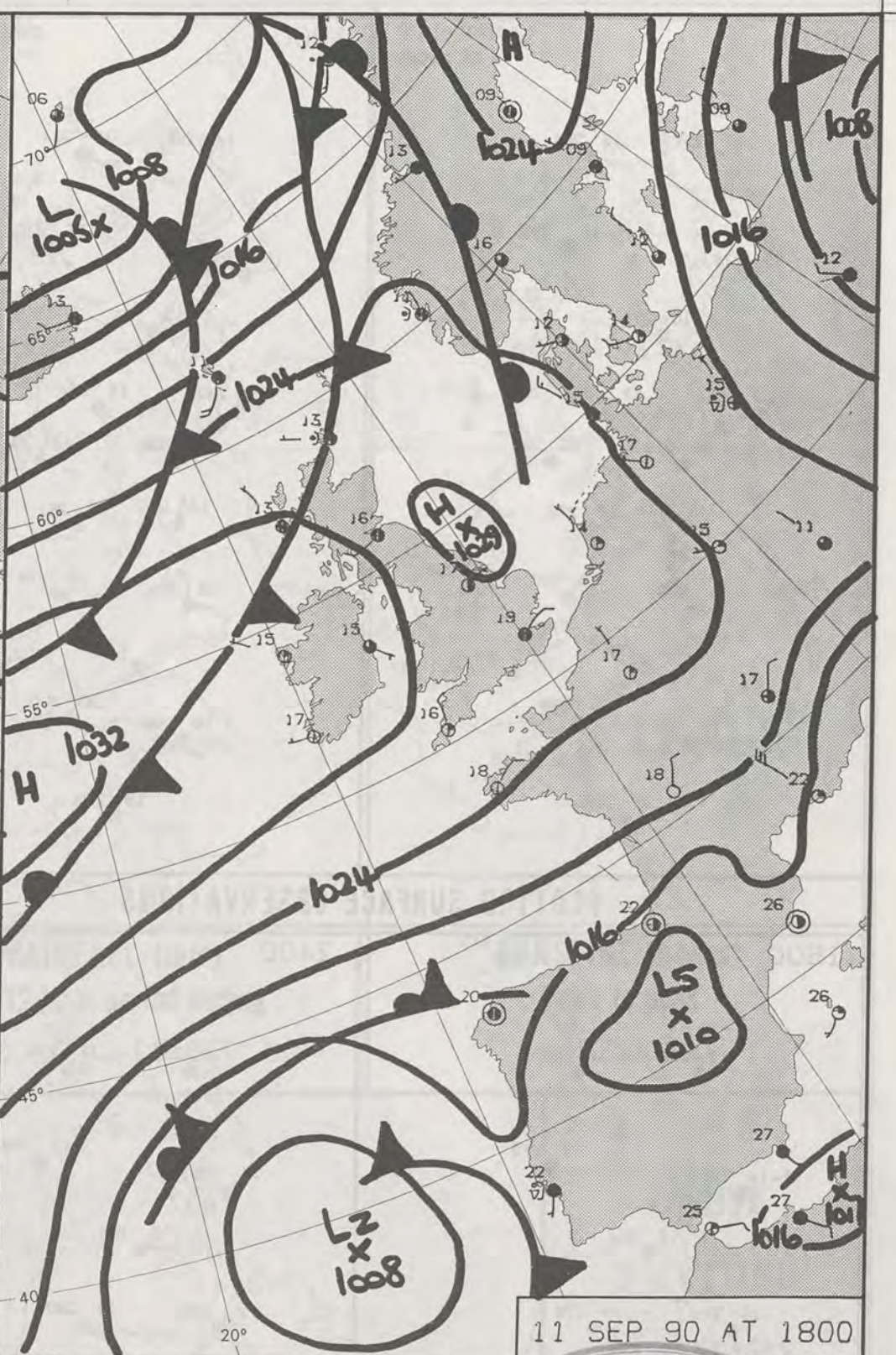

VIS
1206
10/9/90



12007 10th Sept. 1990

20° 30° 40° 50° All times are GMT 500mb full lines 1000-500 mb pecked

London Weather Centre 284-286 High Holborn London WC1V 7HX



11 SEP 90 AT 1800

DUPLICATE ALSO
DAILY WEATHER SUMMARY

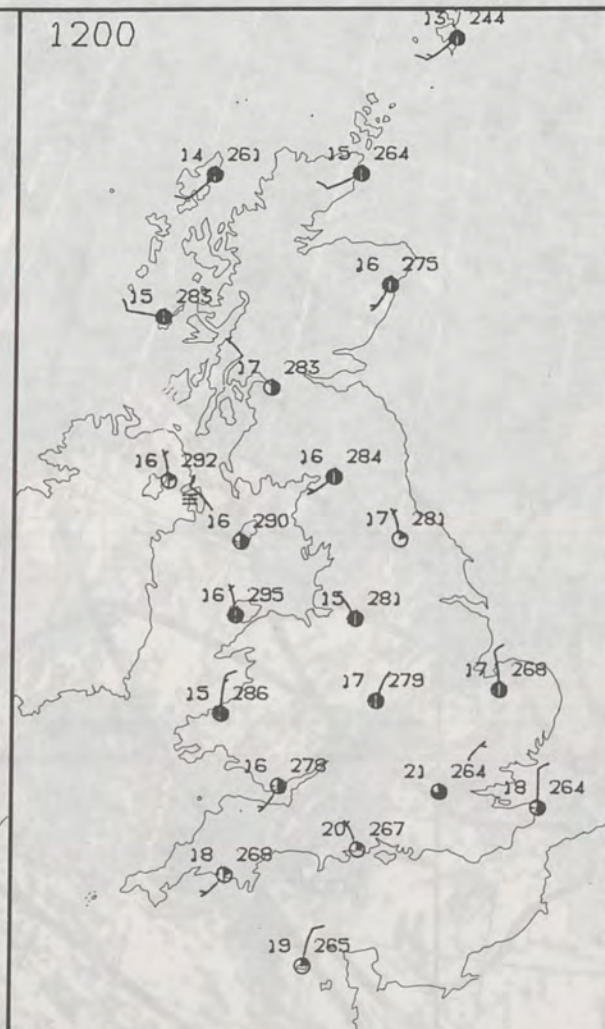
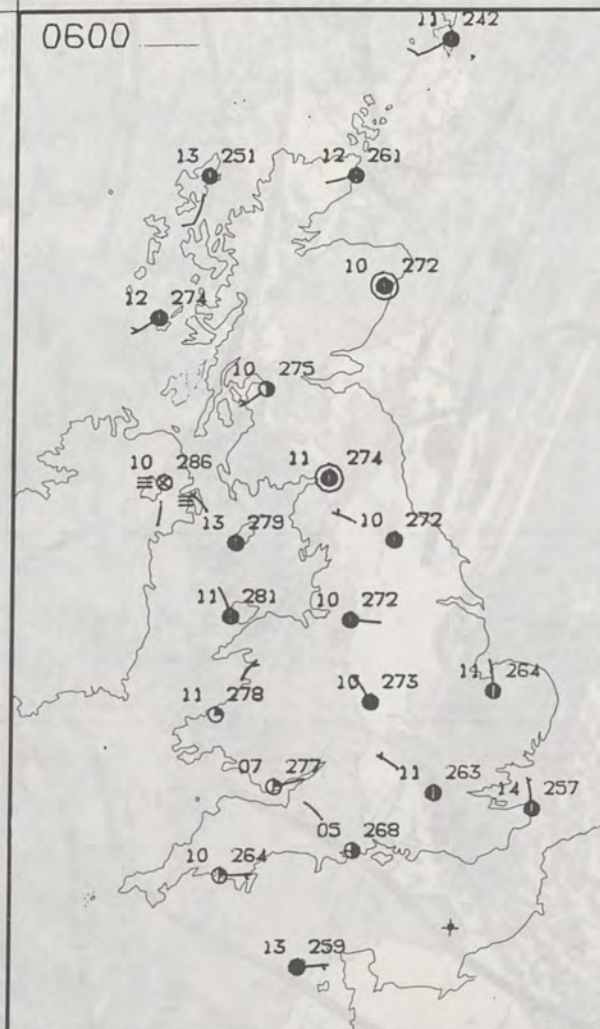
NOT FOR LOAN FOR

TUESDAY 11 SEPTEMBER 1990

London Weather Centre 284-286 High Holborn London WC1V 7HX

© Crown Copyright All rights reserved

METEOROLOGICAL OFFICE
LIBRARY
21 SEP 1990



TUESDAY
11 SEPTEMBER 1990

SUMMARY OF BRITISH WEATHER

Overnight there was a little rain on Shetland, but the rest of the United Kingdom had a dry night. There was a lot of cloud, but some places had clear skies all night and there was fog in places. Where skies were clear it was a cold night.

During the day most places in Scotland had some sunshine, but it became more cloudy everywhere and in the Western and Northern Isles and the extreme north of the mainland there was a little rain and drizzle.

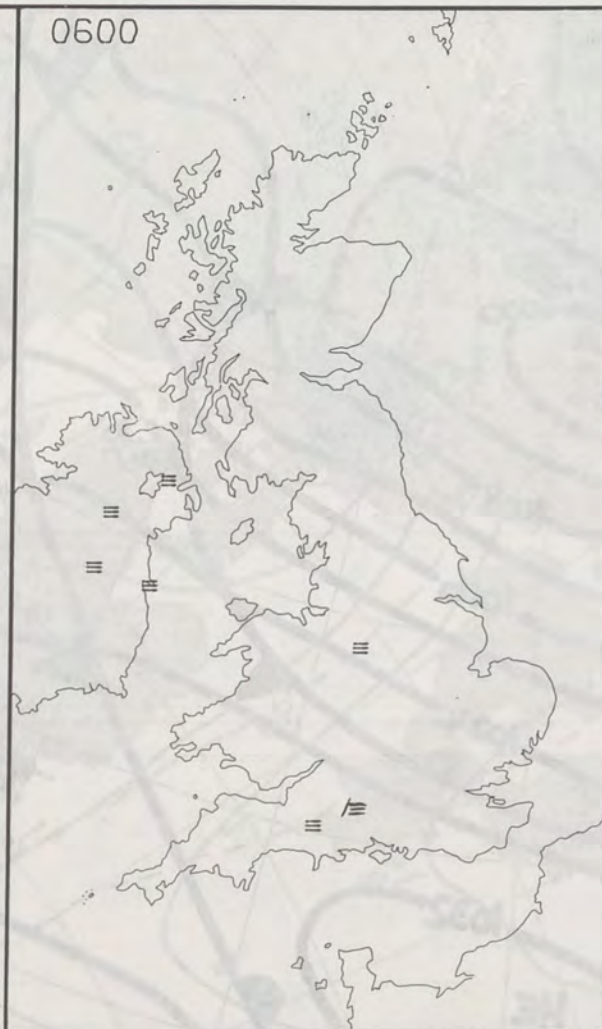
The fog cleared during the morning and then Northern Ireland, South Wales and southern England were mainly sunny.

Northern England, North Wales, the Midlands and East Anglia had some sunshine in many places, but it was more cloudy here.

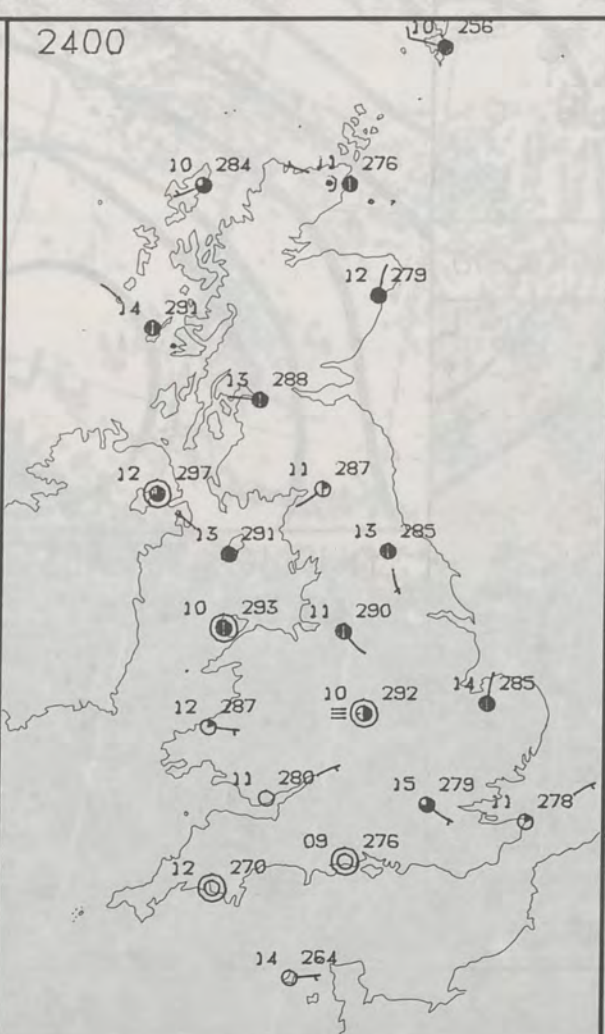
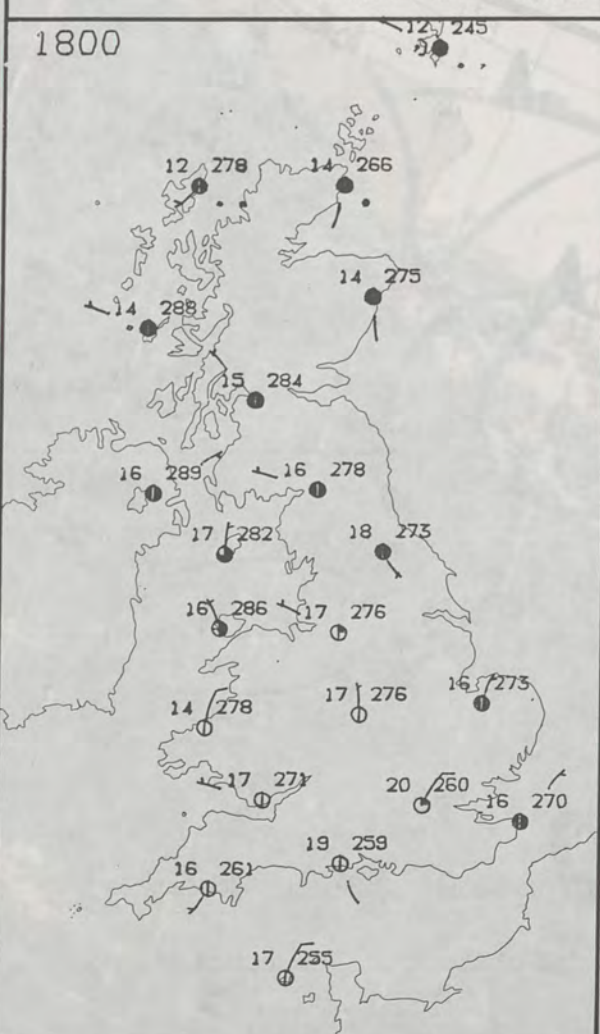
Temperatures were a few degrees above normal in most places, although the extreme north of Scotland and parts of the east coast of England were cooler.

London Weather Centre
284-286 High Holborn
London WC1V 7HX
All times are GMT

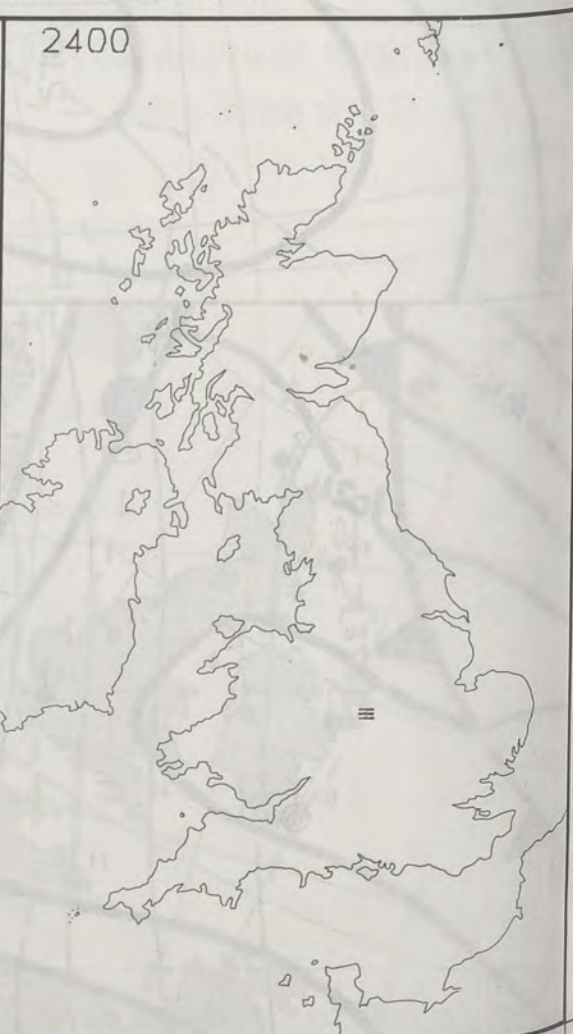
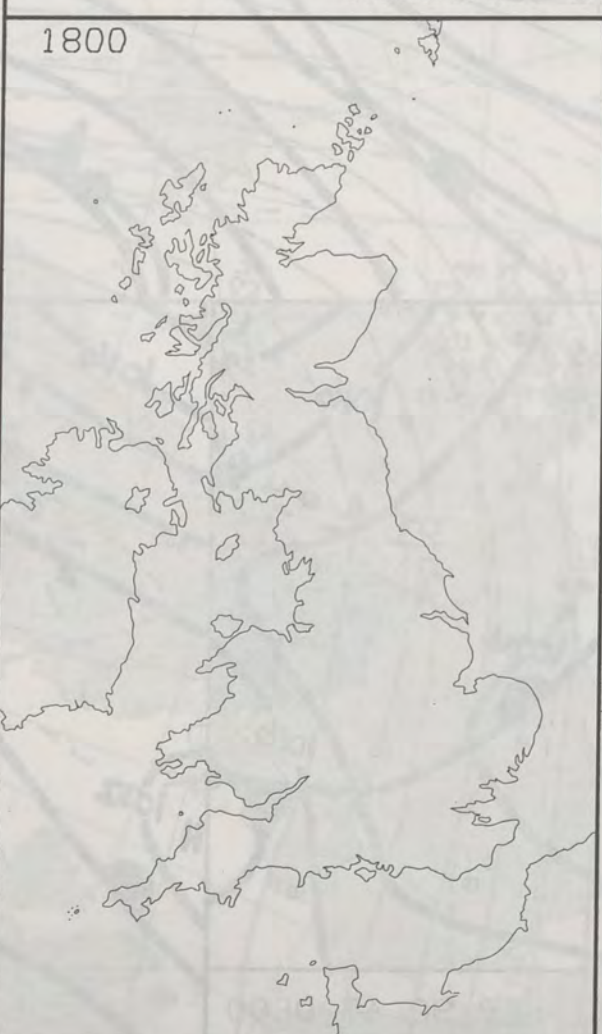
© Crown Copyright 1986 All rights reserved

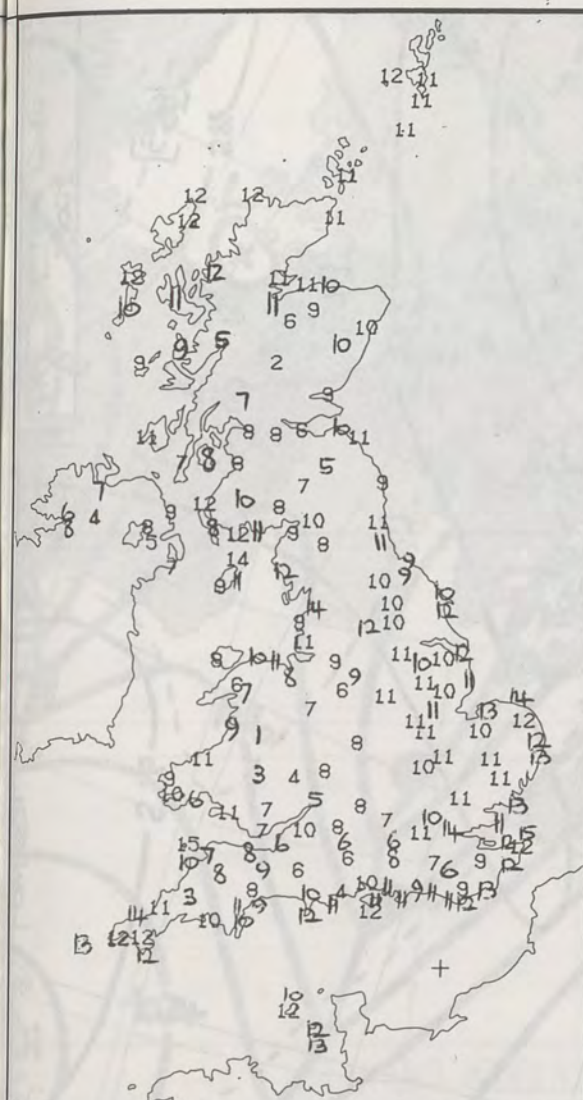


PLOTTED SURFACE OBSERVATIONS



SIGNIFICANT WEATHER CHARTS

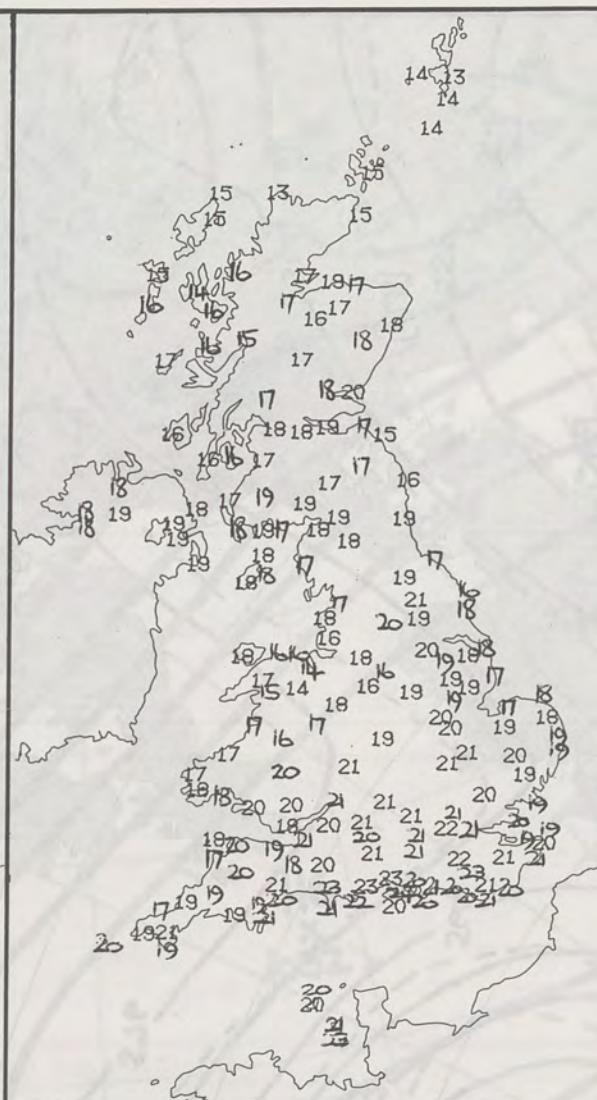




NIGHT MINIMUM TEMPERATURE (°C)

For 12-hour period ending

0900 ON 11 SEP 90



DAY MAXIMUM TEMPERATURE (°C)

For 12-hour period ending

2100 ON 11 SEP 90



RAINFALL (mm)

For 12-hour period ending

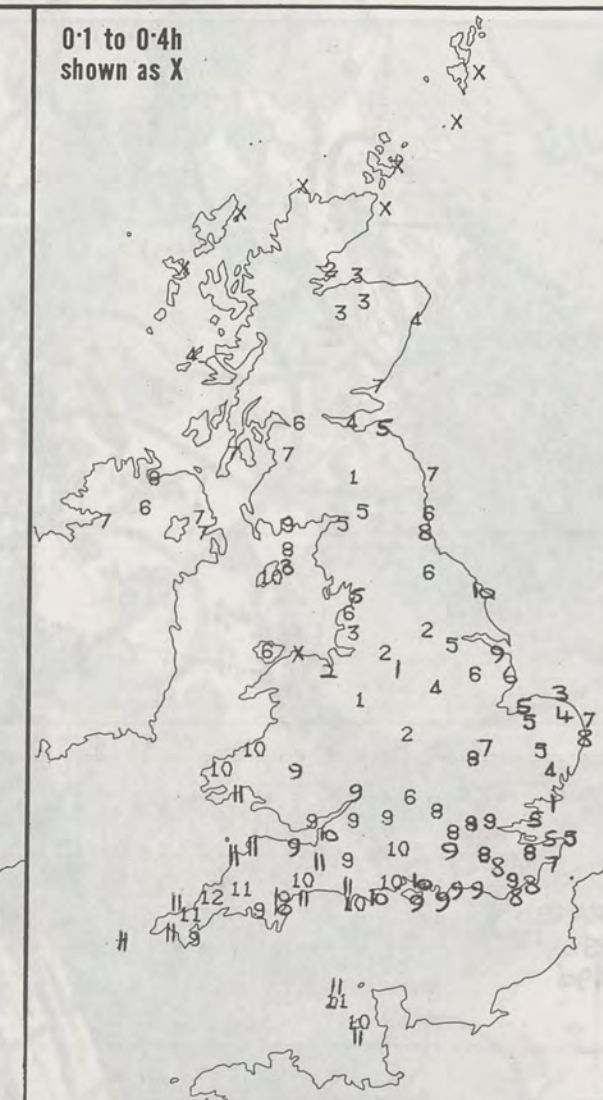
0900 ON 11 SEP 90



RAINFALL (mm)

For 12-hour period ending

2100 ON 11 SEP 90



SUNSHINE (hours)

Dawn to dusk

11 SEP 90

EXTREMES FOR TUESDAY 11TH SEPTEMBER 1990

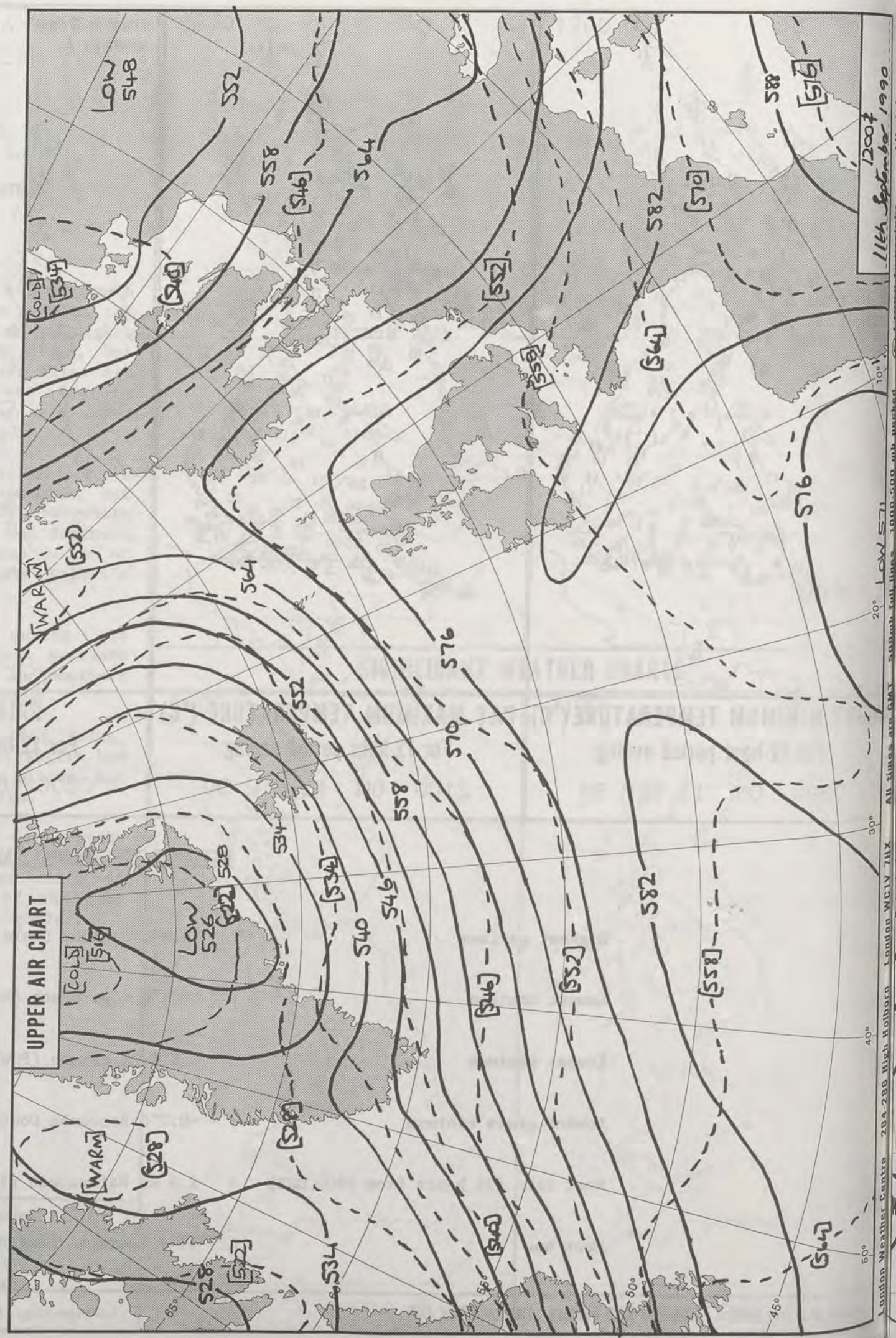

Highest maximum	:	23.9°C Ventnor (Isle of Wight, Hampshire)
Lowest maximum	:	13.0°C Cape Wrath (Northern Scotland)
Lowest minimum	:	0.8°C St Harmon (Powys)
Lowest grass minimum	:	-0.7°C Boscombe Down (Wiltshire)
Most rain (24 hours from 0900 GMT)	:	2.5 mm Waterstein (Isle of Skye, Inner Hebrides)
Most sun	:	11.7 hours St Mawgan (Cornwall)

**DAILY
WEATHER
SUMMARY**



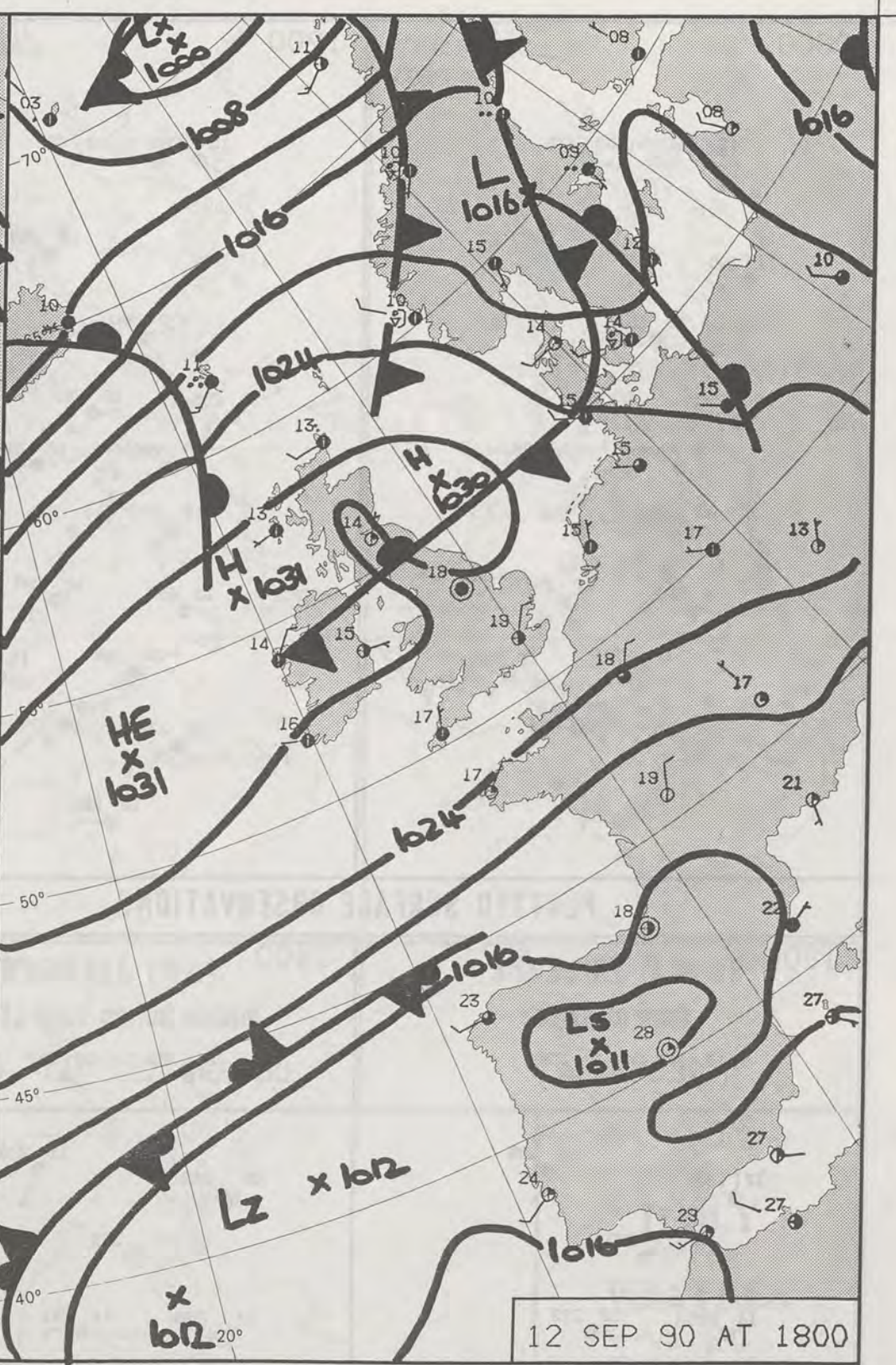
© Crown Copyright
All rights reserved

INFRA RED
0415
11/9/90



1200Z
11th September 1990

LOW 571
All times are GMT
500mb full lines 1000-500 mb tracked
London Weather Centre 284-286 High Holborn London WC1V 7HX



12 SEP 90 AT 1200

12 SEP 90 AT 1800

DUPLICATE ALSO
DAILY WEATHER SUMMARY

NOT FOR LOAN FOR

WEDNESDAY 12 SEPTEMBER 1990

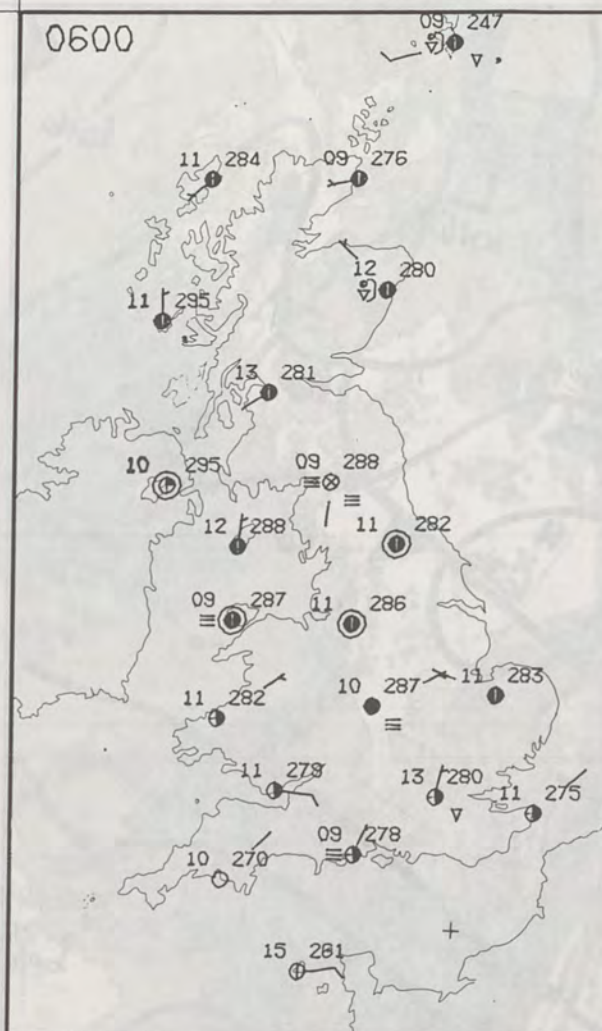
London Weather Centre 284-286 High Holborn London WC1V 7HX

© Crown Copyright All rights reserved

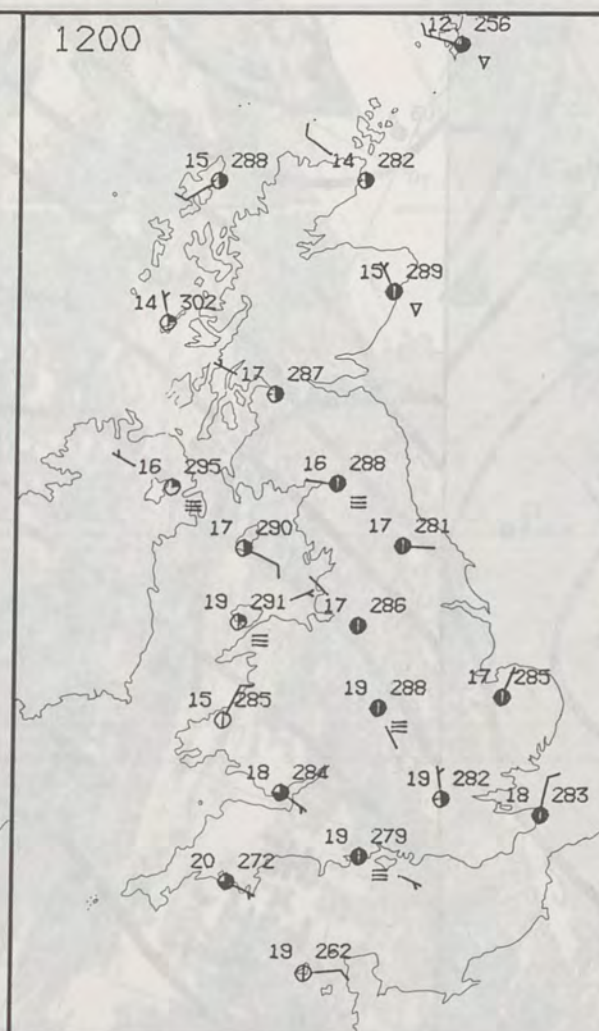
METEOROLOGICAL OFFICE
21 SEP 1990
LIBRARY

Warm front Cold front Occlusion

0600

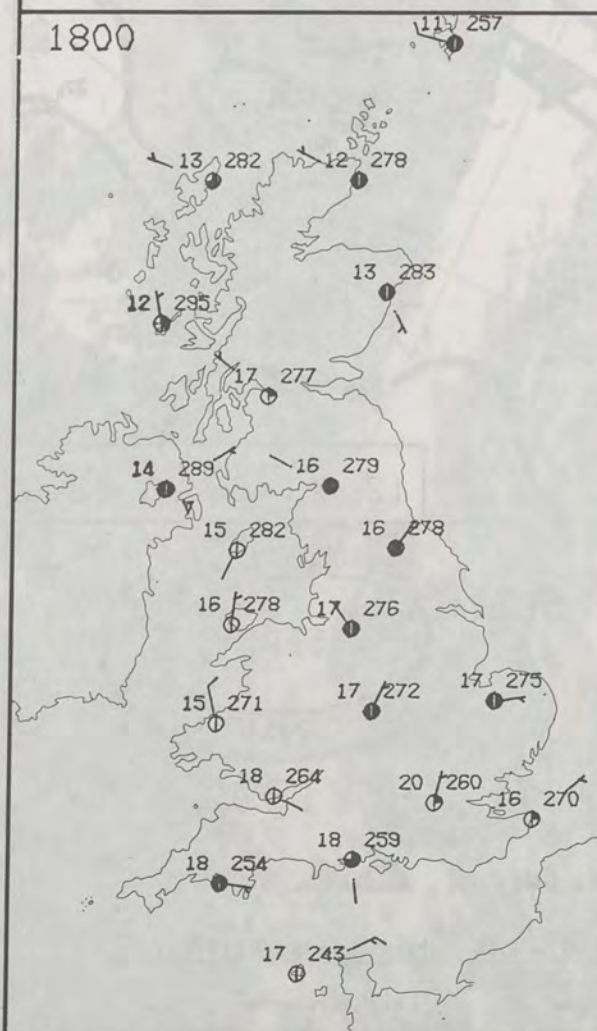


1200

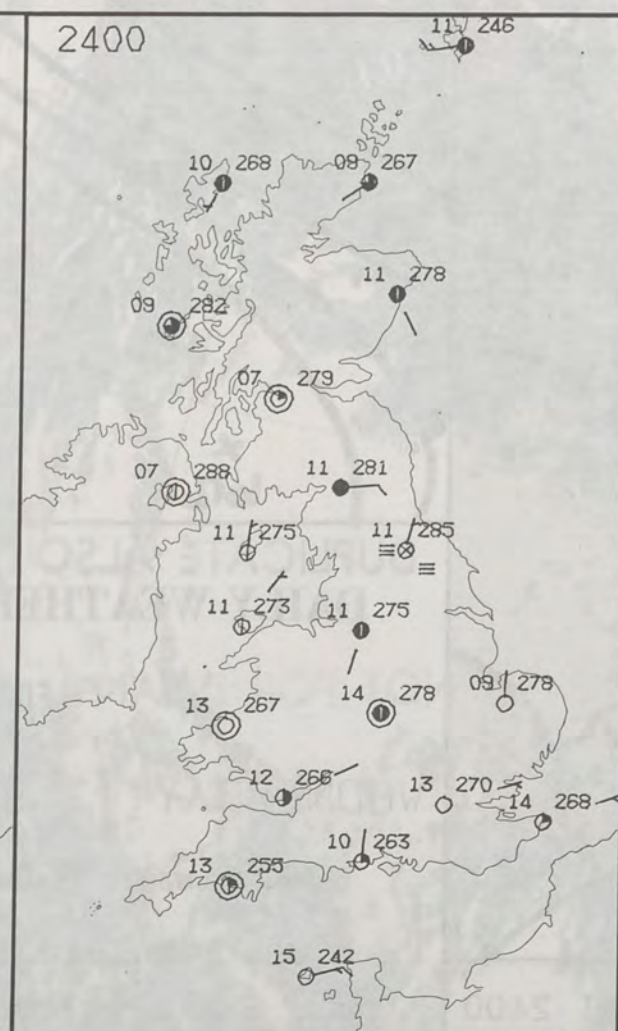


PLOTTED SURFACE OBSERVATIONS

1800



2400

WEDNESDAY
12 SEPTEMBER 1990SUMMARY
OF
BRITISH WEATHER

Apart from just a few isolated spots of rain, chiefly in the north, it was dry everywhere throughout the twenty-four hours. Cloud amounts were very variable, but often large. Where there were breaks overnight, patchy fog formed in places, especially over the East Midlands.

Most places had at least some sunshine during the day. Wales, southwest and parts of southeast England generally had the best of the sunshine. Conversely, from areas around the Scottish border southwards through the centre of England to east Dorset there was very little sunshine.

It was mostly quite warm.

London Weather Centre
284-286 High Holborn
London WC1V 7HX
All times are GMT

© Crown Copyright 1986 All rights reserved

0600



1200

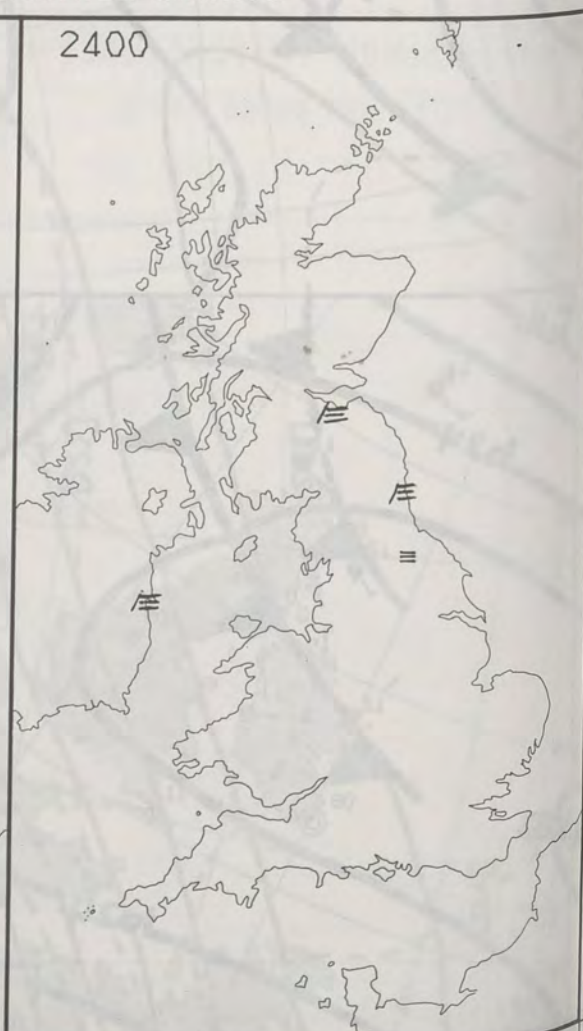


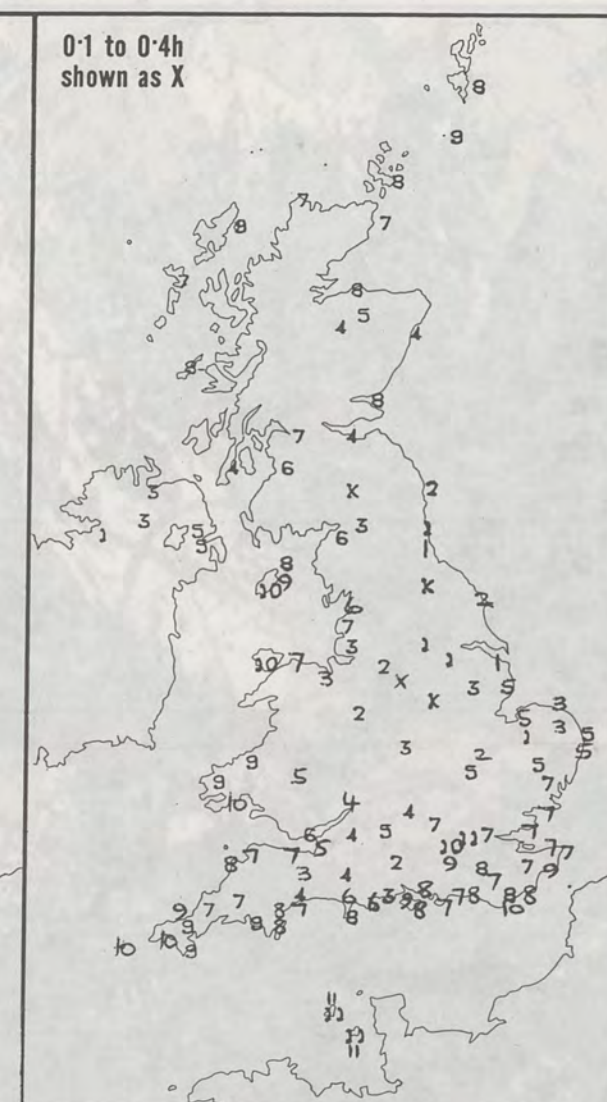
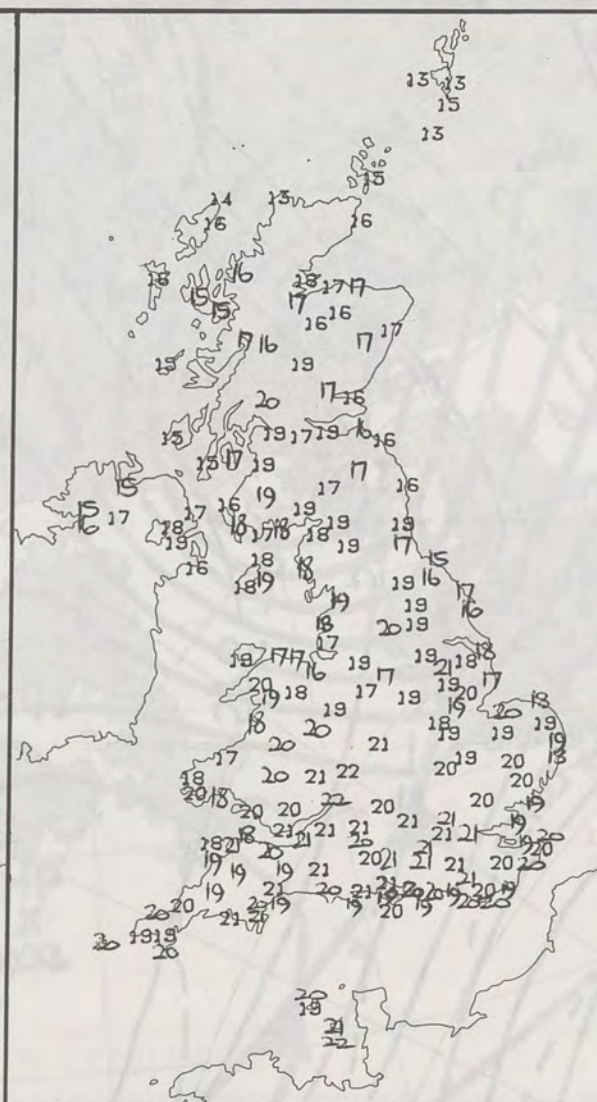
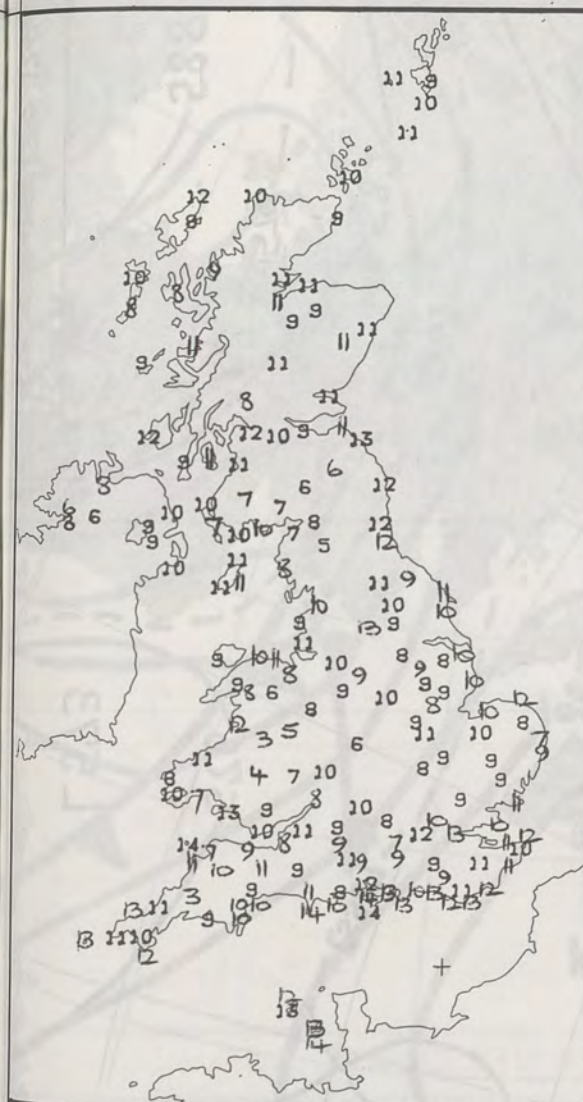
SIGNIFICANT WEATHER CHARTS

1800



2400





NIGHT MINIMUM TEMPERATURE (°C)
For 12-hour period ending
0900 ON 12 SEP 90

DAY MAXIMUM TEMPERATURE (°C)
For 12-hour period ending
2100 ON 12 SEP 90

RAINFALL (mm)
For 12-hour period ending
0900 ON 12 SEP 90

RAINFALL (mm)
For 12-hour period ending
2100 ON 12 SEP 90

SUNSHINE (hours)
Dawn to dusk
12 SEP 90

EXTREMES FOR WEDNESDAY 12TH SEPTEMBER 1990

Highest maximum : 22.4°C Great Malvern (Hereford and Worcester)

Lowest maximum : 12.6°C Foula (Shetland)

Lowest minimum : 2.5°C Bastreet (Cornwall)

Lowest grass minimum : 0.5°C Birmingham Airport (West Midlands)

Most rain (24 hours from 0900 GMT) : 0.2 mm Collafirth Hill (Shetland), Tulloch Bridge (Highland)

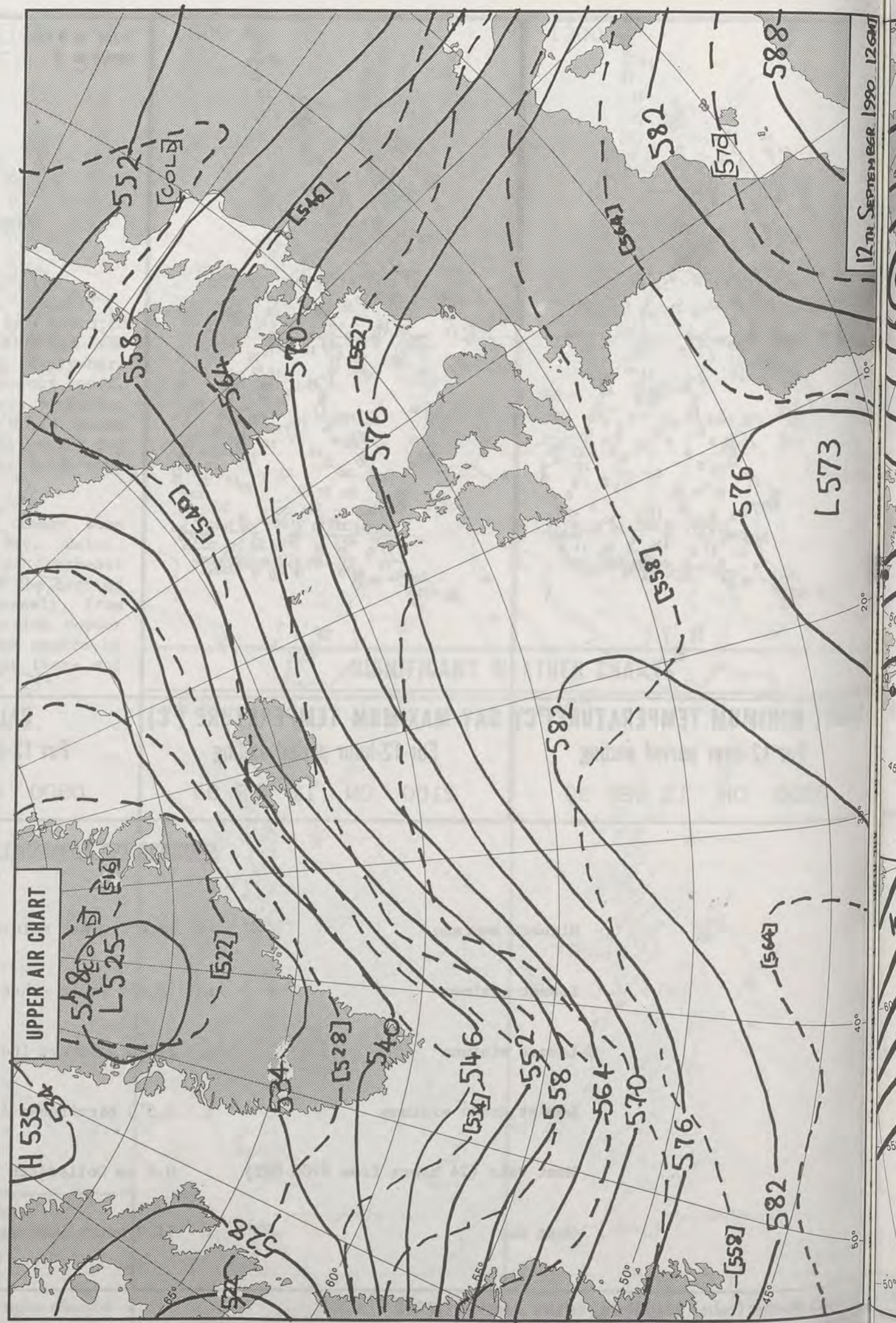
Most sun : 11.2 hours Guernsey Airport (Channel Islands), Jersey Airport (Channel Islands)

**DAILY
WEATHER
SUMMARY**



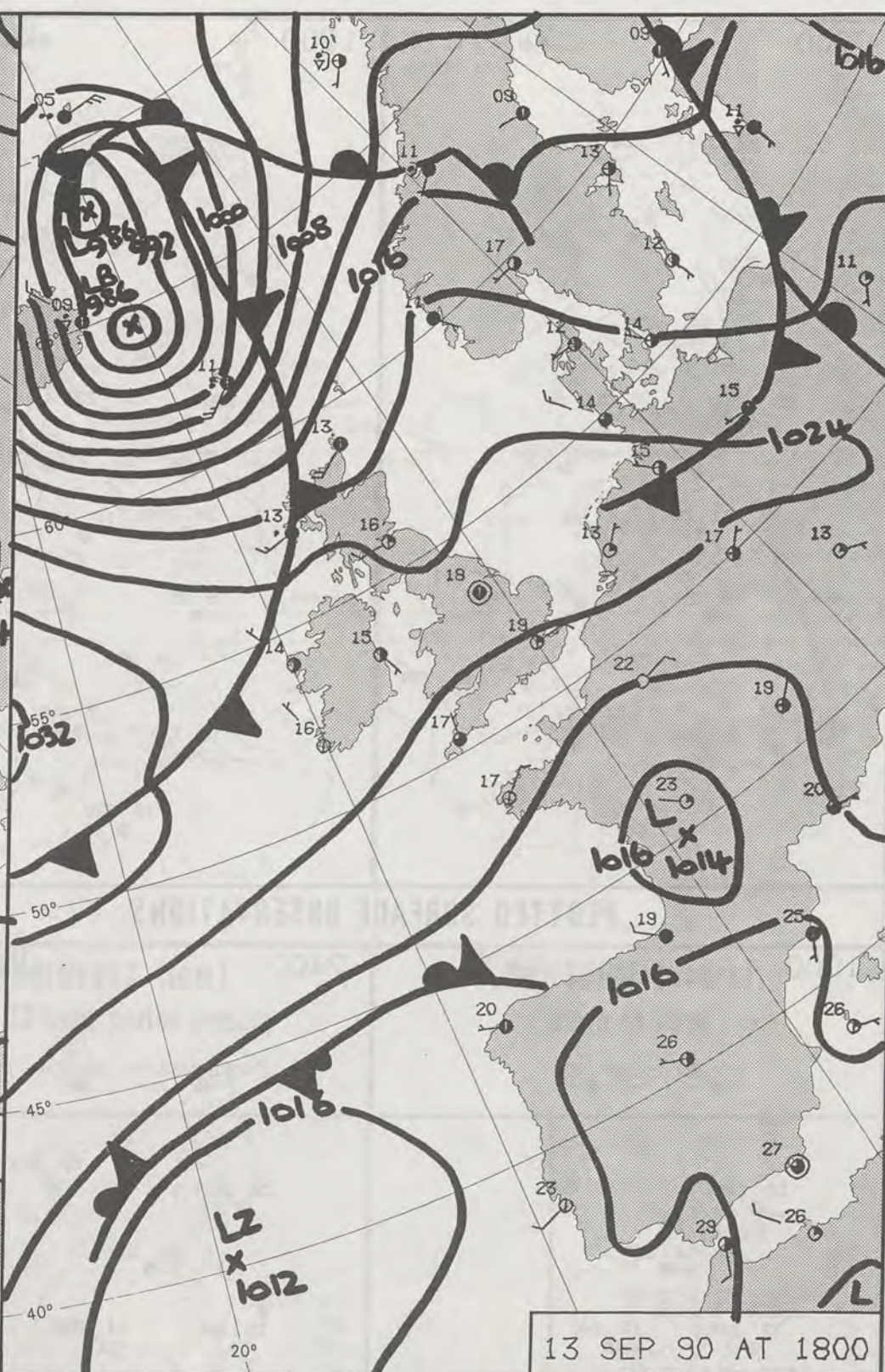

© Crown Copyright
All rights reserved

VIS
1326
12/9/90



17th SEPTEMBER 1990 12GMT

L573



DUPLICATE ALSO
DAILY WEATHER SUMMARY
NOT FOR LOAN FOR

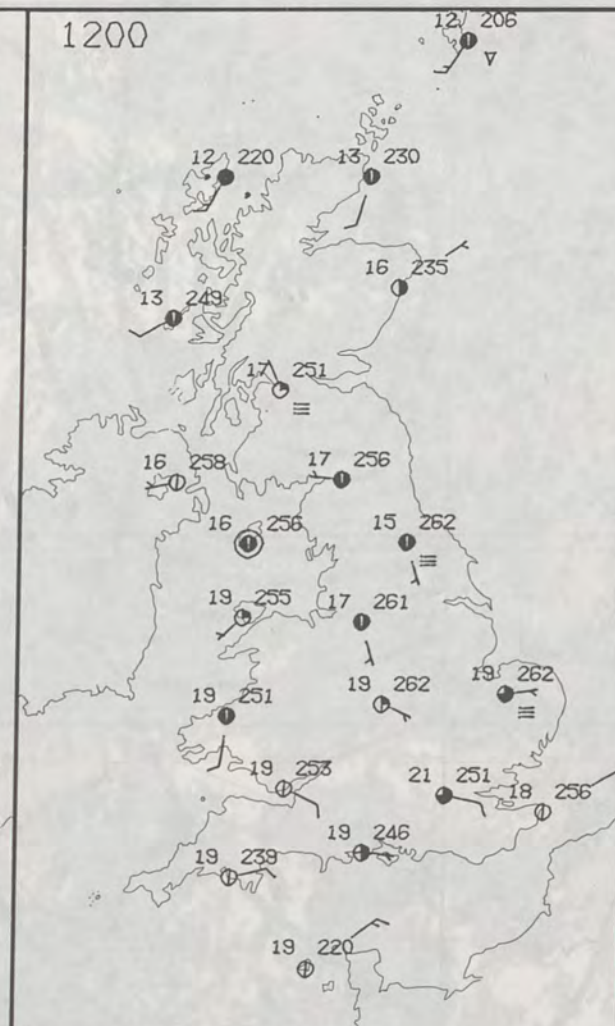
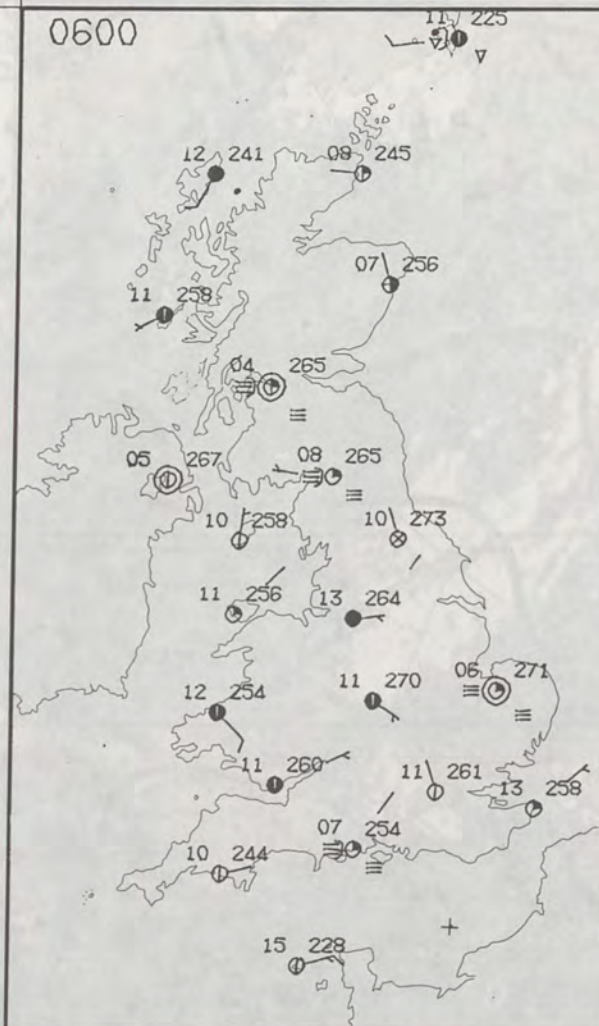
THURSDAY 13 SEPTEMBER 1990

London Weather Centre 284-286 High Holborn London WC1V 7HX

© Crown Copyright All rights reserved

METEOROLOGICAL OFFICE
21 SEP 1990
LIBRARY

Warm front Cold front Occlusion



THURSDAY
13 SEPTEMBER 1990

SUMMARY
OF
BRITISH WEATHER

Most of the British Isles was dry throughout, although there were a few showers in northernmost Scotland, and the evening was windy here.

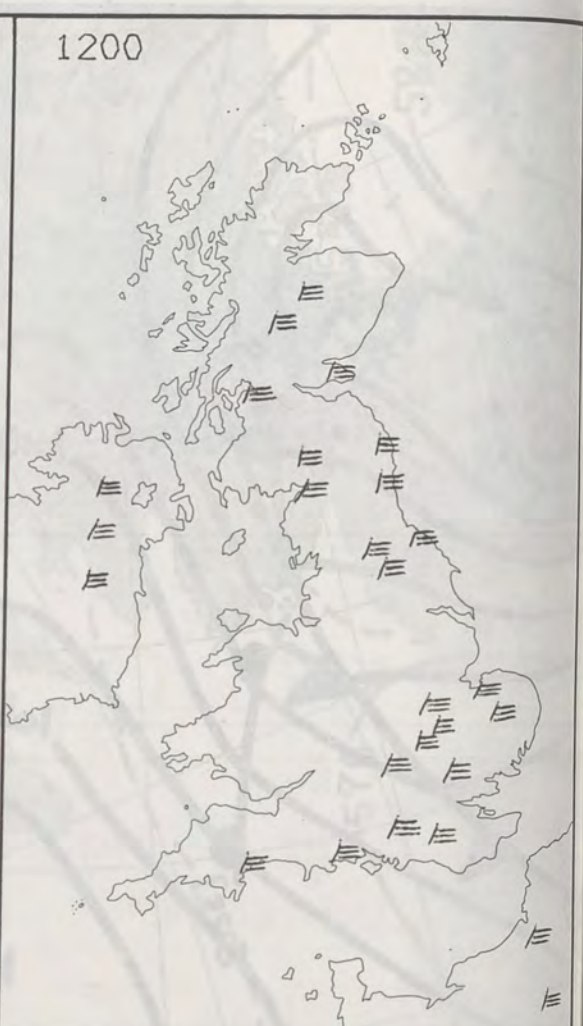
Elsewhere, cloud amounts were variable overnight; Northern Ireland, much of Scotland and northernmost counties of England, East Anglia and parts of the southeast and southwest of England had fairly clear skies, leading to a chilly night with some patchy fog towards dawn.

During the day, southern England and southeast Wales were mostly sunny. Over the rest of England and Wales there was mostly rather a lot of cloud; indeed, parts of northern England had quite a dull, murky day. Northern Ireland, southern and eastern Scotland had a fairly sunny day; northwest Scotland was mostly cloudy.

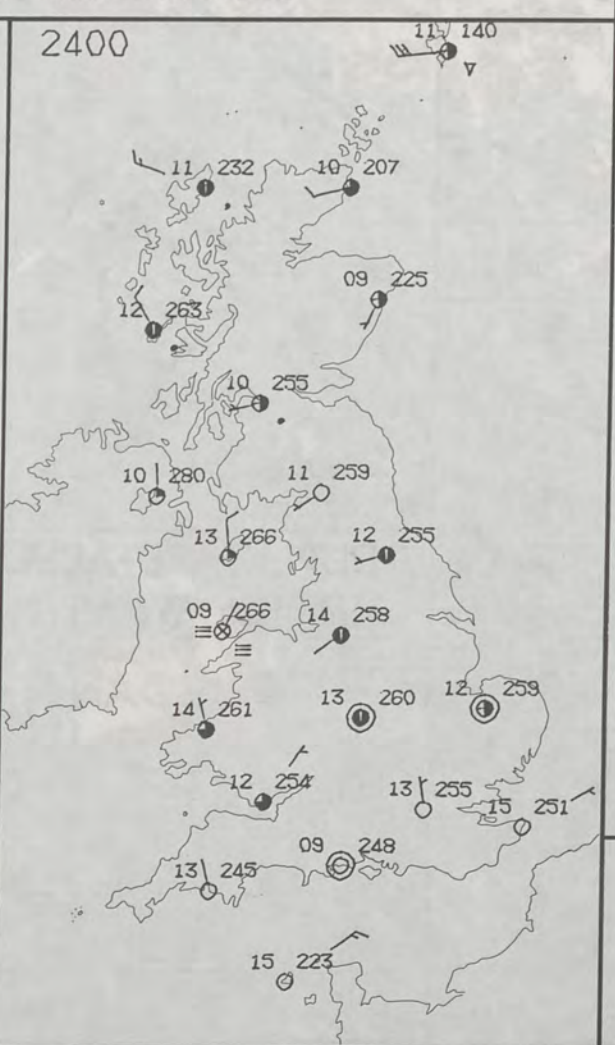
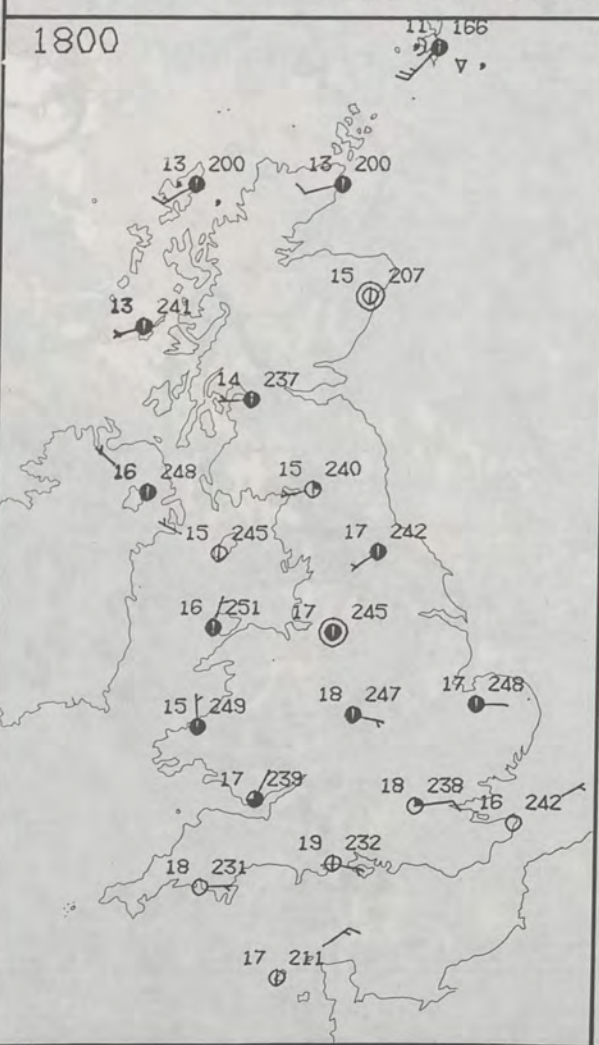
It was mostly quite warm, especially in the south; over northwest Scotland temperatures were near normal.

London Weather Centre
284-286 High Holborn
London WC1V 7HX
All times are GMT

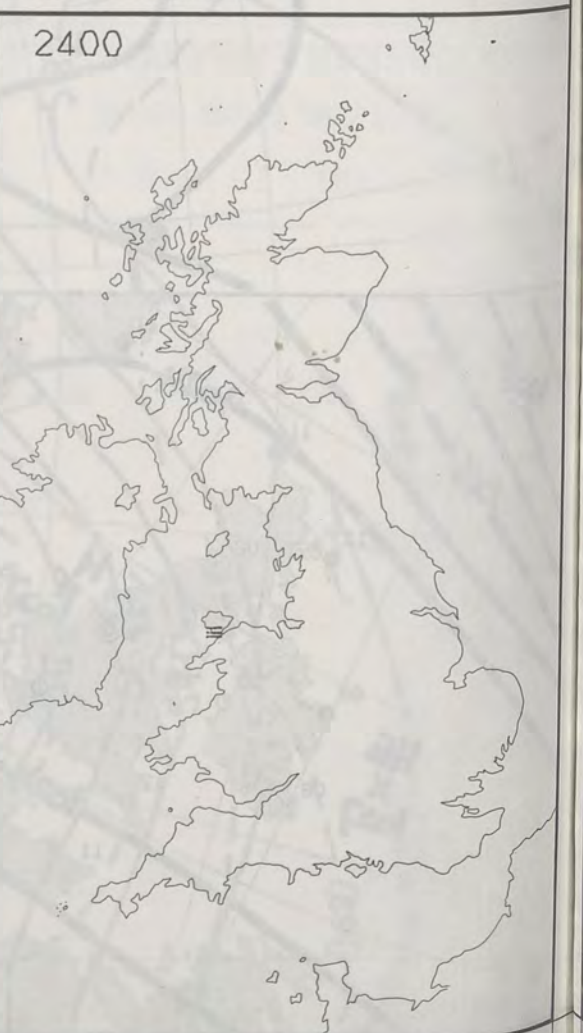
© Crown Copyright 1986 All rights reserved



PLOTTED SURFACE OBSERVATIONS



SIGNIFICANT WEATHER CHARTS



NIGHT MINIMUM TEMPERATURE (°C) For 12-hour period ending 0900 ON 13 SEP 90	DAY MAXIMUM TEMPERATURE (°C) For 12-hour period ending 2100 ON 13 SEP 90	RAINFALL (mm) For 12-hour period ending 0900 ON 13 SEP 90	RAINFALL (mm) For 12-hour period ending 2100 ON 13 SEP 90	SUNSHINE (hours) Dawn to dusk 13 SEP 90

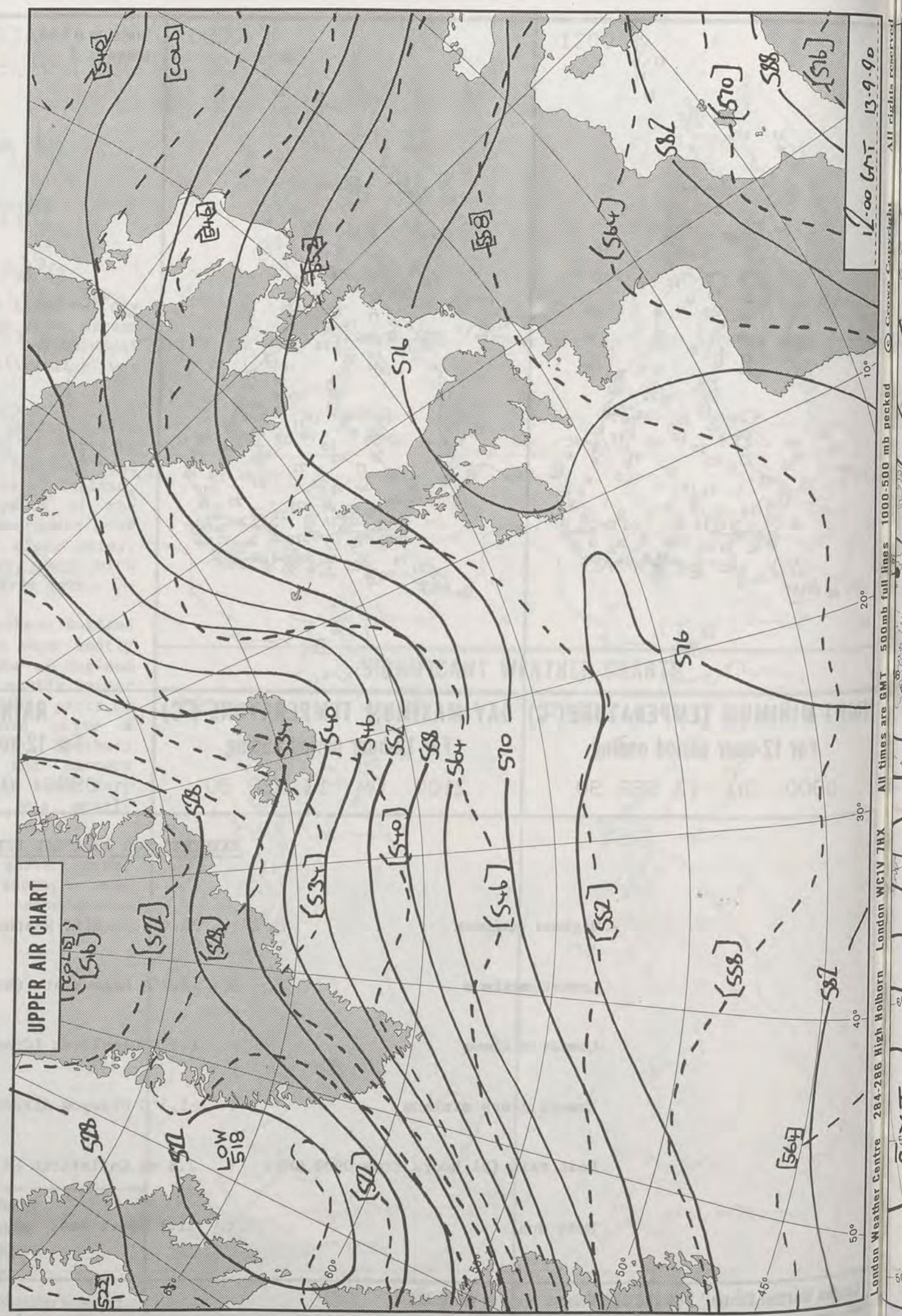
EXTREMES FOR THURSDAY 13TH SEPTEMBER 1990

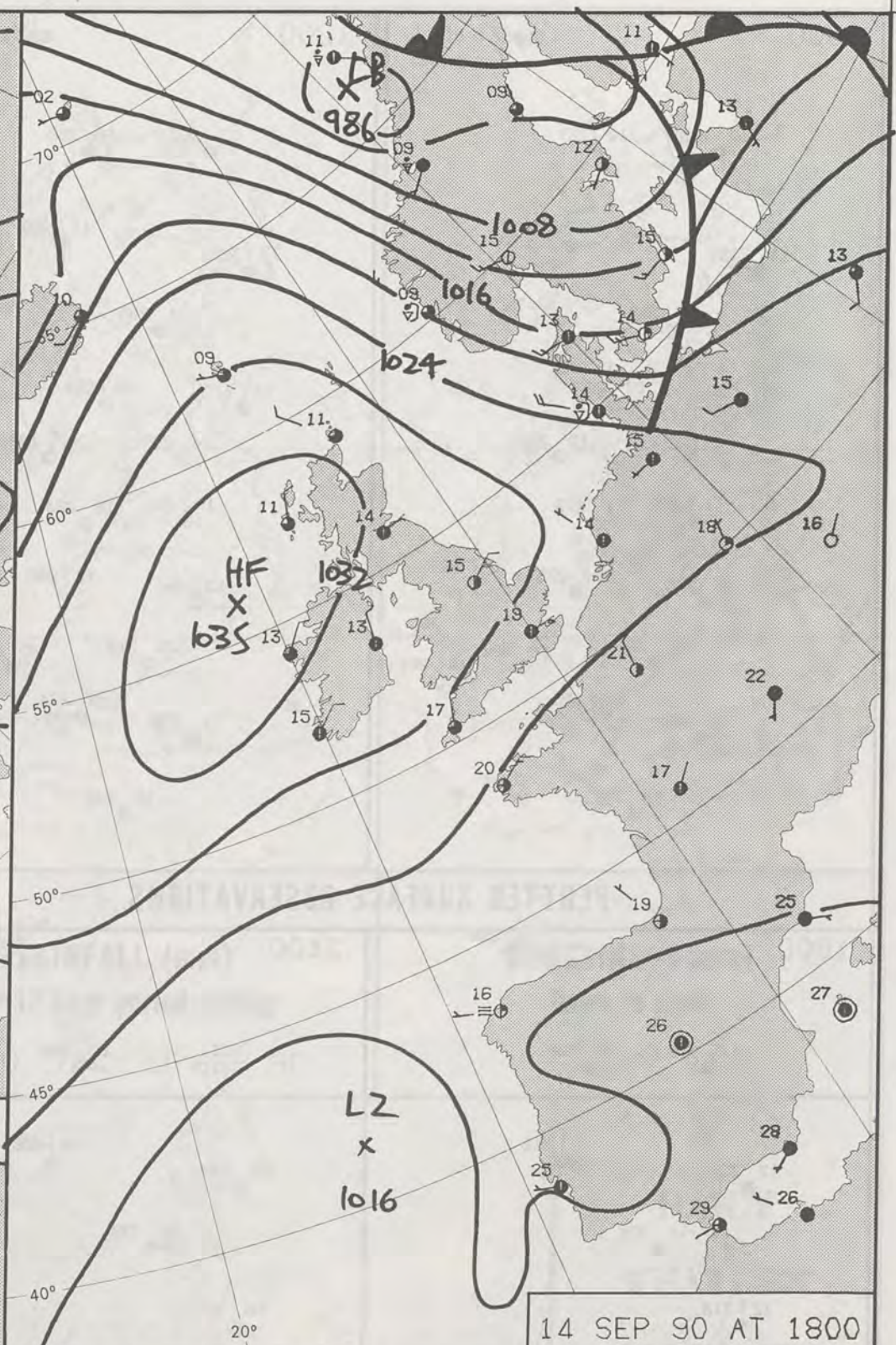
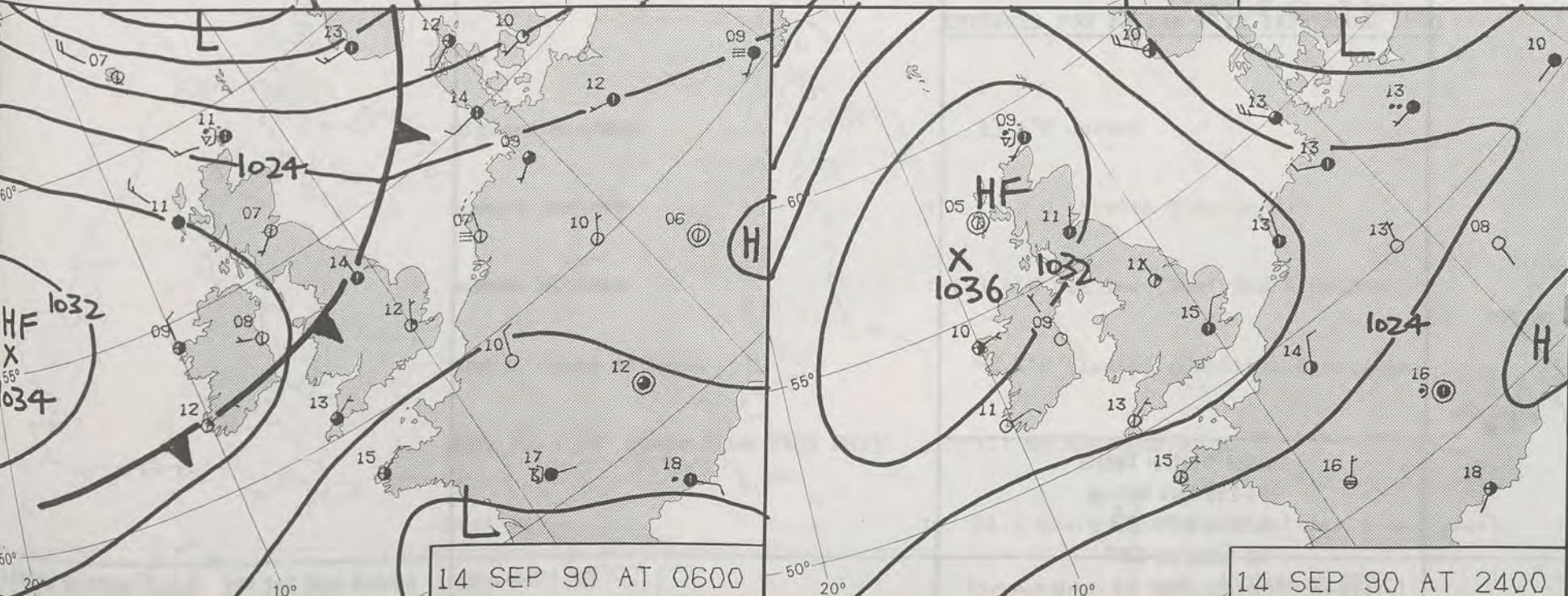
Highest maximum	: 23.1°C Cardiff Weather Centre (South Glamorgan)
Lowest maximum	: 12.2°C Cape Wrath (Northern Scotland)
Lowest minimum	: 1.0°C Glenlivet (Grampian)
Lowest grass minimum	: -1.5°C Glasgow Airport (Strathclyde)
Most rain (24 hours from 0900 GMT)	: 2.8 mm Collafirth Hill (Shetland)
Most sun	: 11.1 hours Hastings (East Sussex)

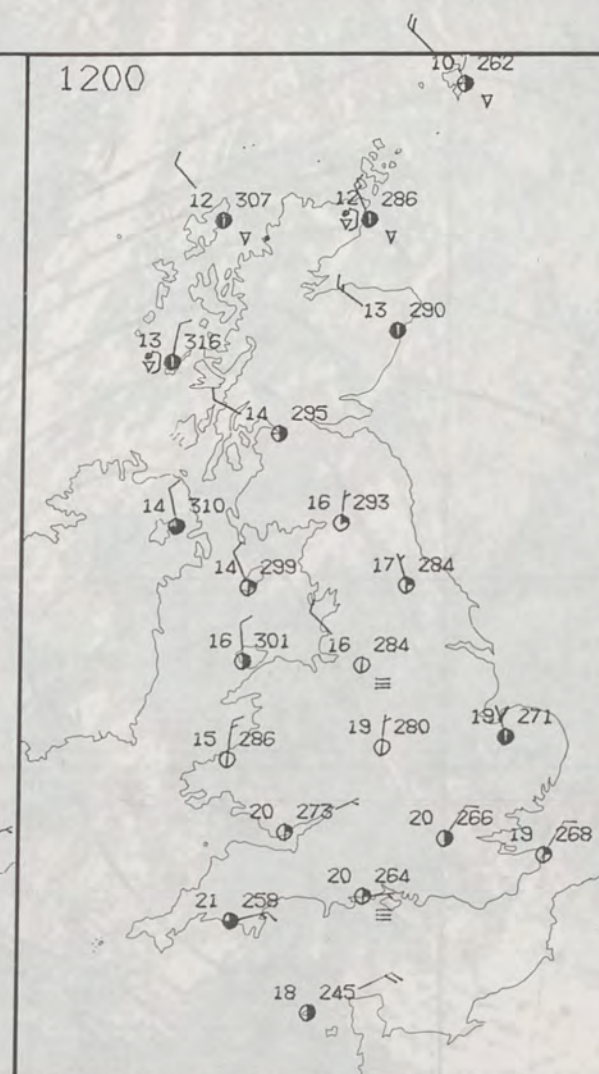
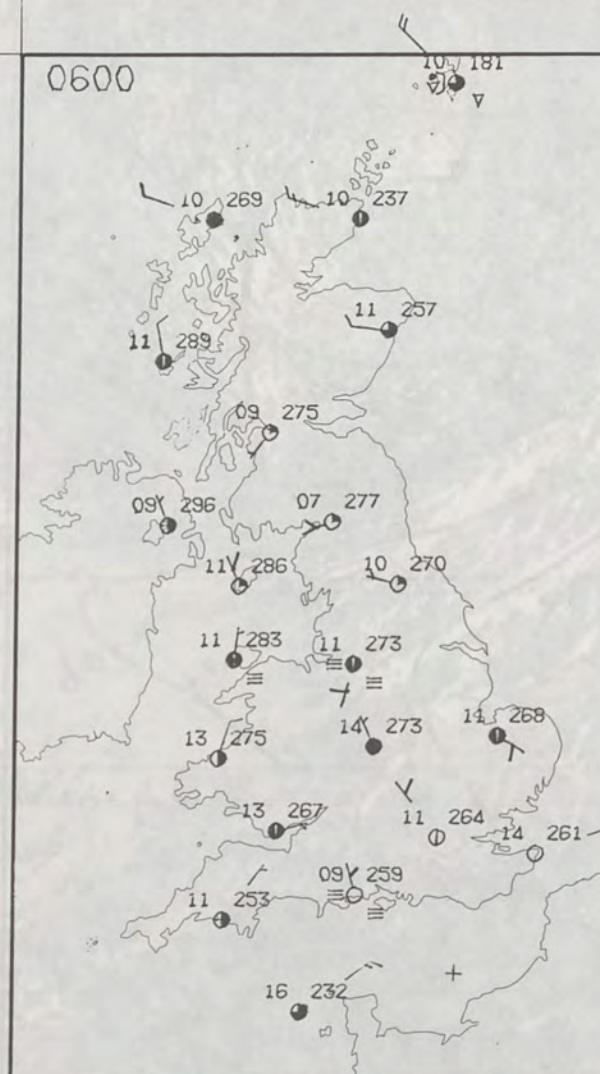
**DAILY
WEATHER
SUMMARY**



© Crown Copyright
All rights reserved







FRIDAY
14 SEPTEMBER 1990

SUMMARY
OF
BRITISH WEATHER

Northern Scotland had a windy night with light showers continuing into the morning.

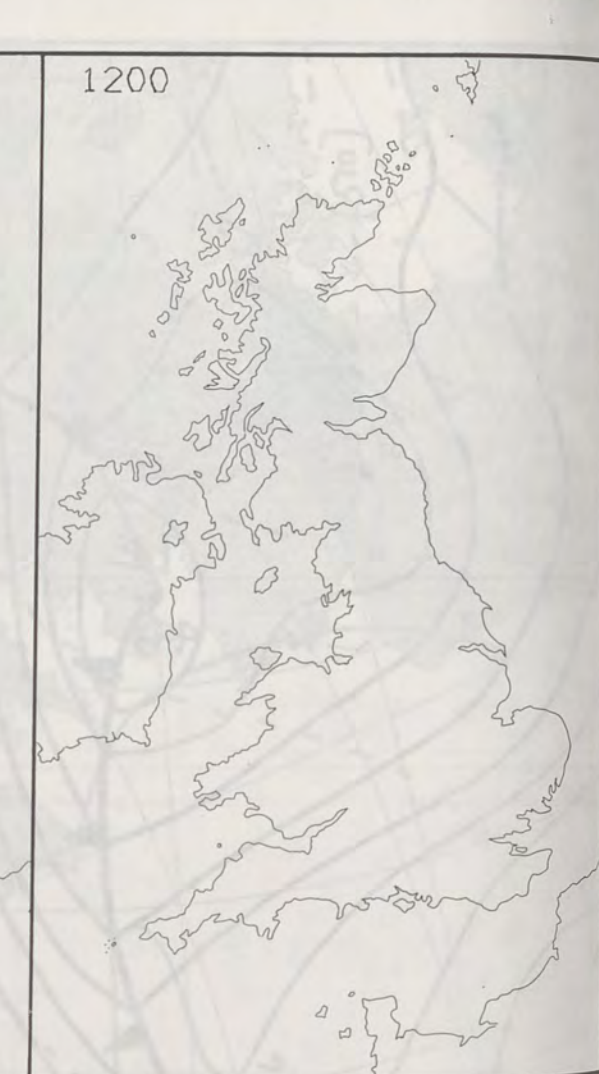
Elsewhere it was a dry night with some areas of cloud and some patches of thick fog in East Anglia and southern England.

England, Wales, Northern Ireland and much of Scotland then had a dry day with sunny periods and variable cloud, the best of the sunshine near some southern and western coasts.

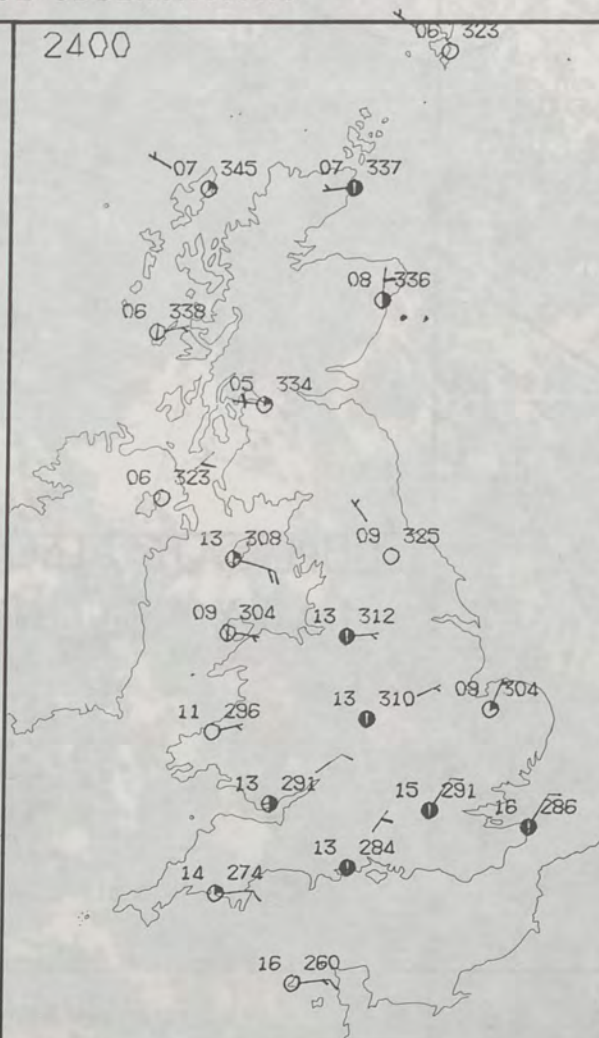
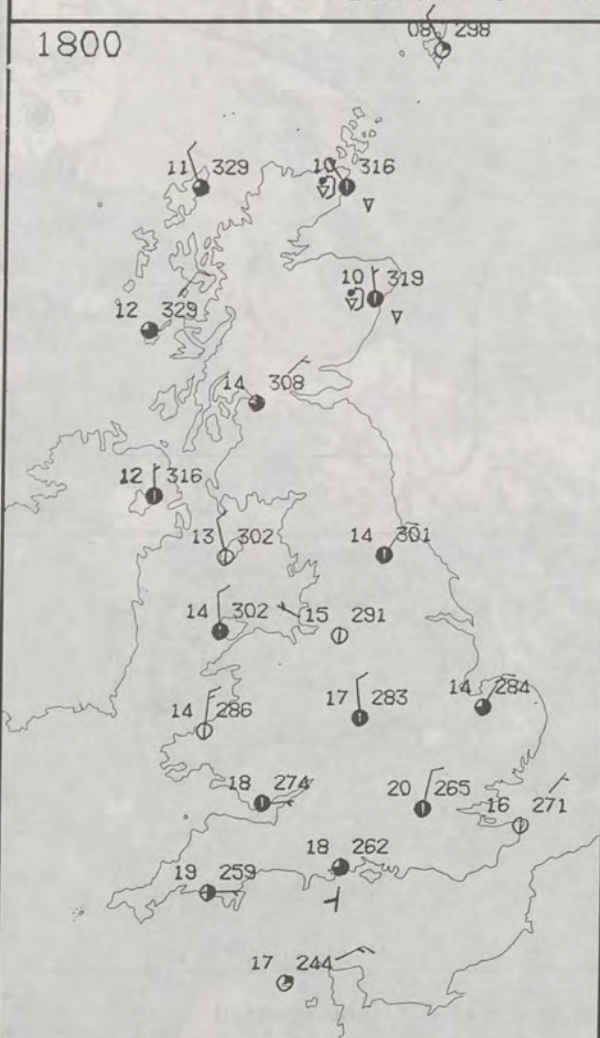
Temperatures ranged from just below normal in north and east Scotland and on the north-east coast of England to a few degrees above normal in southern England and South Wales.

London Weather Centre
284-286 High Holborn
London WC1V 7HX
All times are GMT

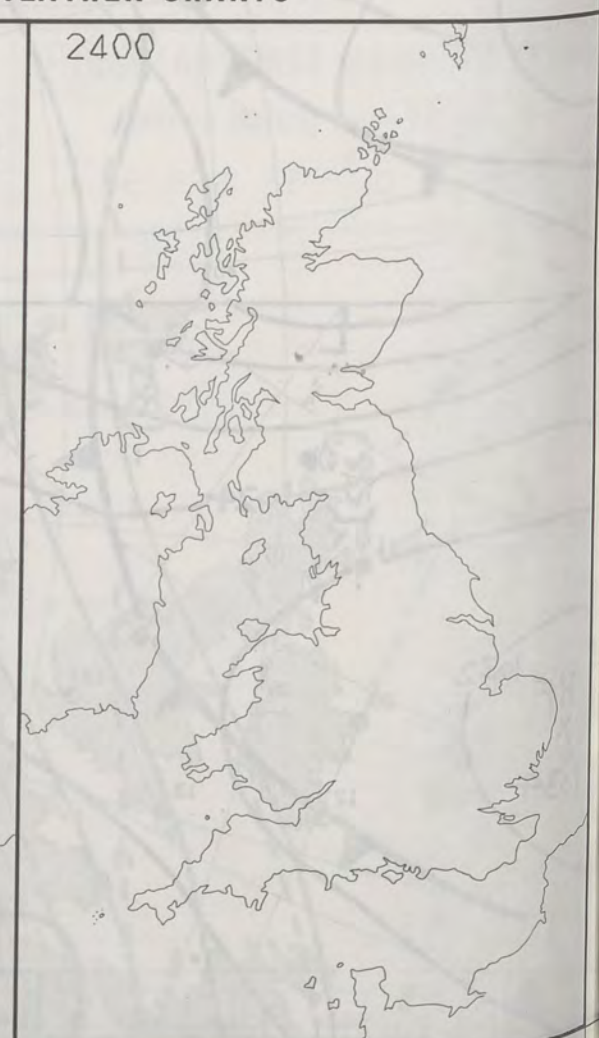
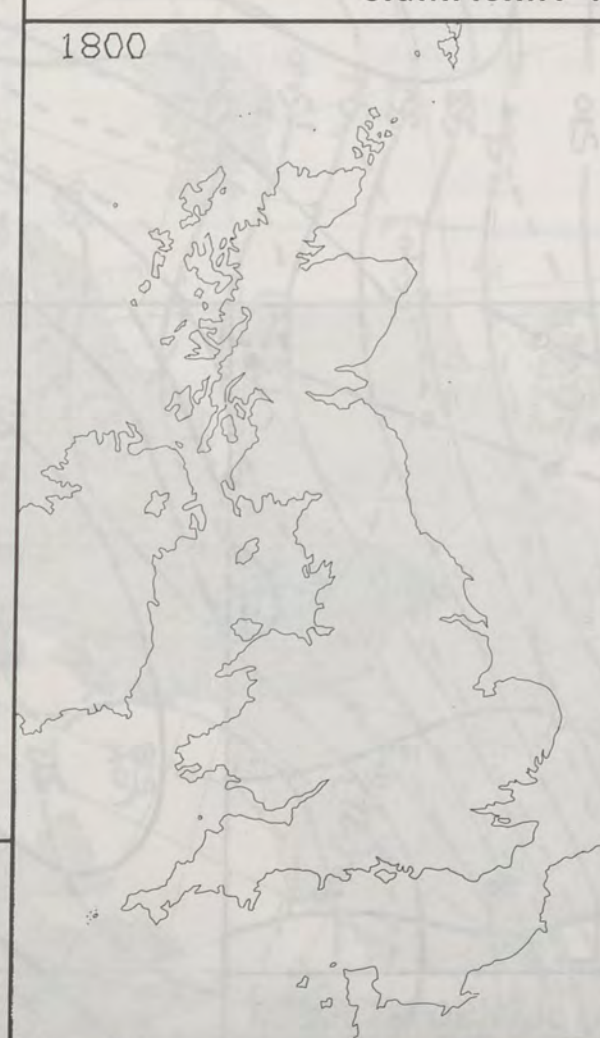
© Crown Copyright 1986 All rights reserved

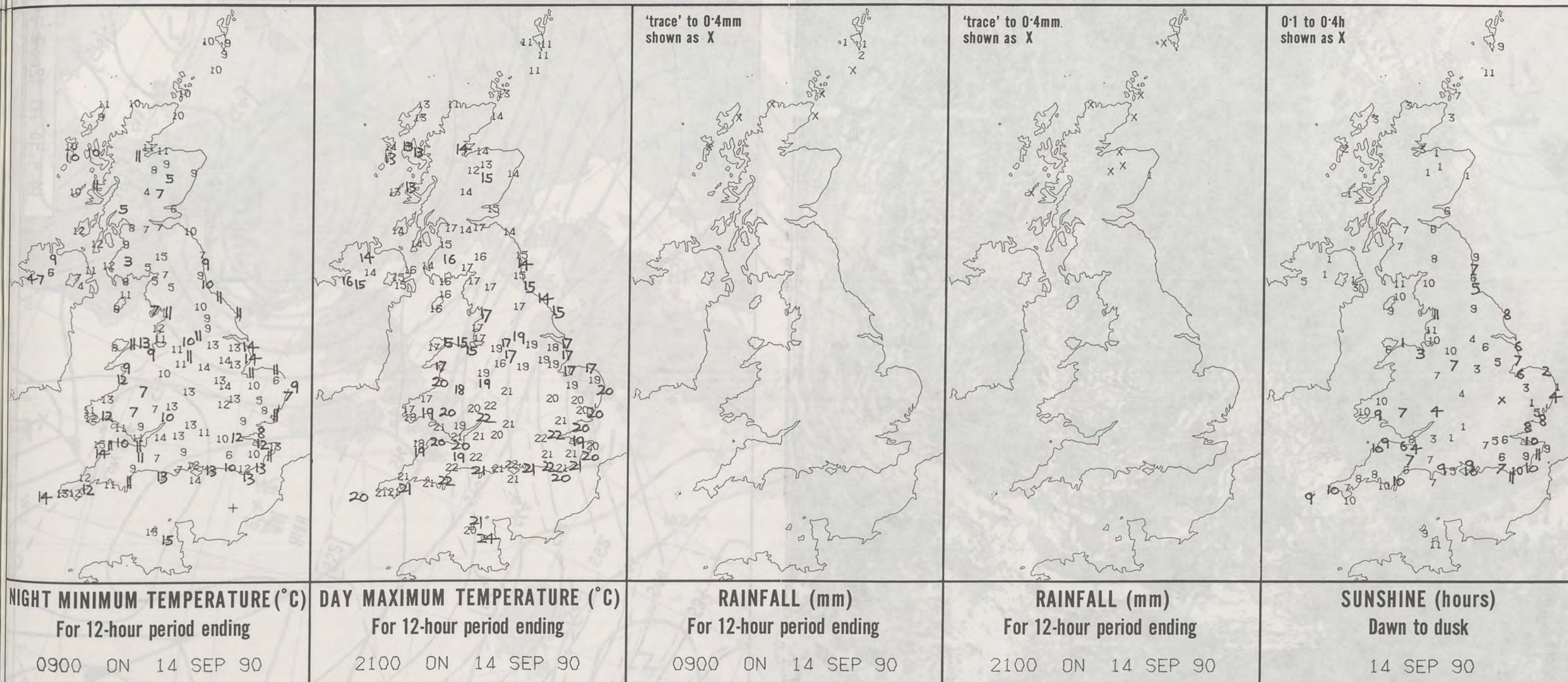


PLOTTED SURFACE OBSERVATIONS



SIGNIFICANT WEATHER CHARTS





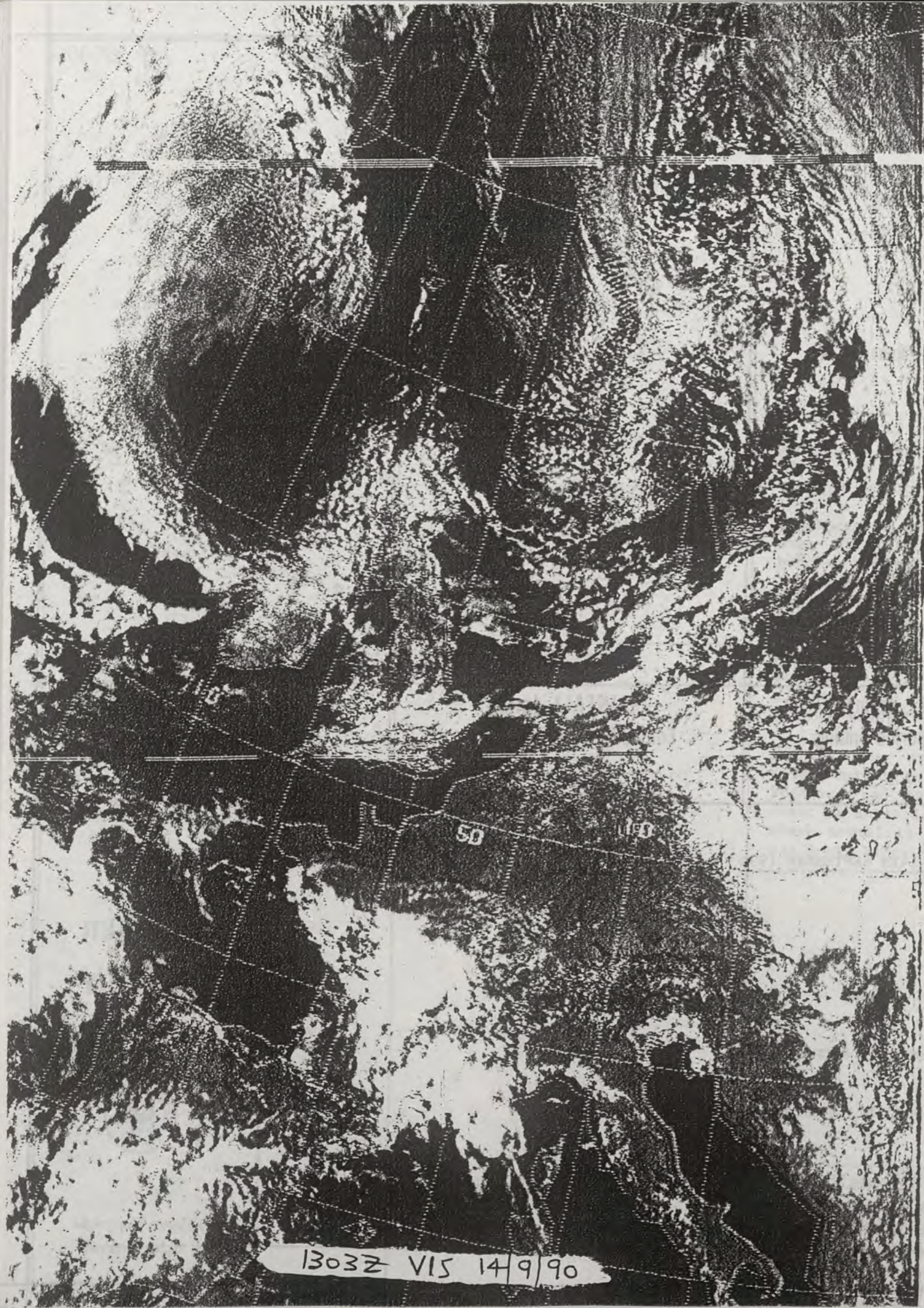
EXTREMES FOR FRIDAY 14TH SEPTEMBER 1990

Highest maximum	: 23.6°C Jersey
Lowest maximum	: 10.5°C Lerwick (Shetland)
Lowest minimum	: 3.4°C Glenlee (Dumfries & Galloway)
Lowest grass minimum	: -1.2°C Glenlee (Dumfries & Galloway)
Most rain (24 hours from 0900 GMT)	: 1.1 mm Aberdeen/Dyce
Most sun	: 11.2 hours Whithorn (Dumfries & Galloway)

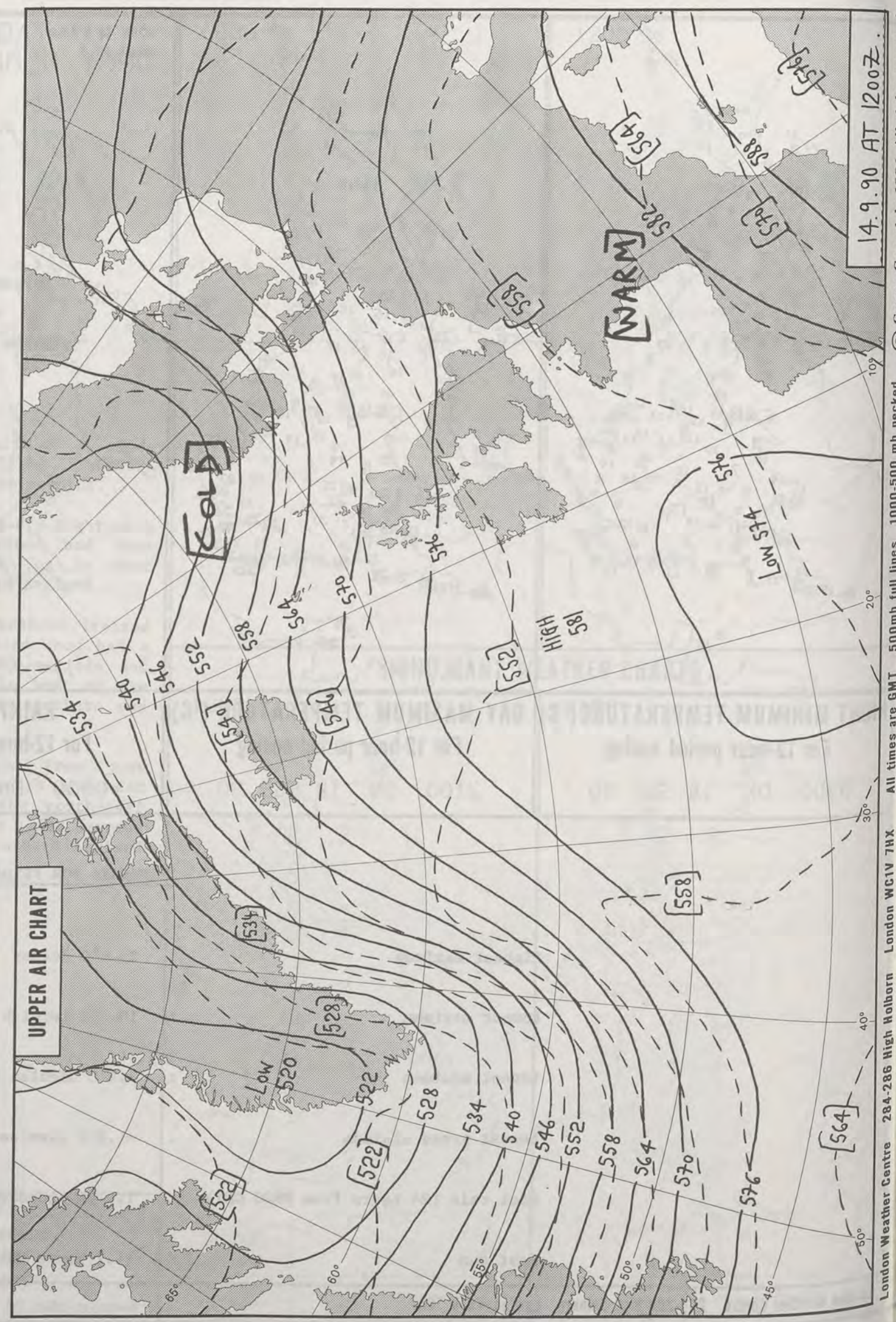
**DAILY
WEATHER
SUMMARY**



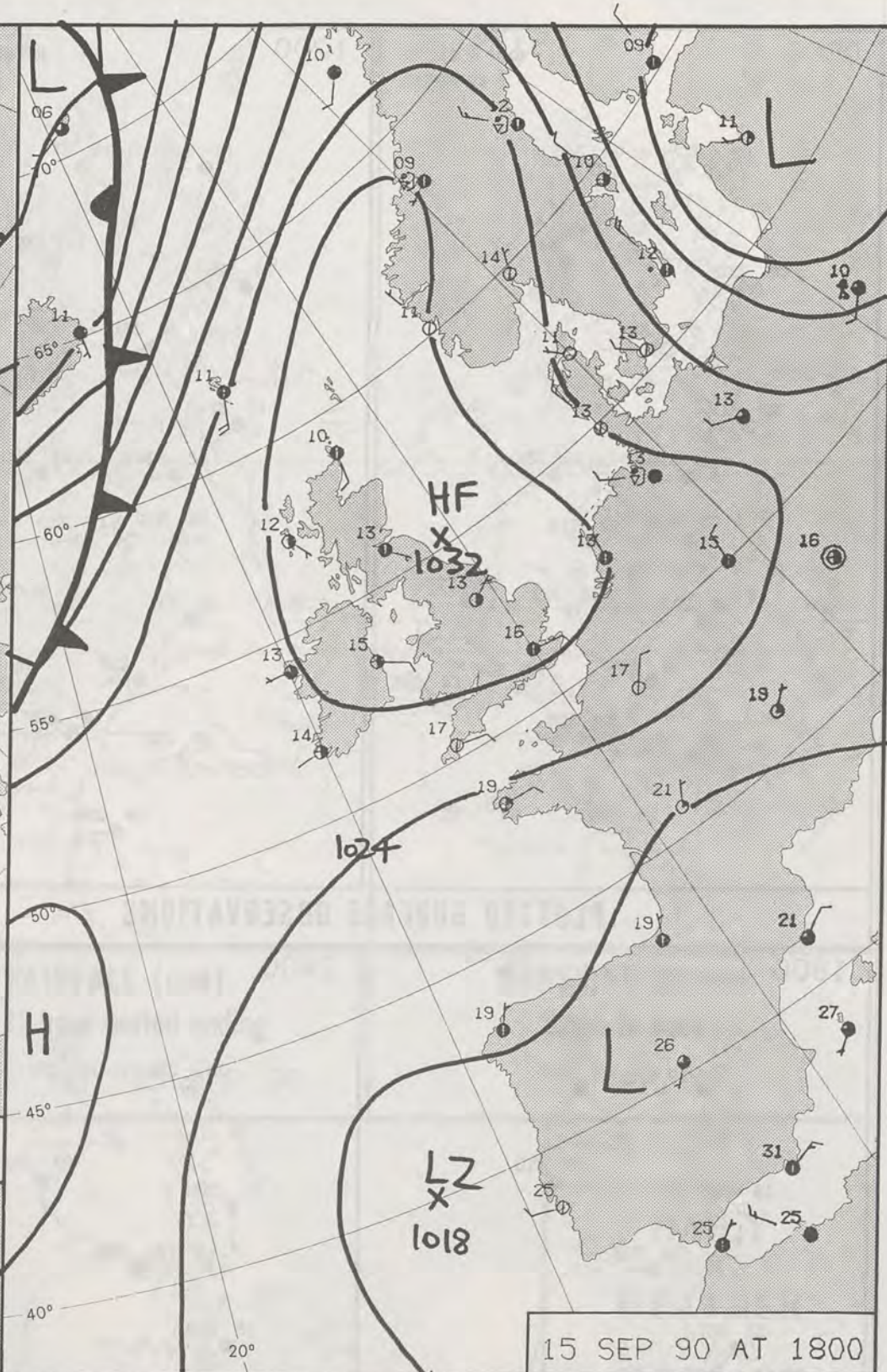
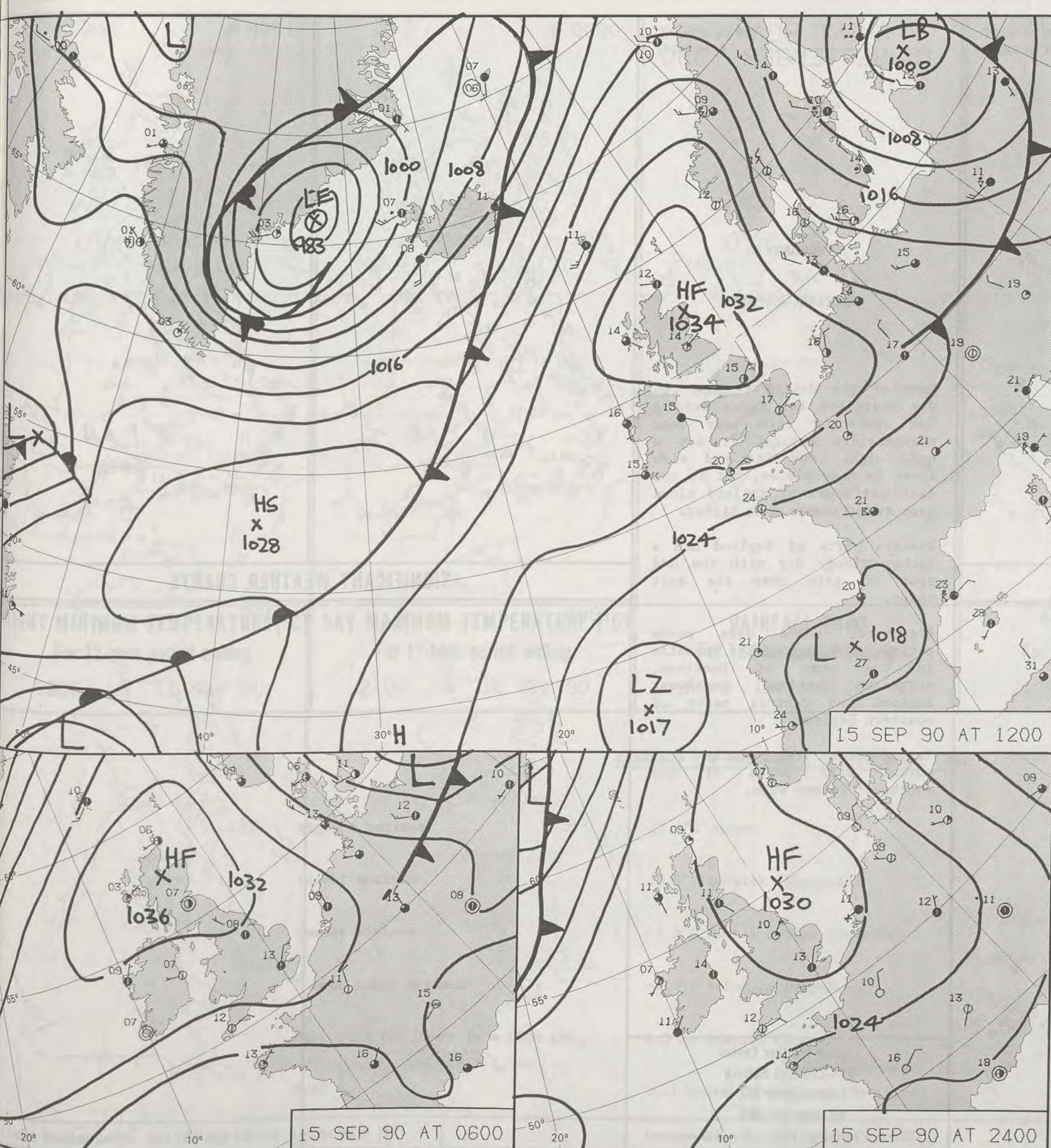
© Crown Copyright
All rights reserved



1303Z VIS 14/9/90



14.9.90 AT 1200Z
London Weather Centre 284-286 High Holborn London WC1V 7HX
All times are GMT 500mb full lines 1000-500 mb pecked
© Crown Copyright 1986 All rights reserved

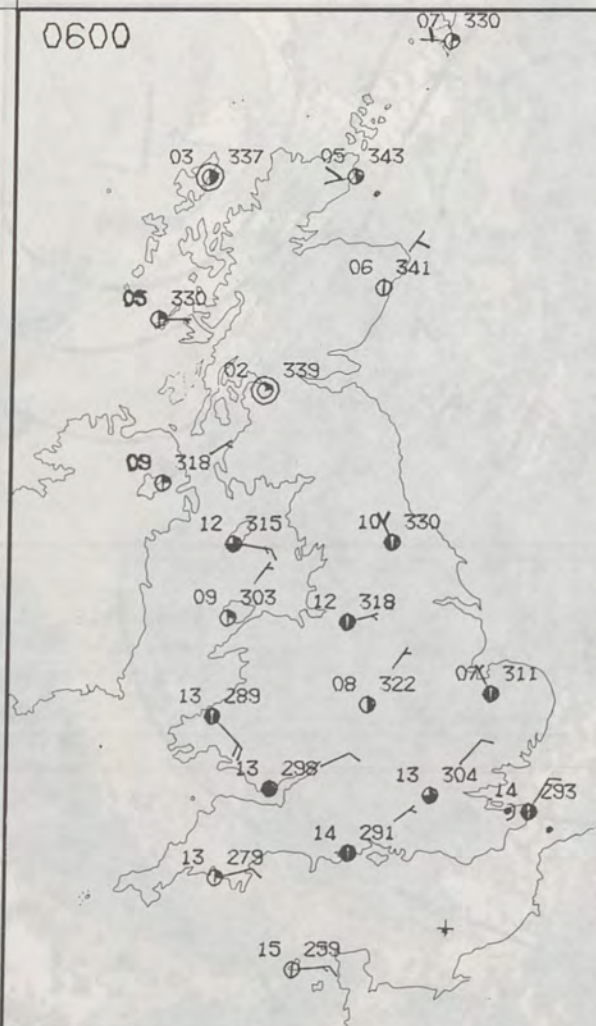


DUPLICATE ALSO
DAILY WEATHER SUMMARY
NOT FOR LOAN FOR
SATURDAY 15 SEPTEMBER 1990
London Weather Centre 284-286 High Holborn London WC1V 7HX
© Crown Copyright 1986 All rights reserved

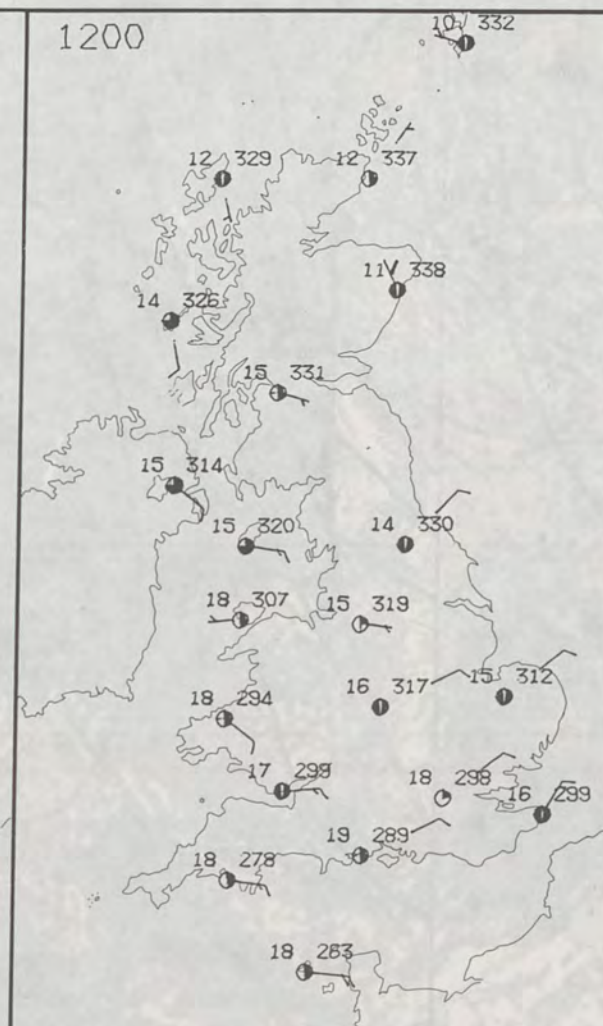
Legend:
Warm front
Cold front
Occlusion

Stamp: METEOROLOGICAL OFFICE 21 SEP 1990

0600

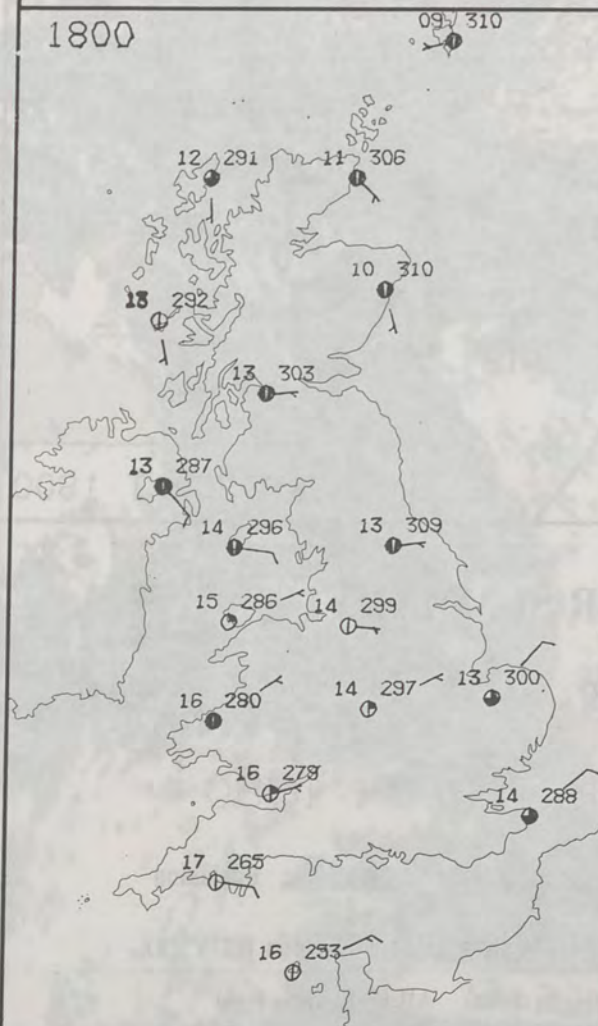


1200

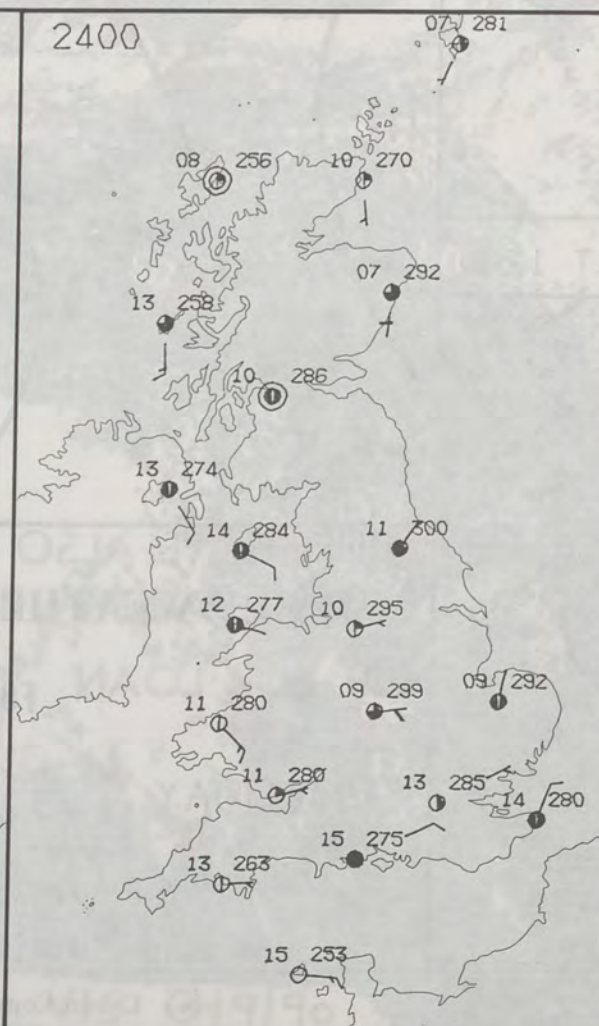


PLOTTED SURFACE OBSERVATIONS

1800



2400



SATURDAY
15 SEPTEMBER 1990

SUMMARY
OF
BRITISH WEATHER

Most of the United Kingdom was dry overnight but there were a few spots of rain near some northeastern coasts. It was a cold night over Scotland with frost in many places, but in the east and south of England cloud kept temperatures much higher.

Eastern parts of England had a rather cloudy day with the odd spot of rain near the east coast.

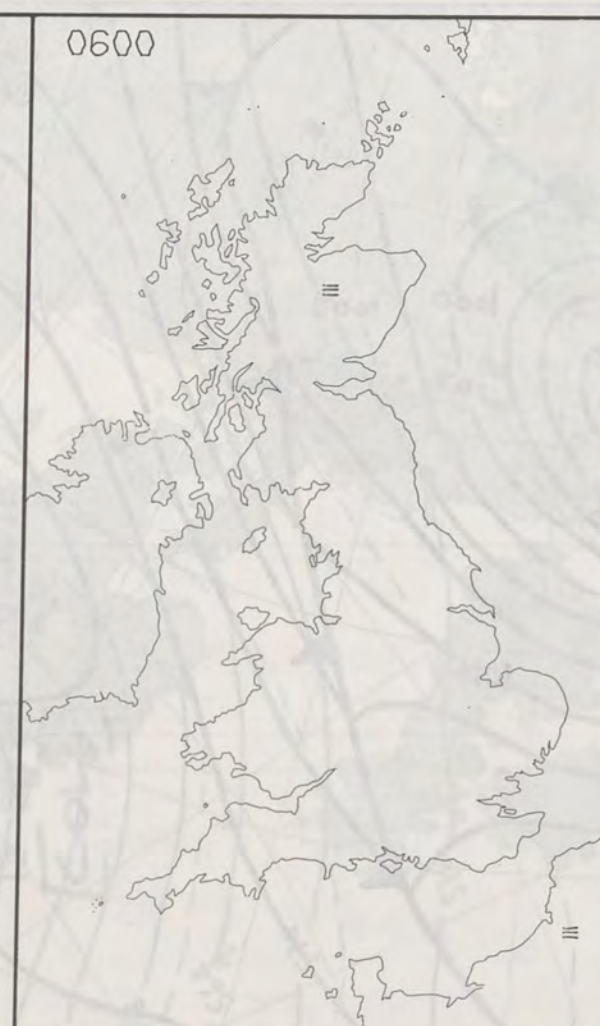
Elsewhere, there were sunny periods, the best of the sunshine in the west of Scotland, northeast Scotland, southwest England and central parts of southern England.

Temperatures were mostly near normal with parts of the southwest rather warm.

London Weather Centre
284-286 High Holborn
London WC1V 7HX
All times are GMT

© Crown Copyright 1986 All rights reserved

0600

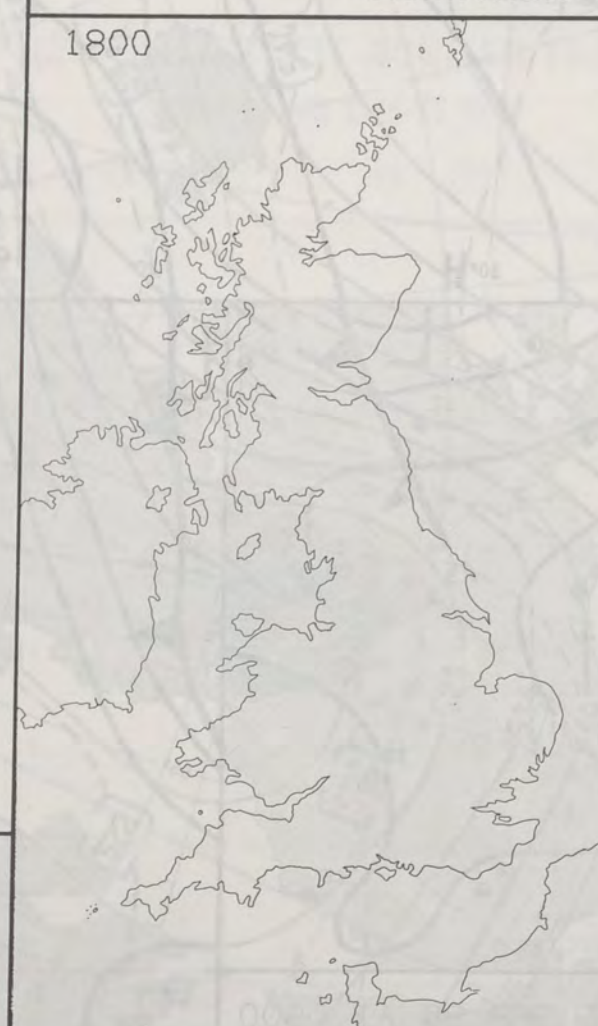


1200

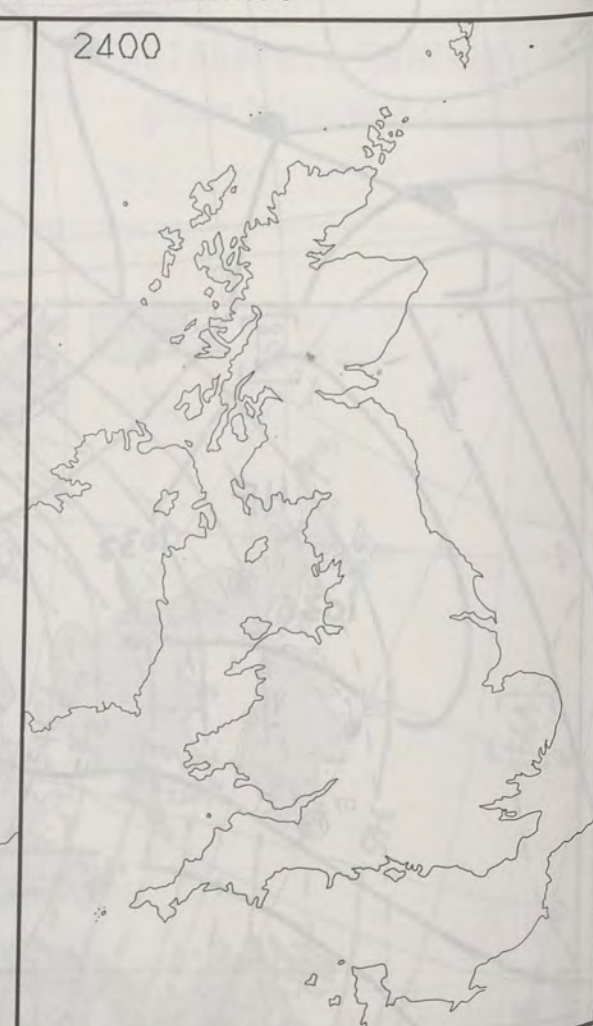


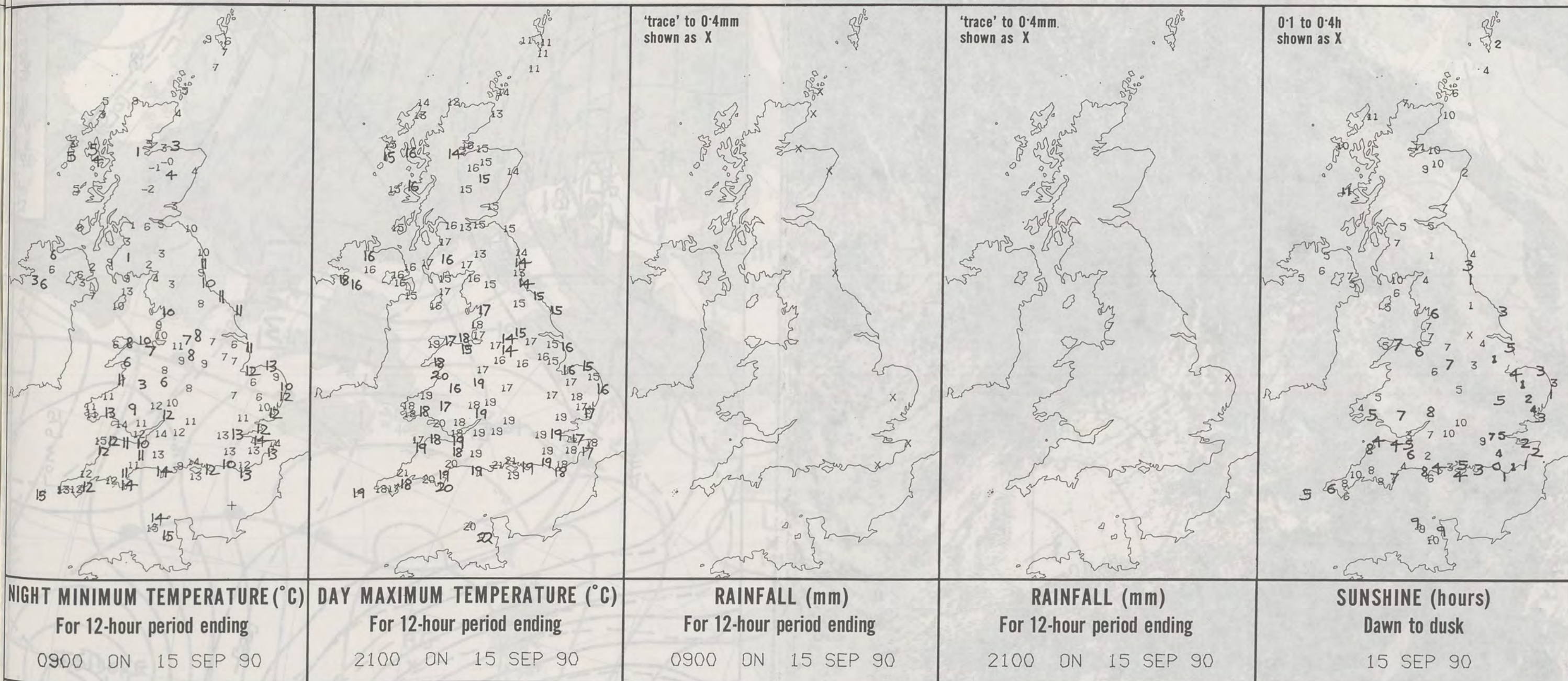
SIGNIFICANT WEATHER CHARTS

1800



2400





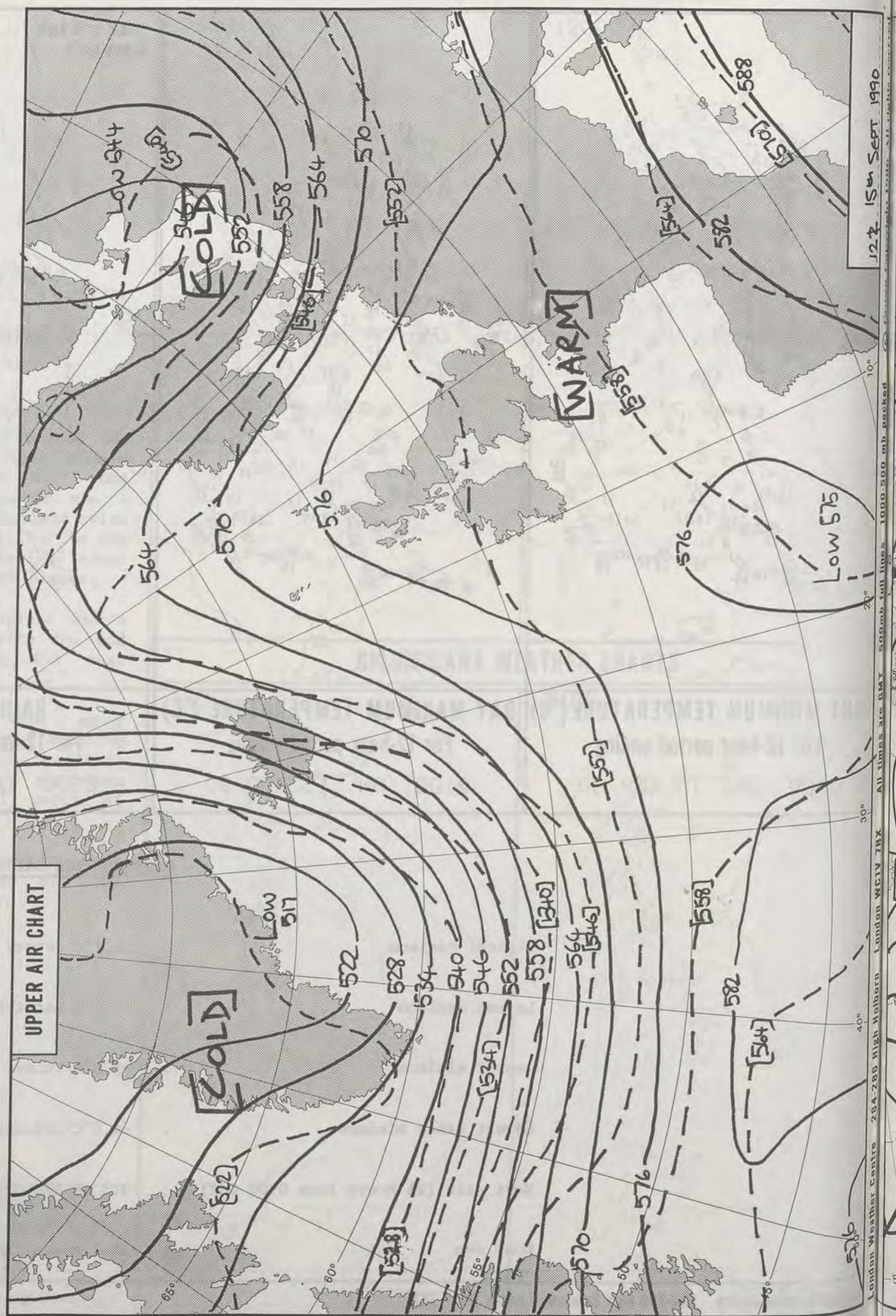

EXTREMES FOR SATURDAY 15TH SEPTEMBER 1990

Highest maximum	: 22.2°C Jersey
Lowest maximum	: 10.8°C Lerwick (Shetland)
Lowest minimum	: -1.8°C Tummel Bridge (Tayside)
Lowest grass minimum	: -4.0°C Aviemore (Highland)
Most rain (24 hours from 0900 GMT)	: 0.3 mm Exmouth (Devon)
Most sun	: 11.1 hours Tiree (Inner Hebrides)

**DAILY
WEATHER
SUMMARY**



© Crown Copyright
All rights reserved



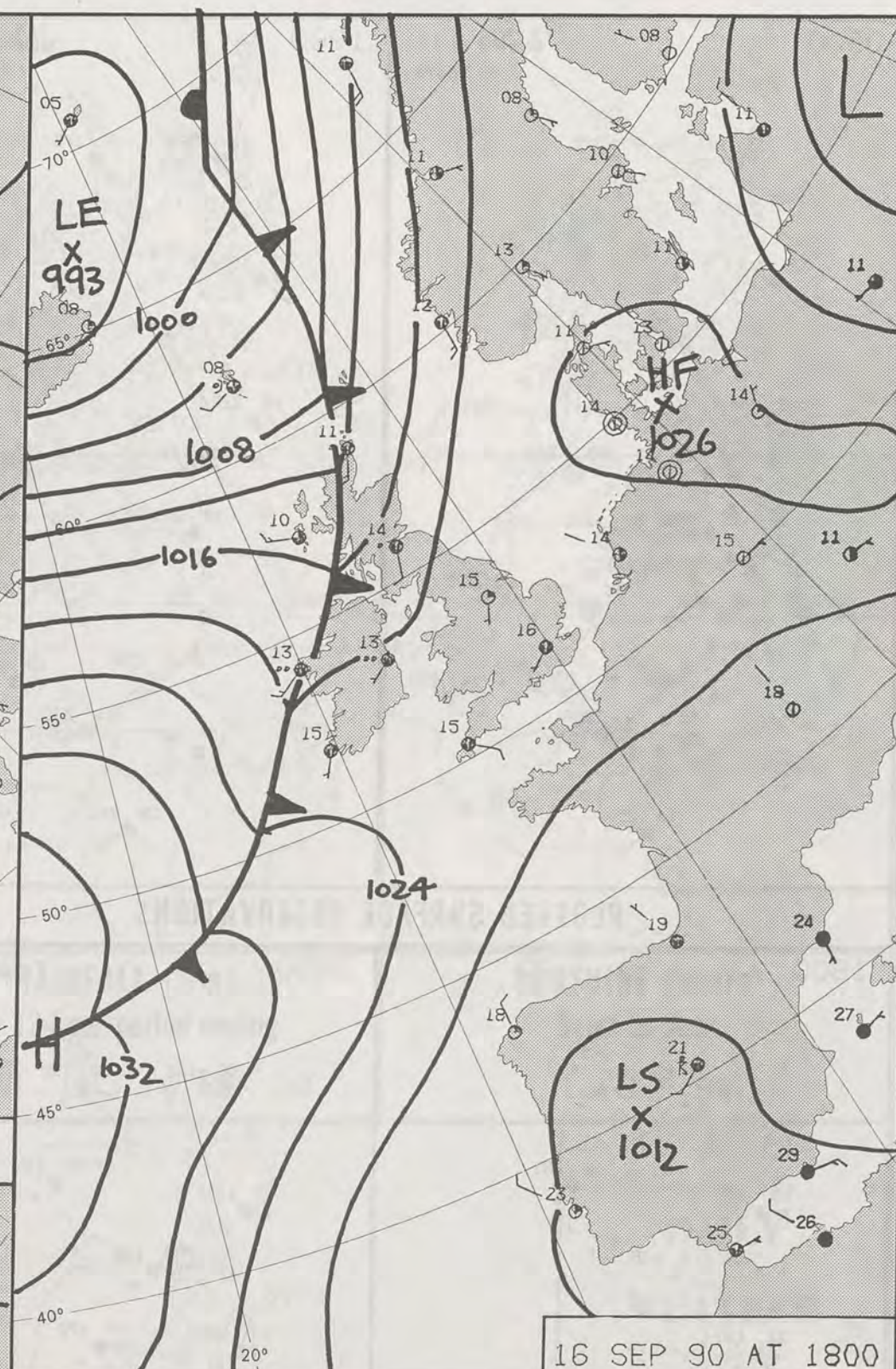
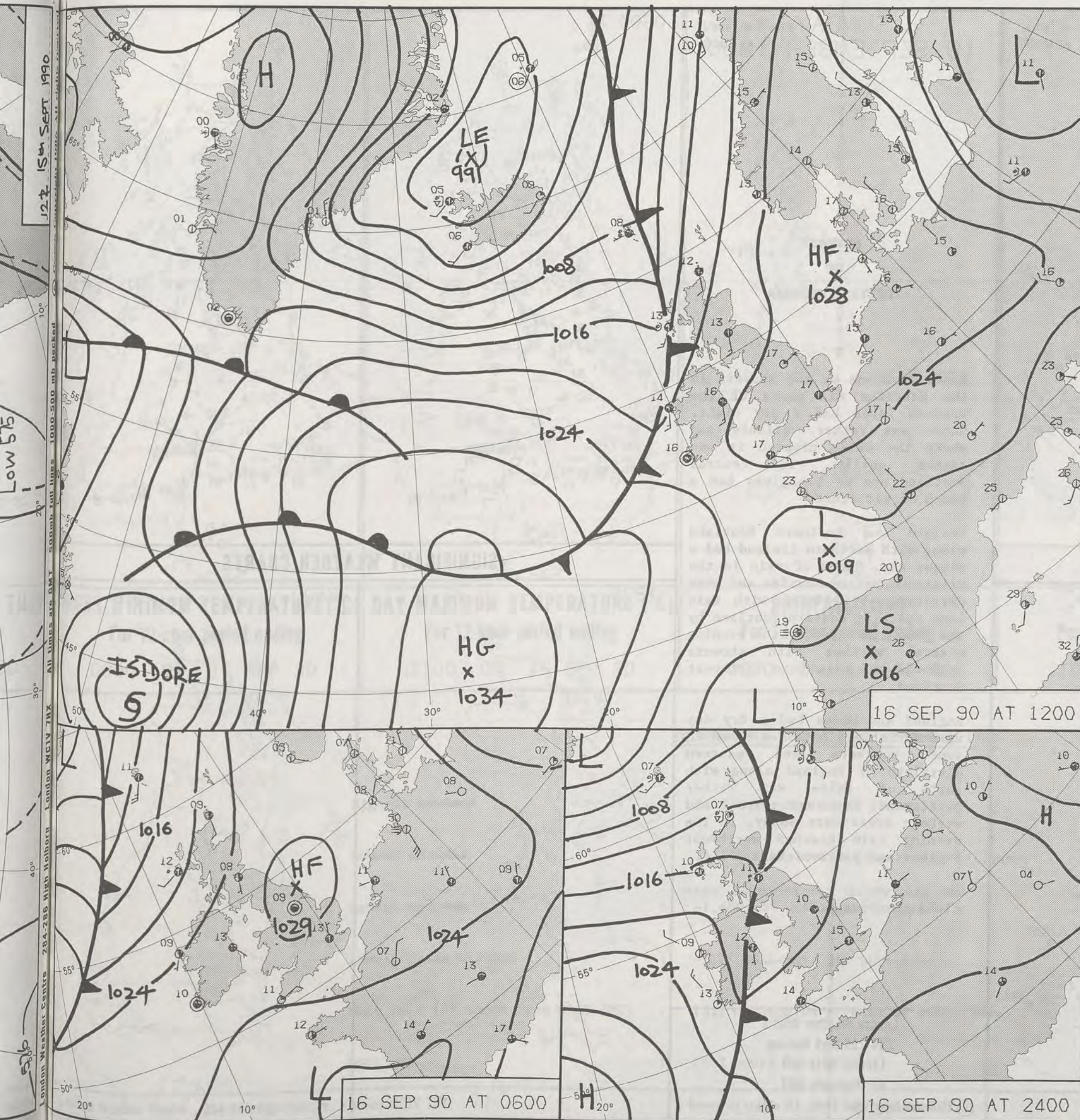
12.7. 15m Sept 1990

Low 515

London WCI V 7HX

284-286 High Holborn

516



DUPLICATE ALSO
DAILY WEATHER SUMMARY


NOT FOR LOAN FOR

SUNDAY 16 SEPTEMBER 1990

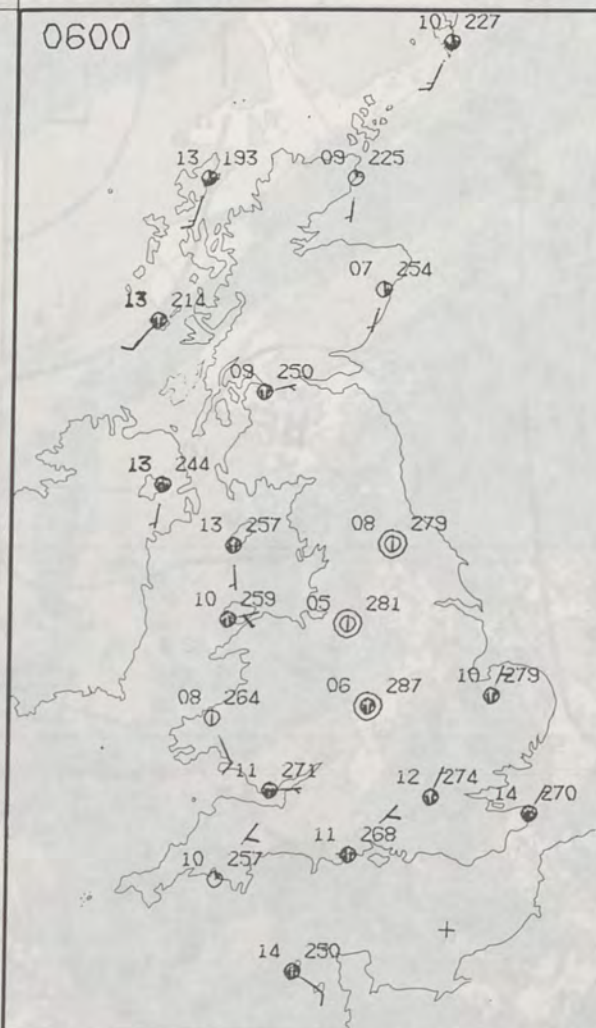
Warm front Cold front Occlusion

London Weather Centre 284-286 High Holborn London WC1V 7HX

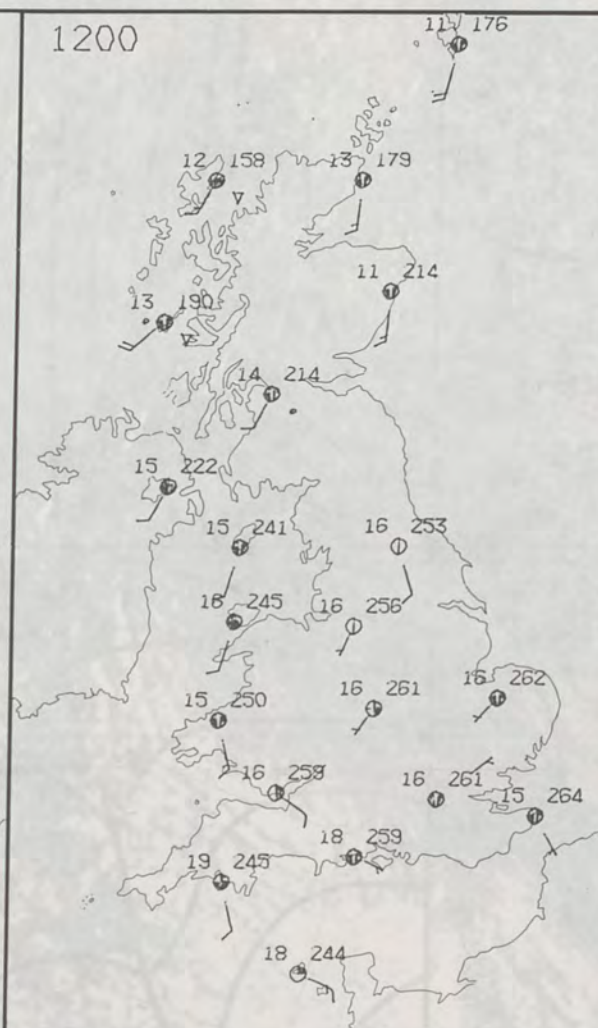
© Crown Copyright 1986 All rights reserved



0600

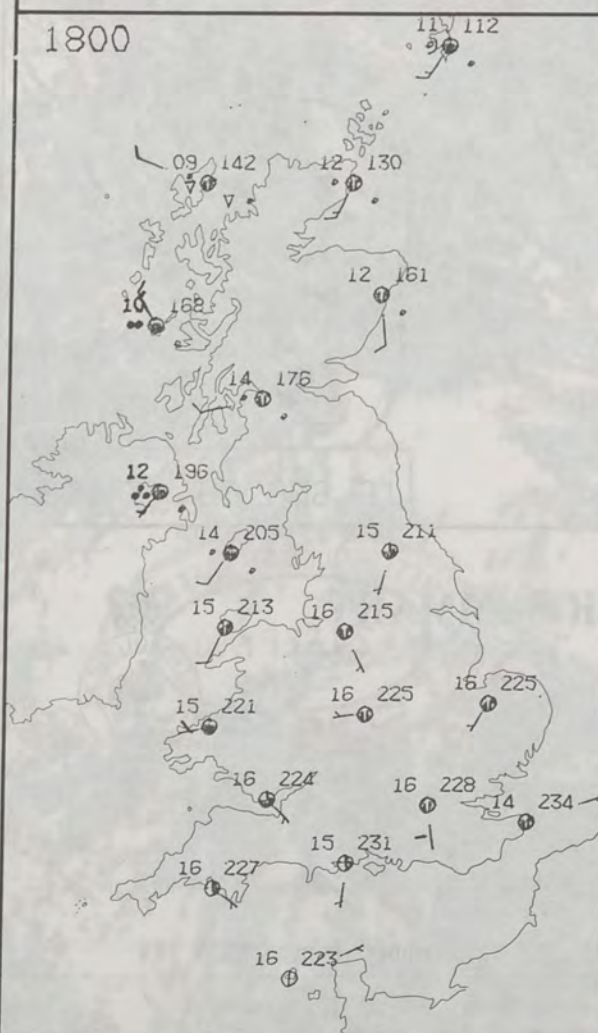


1200

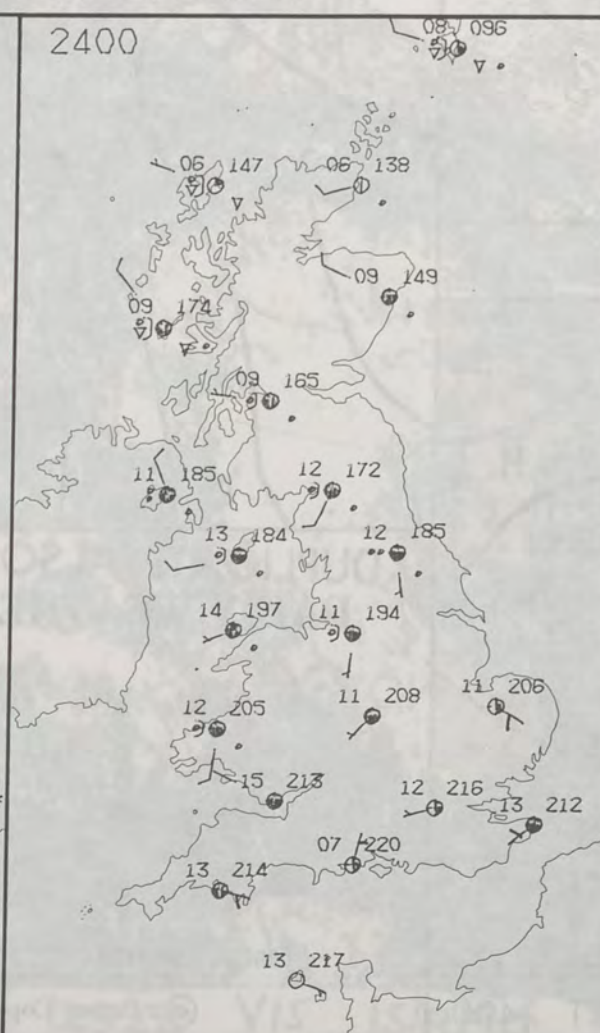


PLOTTED SURFACE OBSERVATIONS

1800



2400



SUNDAY
16 SEPTEMBER 1990

SUMMARY
OF
BRITISH WEATHER

Apart from one or two showers in the Hebrides all parts of the British Isles had a dry night. Cloud was rather variable and where the skies cleared it was rather chilly. In central Scotland one or two glens had a touch of air frost.

Western and northern Scotland along with Northern Ireland had a cloudy day. Spots of rain in the afternoon became heavier and more persistent by evening with rain also reaching eastern Scotland by the same time. During the evening clearer weather with showers followed the rain into northwest Scotland.

England and Wales had a dry day with variable cloud. The cloud in some southern and eastern districts of England along with parts of Wales was rather persistent, but some central and western areas were sunny. In the evening rain reached northwest England and parts of Wales.

On the whole temperatures were close to average.

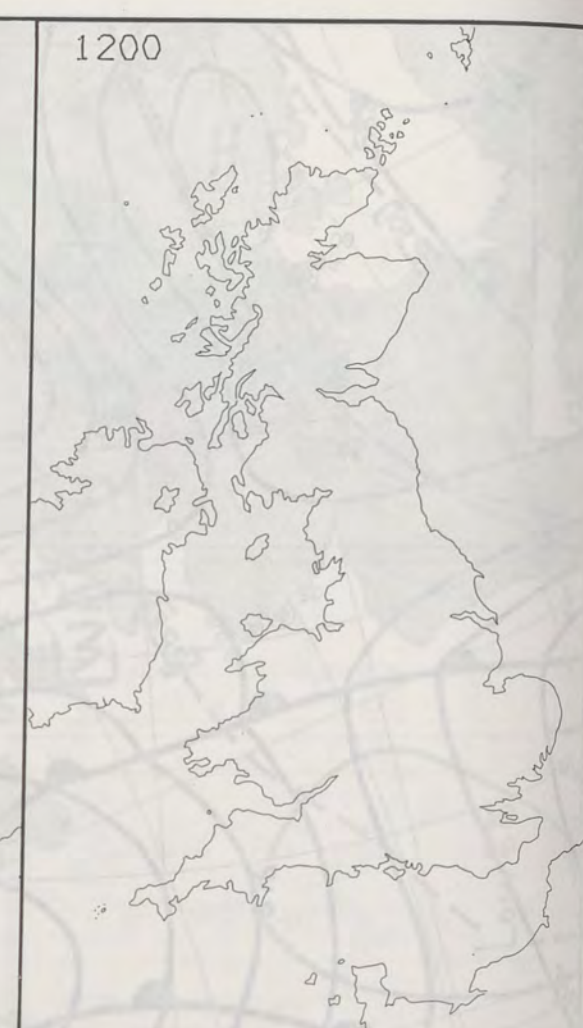
London Weather Centre
284-286 High Holborn
London WC1V 7HX
All times are GMT

© Crown Copyright 1986 All rights reserved

0600

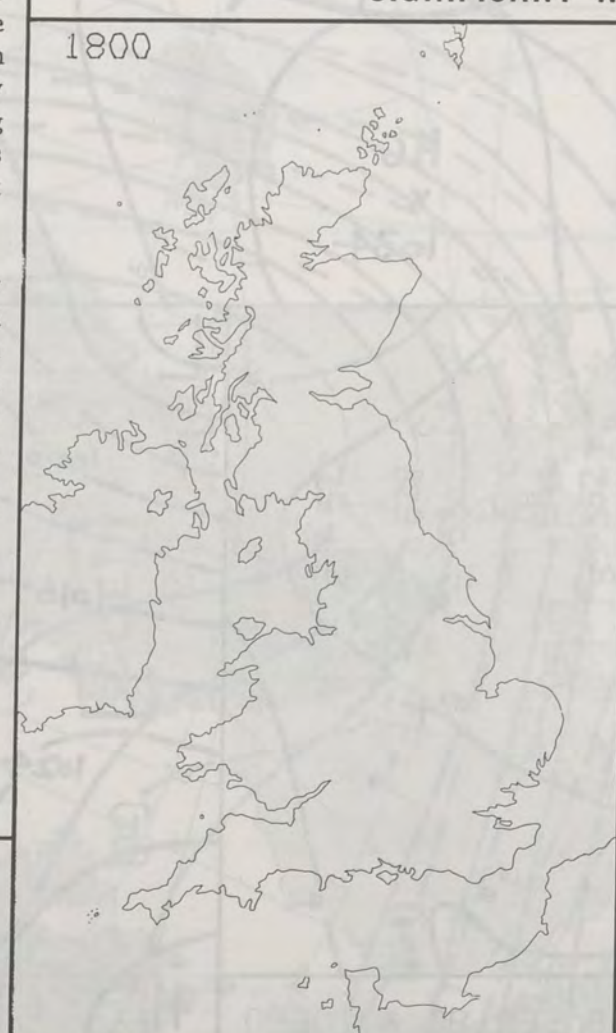


1200

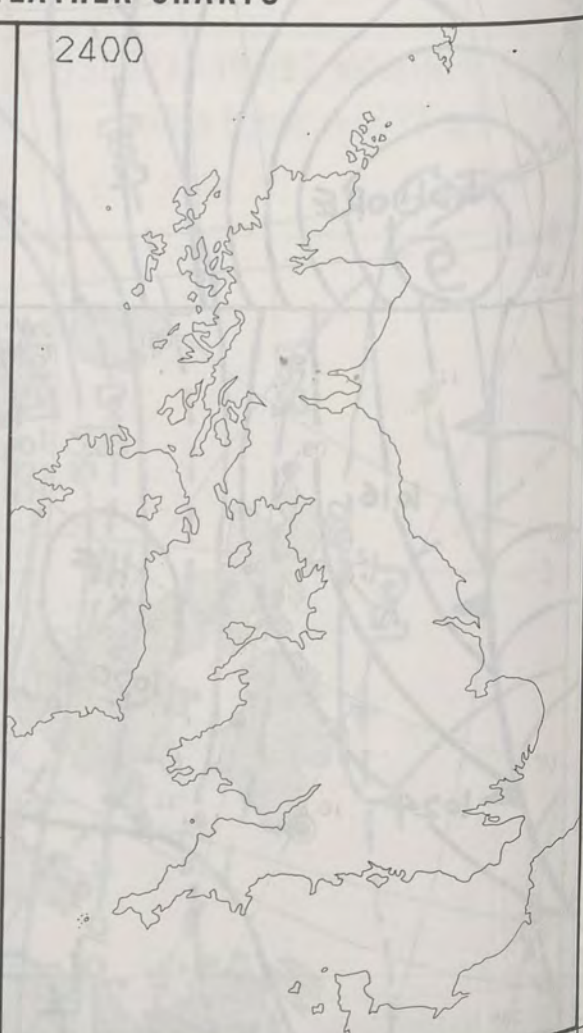


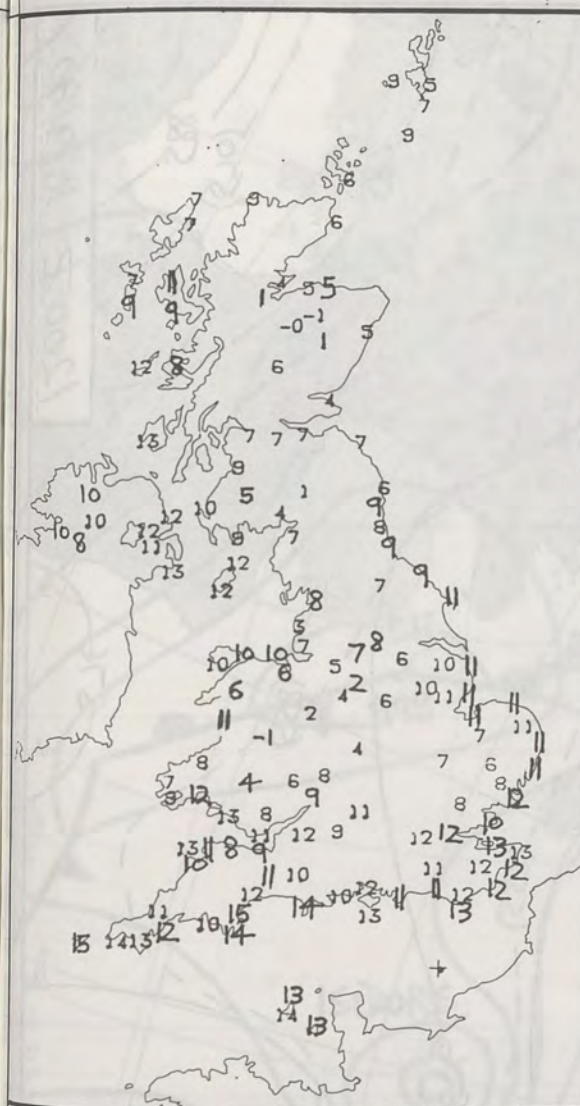
SIGNIFICANT WEATHER CHARTS

1800



2400

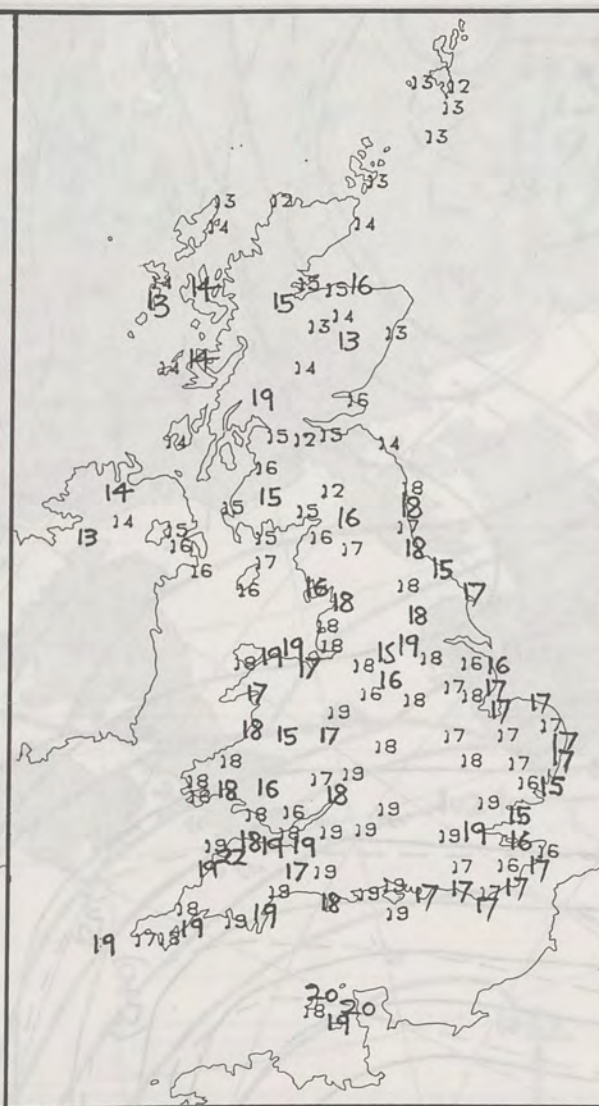




NIGHT MINIMUM TEMPERATURE (°C)

For 12-hour period ending

0900 ON 16 SEP 90



DAY MAXIMUM TEMPERATURE (°C)

For 12-hour period ending

2100 ON 16 SEP 90



'trace' to 0.4mm
shown as X

RAINFALL (mm)

For 12-hour period ending

0900 ON 16 SEP 90

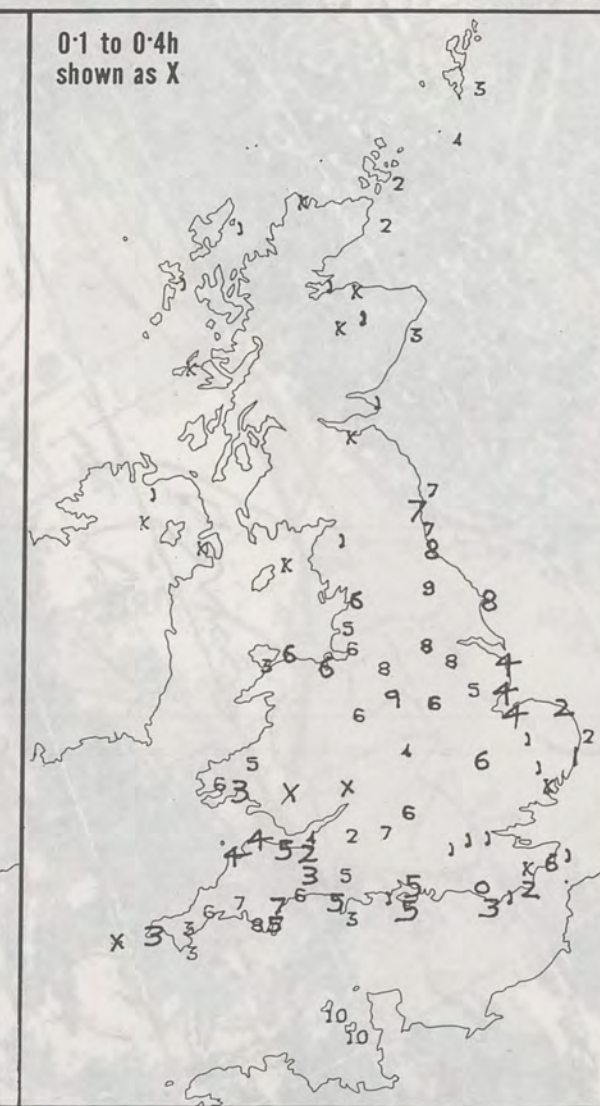


'trace' to 0.4mm
shown as X

RAINFALL (mm)

For 12-hour period ending

2100 ON 16 SEP 90



0.1 to 0.4h
shown as X

SUNSHINE (hours)

Dawn to dusk

16 SEP 90

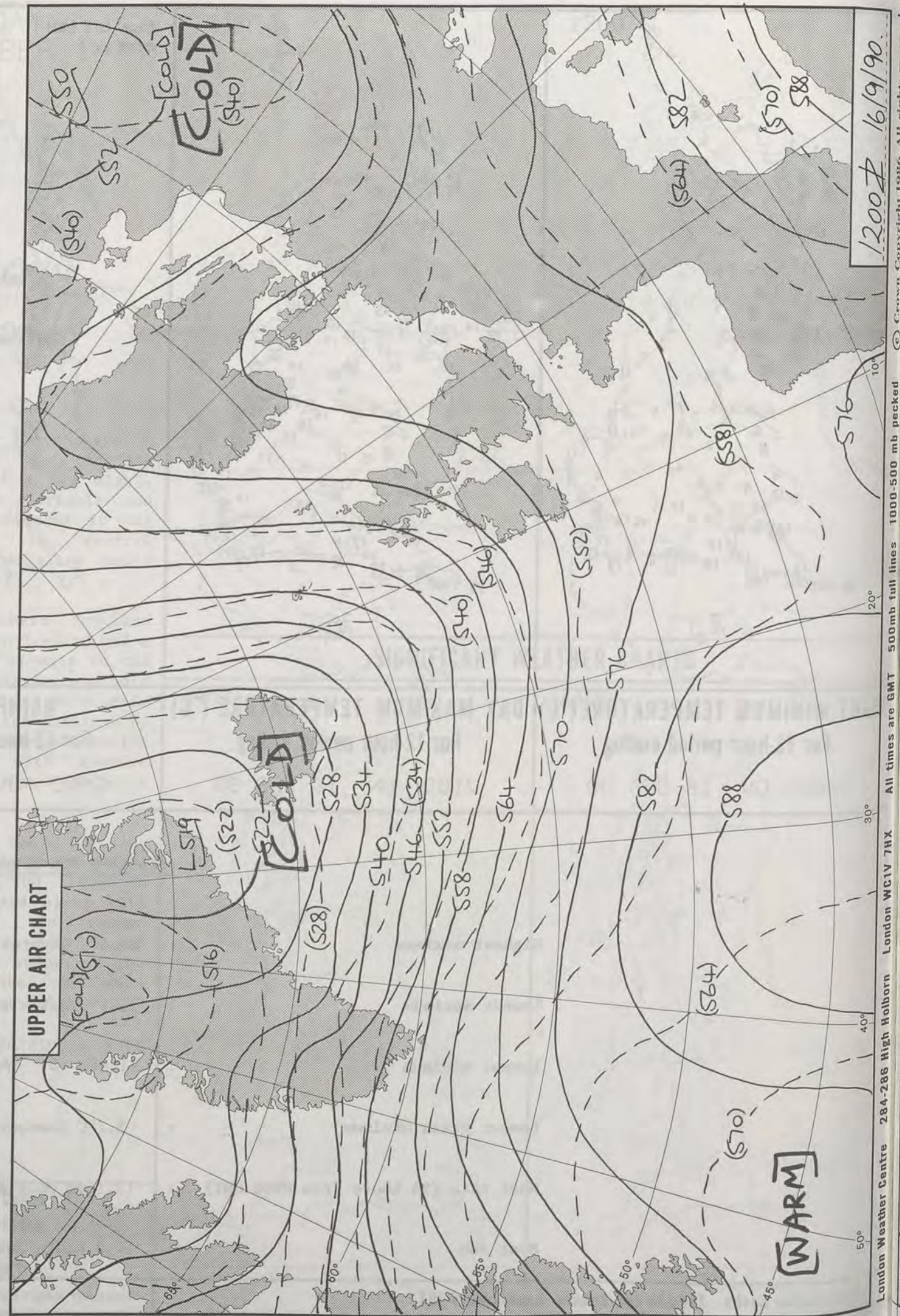

EXTREMES FOR SUNDAY 16TH SEPTEMBER 1990

Highest maximum	: 21.6°C Saunton Sands (Devon)
Lowest maximum	: 11.6°C Eskdalemuir (Dumfries & Galloway)
Lowest minimum	: -1.4°C St HARMON (Powys)
Lowest grass minimum	: -3.7°C Shawbury (Nr Shrewsbury)
Most rain (24 hours from 0900 GMT)	: 13.1 mm Douglas & Point of Ayre (Isle of Man)
Most sun	: 10.2 hours Jersey

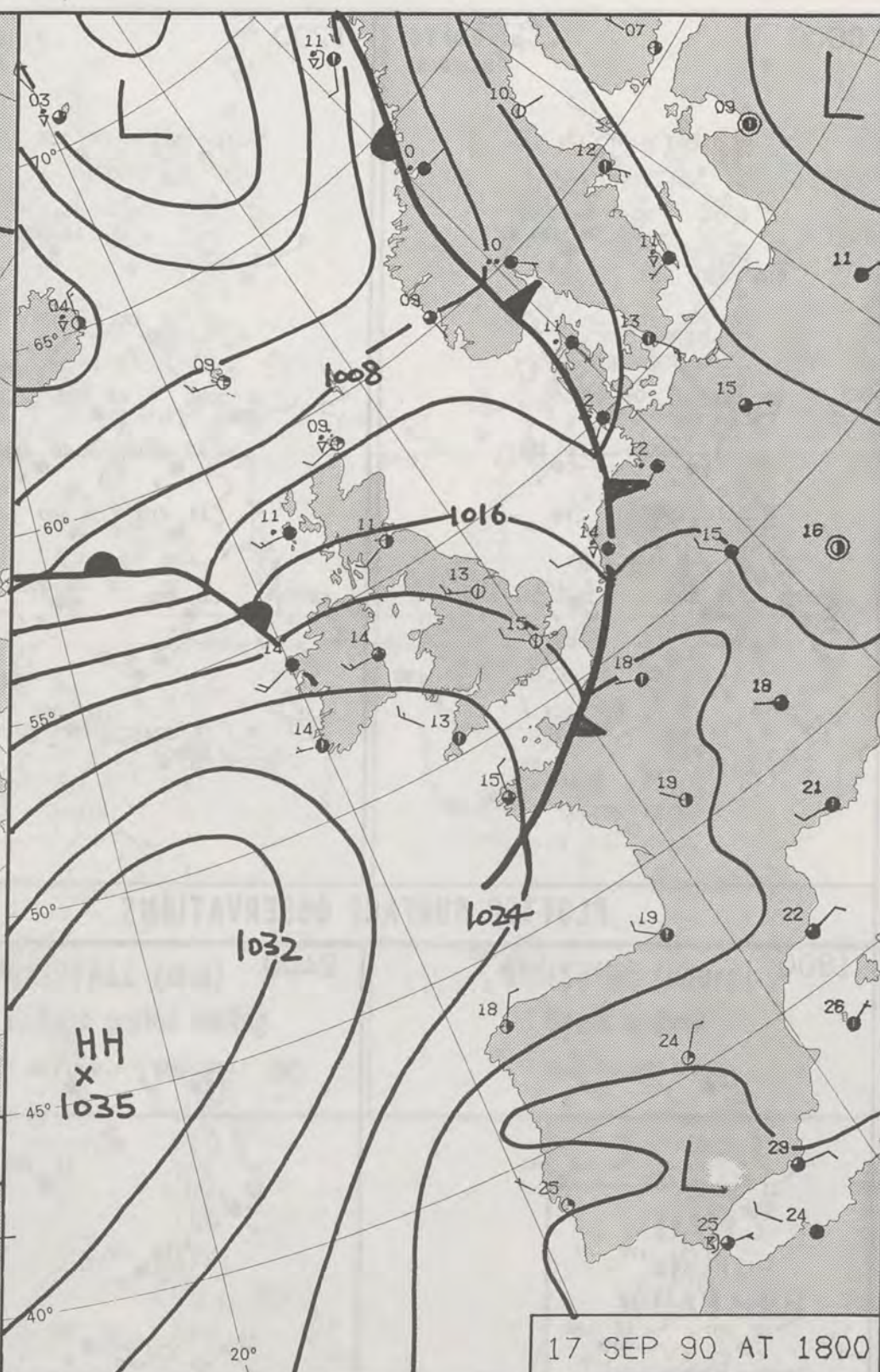

**DAILY
WEATHER
SUMMARY**



© Crown Copyright
All rights reserved



1200Z 16/9/90
576
London Weather Centre 284-286 High Holborn London WC1V 7HX
All times are GMT 500mb full lines 1000-500 mb pecked
© Crown Copyright 1986 All rights reserved



17 SEP 90 AT 1200

17 SEP 90 AT 1800

17 SEP 90 AT 0600

17 SEP 90 AT 2400

DUPLICATE ALSO
DAILY WEATHER SUMMARY

NOT FOR LOAN FOR

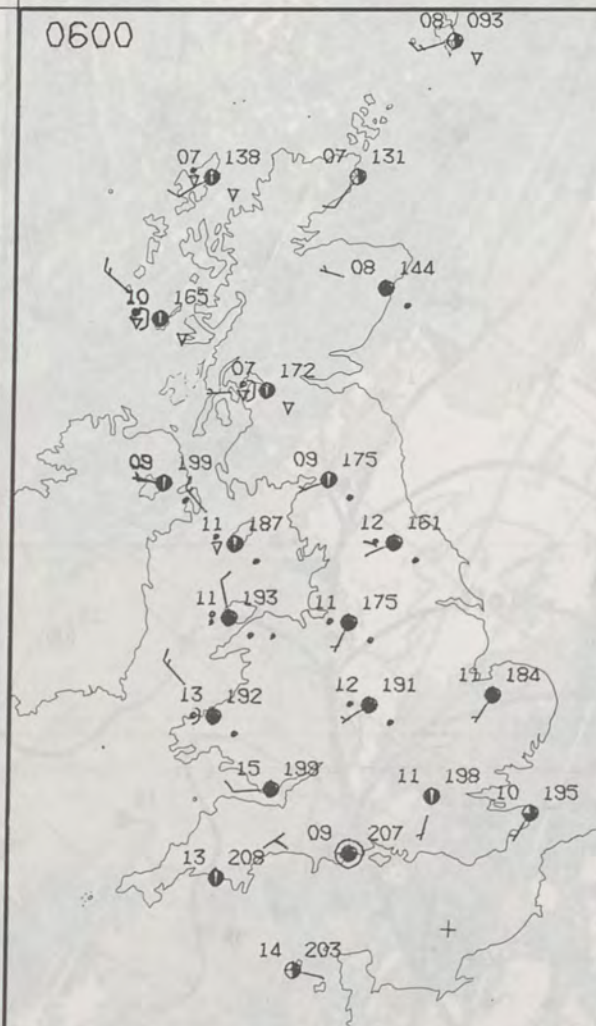
MONDAY 17 SEPTEMBER 1990

London Weather Centre 284-286 High Holborn London WC1V 7HX

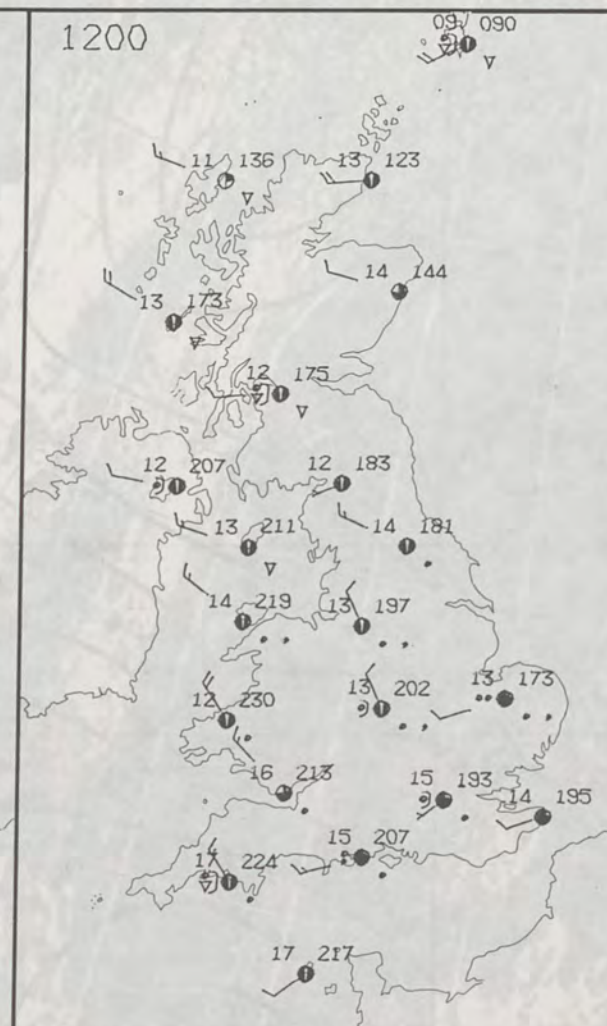
© Crown Copyright 1986 All rights reserved

METEOROLOGICAL OFFICE
21 SEP 1990
LIBRARY
OFFICE

0600

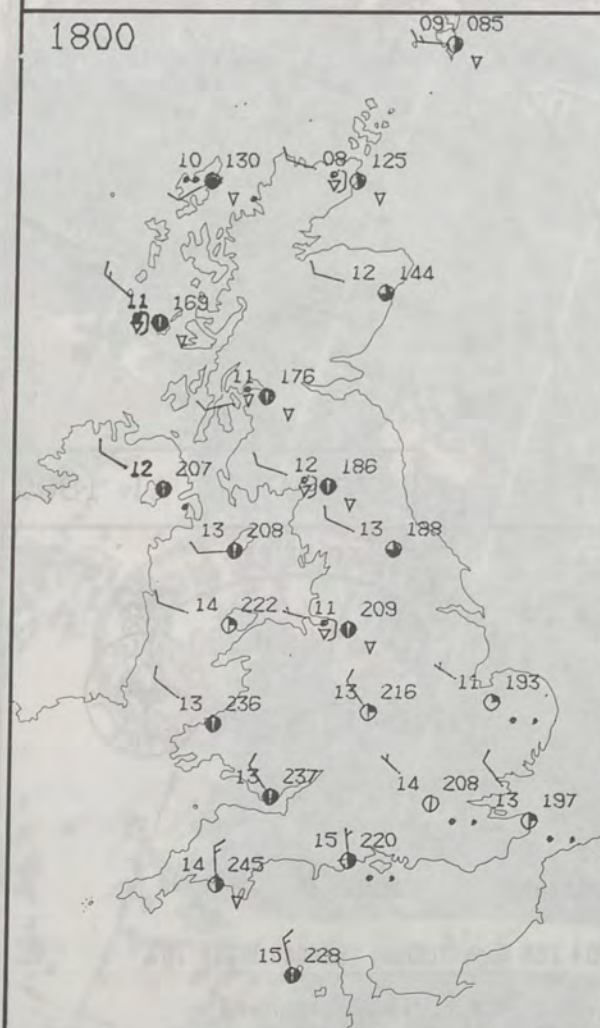


1200

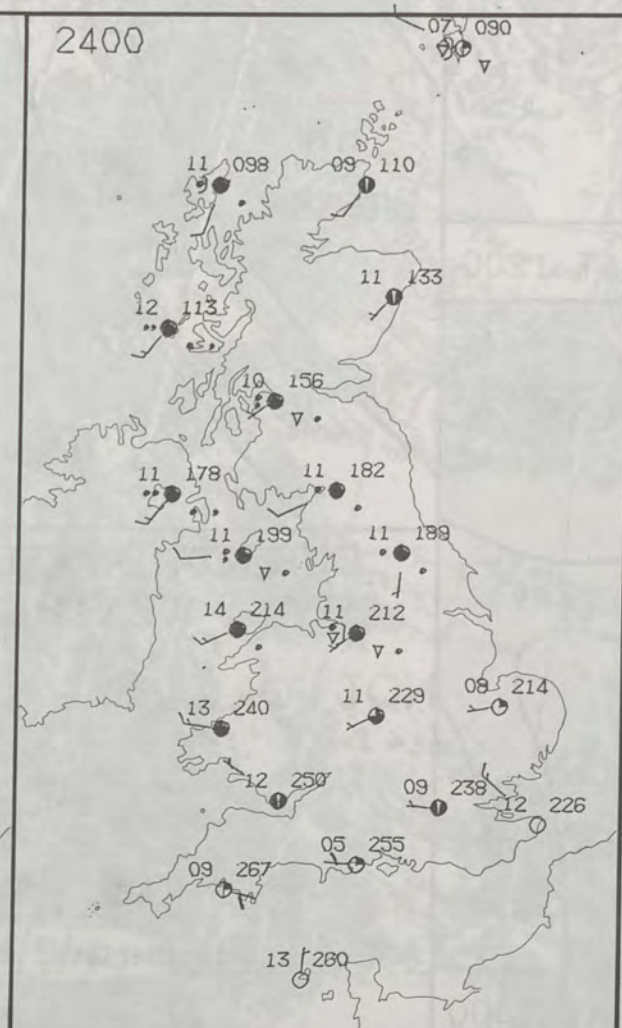


PLOTTED SURFACE OBSERVATIONS

1800



2400

MONDAY
17 SEPTEMBER 1990SUMMARY
OF
BRITISH WEATHER

Most places had a cloudy night. Much of southeast England and East Anglia stayed dry, but outbreaks of rain affected most other areas. In Scotland and Northern Ireland the rain gave way to clearer, but showery weather.

During the day, Scotland, Northern Ireland and northern England were bright with showers, the most frequent showers over northern and western Scotland.

Wales and the southern half of England had a lot of cloud during the day with some outbreaks of rain, but the brighter weather in the north and west gradually spread eastwards to all of England and Wales during the day and by the end of the afternoon there was a lot of sunshine over England and Wales.

During the evening cloud in the west increased again and rain moved into western Scotland, Northern Ireland and northwest England. On the whole it was a cold day everywhere with temperatures about 2 to 4 degrees below average in places.

London Weather Centre
284-286 High Holborn
London WC1V 7HX
All times are GMT

© Crown Copyright 1986 All rights reserved

0600

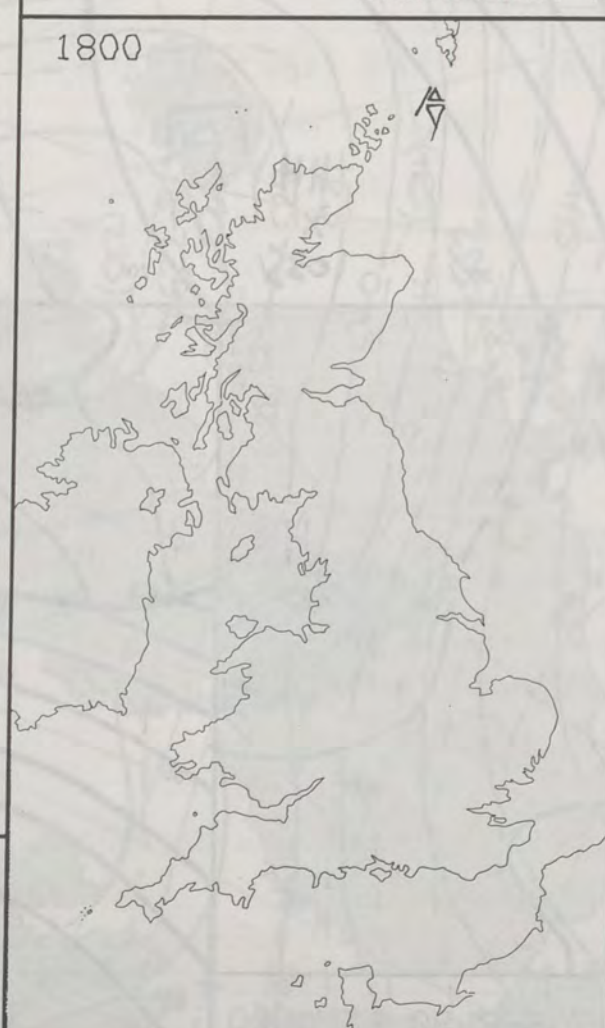


1200

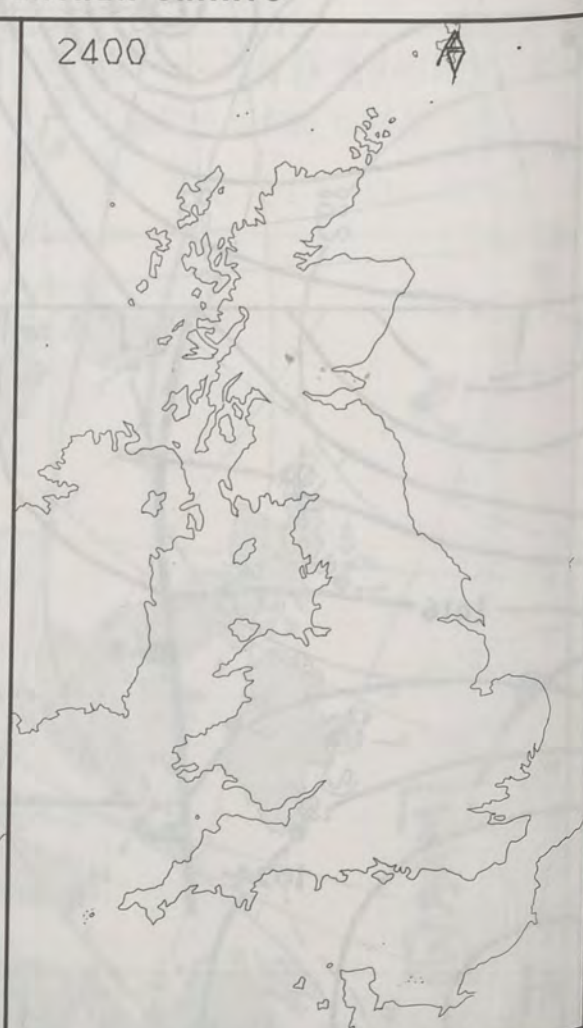


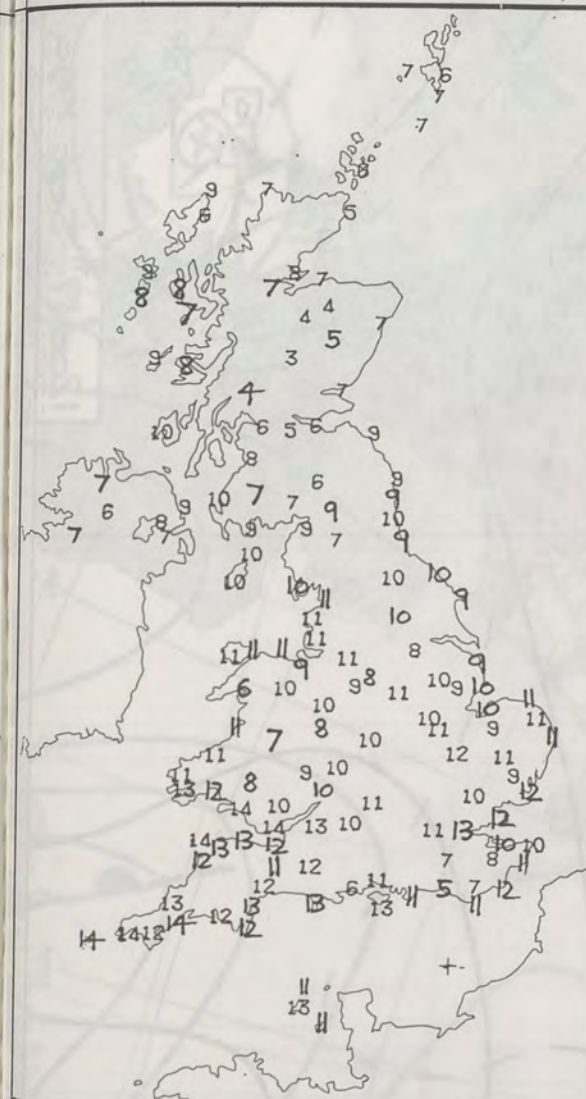
SIGNIFICANT WEATHER CHARTS

1800

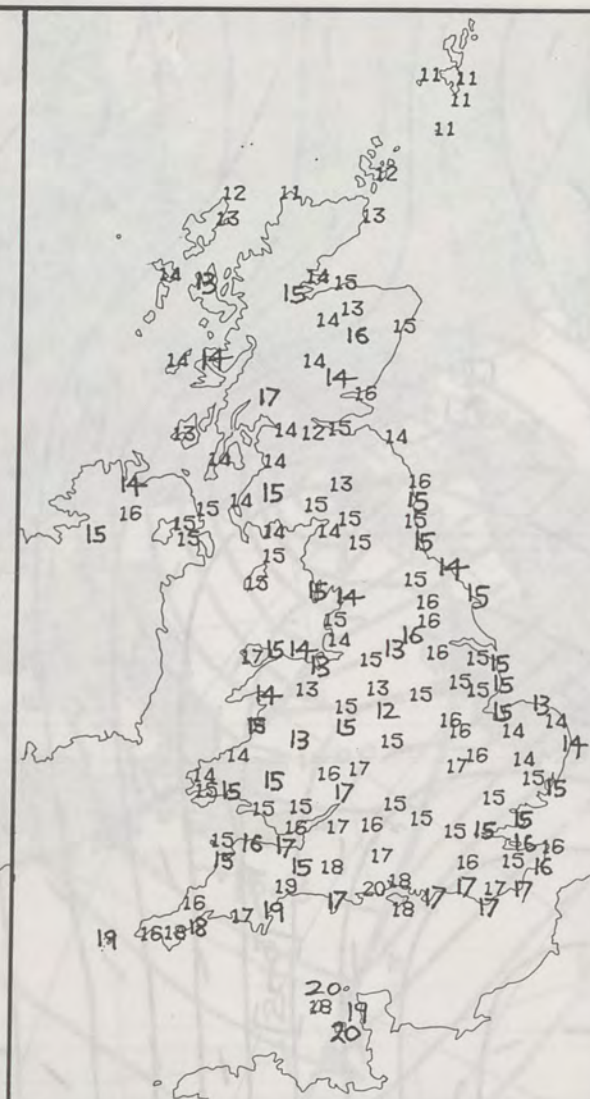


2400

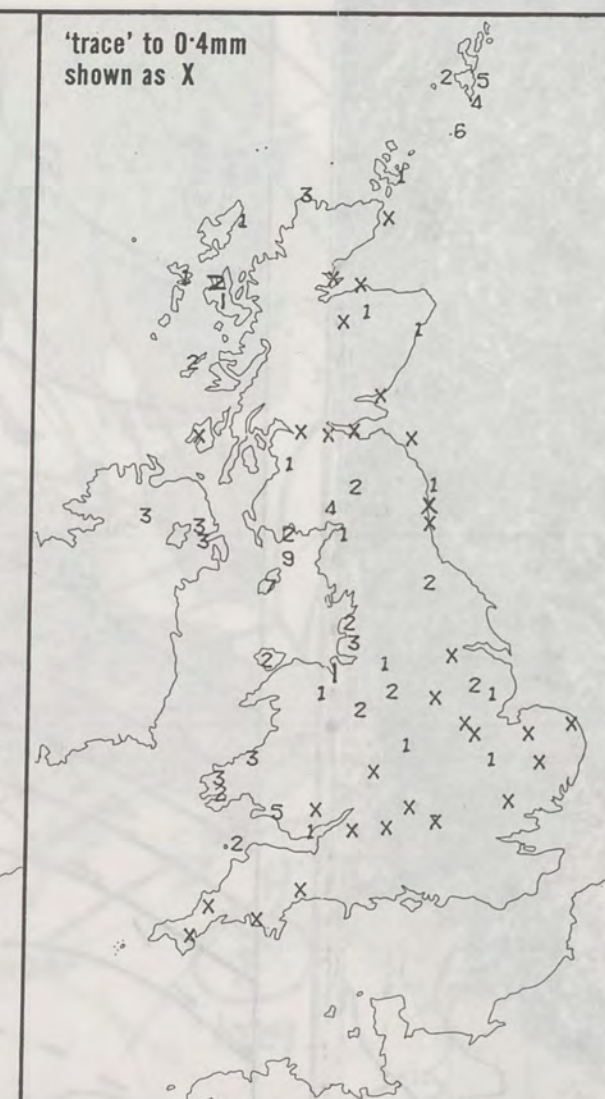




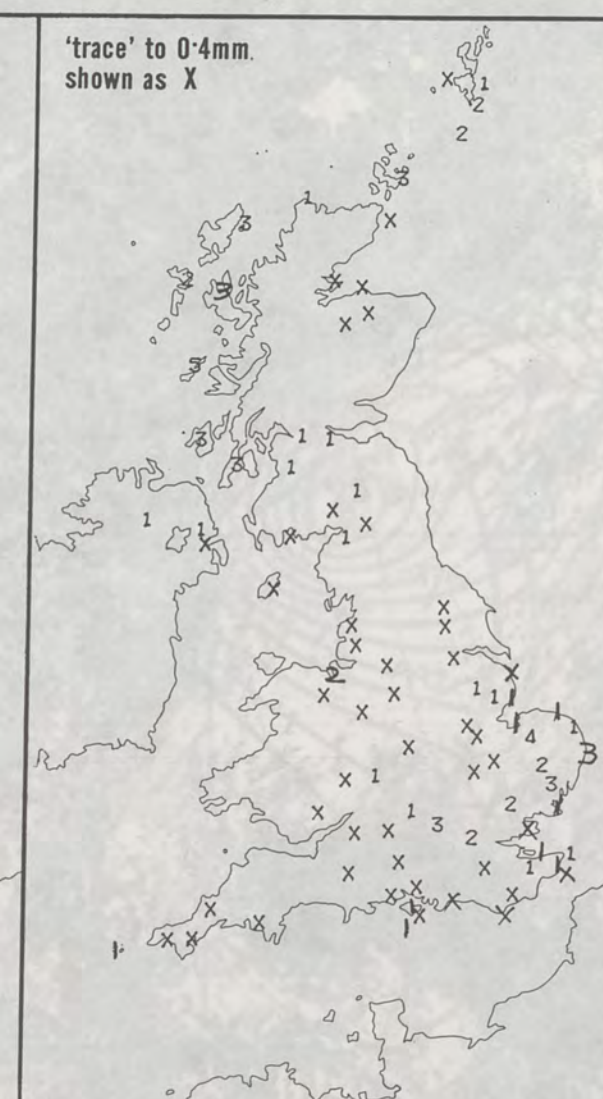
NIGHT MINIMUM TEMPERATURE (°C)
For 12-hour period ending
0900 ON 17 SEP 90



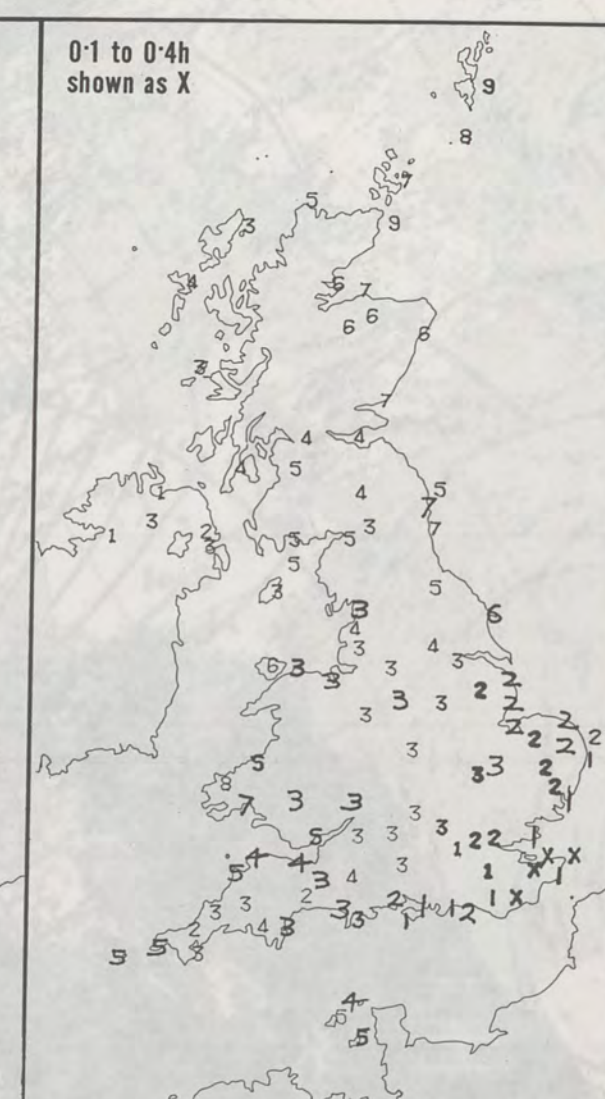
DAY MAXIMUM TEMPERATURE (°C)
For 12-hour period ending
2100 ON 17 SEP 90



RAINFALL (mm)
For 12-hour period ending
0900 ON 17 SEP 90



RAINFALL (mm)
For 12-hour period ending
2100 ON 17 SEP 90



SUNSHINE (hours)
Dawn to dusk
17 SEP 90

EXTREMES FOR MONDAY 17TH SEPTEMBER 1990

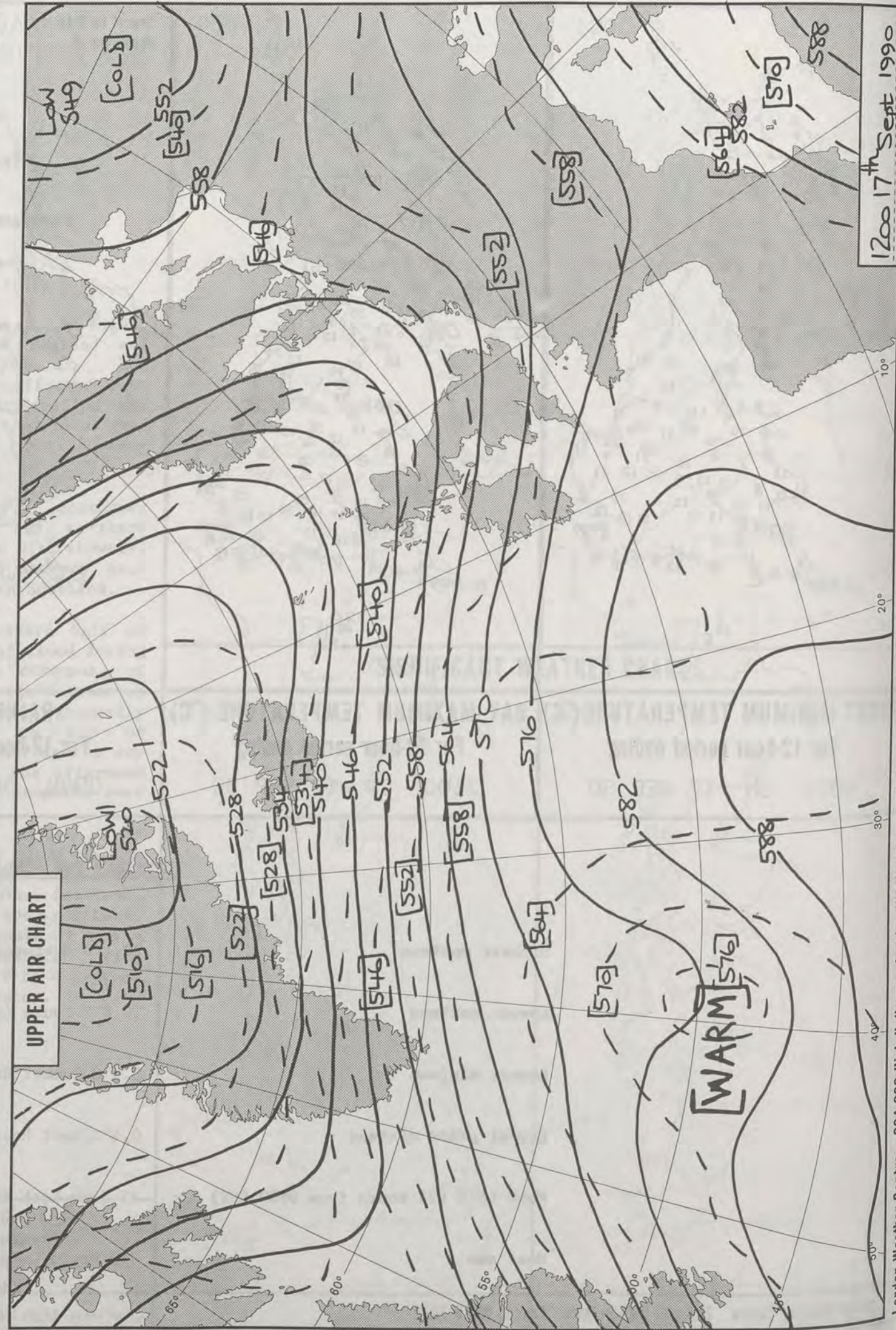
Highest maximum	: 20.1°C Guernsey
Lowest maximum	: 10.8°C Foula (Shetland)
Lowest minimum	: 3.5°C Tummel Bridge (Tayside)
Lowest grass minimum	: 0.4°C East Hoathly (East Sussex)
Most rain (24 hours from 0900 GMT)	: 35.5 mm Loch Ranza (Isle of Arran)
Most sun	: 9.0 hours Lerwick (Shetland)

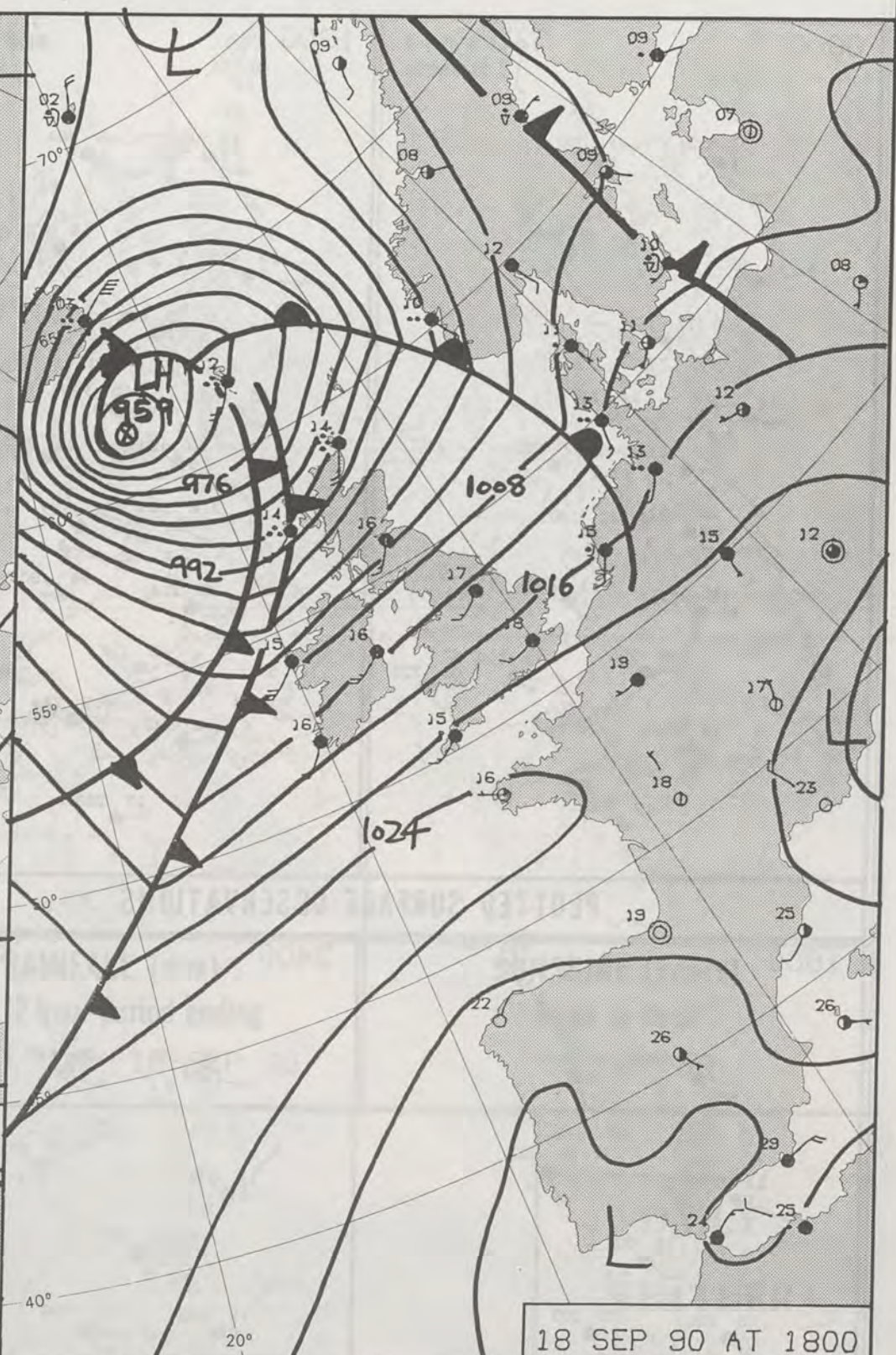

**DAILY
WEATHER
SUMMARY**



© Crown Copyright
All rights reserved

1418Z VIS 17/9/90





18 SEP 90 AT 1800

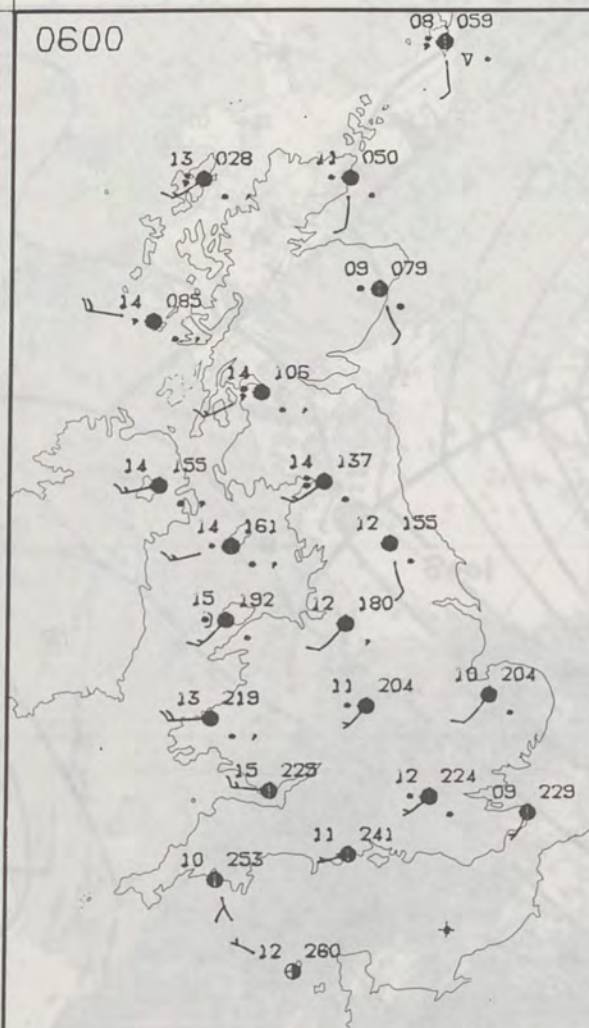
DUPLICATE ALSO
DAILY WEATHER SUMMARY
NOT FOR LOAN FOR
TUESDAY 18 SEPTEMBER 1990

London Weather Centre 284-286 High Holborn London WC1V 7HX
© Crown Copyright 1986 All rights reserved

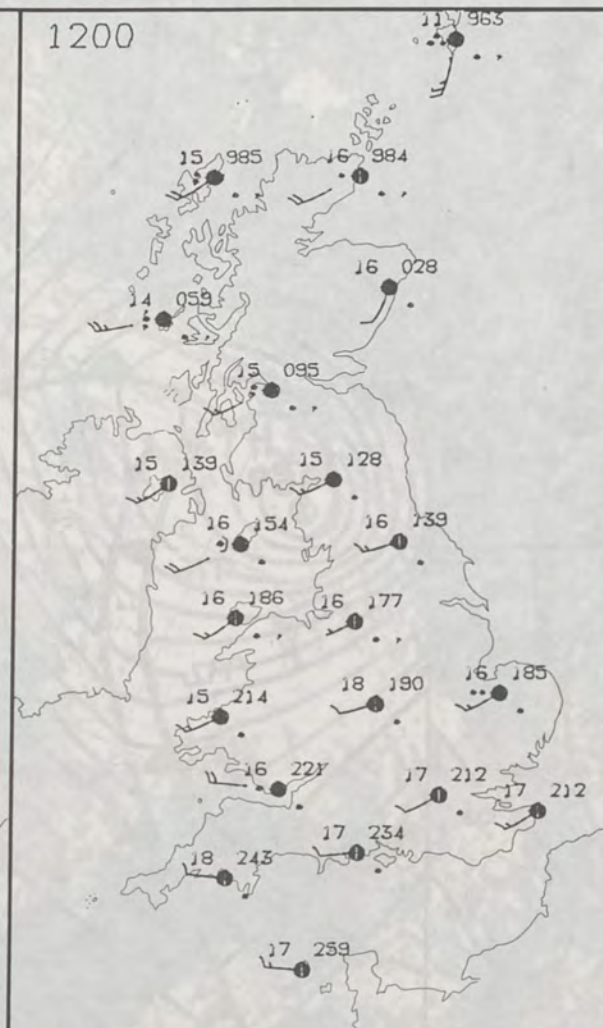
WARM FRONT COLD FRONT OCCLUSION

METEOROLOGICAL OFFICE
02 OCT 1990
LIBRARY

0600

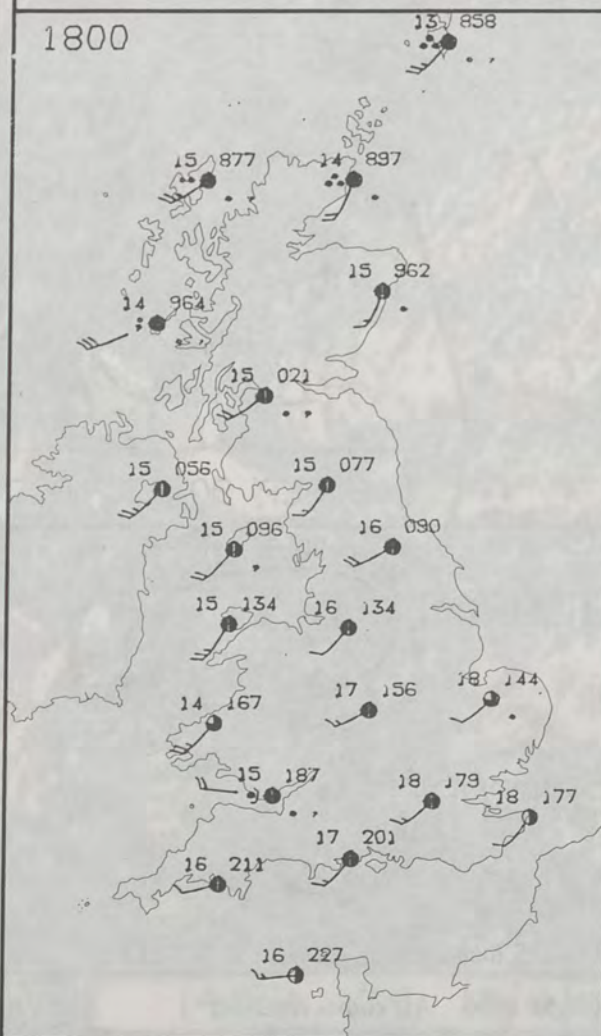


1200

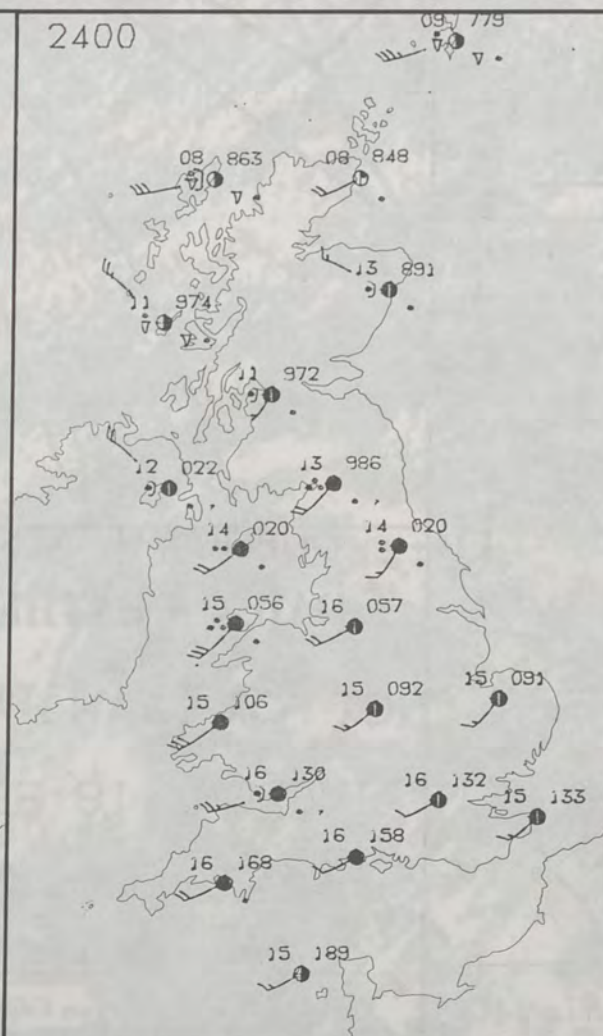


PLOTTED SURFACE OBSERVATIONS

1800



2400

TUESDAY
18 SEPTEMBER 1990SUMMARY
OF
BRITISH WEATHER

During the night the weather turned cloudy everywhere and most places had rain and drizzle.

Northwest and northern Scotland had a wet day with heavy rain, but in southern and eastern Scotland the weather turned drier and a little brighter in the afternoon. The wind freshened becoming a strong southwesterly with gales on coasts, Isles and hills.

Northern Ireland was cloudy, but the morning and afternoon were mainly dry, just a little rain in one or two places, but then everywhere had rain in the evening.

England and Wales had a lot of cloud and there was a little rain and drizzle here and there, but most places had a dry day and the weather brightened up with some sunshine.

Temperatures were above normal nearly everywhere with central and southern England having a rather warm or warm day.

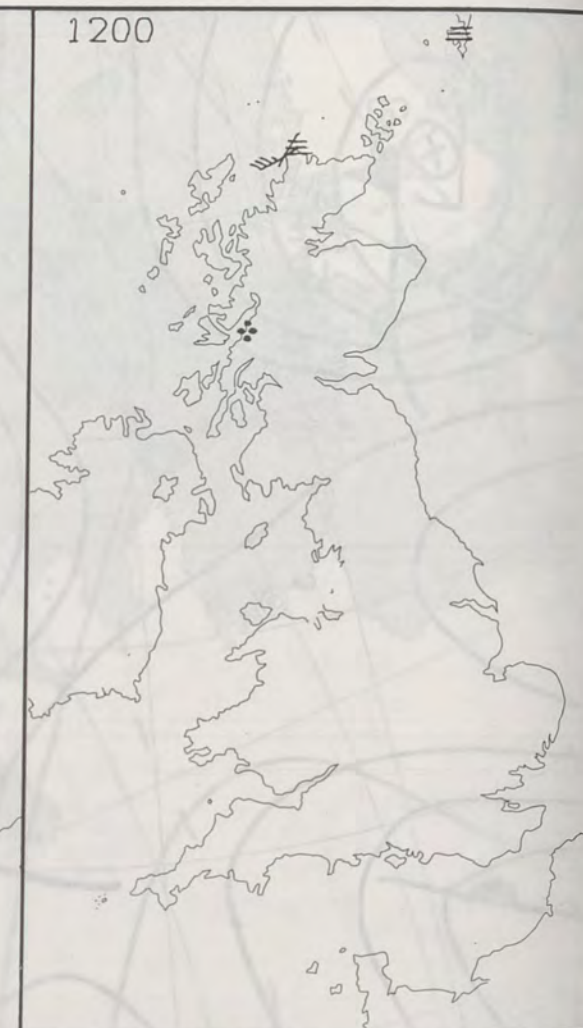
London Weather Centre
284-286 High Holborn
London WC1V 7HX
All times are GMT

© Crown Copyright 1986 All rights reserved

0600

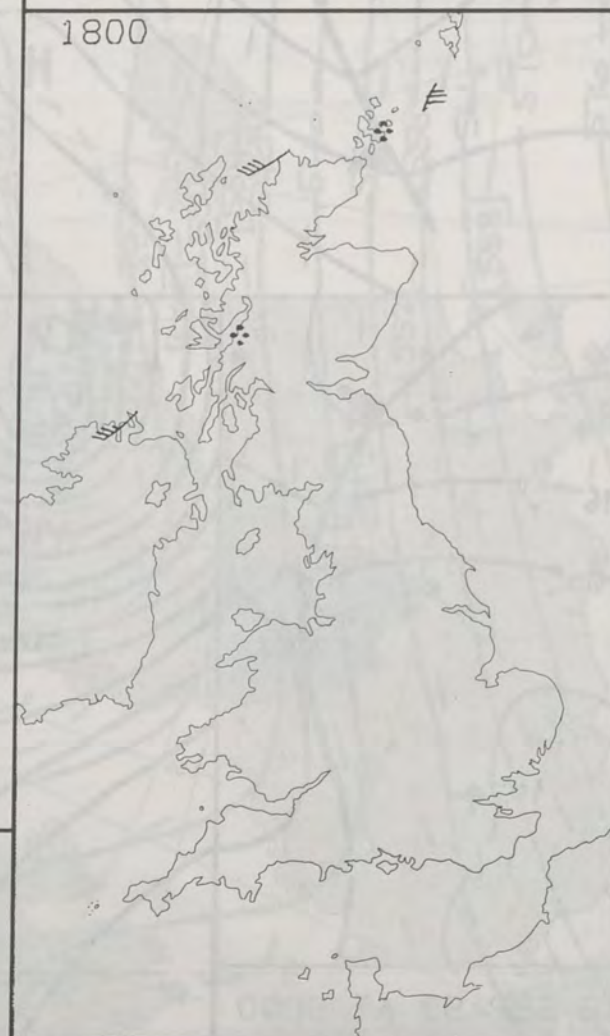


1200

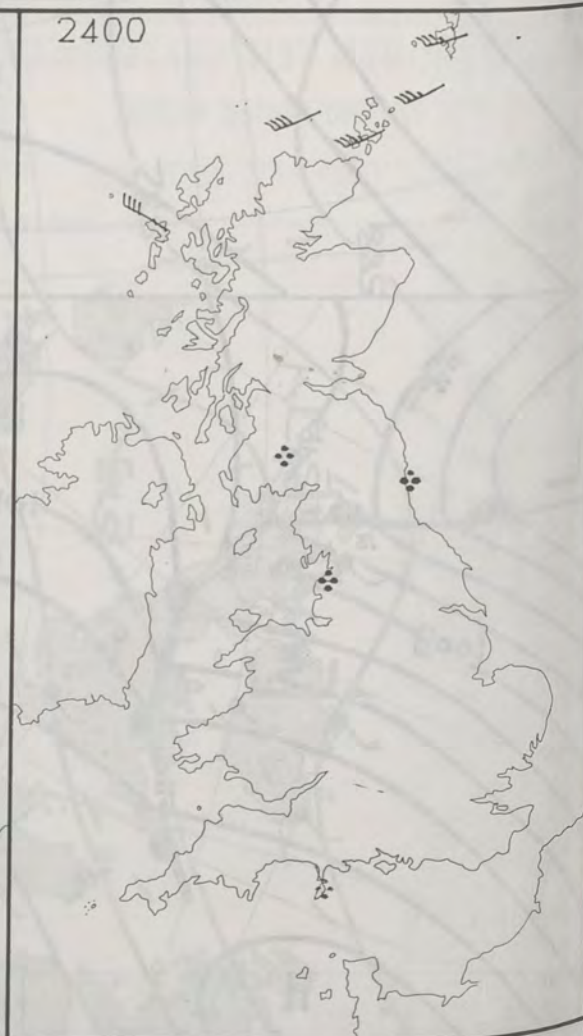


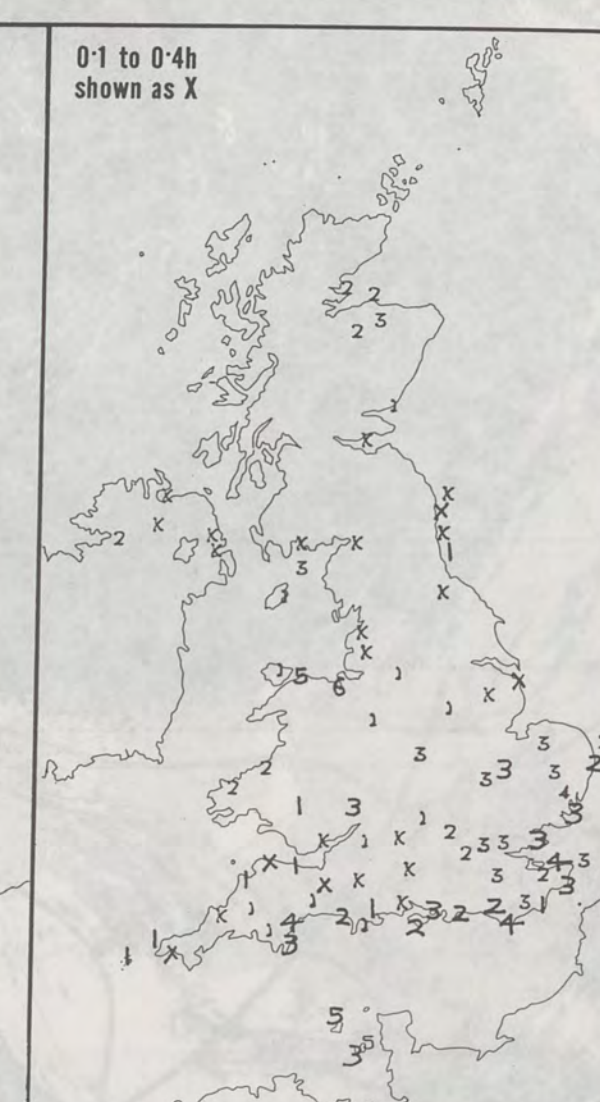
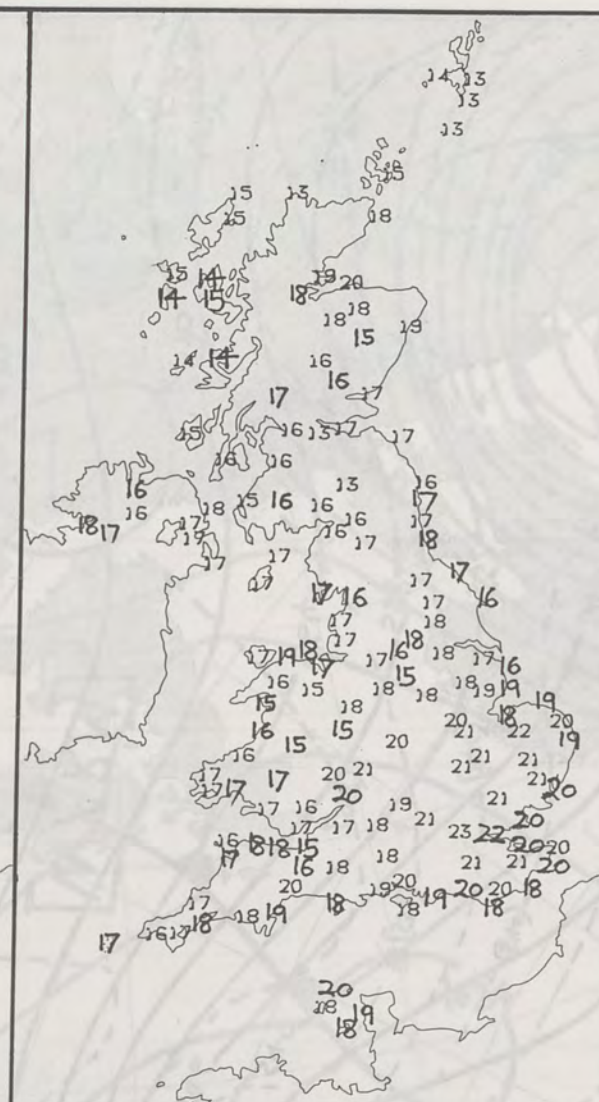
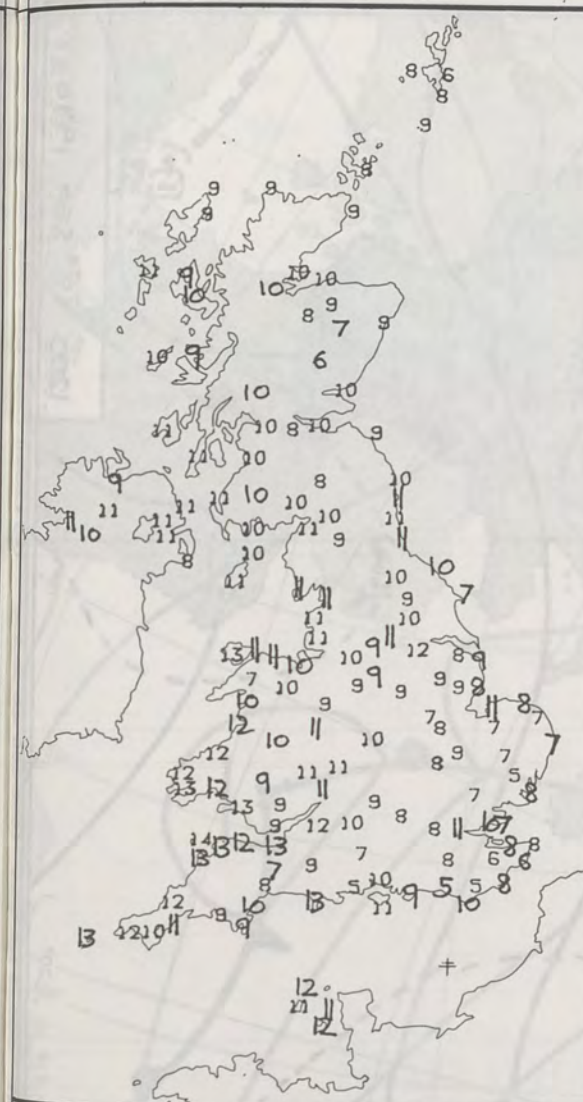
SIGNIFICANT WEATHER CHARTS

1800



2400





NIGHT MINIMUM TEMPERATURE (°C)
For 12-hour period ending
0900 ON 18 SEP 90

DAY MAXIMUM TEMPERATURE (°C)
For 12-hour period ending
2100 ON 18 SEP 90

RAINFALL (mm)
For 12-hour period ending
0900 ON 18 SEP 90

RAINFALL (mm)
For 12-hour period ending
2100 ON 18 SEP 90

SUNSHINE (hours)
Dawn to dusk
18 SEP 90

EXTREMES FOR TUESDAY 18TH SEPTEMBER 1990

Highest maximum : 22.6°C Heathrow

Lowest maximum : 13.1°C Lerwick (Shetland)

Lowest minimum : 4.5°C East Hoathly (East Sussex)

Lowest grass minimum : -1.0°C East Hoathly (East Sussex)


Most rain (24 hours from 0900 GMT) : 73.1 mm Broadford (Isle of Skye)

Most sun : 5.9 hours Moel-y-Crio (Clwyd)

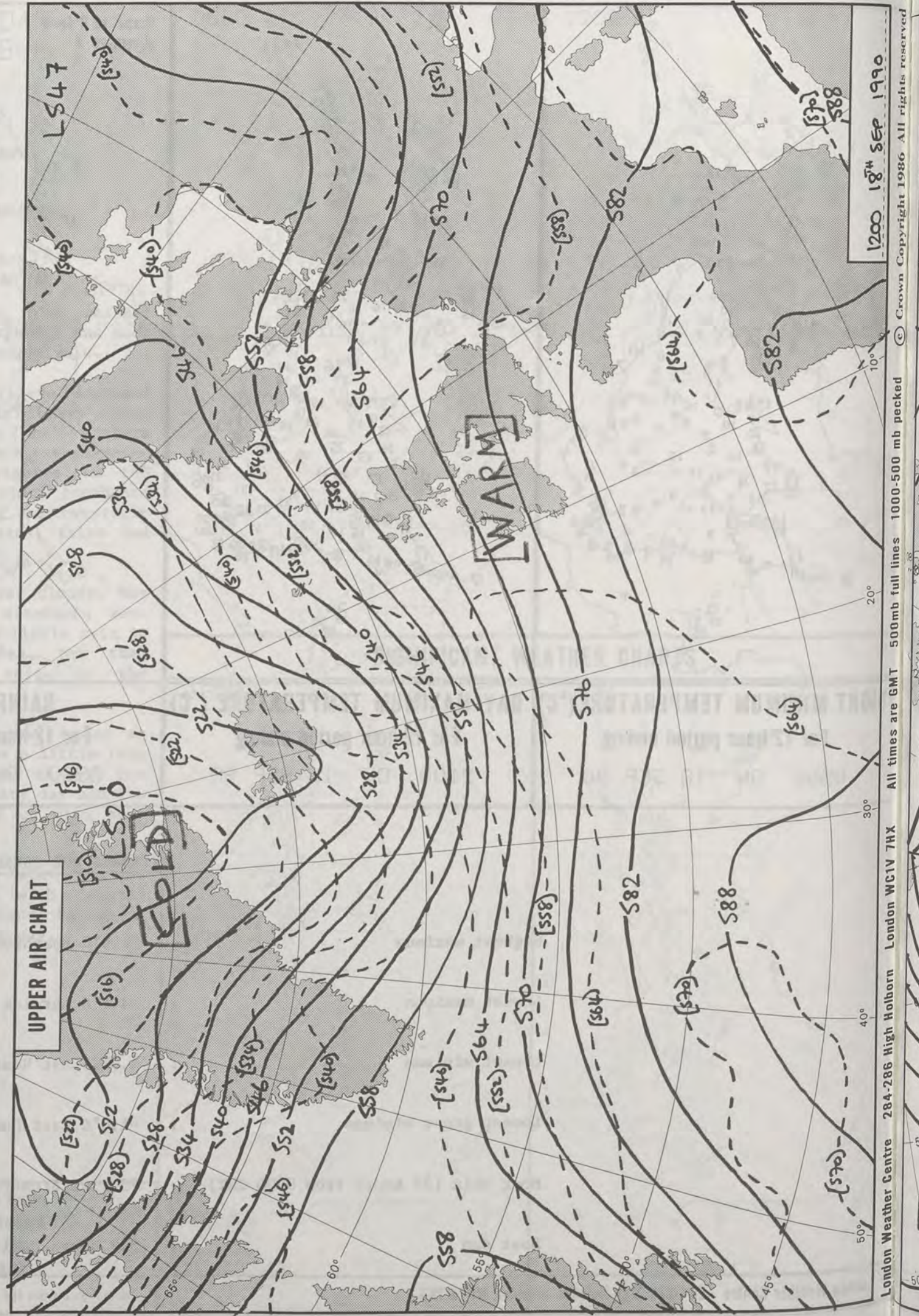
**DAILY
WEATHER
SUMMARY**

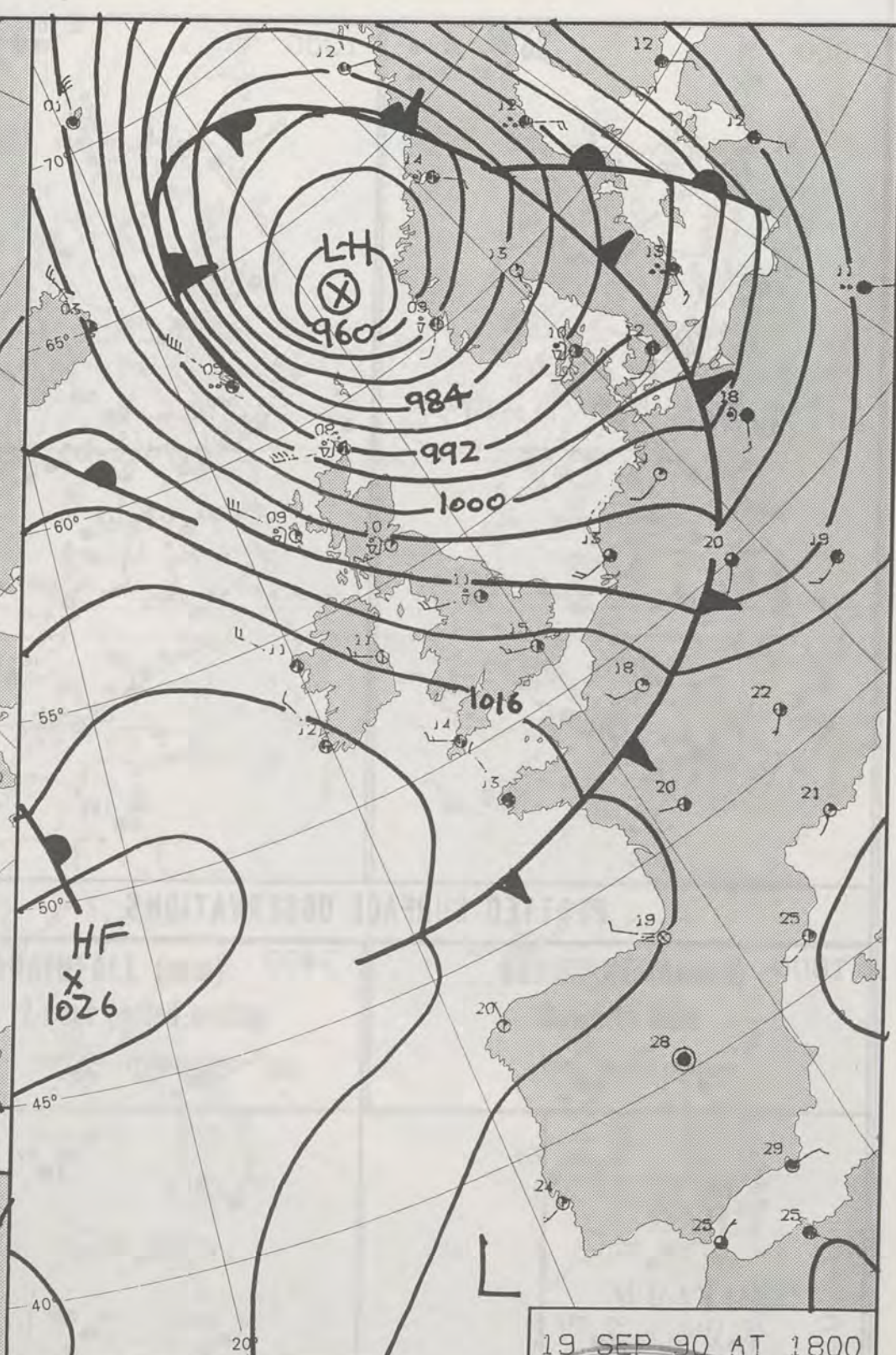



© Crown Copyright
All rights reserved



1400Z VIS 18/9/90





19 SEP 90 AT 1800

DUPLICATE ALSO
DAILY WEATHER SUMMARY 20 OCT 1990

NOT FOR LOAN FOR

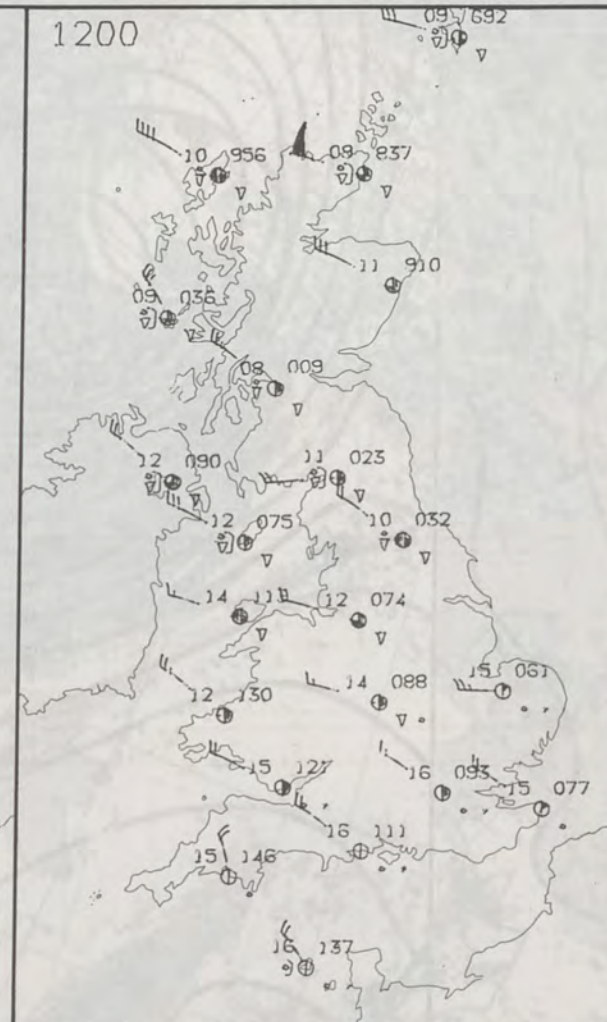
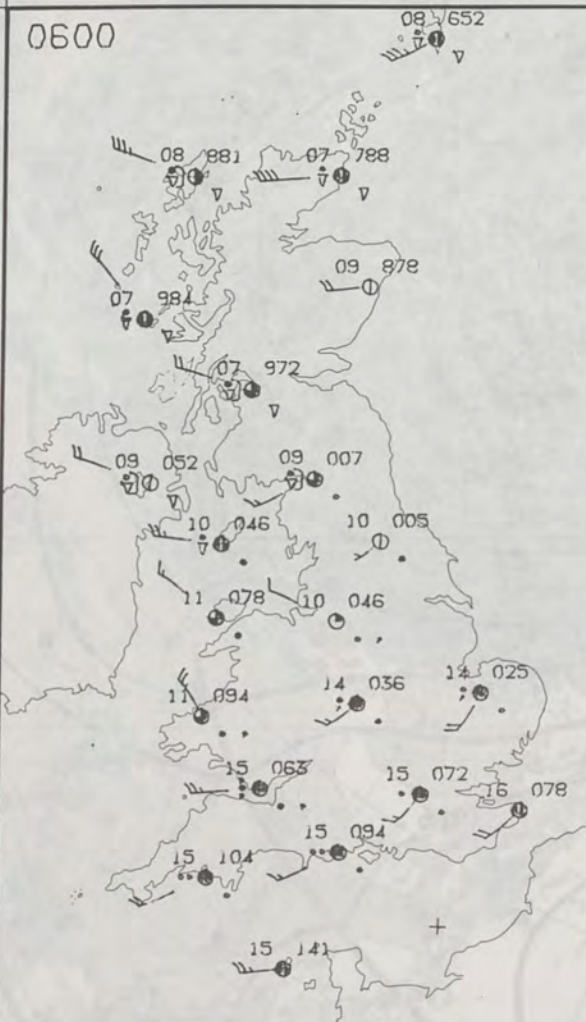
WEDNESDAY 19 SEPTEMBER 1990

London Weather Centre 284-286 High Holborn London WC1V 7HX

© Crown Copyright 1986 All rights reserved

METEOLOGICAL OFFICE
LIBRARY

Legend:
Warm front
Cold front
Occlusion



WEDNESDAY
19 SEPTEMBER 1990

SUMMARY OF BRITISH WEATHER

It was a very windy day over much of the United Kingdom with gales in most places in northern England, Northern Ireland and southern Scotland and in northern Scotland storm force winds. At Sule Skerry the wind gusted to 81 knots.

Northern Ireland and Scotland had showers overnight and in England and Wales there was a spell of rain, some heavy. In northern England the weather was clearer before morning and during the morning the weather brightened up in Wales and central and southern England too.

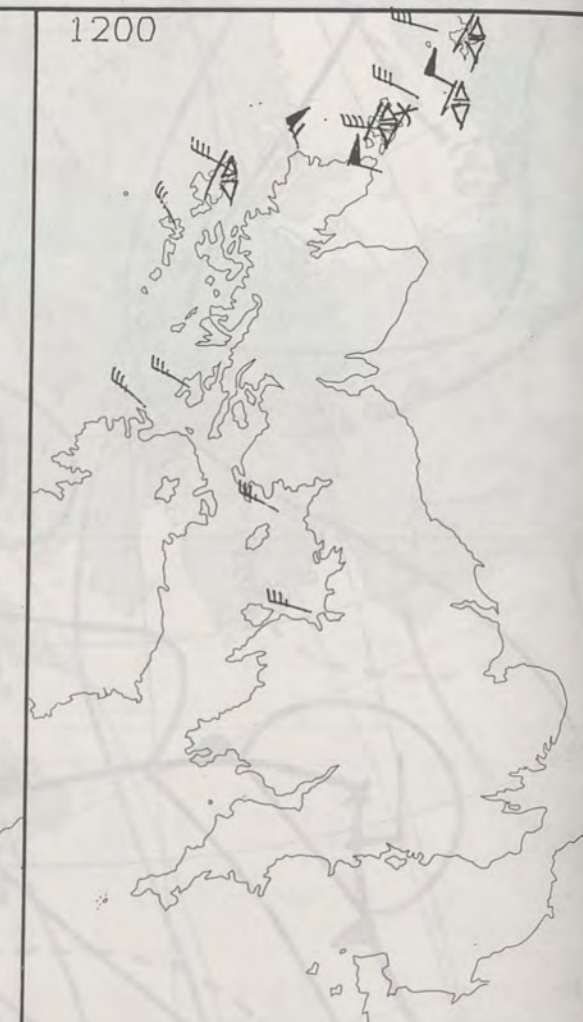
Scotland, Northern Ireland and northern England had some sunshine, but most places had showers. Some were heavy and over the Scottish mountains there was snow.

Wales, central and southern England were mainly sunny once the morning rain had cleared, but in North Wales there were a few showers.

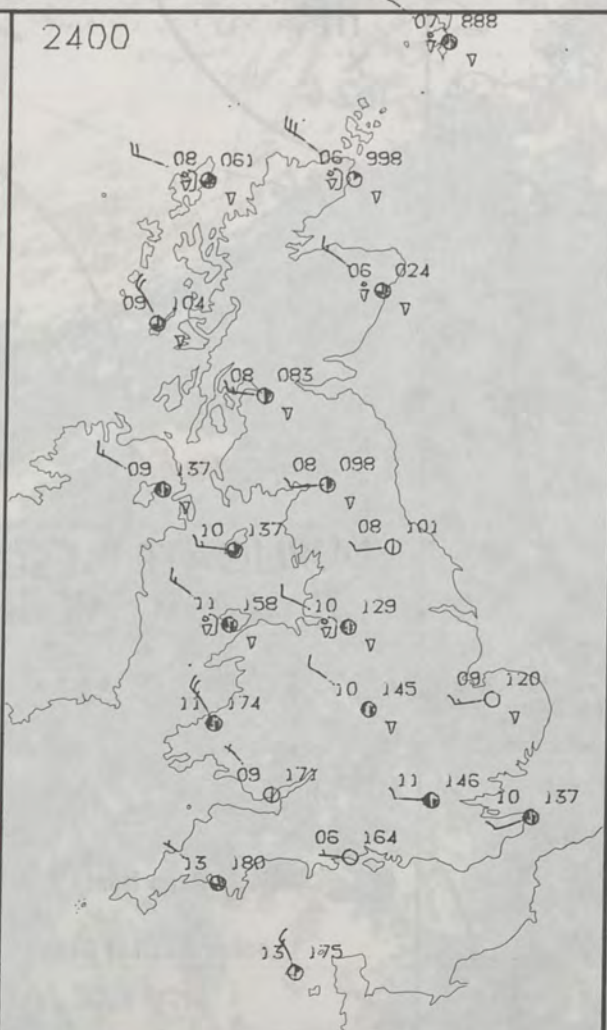
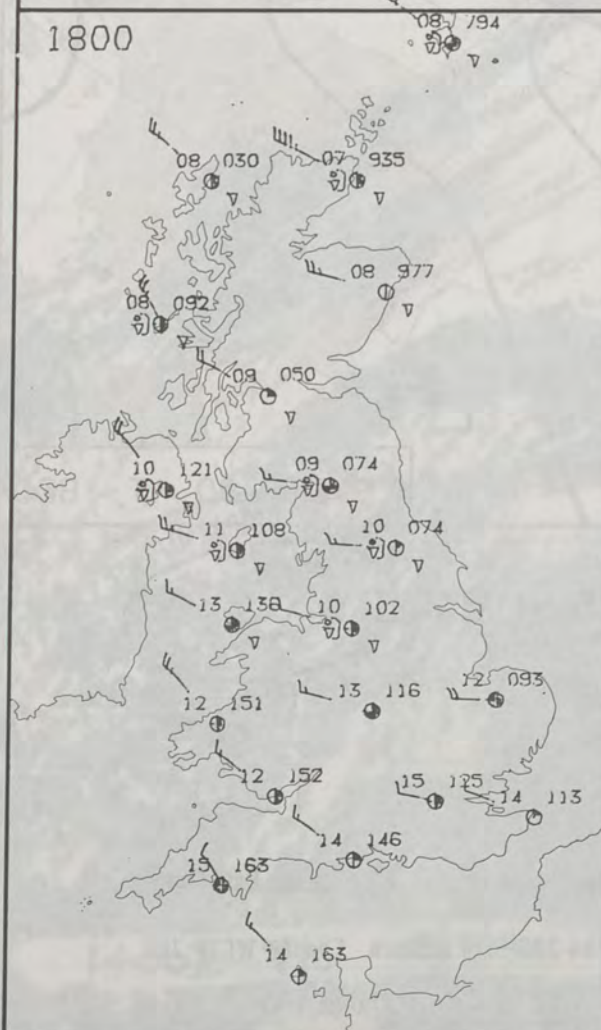
Scotland, Northern Ireland, northern England and much of Wales were quite cold while in central and southern England temperatures were close to average.

London Weather Centre
284-286 High Holborn
London WC1V 7HX
All times are GMT

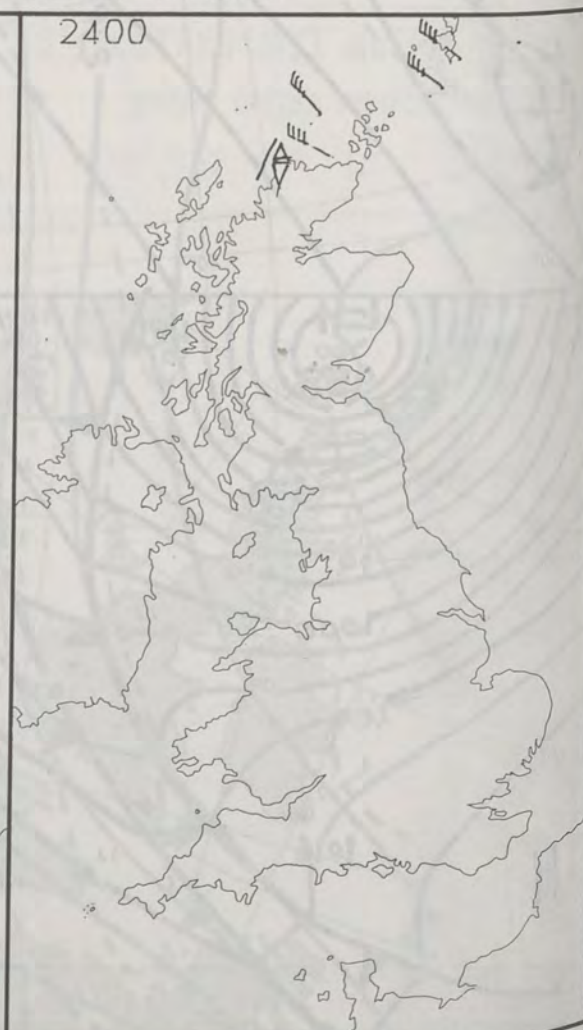
© Crown Copyright 1986 All rights reserved

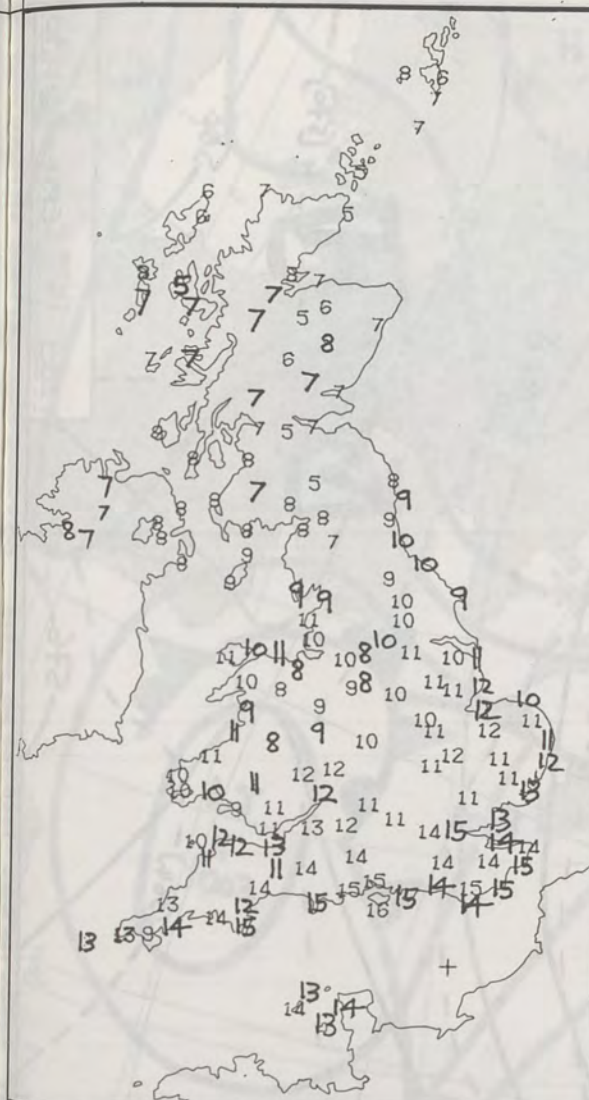


PLOTTED SURFACE OBSERVATIONS



SIGNIFICANT WEATHER CHARTS

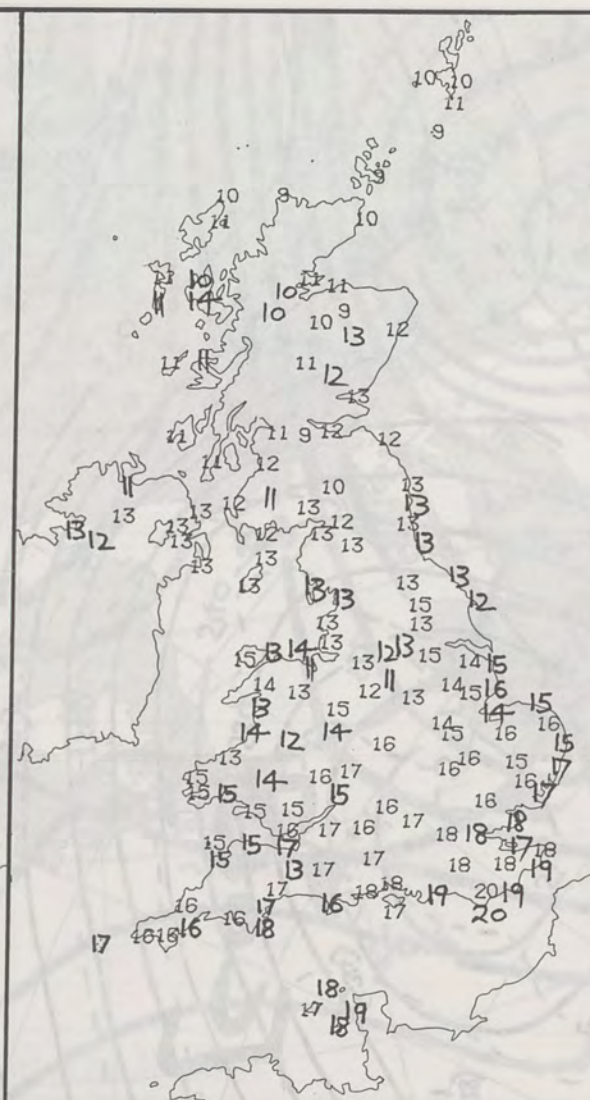




NIGHT MINIMUM TEMPERATURE (°C)

For 12-hour period ending

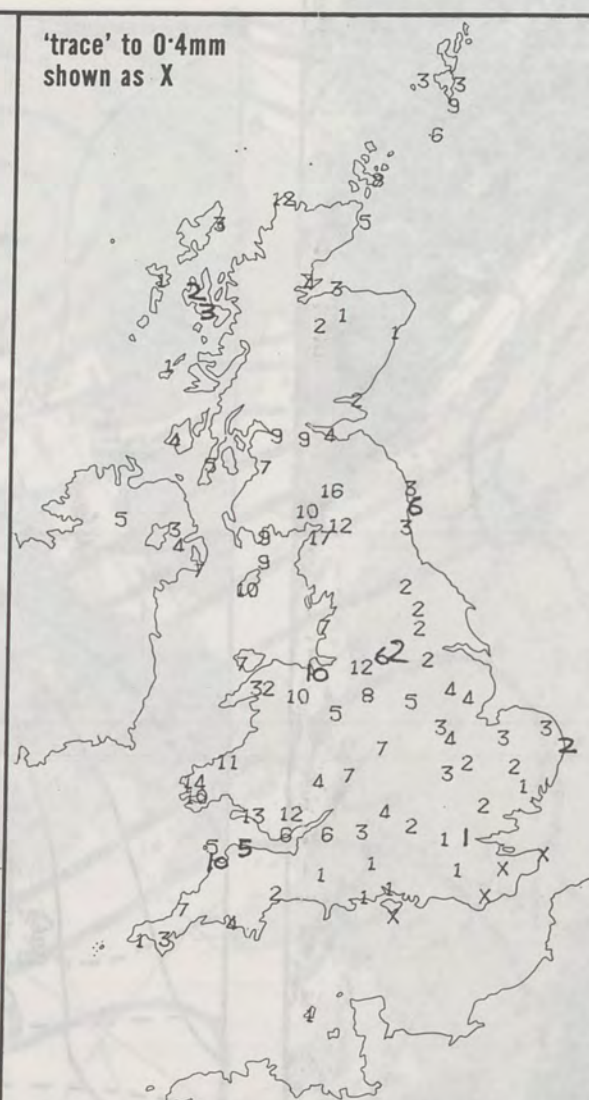
0900 ON 19 SEP 90



DAY MAXIMUM TEMPERATURE (°C)

For 12-hour period ending

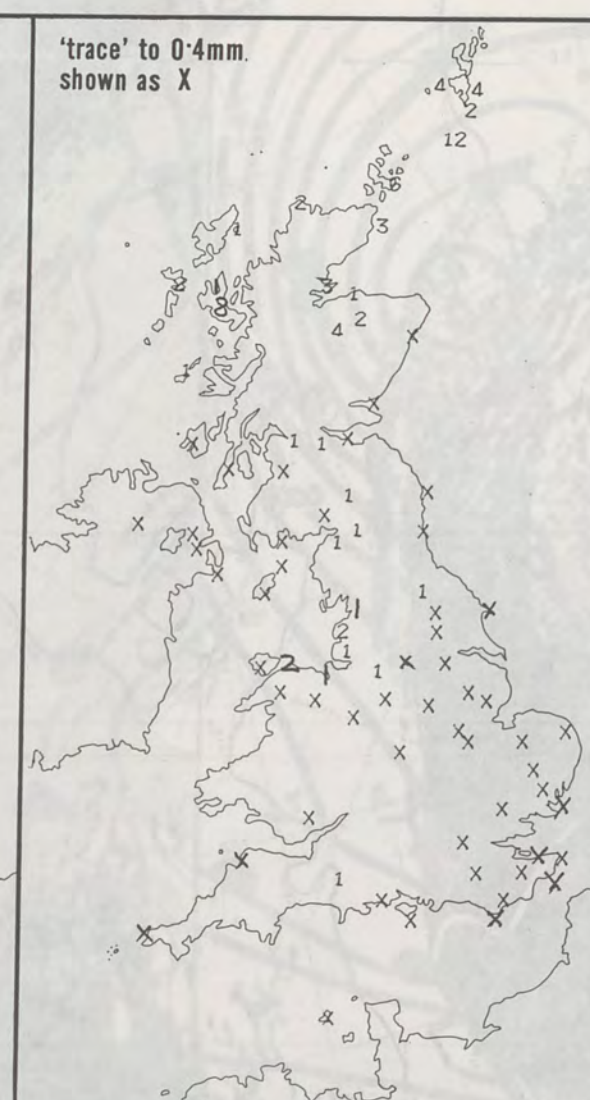
2100 ON 19 SEP 90



RAINFALL (mm)

For 12-hour period ending

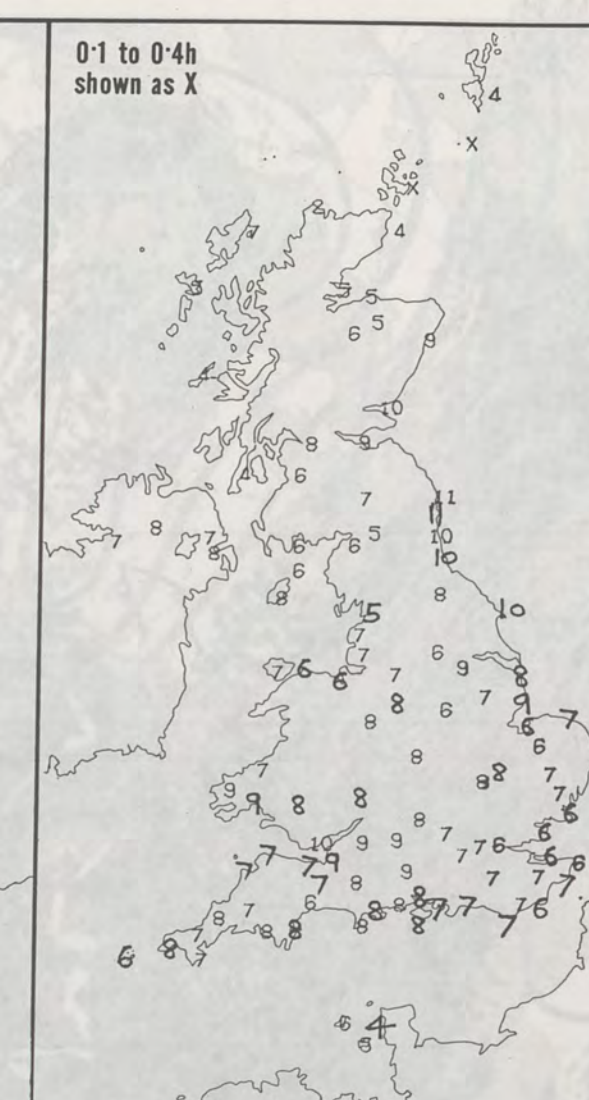
0900 ON 19 SEP 90



RAINFALL (mm)

For 12-hour period ending

2100 ON 19 SEP 90



SUNSHINE (hours)

Dawn to dusk

19 SEP 90

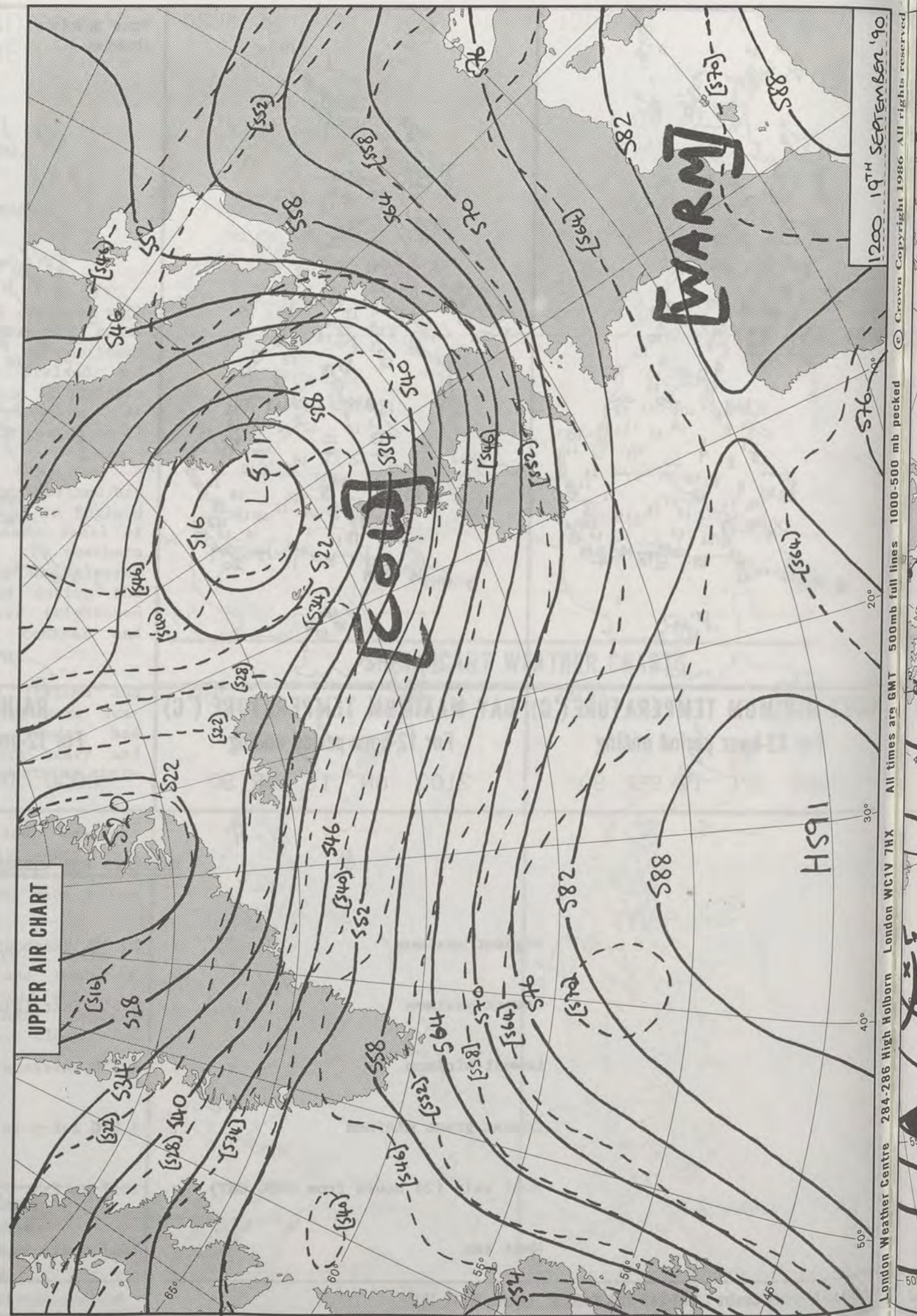

EXTREMES FOR WEDNESDAY 19TH SEPTEMBER 1990

Highest maximum	: 20.0°C Eastbourne (East Sussex)
Lowest maximum	: 8.6°C Fair Isle and Cape Wrath
Lowest minimum	: 4.5°C Waterstein (Isle of Skye)
Lowest grass minimum	: 3.0°C Aviemore (Highland)
Most rain (24 hours from 0900 GMT)	: 15.7 mm Fair Isle
Most sun	: 10.7 hours Boulmer (Northumberland)

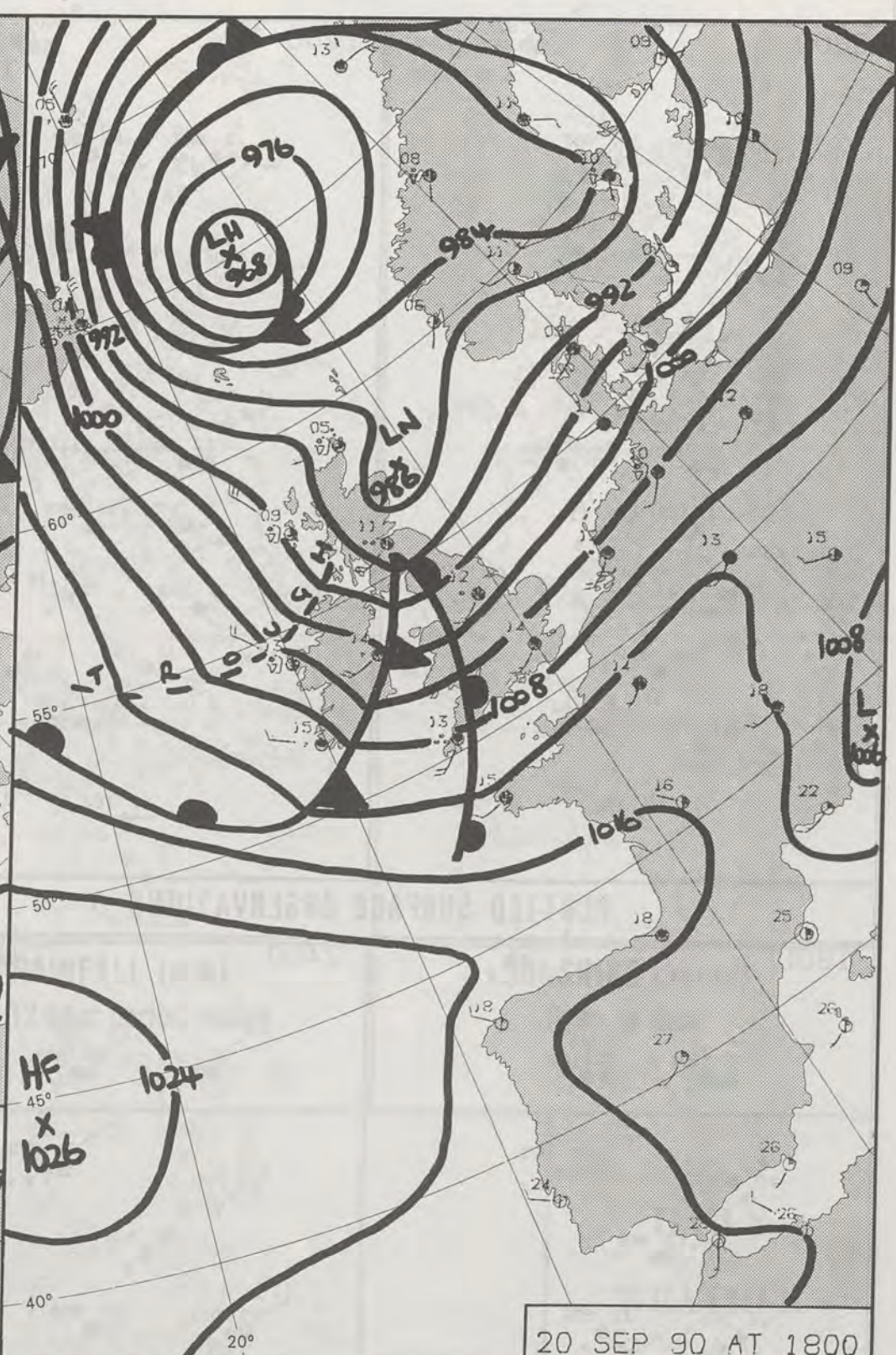

**DAILY
WEATHER
SUMMARY**



© Crown Copyright
All rights reserved



1200 19TH SEPTEMBER '90
576
All times are GMT 500mb full lines 1000-500 mb pecked
London Weather Centre 284-286 High Holborn London WC1V 7HX
Crown Copyright 1986 All rights reserved



20 SEP 90 AT 1800

DUPLICATE ALSO
DAILY WEATHER SUMMARY
NOT FOR LOAN FOR

THURSDAY 20 SEPTEMBER 1990

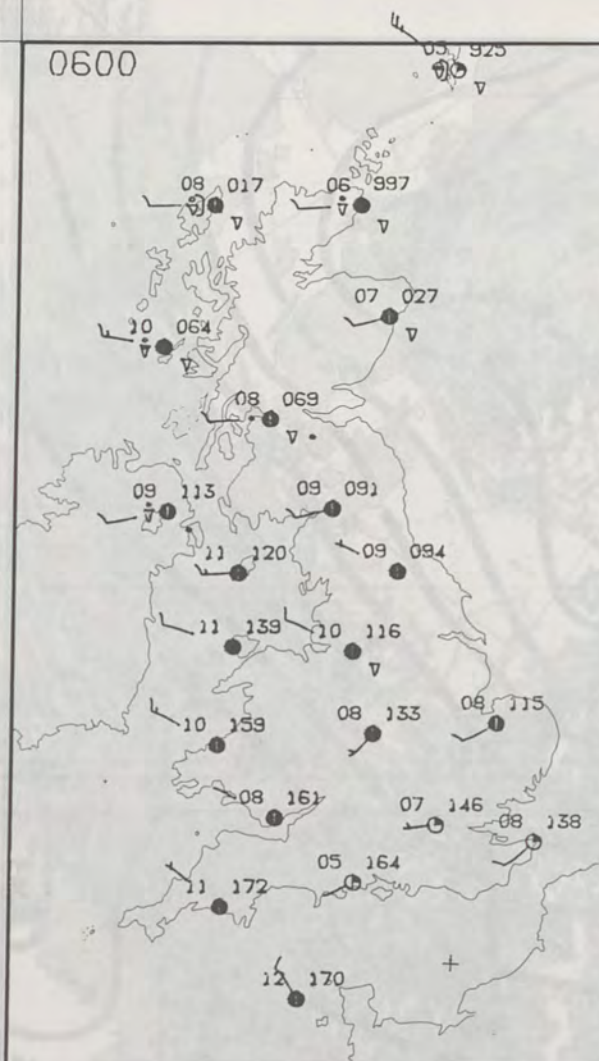
Warm front Cold front Occlusion

London Weather Centre 284-286 High Holborn London WC1V 7HX

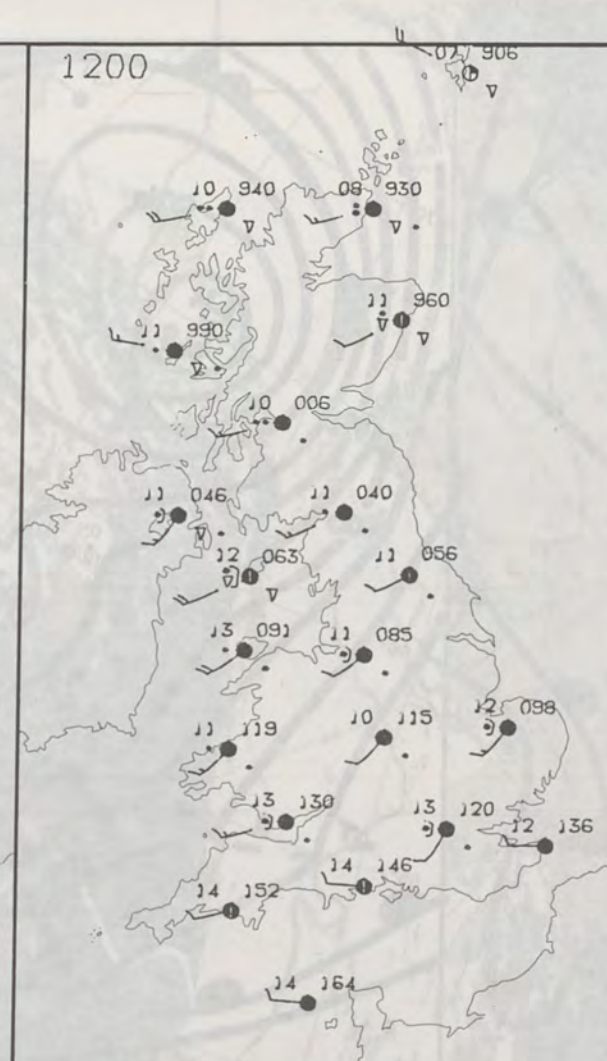
© Crown Copyright All rights reserved

METEOROLOGICAL OFFICE
02 OCT 1990
LIBRARY

0600

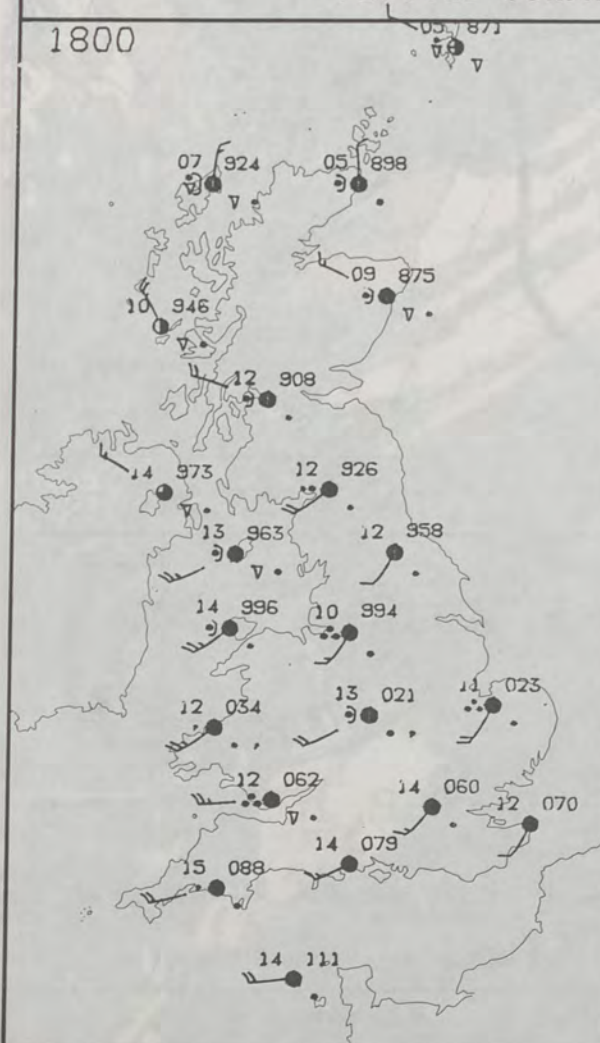


1200

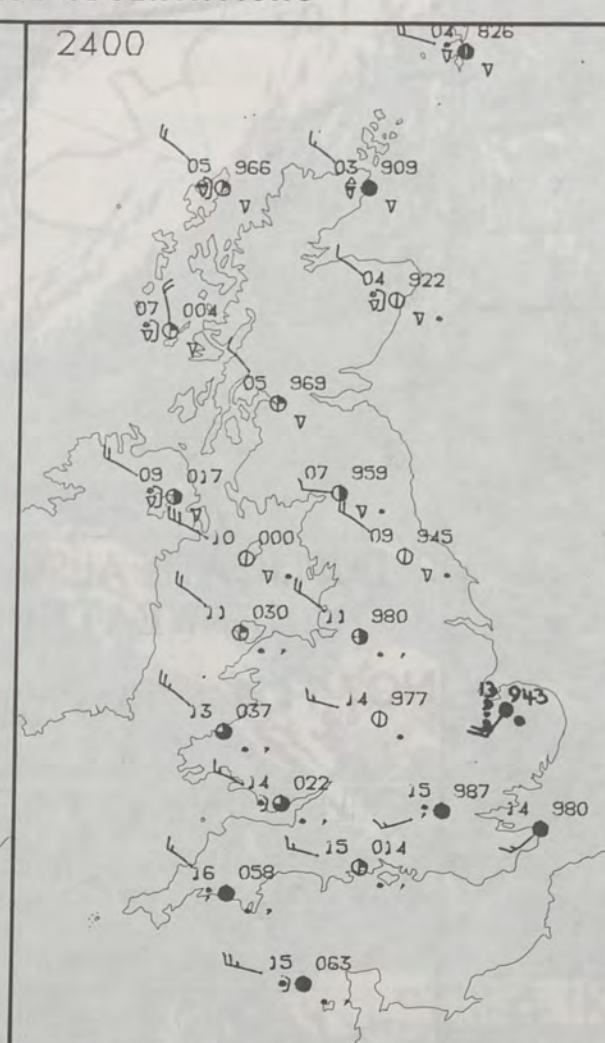


PLOTTED SURFACE OBSERVATIONS

1800



2400

THURSDAY
20 SEPTEMBER 1990SUMMARY
OF
BRITISH WEATHER

There were variable amounts of cloud overnight, with a few showers in central and northern regions. The strong winds slowly moderated, although there were still severe gales around the north coast of Scotland.

Shetland had sunny spells and showers through the day. In all other districts it quickly clouded over from the west during the morning, with rain here and there. There was very little rain over most of eastern and southern England, but the rain became quite persistent, and rather heavy in places in many western and northern regions of the British Isles.

Clearer weather, still with some showers, moved steadily southeast to reach all of Scotland, Northern Ireland, northern England and North Wales by late evening.

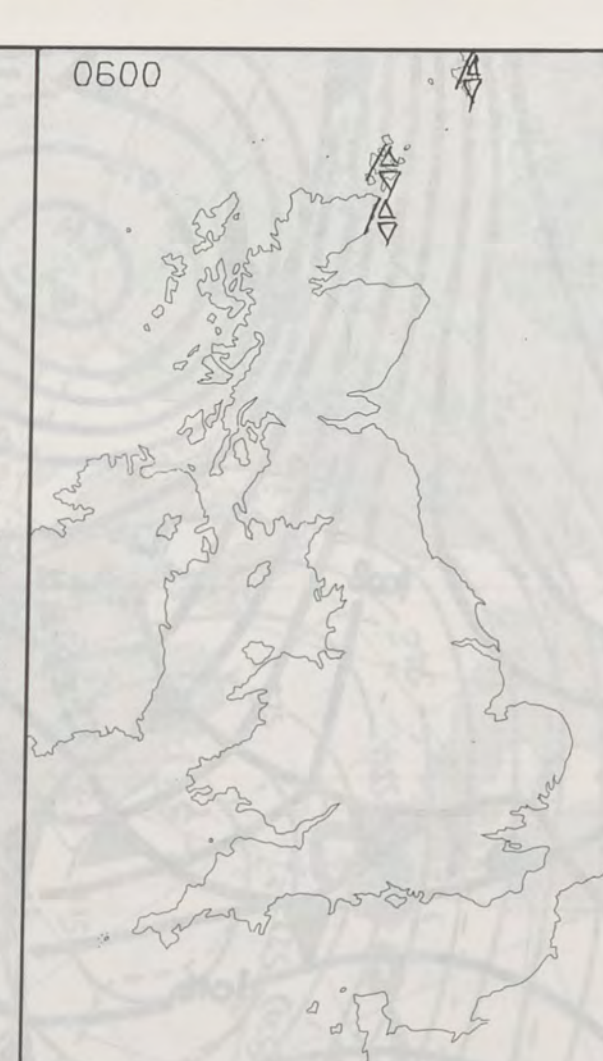
It became generally windy again.

It was rather cold or cold over most of the country. Some relatively mild air crossed southern Britain for a time in the evening.

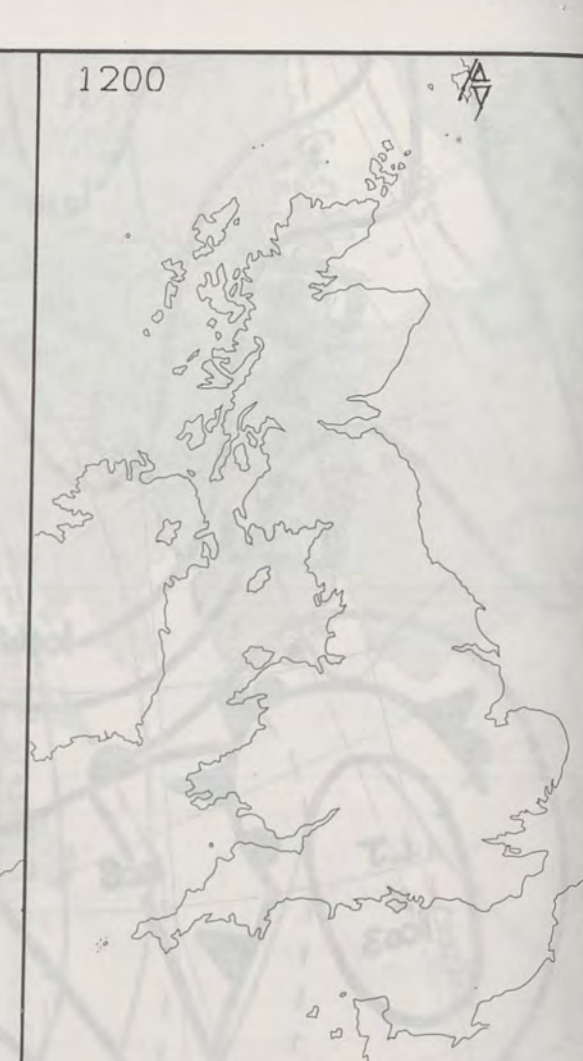
London Weather Centre
284-286 High Holborn
London WC1V 7HX
All times are GMT

© Crown Copyright 1986 All rights reserved

0600

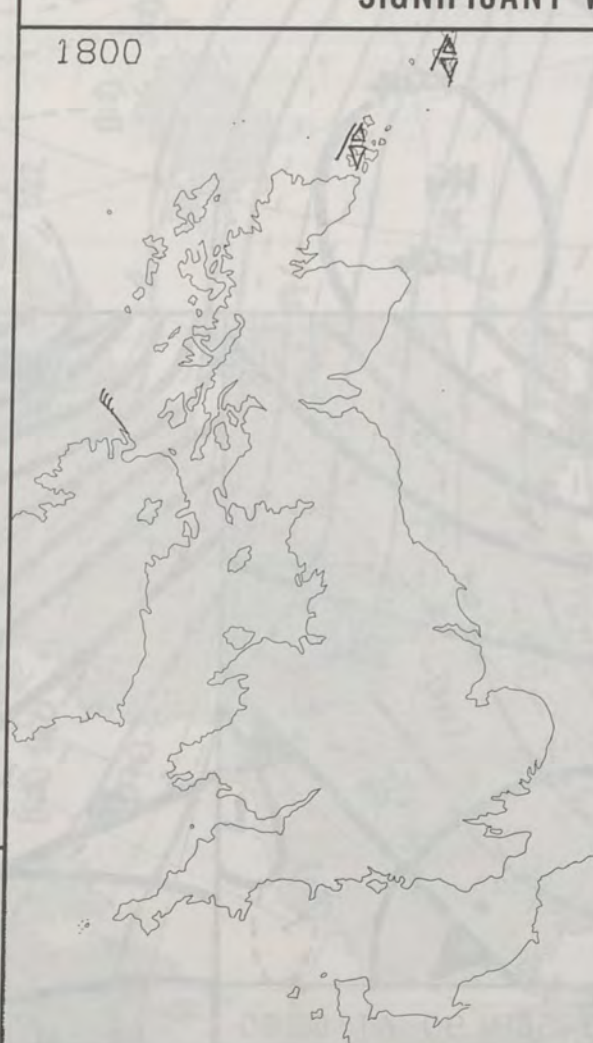


1200



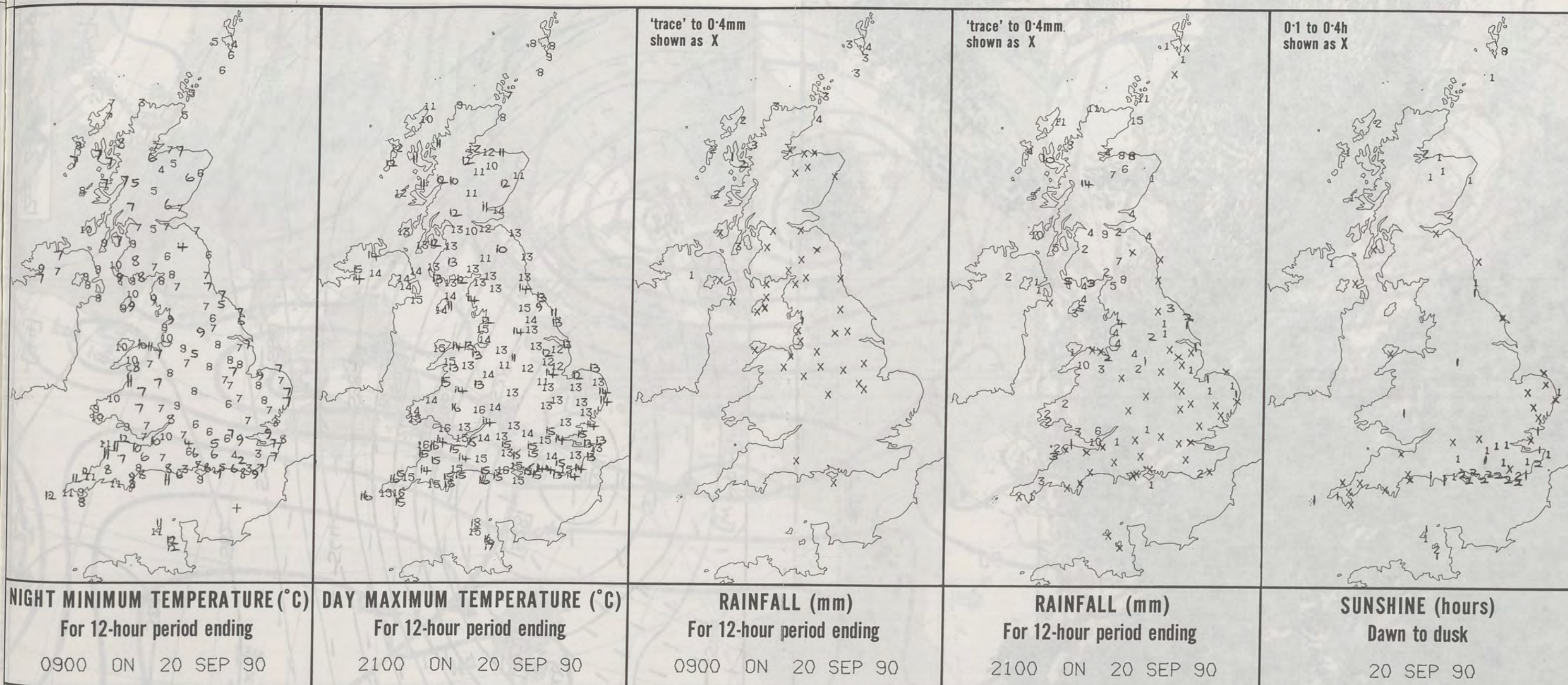
SIGNIFICANT WEATHER CHARTS

1800



2400





EXTREMES FOR THURSDAY 20TH SEPTEMBER 1990

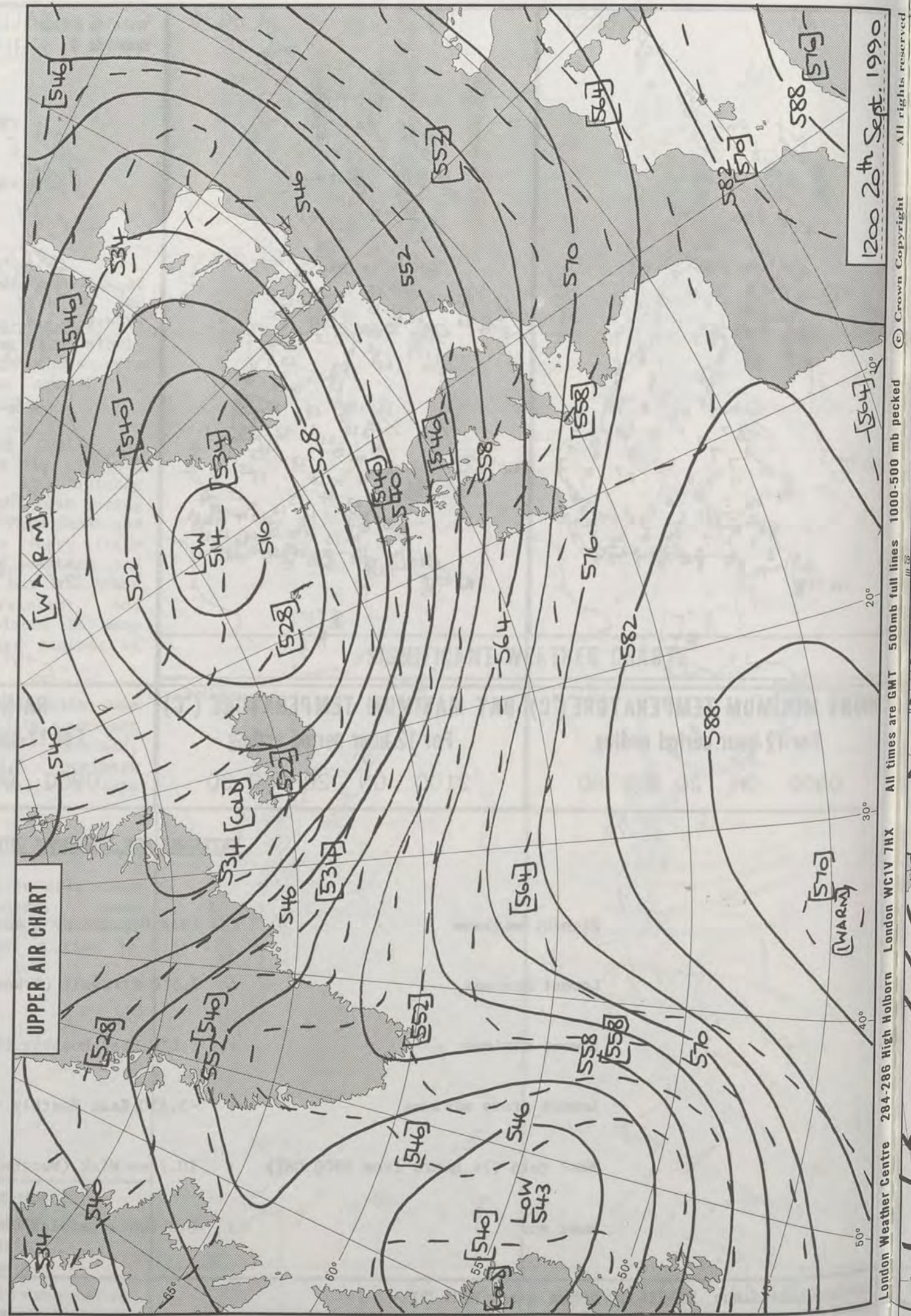

Highest maximum	: 18.1°C Guernsey L'Ancrese (Channel Islands)
Lowest maximum	: 7.5°C Kirkwall (Orkney)
Lowest minimum	: 2.0°C East Hoathly (East Sussex)
Lowest grass minimum	: -3.5°C East Hoathly (East Sussex)
Most rain (24 hours from 0900 GMT)	: 20.2 mm Wick (Northeast Highland), Sloy (Strathclyde)
Most sun	: 8.3 hours Lerwick (Shetland)

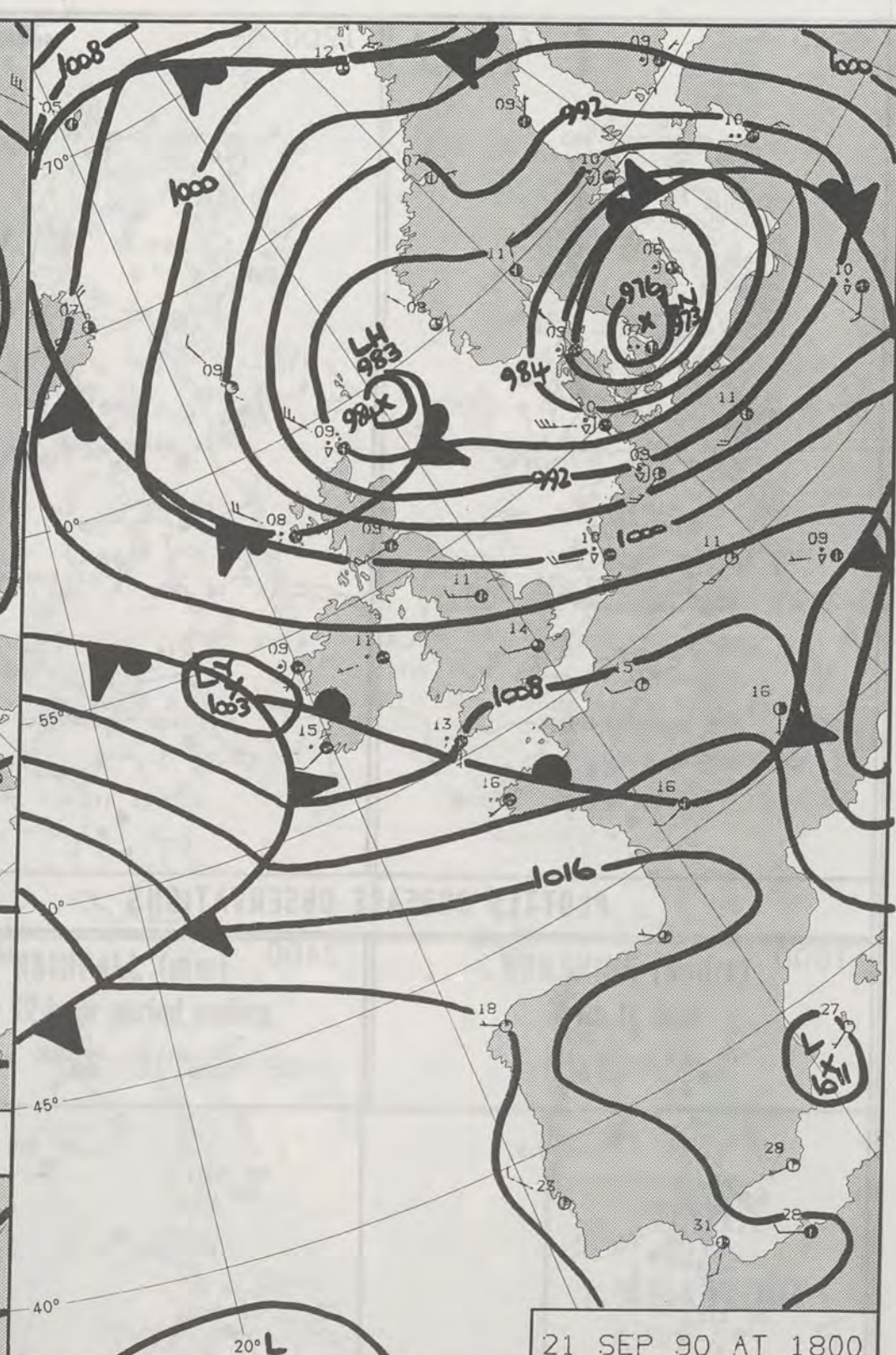

**DAILY
WEATHER
SUMMARY**



© Crown Copyright
All rights reserved

INFRA RED
1853
20/9/90





21 SEP 90 AT 1800

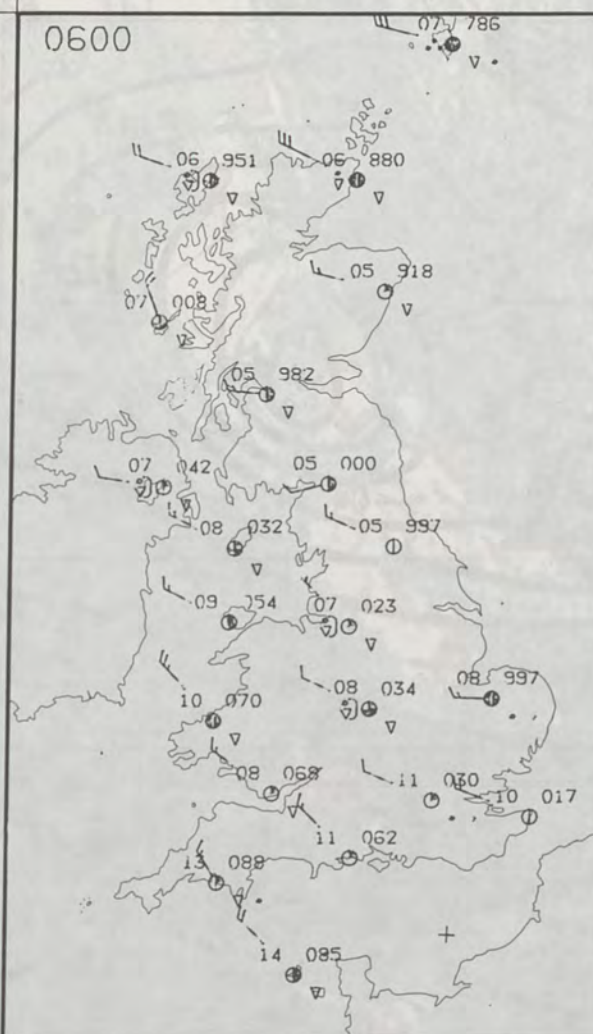
DUPLICATE ALSO
DAILY WEATHER SUMMARY
NOT FOR LOAN FOR
FRIDAY 21 SEPTEMBER 1990

London Weather Centre 284-286 High Holborn London WC1V 7HX
© Crown Copyright All rights reserved

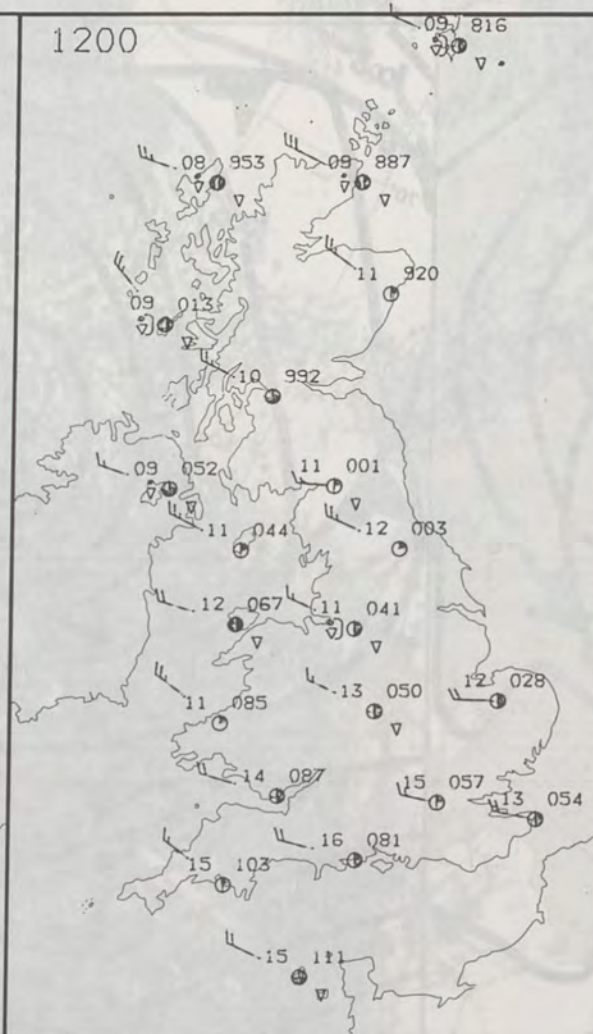
WARM FRONT COLD FRONT OCCLUSION

METEOROLOGICAL OFFICE
020CT
LIBRARY

0600

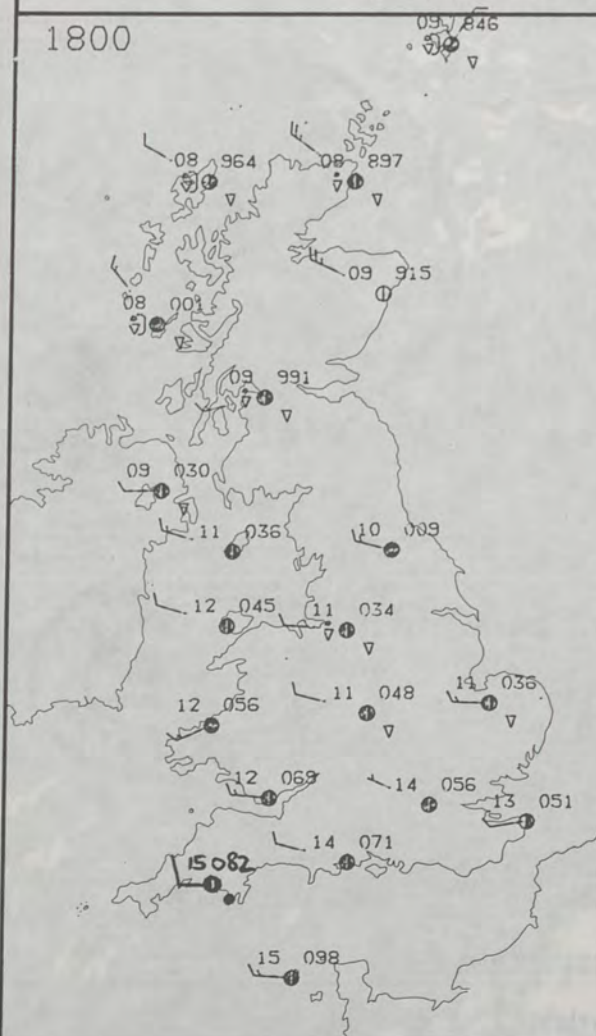


1200

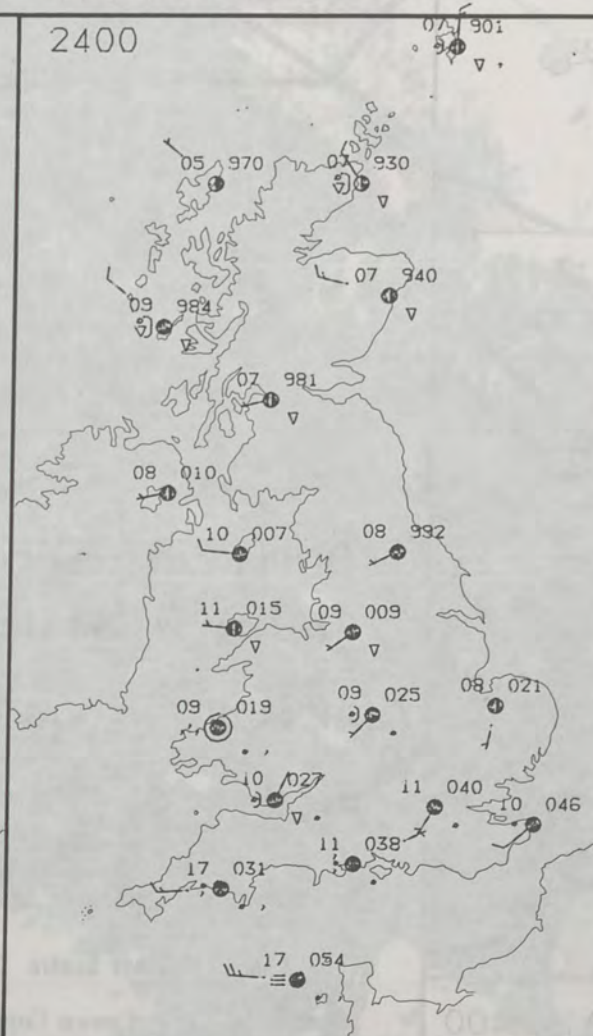


PLOTTED SURFACE OBSERVATIONS

1800



2400

FRIDAY
21 SEPTEMBER 1990SUMMARY
OF
BRITISH WEATHER

Patchy rain and drizzle in the south in the early hours cleared away as the area of warm, moist air producing it was replaced by colder, dry air from the north. Many northern and western districts had a cold, windy night with a fair number of showers; there were a few reports of hail and snow over Scotland.

There was quite a lot of sunshine over most of the country during the day. However, northwest Scotland was mostly cloudy and showery. There were a few showers elsewhere. More generally cloudy weather spread from the west across Northern Ireland, Wales and southern and central England during the afternoon and evening, with rain following across most southern counties.

It was mostly quite cold and windy, especially in the north. Temperatures were nearer normal in southern England.

London Weather Centre
284-286 High Holborn
London WC1V 7HX
All times are GMT

© Crown Copyright All rights reserved

0600



1200

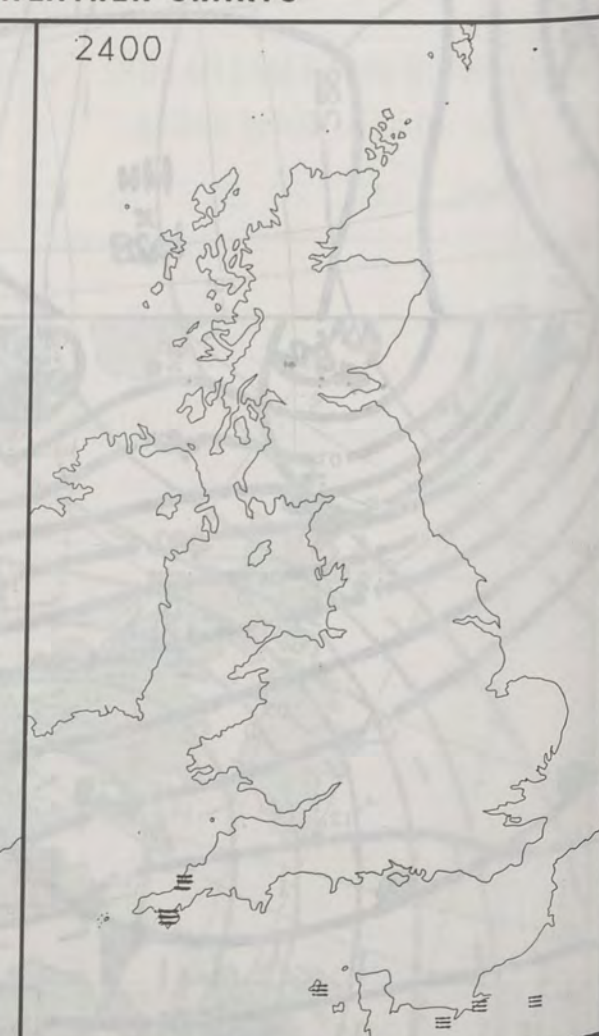


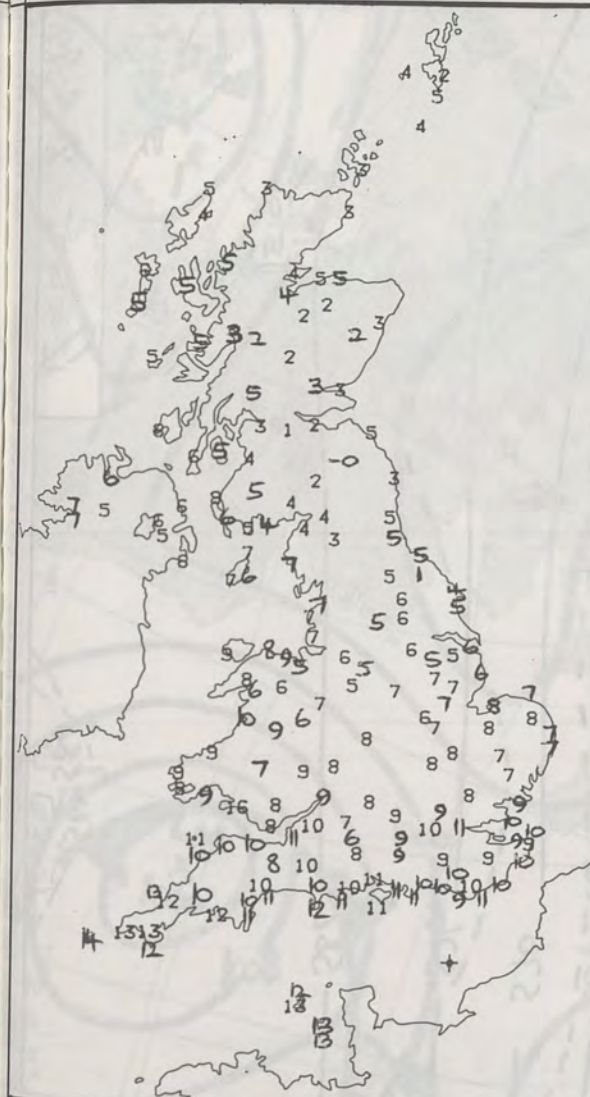
SIGNIFICANT WEATHER CHARTS

1800

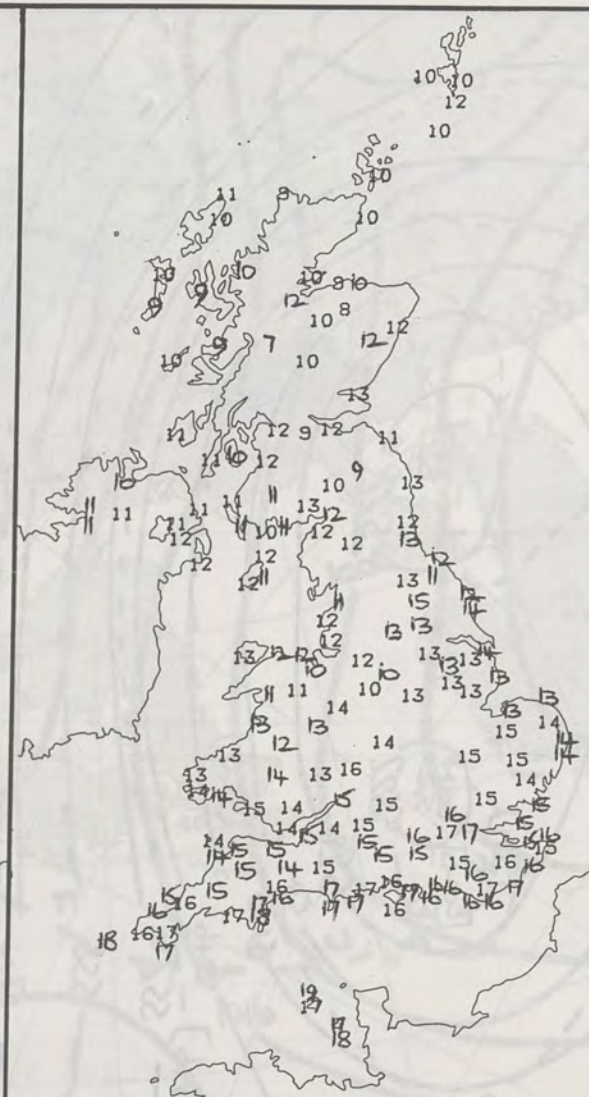


2400





NIGHT MINIMUM TEMPERATURE (°C)
For 12-hour period ending
0900 ON 21 SEP 90



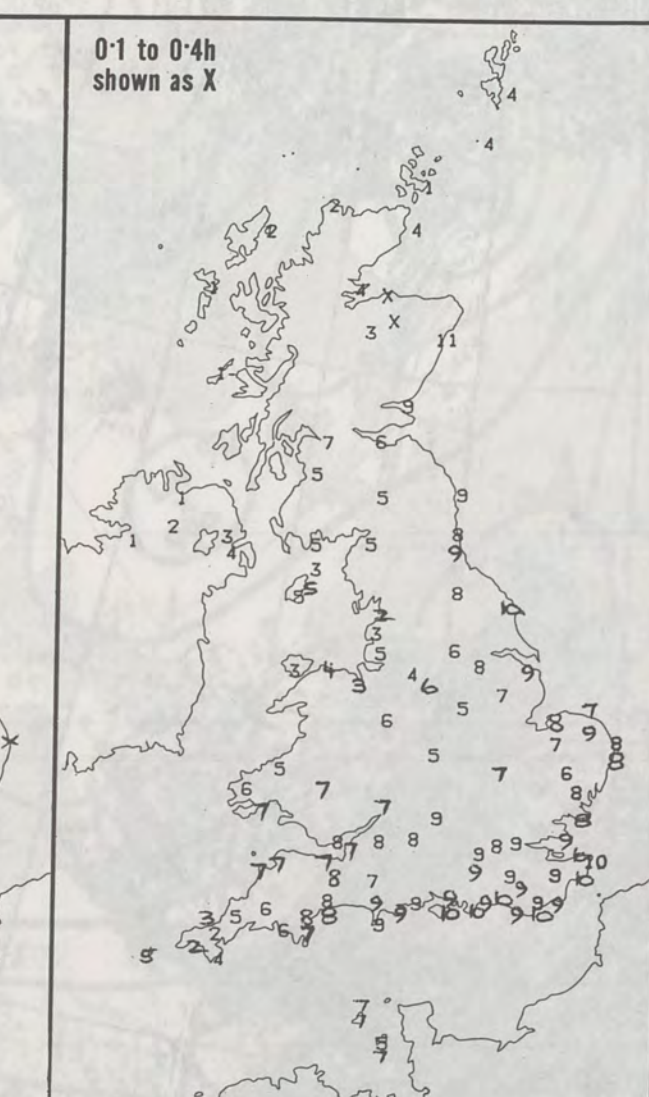
DAY MAXIMUM TEMPERATURE (°C)
For 12-hour period ending
2100 ON 21 SEP 90



RAINFALL (mm)
For 12-hour period ending
0900 ON 21 SEP 90



RAINFALL (mm)
For 12-hour period ending
2100 ON 21 SEP 90



SUNSHINE (hours)
Dawn to dusk
21 SEP 90

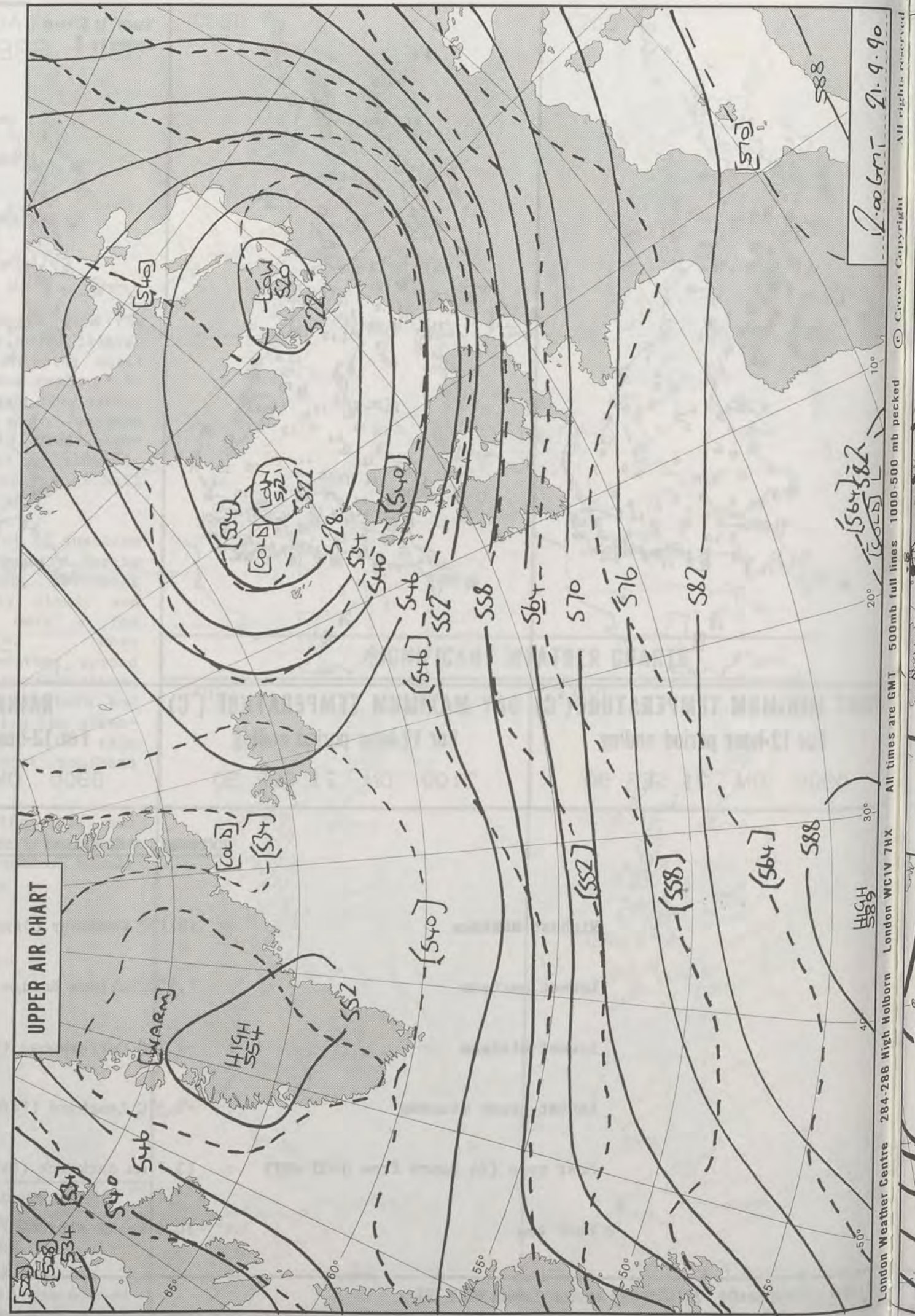

EXTREMES FOR FRIDAY 21ST SEPTEMBER 1990

Highest maximum	: 18.7°C Guernsey L'Ancrese (Channel Islands)
Lowest maximum	: 7.5°C Tulloch Bridge (Highland)
Lowest minimum	: -0.2°C Carterhouse (Borders)
Lowest grass minimum	: -2.5°C Leuchars (Fife)
Most rain (24 hours from 0900 GMT)	: 13.7 mm Rackwick (Orkney)
Most sun	: 10.9 hours Aberdeen/Dyce Airport (Grampian)

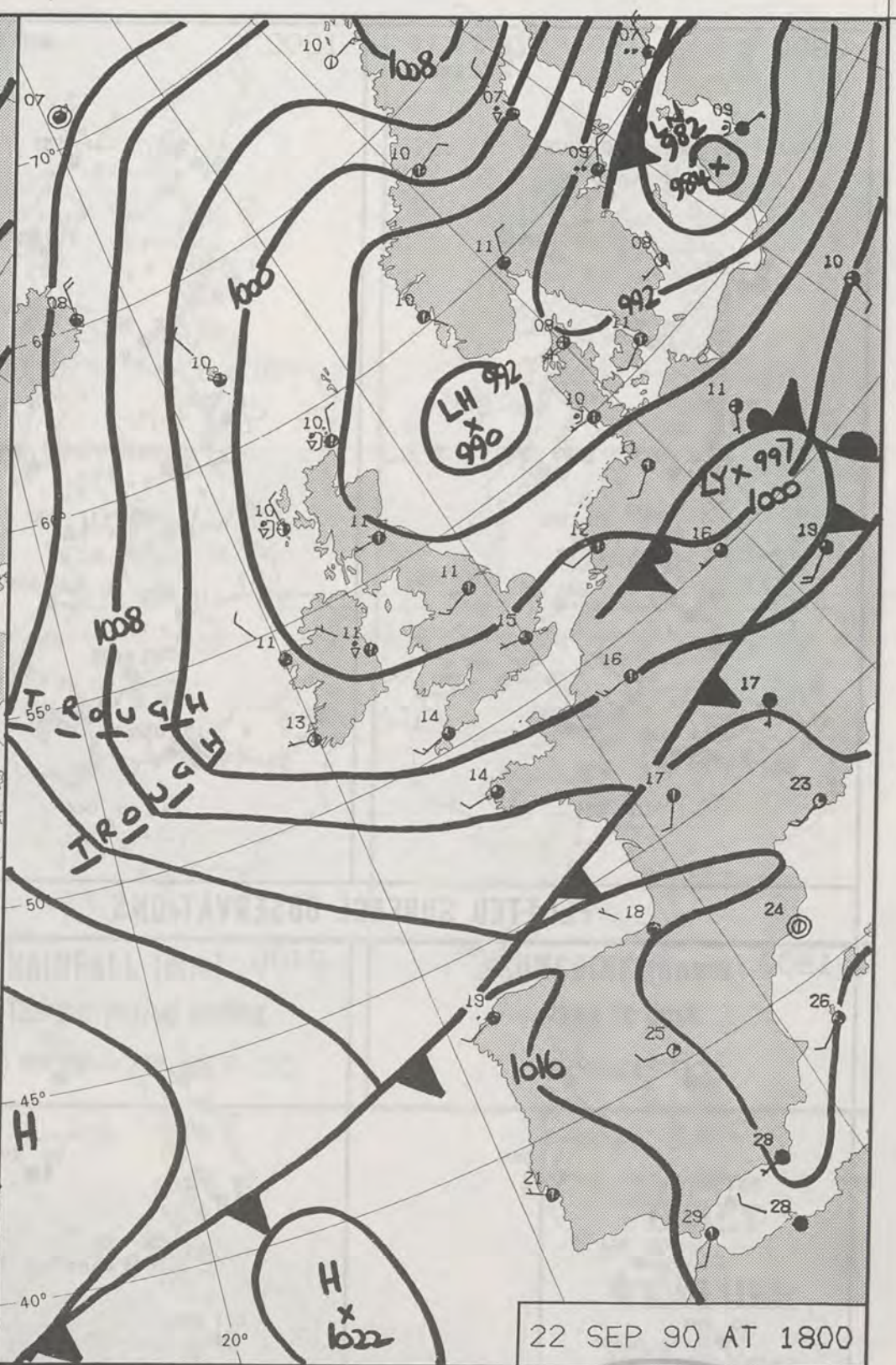
**DAILY
WEATHER
SUMMARY**



© Crown Copyright
All rights reserved

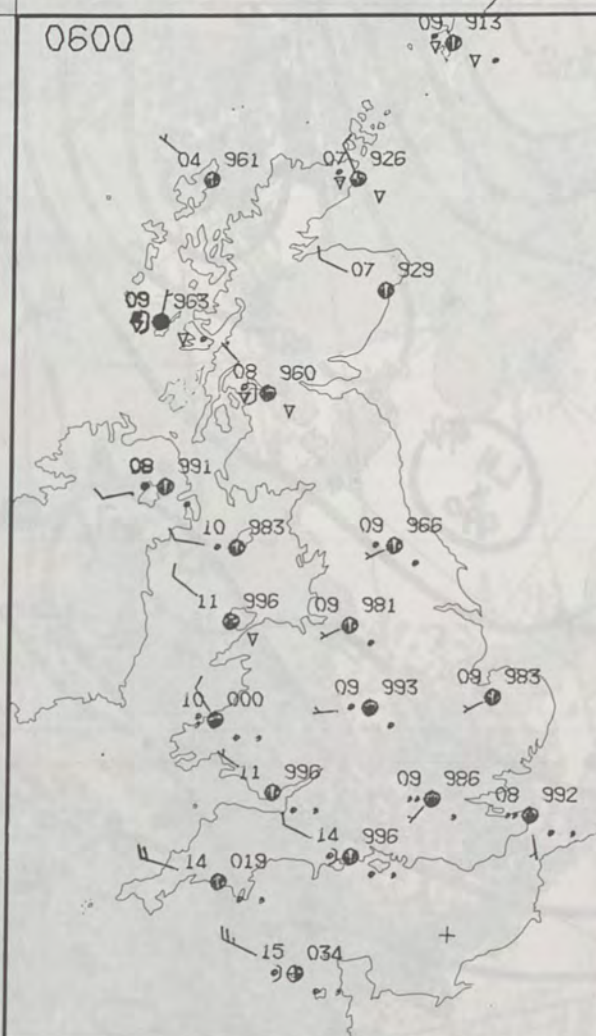


150438Z
200617 21.9.90
All times are GMT 500mb full lines 1000-500 mb pecked
London Weather Centre 284-286 High Holborn London WC1V 7HX
© Crown Copyright All rights reserved

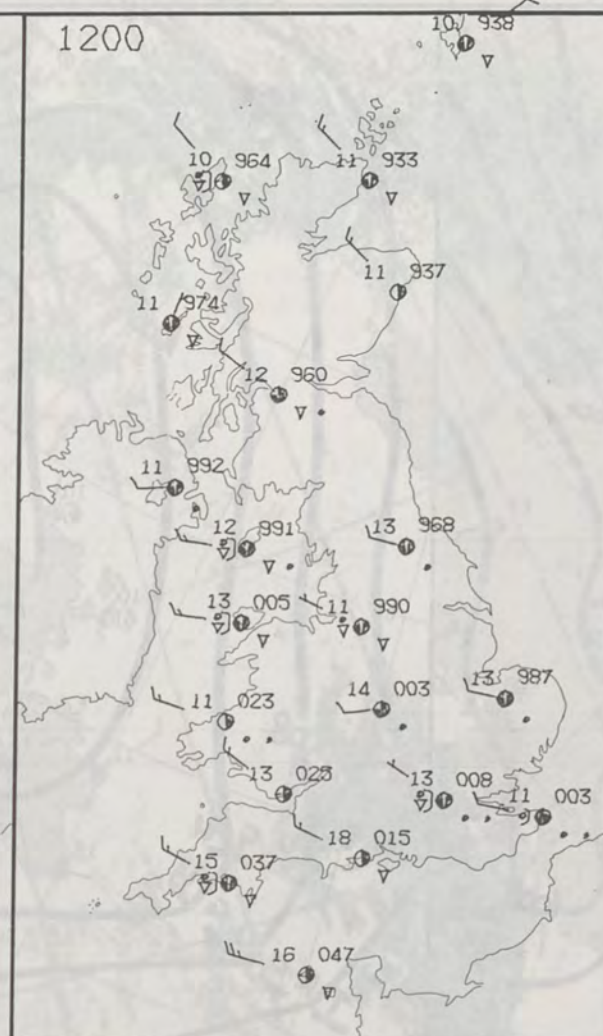


DUPLICATE ALSO
DAILY WEATHER SUMMARY
NOT FOR LOAN FOR
SATURDAY 22 SEPTEMBER 1990
London Weather Centre 284-286 High Holborn London WC1V 7HX
© Crown Copyright All rights reserved

0600



1200



SATURDAY
22 SEPTEMBER 1990

SUMMARY
OF
BRITISH WEATHER

Wales and the southern half of England were cloudy overnight with outbreaks of rain. It became brighter during the day and the south coast was fairly sunny, but much of the Midlands, East Anglia and the London area remained rather cloudy.

Further showery outbreaks reached Wales and southwest England in the late afternoon and spread east during the evening. A thunderstorm was reported at Cardiff Airport.

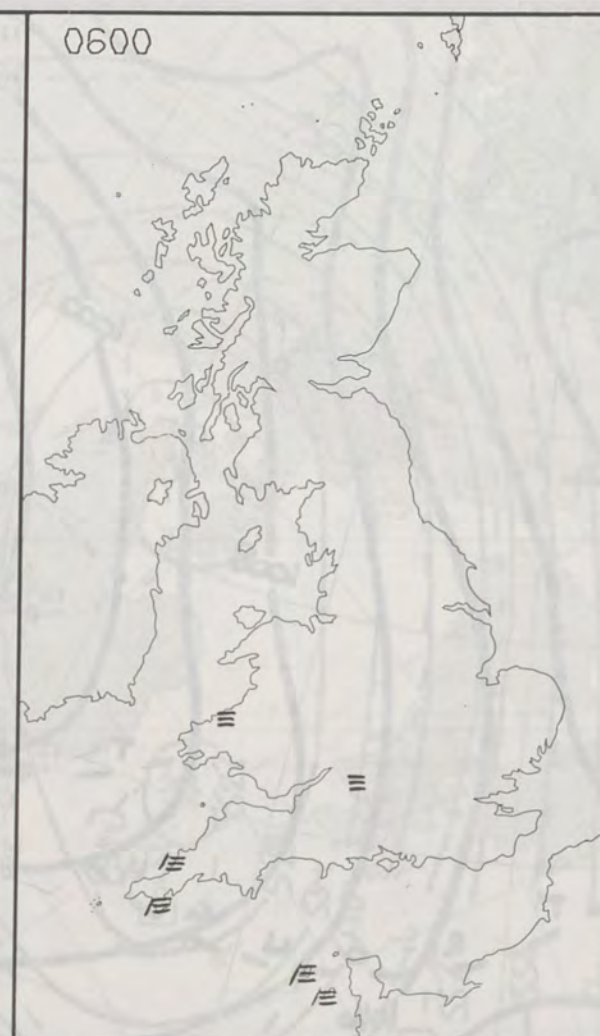
Northern parts of England, Scotland and Northern Ireland had clear or sunny spells and scattered showers. The showers were heavy in places, with thunder at Newcastle, but some parts of northeast England and eastern Scotland remained dry.

Temperatures were just above normal along the south coast of England, but otherwise it was a rather cool day.

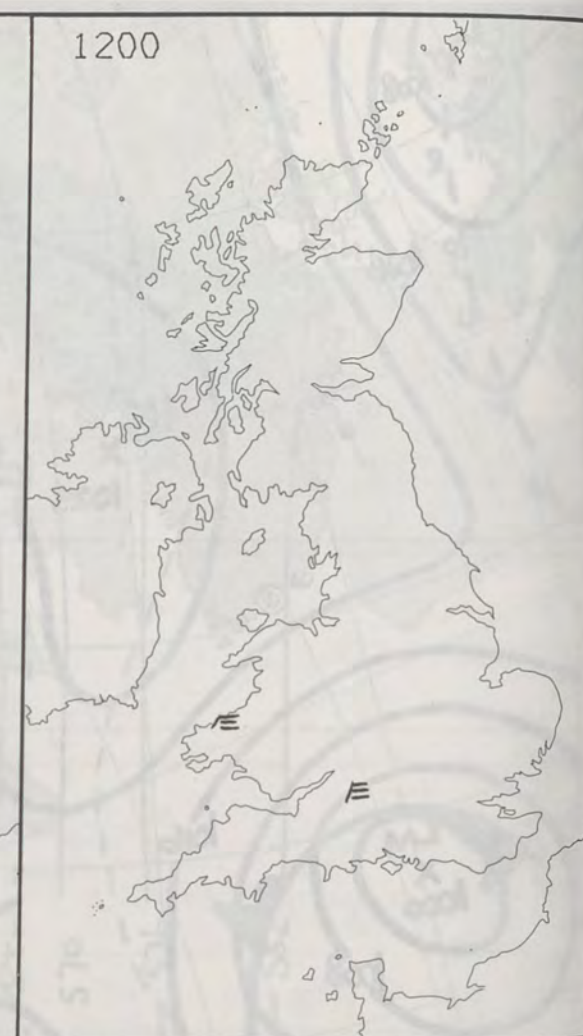
London Weather Centre
284-286 High Holborn
London WC1V 7HX
All times are GMT

© Crown Copyright All rights reserved

0600

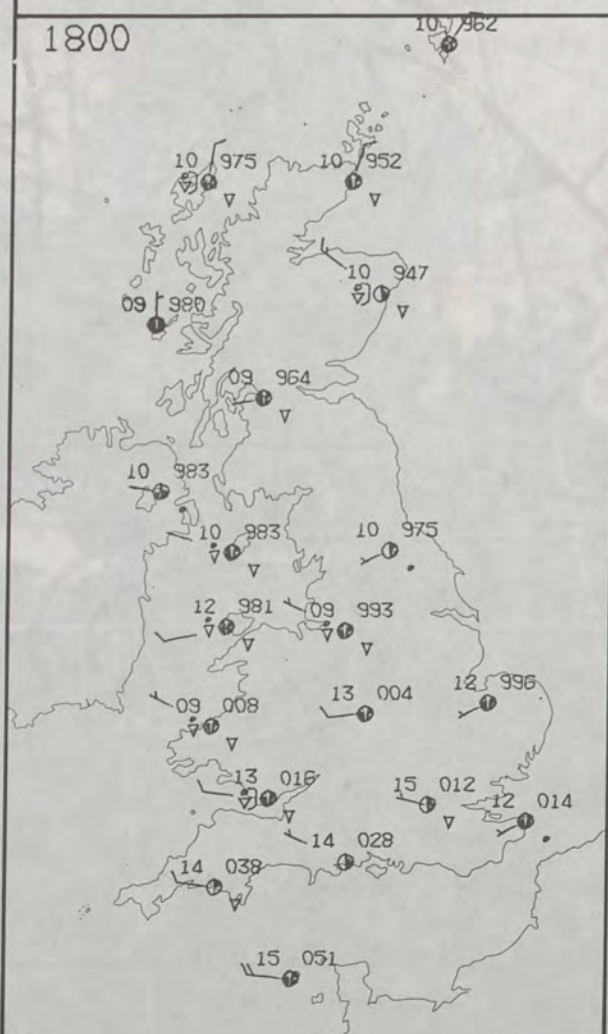


1200

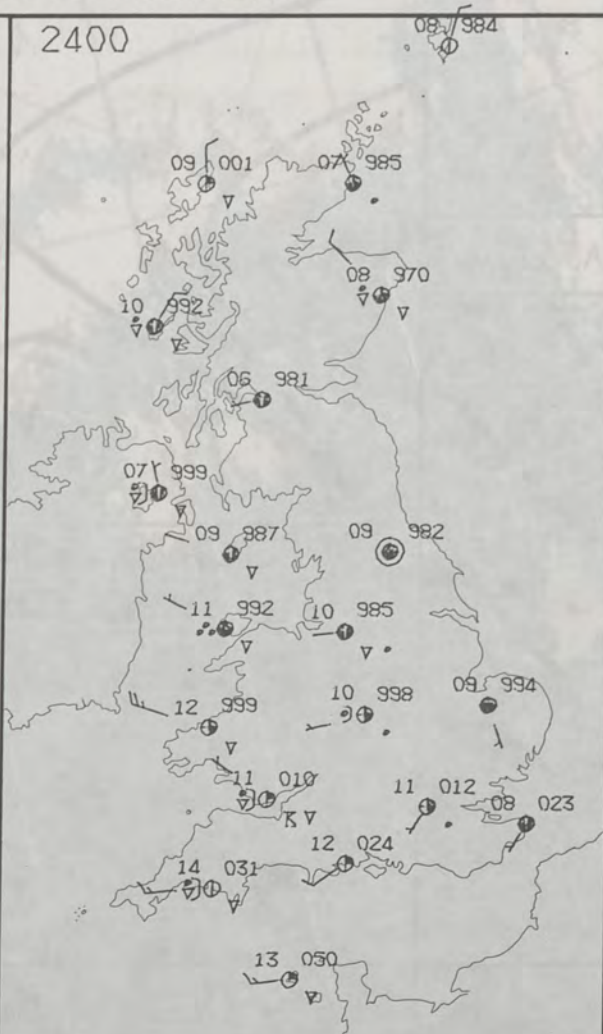


PLOTTED SURFACE OBSERVATIONS

1800

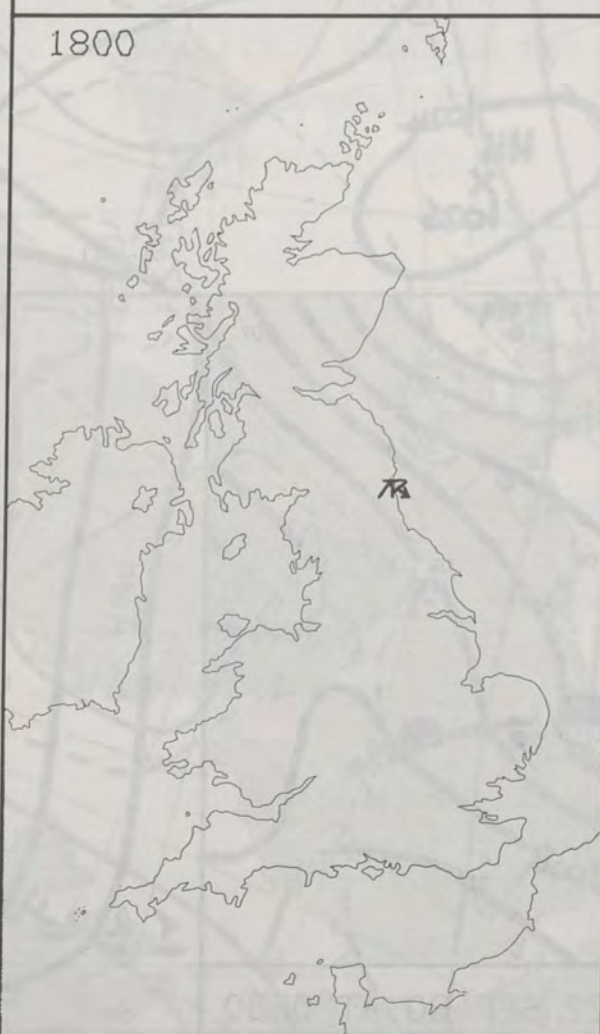


2400

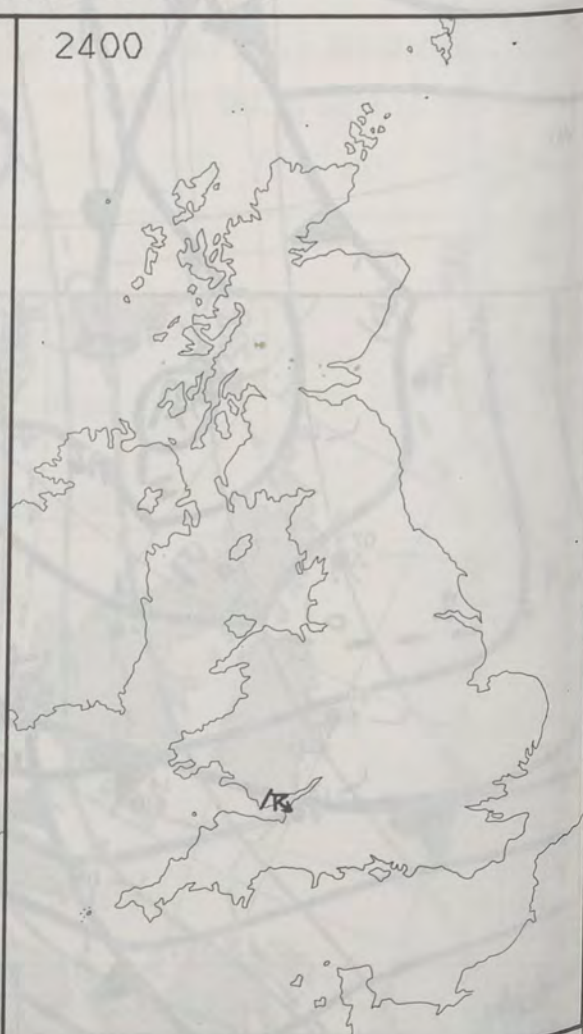


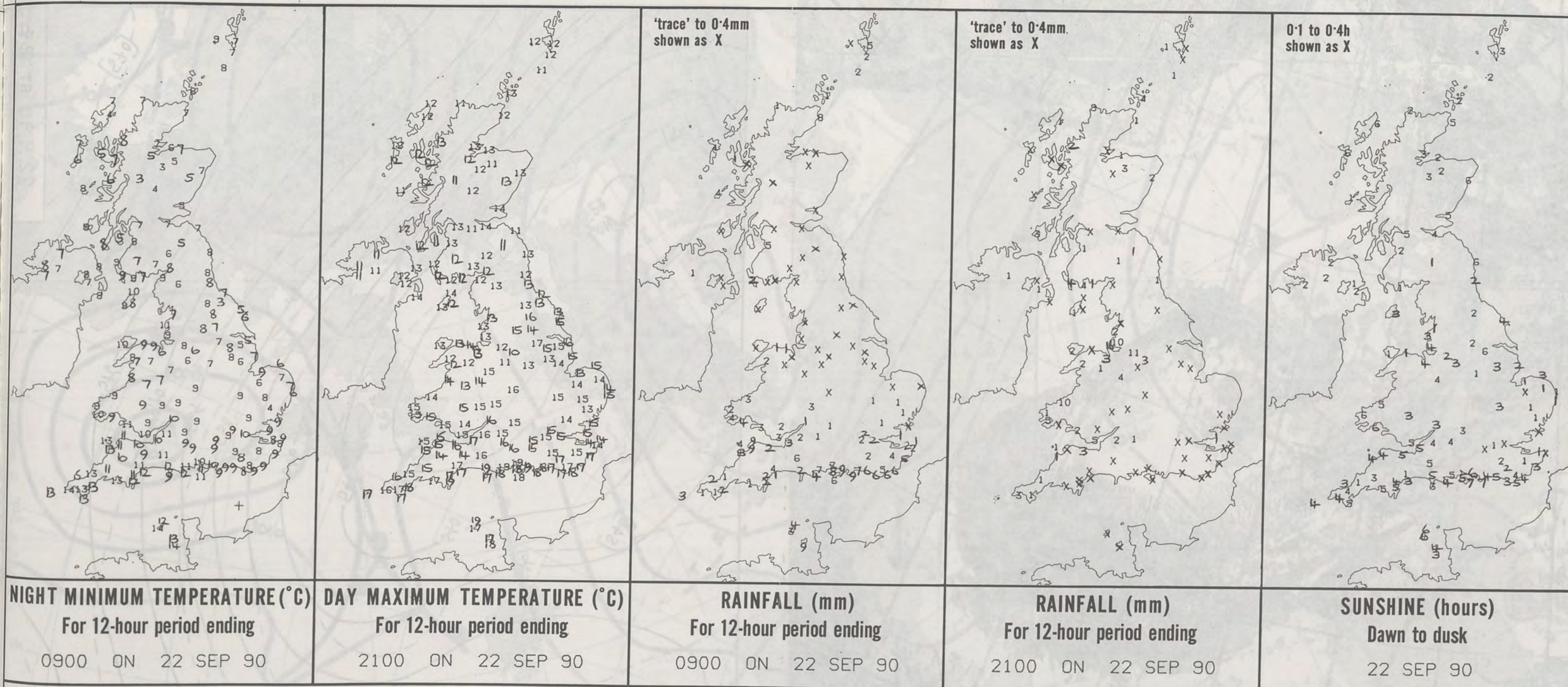
SIGNIFICANT WEATHER CHARTS

1800



2400





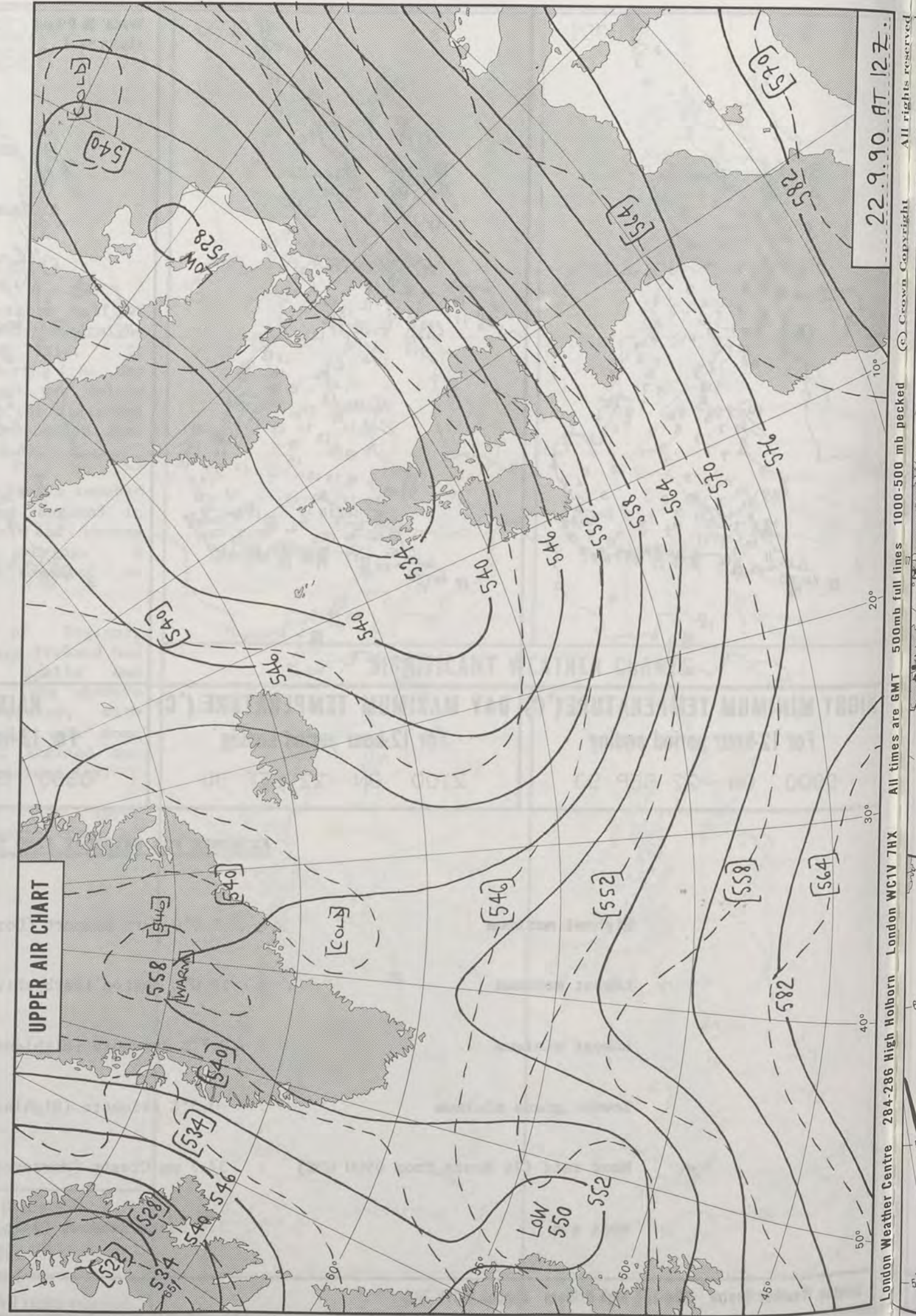
EXTREMES FOR SATURDAY 22ND SEPTEMBER 1990

Highest maximum	: 19.0°C Hurn Airport (Dorset), Guernsey L'Ancrese (Channel Islands)
Lowest maximum	: 10.0°C Buxton (Derbyshire)
Lowest minimum	: 2.7°C Aviemore (Highland)
Lowest grass minimum	: -0.3°C Aviemore (Highland)
Most rain (24 hours from 0900 GMT)	: 37.7 mm Crosby (Merseyside)
Most sun	: 7.4 hours Sandown (Isle of Wight, Hampshire)

**DAILY
WEATHER
SUMMARY**



© Crown Copyright
All rights reserved

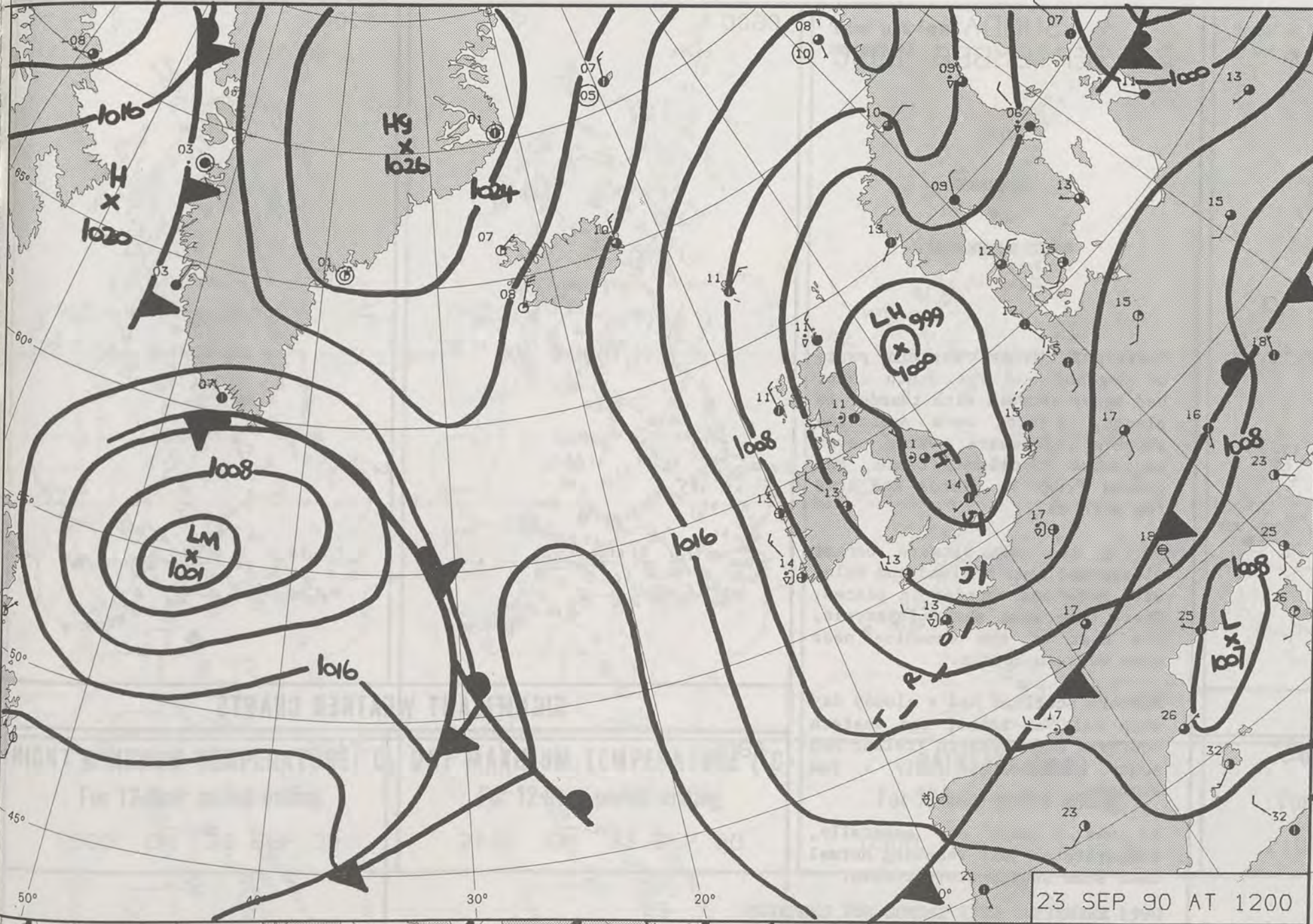


22.9.90 AT 12Z

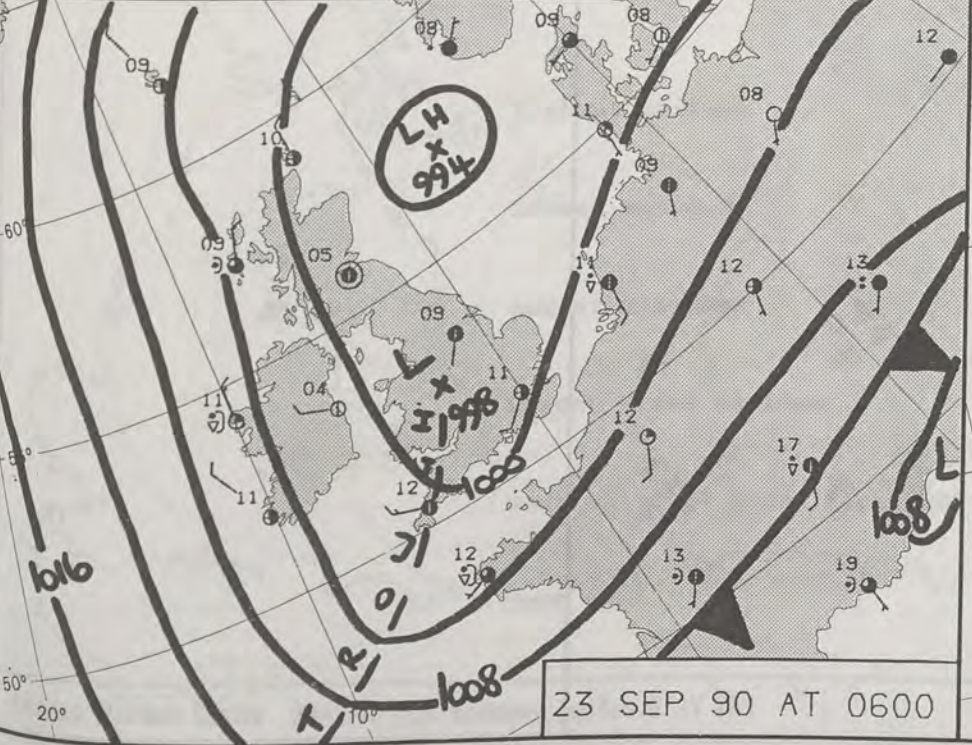
© Crown Copyright All rights reserved

All times are GMT 500mb full lines 1000-500 mb pecked

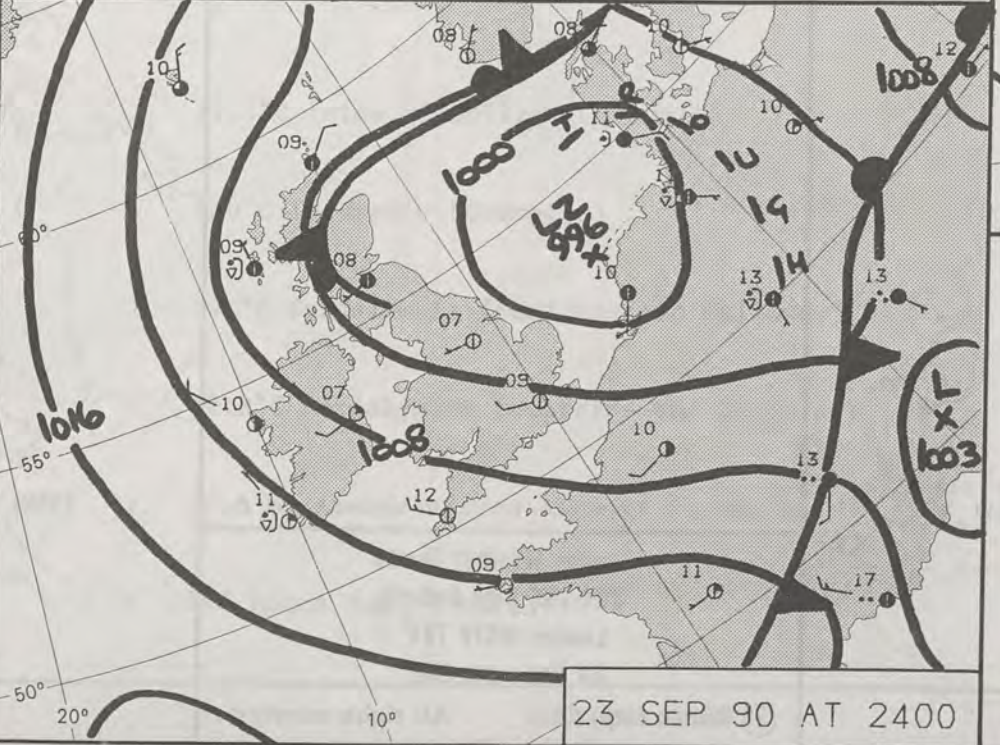
London Weather Centre 284-286 High Holborn London WC1V 7HX



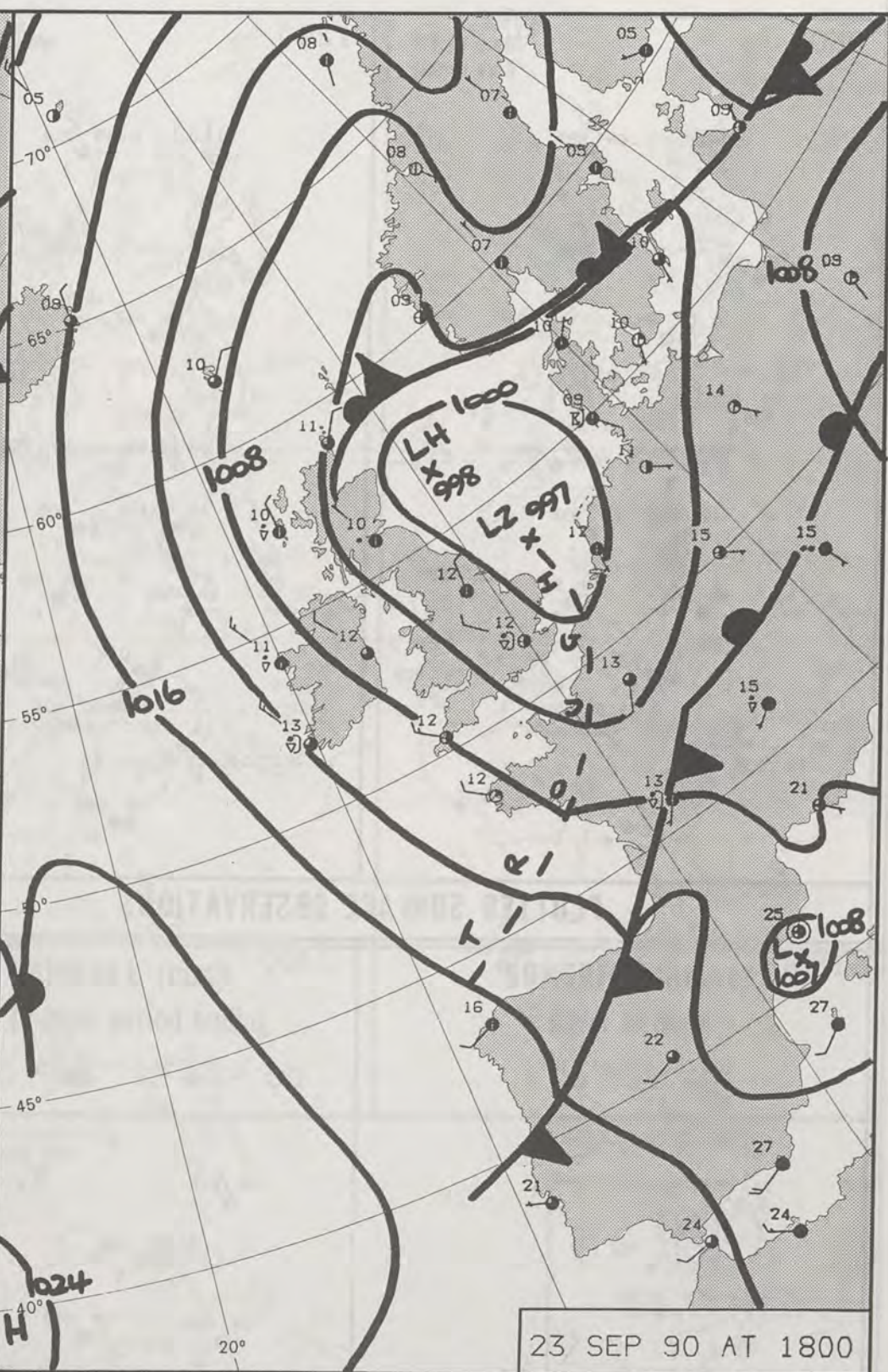
23 SEP 90 AT 1200



23 SEP 90 AT 0600



23 SEP 90 AT 2400



23 SEP 90 AT 1800

DUPLICATE ALSO
DAILY WEATHER SUMMARY


NOT FOR LOAN FOR

SUNDAY 23 SEPTEMBER 1990

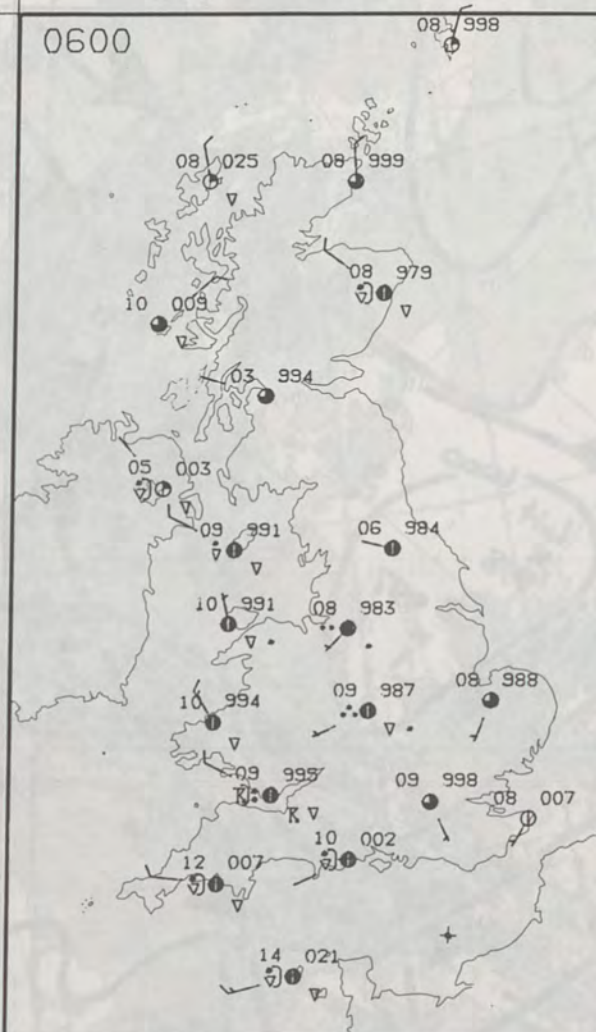
Warm front Cold front Occlusion

London Weather Centre 284-286 High Holborn London WC1V 7HX

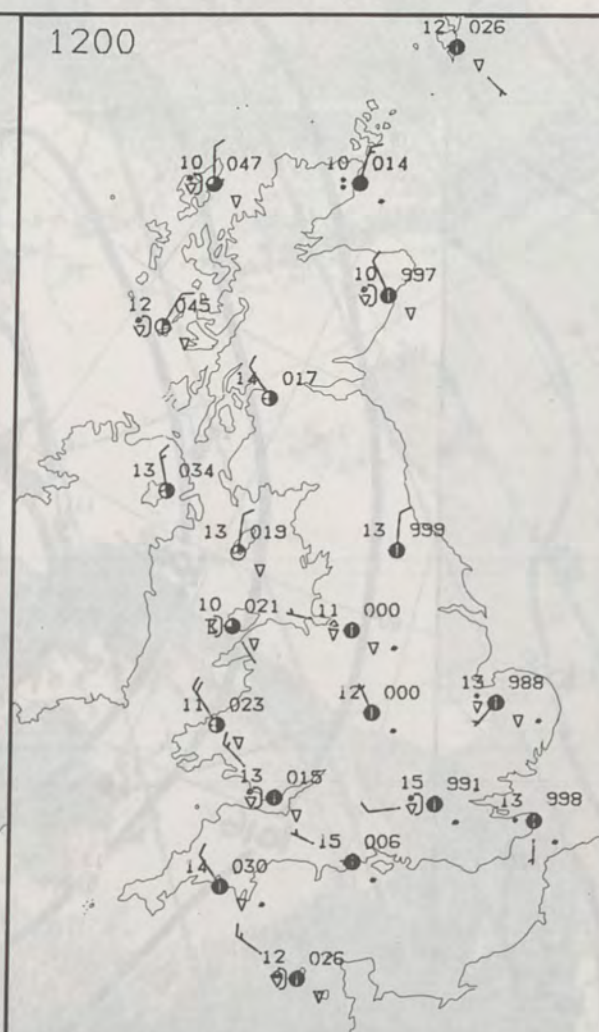
© Crown Copyright All rights reserved



0600



1200



SUNDAY
23 SEPTEMBER 1990

SUMMARY
OF
BRITISH WEATHER

Overnight, Wales, western parts of England and the south coast had heavy showers with thunder in places. There were scattered showers elsewhere while over southwest Scotland there was ground frost in places and some fog patches.

During the day showers became widespread over England and Wales with hail and thunder in places. There were some sunny intervals, the best of the sunshine near some western coasts.

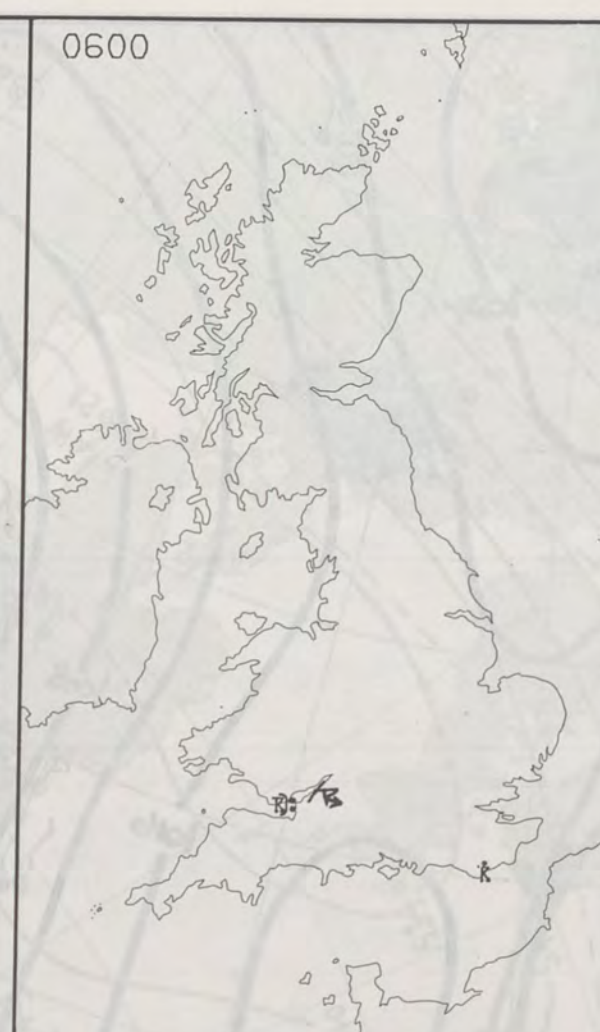
Eastern Scotland had a cloudy day with rain at times, but western Scotland and Northern Ireland had sunny periods and only a few showers.

It was a cool day generally, temperatures just reaching normal near some southwestern coasts.

London Weather Centre
284-286 High Holborn
London WC1V 7HX
All times are GMT

© Crown Copyright All rights reserved

0600

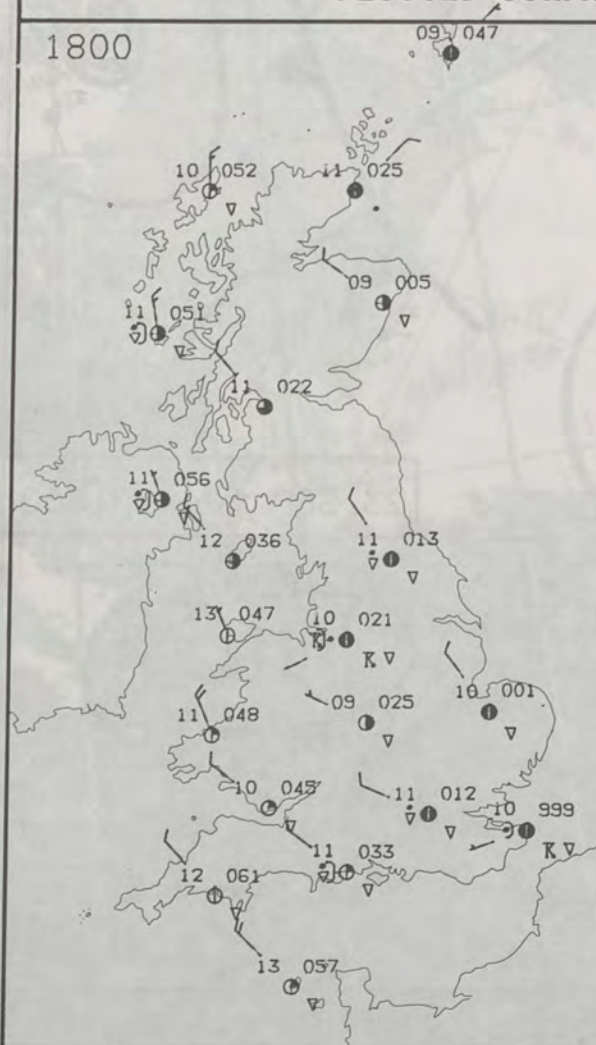


1200

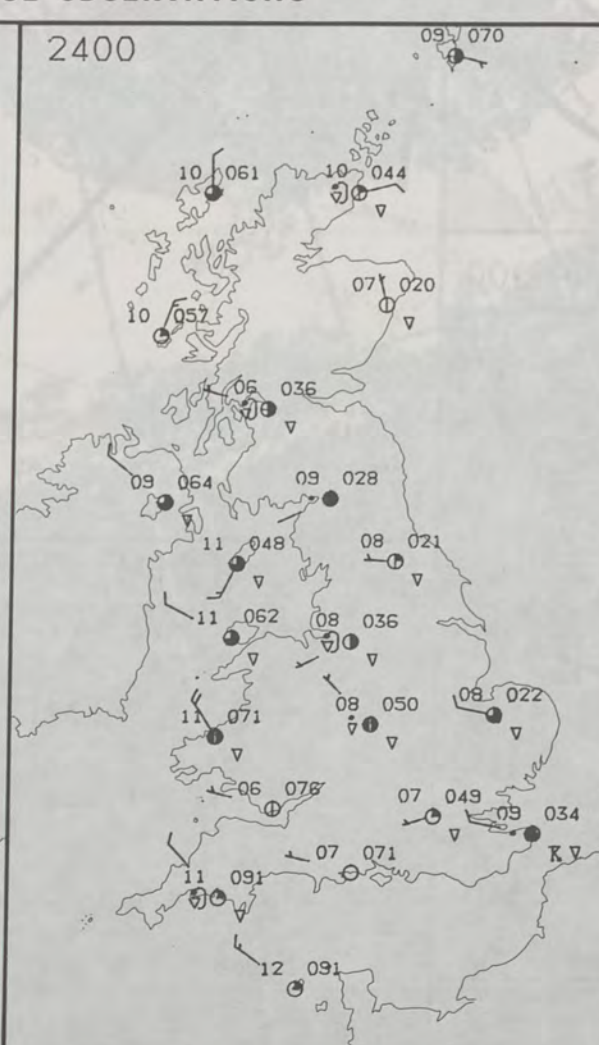


PLOTTED SURFACE OBSERVATIONS

1800

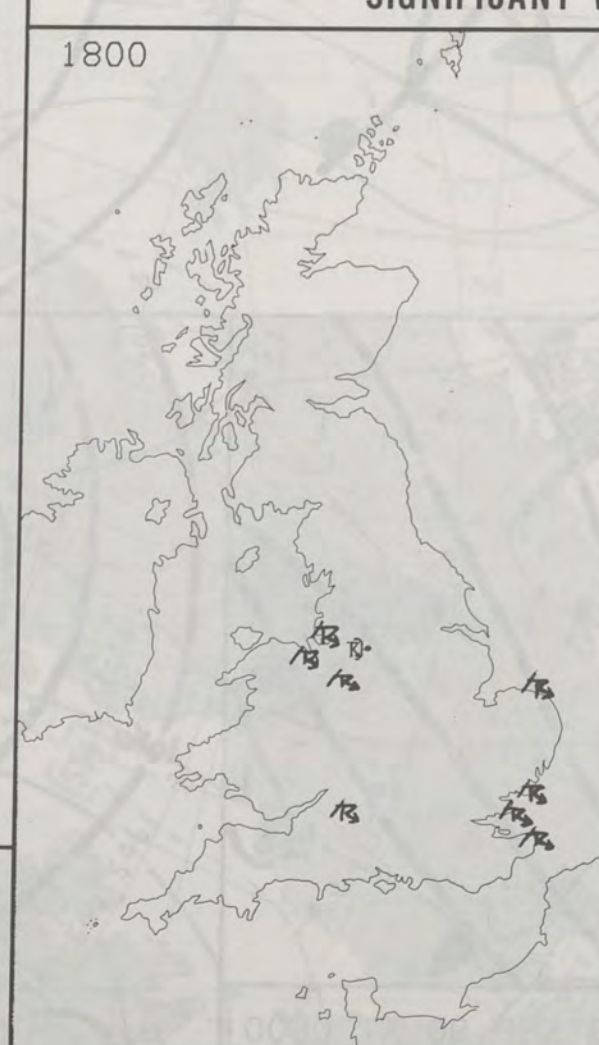


2400



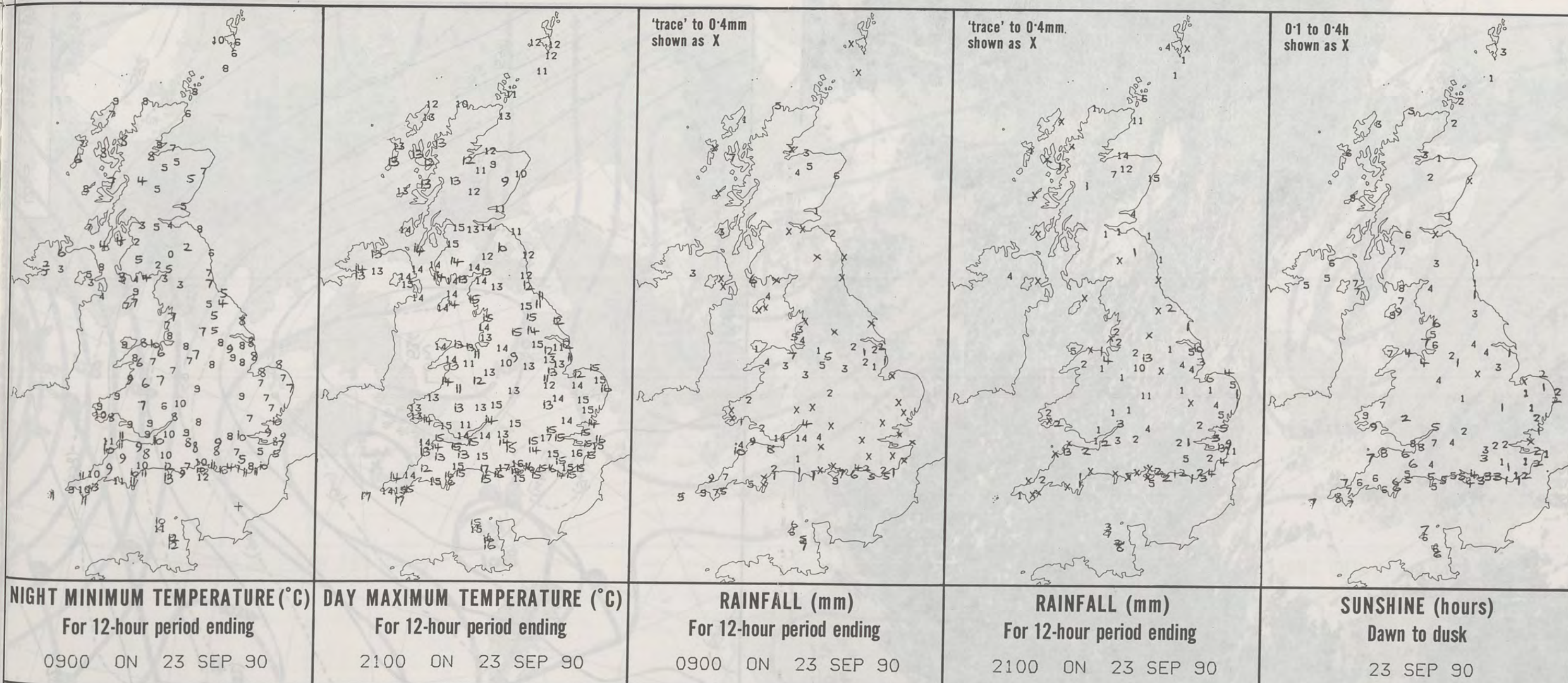
SIGNIFICANT WEATHER CHARTS

1800



2400





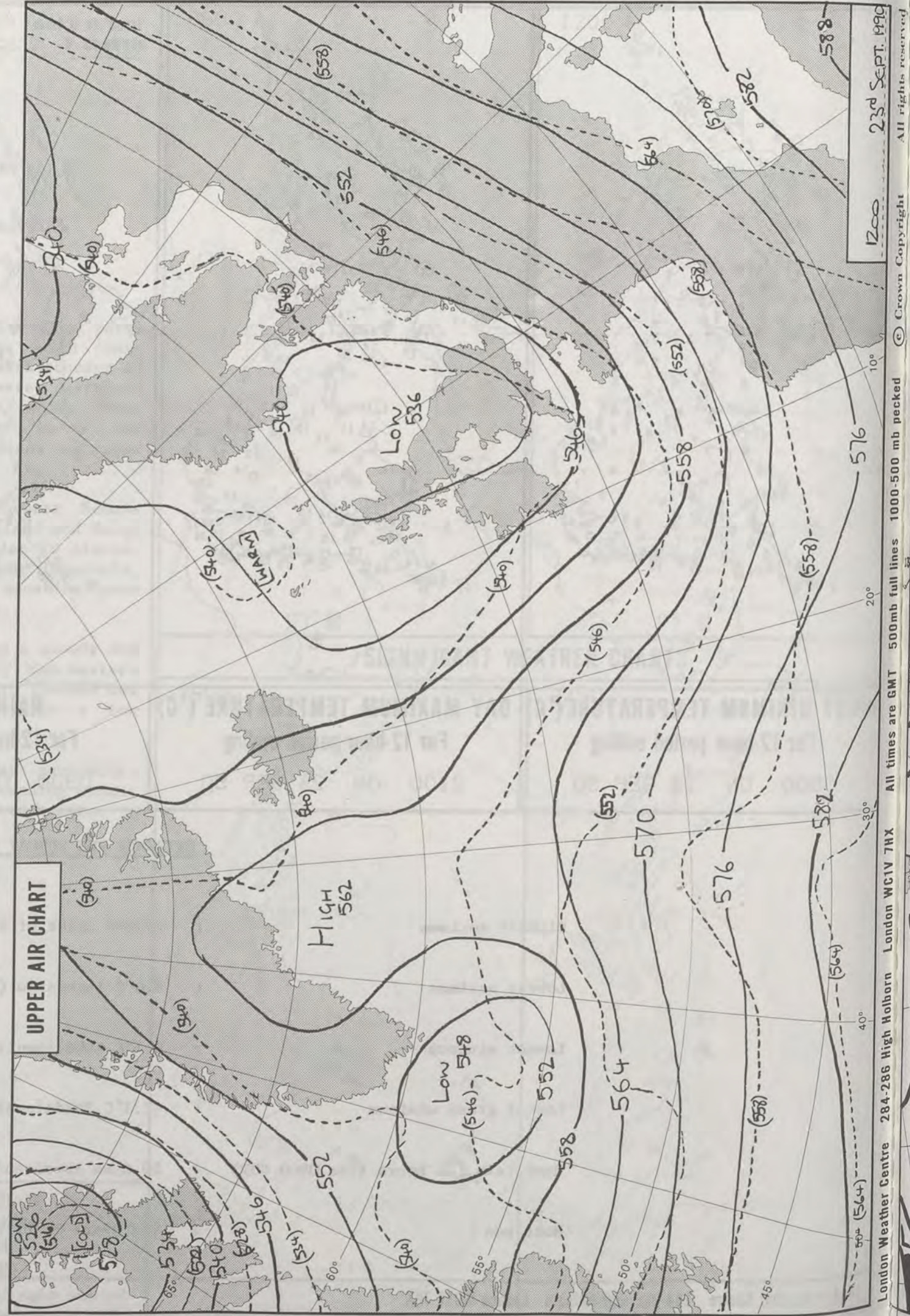

EXTREMES FOR SUNDAY 23RD SEPTEMBER 1990

Highest maximum	:	17.2°C Isles of Scilly (Cornwall)
Lowest maximum	:	9.0°C Inchmarlo (Grampian)
Lowest minimum	:	0.1°C Eskdalemuir (Dumfries and Galloway)
Lowest grass minimum	:	-2.3°C Eskdalemuir (Dumfries and Galloway)
Most rain (24 hours from 0900 GMT)	:	20.6 mm Aberdeen/Dyce Airport (Grampian)
Most sun	:	9.3 hours Tenby (Dyfed)

**DAILY
WEATHER
SUMMARY**

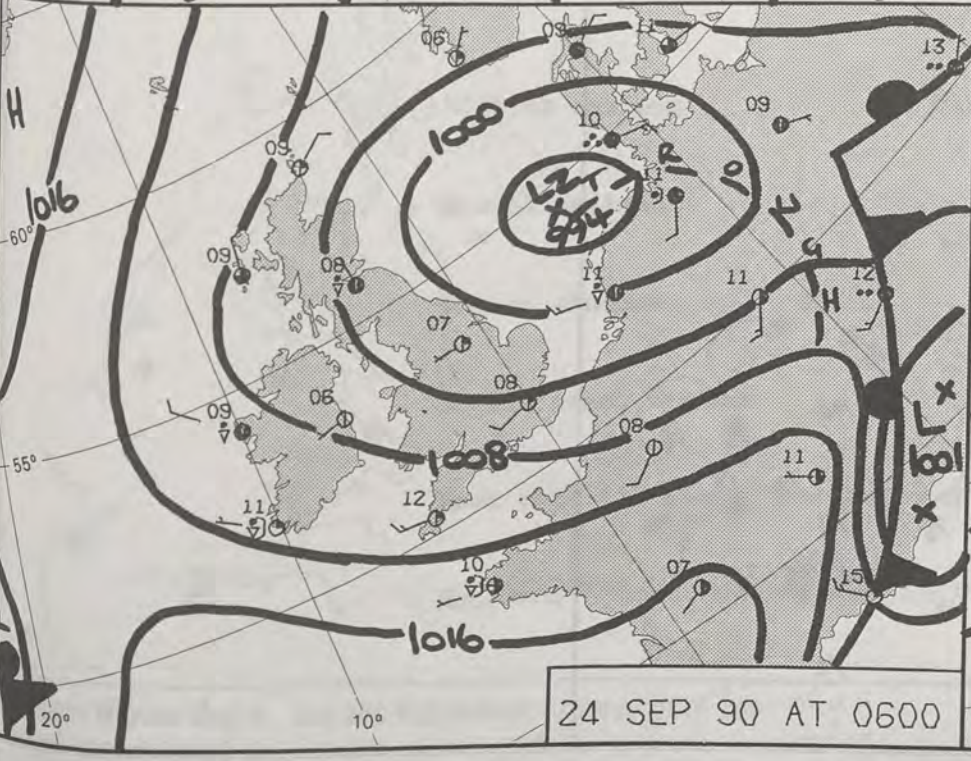


© Crown Copyright
All rights reserved

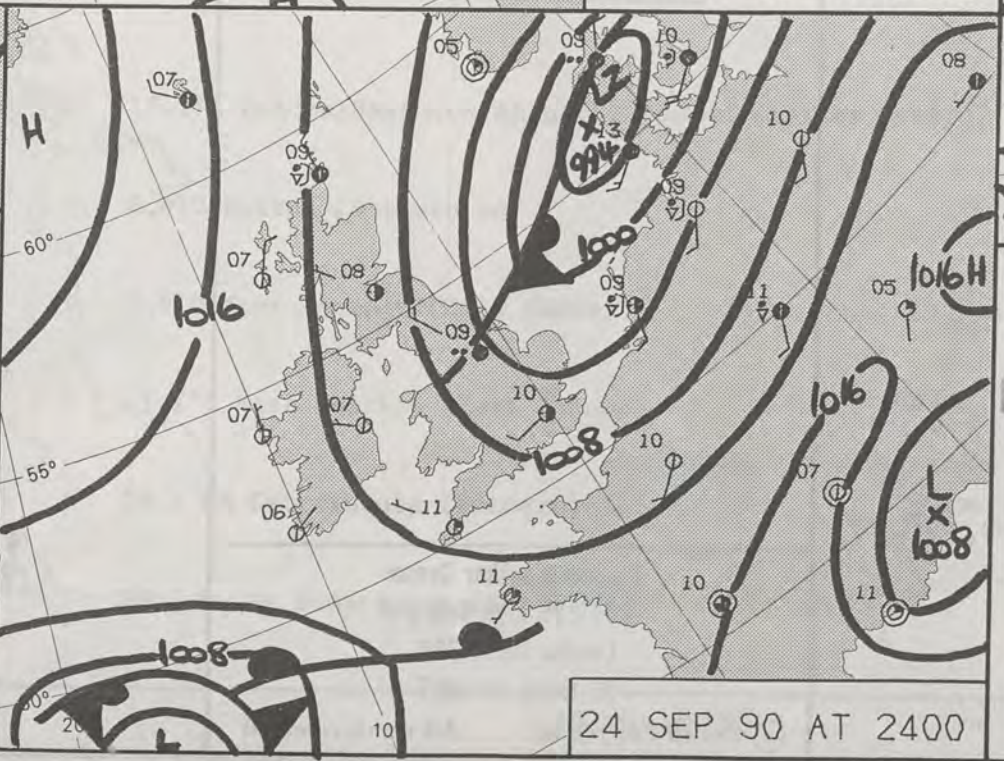




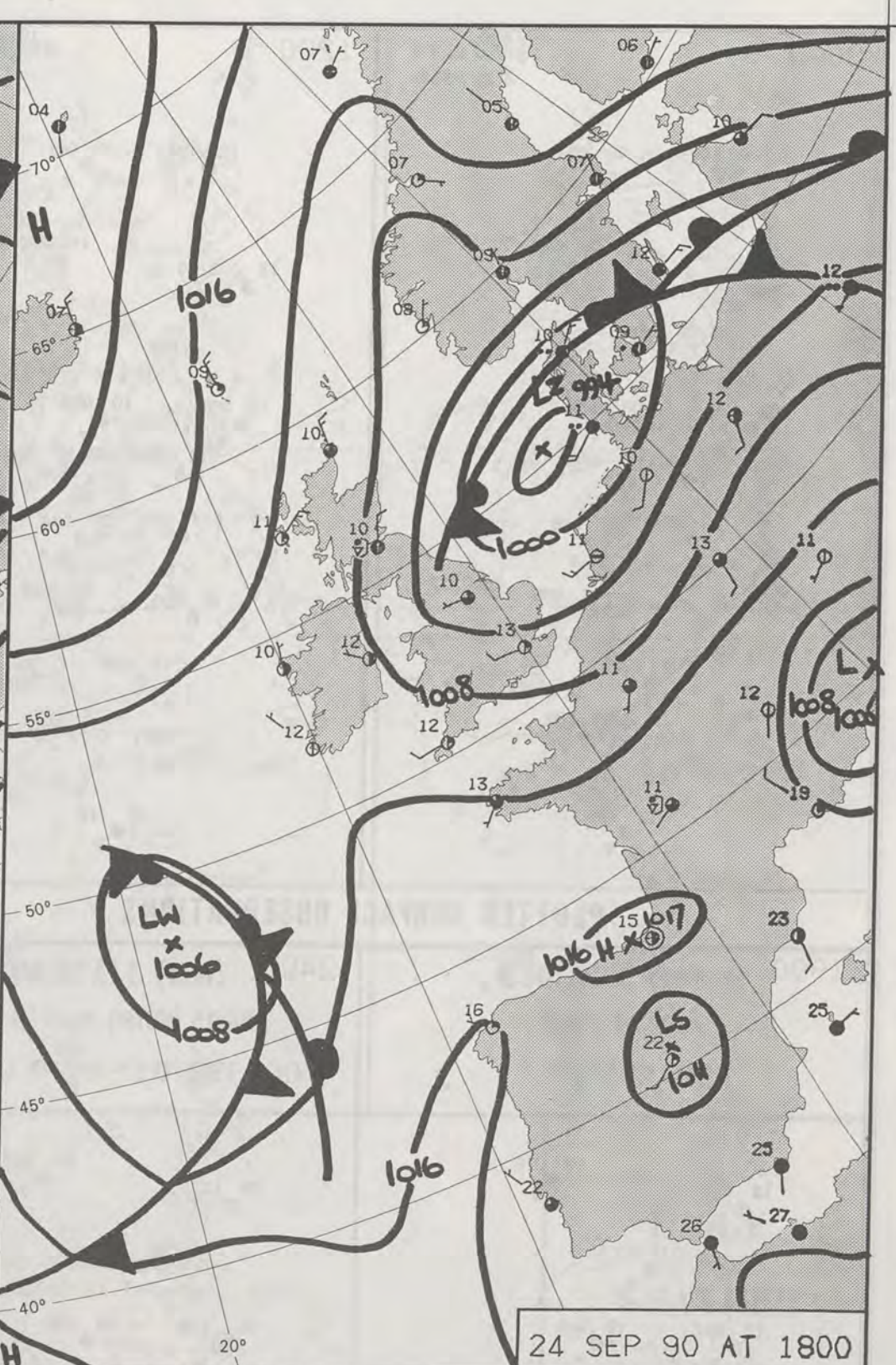
24 SEP 90 AT 1200



24 SEP 90 AT 0600



24 SEP 90 AT 2400



24 SEP 90 AT 1800

DUPLICATE ALSO

DAILY WEATHER SUMMARY

NOT FOR LOAN FOR

MONDAY 24 SEPTEMBER 1990

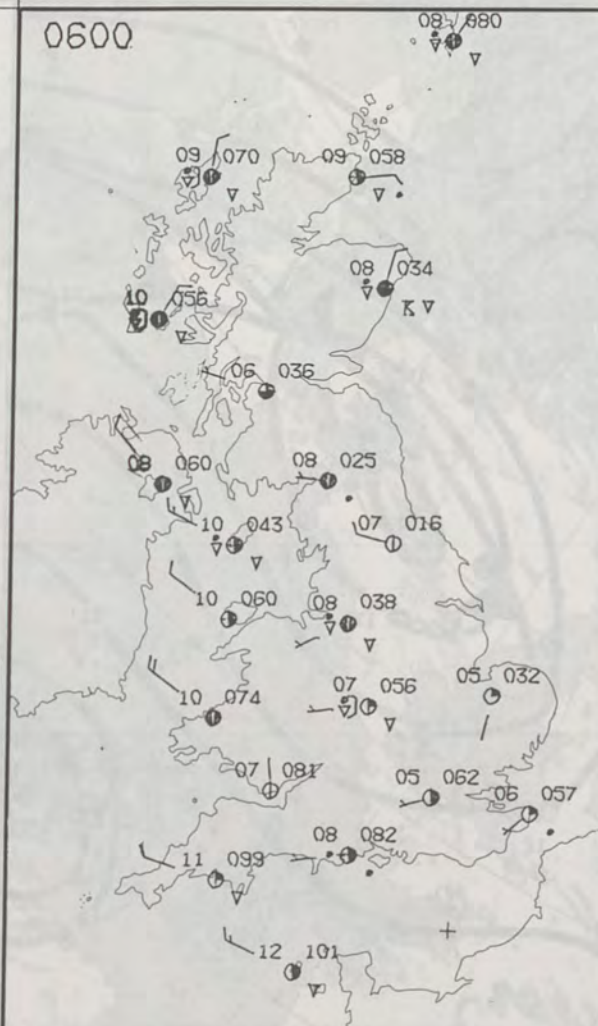
— Warm front — Cold front — Occlusion

London Weather Centre 284-286 High Holborn London WC1V 7HX

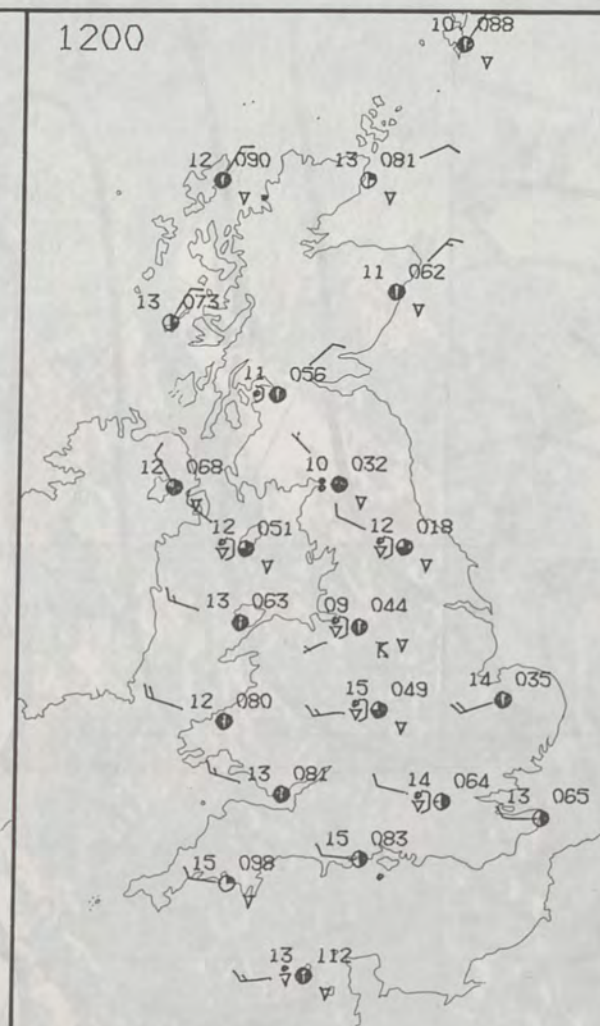
© Crown Copyright All rights reserved

METEOROLOGICAL OFFICE
02 OCT 1990
LIBRARY

0600



1200



MONDAY
24 SEPTEMBER 1990

SUMMARY
OF
BRITISH WEATHER

Many inland areas had a dry, clear night, but there were a few scattered showers, mainly near the coastal regions. In northeast Scotland the showers were quite frequent. During the day showers became widespread, southeast Scotland, and then northeast England both were cloudy for a time, and had some longer spells of rain. Elsewhere most places had a fair amount of sunshine between the showers, and for parts of East Anglia and along the south coast of England it was a sunny day. In the afternoon some of the showers were frequent and heavy. Hail and thunder was reported in several places. It was a cool and breezy day everywhere with temperatures generally 2 to 4 degrees below average.

0600

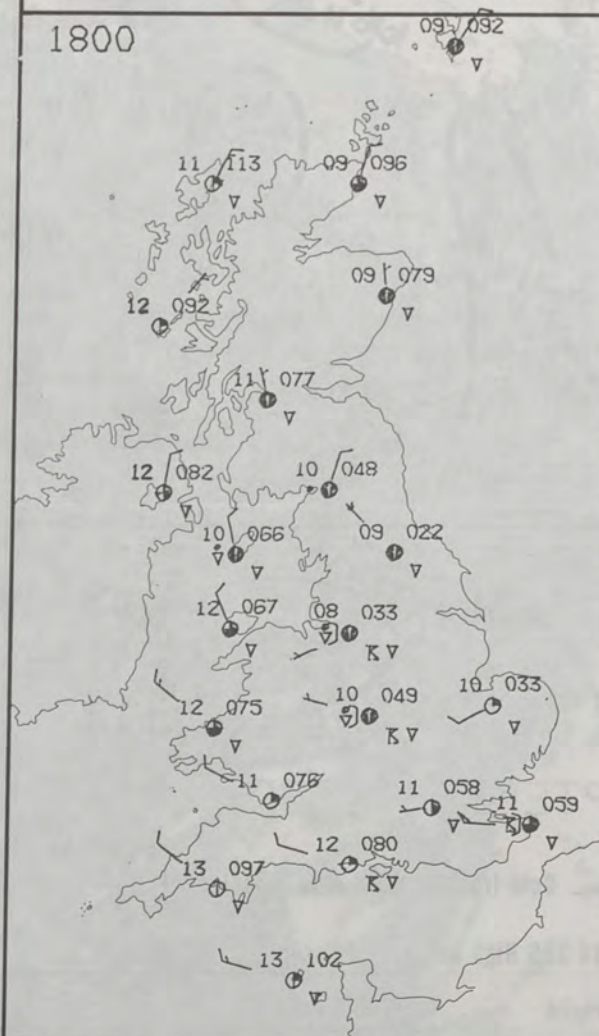


1200

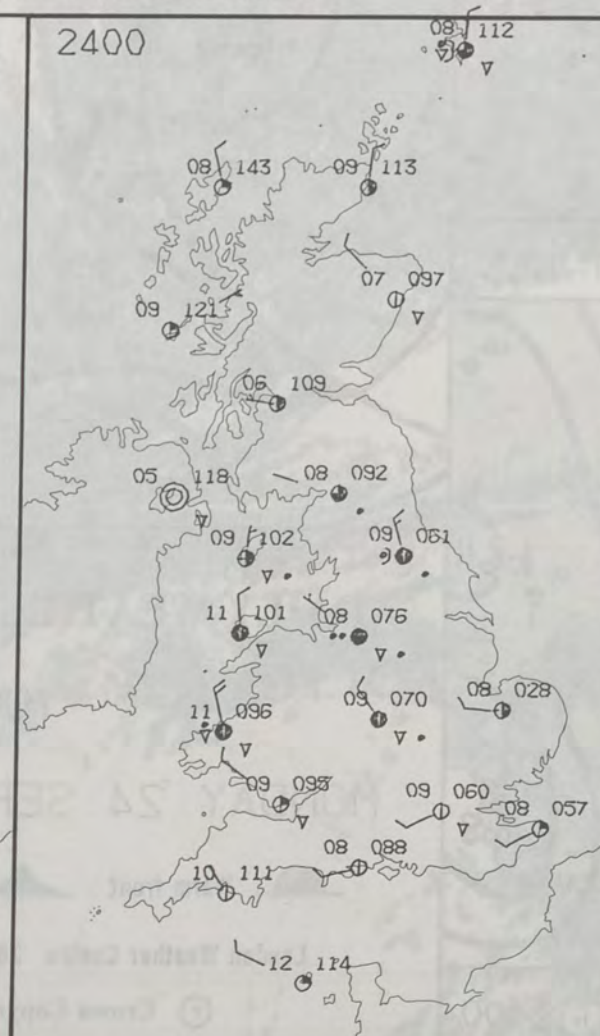


PLOTTED SURFACE OBSERVATIONS

1800



2400

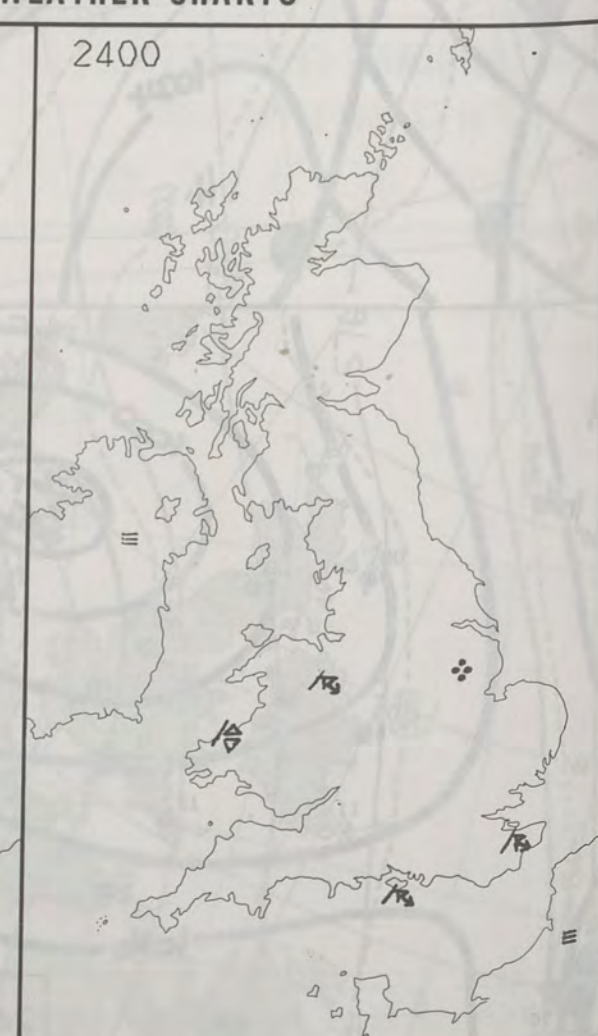


SIGNIFICANT WEATHER CHARTS

1800

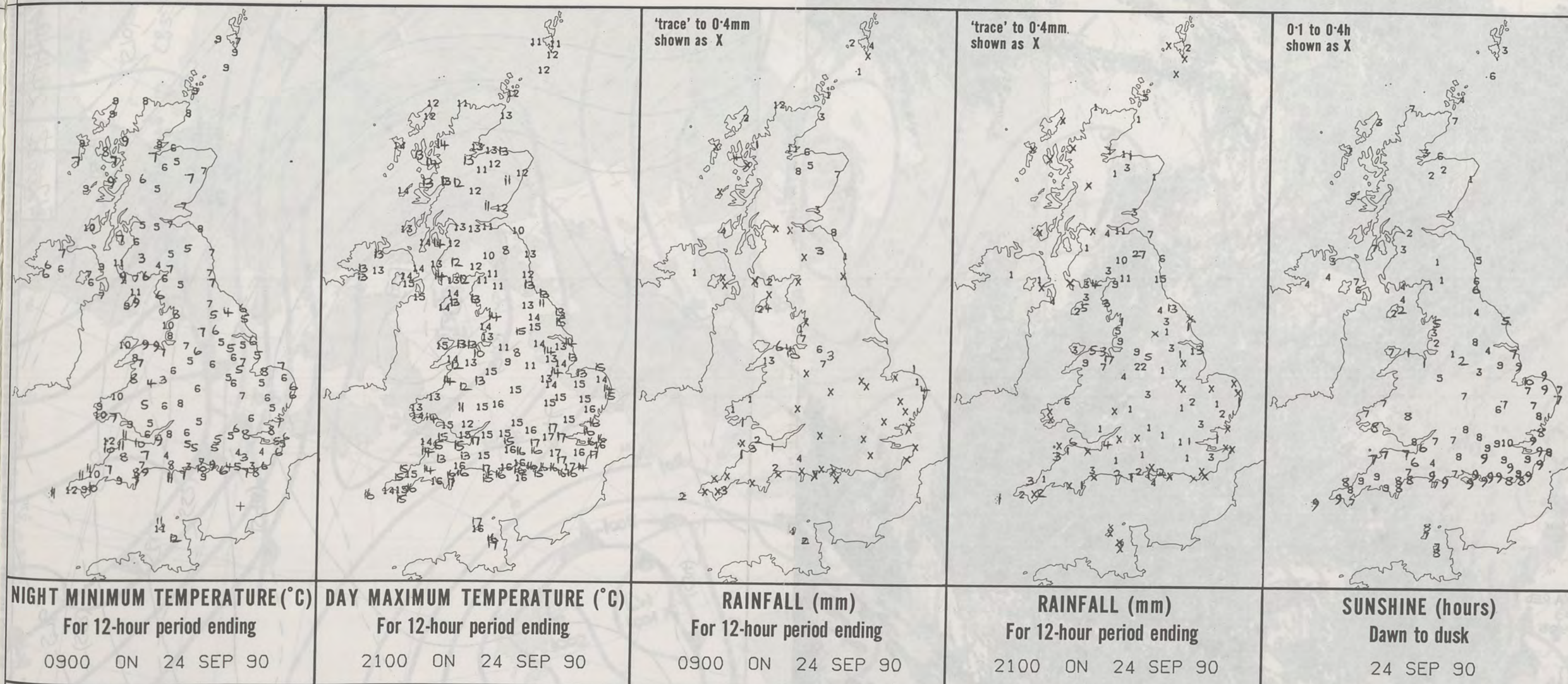


2400



London Weather Centre
284-286 High Holborn
London WC1V 7HX
All times are GMT

© Crown Copyright All rights reserved



EXTREMES FOR MONDAY 24TH SEPTEMBER 1990

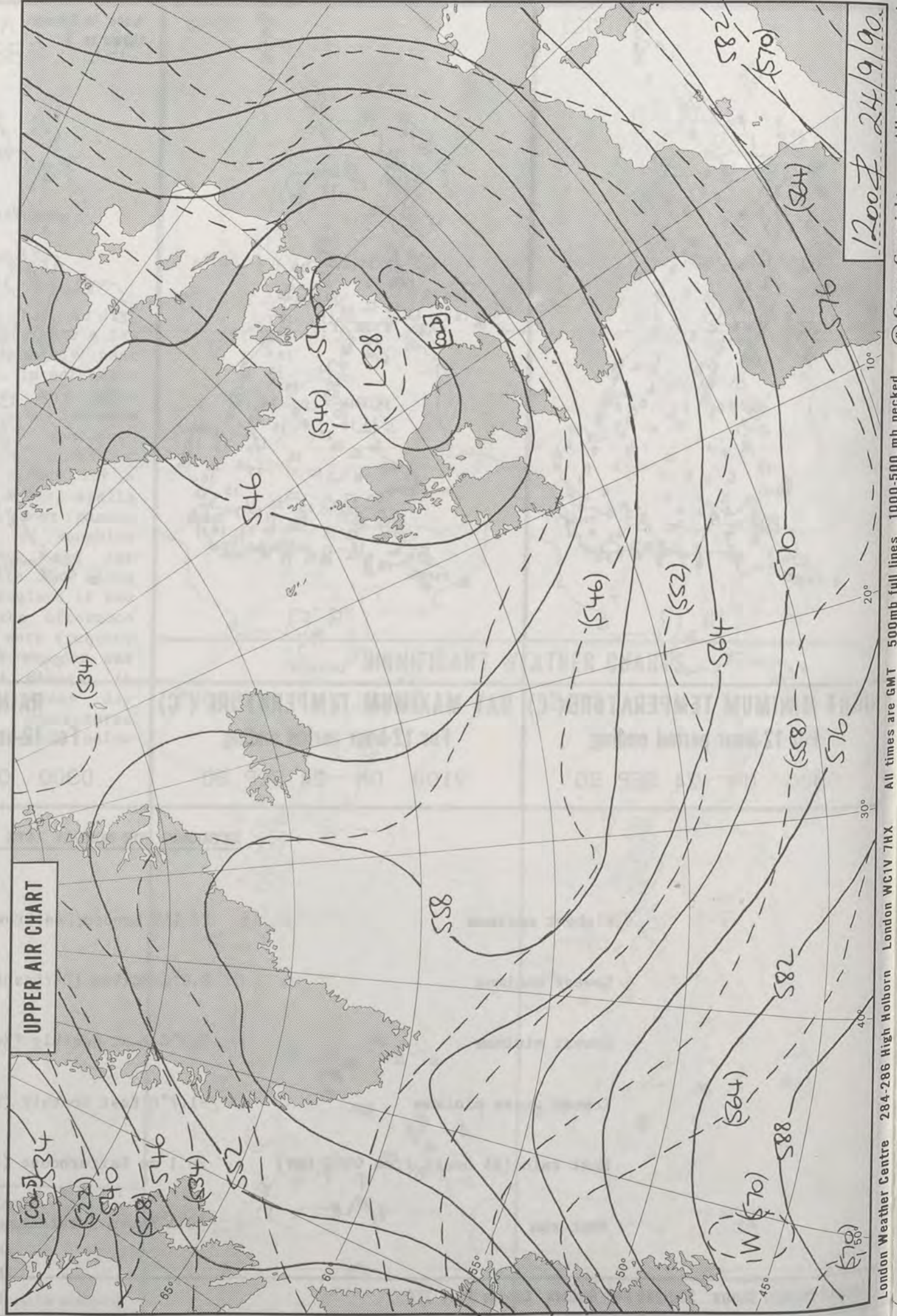
Highest maximum	: 17.1°C London/Heathrow Airport, London Weather Centre, St James's Park (Central London)
Lowest maximum	: 8.0°C Buxton (Derbyshire)
Lowest minimum	: 2.5°C East Hoathly (East Sussex)
Lowest grass minimum	: -1.7°C East Hoathly (East Sussex)
Most rain (24 hours from 0900 GMT)	: 28.1 mm Carterhouse (Borders)
Most sun	: 10.1 hours Hunstanton (Norfolk)

**DAILY
WEATHER
SUMMARY**

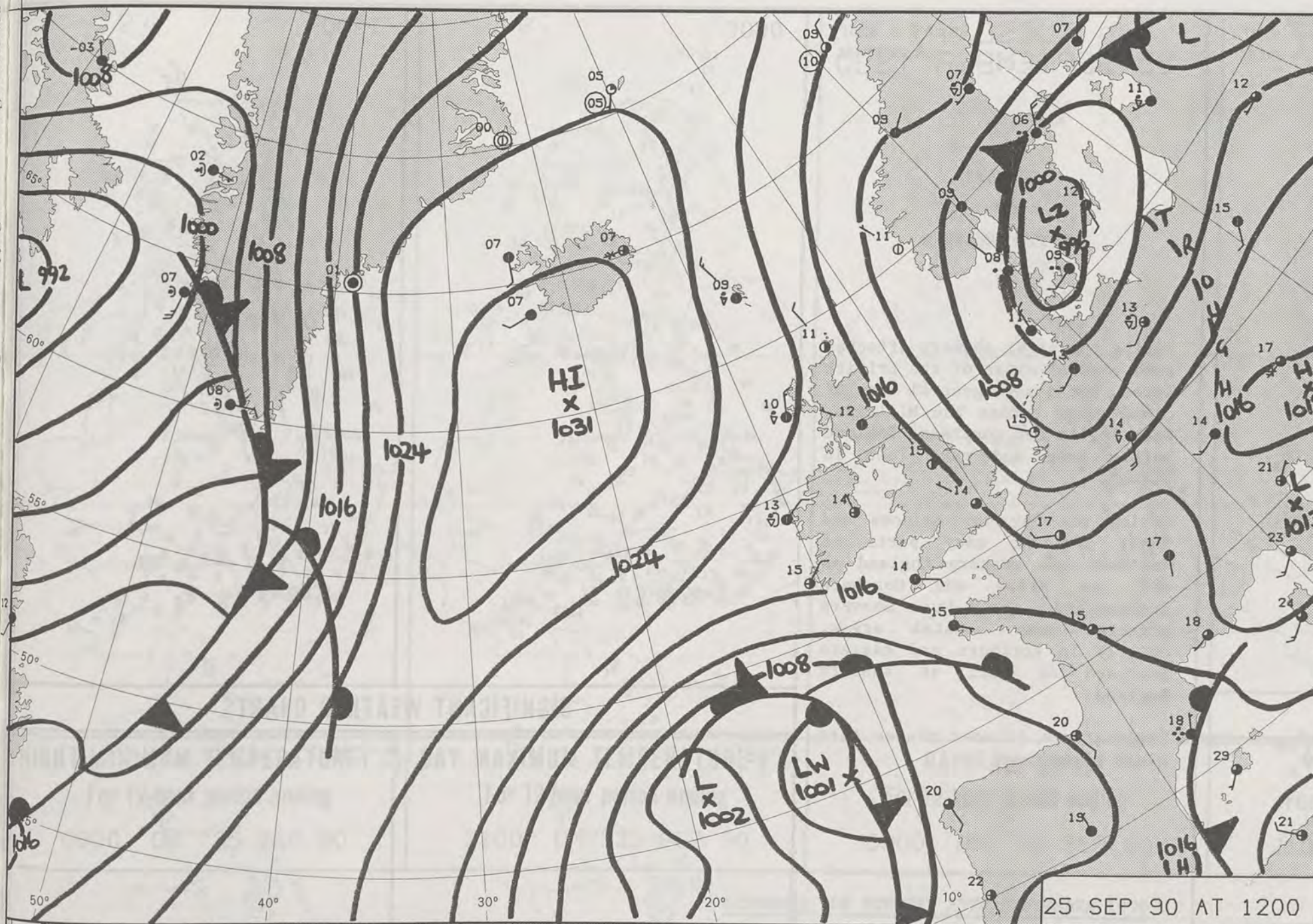


© Crown Copyright
All rights reserved

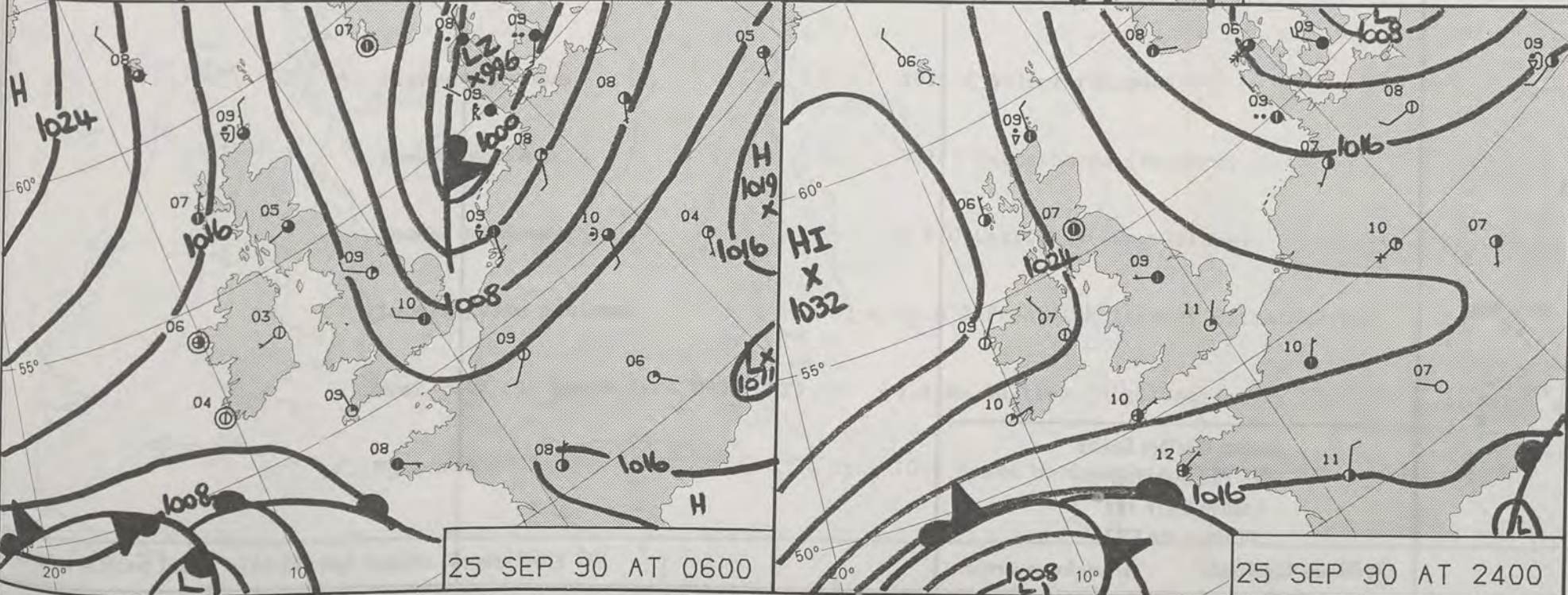
INFRA RED
0333
24/9/90



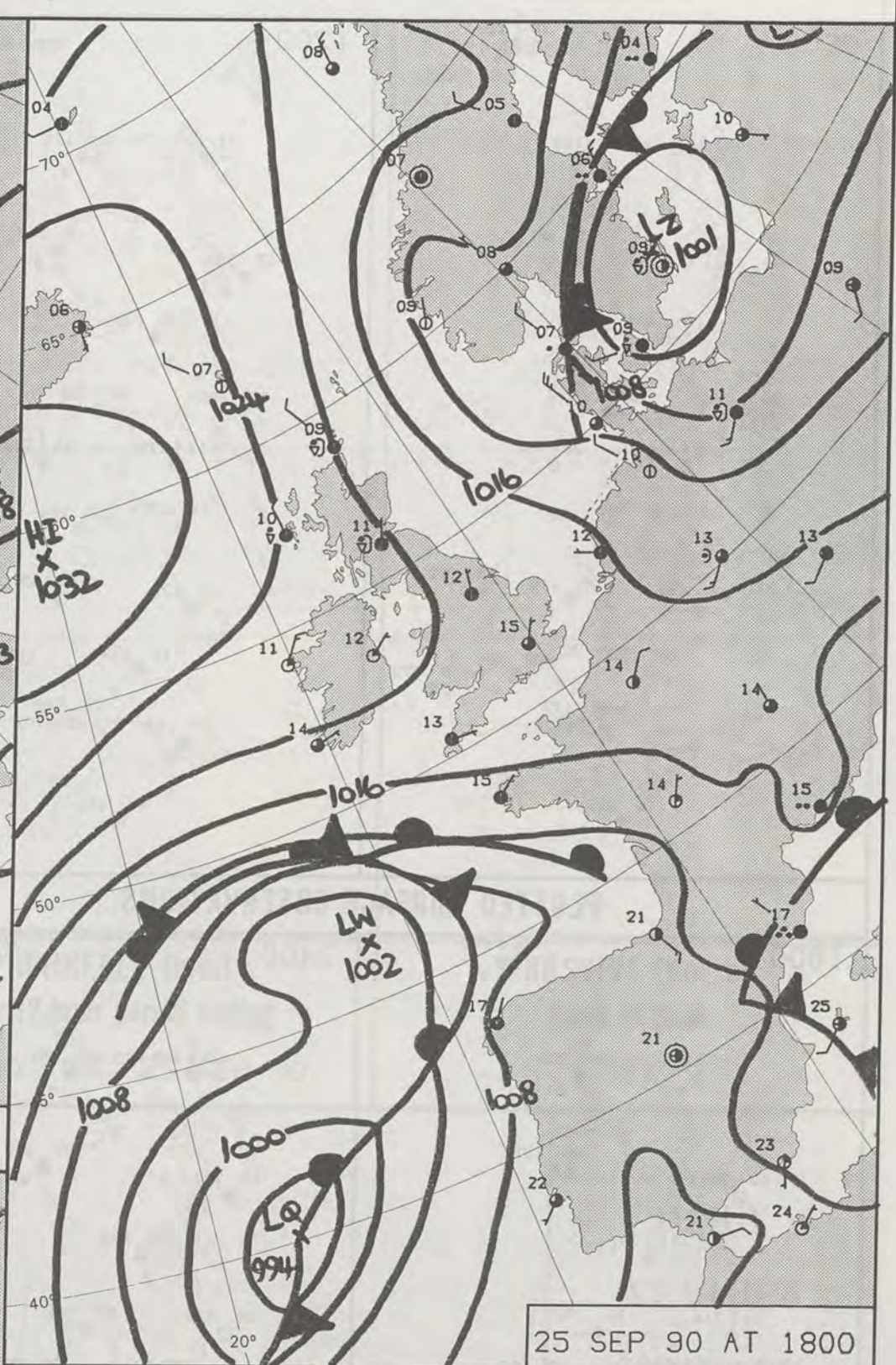
1200Z 24/9/90
All rights reserved
© Crown Copyright
All times are GMT 500mb full lines 1000-500 mb pecked
London Weather Centre 284-286 High Holborn London WC1V 7HX



25 SEP 90 AT 1200



25 SEP 90 AT 0600



25 SEP 90 AT 1800

DUPLICATE ALSO
DAILY WEATHER SUMMARY

NOT FOR LOAN FOR

TUESDAY 25 SEPTEMBER 1990

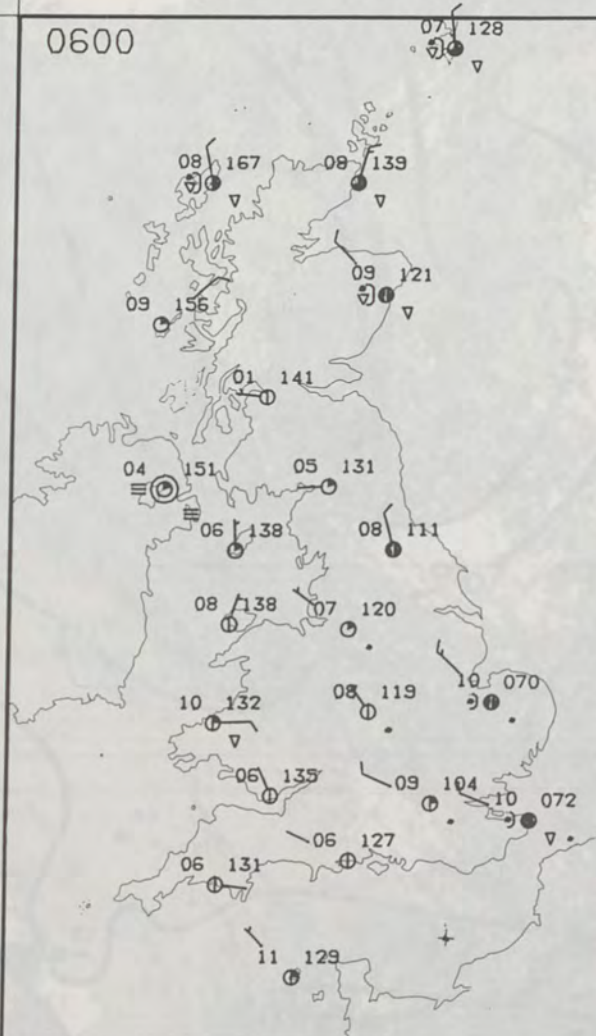
Warm front Cold front Occlusion

London Weather Centre 284-286 High Holborn London WC1V 7HX

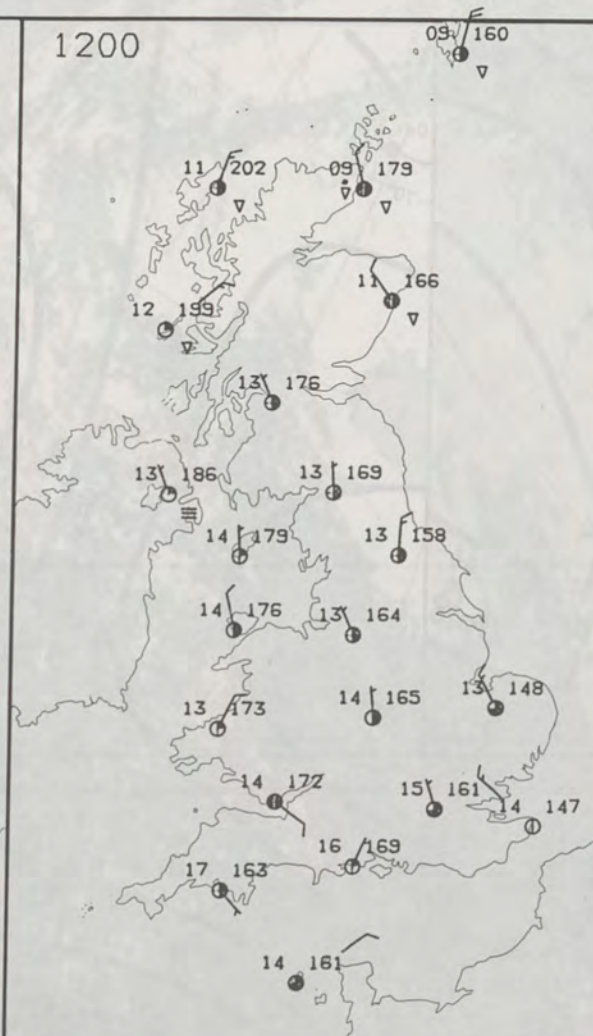
© Crown Copyright All rights reserved



0600



1200



TUESDAY
25 SEPTEMBER 1990

SUMMARY OF BRITISH WEATHER

During the night showers affected some coastal areas of the British Isles, but a more general area of cloud moved across the Midlands, East Anglia and southeast England before dawn and gave rain in places.

During the day most places had sunny periods, many parts of southern and western England as well as Wales and Northern Ireland had a sunny day. Showers affected some coastal areas, chiefly in northern and eastern Scotland as well as eastern England.

Temperatures in most places were close to average.

London Weather Centre
284-286 High Holborn
London WC1V 7HX
All times are GMT

© Crown Copyright All rights reserved

0600

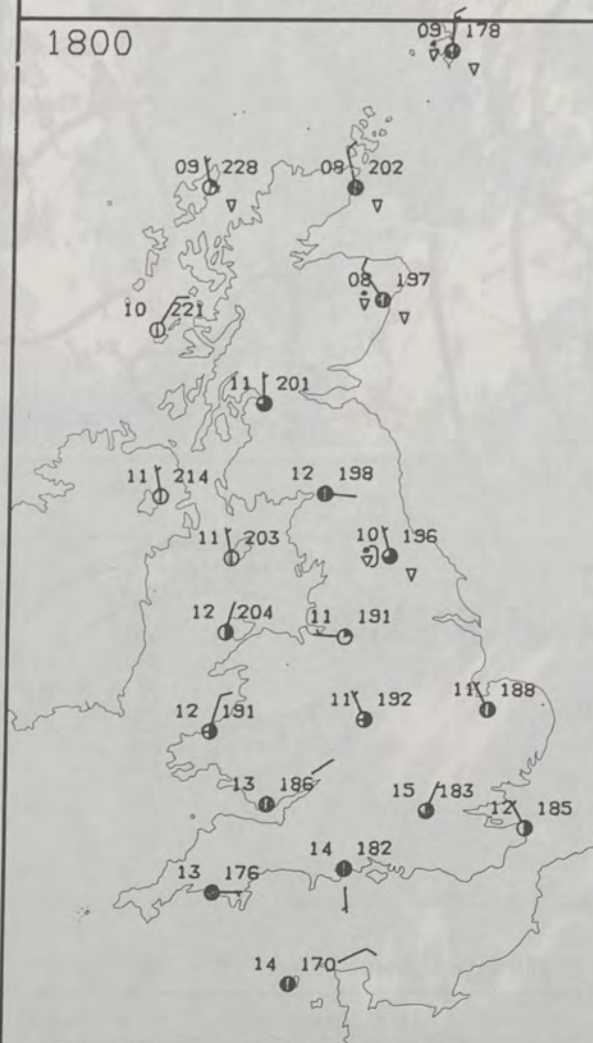


1200

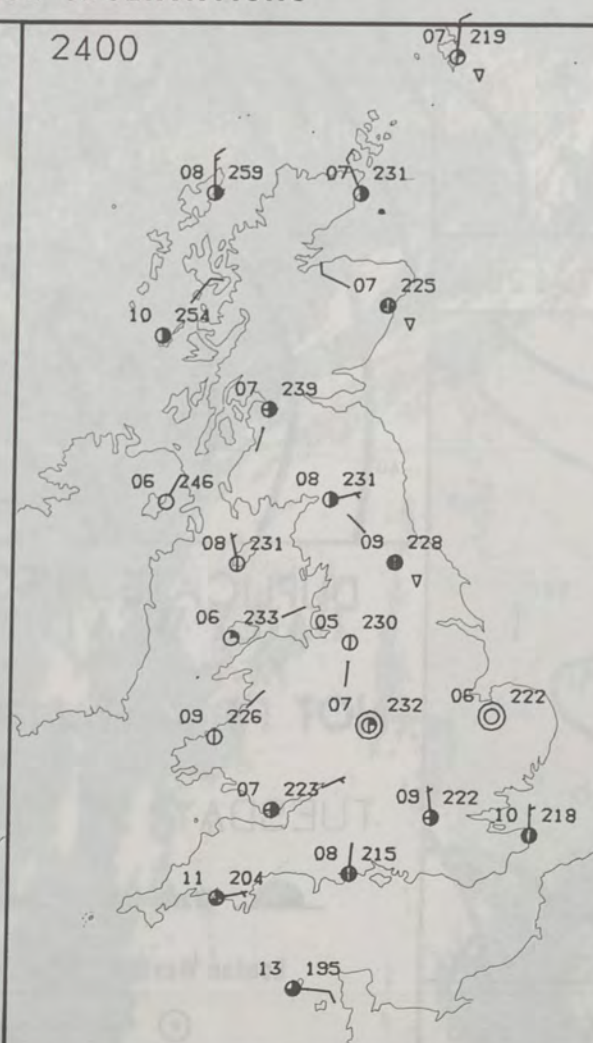


PLOTTED SURFACE OBSERVATIONS

1800

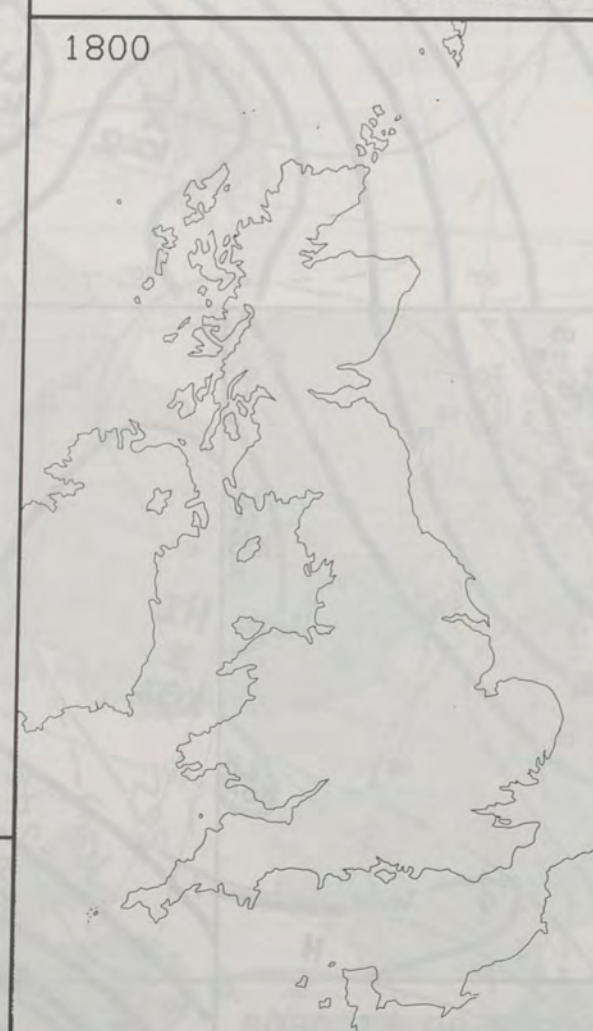


2400

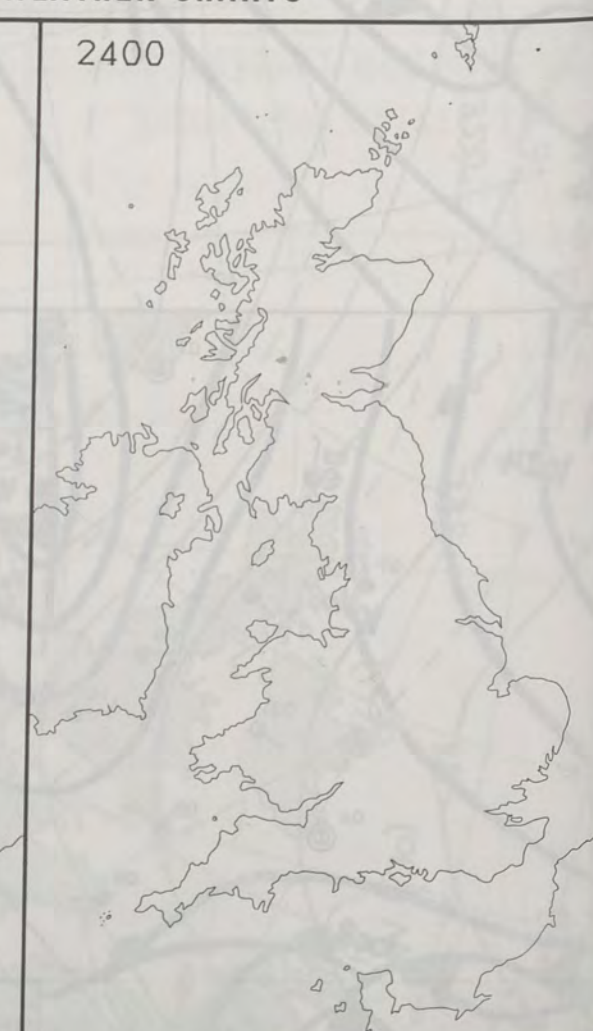


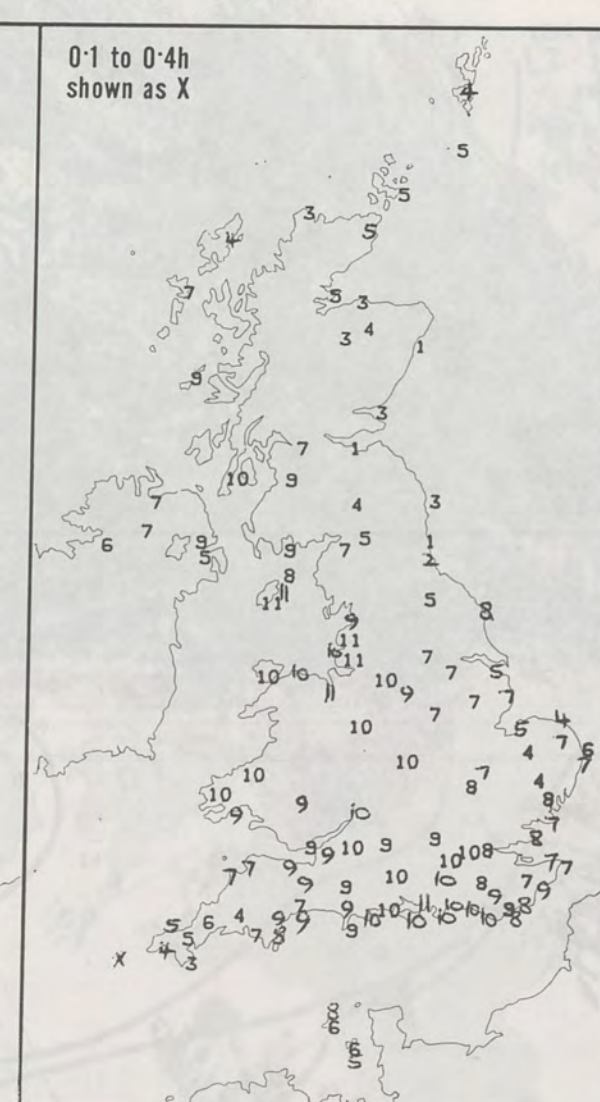
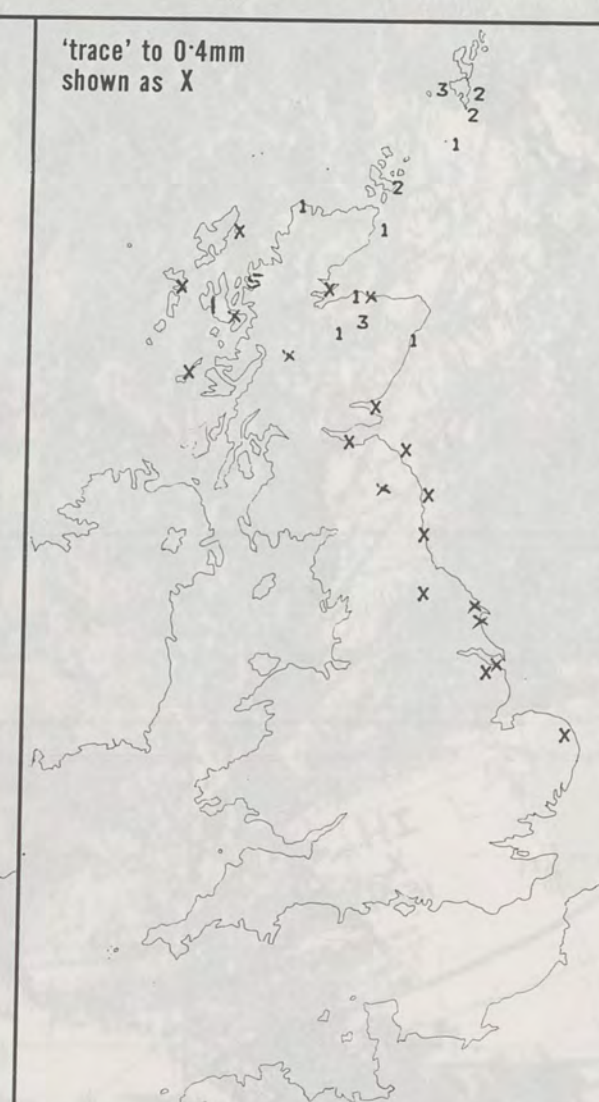
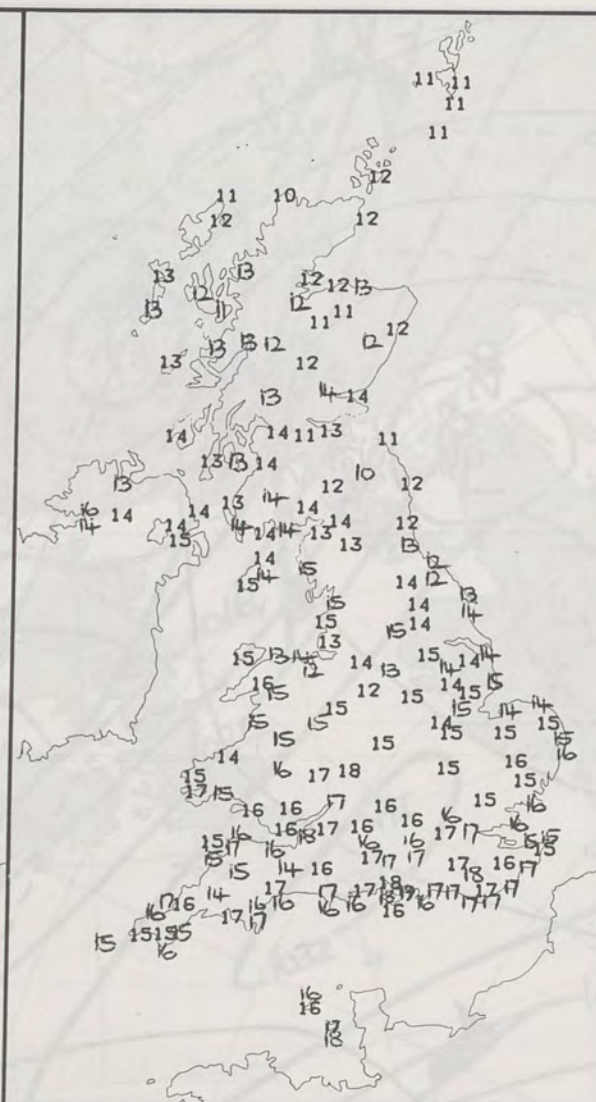
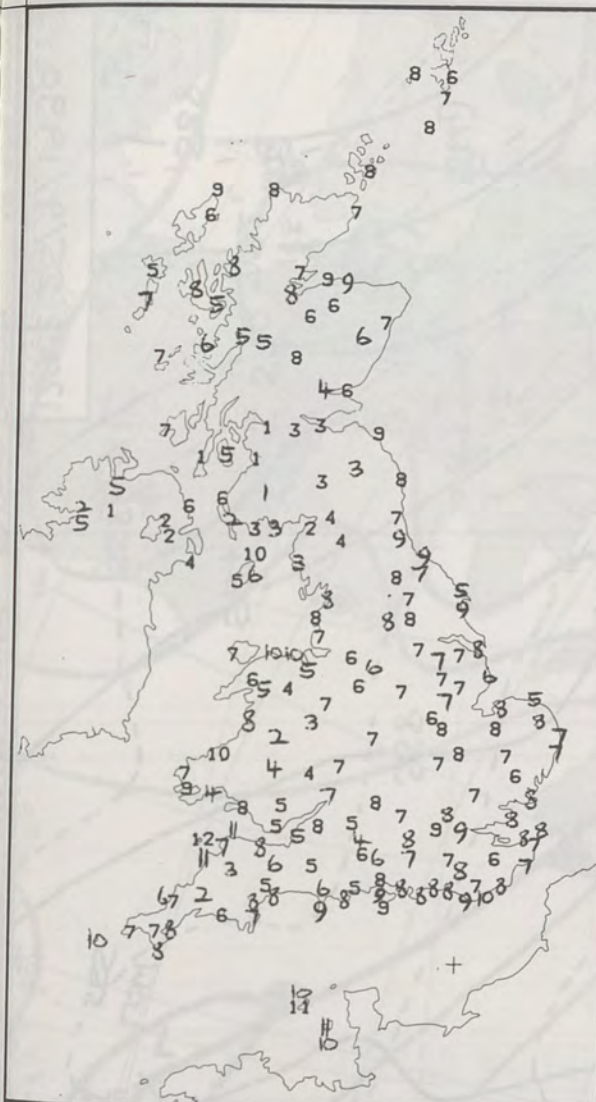
SIGNIFICANT WEATHER CHARTS

1800



2400





NIGHT MINIMUM TEMPERATURE (°C)
For 12-hour period ending
0900 ON 25 SEP 90

DAY MAXIMUM TEMPERATURE (°C)
For 12-hour period ending
2100 ON 25 SEP 90

RAINFALL (mm)
For 12-hour period ending
0900 ON 25 SEP 90

RAINFALL (mm)
For 12-hour period ending
2100 ON 25 SEP 90

SUNSHINE (hours)
Dawn to dusk
25 SEP 90

EXTREMES FOR TUESDAY 25TH SEPTEMBER 1990

Highest maximum : 19.1°C Solent (Hampshire)

Lowest maximum : 9.7°C Carterhouse (Borders)

Lowest minimum : 0.6°C Carrigans (Co. Tyrone)

Lowest grass minimum : -2.8°C Prestwick Airport (Strathclyde)

Most rain (24 hours from 0900 GMT) : 6.8 mm Aultbea (Highland)

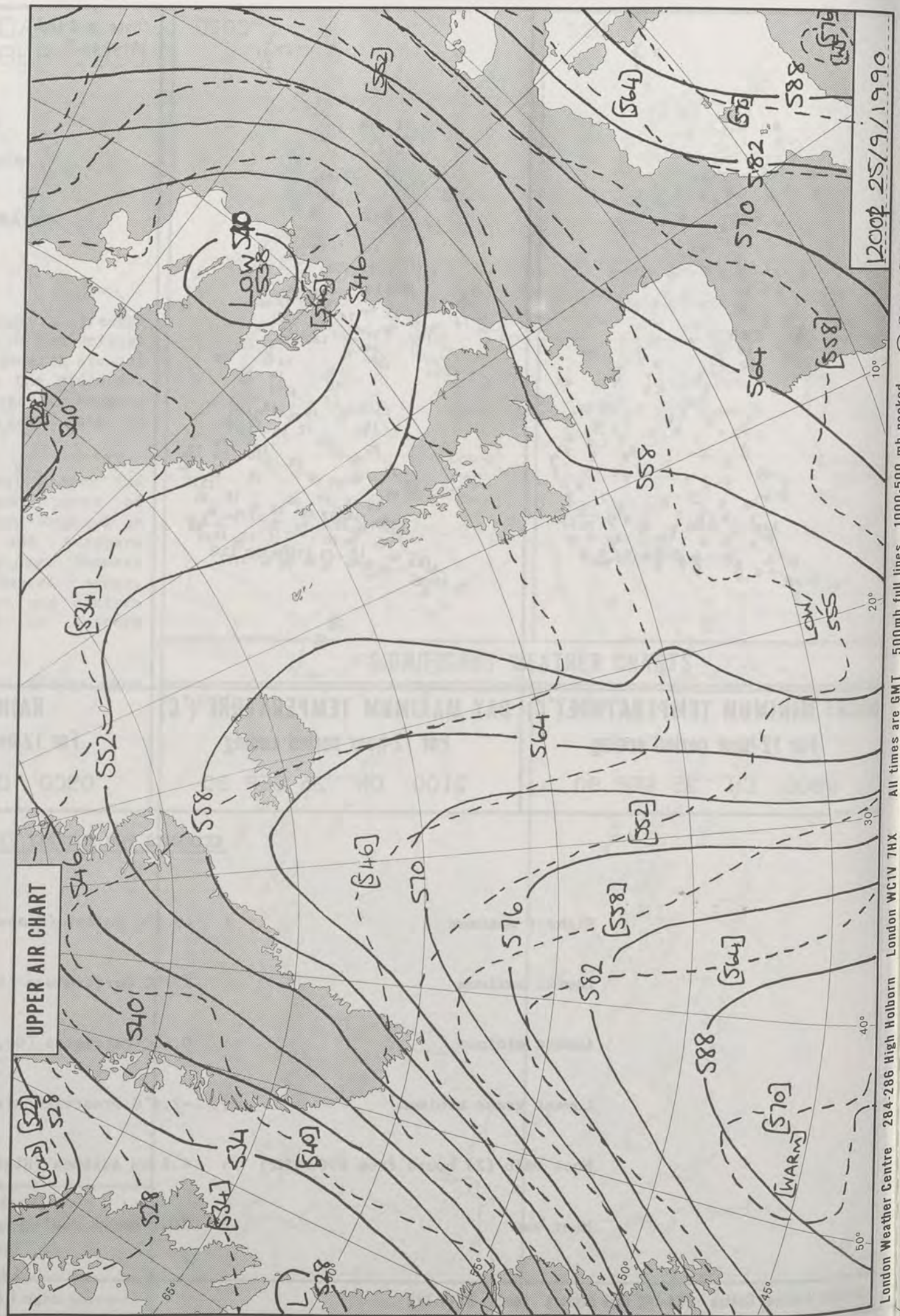
Most sun : 10.9 hours Moel-y-Crio (Clwyd)

**DAILY
WEATHER
SUMMARY**



© Crown Copyright
All rights reserved

INFRA RED
1838
25/9/90



London Weather Centre

26 SEP 90 AT 2400




26 SEP 90 AT 1200

26 SEP 90 AT 1800

DUPLICATE ALSO
DAILY WEATHER SUMMARY

NOT FOR LOAN FOR

WEDNESDAY 26 SEPTEMBER 1990

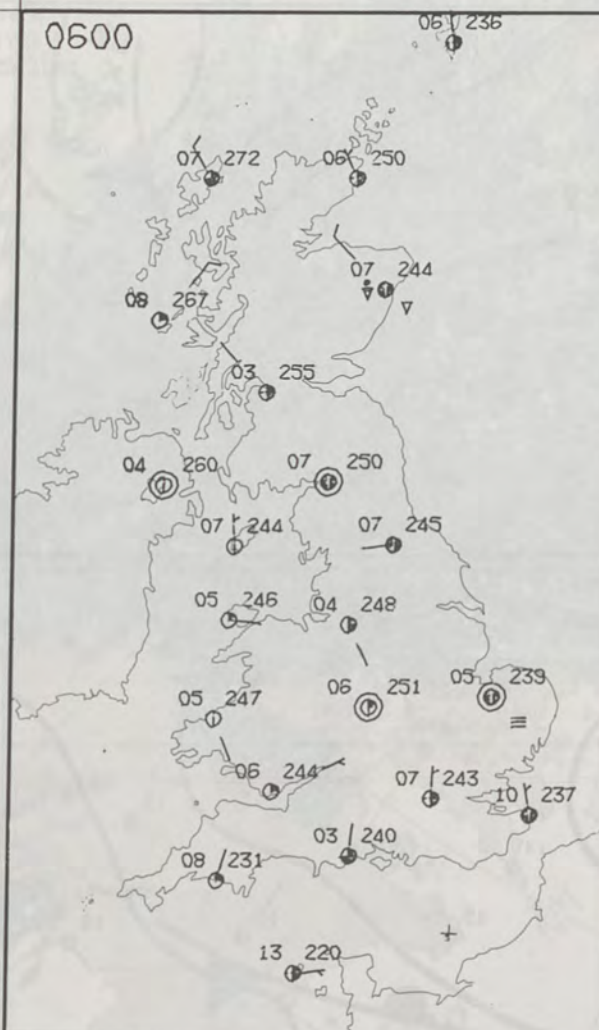
 Warm front  Cold front  Occlusion

London Weather Centre 284-286 High Holborn London WC1V 7HX

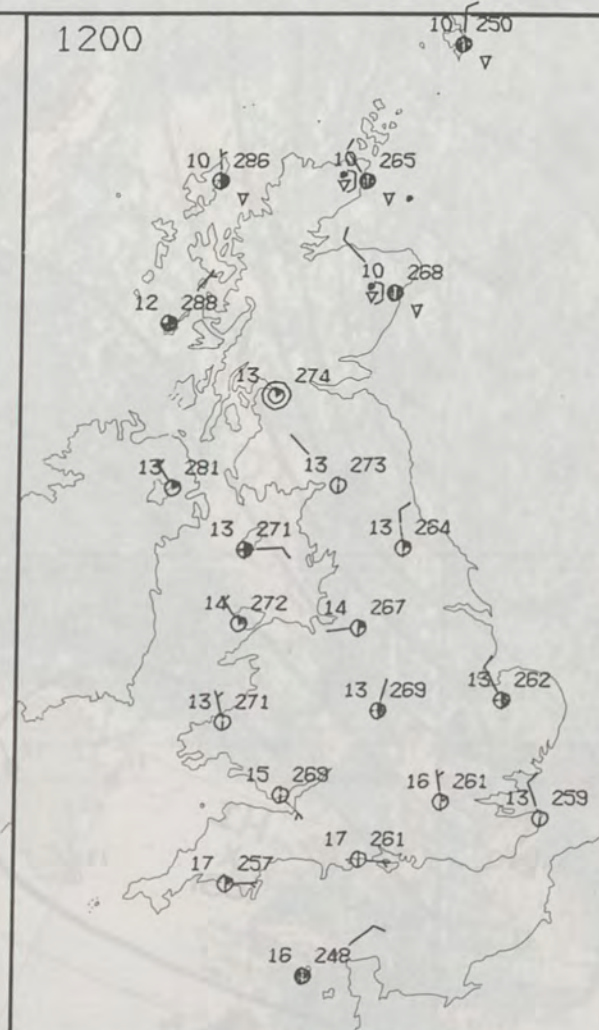
© Crown Copyright All rights reserved



0600



1200



WEDNESDAY
26 SEPTEMBER 1990

SUMMARY
OF
BRITISH WEATHER

Throughout the 24 hours there were a few showers in the north and east of Scotland and also one or two in the extreme east of England, otherwise it was dry.

There were variable amounts of cloud but most places had clear spells overnight. Isolated patches of fog formed but these soon cleared to leave all areas with some sunshine during the day. Many places were clear during the evening but there was a fair amount of cloud in northern Scotland, Northern Ireland and central parts of England.

A few places had temperatures around average but temperatures were typically 1 to 3 degrees below average.

London Weather Centre
284-286 High Holborn
London WC1V 7HX
All times are GMT

© Crown Copyright All rights reserved

0600

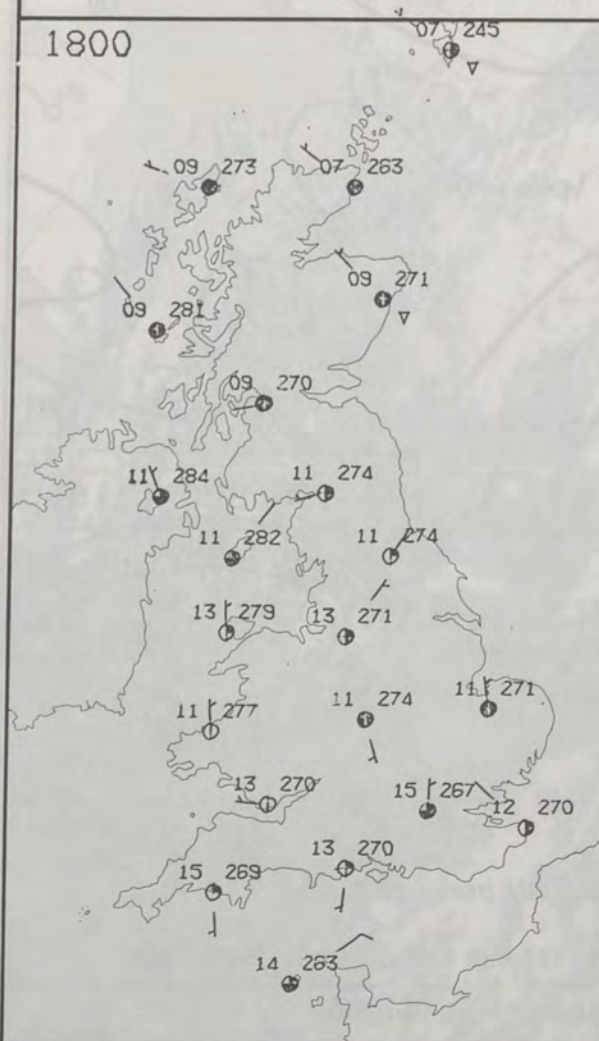


1200

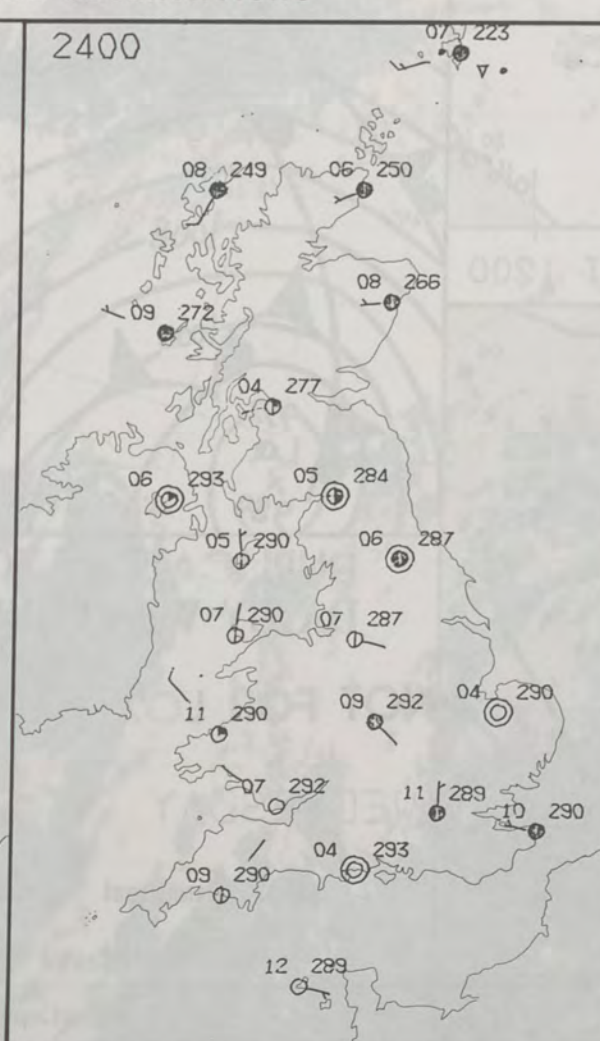


PLOTTED SURFACE OBSERVATIONS

1800



2400

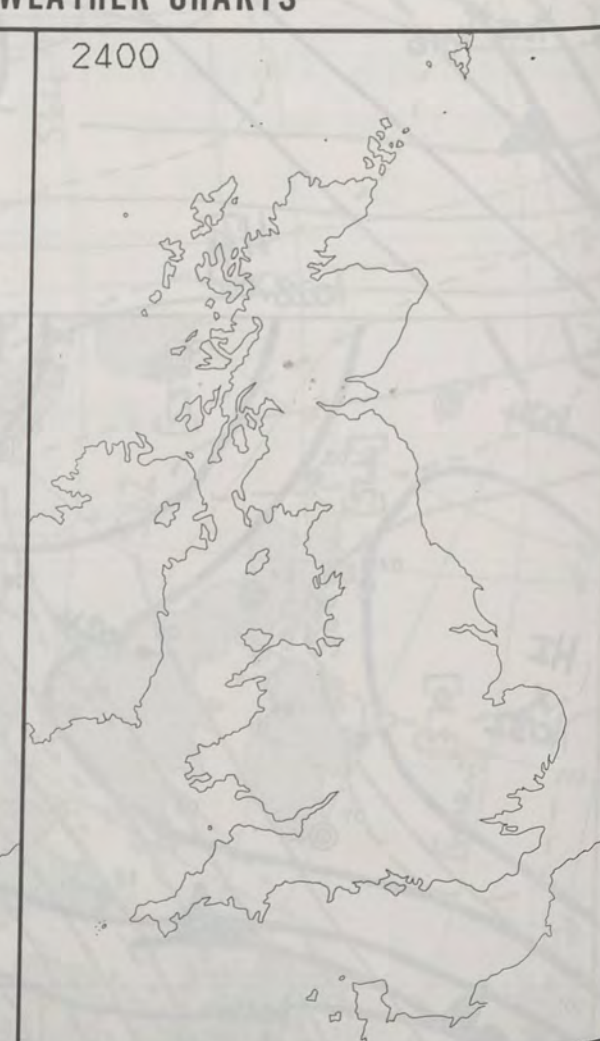


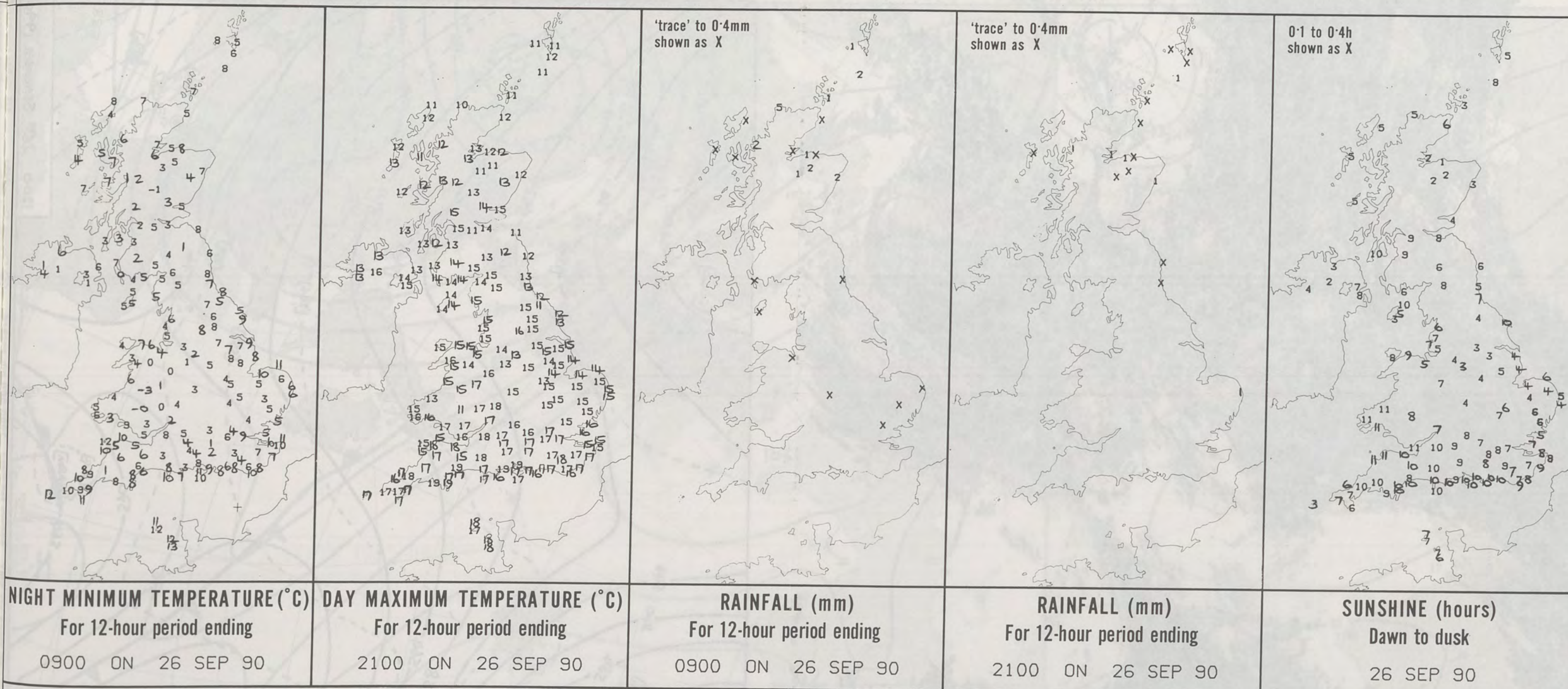
SIGNIFICANT WEATHER CHARTS

1800



2400





EXTREMES FOR WEDNESDAY 26TH SEPTEMBER 1990

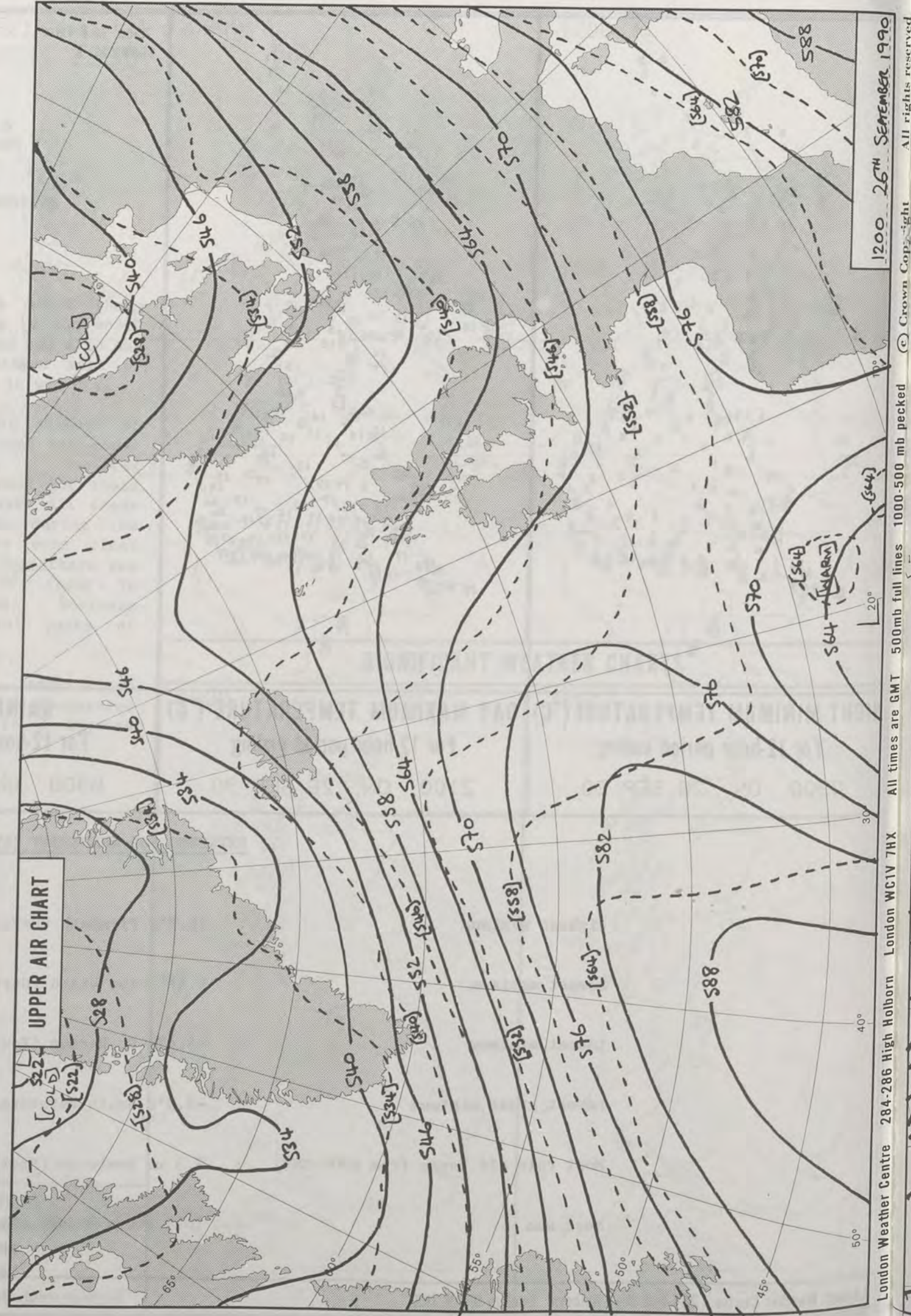
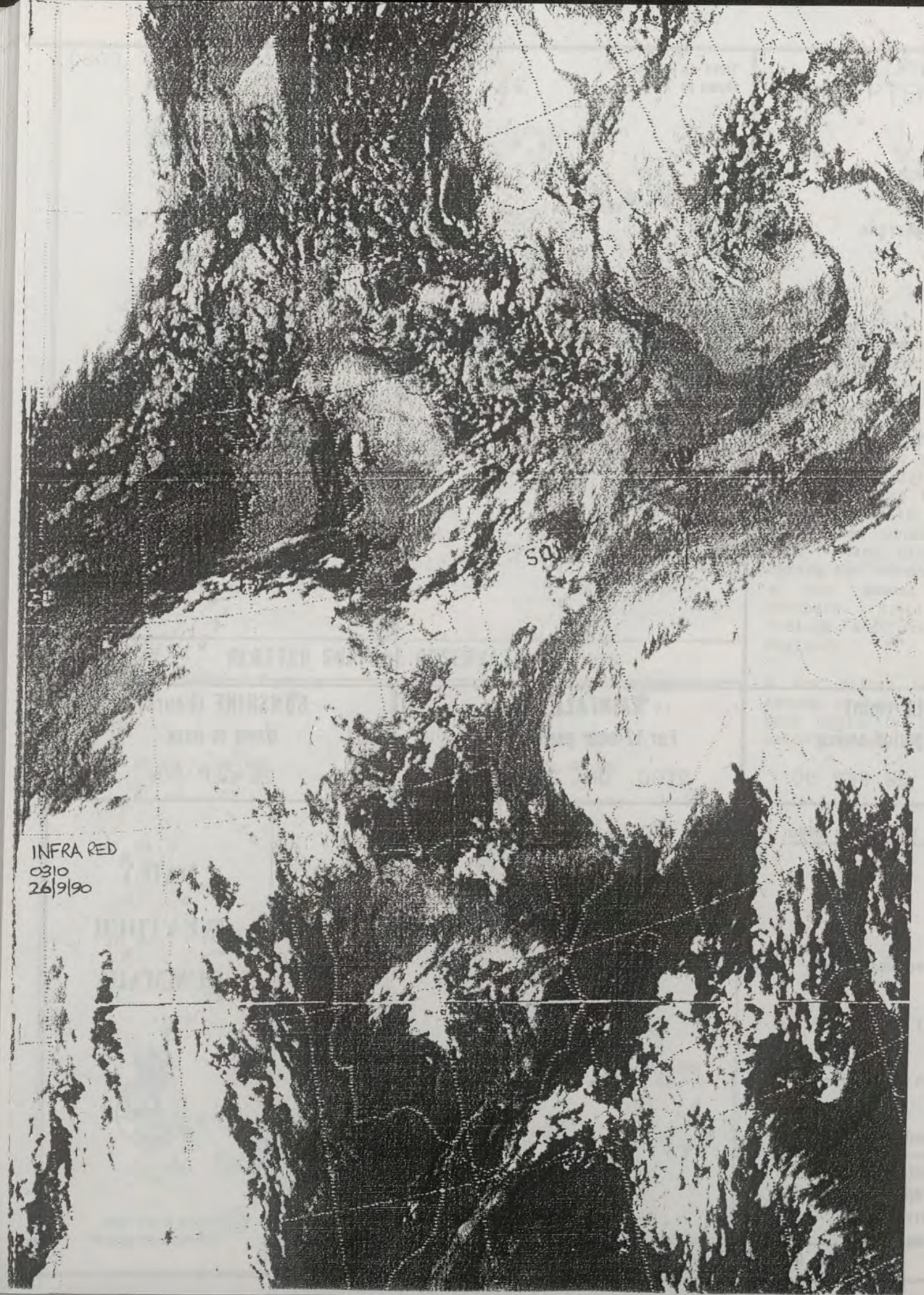
Highest maximum	: 18.9°C Plymouth (Devon)
Lowest maximum	: 9.6°C Cape Wrath (Northern Scotland)
Lowest minimum	: -3.4°C St Harmon (Powys)
Lowest grass minimum	: -5.0°C South Farnborough (Hampshire)
Most rain (24 hours from 0900 GMT)	: 9.3 mm Sumburgh (Shetland)
Most sun	: 10.9 hours Brawdy (Dyfed)

**DAILY
WEATHER
SUMMARY**



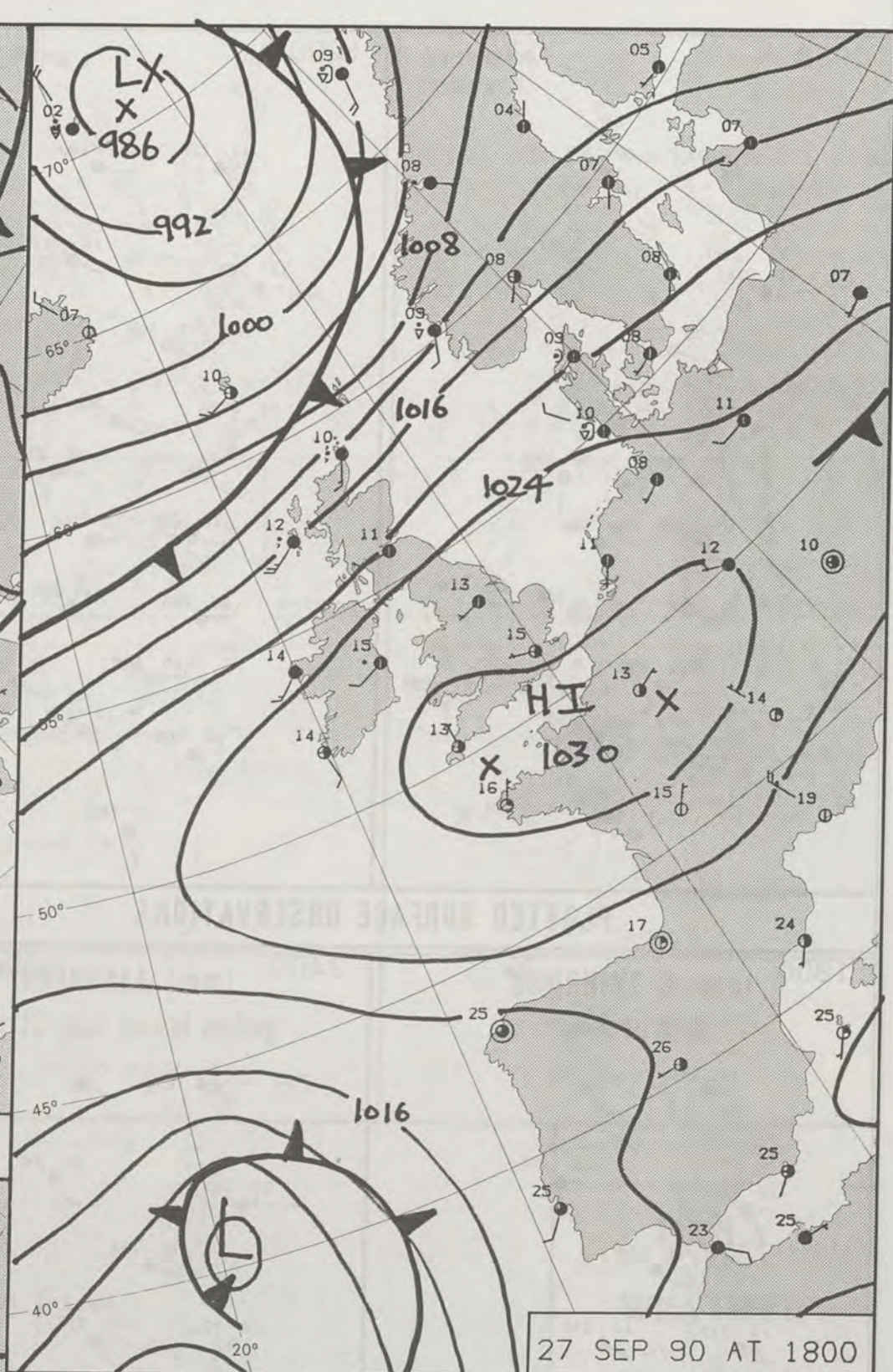
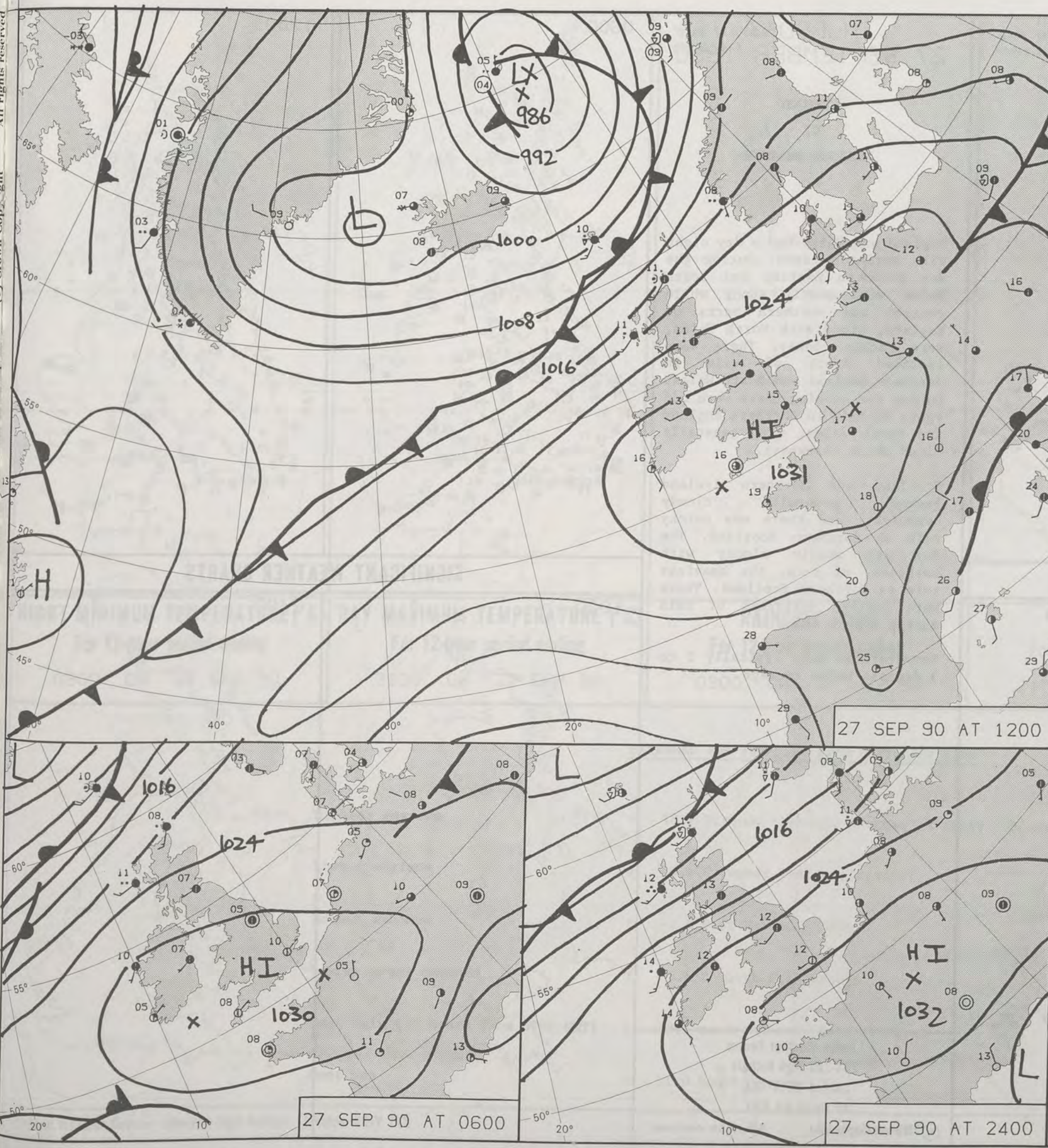
© Crown Copyright
All rights reserved

INFRA RED
0310
26/9/90



1200 26TH SEPTEMBER 1990

London Weather Centre 284-286 High Holborn London WC1V 7HX All times are GMT 500mb full lines 1000-500 mb pecked © Crown Copyright All rights reserved



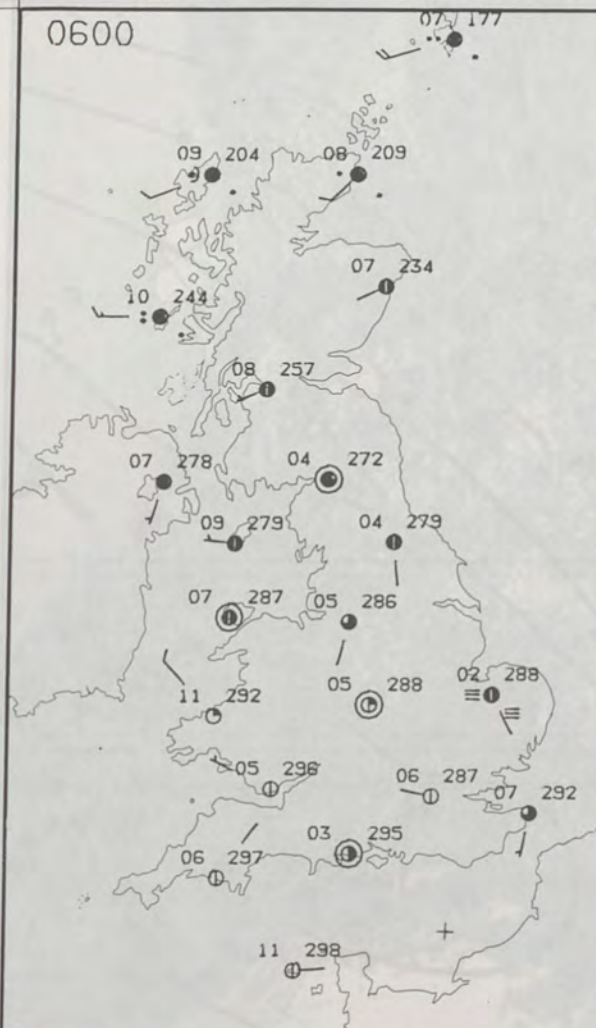
DUPLICATE ALSO
DAILY WEATHER SUMMARY
NOT FOR LOAN FOR
THURSDAY 27 SEPTEMBER 1990

Legend:
— Warm front
— Cold front
— Occlusion

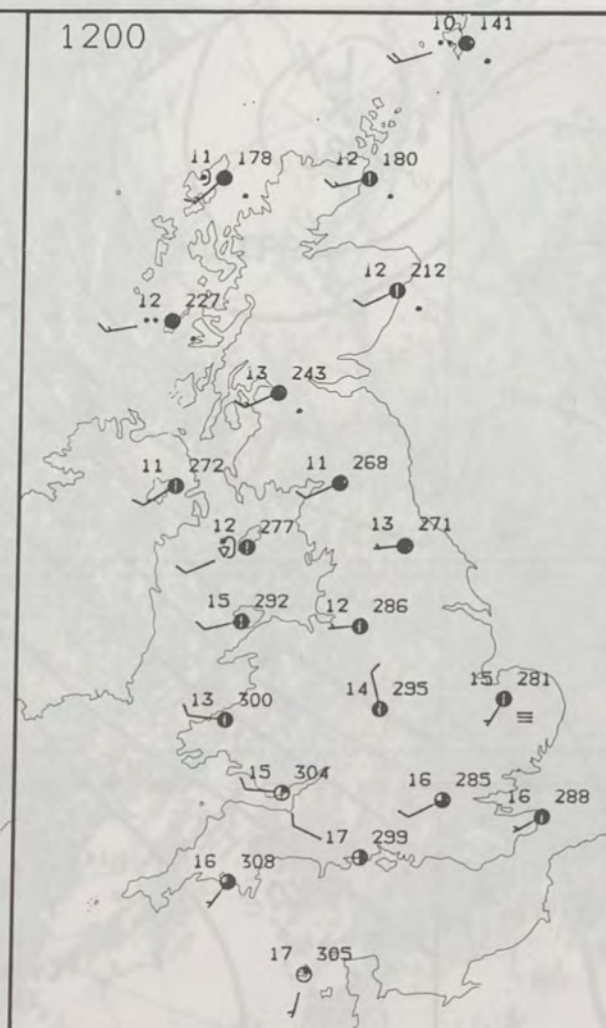
London Weather Centre 284-286 High Holborn London WC1V 7HX
© Crown Copyright All rights reserved

METEOLOGICAL OFFICE
05 OCT 1990
LIBRARY

0600

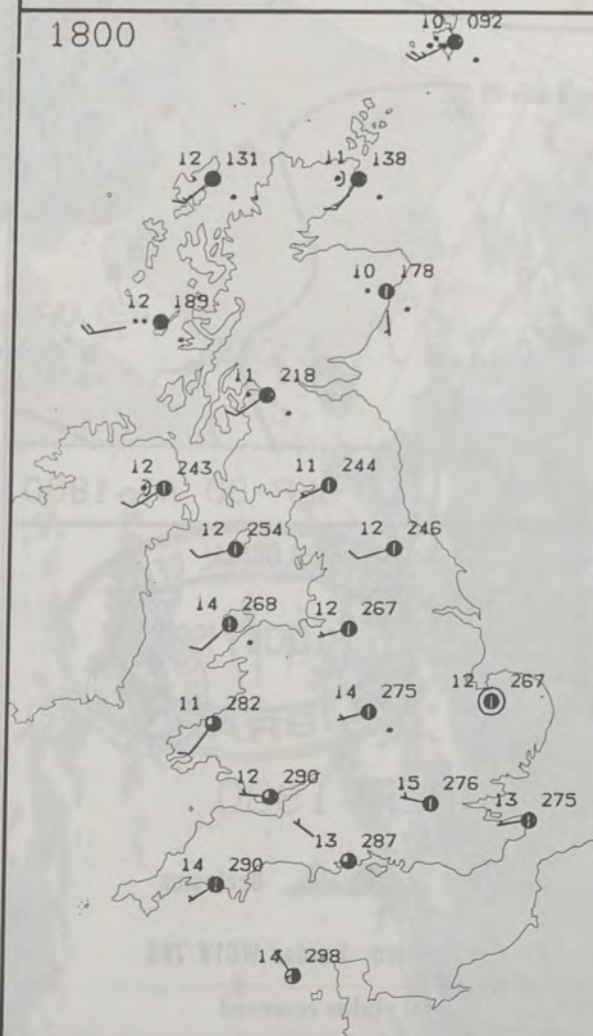


1200

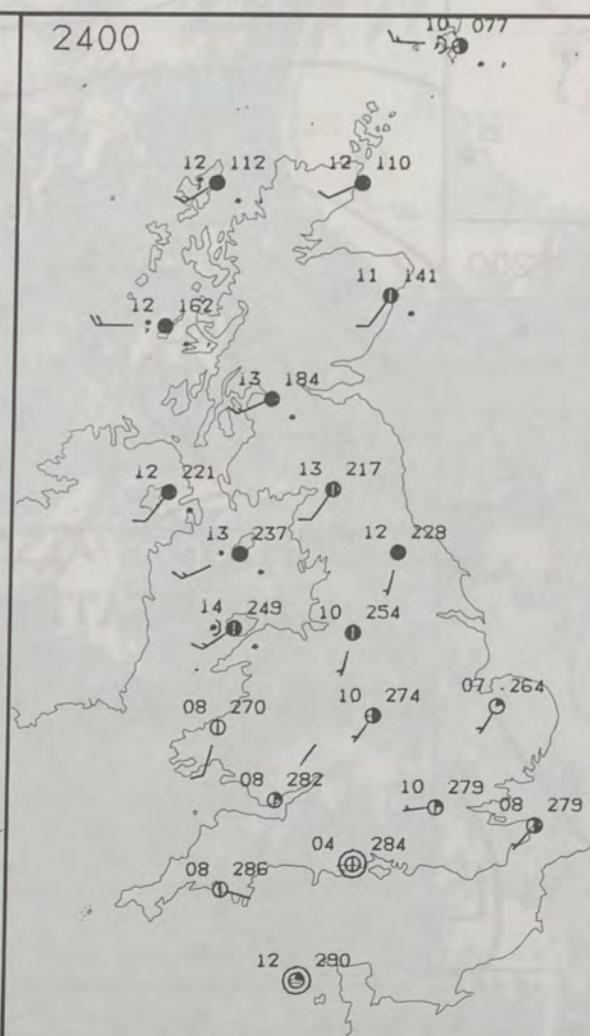


PLOTTED SURFACE OBSERVATIONS

1800



2400

THURSDAY
27 SEPTEMBER 1990SUMMARY
OF
BRITISH WEATHER

England and Wales had a dry night with variable cloud. During the day southern England and South Wales were mostly sunny while central and northern parts of England, along with North Wales, were rather cloudy. There were isolated spots of rain in northern England and North Wales. During the evening there were odd spots of rain in northern England and North Wales, with generally clear skies elsewhere.

Scotland and Northern Ireland became generally cloudy overnight, and there was patchy rain in northern Scotland. The day was mostly cloudy with outbreaks of rain, the heaviest rain in northern Scotland. There were further outbreaks of rain during the evening.

Temperatures were typically 1 to 3 degrees below average.

London Weather Centre
284-286 High Holborn
London WC1V 7HX
All times are GMT

© Crown Copyright All rights reserved

0600

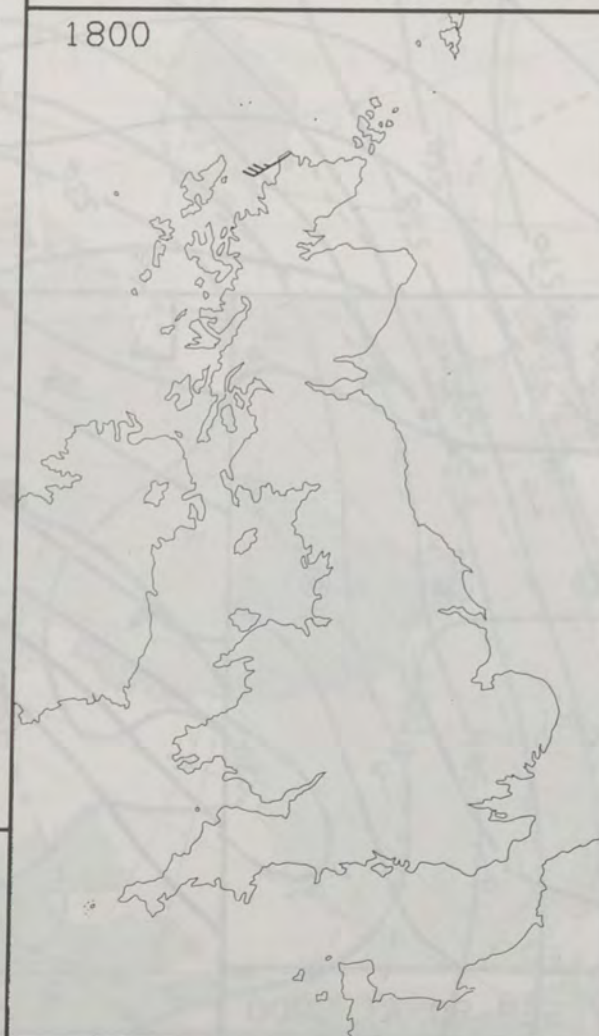


1200

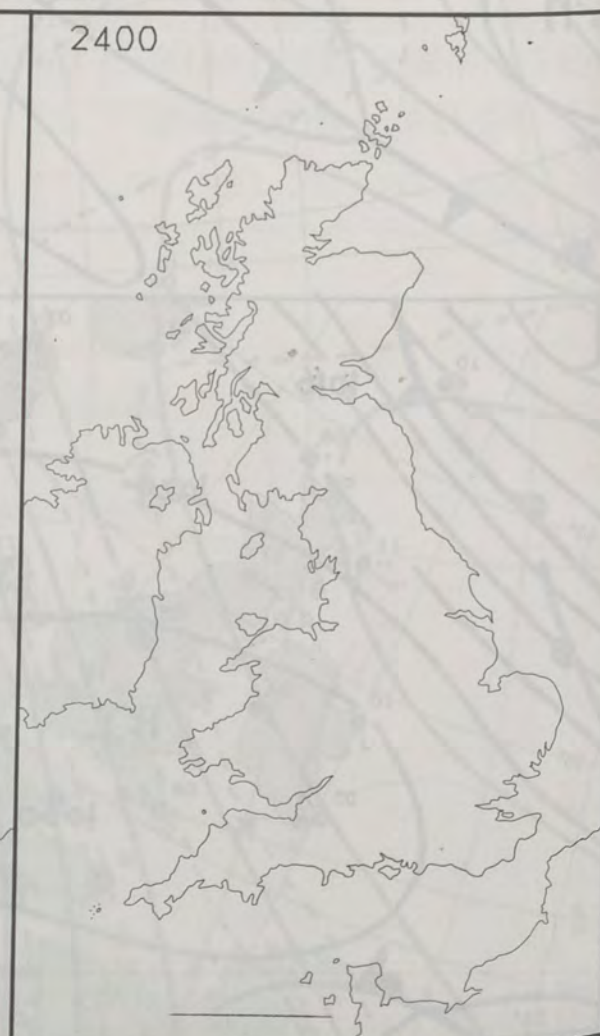


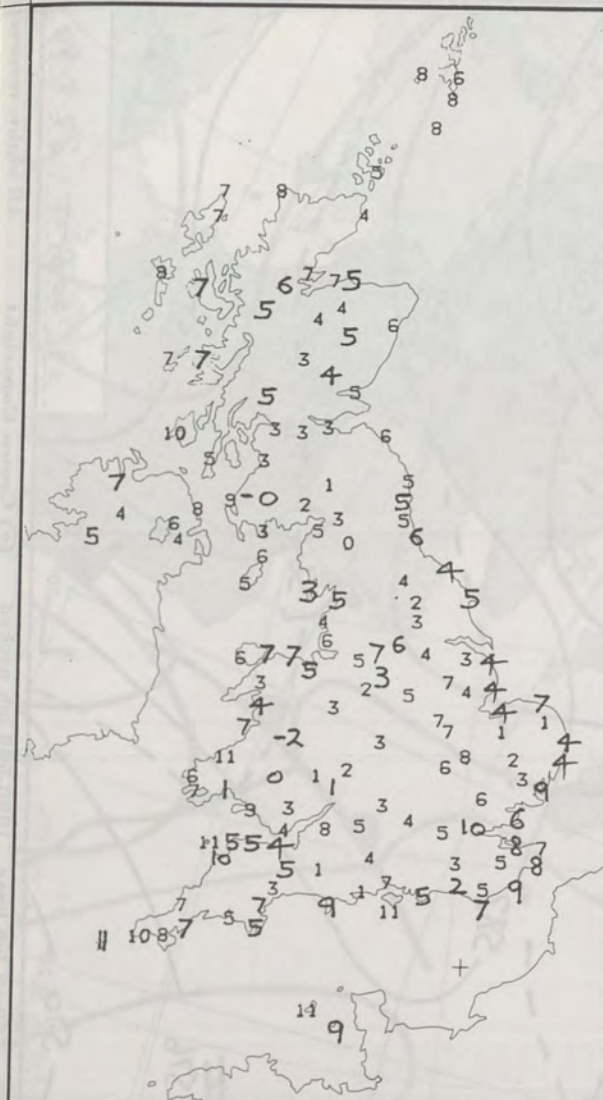
SIGNIFICANT WEATHER CHARTS

1800

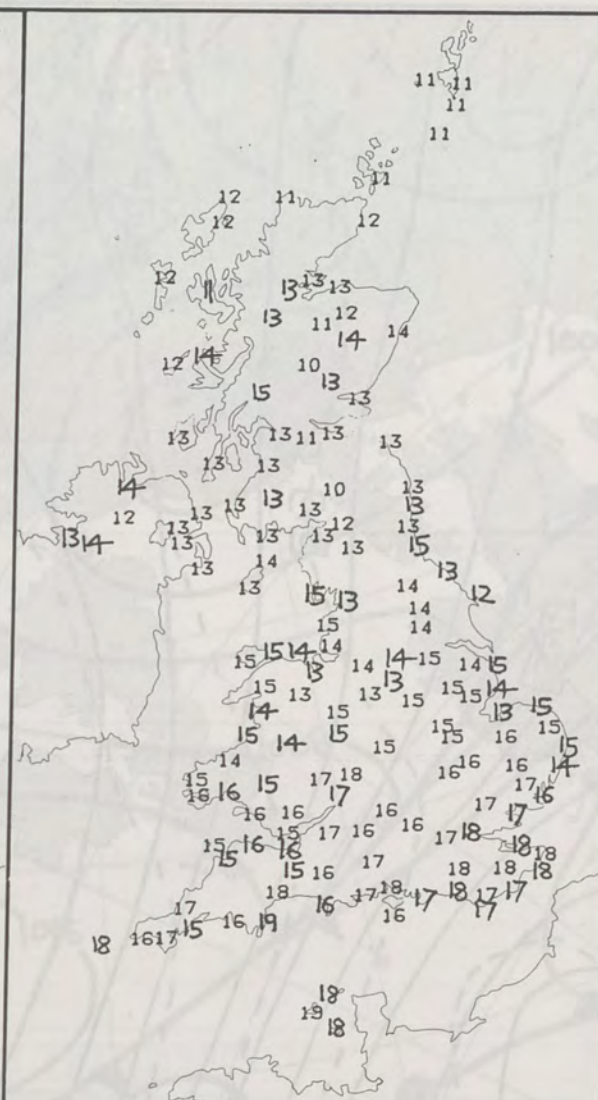


2400

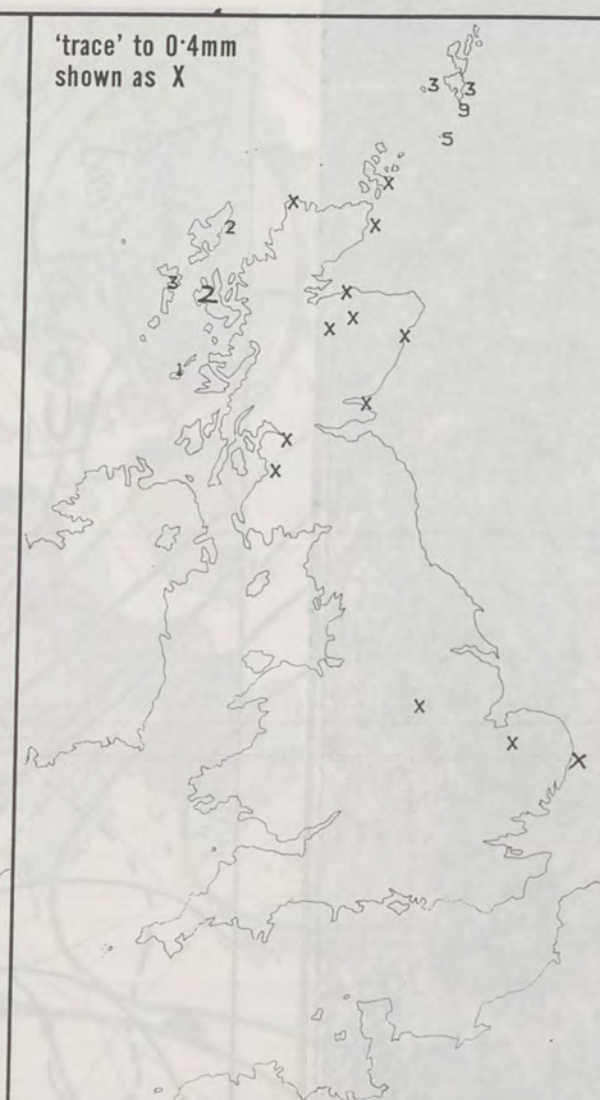




NIGHT MINIMUM TEMPERATURE (°C)
For 12-hour period ending
0900 ON 27 SEP 90



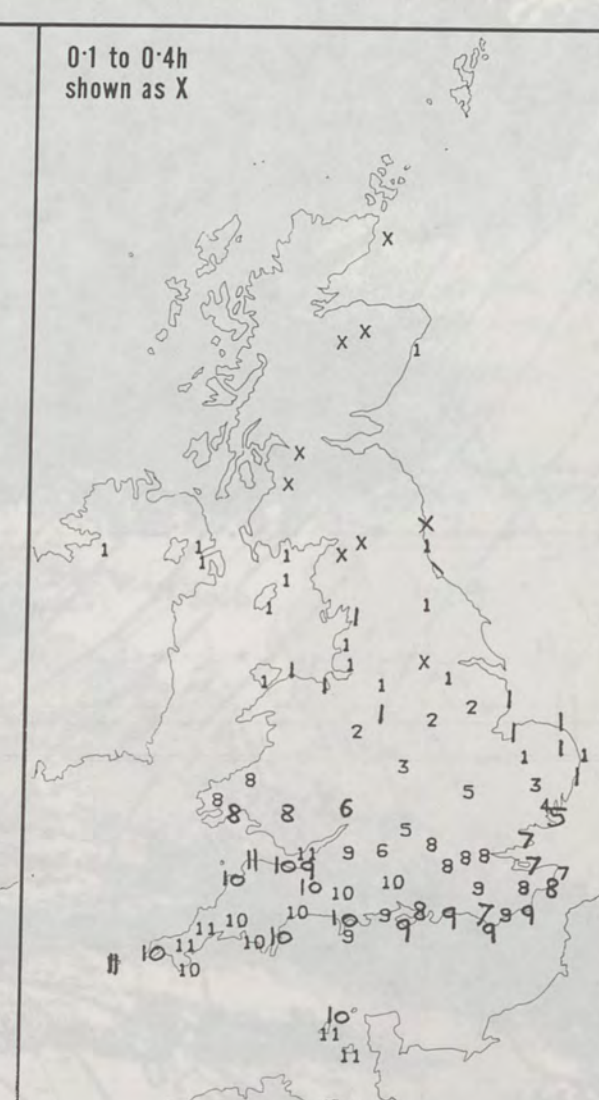
DAY MAXIMUM TEMPERATURE (°C)
For 12-hour period ending
2100 ON 27 SEP 90



RAINFALL (mm)
For 12-hour period ending
0900 ON 27 SEP 90



RAINFALL (mm)
For 12-hour period ending
2100 ON 27 SEP 90



SUNSHINE (hours)
Dawn to dusk
27 SEP 90

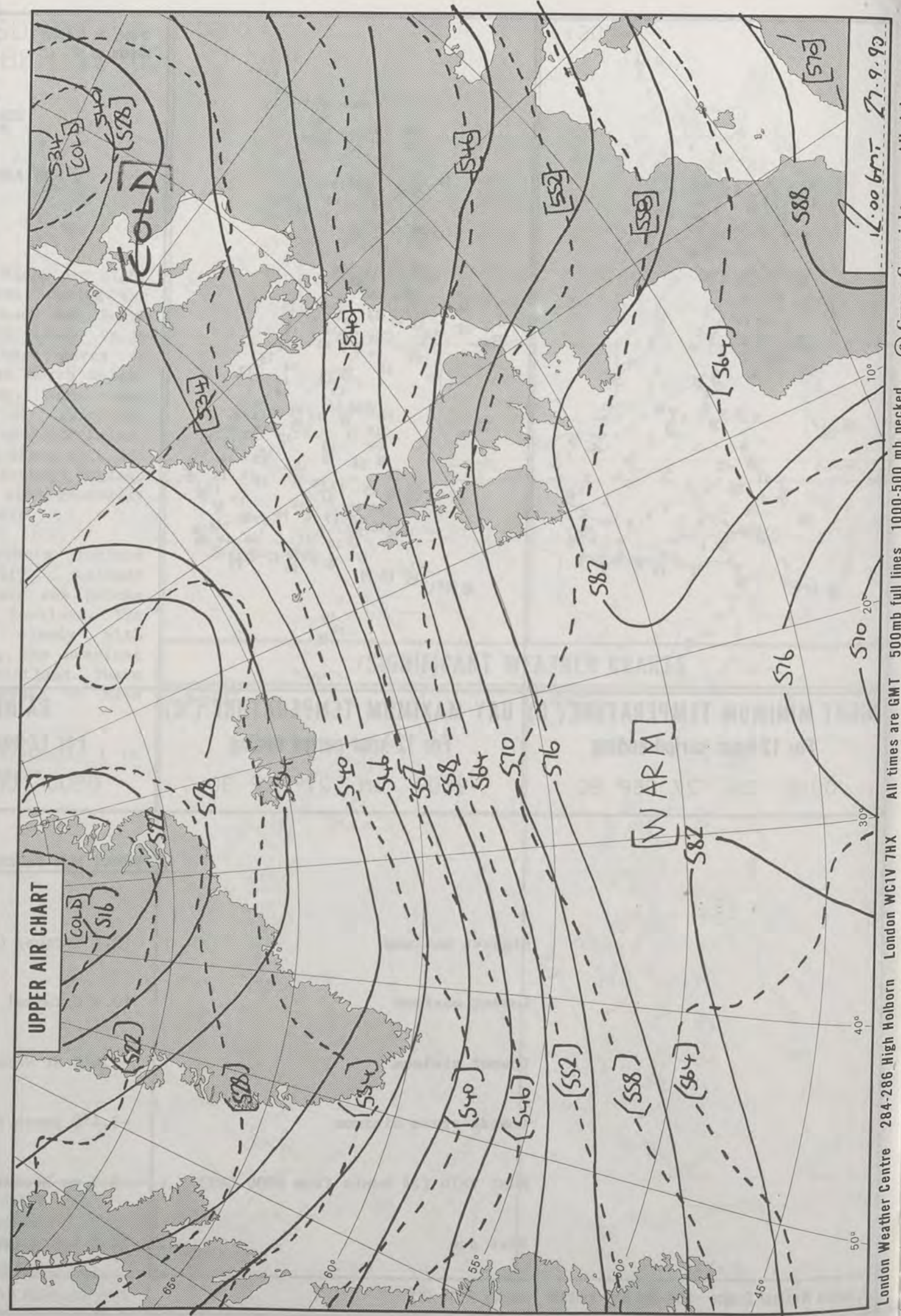

EXTREMES FOR THURSDAY 27TH SEPTEMBER 1990

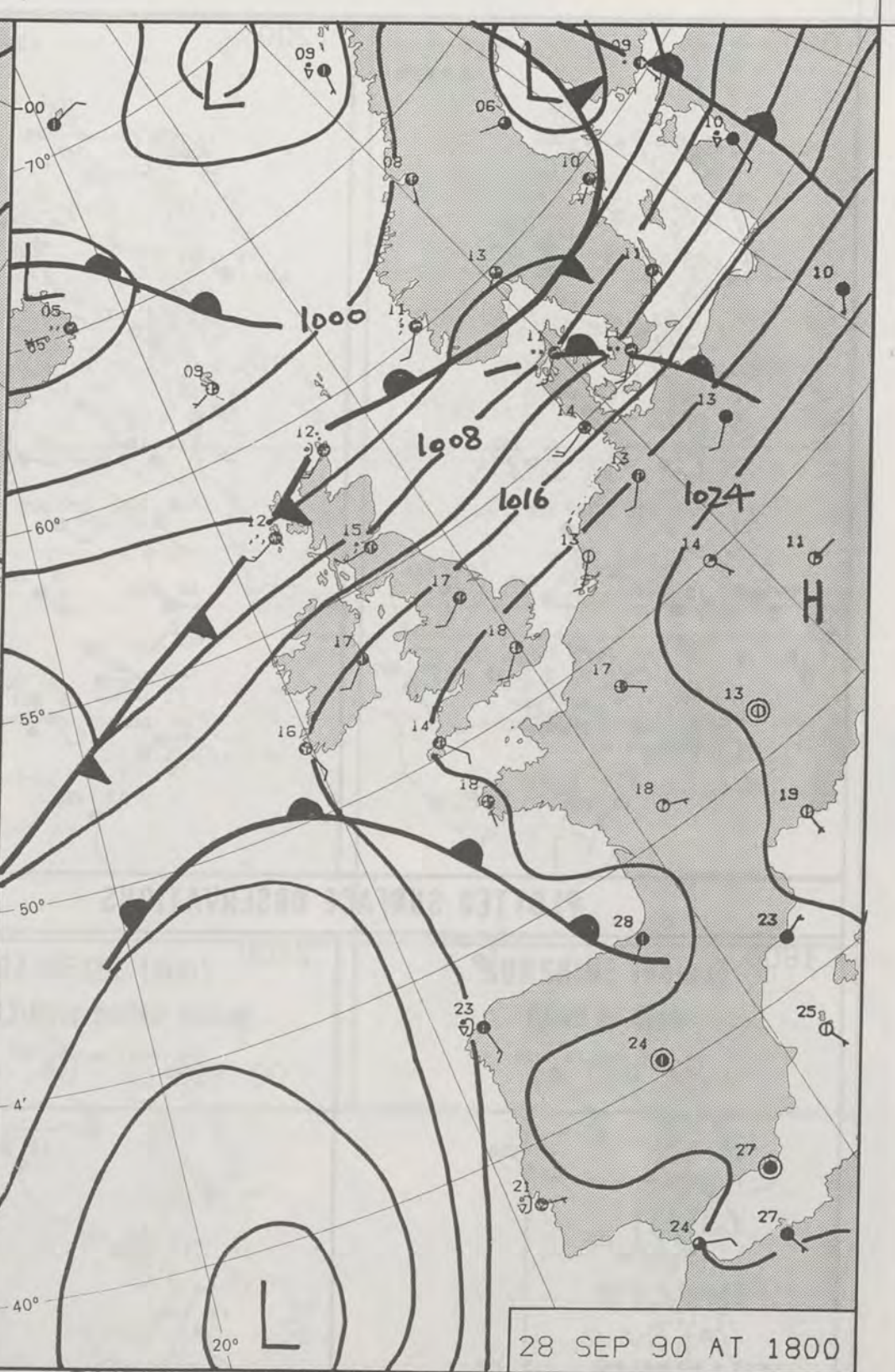
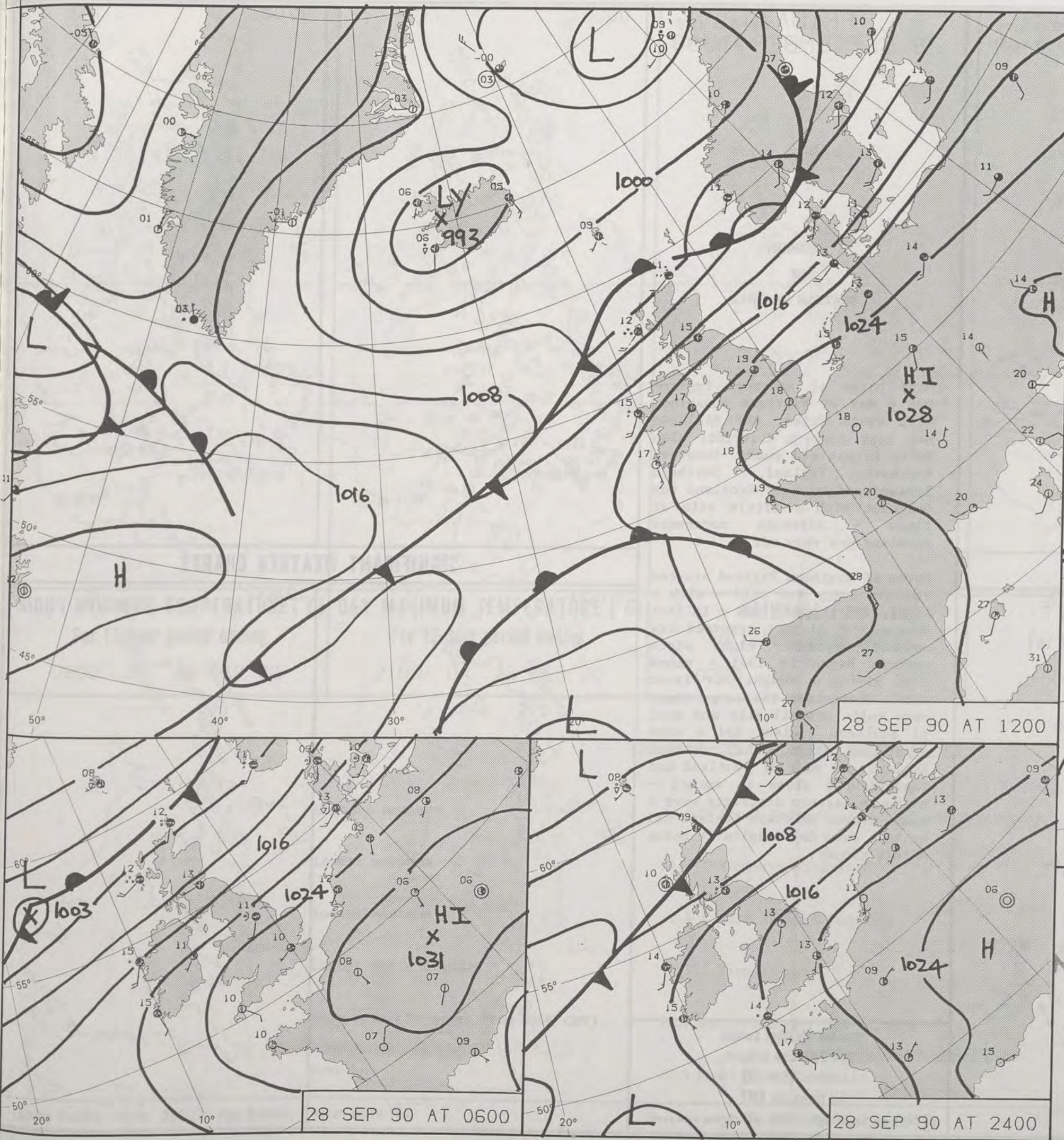
Highest maximum	: 18.7 Torquay (Devon), Guernsey Airport (Channel Islands)
Lowest maximum	: 10.4°C Tummel Bridge (Tayside)
Lowest minimum	: -1.6°C St Harmon (Powys)
Lowest grass minimum	: -5.4°C South Farnborough
Most rain (24 hours from 0900 GMT)	: 43.3 mm Broadford (Isle of Skye)
Most sun	: 11.0 hours Jersey

**DAILY
WEATHER
SUMMARY**




© Crown Copyright
All rights reserved

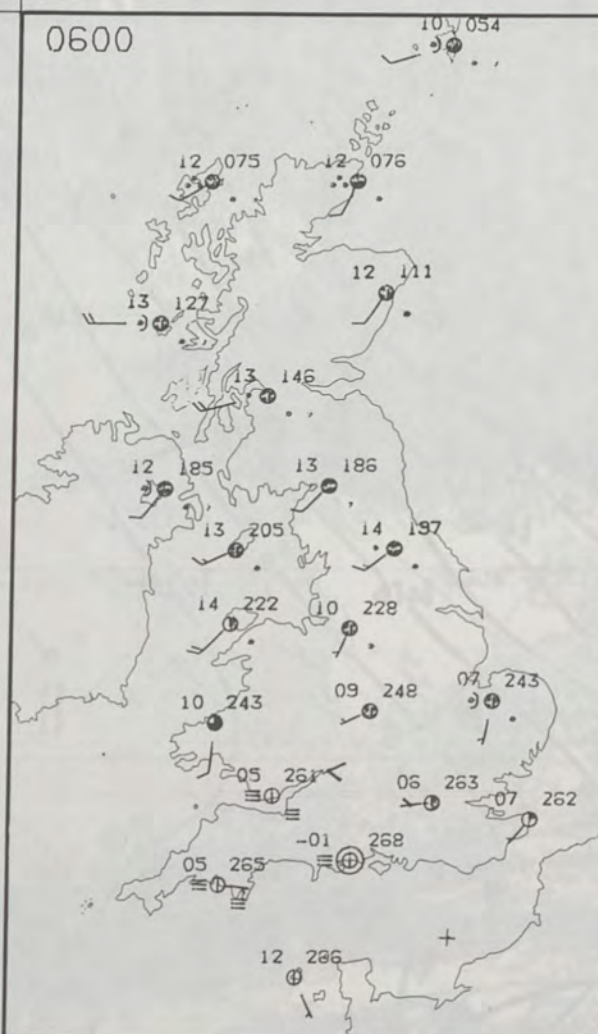




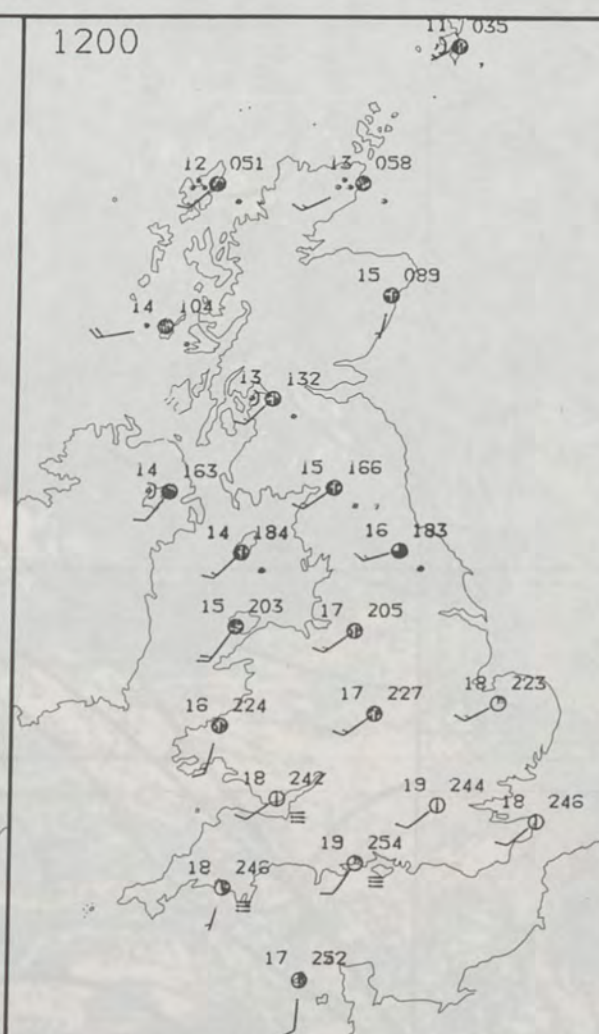
DUPLICATE ALSO
DAILY WEATHER SUMMARY
NOT FOR LOAN FOR
FRIDAY 28 SEPTEMBER 1990
Warm front Cold front Occlusion
London Weather Centre 284-286 High Holborn London WC1V 7HX
© Crown Copyright 1986 All rights reserved



0600



1200



FRIDAY
28 SEPTEMBER 1990

SUMMARY
OF
BRITISH WEATHER

Many parts of southern England had a day of glorious sunshine, with South Wales, the Midlands and many eastern districts also being bright and sunny. However, northern England, Northern Ireland and much of Scotland was overcast with a little rain at times - although northwest Scotland was very wet.

0600

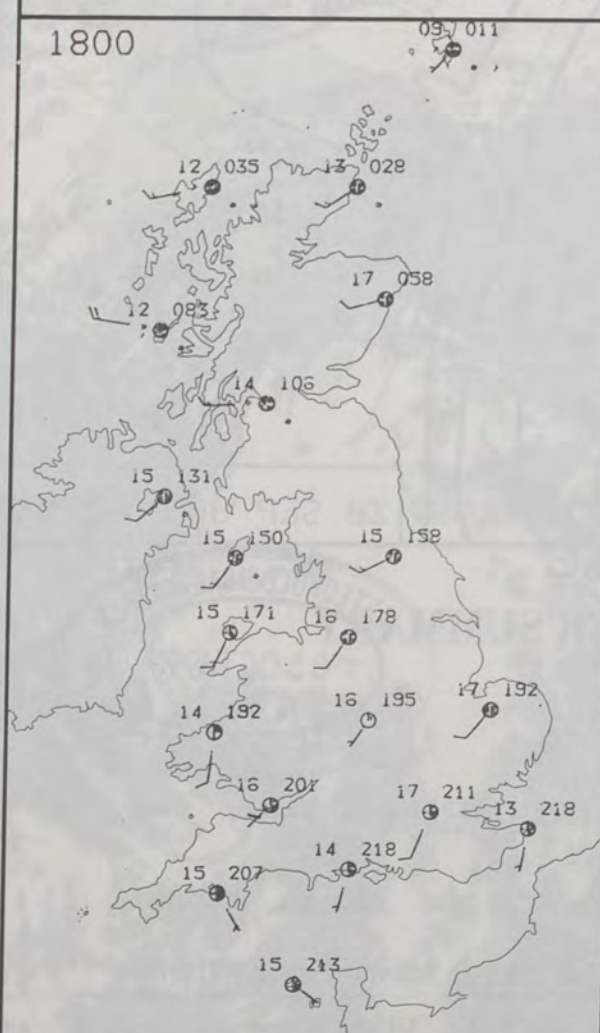


1200

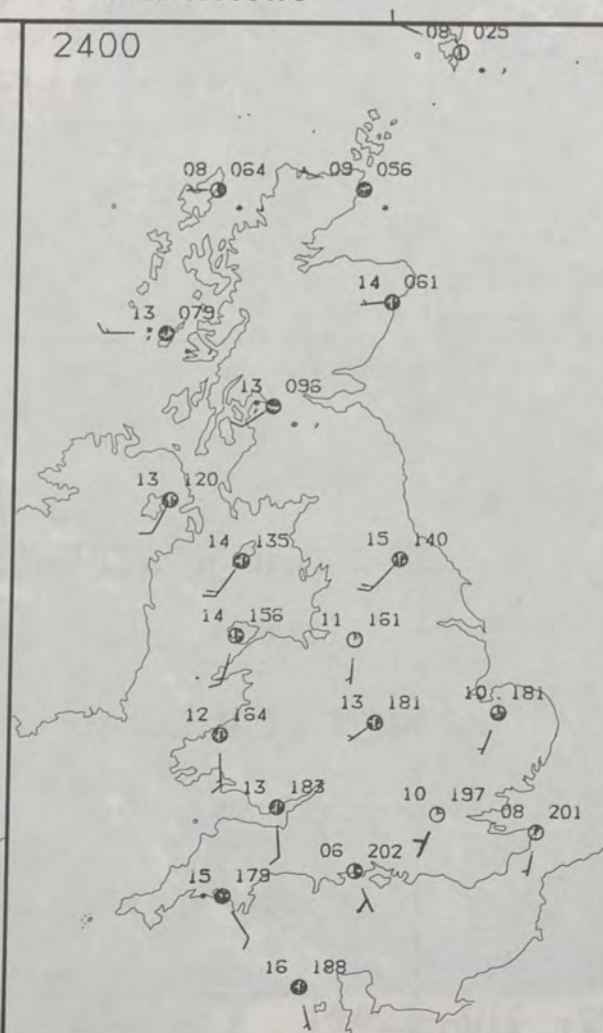


PLOTTED SURFACE OBSERVATIONS

1800

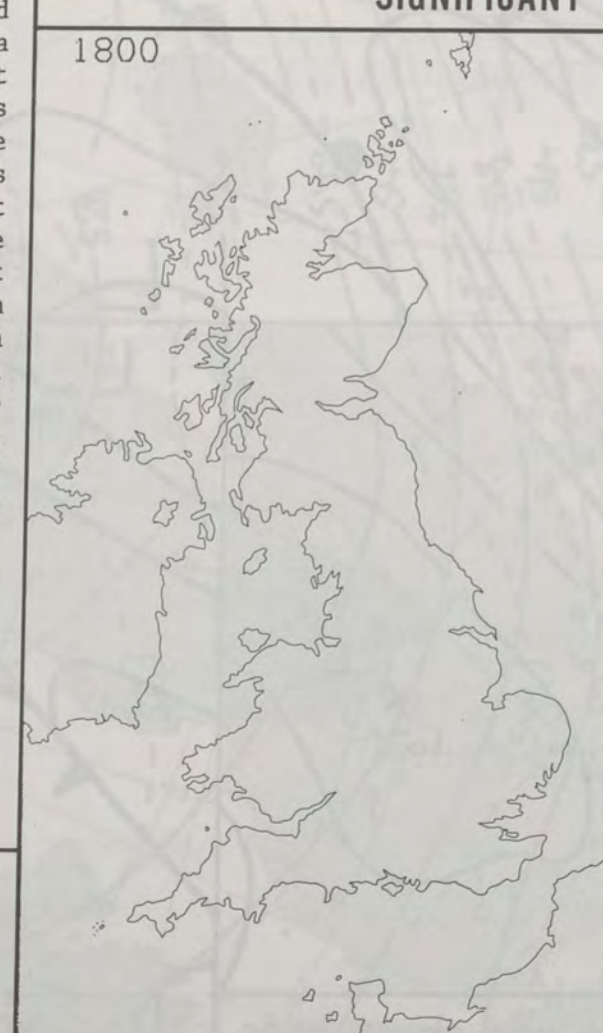


2400



SIGNIFICANT WEATHER CHARTS

1800



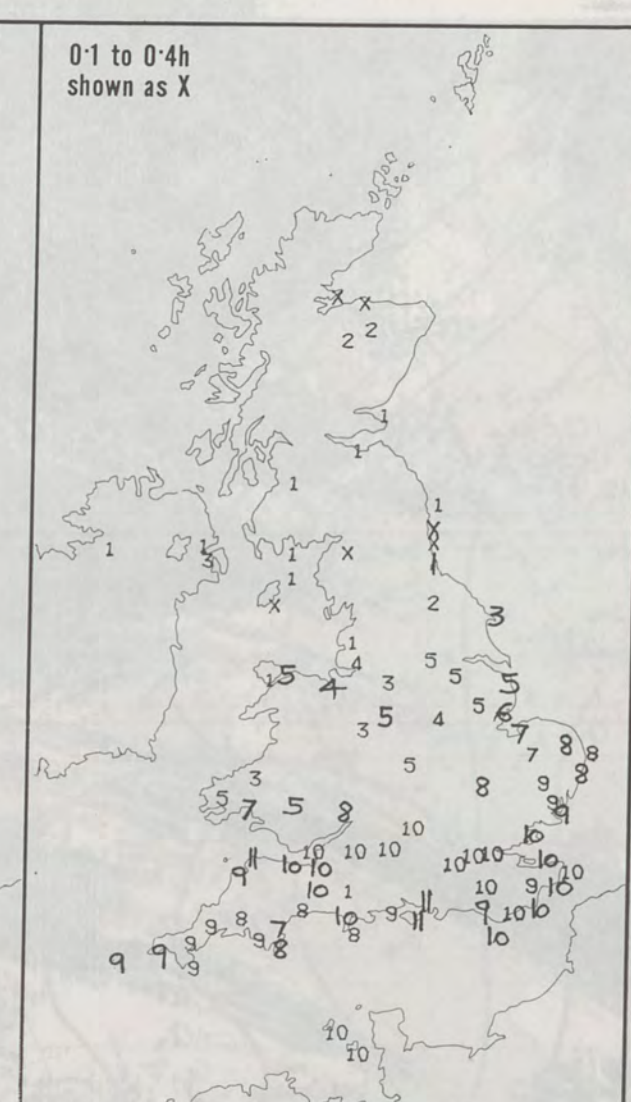
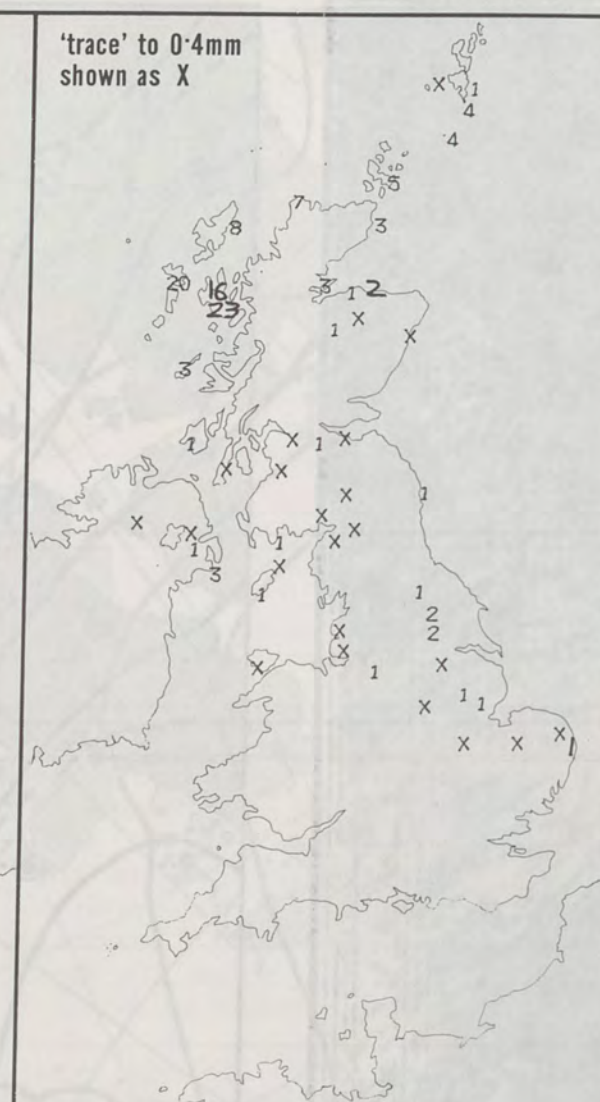
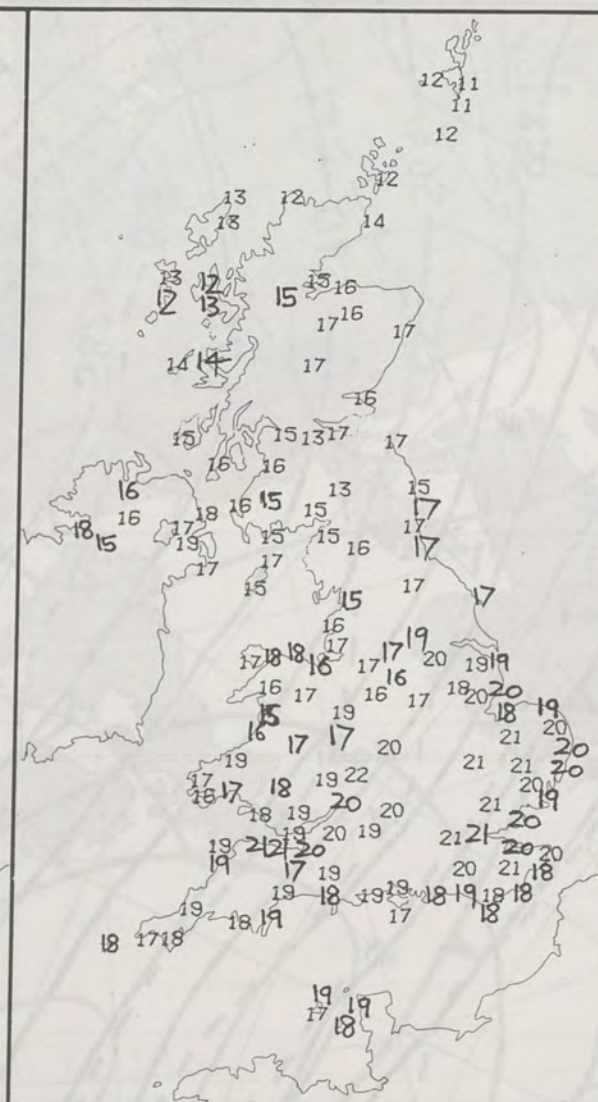
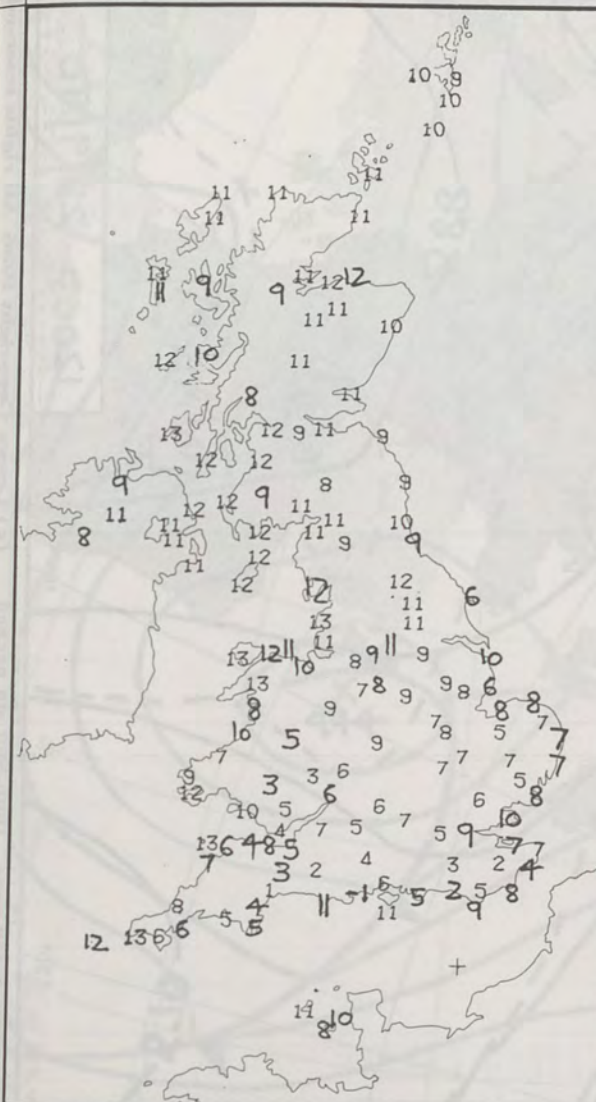
2400



Parts of southern England started the day foggy and cold - with a widespread ground frost - in fact Bournemouth Airport reported its coldest September night since records began in 1941 - minus 1.4C giving a slight air frost too! Thereafter the temperature rose quite dramatically and most of southern England had a warm afternoon. North Wales, northern England and most of Scotland had temperatures close to normal - although eastern districts were a shade above. Northern Ireland had quite a warm day despite it being mainly cloudy.

London Weather Centre
284-286 High Holborn
London WC1V 7HX
All times are GMT

© Crown Copyright 1986 All rights reserved



NIGHT MINIMUM TEMPERATURE (°C)
For 12-hour period ending
0900 ON 28 SEP 90

DAY MAXIMUM TEMPERATURE (°C)
For 12-hour period ending
2100 ON 28 SEP 90

RAINFALL (mm)
For 12-hour period ending
0900 ON 28 SEP 90

RAINFALL (mm)
For 12-hour period ending
2100 ON 28 SEP 90

SUNSHINE (hours)
Dawn to dusk
28 SEP 90

EXTREMES FOR FRIDAY 28TH SEPTEMBER 1990

Highest maximum : 21.6°C Great Malvern (Hereford and Worcester)

Lowest maximum : 11.4°C Sumburgh (Shetland)

Lowest minimum : -1.4°C Hurn Airport (Dorset)

Lowest grass minimum : -4.1°C Hurn Airport

Most rain (24 hours from 0900 GMT) : 39.9 mm Broadford (Isle of Skye)

Most sun : 10.8 hours Shanklin (Isle of Wight)

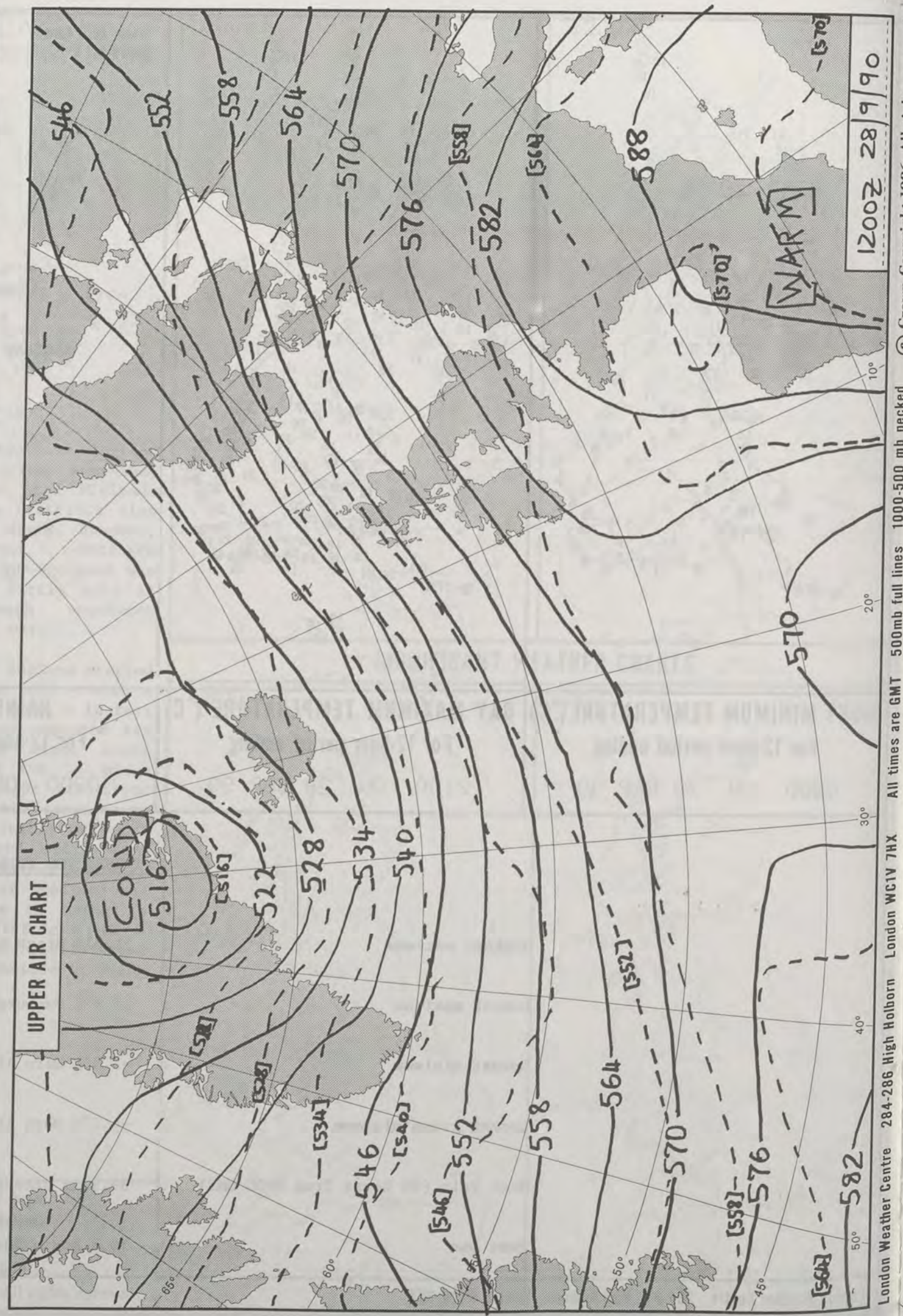
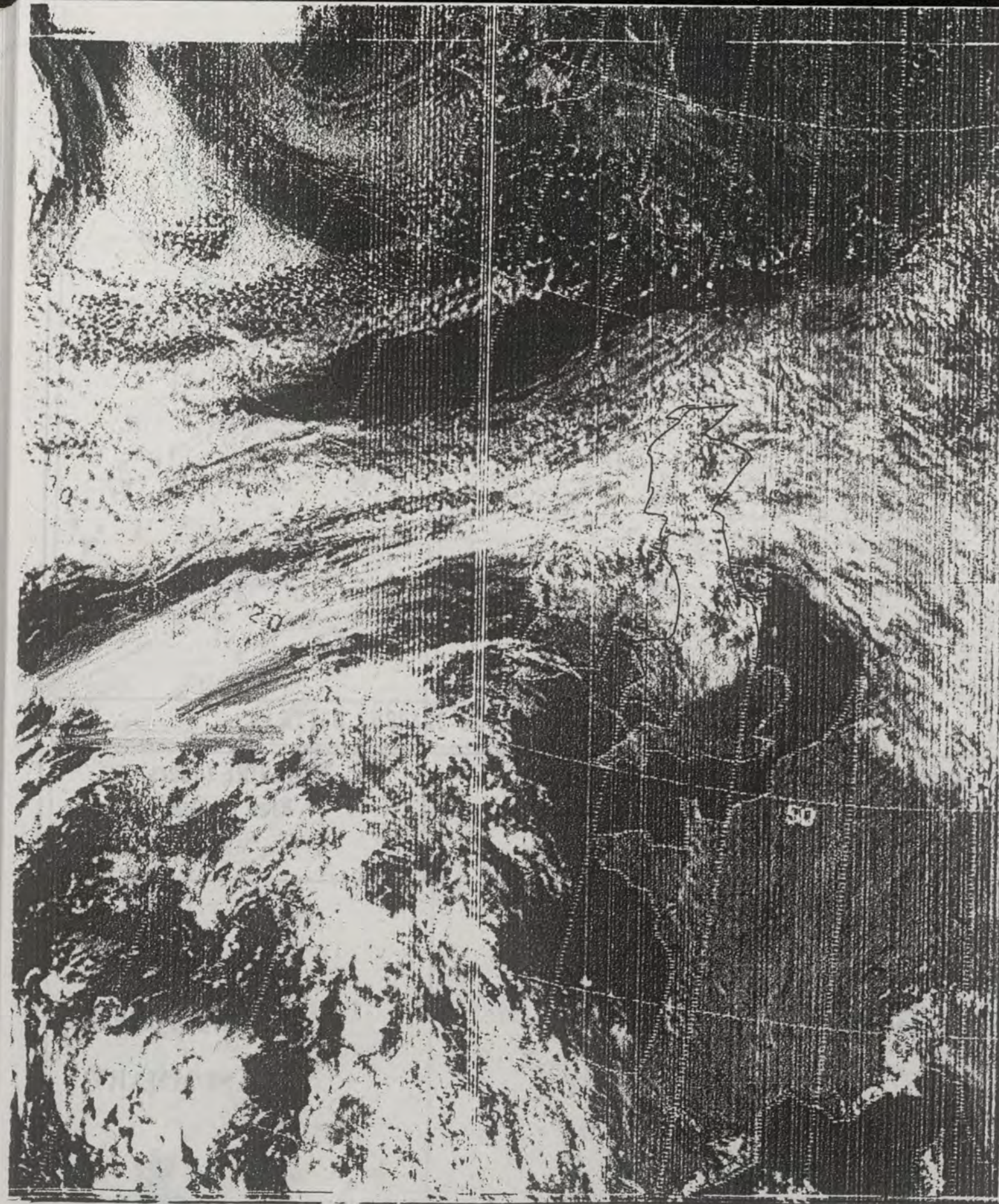
**DAILY
WEATHER
SUMMARY**

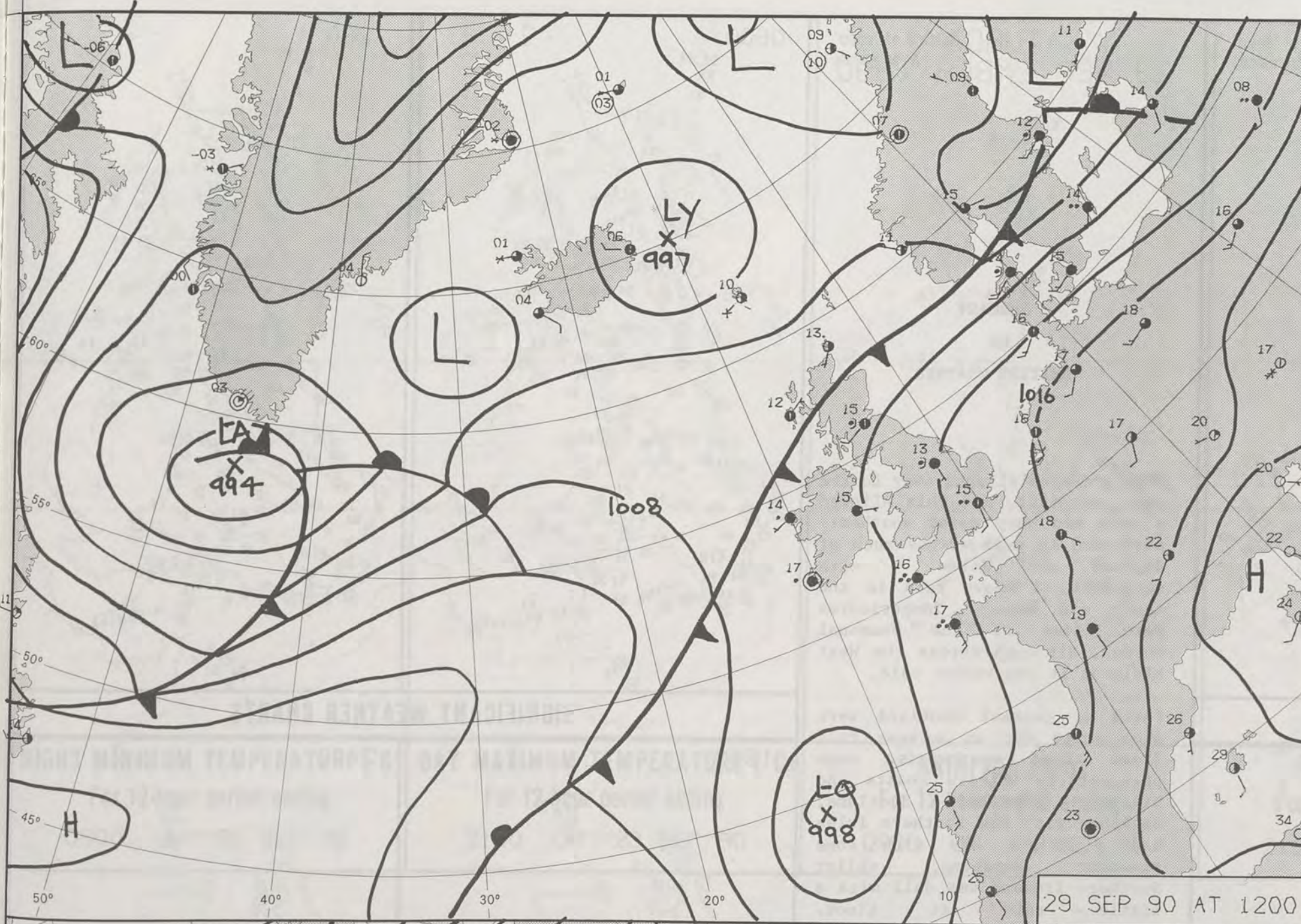


© Crown Copyright 1986
All rights reserved

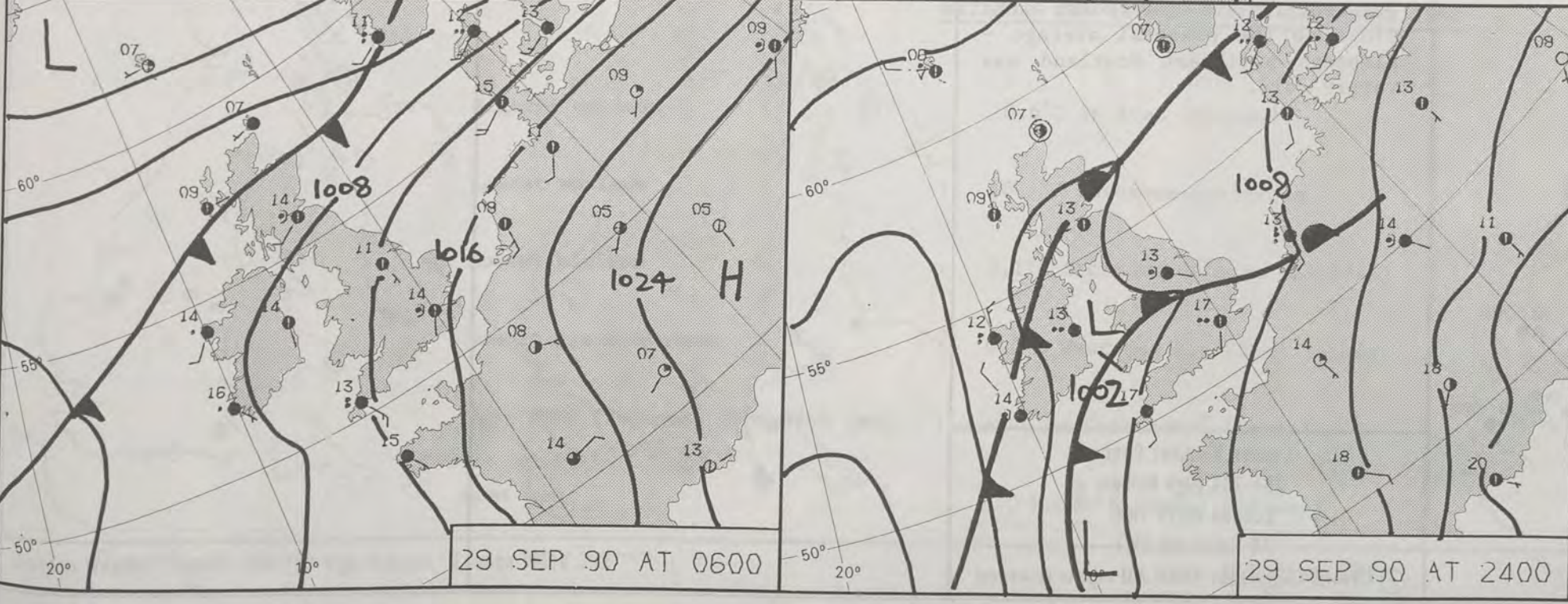


APP 1400Z VIS 28/9/90



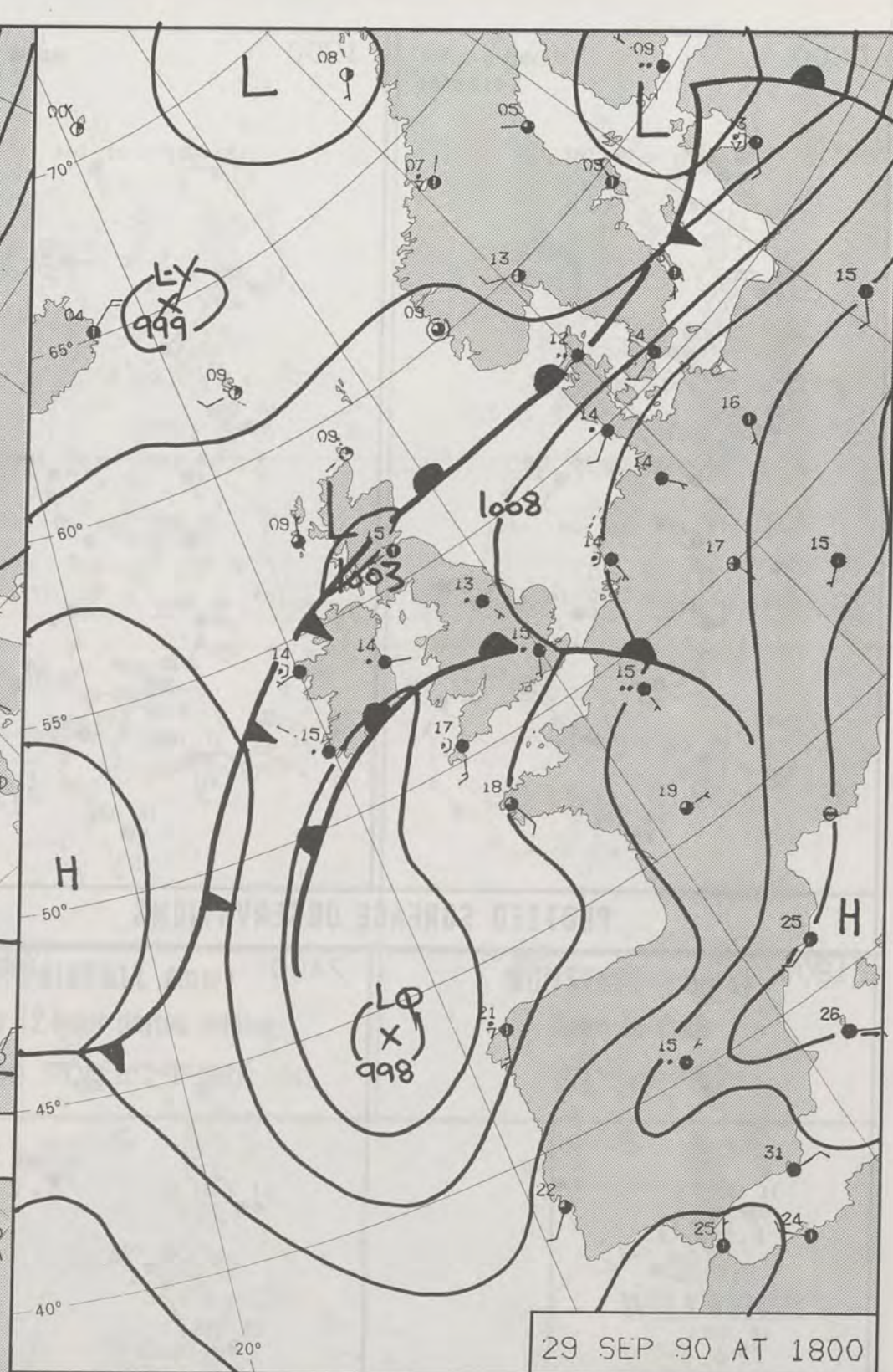


29 SEP 90 AT 1200



29 SEP 90 AT 0600

29 SEP 90 AT 2400



29 SEP 90 AT 1800

DUPLICATE ALSO
DAILY WEATHER SUMMARY

NOT FOR LOAN FOR

SATURDAY 29 SEPTEMBER 1990

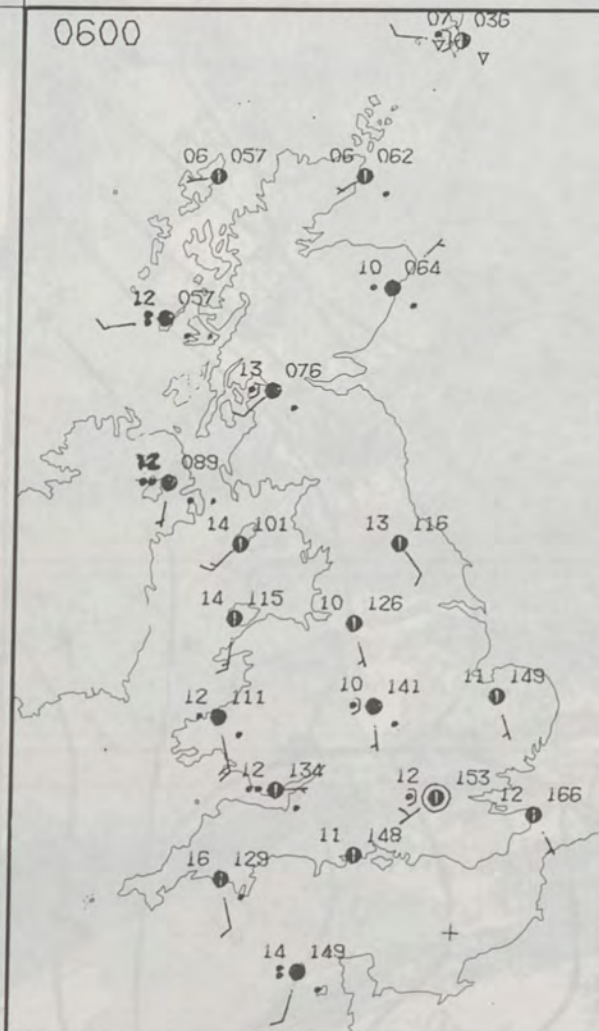
London Weather Centre 284-286 High Holborn London WC1V 7HX

© Crown Copyright 1986 All rights reserved

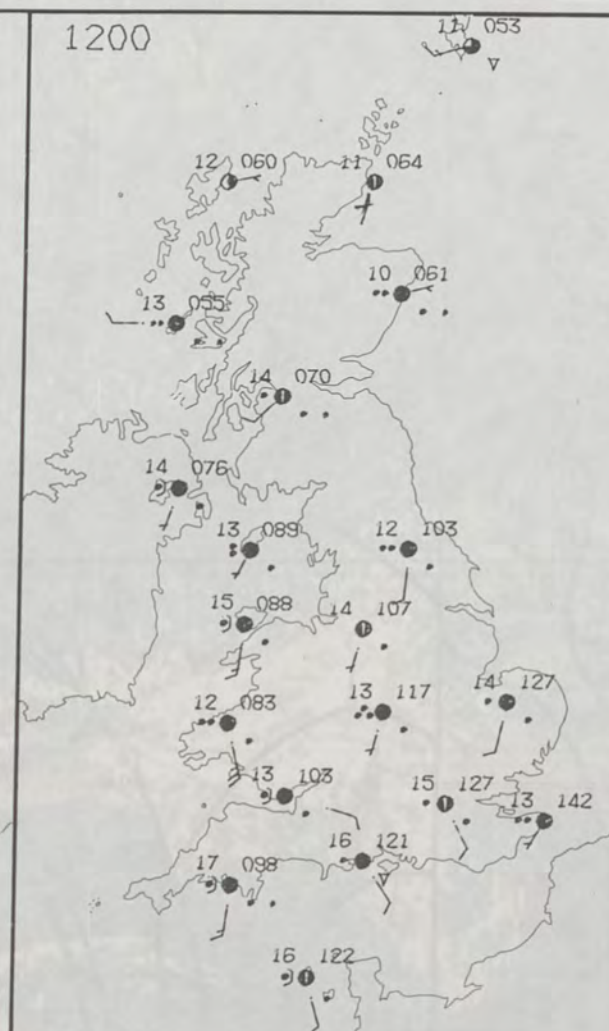
Warm front Cold front Occlusion

METEOROLOGICAL OFFICE
05 OCT 1990
LIBRARY

0600



1200



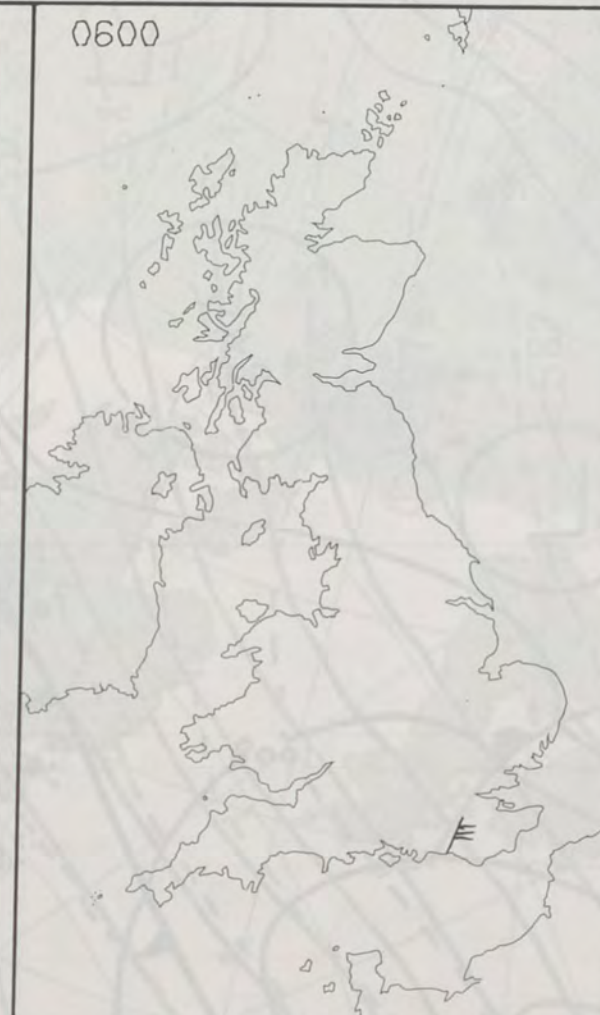
SATURDAY
29 SEPTEMBER 1990

SUMMARY
OF
BRITISH WEATHER

High pressure slipped away to the east overnight, and this allowed a warm and very moist southerly airstream to push across much of England and Wales - with outbreaks of heavy rain in the south and west. Temperatures were close to the seasonal normal, although across the West Midlands it was rather cold.

Parts of central Scotland were also quite wet as a weak cold front edged southwards, more particularly western coasts and hills. Northern Scotland, together with the Northern Isles had a bright day with some pleasant sunshine, whilst Northern Ireland was dull with a little rain at times. Temperatures in the north were close to the seasonal average - although northeast Scotland was rather cold.

0600

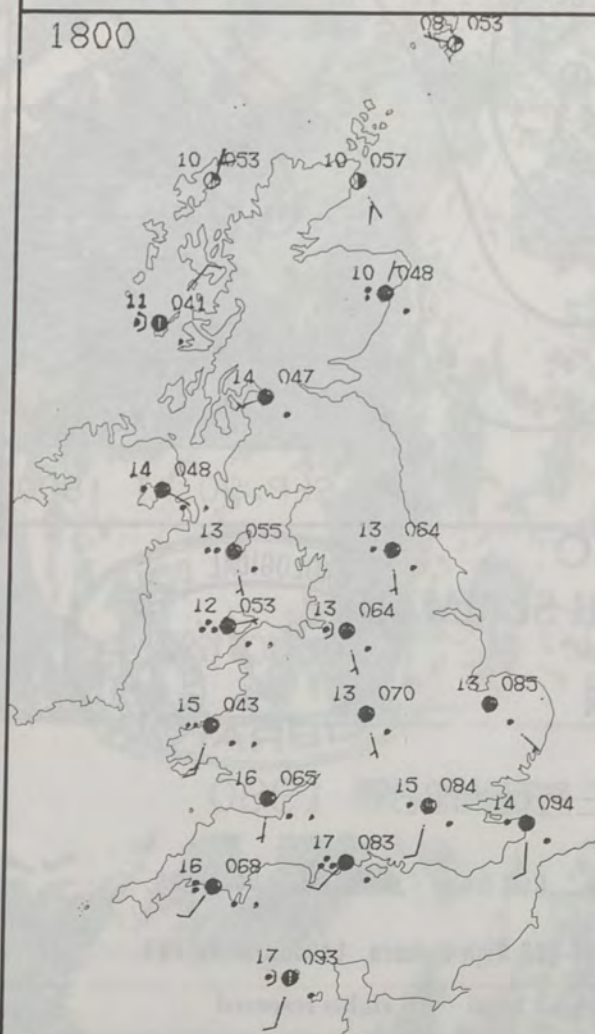


1200

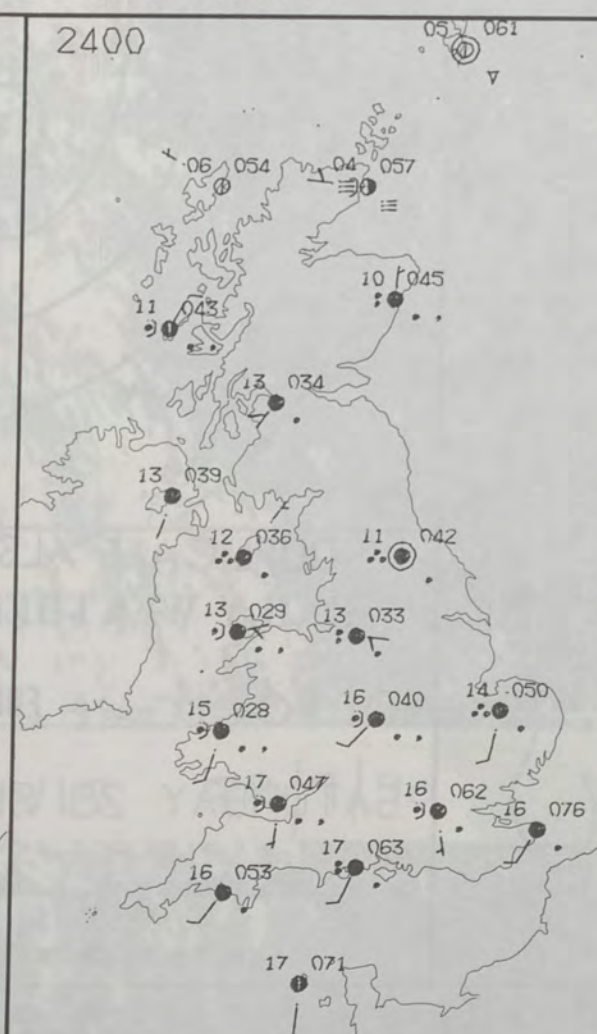


PLOTTED SURFACE OBSERVATIONS

1800

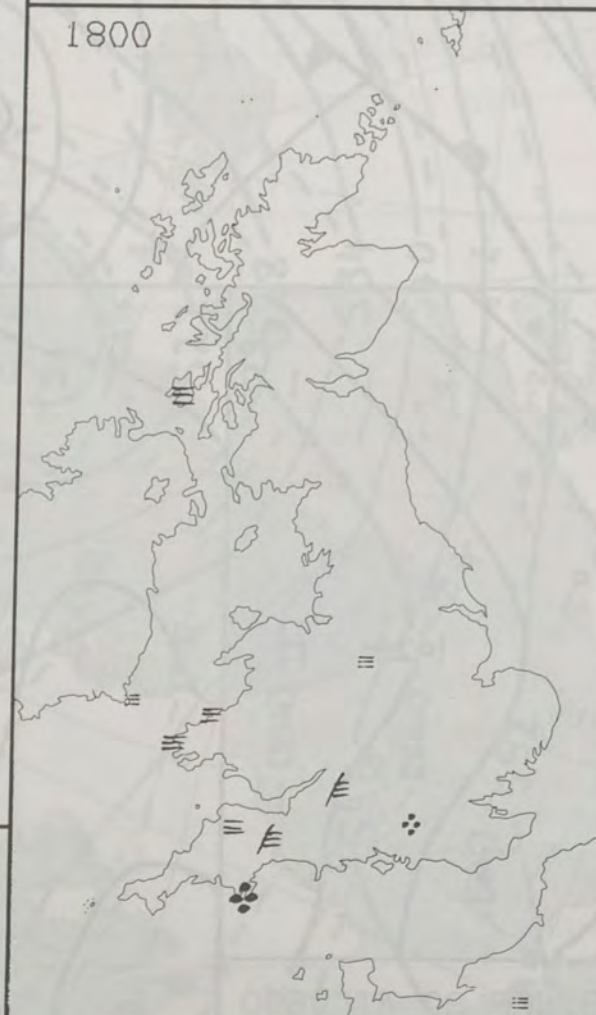


2400

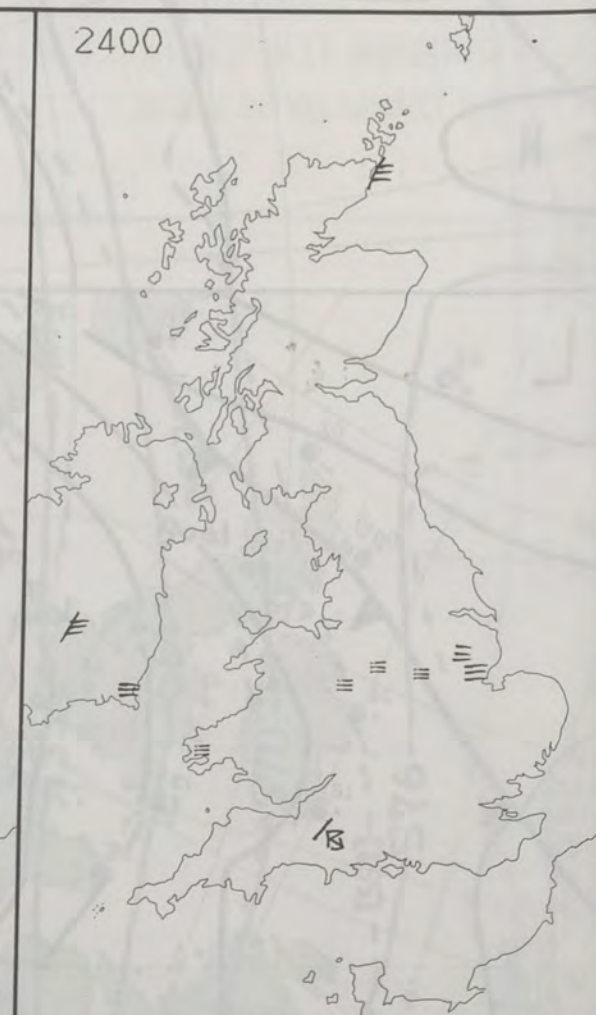


SIGNIFICANT WEATHER CHARTS

1800

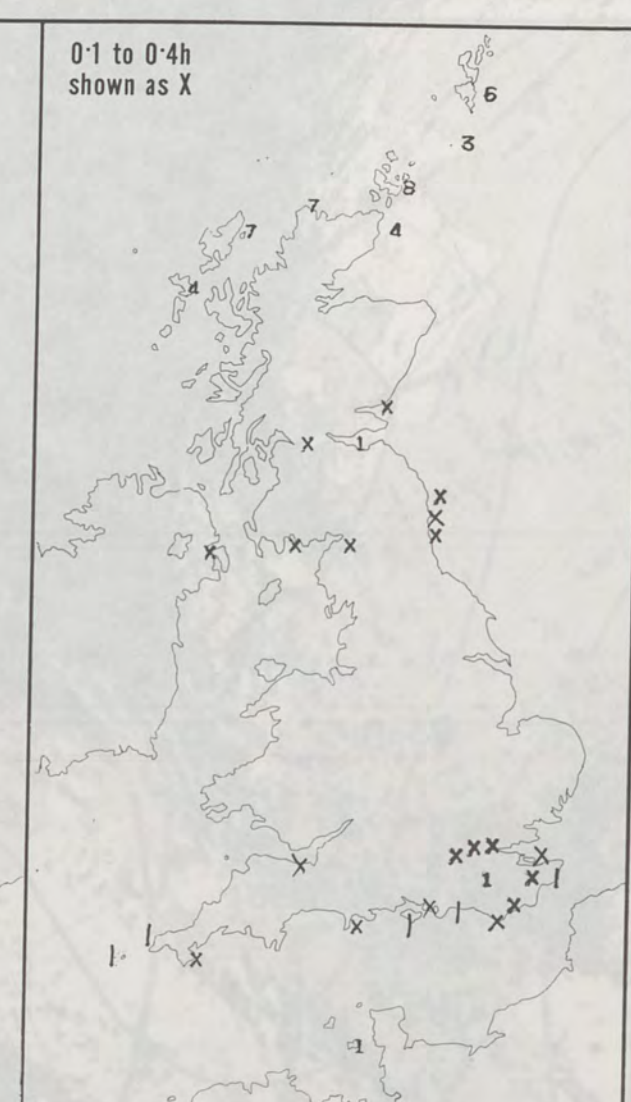
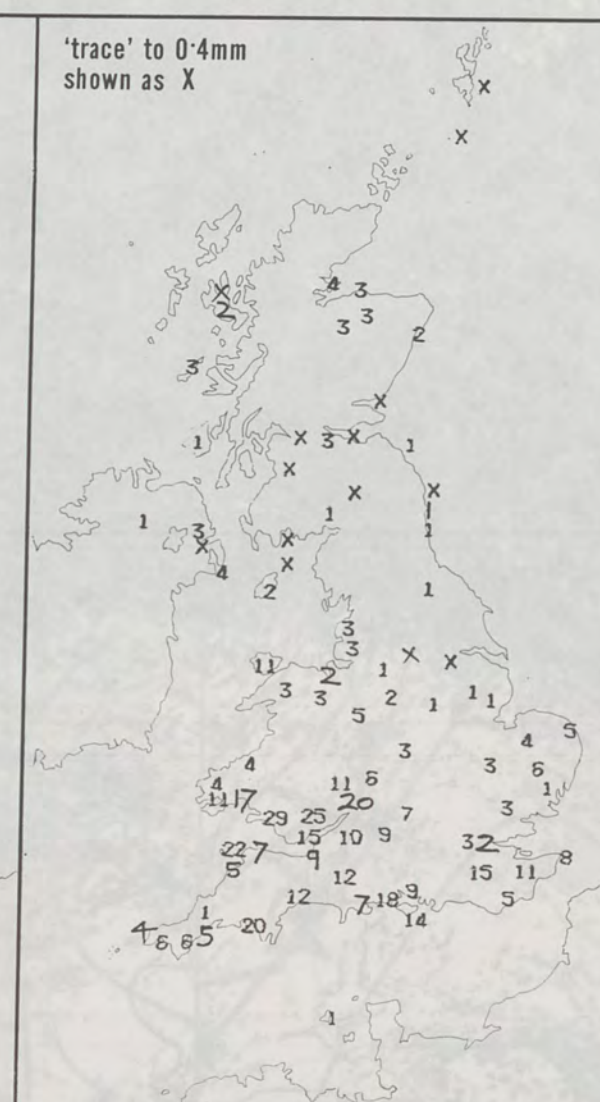
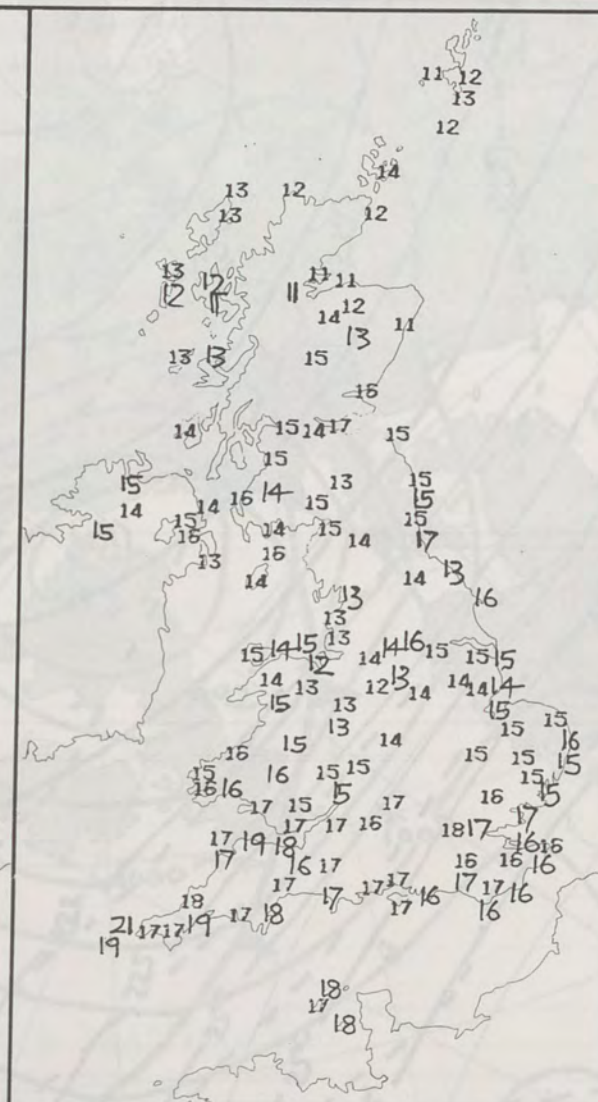
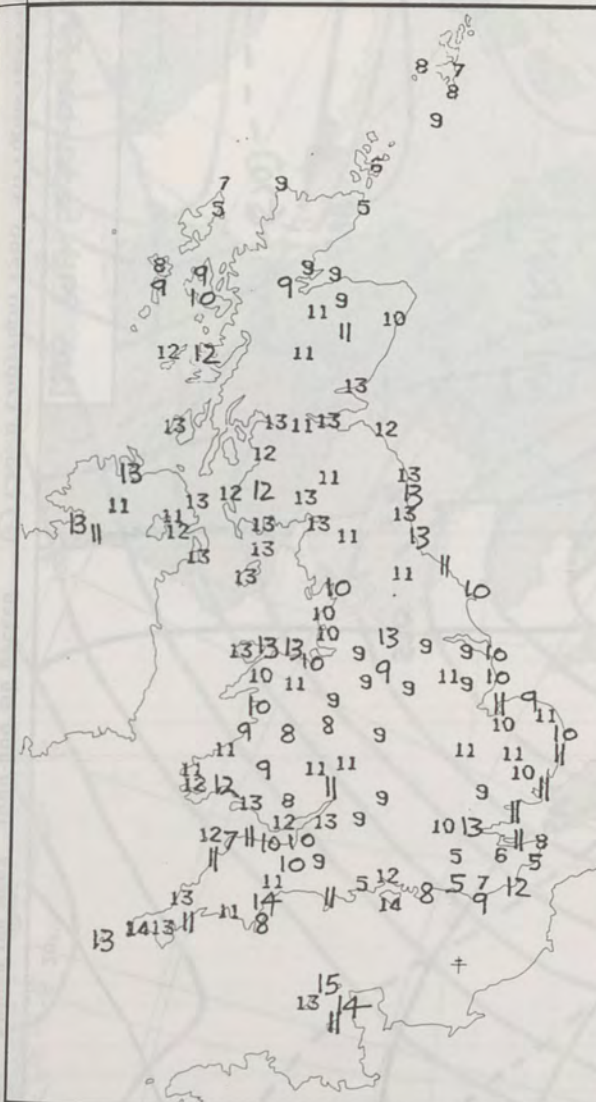


2400



London Weather Centre
284-286 High Holborn
London WC1V 7HX
All times are GMT

© Crown Copyright 1986 All rights reserved



NIGHT MINIMUM TEMPERATURE (°C)
For 12-hour period ending
0900 ON 29 SEP 90

DAY MAXIMUM TEMPERATURE (°C)
For 12-hour period ending
2100 ON 29 SEP 90

RAINFALL (mm)
For 12-hour period ending
0900 ON 29 SEP 90

RAINFALL (mm)
For 12-hour period ending
2100 ON 29 SEP 90

SUNSHINE (hours)
Dawn to dusk
29 SEP 90

EXTREMES FOR SATURDAY 29TH SEPTEMBER 1990

Highest maximum : 20.6°C St Ives (Cornwall)

Lowest maximum : 10.7°C Inverness/Dalcross

Lowest minimum : 5.1°C Stornoway (Inner Hebrides)

Lowest grass minimum : 0.0°C East Hoathly (East Sussex)

Most rain (24 hours from 0900 GMT) : 56.4 mm Dunkeswell (Devon)

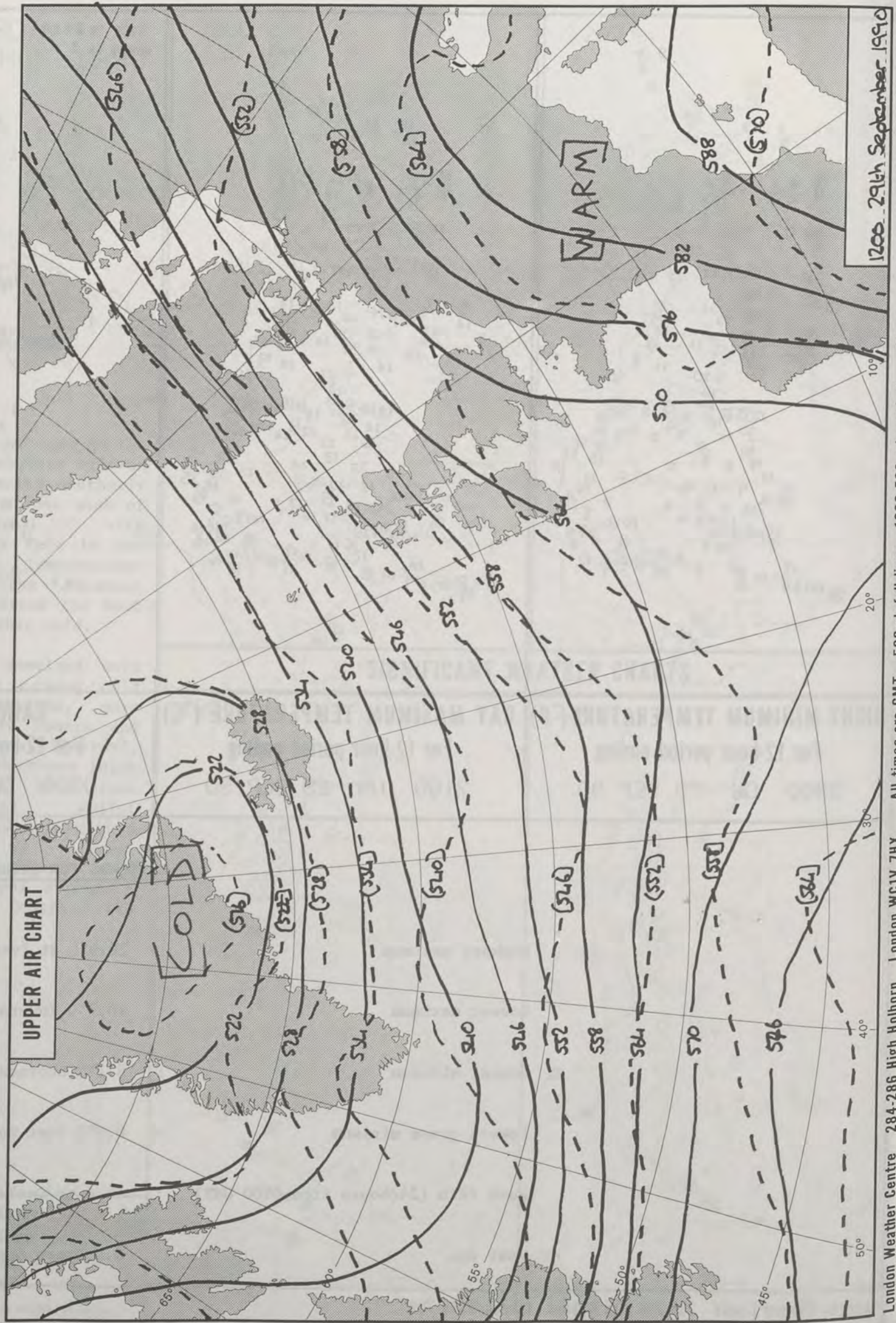
Most sun : 8.0 hours Kirkwall (Orkney)

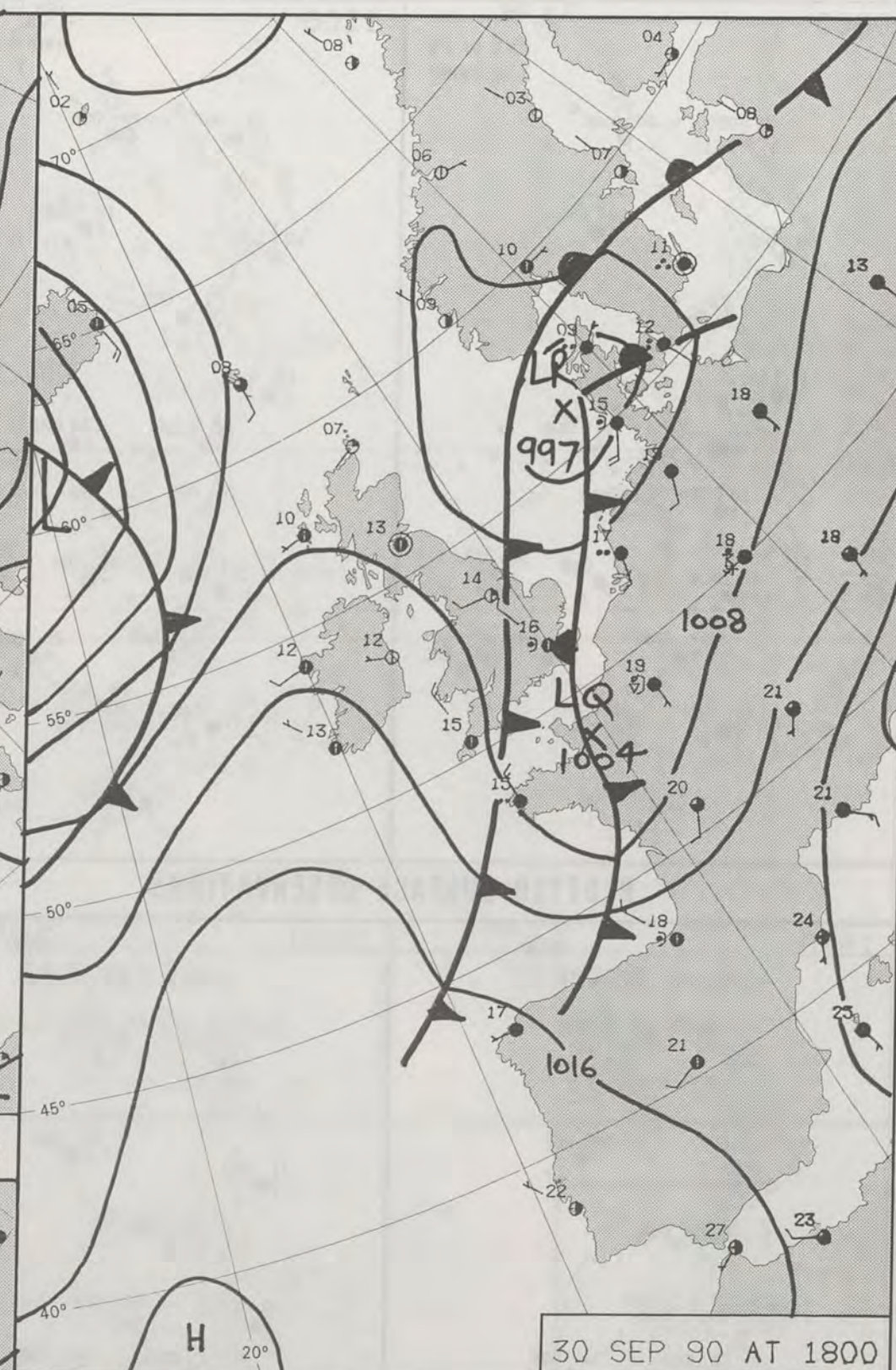
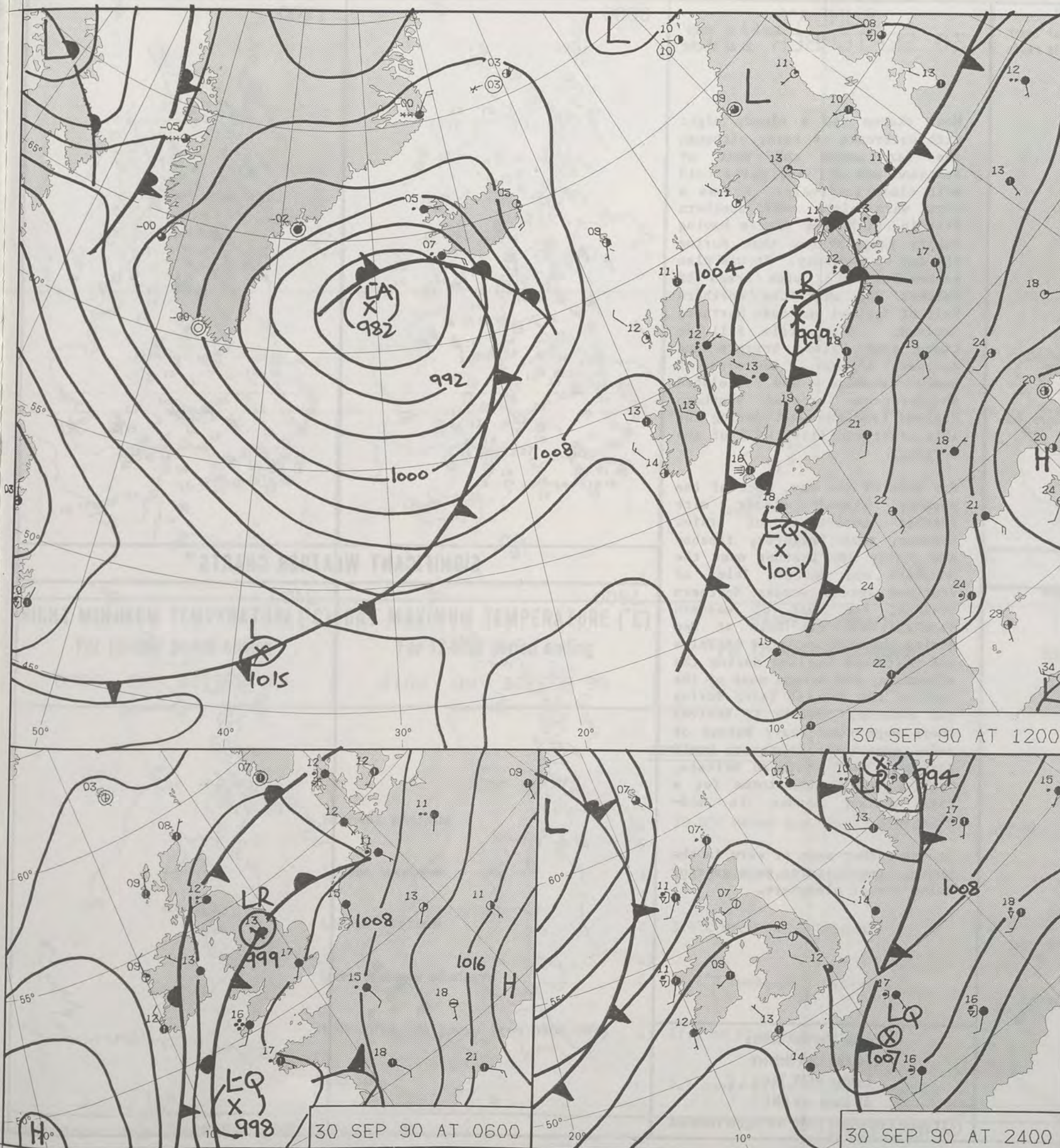
**DAILY
WEATHER
SUMMARY**



© Crown Copyright 1986
All rights reserved

1346Z VIS 29/9/90








DUPLICATE ALSO
DAILY WEATHER SUMMARY


NOT FOR LOAN FOR

SUNDAY 30 SEPTEMBER 1990

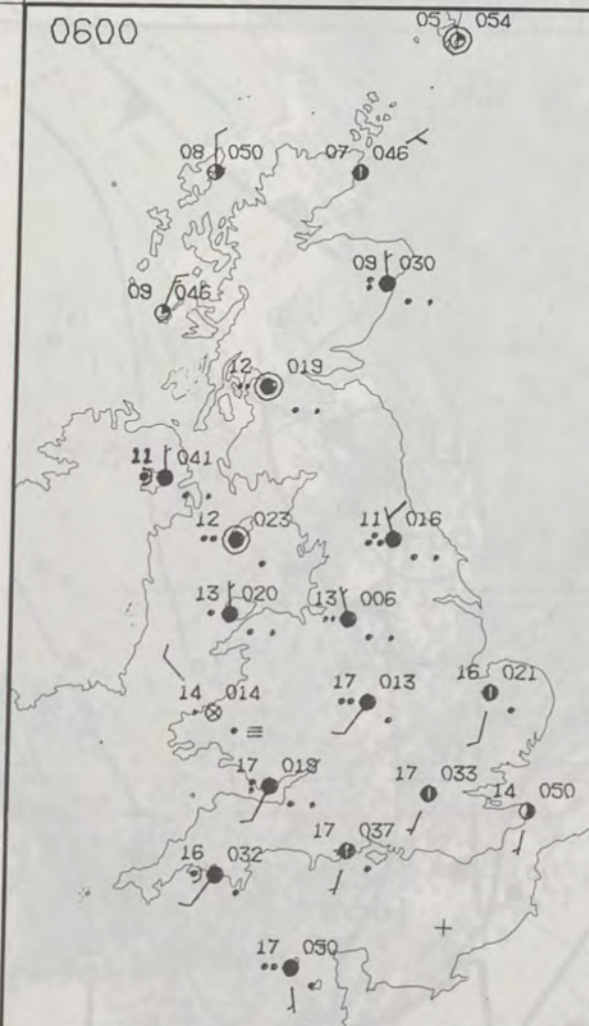
 Warm front  Cold front  Occlusion

London Weather Centre 284-286 High Holborn London WC1V 7HX

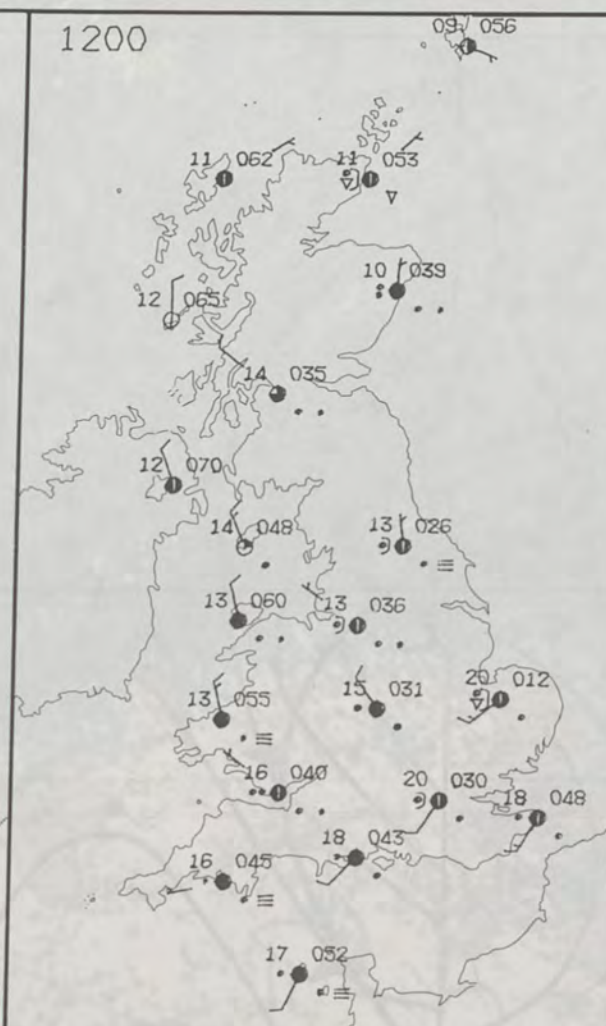
© Crown Copyright 1986 All rights reserved



0600

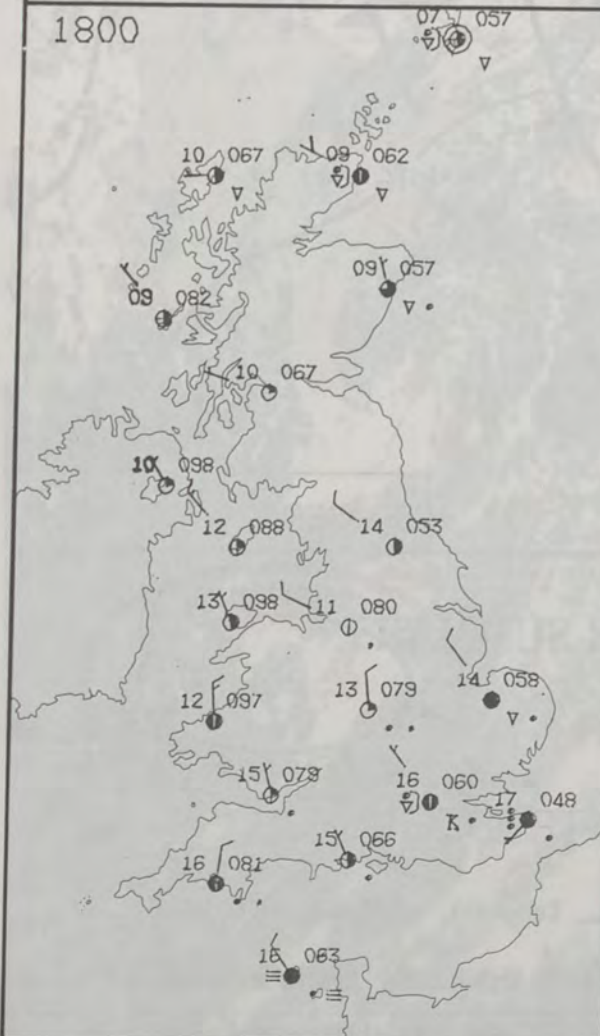


1200

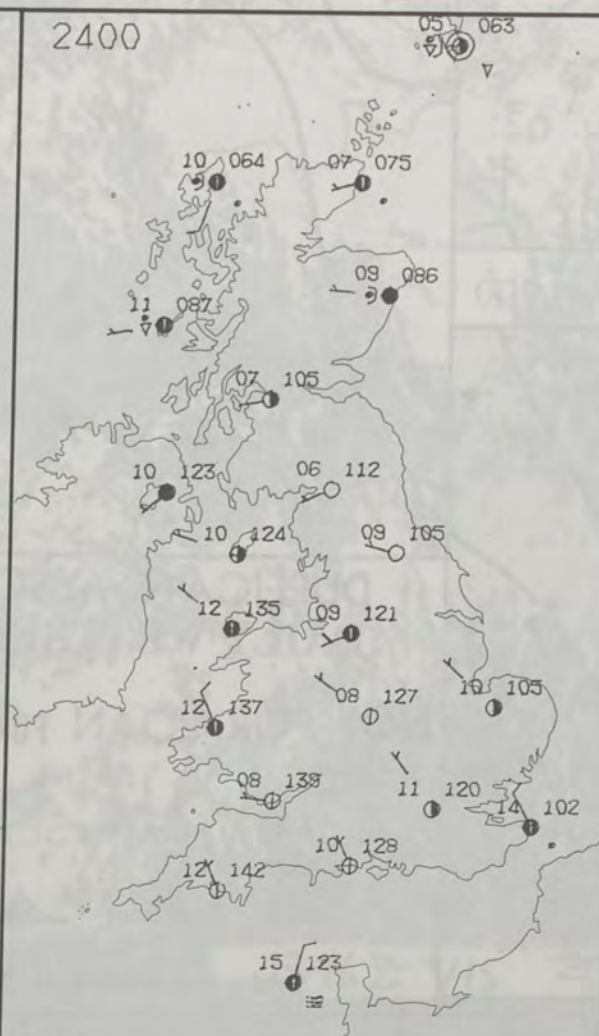


PLOTTED SURFACE OBSERVATIONS

1800



2400



SUNDAY
30 SEPTEMBER 1990

Most places had a cloudy night with outbreaks of rain, although the far north and west of Scotland was dry and quite cold with clear intervals. It was a very warm night over southern Britain, with many places having higher temperatures than during the day on Saturday. It was also generally misty, with areas of thicker fog over the northern half of England and over Northern Ireland. Heavy rain fell at times over Wales, western and northern England. An area of heavy showers and isolated thunderstorms crossed southern England from the west during the late night and first half of the morning.

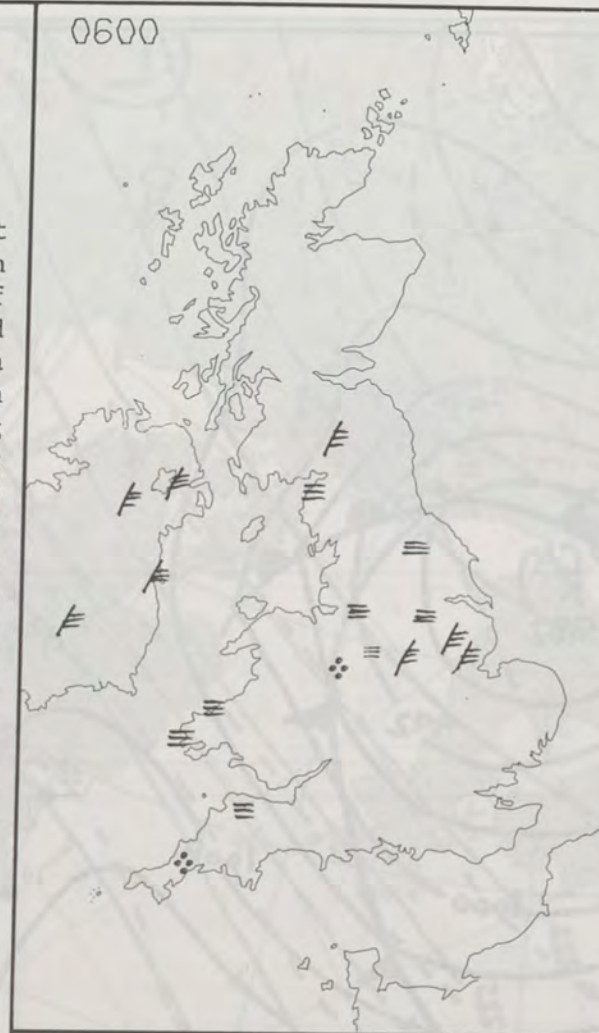
For much of the day, much of the country stayed cloudy with further outbreaks of rain. However, much brighter, fresher and mostly dry weather over the Northern and Western Isles of Scotland spread across Northern Ireland, the rest of western Scotland and the Isle of Man during the morning, most of Wales and northwest England during the afternoon, and across most of the rest of the British Isles during the evening. Before it arrived there were some heavy bursts of rain, especially in a very humid air mass over southern Britain, with a few thunderstorms for a time around London in mid-afternoon.

It was rather warm or warm in the south; temperatures were near or below normal elsewhere.

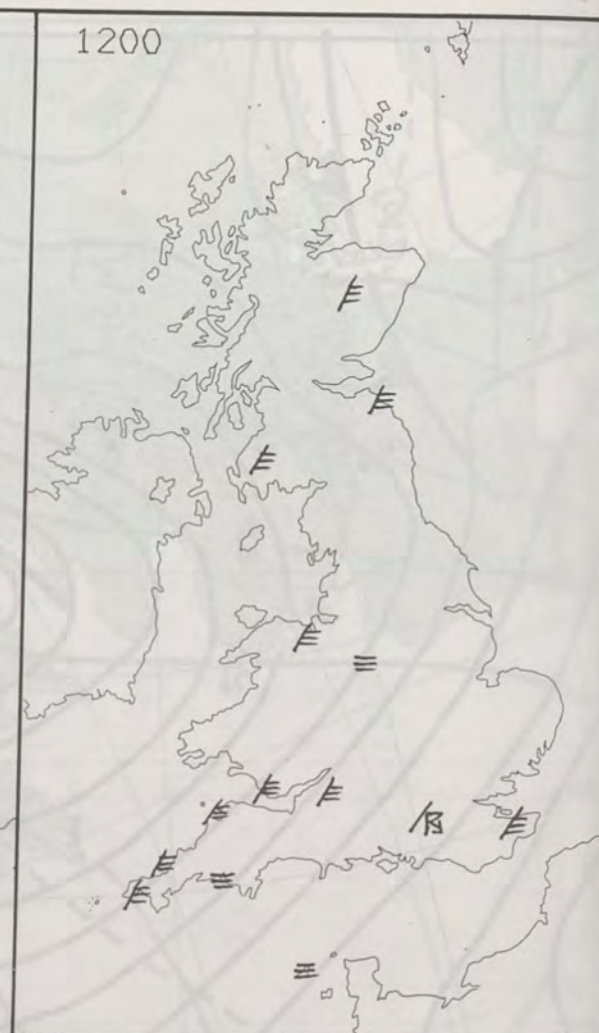
London Weather Centre
284-286 High Holborn
London WC1V 7HX
All times are GMT

© Crown Copyright 1986 All rights reserved

0600

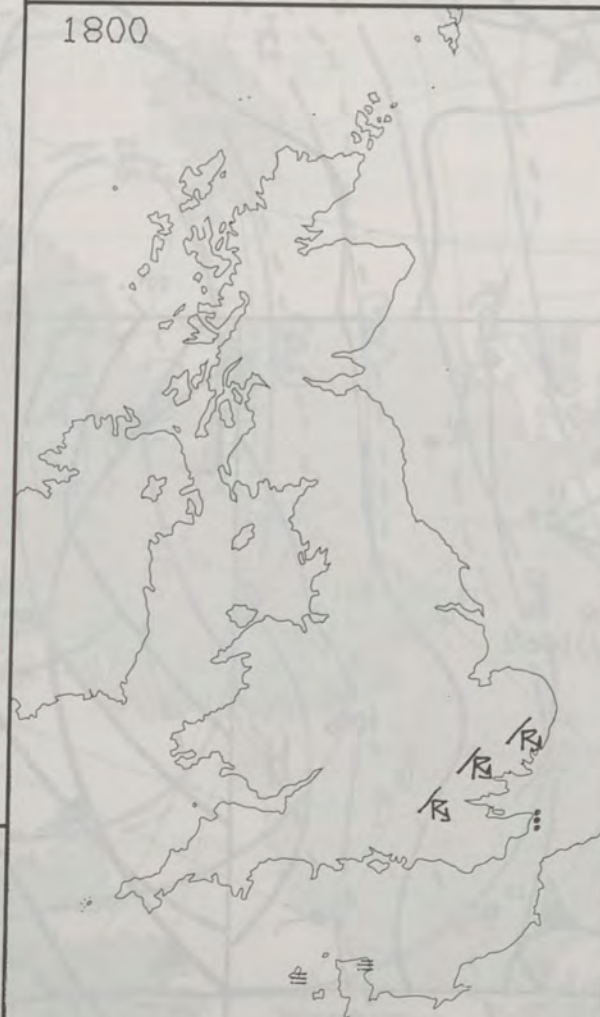


1200

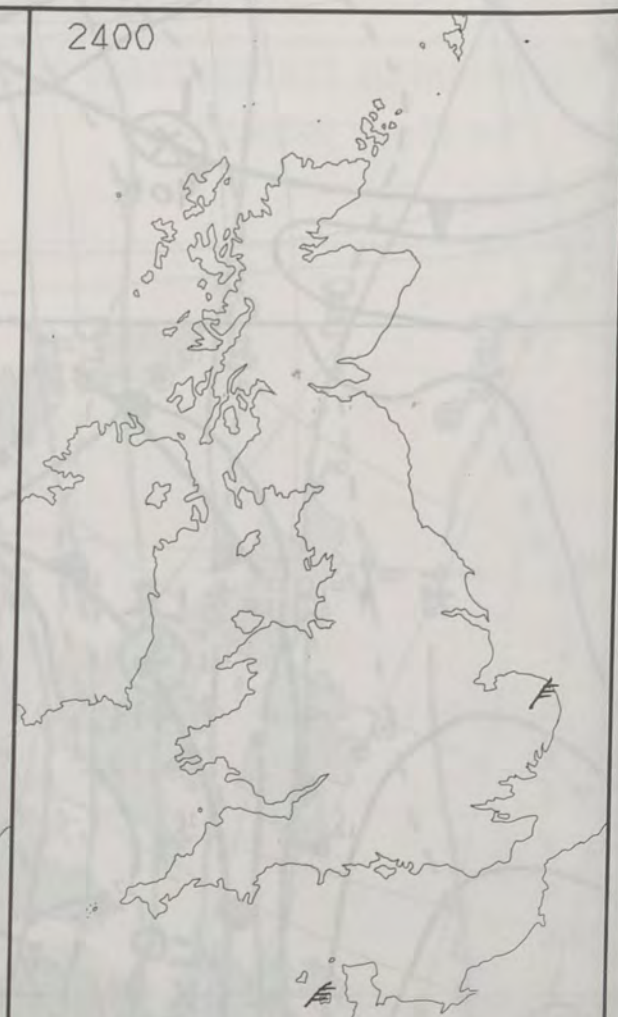


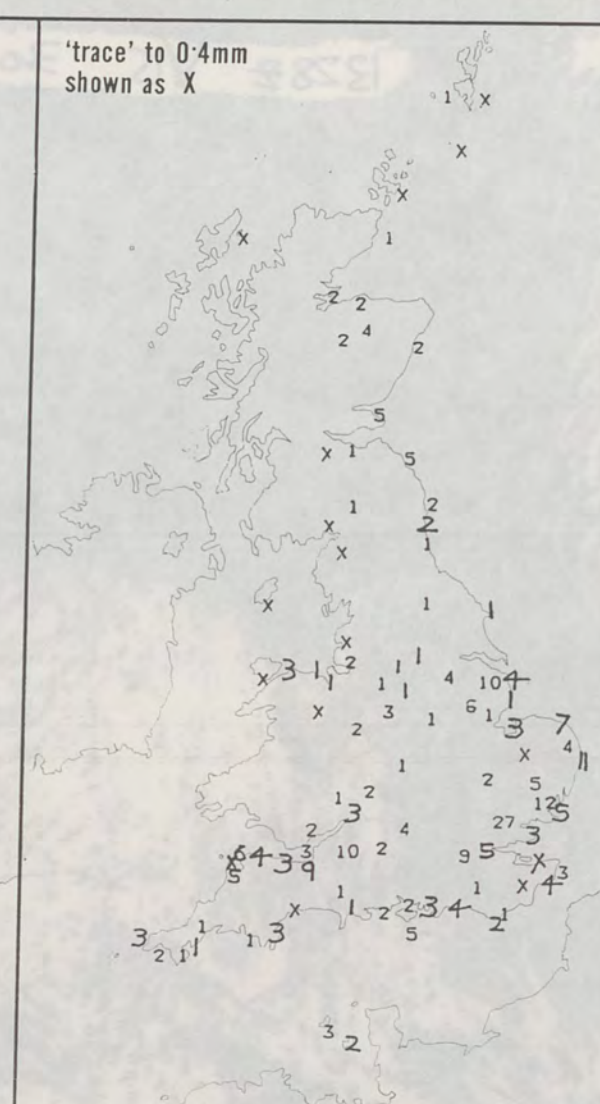
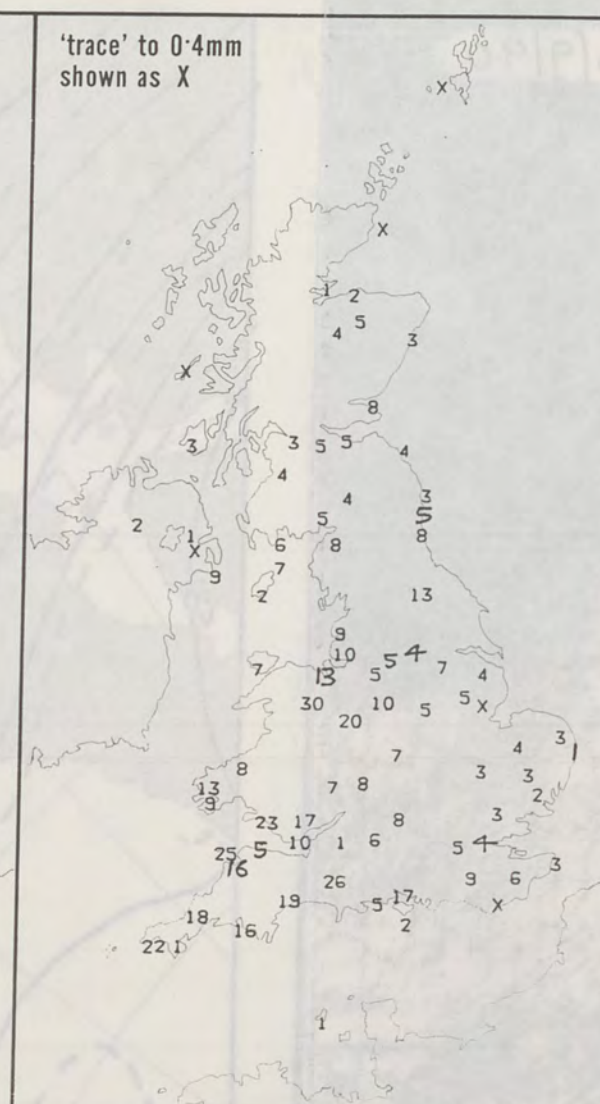
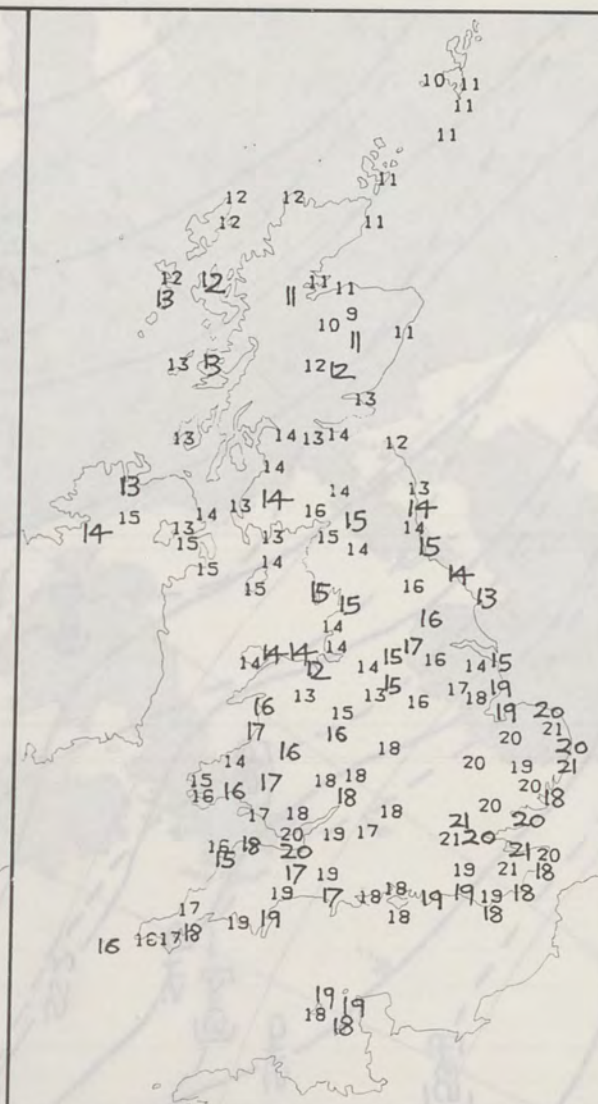
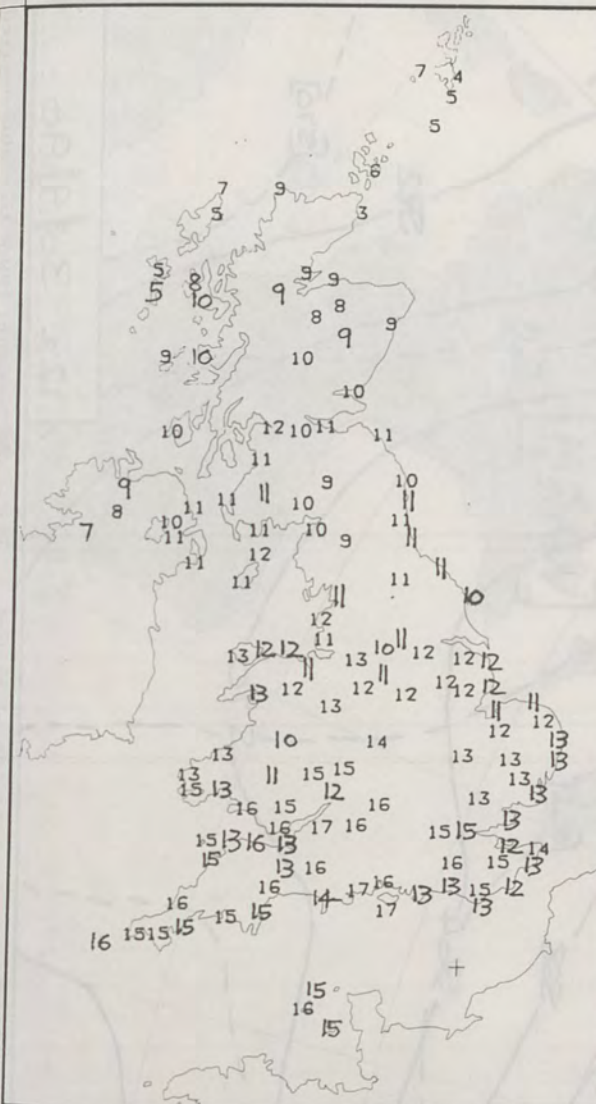
SIGNIFICANT WEATHER CHARTS

1800



2400





NIGHT MINIMUM TEMPERATURE (°C)
For 12-hour period ending
0900 ON 30 SEP 90

DAY MAXIMUM TEMPERATURE (°C)
For 12-hour period ending
2100 ON 30 SEP 90

RAINFALL (mm)
For 12-hour period ending
0900 ON 30 SEP 90

RAINFALL (mm)
For 12-hour period ending
2100 ON 30 SEP 90

SUNSHINE (hours)
Dawn to dusk
30 SEP 90

EXTREMES FOR SUNDAY 30TH SEPTEMBER 1990

Highest maximum : 20.8°C Herne Bay (Kent) and Heathrow and Northolt (London)

Lowest maximum : 9.5°C Glenlivet (Grampian)

Lowest minimum : 3.4°C Wick (NE Scotland)

Lowest grass minimum : -1.2°C Sumburgh (Shetland)


Most rain (24 hours from 0900 GMT) : 27.1 mm Stansted (Essex)

Most sun : 9.7 hours Tiree (Inner Hebrides)

**DAILY
WEATHER
SUMMARY**



© Crown Copyright 1986
All rights reserved



1328Z VIS 30/9/90

