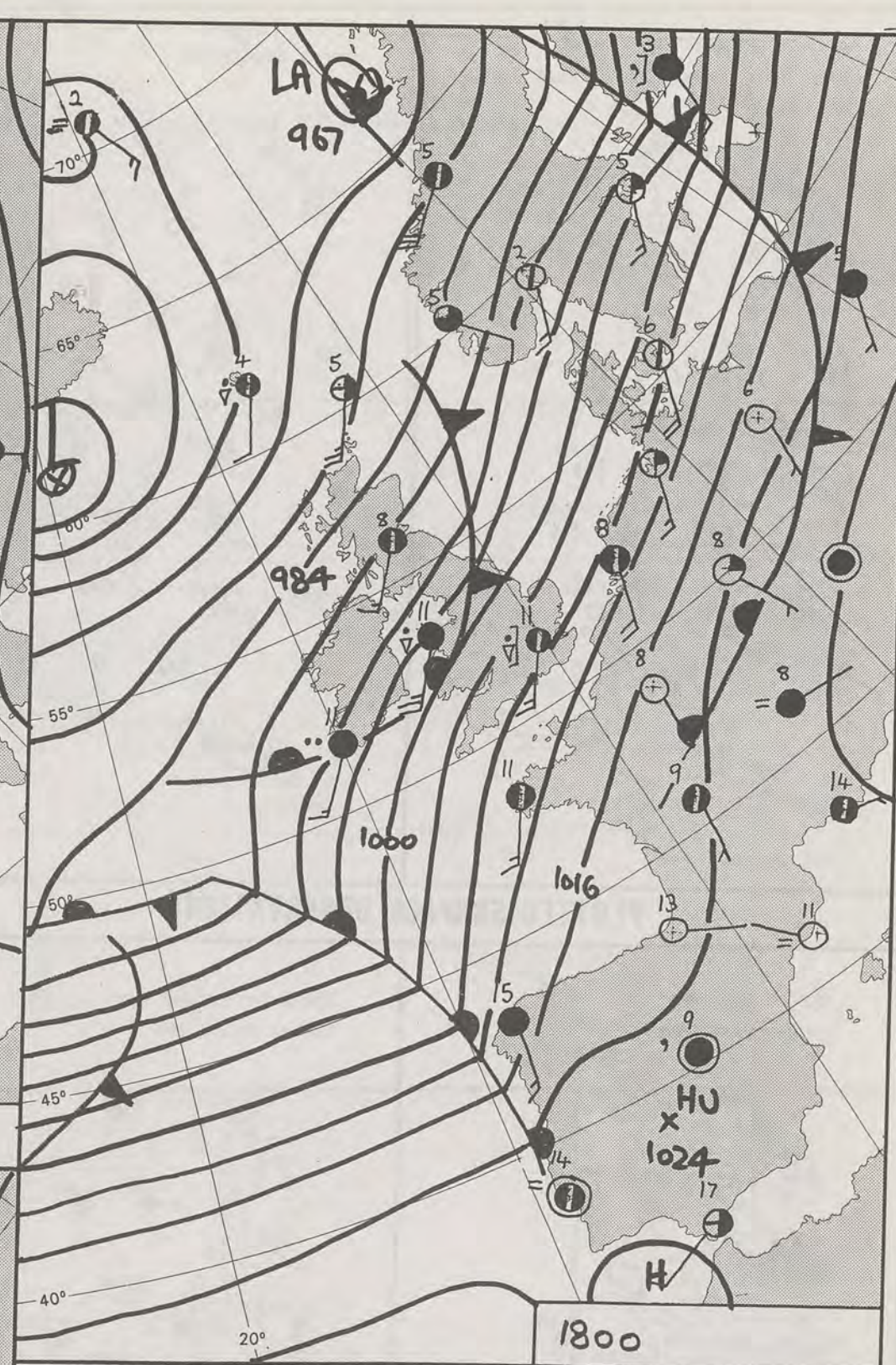
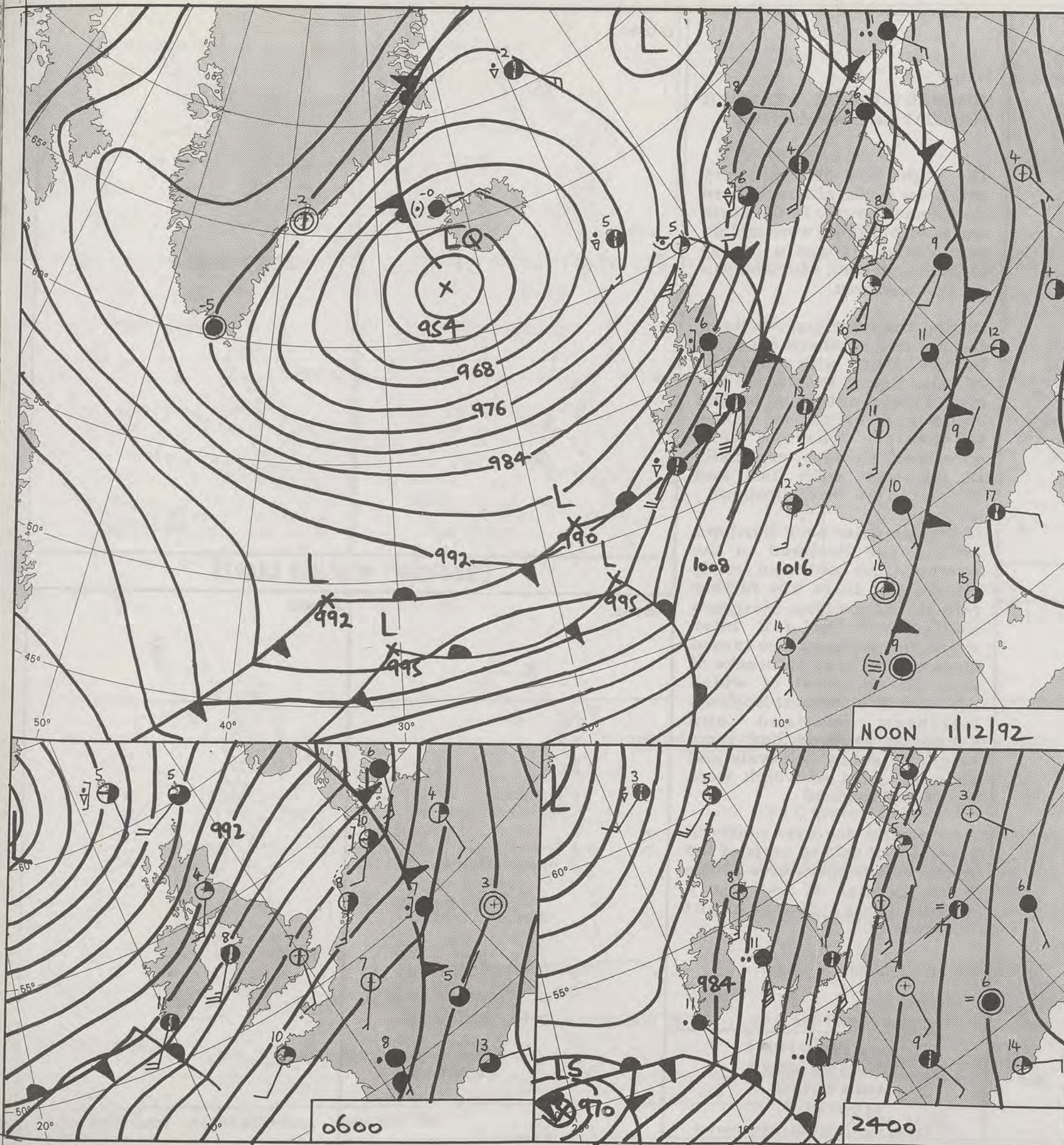


582  
POLAR STEREOGRAPHIC PROJECTION AT 60N SCALE 1:20M RUN TIME 15.50.10 576  
CHART 13  
IPHEA50 EGR 12007  
NOON 30/11/92



DUPLICATE ALSO  
DAILY WEATHER SUMMARY  
NOT FOR LOAN FOR  
TUESDAY 1st December 1992

London Weather Centre 284-286 High Holborn London WC1V 7HX

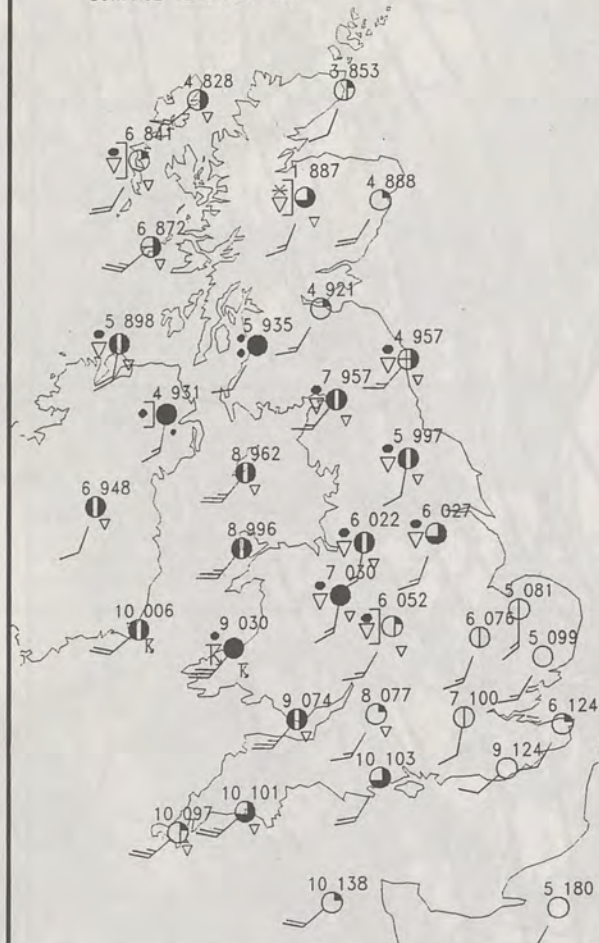
© Crown Copyright All rights reserved

METEOLOGICAL OFFICE  
14 DEC 1992  
LIBRARY

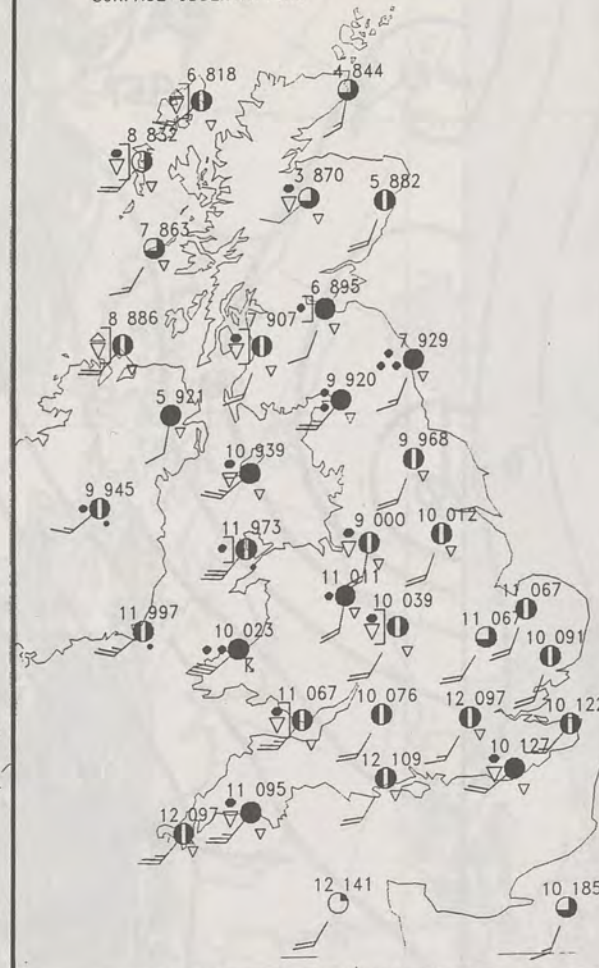
Warm front Cold front Occlusion



0600 1 DECEMBER 1992  
SURFACE OBSERVATIONS

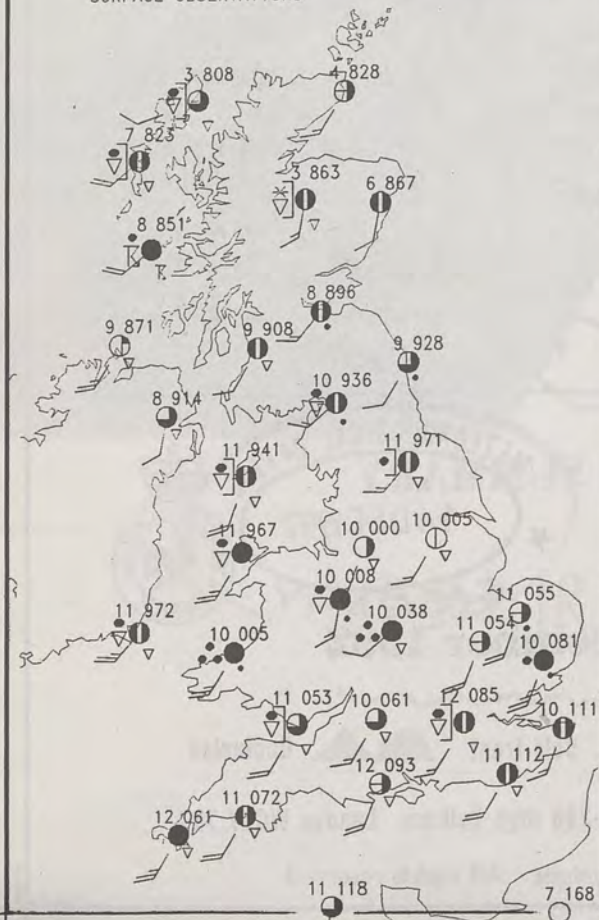


1200 1 DECEMBER 1992  
SURFACE OBSERVATIONS

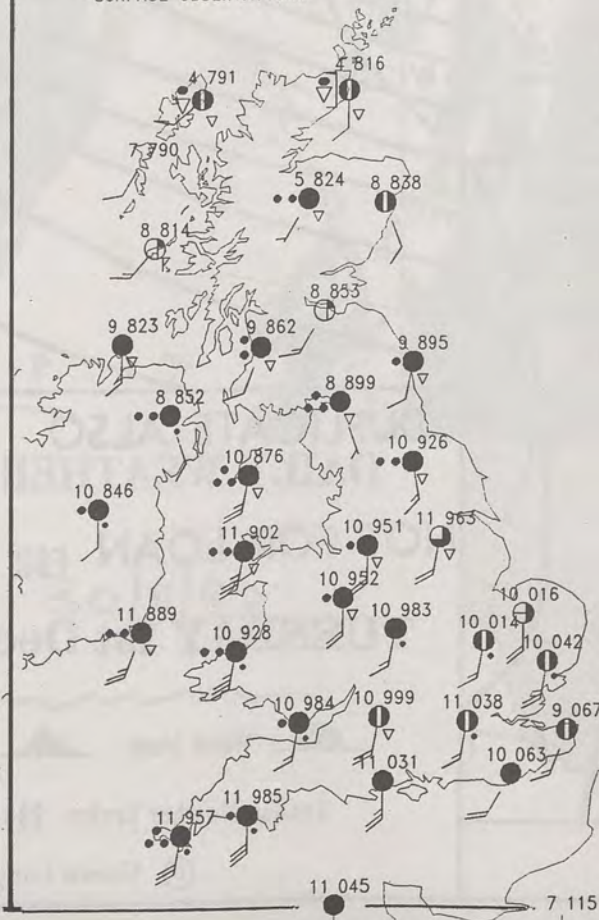


### PLOTTED SURFACE OBSERVATIONS

1800 1 DECEMBER 1992  
SURFACE OBSERVATIONS



2400 1 DECEMBER 1992  
SURFACE OBSERVATIONS



## SUMMARY OF UK WEATHER TUESDAY 1st December 1992

The night was generally dry with clear spells, although there were some showers in the north and west, but these were mainly near coasts. It was a breezy night everywhere, which helped prevent any frost.

During the morning, Northern Ireland and southern Scotland became cloudy with outbreaks of rain, heavy in places. The rest of the country had broken cloud and bright or sunny intervals. There were occasional showers, especially in the west with hail and thunder in northwest Scotland.

It became drier over Northern Ireland and Scotland in the afternoon, but continued mostly cloudy, and there was further rain in the evening. Northern England, Wales and later southwest England also turned more cloudy with outbreaks of rain, the heaviest of which occurred in northwest England. Northern Scotland and southeast England had some bright or sunny intervals and showers, most of which were light in SE England.

A very mild day over southern Britain, but cold in parts of the north with temperatures a little below normal. It was also a windy day just about everywhere.

London Weather Centre  
284-286 High Holborn  
London WC1V 7HX  
All times are GMT

© Crown Copyright All rights reserved

0600



1200



### SIGNIFICANT WEATHER CHARTS

1800



2400

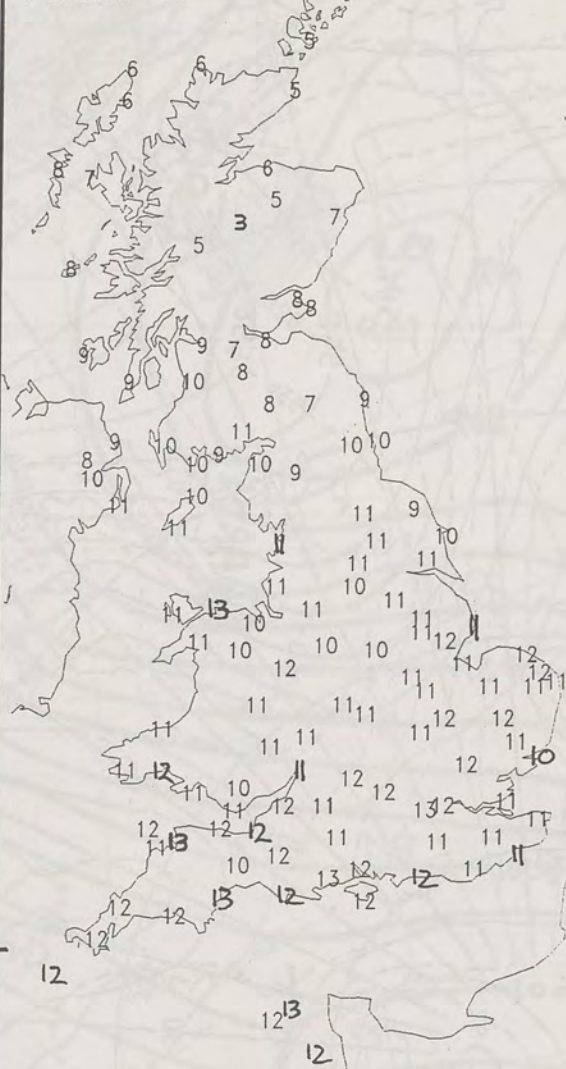




NIGHT MINIMUM TEMPERATURE  
(DEGREES C)  
1 DECEMBER 1992



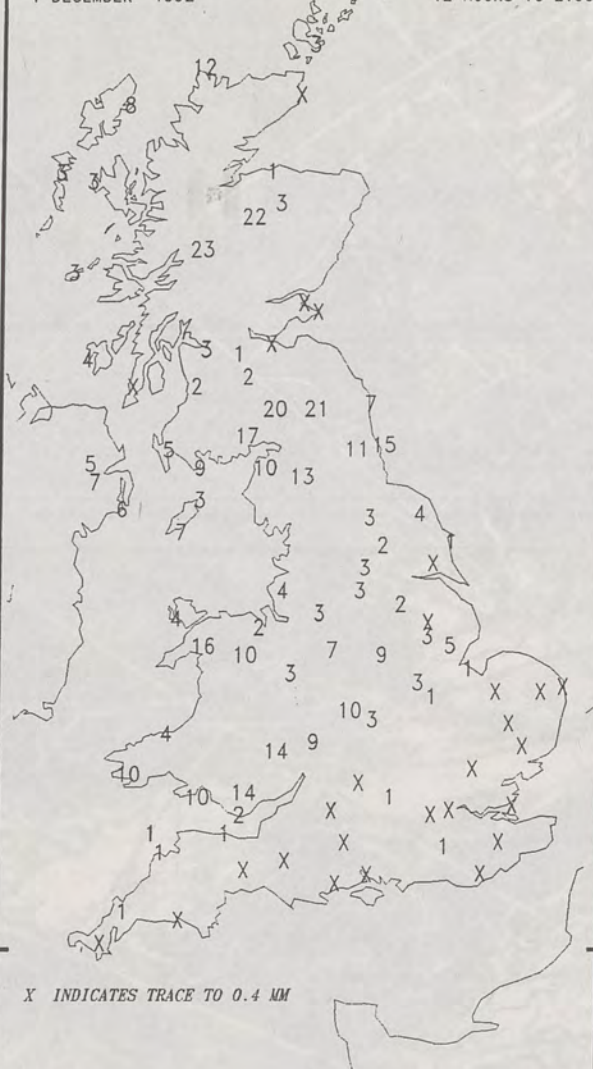
DAY MAXIMUM TEMPERATURE  
(DEGREES C)  
1 DECEMBER 1992



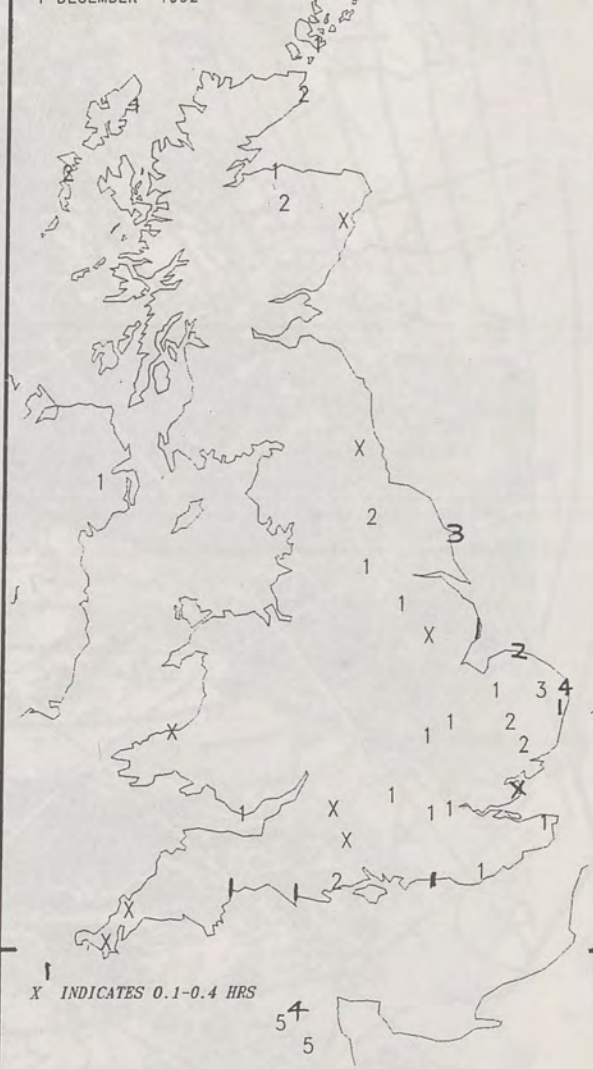
NIGHT RAINFALL  
(MILLIMETRES)  
1 DECEMBER 1992



DAY RAINFALL  
(MILLIMETRES)  
1 DECEMBER 1992



SUNSHINE (DAWN TO DUSK)  
(HOURS)  
1 DECEMBER 1992



# **EXTREMES FOR TUESDAY 1ST DECEMBER 1992**

Highest Maximum	: 13.3 C Chivenor [ Devon ]
Lowest Maximum	: 3.5 C Aviemore [ Highland ]
Lowest Minimum	: 0.5 C Salsburgh [ nr Glasgow ]
Lowest Grass Minimum	: -1.6 C Lossiemouth and Cellarhead
Most Rain (24 hours from 0900 GMT)	: 52.0 mm Eskdalemuir [ Dumfries and Galloway ]
Most Sun	: 5.0 Hrs Jersey [ St Helier ]

## **DAILY WEATHER SUMMARY**

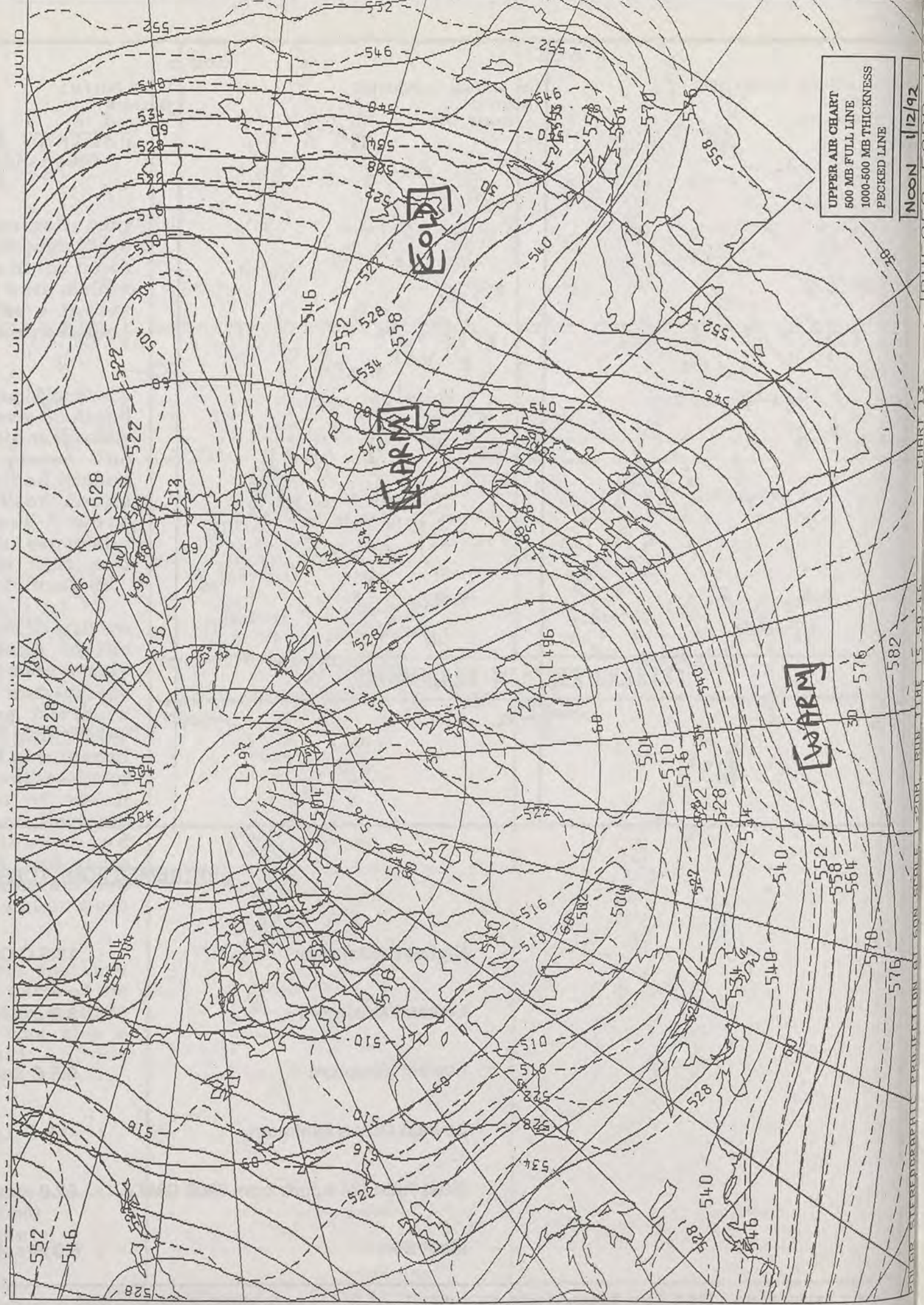


© Crown Copyright  
All rights reserved



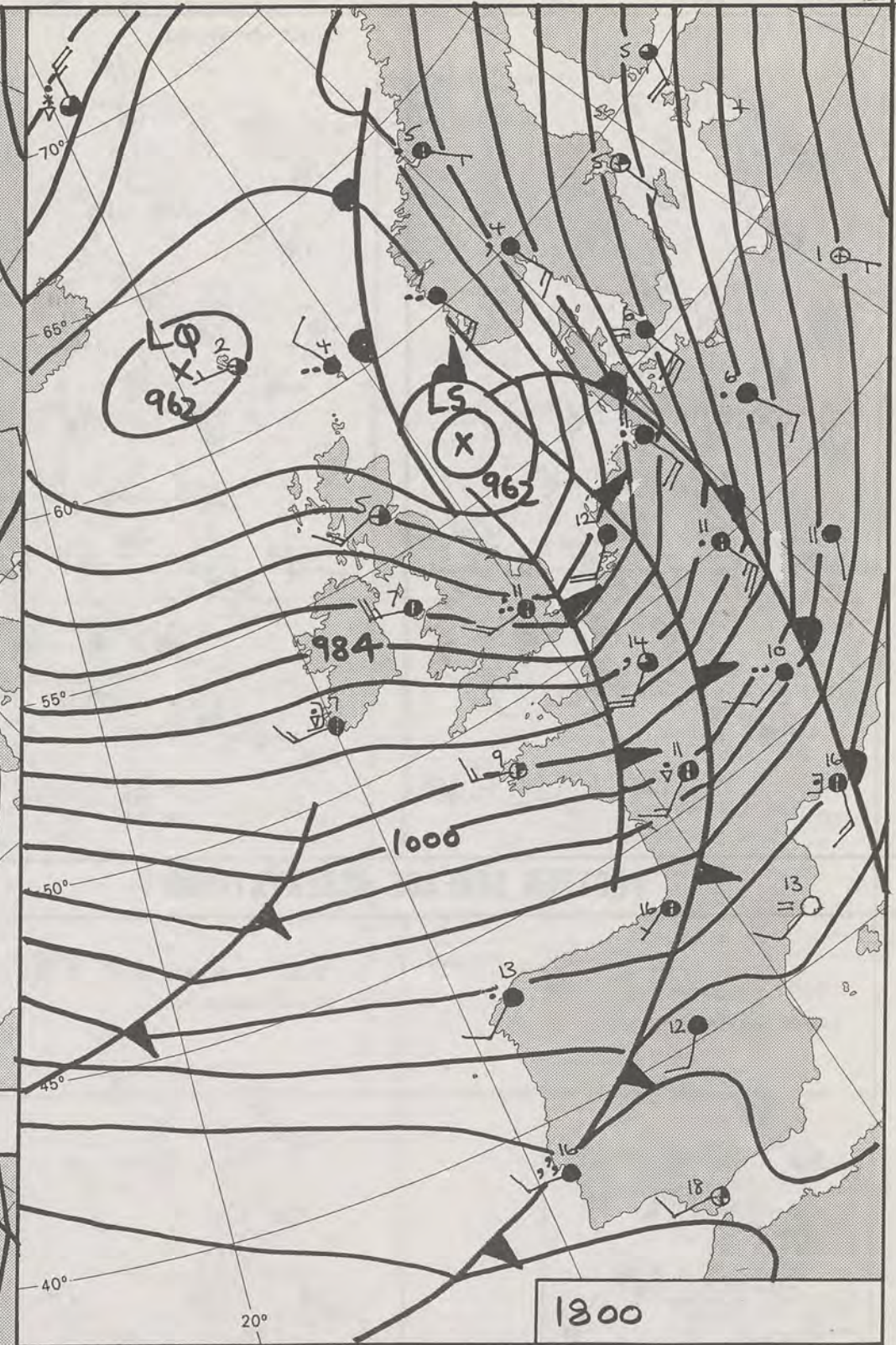
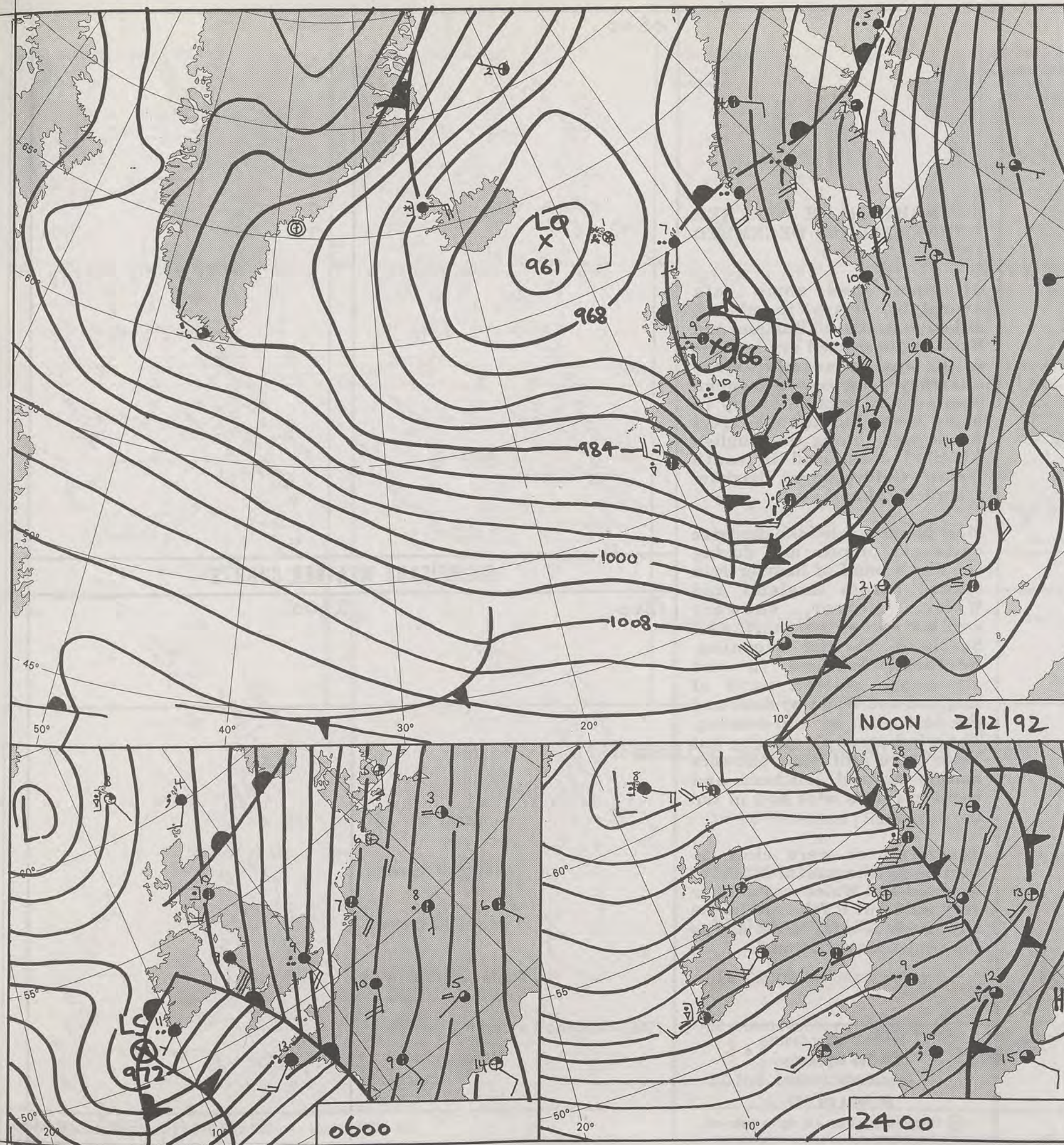


Noon VIS 11/2/92





PECKED LINE  
NOON 1/12/92  
582  
576  
FOR STEREOMETRIC PROJECTION ON SCALE 1:500,000 CHART 13



DUPLICATE ALSO  
DAILY WEATHER SUMMARY  
NOT FOR LOAN FOR  
WEDNESDAY 2nd DECEMBER  
1992

METEOROLOGICAL OFFICE  
14 DEC 1992  
LIBRARY

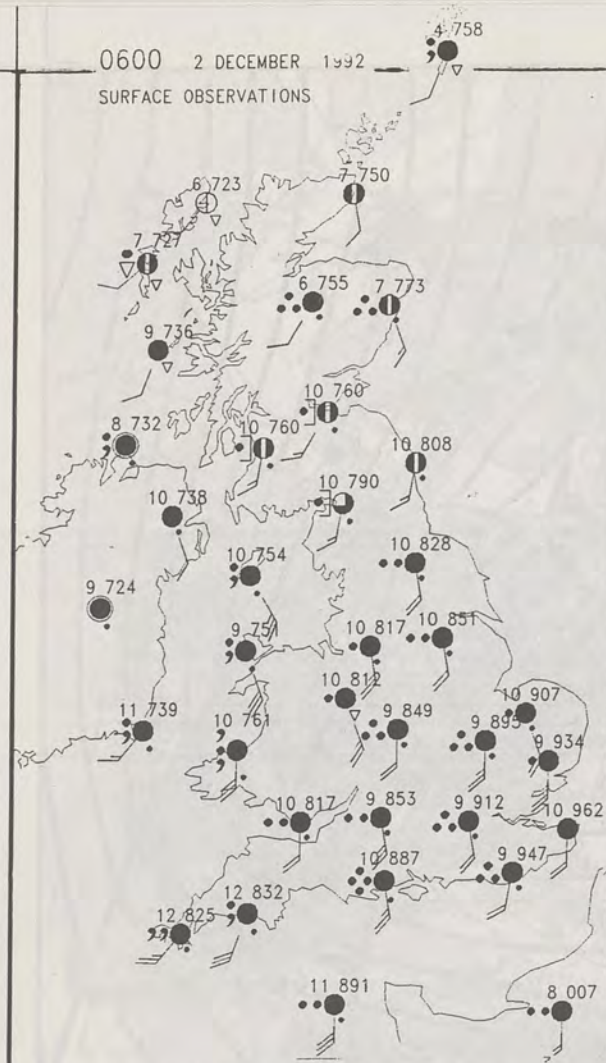
WARM FRONT COLD FRONT OCCLUSION

London Weather Centre 284-286 High Holborn London WC1V 7HX

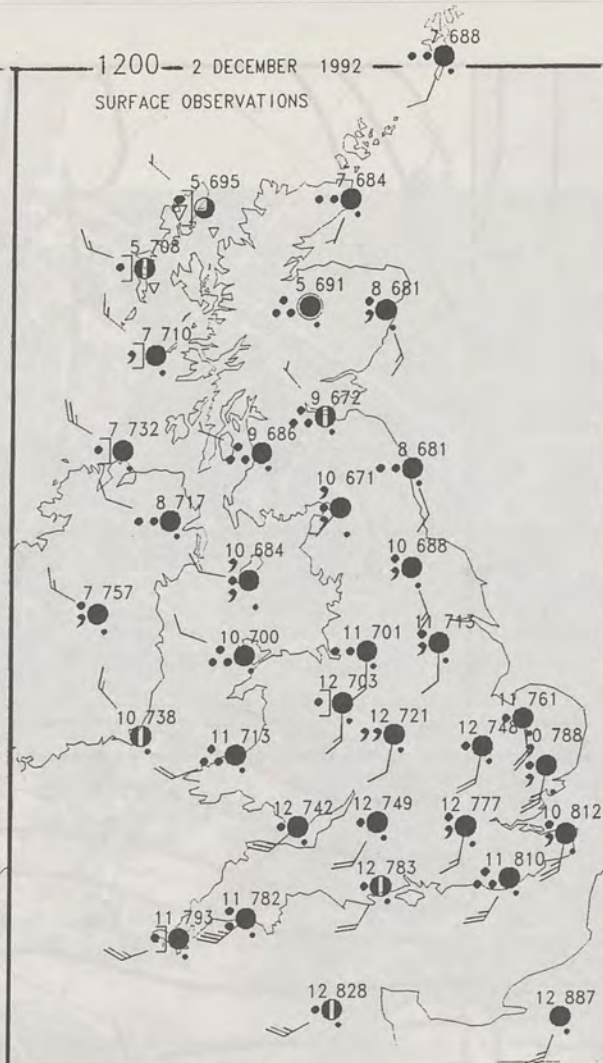
© Crown Copyright All rights reserved



0600 2 DECEMBER 1992  
SURFACE OBSERVATIONS

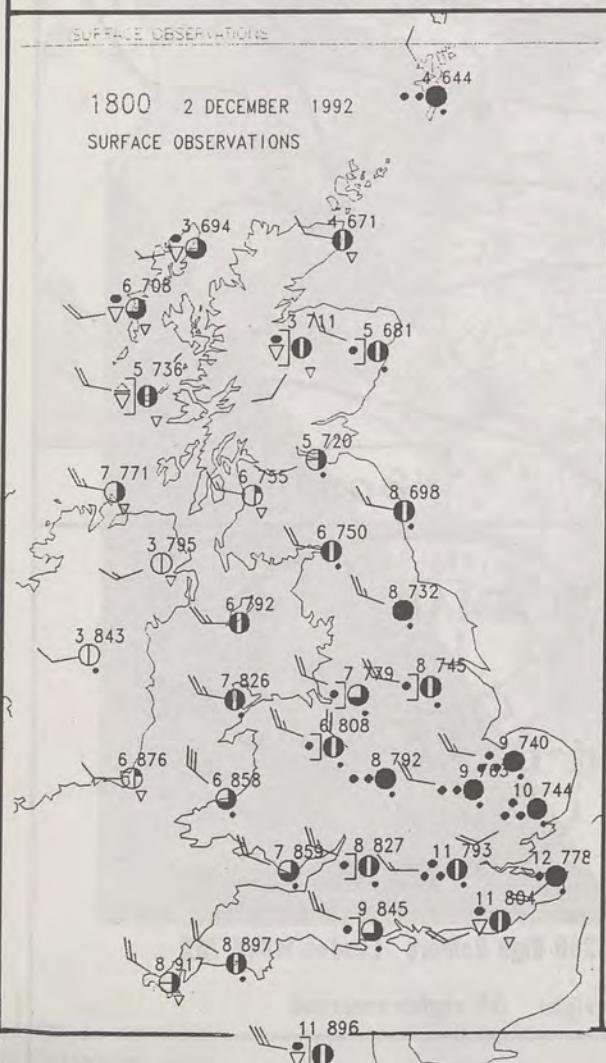


1200 2 DECEMBER 1992  
SURFACE OBSERVATIONS

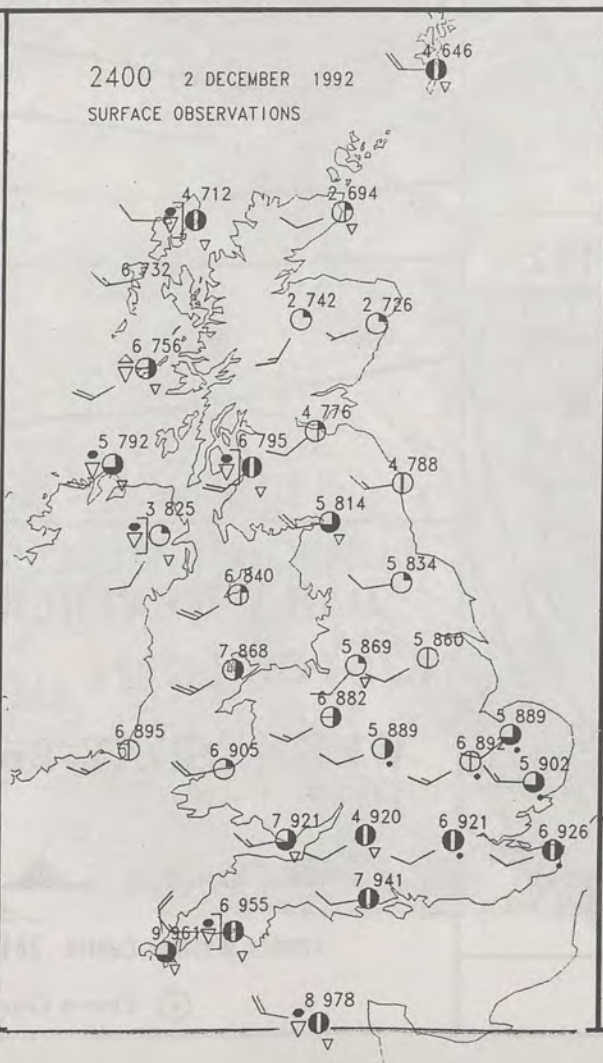


### PLOTTED SURFACE OBSERVATIONS

1800 2 DECEMBER 1992  
SURFACE OBSERVATIONS



2400 2 DECEMBER 1992  
SURFACE OBSERVATIONS



### SUMMARY OF UK WEATHER WEDNESDAY 2nd DECEMBER 1992

All parts had some rain overnight, heavy in places, although southeast England and East Anglia started dry and the rain was generally more showery across northern Scotland. It became windy in many areas but the strongest winds were along the English Channel coast and in south Wales. Culdrose and Brixham recorded 72 knots.

Most places started the day with outbreaks of rain and during the day a band of heavier rain spread across England and Wales. Clearer, showery weather spread into northwest Scotland in the morning, Northern Ireland in the afternoon, western parts of England and Wales by dusk and the east coast by mid-evening. The wind eased by evening but there were still some showers mainly around southern and western coasts with hail in the northwest.

Temperatures were close to normal in the north. Much of England and Wales was mild or very mild but it felt cold in the strong winds later in the day as the temperature dropped.

London Weather Centre  
284-286 High Holborn  
London WC1V 7HX  
All times are GMT

© Crown Copyright All rights reserved

0600



1200



### SIGNIFICANT WEATHER CHARTS

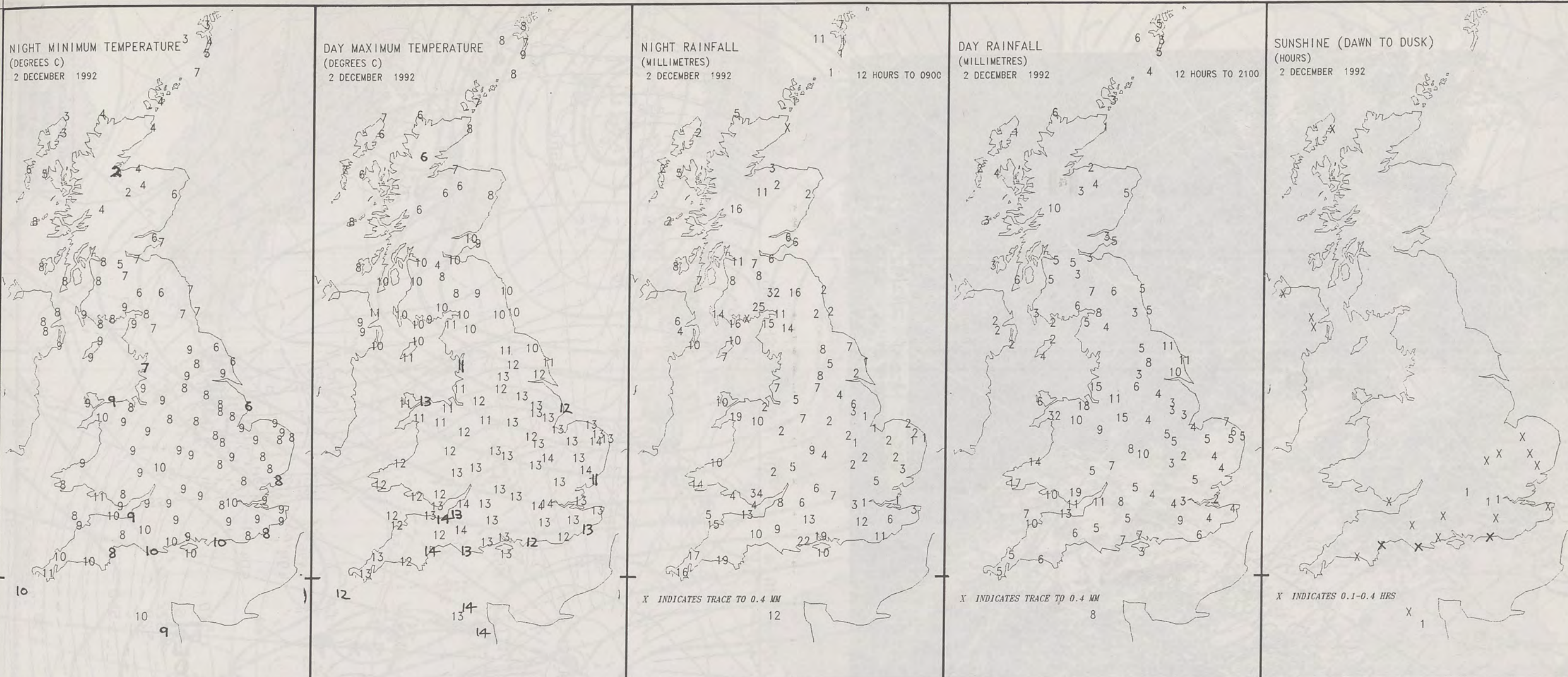
1800



2400







# **EXTREMES FOR WEDNESDAY 2ND DECEMBER 1992**


Highest Maximum	: 14.4 C Minehead [ Somerset ]
Lowest Maximum	: 5.6 C Tain Range [ Highland ]
Lowest Minimum	: 1.9 C Inverness / Dalcross
Lowest Grass Minimum	: -0.9 C Kinloss [ Moray Firth ]
Most Rain (24 hours from 0900 GMT)	: 32.8 mm Nantmor [ Gwynedd ]
Most Sun	: 1.3 Hrs Jersey / ST Helier

## **DAILY WEATHER SUMMARY**

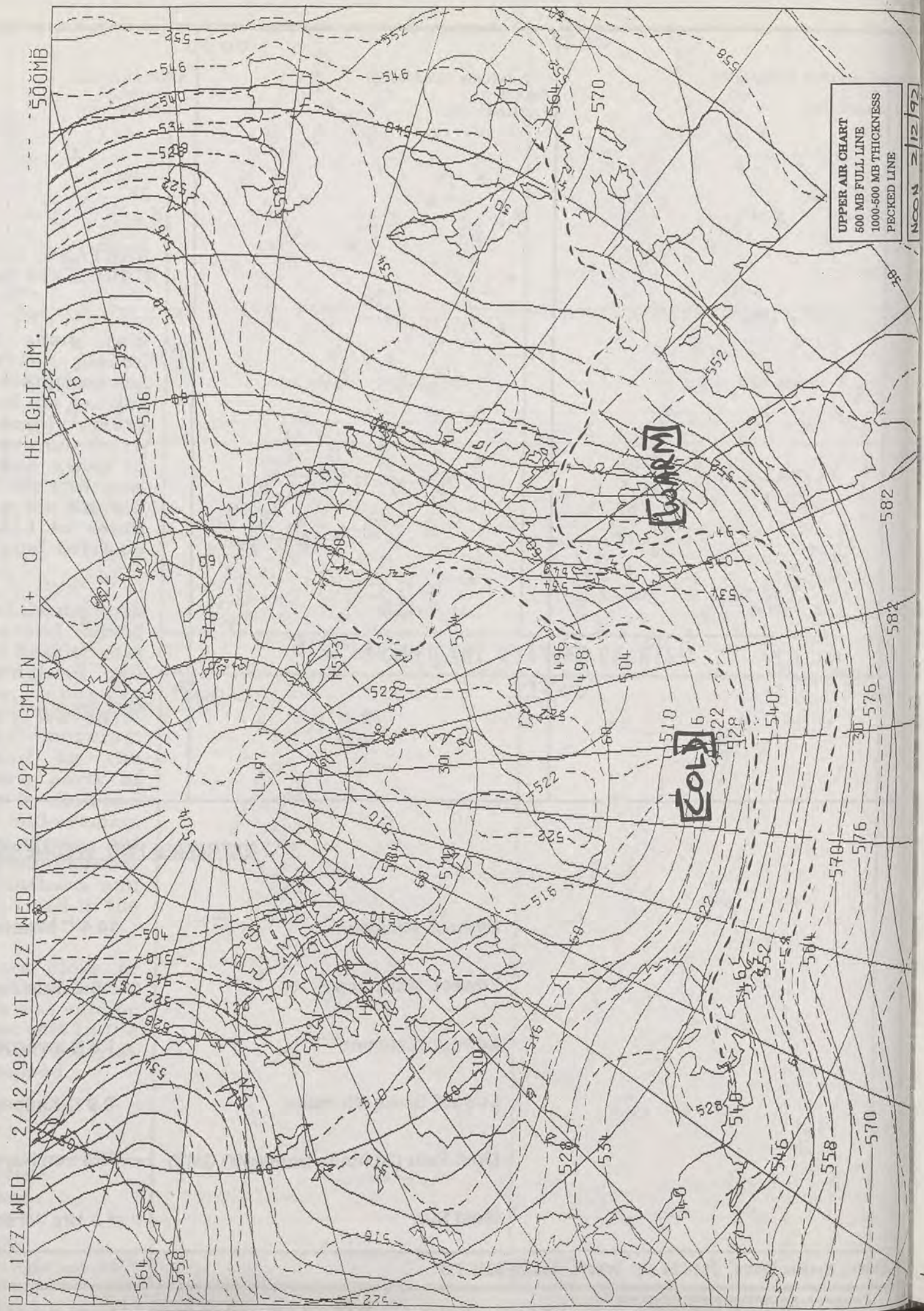


© Crown Copyright  
All rights reserved

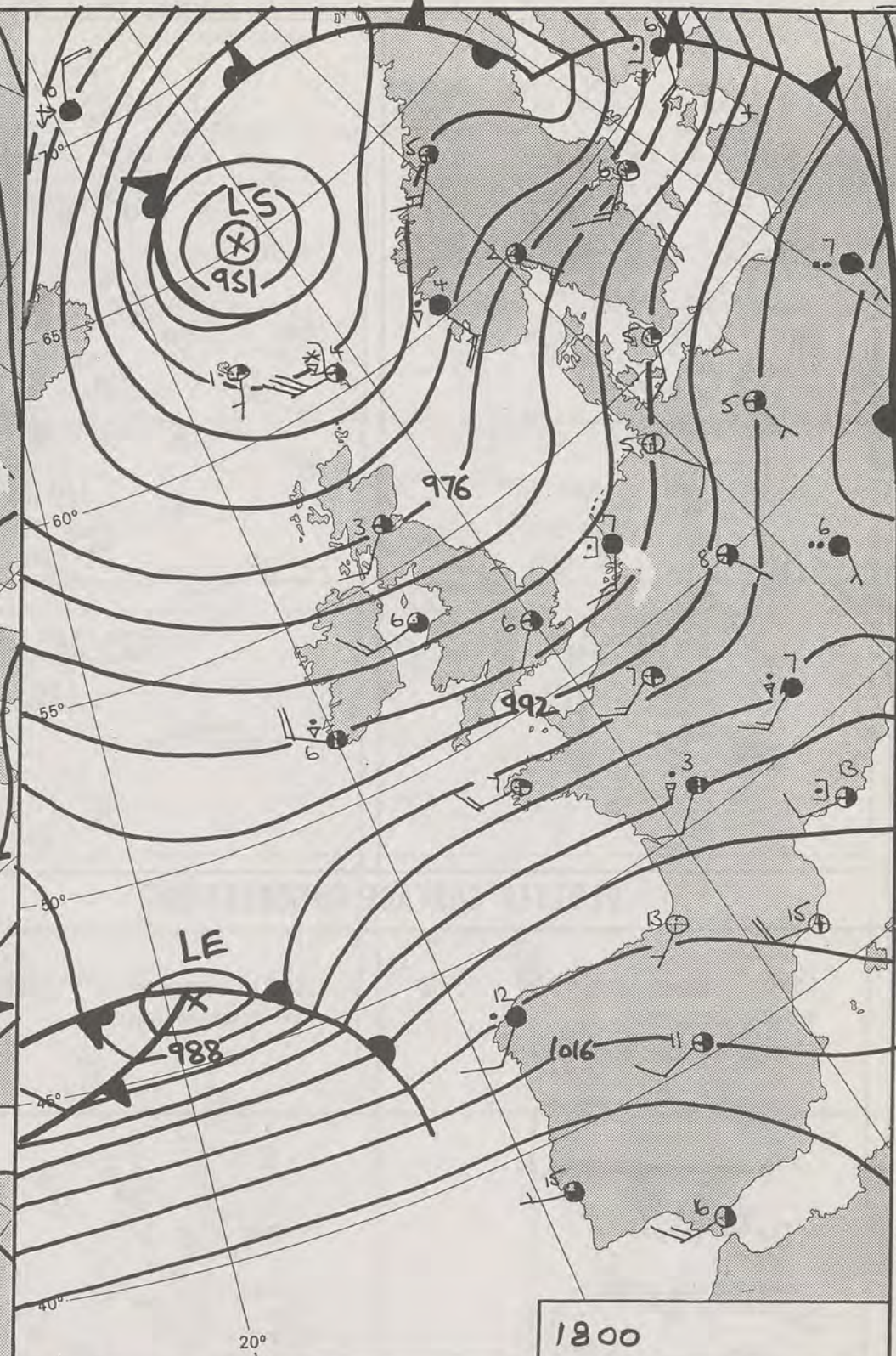





VIS Noon 2/12/92










DUPLICATE ALSO  
 DAILY WEATHER SUMMARY  
 NOT FOR LOAN FOR  
 THURSDAY 3rd December 1992



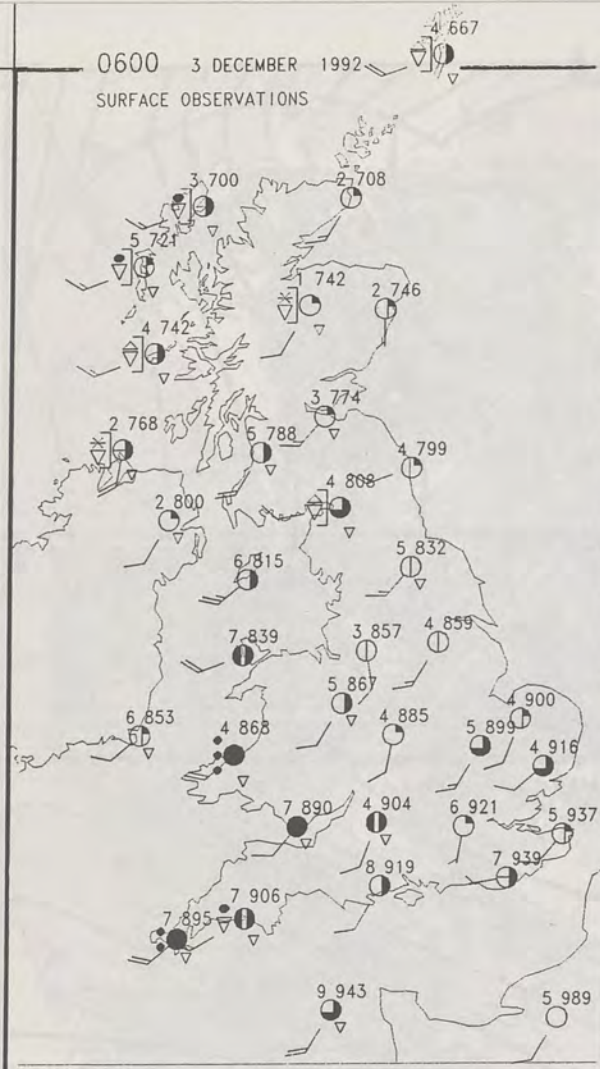
 Warm front
  Cold front
  Occlusion

London Weather Centre 284-286 High Holborn London WC1V 7HX

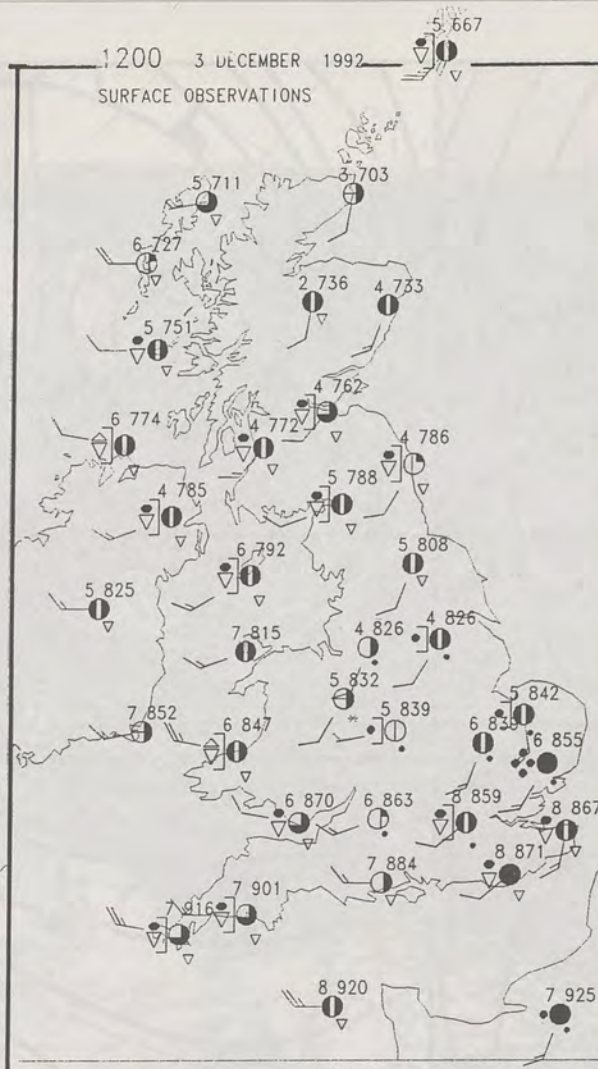
© Crown Copyright All rights reserved



0600 3 DECEMBER 1992  
SURFACE OBSERVATIONS

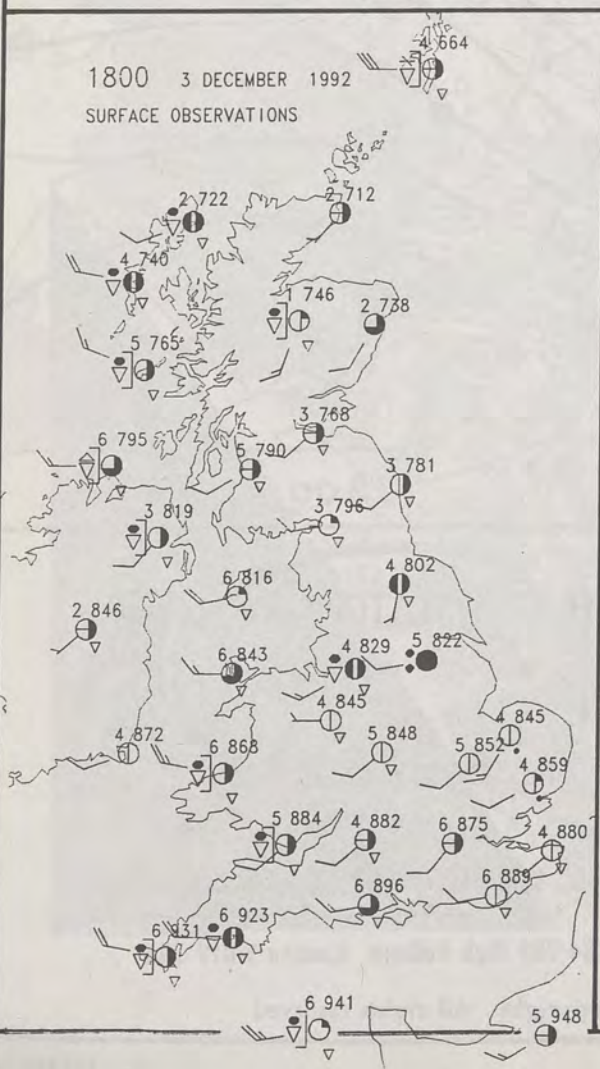


1200 3 DECEMBER 1992  
SURFACE OBSERVATIONS

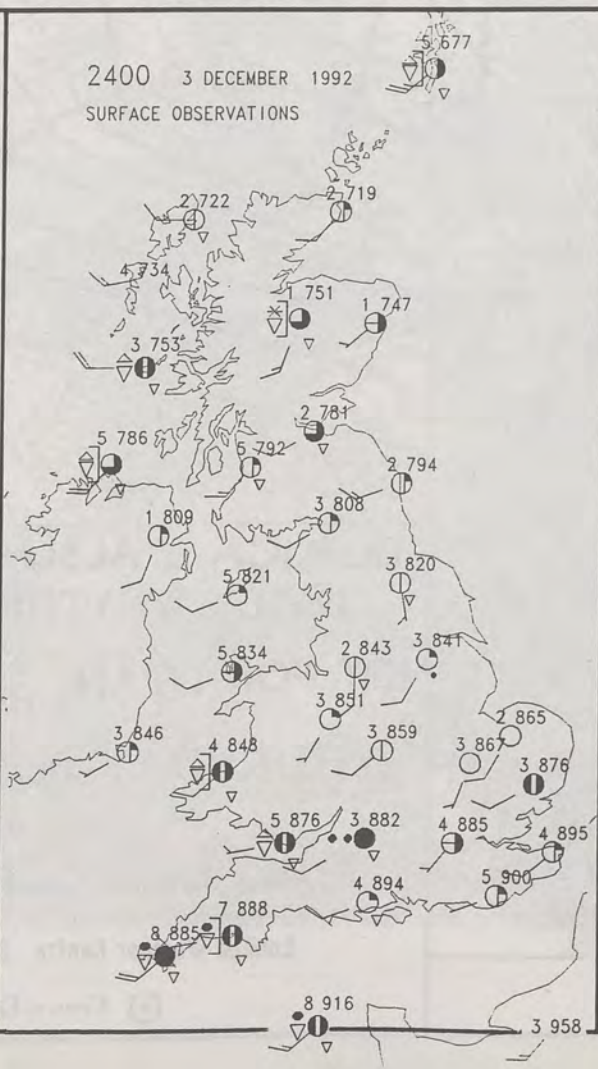


### PLOTTED SURFACE OBSERVATIONS

1800 3 DECEMBER 1992  
SURFACE OBSERVATIONS



2400 3 DECEMBER 1992  
SURFACE OBSERVATIONS



### SUMMARY OF UK WEATHER THURSDAY 3rd December 1992

Overnight there were some showers in Northern Ireland and Scotland except for the east, with hail and snow in places. There were showers across the Pennines and in southwest England, south Wales and the Channel Islands. More prolonged showers spread into southwestern parts by dawn.

During the morning outbreaks of rain, heavy in places, spread across much of England and Wales with some snow on the Welsh mountains and the Pennines. Thunder was reported in the London area. Clearer, showery weather followed by afternoon with hail and snow showers in places. Showers continued through the evening mainly in southern coastal counties.

Much of Scotland and Northern Ireland had frequent showers with hail and snow in places but eastern parts were mainly dry.

It was cold in Scotland, Northern Ireland and parts of NE England but temperatures were close to normal over much of England and Wales.

London Weather Centre  
284-286 High Holborn  
London WC1V 7HX  
All times are GMT

© Crown Copyright All rights reserved

0600



1200



### SIGNIFICANT WEATHER CHARTS

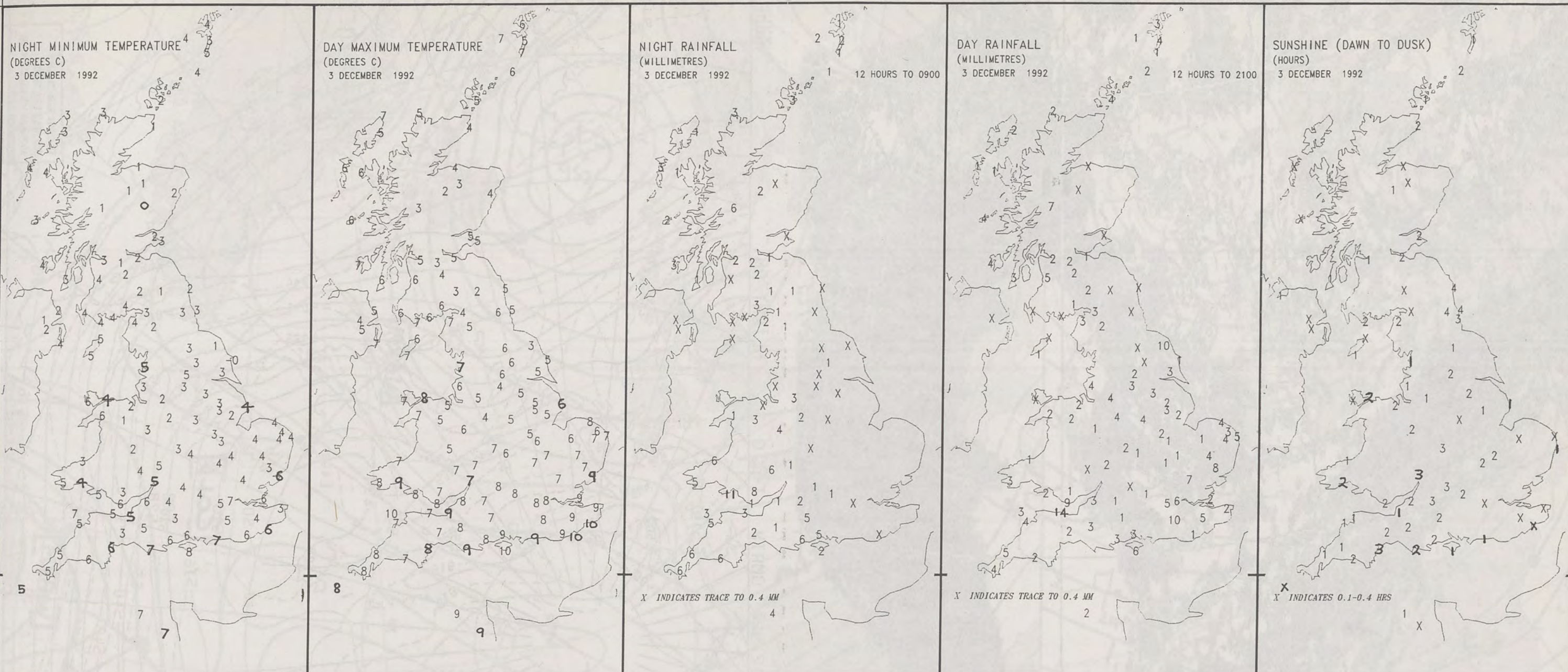
1800



2400







# **EXTREMES FOR THURSDAY 3RD DECEMBER 1992**

Highest Maximum	: 10.1 C Eastbourne [ east Sussex ]
Lowest Maximum	: 2.2 C Aviemore [ Highland ]
Lowest Minimum	: 0.3 C Aboyne [ Grampian ]
Lowest Grass Minimum	: -5.1 C Aboyne
Most Rain (24 hours from 0900 GMT)	: 22.0 mm Cardiff
Most Sun	: 4.0 Hrs Tynemouth

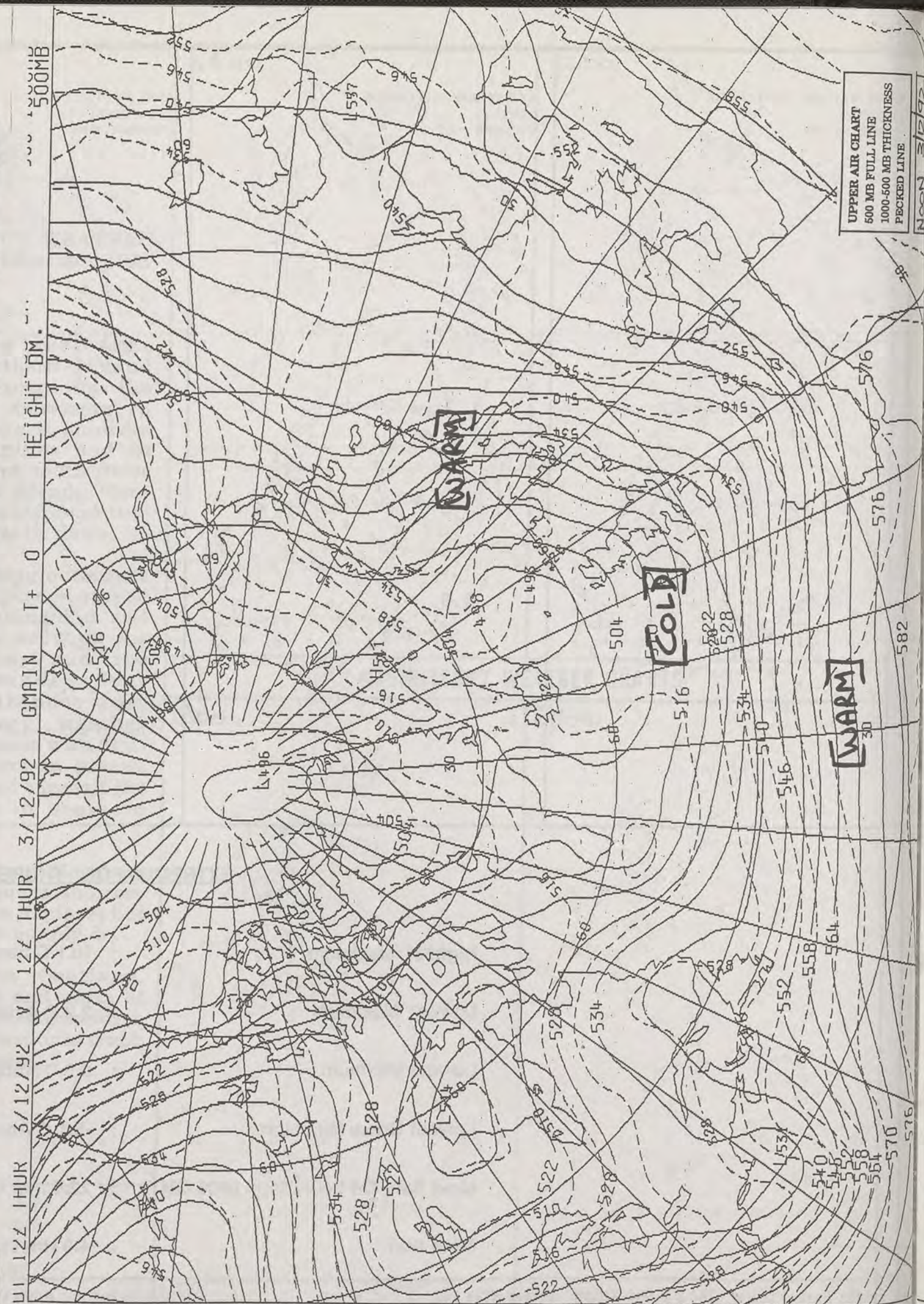
## **DAILY WEATHER SUMMARY**



© Crown Copyright  
All rights reserved



NOON IR 3/12/92





500 MB FULL LINE  
1000-500 MB THICKNESS  
PECKED LINE

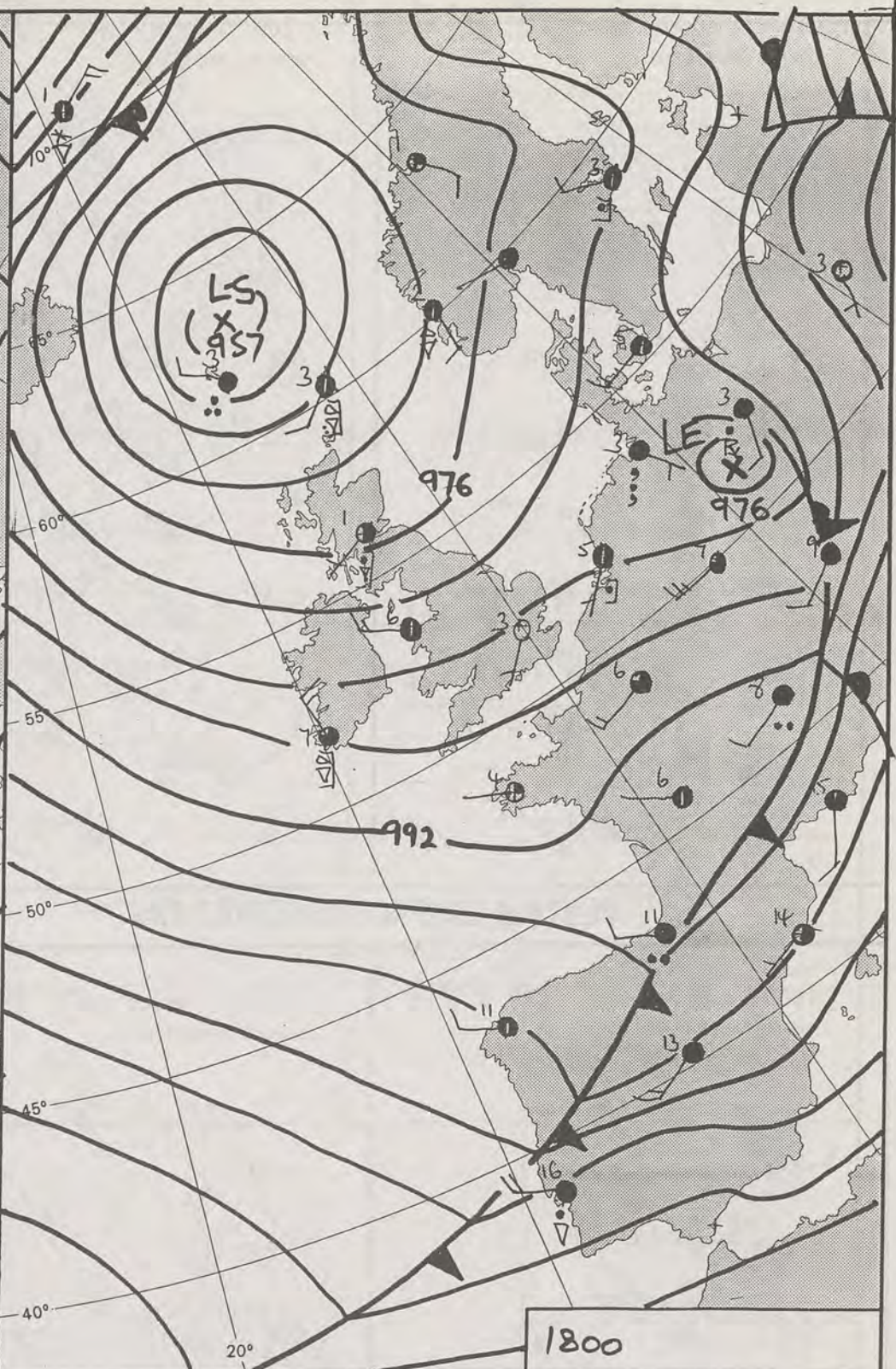
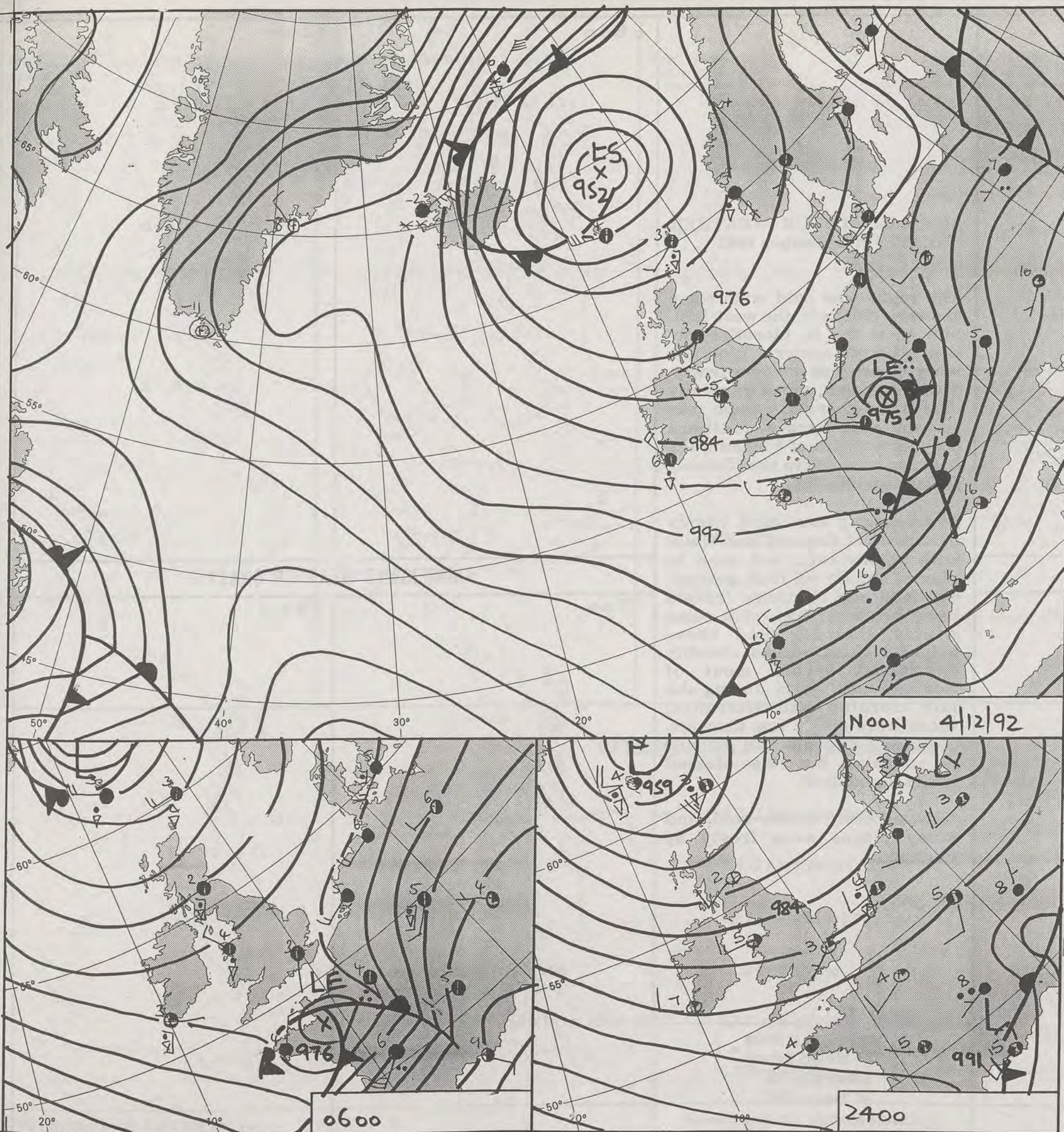
576

582

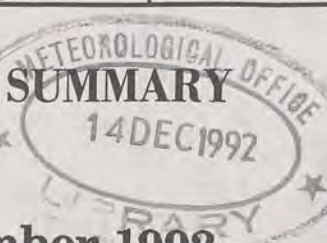
576

570

564



DUPLICATE ALSO  
DAILY WEATHER SUMMARY  
NOT FOR LOAN FOR  
FRIDAY 4th December 1992



Warm front Cold front Occlusion

London Weather Centre 284-286 High Holborn London WC1V 7HX

© Crown Copyright All rights reserved



0600 — 4 DECEMBER 1992 — 3 682

SURFACE OBSERVATIONS

1200 4 DECEMBER 1992

SURFACE OBSERVATIONS

Map showing surface observations on 4 December 1992. The map covers the British Isles and surrounding waters. Numerous weather stations are marked with symbols (circles, triangles, squares) and labeled with numbers. The numbers represent various meteorological data points, likely related to the 1200 UTC observation time.

Key locations and associated numbers (from north to south):

- 3 693 (North Atlantic)
- 2 718 (Scotland)
- 3 724 (Scotland)
- 4 732 (Scotland)
- 4 739 (Scotland)
- 1 739 (Scotland)
- 4 735 (Scotland)
- 3 761 (Scotland)
- 5 768 (Scotland)
- 4 774 (Scotland)
- 4 749 (Scotland)
- 3 776 (Scotland)
- 4 783 (Scotland)
- 4 792 (Scotland)
- 5 790 (Scotland)
- 4 804 (Scotland)
- 3 803 (Scotland)
- 4 800 (Scotland)
- 5 808 (Scotland)
- 4 810 (Scotland)
- 4 807 (England)
- 4 809 (England)
- 4 811 (England)
- 5 811 (England)
- 4 831 (Wales)
- 4 825 (Wales)
- 5 831 (Wales)
- 4 825 (Wales)
- 5 819 (Wales)
- 5 825 (Wales)
- 6 849 (Wales)
- 6 856 (Wales)
- 7 852 (Wales)
- 4 851 (Wales)

1800 4 DECEMBER 1992

SURFACE OBSERVATIONS

Map showing surface observations on 4 December 1992 at 1800. The map displays the British Isles and surrounding waters. Various weather stations are marked with numerical values and symbols indicating cloud cover, wind direction, and other meteorological data. The values range from 0 to 897. The map includes the British Isles and surrounding waters.

2400 4 DECEMBER 1992

SURFACE OBSERVATIONS

3718

2756 1749 5773 1779 0774 4795 2801 2802 5817 1844 2829 1870 5841 5864 3853 3852 2868 3871 3887 6886 866 2875 1876 4897 2893 3890 1896 3904 6916 6924 7927 2934

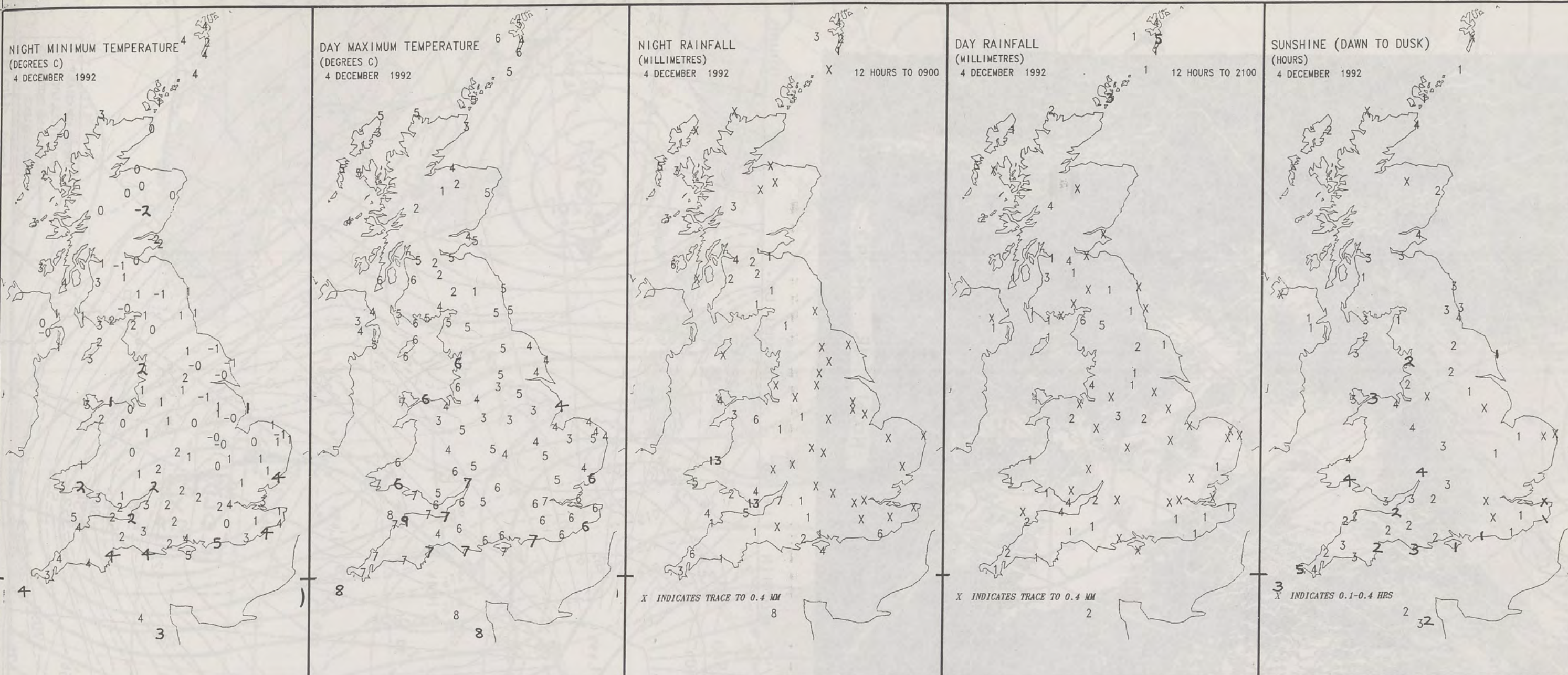
1800

2

2400

An outline map of the British Isles, showing the coastlines of Great Britain and Ireland. The map is oriented with North at the top. It includes the main islands and numerous smaller surrounding islands and archipelagos, such as the Shetland Islands, Orkney Islands, Hebrides, and the Channel Islands. The map is a simple line drawing on a light background.





#### EXTREMES FOR FRIDAY 4TH DECEMBER 1992

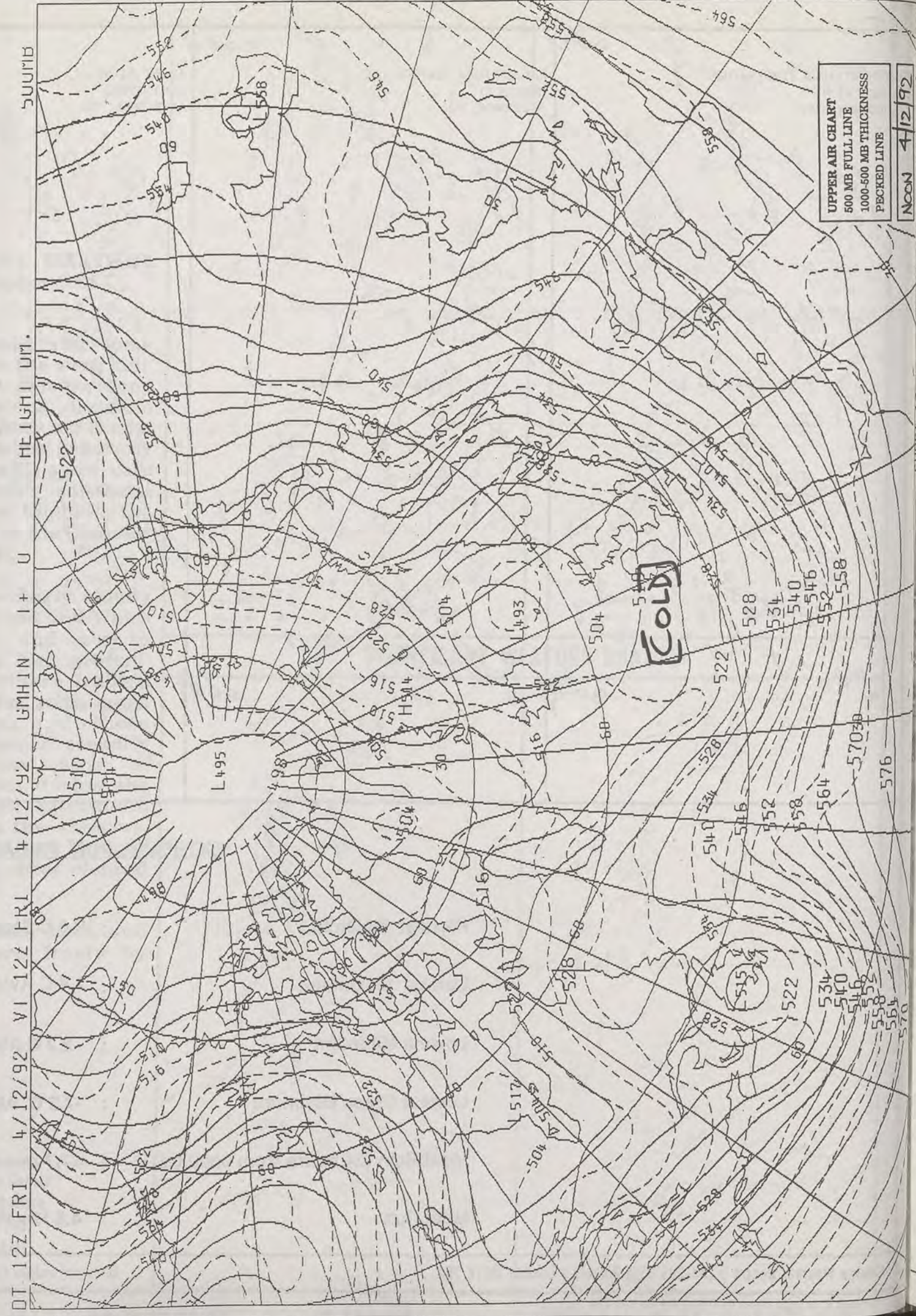
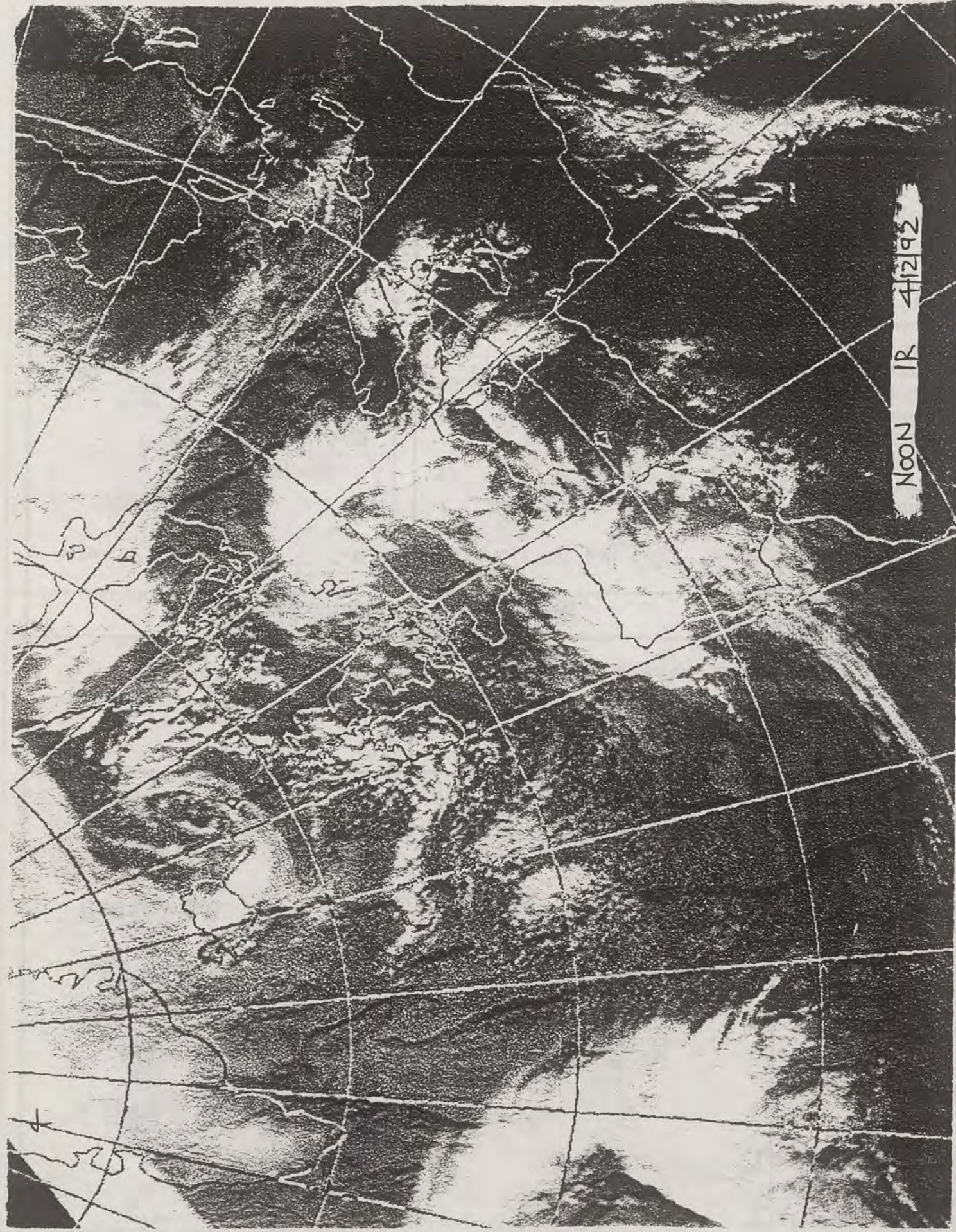
Highest Maximum	: 9.0 C Saunton Sands [ Devon ]
Lowest Maximum	: 1.4 C Aviemore [ Highland ]
Lowest Minimum	: -2.2 C Aboyne [ Grampian ]
Lowest Grass Minimum	: -7.5 C Aboyne
Most Rain (24 hours from 0900 GMT)	: 17.7 mm Kilmory [ SW Highland ]
Most Sun	: 4.5 Hrs Penzance [ Cornwall ]

#### DAILY WEATHER SUMMARY

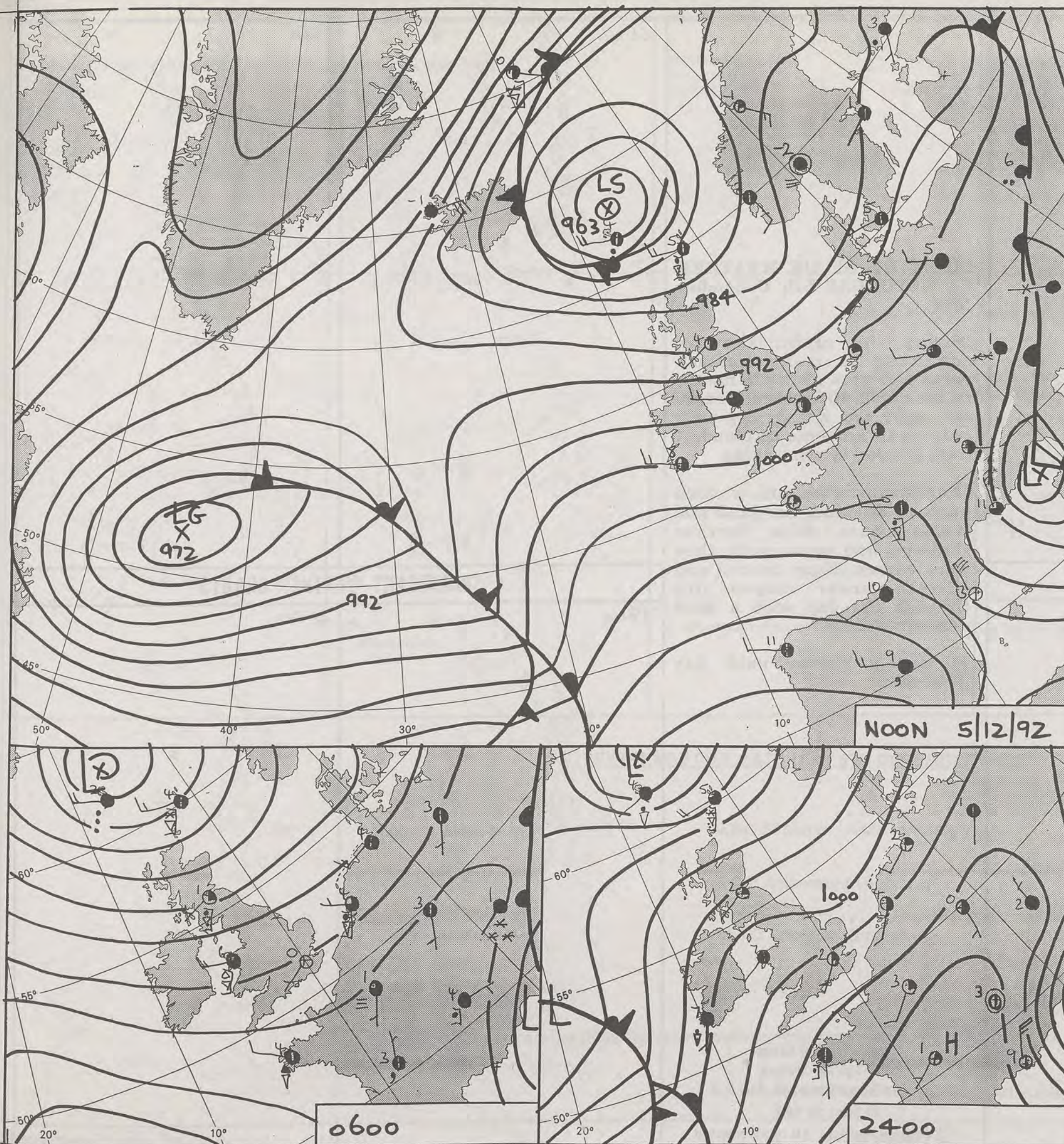


© Crown Copyright  
All rights reserved









NOON 5/12/92

1800

DUPLICATE ALSO  
DAILY WEATHER SUMMARY  
NOT FOR LOAN FOR  
for SATURDAY 5th December  
1992

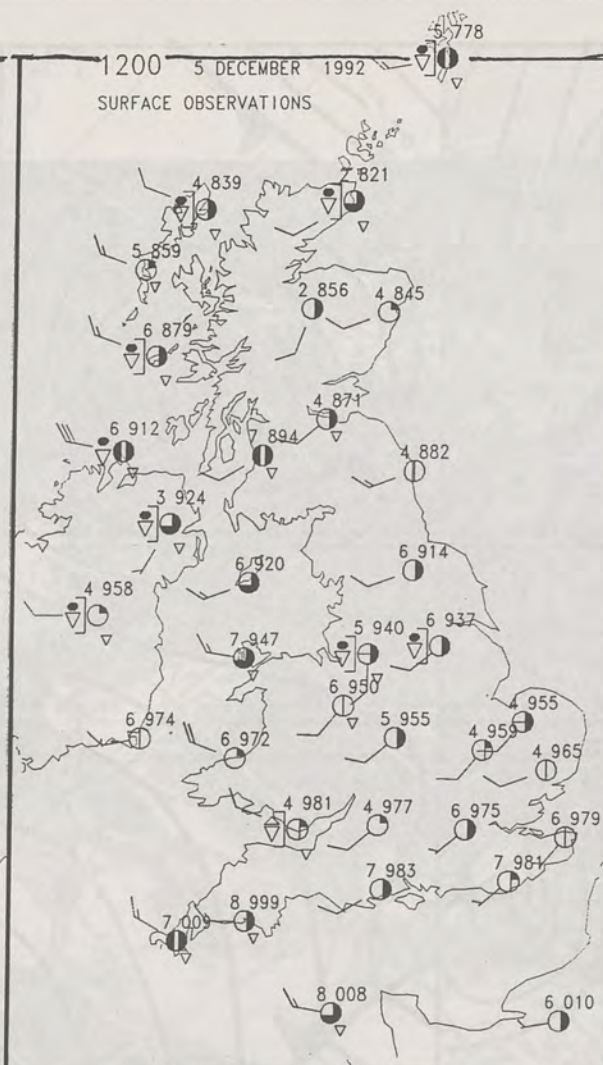
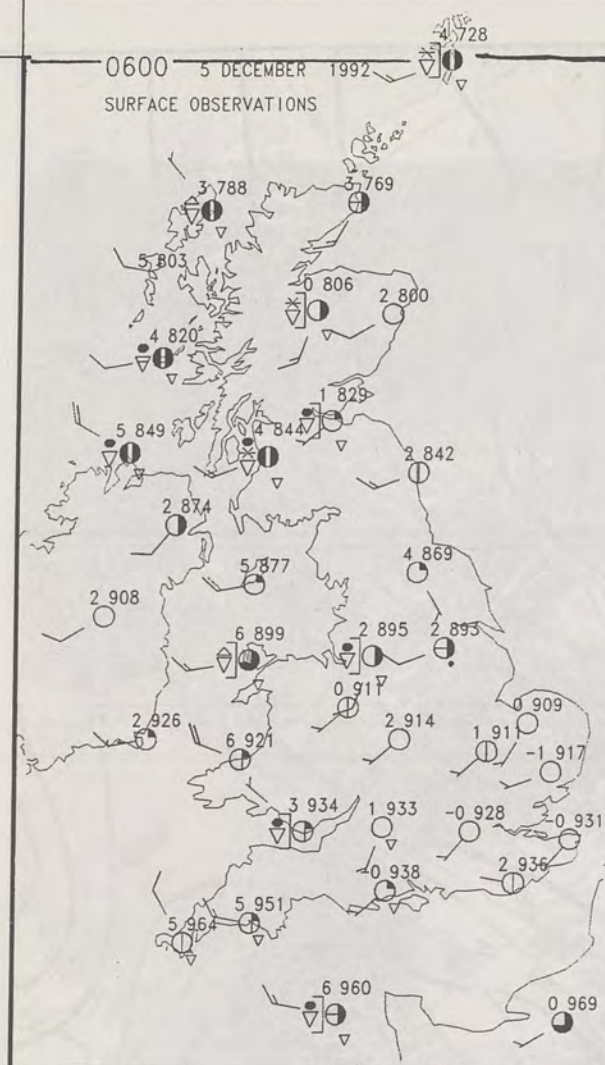


Warm front Cold front Occlusion

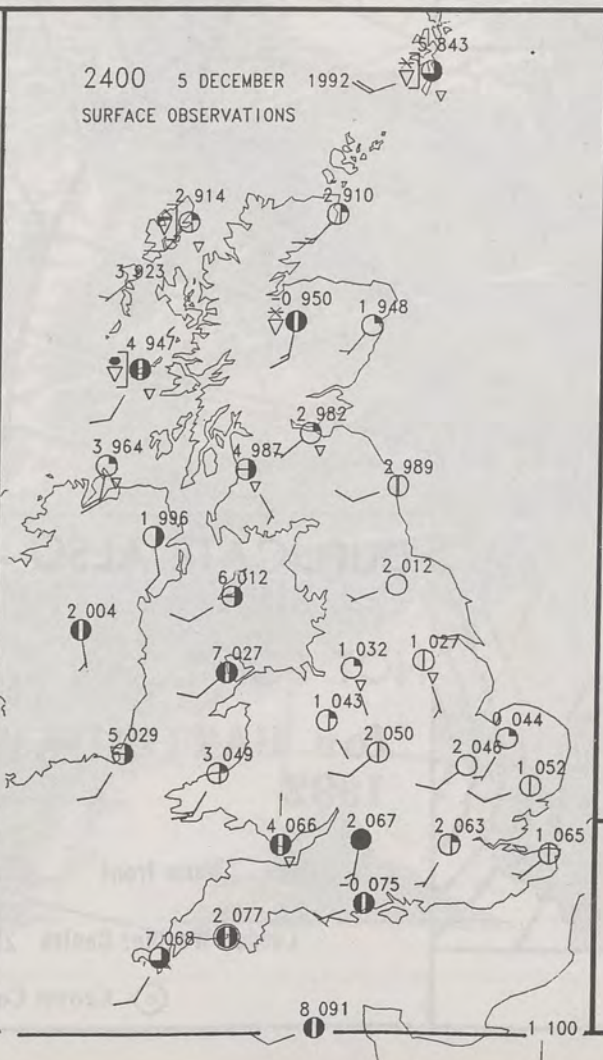
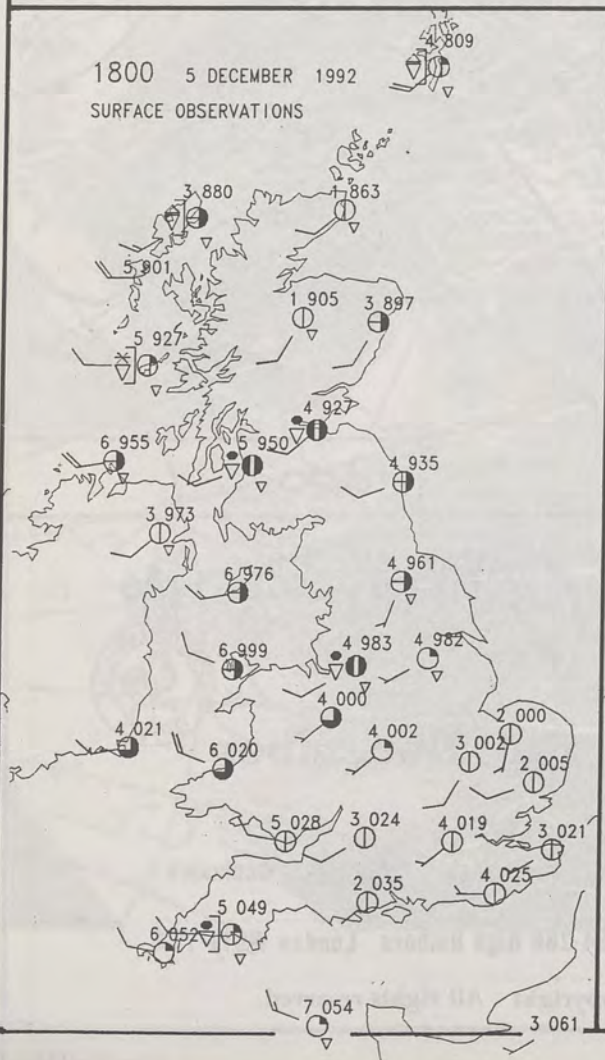
London Weather Centre 284-286 High Holborn London WC1V 7HX

© Crown Copyright All rights reserved





### PLOTTED SURFACE OBSERVATIONS



### SUMMARY OF UK WEATHER for SATURDAY 5th December 1992

During the night, showers continued in many western parts, and were wintry in nature in the north. Elsewhere though, the night was mainly dry with only small amounts of cloud. A frost develop in many areas.

Over Northern Ireland, western parts of England, Scotland and Wales there were further showers, and once again they were wintry. Many central and eastern areas stayed dry through the day with a good deal of sunshine.

It was a rather cold day generally.

London Weather Centre  
284-286 High Holborn  
London WC1V 7HX  
All times are GMT

© Crown Copyright All rights reserved

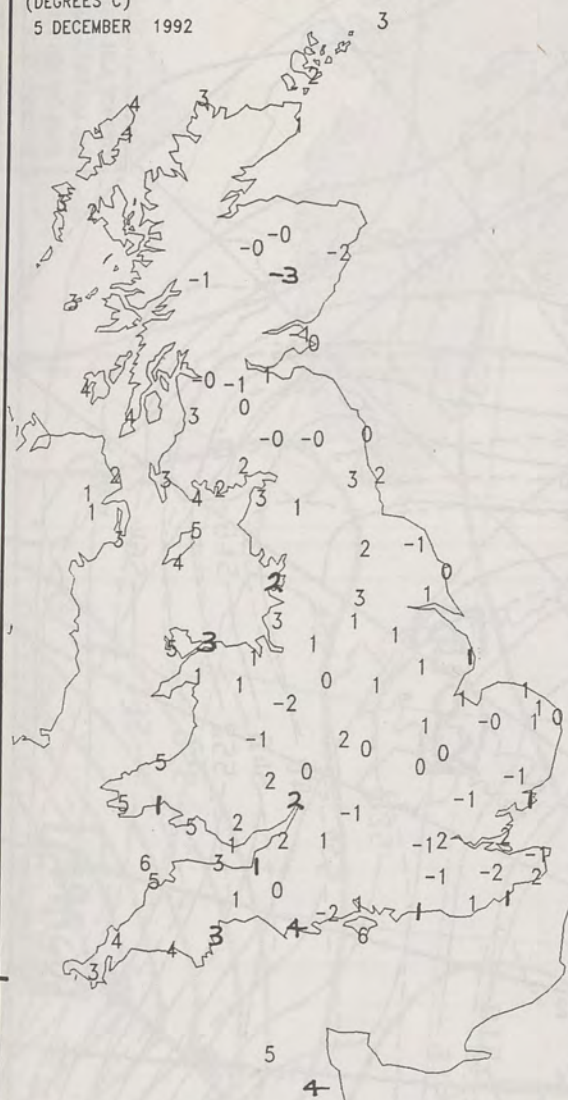


### SIGNIFICANT WEATHER CHARTS

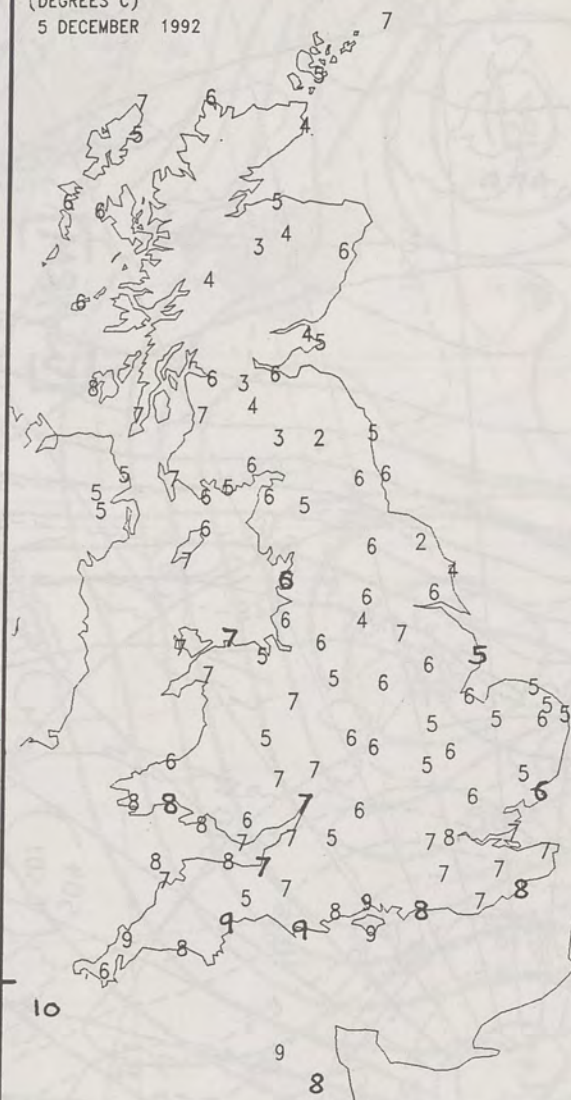




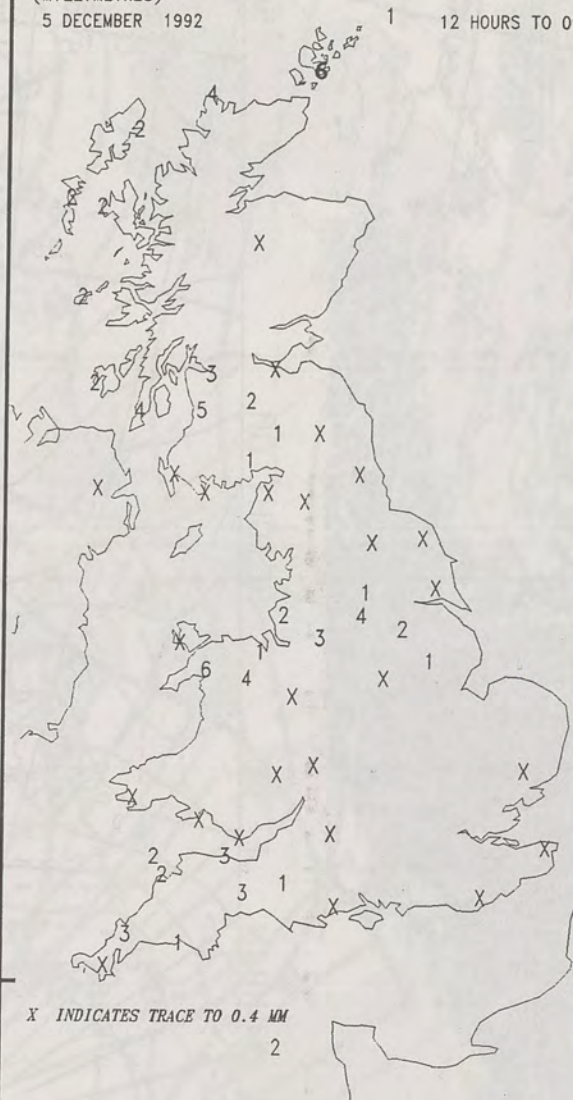
NIGHT MINIMUM TEMPERATURE  
(DEGREES C)  
5 DECEMBER 1992



DAY MAXIMUM TEMPERATURE  
(DEGREES C)  
5 DECEMBER 1992

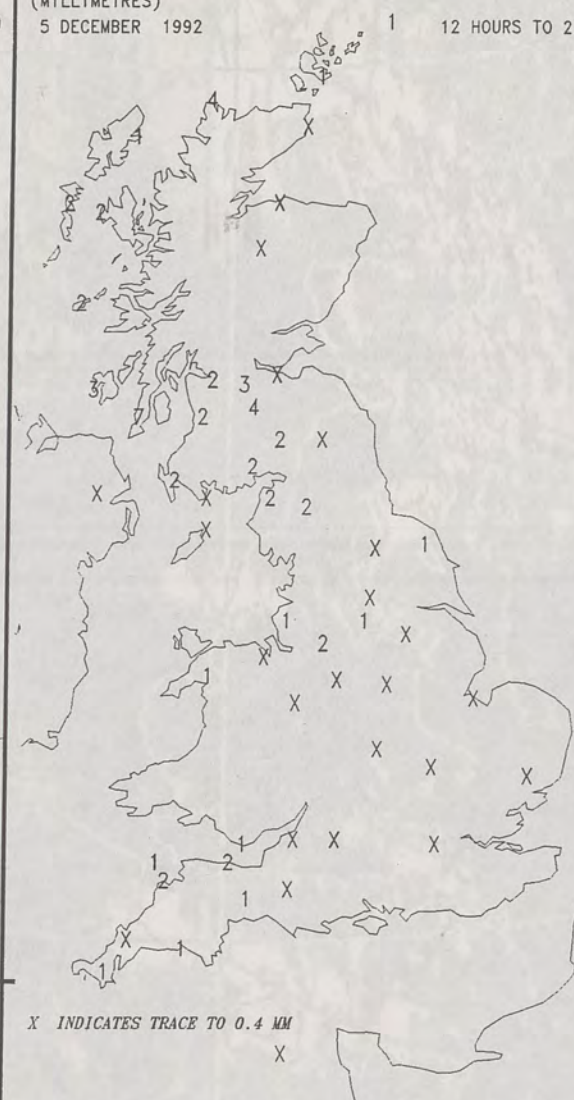


NIGHT RAINFALL  
(MILLIMETRES)  
5 DECEMBER 1992



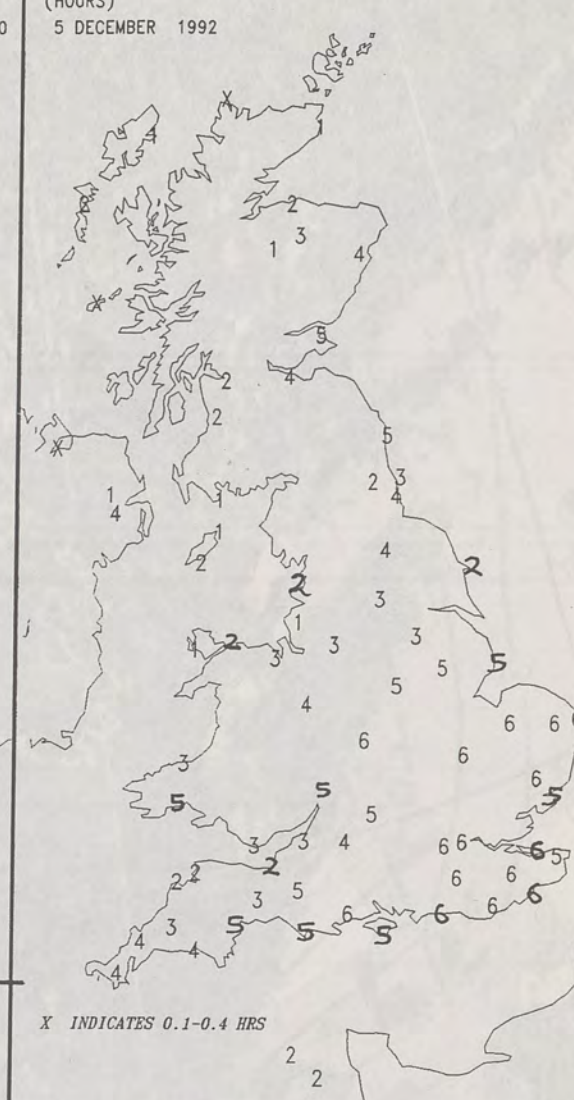
X INDICATES TRACE TO 0.4 MM

DAY RAINFALL  
(MILLIMETRES)  
5 DECEMBER 1992



X INDICATES TRACE TO 0.4 MM

SUNSHINE (DAWN TO DUSK)  
(HOURS)  
5 DECEMBER 1992



X INDICATES 0.1-0.4 HRS

# **EXTREMES FOR SATURDAY 5TH DECEMBER 1992**

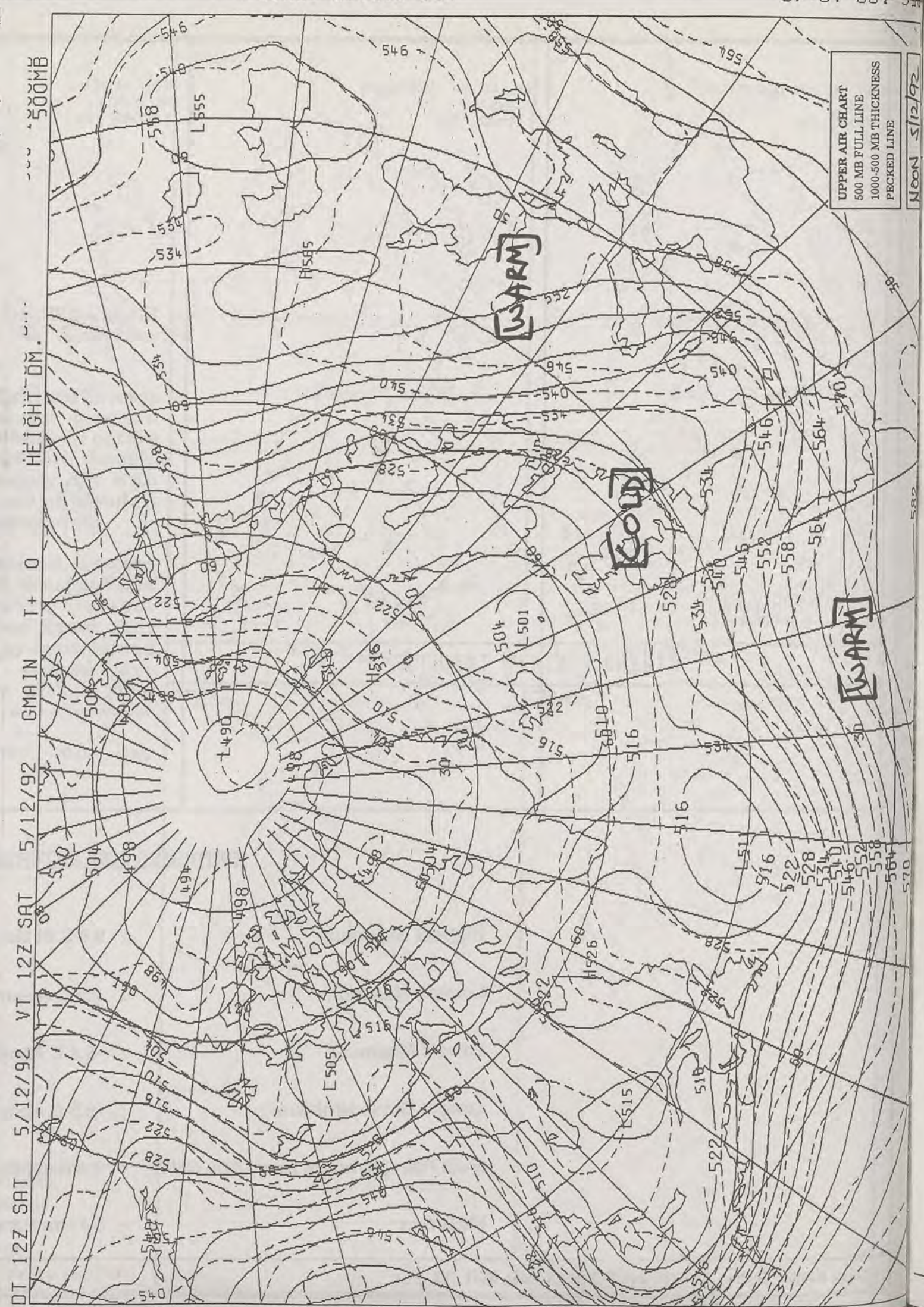
Highest Maximum	: 9.8 C St Marys [ isles of Scilly ]
Lowest Maximum	: 2.9 C Aviemore [ Highland ]
Lowest Minimum	: -3.4 C Aboyne [ Grampian ]
Lowest Grass Minimum	: -8.5 C Aboyne
Most Rain (24 hours from 0900 GMT)	: 7.4 mm North Ronaldsay [ Orkney ]
Most Sun	: 6.4 Hrs Herne Bay , Eastbourne , and Jubilee Corner

## **DAILY WEATHER SUMMARY**



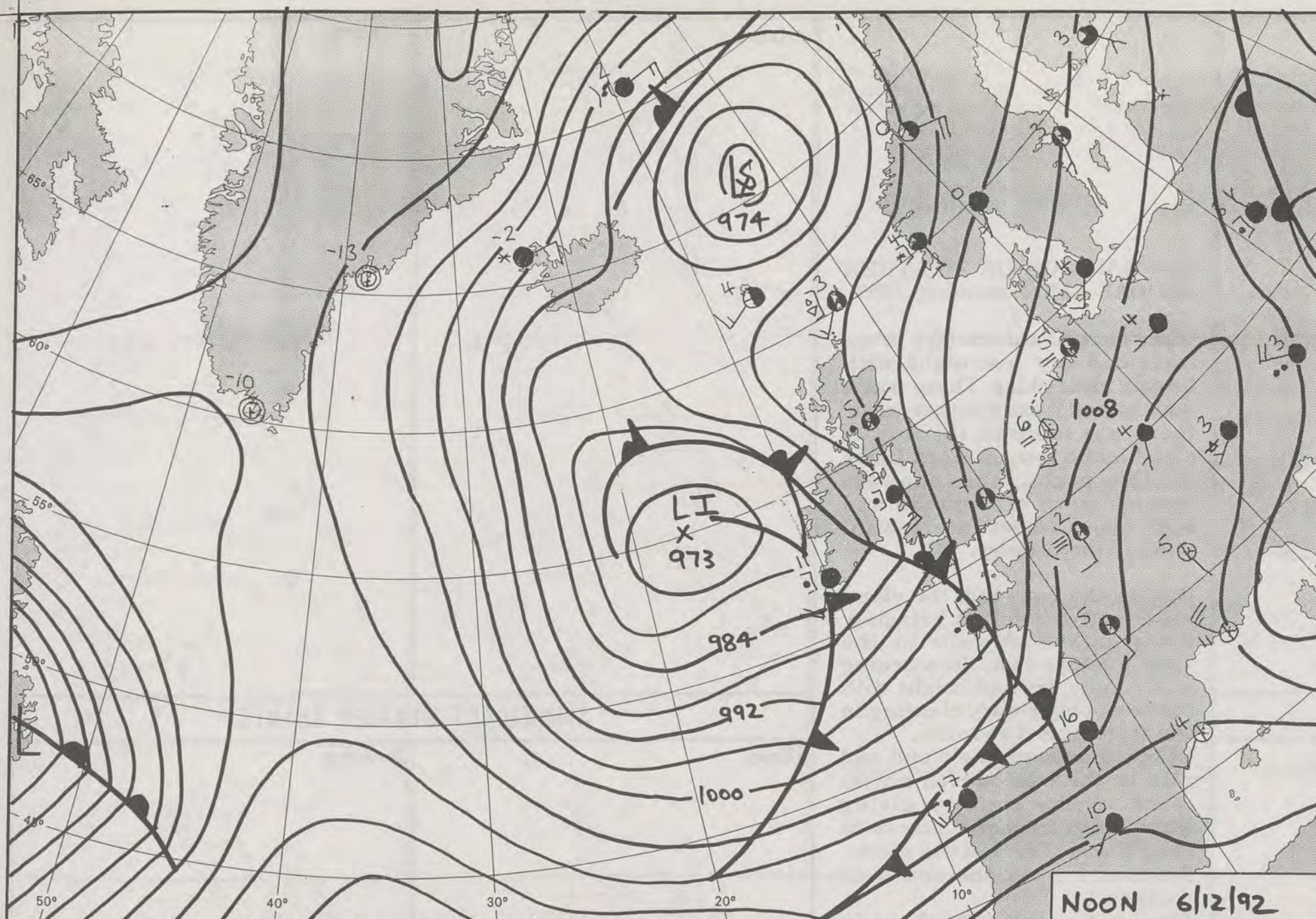
© Crown Copyright  
All rights reserved



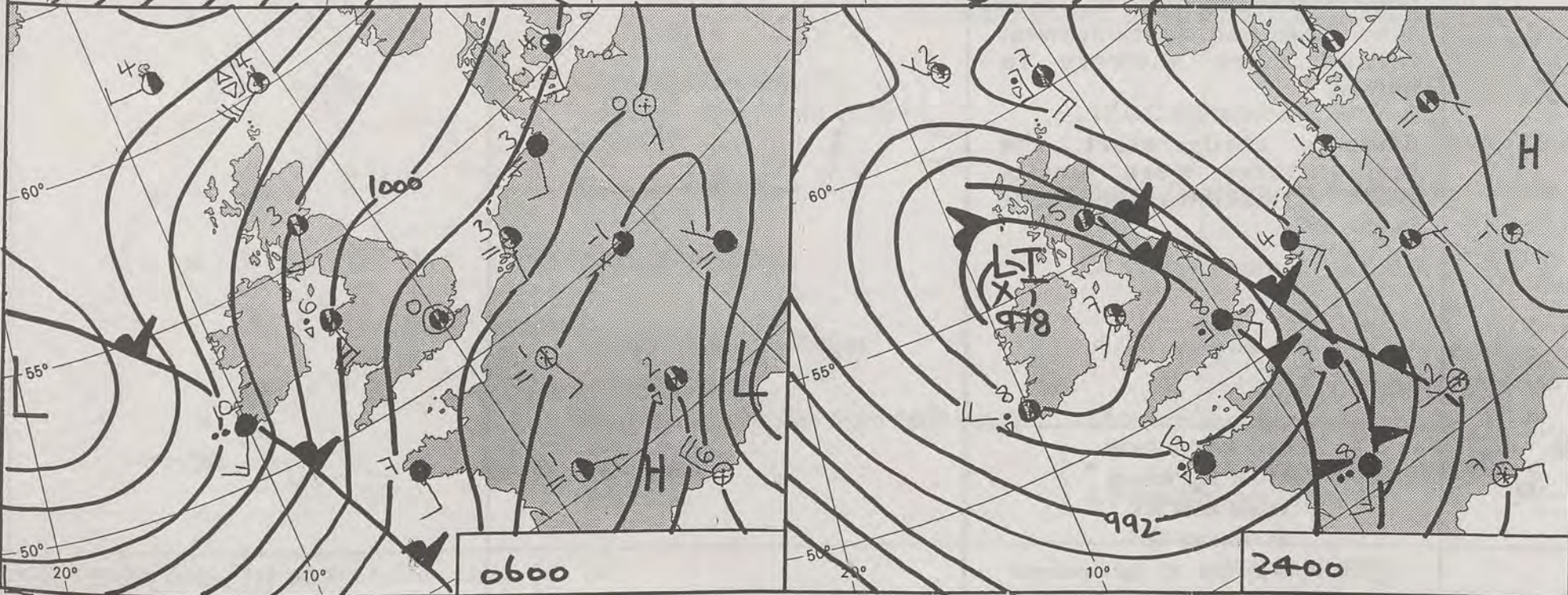




1000-500 MB THICKNESS  
PECKED LINE  
NOON 5/12/92




NOON 6/12/92



0600

2400



1800

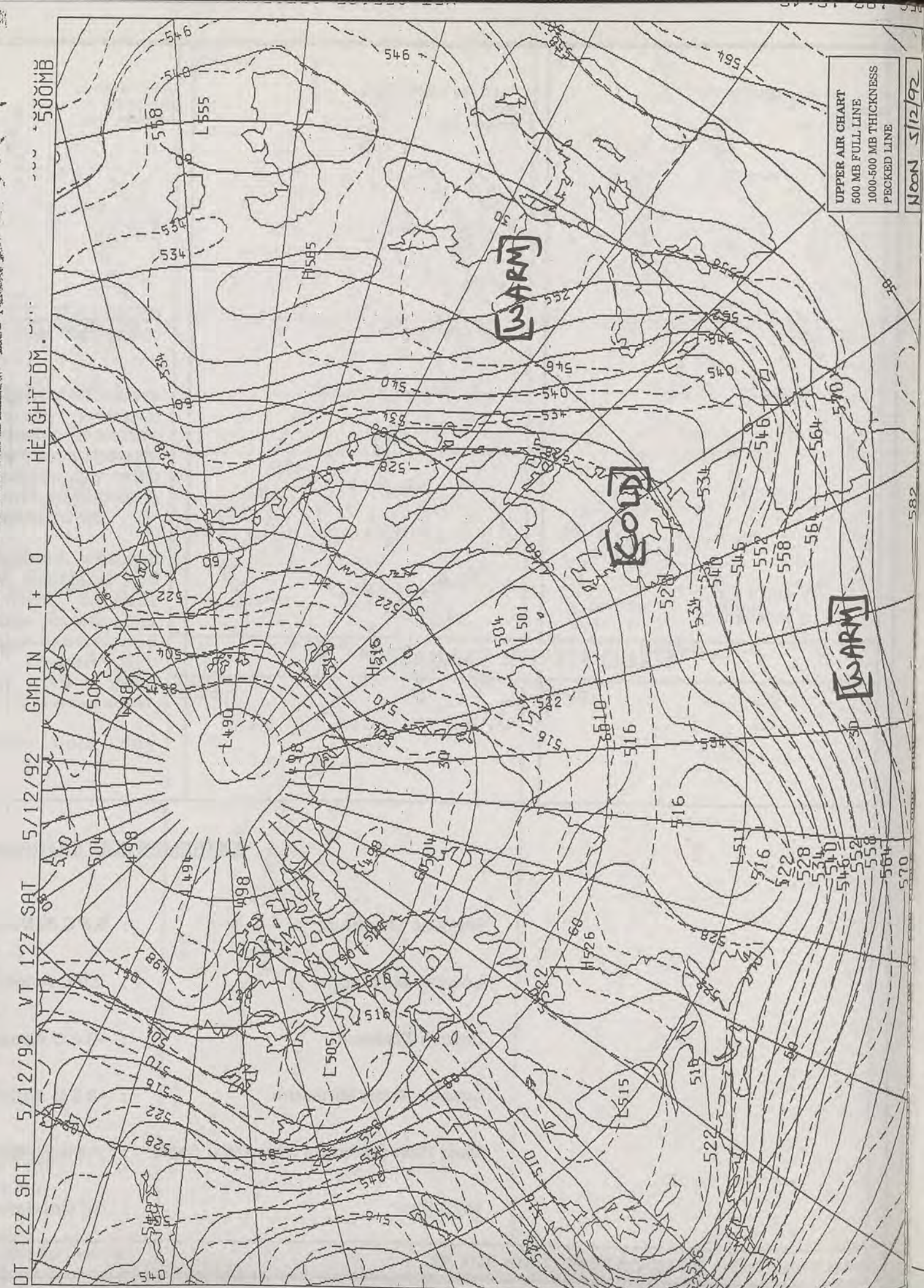

DUPLICATE ALSO  
DAILY WEATHER SUMMARY  
NOT FOR LOAN FOR  
SUNDAY 6TH December 1992



Warm front Cold front Occlusion  
London Weather Centre 284-286 High Holborn London WC1V 7HX  
© Crown Copyright All rights reserved

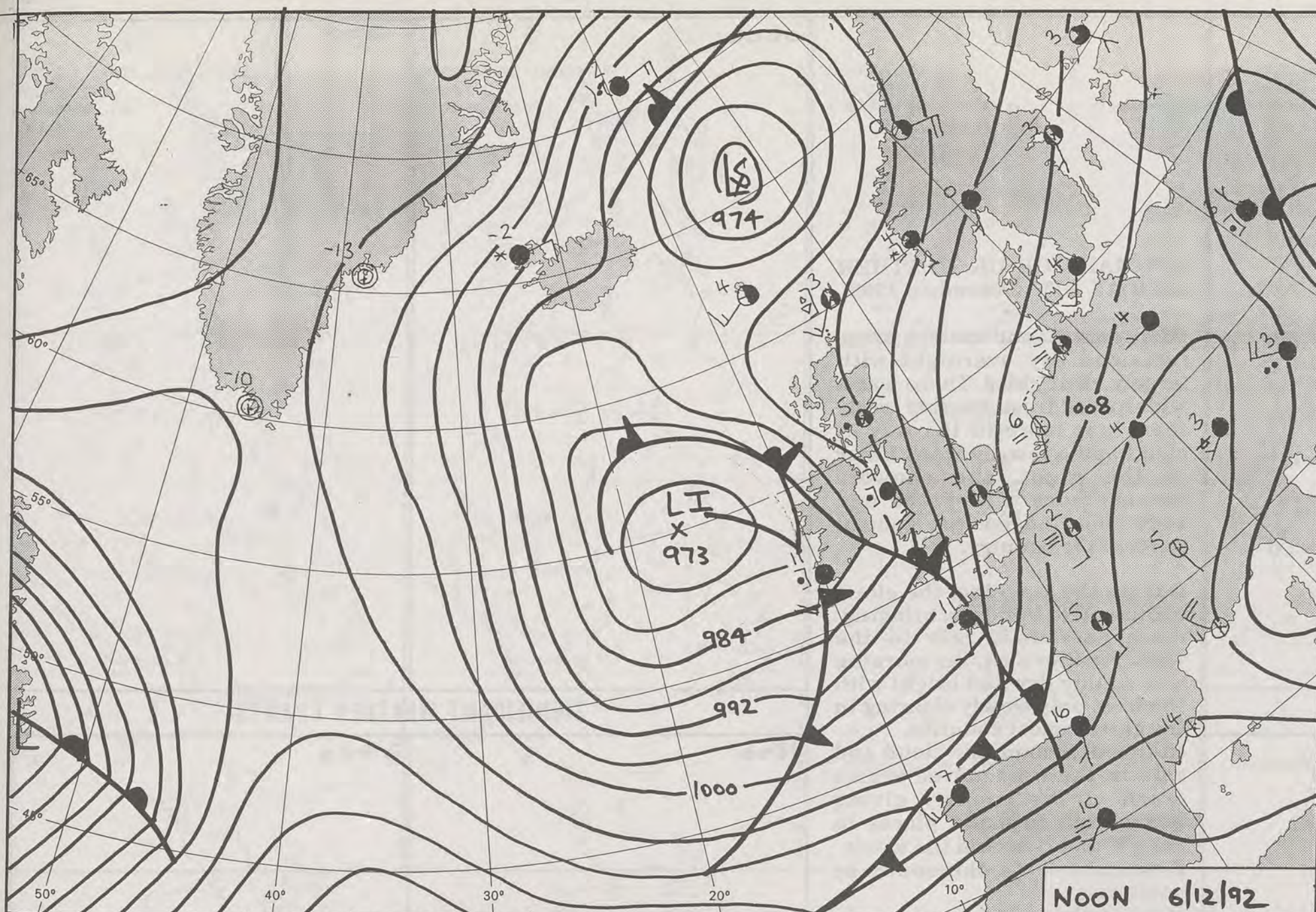


NOON IR 5/12/92

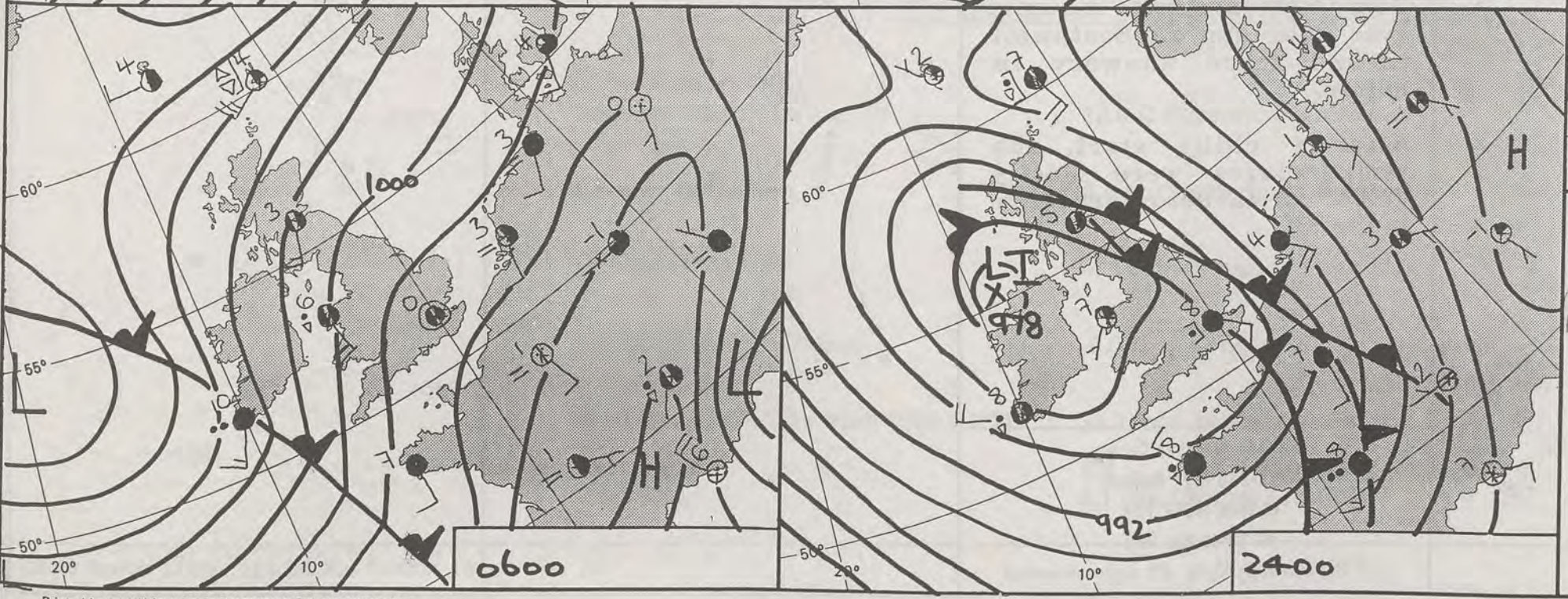




PECKED LINE  
NOON 5/12/92

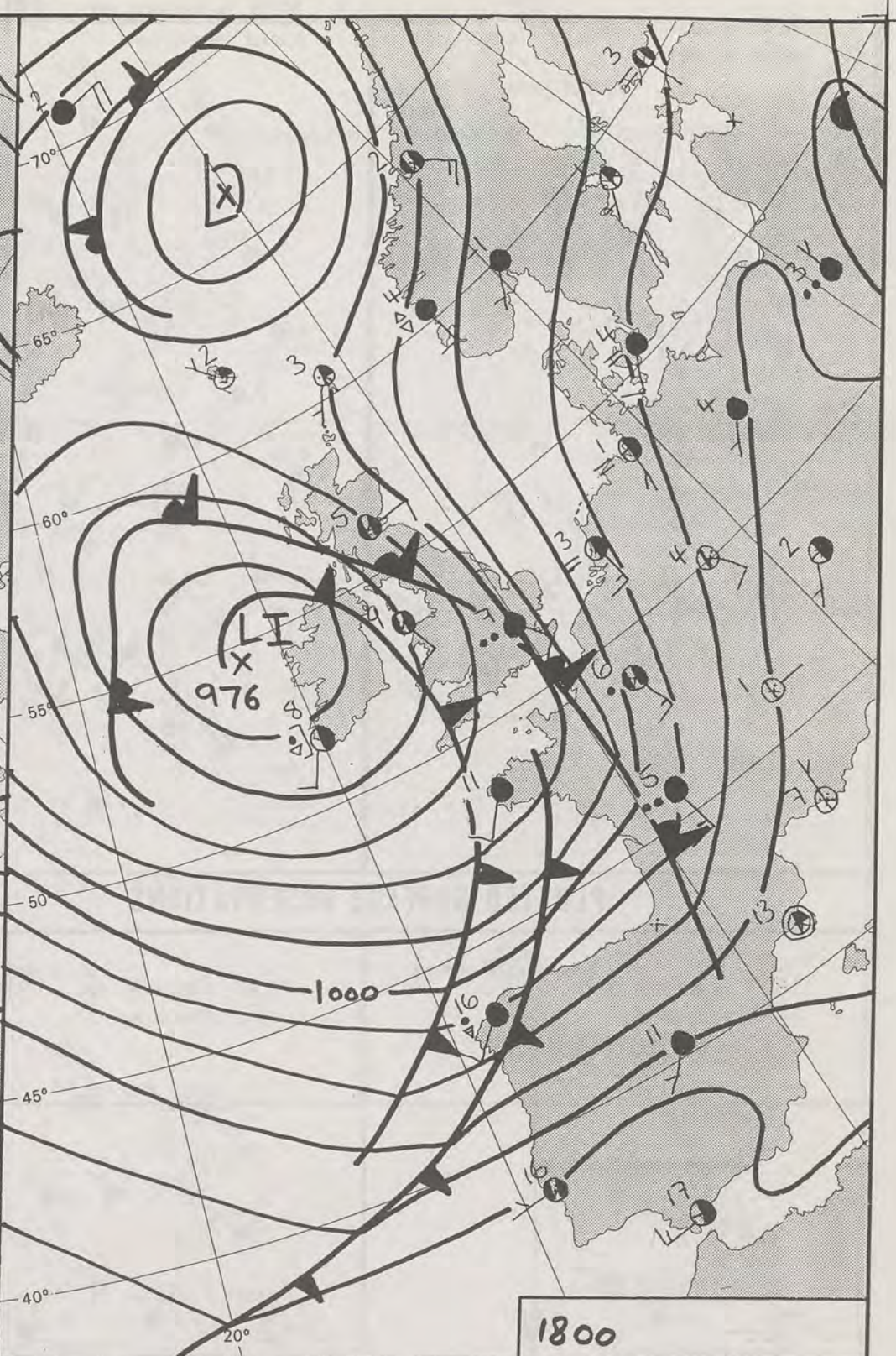


NOON 6/12/92



0600

2400



1800

DUPLICATE ALSO  
DAILY WEATHER SUMMARY  
NOT FOR LOAN FOR  
SUNDAY 6TH December 1992



Warm front Cold front Occlusion

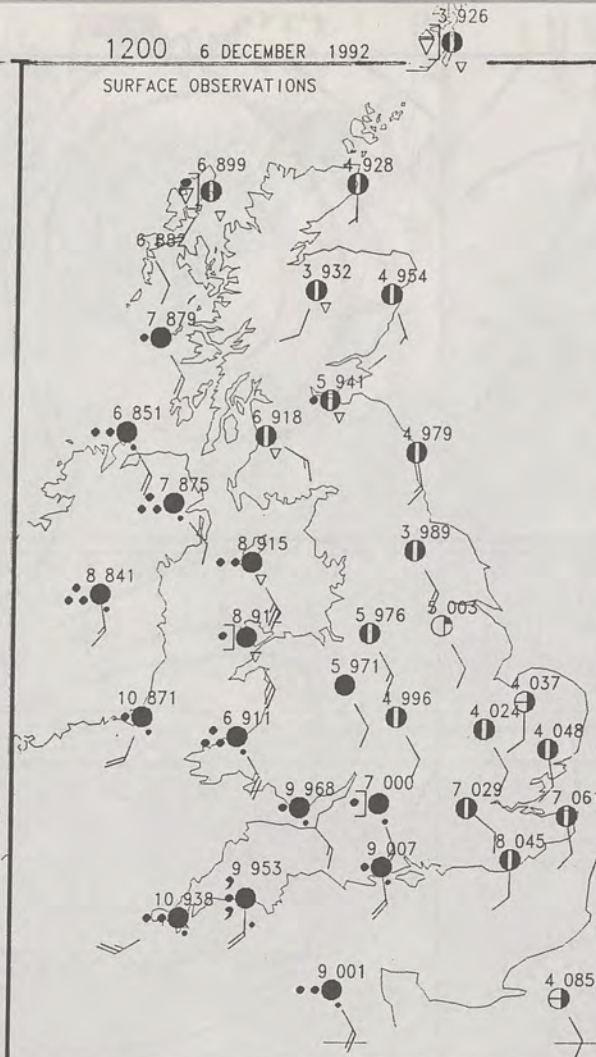
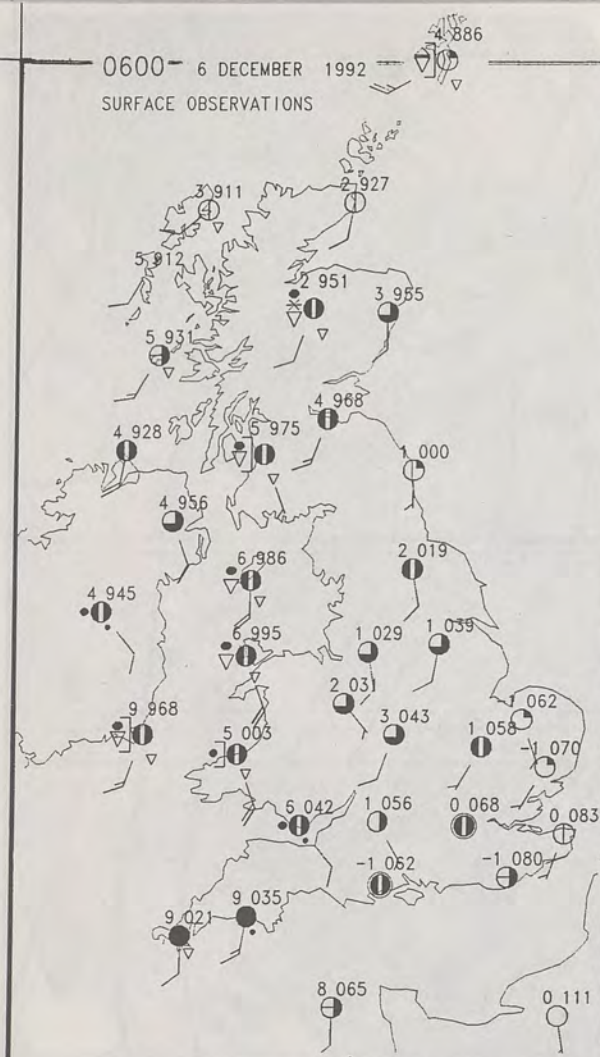
London Weather Centre 284-286 High Holborn London WC1V 7HX

© Crown Copyright All rights reserved



0600 6 DECEMBER 1992  
SURFACE OBSERVATIONS

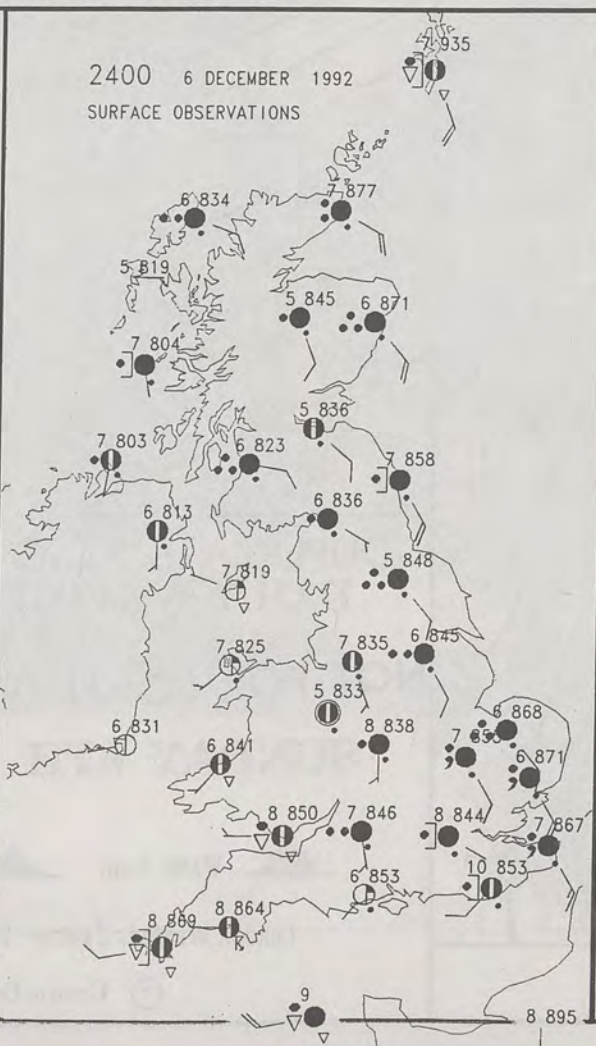
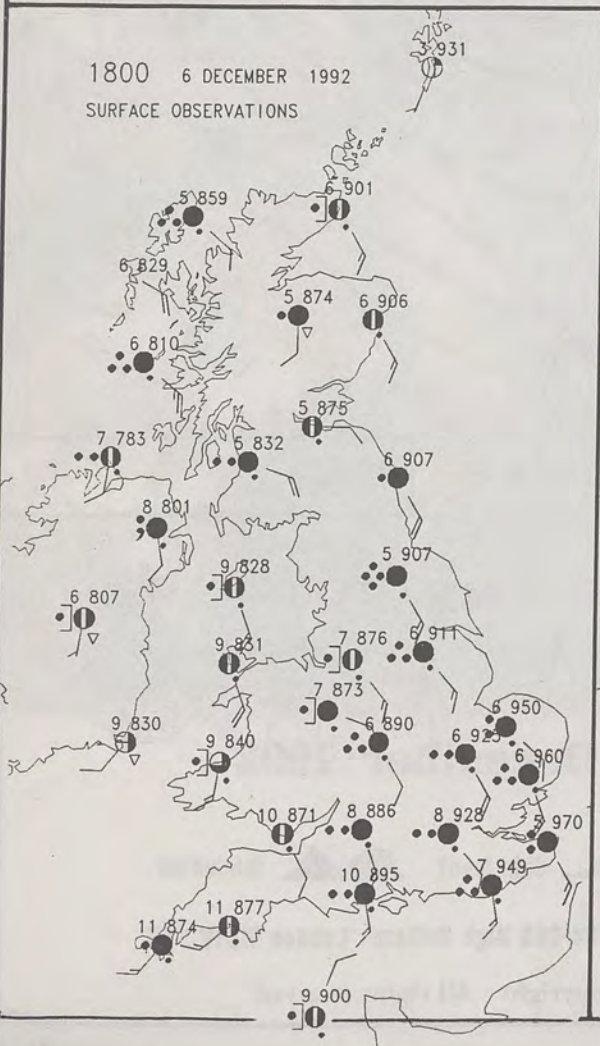
1200 6 DECEMBER 1992  
SURFACE OBSERVATIONS



### PLOTTED SURFACE OBSERVATIONS

1800 6 DECEMBER 1992  
SURFACE OBSERVATIONS

2400 6 DECEMBER 1992  
SURFACE OBSERVATIONS



### SUMMARY OF UK WEATHER SUNDAY 6TH December 1992

Many central and eastern areas remained dry overnight with largely clear skies. There was a widespread frost. Further west, there was more in the way of cloud and a few showers. Later in the night, the showers became more widespread and high cloud edged into central parts of the country.

During the morning, the cloud continued to build up, bringing more persistent rain to the west. Further east, the morning was mainly dry and bright with the frost only slowly clearing in the easternmost counties.

In the afternoon, the cloud and rain in the west moved across much of the country giving heavy rain in many places in the SW and NW, and the winds freshened from the south or southeast.

During the evening, the rain over Wales and the Southwest turned more showery in nature.

After a chilly start, the temperatures were mostly below normal but rather above in the SW.

London Weather Centre  
284-286 High Holborn  
London WC1V 7HX  
All times are GMT

© Crown Copyright All rights reserved

0600

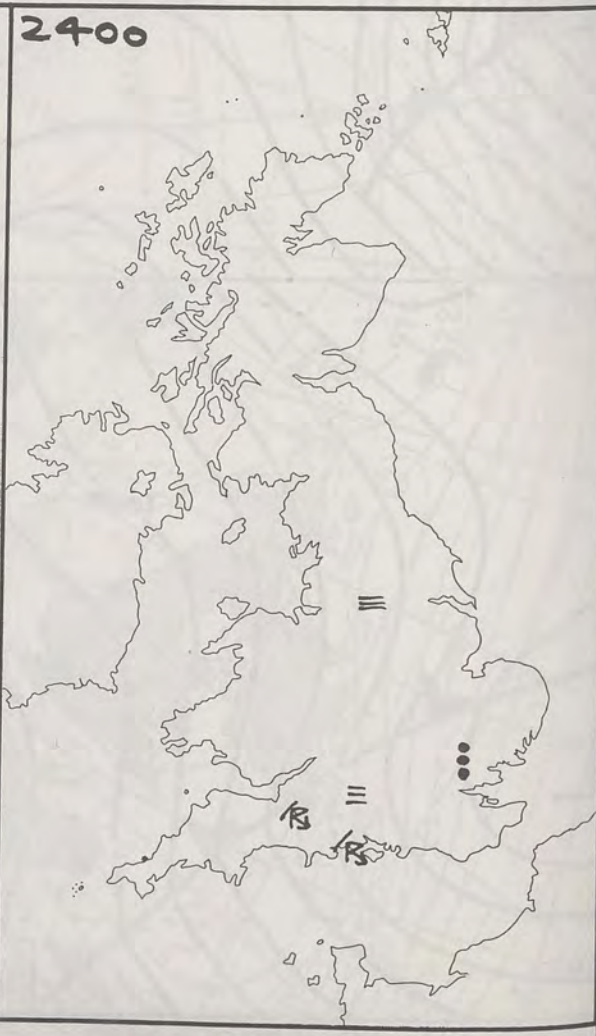
1200



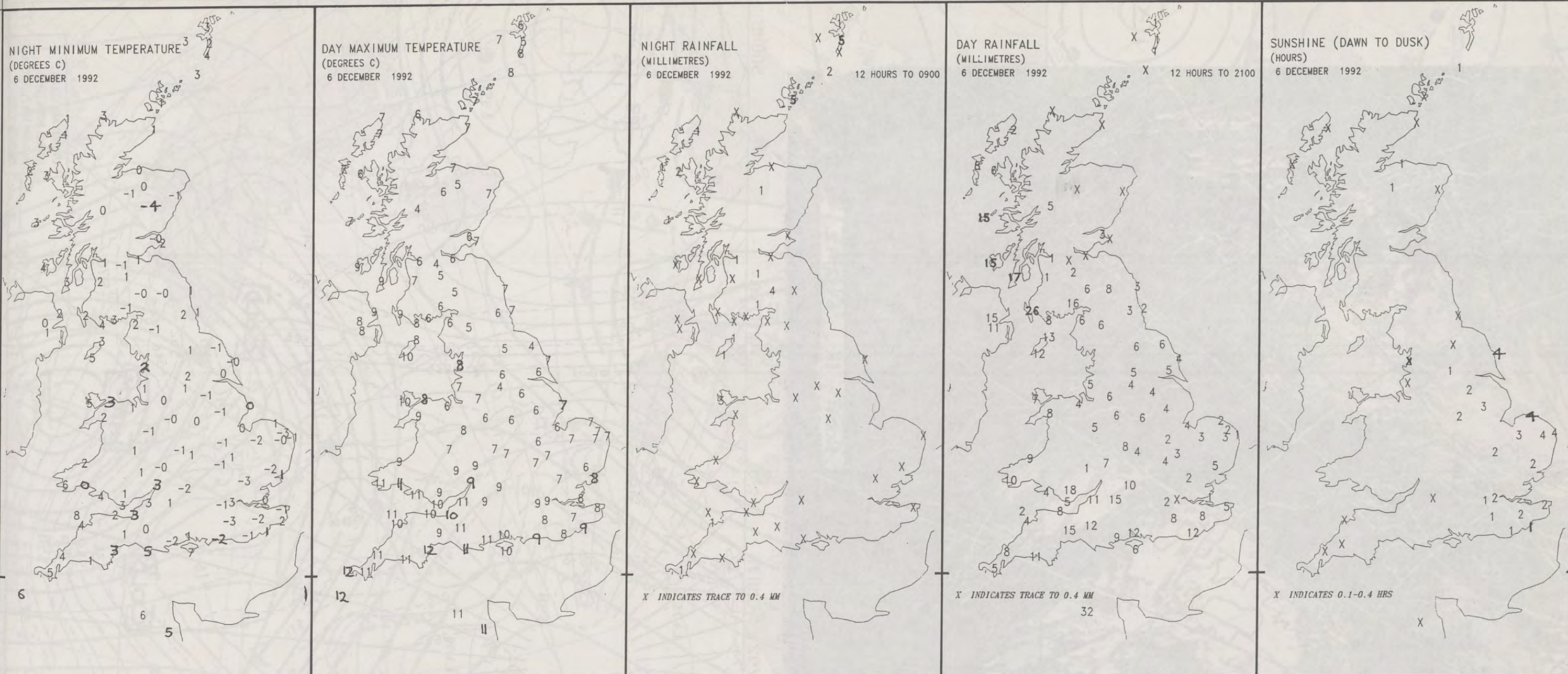
### SIGNIFICANT WEATHER CHARTS

1800

2400







### EXTREMES FOR SUNDAY 6TH DECEMBER 1992

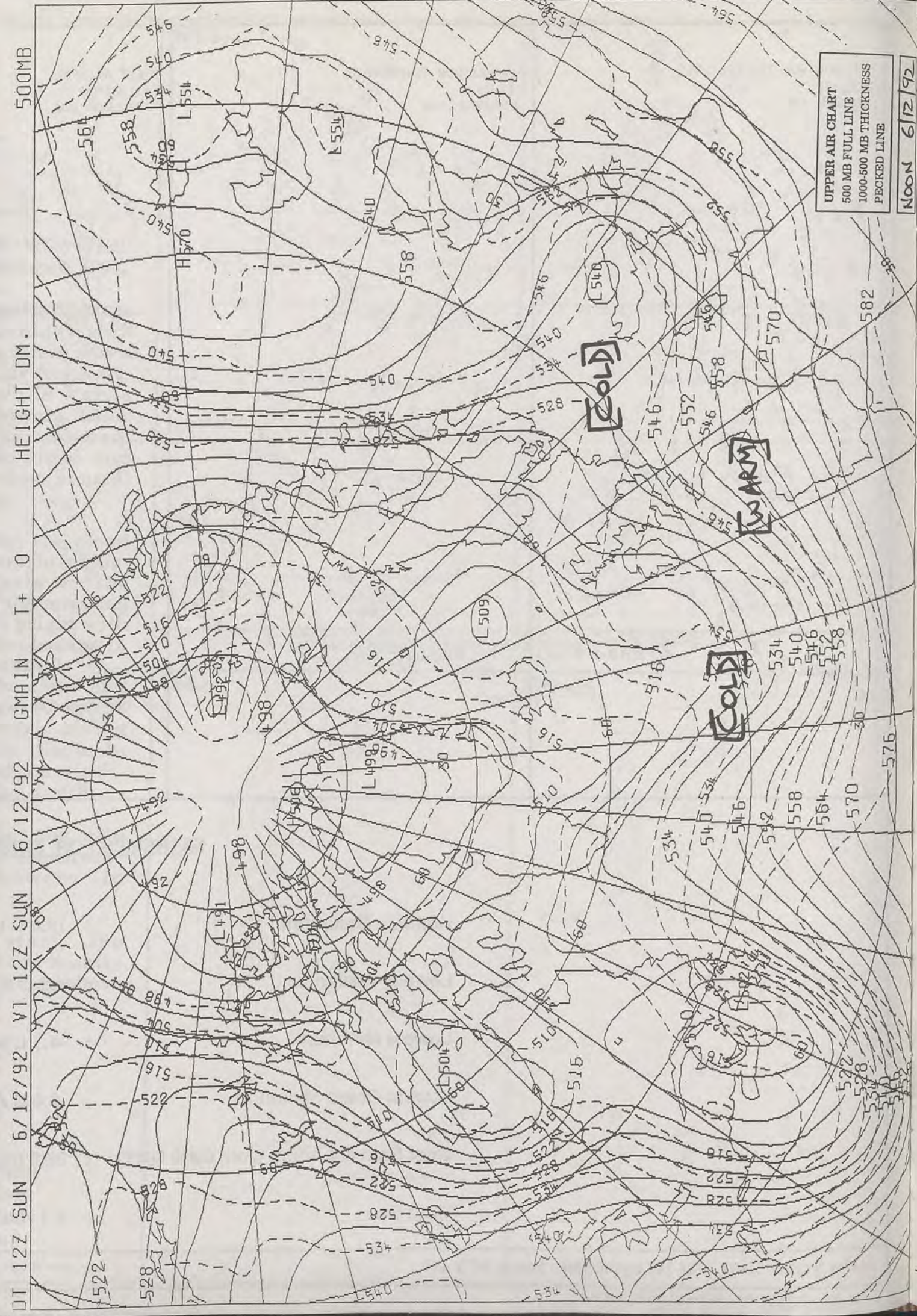
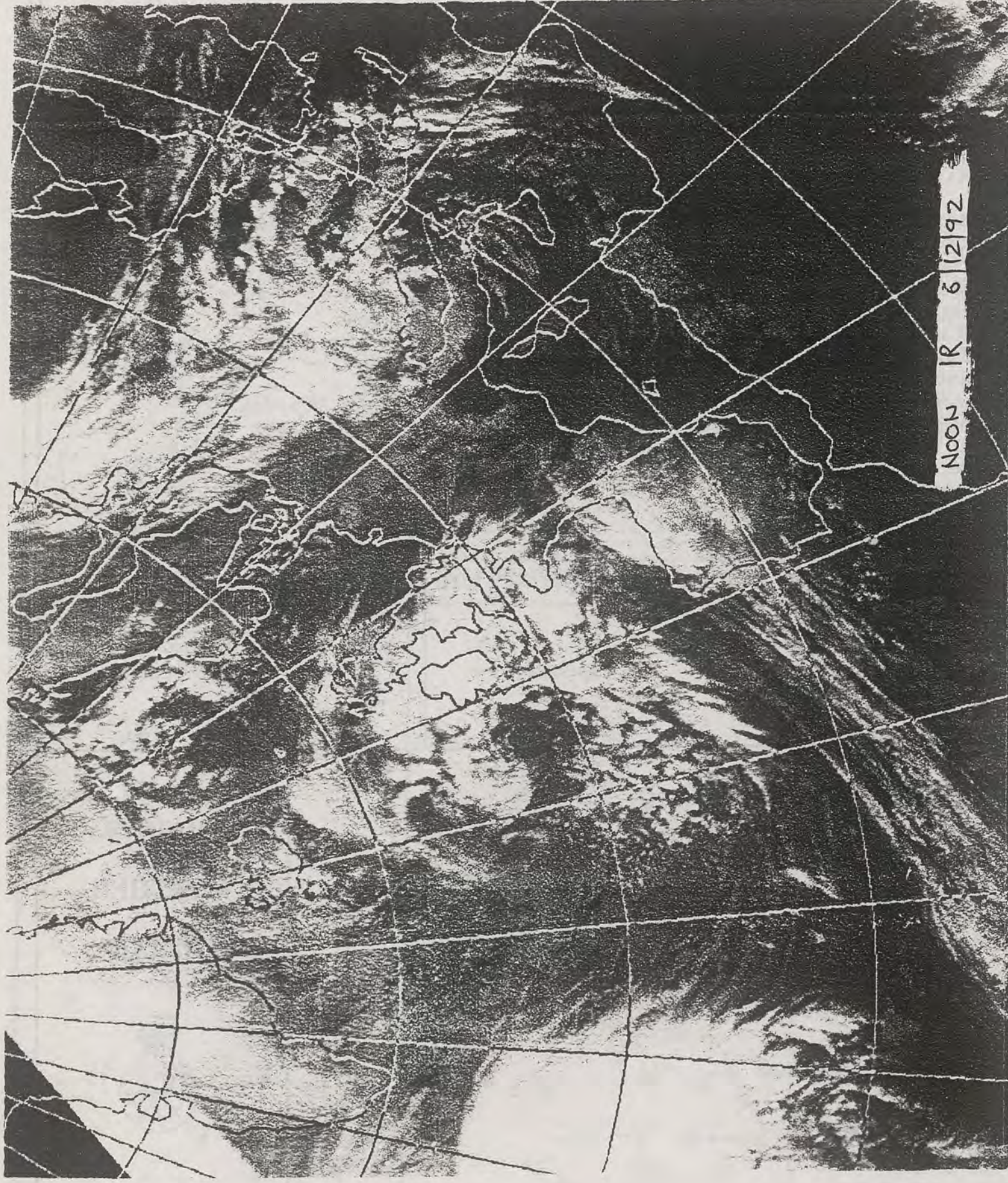
Highest Maximum	: 12.0 C Penzance [ Cornwall ]
Lowest Maximum	: 4.0 C Charterhall [ Borders ]
Lowest Minimum	: -4.1 C Inchmarlo [ Grampian ]
Lowest Grass Minimum	: -8.0 C Aboyne and Jubilee Corner
Most Rain (24 hours from 0900 GMT)	: 38.8 mm Jersey / St Helier
Most Sun	: 4.1 Hrs Cromer [ Norfolk ]

### DAILY WEATHER SUMMARY



© Crown Copyright  
All rights reserved

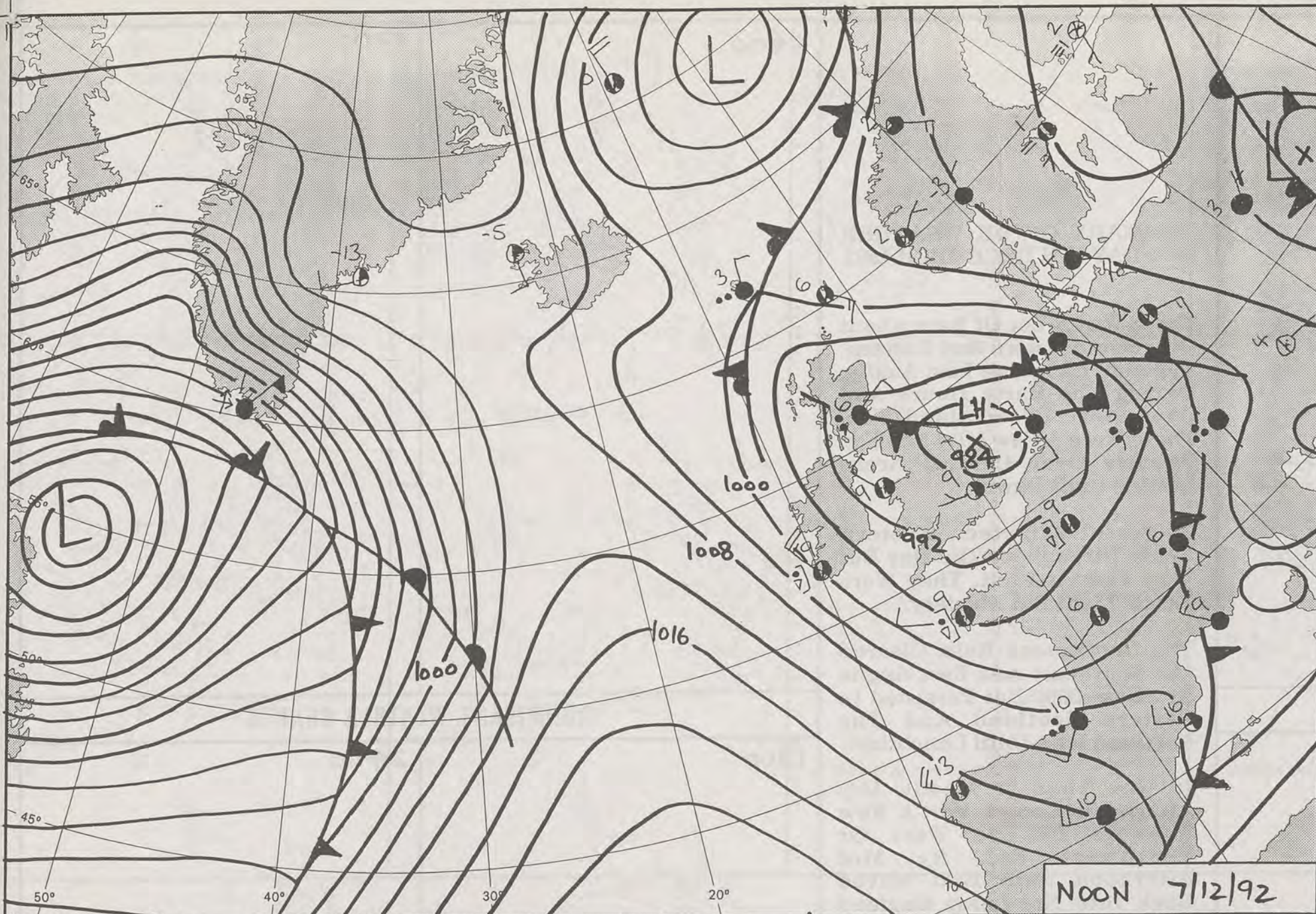




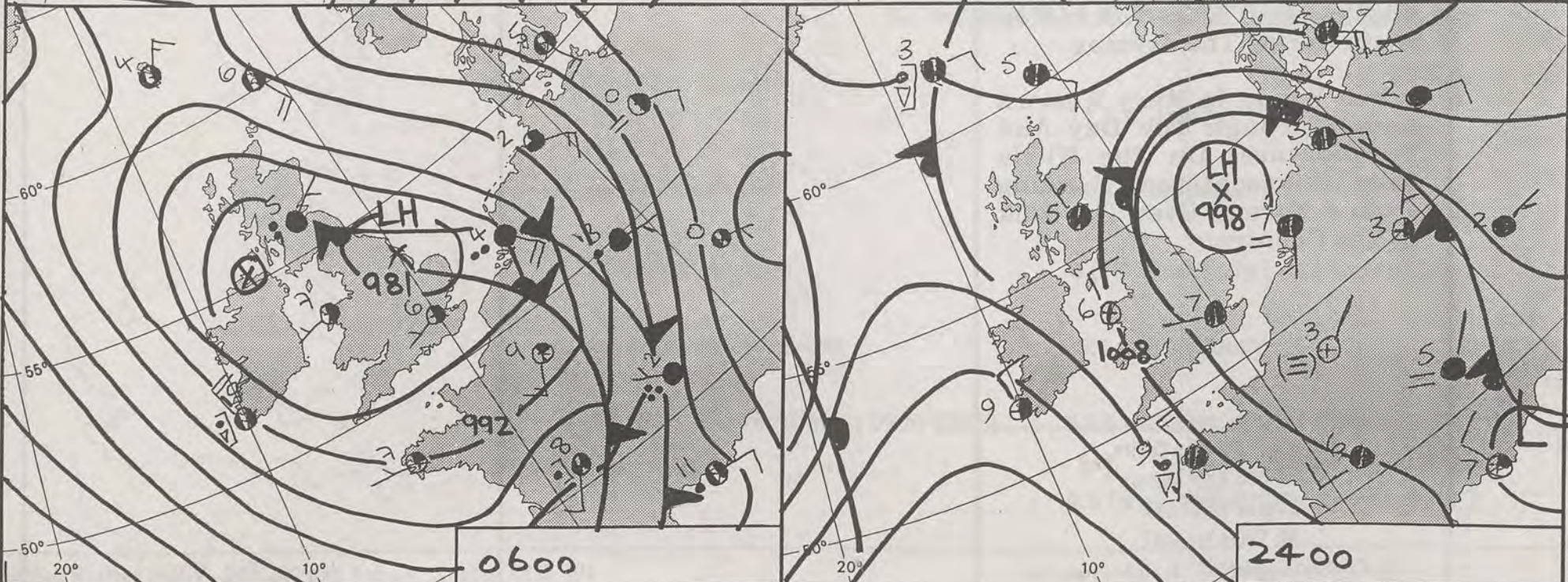


PECKED LINE  
NOON 6/12/92

576

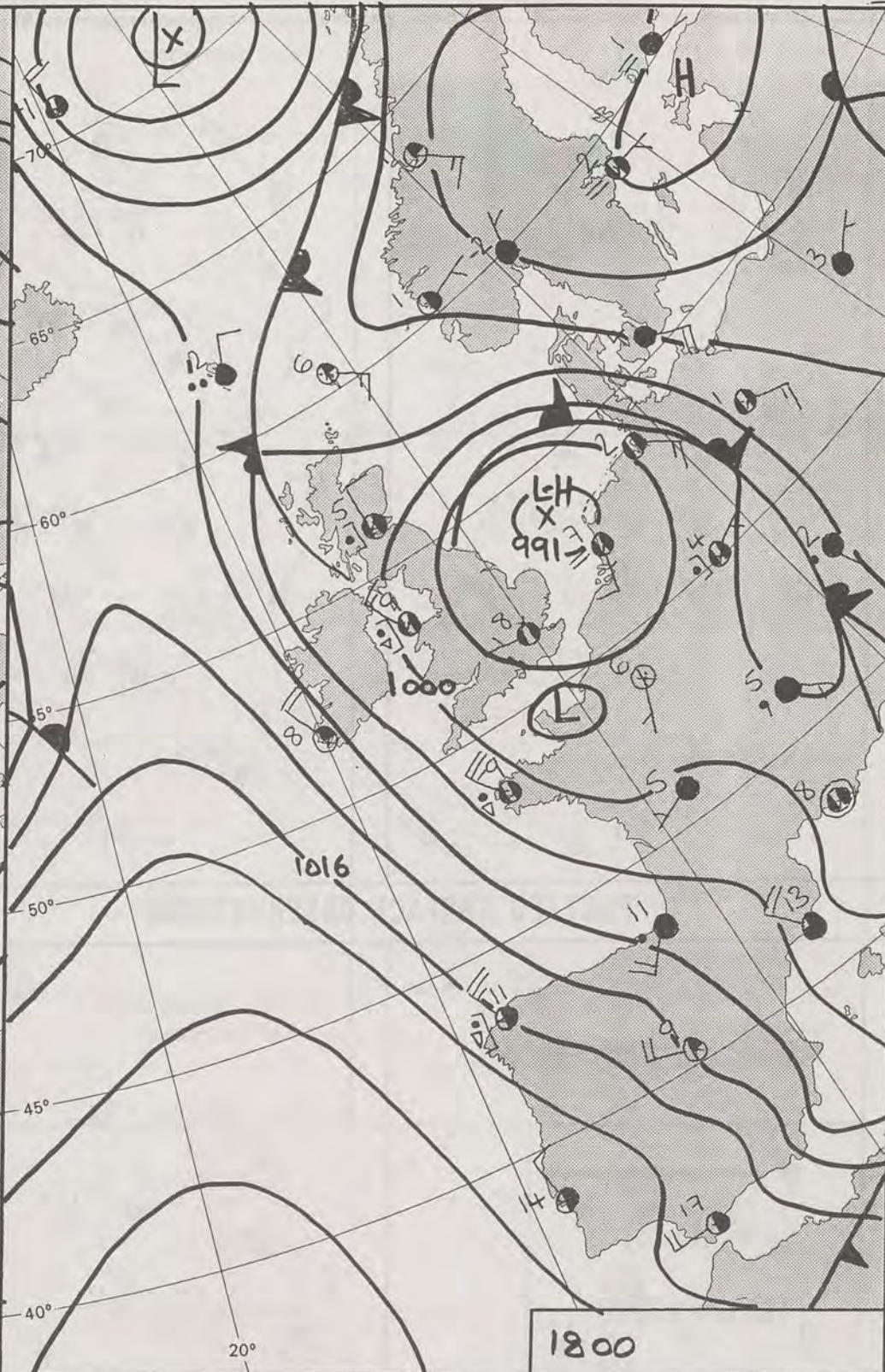


NOON 7/12/92



0600

2400



1800

DUPLICATE ALSO  
DAILY WEATHER SUMMARY  
NOT FOR LOAN FOR  
MONDAY 7TH DECEMBER 1992

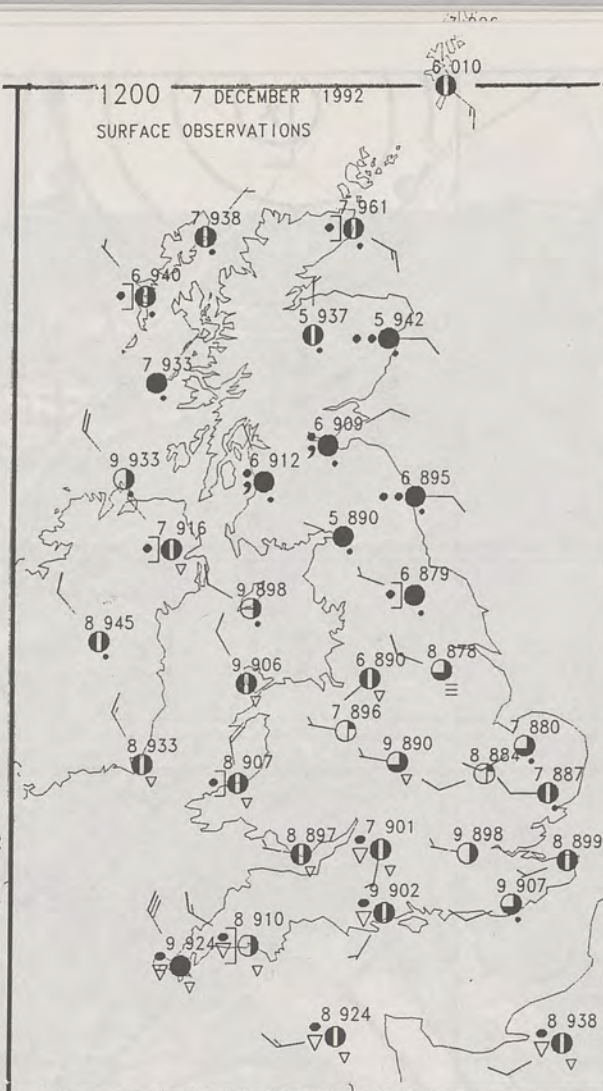
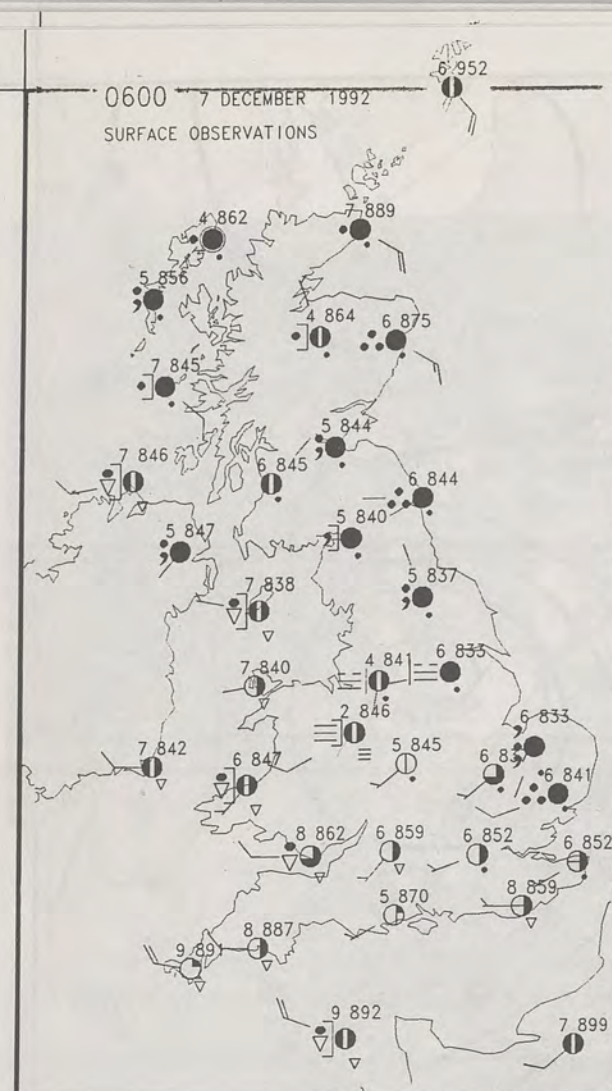


Warm front Cold front Occlusion

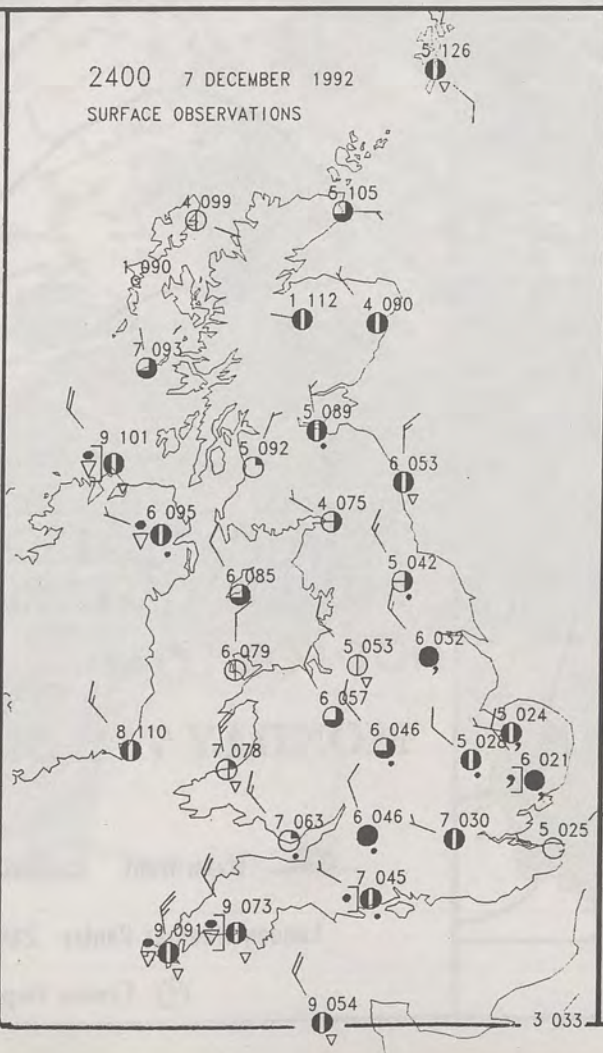
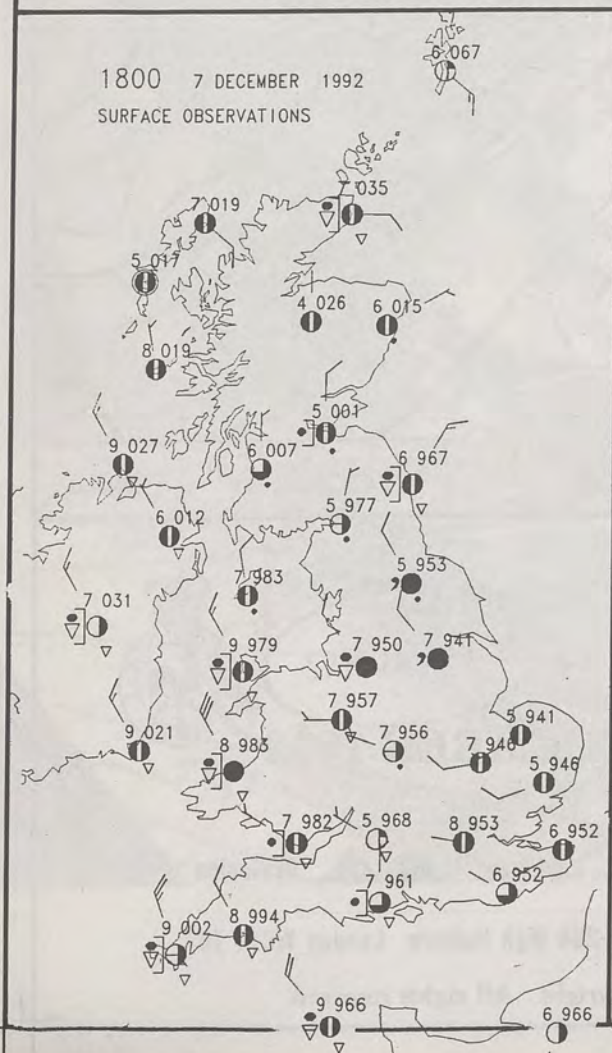
London Weather Centre 284-286 High Holborn London WC1V 7HX

© Crown Copyright All rights reserved





### PLOTTED SURFACE OBSERVATIONS



### SUMMARY OF UK WEATHER MONDAY 7TH DECEMBER 1992

There Was A Lot Of Rain About Over Southeastern And Eastern England, Including East Anglia, During The Early Hours And Over Most Of Scotland Too. There Were A Few Mist And Fog Patches Over Central Areas Lasting Until Dawn.

Showers Affected Western Areas Throughout The Day But Very Few At First. They Were Mostly Light But Blustery.

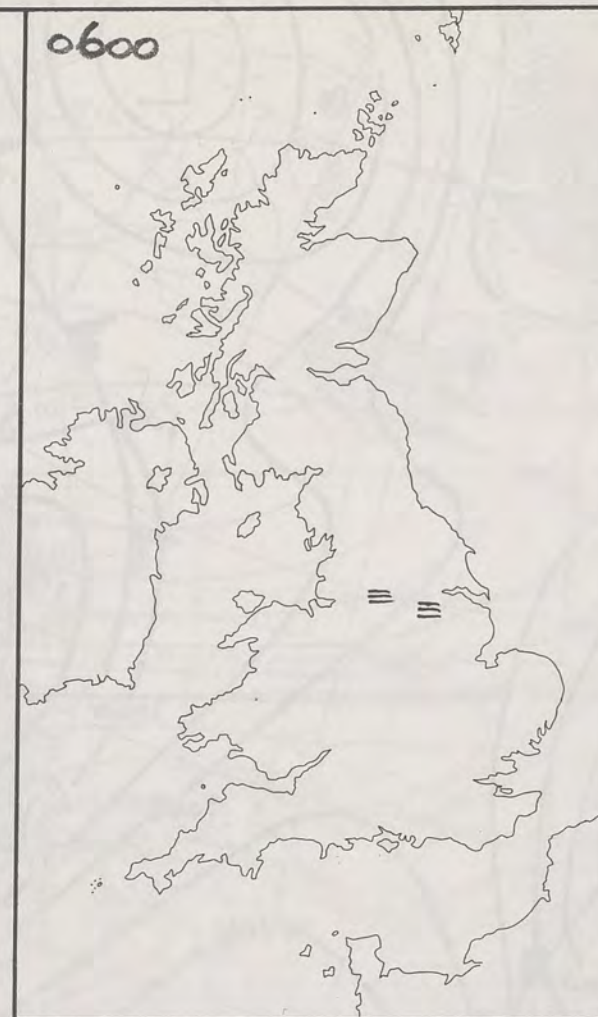
The Continuous Rain Cleared The Southeast And East Anglia By About 0900 But Persisted In Eastern Scotland And The Northern Isles Until Lunchtime.

It Was Then A Mostly Dry Afternoon Except For A Few Showers In The West Or Northwest But By Mid Afternoon Rain Had Moved Back Into Northeast England And Slowly Edged Its Way South During The Evening.

It Was Windy In Many Western Areas Through The Day And Temperatures On The Whole Were Unexceptional Ranging around Normal Over The Bulk Of The Country.

London Weather Centre  
284-286 High Holborn  
London WC1V 7HX  
All times are GMT

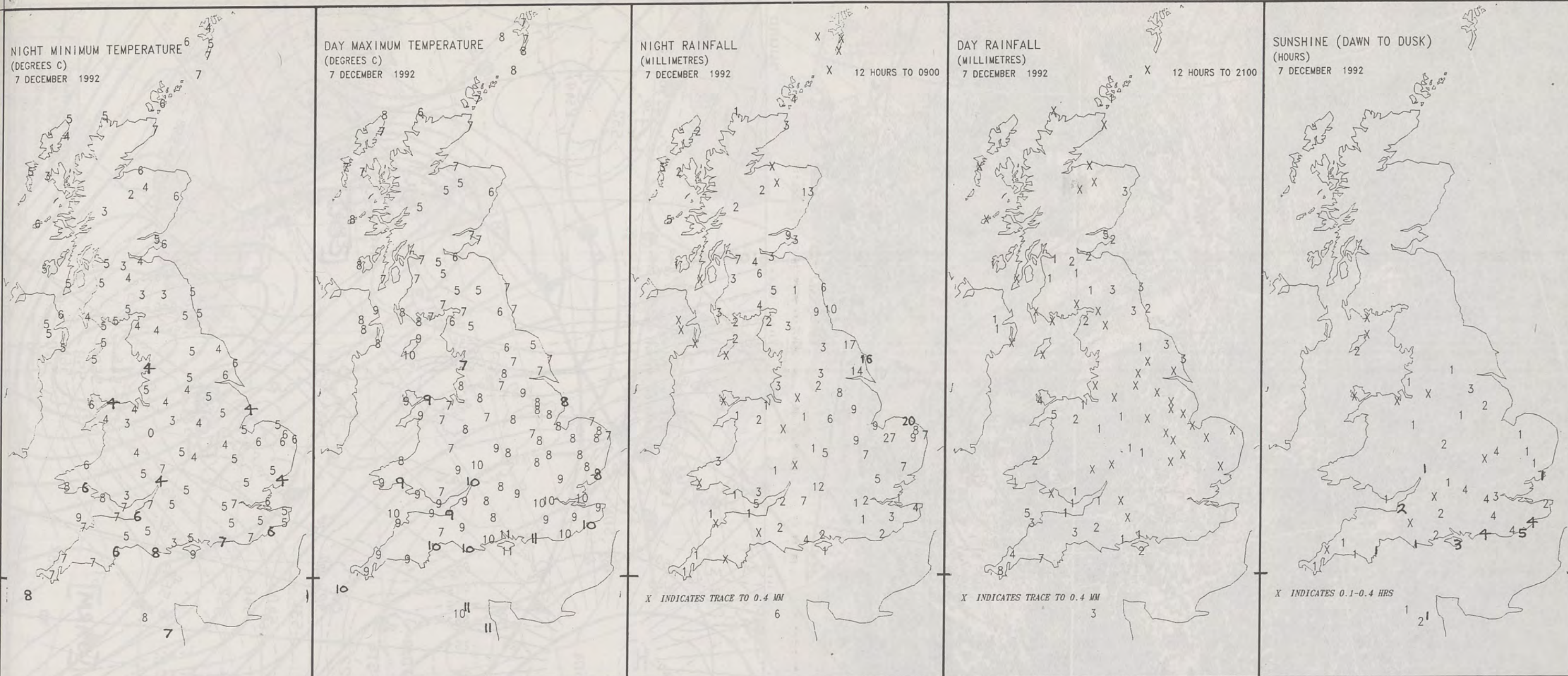
© Crown Copyright All rights reserved



### SIGNIFICANT WEATHER CHARTS







# **EXTREMES FOR MONDAY 7TH DECEMBER 1992**


Highest Maximum	: 11.1 C Jersey / St Helier
Lowest Maximum	: 4.6 C Salsburgh [ nr Glasgow ]
Lowest Minimum	: 0.0 C Shawbury [ nr Shrewsbury ]
Lowest Grass Minimum	: -3.1 C Shawbury
Most Rain (24 hours from 0900 GMT)	: 13.9 mm Penzance [ Cornwall ]
Most Sun	: 4.5 Hrs Eastbourne [ east Sussex ]

## **DAILY WEATHER SUMMARY**

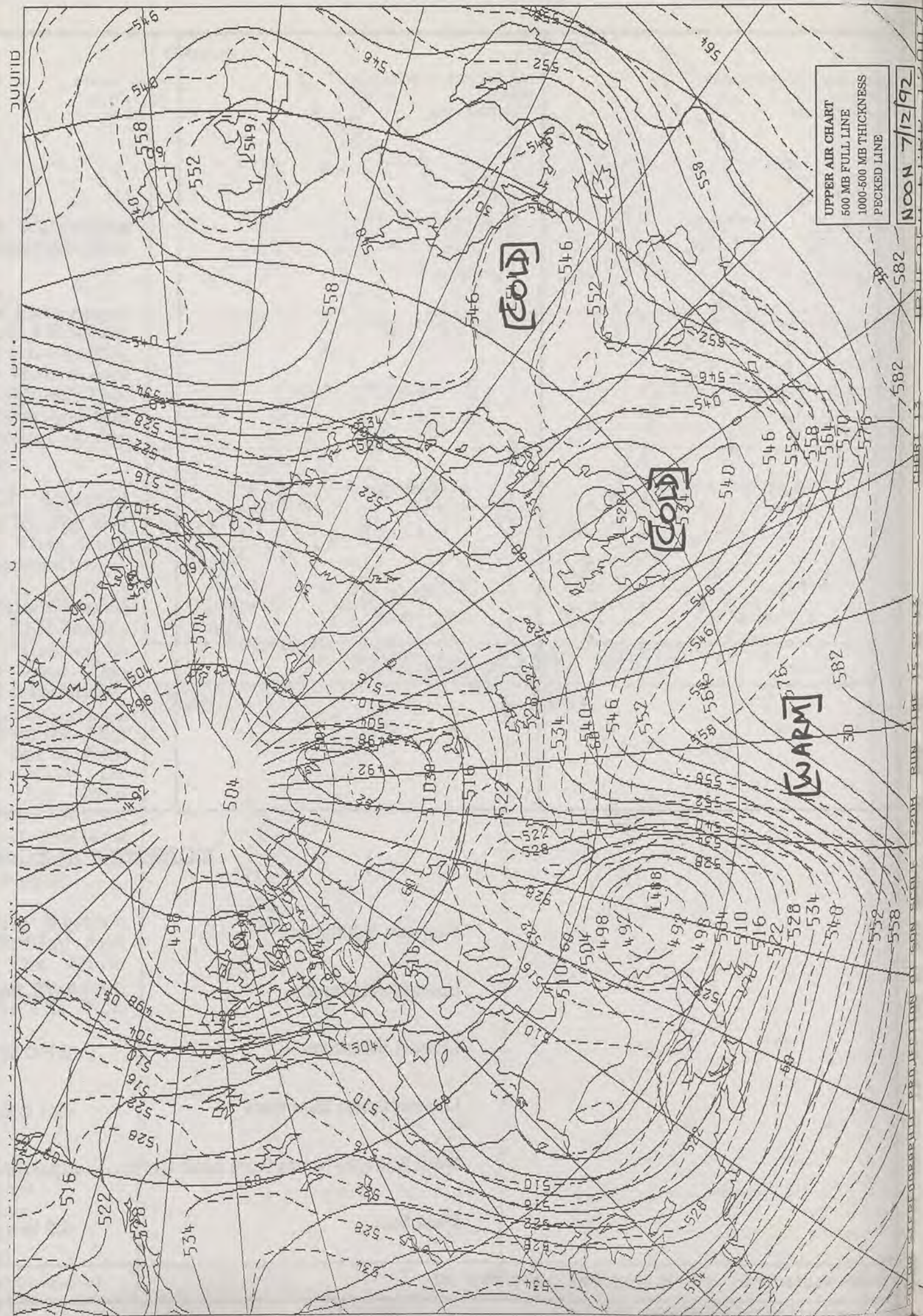


© Crown Copyright  
All rights reserved





NOON VISIBLE  
7/12/92





NOON 7/12/92

582

582

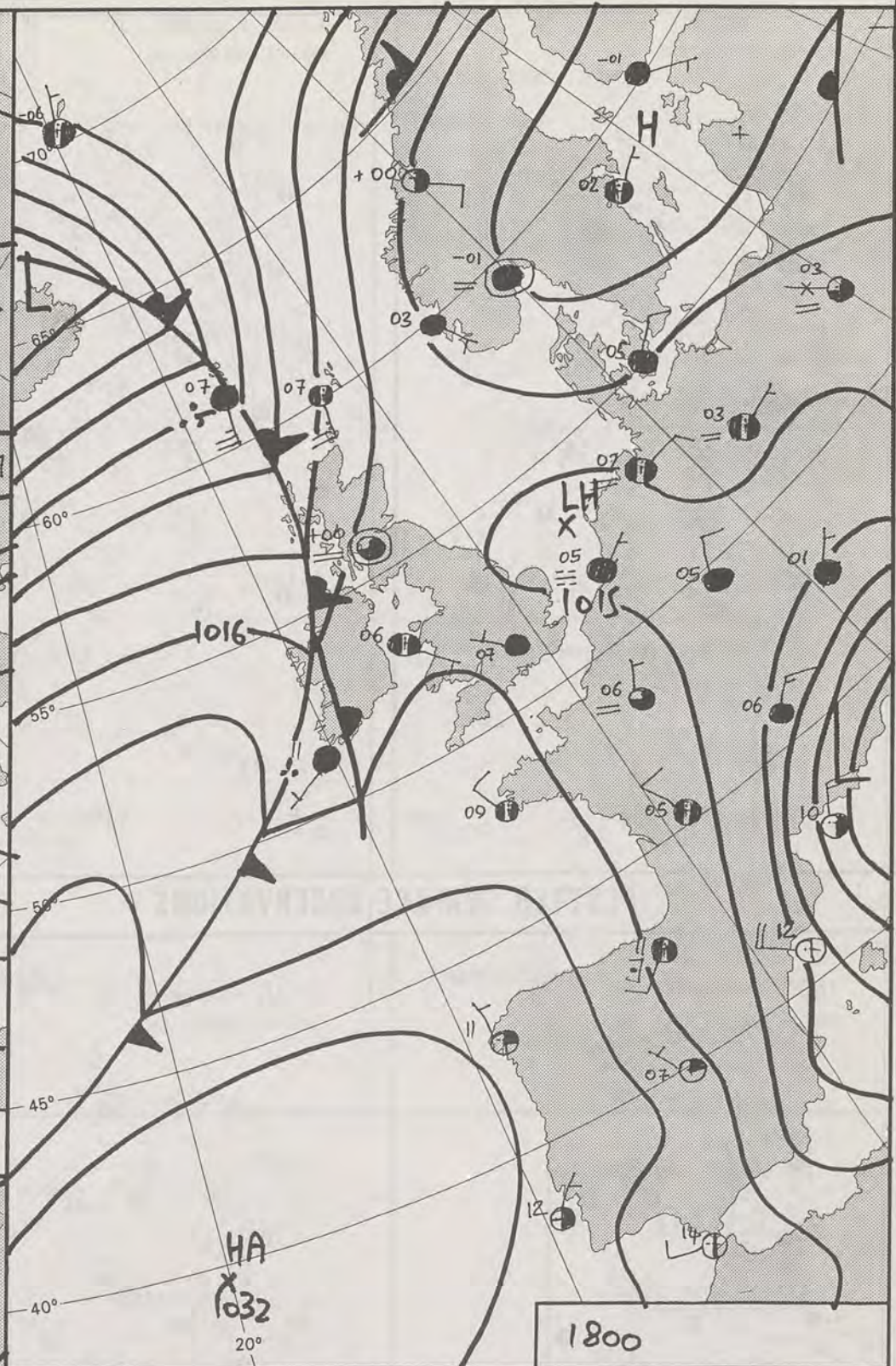
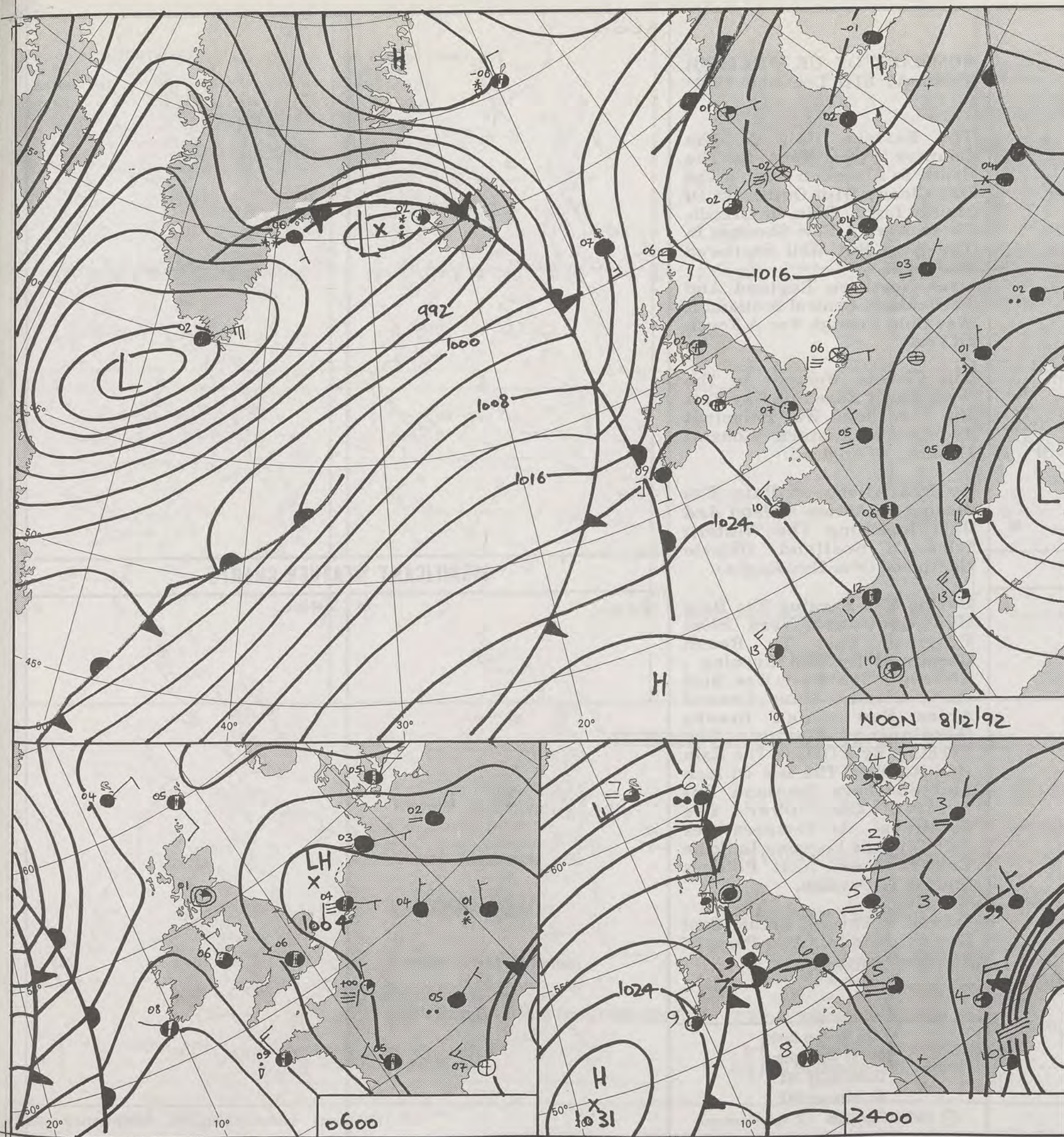
582

582

582

582

582



DUPLICATE ALSO  
DAILY WEATHER SUMMARY  
NOT FOR LOAN FOR  
TUESDAY 8TH December 1992

London Weather Centre 284-286 High Holborn London WC1V 7HX

© Crown Copyright All rights reserved

METEOLOGICAL OFFICE  
21 DEC 1992  
LIBRARY

HA 1032  
1800

Warm front Cold front Occlusion

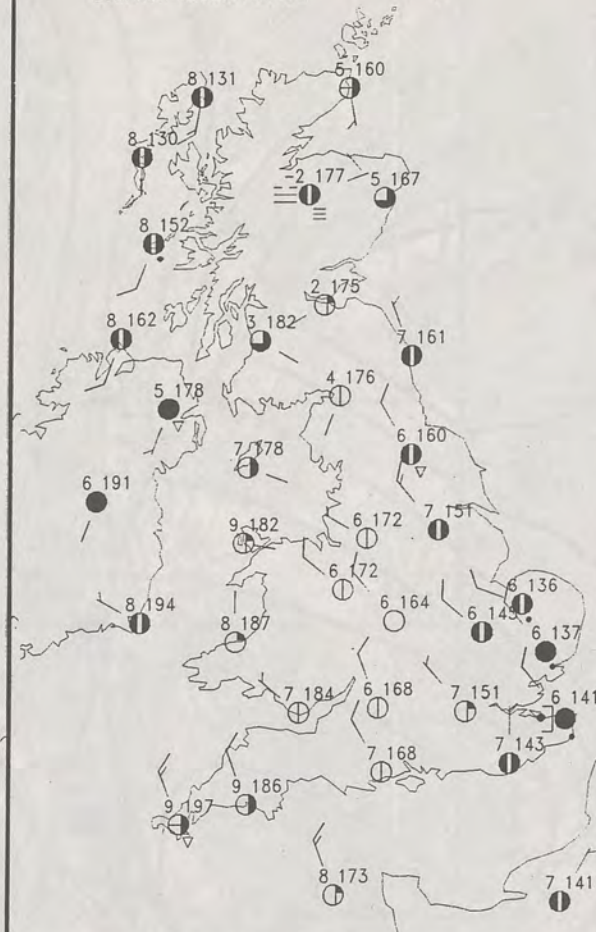
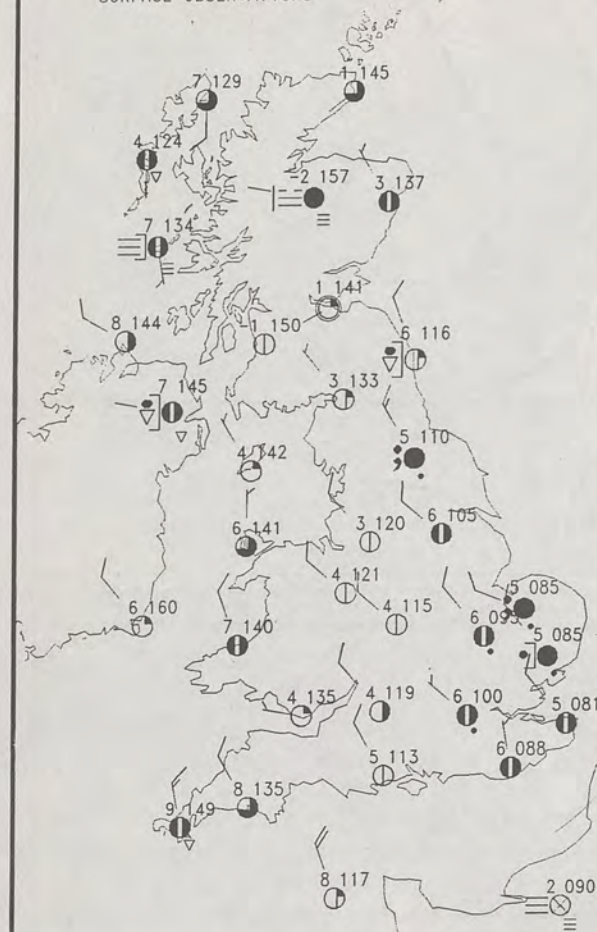
Printed in the UK for HMSO, Dd 8146371 C10 3/91 9385 9590

Form File 56T



0600 8 DECEMBER 1992  
SURFACE OBSERVATIONS

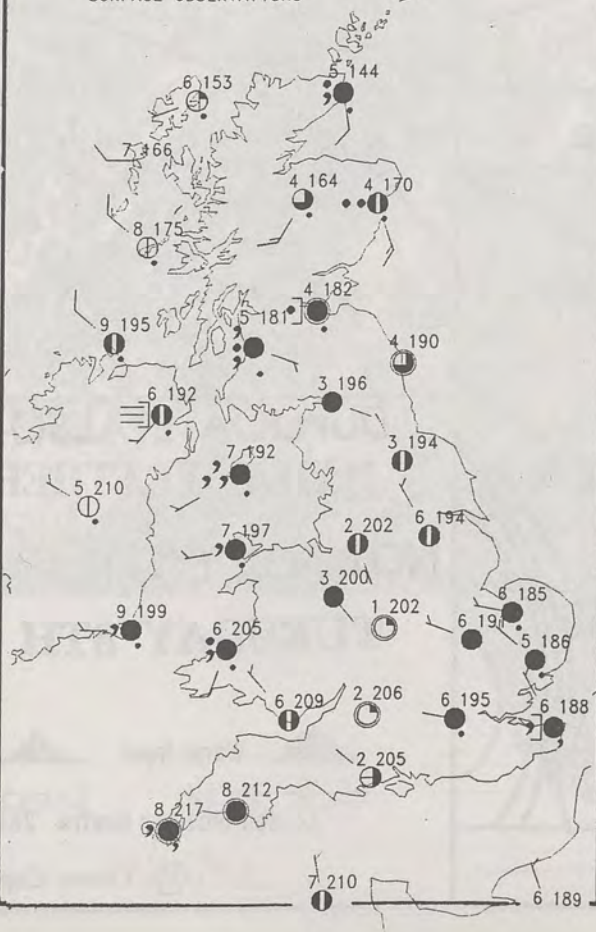
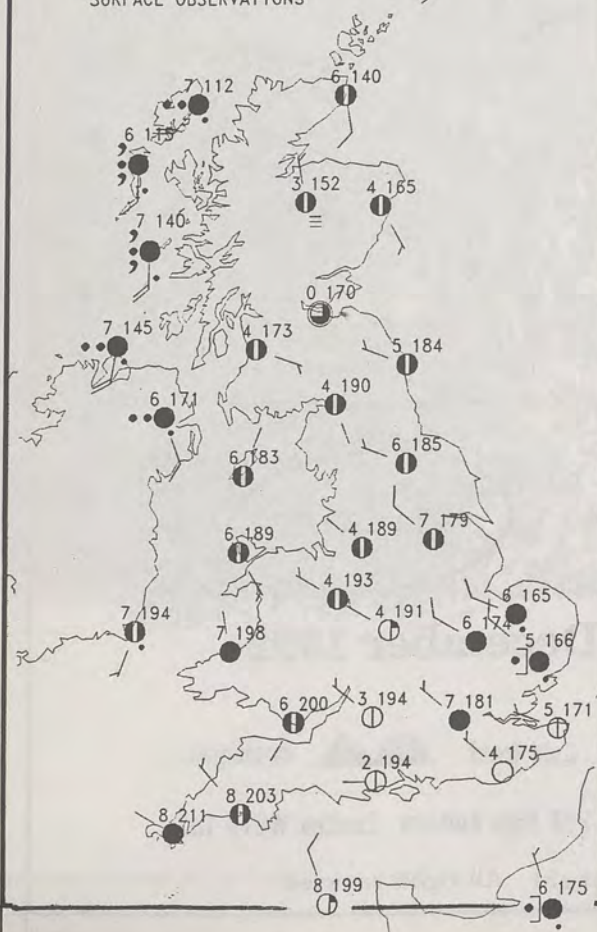
1200 8 DECEMBER 1992  
SURFACE OBSERVATIONS



### PLOTTED SURFACE OBSERVATIONS

1800 8 DECEMBER 1992  
SURFACE OBSERVATIONS

2400 8 DECEMBER 1992  
SURFACE OBSERVATIONS



### SUMMARY OF UK WEATHER TUESDAY 8TH December 1992

The Eastern Half Of The Country From Kent In The South To Aberdeen Started The Day Cloudy With Outbreaks Of Mainly Light Rain Or Drizzle. There Were A Few Showers In The West But Well Scattered And Light.

Over Northern England And Particularly Central Scotland It Was Cold Enough For A Touch Of Frost.

The Clearer Weather In The West Slowly Edged Its Way West But The Cloud Was Reluctant To Leave Eastern Coastal Counties Of England.

By Mid Afternoon Rain Was Moving In Across Ireland And Just Reaching The Western Isles Of Scotland. Drizzle Continued Over East Anglia.

During The Evening The Rain Had Continued Very Slow Progress East To Reach Cornwall By Mid Evening. Although The East Was Still Quite Cloudy, Many Central Areas Saw Cloud Breaks Developing During The Evening. By 9 O'clock The Rain Had Reached The Isle Of Man And Southern Scotland But Petered Out Over The Southwest. As Temperatures Fell Towards Freezing In Some Central Areas Mist Patches Started To Develop.

Overall It Awas A Rather Cool Day But Mild In A Few Parts Of The Southwest.

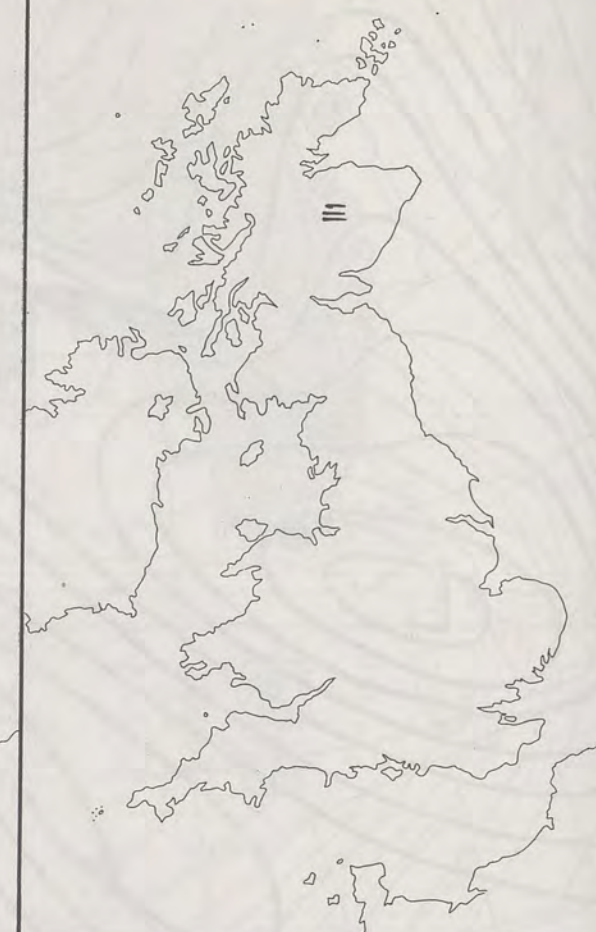
London Weather Centre  
284-286 High Holborn  
London WC1V 7HX  
All times are GMT

© Crown Copyright All rights reserved

0600

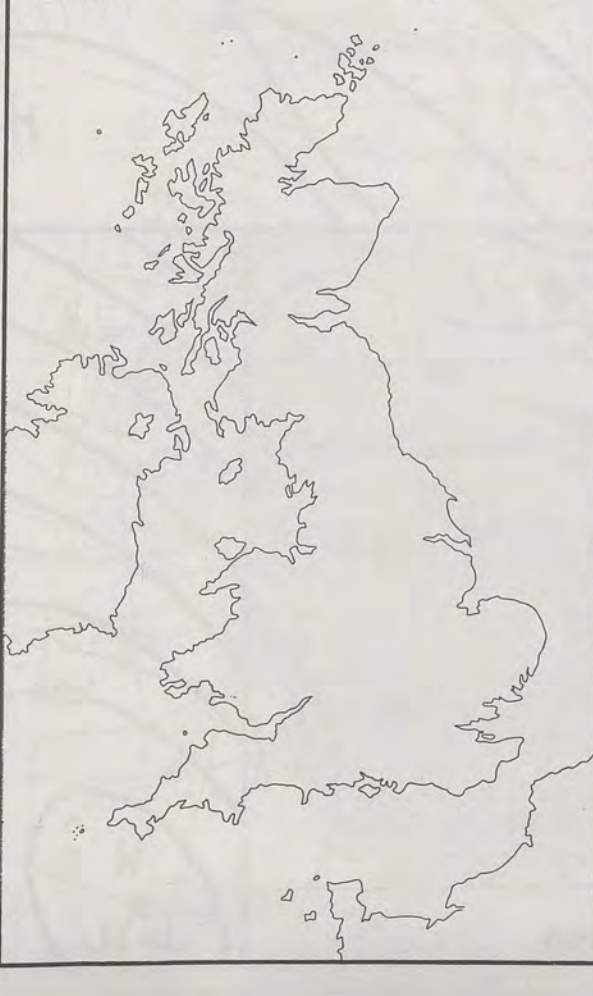


1200



### SIGNIFICANT WEATHER CHARTS

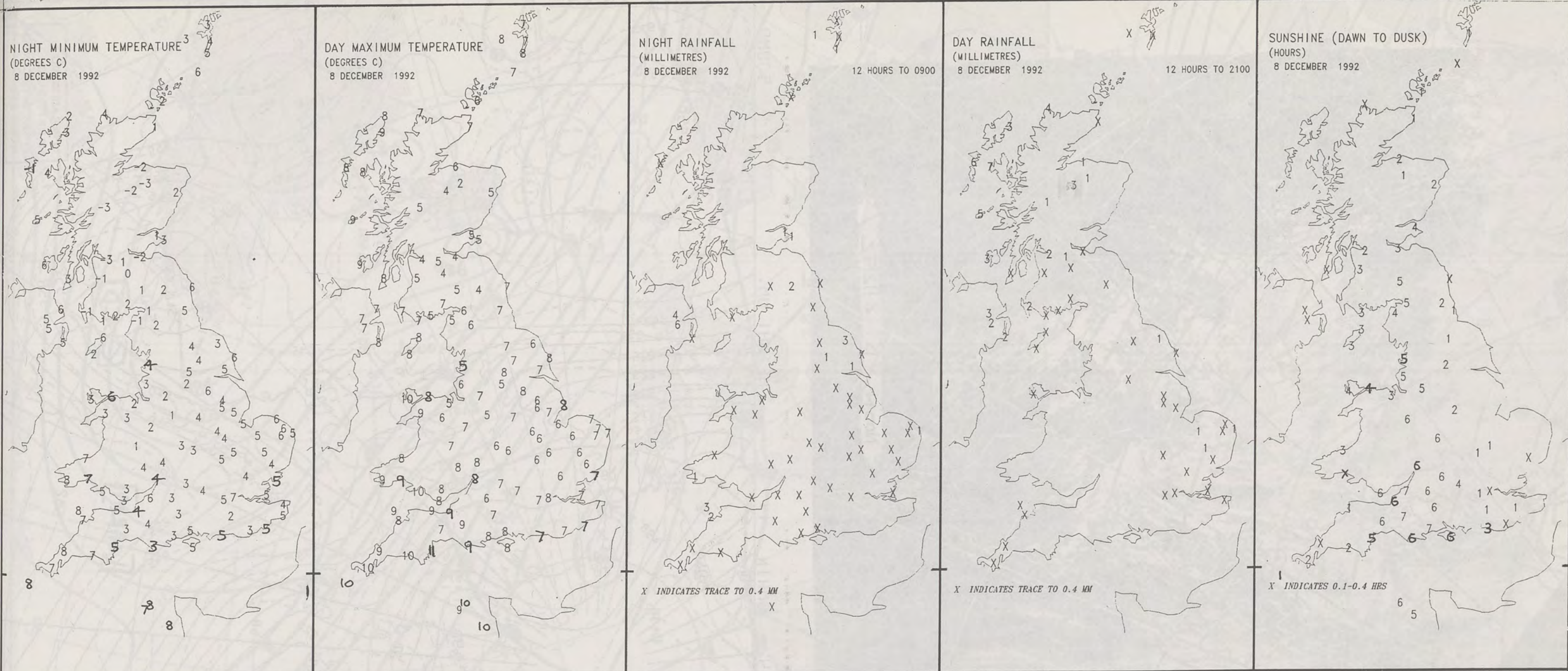
1800



2400







### EXTREMES FOR TUESDAY 8TH DECEMBER 1992

Highest Maximum	: 11.0 C Torquay [ Devon ]
Lowest Maximum	: 2.2 C Glenlivet [ Grampian ]
Lowest Minimum	: -3.4 C Tulloch Bridge
Lowest Grass Minimum	: -7.0 C Lossiemouth [ Moray Firth ]
Most Rain (24 hours from 0900 GMT)	: 7.7 mm Waterstein [ Isle of Skye ]
Most Sun	: 6.9 Hrs Bournemouth / Hurn

### DAILY WEATHER SUMMARY



© Crown Copyright  
All rights reserved



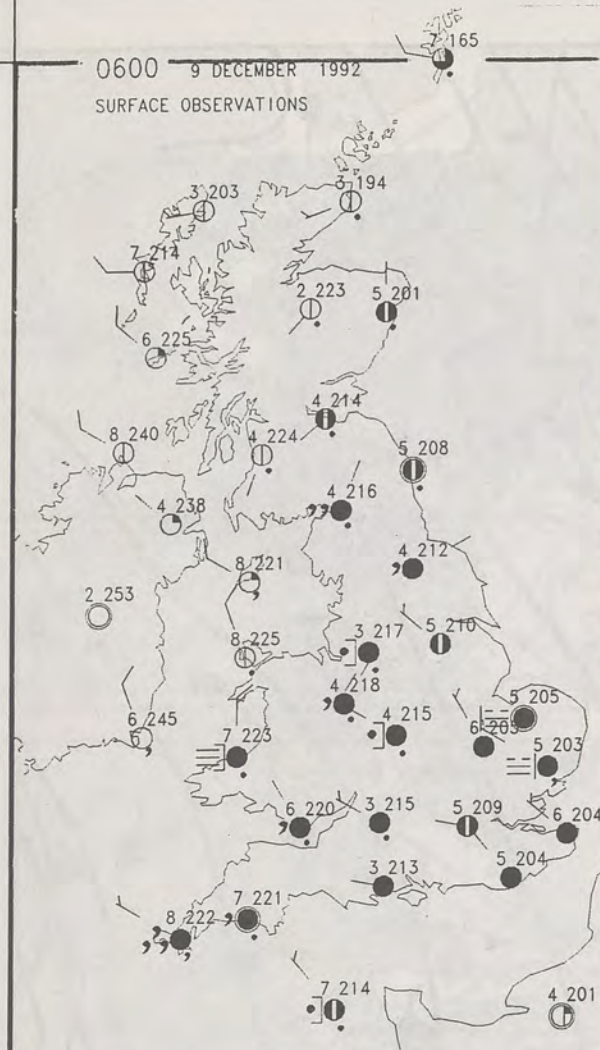






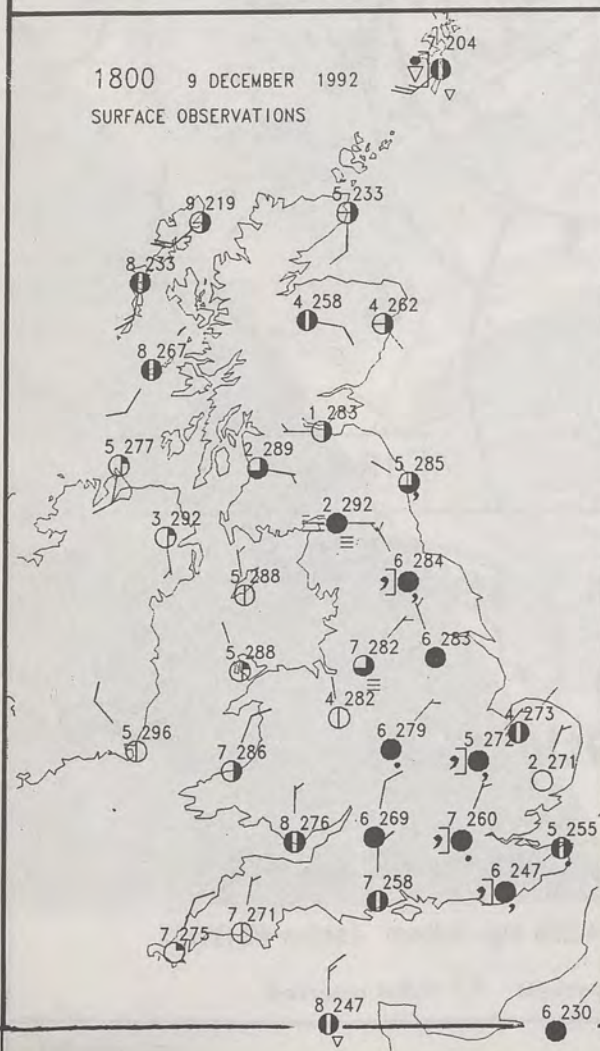


## SURFACE OBSERVATIONS

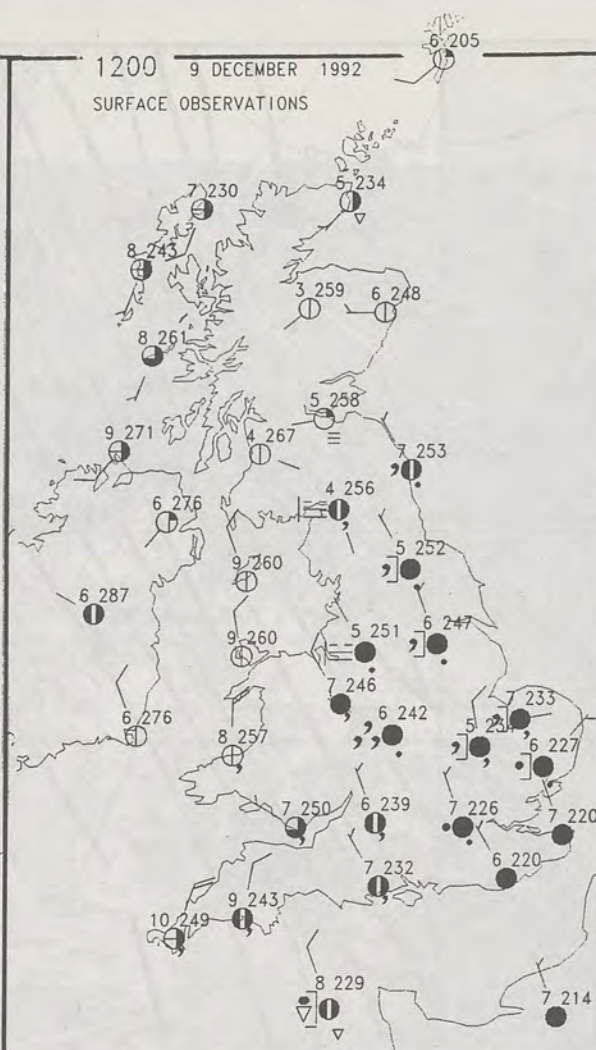


## PLOTTED SURFACE OBSERVATIONS

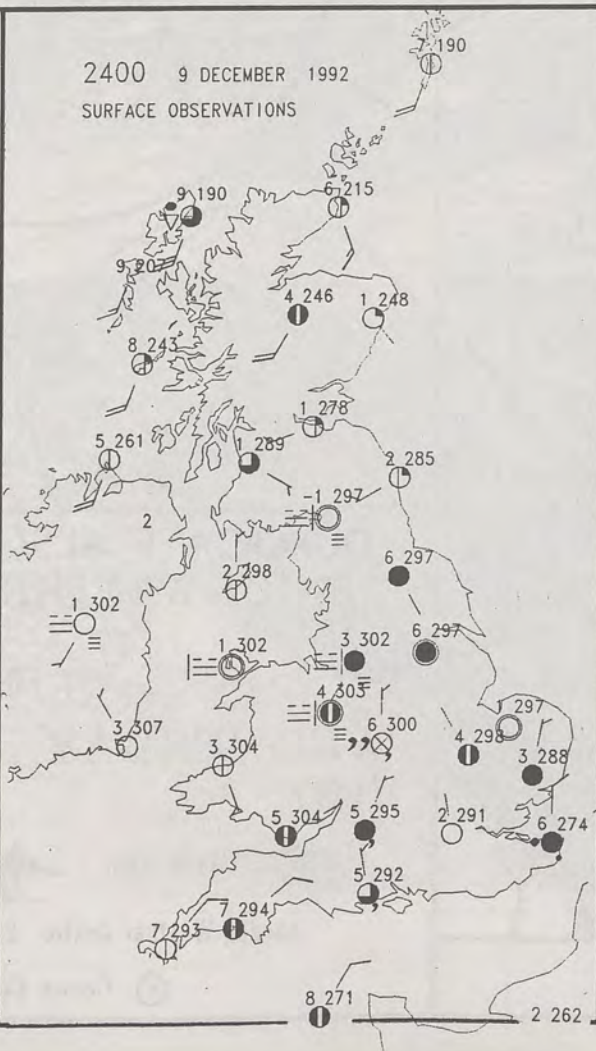
## SURFACE OBSERVATIONS



## SURFACE OBSERVATIONS



## SURFACE OBSERVATIONS



**Last night England and Wales were cloudy with spots or rain or drizzle mainly in northern and western parts.**

Much of Scotland and some eastern parts of Northern Ireland were cloudy with outbreaks of rain. But drier and clearer weather over much of Northern Ireland and the Western Isles spread eastwards quickly clearing Northern Ireland, and eastern Scotland around mid-morning.

During the day Scotland and Northern Ireland were dry with bright or sunny spells. But fog patches formed in Northern Ireland in the late afternoon, and in the evening in central Scotland. Daytime temperatures were around normal.

**England and Wales were cloudy with patchy light rain or drizzle, with some fairly persistent fog patches for a time in northwest England. But the clearer and drier weather spread southeastwards into Wales, northwest and southwest England with patchy fog returning to northwest England in the evening.**

Daytime temperatures were around normal, but rather cold in a few parts of northern England.

**London Weather Centre**  
284-286 High Holborn  
London WC1V 7HX  
All times are GMT

© Crown Copyright All rights reserved

0600



## SIGNIFICANT WEATHER CHARTS

1800



1200

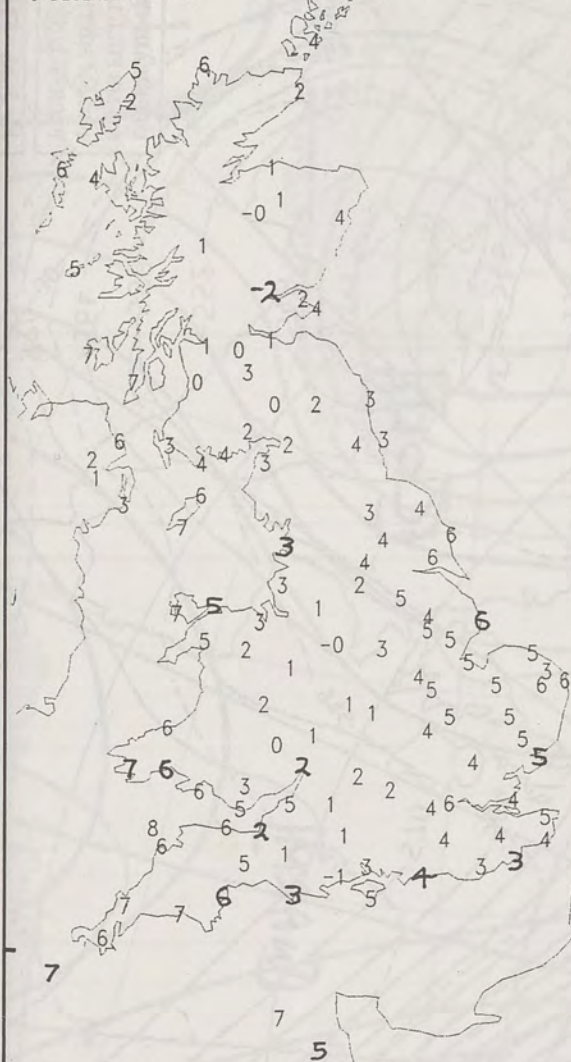


2400

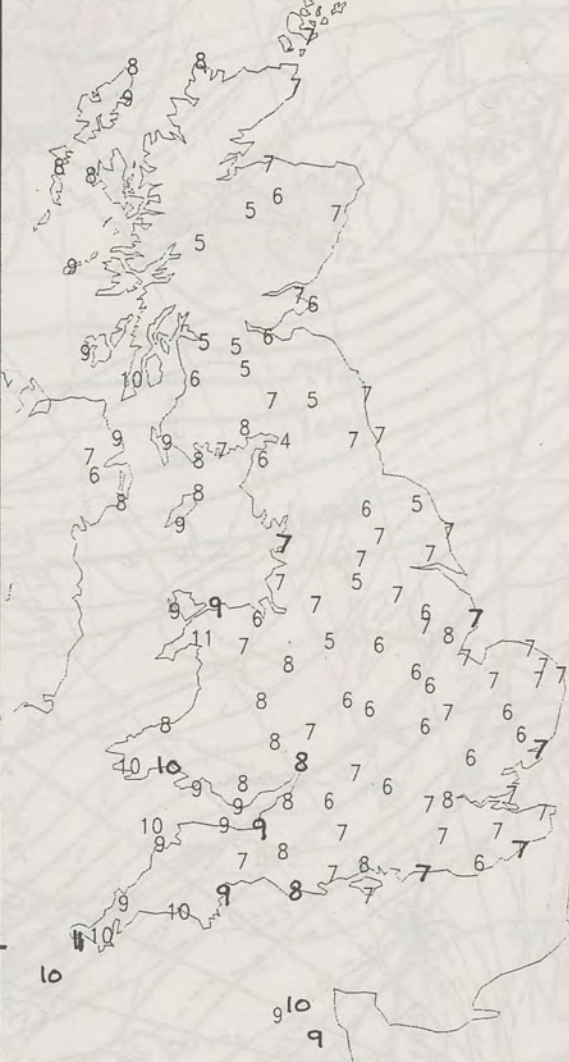




NIGHT MINIMUM TEMPERATURE  
(DEGREES C)  
9 DECEMBER 1992



DAY MAXIMUM TEMPERATURE  
(DEGREES C)  
9 DECEMBER 1992



NIGHT RAINFALL  
(MILLIMETRES)  
9 DECEMBER 1992



DAY RAINFALL  
(MILLIMETRES)  
9 DECEMBER 1992



SUNSHINE (DAWN TO DUSK)  
(HOURS)  
9 DECEMBER 1992



# **EXTREMES FOR WEDNESDAY 9TH DECEMBER 1992**

Highest Maximum	: 11.0 C Penzance [ Cornwall ]
Lowest Maximum	: 4.2 C Carlisle [ cumbria ]
Lowest Minimum	: -2.3 C Perth / Scone
Lowest Grass Minimum	: -5.1 C Aboyne [ Grampian ]
Most Rain (24 hours from 0900 GMT)	: 3.4 mm Stornoway [ outer Hebrides ]
Most Sun	: 5.3 Hrs Ronaldsway [ Isle of man ]

## **DAILY WEATHER SUMMARY**




© Crown Copyright  
All rights reserved

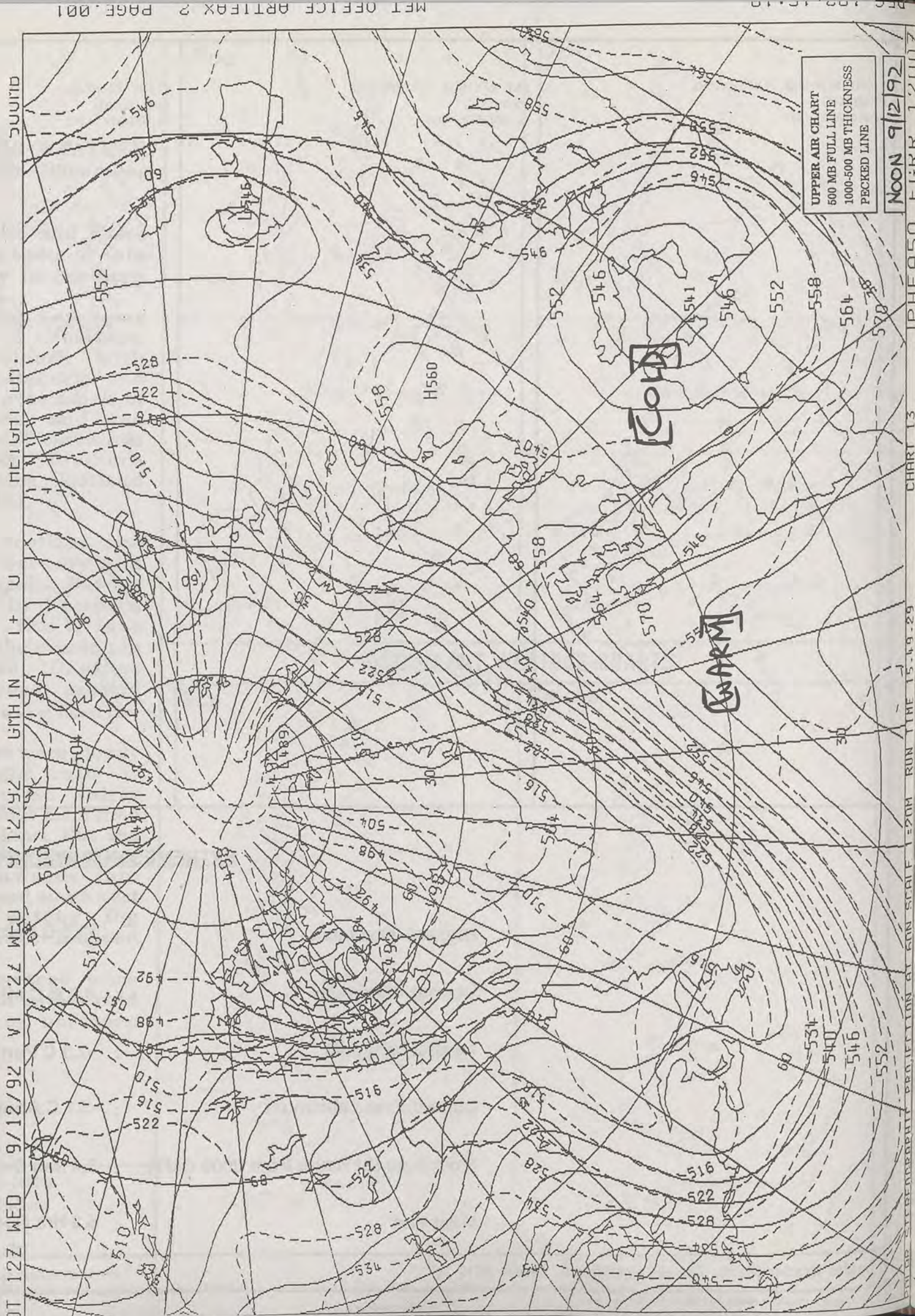
London Weather Centre 284-286 High Holborn London WC1V 7HX

All times are GMT





NOON 11R 9/12/92





NOON 9/12/92

IPHECO FERR 121117

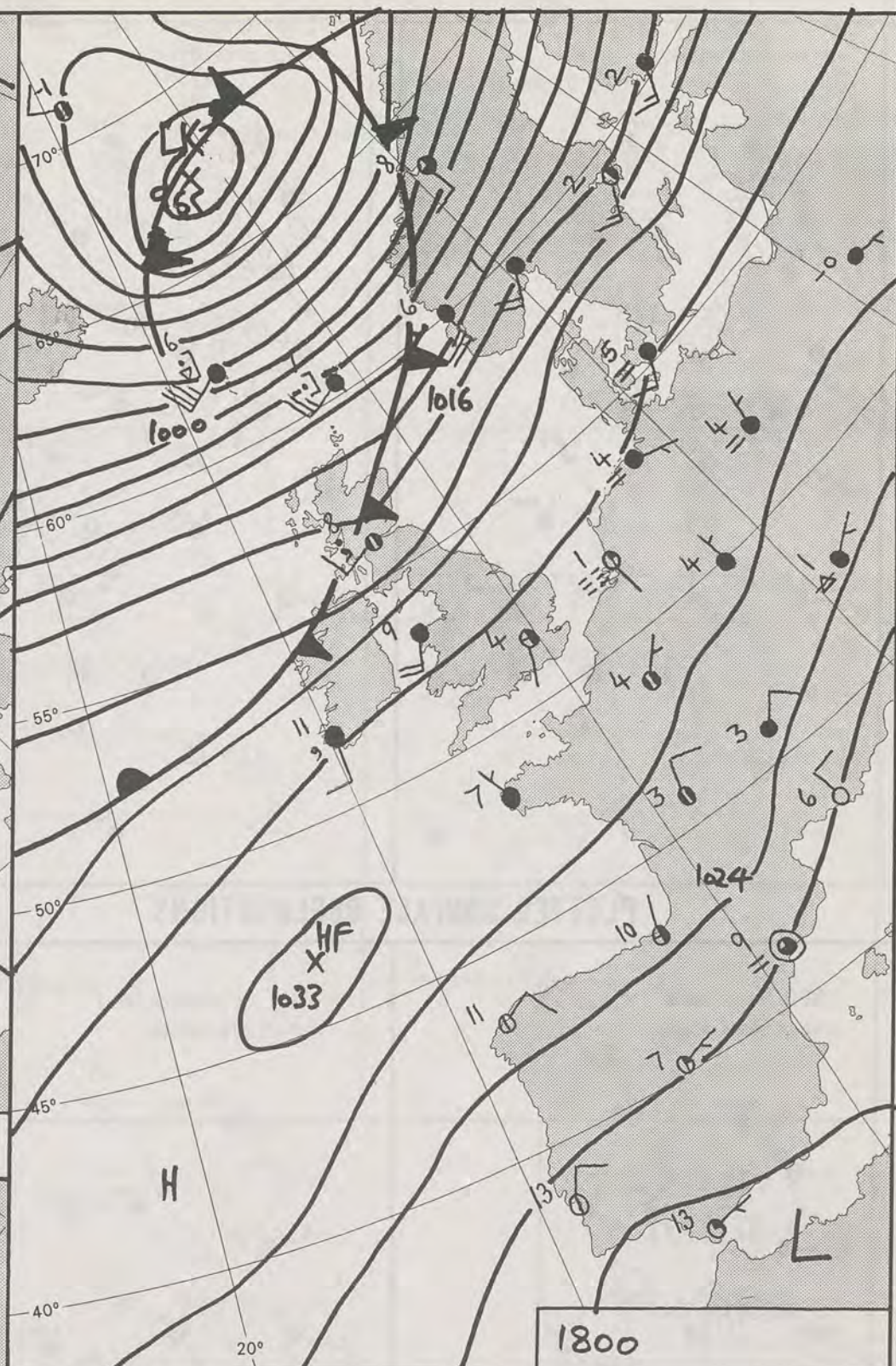
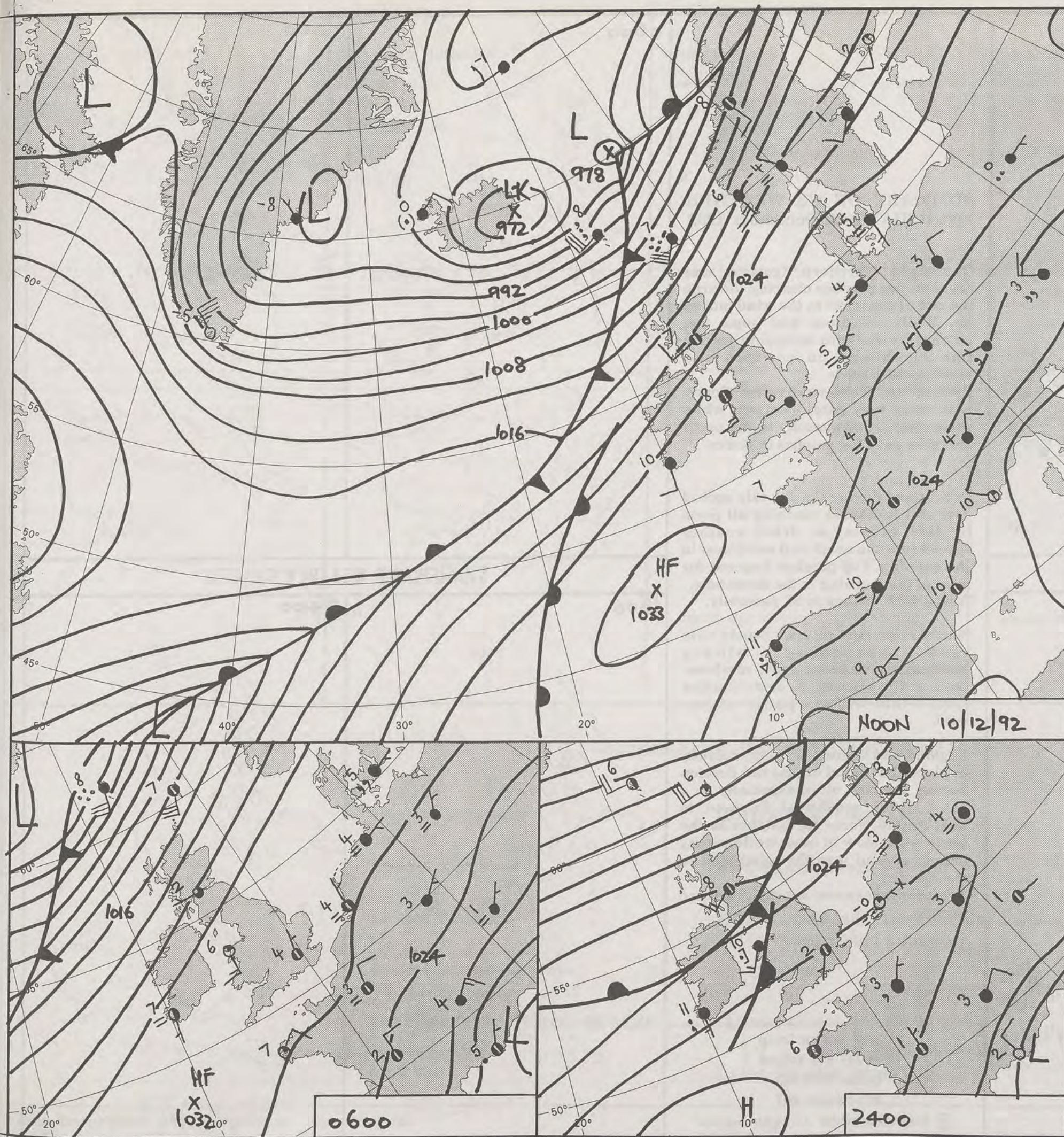
CHART 13

NOON RUN TIME 15.19.29

NOON 10/12/92

NOT FOR LOAN FOR

THURSDAY 10th December 1992



DUPLICATE ALSO  
DAILY WEATHER SUMMARY  
NOT FOR LOAN FOR  
THURSDAY 10th December 1992

21 DEC 1992

LIBRARY

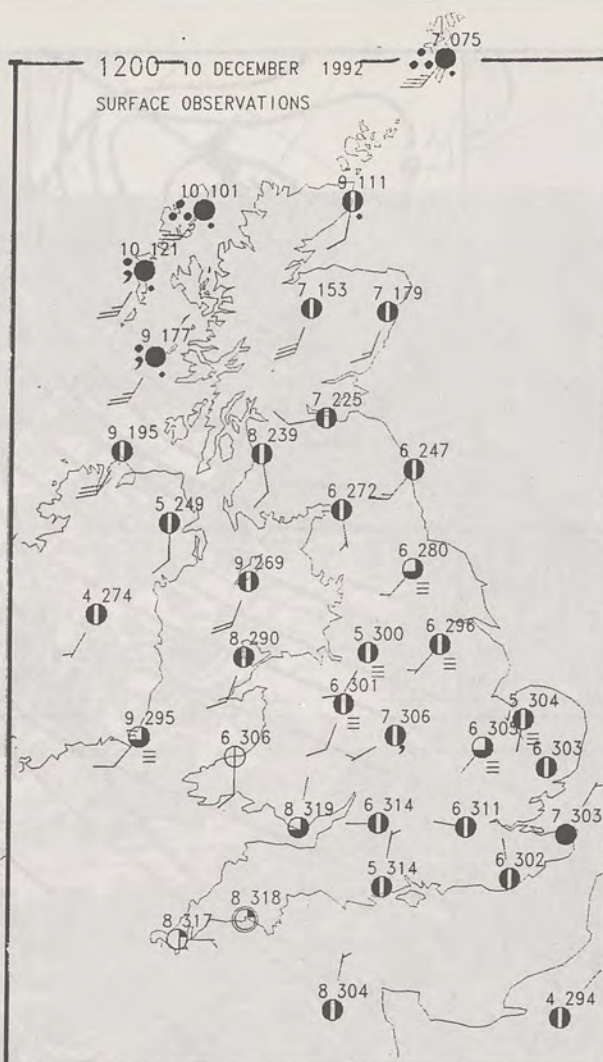
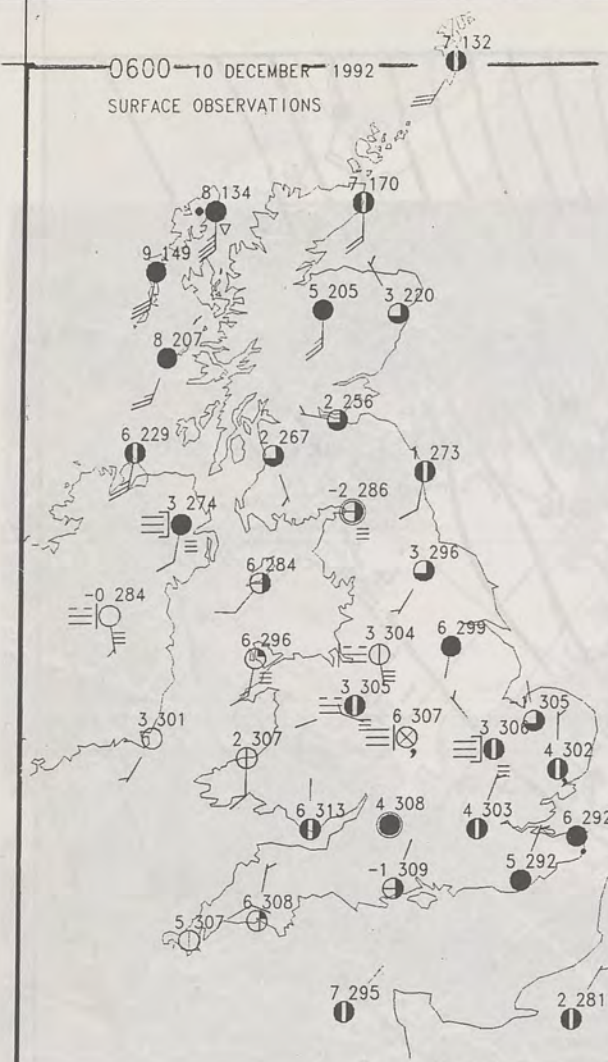
METEOROLOGICAL OFFICE

Warm front Cold front Occlusion

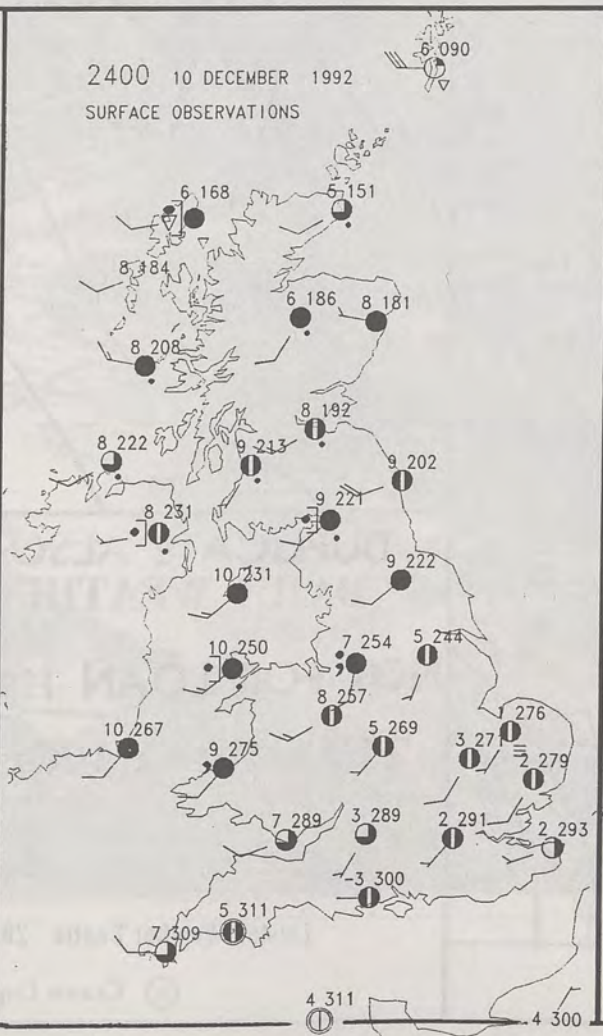
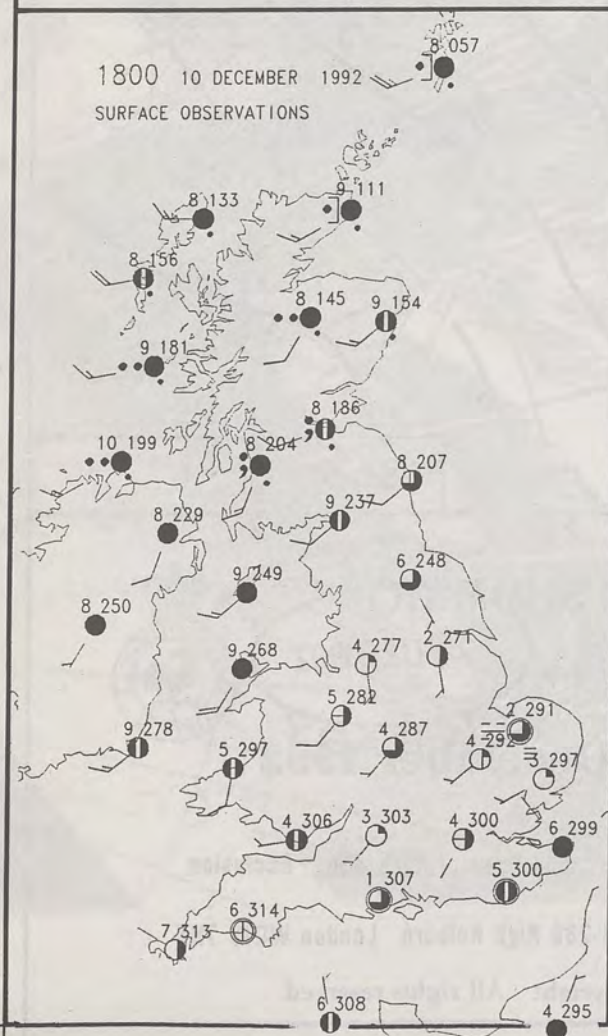
London Weather Centre 284-286 High Holborn London WC1V 7HX

© Crown Copyright All rights reserved





### PLOTTED SURFACE OBSERVATIONS



### SUMMARY OF UK WEATHER THURSDAY 10th December 1992

Overnight Northern Ireland was dry, with fog patches clearing towards the end of the night as the wind picked up. While Scotland had some fog patches in southern areas, and patchy rain or showers in northern and northwestern parts. England and Wales were rather cloudy with some very patchy drizzle, while some cloud breaks mostly in the north and west gave fog patches in places.

In Scotland during the day rain spread east and southeast reaching all parts by late evening, as drier weather spread into the north and northwest in the evening. Fog patches lingered for most of the morning in the southwest. It was mild or very mild generally.

Northern Ireland became cloudy with rain spreading slowly southeastwards. Getting into southeast parts in the evening, as drier weather spread into western parts. It was mild.

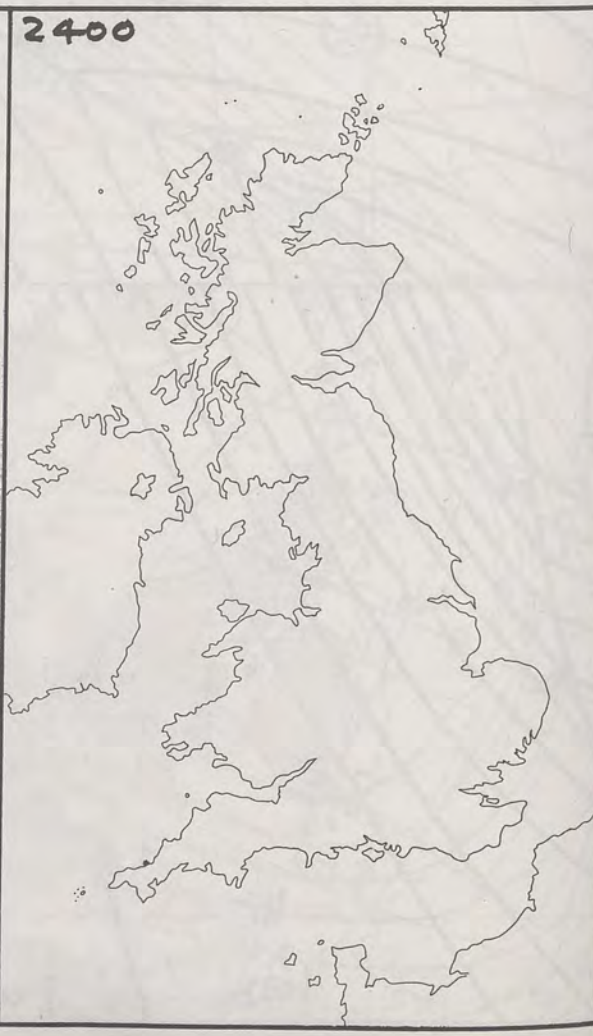
England and Wales were rather cloudy in places but cloud breaks did develop during the day more especially in a band from southwest England to East Anglia. Some fog patches in the north were slow to clear, while patchy drizzle spread into the northwest in the evening. Temperatures were mostly around normal.

London Weather Centre  
284-286 High Holborn  
London WC1V 7HX  
All times are GMT

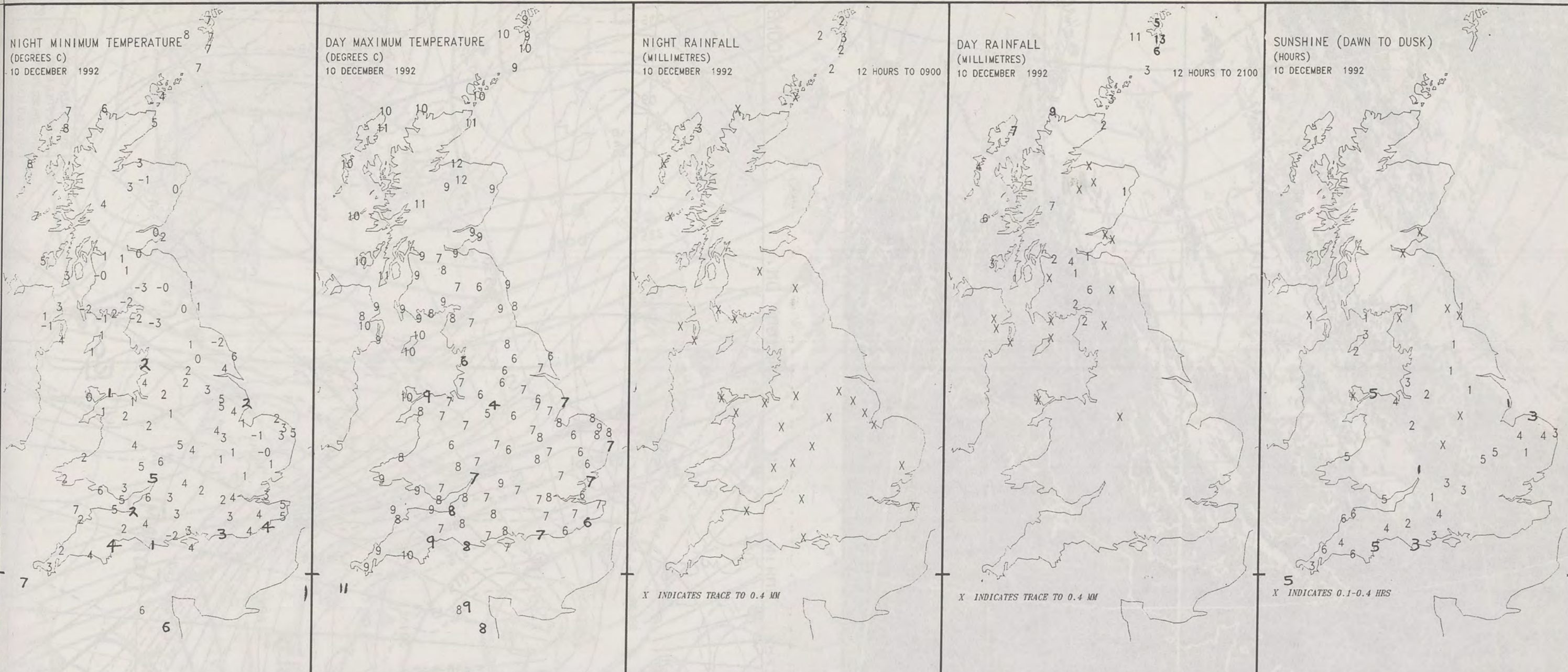
© Crown Copyright All rights reserved



### SIGNIFICANT WEATHER CHARTS







# **EXTREMES FOR THURSDAY 10TH DECEMBER 1992**

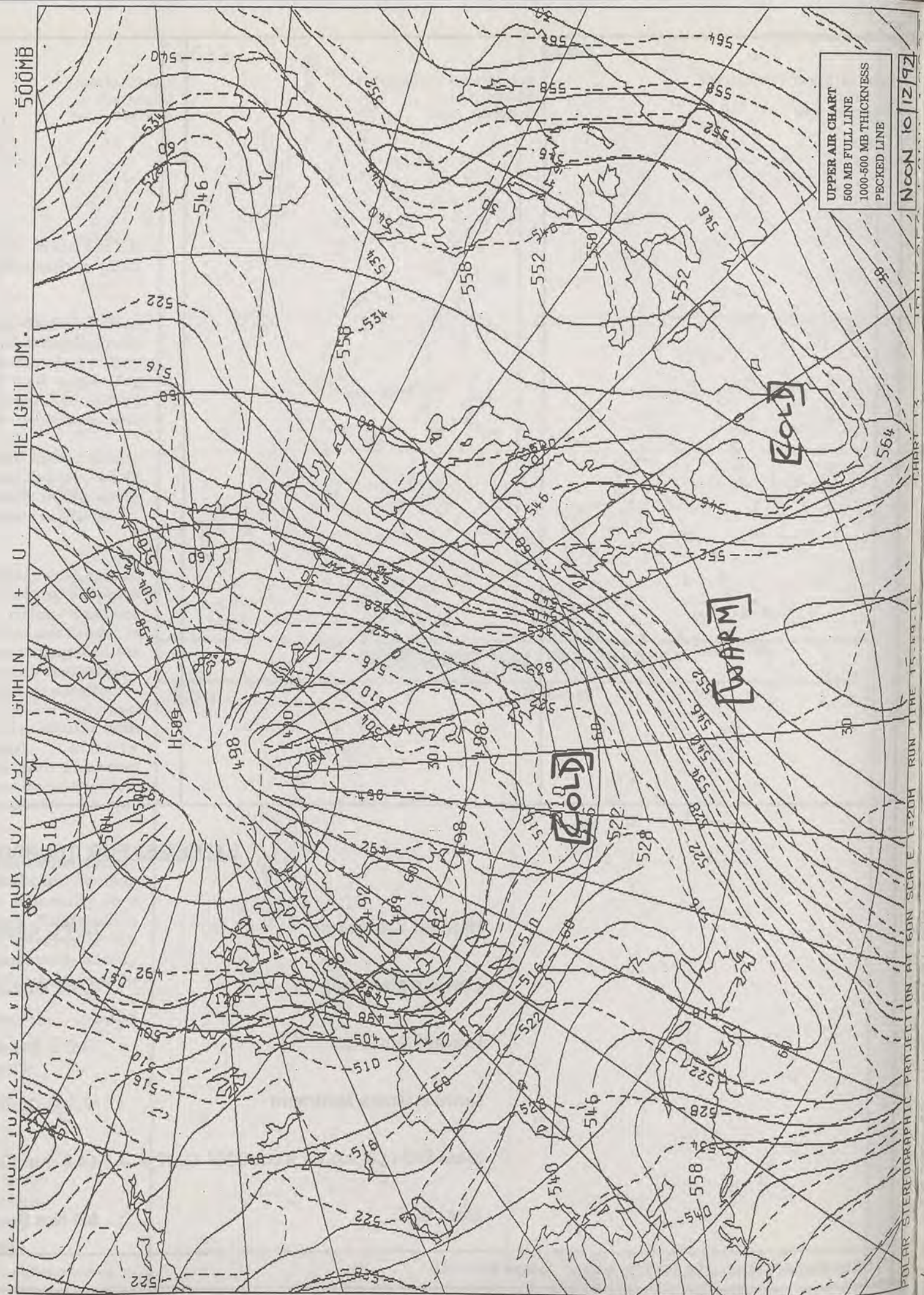

Highest Maximum	: 12.4 C Kinloss [ Moray Firth ]
Lowest Maximum	: 4.3 C Buxton [ Peak District ]
Lowest Minimum	: -3.2 C Eskdalemuir [ Dumfries and Galloway ] Whins Pond [ Cumbria ]
Lowest Grass Minimum	: -7.1 C Carlisle
Most Rain (24 hours from 0900 GMT)	: 14.3 mm Kilmory [ SW Highland ]
Most Sun	: 6.4 Hrs Saunton Sands [ Devon ]

## **DAILY WEATHER SUMMARY**

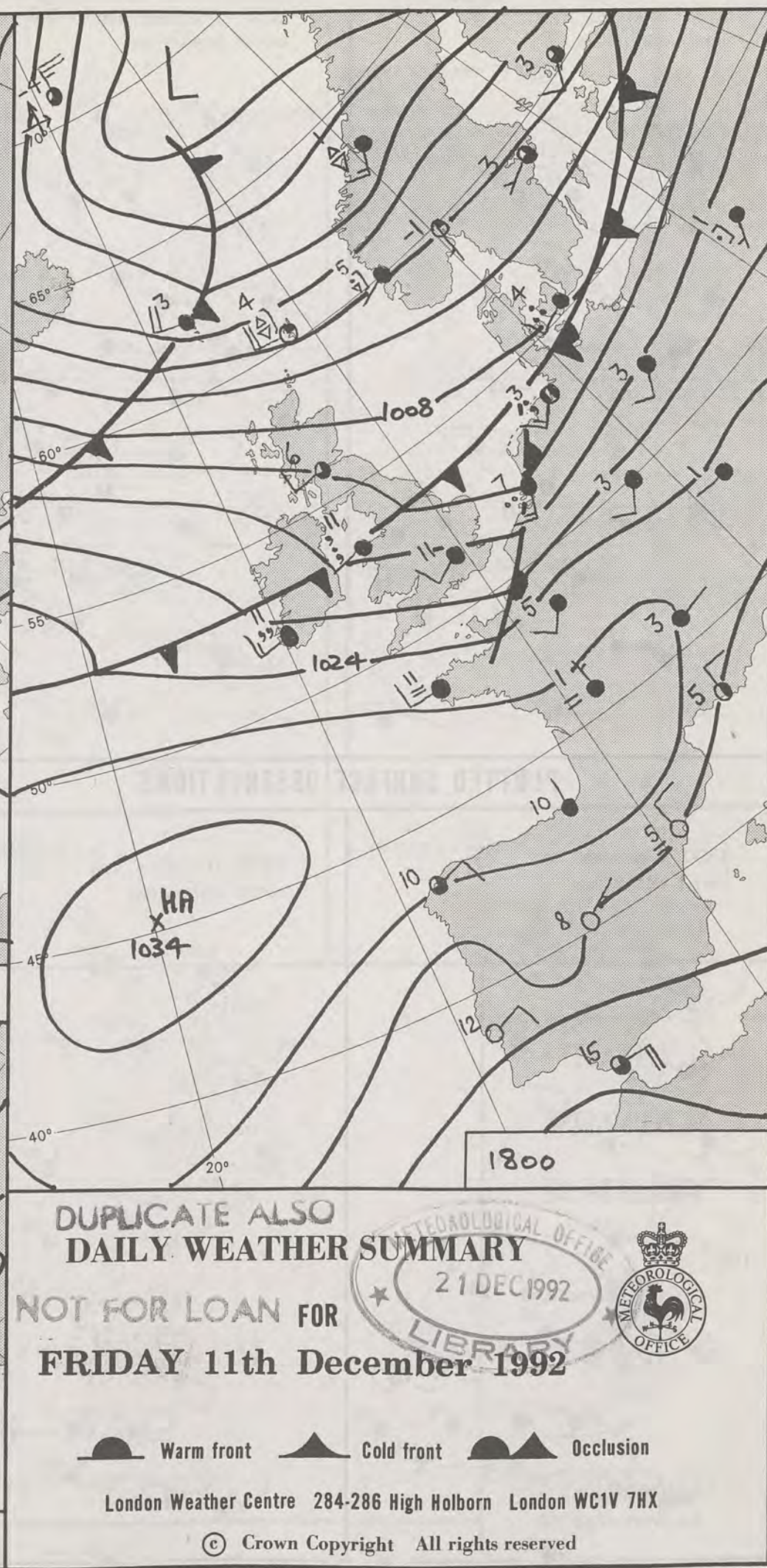


© Crown Copyright  
All rights reserved









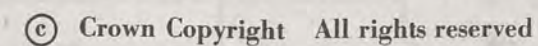
R SUMMARY

21 DEC 1992

LIBRARY

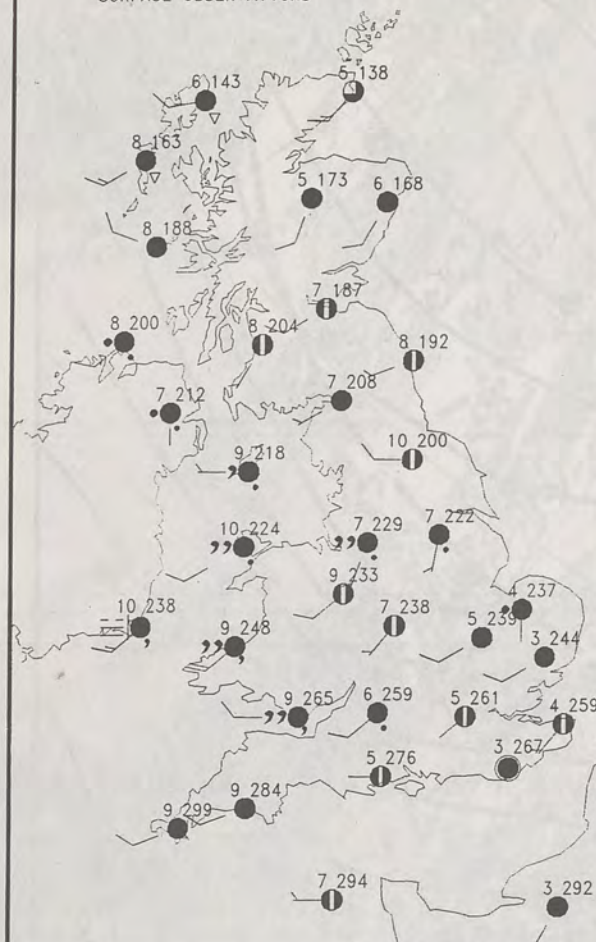
METEOROLOGICAL OFFICE

METEOROLOGICAL OFFICE

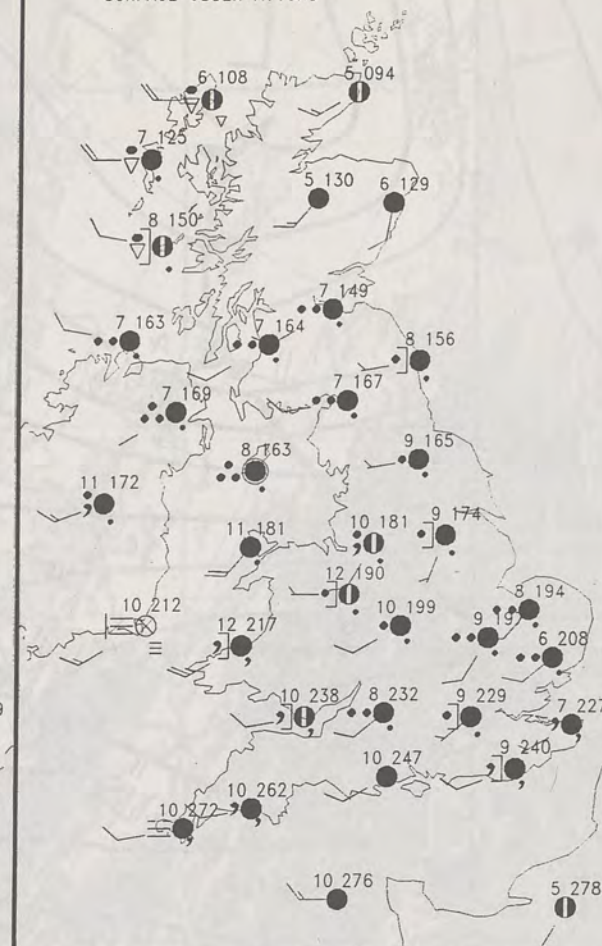




0600 11 DECEMBER 1992  
SURFACE OBSERVATIONS

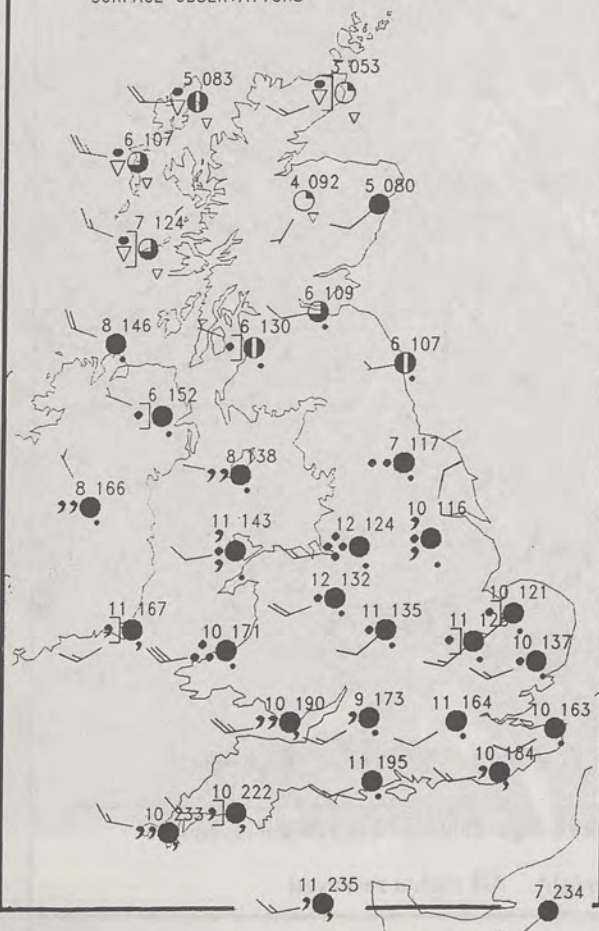


1200 11 DECEMBER 1992  
SURFACE OBSERVATIONS

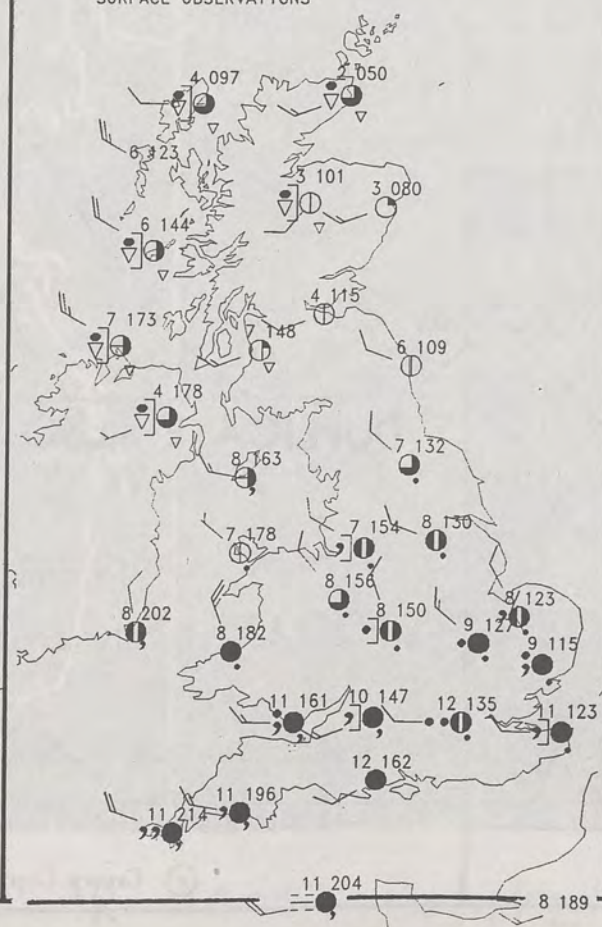


### PLOTTED SURFACE OBSERVATIONS

1800 11 DECEMBER 1992  
SURFACE OBSERVATIONS



2400 11 DECEMBER 1992  
SURFACE OBSERVATIONS



### SUMMARY OF UK WEATHER FRIDAY 11th December 1992

Much of the United Kingdom was cloudy overnight with rain or drizzle at times, although most places in Scotland were dry, just a few showers in the extreme North.

During the day Northern Scotland was sunny at times, but there were showers as well, some heavy with hail. Southern Scotland was cloudy with rain, although it cleared up during the evening.

Northern Ireland had a wet day, with heavy rain at times, but here too the weather turned clearer during the evening.

England and Wales were cloudy with rain or drizzle at times and fog on some coasts and hills. The rain was heavy at times later in the afternoon and early evening around NW parts.

Temperatures in Scotland, Northern Ireland and the extreme North of England were close to average, but Wales and Much of England had a very mild day.

London Weather Centre  
284-286 High Holborn  
London WC1V 7HX  
All times are GMT

© Crown Copyright All rights reserved

0600



1200



### SIGNIFICANT WEATHER CHARTS

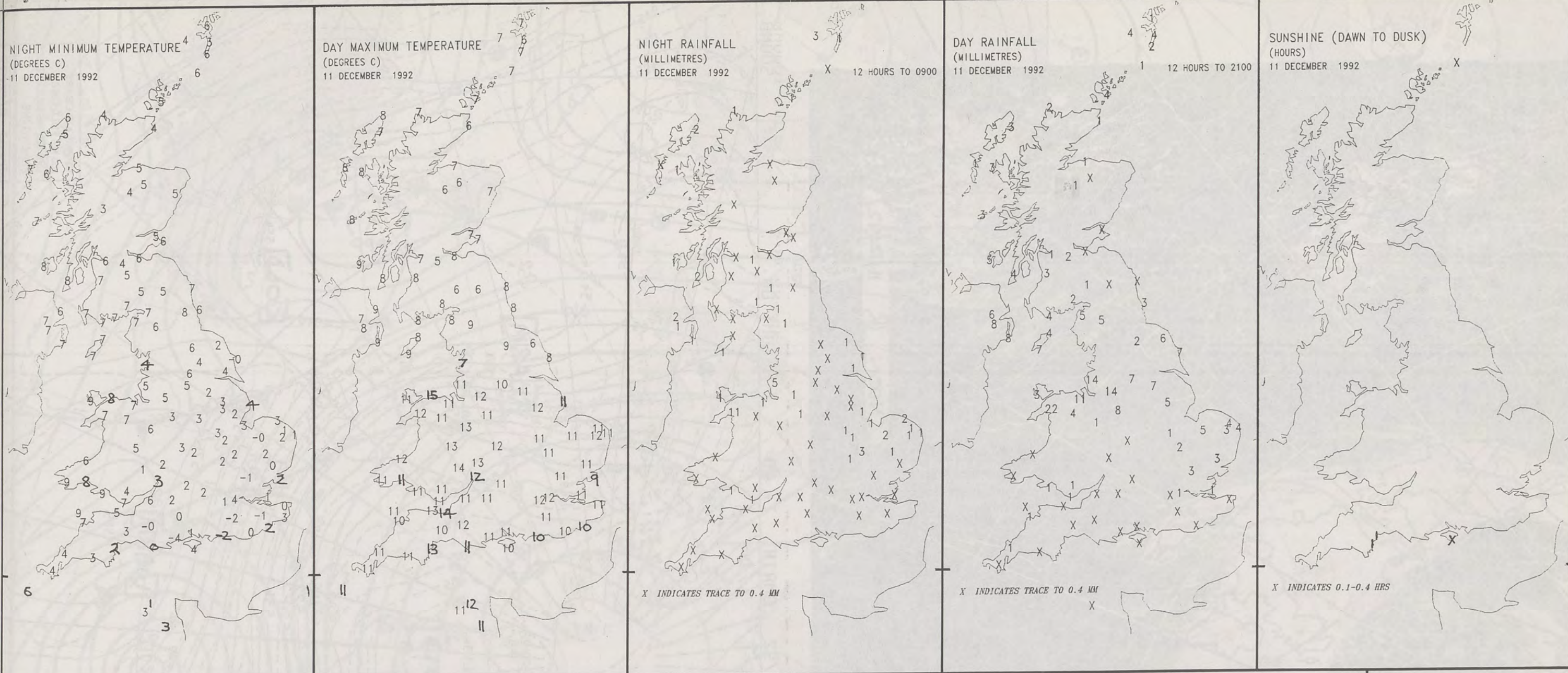
1800



2400







# **EXTREMES FOR FRIDAY 11TH DECEMBER 1992**


Highest Maximum	: 14.6 C Colwyn Bay [ Clwyd ]
Lowest Maximum	: 5.3 C Salsburgh [ nr Glasgow ]
Lowest Minimum	: -3.8 C Bournemouth / Hurn
Lowest Grass Minimum	: -7.0 C Bournemouth
Most Rain (24 hours from 0900 GMT)	: 23.0 mm Nantmor [ Gwynedd ]
Most Sun	: 0.6 Hrs Torquay and Teignmouth [ Devon ]

## **DAILY WEATHER SUMMARY**



© Crown Copyright  
All rights reserved





NOON R 11/12/92

500-1000 MB  
500MB

HEIGHT DM.

GMAIN T+ 0

11/12/92

FRI

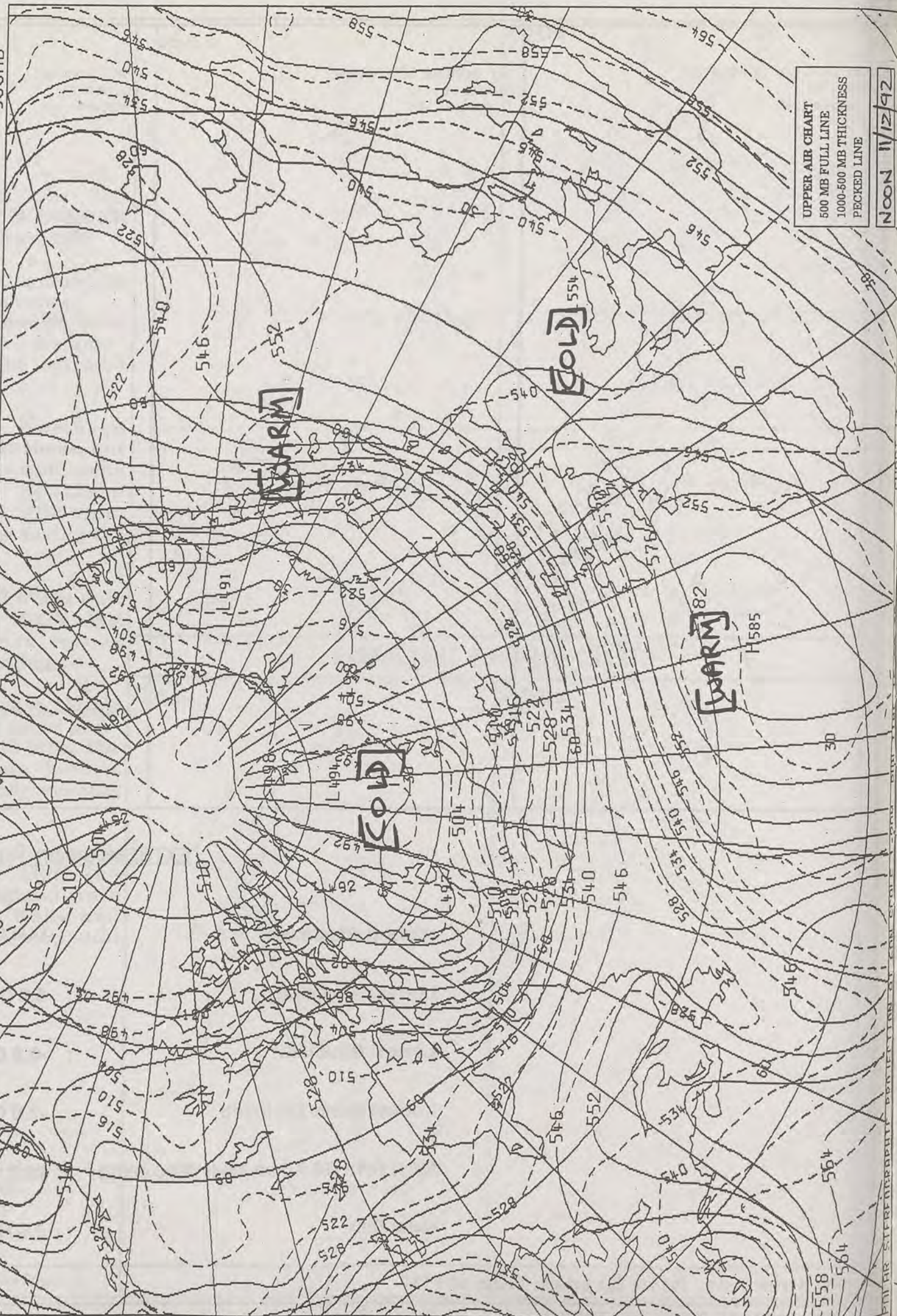
VT 12Z

FRI

11/12/92

UI 12Z

FRI

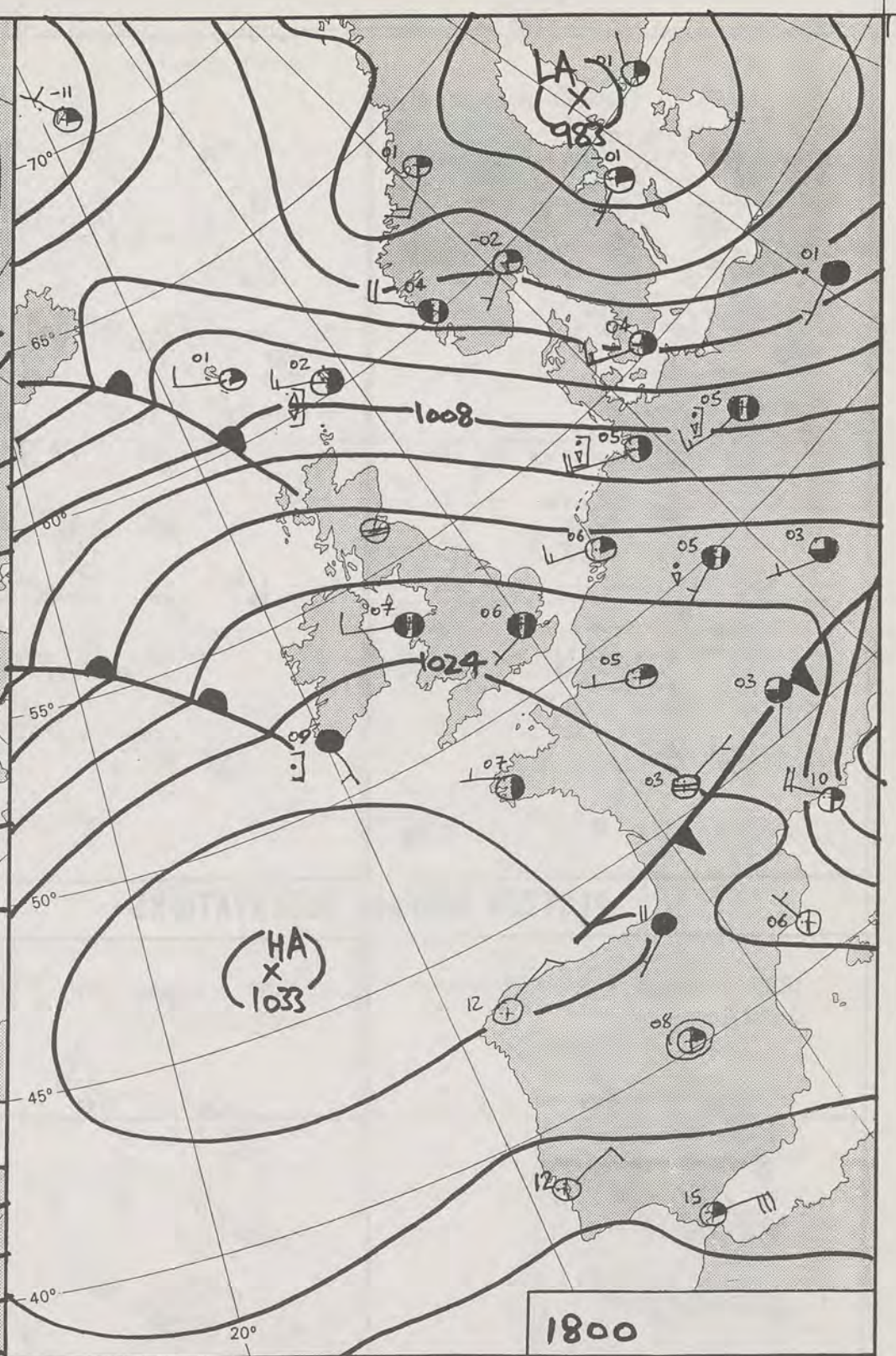



UPPER AIR CHART  
500 MB FULL LINE  
1000-500 MB THICKNESS  
PECKED LINE

NOON 11/12/92



PECKED LINE  
NOON 11/12/92



DUPLICATE ALSO  
DAILY WEATHER SUMMARY  
NOT FOR LOAN FOR  
SATURDAY 12th December 1992

London Weather Centre 284-286 High Holborn London WC1V 7HX

© Crown Copyright All rights reserved

Legend:  
Warm front (solid line with triangles)  
Cold front (solid line with triangles pointing the other way)  
Occlusion (solid line with alternating triangles)

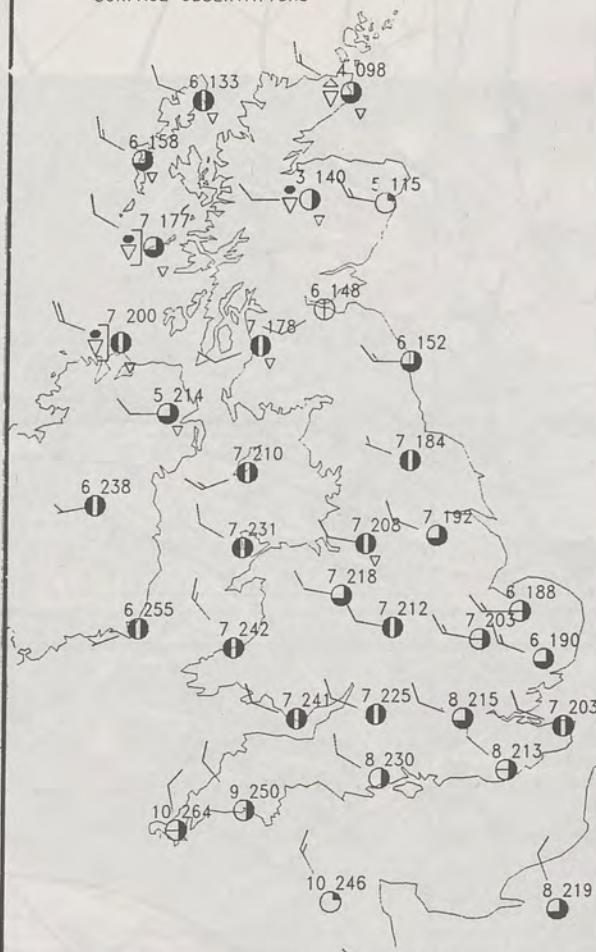
Met Office logo: METEOROLOGICAL OFFICE, 21 DEC 1992, LIBRARY



2997

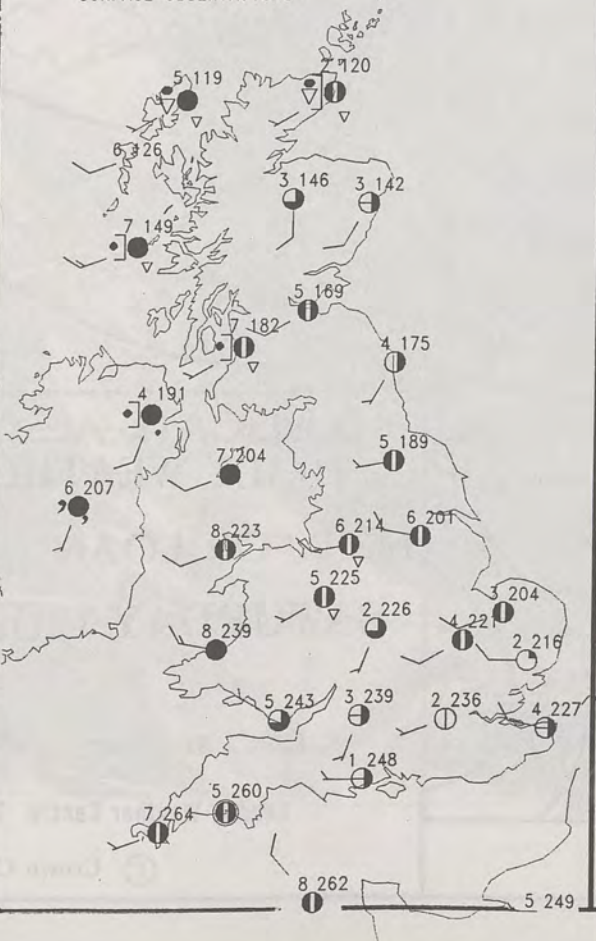


0.045



2070

3-087



Wales, and much of southern and central England, started cloudy and mild with outbreaks of rain and drizzle. Patchy fog affected coasts and hills in the southwest. Mainly dry weather with clear intervals, already over northern England, spread steadily south reaching all parts by daybreak. Scotland and Northern Ireland had clear intervals and showers. The showers were frequent in the north and west, with some falling as hail or snow, but in eastern districts they were well-scattered.

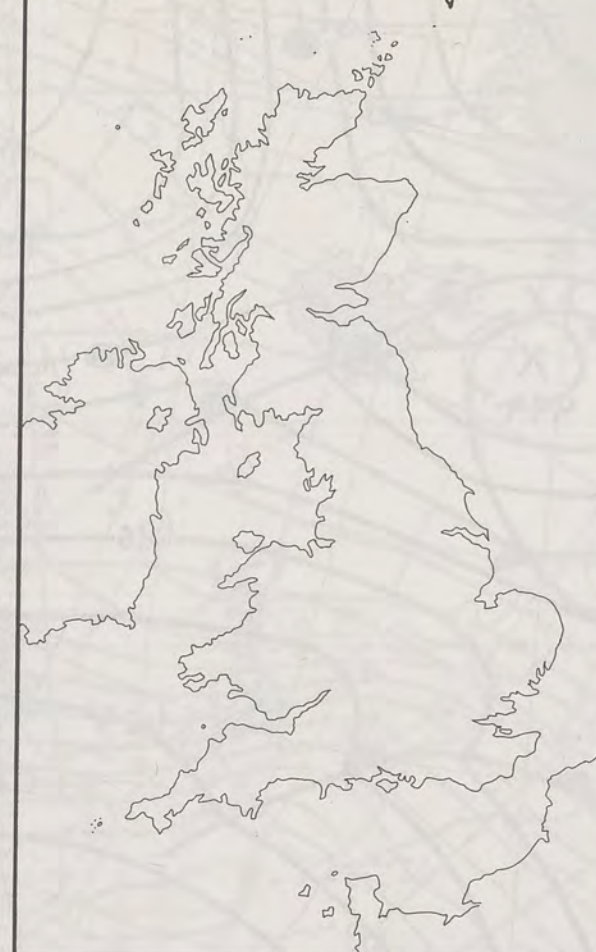
On Saturday, all parts of the United Kingdom had variable amounts of cloud and sunny spells. The best of the sunshine occurred in the east and south with most places staying dry. The west and north had rather more in the way of cloud with a few showers, these wintry at times over northern Scotland. It was a breezy day in the north with fresh or strong west or northwest winds.

**Temperatures were generally near normal.**

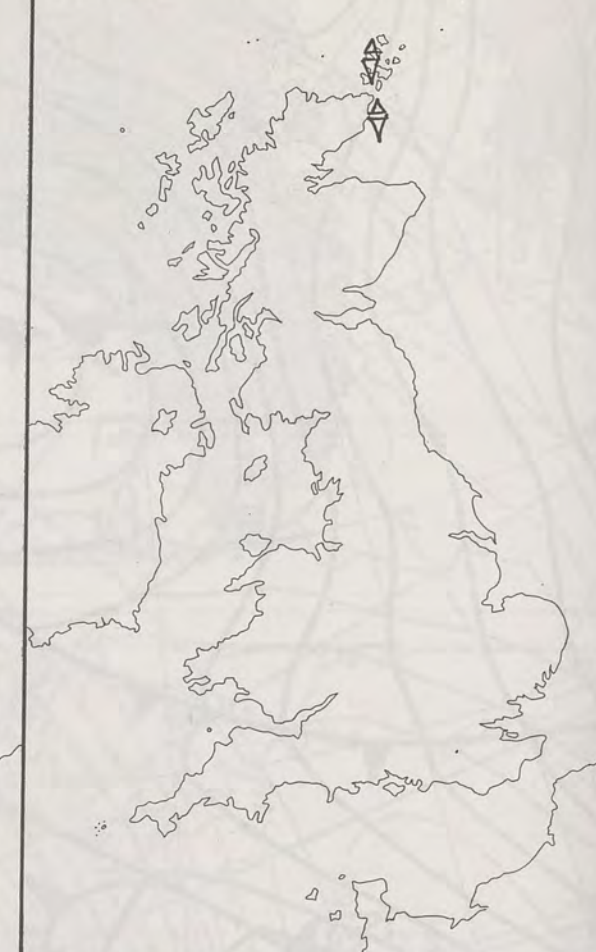
**London Weather Centre**  
284-286 High Holborn  
London WC1V 7HX  
All times are GMT

© Crown Copyright All rights reserved

0600



1200

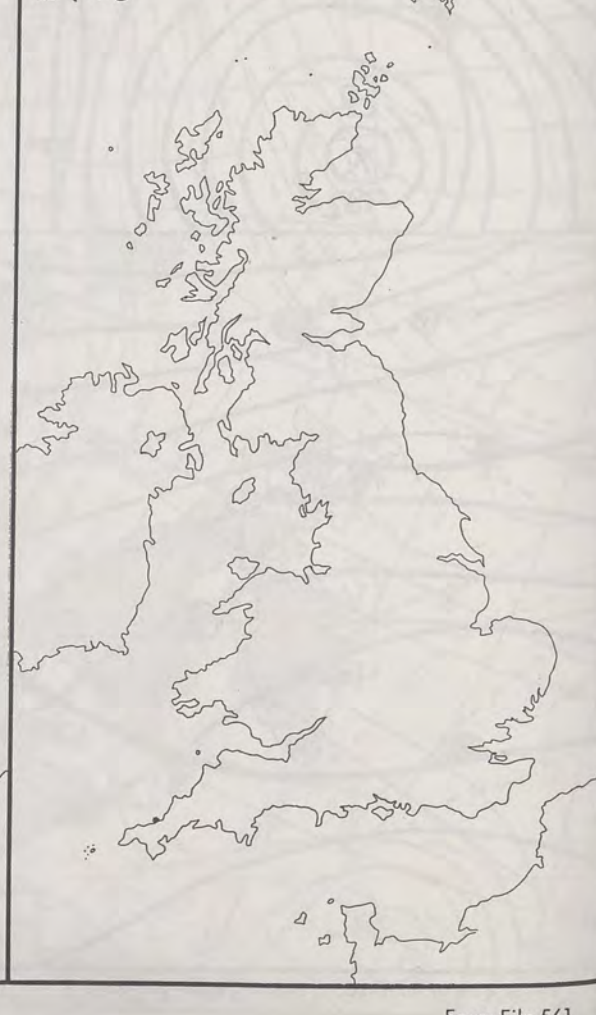


## SIGNIFICANT WEATHER CHARTS

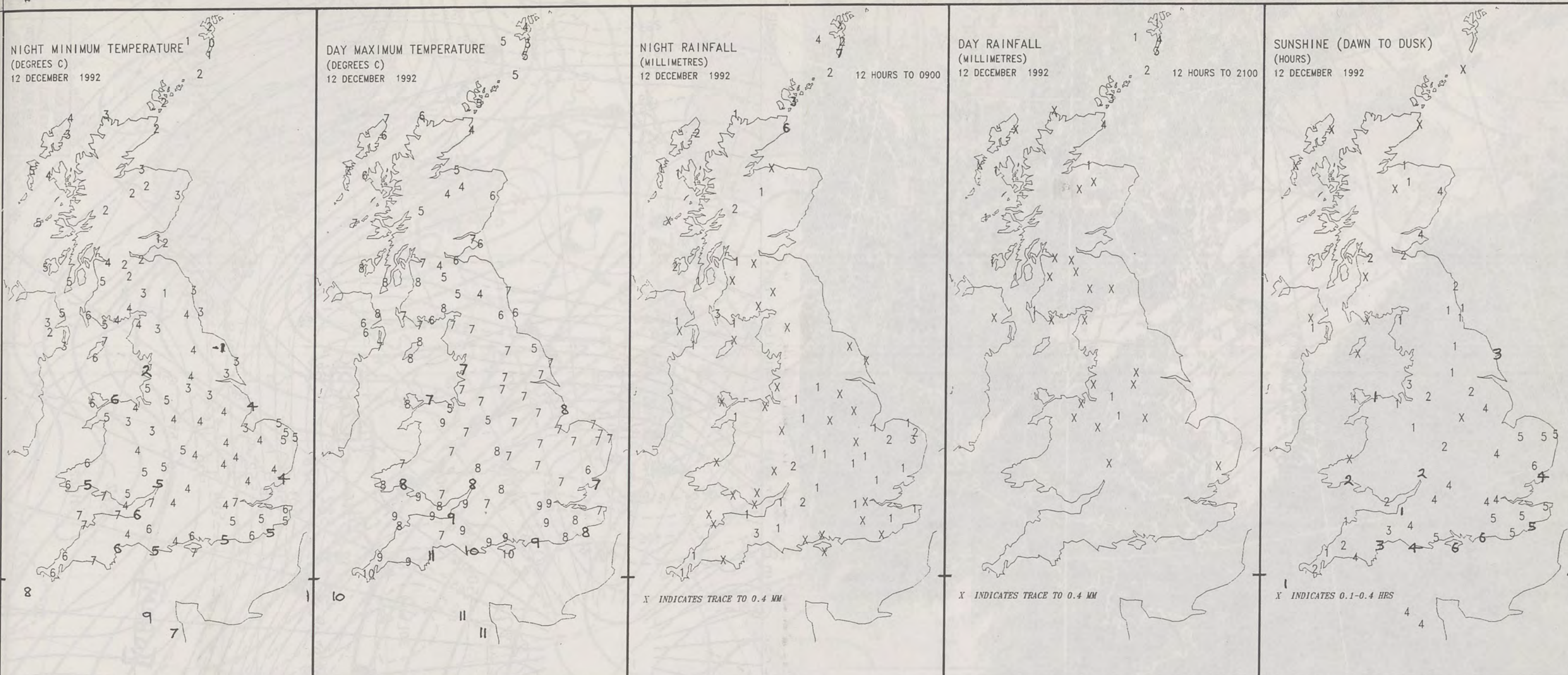
1800



2400
------







# **EXTREMES FOR SATURDAY 12TH DECEMBER 1992**

Highest Maximum	: 11.1 C Torquay [ Devon ]
Lowest Maximum	: 2.8 C Lerwick [ Shetland ]
Lowest Minimum	: -1.5 C Fylingdales [ Yorks ]
Lowest Grass Minimum	: -3.6 C Inchmarlo [ Grampian ]
Most Rain (24 hours from 0900 GMT)	: 14.5 mm Cape Wrath
Most Sun	: 6.1 Hrs Wattisham [ Suffolk ]

## **DAILY WEATHER SUMMARY**




© Crown Copyright  
All rights reserved

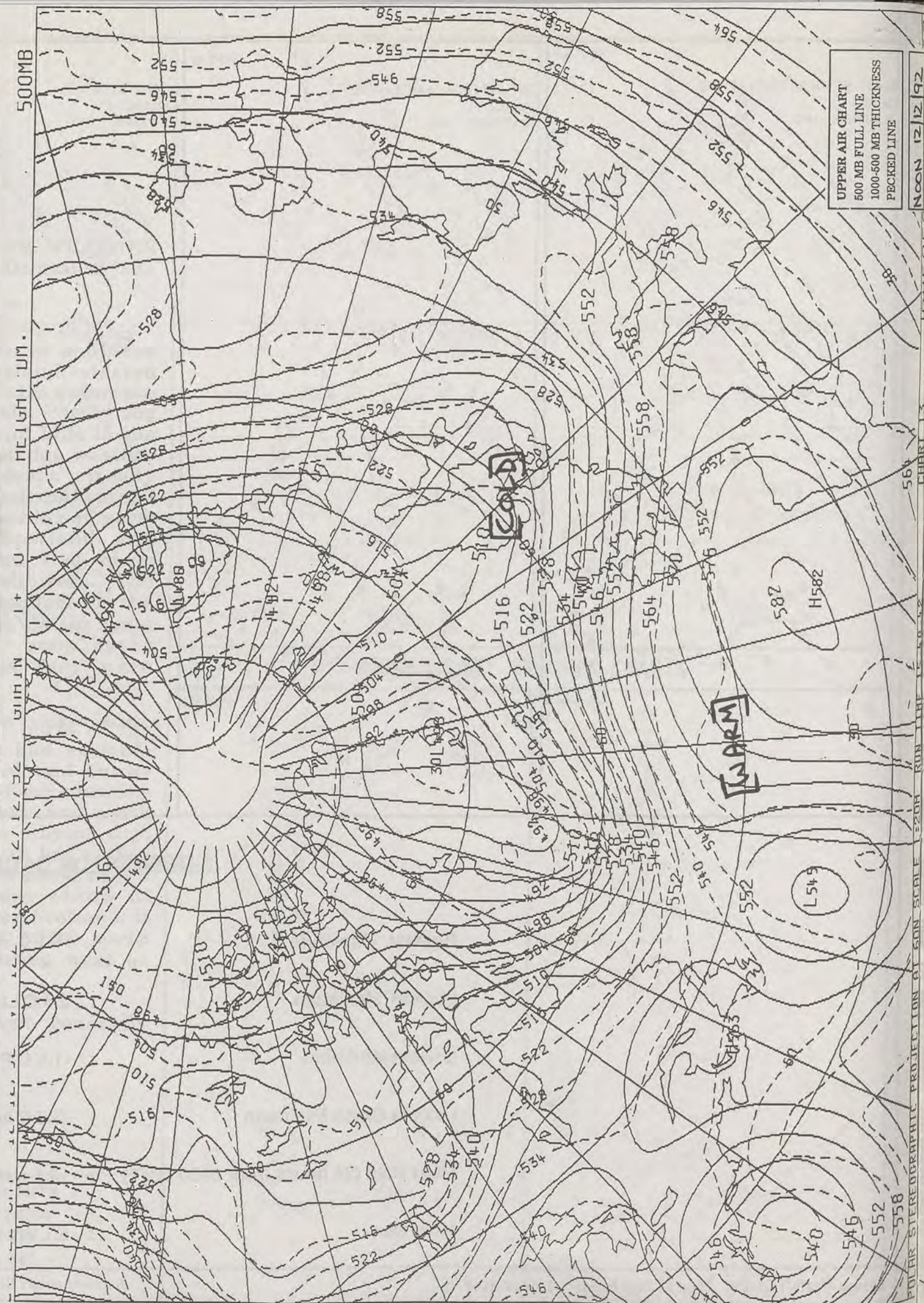
London Weather Centre 284-286 High Holborn London WC1V 7HX

All times are GMT



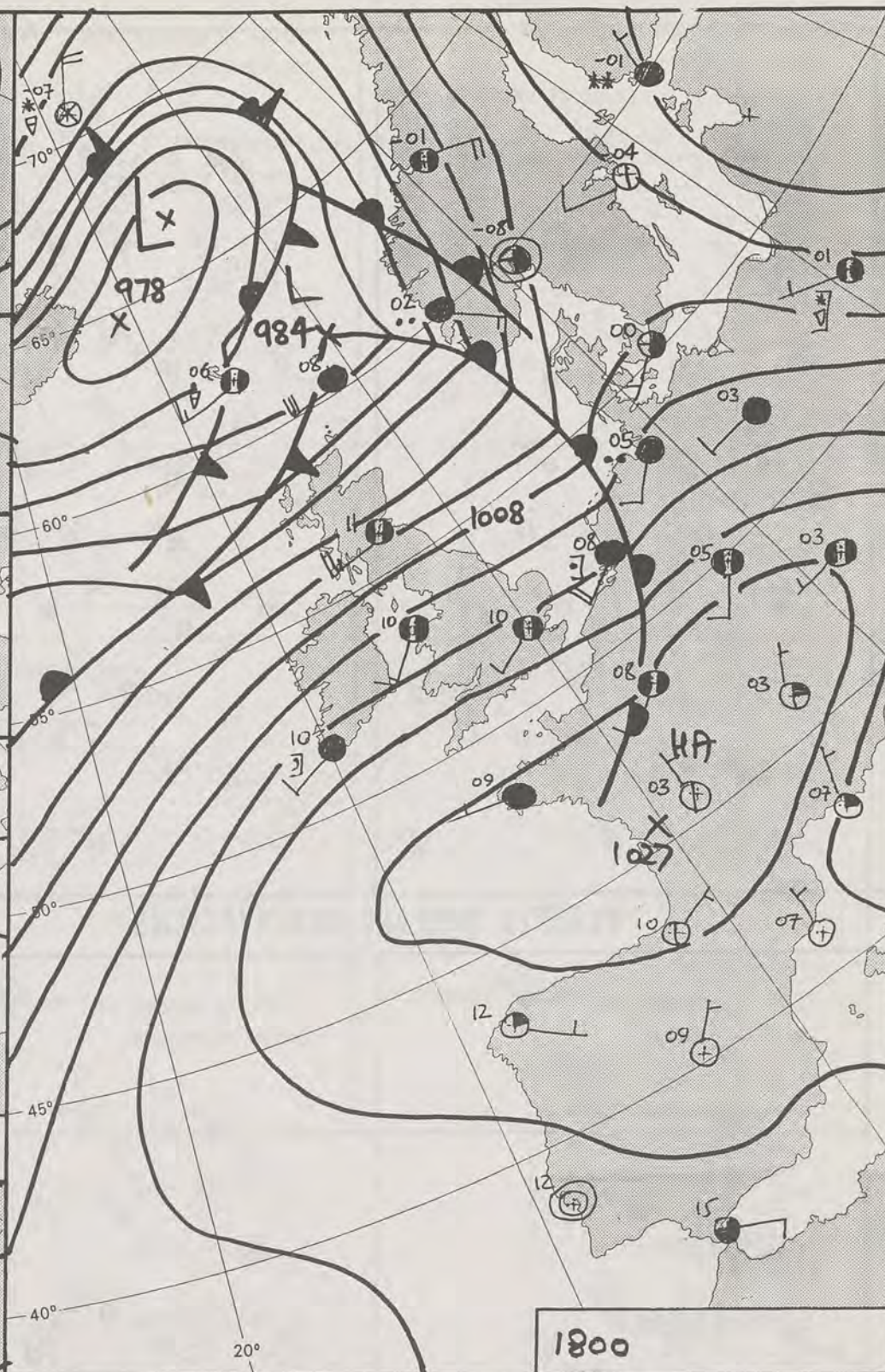
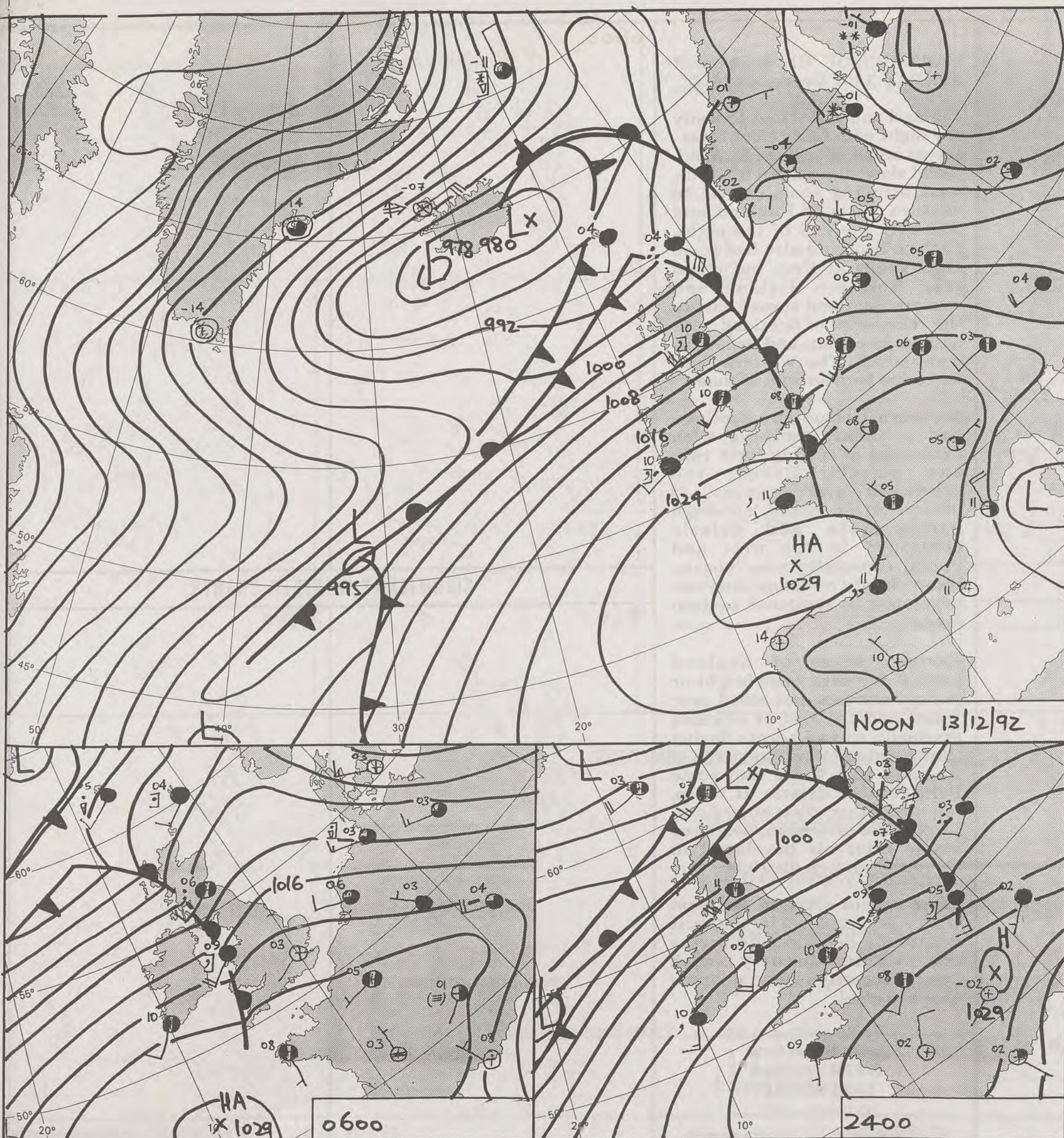


IR NOON 12/12/92





PECKED LINE  
NOON 12/12/92  
564  
CHART 3  
POLAR STEREOGRAPHIC PROJECTION AT 60N SCALE 1:200 000



DUPLICATE ALSO  
DAILY WEATHER SUMMARY  
NOT FOR LOAN FOR  
SUNDAY 13th December 1992

METEOLOGICAL OFFICE  
21 DEC 1992  
LIBRARY

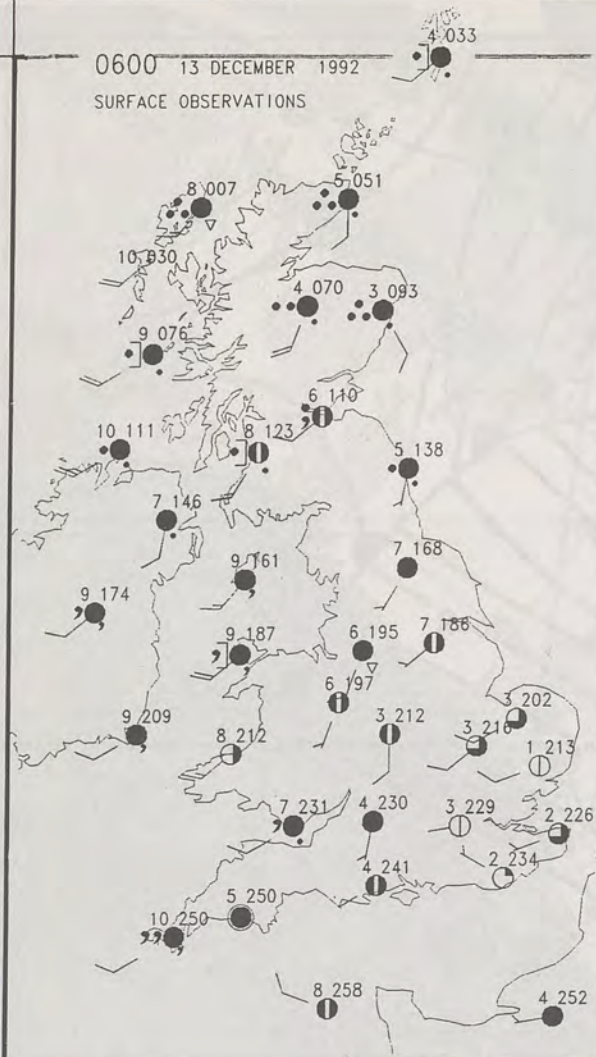
WARM FRONT COLD FRONT OCCLUSION

London Weather Centre 284-286 High Holborn London WC1V 7HX

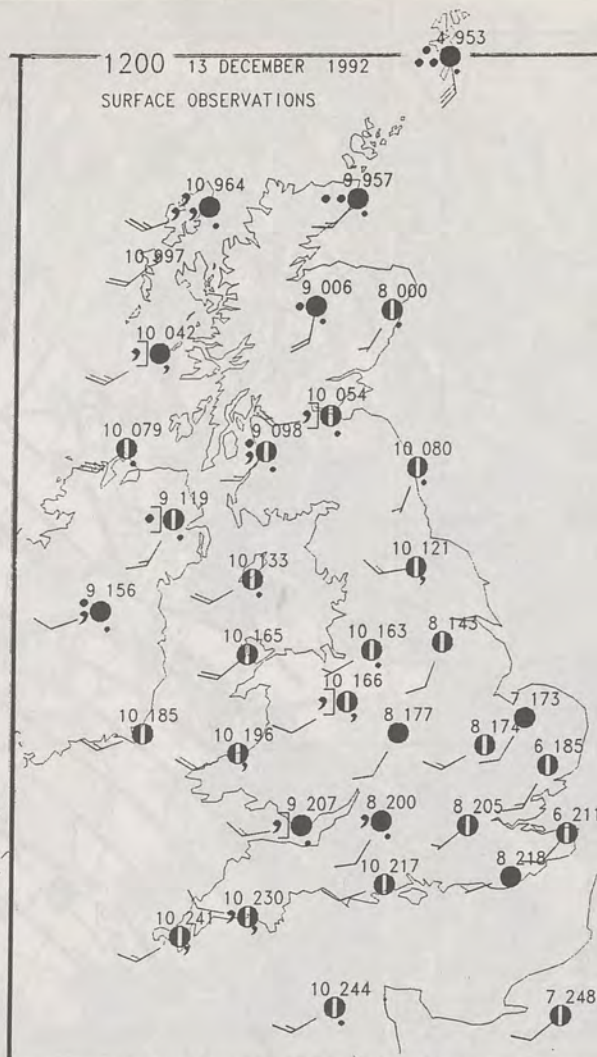
© Crown Copyright All rights reserved



0600 13 DECEMBER 1992  
SURFACE OBSERVATIONS

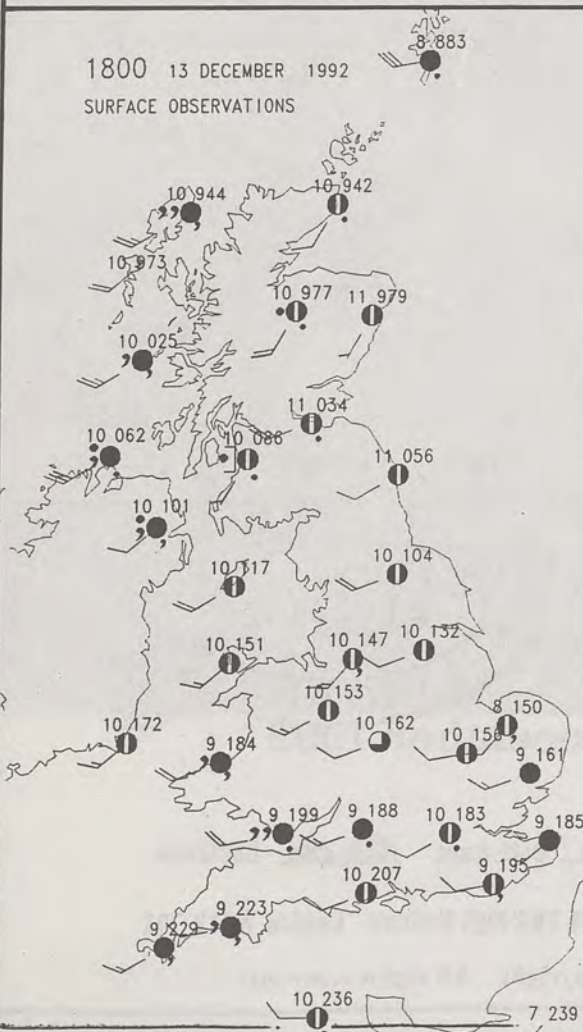


1200 13 DECEMBER 1992  
SURFACE OBSERVATIONS

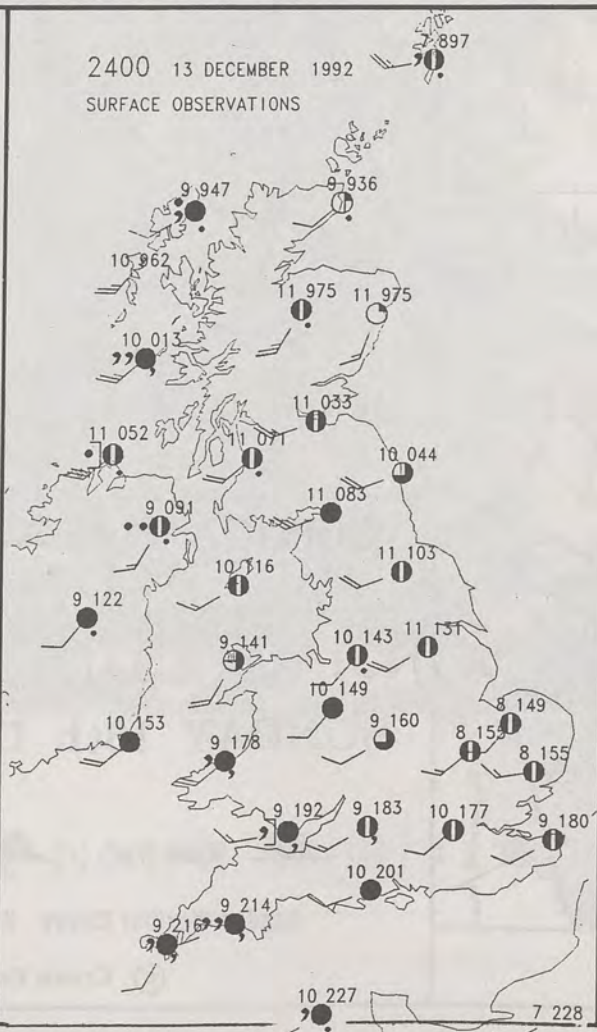


### PLOTTED SURFACE OBSERVATIONS

1800 13 DECEMBER 1992  
SURFACE OBSERVATIONS



2400 13 DECEMBER 1992  
SURFACE OBSERVATIONS



### SUMMARY OF UK WEATHER SUNDAY 13th December 1992

England and Wales had a mostly dry night with fairly clear skies across much of eastern England. Cloud slowly increased from the west bringing some drizzle to western parts of England and Wales by the end of the night. Eastern Scotland also had some clear spells at first, but cloud over Northern Ireland and western Scotland spread east to the remainder of Scotland with outbreaks of rain and drizzle in many areas. The Western Isles had some heavier rain at times.

Northern Ireland and Scotland had a cloudy morning with outbreaks of mainly light rain and drizzle. During the afternoon and evening, it became drier inland, although patchy rain and drizzle continued in the west and north, especially near coasts. Some bright or sunny intervals developed in sheltered eastern areas.

Eastern areas of England started dry with some bright or sunny intervals, but cloud over Wales and the rest of England gradually spread across during the morning. Western parts of England and Wales had some light rain or drizzle at times, but most other areas stayed dry. During the afternoon, bright or sunny intervals developed in sheltered eastern districts.

After a cold start in the east with a ground frost in places, it eventually became mild across the whole country with temperatures a few degrees above normal.

London Weather Centre  
284-286 High Holborn  
London WC1V 7HX  
All times are GMT

© Crown Copyright All rights reserved

0600



1200



### SIGNIFICANT WEATHER CHARTS

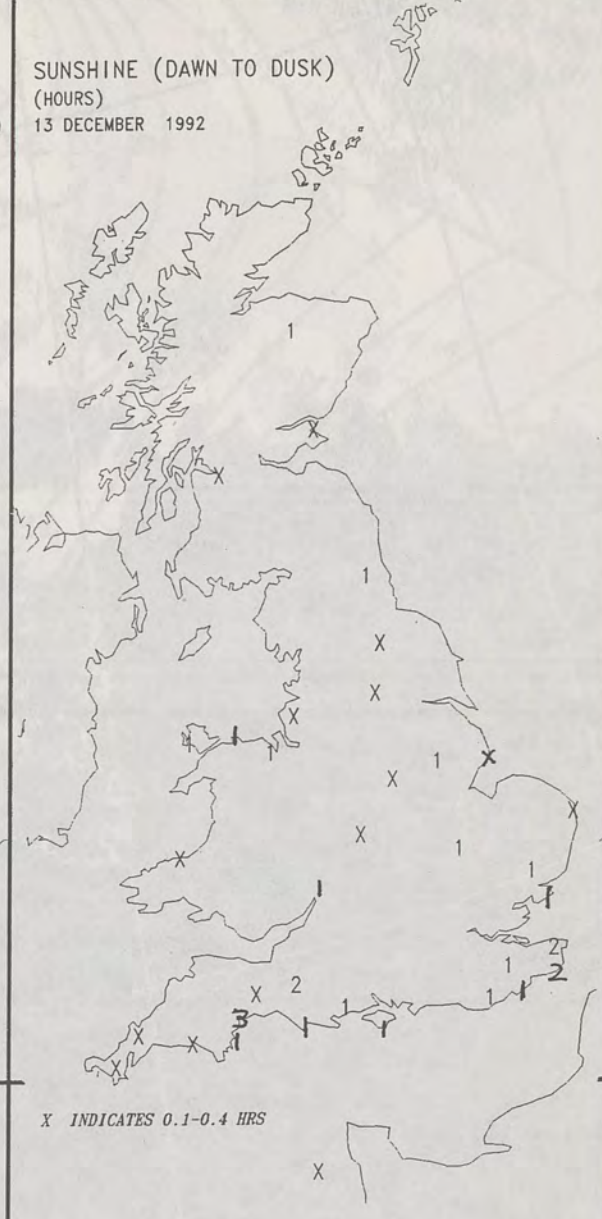
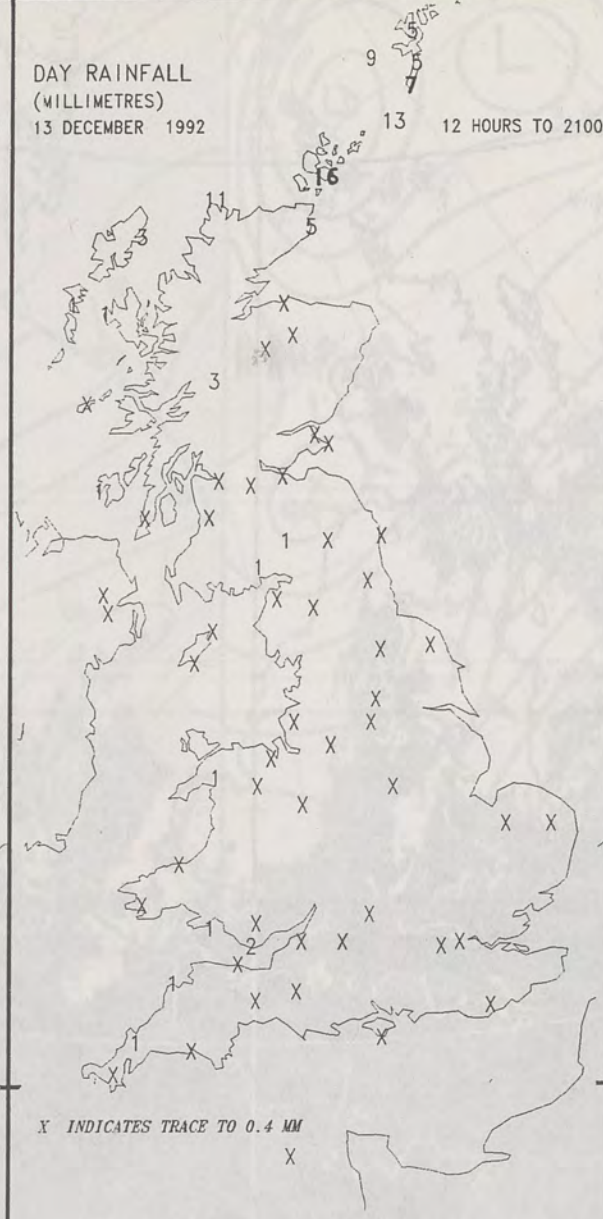
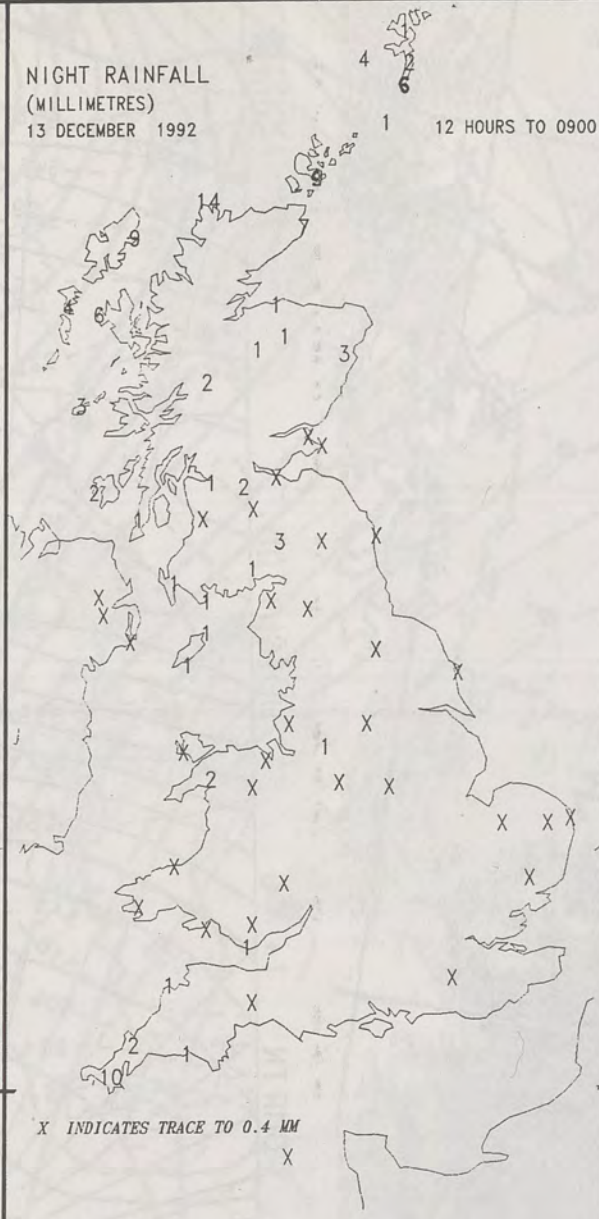
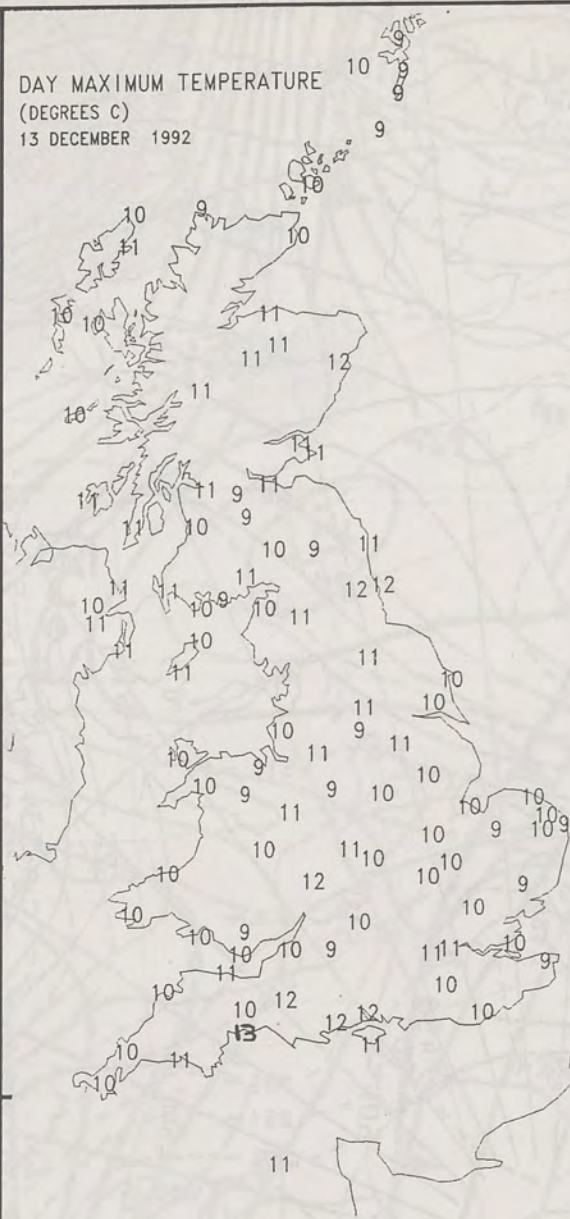
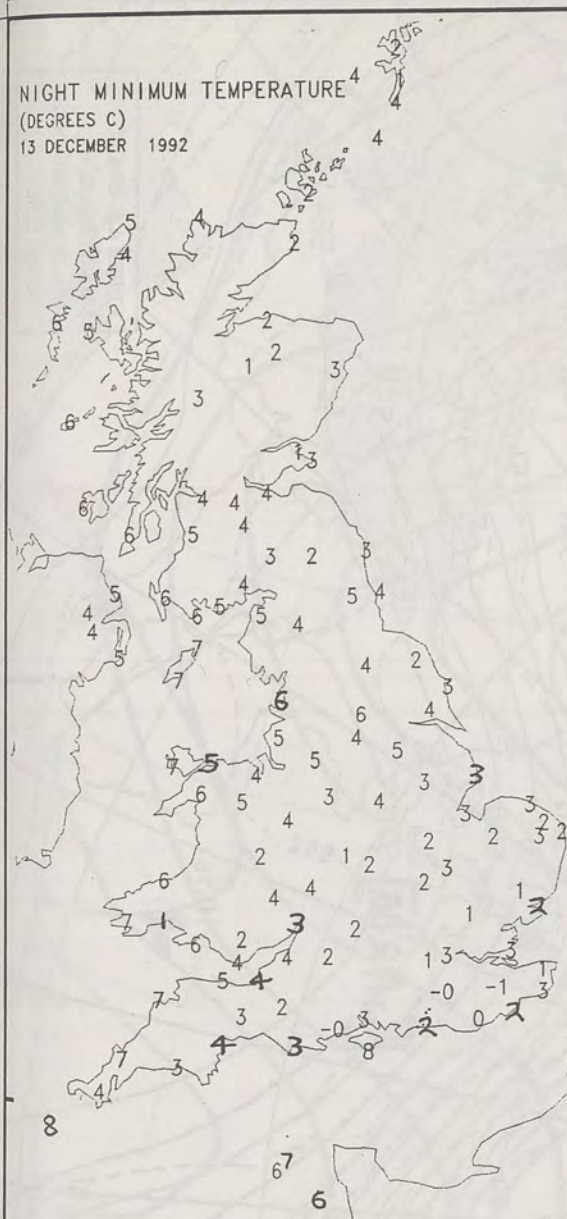
1800



2400







# **EXTREMES FOR SUNDAY 13TH DECEMBER 1992**

Highest Maximum	: 12.6 C Exmouth [ Devon ]
Lowest Maximum	: 8.5 C Salsburgh [ nr Glasgow ]
Lowest Minimum	: -0.7 C Jubile Corner [ Kent ]
Lowest Grass Minimum	: -5.2 C Charing [ Kent ] and Gatwick
Most Rain (24 hours from 0900 GMT)	: 40.6 mm Cape Wrath
Most Sun	: 2.8 Hrs Exmouth

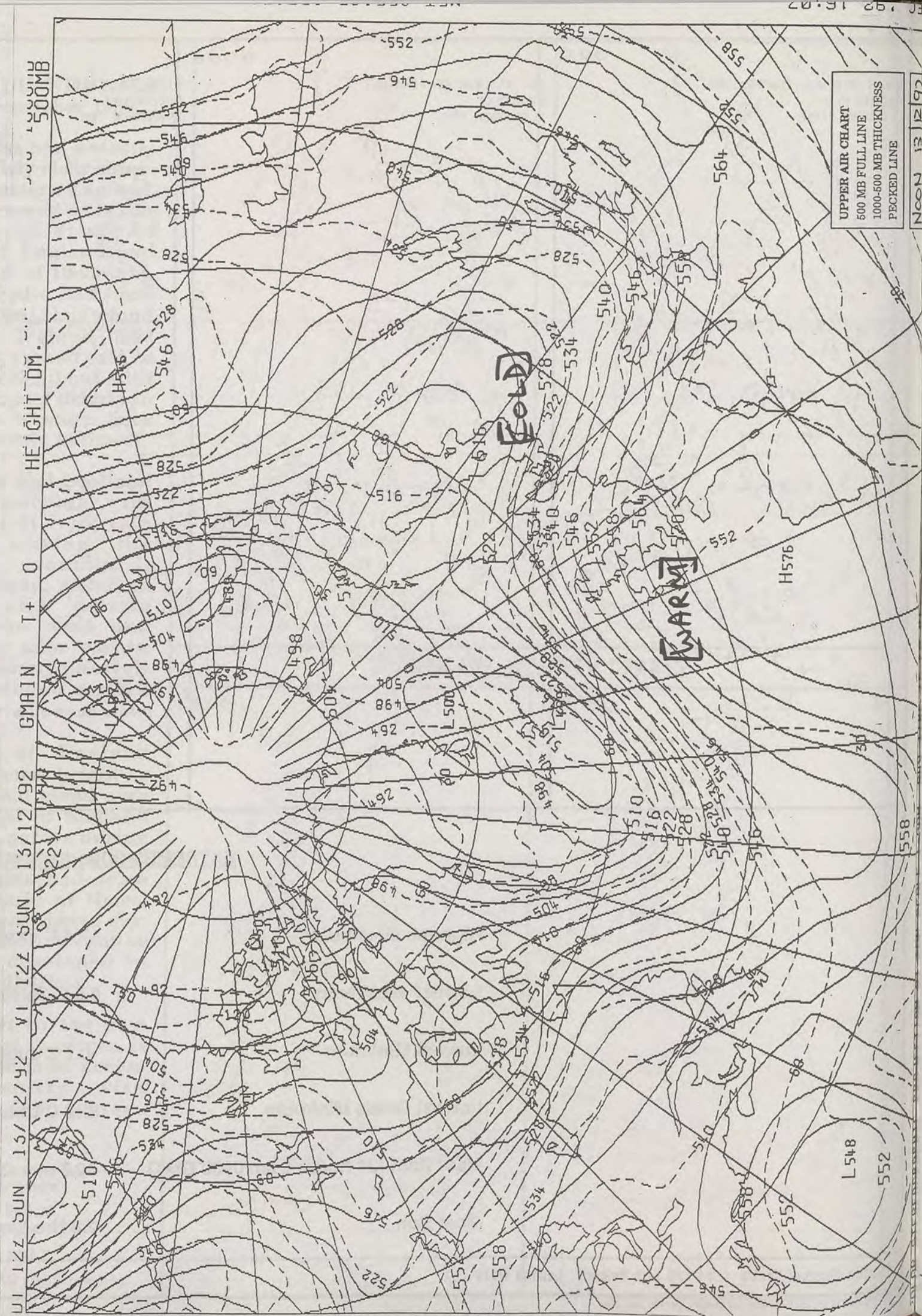
## **DAILY WEATHER SUMMARY**



© Crown Copyright  
All rights reserved

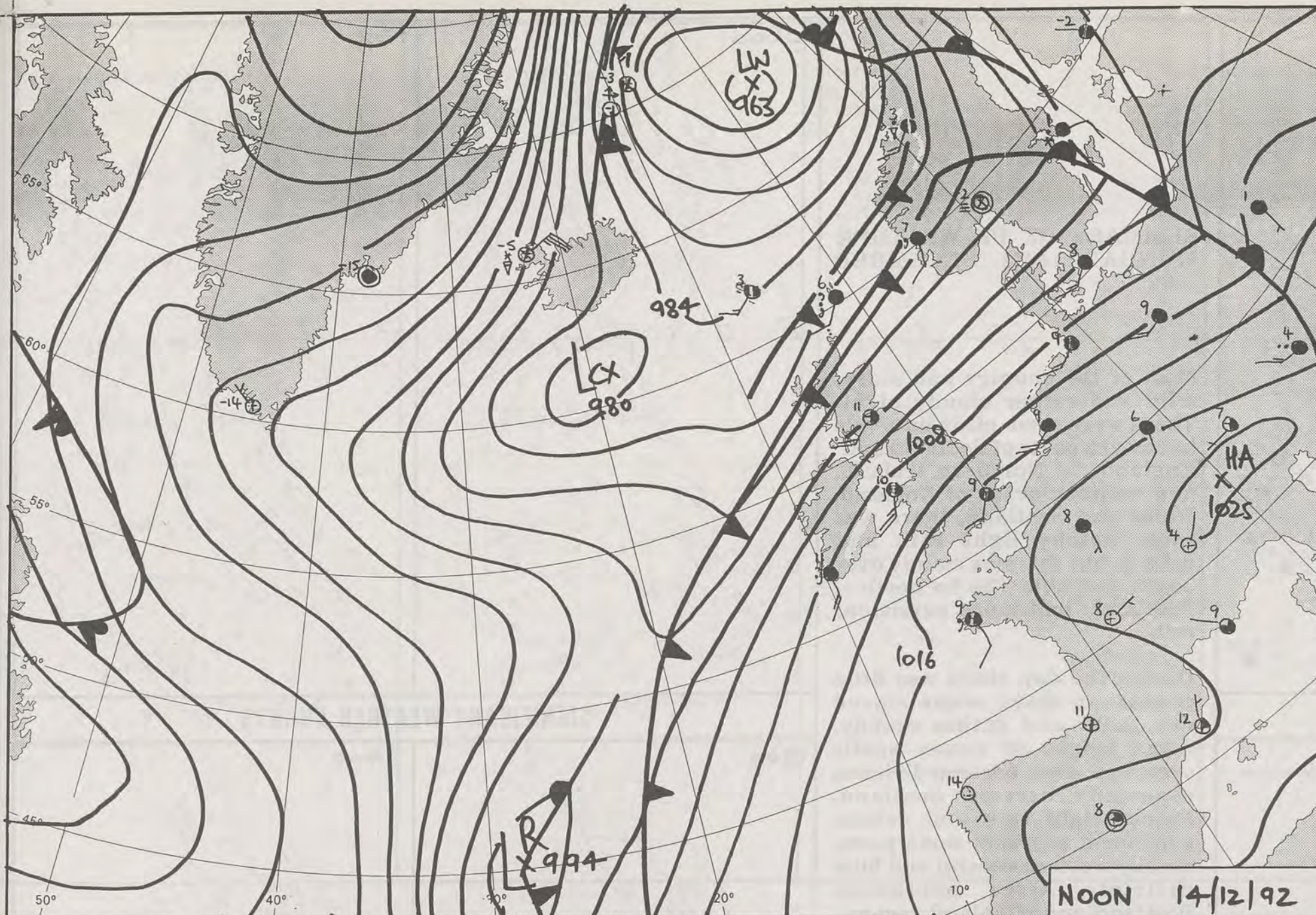


IR 1500 13/12/92

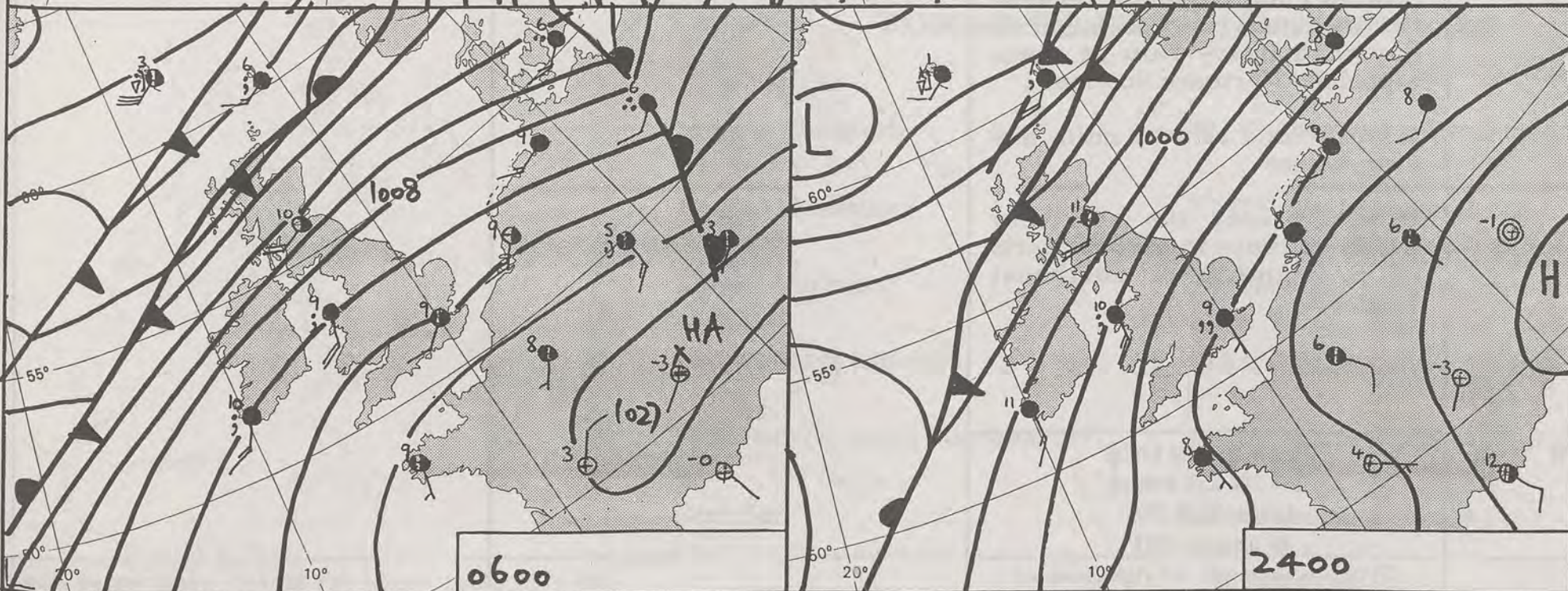




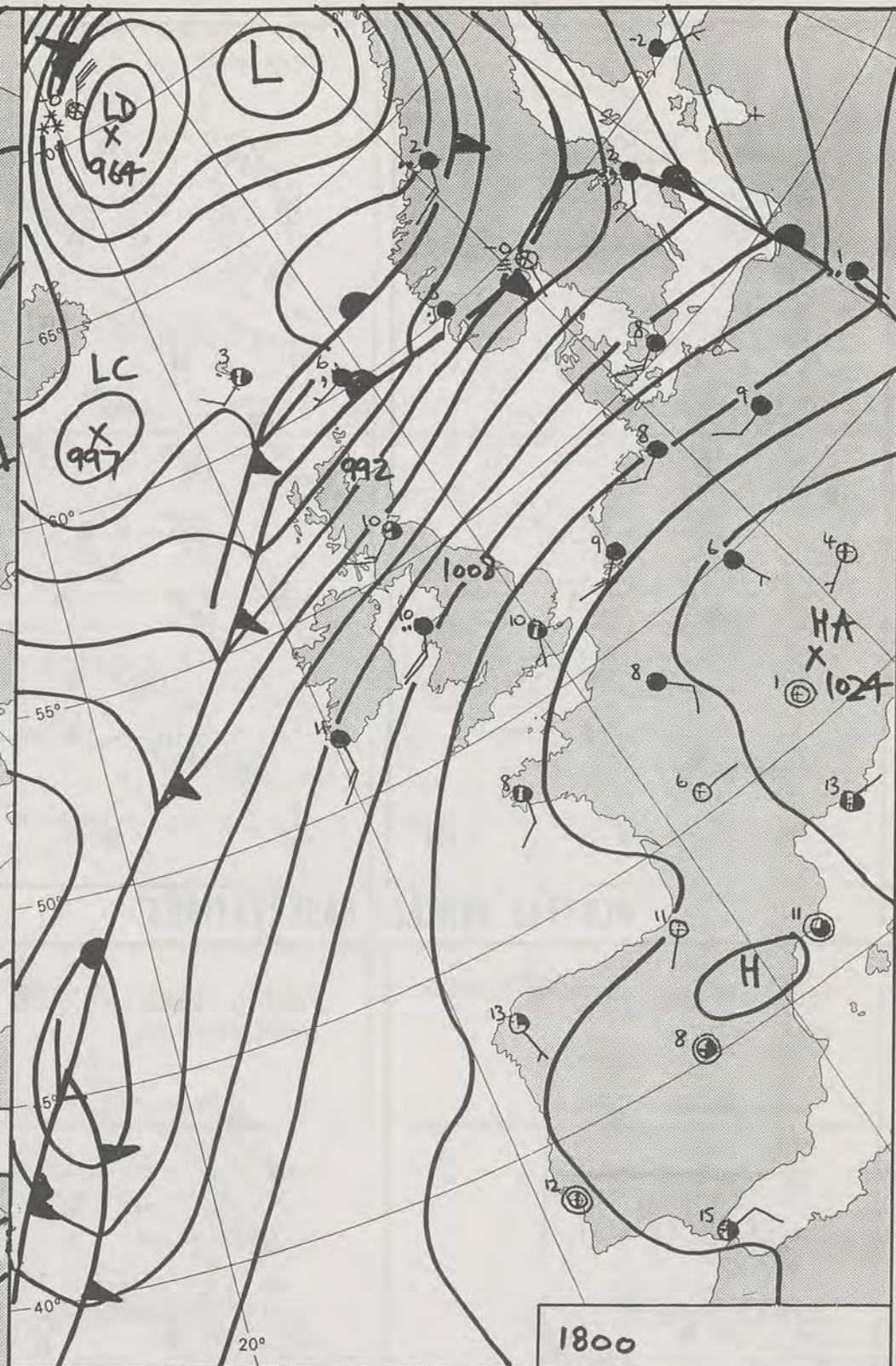
1000-800 MB THICKNESS  
PECKED LINE  
NOON 13/12/92



NOON 14/12/92

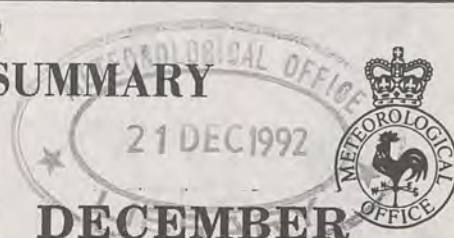


0600



1800

DUPLICATE ALSO  
DAILY WEATHER SUMMARY  
NOT FOR LOAN FOR  
MONDAY 14TH DECEMBER  
1992



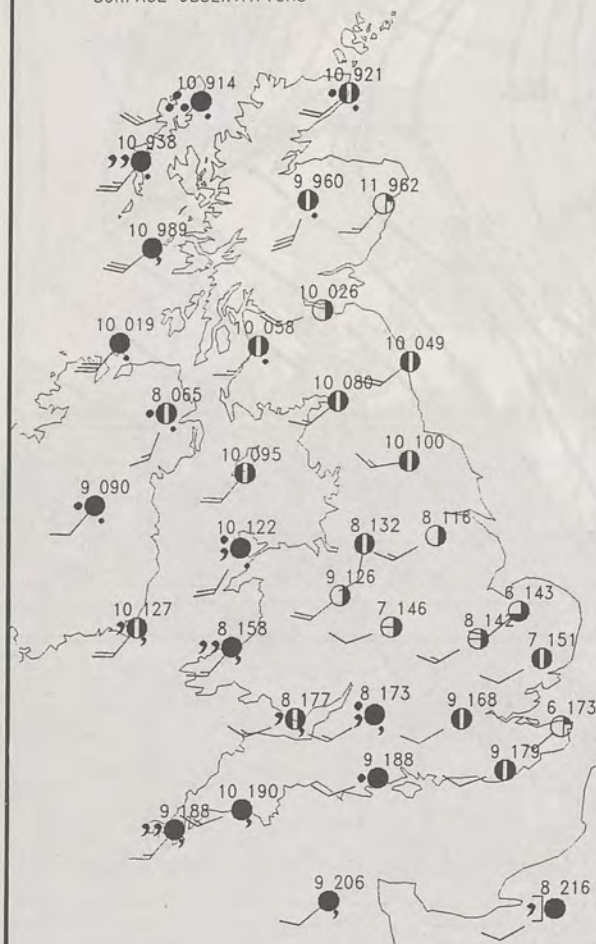
Warm front Cold front Occlusion

London Weather Centre 284-286 High Holborn London WC1V 7HX

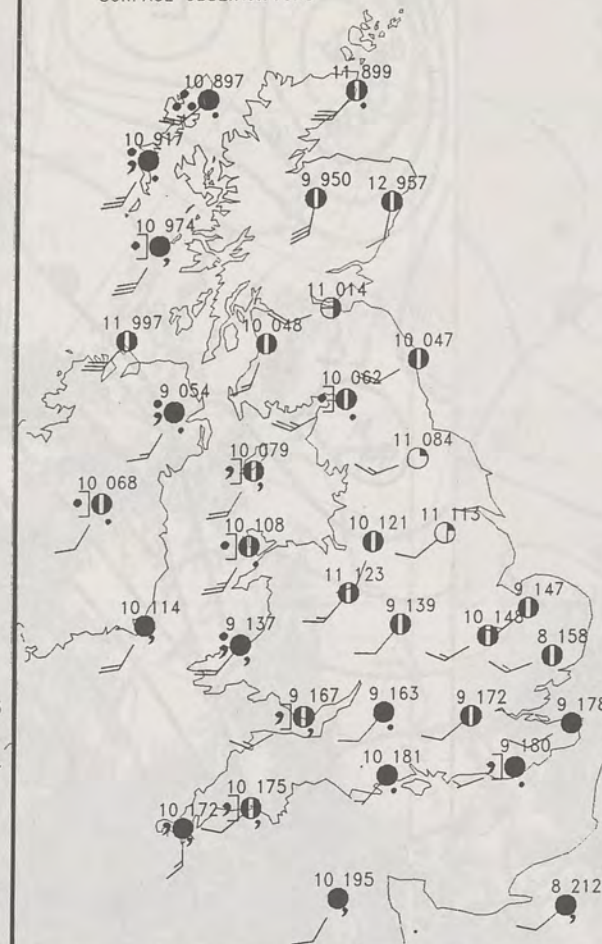
© Crown Copyright All rights reserved



0600 14 DECEMBER 1992  
SURFACE OBSERVATIONS



1200 14 DECEMBER 1992  
SURFACE OBSERVATIONS

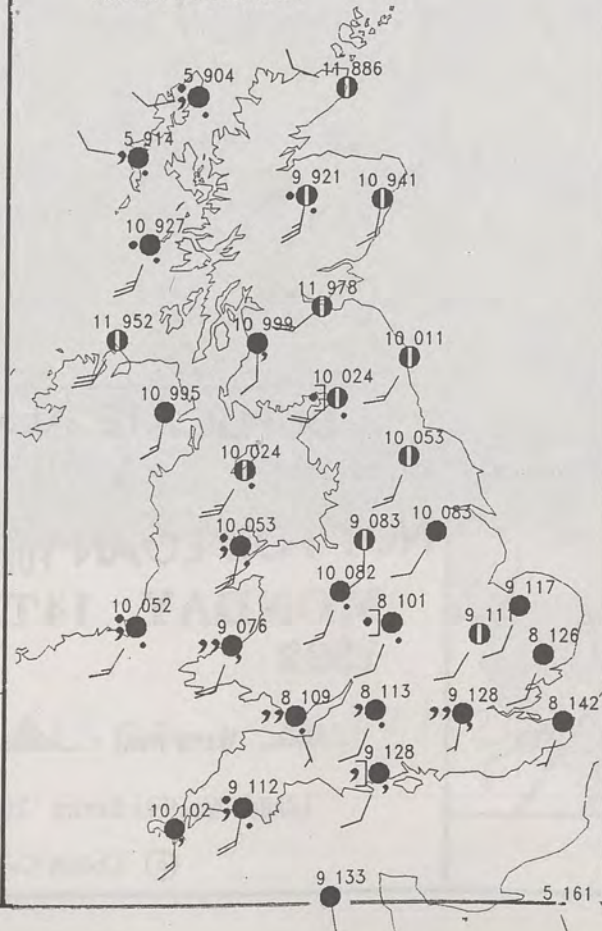


### PLOTTED SURFACE OBSERVATIONS

1800 14 DECEMBER 1992  
SURFACE OBSERVATIONS



2400 14 DECEMBER 1992  
SURFACE OBSERVATIONS



### SUMMARY OF UK WEATHER MONDAY 14TH DECEMBER 1992

Most of the country had a dry, mild and rather cloudy night. There were some clear intervals in eastern parts of Scotland and England. In Northern Ireland, and western areas of England, Wales and Scotland, there was some patchy light rain and drizzle, but this was mainly over coasts and hills. The far north of Scotland had more persistent rain.

During the day, there was little change as many areas stayed dry, mild and rather cloudy. Some bright or sunny spells occurred over eastern Britain, especially eastern Scotland. Patchy light rain and drizzle continued to affect some parts, mainly western coastal and hilly districts. Over northwest Scotland and Highland regions, the persistent rain continued all day with heavy rain at times especially Northern Scotland.

It was a mild or very mild day everywhere.

It was breezy too and very windy at times in eastern parts of Scotland and northeast England.

London Weather Centre  
284-286 High Holborn  
London WC1V 7HX  
All times are GMT

© Crown Copyright All rights reserved

0600



1200



### SIGNIFICANT WEATHER CHARTS

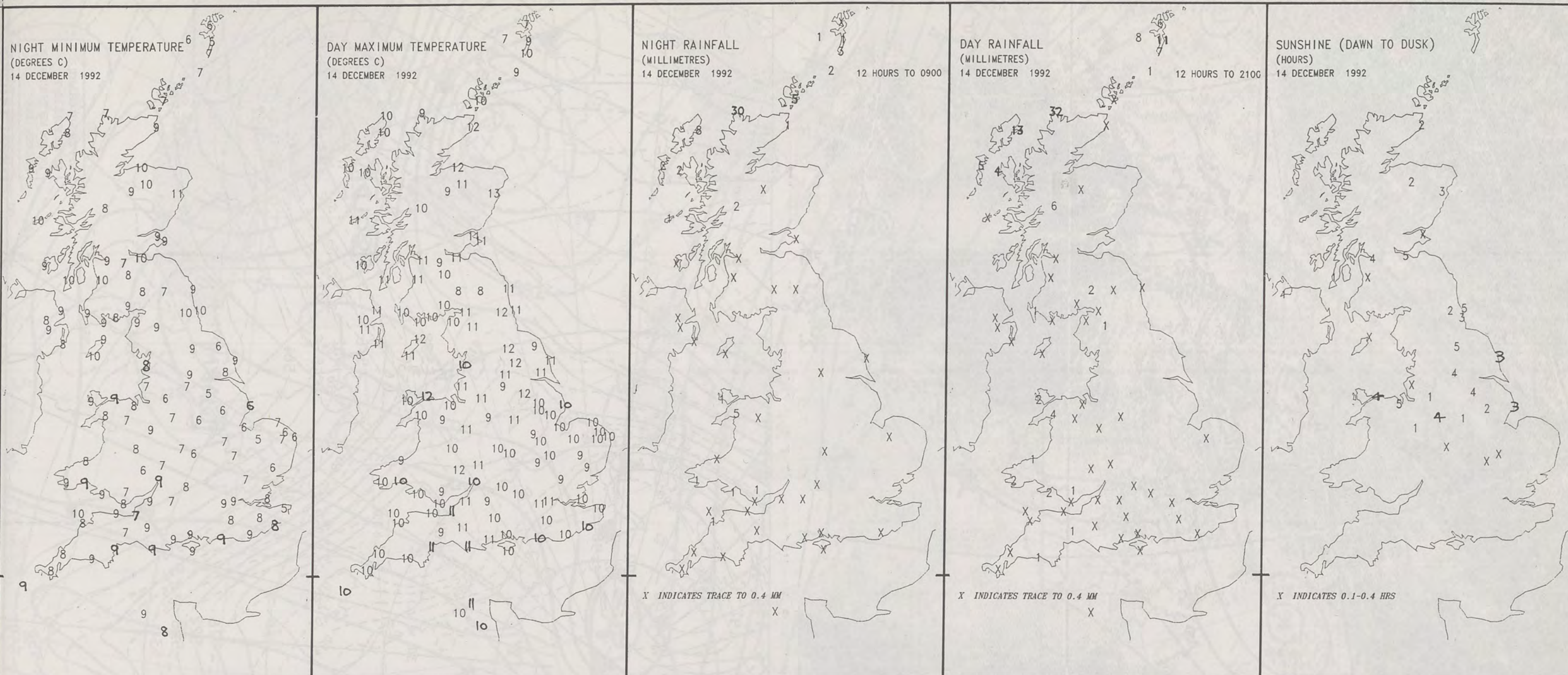
1800



2400







# **EXTREMES FOR MONDAY 14TH DECEMBER 1992**

Highest Maximum	: 12.9 C Aberdeen and Inchmarlo [ Grampian ]
Lowest Maximum	: 7.2 C Foula [ Shetland ]
Lowest Minimum	: 5.0 C Marham [ Norfolk ] and Manston [ Kent ]
Lowest Grass Minimum	: 0.6 C Great Malvrn
Most Rain (24 hours from 0900 GMT)	: 44.9 mm Cape Wrath
Most Sun	: 5.2 Hrs Leeming [ Yorks ]



## **DAILY WEATHER SUMMARY**



© Crown Copyright  
All rights reserved

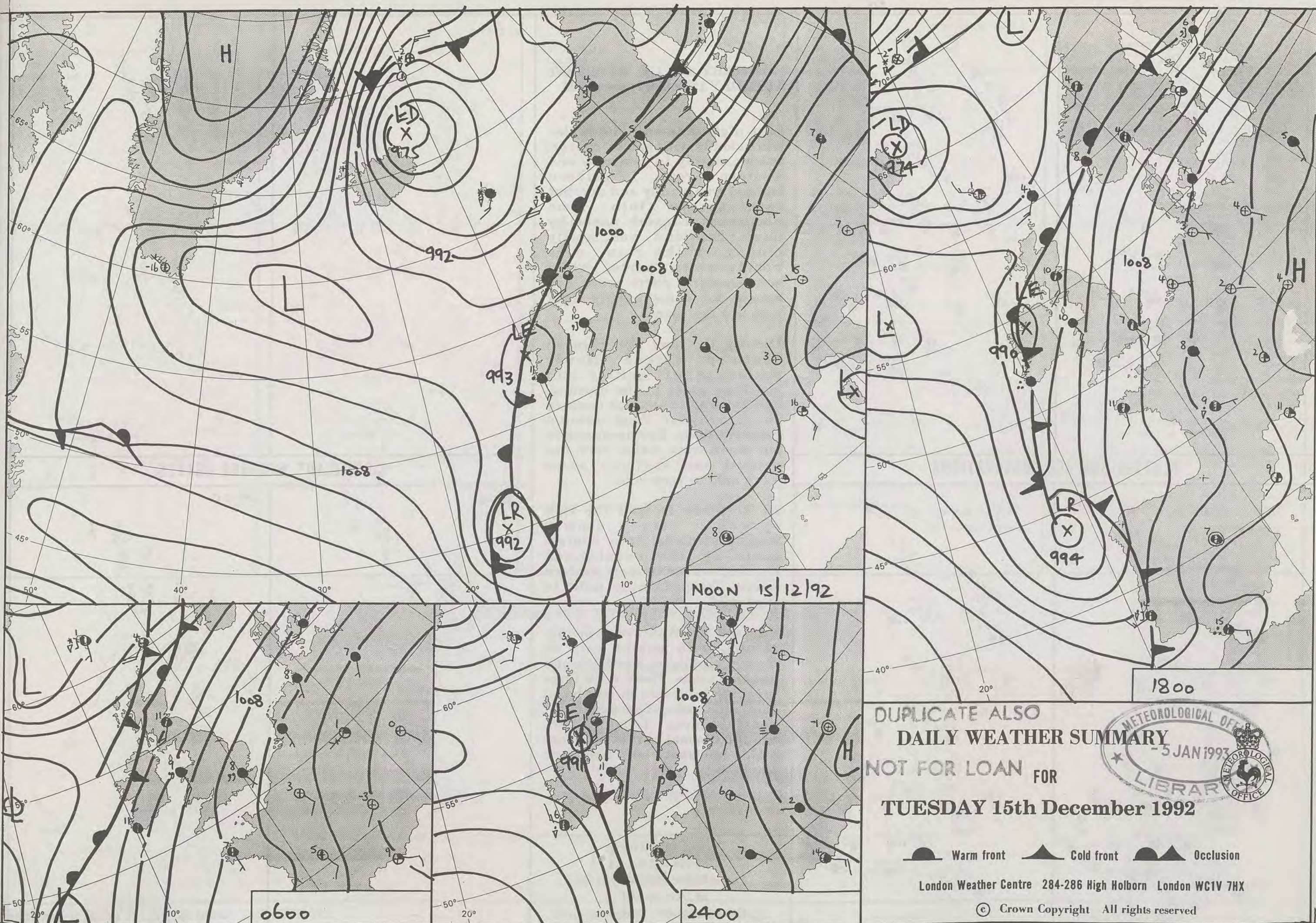


VIS NOON 14/12/92





POLAR STEREOGRAPHIC PROJECTION AT 60N SCALE

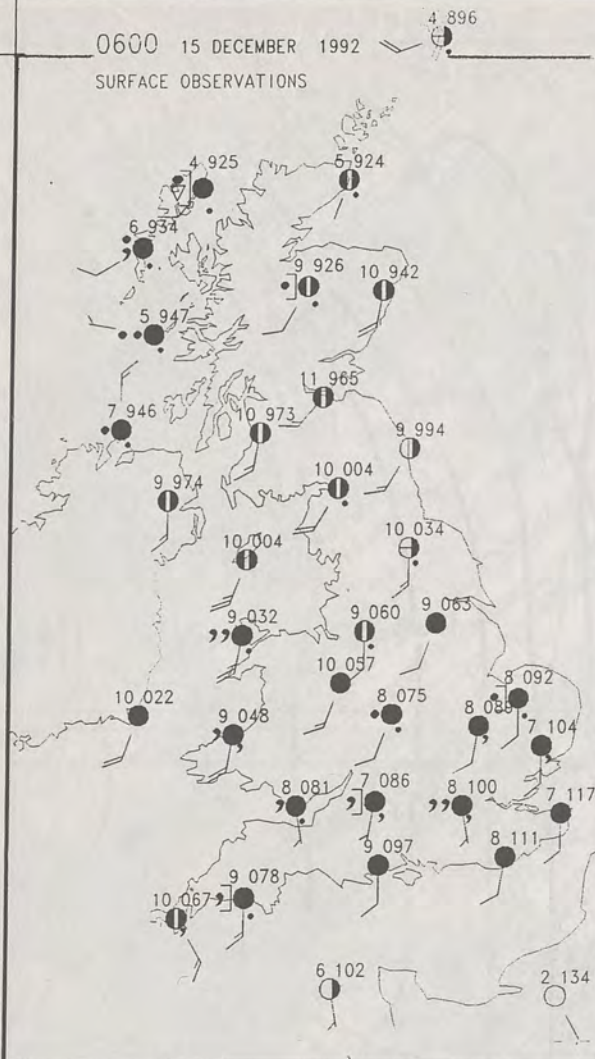


Printed in the UK for HMSO. Dd 8146371 C10 3/91 9385 9590

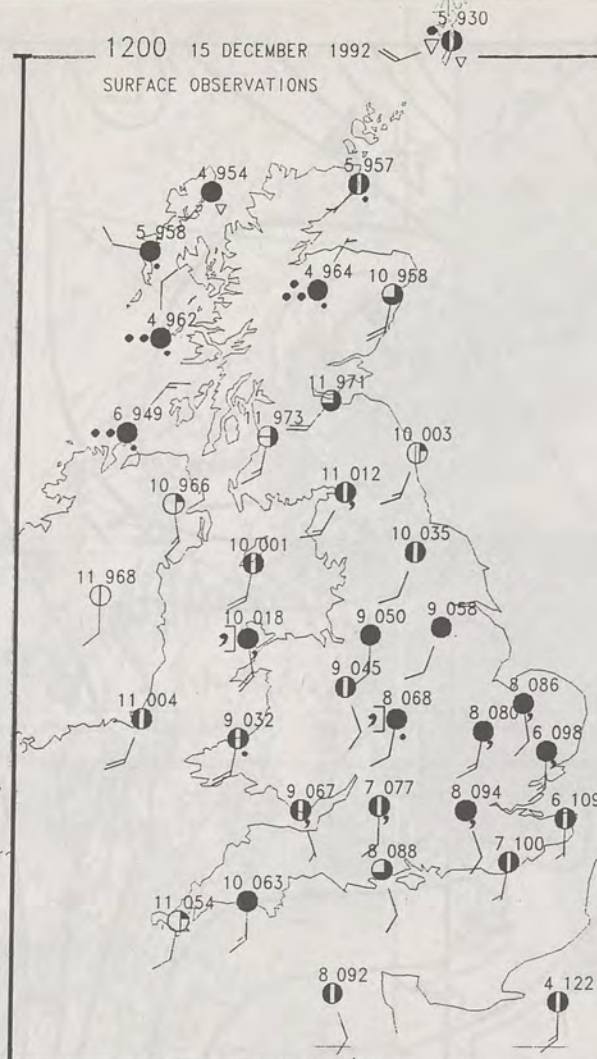
Form File 561



0600 15 DECEMBER 1992  
SURFACE OBSERVATIONS

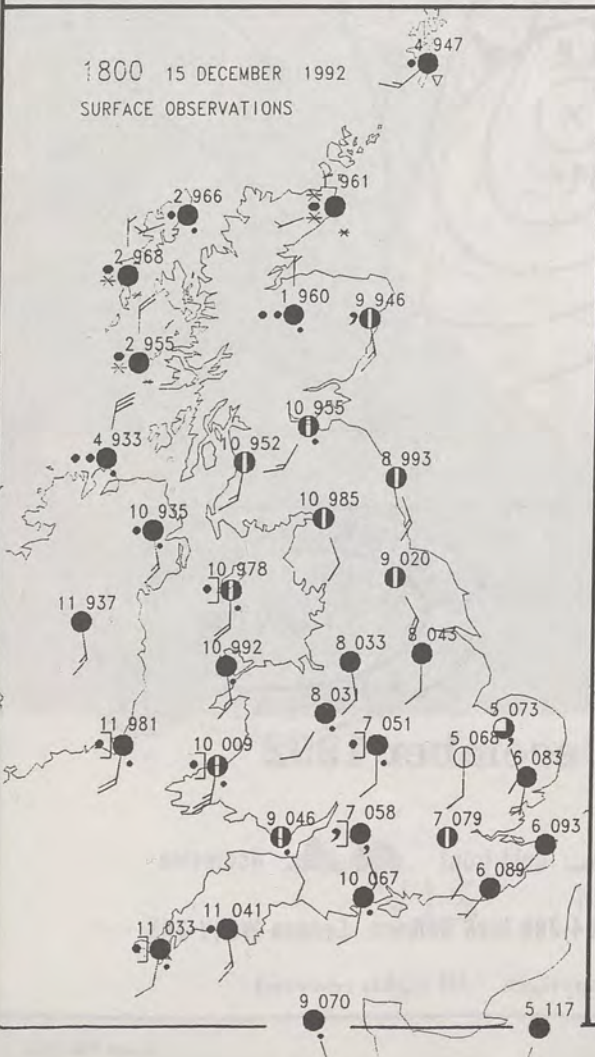


1200 15 DECEMBER 1992  
SURFACE OBSERVATIONS

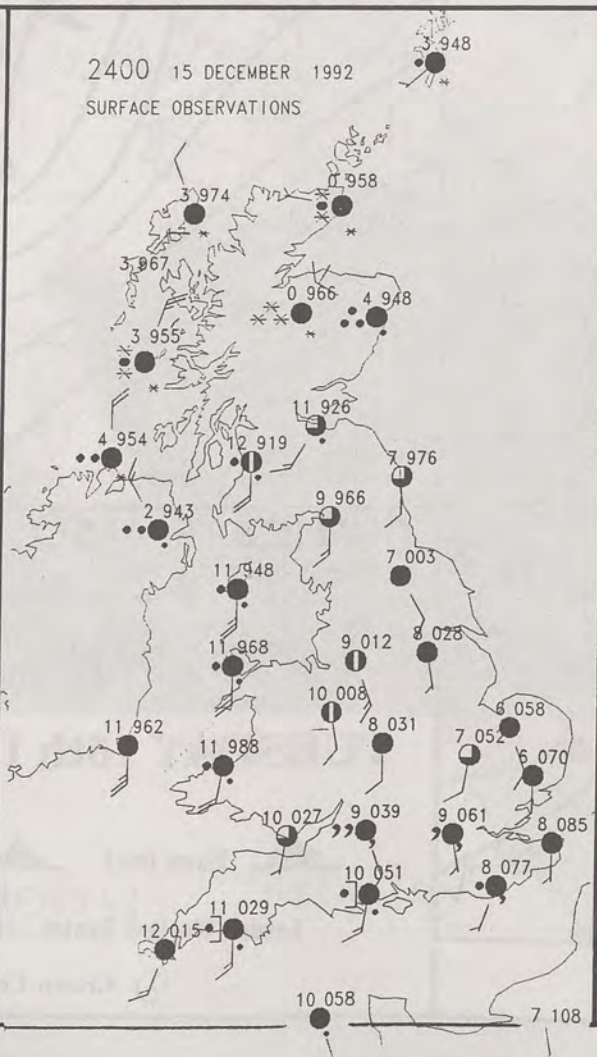


### PLOTTED SURFACE OBSERVATIONS

1800 15 DECEMBER 1992  
SURFACE OBSERVATIONS



2400 15 DECEMBER 1992  
SURFACE OBSERVATIONS



### SUMMARY OF UK WEATHER TUESDAY 15th December 1992

Last night England and Wales were cloudy with patchy rain or drizzle, mainly in southern and western areas. Northern Ireland was cloudy and dry, but rain spread into some northwest coastal parts by dawn. Scotland was mostly cloudy with rain over northwestern parts, while southeastern parts were dry except for some patchy light rain in a few places.

During the day the rain in Scotland spread slowly southeastwards getting into southern parts in the evening, and turning to sleet or snow in the northwest from around mid-afternoon. Temperatures in the north were rather cold, but central and southern areas were mild to very mild.

In Northern Ireland the rain spread very slowly southeastwards; into central parts by the evening, and turning to sleet in some western parts. Temperatures mild to very mild.

England and Wales were mainly cloudy, with patchy rain or drizzle mainly in southern and western areas. There were some brighter intervals in southeast England and a few northeast coastal parts. Temperatures around normal, but mild to very mild in parts of northern England.

London Weather Centre  
284-286 High Holborn  
London WC1V 7HX  
All times are GMT

© Crown Copyright All rights reserved

0600

1800

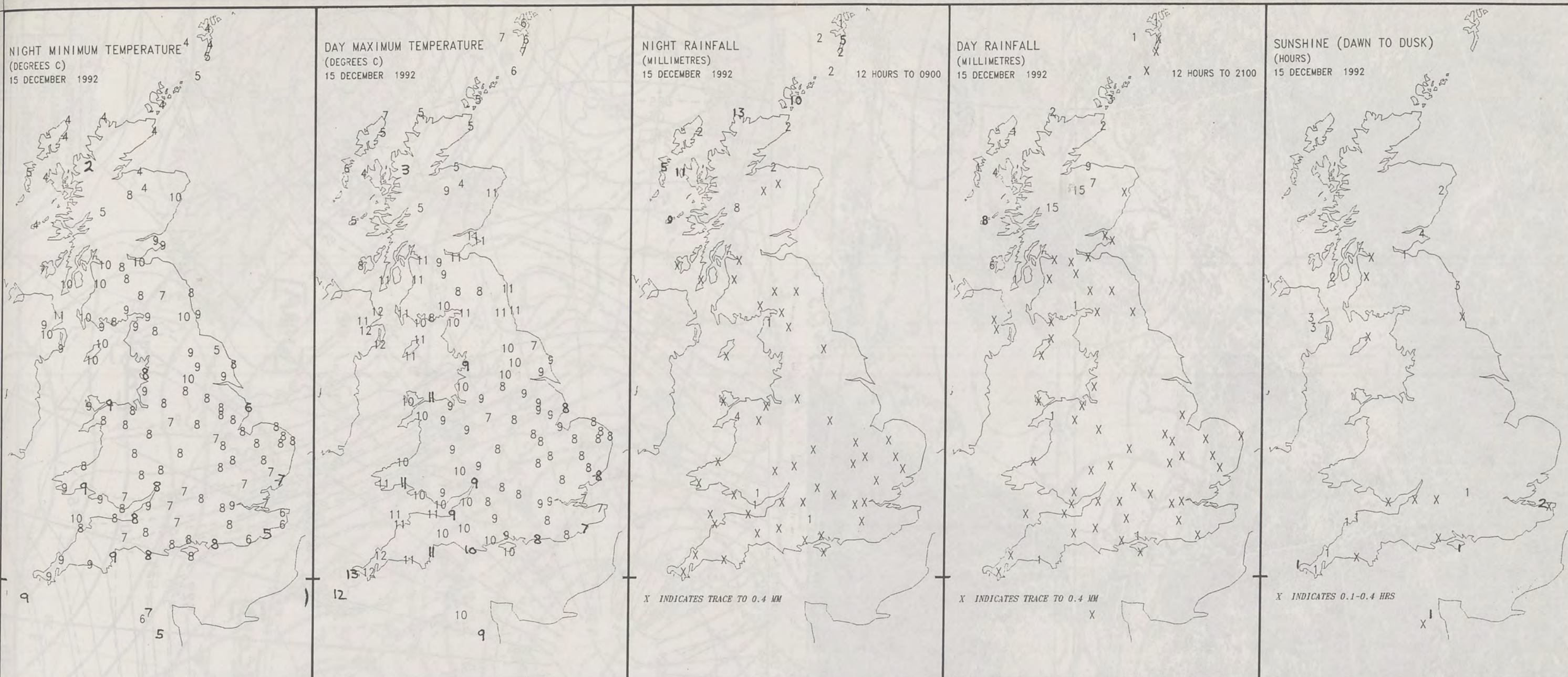


1200

2400







# **EXTREMES FOR TUESDAY 15TH DECEMBER 1992**

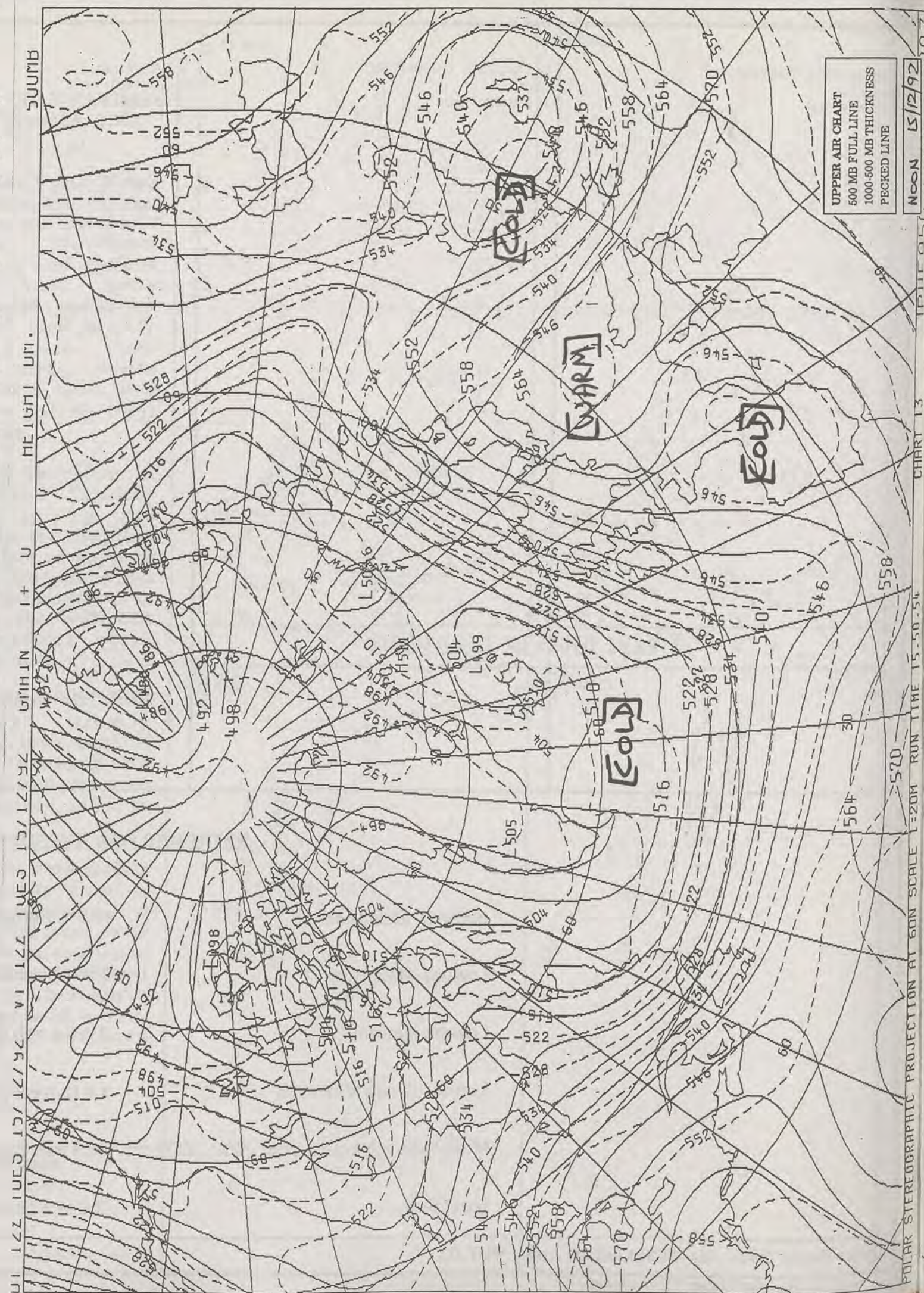

Highest Maximum	: 12.5 C Penzance [ Cornwall ]
Lowest Maximum	: 2.5 C Loch Glascarnoch
Lowest Minimum	: 2.4 C Loch Glascarnoch [ Highland ]
Lowest Grass Minimum	: 1.6 C Jersey Airport
Most Rain (24 hours from 0900 GMT)	: 46.9 mm Cape Wrath
Most Sun	: 3.9 Hrs Leuchars [ Fife ]

## **DAILY WEATHER SUMMARY**




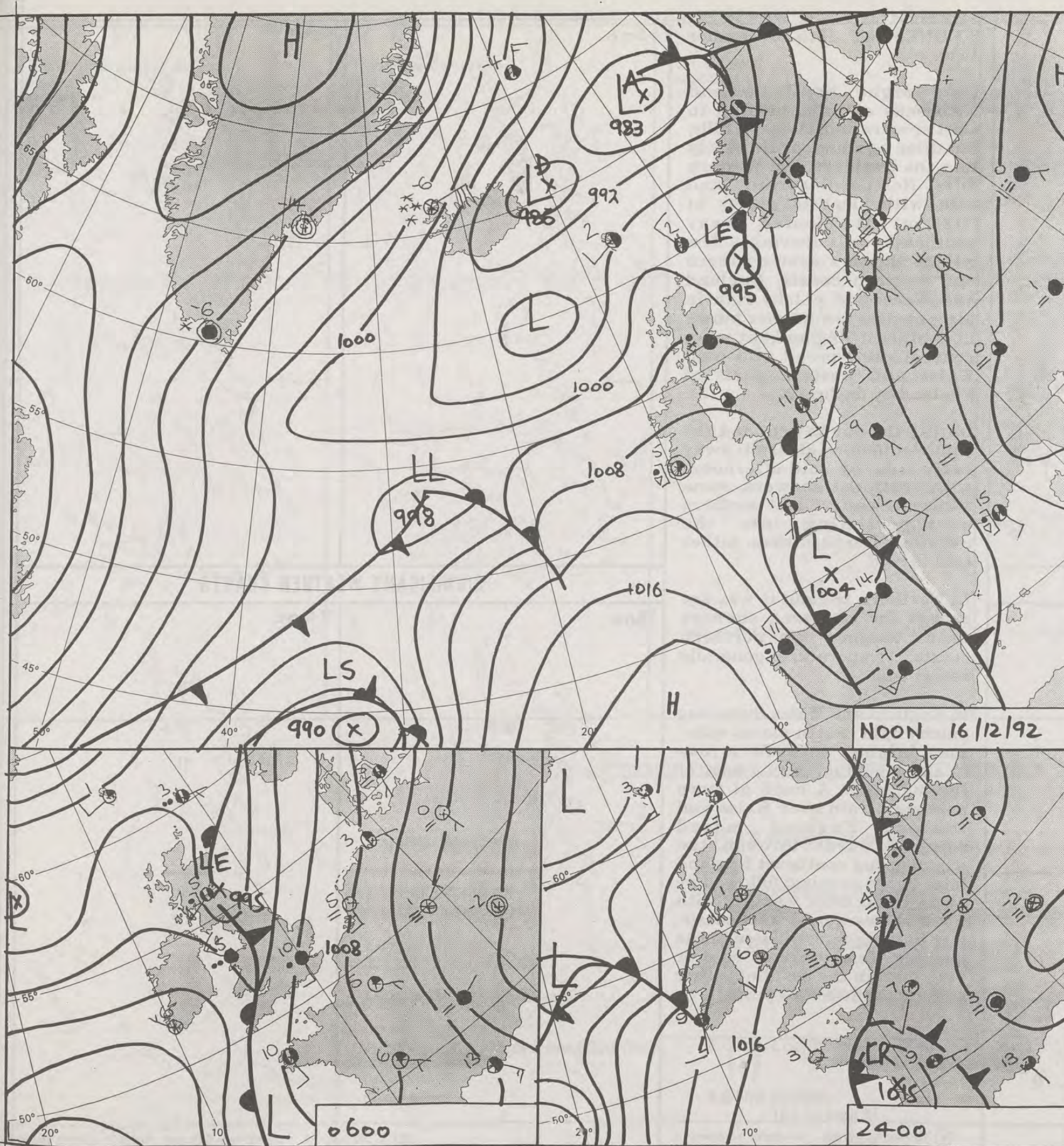
© Crown Copyright  
All rights reserved







PECKED LINE  
NOON 15/12/92  
CHART 13  
558  
520  
POLAR STEREOGRAPHIC PROJECTION AT 60N SCALE 1:20M RUN TIME 15.50.54



DUPLICATE ALSO  
DAILY WEATHER SUMMARY  
NOT FOR LOAN FOR  
WEDNESDAY 16th December  
1992

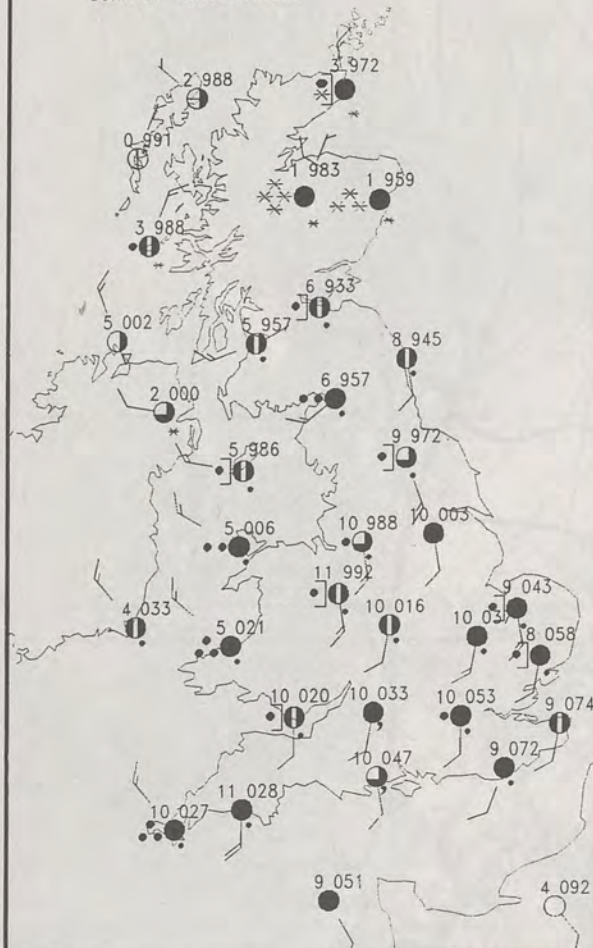
London Weather Centre 284-286 High Holborn London WC1V 7HX

© Crown Copyright All rights reserved

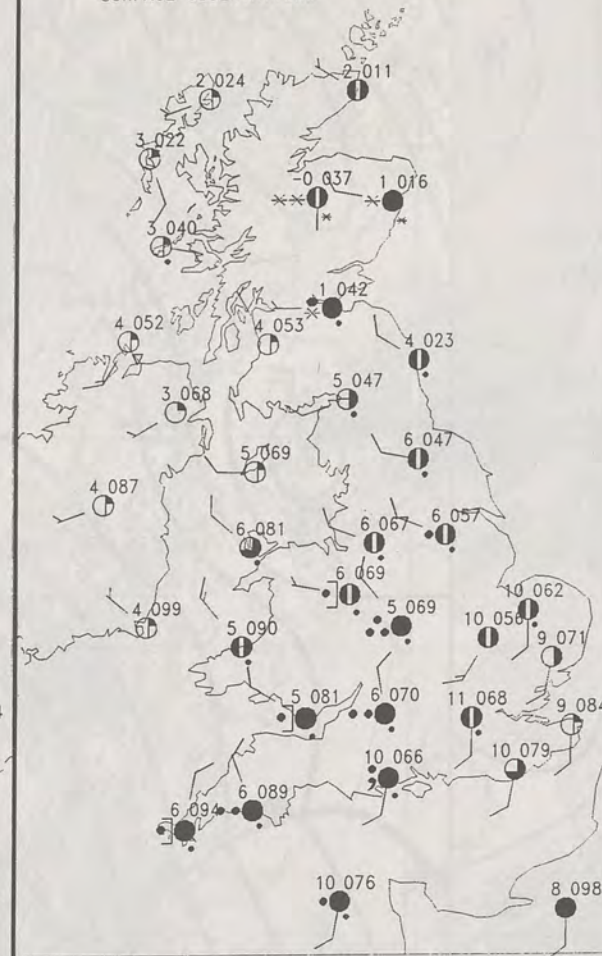
Form File 561



0600 16 DECEMBER 1992  
SURFACE OBSERVATIONS

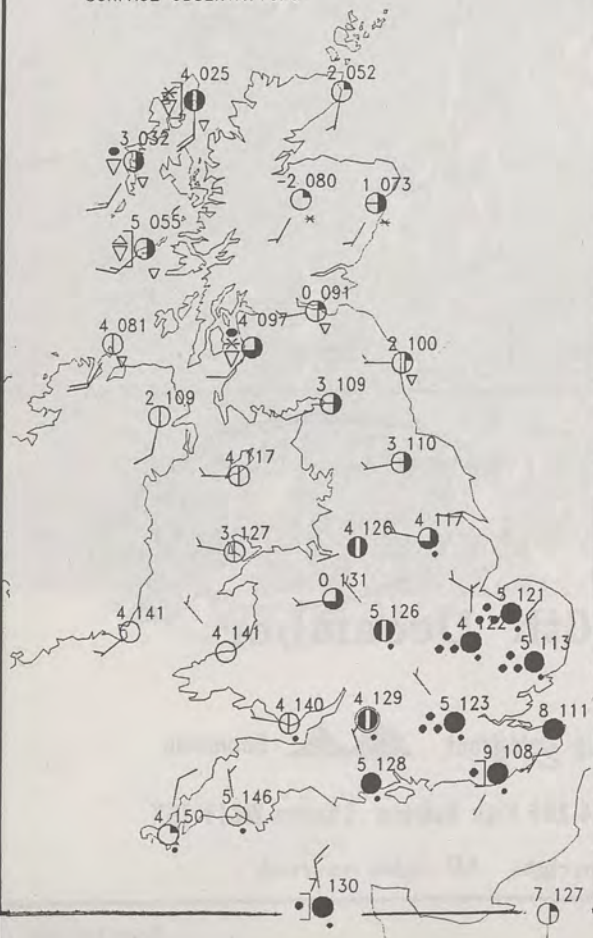


1200 16 DECEMBER 1992  
SURFACE OBSERVATIONS

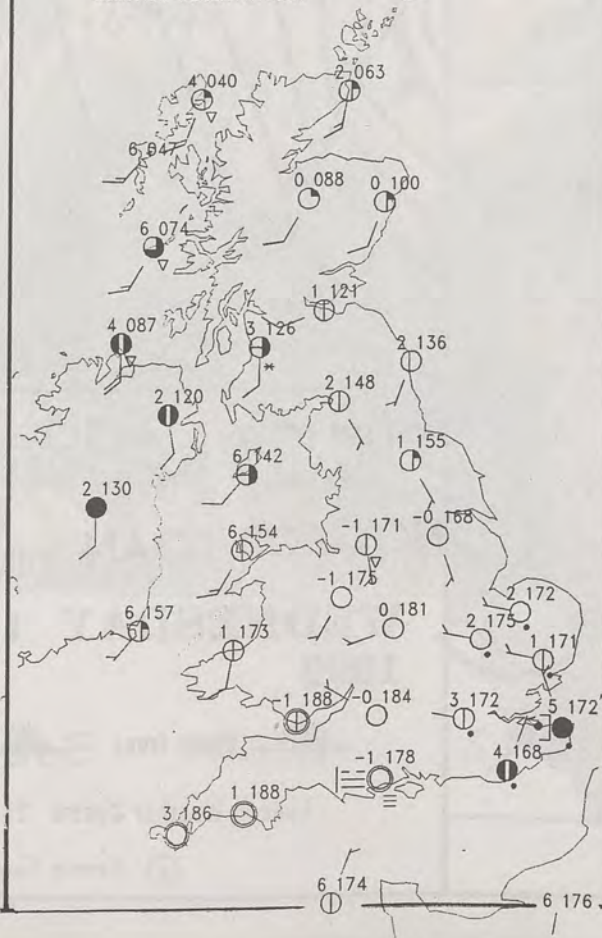


### PLOTTED SURFACE OBSERVATIONS

1800 16 DECEMBER 1992  
SURFACE OBSERVATIONS



2400 16 DECEMBER 1992  
SURFACE OBSERVATIONS



### SUMMARY OF UK WEATHER WEDNESDAY 16th December 1992

Last night Scotland had outbreaks of rain, turning to sleet or snow especially on hills; but drier weather spread slowly into the Northern and Western Isles. Northern Ireland had rain with sleet in places at first, but it cleared away southeastwards leaving a few wintry showers near northern and western coasts. England and Wales had patchy rain in places, with a few heavier bursts in southeast England; but more general rain spread into west Wales and western parts of England by daybreak.

During the day in Scotland the rain/sleet/snow cleared away eastwards by mid-afternoon; with scattered showers, some wintry, in western and northern parts, persisting into the evening. Temperatures rather cold to cold.

In Northern Ireland it was dry except for scattered showers near western and northern coasts. Temperatures generally rather cold.

In England and Wales there was patchy light rain in places with some brighter spells for a time in the morning mainly east of the meridian. A band of more persistent rain over Wales and western England moved southeastwards through the day clearing southeast England later in the evening; followed by clearer and drier weather with a few showers near west coasts. Fog patches formed later in the evening. Temperatures mild or very mild in the east but rather cold in most western parts.

All times are GMT

© Crown Copyright All rights reserved

0600



1200



### SIGNIFICANT WEATHER CHARTS

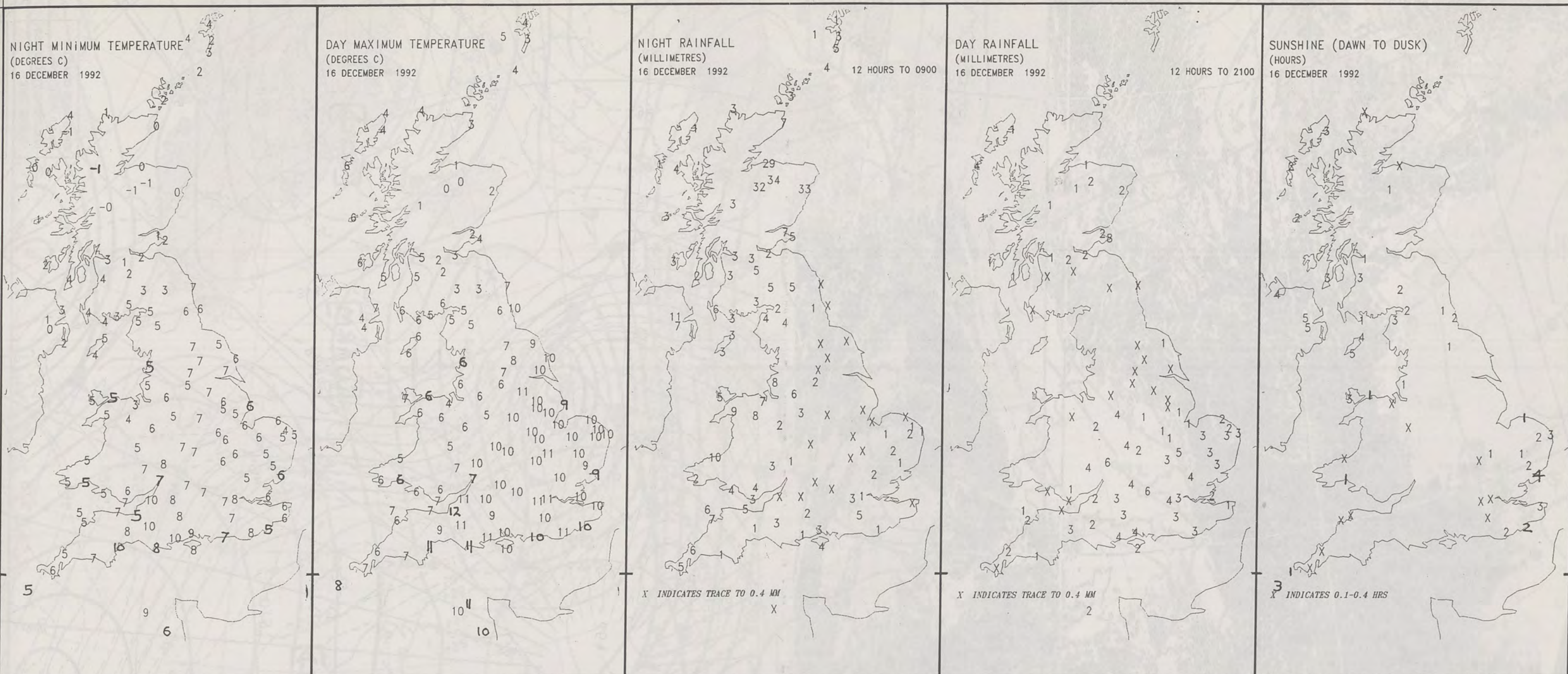
1800



2400







# **EXTREMES FOR WEDNESDAY 16TH DECEMBER 1992**

Highest Maximum	: 11.7 C Weston Super Mare
Lowest Maximum	: 0.2 C Aviemore [ Highland ]
Lowest Minimum	: -1.2 C Loch Glascarnoch [ Highland ]
Lowest Grass Minimum	: -5.9 C Benbecula [ outer Hebrides ]
Most Rain (24 hours from 0900 GMT)	: 9.0 mm Lochboisdale [ outer Hebrides ]
Most Sun	: 4.8 Hrs Belfast

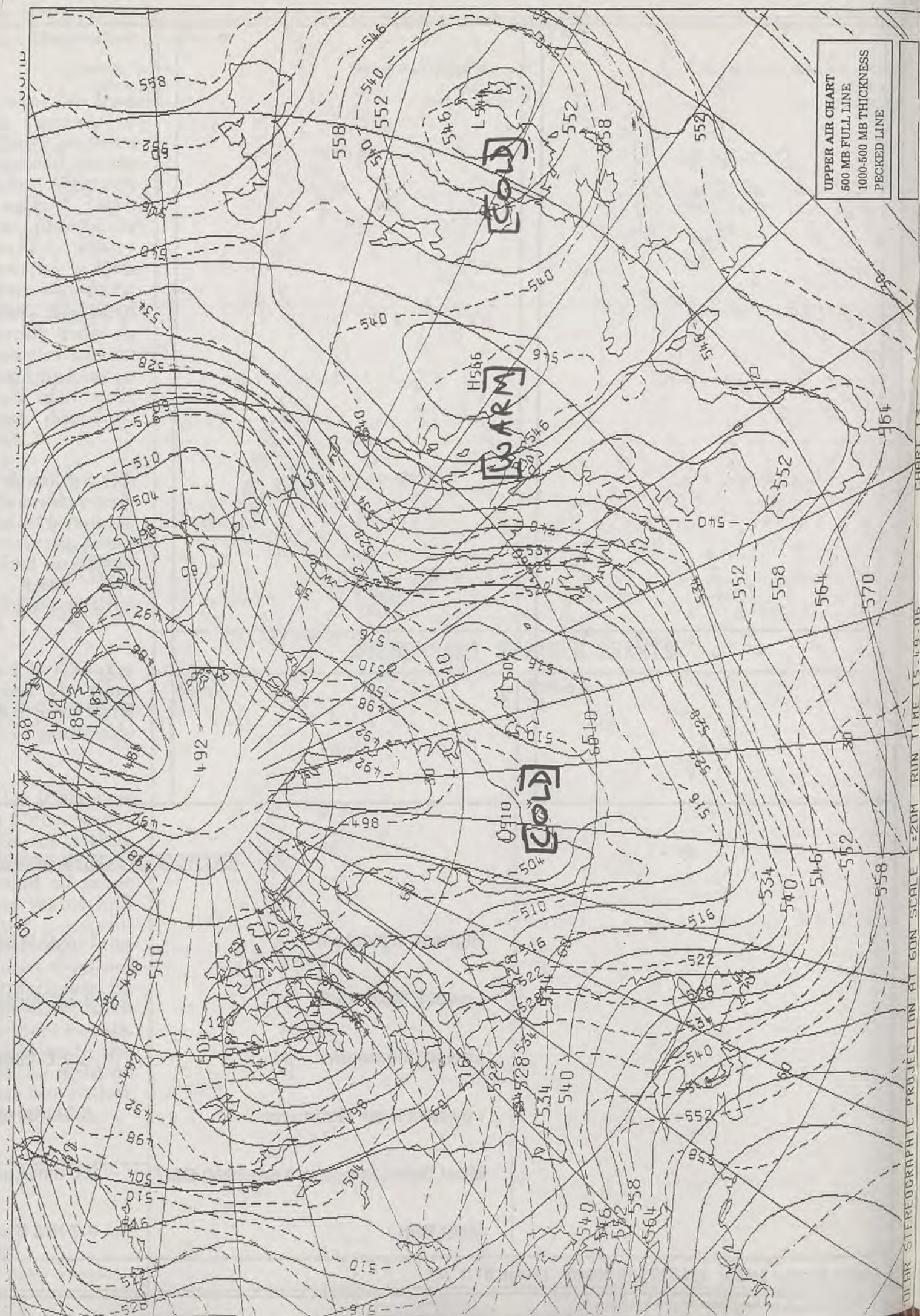
## **DAILY WEATHER SUMMARY**



© Crown Copyright  
All rights reserved



INFRA-RED 1430Z 16/12/92







PECKED LINE

564

558

558

WORLD STEREOGRAPHIC PROJECTION AT 60N SCALE 1:20M RUN TIME 15.49.05 CHART 13



**DUPLICATE ALSO**  
**DAILY WEATHER SUMMARY**  
**NOT FOR LOAN** FOR  
**THURSDAY 17th December 1992**

London Weather Centre 284-286 High Holborn London WC1V 7HX

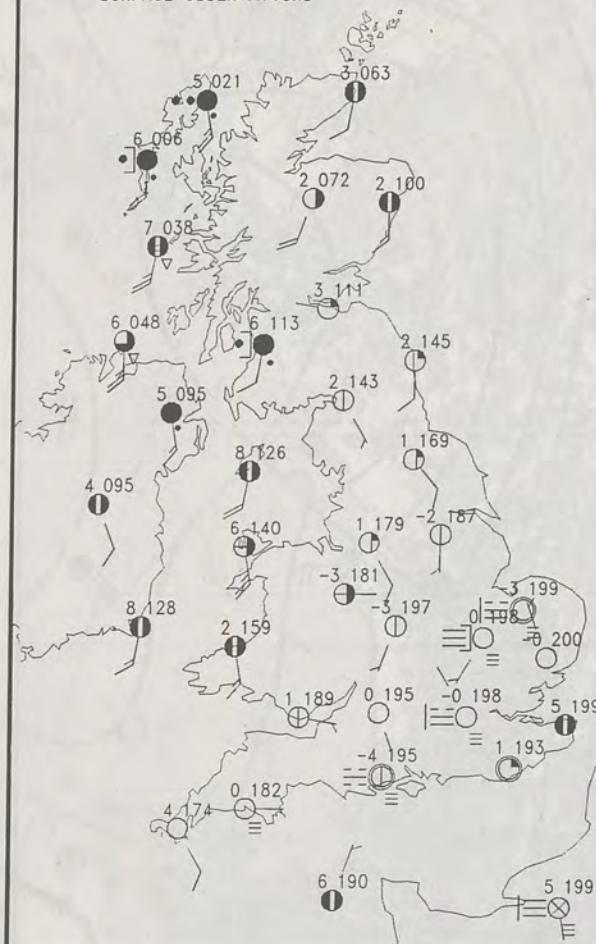
© Crown Copyright All rights reserved

Legend:  
Warm front  
Cold front  
Occlusion

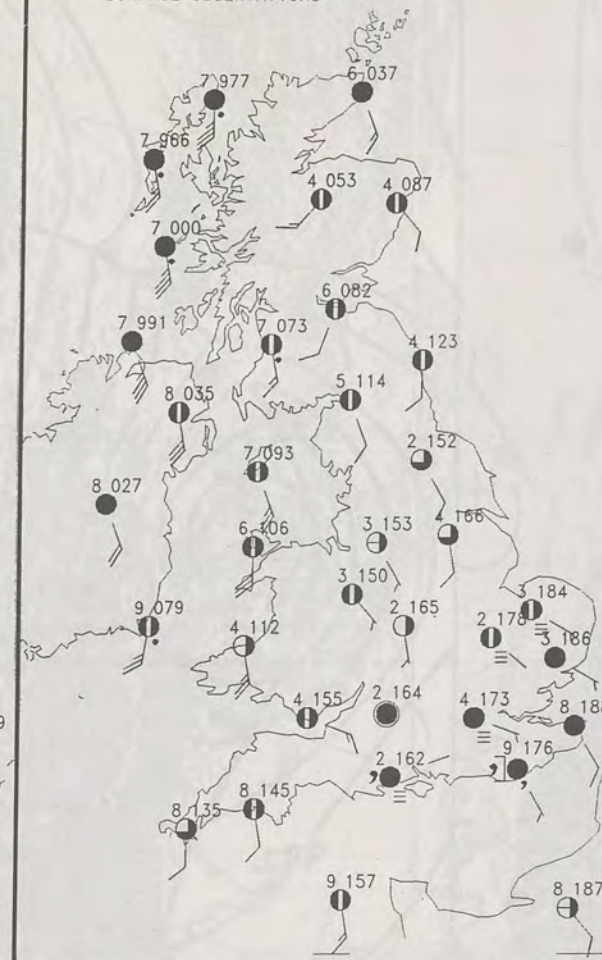
Met Office Stamp: METEOROLOGICAL OFFICE - 5 JAN 1993



0600 17 DECEMBER 1992  
SURFACE OBSERVATIONS

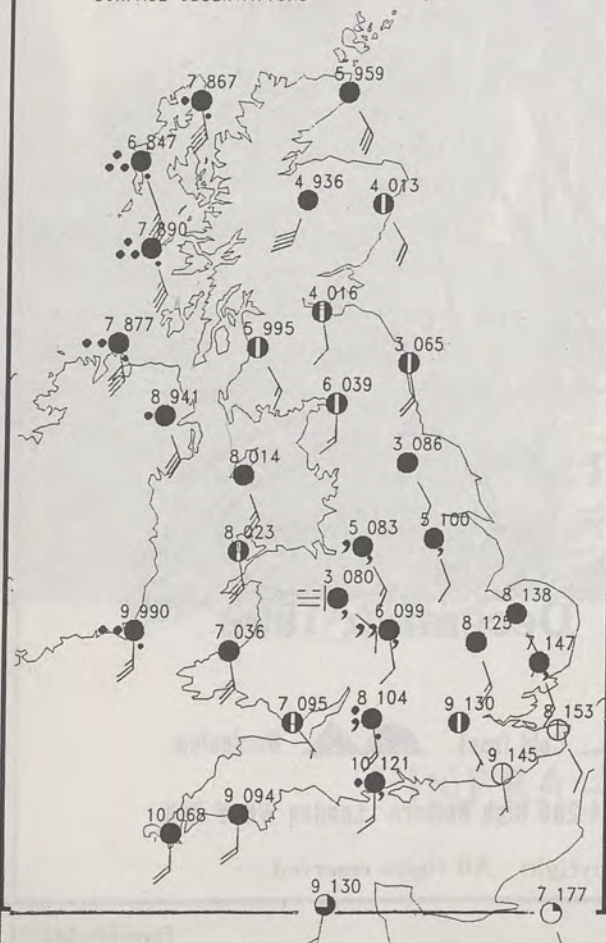


1200 17 DECEMBER 1992  
SURFACE OBSERVATIONS

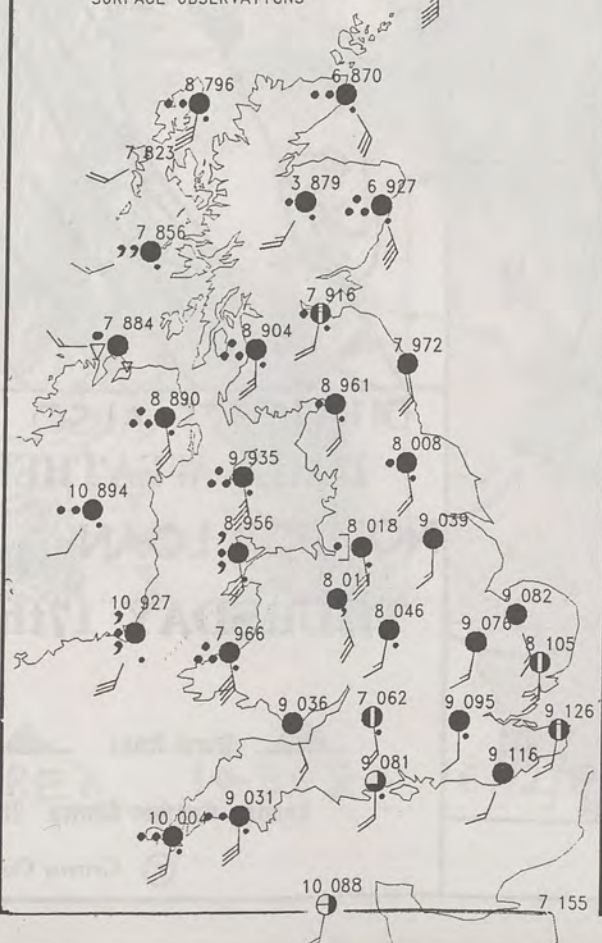


### PLOTTED SURFACE OBSERVATIONS

1800 17 DECEMBER 1992  
SURFACE OBSERVATIONS



2400 17 DECEMBER 1992  
SURFACE OBSERVATIONS



### SUMMARY OF UK WEATHER THURSDAY 17th December 1992

During the night, clear skies over much of England and Wales allowed a widespread frost with extensive fog patches, with freezing fog in places. However, the extreme east of Kent remained cloudy and mild. During the day, it turned cloudy with a few spots of drizzle in places. Mist and fog persisted in some parts of Southern Britain for much of the day.

During the night, most western and northern parts of Scotland and Northern Ireland had some showers, wintry and heavy at times. However, it stayed mostly dry and clear elsewhere. The winds freshened up as cloud started to thicken up from the west, with some heavy bursts of rain in Northwest Scotland. During the day, it turned cloudy over most parts, with the rain steadily spreading eastwards across the rest of Northern Ireland and into Central and Southern Scotland.

After a very cold night in England and Wales, temperatures returned to around normal during the day, becoming mild along the South coast. Temperatures remained generally around normal in the north.

London Weather Centre  
284-286 High Holborn  
London WC1V 7HX  
All times are GMT

© Crown Copyright All rights reserved

0600



1200



### SIGNIFICANT WEATHER CHARTS

1800

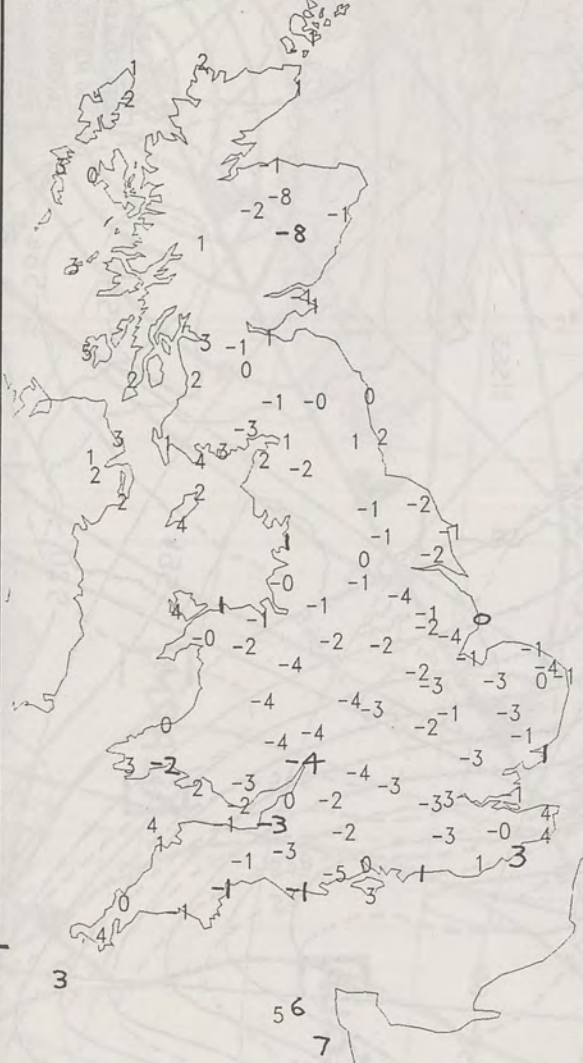


2400

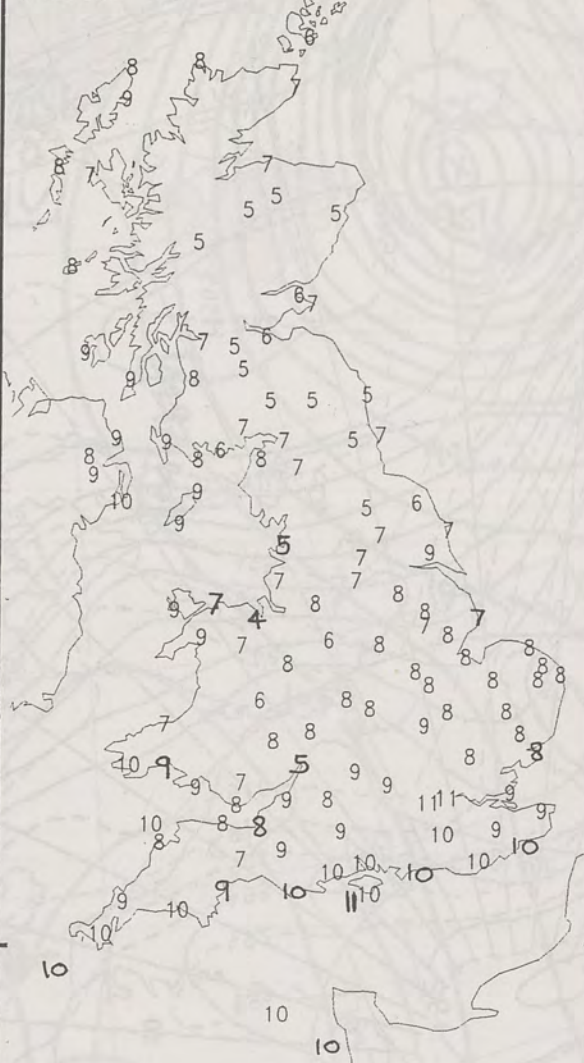




NIGHT MINIMUM TEMPERATURE  
(DEGREES C)  
17 DECEMBER 1992



DAY MAXIMUM TEMPERATURE  
(DEGREES C)  
17 DECEMBER 1992



NIGHT RAINFALL  
(MILLIMETRES)  
17 DECEMBER 1992



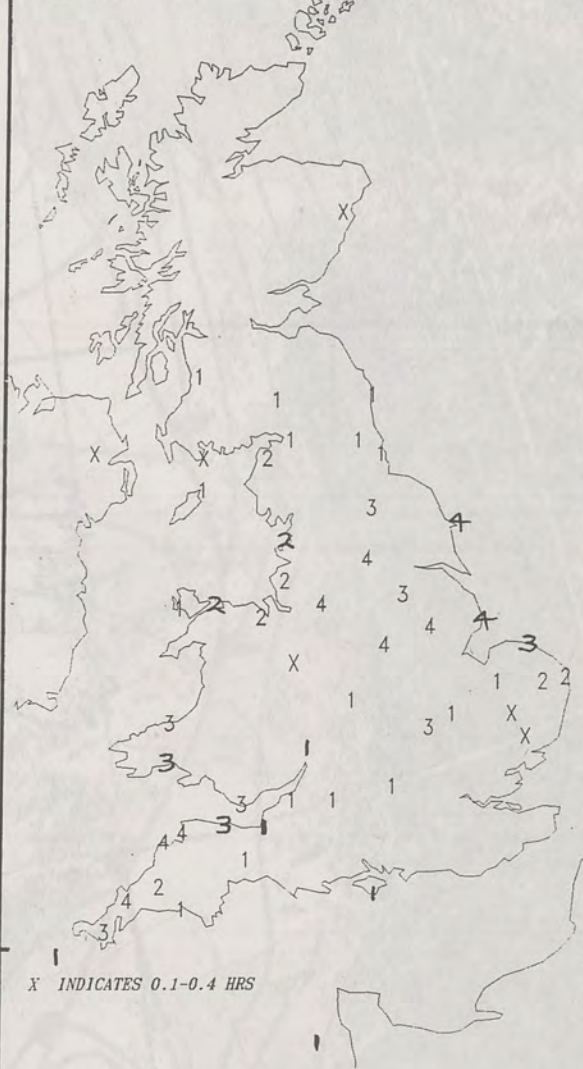
X INDICATES TRACE TO 0.4 MM

DAY RAINFALL  
(MILLIMETRES)  
17 DECEMBER 1992



X INDICATES TRACE TO 0.4 MM

SUNSHINE (DAWN TO DUSK)  
(HOURS)  
17 DECEMBER 1992



X INDICATES 0.1-0.4 HRS

# **EXTREMES FOR THURSDAY 17TH DECEMBER 1992**


Highest Maximum	: 11.5 C Ventnor [ Isle of Wight ]
Lowest Maximum	: 4.0 C Moel - y - Crio [ Clwyd ]
Lowest Minimum	: -8.3 C Aboyne [ Grampian ]
Lowest Grass Minimum	: -11.1 C Glenlivet [ Grampian ]
Most Rain (24 hours from 0900 GMT)	: 53.0 mm Eskdalemuir [ Dumfries and Galloway ]
Most Sun	: 4.3 Hrs Saunton Sands [ Devon ]

## **DAILY WEATHER SUMMARY**

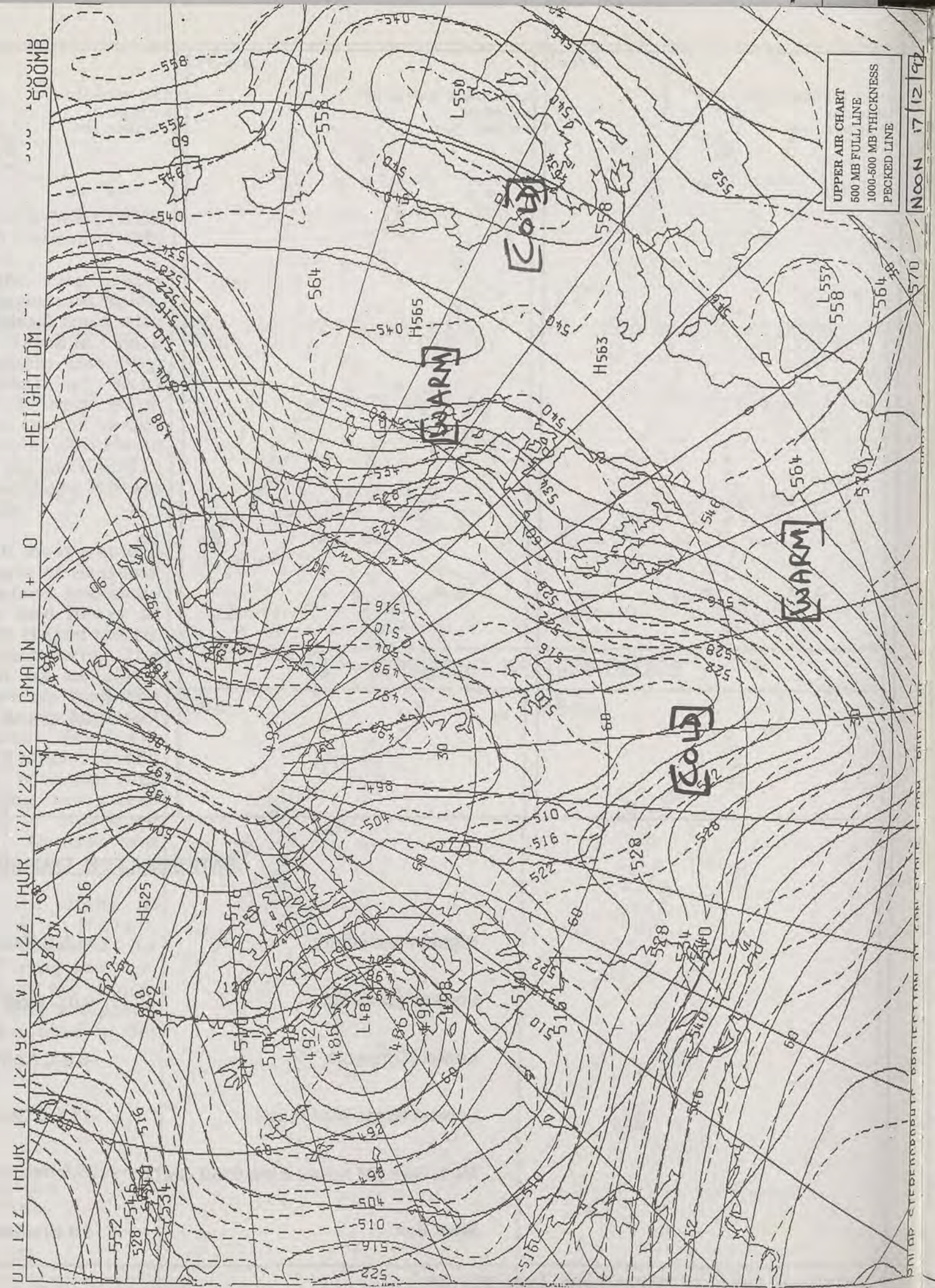


© Crown Copyright  
All rights reserved



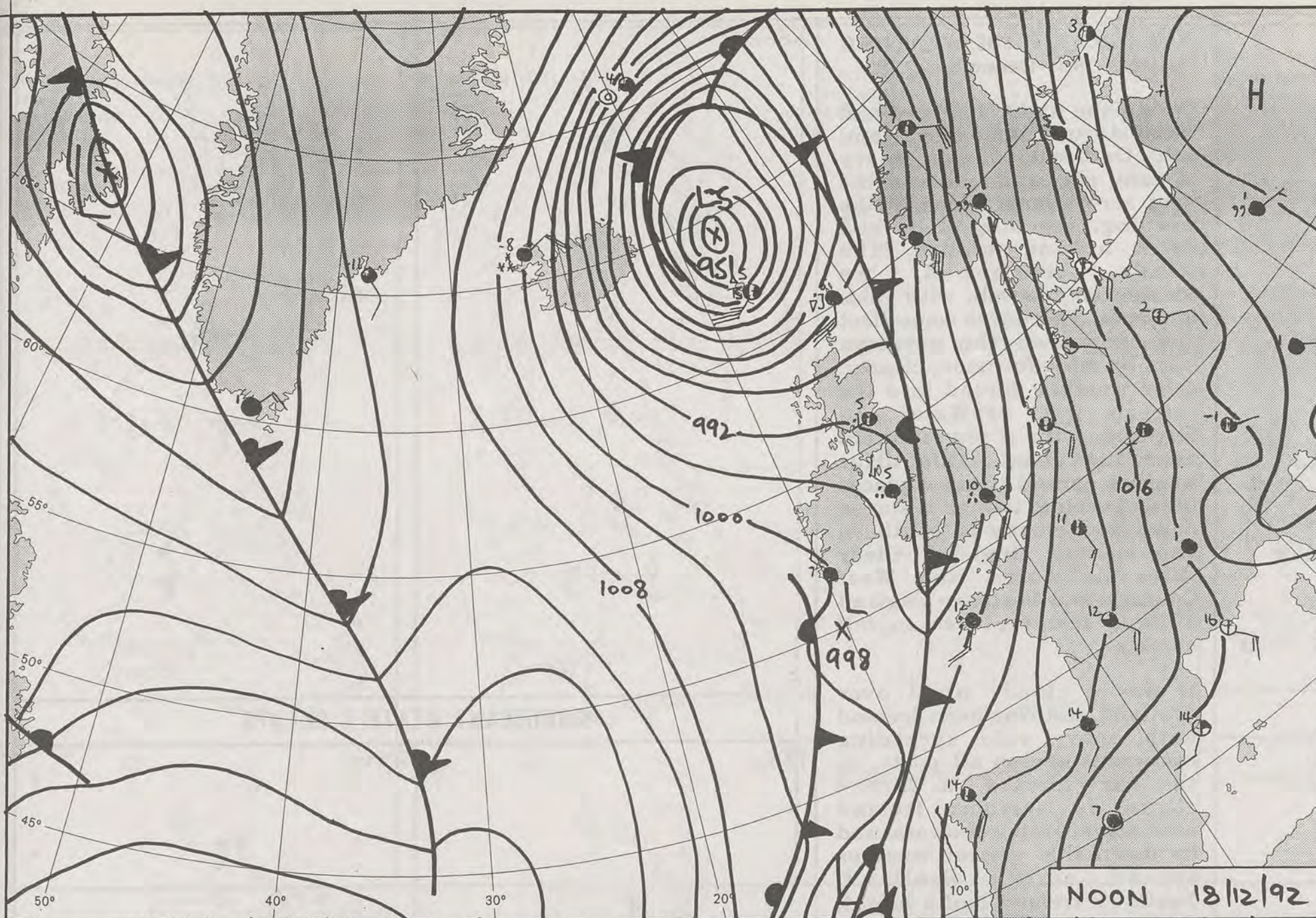


VISIBLE NOON  
17/12/92

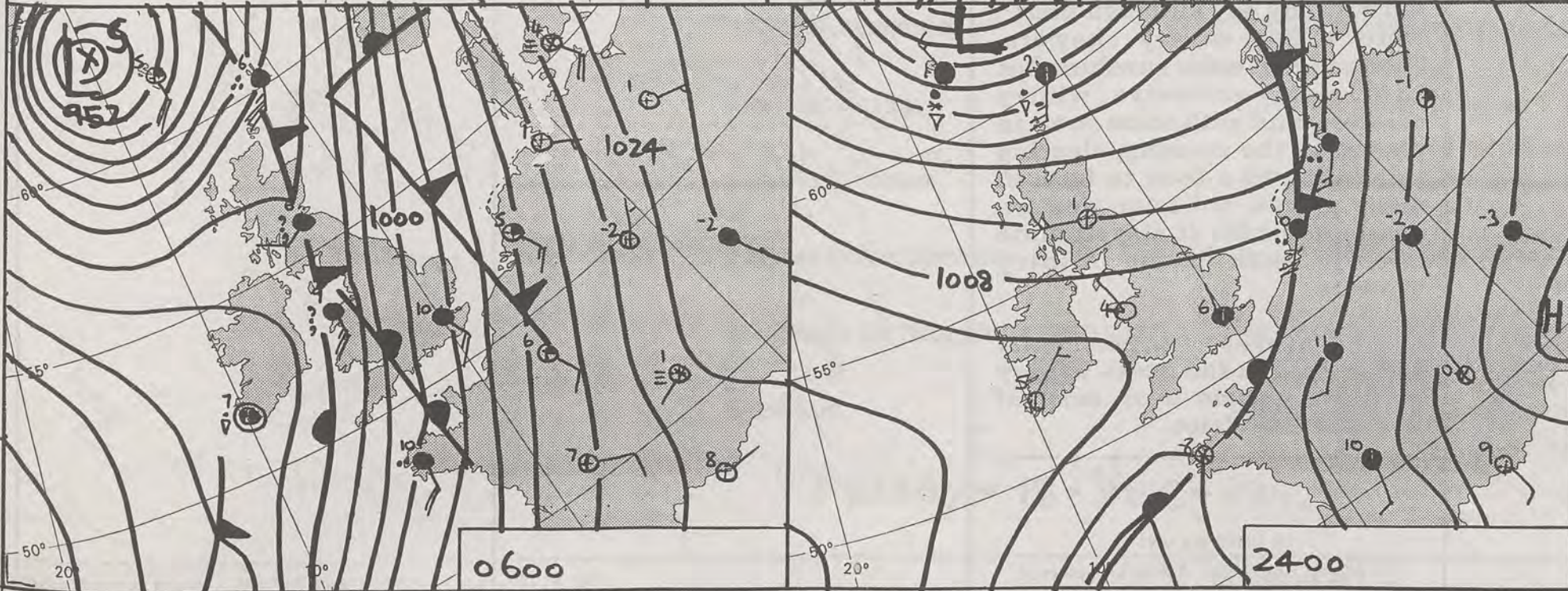




PECKED LINE  
NOON 17/12/92

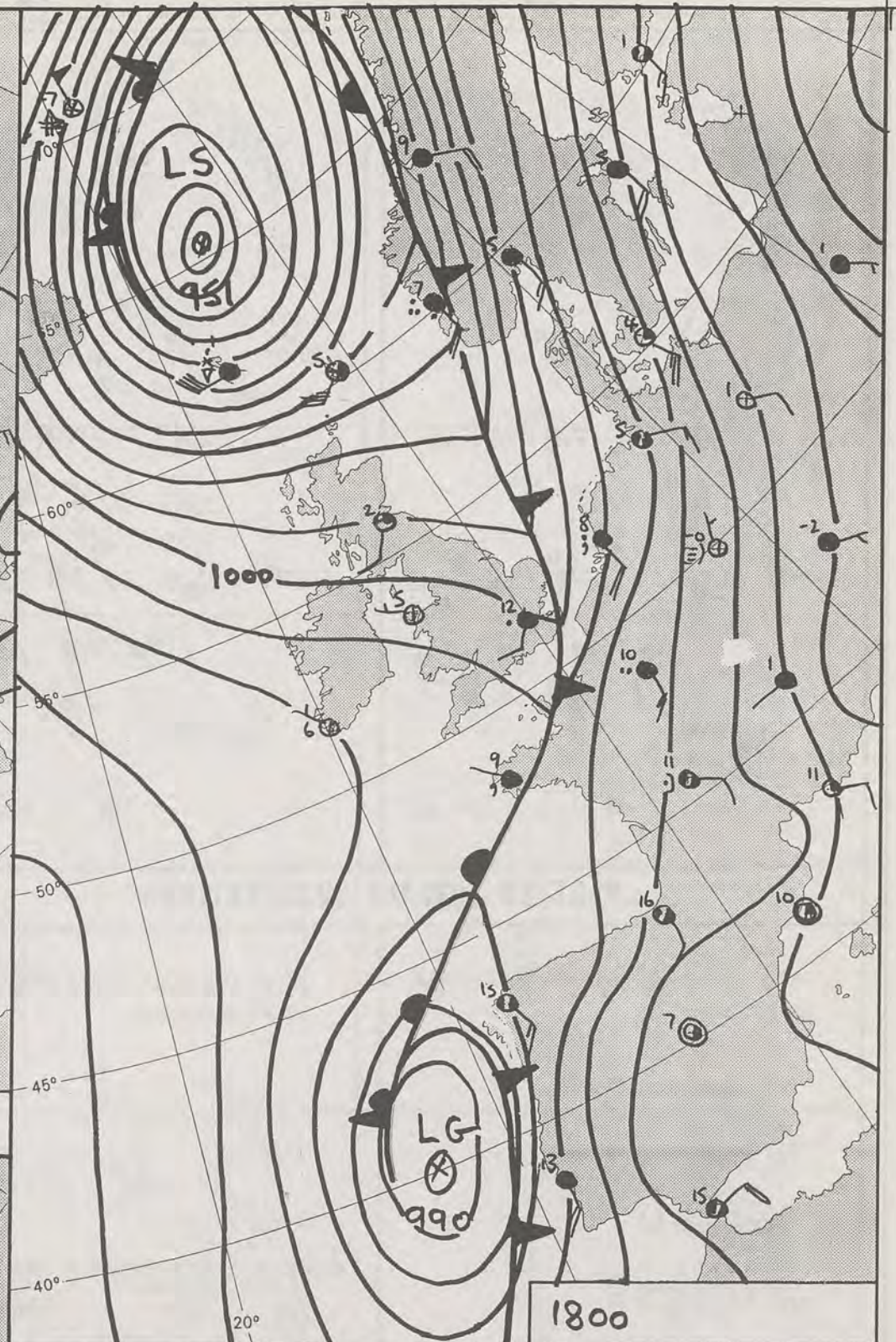


NOON 18/12/92



0600

2400



1800

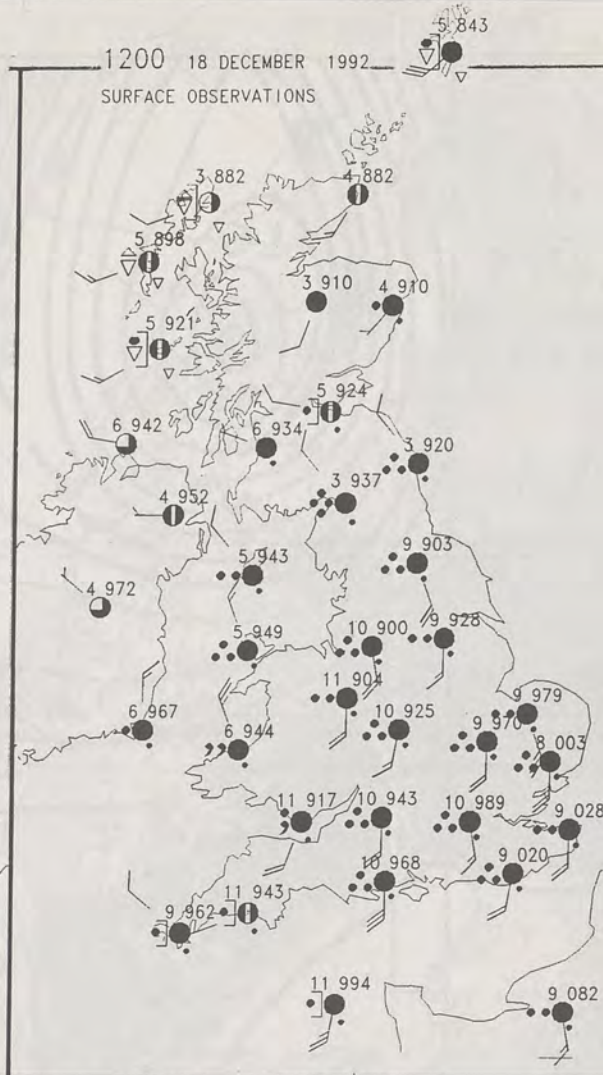
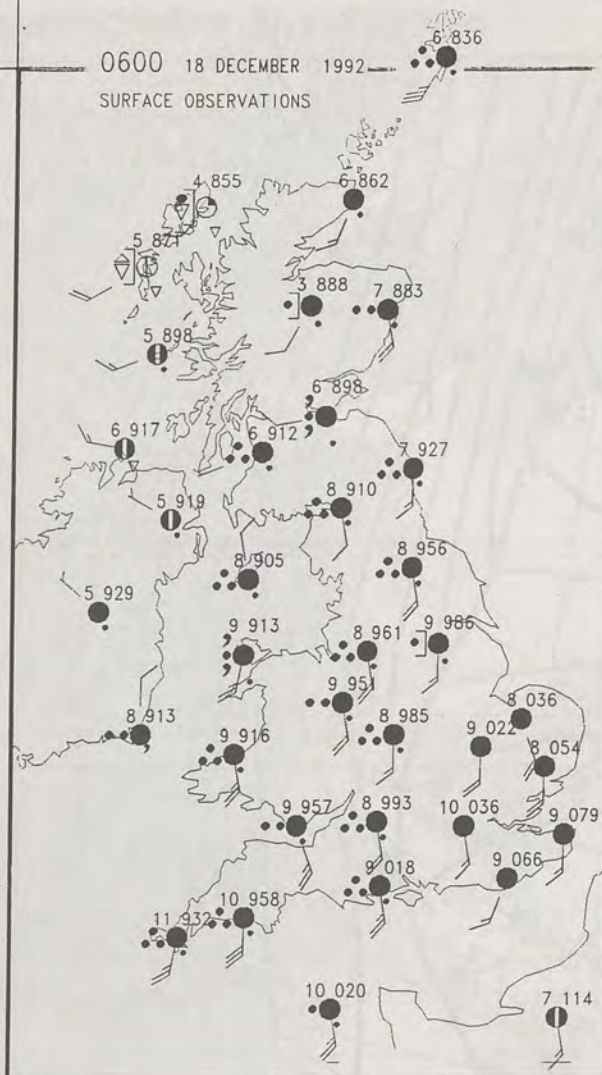
DUPLICATE ALSO  
DAILY WEATHER SUMMARY  
NOT FOR LOAN FOR  
FRIDAY 18th December 1992

London Weather Centre 284-286 High Holborn London WC1V 7HX  
© Crown Copyright All rights reserved

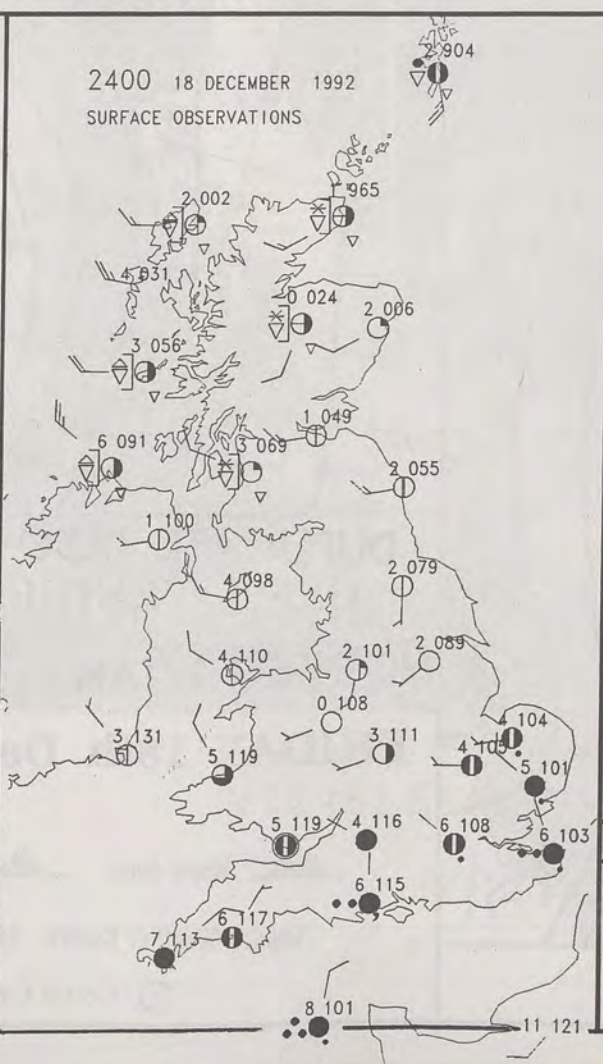
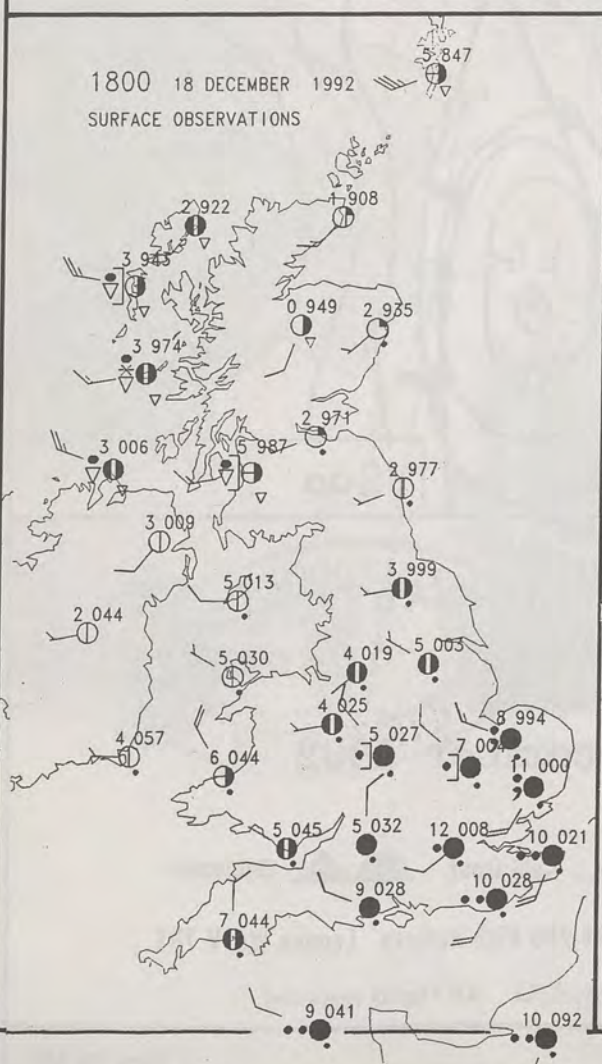
METEOLOGICAL OFFICE  
- 5 JAN 1993  
LIBRARY

Warm front Cold front Occlusion





PLOTTED SURFACE OBSERVATIONS



SUMMARY OF UK WEATHER  
FRIDAY 18th December 1992

During the night, England and Wales stayed rather cloudy and mild. Outbreaks of rain, heavy in many places, spread from the west across most areas in the morning, reaching Kent and Essex around midday. The winds freshened up considerably as well, with gales in places. There was some sleet and snow over the northern hills. By mid-afternoon, clearer, drier weather spread into the extreme west of Wales and England, with a few showers near the coast. This drier weather spread to most places in the evening, though it stayed damp and cloudy in southern and eastern England. Clear skies in Wales, the West Country, and Northern England allowed temperatures to fall quickly.

It was a cloudy night over Scotland and Northern Ireland with heavy rain spreading eastwards across all parts. In the early hours, it turned clearer in Northern Ireland with some wintry showers, and by dawn this clearer weather spread across Scotland. Northern Ireland had a bright, fairly sunny day although there were a few wintry showers. Scotland had some sunshine but with more extensive wintry showers, and with some snow in places. In the evening, clearing skies allowed a frost to form in many places, but near western coasts and hills it stayed quite cloudy with some wintry showers.

Temperatures ranged from rather cold in the north to very mild for a time over most of England and Wales.

All times are GMT  
© Crown Copyright All rights reserved



SIGNIFICANT WEATHER CHARTS

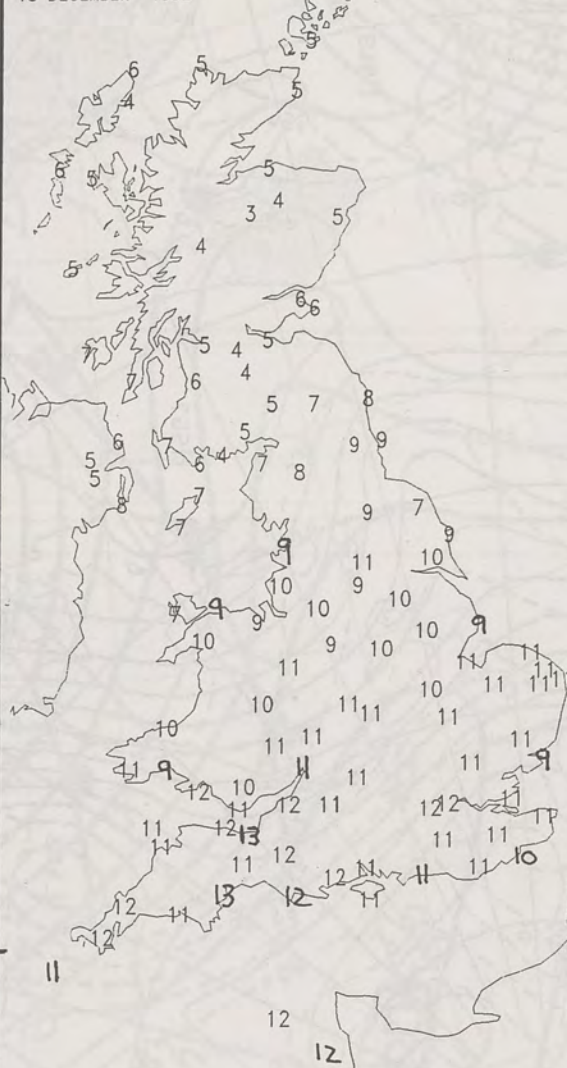




NIGHT MINIMUM TEMPERATURE  
(DEGREES C)  
18 DECEMBER 1992



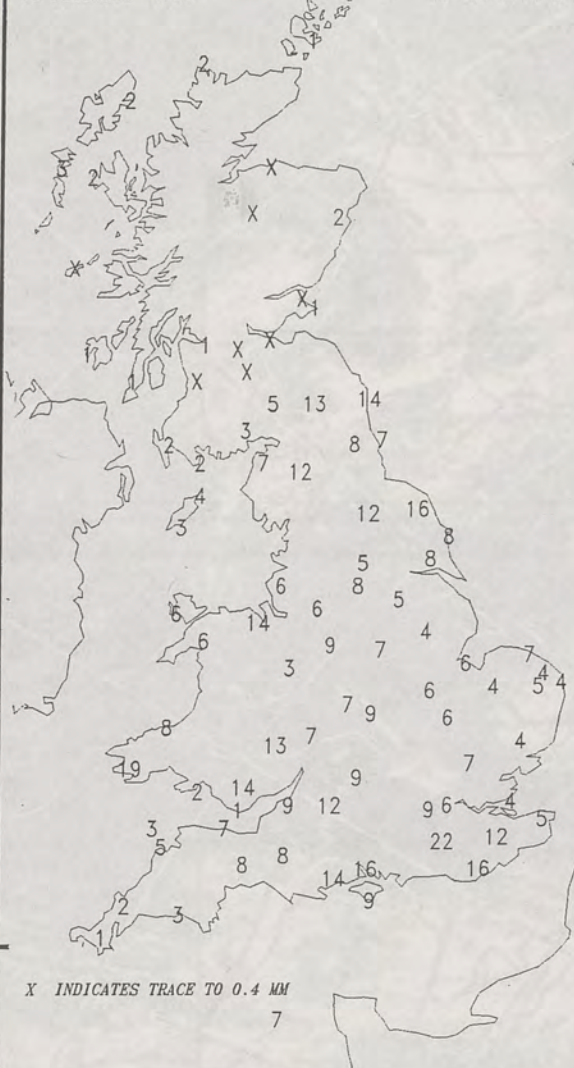
DAY MAXIMUM TEMPERATURE  
(DEGREES C)  
18 DECEMBER 1992



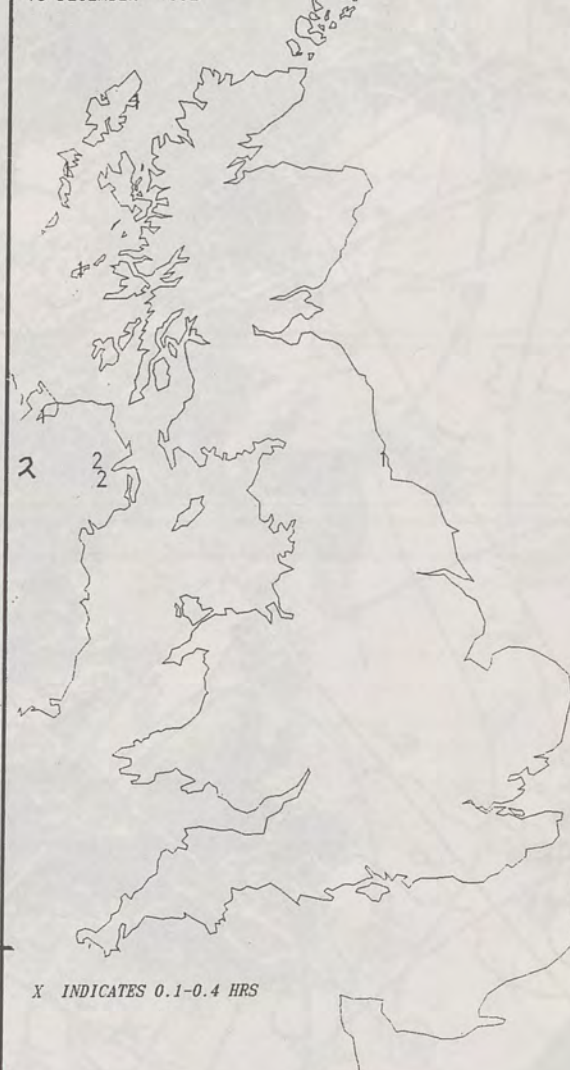
NIGHT RAINFALL  
(MILLIMETRES)  
18 DECEMBER 1992



DAY RAINFALL  
(MILLIMETRES)  
18 DECEMBER 1992



SUNSHINE (DAWN TO DUSK)  
(HOURS)  
18 DECEMBER 1992



Highest Maximum : 13.5 C Minehead [ Somerset ]  
Lowest Maximum : 3.1 C Aviemore [ Highland ] and Inchmarlo [ Grampian ]  
Lowest Minimum : 1.2 C Butt of Lewis [ outer hebrides ]  
Lowest Grass Minimum : -2.1 C Kilmory [ Sw Highland ]  
Most Rain (24 hours from 0900 GMT) : 29.6 mm Weymouth [ Dorset ]  
Most Sun : 2.4 Hrs Corgary [ Co Fermanagh ]

FRIDAY-18-DEC-1992

# DAILY WEATHER SUMMARY



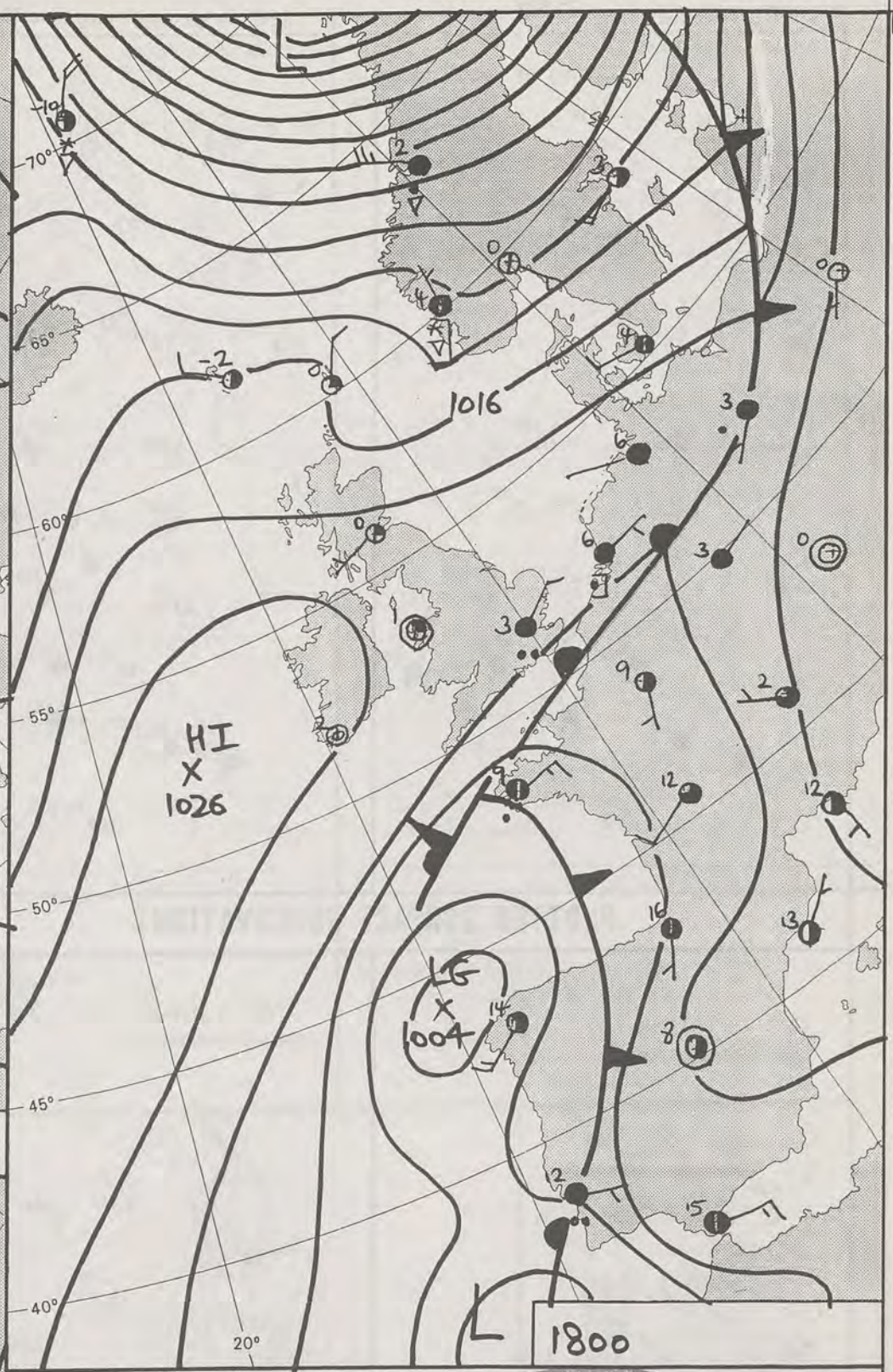
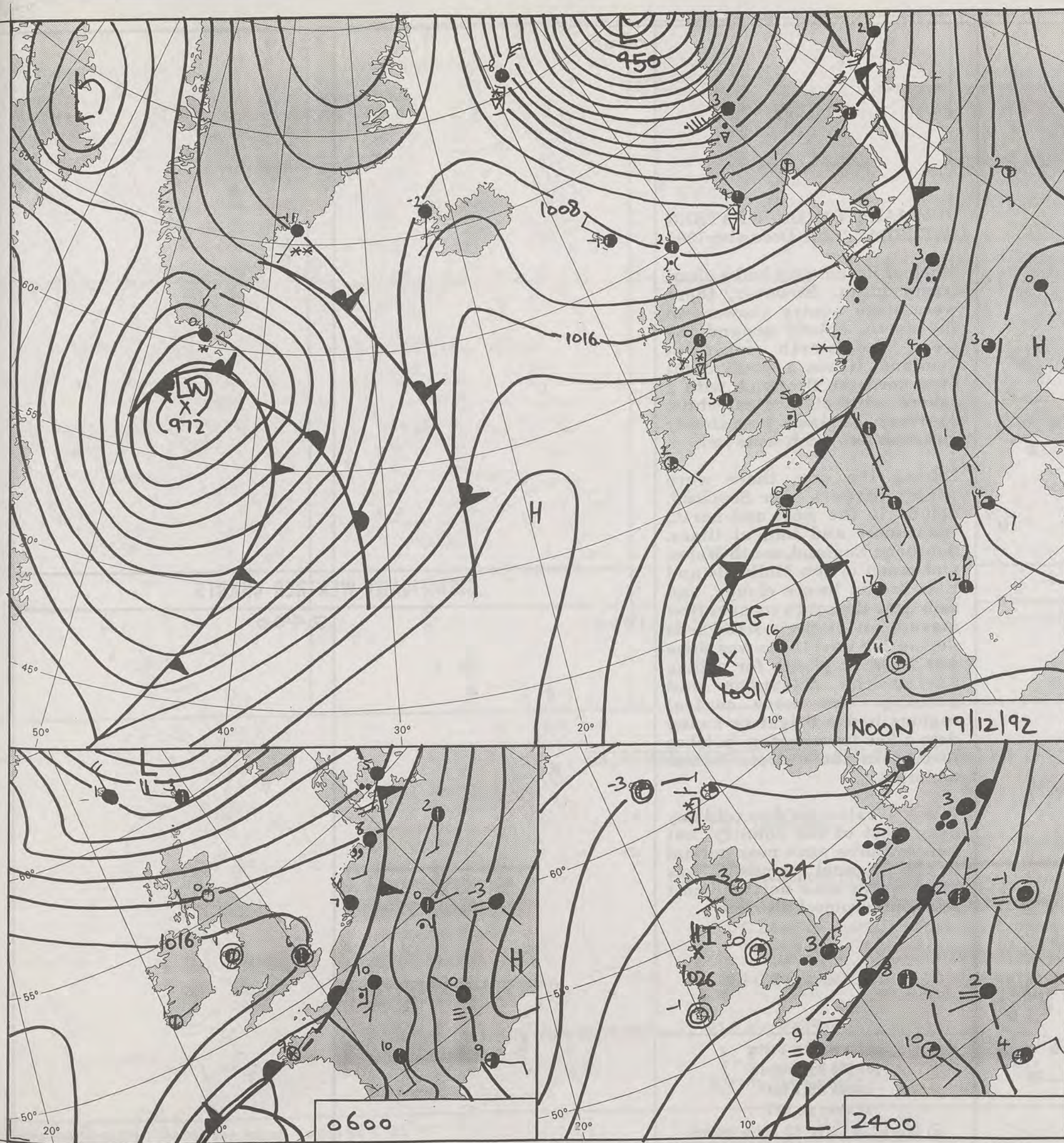
© Crown Copyright  
All rights reserved







DEC 1992  
NOON 18/12/92  
CHART 13  
POLAR STEREOGRAPHIC PROJECTION AT 60N SCALE 1:20M RUN TIME 15.50.09



DUPLICATE ALSO  
DAILY WEATHER SUMMARY  
NOT FOR LOAN FOR  
SATURDAY 19th December 1992

London Weather Centre 284-286 High Holborn London WC1V 7HX

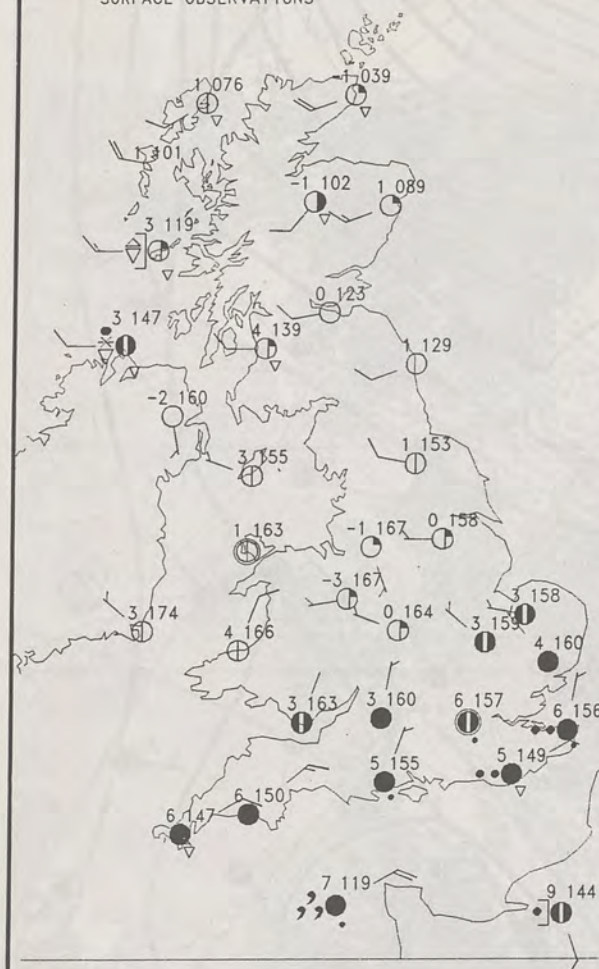
© Crown Copyright All rights reserved

Form File 561



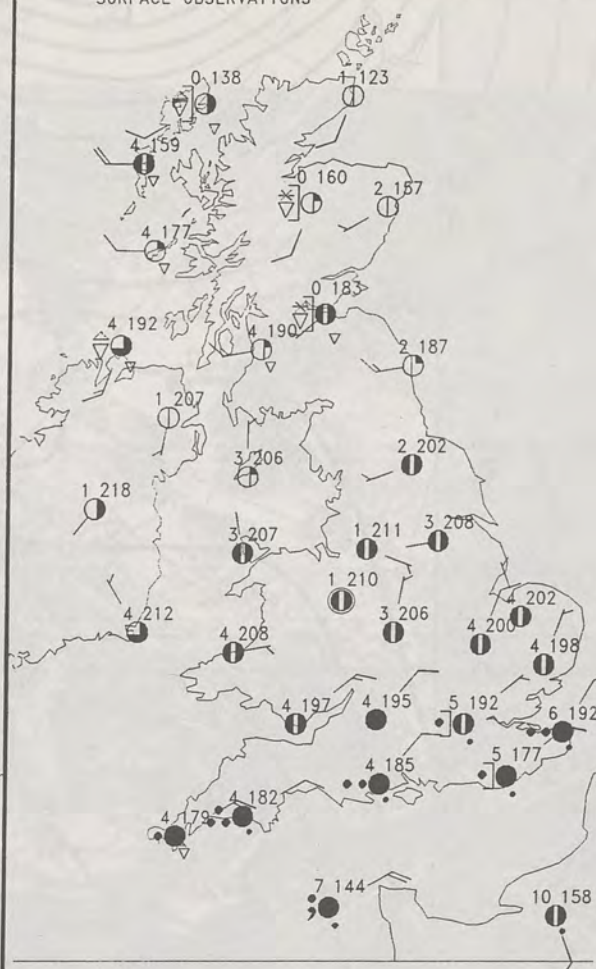
0600 19 DECEMBER 1992

SURFACE OBSERVATIONS



1200 19 DECEMBER 1992

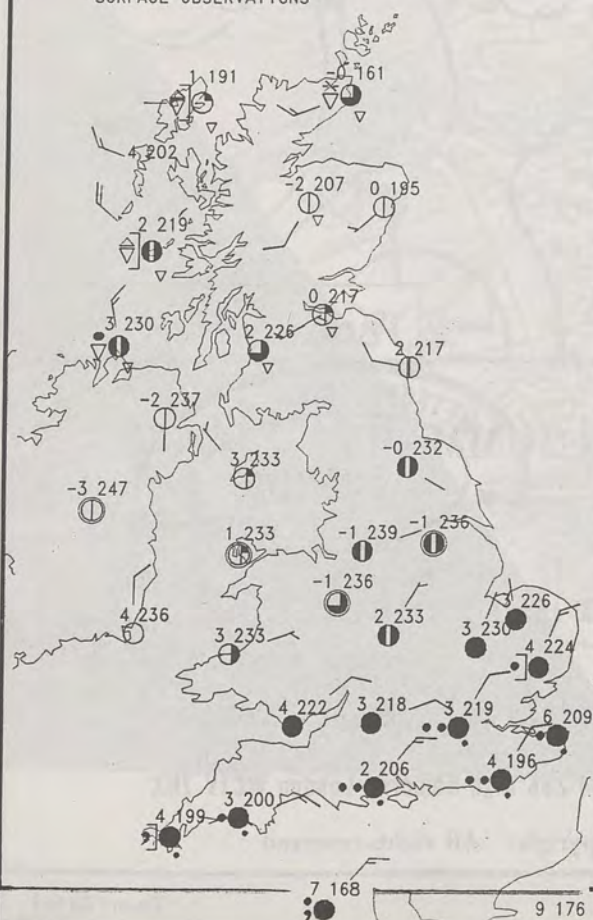
SURFACE OBSERVATIONS



## PLOTTED SURFACE OBSERVATIONS

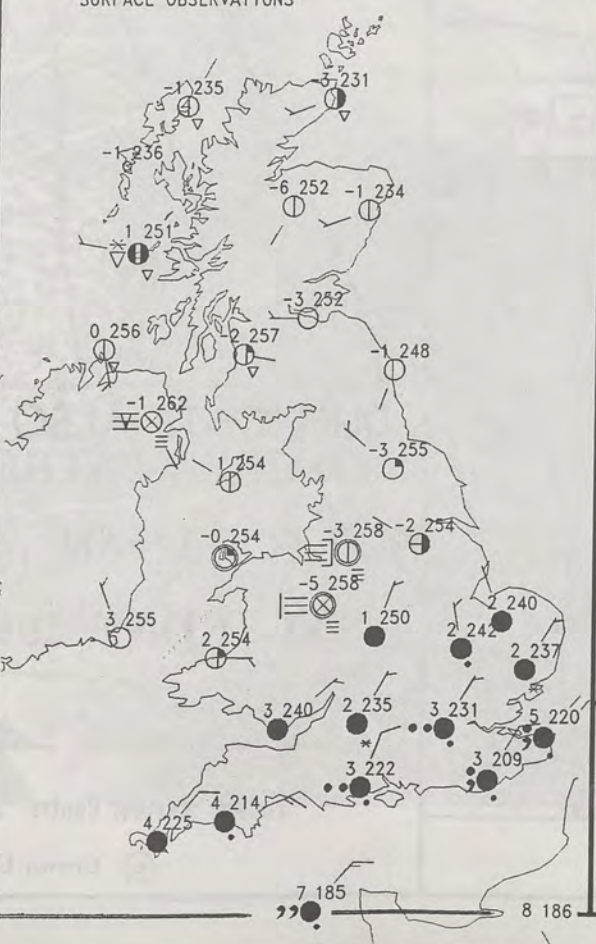
1800 19 DECEMBER 1992

SURFACE OBSERVATIONS



2400 19 DECEMBER 1992

SURFACE OBSERVATIONS

SUMMARY OF UK WEATHER  
SATURDAY 19th December 1992

Much of the country had a clear, frosty night. However, there were some wintry showers in the north, chiefly around the west and north coast of Scotland. It was a windy night over northern Scotland, with a severe wind-chill. Meanwhile, southern England was cloudy and frost-free, with some rain.

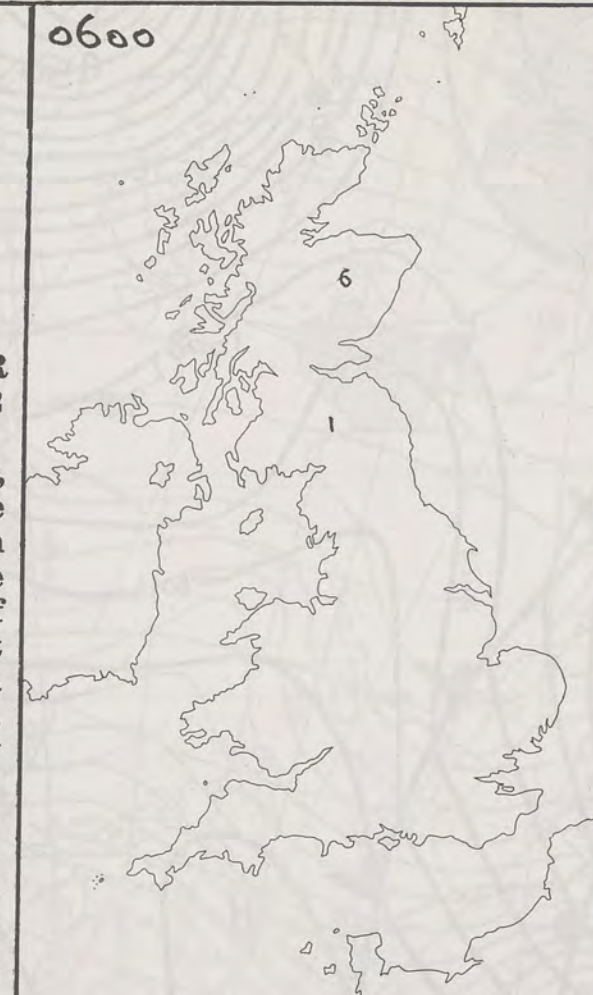
During the day, there were wintry showers over Scotland, chiefly in the west and north, with snow and hail at times. Southern England, south Wales, and much of the Midlands and East Anglia were cloudy, and rain near the south coast at first moved a little northwards during the day; there was some wet snow in places for a time during the afternoon and evening. The more central regions had a bright or sunny day; a few freezing fog patches formed in these areas before midnight.

It was a rather cold or cold day over most of the country, but temperatures were near normal in the Channel Islands. It was quite windy over northernmost and southernmost districts.

London Weather Centre  
284-286 High Holborn  
London WC1V 7HX  
All times are GMT

© Crown Copyright All rights reserved

0600

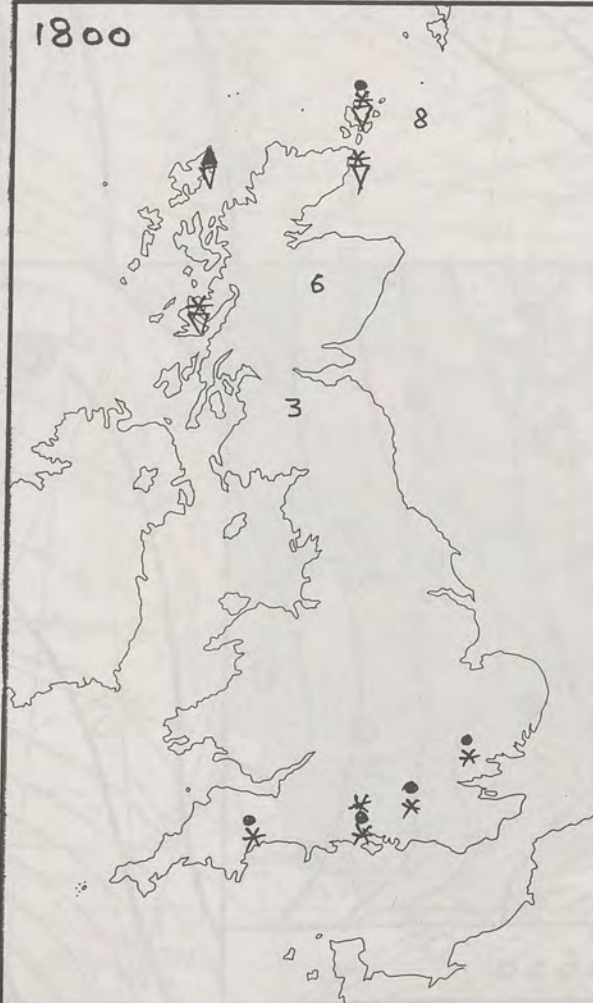


1200



## SIGNIFICANT WEATHER CHARTS

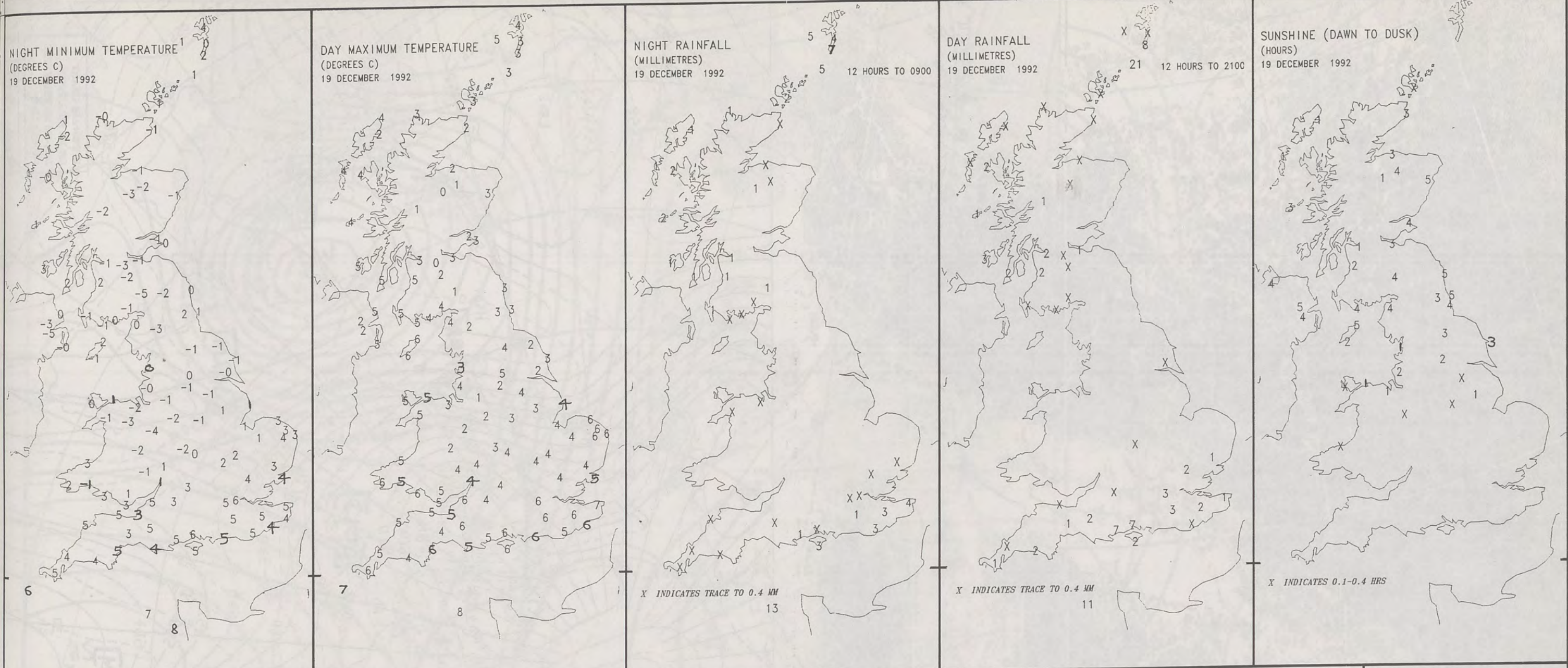
1800



2400







### EXTREMES FOR SATURDAY 19TH DECEMBER 1992


Highest Maximum	: 7.9 C Guernsey
Lowest Maximum	: 0.1 C Aviemore [ Highland ]
Lowest Minimum	: -5.0 C Eskdale muir [ Dumfries and Galloway ]
Lowest Grass Minimum	: -10.4 C Eskdalemuir
Most Rain (24 hours from 0900 GMT)	: 21.3 mm Fairisle
Most Sun	: 5.2 Hrs Tynemouth

### DAILY WEATHER SUMMARY

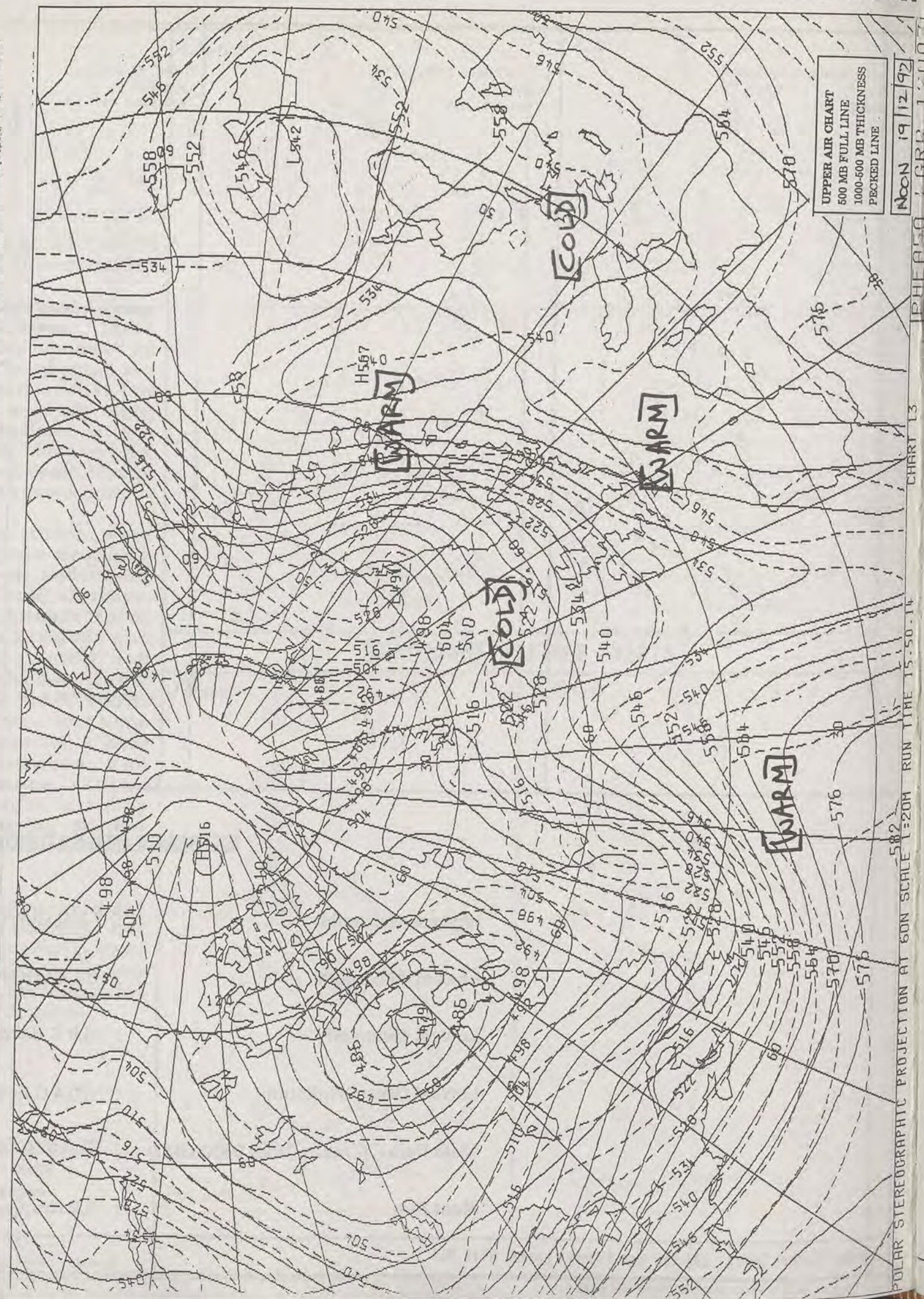


© Crown Copyright  
All rights reserved



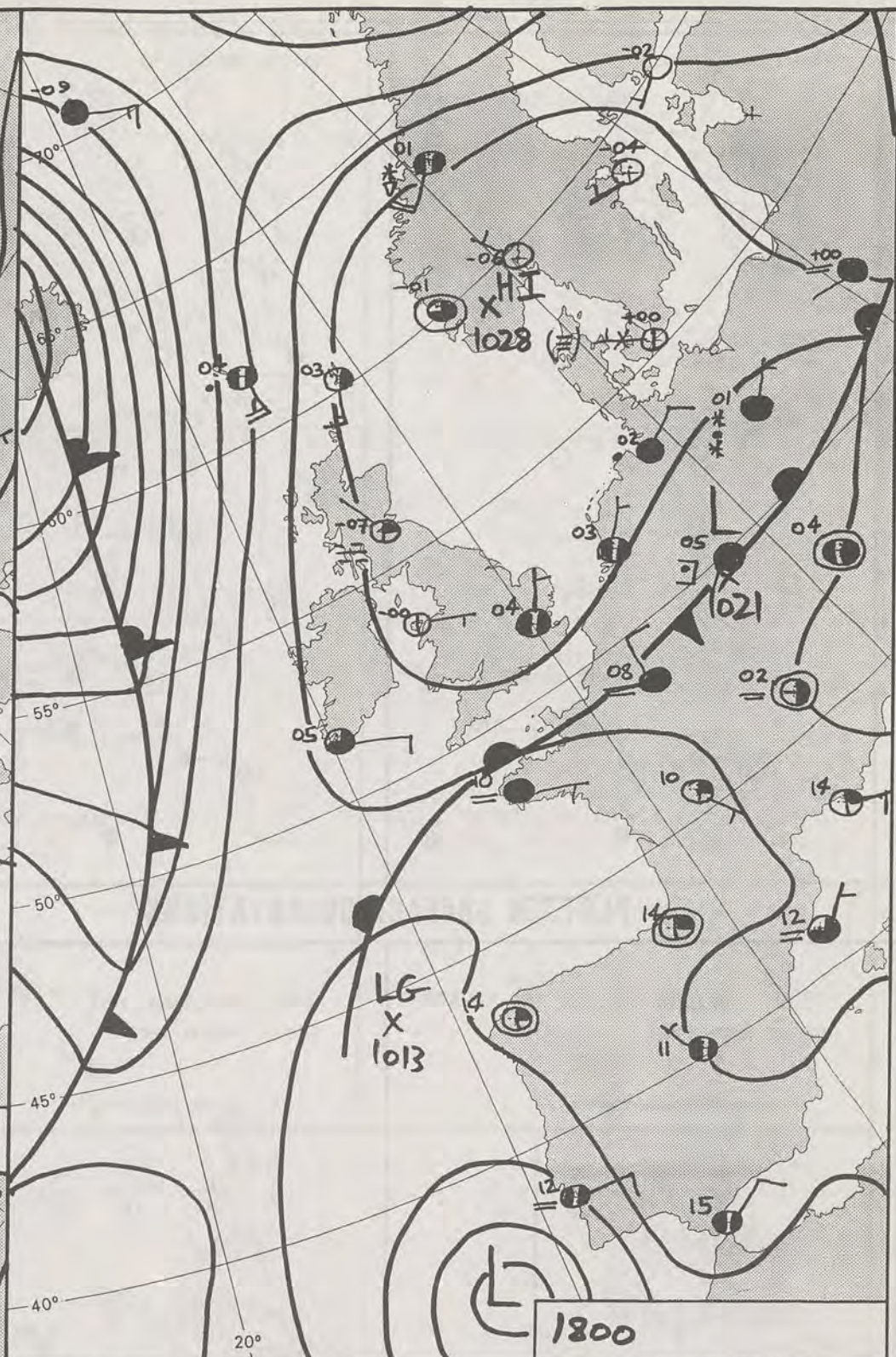
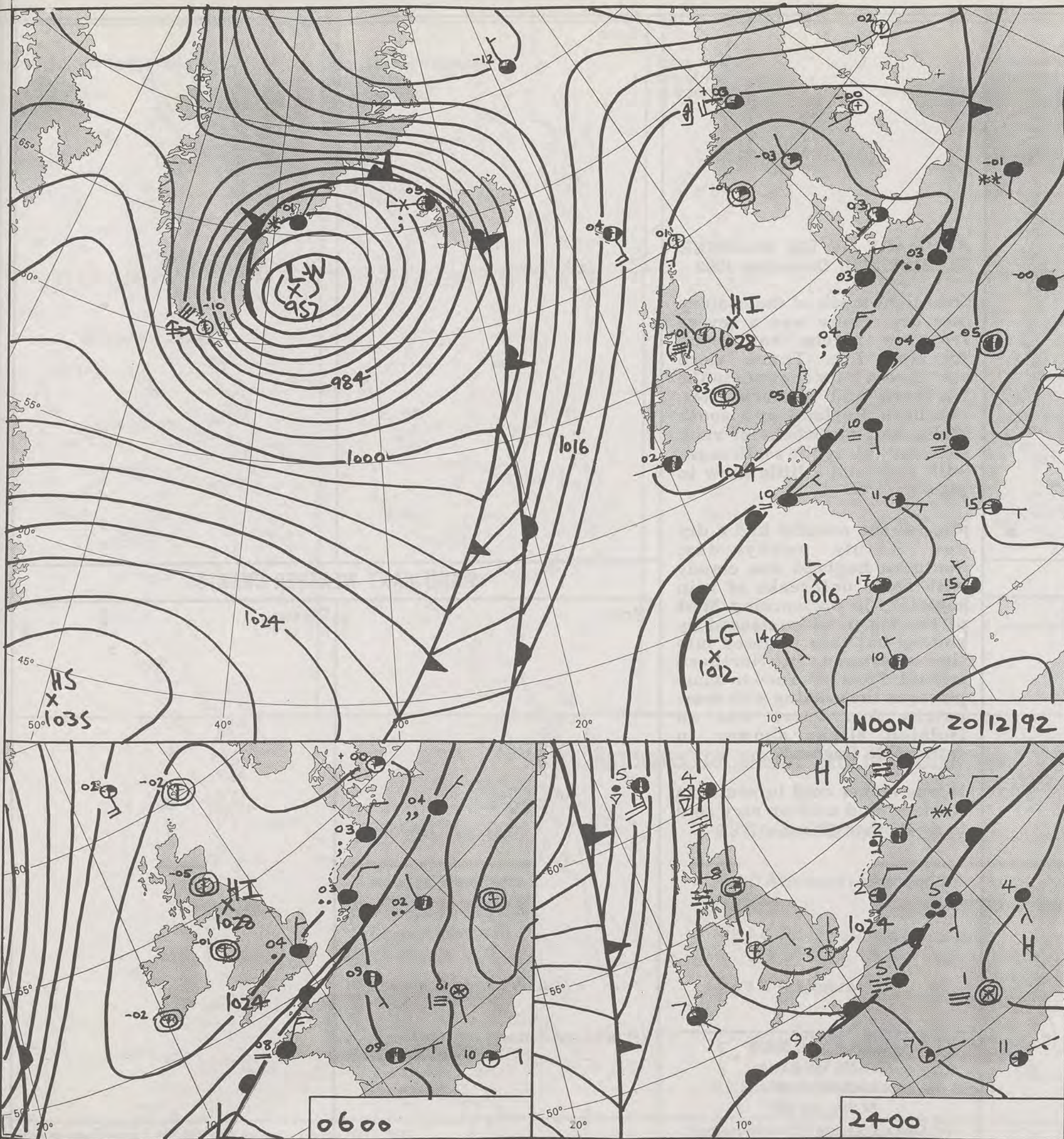


VISIBLE 19/12/92 NOON





NOON 19/12/92  
PHEASO LGR 1 1007  
CHART 13  
POLAR STEREOGRAPHIC PROJECTION AT 60N SCALE 1:20M RUN TIME 15:50:14



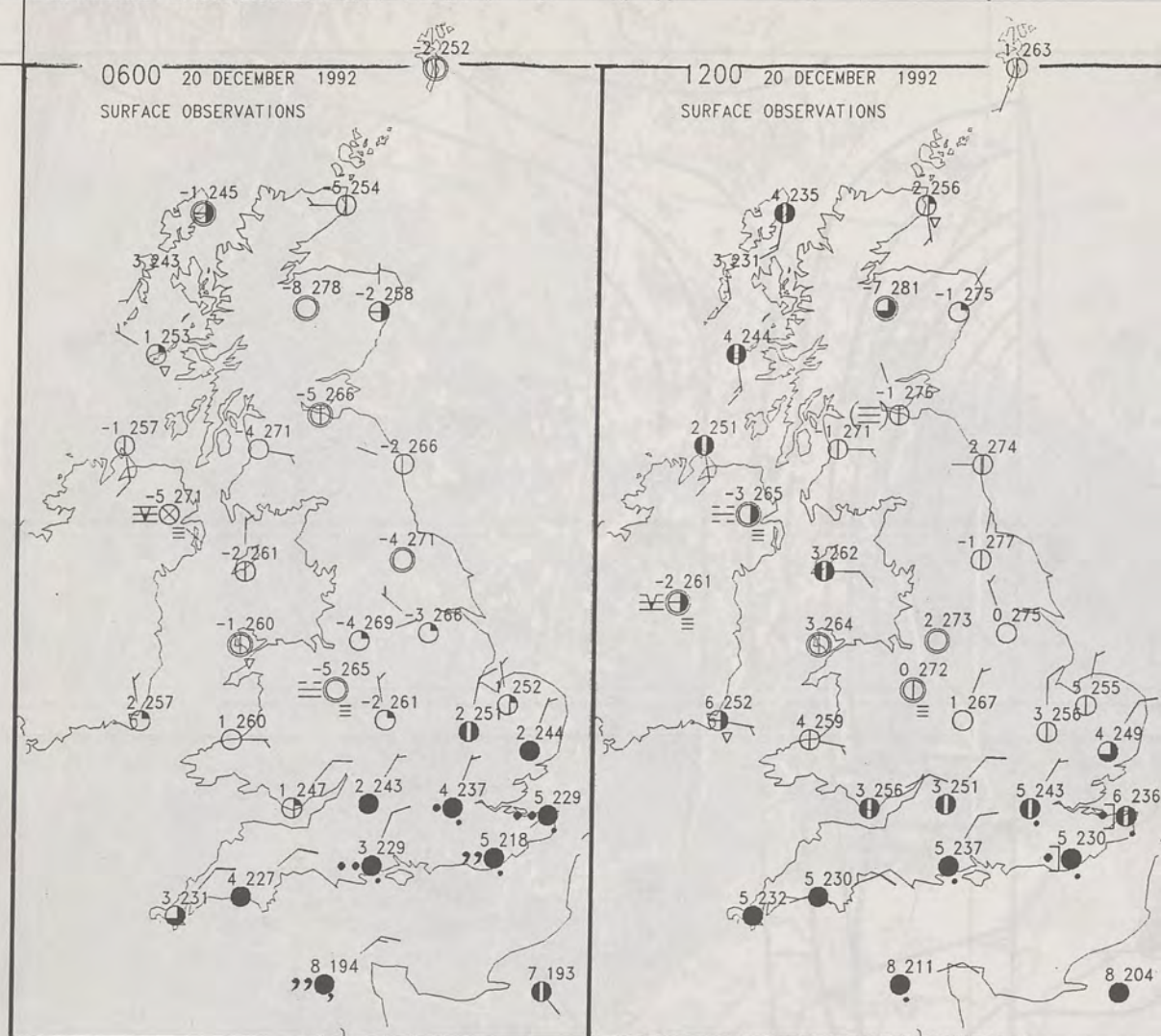
DUPLICATE ALSO  
DAILY WEATHER SUMMARY  
NOT FOR LOAN FOR  
SUNDAY 20th December 1992

London Weather Centre 284-286 High Holborn London WC1V 7HX

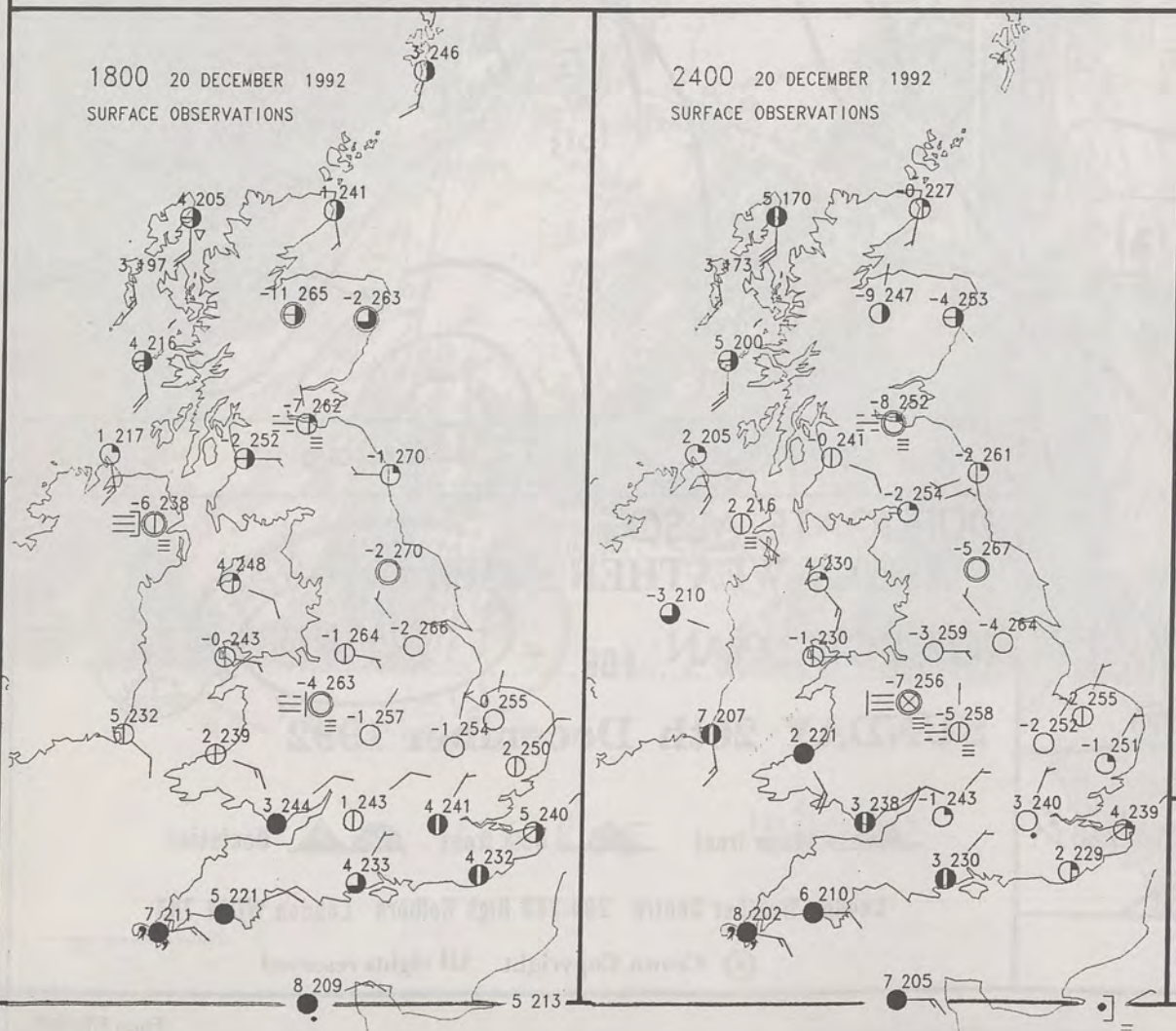
© Crown Copyright All rights reserved

Form File 561





PLOTTED SURFACE OBSERVATIONS



### SUMMARY OF UK WEATHER SUNDAY 20th December 1992

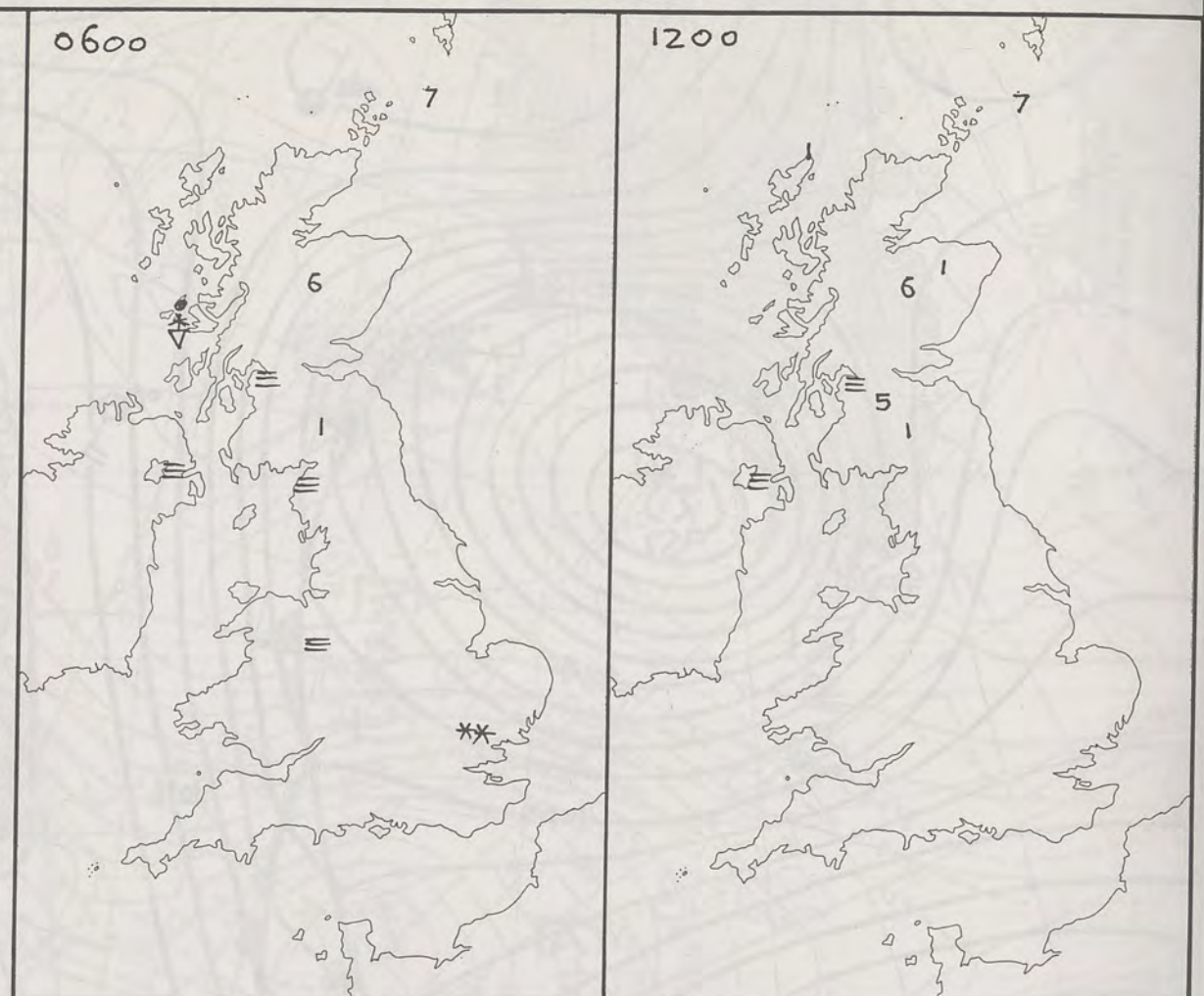
Overnight much of the country was dry. There was a severe frost in places and some freezing fog. There were scattered wintry showers in the Northern and Western Isles. Southern England and south Wales had outbreaks of rain, especially along the south coast, with sleet and a little snow in places.

Most of the country had a dry and mainly sunny day. Southern England was cloudy with some outbreaks of rain especially in the morning. Most of the fog patches cleared by midday but they lingered into the afternoon in Northern Ireland. Frost returned to many places in the evening with some patchy fog. There was an isolated slight shower in extreme SE England.

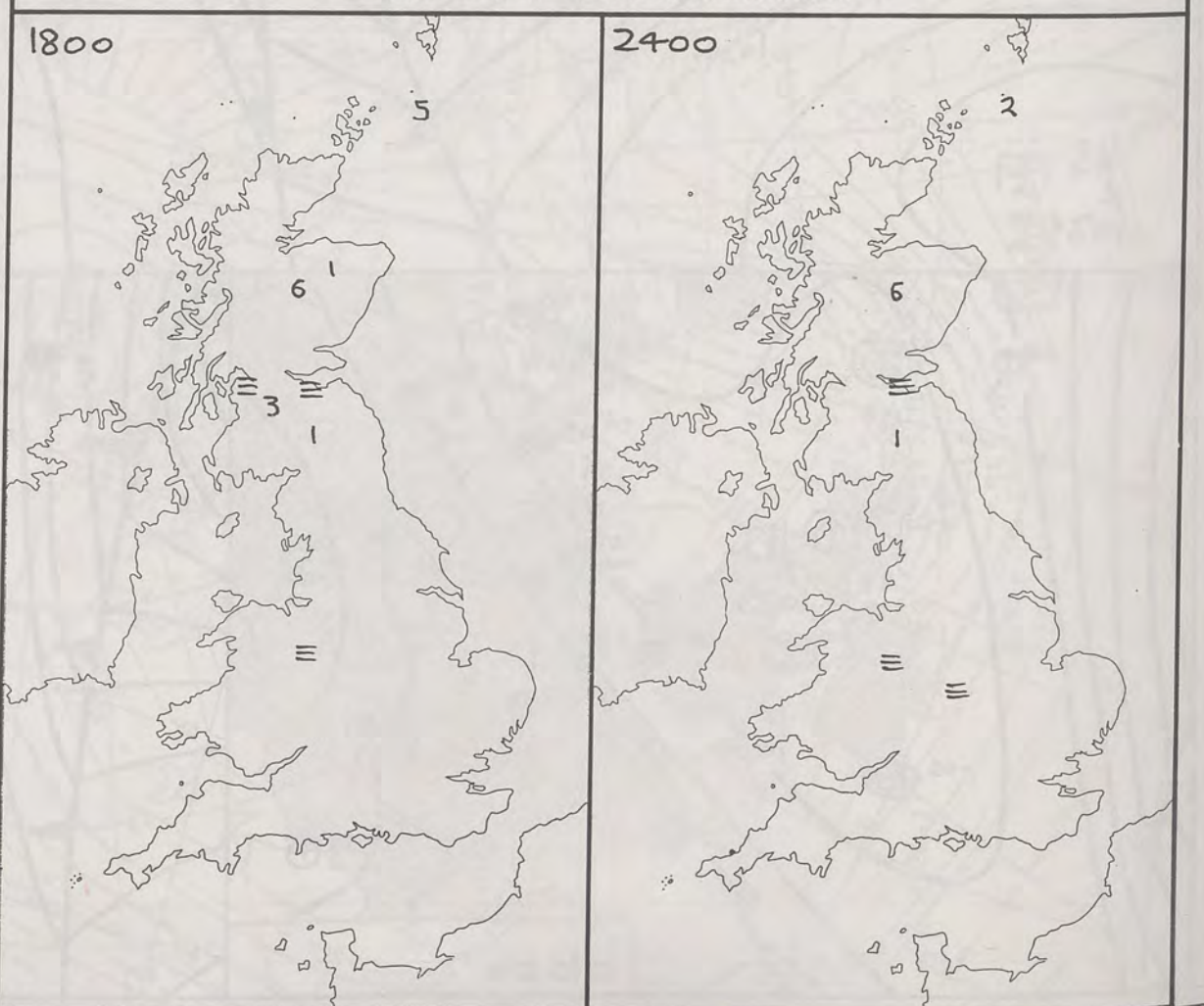
It was rather cold in southern England and cold or very cold in most other places.

London Weather Centre  
284-286 High Holborn  
London WC1V 7HX  
All times are GMT

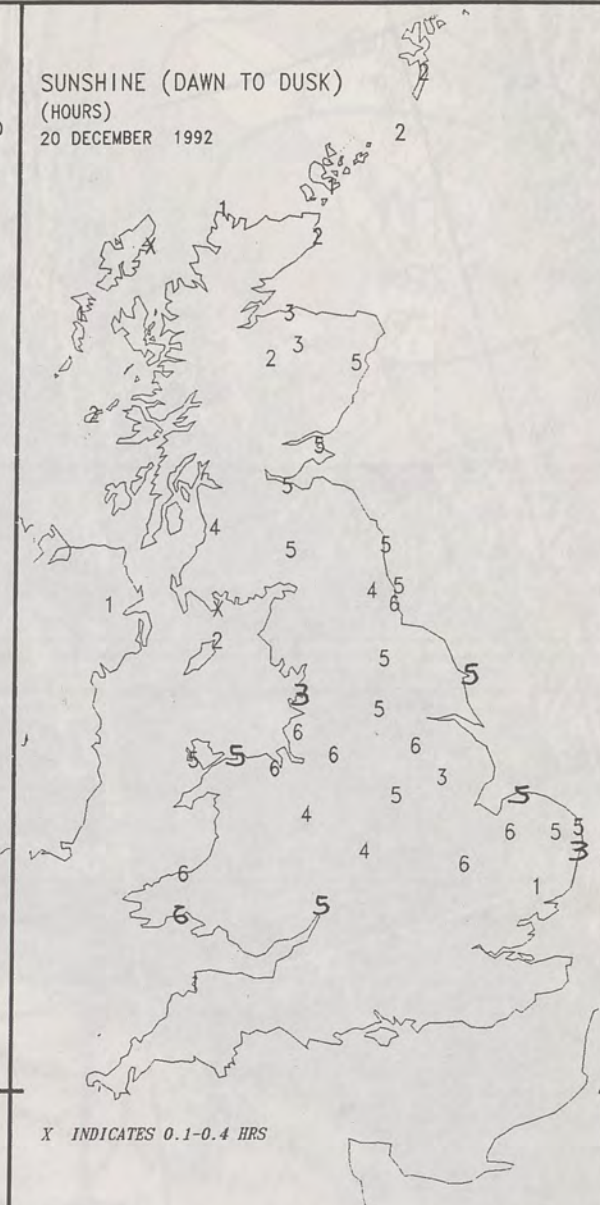
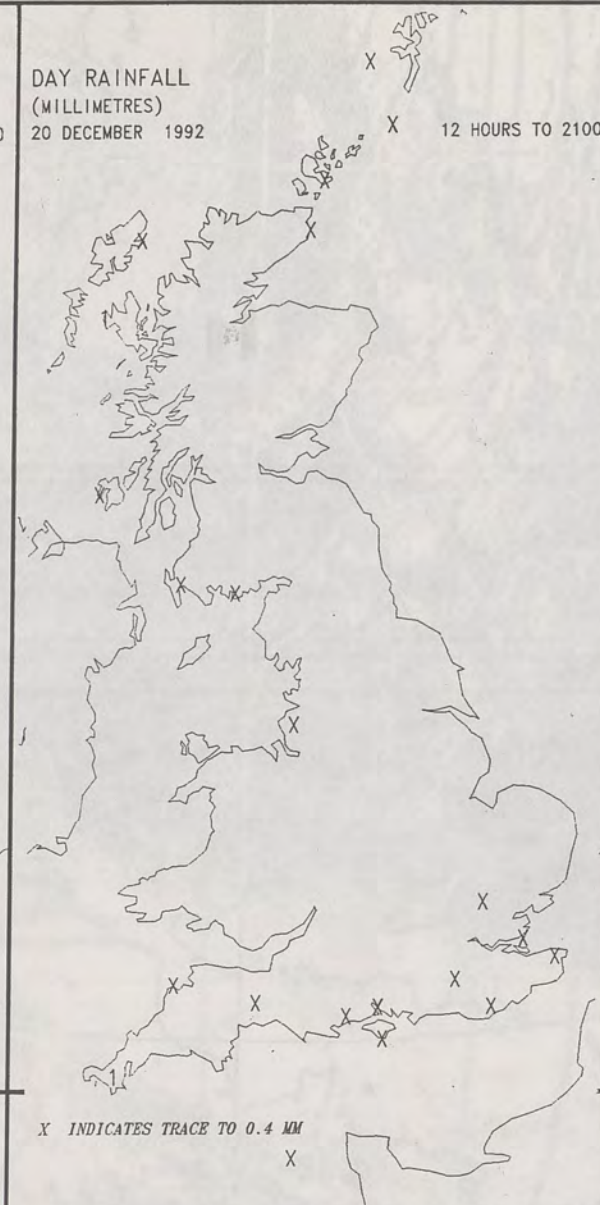
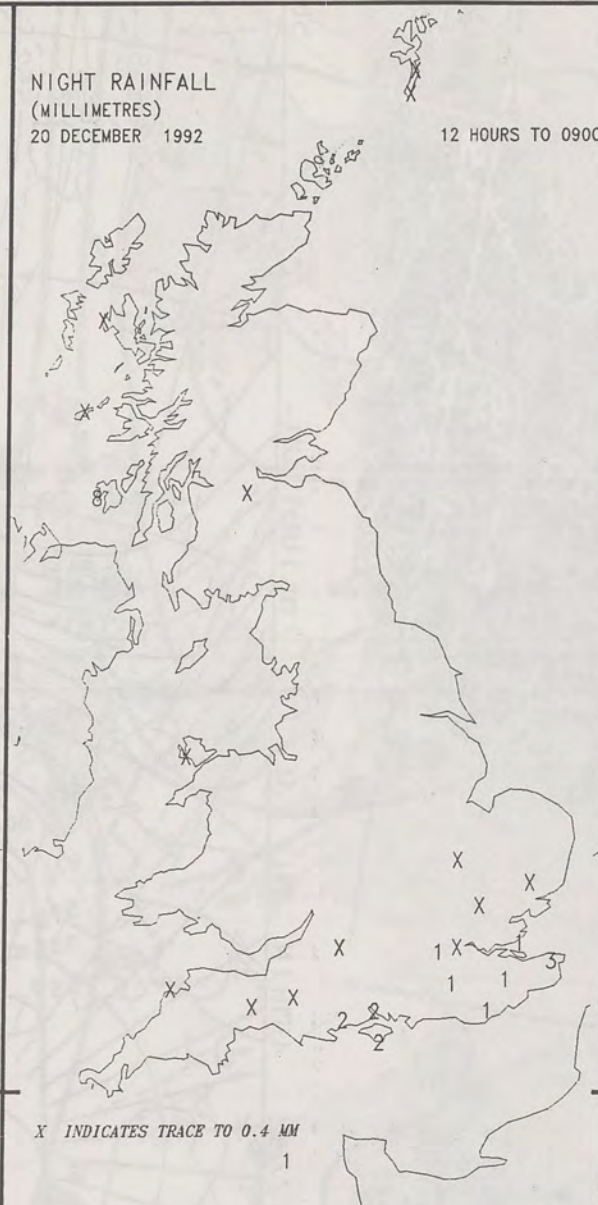
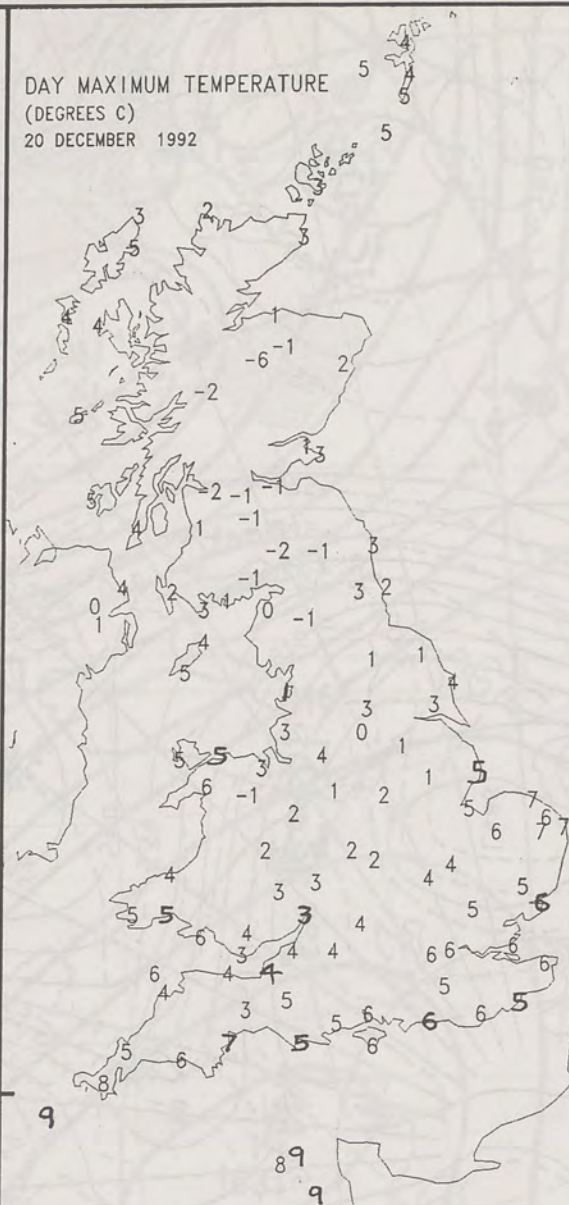
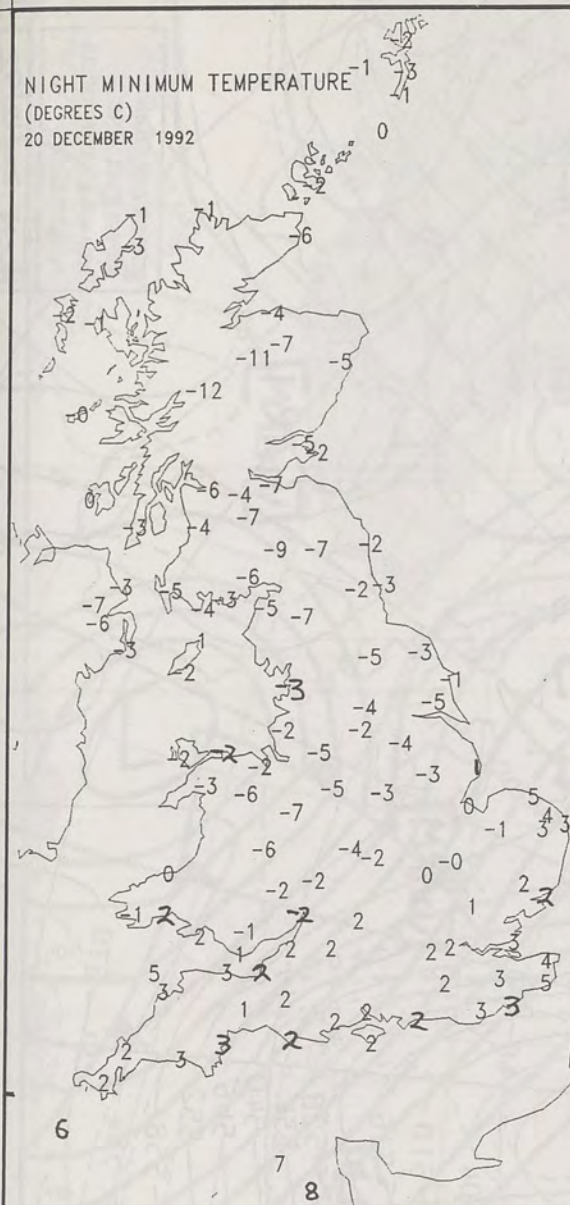
© Crown Copyright All rights reserved



SIGNIFICANT WEATHER CHARTS







# **EXTREMES FOR SUNDAY 20TH DECEMBER 1992**

Highest Maximum	: 9.3 C Isles of Scilly
Lowest Maximum	: -5.8 C Aviemore [ Highland ]
Lowest Minimum	: -12.4 C Tulloch Bridge [ Grampian ]
Lowest Grass Minimum	: -14.8 C Aviemore
Most Rain (24 hours from 0900 GMT)	: 2.4 mm Corgary [ Co Fermanagh ]
Most Sun	: 6.2 Hrs Aberporth [ Cardigan Bay ]

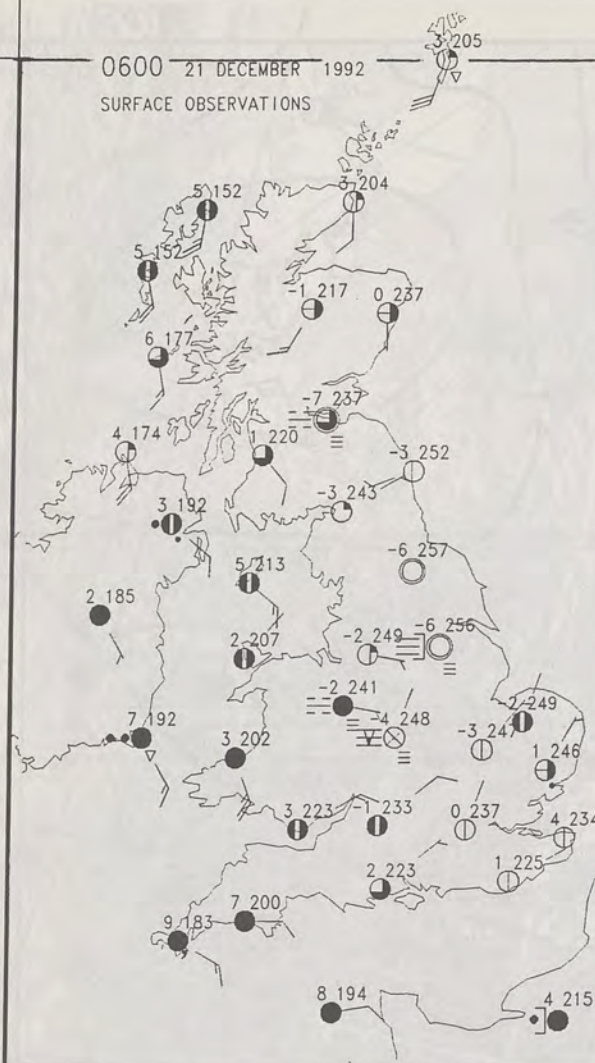
## **DAILY WEATHER SUMMARY**



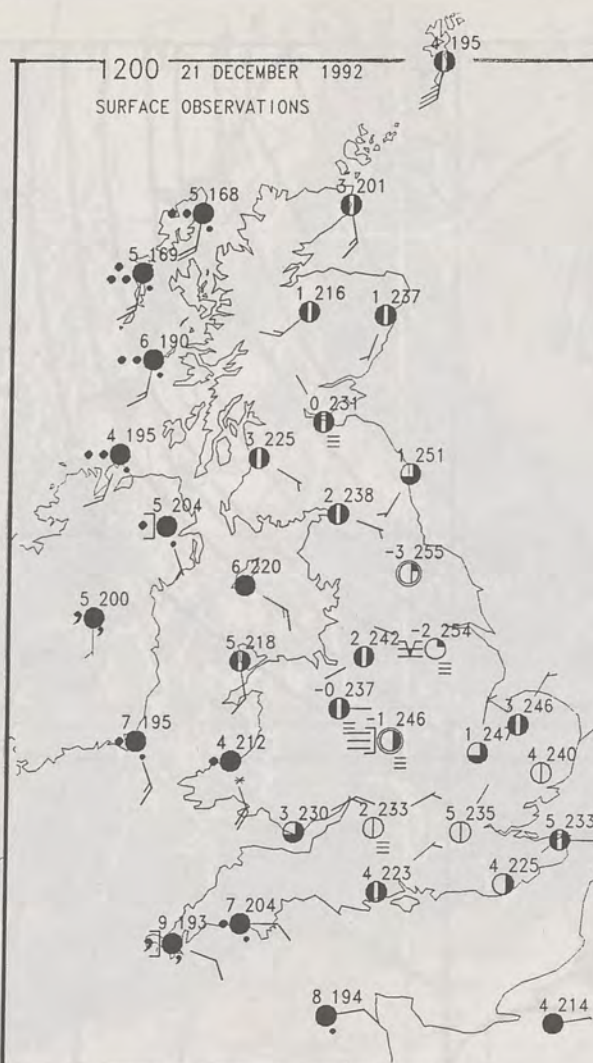
© Crown Copyright  
All rights reserved



0600 21 DECEMBER 1992  
SURFACE OBSERVATIONS

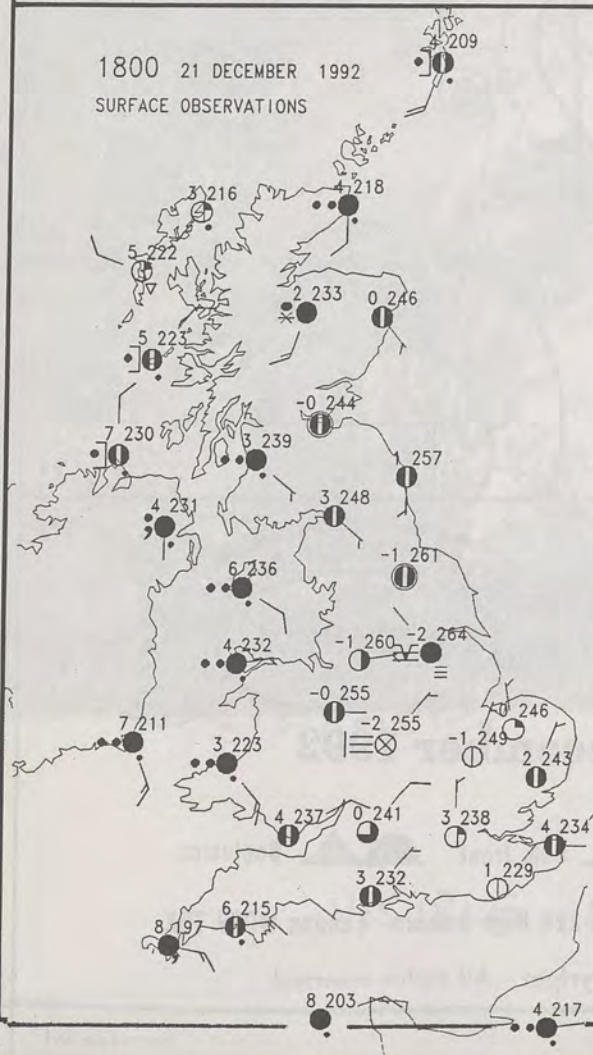


1200 21 DECEMBER 1992  
SURFACE OBSERVATIONS

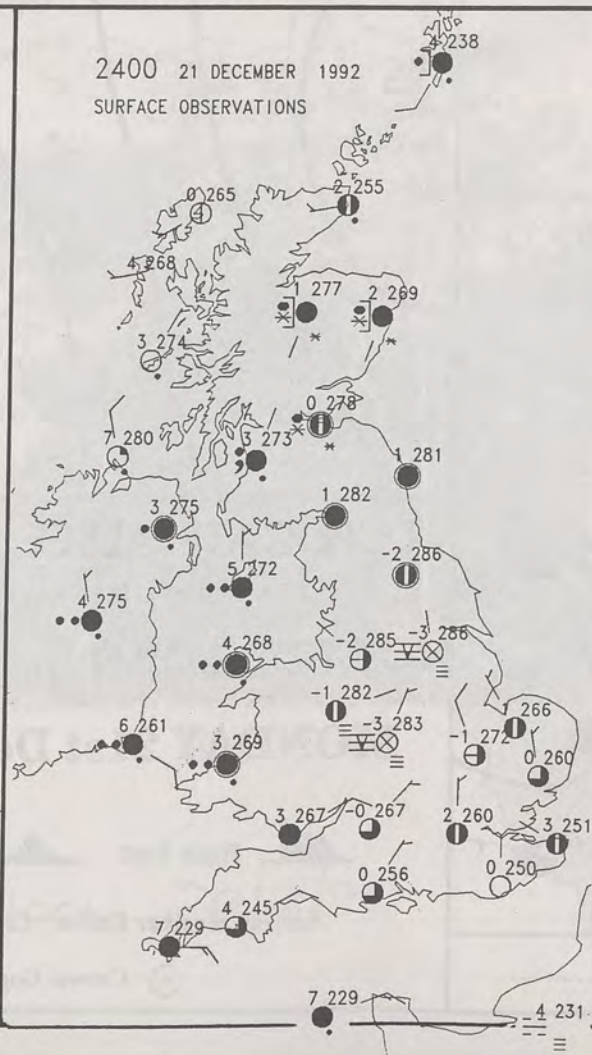


### PLOTTED SURFACE OBSERVATIONS

1800 21 DECEMBER 1992  
SURFACE OBSERVATIONS



2400 21 DECEMBER 1992  
SURFACE OBSERVATIONS



### SUMMARY OF UK WEATHER MONDAY 21st December 1992

Much of the country had a dry night with a frost. Fog patches formed mainly in northern England and the Midlands. Northern Ireland and western Scotland became cloudy with some rain in places by dawn and there were a few showers along North Sea coasts.

East Anglia and much of southeast England had a sunny day but there were a few showers along North sea coasts. During the morning fog cleared from the Midlands but some fog lingered all day in northeast England, especially the Vale of York, and returned in the evening. Southwest England and much of Wales had some rain mainly in the afternoon.

Northern Ireland and western Scotland had a cloudy morning with outbreaks of rain with heavier rain in the afternoon in Western Scotland. The rain with some snow reached eastern Scotland in the afternoon and evening and the west become clearer and mainly dry.

It was rather cold or cold in most places but locally very cold in northeast England.

London Weather Centre  
284-286 High Holborn  
London WC1V 7HX  
All times are GMT

© Crown Copyright All rights reserved

0600



1200



### SIGNIFICANT WEATHER CHARTS

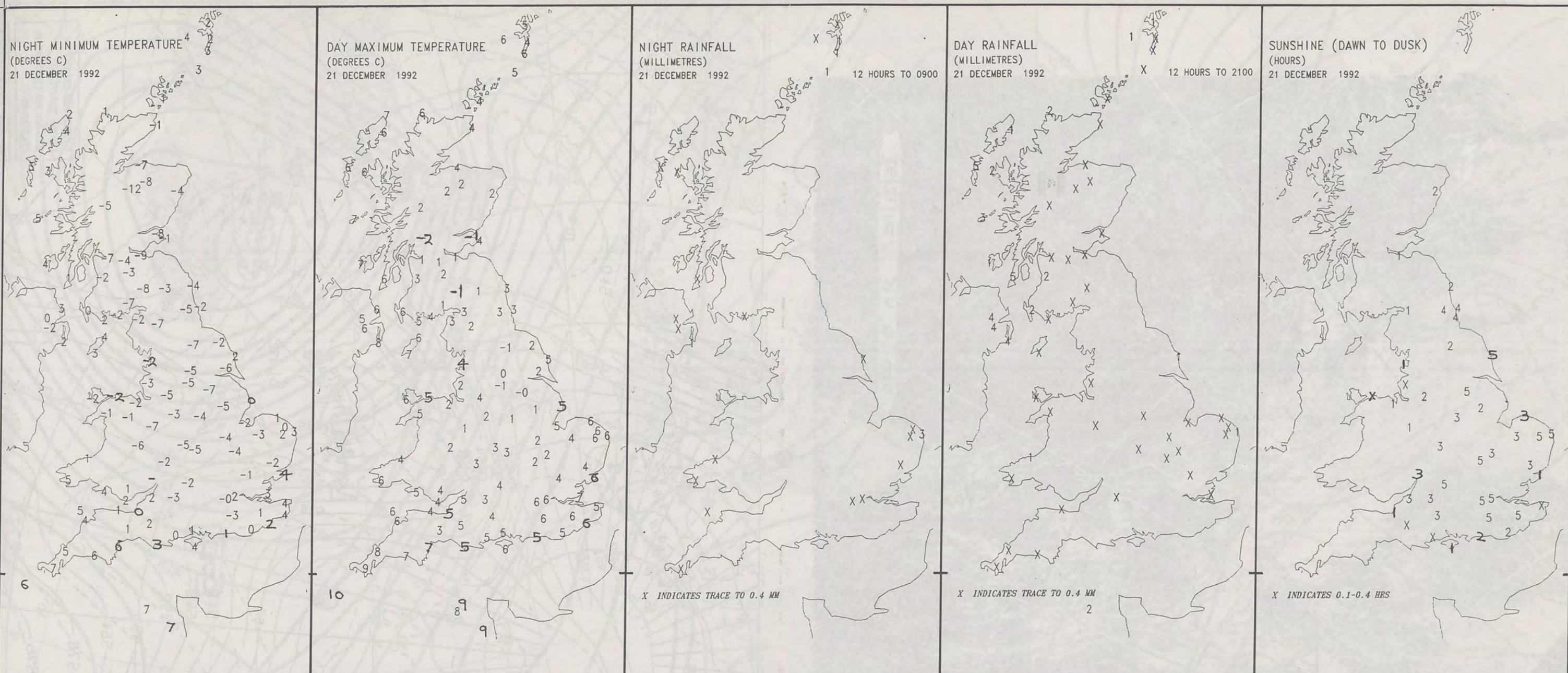
1800



2400







# **EXTREMES FOR MONDAY 21ST DECEMBER 1992**

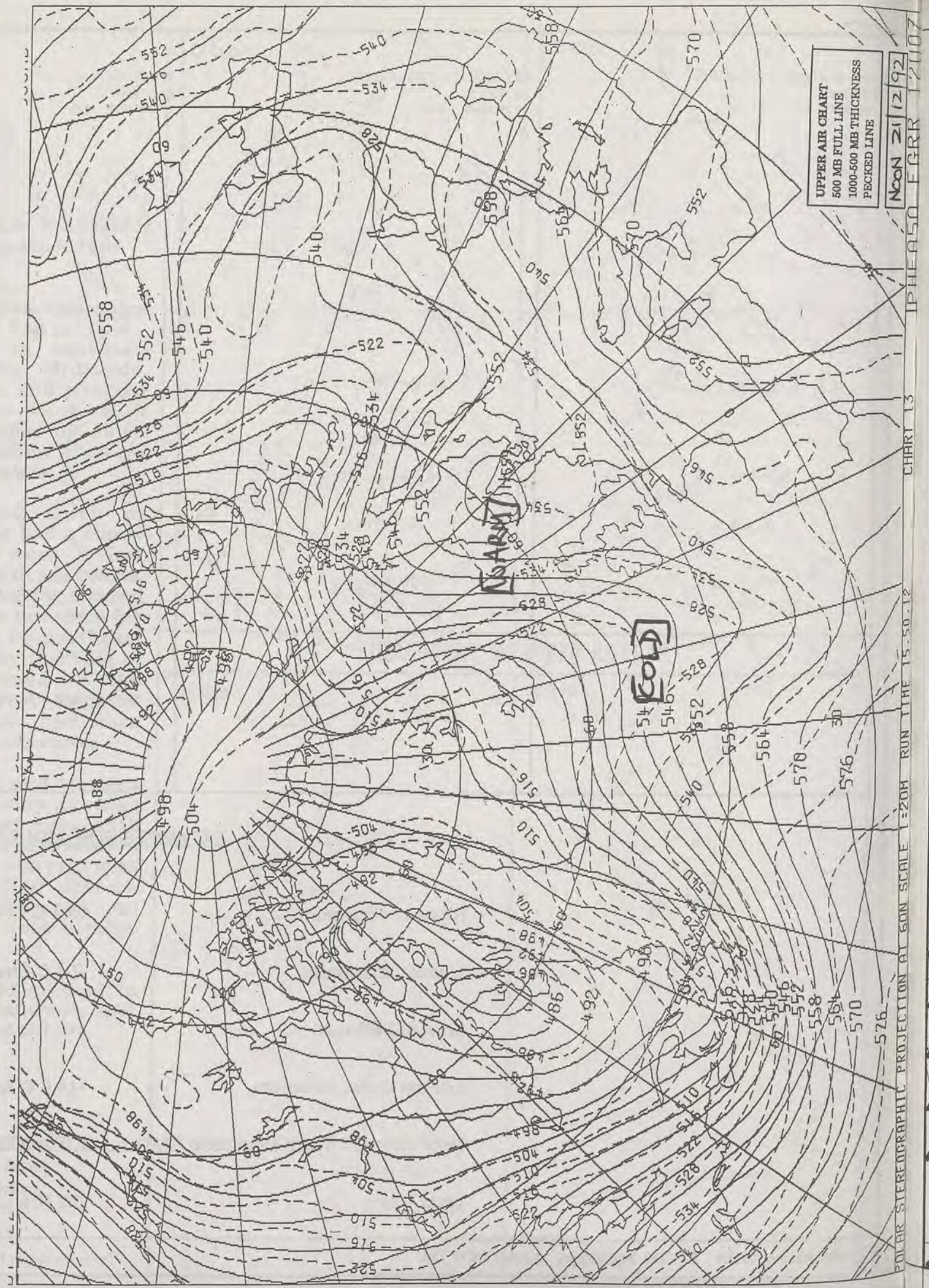

Highest Maximum	: 10.4 C St Marys [ Isles of Scilly ]
Lowest Maximum	: -2.4 C Strathallan [ Tayside ]
Lowest Minimum	: -12.1 C Aviemore [ Highland ]
Lowest Grass Minimum	: -14.6 C Aviemore
Most Rain (24 hours from 0900 GMT)	: 6.0 mm Benbecula [ outer Hebrides ]
Most Sun	: 5.2 Hrs London Weather Centre ]

## **DAILY WEATHER SUMMARY**



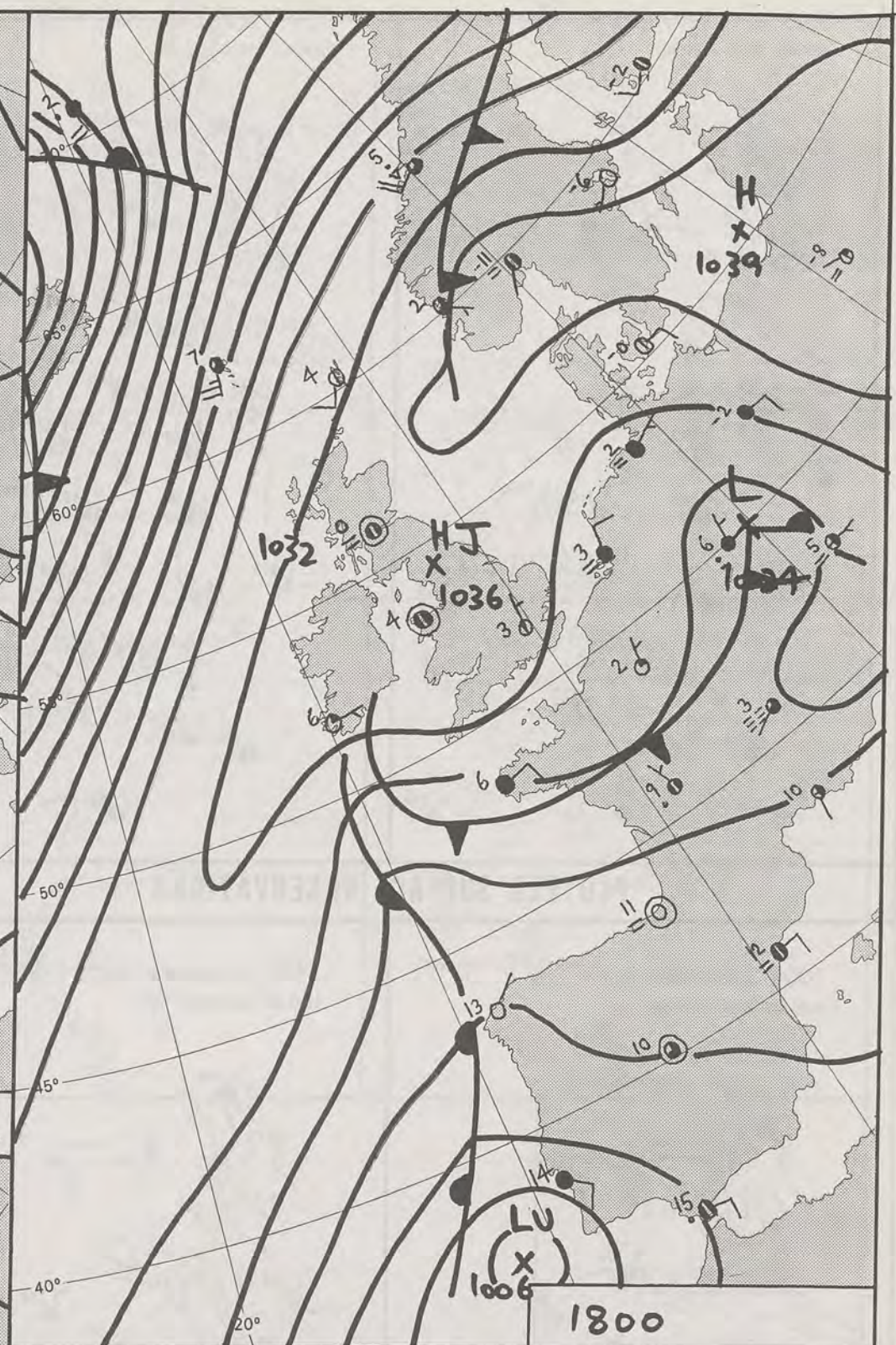
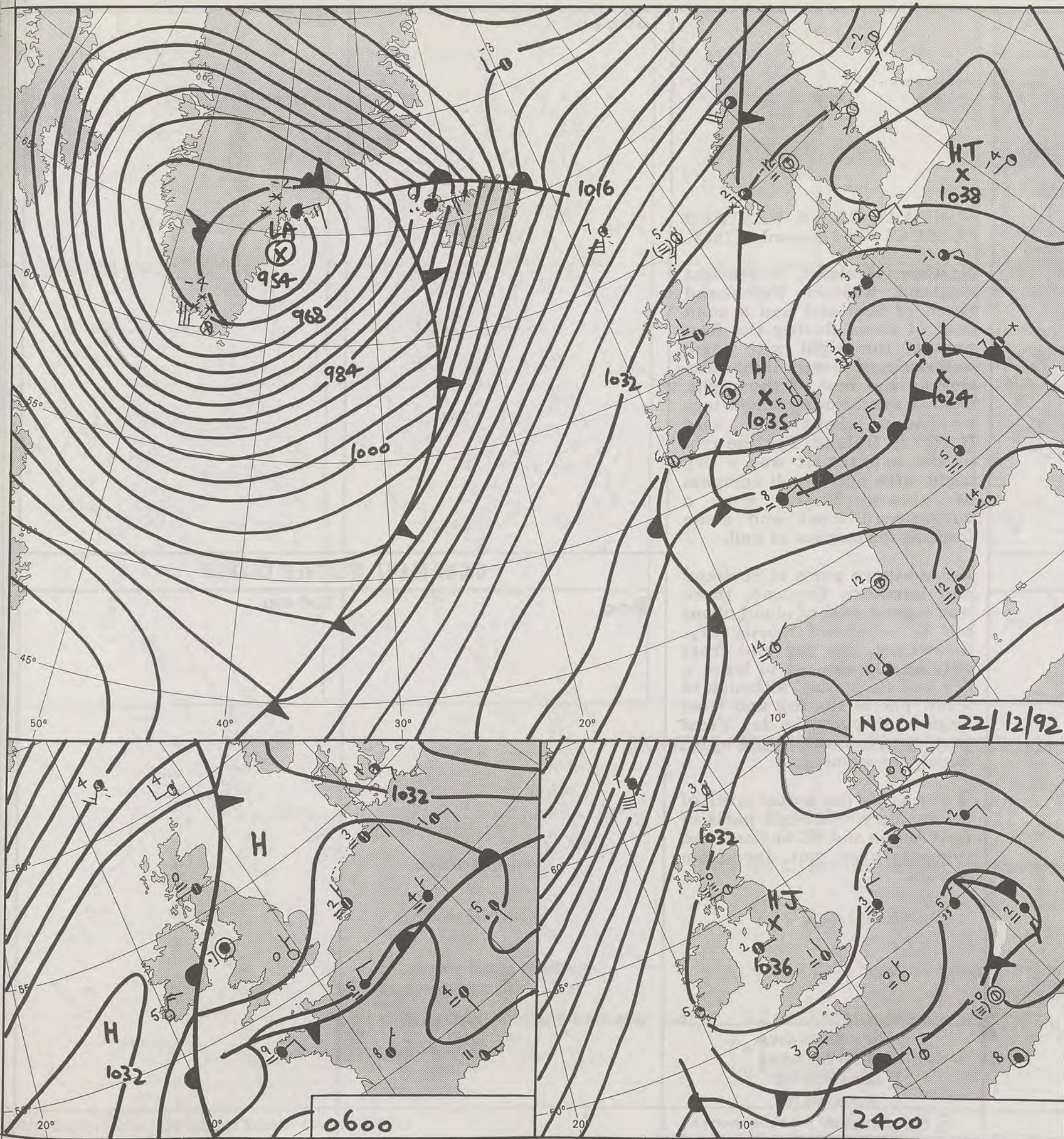
© Crown Copyright  
All rights reserved







2000000 AND THICKNESS  
PECKED LINE  
NOON 21/12/92  
CHART 13  
IPHEASO EGR 12007  
POLAR STEREOGRAPHIC PROJECTION AT 60N SCALE 1:20M RUN TIME 15.50.12



DUPLICATE ALSO  
DAILY WEATHER SUMMARY  
NOT FOR LOAN FOR  
TUESDAY 22nd December 1992

METEOROLOGICAL OFFICE  
-6 JAN 1993  
LIBRARY

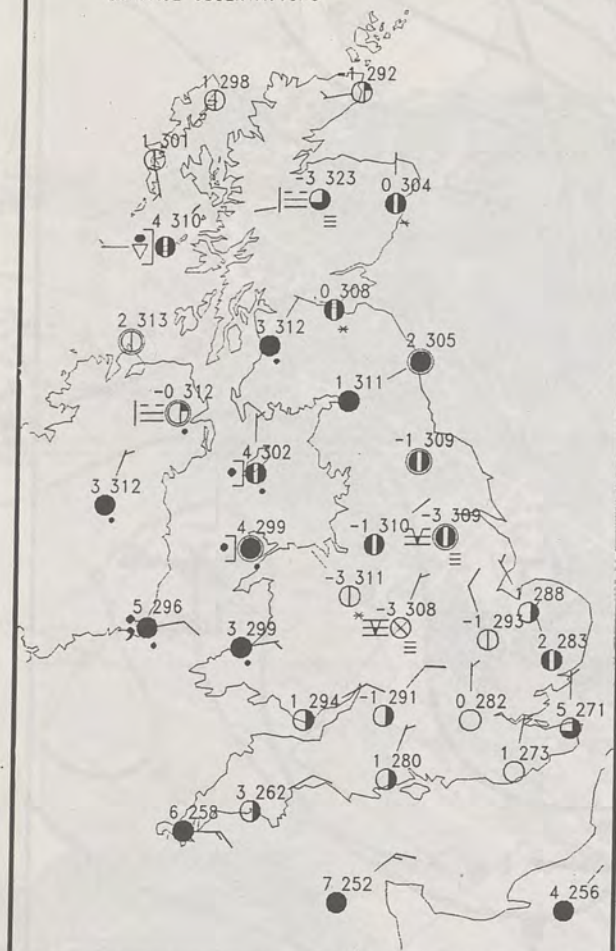
© Crown Copyright All rights reserved

London Weather Centre 284-286 High Holborn London WC1V 7HX

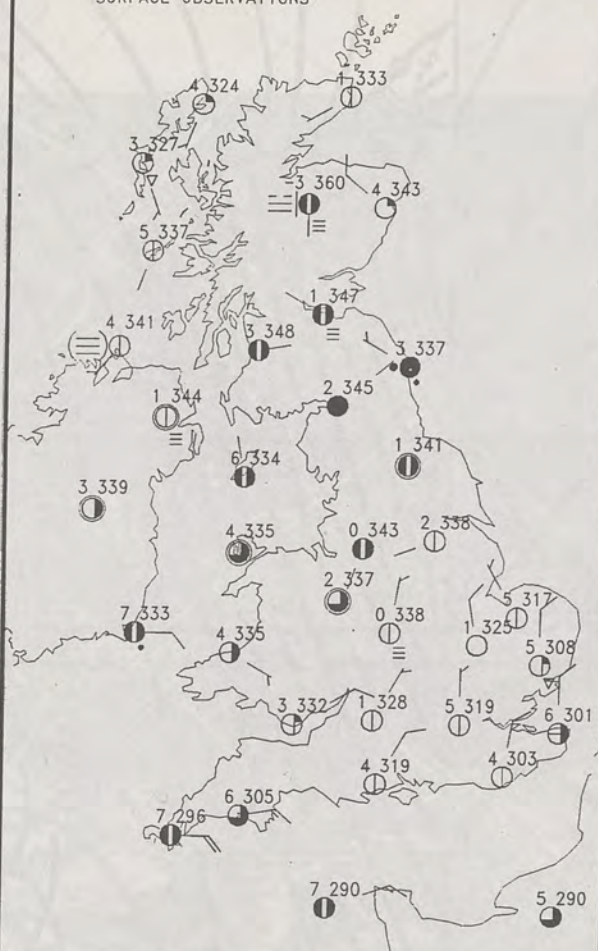
Form File 561



4274

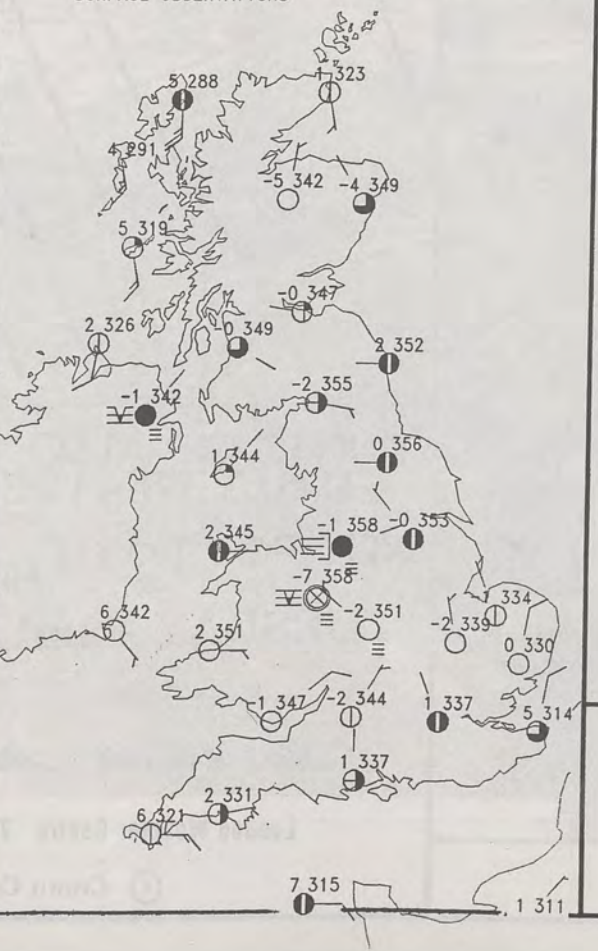


5310  
- (≡) -



4326

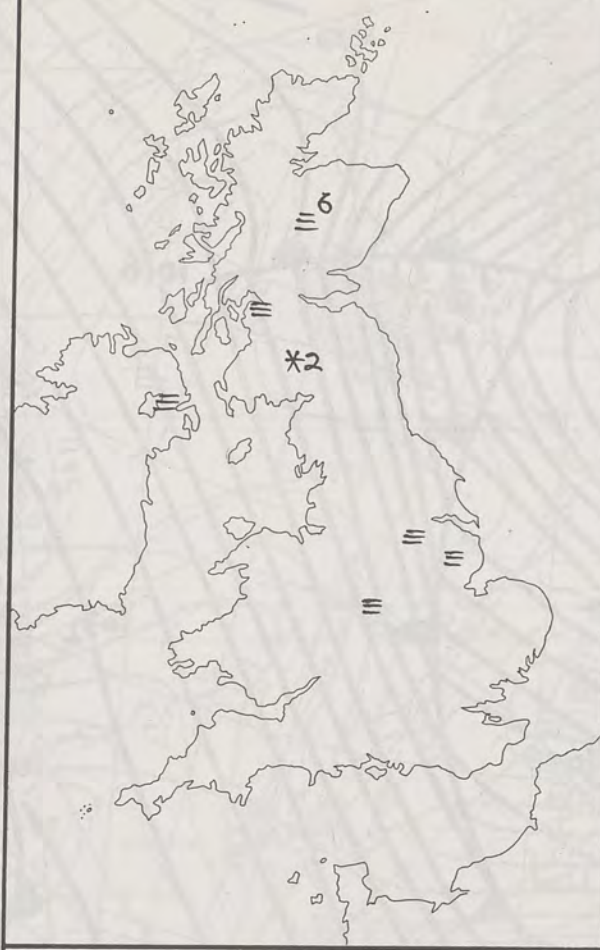
313



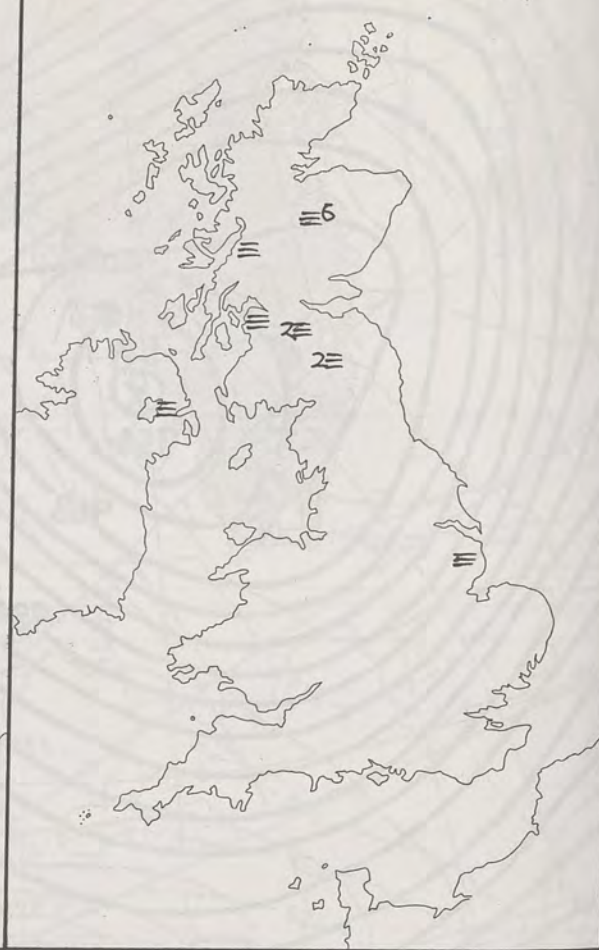
Northern Ireland, Northwest England, western Wales and much of Scotland had a good deal of cloud during the first part of the night with some outbreaks of mostly light rain. During the rest of the night, clearer conditions pushed into northern Scotland and Northern Ireland. For the rest of the country, it was a dry night with only small amounts of cloud. There was a widespread frost and some freezing fog patches as well.

It was a cold day across much of the country, although parts of East Anglia and SE England had temperatures not far from normal.

© Crown Copyright All rights reserved



1



A hand-drawn map of the British Isles, including Great Britain and Ireland. The map is marked with numbers and symbols. The number '6' is in the upper right (Scotland). The number '2' appears twice in the central region (England/Wales). The number '1' is in the lower right (southern England). Symbols consisting of three horizontal lines (≡) are placed in the north-west (Ireland), north-central (Scotland), west-central (Wales), and south-east (England) regions.



NIGHT MINIMUM TEMPERATURE  
(DEGREES C)  
22 DECEMBER 1992



DAY MAXIMUM TEMPERATURE  
(DEGREES C)  
22 DECEMBER 1992



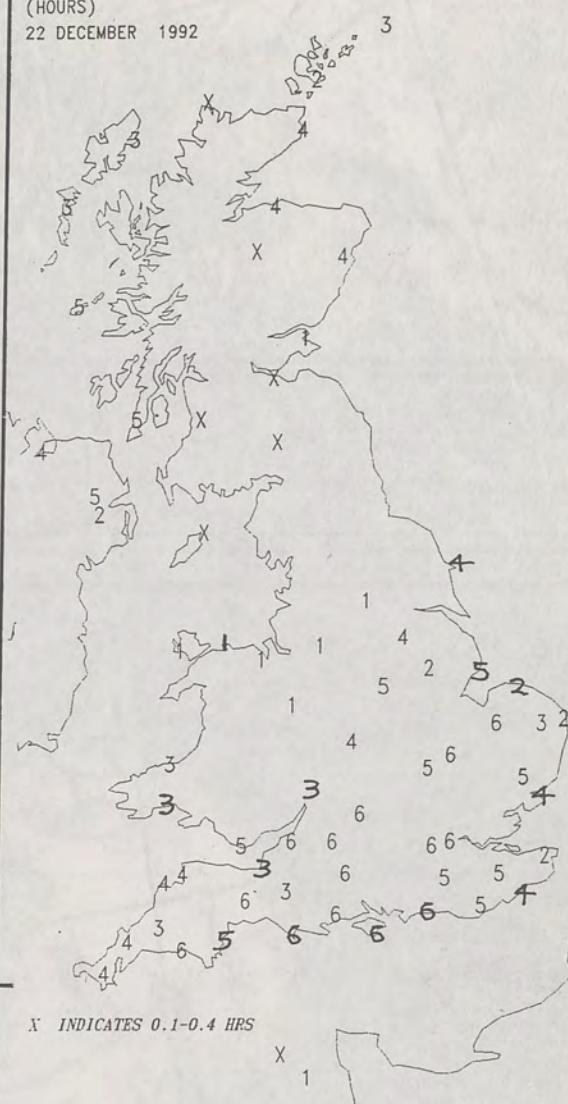
NIGHT RAINFALL  
(MILLIMETRES)  
22 DECEMBER 1992



DAY RAINFALL  
(MILLIMETRES)  
22 DECEMBER 1992



SUNSHINE (DAWN TO DUSK)  
(HOURS)  
22 DECEMBER 1992



**EXTREMES FOR TUESDAY 22ND DECEMBER 1992**

Highest Maximum	: 9.0 C St Mary,S [ Isles Of Scilly ]
Lowest Maximum	: -2.7 C Loch Glascarnoch [ w Highland ]
Lowest Minimum	: -7.7 C Loch Glascarnoch
Lowest Grass Minimum	: -11.0 C Cellarhead [ nr Stoke on Trent ]
Most Rain (24 hours from 0900 GMT)	: 0.7 mm Hunstanton [ norfolk ]
Most Sun	: 6.4 Hrs Bournemouth / Hurn

**DAILY  
WEATHER  
SUMMARY**



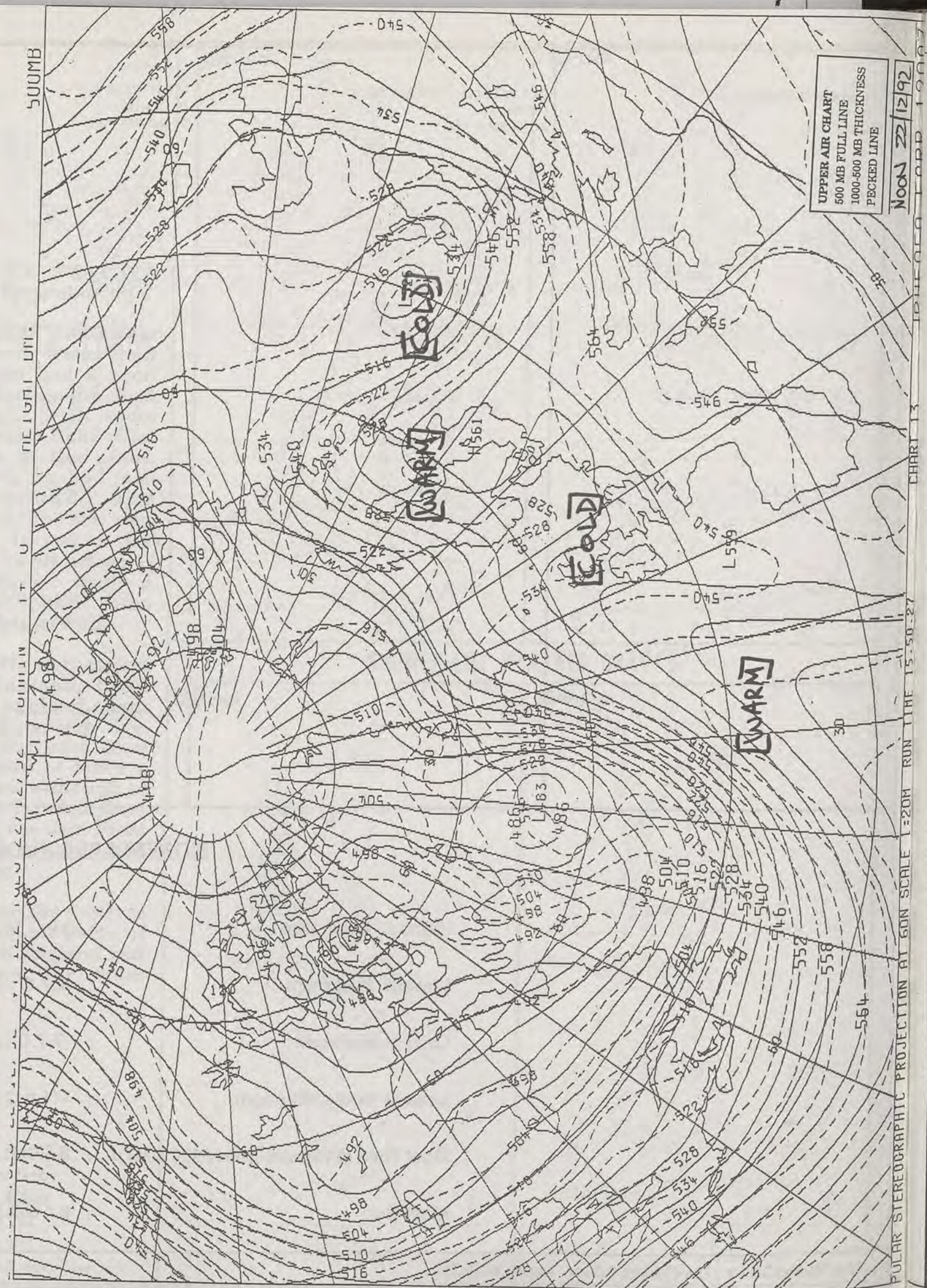

© Crown Copyright  
All rights reserved



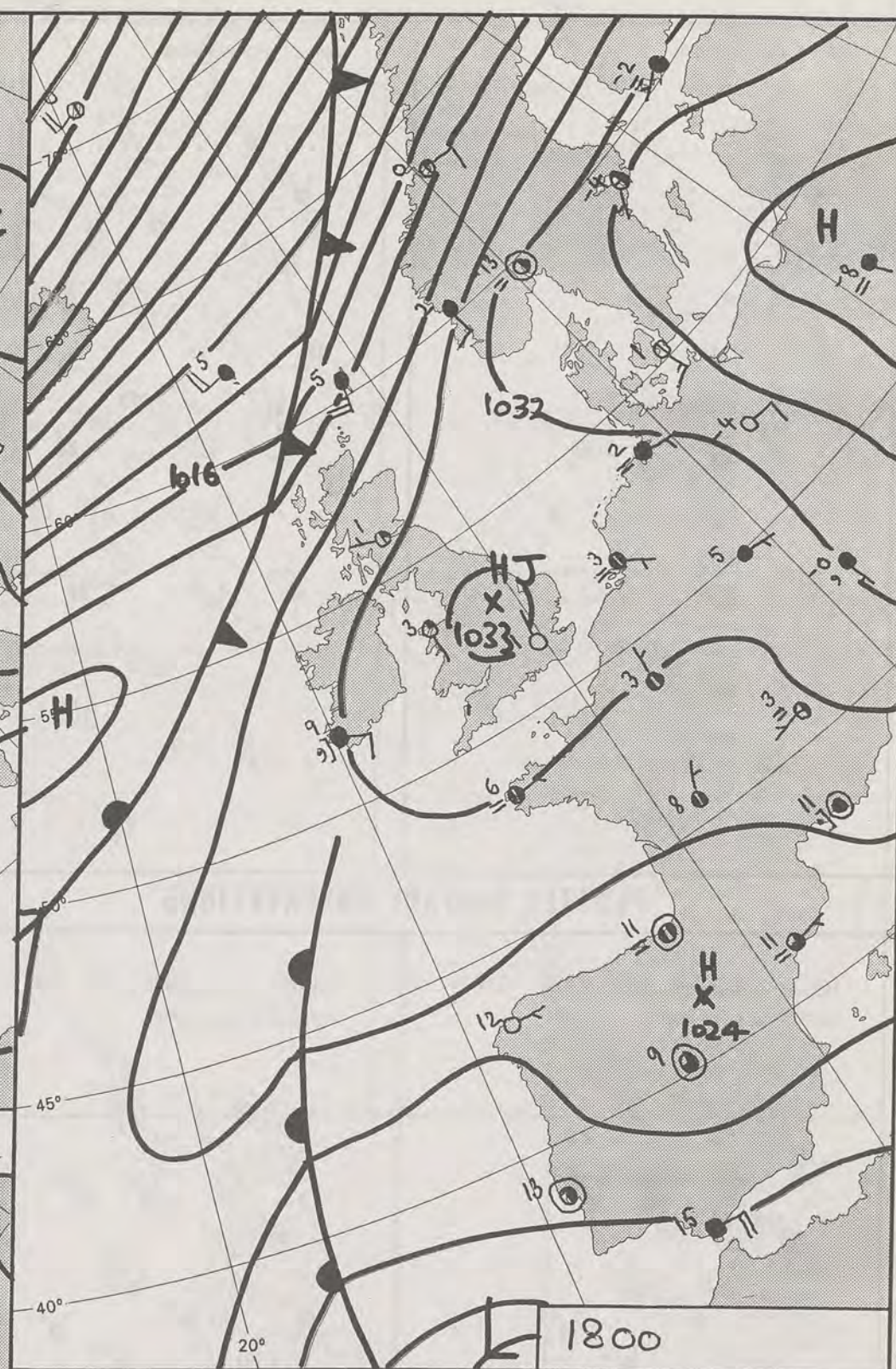

VISIBLE

22/12/92

NOON







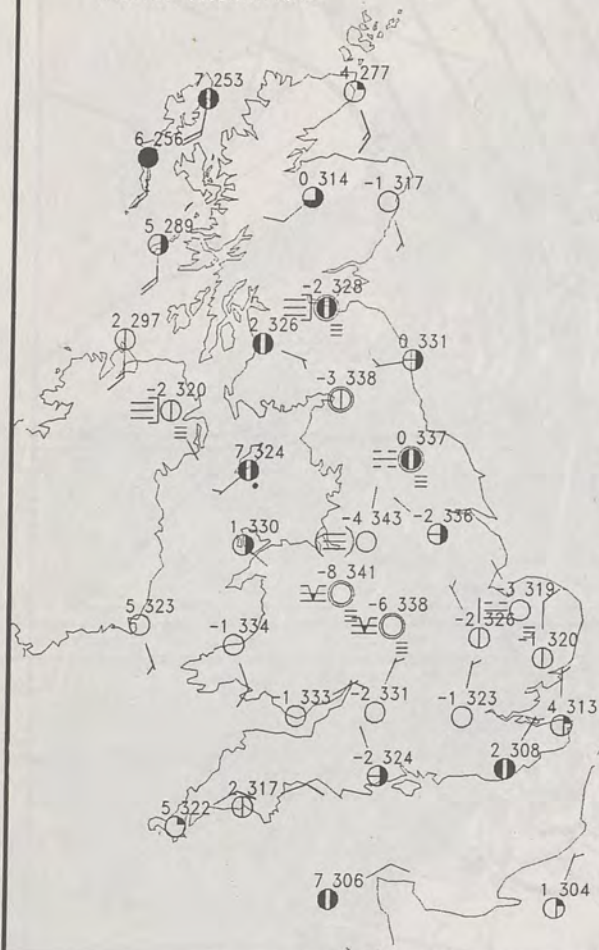
DUPLICATE ALSO  
DAILY WEATHER SUMMARY  
NOT FOR LOAN FOR  
WEDNESDAY 23rd DECEMBER  
1992



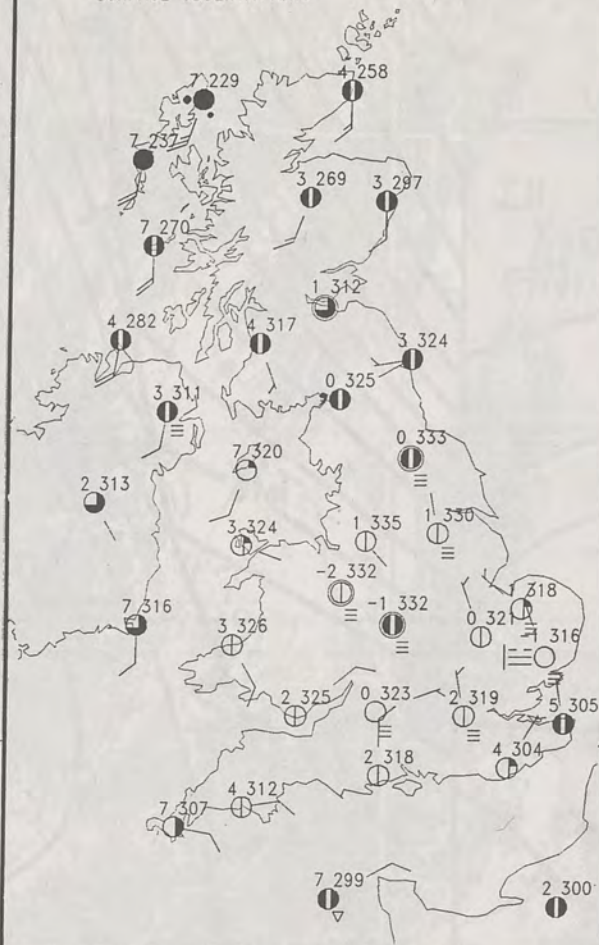
Warm front
 Cold front
 Occlusion  
 London Weather Centre 284-286 High Holborn London WC1V 7HX  
 © Crown Copyright All rights reserved



0600 23 DECEMBER 1992  
SURFACE OBSERVATIONS

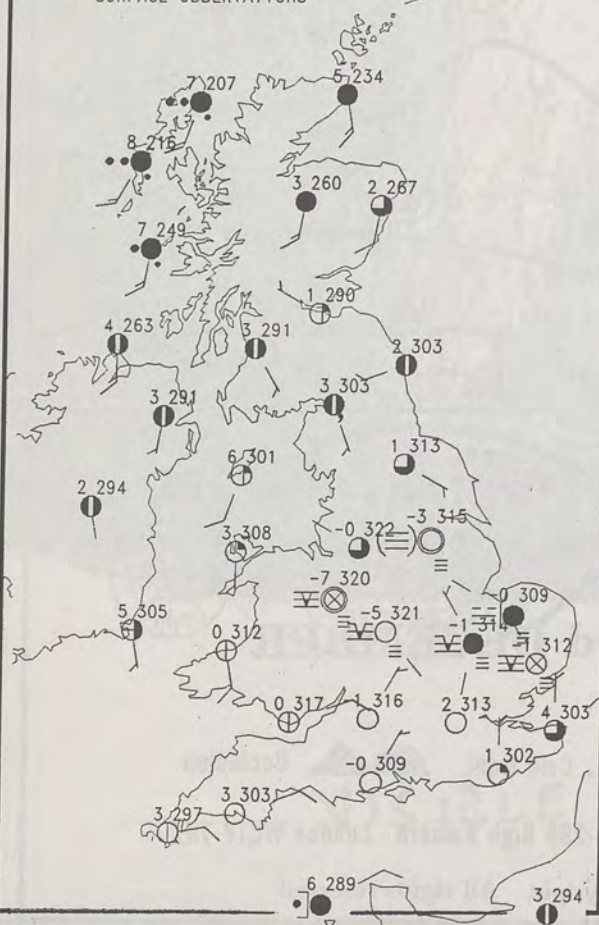


1200 23 DECEMBER 1992  
SURFACE OBSERVATIONS

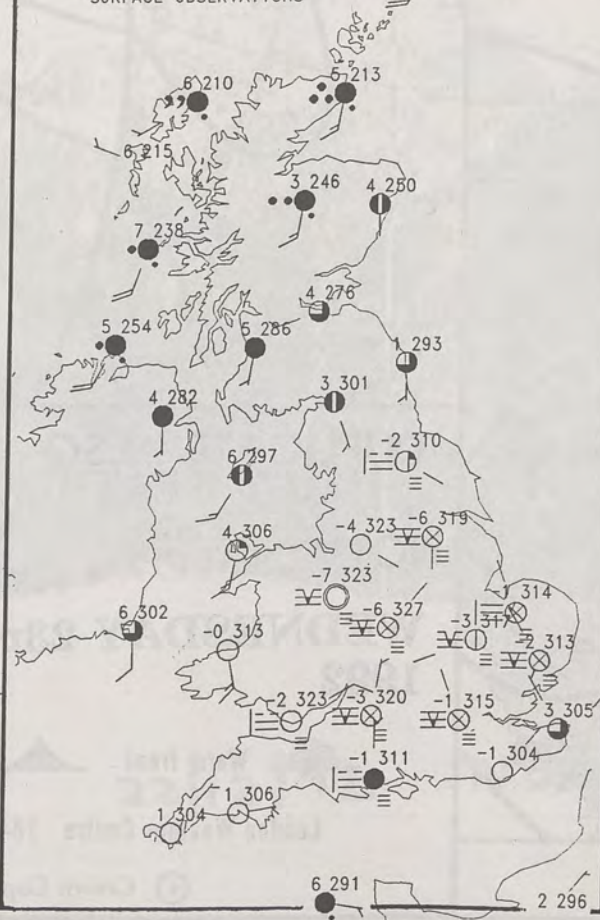


### PLOTTED SURFACE OBSERVATIONS

1800 23 DECEMBER 1992  
SURFACE OBSERVATIONS



2400 23 DECEMBER 1992  
SURFACE OBSERVATIONS



### SUMMARY OF UK WEATHER WEDNESDAY 23rd DECEMBER 1992

Much of the country was dry overnight with only small amounts of cloud. It was a cold night with a widespread sharp frost. Fog patches developed which became more widespread later in the night.

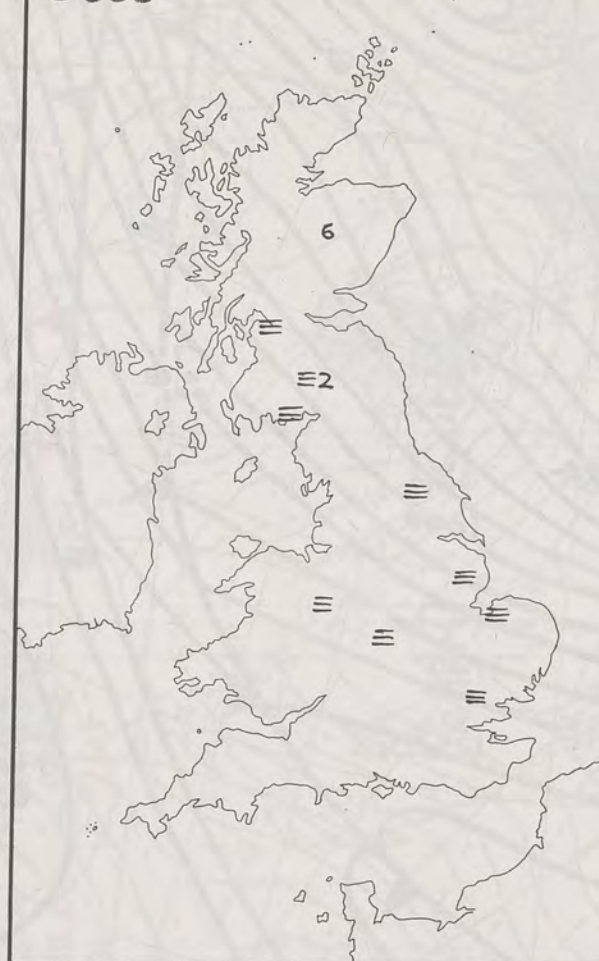
During the day, the frost and fog only slowly cleared, and lingered all day in quite a few places. Where the fog did clear, there were some bright or sunny spells. Most parts stayed dry, although there was the odd light shower over East Anglia. During the day, cloud increased over Scotland and Northern Ireland, bringing rain to the far northwest towards the evening. Elsewhere, during the evening, fog and frost became more widespread once again.

Generally, it was cold or very cold, especially where any fog lingered.

London Weather Centre  
284-286 High Holborn  
London WC1V 7HX  
All times are GMT

© Crown Copyright All rights reserved

0600

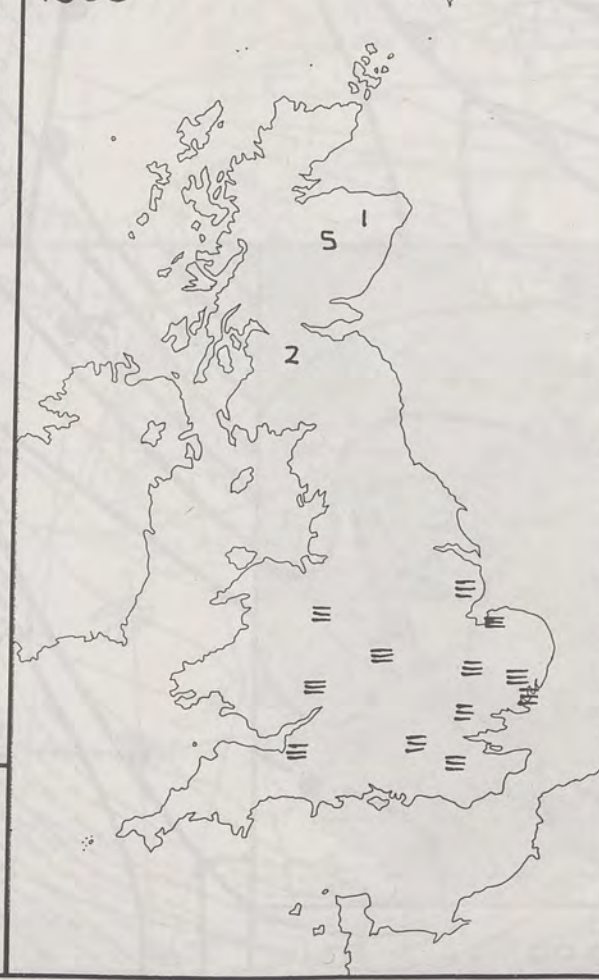


1200

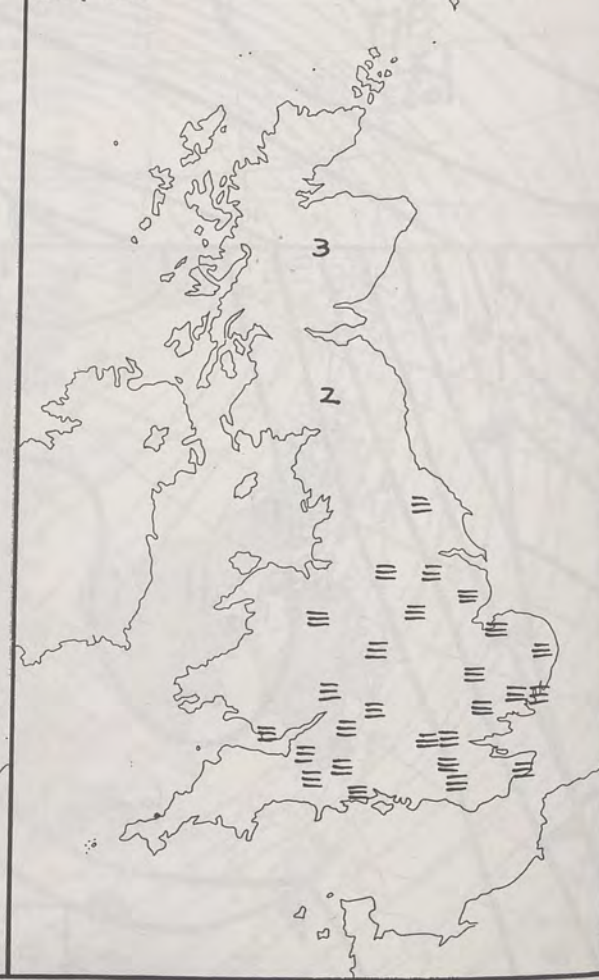


### SIGNIFICANT WEATHER CHARTS

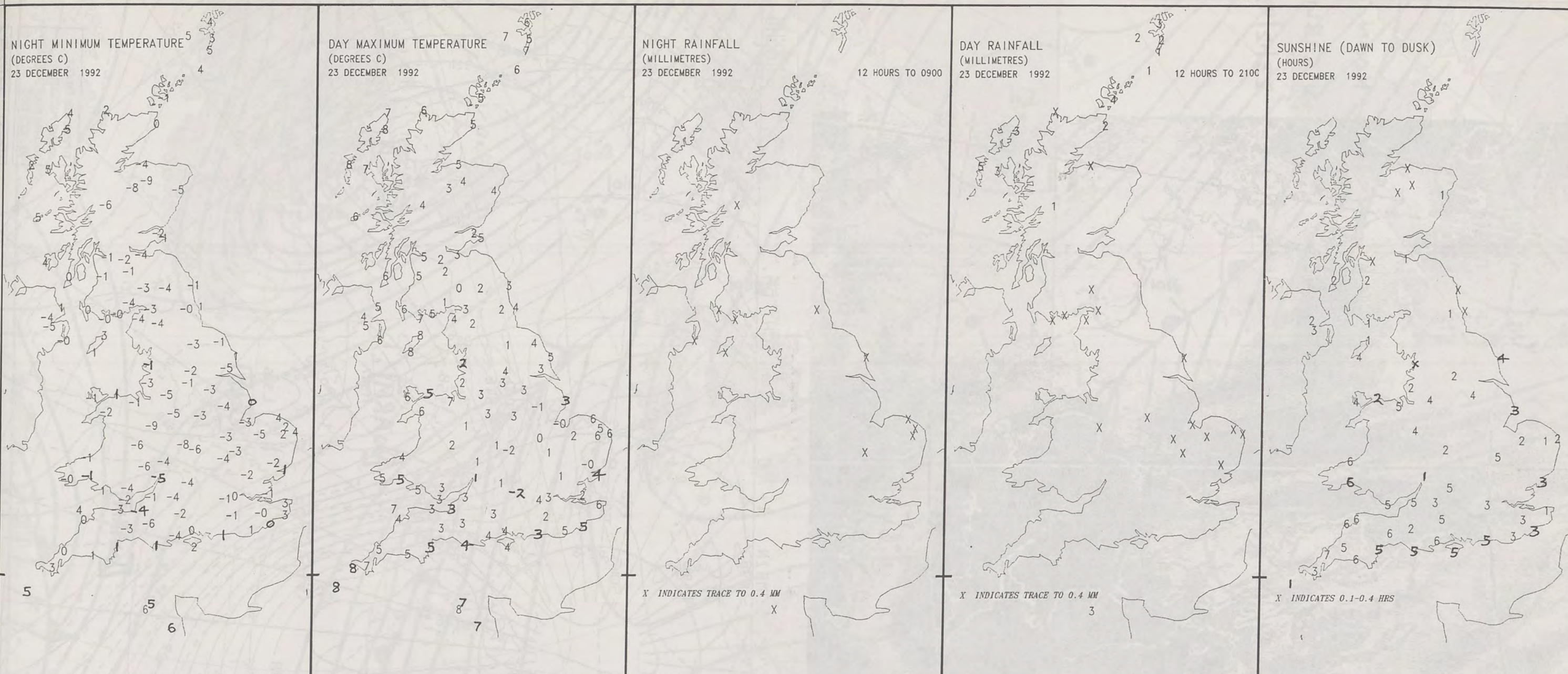
1800



2400







### EXTREMES FOR WEDNESDAY 23RD DECEMBER 1992


Highest Maximum	: 8.0 C Penzance [ Cornwall ]
Lowest Maximum	: -2.0 C Benson [ Oxon ]
Lowest Minimum	: -9.0 C Glenlivet [ Grampian ]
Lowest Grass Minimum	: -11.2 C Glenlivet
Most Rain (24 hours from 0900 GMT)	: 11.8 mm Lerwick [ Shetland ]
Most Sun	: 6.6 Hrs St Mawgan [ Cornwall ]

### DAILY WEATHER SUMMARY

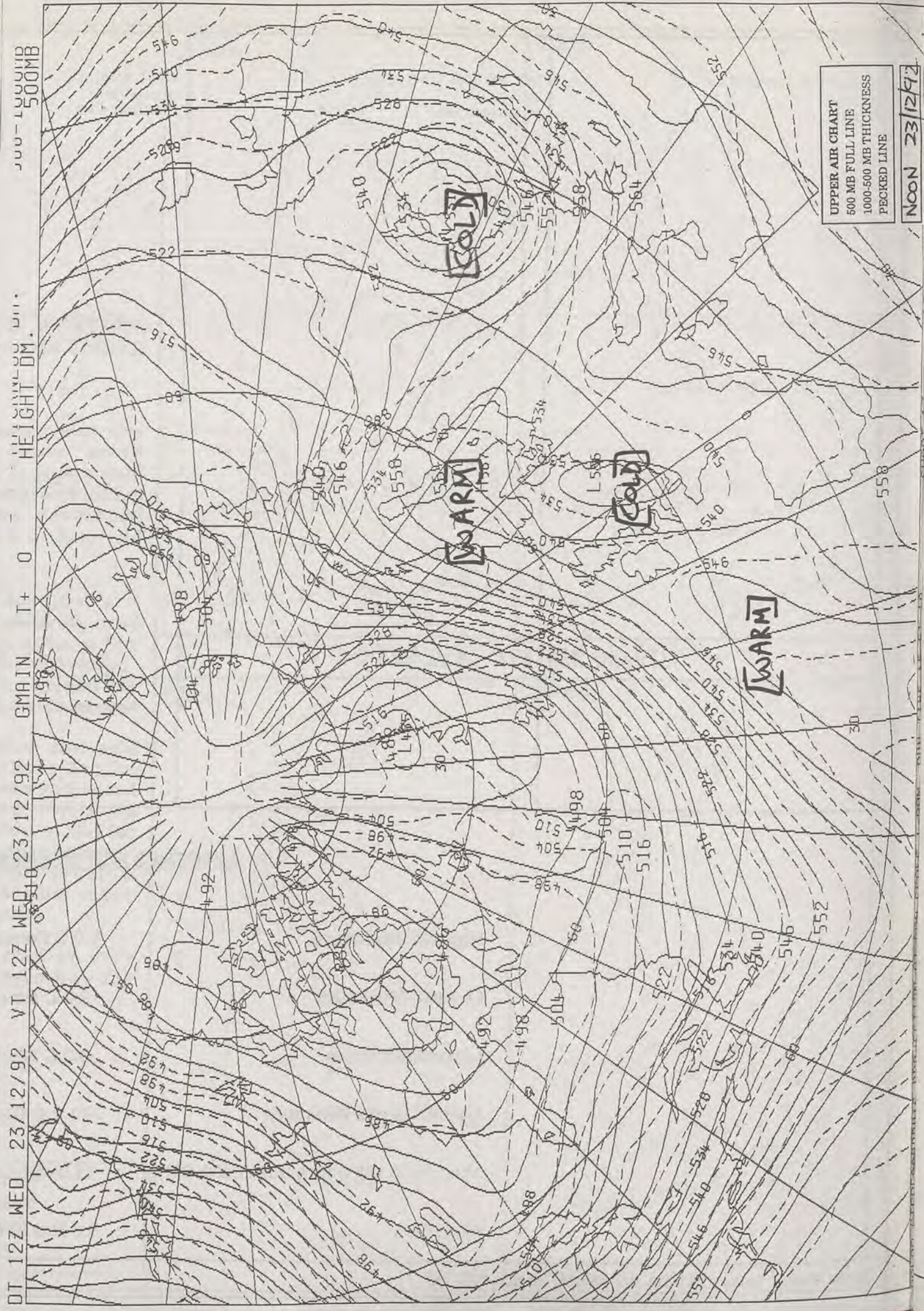


© Crown Copyright  
All rights reserved



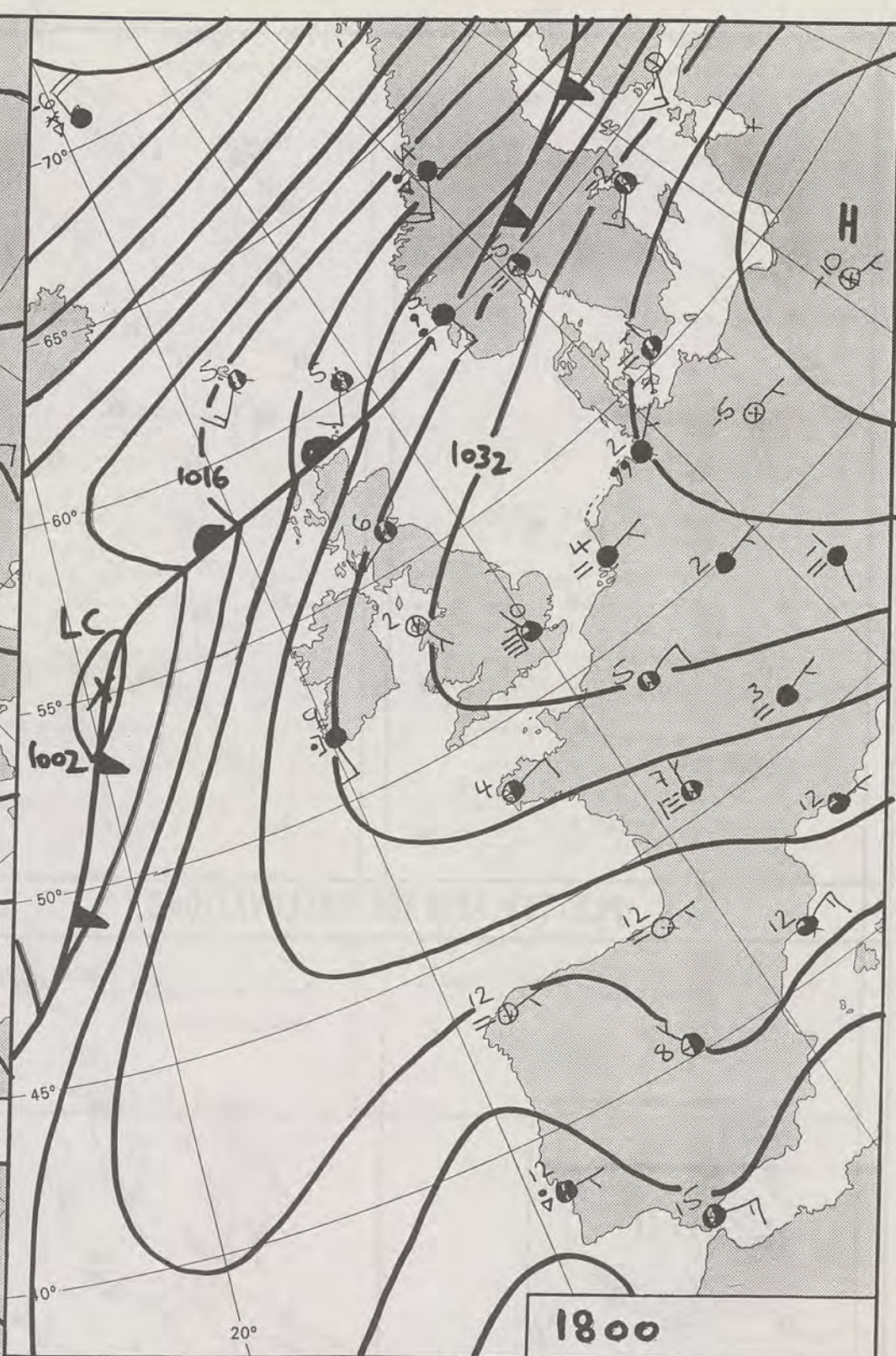
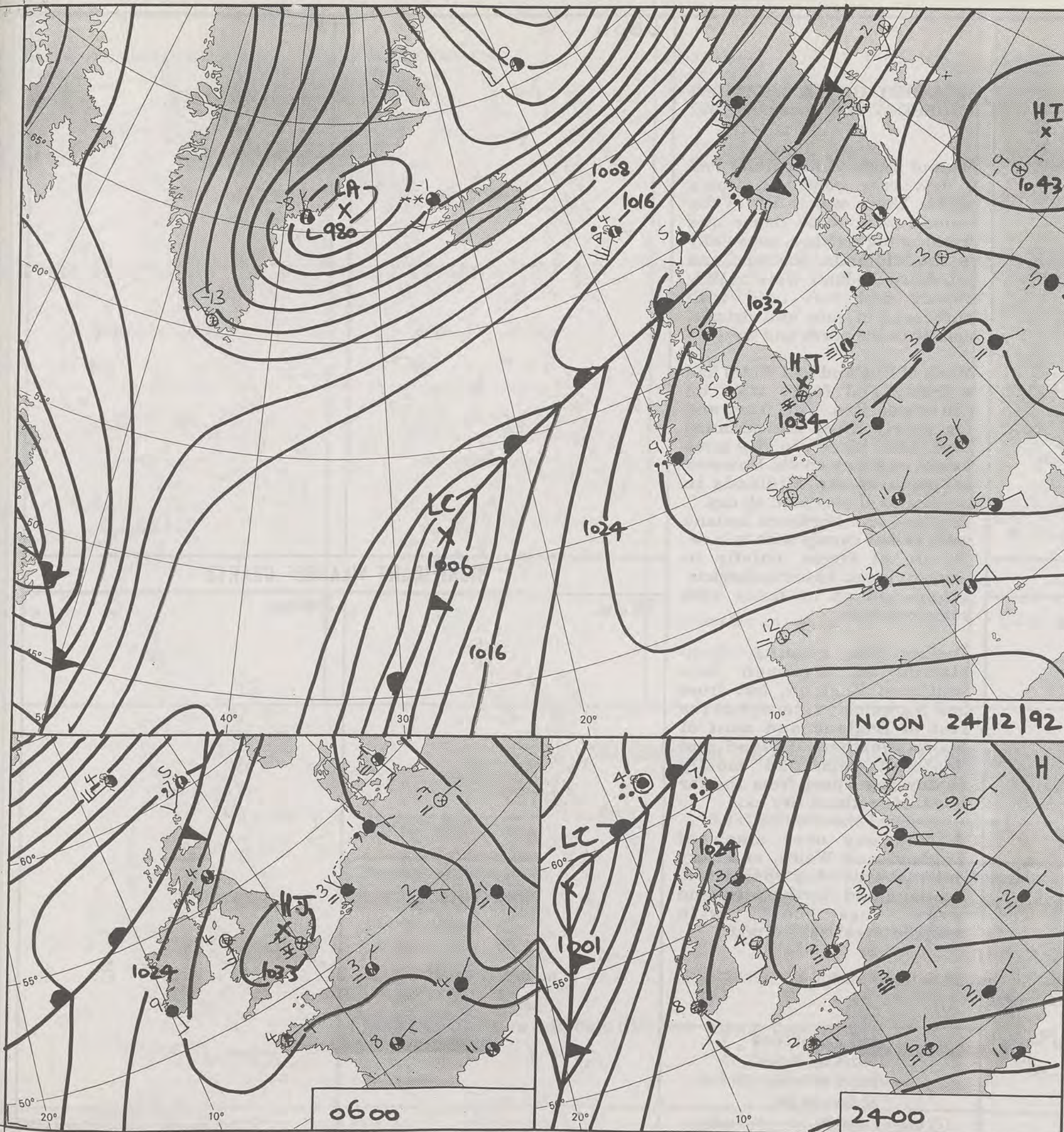


NOON  
VISIBLE  
23/12/92





NOON 23/12/92



DUPLICATE ALSO  
DAILY WEATHER SUMMARY  
NOT FOR LOAN FOR  
THURSDAY 24th December 1992

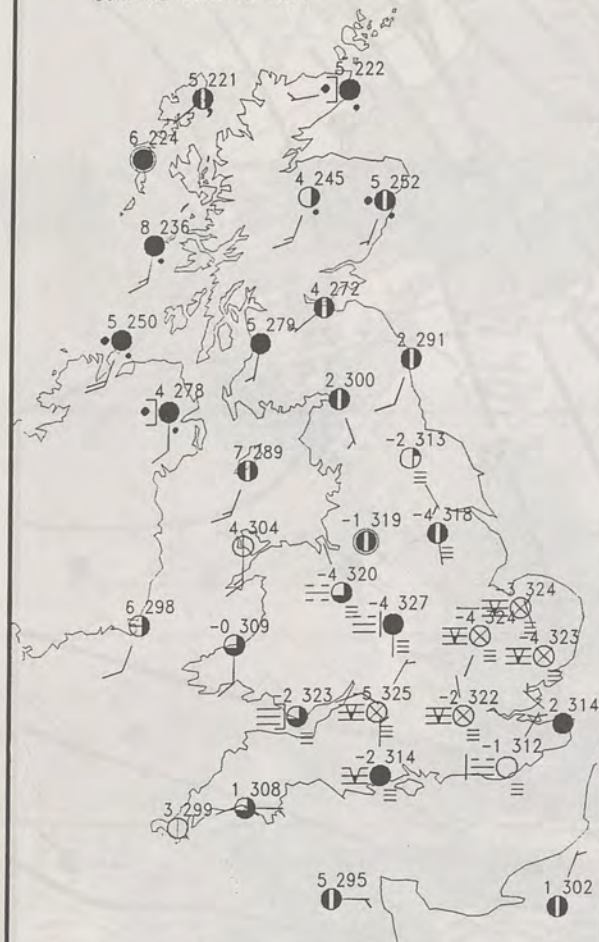
Warm front Cold front Occlusion

London Weather Centre 284-286 High Holborn London WC1V 7HX

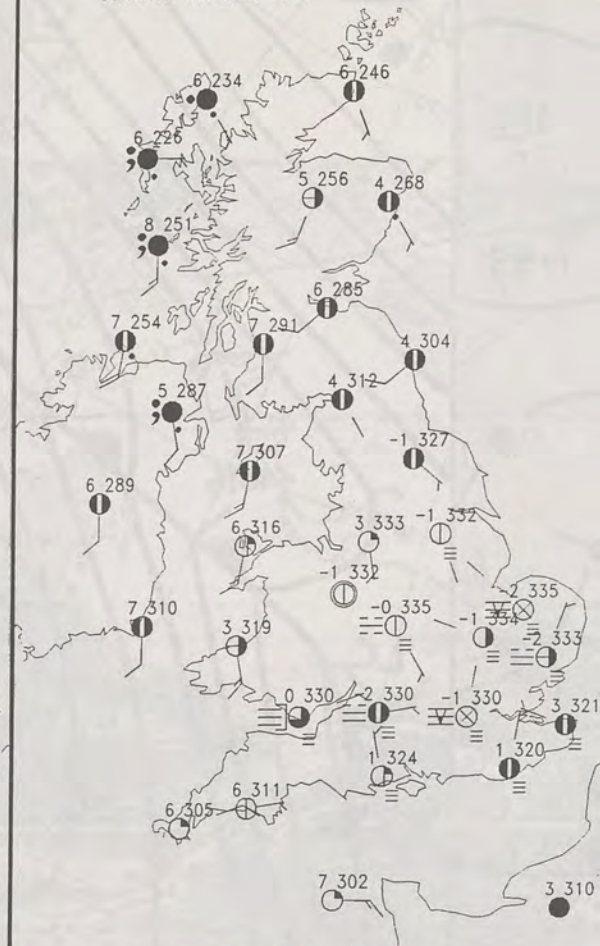
© Crown Copyright All rights reserved



0600 24 DECEMBER 1992  
SURFACE OBSERVATIONS

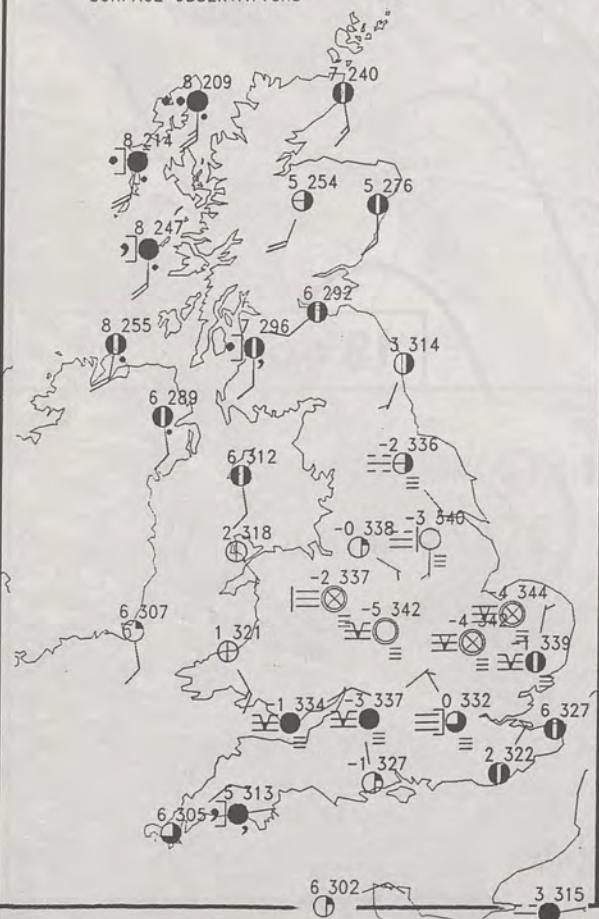


1200 24 DECEMBER 1992  
SURFACE OBSERVATIONS

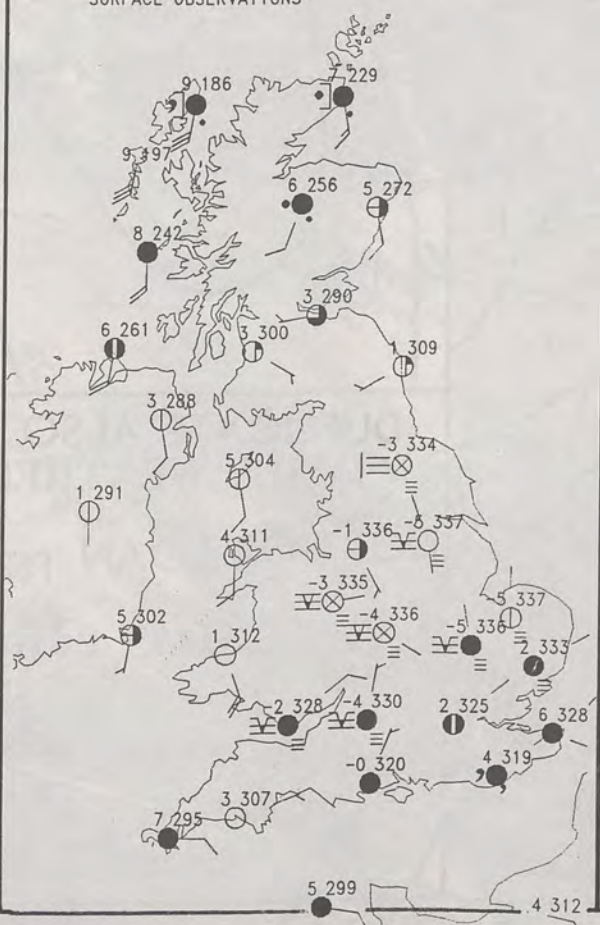


### PLOTTED SURFACE OBSERVATIONS

1800 24 DECEMBER 1992  
SURFACE OBSERVATIONS



2400 24 DECEMBER 1992  
SURFACE OBSERVATIONS



### SUMMARY OF UK WEATHER THURSDAY 24th December 1992

Most of England and Wales had a dry, very cold and frosty night. There was a lot of fog around with some dense and freezing fog patches, especially in the Midlands. Scotland and Northern Ireland were rather cloudy and less cold with outbreaks of rain and drizzle, mainly in the north and west.

Much of England and Wales had a frosty and foggy start on Christmas Eve. The frost and fog slowly lifted and thinned from many places, to give some bright or sunny spells. However in parts of the Midlands in particular, it persisted all day. Scotland and Northern Ireland were rather cloudy with rain or drizzle at times, chiefly in western areas. Eastern districts brightened up at times with some sunshine.

During the evening cloud started to encroach into southeast England, but frost and fog quickly returned to the rest of England and most of Wales. Northern Ireland and Scotland remained mostly cloudy and apart from the far north of Scotland, dry too.

A cold day over much of England and Wales, and very cold where fog persisted. Scotland and Northern Ireland were less cold with temperatures near normal.

London Weather Centre  
284-286 High Holborn  
London WC1V 7HX  
All times are GMT

© Crown Copyright All rights reserved

0600



1200

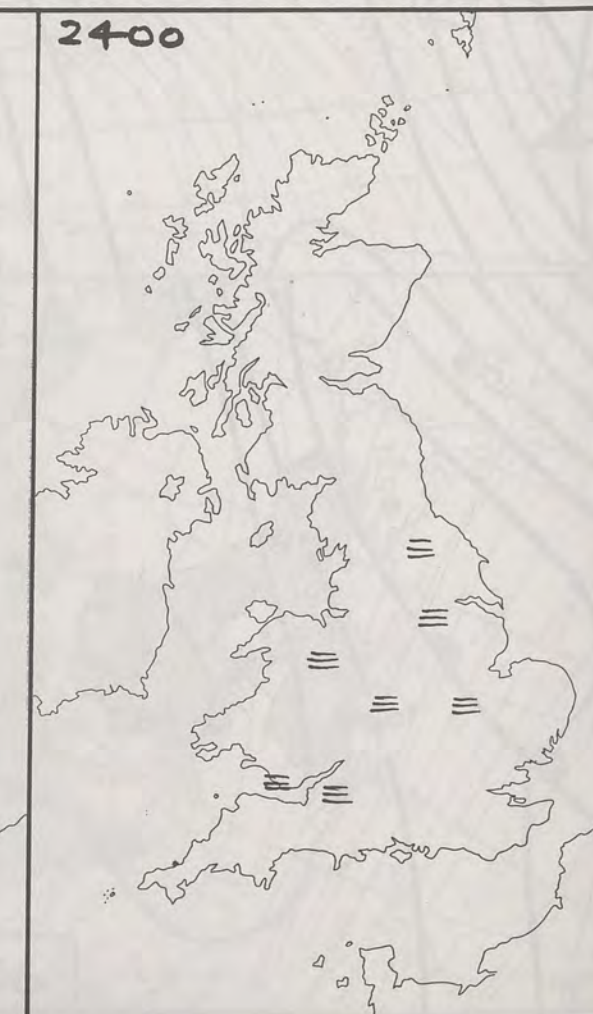


### SIGNIFICANT WEATHER CHARTS

1800



2400





NIGHT MINIMUM TEMPERATURE  
(DEGREES C)  
24 DECEMBER 1992



DAY MAXIMUM TEMPERATURE  
(DEGREES C)  
24 DECEMBER 1992



NIGHT RAINFALL  
(MILLIMETRES)  
24 DECEMBER 1992



DAY RAINFALL  
(MILLIMETRES)  
24 DECEMBER 1992



SUNSHINE (DAWN TO DUSK)  
(HOURS)  
24 DECEMBER 1992



# EXTREMES FOR THURSDAY 24TH DECEMBER 1992

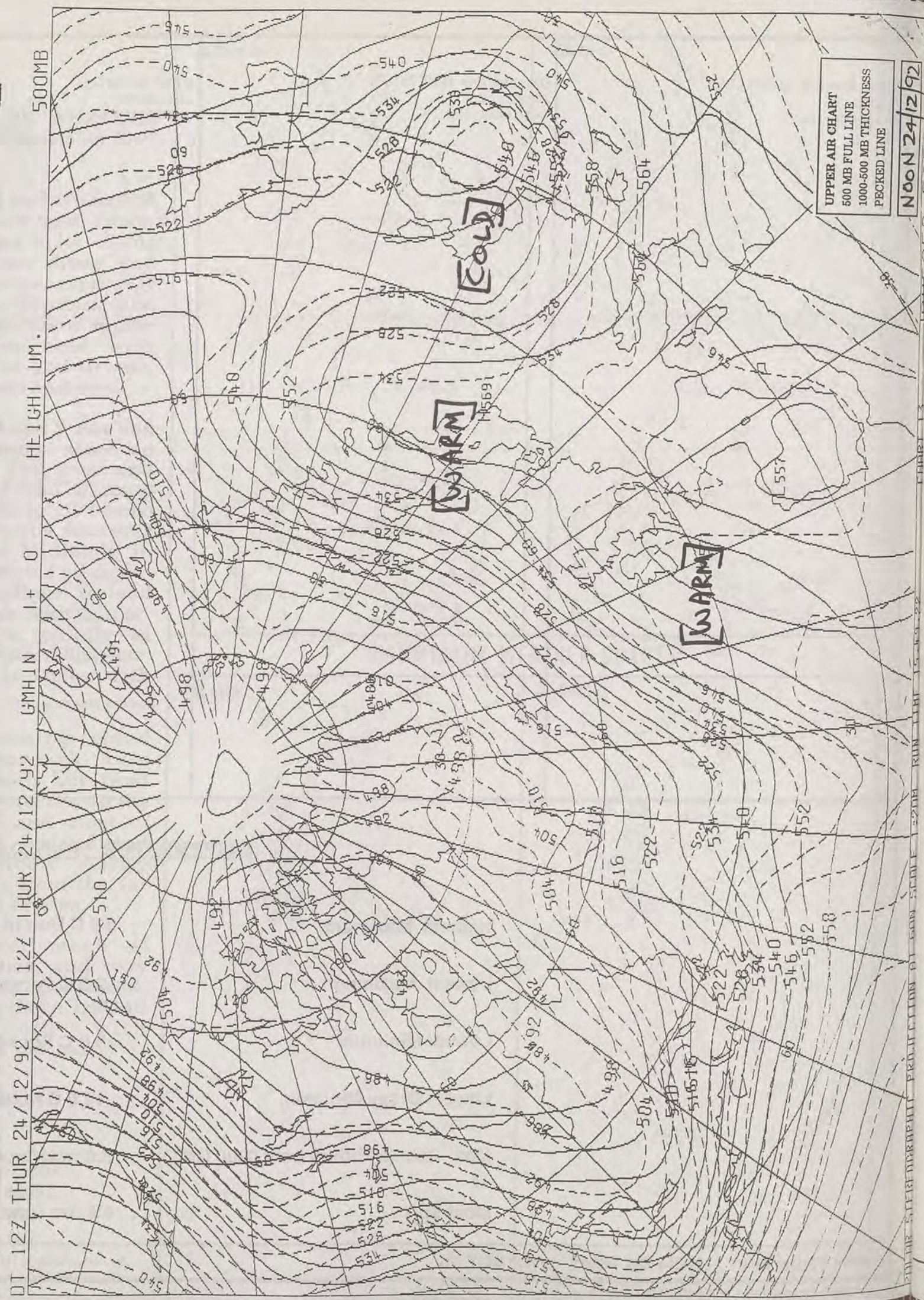

Highest Maximum	: 8.9 C Butt of Lewis [ outer Hebrides ]
Lowest Maximum	: -2.2 C Pershore [ Hereford and Worcester ]
Lowest Minimum	: -8.0 C Shawbury [ Shropshire ]
Lowest Grass Minimum	: -14.0 C Nottingham Weather Centre
Most Rain (24 hours from 0900 GMT)	: 5.8 mm Cape Wrath
Most Sun	: 6.4 Hrs Gawlish [ Devon ]

## DAILY WEATHER SUMMARY



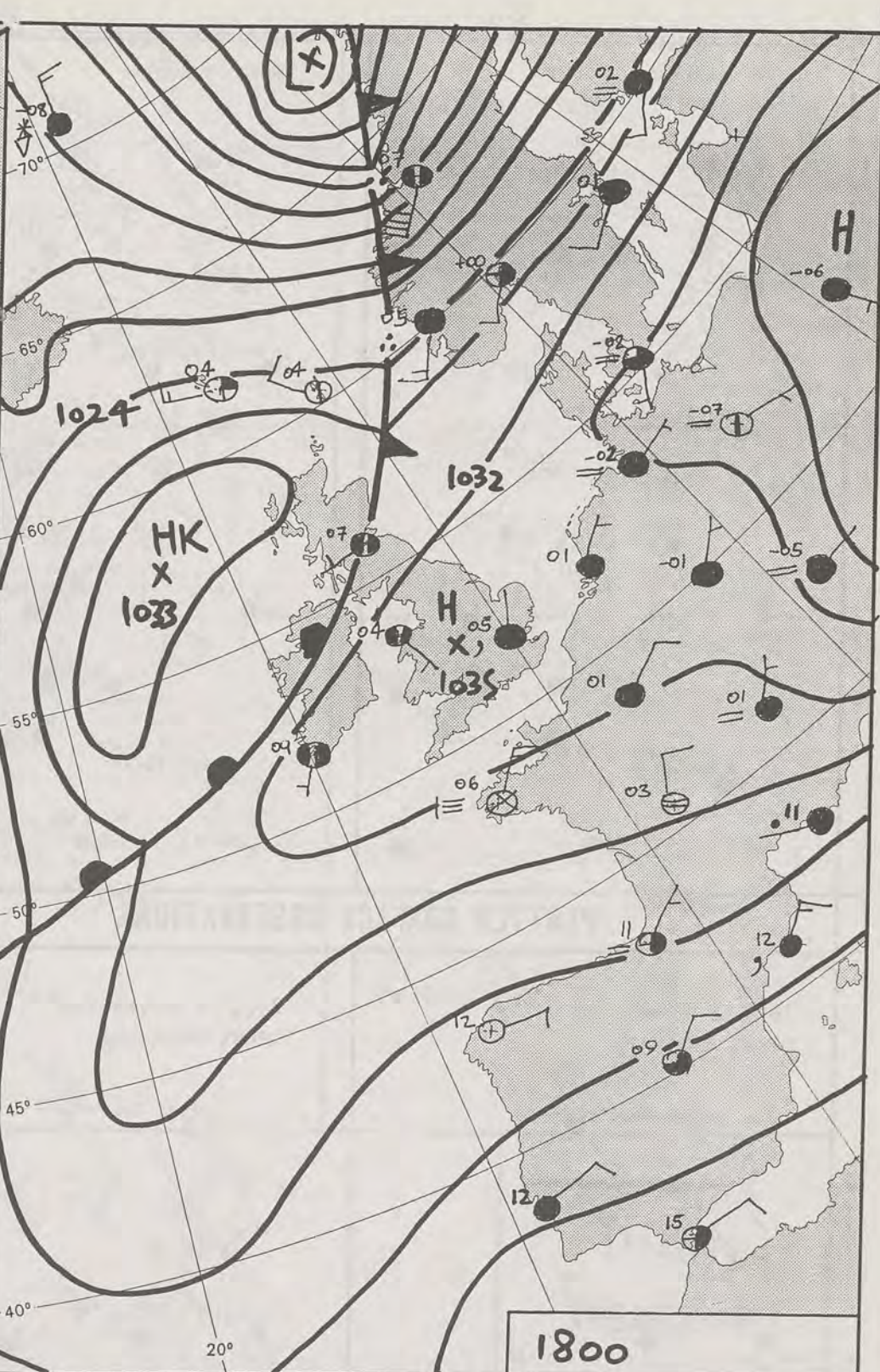
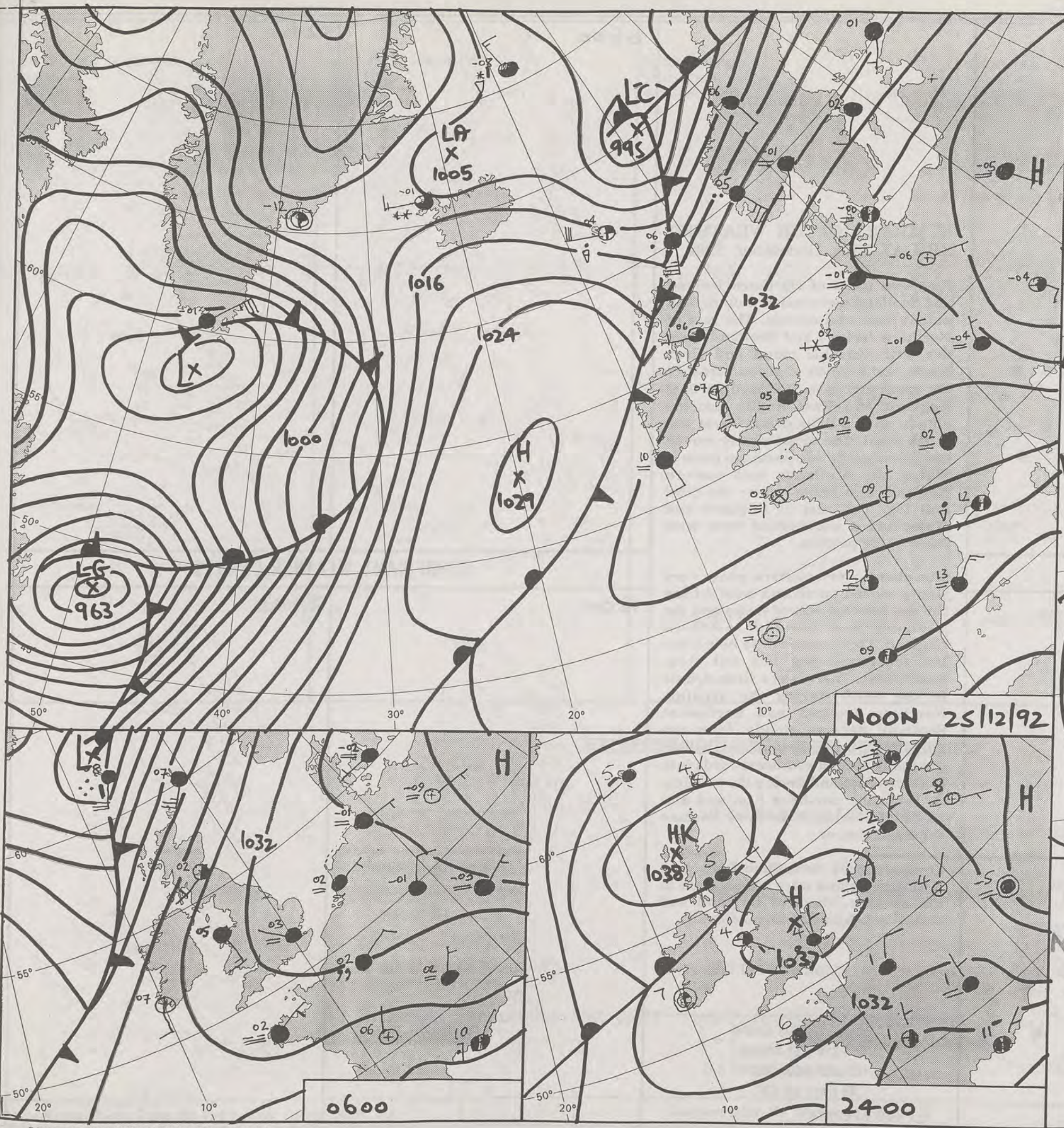
© Crown Copyright  
All rights reserved







1000-500 MB THICKNESS  
PECKED LINE  
NOON 24/12/92  
PRINTED IN THE UK FOR HMSO. Dd 8146371 C10 3/91 9385 9590



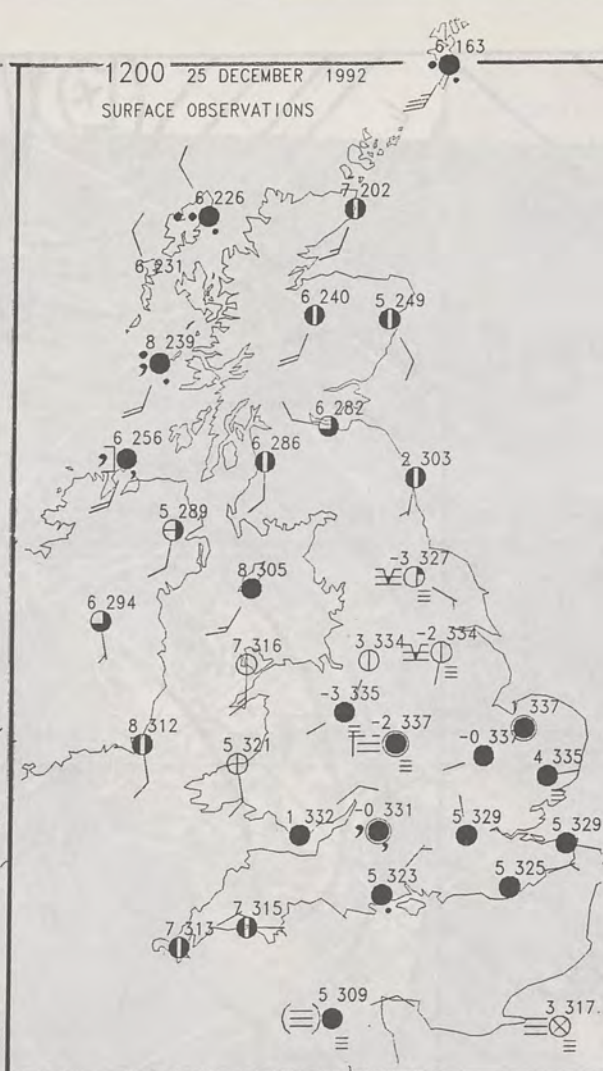
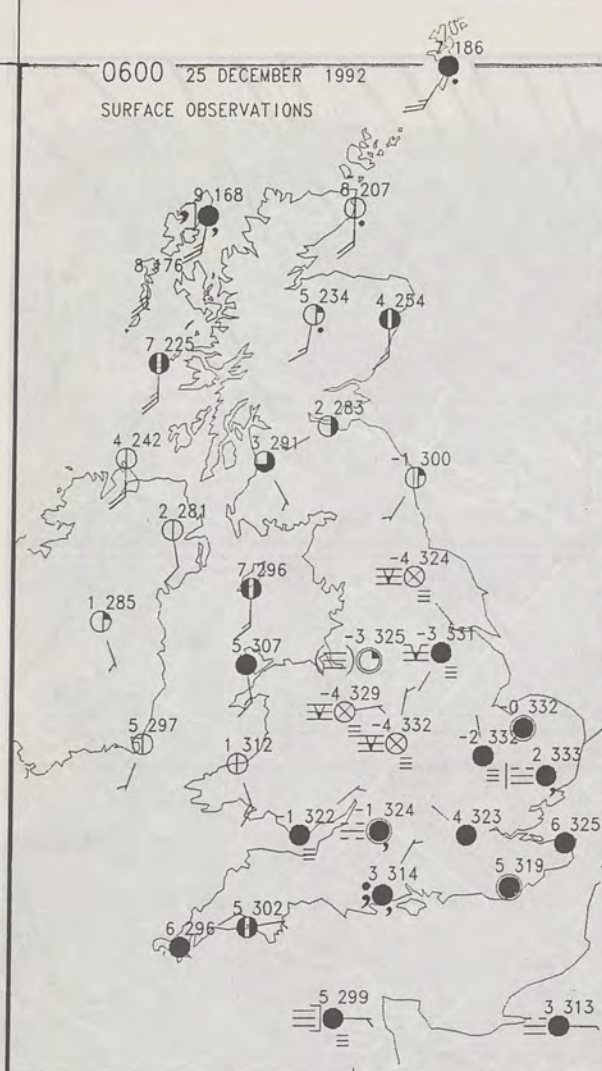
DUPLICATE ALSO  
DAILY WEATHER SUMMARY  
NOT FOR LOAN FOR  
FRIDAY 25th December 1992

London Weather Centre 284-286 High Holborn London WC1V 7HX  
© Crown Copyright All rights reserved

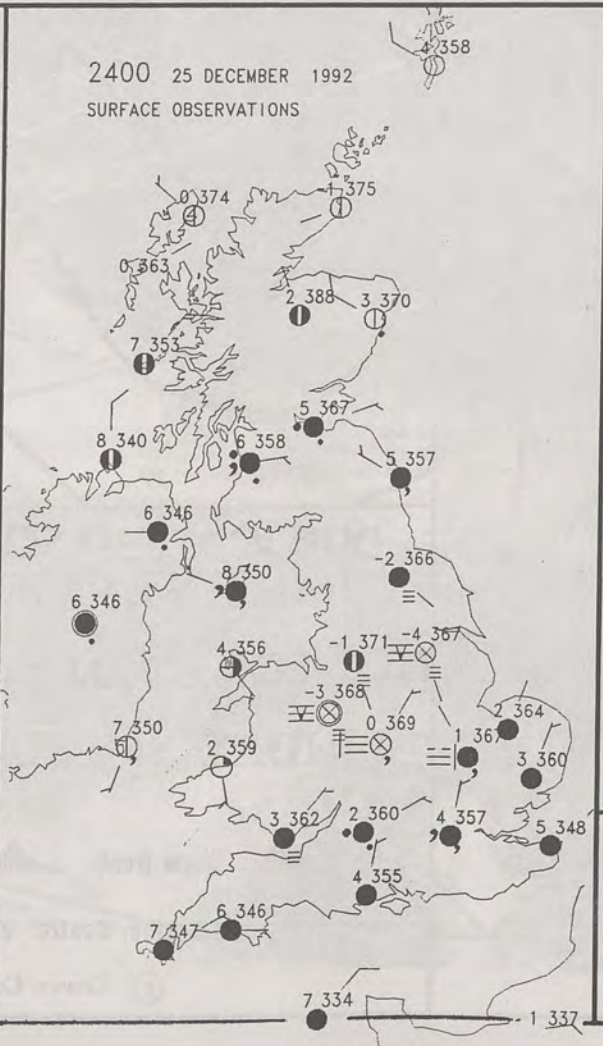
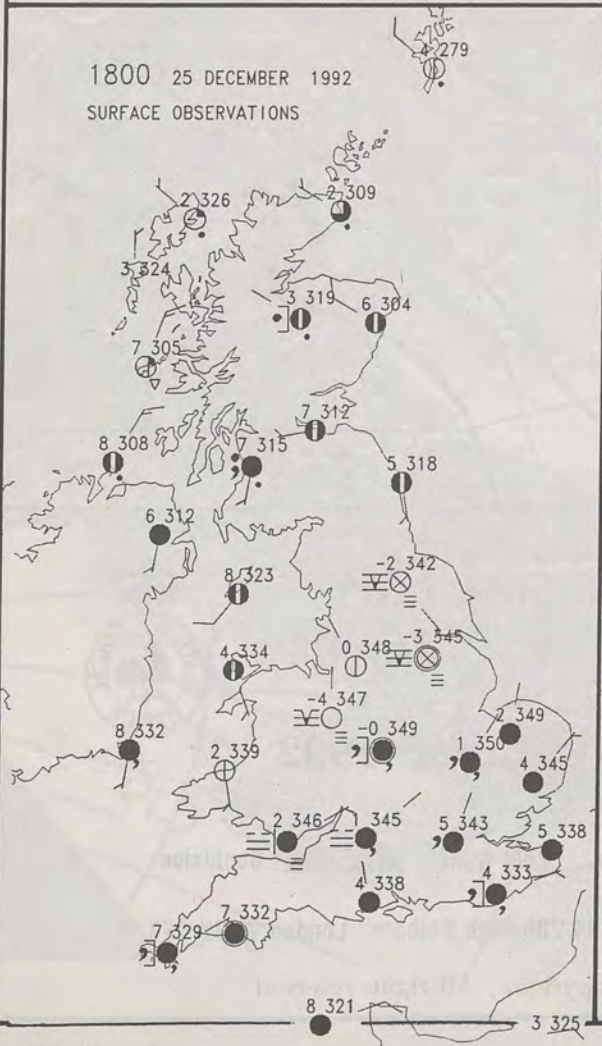
Legend:  
Warm front Cold front Occlusion

Met Office logo and date stamp: 6 JAN 1993





**PLOTTED SURFACE OBSERVATIONS**



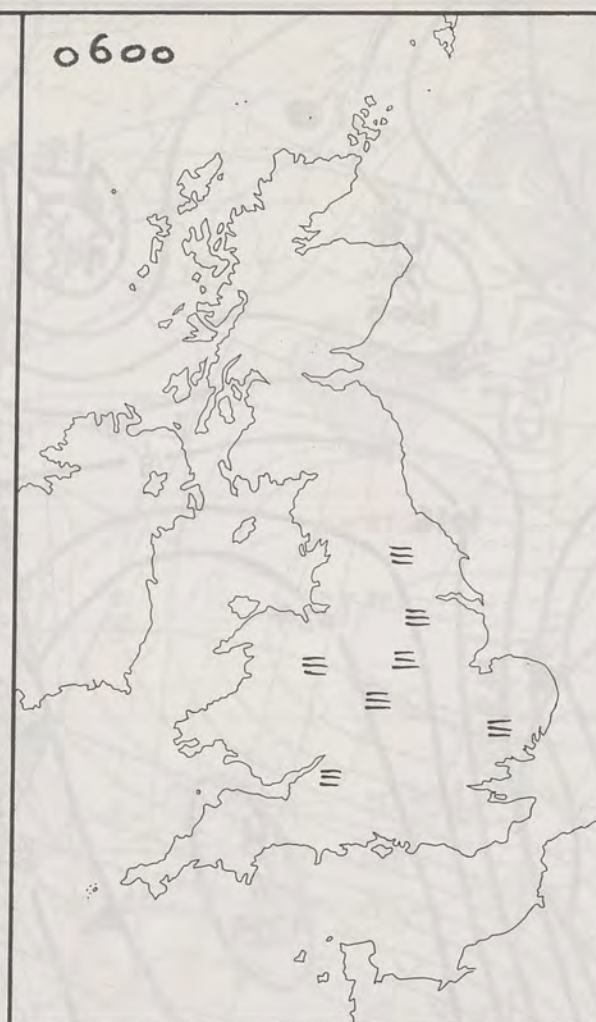
**SUMMARY OF UK WEATHER  
FRIDAY 25th December 1992**

Northern parts of Northern Ireland and Scotland were rather cloudy with patchy rain and drizzle. The rest of Northern Ireland and Scotland were dry with variable cloud and clear spells, and a touch of ground frost in the south and east. Southern parts of England and East Anglia became cloudy with a little drizzle near the south coast. The cloud slowly moved northwestwards into southern parts of Wales, the Midlands and eastern England, and helped clear the frost and fog. The rest of England and Wales had a widespread frost with freezing fog patches.

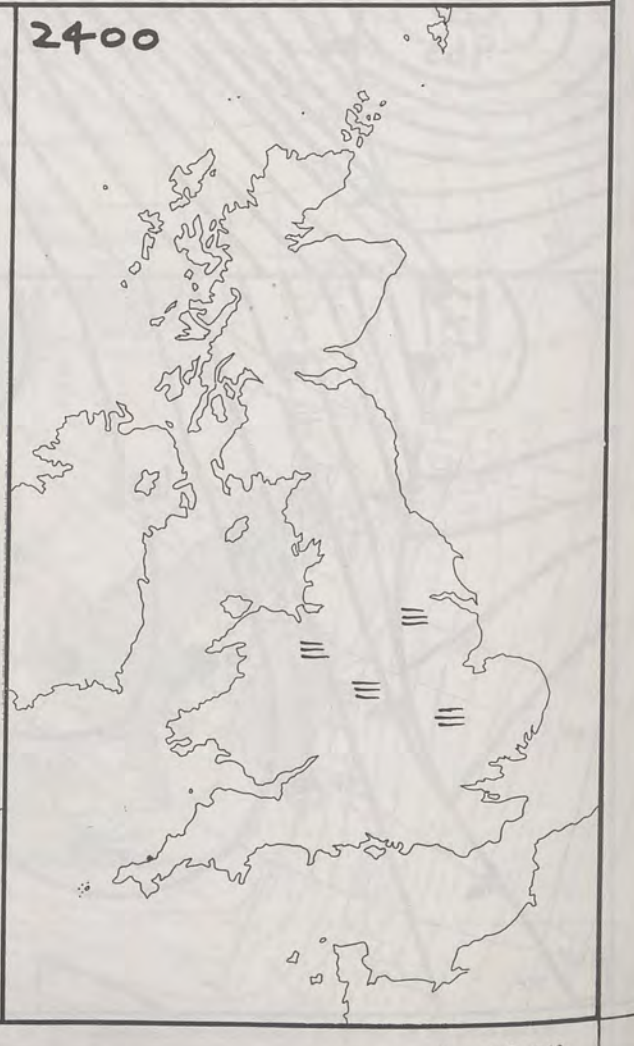
The cloud over southern parts very slowly moved north and west during the day into the rest of Wales and the Midlands and parts of northern England. This continued to help clear the frost and fog but not from everywhere. There was a little drizzle in the south during the evening. Northern Ireland and northwest Scotland became cloudy from the north with outbreaks of rain, which gradually spread southeastwards into southern Scotland during the evening. At this time northern Scotland and parts of Northern Ireland became drier and clearer.

Temperatures over Scotland and Northern Ireland were largely close to the average. Much of England and Wales though had another cold day.

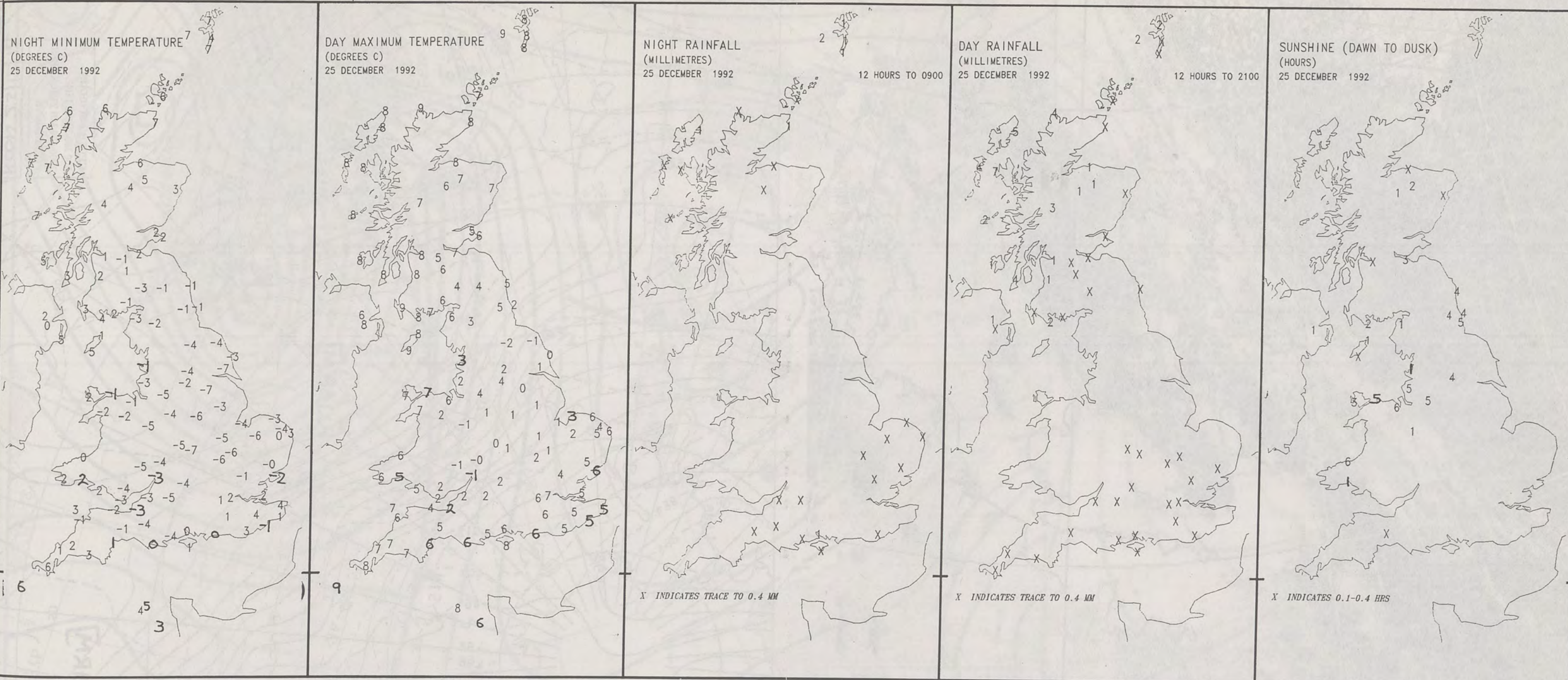
London Weather Centre  
284-286 High Holborn  
London WC1V 7HX  
All times are GMT  
© Crown Copyright All rights reserved



**SIGNIFICANT WEATHER CHARTS**







# **EXTREMES FOR FRIDAY 25TH DECEMBER 1992**

Highest Maximum	: 9.2 C St Mary,s [ Isles Of Scilly ]
Lowest Maximum	: -2.1 C Leeming [ Yorks ]
Lowest Minimum	: -7.4 C Leconfield [ Humberside ]
Lowest Grass Minimum	: -9.2 C Cellarhead
Most Rain (24 hours from 0900 GMT)	: 10.6 mm Aultbea [ NW Scotland ]
Most Sun	: 6.0 Hrs Moel - Y - Crio [ Clwyd ]

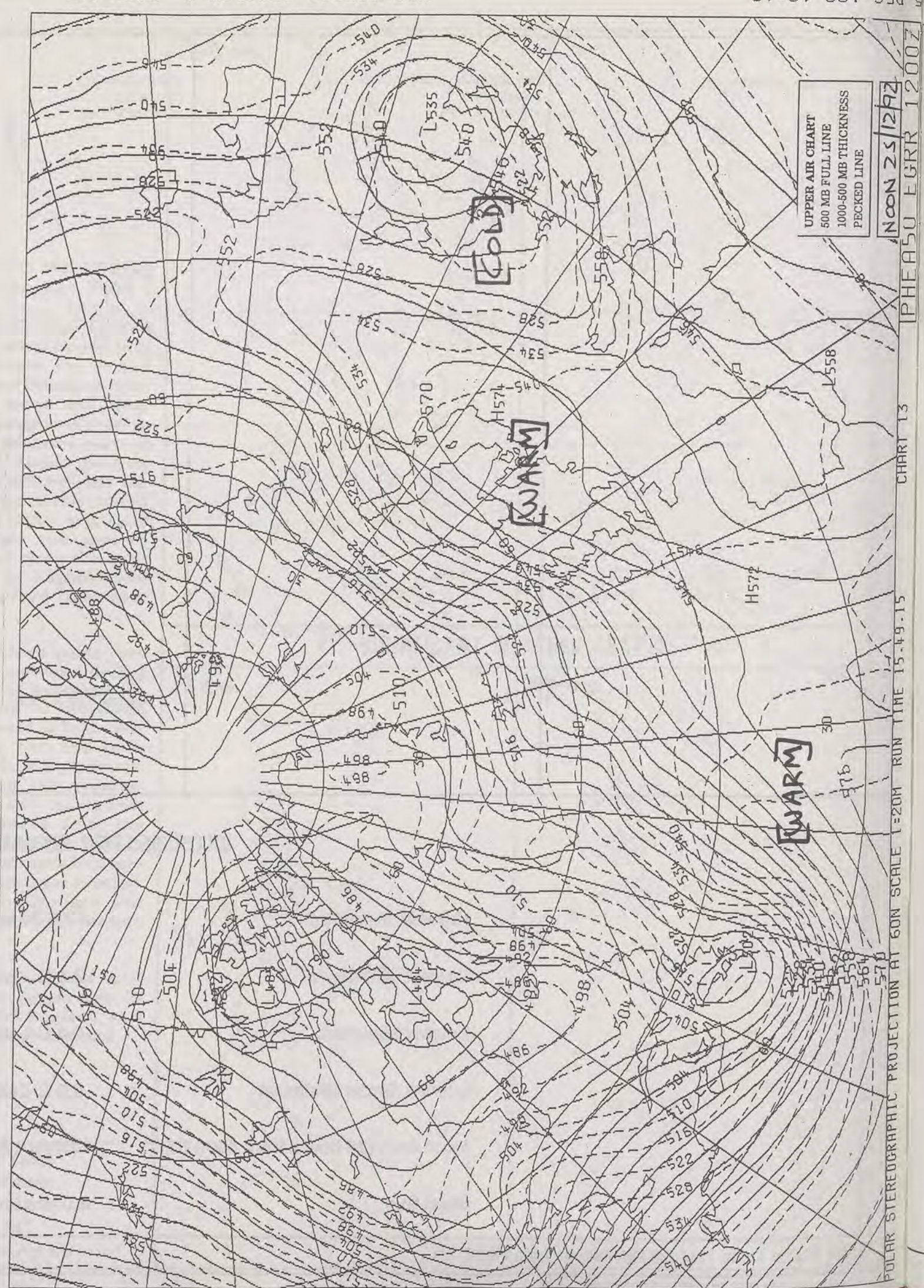

## **DAILY WEATHER SUMMARY**



© Crown Copyright  
All rights reserved

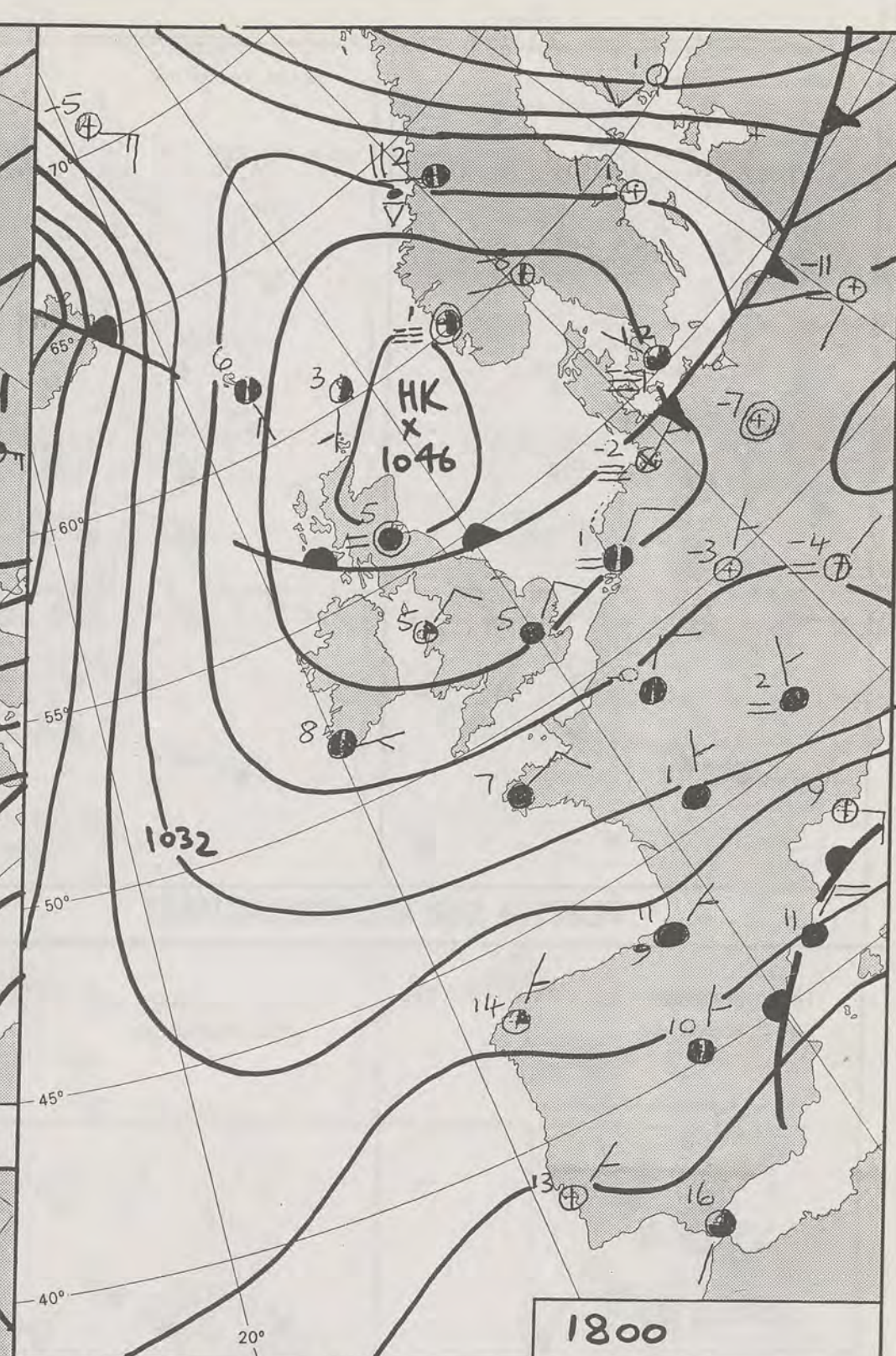
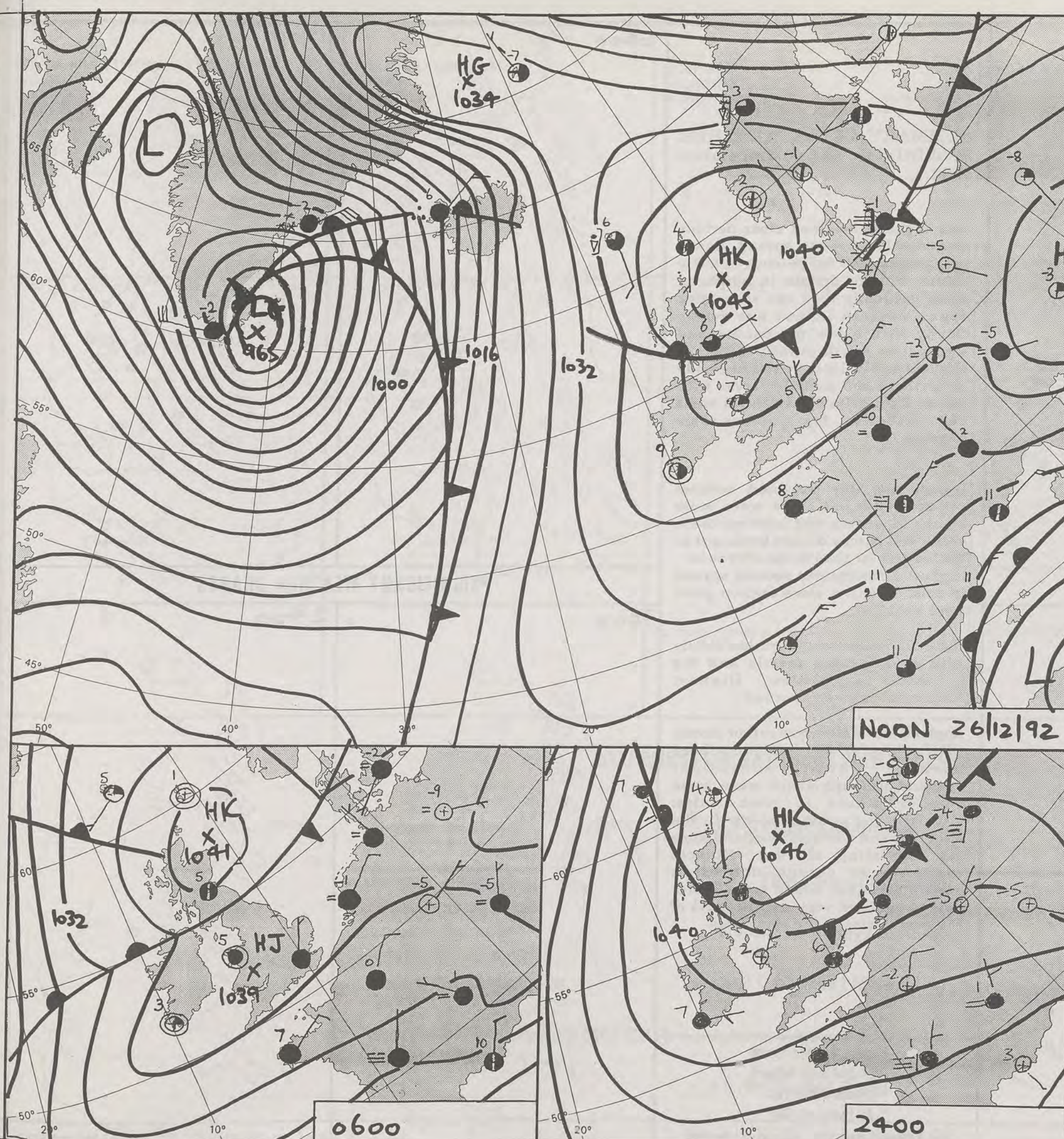


INFRA-RED NOON 25/12/92





PECKED LINE  
NOON 25/12/92  
PHEASU EGRR 1200Z  
CHART 13  
POLAR STEREOGRAPHIC PROJECTION AT 60N SCALE 1:20M RUN TIME 15.49.15



DUPLICATE ALSO  
DAILY WEATHER SUMMARY  
NOT FOR LOAN FOR  
SATURDAY 26th December 1992  
-6 JAN 1993  
METEOROLOGICAL OFFICE

Warm front Cold front Occlusion

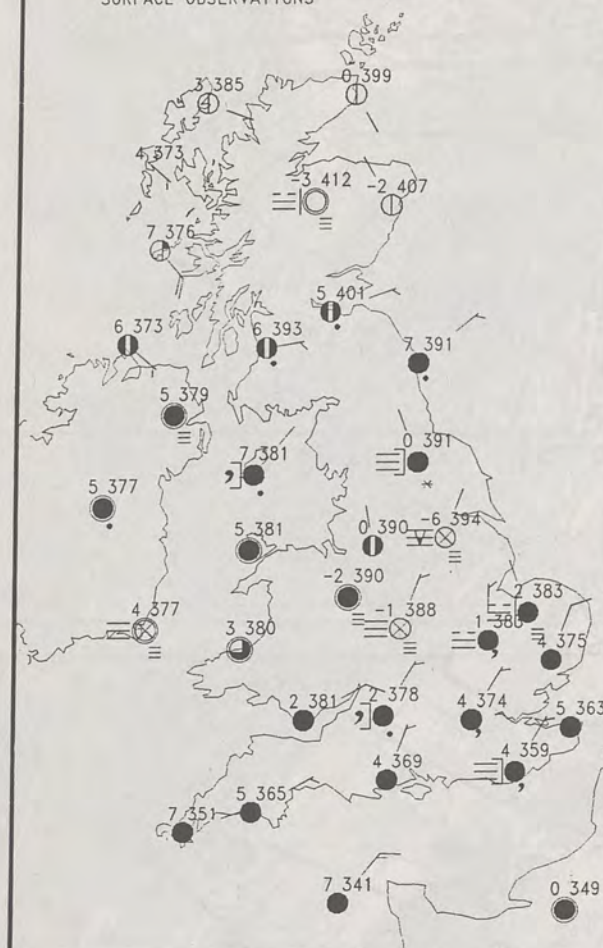
London Weather Centre 284-286 High Holborn London WC1V 7HX

© Crown Copyright All rights reserved



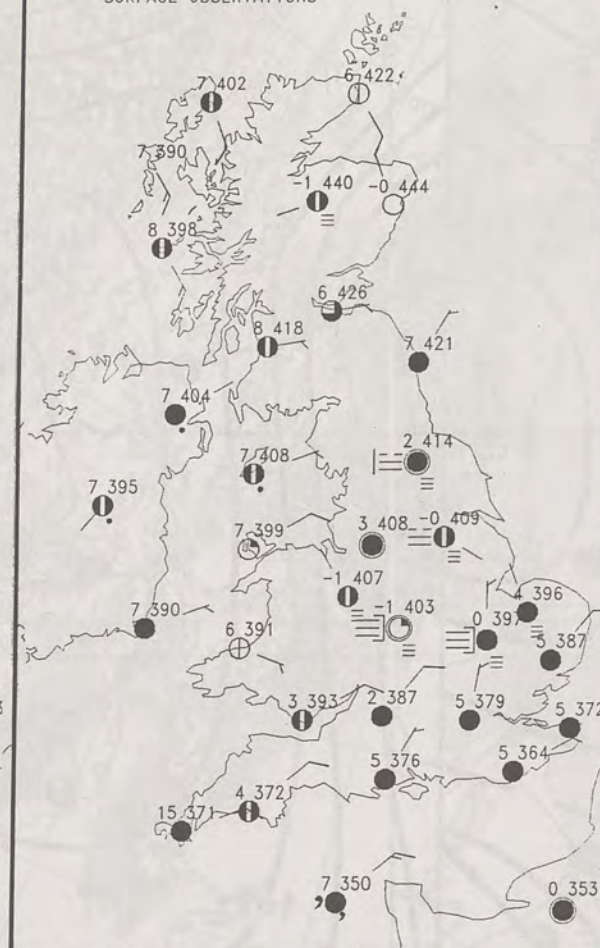
0600 26 DECEMBER 1992

SURFACE OBSERVATIONS



1200 26 DECEMBER 1992

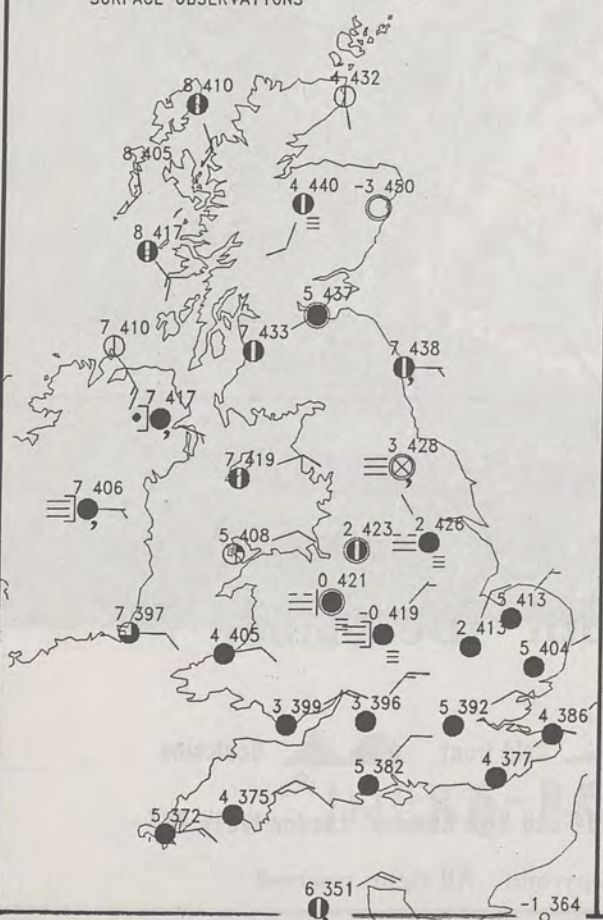
SURFACE OBSERVATIONS



## PLOTTED SURFACE OBSERVATIONS

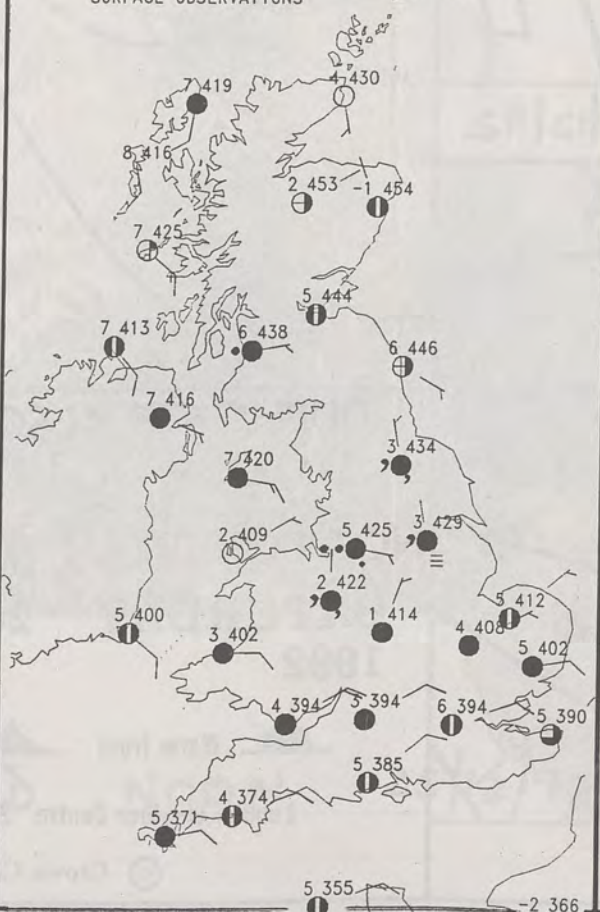
1800 26 DECEMBER 1992

SURFACE OBSERVATIONS



2400 26 DECEMBER 1992

SURFACE OBSERVATIONS

SUMMARY OF UK WEATHER  
SATURDAY 26th December  
1992

Last night in Scotland clear periods over northern areas spread slowly southwards with fog patches in a few places. Patchy drizzle in southern areas gradually died out soon after dawn. Northern Ireland was mostly cloudy with a few fog patches, and some patchy drizzle towards dawn. England and Wales were rather cloudy in northern and southern areas with patchy light drizzle; but central areas had extensive fog patches, some freezing.

During the day Scotland became rather cloudy, but there were some breaks in eastern and later northern areas, and patchy drizzle broke out in the borders for time in the afternoon. Highest temperatures around normal in most areas, but some eastern parts were cold.

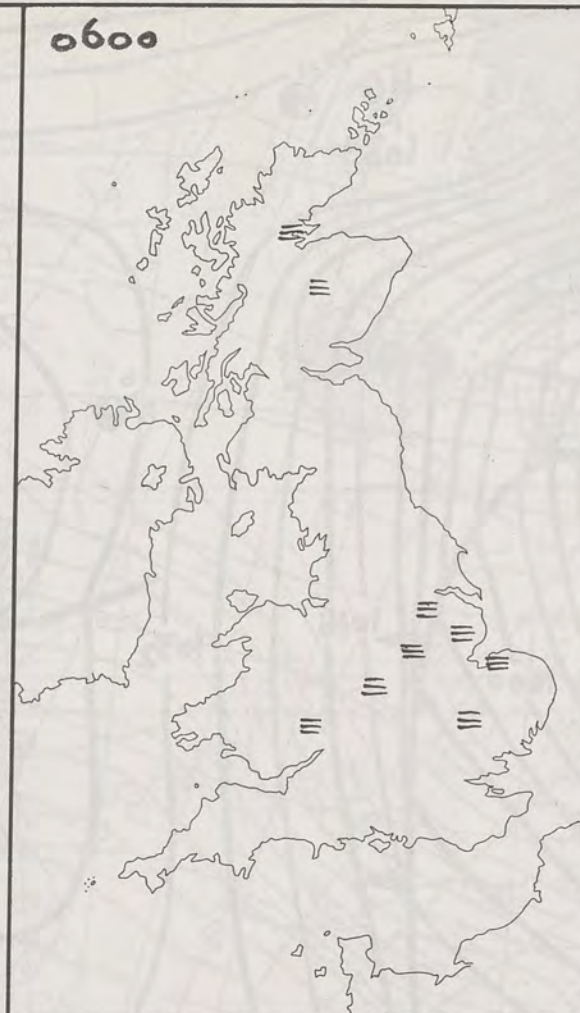
Northern Ireland stayed rather cloudy with some patchy drizzle and fog patches in places. Highest temperatures around normal.

England and Wales were rather cloudy with patchy drizzle in the northern borders and southwest England, although there were some sunnier breaks in west Wales. Extensive fog patches mainly in the Midlands and northeast England, some fog persisting all day. Highest temperatures around normal in coastal areas, but inland areas rather cold to cold, and very cold in parts of the west Midlands and east Wales.

London Weather Centre  
284-286 High Holborn  
London WC1V 7HX  
All times are GMT

© Crown Copyright All rights reserved

0600



1200



## SIGNIFICANT WEATHER CHARTS

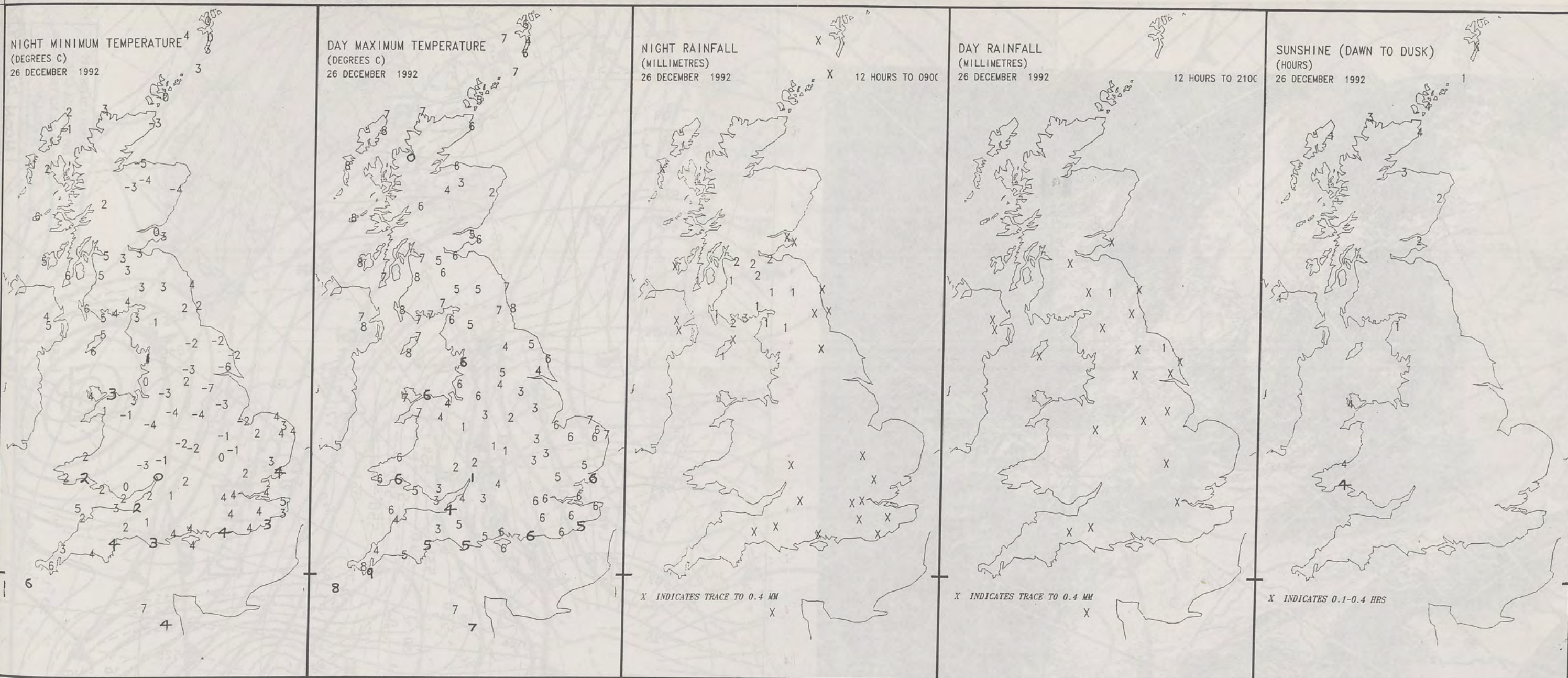
1800



2400







### EXTREMES FOR SATURDAY 26TH DECEMBER 1992

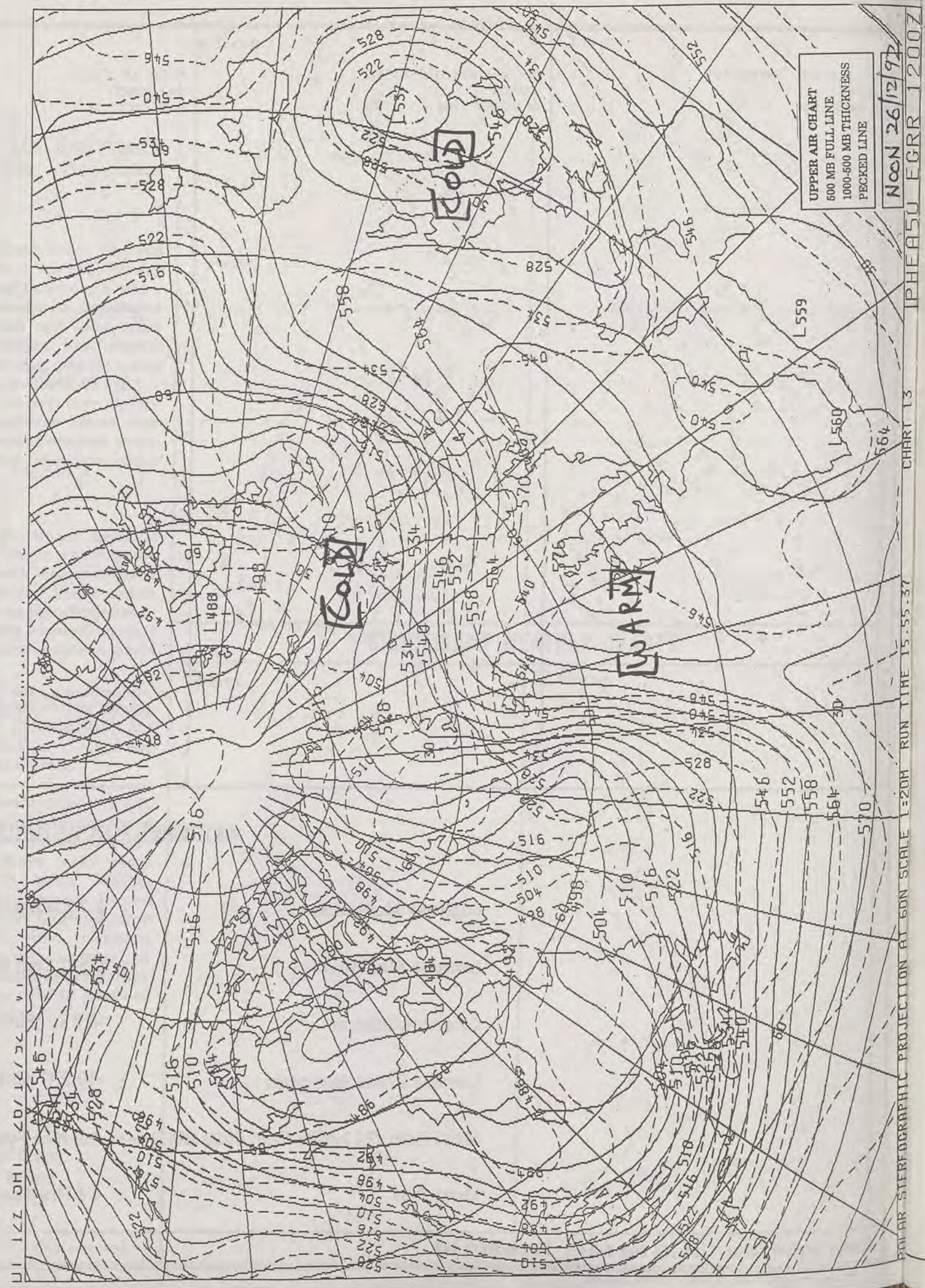

Highest Maximum	: 8.7 C Lizard Lighthouse
Lowest Maximum	: 0.1 C Tain Range [ Highland ]
Lowest Minimum	: -6.6 C Finningley / Doncaster
Lowest Grass Minimum	: -10.2 C Kinloss [ Moray Firth ]
Most Rain (24 hours from 0900 GMT)	: 1.3 mm Fylingdales [ Yorks ]
Most Sun	: 4.4 Hrs Tenby [ Dyfed ]

### DAILY WEATHER SUMMARY



© Crown Copyright  
All rights reserved







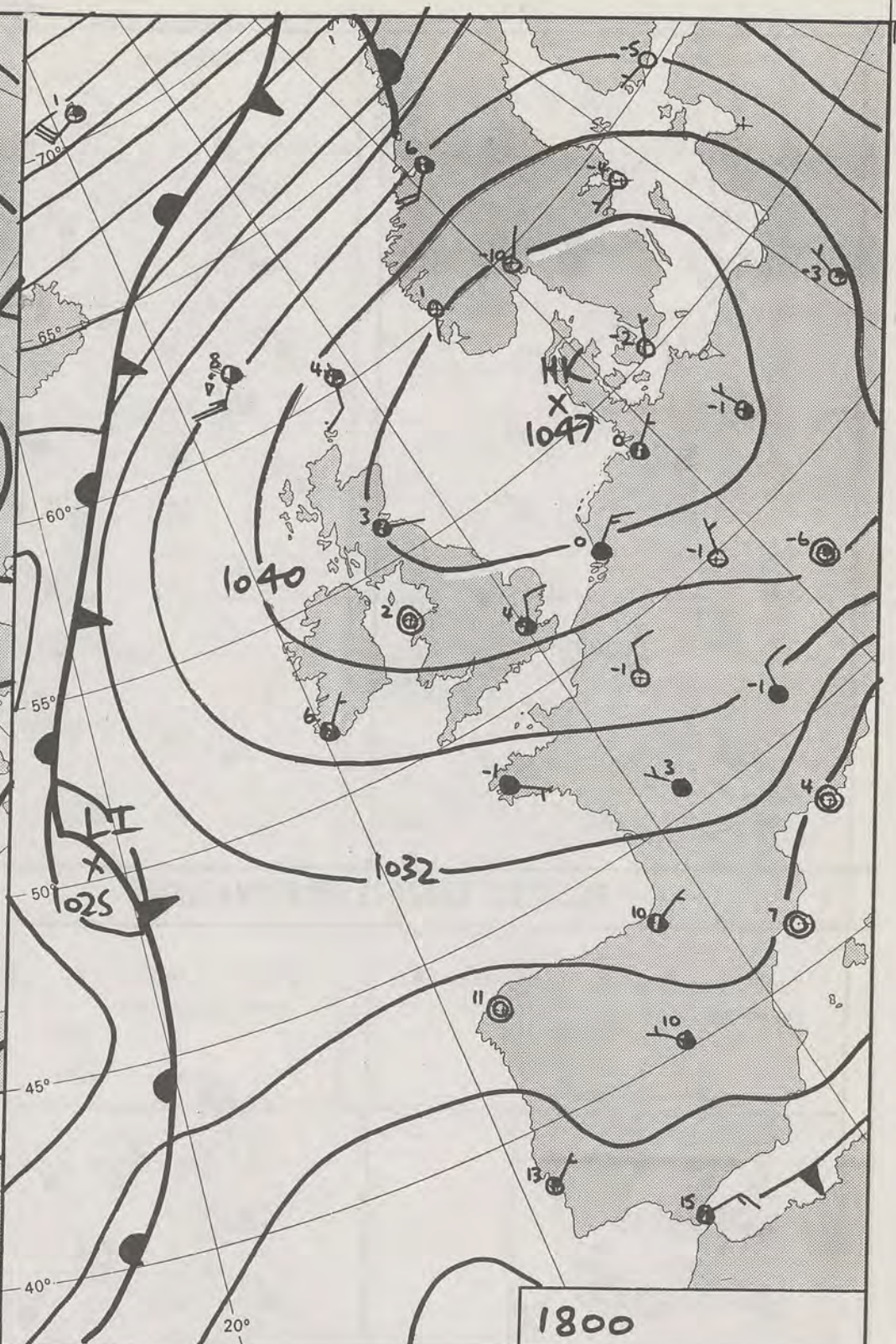

PECKED LINE

NOON 26/12/92

CHART 13

STEREOGRAPHIC PROJECTION AT 60N SCALE 1:20M RUN TIME 15.55.37

IPHEASU EGRR 1200Z



NOON 27/12/92

1800

DUPLICATE ALSO  
DAILY WEATHER SUMMARY

NOT FOR LOAN FOR

SUNDAY 27th December 1992

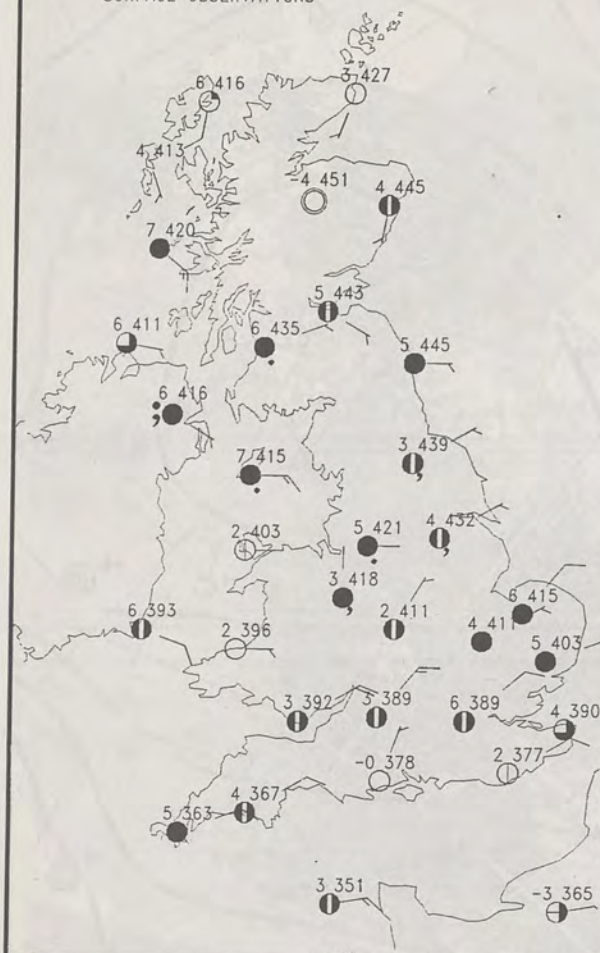
Warm front Cold front Occlusion

London Weather Centre 284-286 High Holborn London WC1V 7HX

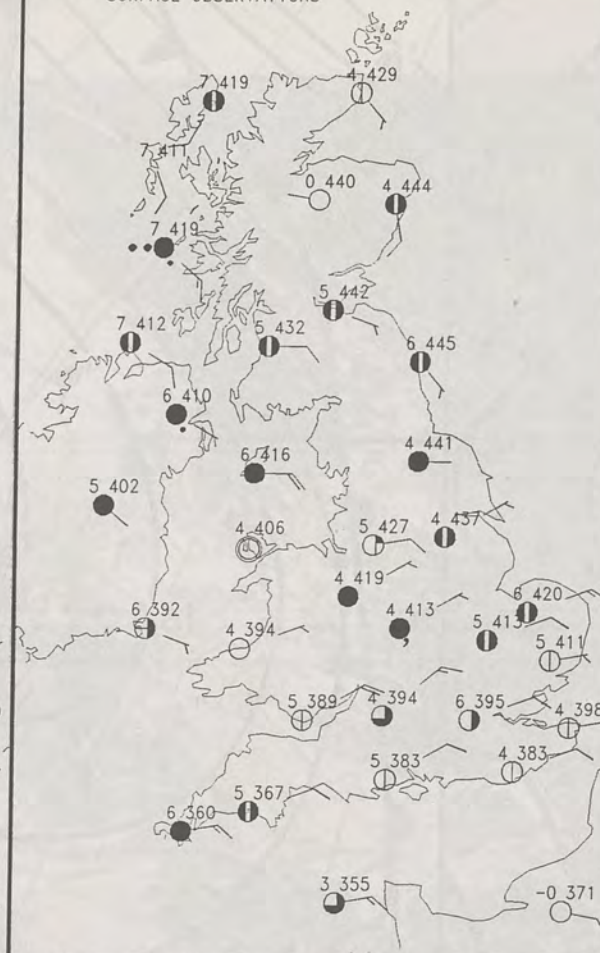
© Crown Copyright All rights reserved



0600 27 DECEMBER 1992  
SURFACE OBSERVATIONS



1200 27 DECEMBER 1992  
SURFACE OBSERVATIONS

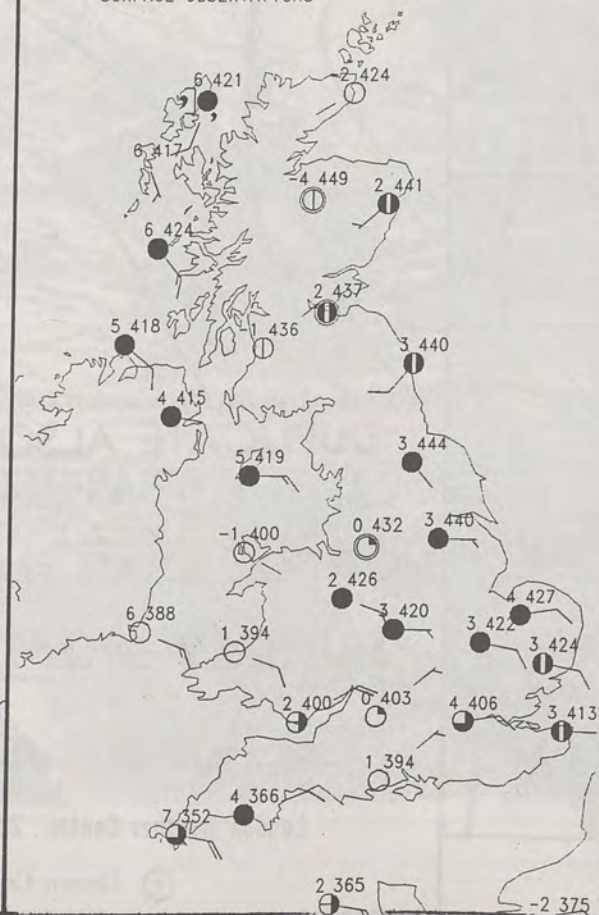


### PLOTTED SURFACE OBSERVATIONS

1800 27 DECEMBER 1992  
SURFACE OBSERVATIONS



2400 27 DECEMBER 1992  
SURFACE OBSERVATIONS



### SUMMARY OF UK WEATHER SUNDAY 27th December 1992

Scotland last night was rather cloudy with patchy drizzle in southern parts for a time; but there were clearer periods in northeast areas. Northern Ireland was cloudy, with patchy light rain in the east which died out soon after dawn. England and Wales were cloudy, but some clearer spells developed mostly in southern England and west Wales. Some patchy drizzle in northern parts and the Midlands.

During the day Scotland remained rather cloudy, although some Highland and northeast parts were brighter with sunny periods.

Some patchy rain persisted at Tiree, dying out in the evening when drizzle broke out in the Outer Hebrides. Highest temperatures were normal to rather cold, but a few places in the northeast were very cold.

Northern Ireland was cloudy and dry, with highest temperatures around normal.

England and Wales were dry except for some patchy drizzle in the Peak District. It was mainly cloudy in central and northern parts but brighter with some sunshine mainly in southern England, west Wales and parts of northwest England.

Highest temperatures normal to rather cold.

London Weather Centre  
284-286 High Holborn  
London WC1V 7HX  
All times are GMT

© Crown Copyright All rights reserved

0600



1200



### SIGNIFICANT WEATHER CHARTS

1800



2400

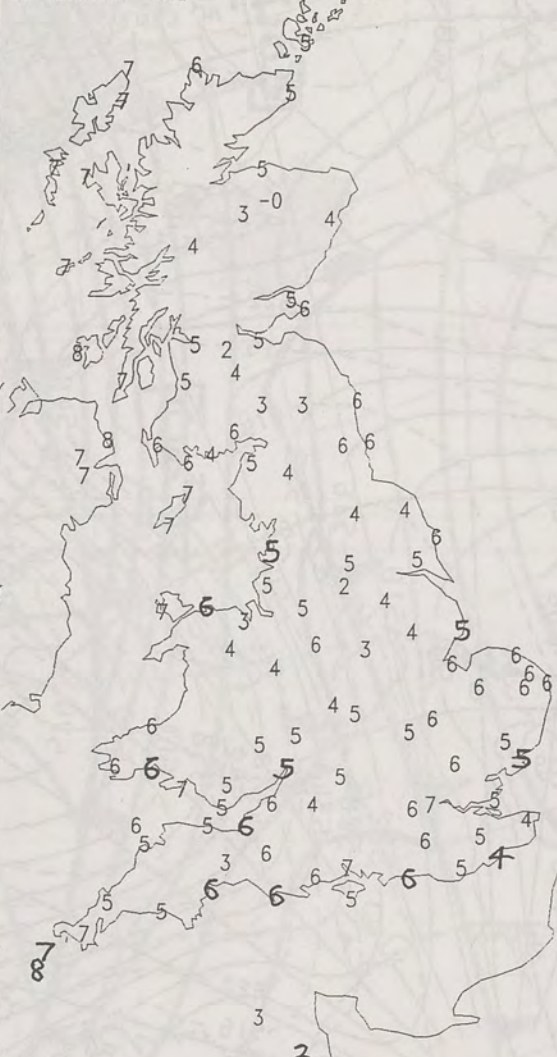




NIGHT MINIMUM TEMPERATURE  
(DEGREES C)  
27 DECEMBER 1992



DAY MAXIMUM TEMPERATURE  
(DEGREES C)  
27 DECEMBER 1992



NIGHT RAINFALL  
(MILLIMETRES)  
27 DECEMBER 1992



DAY RAINFALL  
(MILLIMETRES)  
27 DECEMBER 1992



SUNSHINE (DAWN TO DUSK)  
(HOURS)  
27 DECEMBER 1992



### EXTREMES FOR SUNDAY 27TH DECEMBER 1992

Highest Maximum	: 8.4 C Isles of Scilly
Lowest Maximum	: -0.4 C Glenlivet [ Grampian ]
Lowest Minimum	: -6.7 C Aboyne [ Grampian ]
Lowest Grass Minimum	: -10.2 C Aboyne
Most Rain (24 hours from 0900 GMT)	: 0.6 mm Lochboisdale [ w Scotland ]
Most Sun	: 6.3 Hrs Saunton Sands [ Devon ]


### DAILY WEATHER SUMMARY



© Crown Copyright  
All rights reserved



Noon VK 27/12/92



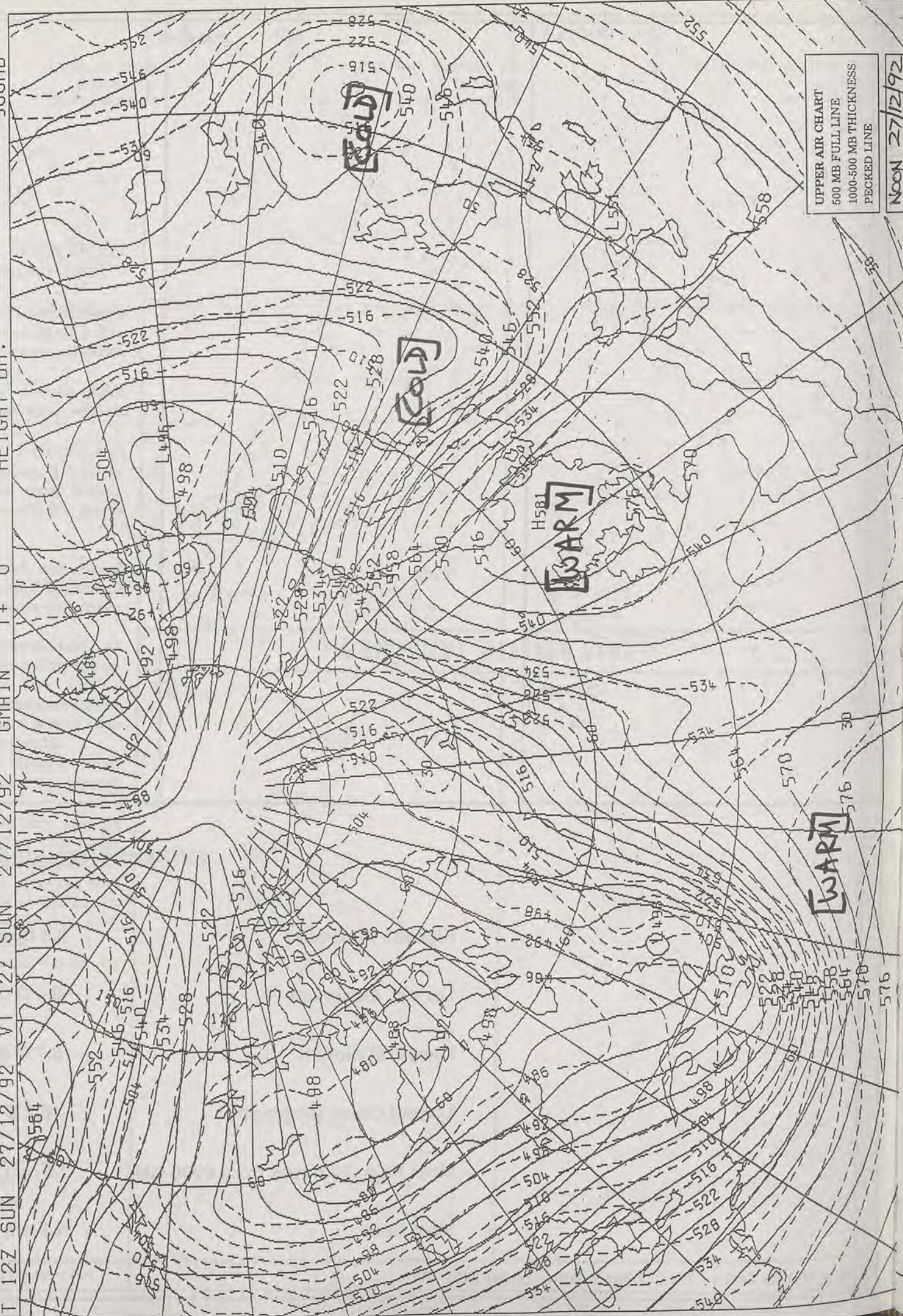
HEIGHT-DM.

T 12Z SUN 27/12/92 VT 12Z SUN 27/12/92

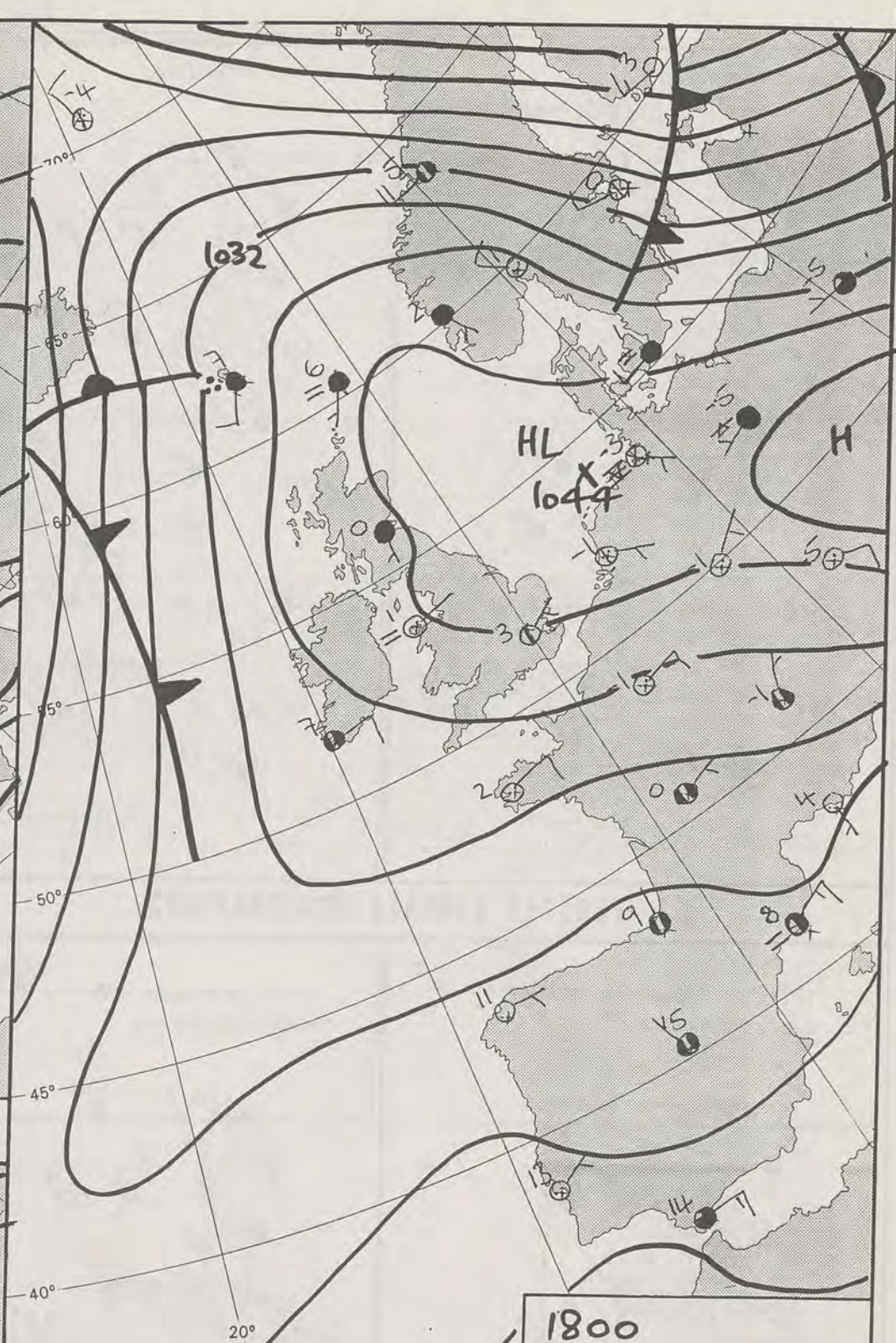
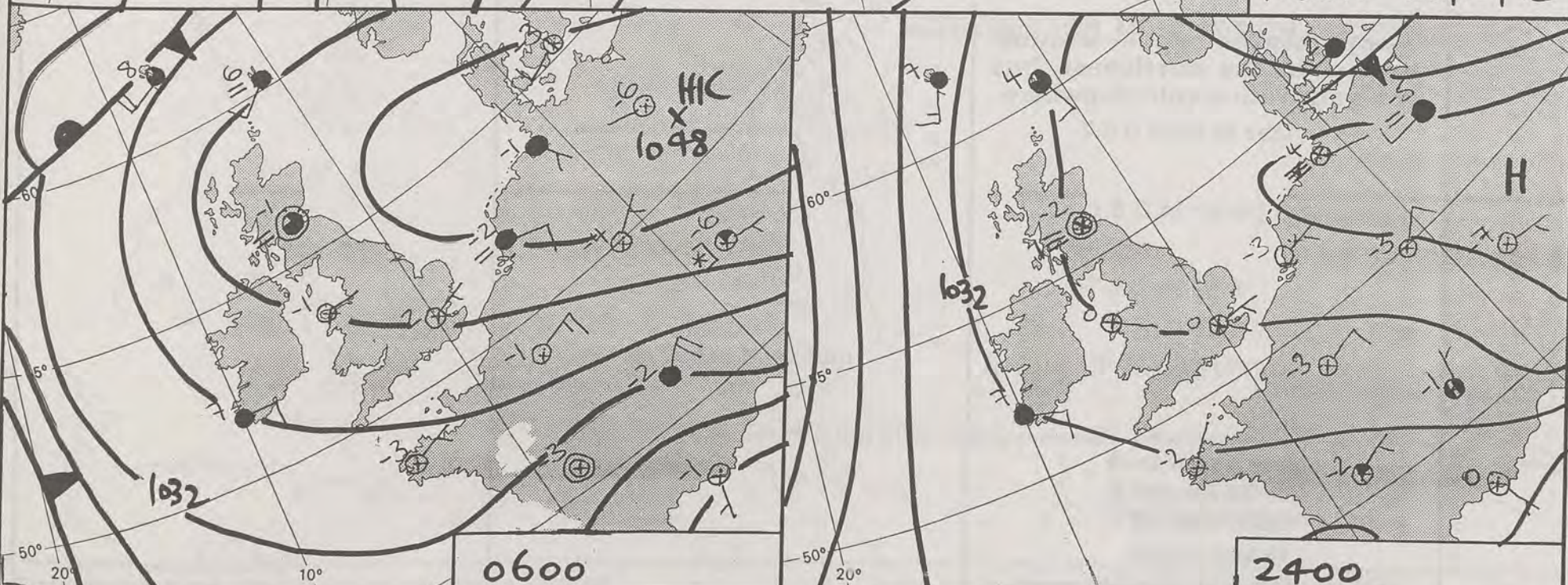
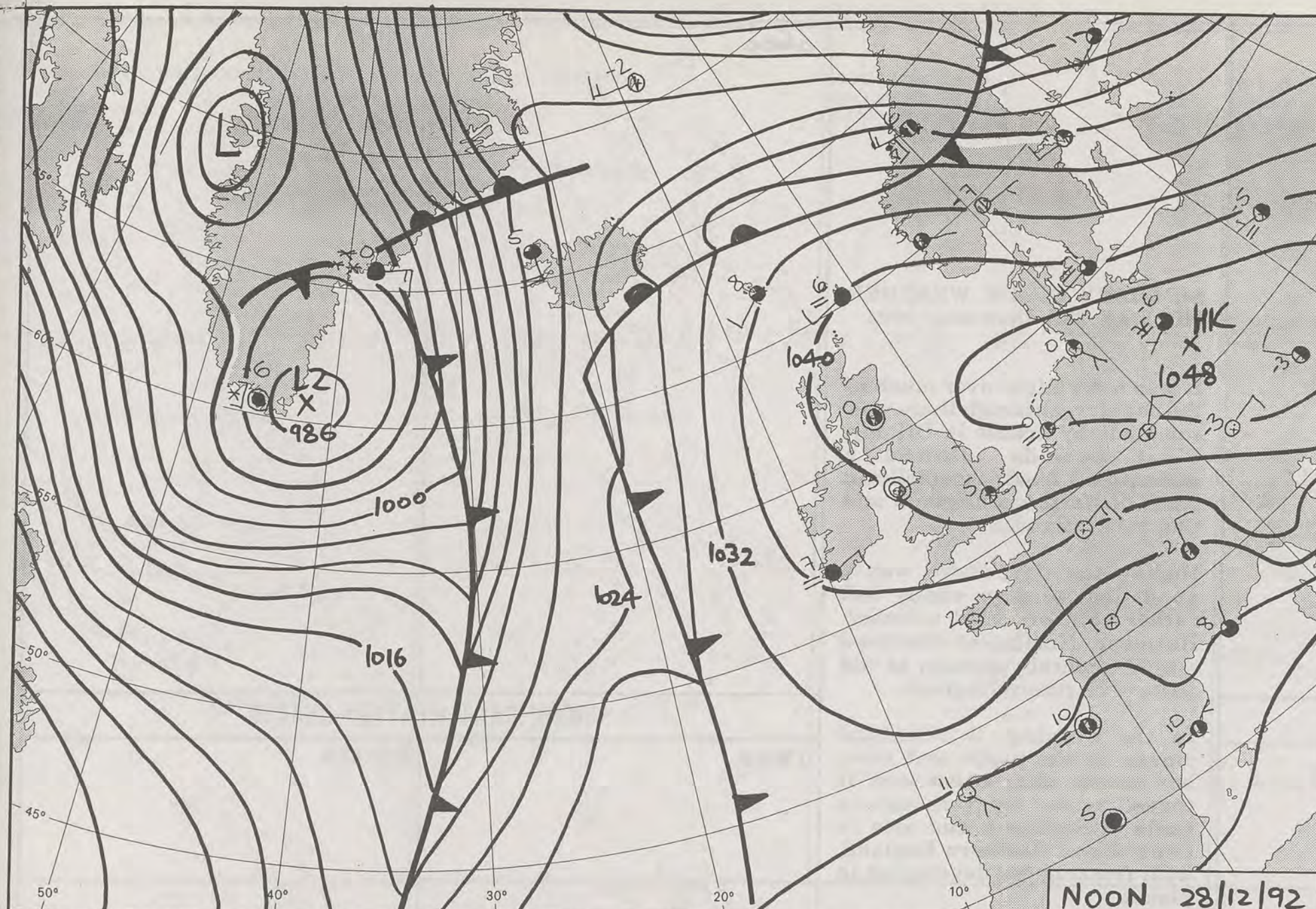
GRAIN

T+ 0

500MB







DUPLICATE ALSO  
DAILY WEATHER SUMMARY  
NOT FOR LOAN FOR  
MONDAY 28th December 1992

London Weather Centre 284-286 High Holborn London WC1V 7HX

© Crown Copyright All rights reserved

1000-500 MB THICKNESS  
PECKED LINE

NOON 27/12/92

NOON 28/12/92

1800

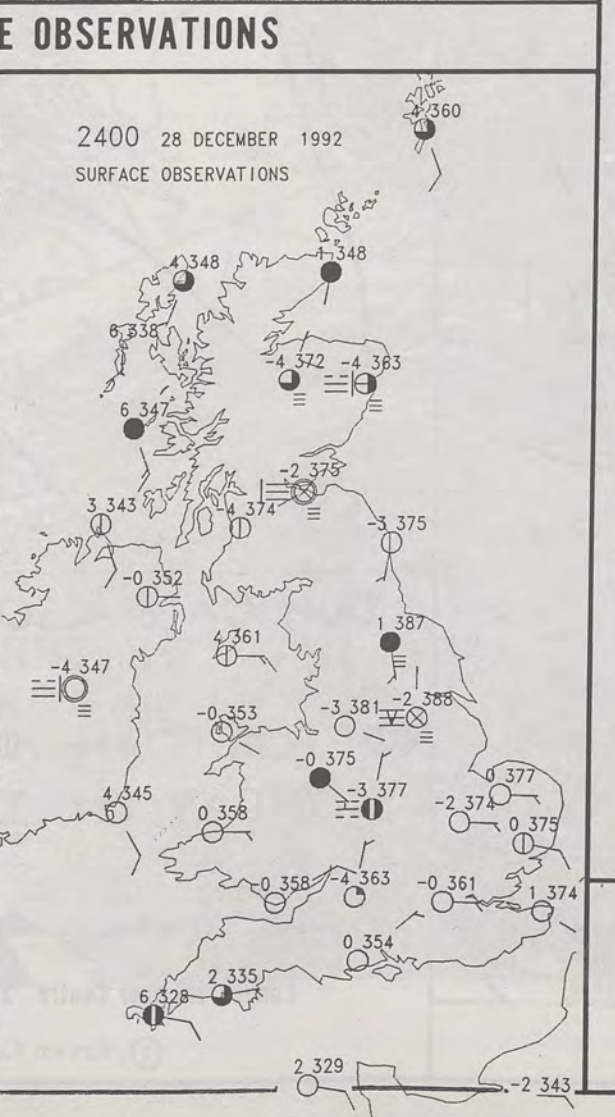
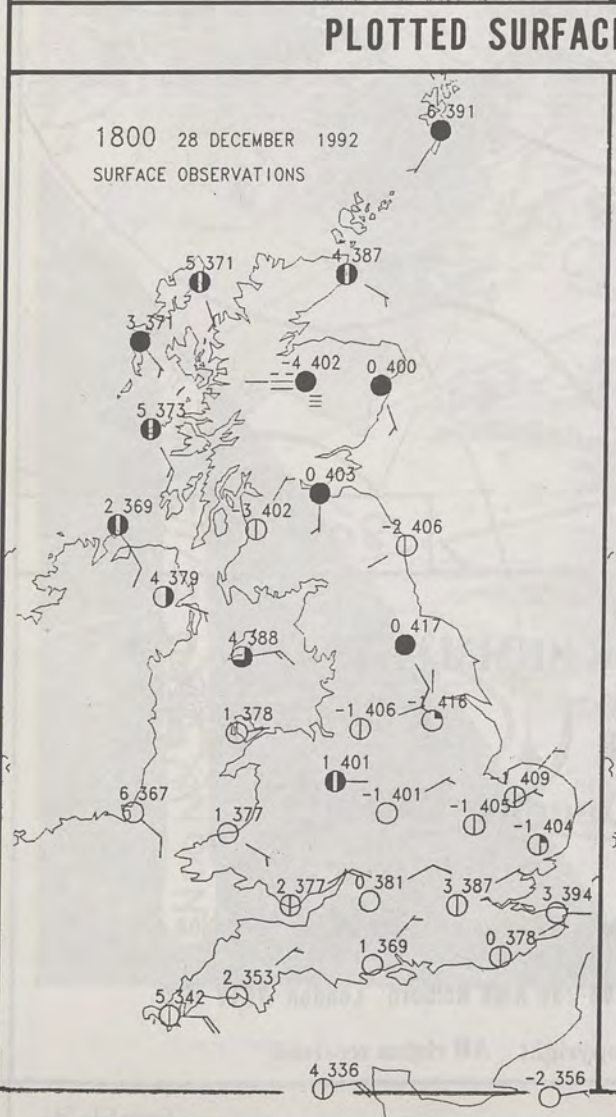
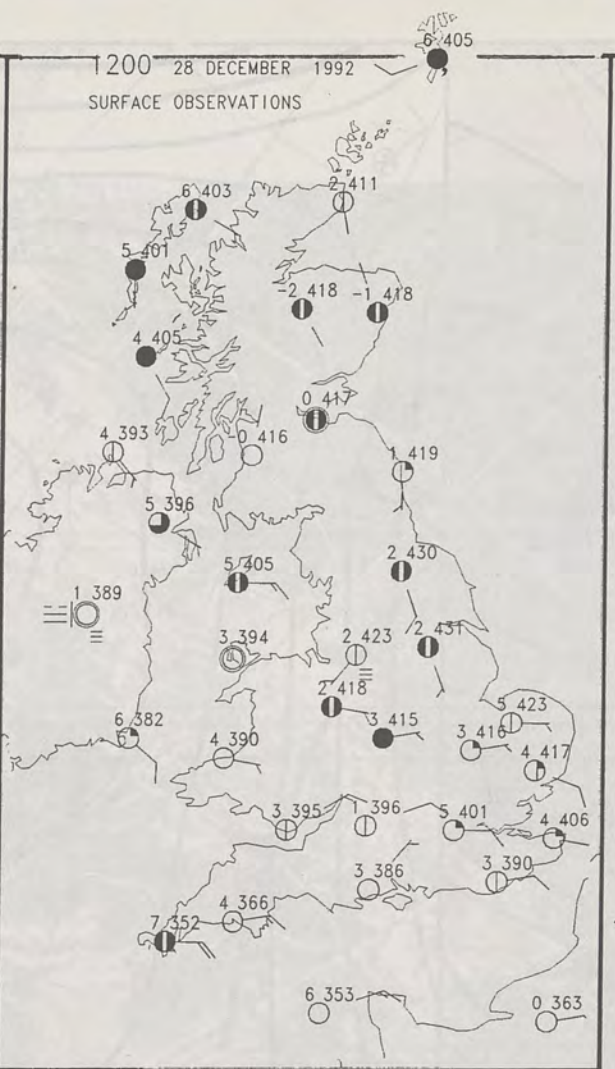
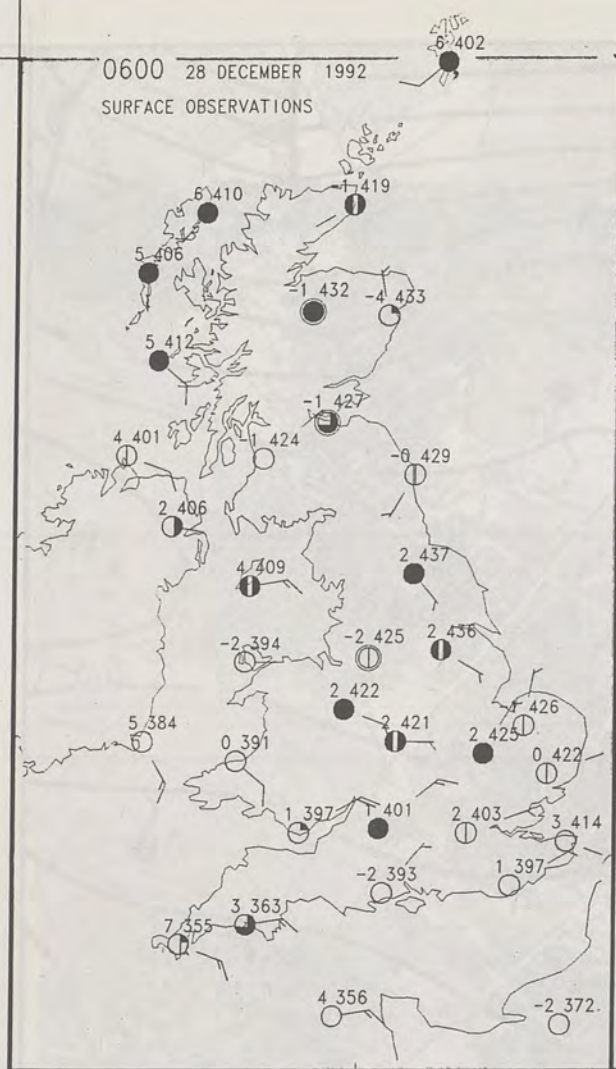
0600

2400

Printed in the UK for HMSO. Dd 8146371 C10 3/91 9385 9590

Form File 561





### SUMMARY OF UK WEATHER MONDAY 28th December 1992

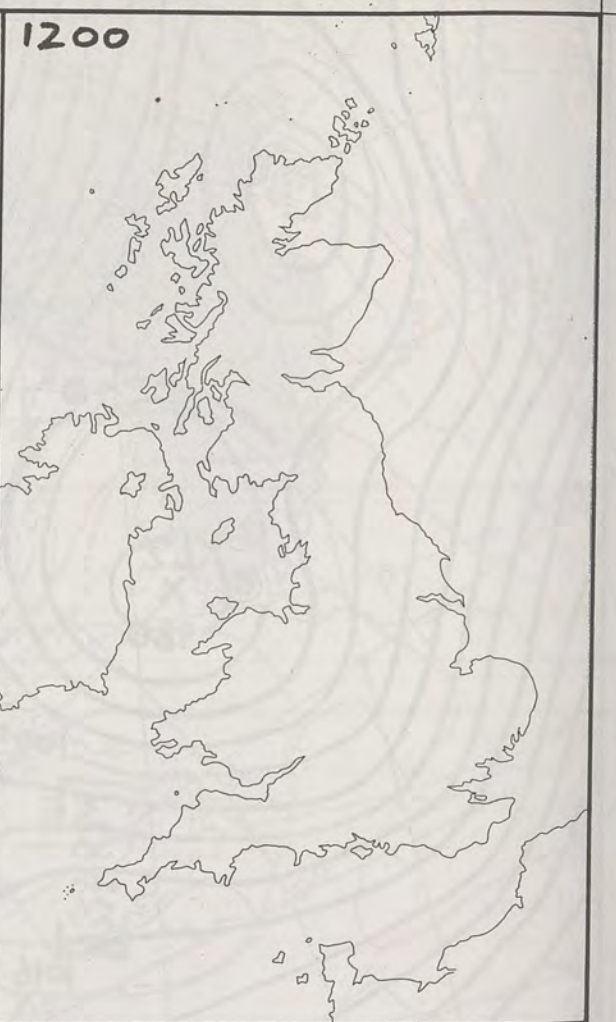
It was a dry night over much of the country, although there was some patchy drizzle in Orkney. Clear periods allowed a widespread frost, especially in parts of Northern England and Central Scotland.

During the day, there was a good deal of dry, sunny but rather cold or cold weather. However, Northwest Scotland stayed generally cloudy, as did parts of Northern England.

In the evening, it remained cloudy in the north and west, but mostly clear elsewhere. It turned rather foggy though in parts of Scotland, and also in Central and Northern England, with freezing fog developing in places.

Temperatures were around normal in the northwest, but generally rather cold elsewhere.

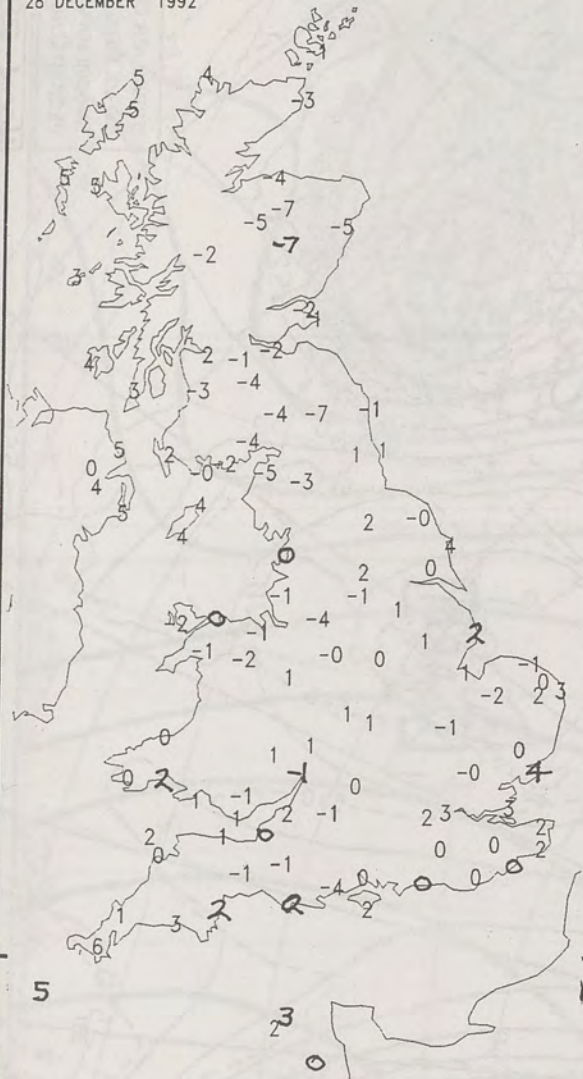
London Weather Centre  
284-286 High Holborn  
London WC1V 7HX  
All times are GMT  
© Crown Copyright All rights reserved





NIGHT MINIMUM TEMPERATURE  
(DEGREES C)

28 DECEMBER 1992



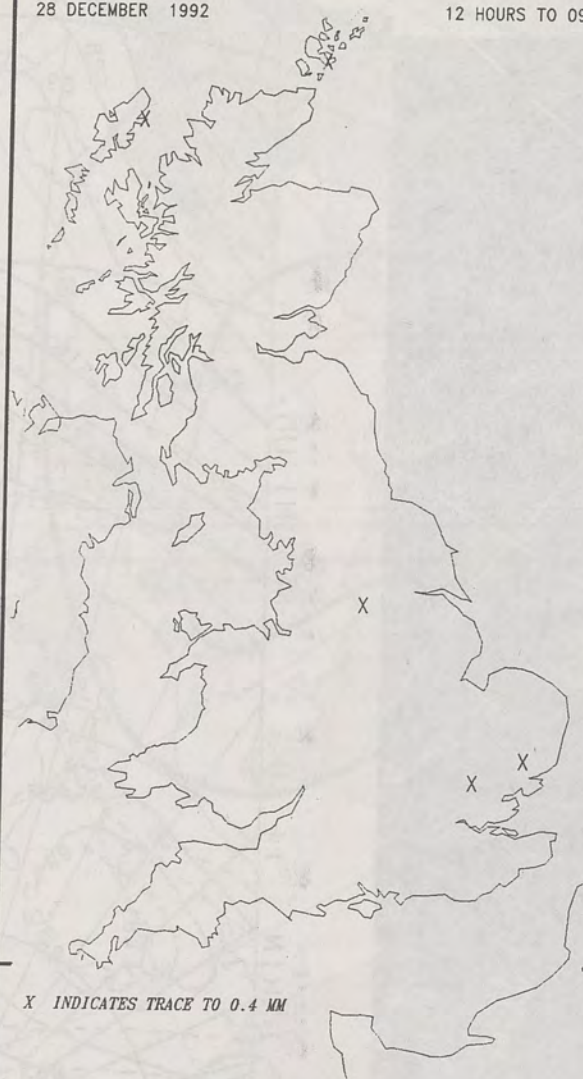
DAY MAXIMUM TEMPERATURE  
(DEGREES C)

28 DECEMBER 1992



NIGHT RAINFALL  
(MILLIMETRES)

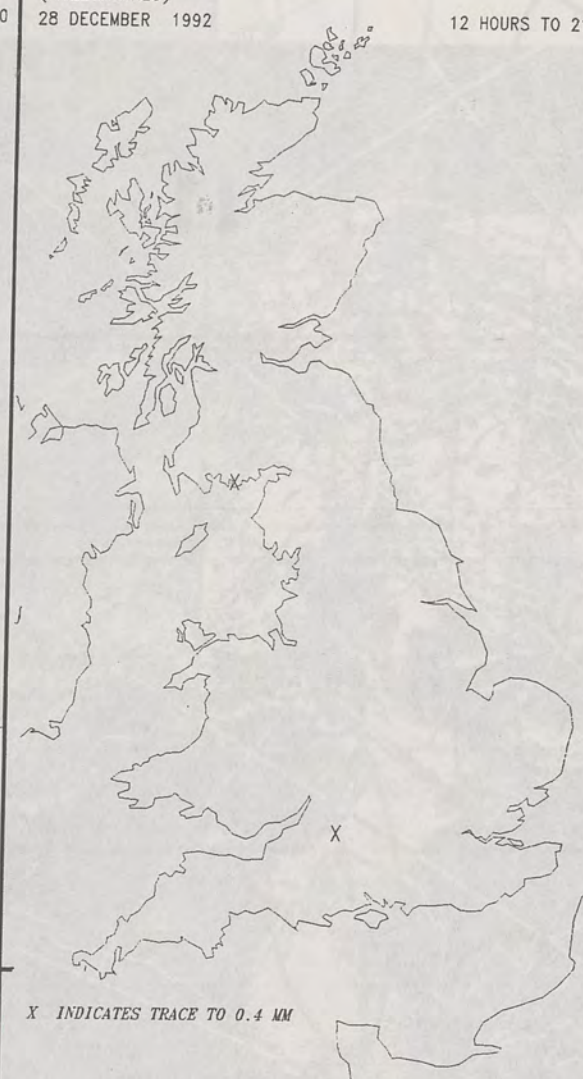
28 DECEMBER 1992



DAY RAINFALL  
(MILLIMETRES)

28 DECEMBER 1992

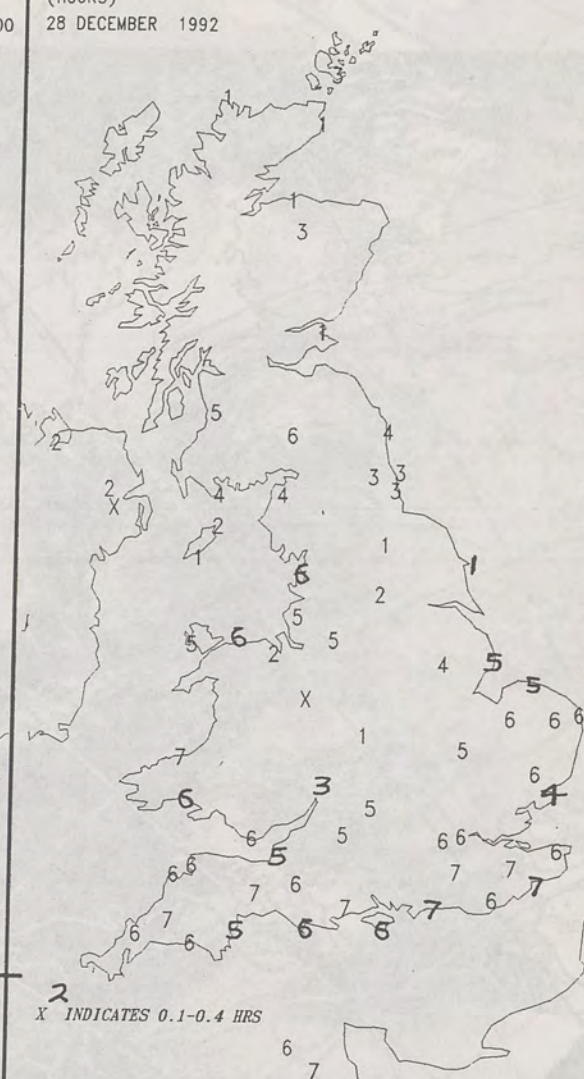
12 HOURS TO 0900



SUNSHINE (DAWN TO DUSK)  
(HOURS)

28 DECEMBER 1992

12 HOURS TO 2100



**EXTREMES FOR MONDAY 28TH DECEMBER 1992**


Highest Maximum	: 9.0 C Isles of scilly
Lowest Maximum	: -1.6 C Aboyne [ Grampian ]
Lowest Minimum	: -7.3 C Aboyne
Lowest Grass Minimum	: -10.1 C Aboyne
Most Rain (24 hours from 0900 GMT)	: nil reported
Most Sun	: 7.1 Hrs Bournemouth / Hurn

**DAILY  
WEATHER  
SUMMARY**




© Crown Copyright  
All rights reserved





NOON VIS 28/12/92

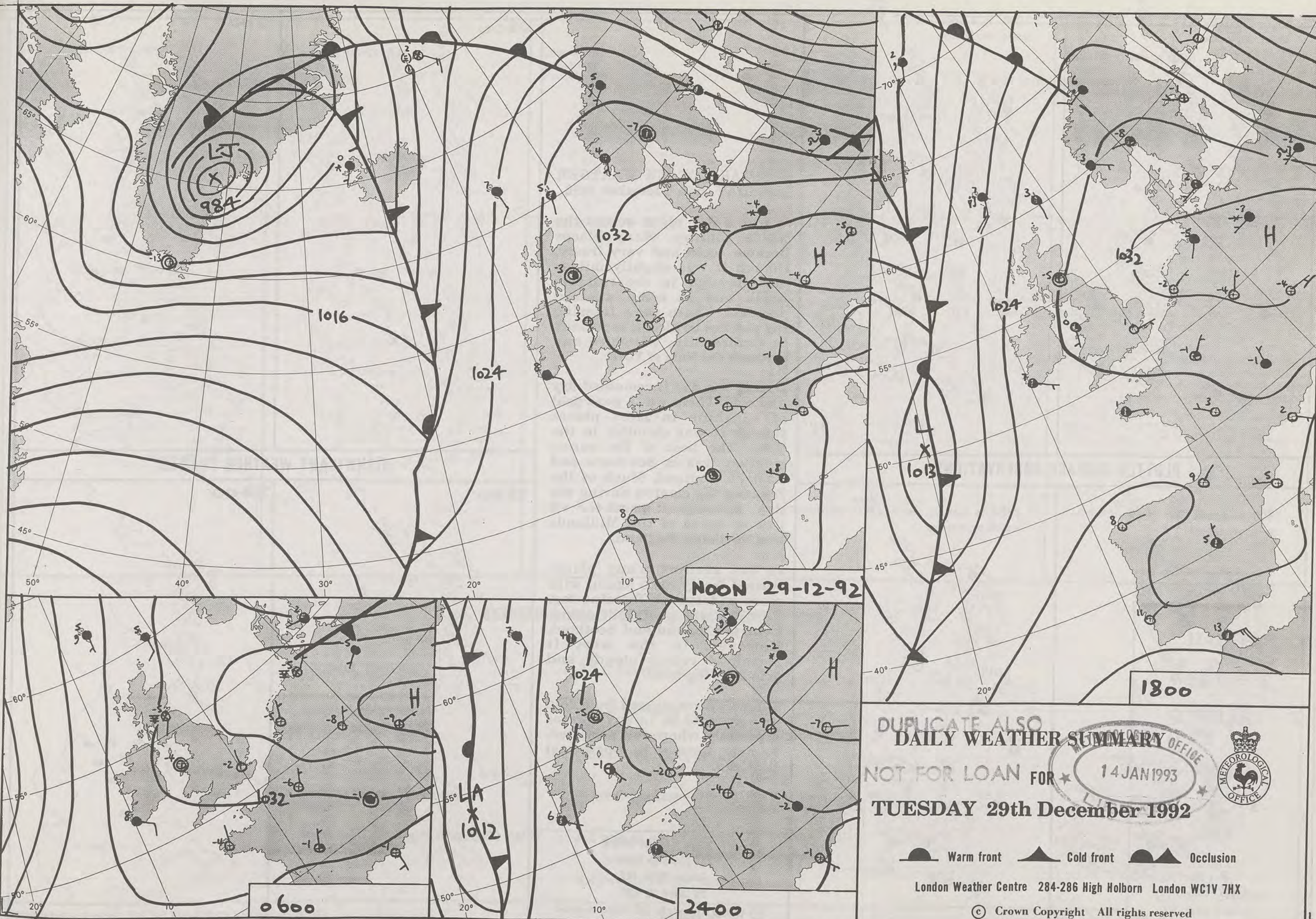
J1 12Z MUN 28/12/92 VI 12Z MUN 28/12/92 GMHIN 1+0 HEIGHT UM.



UPPER AIR CHART  
500 MB FULL LINE  
1000-500 MB THICKNESS  
PECKED LINE

NOON 28/12/92






NOON 29-12-92

1800

0600

2400

DUPLICATE ALSO  
DAILY WEATHER SUMMARY  
NOT FOR LOAN FOR  
TUESDAY 29th December 1992



Warm front Cold front Occlusion

London Weather Centre 284-286 High Holborn London WC1V 7HX

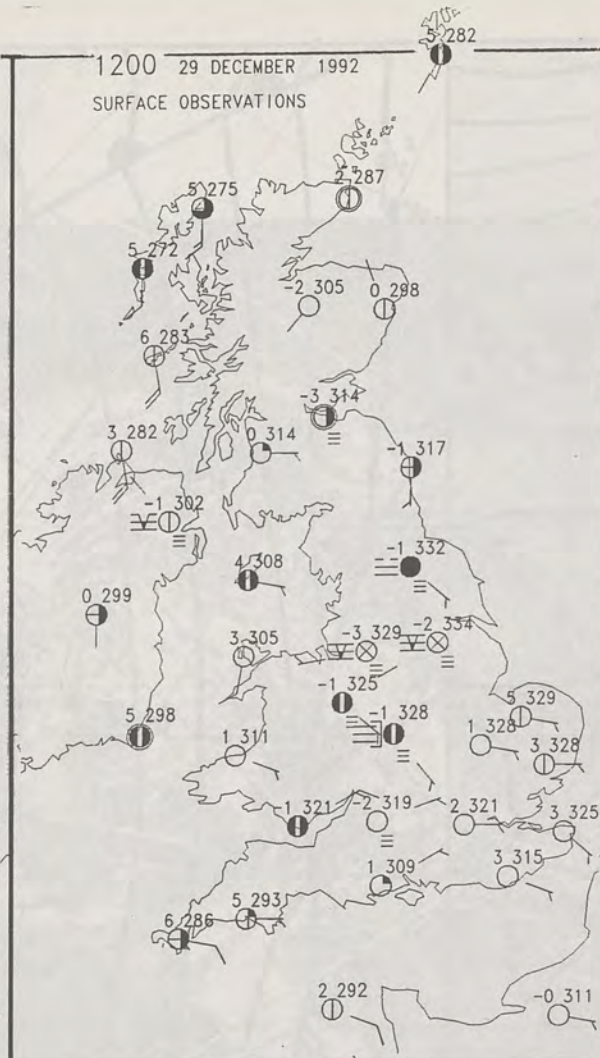
© Crown Copyright All rights reserved



0600 29 DECEMBER 1992  
SURFACE OBSERVATIONS

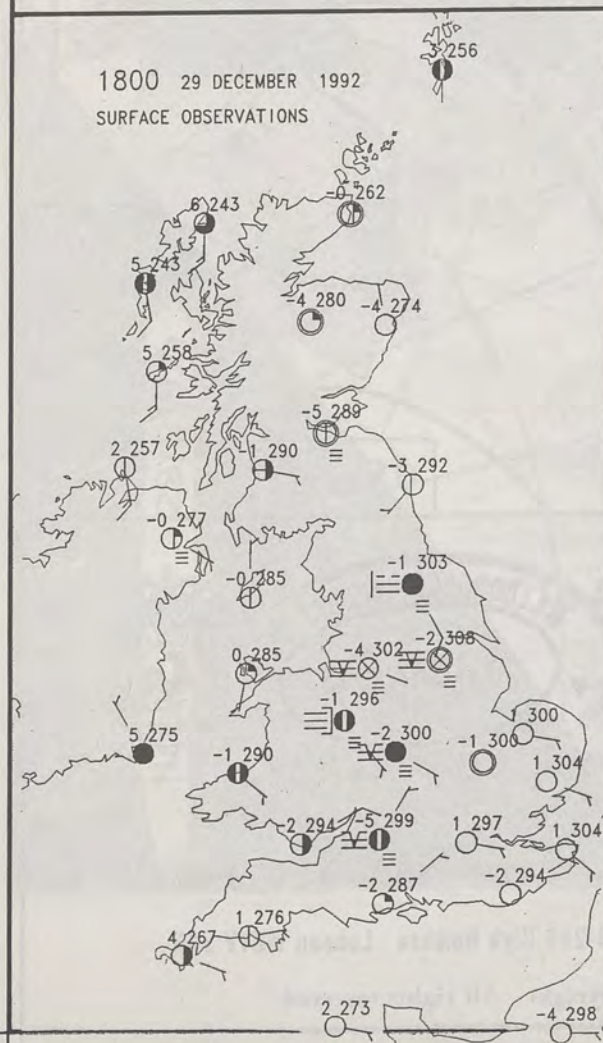


1200 29 DECEMBER 1992  
SURFACE OBSERVATIONS

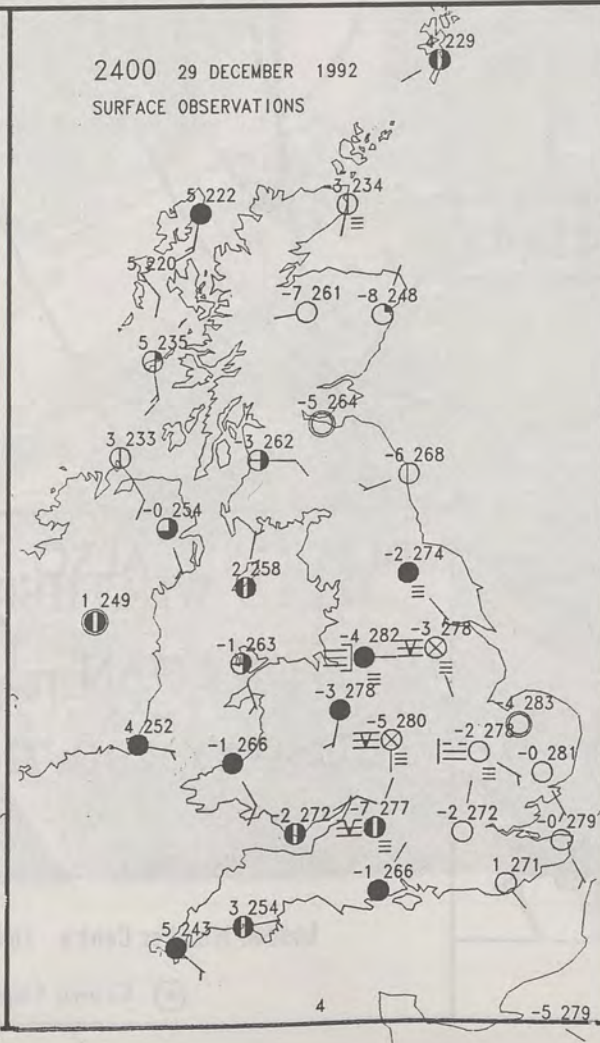


### PLOTTED SURFACE OBSERVATIONS

1800 29 DECEMBER 1992  
SURFACE OBSERVATIONS



2400 29 DECEMBER 1992  
SURFACE OBSERVATIONS



### SUMMARY OF UK WEATHER TUESDAY 29th December 1992

It was a dry night across the whole country. Many places became cold and very frosty, though it was slightly milder and cloudier in the extreme north and in some western districts. There were freezing fog patches in places, especially in Oxfordshire, Wiltshire and through the Vale of York.

During the day it remained dry and cold. There was a good deal of sunshine in most places though it was cloudier in the west. The best of the sunny weather was in Southern and Eastern England. Much of the freezing fog cleared during the day, although it persisted all day in parts of the Midlands and Northeast England.

In the evening many places turned frosty once again, with more widespread freezing fog. This fog was prevalent across Central England and Scotland. However, in the west it remained rather cloudy and generally fog-free.

Temperatures ranged from cold or very cold in many places especially where fog persisted, to near normal in Northwest Scotland.

London Weather Centre  
284-286 High Holborn  
London WC1V 7HX  
All times are GMT

© Crown Copyright All rights reserved

0600



1200



### SIGNIFICANT WEATHER CHARTS

1800



2400

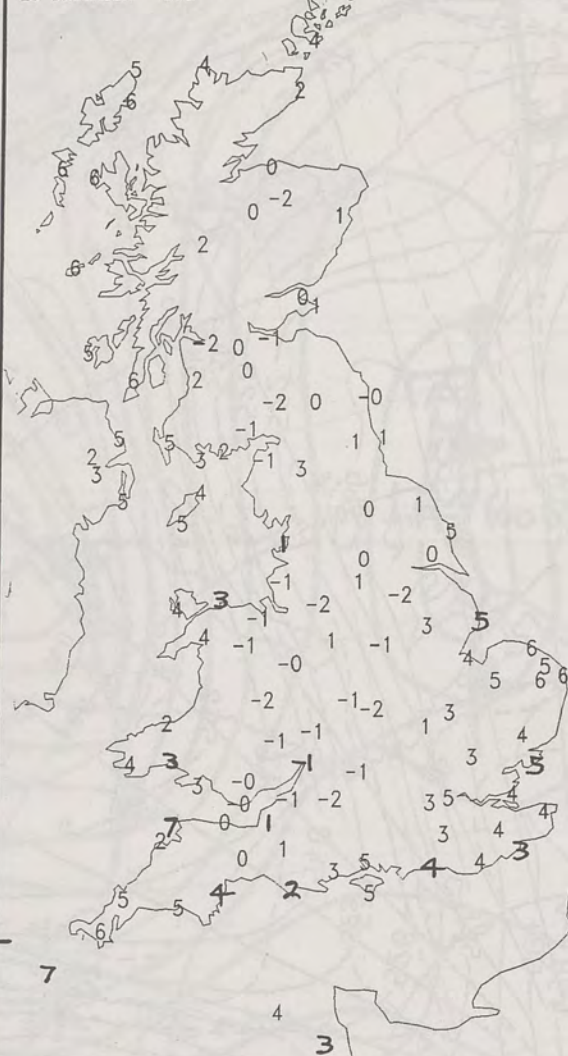




NIGHT MINIMUM TEMPERATURE  
(DEGREES C)  
29 DECEMBER 1992



DAY MAXIMUM TEMPERATURE  
(DEGREES C)  
29 DECEMBER 1992



NIGHT RAINFALL  
(MILLIMETRES)  
29 DECEMBER 1992



X INDICATES TRACE TO 0.4 MM

DAY RAINFALL  
(MILLIMETRES)  
29 DECEMBER 1992



X INDICATES TRACE TO 0.4 MM

SUNSHINE (DAWN TO DUSK)  
(HOURS)  
29 DECEMBER 1992



X INDICATES 0.1-0.4 HRS

# **EXTREMES FOR TUESDAY 29TH DECEMBER 1992**

Highest Maximum	: 7.1 C Saunton sands [ devon ]
Lowest Maximum	: -2.4 C Glasgow
Lowest Minimum	: -8.6 C Glenlivet [ Grampian ]
Lowest Grass Minimum	: -13.2 C Carlisle
Most Rain (24 hours from 0900 GMT)	: 0.2 mm Norwich and Wyton
Most Sun	: 6.8 Hrs Hastings [ east Sussex ]

## **DAILY WEATHER SUMMARY**



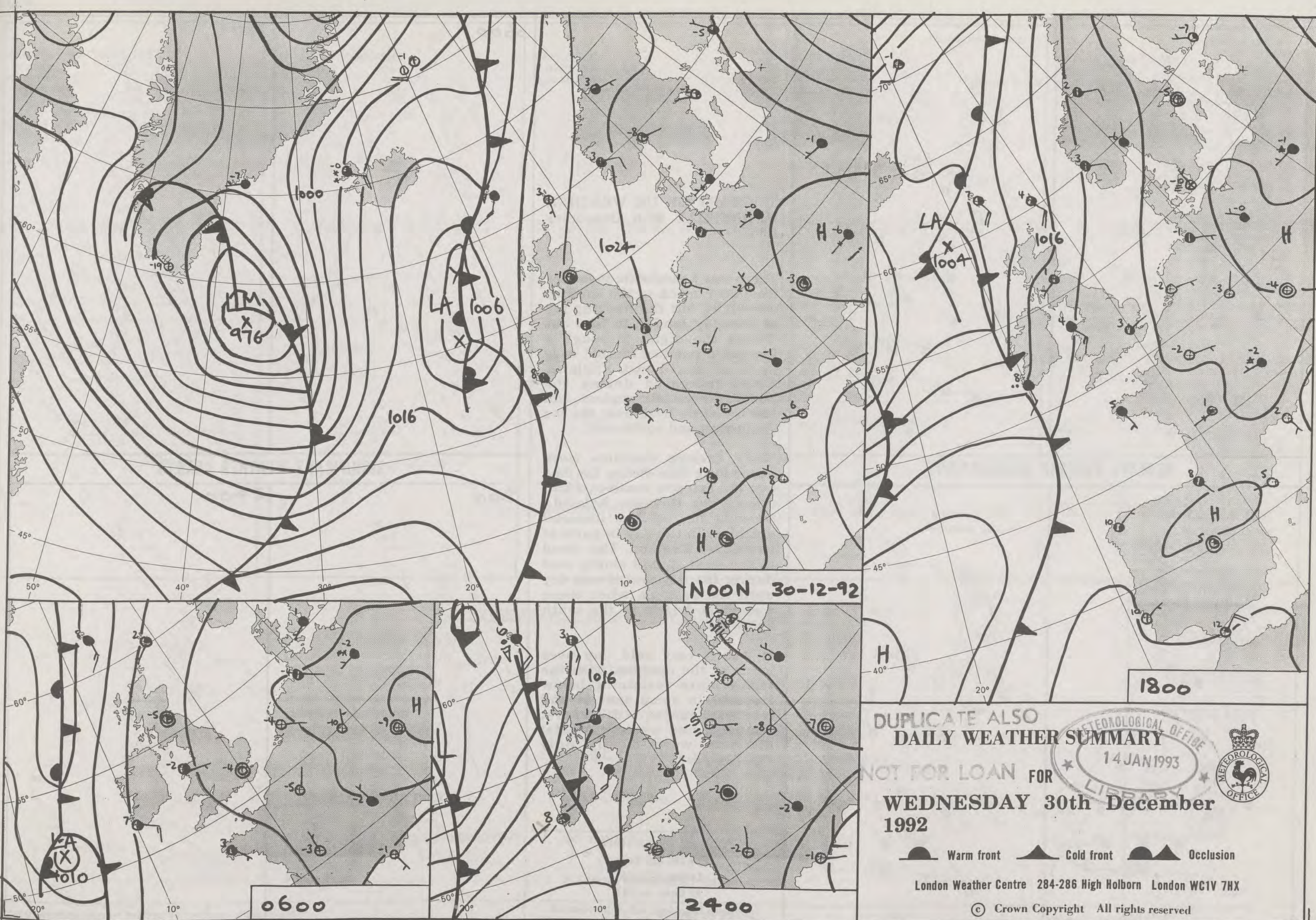
© Crown Copyright  
All rights reserved







NOON 29/12/92  
IPHEA50 EGR 1200Z  
CHART 13  
POLAR STEREOGRAPHIC PROJECTION AT 60N SCALE 1:20M RUN TIME 15.49.20



DUPLICATE ALSO  
DAILY WEATHER SUMMARY  
NOT FOR LOAN FOR  
WEDNESDAY 30th December  
1992

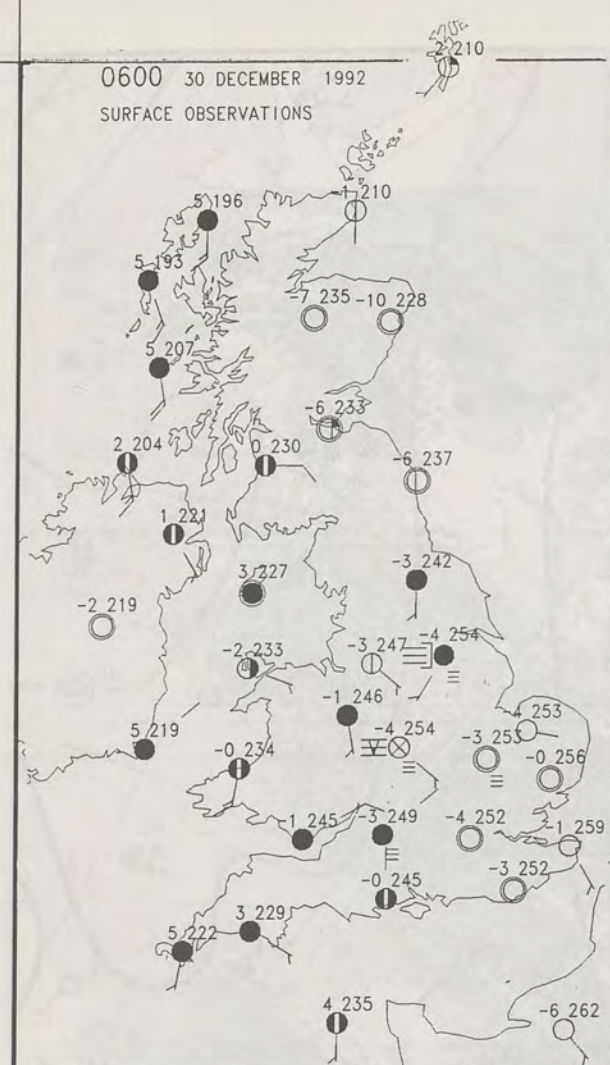
14 JAN 1993  
METEOROLOGICAL OFFICE  
LIBRARY

WARM FRONT COLD FRONT OCCLUSION

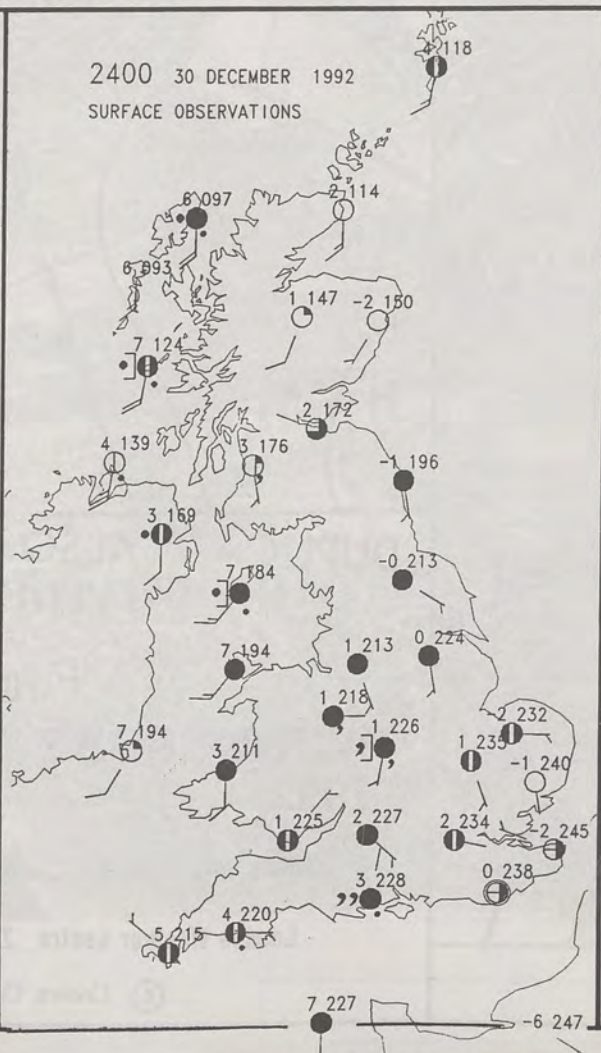
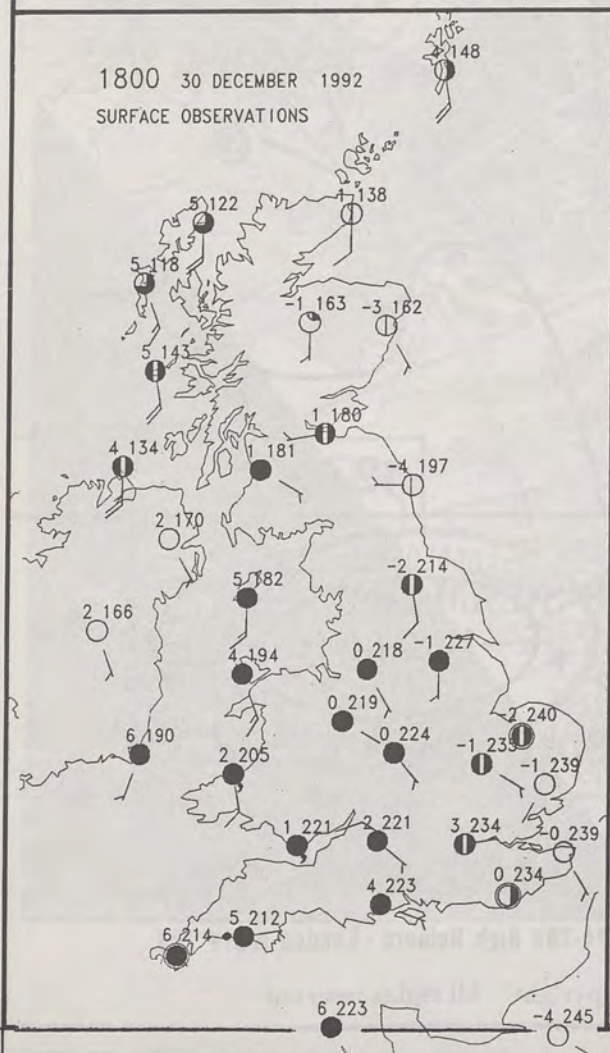
London Weather Centre 284-286 High Holborn London WC1V 7HX

© Crown Copyright All rights reserved





### PLOTTED SURFACE OBSERVATIONS



### SUMMARY OF UK WEATHER WEDNESDAY 30th December 1992

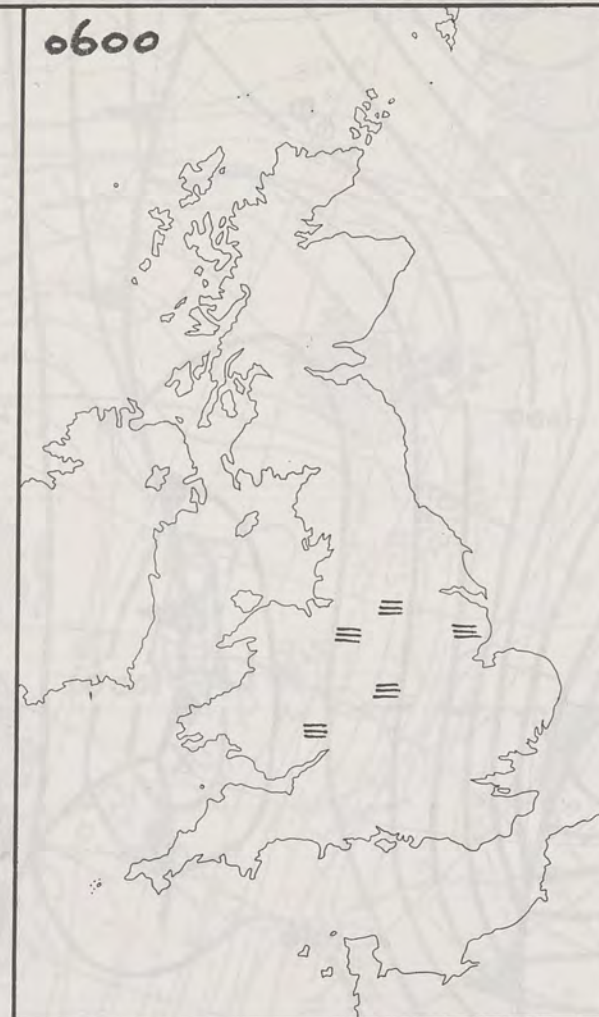
There was a moderate to severe frost over much of the country overnight, but the freezing fog of Tuesday tended to thin out during the night, although a few more patches formed over parts of north-east England. Cloud increased during the night over western regions, and there was no frost over the far south-west and north-west.

Many eastern districts were sunny for a time during the day, and the extreme south-east had a sunny day. However, isolated freezing fog patches lingered until late in the day in parts of north-east England. The cloud in the west spread slowly east during the day, but it was dry until the evening, when there was some drizzle in the south and west.

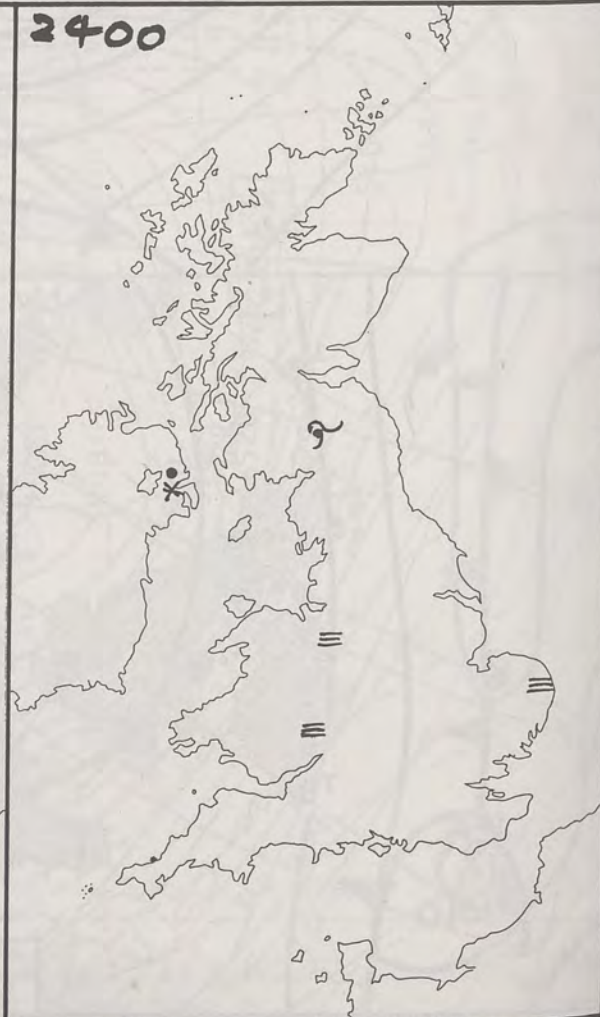
It was a very cold day over much of the country, with the temperature remaining below freezing in some central and north-eastern districts. Southern and western coastal districts were mostly only rather cold.

London Weather Centre  
284-286 High Holborn  
London WC1V 7HX  
All times are GMT

© Crown Copyright All rights reserved

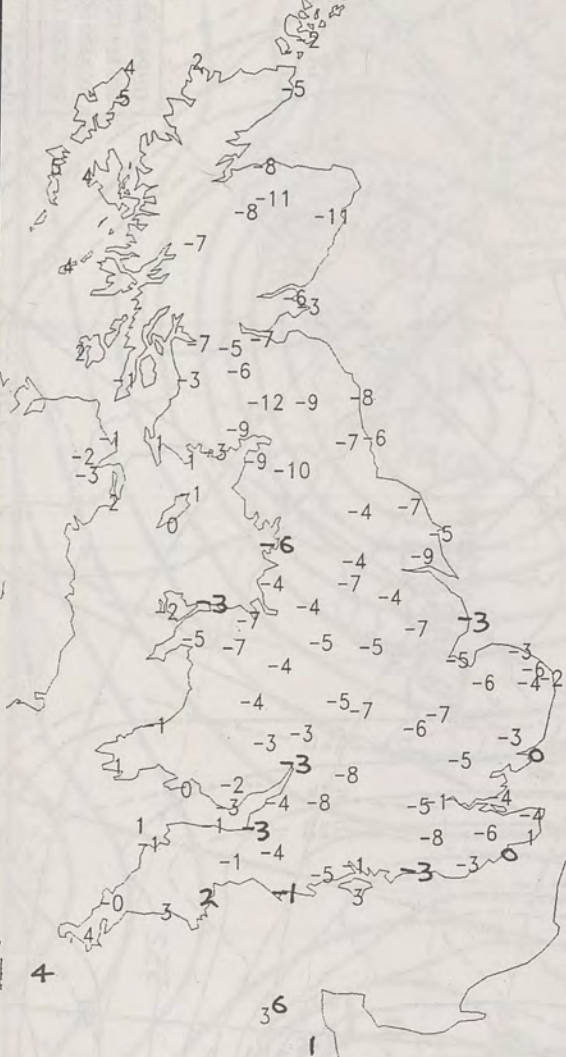


### SIGNIFICANT WEATHER CHARTS





NIGHT MINIMUM TEMPERATURE  
(DEGREES C)  
30 DECEMBER 1992



DAY MAXIMUM TEMPERATURE  
(DEGREES C)  
30 DECEMBER 1992



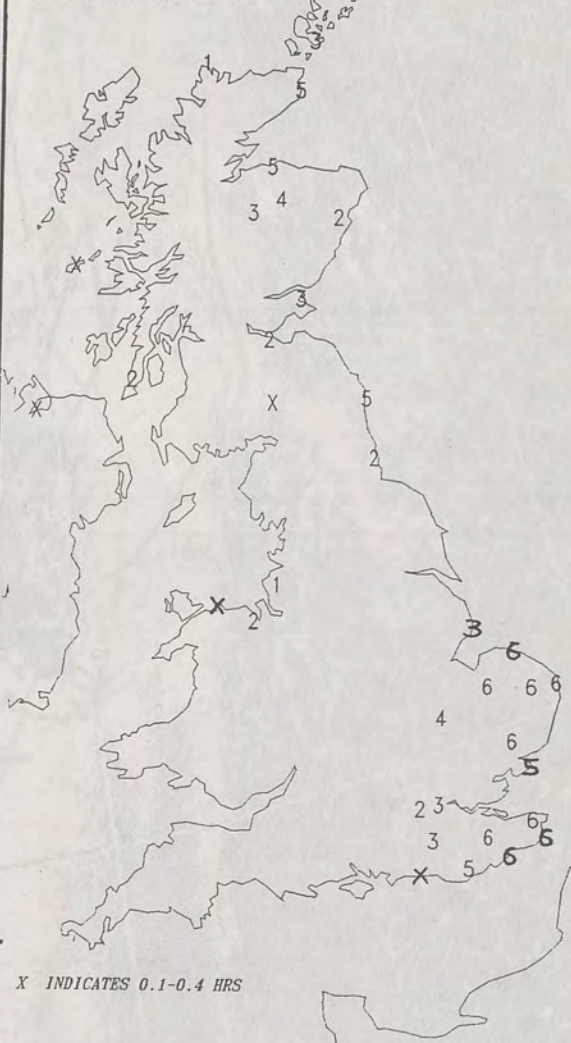
NIGHT RAINFALL  
(MILLIMETRES)  
30 DECEMBER 1992



DAY RAINFALL  
(MILLIMETRES)  
30 DECEMBER 1992



SUNSHINE (DAWN TO DUSK)  
(HOURS)  
30 DECEMBER 1992



# **EXTREMES FOR WEDNESDAY 30TH DECEMBER 1992**


Highest Maximum	: 7.3 C Guernsey
Lowest Maximum	: -4.6 C Aboyne [ Grampian ]
Lowest Minimum	: -11.6 C Eskdalemuir [ Dumfries and Grampian ]
Lowest Grass Minimum	: -15.0 C Carlisle
Most Rain (24 hours from 0900 GMT)	: 2.0 mm Valley and Amlwch [ Anglesey ]
Most Sun	: 6.4 Hrs Folkestone [ Kent ]

## **DAILY WEATHER SUMMARY**

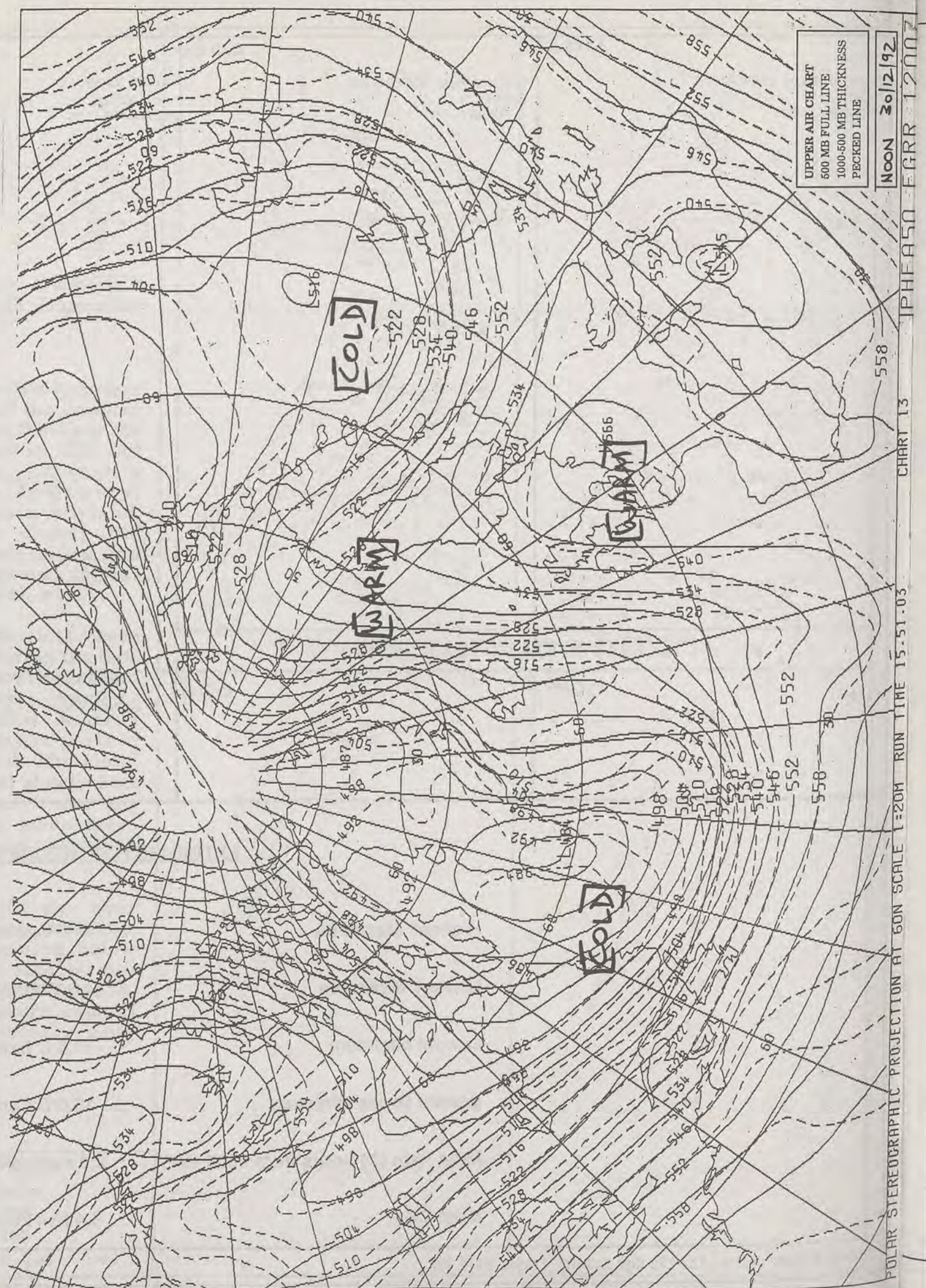


© Crown Copyright  
All rights reserved

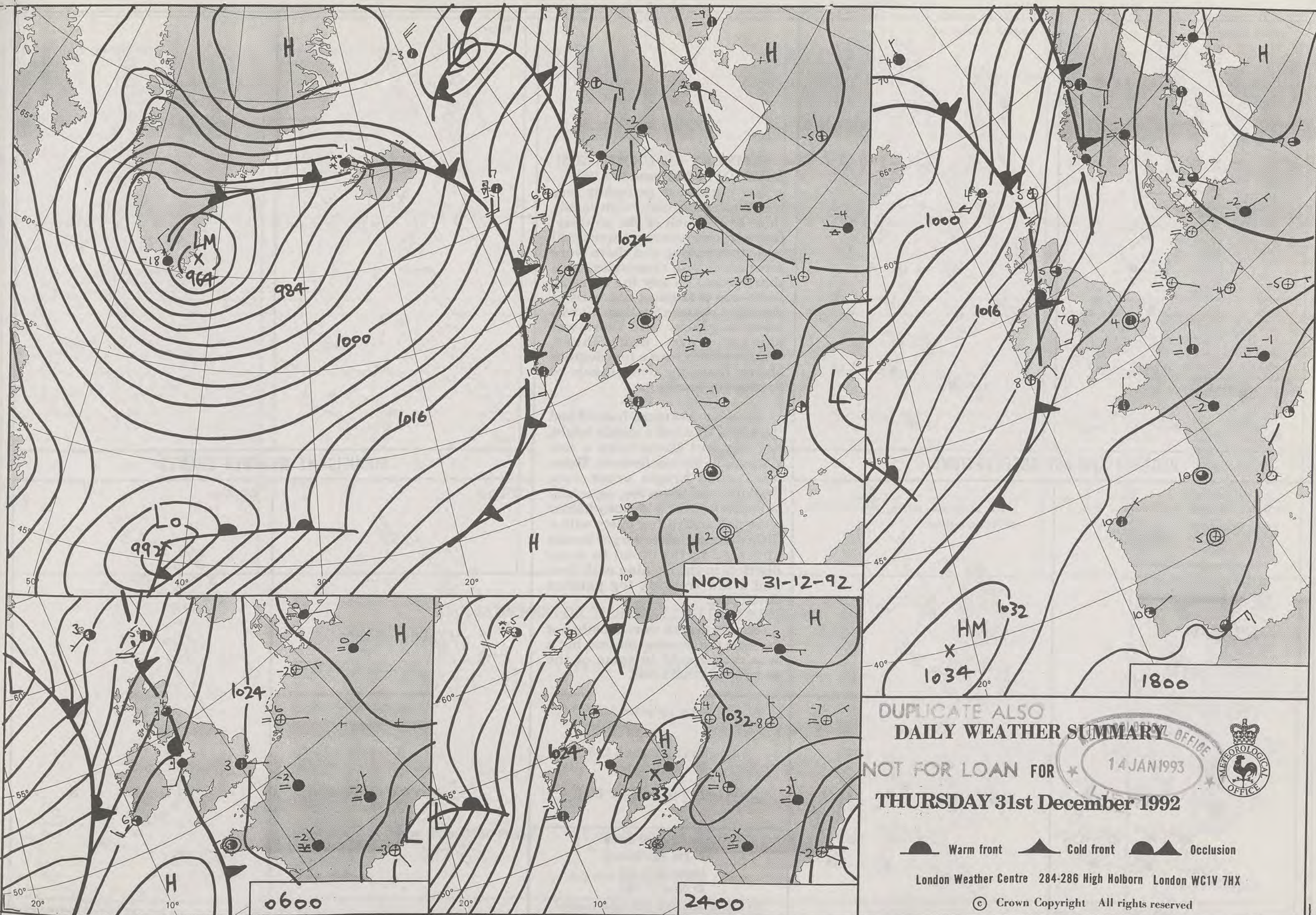




NOON - VISIBLE - 30/12/92



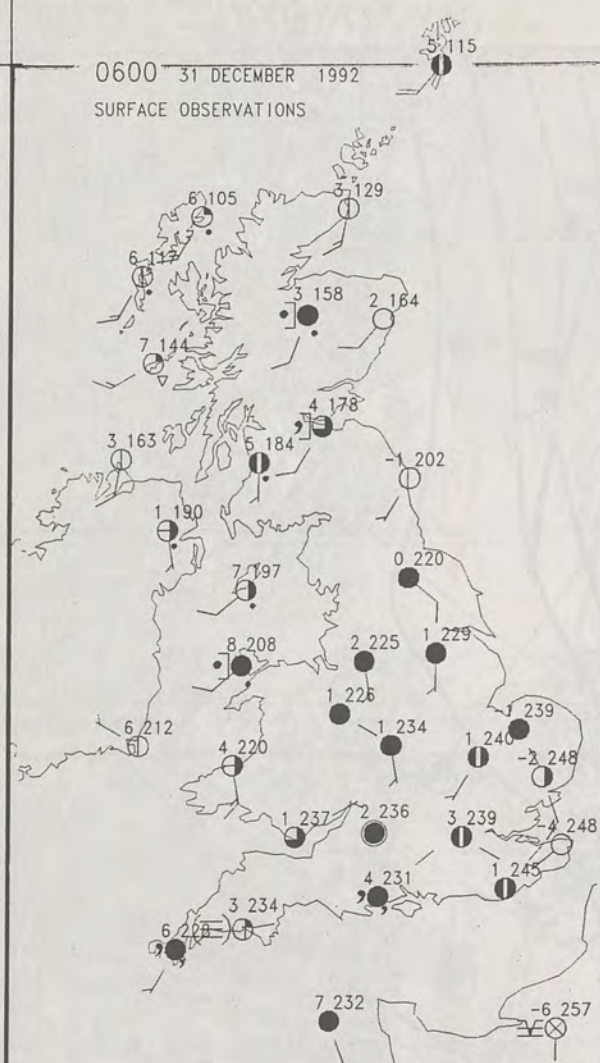




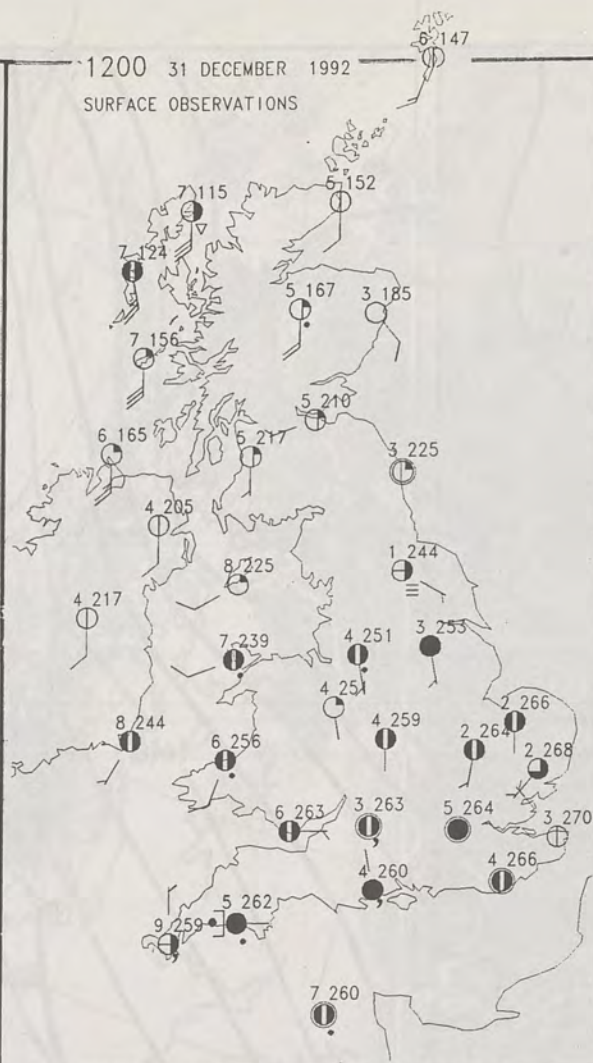
DUPLICATE ALSO  
**DAILY WEATHER SUMMARY**  
 NOT FOR LOAN FOR \*  
**THURSDAY 31st December 1992**  
 14 JAN 1993  
 METEOROLOGICAL OFFICE  
 London Weather Centre 284-286 High Holborn London WC1V 7HX  
 © Crown Copyright All rights reserved



0600 31 DECEMBER 1992  
SURFACE OBSERVATIONS

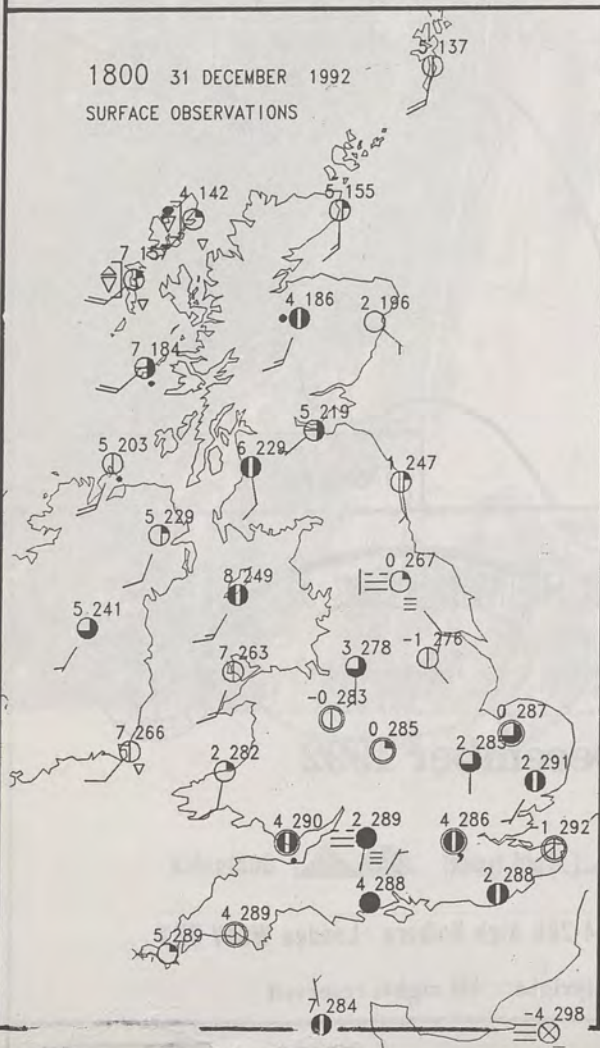


1200 31 DECEMBER 1992  
SURFACE OBSERVATIONS

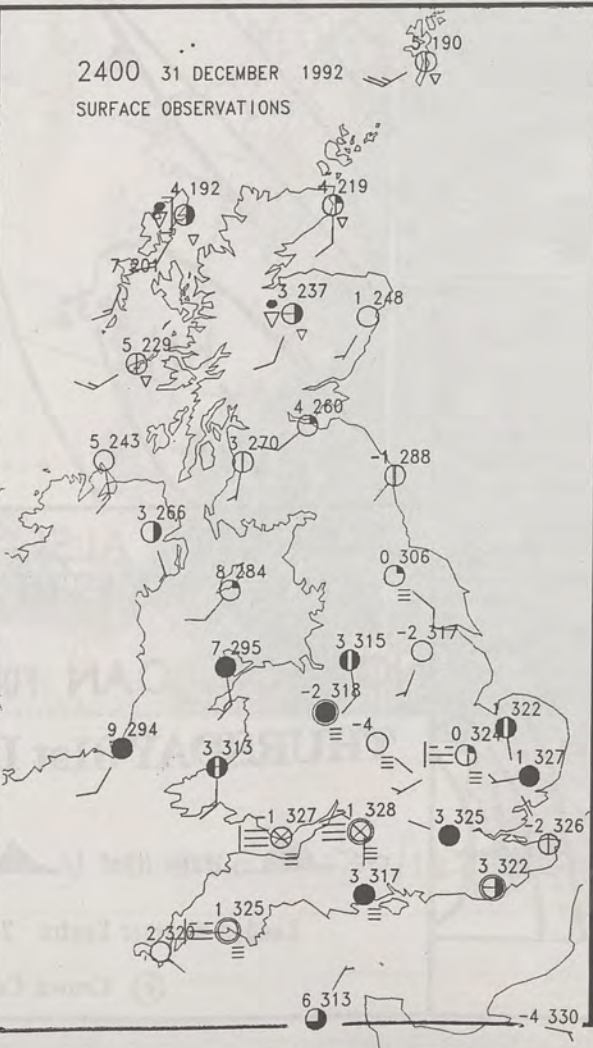


### PLOTTED SURFACE OBSERVATIONS

1800 31 DECEMBER 1992  
SURFACE OBSERVATIONS



2400 31 DECEMBER 1992  
SURFACE OBSERVATIONS



### SUMMARY OF UK WEATHER THURSDAY 31st December 1992

The night was generally less cold than recent ones, with cloudy skies over much of the country. However, temperatures were still close to freezing, and there were some areas with clear skies and a sharp frost - chiefly the extreme south-east of England and, early in the night, eastern Scotland. It was misty in places, and there was drizzle here and there. Temperatures rose a few degrees above freezing over much of Scotland by morning.

Scotland, Northern Ireland and the Isle of Man had a mostly bright, dry day but there were a few showers in the north-west. There were some bright areas over England and Wales too, especially in coastal areas, but many places were dull and rather misty with a little drizzle. Rather larger breaks appeared in the cloud in many districts in the evening with frost and a few freezing fog patches developing.

Temperatures were mostly not far from the seasonal normal, but it was rather cold in some of the persistently dull areas.

London Weather Centre  
284-286 High Holborn  
London WC1V 7HX  
All times are GMT

© Crown Copyright All rights reserved

0600



1200



### SIGNIFICANT WEATHER CHARTS

1800



2400

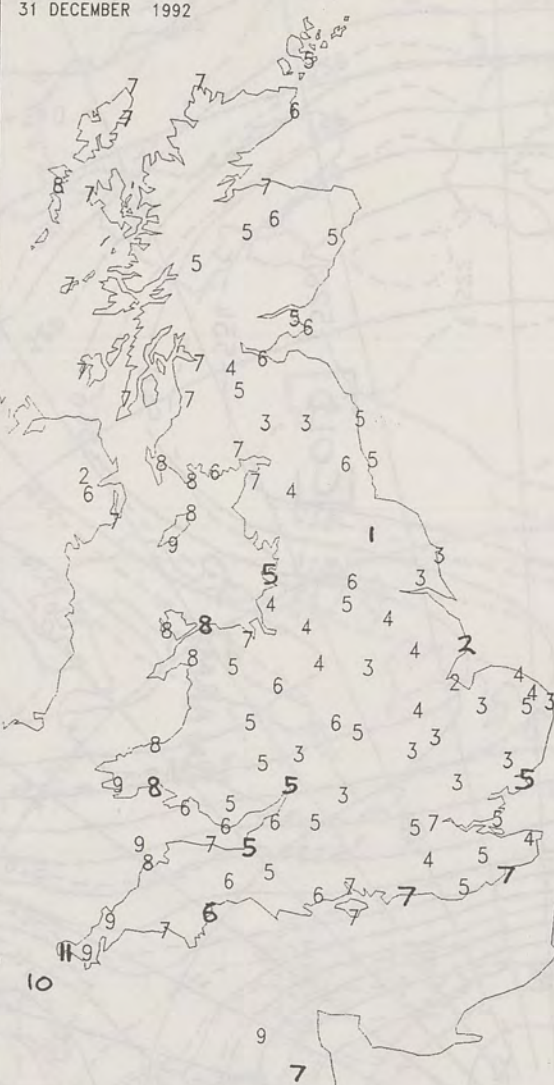




NIGHT MINIMUM TEMPERATURE  
(DEGREES C)  
31 DECEMBER 1992



DAY MAXIMUM TEMPERATURE  
(DEGREES C)  
31 DECEMBER 1992



NIGHT RAINFALL  
(MILLIMETRES)  
31 DECEMBER 1992



12 HOURS TO 0900

DAY RAINFALL  
(MILLIMETRES)  
31 DECEMBER 1992



12 HOURS TO 2100

SUNSHINE (DAWN TO DUSK)  
(HOURS)  
31 DECEMBER 1992



# **EXTREMES FOR THURSDAY 31ST DECEMBER 1992**


Highest Maximum	: 11.0 C Penzance [ Cornwall ]
Lowest Maximum	: 1.5 C Leeming [ yorks ]
Lowest Minimum	: -9.6 C Aboyne [ Grampian ]
Lowest Grass Minimum	: -11.5 C Glenlivet [ Grampian ]
Most Rain (24 hours from 0900 GMT)	: 4.0 mm Benbecula [ outer Hebrides ]
Most Sun	: 6.3 Hrs Isles of Scilly

## **DAILY WEATHER SUMMARY**



© Crown Copyright  
All rights reserved





INFRA/RED 1500Z 31/12/92

