

# THE DAILY WEATHER REPORT

(INTRODUCTION)



1st January to 31st March, 1967

Stations published in the Daily Weather Report



METEOROLOGICAL OFFICE  
Bracknell, Berkshire



## 1. HISTORY

A brief history of changes in contents and format between 1st April, 1919, and December, 1949, will be found in the introduction to the British Section for 1st October to 31st December, 1949. On 1st January, 1950, the British and International Sections of the former Report, which had been issued in three sections since 1919, were combined in a single publication, the present Daily Weather Report. At the same time, the third section was published separately with the title of Daily Aerological Record. A number of changes in meteorological codes and specifications were introduced on 1st January, 1955, and incorporated in the Report. Changes in format introduced on 1st July, 1955, provided for the elements of station and ships' observations to be given in the order of the appropriate meteorological code and for some modification of the scales and projections of charts. On 1st January, 1961, the Celsius scale was adopted for reporting surface temperatures. On 1st January, 1967, the metric system was adopted for all references to heights and distances.

## 2. FORM OF PRESENTATION

(i) **Observations.**—Pages 1 and 4 of the Daily Weather Report contain reports for the four main hours of observation from a representative number of stations in Great Britain and Ireland which provide full reports together with a selection of reports from ocean weather stations for the same hours. In addition, Beaufort letters (Table 19), mainly describing precipitation, are given for each of the four six-hourly periods, together with reports of maximum and minimum temperature, sunshine, rainfall and state of ground (Table 13), in respect of the land stations listed. Explanations of the codes and specifications used are given below.

(ii) **Charts.**—Page 2 contains a chart of the weather in a large part of the northern hemisphere for mid-day of the previous day. Incorporated in this chart is a line joining the approximate locations of civil twilight (i.e., Sun 6° below horizon) at 1200 h G.M.T. for the mid point of the month indicated. Page 3 contains charts of slightly larger scale, for the British Isles and Western Europe, for 1800 h. of the previous day and for 0000 h. and 0600 h. on the day of issue.

(iii) **General Synoptic Development, Forecast and Outlook.**—Below the weather charts on page 3 will be found a statement which describes the main features in the evolution of the synoptic situation over the United Kingdom during the preceding 24 hours together with an indication of the manner in which it is expected to develop.

## 4. EXPLANATION OF CODES AND SPECIFICATIONS

CODE FM IIC—Land Stations						
N dd ff	VV ww W	PPP TT	Nh CL h CM CH	Td Ta pp	8Ns C hshs	RRTxTxE sss RRTnTnE TgTg
N = Total amount of cloud in eighths (Table 1). dd = Wind direction on scale 01–36 (see also Table 2). ff = Wind speed in knots.	VV = Visibility (Table 3). ww = Present weather (Table 5). W = Past weather (Table 4).	PPP = Last three figures of pressure (reduced to M.S.L.) in millibars and tenths. TT = Temperature in whole degrees Celsius.	Nh = Fraction of celestial dome covered by CL (or CM if no CL). CL = Form of low cloud (Table 6). h = Height above ground of base of lowest cloud (Table 9). CM = Form of Medium Cloud (Table 7). CH = Form of high cloud (Table 8).	TdTa = Dew point temperature in whole degrees Celsius. a = Characteristic of barometric tendency (Table 10). pp = Barometric tendency (change of pressure in last three hours in tenths of millibars).	8 = Indicator figure. Ns = Amount in eighths of individual cloud layer or mass (Table 1). C = Type of cloud (Table 11). hshs = Height of base of cloud (Table 12).	RR = Rainfall (Table 18) (Code 3577) (09h–21h) (21h–09h). TxTx = Maximum temperature in whole degrees Celsius (09h–21h). TnTn = Minimum temperature in whole degrees Celsius (21h–09h). TgTg = Minimum temperature on grass in whole degrees Celsius (21h–09h). sss = Duration of sunshine (in hours and tenths). E = State of ground (Table 13) (Code 0900) (09h–21h) (21h–09h).
CODE FM 2IC—Ships						
YQLaLaLa	LoLoLoGG		Ds vs a pp	OTsTs TaTd	I dwdw Pw Hw	
Y = Day of the week. Q = Octant of the Globe (0 = west, 3 = east). LaLaLa = Latitude in degrees and tenths.	LoLoLo = Longitude in degrees and tenths. GG = Actual time to the nearest whole hour G.M.T.	Followed by first four groups as in FM IIC above.	Ds = Direction of movement of ship (Table 14). vs = Speed of ship in knots (Table 15). a = Characteristic of barometric tendency (Table 10). pp = Barometric tendency (change of pressure in last three hours in tenths of millibars).	O = Indicator figure. TsTs = Difference between air temperature and sea temperature in ½ degrees Celsius. (If the air temperature is less than the sea temperature, 50 is added to the difference.) TaTd = Dew point temperature in whole degrees Celsius.	I = Indicator figure. dwdw = Direction (in tens of degrees) from which waves come (Table 2). Pw = Period of waves (Table 16). Hw = Mean maximum height of waves (Table 17).  When it is possible to make a clear distinction between sea and swell two I dwdw Pw Hw groups are reported. The first relates to wind waves, the second to waves of the predominant swell system. In the case of "no sea" with or without swell the first group is reported as 100 / 0.	

Table 1.—Code for Cloud Amount (N, Nh, Ns) (Code 2700)

0 = None.
1 = 1 eighth of sky covered or less, but not zero.
2 = 2 eighths of sky covered.
3 = 3 eighths of sky covered.
4 = 4 eighths of sky covered.
5 = 5 eighths of sky covered.
6 = 6 eighths of sky covered.
7 = 7 eighths of sky covered or more, but not 8 eighths.
8 = 8 eighths (sky completely covered).
9 = Sky obscured or cloud amount cannot be estimated.

Note.—"Trace" would be included under Figure 1, which should be used for amounts up to 1/8th (i.e., not up to 3/16ths). "Overcast but with openings" would be included under Figure 7, which should be used for amounts down to 7/8ths (i.e., not down to 13/16ths).

Table 2.—Degrees and Code Figures (dd and dwdw) corresponding to compass directions (Codes 0877 and 0885)

Direction (Compass equivalent figures in degrees)	Exact figures in degrees	Code dd	Direction (Compass equivalent figures in degrees)	Exact figures in degrees	Code dd
Calm	—	00	S'W.	191½	19
N'E.	11½	01	SSW.	202½	20
NNE.	22½	02	SW'S.	213½	21
NE'N.	33½	03	SW.	225	23
NE.	45	05	SW'W.	236½	24
NE'E.	56½	06	WSW.	247½	25
ENE.	67½	07	W'S.	258½	26
E'N.	78½	08	W.	270	27
E.	90	09	W'N.	281½	28
E'S.	101½	10	WNW.	292½	29
ESE.	112½	11	NW'W.	303½	30
SE'E.	123½	12	NW.	315	32
SE.	135	14	NW'N.	326½	33
SE'S.	146½	15	NNW.	337½	34
SSE.	157½	16	N'W.	348½	35
S'E.	168½	17	N.	360	36
S.	180	18			

Waves confused, direction indeterminate (waves equal to or less than 4½ metres) ... 49  
Variable, direction indeterminate (waves greater than 4½ metres) ... 99

Note.—The direction to be observed is "true" not "magnetic".

## 3. NOTES

- Standard of Time.**—Greenwich Mean Time is exclusively used throughout the Report.
- Rainfall.**—Tr. : = There has been precipitation, but amount less than 0.05 mm.
- Temperature.**—On pages 1 and 4 temperature is specified in whole degrees Celsius, negative temperatures being coded by removing the minus sign and adding 50. Equivalent values in degrees Fahrenheit can be obtained by reference to the table printed between these pages.
- Dew Point.**—The values of Dew Point are derived from the original readings of dry-bulb and wet-bulb temperature and are correct to 1° C. Prior to 1st January, 1949, values below 0° C gave the "Hoar Frost Point" that is to say, the temperature for which the actual vapour pressure is equal to the saturation pressure over ice. Since January, 1949, the true Dew Point and not the Hoar Frost Point has been included in synoptic reports in circumstances where the actual vapour pressure is lower than the saturated water vapour pressure of 0° C.
- Adjusted Readings.**—Where an instrumental reading is found to be in error and some adjustment is necessary, the adjusted reading is published in brackets thus (59).
- Rainfall Readings in Eire.**—The rainfall totals for stations in Eire are for the period 18h–06h G.M.T., reported at 0900h G.M.T., and for the period 06h–18h G.M.T., reported at 2100h G.M.T.
- Readers of the Report who are unacquainted with the method of construction and the use of weather charts are recommended to read "The Weather Map. An introduction to weather forecasting" (Fourth edition, Second impression 1959), which may be purchased from H.M. Stationery Office, 49, High Holborn, London, W.C.1, price 13s. 6d. post free.

Table 3.—Code for Visibility—(VV) (Code 4377)

First Code Figure	0	1	2	3	4	5	6	7	8	9
5	5	*	*	*	*	*	6	7	8	9
6	10	11	12	13	14	15	16	17	18	19
7	20	21	22	23	24	25	26	27	28	29
8	30	35	40	45	50	55	60	65	70	Over 70
9†	<50	50	200	500	1,000	2,000	4	10	20	50 or over

In the range 01–50 the figures give actual visibility in tenths of kilometres. This table gives the meanings of higher code figures.  
†Values not given may be obtained by interpolation.  
\* Code figures not used.  
† Decade 90–99 is used when visibility cannot be determined with sufficient accuracy to justify lower code figures.

Table 4.—Code for Past Weather (W) (Code 4500)

0 = Cloud covering ½ or less of the sky throughout the appropriate period.	3 = Sandstorm, duststorm or blowing snow.
1 = Cloud covering more than ½ of the sky during part of the appropriate period and covering half or less during part of the period.	4 = Fog, ice fog or thick haze.
2 = Cloud covering more than ½ of the sky throughout the appropriate period.	5 = Drizzle.
	6 = Rain.
	7 = Snow, or rain and snow mixed.
	8 = Shower(s).
	9 = Thunderstorm(s) with or without precipitation.

The code for W covers the weather occurring during the last six hours.



Table 5.—Code for Present Weather (ww) (Code 4677)

00-19 No precipitation at the station at the time of observation.	00	Cloud development not observed.	Characteristic change of the state of the sky during the past hour.	30-39 Duststorms, Sandstorms, drifting or blowing snow.	30	has decreased during preceding hour. no appreciable change during preceding hour. has increased during preceding hour. has decreased during preceding hour. no appreciable change during preceding hour. has increased during preceding hour. Slight or moderate drifting snow. } generally low. Heavy drifting snow. } Slight or moderate blowing snow. } generally high. Heavy blowing snow. }	70-79 Solid precipitation not in showers.	70	Intermittent fall of snow flakes.	slight at time of observation. moderate at time of observation. heavy at time of observation.					
	01	Clouds generally dissolving or becoming less developed.			31			Slight or moderate duststorm or sandstorm.	71		Continuous fall of snow flakes.				
	02	State of sky on the whole unchanged.			32				72		Intermittent fall of snow flakes.				
	03	Clouds generally forming or developing.			33				73		Continuous fall of snow flakes.				
	04	Visibility reduced by smoke, e.g., veldt or forest fire, industrial smoke or volcanic ashes.			34			Severe duststorm or sandstorm.	74		Intermittent fall of snow flakes.				
	05	Haze			35				75		Continuous fall of snow flakes.				
	06	Widespread dust in suspension in the air, not raised by wind at or near the station at the time of observation			36			Slight or moderate drifting snow.	76		Ice prisms (with or without fog).				
	07	Dust or sand raised by wind at or near the station at the time of observation, but no well-developed dust whirl(s) or sand whirl(s), and no duststorm or sandstorm seen.			37			Heavy drifting snow.	77		Snow grains (with or without fog).				
	08	Well developed dust whirl(s) or sand whirl(s) seen at or near the station within the last hour, but no duststorm or sandstorm.			38			Slight or moderate blowing snow.	78		Isolated starlike snow crystals (with or without fog).				
	09	Duststorm or sandstorm within sight of the station or at the station during the last hour.			39			Heavy blowing snow.	79		Ice pellets type (a).				
	10	Mist.			40-49 Fog or ice fog at time of observation.			40	Fog or ice fog at a distance at the time of observation, but not at the station during the last hour, the fog or ice fog extending to a level above that of the observer.		80-90 Showery precipitation	80	Rain shower(s), slight.	slight moderate or heavy. slight moderate or heavy. slight moderate or heavy.	
	11	Shallow fog or ice fog, in patches.						41	Fog or ice fog in patches.			81	Rain shower(s), moderate or heavy.		
	12	Shallow fog or ice fog, land or more or less continuous.						42	Fog or ice fog, sky discernible.			82	Rain shower(s), violent.		
	13	Lightning visible, no thunder heard.						43	Fog or ice fog, sky not discernible.			83	Shower(s) of rain and snow, slight.		
	14	Precipitation within sight, not reaching the ground or the surface of the sea.						44	Fog or ice fog, sky discernible.			84	Shower(s) of rain and snow, moderate or heavy.		
	15	Precipitation within sight, reaching the ground or the surface of the sea but distant (estimated to be more than 5 km) from the station.						45	Fog or ice fog, sky not discernible.			85	Snow shower(s), slight.		
	16	Precipitation within sight reaching the ground or the surface of the sea near to but not at the station.						46	Fog or ice fog, sky discernible.			86	Snow shower(s), moderate or heavy.		
	17	Thunder heard but no precipitation at time of observation.						47	Fog or ice fog, sky not discernible.			87	Shower(s), or snow pellets or ice pellets type (b) with or without rain or rain and snow mixed.		
	18	Squalls.						48	Fog, depositing rime, sky discernible.			88	Shower(s) of hail, with or without rain or rain and snow mixed, not associated with thunder.		
19	Funnel cloud(s)†	49	Fog, depositing rime, sky not discernible.	89		90									
20-29 Precipitation, fog or thunderstorm at station in past hour but not at time of observation.	20	Drizzle (not freezing), or snow grains.	Not falling as shower(s).	50-59 Drizzle at time of observation.	50	Drizzle, not freezing, intermittent.	91-99 Precipitation with current or recent thunderstorm	91	Slight rain at time of observation.	thunderstorm during the preceding hour, but not at time of observation. thunderstorm at time of observation.					
	21	Rain (not freezing).			51	Drizzle, not freezing, continuous.		92	Moderate or heavy rain at time of observation.						
	22	Snow.			52	Drizzle, not freezing, intermittent.		93	Slight snow, rain and snow mixed, or hail at time of observation.						
	23	Rain and snow or ice pellets type (a).			53	Drizzle, not freezing, continuous.		94	Moderate or heavy snow, rain and snow mixed or hail at time of observation.						
	24	Freezing drizzle or freezing rain.			54	Drizzle, not freezing, intermittent.		95	Thunderstorm, slight or moderate, without hail but with rain and/or snow at time of observation.						
	25	Shower(s) of rain.			55	Drizzle, not freezing, continuous.		96	Thunderstorm, slight or moderate, with hail at time of observation.						
	26	Shower(s) of snow, or of rain and snow.			56	Drizzle, freezing, slight.		97	Thunderstorm, heavy, without hail, but with rain and/or snow at time of observation.						
	27	Shower(s) of hail, or of hail and rain.			57	Drizzle, freezing, moderate or heavy (dense).		98	Thunderstorm combined with duststorm or sandstorm at time of observation.						
	28	Fog or ice fog.			58	Drizzle and rain, slight.		99	Thunderstorm, heavy, with hail at time of observation.						
	29	Thunderstorm (with or without precipitation).			59	Drizzle and rain, moderate or heavy.									
					60-69 Rain at time of observation.	60		Rain, not freezing, intermittent.	slight at time of observation. moderate at time of observation. heavy at time of observation.		The expression "at the station" refers to a land station or a ship. † Tornado cloud or water spout. * Ice pellets type (a)—Frozen raindrops or largely melted and refrozen snowflakes. type (b)—Pellets of snow encased in a thin layer of ice.				
						61		Rain, not freezing, continuous.							
						62		Rain, not freezing, intermittent.							
						63		Rain, not freezing, continuous.							
						64		Rain, not freezing, intermittent.							
						65		Rain, not freezing, continuous.							
						66		Rain, freezing, slight.							
						67		Rain, freezing, moderate or heavy.							
						68		Rain or drizzle, and snow, slight.							
						69	Rain or drizzle and snow, moderate or heavy.								

Table 6.—Code for form of Low Cloud (CL) (Code 0513)

0	No stratocumulus, stratus, cumulus or cumulonimbus.
1	Ragged cumulus other than of bad weather, or cumulus with little vertical extent and seemingly flattened, or both.
2	Cumulus of moderate or strong vertical extent, generally with protuberances in the form of domes or towers, either accompanied or not by other cumulus or by stratocumulus: all having their bases at the same level.
3	Cumulonimbus, the summits of which, at least partially, lack sharp outlines, but are neither clearly fibrous (cirriform) nor in the form of an anvil: cumulus, stratocumulus or stratus may also be present.
4	Stratocumulus formed by the spreading out of cumulus: cumulus may also be present.
5	Stratocumulus not resulting from the spreading out of cumulus.
6	Stratus in a more or less continuous sheet or layer, or in ragged shreds, or both, but no stratus fractus of bad weather.
7	Stratus fractus of bad weather (pannus), or both; usually below altostratus or nimbostratus. By "bad weather" is meant the conditions which generally exist before, during or after precipitation.
8	Cumulus and stratocumulus, other than those formed from the spreading out of cumulus: the base of cumulus is at a different level from that of stratocumulus.
9	Cumulonimbus, the upper part of which is clearly fibrous (cirriform), often in the form of an anvil; either accompanied or not by cumulus, stratocumulus, stratus or pannus.
/	Stratocumulus, stratus, cumulus and cumulonimbus are invisible owing to darkness, fog, blowing dust or sand, or other similar phenomena.

Table 7.—Code for form of Medium Cloud (CM) (Code 0515)

0	No altostratus, altostratus or nimbostratus.
1	Altostratus, the greater part of which is semi-transparent: through this part the sun or moon may be weakly visible as through ground glass.
2	Altostratus, the greater part of which is sufficiently dense to hide the sun (or moon), or nimbostratus.
3	Altostratus, the greater part of which is semi-transparent, and no part of which is crenelated or in cumuliform tufts: the various elements of the cloud change only slowly and are all at a single level.
4	Patches (often in the form of almonds or fishes) of altostratus, the greater part of which is semi-transparent: the clouds are at one or more levels and the elements are continually changing in appearance.
5	Semi-transparent altostratus in bands or altostratus in one more or less continuous layer progressively invading the sky: these altostratus clouds generally are growing denser as a whole. The layer may be opaque or may consist of two or more sheets.
6	Altostratus resulting from the spreading out of cumulus.
7	Any one of the following cases:— (a) Altostratus in two or more layers, usually opaque alone: in either case, they are progressively invading the sky. (b) Opaque layer of altostratus not progressively invading the sky. (c) Altostratus together with altostratus or nimbostratus or both.
8	Altostratus with sprouts in the form of small towers or battlements, or altostratus having the appearance of cumuliform tufts.
9	Altostratus, generally at several levels, in a chaotic sky: dense cirrus is usually also present.
/	Altostratus, altostratus and nimbostratus are invisible owing to darkness, fog, blowing dust or sand, or other similar phenomena, or more often because of the presence of a continuous layer of lower clouds.

Code 8.—Code for form of High Cloud (CH) (Code 0509)

0	No cirrus, cirrocumulus or cirrostratus.
1	Cirrus in the form of filaments, strands or hooks, not progressively invading the sky (often called "mares' tails").
2	Dense cirrus, in patches or entangled sheaves, which usually do not increase and sometimes seem to be the remains of the upper part of a cumulonimbus: or cirrus with sproutings in the form of towers or battlements, or having the appearance of cumuliform tufts.
3	Dense cirrus, often in the form of an anvil: either the remains of the upper parts of a cumulonimbus or parts of distant cumulonimbus, the cumuliform portions of which cannot be seen.
4	Cirrus in the form of hooks or of filaments, or both, progressively invading the sky: they generally become denser as a whole.
5	Cirrus, often in bands converging towards one point or two points of the horizon, and cirrostratus, or cirrostratus alone: in either case, they are progressively invading the sky, and generally growing denser as a whole, but the continuous veil does not reach 45 degrees above the horizon.
6	Cirrus, often in bands converging towards one point or two points of the horizon, and cirrostratus, or cirrostratus alone: in either case, they are progressively invading the sky, and generally growing denser as a whole: the continuous veil extends more than 45 degrees above the horizon, without the sky being totally covered.
7	Veil of cirrostratus completely covering the celestial dome.
8	Cirrostratus not progressively invading the sky and not completely covering the celestial dome.
9	Cirrocumulus alone or cirrocumulus accompanied by cirrus or cirrostratus, or both, but cirrocumulus is the predominant cirriform cloud.
/	Cirrus, cirrocumulus and cirrostratus are invisible owing to darkness, fog, blowing dust or sand, or other similar phenomena, or more often because of the presence of a continuous layer of lower clouds.

Table 9.—Code for Cloud Height (h) (Code 1600)

Code figure	Height of base of cloud
0	metres
1	0-50
2	50-100
3	100-200
4	200-300
5	300-600
6	600-1,000
7	1,000-1,500
8	1,500-2,000
9	2,000-2,500
/	Above 2,500
Height of base of cloud not known or base of clouds at a level lower and tops at a level higher than that of the station.	

Note 1.—If there is no cloud at all code figure 9 is reported.  
Note 2.—If there is fog, and the sky is discernible through the fog, the cloud form, height and amount are reported as if no fog were present. If the sky is not discernible through the fog the height of the base of the cloud is reckoned as 0.  
Note 3.—Height above ground of the base of cloud. If there is cloud of Form CL reported, h refers to this cloud. If, however, there is no cloud of Form CL and there is cloud of Form CM h refers to this cloud.



<b>Table 10.—Code for Characteristic of Barometric Tendency (a) (Code 0200)</b>		<b>Table 11.—Code for Type of Cloud (C) (Code 0500)</b>		<b>Table 12.—Code for Height of Cloud (<math>h_s h_b</math>) (Code 1577)</b>	
0 = Increasing, then decreasing; atmospheric pressure the same as or higher than 3 hrs ago.		0 = Cirrus (Ci).		Code figures 01–50: $\times 30$ = height in metres. Code figures 56–80: $-50 \times 3$ = height in hundreds of metres.	
1 = Increasing, then steady; or increasing, then increasing more slowly.		1 = Cirrocumulus (Cc).		CODE FIGURES 81–89	
2 = Increasing (steadily or unsteadily).		2 = Cirrostratus (Cs).		Code figures Metres	
3 = Decreasing or steady, then increasing; or increasing, then increasing more rapidly.		3 = Altcumulus (Ac).		81 = 10,500	
4 = Steady, atmospheric pressure the same as 3 hrs ago.		4 = Altostratus (As).		82 = 12,000	
5 = Decreasing, then increasing; atmospheric pressure the same as or lower than 3 hrs ago.		5 = Nimbostratus (Ns).		83 = 13,500	
6 = Decreasing, then steady; or decreasing, then decreasing more slowly.		6 = Stratocumulus (Sc).		84 = 15,000	
7 = Decreasing (steadily or unsteadily).		7 = Stratus (St).		85 = 16,500	
8 = Steady or increasing, then decreasing; or decreasing, then decreasing more rapidly.		8 = Cumulus (Cu).		86 = 18,000	
		9 = Cumulonimbus (Cb).		87 = 19,500	
		/ = Cloud not visible owing to darkness, fog, duststorm, sandstorm or other analogous phenomena.		88 = 21,000	
				89 = $>21,000$	
				*Only used when cloud height cannot be determined with greater accuracy.	
				<b>Table 13.—Code for State of Ground (E) (Code 0900)</b>	
				0 ... Ground dry.	
				1 ... " moist.	
				2 ... " wet.	
				3 ... " frozen.	
				4 ... Glaze or ice on ground but no snow or melting snow.	
				5 ... Snow or melting snow (with or without ice) covering less than one half of ground.	
				6 ... Snow or melting snow (with or without ice) covering more than one-half of ground (but not completely).	
				7 ... Snow or melting snow (with or without ice) covering ground completely.	
				8 ... Loose dry snow, dust or sand covering more than one half of ground (but not completely).	
				9 ... Loose dry snow, dust or sand covering ground completely.	
<b>Table 14.—Code for Direction in which Ship has moved (<math>D_s</math>) (Code 0700)</b>		<b>Table 15.—Code for Speed of Ship (<math>v_s</math>) (Code 4451)</b>		<b>Table 16.—Code for Period of Waves (<math>P_w</math>) (Code 3155)</b>	
0 = Stationary.		kt		sec	
1 = North-east.		0 = 0		2 = 5 or less	
2 = East.		1 = 1–3		3 = 6 or 7	
3 = South-east.		2 = 4–6		4 = 8 or 9	
4 = South.		3 = 7–9		5 = 10 or 11	
5 = South-west.		4 = 10–12		6 = 12 or 13	
6 = West.		5 = 13–15		7 = 14 or 15	
7 = North-west.		6 = 16–18		8 = 16 or 17	
8 = North.		7 = 19–21		9 = 18 or 19	
9 = No definite direction or unknown.		8 = 22–24		0 = 20 or 21	
		9 = $>24$		1 = $>21$	
				/ = Calm or period not determined.	



# DAILY WEATHER REPORT OF THE BRITISH METEOROLOGICAL OFFICE

No. 135

MONTHLY SUMMARY

For MARCH 1967

VERY WET IN THE HEBRIDES - FREQUENT GALES, PARTICULARLY IN SCOTLAND

Pressure was high to the south and southwest of the British Isles at the beginning of the month and a strong westerly flow prevailed over the country. During the first week depressions moved quickly east over the Atlantic, turning northeast to the west of the British Isles. A deep depression from the Atlantic moved north-eastwards across the British Isles on 9th. Pressure remained low to the north of the country with frontal troughs crossing the country on 14th and 15th. An anticyclone moving east behind a cold front became slow-moving southwest of England on 16th and dominated the weather until 24th, though occasional troughs of low pressure crossed the country from west to east. The anticyclone receded eastwards and a marked cold front brought appreciably colder weather on 25th and 26th. Conditions became showery and the colder weather associated with northwesterly flow persisted until near the end of the month when some stabilisation occurred and the showers became less frequent.

Westerly gales, heavy thundery showers and periods of continuous rain affected Scotland during the first four days. In England and Wales on 1st and 2nd it was sunny, mild and generally dry and after a cloudy day on 3rd it was fine again on 4th. It was mild in the south and on 5th the day maxima at Southampton reached 15°C. Severe gales with rain at times continued in Scotland and extended over northern England by 6th when only eastern parts of the country remained sunny.

Cloud and rain, heavy and continuous in places and associated with southerly and westerly gales moved across all parts of the country from the Atlantic on 7th and again, after sunny intervals on 8th and 9th. Most places had long sunny periods interspersed by thundery showers on 10th and 11th. It became less mild on 11th and on 12th when Wales, south and southwest England had falls of rain and sleet and

gales affected Channel coasts. On 13th and 14th it was sunny and rather warm in all areas away from the extreme north. Drizzle followed by heavy rain in the north extended to all parts of the country during the night 14/15 but cleared early to give fine sunny weather on the next two days.

Rain moved into extreme northern districts late on 16th, and south over all areas on 17th when it became temporarily less mild. Rain and northwesterly gales affected Scotland for the next few days but elsewhere it was dry, sunny and warm. On 21st temperature maxima rose to nine centigrade degrees above the seasonal average in many places in England and Scotland, chiefly in eastern districts. It became cooler on 22nd with some rain in all districts except southern and eastern England which remained dry and sunny for several days whilst other parts of the country had showers or longer periods of rain.

It became rather cold in western districts on 26th; thereafter for the rest of the month disturbed showery weather predominated generally with occasional thunderstorms although most places had long sunny intervals. Ground frosts of varying severity were reported by many stations during the last few nights.

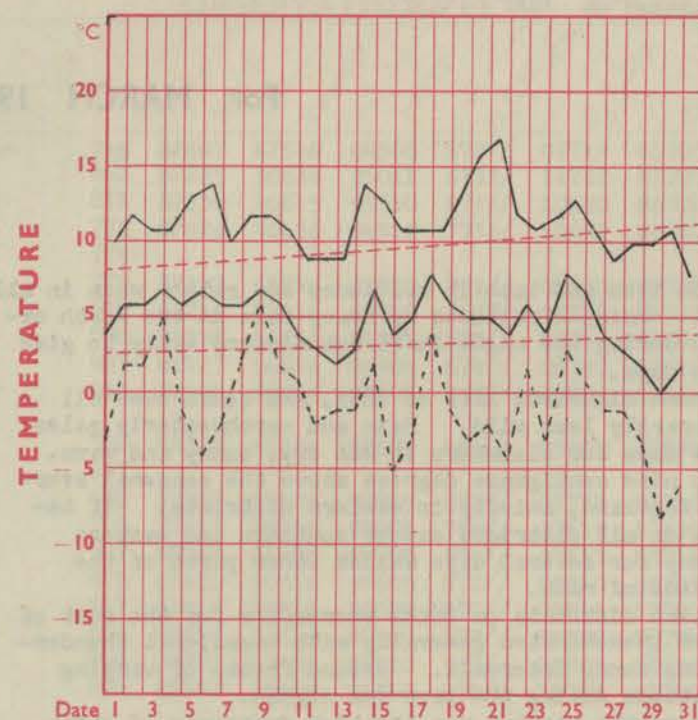
An outstanding feature of the month's weather was the high frequency of gale force winds in Scotland where Glasgow (Abbotsinch) reported the windiest month in the last thirty years. A confirmed gust of 145 m.p.h. was recorded in the Cairngorms. Stornoway record rainfall total of 202 mm was three and a half times the March average but rainfall in eastern Scotland as with other parts of the country was unremarkable. Mean temperatures over the month were above average in northwest Scotland, and it was generally fairly sunny. Even Stornoway with 30 rain days mustered almost its average March sunshine duration.

PLACE	TEMPERATURE										SUNSHINE										RAINFALL										Days with thunder	Days with snow or sleet	Days with fog (Vis. $\lt$ 200 metres at 09 h.)
	Mean maximum $^{\circ}\text{C}$	Difference from average	Mean minimum $^{\circ}\text{C}$	Difference from average	Highest maximum $^{\circ}\text{C}$	Date	Lowest minimum $^{\circ}\text{C}$	Date	No. of days with grass minimum below $0^{\circ}\text{C}$	No. of air frosts	Days of no sunshine	Maximum duration hrs.	Date	Total for month hrs.	% of average	Highest and lowest totals on record for month					Days of no rainfall (0.1 mm. or less) Maximum fall in 24 hrs. (Beginning 09 h.) mm.	Date	Total for month mm.	% of average	Highest and lowest totals on record for month								
																First year of record	Highest hrs.	Year	Lowest hrs.	Year					First year of record	Highest mm.	Year	Lowest mm.	Year				
Kew	11.5	+1.4	04.9	+1.6	16.8	21	00.4	30	19	00	01	09.4	29	170	150	1880	183	1907	057	1888	20	10	08	036	097	1866	118	1947	.7	1929	02	02	00
Thorney Island	11.1	+0.8	04.4	+1.7	15.1	(a)	00.3	30	12	00	02	09.9	31	171	129	1958	179	1961	073	1964	22	16	08	045	102	1941	162	1947	03	1961	01	01	00
Gorleston	10.0	+1.9	04.5	+1.5	17.5	21	00.2	31	00	00	00	09.4	23	165	132	1908	186	1933	049	1964	22	08	08	016	047	1915	107	1947	03	1929	00	01	00
Cardington	11.6	+1.2	03.3	+1.9	18.2	21	-03.2	31	14	03	00	09.8	21	178*	147	1954	159	1961	052	1964	19	09	08	027	082	1953	066	1964	02	1961	01	01	00
Boscombe Down	10.7	+0.8	03.0	+1.0	14.2	21	-01.4	30	14	02	02	10.4	28	162	129	1933	185	1948	070	1964	20	21	08	059	131	1931	141	1947	02	1961	00	03	00
Ross-on-Wye	10.9	+0.8	04.3	+1.6	18.4	21	-00.7	30	12	02	01	09.9	29	157	134	1915	188	1929	061	1964	19	19	08	051	104	1859	177	1947	.5	1938	00	01	00
Rhoose	09.7	+0.1	04.2	+1.1	12.8	19	-01.7	30	09	02	03	09.8	(a)	141	118	1955	172	1955	080	1964	15	13	08	057	110	1955	096	1963	13	1961	02	04	00
Mount Batten	10.4	+0.3	05.1	+0.5	13.2	05	-00.5	31	10	01	06	10.1	29	160	120	1921	209	1929	081	1947	17	18	08	072	104	1949	178	1964	03	1961	01	04	00
Elmdon	10.5	+1.1	03.6	+1.9	18.0	21	-02.7	31	10	02	00	09.0	21	157	147	1928	161	1961	046	1942	18	19	08	049	111	1933	146	1947	05	(a)	00	03	00
Valley	09.5	0.0	05.4	+1.4	11.4	19	00.8	31	03	00	03	11.1	31	153	119	1913	219	1929	052	1936	20	09	08	030	057	1946	144	1947	14	1961	00	00	00
Ringway	09.8	+0.2	04.0	+1.8	17.4	21	-00.8	31	04	01	02	09.1	26	141	142	1946	169	1948	063	1964	18	08	25	035	078	1929	124	1947	03	1931	00	04	00
Watnall	10.5	+1.2	03.6	+1.8	16.6	21	-01.6	31	11	02	02	09.0	14	143	140	1948	155	1948	056	1960	20	10	08	037	084	1946	143	1947	06	1961	01	04	00
Finningley	11.3	+1.5	04.8	+2.8	18.0	21	-00.3	31	05	01	00	09.8	26	160*	152	1958	137	1965	053	1964	20	07	09	027	077	1958	082	1964	09	1961	00	01	00
Tynemouth	09.9	+1.8	04.4	+1.1	15.8	21	-00.5	31	09	01	02	10.9	23	166*	166	1937	137	1948	030	1964	19	08	09	024	062	1864	126	1909	.7	1953	01	03	00
Eskdalemuir	07.2	-0.2	02.2	+2.0	13.3	21	-04.4	13	16	05	07	09.8	18	098	103	1910	185	1929	044	1936	06	13	(b)	118	117	1910	226	1963	17	1944	00	19	00
Abbotsinch	09.1	+0.1	03.2	+0.9	11.6	21	-04.4	31	07	04	03	09.5	18	109	120	1921	136	1966	039	1936	07	15	01	120	187	1921	143	1921	20	1929	01	09	00
Leuchars	09.7	+1.2	02.9	+0.8	15.0	21	-02.8	31	11	04	03	11.0	23	161	140	1922	187	1929	049	1964	17	16	09	030	073	1922	103	1958	10	0944	00	09	00
Dyce	09.3	+1.6	02.3	+1.1	17.2	21	-03.0	13	13	06	02	09.2	06	143	132	1925	173	1933	030	1964	15	14	09	031	057	1946	127	1958	07	1953	01	09	00
Stornoway	08.2	0.0	02.6	-0.5	11.9	21	-03.8	09	11	05	06	06.8	08	102	095	1881	172	1911	055	1938	01	23	14	202*	348	1943	148	1966	23	1964	02	13	00
Aldergrove	09.0	-0.2	03.4	+0.7	13.5	21	-03.1	31	10	01	03	11.9	31	098	094	1927	181	1929	069	1964	07	11	09	045	088	1927	122	1940	09	1953	00	08	00
(a) 20, 21											(a) 28, 29	*NEW HIGHEST					(a) 1961, 1944 (b) 09, 25										*NEW HIGHEST						

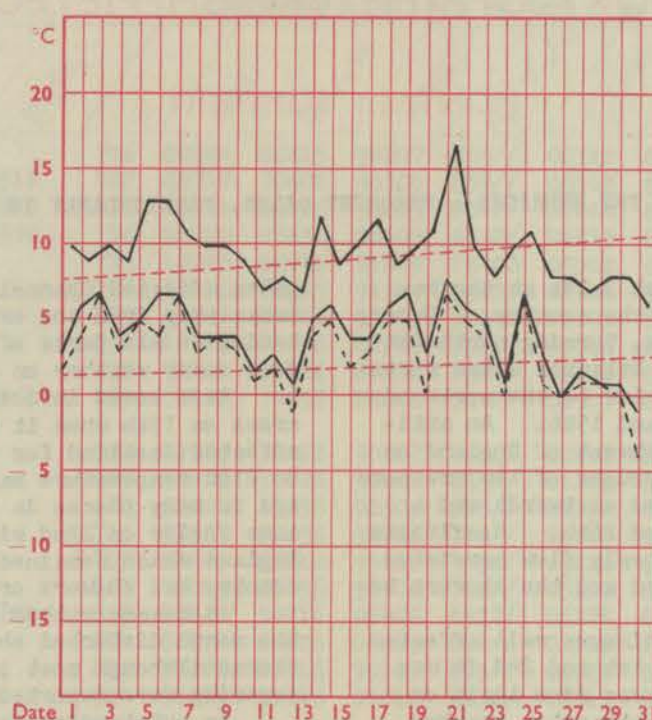
Corrections to Monthly Summary No. 134 February 1967  
MOUNT BATTEN:- Highest maximum 11.9 on 20  
DYCE:- Lowest sunshine 038 in 1966



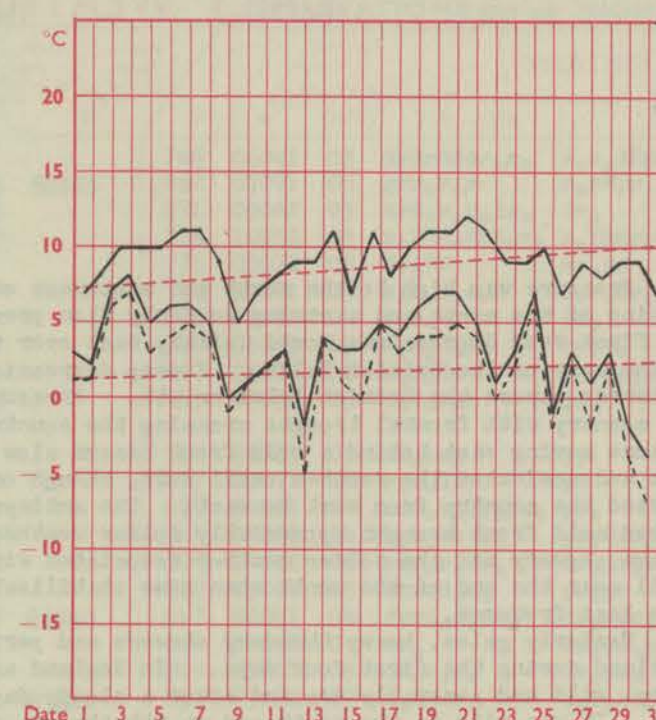
# LONDON (Kew)



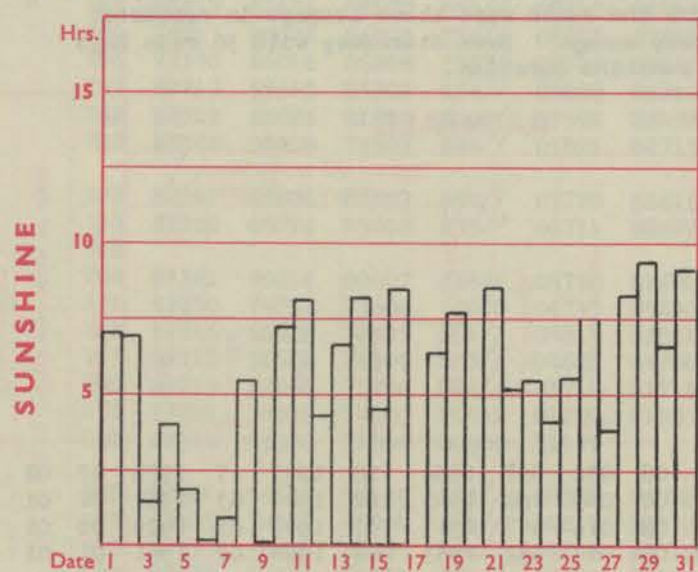
# MANCHESTER (Ringway)



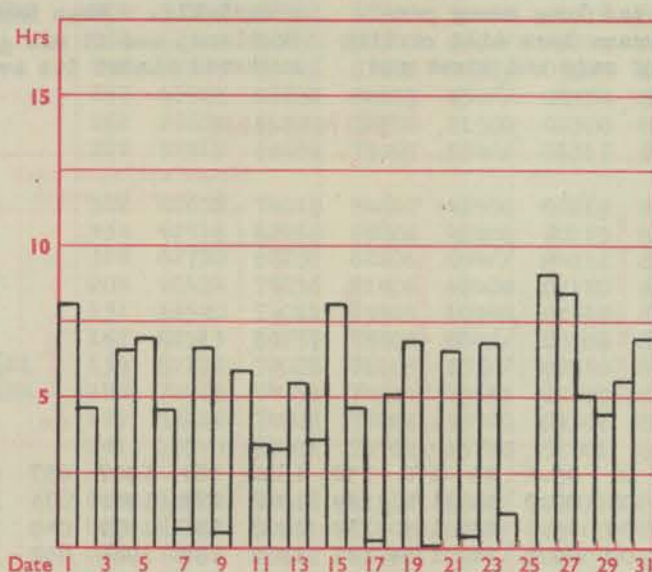
# GLASGOW (Abbotsinch)



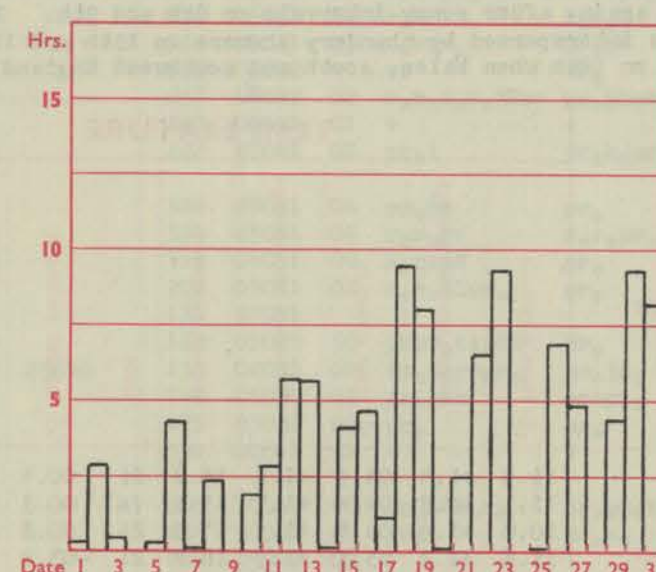
Maximum temperatures read at 21 h. G.M.T. daily, and minimum temperatures, read at 09 h. G.M.T. daily, are shown in full lines. Grass minimum temperatures, read at 09 h. G.M.T. daily, are shown by a pecked line. Pecked lines in red show normal values. (1931-1960)



Total for month 170 30-year (1931-1960) average 113 hrs.

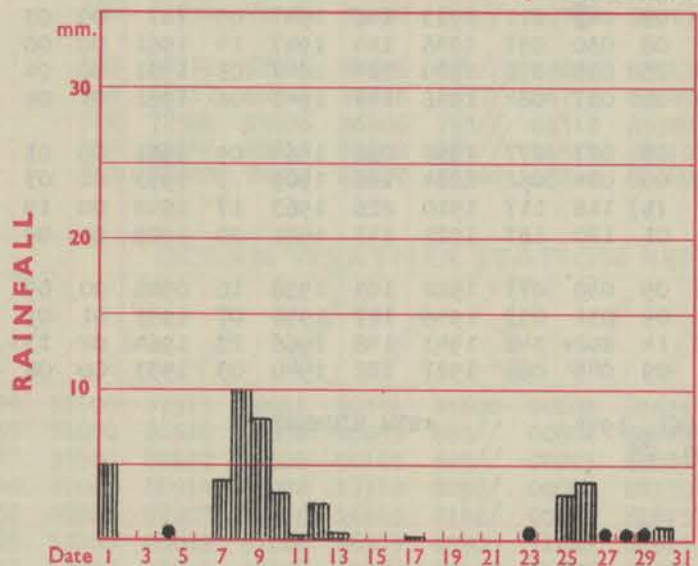


Total for month 141 30-year (1931-1960) average 99 hrs.

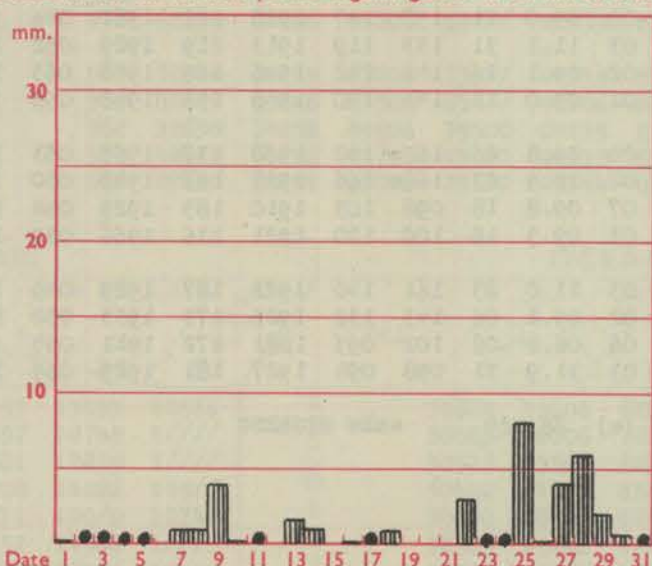


Total for month 109 30-year (1931-1960) average 91 hrs.

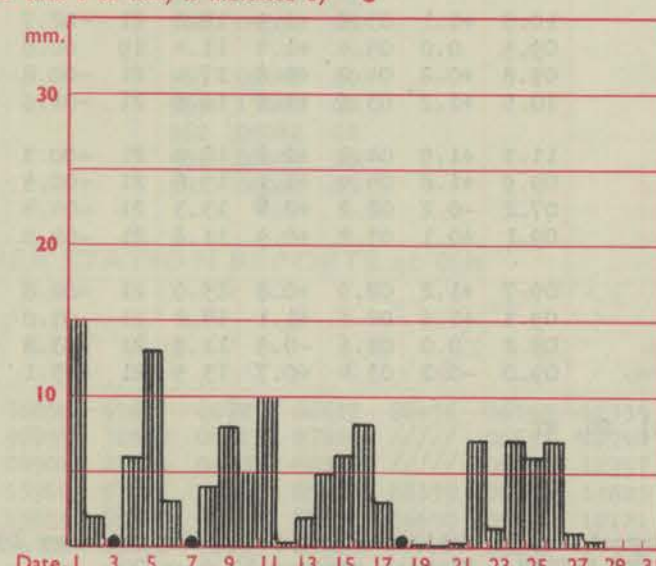
The rainfall entry made for each day represents the total fall for the 24-hour period beginning at 09 h. G.M.T. on that day. Trace (less than 0.05 mm) is indicated by "•"



Total for month 36 35-year (1916-1950) average 37 mm.



Total for month 35 35-year (1916-1950) average 45 mm.



Total for month 120 35-year (1916-1950) average 64 mm.

RATES OF SUBSCRIPTION: Single copy 3d. or post free 5d.; one year 5/-

Apply to Director-General, Meteorological Office, London Road, Bracknell, Berkshire.

H.M.S.O. Press, Bracknell, Berks.



## DAILY WEATHER REPORT OF THE BRITISH METEOROLOGICAL OFFICE

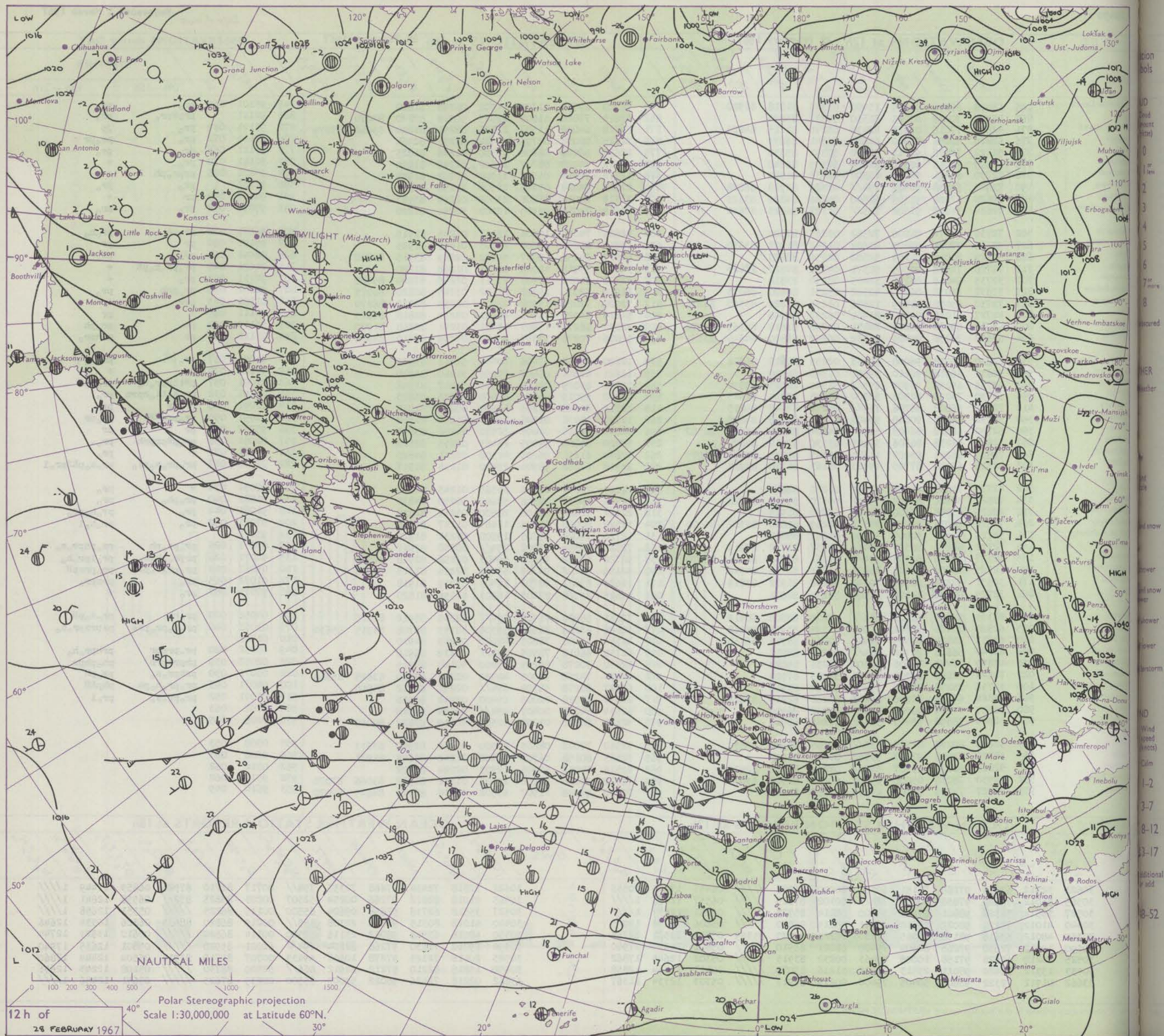
38450

Date of Issue Wednesday 1 March 1967

OBSERVATIONS at 12h 28 February 1967										OBSERVATIONS at 18h 28 February 1967										OBSERVATIONS during DAY				
Station	iii	Nddff	VVwww	PPPTT	N <sub>h</sub> Ch <sub>M</sub> CH	T <sub>d</sub> app	8N <sub>S</sub> Ch <sub>S</sub> h <sub>S</sub>	8N <sub>S</sub> Ch <sub>S</sub> h <sub>S</sub>	8N <sub>S</sub> Ch <sub>S</sub> h <sub>S</sub>	iii	Nddff	VVwww	PPPTT	N <sub>h</sub> Ch <sub>M</sub> CH	T <sub>d</sub> app	8N <sub>S</sub> Ch <sub>S</sub> h <sub>S</sub>	8N <sub>S</sub> Ch <sub>S</sub> h <sub>S</sub>	8N <sub>S</sub> Ch <sub>S</sub> h <sub>S</sub>	iii	RRT x E	SSS	WEATHER		
																						09h-15h	15h-21h	
Boscombe Down	746	13028	66256	01309	13400	03345	81818	81920		746	12920	69018	11305	11502	01245	81820			746	95101	060	pr <sub>o</sub>	pr <sub>o</sub>	
Hurn	862	42525	70038	03011	31530	50237	83820			862	42614	77018	11808	22575	50244	82820	84070		862	92111		pr <sub>o</sub> pr <sub>o</sub>	pr <sub>o</sub>	
Thorney Island	871	42828	77016	02411	42430	03241	81715	84825		871	72718	64038	11507	12506	02251	81820	85068	87272	871	93121	039	pr <sub>o</sub>	jp	
Gatwick	776	62828	80256	00410	62600	02341	86833			776	32718	80038	09706	20972	02255	82464			776	93111	072	pr <sub>o</sub>	pr <sub>o</sub> pr	
Kew	775	52722	72038	99211	52600	50341	85830			775	12612	66018	08808	18500	01246	81825			775	97111	066	pr <sub>o</sub>	pr <sub>o</sub>	
Heathrow	772	62628	81016	98810	62600	50339	86840			772	12516	75028	08707	12602	01248	81830			772	92111	070	pr <sub>o</sub>	+	
Mildenhall	578	12730	80251	94008	13500	06335	81920			578	12714	78018	05307	11500	02262	81825			578	95101	076	pr <sub>o</sub> pr <sub>o</sub> ph	+	
Wattisham	590	72640	69258	94308	794//	03326	82918	86828		590	22618	74028	05406	22500	51158	82820			590	97101		pr <sub>o</sub>	pr <sub>o</sub>	
Gorleston	497	62628	62028	91309	68500	04226	84820	83625		497	32718	62018	03206	33500	02259	83925			497	94102	059	pr	+	
West Raynham	485	72634	74258	91308	785//	01327	86825	87640		485	12619	74018	03405	12503	50260	81820			485	97091	052	pr <sub>o</sub>	pr <sub>o</sub>	
Aberporth	502	72736	74271	01206	72562	03265	87820			502	12624	74018	10006	13461	01245	81915			502	96071	072	pr <sub>o</sub> ph <sub>o</sub>	pr <sub>o</sub> h <sub>o</sub>	
Ross-on-Wye	627	52728	77021	99809	43602	01262	81925	83830		627	12510	81258	10005	13503	01259	81925			627	95101	060	pr	pr	
Filton	628	52524	70010	01109	52500	02256	85825			628	62519	64158	10807	59402	02249	83915	83820		628	02091	063	ph	pr <sub>o</sub>	
Rhoose	715	72726	74038	02509	58571	04362	84827	83656		715	32823	75018	12006	18531	01248	81820			715	01091	048	pr <sub>o</sub> pr <sub>o</sub> h <sub>o</sub> ph	+	
Chivenor	707	32735	64018	04111	32405	05250	83818			707	62718	74018	13407	21511	02245	82820	85075		707	92111	040	pr <sub>o</sub>	+	
Mount Batten	827	72831	72038	06210	42502	05251	84820	86075		827	62918	62038	14708	22502	03245	82820	86075		827	01101	035	pr <sub>o</sub> prh	pr <sub>o</sub>	
St. Mawgan	817	72730	69038	07609	12576	05255	81820	83360	86272	817	72920	72028	15208	22508	08233	82822	86270		817	01101	043	prh	+	
Silly	804	42727	61018	09210	43401	06252	84918			804	52818	61028	16908	48401	04234	82818	84625		804	92111	065	+	pr	
Culdrose	809	62930	69058	08209	28431	04248	81818	84365	85070	809	52820	68278	15807	33471	03241	81818	81920		809	96110	058	ph	pr <sub>o</sub> ph	
Guernsey	894	62628	70258	09409	48532	06242	81820	84645	85362	894	52816	70278	17307	49443	05239	82710	84920		894	01111	043	pr	prhpr <sub>o</sub>	
Elmdon	534	62830	65028	96008	69463	02259	81918	86828		534	12620	60018	07406	12503	51263	81825			534	01091	057	pr <sub>o</sub> ph	pr <sub>o</sub> ph +	
Cardington	559	32632	66018	96210	39500	01345	81920			559	12621	67011	06807	19560	51260	81920			559	97101	074	pr <sub>o</sub>	+	
Wittering	462	62735	69258	93909	695//	01342	82925	83830		462	12726	83029	04607	19500	50247	81928			462	01091	057	pr <sub>o</sub> tl <sub>o</sub> pr <sub>o</sub> h <sub>o</sub>	pr <sub>o</sub> prh	
Watnall	354	52730	74038	92908	53500	01248	83825	82925		354	12820	69019	05005	12500	02255	81825			354	02091	032	pr <sub>o</sub> h <sub>o</sub> tl <sub>o</sub> hprh	pr <sub>o</sub>	
Shawbury	414	72725	66808	96706	734//	02272	84912	84815		414	12715	80028	07305	19403	00255	81915			414	91091	048	pr <sub>o</sub> pr	pr <sub>o</sub>	
Finningley	360	52832	66258	90809	59403	03344	82918	84825		360	12720	58258	01906	19400	01250	81918			360	01091	050	pr <sub>o</sub> prprh	pr <sub>o</sub> pr	
Kilnsea	396	62740	66818	86405	5857//	04204	82820	83625	86360	396	32840	66018	01005	32570	01256	83825			396	95082	042	pr	pr	
Leeming	257	52825	62258	86506	39403	03336	82912	84070		257	32920	61808	99205	28463	02255	82818			257	02081	056	pr <sub>o</sub> prprprh	pr <sub>o</sub>	
Tynemouth	262	72835	66031	85007	11674	01345	81835	83360	85075	262	42840	61251	96205	41500	00261	84820			262	97071	077	+	pr <sub>o</sub>	
Carlisle	222	42518	62258	87705	49403	02163	81710	83915		222	22518	62268	98904	29400	01254	81917			222	02071	017	pr <sub>o</sub> pr <sub>o</sub> s <sub>o</sub> ps <sub>o</sub>	pr <sub>o</sub> s <sub>o</sub> pr <sub>o</sub> pr <sub>o</sub> l	
Valley	302	42735	74038	96308	22562	01270	82820			302	22625	74251	06206	22563	01245	82820			302	97091	074	+	pr <sub>o</sub>	
Ringway	334	72824	50801	93307	794//	00370	85915	85820		334	52726	65038	04506	58600	50250	84830			334	01081	040	pr <sub>o</sub> ph <sub>o</sub>	pr <sub>o</sub>	
Squires Gate	318	42825	65028	92306	39402	03290	81915			318	22921	72018	03106	28500	03254	82820			318	91081	044	pr <sub>o</sub>	pr <sub>o</sub> h <sub>o</sub> pr <sub>o</sub>	
Ronaldsway	204	72626	80038	92407	28532	02269	81820	83362	85070	204	12522	80028	02606	11463	01147	81816			204	97081	052	pr <sub>o</sub>	pr <sub>o</sub> h <sub>o</sub> l	
Mull of Galloway	131	52725	74011	90807	52500	01267	85825			131	12720	74028	99705	19500	01232	81925			131	93071				
Eskdalemuir	162	72722	66278	86503	794//	50357	81712	87919		162	72816	56898	97002	794//	00258	87917			162	03051	026	pr <sub>o</sub> ps <sub>o</sub> ph	ps <sub>o</sub> phpr <sub>o</sub> s <sub>o</sub>	
Prestwick	135	62727	62258	86306	594/3	01261	81716	84825	85070	135	52722	62148	96506	59403	02256	82918	84821		135	94071	026	pr <sub>o</sub> ph <sub>o</sub> ph <sub>o</sub> s <sub>o</sub>	pr <sub>o</sub> lpr <sub>o</sub> h <sub>o</sub>	
Abbotsinch	140	52725	69258	84005	49403	51251	82712	84918</																

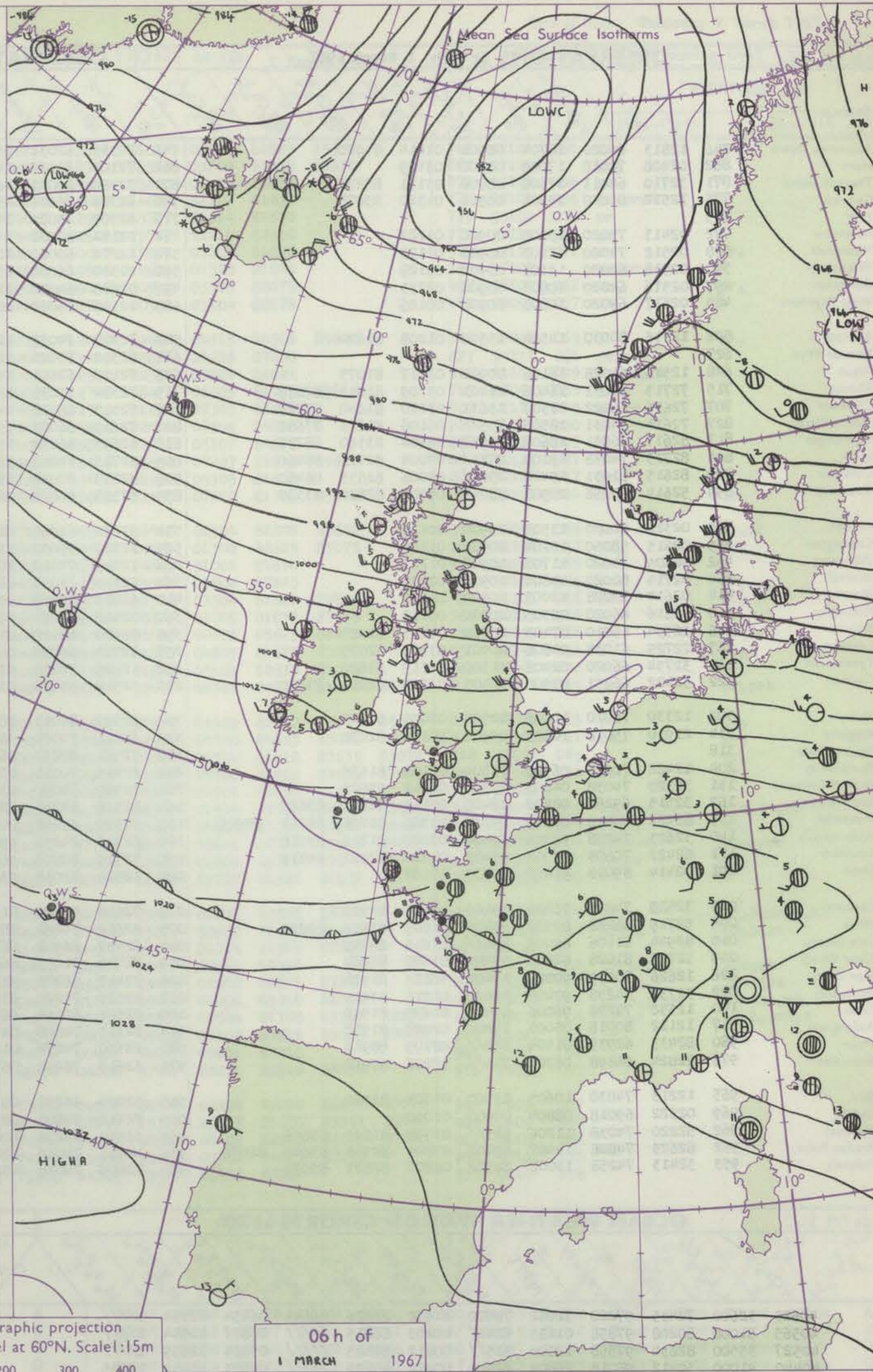
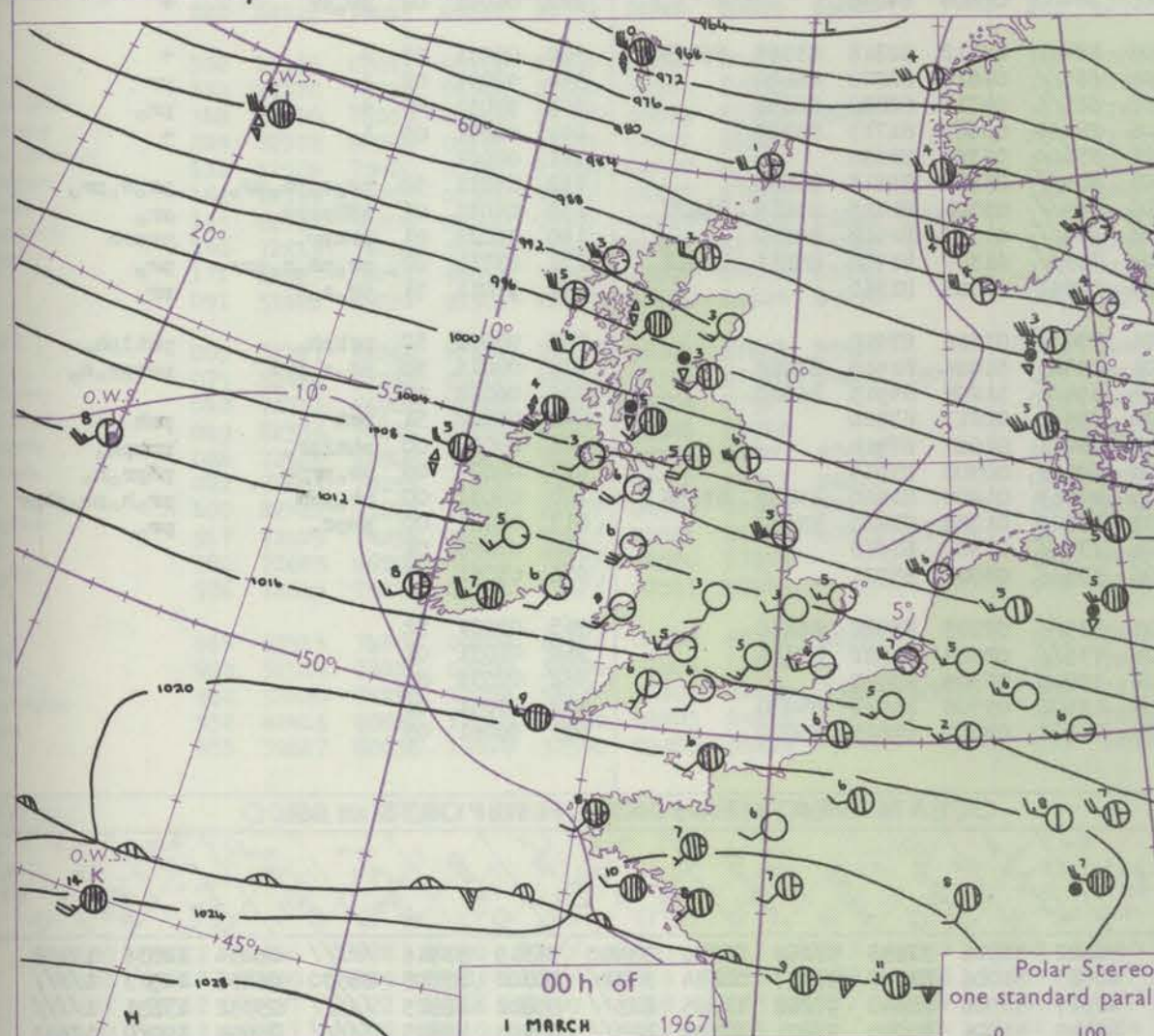
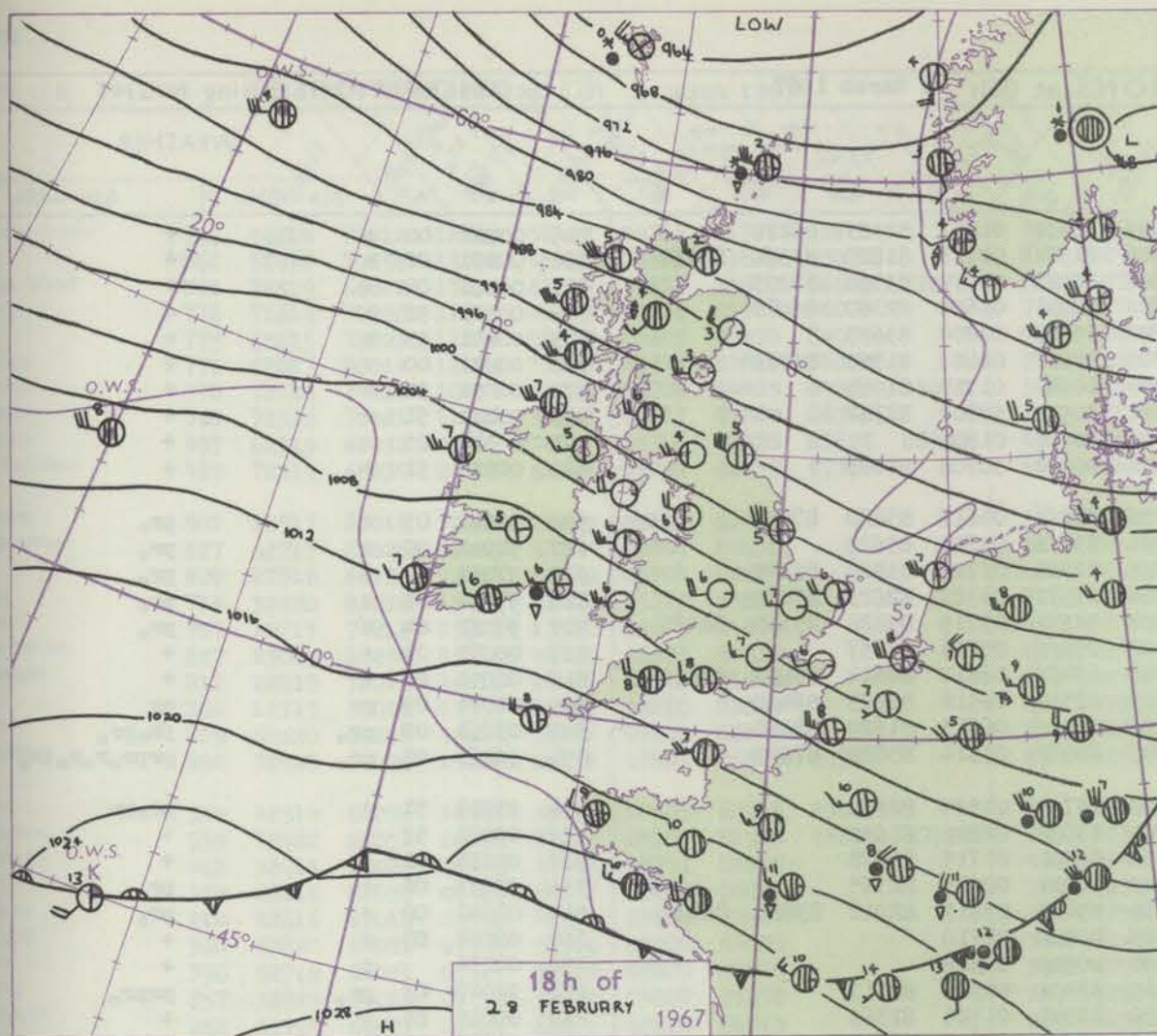


# CHART OF WEATHER IN PART OF NORTHERN HEMISPHERE





# CHARTS OF WEATHER IN WESTERN EUROPE



Polar Stereographic projection  
one standard parallel at 60°N. Scale: 1:5m  
0 100 200 300 400

## GENERAL SYNOPTIC DEVELOPMENT

The depression that was centred east of Iceland yesterday has drifted north while that which formed off southeast Greenland has moved east to lie low between O.W.S. 'A' and Iceland. These movements are expected to continue but the centre southwest of Iceland will degenerate into a trough. Unstable westerlies have persisted over the

British Isles and are expected to continue for a further 24 hours, while the waving cold front from north of the Azores across northern France to central Europe will move very gradually southeast. Its movement will be rather erratic as small waves move east-northeast along the front.

Issued at midday Wednesday 1 March 1967



## DAILY WEATHER REPORT OF THE BRITISH METEOROLOGICAL OFFICE (contd.)

Code FM II.C		OBSERVATIONS at 00h 1 March 1967										OBSERVATIONS at 06h 1 March 1967										OBSERVATIONS during NIGHT				
Station	iii	Nddff	VVwww	PPPTT	N <sub>h</sub> L <sub>h</sub> C <sub>h</sub> M <sub>h</sub>	T <sub>d</sub> app	8N <sub>s</sub> Ch <sub>s</sub> h <sub>s</sub>	8N <sub>s</sub> Ch <sub>s</sub> h <sub>s</sub>	8N <sub>s</sub> Ch <sub>s</sub> h <sub>s</sub>	iii	Nddff	VVwww	PPPTT	N <sub>h</sub> L <sub>h</sub> C <sub>h</sub> M <sub>h</sub>	T <sub>d</sub> app	8N <sub>s</sub> Ch <sub>s</sub> h <sub>s</sub>	8N <sub>s</sub> Ch <sub>s</sub> h <sub>s</sub>	8N <sub>s</sub> Ch <sub>s</sub> h <sub>s</sub>	iii	RR T <sub>n</sub> F	T <sub>g</sub> T <sub>g</sub>	WEATHER				
																						21h—03h	03h—09h			
Boscombe Down	746	12813	66020	16704	00901	01114	81070			746	72313	62031	14603	20938	01817	82363	86270		746	00021	00	+	+			
Hurn	862	02408	70010	17006	00900	03109				862	72105	65032	14906	2157/	04715	81820	83360	87464	862	00051	02	+	+			
Thorney Island	871	32710	64011	17506	00908	03121	83272			871	72410	69011	16006	30938	04712	83360	87275		871	00051	01	+	+			
Garwick	776	32512	80030	15904	00901	01320	83075			776	62306	66011	15503	20931	01605	82360	86075		776	00021	52	+	+			
Kew	775									775	52309	75021	14204	55600	02804	85645			775	00041	53	+	+			
Heathrow	772	02413	75020	15105	00900	01222				772	32111	80031	14303	10932	01807	81365	83075		772	00031	00	+	+			
Mildenhall	578	02512	74020	12103	00900	01123				578	12212	69020	11903	00902	01710	81075			578	00031	51	+	+			
Wattisham	590	02518	64020	13103	00900	00128				590	22310	66030	13001	20930	50803	82362			590	00011	51	+	+			
Gorleston	497	02516	64020	10805	00900	02233				497	02610	64020	11404	00900	01809				497	00031	03	+	+			
West Raynham	485	02517	69020	10803	00900	00126				485	12115	74030	10801	00902	50708	81075			485	00011	51	+	+			
Aberporth	502	12315	80030	14504	15500	01208	81620			502	72417	74038	11006	785//	04617	85820	87657		502	92041	03	+	pr <sub>o</sub>			
Ross-on-Wye	627									627	62312	77021	11506	555/6	04720	85625			627	91041	00	+	pr <sub>o</sub>			
Filton	628	12516	61028	16105	00901	03117	81075			628	72113	62801	13206	32508	03720	83820	86275		628	97051	01	+	pr <sub>o</sub>			
Rhoose	715	72713	80031	16406	11401	03109	81818	87075		715	72312	75038	12906	25571	05722	82623	87075		715	97051	03	+	pr <sub>o</sub>			
Chivenor	707	72616	66022	17307	15631	03210	81640	87075		707	72313	66028	14008	52531	05719	85826	85360	86075	707	97061	04	+	pr <sub>o</sub>			
Mount Batten	827	72614	64031	18508	755//	05106	81625	87650		827	72613	66022	15108	758//	05716	87657			827	00071	03	+	+			
St. Mawgan	817	82617	66031	18608	30937	04104	83360	88275		817	82615	66022	15308	6547/	06614	84614	83624	88460	817	00051	05	+	+			
Scilly	804	82713	74038	19109	2741/	07004	82718	88460		804	82715	74808	16309	2251/	06512	82825	88460		804	01071	05	pr	pr			
Culdrose	809	82615	81031	19408	2561/	05006	82635	88460		809	82817	70028	16608	1551/	06615	81620	88460		809	03061	02	pr <sub>o</sub>	ph <sub>o</sub> pr <sub>o</sub>			
Guernsey	894	52614	80258	20907	38543	05308	82820	83359		894	82314	80808	18307	7857/	05614	85820	87640		894	96061	04	pr <sub>o</sub>	prpr <sub>o</sub> r <sub>o</sub> r <sub>o</sub> ir <sub>o</sub>			
Elmdon	534	02310	60020	13503	00900	00120				534	32010	62030	11303	25701	01824	82650			534	93011	51	+	pr <sub>o</sub> pr			
Cardington	559	02415	58050	13104	00900	01124				559	22320	59050	11704	15602	02821	81630			559	00021	52	+	+			
Wittering	462	02409	74020	11703	00900	01227				462	12414	74010	10604	00901	01715	81078			462	00031	01	+	+			
Watnall	354	02714	80020	09804	00900	02131				354	12325	74030	08503	10931	02625	81365			354	97031	00	+	pr <sub>o</sub>			
Shawbury	414	02614	74028	12005	00900	01123				414	62415	59258	09805	49403	03619	82912	83820	85070	414	01041	00	+	pr <sub>o</sub>			
Finningley	360	02616	66020	08505	00900	00118				360	02416	70020	07405	00900	01710				360	00041	03	+	+			
Kilnsea	396	22534	66010	07405	22500	00223	82825			396	02630	66020	07604	00900	50808				396	00031		+	+			
Leeming	257	22725	61038	04806	00901	03115	82075			257	32724	66258	04105	32400	04504	83817			257	92042	03	pr <sub>o</sub>	prpr <sub>o</sub>			
Tynemouth	262	32734	66020	02406	31500	00119	83820			262	12625	74020	02206	10940	01506	81360			262	00051	03	+	+			
Carlisle	222	52422	66251	03905	48403	02210	82818	83650		222	52518	69018	03205	58400	02604	84818			222	01041	02	pr <sub>o</sub> pr	+			
Valley	302	12330	78010	10006	12500	02003	81820			302	62522	80011	08206	28472	03712	82818	83365	86070	302	00051	04	+	+			
Ringway	334	21910	75018	10803	00902	50116	82070			334	62116	70021	08704	685//	01618	82820	86640		334	97031	02	+	pr			
Squires Gate	318									318	72521	80251	06906	685/1	04713	82822	86638		318	97051	03	+	pr <sub>o</sub>			
Ronaldsway	204	12422	70020	06906	15500	02109	81625			204	42419	70011	05806	28430	02609	81715	83360		204	00051	03	1	+			
Mull of Galloway	131	32320	74038	04003	39500	02212	83925			131	32320	74020	03405	35600	02706	83630			131	00021						
Eskdalemuir	162	32513	69268	02402	38400	00113	82815	83627		162	82318	64258	02003	884//	01805	85815	88630		162	04011	50	pr <sub>o</sub> s <sub>o</sub> ps <sub>o</sub> pr <sub>o</sub>	pr <sub>o</sub> s <sub>o</sub> pr <sub>o</sub>			
Prestwick	135	82425	56818	00705	893//	03306	81708	84711	88916	135	72320	66258	00705	784//	03501	81715	83819	85625	135	04021	01	phs prpr <sub>o</sub>	pr <sub>o</sub>			
Abbotsinch	140	32623	74258	98204	39400	02301	81716	83918		140	62312	74258	99403	634//	01303	82918	85820		140	06032	01	prspr	prprh			
Leuchars	171	62422	70808	95003	59403	01204	82912	84819		171	72519	60808	96903	733//	01309	81708	85816	82912	171	03011	00	pr <sub>o</sub> pr <sub>o</sub> s <sub>o</sub> prs	pr <sub>o</sub>			
Dyce	091	02414	89018	91403	00900	51107				091	12514	82018	93803	10933												



# DAILY WEATHER REPORT OF THE BRITISH METEOROLOGICAL OFFICE

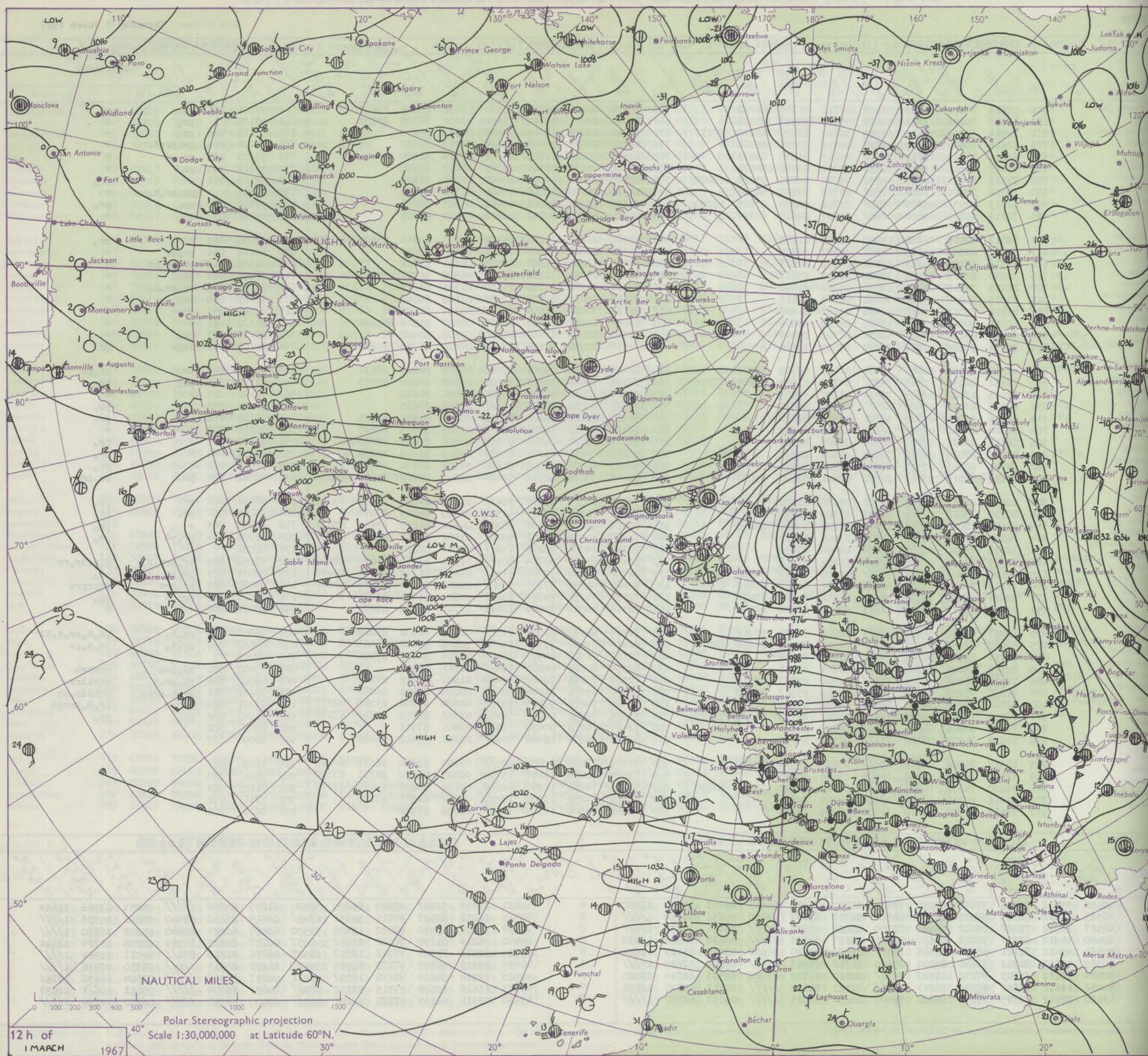
No. 38451

Date of Issue Thursday 2 March 1967

OBSERVATIONS at 12h 1 March 1967										OBSERVATIONS at 18h 1 March 1967										OBSERVATIONS during DAY				
Station	ill	Nddff	VVwww	PPPTT	N <sub>h</sub> Ch <sub>h</sub> Ch <sub>h</sub>	T <sub>d</sub> app	8N <sub>h</sub> Ch <sub>h</sub> h <sub>s</sub>	8N <sub>h</sub> Ch <sub>h</sub> h <sub>s</sub>	8N <sub>h</sub> Ch <sub>h</sub> h <sub>s</sub>	ill	Nddff	VVwww	PPPTT	N <sub>h</sub> Ch <sub>h</sub> Ch <sub>h</sub>	T <sub>d</sub> app	8N <sub>h</sub> Ch <sub>h</sub> h <sub>s</sub>	8N <sub>h</sub> Ch <sub>h</sub> h <sub>s</sub>	8N <sub>h</sub> Ch <sub>h</sub> h <sub>s</sub>	ill	RRT x x	SSS	WEATHER		
																						09h-15h	15h-21h	
Boscombe Down	746	52614	74012	12609	58402	04713	81714	83820		746	62613	80251	13808	685//	03208	82825	85635		746	97101	061	jp	pr <sub>o</sub>	
Hurn	862	52412	70258	13408	48471	05811	83815	85070		862	42511	62031	14310	38530	03209	81825	83630		862	97120		pr <sub>o</sub>	+	
Thorney Island	871	72519	66022	13610	68538	06812	85820	86645	87272	871	52710	82038	14809	55600	01318	85635			871	97111	046	pr <sub>o</sub>	+	
Gatwick	776	72615	70038	12509	48532	04616	83824	86075		776	12712	82038	13407	14602	51217	81630			776	02101	056	pr <sub>o</sub> prpR	+	
Kew	775	62615	78022	11810	58602	03615	85830	84075		775	12612	70028	12909	15701	51314	81650			775	95101	070	pr	+	
Heathrow	772	62417	80011	12010	31538	03716	83822	84270		772	22512	75038	12608	25701	51214	82650			772	93111	067	pr	+	
Mildenhall	578	72516	74021	10210	42532	05708	84825	84360	85075	578	12509	66011	10007	18501	03208	81820			578	97111	071	+	pr <sub>o</sub>	
Wattisham	590	72518	70021	11008	7253/	03713	87820	86362		590	12511	66028	10806	14601	01310	81640			590	97101		pr <sub>o</sub> pr <sub>o</sub> h <sub>o</sub>	+	
Gorleston	497	62319	62031	09907	3857/	05706	82820	83625	86360	497	22510	60038	09108	00902	05305	82075			497	93101	062	pr <sub>o</sub>	pr <sub>o</sub>	
West Raynham	485	72319	66030	09208	6247/	04707	86818	87362		485	22614	62011	08706	00901	03104	82078			485	00091	057	+	+	
Aberporth	502	12517	80018	12208	11400	02112	81818			502	62620	62251	12007	69462	04313	84918	85640		502	97091	069	+	pr <sub>o</sub>	
Ross-on-Wye	627	62717	81028	11309	626//	03207	86830			627	72515	82021	11409	746//	03206	87630			627	94111	061	pr <sub>o</sub> pr	+	
Filton	628	22516	66258	12608	22500	05801	82825			628	52415	62021	12908	42530	05801	84822			628	01101	049	pr <sub>o</sub> ph <sub>o</sub> pr	+	
Rhoose	715	32920	82018	13708	31401	03312	83817			715	72720	65031	12708	684/1	06505	82712	85815		715	97091	055	pr <sub>o</sub>	+	
Chivenor	707	12713	74018	15010	12530	04212	81820			707	32517	74011	14709	31430	07305	83818			707	01111	049	pr <sub>o</sub> pr <sub>o</sub> h <sub>o</sub>	+	
Mount Batten	827	43015	80258	15310	42430	06303	84818			827	42717	74030	15809	42400	07306	84818			827	91121	050	pr <sub>o</sub>	+	
St. Mawgan	817	22818	72011	16210	12430	05211	81818			817	52720	70011	16808	42431	05307	84817			817	00111	047	+	+	
Silly	804	12715	59018	17511	12400	09210	83830			804	52819	66038	18209	58400	07207	81816	85622		804	91121	081	+	+	
Culdrose	809	62820	69258	16610	5843/	07303	85819			809	22723	72011	17408	28530	05305	81820			809	97111	067	pr <sub>o</sub>	+	
Guernsey	894	72518	80026	17609	28472	07803	81818	85360		894	32517	72011	18608	32300	07210	81709	83812		894	91101	044	ir <sub>o</sub>	jp	
Elmdon	534	42514	60258	10107	39403	04605	82918	83070		534	62415	57251	09508	5854/	01504	82828	85632		534	96091	066	pr <sub>o</sub>	pr <sub>o</sub> pr	
Cardington	559	72422	62031	10310	7953/	04709	81920	84825	87358	559	32314	74038	10507	24501	01308	82625	83075		559	01101	067	pr <sub>o</sub>	pr <sub>o</sub>	
Wittering	462	32413	66020	09409	22562	03707	82825			462	22410	82020	08907	14601	51001	81630			462	00101	085	+	+	
Watnall	354	62215	82038	08409	625//	05002	86820			354	72313	66031	07307	755//	03806	87625			354	92101	078	+	pr <sub>o</sub>	
Shawbury	414	42616	82018	09508	42501	03807	84822			414	72520	66251	09007	52502	03504	81820	84825		414	91101	056	pr <sub>o</sub>	pr <sub>o</sub>	
Finnigley	360	52820	64031	07309	52600	03500	85830			360	72415	66031	06208	786//	01705	81835	87645		360	00111	078	+	+	
Kilnsea	396	52718	66031	07107	58500	05805	84825			396	82525	66031	06307	55507	02603	85625	88275		396	91091	078	+	pr <sub>o</sub>	
Leeming	257	32823	80018	04708	32600	04802	83830			257	32619	74258	03207	14563	04809	81625	83070		257	97091	068	+	pr <sub>o</sub>	
Tynemouth	262	62725	66021	02507	625//	02802	86825			262	42522	61021	01507	21630	03501	82830	84358		262	97081	072	+	pr <sub>o</sub>	
Carlisle	222	62426	72011	03607	22532	02801	82820	86070		222	82416	59278	02304	5347/	02304	82715	84640	88362	222	02081	054	pr <sub>o</sub>	pr <sub>o</sub> prh	
Valley	302	12425	82011	09108	11501	04104	81820			302	52624	80028	08507	38432	03309	81817	83645	85072	302	97091	063	pr <sub>o</sub>	pr <sub>o</sub>	
Ringway	334	22720	75018	07908	21602	51300	82830			334	72414	70251	07207	42562	02500	84825	83070		334	97101	081	pr <sub>o</sub>	pr <sub>o</sub>	
Squires Gate	318	52620	78038	07008	12508	05202	81820	85270		318	72614	65258	06006	38402	04301	81818	83635	87072	318	91091	063	+	pr <sub>o</sub>	
Ronaldsday	204	22322	82020	06108	11531	03001	81820			204	72523	81038	05107	49402	03302	81918	83630	87070	204	01091	054	pr <sub>o</sub> pr	pr <sub>o</sub>	
Mull of Galloway	131	32324	79020	03507	35600	02400	83630			131	72320	74022	02606	756//	04201	87630			131	00081				
Eskdalemuir	162	72319	78258	01904	724//	01802	87818			162	82415	64608	00704	883//	01504	83709	84820	88635	162	03052	009	pr <sub>o</sub> pr <sub>o</sub> pr <sub>o</sub> pr <sub>o</sub>	r <sub>o</sub> r <sub>o</sub> ir <sub>o</sub> rr	
Prestwick	135	82324	58808	00406	7847/	03608	82718	86822	87645	135	82718	60808	99805	5342/	03603	81710	83632	88459	135	02071	003	pr <sub>o</sub> pr	pr <sub>o</sub>	
Abbotsinch	140	72219	74258	99205	4841/	03801	81712	83822	87465	140	82427	64258	97705	884//	03812	82710	85817	88645	140	04072	003	pr <sub>o</sub> pr <sub>o</sub>	phprpr <sub>o</sub>	
Leuchars	171	62423	78251	96006	58403	0383																		

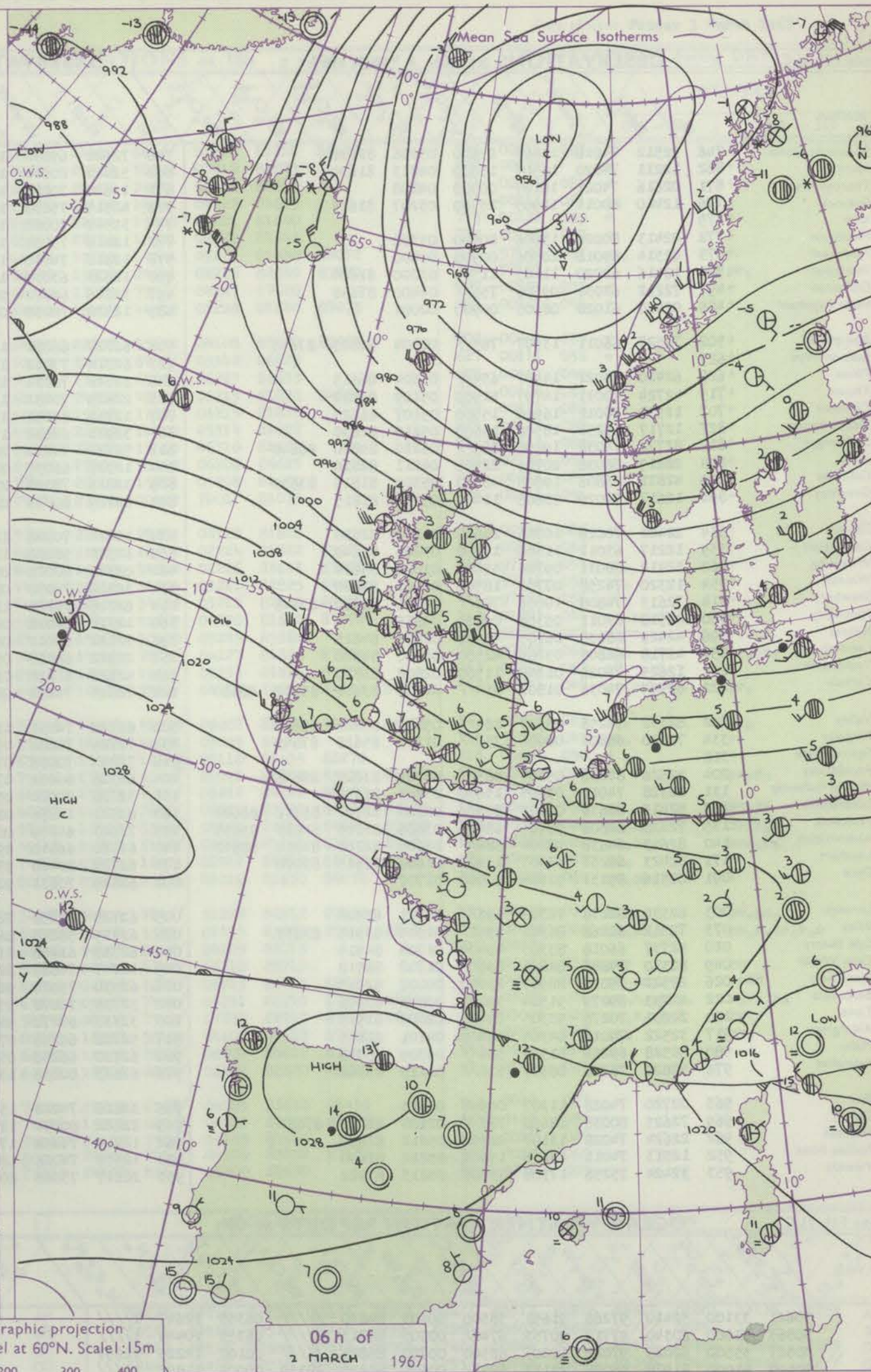
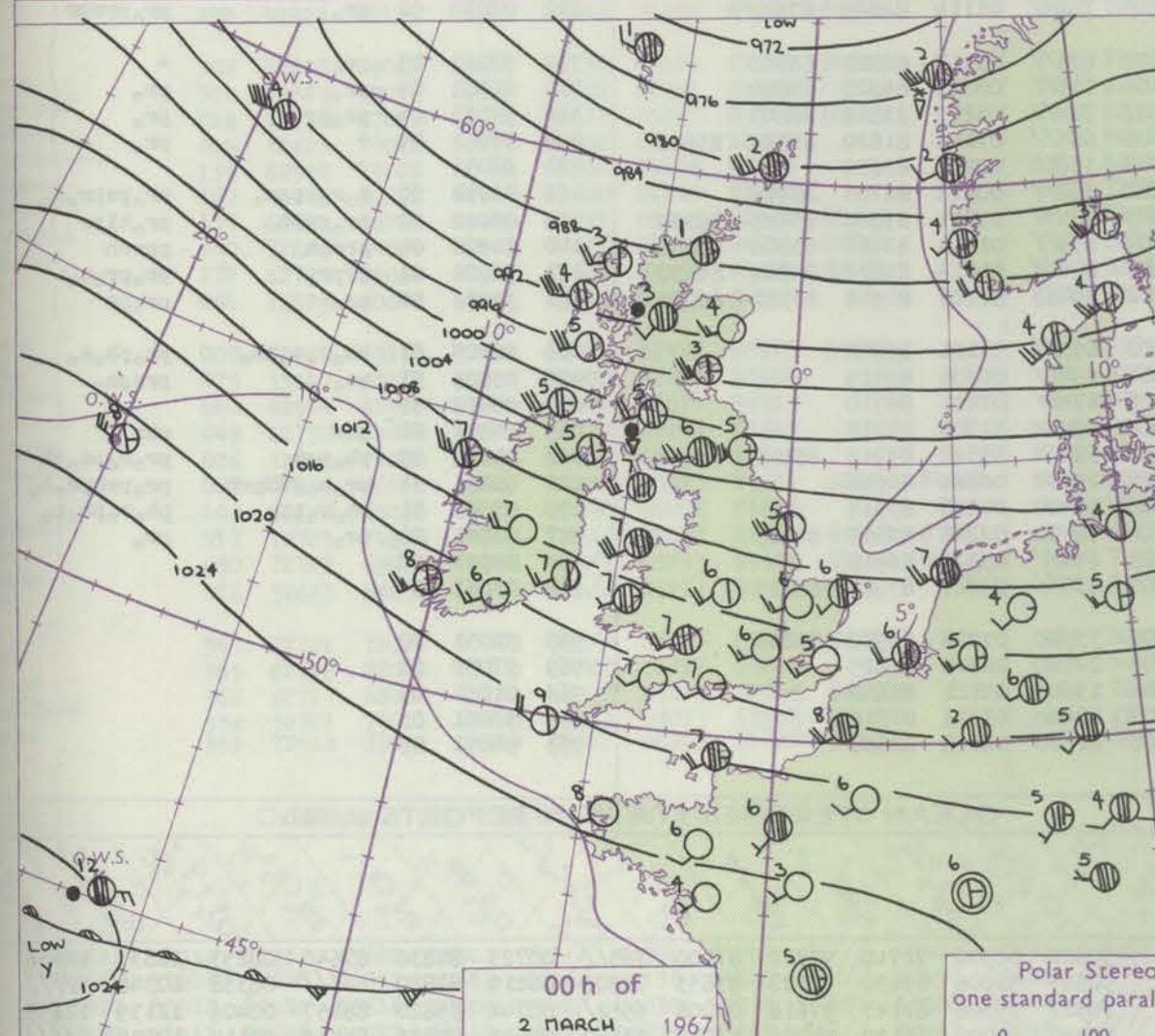
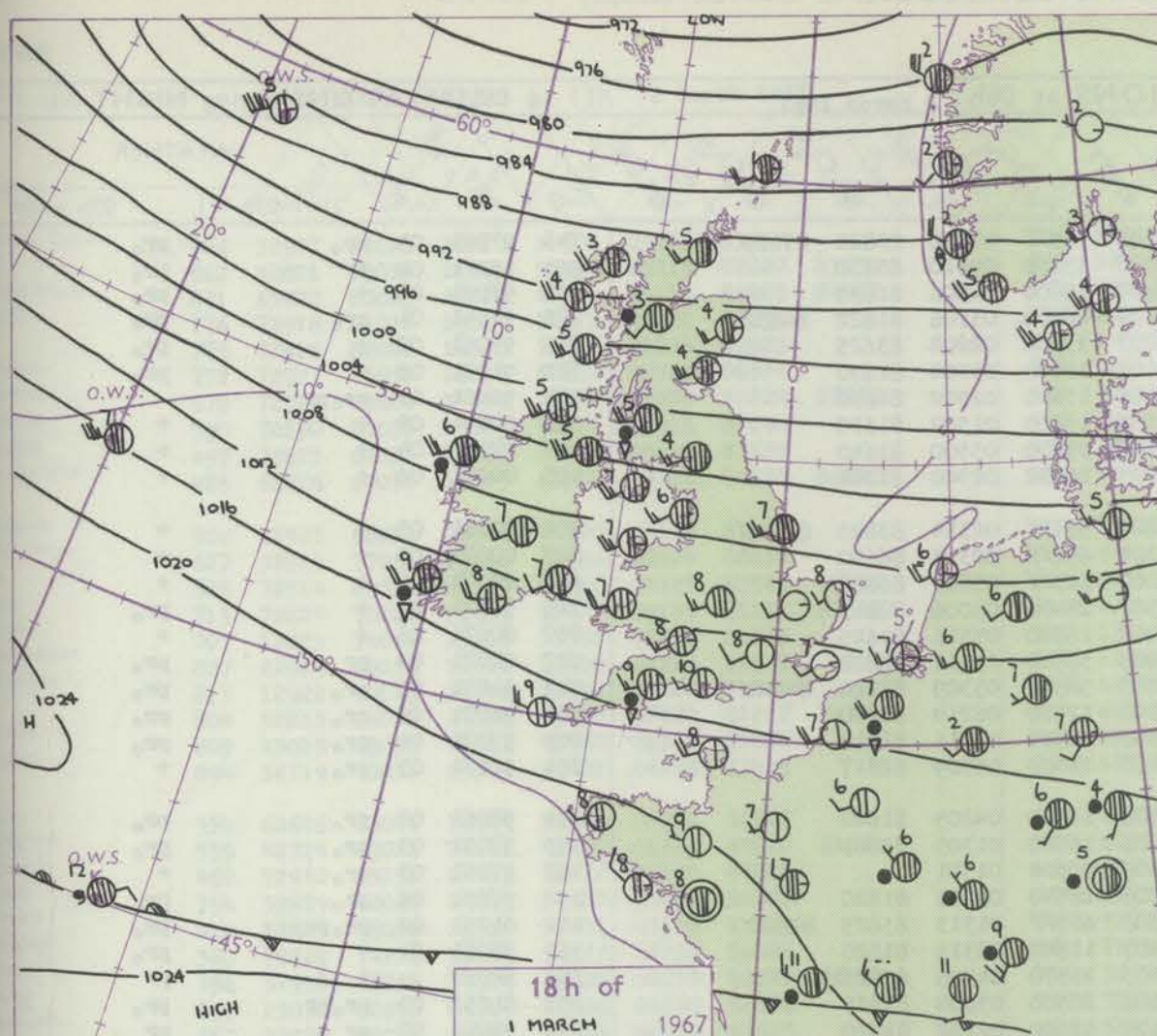


# CHART OF WEATHER IN PART OF NORTHERN HEMISPHERE





# CHARTS OF WEATHER IN WESTERN EUROPE



Polar Stereographic projection  
one standard parallel at 60°N. Scale: 1:5m

## GENERAL SYNOPTIC DEVELOPMENT

The deep low over the Norwegian Sea has been almost stationary, and a broad stormy westerly stream of maritime polar air has been maintained over the British Isles. A trough moving southeast from Iceland to Norway has been followed by a veer of winds towards northwest in northern districts of Britain. During the next 24 hours

a depression moving eastnortheast near south Greenland will advance towards Iceland and its associated warm front will be carried quickly east across all districts of the British Isles by mid-morning tomorrow, and its cold front will be approaching western Scotland. The high pressure belt from the Azores to southern Europe will persist.

Issued at midday Thursday 2 March 1967



## No

9

1

H.M.S.O. Press, Met. O. Brochure

All times



# DAILY WEATHER REPORT OF THE BRITISH METEOROLOGICAL OFFICE

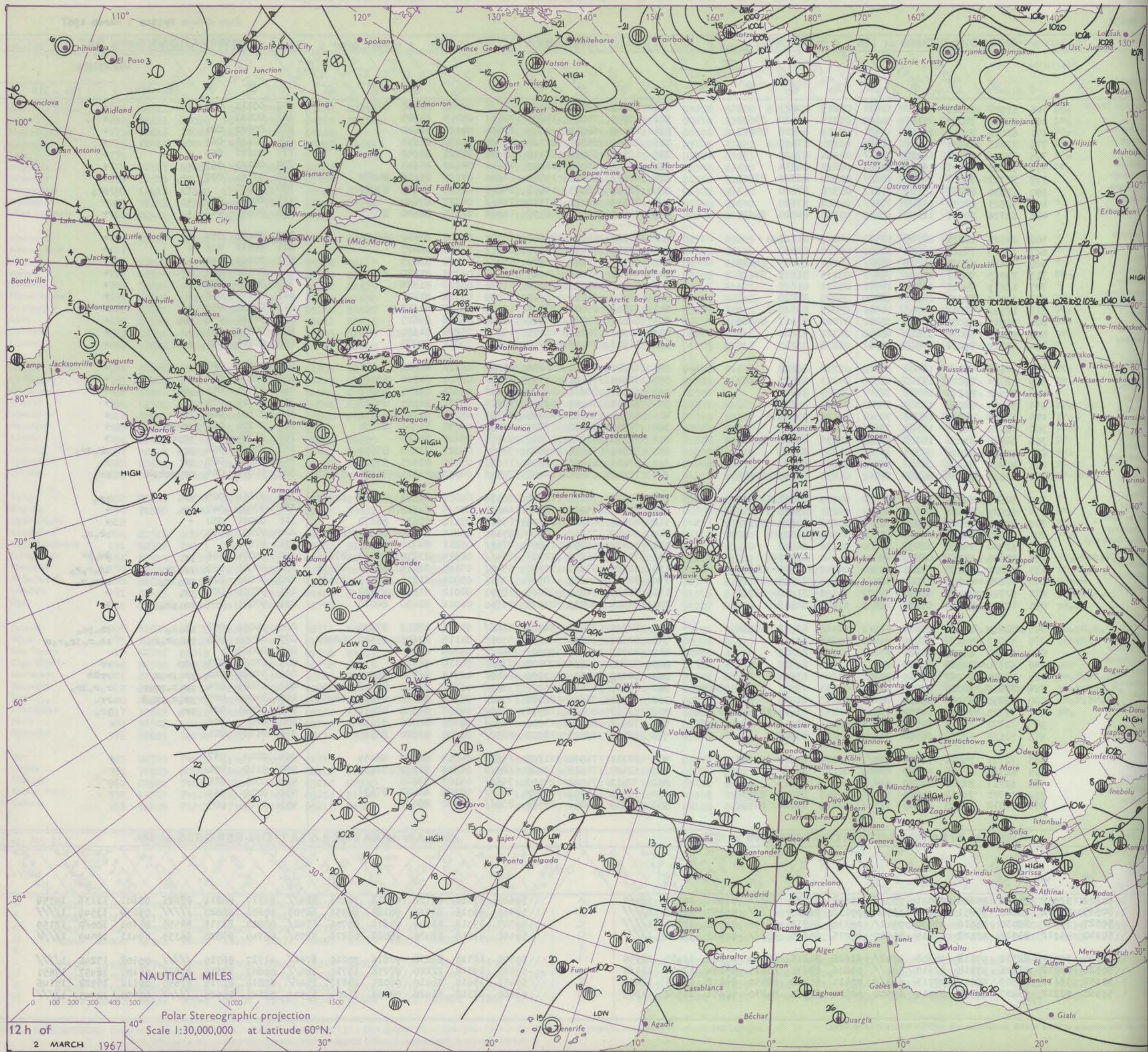
No. 38452

Date of Issue Friday 3 March 1967

OBSERVATIONS at 12h 2 March 1967										OBSERVATIONS at 18h 2 March 1967										OBSERVATIONS during DAY				
Station	iii	Nddff	VVwww	PPPTT	NChCh	Td app	BN <sub>s</sub> Ch <sub>s</sub> h <sub>s</sub>	BN <sub>s</sub> Ch <sub>s</sub> h <sub>s</sub>	BN <sub>s</sub> Ch <sub>s</sub> h <sub>s</sub>	iii	Nddff	VVwww	PPPTT	NChCh	Td app	BN <sub>s</sub> Ch <sub>s</sub> h <sub>s</sub>	BN <sub>s</sub> Ch <sub>s</sub> h <sub>s</sub>	BN <sub>s</sub> Ch <sub>s</sub> h <sub>s</sub>	iii	RRT	T x E	SSs	WEATHER	
																							09h - 15h	15h - 21h
Boscombe Down	746	32927	80018	20210	31501	03219	83825			746	62813	69021	24407	685//	04226	81820	86632		746	00111	085	+	+	
Hurn	862	52821	78038	21111	58500	03215	82820	83630		862	32708	70021	24809	38502	03219	81825			862	00121		+	+	
Thorney Island	871	63022	80018	20511	41501	03119	84828	84077		871	22809	66011	24609	24601	04122	82640			871	00121	081	+	+	
Gatwick	776	72918	81031	19009	726/1	02221	87835			776	22712	66021	23108	14602	04222	81635			776	00111	061	+	+	
Kew	775	72916	82021	18510	725//	01224	87828			775	12707	69011	22410	15600	01221	81640			775	00121	069	+	+	
Heathrow	772	72723	75031	18410	62601	02223	86834			772	12711	65011	22209	15601	02222	81645			772	00121	067	+	+	
Mildenhall	578	72722	74801	14409	725//	03220	82822	87825		578	42813	66018	19709	14641	03227	81630	84072		578	97101	037	pr.	+	
Wattisham	590	72830	80031	15309	716//	01328	87840			590	72715	78028	19807	24641	02225	82645	87070		590	97101		+	pr.	
Gorleston	497	72823	62031	12309	755//	04222	87620			497	72715	62022	17209	755//	04227	87620			497	00101	032	+	+	
West Raynham	485	62726	69031	12309	68500	03225	84820	86630		485	72717	64012	18107	14602	02228	81640	87075		485	00101	043	+	+	
Aberporth	502	22523	66011	21709	11570	04129	81825			502	72520	64031	22808	55642	04108	85640	86070		502	00091	059	+	+	
Ross-on-Wye	627	32815	77021	19610	38600	02124	82830			627	62410	70021	22709	645//	03318	86625			627	00111	056	+	+	
Filton	628	72514	69031	21508	785//	04127	83825	86630		628	62517	59031	23808	656//	06223	86635			628	00101	040	+	+	
Rhoose	715	72825	70021	21909	784//	05133	81818	87628		715	42713	60011	24507	48501	06215	81820	84638		715	00101	064	+	+	
Chivenor	707	12823	74011	23710	11501	05223	81825			707	12511	69020	25608	11531	06215	81825			707	00111	086	+	+	
Mount Batten	827	22919	69038	24611	22500	05225	82820			827	12910	66020	26309	11500	05314	81827			827	00111	088	+	+	
St. Mawgan	817	12922	74018	25710	11501	05224	81820			817	12716	69020	27008	15600	06310	81630			817	00111	089	+	+	
Silly	804	52813	66038	27210	38430	07220	81817	84360		804	62811	69021	27809	65500	06206	86625			804	97121	056	pr.	+	
Culdrose	809	43019	69038	25611	48530	06322	83820			809	12914	78010	26809	15701	05208	81650			809	00111	081	+	+	
Guernsey	894	32719	79031	25909	32401	06218	83815			894	12711	74020	27708	00902	70011	81075			894	00111	091	+	+	
Elmdon	534	62626	65021	16509	62500	02224	86828			534	42713	57041	21208	28531	02322	81826			534	00111	086	+	+	
Cardington	559	42724	69021	16110	48500	01223	82822	84625		559	62615	66011	21109	28502	02224	81822	85070		559	00111	062	+	+	
Wittering	462	72932	83251	14409	725//	01228	87825			462	52617	80012	19808	34602	02226	83635	83070		462	97101	051	pr.	+	
Watnall	354	52829	82028	14009	52502	03236	85828			354	62715	74032	18708	34504	03221	82825	84075		354	97111	054	pr.	+	
Shawbury	414	32823	78038	16709	32501	03126	83828			414	52713	74018	20408	34605	03212	81830	84078		414	97101	066	pr.	+	
Finningley	360	72828	74258	12109	785//	02232	86828			360	72818	59038	17709	15602	04230	81640	87072		360	01101	041	pr.pr	+	
Kilnsea	396	62938	63258	10908	52506	02235	85820	86275		396	52930	63022	15407	50970	03225	85360			396	91091	042	prpr.	+	
Leeming	257	23030	82018	09709	21500	04240	82828			257	72611	74028	15608	7853/	04227	81825	87630		257	97091	064	pr.	pr.ir.	
Tynemouth	262	42929	66028	06407	33548	02234	83925			262	52815	61021	12908	1157/	03235	81825	85358		262	02091	069	pH	+	
Carlisle	222	42824	61158	08908	43442	01230	82710	83918		222	72209	64808	14407	7853/	04119	84823	84635	87650	222	01091	044	pr.prpH	pr.	
Valley	302	52629	69011	17609	48570	04129	81822	84645		302	72416	74258	19908	58576	06007	81822	85645	86275	302	97111	025	pr.	pr.	
Ringway	334	42829	62018	14008	48502	02231	83825			334	62617	65021	18808	44631	03225	84645			334	97091	047	pr.	+	
Squires Gate	318	72724	67028	13908	785//	05237	83822	87635		318	82618	63021	17607	15647	05110	81635			318	00091	030	+	+	
Ronaldsway	204	32625	75028	14109	38502	03238	82825			204	82420	75608	17109	65447	05211	81715	85630	88268	204	97091	045	+	pr.r.	
Mull of Galloway	131	62920	74028	12408	63500	05236	86925			131	82424	66032	15607	4742/	05211	84710	88460		131	97101			pr.pr	
Eskdalemuir	162	43025	80268	08206	49500	01140	82920			162	72616	66258	12305	784//	02014	83710	83820	87635	162	95071	056	pr	pr.pr	
Prestwick	135	62721	66258	09206	69563	04249	81920	85640		135	82420	57616	12307	5542/	05106	82616	84619	88459	135	94081	020	pr.ir.	ir.r.r.	
Abbotsinch	140	72826	64808	07107	784//	02244	82715	86820		140	82522	59618	10707	5542/	05004	81710	83619	85630	140	02082	028	pr.ir.	rrr.r.	
Leuchars	171	62724	85038	02907	13402	51239	81918	86075		171	52419	74011	07405	18431	02012	81812	85080		171	97091	071	pr.	+	
Dyce	091	12829	80018	99606	18402	51251	81815			091	62814	80032	05005	15746	01016	81650	86070		091	97071	064	ps.pr.	+	
Lerwick	005	72830	69158	87304	634/2	52348	83912	85635		005	72727	74278	94804	784//	51225	82812	87635		00					

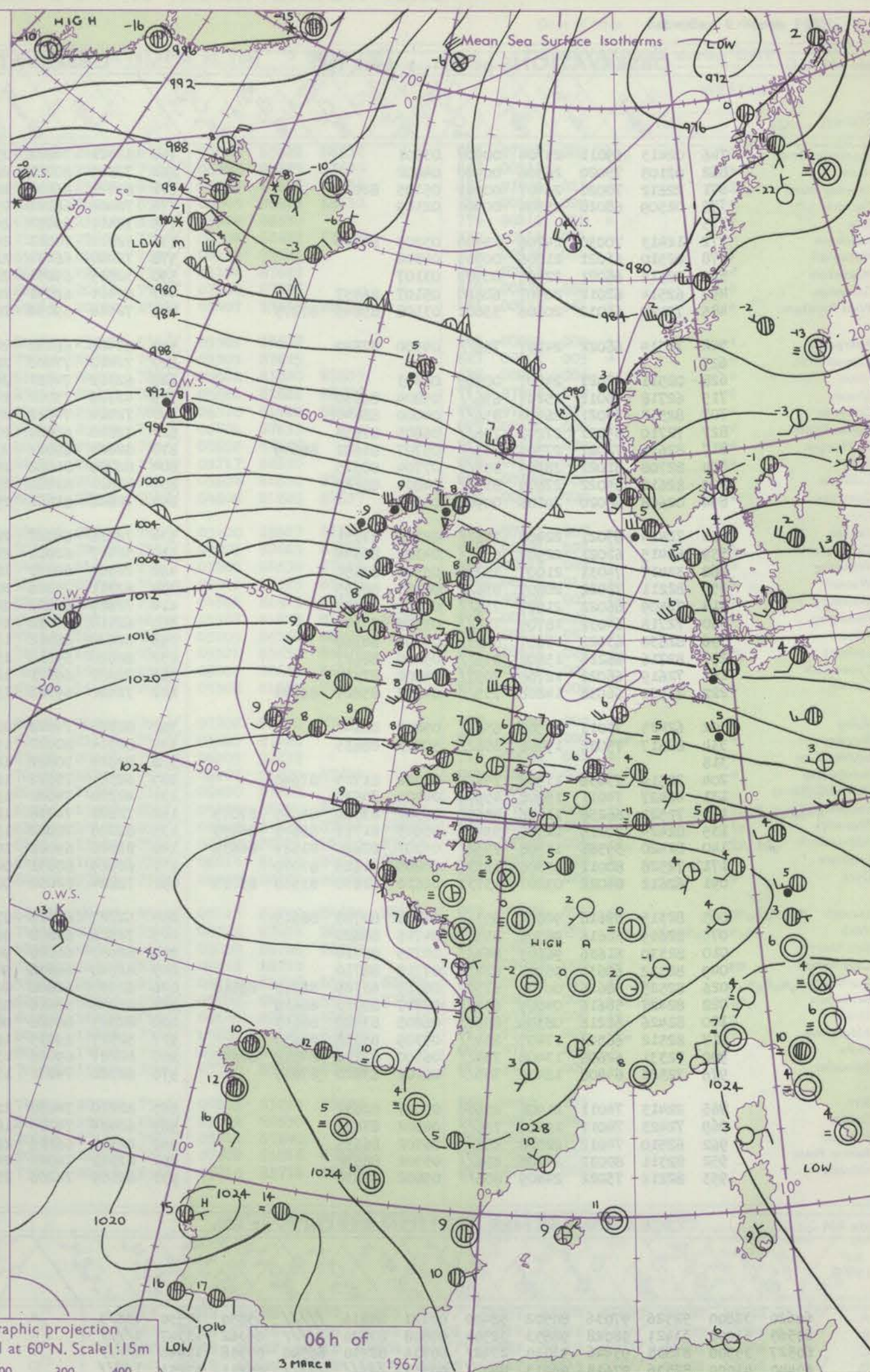
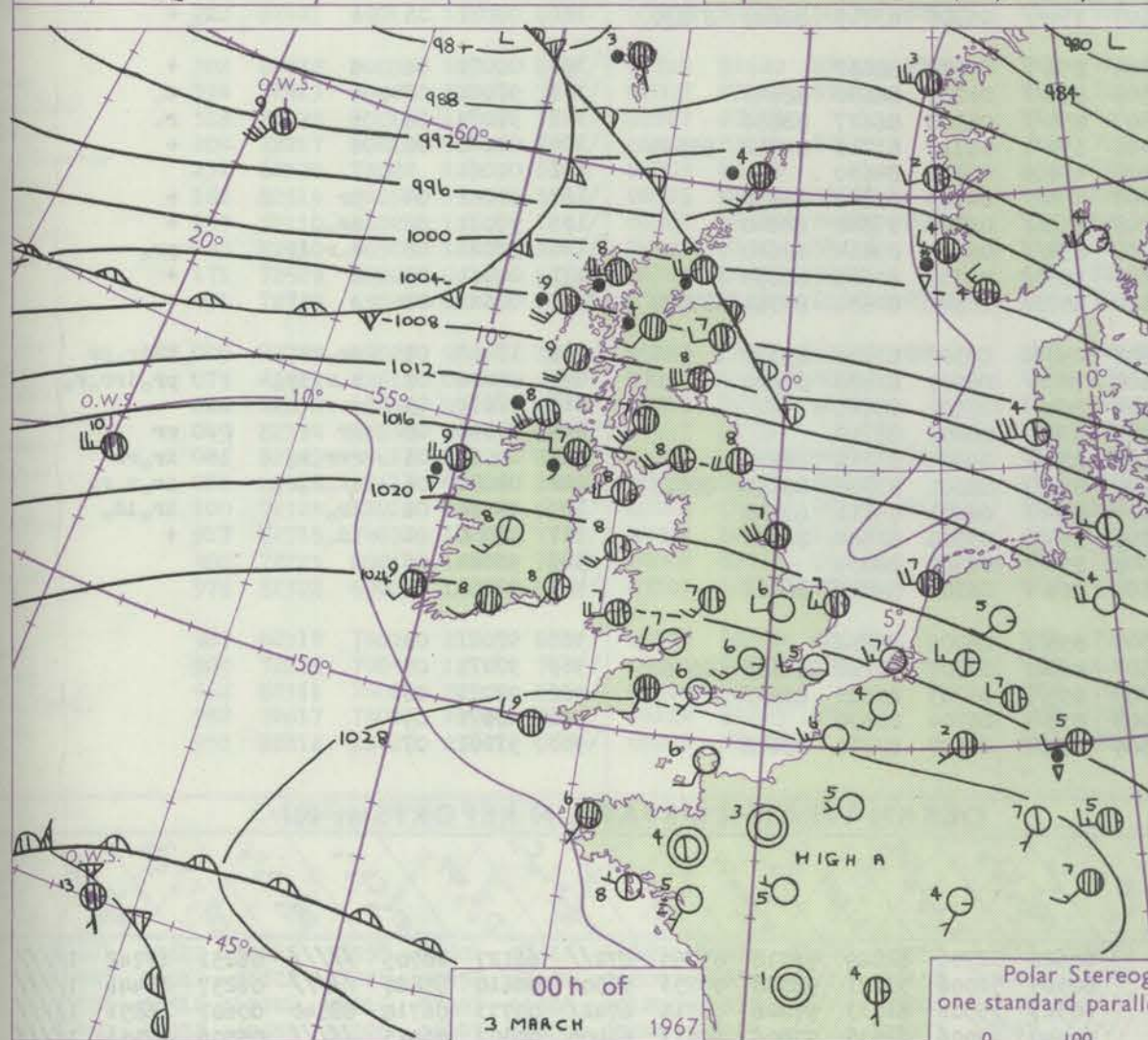
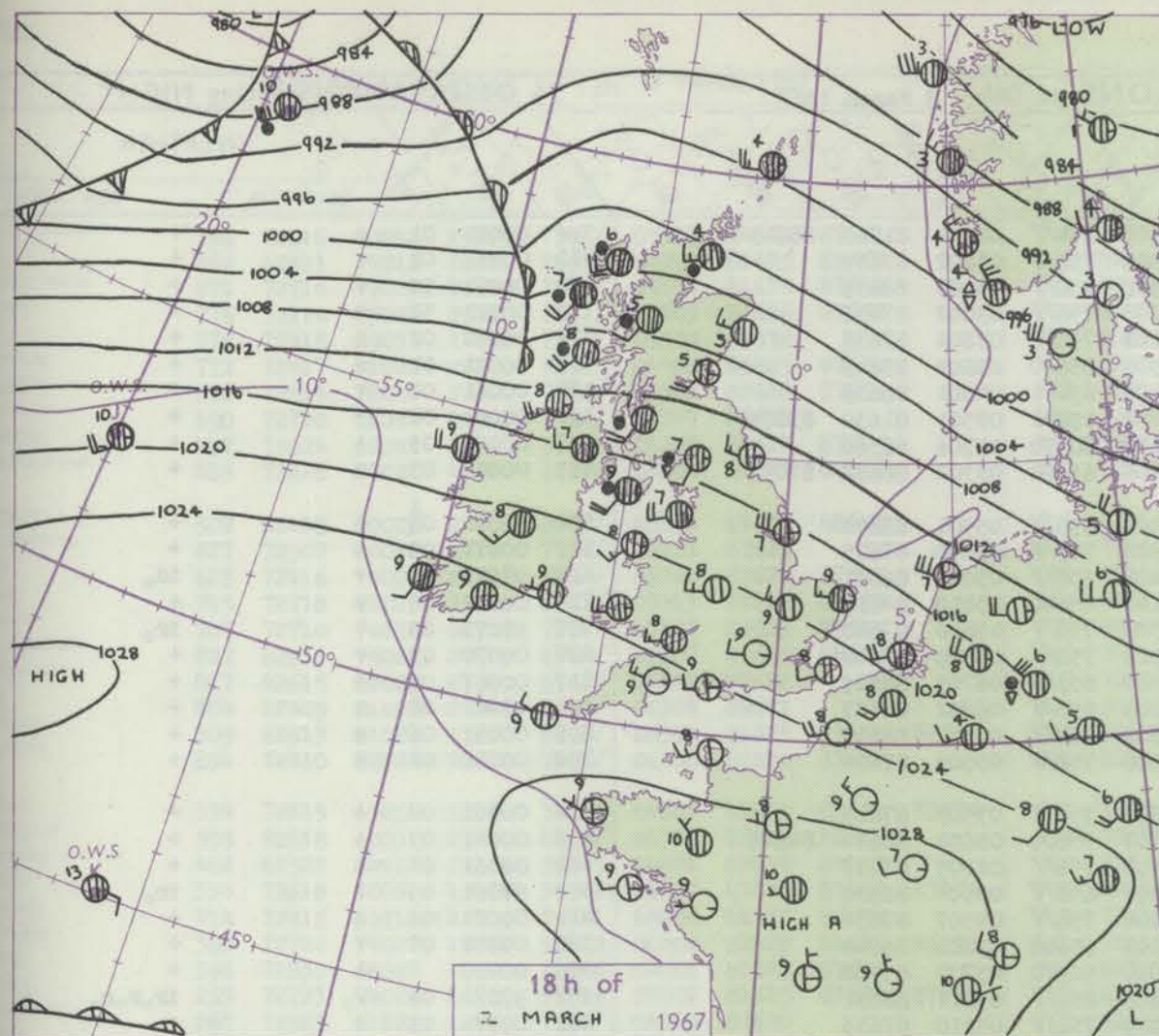


# CHART OF WEATHER IN PART OF NORTHERN HEMISPHERE





# CHARTS OF WEATHER IN WESTERN EUROPE



Polar Stereographic projection  
one standard parallel at 60°N. Scale: 1:5m  
0 100 200 300 400

## GENERAL SYNOPTIC DEVELOPMENT

The low over the Norwegian Sea moved northeast filling slowly. Another depression near O.W.S. 1A1 moved east and became slow moving south of Iceland and started filling. The associated fronts moved rapidly eastwards and the cold front cleared most of Scotland by 0600 hours today. Another low formed in the cold front 400 miles southeast of Newfoundland and moved northeast to near O.W.S. 1C1 and developed

considerably. High pressure persisted from the Azores to central France with the main centre transferring to central France. A shallow depression 500 miles west of Portugal filled. The cold front over Scotland will become retrograde and spread back as a warm front as the depression near O.W.S. 1C1 continues moving northeast. High pressure will persist from the Azores to France and the Mediterranean.

Issued at midday Friday 3

March 1967



## DAILY WEATHER REPORT OF THE BRITISH METEOROLOGICAL OFFICE (contd.)

OBSERVATIONS at 00h 3 March 1967											OBSERVATIONS at 06h 3 March 1967											OBSERVATIONS during NIGHT				
Station	ill	Nddff	VVwww	PPPTT	N <sub>h</sub> Ch <sub>s</sub> h <sub>s</sub>	T <sub>d</sub> app	8N <sub>s</sub> Ch <sub>s</sub> h <sub>s</sub>	8N <sub>s</sub> Ch <sub>s</sub> h <sub>s</sub>	8N <sub>s</sub> Ch <sub>s</sub> h <sub>s</sub>	ill	Nddff	VVwww	PPPTT	N <sub>h</sub> Ch <sub>s</sub> h <sub>s</sub>	T <sub>d</sub> app	8N <sub>s</sub> Ch <sub>s</sub> h <sub>s</sub>	8N <sub>s</sub> Ch <sub>s</sub> h <sub>s</sub>	8N <sub>s</sub> Ch <sub>s</sub> h <sub>s</sub>	ill	RRT <sub>n</sub> E	T <sub>g</sub> T <sub>g</sub>	WEATHER				
																						21h—03h	03h—09h			
Boscombe Down	746	02413	69011	25704	00900	03801				746	82411	74021	25606	854//	02001	81715	88645		746	00031	01	+	+			
Hurn	862	02105	75020	26306	00900	04802				862	72309	80011	26008	756//	03802	87639			862	00051	02	+	+			
Thorney Island	871	22612	70020	26407	00901	05105	82075			871	82711	66021	26308	856//	04003	88639			871	00051	50	+	+			
Gatwick	776	02509	68020	25304	00900	02109				776	72406	68021	25305	756//	03002	87632			776	00021	52	+	+			
Kew	775									775	72411	69031	24101	756//	03804	87638			775	00061	02	+	+			
Heathrow	772	12413	70030	24706	15600	03205	81640			772	52412	70011	24306	55600	02804	85645			772	00051	01	+	+			
Mildenhall	578	02510	61021	21806	00900	04302				578	72407	66031	21806	656/1	04501	86639			578	00061	02	+	+			
Wattisham	590	02515	66021	22405	00900	03107				590	32515	69031	21705	15601	03501	81630	83075		590	00041	02	+	+			
Gorleston	497	62514	62012	20507	60810	05107	86457			497	62411	62031	20107	60970	05706	86360			497	00060	05	+	+			
West Raynham	485	72420	61032	20806	55602	03108	85645	87075		485	72518	59032	20706	65602	03302	86632	87072		485	00041	03	+	+			
Aberporth	502	72519	66022	24107	756//	04500	87640			502	82416	66032	24008	856//	05501	88640			502	00071	06	+	+			
Ross-on-Wye	627									627	72410	77022	22908	755//	03400	87625			627	00071	05	+	+			
Filton	628	02511	62021	24507	00900	06603				628	62312	74011	24408	656//	05002	86631			628	97071	04	+	id <sub>o</sub>			
Rhoose	715	62718	70011	25207	656//	05804	86630			715	42716	75011	24107	45600	05810	84635			715	00071	06	+	+			
Chivenor	707	82512	74021	26408	856//	04000	88640			707	72514	74012	25508	756//	05806	87640			707	97071	05	+	ir <sub>o</sub>			
Mount Batten	827	72710	59021	27208	756//	06803	87638			827	72810	61022	27009	756//	06400	87640			827	00070	03	+	+			
St. Mawgan	817	82611	72021	27309	855//	05707	81622	88629		817	82612	69032	27009	855//	06705	88629			817	00081	07	+	+			
Scilly	804	82708	81022	28209	855//	07704	88625			804	82709	81022	28009	855//	06802	88623			804	00081	08	+	+			
Culdrose	809	82612	69022	27809	855//	04804	88629			809	82811	81022	27608	856//	04801	88630			809	00081	06	+	+			
Guernsey	894	02608	66020	29106	00900	05001				894	72808	81021	29008	756//	05500	87634			894	00051	02	+	+			
Elmdon	534	72414	65021	22407	756//	02103	87631			534	72216	68022	22607	755//	03503	87625			534	00061	04	+	+			
Cardington	559	62415	62021	22907	656//	04303	86644			559	52417	62011	21707	55600	03604	82634	84645		559	00061	03	+	+			
Wittering	462	32417	74031	21007	35700	03501	83650			462	72509	80031	21507	756//	02305	87637			462	00061	04	+	+			
Watnall	354	82211	74022	20607	856//	04205	88635			354	62311	74026	20307	656//	04504	86630			354	97061	05	+	ir <sub>o</sub>			
Shawbury	414	72509	66022	21507	756//	03001	87632			414	72619	66022	21308	756//	04507	87634			414	00071	05	+	+			
Finningley	360	72716	64032	18709	756//	03303	87644			360	62518	74012	18308	65600	03201	86644			360	00071	07	+	+			
Kilnsea	396	82630	63022	17607	8097/	04703	88360			396	52628	66012	17007	50970	03707	85360			396	00050		+	+			
Leeming	257	82716	66216	15608	855//	05000	88627			257	82620	59616	15808	856//	05311	88631			257	97071	06	r <sub>o</sub>	ir <sub>o</sub> r <sub>o</sub> r <sub>o</sub>			
Tynemouth	262	72619	66022	12708	7097/	04802	87358			262	72622	66021	12909	756//	05310	87635			262	00071	05	+	+			
Carlisle	222	72520	66038	14208	755//	04102	85627	86643		222	72420	69021	13607	754//	05505	83715	86623	87630	222	00071	05	+	+			
Valley	302	62425	74011	20508	656//	05804	86644			302	82327	74022	20508	856//	05500	88637			302	00071	06	+	+			
Ringway	334	82617	75032	19408	856//	50803	88635			334	82314	80022	19508	856//	03201	86630	88645		334	97071	07	+	d <sub>o</sub>			
Squires Gate	318									318	82619	70022	18807	855//	06308	86627	88650		318	97071	06	+	r <sub>o</sub>			
Ronaldsway	204	72519	75036	17908	754//	05301	81715	87640		204	62321	75012	16708	654/1	06710	81710	84712	85640	204	00070	06	+	+			
Mull of Galloway	131	42427	74011	15608	45600	04400	84630			131	42220	74021	15806	45600	05202	84630			131	00061			+			
Eskdalemuir	162	72521	66258	11406	48502	03502	83820	84645	87075	162	72623	74038	11207	785//	04309	85820	84638		162	91061	04	pr <sub>o</sub>	+			
Prestwick	135	82424	70216	12307	5541/	05603	81717	85645	88459	135	82008	70022	13208	855//	06306	87622	88640		135	97071	06	ir <sub>o</sub>	+			
Abbotsinch	140	82420	59586	11308	7552/	05307	82620	83624	86635	140	82526	69028	10708	854//	06501	85614	88620		140	97072	06	d.r.,ir <sub>o</sub>	pr <sub>o</sub>			
Leuchars	171	72528	80011	05308	15532	04605	81626	87070		171	62629	80031	04608	15532	05705	81625	86075		171	00061	05	+	+			
Dyce	091	62612	84022	03207	15731	02810	81650	83360	85075	091	72824	82032	00510	25736	05512	82650	84364	87272	091	00021	00	+	+			
Lerwick	005	82315	59618	92804	853//	04824	84708	88615		005	52727	66016	87807	29460	03307	81915	85357		005	17042	01	pr <sub>o</sub> ,rr	RR			



## DAILY WEATHER REPORT OF THE BRITISH METEOROLOGICAL OFFICE

No. 38453

Date of Issue Saturday 4 March 1967

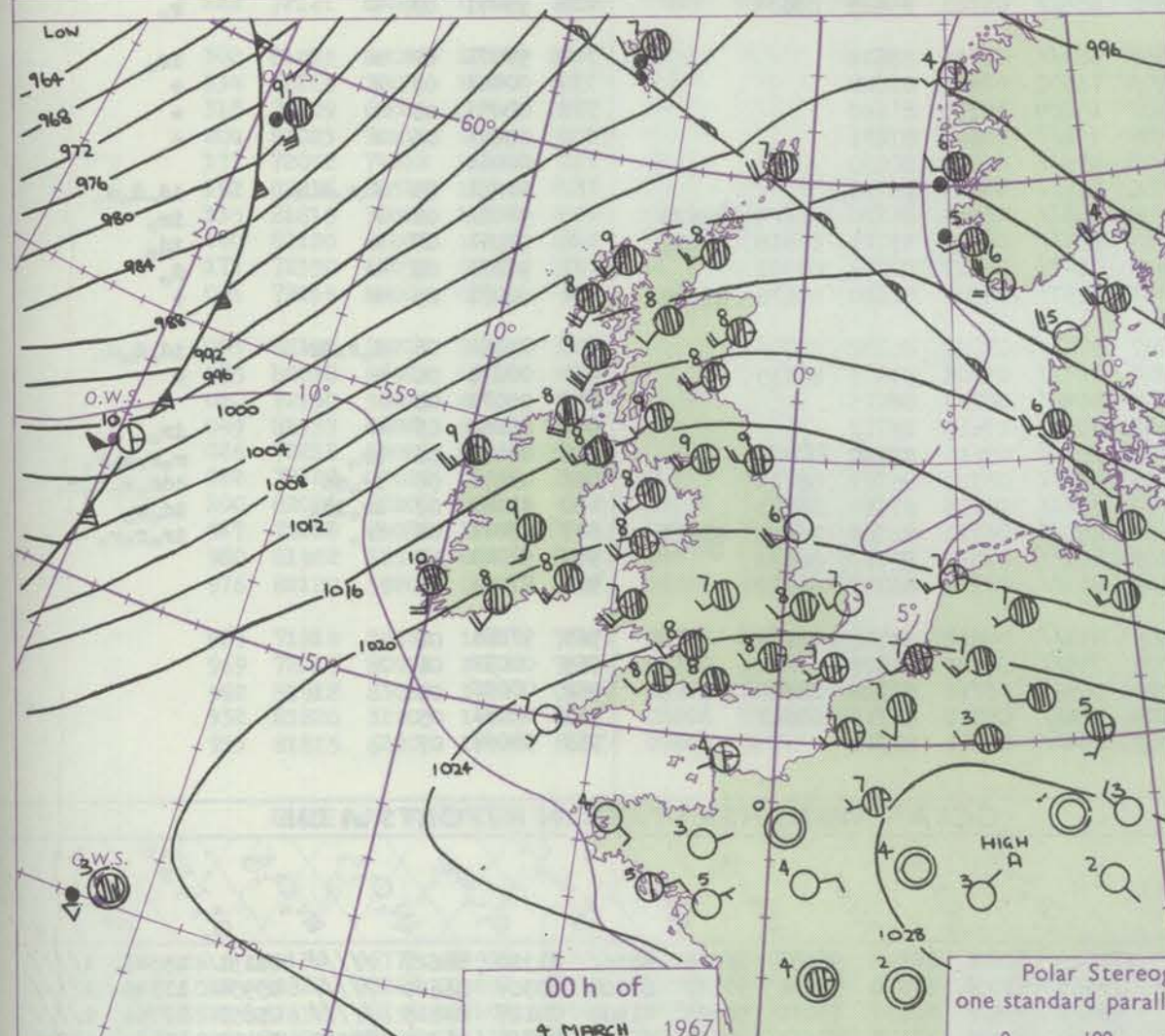
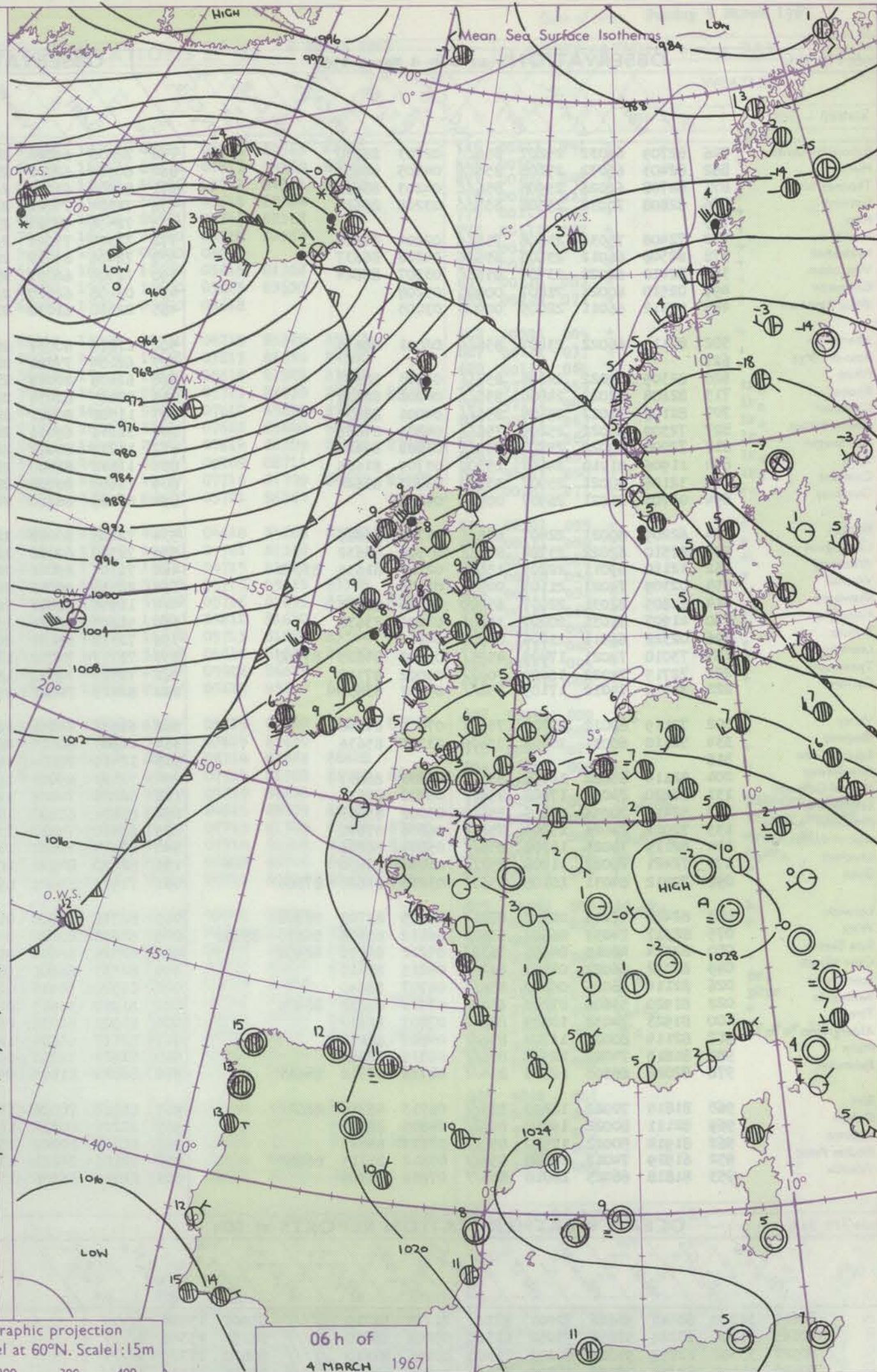
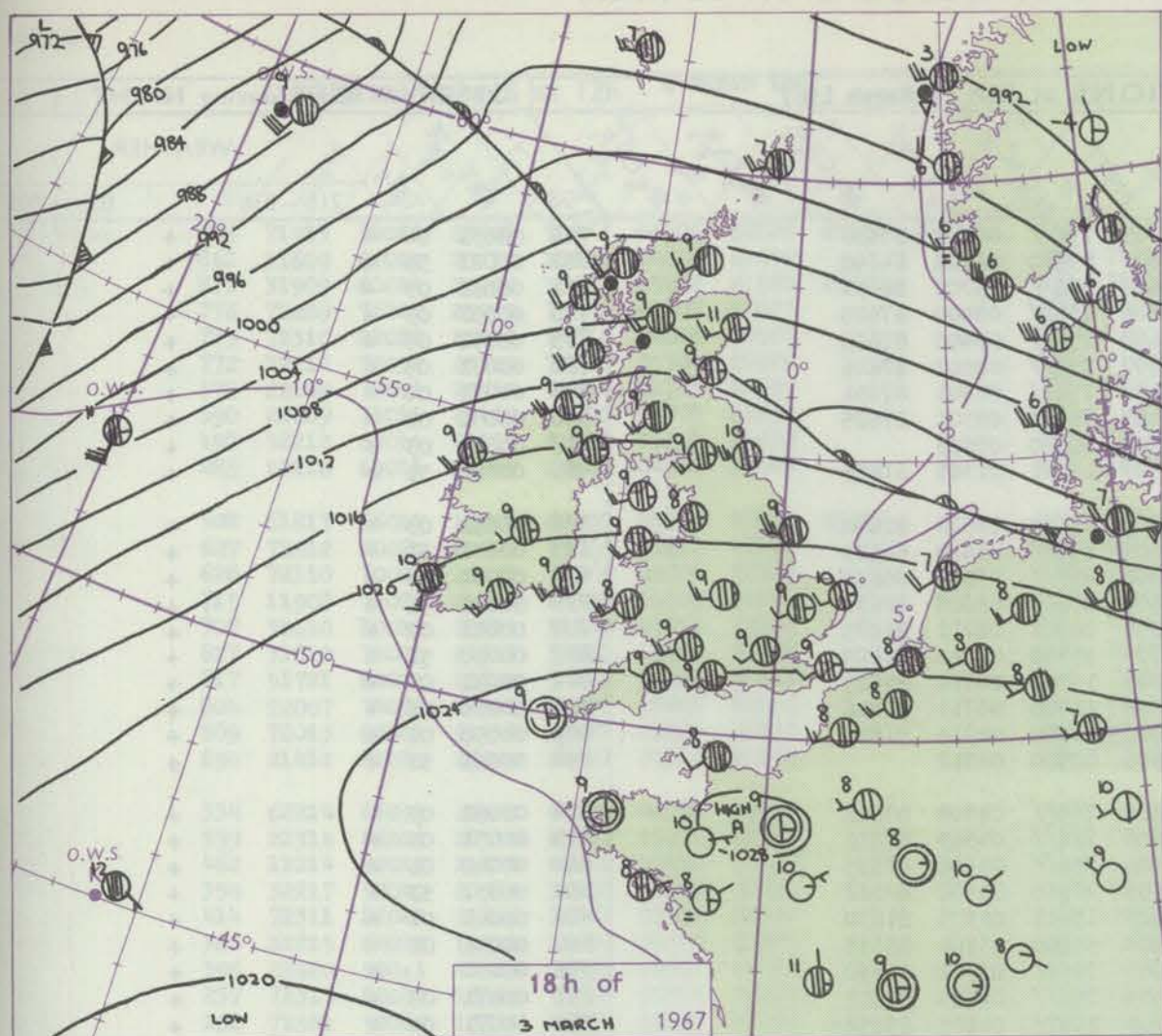
OBSERVATIONS at 12h 3 March 1967										OBSERVATIONS at 18h 3 March 1967										OBSERVATIONS during DAY				
Station	iii	Nddff	VVwww	PPPTT	N <sub>h</sub> L <sub>h</sub> C <sub>h</sub> M <sub>h</sub>	T <sub>d</sub> T <sub>d</sub> app	8N <sub>s</sub> Ch <sub>s</sub> h <sub>s</sub>	8N <sub>s</sub> Ch <sub>s</sub> h <sub>s</sub>	8N <sub>s</sub> Ch <sub>s</sub> h <sub>s</sub>	iii	Nddff	VVwww	PPPTT	N <sub>h</sub> L <sub>h</sub> C <sub>h</sub> M <sub>h</sub>	T <sub>d</sub> T <sub>d</sub> app	8N <sub>s</sub> Ch <sub>s</sub> h <sub>s</sub>	8N <sub>s</sub> Ch <sub>s</sub> h <sub>s</sub>	8N <sub>s</sub> Ch <sub>s</sub> h <sub>s</sub>	iii	RRT T <sub>e</sub> x x s s	WEATHER			
																					09h-15h	15h-21h		
Boscombe Down	746	72816	80032	25809	755//	04302	84620	87635		746	82808	69036	24908	855//	05000	85622	88632		746	97101	001	ir <sub>o</sub>	+	
Hurn	862	62411	74012	26211	28530	04202	81825	85360		862	72307	58042	25509	755//	06302	83625	87635		862	00111		+	+	
Thorney Island	871	72714	77021	26710	756//	04311	81635	87640		871	82512	61052	25409	855//	06303	82625	88635		871	97101	011	+	ir <sub>o</sub>	
Gatwick	776	72714	83021	25110	755//	03203	83626	87632		776	82709	62022	24409	855//	05005	86623	88630		776	00101	020	+	+	
Kew	775	72415	69031	24110	756//	03302	87638			775	82709	69022	23510	856//	03304	88630		775	00111	014	+	+		
Heathrow	772	72417	81022	24110	785//	04400	83825	87640		772	72411	75032	23709	755//	04302	82628	87630		772	00111	011	+	+	
Mildenhall	578	72614	78022	22210	755//	03308	82628	87635		578	72612	69022	21709	755//	04203	87625		578	00121	034	+	+		
Wattisham	590	72720	82032	22709	755//	02307	87628			590	72613	66022	22109	755//	03104	87627		590	00111		+	+		
Gorleston	497	72624	62032	20310	55501	06204	85620	87075		497	72410	60022	20410	755//	07304	87625		497	00120	060	+	+		
West Raynham	485	72626	80022	19210	18502	03302	81827	87078		485	72613	69012	20509	35602	03207	83635	86075		485	00111	061	+	+	
Aberporth	502	82418	80022	24009	885//	05001	81820	88640		502	82313	80032	23508	856//	03301	88637		502	00091	000	+	+		
Ross-on-Wye	627	72507	82022	24210	755//	03111	87625			627	72410	77022	23309	755//	03303	87625		627	00101	003	+	+		
Filton	628	72416	74025	25409	785//	06308	83820	87635		628	72416	63022	24209	785//	05602	83820	87635		628	00101	006	+	+	
Rhoose	715	72718	82025	25909	784//	05313	81818	87635		715	82713	83015	24608	885//	05601	81821	88626		715	97101	002	id <sub>o</sub>	+	
Chivenor	707	72710	74258	26709	785//	07307	83823	87635		707	82409	69028	25409	885//	06310	81820	88635		707	97101	001	pr <sub>o</sub>	+	
Mount Batten	827	82611	74022	27009	856//	05207	85635	88640		827	72609	59012	25609	756//	06701	87635		827	00100	000	+	+		
St. Mawgan	817	82615	82022	27510	856//	06309	88632			817	72408	80012	25909	755//	05602	87626		817	00101	000	+	+		
Silly	804	82409	81022	27811	855//	06304	88623			804	30000	81011	26309	25630	03717	82630		804	00120	013	+	+		
Culdrose	809	82613	81022	27610	885//	06304	81825	87634	88640	809	72408	81022	26309	785//	03604	81820	87628		809	00100	000	+	+	
Guernsey	894	72410	82022	28810	785//	06305	81820	87640		894	82806	82032	27508	7857/	04604	81820	87637		894	00101	000	+	+	
Elmdon	534	72615	65252	22210	38601	04801	81830	83634	87070	534	72714	59032	21809	785//	03400	83827	87632		534	97111	007	pr <sub>o</sub>	+	
Cardington	559	82818	69031	23410	885//	03309	82825	88635		559	72614	70022	22509	755//	04209	82625	87635		559	00121	038	+	+	
Wittering	462	62522	82011	21111	38609	04001	82835	84175		462	72612	74022	21309	756//	03208	81630	87635		462	00111	048	+	+	
Watnall	354	72618	78032	19410	34502	06807	81820	83630	87075	354	62308	58012	20709	34549	05013	83625	85175		354	00111	017	+	+	
Shawbury	414	72512	89212	22009	755/1	05001	81625	86630		414	72612	82022	21909	755//	04301	81625	87630		414	97101	001	ir <sub>o</sub>	+	
Finningley	360	72722	74022	18811	585/2	04202	82828	84635	86075	360	72516	64032	19310	58542	03307	81828	85635	86073	360	00131	021	+	+	
Kilnsea	396	72830	66022	17910	12506	04002	81825	87275		396	82727	57012	18409	60979	03205	86360	88175		396	00111	051	+	+	
Leeming	257	72723	74026	16210	35541	05001	81625	83630	87075	257	62816	74152	18009	45641	05321	83630	84075		257	00111	024	jp	jp	
Tynemouth	262	72525	61022	12810	755//	06309	87620			262	62625	58022	15410	25671	06112	82635	86360		262	00111	001	+	+	
Carlisle	222	82421	69012	15009	855//	06308	83620	86630	88635	222	72313	69022	16609	785//	05308	81820	87640		222	00091	000	+	+	
Valley	302	82222	80032	20909	855//	07702	81620	83635	88645	302	72218	80022	20709	756//	07202	83630	87645		302	00091	002	+	+	
Ringway	334	72413	70026	20409	785//	02003	82820	87645		334	72510	63022	21108	756//	03203	87636		334	97101	000	d <sub>o</sub> r <sub>o</sub>	+		
Squires Gate	318	72422	70016	19508	756//	07207	87645			318	72519	67022	20008	756//	06203	87637		318	00091	001	+	+		
Ronaldsway	204	72217	80012	18209	754//	06203	83714	87635		204	72315	70022	18409	755//	06207	81620	87640		204	00110	009	+	+	
Mull of Galloway	131	62320	74022	16509	656//	06209	86630			131	72320	80022	16808	756//	06400	87630		131	00101					
Esksdalemuir	162	82514	74031	13509	885//	04326	83820	88630		162	82110	69036	15507	884//	05304	82710	85820	88630	162	97091	002	ir <sub>o</sub>	ir <sub>o</sub> d <sub>o</sub> r <sub>o</sub> d <sub>o</sub> r <sub>o</sub>	
Prestwick	135	72110	64022	13608	755//	06307	83620	84628	87640	135	82113	63022	14109	855//	05802	84622	87645	88650	135	97101	005	+	ir <sub>o</sub>	
Abbotsinch	140	82730	66505	11609	854//	07303	83714	88616		140	72519	62216	13409	7543/	07322	82711	86615	87632	140	97101	005	id <sub>o</sub>	ir <sub>o</sub> id <sub>o</sub>	
Leuchars	171	72529	80022	06412	42502	06319	84823	86075		171	72422	64022	10009	754//	06215	81715	84623	86635	171	00131	025	+	+	
Dyce	091	72725	89022	04113	11531	05325	81825	83360	87															







# CHARTS OF WEATHER IN WESTERN EUROPE



Polar Stereographic projection  
one standard parallel at 60°N. Scale: 1:5m  
0 100 200 300 400

## GENERAL SYNOPTIC DEVELOPMENT

The deep low in the Norwegian Sea has moved slowly northwards. A small depression to the east of Iceland has moved quickly southeastwards into the Continent. Another main deep depression to the northeast of Newfoundland has moved steadily northeastwards to the southwest of Iceland with its associated cold front moving quickly eastwards towards the British Isles. The anticyclone over France and the western Mediterranean

has declined gradually southeastwards. Over the next 24 hours the main pattern is expected to persist with low pressure to the northwest of the British Isles and high pressure to the south with troughs moving quickly eastwards in the strong westerly flow.

Issued at midday **Saturday 4** March 1967



## DAILY WEATHER REPORT OF THE BRITISH METEOROLOGICAL OFFICE (contd.)

OBSERVATIONS at 00h 4 March 1967										OBSERVATIONS at 06h 4 March 1967										OBSERVATIONS during NIGHT					
Station	iii	Nddff	VVwww	PPPTT	NChhChh	Td app	BN Chh	BN Chh	BN Chh	iii	Nddff	VVwww	PPPTT	NChhChh	Td app	BN Chh	BN Chh	BN Chh	iii	RRT	Tg	Tg	WEATHER		
																							21h--03h	03h--09h	
Boscombe Down	746	82709	69032	25207	856//	02703	88630			746	72208	69022	24205	756//	02704	87630			746	00051	04	+		+	
Hurn	862	82403	65032	25108	856//	04705	88631			862	60000	62031	23603	45630	02709	84640			862	00021	53	+		+	
Thorney Island	871	82708	62026	25908	856//	04203	88633			871	82204	61022	24607	856//	05702	88631			871	00061	03	+		+	
Gatwick	776	82808	70032	25308	855//	03204	88628			776	72204	75022	24206	755//	03400	87625			776	00051	03	+		+	
Kew	775									775	72506	78022	23608	755//	03400	87628			775	00071	05	+		+	
Heathrow	772	72408	75032	24608	755//	02204	87628			772	72307	75022	23807	755//	02502	87626			772	00071	05	+		+	
Mildenhall	578	62508	66012	23108	656//	04208	86637			578	72406	69012	22407	756//	03501	87631			578	00071	04	+		+	
Wattisham	590	82410	62022	23707	855//	03307	88624			590	72406	66031	23005	755//	03301	87625			590	00051	02	+		+	
Gorleston	497	02510	60021	21807	00900	05208				497	02108	62020	21905	00900	03503				497	00050	03	+		+	
West Raynham	485	02312	66011	22005	00900	03005				485	22310	61030	21903	15641	01303	81635			485	00021	51	+		+	
Aberporth	502	82114	66022	23407	856//	06001	88638			502	11818	80031	20305	15600	03512	81640			502	00051	03	+		+	
Ross-on-Wye	627									627	62104	77021	21606	655//	03610	86625			627	00051	51	+		+	
Filton	628	82309	74022	24308	855//	04803	88627			628	62108	80022	23006	655//	03605	86625			628	00061	03	+		+	
Rhoose	715	82608	82022	24808	855//	04002	88628			715	22005	81031	22806	25600	03605	82630			715	00051	51	+		+	
Chivenor	707	82108	74022	25108	856//	04001	88635			707	11308	80021	22305	00901	02711	81075			707	00041	02	+		+	
Mount Batten	827	72309	66022	25209	756//	04803	87636			827	31811	69011	22707	35500	05713	83629			827	00050	51	+		+	
St. Mawgan	817	72008	80022	25707	755//	03801	87624			817	11710	80021	22305	15500	04714	81625			817	00041	03	+		+	
Scilly	804	11906	81010	24607	15500	03709	81625			804	11812	81020	21208	11400	06711	81816			804	00070	06	+		+	
Culdrose	809	32106	80021	25907	35500	02703	83624			809	11608	80020	22306	11500	04715	81820			809	00050	02	+		+	
Guernsey	894	01703	81021	26907	00900	04806				894	01408	80020	24306	00900	04712				894	00061	51	+		+	
Elmdon	534	62209	80021	22407	655//	02702	86626			534	72105	80022	21906	755//	02508	87622			534	00051	03	+		+	
Cardington	559	82510	62022	23708	856//	03309	88632			559	72310	62022	22806	756//	03503	87632			559	00051	03	+		+	
Wittering	462	32110	69011	22205	15601	02103	81635	83072		462	72305	69021	22006	756//	03506	87635			462	00040	01	+		+	
Watnall	354	02309	74021	21105	00900	03306				354	22310	66011	20505	20940	03502	82362			354	00031	53	+		+	
Shawbury	414	61805	82031	22007	65600	04504	86634			414	11906	80021	20805	15601	02505	81630			414	00041	01	+		+	
Finningley	360	41907	61031	20207	35601	03205	83638			360	51605	66021	19905	55600	03701	85635			360	00041	01	+		+	
Kilnsea	396	02322	66011	21006	00900	04212				396	72318	63031	20805	70971	03301	87360			396	00050		+		+	
Leeming	257	73010	74021	17809	4555/	03002	84625	87360		257	72717	74032	17909	756//	04605	87633			257	00071	05	+		+	
Tynemouth	262	72715	74022	16209	70971	05002	87358			262	72311	74022	16208	70971	04803	87358			262	00071	04	+		+	
Carlisle	222	72418	74012	17109	756//	04702	87637			222	82113	74022	15808	855//	05703	85628	88634			222	97071	07	+		r <sub>o</sub>
Valley	302	72119	80012	20708	756//	07000	87640			302	61921	74031	18507	684//	06706	85814			302	97071	05	+		ir <sub>o</sub>	
Ringway	334	52110	60031	20706	55600	03705	85636			334	11907	80011	20105	15500	02605	81628			334	00041	03	+		+	
Squires Gate	318									318	12414	7000/	18907	15600	05703	81640			318	00051	03	+		+	
Ronaldsway	204	82114	65022	18708	856//	06803	88637			204	72121	65022	16508	756//	07604	87631			204	00071	06	+		+	
Mull of Galloway	131	72220	74032	17408	756//	05702	87630			131	82224	74022	14607	856//	05708	88630			131	00061					
Eskdalemuir	162	52416	70036	16206	55600	03002	85633			162	81811	61502	14806	873//	05803	88706			162	94051	04	d <sub>o</sub> r <sub>o</sub> d <sub>o</sub> r <sub>o</sub>		id <sub>o</sub> d <sub>o</sub> d <sub>o</sub>	
Prestwick	135	72012	74026	15209	756//	06806	87640			135	81910	74022	13008	855//	06610	84620	86624	88630	135	97081	07	+		ir <sub>o</sub>	
Abbotsinch	140	82119	74025	14308	856//	05804	88636			140	82414	70022	12408	854//	06610	83715	86618	88630	140	97081	07	+		id <sub>o</sub>	
Leuchars	171	72421	70022	11908	757//	05006	87650			171	82220	82022	10909	7547/	04703	87619	88463		171	97071	06	+		d <sub>o</sub>	
Dyce	091	72412	84031	10108	1553/	03213	81620	87360		091	71913	84022	09207	4557/	05703	81620	84636	87360	091	00071	05	+		+	
Lerwick	005	82420	37216	01307	872//	07005	85703	88706		005	82218	37506	01707	871//	07000	85702	88705		005	04062	06	d <sub>o</sub> r <sub>o</sub> dr		id <sub>o</sub> d <sub>o</sub> d <sub>o</sub>	
Wick	075	82317	74032	06608	6552/	06112	83628	86635	88460	075	81608	80022	04807	855//	05708	83625	88635								



## DAILY WEATHER REPORT OF THE BRITISH METEOROLOGICAL OFFICE

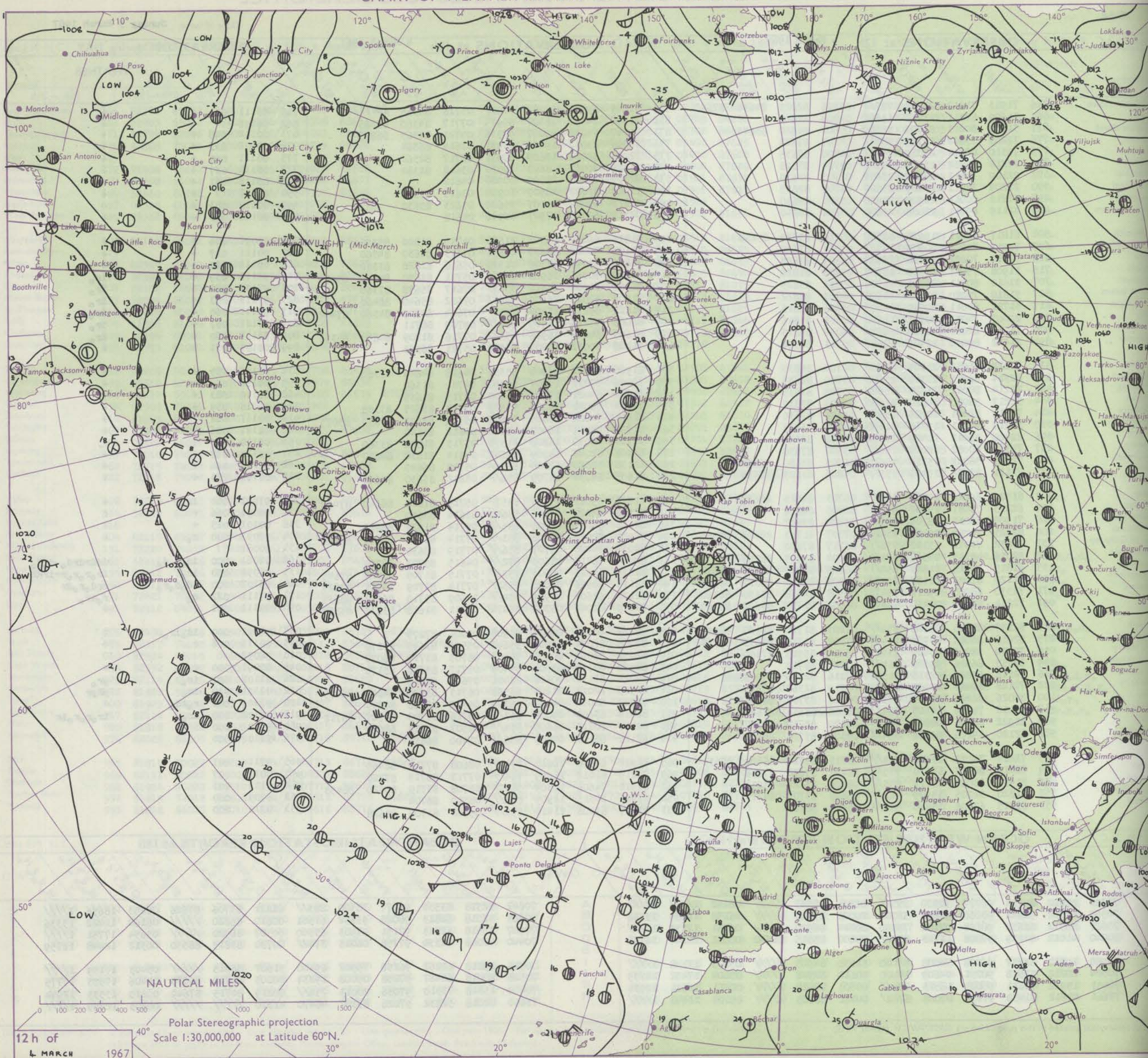
No. 38454

Date of Issue Sunday 5 March 1967

OBSERVATIONS at 12h 4 March 1967											OBSERVATIONS at 18h 4 March 1967											OBSERVATIONS during DAY				
Station	iii	Nddff	VVwww	PPPTT	N <sub>h</sub> Ch <sub>h</sub> M <sub>h</sub>	T <sub>d</sub> app	8N <sub>s</sub> Ch <sub>s</sub> h <sub>s</sub>	8N <sub>s</sub> Ch <sub>s</sub> h <sub>s</sub>	8N <sub>s</sub> Ch <sub>s</sub> h <sub>s</sub>	iii	Nddff	VVwww	PPPTT	N <sub>h</sub> Ch <sub>h</sub> M <sub>h</sub>	T <sub>d</sub> app	8N <sub>s</sub> Ch <sub>s</sub> h <sub>s</sub>	8N <sub>s</sub> Ch <sub>s</sub> h <sub>s</sub>	8N <sub>s</sub> Ch <sub>s</sub> h <sub>s</sub>	iii	RRT x E	SSS	WEATHER				
																						09h — 15h	15h — 21h			
Boscombe Down	746	71913	74012	23308	785//	05806	82825	84630	87640	746	61809	69021	18207	40931	03718	84365	85078	84365	85365	746	00111	041	+	+		
Hurn	862	11609	82011	23210	15600	04804	81640			862	71302	64051	18407	60974	07717	84360	85365			862	00101		+	+		
Thorney Island	871	31909	80011	23909	38500	05802	81820	83645		871	71307	64031	19007	40936	05721	84365	86275			871	00101	048	+	+		
Gatwick	776	72209	75022	23709	755//	04707	87623			776	52006	63011	19406	50931	03614	85364				776	00101	033	+	+		
Kew	775	72310	82022	23010	756//	04808	87635			775	22006	68021	18609	20951	03717	82362				775	00111	040	+	+		
Heathrow	772	72212	75032	23309	755//	03704	87628			772	21808	70031	18609	20930	03618	82364				772	00111	037	+	+		
Mildenhall	578	22109	74011	22410	25600	02705	82635			578	02203	59020	18509	00900	04612					578	00111	061	+	+		
Wattisham	590	22209	74011	23109	25500	02708	82625			590	11909	61020	18907	10930	03615	81362				590	00111		+	+		
Gorleston	497	52212	60011	22509	55600	03801	85630			497	31815	60020	19007	35600	03623	83630				497	00110	083	+	+		
West Raynham	485	42118	69011	22009	45600	04604	84640			485	02113	62020	17907	00900	04618					485	00110	073	+	+		
Aberporth	502	61817	66011	19608	68500	05510	83820	85635		502	51815	66012	15308	11530	04715	81820	85358			502	00091	004	+	+		
Ross-on-Wye	627	72212	70021	20909	756//	03811	87630			627	62104	70021	16609	15691	03613	81630	84360			627	00111	037	+	+		
Filton	628	72110	70021	22110	725//	06809	87828			628	31806	58041	17308	11530	05616	81828	83362			628	00111	060	+	+		
Rhoose	715	11908	75021	21610	18500	05808	81820			715	51608	70011	16908	25672	05721	82630	84360	85075		715	97111	059	+	ir.		
Chivenor	707	31610	80011	20911	31500	05812	83825			707	71407	66601	16610	55637	07617	85638	87360			707	97131	083	+	ir.		
Mount Batten	827	31810	74020	21611	38500	08803	83822			827	81408	62021	16609	55627	07622	85640	88460			827	97111	063	+	ir.		
St. Mawgan	817	51721	80011	20510	54400	06806	85616			817	71612	59216	16408	26377	07614	82709	84360	87462		817	92111	060	+	ir.		
Scilly	804	22007	74031	20511	11430	08805	81816			804	82005	57216	16409	864//	09709	88711				804	97121	057	+	ir.		
Culdrose	809	72013	82021	21110	52477	06804	85815			809	81606	64026	16908	45377	07716	81709	84650	85358		809	93111	050	+	ir.		
Guernsey	894	21412	80030	22509	20942	05711	82364			894	71408	70032	17809	60972	05721	86365				894	00101	071	+	+		
Elmdon	534	62214	65031	21109	61600	02704	86830			534	61906	60022	16908	45551	04618	84626	83360			534	00101	055	+	+		
Cardington	559	22314	66011	22310	25600	03710	82635			559	12006	59031	17807	10940	04721	81360				559	00111	054	+	+		
Wittering	462	12214	80011	21610	15600	03705	81635			462	11804	64021	17607	15600	04715	81635				462	00110	083	+	+		
Watnall	354	32217	58040	20010	31600	05805	83830			354	72114	56041	16208	55538	05715	85625	83358			354	00110	059	+	+		
Shawbury	414	72311	82021	20209	756//	03606	87630			414	61913	74022	15609	55602	05716	83635	85650	85075		414	00111	032	+	+		
Finningley	360	32215	64021	19310	31500	04710	83825			360	11702	58011	16007	15600	04612	81640				360	00121	086	+	+		
Kilnsea	396	22420	59011	20409	20970	04706	82360			396	32314	58030	16808	11570	05713	81820	83360			396	00100	090	+	+		
Leeming	257	72315	80032	18009	756//	03502	87630			257	62008	62041	14309	55642	04614	81630	84640			257	00111	048	+	+		
Tynemouth	262	72521	58022	15710	35671	06503	83630	86360		262	62120	58022	12808	655//	05508	86625				262	00111	044	+	+		
Carlisle	222	72121	82026	15409	755//	04806	81625	87635		222	81806	64032	12709	856//	05612	85630	88640			222	00101	000	+	+		
Valley	302	81923	69026	17808	855//	06703	84625	88638		302	71824	69022	13508	65577	05719	81620	86640	87460		302	97091	000	ir.	+		
Ringway	334	62215	70031	19607	655//	02805	86622			334	52106	62022	15808	55600	03614	85630				334	00091	066	+	+		
Squires Gate	318	71909	65011	18709	755//	06804	87627			318	82111	66032	14808	885//	05714	81822	88628			318	00101	025	+	+		
Ronaldsway	204	82023	70212	15409	65411	07707	81713	86628	88465	204	81921	62022	12108	853//	07714	81708	86710	88620		204	97091	000	r.	+		
Mull of Galloway	131	72032	74012	13107	756//	06717	87630			131	82037	74022	09707	856//	07719	88630				131	00081			+		
Eskdalemuir	162	82016	48515	14606	872//	05004	85703	88708		162	82024	58215	11605	872//	04615	85703	88709			162	02061	000	id.	ddrdrd.		
Prestwick	135	81815	70026	11809	854//	06606	81713	85619	87632	135	81817	62616	08608	75327	07715	81709	83624	87645		135	05092					

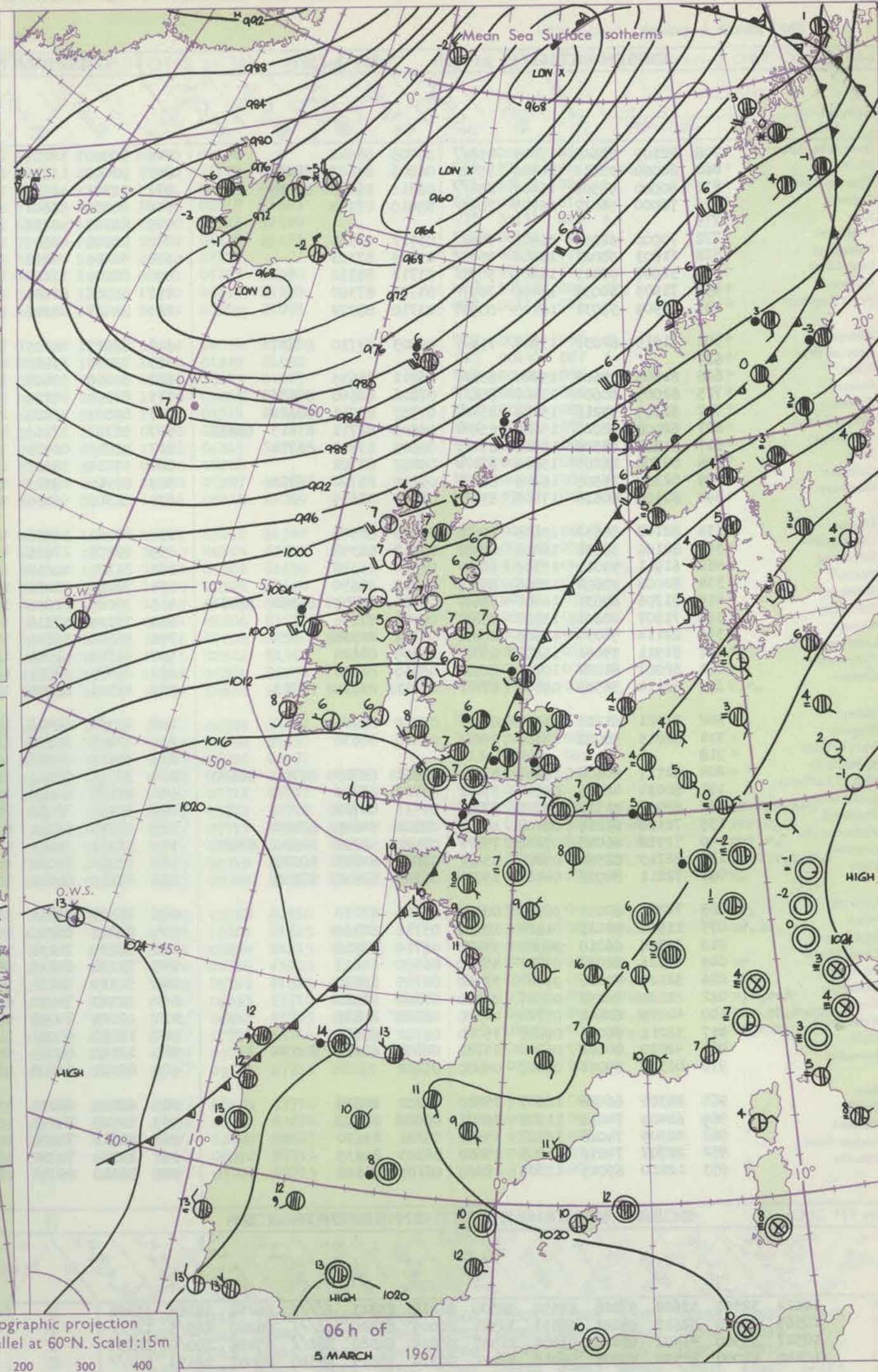
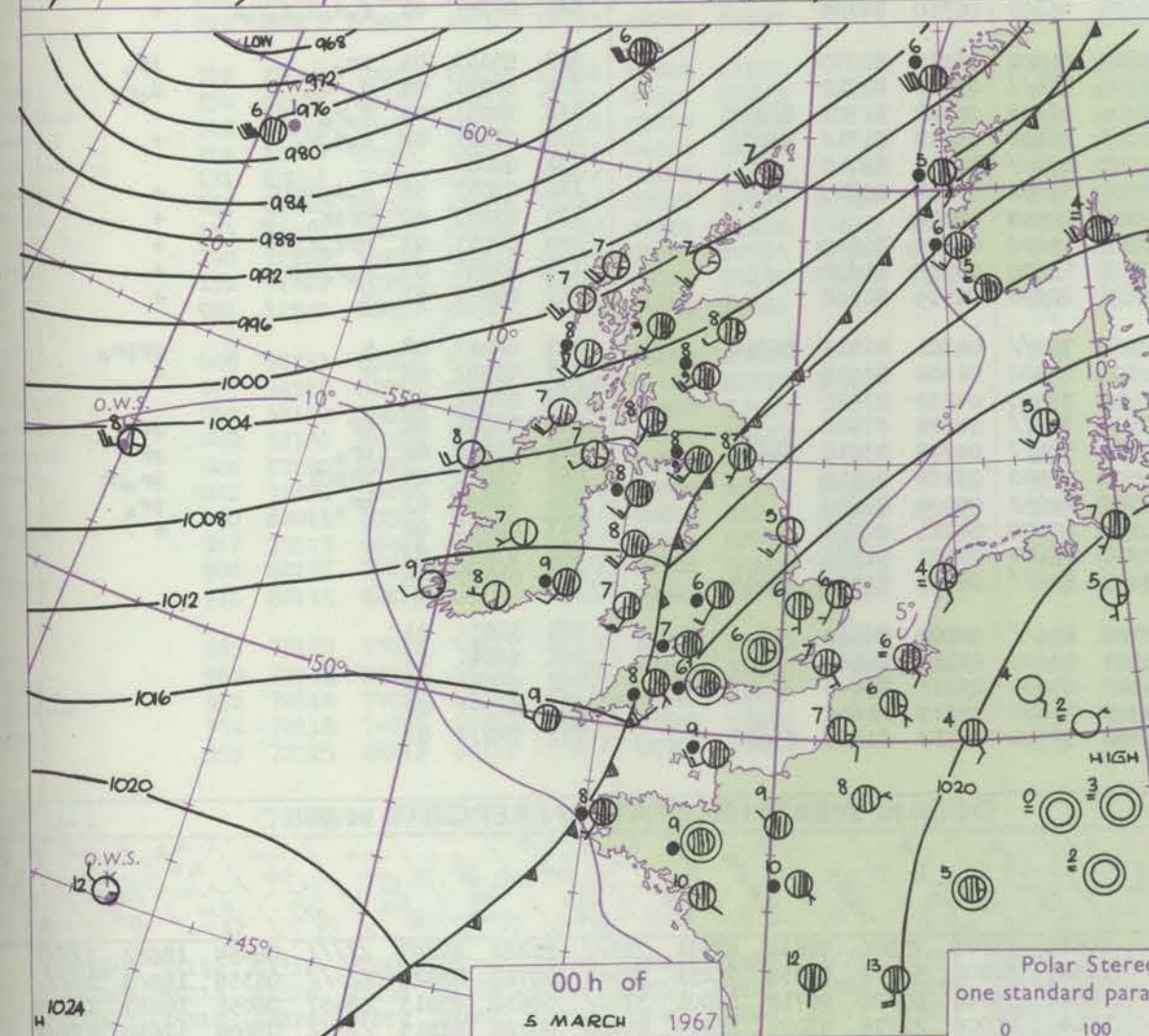
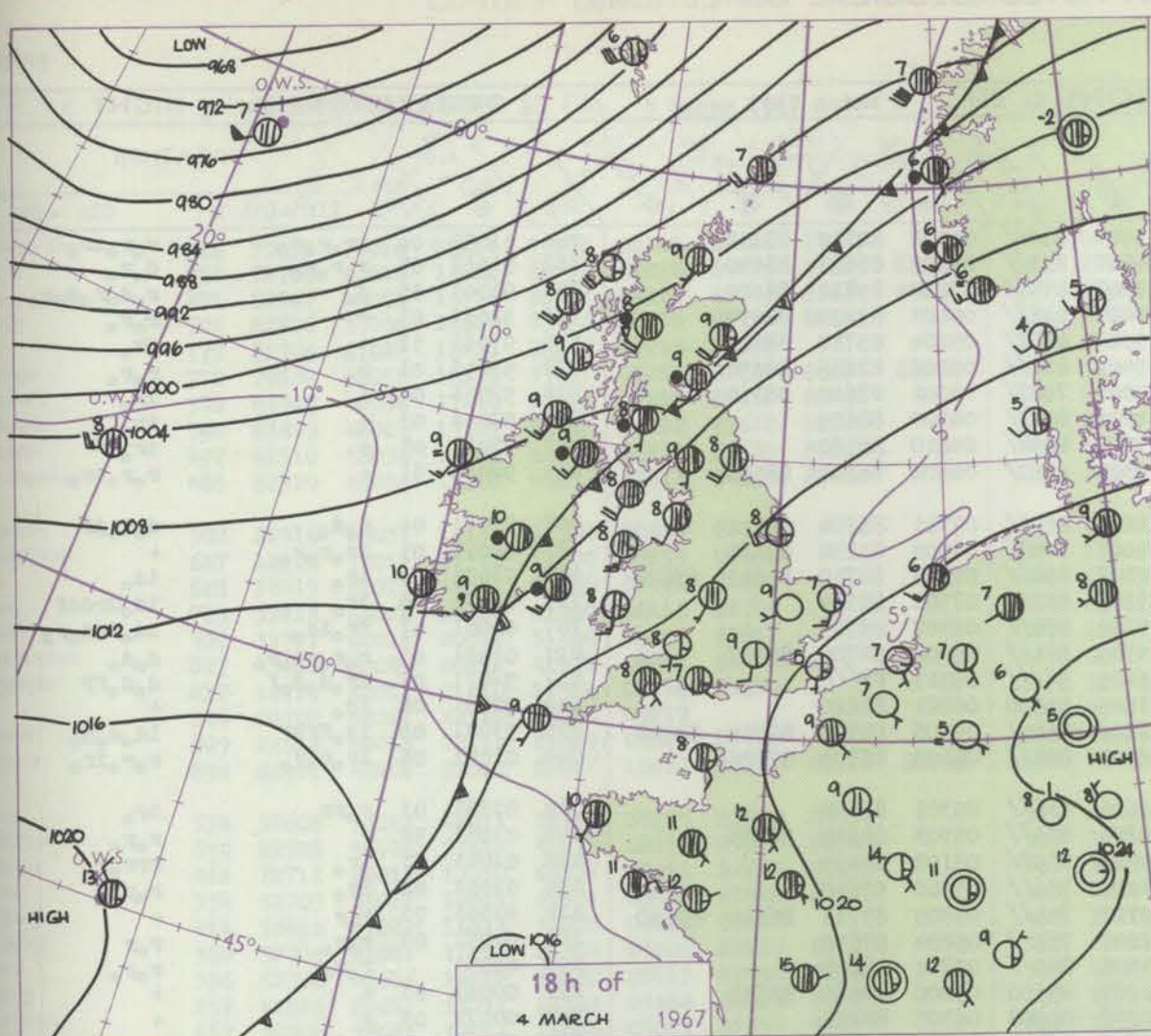


# CHART OF WEATHER IN PART OF NORTHERN HEMISPHERE





# CHARTS OF WEATHER IN WESTERN EUROPE



## GENERAL SYNOPTIC DEVELOPMENT

The deep depression which was centred to southwest of Iceland yesterday has become complex, with secondary centres breaking away to the northeast of Iceland. The associated frontal system moved rapidly northeast in high latitudes, but over southern parts of the British Isles its progress has been retarded by minor waves and also by a complex shallow trough which developed ahead of the cold front over the

Bay of Biscay and west of Portugal. Following this front a shallow ridge of high pressure is moving across western districts, but another deepening depression moving northeast in mid-Atlantic is expected to bring renewed rain and strong winds into most western and northern parts of Britain tonight.

Issued at midday Monday 6

March 1967



# DAILY WEATHER REPORT OF THE BRITISH METEOROLOGICAL OFFICE (contd.)

OBSERVATIONS at 00h 5 March 1967										OBSERVATIONS at 06h 5 March 1967										OBSERVATIONS during NIGHT				
Station	iii	Nddff	VVwww	PPPTT	N <sub>h</sub> L <sub>h</sub> C <sub>M</sub> H	T <sub>d</sub> app	8N <sub>S</sub> Ch <sub>S</sub> h <sub>S</sub>	8N <sub>S</sub> Ch <sub>S</sub> h <sub>S</sub>	8N <sub>S</sub> Ch <sub>S</sub> h <sub>S</sub>	iii	Nddff	VVwww	PPPTT	N <sub>h</sub> L <sub>h</sub> C <sub>M</sub> H	T <sub>d</sub> app	8N <sub>S</sub> Ch <sub>S</sub> h <sub>S</sub>	8N <sub>S</sub> Ch <sub>S</sub> h <sub>S</sub>	8N <sub>S</sub> Ch <sub>S</sub> h <sub>S</sub>	iii	RRT <sub>n</sub> hE	TgTg	WEATHER		
																						21h-03h	03h-09h	
Boscombe Down	746	82105	58602	17005	856//	04705	88641			746	80000	32212	15707	854//	06302	82712	88632		746	01051	04	ir <sub>r</sub> o <sub>r</sub> o <sub>r</sub>	r <sub>r</sub> o <sub>r</sub> o <sub>r</sub> ir <sub>r</sub> o	
Hurn	862	80000	35612	16406	3552/	06806	83625	88458		862	80000	15106	16007	855//	06305	83625	88640		862	01061	05	r <sub>r</sub> o <sub>r</sub> o <sub>r</sub>	d <sub>r</sub> o <sub>r</sub> o	
Thorney Island	871	80000	56502	16407	854//	06812	86715	88625		871	82301	40586	16207	854//	07212	85712	88620		871	91061	05	d <sub>r</sub> o	r <sub>r</sub> o <sub>r</sub> d <sub>r</sub> o <sub>r</sub> d <sub>r</sub> o <sub>r</sub>	
Gatwick	776	70000	56022	16705	7093/	03810	87362			776	80000	56602	15405	856//	05103	84630	88635		776	91031	01	+	r <sub>r</sub> o <sub>r</sub> o	
Kew	775									775	82103	40216	15507	854//	05204	85710	88625		775	97061	51	+	ir <sub>r</sub> o	
Heathrow	772	70000	62031	16406	7093/	03712	87360			772	81804	40616	15406	856//	05206	83636	88650		772	93051	01	r <sub>r</sub> o	r <sub>r</sub> o <sub>r</sub> o	
Mildenhall	578	71803	58021	16006	7093/	03709	87363			578	82405	40216	14806	7567/	05301	87640	88360		578	97061	02	+	ir <sub>r</sub> o	
Wattisham	590	51907	50011	16605	5093/	03712	85362			590	82609	37601	14905	857//	04500	88656			590	97041	03	+	ir <sub>r</sub> o	
Gorleston	497	71905	60032	16406	7097/	05725	87360			497	82506	60021	13806	8097/	04610	88360			497	97051	05	+	ir <sub>r</sub> o	
West Raynham	485	81909	59031	16205	00907	03710	88272			485	82407	40216	14305	6562/	04602	86645	88460		485	97040	51	+	r <sub>r</sub> o <sub>r</sub> o-r <sub>r</sub> o	
Aberporth	502	71915	62032	13907	754//	06803	83710	85637		502	82615	40205	14608	862//	07311	86704	88712		502	93071	04	d <sub>r</sub> o <sub>r</sub> o	d <sub>r</sub> o <sub>r</sub> o <sub>r</sub> df	
Ross-on-Wye	627									627	72203	63022	14407	7097/	06303	83358	87460		627	94071	05	ir <sub>r</sub> o <sub>r</sub> o <sub>r</sub>	+	
Filton	628	81806	59606	15807	856//	06811	88645			628	82206	59036	15307	854//	07303	82710	86613	88622		628	93071	04	ir <sub>r</sub> o	id <sub>r</sub> o
Rhoose	715	82005	60602	15307	856//	07806	82640	88656		715	82304	50206	15108	862//	07304	88704			715	01071	06	ir <sub>r</sub> o	id <sub>r</sub> o <sub>r</sub> drdd	
Chivenor	707	81305	59216	15708	854//	07707	83711	88644		707	82303	56205	15609	872//	08307	88705			707	01081	07	ir <sub>r</sub> o <sub>r</sub> id <sub>r</sub> o	id <sub>r</sub> o <sub>r</sub> idd <sub>r</sub> o <sub>r</sub> o	
Mount Batten	827	82008	48026	15609	854//	08809	82711	83615	88636	827	82702	37105	15709	861//	09306	82702	88707		827	01081	07	r <sub>r</sub> o <sub>r</sub> o <sub>r</sub> o <sub>r</sub> o <sub>r</sub>	d <sub>r</sub> o <sub>r</sub> o	
St. Mawgan	817	81808	48506	15708	872//	08605	83703	88704		817	92712	01475	16409	9//	09313	89//			817	92071	07	ir <sub>r</sub> o <sub>r</sub> o <sub>r</sub> o <sub>r</sub> o <sub>r</sub>	d <sub>r</sub> o <sub>r</sub> o <sub>r</sub> o <sub>r</sub> o <sub>r</sub>	
Scilly	804	82708	16285	15809	871//	09802	88702			804	53110	58012	17609	55500	08221	85620			804	97081	06	id <sub>r</sub> o	+	
Culdrose	809	82309	26505	16209	861//	09805	85702	88710		809	82909	09515	16609	860//	09306	84700	87704	88620		809	93081	06	id <sub>r</sub> o <sub>r</sub> o <sub>r</sub> o <sub>r</sub> o <sub>r</sub>	id <sub>r</sub> o <sub>r</sub> o <sub>r</sub> o <sub>r</sub> o
Guernsey	894	82308	60616	17109	856//	08000	88639			894	82506	56106	16809	852//	08103	86705	87626		894	01081	06	ir <sub>r</sub> o <sub>r</sub> o <sub>r</sub> o	r <sub>r</sub> o <sub>r</sub> o <sub>r</sub> ir <sub>r</sub> o	
Elmdon	534	82108	58632	15106	8062/	04808	88545			534	82204	56606	14606	856//	05301	88640			534	01051	03	r <sub>r</sub> o <sub>r</sub> o <sub>r</sub>	ir <sub>r</sub> o	
Cardington	559	82106	58031	16005	8093/	03812	88358			559	82505	17606	14806	855//	05303	84628	88635		559	01051	52	+	r <sub>r</sub> o <sub>r</sub> o	
Wittering	462	61911	59011	15305	6093/	03814	86358			462	82103	40212	14206	8097/	05102	88459			462	01041	51	ir <sub>r</sub> o	rrr <sub>r</sub> o <sub>r</sub> o	
Watnall	354	82008	40601	13806	857//	05813	88650			354	72206	32106	13206	756//	05302	87640			354	91051	02	ir <sub>r</sub> o	r <sub>r</sub> o <sub>r</sub> o	
Shawbury	414	81706	69031	14407	3567/	05804	83649	86360	88462	414	72005	61016	13707	754//	05305	83713	86616	87640		414	91061	03	r <sub>r</sub> o <sub>r</sub>	+
Finningley	360	71807	40601	13507	758//	05711	87656			360	72109	57216	12607	757//	05204	87650			360	01051	03	r <sub>r</sub> o <sub>r</sub> o	r <sub>r</sub> o <sub>r</sub>	
Kilnsea	396	22114	58030	14605	2097/	04716	82360			396	82510	58616	13406	855//	05702	88625			396	01051	03	r <sub>r</sub> o <sub>r</sub> o	r <sub>r</sub> o <sub>r</sub> o	
Leeming	257	81911	59041	11807	855//	04809	88624			257	41703	61041	11207	45500	05000	82620	83630		257	00061	03	+	+	
Tynemouth	262	82007	61022	10708	8097/	05610	88358			262	22504	66011	10307	00908	06305	82275			262	00071	03	+	+	
Carlisle	222	82114	56585	09808	874//	06811	84710	88713		222	52311	62036	10607	46301	06310	84709			222	02061	04	r <sub>r</sub> o <sub>r</sub> o <sub>r</sub> o <sub>r</sub> o <sub>r</sub> o <sub>r</sub>	+	
Valley	302	82021	61212	11908	862//	07710	88705			302	22507	66036	12806	00901	06312	82070			302	95061	04	ir <sub>r</sub> o	ir <sub>r</sub> o	
Ringway	334	82013	58026	13307	856//	03810	88630			334	82007	56506	13006	874//	05304	88710			334	97051	06	r <sub>r</sub> o <sub>r</sub> -d <sub>r</sub> o	d <sub>r</sub> o <sub>r</sub> o	
Squires Gate	318									318	52412	62016	12406	36208	06307	82703	84272		318	94061	04	r <sub>r</sub> o <sub>r</sub> o	+	
Ronaldsway	204	82117	60606	10208	872//	08611	83703	87704	88620	204	32511	65016	11807	25401	05212	81712	83075		204	91071	04	d <sub>r</sub> o <sub>r</sub> o <sub>r</sub> o	+	
Mull of Galloway	131	82024	48026	09507	873//	07702	88706			131	82318	60026	11007	874//	07231	88710			131	02061				
Eskdalemuir	162	82017	23515	09505	872//	05715	88703			162	32404	70035	10205	38401	03314	82710			162	03031	50	d <sub>r</sub> o <sub>r</sub> o <sub>r</sub> ddif	+	
Prestwick	135	72110	66216	08108	4561/	07304	84640	87464		135														



## DAILY WEATHER REPORT OF THE BRITISH METEOROLOGICAL OFFICE

Date of Issue Monday 6 March 1967

No. 38455

38455

OBSERVATIONS at 12h 5 March 1967										OBSERVATIONS at 18h 5 March 1967										OBSERVATIONS during DAY					
Code FM II.C	Station	iii	Nddff	VVwww	PPPTT	N <sub>h</sub> Ch <sub>s</sub> Ch <sub>s</sub>	T <sub>d</sub> app	8N <sub>s</sub> Ch <sub>s</sub> h <sub>s</sub>	8N <sub>s</sub> Ch <sub>s</sub> h <sub>s</sub>	8N <sub>s</sub> Ch <sub>s</sub> h <sub>s</sub>	iii	Nddff	VVwww	PPPTT	N <sub>h</sub> Ch <sub>s</sub> Ch <sub>s</sub>	T <sub>d</sub> app	8N <sub>s</sub> Ch <sub>s</sub> h <sub>s</sub>	8N <sub>s</sub> Ch <sub>s</sub> h <sub>s</sub>	8N <sub>s</sub> Ch <sub>s</sub> h <sub>s</sub>	iii	RRT x E	SSS	WEATHER		
																							09h-15h	15h-21h	
	Boscombe Down	746	73012	74016	18811	55502	08115	85622	87073		746	02606	69011	21208	00900	04220				746	00141	060	+	+	
	Hurn	862	72706	63216	19212	68432	09218	84815	83625	85070	862	22307	60051	20911	24500	07222				862	97141	///	d <sub>o</sub> r <sub>o</sub> r <sub>o</sub>	+	
	Thorney Island	871	82707	40056	19710	884//	09321	82715	83820	88650	871	32507	59056	21409	15601	07318	81640	83075		871	97121	029	r <sub>o</sub>	+	
	Gatwick	776	82606	57056	18610	854//	08216	85715	88645		776	22208	57051	20509	25500	08317	81625			776	00121	015	+	+	
	Kew	775	82706	61022	18411	864//	07213	88710			775	22406	61011	19912	25600	06313	82630			775	00131	018	+	+	
	Heathrow	772	72608	58052	18111	754//	08215	81711	86614	87650	772	52409	70031	19910	55600	06215	85635			772	00131	024	+	+	
	Mildenhall	578	82509	48052	17410	3567//	07215	83630	88458		578	02205	56051	18211	00900	07308				578	00131	020	+	+	
	Wattisham	590	82609	48026	17509	3547//	06212	83618	88358		590	22007	58031	19008	00901	07213	82080			590	97111	///	r <sub>o</sub>	+	
	Gorleston	497	82510	58036	16508	6567//	05215	86630	88360		497	11901	56051	17809	10970	06214	81360			497	97110	005	ir <sub>o</sub>	+	
	West Raynham	485	82510	48036	16808	4567//	07214	84635	88465		485	22108	59011	17808	00901	07309	82078			485	00110	016	+	+	
	Aberporth	502	22516	69031	18110	12502	05214	81820			502	12022	74011	17909	11542	06004	81820			502	00111	082	+	+	
	Ross-on-Wye	627	12306	77011	17712	12600	05113	81830			627	12408	81020	19610	18600	01322	81830			627	00141	067	+	+	
	Filton	628	12413	61015	18612	12500	07116	81828			628	12409	58030	20708	00902	06219	81075			628	00121	058	+	+	
	Rhoose	715	32612	64015	18609	31200	08116	82704			715	12711	80021	20908	11570	05215	81820			715	00111	060	+	+	
	Chivenor	707	32711	62016	20012	31400	09213	83812			707	12307	66020	21409	11431	05311	81818			707	00121	081	+	+	
	Mount Batten	827	43012	80025	20112	42400	08218	84818			827	02512	59020	21910	00900	08314				827	00131	071	+	+	
	St. Mawgan	817	12711	62014	21210	11500	07218	81820			817	12416	72020	22009	16402	06311	81715			817	00120	095	+	+	
	Silly	804	02708	58021	22310	00900	09219				804	02414	57020	22410	00900	08210				804	00130	087	+	+	
	Culdrose	809	22912	64015	22111	21400	05325	81710			809	12415	62051	22309	11530	07307	81820			809	00121	085	+	+	
	Guernsey	894	82911	48206	21010	860//	10222	82701	83702	88703	894	12709	60101	23708	16204	08218	81704			894	97111	050	id <sub>o</sub>	+	
	Elmdon	534	52608	56016	18011	32502	07225	83820	83070		534	12210	62011	18010	10942	03111	81362			534	00131	061	+	+	
	Cardington	559	82708	56106	17611	5557//	08214	85620	88358		559	32310	62031	18710	35500	06304	83625			559	00141	037	+	+	
	Wittering	462	72712	69016	17010	6857//	08018	82825	86635		462	12309	80021	17811	14701	04306	81650			462	97130	042	ir <sub>o</sub>	+	
	Watnall	354	52705	56011	16011	32501	08011	83820	83075		354	12507	62021	16609	15600	05309	81640			354	00140	053	+	+	
	Shawbury	414	32412	77021	16411	32500	06209	83827			414	32110	80011	17109	12642	03209	81830	83075		414	00131	075	+	+	
	Finningley	360	52709	61011	15012	21502	05006	82825	85075		360	12411	66011	15411	00901	02206	81075			360	00141	063	+	+	
	Kilnsea	396	62706	48016	16008	3567//	05213	83630	86360		396	42515	59031	16409	20946	07208	82360	84275		396	00120	041	+	+	
	Leeming	257	42516	80011	13711	22532	05208	82825	83075		257	22115	74011	13110	10931	02602	81362			257	00131	070	+	+	
	Tynemouth	262	52306	58021	12011	11608	05003	81830	85275		262	32117	66021	11209	00908	05304	83275			262	00131	071	+	+	
	Carlisle	222	22313	72011	12610	18530	05002	81825			222	52115	78011	10509	38572	04810	81828	83650	85070	222	94111	041	+	r <sub>o</sub> r <sub>o</sub>	
	Valley	302	22015	79031	15809	11501	06209	81820			302	72027	66031	14609	754//	06505	84711	87635		302	00100	079	+	+	
	Ringway	334	22511	68011	15412	11502	03201	81822			334	22011	75011	15809	14642	01310	81630			334	00131	069	+	+	
	Squires Gate	318	12512	70011	15211	11508	08210	81820			318	22218	65011	14508	00902	06400	82072			318	00111	069	+	+	
	Ronaldsway	204	32214	75021	13210	11531	06304	81820			204	72125	63031	11009	55478	07610	81714	85656	86270	204	00100	043	+	+	
	Mull of Galloway	131	62018	74012	12108	656//	06202	86630			131	81836	66022	07508	874//	07718	88712			131	00091				
	Eskdalemuir	162	62320	69011	11208	4843//	03203	84818	83364		162	82227	66618	09706	853//	05812	83708	88630		162	02091	033	pr <sub>o</sub>	pr <sub>o</sub> r <sub>o</sub> r <sub>o</sub> ir <sub>o</sub>	
	Prestwick	135	72017	70601	09709	6557//	06301	81620	84630	86650	135	81821	64616	06209	7542//	07713	82717	85620	86635	135	03101	001	ir <sub>o</sub> rr	rrr <sub>o</sub> r <sub>o</sub>	
	Abbotsinch	140	72220	58258	08408	68402	05000	82815	84822	85645	140	82022	56638	05309	854//	07712	83616	87620	88634	140	09102	003	pr <sub>o</sub> ir	rrr <sub>o</sub> r <sub>o</sub>	
	Leuchars	171	72424	70251	07410	58532	03001	83820	83632	85360	171	72219	74256	04808	754/8	06710	86714	87620	87270	171	91111	053	pr <sub>o</sub> r <sub>o</sub>	pr <sub>o</sub> d <sub>o</sub> r <sub>o</sub> r <sub>o</sub> r <sub>o</sub>	
	Dyce	091	12320	86010	04510	18501	04805	81820			091	72107	62051	03907	45475	05004	81718	83630	85462	091	97101	079	+	r <sub>o</sub>	
	Lerwick	005	52233	80018	97707	58400	03205	85815			005	12224	74258	98404	19400	03208	81910			005	93081	049	pr <sub>o</sub>	pr <sub>o</sub>	
	Wick	075	42320	82030	01808	48500	01304	82822	84630		075	41909	87018	01105	15531	03801	81625	84070		075	97091	065	pr <sub>o</sub>	pr <sub>o</sub> ir <sub>o</sub>	
	Sule Skerry	010	32130	74038	98807	29530	05204	82920			010	42024	74011	99007	28401	06204	81815	84070		010	00080				
	Cape Wrath	049	52330	81038	97805	55500	04709	85625			049	52325	82028	97806	55500	04707	85625			049	02062	058	pr	rr	
	Stornoway	026	22220	82251	00406	29500	04802	82920			026	71813	82038	99007	15506	05716	81625	86270		026	03082	058	pr <sub>o</sub>	irrr	
	Benbecula	022	72220	80258	01307	49432	05000	83919	84360		022	81412	64608	97407	6542//	06835	81710	83622	86635	022	07092	024	pRHpr	r <sub>o</sub> r <sub>o</sub> rrR	
	Tiree	100	82016	70808	04507	6842//	06004	82712	84630	88458	100	81818	56639	99009	7722//	09843	81703	86707	88515	100	09101	010	pr <sub>o</sub> pr	tir <sub>o</sub> ph <sub>o</sub> r <sub>o</sub> rrr <sub>o</sub>	
	Aldergrove	917	72115	66028	10808	754//	06801	82710	86617		917	82019	66616	07110	854//	07712	85714	88618		917	01101	005	ir <sub>o</sub>	ir <sub>o</sub> r <sub>o</sub> r <sub>o</sub>	
	Malin	980	82127	74258	06609	884//	07708	84818	88640		980	81929	58616	01510	6642//	09728	84710	86640	88458	980	0611	010			
	Belmullet	976	82135	62618	06110	874//	09819	86717	88637		976	82136	66216	02611	864//	09714	87716	88635		976	0512	000			
	Birr	965	72120	77031	13311	685/2	05706	82820	86637	87072	965	82014	66216	10611	864//	07610	87710	88636		965	9712	053			
	Dublin	969	72316	80031	13610	11576	05205	81822	83460	87270	969	72115	69012	10811	65532	07711	83624	86640	87360	969	0013	050			
	Shannon	962	72118	74031	13512	756//	07605	87630			962	82021	66026	10611	855//	08708	88625			962	9712	018			
	Roches Point	952	72118	74031	13512	756//	07605	87630			952	72129	32102	14610	764//	08810	87711			952	0011	048			
	Valentia	953	72025	66012	14111	754//	08709	87619			953	82026	59105	11611	864//	09709	88715			953	9712	001			

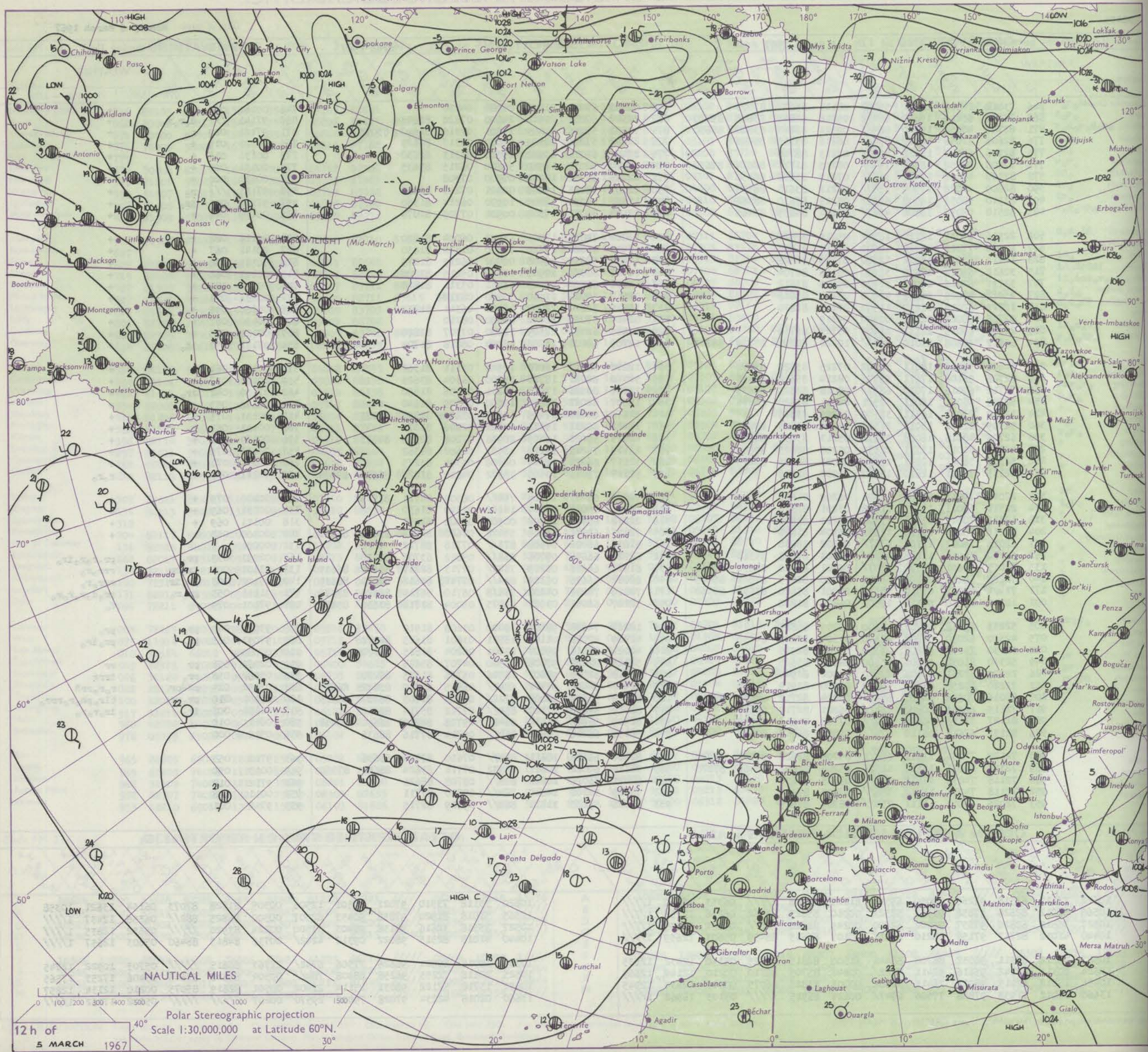
Code FM 21.C		OCEAN WEATHER STATION REPORTS at 12h												OCEAN WEATHER STATION REPORTS at 18h											
O.W.S.	YQL <sub>a</sub> L <sub>a</sub> L <sub>a</sub>	L <sub>o</sub> L <sub>o</sub> L <sub>o</sub> GG	Nd <sub>ff</sub>	VV <sub>ww</sub> W	PP <sub>TT</sub>	N <sub>h</sub> Ch <sub>L</sub> C <sub>M</sub> H	D <sub>s</sub> V <sub>s</sub> app	8N <sub>s</sub> Ch <sub>s</sub> h <sub>s</sub>	8N <sub>s</sub> Ch <sub>s</sub> h <sub>s</sub>	OT <sub>s</sub> TT <sub>s</sub> T <sub>d</sub>	Id <sub>w</sub> d <sub>w</sub> P <sub>w</sub> H <sub>w</sub>	Id <sub>w</sub> d <sub>w</sub> P <sub>w</sub> H <sub>w</sub>	O.W.S.	YQL <sub>a</sub> L <sub>a</sub> L <sub>a</sub>	L <sub>o</sub> L <sub>o</sub> L <sub>o</sub> GG	Nd <sub>ff</sub>	VV <sub>ww</sub> W	PP <sub>TT</sub>	N <sub>h</sub> Ch <sub>L</sub> C <sub>M</sub> H	D <sub>s</sub> V <sub>s</sub> app	8N <sub>s</sub> Ch <sub>s</sub> h <sub>s</sub>	8N <sub>s</sub> Ch <sub>s</sub> h <sub>s</sub>	OT <sub>s</sub> TT <sub>s</sub> T <sub>d</sub>	Id <sub>w</sub> d <sub>w</sub> P <sub>w</sub> H <sub>w</sub>	Id <sub>w</sub> d <sub>w</sub> P <sub>w</sub> H <sub>w</sub>
A	10622	33112	63518	97268	89050	69500	81105	86928	////	06353	18650	1////	A	10620	33118	73510	97021	89501	12506	00305	81828	87073	06154	13621	10358
B	10565	51012	82628	97858	91353	5252/	00010	85825	83462	06256	12736	1////	B	10565	51018	81920	97858	90453	62507	00500	86825	882//	06356	12437	1////
C	10527	35512	62820	97857	93802	62500	00249	86820	////	05851	12835	1////	C	10527	35518	32616	98158	98403	33500	00224	83920	////	05652	12835	1////
D	10440	41012	82717	97158	14210	6241/	00107	86815	88459	05603	12659	1////	D	10440	41018	82515	98022	09312	4242/	00736	84815	88460	05603	12657	1////
E													E												
F													F												
G													G												
H													H												
I	10587	19212	62311	98032	86708	58441	61500	82815	84625	05350	12432	12635	I	10589	19018	80821	96626	77506	6742/	21763	86815	////	05703	10922	12745
J	10524	20312	82142	95616	92411	7722/	00842	85705	86710	00210	12149	12669	J	10525	20118	72255	96258	88408	784//	00504	85818	87645	05406	17253	17565
K	10451	15812	62415	98021	26415	31502	00003	83825	86075	00509	12434	12945	K	10451	15718	52122	98031	25114	22402	00501	82819	85075	00210	12134	12857
L	13660	02012	71938	97808	77506	6947/	00624	86915	////	05103	16962	1////	L	13660	02018	42234	97028	79006	29570	00207	////	////	05002	17262	1////

O. Bracknell

All times of observation printed in this publication are GREENWICH MEAN TIME.

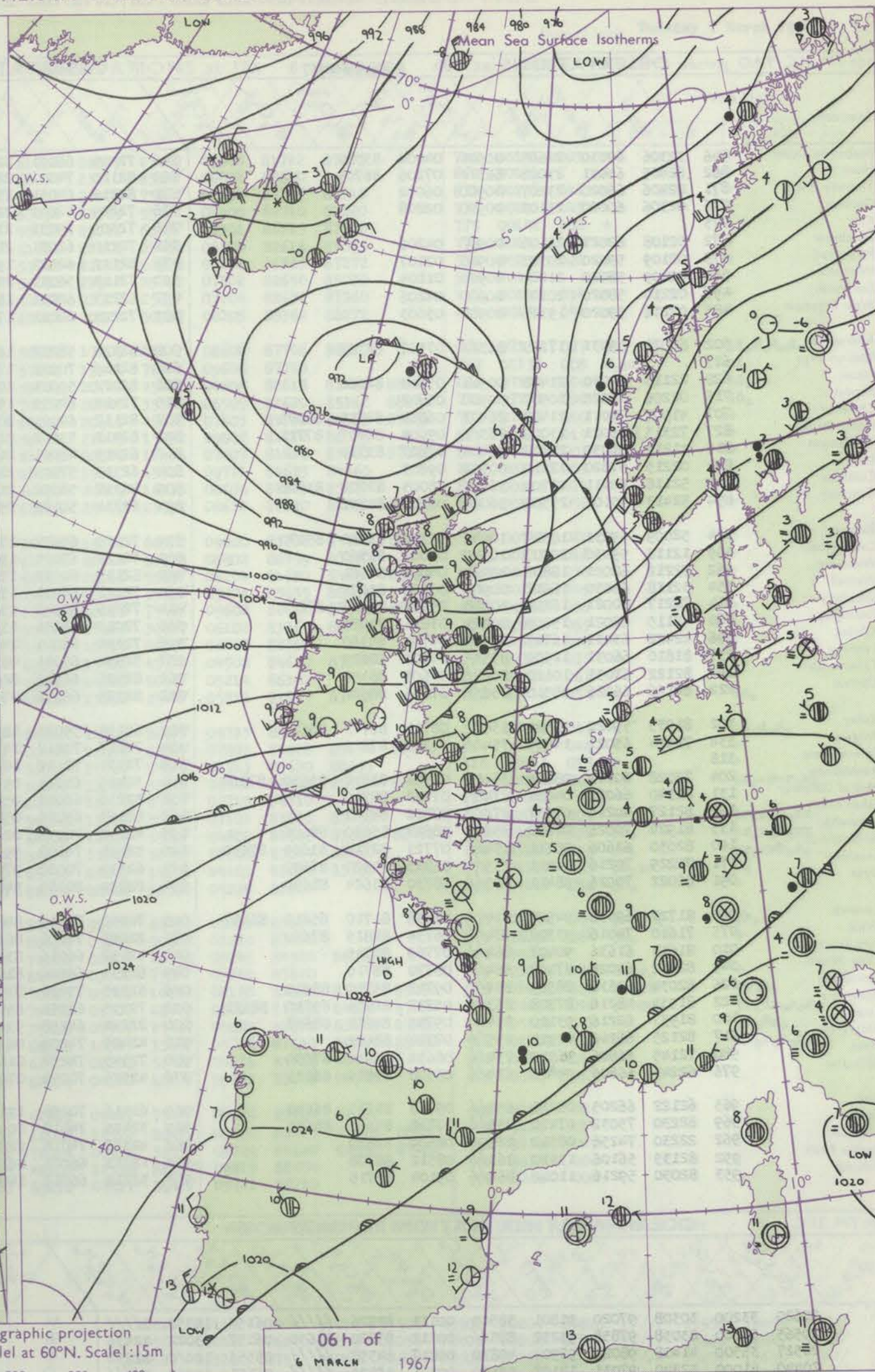
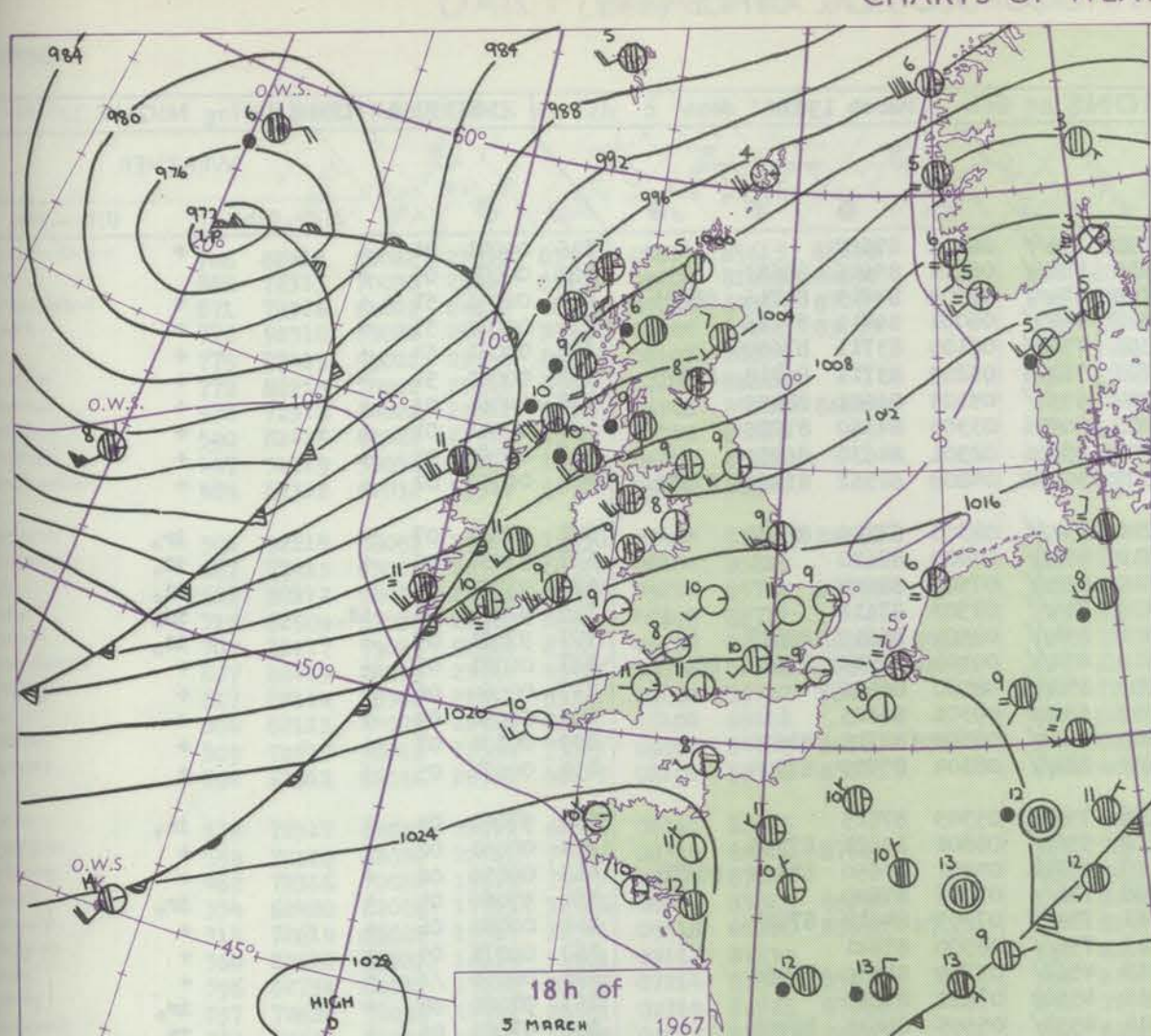


# CHART OF WEATHER IN PART OF NORTHERN HEMISPHERE





# CHARTS OF WEATHER IN WESTERN EUROPE



Polar Stereographic projection  
one standard parallel at 60°N. Scale: 15m  
0 100 200 300 400

## GENERAL SYNOPTIC DEVELOPMENT

The deepening low which was 300 miles northwest of O.W.S. J1 at midday yesterday has deepened and moved northeast with the associated fronts crossing Scotland, Northern Ireland, Wales and northern districts of England. The very weak cold front will drift south across the Midlands but will have little if any precipitation on it. Later today it will begin to return north as the warm front of

the deepening wave between O.W.S. D1 and O.W.S. K1. This wave is coming into phase with the trough further north and is expected to develop considerably, and by 0600 a deep centre is expected to be near O.W.S. I1 with the warm front over western Ireland. The high pressure now west of Portugal is expected to transfer to central Europe.

Issued at midday Monday 6 March 1967



# DAILY WEATHER REPORT OF THE BRITISH METEOROLOGICAL OFFICE (contd.)

OBSERVATIONS at 00h 6 March 1967										OBSERVATIONS at 06h 6 March 1967										OBSERVATIONS during NIGHT				
Station	iii	Nddrr	VVwww	PPPTT	NChCh <sub>s</sub>	T <sub>d</sub> app	8N <sub>s</sub> Ch <sub>s</sub>	8N <sub>s</sub> Ch <sub>s</sub>	8N <sub>s</sub> Ch <sub>s</sub>	iii	Nddrr	VVwww	PPPTT	NChCh <sub>s</sub>	T <sub>d</sub> app	8N <sub>s</sub> Ch <sub>s</sub>	8N <sub>s</sub> Ch <sub>s</sub>	8N <sub>s</sub> Ch <sub>s</sub>	iii	RRT <sub>n</sub> T <sub>n</sub> E	T <sub>g</sub> T <sub>g</sub>	WEATHER		
																						21h-03h	03h-09h	
Boscombe Down	746	32306	69030	22605	00901	04002	83080			746	72409	66021	22008	755//	06302	87627			746	00041	01	+	+	
Hurn	862	62405	65031	23008	663//	07206	86709			862	82110	74031	22610	854//	08202	85616	88623		862	00071	05	+	+	
Thorney Island	871	02406	66020	23207	00900	06002				871	82316	64031	23209	854//	08204	84713	85716	88625	871	00051	51	+	+	
Gatwick	776	02306	60020	23103	00900	02208				776	72209	62031	22507	4647/	06001	84714	87465		776	00021	53	+	+	
Kew	775									775	72309	59031	21508	754//	06105	83711	87630		775	00071	54	+	+	
Heathrow	772	02108	62021	22106	00900	04206				772	72210	62031	21707	76476	06209	83714	86718	87275	772	00051	51	+	+	
Mildenhall	578	02109	59020	20307	00900	02107				578	82112	62021	19508	6557/	05305	86621	88459		578	00061	02	+	+	
Wattisham	590	02409	58020	21105	00900	01104				590	72113	56031	20405	40976	03303	84360	87275		590	00041	01	+	+	
Gorleston	497	02210	58020	20107	00900	04206				497	62217	62031	18907	45606	02301	84630	86275		497	00060	05	+	+	
West Raynham	485	02216	59020	19305	00900	03003				485	72223	66011	17306	30978	04808	81362	83465	87275	485	00050	02	+	+	
Aberporth	502	82024	59031	17209	863//	07507	88709			502	82223	58212	16710	853//	08303	87709	88630		502	97081	07	+	ir.	
Ross-on-Wye	627									627	82416	70022	17810	855//	07400	88620			627	97081	05	+	id.	
Filton	628	22115	61030	21408	00901	05003	82080			628	82012	59031	20310	855//	07503	88621			628	97071	04	+	id.	
Rhoose	715	02206	75020	20907	00900	05802				715	72415	64035	19409	754//	07503	87618			715	92061	04	id.	id.	
Chivenor	707	41507	74011	21408	26401	06804	82715	83075		707	82117	62021	20811	854//	08504	86617	88627		707	97081	05	+	id.	
Mount Batten	827	72313	56021	23009	763//	09004	82707	87711		827	82413	59022	22610	854//	09301	82710	85622	88624	827	00081	05	+	+	
St. Mawgan	817	41811	61030	21808	36402	07807	83711			817	62215	48011	21709	655//	08500	86626			817	00080	06	+	+	
Scilly	804	02215	57020	22110	00900	09803				804	62313	57031	21910	65500	09301	86623			804	00090	09	+	+	
Culdrose	809	52118	60011	22709	562//	08003	82705	83708		809	82317	58052	22209	854//	08500	82712	88620		809	00101	07	+	+	
Guernsey	894	52413	40101	25508	56000	08102	85701			894	82314	50102	25608	861//	08304	85702	87704		894	00071	05	+	+	
Elmdon	534	52009	59031	18507	10936	05703	81360	85070		534	72015	65032	17608	755//	05303	87625			534	97061	04	+	ir.	
Cardington	559	12112	59030	20207	10940	03002	81360			559	72117	63011	19109	5553/	06801	85621	87358		559	00051	02	+	+	
Wittering	462	52212	62021	18806	40931	04002	84361			462	62115	80022	17107	15778	05501	81650	84463	85275	462	00050	02	+	+	
Watnall	354	32118	66030	16607	00902	05808	83075			354	72117	66031	15008	756//	07303	87640			354	97060	04	+	ir.	
Shawbury	414	72217	80021	16209	40938	05604	84367	87272		414	72219	80012	15411	754//	07303	84618	87623		414	00080	06	+	+	
Finningley	360	42115	62021	15008	00901	03811	84075			360	72013	66031	13810	756//	06500	87641			360	00071	05	+	+	
Kilnsea	396	42422	63031	16707	40970	04705	84360			396	72320	66011	14507	4567/	05709	84630	87360		396	00050	//	+	+	
Leeming	257	81810	66031	12909	855//	04803	88629			257	52532	66031	08311	45502	07623	83625			257	97081	08	+	ir.	
Tynemouth	262	82122	61031	10110	8092/	07605	88458			262	82535	66602	06311	4552/	05505	84625	88458		262	97081	05	+	ir.	
Carlisle	222	82126	66026	08510	856//	07606	88638			222	82325	66036	07009	855//	05217	83625	88638		222	02081	07	r,r,r	rpr.	
Valley	302	81935	59022	12309	854//	08714	86712	88620		302	62132	59022	12909	2647/	08321	82712	86460		302	00080	07	+	+	
Ringway	334	71914	65021	14909	754//	03707	87619			334	72217	70212	14110	755//	06503	85620	86650		334	97071	06	+	r.	
Squires Gate	318									318	72531	70012	10809	30978	07400	83360	87270		318	00081	06	+	+	
Ronaldsway	204	72028	60012	08609	5543/	07714	83710	83650	87360	204	32425	61011	09309	25402	04229	81715	83070		204	00080	07	+	+	
Mull of Galloway	131	82340	66022	04008	874//	07723	88710			131	32235	66012	05608	37400	07223	83712			131	00071				
Eskdalemuir	162	82127	40216	07207	872//	07812	88703			162	82123	69016	05107	856//	04316	88642			162	01061	05	r,r,r	ir	
Prestwick	135	81924	70026	02210	856//	08627	85630	88656		135	42232	70038	02209	45600	03220	84640			135	97081	06	ir,pr	pr	
Abbotsinch	140	82030	62606	00711	854//	07723	82715	83625	87630	140	52435	74808	99908	59560	03212	85825	81925		140	04062	04	r,r,r,irpHR	pr,pr	
Leuchars	171	72229	70216	00411	755//	06715	84620	87630		171	62330	70028	97909	656//	02209	82635	85645		171	03071	06	r	r,pr,prRH	
Dyce	091	82022	70026	98411	855//	08730	83624	88630		091	22224	80259	94008	22500	04508	82820			091	02051	01	r	tlrpr.	
Lerwick	005	81722	69038	94906	5547/	05838	81710	85615	88457	005	72030	74016	84806	754//	04736	82615	87635		005	11042	03	r,r,rr	RRpr.	
Wick	075	71610	74016	93308	784//	06754	82815	87650		075														

OCEAN WEATHER STATION REPORTS at 00h				
--------------------------------------	--	--	--	--



# DAILY WEATHER REPORT OF THE BRITISH METEOROLOGICAL OFFICE


No. 38456

Date of Issue Tuesday 7 March 1967

OBSERVATIONS at 12h 6 March 1967										OBSERVATIONS at 18h 6 March 1967										OBSERVATIONS during DAY				
Station	ill	Nddff	VVwww	PPPTT	N <sub>h</sub> L <sub>h</sub> C <sub>M</sub> H	T <sub>d</sub> app	8N <sub>S</sub> Ch <sub>S</sub> h <sub>S</sub>	8N <sub>S</sub> Ch <sub>S</sub> h <sub>S</sub>	8N <sub>S</sub> Ch <sub>S</sub> h <sub>S</sub>	ill	Nddff	VVwww	PPPTT	N <sub>h</sub> L <sub>h</sub> C <sub>M</sub> H	T <sub>d</sub> app	8N <sub>S</sub> Ch <sub>S</sub> h <sub>S</sub>	8N <sub>S</sub> Ch <sub>S</sub> h <sub>S</sub>	8N <sub>S</sub> Ch <sub>S</sub> h <sub>S</sub>	ill	RRT x x	SSS	WEATHER		
																						09h — 15h	15h — 21h	
Boscombe Down	746	82413	66022	23910	854//	08215	85615	88630		746	72214	61012	22809	25402	07500	81712	87075		746	00131	003	+	+	
Hurn	862	72313	70032	24112	55401	09209	81610	84630		862	82209	61032	23210	855//	08602	88620			862	00131		+	+	
Thorney Island	871	72316	64022	24612	28401	09005	81818	87075		871	72213	48102	24009	753//	08502	83707	87612		871	00131	042	+	+	
Gatwick	776	52310	65022	24113	38401	08105	83818	83075		776	52109	57052	23309	55401	08400	82710	84620		776	00141	043	+	+	
Kew	775	82415	59022	23112	856//	08107	88635			775	72211	58022	22711	6543/	08301	86615	87360		775	00141	002	+	+	
Heathrow	772	82213	70022	22911	854//	07109	88618			772	62014	61012	22211	25432	08504	82616	85075		772	00131	000	+	+	
Mildenhall	578	72314	64022	20812	753//	08108	84706	86620		578	72109	59022	21012	60978	08101	86363	87272		578	00151	022	+	+	
Wattisham	590	82415	62022	21911	854//	07306	88616			590	52114	59012	21911	25702	07502	82650	85070		590	00121		+	+	
Gorleston	497	32119	58051	21011	35600	06209	83630			497	72114	58051	21012	2567/	07104	82630	87360		497	00140	034	+	+	
West Raynham	485	62322	61032	19912	61501	09313	86820			485	82112	62012	20611	50937	08205	85362	88272		485	00130	041	+	+	
Aberporth	502	52218	58051	19411	12430	07505	81818	84360		502	82020	58016	17409	853//	08608	87706	88630		502	97131	027	id.	id.	
Ross-on-Wye	627	72413	63025	20513	685/1	08104	85825			627	72108	57026	19311	764//	09606	87710			627	01131	008	d.pr.	r.	
Filton	628	82212	58035	22311	854//	09212	85712	88620		628	82013	58025	20710	25427	08808	82618	83465	88270		628	97121	000	id.	id.
Rhoose	715	82509	57035	22010	864//	08408	88711			715	82215	70025	20810	35537	06505	83620	85362	88270		715	97111	000	id.	id.
Chivenor	707	82117	59025	22211	853//	09102	82707	86907	88613	707	71711	66012	20611	45438	07603	81712	84615	87275		707	97131	000	id.	+
Mount Batten	827	82413	48206	23010	4542/	09000	81710	84630	88460	827	62116	58052	21409	15432	09807	81712	86075		827	97121	019	r.-d.	+	
St. Mawgan	817	82114	58502	22811	853//	09202	86707	88617		817	72020	61035	20610	11436	07607	81816	83360	87272		817	97130	003	id.	+
Silly	804	82113	49022	22910	854//	10104	88618			804	62013	48012	19810	45511	09711	84625	84460		804	00110	005	+	+	
Culdrose	809	72317	58012	23310	753//	09204	84708	86620	87640	809	62120	60051	20809	16235	08606	81705	85272		809	00111	011	+	+	
Guernsey	894	61912	66032	26310	563/5	08101	85706	85075		894	41707	68011	24409	25602	08611	82630	82630	83075		894	00111	052	+	+
Elmdon	534	72317	64026	20111	62541	06111	86825			534	82114	30042	19511	663/7	09000	83708	85710	88270		534	00141	022	+	+
Cardington	559	72320	62032	21412	754//	08310	84618	87625		559	72110	61032	20911	60938	08802	86359	87270		559	00131	016	+	+	
Wittering	462	72316	70031	19712	755//	08107	87622			462	82213	66022	20311	5567/	08104	81630	84650	88464		462	00130	028	+	+
Watnall	354	62420	62026	17713	32406	08107	83815	86280		354	82010	32042	18411	5562/	09204	85635	88464		354	00140	049	+	+	
Shawbury	414	72614	66022	19313	38541	05118	81826	83630	87080	414	81913	66032	18011	7542/	09602	82712	87618	88460		414	00140	056	+	+
Finningley	360	22522	66021	16814	11601	03117	81830			360	82109	59031	17513	30937	06102	83364	88275		360	00151	069	+	+	
Kilnsea	396	52734	66031	17012	32508	07214	83825	85275		396	82316	59032	18711	8097/	06208	88360			396	00130	046	+	+	
Leeming	257	72620	78036	14712	28501	02319	82828	87072		257	72314	69052	15711	45742	04502	84650	87070		257	97121	075	+	r.	
Tynemouth	262	42635	66026	11412	11608	00217	81830	84275		262	62311	48041	14610	6097/	05214	86360			262	00121	067	+	+	
Carlisle	222	62320	74038	14009	38534	03334	81828	84363	86072	222	72213	62022	13708	2542/	05812	81715	87463		222	91111	032	+	ir.	
Valley	302	62123	59032	16910	30978	07210	83362	86275		302	81929	28512	14309	860//	09723	88701			302	97101	009	+	id.	
Ringway	334	62522	62031	17212	22602	00002	82830	85075		334	82216	60022	16812	6557/	07803	83628	85650	88462		334	00131	046	+	+
Squires Gate	318	72314	60042	17910	58578	07137	82825	84640	85359	318	82010	56042	15709	856//	07713	83630	88657		318	00111	015	+	+	
Ronaldsway	204	72318	70021	14709	15732	05018	81656	84362	87075	204	81811	30606	13008	5712/	08721	82702	85704	88459		204	02101	008	+	ir.-r-r-r.
Mull of Galloway	131	62226	74031	13008	685//	06226	86825			131	81816	60606	12707	874//	07710	88710			131	91091				
Eskdalemuir	162	72320	74038	12508	724//	03241	84710	87820		162	72416	59616	13405	3142/	03101	83816	87459		162	02091	007	pr.	ir.	
Prestwick	135	52314	66031	11110	38631	06142	81830	83656		135	81815	64608	11707	5552/	04802	82625	83634	88458		135	01101	032	pr.	ir.
Abbotsinch	140	72524	74038	09510	786//	04253	83834	86656		140	82410	56638	11607	5852/	05003	83824	88460		140	03112	043	pr.	pr.	
Leuchars	171	72526	66808	06907	794//	06259	81715	84922		171	72526	66038	09007	14676	04103	81630	83360	87272		171	01111			

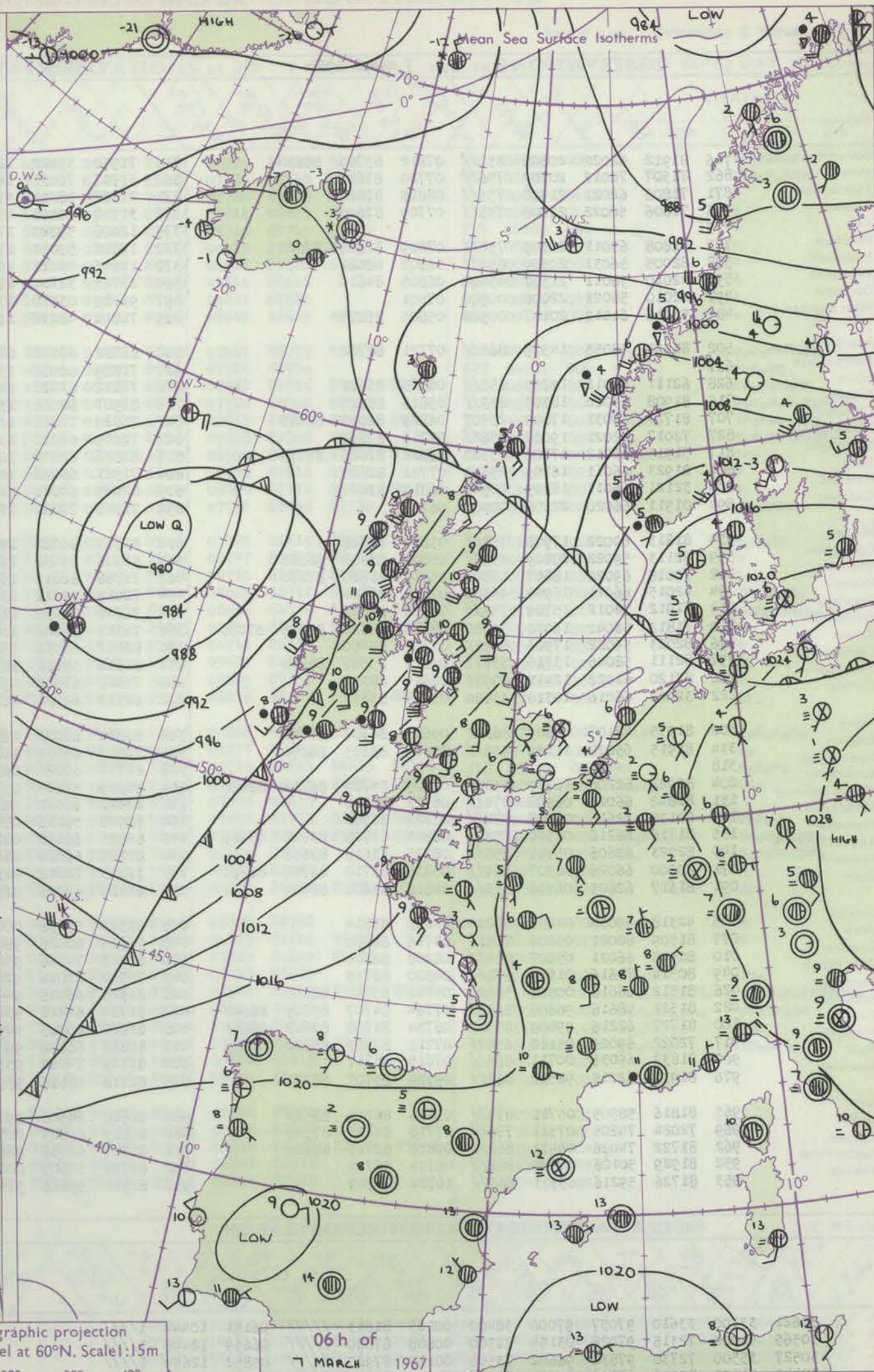
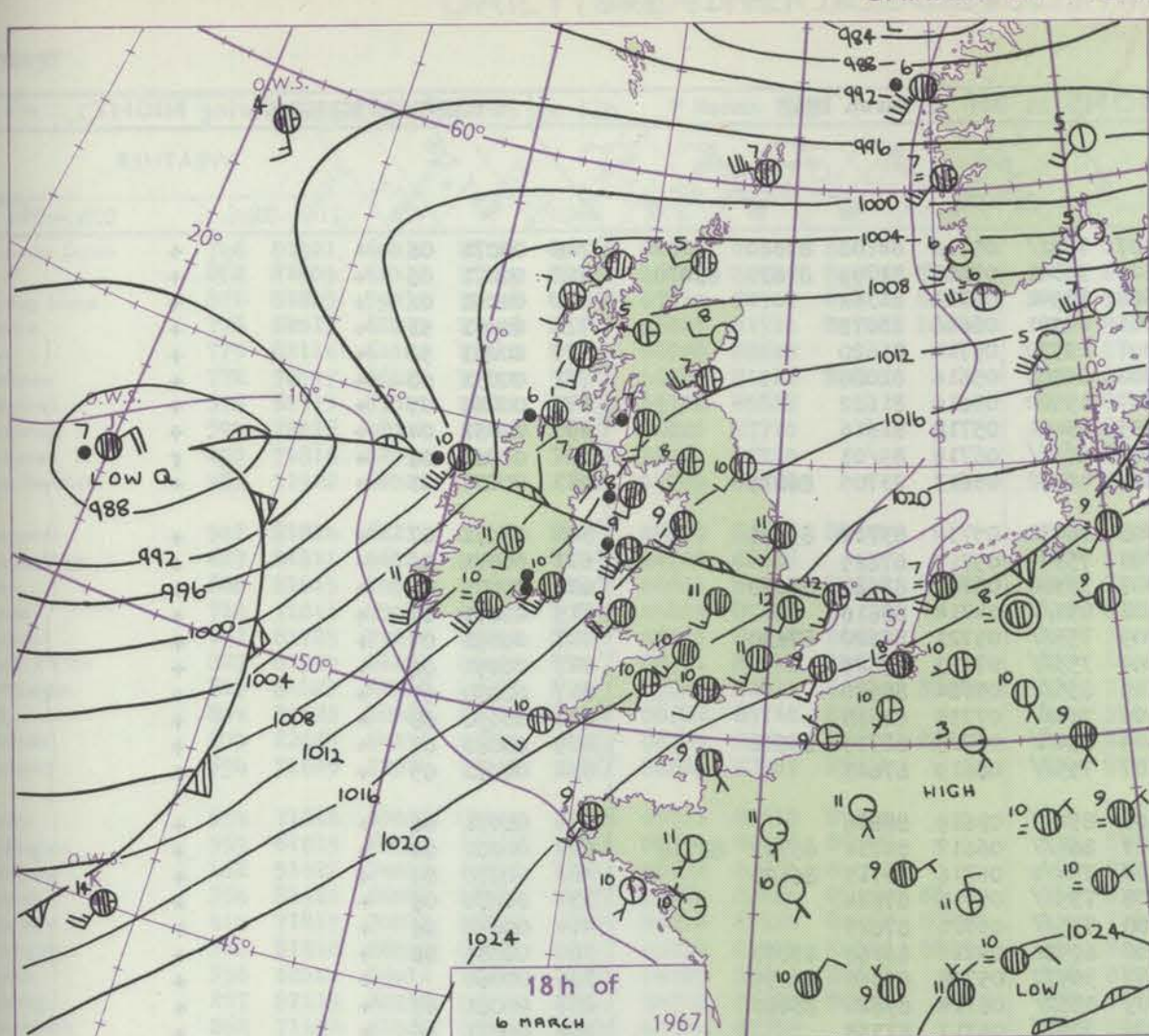


# CHART OF WEATHER IN PART OF NORTHERN HEMISPHERE





# CHARTS OF WEATHER IN WESTERN EUROPE



## GENERAL SYNOPTIC DEVELOPMENT

The deep depression near the Faeroes moved away northeast into the Norwegian Sea. The associated cold front trailed through southeast England to a new depression 400 miles north of the Azores. This depression moved rapidly towards O.W.S. 'J' during the day and deepened into a major system but then moved more slowly overnight to a position 300 miles west of northwest Ireland. The associated warm front moved

quickly northeast over the British Isles and the cold front reached western Ireland by 0600 hours today. During the next 24 hours the depression will move slowly northeast towards the Faeroes and the cold front will cross all districts of the British Isles. Another depression approaching O.W.S. 'D' will move quickly eastwards towards O.W.S. 'K'.

Issued at midday Tuesday 7 March 1967



## DAILY WEATHER REPORT OF THE BRITISH METEOROLOGICAL OFFICE (contd.)

OBSERVATIONS at 00h 7 March 1967										OBSERVATIONS at 06h 7 March 1967										OBSERVATIONS during NIGHT				
Station	iii	Nddff	VVwww	PPPTT	N <sub>h</sub> Ch <sub>h</sub> Ch <sub>h</sub>	T <sub>d</sub> T <sub>d</sub> app	8N <sub>s</sub> Ch <sub>s</sub> h <sub>s</sub>	8N <sub>s</sub> Ch <sub>s</sub> h <sub>s</sub>	8N <sub>s</sub> Ch <sub>s</sub> h <sub>s</sub>	iii	Nddff	VVwww	PPPTT	N <sub>h</sub> Ch <sub>h</sub> Ch <sub>h</sub>	T <sub>d</sub> T <sub>d</sub> app	8N <sub>s</sub> Ch <sub>s</sub> h <sub>s</sub>	8N <sub>s</sub> Ch <sub>s</sub> h <sub>s</sub>	8N <sub>s</sub> Ch <sub>s</sub> h <sub>s</sub>	iii	RRT <sub>n</sub> T <sub>n</sub> E	T <sub>g</sub> T <sub>g</sub>	WEATHER		
																						21h--03h	03h--09h	
Boscombe Down	746	81912	62022	20808	852//	07812	85705	88630		746	71910	59022	16307	753//	05716	84708	87620		746	00071	06	+	+	
Hurn	862	71507	70012	20709	756//	07720	87640			862	51707	70031	16508	35341	07611	81709	83635	85070	862	00071	06	+	+	
Thorney Island	871	71806	62021	21908	755//	08818	87626			871	21807	48011	17806	10942	06713	81362			871	00061	02	+	+	
Gatwick	776	71806	56022	22408	755//	07709	87620			776	31707	50101	17705	00901	05616	83075			776	00041	51	+	+	
Kew	775									775	12008	59020	17007	15530	05714	81620			775	00061	52	+	+	
Heathrow	772	71808	65011	21309	754//	07809	81615	87623		772	11610	59011	17006	00901	05616	81080			772	00051	00	+	+	
Mildenhall	578	82005	56031	20509	855//	06803	88621			578	11605	59011	16607	15500	05616	81622			578	00061	03	+	+	
Wattisham	590	42010	58011	21507	45400	06805	84616			590	21713	32100	17405	15401	05718	81616			590	00051	04	+	+	
Gorleston	497	02010	58021	22008	00900	07501				497	91715	03470	17806	9//	06718	89/03			497	00060	06	+	f	
West Raynham	485	52016	61012	20107	00901	05805	85075			485	71814	48031	16605	46202	05613	83705	86075		485	00050	03	+	+	
Aberporth	502	81923	58055	14509	864//	07721	88712			502	61732	66032	08408	36452	05734	83712	85365		502	00071	07	+	+	
Ross-on-Wye	627									627	71809	60022	13708	755//	05717	87625			627	00071	06	+	+	
Filton	628	62111	62011	19209	655//	06813	86626			628	71812	61012	14907	35508	05721	83620	87270		628	00071	06	+	+	
Rhoose	715	81908	75022	18509	855//	05816	88624			715	81907	80022	13908	854//	04714	88616			715	00071	07	+	+	
Chivenor	707	81713	69031	17809	25507	06819	82625	88275		707	71820	71012	12909	755//	05721	82620	87630		707	00091	07	+	+	
Mount Batten	827	72017	62021	19009	756//	07716	87630			827	72019	62022	13909	755//	07723	87625			827	00091	06	+	+	
St. Mawgan	817	51915	62012	17708	25501	06821	82620	85075		817	81816	62032	12109	855//	05724	88620			817	00080	07	+	+	
Scilly	804	21923	66011	16109	25500	07722	82623			804	71921	66022	10309	754//	07735	87618			804	00090	08	+	+	
Culdrose	809	32121	66011	18509	00901	06713	83070			809	82025	64021	12609	854//	06728	82715	88620		809	00080	07	+	+	
Guernsey	894	01911	66020	22108	00900	06715				894	71816	77031	17407	755//	06619	87623			894	00071	05	+	+	
Elmdon	534	81813	60022	17908	7552/	05814	87626			534	81815	80022	14108	854//	03619	88618			534	00071	06	+	+	
Cardington	559	82113	59022	20109	854//	05808	83618	88626		559	81906	59032	16007	864//	06617	84711	85712	88718	559	00061	04	+	+	
Wittering	462	72018	69022	18807	15508	05809	81620	87270		462	71708	62012	15107	754/2	06716	83713	86620		462	00070	05	+	+	
Watnall	354	42015	66011	16908	45500	07610	84620			354	72015	59011	13708	755//	05716	87624			354	00070	06	+	+	
Shawbury	414	71912	74012	15709	756//	06716	87642			414	71910	74032	11908	755//	05721	87623			414	00070	06	+	+	
Finningley	360	71812	56042	16010	55532	07814	82620	84635	87070	360	71713	69022	13008	60932	04717	86360	87070		360	00081	06	+	+	
Kilnsea	396	82023	59022	17908	8091/	07707	88460			396	82017	66032	15007	50977	05708	85360	88275		396	00060		+	+	
Leeming	257	82111	58046	13710	55677	06611	85647	88272		257	81814	59012	10309	5552/	06714	85624	88460		257	00081	07	+	+	
Tynemouth	262	82120	61022	12411	8097/	06614	88358			262	71818	61022	09109	7097/	05717	87358			262	00071	06	+	+	
Carlisle	222	32224	66016	10510	35600	07817	83631			222	61713	62031	06710	655//	06617	82625	86635		222	97091	07	ir <sub>o</sub>	+	
Valley	302	81935	48105	11809	863//	09613	86707	88711		302	81835	61022	06909	853//	08727	82708	84616	88643	302	00091	07	+	+	
Ringway	334	81915	65022	15109	855//	05820	83625	88650		334	71817	65031	11107	757//	04728	87650			334	00071	07	+	+	
Squires Gate	318									318	81717	6502/	09209	3567/	06722	83640	88462		318	97081	06	+	+	
Ronaldsway	204	82021	62206	10409	853//	08809	84709	86713	88620	204	81829	57605	05909	863//	07620	84708	88710		204	93081	07	d <sub>o</sub> r <sub>o</sub> d <sub>o</sub>	r <sub>o</sub> r <sub>o</sub> ir <sub>o</sub>	
Mull of Galloway	131	81842	66024	06908	874//	08712	88710			131	81842	60022	02208	873//	07722	88708			131	00071				
Eskdalemuir	162	82130	32616	09907	872//	07712	88703			162	82028	56216	05807	872//	07720	82705	88708		162	01061	06	rrr <sub>o</sub> r <sub>o</sub> ir <sub>o</sub>	ir <sub>o</sub>	
Prestwick	135	81718	66216	06509	853//	08815	81709	83712	85616	135	81823	66206	02109	863//	08625	82708	86709	88712	135	97081	08	ir <sub>o</sub>	id <sub>o</sub> d <sub>o</sub> r <sub>o</sub>	
Abbotsinch	140	82023	62606	05910	854//	08725	83616	88656		140	81825	66026	01610	854//	08728	83711	85714	88624	140	91061	05	ir <sub>o</sub> ir <sub>o</sub>	ir <sub>o</sub>	
Leuchars	171	80000	66026	06307	864//	05832	83710	86712	88714	171	72123	74212	02310	754//	07618	83715	87617		171	97061	05	r <sub>o</sub>	d <sub>o</sub> r <sub>o</sub>	
Dyce	091	81617	62605	06506	855//	04826	83620	88624		091	82118	65026	01509	854//	06715	83712	87616	88625	091	97051	05	id <sub>o</sub> ir <sub>o</sub>	ir <sub>o</sub> d <sub>o</sub> r <sub>o</sub>	
Lerwick	</																							



## DAILY WEATHER REPORT OF THE BRITISH METEOROLOGICAL OFFICE

No. 38457

Date of Issue Wednesday 8 March 1967

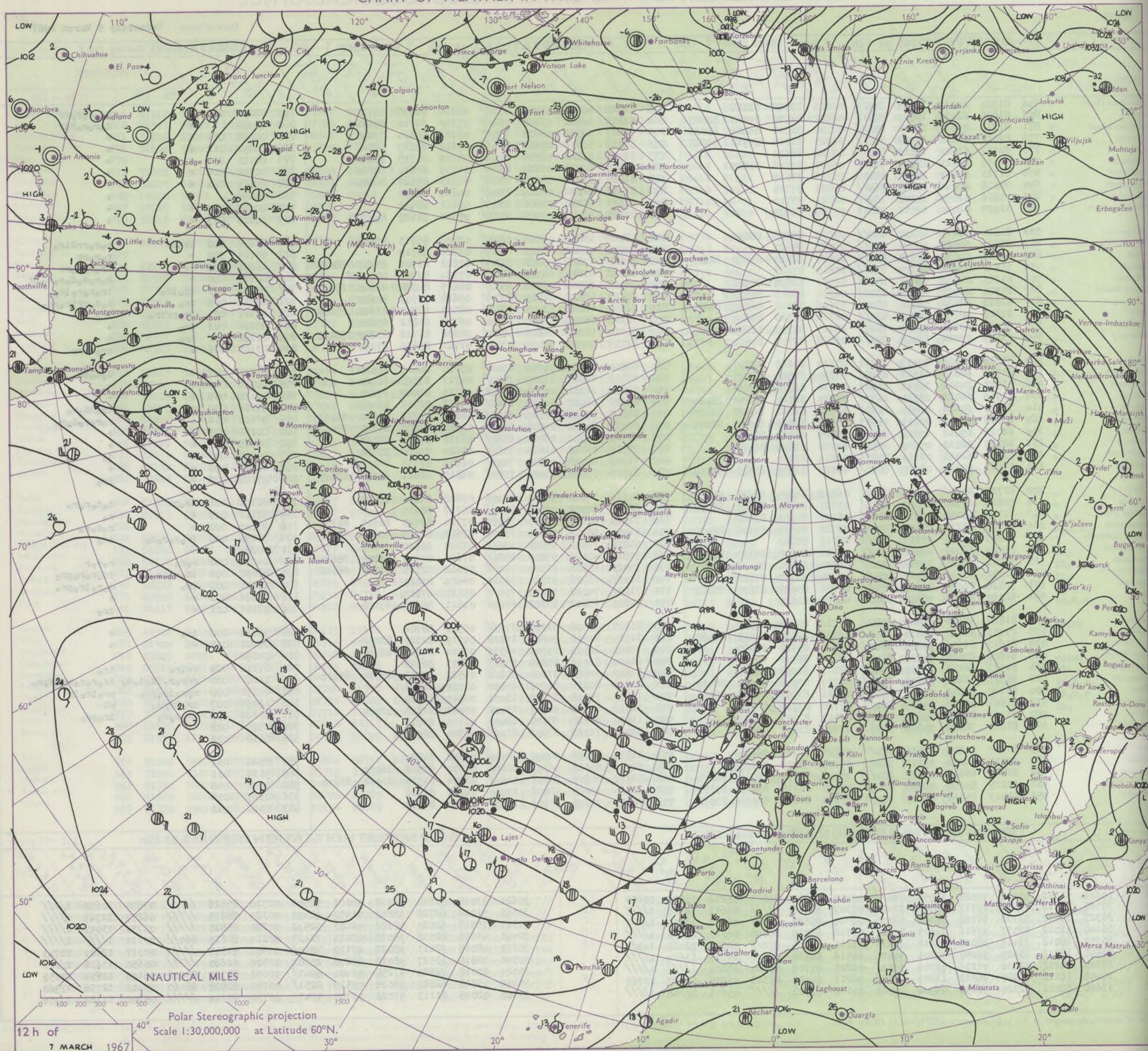
OBSERVATIONS at 12h										OBSERVATIONS at 18h										OBSERVATIONS during DAY					
7 March 1967										7 March 1967															
Station	iii	Nddrf	VVwwwW	PPPTT	N <sub>h</sub> C <sub>h</sub> MCH	T <sub>d</sub> T <sub>a</sub> app	8N <sub>s</sub> Ch <sub>s</sub> h <sub>s</sub>	8N <sub>s</sub> Ch <sub>s</sub> h <sub>s</sub>	8N <sub>s</sub> Ch <sub>s</sub> h <sub>s</sub>	iii	Nddrf	VVwwwW	PPPTT	N <sub>h</sub> C <sub>h</sub> MCH	T <sub>d</sub> T <sub>a</sub> app	8N <sub>s</sub> Ch <sub>s</sub> h <sub>s</sub>	8N <sub>s</sub> Ch <sub>s</sub> h <sub>s</sub>	8N <sub>s</sub> Ch <sub>s</sub> h <sub>s</sub>	iii	RR T x F	SSS	WEATHER			
																						09h-15h	15h-21h		
Boscombe Down	746	81921	64032	12108	854//	06626	83712	88616		746	81818	40502	07208	873//	06724	86708	88710		746	02092	000	+	id <sub>r</sub> o <sub>r</sub> orr		
Hurn	862	81809	62012	12909	853//	06722	82709	84710	88620	862	81613	56502	07409	854//	07726	87710	88614		862	03091		+	d <sub>r</sub> o <sub>r</sub> oRdr		
Thorney Island	871	81815	59031	14008	853//	07730	82708	84612	88615	871	71817	56052	08808	755//	07728	85620	87645		871	00091	011	+	+		
Gatwick	776	82013	62011	13908	854//	06825	81710	85712	88618	776	81812	56052	09607	854//	05618	82615	88622		776	00091	012	+	+		
Kew	775	82114	61021	13010	855//	06728	88620			775	81912	61022	08708	854//	05719	83715	88630		775	00101	004	+	+		
Heathrow	772	72017	66021	13210	714//	06727	81716	87825		772	81815	60022	08608	854//	04719	85614	88618		772	00101	009	+	+		
Mildenhall	578	61713	57021	12811	51401	05726	85818			578	81908	58031	08508	855//	04713	85620	88625		578	00121	064	+	+		
Wattisham	590	72016	48041	14308	764//	06823	87710			590	81912	44022	09506	854//	04614	88613			590	00091		+	+		
Gorleston	497	71816	32054	14607	764//	06721	87710			497	81921	56052	09606	855//	04611	88620			497	00090	019	+	+		
West Raynham	485	31922	62011	12511	21501	07729	82820			485	82118	58031	07907	855//	04612	82625	88628		485	00120	073	+	+		
Aberporth	502	81824	66212	03309	854//	05839	83618	88640		502	72015	66036	01408	6641/	07001	86715	87463		502	03091	000	ir <sub>r</sub> rr	r <sub>r</sub> o <sub>r</sub> rrRir <sub>o</sub>		
Ross-on-Wye	627	81811	66022	09009	855//	04723	88625			627	81612	48606	03509	874//	07724	88710			627	04101	000	+	r <sub>r</sub> o <sub>r</sub> err		
Filton	628	81815	74032	10609	854//	06625	82714	85618	88625	628	81613	37616	05408	853//	07623	81706	85707	88618	628	06091	000	+	ir <sub>r</sub> o <sub>r</sub> o <sub>r</sub> err		
Rhoose	715	71811	75022	09409	755//	05819	87623			715	81712	40615	04108	861//	07724	82702	88705		715	02101	000	+	d <sub>r</sub> o <sub>r</sub> d <sub>r</sub> o <sub>r</sub> o <sub>r</sub> o <sub>r</sub> ir		
Chivenor	707	81725	74032	08211	854//	06721	82618	88622		707	71908	66216	03610	6537/	08615	84708	86640	87360	707	96121	007	id <sub>o</sub> ir <sub>o</sub>	ir <sub>r</sub> o <sub>r</sub> o <sub>r</sub> id <sub>o</sub>		
Mount Batten	827	81920	61022	09410	854//	08721	85615	88630		827	82415	56636	04209	853//	09618	83708	80620		827	06111	000	ir <sub>o</sub>	d <sub>o</sub> o <sub>r</sub> ir <sub>o</sub> pr <sub>o</sub>		
St. Mawgan	817	81823	62032	06710	854//	07626	82612	86620	88640	817	71910	61016	03409	3847/	08509	81815	83626	87459	817	01111	001	ir <sub>r</sub> rrir <sub>o</sub>	ir <sub>o</sub>		
Scilly	804	81823	58026	05210	854//	08722	85710	88614		804	52514	66016	03309	58400	06708	81812	85623		804	95111	003	ir <sub>o</sub>	+		
Culdrose	809	82025	60216	07810	7547/	08725	83710	86615	88358	809	82114	61026	04609	3842/	08606	81712	83620	88458	809	01112	001	ir <sub>o</sub>	+		
Guernsey	894	71619	72022	13008	753//	06628	82707	87614		894	81717	70022	07409	3577/	07721	83656	87360		894	03101	006	+	ir <sub>o</sub> irrr		
Elmdon	534	71816	63022	09409	35438	05733	83618	87270		534	81814	62032	04709	854//	05725	86615	88618		534	01101	004	+	d <sub>o</sub> d <sub>o</sub> dr		
Cardington	559	61915	62012	11512	41406	06734	84816	86075		559	81811	61012	07309	3552/	04717	83623	88460		559	00120	044	+	+		
Wittering	462	51922	74012	10711	21601	05732	82830	84072		462	81817	62022	06609	755/2	04715	83620	87630		462	00120	035	+	+		
Watnall	354	81916	66022	08910	2157/	06729	82820	85359	88464	354	81711	66022	04608	2642/	05618	82712	88462		354	97111	000	+	ir <sub>o</sub> id <sub>o</sub> o		
Shawbury	414	71819	70012	06610	38516	04732	82820	84462	87270	414	71817	59616	02409	6545/	06614	84712	85630	86360	414	97111	014	+	r <sub>r</sub> o <sub>r</sub> o <sub>r</sub> o <sub>r</sub> o		
Finningley	360	81816	66012	08511	11537	05730	81825	84362	88270	360	81717	64032	04509	25627	05614	82632	85465	88272	360	00121	003	+	+		
Kilnsea	396	62023	59012	10310	30978	06729	83360	86275		396	81920	48032	06009	6567/	06713	86630	88360		396	00120	037	+	+		
Leeming	257	82115	62032	06710	3551/	04720	83625	88465		257	71718	58152	01610	756//	05620	84630	87650		257	00110	000	+	jp		
Tynemouth	262	71922	61022	05310	7097/	02614	87359			262	71911	48042	01610	7097/	02609	87358			262	00111	000	+	+		
Carlisle	222	71813	62012	03210	4857/	03825	81822	83633	87364	222	81515	59606	98409	7557/	06819	82621	85628	87640	222	97111	000	+	ir <sub>o</sub>		
Valley	302	81735	66216	02309	7547/	06722	82614	87625	88357	302	61926	70016	98709	15406	07808	81616	86270		302	02101	001	ir <sub>r</sub> rr	d <sub>o</sub> d <sub>o</sub> o <sub>r</sub> o		
Ringway	334	81816	60022	07309	5557/	03721	81620	85625	88462	334	81820	60032	02009	854//	05717	88617			334	97111	007	+	r <sub>o</sub>		
Squires Gate	318	71720	65022	04810	1577/	06727	81650	87463		318	71719	62212	00210	7557/	07714	82625	86635	86359	318	97121	000	+	r <sub>o</sub> d <sub>o</sub> o		
Ronaldsway	204	81831	63216	01409	7542/	06728	81714	87616	88458	204	51924	65016	96809	35402	07612	82713	83650	85070	204	97091	000	ir <sub>r</sub> o <sub>r</sub> o <sub>r</sub> o <sub>d</sub> o	id <sub>o</sub>		
Mull of Galloway	131	81845	66022	97207	874//	06719	88710			131	61838	74012	93908	656//	07205	86630			131	00081					
Eskdalemuir	162	71924	66016	02608	784//	04722	81818	85630	87645	162	81825	40636	97807	882//	07621	83705	86709	88625	162	04081	000	r <sub>o</sub> r <sub>o</sub>	r <sub>o</sub> r <sub>o</sub> r		
Prestwick	135	71724	62605	97709	754//	06730	81711	86616	87635	135	71920	65806	93509	784//	07612	82714	85822	86642	135	97091	002	id <sub>o</sub> o <sub>r</sub> o <sub>r</sub> ir <sub>o</sub>	id <sub>o</sub> o <sub>r</sub> o <sub>r</sub> o <sub>r</sub> pr <sub>o</sub>		
Abbotsinch	140	71831	62216	97910	754//	05725	82718	87620		140	31927	66806	93110	68330	06619	81820			140	97111	001	ir <sub>o</sub>	d <sub>o</sub> o <sub>r</sub> o <sub>r</sub> o <sub>r</sub> pr <sub>o</sub>		
Leuchars	171	72026	70016	99710	3557/	05724	81622	83630	85359	171	71824	74022	95110	755//	05725	87622			171	00101	000	+	+		
Dyce	091	62029	66016	98410	35531	06723	83620			091	71819	65602	95308	6567/	04821	86632	87360		091	97111	021	+	ir <sub>o</sub>		
Lerwick	005	81822	48606	96007	5722/	07713	85705	88550		005	81727	48106	92507	873//	06508	88708			005	96082	000	ir <sub>o</sub>	+		
Wick	075	71713	80022	94910	6567/	06723	84630	84650	87460	075	31724	80012	90009	15532	04719	81625	83072		075	00101	015	+	+		
Sule Skerry	010	81613	81606	92309	5657/	08730	85720	88360		010	72002	82026	89309	4557/	07724	84620	87360		010	04092					
Cape Wrath	049	81806	74636	91010	874//	09721	88710			049	61409	83016	85508	655//	06733	86625			049	07112	000	rrir <sub>o</sub>	ir <sub>o</sub>		
Stornoway	026	81913	66216	91209	853//	08617	83708	88617		026	81823	30656	87105	852//	04522	83705	85710	88618	026	14102	000	rrrr <sub>r</sub> o <sub>r</sub> id <sub>o</sub> d <sub>o</sub> d <sub>o</sub>	ir <sub>r</sub> o <sub>r</sub> o <sub>r</sub> rrRRpr <sub>o</sub>		
Benbecula	022	81722	66606	89808	5532/	08719	83708	85630	88459	022	21723	80216	84707	25500	03729	81623			022	05091	000	r <sub>o</sub> r <sub>o</sub> ir <sub>o</sub> pr <sub>o</sub>	r <sub>o</sub> ir <sub>o</sub> ir		
Tiree	100	81720	62616	91408	6632/	08811	83707	85712	88550	100	11731	75018	87207	18400	04610	81710			100	16092	007	ir <sub>o</sub> RRpr <sub>o</sub>	rR		
Aldergrove	917	81824	66216	95709	854//	07720	83710	88614		917	32017	80018	93807	18402	03022	81818	83070		917	01101	015	ir <sub>o</sub> d <sub>o</sub> o	ir <sub>o</sub> pr <sub>o</sub>		
Malin	980	71917	85216	92209	724//	07717	83714	87817		980	11830	85028	88808	18400	03710	81818			980	0511	022				
Belmullet	976	81927	78036	90009	3247/	05720	83819	88459		976	62030	74028	87608	634//	04500	86918			976	0110	029				
Birr	965	81717	70606	94410	874//	07725	87711	88623		965	21810	80028	94908	28500	02502	81820			965	0510	037				
Dublin	969	71818	64216	97111	7642/	07738	83717	87633		969	62010	80018	96309	38502	03304	83822	86070		969	9112	011				
Shannon	962	82117	66616	95607	854//	05508	83711	86714	88620	962	52019	80808	95108	534//	03204	81715									

Code FM 21.C		OCEAN WEATHER STATION REPORTS at 12h												OCEAN WEATHER STATION REPORTS at 18h											
O.W.S.	YQL <sub>a</sub> L <sub>a</sub> L <sub>a</sub>	L <sub>o</sub> L <sub>o</sub> L <sub>o</sub> GG	Nddrr	VVwwW	PPPTT	NCh <sub>L</sub> C <sub>M</sub> H	D <sub>S</sub> V <sub>S</sub> app	8N <sub>S</sub> Ch <sub>S</sub> h <sub>S</sub>	8N <sub>S</sub> Ch <sub>S</sub> h <sub>S</sub>	OT <sub>S</sub> T <sub>S</sub> T <sub>S</sub> d	Id <sub>w</sub> d <sub>w</sub> P <sub>w</sub> H <sub>w</sub>	Id <sub>w</sub> d <sub>w</sub> P <sub>w</sub> H <sub>w</sub>	O.W.S.	YQL <sub>a</sub> L <sub>a</sub> L <sub>a</sub>	L <sub>o</sub> L <sub>o</sub> L <sub>o</sub> GG	Nddrr	VVwwW	PPPTT	NCh <sub>L</sub> C <sub>M</sub> H	D <sub>S</sub> V <sub>S</sub> app	8N <sub>S</sub> Ch <sub>S</sub> h <sub>S</sub>	8N <sub>S</sub> Ch <sub>S</sub> h <sub>S</sub>	OT <sub>S</sub> T <sub>S</sub> T <sub>S</sub> d	Id <sub>w</sub> d <sub>w</sub> P <sub>w</sub> H <sub>w</sub>	Id <sub>w</sub> d <sub>w</sub> P <sub>w</sub> H <sub>w</sub>
A	30621	33312	71012	97028	96050	784//	00400	83810	83823	06252	11121	10653	A	30621	33018	52610	98018	94001	58500	00710	85826	////	05855	10652	1////
B	30565	51012	72422	97717	98053	72400	00307	87815	////	06657	12346	1////	B	30565	51018	62728	98858	01453	62400	00329	86815	////	06257	12747	1////
C	30527	35512	53133	97162	00403	52500	00010	85820	////	05752	17951	1////	C	30527	35518	63020	98022	02403	52532	00220	85820	////	05753	13047	1////
D	30440	41012	82537	97616	04015	5742/	00312	85815	88540	00313	12449	1////	D	30440	41018	82538	98026	07014	11435	00214	81815	860//	00111	1////	1////
E	30350	48012	72410	98022	27218	12438	21110	81815	872//	00216	12422	149/3	E	30350	48018	72411	98022	27119	18406	00607	81815	////	00317	12421	12743
I	30591	18812	73629	97258	85206	59470	00516	84910	////	05703	13634	1////	I	30590	18818	33527	98018	85206	25501	00500	82620	////	05650	13636	1////
J	30525	20212	82830	97216	92706	5732/	00225	85706	88520	05804	1////	1////	J	30524	20018	72820	97258	93404	6947/	00003	85710	85918	06103	12834	12258
K	30449	16112	62825	96812	11609	4957/	00211	84920	85362	05805	12857	12769	K	30449	15818	82823	98038	09510	2251/	00707	82828	88460	05403	12756	17960
M	33660	02012	52320	98158	97904	49560	00112	84923	////	05651	12346	1////	M	33660	02018	81113	97022	93705	5747/	00732	85714	////	05302	11122	14956

All times of observation printed in this publication are GREENWICH MEAN TIME.



# CHART OF WEATHER IN PART OF NORTHERN HEMISPHERE



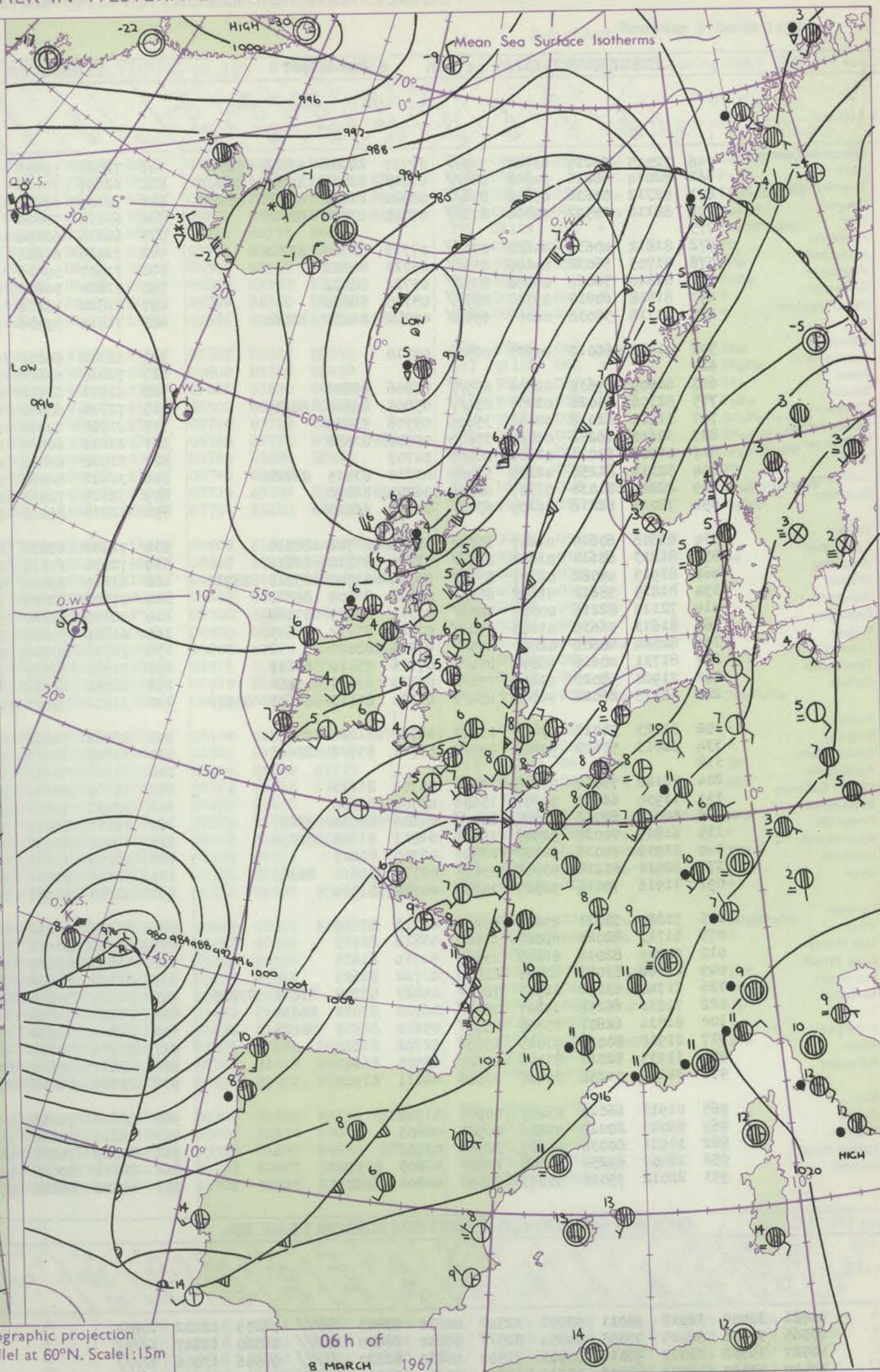
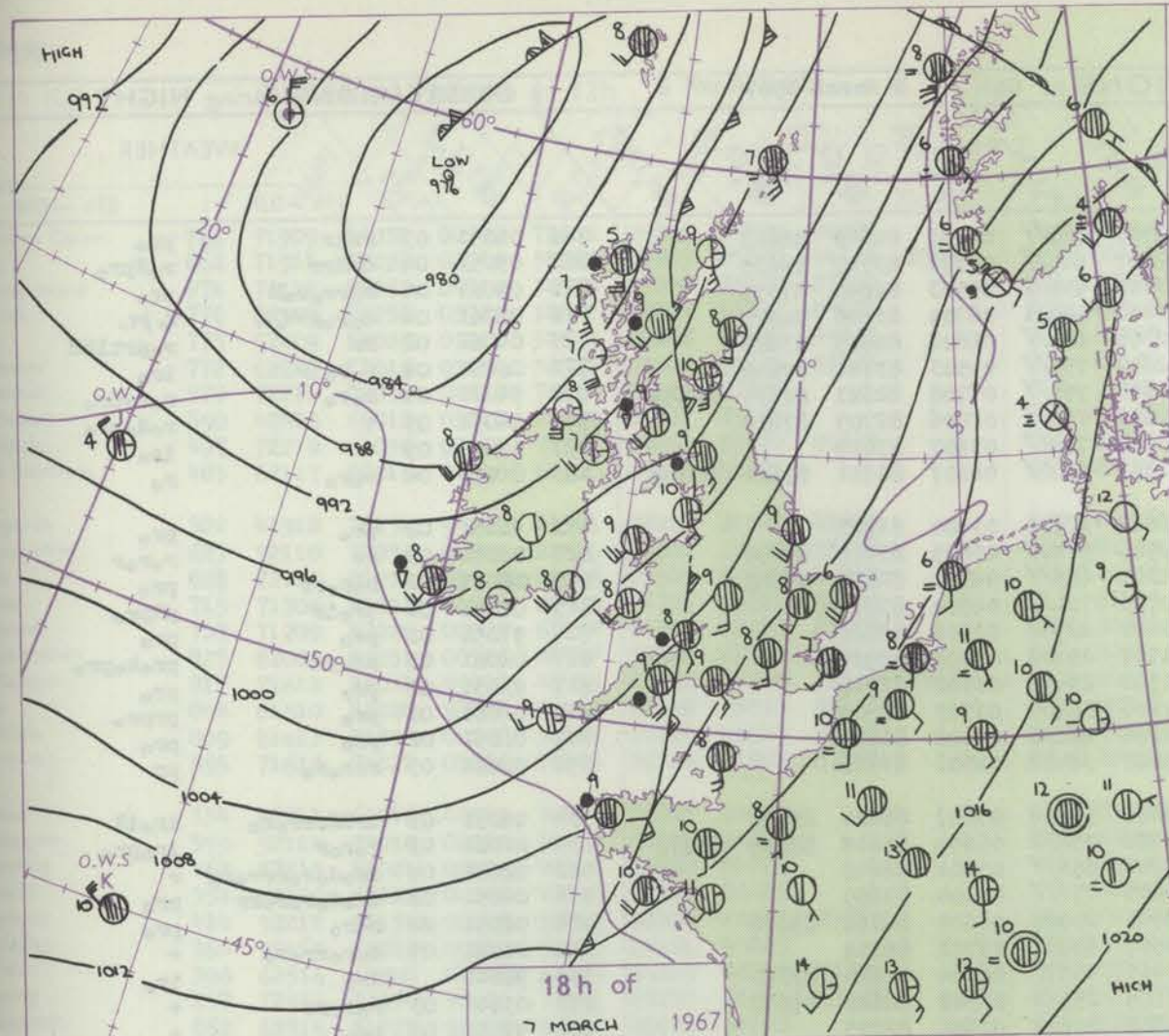
12 h of  
7 MARCH 1967

Polar Stereographic projection  
Scale 1:30,000,000 at Latitude 60°N.

ion  
ols  
ID  
nd  
ount  
(mm)  
0  
1  
2  
3  
4  
5  
6  
7  
8  
9  
10  
11  
12  
13  
14  
15  
16  
17  
18  
19  
20  
21  
22  
23  
24  
25  
26  
27  
28  
29  
30  
31  
32  
33  
34  
35  
36  
37  
38  
39  
40  
41  
42  
43  
44  
45  
46  
47  
48  
49  
50  
51  
52  
53  
54  
55  
56  
57  
58  
59  
60  
61  
62  
63  
64  
65  
66  
67  
68  
69  
70  
71  
72  
73  
74  
75  
76  
77  
78  
79  
80  
81  
82  
83  
84  
85  
86  
87  
88  
89  
90  
91  
92  
93  
94  
95  
96  
97  
98  
99  
100  
101  
102  
103  
104  
105  
106  
107  
108  
109  
110  
111  
112  
113  
114  
115  
116  
117  
118  
119  
120  
121  
122  
123  
124  
125  
126  
127  
128  
129  
130  
131  
132  
133  
134  
135  
136  
137  
138  
139  
140  
141  
142  
143  
144  
145  
146  
147  
148  
149  
150  
151  
152  
153  
154  
155  
156  
157  
158  
159  
160  
161  
162  
163  
164  
165  
166  
167  
168  
169  
170  
171  
172  
173  
174  
175  
176  
177  
178  
179  
180  
181  
182  
183  
184  
185  
186  
187  
188  
189  
190  
191  
192  
193  
194  
195  
196  
197  
198  
199  
200  
201  
202  
203  
204  
205  
206  
207  
208  
209  
210  
211  
212  
213  
214  
215  
216  
217  
218  
219  
220  
221  
222  
223  
224  
225  
226  
227  
228  
229  
230  
231  
232  
233  
234  
235  
236  
237  
238  
239  
240  
241  
242  
243  
244  
245  
246  
247  
248  
249  
250  
251  
252  
253  
254  
255  
256  
257  
258  
259  
260  
261  
262  
263  
264  
265  
266  
267  
268  
269  
270  
271  
272  
273  
274  
275  
276  
277  
278  
279  
280  
281  
282  
283  
284  
285  
286  
287  
288  
289  
290  
291  
292  
293  
294  
295  
296  
297  
298  
299  
300  
301  
302  
303  
304  
305  
306  
307  
308  
309  
310  
311  
312  
313  
314  
315  
316  
317  
318  
319  
320  
321  
322  
323  
324  
325  
326  
327  
328  
329  
330  
331  
332  
333  
334  
335  
336  
337  
338  
339  
340  
341  
342  
343  
344  
345  
346  
347  
348  
349  
350  
351  
352  
353  
354  
355  
356  
357  
358  
359  
360  
361  
362  
363  
364  
365  
366  
367  
368  
369  
370  
371  
372  
373  
374  
375  
376  
377  
378  
379  
380  
381  
382  
383  
384  
385  
386  
387  
388  
389  
390  
391  
392  
393  
394  
395  
396  
397  
398  
399  
400  
401  
402  
403  
404  
405  
406  
407  
408  
409  
410  
411  
412  
413  
414  
415  
416  
417  
418  
419  
420  
421  
422  
423  
424  
425  
426  
427  
428  
429  
430  
431  
432  
433  
434  
435  
436  
437  
438  
439  
440  
441  
442  
443  
444  
445  
446  
447  
448  
449  
450  
451  
452  
453  
454  
455  
456  
457  
458  
459  
460  
461  
462  
463  
464  
465  
466  
467  
468  
469  
470  
471  
472  
473  
474  
475  
476  
477  
478  
479  
480  
481  
482  
483  
484  
485  
486  
487  
488  
489  
490  
491  
492  
493  
494  
495  
496  
497  
498  
499  
500  
501  
502  
503  
504  
505  
506  
507  
508  
509  
510  
511  
512  
513  
514  
515  
516  
517  
518  
519  
520  
521  
522  
523  
524  
525  
526  
527  
528  
529  
530  
531  
532  
533  
534  
535  
536  
537  
538  
539  
540  
541  
542  
543  
544  
545  
546  
547  
548  
549  
550  
551  
552  
553  
554  
555  
556  
557  
558  
559  
560  
561  
562  
563  
564  
565  
566  
567  
568  
569  
570  
571  
572  
573  
574  
575  
576  
577  
578  
579  
580  
581  
582  
583  
584  
585  
586  
587  
588  
589  
590  
591  
592  
593  
594  
595  
596  
597  
598  
599  
600  
601  
602  
603  
604  
605  
606  
607  
608  
609  
610  
611  
612  
613  
614  
615  
616  
617  
618  
619  
620  
621  
622  
623  
624  
625  
626  
627  
628  
629  
630  
631  
632  
633  
634  
635  
636  
637  
638  
639  
640  
641  
642  
643  
644  
645  
646  
647  
648  
649  
650  
651  
652  
653  
654  
655  
656  
657  
658  
659  
660  
661  
662  
663  
664  
665  
666  
667  
668  
669  
670  
671  
672  
673  
674  
675  
676  
677  
678  
679  
680  
681  
682  
683  
684  
685  
686  
687  
688  
689  
690  
691  
692  
693  
694  
695  
696  
697  
698  
699  
700  
701  
702  
703  
704  
705  
706  
707  
708  
709  
710  
711  
712  
713  
714  
715  
716  
717  
718  
719  
720  
721  
722  
723  
724  
725  
726  
727  
728  
729  
730  
731  
732  
733  
734  
735  
736  
737  
738  
739  
740  
741  
742  
743  
744  
745  
746  
747  
748  
749  
750  
751  
752  
753  
754  
755  
756  
757  
758  
759  
760  
761  
762  
763  
764  
765  
766  
767  
768  
769  
770  
771  
772  
773  
774  
775  
776  
777  
778  
779  
780  
781  
782  
783  
784  
785  
786  
787  
788  
789  
790  
791  
792  
793  
794  
795  
796  
797  
798  
799  
800  
801  
802  
803  
804  
805  
806  
807  
808  
809  
810  
811  
812  
813  
814  
815  
816  
817  
818  
819  
820  
821  
822  
823  
824  
825  
826  
827  
828  
829  
830  
831  
832  
833  
834  
835  
836  
837  
838  
839  
840  
841  
842  
843  
844  
845  
846  
847  
848  
849  
850  
851  
852  
853  
854  
855  
856  
857  
858  
859  
860  
861  
862  
863  
864  
865  
866  
867  
868  
869  
870  
871  
872  
873  
874  
875  
876  
877  
878  
879  
880  
881  
882  
883  
884  
885  
886  
887  
888  
889  
890  
891  
892  
893  
894  
895  
896  
897  
898  
899  
900  
901  
902  
903  
904  
905  
906  
907  
908  
909  
910  
911  
912  
913  
914  
915  
916  
917  
918  
919  
920  
921  
922  
923  
924  
925  
926  
927  
928  
929  
930  
931  
932  
933  
934  
935  
936  
937  
938  
939  
940  
941  
942  
943  
944  
945  
946  
947  
948  
949  
950  
951  
952  
953  
954  
955  
956  
957  
958  
959  
960  
961  
962  
963  
964  
965  
966  
967  
968  
969  
970  
971  
972  
973  
974  
975  
976  
977  
978  
979  
980  
981  
982  
983  
984  
985  
986  
987  
988  
989  
990  
991  
992  
993  
994  
995  
996  
997  
998  
999  
1000



# CHARTS OF WEATHER IN WESTERN EUROPE



Polar Stereographic projection  
one standard parallel at 60°N. Scale: 1:5m

0 100 200 300 400

## GENERAL SYNOPTIC DEVELOPMENT

The depression northwest of Scotland yesterday has continued moving northeast into the Norwegian Sea. The associated cold front has now cleared all districts of the British Isles and is expected to continue across the North Sea, but its eastward progress was delayed for a time yesterday as small waves travelled northwards along it. The wave depression that passed near O.W.S. 'D' yesterday

has continued deepening and is turning on a more northeasterly track. It is expected to cross northwest France and by midday tomorrow be centred near the eastern English Channel as an intense feature. Its associated occluding frontal system will move east into France and the western Mediterranean, but warm frontogenesis is expected to take place to the northeast of the low centre.

Issued at midday Wednesday 8

March 1967



# DAILY WEATHER REPORT OF THE BRITISH METEOROLOGICAL OFFICE (contd.)

Code FM I.I.C.		OBSERVATIONS at 00h 8 March 1967										OBSERVATIONS at 06h 8 March 1967										OBSERVATIONS during NIGHT					
Station		iii	Nddff	VVwww	PPPTT	N <sub>h</sub> Ch <sub>s</sub> h <sub>s</sub>	T <sub>d</sub> app	8N <sub>s</sub> Ch <sub>s</sub> h <sub>s</sub>	8N <sub>s</sub> Ch <sub>s</sub> h <sub>s</sub>	8N <sub>s</sub> Ch <sub>s</sub> h <sub>s</sub>	iii	Nddff	VVwww	PPPTT	N <sub>h</sub> Ch <sub>s</sub> h <sub>s</sub>	T <sub>d</sub> app	8N <sub>s</sub> Ch <sub>s</sub> h <sub>s</sub>	8N <sub>s</sub> Ch <sub>s</sub> h <sub>s</sub>	8N <sub>s</sub> Ch <sub>s</sub> h <sub>s</sub>	iii	RRT <sub>n</sub> T <sub>e</sub>	T <sub>g</sub> T <sub>g</sub>	WEATHER				
																								21h — 03h	03h — 09h		
Boscombe Down		746	72015	69215	03707	773//	07717	84706	85709	86712	746	72011	59801	02505	785//	04503	84820	86628		746	04051	03	rrir		pr		
Hurn		862	82014	68216	04308	853//	07713	82708	84715	88647	862	62107	70036	02807	684//	05502	83710	84630		862	05051	04	drRrr		roRpr		
Thorney Island		871	82312	56632	05308	852//	08820	82704	85705	88627	871	72309	66256	03806	45602	05503	84640	87075		871	04061	04	roRrrroR		pr		
Gatwick		776	82112	25592	05308	872//	07725	83704	88706		776	62112	70016	03208	48401	06704	83816	84075		776	03061	04	doRrodrro		ro pr		
Kew		775									775	62110	62256	02708	684//	06604	84815	83625		775	04062	02	rr		roprtlRH		
Heathrow		772	81812	40636	04608	873//	07717	83707	88712		772	71910	61606	02607	754//	05503	83711	87640		772	06051	04	roRroir		ir		
Mildenhall		578	81705	58032	04108	855//	05723	88623			578	71907	59016	01608	755//	07708	82623	83635	85656	578	94071	04	roRro		roRpr		
Wattisham		590	81810	56022	05008	855//	05722	88622			590	71810	56206	02807	752//	07606	82705	87610		590	94051	05	+		roRpr		
Gorleston		497	81818	60012	05707	857//	05725	88650			497	71814	58216	03107	754//	07607	87619			497	92061	05	+		ir		
West Raynham		485	81718	58032	04007	6552/	05722	86625	88460		485	71914	59036	01307	6647/	06607	86711	85640	87362	485	01051	04	roRro		ro		
Aberporth		502	01912	66016	99905	00900	04710				502	12012	66038	98604	12500	03400	81820			502	91031	02	pr		pr		
Ross-on-Wye		627									627	72010	63626	99906	5742/	05605	85715	87458		627	02051	03	rr		roRor		
Filton		628	81909	59636	02808	855//	07806	88625			628	61911	63258	01305	685//	04504	82825	85640		628	04051	02	roRorrr		pr		
Rhoose		715	82306	81026	02207	854//	05805	86616	88635		715	72706	60808	00705	724//	04504	87815			715	02041	01	ir	ir	prpr		
Chivenor		707	31812	62018	02307	35600	05706	83635			707	21708	74258	01005	28500	03302	82825			707	97051	01	pr		pr		
Mount Batten		827	32610	66256	02807	35800	05706	83657			827	22416	66018	01507	29402	05000	82915			827	02061	03	pr	pr	prropr		
St. Mawgan		817	01908	80011	02606	00900	04707				817	21908	82018	01504	29400	03502	82918			817	91031	02	pr		pr		
Scilly		804	52314	81258	02208	58400	03712	83815	83620		804	32412	82028	01206	38400	03503	83815			804	01061	02	pr		prpr		
Culdrose		809	22214	81038	03707	22500	06704	82820			809	32315	72038	02306	28410	02502	81818			809	01051	02	pr		pr		
Guernsey		894	72015	82216	06209	6547/	07610	86613			894	32315	81018	05007	38402	04503	83816			894	02061	05	rrrrro		pr		
Elmdon		534	81808	60615	01407	3732/	07819	83706	88530		534	71908	62036	00306	55602	05607	85634	85072		534	06051	03	irRRrrrrro		ir		
Cardington		559	81813	68611	03008	854//	07724	85712	88616		559	72010	61016	01406	38432	05604	81818	83648	85072	559	01061	03	roRor		irpr		
Wittering		462	81915	48582	02307	873//	06724	83707	85710	88712	462	61810	69016	00706	656//	05604	86640			462	02051	04	irRroRrrrrro		r		
Watnall		354	81815	58612	01107	853//	07823	83708	88627		354	71907	62036	99806	757//	05504	87650			354	04051	02	irRroRroRrr		pr		
Shawbury		414	72110	82216	00307	7097/	05711	86359	87462		414	42110	82038	98705	20962	03609	82360	83070		414	02051	02	rrro		pr		
Finningley		360	81613	56636	01108	854//	07720	81712	88640		360	61806	59016	99507	6093/	05703	86359			360	01061	05	doRrrrrro		+		
Kilnsea		396	82024	48602	02807	855//	05716	88625			396	72112	63016	00107	4557/	06604	84625	87360		396	96041		ir		ir		
Leeming		257	81711	40616	98808	854//	07715	85711	88617		257	71910	66036	97405	25501	03502	82620	86070		257	03041	03	roRorrr		+		
Tynemouth		262	71920	58022	99209	756//	05713	87635			262	22012	66028	97806	00908	02601	82275			262	97051	00	pr		+		
Carlisle		222	62115	66026	96508	454/2	01710	81717	84635	85073	222	31911	74031	95206	38500	02603	81822	83633		222	97051	01	+		pr		
Valley		302	52123	74012	97408	15570	06710	81624	85468		302	22024	74018	96006	29463	04707	81912			302	01051	04	+		prprh		
Ringway		334	82013	57622	99708	853//	07711	85708	88618		334	31908	70736	98904	30930	03603	83362			334	01041	03	roRor		+		
Squires Gate		318									318	71611	7003/	96905	756//	03508	87640			318	97041	02			pr		
Ronaldsway		204	72120	75012	96208	16408	05704	81713			204	12121	80031	94007	18400	03711	81816			204	00061	04	+		+		
Mull of Galloway		131	11930	66012	94207	15600	05704	81630			131	52032	79031	92806	55600	04703	85630			131	00051				+		
Eskdalemuir		162	82021	62016	96005	854//	04806	85710	88627		162	72015	66011	94105	783//	04608	85708	87625		162	97041	03	ro		pr		
Prestwick		135	61817	74038	92907	15606	04811	81645	86070		135	12012	80011	91805	15500	03809	81626			135	00051	03	+		+		
Abbotsinch		140	11919	74038	92307	11500	03709	81825			140	62015	74011	91406	65500	02301	86622			140	97051	04	+		ir		
Leuchars		171	62013	83216	93008	3567/	02715	83630	86363		171	52116	83031	91305	15631	02504	81630	84075		171	97041	02	ro		+		
Dyce		091	11916	70016	92907	15600	04714	81634			091	42314	62031	90605	35630	01609	83630			091	97051	03	ro		+		
Lerwick		005	51829	58021	89207	55400	06713	85615			005	61829	59022	84506	55402	05726	85618			005	00061	05	+		+		
Wick		075	11713	82021	88007	15600	03816	81635			075	11926	80011	83106	15600	02721	81645			075	00061	04	+		+		
Sule Skerry		010	12019	82018	86107	15500	04714	81625			010	11813	82020	80707	15500	05724	81625			010	00061	04					
Cape Wrath		049	21816	83020	83306	25500	03722	82625			049	62333	83808	77305	634//	05724	86918			049	93042	03	+		pr		
Stornoway		026	71740	63808	82907	783//	04827	83708	83818	87626	026	32422	70256	80906	32400	05303	83816			026	01052	04	pr	ir	pr		
Benbecula		022	71833	66258	79807	784//	06722	83818	86637		022	22725	74258	84906	29400	04247	82918			022	02031	02	pr	pr	pr		
Tiree		100	81834	62801	85008	884//	05610	82818	88625		100	22814	70258	87506	29400	05224	81918			100	06051						



# DAILY WEATHER REPORT OF THE BRITISH METEOROLOGICAL OFFICE

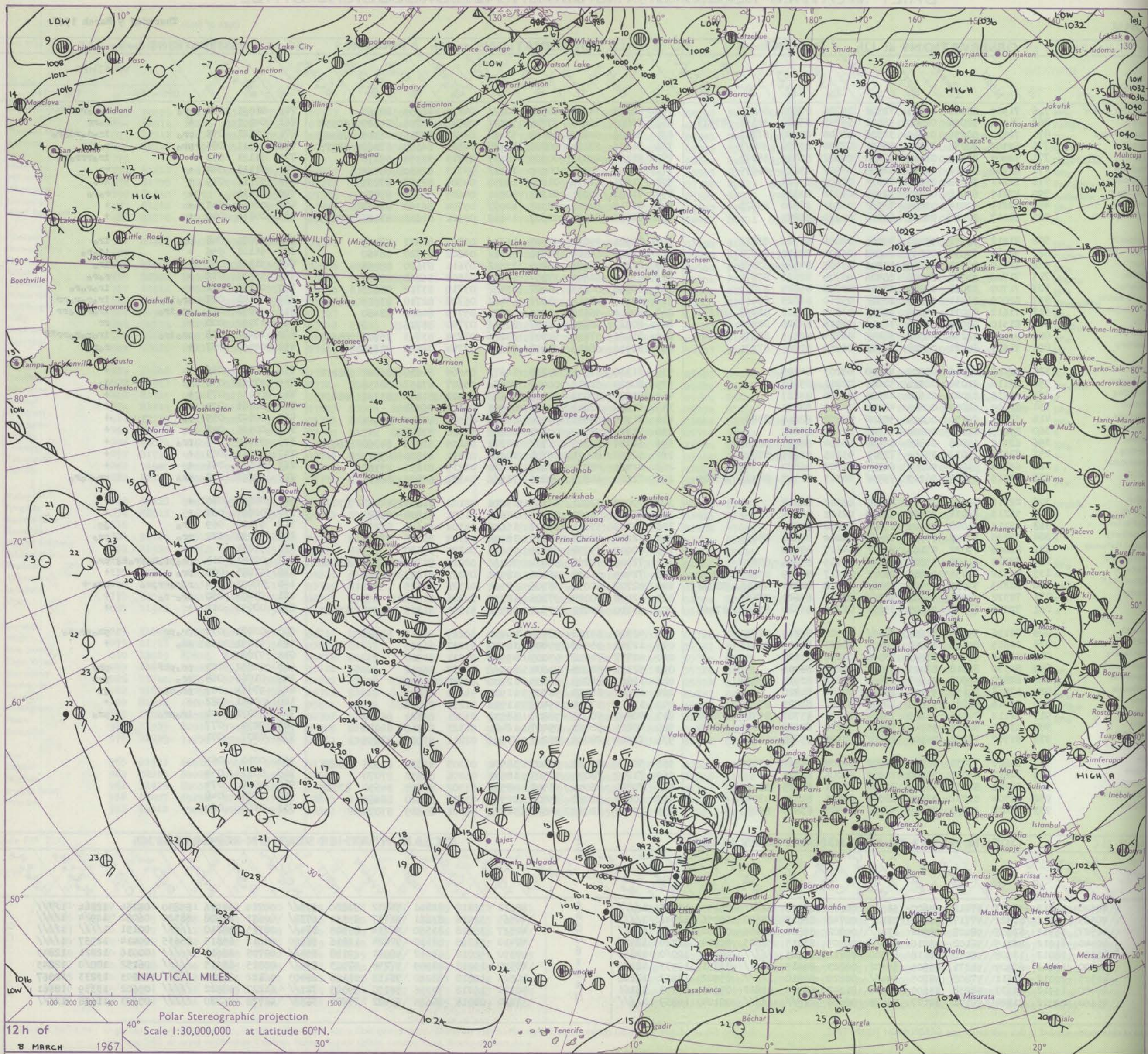
No. 38458

Date of Issue Thursday 9 March 1967

OBSERVATIONS at 12h 8 March 1967										OBSERVATIONS at 18h 8 March 1967										OBSERVATIONS during DAY				
Station	iii	Nddff	VVwww	PPPTT	N <sub>h</sub> L <sub>h</sub> C <sub>M</sub> H	T <sub>d</sub> T <sub>d</sub> app	8N <sub>s</sub> Ch <sub>s</sub> h <sub>s</sub>	8N <sub>s</sub> Ch <sub>s</sub> h <sub>s</sub>	8N <sub>s</sub> Ch <sub>s</sub> h <sub>s</sub>	iii	Nddff	VVwww	PPPTT	N <sub>h</sub> L <sub>h</sub> C <sub>M</sub> H	T <sub>d</sub> T <sub>d</sub> app	8N <sub>s</sub> Ch <sub>s</sub> h <sub>s</sub>	8N <sub>s</sub> Ch <sub>s</sub> h <sub>s</sub>	8N <sub>s</sub> Ch <sub>s</sub> h <sub>s</sub>	iii	RRT x x E	SSS	WEATHER		
																						09h-15h	15h-21h	
Boscombe Down	746	71909	82038	02509	72502	04706	87820	86075		746	80910	74028	98907	80977	04719	82359	88462		746	01091	032	pro	ro r o r r	
Hurn	862	71911	82038	02909	58532	05705	85820	84363	85075	862	80807	56606	97708	55327	06726	83708	84620	88558	862	04101		+	ro r r	
Thorney Island	871	72114	80252	04310	32536	07000	83820	87280		871	80808	64602	99108	57427	06623	82715	85818	88460	871	02121	058	pro	ir o d o r d o r o	
Gatwick	776	62309	70258	03709	38501	07804	83820	84075		776	81006	68032	00308	70977	04820	84359	87462	88275	776	02111	063	pro	ro r o r	
Kew	775	52409	82029	03411	32605	04802	83830	84275		775	81305	69032	00309	40977	03713	83358	88270		775	01121	054	+	ir o r r r o r o	
Heathrow	772	62212	82016	03010	32505	03602	83825	86075		772	81107	70032	00009	25717	03713	82650	88465		772	01111	044	+	rr	
Mildenhall	578	72211	78038	02610	72577	03400	87823			578	71501	62022	01609	20938	04504	82367	87275		578	97111	039	+	ir o	
Wattisham	590	42415	69018	03010	32501	03801	83825			590	71407	69021	01808	20941	04605	82365	87075		590	01111		+	ro r o	
Gorleston	497	72219	62036	03009	78577	04803	84820	85625		497	81710	62032	02507	60977	05704	86360	88275		497	00110	047	+	+	
West Raynham	485	62117	80016	02109	68500	05302	85825			485	81705	66032	01607	14647	03501	81635	83366	88275	485	00110	049	+	+	
Aberporth	502	41912	78251	99309	49501	02001	81920	83822		502	80906	89031	97507	11527	03707	81822	88459		502	97091	048	pro	ir o	
Ross-on-Wye	627	52110	77036	00809	22605	03801	82830	83278		627	81104	66502	98708	56527	04602	85720	88460		627	91101	056	+	id o r o	
Filton	628	72110	80031	01609	42506	03505	84820	87275		628	81209	66602	98808	35527	03611	83620	88458		628	91101	052	+	ir o	
Rhoose	715	71706	83038	00708	28506	04705	82822	87275		715	81013	62612	97807	65527	03502	86620	88459		715	95101	032	+	ro r o	
Chivenor	707	71709	82028	00909	68532	03705	85825	87075		707	80908	62616	96407	85477	03710	83712	88625		707	01111	032	+	ir o r o r o	
Mount Batten	827	82009	80031	00509	28517	05810	82825	88462		827	80913	48618	93607	65427	06728	82710	85625	88550	827	07101	027	pro ir o	ir o r o r o r r	
St. Mawgan	817	71612	82031	99808	48416	03812	84818	86462	87270	817	80814	56618	92906	45527	05729	84620	88460		817	04091	023	pro ir o	ir o r o r o r r	
Scilly	804	81510	82028	97708	32417	04818	83818	88460		804	80923	58636	89207	87377	07740	88706			804	17092	000	r	rr	
Culdrose	809	81613	81258	00008	38447	04714	82815	88270		809	81022	57636	92007	85277	07734	83703	85707	88620	809	18092	008	pro ir o	ir o r o r o r r r r	
Guernsey	894	71615	74021	03208	18358	06814	81808	87270		894	80916	68616	93608	85577	07744	86620	88625		894	04092	037	+	ro r o	
Elmdon	534	42211	65016	00909	42500	03203	84825			534	81306	57041	99708	14677	03609	81630	86462	88272	534	00101	056	+	+	
Cardington	559	52114	74038	02210	52402	02201	85818			559	80000	58012	00409	80877	05607	87357	88458		559	97111	038	+	d o	
Wittering	462	52213	82021	01610	42502	05500	84827			462	81505	82032	00909	14677	04502	81830	83362	88464	462	00111	073	+	+	
Watnall	354	42309	62018	00508	48500	04103	84825			354	61605	32041	00707	00908	03302	86275			354	00101	024	+	+	
Shawbury	414	52211	66151	00009	58402	02302	82815	83825		414	81305	69031	99408	25627	03500	82635	88462		414	00101	059	jp	+	
Finningley	360	52415	62012	00409	52500	03101	85825			360	71702	58042	00607	00901	02400	87075			360	00101	048	+	+	
Kilnsea	396	62516	63808	00808	62570	04204	86825	86360		396	62304	63028	01707	22572	04205	82825	84360	86075	396	91100	047	pro	+	
Leeming	257	72414	74032	98009	73571	03203	81925	87827		257	52107	80021	99708	28601	02311	81830	85075		257	00111	063	+	+	
Tynemouth	262	62314	61021	98009	62577	01002	86820			262	62304	48052	00009	11671	01219	81835	85360		262	00111	061	+	+	
Carlisle	222	72015	69808	96207	79437	04311	81717	84920	85825	222	72505	61808	99806	78577	04321	82825	86635		222	95091	030	pro	pro r o r o	
Valley	302	22219	82020	97709	28401	06207	82818			302	70000	82021	98307	15616	05102	81635	84465	87075	302	00091	060	+	+	
Ringway	334	52213	78031	99808	58500	02102	84825			334	81605	58022	99508	12607	01501	81830	88270		334	00101	067	+	+	
Squires Gate	318	12116	81018	98009	19400	05003	81915			318	73103	57041	99207	15646	04304	81640	87275		318	97100	069	pro	jp	
Ronaldsway	204	72220	82038	95908	78577	04209	85820	85630		204	72207	82018	98607	18406	05312	81716	87275		204	91091	022	pro	pro	
Mull of Galloway	131	82018	79022	95106	85677	04217	88630			131	70000	79038	99005	75677	04220	87630			131	97071				
Eskdalemuir	162	72214	61808	95805	79477	04315	85916	83820		162	72403	70258	99404	78477	02225	81713	84820	85642	162	02061	014	pro pro ho pro so	pro	
Prestwick	135	82312	61251	94406	88377	04217	81709	85817	88621	135	72404	61038	98306	18542	04222	81823	86075		135	91081	020	pro	+	
Abbotsinch	140	82213	57636	93905	65427	04218	82712	85615	88556	140	42707	61038	98306	38501	02326	81825			140	04091	024	ro r o r r pro	pro +	
Leuchars	171	72322	74031	93108	78577	03211	85820	87656		171	12408	70018	97306	18532	04226	81820			171	97101	050	pro r o	+	
Dyce																								

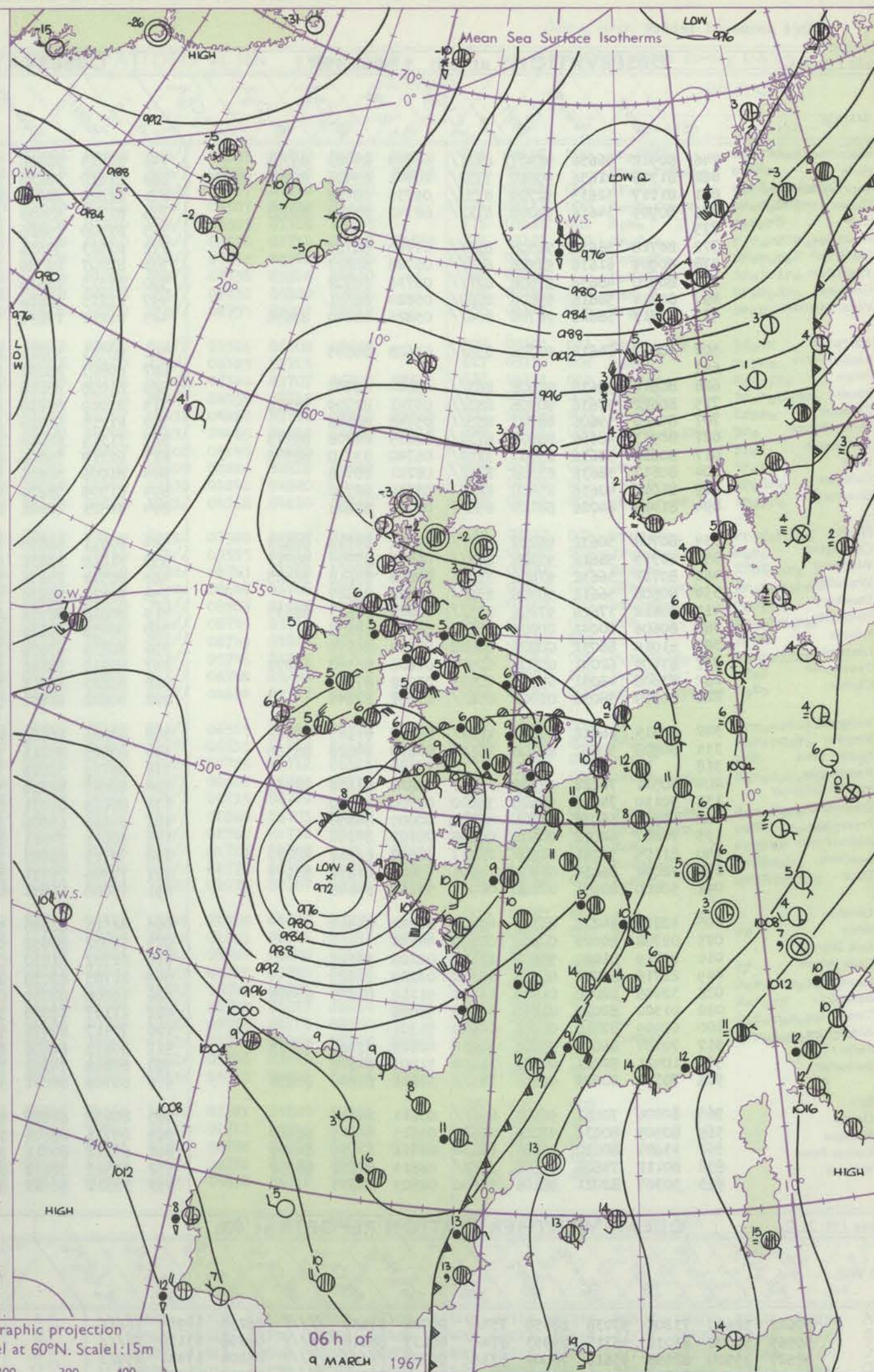
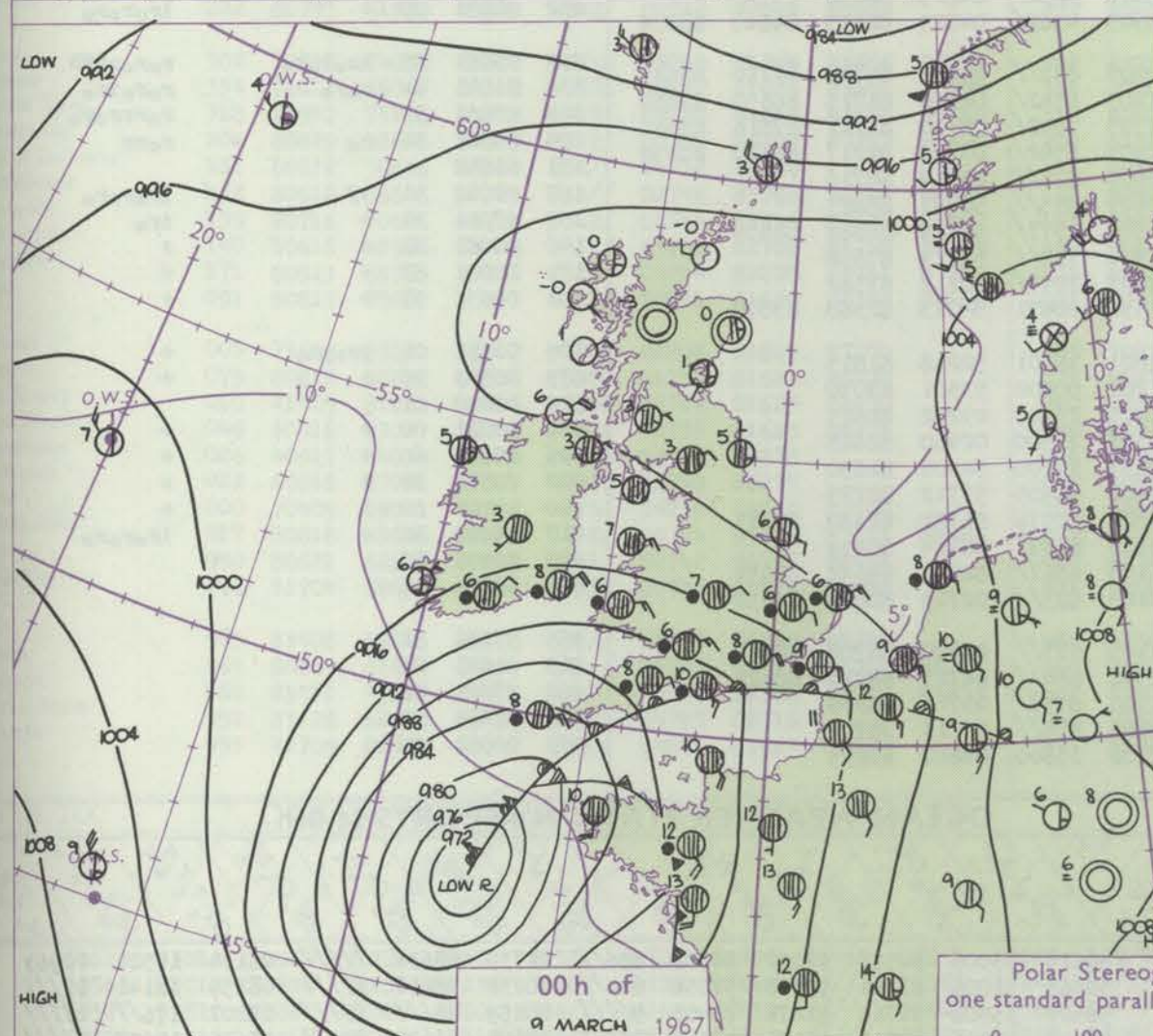
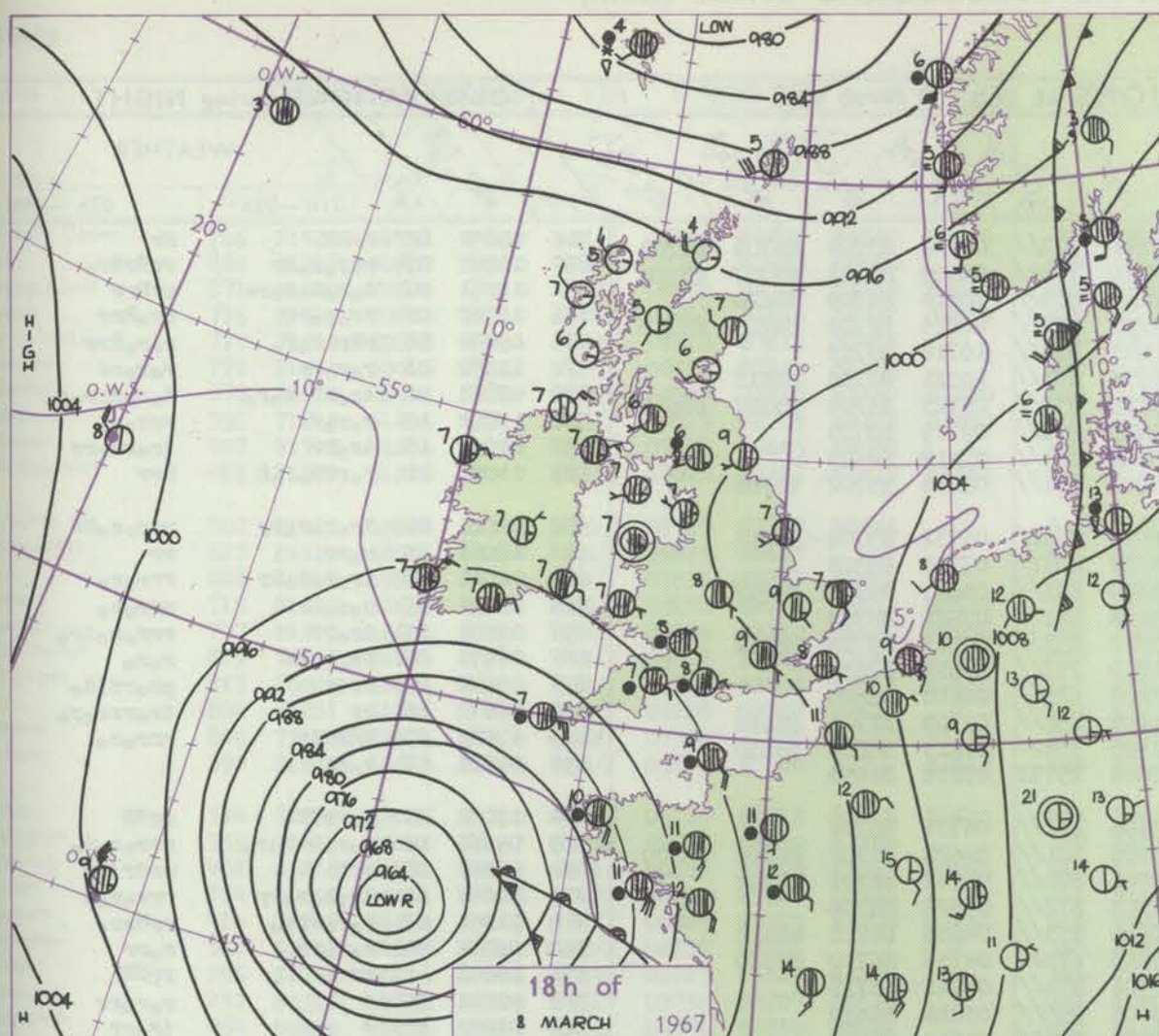


# CHART OF WEATHER IN PART OF NORTHERN HEMISPHERE





# CHARTS OF WEATHER IN WESTERN EUROPE



## GENERAL SYNOPTIC DEVELOPMENT

The deep depression to the southwest of Britain is now drifting slowly northwards and beginning to fill a little. The centre is expected to cross southwest England and move slowly north over Wales during the day, with the associated frontal system

being carried well north over northern districts of the British Isles. Another deep depression over mid-Atlantic is moving east and the frontal trough associated with this depression will reach Ireland soon after midnight tonight.

Issued at midday Thursday 9 March 1967



## DAILY WEATHER REPORT OF THE BRITISH METEOROLOGICAL OFFICE (contd.)

OBSERVATIONS at 00h 9 March 1967											OBSERVATIONS at 06h 9 March 1967											OBSERVATIONS during NIGHT				
Station	iii	Nddff	VVwwwW	PPPTT	N <sub>h</sub> Ch <sub>h</sub> C <sub>h</sub>	T <sub>d</sub> app	8N <sub>s</sub> Ch <sub>s</sub> s	8N <sub>s</sub> Ch <sub>s</sub> s	8N <sub>s</sub> Ch <sub>s</sub> s	88512	iii	Nddff	VVwwwW	PPPTT	N <sub>h</sub> Ch <sub>h</sub> C <sub>h</sub>	T <sub>d</sub> app	8N <sub>s</sub> Ch <sub>s</sub> s	8N <sub>s</sub> Ch <sub>s</sub> s	8N <sub>s</sub> Ch <sub>s</sub> s	88512	iii	RR T <sub>n</sub> E	T <sub>g</sub> T <sub>g</sub>	WEATHER		
																								21h—03h	03h—09h	
Boscombe Down	746	80912	56656	92407	872//	06739	87703	88706			746	81814	48636	87810	872//	09616	83704	86706	88709		746	19052	05	rrRR	rr	
Hurn	862	81316	41636	90810	7732//	10741	85706	86708	88512		862	81610	56216	87110	7722//	09609	84704	86707	88512		862	14072	07	rrrrrrrr	rrrrrrrr	
Thorney Island	871	81117	32635	92709	873//	09735	88708				871	81620	28636	88610	853//	10614	86709	88620		871	14071	07	do rrrrrr	rrrrrr		
Gatwick	776	80909	34616	94008	871//	08742	83702	88703			776	81713	45636	89210	873//	10619	82706	84708	88712		776	16062	06	rrrrrrrr	rrrrrrrr	
Kew	775										775	81509	59616	89011	874//	10718	88712				775	09072	06	rrrrrrrr	rrrrrrrr	
Heathrow	772	80718	56636	94308	872//	07740	88705				772	81513	57636	88711	853//	10721	82708	88615		772	11072	06	rrrrrrrr	rrrrrrrr		
Mildenhall	578	80909	61636	97906	855//	05728	88623				578	81407	28586	91209	852//	09723	83704	85707	88615		578	07061	04	irrrrrrr	do rrrrrr	
Wattisham	590	80910	48636	97806	871//	06736	88702				590	81513	28636	91209	872//	09719	88703				590	13062	05	rrrrrrrr	rrrrrrrr	
Gorleston	497	80814	58616	99806	8062//	05824	88531				497	81615	48616	93207	855//	07618	88625				497	08062	05	irrrrr	irrrrrrr	
West Raynham	485	80713	58616	98706	856//	05826	86640	88656			485	81212	19636	90808	871//	08734	85702	88703		485	14052	01	rrrrrrrr	rrrr		
Aberporth	502	80817	74612	93706	856//	03628	88635				502	80711	58616	86006	5732//	05732	85708	88512		502	10051	04	irrrrrrr	rrrrrrrr		
Ross-on-Wye	627										627	80807	48636	86307	8032//	07735	88508				627	18061	05	rrrr	rr	
Filton	628	80616	58636	92606	863//	06844	88707				628	81008	48616	86509	873//	09623	85706	88707		628	12061	05	irrrrrrr	rrrrrrrr		
Rhoose	715	80622	57636	90906	853//	05741	82709	88616			715	81009	50616	85108	861//	07621	88702				715	12051	05	rrrrrrrr	rrrrrrrr	
Chivenor	707	80520	59606	88707	855//	05748	88626				707	81215	66216	83810	853//	09725	84709	88617		707	02071	05	irrrrr	rrrrrrrr		
Mount Batten	827	80913	48656	86608	6732//	08839	86708	88519			827	71314	62016	82810	757//	07614	87650				827	11071	07	rrrrrrrr	rrrrrrrr	
St. Mawgan	817	80816	58636	85907	3742//	06740	83710	88540			817	61319	59806	81809	625//	06610	86820				817	09072	05	rrrrrr	rrrrrrrr	
Scilly	804	80817	58636	83508	872//	08721	88705				804	81006	58636	81008	852//	08704	82705	88646		804	19072	06	rrrr	irrrrrrrrr		
Culdrose	809	81018	40636	85408	861//	08734	88702				809	81309	58636	81908	3542//	07613	83618	88550		809	17072	05	RRrrrr	rrrrrrrr		
Guernsey	894	81417	64026	88110	855//	09726	88623				894	41523	78011	85009	25772	07832	82650				894	01091	07	rrrrrr	+	
Elmdon	534	80708	50632	96207	854//	04832	82718	88624			534	80711	40656	89106	872//	06731	88704				534	19052	03	rrrrrrrr	rrrrrrrr	
Cardington	559	80715	58616	95606	863//	06836	87707	88712			559	81210	15636	88909	861//	09628	82702	86706	88709		559	09061	05	do rrrrrr	rrrrrrrrrr	
Wittering	462	80712	56632	97606	3542//	05828	83618	88525			462	80512	23636	90306	870//	06732	86701	88702		462	16062	05	rrrr	rrrrrrrr		
Watnall	354	80808	56612	98406	855//	04822	88627				354	80521	58636	91505	872//	05828	88704				354	10052	04	irrrrrrrrr	rrrrrrrrrr	
Shawbury	414	80612	37616	97206	855//	04822	83621	88633			414	80818	48636	89606	853//	04835	84708	88612		414	11051	05	rrrrrrrrrr	rrrrrrrrrr		
Finningley	360	80606	60042	00006	856//	03714	88635				360	80416	59636	93605	6742//	04736	86710	88520		360	06052	04	rrrrrrrr	rrrrrrrr		
Kilnsea	396	61010	66032	00806	00902	04714	86070				396	80834	63656	93906	874//	05741	88715				396	09042		rrrr	rrrrrrrr	
Leeming	257	83609	62041	00504	60957	01806	86360	88270			257	80910	58616	96005	855//	03818	88620				257	02021	50	+	rrrrrrrrrr	
Tynemouth	262	73606	48041	01905	7097//	03002	87359				262	80823	66602	99006	8092//	04619	88458				262	02052	52	+	irrrrr	
Carlisle	222	80509	58036	01003	856//	03801	88647				222	80820	62602	95905	4567//	04825	82635	84645	88459		222	94031	00	+	irrrrrrrrr	
Valley	302	80614	66012	96007	1552//	03728	81625	88462			302	80626	48636	89005	853//	05737	84708	87710	88625		302	09051	05	irrrrrrrrr	rrrrrrrrrrrr	
Ringway	334	80908	50602	98206	4552//	02818	84626	88550			334	80825	65216	91205	6542//	02736	81715	86650	88459		334	01041	04	rrrrrrrr	rrrrrrrrrr	
Squires Gate	318										318	80719	56616	91705	7542//	04740	85711	87616	88540		318	03051	03		rrrrrrrrrrrr	
Ronaldsway	204	80511	70022	97705	15607	05820	81630	88275			204	80825	62606	92805	6542//	03726	84717	86620	88458		204	05011	51	rrrr	rrrrrrrrrr	
Mull of Galloway	131	30110	74030	99605	35600	05704	83630				131	80624	66031	95004	874//	03718	88716				131	01042				
Eskdalemuir	162	40801	66038	01701	45700	00000	84650				162	80616	69606	97603	855//	50721	88625				162	02012	51	1f	irrrrrrrrrrr	
Prestwick	135	70807	62012	00603	00908	01102	87270				135	80811	74021	96504	1577//	51719	81656	88459		135	97011	51	+		irrrrrrrrrrr	
Abbotsinch	140	81105	56041	01504	20937	02362	88270				140	70715	66022	97904	757//	52719	87656				140	00001	51	+	+	
Leuchars	171	32002	66030																							



# DAILY WEATHER REPORT OF THE BRITISH METEOROLOGICAL OFFICE

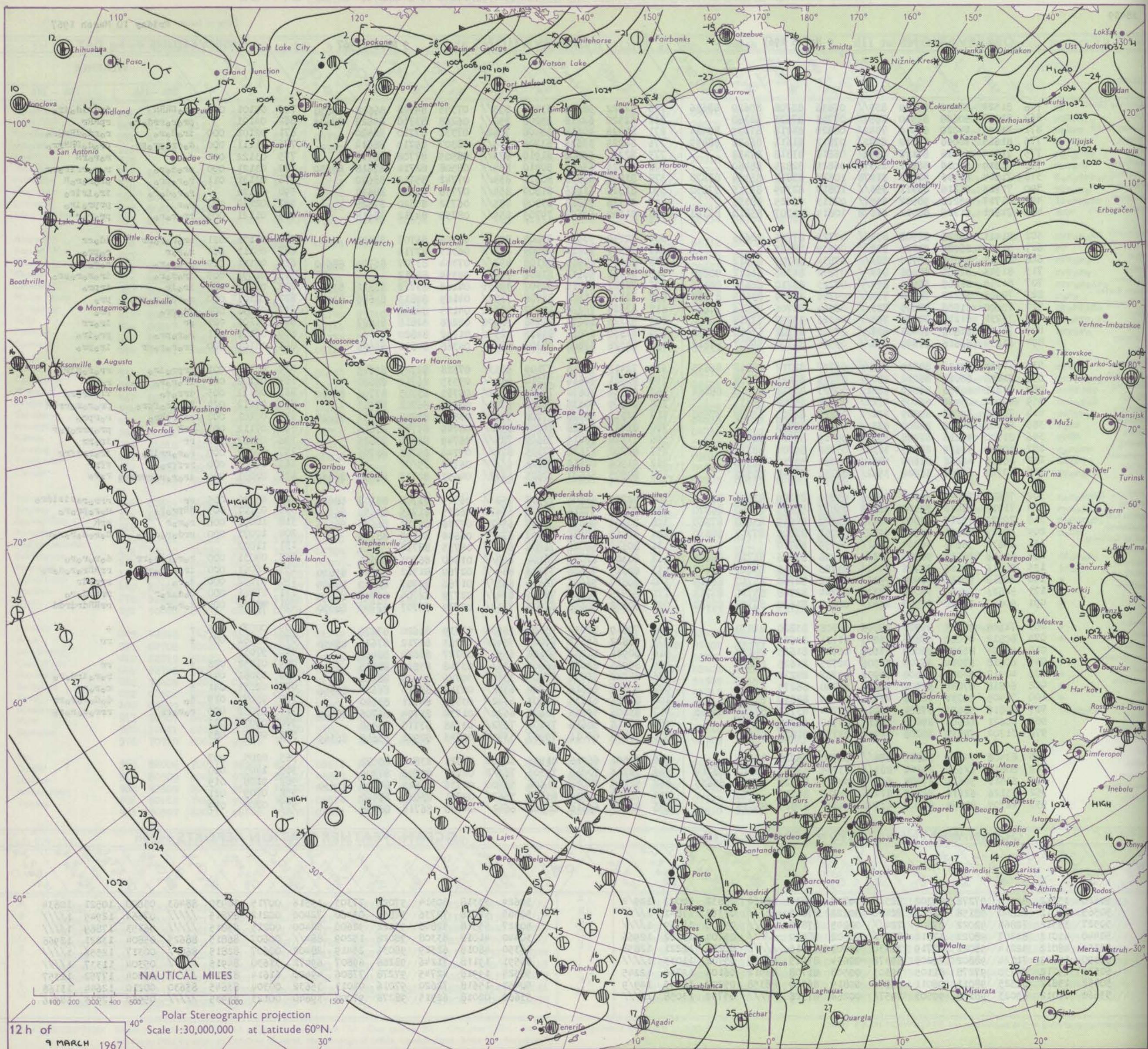
No. 38459

Date of Issue Friday 10 March 1967

OBSERVATIONS at 12h 9 March 1967										OBSERVATIONS at 18h 9 March 1967										OBSERVATIONS during DAY				
Station	ill	Nddff	VVwwwW	PPPTT	N <sub>h</sub> Ch <sub>h</sub> Ch <sub>h</sub>	T <sub>d</sub> app	8N <sub>s</sub> Ch <sub>s</sub> h <sub>s</sub>	8N <sub>s</sub> Ch <sub>s</sub> h <sub>s</sub>	8N <sub>s</sub> Ch <sub>s</sub> h <sub>s</sub>	ill	Nddff	VVwwwW	PPPTT	N <sub>h</sub> Ch <sub>h</sub> Ch <sub>h</sub>	T <sub>d</sub> app	8N <sub>s</sub> Ch <sub>s</sub> h <sub>s</sub>	8N <sub>s</sub> Ch <sub>s</sub> h <sub>s</sub>	8N <sub>s</sub> Ch <sub>s</sub> h <sub>s</sub>	ill	RRT x x E	SSS	WEATHER		
																						09h-15h	15h-21h	
Boscombe Down	746	81524	58592	84109	853//	07836	85708	85620	88656	746	82722	58606	83208	853//	07355	84708	86612	88630	746	05101	000	ir <sub>o</sub> DRRR	drdrdr <sub>o</sub> ir <sub>o</sub>	
Hurn	862	81217	50608	82510	7557/	07743	87625	88360		862	82522	62218	85208	854//	06268	83710	85622	88635	862	04101	000	pr <sub>o</sub> r <sub>o</sub> rrdr <sub>o</sub>	rpRRr	
Thorney Island	871	81420	74026	85910	7542/	08828	84718	87625	88464	871	82428	40615	85408	7742/	07337	87710	88520		871	02101	000	ir <sub>o</sub> dr <sub>o</sub>	rd <sub>o</sub> dr <sub>o</sub> rr <sub>o</sub>	
Gatwick	776	81615	70026	87810	6542/	07813	81616	86622	88459	776	82225	35638	83708	854//	08307	85710	88614		776	05111	000	dr <sub>o</sub> -r <sub>o</sub> pr <sub>o</sub> pr	pr <sub>o</sub> dr <sub>o</sub> DRRRr <sub>o</sub>	
Kew	775	71814	69016	87111	4842/	06818	83818	87458		775	82221	56606	81910	873//	08505	87708	88715		775	03122	001	r <sub>o</sub> r <sub>o</sub>	r <sub>o</sub> r <sub>o</sub> RR	
Heathrow	772	81619	80016	86511	2157/	06821	82824	88460		772	82024	63608	80910	854//	08508	82714	87618	88630	772	03121	000	pr <sub>o</sub> dr <sub>o</sub>	r <sub>o</sub> r <sub>o</sub> rrir <sub>o</sub> rr	
Mildenhall	578	71614	66016	87813	31478	10823	83818	85364	87270	578	81821	66608	80611	854//	07742	85712	88620		578	03131	011	r <sub>o</sub> r <sub>o</sub> pr <sub>o</sub>	pr <sub>o</sub> r <sub>o</sub> r <sub>o</sub> R	
Wattisham	590	71713	61216	88711	753//	10819	82709	84715	87650	590	81826	61606	81809	854//	07738	85616	88630		590	02122	000	r <sub>o</sub> r <sub>o</sub> dr <sub>o</sub>	ir <sub>o</sub> ir <sub>o</sub> ir <sub>o</sub>	
Gorleston	497	81717	48216	90507	6557/	07713	86625	88358		497	71736	58818	83809	785//	06732	85820	87625		497	02112	002	r <sub>o</sub> r	pr <sub>o</sub> pr <sub>o</sub> ir <sub>o</sub>	
West Raynham	485	71621	61216	88312	61378	10814	83707	85810	86362	485	81630	69608	79709	854//	08755	84712	88618		485	01121	005	rr <sub>o</sub> r <sub>o</sub> r <sub>o</sub>	pr <sub>o</sub> r <sub>o</sub> r	
Aberporth	502	81411	59618	81508	854//	07725	87715	88645		502	82730	48635	82004	853//	03326	86708	88625		502	03101	021	pr <sub>o</sub> r <sub>o</sub> r <sub>o</sub> rr	id <sub>o</sub> rr	
Ross-on-Wye	627	81411	66026	82110	855//	06839	88625			627	72517	70216	79609	774//	06325	87715			627	05111	002	r <sub>o</sub> r <sub>o</sub> r	r <sub>o</sub> pr <sub>o</sub>	
Filton	628	81518	59806	82710	823//	07834	83707	88812		628	82430	62608	82108	853//	07344	83707	86709	88640	628	04111	010	pr <sub>o</sub> r <sub>o</sub> r <sub>o</sub>	r <sub>o</sub> r <sub>o</sub> ir <sub>o</sub>	
Rhoose	715	81516	62606	81408	853//	07832	84706	86612	88630	715	82731	56616	83406	864//	04354	88712			715	01091	005	ir <sub>o</sub> r <sub>o</sub> r <sub>o</sub>	ir <sub>o</sub> r <sub>o</sub> r <sub>o</sub> pr <sub>o</sub>	
Chivenor	707	81215	66606	80510	854//	08725	83710	86620	88656	707	72727	64216	86507	38431	04262	83712	83820	85360	707	02121	000	ir <sub>o</sub> ir	irpr <sub>o</sub>	
Mount Batten	827	70915	58215	78510	753//	09726	83709	83615	87650	827	72723	61808	88708	7343/	04169	84815	84640	82915	827	02101	000	r <sub>o</sub> rrdr <sub>o</sub> r <sub>o</sub> pr <sub>o</sub>	pr <sub>o</sub>	
St. Mawgan	817	70000	61806	80009	783//	08504	82706	85815	87650	817	42825	74258	88607	48500	04145	84820			817	01091	004	id <sub>o</sub> pr <sub>o</sub>	pr <sub>o</sub>	
Scilly	804	73231	61216	83806	753//	05226	83707	87618		804	52723	66031	90708	58400	03226	82818	84627		804	03101	024	pr	ir <sub>o</sub> rr	
Culdrose	809	73125	62806	80408	5322/	07301	81702	83910	85650	809	42830	64018	89408	42530	01242	84820			809	03101	011	r <sub>o</sub> r <sub>o</sub> pr <sub>o</sub>	pr <sub>o</sub> ir <sub>o</sub>	
Guernsey	894	81830	66618	80609	852//	09524	83704	85707	87612	894	62528	62808	92808	5843/	04368	84810	85625		894	03101	000	pr <sub>o</sub> r <sub>o</sub> r <sub>o</sub> rr	ir <sub>o</sub> pr <sub>o</sub>	
Elmdon	534	71612	62026	84810	784//	05727	82712	84818	86625	534	72413	58218	77109	6533/	07528	82707	85645		534	07112	001	rrpr <sub>o</sub> ir <sub>o</sub>	rr <sub>o</sub> r <sub>o</sub> Rir <sub>o</sub>	
Cardington	559	71614	66016	86012	2557/	07725	82620	87358		559	81921	62616	78210	854//	09535	86712	88620		559	01122	003	ir <sub>o</sub> r <sub>o</sub> r <sub>o</sub>	r <sub>o</sub> r <sub>o</sub>	
Wittering	462	81818	66156	86012	5841/	09823	81710	83815	88464	462	81724	40652	75809	7722/	08763	83705	87706	88520	462	04122	005	dr <sub>o</sub> r <sub>o</sub>	TTPr <sub>o</sub> r <sub>o</sub>	
Watnall	354	80000	09466	86108	5722/	08722	85704	88535		354	81809	40636	76208	6732/	08648	86708	88515		354	07112	024	RRr <sub>o</sub> r <sub>o</sub> fpr <sub>o</sub>	pr <sub>o</sub> r <sub>o</sub> r <sub>o</sub> rrRR	
Shawbury	414	70708	56046	83809	752//	08825	82705	83709	87650	414	72311	56028	77708	753//	08525	81708	83712	86620	414	03101	002	rrrRr <sub>o</sub>	r <sub>o</sub> rpr <sub>o</sub>	
Finningley	360	81707	44216	86209	872//	08837	88704			360	81417	59618	76809	854//	08749	85710	88616		360	07112	003	rrR	pr <sub>o</sub> rrr <sub>o</sub> r <sub>o</sub> r	
Kilnsea	396	81720	56216	87408	5557/	08729	85625	88360		396	71628	66216	78609	785//	06749	83820	87625		396	06112	013	rr	ir <sub>o</sub> rr	
Leeming	257	80310	58636	87005	5732/	03756	85707	88515		257	80202	13636	77305	872//	05746	85703	88706		257	09062	000	r <sub>o</sub> r <sub>o</sub> rrid <sub>o</sub>	ir <sub>o</sub> rrrfr	
Tynemouth	262	80829	48636	91604	7742/	03751	87710	88520		262	91906	02616	79106	9///	06748	89/02			262	07081	000	rrfr <sub>o</sub> r <sub>o</sub>	ffrr	
Carlisle	222	80723	61696	88604	3542/	02752	83616	88528		222	80805	56607	77605	6547/	04652	82717	86640	88359	222	02051	000	ir <sub>o</sub> r <sub>o</sub> r <sub>o</sub> rrrrs	r <sub>o</sub> r <sub>o</sub>	
Valley	302	70817	74026	82307	38338	05740	81709	83656	86270	302	82720	48606	77507	852//	06515	81704	85707	88625	302	05091	005	rr	rrr <sub>o</sub> r <sub>o</sub> sisid <sub>o</sub>	
Ringway	334	71013	68016	84308	38576	05837	81825	83640	86270	334	70000	57218	76608	35472	06635	81715	83650	86363	334	03101	005	RRpr <sub>o</sub> r <sub>o</sub>	r <sub>o</sub> r <sub>o</sub> pr <sub>o</sub>	
Squires Gate	318	70922	75216	84505	3547/	04740	81615	83640	87360	318	80904	08656	76207	6542/	07736	82712	86625	88556	318	10091	006	r <sub>o</sub> r <sub>o</sub> r	rrR	
Ronaldsway	204	80829	58636	84605	7732/	04751	82709	87712	88550	204	81510	30626	76007	872//	06638	86703	88716		204	10071	000	rrdr <sub>o</sub> r <sub>o</sub> dr <sub>o</sub>	dr <sub>o</sub> dr <sub>o</sub> r <sub>o</sub> r	
Mull of Galloway	131	80632	58636	86004	874//	04759	88710			131	80512	58026	76804	874//	04735	88714			131	11052				
Eskdalemuir	162	80618	58616	90303	853//	02746	83706	86710	88625	162	80301	62017	78102	852//	01660	86703	88620		162	09031	000	r <sub>o</sub> r <sub>o</sub> r <sub>o</sub> s <sub>o</sub> rr	dr <sub>o</sub> r <sub>o</sub> r <sub>o</sub>	
Prestwick	135	80716	70606	88706	7542/	03756	83618	85623	88457	135	80													

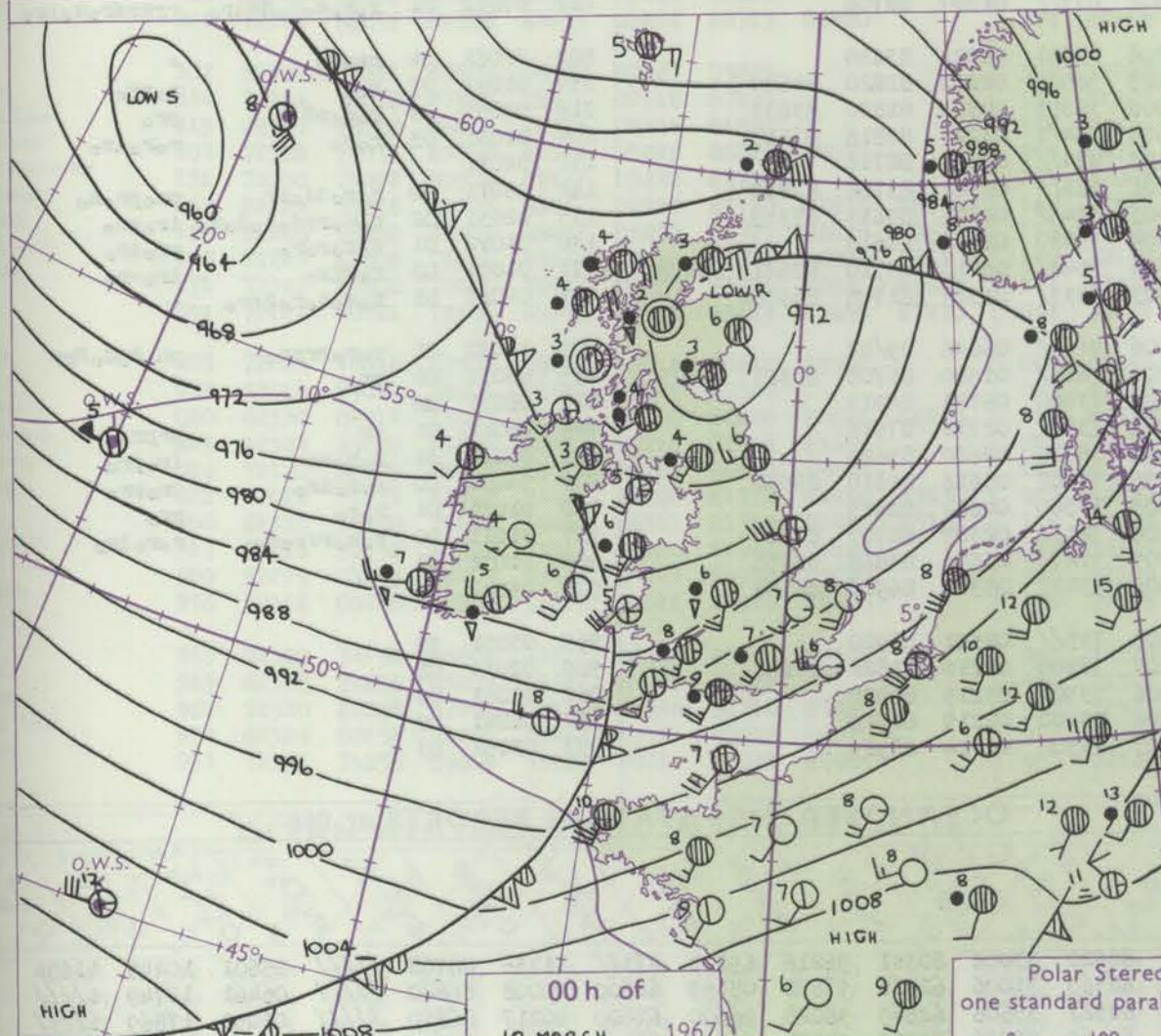
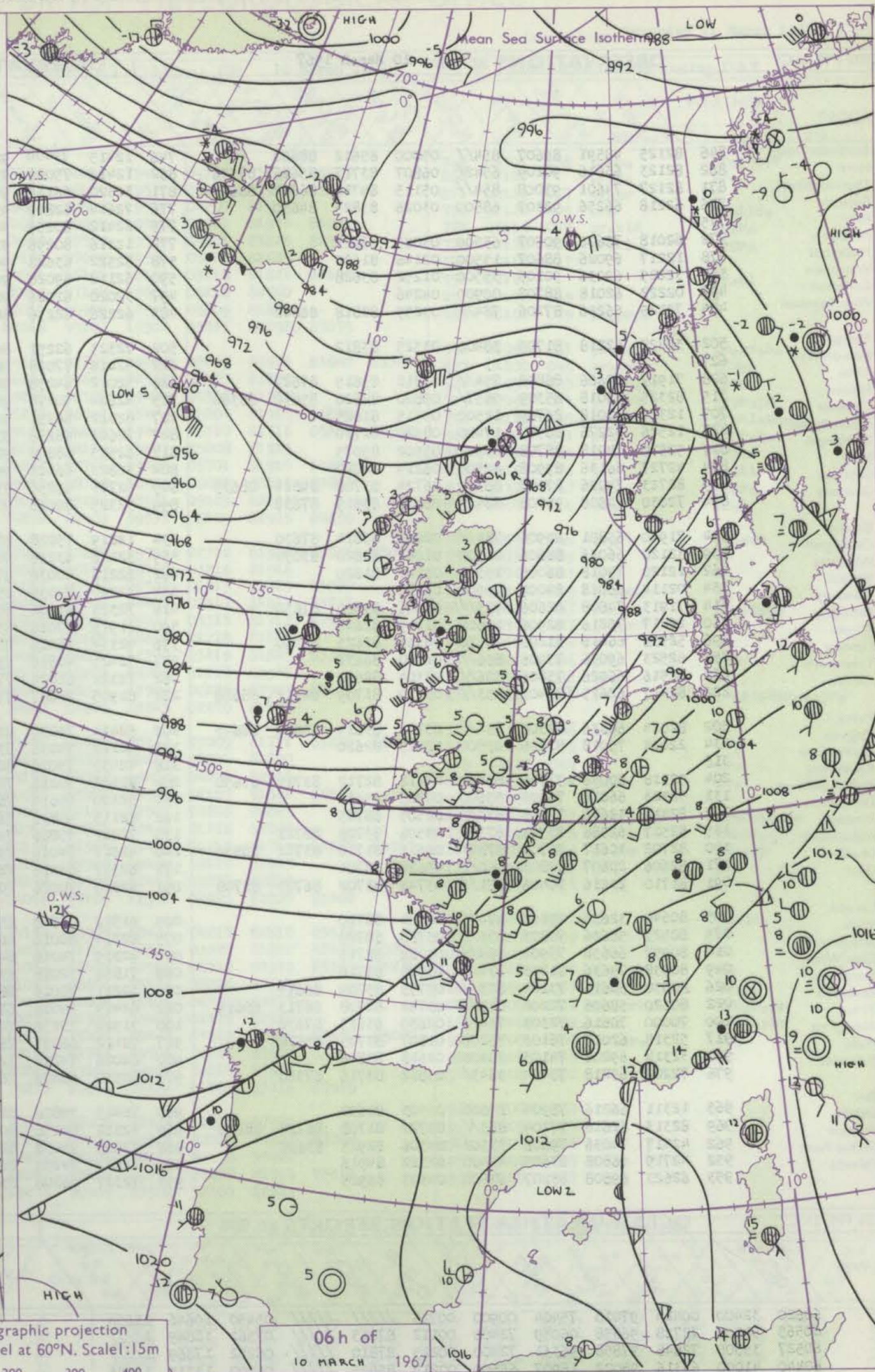
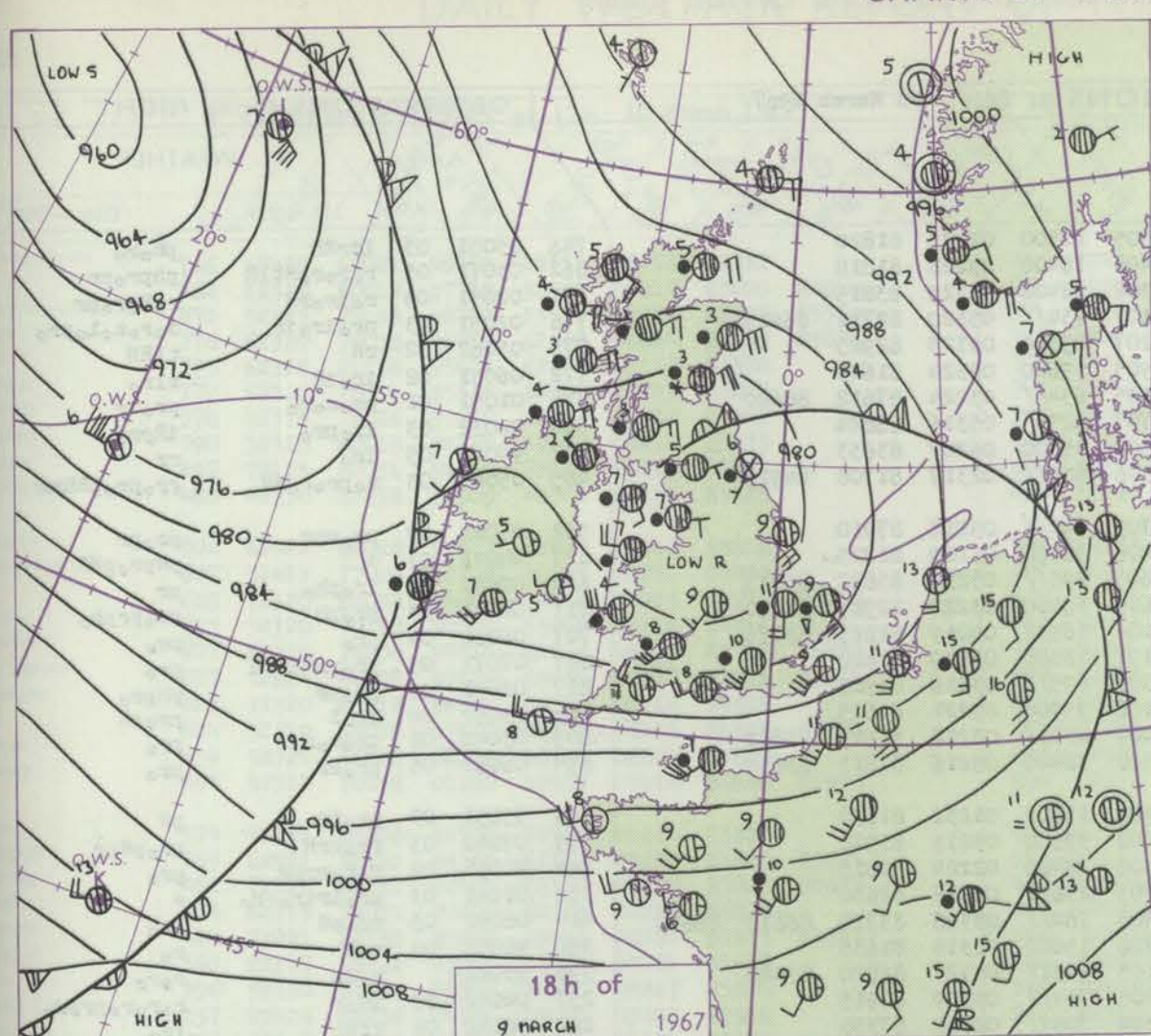


# CHART OF WEATHER IN PART OF NORTHERN HEMISPHERE





# CHARTS OF WEATHER IN WESTERN EUROPE



Polar Stereographic projection  
one standard parallel at 60°N. Scale: 1:5m

## GENERAL SYNOPTIC DEVELOPMENT

The small intense depression that was in the western Channel yesterday morning has turned to the left and travelled rapidly north across England and Scotland with renewed deepening near the Shetlands. Meanwhile another intense larger depression has continued its eastward progress across the Atlantic, taking its

occluded front across the British Isles. During the next 24 hours the low near Shetland will move away northeast and the one south of Iceland will move towards the Faeroes, leaving the British Isles in an unstable westerly flow.

Issued at midday Friday 10

March 1967



# DAILY WEATHER REPORT OF THE BRITISH METEOROLOGICAL OFFICE (contd.)

OBSERVATIONS at 00h 10 March 1967											OBSERVATIONS at 06h 10 March 1967											OBSERVATIONS during NIGHT				
Station	iii	Nddff	VVwww	PPPTT	N <sub>h</sub> Ch <sub>h</sub> C <sub>h</sub>	T <sub>d</sub> app	8N <sub>s</sub> Ch <sub>s</sub>	8N <sub>s</sub> Ch <sub>s</sub>	8N <sub>s</sub> Ch <sub>s</sub>	iii	Nddff	VVwww	PPPTT	N <sub>h</sub> Ch <sub>h</sub> C <sub>h</sub>	T <sub>d</sub> app	8N <sub>s</sub> Ch <sub>s</sub>	8N <sub>s</sub> Ch <sub>s</sub>	8N <sub>s</sub> Ch <sub>s</sub>	iii	RRT <sub>0</sub> T <sub>0</sub> E	T <sub>0</sub> T <sub>0</sub> T <sub>0</sub>	WEATHER				
																						21h --03h	03h --09h			
Boscombe Down	746	82125	48591	89607	854//	05000	85612	88620		746	12415	74038	92905	11500	02225	81820			746	05051	03	idrRR	phoRo			
Hurn	862	82123	65616	90109	6542/	06807	83717	85626	88536	862	12416	75029	93408	18400	03228	81818			862	03071	05	roRoRoRt1R	phpropr			
Thorney Island	871	82127	74601	93008	854//	05115	84716	86622	88627	871	32320	66156	94308	32400	05325	83815			871	02051	05	roirorR	roRpropr			
Gatwick	776	62218	66256	92307	68500	03026	83825	84650		776	72614	62809	93107	734//	05320	82711	86919		776	02051	03	proirorir	doRotoLoPro			
Kew	775									775	22412	80259	92207	29500	03325	82925			775	05062	02	rR	t1RH			
Heathrow	772	62018	75606	90507	65500	03025	86623			772	12316	80296	91905	15600	02324	81645			772	06051	02	irorir	t1ro			
Mildenhall	578	12217	69026	88607	15500	02146	81625			578	82522	63628	90105	854//	03224	87612	88620		578	01051	01	proRoRo	proir			
Wattisham	590	32225	69036	90106	35500	01252	83628			590	62112	69028	90707	625//	05316	86824			590	02032	03	irpro	irpro			
Gorleston	497	02222	62018	88708	00900	04246				497	32020	62026	90008	35600	06207	83633			497	94062	05	ir	rr			
West Raynham	485	72125	66256	87206	784//	03259	82818	86642		485	62226	82256	88306	633//	02317	81708	84918		485	05041	03	roRroRorR	ssoproRphR			
Aberporth	502	32428	62218	81705	38400	03525	83812			502	72323	62251	86705	794//	03218	87910			502	05041	03	proRpr	propr			
Ross-on-Wye	627									627	52416	77028	88406	38502	01120	81825			627	04041	03	+	prprophR			
Filton	628	71917	62606	86808	754//	05811	85615	87627		628	52012	64258	90605	595//	03230	83822	85925		628	02041	02	iropho	pr			
Rhoose	715	82325	65018	85309	5857/	05820	82820	85630	88360	715	42624	70278	90605	49400	03227	82915	83620		715	02041	03	proph	proprpho			
Chivenor	707	12321	62018	86709	12500	05515	81825			707	42322	66251	91106	18532	04219	81825	83075		707	02061	04	pro	pro			
Mount Batten	827	12526	62276	88508	17400	08620	81710			827	12686	66858	93107	18500	05219	81820			827	07071	05	proprRRprh	pro			
St. Mawgan	817	52520	74018	88708	00901	05502	85075			817	62525	58808	92807	635//	03216	86920			817	02051	03	propr	phpro			
Scilly	804	42727	66136	89908	45500	06219	84627			804	32823	66028	94108	35500	05221	83625			804	03062	04	irorl	propR			
Culdrose	809	82723	74026	87508	883//	06724	83708	84814	88635	809	52723	69258	93407	4343/	03218	81919	83822		809	03042	02	irororRo	pro			
Guernsey	894	72030	74808	95008	784//	06806	83819	87638		894	32325	80018	97508	38400	05216	81815	83656		894	06061	05	prorr	pro			
Elmdon	534	71920	65801	84906	784//	02013	83814	87630		534	12219	75028	87905	15602	01232	81630			534	95051	03	proir	pr			
Cardington	559	32120	66036	88606	22502	01044	82820	83070		559	32118	63258	90006	39500	03213	81920			559	07042	03	prorrR	proRpr			
Wittering	462	12120	74018	86005	15500	03141	81620			462	22218	80038	87505	28400	02224	81815			462	01051	02	roRorrrpr	pro			
Watnall	354	02114	66018	84004	00900	03138				354	32220	74036	85705	25601	02226	82630			354	01041	03	proiriro-ro	+			
Shawbury	414	71913	74808	82606	785//	03006	83820	87630		414	72323	61806	85805	784//	03328	83710	86815	86630	414	06041	03	proR	pro			
Finningley	360	22217	75216	82906	25600	01149	82640			360	11919	77016	83706	15600	02318	81635			360	96051	03	roR	ro			
Kilnsea	396	52538	66016	81207	25570	04356	82625	85360		396	42334	66016	85105	21511	04327	82820	83360		396	93042	03	roRo	roRo			
Leeming	257	62523	69036	77906	656//	01330	86632			257	72425	40816	79805	734//	03309	87915			257	02042	03	idoR	roRoRoRprpro			
Tynemouth	262	82516	66026	75806	856//	03304	88630			262	72322	61031	77304	7097/	02802	87358			262	96041	01	ffrr	ir			
Carlisle	222	82417	62615	76404	853//	03319	81709	84712	88618	222	81905	48687	77402	873//	01307	88706			222	07012	01	roRodoRodrro	rrsrroSopro			
Valley	302	82024	66636	78306	854//	05711	83614	85620	88645	302	52434	74038	81506	35641	03222	83630			302	01061	04	rrpro	+			
Ringway	334	22014	75018	81605	25500	02025	82620			334	52117	74038	83405	58500	02224	82820	84624		334	01041	03	ro	ropro			
Squires Gate	318									318	42430	75018	80906	38503	04324	81820	83638		318	02051	03	rodoR	pro			
Ronaldsway	204	52318	80036	77705	55400	03112	82712	83714	85650	204	72425	70216	78606	784//	03224	82816	87618		204	02031	03	roRo	roRoRo			
Mull of Galloway	131	52323	66016	76003	55600	02205	85630			131	82320	66616	76103	874//	02201	88712			131	02031						
Eskdalemuir	162	82416	32636	74203	872//	02505	88705			162	82115	48836	76101	883//	01301	83706	87814		162	05011	00	roRoidarr	proproSo			
Prestwick	135	82517	62586	73504	873//	03506	83708	88711		135	72212	75026	74303	3545/	02306	83614	87359		135	02031	02	doRorrdorodoro	irpro			
Abbotsinch	140	82702	30617	72702	3732/	02615	81706	83712	88550	140	42217	74016	73004	35440	02302	82616			140	01012	01	doRororo	proiro			
Leuchars	171	82606	20607	70803	860//	03626	88701			171	82317	64216	72304	7542/	03210	83710	87621	88458	171	01031	02	roRir	ir-ro			
Dyce	091	81710	20216	70406	871//	05742	83702	86703	88706	091	62010	70026	70903	6533/	01317	81708	86656		091	01021	01	doRodoRdrro	+			
Lerwick	005	80640	32636	79102	874//	02781	88710			005	91512	01518														



# DAILY WEATHER REPORT OF THE BRITISH METEOROLOGICAL OFFICE

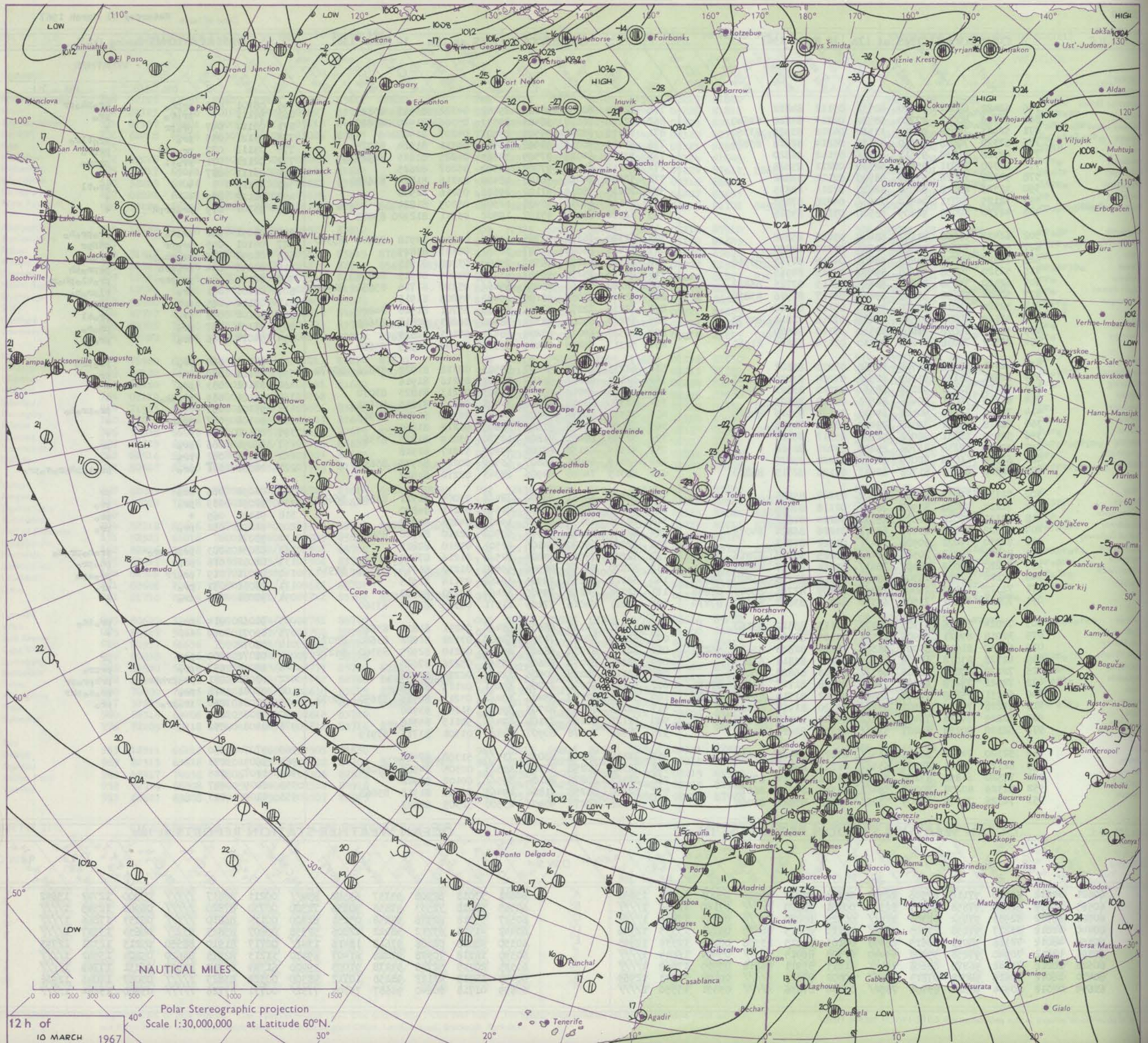
38460

Date of Issue Saturday 11 March 1967

OBSERVATIONS at 12h 10 March 1967										OBSERVATIONS at 18h 10 March 1967										OBSERVATIONS during DAY				
Station	iii	Nddff	VVwww	PPPTT	N <sub>h</sub> Ch <sub>h</sub> Ch <sub>h</sub>	T <sub>d</sub> app	8N <sub>s</sub> Ch <sub>s</sub> h <sub>s</sub>	8N <sub>s</sub> Ch <sub>s</sub> h <sub>s</sub>	8N <sub>s</sub> Ch <sub>s</sub> h <sub>s</sub>	iii	Nddff	VVwww	PPPTT	N <sub>h</sub> Ch <sub>h</sub> Ch <sub>h</sub>	T <sub>d</sub> app	8N <sub>s</sub> Ch <sub>s</sub> h <sub>s</sub>	8N <sub>s</sub> Ch <sub>s</sub> h <sub>s</sub>	8N <sub>s</sub> Ch <sub>s</sub> h <sub>s</sub>	iii	RRT x T <sub>e</sub>	SSS	WEATHER		
																						09h-15h	15h-21h	
Boscombe Down	746	62422	69021	96010	48531	05112	84822			746	72414	80258	98206	79401	04312	83917	85825		746	06101	058	prpho	prpho	
Hurn	862	62319	80018	97710	58530	04217	83820	84640		862	52214	76018	98409	39533	05306	81920	83825		862	97111		prpho	prpho	
Thorney Island	871	52423	78038	98210	33532	04312	83925	83360		871	22315	78011	99508	19501	04207	81920			871	02111	057	prpho	prpho	
Gatwick	776	62320	70038	96910	62430	06214	82818	85824		776	42213	70019	98908	19533	04311	81924	83075		776	93121	055	prpho	prpho	
Kew	775	62318	81158	95611	625//	03112	86820			775	32319	64029	97509	39563	04205	83825	81925		775	03112	072	prpho	prpho	
Heathrow	772	62320	75031	95310	68500	02211	85828			772	32117	64159	97009	24503	05207	82625			772	02121	071	prpho	prpho	
Mildenhall	578	52318	78026	93610	58500	02112	84822			578	52209	74021	96108	48440	03216	81824	83640		578	00111	087	prpho	prpho	
Wattisham	590	32325	80018	94210	32630	03211	83835			590	22215	78019	97107	29603	05216	82940			590	97112		prpho	prpho	
Gorleston	497	72125	62031	94510	726//	04218	87833			497	22117	62011	95908	12501	05209	81820			497	00122	059	prpho	prpho	
West Raynham	485	42230	82038	92309	48500	03115	83825			485	32122	80018	95107	19502	03311	812920	83075		485	93101	079	prpho	prpho	
Aberporth	502	62422	66028	91107	68400	03217	85818			502	62320	74251	92705	4946//	02209	82918	83640	85360	502	01091	061	prpho	prpho	
Ross-on-Wye	627	52413	77028	92709	41603	01212	84830			627	32411	66028	94607	325/2	02203	83825			627	04101	045	prpho	prpho	
Filton	628	72320	82038	94809	59403	04216	81715	85918		628	22315	69258	96507	29400	03305	81915			628	01091	055	prpho	prpho	
Rhoose	715	52320	70158	94208	59400	04115	84915			715	62415	75258	96007	634//	04204	81915	86820		715	02091	044	prpho	prpho	
Chivenor	707	62420	74258	95211	624//	06115	82715	86822		707	72220	69168	96808	6946//	05310	81716	85650	81920	707	02111	049	prpho	prpho	
Mount Batten	827	52624	62158	97109	59430	05117	81916	83818		827	32522	66018	98109	29403	05208	81915			827	01101	051	prpho	prpho	
St. Mawgan	817	32520	69018	96509	29460	05116	81918			817	52412	72271	97706	59400	05701	81910	84820		817	05112	065	prpho	prpho	
Scilly	804	52619	69038	97610	28426	07216	81818	84270		804	33223	69018	98309	38400	06203	82818	83625		804	02101	076	prpho	prpho	
Culdrose	809	52724	66028	97509	38530	06110	82820			809	42527	69028	98208	38431	05103	82819			809	91101	067	prpho	prpho	
Guernsey	894	42322	70038	01210	43530	07114	84820	81930		894	52317	74258	02409	59533	06104	82925	84650		894	94071	066	prpho	prpho	
Elmdon	534	42221	65038	91708	32560	01220	83822			534	62215	57258	94207	59503	02312	81920	83826	85070	534	92091	068	prpho	prpho	
Cardington	559	62521	66161	93309	625//	04209	83820	85825		559	12113	62011	96107	19402	03216	81916			559	92111	089	prpho	prpho	
Wittering	462	72418	82251	92109	6853//	03220	85823	83635		462	32416	74018	94307	28503	01213	81825	83070		462	97101	083	prpho	prpho	
Watnall	354	62215	74031	90406	62503	02218	86825			354	42320	62018	92007	34401	02317	81815	83623		354	91101	059	prpho	prpho	
Shawbury	414	72221	62158	90307	69433	02324	83915	83822		414	72331	50878	93006	794//	03313	81712	87915		414	95101	067	prpho	prpho	
Finningley	360	22218	69251	89007	29400	03121	81918			360	32009	66038	91608	38600	01218	81830			360	92101	087	prpho	prpho	
Kilnsea	396	52530	66031	88908	52500	03217	85825			396	32428	66021	91808	12570	03219	81825	83360		396	00100	074	prpho	prpho	
Leeming	257	22424	62258	84708	29400	03227	82918			257	42314	69158	88208	49400	51217	82918			257	96091	086	prpho	prpho	
Tynemouth	262	62328	66028	82009	5157//	01220	85825			262	52319	66021	86807	53500	00226	83925	85630		262	97091	082	prpho	prpho	
Carlisle	222	72328	66257	81708	62433	03126	82715	86820		222	42319	74028	84906	28543	02210	81822			222	01081	047	prpho	prpho	
Valley	302	52332	79031	87308	58502	03227	85825			302	72228	69251	88906	784/2	03009	81711	83820	86640	302	01091	066	prpho	prpho	
Ringway	334	72224	70038	87907	785//	02118	87825			334	42322	75251	90707	42640	01211	84830			334	92091	059	prpho	prpho	
Squires Gate	318	22327	78028	86009	18533	05224	81822			318	32325	65151	88507	39400	04208	82918			318	91101	069	prpho	prpho	
Ronaldsway	204	72328	75032	83708	625/2	03226	86824	84075		204	62321	80028	85907	59502	02110	81922	85824		204	91091	052	prpho	prpho	
Mull of Galloway	131	72230	74022	80906	774//	03222	87712			131	32025	79020	84105	22501	03210	82825			131	93071		prpho	prpho	
Eskdalemuir	162	82224	59258	80305	884//	02225	83710	87819	88640	162	72223	78018	83804	725/2	01216	87820			162	03051	003	prpho	prpho	
Prestwick	135	82220	78038	78307	7843//	03224	81717	86823	87635	135	52220	80158	81506	59460	01212	81714	83824	81915	135	01081	018	prpho	prpho	
Abbotsinch	140	82224	62808	76306	884//	03216	81716	86820	88630	140	32122	62158	79905	39460	02114	81915			140	04071	019	prpho	prpho	
Leuchars	171	72322	64802	75006	784//	04209	82716	86820	87645	171	32322	74258	79505	22462	02222	82818			171	97081	051	prpho	prpho	
Dyce	091	7																						

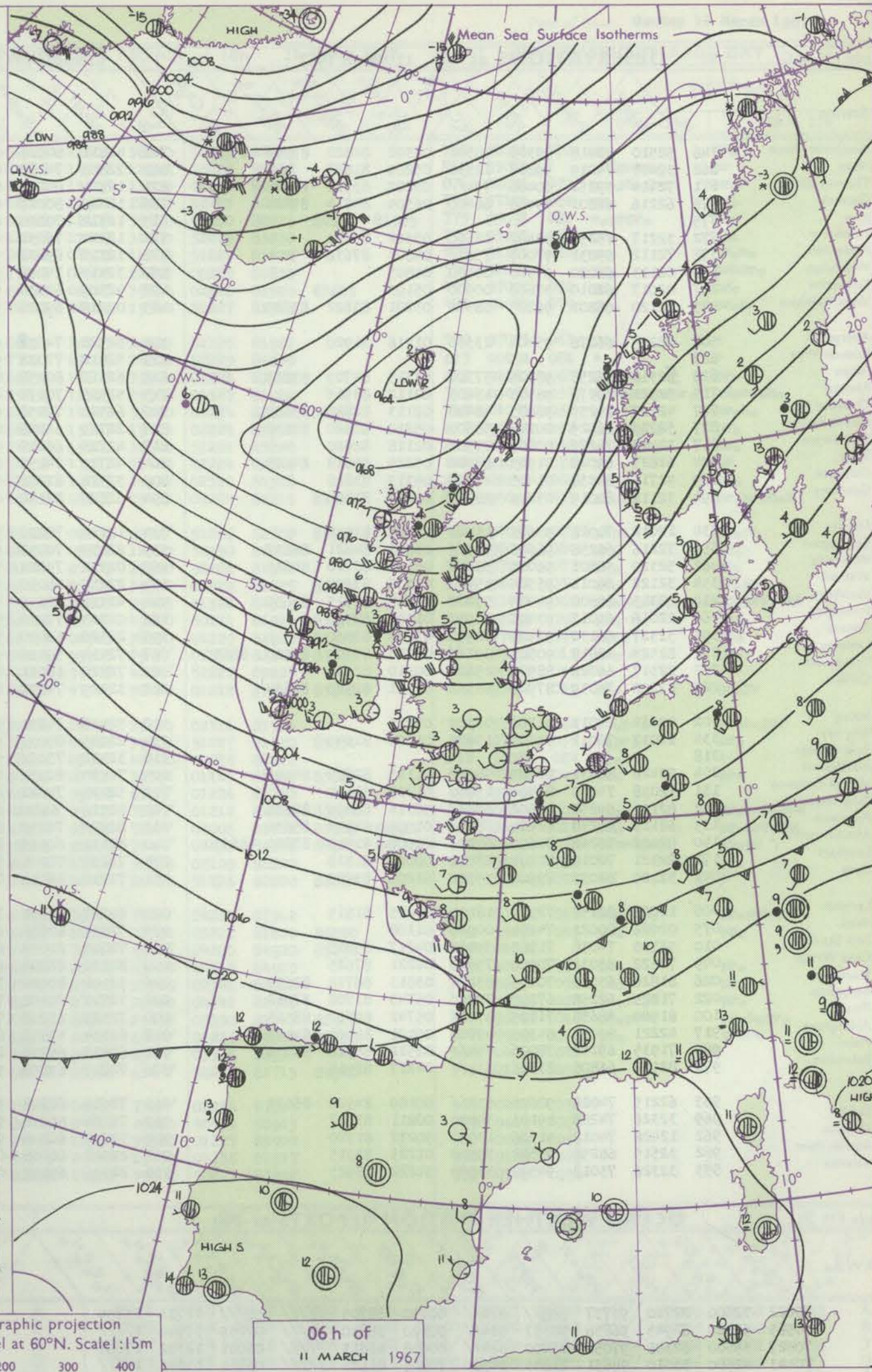
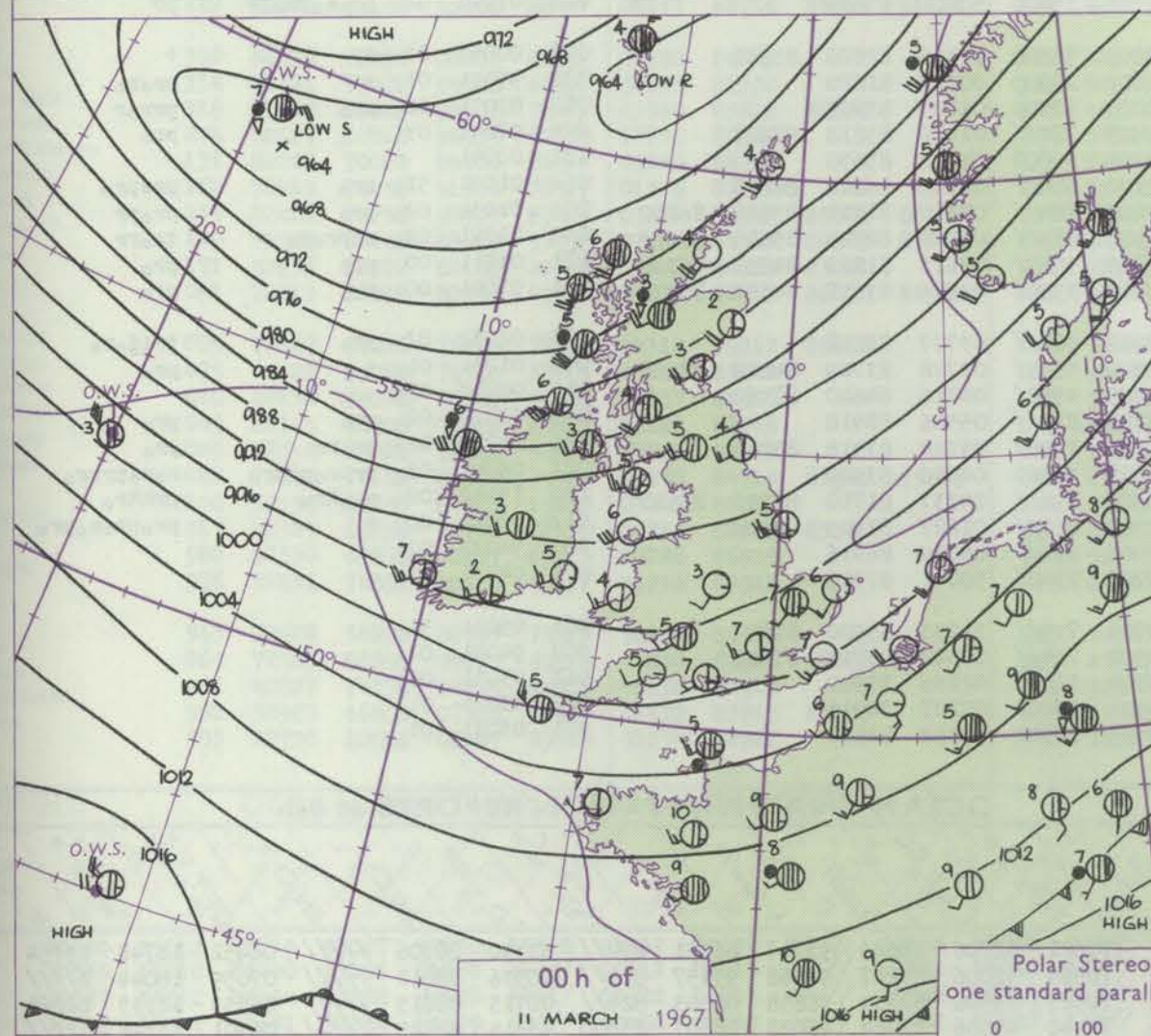
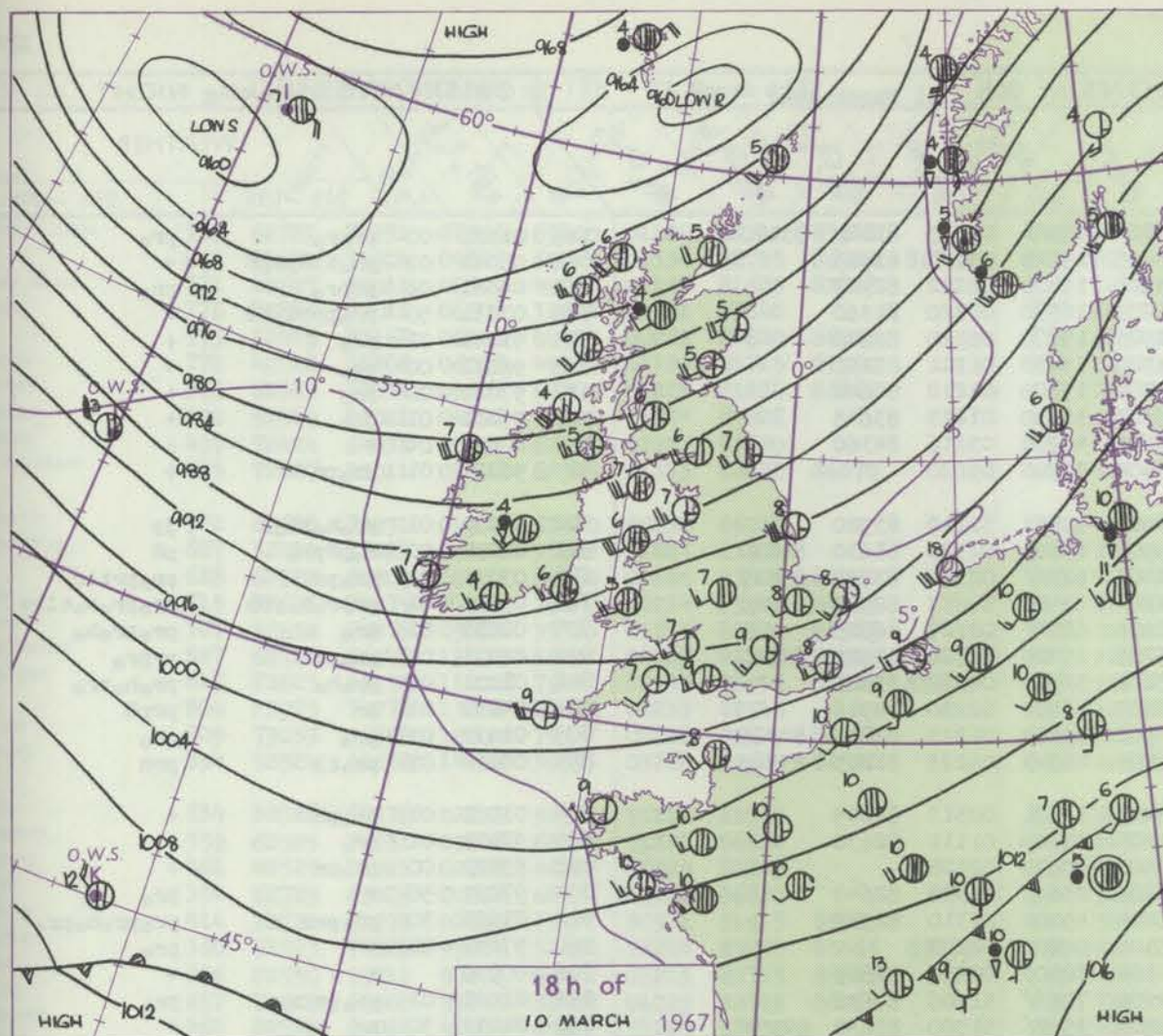


# CHART OF WEATHER IN PART OF NORTHERN HEMISPHERE





# CHARTS OF WEATHER IN WESTERN EUROPE



## GENERAL SYNOPTIC DEVELOPMENT

A complex low pressure area has persisted over the past 24 hours from south Greenland to Scandinavia giving a strong unstable westerly airstream over the British Isles. A depression has now formed over Labrador and this is expected to deepen and move quickly eastwards to lie near O.W.S. 11 by tomorrow morning with an associated cold

front lying southeastwards from its centre. The slow moving cold front with waves near the Azores is expected to develop a more marked wave which is likely to be moving into north Biscay tomorrow morning. The airstream over the British Isles should become more stable for a time.

Issued at midday Saturday 11 March 1967



## DAILY WEATHER REPORT OF THE BRITISH METEOROLOGICAL OFFICE (contd.)

OBSERVATIONS at 00h 11 March 1967										OBSERVATIONS at 06h 11 March 1967										OBSERVATIONS during NIGHT					
Station	iii	Nddff	VVwww	PPPTT	N <sub>h</sub> Ch <sub>h</sub> C <sub>h</sub>	T <sub>d</sub> app	8N <sub>s</sub> Ch <sub>s</sub> h <sub>s</sub>	8N <sub>s</sub> Ch <sub>s</sub> h <sub>s</sub>	8N <sub>s</sub> Ch <sub>s</sub> h <sub>s</sub>	iii	Nddff	VVwww	PPPTT	N <sub>h</sub> Ch <sub>h</sub> C <sub>h</sub>	T <sub>d</sub> app	8N <sub>s</sub> Ch <sub>s</sub> h <sub>s</sub>	8N <sub>s</sub> Ch <sub>s</sub> h <sub>s</sub>	8N <sub>s</sub> Ch <sub>s</sub> h <sub>s</sub>	iii	RRT <sub>n</sub> E	T <sub>g</sub> T <sub>g</sub>	WEATHER			
																						21h—03h	03h—09h		
Boscombe Down	746	52510	80018	99305	48501	02302	82822	83656	85070	746	42612	80038	02703	28501	00215	81820	83070		746	01021	00	prpr	pr		
Hurn	862	32407	74019	99807	12531	05209	81825			862	22509	74038	03405	19540	03221	81925			862	03041	02	prpr	+		
Thorney Island	871	72414	59251	00406	794//	05202	83910	84818		871	12514	80018	03605	19500	02222	81922			871	04041	02	prpr	pr		
Gatwick	776	62216	62801	99408	68400	06504	84814	85624		776	12409	80019	02703	10930	01320	81360			776	03031	50	prpr	+		
Kew	775									775	12512	70020	01905	15600	00320	81640			775	91041	01	pr	+		
Heathrow	772	32217	75258	98407	32500	03502	83824			772	12312	75031	01904	15730	01221	81650			772	96031	00	pr	+		
Mildenhall	578	72112	59031	97007	756//	04803	87638			578	12311	69038	99204	15600	01212	81640			578	97041	00	pr	+		
Wattisham	590	02113	66020	97905	00900	04805				590	32413	74028	99803	35600	01213	83645			590	97031	01	pr	+		
Gorleston	497	02017	62010	97606	00900	05103				497	42309	64030	98705	40970	03216	84360			497	00041	04	+	+		
West Raynham	485	52120	66801	96205	58500	03201	83822	83635		485	02218	69028	97904	00900	03220				485	96021	01	prpr	+		
Aberporth	502	22215	66278	95404	23560	01216	81920			502	52528	74038	98405	59563	51219	83920			502	97031	01	prpr	jp		
Ross-on-Wye	627									627	52410	77038	99903	15602	01320	81630	84070			627	02031	00	prpr	pr	
Filton	628	52310	66258	98505	57300	03315	84709	83815		628	62317	80258	01403	623//	02321	83708	85817			628	03031	01	prpr	prpr	
Rhoose	715	52521	70278	98305	43403	02112	83915			715	52518	70278	01604	53400	00217	82910	83820			715	03011	01	prpr	prpr	
Chivenor	707	42317	74259	98805	48400	02113	82815	83650		707	62522	74258	02905	685//	03225	86825			707	02031	01	pr	prpr		
Mount Batten	827	52725	66029	00108	58500	05210	82820	83638		827	22719	62258	05205	29400	02326	81915	82640			827	01031	01	prpr	prpr	
St. Mawgan	817	32418	74279	00805	23502	02118	82920			817	42728	66018	05106	31560	00328	83822			817	02031	03	prpr	prpr		
Scilly	804	62827	69028	01905	68400	05224	84818	84625		804	42726	74258	06605	43400	02230	84916			804	04032	01	pr	prpr		
Culdrose	809	42718	82258	01405	48400	04319	83818			809	32528	81258	05905	39400	01233	81810	82915			809	01032	01	pr	pr	
Guernsey	894	32112	80019	03206	28543	05204	81820			894	52620	82278	07805	48543	04225	81825	83645			894	06032	01	prtl	prh	
Elmdon	534	12012	70028	95603	18400	02101	81818			534	12114	70030	98403	15601	00313	81645			534	01021	01	prpr	+		
Cardington	559	72216	66258	96606	785//	03803	84821	86632		559	22319	70031	99404	25600	01111	82630			559	97031	01	pr	+		
Wittering	462	52310	58801	96005	58400	04105	82710	84815		462	02312	74028	97403	00900	02108				462	93021	00	prpr	+		
Watnall	354	32122	66011	95504	35800	02308	83657			354	22215	66030	96802	25600	01308	82640			354	97021	50	+	pr		
Shawbury	414	52315	66808	94404	59400	01308	82915	84650		414	42312	62158	96504	49403	01310	82915			414	01021	50	prpr	prpr		
Finningley	360	22016	61011	93405	20930	01305	82360			360	02215	77020	95103	00900	00207				360	97031	01	+	pr		
Kilnsea	396	32327	66130	93505	30970	03204	83360			396	22526	66030	95104	22500	00209	82825			396	00030		+	+		
Leeming	257	82523	48818	90503	893//	01213	83709	86910	88630	257	72114	59038	91204	756//	51306	87630			257	01021	01	prpr	pr		
Tynemouth	262	22317	66028	88504	25600	00110	82630			262	72320	66021	88505	3567//	51500	83630	87359			262	01031	50	pr	+	
Carlisle	222	62220	74039	87905	685//	51111	82825	86634		222	32329	74031	87405	35600	50501	83635			222	01011	01	prpr	pr		
Valley	302	02432	74011	91306	00900	01216				302	52436	74031	93805	58500	01315	82820	85645			302	00051	04	+	+	
Ringway	334	12017	70011	92504	15600	01208	81645			334	22015	80030	94803	28500	00312	81820			334	97021	01	+	prpr		
Squires Gate	318									318	32432	7502//	92205	32500	01207	83825			318	02031	02	pr	prpr		
Ronaldsway	204	52426	80031	88705	58500	01115	82824	84645		204	72530	80031	89805	784//	01212	85818	87625			204	97041	03	+	pr	
Mull of Galloway	131	12038	74020	85404	15600	01205	81630			131	52038	74021	86204	55600	01212	85630			131	00041					
Eskdalemuir	162	82119	69258	86602	884//	50314	86819	88635		162	82326	64832	85102	884//	01805	86816	88628			162	01021	51	pr	prpr	
Prestwick	135	62119	80258	82904	6853//	01003	84822	85656		135	82224	72252	83805	784//	02314	81713	83822	86630			135	01031	02	pr	prpr
Abbotsinch	140	82022	75268	81605	6842//	01002	81718	83820	86630	140	82131	60616	81305	854//	05312	82714	85619	88625			140	01021	02	prpr	prpr
Leuchars	171	22321	70018	81403	28400	00005	81818			171	72230	70251	78805	5857//	02611	81822	84650	86360			171	01011	00	pr	pr
Dyce	091	32120	82030	79902	35500	51205	83622			091	72230	82031	75504	35472	00626	83618	84362	88070			091	97001	00	+	pr
Lerwick	005	12025	80258	72904																					



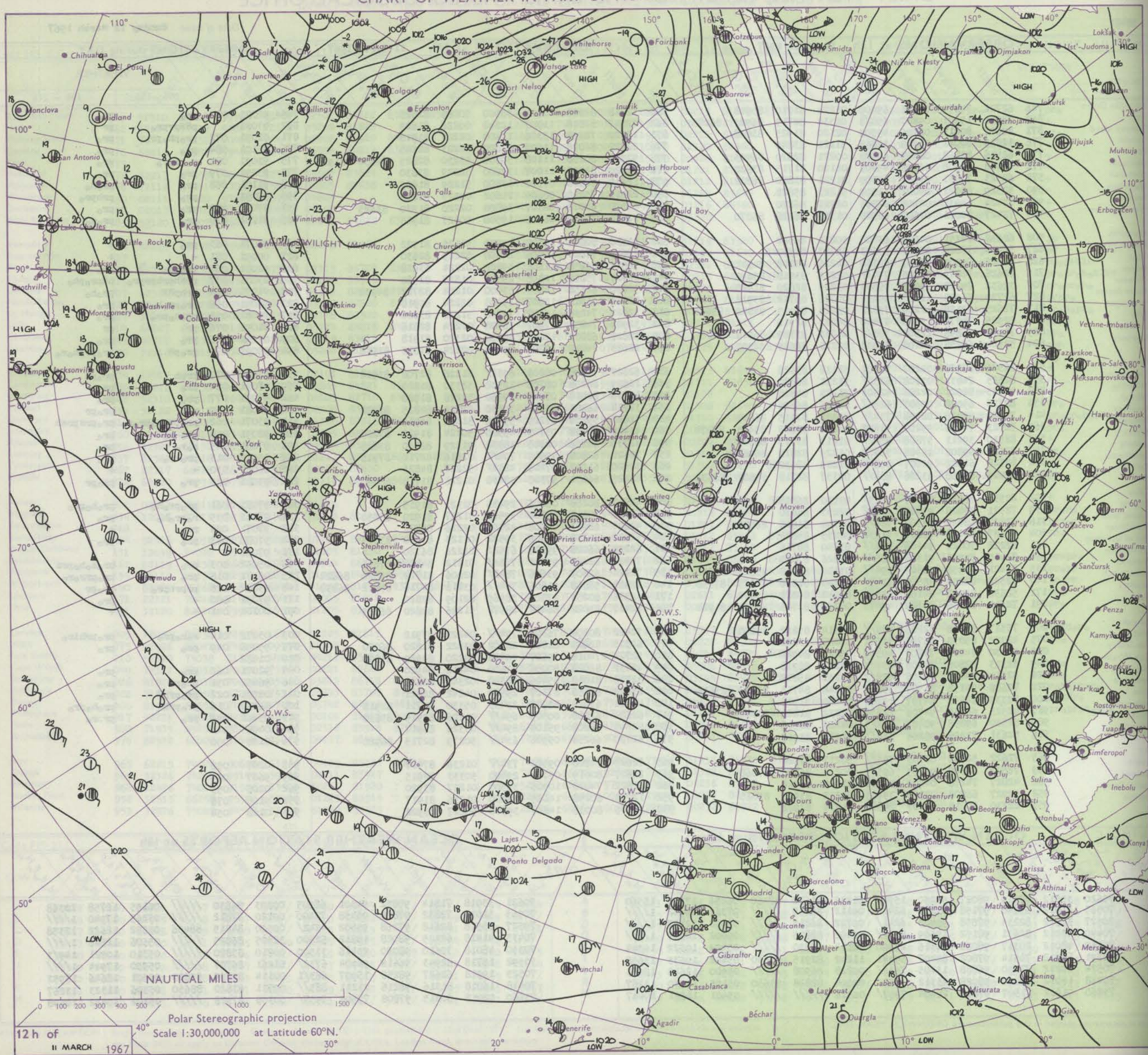
# DAILY WEATHER REPORT OF THE BRITISH METEOROLOGICAL OFFICE

No. 38461

Date of Issue Sunday 12 March 1967

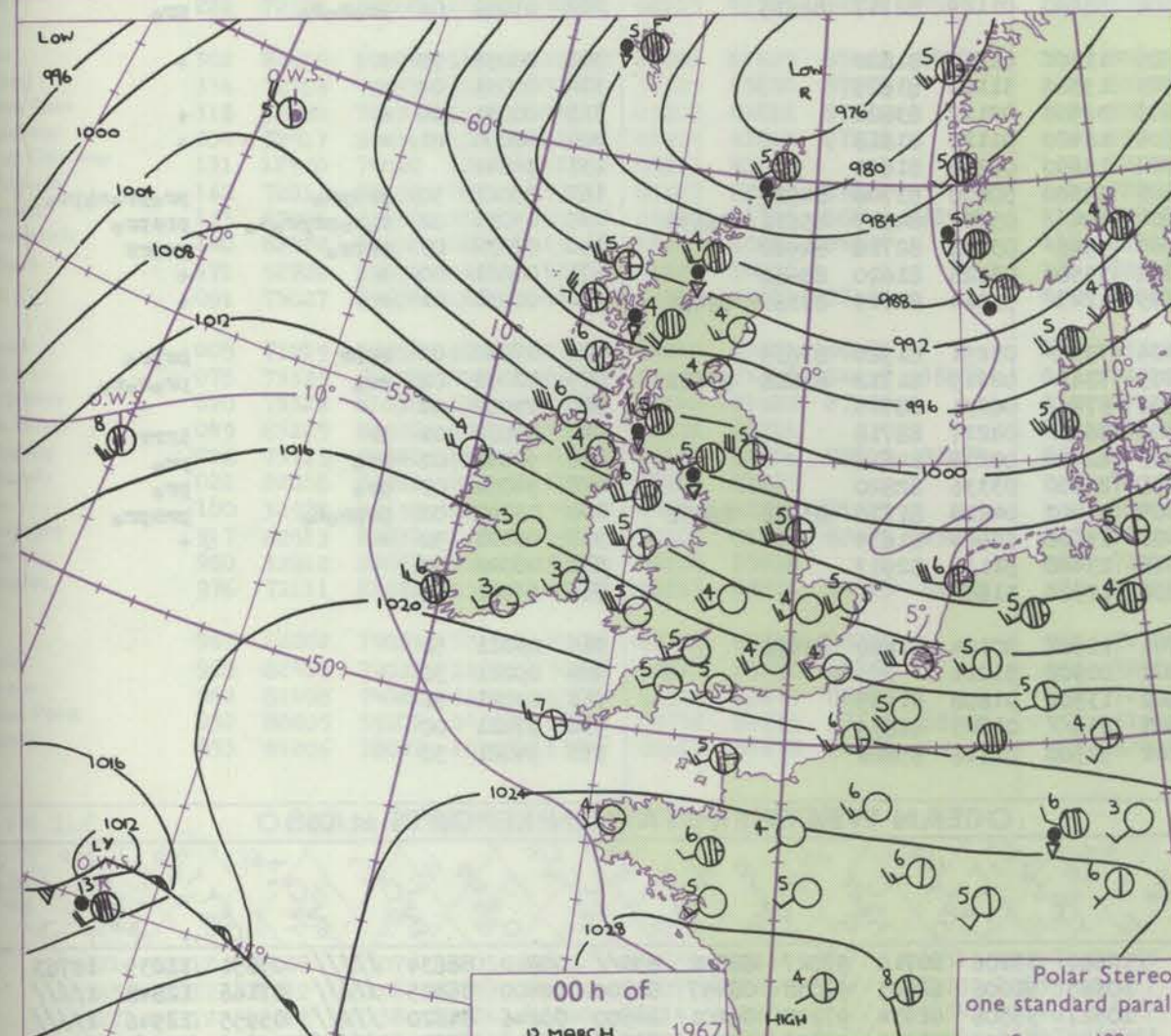
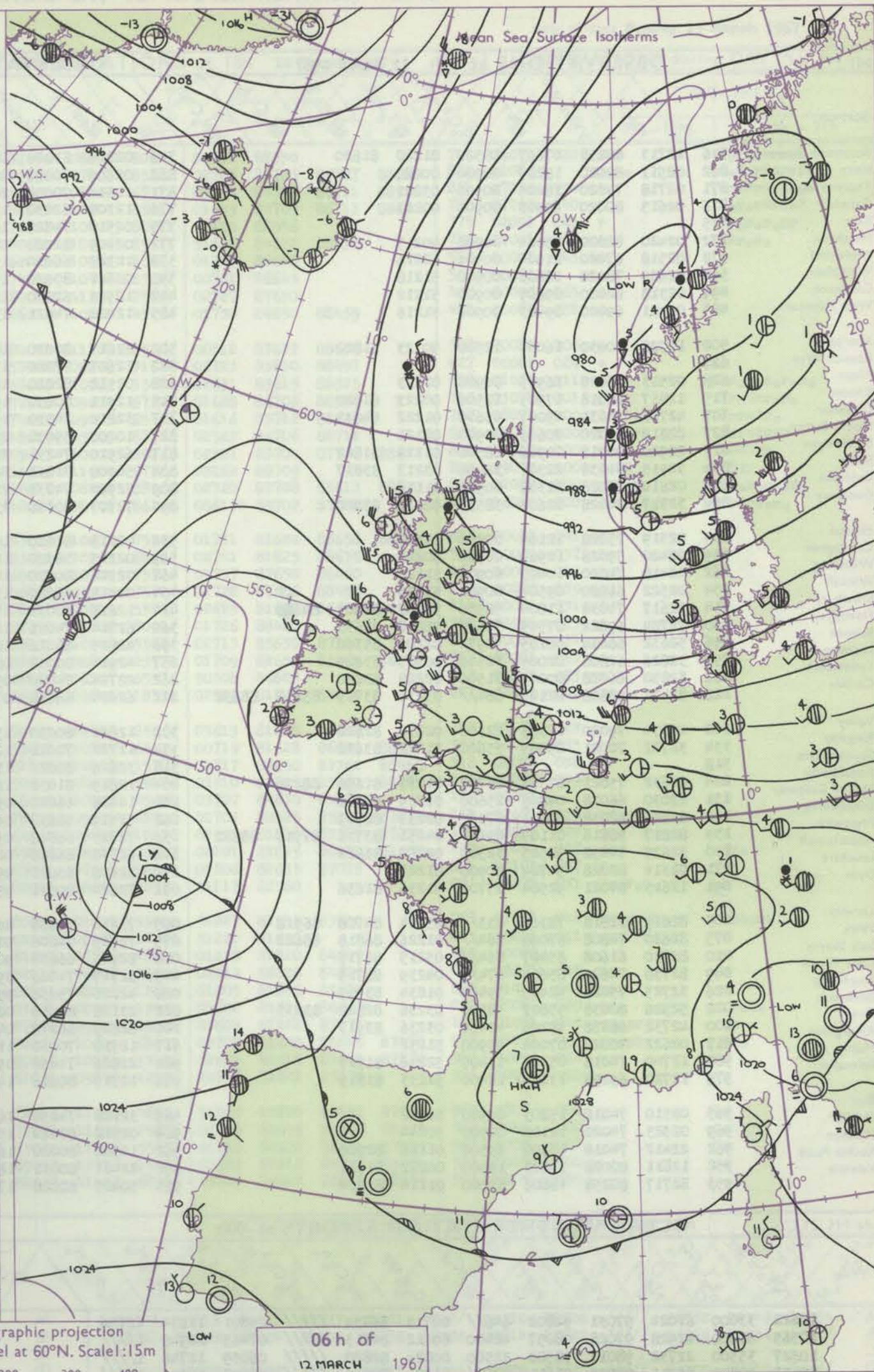
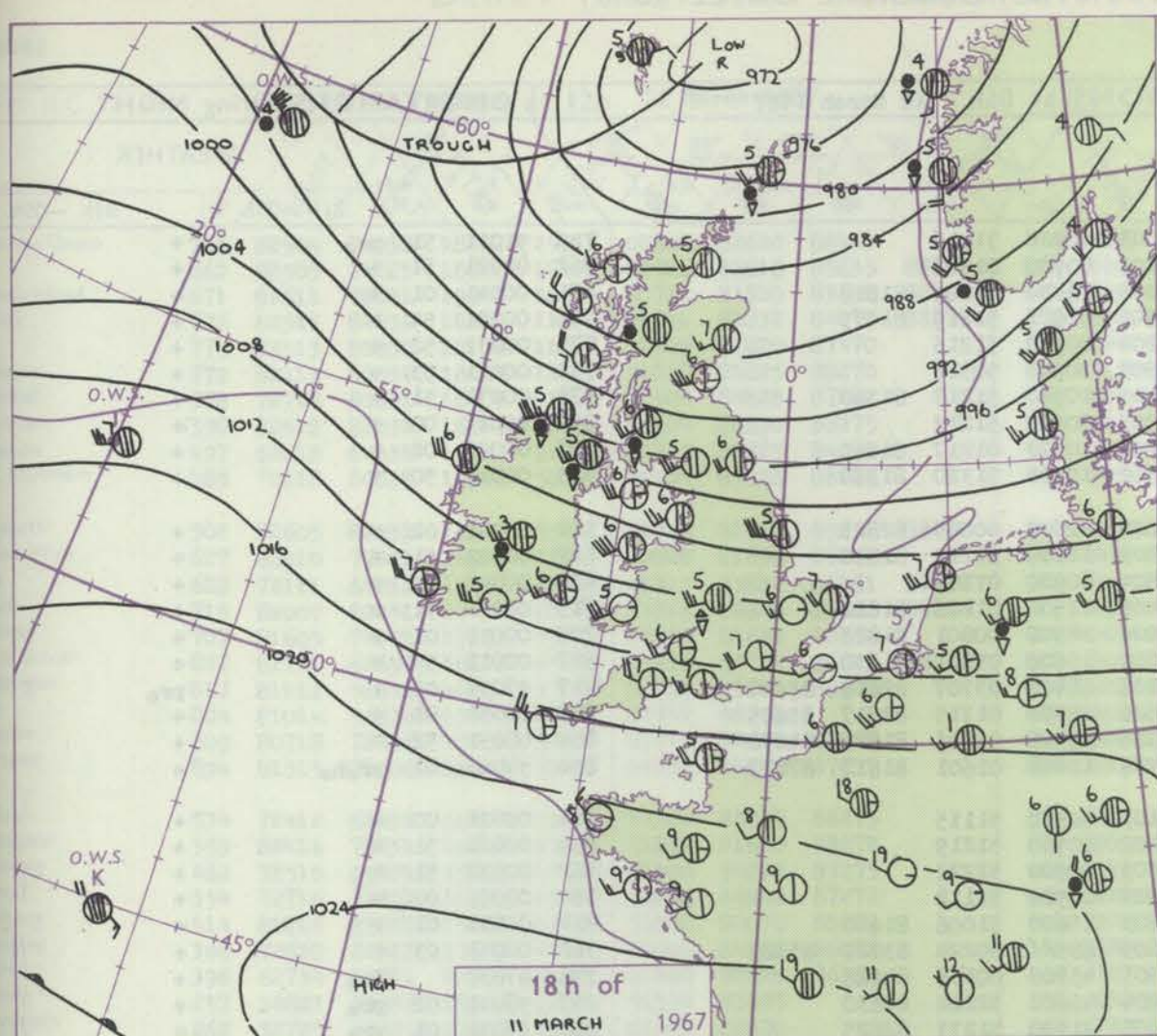
Code FM 11.C		OBSERVATIONS at 12h LL March 1967										OBSERVATIONS at 18h 11 March 1967										OBSERVATIONS during DAY					
Station	iii	Nddff	VVwww	PPPTT	NChCh	Td app	8NChh	8NChh	8NChh	iii	Nddff	VVwww	PPPTT	NChCh	Td app	8NChh	8NChh	8NChh	iii	RRT x F	SSS	WEATHER					
																						09h-15h	15h-21h				
Boscombe Down	746	62721	74251	07906	69400	01224	81710	85918		746	32718	82028	12805	38500	50229	82825			746	92081	080	pr	pr				
Hurn	862	73031	15901	09807	694/3	01334	82715	86925	86075	862	22517	82018	14007	12540	00226	81825			862	03081	081	prHprpr	pr				
Thorney Island	871	42627	80011	08709	49500	02120	81925	83828		871	12720	78258	13306	13400	02222	81918			871	01091	072	prphpr	pr				
Gatwick	776	32819	80011	06908	32663	51121	83840			776	22722	82018	11607	22600	52223	82845			776	97101	084	pr	pr				
Kew	775	62516	80168	06308	69503	00221	82820	86925		775	52719	80258	11108	59500	53230	82825	84630	81925	775	93091	081	roprpr	pr				
Heathrow	772	42418	58808	06008	49403	01120	81715	83920		772	32520	82258	11007	32600	52229	83830			772	93091	079	pr	pr				
Mildenhall	578	62523	77031	03307	62500	01221	81820	86822		578	12615	80018	07606	18500	51229	81825			578	91101	088	pr	prho				
Wattisham	590	52529	83021	04007	51500	51223	85828			590	22415	75018	08605	21602	00325	81835			590	92091		pr	prhpr				
Gorleston	497	72424	64031	02508	62501	02221	86820			497	42520	64018	06307	39500	02220	81920	83625		497	97091	082	pr	pr				
West Raynham	485	72427	80011	01507	62503	01313	86828	86070		485	12418	74018	06005	19500	50227	81925			485	91081	079	pr	prso				
Aberporth	502	62632	74251	04906	63500	50232	86922			502	12630	80011	10105	19500	51125	81922			502	97071	063	pr	+				
Ross-on-Wye	627	32414	77028	05307	33603	51227	83930			627	22615	77021	10006	24600	52229	82630			627	00091	081	+	+				
Filton	628	62522	62809	06507	69360	01226	83808	84912		628	32517	66258	11606	39400	02224	83918			628	92081	060	prph	pr				
Rhoose	715	72626	70279	07706	794//	02234	83918	85645		715	22727	75258	12305	29500	01327	81920			715	03081	057	prshprhpr	prhprph				
Chivenor	707	32632	74278	09008	39533	03235	82820	81925		707	52630	62158	14007	53400	01224	82712	84920		707	01091	064	prhpr	prho				
Mount Batten	827	62720	66278	11007	5943/	04026	81712	83918		827	12824	66018	15807	19403	02224	81918			827	96091	066	prprho	pr				
St. Mawgan	817	72625	59158	11206	794//	03225	83915	84820	85650	817	32822	74038	16307	32500	51221	83820			817	01081	058	prho	pr				
Scilly	804	22925	74278	13208	23400	04233	82916			804	32924	74258	17907	38400	02224	82816			804	01091	076	pr	pr				
Culdrose	809	73033	56898	12504	793//	04232	83709	86918		809	52818	68018	17007	49430	02320	81918			809	02091	066	pr	pr				
Guernsey	894	52524	66258	14108	39533	03228	82625	82930		894	22623	74018	18707	29433	02224	81815	81918		894	95091	075	prpR	prprphro				
Elmdon	534	32526	67278	02207	32501	51118	83828			534	62627	57908	08205	693//	51226	82708	85912		534	97081	077	prph	prph				
Cardington	559	62525	74031	03808	625//	51221	86820			559	12519	66258	08706	12500	52330	81820			559	97091	084	pr	pr				
Wittering	462	42525	82021	02208	42503	51224	84828			462	12519	80018	07205	19560	52228	81920			462	97091	077	pr	pr				
Watnall	354	62725	69028	00507	625//	00318	86820			354	32612	66251	05803	39530	01224	82825	82928		354	91081	050	pr	prpr				
Shawbury	414	72724	83278	02506	734//	00331	81915	86825		414	52622	59158	07205	59400	51322	84915			414	93071	062	prprho	prprsh				
Finningley	360	72523	74028	99207	51522	52224	85825	85463	87070	360	42418	80038	03705	49500	50224	81922	83830		360	92091	048	pr-ro	pr				
Kilnsea	396	82530	59211	97806	854//	01213	83715	88625		396	42735	66258	02905	38530	01229	82820	83625		396	97080	045	ro-ro	pr				
Leeming	257	72624	69808	95306	38402	01229	82818	86065		257	72620	62808	99905	794//	01316	82712	87916		257	95072	013	pr-ro	pr				
Tynemouth	262	82528	61022	92007	856//	51225	86630			262	52520	61022	97106	4254/	52227	84825			262	00081	030	+	+				
Carlisle	222	82426	69158	93206	884//	02337	82718	85822	86632	222	42425	66031	97305	38430	01218	81718	83640		222	93081	035	pr	prpr				
Valley	302	62537	78032	00407	6263/	03130	86835			302	42642	80258	06006	29430	02321	81915			302	97081	061	prprho	prho				
Ringway	334	72521	75028	99906	6263/	52233	86830			334	32415	70018	04704	39503	51227	81920	83830		334	97071	035	roprho	pr				
Squires Gate	318	72527	68028	98507	784//	03344	83818	86630		318	42627	68031	02006	42500	02216	84822			318	97071	024	rr	+				
Ronaldsway	204	42627	81018	96607	41532	02235	84824			204	32630	80258	01006	39582	01123	81920	83825		204	97080	043	pr	pr				
Mull of Galloway	131	82228	70022	94106	864//	03240	88716			131	62228	66028	99306	675//	01226	86720			131	97061							
Eskdalemuir	162	72419	74258	91304	785//	01326	87820			162	72415	62268	95303	785//	01212	84820	87633		162	05052	003	pr	prso				
Prestwick	135	82421	70258	90307	894//	03134	82915	85828	88640	135	72424	62808	93606	784//	02006	81712	83820	86624	135	06071	018	pr	prprro				
Abbotsinch	140	72528	62258	88507	5347/	03240	81918	84825	87358	140	72418	58808	91805	784//	03113	84716	85822	86830	140	03082	028	prprhpr	prpr				
Leuchars	171	52636	83022	84108	42562	03242	84822	83070		171	32536	80251	87306	38569	02109	82820			171	97091	080	+	pr				
Dyce	091	72512	82038	80709	49473	00232	81715	86070	81920	091	62417	84022	86407	28572	51226	82820	86365		091	00101	041	+	+				
Lerwick	005	72517	80028	72206	784//	0																					







# CHARTS OF WEATHER IN WESTERN EUROPE



Polar Stereographic projection  
one standard parallel at 60°N. Scale: 15m

## GENERAL SYNOPTIC DEVELOPMENT

The deep depression near the Faeroes moved slowly eastnortheast towards the Norwegian coast maintaining the strong unstable westerly airstream over the British Isles. This low will continue moving away northeast. A small wave depression near the Azores moved northeast near O.W.S. 'K' and deepened rapidly.

This depression will move up the English Channel and into the southern North Sea. The westerly winds will moderate quickly and the depression circulation will affect England before a renewed unstable northwesterly sets in.

Issued at midday Sunday 12 March 1967



## DAILY WEATHER REPORT OF THE BRITISH METEOROLOGICAL OFFICE (contd.)

Code FM 11.C		OBSERVATIONS at 00h 12 March 1967										OBSERVATIONS at 06h 12 March 1967										OBSERVATIONS during NIGHT					
Station		iii	Nddff	VVwww	PPPTT	N <sub>h</sub> Ch <sub>h</sub> C <sub>M</sub> H	T <sub>d</sub> app	8N <sub>s</sub> Ch <sub>s</sub> h <sub>s</sub>	8N <sub>s</sub> Ch <sub>s</sub> h <sub>s</sub>	8N <sub>s</sub> Ch <sub>s</sub> h <sub>s</sub>		iii	Nddff	VVwww	PPPTT	N <sub>h</sub> Ch <sub>h</sub> C <sub>M</sub> H	T <sub>d</sub> app	8N <sub>s</sub> Ch <sub>s</sub> h <sub>s</sub>	8N <sub>s</sub> Ch <sub>s</sub> h <sub>s</sub>	8N <sub>s</sub> Ch <sub>s</sub> h <sub>s</sub>		iii	RR	T <sub>n</sub> E	T <sub>g</sub> T <sub>g</sub>	WEATHER	
																										21h—03h	03h—09h
Boscombe Down	746	12713	80258	17603	18500	01220	81820					746	02814	83020	18303	00900	51216					746	91011	51	pr <sub>o</sub>	+	
Hurn	862	02511	80020	18205	00900	00220						862	02606	70020	20103	00900	01208					862	00021	51	+	+	
Thorney Island	871	02718	74020	18205	00900	03221						871	12814	70030	20205	18400	01109	81818				871	00041	01	+	+	
Gatwick	776	02615	80020	15903	00900	00113						776	12308	82030	19501	00901	51219	81075				776	00501	54	+	+	
Kew	775											775	02510	74020	18204	00900	51215					775	00031	52	+	+	
Heathrow	772	02420	82020	15004	00900	00217						772	02409	82020	18503	00900	50316					772	00011	53	+	+	
Mildenhall	578	02518	67020	11504	00900	52216						578	12313	66030	15303	10940	51218	81360				578	00031	51	+	+	
Wattisham	590	02620	78020	12603	00900	51218						590	02621	80020	15003	00900	51212					590	00021	00	+	+	
Gorleston	497	02318	62020	09605	00900	51212						497	12523	62030	12304	10970	01217	81360				497	00041	02	+	+	
West Raynham	485	02421	69020	09403	00900	51216						485	12420	74021	13502	10930	51320	81360				485	00011	50	+	+	
Aberporth	502	12728	80030	16005	12500	50123	81822					502	22617	80030	18005	22500	00005	82825				502	00041	02	+	+	
Ross-on-Wye	627											627	12607	77020	17803	12600	51215	81830				627	00021	51	+	+	
Filton	628	02513	74028	16905	00900	01123						628	02512	82020	18804	00900	01107					628	00041	00	+	+	
Rhoose	715	12817	80018	17905	11500	00223	81820					715	12911	80030	19405	11500	01206	81820				715	00021	51	+	+	
Chivenor	707	42720	74031	19007	45600	01222	84631					707	32810	74030	19906	38500	00801	81825				707	00031	01	+	+	
Mount Batten	827	02812	62020	20606	00900	02121						827	10000	59030	21002	15600	01801	81630				827	00011	53	+	+	
St. Mawgan	817	22920	80018	20906	28500	01119	81822					817	62910	74251	20806	68400	03707	82818	85640			817	97031	03	+	pr <sub>o</sub>	
Scilly	804	32915	81038	22307	32400	03217	83817					804	50000	81031	20606	58400	01715	82817	85625			804	00051	01	+	+	
Culdrose	809	02814	76028	21305	00900	01116						809	52902	74031	21304	38511	02806	81825	84070			809	00031	52	+	+	
Guernsey	894	32717	74028	22606	38533	02217	83820					894	72707	80038	23204	11448	01601	81817	87070			894	94041	01	pr <sub>o</sub> h <sub>o</sub>	+	
Elmdon	534	02519	75028	12104	00900	52317						534	02413	82020	16103	00900	51115					534	00021	00	+	+	
Cardington	559	02420	59028	12904	00900	50220						559	02315	58020	16402	00900	51219					559	00021	51	+	+	
Wittering	462	02418	74020	10403	00900	51120						462	02511	80020	14503	00900	52222					462	00030	51	+	+	
Watnall	354	02522	66020	09504	00900	52225						354	02414	66020	13303	00900	51112					354	00021	00	+	+	
Shawbury	414	52617	74038	11804	58500	51323	82825	846				414	12618	80031	14703	15600	51006	81640				414	00031	01	+	+	
Finningley	360	72724	69022	07505	756//	52217	87633					360	62714	74021	12005	685//	50224	83820	85628			360	00051	03	+	+	
Kilnsea	396	52632	66038	06105	5097//	02206	85360					396	42825	66016	10805	45500	00338	84625				396	97030		ir <sub>o</sub>	+	
Leeming	257	32826	62808	02005	32500	00307	83825					257	42914	80038	08904	45600	52224	84630				257	97041	02	pr <sub>o</sub>	+	
Tynemouth	262	32830	66028	00005	31500	02228	83820					262	22724	74020	05905	21500	51233	82825				262	97041	01	pr <sub>o</sub>	+	
Carlisle	222	82422	58808	02105	884//	03237	83715	85818	88632			222	62624	66038	07904	58430	01129	82717	84635			222	01041	02	pr <sub>o</sub> r <sub>o</sub> r <sub>o</sub>	pr <sub>o</sub>	
Valley	302	22734	79020	12305	22500	02234	82820					302	12621	80030	15505	11501	02214	81820				302	00051	03	+	+	
Ringway	334	32722	70021	09005	35600	51222	83630					334	12722	70011	12503	15500	51110	81625				334	00031	02	+	+	
Squires Gate	318											318	32626	8002//	11605	32500	02112	83822				318	00051	04	+	+	
Ronaldsway	204	82632	75021	07306	15707	01237	81650	88270				204	12619	81031	11904	18400	01120	81818				204	00040	01	+	+	
Mull of Galloway	131	22030	66018	04805	25600	01239	82630					131	12428	66011	09704	15600	01238	81630				131	91041				
Eskdalemuir	162	82516	62038	00103	873//	02235	88709					162	52519	58838	04503	59300	50208	83706	84915			162	05021	50	pr <sub>o</sub> pr <sub>o</sub>	pr <sub>o</sub> pr <sub>o</sub> 86p <sub>o</sub>	
Prestwick	135	82817	58818	01105	894//	04251	83711	87916	88632			135	72723	66808	05604	794//	03207	84917	85632	86650		135	05031	02	r <sub>o</sub> r <sub>o</sub> pr <sub>o</sub> pr <sub>o</sub> s <sub>o</sub>	pr <sub>o</sub> pr <sub>o</sub>	
Abbotsinch	140	32625	74258	98505	32500	02250	83822					140	62730	66808	02505	5946//	03008	82716	84920			140	07032	03	pr <sub>o</sub> pr <sub>o</sub>	pr <sub>o</sub> pr <sub>o</sub>	
Leuchars	171	02314	82028	94704	00900	01247						171	32418	83020	99204	35500	02228	81620	83650			171	00021</				



## DAILY WEATHER REPORT OF THE BRITISH METEOROLOGICAL OFFICE

No. 38462

Date of Issue Monday 13 March 1967

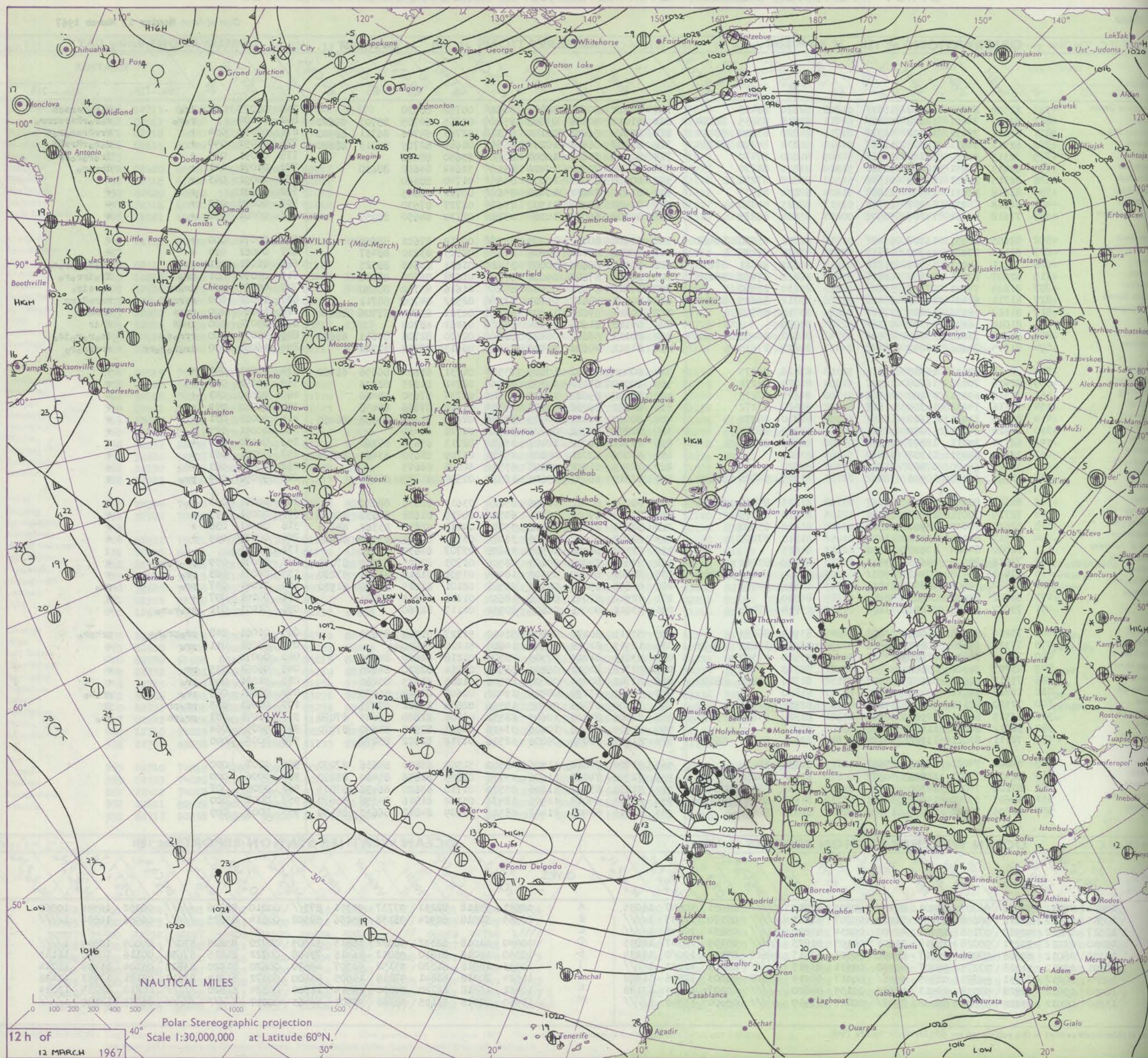
Code FM II.C		OBSERVATIONS at 12h 12 March 1967										OBSERVATIONS at 18h 12 March 1967										OBSERVATIONS during DAY				
Station	iii	Nddff	VVwww	PPPTT	N <sub>1</sub> Ch <sub>2</sub> Ch <sub>3</sub>	T <sub>d</sub> T <sub>d</sub> app	8N <sub>5</sub> Ch <sub>5</sub> h <sub>5</sub>	8N <sub>5</sub> Ch <sub>5</sub> h <sub>5</sub>	8N <sub>5</sub> Ch <sub>5</sub> h <sub>5</sub>	iii	Nddff	VVwww	PPPTT	N <sub>1</sub> Ch <sub>2</sub> Ch <sub>3</sub>	T <sub>d</sub> T <sub>d</sub> app	8N <sub>5</sub> Ch <sub>5</sub> h <sub>5</sub>	8N <sub>5</sub> Ch <sub>5</sub> h <sub>5</sub>	8N <sub>5</sub> Ch <sub>5</sub> h <sub>5</sub>	iii	RR T.E	SSS	WEATHER				
																						09h—15h	15h—21h			
Boscombe Down	746	82509	74032	18707	2551/	01808	82620	88465		746	80714	32696	08801	8062/	00752	88530			746	06075	022	ir <sub>o</sub>	r <sub>o</sub> r <sub>o</sub> rrssss			
Hurn	862	82505	74021	18808	6847/	02711	82818	88635	88360	862	80102	40686	07002	852//	02765	82705	85707	88620	862	11082	034	r <sub>o</sub> r <sub>o</sub>	r <sub>o</sub> r <sub>o</sub> rrrrrrrr			
Thorney Island	871	82611	78031	19508	3857/	03711	81820	83630	88464	871	80914	56652	08104	6732/	03763	84706	86711	88520	871	07092	034	+	rrrrrrrrrrrr			
Gatwick	776	82513	84031	18508	11607	01811	81832	84270	88275	776	81207	56612	10104	853//	01649	82709	86713	88620	776	07092	040	+	r <sub>o</sub> r <sub>o</sub> rrrrrr			
Kew	775	72313	80032	18108	1151/	51809	81820	87470		775	82007	74602	10007	8072/	53650	88556			775	02091	043	+	ir <sub>o</sub> r <sub>o</sub> r <sub>o</sub> rr			
Heathrow	772	82413	80031	18208	11507	51810	81825	88270		772	81608	70582	10406	855//	51644	84622	88630		772	01091	041	+	dr <sub>o</sub> r <sub>o</sub>			
Mildenhall	578	72715	80031	16408	41506	51502	84828	87272		578	80000	62022	10006	856//	01740	88640			578	00091	043	+	+			
Wattisham	590	82618	82031	16907	21607	51604	82830	88275		590	82103	74032	10406	856//	00741	88645			590	00081		+	+			
Gorleston	497	62618	64031	16207	22544	02217	82825	84075		497	72405	60032	11307	756//	02727	87630			497	00090	065	+	+			
West Raynham	485	72618	80031	15307	58506	00203	85828	86275		485	82308	66032	10304	4572/	01730	84650	88459		485	00081	058	+	+			
Aberporth	502	82605	82031	16306	5542/	01716	81712	85650	88462	502	83610	80032	11205	855//	00512	87622	88650		502	00071	000	+	+			
Ross-on-Wye	627	82410	77021	16907	11617	00808	81830	88278		627	80802	57022	09805	3162/	02723	83830	88457		627	00081	024	+	+			
Filton	628	72111	64011	18407	31528	03812	83822	86461	87272	628	80514	56686	10003	3542/	01631	83615	88525		628	01071	011	+	ir <sub>o</sub> r <sub>o</sub> rrrrrr			
Rhoose	715	82007	82251	17407	68577	03816	86820	87462	88270	715	80608	57616	09602	6732/	01628	86706	88520		715	03071	001	pr <sub>o</sub>	ir <sub>o</sub> rrrrrr			
Chivenor	707	81605	74021	17107	3562/	02823	83630	88460		707	80412	74637	09403	854//	01616	83712	88630		707	08071	000	ir <sub>o</sub> rr	rrrrrrrr			
Mount Batten	827	81711	62691	16605	6542/	03836	83712	86625	88540	827	80221	48617	05703	873//	02522	84706	88712		827	15062	000	rrrrrr	rrrrrrrr			
St. Mawgan	817	81112	58636	16204	3742/	02836	83710	88540		817	80224	59617	10002	852//	02321	83704	87706	88612	817	14062	000	rrrr	RRRRrr			
Scilly	804	81014	56636	13305	873//	02754	88709			804	80118	61626	11904	873//	03262	88709			804	29072	000	irRR	RRir			
Culdrose	809	80718	72606	15404	2542/	03747	82612	88458		809	80127	56617	08402	883//	02320	82708	85613	88630	809	22072	000	rrrrrr	is <sub>o</sub> r <sub>o</sub> rrrr			
Guernsey	894	81515	71606	18907	7847/	04833	84813	87635		894	81912	40636	94408	861//	086134	85702	87704		894	16082	000	ir <sub>o</sub> r <sub>o</sub> rrrr	rrrrrrrr			
Elmdon	534	72412	62031	16407	31518	52304	83826	86275		534	80000	57022	10605	7552/	01731	81624	86656	88460	534	00081	041	+	+			
Cardington	559	82416	70031	16708	11507	51804	81820	88272		559	80000	63032	10305	885//	02741	81825	88635		559	00091	037	+	+			
Wittering	462	72516	69031	15608	42508	51300	84825	87275		462	82604	69022	10305	7572/	01737	87650	88460		462	00080	043	+	+			
Watnall	354	72716	74031	14308	41508	50002	84820	87272		354	82603	56032	09905	7572/	01728	87656	88458		354	00080	039	+	+			
Shawbury	414	82715	83031	15607	11607	51000	81830	88272		414	80000	78022	10405	5562/	02625	81635	85656	88460	414	00081	031	+	+			
Finningley	360	72620	62011	13009	42501	00000	84825	86075		360	82808	57042	09706	8092/	01726	88460			360	00091	023	+	+			
Kilnsea	396	62734	59011	12507	2157/	01400	82825	86360		396	72714	66032	10406	5567/	02713	85630	87360		396	00080	034	+	+			
Leeming	257	32823	83031	11308	32500	51304	83825			257	63006	82021	08806	25772	01709	82650	83465	86075	257	00081	053	+	+			
Tynemouth	262	32725	66020	07907	21540	01307	82820			262	72915	61021	08307	6557/	50308	86625			262	00091	083	+	+			
Carlisle	222	72523	66808	10906	784//	02113	81715	84820	85630	222	82510	66038	09605	18572	02504	81825	88070		222	93091	049	pr <sub>o</sub>	+			
Valley	302	82615	80021	14807	11417	03708	81825	85465	88270	302	80000	80022	11406	856//	03613	81635	88650		302	00071	023	+	+			
Ringway	334	72719	70031	14407	32606	52105	83830	87275		334	83108	59022	10705	6552/	00719	81628	86656	88462	334	00081	033	+	+			
Squires Gate	318	52620	70030	13907	12501	03208	81822	85080		318	82809	61032	10406	3577/	04717	83650	83362	88465	318	00081	038	+	+			
Ronaldsway	204	72517	84031	13107	11406	01005	81818	87275		204	82707	50042	10806	3847/	03510	82818	85360	88465	204	00070	049	+	+			
Mull of Galloway	131	12520	74020	12507	12500	02213	81825			131	72508	66012	10505	45608	03707	84630	84270		131	00081						
Eskdalemuir	162	72816	78808	09605	795/3	03323	82920	85822		162	72805	78038	09103	28506	01703	82825	85270	87072	162	92071	059	pr <sub>o</sub> rrrrrr	+			
Prestwick	135	73011	75158	10405	6936/	03227	81709	86640	82915	135	72707	64032	09405	18436	03501	81818	83365	87270	135	96071	028	pr <sub>o</sub>	+			
Abbotsinch	140	62522	74808	08607	69463	04319	83816	84920		140	82806	69038	08905	29507	02101	81825	88270	81930	140	91091	057	pr <sub>o</sub>	pr <sub>o</sub>			
Leuchars	171	52722	89031	04809	58600	01229	84830			171	72912	87031	07106	18631	01206	81835	87075		171	00101	097	+	+			
Dyce	091	73027	84608	01804	3141/	02335	83814	87460		091	43011	80016	06605	20932	01117	82360			091	01071	031	pr <sub>o</sub> r <sub>o</sub> r <sub>o</sub>	+			
Lerwick	005	73219	80258	96006	33402	04245	83914	86075		005	53313	80278	02802	53402	51227	81914	83630		005	01061	048	pr <sub>o</sub> rrrrrr	prhpr <sub>o</sub>			
Wick	075	73323	69258	00807	634/2	03254	83918	84635	86070	075	12915	82018	06303	14600	51220	81630			075	95081	011	pr <sub>o</sub>	+			
Sule Skerry	010	73324	81038	01806	33530	04240	83920	87360		010	43013	81012	07305	48500	01218	82820	84625		010	00070						
Cape Wrath	049	83225	81026	03005	874//	02271	88718			049	52718	82012	06805	58500	02214	82820	84625		049	06051	035	rr	+			
Stornoway	026	73115	80028	06807	68432	02132	81716	85822	86070	026	52705	80031	08004	12506	01205	81825	85280		026	91081	049	pr <sub>o</sub>	+			
Benbecula	022	22818	82011	08307	28560	05221	81820			022	70000	83278	08405	19402	02602	81914	86075		022	95081	069	pr <sub>o</sub>	pr <sub>o</sub> rrrr			
Tiree	100	32920	82158	09307	39400	04115	82818	81925		100	70000	87038	09005	19506	02604	81922	87275		100	01081	045	pr <sub>o</sub> pr	pr <sub>o</sub> rrrr			
Aldergrove	917	62513	82031	12907	38502	03801	81820	83635	85070	917	72506	74028	10605	68532	02708	81820	86645	87070	917	01071	053	pr <sub>o</sub> ph	pr <sub>o</sub>			
Malin	980	32812	80258	11807	33400	02106	83918			980	72904	80018	10206	33438	02603	82918	83640	87270	980	9209	064					
Belmullet	976	72111	81021	13208	48578	01811	82821	84645	86359	976	51915	81031	09206	12536	02716	81822	85270		976	0009	040					
Birr	965	82002	74021	15106	25607	02713	82636	88270		965	71702	74012	11906	48502	51502	82820	84636	87070	965	9707	000					
Dublin	969	82411	74021	14806	50977	00810	85460	88268		969	72506	74022	11606	25777	02609	82656	85460	88270	969	0006	000					
Shannon	962	81108	74021	14705	5567/	02820	85645	88458		962	71708	83022	11206	55572	01710	85620	86458	87075	962	9708	007					
Roches Point	952	80605	59102	14805	3847/	03732	81813	83635	88460	952	51604	69012	12905	18472	03502	81816	84358	85070	952	0007	000					

Code FM 21.C		OCEAN WEATHER STATION REPORTS at 12h												OCEAN WEATHER STATION REPORTS at 18h											
O.W.S.	YQ L L L a a a	L L L o o o	N d d r r	V V w w w	P P T T	N <sub>h</sub> C <sub>h</sub> C <sub>M</sub> H	D <sub>s</sub> s a p p	8N <sub>s</sub> C <sub>s</sub> h <sub>s</sub> s	8N <sub>s</sub> C <sub>s</sub> h <sub>s</sub> s	O T <sub>s</sub> T <sub>s</sub> T <sub>s</sub> d d d	I d <sub>w</sub> d <sub>w</sub> P <sub>w</sub> H <sub>w</sub> W	I d <sub>w</sub> d <sub>w</sub> P <sub>w</sub> H <sub>w</sub> W	O.W.S.	YQ L L L a a a	L L L o o o	N d d r r	V V w w w	P P T T	N <sub>h</sub> C <sub>h</sub> C <sub>M</sub> H	D <sub>s</sub> s a p p	8N <sub>s</sub> C <sub>s</sub> h <sub>s</sub> s	8N <sub>s</sub> C <sub>s</sub> h <sub>s</sub> s	O T <sub>s</sub> T <sub>s</sub> T <sub>s</sub> d d d	I d <sub>w</sub> d <sub>w</sub> P <sub>w</sub> H <sub>w</sub> W	I d <sub>w</sub> d <sub>w</sub> P <sub>w</sub> H <sub>w</sub> W
A	10621	33112	83008	96707	88401	874//	00605	88710	////	06051	10647	11055	A	10621	33118	82231	97737	91351	873//	00210	88706	////	06352	12349	10563
B	10565	51012	72812	98158	07157	72500	00707	87825	////	07170	12835	1////	B	10565	51018	62924	98158	05256	873//	00814	85825	////	06966	12834	1////
C	10527	35512	42922	97158	13701	42500	00234	84820	////	05854	12948	1////	C												
D	10440	41012	33231	98028	18814	11501	00105	81825	////	05109	12347	12855	D	10440	41018	62332	98022	16815	32505	00720	83825	830//	00009	12549	1////
E	10350	48012	60808	98028	19517	68400	00303	82815	86625	05114	100/0	11234	E	10350	48018	81810	98032	16418	78408	00722	81815	87650	00116	100/0	11143
I	10591	18812	51328	97278	96707	49440	00631	83915	////	05403	11222	1////	I	10593	18918	61320	97152	92307	49570	00620	81920	83825	05304	11434	10744
J	10524	20212	72831	96278	02505	6946/	00317	84914	83818	06003	12846	11958	J	10524	20218	42841	97018	14905	43400	00372	81914	83818	06151	17953	12458
K	10450	15812	42826	98038	25513	42500	00135	84820	////	00107	12845	13148	K	10451	15518	12720	99030	29514	11500	00324	81820	////	00210	12745	13059
M	13660	02012	83328	97858	89002	7947/	00227	87919	////	05800	13348	1////	M	13660	02018	53125	98268	92901	49463	00217	////	////	06055	13148	1////

All times of observation printed in this publication are GREENWICH MEAN TIME.

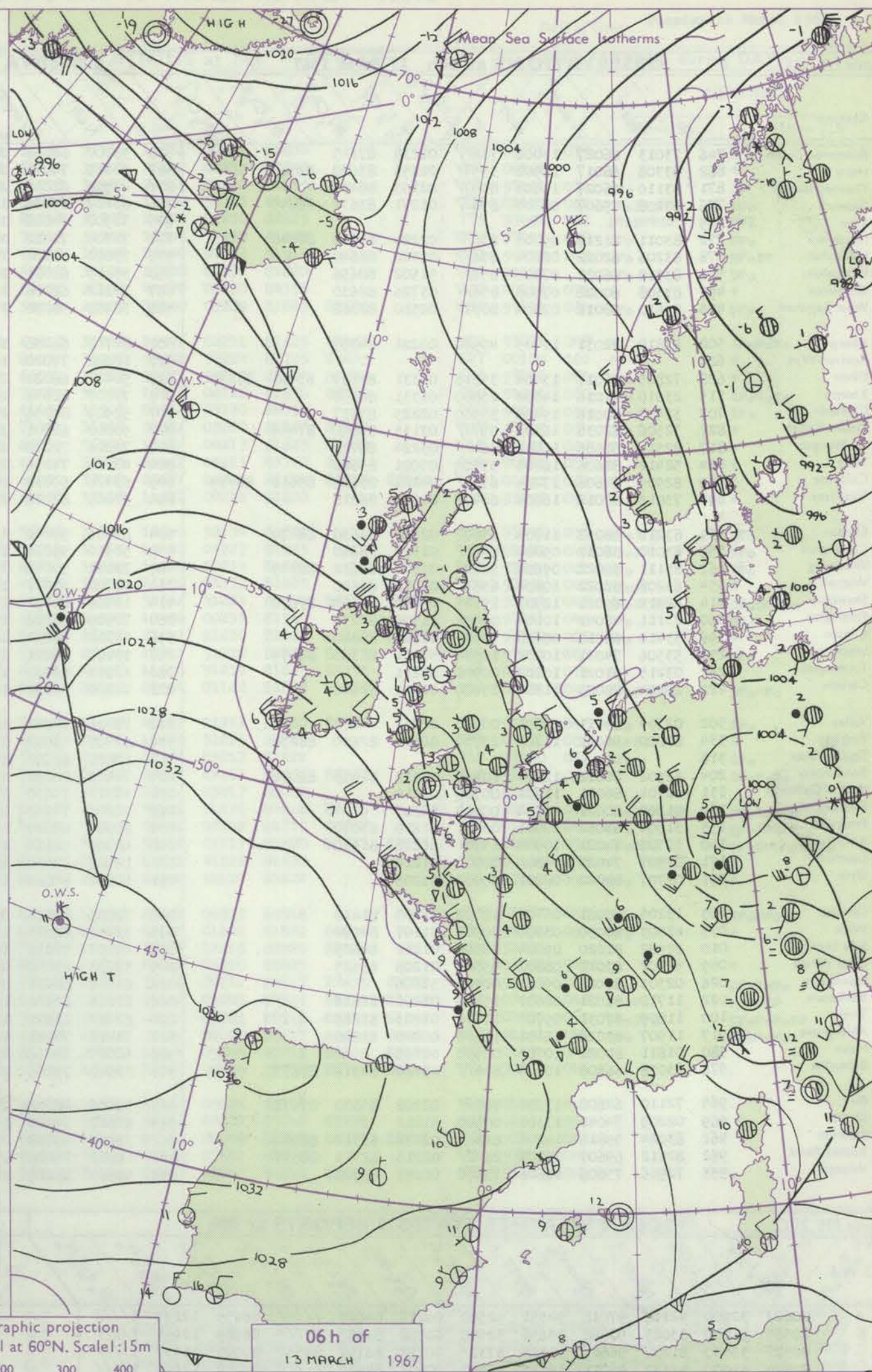
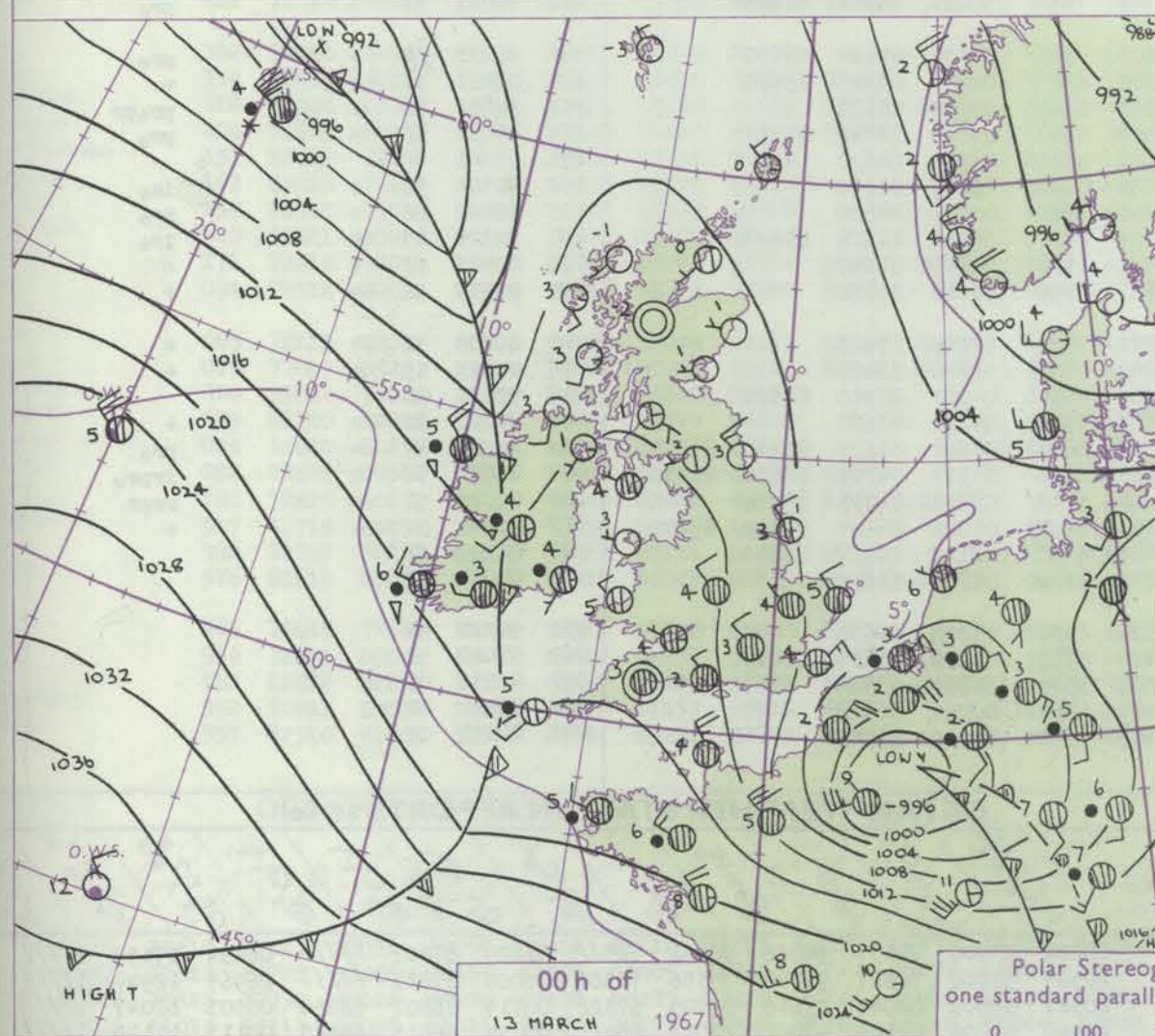
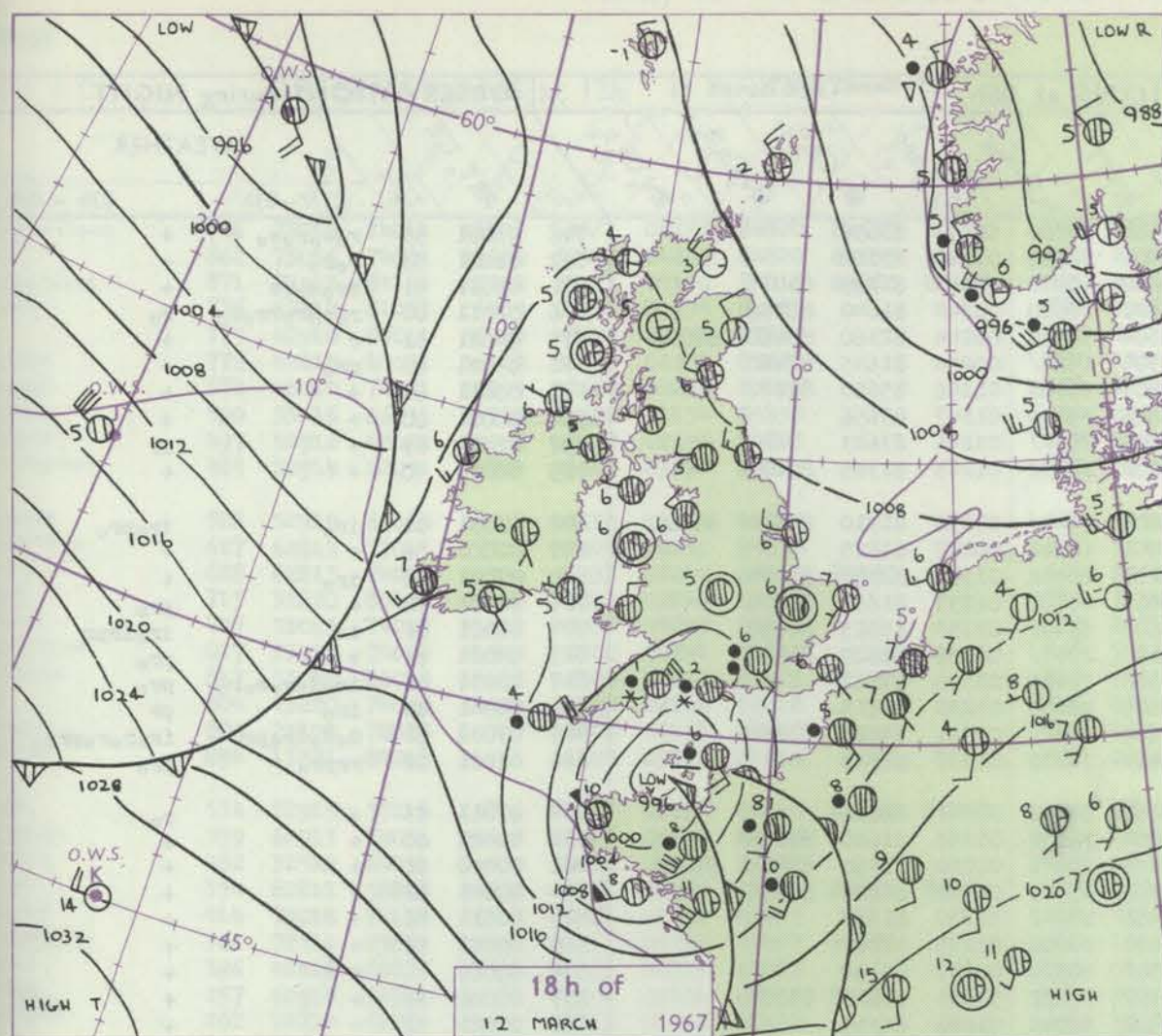


# CHART OF WEATHER IN PART OF NORTHERN HEMISPHERE





# CHARTS OF WEATHER IN WESTERN EUROPE



Polar Stereographic projection  
one standard parallel at 60°N. Scale: 1:5m

## GENERAL SYNOPTIC DEVELOPMENT

A small, but intense, depression moved northeast towards northwest France yesterday morning and then turned east along the southern side of the Channel to move into southern Belgium during the night. A filling low off the Norwegian coast moved steadily northeast during the last 24 hours while another centre remained nearly stationary near south Greenland. A trough associated with this low will move across

all parts of the British Isles today followed by a temporary ridge. A deepening low in mid-Atlantic is expected to move rather quickly northeast and then north to become the dominant feature by tomorrow with pressure remaining high over Spain and southern France.

Issued at midday Monday 13 March 1967



## DAILY WEATHER REPORT OF THE BRITISH METEOROLOGICAL OFFICE (contd.)

OBSERVATIONS at 00h 13 March 1967										OBSERVATIONS at 06h 13 March 1967										OBSERVATIONS during NIGHT				
Station	iii	Nddff	VVwww	PPPTT	N <sub>h</sub> ChC <sub>M</sub> H	T <sub>d</sub> app	8N <sub>S</sub> Ch <sub>S</sub> h <sub>S</sub>	8N <sub>S</sub> Ch <sub>S</sub> h <sub>S</sub>	8N <sub>S</sub> Ch <sub>S</sub> h <sub>S</sub>	iii	Nddff	VVwww	PPPTT	N <sub>h</sub> ChC <sub>M</sub> H	T <sub>d</sub> app	8N <sub>S</sub> Ch <sub>S</sub> h <sub>S</sub>	8N <sub>S</sub> Ch <sub>S</sub> h <sub>S</sub>	8N <sub>S</sub> Ch <sub>S</sub> h <sub>S</sub>	iii	RRT <sub>n</sub> E	TgTg	WEATHER		
																						21h —03h	03h —09h	
Boscombe Down	746	73013	66027	13002	756//	01238	87645			746	33107	62031	20601	35700	51242	83656			746	93001	53	r <sub>o</sub> s <sub>o</sub> r <sub>o</sub> s <sub>o</sub>	+	
Hurn	862	83308	66017	12902	3557/	02253	83620	88360		862	32405	74031	20501	30930	01240	83362			862	01001	53	r <sub>o</sub> r <sub>o</sub>	+	
Thorney Island	871	83110	66027	11603	8097/	02165	88459			871	42906	62031	20302	10972	01343	81359	83075		871	02011	51	s <sub>r</sub> o <sub>s</sub> o <sub>s</sub> r <sub>s</sub>	+	
Gatwick	776	83208	59607	09203	856//	01241	83630	88645		776	63107	65036	18303	15630	00244	81640	86359		776	02011	00	r <sub>o</sub> s <sub>o</sub> r <sub>o</sub> rr <sub>o</sub> r <sub>o</sub>	r <sub>o</sub>	
Kew	775									775	72907	74022	18304	50972	00244	82360	85460	87070	775	94021	51	r	+	
Heathrow	772	83011	61217	09703	856//	02224	81630	88640		772	72709	70012	18304	1567/	00244	81645	87460		772	95021	00	rr <sub>o</sub>	+	
Mildenhall	578	83206	62022	08204	856//	01302	88640			578	73010	58022	16803	55708	01246	85650	87272		578	00031	50	+	+	
Wattisham	590	83310	66022	07705	857//	51502	88656			590	33113	62021	16503	35700	01347	83656			590	00021	00	+	+	
Gorleston	497	83308	60022	07505	856//	03726	88630			497	73212	62216	13305	755//	03241	87623			497	02042	03	+	ir	
West Raynham	485	83410	58012	07804	8097/	02510	88362			485	72909	58032	16102	10932	01245	81365	87073		485	00010	50	+	+	
Aberporth	502	42810	82031	14405	40970	00221	84359			502	82713	66256	19805	5942/	03232	81910	85640	88460	502	96031	01	ir <sub>o</sub>	ir <sub>o</sub> pr <sub>o</sub>	
Ross-on-Wye	627									627	12002	77020	19901	18501	00227	81825			627	00001	56	+	+	
Filton	628	72805	66017	13404	35818	01331	83657	85461	87270	628	52407	66021	20103	20942	01337	82362	85075		628	97021	52	ir <sub>o</sub>	+	
Rhoose	715	23010	81016	14302	25800	01331	82657			715	73107	81038	20703	15771	02237	81650	87075		715	91021	51	+	pr <sub>o</sub>	
Chivenor	707	32907	80016	15405	35500	02225	83627			707	52909	80256	21605	58401	03335	83815	84630		707	02021	01	ir	ir <sub>o</sub> irpr	
Mount Batten	827	72506	62036	16303	5577/	03135	85650	87457		827	53010	62801	22105	2257/	04238	82820	84357		827	93021	51	+	pr <sub>o</sub>	
St. Mawgan	817	82511	61586	16904	864//	03224	88716			817	73026	72038	23306	72400	03345	87817			817	03031	01	ir <sub>o</sub> d <sub>o</sub> r <sub>o</sub> r <sub>o</sub> r <sub>o</sub>	pr <sub>o</sub>	
Scilly	804	52412	81606	16805	55500	05001	85623			804	43124	74256	25607	48400	03250	83814			804	04041	03	ir <sub>o</sub>	pr	
Culdrose	809	82909	82606	17204	6542/	04121	83615	85618	88459	809	63326	69038	23606	685//	02341	84820	83630		809	03032	51	d <sub>o</sub> d <sub>o</sub> ir <sub>o</sub> pr	ir <sub>o</sub> r <sub>o</sub> r <sub>o</sub> pr <sub>o</sub>	
Guernsey	894	73015	80016	16904	6847/	01286	86818			894	32609	82018	22804	32432	01337	82818			894	01021	02	rrpr <sub>o</sub>	pr <sub>o</sub>	
Elmdon	534	83212	58042	11704	65607	02321	86638	88270		534	62806	57046	19203	65630	00341	86630			534	97011	53	+	r <sub>o</sub>	
Cardington	559	83010	58012	09804	856//	01318	88640			559	52910	59031	17903	15602	01243	81640	85075		559	00021	00	+	+	
Wittering	462	83111	59022	09604	5567/	01307	85632	88359		462	73012	50042	17303	40972	02240	81360	83465	87072	462	00030	01	+	+	
Watnall	354	63208	62022	10104	656//	01310	86640			354	62708	62031	17802	45508	02340	84620	86270		354	00021	52	+	+	
Shawbury	414	42912	69021	12903	15735	00223	81650	83070		414	12506	80021	18950	10942	51230	81360			414	00511	55	+	+	
Finningley	360	73111	48042	10104	00908	01308	87270			360	72909	58022	16903	00908	01235	87272			360	00011	52	+	+	
Kilnsea	396	53410	66012	08603	50970	01706	85360			396	43210	58031	15701	40970	00237	84360			396	00010		+	+	
Leeming	257	53506	74031	10402	10934	51311	81360	85079		257	33105	80021	16302	15632	51231	81640	83075		257	00001	55	+	+	
Tynemouth	262	03215	61021	10103	00900	00211				262	32813	66020	15502	20948	01228	82359			262	00021	52	+	+	
Carlisle	222	22604	74021	11302	25600	01312	82640			222	70000	59031	16101	754//	50224	84711	87625		222	97511	53	+	pr <sub>o</sub>	
Valley	302	02704	74011	12603	00900	02212				302	72716	74031	18005	755//	04335	84624	87635		302	92031	52	+	pr <sub>o</sub>	
Ringway	334	80000	50042	11703	25737	02314	82650	88270		334	62507	59032	17603	684//	01231	84815	85620		334	00011	51	+	+	
Squires Gate	318									318	12806	6502/	17105	18500	04230	81820			318	94031	51	+	pr <sub>o</sub> pr	
Ronaldsway	204	62902	80012	12304	10942	02312	81359	86072		204	72612	80031	16405	764//	03322	82712	86714		204	97031	53	+	pr <sub>o</sub>	
Mull of Galloway	131	02704	66011	11604	00900	03210				131	42312	74030	14804	45600	01208	84630			131	97041				
Eskdalemuir	162	01502	80021	11550	00900	52307				162	10000	74030	16554	00901	56222	81070			162	91543	56	+	is <sub>o</sub>	
Prestwick	135	31004	64012	10901	00901	01210	83070			135	21607	69020	14301	15631	00215	81630			135	93501	52	+	pr <sub>o</sub>	
Abbotsinch	140	32705	74021	10900	15701	51212	81650			140	40000	58110	14151	45400	52215	81618	83635		140	92521	55	+	ir <sub>o</sub>	
Leuchars	171	02507	74021	09801	00900	51212				171	12409	70030	13751	15601	52219	81640			171	00523	55	+	+	
Dyce	091	02707	84020	08801	00900	5																		



## DAILY WEATHER REPORT OF THE BRITISH METEOROLOGICAL OFFICE

No. 38463

Date of Issue Tuesday 14 March 1967

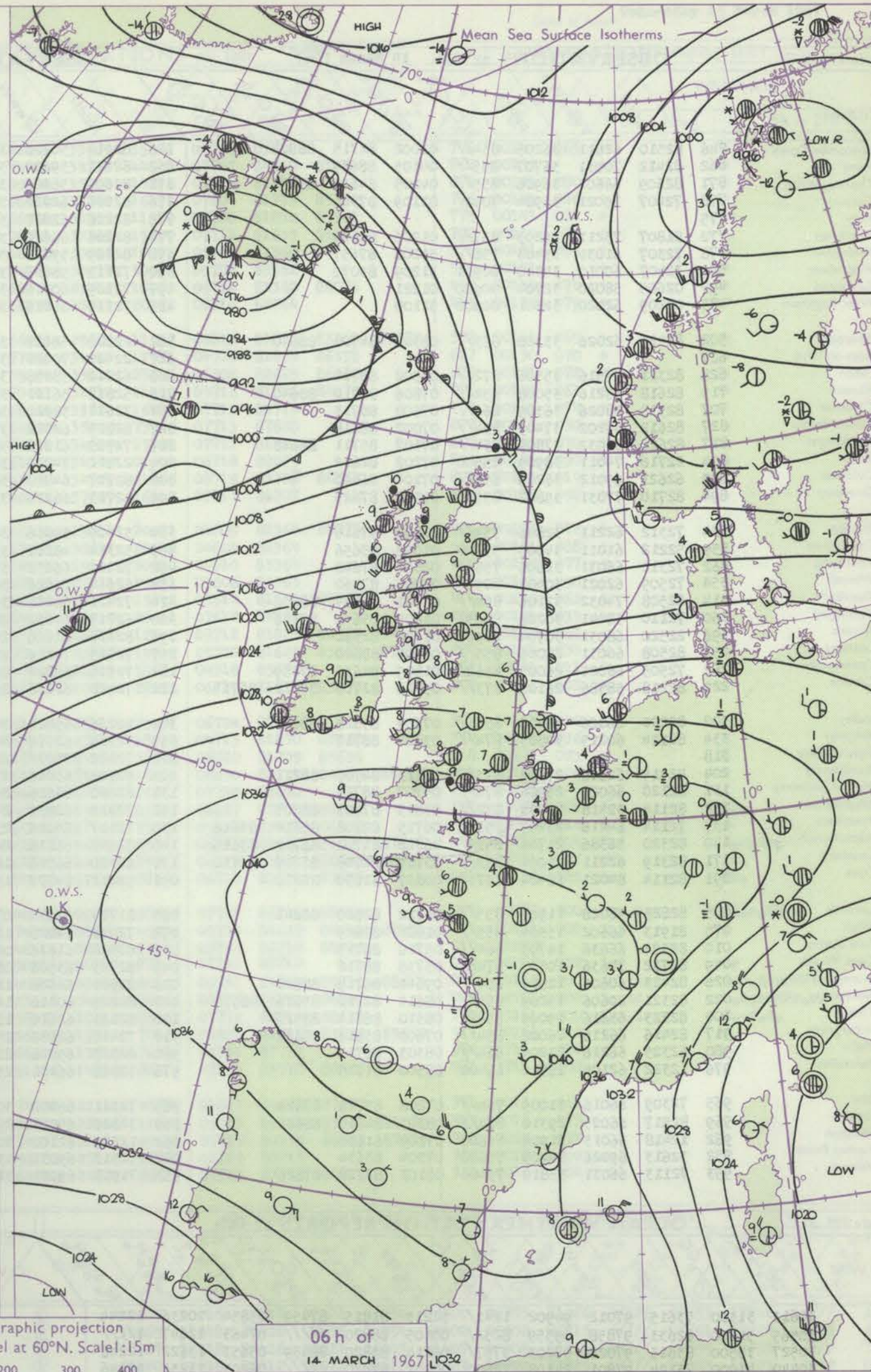
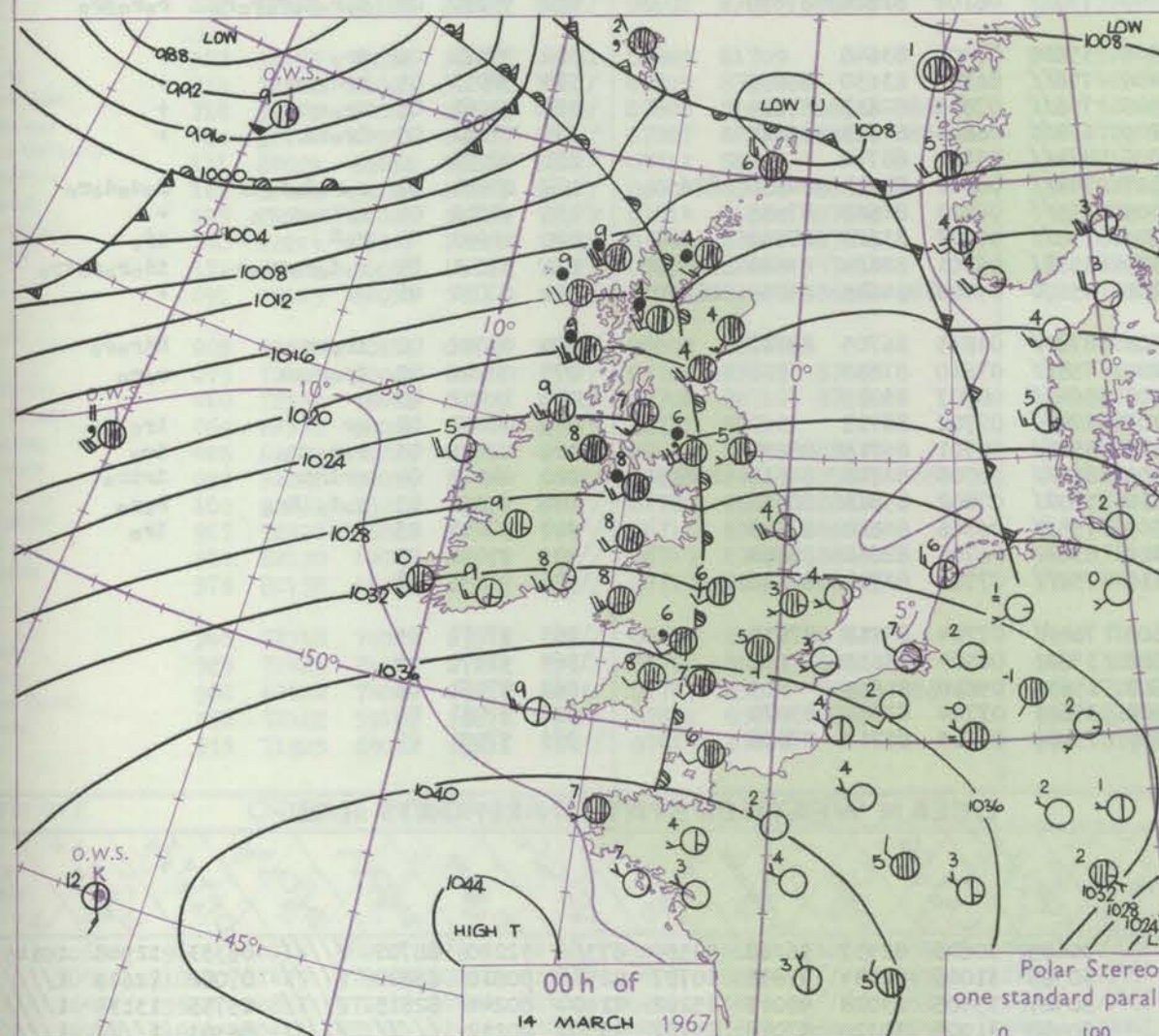
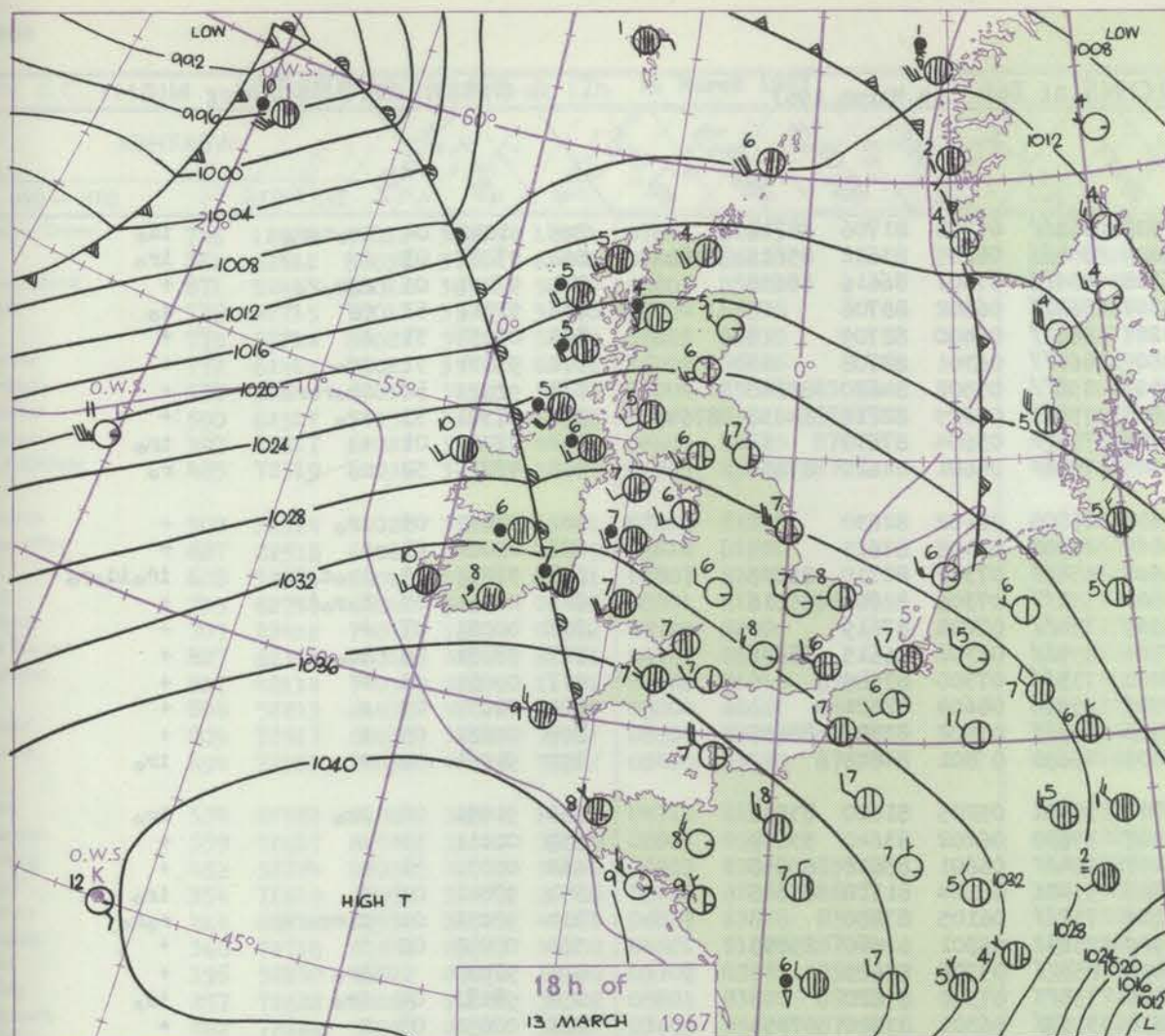
OBSERVATIONS at 12h 13 March 1967										OBSERVATIONS at 18h 13 March 1967										OBSERVATIONS during DAY					
Station	ill	Nddff	VVwww	PPPTT	N <sub>h</sub> Ch <sub>h</sub> C <sub>h</sub>	T <sub>d</sub> app	8N <sub>5</sub> Ch <sub>5</sub> h <sub>5</sub>	8N <sub>5</sub> Ch <sub>5</sub> h <sub>5</sub>	8N <sub>5</sub> Ch <sub>5</sub> h <sub>5</sub>	ill	Nddff	VVwww	PPPTT	N <sub>h</sub> Ch <sub>h</sub> C <sub>h</sub>	T <sub>d</sub> app	8N <sub>5</sub> Ch <sub>5</sub> h <sub>5</sub>	8N <sub>5</sub> Ch <sub>5</sub> h <sub>5</sub>	8N <sub>5</sub> Ch <sub>5</sub> h <sub>5</sub>	ill	RRT x F	SSS	WEATHER			
																						09h - 15h	15h - 21h		
Boscombe Down	746	73015	74011	28107	685/1	04233	84820	86635		746	13115	82021	33306	11631	00231	81830			746	00101	073	+	+		
Hurn	862	73016	74031	28609	68532	04236	84820	84635		862	22712	80031	33807	25640	02233	82640			862	00101		+	+		
Thorney Island	871	72912	83151	28308	784//	03136	81818	84825	85650	871	33112	81018	33408	24641	01240	82635			871	97101	070	pr.	jp		
Gatwick	776	62812	81031	26409	685//	01234	85829			776	13111	80258	32007	14600	52328	81838			776	01101	062	pr.	pr.		
Kew	775	42910	80011	26409	48602	01228	83835			775	23011	81018	31708	24500	52230	82825			775	95091	067	pr.	pr.		
Heathrow	772	42815	80031	26409	38501	02231	83825			772	13015	75018	31708	18500	51229	81828			772	97101	078	pr.	pr.		
Mildenhall	578	43010	74031	24609	32602	00232	83830			578	12910	66018	30107	19400	01232	81918			578	96111	049	pr.	pr.		
Wattisham	590	53016	66031	24508	52601	01134	85830			590	22509	62018	30104	28500	03231	81820			590	01101		pr.	pr.		
Gorleston	497	52912	62022	23008	42502	02246	84825			497	42701	56052	28108	40970	05230	84358			497	00111	070	+	+		
West Raynham	485	22914	62031	23708	21500	03230	82825			485	32810	59018	29407	38500	03229	81825	83650			485	97101	064	pr.	pr.	
Aberporth	502	52919	69028	29707	42530	01242	84822			502	82518	69212	33107	1557/	02211	81625	88463			502	93071	047	+	ir.	
Ross-on-Wye	627	62813	77011	27708	52609	00241	85830			627	52706	81031	33007	55500	52224	81725	85635			627	00100	060	+	+	
Filton	628	62813	74018	28509	5253/	02242	85825	83360		628	62507	66031	33707	35671	50225	83635	84359			628	97101	060	pr.	+	
Rhoose	715	32820	80028	29408	31500	02246	83828			715	72816	75021	34306	1567/	02126	81630	87360			715	91091	060	pr.	ir.	
Chivenor	707	53023	74012	31409	42430	05242	84818			707	82714	66032	35507	8095/	03120	88360			707	97091	054	+	ir.		
Mount Batten	827	13322	74018	31909	12500	02241	81820			827	73112	74021	36308	3853/	03220	81822	87359			827	97091	081	pr.	+	
St. Mawgan	817	33022	80018	33408	32500	50143	83825			817	82818	69031	36508	1557/	04217	81625	88460			817	00091	066	+	+	
Scilly	804	23220	74010	34909	22400	02236	82818			804	82815	66021	37809	854//	05213	83710	88621			804	00111	051	+	+	
Culdrose	809	23103	78028	33008	22600	02138	82830			809	82910	66021	37008	2567/	04224	82630	84358	88460			809	00091	068	+	+
Guernsey	894	13221	82018	31908	11402	03241	81816			894	22917	81038	37107	11572	02226	81820			894	93091	096	pr.	+		
Elmdon	534	72915	57218	25806	6857/	03233	82820	85640	87358	534	12811	56048	31406	18600	52134	81830			534	97091	053	pr.	pr.		
Cardington	559	62913	74031	25408	626//	01132	86830			559	12910	65018	31305	19500	01227	81925			559	01101	048	pr.	pr.		
Wittering	462	32513	69031	24509	38600	00230	82830			462	12810	82251	30606	14600	00234	81830			462	97090	063	pr.	pr.		
Watnall	354	82811	58808	24606	885//	03229	82820	84825	88635	354	12706	40018	30605	11500	01332	81825			354	97091	047	pr.	+		
Shawbury	414	73018	74158	26508	68561	01241	85825			414	72813	80038	31406	5465/	51223	82640	84656	86365			414	92091	043	pr.	pr.
Finningley	360	72714	69031	23508	785//	03227	84822	86635		360	12815	61018	29207	10930	00233	81360			360	97101	049	pr.	pr.		
Kilnsea	396	42818	66020	23708	42570	02226	84825			396	52925	66018	28207	22542	01230	82825	83360	85070			396	97100	065	pr.	+
Leeming	257	62915	83021	21807	48542	02224	82825	83650		257	33014	74038	27606	18541	51230	81828	83075			257	97091	066	+	pr.	
Tynemouth	262	72714	61021	20207	755//	01219	87620			262	32915	61021	25407	11608	51232	81835	83275			262	00091	071	+	+	
Carlisle	222	72514	74038	22206	724//	03335	81715	87822		222	52514	69251	26706	28544	01122	81825	84075			222	01081	049	pr.	pr.	
Valley	302	32920	80018	27608	21501	02246	82825			302	82516	74608	30607	4567/	03211	84630	88460			302	91091	047	pr.	ir.	
Ringway	334	72919	60211	24507	784/2	02231	84818	85656		334	12813	60011	30006	12630	51225	81835			334	01071	055	pr.	+		
Squires Gate	318	52920	63018	24607	12431	04242	81818	83362	85080	318	42616	75031	29106	18551	03217	81822			318	97080	057	pr.	ir.		
Ronaldsray	204	32823	86018	25007	18542	00245	81820	83075		204	72412	84011	28507	3577/	02113	83656	87362			204	91091	066	+	ir.	
Mull of Galloway	131	32718	79018	23407	32500	03246	83825			131	82412	74031	27407	865//	03217	88720			131	01081					
Eskdalemuir	162	63018	74217	21204	48501	01332	84820			162	42505	82018	26403	38401	51125	82818	83075			162	01071	037	pr.	pr.	
Prestwick	135	22715	75018	21108	22431	01143	82818			135	62408	64258	25205	58401	03208	81715	85657			135	01081	040	pr.	pr.	
Abbotsinch	140	52821	80016	20307	52501	00350	85824			140	72512	74038	24305	38522	01113	81820	83635	87075			140	01091	056	pr.	pr.
Leuchars	171	72614	58051																						







# CHARTS OF WEATHER IN WESTERN EUROPE



## GENERAL SYNOPTIC DEVELOPMENT

A depression to the north of O.W.S. (C) has moved steadily northeast but is expected to become slow moving off the east coast of Iceland with perhaps a little further deepening. Minor disturbances forming on its associated cold front have also moved northeast around the periphery of a large anticyclone

centred near O.W.S. (K). This anticyclone is expected to drift eastwards over southern France. Minor troughs of low pressure have crossed the British Isles embedded in a strong west to southwest flow and a further trough is expected to cross the country during the next 24 hours.

Issued at midday Tuesday 14 March 1967



## DAILY WEATHER REPORT OF THE BRITISH METEOROLOGICAL OFFICE (contd.)

OBSERVATIONS at 00h 14 March 1967										OBSERVATIONS at 06h 14 March 1967										OBSERVATIONS during NIGHT				
Station	iii	Nddff	VVwww	PPPTT	NChC <sub>M</sub> H	T <sub>d</sub> app	BN <sub>S</sub> Ch <sub>S</sub> <sub>S</sub>	BN <sub>S</sub> Ch <sub>S</sub> <sub>S</sub>	BN <sub>S</sub> Ch <sub>S</sub> <sub>S</sub>	iii	Nddff	VVwww	PPPTT	NChC <sub>M</sub> H	T <sub>d</sub> app	BN <sub>S</sub> Ch <sub>S</sub> <sub>S</sub>	BN <sub>S</sub> Ch <sub>S</sub> <sub>S</sub>	BN <sub>S</sub> Ch <sub>S</sub> <sub>S</sub>	iii	RRT <sub>n</sub> T <sub>E</sub>	T <sub>g</sub> T <sub>g</sub>	WEATHER		
																						21h—03h	03h—09h	
Boscombe Down	746	82510	62611	36205	854//	03002	82715	88622		746	82914	50206	35708	863//	07208	81706	88712		746	91041	04	ir <sub>o</sub> ro <sub>o</sub> ro <sub>o</sub>	id <sub>o</sub>	
Hurn	862	82412	70031	36707	855//	04105	88629			862	82411	59602	36209	854//	08205	83612	85615	88625	862	97061	05	+	ir <sub>o</sub>	
Thorney Island	871	82609	66601	36906	855//	04105	84623	88656		871	82609	56026	36108	854//	07301	86616	88656		871	97051	03	ro <sub>o</sub> ro <sub>o</sub> ro <sub>o</sub>	+	
Gatwick	776	72407	75021	35904	7093/	01109	87361			776	82306	62026	35307	863//	06502	88708			776	91011	53	ro <sub>o</sub>	do <sub>o</sub>	
Kew	775									775	82206	62021	34207	863//	06400	88709			775	00051	51	+	+	
Heathrow	772	81807	75211	35205	857//	01206	88650			772	82206	66026	34507	863//	06301	88708			772	97031	51	ir <sub>o</sub>	+	
Mildenhall	578	72307	61031	33403	758//	51208	87657			578	82309	59026	32107	855//	05502	84620	88640		578	92021	52	ir <sub>o</sub> ro <sub>o</sub> ro <sub>o</sub>	+	
Wattisham	590	32407	60010	34300	00901	51209	83070			590	72413	58016	32805	754//	04605	82711	84630	87645	590	97501	53	ir <sub>o</sub>	+	
Gorleston	497	02605	58020	32704	00900	01221				497	72309	60016	31705	756//	03604	87635			497	97021	01	+	ir <sub>o</sub>	
West Raynham	485	02209	62020	32601	00900	51108				485	72315	61016	31405	755//	04601	84620	87650		485	97011	52	ro <sub>o</sub>	ro <sub>o</sub>	
Aberporth	502	82423	62026	33308	853//	08302	84708	88640		502	22320	58021	33808	25600	06102	82630			502	97051	05	ir <sub>o</sub>	+	
Ross-on-Wye	627									627	22407	70021	34109	25501	05308	82625			627	00060	03	+	+	
Filton	628	82311	37516	35506	872//	06502	88704			628	62210	58056	35508	654//	07307	82710	86625		628	97061	05	ir <sub>o</sub> do <sub>o</sub> do <sub>o</sub>	ir <sub>o</sub> id <sub>o</sub> ro <sub>o</sub>	
Rhoose	715	82618	56216	35008	854//	07806	86710	88640		715	52815	56101	35607	552//	07306	82704	85616		715	01061	05	do <sub>o</sub> ro <sub>o</sub> dr	+	
Chivenor	707	82518	58026	36309	864//	07500	88713			707	72611	58022	36909	754//	07208	87619			707	00081	07	+	+	
Mount Batten	827	82612	58202	37409	854//	07002	88618			827	82815	62022	37509	854//	07302	86615	88656		827	97081	06	id <sub>o</sub>	+	
St. Mawgan	817	82620	66032	37809	854//	07107	85711	88623		817	72515	61022	38008	753//	07500	87609			817	00081	08	+	+	
Scilly	804	22716	74011	38909	25500	07202	82622			804	22512	74030	38709	25500	08604	82621			804	00071	05	+	+	
Culdrose	809	62621	69012	38209	656//	07104	86640			809	82717	64022	38408	853//	07502	83707	88634		809	00081	05	+	+	
Guernsey	894	82710	77031	39807	855//	04108	87625			894	42713	66216	39408	45630	07301	84645			894	91061	04	+	ir <sub>o</sub>	
Elmdon	534	72312	62211	32806	754//	02802	87616			534	52409	59016	32707	35501	05205	81620	83656		534	91051	02	ir <sub>o</sub>	ir <sub>o</sub>	
Cardington	559	52212	61011	34005	55700	01003	85656			559	52314	48101	33007	35630	06202	83640	83359		559	00011	53	+	+	
Wittering	462	72310	66031	32605	756//	02002	87640			462	72408	66031	31407	754//	06601	85612	86656		462	00030	51	+	+	
Watnall	354	72509	62021	30905	7097/	03805	87360			354	62614	66026	30407	55401	06104	81710	83645		354	97041	02	+	ir <sub>o</sub>	
Shawbury	414	82508	74032	32106	854//	04501	86619	88656		414	72411	66026	32109	757//	06105	87650			414	92051	04	ro <sub>o</sub> rr <sub>o</sub> ro <sub>o</sub>	ro <sub>o</sub> ro <sub>o</sub>	
Finningley	360	72110	58041	30206	5563/	01805	85645	87358		360	62715	62032	28909	25632	06801	62640	85075		360	00041	02	+	+	
Kilnsea	396	22520	66031	30704	20970	01400	82360			396	82316	61026	29406	855//	05706	88625			396	97030		ir <sub>o</sub>	+	
Leeming	257	82508	66031	28006	855//	03504	88620			257	72715	74016	27009	755//	07302	87620			257	97031	04	ir <sub>o</sub>	id <sub>o</sub>	
Tynemouth	262	72505	66021	26005	4562/	01809	84635	87459		262	72516	66022	24810	3157/	06301	83820	87359		262	00051	02	+	+	
Carlisle	222	82218	58586	26106	873//	05816	82709	85712	88714	222	72420	62036	25409	755//	06102	82628	87650		222	95051	04	do <sub>o</sub> ro <sub>o</sub> do <sub>o</sub> ro <sub>o</sub> ro <sub>o</sub>	ro <sub>o</sub> ro <sub>o</sub> ro <sub>o</sub>	
Valley	302	82220	66026	30208	855//	07603	85628	88645		302	42226	69011	30308	35630	07400	83648			302	97071	06	ir <sub>o</sub>	+	
Ringway	334	82114	60215	30805	874//	03807	88717			334	72315	62016	30408	756//	06305	83630	86650		334	96051	04	ro <sub>o</sub> do <sub>o</sub> ro <sub>o</sub>	+	
Squires Gate	318									318	72422	7502/	28908	756//	07305	82635	87650		318	94061	06	ir <sub>o</sub> ro <sub>o</sub>	+	
Ronaldsway	204	82414	62606	27308	873//	07813	84707	88711		204	62322	65016	27209	654//	06604	81713	86622		204	97061	05	ir <sub>o</sub> ro <sub>o</sub>	+	
Mull of Galloway	131	82120	66028	25906	874//	05707	88712			131	82020	66606	26507	874//	05206	88710			131	02051				
Eskdalemuir	162	82114	32518	25403	872//	03815	87703	88705		162	72315	62036	24107	784//	06501	83714	84630	87650	162	03031	02	ro <sub>o</sub> ro <sub>o</sub> do <sub>o</sub> do <sub>o</sub> if	do <sub>o</sub> do <sub>o</sub> do <sub>o</sub> ro <sub>o</sub>	
Prestwick	135	72114	64216	23207	753//	06719	82708	85712	85616	135	72117	65026	23009	755//	06803	82628	87645		135	95041	04	rrir <sub>o</sub> do <sub>o</sub> ro <sub>o</sub>	+	
Abbotsinch	140	82320	56586	21706	853//	06728	83708	86712	87618	140	72527	66216	20709	755//	07507	83625	87640		140	01041	01	ro <sub>o</sub> R	ir <sub>o</sub>	
Leuchars	171	82319	62211	21004	853//	03719	82708	83709	86710	171	62320	66016	18509	3555/	06301	82624	83640	86360	171	97041	02	ro <sub>o</sub> do <sub>o</sub> ro <sub>o</sub> id <sub>o</sub> ro <sub>o</sub>	id <sub>o</sub> ro <sub>o</sub> ro <sub>o</sub> dr <sub>o</sub>	
Dyce	091	82114	84021	18404	15737																			



# DAILY WEATHER REPORT OF THE BRITISH METEOROLOGICAL OFFICE

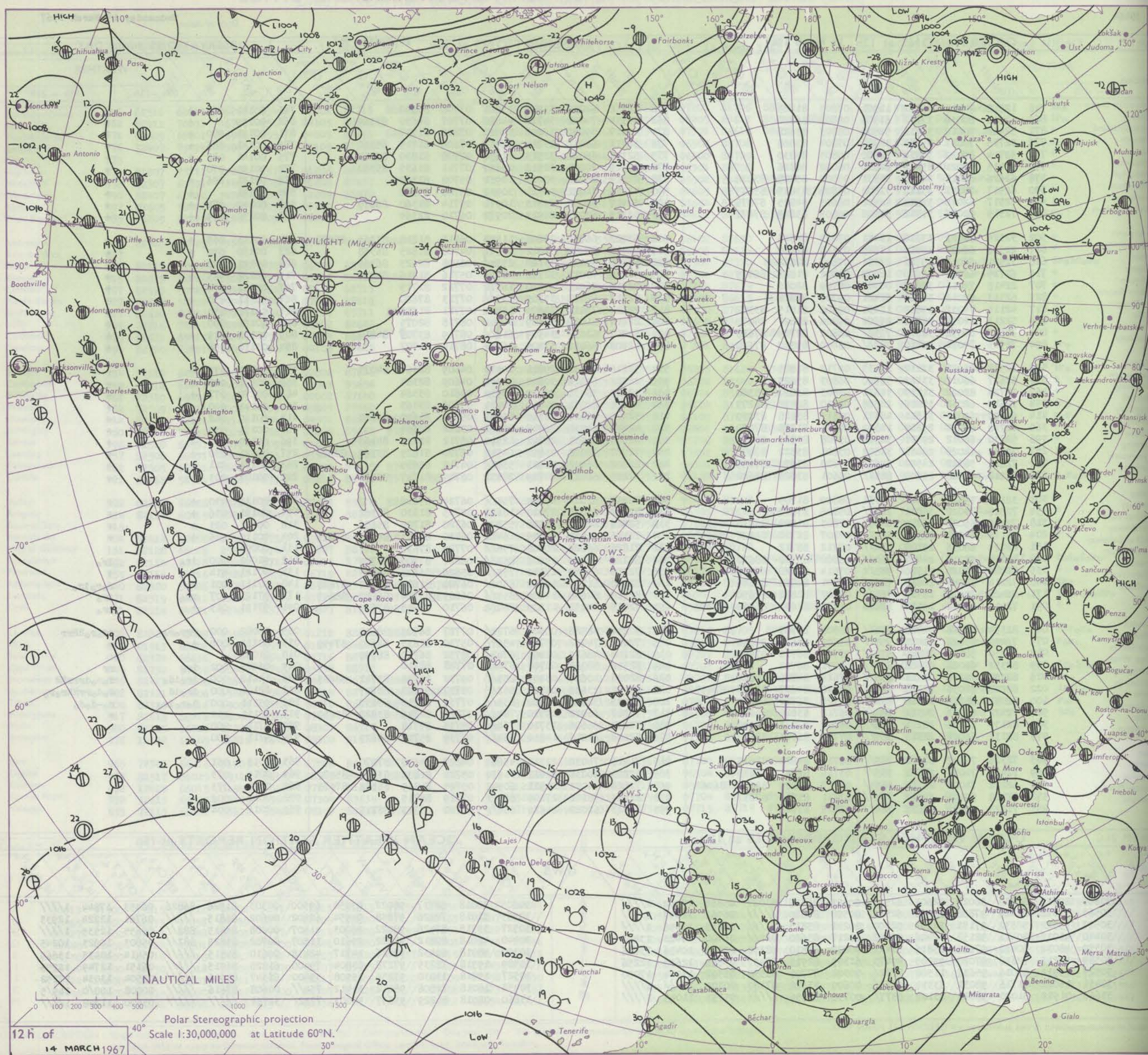
No. 38464

Date of Issue Wednesday 15 March 1967

OBSERVATIONS at 12h 14 March 1967										OBSERVATIONS at 18h 14 March 1967										OBSERVATIONS during DAY					
Station	iii	Nddff	VVwww	PPPTT	N <sub>h</sub> ChC <sub>M</sub> H	T <sub>d</sub> app	8N <sub>s</sub> Ch <sub>s</sub> h <sub>s</sub>	8N <sub>s</sub> Ch <sub>s</sub> h <sub>s</sub>	8N <sub>s</sub> Ch <sub>s</sub> h <sub>s</sub>	iii	Nddff	VVwww	PPPTT	N <sub>h</sub> ChC <sub>M</sub> H	T <sub>d</sub> app	8N <sub>s</sub> Ch <sub>s</sub> h <sub>s</sub>	8N <sub>s</sub> Ch <sub>s</sub> h <sub>s</sub>	8N <sub>s</sub> Ch <sub>s</sub> h <sub>s</sub>	iii	RRT x F	SSS	WEATHER			
																						09h-15h	15h-21h		
Boscombe Down	746	12818	74011	36012	11501	07805	81825			746	42416	62031	33909	35601	07706	83640			746	00141	065	+	+		
Hurn	862	62512	80036	37112	61500	08803	86820			862	52314	74021	34710	44630	07707	84630	83364		862	00130		+	+		
Thorney Island	871	52413	70012	36911	54500	08803	85628			871	22617	59051	35009	14431	07806	81717			871	00121	080	+	+		
Gatwick	776	32715	70011	35613	31500	07804	83828			776	52411	66031	33710	16431	07604	81715	85360		776	00141	086	+	+		
Kew	775	52714	80022	34912	52600	05803	85830			775	52311	66021	32513	11630	07708	81830	85362		775	00141	082	+	+		
Heathrow	772	62415	75021	35112	62500	06002	86826			772	52315	70011	32512	15630	07711	81635	85360		772	00150	070	+	+		
Mildenhall	578	62616	69011	32513	51531	05000	85828	83072		578	22415	66011	30012	10931	05708	81360			578	00151	096	+	+		
Wattisham	590	62517	74031	33112	31502	05803	83825	85075		590	42515	74021	30911	30932	05708	83362			590	00141		+	+		
Gorleston	497	72517	62022	31613	42501	08603	84825	87075		497	62417	60032	29313	10971	09714	81360	86075		497	00140	074	+	+		
West Raynham	485	72519	62036	31312	31502	06805	83828	87073		485	32315	62031	28911	20972	06710	82364			485	00130	079	+	+		
Aberporth	502	32324	71021	33610	11441	07809	81815			502	62023	66031	29608	11432	06813	81818	83363	85072	502	00111	065	+	+		
Ross-on-Wye	627	22518	66021	34012	11649	05810	81830			627	62415	77021	31011	11571	04708	81825	86358		627	00130	070	+	+		
Filton	628	32521	66011	35711	22501	07807	82822			628	62314	59021	33110	2554/	06508	82625	86360		628	00121	072	+	+		
Rhoose	715	62715	66011	36610	11402	08801	81815	86075		715	52618	70011	32710	11432	05716	81816	84070		715	00121	063	+	+		
Chivenor	707	22418	74011	36812	00902	08709	82080			707	22318	66011	33810	16431	07712	81715			707	00141	074	+	+		
Mount Batten	827	62313	62012	38310	624/1	09705	86818			827	72517	62022	35309	755//	07713	87620			827	00111	030	+	+		
St. Mawgan	817	42114	74031	37613	11431	09606	81815	83362		817	22314	74011	34609	15401	07711	81612			817	00131	070	+	+		
Scilly	804	52213	61031	38011	25502	09804	82621	84075		804	22114	61020	34309	00901	08718	82075			804	00121	090	+	+		
Culdrose	809	72517	62052	38511	753//	08801	82709	87618		809	62217	62052	34909	613//	08719	83709	84814		809	00111	019	+	+		
Guernsey	894	72513	74031	40410	785//	08400	83820	87630		894	12408	66011	37209	16302	08714	81707			894	00111	058	+	+		
Elmdon	534	22522	65021	32212	11535	04712	81825			534	52115	65031	29811	20931	04609	82364	84075		534	00131	072	+	+		
Cardington	559	52617	66012	33413	55500	06803	85625			559	22522	63011	30812	20942	04609	82364			559	00151	088	+	+		
Wittering	462	52724	82022	31713	31630	05803	83830	83360		462	32515	78031	29112	30930	04610	83364			462	00150	077	+	+		
Watnall	354	72619	62032	30412	22508	05810	82828	86275		354	42421	62031	27411	30931	05606	83365			354	00141	090	+	+		
Shawbury	414	62722	69031	31811	48571	06813	83828	83359		414	52419	82011	28310	15641	05514	81630	84362		414	00140	062	+	+		
Finningley	360	72718	61022	29613	11502	04501	81828	87070		360	42415	64031	26212	20941	03612	82364			360	00151	035	+	+		
Kilnsea	396	52830	66012	29411	32506	05708	83825	85275		396	42516	63031	26711	12542	05712	81825	84360		396	00130	062	+	+		
Leeming	257	72622	64025	28011	32502	05801	83822	87075		257	72527	78022	23810	14542	05720	81625	83362	87075	257	00121	030	+	+		
Tynemouth	262	72622	58022	24512	3567/	03605	83630	87359		262	62522	58022	21011	5567/	04718	85635			262	00121	011	+	+		
Carlisle	222	82218	66028	25409	885//	06601	83820	88640		222	32225	66011	20709	28431	06719	81717	83073		222	00101	003	+	+		
Valley	302	32123	59011	30410	25331	08809	81709			302	72237	61021	25309	754//	06724	87616			302	00111	030	+	+		
Ringway	334	72516	70022	30811	726//	05805	87830			334	42213	65011	27010	18632	04715	81830	83362		334	00121	036	+	+		
Squires Gate	318	72416	65022	29710	6855/	07803	81822	86638	86360	318	52426	62011	25308	55300	06720	81709	85656		318	00121	023	+	+		
Ronaldsway	204	82124	62031	27509	854//	07807	82710	84622	88642	204	72126	61052	21909	16431	06830	81713	84365	85075	204	00110	026	+	+		
Mull of Galloway	131	82024	66036	25109	874//	07712	88712			131	71826	66022	20008	756//	07729	87630			131	00091					
Eskdalemuir	162	82121	58216	24407	853//	06000	85708	88630		162	82226	40106	19606	862//	06627	87703	88709		162	91081	000	ir <sub>o</sub>	ir <sub>o</sub>		
Prestwick	135	72220	64022	21710	785/2	07814	81820	87645		135	72218	65012	17510	755//	05626	83623	86635		135	00121	014	+	+		
Abbotsinch	140	72214	58041	20610	7862/	07801	82830	87645		140	82420	61216	16510	855//	06720	81620	84623	87628	140	97111	001	+	ro <sub>o</sub> ir <sub>o</sub>		
Leuchars	171	72428	70038	18511	785//	05803	82820	87650		171	82420	64608	14209	854//	06625	83714	86620	88645	171	97121	007	pr <sub>o</sub>	ir <sub>o</sub>		
Dyce	091	72415	82032	15111	35676	05708	82630	86462	87270	091	72016	70252	11209	7											

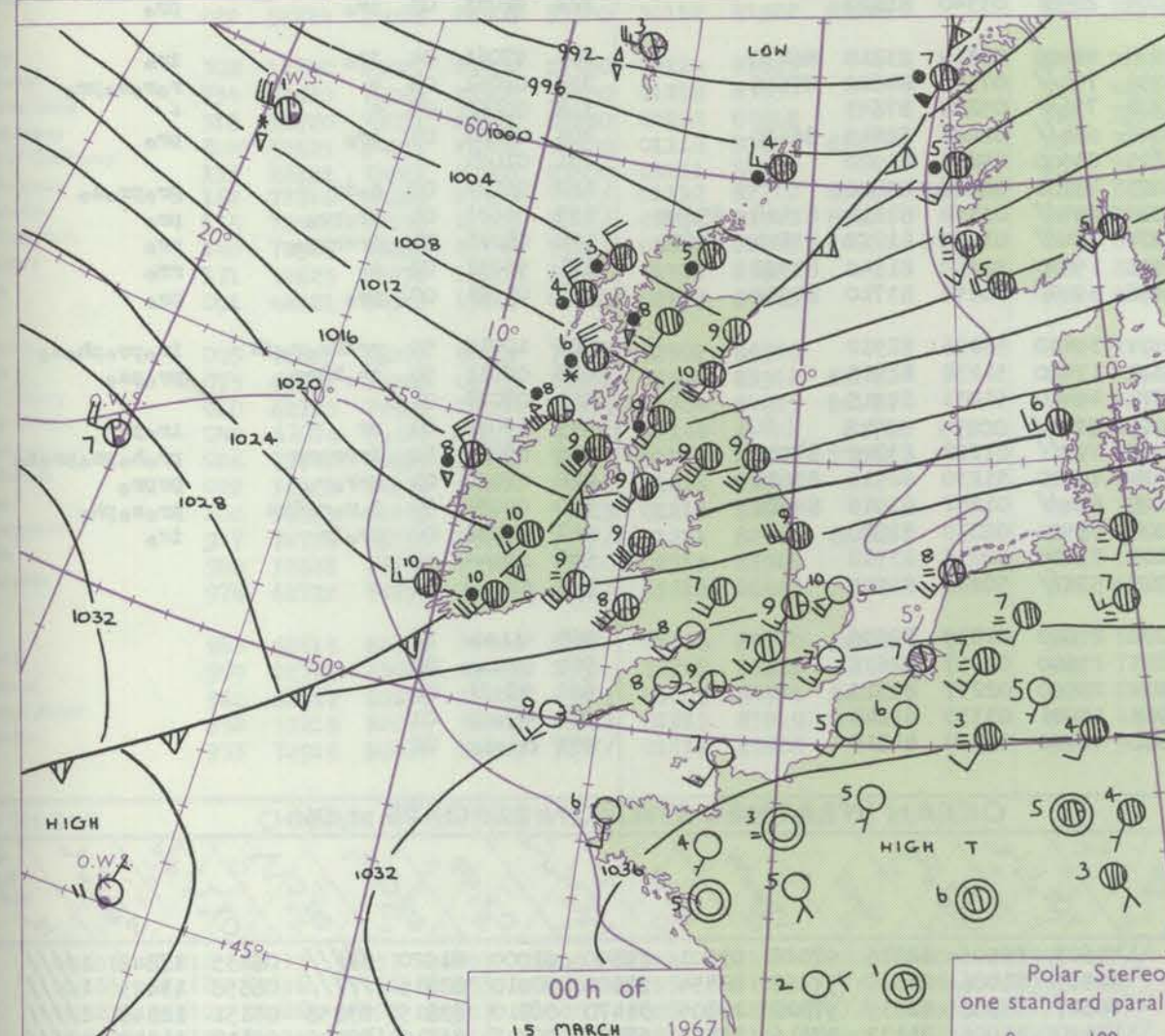
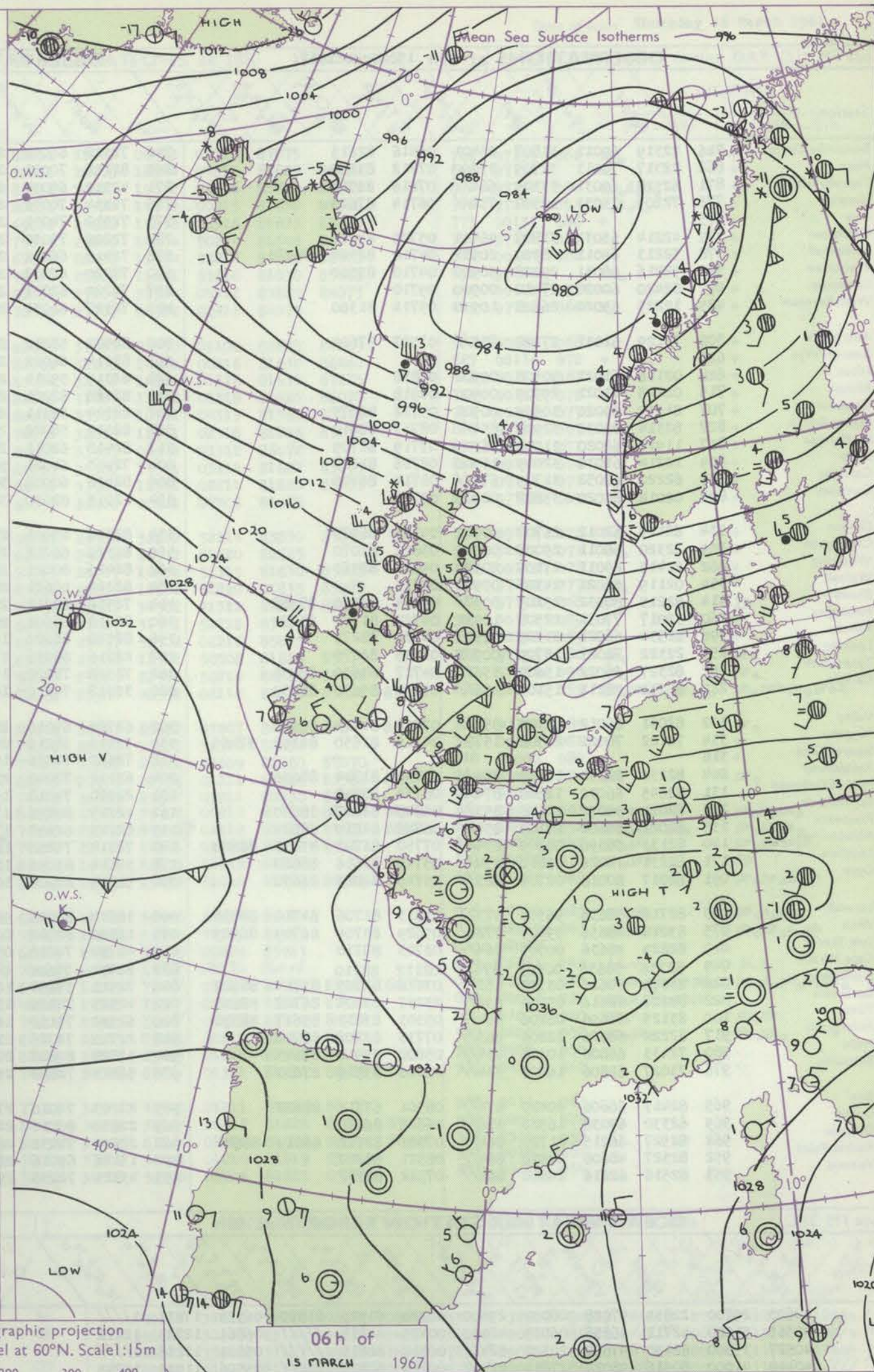
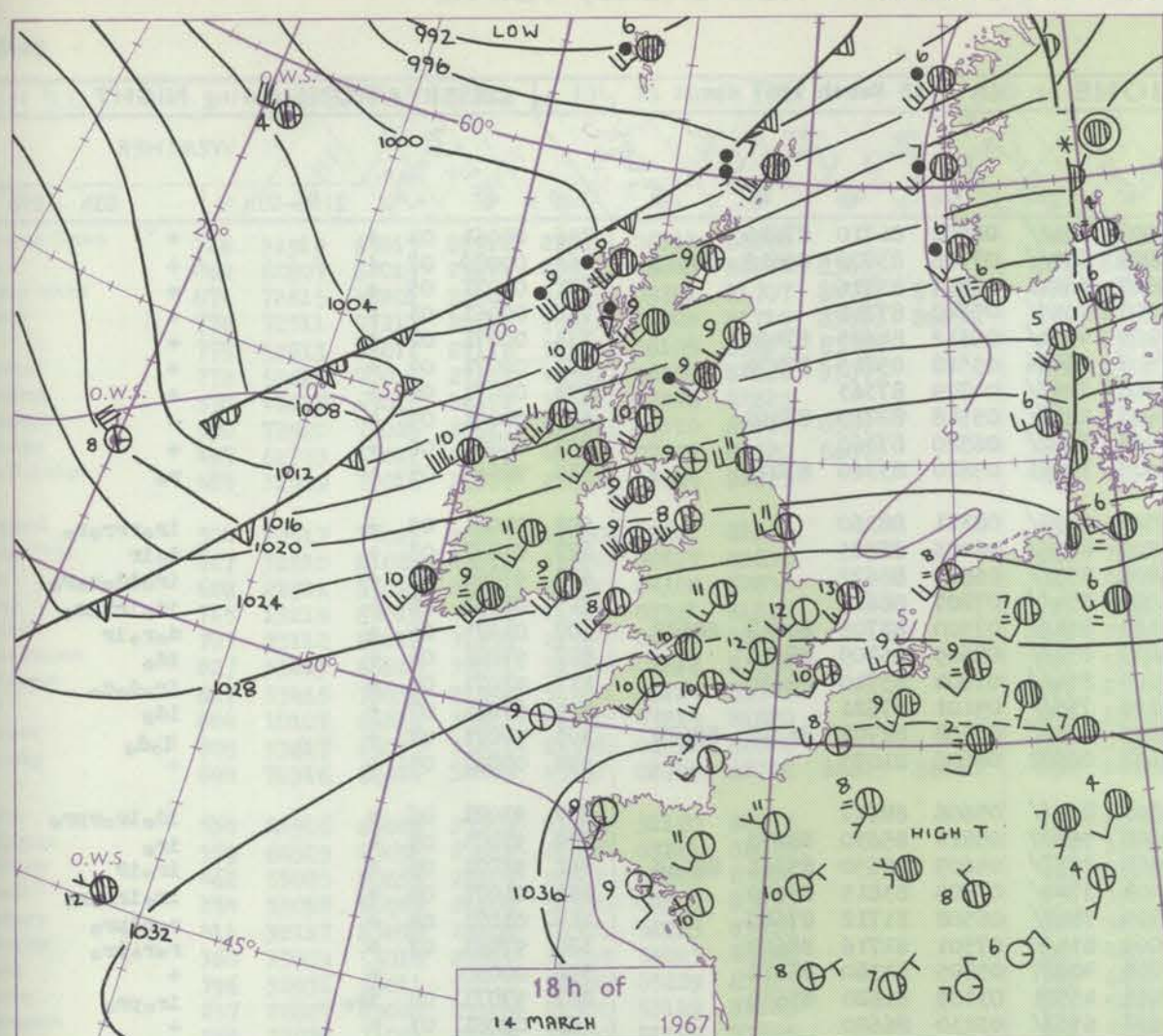


# CHART OF WEATHER IN PART OF NORTHERN HEMISPHERE





# CHARTS OF WEATHER IN WESTERN EUROPE



Polar Stereographic projection  
one standard parallel at 60°N. Scale: 1:5m

0 100 200 300 400

## GENERAL SYNOPTIC DEVELOPMENT

The low over southeast Iceland at midday yesterday has moved steadily northeast. The associated cold front, after being temporarily held up by a wave depression, has moved steadily southeast across most of the British Isles during the night and will clear the rest of England by about mid-afternoon. The anticyclone to the southwest of Ireland which has moved very quickly across the Atlantic will move more slowly east

across northern France tomorrow. Over the western Atlantic a major low is expected to develop from the interaction of the very warm air spreading north around the western flank of the high in mid-Atlantic and cold air coming over from the eastern seaboard of America.

Issued at midday Wednesday 15 March 1967



## DAILY WEATHER REPORT OF THE BRITISH METEOROLOGICAL OFFICE (contd.)

OBSERVATIONS at 00h 15 March 1967										OBSERVATIONS at 06h 15 March 1967										OBSERVATIONS during NIGHT				
Station	iii	Nddff	VVwww	PPPTT	N <sub>h</sub> Ch <sub>h</sub> C <sub>h</sub>	T <sub>d</sub> T <sub>d</sub> app	8N <sub>s</sub> Ch <sub>s</sub> h <sub>s</sub>	8N <sub>s</sub> Ch <sub>s</sub> h <sub>s</sub>	8N <sub>s</sub> Ch <sub>s</sub> h <sub>s</sub>	iii	Nddff	VVwww	PPPTT	N <sub>h</sub> Ch <sub>h</sub> C <sub>h</sub>	T <sub>d</sub> T <sub>d</sub> app	8N <sub>s</sub> Ch <sub>s</sub> h <sub>s</sub>	8N <sub>s</sub> Ch <sub>s</sub> h <sub>s</sub>	8N <sub>s</sub> Ch <sub>s</sub> h <sub>s</sub>	iii	RR <sub>T</sub> T <sub>n</sub> E	T <sub>g</sub> T <sub>g</sub>	WEATHER		
																						21h—03h	03h—09h	
Boscombe Down	746	22319	69011	31807	25401	06816	82615			746	72512	66031	28907	754//	06502	81710	87616		746	00061	04	+	+	
Hurn	862	32317	70011	32709	35600	07712	83630			862	82116	70031	29209	853//	07716	83709	85615	88620	862	00080	07	+	+	
Thorney Island	871	62518	69031	33109	664//	07816	86713			871	42312	69031	29507	36401	06717	83716			871	00071	05	+	+	
Gatwick	776	72209	75031	32507	754//	06714	87613			776	72314	70031	28307	764//	05720	87711			776	00061	03	+	+	
Kew	775									775	72312	74031	27408	4551/	05512	84625	87465		775	00071	02	+	+	
Heathrow	772	42214	65031	31807	46401	05709	84715			772	72208	75031	27507	56406	05518	85715	87275		772	00071	04	+	+	
Mildenhall	578	52213	69011	28209	20932	04710	82364	84075		578	72415	66021	24408	7097/	04709	87363			578	00071	04	+	+	
Wattisham	590	52416	66031	29208	50930	04710	85360			590	72320	62031	25607	2647/	05518	82710	87360		590	00051	05	+	+	
Gorleston	497	02420	60020	27410	00900	09710				497	72220	62031	23908	7097/	06520	87360			497	00071	06	+	+	
West Raynham	485	12225	69020	26608	10930	05714	81360			485	72327	62031	22607	30931	05810	83360	87075		485	92061	05	+	ro	
Aberporth	502	72129	62031	27108	755//	07507	87620			502	82522	58212	25508	8097/	08311	88360			502	01061	05	+	irorrrro	
Ross-on-Wye	627									627	82314	66022	25209	855//	06203	88625			627	01071	05	+	doir	
Filton	628	02116	61021	30508	00900	05818				628	82319	59211	26809	855//	06809	88622			628	97061	03	+	iroridoro	
Rhoose	715	02215	75021	29909	00900	04818				715	82418	62201	26909	854//	07807	88618			715	01081	05	+	idoirrrro	
Chivenor	707	21915	69020	30609	00901	05722	82075			707	82324	58211	28110	853//	07500	82708	84618	88622	707	01071	05	+	doiroir	
Mount Batten	827	82314	59032	32909	854//	08717	88612			827	82512	58022	29809	853//	08609	86709	88615		827	97091	08	+	ido	
St. Mawgan	817	11915	62020	31908	16300	07719	81709			817	82418	62011	29609	854//	07804	83710	88620		817	92071	06	+	irorodo	
Scilly	804	12214	61030	32009	15500	08716	81623			804	72413	64021	30109	755//	09101	87621			804	97081	07	+	ido	
Culdrose	809	62220	62052	32709	673//	08714	86708			809	82418	60052	30209	853//	08608	82708	86710	88620	809	97071	07	+	do	
Guernsey	894	02014	80020	35807	00900	05714				894	12015	82030	32607	00902	04606	81075			894	00061	05	+	+	
Elmdon	534	62119	62012	26707	00902	04716	86075			534	82210	65031	23508	854//	05608	88617			534	93071	06	+	idoirorpro	
Cardington	559	22320	66011	29008	00901	05812	82070			559	82320	66011	24908	55607	05814	85630	88270		559	97071	05	+	iro	
Wittering	462	22415	69011	27109	20930	04613	82362			462	82416	80021	22908	2577/	04605	82650	85361	88464	462	92071	05	+	irorir	
Watnall	354	02119	66021	24308	00900	04813				354	82314	40621	21408	3742/	07504	83815	88540		354	01071	05	+	irorirrrro	
Shawbury	414	82215	80032	25109	8097/	03814	82365	88468		414	72519	62612	22409	7847/	06508	81712	87640		414	01071	05	+	rorRpro	
Finningley	360	32017	77031	22508	10931	04722	81363	83070		360	82518	66601	20009	854//	07501	82716	88622		360	97081	07	+	roropro	
Kilnsea	396	82530	66021	23309	00907	04722	88275			396	82528	66022	19708	40977	05205	84360	88270		396	00050			+	
Leeming	257	22322	78021	18709	00902	02835	82075			257	42716	66036	17408	45501	03309	81620	83630		257	97071	05	ir	iropro	
Tynemouth	262	82327	66022	15609	3561/	04727	83630	88458		262	72520	71022	14607	6557/	03230	86620			262	00051	03	+	+	
Carlisle	222	82232	58211	15109	856//	05734	85632	88650		222	32917	74016	18005	28501	03340	81822			222	92041	03	ir	pro	
Valley	302	82041	66012	20109	854//	07838	84714	88618		302	62725	69016	22608	48408	04319	83818	86270		302	97061	04	ir	ir	
Ringway	334	72122	70021	22708	1577/	04719	81650	84362	87465	334	72312	58215	20708	755//	07618	84622	87645		334	01061	05	+	rorodopro	
Squires Gate	318									318	72622	70031	19708	756//	05208	87643			318	00060	05	+	+	
Ronaldsway	204	82231	62032	16909	854//	06730	81714	88636		204	63118	70018	21007	684//	02228	82818	86630		204	01051	03	ir	pro	
Mull of Galloway	131	82045	66032	12808	874//	06734	88712			131	22920	74018	19705	23500	04283	82920			131	01021				
Eskdalemuir	162	82024	59052	14106	853//	05828	86707	88620		162	42715	80256	17003	48501	00336	83822			162	06021	00	do	proproso	
Prestwick	135	82021	60602	10109	854//	06848	84619	88624		135	62715	62258	17205	684//	03354	82712	83818	85640	135	05031	01	iropro	pro	
Abbotsinch	140	82133	56596	08509	854//	07750	81713	83618	88624	140	72714	74258	17004	784//	01265	81712	83824	85630	140	04031	01	drropro	pro	
Leuchars	171	82231	70026	05810	854//	05745	83616	88620		171	32614	83036	11905	15630	50269	81640	83362		171	93031	02	+	ro	
Dyce	091	62017	80018	02709	685//	05746	82825	86630		091	52819	80808	10204	59400	00258	83710	84922		091	01021	00	pro	pro	
Lerwick	005	82716	58636	96504	5732/																			



# DAILY WEATHER REPORT OF THE BRITISH METEOROLOGICAL OFFICE

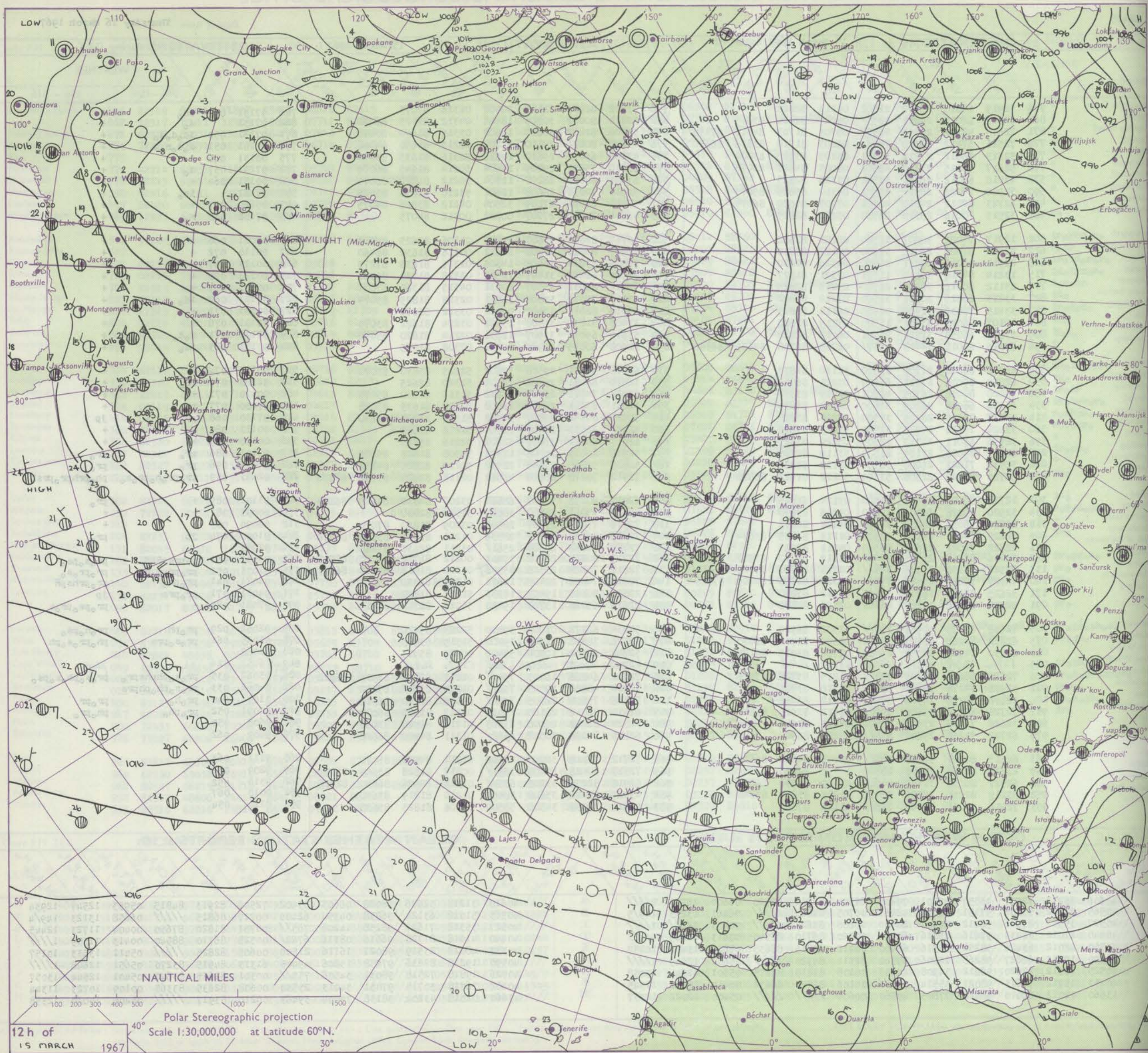
No. 38465

Date of Issue Thursday 16 March 1967

OBSERVATIONS at 12h 15 March 1967										OBSERVATIONS at 18h 15 March 1967										OBSERVATIONS during DAY				
Station	iii	Nddff	VVwwwW	PPPTT	N <sub>h</sub> ChC <sub>M</sub> H	T <sub>d</sub> app	8N <sub>S</sub> Ch <sub>S</sub> h <sub>S</sub>	8N <sub>S</sub> Ch <sub>S</sub> h <sub>S</sub>	8N <sub>S</sub> Ch <sub>S</sub> h <sub>S</sub>	iii	Nddff	VVwwwW	PPPTT	N <sub>h</sub> ChC <sub>M</sub> H	T <sub>d</sub> app	8N <sub>S</sub> Ch <sub>S</sub> h <sub>S</sub>	8N <sub>S</sub> Ch <sub>S</sub> h <sub>S</sub>	8N <sub>S</sub> Ch <sub>S</sub> h <sub>S</sub>	iii	RRT x F	SSS	WEATHER		
																						09h-15h	15h-21h	
Boscombe Down	746	32919	69015	28912	21502	06213	82822			746	73212	82031	31108	00902	01316	87075			746	97131	061	1d <sub>o</sub>	+	
Hurn	862	62807	62015	29211	4853/	08007	82820	83635		862	62811	80031	30709	18544	04312	81825	86070		862	97131		d <sub>o</sub>	+	
Thorney Island	871	72615	48201	29409	4637/	09701	81707	84712	87358	871	53106	82031	30610	14602	03316	81640	85075		871	97131	050	1d <sub>o</sub> d <sub>o</sub> d <sub>o</sub>	+	
Gatwick	776	72511	57212	28210	784//	09203	81710	83816	86650	776	43107	80031	29310	14702	00215	81650	84068		776	97141	051	d <sub>o</sub> d <sub>o</sub> r <sub>o</sub> d <sub>o</sub>	+	
Kew	775	52813	66011	27112	38501	06105	83825	83080		775	43108	69031	29610	14632	52316	81835	83070		775	00131	046	+	+	
Heathrow	772	52617	70015	27212	48502	06003	84822	83075		772	63110	75031	29209	14604	50214	81645	86075		772	97131	057	d <sub>o</sub>	+	
Mildenhall	578	43018	69012	26111	38501	03318	82825			578	63106	67031	28208	11504	50212	81822	86075		578	00121	064	+	+	
Wattisham	590	72920	74026	26011	51501	04310	85825	85075		590	52913	74031	28608	11601	53210	81830	85075		590	97121		1r <sub>o</sub>	+	
Gorleston	497	62723	62012	24110	48501	07307	84820	86075		497	52911	60031	27109	32504	04212	83825	84075		497	00120	057	+	+	
West Raynham	485	32919	70016	25310	28530	03224	82825			485	42814	70030	27707	00902	00312	84075			485	97100	060	r <sub>o</sub>	+	
Aberporth	502	12917	74021	30807	11500	02221	81822			502	42717	82011	31607	25570	01106	82625	84365		502	00081	066	+	+	
Ross-on-Wye	627	32910	81026	29010	31600	00127	83830			627	72907	82021	31208	14612	00316	81630	86460		627	00110	072	+	+	
Filton	628	22911	83016	29211	21600	04320	82830			628	72805	83031	31408	14605	01316	81635	87275		628	00111	067	+	+	
Rhoose	715	13214	84016	30110	11501	03321	81827			715	72913	82031	31407	11502	03318	81825	86070		715	00111	070	+	+	
Chivenor	707	23112	80016	31209	21500	05215	82825			707	73012	80031	33307	10931	04315	81360	87075		707	00101	077	+	+	
Mount Batten	827	33213	66015	30811	32500	07212	83822			827	53413	74031	32808	11531	02318	81825	85075		827	97121	067	1d <sub>o</sub>	+	
St. Mawgan	817	33415	78036	31909	31400	06114	83815			817	63312	82031	33907	00902	03312	86072			817	00101	071	+	+	
Scilly	804	10107	66015	33611	11500	07219	81820			804	33406	81030	35308	15501	03214	81622	83075		804	00111	076	+	+	
Culdrose	809	33617	66055	31811	21501	06012	82822			809	53612	69031	33907	11531	02214	81820	85075		809	97111	071	d <sub>o</sub> d <sub>o</sub>	+	
Guernsey	894	72316	66011	32209	4537/	08705	82708	84625	86360	894	12908	60055	32908	00901	07308	81075			894	97101	023	1d <sub>o</sub>	+	
Elmdon	534	22916	65028	27709	21600	51120	82835			534	63018	59021	29508	32602	52215	83830	85070		534	00111	074	+	+	
Cardington	559	62819	80036	27012	62500	03221	86820			559	32910	66031	29008	24502	51320	82625			559	92121	071	1r <sub>o</sub>	+	
Wittering	462	53020	80036	26709	48601	01229	83830			462	63016	74011	28707	14632	51315	81630	85075		462	00110	071	+	+	
Watnall	354	53018	66038	26209	52600	00130	85830			354	32811	83011	28806	11602	52220	81835	83078		354	97100	077	pr <sub>o</sub>	+	
Shawbury	414	33117	83038	28209	32500	52225	83828			414	52914	80151	29807	34502	51312	81825	83650		414	97110	068	pr <sub>o</sub>	jp	
Finningley	360	33024	74018	24910	31500	53025	83828			360	42917	62030	27407	31501	51218	83828			360	00111	089	+	+	
Kilnsea	396	32936	66011	24310	32500	05229	83825			396	62917	66021	27007	52502	02216	85825			396	00100	069	+	+	
Leeming	257	22827	89028	23109	21500	53119	82828			257	52916	83018	25006	11502	50308	81828	85075		257	97101	086	pr <sub>o</sub>	pr <sub>o</sub>	
Tynemouth	262	32930	71021	21008	32500	51112	83825			262	52822	58028	23605	22532	50219	82825	84358		262	97081	096	pr <sub>o</sub>	pr <sub>o</sub>	
Carlisle	222	52724	74028	22508	53540	50112	81922	85828		222	72912	78278	25904	48562	02118	82825	83632	87070		222	02081	059	pr <sub>o</sub> pr <sub>o</sub> h <sub>o</sub> pr <sub>o</sub> s <sub>o</sub>	ph <sub>o</sub> pr <sub>o</sub> pr <sub>o</sub> pr <sub>o</sub> sh
Valley	302	12720	80021	29409	11500	03124	81825			302	72817	80258	30007	68662	03207	84830	84645	86075		302	91101	089	+	pr <sub>o</sub>
Ringway	334	32920	70028	26909	32600	01218	83830			334	42815	75011	28707	38638	51310	82830			334	00091	081	+	+	
Squires Gate	318	32720	78031	26808	28440	04222	82818			318	72816	75011	27807	28502	03209	81820	87070		318	00090	085	+	+	
Ronaldsway	204	52625	84031	26208	58500	01118	83825	83634		204	72716	80158	27707	28536	01211	81825	83362	87272		204	91090	074	jp	pr <sub>o</sub>
Mull of Galloway	131	22822	74021	24607	23500	04211	82925			131	72718	74038	26804	2561/	03211	82630	87460		131	92081				
Eskdalemuir	162	72716	82268	21505	794//	01112	82710	83917	86820	162	72710	80268	24302	39402	00212	81712	87068	82915		162	03061	061	pspr <sub>o</sub> pr <sub>o</sub> HS	pr <sub>o</sub> s <sub>o</sub> ps <sub>o</sub>
Prestwick	135	72522	62158	21906	784//	02211	81710	85820		135	72619	70028	23506	45345+	01112	81918	84630	86362		135	02071	052	pr <sub>o</sub> pr <sub>o</sub> pr <sub>o</sub> h <sub>o</sub>	pr <sub>o</sub> pr <sub>o</sub> s <sub>o</sub>
Abbotsinch	140	72927	56888	20503	792//	01312	81705	84709	87915	140	72720	74028	22405	12671	01311	81830	85360		140	04071	041	pr <sub>o</sub> ph <sub>o</sub>	pr <sub>o</sub> pr <sub>o</sub> hspr	
Leuchars	171</																							



# CHART OF WEATHER IN PART OF NORTHERN HEMISPHERE



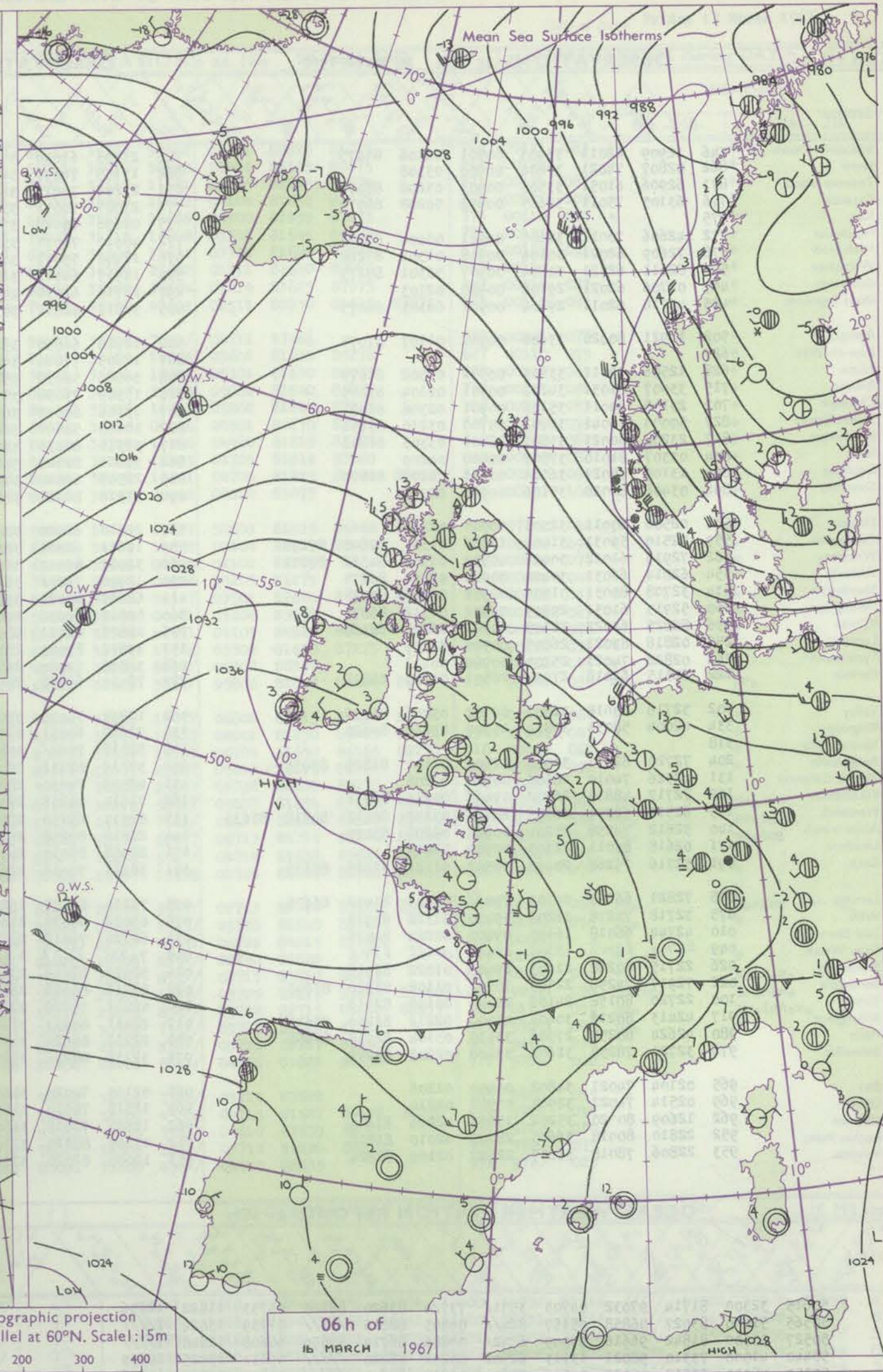
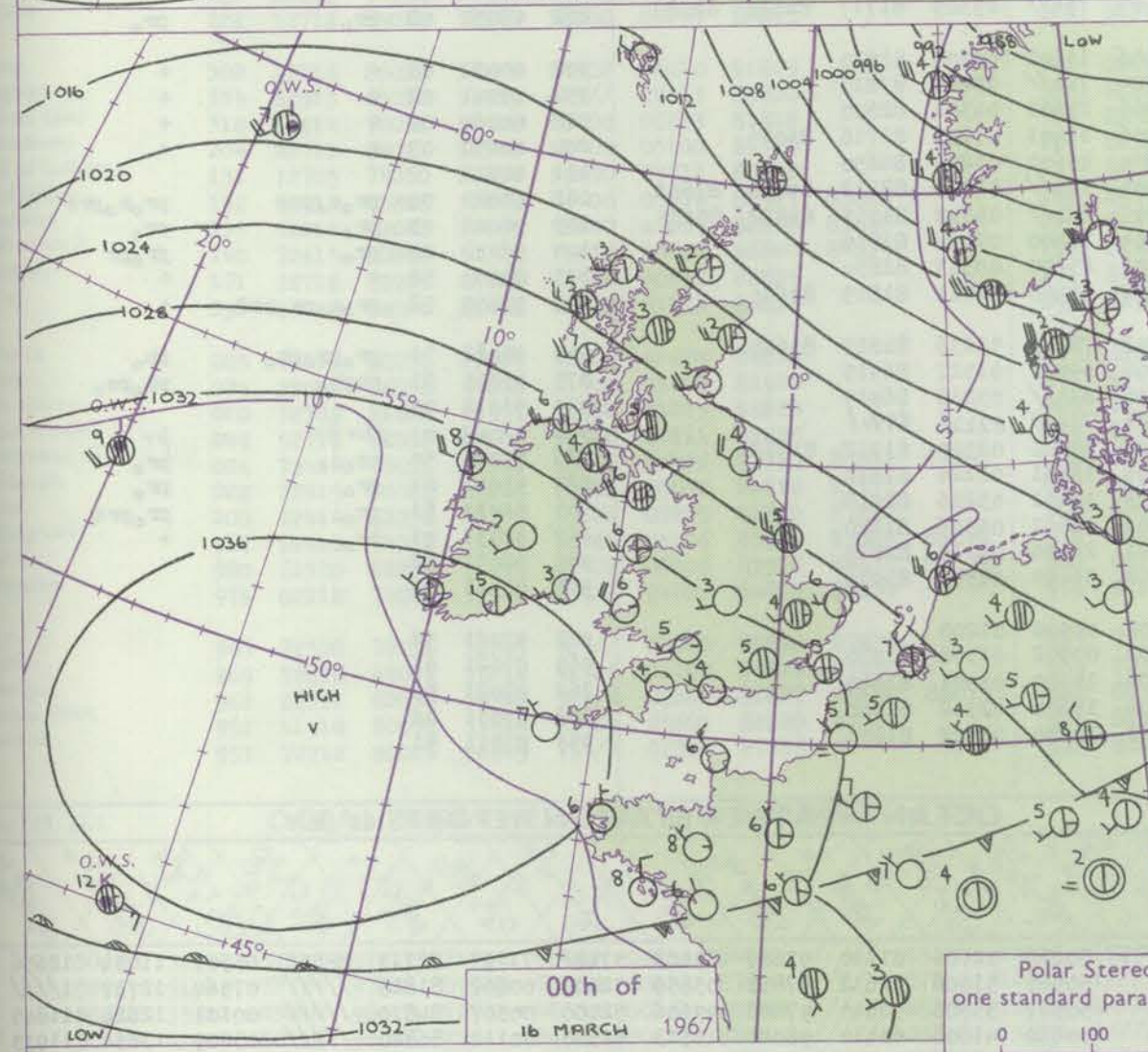
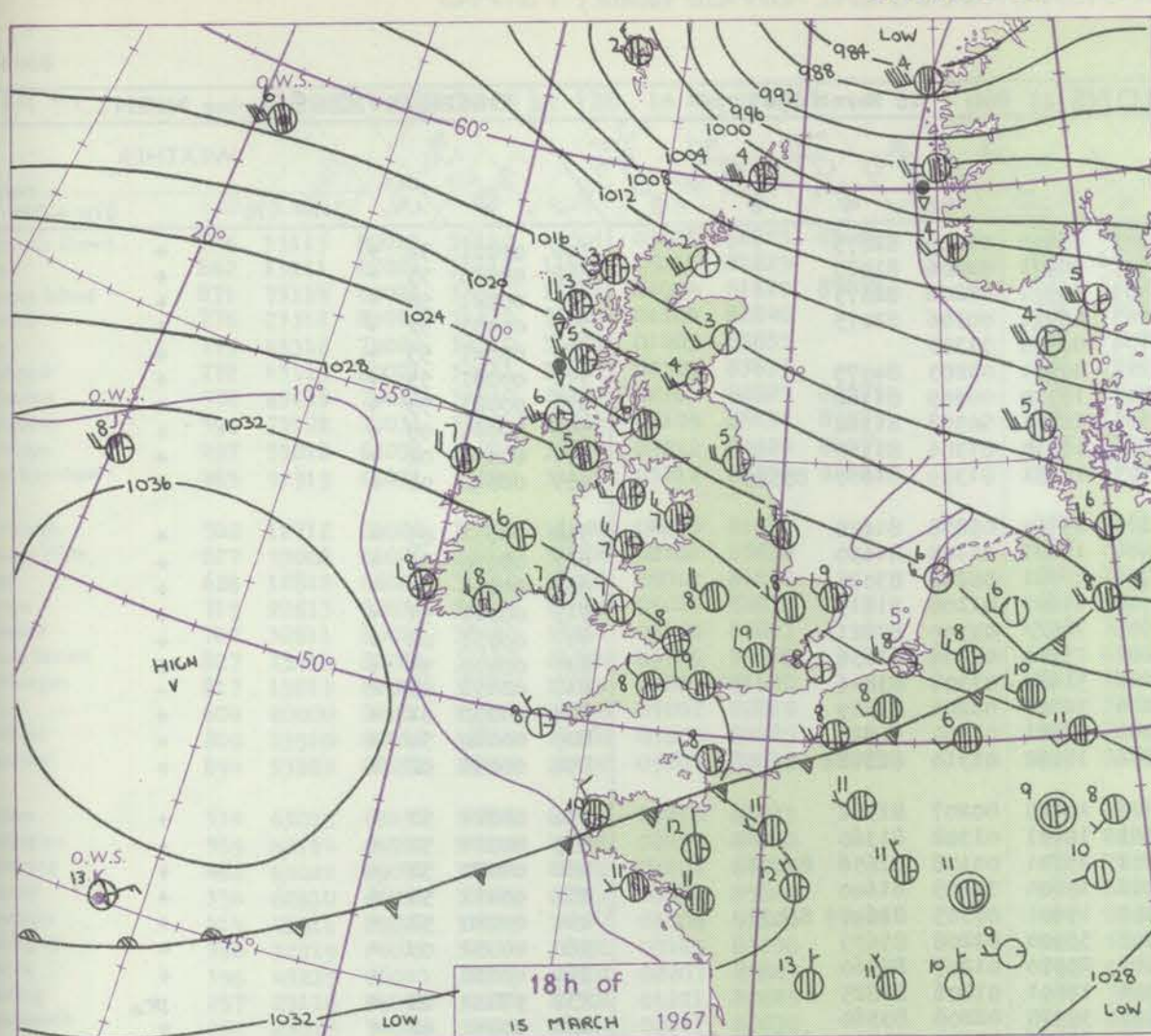
NAUTICAL MILES

Polar Stereographic projection  
Scale 1:30,000,000 at Latitude 60°N.

12 h of  
15 MARCH 1967



# CHARTS OF WEATHER IN WESTERN EUROPE



## GENERAL SYNOPTIC DEVELOPMENT

The deep depression which yesterday was in the Norwegian Sea has moved away northeast and is now over northern Scandinavia. The associated cold front cleared southeast England soon after midday yesterday and continues to move southeast over the Continent. The British Isles is now under the influence of the ridge which extends northwards from the anticyclone which is moving east in the Southwest Approaches, having intensified a little and slowed up

somewhat. The anticyclone and associated ridge are expected to continue moving steadily eastwards, while a deepening depression southeast of Greenland moves northeast towards Iceland. The frontal system of this depression is expected to move quickly east crossing most of northern and western Britain by tomorrow morning, though the fronts are likely to be weak in the south.

Issued at midday Thursday 16 March 1967



# DAILY WEATHER REPORT OF THE BRITISH METEOROLOGICAL OFFICE (contd.)

Code FM II.C		OBSERVATIONS at 00h 16 March 1967										OBSERVATIONS at 06h 16 March 1967										OBSERVATIONS during NIGHT				
Station		iii	Nddff	VVwwWW	PPPTT	N <sub>h</sub> Ch <sub>h</sub> Ch <sub>h</sub>	T <sub>d</sub> app	8N <sub>s</sub> Ch <sub>s</sub> h <sub>s</sub>	8N <sub>s</sub> Ch <sub>s</sub> h <sub>s</sub>	8N <sub>s</sub> Ch <sub>s</sub> h <sub>s</sub>	iii	Nddff	VVwwWW	PPPTT	N <sub>h</sub> Ch <sub>h</sub> Ch <sub>h</sub>	T <sub>d</sub> app	8N <sub>s</sub> Ch <sub>s</sub> h <sub>s</sub>	8N <sub>s</sub> Ch <sub>s</sub> h <sub>s</sub>	8N <sub>s</sub> Ch <sub>s</sub> h <sub>s</sub>	iii	RRT <sub>n</sub> E	TgTg	WEATHER			
																								21h — 03h	03h — 09h	
Boscombe Down		746	12909	62011	33903	00901	02106	81075			746	23105	61030	35201	00901	01209	82075			746	00011	54	+		+	
Hurn		862	02807	74021	33604	00900	03308				862	13105	74030	34502	00901	02206	81070			862	00010	53	+		+	
Thorney Island		871	62906	61051	33505	00901	03208	86075			871	23202	70011	34303	00901	02206	82075			871	00021	52	+		+	
Gatwick		776	63105	75011	32205	00902	50208	86070			776	23007	70031	33203	00901	00306	82075			776	00031	52	+		+	
Kew		775									775	02606	69020	33104	00900	01303				775	00041	55	+		+	
Heathrow		772	42606	70011	32105	00901	00004	84075			772	48610	70031	33202	00901	01003	84075			772	00041	53	+		+	
Mildenhall		578	72609	62021	30104	00908	01302	87268			578	12402	59011	31503	10930	00309	81362			578	00021	53	+		+	
Wattisham		590	82611	62021	30504	00907	50301	88275			590	12915	64011	31503	10931	50308	81362			590	00021	00	+		+	
Gorleston		497	02706	62021	29106	00900	02103				497	12710	62031	29604	10970	03306	81360			497	00030	02	+		+	
West Raynham		485	42714	62011	29604	00901	00305	84075			485	32812	62031	30503	15731	01309	81650	83359		485	00020	00	+		+	
Aberporth		502	12921	80020	33606	00902	01107	81075			502	12916	66030	35205	15500	03208	81620			502	00051	03	+		+	
Ross-on-Wye		627									627	12605	77020	34404	15601	01208	81630			627	00030	51	+		+	
Filton		628	12506	59011	33505	00901	03302	81075			628	30000	58030	35201	00901	50208	83075			628	00011	55	+		+	
Rhoose		715	33007	81031	34203	00901	02104	83075			715	13309	75030	35702	11401	01108	81815			715	00011	51	+		+	
Chivenor		707	23108	80011	35105	00901	02306	82075			707	73106	80031	36506	725//	03309	87821			707	00051	02	+		+	
Mount Batten		827	50000	58041	35703	55700	03210	85656			827	10000	58041	36802	15700	01308	81656			827	00010	53	+		+	
St. Mawgan		817	23208	80021	35807	18401	03305	81818			817	33310	80030	37206	31400	03308	83816			817	00051	03	+		+	
Scilly		804	03307	81010	37507	00900	04209				804	33601	82020	38206	31400	03204	83819			804	00050	01	+		+	
Culdrose		809	13109	78021	36504	00901	03209	81070			809	23509	69020	37304	18541	01304	81825			809	00020	54	+		+	
Guernsey		894	03408	80020	35106	00900	02110				894	23310	82020	36606	11472	03310	81812			894	00051	02	+		+	
Elmdon		534	02506	60011	32303	00900	01211				534	22610	62020	33203	10945	00207	81362			534	00021	51	+		+	
Cardington		559	72510	59031	31404	15606	01301	81640	87270		559	12611	62021	32303	10931	01302	81360			559	00021	51	+		+	
Wittering		462	72915	61022	30404	40932	01304	84362	87072		462	32912	62011	31602	15701	00108	81656	83072		462	00020	51	+		+	
Watnall		354	62814	66031	30404	00908	01304	86275			354	12710	74031	31202	15600	51205	81640			354	00011	51	+		+	
Shawbury		414	32708	80031	31504	00901	00305	83075			414	62610	80021	33102	15601	00305	81640	86075		414	00020	52	+		+	
Finningley		360	52913	61031	29205	00901	01312	85075			360	52813	64031	29805	55600	02208	85635			360	00051	03	+		+	
Kilnsea		396	82825	63022	28305	8097//	02208	88360			396	22826	66011	28904	20970	01207	82360			396	00030		+		+	
Leeming		257	02818	83021	26805	00900	51109				257	12812	83030	28105	18501	01206	81825			257	97031	00	+		pr.	
Tynemouth		262	02822	74021	25204	00900	00111				262	32818	74020	26704	30970	02206	83360			262	00041	01	+		+	
Carlisle		222	22515	62018	27404	28501	01107	81822			222	72414	62258	28405	734//	03309	81717	84822 82920		222	97031	02	pr.		pr.	
Valley		302	32716	80018	31906	00902	03206	83075			302	12818	74030	33006	11502	04306	81820			302	00051	03	+		+	
Ringway		334	42004	58031	30804	45500	03212	84620			334	72612	60031	31304	724//	03400	87815			334	00041	02	+		+	
Squires Gate		318									318	32818	7002//	30806	25601	04304	82630			318	00060	04	+		+	
Ronaldsway		204	72720	82031	30006	12502	01104	81825	87075		204	32819	82031	30506	12401	03203	81716	83075		204	00050	03	+		+	
Mull of Galloway		131	02526	74010	28605	00900	02208				131	42518	74030	28804	45600	03203	84630			131	00031					
Eskdalemuir		162	72717	48838	26702	794//	00213	86916			162	72614	66258	27304	784//	02308	82712	84820 87633		162	06021	00	pr.s.o.p.s		pr.s.o.p.s	
Prestwick		135	62516	62251	26005	684//	03107	82712	84818 85635		135	62913	68258	27507	684//	04312	81715	84822 85635		135	96041	03	pr.		pr.	
Abbotsinch		140	32612	74258	25204	00901	02208	83070			140	22818	80258	26204	28400	02309	81816			140	02031	00	pr.		pr.	
Leuchars		171	02618	80011	22303	00900	51218				171	22408	85030	24301	25600	00313	82634			171	00001	52	+		+	
Dyce		091	52716	75268	20202	38502	51121	81825	83635		091	32615	70038	22602	38400	51211	81815	83640		091	93500	52	pr.s.o.p.s.psf		+	
Lerwick		005	72821	66258	09703	794//	52243	81912	86635		005	73214	69878	16203	784//	53236	84815	85630		005	95042	51	pr.p.s.o.p.h.		ph.	
Wick		075	32718	74278	16202	39400	51322	83915			075	63012	58878	21002	694//	01327	86915			075	03015	51	phph.		ph.p.s.	
Sule Skerry		010	42744	66018	16105	49400																				



## DAILY WEATHER REPORT OF THE BRITISH METEOROLOGICAL OFFICE

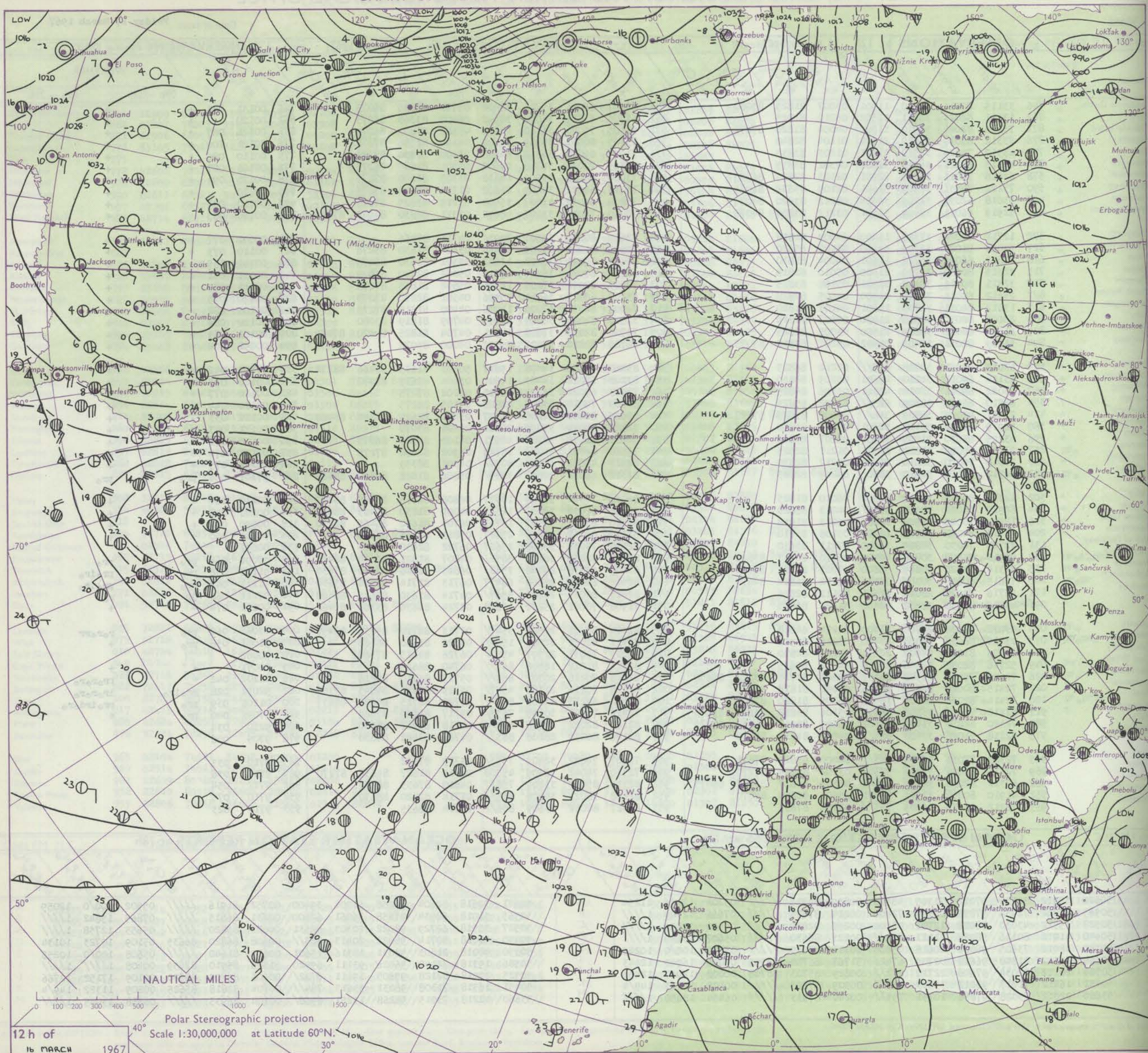
Date of Issue Friday 17 March 1967

No. 38466

OBSERVATIONS at 12h 16 March 1967										OBSERVATIONS at 18h 16 March 1967										OBSERVATIONS during DAY				
Station	ill	Nddff	VVwww	PPPTT	N <sub>h</sub> Ch <sub>h</sub> Ch <sub>h</sub>	T <sub>d</sub> T <sub>d</sub> app	8N <sub>s</sub> Ch <sub>s</sub> h <sub>s</sub>	8N <sub>s</sub> Ch <sub>s</sub> h <sub>s</sub>	8N <sub>s</sub> Ch <sub>s</sub> h <sub>s</sub>	ill	Nddff	VVwww	PPPTT	N <sub>h</sub> Ch <sub>h</sub> Ch <sub>h</sub>	T <sub>d</sub> T <sub>d</sub> app	8N <sub>s</sub> Ch <sub>s</sub> h <sub>s</sub>	8N <sub>s</sub> Ch <sub>s</sub> h <sub>s</sub>	8N <sub>s</sub> Ch <sub>s</sub> h <sub>s</sub>	ill	RRT T E	SSS	WEATHER		
																						09h—15h	15h—21h	
Boscombe Down	746	33115	80011	36110	11501	03007	81825	83080		746	62907	66011	35709	38502	05701	82825	86075		746	00131	083	+	+	
Hurn	862	13111	82021	36411	11502	05210	81825			862	62705	66011	36010	30942	06400	83365	85075		862	00120		+	+	
Thorney Island	871	73114	82021	35910	11501	04004	81820	87078		871	63105	75021	36110	11601	05305	81830	86070		871	00121	087	+	+	
Gatwick	776	23312	84010	34610	21601	01104	82840			776	73105	80031	34809	14602	02104	81638	87078		776	00121	100	+	+	
Kew	775	43312	74020	34510	31601	01203	83835			775	73005	69021	34810	14608	04400	81830	87275		775	00110	086	+	+	
Heathrow	772	43115	80021	34511	31601	02301	83835			772	62805	70021	34710	15608	03301	81645	86275		772	00121	087	+	+	
Mildenhall	578	63018	74011	32310	22501	02103	82825	86075		578	73008	62021	33509	14632	03305	81640	87075		578	00121	091	+	+	
Wattisham	590	73122	74031	32909	51601	02109	85832	86075		590	73112	66022	34109	24602	01311	82640	87075		590	00110		+	+	
Gorleston	497	53018	62031	31209	32504	05212	83820	84075		497	73208	60032	33307	35504	03219	83625	87075		497	00110	087	+	+	
West Raynham	485	52919	66031	32409	31601	03212	83830	84075		485	70000	74031	33107	48602	02311	82830	84645	87075	485	00110	085	+	+	
Aberporth	502	12712	74020	37308	11400	04009	81818			502	72612	80031	35307	7091/	04711	87466			502	00091	077	+	+	
Ross-on-Wye	627	53008	81021	35709	54600	02102	85630			627	72503	81021	35109	14626	03602	81630	85278		627	00110	073	+	+	
Filton	628	12812	66020	36710	11601	04004	81830			628	62413	59021	36008	15602	05301	81630	86075		628	00111	065	+	+	
Rhoose	715	22613	80030	36709	21400	05010	82818			715	62711	80021	36407	25618	05002	82640	86075		715	00101	091	+	+	
Chivenor	707	32811	80011	38410	32501	05108	83825			707	72805	80031	37208	11536	05802	81825	87275		707	00111	083	+	+	
Mount Batten	827	23412	80011	38110	21500	04105	82828			827	63408	66021	36910	00906	04501	82270	85075		827	00120	095	+	+	
St. Mawgan	817	13012	82011	38709	11501	04103	81820			817	72806	82031	37708	11406	04400	81818	87275		817	00100	082	+	+	
Silly	804	20000	82030	39910	21400	07207	82819			804	32502	81020	38009	11405	04709	81819	83080		804	00120	086	+	+	
Culdrose	809	23510	82011	38809	21500	03005	82825			809	72708	82031	37608	11501	04704	81825	84070	87075	809	00101	089	+	+	
Guernsey	894	33309	82011	38409	21402	05207	82818	83075		894	32705	82010	38107	00902	04000	83075			894	00091	104	+	+	
Elmdon	534	63015	63251	34708	625//	02210	86825			534	83010	50042	34408	15617	50603	81635	86466	88272	534	97101	042	pr.	+	
Cardington	559	43114	64011	34210	42601	02209	84830			559	83108	63012	34409	14602	03104	81635	88070		559	00120	095	+	+	
Wittering	462	63022	69011	33010	42501	03106	84825			462	72913	69022	33608	00905	02102	87275			462	00110	077	+	+	
Watnall	354	62810	66021	33309	685//	03008	85825			354	62709	74011	33907	00908	03105	86275			354	00110	044	+	+	
Shawbury	414	72911	83022	34809	745//	03008	83825	87628		414	82609	80032	34808	55527	03501	82620	84640	86460	414	00110	033	+	+	
Finningley	360	32919	64011	32110	32601	03109	83830			360	32813	58041	33009	00901	03206	83078			360	00121	083	+	+	
Kilnsea	396	43225	66030	31209	32501	02207	83825			396	62810	61031	32708	42571	04103	84825	86075		396	00110	072	+	+	
Leeming	257	23118	85018	31210	22501	01211	82825			257	72610	82021	31709	15748	03302	81650	87275		257	00121	074	+	+	
Tynemouth	262	23018	74020	30010	21600	00217	82830			262	82813	48041	30509	8097/	04302	88359			262	00111	075	+	+	
Carlisle	222	32712	74018	31610	38500	04209	82825			222	82310	66011	30608	3857/	05806	81828	83360	88462	222	97101	054	pr.	pr.	
Valley	302	12716	80032	35410	12502	06010	81825			302	82016	74021	33808	18477	06808	81815	85465	88270	302	00110	064	+	+	
Ringway	334	62915	63012	33909	625//	04213	86820			334	82808	61032	34007	11627	04001	81830	85465	88272	334	00101	047	+	+	
Squires Gate	318	12914	70021	33508	18400	06213	81818			318	82510	65021	33307	15717	06704	81650	86465	88270	318	00090	062	+	+	
Ronaldsway	204	22713	84021	33509	18404	05108	81710			204	82110	82011	31609	25627	05813	82635	88270		204	00100	050	+	+	
Mull of Galloway	131	32705	74030	32809	35600	07211	83630			131	82120	74031	30608	25607	06722	82630	88275		131	00091				
Eskdalemuir	162	42912	74808	30808	49400	05210	82917	83822		162	82207	82258	30206	5851/	04807	81821	83638	88464	162	97091	064	pr.	pr.	
Prestwick	135	52314	62028	30609	58600	07007	82830	83640		135	82109	65038	29108	7542/	06813	81616	83620	87630	135	91101	038	pr.	pr.	
Abbotsinch	140	72615	80808	30309	7853/	05112	86824	84634		140	82412	62808	28508	68477	06713	81714	83820	85630	140	91111	047	pr.	pr.	
Leuchars	171	22716	83020	28010	21501	00112	82826			171	82413	80021	26608	5567/	04714	81630	85645	88465	171	97111	066	jp	ro.	
Dyce	091	43018	84030	26408	42600	51223	84835			091	71908	70021	25207	15678	0272									

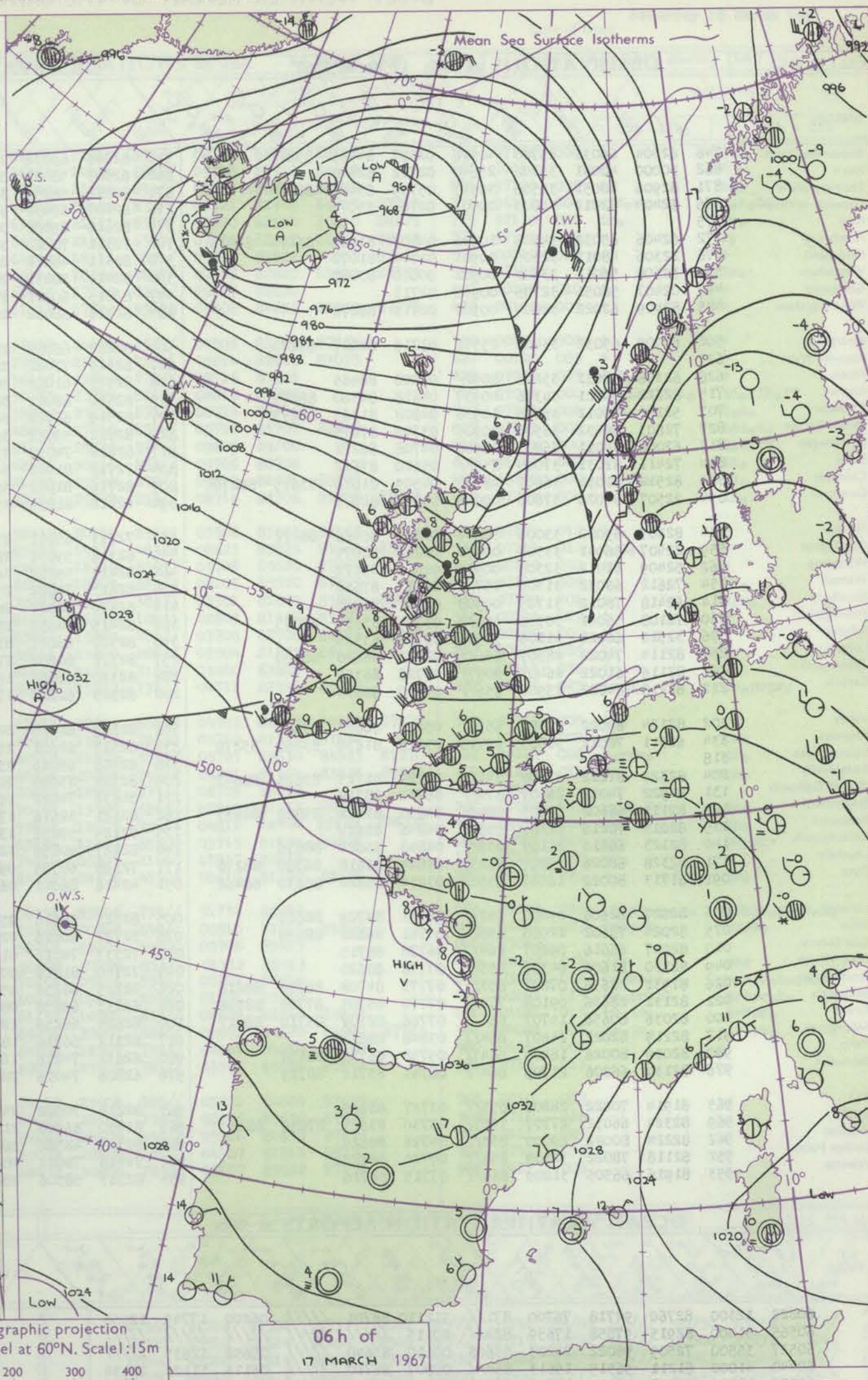
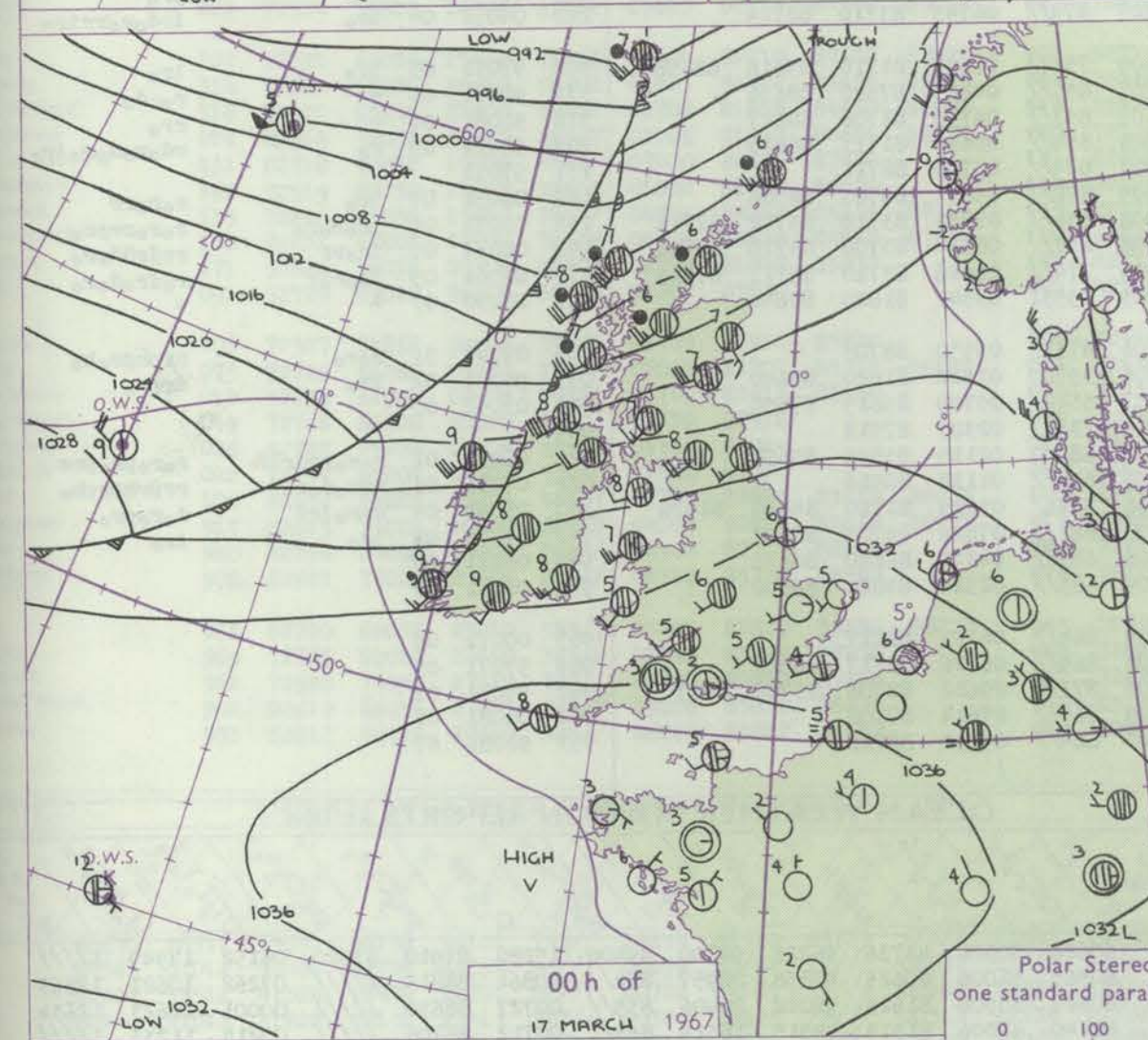
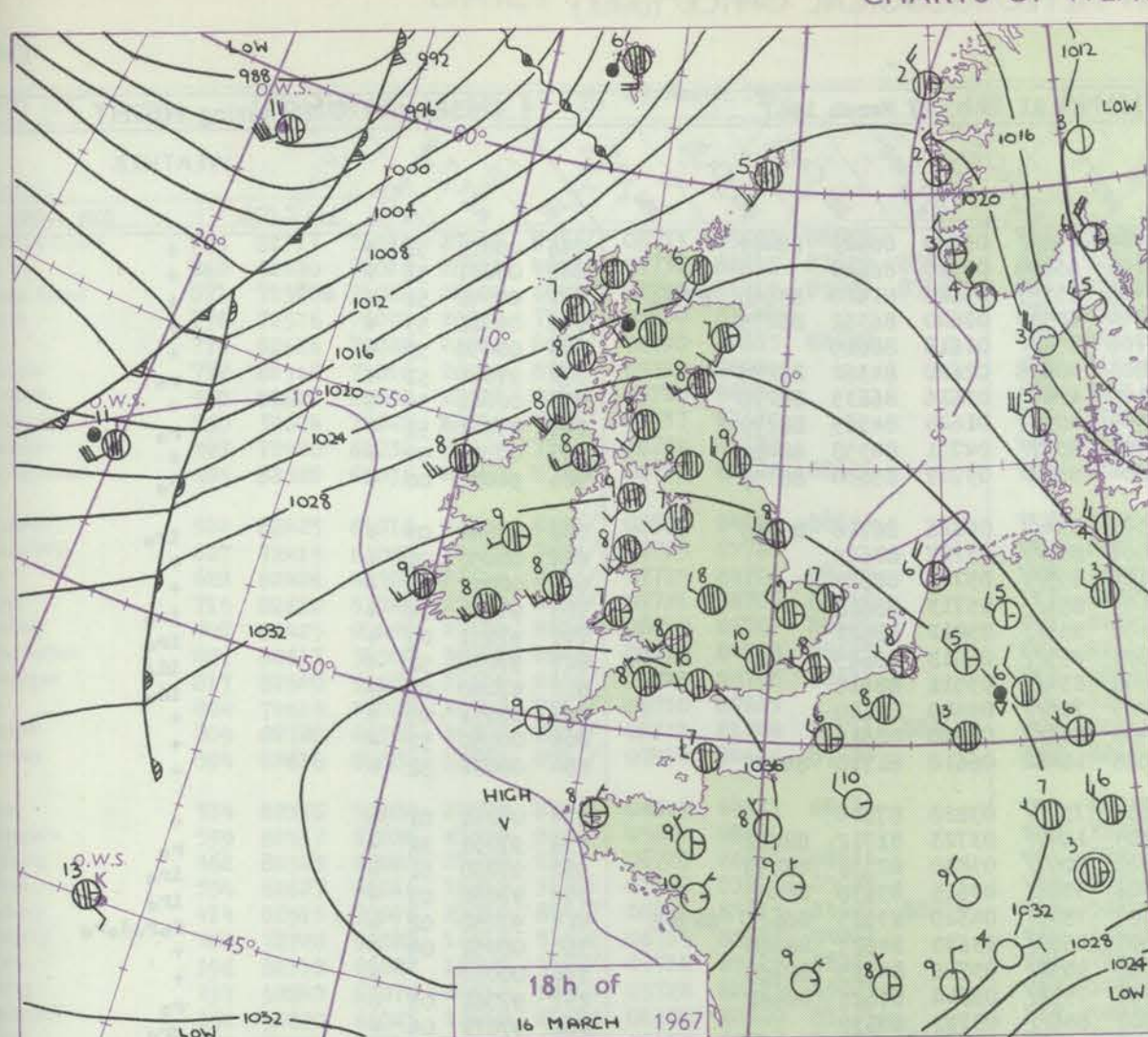


# CHART OF WEATHER IN PART OF NORTHERN HEMISPHERE





# CHARTS OF WEATHER IN WESTERN EUROPE



## GENERAL SYNOPTIC DEVELOPMENT

The anticyclone which was centred over the southwest Approaches moved slowly south-east into the Bay of Biscay whilst its ridge which extended northwards to the Faeroes moved steadily eastwards across the British Isles and the North Sea. A deep depression to the southeast of Greenland moved northeast to Iceland and deepened considerably. The associated cold front moved quickly eastwards across the North Atlantic

and by 0600 hours had crossed much of Scotland and Northern Ireland bringing rain and renewed gales. This front will continue moving southeast to clear southeast England this evening but will be weak in the south. The depression over Iceland will move east to O.W.S. 1M by tomorrow morning causing the airstream over the British Isles to veer northwesterly with gales and storms continuing in northern areas.

Issued at midday Friday 17 March 1967



DAILY WEATHER REPORT OF THE BRITISH METEOROLOGICAL OFFICE (contd.)

Code FM I.I.C. OBSERVATIONS at 00h 17 March 1967										OBSERVATIONS at 06h 17 March 1967										OBSERVATIONS during NIGHT					
Station	iii	Nddff	VVwww	PPPTT	N <sub>h</sub> Ch <sub>s</sub> h <sub>s</sub>	T <sub>d</sub> app	8N <sub>s</sub> Ch <sub>s</sub> h <sub>s</sub>	8N <sub>s</sub> Ch <sub>s</sub> h <sub>s</sub>	8N <sub>s</sub> Ch <sub>s</sub> h <sub>s</sub>	iii	Nddff	VVwww	PPPTT	N <sub>h</sub> Ch <sub>s</sub> h <sub>s</sub>	T <sub>d</sub> app	8N <sub>s</sub> Ch <sub>s</sub> h <sub>s</sub>	8N <sub>s</sub> Ch <sub>s</sub> h <sub>s</sub>	8N <sub>s</sub> Ch <sub>s</sub> h <sub>s</sub>	iii	RRT <sub>n</sub> E	T <sub>g</sub> T <sub>g</sub>	WEATHER			
																						21h — 03h	03h — 09h		
Boscombe Down	746	62504	66031	35703	40918	02507	84465	85272		746	82506	69032	32404	6552/	03609	86623	88463		746	00021	51	+	+		
Hurn	862	30000	40041	35102	25640	02712	82640			862	62603	58031	32305	65600	04513	86640			862	00011	51	+	+		
Thorney Island	871	82906	40051	35506	30917	05709	83465	88275		871	82512	58052	32406	35557	05615	81620	83640	87361	871	00041	51	+	+		
Gatwick	776	52404	62012	34803	00901	02706	85075			776	82407	58032	31304	60937	02620	86362	88275		776	00011	53	+	+		
Kew	775									775	82610	69022	30706	854//	01618	88615			775	00050	53	+	+		
Heathrow	772	62406	65032	34505	10936	04809	81362	83270	86075	772	72311	70012	30805	40938	02620	84362	87275		772	97041	51	+	ro		
Mildenhall	578	12306	48011	32305	00901	02712	81070			578	82311	48021	28105	65607	03616	86635	88270		578	00041	50	+	+		
Wattisham	590	32508	56011	33601	00901	05610	83075			590	82413	58031	28904	40937	01624	84365	88270		590	97011	51	+	ro		
Gorleston	497	02407	58051	32705	00900	04711				497	82213	60021	27705	8097/	04731	84358	88460		497	00050	04	+	+		
West Raynham	485	82409	62022	32004	00907	02713	88272			485	82316	58032	26604	5567/	03727	85630	88359		485	94030	00	+	ro		
Aberporth	502	61909	69032	33405	25578	03715	82627	85270		502	82222	66032	28307	854//	04826	86716	88620		502	97041	03	+	ir <sub>o</sub>		
Ross-on-Wye	627									627	82413	77022	28007	855//	03727	88625			627	00050	01	+	+		
Filton	628	82308	58031	35105	8092/	05808	88465			628	82323	61022	30107	855//	05725	88625			628	00051	02	+	+		
Rhoose	715	82612	70021	34306	40937	04618	84360	88275		715	82620	68021	30107	854//	05713	88618			715	97051	04	+	ir <sub>o</sub>		
Chivenor	707	52110	74012	35806	10938	04808	81365	85275		707	82516	66022	32108	855//	05812	88621			707	97051	03	+	ir <sub>o</sub>		
Mount Batten	827	72803	58032	36505	00906	03704	87275			827	82812	59022	32808	855//	06613	88625			827	97030	51	+	id <sub>o</sub>		
St. Mawgan	817	62008	74011	36805	00908	04708	86272			817	82618	74032	33408	854//	05511	88615			817	97040	03	+	id <sub>o</sub>		
Scilly	804	72411	81031	37008	755//	05510	87622			804	72718	81022	34009	755//	05509	87620			804	00071	05	+	+		
Culdrose	809	82512	81031	36807	484/7	04509	81818	83625	88270	809	82716	81022	33408	854//	05510	88619			809	00050	52	+	+		
Guernsey	894	22507	80020	37806	00902	04805	82075			894	42410	81030	35006	16402	06610	81710	84075		894	00031	51	+	+		
Elmdon	534	82407	59022	33006	50917	02814	85466	88272		534	72213	65011	27006	754//	03828	87614			534	00031	01	+	+		
Cardington	559	22407	56041	33304	00901	01814	82075			559	82316	59031	28305	1647/	03723	81712	88462		559	97031	51	+	ro		
Wittering	462	52409	61012	32305	00908	02615	85272			462	82412	59212	26305	8097/	03830	82358	88459		462	97030	51	+	ir <sub>o</sub>		
Watnall	354	72612	66032	31305	757//	02715	87656			354	82613	74022	25306	5562/	03624	85630	88460		354	97050	03	+	ir <sub>o</sub>		
Shawbury	414	62418	78012	31705	00908	02721	86270			414	82620	80022	26307	7547/	04520	83615	86623	88465	414	97050	02	+	do <sub>o</sub> ro <sub>o</sub> ro <sub>o</sub>		
Finningley	360	72108	56041	30506	50932	03721	85364	87075		360	82415	64032	23507	4557/	03633	84625	88460		360	00051	04	+	+		
Kilnsea	396	32510	66021	31106	30930	03715	83365			396	82520	66021	23006	4552/	03746	84625	88460		396	00040		+	+		
Leeming	257	82114	74022	28507	6562/	02722	86640	88460		257	82322	80602	21007	7552/	03814	87625	88462		257	97061	05	+	ro		
Tynemouth	262	82116	61022	26407	8097/	03728	88359			262	82320	66028	16807	856//	03743	88630			262	97071	04	+	pro		
Carlisle	222	82218	74022	25908	856//	04830	88633			222	82329	62215	17207	874//	06743	83710	88714		222	04052	04	ir <sub>o</sub>	ir <sub>o</sub> do <sub>o</sub> rr <sub>o</sub> ir <sub>o</sub>		
Valley	302	82124	69022	30307	6557/	05820	86624	88460		302	82129	61026	24409	7547/	07627	81710	85616	88458	302	97071	05	ir <sub>o</sub>	ir <sub>o</sub>		
Ringway	334	62011	70012	30805	15718	03818	81650	83460	85270	334	82517	63601	25207	855//	04625	87620	88636		334	91041	03	+	ro-do		
Squires Gate	318									318	82428	65026	23107	853//	06730	81708	88627		318	91061	04	+	rr <sub>o</sub>		
Ronaldsway	204	82322	81212	27208	854//	04727	81715	83628	88643	204	82324	75026	20808	854//	06624	81713	88616		204	93071	05	ro	rd <sub>o</sub> ro <sub>o</sub> do <sub>o</sub> ir <sub>o</sub>		
Mull of Galloway	131	81922	74022	26407	874//	06732	88712			131	81832	74022	19807	874//	05709	88712			131	97051					
Eskdalemuir	162	82113	66602	24905	884//	04835	83711	85820	88633	162	82121	32616	17205	872//	05831	85703	88706		162	06051	04	ir <sub>o</sub>	ro <sub>o</sub> ro <sub>o</sub> rr <sub>o</sub>		
Prestwick	135	82015	70216	22307	855//	04846	88624			135	82124	59636	13508	854//	07639	83710	85712	87714	135	03071	05	ir <sub>o</sub> ro <sub>o</sub> ro <sub>o</sub>	ro <sub>o</sub> ro <sub>o</sub> rr <sub>o</sub> pro <sub>o</sub>		
Abbotsinch	140	82123	66616	21107	855//	04848	85624	88636		140	82427	40656	12708	853//	08534	83708	83710	85716	140	08052	05	ir <sub>o</sub> rr <sub>o</sub>	rr <sub>o</sub> dr <sub>o</sub> RR <sub>o</sub> pro <sub>o</sub>		
Leuchars	171	82328	68026	19207	35437	03849	83618	86360	88270	171	72328	68586	09008	774//	06646	83710	85713	87715	171	01061	05	ir <sub>o</sub> ro <sub>o</sub> r	ro <sub>o</sub> ir <sub>o</sub> do <sub>o</sub> ro <sub>o</sub>		
Dyce	091	81713	80022																						



## DAILY WEATHER REPORT OF THE BRITISH METEOROLOGICAL OFFICE

Saturday 18 March 1967

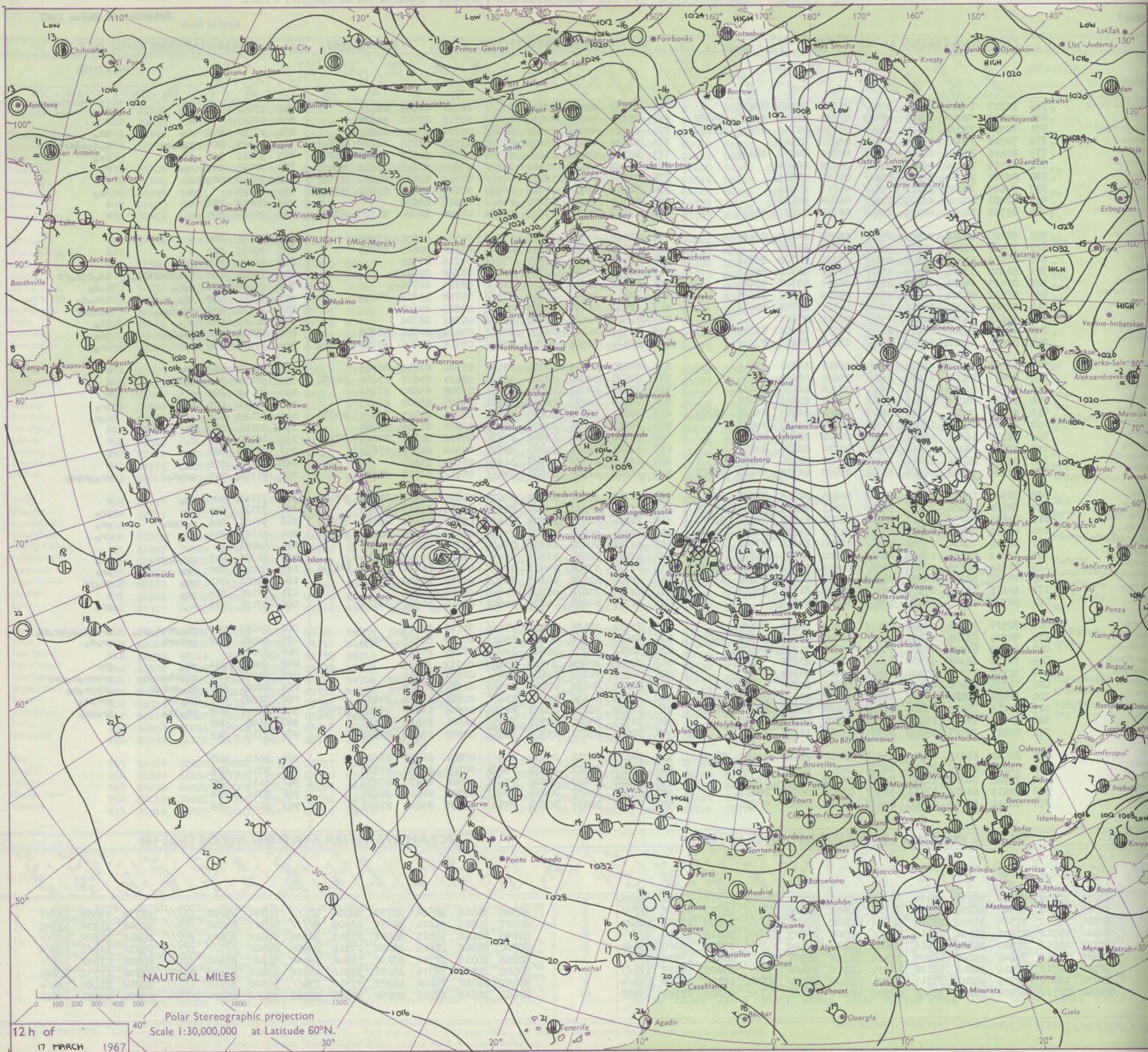
No. 38467

Date of Issue

OBSERVATIONS at 12h 17 March 1967										OBSERVATIONS at 18h 17 March 1967										OBSERVATIONS during DAY									
Code FM 11.C										Code FM 11.C										Code FM 11.C									
Station	iii	Nddff	VVwww	PPPTT	N <sub>h</sub> Ch <sub>s</sub> h <sub>s</sub>	T <sub>d</sub> T <sub>d</sub> app	8N <sub>s</sub> Ch <sub>s</sub> h <sub>s</sub>	8N <sub>s</sub> Ch <sub>s</sub> h <sub>s</sub>	8N <sub>s</sub> Ch <sub>s</sub> h <sub>s</sub>	iii	Nddff	VVwww	PPPTT	N <sub>h</sub> Ch <sub>s</sub> h <sub>s</sub>	T <sub>d</sub> T <sub>d</sub> app	8N <sub>s</sub> Ch <sub>s</sub> h <sub>s</sub>	8N <sub>s</sub> Ch <sub>s</sub> h <sub>s</sub>	8N <sub>s</sub> Ch <sub>s</sub> h <sub>s</sub>	iii	RRTTEx	SSS	WEATHER							
																						09h-15h	15h-21h						
Boscombe Down	746	82717	74032	27209	855//	06733	85620	88635		746	82925	66202	22810	853//	08723	86706	88615		746	97101	004	+		id <sub>o</sub>					
Hurn	862	52420	70012	28111	48432	07732	82815	83625	85070	862	72313	56012	24110	6847//	09718	82710	84620		862	00111		+		+					
Thorney Island	871	72502	75022	28109	6841//	07734	81712	85625	87462	871	82520	58202	23609	854//	09724	86710	88620		871	97101	002	d <sub>o</sub>		id <sub>o</sub>					
Gatwick	776	72516	75022	26809	755//	05830	87622			776	82510	40616	22409	872//	08721	82705	86707	87712	776	96111	004	r <sub>o</sub> d <sub>o</sub> r <sub>o</sub>		d <sub>o</sub> r <sub>o</sub> dddr <sub>o</sub>					
Kew	775	82616	72022	26010	856//	04730	84635	88650		775	82716	63016	21611	65507	07720	82620	85630	88275	775	97110	000	ir <sub>o</sub>		ir <sub>o</sub>					
Heathrow	772	82316	75016	26010	855//	05728	88624			772	82518	66016	21410	6547//	07620	82617	86635	88459	772	97111	000	r <sub>o</sub>		r <sub>o</sub>					
Mildenhall	578	82621	69032	22311	856//	05730	88635			578	72712	64012	18111	5851//	07616	82822	85635	87465	578	00110	009	+		+					
Wattisham	590	72624	72022	22810	755//	04737	87620			590	72616	66016	18509	4857//	07618	82820	83640	87359	590	97111		+		ir <sub>o</sub>					
Gorleston	497	72420	62032	22009	756//	06724	87630			497	82513	60022	17210	856//	09617	88630			497	00110	010	+		+					
West Raynham	485	82528	66036	20209	855//	06732	82625	88635		485	72810	61012	17809	45638	05508	84630	83359	87277	485	00110	003	+		+					
Aberporth	502	82425	61016	26009	853//	08809	84709	88640		502	72824	69032	24408	1577//	04503	81650	87365		502	00101	000	+		+					
Ross-on-Wye	627	72415	63022	24910	765//	07725	87720			627	62717	77022	21511	21541	05614	82825	83075		627	00120	005	+		+					
Filton	628	82426	48502	26609	853//	07725	84706	88612		628	72424	56105	22509	772//	09716	87703			628	97091	005	d <sub>o</sub> d <sub>o</sub>		+					
Rhoose	715	82620	57026	27309	853//	07721	86706	88612		715	82721	30285	23708	861//	08818	88702			715	93091	000	ir <sub>o</sub> idddd <sub>o</sub> d <sub>o</sub>		id <sub>o</sub> fir <sub>o</sub> ff					
Chivenor	707	82425	64026	29110	853//	08614	85707	88620		707	82722	58025	25810	873//	08714	88706			707	97101	000	d <sub>o</sub> d <sub>o</sub>		d <sub>o</sub> d <sub>o</sub>					
Mount Batten	827	82517	58502	30609	854//	08819	84712	88625		827	82916	48205	27010	853//	09718	83707	88620		827	97111	000	id <sub>o</sub>		idd <sub>o</sub> d <sub>o</sub>					
St. Mawgan	817	82520	61025	31310	853//	08713	85706	88612		817	92820	01475	28709	9////	09609	89/00			817	91101	000	id <sub>o</sub> d <sub>o</sub> d <sub>o</sub>		d <sub>o</sub> d <sub>o</sub> ff					
Silly	804	72615	64022	32610	755//	09710	87623			804	82917	48025	30410	863//	09706	88706			804	91111	000	+		id <sub>o</sub>					
Culdrose	809	82720	66506	31909	853//	08711	81708	83711	88615	809	82715	26205	29709	870//	09810	82701	88702		809	95101	000	ir <sub>o</sub> id <sub>o</sub>		id <sub>o</sub>					
Guernsey	894	82618	80022	32809	854//	07814	84616	87620		894	82621	62606	29709	853//	08714	83706	85708	87625	894	97101	000	+		ir <sub>o</sub>					
Elmdon	534	82316	59202	22809	854//	06617	84711	88614		534	62820	58015	20310	35531	03502	83623	83365		534	97121	012	id <sub>o</sub>		+					
Cardington	559	82417	57046	23910	856//	05625	88640			559	72820	62015	19311	48578	08623	83825	83640	86270	559	97111	014	d <sub>o</sub> d <sub>o</sub>		+					
Wittering	462	82525	69022	21410	855//	06728	86620	88635		462	72922	64022	18310	5557//	05708	85620	87463		462	00130	002	+		+					
Watnall	354	62627	66016	18811	31501	07727	83820	85078		354	72718	66032	18809	685/2	02103	85820	87075		354	97131	005	+		pr <sub>o</sub>					
Shawbury	414	82513	70016	23010	684/7	08814	83815	85622	88270	414	52914	72012	20609	38571	03501	81825	83035	85075	414	97120	001	+		d <sub>o</sub> r <sub>o</sub>					
Finningley	360	72728	59022	16912	51502	06735	85828	84072		360	32925	61011	16909	10931	02803	81365	83072		360	00141	019	+		+					
Kilnsea	396	82318	66022	18809	5557//	07718	85625	88360		396	72938	63012	15909	4537//	03706	82708	84625	87360	396	00120	000	+		+					
Leeming	257	52843	62076	12612	38504	05724	82825	85075		257	32926	66011	14209	28531	03504	81825	83640		257	00120	085	+		+					
Tynemouth	262	52830	66021	12610	21509	01208	82820	85175		262	42836	61022	11307	31509	03400	83820			262	00111	056	+		+					
Carlisle	222	72524	59808	16909	634/2	05805	82718	84920	85072	222	72620	62808	15307	734//	04712	82918	85820		222	01101	023	pr <sub>o</sub> pr <sub>o</sub>		pr <sub>o</sub> pr <sub>o</sub> pr <sub>o</sub>					
Valley	302	72321	69036	23610	784/8	08604	82710	87627	87075	302	32715	69012	22609	65678	04503	86645	84362	87270	302	97111	005	ir <sub>o</sub>		+					
Ringway	334	72821	68026	20912	58502	07823	84822	83656	85075	334	72924	62022	19109	78532	03710	81825	87640		334	97121	003	d <sub>o</sub>		pr <sub>o</sub>					
Squires Gate	318	72621	65256	21309	48402	08708	81818	84630	86070	318	72824	62032	18308	55638	05723	85630	84363	87270	318	94101	006	r <sub>o</sub> r <sub>o</sub> pr <sub>o</sub>		pr <sub>o</sub>					
Ronaldsway	204	82618	72036	20810	48507	03106	81822	84640	88272	204	72721	60808	20208	79542	04601	8191													

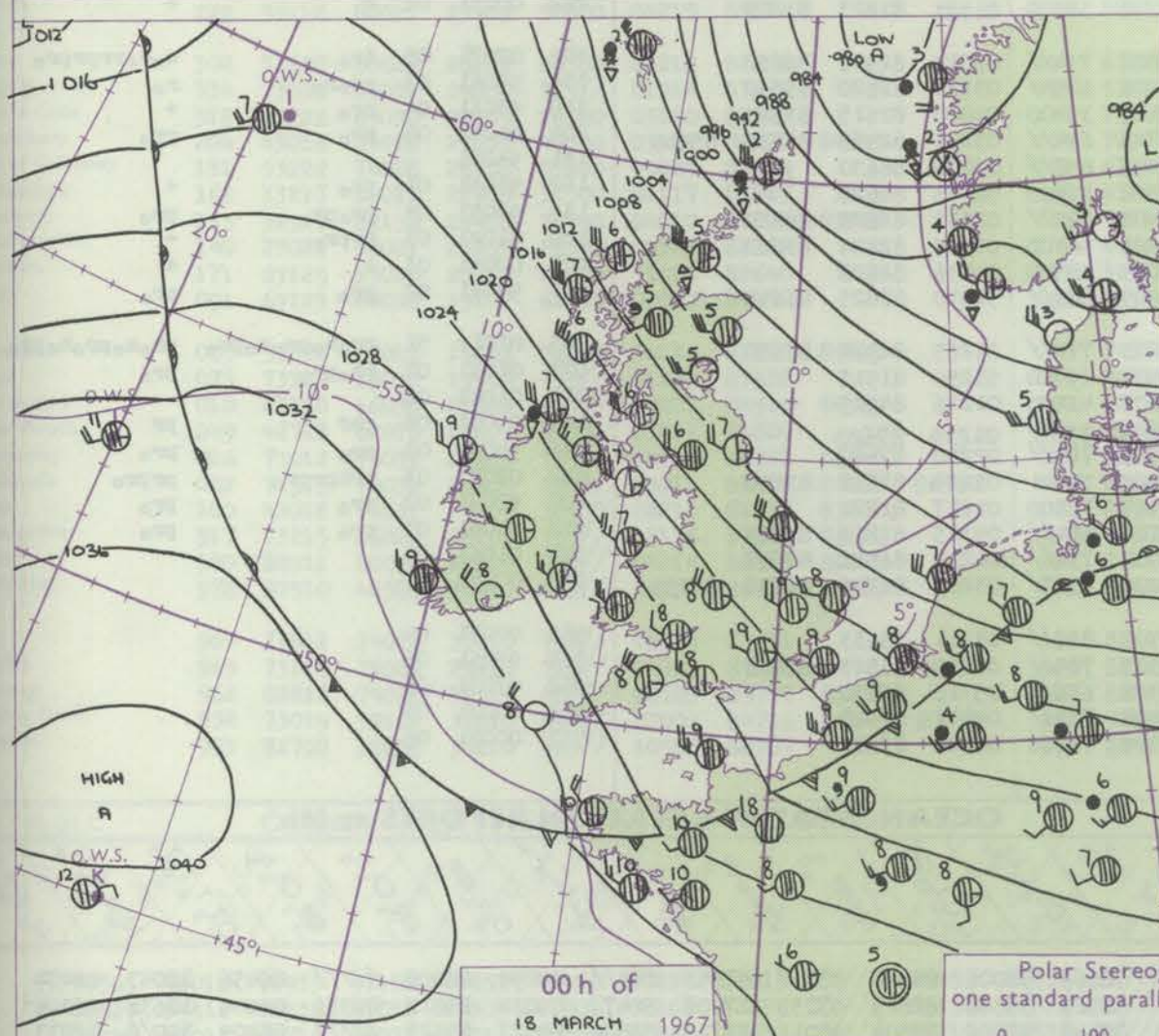
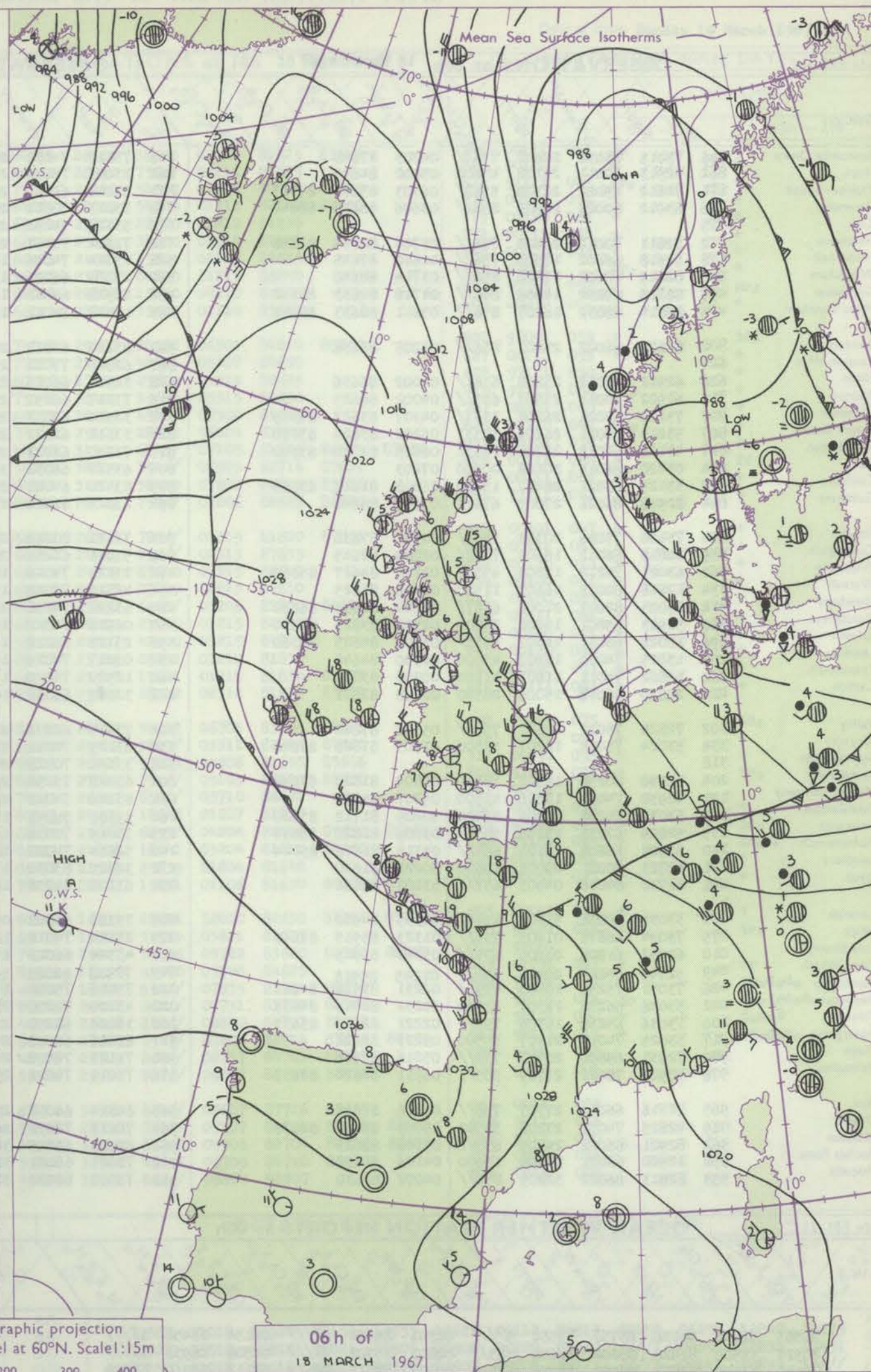
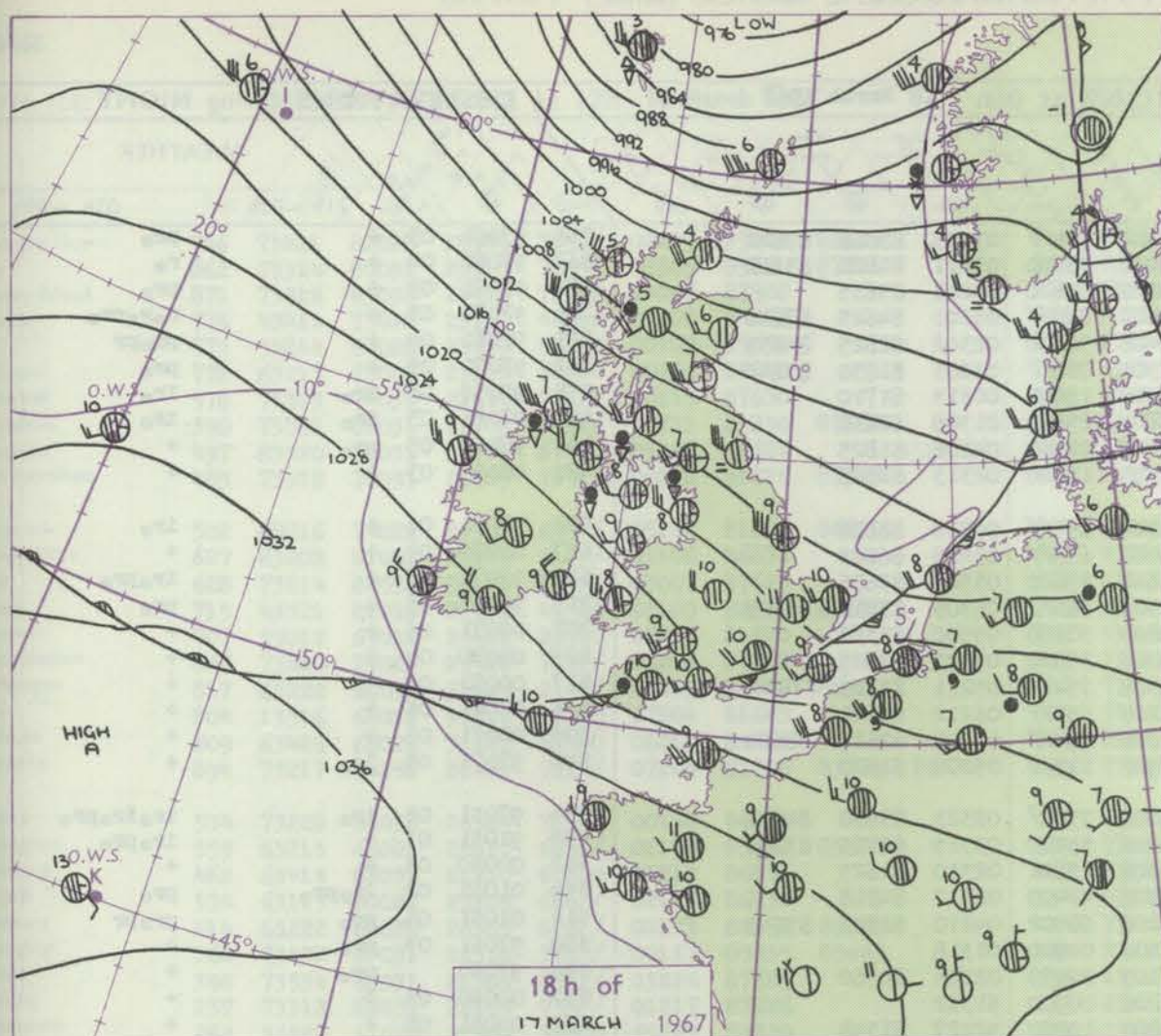


# CHART OF WEATHER IN PART OF NORTHERN HEMISPHERE





# CHARTS OF WEATHER IN WESTERN EUROPE



Polar Stereographic projection  
one standard parallel at 60°N. Scale: 1:5m

0 100 200 300 400

## GENERAL SYNOPTIC DEVELOPMENT

Issued at midday Saturday 18 March 1967

A deep depression centred over northeast Iceland has moved east forming a complex centre over the Norwegian coast. This low complex is expected to continue its east-early movement towards the Baltic. Its associated trough of low pressure crossed the British Isles clearing all areas by yesterday evening. A further deep depression

in the western Atlantic is expected to move northeast into the Davis Strait bringing troughs of low pressure eastwards across the British Isles. Gale to storm force winds are associated with both these centres of low pressure. An anticyclone to the south of the British Isles is expected to persist with little change of position.



No. C

1. The first part of the document is a title page. It contains the title of the document, the author's name, and the date of the document. The title is "The History of the City of New York, from its first settlement to the present time." The author is "John Smith." The date is "1790."

萬曆丁未年正月

H.M.S.O. Press, Met.O. Bracknell

1



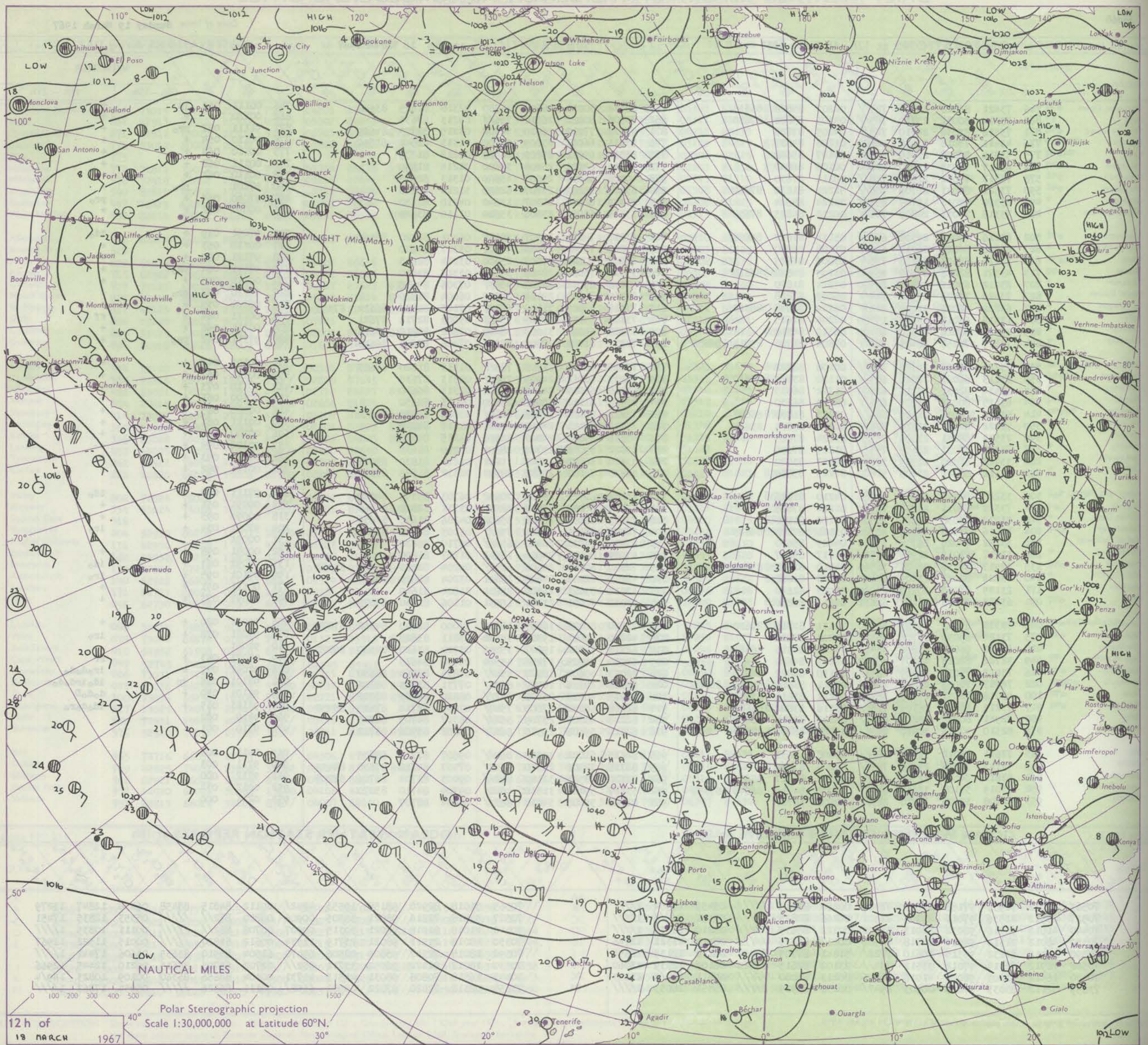
## 38468

No

All times of observation printed in this publication are GREENWICH MEAN TIME.

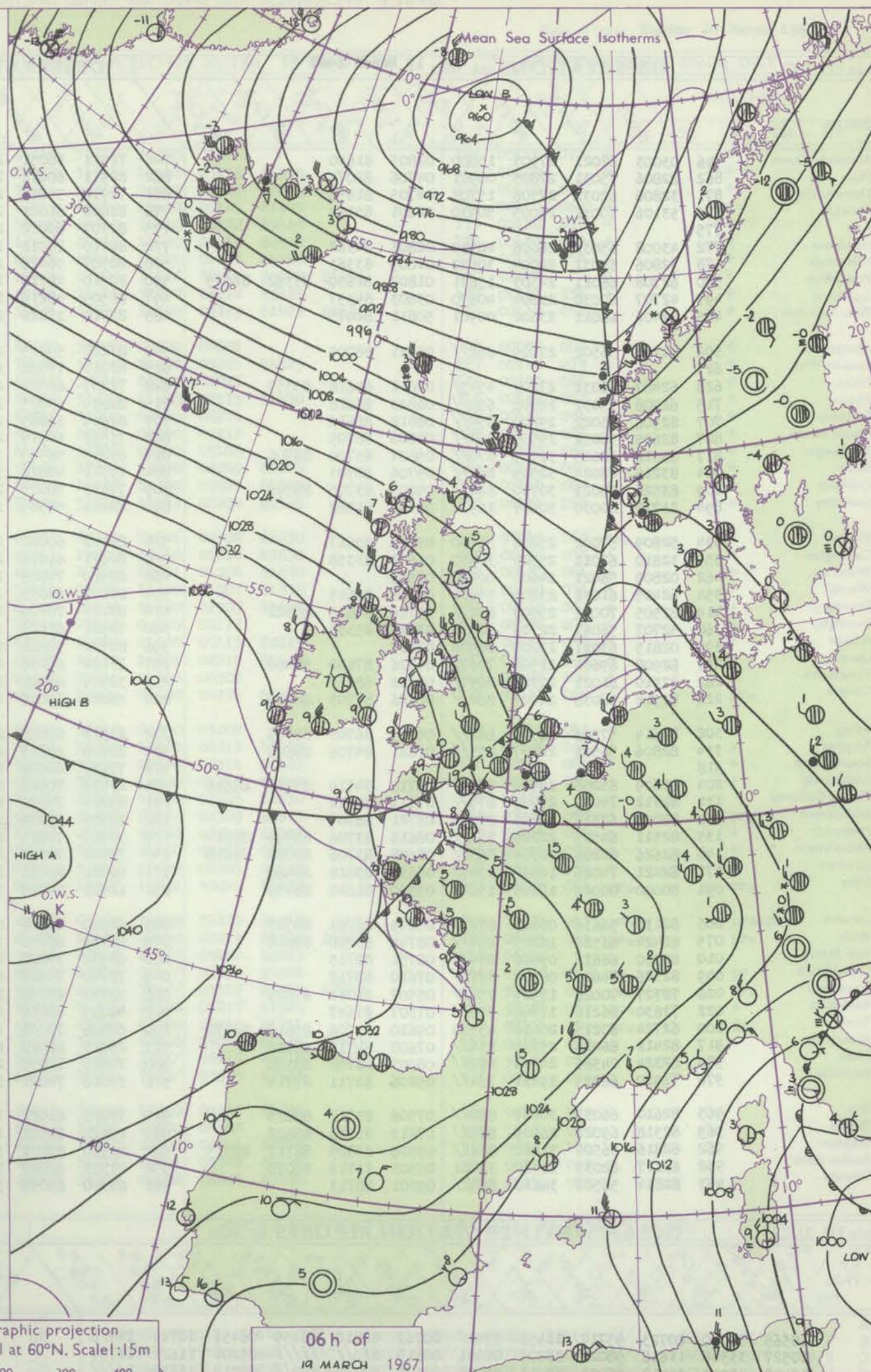
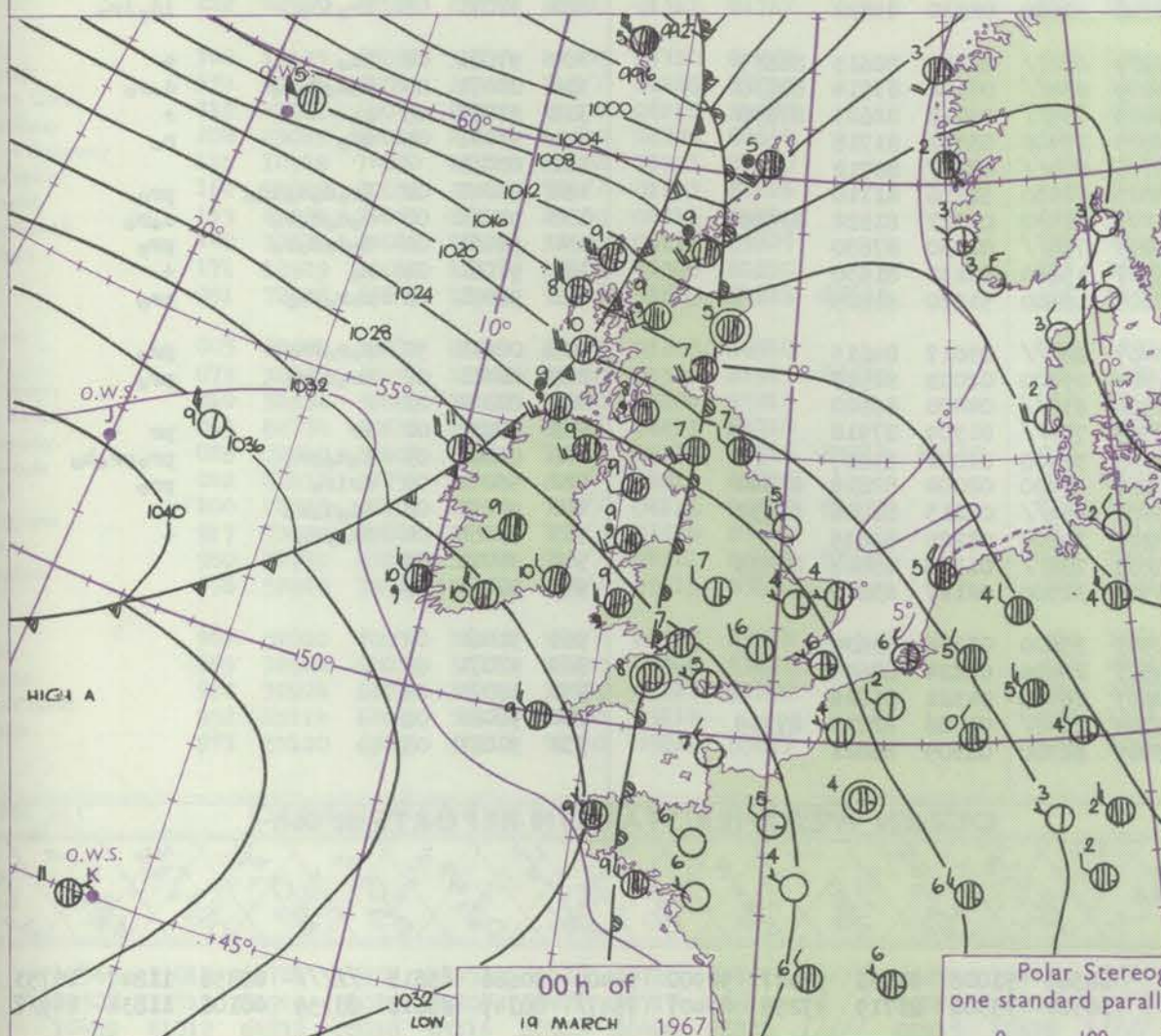
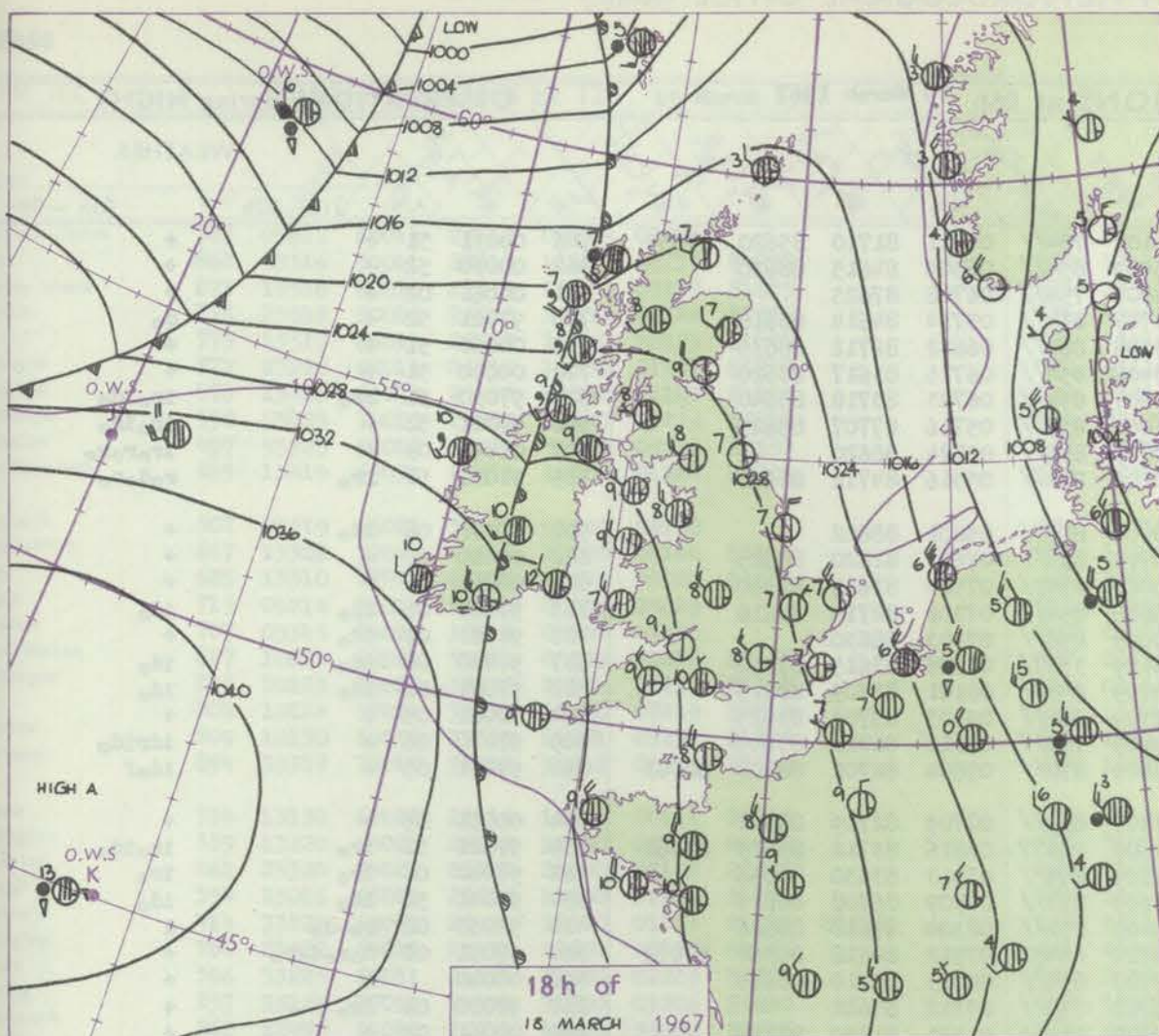


# CHART OF WEATHER IN PART OF NORTHERN HEMISPHERE





# CHARTS OF WEATHER IN WESTERN EUROPE



## GENERAL SYNOPTIC DEVELOPMENT

The deep depression near the Norwegian coast yesterday has moved east and filled, while the next deep low has moved northeast up the Denmark Strait towards Jan Mayen island. The frontal system of the latter depression crossed most parts of the British Isles during the night, preceded by a quickly-moving ridge and followed by a return to an unstable west to northwesterly airstream. Strong winds over most

parts of the British Isles reached gale force in the west and north and severe gales are reported in a number of places. A further disturbance now moving north near the Labrador coast is expected to become complex with a new centre moving northeast towards Iceland and its associated fronts are expected to reach western districts of Britain tomorrow morning.

Issued at midday Sunday 19 March 1967



# DAILY WEATHER REPORT OF THE BRITISH METEOROLOGICAL OFFICE (contd.)

OBSERVATIONS at 00h 19 March 1967										OBSERVATIONS at 06h 19 March 1967										OBSERVATIONS during NIGHT					
Station	iii	Nddff	VVwwwW	PPPTT	N <sub>h</sub> Ch <sub>h</sub> Ch <sub>h</sub>	T <sub>d</sub> app	8N <sub>s</sub> Ch <sub>s</sub> h <sub>s</sub>	8N <sub>s</sub> Ch <sub>s</sub> h <sub>s</sub>	8N <sub>s</sub> Ch <sub>s</sub> h <sub>s</sub>	iii	Nddff	VVwwwW	PPPTT	N <sub>h</sub> Ch <sub>h</sub> Ch <sub>h</sub>	T <sub>d</sub> app	8N <sub>s</sub> Ch <sub>s</sub> h <sub>s</sub>	8N <sub>s</sub> Ch <sub>s</sub> h <sub>s</sub>	8N <sub>s</sub> Ch <sub>s</sub> h <sub>s</sub>	iii	RRT <sub>n</sub> E	T <sub>g</sub> T <sub>g</sub>	WEATHER			
																						21h --03h	03h --09h		
Boscombe Down	746	03003	62021	27903	15600	02805	81640			746	72911	56051	25108	754//	07711	81710	85620	87650	746	00031	51	+	+		
Hurn	862	22806	75031	27805	00901	04706	82075			862	82911	60011	25909	854//	06509	84615	88630		862	00030	52	+	+		
Thorney Island	871	32806	62031	27306	15702	04705	81656			871	72710	59011	24807	755//	06718	87625			871	00061	02	+	+		
Gatwick	776	53106	70031	26005	50930	02801	85364			776	82808	61021	23707	854//	05714	84614	88618		776	97021	52	+	do		
Kew	775									775	82707	69022	23308	884//	06612	82712	88635		775	00060	51	+	+		
Heathrow	772	43008	65031	26006	40930	02803	84362			772	82710	70011	23408	854//	06715	83617	88620		772	00040	51	+	+		
Mildenhall	578	32806	59031	24004	30930	01809	83363			578	82507	56026	20407	854//	06723	83718	88640		578	97030	51	ir <sub>o</sub>	ir <sub>o</sub> id <sub>o</sub>		
Wattisham	590	62708	66011	24303	15631	01807	81630	83362	86075	590	82510	48216	21005	853//	05716	87707	88625		590	94001	52	+	ir <sub>o</sub> id <sub>o</sub>		
Gorleston	497	42707	60030	23604	40870	03803	84357			497	82509	48216	19705	855//	05824	88620			497	01042	03	+	ir <sub>o</sub> ro <sub>o</sub> ro		
West Raynham	485	22406	66011	23602	00901	50811	82075			485	82712	37016	20106	854//	05516	84712	88618		485	91011	52	fr <sub>o</sub>	rodo <sub>o</sub> ro		
Aberporth	502	82716	56502	27609	862//	08821	88704			502	83222	59025	28009	855//	05001	88622			502	97071	06	id <sub>o</sub>	+		
Ross-on-Wye	627									627	82810	77022	24710	885//	07603	81820	88625		627	00060	00	+	+		
Filton	628	62407	66031	27207	4543/	04811	84618	85359		628	72707	66012	26010	3543/	07504	83618	87360		628	00061	01	+	+		
Rhoose	715	62908	75031	26708	654//	06823	86618			715	82814	63025	26808	854//	07301	82714	88618		715	97061	05	id <sub>o</sub>	id <sub>o</sub>		
Chivenor	707	82506	58022	29209	854//	08812	88616			707	82914	69025	29009	856//	07503	88630			707	91081	07	id <sub>o</sub>	+		
Mount Batten	827	82605	58031	29509	863//	08806	88709			827	73518	61015	28109	3547/	07505	83615	87360		827	97080	05	id <sub>o</sub>	id <sub>o</sub>		
St. Mawgan	817	83012	32025	31009	870//	09804	83700	88701		817	83215	56505	30709	853//	08101	83709	88615		817	97081	08	id <sub>o</sub>	id <sub>o</sub>		
Scilly	804	83215	48024	32509	862//	09706	88703			804	73312	48012	32309	762//	09203	85703	83625		804	00081	05	+	+		
Culdrose	809	83526	58021	30710	862//	09807	83705	88708		809	73433	56025	29409	754//	08612	81710	87645		809	97070	06	+	idrid <sub>o</sub>		
Guernsey	894	23212	80030	30607	10932	07303	81362			894	83114	58505	28409	870//	09604	82701	86702	88703	894	97071	05	+	id <sub>o</sub> f		
Elmdon	534	52809	57042	25207	55400	04816	83617			534	83112	60022	23209	863//	07709	82709	88712		534	00051	05	+	+		
Cardington	559	32810	62011	25503	30930	01603	83358			559	82611	61016	21608	55477	06816	83712	85625	86462	559	97021	51	ir <sub>o</sub>	ir <sub>o</sub> id <sub>o</sub>		
Wittering	462	02809	56021	24604	00900	02605				462	82919	74026	21109	856//	07513	83630	88656		462	97040	01	ir <sub>o</sub>	ir <sub>o</sub>		
Watnall	354	62405	61031	23805	55601	03718	85645			354	83122	62035	21609	853//	07509	86708	88615		354	91041	51	id <sub>o</sub>	id <sub>o</sub>		
Shawbury	414	82505	70011	25608	854//	05720	84616	88621		414	83123	70206	25409	854//	08304	85618	88626		414	92060	02	ro-do	d		
Finningley	360	52707	56041	22706	50930	03720	85365			360	72921	61016	20210	45432	07512	84618	85360	87075	360	97051	03	do-rodo-ro	+		
Kilnsea	396	02815	63011	23205	00900	03815				396	82720	58021	19707	854//	06713	83710	88625		396	00040		+	+		
Leeming	257	82908	69601	21508	7567/	04726	87640	88460		257	73124	66036	20710	755//	05312	87622			257	97050	01	ir <sub>o</sub>	+		
Tynemouth	262	82910	61021	21307	8097/	02722	88359			262	32924	66021	18809	11540	01321	81820	83359		262	00061	04	+	+		
Carlisle	222	82518	58036	22007	862//	06726	84705	88709		222	43024	69036	22708	42500	02330	84822			222	97071	05	ir <sub>o</sub> id <sub>o</sub>	id <sub>o</sub> ir <sub>o</sub>		
Valley	302	82614	57505	26509	862//	09817	86703	88706		302	83319	63025	27809	854//	04319	82615	88635		302	97081	07	id <sub>o</sub>	+		
Ringway	334	82806	56501	24807	853//	07821	84706	88608		334	83016	60215	24009	854//	07101	83714	88630		334	01071	05	do-do-do-ro	do-ro		
Squires Gate	318									318	73117	60026	24609	755//	05318	82625	87638		318	97071	05	ro	+		
Ronaldsway	204	82609	65206	24609	854//	08718	84710	85715	88618	204	23135	70016	24009	28400	03302	81718			204	97071	05	id <sub>o</sub>	ro		
Mull of Galloway	131	82712	74032	23809	874//	07719	88712			131	83224	74022	24708	874//	07217	88712			131	00051					
Eskdalemuir	162	82005	62516	21806	873//	05721	88707			162	22933	69035	19805	22400	51216	81710			162	91041	02	ir <sub>o</sub> do-do-id <sub>o</sub>	pr <sub>o</sub>		
Prestwick	135	82511	64505	22108	853//	08616	83706	86709	88614	135	32924	72015	23107	38530	03327	81822	83650		135	91071	04	do-do-do-ro	do-ro		
Abbotsinch	140	82626	62206	20309	853//	08628	83706	85708	86618	140	73020	70036	22207	756//	01330	87630			140	97061	04	do-do-do-ro	pr <sub>o</sub>		
Leuchars	171	82421	74026	16607	3547/	06633	83618	88460		171	12822	80011	16607	15600	51132	81630			171	97061	04	ro	+		
Dyce	091	80000	80026	12105	1562/	03860	81645	88459		091	12918	84028	15005	18500	51220	81825			091	96051	03	ro-ro-pr <sub>o</sub>	pr <sub>o</sub>		
Lerwick	005	82130	56636	03805	872//	05779	86703	88707		005	62640	74806	03407	684//	03017	84815			005	08032	50	ro-ro-RRrr	pr <sub>o</sub>		
Wick	075	82424	66586	10209	854//	08749	83710	88618		075	22728	66256	11304	29400	02003	82915			075	02021	02	ir <sub>o</sub> do-ro	pr <sub>o</sub>		
Sule Skerry	010	82330	66616	09408	874//																				



# DAILY WEATHER REPORT OF THE BRITISH METEOROLOGICAL OFFICE

No. 38469

Date of Issue Monday 20 March 1967

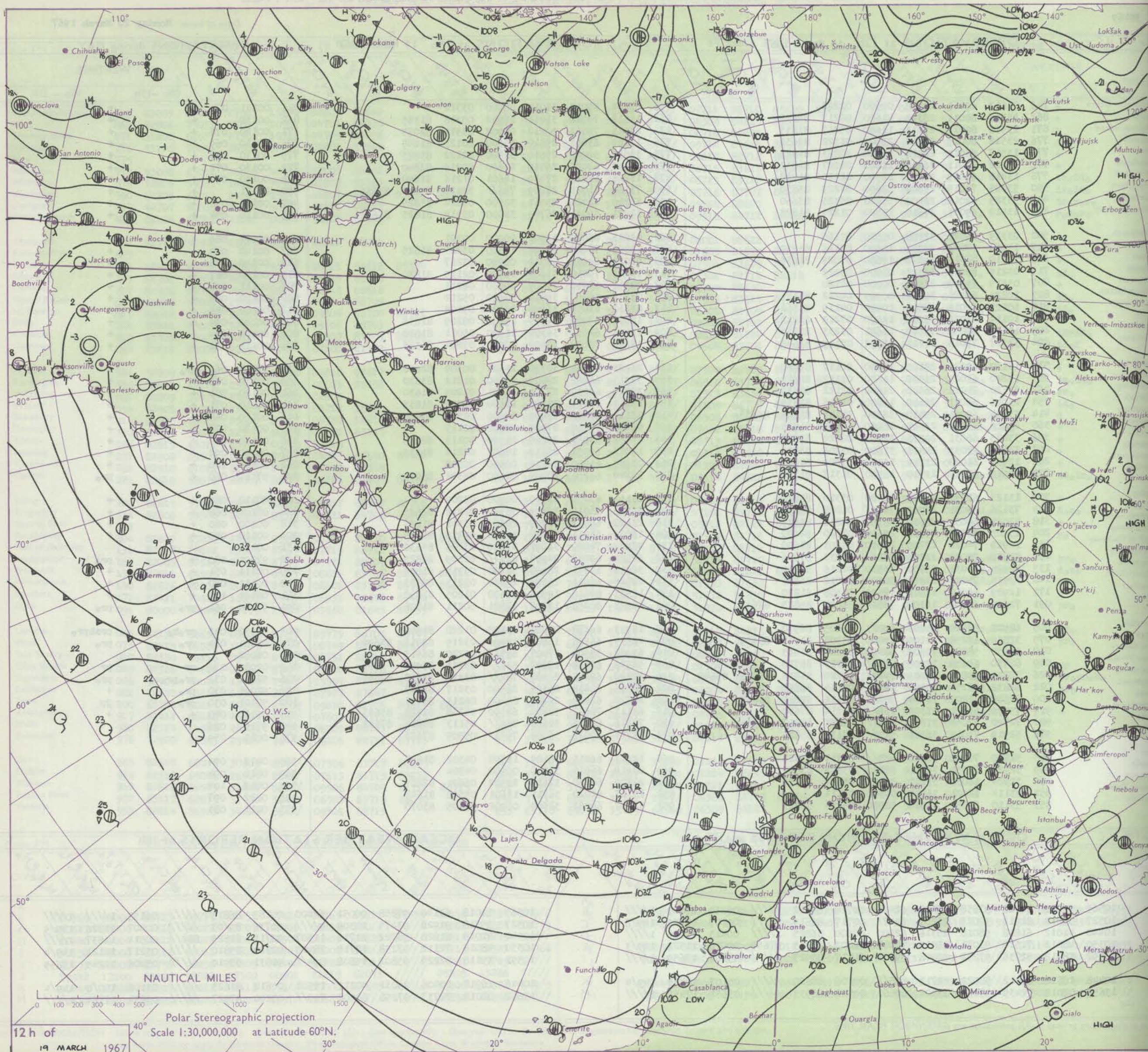
Code FM II.C		OBSERVATIONS at 12h 19 March 1967										OBSERVATIONS at 18h 19 March 1967										OBSERVATIONS during DAY					
Station	ill	Nddiff	VVwww	PPPTT	N <sub>h</sub> Ch <sub>h</sub> Ch <sub>h</sub>	T <sub>d</sub> T <sub>d</sub> app	8N <sub>h</sub> Ch <sub>h</sub> h <sub>h</sub>	8N <sub>h</sub> Ch <sub>h</sub> h <sub>h</sub>	8N <sub>h</sub> Ch <sub>h</sub> h <sub>h</sub>	ill	Nddiff	VVwww	PPPTT	N <sub>h</sub> Ch <sub>h</sub> Ch <sub>h</sub>	T <sub>d</sub> T <sub>d</sub> app	8N <sub>h</sub> Ch <sub>h</sub> h <sub>h</sub>	8N <sub>h</sub> Ch <sub>h</sub> h <sub>h</sub>	8N <sub>h</sub> Ch <sub>h</sub> h <sub>h</sub>	ill	RRT x E	SSS	WEATHER					
																						09h-15h	15h-21h				
Boscombe Down	746	03617	69011	29112	00900	02228				746	03214	69010	31010	00900	03312				746	00141	074	+	+				
Hurn	862	43316	80011	28314	41600	08217	84830			862	13112	70010	31011	10942	05218	81365			862	00150		+	+				
Thorney Island	871	13518	80011	27513	11600	05217	81835			871	23511	74011	30212	00902	03318	82075			871	00140	076	+	+				
Gatwick	776	23518	80015	26612	25600	01322	82636			776	13415	65011	29410	15600	00123	81645			776	00130	069	+	+				
Kew	775	13517	66011	26912	11500	50223	81825			775	33510	59020	29510	31500	00122	83825			775	00130	077	+	+				
Heathrow	772	13222	62011	26812	11600	01227	81832			772	23110	62021	29410	21600	00219	82840			772	00130	072	+	+				
Mildenhall	578	13418	66075	25112	11500	01123	81828			578	13216	64011	27410	14601	01216	81640			578	00130	054	+	+				
Wattisham	590	53425	74015	21809	52600	01229	85830			590	73120	61021	27209	746//	50117	85640	83656		590	00121		+	+				
Gorleston	497	53325	62012	22409	55700	05325	85650			497	53210	62021	25011	52500	06214	85825			497	00121	038	+	+				
West Raynham	485	13419	69031	24610	11500	01224	81828			485	32921	59031	26709	38500	03319	81825	83635		485	00110	058	+	+				
Aberporth	502	03319	66021	32108	00900	03110				502	03011	66020	33908	00900	04301				502	00091	089	+	+				
Ross-on-Wye	627	13308	77021	28912	11600	03116	81830			627	12809	70020	32610	11500	03221	81825			627	00140	079	+	+				
Filton	628	13310	82011	29412	15600	05029	81635			628	03013	69010	32010	00900	03217				628	00140	088	+	+				
Rhoose	715	03214	70011	30812	00900	03025				715	13213	74010	33609	11600	02115	81830			715	00130	087	+	+				
Chivenor	707	03315	74010	32611	00900	04120				707	02915	62010	35009	00900	06211				707	00111	091	+	+				
Mount Batten	827	10224	69021	31611	00909	04222	81175			827	03314	58050	34810	00900	05212				827	00120	085	+	+				
St. Mawgan	817	10123	69015	33510	10940	04119	81362			817	03112	61050	36408	00900	05108				817	00100	086	+	+				
Scilly	804	10114	57021	35511	11400	07219	81818			804	13307	57020	37909	15600	08209	81635			804	00120	094	+	+				
Culdrose	809	10130	60055	33510	11601	03233	81830			809	13413	62050	36308	11500	05011	81820			809	00110	084	+	+				
Guernsey	894	33317	77015	31311	35642	09119	83640			894	13220	70020	32409	10942	07204	81365			894	00111	082	+	+				
Elmdon	534	13130	62028	28110	11500	00117	81825			534	23125	60031	30309	24601	00309	82630			534	97111	069	pr.	+				
Cardington	559	13220	64025	26512	11500	02117	81822			559	32915	66011	28809	35600	01212	83630			559	00130	075	+	+				
Wittering	462	23320	74021	26512	24600	02122	82635			462	33019	62030	27709	14601	01204	81630			462	00120	081	+	+				
Watnall	354	13016	66021	26610	11600	01116	81835			354	13112	58011	28508	11600	01007	81835			354	00110	071	+	+				
Shawbury	414	33224	69031	29410	38500	01113	81828	83635		414	33118	66021	31809	34600	02307	83640			414	00110	060	+	+				
Finningley	360	22920	64011	25311	28600	02116	81835			360	03020	59010	27009	00900	02113				360	00120	076	+	+				
Kilnsea	396	33225	66031	24511	32500	02229	83825			396	23226	63011	25810	21500	00113	82825			396	00130	087	+	+				
Leeming	257	33129	77031	24311	31600	03206	83830			257	13023	69051	26610	14601	02214	81635			257	00120	092	+	+				
Tynemouth	262	12935	61020	21711	12500	53002	81825			262	03228	61020	23210	00900	00308				262	00121	100	+	+				
Carlisle	222	42919	62011	25710	48400	01317	81717			222	52710	66251	28409	52600	04322	85830			222	97111	060	+	pr.				
Valley	302	13125	62031	31710	11500	03310	81822			302	03116	64021	32910	00900	03204				302	00110	083	+	+				
Ringway	334	73125	65031	27909	716//	01228	87830			334	33116	61011	30209	38500	02212	82825			334	00101	068	+	+				
Squires Gate	318	43021	60031	28610	45500	04210	84625			318	23120	68011	30709	28500	03311	81822			318	00100	080	+	+				
Ronaldsway	204	23025	62010	29610	25600	02220	82640			204	13022	63011	30510	14600	01215	81640			204	00110	085	+	+				
Mull of Galloway	131	12929	74020	27709	15600	03203	81630			131	42924	74020	31208	45600	07205	84630			131	00110							
Eskdalemuir	162	72828	70038	23208	725//	01233	87826			162	62824	69038	24907	625//	02309	86825			162	97091	080	+	pr.				
Prestwick	135	42924	74031	26709	23530	02216	81920			135	32916	63021	28408	38500	03315	81822			135	00111	051	+	+				
Abbotsinch	140	32935	74028	24211	32500	03212	83825			140	22828	62011	26309	21600	03213	82835			140	00111	080	+	+				
Leuchars	171	12929	80010	18911	18600	51308	81830			171	12933	80010	19909	12600	01205	81840			171	00121	100	+	+				
Dyce	091	72932	65808	16109	785//	51205	84825	87645		091	12928	80258	19207	18501	50211	81828			091	97100	061	pr.	pr.				
Lerwick	005	62928	58278	04203	694/3	01205	86910			005	12933	66278	08003	19400	01220	81912			005	03072	043	pr.ho	prshpr.				
Wick	075	32834	62258	13106	39400	03303	81915	83630		075	42834	66258	16806	49400	03219	82915	83640		075	03081	034	pr.	pr.				
Sule Skerry	010	52952	58888	12907	59400	05204	85915			010	63052	59908	17007	695//	05220	86915			010	06082							
Cape Wrath	049	82750	60638	12505	864//	04213	88710			049	52749	63818	17207	534//	03235	85918			049	02082	029	rr	pr				
Stornoway	026	72839	50808	19309	794//	03220	83915	83818	85640	026	72820	62048	22408	784//	03317	83818	87640		026	92091	032	pr.pr.pr.	pr.				
Benbecula	022	62832	62251	23409	625//	04214	86820			022	22826	62018	26308	28500	03217	81825			022	91091	030	pr.	+				
Tiree	100	72628	62801	26509	785//	04116	82820	86637		100	22722	62018	28708	25400	04211	81711			100	97101	030	pr.	jp				
Aldergrove	917	73020	69021	31309	756//	03214	87630			917	63117	70022	32809	68500	04308	81828	85633		917	00110	040	+	+				
Malin	980	72720	62052	31310	784//	04221	85817	87635		980	72616	62108	32608	784//	05113	84818	87638		980	9710	026						
Belmullet	976	52919	74011	36011	525//	05113	85820			976	72714	69022	36009	7553/	05805	87623			976	0011	059						
Birr	965	52810	70031	36010	525//	03317	85822			965	12611	66011	36109	11500	04302	81821			965	0012	094						
Dublin	969	32924	62050	32710	38500	03308	83823			969	02919	66010	33210	00900	04304				969	0012	094						
Shannon	962	32924	66030	37211	32601	05217	83830			962	22809	66030	37610	22502	06601	82825			962	0012	104						
Roches Point	952	03114	62021	36411	00900	05114				952	13117	62020	36711	15601	05502	81645			952	0012	097						
Valentia	953	53110	69051	38910	52500	05226	85823			953	32907	69052	38509	00902	06605	83070			953	0011	083						

Code FM 21.C		OCEAN WEATHER STATION REPORTS at 12h												OCEAN WEATHER STATION REPORTS at 18h											
O.W.S.	YQLLL <sub>a</sub> <sub>a</sub>	LoLLGG	Ndrrf	VVwww	PPPTT	NChC <sub>M</sub> <sub>H</sub>	D <sub>S</sub> <sub>S</sub> app	8N <sub>S</sub> Ch <sub>S</sub> <sub>S</sub>	8N <sub>S</sub> Ch <sub>S</sub> <sub>S</sub>	OT <sub>S</sub> <sub>S</sub> TT <sub>d</sub> <sub>d</sub>	Id <sub>w</sub> <sub>w</sub> d <sub>w</sub> P <sub>w</sub> H <sub>w</sub>	Id <sub>w</sub> <sub>w</sub> d <sub>w</sub> P <sub>w</sub> H <sub>w</sub>	O.W.S.	YQLLL <sub>a</sub> <sub>a</sub>	LoLLGG	Ndrrf	VVwww	PPPTT	NChC <sub>M</sub> <sub>H</sub>	D <sub>S</sub> <sub>S</sub> app	8N <sub>S</sub> Ch <sub>S</sub> <sub>S</sub>	8N <sub>S</sub> Ch <sub>S</sub> <sub>S</sub>	OT <sub>S</sub> <sub>S</sub> TT <sub>d</sub> <sub>d</sub>	Id <sub>w</sub> <sub>w</sub> d <sub>w</sub> P <sub>w</sub> H <sub>w</sub>	Id <sub>w</sub> <sub>w</sub> d <sub>w</sub> P <sub>w</sub> H <sub>w</sub>
A	10565	51012	81728	97858	87452	6242/	00720	86812	////	06254	11849	1////	A	10565	51018	63140	97858	00051	62400	00285	86815	////	06155	1////	1////
B	10527	35512	81914	98025	21207	6547/	00717	86615	////	00207	11922	149/6	B	10527	35518	91928	93475	14308	91111	00736	89/03	////	00407	11826	149/9
C	10440	41012	61818	98018	25316	62500	00400	86825	////	00415	11636	1////	C	10440	41018	81828	98022	21716	11507	00715	81825	882/	00514	11837	1////
D	10350	48012	71510	98031	21919	78401	00003	81815	87650	00016	11521	149/3	D	10350	48018	72112	97258	18718	78400	00720	85810	////	05217	12121	149/4
E	10592	18812	52736	97252	20408	59501	61117	83925	////	05202	17659	1////	E	10591	19118	82229	95802	15808	894/	51831	88910	////	05206	12245	17659
J													J												
K	10448	16612	80412	98022	42712	855//	00106	88620	////	05107	10433	149/4	K	10446	16918	10406	99031	40212	15501	00612	81625	////	05108	100/0	149/4
M	13659	02012	72439	97268	77904	69660	00102	86935	////	05651	17451	1////	M	13660	02018	72737	97258	84002	795//	00240	87927	////	05854	17764	1////

All times of observation printed in this publication are GREENWICH MEAN TIME.



# CHART OF WEATHER IN PART OF NORTHERN HEMISPHERE



12 h of  
19 MARCH 1967

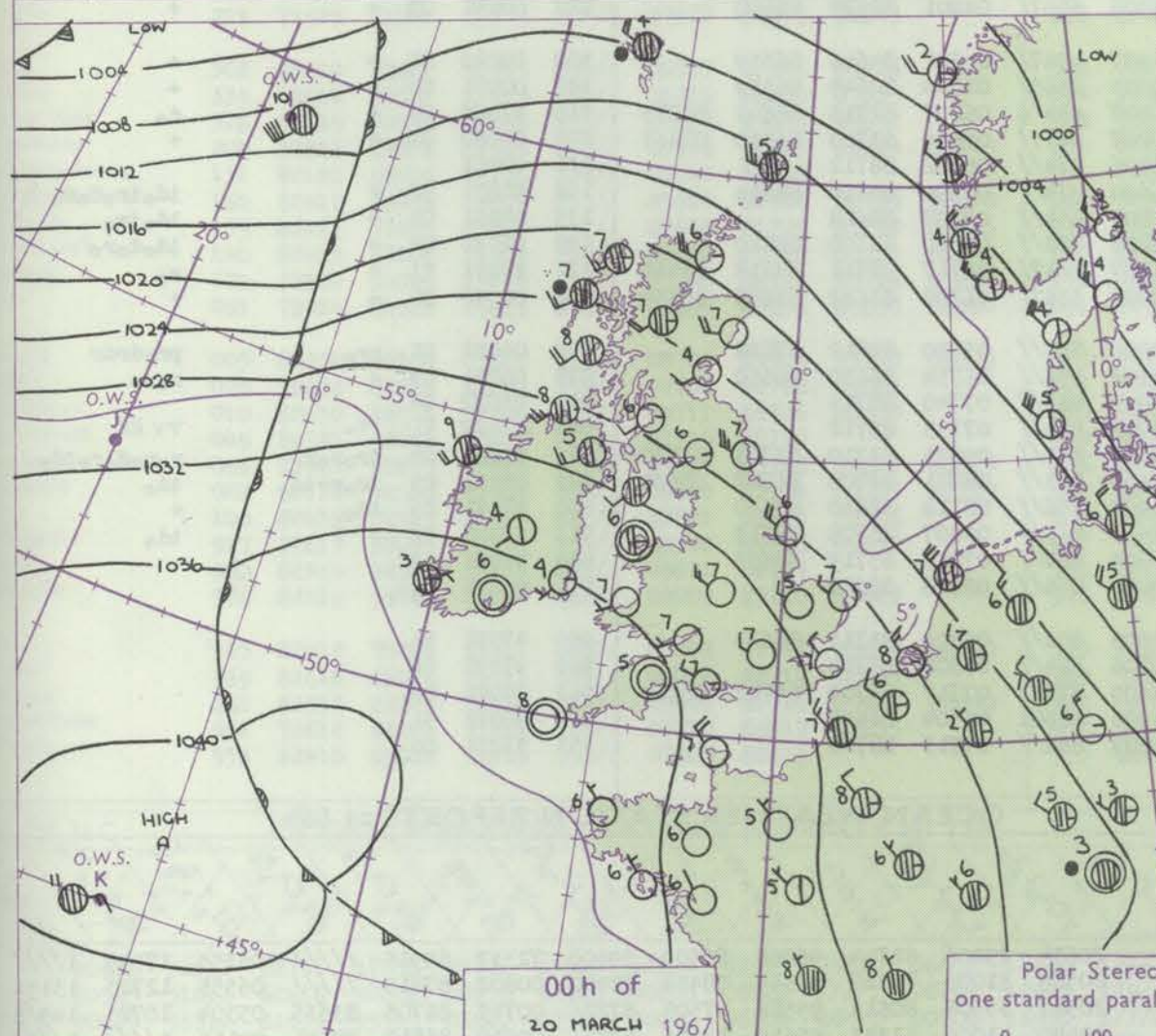
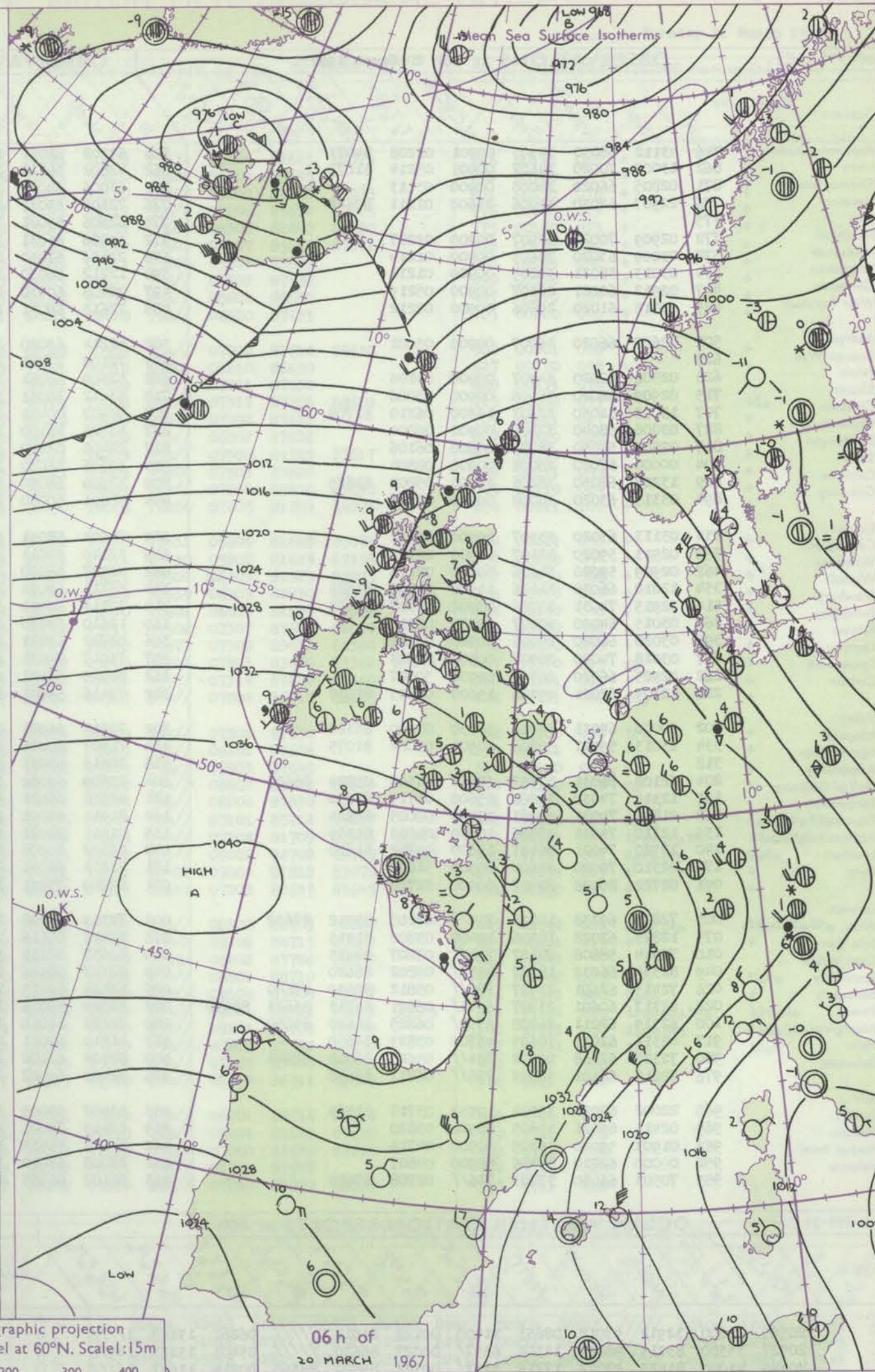
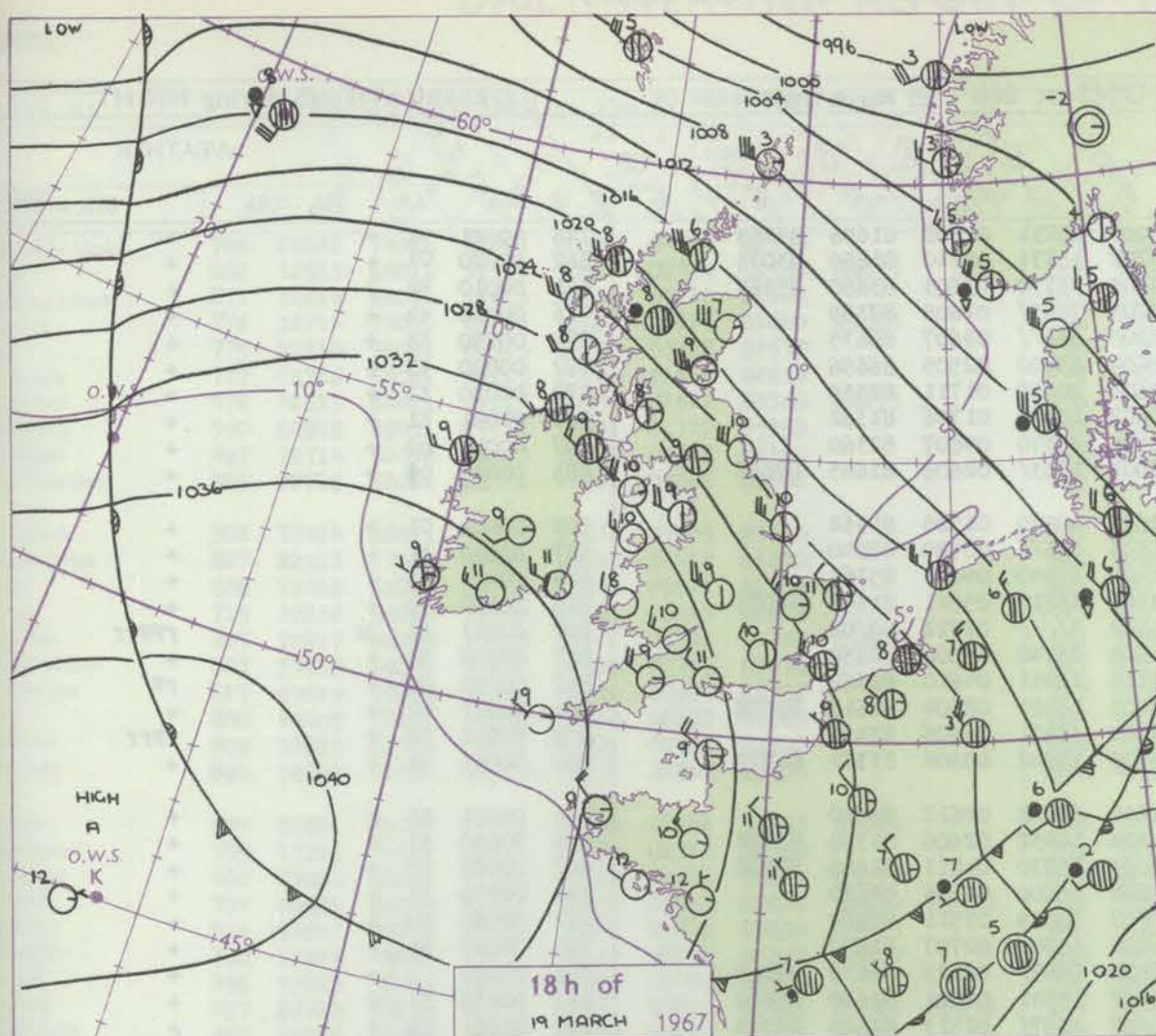
NAUTICAL MILES

Polar Stereographic projection

Scale 1:30,000,000 at Latitude 60°N.



# CHARTS OF WEATHER IN WESTERN EUROPE



Polar Stereographic projection  
one standard parallel at 60°N. Scale: 1:5m

## GENERAL SYNOPTIC DEVELOPMENT

The frontal system moving southeastwards over southern districts of the British Isles cleared the country by midday. Behind it, a ridge moved into southern districts as an anticyclone moved slowly east near O.W.S. K. In the north of the country, winds were very strong and reached storm force in places. During

the night, the next warm front approached western districts of the British Isles as the associated depression moved eastnortheast over Northern Ireland. The cold front will move eastwards across northern districts late this afternoon but will return during the night as a warm front as a wave moves quickly northeastwards towards Iceland.

Issued at midday Monday 20

March 1967



## DAILY WEATHER REPORT OF THE BRITISH METEOROLOGICAL OFFICE (contd.)

OBSERVATIONS at 00h 20 March 1967										OBSERVATIONS at 06h 20 March 1967										OBSERVATIONS during NIGHT				
Station	iii	Nddff	VVwww	PPPTT	N <sub>h</sub> Ch <sub>h</sub> C <sub>h</sub>	T <sub>d</sub> app	8N <sub>s</sub> Ch <sub>s</sub>	8N <sub>s</sub> Ch <sub>s</sub>	8N <sub>s</sub> Ch <sub>s</sub>	iii	Nddff	VVwww	PPPTT	N <sub>h</sub> Ch <sub>h</sub> C <sub>h</sub>	T <sub>d</sub> app	8N <sub>s</sub> Ch <sub>s</sub>	8N <sub>s</sub> Ch <sub>s</sub>	8N <sub>s</sub> Ch <sub>s</sub>	iii	RRT <sub>n</sub> E	T <sub>g</sub> T <sub>g</sub>	WEATHER		
																						21h --03h	03h --09h	
Boscombe Down	746	43112	58030	34505	00901	02208	84073			746	62708	58051	34003	15731	01508	81656	83365		746	00021	51	+	+	
Hurn	862	13009	70020	34607	00901	05214	81075			862	42802	59110	33702	15731	02710	81650	83075		862	00020	01	+	+	
Thorney Island	871	02805	66020	34005	00900	03113				871	63006	64021	34105	35730	03603	83650	85362		871	00010	54	+	+	
Gatwick	776	22907	62030	33006	25600	01111	82645			776	72304	59031	32703	7095/	01605	87359			776	00010	54	+	+	
Kew	775									775	62506	59021	32205	656//	03607	86635			775	00050	53	+	+	
Heathrow	772	02909	70020	32907	00900	02217				772	62506	66031	32604	65700	02505	86656			772	00020	53	+	+	
Mildenhall	578	03009	63020	30605	00900	01214				578	22406	57030	29603	20950	01711	82359			578	00020	52	+	+	
Wattisham	590	03013	58021	30205	00900	01211				590	12712	56030	30002	10940	01706	81362			590	00021	51	+	+	
Gorleston	497	02912	60021	28307	00900	05219				497	22708	60030	28404	20970	03807	82360			497	00040	02	+	+	
West Raynham	485	03015	61020	29806	00900	02212				485	72613	59031	28904	1563/	02606	81645	87658		485	00030	00	+	+	
Aberporth	502	02607	66020	36007	00900	05001				502	42214	62020	33606	40970	01505	84362			502	00031	01	+	+	
Ross-on-Wye	627									627	72108	77021	31506	756//	00720	87640			627	00030	51	+	+	
Filton	628	02506	62020	34907	00900	04106				628	52309	56051	33405	50940	04613	85361			628	00031	53	+	+	
Rhoose	715	02909	62020	36005	00900	05006				715	53012	58031	33906	15714	05511	81656	84075		715	00030	50	+	+	
Chivenor	707	13005	32050	37307	16300	06210	81708			707	90907	00434	35302	9////	02712	89/00			707	00011	51	fr	rFFFF	
Mount Batten	827	03006	58040	37106	00900	06004				827	43506	48100	35605	25740	05508	82650			827	00040	52	+	+	
St. Mawgan	817	02807	58050	38407	00900	06106				817	22405	03410	36305	10931	04610	81362			817	00040	00	+	rF	
Scilly	804	00000	57020	38008	00900	08804				804	32506	56030	37408	15401	08504	81618	83078		804	00071	04	+	+	
Culdrose	809	13207	62050	38206	11500	05802	81825			809	42309	64050	37004	30971	04506	83458			809	00041	52	+	rFfr	
Guernsey	894	03315	63020	36008	00900	06003				894	42806	60030	36905	10942	05304	81362	84075		894	00041	51	+	+	
Elmdon	534	03113	65020	33307	00900	02121				534	71504	58031	31801	656/2	00612	86640			534	00001	51	+	+	
Cardington	559	02913	59020	32107	00900	02311				559	32310	58011	31204	10932	02606	81358	83072		559	00030	51	+	+	
Wittering	462	02909	59020	31606	00900	02114				462	32507	58030	30003	15730	01811	81656	83362		462	00020	53	+	+	
Watnall	354	12810	66030	31106	11500	01106	81825			354	52711	66031	29004	55600	02716	85630			354	00040	51	+	+	
Shawbury	414	32915	74031	33706	00902	03307	83075			414	72813	70031	30807	70939	03511	87360			414	00030	50	+	+	
Finningley	360	03015	64020	30207	00900	02215				360	12610	59030	28605	15700	02707	81650			360	00030	51	+	+	
Kilnsea	396	03020	66020	29006	00900	03216				396	82722	63031	27805	6567/	02823	86630	88360		396	00040	+	+	+	
Leeming	257	03018	74020	28907	00900	01003				257	73017	74031	27307	15541	02301	81620	85359		257	00050	51	+	+	
Tynemouth	262	02925	66020	26507	00900	50007				262	82725	66021	25507	3557/	02513	83625	88359		262	00061	03	+	+	
Carlisle	222	12309	62021	29406	15600	03805	81630			222	72416	59031	27906	6557/	04801	82625	86640		222	00051	03	+	+	
Valley	302	50000	69031	34406	50930	03000	85360			302	72914	66031	31907	4547/	04501	84616	86359		302	00040	51	+	+	
Ringway	334	13013	59011	32706	00901	03004	81075			334	71907	60031	30503	2565/	01804	82645	86359		334	00031	00	+	+	
Squires Gate	318									318	72818	63031	30207	654/6	06207	82715	86643	85275		318	97060	03	+	do
Ronaldsway	204	62108	65031	32507	685//	04308	83824	86656		204	82509	62032	30207	4637/	05500	83709	86360	88463		204	00060	04	+	+
Mull of Galloway	131	12314	74030	31006	15600	05715	81630			131	82518	66031	28306	874//	05002	88712			131	00051				
Eskdalemuir	162	21810	74031	29003	22500	00005	82824			162	81911	62501	26604	874//	01805	84710	88714		162	91031	52	+	id <sub>o</sub> ir <sub>o</sub> do <sub>o</sub>	
Prestwick	135	12110	74031	27806	10930	04818	81359			135	81911	70021	25807	854//	05708	88614			135	94061	04	+	id <sub>o</sub> ir <sub>o</sub>	
Abbotsinch	140	12520	74021	26107	15600	03712	81630			140	82322	50205	24208	863//	06510	83708	88710		140	92071	04	+	id <sub>o</sub> do <sub>o</sub>	
Leuchars	171	02310	70020	22604	00900	51002				171	72214	66011	21107	5647/	04717	82711	84718	87465		171	97031	51	+	ro
Dyce	091	02722	80028	20407	00900	52710				091	82209	75031	18208	5567/	01720	83632	83645	86359		091	00050	01	+	+
Lerwick	005	72825	69258	12205	734//	02105	83912	87632		005	72319	58808	10006	784//	05720	84812	87628		005	06032	01	pro	prodrdr	
Wick	075	12825	62028	18306	19400	03802	81915			075	82416	66616	14107	856//	06734	86630	88650		075	96051	03	+	ro <sub>o</sub>	
Sule Skerry	010	72944	58808	20107	734//	07207	87915			0101														

OCEAN WEATHER STATION REPORTS at 00h		
--------------------------------------	--	--



# DAILY WEATHER REPORT OF THE BRITISH METEOROLOGICAL OFFICE

38470

Date of Issue Tuesday 21 March 1967

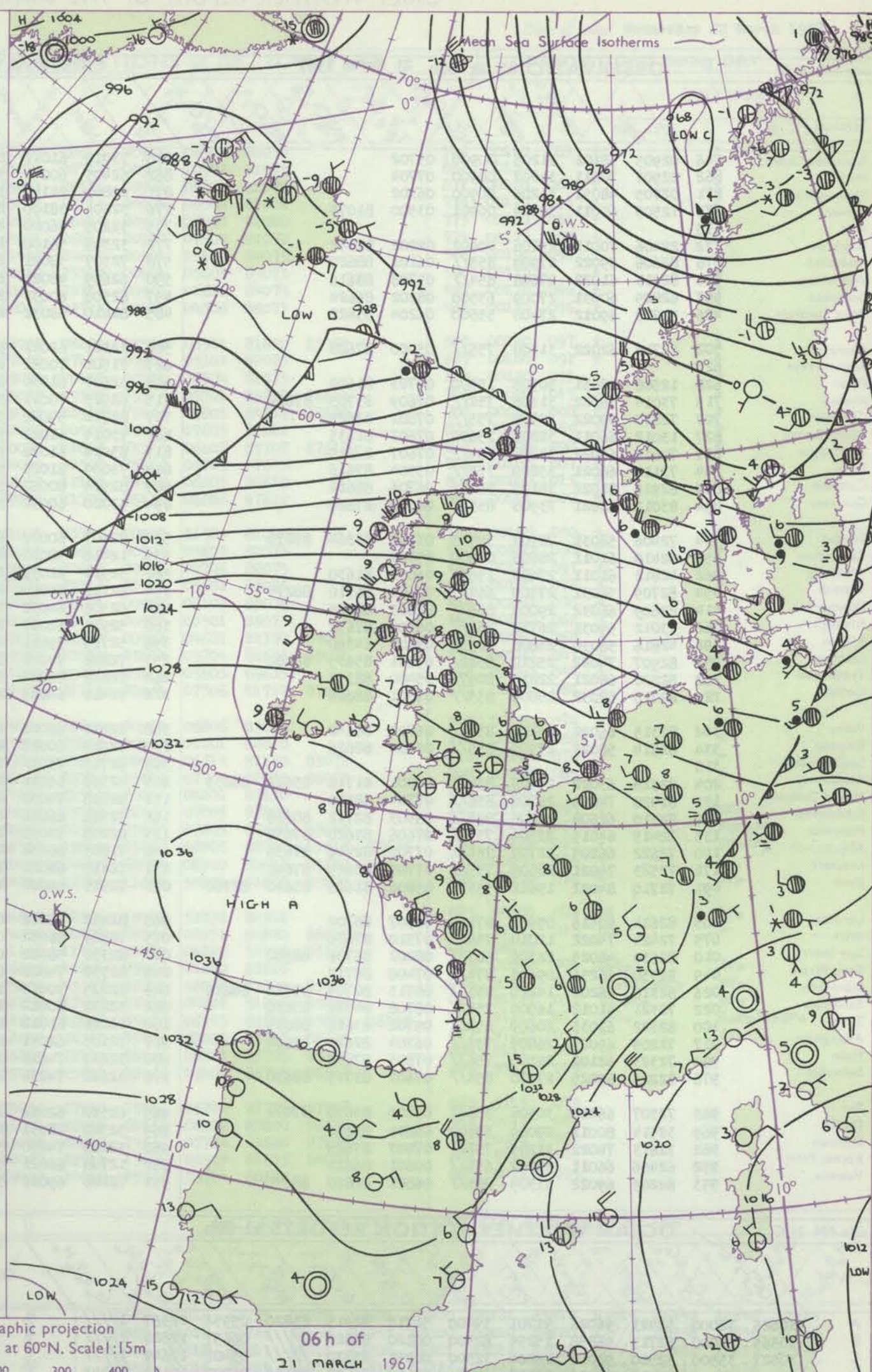
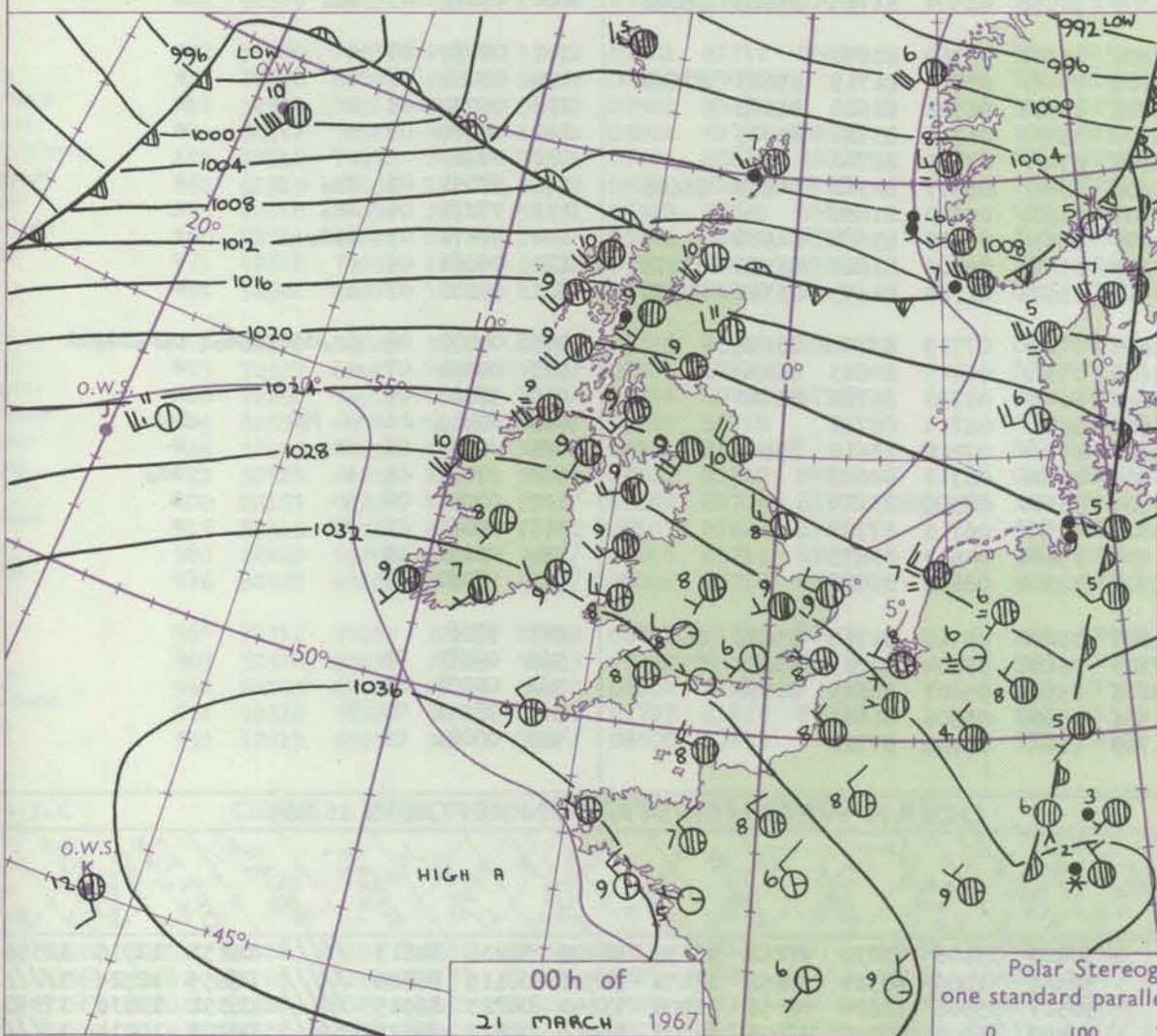
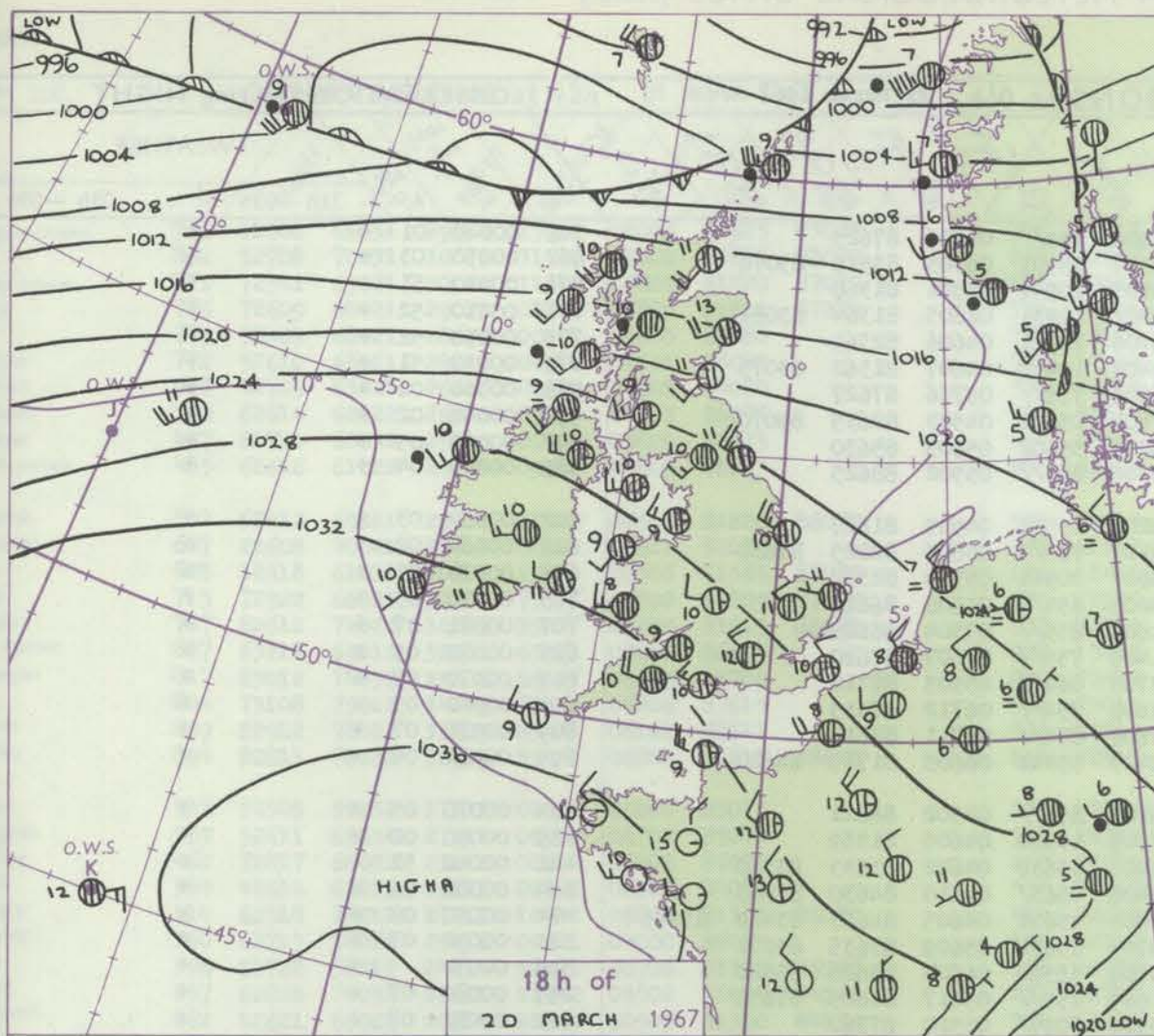
Code FM 11.C		OBSERVATIONS at 12h 20 March 1967										OBSERVATIONS at 18h 20 March 1967										OBSERVATIONS during DAY				
Station	iii	Nddff	VVwww	PPPTT	N <sub>h</sub> Ch <sub>h</sub> C <sub>h</sub>	T <sub>d</sub> app	8N <sub>s</sub> Ch <sub>s</sub> h <sub>s</sub>	8N <sub>s</sub> Ch <sub>s</sub> h <sub>s</sub>	8N <sub>s</sub> Ch <sub>s</sub> h <sub>s</sub>	iii	Nddff	VVwww	PPPTT	N <sub>h</sub> Ch <sub>h</sub> C <sub>h</sub>	T <sub>d</sub> app	8N <sub>s</sub> Ch <sub>s</sub> h <sub>s</sub>	8N <sub>s</sub> Ch <sub>s</sub> h <sub>s</sub>	8N <sub>s</sub> Ch <sub>s</sub> h <sub>s</sub>	iii	RRT x E	SSS	WEATHER				
																						09h-15h	15h-21h			
Boscombe Down	746	22822	74011	31013	20930	03714	82359			746	53016	66021	30409	25532	06304	82625	84075		746	00141	083	+	+			
Hurn	862	32613	64011	31514	10932	07714	81362	83075		862	42816	70011	30610	34602	06004	83635			862	00160		+	+			
Thorney Island	871	32614	61051	31213	10932	05718	81365			871	73012	62031	30110	15602	05209	81640	87075		871	00150	076	+	+			
Gatwick	776	32714	75011	29714	18631	03817	81840	83080		776	72807	62021	28312	556/2	07108	85632	87075		776	00170	073	+	+			
Kew	775	22810	78021	28915	25700	53722	82650			775	53108	69021	28312	25601	04308	82640	85080		775	00160	075	+	+			
Heathrow	772	22716	68011	29115	25701	51818	82656			772	73016	65021	28212	55601	05107	85645	87072		772	00160	069	+	+			
Mildenhall	578	42615	64011	27213	30932	01624	83360	84075		578	63012	62011	26711	65600	05501	86630			578	00140	042	+	+			
Wattisham	590	62818	69031	27411	50931	01720	85358			590	73013	66021	26811	756//	05602	87642			590	00140		+	+			
Gorleston	497	72714	60032	26410	60971	05718	86360			497	82707	60022	25711	856//	08602	88640			497	00110	037	+	+			
West Raynham	485	22718	62011	26311	10931	04823	81362			485	72811	62011	26110	756//	06500	87635			485	00120	045	+	+			
Aberporth	502	72414	66011	32809	756//	05805	87630			502	82616	62022	30908	854//	07000	81712	88630		502	00101	008	+	+			
Ross-on-Wye	627	22912	77021	29913	11641	04512	81830			627	82813	77021	30510	64601	05210	86630			627	00150	059	+	+			
Filton	628	12418	61011	30713	10942	06821	81360			628	72415	58021	31209	756//	07211	87630			628	00131	076	+	+			
Rhoose	715	22832	66011	31409	21401	05615	82812			715	82714	58201	32008	853//	07313	87706	88620		715	97100	033	+	id.			
Chivenor	707	72817	66024	35209	753//	06503	83709	87612		707	72617	62022	33009	754//	07302	87618			707	00111	017	+	+			
Mount Batten	827	33115	69020	34612	00902	07709	83075			827	73120	64021	33010	755//	06802	87626			827	00120	089	+	+			
St. Mawgan	817	63019	59014	36309	66300	07604	86707			817	72716	61021	34209	754//	07502	81715	87617		817	00110	050	+	+			
Scilly	804	43009	57021	37209	42400	08602	84810			804	42813	59021	35409	45400	07503	84610			804	00121	094	+	+			
Culdrose	809	32815	62054	36011	26301	07705	82707			809	72918	72051	34409	784//	07804	85816	83630		809	00110	089	+	+			
Guernsey	894	32620	62031	36110	36232	08707	83705			894	42916	58050	34008	16204	07605	81704	84075		894	00111	101	+	+			
Elmdon	534	62921	61022	29311	31632	03606	83835	85074		534	52711	50042	27910	15531	05806	81628	85075		534	00121	057	+	+			
Cardington	559	12716	70011	28314	10932	01712	81360			559	72718	61011	27511	15530	05802	81625	87358		559	00150	054	+	+			
Wittering	462	43020	62011	27712	28531	04611	81825	83075		462	72915	74021	26811	18502	06503	81825	87075		462	00130	089	+	+			
Watnall	354	62608	69022	27211	38632	05812	82830	83650	85075	354	62813	50042	26910	38639	06303	82830	83362	86175	354	00110	014	+	+			
Shawbury	414	72817	74031	28712	786/2	05816	85830	83635		414	62612	66012	28610	25601	06505	82645	85075		414	00130	040	+	+			
Finningley	360	72914	59031	26710	785//	05701	83822	86650		360	72918	58042	25711	55502	07307	85625	86070		360	00120	020	+	+			
Kilnsea	396	53025	58012	26409	45601	05709	84630			396	62924	61012	26010	35671	07309	83630	85360		396	00110	032	+	+			
Leeming	257	82719	69156	25309	854//	05811	81712	84645	88650	257	52924	74012	23810	35541	07803	83620	83362	85075	257	97110	015	r.	+			
Tynemouth	262	72826	61022	22610	4557/	03819	84625	87358		262	62825	61022	22211	4557/	07314	84620	86360		262	00111	018	+	+			
Carlisle	222	72523	61202	25509	654/2	07807	82618	86645		222	82417	61032	24910	854//	07202	86715	88625		222	97111	000	id.	+			
Valley	302	82019	59602	30508	854//	06707	83616	88626		302	72412	69026	29009	757//	07601	87650			302	97100	000	ir.	+			
Ringway	334	72818	62022	27810	785//	05716	83820	87635		334	72916	58012	28010	755//	06101	87628			334	00111	001	+	+			
Squires Gate	318	82619	70035	27809	855//	06616	84623	88632		318	72815	61022	27309	756//	07803	87645			318	00090	001	+	+			
Ronaldsray	204	82313	64036	27609	854//	07706	81713	86624	88645	204	72614	65022	27310	754//	08602	81712	86623		204	97110	001	r.	+			
Mull of Galloway	131	82120	66026	26708	874//	07703	88710			131	72312	74012	26609	756//	08204	87630			131	97101						
Eskdalemuir	162	82411	59206	24807	853//	05604	82706	86709	88618	162	72511	62805	24309	784//	07101	85712	87817		162	91101	000	d.	d.			
Prestwick	135	82417	56206	23808	853//	07606	81709	83712	86616	135	72617	58018	24609	753//	07308	81709	85616	86625	135	01101	000	ir.	d.			
Abbotsinch	140	82423	58206	22609	854//	08500	82710	86713	88640	140	82725	50205	22210	853//	09002	82708	85710	87630	140	91111	001	d.	d.			
Leuchars	171	72320	64016	19410	754//	07301	82714	85716	87626	171	42318	74011	19111	28402	09004	81818	83070		171	00131	013	+	+			
Dyce	091	72414	84022	15613	65671	06604	83636	85650	86360	091	72519	86022	15813	65641	07208	82635	85645		091	00160	007	+				







# CHARTS OF WEATHER IN WESTERN EUROPE



Polar Stereographic projection  
one standard parallel at 60°N. Scale: 1:5m

## GENERAL SYNOPTIC DEVELOPMENT

The anticyclone south of Ireland is a persistent feature and is expected to decline little during the next 24 hours. Wave depressions have been forming in the central Atlantic and moving northeastwards with associated fronts crossing northern districts. The low near Iceland yesterday moved rapidly away northeastwards and its associated warm front soon cleared eastern districts of Scotland and northern England. A fur-

ther depression which was near O.W.S. 10C deepened and has moved to a position just south of Ireland. This development temporarily arrested the eastward movement of the cold front, however as the low continues to move northeastwards and pressure builds in middle latitudes the front will move southeastwards and is expected to cross Scotland, Northern Ireland, and northern England in the next 24 hours.

Issued at midday Tuesday 21 March 1967



## No.

CON

1	2	3	4	5	6	7	8	9	10	11	12	13	14	15	16	17	18	19	20	21	22	23	24	25	26	27	28	29	30	31	32	33	34	35	36	37	38	39	40	41	42	43	44	45	46	47	48	49	50	51	52	53	54	55	56	57	58	59	60	61	62	63	64	65	66	67	68	69	70	71	72	73	74	75	76	77	78	79	80	81	82	83	84	85	86	87	88	89	90	91	92	93	94	95	96	97	98	99	100
---	---	---	---	---	---	---	---	---	----	----	----	----	----	----	----	----	----	----	----	----	----	----	----	----	----	----	----	----	----	----	----	----	----	----	----	----	----	----	----	----	----	----	----	----	----	----	----	----	----	----	----	----	----	----	----	----	----	----	----	----	----	----	----	----	----	----	----	----	----	----	----	----	----	----	----	----	----	----	----	----	----	----	----	----	----	----	----	----	----	----	----	----	----	----	----	----	----	----	-----

H.M.S.O. Press, Met.O, Bracknell

A



# DAILY WEATHER REPORT OF THE BRITISH METEOROLOGICAL OFFICE

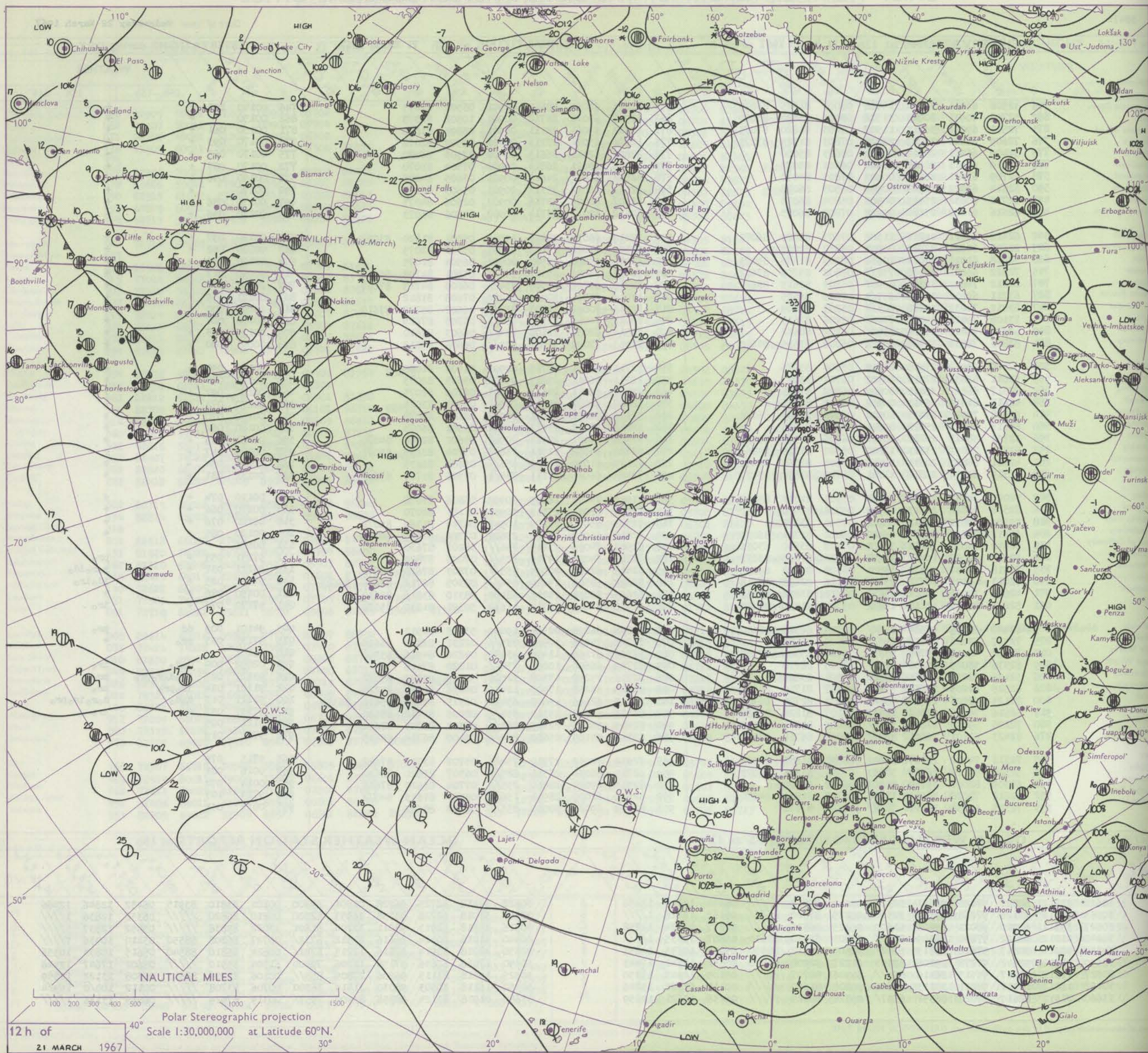
No. 38471

Date of Issue Wednesday 22 March 1967

Code FM I.L.C.		OBSERVATIONS at 12h 21 March 1967										OBSERVATIONS at 18h 21 March 1967										OBSERVATIONS during DAY											
Station	iii	Nddff	VVwww	PPPTT	NC <sub>h</sub> L <sub>h</sub> C <sub>h</sub> M <sub>h</sub>	T <sub>d</sub> T <sub>d</sub> app	8N <sub>s</sub> Ch <sub>s</sub> h <sub>s</sub>	8N <sub>s</sub> Ch <sub>s</sub> h <sub>s</sub>	8N <sub>s</sub> Ch <sub>s</sub> h <sub>s</sub>	iii	Nddff	VVwww	PPPTT	NC <sub>h</sub> L <sub>h</sub> C <sub>h</sub> M <sub>h</sub>	T <sub>d</sub> T <sub>d</sub> app	8N <sub>s</sub> Ch <sub>s</sub> h <sub>s</sub>	8N <sub>s</sub> Ch <sub>s</sub> h <sub>s</sub>	8N <sub>s</sub> Ch <sub>s</sub> h <sub>s</sub>	iii	Nddff	VVwww	PPPTT	NC <sub>h</sub> L <sub>h</sub> C <sub>h</sub> M <sub>h</sub>	T <sub>d</sub> T <sub>d</sub> app	8N <sub>s</sub> Ch <sub>s</sub> h <sub>s</sub>	8N <sub>s</sub> Ch <sub>s</sub> h <sub>s</sub>	8N <sub>s</sub> Ch <sub>s</sub> h <sub>s</sub>	iii	RRT T E	SSS	WEATHER		
																															09h-15h	15h-21h	
Boscombe Down	746	32508	66031	29614	15502	08003	81625	83075		746	12813	61050	28610	00901	06502	81075			746	00140	103	+										+	
Hurn	862	52708	70031	30013	31502	08001	83820	83070		862	12907	63021	28712	00901	10502	81075			862	00150		+										+	
Thorney Island	871	72511	69021	30011	11502	07803	81820	87075		871	12613	59051	28111	00901	08804	81070			871	00150	061	+										+	
Gatwick	776	72609	68021	29013	28508	07803	81824	87275		776	12806	63021	27213	00901	09502	81072			776	00170	093	+										+	
Kew	775	52409	66021	28612	00902	06603	85080			775	22808	62011	26615	00902	07503	82080			775	00170	085	+										+	
Heathrow	772	52610	65011	28812	00902	06101	85072			772	12408	65021	26814	00902	07504	81070			772	00170	087	+										+	
Mildenhall	578	42709	63021	26215	00902	07805	84070			578	42508	61022	24615	00901	05605	84075			578	00190	096	+										+	
Wattisham	590	62614	62022	26913	00901	06503	86075			590	52613	62012	25313	00901	05603	85075			590	00170		+										+	
Gorleston	497	62710	60032	25413	00902	05804	86075			497	42607	60022	23716	00902	02606	84075			497	00170	086	+										+	
West Raynham	485	62616	61022	25114	00902	07805	86073			485	62612	62012	23714	00902	04506	86073			485	00170	096	+										+	
Aberporth	502	62412	69011	29811	11502	07603	81820	86072		502	32214	66030	28209	12502	05501	81820	83072		502	00140	097	+											+
Ross-on-Wye	627	22608	70021	27915	00901	06812	82075			627	22303	77020	27113	00901	05303	82075			627	00180	092	+											+
Filton	628	32418	61011	30012	10931	08303	81365	83075		628	12416	59020	28508	00901	06504	81075			628	00120	093	+											+
Rhoose	715	72922	66021	30308	753//	06802	85709	87612		715	72923	65032	29307	753//	05301	84708	86611		715	00090	017	+											+
Chivenor	707	82612	74022	32209	854//	06203	83615	88621		707	72712	69022	30908	754//	06605	84715	87620		707	00091	000	+											+
Mount Batten	827	63211	69012	32010	655/1	07000	86625			827	13012	62021	30409	14400	07605	81812			827	00121	059	+											+
St. Mawgan	817	83012	74032	33208	863//	05205	88709			817	72812	70022	31807	753//	06607	85707	87610		817	00090	000	+											+
Silly	804	73108	79012	34009	754//	05206	87615			804	73011	74012	32508	754//	06705	87615			804	00100	007	+											+
Culdrose	809	82912	78022	33009	854//	06102	88612			809	72814	62052	32108	754//	06603	87610			809	00100	013	+											+
Guernsey	894	82813	78032	32709	854//	06802	83615	88620		894	72913	77022	31707	754//	06606	87612			894	00091	000	+											+
Elmdon	534	52509	59052	27515	00902	05804	85075			534	12711	61021	25715	00902	51504	81080			534	00180	090	+											+
Cardington	559	52611	65031	27414	00902	06702	85073			559	22311	66011	25615	00902	05603	82075			559	00180	098	+											+
Wittering	462	72817	66022	25815	00902	06802	87075			462	22713	69011	24615	00901	02706	82075			462	00180	097	+											+
Watnall	354	42614	61011	26313	00902	06103	84075			354	32607	66031	24313	00902	05501	83075			354	00170	073	+											+
Shawbury	414	62518	74012	27413	10942	06802	81365	86070		414	52618	80031	26011	00902	02102	85078			414	00150	070	+											+
Finningley	360	62713	58022	25016	00901	04000	86075			360	62816	58031	23613	00902	03501	86073			360	00180	062	+											+
Kilnsea	396	52722	58012	24111	30971	06706	83360	85075		396	42928	59021	22913	20942	04601	82360	84070		396	00160	069	+											+
Leeming	257	62824	74032	23611	12542	05502	81825	84362		257	52720	69052	22511	25602	05704	82635	85075		257	00140	047	+											+
Tynemouth	262	42621	66022	20314	10949	50505	81360	84175		262	62620	61022	19213	656//	05603	86635			262	00160	054	+											+
Carlisle	222	42319	69031	22312	11541	05710	81820	83072		222	72424	66021	21111	784/1	07506	81717	87625		222	00131	081	+											+
Valley	302	52020	70031	27910	17432	07301	81712	85075		302	31919	74011	26009	00902	06806	83078			302	00110	074	+											+
Ringway	334	72508	60022	26813	00902	05706	87070			334	22907	65031	25113	00902	01101	82070			334	00170	066	+											+
Squires Gate	318	32509	70011	26512	00902	07502	83072			318	32521	65031	24109	10942	06714	81360	83072		318	00120	076	+											+
Ronaldsway	204	62212	70011	25309	16402	06802	81711	86075		204	62618	66032	23712	25602	07704	82635	86075		204	00120	085	+											+
Mull of Galloway	131	52512	74030	24211	35601	07203	8																										

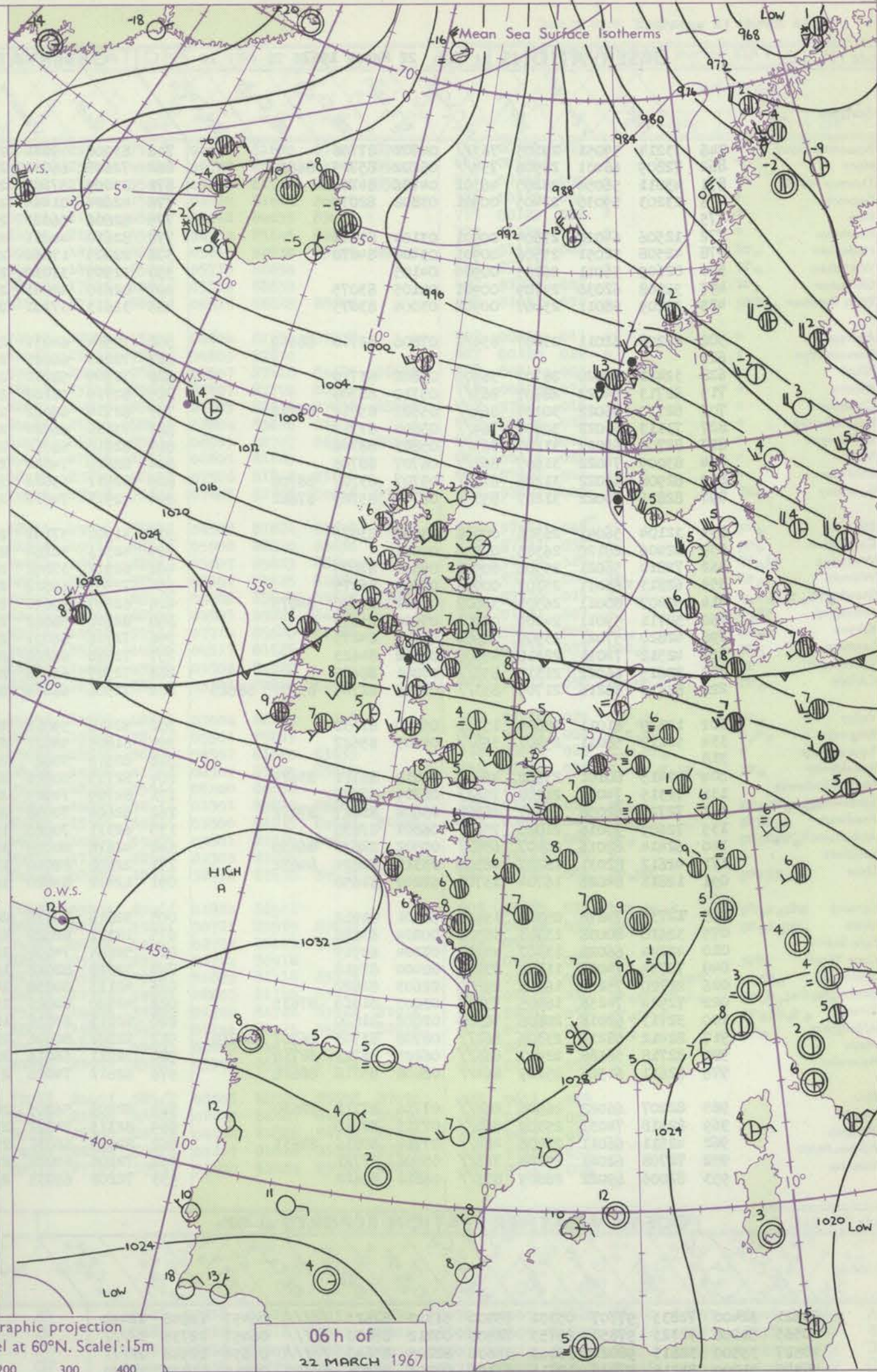
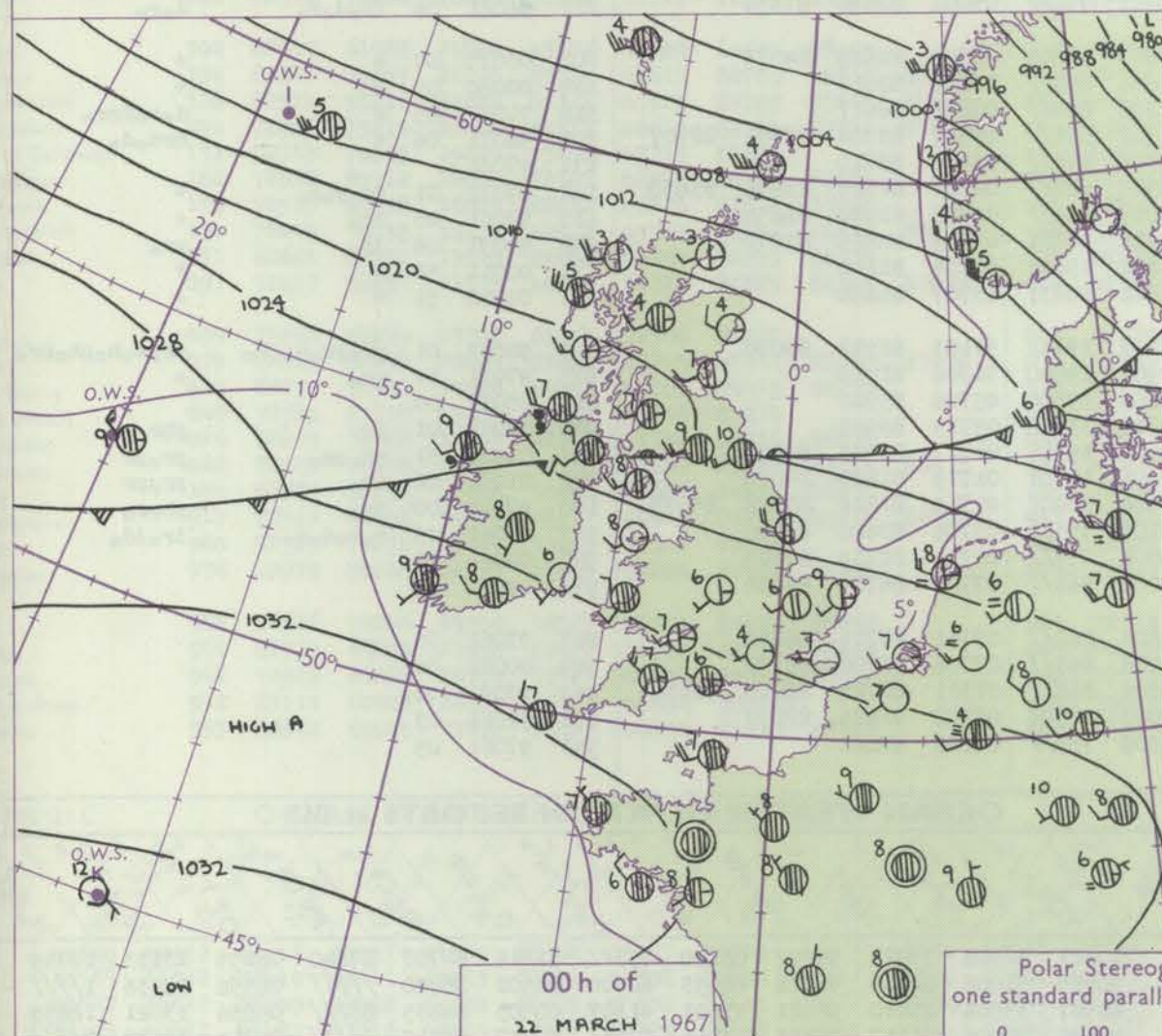
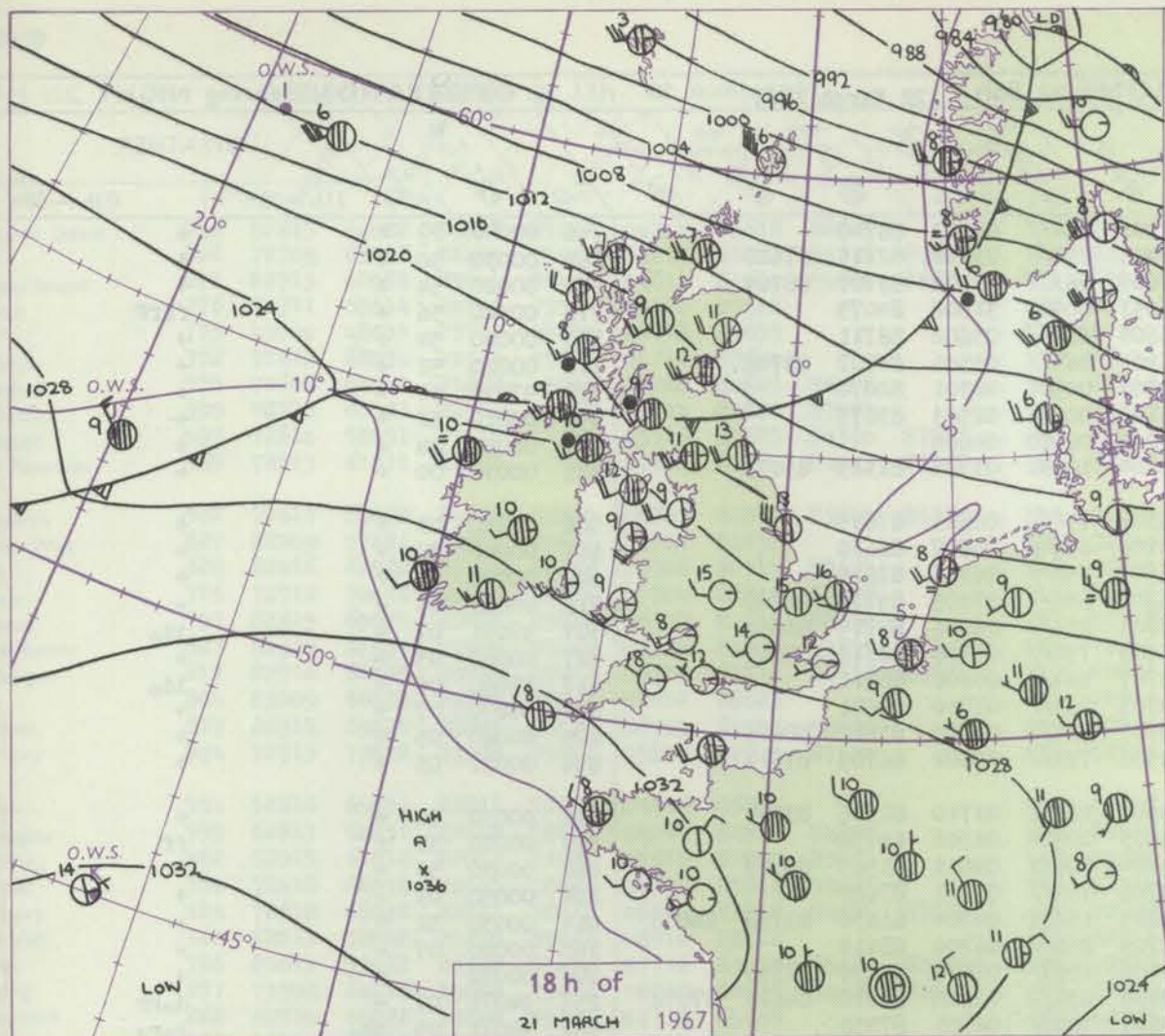


## CHART OF WEATHER IN PART OF NORTHERN HEMISPHERE





# CHARTS OF WEATHER IN WESTERN EUROPE



Polar Stereographic projection  
one standard parallel at 60°N. Scale: 1:5m  
0 100 200 300 400

## GENERAL SYNOPTIC DEVELOPMENT

The depression which was south of Iceland yesterday has moved quickly east and is now over Scandinavia. A cold front associated with this depression moved across Scotland yesterday but has become retarded by minor disturbances moving east along its length and is now moving slowly south over northern

England. The front is expected to reach north France tomorrow morning. An anticyclone over the Bay of Biscay is almost stationary and a ridge is being maintained to a second anticyclone near Labrador.

Issued at midday Wednesday 22

March 1967



## DAILY WEATHER REPORT OF THE BRITISH METEOROLOGICAL OFFICE (contd.)

OBSERVATIONS at 00h 22 March 1967											OBSERVATIONS at 06h 22 March 1967											OBSERVATIONS during NIGHT				
Station	iii	Nddff	VVwww	PPPTT	N <sub>h</sub> Ch <sub>h</sub> C <sub>h</sub>	T <sub>d</sub> app	8N <sub>s</sub> Ch <sub>s</sub>	8N <sub>s</sub> Ch <sub>s</sub>	8N <sub>s</sub> Ch <sub>s</sub>	iii	Nddff	VVwww	PPPTT	N <sub>h</sub> Ch <sub>h</sub> C <sub>h</sub>	T <sub>d</sub> app	8N <sub>s</sub> Ch <sub>s</sub>	8N <sub>s</sub> Ch <sub>s</sub>	8N <sub>s</sub> Ch <sub>s</sub>	iii	RRR	T <sub>n</sub> E	T <sub>g</sub> T <sub>g</sub>	WEATHER			
																							21h—03h	03h—09h		
Boscombe Down	746	73214	59051	29105	763//	04702	87706			746	83006	59021	27206	864//	04102	88710			746	00040	50	+		+		
Hurn	862	72809	66031	28906	754//	05202	85715	86630		862	72605	66031	27405	754//	03301	82715	87620		862	00030	50	+		+		
Thorney Island	871	43011	56050	28205	46301	04706	84706			871	83009	57101	27605	863//	03302	83707	88709		871	00020	54	+		+		
Gatwick	776	23203	59030	27405	00901	03802	82075			776	42604	01444	26951	00901	51602	84075			776	00520	56	+		fffF		
Kew	775									775	82806	56021	26605	864//	03602	88711			775	00040	54	+		+		
Heathrow	772	12506	64020	27604	00901	03104	81072			772	82610	40031	26404	863//	03501	84707	88708		772	00020	52	+		+		
Mildenhall	578	42508	32051	25506	00901	05400	84070			578	22405	17050	24803	00901	02301	82070			578	97030	51	+		+		
Wattisham	590	02609	56011	26205	00900	04105				590	32909	37030	25102	00901	02503	83075			590	00010	52	+		+		
Gorleston	497	32108	62030	24709	00901	04105	83075			497	02610	48051	24005	00900	04604				497	00050	04	+		+		
West Raynham	485	32709	58011	25007	00902	03004	83075			485	32613	37101	23804	10931	03704	81365	83075		485	00030	00	+		+		
Aberporth	502	82208	62011	27807	854//	07806	82710	88619		502	72514	64031	26307	756//	06803	87635			502	00050	03	+		+		
Ross-on-Wye	627									627	72203	66021	25106	6564//	05807	86630			627	00040	50	+		+		
Filton	628	32411	59020	28707	36400	05802	83710			628	72309	58011	26507	754//	06706	87619			628	00050	03	+		+		
Rhoose	715	82713	64022	28607	863//	05710	88709			715	82710	58102	26207	852//	07505	85704	88620		715	00060	05	+		+		
Chivenor	707	82710	66022	30207	864//	05803	85711	88712		707	82714	66022	27808	854//	06506	84714	88620		707	97071	07	+		id <sub>o</sub>		
Mount Batten	827	73113	61022	30607	764//	05804	87712			827	73110	66022	28308	754//	05708	82712	87617		827	00060	05	+		+		
St. Mawgan	817	82708	62022	31207	863//	05803	88706			817	82612	66012	28707	864//	05608	88712			817	97060	06	+		id <sub>o</sub>		
Scilly	804	83009	74022	31607	863//	06707	88708			804	82810	74022	29307	855//	07710	88621			804	00070	07	+		+		
Culdrose	809	82908	62022	31206	873//	05707	83707	88708		809	82911	69022	29307	854//	05710	83612	88615		809	00060	05	+		+		
Guernsey	894	82811	70022	31207	853//	06707	85709	87612		894	72911	74012	29506	753//	05802	86709	87614		894	00051	05	+		+		
Elmdon	534	32104	56041	26506	00902	03000	83075			534	41901	57101	24904	16332	03710	81706	83070		534	00030	52	+		+		
Cardington	559	02406	28120	26305	00900	04001				559	42311	32284	25403	00902	02702	84070			559	00020	53	f		ff		
Wittering	462	72810	56021	25506	00902	04801	87075			462	62912	37052	24404	10931	02803	81365	86075		462	00030	53	+		+		
Watnall	354	62813	66031	25107	00908	03805	86275			354	72507	66022	23706	755//	05701	87620			354	00050	03	+		+		
Shawbury	414	52407	80011	26505	35602	03801	83630	84075		414	62407	69031	24205	15631	04704	81630	83360	86078	414	00030	52	+		+		
Finningley	360	52711	59011	24209	00901	05000	85075			360	82710	58022	22709	854//	06704	88614			360	00080	07	+		+		
Kilnsea	396	42820	57021	23909	00908	05703	84275			396	72716	66031	23108	4567//	07400	84630	87360		396	00070		+		+		
Leeming	257	42512	74011	22510	45500	07802	84623			257	72410	66201	20709	654/2	07810	81712	84618	87072	257	94071	07	+		d <sub>o</sub> rr		
Tynemouth	262	82615	66022	21310	855//	07001	88625			262	72707	66026	20607	7097//	06501	87358			262	94071	05	id <sub>o</sub>		r <sub>o</sub> r <sub>o</sub>		
Carlisle	222	82613	56216	21709	853//	08305	82706	83707	88625	222	72506	66016	20707	756//	05002	82630	87650		222	96061	06	ir <sub>o</sub> d <sub>o</sub> r <sub>o</sub>		d <sub>o</sub> r <sub>o</sub>		
Valley	302	12309	61011	25808	15600	05810	81630			302	52415	59011	23807	35502	06709	82625	84075		302	00070	04	+		+		
Ringway	334	52112	58011	25407	555//	04803	85627			334	81805	58021	23806	854//	05604	88614			334	00060	05	+		+		
Squires Gate	318									318	82518	7002/	22308	854//	07806	88617			318	91071	05	+		d <sub>o</sub> r <sub>o</sub> dr <sub>o</sub>		
Ronaldsway	204	42415	60101	23508	46400	07812	83711	83624		204	82713	50516	21708	871//	08507	83702	87703	88707	204	96071	06	+		dr <sub>o</sub> d <sub>o</sub>		
Mull of Galloway	131	72315	74031	21208	756//	08719	87630			131	82709	74025	21906	874//	06400	88710			131	97061						
Eskdalemuir	162	72724	62058	19607	28402	03802	81817	87072		162	62604	70038	20305	684//	02701	81710	83638	85650	162	97031	01	pr <sub>o</sub> r <sub>o</sub> r <sub>o</sub>		+		
Prestwick	135	72609	70016	21007	756//	06801	87630			135	62311	70026	19807	655//	06708	81620	86650		135	97061	05	ir <sub>o</sub>		+		
Abbotsinch	140	62414	82016	20407	656//	05802	82630	86650		140	42618	80018	19206	38501	03709	82825	83070		140	93051	04	ir <sub>o</sub>		pr <sub>o</sub>		
Leuchars	171	42612	82031	18207	48500	03311	82824	84632		171	22308	82010	17602	15601	51704	81640			171	00011	52	+		+		
Dyce	091	12811	84026	16704	15701	52207	81650			091	12412	84020	16002	15731	53707	81650			091	000						



# DAILY WEATHER REPORT OF THE BRITISH METEOROLOGICAL OFFICE

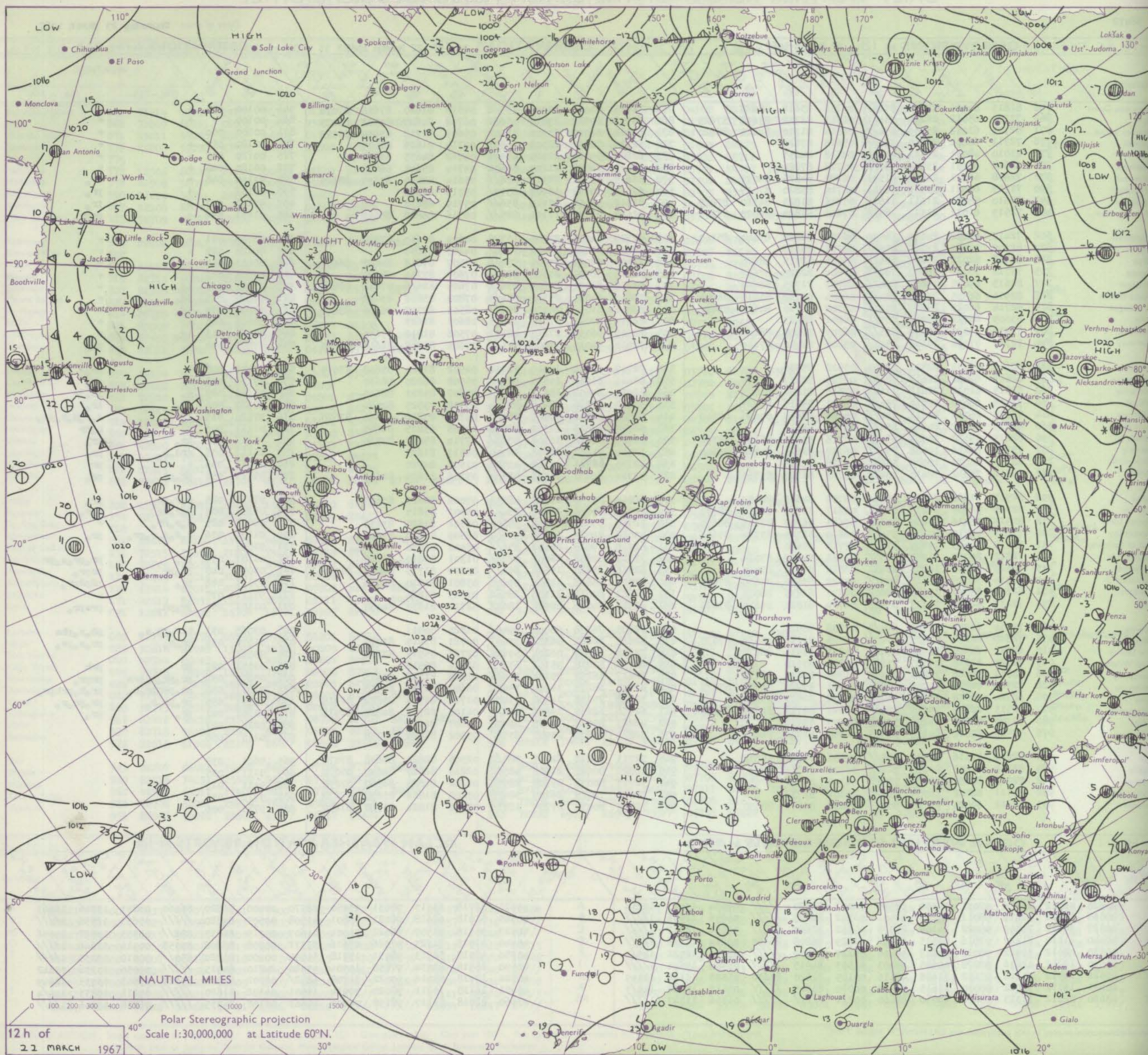
No. 38472

Date of Issue Thursday 23 March 1967

OBSERVATIONS at 12h 22 March 1967											OBSERVATIONS at 18h 22 March 1967											OBSERVATIONS during DAY				
Station	iii	Nddff	VVwww	PPPTT	N <sub>h</sub> Ch <sub>s</sub> h <sub>s</sub>	T <sub>d</sub> app	8N <sub>s</sub> Ch <sub>s</sub> h <sub>s</sub>	8N <sub>s</sub> Ch <sub>s</sub> h <sub>s</sub>	8N <sub>s</sub> Ch <sub>s</sub> h <sub>s</sub>	iii	Nddff	VVwww	PPPTT	N <sub>h</sub> Ch <sub>s</sub> h <sub>s</sub>	T <sub>d</sub> app	8N <sub>s</sub> Ch <sub>s</sub> h <sub>s</sub>	8N <sub>s</sub> Ch <sub>s</sub> h <sub>s</sub>	8N <sub>s</sub> Ch <sub>s</sub> h <sub>s</sub>	iii	RRT x E	SSS	WEATHER				
																						09h - 15h	15h - 21h			
Boscombe Down	746	82815	64022	25808	854//	04708	83618	88625		746	72916	80022	23009	755/2	04610	81620	87632	87078	746	00100	003	+	+			
Hurn	862	72709	65012	26210	754//	06711	82712	85618	87625	862	62708	69012	23810	45632	06708	84640	83362	85075	862	00100		+	+			
Thorney Island	871	82713	61052	25809	854//	06614	81710	84615	88620	871	62812	66012	23309	35402	05607	81718	83630	85075	871	00100	000	+	+			
Gatwick	776	72711	60014	24310	755//	05618	87620			776	62710	70012	22308	15501	04710	81626	86075		776	00120	029	+	+			
Kew	775	43010	48031	23711	45601	04718	84635			775	62609	59021	21310	45601	04712	84635	83075		775	00120	052	+	+			
Heathrow	772	72612	68031	23911	755//	05717	87624			772	72411	64031	21209	55602	04714	85645	86075		772	00120	046	+	+			
Mildenhall	578	72608	64011	21812	41501	06720	84825	86072		578	82613	69031	18312	886//	05614	82830	83635	88645	578	91140	048	+	ir.			
Wattisham	590	72713	60021	22511	31501	06714	83820	87075		590	62517	59032	18909	6573//	05713	86650			590	97131		+	pr.			
Gorleston	497	72610	58051	21611	11576	05716	81825	84360	87275	497	82512	58052	17313	856//	05719	88630			497	97141	047	+	ir.			
West Raynham	485	72513	61011	21311	18538	07617	81820	84073	87275	485	82618	61032	17111	885//	06516	86828	88645		485	01131	032	+	prpr.			
Aberporth	502	72417	66022	24610	58530	06707	82820	83640	85360	502	72729	74012	22909	15778	04604	81650	87272		502	00110	011	+	+			
Ross-on-Wye	627	82309	77021	23911	856//	04712	88630			627	72714	81022	21411	7564//	04603	87630			627	00120	022	+	+			
Filton	628	82416	62022	25409	854//	05706	82715	88625		628	72520	59022	23009	754/6	07507	87618	84625	86635	628	00111	005	+	+			
Rhoose	715	72712	70012	26009	784//	07604	82813	87627		715	82715	58031	23308	852//	07607	87704	88620		715	00100	012	+	+			
Chivenor	707	82615	69025	26809	854//	06707	81715	88620		707	82716	62021	24809	854//	07605	82616	87632	88645	707	97121	016	id.	+			
Mount Batten	827	82911	66505	27509	884//	06604	81712	83815	88625	827	72815	64025	25510	584/1	07804	83818	83072		827	97110	013	id.	+			
St. Mawgan	817	82714	66025	28209	854//	06702	81710	84612	88620	817	82816	61032	26309	853//	08503	82707	86708	88640	817	97100	019	id.	+			
Scilly	804	83009	66022	29209	855//	08601	88623			804	22914	69021	27910	15501	08605	81623			804	00110	025	+	+			
Culdrose	809	82914	69025	28809	883//	06703	81708	88620		809	62515	66035	27210	48432	07506	81812	83630		809	97101	013	id.	+			
Guernsey	894	72713	77022	29308	754//	05806	82710	87614		894	72910	74015	27008	753//	07605	81708	84616	87620	894	97091	000	+	id.			
Elmdon	534	52616	65031	22811	52600	05516	85830			534	72717	62251	19910	58532	04502	81824	85638	87075	534	97131	045	+	pr.			
Cardington	559	62613	62031	22612	58408	06719	82817	84825		559	82414	61031	19511	885//	05508	86820	88630		559	97131	038	+	pr.			
Wittering	462	52515	61012	22012	11602	07616	81830	85075		462	82920	64602	18611	885//	05607	85823	88640		462	91140	029	+	ir.ir			
Watnall	354	72418	66032	20910	784//	06721	85816	83625		354	52917	62216	18208	38501	05502	83825	84080		354	97120	006	ir.	ir.			
Shawbury	414	72618	66032	22311	784//	06611	82818	84625	87640	414	72820	74806	19909	684/2	04706	85818	85640	87070	414	97120	015	d.r.	d.r.d.r.pr.			
Finningley	360	82213	58042	20210	854//	06716	88618			360	62915	62016	17309	68500	04505	83825	84650		360	01131	003	r.	r.r			
Kilnsea	396	82613	59022	20309	554//	07716	83710	85620	88360	396	72715	58016	16508	5557//	07714	85620	87360		396	95111	000	ir.	ir.			
Leeming	257	73502	64216	19008	754//	06717	82615	84620	86645	257	12914	74251	15308	14500	04517	81625			257	01111	033	rrd.r.	pr.			
Tynemouth	262	62710	66022	18009	5567//	01718	85635			262	42730	68861	14168	43500	01504	84920			262	95111	056	+	pr.			
Carlisle	222	52514	74012	18410	38432	05717	81717	83360		222	52714	82251	16306	58500	03301	82825	84645		222	95111	050	pr.pr	pr.			
Valley	302	82517	61582	21809	4557//	08709	84625	88459		302	62813	89256	21308	48532	07004	82825	83645		302	97110	025	d.r.ir.	pr.			
Ringway	334	82616	58605	21210	853//	08617	82709	86712	88630	334	72915	65036	19408	784//	05301	85815			334	03101	004	d.r.dr	d.r.			
Squires Gate	318	82514	58216	20408	853//	07613	86709	87615	88650	318	32717	75026	18808	38500	06502	81820	83635		318	95091	025	d.r.pr.	+			
Ronaldsway	204	72907	75215	20408	654/2	06610	82710	83714	85640	204	43018	82028	19808	43502	02309	81920	83640		204	01101	036	d.d.d.r.pr.	pr.			
Mull of Galloway	131	52315	74015	19209	55600	07715	85630			131	62918	79028	18107	656//	05400	86630			131	91091						
Eskdalemuir	162	72812	80012	16900	52502	02821	85827	87074		162	72717	62808	16003	5243//	01301	85819	86360		162	01101	050	pr.	pr.pr.s.pr			
Prestwick	135	72315	80038	16809	28432	06820	81818	87070		135	62816	65258	15605	694//	03500	81715	84823	81920	135	03091	048	pr.pr	pr.pr.			
Abbotsinch	140	72419	78038	16110	685/2	03723	83824	84630	87070	140	52815	66808	14804	59400	03801	81710	84914		140	03111	066	pr.	phpr.pr.			
Leuchars	171	62621	85031	13510	22602	00730	82835	36075		171	22621	89016	11306	28562	01303	81825			171	97111	075	r.	+			
Dyce	091	72417	84031	11310	48506	54724																				

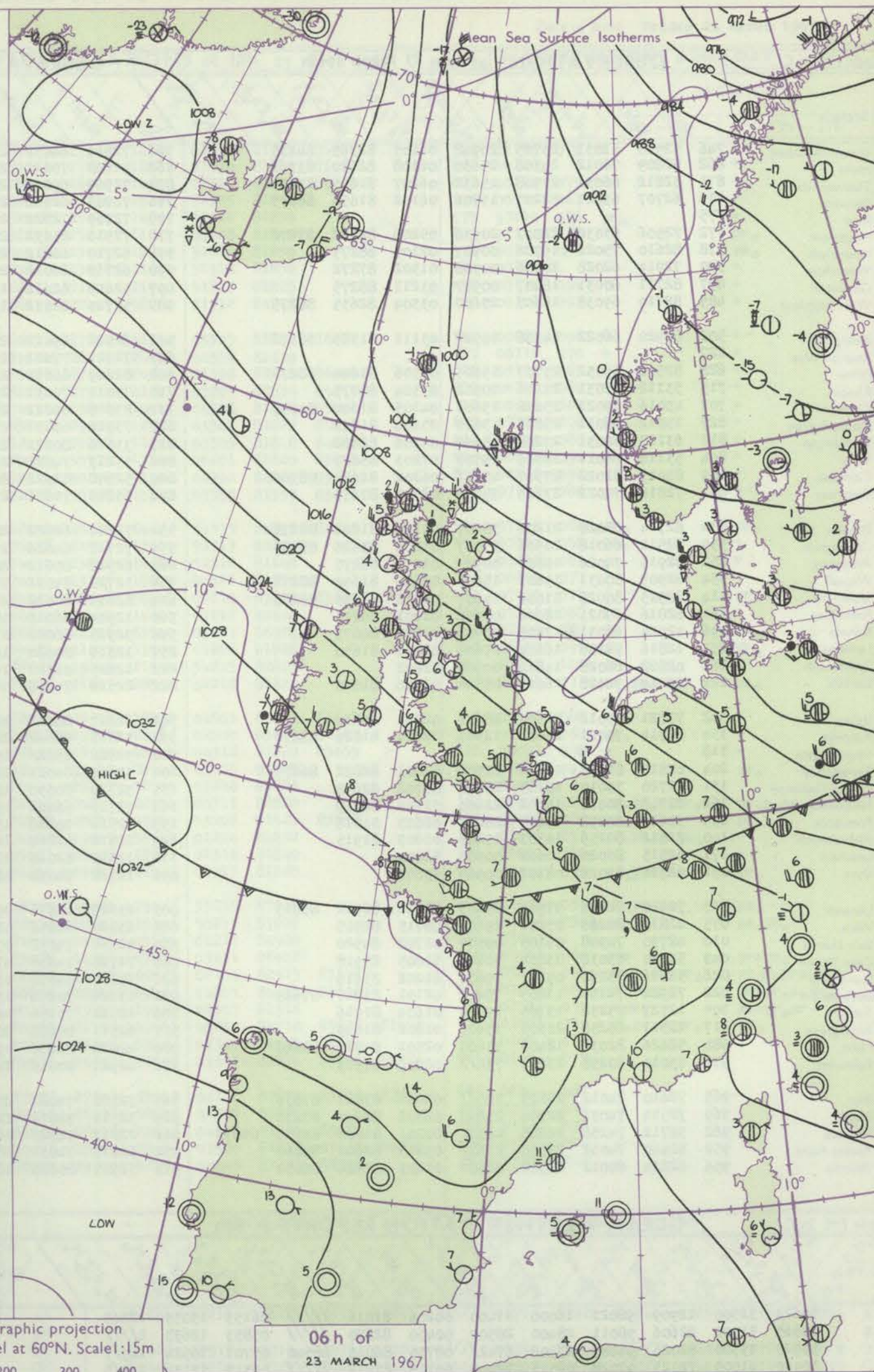
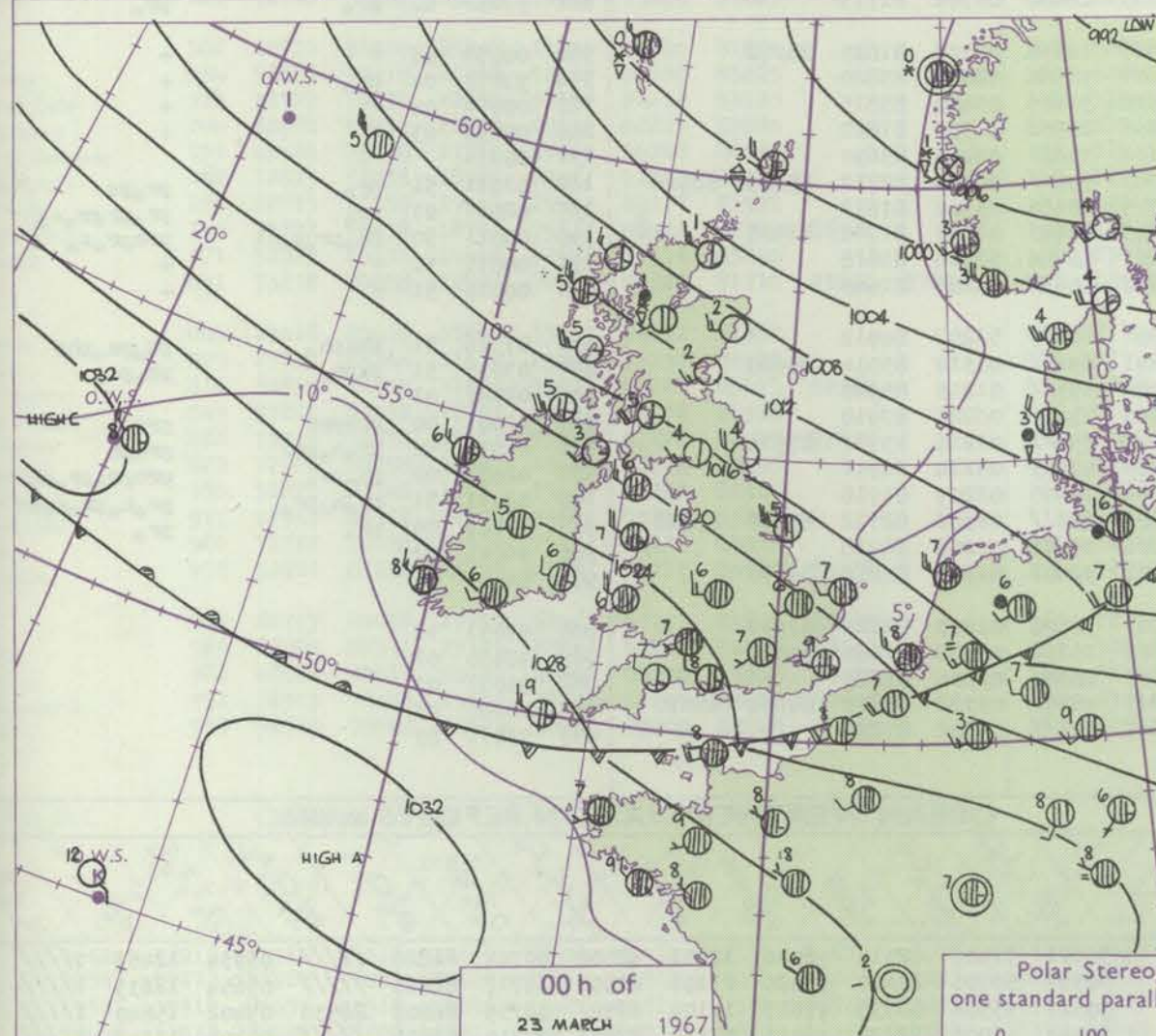
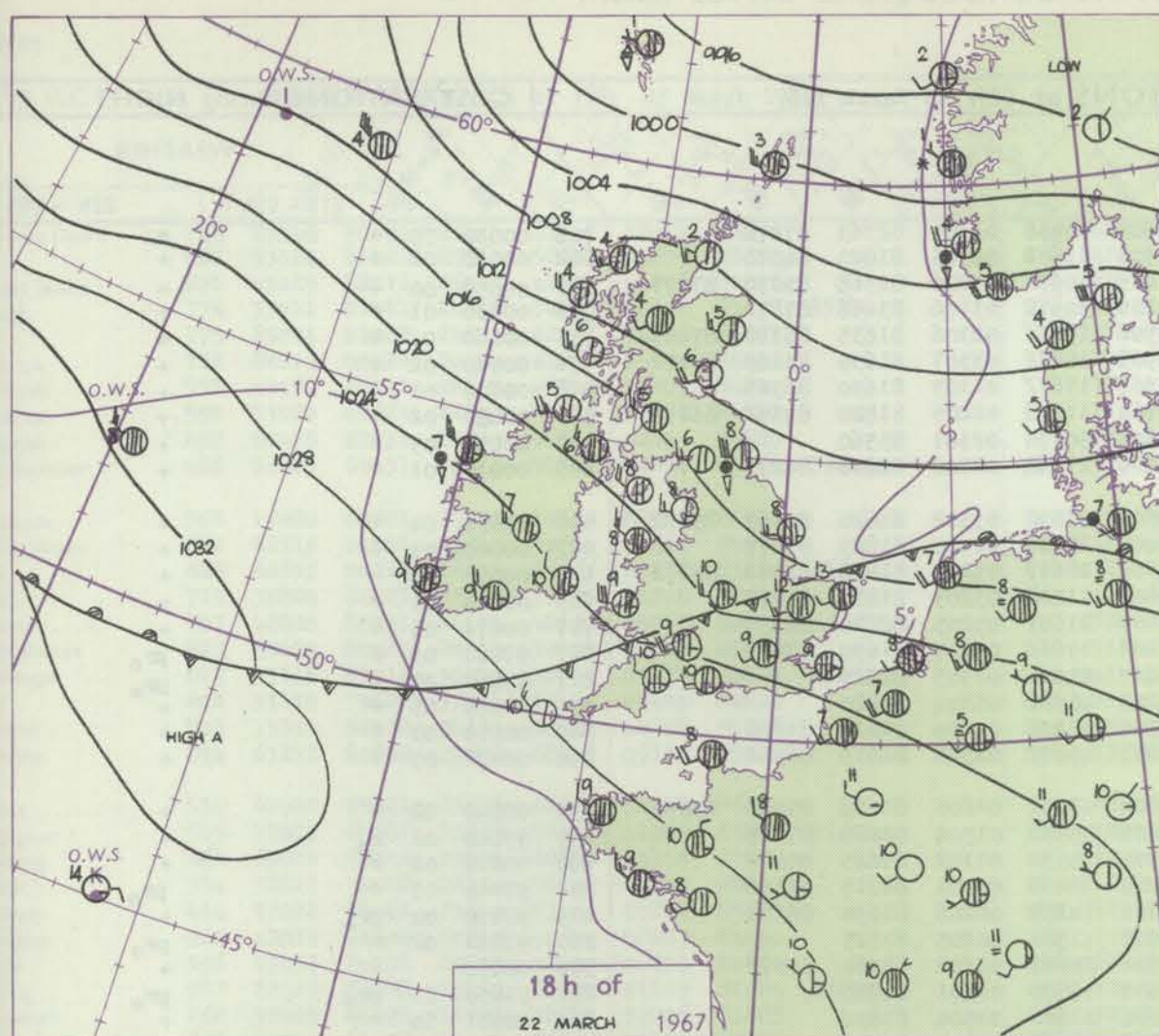


# CHART OF WEATHER IN PART OF NORTHERN HEMISPHERE





# CHARTS OF WEATHER IN WESTERN EUROPE



Polar Stereographic projection  
one standard parallel at 60°N. Scale: 1:5m

## GENERAL SYNOPTIC DEVELOPMENT

The low pressure over Scandinavia has persisted. The cold front over England continued its southward movement although it has been held up by minor disturbances moving east along it. It has now cleared the country leaving all of Britain in an unstable westnorthwesterly airstream. A depression which was west of O.W.S. 'D' is

moving northnortheast and it appears likely that a wave depression may develop on the warm front ahead of the main centre and move towards the British Isles. The anticyclone south of O.W.S. 'J' is almost stationary with a ridge extending west-northwest to another anticyclone over Labrador.

Issued at midday Thursday 23 March 1967



## DAILY WEATHER REPORT OF THE BRITISH METEOROLOGICAL OFFICE (contd.)

OBSERVATIONS at 00h 23 March 1967										OBSERVATIONS at 06h 23 March 1967										OBSERVATIONS during NIGHT					
Station	iii	Nddff	VVwwW	PPPTT	NChC <sub>M</sub> H	T <sub>d</sub> app	8N <sub>S</sub> Ch <sub>S</sub>	8N <sub>S</sub> Ch <sub>S</sub>	8N <sub>S</sub> Ch <sub>S</sub>	iii	Nddff	VVwwW	PPPTT	NChC <sub>M</sub> H	T <sub>d</sub> app	8N <sub>S</sub> Ch <sub>S</sub>	8N <sub>S</sub> Ch <sub>S</sub>	8N <sub>S</sub> Ch <sub>S</sub>	iii	RRT <sub>n</sub> E	T <sub>g</sub> T <sub>g</sub>	WEATHER			
																						21h--03h	03h--09h		
Boscombe Down	746	52910	61031	23705	20948	04105	82365	84275		746	72810	64032	24603	20938	01109	82363	87272		746	00030	50	+	+		
Hurn	862	52809	70012	24308	25630	06108	82630	83362		862	42608	70011	24905	11502	04305	81820	84070		862	00040	02	+	+		
Thorney Island	871	32812	66031	23508	15632	06207	81645	83075		871	72909	69011	24405	10932	03206	81368	83070	87075	871	00050	00	+	+		
Gatwick	776	62707	63021	22207	15706	06102	81650	86075		776	72707	62012	23204	30978	03106	83466	87272		776	00030	01	+	+		
Kew	775									775	72709	72022	22506	1567/	02106	81635	85360	87465	775	00060	02	+	+		
Heathrow	772	72506	63032	22007	20936	05206	82362	87270		772	72510	65032	22905	15672	03307	81635	83465	87072	772	00040	02	+	+		
Mildenhall	578	82610	75026	19706	00907	02105	88275			578	62710	66012	20304	1567/	01103	81630	86365		578	00040	01	+	+		
Wattisham	590	72914	62028	20006	00908	01302	87272			590	62713	66012	20704	11578	02205	81820	84362	86272	590	00040	02	+	+		
Gorleston	497	82711	60031	18407	00907	03211	88275			497	52615	62012	18505	50970	02301	85360			497	00050	05	+	+		
West Raynham	485	82710	69038	18605	25607	03304	82635	88275		485	52713	62032	19204	21438	02202	82818	84273		485	00030	01	+	+		
Aberporth	502	82920	66022	24306	10947	03111	81365	88272		502	62922	69012	24906	45538	03302	84620	84362	85272	502	00050	04	+	+		
Ross-on-Wye	627									627	72711	77021	23406	28501	01400	81825	87077		627	00060	03	+	+		
Filton	628	82506	59052	23707	15607	04306	81640	88276		628	82609	66032	24305	28417	03207	81818	84464	88272	628	00051	02	+	+		
Rhoose	715	53112	75031	24106	00902	03304	85075			715	73011	70031	25005	11408	03203	81815	87275		715	00040	01	+	+		
Chivenor	707	43016	69021	25408	15601	04105	81640	84075		707	83018	69021	26107	21507	03203	82820	88275		707	00071	05	+	+		
Mount Batten	827	13012	66011	25808	15600	05204	81643			827	73010	66031	27106	15631	04207	81630	87075		827	97061	03	+	pr.		
St. Mawgan	817	63117	82031	27208	65600	04306	86632			817	33016	80021	28007	21401	02305	82816			817	97061	05	+	pr.		
Scilly	804	53116	66011	28809	55500	07203	85623			804	53213	74021	29208	48502	06304	83820			804	00070	05	+	+		
Culdrose	809	83015	82022	27307	4543/	06202	82614	88360		809	52908	82022	28306	48430	04204	82819	83638		809	00050	03	+	+		
Guernsey	894	72814	74022	27208	754/	08702	87619			894	63215	74031	27407	45472	04308	84619	86362		894	00071	05	+	+		
Elmdon	534	82714	68028	21206	38507	01104	81824	88270		534	72614	62022	20804	15571	01805	81628	83468	87070	534	00040	02	+	+		
Cardington	559	82511	66018	20906	35507	03005	83626	88275		559	72711	64016	21405	35538	01304	82620	87275		559	97040	02	+	+		
Wittering	462	82915	74026	19806	00907	01203	88275			462	62912	80012	20504	35532	01102	83625	85072		462	00040	02	+	+		
Watnall	354	82909	80031	19605	15607	01500	81640	88272		354	32723	74031	19205	22430	01001	82815	83362		354	97040	03	+	pr.		
Shawbury	414	82915	80028	21006	14607	01702	81630	88270		414	62813	80012	22104	14608	00206	81630	86270		414	97030	00	+	pr.		
Finningley	360	62816	69021	18006	00908	01201	86275			360	12914	66018	18605	11501	00205	81825			360	97041	02	+	pr.		
Kilnsea	396	42924	66031	17405	00902	02202	84075			396	32925	66020	17504	20942	01602	82360	83075		396	00030		+	+		
Leeming	257	12816	74258	16204	15600	01805	81630			257	12815	80020	16604	18500	01801	81820			257	91030	51	+	pr.		
Tynemouth	262	02822	66028	14804	00900	52602				262	12825	81020	14204	11600	00504	81830			262	00031	50	+	+		
Carlisle	222	22414	74028	16404	28540	02706	81820			222	22516	74258	16303	28400	01701	81715			222	97031	01	+	pr.		
Valley	302	72821	83012	22307	68638	02001	86830			302	62817	80012	22805	12538	02102	81825	85272		302	00050	03	+	+		
Ringway	334	82914	75021	20206	12507	02204	81820	88270		334	32815	68018	20605	32500	02005	83820			334	97051	04	+	+		
Squires Gate	318									318	32822	6502/	19906	31400	03400	83815			318	00051	04	+	+		
Ronaldsway	204	62817	82018	19806	22502	02801	82822	86075		204	32820	84021	20205	28502	01303	81822			204	00050	03	+	+		
Mull of Galloway	131	22720	79010	18105	25600	03702	82630			131	32724	80030	18104	35600	03400	83630			131	00031					
Eskdalemuir	162	22718	80018	15402	22400	51706	82819			162	72713	66261	15701	794/	00106	82712	85819	82916	162	01011	51	+	pr. ps		
Prestwick	135	32618	80258	15405	28461	02603	81818			135	22512	70268	15703	28460	03302	81612			135	02031	01	+	pr. ps		
Abbotsinch	140	22512	80259	14303	19403	01803	81915			140	22816	82268	14403	29463	01005	81710	81915		140	04011	50	+	pr. ps		
Leuchars	171	02515	80020	10602	00900	52804				171	12513	82020	11201	18400	52216	81818			171	00011	51	+	+		
Dyce	091	02714	84028	08102	00900	53807				091	12718	84030	08702	15630	53205	81640			091	00010	51	+	+		
Lerwick	005	52920	74878	97903	59403	51712	82912	83815		005	63129	62871	99301	694/3	51207	84912			005	07516	51	+</			



# DAILY WEATHER REPORT OF THE BRITISH METEOROLOGICAL OFFICE

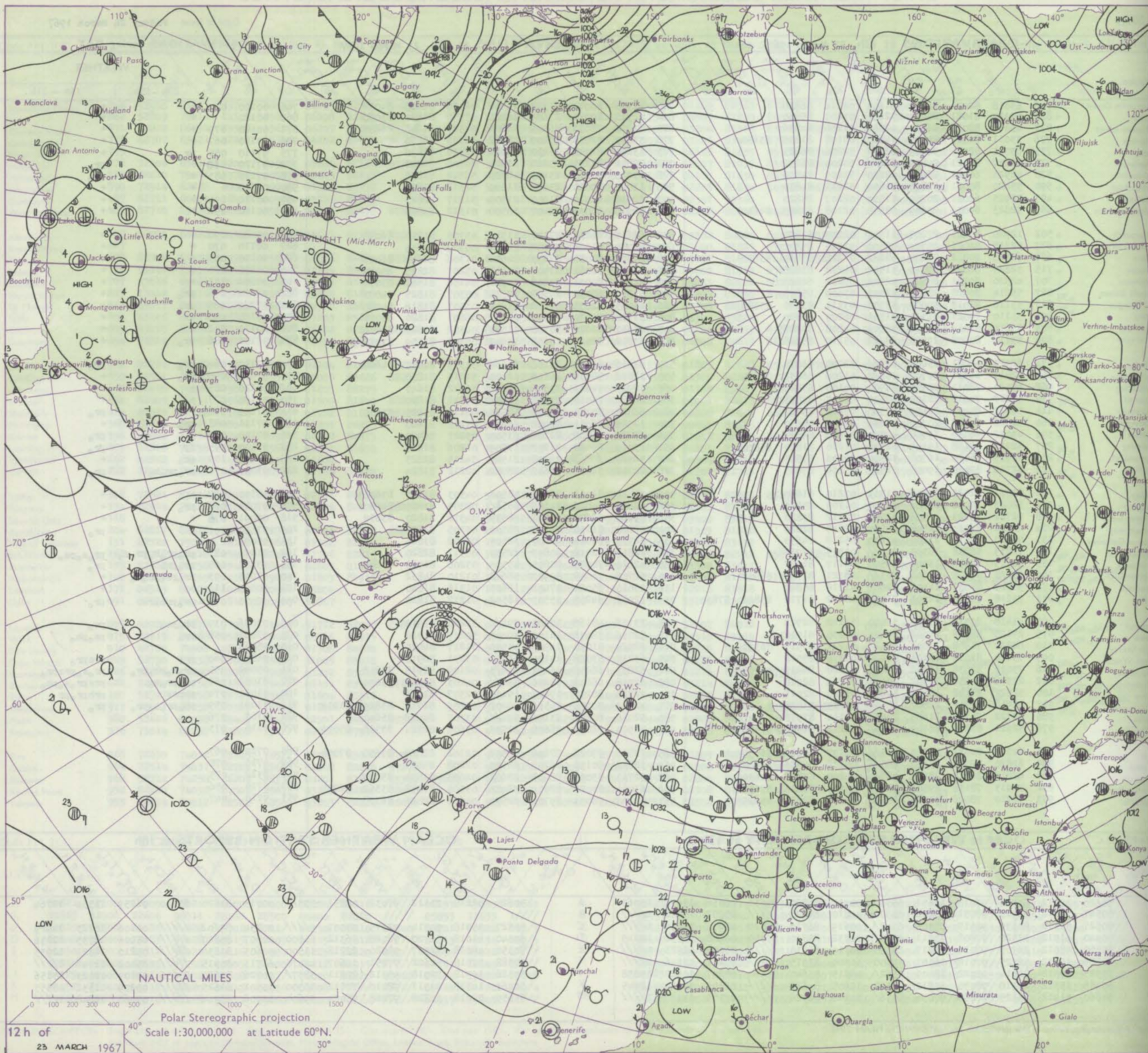
No. 38473

Date of Issue Friday 24 March 1967

OBSERVATIONS at 12h 23 March 1967										OBSERVATIONS at 18h 23 March 1967										OBSERVATIONS during DAY				
Station	iii	Nddff	VVwww	PPPTT	N <sub>h</sub> Ch <sub>h</sub> C <sub>h</sub>	T <sub>d</sub> app	8N <sub>s</sub> Ch <sub>s</sub> h <sub>s</sub>	8N <sub>s</sub> Ch <sub>s</sub> h <sub>s</sub>	8N <sub>s</sub> Ch <sub>s</sub> h <sub>s</sub>	iii	Nddff	VVwww	PPPTT	N <sub>h</sub> Ch <sub>h</sub> C <sub>h</sub>	T <sub>d</sub> app	8N <sub>s</sub> Ch <sub>s</sub> h <sub>s</sub>	8N <sub>s</sub> Ch <sub>s</sub> h <sub>s</sub>	8N <sub>s</sub> Ch <sub>s</sub> h <sub>s</sub>	iii	RRT x F	SSS	WEATHER		
																						09h-15h	15h-21h	
Boscombe Down	746	63018	82031	26410	61601	02114	86830			746	42913	80011	27307	14502	02310	81625	84078		746	00110	070	+	+	
Hurn	862	53014	81021	27010	52600	03209	85830			862	42911	80011	27609	18601	03310	81830	83070		862	00120		+	+	
Thorney Island	871	43015	82011	26010	42601	01206	84836			871	63012	78031	26909	14606	02308	81645	86275		871	00120	079	+	+	
Gatwick	776	33011	81011	24909	34600	00108	81835	83650		776	33013	82011	25209	28702	52305	81850			776	00110	067	+	+	
Kew	775	63011	82022	24509	625//	52206	86825			775	13209	82018	25410	14601	52310	81830			775	97110	055	pr.	+	
Heathrow	772	62817	80021	24809	626//	50209	86832			772	22816	82251	25210	11601	00308	81840			772	97120	060	+	pr.	
Mildenhall	578	42921	66041	22609	42600	51209	84830			578	13015	80018	23409	18600	52312	81830			578	97110	083	+	pr.	
Wattisham	590	53020	80021	22808	54600	51211	84830			590	13020	80011	23608	11600	52312	81830			590	00110		+	+	
Gorleston	497	52925	62031	20209	51500	02207	85820			497	22918	62011	21909	21500	51217	82825			497	00110	094	+	+	
West Raynham	485	52823	69031	20609	58500	02108	83825	84640		485	52915	66031	22407	58500	01312	84825			485	00100	092	+	+	
Aberporth	502	12920	80021	27207	11500	02209	81820			502	62617	66031	27107	11532	03303	81820	86075		502	00080	090	+	+	
Ross-on-Wye	627	52713	81021	25709	52600	51214	85830			627	42709	81021	26708	24601	00309	82630			627	00110	070	+	+	
Filton	628	62613	80012	26409	686//	01212	83830	85635		628	72907	80031	27109	24631	01308	82640	86075		628	00110	063	+	+	
Rhoose	715	32820	82021	27010	31500	01208	83828			715	62816	82031	27907	21601	03207	82830	85075		715	00100	080	+	+	
Chivenor	707	42820	80031	28510	42501	05212	84822			707	32810	74031	29208	10941	04106	81362	83074		707	00101	101	+	+	
Mount Batten	827	53214	80028	28810	52501	03009	85825			827	53310	68031	29309	12534	03307	81825	84073		827	97110	076	pr.	+	
St. Mawgan	817	53116	82018	30009	38501	03114	83820	83080		817	43013	82031	30208	11441	03303	81818	84080		817	97100	085	pr.	+	
Scilly	804	33110	79021	31311	21501	06209	82820			804	33110	79020	30910	11501	06601	81820	83075		804	00120	094	+	+	
Culdrose	809	53215	82012	30110	58501	04208	85826			809	43011	82011	30308	11501	04302	81825	83070		809	00110	092	+	+	
Guernsey	894	63212	80808	29708	68402	05110	85818			894	33012	82018	30108	10942	05303	81359	83075		894	97101	086	pr.	+	
Elmdon	534	62920	65021	23608	626//	52208	86830			534	62916	62158	25108	646//	51315	84835	84640		534	97110	064	pr.	pr.	
Cardington	559	72813	64021	23709	786//	51208	86833	85640		559	12812	70018	24508	12600	51213	81830			559	97110	058	pr.	+	
Wittering	462	63021	78011	22509	64500	00108	85828			462	12915	74011	23808	14600	51212	81640			462	00110	085	+	+	
Watnall	354	52817	74018	22109	58500	01117	84825			354	12920	74011	23907	18602	00311	81830			354	00100	077	+	+	
Shawbury	414	53022	80031	23609	52500	00212	85825			414	62818	80141	25308	58545	00110	83825	83650		414	97110	078	+	pr.	
Finningley	360	42818	64028	20709	42600	02207	84830			360	12915	66011	22408	14601	01212	81640			360	97111	088	pr.	+	
Kilnsea	396	43032	66030	19508	42500	01209	84820			396	63225	66808	22106	63500	03221	86920			396	97100	099	+	pr.	
Leeming	257	62917	82158	19109	62500	01210	81820	85830		257	13014	89028	21207	11500	01206	81828			257	91100	095	jp	pr.	
Tynemouth	262	32925	66020	16708	32500	52206	83825			262	32920	61028	19208	21540	54215	82825			262	97090	109	pr.	+	
Carlisle	222	72714	82038	19008	7254//	03209	87825			222	22712	74028	21607	28502	02212	81824			222	93091	071	pr.pr.ho	pr.	
Valley	302	22721	82020	25008	11531	03210	81820			302	32812	82011	25108	38501	04503	81825	83645		302	00100	088	+	+	
Ringway	334	52823	70018	22308	52500	01109	85825			334	62817	70022	24107	6853//	02309	83825	84657		334	97081	068	pr.	+	
Squires Gate	318	32722	75021	22308	32500	04112	83820			318	53109	62021	23907	48539	04312	81820	83650		318	00091	076	+	+	
Ronaldsway	204	22822	86030	22508	28530	02215	82820			204	32820	86158	23407	28501	03105	81825			204	97690	091	+	pr.	
Mull of Galloway	131	43420	79030	21209	45600	05218	84630			131	32915	80010	22607	32500	03208	83825			131	00091				
Eskdalemuir	162	72815	58838	18305	794//	01317	87915			162	22811	82018	20803	22500	00311	82820			162	01071	087	pr.pr.ho.pr.os	pr.os.ps	
Prestwick	135	22713	67258	19005	29500	04117	81922			135	42610	74028	20805	49500	03208	81920	83645		135	93081	065	pr.pr	pr.	
Abbotsinch	140	73222	56878	18704	793//	03321	82709	86912		140	62718	74038	19907	58642	01210	84832			140	01091	093	pr.pr.pr.os	+	
Leuchars	171	52923	85031	14408	52602	51316	85840			171	13015	85021	17405	18603	01316	81840			171	00090	110	+	+	
Dyce	091	73218	80808	12903	7246//	00222	81710	83820 87830		091	12912	84258	15503	18502	01217	81820			091	92071	075	pr.pr.ho	pr.	
Lerwick	005	43418	80018	05603	33430	54242	82912			005	73102	48168	10000	794//	53215	87910			005	01036	039	ph.pr	ps.	
W																								

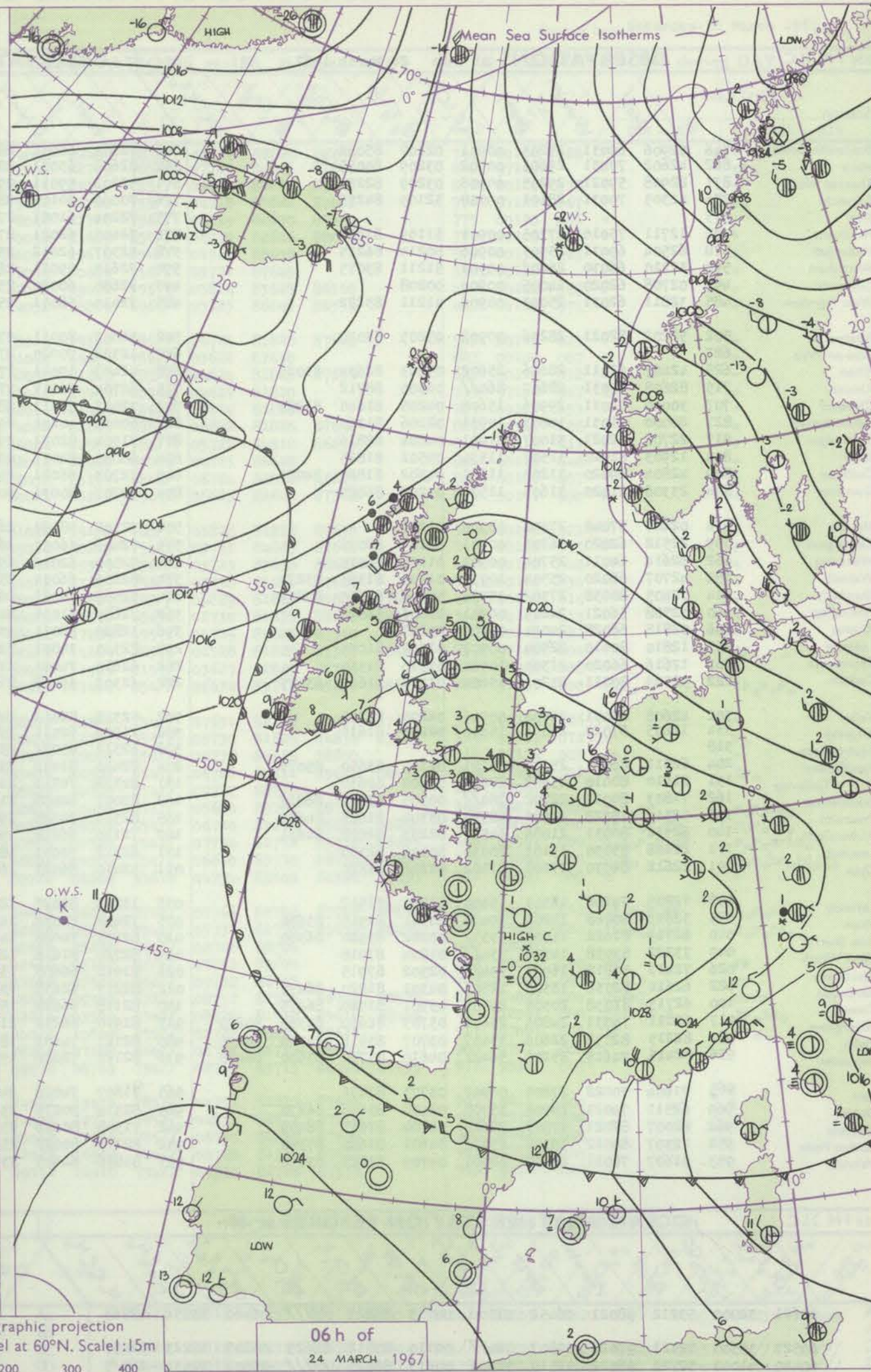
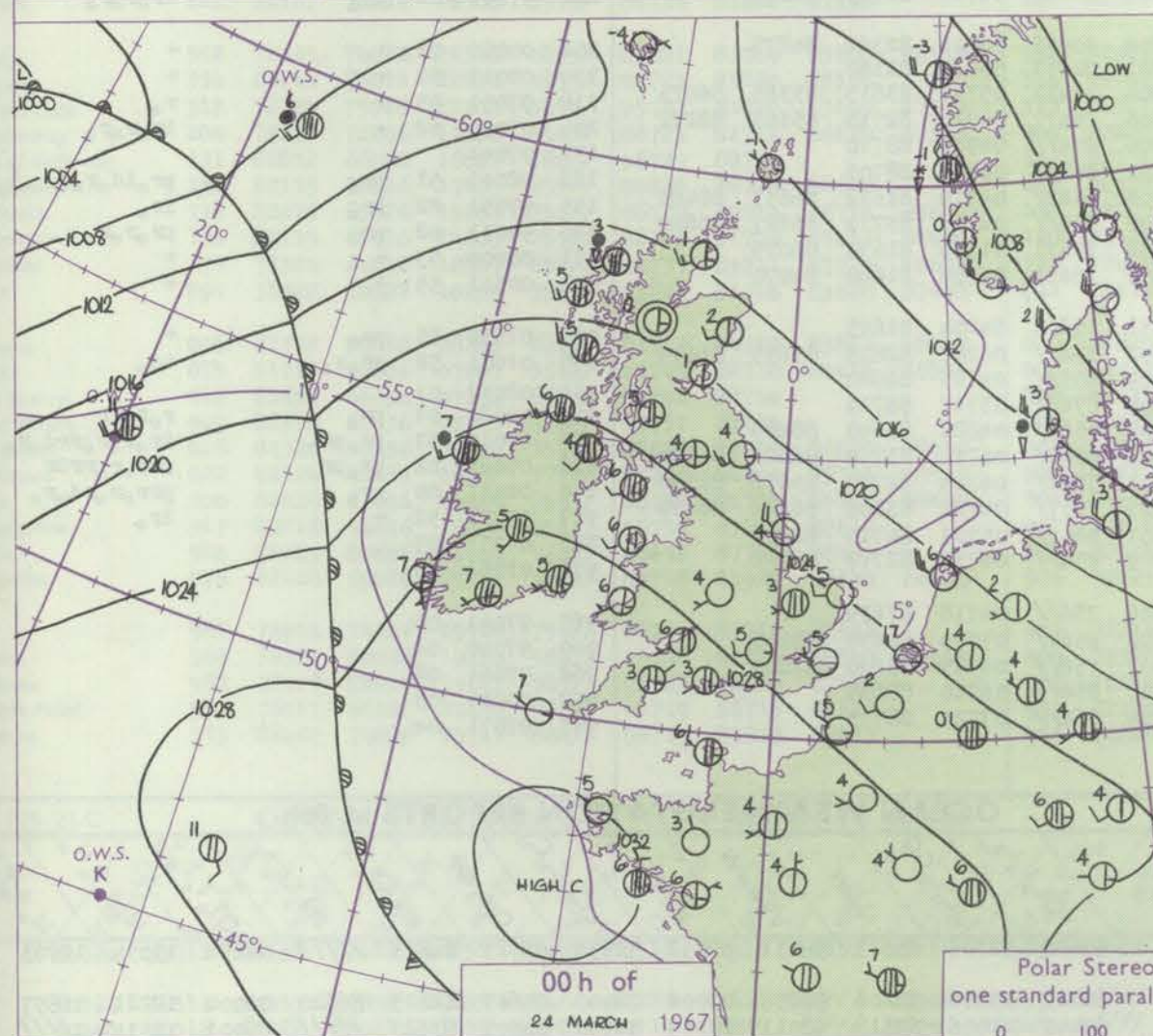
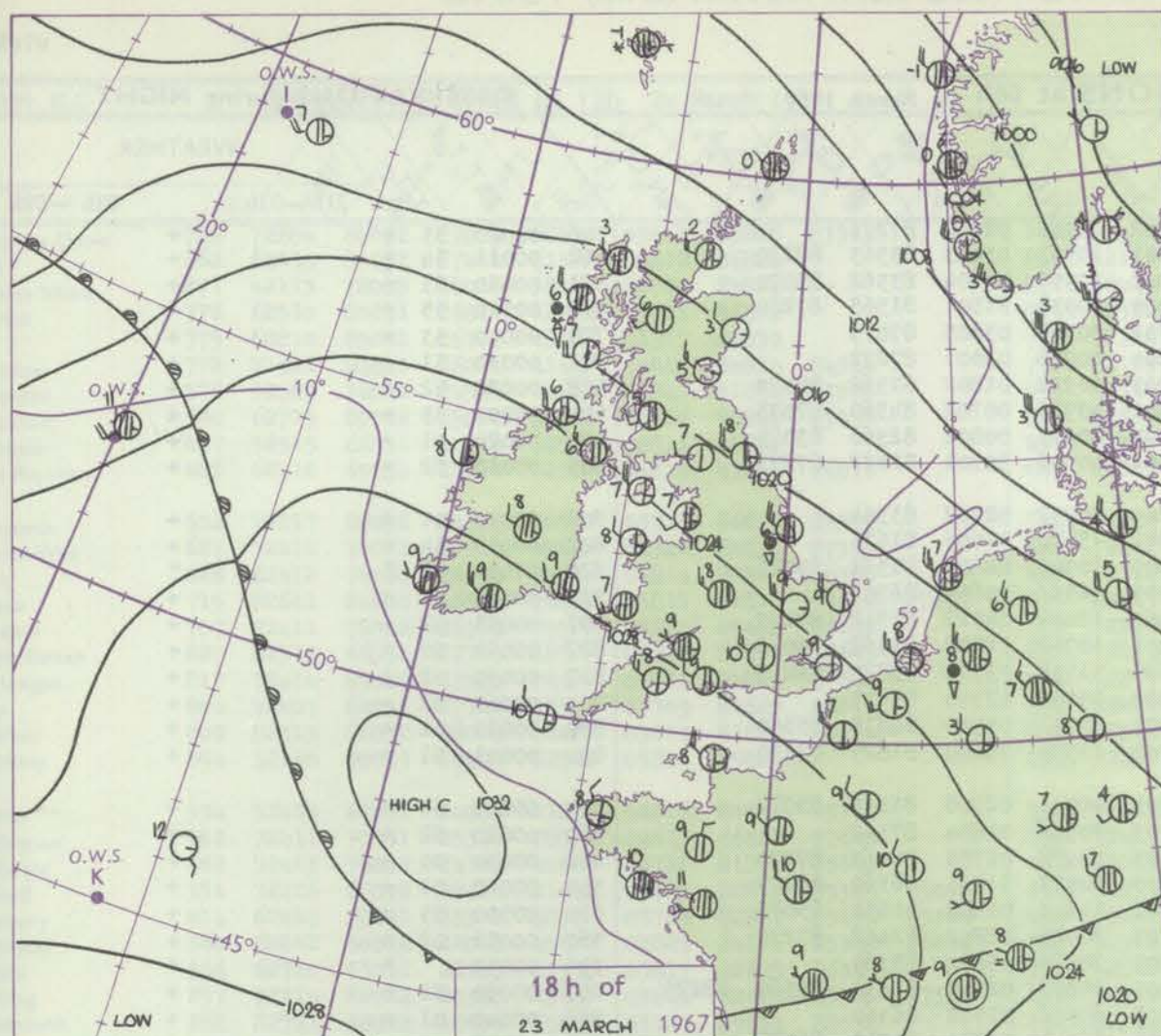


# CHART OF WEATHER IN PART OF NORTHERN HEMISPHERE





# CHARTS OF WEATHER IN WESTERN EUROPE



Polar Stereographic projection  
one standard parallel at 60°N. Scale: 1:5m  
0 100 200 300 400

## GENERAL SYNOPSIS DEVELOPMENT

The anticyclone over Biscay and France is moving east and the associated ridge extending northwards over the British Isles will move away eastwards during the next 24 hours. A complex area of low pressure has developed over the North Atlantic and a depression is expected to move rather quickly northeastwards to the north of

Scotland by tomorrow morning. A warm front will move east across much of the country during the period and a cold front associated with the Atlantic depression will probably reach east Scotland and southwest Ireland in 24 hours time.

Issued at midday Friday 24 March 1967



## DAILY WEATHER REPORT OF THE BRITISH METEOROLOGICAL OFFICE (contd.)

Code FM 11.C OBSERVATIONS at 00h 24 March 1967										OBSERVATIONS at 06h 24 March 1967										OBSERVATIONS during NIGHT										
Station	iii	Nddff	VVwww	PPPTT	N <sub>h</sub> Ch <sub>h</sub> C <sub>h</sub>	T <sub>d</sub> T <sub>d</sub> app	8N <sub>s</sub> Ch <sub>s</sub> h <sub>s</sub>	8N <sub>s</sub> Ch <sub>s</sub> h <sub>s</sub>	8N <sub>s</sub> Ch <sub>s</sub> h <sub>s</sub>	iii	Nddff	VVwww	PPPTT	N <sub>h</sub> Ch <sub>h</sub> C <sub>h</sub>	T <sub>d</sub> T <sub>d</sub> app	8N <sub>s</sub> Ch <sub>s</sub> h <sub>s</sub>	8N <sub>s</sub> Ch <sub>s</sub> h <sub>s</sub>	8N <sub>s</sub> Ch <sub>s</sub> h <sub>s</sub>	iii	RRT <sub>n</sub> E	T <sub>g</sub> T <sub>g</sub>	WEATHER								
																						21h—03h	03h—09h							
Boscombe Down	746	52906	69031	29203	00901	02107	85080			746	72803	66031	28702	00906	02604	87276			746	00020	53	+		+						
Hurn	862	42602	70031	29603	00902	03209	84075			862	82602	63031	28903	30947	03603	83363	88270		862	00011	54	+		+						
Thorney Island	871	22908	59021	29205	00908	03209	82275			871	52802	59011	29002	30952	01604	83362	85070		871	00020	53	+		+						
Gatwick	776	42305	70031	28101	00908	52109	84275			776	70000	50101	28400	10938	51501	81365	87270		776	00510	55	+		+						
Kew	775									775	72204	61021	27704	00901	03805	87075			775	00040	53	+		+						
Heathrow	772	12711	75010	27705	00901	51109	81070			772	72405	62021	27804	00908	03001	87272			772	00030	51	+		+						
Mildenhall	578	62504	69031	25903	00906	50210	86275			578	52307	62012	25903	10932	01802	81362	85070		578	00020	52	+		+						
Wattisham	590	32710	66030	26202	00901	51211	83075			590	72610	59021	26501	40932	00702	84360	87075		590	00000	53	+		+						
Gorleston	497	02708	62020	24005	00900	00208				497	32608	60020	25003	20971	00802	82360	83075		497	00020	01	+		+						
West Raynham	485	32811	62031	25003	00906	01211	83272			485	72410	58011	25501	00906	50701	82072	87275		485	00010	52	+		+						
Aberporth	502	32207	82021	28206	00902	03205	83070			502	52007	80011	27204	30932	02707	83364			502	00040	01	+		+						
Ross-on-Wye	627									627	12302	70020	27002	15670	01605	81635			627	00010	54	+		+						
Filton	628	42407	62011	28606	25602	05203	82634	83075		628	42407	59011	27905	10942	04805	81362	84075		628	97030	51	+		+						
Rhoose	715	82608	75031	28607	864//	06500	88712			715	62704	66011	27305	6633//	05609	86707			715	00040	51	+		+						
Chivenor	707	30000	74011	29906	15608	04205	81640	83275		707	72007	69011	28405	12438	04712	81712	87275		707	00051	02	+		+						
Mount Batten	827	20000	61031	30803	10931	02106	81365			827	60000	40101	29201	10932	01708	81362	86072		827	00010	50	+		+						
St. Mawgan	817	22708	82021	31007	21401	04204	82816			817	71904	82031	29605	31538	03709	83820	86275		817	00030	02	+		+						
Scilly	804	12903	81020	31507	11530	04502	81825			804	60000	74031	29308	55501	07715	85625			804	00060	03	+		+						
Culdrose	809	42804	69020	31205	11501	04302	81820	84070		809	72703	66021	29903	58431	03709	84815	85360		809	00020	52	+		+						
Guernsey	894	23308	81020	31605	11502	03208	81825			894	72707	80031	30705	11526	04604	81825	87270		894	00041	51	+		+						
Elmdon	534	02407	57048	27404	00900	01209				534	32308	58021	26303	10931	02708	81363	83070		534	00020	51	+		+						
Cardington	559	22512	62020	26703	00901	00109	82075			559	72406	56031	26703	7095//	01804	87362			559	00020	52	+		+						
Wittering	462	62614	64011	25704	00902	01106	86075			462	72509	62012	25803	40978	01703	84463	87270		462	00030	00	+		+						
Watnall	354	42707	66020	25504	10938	01203	81365	83273		354	82206	66031	25503	60977	01705	86360	88275		354	00020	01	+		+						
Shawbury	414	72405	80038	27302	15706	50206	81650	87275		414	32508	74021	26202	14641	01608	81630	83075		414	00500	55	+		+						
Finningley	360	32508	56021	24205	00901	02206	83078			360	72609	61011	24305	20928	02802	82462	87270		360	00051	02	+		+						
Kilnsea	396	02818	66028	24004	00900	03207				396	32820	58011	23905	30970	03804	83360			396	00030		+		+						
Leeming	257	12810	80010	22904	00901	01302	81075			257	82310	74031	22905	15677	02503	81630	86360	88275		257	00030	51	+		+					
Tynemouth	262	12616	66020	21304	10940	01316	81360			262	62610	74021	21305	6097//	01502	86360			262	00040	01	+		+						
Carlisle	222	32509	80011	23204	15604	03302	81645	83075		222	62307	69018	21805	28441	04710	81713	86075		222	97031	02	pr.		ir.r.r.						
Valley	302	42608	82031	26506	00906	04205	84275			302	52315	82011	24806	20938	04813	82362	84275		302	00050	03	+		+						
Ringway	334	12205	57020	26004	15600	02206	81635			334	21908	62011	25301	20931	50610	82360			334	00011	50	+		+						
Squires Gate	318									318	62514	6503//	23906	31431	05713	83815	83365	86075		318	97051	03	+		r.					
Ronaldsway	204	62511	86031	25006	35701	03104	83650	85075		204	82410	81032	23106	26477	04715	82710	85360	88272		204	97050	02	+		ir.r.r.					
Mull of Galloway	131	21910	80010	23507	25600	03400	82630			131	82318	74511	21706	874//	04715	88710			131	97041										
Eskdalemuir	162	71803	80031	22702	784//	00305	83712	86817		162	82007	62038	21303	862//	02712	88705			162	92011	51	pr.		pr.id.r.						
Prestwick	135	52310	75028	21905	48531	03304	81825	84650		135	82314	70028	19506	6542//	04719	81612	86637	88460		135	97051	02	pr.		ir.					
Abbotsinch	140	62512	80031	21004	64540	02205	82828	84634		140	72110	66218	19105	754//	04715	83714	85627	86640		140	94031	02	pr.		pr.r.r.					
Leuchars	171	22108	85030	19101	20930	50308	82359			171	62312	70031	18002	15631	01710	81630	86075		171	00000	53	+		+						
Dyce	091	22612	84030	17102	11502	52206	81820			091	52410	86021	16450	15651	53706	81640	84070		091	00511	55	+		+						
Lerwick	005	12805	74268																											



No. 38474

Date of Issue Saturday 25 March 1967

Code FM 21.C		OCEAN WEATHER STATION REPORTS at 12h												OCEAN WEATHER STATION REPORTS at 18h													
O.W.S.		$YQL_{aa}L_a$	$L_oL_oGG$	Ndoff	VVwwW	PPPTT	$NChC_MH$	$D_{ss}app$	$BN_sCh_{ss}$	$BN_sCh_{ss}$	$OTTTTd$	$ld_dPH_w$	$ld_dPH_w$	O.W.S.		$YQL_{aa}L_a$	$L_oL_oGG$	Ndoff	VVwwW	PPPTT	$NChC_MH$	$D_{ss}app$	$BN_sCh_{ss}$	$BN_sCh_{ss}$	$OTTTTd$	$ld_dPH_w$	$ld_dPH_w$
A	60620	32712	60138	97028	00850	63400	00518	81913	86630	06155	18523	13052		A	60622	32518	70235	95018	04051	62501	81209	86820	////	06453	18234	13548	
B	60527	35512	73633	97808	04105	754//	00229	87615	////	05302	13639	1////		B	60527	35518	73533	97878	11804	785//	00239	85825	86640	05451	1////	1////	
C	60440	41012	63022	98021	23109	61500	00119	86825	////	06001	12945	1////		C	60440	41018	73405	98022	24611	51578	00303	85820	////	05703	13554	1////	
D	60350	48012	21808	98020	23118	21500	00103	82825	////	05211	12832	1////		D	60350	48018	61708	98031	21618	21506	00805	82825	860//	00013	11721	12933	
E	60590	19012	80808	97605	91808	7742/	00735	87717	////	05306	10820	12633		E	60589	19118	83318	96616	87206	6742/	00504	86715	////	05504	13322	11533	
I	60529	19612	82326	96615	07911	872//	51720	86703	88710	00111	12236	12149		I	60525	19918	72220	98016	03711	28479	51621	81818	83358	00110	12224	12248	
J	60454	15512	72016	98022	24311	755//	52710	87525	////	05309	12023	13247		J	60451	15818	82117	98032	19812	855//	51721	82625	88635	05209	12123	13247	
K	63660	02112	72920	97858	02051	69460	00209	86915	////	06455	12946	1////		M	63659	02218	52513	98158	01651	49563	00809	////	////	06458	12534	1////	

All times of observation printed in this publication are GREENWICH MEAN TIME.





1967 |

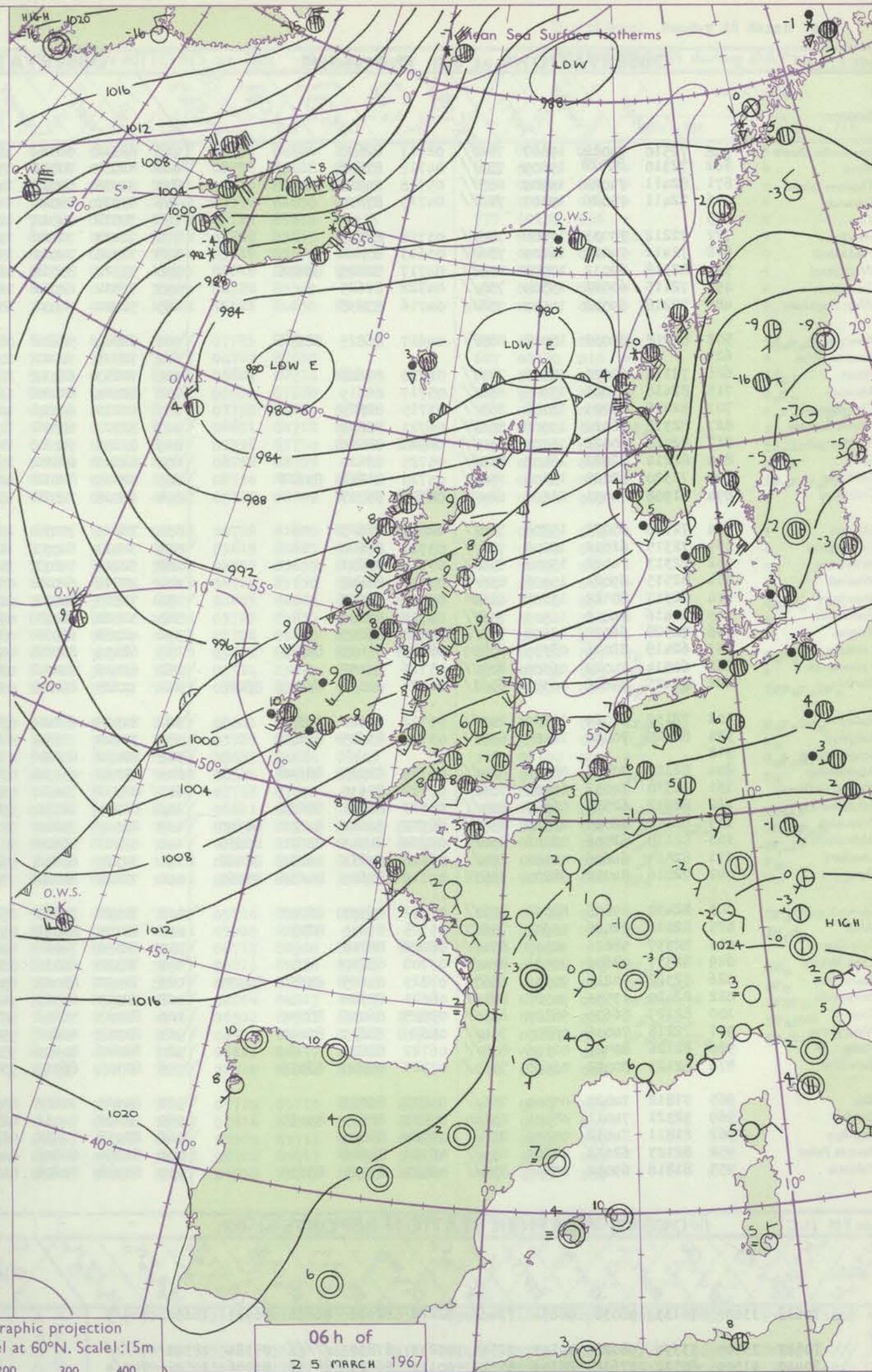
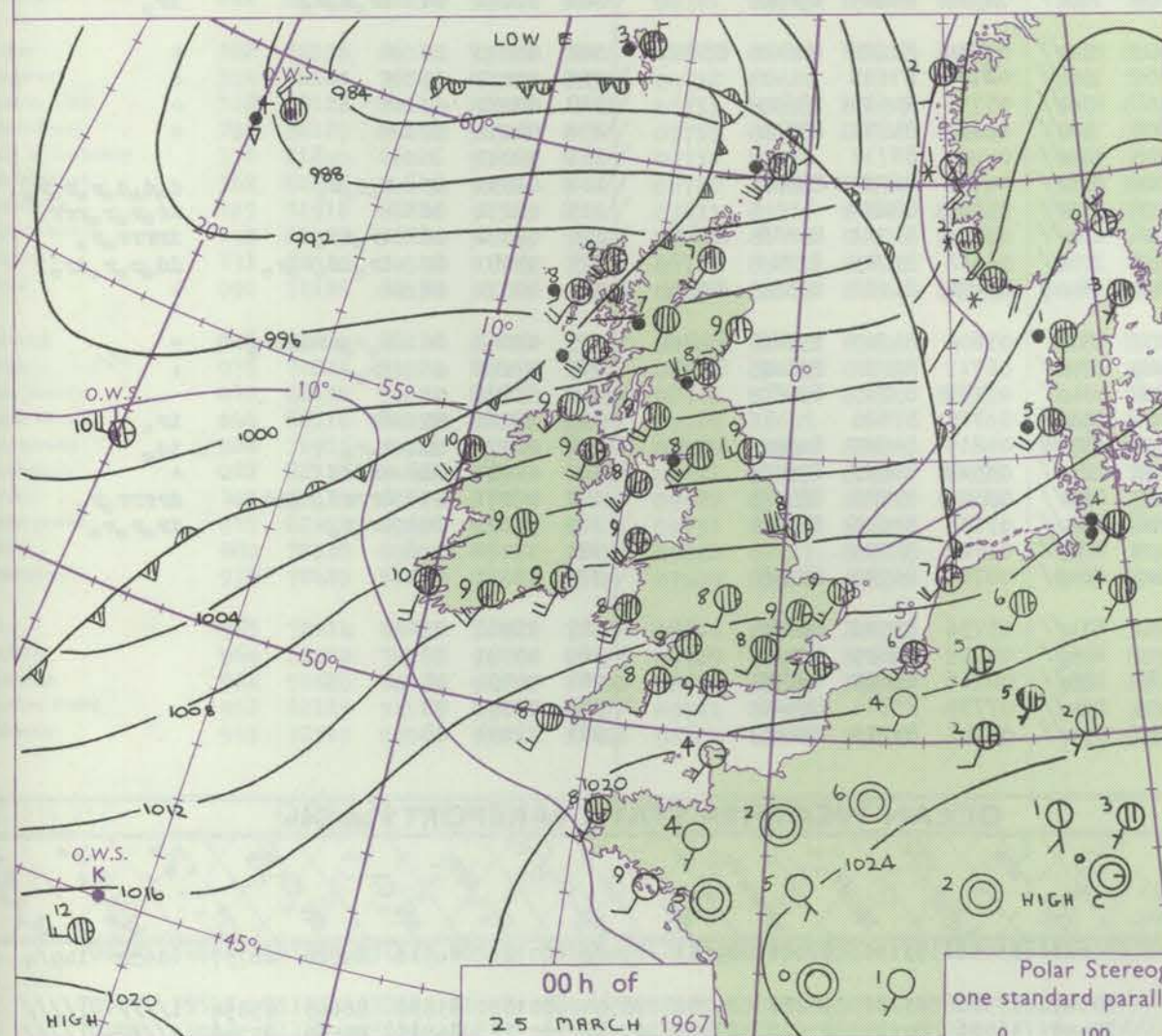
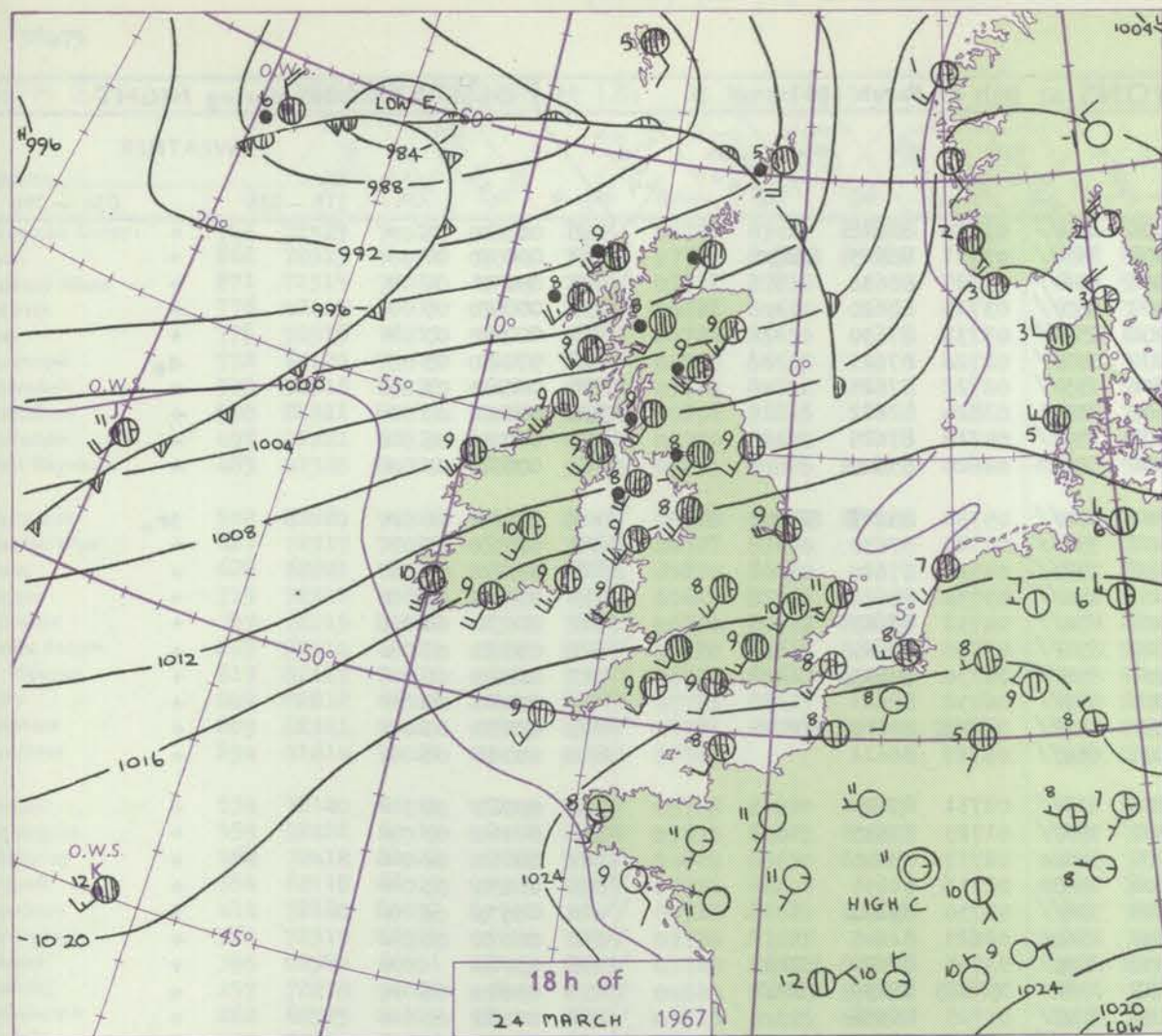
Polar Stereographic projection  
Scale 1:30 000 000 at Latitude 60°

Polar Stereographic projection  
Scale 1:30 000 000 at Latitude 60°

Scale 1:50,000,000 at Latitude 00°



# CHARTS OF WEATHER IN WESTERN EUROPE



Polar Stereographic projection  
one standard parallel at 60°N. Scale: 1:5m  
0 100 200 300 400

## GENERAL SYNOPTIC DEVELOPMENT

The anticyclone over France continued drifting southeastwards and declined a little whilst the associated ridge extending northwards over the British Isles moved east into Scandinavia. A depression to the southwest of O.W.S. 'I' moved to the north of Scotland and will continue towards the Norwegian coast. The

associated warm and cold fronts crossed much of Scotland but at 0600 hours the cold front was trailing from just off northwest Ireland to O.W.S. 'K'. This front will move southeast over the rest of the British Isles during the next 24 hours bringing a colder west to northwesterly airstream to all areas.

Issued at midday Saturday 25 March 1967



## DAILY WEATHER REPORT OF THE BRITISH METEOROLOGICAL OFFICE (contd.)

Code FM II.C		OBSERVATIONS at 00h 25 March 1967										OBSERVATIONS at 06h 25 March 1967										OBSERVATIONS during NIGHT				
Station	iii	Nddff	VVwww	PPPTT	NChC <sub>M</sub> H	T <sub>d</sub> app	8N <sub>S</sub> Ch <sub>S</sub> h <sub>S</sub>	8N <sub>S</sub> Ch <sub>S</sub> h <sub>S</sub>	8N <sub>S</sub> Ch <sub>S</sub> h <sub>S</sub>	iii	Nddff	VVwww	PPPTT	NChC <sub>M</sub> H	T <sub>d</sub> app	8N <sub>S</sub> Ch <sub>S</sub> h <sub>S</sub>	8N <sub>S</sub> Ch <sub>S</sub> h <sub>S</sub>	8N <sub>S</sub> Ch <sub>S</sub> h <sub>S</sub>	iii	RRT <sub>n</sub> E	T <sub>g</sub> T <sub>g</sub>	WEATHER				
																						21h — 03h	03h — 09h			
Boscombe Down	746	72510	74022	19007	756//	02717	87630			746	82318	66022	13406	854//	03726	88618			746	00060	05 +		+			
Hurn	862	72310	80028	19309	756//	04717	87636			862	82009	70012	13308	855//	05731	86623	88630		862	00070	07 +		+			
Thorney Island	871	82411	74022	19909	855//	05718	84620	88631		871	82318	69022	14408	856//	03727	88630			871	00070	07 +		+			
Gatwick	776	72411	75026	19507	756//	04715	87630			776	82310	75022	14307	855//	03723	88620			776	00070	05 +		+			
Kew	775									775	72512	74022	12908	756//	03733	87630			775	00080	03 +		+			
Heathrow	772	72212	70031	17908	756//	03718	87635			772	72213	70022	13207	755//	02726	87621			772	97070	03 +		d <sub>o</sub>			
Mildenhall	578	72412	74022	16209	756//	03615	87640			578	72305	74012	11606	755//	02722	87625			578	00060	03 +		+			
Wattisham	590	82318	69032	17007	855//	04717	82625	88635		590	32318	80011	12105	25501	01824	82622			590	00040	03 +		+			
Gorleston	497	72115	60022	15509	755//	04722	87625			497	72312	62022	12207	755//	04718	87625			497	00070	06 +		+			
West Raynham	485	72218	69032	15507	756//	04716	87638			485	52322	74031	10706	55600	02620	85640			485	00050	03 +		+			
Aberporth	502	82218	80032	15008	885//	04617	86825	88638		502	82014	58602	08907	854//	05732	85718	88630		502	97061	06 +		1r <sub>o</sub>			
Ross-on-Wye	627									627	72315	70022	10407	756//	02720	87630			627	00060	05 +		+			
Filton	628	72115	62021	18008	755//	04720	87628			628	72213	66012	12107	755//	03728	87620			628	00060	04 +		+			
Rhoose	715	82410	81021	17908	854//	05717	88619			715	82410	81022	11907	854//	03732	88618			715	00060	05 +		+			
Chivenor	707	82015	69021	18408	855//	03715	88629			707	82112	69022	12008	854//	04732	88617			707	00071	06 +		+			
Mount Batten	827	82318	66022	19008	856//	06721	88630			827	82317	66022	12609	854//	07730	88619			827	00070	07 +		+			
St. Mawgan	817	82018	80022	18707	854//	04823	88616			817	82115	74022	12307	854//	05730	88615			817	00070	06 +		+			
Scilly	804	82214	82022	18408	855//	05725	88620			804	82215	66022	11508	855//	06732	88621	88616		804	00080	07 +		+			
Culdrose	809	72320	82022	19108	754//	04723	81614	87616		809	82219	82022	12808	854//	06729	82612	88616		809	00070	07 +		+			
Guernsey	894	61908	74031	21307	684//	06727	85817			894	62015	74022	15507	654//	05727	86612			894	00061	04 +		+			
Elmdon	534	72308	65022	15208	755//	02820	87625			534	72113	70032	10206	711//	02731	87622			534	00060	04 +		+			
Cardington	559	72315	61012	16208	756//	03721	87640			559	72311	64031	11507	756//	01723	87635			559	00060	03 +		+			
Wittering	462	72313	74022	15008	756//	03719	87631			462	52215	74031	10405	55600	02717	85640			462	00050	02 +		+			
Watnall	354	82515	69022	13008	856//	03719	88648			354	22212	62021	08306	15630	02716	81635			354	00050	03 +		+			
Shawbury	414	62317	80022	13708	65600	03518	86638			414	72317	80022	08608	756//	02730	87634			414	00070	06 +		+			
Finningley	360	72416	74012	11509	756//	03731	87644			360	32010	80021	07207	25640	02621	82645			360	00071	04 +		+			
Kilnsea	396	72528	66022	12108	755//	04721	87625			396	42318	66011	08107	25501	03715	82625	84070		396	00060			+			
Leeming	257	62418	82026	08309	65500	05630	81625	86650		257	62109	82032	04209	11640	03617	81830	86360		257	00080	06 +		+			
Tynemouth	262	62514	74022	06309	6097/	05726	86358			262	62512	74022	02109	6097/	03725	86358			262	00080	03 +		+			
Carlisle	222	82425	69606	06308	6561/	06724	81630	86637	88460	222	72225	69026	01809	755//	04726	81625	87643		222	97081	06	1r <sub>o</sub> r <sub>o</sub> r <sub>o</sub>	1r <sub>o</sub>			
Valley	302	72132	61022	11209	755//	06722	82620	87645		302	81927	61022	05308	855//	07734	82625	86640	88650	302	00070	05 +		+			
Ringway	334	82420	70022	12409	855//	03723	83625	88630		334	71710	75022	07807	755//	03730	87628			334	00071	07 +		+			
Squires Gate	318									318	82426	8002/	05708	855//	05735	81625	88633		318	00080	07 +		+			
Ronaldsway	204	82127	70026	08008	854//	06724	81715	88646		204	72027	65032	02608	754//	06733	81711	87645		204	00070	07 +		+			
Mull of Galloway	131	72330	74032	06407	756//	07722	87630			131	82332	74022	00805	874//	04400	88712			131	92041						
Eskdalemuir	162	82217	62516	06107	854//	05613	86712	88638		162	82324	48585	99906	874//	04733	86710	88714		162	01051	03	d <sub>o</sub> d <sub>o</sub> r <sub>o</sub>	d <sub>o</sub> d <sub>o</sub> d <sub>o</sub> r <sub>o</sub> r <sub>o</sub> r <sub>o</sub>			
Prestwick	135	82118	66025	03509	855//	06715	82622	84632	88640	135	82016	70212	97908	855//	06729	88622			135	01071	06 +		1r <sub>o</sub> r <sub>o</sub> r <sub>o</sub> rrr			
Abbotsinch	140	82118	62506	02108	854//	07730	81713	83620	86630	140	82222	56636	97508	854//	07724	81712	85618	88622	140	02072	06	1r <sub>o</sub> id <sub>o</sub>	1rrrr <sub>o</sub> r <sub>o</sub>			
Leuchars	171	82523	64606	00408	854//	06620	83713	86719	88622	171	72320	61216	96209	7743/	06618	83713	87717		171	97081	07	1r <sub>o</sub> id <sub>o</sub> r <sub>o</sub> r <sub>o</sub>	1d <sub>o</sub> r <sub>o</sub> r <sub>o</sub> 1r <sub>o</sub>			
Dyce	091	72016	84022	98209	55572	04719	82625	84656	85360	091	72122	84022	93808	16446	05620	81718	83359	87270	091	00071	06 +		+			
Lerwick	005	82430	19636	8																						



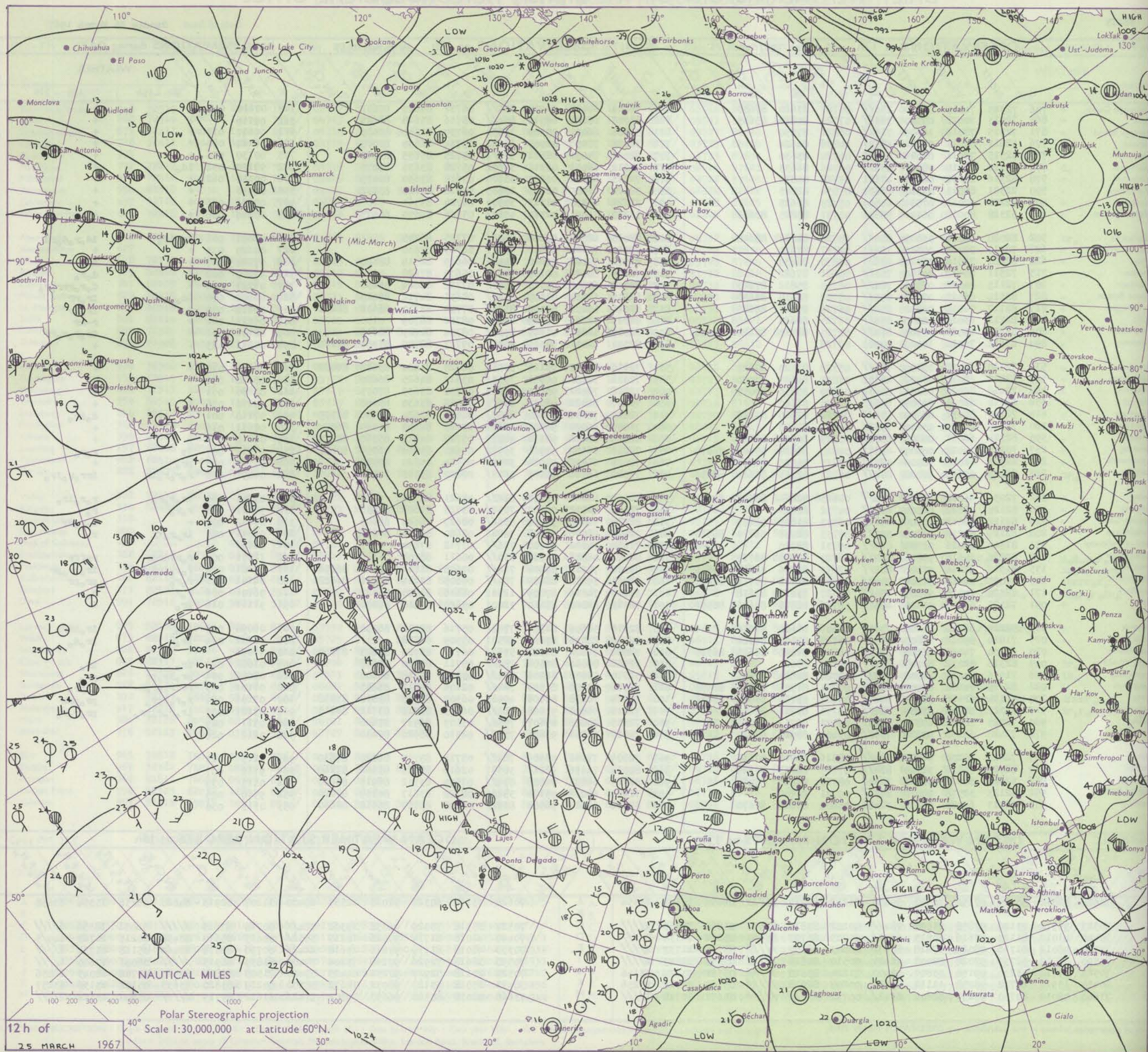
# DAILY WEATHER REPORT OF THE BRITISH METEOROLOGICAL OFFICE

No. 38475

Date of Issue Sunday 26 March 1967

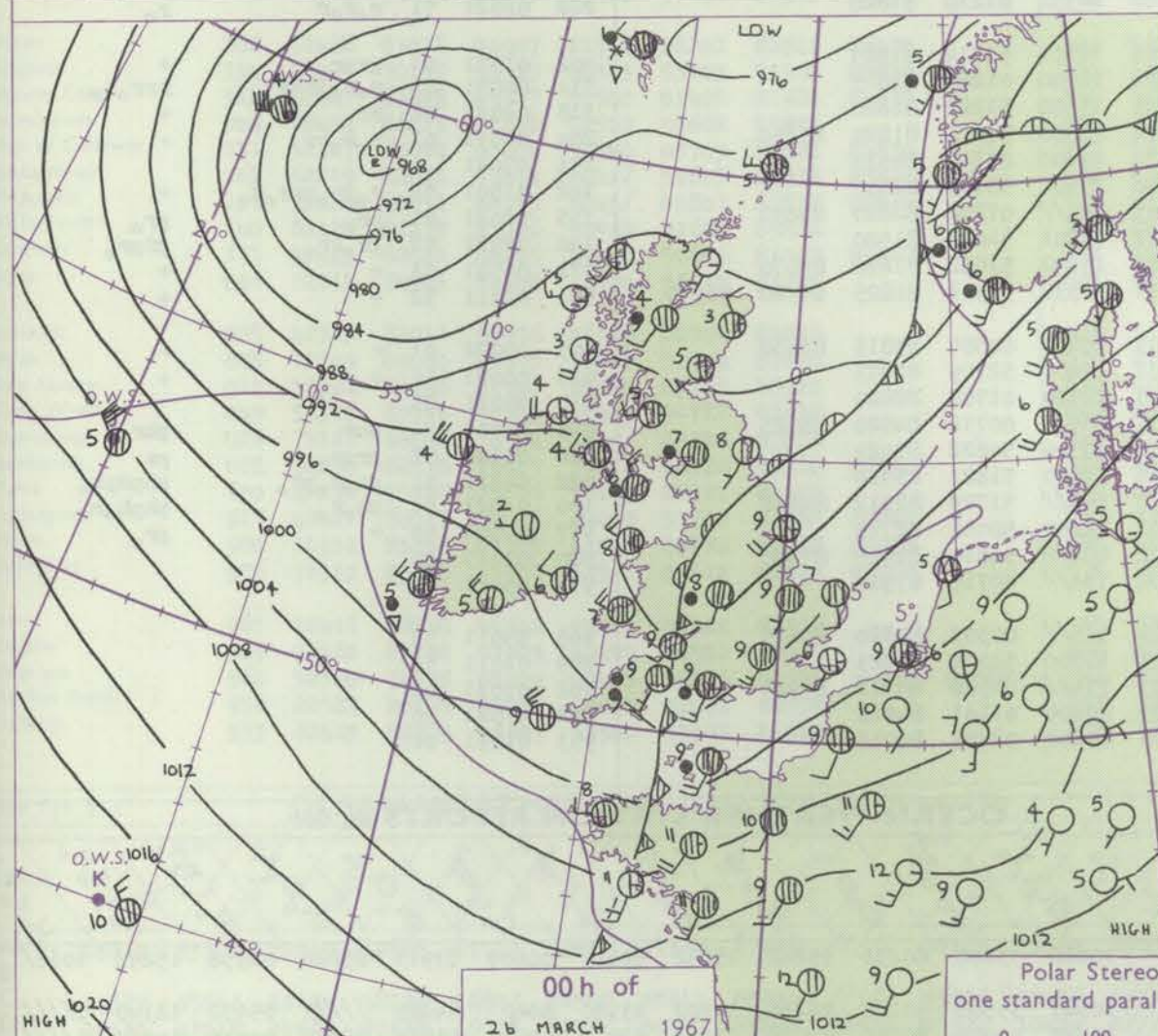
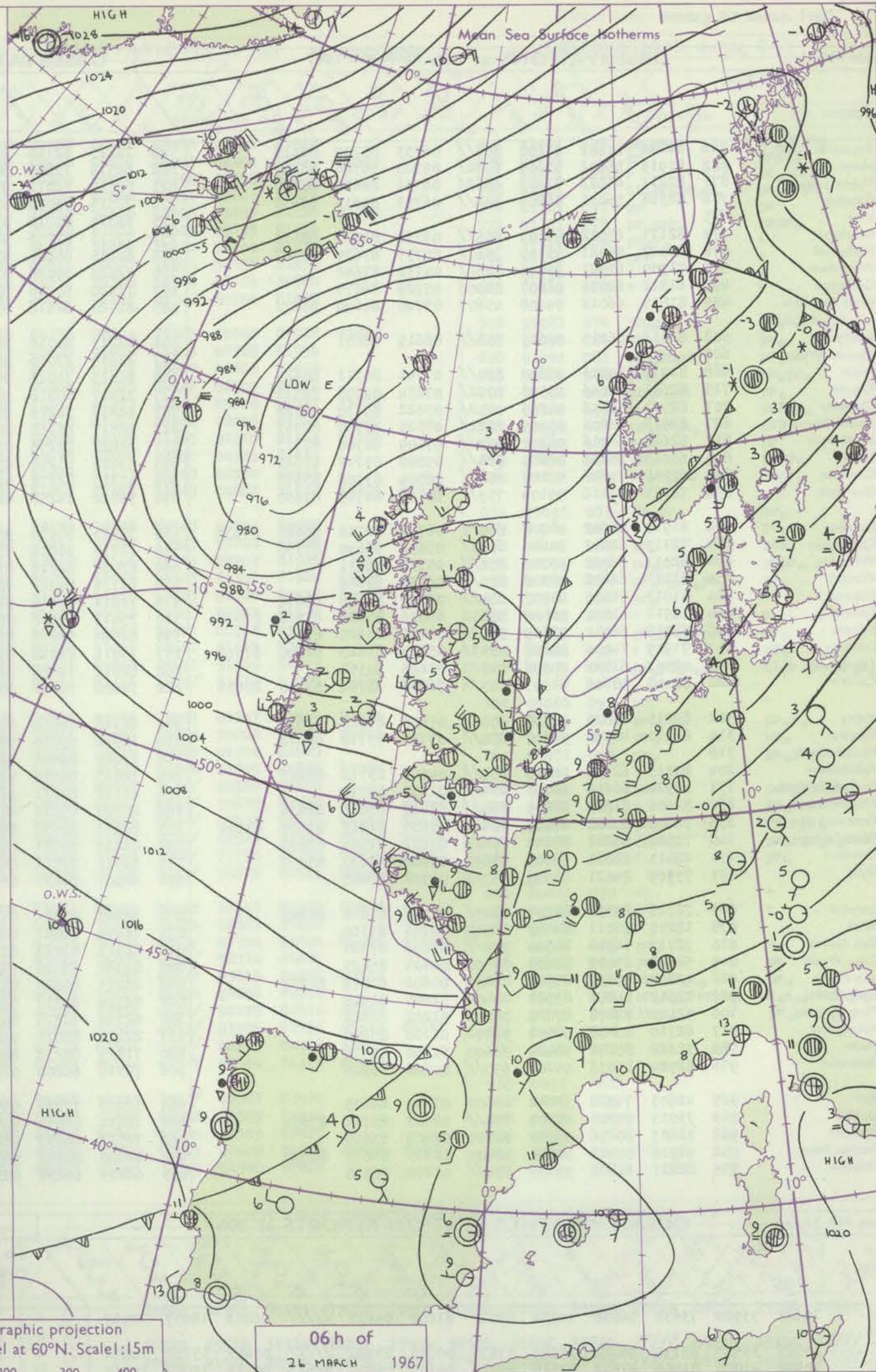
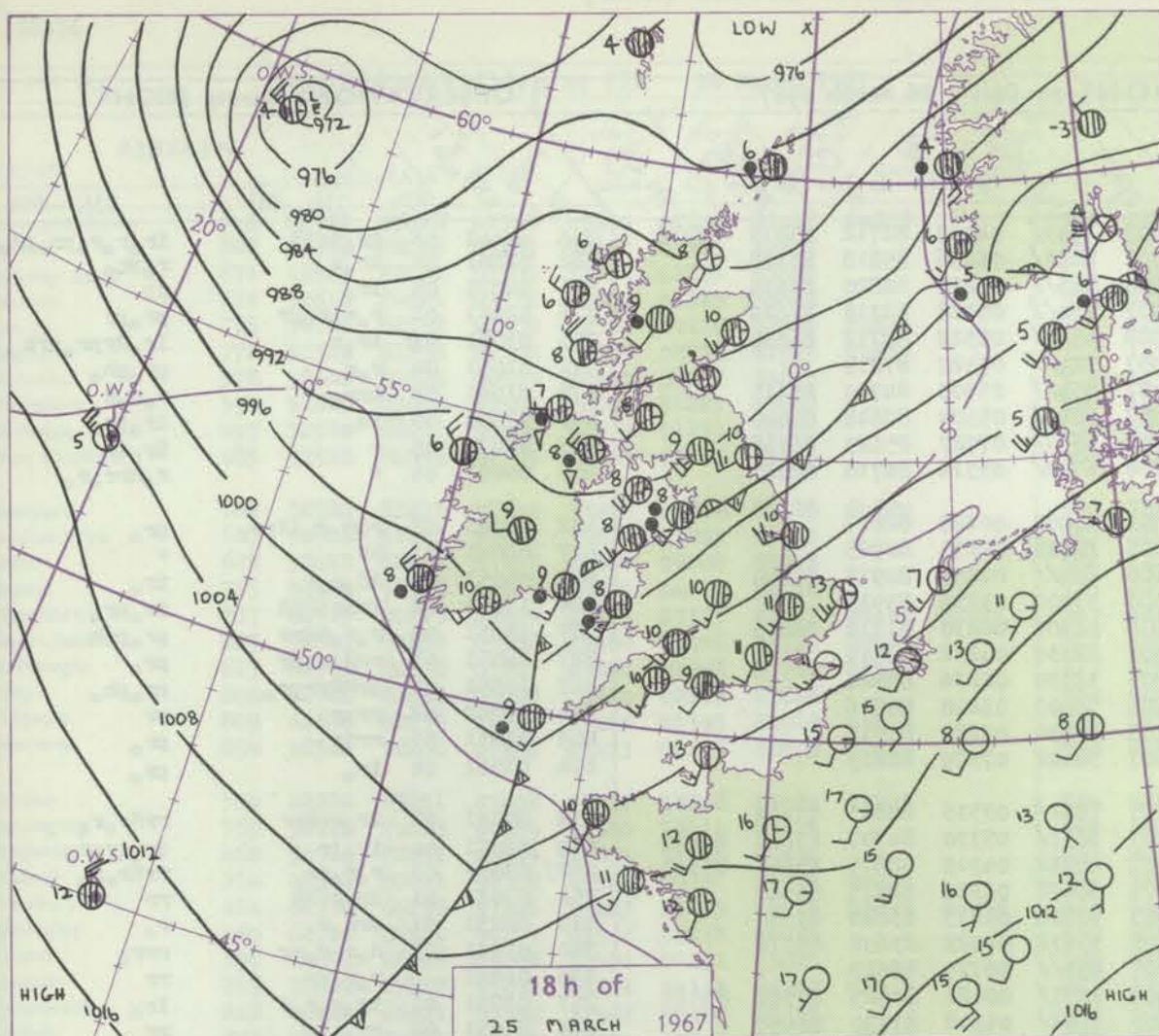
Code FM II.C		OBSERVATIONS at 12h 25 March 1967										OBSERVATIONS at 18h 25 March 1967										OBSERVATIONS during DAY				
Station	iii	Nddff	VVwww	PPPTT	NChC <sub>M</sub> Ch	T <sub>d</sub> app	8N <sub>s</sub> Ch <sub>s</sub> h <sub>s</sub>	8N <sub>s</sub> Ch <sub>s</sub> h <sub>s</sub>	8N <sub>s</sub> Ch <sub>s</sub> h <sub>s</sub>	iii	Nddff	VVwww	PPPTT	NChC <sub>M</sub> Ch	T <sub>d</sub> app	8N <sub>s</sub> Ch <sub>s</sub> h <sub>s</sub>	8N <sub>s</sub> Ch <sub>s</sub> h <sub>s</sub>	8N <sub>s</sub> Ch <sub>s</sub> h <sub>s</sub>	iii	RRT x E	SSS	WEATHER				
																						09h-15h	15h-21h			
Boscombe Down	746	72323	74012	08510	755//	05727	83620	87630		746	72114	64012	01909	755//	06731	84620	87632		746	00110	015	+	+			
Hurn	862	72013	70032	09310	785//	07724	84820	85635		862	81707	65022	02510	854//	08736	85618	88625		862	00110		+	+			
Thorney Island	871	72315	78012	10609	716//	05821	87830			871	51806	66031	03309	15631	06739	81640	85075		871	00110	039	+	+			
Gatwick	776	42417	80011	09211	45501	04826	84624			776	32008	70030	02909	15742	05734	81650	83075		776	00120	054	+	+			
Kew	775	32515	78011	08612	35601	04724	83630			775	62313	74031	02511	556/1	05725	85635	84075		775	00130	056	+	+			
Heathrow	772	62120	75015	08411	656//	04726	86635			772	72112	66011	02311	35602	05728	83635	86075		772	97130	054	1d.	+			
Mildenhall	578	52316	69072	06711	41601	03728	84832			578	72213	69031	01211	35604	03618	83630	86075		578	00140	062	+	+			
Wattisham	590	22321	80011	07511	21600	05834	82845			590	32220	66030	02109	15605	04618	81640	83272		590	00130		+	+			
Gorleston	497	22221	62011	07511	25500	05729	82625			497	32124	60030	01313	30970	04724	83360			497	00130	076	+	+			
West Raynham	485	52328	80012	06111	58500	05731	83825	83635		485	52215	74031	00310	45602	05626	84630	85073		485	00140	056	+	+			
Aberporth	502	82020	74026	03009	854//	05728	84717	88640		502	82015	62582	97208	862//	07725	88705			502	02091	001	1r.1d.	1d.r.d.r.d			
Ross-on-Wye	627	72317	77022	05510	756/1	04727	87630			627	72113	70022	98810	756/1	04729	87630			627	00120	015	+	+			
Filton	628	62221	78012	07010	65601	05830	86630			628	81917	59022	00610	844//	06629	82714	88620		628	97120	017	+	1d.			
Rhoose	715	72311	80022	06710	755//	05626	87622			715	72209	80022	00109	755//	05630	87628			715	97110	002	+	d.r.			
Chivenor	707	72115	80022	06311	784//	06730	85812	87625		707	82009	69602	00110	855//	07730	86624	88630		707	01121	002	+	d.r.r.r.r.r.			
Mount Batten	827	82114	66022	07510	854//	08728	84618	88630		827	82215	62035	01009	854//	08631	84712	88625		827	01101	000	1d.	1r.r.r			
St. Mawgan	817	82117	74016	06510	854//	06729	85617	88625		817	82018	66032	00309	854//	07731	83710	86612	88630		817	02112	000	+	1r.r		
Scilly	804	82212	63022	06410	855//	07725	88623			804	82313	32626	00109	873//	08732	88709			804	05111	002	+	r-r			
Culdrose	809	82321	69022	07909	854//	07725	81715	85620	88625	809	82319	62022	01309	853//	08734	82709	88612		809	02101	001	+	1r.r.r.r.r			
Guernsey	894	01614	70021	10410	00900	07728				894	82511	62031	04010	26357	09727	82709	83362	88270		894	00131	083	+	+		
Elmdon	534	72120	61022	05209	785//	05728	81820	87623		534	72116	62022	99110	58532	04728	81820	85628	86072		534	00120	012	+	+		
Cardington	559	52222	69012	06412	45502	03833	84625	83070		559	72116	70031	00911	7553/	03619	84625	86650		559	00130	056	+	+			
Wittering	462	72418	82022	05812	55634	04829	85630	83075		462	72218	78021	99411	55602	04730	85635	87073		462	00130	051	+	+			
Watnall	354	62118	66011	03909	656//	03725	86640			354	72217	66022	98010	656/2	04722	83630	85640		354	00130	015	+	+			
Shawbury	414	72120	80032	03710	755//	04722	82620	87628		414	72220	70032	97610	6557/	04623	82624	86630	87359		414	97110	001	+	d.1r.		
Finningley	360	72319	62021	03210	755//	03724	87628			360	71909	66022	98111	45632	03720	84630	84364	86072		360	00131	016	+	+		
Kilnsea	396	82324	66031	04209	6557/	03729	86625	88360		396	82525	66032	98310	44577	05722	84625	85360	88275		396	00110	032	+	+		
Leeming	257	72218	74022	00209	45572	04820	84628	85360	86075	257	72218	66152	94910	35572	05621	83620	86359	87072		257	97111	007	jp	r.r.		
Tynemouth	262	62525	61028	98910	4257/	03815	84825	86359		262	72523	61022	93910	3257/	05714	83820	87359		262	97110	005	pr.	+			
Carlisle	222	82123	62636	97108	854//	06721	82713	85620	88630	222	72320	66216	92009	5647/	07617	83715	87460		222	04091	000	r.r.r.r.1r	1rr.r.r.1r.			
Valley	302	72036	66022	99609	754//	07625	82616	86622	87640	302	82124	56216	95108	862//	08621	88705			302	03101	000	1r.r.r.r.	r.r.r.1r.			
Ringway	334	82120	75022	02009	855//	04732	88624			334	72116	70012	96709	7557/	03725	84622	85635		334	97111	000	r.r.	r.			
Squires Gate	318	82122	70012	00009	1562/	06733	81635	88459		318	82220	56595	94808	855//	08627	86624	88645		318	05102	000	+	d.r.d.r			
Ronaldsway	204	82129	65212	96708	853//	07735	82708	86710	88625	204	72118	62016	92308	38242	08620	82705	87072		204	01091	000	ir.c.c.	r.			
Mull of Galloway	131	81840	66026	93709	874//	09731	88710			131	71828	74012	90707	756//	07712	87630			131	01091						
Eskdalemuir	162	82226	24616	95806	872//	06727	87703	88710		162	82217	04586	91507	870//	06611	88700			162	12071	000	r.r.r.d.r.d	r.r.f.f.r			
Prestwick	135	81918	62216	92508	854//	07633	83716	85624	88645	135	72310	70216	89408	754//	07608	81714	84640	86656		135	04101	000	r.r.r.1r.d.r.	1r.pr.pr		
Abbotsinch	140	82025	56616	91809	7542/	07732	81712	85716	87626	140	72313	59258	88809	784//	07605	81714	84816	86628		140	04101	001	r.r.	pr.r		
Leuchars	171	72324	74016	91809	754//	06727	83616	87618		171	62519	74016	87009	12502	06616	81820	86072		171	96101	001	r.r	r.			
Dyce	091	72125	62032	90110	48472	05726	82818	84640	86359	091	72113	8														



[illegible]



# CHARTS OF WEATHER IN WESTERN EUROPE



Polar Stereographic projection  
one standard parallel at 60°N. Scale: 1:5m

## GENERAL SYNOPTIC DEVELOPMENT

Issued at midday Sunday 26

March 1967

The complex depression from south of Iceland to west Norway has moved little over the past 24 hours and is likely to remain slow-moving in that area. A

cold front has moved eastwards across the country and a strong cold unstable westerly flow will cover the country for the next 24 hours.



## DAILY WEATHER REPORT OF THE BRITISH METEOROLOGICAL OFFICE (contd.)

Code FM 11.C OBSERVATIONS at 00h 26 March 1967										OBSERVATIONS at 06h 26 March 1967										OBSERVATIONS during NIGHT				
Station	iii	Nddff	VVwww	PPPTT	N <sub>h</sub> L <sub>h</sub> C <sub>M</sub> H	T <sub>d</sub> app	8N <sub>5</sub> Ch <sub>5</sub> h <sub>5</sub>	8N <sub>5</sub> Ch <sub>5</sub> h <sub>5</sub>	8N <sub>5</sub> Ch <sub>5</sub> h <sub>5</sub>	iii	Nddff	VVwww	PPPTT	N <sub>h</sub> L <sub>h</sub> C <sub>M</sub> H	T <sub>d</sub> app	8N <sub>5</sub> Ch <sub>5</sub> h <sub>5</sub>	8N <sub>5</sub> Ch <sub>5</sub> h <sub>5</sub>	8N <sub>5</sub> Ch <sub>5</sub> h <sub>5</sub>	iii	RRT <sub>n</sub> E	T <sub>g</sub> T <sub>g</sub>	WEATHER		
																						21h--03h	03h--09h	
Boscombe Down	746	82116	61602	95608	853//	06733	85709	88618		746	72815	82146	97405	6943/	04337	82712	85818	82918	746	03041	03	ir <sub>o</sub> ir <sub>1R</sub>	ir <sub>o</sub> r <sub>o</sub> r <sub>o</sub> pr <sub>o</sub> ph <sub>o</sub>	
Hurn	862	81913	58602	95609	6732/	09740	86706	88540		862	62514	75806	98307	6843/	05236	85818	83358		862	02061	04	Rr <sub>o</sub> r <sub>o</sub>	r <sub>o</sub> pr <sub>o</sub>	
Thorney Island	871	82217	63022	97409	6562/	06731	86635	88460		871	52719	66016	97408	585//	05239	82820	83635		871	94070	05	ir <sub>o</sub>	jp	
Gatwick	776	82316	56031	96809	854//	06733	84615	88630		776	72515	75038	95907	754//	05328	82715	87619		776	02051	01	r <sub>o</sub> r <sub>o</sub> rr <sub>o</sub> pr	pr <sub>o</sub> pr	
Kew	775									775	62514	80016	95008	684//	05322	82712	86630		775	03051	00	ir <sub>o</sub> r <sub>o</sub>	ir <sub>o</sub> Rrpr <sub>o</sub> prh	
Heathrow	772	82113	65012	96109	855//	06732	83623	88638		772	72416	82256	94907	724//	05327	87818			772	01051	04	r <sub>o</sub> r <sub>o</sub>	pr <sub>o</sub> ph <sub>o</sub>	
Mildenhall	578	82007	58021	95109	7567/	05735	87639	88467		578	82615	66606	91407	854//	05503	84710	88615		578	01061	03	irr <sub>o</sub>	r <sub>o</sub> r <sub>o</sub> R	
Wattisham	590	71909	61021	96006	756//	04732	87642			590	72624	69026	91807	784//	05504	82618	85640		590	97050	03	id <sub>o</sub>	ir <sub>o</sub> pr <sub>o</sub>	
Gorleston	497	61812	62031	96507	00906	05729	86275			497	71920	60216	89709	6557/	07727	85523	86358		497	92071	05	+	ir <sub>o</sub> ir	
West Raynham	485	81815	66012	94408	45607	05740	84640	88272		485	82720	62616	89706	6742/	05514	86710	88525		485	04051	04	+	r <sub>o</sub> Rrr <sub>o</sub> r <sub>o</sub>	
Aberporth	502	82816	66215	92607	856//	06619	88631			502	32717	80018	96804	38402	00228	82817			502	03041	02	rd <sub>o</sub> r <sub>o</sub> ir <sub>o</sub> pr <sub>o</sub>	pr <sub>o</sub>	
Ross-on-Wye	627									627	22610	77026	96005	29503	02235	82925			627	06041	01	RR	+	
Filton	628	81911	59216	93809	854//	07741	86711	88623		628	62613	74026	96606	694//	04233	84918	85820		628	05051	03	id <sub>o</sub> r <sub>o</sub> r <sub>o</sub>	ir <sub>o</sub>	
Rhoose	715	82611	40646	93508	4722/	07634	84705	88512		715	32917	80016	98005	33400	03236	83915			715	11041	02	irrrr <sub>o</sub> irrrr	ir <sub>o</sub> pr <sub>o</sub>	
Chivenor	707	82521	50636	94708	4742/	07622	84710	88526		707	42818	74276	99404	42400	02230	81710	84815		707	10031	02	r <sub>o</sub> r <sub>o</sub> RRrr	pr <sub>o</sub> prh	
Mount Batten	827	82818	62606	95407	2722/	07523	82705	88547		827	22817	66168	00806	22430	04232	82815			827	04051	03	rrRir <sub>o</sub> pr	pr <sub>o</sub>	
St. Mawgan	817	82618	56216	96207	872//	07609	84704	88711		817	42822	80258	01805	32530	02226	83824			817	10051	03	irRRrrpr <sub>o</sub>	pr <sub>o</sub> ph <sub>o</sub>	
Scilly	804	63025	66256	98609	684//	09309	83712	85621		804	53025	81258	03206	58400	03218	84816			804	10042	02	rrrr	pr	
Culdrose	809	62818	74626	97108	653//	08504	83708	85610		809	43315	82278	02703	39430	02227	83918			809	91031	01	rrir	pr <sub>o</sub>	
Guernsey	894	72125	74216	99109	753//	08723	84709	87630		894	32822	74258	02807	38442	07329	82815			894	01061	04	ir <sub>o</sub>	pr <sub>o</sub>	
Elmdon	534	81910	58602	92908	854//	06734	82712	86625	88635	534	72915	80256	94105	7841/	03335	84813	83630		534	09041	02	ir <sub>o</sub> rrRrr	rrRr <sub>o</sub> r <sub>o</sub>	
Cardington	559	72113	62012	94409	6563/	05632	86630	87358		559	72718	66606	93207	6837/	05330	84707	83815	86625	559	02051	04	ir <sub>o</sub> ir	ir <sub>o</sub> irpr <sub>o</sub>	
Wittering	462	82311	66022	93709	856//	05735	88631			462	63020	82216	91905	48432	04319	82815	83625	85360	462	03051	03	r <sub>o</sub> r <sub>o</sub> rr	rrRr <sub>o</sub> r <sub>o</sub>	
Watnall	354	82115	62602	92308	855//	06738	88624			354	62716	80016	92704	48472	02332	82815	83645		354	07031	01	ir <sub>o</sub> rrRR	rr	
Shawbury	414	81913	56635	91907	854//	07731	84618	88632		414	42812	80016	94903	48500	00233	83820	83650		414	08031	01	rrrr <sub>o</sub> r	r <sub>o</sub>	
Finningley	360	71911	61502	92009	55532	05836	85624	84364	87072	360	73011	69016	90805	35632	02322	83638	85072		360	07041	03	d <sub>o</sub> r <sub>o</sub> r <sub>o</sub> rr	rrrr <sub>o</sub>	
Kilnsea	396	72318	66012	92609	3557/	05735	83625	87360		396	82620	59636	87807	855//	06719	88625			396	06041		r <sub>o</sub> r <sub>o</sub> rr	rr	
Leeming	257	71909	74016	90208	4553/	05724	81620	84640	87362	257	73011	83216	89504	1857/	00121	81825	85362	86365	257	01031	01	ir <sub>o</sub> r <sub>o</sub> r <sub>o</sub> r	ir <sub>o</sub>	
Tynemouth	262	42307	61022	90308	40970	05625	84358			262	82812	74026	89005	1262/	01302	81830	88458		262	01031	02	rr	rr	
Carlisle	222	82408	58606	88907	853//	06618	84706	84718	88632	222	32406	74016	90202	28532	01210	81820			222	02021	51	r <sub>o</sub> r <sub>o</sub> r	r <sub>o</sub>	
Valley	302	82915	66026	91508	855//	07608	84620	88635		302	22716	74038	94204	18501	51114	81825			302	01031	01	rrrr <sub>o</sub>	+	
Ringway	334	81911	40592	91107	854//	07733	83710	88612		334	12912	65016	92504	18500	01229	81825			334	08031	01	r <sub>o</sub> r <sub>o</sub> drRR	rrrr <sub>o</sub> r <sub>o</sub>	
Squires Gate	318									318	13020	82026	92305	15500	51222	81620			318	04041	02	rr	+	
Ronaldsway	204	83015	62632	90506	854//	04606	83712	88625		204	32613	86036	92604	38500	50115	81820	83650		204	03031	01	r <sub>o</sub> r <sub>o</sub> rr	+	
Mull of Galloway	131	82922	66616	90705	874//	02703	88710			131	42718	80021	91604	45600	03210	84630			131	97041				
Eskdalemuir	162	82606	61806	88805	884//	03613	85816	88634		162	22806	69016	89700	25600	53105	82635			162	01501	54	r <sub>o</sub> rr <sub>o</sub> rrr <sub>o</sub> r <sub>o</sub>	+	
Prestwick	135	72608	80018	88905	784//	03400	81818	83630	87644															



## DAILY WEATHER REPORT OF THE BRITISH METEOROLOGICAL OFFICE

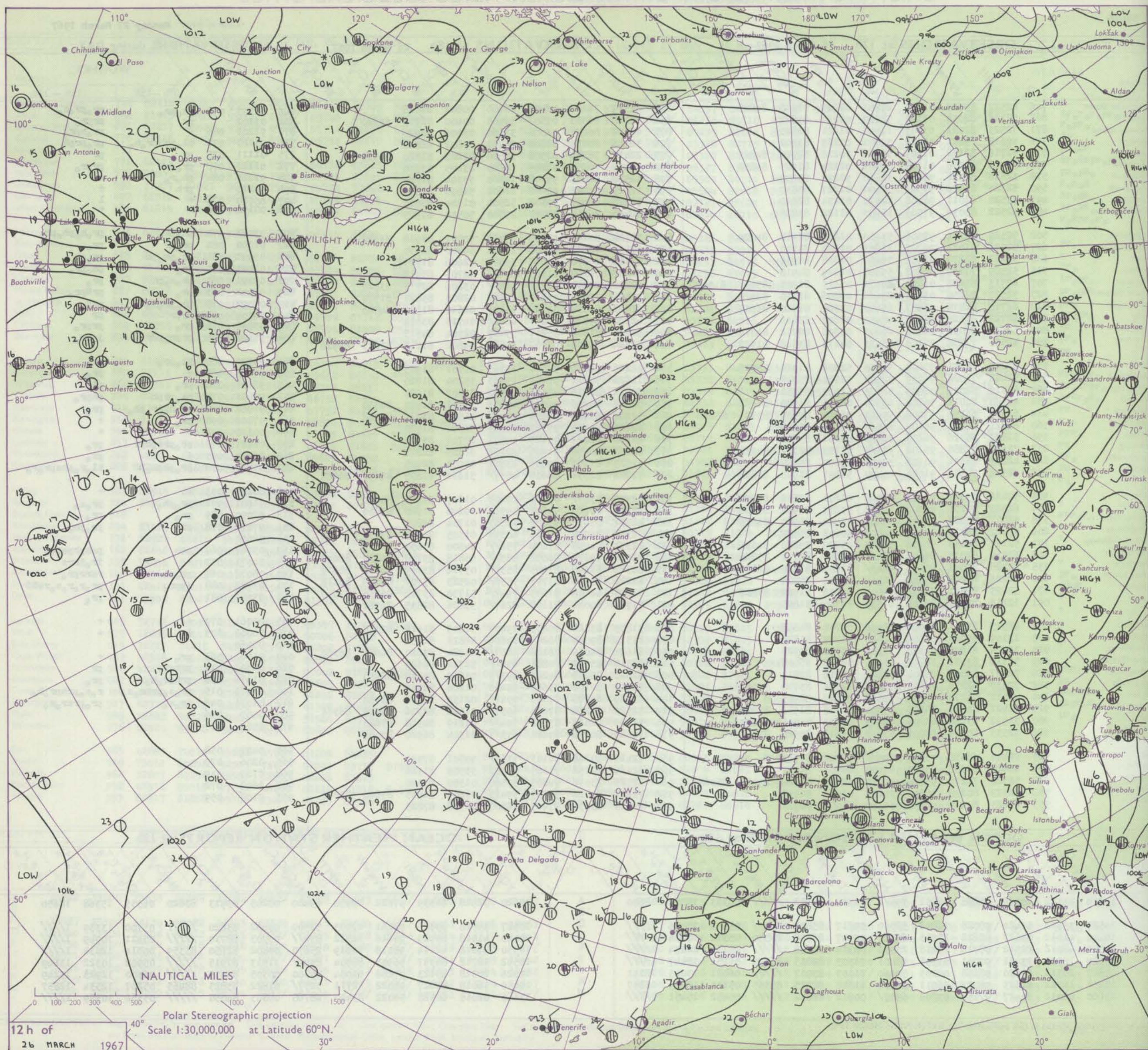
No. 38476

Date of Issue Monday 27 March 1967

OBSERVATIONS at 12h 26 March 1967										OBSERVATIONS at 18h 26 March 1967										OBSERVATIONS during DAY				
Code FM 11.C										Code FM 11.C										Code FM 11.C				
Station	iii	Ndrrf	VVwvW	PPPTT	N <sub>h</sub> Ch <sub>h</sub> C <sub>h</sub>	T <sub>d</sub> app	8N <sub>5</sub> Ch <sub>5</sub> s	8N <sub>5</sub> Ch <sub>5</sub> s	8N <sub>5</sub> Ch <sub>5</sub> s	iii	Ndrrf	VVwvW	PPPTT	N <sub>h</sub> Ch <sub>h</sub> C <sub>h</sub>	T <sub>d</sub> app	8N <sub>5</sub> Ch <sub>5</sub> s	8N <sub>5</sub> Ch <sub>5</sub> s	8N <sub>5</sub> Ch <sub>5</sub> s	iii	RRT	T <sub>d</sub>	SSS	WEATHER	
																							09h-15h	15h-21h
Boscombe Down	746	42522	83028	01709	49400	02209	81915	84825		746	22514	74158	02406	28400	00802	81818			746	01101	076	ph <sub>o</sub> rr <sub>o</sub>		rr <sub>o</sub> rr <sub>o</sub> s <sub>o</sub>
Hurn	862	52118	82038	03109	52500	05214	85822			862	52118	82038	03507	59403	04400	82915	83820		862	03101		pr		rr <sub>o</sub> rr <sub>o</sub>
Thorney Island	871	12523	82021	03309	12500	01221	81825			871	42412	80251	04006	33560	03006	81920			871	91101	086	+		rr <sub>o</sub> rr <sub>o</sub>
Gatwick	776	32618	84021	01710	32600	01223	83842			776	32316	80039	02806	28431	03801	82818			776	03121	072	tl <sub>o</sub> rr <sub>o</sub> rr <sub>o</sub> h <sub>o</sub>		rr <sub>o</sub> rr <sub>o</sub> rr <sub>o</sub>
Kew	775	52716	82158	01309	59500	00218	82920	84825		775	22411	78258	02306	19500	03203	81820	81925		775	01111	075	rr		rr
Heathrow	772	52716	81258	01108	59503	02224	81925	84832		772	12312	70258	02205	19600	03105	81930			772	01121	078	rr <sub>o</sub> rr <sub>o</sub> h		rr <sub>o</sub> rr <sub>o</sub>
Mildenhall	578	32616	80026	98809	32600	52222	83830			578	12518	80018	99108	19560	53304	81920			578	91110	084	ph <sub>o</sub> rr <sub>o</sub>		+
Wattisham	590	52620	83028	99509	52600	01227	85830			590	12325	83018	00007	12602	51500	81830			590	91110		rrh		+
Gorleston	497	32520	62011	98408	22570	01234	82820			497	52116	61011	99308	52500	01104	85820			497	00110	076	+		1
West Raynham	485	32522	80036	97509	32500	01122	83825			485	22423	80011	98107	29500	50304	81925			485	00110	078	+		+
Aberporth	502	52520	82271	99306	53400	01304	81918	84820		502	72318	80158	98204	79463	50501	85918	83822		502	93081	074	ph <sub>o</sub> rr <sub>o</sub>		rr <sub>o</sub> rr <sub>o</sub> ph <sub>o</sub> rr <sub>o</sub>
Ross-on-Wye	627	52514	81021	99207	33603	01205	83930			627	22419	70028	99606	13603	00708	81930			627	91090	084	rr <sub>o</sub> rr <sub>o</sub>		rr <sub>o</sub>
Filton	628	32422	82278	01107	39400	04208	82918			628	32112	80278	01003	39400	02606	81915			628	03091	081	rr <sub>o</sub> rr <sub>o</sub> ph <sub>o</sub> ph		rr <sub>o</sub> rr <sub>o</sub> ph
Rhoose	715	52525	70808	00308	59400	04009	84918			715	62517	70808	01305	694//	02703	85918			715	01081	070	rr <sub>o</sub>		ph <sub>o</sub> rr <sub>o</sub>
Chivenor	707	62513	80278	02405	29373	03313	81707	85457	81912	707	62420	74251	01707	3243//	03806	82715	83820		707	03091	061	rr <sub>o</sub> s <sub>o</sub> ph		rr <sub>o</sub>
Mount Batten	827	32520	82258	03508	29462	04006	81710	82920		827	32524	72018	03207	33560	02805	83820	81920		827	01101	093	rr <sub>o</sub>		rr <sub>o</sub> rr <sub>o</sub>
St. Mawgan	817	62718	62878	03807	63400	03208	81710	86917		817	62522	80028	03107	53403	02610	81916	84820		817	03092	075	rr <sub>o</sub> rr <sub>o</sub> h <sub>o</sub>		prh
Scilly	804	42728	81028	05008	48400	02607	83816			804	42922	69028	03807	48400	04715	83814			804	04102	075	rr <sub>o</sub> rr <sub>o</sub>		rr
Culdrose	809	62620	82038	04708	69403	05305	82912	84818		809	52725	81808	05607	59463	02304	84915			809	03091	076	ph <sub>o</sub>		rr <sub>o</sub> rr <sub>o</sub>
Guernsey	894	42520	72258	07308	43433	04115	83818	81925		894	52524	82808	07307	59463	04802	81712	83815	83920	894	93101	074	rr <sub>o</sub> rr <sub>o</sub> ph <sub>o</sub> rr <sub>o</sub>		rr <sub>o</sub> rr <sub>o</sub>
Elmdon	534	42222	65251	97608	39533	52206	81920	83825		534	42217	59258	98006	39563	00501	83925			534	95091	087	ph <sub>o</sub> rr <sub>o</sub>		rr <sub>o</sub>
Cardington	559	52422	74028	99209	52500	52114	85825			559	12322	70011	99707	19503	53204	81920			559	97111	085	+		rr <sub>o</sub>
Wittering	462	52516	82031	98009	52603	51115	85830			462	22414	82018	98306	29500	50307	81925			462	96101	084	rr <sub>o</sub>		pr <sub>o</sub> s
Watnall	354	42520	80011	96708	49500	00105	81920	84825		354	52522	80258	96906	49503	51301	81920	84830		354	95091	075	ps <sub>o</sub> rr <sub>o</sub> ph		ph <sub>o</sub> rr <sub>o</sub>
Shawbury	414	62318	66158	97206	59463	01105	83915	83825	85068	414	52420	61808	96904	49463	01500	83912	84068		414	91081	084	rr <sub>o</sub> rr <sub>o</sub> rr <sub>o</sub> ph <sub>o</sub>		rr <sub>o</sub>
Finningley	360	62721	80801	96109	635//	52113	85925			360	22416	80038	95707	19503	52301	81920			360	97101	098	rr <sub>o</sub>		+
Kilnsea	396	32632	66026	96208	32500	00231	83820			396	42632	66011	95407	39501	00702	83920			396	00110	092	+		+
Leeming	257	72612	17888	93202	633/2	01113	82709	84914		257	22422	80258	91905	22401	01603	82818			257	01081	075	rr <sub>o</sub> rr <sub>o</sub> s <sub>o</sub> ph <sub>o</sub> rr <sub>o</sub>		rr <sub>o</sub>
Tynemouth	262	42625	66021	90708	32502	55400	83820			262	32525	61251	89805	23501	51509	82925			262	97080	093	+		rr <sub>o</sub>
Carlisle	222	42318	74251	91005	49400	51801	81918	83822		222	72222	82031	88605	4857//	51611	81825	84630	86464	222	03071	078	rr <sub>o</sub> ph <sub>o</sub> ph <sub>o</sub> ph		tl <sub>o</sub> rr <sub>o</sub> s <sub>o</sub> ph <sub>o</sub> rr <sub>o</sub>
Valley	302	52426	83011	94907	21562	01201	82826	84070		302	52330	83031	93706	29403	01807	82915	84070		302	00080	093	+		+
Ringway	334	62423	70151	95307	69503	53203	81922	85830		334	62318	70261	95605	39563	50206	81920	83830		334	91081	091	rr <sub>o</sub> ph <sub>o</sub>		rr <sub>o</sub> s <sub>o</sub>
Squires Gate	318	52427	83028	93607	59500	03400	81920	84825		318	42431	75038	93006	22563	01704	82825			318	97090	089	rr <sub>o</sub>		rr <sub>o</sub>
Ronaldsway	204	52422	86011	92206	52502	50602	85822			204	72328	84038	90106	68542	01505	85825	87070		204	97071	078	rr <sub>o</sub>		rr <sub>o</sub> ph <sub>o</sub>
Mull of Galloway	131	52127	80030	90206	58500	03709	83820	84630		131	72333	74038	87604	756//	04500	87630			131	92061				
Eskdalemuir	162	62219	82011	89604	624//	53605	82712	85820		162	82026	69278	86602	883//	50818	83708	84820	88642	162	03061	064	ps <sub>h</sub>		ps <sub>h</sub> ph <sub>o</sub> ps <sub>o</sub>
Prestwick	135	72220	82031	88105	6843//	01807	81818	86824		135	82325	62696	83903	853//	03514	83709	84612	88616	135	04071	053	+		rr <sub>o</sub> rr <sub>o</sub> s
Abbotsinch	140	62126	82278	87006	52562	01608	85824			140	82226	40638	81703	7532//	02523	83707	85708	86612	140	06072	068	ph <sub>o</sub> ph		rr <sub>o</sub> rr <sub>o</sub> rr <sub>o</sub>
Leuchars	171	52423	82021	86206	59500	50806	81922	85827		171	72033	64608	81605	7942//	51730	83710	86716	87550	171	03082	088	rr <sub>o</sub> rr <sub>o</sub>		rr <sub>o</sub> rr <sub>o</sub> s <sub>o</sub> rr <sub>o</sub> s
Dyce	091	12218	84021	84208	11530	56710	81825			091	71917	80031	81105	2267//	55826	82835	86362		091	93081	081	+		rr <sub>o</sub>
Lerwick	005	42313	83011	80906	42408	00704	84818			005	31805	83021	80403	39400	51603	81915	83818		005	00061	079	+		+
Wick	075	12109	89020	81505	12500	51709	81820			075	21512	89030	78205	14604	52821	81630			075	00061	105	+		+
Sule Skerry	010	32024	81898	81505	39500	03710	83920			010	61613	84038	78106	4857//	03724	83820	84625	86360	010	97060				
Cape Wrath	049	52318	83038	76703	53400	00722	85918			049	62316	83022	74805	655//	52714	86620			049	91061	065	rr <sub>o</sub>		+
Stornoway	026	72127	66808	78504	724//	03716	87814			026	71820	70259	74203	693/3	03613	84708	82918		026	03062	035	rr <sub>o</sub> rr <sub>o</sub> rr <sub>o</sub> rr <sub>o</sub>		rr
Benbecula	022	72230	62278	76803	794//	02724	83710	87914		022	42610	80158	73605	49400	01606	82916			022	01071	036	rr <sub>o</sub> rr <sub>o</sub> rr <sub>o</sub> h <sub>o</sub>		rr <sub>o</sub>
Tiree	100	42031	70278	79806	39460	00727	82915			100	82429	62878	77505	4941//	02133	82916	88458		100	03071	015	rr <sub>o</sub> s <sub>o</sub> rr <sub>o</sub> rr <sub>o</sub> s <sub>o</sub>		rr <sub>o</sub> s <sub>o</sub> rr <sub>o</sub> rr <sub>o</sub> h <sub>o</sub>
Aldergrove	917	42421	80017	89505	49400	51718	81918	84824		917	72523	74268	87604	6937//	01306	82706	85915	86362	917	01071	046	rr <sub>o</sub> s <sub>o</sub>		rr <sub>o</sub> rr <sub>o</sub> rr <sub>o</sub> s <sub></sub>

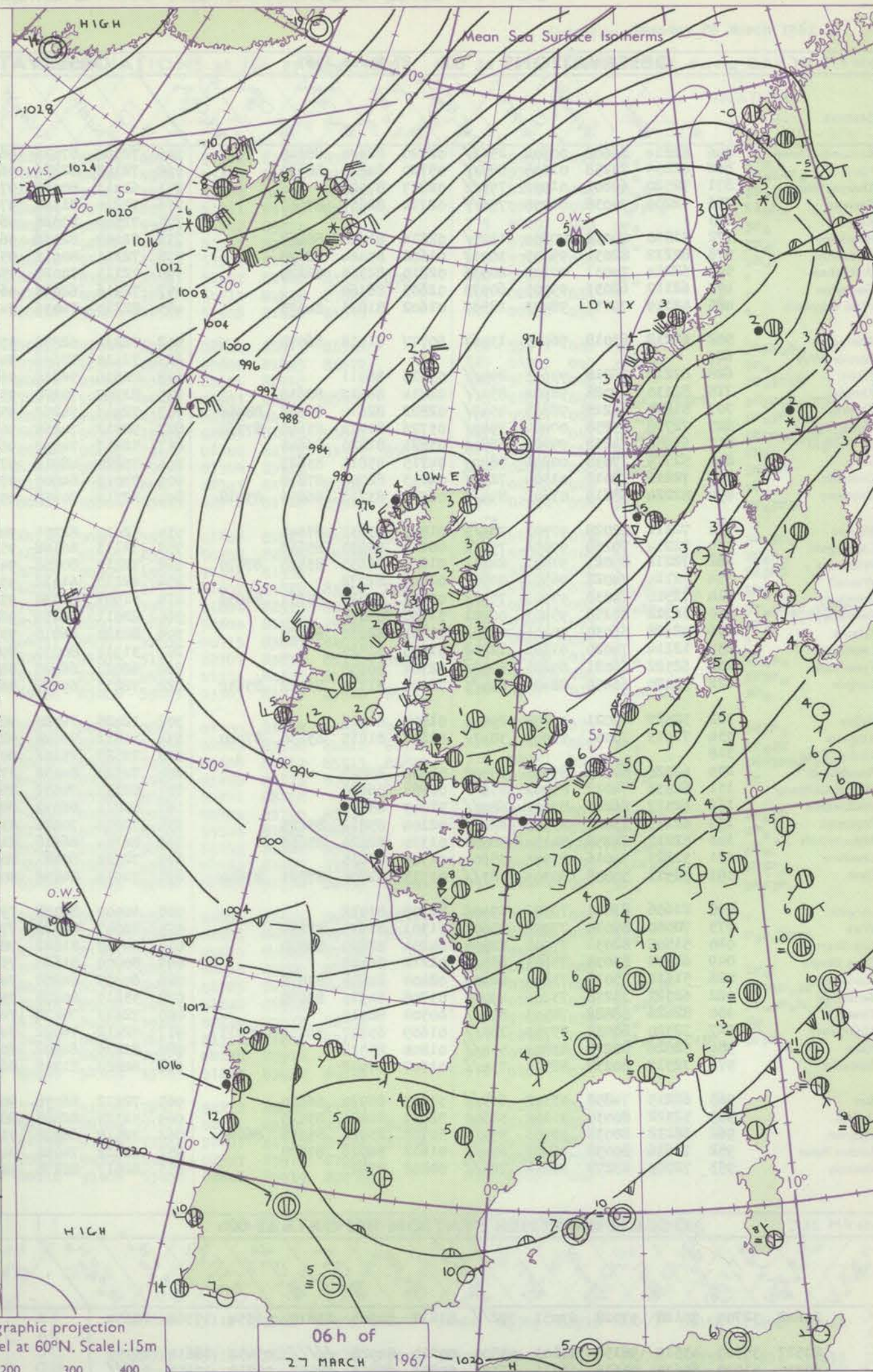
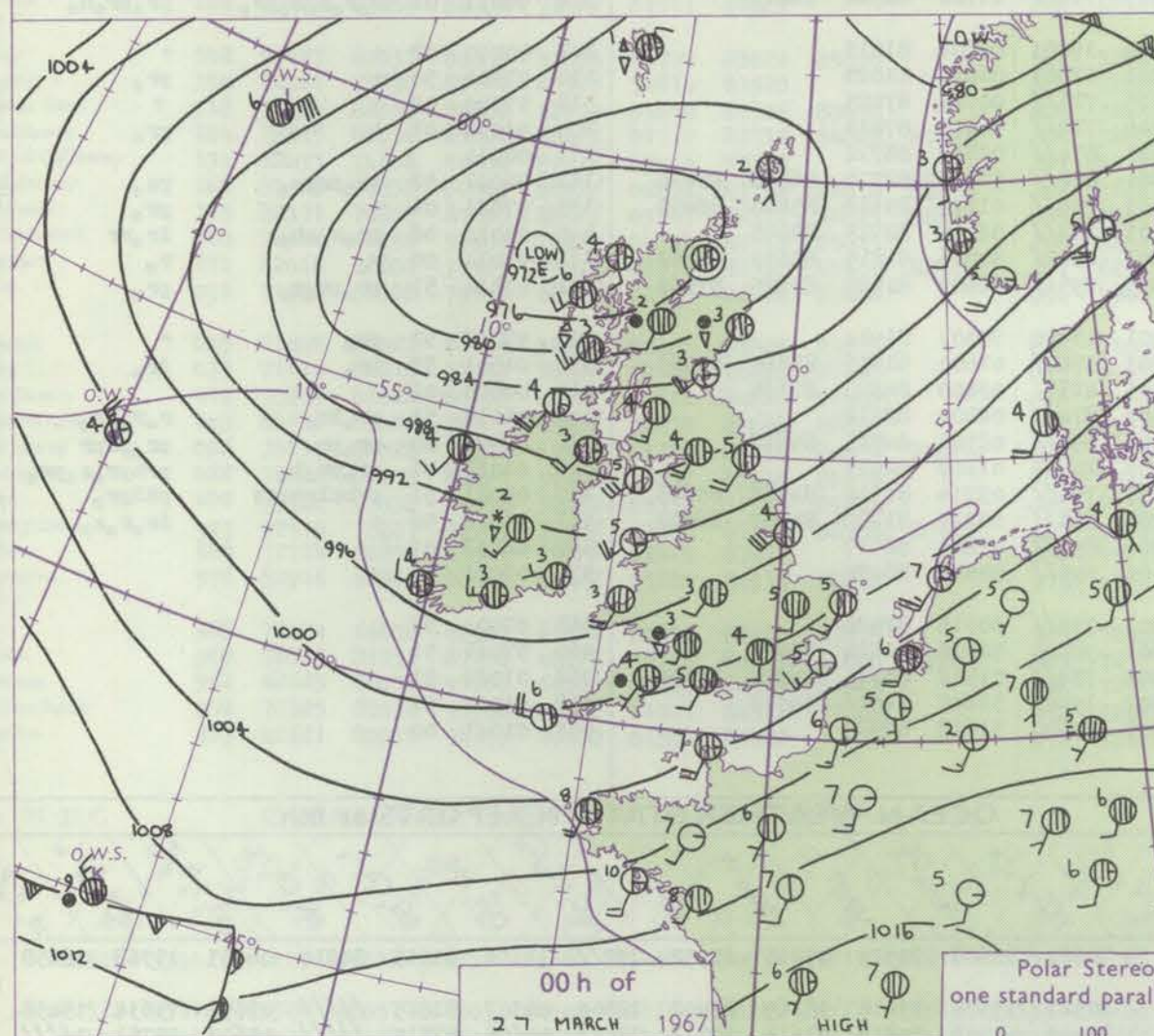
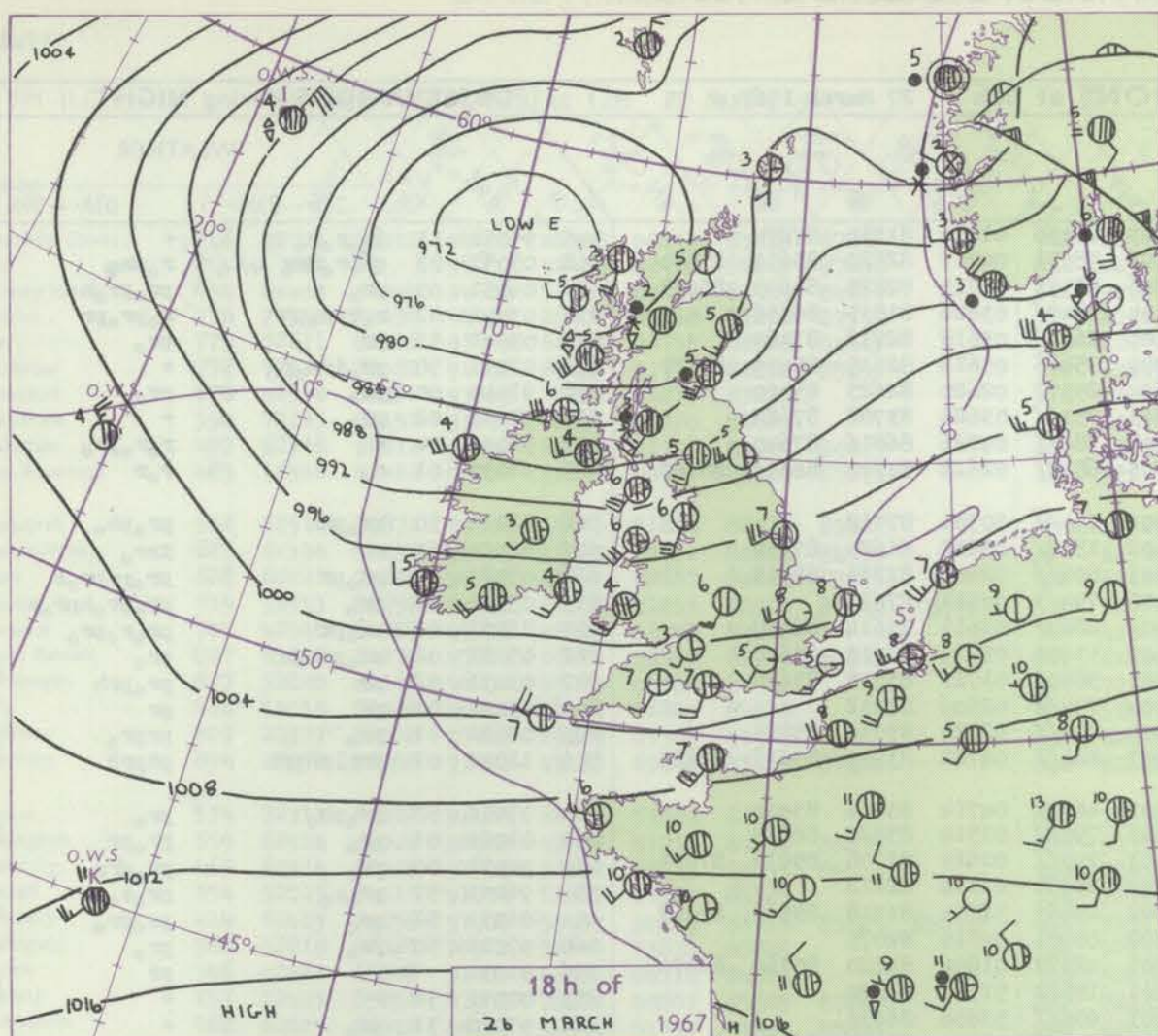


# CHART OF WEATHER IN PART OF NORTHERN HEMISPHERE





# CHARTS OF WEATHER IN WESTERN EUROPE



Polar Stereographic projection  
one standard parallel at 60°N. Scale: 1:5m

## GENERAL SYNOPTIC DEVELOPMENT

A complex area of low pressure lying between northwest Scotland and southeast Iceland has moved slowly southeast forming one centre over west Scotland. This depression is now expected, during the next 24 hours, to turn northeast towards

the west coast of Norway. A strong west to southwest flow has been and will continue to be maintained over the British Isles during the next 24 hours.

Issued at midday Monday 27

March 1967



## DAILY WEATHER REPORT OF THE BRITISH METEOROLOGICAL OFFICE (contd.)

OBSERVATIONS at 00h 27 March 1967										OBSERVATIONS at 06h 27 March 1967										OBSERVATIONS during NIGHT				
Station	iii	Nddff	VVwwW	PPPTT	NChC <sub>M</sub> H	T <sub>d</sub> app	8N <sub>S</sub> Ch <sub>S</sub> <sub>5</sub>	8N <sub>S</sub> Ch <sub>S</sub> <sub>5</sub>	8N <sub>S</sub> Ch <sub>S</sub> <sub>5</sub>	iii	Nddff	VVwwW	PPPTT	NChC <sub>M</sub> H	T <sub>d</sub> app	8N <sub>S</sub> Ch <sub>S</sub> <sub>5</sub>	8N <sub>S</sub> Ch <sub>S</sub> <sub>5</sub>	8N <sub>S</sub> Ch <sub>S</sub> <sub>5</sub>	iii	RR <sub>T</sub> T <sub>n</sub> E	T <sub>g</sub> T <sub>g</sub>	WEATHER		
																						21h—03h	03h—09h	
Boscombe Down	746	82214	66608	00504	2562//	02720	82630	88545		746	72509	87026	96403	25438	01614	81710	87274		746	95011	51	ir <sub>o</sub> pr <sub>o</sub>	+	
Hurn	862	82209	75258	01305	885//	05720	84820	88650		862	72108	82216	96606	58531	04717	82820	83650	85070	862	03051	03	pr <sub>o</sub> pr <sub>o</sub> pr <sub>o</sub>	pr <sub>o</sub>	
Thorney Island	871	72520	69801	01907	795//	02817	87923			871	62411	80038	97306	58531	04715	82825	84640	85075	871	04051	03	pr <sub>o</sub>	pr <sub>o</sub> pr <sub>o</sub> h	
Gatwick	776	72209	70038	01905	756//	02714	82635	87657		776	72210	81148	97104	3847//	03616	81815	86358		776	03042	01	pr <sub>o</sub> pr <sub>o</sub> pr <sub>o</sub>	pr <sub>o</sub> pr <sub>o</sub> pr <sub>o</sub>	
Kew	775									775	72509	80028	96605	2647//	03618	82712	87460		775	03041	51	pr <sub>o</sub>	pr <sub>o</sub>	
Heathrow	772	81810	70038	00804	1577//	02814	81650	88462		772	72109	82036	96704	25476	03616	82615	85459	85270	772	01031	50	pr <sub>o</sub> ir <sub>o</sub> pr <sub>o</sub>	+	
Mildenhall	578	82212	82031	99405	30917	01608	83464	88270		578	72111	80018	95604	25572	02620	82625	85460		578	91040	00	pr <sub>o</sub>	pr <sub>o</sub>	
Wattisham	590	62214	74031	00203	20936	02810	82360	86270		590	72113	74028	95703	753//	03625	83708	87622		590	97030	02	pr <sub>o</sub>	+	
Gorleston	497	62117	62031	99905	60970	02605	86360			497	72316	62018	96005	784//	04726	86816	87640		497	91041	04	+	pr <sub>o</sub> pr <sub>o</sub> pr <sub>o</sub>	
West Raynham	485	42119	74031	98403	18501	01602	81825	84075		485	82213	74036	94703	6842//	02618	82710	86630	88460	485	91030	01	pr <sub>o</sub>	pr <sub>o</sub>	
Aberporth	502	62218	83018	96003	13462	50717	81918	86070		502	72214	62872	93901	794//	50501	87912			502	02011	50	pr <sub>o</sub> ph	pr <sub>o</sub> ph	
Ross-on-Wye	627									627	72110	77606	94402	1552//	00612	81625	87458		627	02011	51	pr <sub>o</sub>	ir <sub>o</sub>	
Filton	628	82212	56818	99603	894//	03815	88911			628	82514	56818	96103	894//	02609	82710	88915		628	03021	01	pr <sub>o</sub> pr <sub>o</sub>	pr <sub>o</sub> pr <sub>o</sub> pr <sub>o</sub> s	
Rhoose	715	82110	82028	98904	854//	02814	86612	88630		715	82702	70278	95301	794/3	00511	87918			715	03011	00	pr <sub>o</sub>	pr <sub>o</sub> pr <sub>o</sub> pr <sub>o</sub> pr <sub>o</sub> s	
Chivenor	707	81810	69218	98803	4547//	02822	82614	84620	88458	707	72913	74258	95704	2847//	02611	81614	86459		707	02031	01	pr <sub>o</sub> pr <sub>o</sub>	pr <sub>o</sub> pr <sub>o</sub> pr <sub>o</sub>	
Mount Batten	827	72708	69258	00004	3949//	03726	81712	83640	87364	827	52712	74258	96505	53400	03719	81915	83640		827	05031	02	pr <sub>o</sub> pr <sub>o</sub> pr <sub>o</sub>	pr <sub>o</sub>	
St. Mawgan	817	61908	74258	99904	68500	03824	81820	86645		817	52617	74038	96305	58400	01723	83818	83635		817	03031	02	pr <sub>o</sub>	pr <sub>o</sub> pr <sub>o</sub> h	
Scilly	804	52719	79038	00806	58400	04715	83814	83623		804	73223	48818	97704	794//	02509	87912			804	03031	01	pr <sub>o</sub>	pr <sub>o</sub>	
Culdrose	809	72816	78018	01304	723//	04813	82708	87810		809	73017	64808	97404	794//	02724	83916	85825		809	04021	01	pr <sub>o</sub>	pr <sub>o</sub> pr <sub>o</sub>	
Guernsey	894	82224	58819	03607	894//	06729	83710	86813	83918	894	82317	70258	99507	884//	04722	83710	85815	87620	894	12032	01	pr <sub>o</sub> pr <sub>o</sub> pr <sub>o</sub> h	pr <sub>o</sub> pr <sub>o</sub> H	
Elmdon	534	72312	82028	97503	756/3	01815	83635	87645		534	52011	82251	94201	46202	00714	83704	83070		534	97011	50	pr <sub>o</sub> ph	pr <sub>o</sub>	
Cardington	559	72214	70258	99004	796//	00619	83930	85656		559	72113	66168	95403	795//	01514	83820	86930		559	01021	01	pr <sub>o</sub>	pr <sub>o</sub> pr <sub>o</sub>	
Wittering	462	72214	80021	97803	24612	01610	82635	83463	87070	462	72215	80258	94603	793//	01611	81708	85918	87635	462	94011	00	pr <sub>o</sub>	pr <sub>o</sub> pr <sub>o</sub> s	
Watnall	354	72114	74028	96502	00902	01807	87072			354	42110	61018	93602	25471	01814	82618			354	96011	51	pr <sub>o</sub> s	pr <sub>o</sub> s	
Shawbury	414	72310	74038	95903	755//	00712	82620	85631	86656	414	51903	82038	93002	29463	50714	81918	83360	85068	414	01011	52	pr <sub>o</sub>	pr <sub>o</sub> pr <sub>o</sub>	
Finningley	360	12112	80258	95403	00901	51705	81075			360	22011	66258	92502	00901	00715	82075			360	97011	50	pr <sub>o</sub>	pr <sub>o</sub>	
Kilnsea	396	42428	66030	95404	25601	01804	82630	84070		396	82320	66818	93303	42572	01606	84820	85360	88070	396	91031	+	+	pr <sub>o</sub>	
Leeming	257	12114	74020	91503	12502	51803	81825			257	31911	80030	89601	18542	51711	81820			257	00011	52	+	+	
Tynemouth	262	62322	66021	89205	6097//	52302	86358			262	62021	66028	88803	656//	51806	86636			262	97020	51	pr <sub>o</sub>	+	
Carlisle	222	72420	66259	88604	634/3	50704	81717	83922	85632	222	72213	69278	86203	734//	01720	82922	86825		222	94031	01	pr <sub>o</sub> pr <sub>o</sub> pr <sub>o</sub> pr <sub>o</sub>	pr <sub>o</sub> pr <sub>o</sub> h	
Valley	302	32327	74021	93205	29403	01809	81915			302	12425	74020	90504	19403	00606	81915			302	00040	02	+	+	
Ringway	334	71913	70031	95002	3847//	01607	81815	83630	87460	334	31812	70028	92101	12503	00612	81820			334	97001	50	+	pr <sub>o</sub>	
Squires Gate	318									318	72523	7514//	89305	725//	00723	87825			318	97040	02	+	+	
Ronaldsway	204	42328	84018	89905	38502	51802	83825			204	72523	84038	87304	724//	50515	87816			204	91030	01	+	pr <sub>o</sub>	
Mull of Galloway	131	62333	74012	87904	656//	01703	86630			131	82133	74032	85103	874//	02722	88712			131	00011				
Eskdalemuir	162	62317	66268	87602	684//	51003	85817			162	82211	66038	85301	884//	51513	82710	86818	88630	162	94001	52	pr <sub>o</sub> pr <sub>o</sub> pr <sub>o</sub> s	pr <sub>o</sub>	



## DAILY WEATHER REPORT OF THE BRITISH METEOROLOGICAL OFFICE

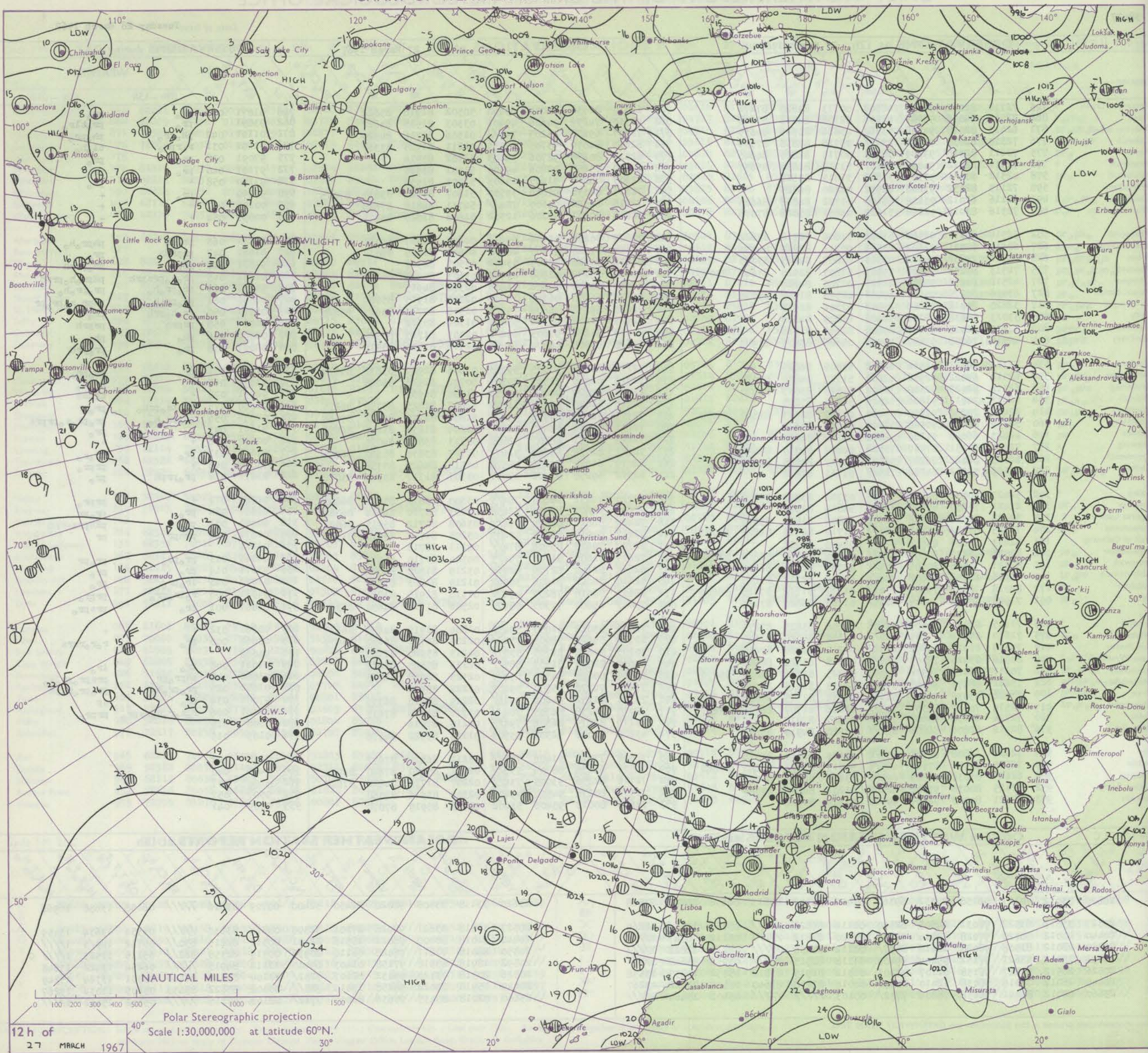
No. 38477

Date of Issue Tuesday 28 March 1967

OBSERVATIONS at 12h 27 March 1967										OBSERVATIONS at 18h 27 March 1967										OBSERVATIONS during DAY				
Station	iii	Nddff	VVwww	PPPTT	N <sub>h</sub> L <sub>h</sub> C <sub>M</sub> CH	T <sub>d</sub> app	8N <sub>s</sub> Ch <sub>s</sub> h <sub>s</sub>	8N <sub>s</sub> Ch <sub>s</sub> h <sub>s</sub>	8N <sub>s</sub> Ch <sub>s</sub> h <sub>s</sub>	iii	Nddff	VVwww	PPPTT	N <sub>h</sub> L <sub>h</sub> C <sub>M</sub> CH	T <sub>d</sub> app	8N <sub>s</sub> Ch <sub>s</sub> h <sub>s</sub>	8N <sub>s</sub> Ch <sub>s</sub> h <sub>s</sub>	8N <sub>s</sub> Ch <sub>s</sub> h <sub>s</sub>	iii	RRT T E	SSS	WEATHER		
																						09h—15h	15h—21h	
Boscombe Down	746	72710	82012	94607	48508	00713	83820	87272		746	62510	82038	94004	69400	50502	81918	85822		746	01071	033	pr.	pr.	
Hurn	862	72514	84036	95007	42408	02708	84818	87268		862	42310	74259	94606	49401	03303	81918	83822		862	93091		pr.	pr.	
Thorney Island	871	62413	82018	94708	5356/	03814	81925	84635		871	72807	69278	95205	794//	01306	82716	84920		871	01101	042	ph.pr.	ph.pr.	
Gatwick	776	72310	84038	94208	2847/	05718	82818	87359		776	62613	84039	93705	29533	01211	81925	83365		776	01101	031	r.pr.	tl.pr.	
Kew	775	72611	82028	93809	58503	00715	82825	84640		775	62512	80258	92706	59403	51302	85914			775	97091	038	pr.	pr.	
Heathrow	772	72511	82022	94008	6863/	51718	82830	85657		772	42309	65258	92806	49500	51301	83920			772	97101	040	pr.	pr.	
Mildenhall	578	42512	80031	93309	31502	51815	83828			578	22607	80018	91405	19603	51502	81930			578	97100	058	+	ph.	
Wattisham	590	72113	82152	93208	62532	02820	86825			590	72619	82038	91006	39503	51607	81920	83830	87075	590	97090		pr.	+	
Gorleston	497	62116	62012	93408	68400	01722	84818	86625		497	72710	62022	90109	784//	54711	84818	87625		497	00100	031	+	+	
West Raynham	485	72316	83012	92208	51502	03801	85828	87075		485	32811	80011	90206	12502	51608	81825	83075		485	00090	054	+	+	
Aberporth	502	52514	89871	92506	53400	51804	82918	83822		502	72827	80271	91104	6947/	02604	86917	86360		502	93071	068	ph.ph	ph.pr.	
Ross-on-Wye	627	62310	82031	92607	635/2	00711	82825	84930		627	62310	77028	91305	28502	00602	81825	86072		627	01081	047	pr.pRHS	pr.	
Filton	628	62411	74258	94306	42503	02807	84825	83075		628	62416	80808	93205	53402	03505	82918			628	91081	042	pr.	pr.prph	
Rhoose	715	72513	80258	94205	59503	51803	82920	83640	85070	715	62720	75278	92906	49402	03603	84918	85080		715	01081	045	pr.s.pr.sprh	ph.pr.prsh	
Chivenor	707	42518	80258	95008	42503	02705	84820			707	42618	80258	94806	43403	02302	84915			707	95091	066	pr.pr.pr.	pr.pr.pr.	
Mount Batten	827	63016	80278	95607	69401	02504	81915	85818		827	62820	66258	96305	19402	02003	81915	85067		827	01091	061	pr.pr.pr.	ph.pr.s.pr.pr	
St. Mawgan	817	32820	80018	96206	29403	01302	81918			817	72620	69258	96606	794//	01506	82712	83917	85820	817	01071	050	pr.pr.pr.	pr.	
Silly	804	53013	81038	98106	58400	01209	84816			804	52927	81278	98306	59400	01304	85912			804	02081	058	pr.prh	pr.prh	
Culdrose	809	22917	82018	97107	29400	01305	81916			809	62618	81278	97803	694/1	02303	81715	85920		809	02082	066	ph.	ph.	
Guernsey	894	42916	76258	97407	49463	05606	83815	81920		894	62622	80808	98804	63463	02312	81710	85915		894	02091	058	pr.	pr.prh	
Elmdon	534	72313	66022	92406	62502	53809	86825			534	72112	60278	90405	59563	01606	82927	83832	85070	534	91081	074	pr.	pr.pr.	
Cardington	559	62514	69022	92908	42602	51717	84830	85070		559	52311	66018	91505	29503	50702	82925	85068		559	93091	065	+	pr.pr.	
Wittering	462	62514	82028	92508	32602	51813	83835	85070		462	22409	82029	90405	19603	51604	81930			462	92091	078	+	tl.pRS	
Watnall	354	52013	74011	91806	52501	51710	85825			354	72515	62038	89406	11538	51607	81825	83358	86275	354	91080	075	pr.ps.psh.	pr.	
Shawbury	414	62413	74258	91905	59403	00809	82915	83825	85070	414	72313	74158	89906	39423	51804	82915	84462	87068	414	02081	056	pr.pr.pr.	pr.pr.s.pr.prs	
Finningley	360	52219	82021	90908	52500	53810	85829			360	72211	83031	88407	786//	52604	81830	85645	86656	360	91091	093	+	pr.	
Kilnsea	396	42423	66028	91107	42500	00714	84820			396	52419	66031	88307	32502	00713	83825	84070		396	00090	096	+	+	
Leeming	257	72423	85251	87907	78502	00807	85825	87640		257	72421	82018	85605	31671	02707	83830	85360	86070	257	91080	037	pr.	pr.s.	
Tynemouth	262	62025	66022	86207	58502	51717	83825	85635		262	62019	61028	83205	45578	01514	84625	85358		262	93070	046	+	pr.pr.	
Carlisle	222	72122	74252	84706	725//	01711	87822			222	62312	69258	83406	59403	03303	81717	83920	85072	222	03071	012	pr.prph	pr.	
Valley	302	52427	80031	89407	32503	03702	83822	85070		302	72715	74252	88005	784/3	03300	83818	85825	86640	302	02081	071	+	pr.pr.	
Ringway	334	22421	75250	89707	23503	54814	81920			334	72620	65801	88304	52458	02503	83710	84816	86362	334	01081	084	pr.	pr.pr.	
Squires Gate	318	32424	82018	88608	12502	03806	81828	83070		318	72424	56818	86404	794//	03608	81712	85915	86822	318	04081	031	pr.	pr.prs.prs	
Ronaldsway	204	72325	81032	85806	684/2	01710	82716	84822	87072	204	72617	84018	85806	13403	03205	81713	87070	81916	204	01071	026	prhpr	pr	
Mull of Galloway	131	82433	74606	83504	874//	03400	88712			131	82727	79618	85506	874//	04211	88712			131	01061				
Eskdalemuir	162	82326	58838	82803	883//	02814	83708	86818	88638	162	72617	74808	81704	794/3	00304	81710	85917		162	04041	003	pr.ps.	pr.pr	
Prestwick	135	82321	70808	80605	884//	03507	82710	86815	88628	135	62813	82148	82706	62562	03219	81820	86826		135	93071	014	pr.	pr.	
Abbotsinch	140	72326	66258	78806	784/2	04708	82712	85815		140	52614	80028	81406	38542	01219	81825	83635		140	01091	048	pr.pr.	pr.	
Leuchars	171	82018	72606	79405	7547/	01717	81712	87618	88460	171	62615	78018	78205	49472	01310	81915	83822		171	94071	008	r.pr.pr.	pr.pr.	
Dyce	091	71																						

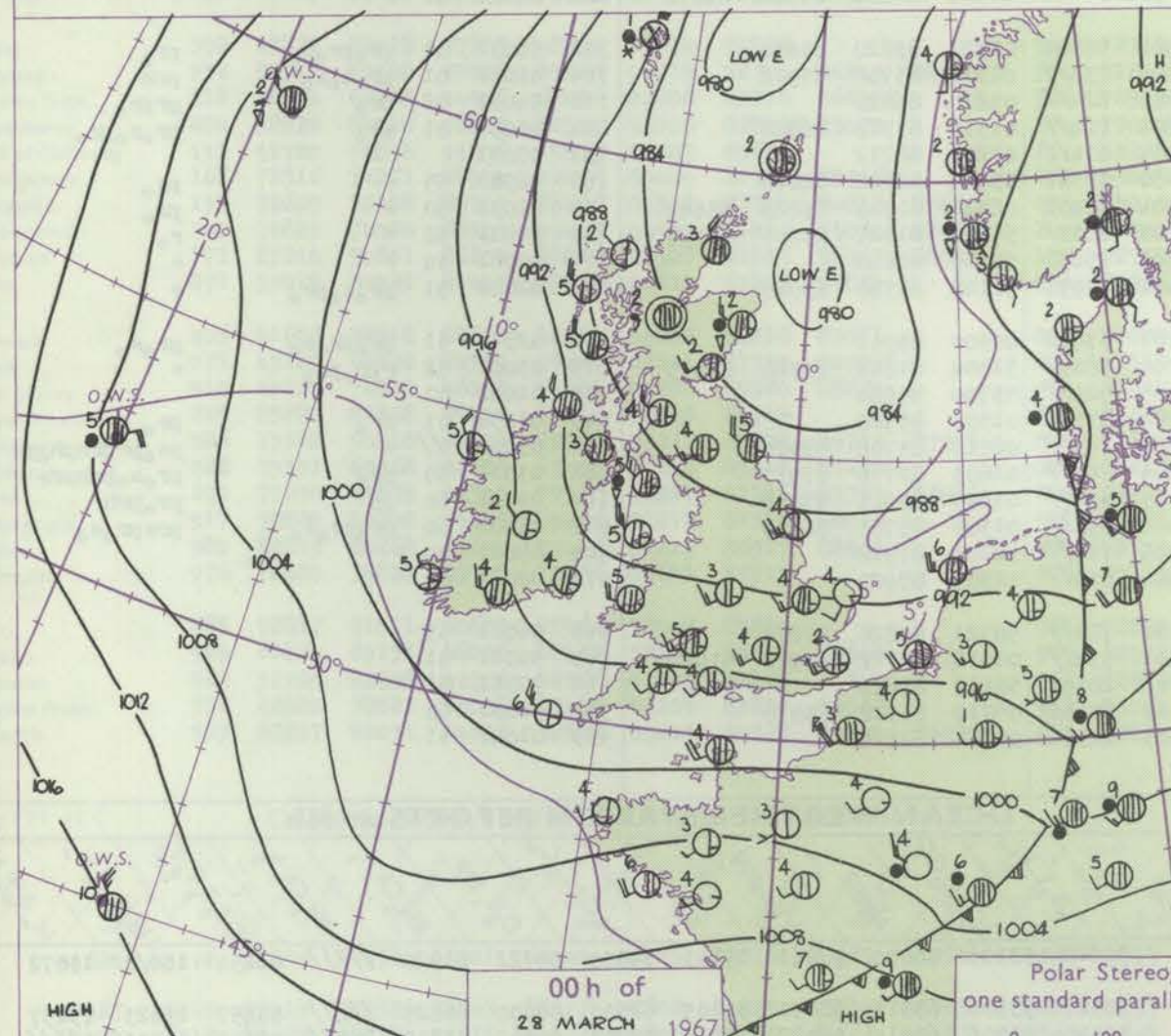
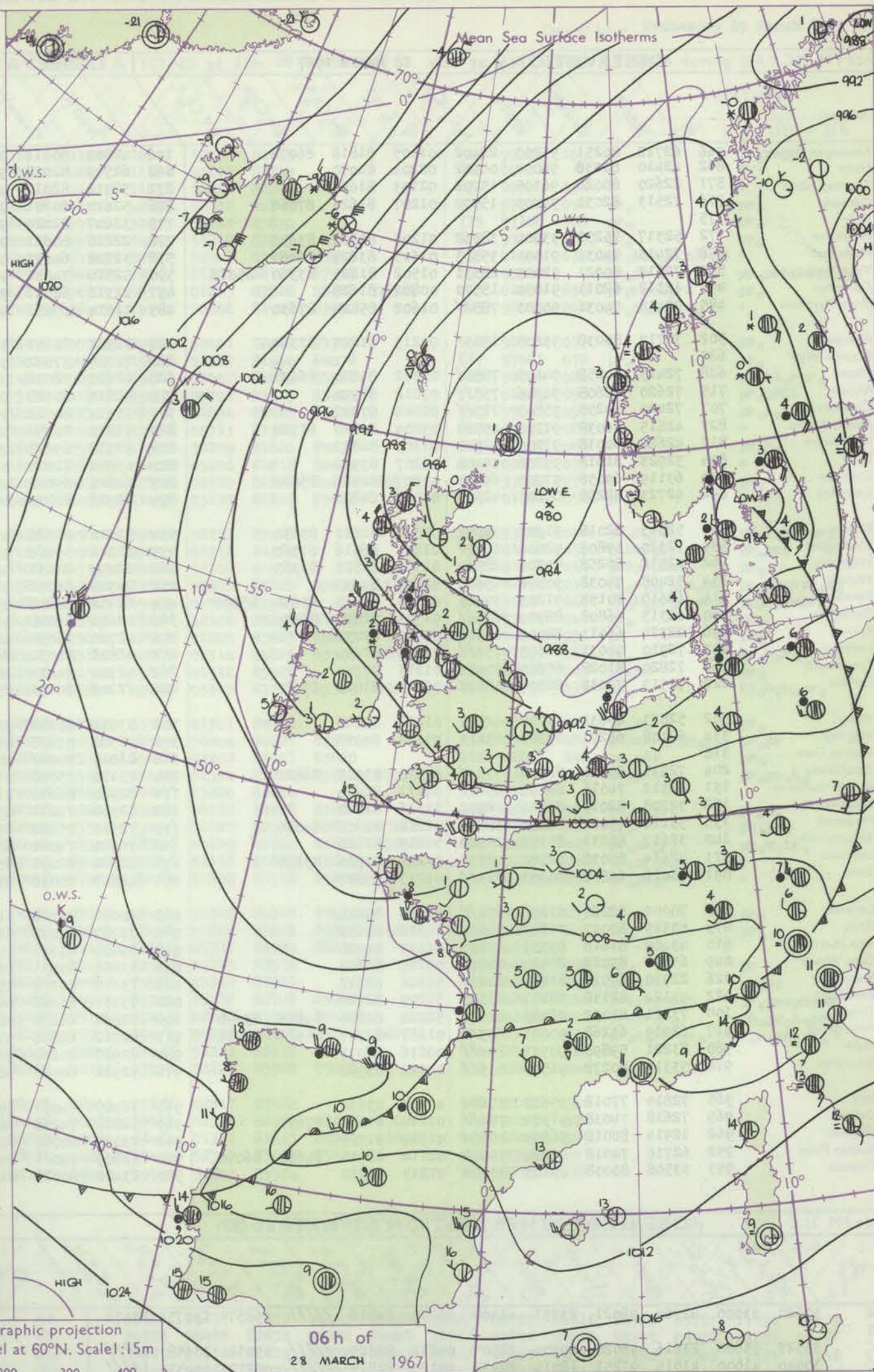
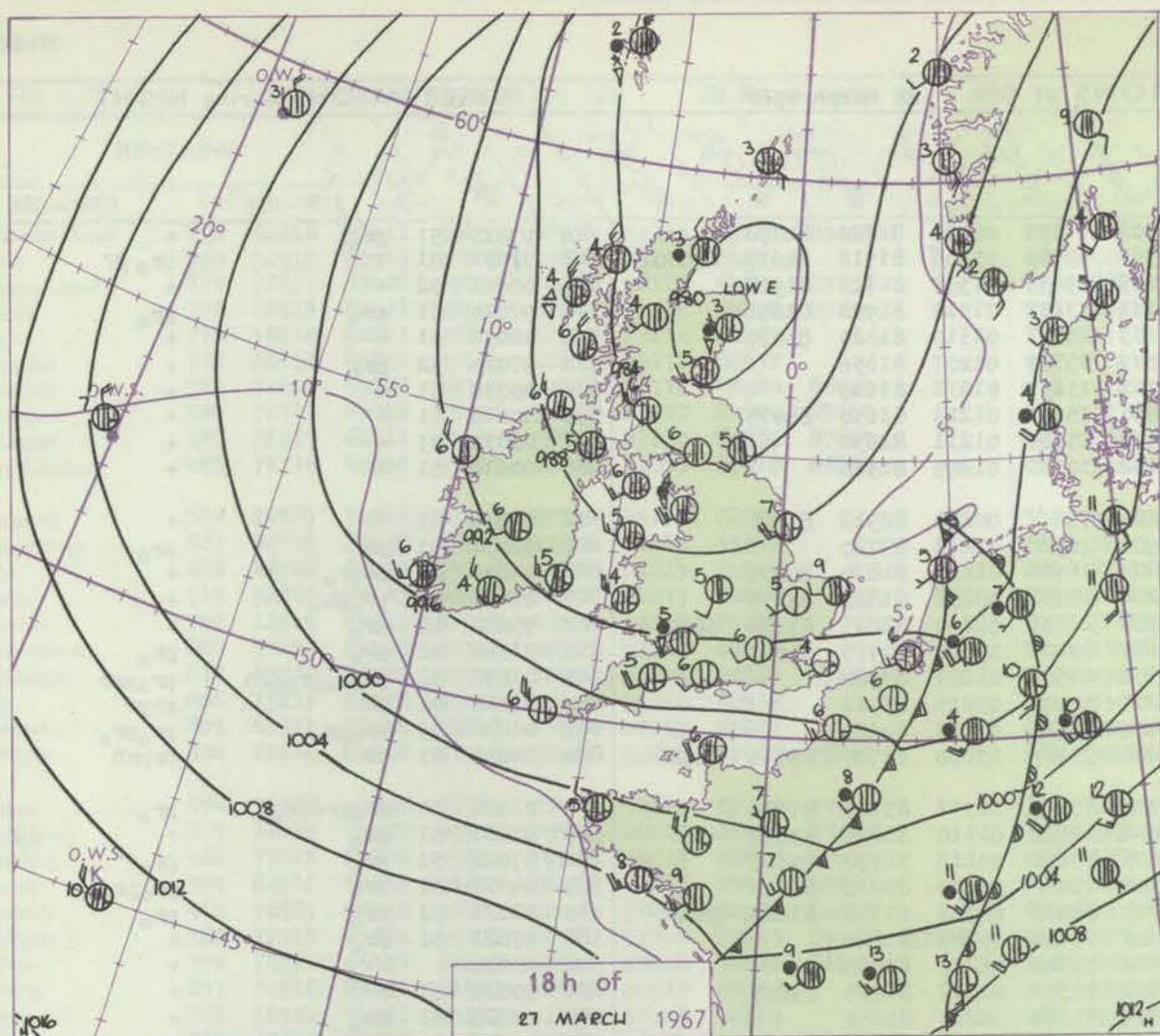


## CHART OF WEATHER IN PART OF NORTHERN HEMISPHERE





# CHARTS OF WEATHER IN WESTERN EUROPE



Polar Stereographic projection  
one standard parallel at 60°N. Scale: 1:5m  
0 100 200 300 400

## GENERAL SYNOPTIC DEVELOPMENT

There has been little change in the main feature of pressure distribution over the British Isles during the past 24 hours. A small secondary depression which moved northeast across northern France yesterday morning continued to move fairly quickly north and is now over southern Sweden. Subsequently it will probably merge with the

complex low near northern Scotland which is expected to be maintained in that area, although filling slowly. The rather cold northwesterly airstream which is now well established over Britain will continue, but wind strengths will gradually moderate.

Issued at midday Tuesday 28 March 1967



## No.

CON

1

H.M.S.O. Press, Met.O. Bracknell

All



# DAILY WEATHER REPORT OF THE BRITISH METEOROLOGICAL OFFICE

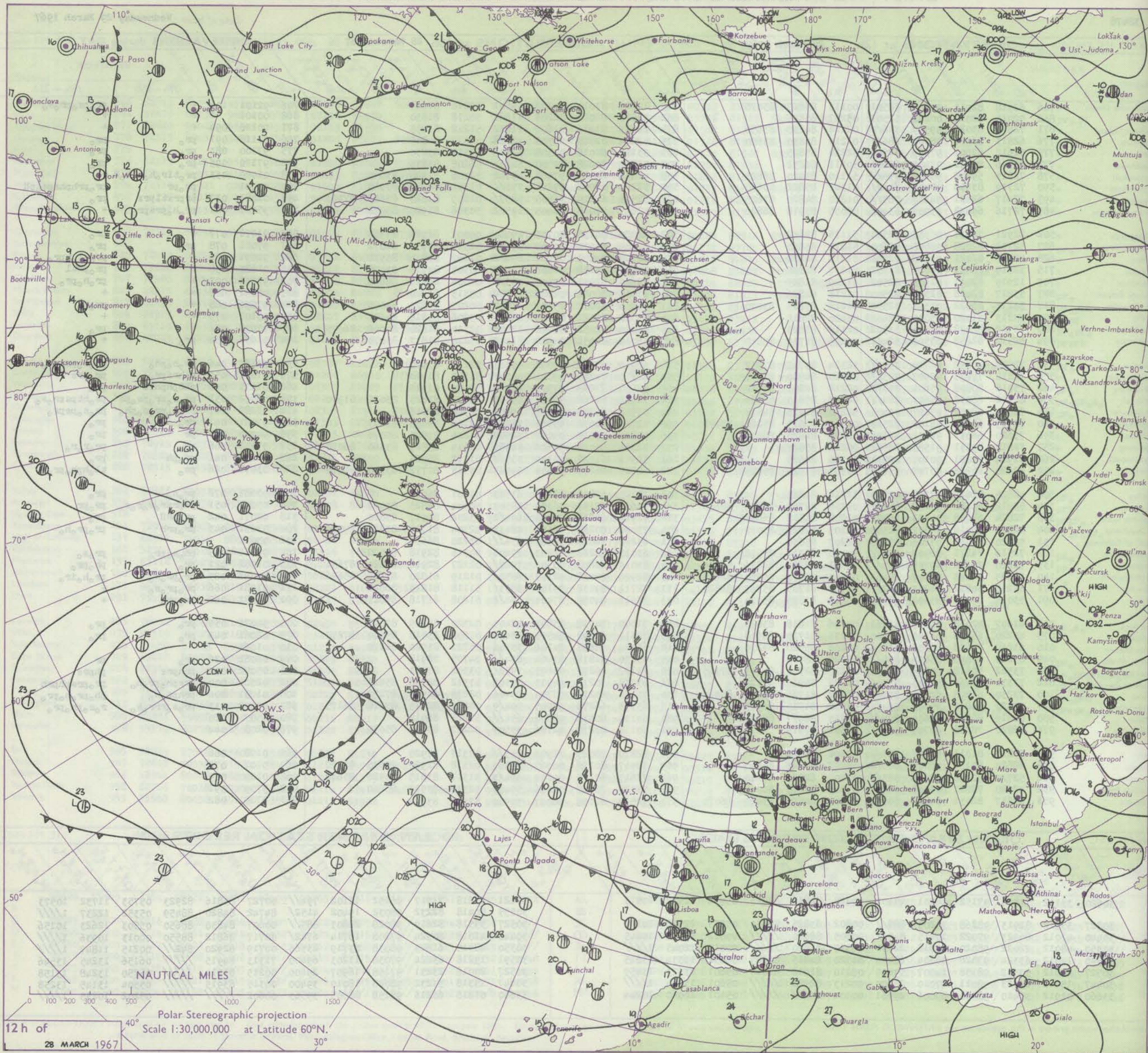
No. 38478

Date of Issue Wednesday 29 March 1967

Code FM II.C		OBSERVATIONS at 12h 28 March 1967										OBSERVATIONS at 18h 28 March 1967										OBSERVATIONS during DAY				
Station	iii	Nddff	VVwwwW	PPPTT	N <sub>h</sub> Ch <sub>M</sub> Ch <sub>H</sub>	T <sub>d</sub> app	8N <sub>s</sub> Ch <sub>s</sub> h <sub>s</sub>	8N <sub>s</sub> Ch <sub>s</sub> h <sub>s</sub>	8N <sub>s</sub> Ch <sub>s</sub> h <sub>s</sub>	iii	Nddff	VVwwwW	PPPTT	N <sub>h</sub> Ch <sub>M</sub> Ch <sub>H</sub>	T <sub>d</sub> app	8N <sub>s</sub> Ch <sub>s</sub> h <sub>s</sub>	8N <sub>s</sub> Ch <sub>s</sub> h <sub>s</sub>	8N <sub>s</sub> Ch <sub>s</sub> h <sub>s</sub>	iii	RR T E	SSS	WEATHER				
																						09h - 15h	15h - 21h			
Boscombe Down	746	62918	82011	99109	58501	00113	85825	83075		746	12816	83011	01206	14501	52210	81625			746	92101	104	+	pr <sub>o</sub> ps <sub>o</sub> pr <sub>o</sub> s <sub>o</sub>			
Hurn	862	52915	82012	00208	52501	03217	85825			862	12813	82021	02207	11601	50212	81830			862	00101		+	+			
Thorney Island	871	72817	83022	99509	746//	02112	84830	83656		871	22813	83011	01607	11632	51212	81835			871	00110	094	+	+			
Gatwick	776	62813	82021	98009	686//	01210	84830	83650		776	42914	82018	00308	42622	54312	84845			776	97110	091	pr <sub>o</sub>	pr <sub>o</sub>			
Kew	775	52612	82801	97609	52500	52214	85825			775	33112	82018	99508	32600	59311	83830			775	97100	083	pr <sub>o</sub>	pr <sub>o</sub>			
Heathrow	772	62516	80801	97409	62600	50111	86832			772	52817	80028	99508	54600	56208	83835			772	97110	095	pr <sub>o</sub>	pr <sub>o</sub>			
Mildenhall	578	72815	59808	95108	795//	51110	83920	86825		578	42814	64019	97905	29502	52308	81920	83075		578	01090	033	pr <sub>o</sub> tlr <sub>h</sub> o <sub>o</sub> tlh <sub>o</sub> R	+			
Wattisham	590	72719	83258	95408	745//	01307	85822	85650		590	72724	66908	99202	793//	01311	82706	87915		590	03081		pr <sub>o</sub> pr	pr <sub>o</sub> prhphsps <sub>o</sub> ph			
Gorleston	497	72417	62811	94607	785//	01210	84820	87625		497	72508	62219	96805	58571	01267	83820	85625	87360	497	01081	037	pr <sub>o</sub> prstl <sub>o</sub> pr <sub>o</sub> s	pr <sub>o</sub>			
West Raynham	485	72716	69838	93907	63402	02005	83918	86820		485	32617	74018	96405	19562	50306	81920	83070		485	95081	041	pr <sub>o</sub> h <sub>o</sub> pr <sub>o</sub> s <sub>o</sub> pr <sub>o</sub>	+			
Aberporth	502	22921	74011	00305	22500	51115	82822			502	42720	80158	00705	29460	00001	82912	83360		502	91071	077	+	pr <sub>o</sub>			
Ross-on-Wye	627	52718	82028	98008	52600	51211	85830			627	52409	81012	00405	19603	51317	81930	84072		627	97081	078	pr <sub>o</sub>	pr <sub>o</sub>			
Filton	628	42518	82021	99108	42500	01215	84825			628	62616	74801	00907	69472	01007	83814	85918		628	92091	086	+	pr <sub>o</sub> tlr <sub>h</sub> o <sub>o</sub> pr <sub>o</sub>			
Rhoose	715	32819	86021	00007	21502	01217	82822			715	52622	75158	01806	59403	00307	83915	83070		715	01080	098	+	pr <sub>o</sub> ph <sub>o</sub> tl			
Chivenor	707	12919	82011	01908	12502	01219	81825			707	72620	82031	03307	78572	01004	84825	84630		707	97091	097	+	pr <sub>o</sub> h <sub>o</sub> pr <sub>o</sub>			
Mount Batten	827	53217	82028	02308	42503	01218	84826			827	23015	80011	04407	13502	00313	81920			827	00091	088	+	+			
St. Mawgan	817	53217	86022	03308	32502	01218	83825	83070		817	43016	86011	05107	12502	50209	81820	84075		817	97091	088	+	pr <sub>o</sub> h <sub>o</sub>			
Scilly	804	33213	81020	05009	22401	03220	82818			804	53011	81021	06305	48401	05206	81818	84623		804	00101	075	+	+			
Culdrose	809	63312	82028	03608	51502	02119	85825			809	63010	82032	05706	12503	02310	81820	84068	86075	809	97090	071	+	pr <sub>o</sub>			
Guernsey	894	62510	82258	03306	52462	04216	81710	85815		894	53012	84031	04907	11442	03210	81817	85070		894	01091	054	pr <sub>o</sub>	+			
Elmdon	534	72928	40898	96704	794//	52314	83712	87917		534	62412	65268	99002	39563	52211	83920			534	93081	046	pr <sub>o</sub> h <sub>o</sub> ph <sub>o</sub>	ph <sub>o</sub> s <sub>o</sub> pr <sub>o</sub> s <sub>o</sub> pr <sub>o</sub>			
Cardington	559	72810	74278	95907	795//	02210	84920	87625		559	42810	74269	99004	49503	51312	81920			559	01091	050	tlh <sub>o</sub> rs <sub>o</sub> pr <sub>o</sub>	pr <sub>o</sub> pr <sub>o</sub> s			
Wittering	462	73015	80808	95604	793//	02218	82807	87910		462	32818	74019	97305	29460	52109	81915			462	01071	046	pr <sub>o</sub> sp <sub>o</sub> ph <sub>o</sub> tl	pr <sub>o</sub>			
Watnall	354	82512	66258	95603	884//	02217	85810	88620		354	32509	59268	97401	29503	00305	81825	83075	81930	354	02072	031	pr <sub>o</sub> s <sub>o</sub> pr <sub>o</sub> ps <sub>o</sub> ps <sub>o</sub>	ps <sub>o</sub> ht <sub>o</sub> ps <sub>o</sub> pr <sub>o</sub> s <sub>o</sub>			
Shawbury	414	72821	78038	97107	59403	52220	81915	84818		414	52512	66258	98503	49403	01503	83915			414	93081	067	pr <sub>o</sub> h <sub>o</sub> pr <sub>o</sub> s <sub>o</sub> ph <sub>o</sub>	pr <sub>o</sub> s <sub>o</sub> ps <sub>o</sub> pr <sub>o</sub>			
Finningley	360	72715	61251	94105	22522	01317	82825	85460	87075	360	72716	64038	95506	786//	52106	83830	87645		360	97081	041	pr <sub>o</sub>	pr <sub>o</sub>			
Kilnsea	396	73020	66031	92807	42508	02214	84820	86270		396	52825	76018	95007	32502	01205	83825	85070		396	94040	051	pr	pr <sub>o</sub>			
Leeming	257	72818	89031	91507	58502	00212	85827			257	72813	80028	93306	54563	01314	83825	83360	86075	257	97091	066	pr <sub>o</sub>	pr <sub>o</sub> o <sub>o</sub> o <sub>o</sub>			
Tynemouth	262	52924	74021	90107	42531	01106	84825			262	52917	61028	91304	535//	01312	85925			262	02081	041	pr <sub>o</sub> ph	pr <sub>o</sub>			
Carlisle	222	62620	80258	90707	59463	02701	81918	85825		222	72807	66279	92804	49463	03313	81712	83360	86070	222	03071	026	pr <sub>o</sub>	tl <sub>o</sub> h <sub>o</sub> ph <sub>o</sub> pr <sub>o</sub>			
Valley	302	42825	82028	97707	42500	51214	84825			302	72725	62808	98206	63563	01301	86922			302	93081	072	pr <sub>o</sub> h <sub>o</sub>	pr <sub>o</sub>			
Ringway	334	82912	50688	95202	882//	01218	82705	86810	88640	334	52618	62157	96305	48503	50004	84825	83070		334	05071	051	ph <sub>o</sub> prsr <sub>o</sub> o <sub>o</sub> o <sub>o</sub> s <sub>o</sub>	pr <sub>o</sub> pr			
Squires Gate	318	72824	68018	94406	6847//	02208	81818	86640		318	72919	62808	95304	69472	03202	83917	83820		318	02071	042	pr <sub>o</sub> prh	pr <sub>o</sub>			
Ronaldsway	204	32824	84018	94607	22503	52109	82826	83070		204	73020	80258	95605	48432	02304	81711	83814	87070	204	93071	043	pr <sub>o</sub> prh	pr <sub>o</sub> pr <sub>o</sub> h <sub>o</sub>			
Mull of Galloway	131	52720	74036	93206	55600	02207	85630			131	63228	74018	95505	656//	03220	86630			131	93061						
Eskdalemuir	162	72516	74271	88904	794//	05040	81712	85918		162	63015	82268	92203	59401	50316	82918	83820		162	96061	035	ph <sub>o</sub> s <sub>o</sub> pr <sub>o</sub>	pr <sub>o</sub> s <sub>o</sub>			
Prestwick	135	72620	70158	89705	784//	03301	82710	84816	86630	135	83019	62808	93504	7947//	02127	82916	85824	87656	135	01081	021	pr <sub>o</sub>	ph <sub>o</sub> pr <sub>o</sub>			
Abbotsinch	140	72823	74028	88307	79463	04503	83816	85830	82925	140	8292															

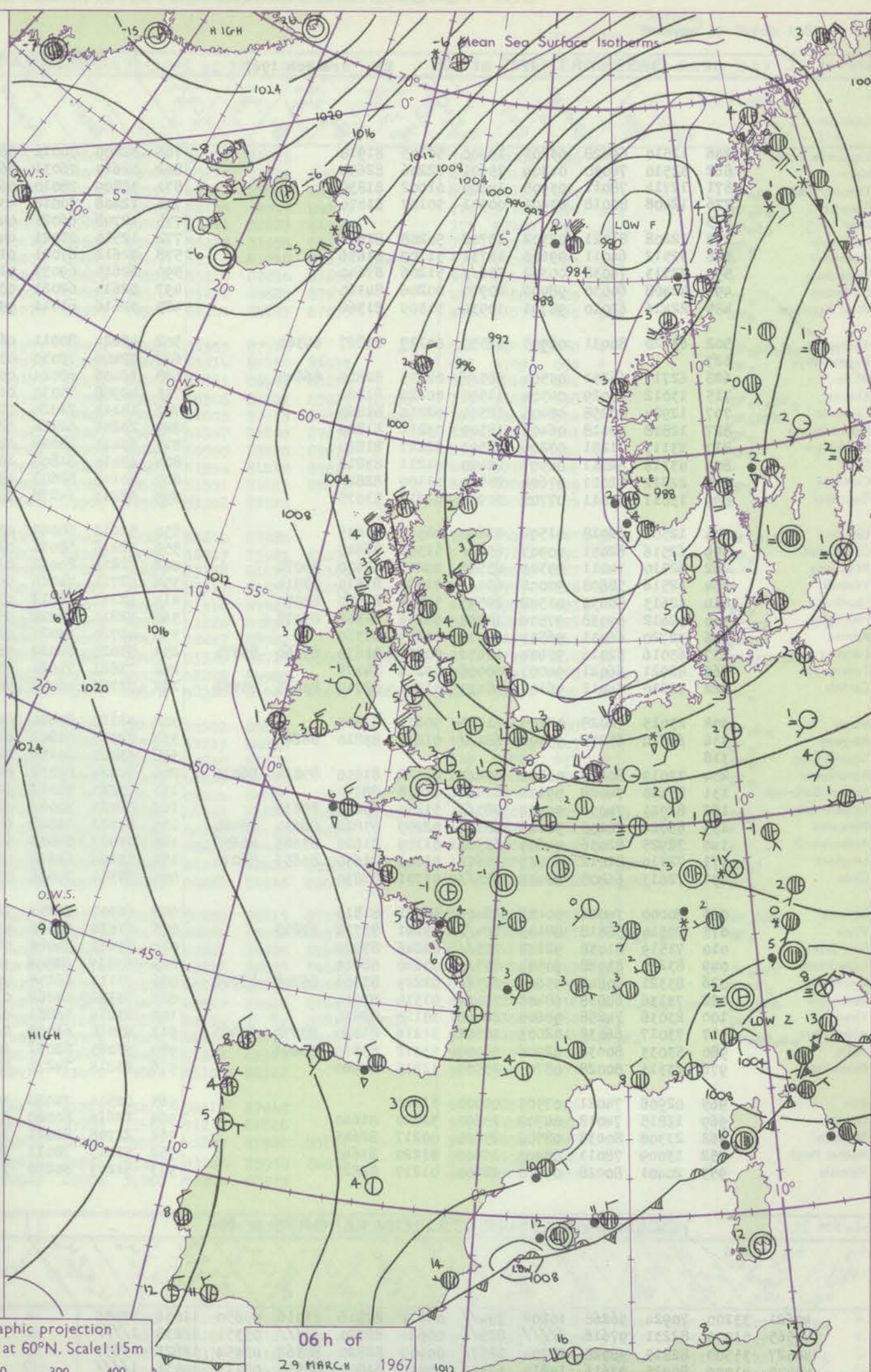
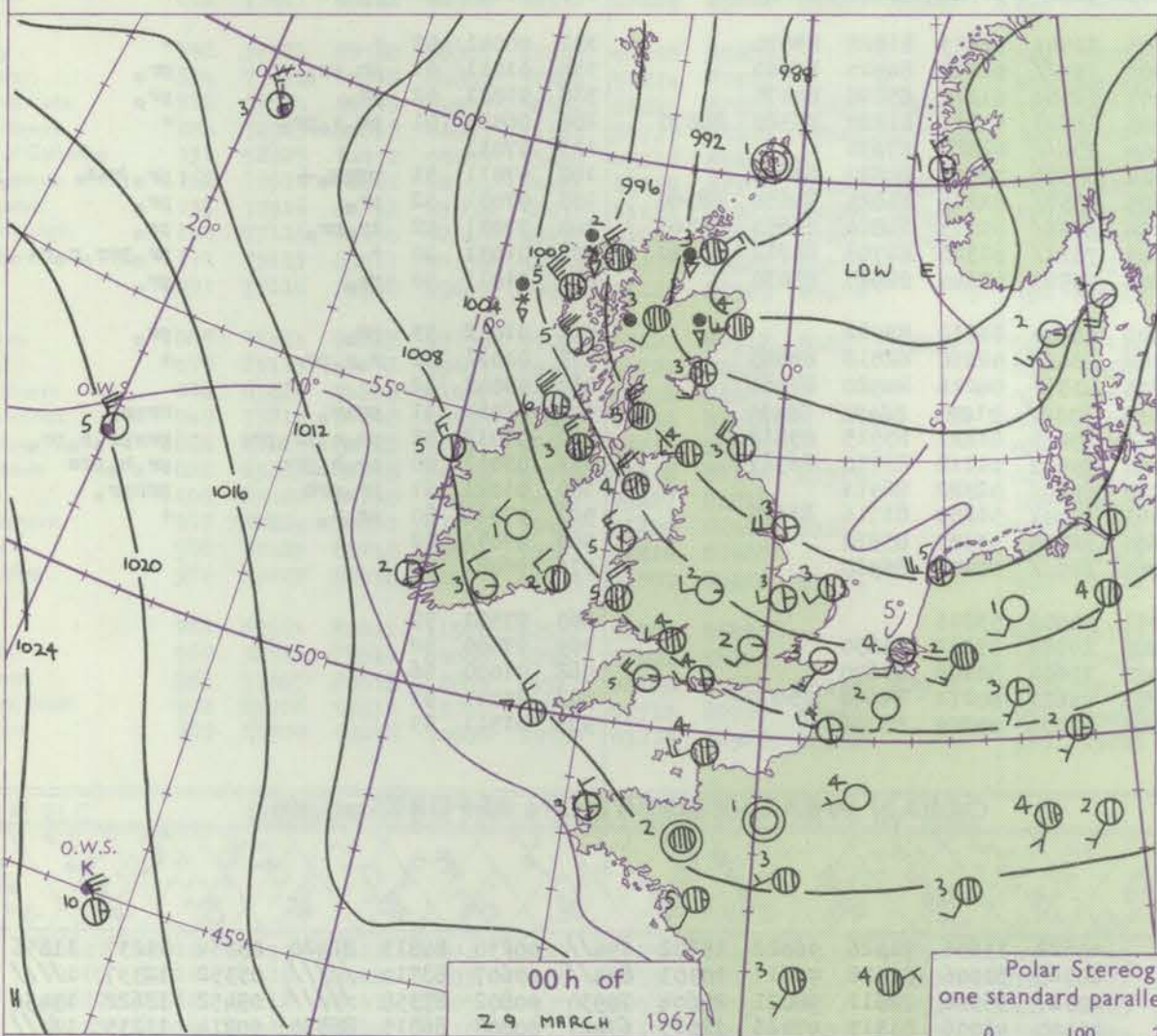
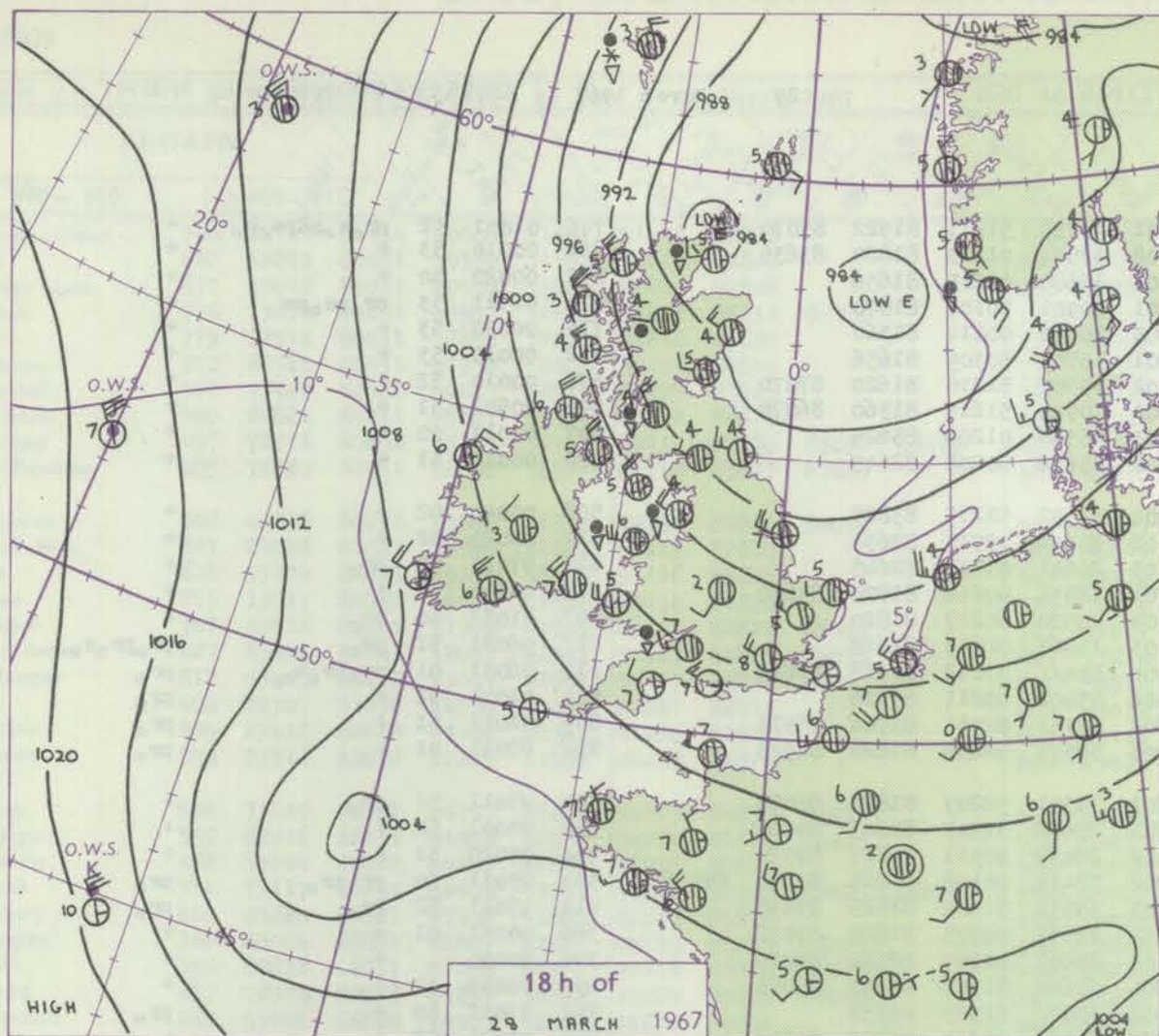


# CHART OF WEATHER IN PART OF NORTHERN HEMISPHERE





# CHARTS OF WEATHER IN WESTERN EUROPE



Polar Stereographic projection  
one standard parallel at 60°N. Scale: 1:5m

0 100 200 300 400

## GENERAL SYNOPSIS DEVELOPMENT

An area of complex low pressure persisted to the west of Norway and over the northern North Sea maintaining the cold northwesterly air flow over the British Isles. A small secondary depression formed to the southwest of the

British Isles and moved southeast into north Spain and filled. Apart from some weakening of the northwesterly flow little general change is expected in the next 24 hours.

Issued at midday Wednesday 29 March 1967



## DAILY WEATHER REPORT OF THE BRITISH METEOROLOGICAL OFFICE (contd.)

Code FM II.C		OBSERVATIONS at 00h 29 March 1967										OBSERVATIONS at 06h 29 March 1967										OBSERVATIONS during NIGHT					
Station	iii	Nddff	VVwww	PPPTT	N <sub>h</sub> Ch <sub>h</sub> C <sub>h</sub> M <sub>h</sub> H	T <sub>d</sub> T <sub>d</sub> app	8N <sub>s</sub> Ch <sub>s</sub> h <sub>s</sub>	8N <sub>s</sub> Ch <sub>s</sub> h <sub>s</sub>	8N <sub>s</sub> Ch <sub>s</sub> h <sub>s</sub>	iii	Nddff	VVwww	PPPTT	N <sub>h</sub> Ch <sub>h</sub> C <sub>h</sub> M <sub>h</sub> H	T <sub>d</sub> T <sub>d</sub> app	8N <sub>s</sub> Ch <sub>s</sub> h <sub>s</sub>	8N <sub>s</sub> Ch <sub>s</sub> h <sub>s</sub>	8N <sub>s</sub> Ch <sub>s</sub> h <sub>s</sub>	iii	RRT <sub>n</sub> T <sub>n</sub> E	TgTg	WEATHER					
																						21h—03h	03h—09h				
Boscombe Down	746	12510	69028	03801	19400	50105	81918			746	32809	74011	06101	13532	51211	81922	83070		746	01001	52	pr <sub>s</sub> ps <sub>s</sub> ps <sub>s</sub> h <sub>s</sub>	+				
Hurn	862	32510	76030	04304	25601	02206	82630			862	52610	76031	06402	38501	01213	81820	83635		862	00010	53	+	+				
Thorney Island	871	12714	78011	03905	14600	01002	81830			871	32809	78010	06003	15680	01215	81656			871	00020	50	+	+				
Gatwick	776	12408	80018	03401	00901	50107	81070			776	32807	75030	04801	15732	51211	81656			776	01511	53	pr <sub>s</sub> ps <sub>s</sub> ps <sub>s</sub>	+				
Kew	775									775	12708	66021	04203	10970	00214	81360			775	00020	53	+	+				
Heathrow	772	12208	81021	02302	15702	50208	81656			772	12510	75021	04201	15700	50309	81656			772	00010	53	+	+				
Mildenhall	578	32512	64011	99603	15731	51107	81656			578	72612	67021	01302	15502	51210	81620	87070		578	00010	52	+	+				
Wattisham	590	72513	74038	00302	756//	51206	87640			590	62615	69031	01901	10943	51214	81360	86070		590	00501	51	+	+				
Gorleston	497	42408	60030	98903	40970	00206	84360			497	52614	62021	00003	55500	01208	85625			497	00011	00	+	+				
West Raynham	485	22416	62010	98701	10932	51309	81362			485	32616	61011	99901	25632	50208	82645			485	00010	51	+	+				
Aberporth	502	63120	80031	04205	42530	00122	84827	84360		502	43224	80011	06904	32532	51215	83825			502	00040	02	+	+				
Ross-on-Wye	627									627	32407	77030	05002	25641	52313	82630			627	00020	52	+	+				
Filton	628	62711	66251	03504	685//	02315	82825	86645		628	32406	68021	05703	25641	01212	82645			628	97011	52	pr <sub>s</sub>	+				
Rhoose	715	13012	75029	04504	11500	00220	81820			715	42908	75030	06701	38532	00214	81820	83650		715	00010	52	+	+				
Chivenor	707	12924	80258	05405	12500	02213	81820			707	13113	74020	07803	18500	50217	81820			707	01031	00	pr <sub>s</sub>	+				
Mount Batten	827	12808	69018	06405	18500	03212	81820			827	23206	62261	08103	15462	02213	81618			827	96031	51	pr <sub>s</sub>	pr <sub>s</sub> pr <sub>s</sub> ps <sub>s</sub>				
St. Mawgan	817	23117	81251	07206	28500	52211	81820			817	63414	83028	09004	634//	51212	83918	83822		817	96031	01	pr <sub>s</sub> pr <sub>s</sub> h <sub>s</sub>	pr <sub>s</sub>				
Scilly	804	43316	82011	08907	48400	01211	83818			804	63414	81808	10506	53402	03211	85916			804	91041	01	+	pr <sub>s</sub>				
Culdrose	809	22812	82011	07604	28500	01109	82822			809	60105	82808	09502	53361	02311	81706	85916		809	01011	51	+	pr <sub>s</sub>				
Guernsey	894	13011	82011	07705	00902	01211	81075			894	53213	74278	08905	59533	02209	81820	84925		894	97041	01	+	pr <sub>s</sub>				
Elmdon	534	12508	62018	01502	15600	00318	81635			534	52611	60021	03201	18531	52209	81825	85075		534	97011	51	pr <sub>s</sub>	+				
Cardington	559	62516	62031	00903	656//	51308	86648			559	52416	58031	02701	25602	51307	82645	84068		559	00001	52	+	+				
Wittering	462	62510	74011	99303	25561	00210	82620	85072		462	72816	80032	01402	28432	00311	82815	87070		462	00020	51	+	+				
Watnall	354	62516	58808	99002	694//	01310	83810	83914		354	72714	74028	00702	38432	00308	81815	83640	86075	354	95011	50	pr <sub>s</sub> pr <sub>s</sub>	pr <sub>s</sub>				
Shawbury	414	42613	80038	01302	29503	50215	81920	83070		414	42712	78018	03403	38531	51305	81825	83638		414	97011	52	pr <sub>s</sub>	pr <sub>s</sub>				
Finningley	360	52612	69038	97504	10932	03209	81362	85075		360	72816	74022	99304	18532	00205	81820	87072		360	00031	01	+	+				
Kilnsea	396	32720	66031	96503	30970	01109	83360			396	42720	63020	98103	25601	01207	82630	84070		396	00030		+	+				
Leeming	257	63016	82016	95404	15632	00210	81635	85360	85075	257	73020	82022	96805	15642	51307	81630	87075		257	00030	01	+	+				
Tynemouth	262	42921	66021	94003	00906	00214	84275			262	72821	74021	95304	7097//	51305	87358			262	97031	50	+	pr <sub>s</sub>				
Carlisle	222	72610	74012	96104	58433	01211	82717	83825	85632	222	72715	66022	98204	785//	01214	85822	86632		222	00031	02	+	+				
Valley	302	23015	74028	02105	21501	50216	82825			302	33118	80020	04505	21541	52213	81825	83070		302	00041	02	+	+				
Ringway	334	62814	65278	99302	684//	01217	83810	86645		334	72917	62802	01703	794//	01215	84910	87640		334	01011	01	ph <sub>s</sub> pr <sub>s</sub>	pr <sub>s</sub>				
Squires Gate	318									318	63022	70158	01005	52501	01212	85820	84075		318	91031	02	pr <sub>s</sub>	pr <sub>s</sub>				
Ronaldsway	204	73019	80258	00504	594/2	01122	81910	85814	86070	204	72924	82032	02404	18541	53211	81820	85360	86070	204	96021	01	pr <sub>s</sub> ps <sub>s</sub> pr <sub>s</sub>	+				
Mull of Galloway	131	83230	74028	99104	874//	02216	88710			131	73233	74012	00904	756//	02220	87630			131	97031							
Eskdalemuir	162	82921	74032	94902	885//	51211	85822	88630		162	52925	74012	96402	58500	52309	84820	84640		162	97011	51	pr <sub>s</sub> pr <sub>s</sub> +	pr <sub>s</sub> pr <sub>s</sub> ps <sub>s</sub>				
Prestwick	135	83024	74258	96105	6857//	02209	83822	86634	88460	135	83022	74028	98605	5857//	01214	81824	84630	88360	135	97031	02	pr <sub>s</sub>	pr <sub>s</sub>				
Abbotsinch	140	72925	82036	94604	6551//	01109	81620	83628	85656	140	73027	82808	97104	6853//	01213	84824	86650	87360	140	97031	02	pr <sub>s</sub> pr <sub>s</sub>	pr <sub>s</sub>				
Leuchars	171	72314	82012	90403	35672	51002	81630	83656	86070	171	73114	64618	93603	753//	01328	81708	84712	87630	171	01031	00	+	pr <sub>s</sub> pr <sub>s</sub> pr <sub>s</sub> pr <sub>s</sub>				
Dyce	091	72613	66808	88404	726//	01701	87830			091	73311	70028	93103	59501	02244	82925	83630		091	0							



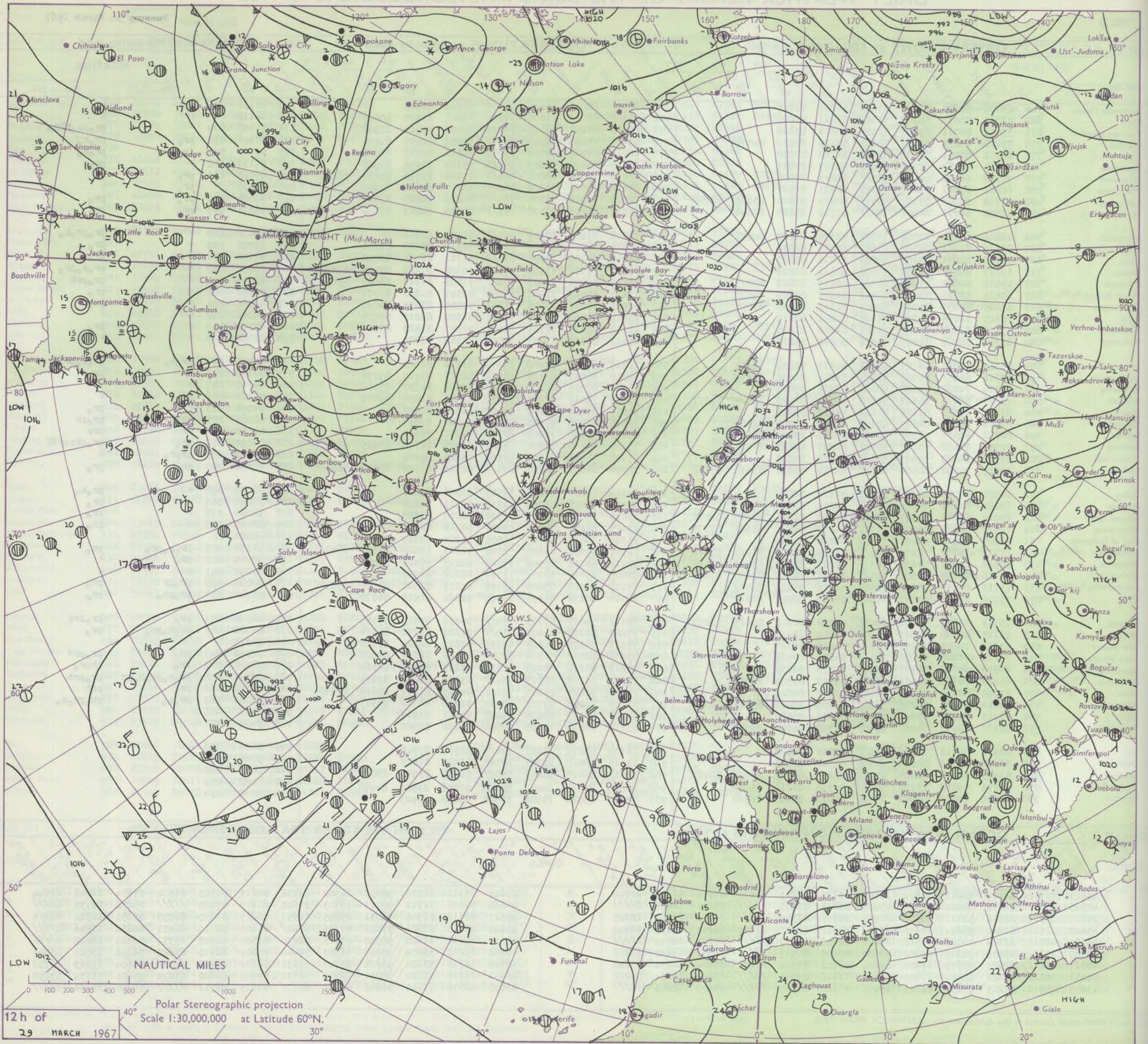
Date of Issue ~~Tuesday~~ Thursday 30 March 1967

Code FM 21.C		OCEAN WEATHER STATION REPORTS at 12h												OCEAN WEATHER STATION REPORTS at 18h											
O.W.S.	YQL <sub>a</sub> L <sub>a</sub> L <sub>a</sub>	L <sub>o</sub> L <sub>o</sub> L <sub>o</sub> GG	Nddff	VVwwW	PPPTT	N <sub>h</sub> Ch <sub>s</sub> C <sub>h</sub>	D <sub>s</sub> s app	8N <sub>s</sub> Ch <sub>s</sub> s	8N <sub>s</sub> Ch <sub>s</sub> s	OTTT <sub>s</sub> dTd	Id <sub>d</sub> P <sub>W</sub> W	Id <sub>d</sub> P <sub>W</sub> W	O.W.S.	YQL <sub>a</sub> L <sub>a</sub> L <sub>a</sub>	L <sub>o</sub> L <sub>o</sub> L <sub>o</sub> GG	Nddff	VVwwW	PPPTT	N <sub>h</sub> Ch <sub>s</sub> C <sub>h</sub>	D <sub>s</sub> s app	8N <sub>s</sub> Ch <sub>s</sub> s	8N <sub>s</sub> Ch <sub>s</sub> s	OTTT <sub>s</sub> dTd	Id <sub>d</sub> P <sub>W</sub> W	Id <sub>d</sub> P <sub>W</sub> W
A	40621	33712	61119	98012	22602	11442	00125	81813	85070	05654	11147	10744	A	40622	33918	61118	98032	24902	40932	00213	84360	83070	05654	11047	10744
B	40565	51012	72116	98022	12503	75400	00215	87615	////	05201	12236	1/////	B	40565	51018	32712	98011	15303	31500	00219	83820	////	05252	12733	1/////
C	40527	35512	22112	98011	28005	20970	00105	82359	////	05252	12121	12925	C	40527	35518	81316	98031	25805	11557	00615	81830	84358	05151	11322	149/6
D	40440	41012	81420	96614	10116	6737/	00610	86707	88457	00215	11433	10944	D	40440	41018	81821	97026	07316	6742/	00400	86710	88457	00214	11836	1/////
E	40350	48012	32124	98028	98918	21401	00108	82815	////	05114	12049	1/////	E	40350	48018	62428	98030	99318	22470	00500	82818	85357	00014	12249	1/////
I	40589	19112	43409	98018	13002	49400	00009	81915	////	06353	13420	13232	I	40588	19218	53004	98038	16503	59400	00209	82915	83620	06152	13021	10543
J	40527	19812	62927	98278	19906	69400	00102	85914	////	05604	12934	13048	J	40526	19718	53120	96278	20707	49431	00202	84915	////	05604	13123	12757
K	40451	16012	33222	98151	27509	33400	71118	83915	////	05604	13234	13258	K	40451	15918	53120	98031	26509	38531	00000	82820	83070	05603	13134	13258
M	43659	01912	83243	97158	86103	6947/	00320	86915	////	05600	18266	1/////	M	43658	02018	73140	96848	88803	6947/	00215	86911	////	05700	18166	1/////

All times of observation printed in this publication are GREENWICH MEAN TIME.

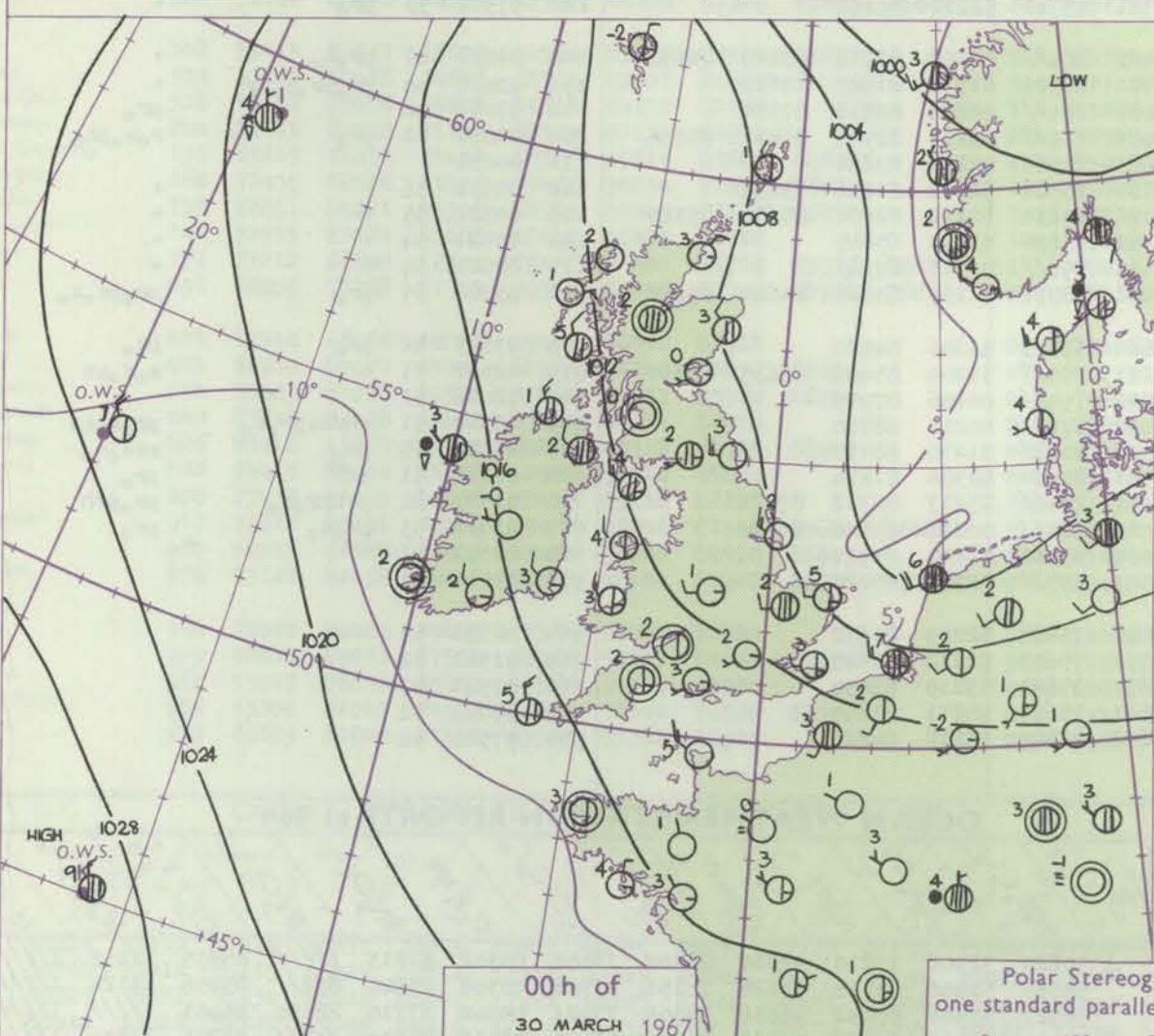
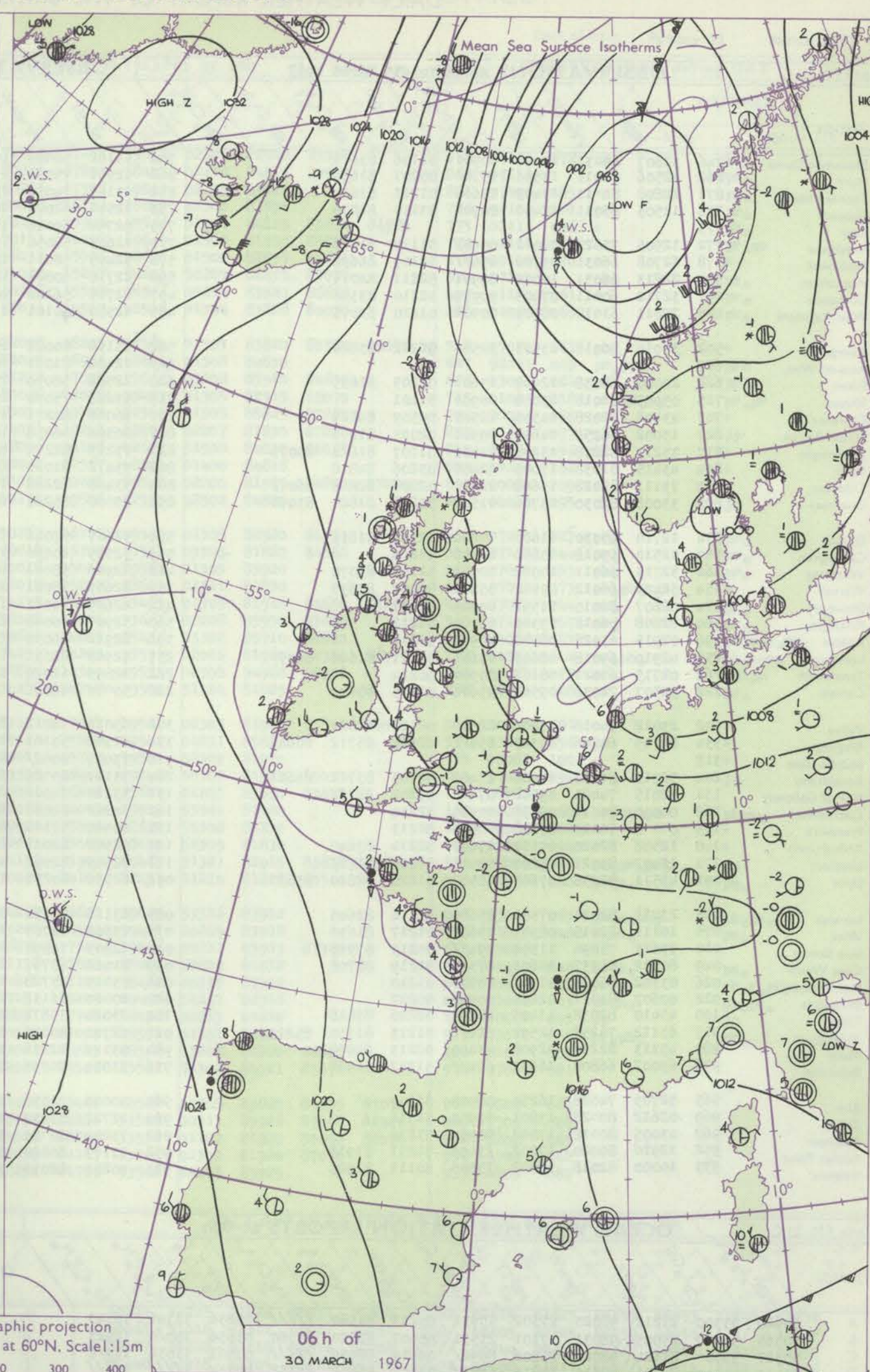
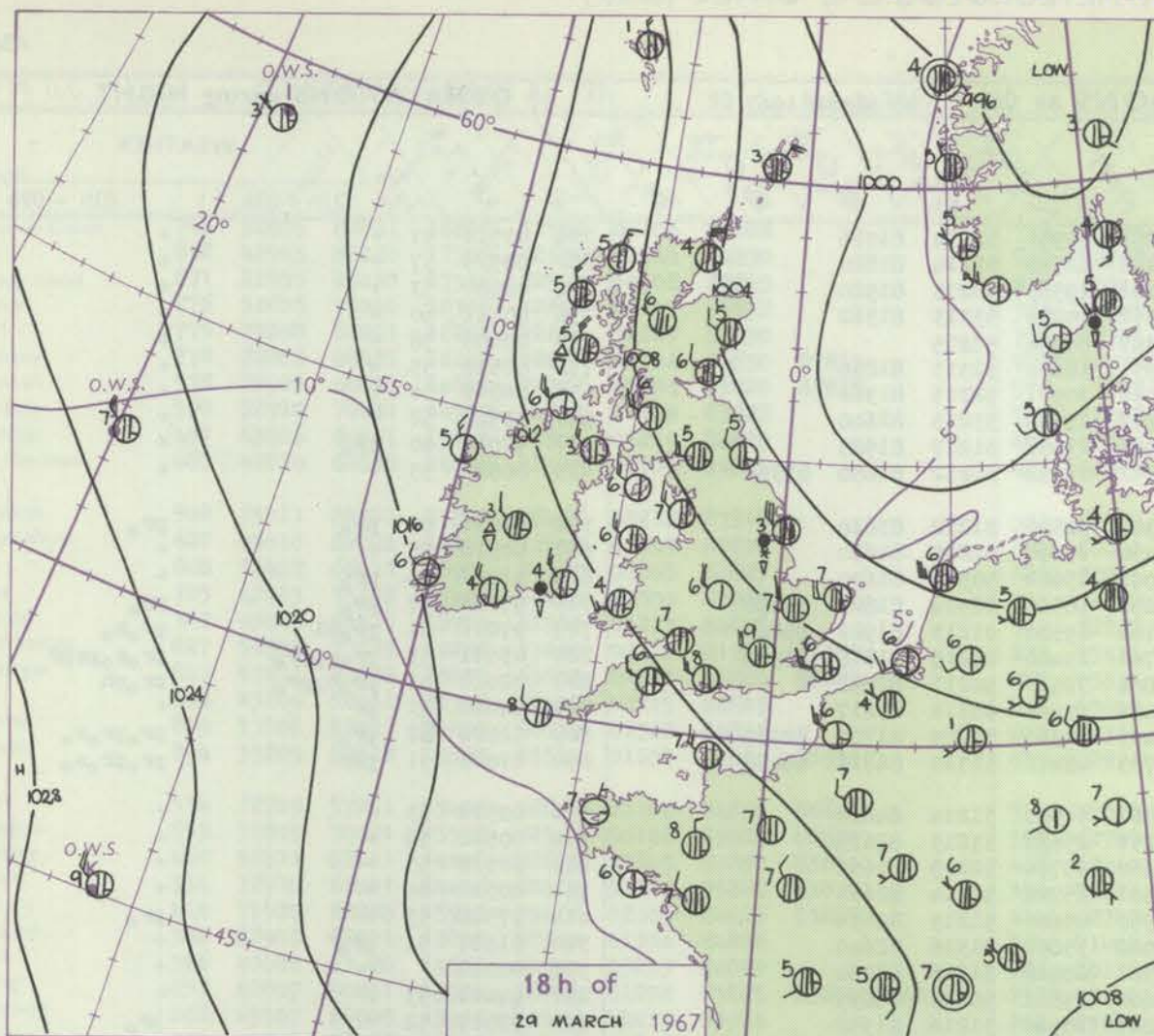


# CHART OF WEATHER IN PART OF NORTHERN HEMISPHERE





# CHARTS OF WEATHER IN WESTERN EUROPE



Polar Stereographic projection  
one standard parallel at 60°N. Scale: 1:5m  
0 100 200 300 400

## GENERAL SYNOPTIC DEVELOPMENT

The low pressure area off western Norway will continue to move slowly north. High pressure extending from Greenland to the Azores has moved slowly east over the last 24 hours and this progress should be maintained. The cold northwesterly airstream

over the British Isles has veered more northerly and the gradient has relaxed considerably. As the high pressure area moves east this relaxation will continue.

Issued at midday Thursday 30 March 1967



# DAILY WEATHER REPORT OF THE BRITISH METEOROLOGICAL OFFICE (contd.)

OBSERVATIONS at 00h 30 March 1967										OBSERVATIONS at 06h 30 March 1967										OBSERVATIONS during NIGHT					
Station	iii	Nddff	VVwww	PPPTT	N <sub>h</sub> Ch <sub>h</sub> C <sub>h</sub>	T <sub>d</sub> T <sub>d</sub> app	8N <sub>s</sub> Ch <sub>s</sub> h <sub>s</sub>	8N <sub>s</sub> Ch <sub>s</sub> h <sub>s</sub>	8N <sub>s</sub> Ch <sub>s</sub> h <sub>s</sub>	iii	Nddff	VVwww	PPPTT	N <sub>h</sub> Ch <sub>h</sub> C <sub>h</sub>	T <sub>d</sub> T <sub>d</sub> app	8N <sub>s</sub> Ch <sub>s</sub> h <sub>s</sub>	8N <sub>s</sub> Ch <sub>s</sub> h <sub>s</sub>	8N <sub>s</sub> Ch <sub>s</sub> h <sub>s</sub>	iii	RRT <sub>n</sub> T <sub>n</sub> E	T <sub>g</sub> T <sub>g</sub>	WEATHER			
																						21h—03h	03h—09h		
Boscombe Down	746	32807	80031	13001	00901	51106	83076			746	13102	58020	15251	00901	52214	81076			746	00511	57	+		+	
Hurn	862	12506	80011	13503	15700	00207	81656			862	12901	75030	15151	12530	53214	81820			862	00520	57	+		+	
Thorney Island	871	12808	80011	13403	15600	01211	81630			871	13105	74030	15101	19563	00215	81920			871	00000	53	+		+	
Gatwick	776	12505	65011	12450	00902	53110	81070			776	12501	62020	14552	10933	53313	81362			776	00541	60	+		+	
Kew	775									775	02704	59040	14101	00900	51215				775	00000	58	+		+	
Heathrow	772	12505	75021	12002	00902	51112	81070			772	12603	58050	13951	18600	52313	81830			772	00510	55	+		+	
Mildenhall	578	62708	66031	09702	656//	52109	86638			578	32405	58011	12550	10931	52215	81360			578	00510	54	+		+	
Wattisham	590	22813	66031	10002	00901	52211	82075			590	22710	60021	12851	25600	53215	82640			590	00520	52	+		+	
Gorleston	497	32712	60011	07905	30970	02210	83358			497	22705	56106	10901	13501	01217	81925			497	97010	00	ir <sub>o</sub>		+	
West Raynham	485	22811	61018	08503	00902	01210	82075			485	42506	40101	11851	15732	52212	81650	83362		485	00511	53	+		+	
Aberporth	502	33014	80018	13503	32500	00212	83820			502	33116	80028	15304	32500	01212	83820			502	97021	01	pr <sub>o</sub>		pr <sub>o</sub>	
Ross-on-Wye	627									627	12404	81011	14450	15600	51215	81630			627	00510	55	+		+	
Filton	628	20000	68038	12902	15601	00205	81635			628	22506	58050	15001	15601	50314	81630			628	91001	55	pr <sub>o</sub>		+	
Rhoose	715	03005	81018	13000	00900	51101				715	33206	75030	15151	38500	52314	81820	83630		715	97521	57	pr <sub>o</sub>		pr <sub>o</sub>	
Chivenor	707	43408	82028	14304	42500	00309	84829			707	60000	82271	16102	69500	01213	81922	85825		707	97011	51	pr <sub>o</sub> t1		pr <sub>o</sub> h <sub>o</sub>	
Mount Batten	827	13002	66258	14603	00901	02003	81070			827	20304	66038	16701	29400	00215	81818	81920		827	03011	53	pr <sub>o</sub> s <sub>o</sub> pr <sub>o</sub>		pr <sub>o</sub> s <sub>o</sub> ps <sub>o</sub> pr	
St. Mawgan	817	33213	82278	15203	12502	01107	81820	83075		817	73213	82278	16804	725//	50211	87822			817	02021	01	pr <sub>o</sub> h <sub>o</sub> pr <sub>o</sub>		pr <sub>o</sub> ph	
Scilly	804	43415	81038	17005	42400	03206	84818			804	33412	81020	18405	32400	00311	83817			804	94041	01	pr		+	
Culdrose	809	73111	82028	15604	22402	02206	82818	86072		809	33408	82268	17403	39300	50209	81706	82910		809	01021	52	pr <sub>o</sub>		pr <sub>o</sub> pr <sub>o</sub> s <sub>o</sub>	
Guernsey	894	33008	82030	15704	11502	53208	81820	83070		894	70000	85268	16703	4847//	51310	84815	86458		894	01021	51	phr		pr <sub>o</sub> pr <sub>o</sub> s <sub>o</sub>	
Elmdon	534	12710	65030	11601	15600	52107	81635			534	52607	57041	13801	54500	51214	84620			534	00511	53	+		+	
Cardington	559	02510	59018	10850	00900	53206				559	32509	60030	13251	25630	53213	82635			559	00521	56	+		+	
Wittering	462	32713	66011	10002	00901	52109	83070			462	12910	58011	12650	15700	52215	81656			462	00510	53	+		+	
Watnall	354	52403	66012	09902	55600	50107	85635			354	22605	58021	12301	25700	50314	82650			354	00511	54	+		+	
Shawbury	414	02607	82010	11551	00900	52207				414	42605	74011	13550	45600	51213	84634			414	97510	53	+		pr <sub>o</sub>	
Finningley	360	02808	56018	09303	00900	01212				360	32907	40040	11902	35601	01316	82640			360	91021	51	pr <sub>o</sub>		+	
Kilnsea	396	02915	63028	08502	00900	02217				396	22912	66030	11501	20940	51216	82360			396	00011		+		+	
Leeming	257	42910	69018	08603	15601	01111	81640	84075		257	72908	82031	11602	65641	50214	86635			257	94011	53	r		+	
Tynemouth	262	02715	61021	08103	00900	00214				262	12813	61020	11201	10940	51216	81358			262	97011	52	+		pr <sub>o</sub>	
Carlisle	222	52507	74038	09502	55600	01215	85640			222	50000	48041	12351	45741	52212	84650			222	97511	53	pr <sub>o</sub>		+	
Valley	302	23012	74018	11804	22500	02109	82820			302	63014	74011	13405	684//	02208	82712	83820	86640		302	01031	01	pr <sub>o</sub> h <sub>o</sub>		+
Ringway	334	82705	60266	10303	854//	02108	85712	88642		334	41902	30101	12701	48500	01310	81820	84635			334	02011	00	pr <sub>o</sub> pr <sub>o</sub> s <sub>o</sub> rr		+
Squires Gate	318									318	73007	8002/	12005	784//	02206	82818	87650			318	97051	02			pr <sub>o</sub>
Ronaldsway	204	52913	80038	10404	55400	02105	83712	84621		204	73111	80028	12405	733//	03213	82708	85810	85656		204	01031	01	pr <sub>o</sub>		r <sub>o</sub> r <sub>o</sub> ph <sub>o</sub>
Mull of Galloway	131	82015	74021	09504	874//	03202	88712			131	33210	74016	12603	32500	02214	83820			131	00031					
Eskdalemuir	162	00000	80011	09550	00900	52214				162	30202	82011	12101	35500	52212	81626	83638			162	00531	56	+		+
Prestwick	135	00000	70010	09200	00900	50213				135	60000	57101	12151	45630	51212	82634	83650	85360		135	00521	55	+		+
Abbotsinch	140	12508	82020	09151	15600	52214	81640			140	62306	82021	12301	55630	51213	85645			140	00521	54	+		+	
Leuchars	171	12407	83021	08200	18500	53218	81825			171	72505	82031	11103	756//	00311	87643			171	00511	54	+		+	
Dyce	091	43511	82258	07603	48500	01220	82820	83630		091	62506	80258	104010												



# DAILY WEATHER REPORT OF THE BRITISH METEOROLOGICAL OFFICE

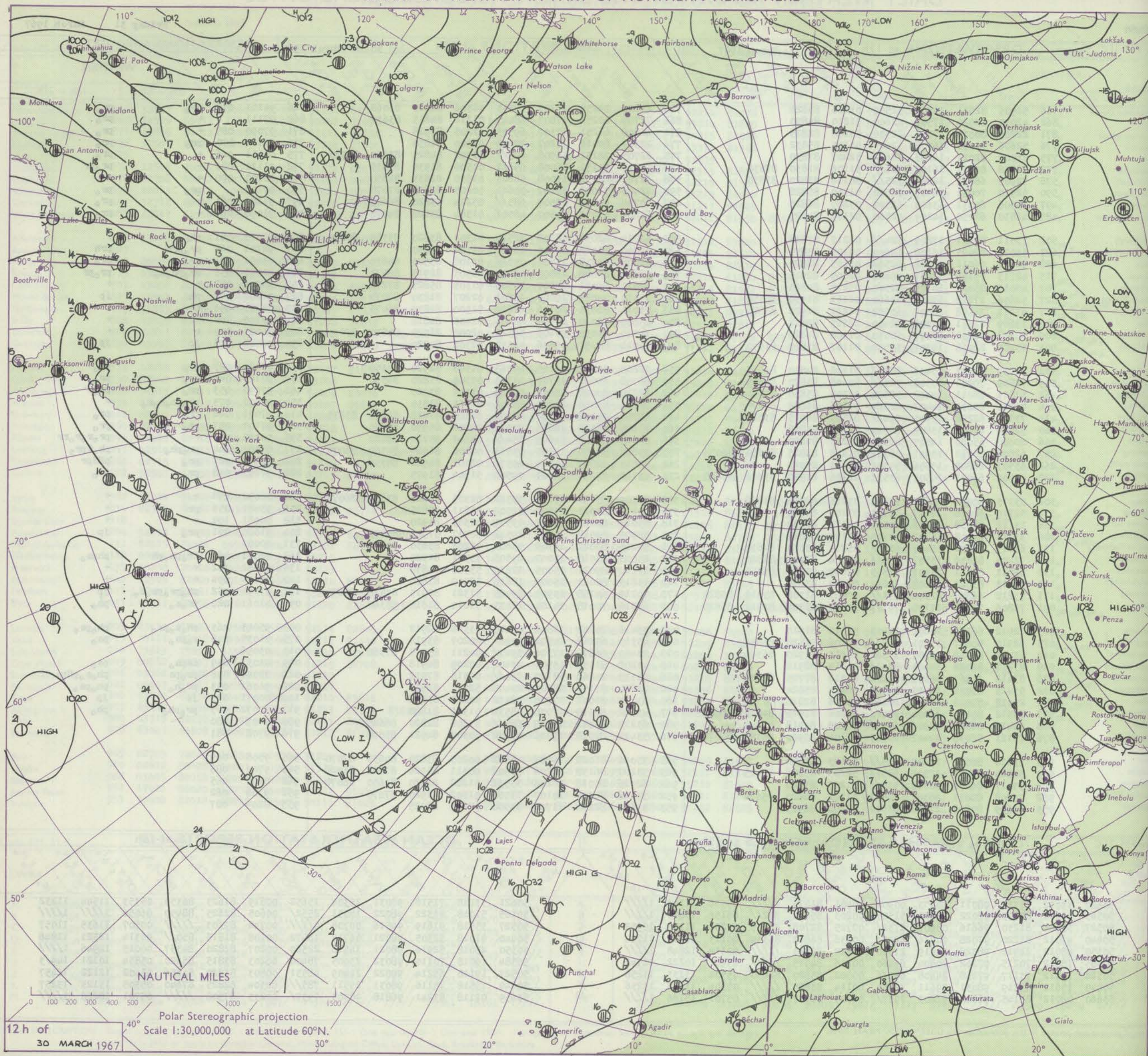
No. 38489

Date of Issue Friday 31 March 1967

Code FM II.C		OBSERVATIONS at 12h										OBSERVATIONS at 18h										OBSERVATIONS during DAY												
		30 March 1967										30 March 1967										30 March 1967												
Station		ill	Nddff	VVwwW	PPPTT	NChC <sub>M</sub> H	T <sub>d</sub> app	8N <sub>S</sub> Ch <sub>S</sub> h <sub>S</sub>	8N <sub>S</sub> Ch <sub>S</sub> h <sub>S</sub>	8N <sub>S</sub> Ch <sub>S</sub> h <sub>S</sub>	ill	Nddff	VVwwW	PPPTT	NChC <sub>M</sub> H	T <sub>d</sub> app	8N <sub>S</sub> Ch <sub>S</sub> h <sub>S</sub>	8N <sub>S</sub> Ch <sub>S</sub> h <sub>S</sub>	8N <sub>S</sub> Ch <sub>S</sub> h <sub>S</sub>	ill	Nddff	VVwwW	PPPTT	NChC <sub>M</sub> H	T <sub>d</sub> app	8N <sub>S</sub> Ch <sub>S</sub> h <sub>S</sub>	8N <sub>S</sub> Ch <sub>S</sub> h <sub>S</sub>	8N <sub>S</sub> Ch <sub>S</sub> h <sub>S</sub>	ill	RRT x E	Sss	WEATHER		
																																	09h - 15h	15h - 21h
Boscombe Down		746	52905	82031	16809	51500	01106	85828			746	63206	74258	17205	39533	02306	82920	83068			746	94101	072	pr.							pr.			
Hurn		862	42905	82020	17508	42600	51210	84830			862	72709	80251	17807	68443	01212	84815	83630			862	97111		+							pr.			
Thorney Island		871	22805	80030	17308	22500	50108	82825			871	62808	66251	17307	69503	02205	83928			871	97090	085	+							pr.				
Gatwick		776	52606	75030	16308	52607	01107	85832			776	22307	80018	16207	28603	01500	81830			776	92101	070	pr.							pr.				
Kew		775	73208	82021	16208	726//	52207	87830			775	62705	78151	15908	695//	51302	84825	83630	81925		775	01111	066	+						pr.				
Heathrow		772	72808	80031	16108	726//	51106	81830	87835		772	72713	70151	16008	696/1	01500	81930	85835		772	01111	080	+							pr.	pr.			
Mildenhall		578	72905	68031	14809	725//	00106	83820	87830		578	62707	66032	15008	58603	01500	82835	84650		578	00100	070	+							+				
Wattisham		590	52910	70031	14909	52500	01109	85828			590	72408	74028	15207	34601	50205	82835	87075		590	97100		pr.							pr.				
Gorleston		497	63006	60031	13608	62500	03209	86825			497	60704	60258	15507	685//	05214	83820	86625		497	91100	061	+							pr.				
West Raynham		485	42810	62030	14109	42560	02109	84825			485	62809	63031	14507	48501	01304	83828	84075		485	91090	065	+							pr.				
Aberporth		502	73011	80731	17805	724//	02212	87818			502	62714	82038	18205	32544	01303	83820	83359	85070		502	97070	061	ph.						+				
Ross-on-Wye		627	53010	82021	16108	52600	00105	85830			627	60000	81028	16906	48602	01308	84830			627	92101	068	pr.	pr.h						pr.h				
Filton		628	32407	66011	16908	22562	02105	82825			628	72008	61258	17505	795//	03108	85920	84630		628	03091	061	pr.							pr.				
Rhoose		715	42713	75158	17407	49400	02009	82915			715	72612	80028	18005	49403	01305	82915	86070		715	01091	058	pr.	pr.h					pr.	pr.				
Chivenor		707	43013	83021	18709	42500	03213	84825			707	72812	83031	19207	52506	01305	85825	87275		707	00091	088	+							+				
Mount Batten		827	52806	77278	19206	13660	02111	81930	85359		827	73413	74031	19207	18601	02207	81830	87070		827	01101	077	ph							jp				
St. Mawgan		817	63211	74158	20007	63502	01213	81920	85825		817	73011	86031	20106	42602	51500	84830	86075		817	00081	096	ph							+				
Scilly		804	23609	82011	21308	22400	02215	82818			804	43009	82020	21307	48401	01400	84818			804	00100	102	+							+				
Culdrose		809	53508	82031	20407	58530	01308	84826			809	73310	81032	20406	595/2	02000	81925	84830	87070		809	00081	109	+						+				
Guernsey		894	33209	82018	19307	33507	01107	83820	81930		894	42911	82151	19806	42533	02302	84820			894	00081	095	jp							jp				
Elmdon		534	72709	57251	15406	786//	01106	84830	86645		534	72812	50258	16105	49563	01308	82920	84359		534	97080	027	pr.							pr.				
Cardington		559	72809	70021	15308	725//	50108	83820	86830		559	62708	69018	15707	11563	03304	81820	84360		559	97101	044	pr.							pr.				
Wittering		462	52811	82011	14408	58600	01105	83830	83650		462	62710	80028	15006	59563	01303	83920			462	97090	053	pr.							pr.				
Watnall		354	72910	62031	14407	625/4	51106	86828	83070		354	32811	61018	15207	28601	01311	81830			354	97091	073	pr.	ph.	pr.					+				
Shawbury		414	73510	62258	15905	794//	02309	84915	83825		414	62707	74158	16305	43465	01305	81918	84656	85275		414	97081	044	pr.						pr.				
Finningley		360	52909	62011	13809	58500	01106	84828			360	71403	58028	14606	736//	02208	85930	83650		360	97101	057	pr.							pr.				
Kilnsea		396	40000	63020	14507	42500	03213	84820			396	80118	59618	14605	854//	03302	85710	88620		396	04082	053	+							pr.	pr.			
Leeming		257	62807	80251	13907	58501	01208	83825	83650	86075	257	73602	74259	14205	33531	02006	81920	84360	86075		257	01081	044	pr.	ph.					ph.	pr.			
Tynemouth		262	63507	66808	13906	5954/	02213	85920			262	83611	32899	14304	4957/	02308	84920	88358		262	03071	027	pr.							ph.	pr.			
Carlisle		222	72702	66031	14507	6353/	02106	81920	83822	85645	222	33112	74258	14707	39500	51304	81925			222	97091	048	pr.							pr.				
Valley		302	53113	80031	16607	52560	03216	82820	83826		302	73309	83151	17017	39562	02305	81920	83830	86075		302	00090	091	+						+				
Ringway		334	52710	60018	14607	58501	03107	84825			334	53112	65021	15806	52502	01211	85825			334	93081	056	pr							+				
Squires Gate		318	13112	75038	15208	19500	04113	81920			318	33012	80011	15707	19501	02303	81920			318	00081	100	+							+				
Ronaldsway		204	33113	82018	15707	38500	01112	83822			204	52905	89018	16406	29542	50307	81922	85075		204	91080	091	pr.							jp				
Mull of Galloway		131	63215	74031	15407	685//	05214	83820	84630		131	53215	80021	16305	35601	02203	83630	83075		131	00081													
Eskdalemuir		162	72405	82036	13507	794//	50004	81919	86824		162	23008	85018	14003	29503	53301	81920			162	02081	060	pr.	ph.	ph					ph.	ps.			
Prestwick		135	62811	80021	13907	18563	02003	81820	86070		135	13214	89021	15005																				

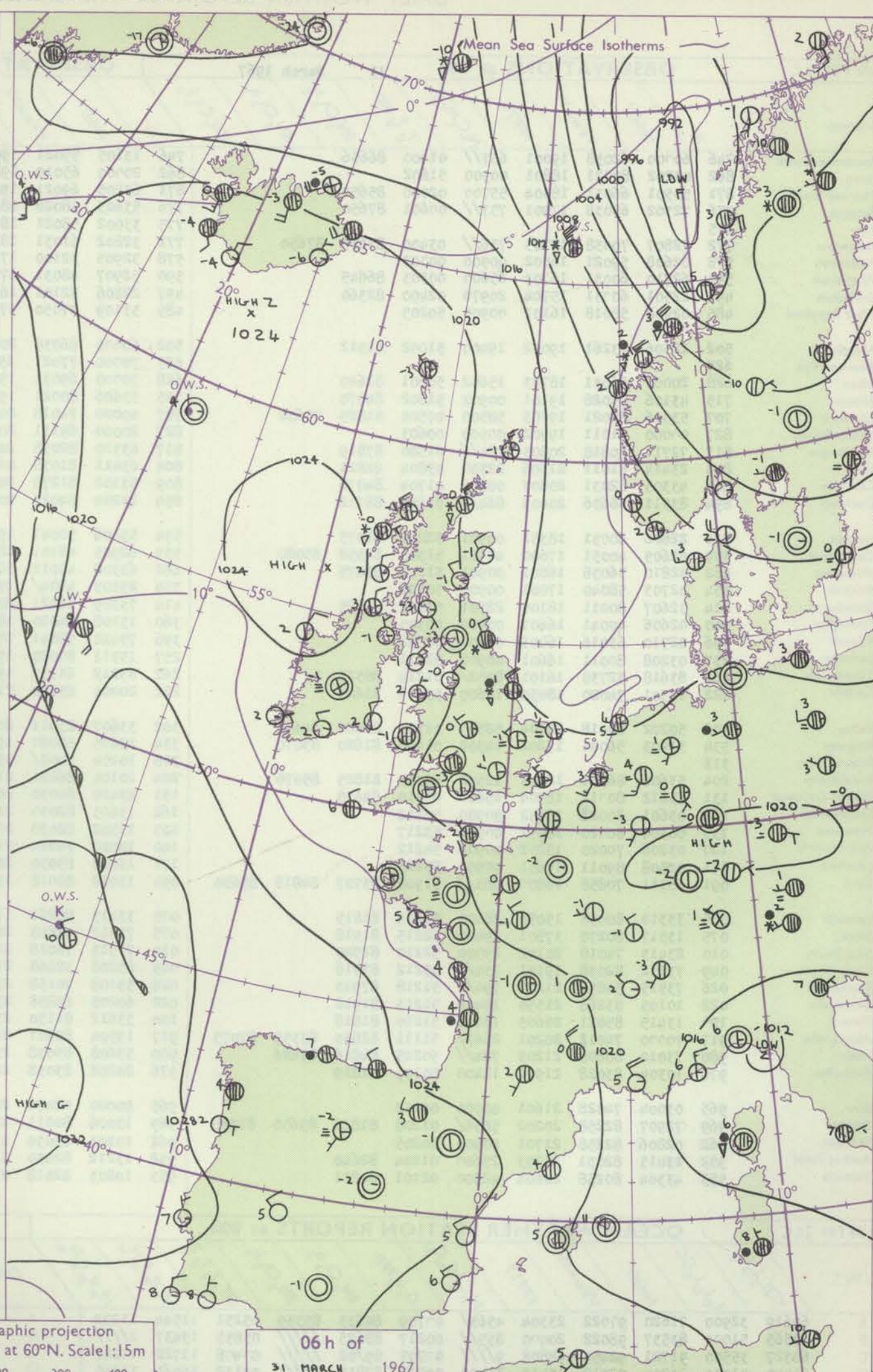
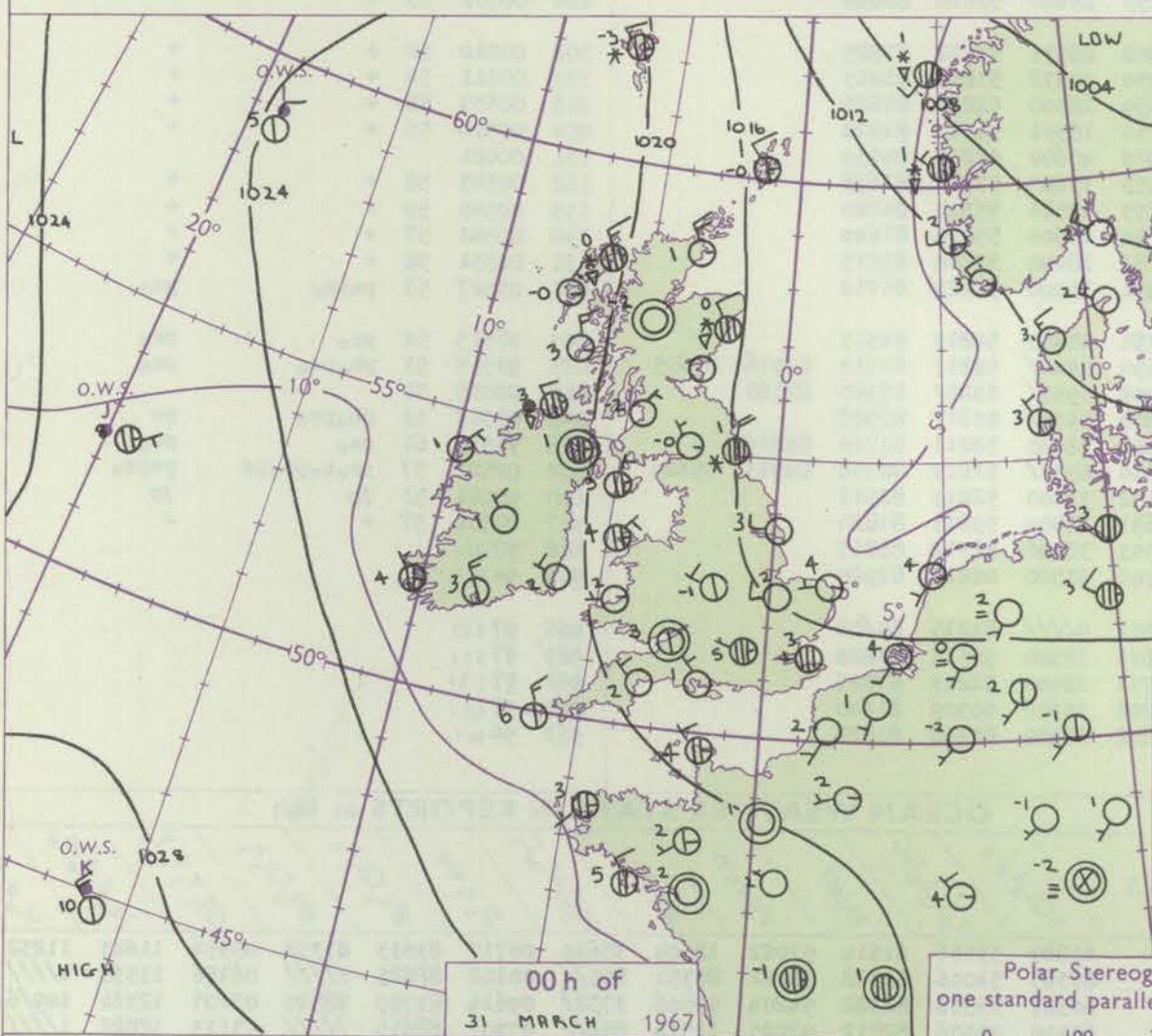
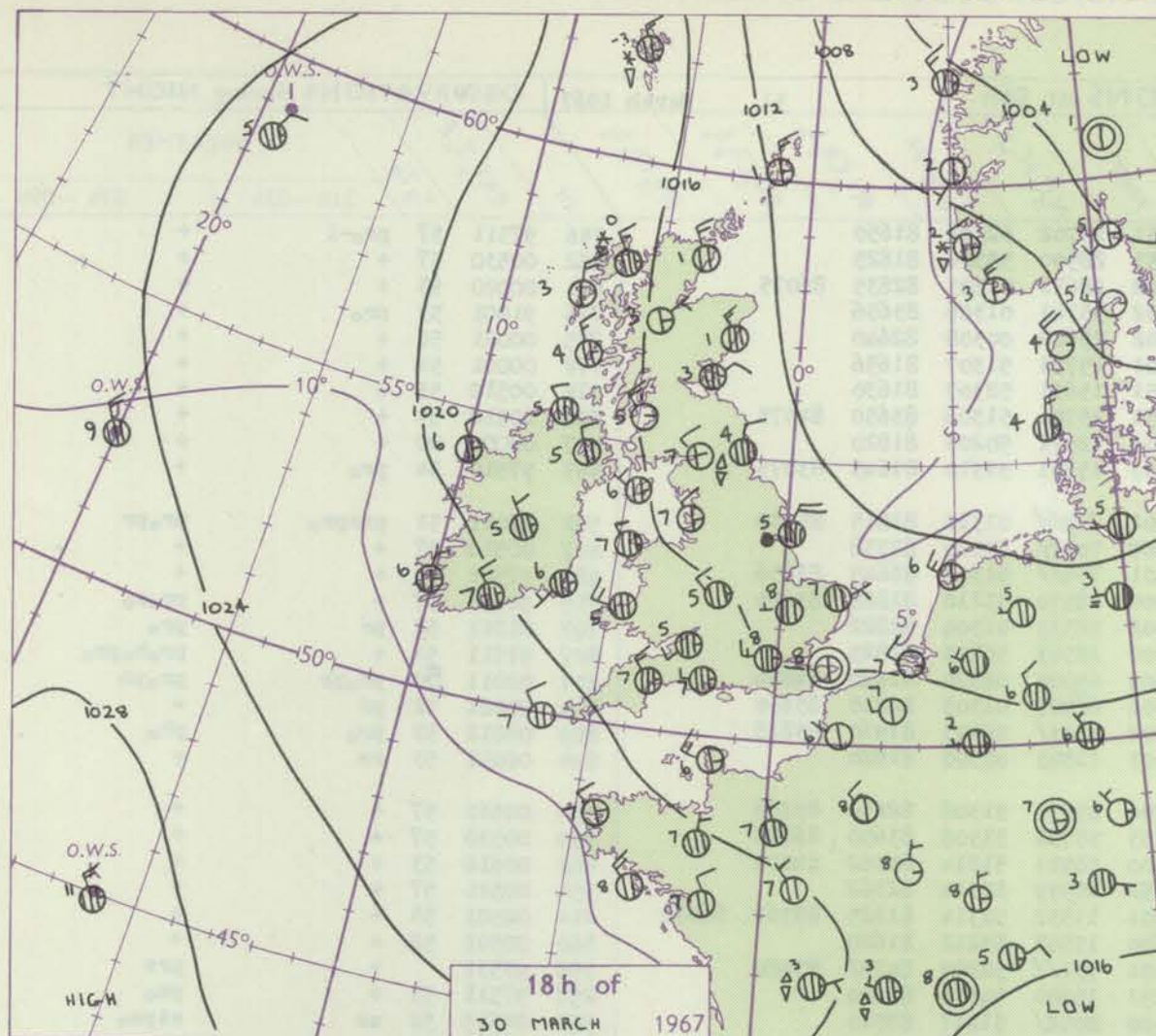


# CHART OF WEATHER IN PART OF NORTHERN HEMISPHERE





# CHARTS OF WEATHER IN WESTERN EUROPE



Polar Stereographic projection  
one standard parallel at 60°N. Scale: 1:5m  
0 100 200 300 400

## GENERAL SYNOPTIC DEVELOPMENT

The depression over the Norwegian Sea has become complex but continues to fill and drift northeast. The high which was near Iceland yesterday has moved east and declined. Another high which has formed northwest of Ireland is expected to move over the British Isles, with the cold northerly airstream becoming confined to south-eastern districts. Falls of pressure have been carried eastwards across Greenland,

and a small low is expected to form over the Denmark Strait. The high to the west of the Iberian Peninsula is moving only slowly east and declining. A warm frontal trough associated with a deepening low near O.W.S. 'C' is moving east over the eastern Atlantic and will approach Ireland tomorrow.

Issued at midday Friday 31

March 1967



## DAILY WEATHER REPORT OF THE BRITISH METEOROLOGICAL OFFICE (contd.)

OBSERVATIONS at 00h										OBSERVATIONS at 06h										OBSERVATIONS during NIGHT									
31 March 1967										31 March 1967										31 March 1967									
Station	iii	Nddff	VVwww	PPPTT	N <sub>h</sub> Ch <sub>h</sub> M <sub>h</sub>	T <sub>d</sub> T <sub>d</sub> app	8N <sub>s</sub> Ch <sub>s</sub> h <sub>s</sub>	8N <sub>s</sub> Ch <sub>s</sub> h <sub>s</sub>	8N <sub>s</sub> Ch <sub>s</sub> h <sub>s</sub>	iii	Nddff	VVwww	PPPTT	N <sub>h</sub> Ch <sub>h</sub> M <sub>h</sub>	T <sub>d</sub> T <sub>d</sub> app	8N <sub>s</sub> Ch <sub>s</sub> h <sub>s</sub>	8N <sub>s</sub> Ch <sub>s</sub> h <sub>s</sub>	8N <sub>s</sub> Ch <sub>s</sub> h <sub>s</sub>	iii	RR <sub>n</sub> T <sub>n</sub> E	T <sub>g</sub> T <sub>g</sub>	WEATHER							
																						21h - 03h	03h - 09h						
Boscombe Down	746	60700	62038	19001	657//	01400	86656			746	13105	59021	19851	15702	52306	81650			746	97511	57	pr <sub>o</sub> -1	+						
Hurn	862	03202	80721	18801	00900	51602				862	20700	65010	19253	28507	54304	81825			862	00530	57	+	+						
Thorney Island	871	53501	66031	18504	55700	02000	85650			871	63205	69021	19002	28671	01303	82835	86075		871	00020	53	+	+						
Gatwick	776	72302	65038	17901	757//	00601	87650			776	53603	58028	18602	35741	01306	83656			776	91001	53	pr <sub>o</sub>	+						
Kew	775									775	33002	58021	18202	25602	00308	82640			775	00021	56	+	+						
Heathrow	772	72807	70038	17705	756//	03400	83635	87650		772	32802	61031	18501	15781	51307	81656			772	00001	54	+	+						
Mildenhall	578	02608	59021	16502	00900	00303				578	32905	32100	17751	15631	52307	81630			578	00510	55	+	+						
Wattisham	590	62710	60031	16703	65600	00303	86645			590	52907	48031	17751	35701	51306	83650	84075		590	00510	54	+	+						
Gorleston	497	22501	60731	15704	20970	02400	82360			497	22806	32101	16301	12571	50203	81820			497	00000	00	+	+						
West Raynham	485	02908	58018	16101	00900	50205				485	33109	37050	17400	15631	51310	81645	83075		485	97510	54	pr <sub>o</sub>	+						
Aberporth	502	12506	83261	19072	19400	51002	81912			502	60000	86038	20602	2246/	01311	82815	85359		502	03011	51	pr <sub>o</sub> pr <sub>o</sub>	pr <sub>o</sub> pr						
Ross-on-Wye	627									627	70700	77021	19400	7097/	51310	87358			627	00510	57	+	+						
Filton	628	20000	56031	18703	15602	50601	81640			628	70700	69031	19401	756//	01307	86645	83656		628	97501	54	+	+						
Rhoose	715	43106	75028	19101	00902	51802	84070			715	53606	80021	19600	48570	51110	81828	83635		715	92511	57	+	pr <sub>o</sub> s <sub>o</sub>						
Chivenor	707	53506	82021	19703	58500	00500	81825	85638		707	40000	74018	20002	38533	01304	82822			707	01011	52	pr	pr <sub>o</sub>						
Mount Batten	827	07000	61011	19902	00900	00603				827	20000	69111	20100	18503	50203	81825			827	97511	54	+	pr <sub>o</sub> h <sub>o</sub> pr <sub>o</sub>						
St. Mawgan	817	72711	80818	20805	724//	01500	87819			817	63310	82038	20604	69500	02500	81920	84824		817	02011	50	pr <sub>o</sub> pr	pr <sub>o</sub> ph						
Silly	804	23414	81011	21306	22500	03804	82821			804	63411	81038	21806	68500	01303	82820	85630		804	01021	52	pr	ph <sub>o</sub>						
Culdrose	809	43305	82031	20803	00901	01704	84072			809	53102	81278	20902	4343/	02103	81910	83818		809	04012	52	pr <sub>o</sub>	+						
Guernsey	894	83311	66636	20403	864//	01802	88712			894	13204	84026	20103	11543	00500	81820			894	06011	53	rr	+						
Elmdon	534	22806	60031	18351	00901	52206	82075			534	53206	50041	19200	25731	51308	82650	83359		534	00530	57	+	+						
Cardington	559	62605	40051	17600	40931	51303	84358	85080		559	62905	48101	18353	35732	53308	83650	86075		559	00530	57	+	+						
Wittering	462	32810	56038	16801	00901	51206	83075			462	63308	48011	18500	30931	51214	83362	84075		462	00510	53	+	+						
Watnall	354	02703	58040	17001	00900	50306				354	23303	4804/	19051	20939	53314	82362			354	00521	57	+	+						
Shawbury	414	32607	80011	18100	28501	51002	81825			414	73309	66021	20001	11532	52314	81825	83362	86070	414	00501	54	+	+						
Finningley	360	02606	40041	16601	00900	00305				360	13108	64020	18600	15502	53212	81620			360	00501	52	+	+						
Kilnsea	396	02710	63016	16003	00900	02702				396	73420	58841	17501	731//	52209	84702	87920		396	93531		+	pr <sub>s</sub>						
Leeming	257	03208	80011	16601	00900	52311				257	13311	80020	19251	15600	54316	81640			257	97511	53	+	ps <sub>o</sub>						
Tynemouth	262	83618	32738	16101	8052/	01214	88525			262	83212	61737	19100	8052/	51217	88525			262	04515	52	ss	ssps <sub>o</sub>						
Carlisle	222	13301	74020	18050	15600	53113	81645			222	20000	83030	21253	25640	55218	82640			222	00531	55	+	+						
Valley	302	50202	80018	18704	58500	01305	81820	84650		302	33607	85011	20802	28531	53212	81825			302	00010	52	+	+						
Ringway	334	31903	56041	17202	14502	01400	81620	83070		334	33605	58020	19850	12432	53218	81815			334	00511	54	+	+						
Squires Gate	318									318	10104	7002/	19950	18500	52215	81825			318	00533	58	+	+						
Ronaldsray	204	53606	86011	18403	12502	53305	81825	85075		204	10104	86021	21251	18501	54317	81820			204	00510	55	+	+						
Mull of Galloway	131	43212	80711	18704	45600	03210	84630			131	43410	80030	20903	45600	02210	84630			131	00021									
Eskdalemuir	162	03601	80028	18452	00900	56212				162	13603	82030	21453	15600	57314	81638			162	00543	58	+	+						
Prestwick	135	00304	80020	18952	00900	53217				135	11302	82030	21653	18501	55315	81820			135	00543	59	+	+						
Abbotsinch	140	03206	70020	18852	00900	54212				140	10000	74020	21754	15600	55216	81640			140	00541	57	+	+						
Leuchars	171	02508	89011	17651	00900	55213				171	13008	85030	20251	18440	53214	81815			171	00531	56	+	+						
Dyce	091	63111	70858	16800	683//	51308	83707	84818	85650	091	13012	80018	19451	15400	52213	81712			091	03527	53	psps <sub>o</sub>	ps <sub>o</sub>						
Lerwick	005	33310	80038	15050	38400	54214	81815			005	33413	80261	17751	38403	54215	81815			005	97515	52	ps <sub>o</sub>	ps <sub>o</sub>						
Wick	075	13517	80278	17501	19400	52215	81918			075	73417	48858	20650	794//	52217	81710	84916	87635	075	93515	53	ph <sub>o</sub> ps <sub>o</sub>	ps <sub>o</sub>						
Sule Skerry	010	23413	74018	20102	29500	52210	82920			010	73513	74028	22402	5957/	53207	85920	87360		010	02015	51								
Cape Wrath	049	73212	82038	19101	734//	53212	87918			049	83208	32868	21800	893//	00217	88908			049	02517	53	ph <sub>o</sub> ps <sub>o</sub>	ps						
Stornoway	026	73515	50858	21200	794//	51218	87910			026	53108	70158	23251	32430	52213	81710	83816		026	93535	61	ps <sub>o</sub>	ps <sub>o</sub>						
Benbecula	022	10105	83268	21550	19400	51213	81918			022	60205	62858	23950	693//	51213	82708	84913	85624	022	02527	57	pr <sub>o</sub> s <sub>o</sub> ps <sub>o</sub> ps	psps <sub>o</sub>						
Tiree	100	13415	85021	20603	18400	51210	81818			100	33612	81150	23102	33400	52215	82915			100	00011	53	jp	jp						
Aldergrove	917	70070	74012	20201	25632	51111	82630	83359	87075	917	13504	80021	22651	18500	53213	81820			917	00531	57	+	+						
Malin	980	73010	80808	21203	784//	50215	84816	87626		980	53608	85038	23303	52400	52312	85817			980	97031									
Belmullet	976	10304	83028	21901	12400	50109	81819			976	20208	83038	24702	23500	00216	82920			976	94511									
Birr	965	03004	74028	21601	00900	00210				965	90000	02474	24051	9////	51215	89/02			965	97521									
Dublin	969	72907	82258	20202	5856/	01208	81826	85650	87358	969	13006	80011	22651	18500	52315	81820			969	97511									
Shannon	962	02806	82258	21701	00900	00205				962	10203	83030	23751	18500	52213	81825			962	97531									
Roches Point	952	23015	82031	21703	25600	01204	82640			952	13212	82030	22702	15600	00309	81640			952	97011									
Valentia	953	43304	80258	22604	42500	02101	84821			953	10803	82018	23602	18500	00308	81822			953	94011									

Code FM 21.C		OCEAN WEATHER STATION REPORTS at 00h												OCEAN WEATHER STATION REPORTS at 06h											
O.W.S.	YQLLL <sub>aaa</sub>	LLLGG <sub>ooo</sub>	Nddff	VVwww	PPPTT	NChCh <sub>MMH</sub>	D <sub>S</sub> S <sub>app</sub>	8N <sub>S</sub> Ch <sub>S</sub> h <sub>S</sub>	8N <sub>S</sub> Ch <sub>S</sub> h <sub>S</sub>	OTTTT <sub>ddd</sub>	Id <sub>ww</sub> d <sub>PHW</sub>	Id <sub>ww</sub> d <sub>PHW</sub>	O.W.S.	YQLLL <sub>aaa</sub>	LLLGG <sub>ooo</sub>	Nddff	VVwww	PPPTT	NChCh <sub>MMH</sub>	D <sub>S</sub> S <sub>app</sub>	8N <sub>S</sub> Ch <sub>S</sub> h <sub>S</sub>	8N <sub>S</sub> Ch <sub>S</sub> h <sub>S</sub>	OTTTT <sub>ddd</sub>	Id <sub>ww</sub> d <sub>PHW</sub>	Id <sub>ww</sub> d <sub>PHW</sub>
A	60619	32900	71620	97022	23304	4563/	00709	84633	85359	05251	11544	11232	A	60620	33006	61614	97022	18604	35630	00717	83633	83358	05354	11643	11232
B	60565	51000	83537	98022	20000	855//	00217	88625	////	05855	13437	1////	B	60565	51006	83328	98022	20351	855//	00102	88625	////	06156	13338	1////
C	60527	35500	91721	92454	98808	9////	00705	89/02	////	00408	11722	11247	C	60527	35506	82322	94204	95006	3732/	00614	83709	88520	05105	12324	149/6
D	60440	41000	23204	97012	10415	21400	00217	82815	////	00112	100/0	11945	D	60440	41006	82812	97025	11514	854//	00307	88615	////	05113	12822	11///
E	60350	48000	02504	98020	17117	0 900	00215	////	////	05213	12993	1////	E	60350	48006	52109	98021	15118	21550	00812	82820	83358	05114	12121	12943
I	60586	18800	23608	97021	23505	25500	81808	82620	////	05701	13622	1////	I	60590	18906	10000	98020	22804	15500	00715	81630	////	06155	100/0	13632
J	60527	19300	50803	98011	24608	38508	00805	82820	84270	05603	10821	13455	J	60528	19506	71520	98258	21209	6852/	00722	84820	84640	05406	11521	13455
K	60449	15300	23115	98016	30210	25500	00205	82625	////	05506	13122	13256	K	60448	15206	53008	98011	28710	55500	00605	85630	////	05508	13022	13254
M	63660	02000	83240	96878	02202	6947/	00218	////	////	05951	18266	1////	M	63660	02006	73234	97858	07201	5947/	71228	85913	////	06153	18250	1////

RATES of SUBSCRIPTION : Single copy 6d. or post free 8d. One calendar month 15/-; One quarter 40/-; One year 150/-. For special arrangements for supply to schools and colleges, see Form 2452 or apply to Director General, Meteorological Office, London Road, Bracknell, Berkshire

H.M.S.O. Press, Met.O. Bracknell