

AIR MINISTRY.

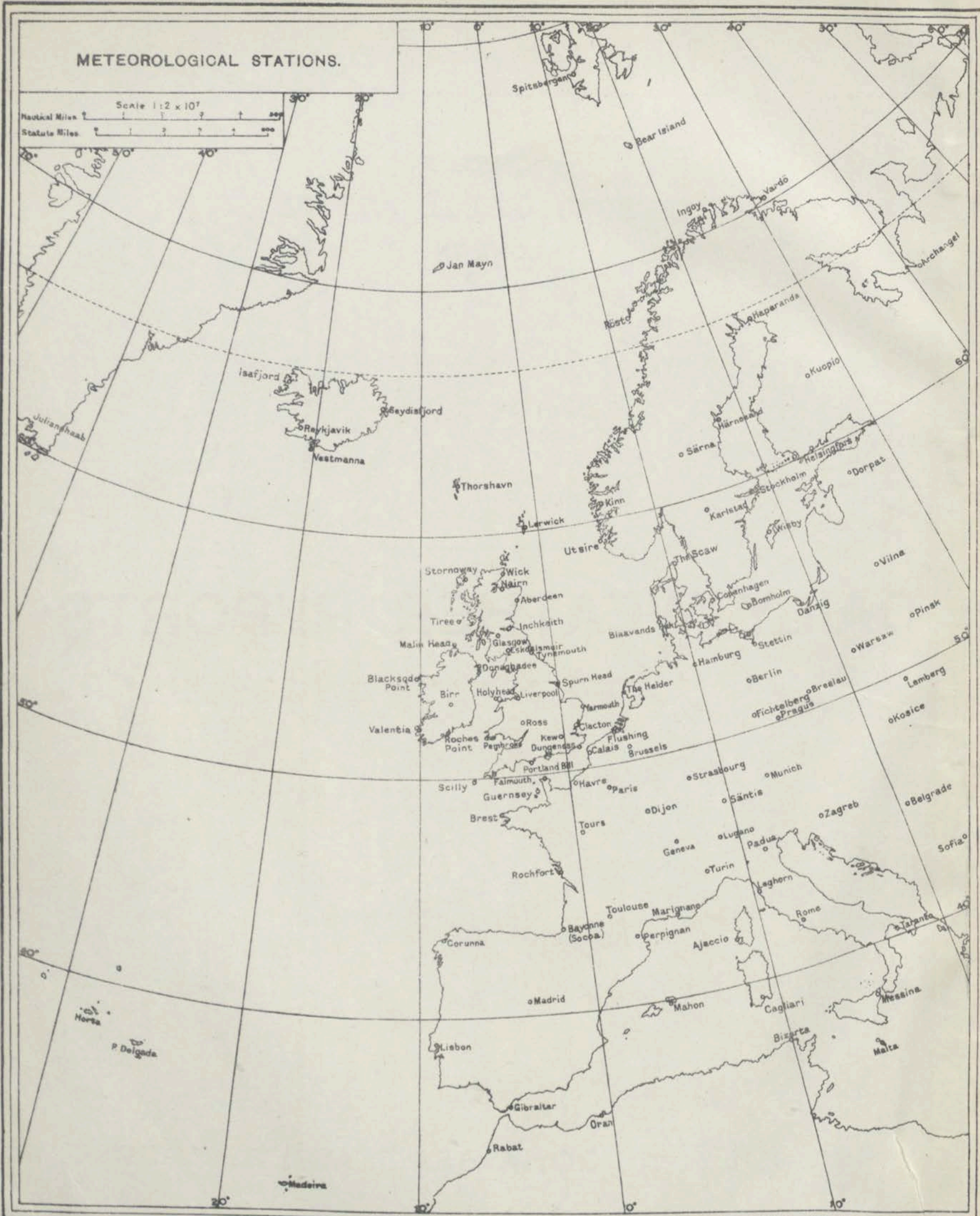

METEOROLOGICAL OFFICE.

LONDON.

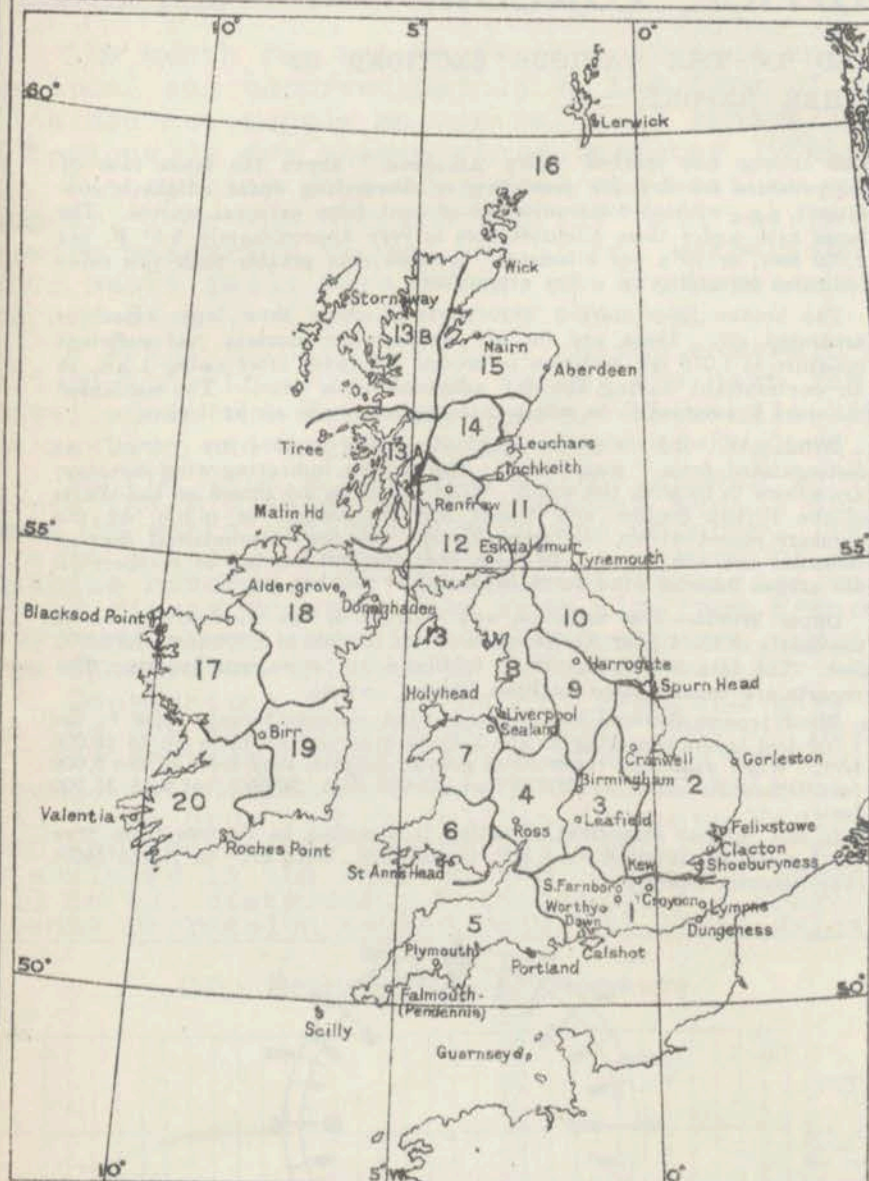
DAILY WEATHER REPORTS

1ST JULY TO 30TH SEPTEMBER, 1929.

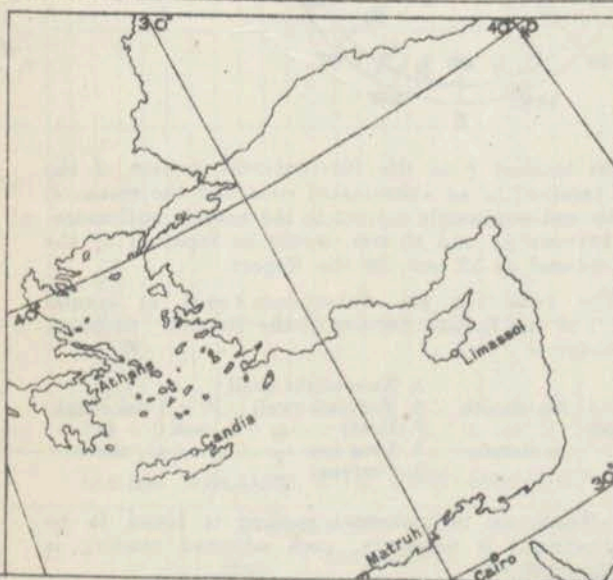
METEOROLOGICAL STATIONS.



FORECAST DISTRICTS AND BRITISH STATIONS.



STATIONS USED FOR UPPER AIR SUPPLEMENT.



BEAUFORT NOTATION OF WEATHER.

b. blue sky (not more than a quarter covered).
bc. sky partly cloudy (one half covered).
c. generally cloudy.
d. drizzle.
e. wet air.
f. fog.
g. gloomy.
h. hail.
i. lightning.
j. mist, visibility 1000-10000 m.
k. rain.
l. rain, snow.
m. rain, sleet.
n. rain, snow, sleet.
o. overcast sky.
p. passing showers.
q. squally.
r. rain.
s. snow.
t. thunder.
u. ugly threatening.
v. unusual visibility.
w. dew.
x. hoar frost.
y. dry air.
z. dust haze; the turbid atmosphere of dry weather.

With present weather is combined, whenever possible, the general character of the weather.

A "solidus" divides actual existing weather from preceding conditions, thus: -bc/r = fair weather after rain; i = intermittent; - = "decreasing"; + = "increasing"; h(r) = "hail" or "rain and hail"; Capital letters indicate into city, suffix o indicates slight; and repetition of letters continuity, thus: -

R = heavy rain.
rr = continuous moderate rain.
ro = continuous light rain.

THE BEAUFORT SCALE OF WIND FORCE.

| Beaufort Number | Admiral Beaufort's General Description of Wind. | Specification for use on Land, based on observations made at Land Stations. | Limits of Mean Velocities Statute Miles per Hour. |
|-----------------|---|---|---|
| 0 | Calm | Calm; smoke rising vertically | Less than 1 |
| 1 | Light air | Direction of wind shown by smoke drift | 1-3 |
| 2 | Slight breeze | Wind felt on face; leaves rustle | 4-7 |
| 3 | Gentle breeze | Leaves and small twigs in constant motion; wind extends light flag | 8-12 |
| 4 | Moderate breeze | Raises dust and loose paper; small branches are moved | 13-16 |
| 5 | Fresh breeze | Small trees in leaf begin to sway; crested wavelets on inland waters | 19-24 |
| 6 | Strong breeze | Large branches in motion; whistling heard in telegraph wires | 25-31 |
| 7 | Moderate gale | Whole trees in motion; inconvenience felt when walking against wind | 32-38 |
| 8 | Fresh gale | Breaks twigs off trees; generally impedes progress | 39-46 |
| 9 | Strong gale | Slight structural damage occurs (chimney pots and slates removed) | 47-54 |
| 10 | Whole gale | Seldom experienced inland; trees uprooted | 55-63 |
| 11 | Storm | Very rarely experienced; accompanied by widespread damage | 64-75 |
| 12 | Hurricane | | Above 75 |

GALE WARNINGS

The Meteorological Office issues warnings to ports and fishing stations of gales on or near the coasts of the British Isles. When one of these notices has been received at a station a black canvas cone is hoisted.

The South Cone (point downwards) is hoisted for gales from S.E., veering to S.W., W. or N.W.
S.W., veering to W. or N.W.
W., veering to N.W.
E., veering to S. or S.W.

The North Cone (point upwards) is hoisted for gales from S.E., E. or N.E., backing to N.
N.W., veering to N., N.E. or E.
N., veering to N.E. or E.
N.E., veering to E.

The Signals remain hoisted after the receipt of a warning telegram until danger of a gale is passed.

The Districts to which warnings are sent are shown in the British Section of the Daily Weather Report by the following symbols: -

- ▼ South Cone hoisted
- ▲ North

AIR MINISTRY.

METEOROLOGICAL OFFICE, LONDON.

NOTES ON THE INFORMATION CONTAINED IN THE VARIOUS SECTIONS OF THE DAILY WEATHER REPORT.

Stations.—*Croydon.* From 1st May, 1928, the wind records at Croydon have been obtained from a new site, the anemometer vane being 104.5 feet above ground level whereas formerly in the old site the height was 40 feet. Since 15th February, 1929, the velocity as measured from the anemometer record has been reduced in the ratio 6:5 before conversion to the Beaufort number by the table of equivalents in general use in this country which is applicable to anemometers having a height of 40 feet.

Guernsey.—The observations have been taken at the station of the States Meteorological Service in St. Peter Port from June 10th, 1929. Formerly the readings at 7h., 13h., and 18h. were taken at Fort George, those at 1h. being from St. Peter Port.

Kew. Temperature readings at Kew are taken in a large louvered screen placed against the north wall of the observatory. The thermometer bulbs are at a height of 10 feet above the ground immediately surrounding the building. This ground is raised a few feet above the general level of the Old Deer Park in which the observatory stands.

Valentia. The observations at 1 a.m. are taken at the Post Office Wireless Station on Valentia Island. Those at all other hours at the Observatory near Cahirciveen on the mainland.

Heights of Stations.—The heights of British Stations above M.S.L. published in the British Section of the Daily Weather Report refer to the plot of ground on which the rain gauge is situated.


Pressure.—The distribution of barometric pressure at Mean Sea Level is shown by means of isobars which are drawn for intervals of 2 millibars on the British Section of the Report and for intervals of 4 millibars on the International Section.

The wind at a height of 1,500–2,000 feet above ground usually blows along the isobars and, for the same temperature, pressure and latitude, the speed of the wind is inversely proportional to the distance between the isobars, e.g., for isobars 1 inch apart in the Daily Weather Report the speed of the upper wind is about 12 m.p.h. in latitude 55°, with a temperature of 50° F. and a pressure of 1,015 mb; if, however, the isobars are $\frac{1}{2}$ inch apart the corresponding speed is 24 m.p.h.

The scale below can be used with both the International and the British Sections. If the distance between consecutive isobars is measured along the rule from the left-hand extremity the geostrophic wind is shown by the scale in miles per hour.

GEOSTROPHIC WIND SCALE FOR

4 mb isobars on 1 : 2 × 10⁷ Charts.
or 2 mb " " 1 : 10⁷ "
or 1 mb " " 1 : 5 × 10⁶ "



This scale applies under the following conditions:—

Pressure, 1,015 mb. Temperature, 50° F. Latitude, 55°.

Corrections.—For an increase of 10 mb pressure, subtract 1% from velocity; for an increase of 10° F. add 2%. From Latitude 55° to Latitude 65° subtract 1% for each degree above 55°. From Latitude 55° to Latitude 45° add 1½% for each degree below 55°.

Temperature.—Temperature is specified in degrees Fahrenheit, and is shown on the charts by means of figures written alongside the circles which indicate the positions of the stations.

In ship reports published on page 3 of the British Section of the Report sea temperature is given below air temperature and is preceded by the word "Sea."

Relative Humidity.—Relative humidity at British stations is calculated from the following hygrometric formulæ:

$$x = f - .444(t - t') \text{ for wet bulb readings above } 32^\circ \text{ F.}$$

$$x = f - .400(t - t') \text{ for wet bulb readings below } 32^\circ \text{ F.}$$

where x is the vapour pressure in mb;

f the saturation vapour pressure at the temperature of the wet bulb;

t the dry bulb temperature; and

t' " wet "

The tables used for calculating humidities from the readings of the dry and wet bulb thermometers on aeroplanes, are based on a formula similar to the above, but allowance is made for the variation of barometric pressure with height and for the increased ventilation of the thermometers.

Upper Air Temperature.—The British observations are made normally, one at 1,000-feet above the level of the aerodrome, and the remainder at pressures of 950, 900, 850, 800, etc., millibars. Heights are then computed and, apart from instrumental error, are correct heights: they do not require modification for differences of temperature from normal as these are allowed for in the computation. The values are shown graphically and in tabular form in the Upper Air Supplement. On the diagram, temperatures are given in degrees Fahrenheit and Absolute.

The oblique line marked "Dry Adiabatic" shows the lapse rate of temperature for dry air ascending or descending under adiabatic conditions, i.e., without communication of heat from external sources. The lapse rate under these circumstances is very approximately 5.5° F. per 1,000 feet, or 10°a per kilometre. A lapse rate greater than this value indicates instability in a dry atmosphere.

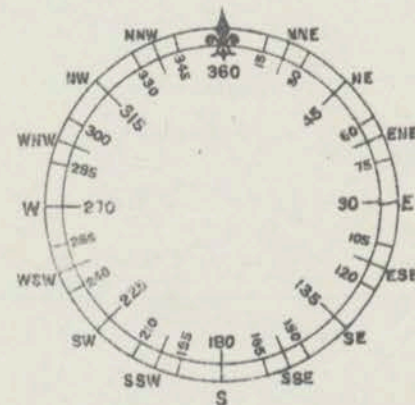
The broken lines marked Saturated Adiabatic show lapse rates for saturated air. These are for air masses which contain just sufficient moisture at 1,015 mb. pressure to become saturated after rising 1 km. in an environment having the dry adiabatic lapse rate. The condensed moisture is assumed to be retained thereafter in the air as it rises.

Wind.—All wind directions specified in the reports are "true," as distinguished from "magnetic." The arrows indicating wind direction are drawn to fly with the wind. Wind velocities are shown on the charts of the British Section and Upper Air Supplement in m.p.h. by the numbers placed within the small circles. In the International Section velocities are not shown. In both Sections the number of feathers on the arrows denotes wind force by Beaufort number.

Upper Winds.—The direction and velocity of the wind are given in the charts of the Upper Air Supplement for heights of 2,000 feet and 6,000 feet. The data are also given in tabular form for various heights. The reports are usually based on Pilot Balloon ascents.

Wind reports deduced from British Pilot Balloon Ascents refer to the 1,000 feet layers centering at the heights given in the table up to 16,000 feet. When winds are reported at greater heights, they refer to the 5,000 feet layers centering at 20,000 feet, 25,000 feet, 30,000 feet and 35,000 feet.

In the tabular statement direction is specified in degrees from true north measured through East 90°, South 180°, West 270° to North 360°. (See diagram below.)



Rainfall.—At Stations marked † in the International Section of the Report, the rainfall is received in an abbreviated code and the measurement entered is therefore not necessarily correct to the nearest millimetre. For example any fall between 11 and 15 mm. would be reported by the same code figure and entered as 13 mm. in the Report.

Sea Disturbance.—The code for sea disturbance used at coastal stations is given on p. 1 of the British Section of the Report. Ships at sea use the following code:—

| | | | |
|-----------------------|---------------------------------|-----------------------|-----------------------------|
| 0. No or slight swell | } and { Sea smooth to moderate. | 5. No or slight swell | } and { Sea rough or above. |
| 1. Moderate swell | | 6. Moderate swell | |
| 2. Heavy " " | | 7. Heavy " " | |
| 3. Long low " " | | 8. Long low " " | |
| 4. Confused " " | | 9. Confused " " | |

Adjusted Readings.—Where an instrumental reading is found to be in error and some adjustment is necessary, such adjusted reading is published in brackets thus (59).

The entries in the British Section of the Report for the stations in the main tables on pages 1, 2, and 4 are compared with those in the returns received from the stations at the end of the month and errors in the Report so found are noted in the monthly correction sheets.

The reports from the London Stations on page 1 and from the Health Resorts on page 4 are not subjected to the same close scrutiny but if any errors are found these are also noted in the correction sheets.

Times of Sunrise, Noon and Sunset.—The times of Sunrise, Noon and Sunset published in the British Section of the Report for certain stations are recalculated from (1) the figures for the duration of sunshine contained in the International Meteorological Tables and (2) the value of the sun's declination and the equation of time published in the Nautical Almanac. The change of declination of the sun on the same day from year to year over a cycle of four years is taken into account.

T
was lo
which
except
thund
Harwic
Other
3rd. an
A
fell c
prevai
the ea
C
across
force
in som
sunshi
Bay of
89° F.
were e
I
but th
hot da
storms
fell
22nd s
estab
fell
intens

mm.

30

25

20

15

10

5

Date.

Aber

Valen

Kew

H.M.S.O.

SUPPLEMENT TO THE DAILY WEATHER REPORT OF THE METEOROLOGICAL OFFICE, LONDON.
SUMMARY OF METEOROLOGICAL OBSERVATIONS AT SELECTED STATIONS ISSUED ON THE 1st DAY OF EACH MONTH.

Notes on the Weather of SEPTEMBER, 1929.

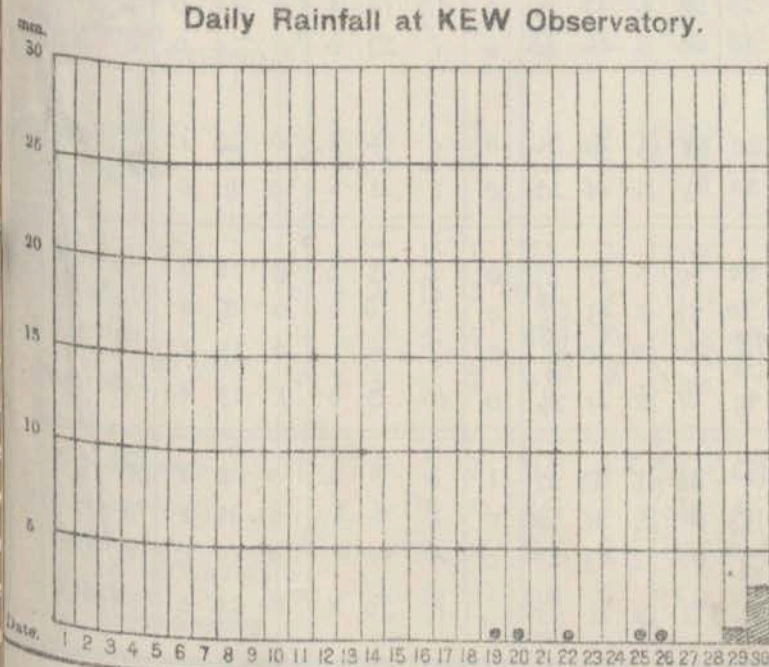
September 1929 was abnormally dry and very warm. Mean pressure was high over the British Isles and conditions mainly anticyclonic with the track of Atlantic depressions keeping so far to the northwest of this country that the Northwest Seaboard was almost the only area affected by them. On a few occasions, however, a trough passing across the country or a depression over France caused local thunderstorms as on the 3rd, 12th, 17th, and 18th. On the 17th. the storms were heavy in the Channel Islands, Jersey reporting 71 mm. during the 24 hours ending 17h. on the 17th. Strong winds or gales were general on the 20th. and 21st. and occurred more frequently in the extreme Northwest.

In the extreme northwest of Scotland rainfall was above the normal, Stornoway recording as much as 157 mm. but elsewhere rainfall was slight. Some places in S.E. England and the Midlands had practically none until the 29th. or 30th., when minor disturbances crossing the British Isles caused more general rain. At Kew Observatory it constituted a record for September at least since 1866 and with the dry spell during the latter part of August completed an exceptionally long period of drought (37 days). At Ross-on-Wye it was the driest September since 1818 except 1865.

The month was notably warm, particularly in Eastern and Midland districts. At Kew Observatory the mean temperature, 63.7°F. is the highest on record for September. At many places there was no ground frost.

Except in the northwest of Scotland, sunshine was generally above the normal.

Daily Rainfall at KEW Observatory.



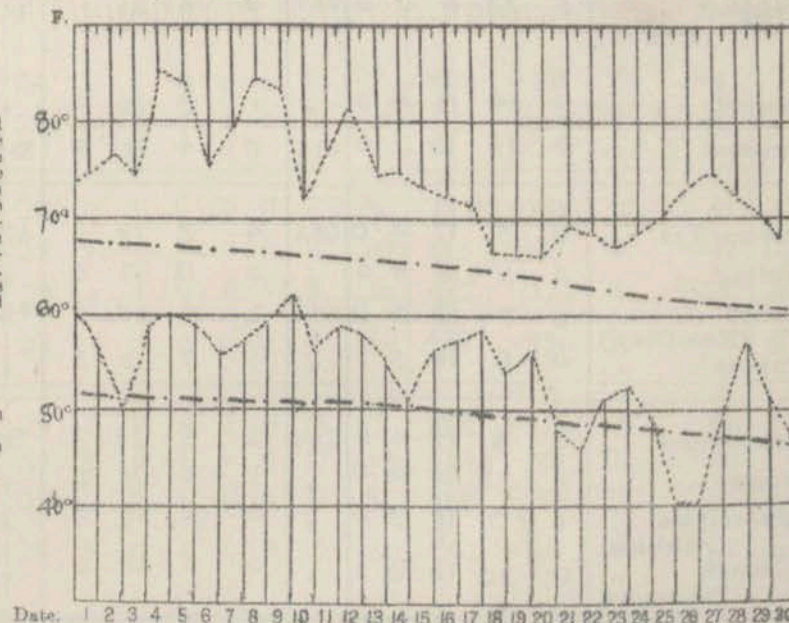
Daily Range of Temperature at KEW Observatory.

TEMPERATURE.

The pecked curves indicate the maximum temperature recorded each day, and the minimum temperature each night throughout the month. The chain lines show normal values.

RAINFALL.

● = less than 0.5 mm.
Total for month
4 mm.



MEAN VALUES FOR THE MONTH.*

| | PRESSURE | | TEMPERATURE | |
|----------|------------|-------------------------|-------------|-------------------------|
| | Mean | Difference from average | Mean | Difference from average |
| Aberdeen | mb. 1015.1 | mb. + 0.6 | °F. 56.1 | °F. + 2.9 |
| Valentia | 1020.1 | + 3.8 | 59.2 | + 2.4 |
| Kew | 1019.9 | + 2.5 | 63.7 | + 6.5 |

* Pressure — mean for the 24 hours.

Temperature — mean of Max. and Min.

WIND FREQUENCIES AT 7h.

Aberdeen



Valentia



Kew



Forces 1-3 — ; forces 4-7 — ; force 8 or above — . Scale: 10 mm. to 10 observations.

The figure in the centre of the circle gives the number of calms.

RAINFALL, HUMIDITY AND LOW CLOUD, ...S.E.P.T.E.M.B.E.R., 1929.

| 1 limits. 18 m. 1,000-5,000 ft. 5,000-8,000 ft. | | SUNSHINE. | | | | | | | | | | RAINFALL. | | | | | | | | | | Days with Thunder. Days with Snow or Sleet. | | | | |
|--|------------------------------|-------------------------------|----------|----------|----------|-----------|-------------------|-----------|---|-------------------------------------|-----|------------------------------|-----------|-----------|------------|-------------|-------------------------|-----|--|----|--|--|-----|-------|---|---|
| | | Number of Days with duration. | | | | | Maximum Duration. | | Total for past 12 months. Difference from average. Total for Month. Difference from average. | | | Number of days with amount.† | | | | | Maximum fall in 24 hrs. | | Total for past 12 months. Difference from average. Total for Month.† Difference from average. | | | | | | | |
| | | Nil. | 0.1-3h. | 3.1-6h. | 6.1-9h. | Above 9h. | Hours. | Date. | | | | 0, trace or 0.1 mm. | 0.2-1 mm. | 1.1-5 mm. | 5.1-15 mm. | 15.1-25 mm. | Above 25 mm. | mm. | | | | | | Date. | | |
| | | | | | | | | | hours. hours. hours. hours. | | | | | | | | | | mm. mm. mm. mm. | | | | | | | |
| 24 4 | Stornoway ... | 9 | 8 | 6 | 7 | 0 | 7.5 | {20 21 | 1284 | +25 | 85 | -30 | 2 | 3 | 13 | 11 | 1 | 0 | 20 | 6 | 1108 | -158 | 157 | +57 | 0 | 0 |
| 20 2 | Aberdeen ... | 4 | 6 | 5 | 10 | 5 | 11.1 | {8 11 | 1368 | -19 | 157 | +33 | 19 | 4 | 4 | 3 | 0 | 0 | 7 | 3 | 689 | -59 | 33 | -23 | 0 | 0 |
| 14 1 | Edinburgh ... (Inchkeith) | 1 | 8 | 8 | 10 | 3 | 10.0 | 17 | 1568 | . | 153 | . | 23 | 5 | 2 | 0 | 0 | 0 | 2 | 19 | 500 | -54 | 6 | -37 | 0 | 0 |
| 20 3 | Renfrew ... | 4 | 9 | 7 | 9 | 1 | 10.9 | 9 | 1274 | . | 116 | . | 18 | 8 | 2 | 2 | 0 | 0 | 12 | 3 | 928 | +3 | 28 | -39 | 0 | 0 |
| 23 3 | Eskdalemuir ... | 6 | 10 | 6 | 7 | 1 | 9.6 | 13 | 1334 | . | 100 | . | 17 | 6 | 6 | 1 | 0 | 0 | 10 | 19 | 1506 | +77 | 30 | -64 | 0 | 0 |
| 24 4 | Dublin ... (Phoenix Park) | 3 | 7 | 8 | 7 | 5 | 11.9 | 8 | 1507 | 0 | 151 | +12 | 24 | 3 | 2 | 1 | 0 | 0 | 6 | 3 | 619 | -86 | 15 | -34 | 0 | . |
| 20 4 | Birr Castle ... | 2 | 10 | 4 | 11 | 3 | 10.9 | 8 | 1363 | +20 | 144 | +18 | 17 | 9 | 2 | 2 | 0 | 0 | 7 | 3 | 824 | -5 | 21 | -37 | 1 | 0 |
| 24 0 | Valentia ... (Cahiriveen) | 2 | 13 | 3 | 6 | 6 | 11.5 | 8 | 1441 | -4 | 139 | +6 | 17 | 7 | 4 | 2 | 0 | 0 | 13 | 29 | 1417 | +3 | 39 | -66 | 0 | 0 |
| 24 1 | Tynemouth ... | . | . | . | . | . | . | . | . | . | . | . | 22 | 4 | 3 | 1 | 0 | 0 | 13 | 28 | 539 | -82 | 25 | -21 | 0 | 0 |
| 17 3 | Holyhead ... | 3 | 7 | 5 | 6 | 9 | 11.7 | 8 | 1789 | . | 161 | . | 23 | 3 | 2 | 1 | 1 | 0 | 23 | 28 | 849 | -39 | 41 | -27 | 0 | 0 |
| 22 1 | Liverpool ... (Bidston) | 3 | 8 | 6 | 5 | 8 | 11.4 | {7 8 | 1681 | +225 | 163 | +35 | 22 | 5 | 1 | 1 | 1 | 0 | 18 | 28 | 553 | -156 | 39 | -22 | 1 | 0 |
| 19 1 | Cranwell ... | 0 | 6 | 8 | 11 | 5 | 11.6 | 8 | 1603 | . | 185 | . | 24 | 2 | 1 | 3 | 0 | 0 | 10 | 19 | 445 | -145 | 28 | -17 | 1 | 0 |
| 11 4 | Gorleston ... | 1 | 6 | 9 | 6 | 8 | 11.3 | 2 | 1616 | . | 189 | . | 26 | 2 | 2 | 0 | 0 | 0 | 4 | 20 | 415 | -207 | 8 | -42 | 1 | 0 |
| 17 2 | Ross-on-Wye ... | 1 | 3 | 7 | 8 | 11 | 11.8 | 2 | 1715 | . | 205 | . | 28 | 0 | 1 | 1 | 0 | 0 | 8 | 30 | 523 | -195 | 9 | -42 | 1 | 0 |
| 11 6 | Leafield ... | 0 | 6 | 3 | 12 | 9 | 12.2 | 2 | 1772 | . | 203 | . | 28 | 1 | 1 | 0 | 0 | 0 | 4 | 30 | 513 | -181 | 4 | -47 | 1 | 0 |
| 11 3 | London ... (Kew Obsy.) | 1 | 5 | 7 | 9 | 8 | 11.2 | 8 | 1683 | +208 | 196 | +51 | 28 | 1 | 1 | 0 | 0 | 0 | 3 | 30 | 436 | -170 | 4 | -44 | 0 | 0 |
| 19 0 | Croydon ... | 1 | 3 | 8 | 11 | 7 | 11.3 | 8 | 1705 | . | 200 | . | 28 | 1 | 1 | 0 | 0 | 0 | 3 | 30 | 488 | -191 | 3 | -47 | 0 | 0 |
| 5 2 | Shoeburyness ... | 1 | 1 | 8 | 9 | 11 | 11.5 | 4 | 1848 | . | 215 | . | 28 | 1 | 0 | 0 | 1 | 0 | 18 | 18 | 358 | -122 | 19 | -21 | 1 | 0 |
| 16 1 | Lympe ... | 1 | 2 | 10 | 5 | 12 | 11.6 | 7 | 1901 | . | 211 | . | 25 | 3 | 0 | 1 | 1 | 0 | 17 | 29 | 644 | -80 | 26 | -32 | 1 | 0 |
| 14 1 | Southampton ... (Calshot) | 1 | 5 | 5 | 6 | 13 | 11.8 | 4 | 1930 | . | 213 | . | 28 | 1 | 0 | 1 | 0 | 0 | 6 | 30 | 488 | -158 | 7 | -47 | 0 | 0 |
| 28 0 | Falmouth ... Observatory | 0 | 3 | 5 | 10 | 12 | 12.1 | 8 | 1831 | +72 | 223 | +60 | 26 | 3 | 0 | 1 | 0 | 0 | 8 | 30 | 992 | -115 | 9 | -65 | * | * |
| MINIMUM SURFACE HUMIDITY. | | | | | | | | | | STATE OF GROUND AT 13 h. | | | | | | | | | | | | | | | | |
| No. OF DAYS (MDT. TO MDT.) WITH MINIMA BETWEEN FIXED LIMITS. | | | | | | | | | | No. OF DAYS EACH TYPE WAS RECORDED. | | | | | | | | | | | | | | | | |
| Station. | 95-100 %. | 90-94 %. | 80-89 %. | 70-79 %. | 60-69 %. | 50-59 %. | 40-49 %. | 30-39 %. | 20-29 %. | Station. | 0 | 1 | 2 | 3 | 4 | 5 | 6 | 7 | 8 | 9 | 0=Dry ground. 1=Wet ground. 2=Soft (muddy) wet ground. 3=Mass ground frozen (but less than 2 ins. deep). 4=Bare ground-frozen (but more than 2 ins. deep). 5=Dew (or wet grass but not wet ground). 6=Skating to-day in 1860 and 1860 reports (Hoar frost in 0100 and 0700 reports). 7=Snow (thin layer, often not continuous). 8=Snow (deep, impeding traffic, usually a continuous layer). 9=Glazed roads (ice on roads from frozen rain or melted snow). | | | | | |
| Aberdeen ... | 0 | 0 | 4 | 2 | 11 | 10 | 3 | 0 | 0 | Aberdeen ... | * | * | * | * | * | * | * | * | * | * | | | | | | |
| Renfrew ... | 0 | 2 | 5 | 4 | 5 | 12 | 2 | 0 | 0 | Renfrew ... | 17 | 9 | 4 | 0 | 0 | 0 | 0 | 0 | 0 | 0 | | | | | | |
| Eskdalemuir ... | 0 | 1 | 3 | 8 | 9 | 6 | 3 | 0 | 0 | Eskdalemuir ... | 1 | 18 | 11 | 0 | 0 | 0 | 0 | 0 | 0 | 0 | | | | | | |
| Valentia ... | 0 | 0 | 2 | 14 | 7 | 7 | 0 | 0 | 0 | Valentia ... | 17 | 6 | 0 | 0 | 0 | 7 | 0 | 0 | 0 | 0 | | | | | | |
| Ross on Wye ... | 0 | 0 | 0 | 1 | 1 | 7 | 15 | 5 | 1 | Ross on Wye ... | 27 | 2 | 0 | 0 | 0 | 1 | 0 | 0 | 0 | 0 | | | | | | |
| London ... (Kew Obsy.) | 0 | 0 | 0 | 1 | 2 | 8 | 13 | 4 | 2 | London ... (Kew Obsy.) | 30 | 0 | 0 | 0 | 0 | 0 | 0 | 0 | 0 | 0 | | | | | | |
| Falmouth ... | 0 | 0 | 3 | 7 | 11 | 8 | 1 | 0 | 0 | | | | | | | | | | | | | | | | | |

MINIMUM SURFACE HUMIDITY.

No. OF DAYS (MDT. TO MDT.) WITH MINIMA BETWEEN FIXED LIMITS.

STATE OF GROUND AT 13 H.

No. OF DAYS EACH TYPE WAS RECORDED.

| Station. | 95-100 % | 90-94 % | 80-89 % | 70-79 % | 60-69 % | 50-59 % | 40-49 % | 30-39 % | 20-29 % | Station. | 0 | 1 | 2 | 3 | 4 | 5 | 6 | 7 | 8 | 9 | |
|---------------------------|----------|---------|---------|---------|---------|---------|---------|---------|---------|---------------------------|----|----|----|---|---|---|---|---|---|---|--|
| Aberdeen ... | 0 | 0 | 4 | 2 | 11 | 10 | 3 | 0 | 0 | Aberdeen ... | * | * | * | * | * | * | * | * | * | * | 0=Dry ground. |
| Renfrew ... | 0 | 2 | 5 | 4 | 5 | 12 | 2 | 0 | 0 | Renfrew ... | 17 | 9 | 4 | 0 | 0 | 0 | 0 | 0 | 0 | 0 | 1=Wet ground. |
| Eskdalemuir ... | 0 | 1 | 3 | 8 | 9 | 6 | 3 | 0 | 0 | Eskdalemuir ... | 1 | 18 | 11 | 0 | 0 | 0 | 0 | 0 | 0 | 0 | 2=Soft (muddy) wet ground. |
| Valentia ... | 0 | 0 | 2 | 14 | 7 | 7 | 0 | 0 | 0 | Valentia ... | 17 | 6 | 0 | 0 | 0 | 7 | 0 | 0 | 0 | 0 | 3=Mass ground frozen (but less than 2 ins. deep). |
| Ross on Wye ... | 0 | 0 | 0 | 1 | 1 | 7 | 15 | 5 | 1 | Ross on Wye ... | 27 | 2 | 0 | 0 | 0 | 1 | 0 | 0 | 0 | 0 | 4=Bare ground frozen (but more than 2 ins. deep). |
| London ... (Kew Obsy.) | 0 | 0 | 0 | 1 | 2 | 8 | 13 | 4 | 2 | London ... (Kew Obsy.) | 30 | 0 | 0 | 0 | 0 | 0 | 0 | 0 | 0 | 0 | 5=Dew (or wet grass but not wet ground). |
| Falmouth ... | 0 | 0 | 3 | 7 | 11 | 8 | 1 | 0 | 0 | | | | | | | | | | | | 6=Skating to-day in 1900 and 1900 reports (Hoar frost in 0100 and 0700 reports). |

† The average sunshine for Liverpool and the average rainfall for the other stations marked † have been computed from the records available for these several stations by reference to the nearest stations with long records.

‡ Based in part on reports made by telegraph in which the day & night measurements are rounded off to the nearest whole millimetres. Small discrepancies may arise between these totals and those given in the Monthly Weather Report which are based on readings taken to 0.1 mm.

G. C. SIMPSON, F.R.S., Director.

PRESSURE: ICELAND TO GULF OF LIONS SEPTEMBER, 1929.

ISOPLETHS* BASED ON SIX-HOURLY OBSERVATIONS.



NOTE: The diagram is obtained by drawing a line from Akureyri in Iceland to the South of France, near Marseilles. The points at which the isobars drawn for 4 mb. pressure intervals intersect this line at 1h, 7h, 13h, and 19h are plotted consecutively and joined to show the variation of pressure from day to day at any point in the line. The line terminates at Lat. 56° N., Long. 18° W. in the north, at Lat. 44° N., Long. 4° E. in the south.

BRITISH SECTION.

No. B.24735

SUNDAY 1st September 1929

Page 1.

| Observations at 1st. G.M.T. 31 st | | | | | | | | | | | | | | | Observations at 1st. G.M.T. 31 st | | | | | | | | | | | | | | |
|--|------------------|--------------------|--------|-------|----------|-------|-----------|-------------|--------|---------|------|------------------|------------------|--------------------|--|-------|----------|-------|-----------|-------------|--------|------|---------|------------------|------|------|------|------|------|
| STATIONS. | Barom. at M.A.L. | Change in 3 Hours. | Wind. | | Weather. | Temp. | Humidity. | Visibility. | Cloud. | | | State of ground. | Barom. at M.A.L. | Change in 3 Hours. | Wind. | | Weather. | Temp. | Humidity. | Visibility. | Cloud. | | | State of ground. | | | | | |
| | | | Direc. | Force | | | | | Height | Form | Amt. | | | | Direc. | Force | | | | | Height | Form | Amt. | | | | | | |
| | | | | | | | | | | | | | | | | | | | | | | | | | 0-12 | 0-10 | 0-10 | 0-12 | 0-10 |
| (For heights see p. 4). | mb. | | | | | °F. | % | 0-9 | Feet | 0-10 | | mb. | | | | | °F. | % | 0-9 | Feet | 0-10 | | | | | | | | |
| Lerwick ... | 1012.4 | -2 | E | 3 | 0.61 | 52 | 92 | 7 | 1000 | nb. | 10 | - | 10 | 1007.8 | -6 | E | 5 | 0.61 | 55 | 97 | 6 | 1500 | nb. | 10 | - | 10 | + | | |
| Stornoway ... | 1003.7 | -4 | SE | 1 | 0.61 | 53 | 97 | 3 | 1000 | st. | 10 | - | 10 | 999.3 | -5 | - | 0 | 0.61 | 57 | 97 | 3 | 1500 | st. | 10 | - | 10 | 0 | | |
| Wick ... | 1006.3 | -3 | S | 3 | 0.61 | 56 | 97 | 5 | 1000 | nb. | 10 | - | 10 | 1003.4 | -3 | S | 3 | 0.61 | 55 | 97 | 5 | 1500 | nb. | 10 | - | 10 | 0 | | |
| Tiree ... | 1002.1 | -4 | S | 4 | 0.61 | 58 | 97 | 7 | 800 | nb. | 10 | - | 10 | 998.1 | -3 | S | 4 | 0 | 58 | 97 | 7 | 1500 | st. | 10 | - | 10 | + | | |
| Nairn ... | ... | ... | ... | ... | ... | ... | ... | ... | ... | ... | ... | ... | ... | 1001.0 | ... | ... | 0 | ... | 60 | 92 | 6 | 1500 | nb. | 8 | - | 8 | + | | |
| Berdeen ... | 1008.1 | -3 | SE | 3 | ... | 61 | 85 | 6 | 4000 | st. Cl. | 5 | Ast. | 10 | 1004.2 | -5 | SE | 4 | 4/10 | 59 | 85 | 6 | 4000 | st. Cl. | 6 | Ast. | 9 | 0 | | |
| Malin Head ... | 1001.3 | -4 | SE | 3 | 4/10 | 60 | 97 | 7 | 4000 | nb. | 4 | Ast. | 10 | 997.6 | -3 | S | 3 | 4/10 | 62 | 92 | 7 | 4000 | nb. | 7 | Ast. | 8 | 1 | | |
| Renfrew ... | 1005.2 | -5 | E | 1 | 4/10 | 63 | 92 | 5 | 2000 | st. Cl. | 10 | - | 10 | 1002.3 | -3 | SE | 3 | 0.61 | 61 | 97 | 5 | 1500 | nb. | 10 | - | 10 | + | | |
| Edinburgh (Inchkeith) ... | 1006.5 | -3 | NE | 1 | 0 | 60 | 85 | 7 | 800 | st. | 10 | - | 10 | 1002.1 | -5 | SE | 1 | ... | 66 | 75 | 7 | 800 | st. | 5 | Ast. | 10 | 0 | | |
| Leuchars ... | 1006.9 | -4 | NE | 1 | ... | 61 | 92 | 6 | 1500 | nb. | 6 | Ast. | 10 | 1002.5 | -5 | SE | 3 | ... | 60 | 85 | 7 | 1500 | nb. | 8 | Ast. | 10 | + | | |
| Eskdalemuir ... | 1007.0 | -3 | SE | 3 | ... | 65 | 65 | 8 | 4000 | st. Cl. | 10 | - | 10 | 1003.3 | -3 | SW | 4 | ... | 62 | 85 | 6 | 1500 | st. | 10 | - | 10 | + | | |
| Tynemouth ... | 1008.5 | -3 | SE | 2 | ... | 62 | 75 | 7 | 2000 | Cl. | 6 | - | 6 | 1005.0 | -3 | SE | 3 | 4/10 | 59 | 92 | 7 | 1500 | nb. | 8 | - | 8 | + | | |
| Blackad Point ... | 998.6 | -7 | S | 3 | ... | 62 | 92 | 8 | ... | nb. | 8 | - | 8 | 997.4 | -7 | W | 3 | ... | 60 | 92 | 8 | ... | ... | 0 | Ast. | 8 | 3 | | |
| Donaghadee ... | 1003.5 | -2 | SW | 2 | ... | 61 | 85 | 7 | 4000 | nb. | 8 | - | 8 | 1000.0 | -3 | SW | 2 | ... | 61 | 92 | 7 | 4000 | nb. | 8 | - | 8 | 1 | | |
| Birr Castle ... | 1003.2 | -3 | S | 2 | ... | 65 | 85 | 8 | 2000 | st. | 4 | Ast. | 9 | 999.8 | -7 | SW | 2 | ... | 64 | 85 | 8 | 2000 | nb. | 7 | - | 7 | + | | |
| Holyhead ... | 1005.1 | -3 | SE | 3 | ... | 63 | 97 | 6 | 4000 | nb. | 6 | Ast. | 9 | 1004.7 | 0 | SW | 4 | ... | 61 | 97 | 6 | 800 | st. | 9 | - | 9 | 3 | | |
| Liverpool (Bidston) ... | 1005.6 | -3 | SE | 5 | 4/10 | 67 | 75 | 6 | 2000 | nb. | 8 | Ast. | 9 | 1004.7 | -1 | S | 4 | ... | 68 | 75 | 6 | 2000 | Cl. | 3 | Ast. | 8 | + | | |
| Chester (Sealand) ... | 1006.3 | -3 | SE | 4 | ... | 66 | 85 | 6 | 1500 | st. | 10 | - | 10 | 1004.9 | 0 | SE | 2 | ... | 66 | 85 | 6 | 2000 | Cl. | 2 | Ast. | 9 | + | | |
| Harrogate ... | 1007.7 | -4 | SE | 2 | ... | 72 | 55 | 7 | - | - | 0 | Ast. | 9 | 1006.2 | -2 | SE | 1 | 4/10 | 64 | 92 | 6 | - | - | 0 | Ast. | 9 | + | | |
| Barn Head ... | 1008.5 | -3 | SE | 5 | ... | 65 | 85 | 7 | - | - | 0 | Ast. | 4 | 1006.8 | -2 | SE | 4 | 4/10 | 62 | 92 | 7 | 4000 | nb. | 9 | - | 9 | 3 | | |
| Birmingham (Edgbaston) ... | 1008.5 | -4 | SE | 1 | 0.61 | 65 | 85 | 5 | 2000 | nb. | 10 | - | 10 | 1007.2 | -1 | S | 3 | ... | 66 | 85 | 8 | 2000 | nb. | 5 | Ast. | 7 | + | | |
| Cranwell ... | 1007.3 | -7 | SW | 4 | ... | 80 | 55 | 8 | 2000 | Cl. | 9 | - | 9 | 1007.3 | -2 | SE | 2 | 0.61 | 65 | 97 | 6 | 1500 | st. Cl. | 10 | - | 10 | + | | |
| Gorleston ... | 1011.4 | -4 | SE | 4 | ... | 66 | 92 | 7 | - | - | 0 | Cl. | 1 | 1008.3 | -3 | SE | 3 | ... | 70 | 85 | 6 | 5700 | Cl. | 2 | Cl. | 5 | 0 | | |
| Valentia (Cahirveen) ... | 1000.2 | -1 | SW | 4 | 4/10 | 62 | 85 | 7 | 800 | st. | 9 | - | 9 | 1000.2 | 0 | SW | 4 | ... | 60 | 92 | 6 | 800 | st. | 10 | - | 10 | 3 | | |
| Roche's Point ... | 1002.7 | -1 | SW | 2 | ... | 61 | 97 | 7 | 1500 | nb. | 9 | - | 9 | 1003.0 | 0 | SW | 3 | ... | 60 | 92 | 7 | 1500 | nb. | 8 | - | 8 | 4 | | |
| Pembroke (St. Ann's H.) ... | 1005.8 | -1 | SE | 2 | 0.61 | 61 | 97 | 6 | 2000 | st. Cl. | 10 | - | 10 | 1005.1 | 0 | SW | 3 | ... | 62 | 97 | 7 | 2000 | st. | 5 | Ast. | 7 | 2 | | |
| Ross-on-Wye ... | 1008.0 | -1 | S | 2 | ... | 63 | 92 | 6 | 2000 | nb. | 10 | - | 10 | 1007.4 | -1 | SW | 3 | ... | 65 | 85 | 7 | 2000 | nb. | 9 | - | 9 | + | | |
| Leafield ... | 1008.6 | -1 | W | 3 | 4/10 | 68 | 75 | 7 | 5700 | Cl. | 4 | Ast. | 9 | 1008.3 | -1 | SW | 3 | ... | 66 | 75 | 8 | 5700 | st. Cl. | 2 | Cl. | 7 | + | | |
| Winchester (Worthy Dn.) ... | 1009.3 | 0 | SW | 3 | ... | 71 | 75 | 7 | 4000 | st. Cl. | 10 | - | 10 | 1009.3 | 0 | SW | 2 | ... | 66 | 85 | 8 | 4000 | st. Cl. | 3 | Cl. | 4 | + | | |
| S. Farnborough ... | 1008.8 | -1 | S | 4 | ... | 79 | 55 | 6 | 4000 | st. Cl. | 7 | Ast. | 9 | 1008.8 | 0 | SW | 2 | ... | 70 | 65 | 7 | 7200 | st. Cl. | 1 | Cl. | 2 | + | | |
| London (Kew Obs.) ... | 1008.0 | -4 | S | 4 | ... | 83 | 45 | 7 | - | - | 0 | Ast. | 6 | 1008.5 | -1 | SW | 3 | ... | 66 | 75 | 65 | 8 | - | 0 | Ast. | 6 | + | | |
| Croydon ... | 1008.5 | -3 | SE | 3 | ... | 85 | 45 | 7 | 4000 | Cl. | 1 | Cl. | 3 | 1008.5 | -1 | SW | 3 | ... | 66 | 75 | 65 | 7 | 5700 | st. Cl. | 4 | Cl. | 6 | + | |
| Shoeburyness ... | 1009.2 | -5 | SE | 4 | ... | 78 | 85 | 5 | - | - | 0 | - | 0 | 1008.2 | -1 | S | 1 | ... | 75 | 85 | 7 | 4000 | st. Cl. | 4 | - | 8 | + | | |
| Olanton-on-Sea ... | ... | ... | ... | ... | ... | ... | ... | ... | ... | ... | ... | ... | ... | 1007.9 | -2 | SW | 1 | ... | 66 | 76 | 65 | 6 | 2000 | nb. | 4 | Cl. | 7 | 0 | |
| Felixstowe ... | 1009.0 | -5 | SE | 3 | ... | 72 | 65 | 7 | - | - | 0 | - | 0 | 1007.9 | -1 | - | 0 | ... | 71 | 85 | 6 | 5700 | st. Cl. | 7 | Cl. | 8 | 0 | | |
| Lympe ... | 1009.6 | -4 | SE | 3 | ... | 83 | 45 | 6 | - | - | 0 | - | 0 | 1008.6 | 0 | W | 3 | ... | 75 | 65 | 7 | 4000 | st. Cl. | 8 | Cl. | 9 | + | | |
| Scilly (St. Mary's) ... | 1005.9 | 0 | SW | 5 | ... | 64 | 92 | 7 | 4000 | st. Cl. | 8 | - | 8 | 1007.7 | -1 | SW | 4 | ... | 66 | 85 | 8 | 4000 | Cl. | 3 | - | 3 | 2 | | |
| Falmouth (Pendennis) ... | 1007.6 | 0 | SE | 3 | ... | 65 | 92 | 7 | 4000 | st. Cl. | 10 | - | 10 | 1008.5 | -1 | SW | 6 | ... | 66 | 85 | 8 | 4000 | Cl. | 6 | - | 6 | 2 | | |
| Plymouth (Cattewater) ... | 1008.3 | -1 | S | 4 | 4/10 | 64 | 92 | 7 | 2000 | nb. | 7 | Ast. | 9 | 1008.7 | -1 | SW | 5 | 4/10 | 62 | 92 | 6 | 4000 | nb. | 9 | - | 9 | 0 | | |
| Portland Bill ... | 1008.3 | 0 | - | 0 | ... | 63 | 92 | 5 | 1000 | nb. | 9 | - | 9 | 1009.1 | 0 | SW | 3 | 4/10 | 63 | 85 | 8 | 1500 | nb. | 9 | - | 9 | 4 | | |
| Souhampton (Calshot) ... | 1009.8 | 0 | SW | 1 | ... | 68 | 85 | 7 | 4000 | nb. | 6 | Ast. | 10 | 1009.8 | 0 | SW | 3 | ... | 66 | 75 | 8 | 4000 | st. Cl. | 2 | Ast. | 4 | + | | |
| Dungannon ... | 1010.0 | -2 | NE | 2 | ... | 77 | 55 | 6 | - | - | 0 | Cl. | 4 | 1009.4 | -1 | W | 2 | 4/10 | 74 | 65 | 7 | 2000 | nb. | 6 | Ast. | 9 | 1 | | |
| Guernsey (St. Peter Port) ... | 1011.0 | -2 | SW | 1 | ... | 71 | 75 | 7 | 4000 | st. Cl. | 4 | Ast. | 6 | 1011.0 | -1 | SW | 1 | ... | 69 | 85 | 9 | 2000 | st. Cl. | 3 | - | 3 | 1 | | |

| COMMON OBSERVATIONS. | Elevation above sea level in feet. | WEATHER. | | | TEMPERATURE. | | | RAIN, FALLING mm. | SUN-SHINE to Sunset hrs. | HUMIDITY. | | ATMOSPHERIC POLLUTION. Milligrams of Solid Impurity per cubic metre. | POLE STAR RECORD at Greenwich Obsy. | CODE FOR STATE OF GROUND. |
|-------------------------------|------------------------------------|------------|--------------|--------|---------------|-----------------|--------------------|-------------------|--------------------------|---------------|--------------|--|-------------------------------------|---------------------------|
| | | Morn- ing. | After- noon. | Night. | Max. Day. °F. | Min. Night. °F. | Min. on Grass. °F. | | | 10h. G.M.T. % | 9h. G.M.T. % | | | |
| | | | | | | | | | | | | | | |
| Day. Th. 11h., Eew & Croydon. | | | | | | | | | | | | | | |
| 9h. 11h., Kensington. | | | | | | | | | | | | | | |
| 9h. 21h., other stations. | | | | | | | | | | | | | | |
| Kew | 18 | bc | cybc | bew | 85 | 60 | 36 | - | 5.0 | | | | | |
| Croydon | 244 | bc | cybc | bew | 85 | 59 | 53 | - | 3.7 | | | | | |
| Greenwich (Royal Obsy.) .. | 149 | bc | bc | bew | 85 | 59 | 53 | - | 9.1 | 12.9 | 69 | | | |
| City (Banhill Row) | 99 | | | | | | | | 6.9 | | | | | |
| Westminster (St. James' Pk.) | 27 | | | | 87 | 62 | 56 | - | 8.3 | 50 | 72 | | | |
| Regent's Pk. (Botanic Gdns.) | 168 | | | | | | | | 7.5 | | | | | |
| Caroten Square.. .. . | 116 | b | bc | | 88 | 61 | | - | | | 97 | | | |
| Kensington Palace | 80 | bbc | bc | | 87 | 61 | 54 | - | | 12.1 | 81 | | | |
| Rampetean Observatory .. | 460 | | | | 86 | 57 | 54 | Tr | 0.3 | 8.7 | 79 | | | |

[illegible]

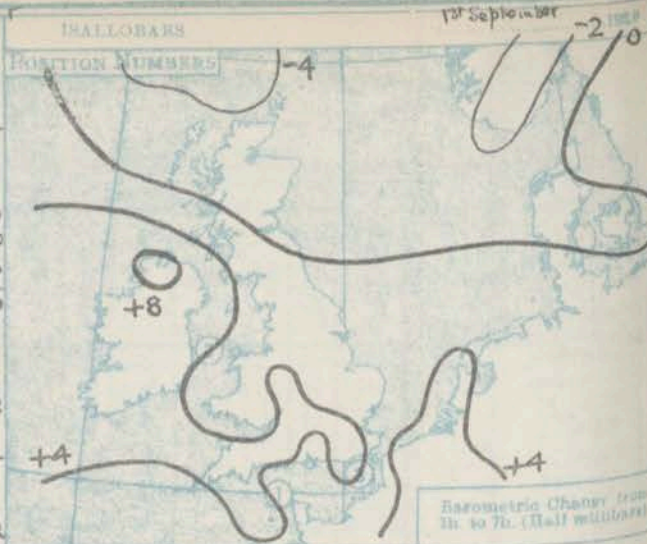
† Trace = rain has fallen, but amount less than 0.1 mm.

* Information for these columns not usually received.

† The barometric change is expressed in half millibars.

SUMMARIES FOR THE PAST 24 HOURS.

| STATIONS. | WEATHER. | | | | TEMPERATURE. | | | RAINFALL. | | | | SUN. 31st Hours. |
|----------------------------|-----------------|------------------|-----------------|----------------|--------------|----------------|--------------------|-------------|---------------|-------------|---------------|------------------------|
| | 7h-12h. 31st | 12h-12h. 31st | 12h-3h. 31st | 1h-7h. 31st | MAX. Day. | MIN. Night. | MIN. on 31st | Day 7h-12h. | Night 12h-7h. | Day 7h-12h. | Night 12h-7h. | |
| Larwick ... | ... | ... | ... | ... | 56 | 54 | ... | 13 | 9.00 | 12 | 21.00 | 0.0 |
| Stornoway ... | ... | ... | ... | ... | 59 | 56 | ... | 9 | 12.00 | 7 | 21.00 | 0.0 |
| Wick ... | ... | ... | ... | ... | 56 | 53 | ... | 12 | 12.00 | 2 | 21.00 | 0.0 |
| Tiree ... | ... | ... | ... | ... | 58 | 56 | 53 | 13 | 12.00 | 3 | 21.00 | 0.0 |
| Nairn ... | ... | ... | ... | ... | 60 | 55 | ... | 8 | 12.00 | 0.2 | 21.00 | 0.0 |
| Aberdeen ... | ... | ... | ... | ... | 62 | 56 | 53 | 06 | 12.00 | 7 | 21.00 | 0.3 |
| Malin Head ... | ... | ... | ... | ... | 62 | 55 | ... | 3 | 12.00 | 2 | 21.00 | 0.0 |
| Renfrew ... | ... | ... | ... | ... | 67 | 58 | 56 | 2 | 9.00 | 2 | 21.00 | 0.1 |
| Edinburgh(Inchkeith) ... | ... | ... | ... | ... | 68 | 58 | 54 | 7 | 12.00 | 0.5 | 21.00 | 0.2 |
| Leuchars ... | ... | ... | ... | ... | 62 | 56 | 49 | 1 | 9.00 | 0.1 | 21.00 | 0.0 |
| Bekdalsmuir ... | ... | ... | ... | ... | 66 | 55 | 53 | 7 | 9.00 | 7 | 21.00 | 0.2 |
| Tynemouth ... | ... | ... | ... | ... | 63 | 59 | 51 | 0.2 | 14.30 | - | - | ... |
| Blackod Point ... | ... | ... | ... | ... | 63 | 54 | ... | ... | 6 | ... | ... | ... |
| Donaghadee ... | ... | ... | ... | ... | 62 | 56 | ... | 2 | 12.00 | 7 | 21.00 | ... |
| Birr Castle ... | ... | ... | ... | ... | 70 | 55 | 51 | 5 | 12.00 | 0.4 | 21.00 | 3.2 |
| Helyhead ... | ... | ... | ... | ... | 69 | 58 | 56 | 2 | 11.00 | 0.2 | 21.00 | 1.0 |
| Liverpool (Bidston) ... | ... | ... | ... | ... | 70 | 58 | 54 | 0.1 | 11.00 | - | - | 1.0 |
| Chester (Sealand) ... | ... | ... | ... | ... | 71 | 57 | 54 | 7 | 9.00 | - | - | 1.6 |
| Harrogate ... | ... | ... | ... | ... | 72 | 57 | 52 | 2 | 13.30 | - | - | 1.1 |
| Spurn Head ... | ... | ... | ... | ... | 66 | 58 | ... | 1 | 14.30 | 7 | 21.00 | 7.8 |
| Birmingham(Bdgbaaton) ... | ... | ... | ... | ... | 72 | 57 | 54 | 6 | 9.00 | - | - | 2.9 |
| Cranwell ... | ... | ... | ... | ... | 83 | 58 | 55 | 11 | 13.30 | 1 | 21.00 | 5.6 |
| Gorleston ... | ... | ... | ... | ... | 70 | 59 | 56 | - | - | 0.1 | 22.00 | 11.2 |
| Valentia(Cahiriveen) ... | ... | ... | ... | ... | 63 | 56 | 53 | 1 | 12.00 | 3 | 21.00 | 0.9 |
| Rothes Point ... | ... | ... | ... | ... | 64 | 57 | ... | 10 | 12.00 | 1 | 21.00 | ... |
| Pembroke(St. Ann's H.) ... | ... | ... | ... | ... | 63 | 60 | ... | 4 | 9.00 | - | - | 2.5 |
| Ross-on-Wye ... | ... | ... | ... | ... | 70 | 60 | 58 | 5 | 11.00 | 5.1 | 21.00 | 3.2 |
| Leafield ... | ... | ... | ... | ... | 72 | 55 | 52 | 4 | 11.00 | 7 | 21.00 | 5.1 |
| Winchester (Worthy Da) ... | ... | ... | ... | ... | 78 | 58 | 56 | 0.3 | 12.30 | - | - | 8.0 |
| S. Farnborough ... | ... | ... | ... | ... | 83 | 57 | 58 | 7 | 14.30 | 7 | - | 8.0 |
| London (Kew Obs.) ... | ... | ... | ... | ... | 85 | 60 | 56 | - | - | - | - | 8.0 |
| Croydon ... | ... | ... | ... | ... | 85 | 59 | 53 | 7 | 14.30 | - | - | 8.9 |
| Shoeburyness ... | ... | ... | ... | ... | 87 | 60 | 56 | - | - | - | - | 10.1 |
| Olacton-on-Sea ... | ... | ... | ... | ... | 76 | 61 | 58 | - | - | - | - | 9.5 |
| Felixstowe ... | ... | ... | ... | ... | 74 | 61 | 57 | - | - | 0.2 | 21.00 | 11.7 |
| Lympne ... | ... | ... | ... | ... | 84 | 59 | 56 | - | - | - | - | 10.4 |
| Seilly (St. Mary's) ... | ... | ... | ... | ... | 67 | 58 | ... | 1 | 12.00 | - | - | 5.6 |
| Falmouth (Pendennis) ... | ... | ... | ... | ... | 67 | 59 | ... | 7 | 12.00 | 7 | 21.00 | 3.7 |
| Plymouth(Ottewater) ... | ... | ... | ... | ... | 65 | 60 | 57 | 1 | 12.00 | 7 | 21.00 | 1.4 |
| Portland Bill ... | ... | ... | ... | ... | 68 | 59 | ... | 2 | 9.00 | - | - | ... |
| Southampton(Calahet) ... | ... | ... | ... | ... | 74 | 62 | 59 | 0.6 | 12.30 | 7 | 21.00 | 7.7 |
| Dungeness ... | ... | ... | ... | ... | 82 | 62 | ... | - | - | 7 | 22.00 | ... |
| Guernsey ... | ... | ... | ... | ... | 72 | 61 | 57 | 1 | 9.00 | - | - | 7.5 |



Observations from Cross Channel Steamers.


| Position | Date and Time | Steamship | Wind | | Weather | Temp. | |
|----------|---------------|-----------|-------|-------|---------|-------|-----|
| | | | Dirac | Force | | Air | Sea |
| 2 | 30/10 | SCOTIA | SSE | 5 | pt. | 60 | 57 |
| 1 | 12h | ST. JAMES | SW | 2 | cl. | 62 | 60 |

GENERAL INFERENCE.

A depression between Scotland and the Faeroes although growing deeper is moving away northeastwards and pressure is rising over the country. Further rain or drizzle will occur in Scotland for a time, but elsewhere there will be bright periods. Showers will occur at first in most districts.

| Districts. | Forecasts for the 24 hours commencing 12 Noon G.M.T. Sunday, 1st September, 1929. | Further Outlook. |
|---------------------------------|---|------------------|
| 1. S.E. England | Wind southwest, moderate to light; variable skies; a few showers today; fair tomorrow; moderate temperature. | None issued. |
| 2. E. England | | |
| 3. E. Midlands | | |
| 4. W. Midlands | | |
| 5. S.W. England | | |
| 6. South Wales | Wind southwest, moderate to fresh at times; mainly cloudy; some showers, improving tomorrow; moderate temperature. | |
| 7. North Wales | | |
| 8. N.W. England | | |
| 9. N. Midlands | | |
| 10. N.E. England | | |
| 11. S.E. Scotland | Wind westerly, veering northwest, fresh to strong at times on the coast at first; some rain or drizzle today, improving; rather cool. | |
| 12. S.W. Scotland & Isle of Man | | |
| 13. W. Scotland | | |
| 14. N.W. Scotland | | |
| 15. Mid-Scotland | | |
| 16. N.E. Scotland | Wind southwest to west, moderate to fresh; some rain or drizzle; rather cool. | |
| 17. Orkneys and Shetlands | | |
| 18. N.W. Ireland | | |
| 19. N.E. Ireland | | |
| 20. S.W. Ireland | | |

HIGH



AIR MINISTRY.

DAILY WEATHER REPORT OF THE METEOROLOGICAL OFFICE, LONDON:

Page 4.

BRITISH SECTION.....SUNDAY, 1st SEPTEMBER.....1929.

No. 244.

Page 4.

Page 4.

Page 4.

Page 4.

Page 4.

Page 4.

Page 4.

Page 4.

Page 4.

Page 4.

Page 4.

Page 4.

Page 4.

Page 4.

Page 4.

Page 4.

Page 4.

Page 4.

Page 4.

Page 4.

Page 4.

Page 4.

Page 4.

Page 4.

Page 4.

Page 4.

Page 4.

Page 4.

Page 4.

Page 4.

Page 4.

Page 4.

Page 4.

Page 4.

Page 4.

Page 4.

Page 4.

Page 4.

Page 4.

Page 4.

Page 4.

Page 4.

Page 4.

Page 4.

Page 4.

Page 4.

Page 4.

Page 4.

Page 4.

Page 4.

Page 4.

Page 4.

Page 4.

Page 4.

Page 4.

Page 4.

Page 4.

Page 4.

Page 4.

Page 4.

Page 4.

Page 4.

Page 4.

Page 4.

Page 4.

Page 4.

Page 4.

Page 4.

Page 4.

Page 4.

Page 4.

Page 4.

Page 4.

Page 4.

Page 4.

Page 4.

Page 4.

Page 4.

Page 4.

Page 4.

Page 4.

Page 4.

Page 4.

Page 4.

Page 4.

Page 4.

Page 4.

Page 4.

Page 4.

Page 4.

Page 4.

Page 4.

Page 4.

Page 4.

Page 4.

Page 4.

Page 4.

Page 4.

Page 4.

Page 4.

Page 4.

Page 4.

Page 4.

Page 4.

Page 4.

Page 4.

Page 4.

Page 4.

Page 4.

Page 4.

Page 4.

Page 4.

Page 4.

Page 4.

Page 4.

Page 4.

Page 4.

Page 4.

Page 4.

Page 4.

Page 4.

Page 4.

Page 4.

Page 4.

Page 4.

Page 4.

Page 4.

Page 4.

Page 4.

Page 4.

Page 4.

Page 4.

Page 4.

Page 4.

Page 4.

Page 4.

Page 4.

Page 4.

Page 4.

Page 4.

Page 4.

Page 4.

Page 4.

Page 4.

Page 4.

Page 4.

Page 4.

Page 4.

Page 4.

Page 4.

Page 4.

Page 4.

Page 4.

Page 4.

Page 4.

Page 4.

Page 4.

Page 4.

Page 4.

Page 4.

Page 4.

Page 4.

Page 4.

Page 4.

Page 4.

Page 4.

Page 4.

Page 4.

Page 4.

Page 4.

Page 4.

Page 4.

Page 4.

Page 4.

Page 4.

Page 4.

Page 4.

Page 4.

Page 4.

Page 4.

Page 4.

Page 4.

Page 4.

Page 4.

Page 4.

Page 4.

Page 4.

Page 4.

Page 4.

Page 4.

Page 4.

Page 4.

Page 4.

Page 4.

Page 4.

Page 4.

Page 4.

Page 4.

Page 4.

Page 4.

Page 4.

Page 4.

Page 4.

Page 4.

Page 4.

Page 4.

Page 4.

Page 4.

Page 4.

Page 4.

Page 4.

Page 4.

Page 4.

Page 4.

Page 4.

Page 4.

Page 4.

Page 4.

Page 4.

Page 4.

Page 4.

Page 4.

Page 4.

Page 4.

Page 4.

Page 4.

Page 4.

Page 4.

Page 4.

Page 4.

Page 4.

Page 4.

Page 4.

Page 4.

Page 4.

Page 4.

Page 4.

Page 4.

Page 4.

Page 4.

Page 4.

Page 4.

Page 4.

Page 4.

Page 4.

Page 4.

Page 4.

Page 4.

Page 4.

Page 4.

Page 4.

Page 4.

Page 4.

Page 4.

Page 4.

Page 4.

Page 4.

Page 4.

Page 4.

Page 4.

Page 4.

Page 4.

Page 4.

Page 4.

Page 4.

Page 4.

Page 4.

Page 4.

Page 4.

Page 4.

Page 4.

Page 4.

Page 4.

Page 4.

Page 4.

Page 4.

Page 4.

Page 4.

Page 4.

Page 4.

Page 4.

Page 4.

Page 4.

Page 4.

Page 4.

Page 4.

Page 4.

Page 4.

Page 4.

Page 4.

Page 4.

Page 4.

Page 4.

Page 4.

Page 4.

Page 4.

Page 4.

Page 4.

Page 4.

Page 4.

Page 4.

Page 4.

Page 4.

Page 4.

Page 4.

Page 4.

Page 4.

Page 4.

Page 4.

Page 4.

Page 4.

Page 4.

Page 4.

Page 4.

Page 4.

Page 4.

Page 4.

Page 4.

Page 4.

Page 4.

Page 4.

Page 4.

Page 4.

Page 4.

Page 4.

Page 4.

Page 4.

Page 4.

Page 4.

Page 4.

Page 4.

Page 4.

Page 4.

Page 4.

Page 4.

Page 4.

Page 4.

Page 4.

Page 4.

Page 4.

Page 4.

Page 4.

Page 4.

Page 4.

Page 4.

Page 4.

Page 4.

Page 4.

Page 4.

Page 4.

Page 4.

Page 4.

Page 4.

Page 4.

Page 4.

Page 4.

Page 4.

Page 4.

Page 4.

Page 4.

Page 4.

Page 4.

Page 4.

Page 4.

Page 4.

Page 4.

Page 4.

Page 4.

Page 4.

Page 4.

Page 4.

Page 4.

Page 4.

Page 4.

Page 4.

Page 4.

Page 4.

Page 4.

Page 4.

Page 4.

Page 4.

Page 4.

Page 4.

Page 4.

Page 4.

Page 4.

Page 4.

Page 4.

Page 4.

Page 4.

Page 4.

Page 4.

Page 4.

Page 4.

Page 4.

Page 4.

Page 4.

Page 4.

Page 4.

Page 4.

Page 4.

Page 4.

Page 4.

Page 4.

Page 4.

Page 4.

Page 4.

Page 4.

Page 4.

Page 4.

Page 4.

Page 4.

Page 4.

Page 4.

Page 4.

Page 4.

Page 4.

Page 4.

Page 4.

Page 4.

Page 4.

Page 4.

Page 4.

Page 4.

Page 4.

Page 4.

Page 4.

Page 4.

Page 4.

Page 4.

Page 4.

Page 4.

Page 4.

Page 4.

Page 4.

Page 4.

Page 4.

Page 4.

Page 4.

Page 4.

Page 4.

Page 4.

Page 4.

Page 4.

Page 4.

Page 4.

Page 4.

Page 4.

Page 4.

Page 4.

Page 4.

Page 4.

Page 4.

Page 4.

Page 4.

Page 4.

Page 4.

Page 4.

Page 4.

Page 4.

Page 4.

Page 4.

Page 4.

Page 4.

Page 4.

Page 4.

Page 4.

Page 4.

Page 4.

Page 4.

Page 4.

Page 4.

Page 4.

Page 4.

Page 4.

Page 4.

Page 4.

Page 4.

Page 4.

Page 4.

Page 4.

Page 4.

Page 4.

Page 4.

Page 4.

Page 4.

Page 4.

Page 4.

Page 4.

Page 4.

Page 4.

Page 4.

Page 4.

Page 4.

Page 4.

Page 4.

Page 4.

Page 4.

Page 4.

Page 4.

Page 4.

Page 4.

Page 4.

Page 4.

Page 4.

Page 4.

Page 4.

Page 4.

Page 4.

Page 4.

Page 4.

Page 4.

Page 4.

Page 4.

Page 4.

Page 4.

Page 4.

Page 4.

Page 4.

Page 4.

Page 4.

Page 4.

Page 4.

Page 4.

Page 4.

Page 4.

Page 4.

Page 4.

Page 4.

Page 4.

Page 4.

Page 4.

Page 4.

Page 4.

Page 4.

Page 4.

Page 4.

Page 4.

Page 4.

Page 4.

Page 4.

Page 4.

Page 4.

Page 4.

Page 4.

Page 4.

Page 4.

Page 4.

Page 4.

Page 4.

Page 4.

Page 4.

Page 4.

Page 4.

Page 4.

Page 4.

Page 4.

Page 4.

Page 4.

Page 4.

Page 4.

Page 4.

Page 4.

Page 4.

Page 4.

Page 4.

Page 4.

Page 4.

Page 4.

Page 4.

Page 4.

Page 4.

Page 4.

Page 4.

Page 4.

Page 4.

Page 4.

Page 4.

Page 4.

Page 4.

Page 4.

Page 4.

Page 4.

Page 4.

Page 4.

Page 4.

Page 4.

Page 4.

Page 4.

Page 4.

Page 4.

Page 4.

Page 4.

Page 4.

Page 4.

Page 4.

Page 4.

Page 4.

Page 4.

Page 4.

Page 4.

Page 4.

Page 4.

Page 4.

Page 4.

Page 4.

Page 4.

Page 4.

Page 4.

Page 4.

Page 4.

Page 4.

Page 4.

Page 4.

Page 4.

Page 4.

Page 4.

Page 4.

Page 4.

Page 4.

Page 4.

Page 4.

Page 4.

Page 4.

Page 4.

Page 4.

Page 4.

Page 4.

Page 4.

Page 4.

Page 4.

Page 4.

Page 4.

Page 4.

Page 4.

Page 4.

Page 4.

Page 4.

Page 4.

Page 4.

Page 4.

Page 4.

Page 4.

Page 4.

Page 4.

Page 4.

Page 4.

Page 4.

Page 4.

Page 4.

Page 4.

Page 4.

Page 4.

Page 4.

Page 4.

Page 4.

Page 4.

Page 4.

Page 4.

Page 4.

Page 4.

Page 4.

Page 4.

Page 4.

Page 4.

Page 4.

Page 4.

Page 4.

Page 4.

Page 4.

Page 4.

Page 4.

Page 4.

Page 4.

Page 4.

Page 4.

Page 4.

Page 4.

Page 4.

Page 4.

Page 4.

Page 4.

Page 4.

Page 4.

Page 4.

Page 4.</

WEATHER, TEMPERATURE, RAINFALL AND SUNSHINE AT HEALTH RESORTS FOR 31st AUGUST.

| WEATHER, TEMPERATURE, RAINFALL AND SUNSHINE RECORDS FOR THE MONTH OF JULY 1907. | | | | | | | | | | | | | | | | | | |
|---|------------|-------------|--------------|--------------|---------------|-------------|--------------------|--------------------|------------------------|--------|--------|-----|-----|-------|-------|------|------|---------|
| STATIONS. | WEATHER. | | TEMPERATURE. | | RAINFALL† | | SUNSHINE. | | (1) | (2) | (3) | (4) | (5) | (6) | (7) | (8) | (9) | |
| | Fore-noon. | After-noon. | Min. 9h.-3p. | Max. 3p.-9h. | Night 9h.-3p. | Day 3p.-9h. | Sunrise to Sunset. | Sunrise to Sunset. | | | | | | | | | | |
| | | | | | | | | | | | | | | | | | | 5h.-9h. |
| (1) | (2) | (3) | (4) | (5) | (6) | (7) | (8) | (9) | | | | | | | | | | |
| Berwick-on-Tweed | c/b | c | 56 | 65 | mm. | Trace | 0.2 | 1.4 | Ilfracombe ... | apc | bcc | 63 | 70 | - | 1 | 2.0 | 5.7 | |
| Douglas (I. o. M.) ... | c | b | 58 | 63 | 1 | 2 | 0.2 | 2.0 | Bude ... | pbc | cb | 58 | 69 | Trace | Trace | 1.2 | 5.5 | |
| Llandudno ... | c/bc | c/bcc | 62 | 76 | - | - | 1.6 | 6.7 | St. Ives ... | apbbcb | b | 58 | 71 | 1 | 0.3 | 7.3 | 0.5 | |
| Colwyn Bay ... | c | c/bcc | 62 | 74 | - | - | 2.0 | 6.6 | Penzance ... | cor | oc/b | 59 | 68 | 0.5 | 0.5 | 2.7 | 1.8 | |
| Rhyl ... | c | c/bcc | 62 | 74 | - | - | 2.0 | 6.6 | Paignton ... | ocum | bc/pb | 56 | 69 | 0.5 | 2 | 1.8 | 6.5 | |
| Wallaey ... | c/bc | c/bcc | 60 | 71 | - | Trace | 0.9 | 4.9 | Torquay ... | bc/lr | bc/dp | 60 | 67 | Trace | 3 | 1.9 | 8.0 | |
| Southport ... | c/c | c/c | 59 | 71 | - | - | 0.9 | 7.4 | Jersey ... | bc/lr | bc/b | 63 | 77 | - | 1 | 9.0 | 10.7 | |
| Blackpool ... | c/b | c/b | 59 | 70 | - | Trace | 0.5 | 4.5 | Weymouth ... | c/bc | cl/b | 60 | 70 | - | 4 | 2.3 | 8.3 | |
| Ilkley ... | c/b | c/b | 52 | 72 | - | 1 | 0.9 | 7.0 | Bournemouth ... | b | c/bc | 54 | 72 | - | 1 | 6.0 | 8.4 | |
| Cleethorpes ... | b | bc/bc | 52 | 70 | - | 6 | 7.6 | 8.2 | Venrhor ... | b2 | (bc/b) | 61 | 73 | - | Trace | 7.8 | 7.7 | |
| Mablethorpe ... | bc | bc/lr | 57 | 68 | - | 4 | 8.9 | 5.9 | Portsmouth (S'hea) ... | bc/bc | bc | 59 | 75 | - | 0.4 | 6.8 | 6.5 | |
| Skewness ... | -bc | (bc/bc) | 57 | 72 | - | 2 | 7.6 | 8.9 | Bognor ... | b | bc/b | 57 | 73 | - | - | 9.0 | 7.1 | |
| Aberystwyth ... | c/bc | bc | 63 | 70 | - | - | 0.7 | 4.1 | Littlehampton ... | b | bc | 56 | 72 | - | - | 8.9 | 7.0 | |
| Bath ... | cl/r | cl/r | 57 | 72 | - | 10 | 2.7 | 6.5 | Worthing ... | b | bc/b | 57 | 74 | - | - | 9.1 | 7.6 | |
| Gheithenham ... | bc/bc | cl/r/b | 58 | 71 | - | 6 | 3.4 | 8.9 | Brighton ... | bc/bc | bc/bc | 58 | 76 | - | Trace | 9.3 | 9.0 | |
| Leamington Spa ... | bc/b | cl/r/b | 53 | 76 | - | 17 | 2.7 | 7.3 | Eastbourne ... | bc/b | bc/bc | 57 | 78 | - | Trace | 9.7 | 9.0 | |
| Lowestoft ... | b | b | 58 | 71 | - | - | 11.4 | 9.3 | Hastings ... | c/bc | bc/b | 62 | 81 | - | - | 9.3 | 9.1 | |
| Harwich & Dovercourt ... | bc | bc/bc | 55 | 76 | - | - | 10.8 | 11.0 | Folkestone ... | bc/b | bc/b | 58 | 88 | - | - | 10.2 | 10.3 | |
| Malden ... | b | bc | 56 | 89 | - | - | 9.5 | 10.7 | Dover ... | mb | bc/bc | 62 | 86 | - | - | 10.8 | 11.1 | |
| | | | | | | | | | Deal ... | b | bc/bc | 59 | 87 | - | - | 10.7 | 9.1 | |
| | | | | | | | | | Tunbridge Wells ... | b | bc/bc | 58 | 83 | - | - | 9.5 | 9.8 | |
| | | | | | | | | | Ramsgate ... | b | b | 61 | 80 | - | - | 10.2 | 10.3 | |
| | | | | | | | | | Margate ... | b | bc | 61 | 80 | - | - | 10.7 | 10.3 | |
| | | | | | | | | | Southend ... | b | bc/bc | 62 | 86 | - | - | 10.1 | 11.3 | |

TERMS OF SUBSCRIPTION.—6/6 per quarter or 25/- per year, post free. Single copies may be obtained at the Meteorological Office, price 1d.

* Information not usually received.

† The observations at 1h. G.M.T., from an auxiliary station.

‡ For code see page 1

†† See footnote page 1

‡ At stations marked thus the maximum temperature is for the period 9h.-17h., the minimum for the period 21h.-5h. § 12h.-5h.

BRITISH SECTION.

No. B24756

Monday, 2nd September 1929.

Page 1.

| Observations at 1st G.M.T. /4c | | | | | | | | | | | | | | | Observations at 2nd G.M.T. /4c | | | | | | | | | | | | | | | | | | | | | | | | | | | | | | | | | | | | | | | | | | | | | | | | | | | | | | | | | | | | | | | | | | | | | | | | | | | | | | | | | | | | | | | | | | | | | | | | | | | | | | | | | | | | | | | | | | | | | | | | | | | | | | | | | | | | | | | | | | | | | | | | | | | | | | | | | | | | | | | | | | | | | | | | | | | | | | | | | | | | | | | | | | | | | | | | | | | | | | | | | | | | | | | | | | | | | | | | | | | | | | | | | | | | | | | | | | | | | | | | | | | | | | | | | | | | | | | | | | | | | | | | | | | | | | | | | | | | | | | | | | | | | | | | | | | | | | | | | | | | | | | | | | | | | | | | | | | | | | | | | | | | | | | | | | | | | | | | | | | | | | | | | | | | | | | | | | | | | | | | | | | | | | | | | | | | | | | | | | | | | | | | | | | | | | | | | | | | | | | | | | | | | | | | | | | | | | | | | | | | | | | | | | | | | | | | | | | | | | | | | | | | | | | | | | | | | | | | | | | | | | | | | | | | | | | | | | | | | | | | | | | | | | | | | | | | | | | | | | | | | | | | | | | | | | | | | | | | | | | | | | | | | | | | | | | | | | | | | | | | | | | | | | | | | | | | | | | | | | | | | | | | | | | | | | | | | | | | | | | | | | | | | | | | | | | | | | | | | | | | | | | | | | | | | | | | | | | | | | | | | | | | | | | | | | | | | | | | | | | | | | | | | | | | | | | | | | | | | | | | | | | | | | | | | | | | | | | | | | | | | | | | | | | | | | | | | | | | | | | | | | | | | | | | | | | | | | | | | | | | | | | | | | | | | | | | | | | | | | | | | | | | | | | | | | | | | | | | | | | | | | | | | | | | | | | | | | | | | | | | | | | | | | | | | | | | | | | | | | | | | | | | | | | | | | | | | | | | | | | | | | | | | | | | | | | | | | | | | | | | | | | | | | | | | | | | | | | | | | | | | | | | | | | | | | | | | | | | | | | | | | | | | | | | | | | | | | | | | | | | | | | | | | | | | | | | | | | | | | | | | | | | | | | | | | | | | | | | | | | | | | | | | | | | | | | | | | | | | | | | | | | | | | | | | | | | | | | | | | | | | | | | | | | | | | | | | | | | | | | | | | | | | | | | | | | | | | | | | | | | | | | | | | | | | | | | | | | | | | | | | | | | | | | | | | | | | | | | | | | | | | | | | | | | | | | | | | | | | | | | | | | | | | | | | | | | | | | | | | | | | | | | | | | | | | | | | | | | | | | | | | | | | | | | | | | | | | | | | | | | | | | | | | | | | | | | | | | | | | | | | | | | | | | | | | | | | | | | | | | | | | | | | | | | | | | | | | | | | | | | | | | | | | | | | | | | | | | | | | | | | | | | | | | | | | | | | | | | | | | | | | | | | | |
|--------------------------------|----------------------------|-----------------------|--------|-------|----------|--------------|----------------|-------------------|----------------|------|--------------|---------------|-----------------------|---------------------|--------------------------------|-----------------------|--------|-------|----------|--------------|----------------|-------------------|----------------|------|--------------|---------------|-----------------------|---------------------|------|------|------|------|------|------|------|------|------|------|------|------|--|--|--|--|--|--|--|--|--|--|--|--|--|--|--|--|--|--|--|--|--|--|--|--|--|--|--|--|--|--|--|--|--|--|--|--|--|--|--|--|--|--|--|--|--|--|--|--|--|--|--|--|--|--|--|--|--|--|--|--|--|--|--|--|--|--|--|--|--|--|--|--|--|--|--|--|--|--|--|--|--|--|--|--|--|--|--|--|--|--|--|--|--|--|--|--|--|--|--|--|--|--|--|--|--|--|--|--|--|--|--|--|--|--|--|--|--|--|--|--|--|--|--|--|--|--|--|--|--|--|--|--|--|--|--|--|--|--|--|--|--|--|--|--|--|--|--|--|--|--|--|--|--|--|--|--|--|--|--|--|--|--|--|--|--|--|--|--|--|--|--|--|--|--|--|--|--|--|--|--|--|--|--|--|--|--|--|--|--|--|--|--|--|--|--|--|--|--|--|--|--|--|--|--|--|--|--|--|--|--|--|--|--|--|--|--|--|--|--|--|--|--|--|--|--|--|--|--|--|--|--|--|--|--|--|--|--|--|--|--|--|--|--|--|--|--|--|--|--|--|--|--|--|--|--|--|--|--|--|--|--|--|--|--|--|--|--|--|--|--|--|--|--|--|--|--|--|--|--|--|--|--|--|--|--|--|--|--|--|--|--|--|--|--|--|--|--|--|--|--|--|--|--|--|--|--|--|--|--|--|--|--|--|--|--|--|--|--|--|--|--|--|--|--|--|--|--|--|--|--|--|--|--|--|--|--|--|--|--|--|--|--|--|--|--|--|--|--|--|--|--|--|--|--|--|--|--|--|--|--|--|--|--|--|--|--|--|--|--|--|--|--|--|--|--|--|--|--|--|--|--|--|--|--|--|--|--|--|--|--|--|--|--|--|--|--|--|--|--|--|--|--|--|--|--|--|--|--|--|--|--|--|--|--|--|--|--|--|--|--|--|--|--|--|--|--|--|--|--|--|--|--|--|--|--|--|--|--|--|--|--|--|--|--|--|--|--|--|--|--|--|--|--|--|--|--|--|--|--|--|--|--|--|--|--|--|--|--|--|--|--|--|--|--|--|--|--|--|--|--|--|--|--|--|--|--|--|--|--|--|--|--|--|--|--|--|--|--|--|--|--|--|--|--|--|--|--|--|--|--|--|--|--|--|--|--|--|--|--|--|--|--|--|--|--|--|--|--|--|--|--|--|--|--|--|--|--|--|--|--|--|--|--|--|--|--|--|--|--|--|--|--|--|--|--|--|--|--|--|--|--|--|--|--|--|--|--|--|--|--|--|--|--|--|--|--|--|--|--|--|--|--|--|--|--|--|--|--|--|--|--|--|--|--|--|--|--|--|--|--|--|--|--|--|--|--|--|--|--|--|--|--|--|--|--|--|--|--|--|--|--|--|--|--|--|--|--|--|--|--|--|--|--|--|--|--|--|--|--|--|--|--|--|--|--|--|--|--|--|--|--|--|--|--|--|--|--|--|--|--|--|--|--|--|--|--|--|--|--|--|--|--|--|--|--|--|--|--|--|--|--|--|--|--|--|--|--|--|--|--|--|--|--|--|--|--|--|--|--|--|--|--|--|--|--|--|--|--|--|--|--|--|--|--|--|--|--|--|--|--|--|--|--|--|--|--|--|--|--|--|--|--|--|--|--|--|--|--|--|--|--|--|--|--|--|--|--|--|--|--|--|--|--|--|--|--|--|--|--|--|--|--|--|--|--|--|--|--|--|--|--|--|--|--|--|--|--|--|--|--|--|--|--|--|--|--|--|--|--|--|--|--|--|--|--|--|--|--|--|--|--|--|--|--|--|--|--|--|--|--|--|--|--|--|--|--|--|--|--|--|--|--|--|--|--|--|--|--|--|--|--|--|--|--|--|--|--|--|--|--|--|--|--|--|--|--|--|--|--|--|--|--|--|--|--|--|--|--|--|--|--|--|--|--|--|--|--|--|--|--|--|--|--|--|--|--|--|--|--|--|--|--|--|--|--|--|--|--|--|--|--|--|--|--|--|--|--|--|--|--|--|--|--|--|--|--|--|--|--|--|--|--|--|--|--|--|--|--|--|--|--|--|--|--|--|--|--|--|--|--|--|--|--|--|--|--|--|--|--|--|--|--|--|--|--|--|--|--|--|--|--|--|--|--|--|--|--|--|--|--|--|--|--|--|--|--|--|--|--|--|--|--|--|--|--|--|--|--|--|--|--|--|--|--|--|--|--|--|--|--|--|--|--|--|--|--|--|--|--|--|--|--|--|--|--|--|--|--|--|--|--|--|--|--|--|--|--|--|--|--|--|--|--|--|--|--|--|--|--|--|--|--|--|--|--|--|--|--|--|--|--|--|--|--|--|--|--|--|--|--|--|--|--|--|--|--|--|--|--|--|--|--|--|--|--|--|--|--|--|--|--|--|--|--|--|--|--|--|--|--|--|--|--|--|--|--|--|--|--|--|--|--|--|--|--|--|--|--|--|--|--|--|--|--|--|--|--|--|--|--|--|--|--|--|--|--|--|--|--|--|--|--|--|--|--|--|--|--|--|--|--|--|--|--|--|--|--|--|--|--|--|--|--|--|--|--|--|--|--|--|--|--|--|--|--|--|--|--|--|--|--|--|--|--|--|--|--|--|--|--|--|--|--|--|--|--|--|--|--|--|--|--|--|--|--|--|--|--|--|--|--|--|--|--|--|--|--|--|--|--|--|--|--|--|--|--|--|--|--|--|--|--|--|--|--|--|--|--|--|--|--|
| STATIONS. | Barom. at M.S.L. mb. | Change in 3 Hours. | Wind. | | Weather. | Temp. °F. | Humidity. % | Visibility. m. | Cloud. | | | | | State of ground. | Barom. at M.S.L. mb. | Change in 3 Hours. | Wind. | | Weather. | Temp. °F. | Humidity. % | Visibility. m. | Cloud. | | | | | State of ground. | | | | | | | | | | | | | | | | | | | | | | | | | | | | | | | | | | | | | | | | | | | | | | | | | | | | | | | | | | | | | | | | | | | | | | | | | | | | | | | | | | | | | | | | | | | | | | | | | | | | | | | | | | | | | | | | | | | | | | | | | | | | | | | | | | | | | | | | | | | | | | | | | | | | | | | | | | | | | | | | | | | | | | | | | | | | | | | | | | | | | | | | | | | | | | | | | | | | | | | | | | | | | | | | | | | | | | | | | | | | | | | | | | | | | | | | | | | | | | | | | | | | | | | | | | | | | | | | | | | | | | | | | | | | | | | | | | | | | | | | | | | | | | | | | | | | | | | | | | | | | | | | | | | | | | | | | | | | | | | | | | | | | | | | | | | | | | | | | | | | | | | | | | | | | | | | | | | | | | | | | | | | | | | | | | | | | | | | | | | | | | | | | | | | | | | | | | | | | | | | | | | | | | | | | | | | | | | | | | | | | | | | | | | | | | | | | | | | | | | | | | | | | | | | | | | | | | | | | | | | | | | | | | | | | | | | | | | | | | | | | | | | | | | | | | | | | | | | | | | | | | | | | | | | | | | | | | | | | | | | | | | | | | | | | | | | | | | | | | | | | | | | | | | | | | | | | | | | | | | | | | | | | | | | | | | | | | | | | | | | | | | | | | | | | | | | | | | | | | | | | | | | | | | | | | | | | | | | | | | | | | | | | | | | | | | | | | | | | | | | | | | | | | | | | | | | | | | | | | | | | | | | | | | | | | | | | | | | | | | | | | | | | | | | | | | | | | | | | | | | | | | | | | | | | | | | | | | | | | | | | | | | | | | | | | | | | | | | | | | | | | | | | | | | | | | | | | | | | | | | | | | | | | | | | | | | | | | | | | | | | | | | | | | | | | | | | | | | | | | | | | | | | | | | | | | | | | | | | | | | | | | | | | | | | | | | | | | | | | | | | | | | | | | | | | | | | | | | | | | | | | | | | | | | | | | | | | | | | | | | | | | | | | | | | | | | | | | | | | | | | | | | | | | | | | | | | | | | | | | | | | | | | | | | | | | | | | | | | | | | | | | | | | | | | | | | | | | | | | | | | | | | | | | | | | | | | | | | | | | | | | | | | | | | | | | | | | | | | | | | | | | | | | | | | | | | | | | | | | | | | | | | | | | | | | | | | | | | | | | | | | | | | | | | | | | | | | | | | | | | | | | | | | | | | | | | | | | | | | | | | | | | | | | | | | | | | | | | | | | | | | | | | | | | | | | | | | | | | | | | | | | | | | | | | | | | | | | | | | | | | | | | | | | | | | | | | | | | | | | | | | | | | | | | | | | | | | | | | | | | | | | | | | | | | | | | | | | | | | | | | | | | | | | | | | | | | | | | | | | | | | | | | | | | | | | | | |
| | | | Direc. | Force | | | | | Height Feet | Form | Amt. 0-10 | Upper Form | Total Amt. 0-10 | | | | Direc. | Force | | | | | Height Feet | Form | Amt. 0-10 | Upper Form | Total Amt. 0-10 | | | | | | | | | | | | | | | | | | | | | | | | | | | | | | | | | | | | | | | | | | | | | | | | | | | | | | | | | | | | | | | | | | | | | | | | | | | | | | | | | | | | | | | | | | | | | | | | | | | | | | | | | | | | | | | | | | | | | | | | | | | | | | | | | | | | | | | | | | | | | | | | | | | | | | | | | | | | | | | | | | | | | | | | | | | | | | | | | | | | | | | | | | | | | | | | | | | | | | | | | | | | | | | | | | | | | | | | | | | | | | | | | | | | | | | | | | | | | | | | | | | | | | | | | | | | | | | | | | | | | | | | | | | | | | | | | | | | | | | | | | | | | | | | | | | | | | | | | | | | | | | | | | | | | | | | | | | | | | | | | | | | | | | | | | | | | | | | | | | | | | | | | | | | | | | | | | | | | | | | | | | | | | | | | | | | | | | | | | | | | | | | | | | | | | | | | | | | | | | | | | | | | | | | | | | | | | | | | | | | | | | | | | | | | | | | | | | | | | | | | | | | | | | | | | | | | | | | | | | | | | | | | | | | | | | | | | | | | | | | | | | | | | | | | | | | | | | | | | | | | | | | | | | | | | | | | | | | | | | | | | | | | | | | | | | | | | | | | | | | | | | | | | | | | | | | | | | | | | | | | | | | | | | | | | | | | | | | | | | | | | | | | | | | | | | | | | | | | | | | | | | | | | | | | | | | | | | | | | | | | | | | | | | | | | | | | | | | | | | | | | | | | | | | | | | | | | | | | | | | | | | | | | | | | | | | | | | | | | | | | | | | | | | | | | | | | | | | | | | | | | | | | | | | | | | | | | | | | | | | | | | | | | | | | | | | | | | | | | | | | | | | | | | | | | | | | | | | | | | | | | | | | | | | | | | | | | | | | | | | | | | | | | | | | | | | | | | | | | | | | | | | | | | | | | | | | | | | | | | | | | | | | | | | | | | | | | | | | | | | | | | | | | | | | | | | | | | | | | | | | | | | | | | | | | | | | | | | | | | | | | | | | | | | | | | | | | | | | | | | | | | | | | | | | | | | | | | | | | | | | | | | | | | | | | | | | | | | | | | | | | | | | | | | | | | | | | | | | | | | | | | | | | | | | | | | | | | | | | | | | | | | | | | | | | | | | | | | | | | | | | | | | | | | | | | | | | | | | | | | | | | | | | | | | | | | | | | | | | | | | | | | | | | | | | | | | | | | | | | | | | | | | | | | | | | | | | | | | | | | | | | | | | | | | | | | | | | | | | | | | | | | | | | | | | | | | | | | | | | | | | | | | | | | | | | | | | | | | | | | | | | | | | | | | | | | | | | | | | | | | | | | | | | | | | | | | | | | | | | | | | | | | | | | | | | | | | | | | | | | | | | | | | | | | | | | | | | | | | | | | | | | | | | | | | | | | | |
| | | | | | | | | | | | | | | | | | | | | | | | | | | | | | 0-10 | 0-10 | 0-10 | 0-10 | 0-10 | 0-10 | 0-10 | 0-10 | 0-10 | 0-10 | 0-10 | 0-10 | | | | | | | | | | | | | | | | | | | | | | | | | | | | | | | | | | | | | | | | | | | | | | | | | | | | | | | | | | | | | | | | | | | | | | | | | | | | | | | | | | | | | | | | | | | | | | | | | | | | | | | | | | | | | | | | | | | | | | | | | | | | | | | | | | | | | | | | | | | | | | | | | | | | | | | | | | | | | | | | | | | | | | | | | | | | | | | | | | | | | | | | | | | | | | | | | | | | | | | | | | | | | | | | | | | | | | | | | | | | | | | | | | | | | | | | | | | | | | | | | | | | | | | | | | | | | | | | | | | | | | | | | | | | | | | | | | | | | | | | | | | | | | | | | | | | | | | | | | | | | | | | | | | | | | | | | | | | | | | | | | | | | | | | | | | | | | | | | | | | | | | | | | | | | | | | | | | | | | | | | | | | | | | | | | | | | | | | | | | | | | | | | | | | | | | | | | | | | | | | | | | | | | | | | | | | | | | | | | | | | | | | | | | | | | | | | | | | | | | | | | | | | | | | | | | | | | | | | | | | | | | | | | | | | | | | | | | | | | | | | | | | | | | | | | | | | | | | | | | | | | | | | | | | | | | | | | | | | | | | | | | | | | | | | | | | | | | | | | | | | | | | | | | | | | | | | | | | | | | | | | | | | | | | | | | | | | | | | | | | | | | | | | | | | | | | | | | | | | | | | | | | | | | | | | | | | | | | | | | | | | | | | | | | | | | | | | | | | | | | | | | | | | | | | | | | | | | | | | | | | | | | | | | | | | | | | | | | | | | | | | | | | | | | | | | | | | | | | | | | | | | | | | | | | | | | | | | | | | | | | | | | | | | | | | | | | | | | | | | | | | | | | | | | | | | | | | | | | | | | | | | | | | | | | | | | | | | | | | | | | | | | | | | | | | | | | | | | | | | | | | | | | | | | | | | | | | | | | | | | | | | | | | | | | | | | | | | | | | | | | | | | | | | | | | | | | | | | | | | | | | | | | | | | | | | | | | | | | | | | | | | | | | | | | | | | | | | | | | | | | | | | | | | | | | | | | | | | | | | | | | | | | | | | | | | | | | | | | | | | | | | | | | | | | | | | | | | | | | | | | | | | | | | | | | | | | | | | | | | | | | | | | | | | | | | | | | | | | | | | | | | | | | | | | | | | | | | | | | | | | | | | | | | | | | | | | | | | | | | | | | | | | | | | | | | | | | | | | | | | | | | | | | | | | | | | | | | | | | | | | | | | | | | | | | | | | | | | | | | | | | | | | | | | | | | | | | | | | | | | | | | | | | | | | | | | | | | | | | | | | | | | | | | | | | | | | | | | | | | | | | | | | | | | | | | | | | | | | | | | | | | | | | | | | | | | | | | | | | | | | | | | | | | | | | | | | | | | | | | | | |
| (For heights see p. 4). | | | | | | | | | | | | | | | | | | | | | | | | | | | | | | | | | | | | | | | | | | | | | | | | | | | | | | | | | | | | | | | | | | | | | | | | | | | | | | | | | | | | | | | | | | | | | | | | | | | | | | | | | | | | | | | | | | | | | | | | | | | | | | | | | | | | | | | | | | | | | | | | | | | | | | | | | | | | | | | | | | | | | | | | | | | | | | | | | | | | | | | | | | | | | | | | | | | | | | | | | | | | | | | | | | | | | | | | | | | | | | | | | | | | | | | | | | | | | | | | | | | | | | | | | | | | | | | | | | | | | | | | | | | | | | | | | | | | | | | | | | | | | | | | | | | | | | | | | | | | | | | | | | | | | | | | | | | | | | | | | | | | | | | | | | | | | | | | | | | | | | | | | | | | | | | | | | | | | | | | | | | | | | | | | | | | | | | | | | | | | | | | | | | | | | | | | | | | | | | | | | | | | | | | | | | | | | | | | | | | | | | | | | | | | | | | | | | | | | | | | | | | | | | | | | | | | | | | | | | | | | | | | | | | | | | | | | | | | | | | | | | | | | | | | | | | | | | | | | | | | | | | | | | | | | | | | | | | | | | | | | | | | | | | | | | | | | | | | | | | | | | | | | | | | | | | | | | | | | | | | | | | | | | | | | | | | | | | | | | | | | | | | | | | | | | | | | | | | | | | | | | | | | | | | | | | | | | | | | | | | | | | | | | | | | | | | | | | | | | | | | | | | | | | | | | | | | | | | | | | | | | | | | | | | | | | | | | | | | | | | | | | | | | | | | | | | | | | | | | | | | | | | | | | | | | | | | | | | | | | | | | | | | | | | | | | | | | | | | | | | | | | | | | | | | | | | | | | | | | | | | | | | | | | | | | | | | | | | | | | | | | | | | | | | | | | | | | | | | | | | | | | | | | | | | | | | | | | | | | | | | | | | | | | | | | | | | | | | | | | | | | | | | | | | | | | | | | | | | | | | | | | | | | | | | | | | | | | | | | | | | | | | | | | | | | | | | | | | | | | | | | | | | | | | | | | | | | | | | | | | | | | | | | | | | | | | | | | | | | | | | | | | | | | | | | | | | | | | | | | | | | | | | | | | | | | | | | | | | | | | | | | | | | | | | | | | | | | | | | | | | | | | | | | | | | | | | | | | | | | | | | | | | | | | | | | | | | | | | | | | | | | | | | | | | | | | | | | | | | | | | | | | | | | | | | | | | | | | | | | | | | | | | | | | | | | | | | | | | | | | | | | | | | | | | | | | | | | | | | | | | | | | | | | | | | | | | | | | | | | | | | | | | | | | | | | | | | | | | | | | | | | | | | | | | | | | | | | | | | | | | | | | | | | | | | | | | | | | | | | | | | | | | | | | | | | | | | | | | | | | | | | | | | | | | | | | | | | | | | | | | | | | | | | | | | | | | | | | | | | | |

| COMMON OBSERVATIONS. | | Height above sea level, in feet. | WEATHER. | | | TEMPERATURE. | | | RAIN, FALL, mm. | SUN- SHINE to Sunset hrs. | HUMIDITY. | | Visibility in miles. | ATMOSPHERIC POLLUTION. Milligrams of Solid Impurity per cubic metre. | POLAR STAR RECORD at Greenwich Obsy. | CODES FOR STATE OF GROUND. 0=Dry ground. 1=Wet ground. 2=Soft (muddy) wet ground. 3=Bare ground frozen (but less than 2 ins. deep). 4=Bare ground frozen (but more than 2 ins. deep). 5=Dew (or wet) grass but not wet ground). 6=Skating to-day in 13h. and 18h. reports (Hoar frost to 1h. and 7h. reports). 7=Snow (thin layer, often not continuous). 8=Snow (deep, impeding traffic, usually a con- tinuous layer). 9=Grazed tracts (ice on roads from frozen rain or melted snow). | | | | | | |
|------------------------------|-----|-------------------------------------|--------------------|-----------------|--------|---------------------|-----------------------|--------------------------|-----------------------|---------------------------------------|---------------------|--------------------|-------------------------|--|--|--|--|---|------------------------------|----------------|---------|----|
| Day. | Th. | | Morning. | After- noon. | Night. | Max. Day. °F. | Min. Night. °F. | Min. on Grass. °F. | | | 10h. A.M.T. % | 9h. G.M.T. % | | | | | | | | | | |
| | | | 24 HOURS ENDED 24. | | | Day. | Night. | YESTERDAY. | | | | | | | | | TO-DAY. | | | | | |
| Day 7h-12h, New & Croydon. | | | | | | | | | | | | | | | | | | | | | | |
| 9h-12h, Kensington. | | | | | | | | | | | | | | | | | | | | | | |
| 9h-24h, other stations. | | | | | | | | | | | | | | | | | | | | | | |
| New | | 18 | bcwlc | bcy | bcywb | 74 | 56 | 52 | - | - | 7.6 | | 4 | | | | | | | | | |
| Croydon | | 244 | bcwc | cycv | bcvof | 73 | 54 | 49 | - | Tr. | 8.0 | | 4 | | | | | | | | | |
| Greenwich (Royal Obsy.) | | 149 | c@ | cy | bwc@ | 78 | 56 | 41 | - | Tr. | 7.7 | 48 | 80 | 4 | | | | | | | | |
| City (Sunhill Row) | | 80 | | | | | | | | | 6.5 | | | | | | | | | | | |
| Westminster (St. James' Pk.) | | 97 | . | . | . | 74 | 57 | 53 | | | 7.2 | 50 | 71 | | | | | | | | | |
| Regent's Pk. (Botanic Gdns.) | | 168 | . | . | . | | | | | | 6.3 | | | | | | | | | | | |
| Garden Square.. | | 110 | | | | 76 | 57 | | | | | | 80 | | | | | | | | | |
| Kensington Palace | | 29 | bc | bc | . | 75 | 57 | 53 | | | (At 18h) 6.6 | | 80 | | | | | | | | | |
| Hampstead Observatory | | 460 | | | | 73 | 52 | 50 | - | Tr. | 6.5 | | 77 | | | | | | | | | |
| | | | | | | | | | | | | | | | 24 Hrs. ended 7h. G.M.T. 2 ²⁵ | | Exposure from 1st 12 45 m. to 2 ²⁵ 09 45 m. | | | | | |
| | | | | | | | | | | | | | | | South Kensington | | | | | | | |
| | | | | | | | | | | | | | | | Max. | Time. | Min. | Time. | Stars. | Expo- sure. | Record. | |
| | | | | | | | | | | | | | | | 0.6 | 7 ^{2nd} | <0.3 | 15 ^{1st} 10 4 ^{2nd} | | | | |
| | | | | | | | | | | | | | | | New Observatory | | | | Polaris δ Ursa Minoris | 8.30 | 6.43 | 79 |
| | | | | | | | | | | | | | | | Max. | Time. | Min. | Time. | | | | |
| | | | | | | | | | | | | | | | <0.1 throughout | | | | | 8.30 | 6.18 | 74 |

| TABLE SHOWING THE GREENWICH TIMES OF SUNRISE, NOON, AND SUNSET. | | | | BEAUFORT NOTATION OF WEATHER. | | THE BEAUFORT SCALE OF WIND is used only for surface observations. In the accompanying table the speed of the wind corresponding with the different numbers, is the speed at about 30 feet above the ground. | | TELEGRAPHIC CODE FOR SURFACE VISIBILITY. | |
|---|----------|--------|---------|--|--|---|--------------------|--|----------------------------------|
| 22nd September 1922. | | | | | | SEA DISTURBANCE. | | | |
| STATIONS. | Sunrise. | Noon. | Sunset. | b blue sky (not more than a quarter covered with cloud). | x hoar frost. y dry air. | 0=no swell | Calm or | 0. Dense fog. | Objects not visible at 66 yards. |
| | G.M.T. | G.M.T. | G.M.T. | bc sky partly cloudy (one half covered). | x dust haze; the turbid atmosphere of dry weather. | 1=mod. swell | slight sea. | 1. Thick fog. | 200 " |
| Yarmouth | 5.06 | 11.53 | 18.39 | c generally cloudy | h(r)="hail" or "rain and hail." | 2=heavy swell | mod. sea. | 2. Fog. | 550 " |
| | 5.08 | 11.52 | 18.36 | d drizzle. e wet air. g gloomy. | Capital letters indicate intense; suffix o indicates slight; repetition of letters indicates continuity. | 3=no swell | Moderate sea. | 3. Moderate fog. | 1,100 " |
| Greenwich | 5.15 | 12.00 | 18.44 | f thick fog. " less than 300 m. | R = heavy rain. "o = slight rain. | 4=mod. swell | mod. sea. | 4. Mist or haze. | 1 1/2 miles. |
| | 5.16 | 11.59 | 18.42 | m mist. " 1000-12000 m. | rr = continuous rain. | 5=heavy swell | rough sea. | 5. Poor visibility. | 3/4 " |
| Wick | 5.14 | 12.42 | 19.09 | l hail. i intermittent. | SYMBOLS. | 6=rather rough sea. | 7=rough sea. | 6. Moderate. | 3/4 " |
| | 5.16 | 12.42 | 19.06 | jp precipitation within sight of station. | < = { less than (for cloud height). = { before (for precipitation). | 7=very rough sea. | 8=mountainous sea. | 7. Good. | 1 1/2 " |
| Valentin | 5.55 | 12.44 | 19.25 | KQ line squall. l lightning. | ⊙ = solar halo. ⊙ = lunar halo. | | | 8. Very good. | 3 1/2 " |
| | 5.57 | 12.40 | 19.23 | o overcast sky. p passing showers. | With present weather is combined, whenever possible, the general character of the weather. | | | 9. Excellent visibility, beyond 3 1/2 m. | |
| | | | | q equally. r rain. s snow. | A "clouds" divides actual existing weather from preceding conditions. | | | | |
| | | | | rs sleet. t thunder. | thus: -bcf = fair weather after rain; - = has decreased; + = has increased. | | | | |
| | | | | u ugly, threatening sky. | | | | | |
| | | | | v unusual visibility. w dew. | | | | | |

† Trace = rain has fallen, but amount less than 0.1 mm.

* Information for these columns not usually received.

1 The barometric change is expressed in half millibars.

SUMMARIES FOR THE PAST 24 HOURS.

| STATIONS. | WEATHER. | | | | TEMPERATURE. | | | RAINFALL. | | | SUN /h. |
|-----------------------------|----------|----------|----------|--------|--------------|----------------|----------------------|-----------|--------|------|------------|
| | 7h-12h. | 12h-18h. | 18h-24h. | 1h-7h. | MAX. Day. | MIN. Night. | MIN. on Grass. | Day. | Night. | 24h. | |
| Lerwick ... | cbcc | cir | oir | cir | 58 | 51 | . | 1 | 17.30 | 2 | 0.3 |
| Stornoway ... | b | corro | c | r | 58 | 49 | . | 0.4 | 18.00 | 5 | 0.8 |
| Wick ... | cbrs | prabc | c | cdod | 61 | 51 | . | 0.2 | 11.00 | 0.2 | 4.8 |
| Tiree ... | cbcc | prabc | pro | c | 58 | 51 | 47 | 0.2 | 9.00 | 0.3 | 2.5 |
| Nairn ... | bcg | gbc | bcg | gbc | 63 | 50 | . | - | - | - | 9.4 |
| Aberdeen ... | bc | bc | b | b | 67 | 51 | 48 | - | - | - | 5.3 |
| Malin Head ... | cbrs | cbpr | bc | bcc | 58 | 52 | . | 0.2 | 18.00 | - | 7.0 |
| Benfrew ... | cqps | cbpr | bcg | bcg | 64 | 49 | 43 | 0.4 | 9.00 | - | 6.2 |
| Edinburgh (Inchkeith) ... | bcc | c | cbcb | bcc | 61 | 51 | 49 | Tr | - | - | 8.1 |
| Leuchars ... | cb, bcg | bcg | bcg | bcw | 65 | 49 | 43 | Tr | 18.00 | - | 3.3 |
| Edinburgh (Leith) ... | cb, bcg | bcg | bcg | bcw | 65 | 49 | 43 | Tr | 18.00 | - | . |
| Blackad Point ... | bbc | bc | bc | c | 60 | 49 | . | 0.1 | - | - | 8.8 |
| Donaghadee ... | cbrs | prabc | bc | bc | 64 | 44 | . | Tr | 11.00 | - | 4.2 |
| Birr Castle ... | cb, bcg | bc | bc | bcw | 65 | 47 | 38 | - | - | - | 1.7 |
| Holyhead ... | cb, bcg | bc | bc | bcw | 65 | 47 | 38 | - | - | - | 1.4 |
| Liverpool (Bidston) ... | cb, bcg | bc | bc | bcw | 65 | 47 | 38 | - | - | - | 2.1 |
| Chester (Sealand) ... | cb, bcg | bc | bc | bcw | 65 | 47 | 38 | - | - | - | 7.1 |
| Harrogate ... | c | cbcb | b | bbcw | 65 | 49 | 43 | - | - | - | 8.0 |
| Spurn Head ... | c | cbcb | b | bbcw | 72 | 56 | . | - | - | - | 9.0 |
| Birmingham (Edgbaston) ... | (cbcb) | bc | bc | bc | 71 | 52 | 47 | - | - | - | 10.0 |
| Cranwell ... | bcc | bc | c, bmo | cmo | 73 | 52 | 49 | - | - | - | 6.8 |
| Gorleston ... | bcg | bcg | bc | bbcw | 75 | 55 | 52 | - | - | Tr. | 8.7 |
| Valentia (Cahir) ... | bbcb | bbcb | bcc | cp, c | 63 | 56 | 53 | Tr | 0.1 | 5.30 | 4.4 |
| Roches Point ... | cb, cv | cb, cv | cb, c | cw | 63 | 57 | . | 0.1 | 9.00 | 0.3 | 6.2 |
| Pembroke (St. Ann's H.) ... | cb | bc | bc | bcw | 63 | 53 | . | - | - | Tr. | 7.4 |
| Ross-on-Wye ... | cbg | cbg | cbg | bcw | 72 | 46 | 42 | - | - | - | 7.6 |
| Leafield ... | cbg | cbg | cbg | bcw | 71 | 48 | 39 | - | - | Tr. | 8.0 |
| Winchester (Worthy Dn) ... | c | c | eb | bFeFe | 71 | 49 | 44 | - | - | 0.2 | 9.3 |
| S. Farnborough ... | bccc | bbcy | bcw | bwfe | 75 | 52 | 40 | - | - | 0.1 | 9.4 |
| London (Kew Obs.) ... | bcw | bcw | bcw | bcw | 74 | 56 | 52 | - | - | - | 10.1 |
| Croydon ... | bcw | bcw | bcw | bcw | 73 | 54 | 49 | - | - | Tr. | 7.0 |
| Shoeburyness ... | bc | bc | bc | bcw | 75 | 55 | 53 | - | - | - | 7.3 |
| Clacton-on-Sea ... | bc | bc | bc | bcw | 74 | 55 | 53 | - | - | - | 7.9 |
| Felixstowe ... | bc | bc | bc | bcw | 74 | 56 | 51 | - | - | - | 8.1 |
| Lympne ... | bcw | bcw | bcw | bcw | 70 | 55 | 50 | - | - | 0.1 | 6.8 |
| Seilly (St. Mary's) ... | bc, p | bc | bc | bcw | 67 | 58 | . | 2 | 18.00 | - | 7.3 |
| Falmouth (Pendennis) ... | cb, p | cb | bc | bcw | 69 | 51 | . | 1 | 12.30 | - | 7.9 |
| Plymouth (Cattewater) ... | cb, p | cb | bc | bcw | 68 | 50 | 45 | - | - | Tr. | 8.1 |
| Portland Bill ... | cb, p | cb | bc | bcw | 65 | 56 | . | - | - | Tr. | 6.8 |
| Southampton (Calshot) ... | cb, p | cb | bc | bcw | 70 | 54 | 53 | - | - | Tr. | 11.5 |
| Dungeness ... | cb, p | cb | bc | bcw | 75 | 53 | . | - | - | - | . |
| Guernsey ... | bc | bc | bc | bcw | 73 | 56 | 51 | - | - | - | . |




Observations from Cross Channel Steamers.

| Position | Date and Time. | Steamship. | Wind. | | Weather. | Temp. | | Visibility |
|----------|----------------|------------|-------|--------|----------|-------|------|------------|
| | | | Dir. | Force. | | Air. | Sea. | |
| 3 2nd 5h | Dieppe | NW | 1 | ifbc | 61 | 60 | 3 | 5 |

GENERAL INFERENCE.

An anticyclone over England and Ireland is moving northeastward and a shallow depression is approaching our southwest coasts. Weather will be fine in most districts but will soon deteriorate in the Southwest.

| Districts. | Forecast for the 24 hours commencing 12 Noon G.M.T. Monday, 2nd September, 1929. | Farther Outlook. |
|--|--|---|
| 1. S.E. England 2. E. England 3. E. Midlands 4. W. Midlands | Wind light, variable, becoming easterly; fine; local morning mist or fog; warm. | Less settled weather spreading slowly northeastward, with a tendency for thunder. Fine over tomorrow in eastern and northern districts and warm in the southeast. |
| 5. S.W. England 6. South Wales 7. North Wales | Wind east or southeast, light or moderate, freshening; cloud increasing, perhaps some rain later; rather warm. | |
| 8. N.W. England 9. N. Midlands 10. N.E. England 11. S.E. Scotland 12. S.W. Scotland & Isle of Man | Wind becoming light and variable; fine; local morning mist or fog; moderate temperature. | |
| 13. (A) W. Scotland (B) N.W. Scotland 14. Mid-Scotland 15. N.E. Scotland 16. Orkneys and Shetlands | Wind northwest, moderate or fresh, falling light; showers and bright intervals today, fine tomorrow; rather low to moderate temperature. | |
| 17. N.W. Ireland 18. N.E. Ireland 19. S.E. Ireland 20. S.W. Ireland | As 5 - 7. | |
| | Wind southeast, moderate or fresh; cloudy, some rain; moderate temperature. | |



AIR MINISTRY.

DAILY WEATHER REPORT OF THE METEOROLOGICAL OFFICE, LONDON:

BRITISH SECTION: *Monday, 2nd September 1929.*

No. 245.

Page 4.

| STATIONS | Height above M.S.L. in feet | Observations at 1h. G.M.T. | | | | | | | | | | | Observations at 7h. G.M.T. | | | | | | | | | | | Set | | | | | | | |
|---------------------------|-----------------------------|----------------------------|-------------------|-------|-------|----------|-------|-----------|-------------|--------|------|------|----------------------------|-------------------|-------|-------|----------|-------|-----------|-------------|--------|------|------|-----|------|------|------|------|------|------|------|
| | | Barom. at M.S.L. | Change in 3 Hours | Wind. | | Weather. | Temp. | Humidity. | Visibility. | Cloud. | | | Barom. at M.S.L. | Change in 3 Hours | Wind. | | Weather. | Temp. | Humidity. | Visibility. | Cloud. | | | | | | | | | | |
| | | | | Dir. | Force | | | | | Height | Form | Amt. | | | Dir. | Force | | | | | Height | Form | Amt. | | | | | | | | |
| | | | | | | | | | | | | | | | | | | | | | | | | | 0-10 | 0-10 | 0-10 | 0-10 | 0-10 | 0-10 | 0-10 |
| | | | | | | | | | | | | | | | | | | | | | | | | | | | | | | | |
| Leamington | 34 | 99.83 | 0 | SW | 4 | bc | 51 | 92 | 7 | 1500 | Nb | 10 | 99.99 | +7 | WN | 3 | Cp | 53 | 92 | 7 | 1500 | Cn | 5 | As | 9 | 4 | | | | | |
| Stornoway | 30 | 100.69 | +4 | NW | 6 | bc | 51 | 85 | 8 | 2500 | St | 7 | 100.23 | +6 | NW | 6 | Cp | 51 | 97 | 7 | 2500 | St | 9 | As | 9 | 3 | | | | | |
| Wick | 81 | 100.30 | 0 | WSW | 5 | C | 51 | 85 | 8 | 2500 | St | 7 | 100.72 | +7 | WSW | 4 | Cd | 53 | 92 | 7 | 4000 | Nb | 7 | As | 10 | 0 | | | | | |
| Tiree | 38 | 100.30 | 0 | WSW | 5 | C | 51 | 85 | 8 | 2500 | St | 7 | 101.76 | +2 | WN | 5 | C | 54 | 78 | 8 | 1500 | St | 8 | As | 8 | 0 | | | | | |
| Nairn | 88 | 100.30 | 0 | WSW | 5 | C | 51 | 85 | 8 | 2500 | St | 7 | 101.0 | 0 | WSW | 2 | bc | 52 | 85 | 8 | 2500 | Cn | 7 | As | 7 | 0 | | | | | |
| Aberdeen | 37 | 100.30 | 0 | WSW | 5 | C | 51 | 85 | 8 | 2500 | St | 7 | 101.8 | +3 | WSW | 4 | bc | 55 | 65 | 8 | 4000 | St | 3 | Cc | 5 | 0 | | | | | |
| Malin Head | 53 | 101.78 | +3 | W | 5 | bc | 54 | 75 | 8 | 4000 | Cu | 3 | 101.58 | +2 | NW | 4 | C | 54 | 75 | 8 | 4000 | St | 8 | As | 8 | 4 | | | | | |
| Kenmare | 36 | 101.78 | +3 | W | 5 | bc | 54 | 75 | 8 | 4000 | Cu | 3 | 101.74 | +3 | W | 4 | C | 53 | 85 | 8 | 4000 | St | 10 | As | 10 | 2 | | | | | |
| Edinburgh (Inchkeith) | 100 | 101.24 | +4 | SW | 4 | b | 52 | 85 | 8 | 2500 | St | 7 | 101.49 | +2 | SW | 4 | bc | 52 | 75 | 7 | 2500 | St | 2 | As | 6 | 0 | | | | | |
| Leuchars | 30 | 101.24 | +4 | SW | 4 | b | 52 | 85 | 8 | 2500 | St | 7 | 101.48 | +4 | WSW | 4 | b | 53 | 75 | 8 | 4000 | St | 1 | Ci | 2 | 0 | | | | | |
| Blackdunmuir | 794 | 101.24 | +4 | SW | 4 | b | 52 | 85 | 8 | 2500 | St | 7 | 101.24 | +3 | WSW | 3 | bc | 48 | 85 | 8 | 2500 | St | 6 | Ci | 7 | 1 | | | | | |
| Tynemouth | 87 | 101.59 | +1 | W | 2 | b | 53 | 85 | 7 | 2500 | St | 7 | 101.8 | +2 | WSW | 2 | bc | 53 | 73 | 6 | 4000 | Cu | 1 | Ci | 4 | 0 | | | | | |
| Blackhead Point | 18 | 101.95 | +2 | NW | 2 | bc | 51 | 75 | 7 | 2500 | St | 7 | 102.04 | +1 | E | 2 | C | 55 | 75 | 8 | 2500 | St | 9 | As | 9 | 1 | | | | | |
| Donaghadee | 40 | 101.95 | +2 | NW | 2 | bc | 51 | 75 | 7 | 2500 | St | 7 | 102.02 | +3 | WSW | 1 | bc | 47 | 92 | 8 | 4000 | St | 3 | Ci | 5 | 0 | | | | | |
| Bier Castle | 178 | 101.83 | +3 | NW | 1 | bc | 57 | 85 | 7 | 4000 | St | 6 | 102.07 | +1 | N | 1 | C | 51 | 92 | 7 | 4000 | St | 10 | As | 10 | 0 | | | | | |
| Holyhead | 30 | 101.83 | +3 | NW | 1 | bc | 57 | 85 | 7 | 4000 | St | 6 | 102.03 | +2 | NE | 1 | bc | 56 | 85 | 8 | 5000 | St | 2 | Ci | 6 | 0 | | | | | |
| Liverpool (Bidston) | 189 | 101.83 | +3 | NW | 1 | bc | 57 | 85 | 7 | 4000 | St | 6 | 102.03 | +2 | WN | 2 | bc | 55 | 85 | 7 | 2500 | Cu | 2 | Ci | 5 | 0 | | | | | |
| Chester (Sealand) | 16 | 101.83 | +3 | NW | 1 | bc | 57 | 85 | 7 | 4000 | St | 6 | 102.04 | +3 | W | 0 | C | 54 | 97 | 6 | 7200 | St | 6 | Ci | 8 | 0 | | | | | |
| Harrogate | 478 | 101.78 | +1 | NW | 3 | b | 59 | 92 | 7 | 2500 | St | 7 | 101.95 | +3 | SW | 3 | bc | 53 | 85 | 7 | 2500 | St | 0 | As | 3 | 1 | | | | | |
| Spurn Head | 29 | 101.78 | +1 | NW | 3 | b | 59 | 92 | 7 | 2500 | St | 7 | 101.92 | +1 | NNW | 2 | bc | 56 | 92 | 6 | 1500 | St | 4 | Ci | 5 | 0 | | | | | |
| Birmingham (Edgbaston) | 605 | 101.78 | +1 | NW | 3 | b | 59 | 92 | 7 | 2500 | St | 7 | 101.4 | +2 | W | 1 | b | 56 | 85 | 6 | 2500 | St | 0 | Ci | 1 | 0 | | | | | |
| Cranwell | 236 | 101.89 | +4 | W | 2 | b | 55 | 97 | 6 | 2500 | St | 1 | 102.1 | +4 | W | 2 | C | 54 | 97 | 6 | 2500 | St | 0 | Ci | 8 | 0 | | | | | |
| Grimsby | 14 | 101.80 | +2 | WN | 1 | b | 63 | 85 | 7 | 2500 | St | 1 | 102.02 | +2 | NNW | 2 | bc | 56 | 92 | 6 | 2500 | St | 0 | Ci | 4 | 0 | | | | | |
| Valentia (Cahirvee) | 30 | 101.80 | +2 | W | 0 | 0 | 56 | 85 | 8 | 2500 | St | 10 | 101.75 | 0 | E | 4 | Cp | 60 | 85 | 8 | 1500 | St | 9 | As | 10 | 3 | | | | | |
| Roche Point | 22 | 101.80 | +2 | W | 0 | 0 | 56 | 85 | 8 | 2500 | St | 10 | 101.96 | +2 | SE | 2 | C | 61 | 85 | 8 | 2500 | Cn | 3 | As | 9 | 1 | | | | | |
| Pembroke (St. Ann's H.) | 150 | 101.92 | +2 | W | 0 | 0 | 58 | 97 | 8 | 2500 | St | 10 | 102.05 | +3 | NE | 1 | Cf | 55 | 97 | 7 | 450 | St | 4 | As | 8 | 0 | | | | | |
| Ross-on-Wye | 225 | 101.92 | +2 | W | 0 | 0 | 58 | 97 | 8 | 2500 | St | 10 | 102.12 | +3 | W | 0 | f | 50 | 92 | 3 | 2500 | St | 0 | Ci | 1 | 0 | | | | | |
| Leafield | 512 | 101.92 | +2 | W | 0 | 0 | 58 | 97 | 8 | 2500 | St | 10 | 102.10 | +2 | W | 0 | b | 53 | 97 | 6 | 2500 | St | 0 | Ci | 1 | 0 | | | | | |
| Winchester (Wortley Dk.) | 272 | 101.94 | +1 | SSW | 3 | b | 58 | 97 | 5 | 2500 | St | 10 | 102.10 | +1 | NNW | 2 | FF | 52 | 97 | 1 | 2500 | St | 0 | As | 0 | 0 | | | | | |
| S. Farnborough | 287 | 101.94 | +1 | SSW | 3 | b | 58 | 97 | 5 | 2500 | St | 10 | 102.11 | +2 | W | 0 | ff | 53 | 97 | 2 | 2500 | St | 0 | As | 0 | 0 | | | | | |
| London (Kew Obey.) | 18 | 101.94 | +1 | SSW | 3 | b | 58 | 97 | 5 | 2500 | St | 10 | 102.17 | +2 | SW | 1 | ff | 56 | 97 | 2 | <150 | St | 10 | As | 10 | 0 | | | | | |
| Croydon | 244 | 101.94 | +1 | SSW | 3 | b | 58 | 97 | 5 | 2500 | St | 10 | 102.12 | +2 | W | 0 | f | 56 | 97 | 3 | <150 | St | 10 | As | 10 | 0 | | | | | |
| Shoeburyness | 11 | 101.94 | +1 | SSW | 3 | b | 58 | 97 | 5 | 2500 | St | 10 | 102.11 | +3 | W | 0 | ff | 56 | 97 | 4 | 800 | St | 7 | As | 7 | 0 | | | | | |
| Orleton-on-Sea | 54 | 101.94 | +1 | SSW | 3 | b | 58 | 97 | 5 | 2500 | St | 10 | 102.07 | +2 | NW | 3 | bc | 56 | 92 | 6 | 2500 | St | 0 | Ci | 4 | 0 | | | | | |
| Felixstowe | 15 | 101.94 | +1 | SSW | 3 | b | 58 | 97 | 5 | 2500 | St | 10 | 102.07 | +2 | NW | 1 | b | 59 | 85 | 6 | 2500 | St | 0 | Ci | 1 | 0 | | | | | |
| Lymington | 380 | 101.94 | +1 | SSW | 3 | b | 58 | 97 | 5 | 2500 | St | 10 | 102.10 | +3 | NNW | 2 | ff | 56 | 97 | 2 | 2500 | St | 0 | Ci | 2 | 0 | | | | | |
| Scilly (St. Mary's) | 163 | 101.99 | +1 | SSW | 2 | b | 59 | 97 | 8 | 2500 | St | 10 | 101.98 | 0 | ESE | 3 | bc | 59 | 97 | 8 | 4000 | St | 3 | As | 3 | 1 | | | | | |
| Falmouth (Pendennis) | 200 | 102.03 | +2 | W | 0 | b | 56 | 97 | 7 | 2500 | St | 10 | 102.03 | 0 | NE | 2 | bc | 52 | 97 | 6 | 4000 | Cu | 3 | As | 3 | 0 | | | | | |
| Plymouth (Cattewater) | 82 | 102.03 | +2 | W | 0 | b | 56 | 97 | 7 | 2500 | St | 10 | 102.04 | +1 | W | 0 | b | 53 | 92 | 7 | 2500 | Cu | 0 | Ci | 1 | 0 | | | | | |
| Portland Bill | 52 | 101.90 | +1 | SW | 1 | b | 60 | 97 | 8 | 2500 | St | 10 | 102.01 | +1 | NE | 3 | bc | 60 | 92 | 8 | 800 | St | 1 | Ci | 3 | 0 | | | | | |
| Southampton (Calahot) | 10 | 102.01 | +1 | NW | 2 | b | 59 | 97 | 8 | 2500 | St | 10 | 102.12 | +1 | NW | 2 | bc | 56 | 97 | 5 | <150 | St | 3 | Ci | 4 | 0 | | | | | |
| Dungeness | 30 | 101.97 | +1 | W | 2 | b | 61 | 97 | 8 | 2500 | St | 10 | 102.14 | +3 | N | 1 | f | 58 | 97 | 1 | <150 | St | 10 | As | 10 | 1 | | | | | |
| Guernsey (St. Peter Port) | 172 | 102.06 | 0 | W | 0 | b | 56 | 97 | 8 | 2500 | St | 10 | 102.04 | 0 | NE | 1 | b | 60 | 97 | 7 | 2500 | St | 0 | As | 0 | 0 | | | | | |

WEATHER, TEMPERATURE, RAINFALL AND SUNSHINE AT HEALTH RESORTS FOR 1st SEPTEMBER

| STATIONS. | WEATHER. | | TEMPERATURE. | | RAINFALL.† | | SUNSHINE. | | (1) | (2) | (3) | (4) | (5) | (6) | (7) | (8) | (9) |
|--------------------------|------------|-------------|------------------------------------|-------------------|------------------------------------|------------------|---------------------|---------------------------------------|-------------------------|-----|-----|-----|------|-------|-----|------|------|
| | Fore-noon. | After-noon. | Min. 9h.-3 ³⁰ to 9h./a. | Max. 3h.-17h. /a. | Night 17h.-9h. 3 ³⁰ /a. | Day 9h.-17h. /a. | Sunrise to 17h. /a. | Sunrise to Sunset 3 ³⁰ /a. | | | | | | | | | |
| | | | | | | | | | | | | | | | | | |
| | | | | | | | | | Ilfracombe ... | bc | bc | 60 | 69 | 4 | - | 6.8 | 2.2 |
| | | | | | | | | | Bude ... | bc | bc | 58 | 69 | - | - | 7.2 | 2.0 |
| | | | | | | | | | St. Ives ... | cb | bc | 57 | 69 | - | 0.3 | 6.3 | 3.2 |
| | | | | | | | | | Penzance ... | cb | cb | 58 | 71 | - | - | 5.8 | 1.8 |
| | | | | | | | | | Paignton ... | cb | b | 59 | 71 | - | - | 5.9 | 1.9 |
| | | | | | | | | | Torquay ... | pc | cb | 60 | 72 | Trace | - | 6.5 | 9.7 |
| | | | | | | | | | Jersey ... | bc | bc | 61 | 74 | - | - | 10.5 | 2.6 |
| | | | | | | | | | Weymouth ... | cb | bc | 60 | 69 | - | - | 6.8 | - |
| Douglas (I.O.M.) ... | cb | bc | 57 | 65 | 0.5 | - | 6.5 | 0.2 | Bournemouth ... | cc | bc | 61 | 70 | - | - | 4.0 | 5.9 |
| Llandudno ... | cb | bc | 60 | 66 | Trace | - | 4.0 | 0.2 | Venar ... | bc | cu | 60 | 66 | Trace | - | 2.6 | 8.4 |
| Oolwyn Bay ... | bc | bc | 61 | 67 | 0.5 | - | 2.2 | 1.7 | Portsmouth (S'choa) ... | c | c | 61 | (67) | - | - | 6.1 | 10.5 |
| Rhyl ... | bc | bc | 60 | 67 | 0.6 | - | 1.4 | 2.4 | Bognor ... | bc | bc | 62 | 69 | - | - | 8.0 | 9.8 |
| Wallasey ... | cb | cb | 59 | 66 | - | - | 1.4 | 0.9 | Littlehampton ... | cb | bc | 62 | 67 | - | - | 7.5 | 10.1 |
| Southport ... | cc | cc | 59 | 66 | - | - | 3.4 | 0.9 | Worthing ... | bc | bc | 63 | 70 | - | - | 6.7 | 9.8 |
| Blackpool ... | c | cb | 60 | 66 | 0.3 | - | 4.3 | 5.5 | Brighton ... | c | bc | 63 | 68 | - | - | 4.1 | 9.9 |
| Ilkley ... | c | c | 57 | 74 | - | - | 3.1 | 1.3 | Eastbourne ... | cb | bc | 62 | 69 | - | - | 6.6 | - |
| Cleethorpe ... | bc | b | 58 | 74 | 0.6 | - | 7.1 | 7.6 | Hastings ... | cb | bc | 61 | 70 | - | - | 5.8 | 9.3 |
| Mablethorpe ... | bc | bc | 57 | 73 | - | - | 8.8 | 8.9 | Folkestone ... | cb | bc | 62 | 72 | - | - | 8.1 | 10.2 |
| Skagness ... | cb | bc | 59 | 74 | - | - | 6.6 | 7.6 | Dover ... | cb | bc | 62 | 69 | Trace | - | 8.3 | 11.0 |
| Aberystwyth ... | bc | bc | 60 | 65 | 1 | 1 | 5.2 | 1.6 | Deal ... | cb | b | 60 | 74 | - | - | 10.1 | 9.9 |
| Bath ... | bc | bc | 59 | 73 | 0.3 | 0.5 | 6.6 | 2.7 | Tunbridge Wells ... | bc | b | 60 | 72 | - | - | 7.6 | 9.8 |
| Glastonbury ... | bc | bc | 59 | 72 | - | - | 6.9 | 3.6 | Ramsgate ... | bc | bc | 61 | 76 | Trace | - | 8.5 | 10.3 |
| Leamington Spa ... | cb | bc | 57 | 72 | - | - | 8.6 | 2.8 | Margate ... | bc | bc | 61 | 76 | Trace | - | 9.6 | 10.8 |
| Lowestoft ... | b | b | 59 | 76 | Trace | - | 9.9 | 11.4 | Southend ... | cb | b | 60 | 77 | - | - | 9.3 | 10.2 |
| Harwich & Dovercourt ... | bc | bc | 59 | 74 | - | - | 10.2 | 10.8 | | | | | | | | | |
| Maldon ... | bc | bc | 56 | 76 | - | - | 7.3 | 9.6 | | | | | | | | | |

BRITISH SECTION.

No. B. 24757

Tuesday, 3rd. September, 1929.

Page 1.

[illegible]

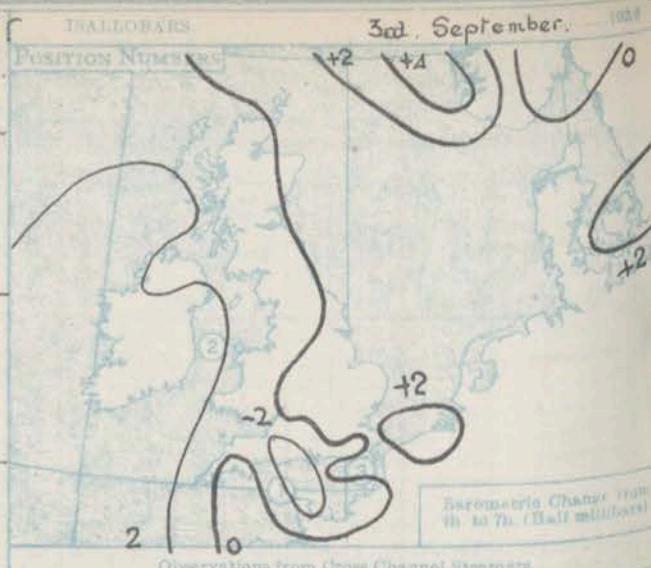
Trace = rain has fallen, but amount less than 0.1 cm.

* Information for these columns not usually received.

† The barometric change is expressed in half millibars.

SUMMARIES FOR THE PAST 24 HOURS.

| STATIONS. | WEATHER. | | | | TEMPERATURE. | | | RAINFALL. | | | | Sun 2nd Hours. |
|-------------------------|----------|----------|------------|--------|--------------|----------------|----------------------|--------------|----------------|-----|--------|----------------------|
| | 7h-12h. | 12h-18h. | 18h-2nd. | 1h-7h. | MAX. Day. | MIN. Night. | MIN. on Grass. | Day, 7h-12h. | Night, 12h-7h. | mm. | began. | |
| | 2nd. | 2nd. | to 1h 2nd. | 3rd. | 7h-12h. | 12h-7h. | Grass. | mm. | began. | mm. | began. | |
| Lerwick | cpr | cpr | c | c | 56 | 48 | . | 0.1 | 8.00 | - | - | 0.2 |
| Stornoway | p | c | c | c | 54 | 44 | . | 0.5 | 8.00 | - | - | 4.2 |
| Wick | cd cpr | cpr | c | c | 55 | 46 | . | 1 | 8.00 | - | - | 3.5 |
| Tiree | cbe | c | c | c | 57 | 50 | 48 | - | - | 5 | 24.00 | 6.0 |
| Nairn | bca | cbe | bewc | c | 61 | 46 | . | - | - | - | - | 7.1 |
| Aberdeen | bca y | beyc | cbe | c | 64 | 49 | 45 | - | - | - | - | 0.6 |
| Malin Head | c | c | c | crrmm | 57 | 50 | . | - | - | 7 | 3.30 | 3.5 |
| Bonfrew | bacc | bc | c | cmt | 62 | 49 | 44 | - | - | - | - | 7.5 |
| Edinburgh (Inchkeith) | b-be | bcc | cbe | b-co | 58 | 51 | 48 | - | - | - | - | 8.3 |
| Leuchars | bwbv | berycv | cvcbw | bcw | 64 | 47 | 39 | - | - | - | - | 5.8 |
| Bakdalemuir | bey | beyc | c | c | 59 | 45 | 41 | - | - | - | - | . |
| Tynemouth | bc | bc | bcb | bff | 64 | 49 | 46 | - | - | - | - | 0.7 |
| Blackrod Point | rr | rr | rr | prc | 55 | 53 | . | 3 | . | 5 | . | 6.6 |
| Donaghadee | bcc | c | c | c | 61 | 52 | . | - | - | - | - | 9.4 |
| Birr Castle | c | c | bc | bco tr | 66 | 55 | 49 | - | - | Tr. | 5.30 | 10.0 |
| Holyhead | bcc | bc | bcb | bcwmo | 62 | 55 | 51 | - | - | - | - | 10.3 |
| Liverpool (Bidston) | bcbv | beyc | bcb | bcm | 61 | 52 | 48 | - | - | - | - | 8.7 |
| Chester (Sealand) | cm, bc | bc | bmo | bcm | 66 | 45 | 41 | - | - | - | - | 9.3 |
| Harrogate | bbe | bcb | b | bcmw | 65 | 44 | 40 | - | - | - | - | 10.2 |
| Spurn Head | bc | bc | bcbw | bcc | 68 | 56 | . | - | - | Tr. | - | 11.3 |
| Birmingham (Edgbaston) | b | b | b | bbel | 72 | 55 | 50 | - | - | - | - | 1.3 |
| Cranwell | cbe | bcb | bmo | Fep | 70 | 49 | 46 | - | - | Tr. | 6.30 | 9.5 |
| Gorleston | bc | bcb | b | bbcc | 68 | 60 | 56 | - | - | Tr. | 6.30 | 11.7 |
| Valentia (Cahirvoeen) | cp, ir. | cbe | c | cbe | 68 | 61 | 55 | 0.2 | 8.00 | Tr. | - | 12.2 |
| Roches Point | c | c | c | c | 65 | 57 | . | - | - | Tr. | - | 10.2 |
| Pembroke (St. Ann's H.) | bcm | b | b | b | 66 | 58 | . | - | - | 3 | 3.30 | 9.2 |
| Ross-on-Wye | bfbv | bvy | bvb | bclro | 75 | 52 | 47 | - | - | Tr. | 5.30 | 8.1 |
| Leafield | b | b | b | b | 74 | 53 | 50 | Tr. | - | - | - | 10.6 |
| Winchester (Worthy Dn) | bFay | byb | b | bcc | 77 | 56 | 49 | - | - | - | - | 11.7 |
| S. Farnborough | bfbv | byb | bybe | bcbm | 79 | 57 | 46 | - | - | Tr. | - | 12.3 |
| London (Kew Obs.) | bfbv | byzo | byz, b | bcm | 76 | 60 | 51 | - | - | - | - | 10.8 |
| Croydon | oFbm | bz, y | bcm | bcm | 75 | 57 | 51 | - | - | Tr. | - | 10.5 |
| Shoeburyness | bcb | b | b | bcb | 71 | 60 | 56 | - | - | - | - | 9.4 |
| Clacton-on-Sea | bcb | b | b | bcb | 70 | 63 | 61 | - | - | - | - | 12.3 |
| Felixstowe | bwb | bvb | b | bcc | 70 | 62 | 56 | - | - | - | - | 11.2 |
| Lympne | bfbv | bz | bbl | bcb | 70 | 57 | 52 | - | - | - | - | 8.8 |
| Scilly (St. Mary's) | bcb | b | b | bcb | 68 | 59 | . | - | - | - | - | 9.4 |
| Falmouth (Pendennis) | bcb | bcm | bc | bc | 65 | 61 | . | - | - | - | - | 12.3 |
| Plymouth (Cattewater) | bvy | bv | bv | bq | 72 | 62 | 56 | - | - | - | - | 11.2 |
| Portland Bill | bcb | bcb | bc | bcb | 66 | 61 | . | - | - | - | - | 8.8 |
| Southampton (Calshot) | bcm, b | b | b-bc | bcm | 71 | 60 | 58 | - | - | - | - | 9.4 |
| Durgeness | Fcbcb | b | bbl | bcb | 69 | 61 | . | - | - | - | - | 12.3 |
| Guernsey | bfbv | bc | bcb | bcb | 65 | 62 | 58 | - | - | - | - | 8.8 |



| Position | Date and Time | Steamship | Wind | | Weather | Temp | | Barometer |
|----------|---------------------------------|------------|------|-------|---------|------|-----|-----------|
| | | | Dir. | Force | | Air | Sea | |
| 2 | 10 ^h 2 nd | Cambria | W | 2 | bc | 57 | 56 | 7 |
| 1 | 13 ^h 1 st | St. Julien | ESE | 3 | bcl | 62 | 60 | 6 |

GENERAL INFERENCE.

A shallow depression off our southwest coasts is moving northeastwards. Thunderstorms have already commenced in several districts and will become more general. Temperature will become high over England.

| Districts. | Forecasts for the 24 hours commencing 12 Noon G.M.T. Tuesday, 3rd September, 1929. | Further Outlook. |
|---------------------------------|--|---|
| 1. S.E. England | Wind southeast, light or moderate, fresh locally; variable skies, thunderstorms at most places; very warm. | Unsettled, with some further thunderstorms at first. Becoming cooler. |
| 2. E. England | | |
| 3. E. Midlands | | |
| 4. W. Midlands | | |
| 5. S.W. England | | |
| 6. South Wales | | |
| 7. North Wales | | |
| 8. N.W. England | | |
| 9. N. Midlands | | |
| 10. N.E. England | | |
| 11. S.E. Scotland | Wind S.E. or E., light to moderate; cloudy or variable sky, occasional rain later and perhaps thunder; temperature rising. | |
| 12. S.W. Scotland & Isle of Man | | |
| 13. A.W. Scotland | Wind S.E. light or moderate; cloudy, some rain; perhaps thunder later; becoming warmer. | |
| 14. B.W. Scotland | | |
| 15. Mid-Scotland | As 11. | |
| 16. N.E. Scotland | | |
| 17. Orkneys and Shetlands | Wind variable light; mainly fair; less settled tomorrow; moderate temperature. | |
| 18. N.W. Ireland | | |
| 19. N.E. Ireland | Wind S.E., light or moderate; occasional rain and thunderstorms at many places; warm. | |
| 20. S.W. Ireland | | |

SYNOPTIC CHART FOR 7h. TUESDAY, 3RD SEPTEMBER, 1929.

Scale - 1:10,000,000

HIGH

LOW

Barometer

Almost

Steady

Barometer

Barometer

HIGH

Barometer

LOW

slowly

Rising

slowly

All times are G.M.T. Add one hour
to get summer time.

EXPLANATION.
Isobars are drawn for
intervals of two millibars.
Arrows show the direction of
the wind. Small circles indicate
the hour entered in small circles.
TEMPERATURE is given in degrees F.
WEATHER SYMBOLS
Clear sky. Partly cloudy. Cloudy.
Thunder. Rain. Snow. Fog. Mist.
Thunderstorm. Heavy rain. Heavy snow.
Very rough. Very high. Very low.
The word for weather.

AIR MINISTRY.

DAILY WEATHER REPORT OF THE METEOROLOGICAL OFFICE, LONDON:

Page 4.

BRITISH SECTION Tuesday 3rd September 1929.

No. 246.

| STATIONS. | Height above M.S.L. in feet. | Observations at 1h. G.M.T. <i>3rd</i> | | | | | | | | | | | Observations at 7h. G.M.T. <i>3rd</i> | | | | | | | | | | | Height above M.S.L. in feet. | | | | | | |
|---------------------------|------------------------------|---------------------------------------|--------------------|--------|--------|----------|-----------|--------------|--------------------|---------|-------|------|---------------------------------------|--------------------|--------|--------|----------|-----------|--------------|--------------------|---------|-------|------|------------------------------|------|------|------|------|------|------|
| | | Barom. at M.S.L. mb. | Change in 3 Hours. | Wind. | | Weather. | Temp. °F. | Humidity. %. | Visibility. Miles. | Cloud. | | | Barom. at M.S.L. mb. | Change in 3 Hours. | Wind. | | Weather. | Temp. °F. | Humidity. %. | Visibility. Miles. | Cloud. | | | | | | | | | |
| | | | | Direc. | Force. | | | | | Height. | Form. | Amt. | | | Direc. | Force. | | | | | Height. | Form. | Amt. | | | | | | | |
| | | | | | | | | | | | | | | | | | | | | | | | | | 0-10 | 0-10 | 0-10 | 0-10 | 0-10 | 0-10 |
| | | | | | | | | | | | | | | | | | | | | | | | | | | | | | | |
| Lerwick | 54 | 1016.1 | +2 | W'S | 3 | C | 49 | 75 | 8 | 1500 | StCn | 5 | As | 9 | 1017.4 | +1 | W | 3 | C | 49 | 65 | 9 | 1500 | StCn | 4 | Ac | 8 | | | |
| Stornoway | 80 | 1020.6 | 0 | NW | 1 | C | 47 | 92 | 8 | 1500 | Nb | 6 | As | 9 | 1019.3 | -1 | W | 0 | C | 47 | 97 | 5 | 4000 | St | 10 | - | 10 | | | |
| Wick | 81 | 1019.7 | +1 | W | 1 | C | 47 | 92 | 8 | 1500 | Nb | 6 | As | 9 | 1019.1 | -1 | W | 1 | C | 48 | 85 | 8 | 2500 | StCn | 4 | As | 10 | | | |
| Tiree | 23 | 1019.7 | 0 | W | 1 | C | 47 | 92 | 8 | 1500 | Nb | 6 | As | 9 | 1018.9 | -2 | SE | 3 | or | 51 | 97 | 7 | 800 | St | 10 | - | 10 | | | |
| Nairn | 82 | 1019.7 | 0 | W | 1 | C | 47 | 92 | 8 | 1500 | Nb | 6 | As | 9 | 1019.2 | 0 | E | 1 | C | 49 | 85 | 8 | 1500 | CnNb | 8 | - | 8 | | | |
| Aberdeen | 37 | 1019.7 | 0 | W | 1 | C | 47 | 92 | 8 | 1500 | Nb | 6 | As | 9 | 1021.0 | 0 | - | 0 | C | 51 | 85 | 7 | 2500 | Nb | 4 | As | 10 | | | |
| Malin Head | 81 | 1020.0 | -3 | ENE | 2 | C | 53 | 92 | 8 | 5700 | StCn | 4 | As | 10 | 1017.7 | -1 | ESE | 2 | Crr | 53 | 97 | 6 | 2500 | Nb | 8 | As | 10 | | | |
| Kenfrew | 35 | 1020.0 | -3 | ENE | 2 | C | 53 | 92 | 8 | 5700 | StCn | 4 | As | 10 | 1019.4 | -1 | E | 1 | ffc | 52 | 97 | 3 | 2500 | St | 8 | As | 10 | | | |
| Edinburgh (Inchkeith) | 150 | 1020.6 | +1 | WSW | 1 | bc | 52 | 92 | 7 | 1500 | St | 5 | - | 5 | 1019.8 | -1 | NW | 1 | C | 52 | 92 | 6 | 800 | St | 9 | - | 9 | | | |
| Leuchars | 30 | 1020.6 | +1 | WSW | 1 | bc | 52 | 92 | 7 | 1500 | St | 5 | - | 5 | 1019.8 | 0 | SE | 3 | C | 54 | 92 | 8 | 5700 | StCn | 6 | As | 10 | | | |
| Baldernair | 794 | 1020.6 | +1 | WSW | 1 | bc | 52 | 92 | 7 | 1500 | St | 5 | - | 5 | 1020.2 | -1 | N | 2 | C | 50 | 85 | 8 | 5700 | StCn | 9 | - | 9 | | | |
| Tynemouth | 87 | 1021.7 | 0 | W | 1 | b- | 53 | 85 | 7 | 1500 | St | 2 | - | 2 | 1020.4 | -1 | - | 0 | ffb | 50 | 85 | 3 | - | - | 0 | - | 0 | | | |
| Blackod Point | 18 | 1018.7 | -2 | S | 3 | ORR | 57 | 92 | 6 | - | Nb | 10 | - | 10 | 1014.0 | -2 | SSE | 3 | C | 59 | 92 | 8 | - | - | 0 | As | 10 | | | |
| Donaghadee | 40 | 1018.7 | -2 | S | 3 | ORR | 57 | 92 | 6 | - | Nb | 10 | - | 10 | 1018.0 | -3 | S | 1 | C | 55 | 92 | 7 | 4000 | StCn | 8 | - | 10 | | | |
| Birr Castle | 178 | 1018.7 | -2 | S | 3 | ORR | 57 | 92 | 6 | - | Nb | 10 | - | 10 | 1015.3 | -2 | W | 1 | C | 56 | 92 | 7 | 2500 | CnNb | 10 | - | 10 | | | |
| Helighead | 20 | 1019.0 | -2 | E'S | 3 | bc+ | 57 | 85 | 8 | 4000 | St | 4 | - | 4 | 1016.5 | -2 | SE | 1 | C+ | 59 | 92 | 6 | 5700 | StCn | 3 | Ci | 9 | | | |
| Liverpool (Bidston) | 189 | 1019.0 | -2 | E'S | 3 | bc+ | 57 | 85 | 8 | 4000 | St | 4 | - | 4 | 1019.1 | -1 | SE | 4 | bc+ | 54 | 85 | 5 | 1500 | St | 2 | Ac | 6 | | | |
| Chester (Sealand) | 16 | 1019.0 | -2 | E'S | 3 | bc+ | 57 | 85 | 8 | 4000 | St | 4 | - | 4 | 1019.0 | -1 | SE | 2 | bc/m | 51 | 87 | 5 | 7200 | StCn | 5 | Ac | 7 | | | |
| Harrogate | 478 | 1021.4 | 0 | SW | 2 | b | 68 | 97 | 6 | - | - | 0 | - | 0 | 1021.2 | -1 | - | 0 | mbc | 50 | 75 | 4 | 2500 | St | 1 | Ac | 3 | | | |
| Spurn Head | 20 | 1021.4 | 0 | SW | 2 | b | 68 | 97 | 6 | - | - | 0 | - | 0 | 1021.2 | 0 | S'W | 2 | C | 59 | 97 | 6 | 1500 | St | 3 | Ci | 8 | | | |
| Birmingham (Edgbaston) | 595 | 1021.4 | 0 | SE | 1 | b+ | 50 | 97 | 6 | 4000 | StCn | 2 | - | 2 | 1020.3 | +1 | E | 2 | ffc | 57 | 85 | 4 | - | - | 0 | Ac | 4 | | | |
| Cranwell | 330 | 1021.4 | 0 | ESE | 1 | b+ | 50 | 97 | 6 | 4000 | StCn | 2 | - | 2 | 1021.2 | +1 | SE | 3 | C/r | 54 | 97 | 6 | 4000 | StCn | 7 | Ac | 9 | | | |
| Gorleston | 14 | 1021.8 | 0 | E | 2 | b | 62 | 85 | 7 | - | - | 0 | - | 0 | 1021.6 | +1 | SE | 3 | C/r | 62 | 85 | 7 | 2500 | Cn | 3 | - | 3 | | | |
| Valentia (Cahirvee) | 30 | 1016.3 | 0 | S | 4 | C+ | 62 | 75 | 7 | - | St | 9 | - | 9 | 1013.7 | -2 | SEE | 1 | C | 61 | 85 | 8 | 2500 | StCn | 8 | Ac | 9 | | | |
| Roche Point | 22 | 1016.3 | 0 | S | 4 | C+ | 62 | 75 | 7 | - | St | 9 | - | 9 | 1015.5 | -3 | E | 3 | bc | 60 | 92 | 8 | 2500 | StCn | 5 | Ci | 7 | | | |
| Pembroke (St. Ann's H.) | 160 | 1018.2 | -1 | ENE | 2 | bc+ | 60 | 92 | 7 | - | - | 6 | As | 4 | 1016.0 | -2 | E | 3 | C/r | 61 | 97 | 6 | 800 | Nb | 8 | As | 10 | | | |
| Ross-on-Wye | 223 | 1018.2 | -1 | ENE | 2 | bc+ | 60 | 92 | 7 | - | - | 6 | As | 4 | 1019.1 | -1 | N | 2 | C/r | 54 | 92 | 6 | 4000 | CnNb | 10 | - | 10 | | | |
| Leamfield | 612 | 1018.2 | -1 | ENE | 2 | bc+ | 60 | 92 | 7 | - | - | 6 | As | 4 | 1018.8 | -1 | E | 2 | bc/r | 58 | 92 | 7 | 1500 | CnNb | 7 | - | 7 | | | |
| Winchester (Worthy Dn.) | 272 | 1017.7 | -2 | NE | 2 | bc | 63 | 85 | 7 | 4000 | StCn | 8 | - | 8 | 1017.7 | -2 | NE | 2 | bc | 63 | 85 | 7 | 4000 | CnNb | 2 | Ci | 7 | | | |
| S. Farnborough | 287 | 1018.4 | -1 | ENE | 3 | bc- | 60 | 92 | 6 | 5700 | Cn | 1 | Ci | 3 | 1018.4 | -1 | ENE | 3 | bc- | 60 | 92 | 6 | 5700 | Cn | 1 | Ci | 3 | | | |
| London (Kew Obs.) | 18 | 1019.4 | 0 | E | 2 | bc- | 59 | 85 | 5 | 1500 | St | 7 | - | 7 | 1019.4 | 0 | E | 2 | bc | 63 | 85 | 5 | - | - | 0 | Ac | 6 | | | |
| Croydon | 244 | 1020.3 | 0 | E | 2 | bc- | 59 | 85 | 5 | 1500 | St | 7 | - | 7 | 1019.4 | 0 | E | 2 | bc- | 58 | 97 | 5 | - | - | 0 | Ac | 6 | | | |
| Shoeburyness | 11 | 1020.3 | 0 | E | 2 | bc- | 59 | 85 | 5 | 1500 | St | 7 | - | 7 | 1020.3 | +2 | E'S | 3 | bc- | 64 | 92 | 8 | 4000 | StCn | 3 | Ac | 7 | | | |
| Olacon-on-Sea | 54 | 1020.8 | +1 | E | 4 | bc+ | 64 | 85 | 7 | 4000 | Cn | 7 | - | 7 | 1020.8 | +1 | E | 4 | bc+ | 64 | 85 | 7 | 4000 | Cn | 7 | - | 7 | | | |
| Felixstowe | 15 | 1021.6 | 0 | E | 4 | C | 64 | 75 | 7 | 2500 | StCn | 5 | Ci | 8 | 1021.6 | 0 | E | 4 | C | 64 | 75 | 7 | 2500 | StCn | 5 | Ci | 8 | | | |
| Lympe | 300 | 1019.7 | -1 | NE | 4 | b | 60 | 92 | 7 | - | - | 0 | - | 0 | 1018.9 | 0 | NE | 4 | C | 61 | 92 | 7 | - | - | 0 | As | 9 | | | |
| Scilly (St. Mary's) | 163 | 1016.1 | -2 | E | 4 | C | 61 | 85 | 8 | 4000 | StCn | 8 | - | 8 | 1013.9 | -2 | SE | 4 | bc | 62 | 92 | 7 | - | - | 0 | Ci | 5 | | | |
| Falmouth (Pendennis) | 200 | 1018.0 | -1 | E | 4 | bc | 62 | 85 | 7 | 4000 | StCn | 4 | - | 4 | 1015.5 | -1 | E | 4 | bc | 63 | 92 | 7 | 4000 | Cn | 3 | Ac | 4 | | | |
| Plymouth (Cattewater) | 89 | 1018.0 | -1 | E | 4 | bc | 62 | 85 | 7 | 4000 | StCn | 4 | - | 4 | 1015.1 | +1 | E | 5 | b | 64 | 75 | 8 | 4000 | Cn | 1 | - | 1 | | | |
| Portland Bill | 33 | 1016.7 | -3 | ENE | 4 | bc+ | 63 | 85 | 8 | 1500 | StCn | 7 | - | 7 | 1015.7 | -1 | ENE | 4 | b | 64 | 85 | 8 | 1500 | Cn | 1 | Ci | 1 | | | |
| Southampton (Calahot) | 10 | 1019.1 | -2 | ENE | 2 | b | 63 | 85 | 7 | - | - | 0 | - | 0 | 1017.8 | -2 | ENE | 2 | b | 65 | 75 | 6 | 4000 | StCn | 1 | Ci | 2 | | | |
| Dunegess | 30 | 1020.4 | -1 | ENE | 2 | b | 63 | 92 | 8 | - | - | 0 | - | 0 | 1019.1 | 0 | NE | 4 | C+ | 62 | 85 | 7 | - | - | 0 | As | 9 | | | |
| Guernsey (St. Peter Port) | 173 | 1017.0 | -2 | ENE | 2 | b- | 63 | 92 | 7 | - | - | 0 | - | 0 | 1015.4 | +1 | SE | 2 | bc+ | 66 | 85 | 6 | 4000 | Cn | 3 | Ci | 4 | | | |

WEATHER, TEMPERATURE, RAINFALL AND SUNSHINE AT HEALTH RESORTS FOR 2nd September.

| STATIONS. | WEATHER. | | TEMPERATURE. | | RAINFALL† | | SUNSHINE. | | (1) | (2) | (3) | (4) | (5) | (6) | (7) | (8) | (9) |
|------------------------|-----------|------------|----------------------|---------------|-------------------------|-------------------|------------------------|------------------------|--------------------------|-------|-----|-----|-----|-------|-----|------|------|
| | Forenoon. | Afternoon. | Min. 9h.-1st to 2nd. | Max. 2nd-17h. | Night 17h.-9h. 1st-2nd. | Day 9h.-17h. 2nd. | Sunrise to Sunset 1st. | Sunrise to Sunset 2nd. | | | | | | | | | |
| | | | | | | | | | | | | | | | | | |
| | | | | | | | | | Ilfracombe ... | b | b | 55 | 67 | - | - | 10.8 | 7.9 |
| | | | | | | | | | Bude ... | nb | b | 48 | 72 | - | - | 10.7 | 7.9 |
| | | | | | | | | | St. Ives ... | b | b | 54 | 71 | - | - | 10.2 | 7.6 |
| (1) | (2) | (3) | (4) | (5) | (6) | (7) | (8) | (9) | Penzance ... | b | b | 53 | 70 | - | - | 10.0 | 7.1 |
| Berwick-on-Tweed | c | c | 46 | 64 | - | - | 6.1 | 8.9 | Paignton ... | bcw | beb | 49 | 66 | - | - | 10.1 | 7.0 |
| Douglas (I. o. M.) ... | bv | blec | 48 | 62 | - | - | 8.8 | 8.2 | Torquay ... | bw | b | 52 | 68 | - | - | 10.4 | 8.0 |
| Kiladuno ... | bc | b | 53 | 61 | - | - | 8.5 | 4.5 | Jersey ... | b | b | 59 | 74 | - | - | 9.2 | 12.0 |
| Colwyn Bay ... | b | b | 54 | 62 | - | - | 9.1 | 3.1 | Weymouth ... | b | b | 51 | 63 | - | - | 10.5 | 7.6 |
| Rhyl... .. | b | bc | 49 | 63 | - | - | 10.0 | 1.6 | Bournemouth ... | mb | b | 49 | 74 | - | - | 9.5 | 6.5 |
| Wallasey ... | beb | bbe | 55 | 62 | - | - | 9.0 | 1.6 | Ventnor ... | b | b | 57 | 71 | Trace | - | 10.6 | 2.8 |
| Southport ... | bbeb | b | 53 | 61 | - | - | 9.3 | 3.9 | Portsmouth (S'choes) ... | b | b | 56 | 73 | - | - | 10.3 | 6.8 |
| Blackpool ... | bc | bc | 53 | 64 | - | - | 9.7 | 4.8 | Bognor ... | b | b | 55 | 69 | - | - | 10.4 | 8.3 |
| Ilkley ... | b | b | 46 | 66 | - | - | 7.8 | 3.4 | Lissiehampton ... | bc | bc | 55 | 63 | - | - | 10.0 | 8.4 |
| Cleethorpe... | b | bz | 51 | 70 | Trace | - | 9.2 | 7.3 | Worthing ... | b | b | 56 | 69 | - | - | 10.3 | 7.4 |
| Mablethorpe. ... | bcwz | bcbz. | 58 | 70 | - | - | 9.5 | 9.9 | Brighton ... | b | b | 57 | 67 | - | - | 11.1 | 4.2 |
| Skegness ... | b | b | 50 | 71 | - | - | 9.3 | 6.6 | Eastbourne... | b | b | 57 | 69 | - | - | 9.0 | 6.6 |
| Aberystwyth ... | bc | bc | 55 | 65 | - | - | 11.0 | 6.1 | Hastings... | fmb | b | 55 | 69 | 0.1 | - | 9.6 | 5.8 |
| Bath ... | b | b | 52 | 74 | 0.5 | - | 8.0 | 6.7 | Folkestone ... | b | b | 57 | 70 | - | - | 9.2 | 8.4 |
| Cheltenham | mb | by | 61 | 76 | - | - | 10.6 | 6.9 | Dover ... | mbfcb | fcb | 57 | 70 | - | - | 10.2 | 9.2 |
| Leamington Spa ... | b | b | 49 | 73 | - | - | 9.5 | 8.9 | Deal ... | bbeb | b | 55 | 71 | - | - | 10.5 | 10.3 |
| Lowestoft ... | b | b | 55 | 67 | - | - | 11.7 | 10.6 | Trurobridge Wells ... | b | b | 56 | 76 | - | - | 9.5 | 8.3 |
| Harwich & Dovercourt | bv | bv | 56 | 71 | - | - | 10.7 | 10.4 | Ramsgate ... | b | b | 56 | 67 | - | - | 10.1 | 9.0 |
| Malden ... | b | b | 52 | 77 | - | - | 9.7 | 7.3 | Margate ... | beb | b | 57 | 68 | - | - | 10.3 | 10.5 |
| | | | | | | | | | Southend ... | b | b | 57 | 74 | - | - | 10.2 | 10.1 |

BRITISH SECTION.

No. B. 24758

Wednesday, 4th September 1929

Page 1.

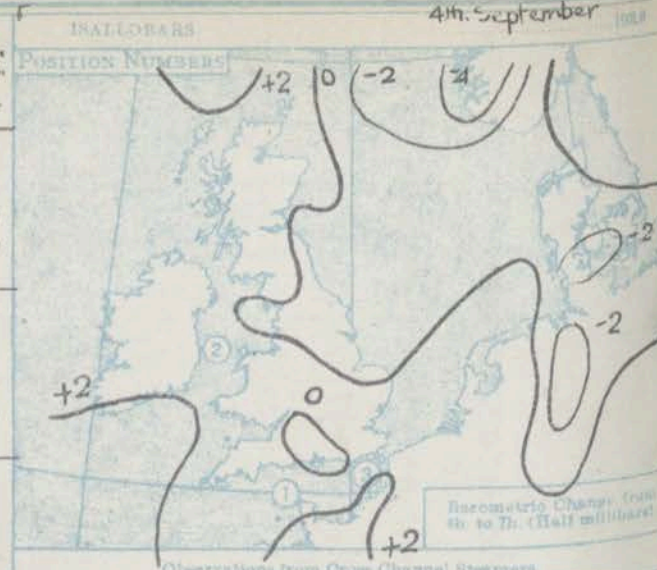
| Observations at 15h. G.M.T. 3rd | | | | | | | | | | | | | | | | | | | | Observations at 15h. G.M.T. 3rd | | | | | | | | | | | | | | | | | | | | | |
|---|-------------------|--------|-------|----------|---------------|-------------|-----------------|--------|------|-------------------------|------------|------------------|-------------------|--------|-------|----------|---------------|-------------|-----------------|---|------|-------|------------|------------------|-------------------|--------|--------|----------|---------------|-------------------------|-----------------|--------|------|-------|------------|--------|-------|--------|------|-------|------------|
| STATIONS | | | | | | | | | | STATIONS | | | | | | | | | | STATIONS | | | | | | | | | | STATIONS | | | | | | | | | | | |
| (For heights see p. 4). | | | | | | | | | | (For heights see p. 4). | | | | | | | | | | (For heights see p. 4). | | | | | | | | | | (For heights see p. 4). | | | | | | | | | | | |
| Barom. at M.S.L. | Change in 3 Hours | Wind. | | Weather. | Temp. of Air. | Humidity. % | Visibility. 0-9 | Cloud. | | | | Barom. at M.S.L. | Change in 3 Hours | Wind. | | Weather. | Temp. of Air. | Humidity. % | Visibility. 0-9 | Cloud. | | | | Barom. at M.S.L. | Change in 3 Hours | Wind. | | Weather. | Temp. of Air. | Humidity. % | Visibility. 0-9 | | | | | | | | | | |
| | | Direc. | Force | | | | | Low. | | | | | | Direc. | Force | | | | | Low. | | | | | | Direc. | Force | | | | | Low. | | | | Direc. | Force | Low. | | | |
| | | | | | | | | Height | Form | Am't. | Upper Form | | | | | | | | | Height | Form | Am't. | Upper Form | | | | | | | | | Height | Form | Am't. | Upper Form | | | Height | Form | Am't. | Upper Form |
| mb. | | 0-12 | | | | | | Feet | 0-10 | 0-10 | | mb. | | 0-12 | | | | | | Feet | 0-10 | 0-10 | | mb. | | 0-12 | | | | | | | | | | | | | | | |
| Lerwick | 1018.1 | 0 | W'S | 2 | bc | 53 | 65 | 8 | 1500 | StCu | 3 | Acu | 6 | 1016.8 | -2 | W'S | 2 | bc | 53 | 65 | 8 | 1500 | StCu | 2 | Acu | 4 | 1016.8 | -2 | W'S | 2 | bc | 53 | 65 | 8 | | | | | | | |
| Stornoway | 1016.9 | -3 | SE | 1 | bc | 56 | 75 | 7 | 4000 | CuNb | 4 | Acu | 6 | 1014.4 | -3 | ENE | 1 | bc | 52 | 85 | 8 | 5700 | StCu | 7 | - | 7 | 1014.4 | -3 | ENE | 1 | bc | 52 | 85 | 8 | | | | | | | |
| Wick | 1017.9 | -2 | S | 1 | cr. | 51 | 85 | 8 | 1500 | Nb | 6 | AsT | 10 | 1015.3 | -3 | NE | 2 | c | 51 | 97 | 8 | 1500 | Nb | 8 | AsT | 10 | 1015.3 | -3 | NE | 2 | c | 51 | 97 | 8 | | | | | | | |
| Tirree | 1015.6 | -2 | SE | 4 | or. | 54 | 97 | 7 | 800 | Nb | 10 | - | 10 | 1012.9 | -2 | SSE | 3 | or. | 55 | 97 | 6 | 800 | Nb | 10 | - | 10 | 1012.9 | -2 | SSE | 3 | or. | 55 | 97 | 6 | | | | | | | |
| Nairn | 1017.9 | -3 | SE | 2 | cr. | 55 | 92 | 7 | 1500 | Nb | 8 | Acu | 10 | 1016.3 | -2 | SSW | 1 | cr. | 54 | 92 | 5 | 1500 | Nb | 6 | AsT | 10 | 1016.3 | -2 | SSW | 1 | cr. | 54 | 92 | 5 | | | | | | | |
| Aberdeen | 1017.9 | -3 | SE | 2 | cr. | 55 | 92 | 7 | 1500 | Nb | 8 | Acu | 10 | 1016.3 | -2 | SSW | 1 | cr. | 54 | 92 | 5 | 1500 | Nb | 6 | AsT | 10 | 1016.3 | -2 | SSW | 1 | cr. | 54 | 92 | 5 | | | | | | | |
| Malin Head | 1014.7 | -4 | S | 2 | cr. | 57 | 97 | 6 | 1500 | Nb | 9 | AsT | 10 | 1012.4 | -2 | - | 0 | c | 61 | 92 | 6 | 1500 | St | 6 | Acu | 9 | 1012.4 | -2 | - | 0 | c | 61 | 92 | 6 | | | | | | | |
| Renfrow | 1017.3 | -3 | E | 1 | or. | 55 | 97 | 4 | 800 | St | 10 | - | 10 | 1014.3 | -2 | E | 1 | or. | 56 | 97 | 3 | 1500 | St | 10 | - | 10 | 1014.3 | -2 | E | 1 | or. | 56 | 97 | 3 | | | | | | | |
| Edinburgh (Inchkeith) | 1018.0 | -2 | NE | 1 | or. | 54 | 97 | 7 | 800 | Nb | 10 | - | 10 | 1014.7 | -3 | NNE | 1 | or. | 54 | 97 | 6 | 450 | Nb | 10 | - | 10 | 1014.7 | -3 | NNE | 1 | or. | 54 | 97 | 6 | | | | | | | |
| Leuchars | 1017.7 | -2 | E | 1 | cr. | 56 | 92 | 7 | - | - | 0 | AsT | 10 | 1015.4 | -2 | E | 1 | cr. | 55 | 97 | 6 | 2500 | St | 3 | AsT | 10 | 1015.4 | -2 | E | 1 | cr. | 55 | 97 | 6 | | | | | | | |
| Baldernmuir | 1017.0 | -2 | E | 1 | c/pr | 61 | 85 | 7 | 5700 | StCu | 3 | - | 9 | 1014.0 | -3 | N | 1 | c | 61 | 85 | 6 | 5700 | StCu | 7 | Ci | 8 | 1014.0 | -3 | N | 1 | c | 61 | 85 | 6 | | | | | | | |
| Tynemouth | 1017.7 | -2 | SE | 2 | cl | 59 | 85 | 6 | 1500 | Nb | 8 | - | 8 | 1015.0 | -3 | SSE | 2 | bc | 58 | 85 | 6 | 800 | St | 4 | Acu | 6 | 1015.0 | -3 | SSE | 2 | bc | 58 | 85 | 6 | | | | | | | |
| Blackod Point | 1012.4 | -1 | ESE | 3 | bc | 63 | 85 | 8 | - | - | 0 | Acu | 7 | 1010.9 | -1 | - | 0 | bc | 63 | 85 | 8 | - | - | 0 | Acu | 6 | 1010.9 | -1 | - | 0 | bc | 63 | 85 | 8 | | | | | | | |
| Donaghadee | 1015.9 | -3 | E | 1 | cr. | 57 | 92 | 6 | 450 | StCu | 5 | AsT | 3 | 1012.8 | -3 | S | 1 | cr. | 58 | 92 | 6 | 2500 | StCu | 9 | - | 9 | 1012.8 | -3 | S | 1 | cr. | 58 | 92 | 6 | | | | | | | |
| Birr Castle | 1013.7 | -3 | SE | 1 | c/pr | 68 | 85 | 6 | 4000 | CuNb | 8 | - | 8 | 1011.4 | -2 | S | 1 | c | 68 | 85 | 6 | 4000 | CuNb | 9 | - | 9 | 1011.4 | -2 | S | 1 | c | 68 | 85 | 6 | | | | | | | |
| Holyhead | 1014.2 | -3 | NNE | 1 | bc | 65 | 85 | 6 | - | - | 0 | Acu | 6 | 1012.9 | -2 | NW | 1 | bc | 64 | 85 | 6 | 5700 | Cu | 6 | Acu | 7 | 1012.9 | -2 | NW | 1 | bc | 64 | 85 | 6 | | | | | | | |
| Liverpool (Bidston) | 1016.5 | -2 | SE'S | 5 | cr. | 60 | 85 | 5 | 1500 | St | 3 | - | 3 | 1013.9 | -2 | SE'S | 3 | bc | 64 | 85 | 5 | 1500 | St | 4 | Acu | 7 | 1013.9 | -2 | SE'S | 3 | bc | 64 | 85 | 5 | | | | | | | |
| Chester (Sealand) | 1016.7 | -3 | SSE | 3 | cr. | 59 | 92 | 5 | 5700 | St | 6 | AsT | 10 | 1013.2 | -2 | SSE | 3 | c | 65 | 85 | 5 | 4000 | CuNb | 8 | - | 8 | 1013.2 | -2 | SSE | 3 | c | 65 | 85 | 5 | | | | | | | |
| Harrigate | 1018.2 | -4 | SSE | 3 | c+ | 63 | 85 | 5 | 4000 | Nb | 7 | AsT | 9 | 1015.1 | -4 | SSE | 2 | b | 63 | 85 | 6 | 4000 | StCu | 1 | CiSt | 2 | 1015.1 | -4 | SSE | 2 | b | 63 | 85 | 6 | | | | | | | |
| Spurn Head | 1019.2 | -2 | SSE | 4 | c | 62 | 92 | 7 | 4000 | StCu | 6 | CiCu | 3 | 1014.8 | -3 | SE'S | 5 | c | 60 | 92 | 7 | 4000 | StCu | 5 | CiSt | 3 | 1014.8 | -3 | SE'S | 5 | c | 60 | 92 | 7 | | | | | | | |
| Birmingham (Edgbaston) | 1017.8 | -1 | E | 3 | c | 62 | 85 | 5 | 2500 | Nb | 3 | - | 3 | 1015.1 | -2 | - | 0 | c | 64 | 85 | 5 | 2500 | CuNb | 3 | - | 3 | 1015.1 | -2 | - | 0 | c | 64 | 85 | 5 | | | | | | | |
| Cranwell | 1018.8 | -2 | S | 2 | cr | 64 | 97 | 6 | 1500 | Nb | 6 | AsT | 10 | 1014.7 | -3 | ESE | 2 | c | 63 | 97 | 7 | 4000 | StCu | 8 | Acu | 9 | 1014.7 | -3 | ESE | 2 | c | 63 | 97 | 7 | | | | | | | |
| Gorleston | 1013.7 | -2 | E'S | 3 | bc | 64 | 75 | 7 | - | - | 0 | CiCu | 5 | 1016.8 | -3 | E'N | 4 | c | 62 | 85 | 7 | - | - | 0 | CiCu | 8 | 1016.8 | -3 | E'N | 4 | c | 62 | 85 | 7 | | | | | | | |
| Valentia (Cahiriveen) | 1012.2 | -2 | S'W | 3 | bc | 69 | 75 | 8 | 2500 | StCu | 4 | Acu | 6 | 1011.6 | -1 | WSW | 1 | c | 62 | 92 | 8 | 800 | StCu | 8 | - | 8 | 1011.6 | -1 | WSW | 1 | c | 62 | 92 | 8 | | | | | | | |
| Roche's Point | 1013.7 | -3 | SE | 3 | bc | 66 | 85 | 7 | 2500 | CuNb | 4 | CiCu | 6 | 1012.2 | -2 | SE | 2 | c | 64 | 92 | 8 | 4000 | StCu | 8 | - | 8 | 1012.2 | -2 | SE | 2 | c | 64 | 92 | 8 | | | | | | | |
| Pembroke (St. Ann's H.) | 1012.8 | -4 | ENE | 3 | bc | 68 | 75 | 7 | 220 | CuNb | 2 | AsT | 6 | 1011.8 | -2 | SE | 3 | bc | 65 | 97 | 5 | - | - | 0 | Ci | 4 | 1011.8 | -2 | SE | 3 | bc | 65 | 97 | 5 | | | | | | | |
| Ross-on-Wye | 1016.4 | -2 | NE | 2 | c+ | 70 | 65 | 6 | 4000 | CuNb | 8 | - | 8 | 1013.2 | -1 | E | 3 | cltr. | 66 | 85 | 7 | 4000 | CuNb | 9 | - | 9 | 1013.2 | -1 | E | 3 | cltr. | 66 | 85 | 7 | | | | | | | |
| Leafield | 1016.5 | -2 | ENE | 4 | cl | 68 | 75 | 8 | 4000 | CuNb | 8 | - | 8 | 1014.2 | -3 | E'S | 3 | bc+ | 69 | 65 | 8 | 4000 | CuNb | 3 | Acu | 5 | 1014.2 | -3 | E'S | 3 | bc+ | 69 | 65 | 8 | | | | | | | |
| Winchester (Worthy Dn.) | 1015.2 | -3 | SE'E | 2 | b | 80 | 55 | 7 | 4000 | CuNb | 1 | Ci | 2 | 1013.8 | -1 | NE'E | 3 | b | 71 | 75 | 6 | - | - | 0 | CiCu | 1 | 1013.8 | -1 | NE'E | 3 | b | 71 | 75 | 6 | | | | | | | |
| S. Farnborough | 1015.7 | -3 | ENE | 3 | bc | 80 | 55 | 7 | 4000 | Cu | 1 | Ci | 3 | 1014.6 | -1 | E | 3 | b | 69 | 75 | 6 | - | - | 0 | Ci | 1 | 1014.6 | -1 | E | 3 | b | 69 | 75 | 6 | | | | | | | |
| London (Kew Obs.) | 1016.7 | -3 | E | 5 | c | 73 | 55 | 6 | 5700 | StCu | 4 | Ci | 8 | 1015.0 | -3 | E | 4 | b | 69 | 65 | 7 | - | - | 0 | Ci | 1 | 1015.0 | -3 | E | 4 | b | 69 | 65 | 7 | | | | | | | |
| Croydon | 1017.0 | -2 | E'N | 3 | bc/r | 67 | 65 | 6 | 7200 | CuNb | 6 | Ci | 7 | 1015.4 | -2 | E'N | 3 | b | 67 | 75 | 6 | - | - | 0 | Ci | 1 | 1015.4 | -2 | E'N | 3 | b | 67 | 75 | 6 | | | | | | | |
| Shoeburyness | 1013.3 | -2 | ENE | 4 | c+ | 68 | 85 | 8 | 2500 | StCu | 6 | Acu | 8 | 1015.8 | -5 | ENE | 3 | bc | 64 | 92 | 7 | - | - | 0 | CiSt | 3 | 1015.8 | -5 | ENE | 3 | bc | 64 | 92 | 7 | | | | | | | |
| Olaeton-on-Sea | 1013.3 | -2 | ENE | 4 | c | 68 | 85 | 8 | 2500 | StCu | 6 | Acu | 8 | 1015.8 | -5 | ENE | 3 | bc | 64 | 92 | 7 | - | - | 0 | Acu | 4 | 1015.8 | -5 | ENE | 3 | bc | 64 | 92 | 7 | | | | | | | |
| Falstons | 1018.4 | -2 | ENE | 4 | cl | 68 | 65 | 8 | 4000 | CuNb | 4 | AsT | 8 | 1016.1 | -3 | NE | 3 | bc | 63 | 85 | 8 | - | - | 0 | Ci | 3 | 1016.1 | -3 | NE | 3 | bc | 63 | 85 | 8 | | | | | | | |
| Lympe | 1016.2 | -4 | NNE | 3 | c | 65 | 85 | 6 | 7200 | StCu | 9 | - | 9 | 1014.7 | -2 | N'E | 3 | b | 65 | 85 | 6 | - | - | 0 | - | 0 | 1014.7 | -2 | N'E | 3 | b | 65 | 85 | 6 | | | | | | | |
| Solly (St. Mary's) | 1013.4 | 0 | S'W | 3 | bc | 71 | 75 | 7 | 4000 | Cu | 5 | Acu | 7 | 1012.6 | 0 | WSW | 3 | 0 | 62 | 97 | 5 | 2500 | St | 10 | - | 10 | 1012.6 | 0 | WSW | 3 | 0 | 62 | 97 | 5 | | | | | | | |
| Falmouth (Pendennis) | 1014.7 | -1 | E | 4 | bc | 67 | 92 | 7 | 4000 | Cu | 3 | Acu | 4 | 1013.4 | -1 | E | 2 | bc | 64 | 92 | 6 | 4000 | Cu | 4 | - | 4 | 1013.4 | -1 | E | 2 | bc | 64 | 92 | 6 | | | | | | | |
| Plymouth (Cattewater) | 1013.6 | -2 | E | 3 | b/r | 72 | 75 | 7 | 4000 | CuNb | 2 | - | 2 | 1012.4 | -1 | ENE | 3 | b | 69 | 75 | 7 | - | - | 0 | Ci | 1 | 1012.4 | -1 | ENE | 3 | b | 69 | 75 | 7 | | | | | | | |
| Portland Bill | 1014.1 | -3 | ENE | 5 | b | 66 | 85 | 6 | 4000 | Cu | 1 | Ci | 1 | 1012.6 | -2 | ENE | 3 | b+ | 65 | 85 | 6 | - | - | 0 | Ci | 2 | 1012.6 | -2 | ENE | 3 | b+ | 65 | 85 | 6 | | | | | | | |
| Southampton (Calshot) | 1016.0 | -3 | SE | 4 | b | 69 | 75 | 6 | 5700 | CuNb | 1 | Acu | 2 | 1013.9 | -3 | SE'S | 4 | b | 69 | 75 | 6 | - | - | 0 | CiCu | 1 | 1013.9 | -3 | SE'S | 4 | b | 69 | 75 | 6 | | | | | | | |
| Dunagee | 1016.8 | -3 | E | 4 | c | 67 | 75 | 8 | 4000 | StCu | 6 | CiCu | 8 | 1015.2 | -2 | NE | 3 | bc | 67 | 85 | 8 | - | - | 0 | CiSt | 3 | 1015.2 | -2 | NE | 3 | bc | 67 | 85 | 8 | | | | | | | |
| Guernsey (St. Peter Port) | 1014.0 | -2 | SE | 2 | b | 77 | 65 | 7 | - | - | 0 | CiCu | 2 | 1012.8 | -1 | - | 0 | bc+ | 74 | 75 | 5 | - | - | 0 | CiCu | 6 | 1012.8 | -1 | - | 0 | bc+ | 74 | 75 | 5 | | | | | | | |
| LONDON OBSERVATIONS. | | | | | | | | | | | | | | | | | | | | LONDON OBSERVATIONS. | | | | | | | | | | | | | | | | | | | | | |
| Day, 7h-12h, Kew & Croydon. | | | | | | | | | | | | | | | | | | | | Day, 7h-12h, Kew & Croydon. | | | | | | | | | | | | | | | | | | | | | |
| 9h-12h, Kensington. | | | | | | | | | | | | | | | | | | | | 9h-12h, Kensington. | | | | | | | | | | | | | | | | | | | | | |
| 3h-21h, other stations. | | | | | | | | | | | | | | | | | | | | 3h-21h, other stations. | | | | | | | | | | | | | | | | | | | | | |
| Kew | | | | | | | | | | | | | | | | | | | | Kew | | | | | | | | | | | | | | | | | | | | | |
| Croydon | | | | | | | | | | | | | | | | | | | | Croydon | | | | | | | | | | | | | | | | | | | | | |
| Greenwich (Royal Obs.) | | | | | | | | | | | | | | | | | | | | Greenwich (Royal Obs.) | | | | | | | | | | | | | | | | | | | | | |
| City (Bunhill Row) | | | | | | | | | | | | | | | | | | | | City (Bunhill Row) | | | | | | | | | | | | | | | | | | | | | |
| Westminster (St. James' Pk.) | | | | | | | | | | | | | | | | | | | | Westminster (St. James' Pk.) | | | | | | | | | | | | | | | | | | | | | |
| Bagan's Pk. (Botanic Gdns.) | | | | | | | | | | | | | | | | | | | | Bagan's Pk. (Botanic Gdns.) | | | | | | | | | | | | | | | | | | | | | |
| Camden Square | | | | | | | | | | | | | | | | | | | | Camden Square | | | | | | | | | | | | | | | | | | | | | |
| Kensington Palace | | | | | | | | | | | | | | | | | | | | Kensington Palace | | | | | | | | | | | | | | | | | | | | | |
| Hamstead Observatory | | | | | | | | | | | | | | | | | | | | Hamstead Observatory | | | | | | | | | | | | | | | | | | | | | |
| TABLE SHOWING THE GREENWICH TIMES OF SUNRISE, NOON, AND SUNSET. | | | | | | | | | | | | | | | | | | | | TABLE SHOWING THE GREENWICH TIMES OF SUNRISE, NOON, AND SUNSET. | | | | | | | | | | | | | | | | | | | | | |
| 1st and 2nd Sept., 1922. | | | | | | | | | | | | | | | | | | | | 1st and 2nd Sept., 1922. | | | | | | | | | | | | | | | | | | | | | |
| STATIONS. | | | | | | | | | | | | | | | | | | | | STATIONS. | | | | | | | | | | | | | | | | | | | | | |
| Sunrise. | | | | | | | | | | | | | | | | | | | | Sunrise. | | | | | | | | | | | | | | | | | | | | | |
| Noon. | | | | | | | | | | | | | | | | | | | | Noon. | | | | | | | | | | | | | | | | | | | | | |
| Sunset. | | | | | | | | | | | | | | | | | | | | Sunset. | | | | | | | | | | | | | | | | | | | | | |
| Yarmouth | | | | | | | | | | | | | | | | | | | | Yarmouth | | | | | | | | | | | | | | | | | | | | | |
| Greenwich | | | | | | | | | | | | | | | | | | | | Greenwich | | | | | | | | | | | | | | | | | | | | | |
| Wick | | | | | | | | | | | | | | | | | | | | Wick | | | | | | | | | | | | | | | | | | | | | |
| Valentia | | | | | | | | | | | | | | | | | | | | Valentia | | | | | | | | | | | | | | | | | | | | | |
| BEAUFORT NOTATION OF WEATHER. | | | | | | | | | | | | | | | | | | | | BEAUFORT NOTATION OF WEATHER. | | | | | | | | | | | | | | | | | | | | | |
| b blue sky (not more than a quarter covered with cloud). | | | | | | | | | | | | | | | | | | | | b blue sky (not more than a quarter covered with cloud). | | | | | | | | | | | | | | | | | | | | | |
| bc sky partly cloudy (one half covered). | | | | | | | | | | | | | | | | | | | | bc sky partly cloudy (one half covered). | | | | | | | | | | | | | | | | | | | | | |
| c generally cloudy | | | | | | | | | | | | | | | | | | | | c generally cloudy | | | | | | | | | | | | | | | | | | | | | |
| d drizzle. e wet air. g gloomy. | | | | | | | | | | | | | | | | | | | | d drizzle. e wet air. g gloomy. | | | | | | | | | | | | | | | | | | | | | |
| f fog, visibility 200-1000 m. | | | | | | | | | | | | | | | | | | | | f fog, visibility 200-1000 m. | | | | | | | | | | | | | | | | | | | | | |
| F thick fog, " less than 200 m. | | | | | | | | | | | | | | | | | | | | F thick fog, " less than 200 m. | | | | | | | | | | | | | | | | | | | | | |
| m mist, 1000-12000 m. | | | | | | | | | | | | | | | | | | | | m mist, 1000 | | | | | | | | | | | | | | | | | | | | | |

† Trace = rain has fallen, but amount less than 0.1 mm.

* Information for these columns not usually received.

‡ The barometric change is expressed in half millibars.

| SUMMARY FOR THE PAST 24 HOURS | | | | | | | | | | | | | Sun 3rd |
|-------------------------------|---------|---------|------------|--------|-------------|---------------|-------------------|------------|--------------|-------|-------|-------|------------|
| STATIONS | WEATHER | | | | TEMPERATURE | | | RAINFALL† | | | | Hours | |
| | 7h-12h | 12h-12h | 12h-3h | 1h-7h | MAX. Day | MIN. Night | MIN. on 3rd | Day 7h-12h | Night 12h-7h | | | | |
| | 3rd | 3rd | so 12h-12h | 4th | 7h-12h | 12h-7h | on 3rd | mm | began | mm | began | | |
| Lerwick ... | cbe | be | coid | oidc | 58 | 48 | * | - | - | 0.2 | 27.00 | 5.8 | |
| Stornoway ... | c | c | cro | r-d | 57 | 50 | * | - | 3 | 21.00 | 6.0 | | |
| Wick ... | crr | crrc | corr | orrc | 53 | 50 | * | 1 | 11.00 | 1 | 24.00 | | |
| Tiree ... | orr | rorm | ror | orm | 53 | 54 | 54 | 6 | 8.00 | 4 | 21.00 | | |
| Nairn ... | edd | d.c | cpr | dc | 54 | 50 | * | 23 | 9.00 | 3 | 22.00 | | |
| Aberdeen ... | crr | crrm | orrm | orm | 53 | 53 | 51 | 2 | 8.00 | 5 | 21.00 | | |
| Malin Head ... | crrm | crrz | beez | beez | 62 | 56 | * | 4 | 8.00 | - | 0.0 | | |
| Renfrew ... | crrm | crrm | orrm | orrm | 68 | 53 | 51 | 4 | 8.00 | 8 | 21.00 | | |
| Edinburgh (Inchkeith) ... | crr | orrm | orrm | orrm | 56 | 53 | 51 | 1 | 8.00 | 1 | 21.00 | | |
| Leuchars ... | crr | orrm | orrm | orrm | 57 | 51 | 49 | 1 | 9.00 | 3 | 21.00 | | |
| Bekdalemuir ... | cpr | cm | cpr | bb | 63 | 53 | 51 | 0.5 | 9.00 | 0.2 | 21.00 | | |
| Tynemouth ... | bcc | cbe | bcir | oir | 61 | 56 | 50 | Tr. | 11.00 | 4 | 24.00 | | |
| Blackad Point ... | cbe | be | bcfo | pobc | 66 | 58 | * | - | - | 0.1 | * | | |
| Donaghadee ... | crr | crrm | orrm | orrm | 59 | 56 | * | 8 | 11.00 | 2 | 24.00 | | |
| Birr Castle ... | crr | crrm | orrm | orrm | 63 | 53 | 54 | 7 | 8.00 | - | 2.8 | | |
| Holyhead ... | crr | crrm | orrm | orrm | 71 | 59 | 54 | - | Tr. | 6.30 | 6.5 | | |
| Liverpool (Bidston) ... | crr | crrm | orrm | orrm | 64 | 57 | 53 | 1 | 11.00 | - | 1.5 | | |
| Chester (Sealand) ... | crr | crrm | orrm | orrm | 66 | 53 | 51 | 1 | 9.00 | - | 1.1 | | |
| Harrogate ... | cbe | cb | b | bcc | 67 | 54 | 50 | - | - | Tr. | 3.30 | | |
| Turn Head ... | c | c | c | c | 68 | 58 | * | 2 | 14.30 | Tr. | 3.4 | | |
| Birmingham (Edgbaston) ... | crr | crrm | orrm | orrm | 65 | 56 | 48 | 6 | 9.00 | - | 1.0 | | |
| Cranwell ... | crr | crrm | orrm | orrm | 68 | 51 | 48 | 6 | 10.00 | 0.1 | 3.0 | | |
| Gorleston ... | cbe | bcrr | cbcb | blwbc | 64 | 57 | 53 | Tr. | 14.30 | Tr. | 5.2 | | |
| Valentia (Cahirciveen) ... | cbe | bc | cw | cw | 70 | 58 | 58 | - | - | Tr. | - | | |
| Roche Point ... | bet | bc | cbcb | bcw | 68 | 57 | * | - | - | Tr. | - | | |
| Pembroke (St. Ann's H.) ... | crr | bc | bcrr | offe | 69 | 59 | * | 25 | 8.00 | 0.2 | 7.0 | | |
| Ross-on-Wye ... | crr | bcrr | orrm | orrm | 71 | 53 | 49 | 1 | 11.00 | 0.1 | 22.00 | | |
| Leafield ... | crr | bc | b | b | 74 | 54 | 46 | 0.1 | 11.00 | - | 5.6 | | |
| Winchester (Worthy Dn) ... | bcby | bybz | bmo | bmo | 82 | 54 | 49 | - | - | - | 11.0 | | |
| S. Farnborough ... | bcby | bybz | bbw | bwfe | 81 | 56 | 47 | - | - | Tr. | 9.8 | | |
| London (Kew Obs.) ... | bcmy | czb | bmo | bmo | 74 | 59 | 51 | - | - | - | 8.5 | | |
| Croydon ... | bcmy | bcz | bmo | ofebfe | 72 | 53 | 50 | 0.1 | 12.30 | Tr. | 7.3 | | |
| Shoeburyness ... | bc | bc | bc | bc | 70 | 54 | 47 | - | - | Tr. | 7.4 | | |
| Clacton-on-Sea ... | bc | bc | bc | bc | 67 | 59 | 57 | - | - | - | 6.3 | | |
| Felixstowe ... | bc | bc | bc | bc | 68 | 55 | 49 | - | - | - | 6.8 | | |
| Lysapna ... | crr | czb | bmo | bmo | 71 | 55 | 47 | 0.3 | 11.00 | - | 4.1 | | |
| Scilly (St. Mary's) ... | bc | bc | bc | bc | 72 | 58 | * | - | - | - | 6.2 | | |
| Falmouth (Pendennis) ... | bc | bc | bc | bc | 67 | 59 | * | - | - | - | 11.4 | | |
| Plymouth (Cattewater) ... | crr | b | bmo | bmo | 76 | 57 | 50 | Tr. | 12.30 | - | 11.0 | | |
| Portland Bill ... | bc | bc | bc | bc | 67 | 61 | * | - | - | - | 11.0 | | |
| Southampton (Calshot) ... | crr | bc | bc | bc | 70 | 58 | 56 | - | - | - | 11.4 | | |
| Dungeness ... | crr | bc | bc | bc | 70 | 53 | * | 0.3 | 9.00 | - | * | | |
| Guernsey ... | b | bc | bc | bc | 78 | 62 | 56 | - | - | - | 11.6 | | |



| Position | Date and Time | Steamship | Wind | | Weather | Temp. | | Remarks |
|----------|---------------------------------|------------|------|-------|---------|-------|-----|---------|
| | | | Dir. | Force | | Air | Sea | |
| 2 | 10 th 3rd | Cambria | - | 0 | c+ | 59 | 57 | |
| 1 | 12 th " | St. Helier | ENE | 4 | o | 65 | 61 | |
| 3 | 1 st 4 th | Dieppe | - | 0 | bc | 64 | 63 | |

GENERAL INFERENCE.

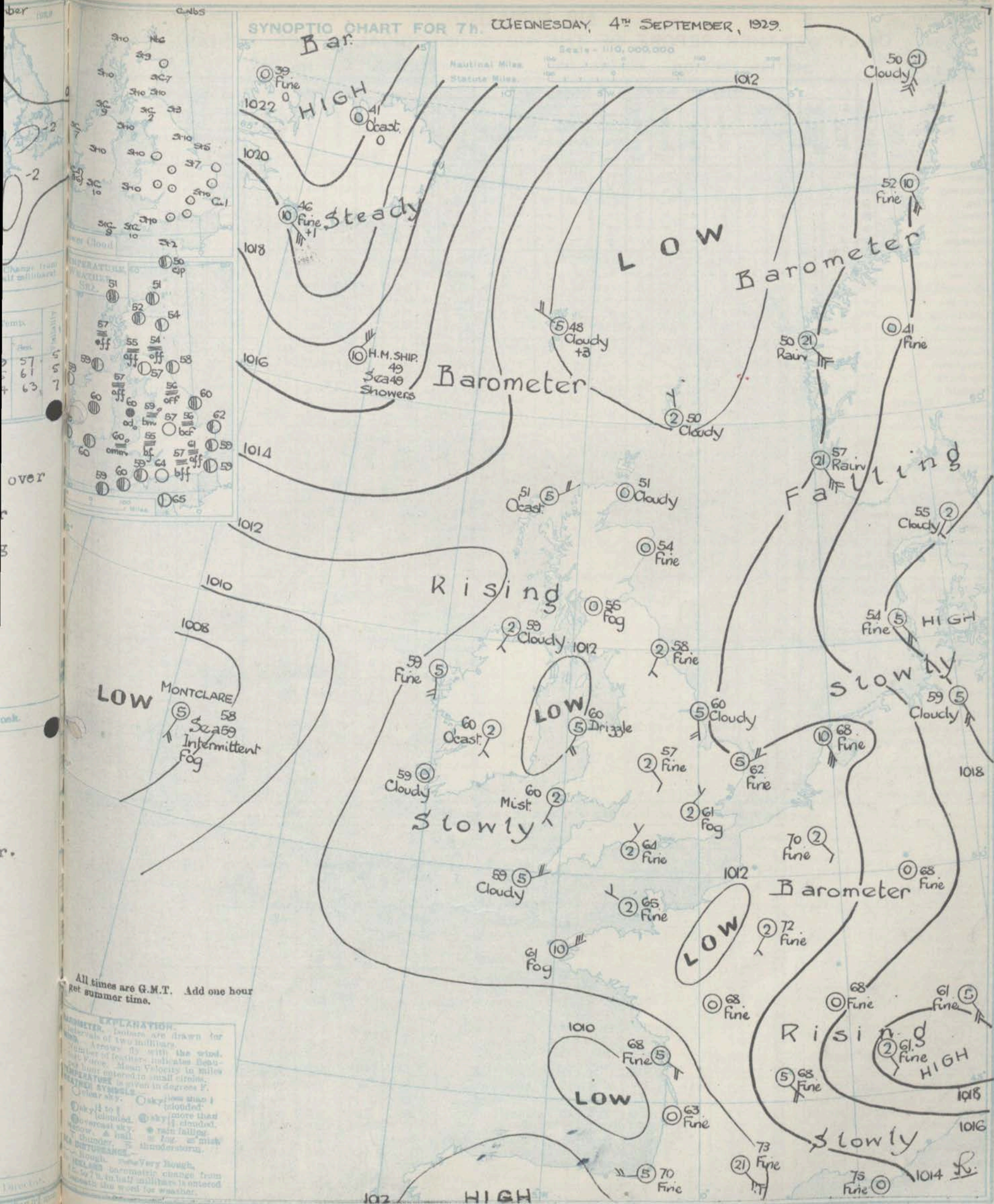
Pressure is uniform over the British Isles. Wind will be light and weather mainly fair with local thunderstorms and morning fog.

| Districts | Forecasts for the 24 hours commencing 12 Noon G.M.T. Wednesday, 4th September, 1929. | Further Outlook |
|---------------------------------|---|-----------------|
| 1. S.E. England | Wind variable, light; mainly fine but local thunderstorms; local morning fog; very warm. | |
| 2. E. England | | |
| 3. E. Midlands | | |
| 4. W. Midlands | | |
| 5. S.W. England | | |
| 6. South Wales | Similar. | |
| 7. North Wales | | |
| 8. N.W. England | | |
| 9. N. Midlands | | |
| 10. N.E. England | | |
| 11. S.E. Scotland | Wind variable, light; mainly fair but local showers and possibly thunder; local morning fog; rather warm. | |
| 12. S.W. Scotland & Isle of Man | | |
| 13. A.W. Scotland | | |
| 14. B.N.W. Scotland | | |
| 15. Mid-Scotland | | |
| 16. N.E. Scotland | | |
| 17. Orkneys and Shetlands | | |
| 18. N.W. Ireland | | |
| 19. N.E. Ireland | | |
| 20. S.E. Ireland | | |
| 21. S.W. Ireland | | |

SYNOPTIC CHART FOR 7h. WEDNESDAY, 4th SEPTEMBER, 1929.

Scale - 1:10,000,000

Nautical Miles
Statute Miles



AIR MINISTRY.

DAILY WEATHER REPORT OF THE METEOROLOGICAL OFFICE, LONDON:

Page 4.

BRITISH SECTION... Wednesday, 4th September, 1929.

No. 247.

Page 4.

BRITISH SECTION.....

1929.

NO. 12.1.

| STATIONS. | Height above M.S.L. in feet. | Observations at 1h. G.M.T. 4h. | | | | | | | | | | | Observations at 7h. G.M.T. 4h. | | | | | | | | | | | Sea. | | | | | |
|-------------------------------|------------------------------|--------------------------------|--------------------|-------|--------|----------|-----------|--------------|----------------|---------|-------|------|--------------------------------|--------------------|--------|--------|----------|-----------|--------------|----------------|---------|-------|------|-------|-------|-------|-------|-------|-------|
| | | Barom. at M.S.L. mb. | Change in 3 Hours. | Wind. | | Weather. | Temp. °F. | Humidity. %. | Visibility. #. | Cloud. | | | Barom. at M.S.L. mb. | Change in 3 Hours. | Wind. | | Weather. | Temp. °F. | Humidity. %. | Visibility. #. | Cloud. | | | | | | | | |
| | | | | Dir. | Force. | | | | | Height. | Form. | Amt. | | | Dir. | Force. | | | | | Height. | Form. | Amt. | | | | | | |
| | | | | | | | | | | | | | | | | | | | | | | | | | 0-12. | 0-10. | 0-10. | 0-10. | 0-10. |
| | | | | | | | | | | | | | | | | | | | | | | | | | | | | | |
| Lerwick ... | 34 | 1013.5 | -2 | S'E | 1 | od. | 49 | 97 | 7 | 1500 | Nb | 10 | - | 10 | 1011.7 | -2 | NW | 1 | cjp | 50 | 92 | 7 | 1500 | C.Nb | 5 | Acn | 8 | - | |
| Stornoway ... | 30 | 1013.1 | -2 | N | 1 | c | 50 | 97 | 6 | 1500 | Nb | 10 | - | 10 | 1013.4 | +1 | ENE | 2 | o/r | 51 | 92 | 7 | 2500 | St | 10 | - | 10 | - | |
| Wick ... | 31 | 1012.3 | -3 | - | 0 | crr | 50 | 97 | 7 | 1500 | C.Nb | 10 | - | 10 | 1012.3 | 0 | - | 0 | c | 51 | 97 | 8 | 1500 | Nb | 6 | Acn | 9 | - | |
| Tiree ... | 28 | 1012.3 | -3 | - | 0 | crr | 50 | 97 | 7 | 1500 | Nb | 10 | - | 10 | 1011.8 | 0 | SSW | 1 | bc | 57 | 97 | 3 | 2500 | St | 10 | - | 10 | - | |
| Nairn ... | 28 | 1012.3 | -3 | - | 0 | crr | 50 | 97 | 7 | 1500 | Nb | 10 | - | 10 | 1012.7 | 0 | - | 0 | c/r | 52 | 92 | 6 | 800 | St | 3 | Acn | 9 | - | |
| Aberdeen ... | 37 | 1012.3 | -3 | - | 0 | crr | 50 | 97 | 7 | 1500 | Nb | 10 | - | 10 | 1012.4 | +1 | - | 0 | bc- | 54 | 97 | 7 | - | - | 0 | Acn | 6 | - | |
| Malin Head ... | 61 | 1012.2 | 0 | S | 1 | bc | 53 | 97 | 6 | 5700 | St.Cn | 3 | - | 3 | 1012.5 | 0 | SW | 1 | c | 53 | 97 | 6 | 2500 | St.Cn | 3 | - | 9 | 0 | |
| Kenfrew ... | 86 | 1012.2 | 0 | - | 0 | - | 54 | 97 | 6 | 800 | St | 10 | - | 10 | 1012.8 | 0 | - | 0 | ffo | 55 | 97 | 3 | 800 | St | 10 | - | 10 | 0 | |
| Edinburgh (Inchkeith) ... | 100 | 1012.3 | -1 | SW | 1 | 0 | 54 | 97 | 6 | 800 | St | 10 | - | 10 | 1013.1 | -1 | SW | 1 | FFo | 54 | 97 | 1 | 800 | St | 10 | - | 10 | 0 | |
| Leuchars ... | 88 | 1012.3 | -1 | - | 0 | - | 54 | 97 | 6 | 800 | St | 10 | - | 10 | 1012.5 | 0 | WSW | 1 | c | 54 | 97 | 6 | 4000 | St.Cn | 7 | A.St | 10 | 0 | |
| Baldernair ... | 784 | 1012.3 | -1 | - | 0 | - | 54 | 97 | 6 | 800 | St | 10 | - | 10 | 1012.8 | 0 | NW | 1 | b | 57 | 97 | 5 | 5700 | St.Cn | 2 | - | 2 | 0 | |
| Tynemouth ... | 87 | 1013.3 | -1 | SW | 1 | orr | 59 | 92 | 6 | 1500 | Nb | 10 | - | 10 | 1012.8 | 0 | SSW | 1 | bc/r | 58 | 97 | 6 | 1500 | St | 3 | Acn | 5 | - | |
| Blackod Point ... | 18 | 1011.5 | 0 | - | 0 | fc | 60 | 92 | 3 | - | - | 0 | A.St | 10 | 1012.4 | 0 | S | 2 | bc | 59 | 97 | 7 | - | St.Cn | 7 | - | 7 | 1 | |
| Donaghadee ... | 40 | 1011.5 | 0 | - | 0 | fc | 60 | 92 | 3 | - | - | 0 | A.St | 10 | 1011.8 | -1 | NW | 1 | ffo | 57 | 97 | 3 | 1500 | St | 10 | - | 10 | 0 | |
| Birr Castle ... | 175 | 1011.6 | -1 | S'E | 1 | bc- | 62 | 92 | 6 | 4000 | St | 5 | - | 5 | 1012.2 | +1 | SW | 1 | o | 60 | 97 | 7 | 2500 | St | 10 | - | 10 | 0 | |
| Holyhead ... | 29 | 1011.6 | -1 | S'E | 1 | bc- | 62 | 92 | 6 | 4000 | St | 5 | - | 5 | 1013.0 | +1 | SSW | 2 | od. | 60 | 97 | 6 | 220 | St | 10 | - | 10 | 0 | |
| Liverpool (Bldston) ... | 189 | 1011.6 | -1 | - | 0 | - | 62 | 92 | 6 | 4000 | St | 5 | - | 5 | 1012.6 | 0 | S'E | 3 | mm | 59 | 92 | 4 | - | - | 0 | C.St | 2 | - | |
| Chester (Sealand) ... | 16 | 1011.6 | -1 | - | 0 | - | 62 | 92 | 6 | 4000 | St | 5 | - | 5 | 1012.5 | 0 | SSE | 3 | fb- | 57 | 97 | 4 | - | - | 0 | C.St | 2 | - | |
| Harrogate ... | 478 | 1014.6 | 0 | SSE | 1 | bc- | 60 | 92 | 7 | 4000 | St.Cn | 4 | - | 4 | 1013.6 | 0 | S | 1 | FFo | 56 | 97 | 1 | 1500 | St | 10 | - | 10 | 1 | |
| Spurn Head ... | 20 | 1014.6 | 0 | SSE | 1 | bc- | 60 | 92 | 7 | 4000 | St.Cn | 4 | - | 4 | 1013.8 | 0 | S | 2 | c | 60 | 97 | 6 | 220 | St | 5 | A.St | 9 | 1 | |
| Birmingham (Edgbaston) ... | 535 | 1014.8 | 0 | E.N. | 1 | b- | 55 | 97 | 6 | - | - | 0 | Acn | 1 | 1013.8 | 0 | SSE | 1 | b | 57 | 97 | 5 | - | - | 0 | - | 0 | 1 | |
| Cranwell ... | 230 | 1014.8 | 0 | E.N. | 1 | b- | 55 | 97 | 6 | - | - | 0 | Acn | 1 | 1014.1 | 0 | - | 0 | Fbc- | 56 | 97 | 2 | 1500 | St | 7 | - | 7 | 0 | |
| Gorleston ... | 14 | 1014.8 | -2 | - | 0 | b | 62 | 92 | 7 | - | - | 0 | - | 0 | 1013.6 | 0 | ENE | 2 | bc+ | 62 | 92 | 6 | - | - | 0 | Acn | 4 | 0 | |
| Valentia (Cahiriveen) ... | 80 | 1012.7 | +1 | S | 4 | od. | 59 | 85 | 7 | - | St | 10 | - | 10 | 1012.3 | +2 | - | 0 | c | 59 | 92 | 7 | 1800 | St | 10 | - | 10 | 0 | |
| Roche's Point ... | 22 | 1012.7 | +1 | S | 4 | od. | 59 | 85 | 7 | - | St | 10 | - | 10 | 1013.5 | +2 | SE | 1 | c | 60 | 92 | 7 | 4000 | St.Cn | 10 | - | 10 | 0 | |
| Pembroke (St. Ann's H.) ... | 150 | 1012.4 | 0 | SW | 2 | FFo | 61 | 97 | 1 | 220 | St | 10 | - | 10 | 1012.4 | +1 | SW | 1 | mm | 60 | 97 | 4 | 220 | St | 10 | - | 10 | 0 | |
| Ross-on-Wye ... | 285 | 1012.4 | 0 | - | 0 | - | 61 | 97 | 1 | 220 | St | 10 | - | 10 | 1013.3 | -1 | WSW | 1 | fb- | 55 | 97 | 3 | - | - | 0 | - | 0 | 0 | |
| Leafield ... | 612 | 1012.4 | 0 | - | 0 | - | 61 | 97 | 1 | 220 | St | 10 | - | 10 | 1013.2 | +1 | ESE | 1 | b | 59 | 97 | 5 | - | - | 0 | Acn | 2 | - | |
| Winchester (Worthy D.) ... | 372 | 1013.0 | -1 | NNW | 2 | b | 57 | 97 | 5 | - | - | 0 | - | 0 | 1013.0 | -1 | NNW | 2 | b | 57 | 97 | 5 | - | - | 0 | - | 0 | - | |
| S. Farnborough ... | 357 | 1013.0 | -1 | NNW | 2 | b | 57 | 97 | 5 | - | - | 0 | - | 0 | 1013.3 | 0 | - | 0 | ffo | 57 | 97 | 2 | - | - | 0 | - | 0 | - | |
| London (Kew Obs.) ... | 18 | 1013.0 | -1 | NNW | 2 | b | 57 | 97 | 5 | - | - | 0 | - | 0 | 1013.4 | +1 | NE | 1 | ffo | 61 | 97 | 2 | 1500 | St | 10 | - | 10 | - | |
| Croydon ... | 244 | 1014.2 | -1 | E.N. | 2 | fb | 58 | 97 | 2 | - | - | 0 | - | 0 | 1013.8 | +1 | - | 0 | Fo+ | 56 | 97 | 1 | 1500 | St | 10 | - | 10 | - | |
| Shoeburyness ... | 11 | 1013.1 | -3 | NE | 3 | b | 59 | 92 | 6 | - | - | 0 | - | 0 | 1013.6 | 0 | NNE | 1 | fb- | 57 | 97 | 4 | - | - | 0 | - | 0 | - | |
| Olson-on-Sea ... | 54 | 1013.1 | -3 | NE | 3 | b | 59 | 92 | 6 | - | - | 0 | - | 0 | 1013.5 | 0 | N | 2 | bc | 59 | 97 | 6 | - | - | 0 | Acn | 4 | 0 | |
| Felixstowe ... | 15 | 1013.1 | -3 | NE | 3 | b | 59 | 92 | 6 | - | - | 0 | - | 0 | 1013.6 | 0 | N.E.N. | 2 | imbc | 60 | 97 | 4 | - | - | 0 | - | 0 | - | |
| Lympne ... | 300 | 1013.1 | -3 | NE | 3 | b | 59 | 92 | 6 | - | - | 0 | - | 0 | 1012.8 | 0 | NE | 1 | b- | 62 | 97 | 6 | - | - | 0 | - | 0 | - | |
| Scilly (St. Mary's) ... | 168 | 1013.4 | +1 | N'E | 3 | o | 60 | 92 | 7 | 4000 | St | 10 | - | 10 | 1013.6 | 0 | E.N. | 2 | c | 59 | 92 | 7 | 4000 | St.Cn | 3 | - | 9 | 0 | |
| Falmouth (Pendennis) ... | 200 | 1014.1 | 0 | NNW | 2 | FFo | 59 | 97 | 0 | 1500 | St | 10 | - | 10 | 1014.3 | 0 | N'E | 3 | c | 60 | 97 | 6 | 4000 | St.Cn | 10 | - | 10 | 0 | |
| Plymouth (Cattewater) ... | 83 | 1014.1 | 0 | NNW | 2 | FFo | 59 | 97 | 0 | 1500 | St | 10 | - | 10 | 1013.9 | +1 | - | 0 | o | 59 | 97 | 5 | 1500 | St | 10 | - | 10 | 0 | |
| Portland Bill ... | 33 | 1012.2 | 0 | ENE | 2 | b | 63 | 92 | 6 | - | - | 0 | - | 0 | 1012.4 | 0 | NE | 1 | b | 64 | 92 | 6 | - | - | 0 | - | 0 | 0 | |
| Southampton (Calshot) ... | 10 | 1013.4 | -1 | E'S | 1 | b | 65 | 85 | 7 | - | - | 0 | - | 0 | 1013.3 | 0 | NNW | 2 | b | 60 | 92 | 5 | - | - | 0 | - | 0 | 0 | |
| Dungeness ... | 20 | 1012.2 | -2 | NE | 1 | b- | 63 | 92 | 7 | - | - | 0 | - | 0 | 1013.0 | +2 | NE | 1 | bc+ | 59 | 97 | 1 | 4000 | Cu | 1 | C.St | 4 | 1 | |
| Guernsey (St. Peter Port) ... | 173 | 1013.0 | 0 | - | 0 | b- | 63 | 92 | 6 | - | - | 0 | - | 0 | 1013.8 | +2 | NNW | 1 | b- | 65 | 85 | 5 | 4000 | St.Cn | 2 | - | 2 | - | |

WEATHER, TEMPERATURE, RAINFALL AND SUNSHINE AT HEALTH RESORTS FOR 3rd September.

| STATIONS. | WEATHER. | | TEMPERATURE. ⁺ | | RAINFALL. [†] | | SUNSHINE. | | (1) | (2) | (3) | (4) | (5) | (6) | (7) | (8) | (9) |
|--------------------------|------------|-------------|---------------------------|--------------------------|----------------------------|----------------------------|-----------------------------|---------------|--------------------------|-------|-------|-----|-----|-------|-------|------|------|
| | Fore-noon. | After-noon. | Min. | Max. | Night | Day | Sunrise | Sunrise | Ilfracombe ... | bcb | bcpbc | 61 | 74 | - | 4 | 6.7 | 12.1 |
| | | | 9h.-2h. to 2h.-3h. | 2h.-5h. to 5h.-8h. | 17h.-9h. to 9h.-17h. | 9h.-17h. to 17h.-9h. | to 17h. to Sunset. | to Sunset. | | | | | | | | | |
| (1) | (2) | (3) | (4) | (5) | (6) | (7) | (8) | (9) | St. Ives ... | b | b | 60 | 74 | 2 | - | 5.6 | 11.7 |
| Berwick-on-Tweed | cr. | c | 47 | 58 | mm. | mm. | hr. | hr. | Penzance ... | b | bz | 61 | 71 | - | - | 10.2 | 11.6 |
| Douglas (L.o.M.) ... | cbe | cbe | 52 | 67 | Trace | - | 5.6 | 9.1 | Paignton ... | bzbeb | bz | 58 | 69 | - | - | 9.1 | 11.2 |
| Llandudno ... | c | cbe | 64 | 72 | - | - | 4.1 | 9.8 | Torquay ... | bpm | bim | 60 | 70 | - | - | 10.1 | 11.5 |
| Colwyn Bay ... | bte | cbeb | 64 | 73 | - | - | 3.3 | 10.6 | Jersey ... | b | bc | 64 | 87 | - | - | 10.7 | 10.2 |
| Rhyl ... | b r | bc | 49 | 69 | - | 1 | 2.7 | 10.7 | Weymouth ... | b | b | 61 | 71 | - | - | 10.8 | 10.7 |
| Wallasey ... | temer | orebe | 53 | 66 | - | 1 | 1.5 | 9.0 | Bournemouth ... | b | b | 56 | 79 | - | - | 9.5 | 9.9 |
| Southport ... | coc | opoc | 48 | 67 | - | Trace | 1.6 | 10.6 | Ventnor ... | bz | bz | 62 | 71 | - | - | 10.1 | 11.6 |
| Blackpool ... | c | c | 50 | 68 | - | - | 2.0 | 10.7 | Portsmouth (S'thsea) ... | b | b | 60 | 79 | - | - | 10.0 | 11.2 |
| Flakey ... | bc | cgc | 42 | 67 | - | - | 2.7 | 8.6 | Bognor ... | bbeb | b | 59 | 73 | - | - | 9.6 | 11.4 |
| Cleethorpes ... | c | coc | 48 | 68 | - | 1 | 2.6 | 9.2 | Littlehampton ... | bcb | bbe | 59 | 76 | - | - | 10.1 | 11.0 |
| Mablethorpe ... | becw | beer | 55 | 65 | - | 0.5 | 3.1 | 10.0 | Worthing ... | b | b | 60 | 77 | - | - | 9.6 | 11.2 |
| Skegness ... | bc | corre | 57 | 69 | - | Trace | 4.9 | 10.1 | Brighton ... | bc | b | 61 | 83 | - | - | 7.7 | 12.0 |
| Aberystwyth ... | becr | tirbe | 58 | 73 | 1 | 8 | 4.5 | 12.4 | Bathbourne ... | r.cbe | bcb | 59 | 72 | Trace | Trace | 5.7 | 10.0 |
| Eath ... | ebcpb | bbe | 66 | 79 | - | 1 | 7.4 | 3.6 | Hastings ... | cbeb | b | 60 | 76 | - | - | 5.6 | 10.5 |
| Cheltenham ... | etlrc | bcpu | 58 | 73 | 1 | 5 | 2.8 | 10.8 | Folkestone ... | c | cpbce | 60 | 84 | - | Trace | 2.7 | 9.4 |
| Leamington Spa ... | otlr | obctr | 52 | 70 | 3 | 14 | 2.0 | 9.7 | Dover ... | bce | eb | 62 | 69 | - | - | 3.3 | 11.2 |
| Lowestoft ... | b | bbee | 58 | 66 | - | Trace | 9.5 | 12.7 | Deal ... | obco | ocbe | 61 | 69 | - | - | 2.0 | 11.5 |
| Harwich & Dovercourt ... | bc | btaeb | 62 | 68 | - | - | 6.8 | 11.6 | Tunbridge Wells ... | bcc | b | 57 | 76 | - | - | 5.7 | 10.0 |
| Malden ... | bc | tir.b | 57 | 69 | - | Trace | 5.2 | 9.7 | Ramegate ... | bcc | cb | 62 | 66 | - | - | 2.6 | 10.9 |
| | | | | | | | | | Margate ... | bcc | cbe | 61 | 68 | - | - | 2.5 | 11.4 |
| | | | | | | | | | Southend ... | c | cbeb | 61 | 70 | - | - | 5.5 | 11.1 |



AIR MINISTRY.

DAILY WEATHER REPORT OF THE METEOROLOGICAL OFFICE, LONDON:

BRITISH SECTION.

No. B.24753

Thursday 5m September 1929.

Page 1.

| Observations at 1st G.M.T. 4m | | | | | | | | | | | | | | | Observations at 1st G.M.T. 4m | | | | | | | | | | | | | | |
|---|--------|----|-----|---|-----|----|----|---|------|------|----|-----|----|---|---|----|------|---|-----|----|----|---|------|------|----|-----|----|---|--|
| STATIONS. | | | | | | | | | | | | | | | STATIONS. | | | | | | | | | | | | | | |
| (For heights see p.4). | | | | | | | | | | | | | | | (For heights see p.4). | | | | | | | | | | | | | | |
| Barom. at M.S.L. | | | | | | | | | | | | | | | Barom. at M.S.L. | | | | | | | | | | | | | | |
| Change in 3 Hours. | | | | | | | | | | | | | | | Change in 3 Hours. | | | | | | | | | | | | | | |
| Wind. | | | | | | | | | | | | | | | Wind. | | | | | | | | | | | | | | |
| Direc. Force. | | | | | | | | | | | | | | | Direc. Force. | | | | | | | | | | | | | | |
| Weather. | | | | | | | | | | | | | | | Weather. | | | | | | | | | | | | | | |
| Temp. | | | | | | | | | | | | | | | Temp. | | | | | | | | | | | | | | |
| Humidity. | | | | | | | | | | | | | | | Humidity. | | | | | | | | | | | | | | |
| Visibility. | | | | | | | | | | | | | | | Visibility. | | | | | | | | | | | | | | |
| Cloud. | | | | | | | | | | | | | | | Cloud. | | | | | | | | | | | | | | |
| Low. Upper Total. | | | | | | | | | | | | | | | Low. Upper Total. | | | | | | | | | | | | | | |
| Height Form Amt. | | | | | | | | | | | | | | | Height Form Amt. | | | | | | | | | | | | | | |
| Feet 0-10 0-10 0-10 | | | | | | | | | | | | | | | Feet 0-10 0-10 0-10 | | | | | | | | | | | | | | |
| Lerwick | 1013.0 | +1 | W | 1 | bc | 55 | 65 | 9 | 1500 | Cu | 4 | - | 4 | - | 1014.2 | +1 | W | 1 | cd | 52 | 85 | 7 | 1500 | CuNb | 6 | ACu | 8 | - | |
| Stornoway | 1014.2 | +1 | NE | 5 | c | 55 | 85 | 8 | 4000 | StCu | 8 | - | 8 | - | 1014.3 | +1 | NE | 4 | or | 52 | 92 | 7 | 2500 | St | 10 | - | 10 | 3 | |
| Wick | 1014.2 | +2 | NNE | 1 | c | 53 | 85 | 8 | 1500 | St | 6 | As | 10 | - | 1015.1 | +1 | SE | 1 | c | 53 | 85 | 8 | 2500 | StCu | 8 | Ci | 10 | 0 | |
| Tiree | 1012.9 | +1 | W | 2 | c | 60 | 97 | 7 | 800 | StCu | 6 | As | 10 | 0 | 1013.4 | 0 | - | 0 | c | 60 | 92 | 8 | 1500 | St | 5 | ACu | 8 | 0 | |
| Nairn | 1014.5 | +1 | - | - | - | - | - | - | - | - | - | - | - | - | 1013.9 | 0 | E | 1 | c | 54 | 85 | 7 | 1500 | St | 8 | - | 8 | - | |
| Aberdeen | 1014.5 | +1 | E | 2 | c | 56 | 92 | 6 | 1500 | St | 7 | As | 10 | 1 | 1015.1 | +1 | ENE | 2 | c | 55 | 92 | 7 | 800 | St | 2 | As | 10 | 0 | |
| Main Head | 1013.7 | +1 | NNE | 1 | c | 62 | 92 | 7 | 4000 | StCu | 9 | - | 9 | - | 1013.8 | 0 | NE | 2 | c | 60 | 92 | 7 | 5700 | StCu | 9 | - | 9 | - | |
| Renfrow | 1013.4 | +1 | - | 0 | ffo | 60 | 97 | 3 | 450 | St | 10 | - | 10 | 2 | 1013.5 | 0 | - | 0 | ffo | 63 | 97 | 3 | 800 | St | 10 | - | 10 | - | |
| Edinburgh (Inchkeith) | 1013.2 | 0 | N | 1 | ffo | 56 | 97 | 4 | 220 | St | 10 | - | 10 | - | 1013.3 | 0 | NE | 1 | or | 55 | 97 | 6 | 450 | St | 10 | - | 10 | 0 | |
| Lenchairs | 1013.7 | +1 | ENE | 1 | cl | 59 | 97 | 5 | 4000 | St | 8 | As | 10 | 1 | 1014.7 | +1 | ENE | 2 | cr | 55 | 97 | 5 | 450 | Nb | 9 | As | 10 | - | |
| Bokdalemuir | 1012.8 | 0 | SW | 3 | c | 68 | 75 | 6 | 2500 | Cu | 9 | - | 9 | 2 | 1013.4 | +1 | SW | 1 | bc | 65 | 92 | 6 | 4000 | StCu | 3 | ACu | 6 | - | |
| Tynemouth | 1013.4 | +1 | NE | 1 | cl | 60 | 92 | 6 | 1500 | Nb | 8 | - | 8 | - | 1013.4 | 0 | NNW | 1 | bc | 60 | 85 | 6 | 1500 | St | 2 | Ci | 4 | 0 | |
| Blackod Point | 1012.6 | 0 | S | 2 | c | 63 | 85 | 9 | - | StCu | 8 | - | 8 | - | 1012.7 | 0 | S | 2 | cd | 61 | 92 | 7 | - | Nb | 10 | - | 10 | 3 | |
| Donaghadee | 1013.0 | +1 | WNW | 1 | ffo | 62 | 85 | 3 | 1500 | St | 10 | - | 10 | - | 1013.4 | 0 | NW | 1 | ffc | 60 | 85 | 3 | 1500 | St | 7 | ACu | 9 | 1 | |
| Birr Castle | 1013.9 | +1 | SW | 1 | c | 68 | 85 | 8 | 4000 | StCu | 8 | Ci | 10 | - | 1013.9 | 0 | W | 1 | c | 69 | 75 | 8 | 5700 | Cu | 1 | As | 9 | 0 | |
| Holyhead | 1013.8 | +2 | SSW | 2 | off | 62 | 97 | 5 | 220 | St | 10 | - | 10 | 5 | 1014.1 | +1 | SW's | 1 | c | 62 | 92 | 7 | 1500 | St | 3 | ACu | 9 | 0 | |
| Liverpool (Bidston) | 1014.0 | +1 | NNW | 2 | c | 64 | 85 | 6 | 2500 | St | 9 | - | 9 | - | 1014.2 | 0 | N'W | 1 | bc | 64 | 85 | 6 | 5700 | St | 4 | Ci | 6 | - | |
| Chester (Sealand) | 1012.9 | +1 | NNW | 3 | bc | 66 | 85 | 6 | 4000 | StCu | 3 | - | 3 | 0 | 1013.6 | +1 | NNW | 2 | bc | 65 | 85 | 6 | 4000 | StCu | 2 | Ci | 3 | - | |
| Harrogate | 1012.3 | -1 | SE | 3 | mm | 73 | 75 | 4 | <150 | St | 2 | - | 2 | - | 1013.4 | 0 | SW | 3 | b | 67 | 85 | 5 | - | - | 0 | Ci | 2 | - | |
| Spurn Head | 1013.6 | 0 | SE | 3 | b | 67 | 85 | 7 | - | - | 0 | Ci | 2 | - | 1012.7 | 0 | SE | 3 | bc | 62 | 97 | 7 | - | - | 0 | As | 4 | 1 | |
| Birmingham (Edgbaston) | 1012.3 | 0 | WSW | 1 | b | 77 | 65 | 6 | - | - | 0 | Ci | 1 | 1 | 1013.3 | 0 | W | 2 | bc | 75 | 55 | 8 | 4000 | StCu | 1 | ACu | 3 | - | |
| Cranwell | 1013.2 | -1 | S | 1 | b | 78 | 75 | 6 | - | - | 0 | Ci | 1 | 1 | 1012.6 | +1 | WNW | 2 | b | 74 | 65 | 6 | - | - | 0 | - | 0 | - | |
| Gorleston | 1013.6 | 0 | ENE | 1 | b | 68 | 75 | 6 | - | - | 0 | - | 0 | - | 1013.0 | -1 | SE | 1 | b | 66 | 92 | 6 | - | - | 0 | - | 0 | 0 | |
| Valentia (Cahiroveon) | 1014.0 | +1 | SE | 3 | c | 66 | 75 | 8 | 1500 | StCu | 7 | Ci | 8 | 0 | 1014.3 | 0 | SE | 3 | c | 62 | 85 | 8 | 800 | St | 10 | - | 10 | 0 | |
| Roche Point | 1015.0 | +2 | SW | 2 | c | 63 | 85 | 8 | 4000 | StCu | 8 | - | 8 | - | 1015.8 | 0 | SW | 2 | bc | 65 | 85 | 8 | 4000 | StCu | 4 | Ci | 6 | 0 | |
| Pembroke (St. Ann's H.) | 1014.2 | +1 | - | 0 | c | 61 | 97 | 6 | 2500 | StCu | 10 | - | 10 | - | 1014.2 | -1 | - | 0 | c | 62 | 92 | 5 | 2500 | StCu | 5 | ACu | 8 | 0 | |
| Ross-on-Wye | 1012.7 | 0 | W | 2 | b | 73 | 55 | 6 | 5700 | Cu | <1 | Ci | 1 | 0 | 1012.8 | 0 | WSW | 2 | b | 74 | 65 | 6 | - | - | 0 | ACu | 1 | - | |
| Leafield | 1012.9 | 0 | S | 1 | b | 73 | 55 | 7 | - | - | 0 | - | 0 | 0 | 1013.1 | 0 | WNW | 2 | b | 76 | 65 | 7 | - | - | 0 | ACu | 1 | - | |
| Winchester (Worthy Dn.) | 1012.5 | -1 | SW | 2 | b | 84 | 55 | 7 | - | - | 0 | - | 0 | 0 | 1012.3 | 0 | SSW | 2 | b | 79 | 65 | 7 | - | - | 0 | - | 0 | - | |
| S. Farnborough | 1012.5 | -1 | S | 1 | b | 87 | 45 | 6 | 4000 | Cu | 1 | - | 1 | 0 | 1012.2 | 0 | WSW | 1 | b | 83 | 55 | 7 | - | - | 0 | - | 0 | - | |
| London (Kew Obs.) | 1012.9 | -1 | SW | 2 | b | 81 | 55 | 6 | - | - | 0 | - | 0 | 0 | 1012.3 | 0 | - | 0 | b | 81 | 55 | 7 | 7200 | StCu | 1 | - | 1 | - | |
| Croydon | 1012.9 | -1 | - | 0 | b | 87 | 45 | 6 | 5700 | Cu | 1 | - | 1 | 0 | 1012.4 | +1 | - | 0 | b | 82 | 55 | 6 | 4000 | Cu | 1 | - | 1 | - | |
| Shoeburyness | 1013.6 | 0 | SSW | 1 | b | 74 | 85 | 8 | - | - | 0 | - | 0 | - | 1013.1 | 0 | - | 0 | b | 68 | 92 | 6 | - | - | 0 | ACu | 2 | - | |
| Oleuton-on-Sea | 1013.4 | 0 | E | 1 | b | 70 | 75 | 7 | - | - | 0 | - | 0 | - | 1012.6 | -1 | ENE | 2 | bc | 69 | 75 | 6 | 4000 | CuNb | 3 | - | 3 | 1 | |
| Felixstowe | 1013.4 | 0 | E | 1 | b | 70 | 75 | 7 | - | - | 0 | - | 0 | - | 1012.7 | -1 | NE | 1 | b | 67 | 75 | 7 | 4000 | Cu | 2 | - | 2 | 0 | |
| Lympe | 1012.9 | 0 | SE | 2 | b | 81 | 65 | 6 | 4000 | Cu | 1 | - | 1 | 0 | 1012.9 | +1 | SW | 1 | b | 70 | 85 | 5 | 5700 | Cu | 1 | - | 1 | - | |
| Soilly (St. Mary's) | 1014.4 | +1 | NE | 4 | c | 64 | 75 | 7 | 4000 | StCu | 8 | - | 8 | - | 1014.5 | 0 | ENE | 4 | bc | 63 | 85 | 8 | 4000 | Cu | 3 | Ci | 5 | 1 | |
| Falmouth (Pendennis) | 1014.7 | +1 | N | 2 | bc | 69 | 85 | 6 | 4000 | Cu | 5 | - | 5 | - | 1014.8 | 0 | NNW | 4 | bc | 65 | 85 | 8 | 4000 | Cu | 2 | Ci | 3 | 0 | |
| Plymouth (Cattewater) | 1013.6 | 0 | S | 2 | b | 69 | 75 | 6 | 5700 | Cu | <1 | ACu | 1 | 0 | 1013.2 | +1 | N | 2 | b | 72 | 75 | 7 | 5700 | Cu | 1 | - | 1 | 0 | |
| Portland Bill | 1013.0 | 0 | E | 1 | b | 72 | 75 | 6 | - | - | 0 | Ci | 1 | 0 | 1012.8 | 0 | WNW | 1 | b | 70 | 75 | 6 | 5700 | Cu | 1 | - | 1 | 1 | |
| Southampton (Cahoon) | 1013.4 | -1 | SE | 3 | b | 72 | 75 | 6 | - | - | 0 | - | 0 | 0 | 1013.1 | -1 | SW | 2 | b | 73 | 75 | 6 | - | - | 0 | - | 0 | 0 | |
| Dungeness | 1013.5 | 0 | ESE | 1 | bc | 71 | 75 | 6 | 2500 | Cu | 3 | - | 3 | - | 1012.9 | -2 | E | 1 | b | 68 | 85 | 6 | - | - | 0 | - | 0 | 0 | |
| Guernsey (St. Peter Port) | 1013.8 | 0 | ENE | 1 | b | 76 | 65 | 6 | - | - | 0 | Ci | 1 | - | 1013.8 | +1 | - | 0 | b | 66 | 85 | 5 | - | - | 0 | - | 0 | 1 | |
| LONDON OBSERVATIONS. | | | | | | | | | | | | | | | LONDON OBSERVATIONS. | | | | | | | | | | | | | | |
| Day 7h-12h, Kew & Croydon. | | | | | | | | | | | | | | | Day 7h-12h, Kew & Croydon. | | | | | | | | | | | | | | |
| 9h-12h, Kensington. | | | | | | | | | | | | | | | 9h-12h, Kensington. | | | | | | | | | | | | | | |
| 5h-12h, other stations. | | | | | | | | | | | | | | | 5h-12h, other stations. | | | | | | | | | | | | | | |
| Kew | | | | | | | | | | | | | | | Kew | | | | | | | | | | | | | | |
| Croydon | | | | | | | | | | | | | | | Croydon | | | | | | | | | | | | | | |
| Greenwich (Royal Obs.) | | | | | | | | | | | | | | | Greenwich (Royal Obs.) | | | | | | | | | | | | | | |
| City (Bunhill Row) | | | | | | | | | | | | | | | City (Bunhill Row) | | | | | | | | | | | | | | |
| Westminster (St. James' Pk.) | | | | | | | | | | | | | | | Westminster (St. James' Pk.) | | | | | | | | | | | | | | |
| Regent's Pk. (Botanic Garden) | | | | | | | | | | | | | | | Regent's Pk. (Botanic Garden) | | | | | | | | | | | | | | |
| Camden Square | | | | | | | | | | | | | | | Camden Square | | | | | | | | | | | | | | |
| Kensington Palace | | | | | | | | | | | | | | | Kensington Palace | | | | | | | | | | | | | | |
| Hamstead Observatory | | | | | | | | | | | | | | | Hamstead Observatory | | | | | | | | | | | | | | |
| TABLE SHOWING THE GREENWICH TIMES OF SUNRISE, NOON, AND SUNSET. | | | | | | | | | | | | | | | TABLE SHOWING THE GREENWICH TIMES OF SUNRISE, NOON, AND SUNSET. | | | | | | | | | | | | | | |
| 5th-14th September, 1929. | | | | | | | | | | | | | | | 5th-14th September, 1929. | | | | | | | | | | | | | | |
| STATIONS. | | | | | | | | | | | | | | | STATIONS. | | | | | | | | | | | | | | |
| G.M.T. | | | | | | | | | | | | | | | G.M.T. | | | | | | | | | | | | | | |
| Sunrise | | | | | | | | | | | | | | | Sunrise | | | | | | | | | | | | | | |
| Noon | | | | | | | | | | | | | | | Noon | | | | | | | | | | | | | | |
| Sunset | | | | | | | | | | | | | | | Sunset | | | | | | | | | | | | | | |
| Tarnmouth | | | | | | | | | | | | | | | Tarnmouth | | | | | | | | | | | | | | |
| Greenwich | | | | | | | | | | | | | | | Greenwich | | | | | | | | | | | | | | |
| Wick | | | | | | | | | | | | | | | Wick | | | | | | | | | | | | | | |
| Valentia | | | | | | | | | | | | | | | Valentia | | | | | | | | | | | | | | |
| Beaufort Notation of Weather. | | | | | | | | | | | | | | | Beaufort Notation of Weather. | | | | | | | | | | | | | | |
| b blue sky (not more than a quarter covered with cloud). | | | | | | | | | | | | | | | b blue sky (not more than a quarter covered with cloud). | | | | | | | | | | | | | | |
| bc sky partly cloudy (one half covered). | | | | | | | | | | | | | | | bc sky partly cloudy (one half covered). | | | | | | | | | | | | | | |
| c generally cloudy | | | | | | | | | | | | | | | c generally cloudy | | | | | | | | | | | | | | |
| d drizzle. e wet air. g gloomy. f fog, visibility 200-1000 m. | | | | | | | | | | | | | | | d drizzle. e wet air. g gloomy. f fog, visibility 200-1000 m. | | | | | | | | | | | | | | |
| f fog, fog, less than 200 m. m mist, 1000-12000 m. | | | | | | | | | | | | | | | f fog, fog, less than 200 m. m mist, 1000-12000 m. | | | | | | | | | | | | | | |
| h hail. i intermittent. lp precipitation within sight of station. | | | | | | | | | | | | | | | h hail. i intermittent. lp precipitation within sight of station. | | | | | | | | | | | | | | |
| KQ line squall. l lightning. o overcast sky. p passing showers. q equally. r rain. s snow. ss sleet. t thunder. | | | | | | | | | | | | | | | KQ line squall. l lightning. o overcast sky. p passing showers. q equally. r rain. s snow. ss sleet. t thunder. | | | | | | | | | | | | | | |
| u ugly, threatening sky. v unusual visibility. w dew. | | | | | | | | | | | | | | | u ugly, threatening sky. v unusual visibility. w dew. | | | | | | | | | | | | | | |
| z hoar frost. y dry air. z dust haze; the turbid atmosphere of dry weather. h(r) = "hail" or "rain and hail." | | | | | | | | | | | | | | | z hoar frost. y dry air. z dust haze; the turbid atmosphere of dry weather. h(r) = "hail" or "rain and hail." | | | | | | | | | | | | | | |
| Capital letters indicate intensity; suffix o indicates slight; repetition of letters indicates continuity. | | | | | | | | | | | | | | | Capital letters indicate intensity; suffix o indicates slight; repetition of letters indicates continuity. | | | | | | | | | | | | | | |
| R = heavy rain. ro = slight rain. rr = continuous rain. | | | | | | | | | | | | | | | R = heavy rain. ro = slight rain. rr = continuous rain. | | | | | | | | | | | | | | |
| SYMBOLS. | | | | | | | | | | | | | | | SYMBOLS. | | | | | | | | | | | | | | |
| < = less than (for cloud height). | | | | | | | | | | | | | | | < = less than (for cloud height). | | | | | | | | | | | | | | |
| ⊙ = solar halo. ⊙ = lunar halo. | | | | | | | | | | | | | | | ⊙ = solar halo. ⊙ = lunar halo. | | | | | | | | | | | | | | |
| With present weather is continued, whenever possible, the general character of the weather. | | | | | | | | | | | | | | | With present weather is continued, whenever possible, the general character of the weather. | | | | | | | | | | | | | | |
| A "cloud" divides actual existing weather from preceding conditions, thus: bc/r = fair weather after rain; - = has decreased; + = has increased. | | | | | | | | | | | | | | | A "cloud" divides actual existing weather from preceding conditions, thus: bc/r = fair weather after rain; - = has decreased; + = has increased. | | | | | | | | | | | | | | |
| The BEAUFORT SCALE of WIND is used only for surface observations. In the accompanying table the speed of the wind corresponding with the different numbers, is the speed at about 30 feet above the ground. | | | | | | | | | | | | | | | The BEAUFORT SCALE of WIND is used only for surface observations. In the accompanying table the speed of the wind corresponding with the different numbers, is the speed at about 30 feet above the ground. | | | | | | | | | | | | | | |
| SEA DISTURBANCE. | | | | | | | | | | | | | | | SEA DISTURBANCE. | | | | | | | | | | | | | | |
| 0 = no swell. 1 = mod. swell. 2 = heavy swell. 3 = no swell. 4 = mod. swell. 5 = heavy swell. 6 = rather rough sea. 7 = rough sea. 8 = very rough sea. 9 = incalculable sea. | | | | | | | | | | | | | | | 0 = no swell. 1 = mod. swell. 2 = heavy swell. 3 = no swell. 4 = mod. swell. 5 = heavy swell. 6 = rather rough sea. 7 = rough sea. 8 = very rough sea. 9 = incalculable sea. | | | | | | | | | | | | | | |
| Beaufort No. | | | | | | | | | | | | | | | Beaufort No. | | | | | | | | | | | | | | |
| Statute miles per hour. | | | | | | | | | | | | | | | Statute miles per hour. | | | | | | | | | | | | | | |
| 0 | | | | | | | | | | | | | | | 0 | | | | | | | | | | | | | | |
| 1 | | | | | | | | | | | | | | | 1 | | | | | | | | | | | | | | |
| 2 | | | | | | | | | | | | | | | 2 | | | | | | | | | | | | | | |
| 3 | | | | | | | | | | | | | | | 3 | | | | | | | | | | | | | | |
| 4 | | | | | | | | | | | | | | | 4 | | | | | | | | | | | | | | |
| 5 | | | | | | | | | | | | | | | 5 | | | | | | | | | | | | | | |
| 6 | | | | | | | | | | | | | | | 6 | | | | | | | | | | | | | | |
| 7 | | | | | | | | | | | | | | | 7 | | | | | | | | | | | | | | |
| 8 | | | | | | | | | | | | | | | 8 | | | | | | | | | | | | | | |
| 9 | | | | | | | | | | | | | | | 9 | | | | | | | | | | | | | | |
| 10 | | | | | | | | | | | | | | | 10 | | | | | | | | | | | | | | |
| 11 | | | | | | | | | | | | | | | 11 | | | | | | | | | | | | | | |
| 12 | | | | | | | | | | | | | | | 12 | | | | | | | | | | | | | | |
| Above 75 | | | | | | | | | | | | | | | Above 75 | | | | | | | | | | | | | | |
| TELEGRAPHIC CODE FOR SURFACE VISIBILITY. | | | | | | | | | | | | | | | TELEGRAPHIC CODE FOR SURFACE VISIBILITY. | | | | | | | | | | | | | | |
| 0. Dense fog. Objects not visible at 55 yards. | | | | | | | | | | | | | | | 0. Dense fog. Objects not visible at 55 yards. | | | | | | | | | | | | | | |
| 1. Thick fog. 250 " | | | | | | | | | | | | | | | 1. Thick fog. 250 " | | | | | | | | | | | | | | |
| 2. Fog. 550 " | | | | | | | | | | | | | | | 2. Fog. 550 " | | | | | | | | | | | | | | |
| 3. Moderate fog. 1,100 " | | | | | | | | | | | | | | | 3. Moderate fog. 1,100 " | | | | | | | | | | | | | | |
| 4. Mist or haze. 1 1/2 miles. | | | | | | | | | | | | | | | 4. Mist or haze. 1 1/2 miles. | | | | | | | | | | | | | | |
| 5. Poor visibility. 3/4 " | | | | | | | | | | | | | | | 5. Poor visibility. 3/4 " | | | | | | | | | | | | | | |
| 6. Moderate. 1/2 " | | | | | | | | | | | | | | | 6. Moderate. 1/2 " | | | | | | | | | | | | | | |
| 7. Good. 1M " | | | | | | | | | | | | | | | 7. Good. 1M " | | | | | | | | | | | | | | |
| 8. Very good. 2 1/2 " | | | | | | | | | | | | | | | 8. Very good. 2 1/2 " | | | | | | | | | | | | | | |
| 9. Excellent visibility, beyond 3M " | | | | | | | | | | | | | | | 9. Excellent visibility, beyond 3M " | | | | | | | | | | | | | | |

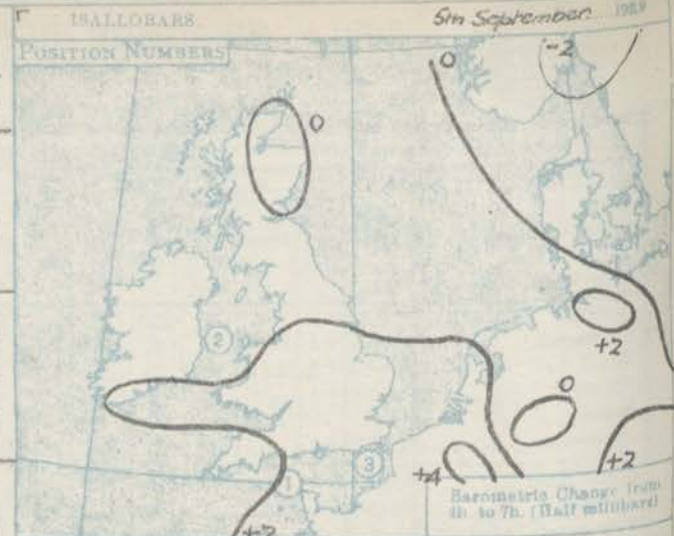
SUMMARIES FOR THE PAST 24 HOURS.

SUN

ISALLOBARS

5th September 1929

| STATIONS. | WEATHER. | | | | TEMPERATURE. | | | RAINFALL. | | | SW |
|------------------------|----------|----------|----------|--------|--------------|------|------|-----------|--------|---------|-------|
| | 7h-12h. | 12h-12h. | 12h-4th. | 1h-7h. | MAX. | MIN. | MIN. | Day. | Night. | 12h-7h. | |
| Lerwick | cbe | becid. | cide | c | 56 | 48 | . | Tr | 17.30 | Tr | 8.9 |
| Stornoway | c | r-d | corio | r-d | 55 | 50 | . | 0.4 | 16.30 | 7 | 0.1 |
| Wick | c | c | cdor | or | 54 | 51 | . | - | - | 3 | 0.0 |
| Tiree | fmgm | m.c | com | om | 54 | 52 | 52 | - | - | 0.1 | 0.0 |
| Nairn | c | c | cd | c | 54 | 52 | . | - | - | 7 | 0.1 |
| Aberdeen | becz. | cz.c | c | CRcm. | 60 | 54 | 53 | - | - | - | 1.1 |
| Malin Head | cz. | c | cbce | bcir | 65 | 56 | . | - | - | 1 | 0.5 |
| Renfrew | ffo | ffor. | ofm | ffo | 64 | 56 | 54 | 0.1 | 13.30 | - | 0.0 |
| Edinburgh(Inchkeith) | offm | omim | o | om | 57 | 54 | 52 | 0.3 | 18.00 | Tr | 0.1 |
| Leuchars | crcm | com | oim | oidc | 59 | 54 | 53 | 3 | 18.00 | 0.1 | 0.0 |
| Baldernuir | bmich | cm | bcn | cm | 63 | 57 | 57 | - | - | - | 0.0 |
| Tynemouth | bcff | cbc | bcdo | off | 66 | 55 | 48 | - | - | - | . |
| Blackhead Point | bcc | cd | do | p.c | 64 | 58 | . | Tr | - | 0.4 | . |
| Donaghadee | off | off | cm | cdm | 64 | 55 | . | - | - | 0.1 | 0.30 |
| Birr Castle | oc | c | cod | oc | 70 | 56 | 47 | - | - | Tr | 6.0 |
| Holyhead | d.mf | m.o | cbwif | ofeff | 64 | 57 | 55 | 0.1 | 18.00 | Tr | 0.0 |
| Liverpool (Bidston) | bmom | obcm | cbcm | coffe | 66 | 59 | 57 | - | - | Tr | 5.1 |
| Chester (Sealand) | bmm | bcm | cm | om | 71 | 56 | 54 | - | - | 0.2 | 9.6 |
| Harrogate | offm | bmb | b | b | 73 | 56 | 51 | - | - | - | 7.1 |
| Spurn Head | cbe | bc | bc | b | 68 | 58 | . | - | - | - | 9.0 |
| Birmingham(Edgbaston) | b | b | b | b | 80 | 58 | 54 | - | - | - | 10.4 |
| Cranwell | bcmf | b | bmw | ofe | 81 | 57 | 55 | - | - | Tr | 3.0 |
| Gorleston | bcb | bz. | bzbw | bcmw | 70 | 58 | 55 | - | - | Tr | 10.0 |
| Valentia(Cahiroiveen) | c | c | cbc | bcw | 68 | 56 | 50 | - | - | 1 | 21.00 |
| Roches Point | c | cbc | bcw | bcofeb | 65 | 55 | . | - | - | Tr | . |
| Pembroke(St. Ann's H.) | cm. | cm. | cm | offw | 64 | 58 | . | - | - | - | 0.0 |
| Ross-on-Wye | bmbz | byz | bzbw | bfbw | 81 | 57 | 53 | - | - | 0.1 | 10.4 |
| Leafield | b | b | b | b | 82 | 57 | 52 | - | - | Tr | 11.0 |
| Winchester(Worley Dn) | bmbz | by | bcb | bwbcm | 86 | 55 | 49 | - | - | - | 12.5 |
| S. Farnborough | bfbz | by | bym | bmw | 89 | 57 | 48 | - | - | - | 8.7 |
| London(Kew Obs.) | bfcy | by | bymw | bmbcm | 85 | 60 | 53 | - | - | - | 9.0 |
| Oreynon | ofebz | bz.bcy | bm. | bcmw | 88 | 61 | 57 | - | - | Tr | 8.7 |
| Shoeburyness | bmb | bm | bcm | bcm | 76 | 56 | 51 | - | - | Tr | 11.5 |
| Clacton-on-Sea | bcbz | bcbz | bcbz | bcbz | 72 | 61 | 57 | - | - | - | 10.2 |
| Felixstowe | bcmw | b | bz. | bcbwz | 71 | 59 | 52 | - | - | - | 10.2 |
| L. apus | bz. | bz.y | bz. | bz.bcm | 82 | 61 | 51 | - | - | - | 11.0 |
| Scilly(St. Mary's) | c | abc | bcb | bcc | 66 | 57 | . | - | - | - | 8.4 |
| Falmouth(Pendennis) | ambz | bz.b | b | bcm | 70 | 59 | . | - | - | - | 9.4 |
| Plymouth(Cattewater) | ambz | bz. | b | b | 73 | 57 | 54 | - | - | - | 9.3 |
| Portland Bill | bz. | bz. | b | b | 73 | 63 | . | - | - | - | . |
| Southampton(Calshot) | bm. | bm. | bmw | bmw | 77 | 58 | 55 | - | - | - | 11.8 |
| Dungeness | bcbz | bcbz | bz. | bcbz | 80 | 58 | . | - | - | - | 12.0 |
| Guernsey | bmbz | bzbz | b | bwm | 77 | 63 | 58 | - | - | - | 12.0 |



| Observations from Cross Channel Steamers. | | | | Wind. | | Weather. | | Temp. | | Visibility. |
|---|----------------|------------|--|-------|--------|----------|--|-------|------|-------------|
| Position. | Date and Time. | Steamship. | | Dir. | Force. | | | Air. | Sea. | |
| 2 | 4th 10h | CAMBRIA | | E | 2 | mmo | | 59 | 57 | 4 |
| 1 | " 12h | ST JULIEN | | - | 0 | b | | 64 | 60 | 6 |

GENERAL INFERENCE.

A small anticyclone covers our southern districts while there is a deep depression far out on the Atlantic with a shallow extension across Northern Scotland. Weather will be mainly fair in England apart from local fog, but occasional local rain will occur in Scotland and Ireland.

Districts.

Forecasts for the 24 hours commencing 12 Noon G.M.T.

Thursday, 5th September, 1929.

Farther Outlook.

1. S.E. England

Wind variable, light; fine; a slight tendency for local thunder; rather widespread morning fog; very warm.

2. E. England

3. E. Midlands

4. W. Midlands

5. S.W. England

Wind variable, light; mainly fair; some morning fog; persisting locally on coasts; warm.

6. South Wales

7. North Wales

8. N.W. England

9. S. Midlands

10. N.E. England

11. S.E. Scotland

12. S.W. Scotland & Isle of Man

Wind variable or southwest, light; cloudy or variable sky, occasional local rain; local morning fog; rather warm.

13. A.W. Scotland

14. Mid-Scotland

15. N.E. Scotland

16. Orkneys and Shetlands

Wind variable, light; cloudy, occasional rain; perhaps local fog; moderate temperature.

17. N.W. Ireland

As 11 - 13A.

18. N.E. Ireland

19. S.E. Ireland

Wind backing S.W. or S., light or moderate; mainly fair, perhaps local rain; warm.

20. S.W. Ireland

Similar. Mainly fair warm weather for some days over Southern England.

Metereological Office: Air Ministry, Kingsway, London, W.C.2.

Forecasts issued at

0915 G.M.T.

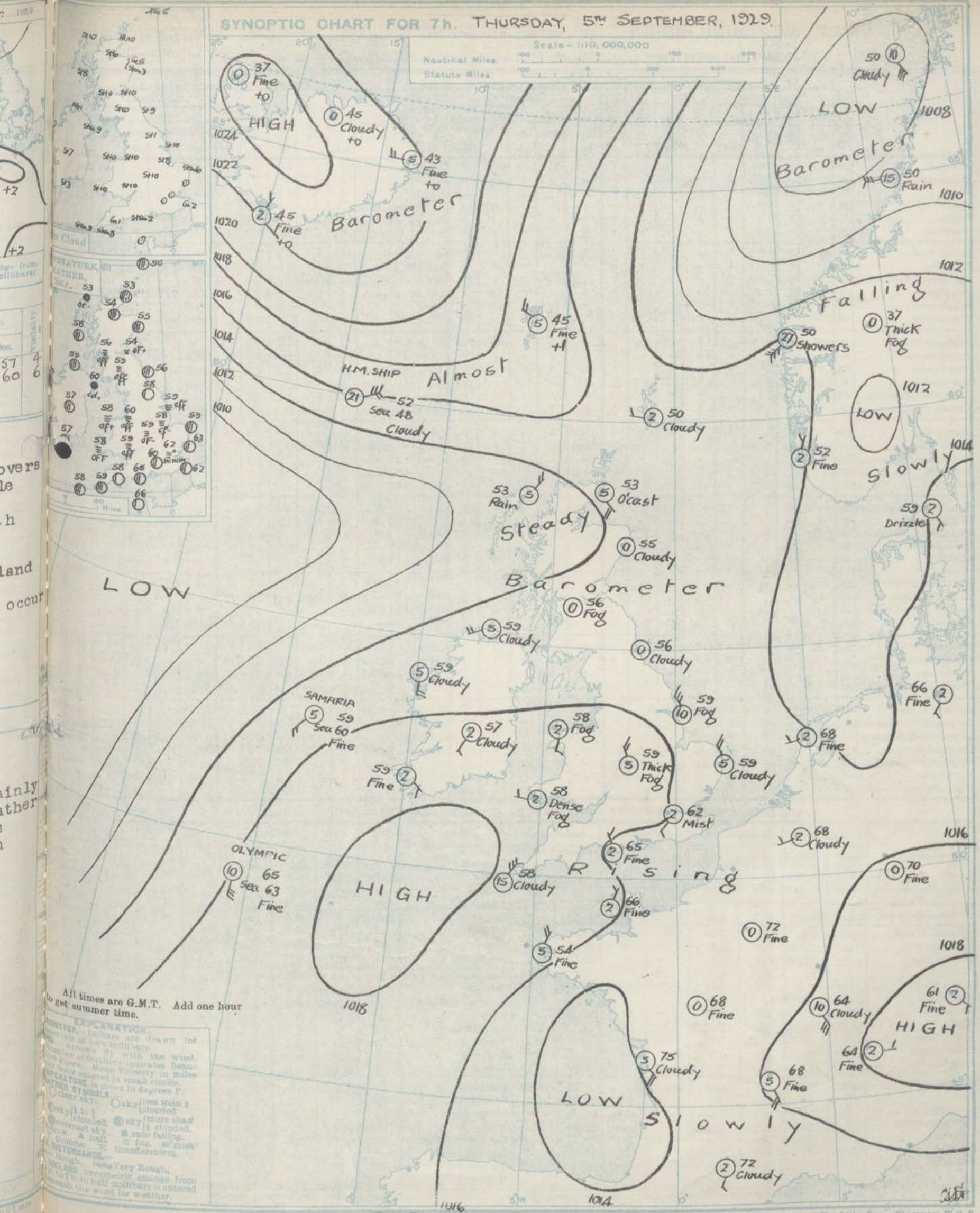
G.C. SIMPSON F.R.S., Director.

(For code see page 1)

12.00 = mid day, but amount less than 0.1 mm.

Nautical Miles.
Statute Miles.

Scale - 110,000,000



All times are G.M.T. Add one hour
to get summer time.

DAILY WEATHER REPORT OF THE METEOROLOGICAL OFFICE, LONDON:

No. 248

WEATHER, TEMPERATURE, RAINFALL AND SUNSHINE AT HEALTH RESORTS FOR 4th September

1: See footnote page

† At stations marked thus the maximum temperature \times for the period 3h.-17h., the minimum for the period 3h.-9h. * 17h.-9h.



BRITISH SECTION.

No. B24.760

FRIDAY, 6th September, 1929.

Page 1.

| Observations at 1st G.M.T. 5th | | | | | | | | | | | | | | | Observations at 1st G.M.T. 5th | | | | | | | | | | | | | | |
|---|------------------|--------------------|--------|-------|----------|-----------|-------------|------------------|--------|------|--------|------------------|--------------------|--------|---|----------|-----------|-------------|------------------|--------|------|--------|------------------|--------------------|------|------|------|--|--|
| STATIONS. | Barom. at M.S.L. | Change in 3 hours. | Wind. | | Weather. | Temp. of. | Humidity. % | Visibility. 0-10 | Cloud. | | | Barom. at M.S.L. | Change in 3 hours. | Wind. | | Weather. | Temp. of. | Humidity. % | Visibility. 0-10 | Cloud. | | | Barom. at M.S.L. | Change in 3 hours. | | | | | |
| | | | Direc. | Force | | | | | Height | Form | Amount | | | Direc. | Force | | | | | Height | Form | Amount | | | | | | | |
| | | | | | | | | | | | | | | | | | | | | | | | | | 0-10 | 0-10 | 0-10 | | |
| (For heights see p. 4). | mb. | | | | | | | | Feet | | | mb. | | | | | | | Feet | | | mb. | | | | | | | |
| Lerwick | 1015.3 | +1 | NW | 1 | c | 52 | 75 | 8 | 1500 | ScCu | 5 | 1016.3 | +1 | NW | 1 | c | 50 | 85 | 8 | 1500 | ScCu | 5 | 1017.3 | +1 | | | | | |
| Stornoway | 1015.6 | +3 | NE | 3 | o | 55 | 97 | 7 | 2500 | Nb | 10 | 1017.3 | +2 | NE | 4 | o | 53 | 92 | 7 | 2500 | Nb | 10 | 1018.3 | +2 | | | | | |
| Wick | 1016.2 | 0 | NE | 3 | o | 52 | 97 | 6 | 1500 | St. | 10 | 1016.8 | +3 | NE | 3 | c | 51 | 92 | 8 | 1500 | ScCu | 10 | 1017.8 | +3 | | | | | |
| Tree | 1016.4 | +2 | W | 3 | o | 60 | 92 | 7 | 1500 | Nb | 10 | 1017.6 | +1 | WNW | 3 | c | 57 | 97 | 7 | 1500 | St. | 6 | 1018.6 | +1 | | | | | |
| Nairn | 1016.4 | 0 | NE | 2 | c | 60 | 85 | 6 | 2500 | ScCu | 7 | 1016.9 | 0 | E | 2 | o | 53 | 97 | 7 | 800 | Nb | 10 | 1017.9 | 0 | | | | | |
| Aberdeen | 1016.4 | 0 | NE | 2 | c | 60 | 85 | 6 | 2500 | ScCu | 7 | 1015.0 | +4 | NNE | 1 | c | 58 | 92 | 6 | 2500 | ScCu | 6 | 1016.0 | +4 | | | | | |
| Malin Head | 1017.1 | +2 | WNW | 3 | c | 62 | 92 | 8 | 4000 | ScCu | 9 | 1018.8 | +1 | W | 3 | c | 59 | 97 | 7 | 1500 | St. | 8 | 1019.8 | +1 | | | | | |
| Renfrow | 1016.3 | +1 | WSW | 3 | c | 65 | 85 | 6 | 1500 | ScCu | 9 | 1017.0 | 0 | W | 3 | c | 62 | 85 | 8 | 2500 | ScCu | 7 | 1018.0 | 0 | | | | | |
| Edinburgh (Inchkeith) | 1016.7 | 0 | WSW | 1 | c | 63 | 85 | 7 | 1500 | St. | 7 | 1015.6 | 0 | SW | 4 | c | 61 | 85 | 8 | 1500 | St. | 2 | 1016.6 | 0 | | | | | |
| Leuchars | 1016.9 | 0 | WNW | 2 | c | 66 | 85 | 6 | 2500 | ScCu | 7 | 1016.9 | 0 | W | 3 | c | 65 | 75 | 8 | 4000 | ScCu | 1 | 1017.9 | 0 | | | | | |
| Blackburn | 1016.6 | +1 | WSW | 3 | c | 64 | 85 | 7 | 1500 | St. | 9 | 1017.6 | +1 | W | 2 | c | 60 | 85 | 8 | 2500 | ScCu | 3 | 1018.6 | +1 | | | | | |
| Tynemouth | 1015.8 | 0 | WNW | 2 | c | 70 | 75 | 6 | 800 | St. | 5 | 1016.1 | 0 | W | 2 | c | 67 | 75 | 6 | 4000 | ScCu | 2 | 1017.1 | 0 | | | | | |
| Blackrod Point | 1017.5 | +2 | W | 2 | c | 62 | 75 | 8 | 1500 | ScCu | 3 | 1019.7 | +2 | W | 1 | c | 60 | 85 | 8 | 1500 | ScCu | 1 | 1020.7 | +2 | | | | | |
| Donaghadee | 1017.3 | +2 | W | 2 | c | 69 | 65 | 8 | 4000 | ScCu | 5 | 1018.3 | +1 | W | 1 | c | 65 | 85 | 7 | 4000 | ScCu | 8 | 1019.3 | +1 | | | | | |
| Birr Castle | 1018.5 | +2 | SW | 2 | c | 66 | 75 | 8 | 2500 | ScCu | 10 | 1019.8 | +2 | SW | 1 | c | 67 | 75 | 8 | 4000 | ScCu | 3 | 1020.8 | +2 | | | | | |
| Holyhead | 1018.4 | +2 | SW | 1 | c | 66 | 85 | 7 | 450 | St. | 2 | 1019.2 | +1 | SW | 1 | c | 63 | 85 | 7 | 1500 | ScCu | 0 | 1020.2 | +1 | | | | | |
| Liverpool (Bidston) | 1018.6 | 0 | NW | 3 | m | 60 | 92 | 4 | 220 | St. | 10 | 1019.0 | 0 | NW | 3 | c | 63 | 85 | 7 | 1500 | ScCu | 0 | 1020.0 | 0 | | | | | |
| Chester (Sealand) | 1017.5 | +1 | WNW | 3 | c | 67 | 85 | 6 | 2500 | ScCu | 3 | 1018.9 | +2 | NW | 3 | c | 63 | 85 | 7 | 4000 | ScCu | 5 | 1020.9 | +2 | | | | | |
| Arrogo | 1016.6 | 0 | SW | 3 | c | 71 | 65 | 7 | 1500 | ScCu | 4 | 1017.7 | +1 | SW | 3 | c | 65 | 85 | 7 | 1500 | ScCu | 0 | 1018.7 | +1 | | | | | |
| Spurn Head | 1016.4 | 0 | SW | 1 | c | 71 | 85 | 5 | 800 | St. | 6 | 1017.3 | 0 | SE | 1 | c | 61 | 97 | 5 | 800 | St. | 8 | 1018.3 | 0 | | | | | |
| Birmingham (Edgbaston) | 1017.9 | 0 | NW | 2 | c | 69 | 75 | 6 | 1500 | ScCu | 4 | 1018.1 | +1 | N | 2 | c | 70 | 65 | 6 | 2500 | ScCu | 1 | 1019.1 | +1 | | | | | |
| Cranwell | 1016.9 | 0 | WNW | 1 | c | 72 | 85 | 5 | 4000 | ScCu | 4 | 1017.6 | +2 | WNW | 2 | c | 67 | 97 | 6 | 2500 | ScCu | 4 | 1018.6 | +2 | | | | | |
| Gorleston | 1016.5 | +1 | NNE | 3 | c | 68 | 85 | 6 | 1500 | ScCu | 2 | 1016.7 | 0 | NEN | 1 | c | 66 | 85 | 6 | 1500 | ScCu | 0 | 1017.7 | 0 | | | | | |
| Valentia (Oahirovee) | 1017.4 | +2 | S | 2 | c | 66 | 85 | 8 | 1500 | ScCu | 8 | 1020.8 | +2 | SW | 2 | c | 63 | 92 | 8 | 800 | St. | 8 | 1021.8 | +2 | | | | | |
| Roches Point | 1019.8 | +3 | SW | 2 | c | 65 | 85 | 8 | 2500 | ScCu | 3 | 1020.4 | +1 | SW | 2 | c | 63 | 85 | 8 | 2500 | ScCu | 3 | 1021.4 | +1 | | | | | |
| Pembroke (St. Ann's H.) | 1018.3 | +2 | W | 1 | c | 61 | 97 | 2 | 220 | St. | 10 | 1019.4 | +1 | NW | 2 | c | 62 | 97 | 7 | 1500 | ScCu | 0 | 1020.4 | +1 | | | | | |
| Ross-on-Wye | 1017.4 | 0 | N | 2 | c | 70 | 75 | 6 | 1500 | ScCu | 2 | 1017.4 | 0 | NW | 1 | c | 73 | 75 | 6 | 4000 | ScCu | 8 | 1018.4 | 0 | | | | | |
| Leafield | 1017.1 | 0 | WNW | 2 | c | 73 | 65 | 6 | 1500 | ScCu | 1 | 1017.7 | 0 | NW | 2 | c | 70 | 65 | 7 | 1500 | ScCu | 0 | 1018.7 | 0 | | | | | |
| Winchester (Worthy Dn.) | 1015.8 | +1 | WNW | 2 | c | 83 | 45 | 7 | 1500 | ScCu | 9 | 1016.4 | +1 | WNW | 3 | c | 77 | 55 | 7 | 1500 | ScCu | 0 | 1017.4 | +1 | | | | | |
| S. Farnborough | 1015.8 | +1 | WNW | 1 | c | 86 | 35 | 7 | 1500 | ScCu | 9 | 1016.8 | +2 | NW | 1 | c | 79 | 55 | 6 | 1500 | ScCu | 0 | 1017.8 | +2 | | | | | |
| London (Kew Obs.) | 1016.6 | 0 | 0 | 0 | c | 80 | 55 | 6 | 1500 | ScCu | 9 | 1016.6 | 0 | NW | 2 | c | 80 | 55 | 6 | 1500 | ScCu | 0 | 1017.6 | 0 | | | | | |
| Croydon | 1016.1 | +1 | ENE | 2 | z | 81 | 55 | 4 | 1500 | ScCu | 9 | 1016.3 | +1 | WNW | 2 | c | 81 | 55 | 6 | 4000 | ScCu | 1 | 1017.3 | +1 | | | | | |
| Shoeburyness | 1017.5 | +2 | SE | 2 | c | 73 | 85 | 6 | 1500 | ScCu | 9 | 1016.6 | 0 | 0 | 0 | c | 70 | 85 | 6 | 1500 | ScCu | 0 | 1017.6 | 0 | | | | | |
| Clacton-on-Sea | 1016.7 | +1 | SE | 1 | c | 70 | 75 | 6 | 1500 | ScCu | 3 | 1016.7 | 0 | SE | 1 | c | 68 | 75 | 6 | 1500 | ScCu | 0 | 1017.7 | 0 | | | | | |
| Felixstowe | 1016.7 | +1 | SE | 1 | c | 70 | 75 | 6 | 1500 | ScCu | 3 | 1016.4 | 0 | SW | 1 | c | 71 | 75 | 5 | 1500 | ScCu | 0 | 1017.4 | 0 | | | | | |
| Lymington | 1016.6 | +1 | SE | 2 | c | 78 | 55 | 5 | 1500 | ScCu | 9 | 1016.4 | 0 | SW | 1 | c | 71 | 75 | 5 | 1500 | ScCu | 0 | 1017.4 | 0 | | | | | |
| Solihull (St. Mary's) | 1019.6 | +2 | NEN | 4 | c | 65 | 85 | 7 | 4000 | ScCu | 9 | 1020.1 | +1 | NEN | 4 | c | 60 | 92 | 7 | 4000 | ScCu | 5 | 1020.6 | +1 | | | | | |
| Falmouth (Pendennis) | 1019.6 | +1 | WNW | 4 | c | 69 | 85 | 7 | 4000 | ScCu | 3 | 1020.6 | +1 | WNW | 5 | c | 62 | 97 | 7 | 4000 | ScCu | 4 | 1021.6 | +1 | | | | | |
| Plymouth (Cattewater) | 1017.7 | +1 | SSW | 1 | c | 75 | 65 | 8 | 4000 | ScCu | 1 | 1018.6 | +2 | N | 3 | c | 69 | 85 | 8 | 1500 | ScCu | 0 | 1019.6 | +2 | | | | | |
| Portland Bill | 1016.8 | +1 | WSW | 3 | c | 72 | 75 | 7 | 1500 | ScCu | 9 | 1017.2 | 0 | NW | 3 | c | 69 | 75 | 8 | 1500 | ScCu | 0 | 1018.2 | 0 | | | | | |
| Southampton (Caleshot) | 1016.9 | 0 | SW | 1 | c | 79 | 55 | 6 | 1500 | ScCu | 5 | 1017.2 | +1 | SW | 1 | c | 70 | 55 | 6 | 1500 | ScCu | 0 | 1018.2 | +1 | | | | | |
| Dungeness | 1016.2 | +2 | S | 1 | c | 75 | 85 | 6 | 2500 | ScCu | 5 | 1015.7 | -1 | SE | 1 | c | 73 | 65 | 6 | 1500 | ScCu | 3 | 1016.7 | -1 | | | | | |
| Guernsey (St. Peter Port) | 1018.0 | +1 | N | 1 | c | 75 | 65 | 6 | 1500 | ScCu | 9 | 1018.6 | +1 | NW | 1 | c | 70 | 65 | 6 | 1500 | ScCu | 0 | 1019.6 | +1 | | | | | |
| LONDON OBSERVATIONS. | | | | | | | | | | | | | | | LONDON OBSERVATIONS. | | | | | | | | | | | | | | |
| Day 7h-18h, Kew & Croydon. | | | | | | | | | | | | | | | Day 7h-18h, Kew & Croydon. | | | | | | | | | | | | | | |
| 9h-18h, Kensington. | | | | | | | | | | | | | | | 9h-18h, Kensington. | | | | | | | | | | | | | | |
| 9h-18h, other stations. | | | | | | | | | | | | | | | 9h-18h, other stations. | | | | | | | | | | | | | | |
| Kew | | | | | | | | | | | | | | | Kew | | | | | | | | | | | | | | |
| Croydon | | | | | | | | | | | | | | | Croydon | | | | | | | | | | | | | | |
| Greenwich (Royal Obs.) | | | | | | | | | | | | | | | Greenwich (Royal Obs.) | | | | | | | | | | | | | | |
| City (Sunhill Row) | | | | | | | | | | | | | | | City (Sunhill Row) | | | | | | | | | | | | | | |
| Westminster (St. James' Pk.) | | | | | | | | | | | | | | | Westminster (St. James' Pk.) | | | | | | | | | | | | | | |
| Regent's Pk. (Botanic Garden) | | | | | | | | | | | | | | | Regent's Pk. (Botanic Garden) | | | | | | | | | | | | | | |
| Camden Square | | | | | | | | | | | | | | | Camden Square | | | | | | | | | | | | | | |
| Kensington Palace | | | | | | | | | | | | | | | Kensington Palace | | | | | | | | | | | | | | |
| Hampstead Observatory | | | | | | | | | | | | | | | Hampstead Observatory | | | | | | | | | | | | | | |
| TABLE SHOWING THE GREENWICH TIMES OF SUNRISE, NOON, AND SUNSET. | | | | | | | | | | | | | | | TABLE SHOWING THE GREENWICH TIMES OF SUNRISE, NOON, AND SUNSET. | | | | | | | | | | | | | | |
| G.M.T. 1st Sept. 1902. | | | | | | | | | | | | | | | G.M.T. 1st Sept. 1902. | | | | | | | | | | | | | | |
| STATIONS. | | | | | | | | | | | | | | | STATIONS. | | | | | | | | | | | | | | |
| G.M.T. | | | | | | | | | | | | | | | G.M.T. | | | | | | | | | | | | | | |
| Sunrise. | | | | | | | | | | | | | | | Sunrise. | | | | | | | | | | | | | | |
| Noon. | | | | | | | | | | | | | | | Noon. | | | | | | | | | | | | | | |
| Sunset. | | | | | | | | | | | | | | | Sunset. | | | | | | | | | | | | | | |
| Yarmouth | | | | | | | | | | | | | | | Yarmouth | | | | | | | | | | | | | | |
| Greenwich | | | | | | | | | | | | | | | Greenwich | | | | | | | | | | | | | | |
| Wick | | | | | | | | | | | | | | | Wick | | | | | | | | | | | | | | |
| Valentia | | | | | | | | | | | | | | | Valentia | | | | | | | | | | | | | | |
| G.M.T. | | | | | | | | | | | | | | | G.M.T. | | | | | | | | | | | | | | |
| Sunrise. | | | | | | | | | | | | | | | Sunrise. | | | | | | | | | | | | | | |
| Noon. | | | | | | | | | | | | | | | Noon. | | | | | | | | | | | | | | |
| Sunset. | | | | | | | | | | | | | | | Sunset. | | | | | | | | | | | | | | |
| Yarmouth | | | | | | | | | | | | | | | Yarmouth | | | | | | | | | | | | | | |
| Greenwich | | | | | | | | | | | | | | | Greenwich | | | | | | | | | | | | | | |
| Wick | | | | | | | | | | | | | | | Wick | | | | | | | | | | | | | | |
| Valentia | | | | | | | | | | | | | | | Valentia | | | | | | | | | | | | | | |
| G.M.T. | | | | | | | | | | | | | | | G.M.T. | | | | | | | | | | | | | | |
| Sunrise. | | | | | | | | | | | | | | | Sunrise. | | | | | | | | | | | | | | |
| Noon. | | | | | | | | | | | | | | | Noon. | | | | | | | | | | | | | | |
| Sunset. | | | | | | | | | | | | | | | Sunset. | | | | | | | | | | | | | | |
| Yarmouth | | | | | | | | | | | | | | | Yarmouth | | | | | | | | | | | | | | |
| Greenwich | | | | | | | | | | | | | | | Greenwich | | | | | | | | | | | | | | |
| Wick | | | | | | | | | | | | | | | Wick | | | | | | | | | | | | | | |
| Valentia | | | | | | | | | | | | | | | Valentia | | | | | | | | | | | | | | |
| G.M.T. | | | | | | | | | | | | | | | G.M.T. | | | | | | | | | | | | | | |
| Sunrise. | | | | | | | | | | | | | | | Sunrise. | | | | | | | | | | | | | | |
| Noon. | | | | | | | | | | | | | | | Noon. | | | | | | | | | | | | | | |
| Sunset. | | | | | | | | | | | | | | | Sunset. | | | | | | | | | | | | | | |
| Yarmouth | | | | | | | | | | | | | | | Yarmouth | | | | | | | | | | | | | | |
| Greenwich | | | | | | | | | | | | | | | Greenwich | | | | | | | | | | | | | | |
| Wick | | | | | | | | | | | | | | | Wick | | | | | | | | | | | | | | |
| Valentia | | | | | | | | | | | | | | | Valentia | | | | | | | | | | | | | | |
| G.M.T. | | | | | | | | | | | | | | | G.M.T. | | | | | | | | | | | | | | |
| Sunrise. | | | | | | | | | | | | | | | Sunrise. | | | | | | | | | | | | | | |
| Noon. | | | | | | | | | | | | | | | Noon. | | | | | | | | | | | | | | |
| Sunset. | | | | | | | | | | | | | | | Sunset. | | | | | | | | | | | | | | |
| Yarmouth | | | | | | | | | | | | | | | Yarmouth | | | | | | | | | | | | | | |
| Greenwich | | | | | | | | | | | | | | | Greenwich | | | | | | | | | | | | | | |
| Wick | | | | | | | | | | | | | | | Wick | | | | | | | | | | | | | | |
| Valentia | | | | | | | | | | | | | | | Valentia | | | | | | | | | | | | | | |
| G.M.T. | | | | | | | | | | | | | | | G.M.T. | | | | | | | | | | | | | | |
| Sunrise. | | | | | | | | | | | | | | | Sunrise. | | | | | | | | | | | | | | |
| Noon. | | | | | | | | | | | | | | | Noon. | | | | | | | | | | | | | | |
| Sunset. | | | | | | | | | | | | | | | Sunset. | | | | | | | | | | | | | | |
| Yarmouth | | | | | | | | | | | | | | | Yarmouth | | | | | | | | | | | | | | |
| Greenwich | | | | | | | | | | | | | | | Greenwich | | | | | | | | | | | | | | |
| Wick | | | | | | | | | | | | | | | Wick | | | | | | | | | | | | | | |
| Valentia | | | | | | | | | | | | | | | Valentia | | | | | | | | | | | | | | |
| G.M.T. | | | | | | | | | | | | | | | G.M.T. | | | | | | | | | | | | | | |
| Sunrise. | | | | | | | | | | | | | | | Sunrise. | | | | | | | | | | | | | | |
| Noon. | | | | | | | | | | | | | | | Noon. | | | | | | | | | | | | | | |
| Sunset. | | | | | | | | | | | | | | | Sunset. | | | | | | | | | | | | | | |
| Yarmouth | | | | | | | | | | | | | | | Yarmouth | | | | | | | | | | | | | | |
| Greenwich | | | | | | | | | | | | | | | Greenwich | | | | | | | | | | | | | | |
| Wick | | | | | | | | | | | | | | | Wick | | | | | | | | | | | | | | |
| Valentia | | | | | | | | | | | | | | | Valentia | | | | | | | | | | | | | | |
| G.M.T. | | | | | | | | | | | | | | | G.M.T. | | | | | | | | | | | | | | |
| Sunrise. | | | | | | | | | | | | | | | Sunrise. | | | | | | | | | | | | | | |
| Noon. | | | | | | | | | | | | | | | Noon. | | | | | | | | | | | | | | |
| Sunset. | | | | | | | | | | | | | | | Sunset. | | | | | | | | | | | | | | |
| Yarmouth | | | | | | | | | | | | | | | Yarmouth | | | | | | | | | | | | | | |
| Greenwich | | | | | | | | | | | | | | | Greenwich | | | | | | | | | | | | | | |
| Wick | | | | | | | | | | | | | | | Wick | | | | | | | | | | | | | | |
| Valentia | | | | | | | | | | | | | | | Valentia | | | | | | | | | | | | | | |
| G.M.T. | | | | | | | | | | | | | | | G.M.T. | | | | | | | | | | | | | | |
| Sunrise. | | | | | | | | | | | | | | | Sunrise. | | | | | | | | | | | | | | |
| Noon. | | | | | | | | | | | | | | | Noon. | | | | | | | | | | | | | | |
| Sunset. | | | | | | | | | | | | | | | Sunset. | | | | | | | | | | | | | | |
| Yarmouth | | | | | | | | | | | | | | | Yarmouth | | | | | | | | | | | | | | |
| Greenwich | | | | | | | | | | | | | | | Greenwich | | | | | | | | | | | | | | |
| Wick | | | | | | | | | | | | | | | Wick | | | | | | | | | | | | | | |
| Valentia | | | | | | | | | | | | | | | Valentia | | | | | | | | | | | | | | |
| G.M.T. | | | | | | | | | | | | | | | G.M.T. | | | | | | | | | | | | | | |
| Sunrise. | | | | | | | | | | | | | | | Sunrise. | | | | | | | | | | | | | | |
| Noon. | | | | | | | | | | | | | | | Noon. | | | | | | | | | | | | | | |
| Sunset. | | | | | | | | | | | | | | | Sunset. | | | | | | | | | | | | | | |
| Yarmouth | | | | | | | | | | | | | | | Yarmouth | | | | | | | | | | | | | | |
| Greenwich | | | | | | | | | | | | | | | Greenwich | | | | | | | | | | | | | | |
| Wick | | | | | | | | | | | | | | | Wick | | | | | | | | | | | | | | |
| Valentia | | | | | | | | | | | | | | | Valentia | | | | | | | | | | | | | | |
| G.M.T. | | | | | | | | | | | | | | | G.M.T. | | | | | | | | | | | | | | |
| Sunrise. | | | | | | | | | | | | | | | Sunrise. | | | | | | | | | | | | | | |
| Noon. | | | | | | | | | | | | | | | Noon. | | | | | | | | | | | | | | |
| Sunset. | | | | | | | | | | | | | | | Sunset. | | | | | | | | | | | | | | |
| Yarmouth | | | | | | | | | | | | | | | Yarmouth | | | | | | | | | | | | | | |
| Greenwich | | | | | | | | | | | | | | | Greenwich | | | | | | | | | | | | | | |
| Wick | | | | | | | | | | | | | | | Wick | | | | | | | | | | | | | | |
| Valentia | | | | | | | | | | | | | | | Valentia | | | | | | | | | | | | | | |
| G.M.T. | | | | | | | | | | | | | | | G.M.T. | | | | | | | | | | | | | | |
| Sunrise. | | | | | | | | | | | | | | | Sunrise. | | | | | | | | | | | | | | |
| Noon. | | | | | | | | | | | | | | | Noon. | | | | | | | | | | | | | | |
| Sunset. | | | | | | | | | | | | | | | Sunset. | | | | | | | | | | | | | | |
| Yarmouth | | | | | | | | | | | | | | | Yarmouth | | | | | | | | | | | | | | |
| Greenwich | | | | | | | | | | | | | | | | | | | | | | | | | | | | | |

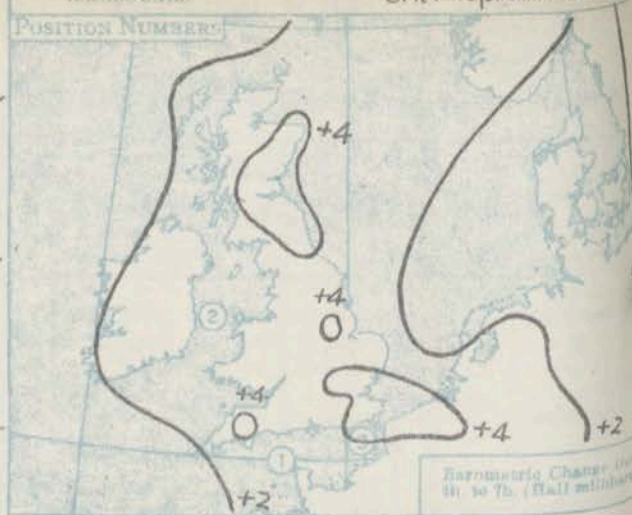
SUMMARIES FOR THE PAST 24 HOURS.

| STATIONS. | WEATHER. | | | | TEMPERATURE. | | | RAINFALL† | | | | SUM 5th Hours. |
|-----------------------------|------------|-------------|--------------------|-------------|--------------|-------------|-------------|------------|---------------|-------------|---------------|----------------|
| | 7h-12h 5th | 12h-12h 5th | 12h-12h to 12h 5th | 12h-12h 6th | MAX. Day. | MIN. Night. | MIN. on 6th | Day 7h-12h | Night 12h-12h | Day 12h-12h | Night 12h-12h | |
| Lerwick ... | c | c | bc c | cp, bc | 54 | 47 | . | Tr | 16.30 | Tr | 21.00 | 0.9 |
| Stornoway ... | r-d | o | c | p | 56 | 47 | . | 3 | 8.00 | 0.4 | 03.30 | 0.0 |
| Wick ... | an, d | ad, do | c | c | 54 | 42 | . | 1 | 8.00 | - | - | 0.0 |
| Tiree ... | c, m | m | com | or, m | 60 | 55 | 55 | 0.3 | 8.00 | 0.2 | 01.30 | 0.0 |
| Nairn ... | c | bc | orr | or, c | 62 | 49 | . | 2 | 17.30 | 4 | 21.00 | 2.3 |
| Aberdeen ... | bc, z | cp, bc, z | c | c | 64 | 49 | 45 | Tr | 12.30 | - | - | 2.7 |
| Malin Head ... | c, c | cm, d | cu, ce | ce | 63 | 54 | . | 1 | 9.00 | Tr | 21.00 | 3.5 |
| Renfrew ... | off, m | cm, bc | bcc, m | bc, m | 67 | 52 | 44 | - | - | - | - | 2.8 |
| Edinburgh (Inchkeith) ... | off, m | cm, bc | bcc, m | bcc, m | 65 | 51 | 52 | - | 0.3 | 02.30 | 6.5 | 6.5 |
| Leuchars ... | c, bc, w | cm, bc | bcc, c | ro, bc, do | 70 | 51 | 50 | - | 1 | 01.30 | 6.9 | 6.9 |
| Eskdalemuir ... | off, c | bc | bcc, do | cu, m | 67 | 46 | 43 | - | Tr | 24.00 | - | ? |
| Tynemouth ... | c | bc | bc | c | 73 | 54 | 52 | - | - | - | - | . |
| Blackod Point ... | bc | bc | bc | bc | 62 | 58 | . | - | - | - | - | . |
| Donaghadee ... | c, bc | bc | pr, b | bcc | 69 | 54 | . | 1 | 8.00 | Tr | 21.00 | . |
| Birr Castle ... | c | bc | bcc | cw | 69 | 56 | 46 | - | - | - | - | 4.2 |
| Holyhead ... | off, m | b | bcc, m | bm, m, b | 67 | 57 | 52 | - | - | - | - | 6.2 |
| Liverpool (Bidston) ... | bc, of | fo, bc | bcc | bw, bc | 66 | 58 | 55 | - | - | - | - | 5.7 |
| Chester (Sealand) ... | m, c, m | cc, m | bc | bcc, m | 71 | 52 | 46 | - | - | - | - | 7.9 |
| Harrogate ... | bc | bc | b | bcc | 72 | 56 | 49 | - | - | - | - | 10.4 |
| Spurn Head ... | op, bc | bcc | bc, w | bcc | 72 | 58 | 49 | 0.5 | 8.00 | Tr | - | 4.5 |
| Birmingham (Edgbaston) ... | m | b | b | bm | 74 | 56 | 49 | - | - | - | - | 6.2 |
| Granwell ... | cp, bc | bc, z | c, bc, m | bc, m | 75 | 54 | 51 | 0.3 | 9.00 | - | - | 6.3 |
| Gorleston ... | cc, m | bc, m | bcc, m | bc, m | 73 | 56 | 54 | - | - | - | - | 3.8 |
| Valentia (Cahirvean) ... | bc, c | c | bc, c | bc, w | 67 | 57 | 51 | - | - | Tr | - | 2.7 |
| Roches Point ... | bc | bc | bcc, w | bcc, w | 67 | 55 | . | - | - | Tr | - | . |
| Pembroke (St. Ann's H.) ... | off, f | cc, m | bcc | b | 63 | 57 | . | - | - | - | - | 2.0 |
| Ross-on-Wye ... | off, m, b | bc, bc | bcc, bc | bw, bc | 76 | 53 | 46 | - | - | - | - | 5.5 |
| Leafield ... | off, m, b | bc | b | bcc, w | 76 | 54 | 51 | - | - | Tr | - | 8.5 |
| Winchester (Worthy Tm) ... | bc, m, by | by | b | bcc, m | 86 | 55 | 51 | - | - | - | - | 11.1 |
| S. Farnborough ... | bc, m, by | by, z | y, b | bcc, m | 89 | 53 | 43 | - | - | Tr | - | 9.3 |
| London (Kew Obs.) ... | bc, m, by | by, z | y, b | bcc, m | 84 | 53 | 49 | - | - | - | - | 8.9 |
| Croydon ... | bc, m, by | by, z | y, b | bcc, m | 85 | 58 | 54 | - | - | Tr | - | 8.1 |
| Shoeburyness ... | bc, m, by | by | b | bcc, m | 78 | 57 | 52 | - | - | - | - | 7.7 |
| Olacton-on-Sea ... | bc, y, z | bc, y, z | bc, z | bc, z | 76 | 58 | 56 | - | - | - | - | 7.2 |
| Felixstowe ... | bc, y, z | bc, y, z | bc, z | bc, z | 74 | 57 | 55 | - | - | - | - | 8.1 |
| Lymington ... | bc, y, z | bc, y, z | bc, z | bc, z | 81 | 59 | 53 | - | - | - | - | 9.4 |
| Scilly (St. Mary's) ... | c | c | bc, c | bw | 65 | 57 | . | - | - | - | - | 1.2 |
| Falmouth (Pendennis) ... | c, m, bc | bc | bcc | bc, c | 71 | 59 | . | - | - | - | - | 9.7 |
| Plymouth (Oreston) ... | b | b | b | bw | 76 | 58 | 55 | - | - | - | - | 11.4 |
| Portland Bill ... | bc, b | b | b, z | bm, z | 72 | 61 | . | - | - | - | - | 10.9 |
| Southampton (Calshot) ... | bc, m, z | bc, m, z | bc, m, z | bc, m, z | 75 | 59 | . | - | - | - | - | 11.6 |
| Dungeness ... | bc, z | bc, z | bc, z | bc, z | 75 | 59 | . | - | - | - | - | 11.6 |
| Guernsey ... | bc, z | bc, z | bc, z | bc, z | 76 | 59 | 56 | - | - | - | - | 11.6 |

ISALLOBARS

6th. September.

POSITION NUMBERS



Observations from Cross Channel Steamers.

| Position. | Date and Time. | Steamship. | Wind. | | Weather. | Temp. | |
|-----------|----------------|------------|-------|--------|----------|-------|------|
| | | | Dir. | Force. | | Air. | Sea. |
| 1 | 5h 12h | ST. HELENA | WSW | 5 | c | 65 | 61 |
| 2 | " 10h | CANARIA | - | 0 | bc | 62 | 57 |
| 3 | 6h 01h | NEWHAVEN | N | 1 | bc | 65 | 61 |

GENERAL INFLUENCE.

A large anticyclone over the British Isles is increasing in intensity. Weather will be fine apart from some local drizzle at first in Scotland.

| Districts. | Forecasts for the 24 hours commencing 12 Noon G.M.T. Friday, 6th September, 1929. | Further Outlook. |
|--|--|--|
| 1. S.E. England 2. E. England 3. E. Midlands | Wind north to northeast, light; fine; cooler than of late, but still warm for the time of year. | Fair and rather warm generally except perhaps near the northwest seaboard. In Southern and Eastern England and the Midlands fine weather will last for several days, perhaps for a week. |
| 4. W. Midlands 5. S.W. England 6. South Wales 7. North Wales 8. N.W. England 9. N. Midlands 10. N.E. England | Wind northerly to variable, light; fine; local morning fog; rather warm. | |
| 11. S.E. Scotland 12. S.W. Scotland & Isle of Man | Wind easterly to variable, light, probably southwest later; becoming fair; local morning fog; rather cool at first, warmer tomorrow. | |
| 13. (A) W. Scotland (B) N.W. Scotland | Wind variable to southerly, light or moderate; cloudy, local drizzle at first, improving; mist locally; becoming somewhat warmer. | |
| 14. Mid-Scotland 15. N.E. Scotland | As 11 - 12. | |
| 16. Orkneys and Shetlands 17. N.W. Ireland 18. N.E. Ireland 19. S.E. Ireland 20. S.W. Ireland | Wind mainly southwest, light or moderate; fair; local morning fog; warm. | |

Meteorological Office: Air Ministry, Kingway, London, W.C.2.

Forecast issued at

0915 G.M.T.

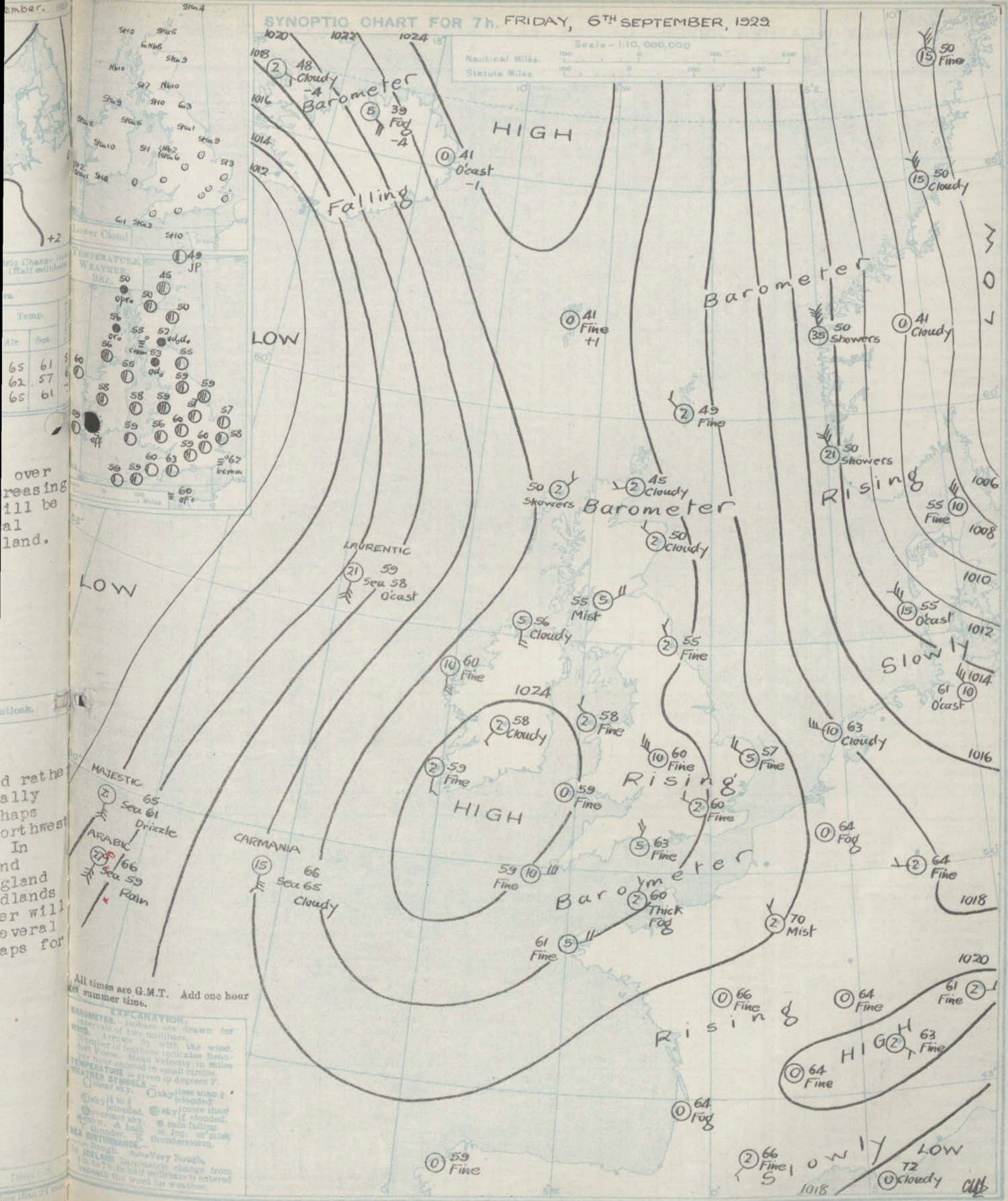
G. C. SIMPSON, F.R.S.

1929

SYNOPTIC CHART FOR 7h. FRIDAY, 6th SEPTEMBER, 1929

Scale - 1:10,000,000

Nautical Miles
Statute Miles



over
reasing
ill be
al
land.

d rather
ally
haps
orthwest
In
nd
gland
dlands
er will
several
aps for

All times are G.M.T. Add one hour
for summer time.

EXPLANATION.
Isobars are drawn for
intervals of two millibars.
Arrows show the wind
direction. The number of
feet above sea level is
given in small circles.
Temperature is given in
degrees Fahrenheit.
WEATHER SYMBOLS.
Clear sky. Cloudy. Partly
cloudy. Overcast. Rain.
Thunder. Thunderstorm.
Fog. Mist. Drizzle. Snow.
Hail. Ice. Very rough.
In island barometer charts
the word 'island' is entered
under the word for weather.

AIR MINISTRY.

DAILY WEATHER REPORT OF THE METEOROLOGICAL OFFICE, LONDON:

Page 4.

BRITISH SECTION. FRIDAY, 6th September, 1929.

No. 249.

| STATIONS. | Height above sea level, in feet. | Observations at 1h. G.M.T. 6th. | | | | | | | | | | | | Observations at 7h. G.M.T. 6th. | | | | | | | | | | | | | | | |
|---------------------------|----------------------------------|---------------------------------|--------------------|--------|--------|----------|-----------|--------------|--------------------|---------|-------|------|-------------------------|---------------------------------|--------|--------|----------|-----------|--------------|--------------------|---------|-------|------|--------|--------|------|------|------|------|
| | | Barom. at M.S.L. in mb. | Change in 3 hours. | Wind. | | Weather. | Temp. °F. | Humidity. %. | Visibility. Miles. | Cloud. | | | Barom. at M.S.L. in mb. | Change in 3 hours. | Wind. | | Weather. | Temp. °F. | Humidity. %. | Visibility. Miles. | Cloud. | | | | | | | | |
| | | | | Dirac. | Force. | | | | | Height. | Form. | Amt. | | | Dirac. | Force. | | | | | Height. | Form. | Amt. | | | | | | |
| | | | | | | | | | | | | | | | | | | | | | | | | 0-10 | 0-10 | 0-10 | 0-10 | 0-10 | 0-10 |
| | | | | | | | | | | | | | | | | | | | | | | | | | | | | | |
| Larwick | 34 | 1018.0 | +1 | NW | 2 | C | 49 | 85 | 8 | 1500 | St | 4 | 1020.8 | +2 | NW | 1 | bcip | 49 | 85 | 8 | 1500 | St | 4 | 1020.8 | | | | | |
| Stornoway | 36 | 1021.4 | +3 | NE | 1 | C | 49 | 75 | 6 | 2500 | St | 6 | 1021.9 | +3 | ENE | 1 | op | 50 | 92 | 7 | 2500 | St | 10 | 1021.9 | | | | | |
| Wick | 81 | 1020.9 | +3 | N | 2 | | | | | | | | 1022.4 | +2 | W | 2 | or | 56 | 97 | 6 | 800 | Nb | 10 | 1022.4 | | | | | |
| Tjre | 138 | | | | | | | | | | | | 1023.1 | | | 0 | C | 50 | 92 | 8 | 1500 | CuNb | 8 | 1023.1 | | | | | |
| Nairn | 88 | | | | | | | | | | | | 1023.7 | +5 | NW | 1 | C | 50 | 85 | 8 | 2500 | St | 9 | 1023.7 | | | | | |
| Aberdeen | 37 | | | | | | | | | | | | | | | | | | | | | | | | | | | | |
| Malin Head | 81 | 1021.7 | +2 | W | 2 | C | 57 | 97 | 7 | 1500 | St | 9 | 1023.3 | +2 | S'W | 2 | C | 56 | 92 | 8 | 5700 | St | 9 | 1023.3 | | | | | |
| Kenfrew | 39 | | | | | | | | | | | | 1022.9 | +4 | ENE | 2 | mnc | 55 | 97 | 4 | 2500 | St | 7 | 1022.9 | | | | | |
| Edinburgh (Inchkeith) | 100 | 1018.3 | +4 | WSW | 2 | b | 58 | 92 | 8 | 1500 | St | 1 | 1023.2 | +5 | NE | 1 | op | 52 | 97 | 7 | 800 | Nb | 10 | 1023.2 | | | | | |
| Leuchars | 90 | | | | | | | | | | | | 1023.6 | +4 | E | 1 | cd | 51 | 97 | 7 | 220 | St | 8 | 1023.6 | | | | | |
| Exdalemuir | 794 | | | | | | | | | | | | 1023.4 | +4 | NE | 2 | cd | 53 | 97 | 4 | 220 | St | 10 | 1023.4 | | | | | |
| Tynemouth | 67 | 1018.3 | +1 | W | 2 | C | 60 | 85 | 6 | 4000 | St | 8 | 1022.7 | +4 | NNW | 2 | bc | 55 | 92 | 7 | 4000 | Cu | 3 | 1022.7 | | | | | |
| Blackod Point | 18 | 1021.4 | +1 | S | 1 | bc | 60 | 92 | 8 | | Cu | 4 | 1022.4 | +1 | S | 3 | bc | 60 | 92 | 8 | | St | 5 | 1022.4 | | | | | |
| Donaghadee | 40 | | | | | | | | | | | | 1023.2 | +2 | W | 1 | bc | 55 | 95 | 7 | 4000 | St | 5 | 1023.2 | | | | | |
| Birr Castle | 178 | | | | | | | | | | | | 1024.4 | +3 | SW | 1 | C | 58 | 97 | 7 | 4000 | St | 10 | 1024.4 | | | | | |
| Holyhead | 20 | 1021.0 | +1 | SSW | 2 | mb | 57 | 97 | 4 | | | 0 | 1023.6 | +3 | NNW | 1 | bc | 58 | 97 | 7 | 800 | St | 1 | 1023.6 | | | | | |
| Liverpool (Bidston) | 189 | | | | | | | | | | | | 1023.8 | +2 | NNW | 3 | C | 59 | 85 | 7 | 4000 | St | 8 | 1023.8 | | | | | |
| Chester (Sealand) | 16 | | | | | | | | | | | | 1022.8 | +3 | WNW | 3 | C | 60 | 92 | 6 | 1500 | St | 4 | 1022.8 | | | | | |
| Harrogate | 478 | | | | | | | | | | | | 1021.7 | +2 | SW | 3 | C | 59 | 92 | 7 | 4000 | St | 1 | 1021.7 | | | | | |
| Spurn Head | 29 | 1018.4 | 0 | NW | 5 | bc | 59 | 97 | 5 | 450 | St | 6 | 1021.8 | +3 | N'W | 3 | C | 59 | 97 | 7 | 4000 | St | 9 | 1021.8 | | | | | |
| Birmingham (Edgbaston) | 605 | | | | | | | | | | | | 1023.8 | +3 | NW | 3 | bc | 60 | 85 | 5 | | 0 | Cu | 3 | 1023.8 | | | | |
| Cranwell | 338 | 1020.4 | +3 | W | 3 | b | 56 | 97 | 5 | | | 0 | 1022.5 | +4 | W | 3 | bc | 57 | 97 | 6 | | 0 | Cu | 5 | 1022.5 | | | | |
| Gorleston | 14 | 1018.8 | +2 | WNW | 2 | bc | 62 | 92 | 6 | 2500 | St | 5 | 1020.3 | +2 | NW | 2 | bc | 57 | 92 | 6 | 2500 | St | 3 | 1020.3 | | | | | |
| Valentia (Cahirciveen) | 30 | 1022.7 | +2 | S | 2 | 0 | 60 | 92 | 7 | | St | 10 | 1024.3 | +2 | S | 1 | bc | 59 | 97 | 8 | 800 | St | 3 | 1024.3 | | | | | |
| Roche Point | 32 | | | | | | | | | | | | 1024.5 | +3 | N | 2 | ff | 56 | 97 | 3 | 450 | St | 10 | 1024.5 | | | | | |
| Pembroke (St. Ann's H.) | 100 | 1022.0 | +1 | | 0 | b | 58 | 97 | 8 | | | 0 | 1024.1 | +2 | | 0 | b | 59 | 97 | 7 | | 0 | Cu | 2 | 1024.1 | | | | |
| Ross-on-Wye | 223 | | | | | | | | | | | | 1023.2 | +2 | W | 1 | bc/f | 56 | 97 | 8 | | 0 | Cu | 7 | 1023.2 | | | | |
| Leafield | 612 | | | | | | | | | | | | 1023.0 | +3 | NW | 3 | bc | 57 | 97 | 7 | | 0 | Cu | 5 | 1023.0 | | | | |
| Winchester (Worthy Dk.) | 272 | | | | | | | | | | | | 1022.3 | +3 | NNW | 3 | C | 60 | 85 | 7 | | 0 | Cu | 8 | 1022.3 | | | | |
| S. Farnborough | 257 | | | | | | | | | | | | 1022.2 | +3 | NW | 1 | bc | 59 | 92 | 6 | | 0 | Cu | 7 | 1022.2 | | | | |
| London (Kew Obs.) | 18 | | | | | | 63 | | | | | | 1022.8 | +4 | NW | 1 | bc | 60 | 85 | 5 | | 0 | Cu | 3 | 1022.8 | | | | |
| Croydon | 344 | 1019.7 | +2 | N | 2 | b | 65 | 75 | 5 | | | 0 | 1022.0 | +3 | NW | 1 | mb | 59 | 92 | 4 | | 0 | Cu | 5 | 1022.0 | | | | |
| Shoeburyness | 11 | | | | | | | | | | | | 1021.9 | +4 | NNW | 2 | b | 60 | 92 | 6 | | 0 | Cu | 2 | 1021.9 | | | | |
| Clonmel-on-Sea | 54 | | | | | | | | | | | | 1021.1 | +3 | N | 3 | bc | 58 | 92 | 6 | | 0 | Cu | 6 | 1021.1 | | | | |
| Felixstowe | 15 | | | | | | | | | | | | 1021.1 | +3 | NNW | 3 | bc | 60 | 85 | 6 | | 0 | Cu | 3 | 1021.1 | | | | |
| Lymington | 350 | 1018.9 | +2 | N'W | 2 | b | 63 | 92 | 5 | | | 0 | 1021.1 | +4 | NW | 4 | bc | 60 | 92 | 5 | | 0 | Cu | 3 | 1021.1 | | | | |
| Scilly (St. Mary's) | 163 | 1022.9 | +2 | NNW | 3 | b | 58 | 97 | 8 | | | 0 | 1023.9 | +1 | E'N | 3 | b | 59 | 97 | 8 | 4000 | Cu | 1 | 1023.9 | | | | | |
| Falmouth (Pendennis) | 200 | 1022.8 | +2 | NNW | 4 | C+ | 59 | 97 | 7 | 4000 | St | 5 | 1024.8 | +3 | N'E | 1 | bc | 59 | 97 | 7 | 4000 | St | 3 | 1024.8 | | | | | |
| Plymouth (Cattewater) | 82 | | | | | | | | | | | | 1023.3 | +4 | | 0 | b | 60 | 85 | 8 | | 0 | Cu | 2 | 1023.3 | | | | |
| Portland Bill | 83 | 1019.6 | +1 | NW | 2 | b | 62 | 92 | 6 | | | 0 | 1022.3 | +2 | NNE | 2 | bc | 63 | 85 | 6 | | 0 | Cu | 4 | 1022.3 | | | | |
| Southampton (Calshot) | 19 | 1020.8 | +2 | NW | 3 | b | 62 | 92 | 6 | | | 0 | 1022.6 | +3 | N'W | 2 | bc | 62 | 85 | 6 | | 0 | Cu | 3 | 1022.6 | | | | |
| Dungeness | 30 | 1019.4 | +3 | N | 2 | b | 61 | 97 | 5 | | | 0 | 1021.6 | +4 | N | 3 | mb | 62 | 92 | 4 | | 0 | Cu | 6 | 1021.6 | | | | |
| Guernsey (St. Peter Port) | 173 | 1021.0 | 0 | | 0 | b | 63 | 85 | 5 | | | 0 | 1023.0 | +3 | NNE | 1 | Fo+ | 60 | 97 | 1 | 1500 | St | 10 | 1023.0 | | | | | |

| WEATHER, TEMPERATURE, RAINFALL AND SUNSHINE AT HEALTH RESORTS FOR 5th September | | | | | | | | | | | | | | | | | |
|---|-----------|------------|---------------------------|--------------------|----------------------|-------------------|----------------------|----------------|-----|-----|-----|-----|-----|-----|-----|------|------|
| STATIONS. | WEATHER. | | TEMPERATURE. | | RAINFALL. | | SUNSHINE. | | (1) | (2) | (3) | (4) | (5) | (6) | (7) | (8) | (9) |
| | Forenoon. | Afternoon. | Min. 9h. 4th. to 9h. 5th. | Max. 9h. 17h. 5th. | Night 17h. 4th. 5th. | Day 9h. 17h. 5th. | Sunrise to 17h. 5th. | Sunset to 4th. | | | | | | | | | |
| (1) | (2) | (3) | (4) | (5) | (6) | (7) | (8) | (9) | | | | | | | | | |
| Berwick-on-Tweed | bcb | bcb | 57 | 68 | mm. | mm. | 5.3 | 5.3 | | | | | | | | | |
| Douglas (I. o. M.) | c | bcb | 55 | 68 | | | 8.3 | 3.5 | | | | | | | | | |
| Llandudno | bc | bc | 59 | 67 | | | 7.8 | 0.9 | | | | | | | | | |
| Oslwyn Bay | bcb | bcb | 60 | 71 | | | 7.2 | 0.9 | | | | | | | | | |
| Rhyl | b | bc | 60 | 67 | | | 7.6 | 3.6 | | | | | | | | | |
| Wallasey | cb | bc | 60 | 66 | | | 5.1 | 2.7 | | | | | | | | | |
| Southport | cb | bc | 60 | 66 | | | 1.7 | 3.7 | | | | | | | | | |
| Blackpool | cb | bc | 59 | 65 | | | 0.7 | 0.4 | | | | | | | | | |
| Ilkley | cb | b | 56 | 71 | | | 4.9 | 7.0 | | | | | | | | | |
| Cleethorpe | cb | b | 57 | 72 | | | 3.3 | 7.5 | | | | | | | | | |
| Mablethorpe | cb | b | 61 | 70 | Trace | Trace | 5.2 | 10.1 | | | | | | | | | |
| Skewness | bcb | bcb | 58 | 71 | | Trace | 6.4 | 10.6 | | | | | | | | | |
| Aberystwyth | mc | mc | 60 | 63 | | | 0.0 | 1.2 | | | | | | | | | |
| Bath | mb | mb | 59 | 76 | | | 4.9 | 11.3 | | | | | | | | | |
| Cheltenham | b | b | 60 | 78 | | | 5.4 | 10.9 | | | | | | | | | |
| Leamington Spa | b | bcb | 56 | 76 | | | 5.7 | 9.7 | | | | | | | | | |
| Lowestoft | cb | cb | 60 | 70 | | | 5.2 | 10.5 | | | | | | | | | |
| Harwich & Dovercourt | cb | cb | 60 | 75 | | | 8.4 | 10.2 | | | | | | | | | |
| Malden | mb | bcb | 57 | 80 | | | 6.5 | 8.1 | | | | | | | | | |
| Hilfracombe | | | | | | | | | | 0 | 0 | 58 | 62 | | | 0.0 | 5.4 |
| Bude | | | | | | | | | | 0.6 | 0.6 | 51 | 65 | | | 4.0 | 1.0 |
| St. Ives | | | | | | | | | | 0 | 0 | 58 | 62 | | | 0.0 | 1.9 |
| Penzance | | | | | | | | | | 0 | 0 | 59 | 69 | | | 8.7 | 9.5 |
| Paignton | | | | | | | | | | 0.2 | 0.2 | 58 | 78 | | | 10.1 | 9.3 |
| Torquay | | | | | | | | | | 0 | 0.2 | 59 | 78 | | | 10.2 | 10.0 |
| Jersey | | | | | | | | | | 0 | 0 | 66 | 86 | | | 10.8 | 12.0 |
| Weymouth | | | | | | | | | | 0.2 | 0.2 | 60 | 80 | | | 9.8 | 11.3 |
| Bournemouth | | | | | | | | | | 0 | 0 | 58 | 87 | | | 10.4 | 11.3 |
| Ventnor | | | | | | | | | | 0.2 | 0.2 | 65 | 81 | | | 10.3 | 11.7 |
| Portsmouth (S'thsea) | | | | | | | | | | 0 | 0 | 61 | 87 | | | 10.0 | 11.0 |
| Bognor | | | | | | | | | | 0 | 0 | 61 | 78 | | | 9.5 | 11.8 |
| Littlehampton | | | | | | | | | | 0.6 | 0.6 | 60 | 79 | | | 10.3 | 11.8 |
| Worthing | | | | | | | | | | 0 | 0 | 62 | 80 | | | 9.8 | 11.5 |
| Brighton | | | | | | | | | | 0 | 0 | 62 | 79 | | | 10.4 | 11.8 |
| Eastbourne | | | | | | | | | | 0 | 0.6 | 61 | 82 | | | 10.3 | 11.9 |
| Hastings | | | | | | | | | | mb | bcb | 62 | 81 | | | 9.8 | 10.1 |
| Folkestone | | | | | | | | | | bc | c | 63 | 74 | | | 8.2 | 11.2 |
| Dover | | | | | | | | | | mb | bc | 61 | 74 | | | 7.4 | 10.3 |
| Deal | | | | | | | | | | bcb | bcb | 59 | 76 | | | 9.9 | 11.5 |
| Tunbridge Wells | | | | | | | | | | bc | bc | 60 | 83 | | | 8.1 | 10.7 |
| Ramsgate | | | | | | | | | | bc | bc | 64 | 74 | | | 7.7 | 10.9 |
| Margate | | | | | | | | | | bc | bc | 63 | 72 | | | 7.6 | 10.6 |
| Southend | | | | | | | | | | bz | bcb | 62 | 78 | | | | |

WEATHER, TEMPERATURE, RAINFALL AND SUNSHINE AT HEALTH RESORTS FOR 5th September.

| STATIONS. | WEATHER. | | TEMPERATURE. | | RAINFALL. | | SUNSHINE. | | (1) | (2) | (3) | (4) | (5) | (6) | (7) | (8) | (9) |
|----------------------|-----------|------------|---------------------|---------------|------------------------|------------------|---------------------------|---------------------------|---------------------|-----|-----|-----|-----|-----|-----|------|------|
| | Forenoon. | Afternoon. | Min. 9h. 4h. to 5h. | Max. 5h. 17h. | Night 17h. 5h. 4h. 5h. | Day 9h. 17h. 5h. | Sunrise to Sunset 5h. 4h. | Sunrise to Sunset 5h. 4h. | | | | | | | | | |
| Berwick-on-Tweed | bcb | bcb | 57 | 68 | mm. | mm. | 5.3 | 5.3 | Ilfracombe | 0 | 0 | 58 | 62 | - | - | 0.0 | 0.4 |
| Douglas (I. o. M.) | b | bcb | 55 | 68 | - | - | 8.3 | 3.3 | Bude | 0 | 0 | 58 | 65 | - | - | 0.0 | 1.0 |
| Llandudno | b | b | 59 | 67 | - | - | 7.8 | 0.9 | St. Ives | 0 | 0 | 58 | 62 | - | - | 0.0 | 1.9 |
| Colwyn Bay | bcb | bcb | 60 | 71 | - | - | 7.2 | 0.9 | Penzance | 0 | 0 | 58 | 69 | - | - | 0.0 | 9.5 |
| Rhyl | b | b | 60 | 67 | - | - | 7.6 | 3.6 | Paignton | 0 | 0 | 58 | 78 | - | - | 10.1 | 9.3 |
| Wallasey | 0 | b | 60 | 66 | - | - | 5.1 | 4.7 | Torquay | 0 | 0 | 58 | 78 | - | - | 10.2 | 10.0 |
| Southport | 0 | b | 60 | 66 | - | - | 1.7 | 3.7 | Jarney | 0 | 0 | 58 | 86 | - | - | 10.8 | 12.0 |
| Blackpool | 0 | b | 59 | 65 | - | - | 0.7 | 0.4 | Weymouth | 0 | 0 | 58 | 80 | - | - | 9.8 | 11.3 |
| Ilkley | 0 | b | 56 | 71 | - | - | 4.9 | 7.0 | Bournemouth | 0 | 0 | 58 | 87 | - | - | 10.4 | 11.3 |
| Ossett | 0 | b | 57 | 72 | - | - | 3.3 | 7.5 | Ventnor | 0 | 0 | 58 | 81 | - | - | 10.3 | 11.7 |
| Mablethorpe | 0 | b | 61 | 70 | - | - | 5.2 | 10.1 | Fortsmouth (S'ches) | 0 | 0 | 58 | 87 | - | - | 10.0 | 11.0 |
| Skene | 0 | b | 58 | 71 | - | - | 6.4 | 10.6 | Bognor | 0 | 0 | 58 | 78 | - | - | 9.5 | 11.8 |
| Aberystwyth | 0 | b | 60 | 63 | - | - | 0.0 | 1.2 | Littlehampton | 0 | 0 | 58 | 79 | - | - | 10.3 | 11.5 |
| Bath | 0 | b | 59 | 76 | - | - | 4.9 | 11.3 | Worthing | 0 | 0 | 58 | 80 | - | - | 9.8 | 11.3 |
| Cheltenham | 0 | b | 60 | 78 | - | - | 5.4 | 10.9 | Brighton | 0 | 0 | 58 | 82 | - | - | 10.4 | 11.8 |
| Leamington Spa | 0 | b | 56 | 76 | - | - | 5.7 | 9.7 | Eastbourne | 0 | 0 | 58 | 82 | - | - | 10.3 | 11.8 |
| Lowestoft | 0 | b | 60 | 70 | - | - | 5.2 | 10.5 | Hastings | 0 | 0 | 58 | 81 | - | - | 9.8 | 11.9 |
| Harwich & Dovercourt | 0 | b | 60 | 75 | - | - | 8.4 | 10.2 | Folkestone | 0 | 0 | 58 | 74 | - | - | 8.2 | 10.1 |
| Malden | 0 | b | 57 | 80 | - | - | 6.5 | 8.1 | Dover | 0 | 0 | 58 | 76 | - | - | 7.4 | 10.3 |
| | | | | | | | | | Deal | 0 | 0 | 58 | 76 | - | - | 9.9 | 11.5 |
| | | | | | | | | | Tunbridge Wells | 0 | 0 | 58 | 83 | - | - | 8.1 | 10.7 |
| | | | | | | | | | Ramsgate | 0 | 0 | 58 | 74 | - | - | 7.7 | 10.9 |
| | | | | | | | | | Margate | 0 | 0 | 58 | 72 | - | - | 7.6 | 10.6 |
| | | | | | | | | | Southend | 0 | 0 | 58 | 78 | - | - | | |

TERMS OF SUBSCRIPTION.—8/6 per quarter or 25/- per year, post free. Single copies may be obtained at the Meteorological Office, price 1d.

* Information not usually received.

† The observations at 1h. G.M.T. from an auxiliary station.

‡ For code see page 1.

§ See footnote page 1.

|| At stations marked thus the maximum temperature is for the period 9h.-17h., the minimum for the period 21h.-9h. § 17h.-9h.



BRITISH SECTION.

No. B24761

SATURDAY, 7th September, 1929.

Page 1.

250

rainfall

Night

mm.

mm.

mm.

mm.

mm.

mm.

mm.

mm.

mm.

mm.

mm.

mm.

mm.

mm.

mm.

mm.

mm.

mm.

mm.

mm.

mm.

mm.

mm.

mm.

mm.

mm.

mm.

mm.

mm.

mm.

mm.

mm.

mm.

mm.

mm.

mm.

mm.

mm.

mm.

mm.

mm.

mm.

mm.

mm.

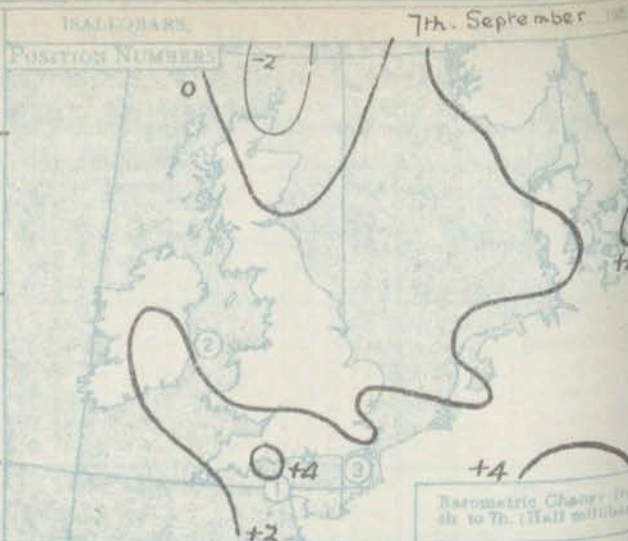
mm.

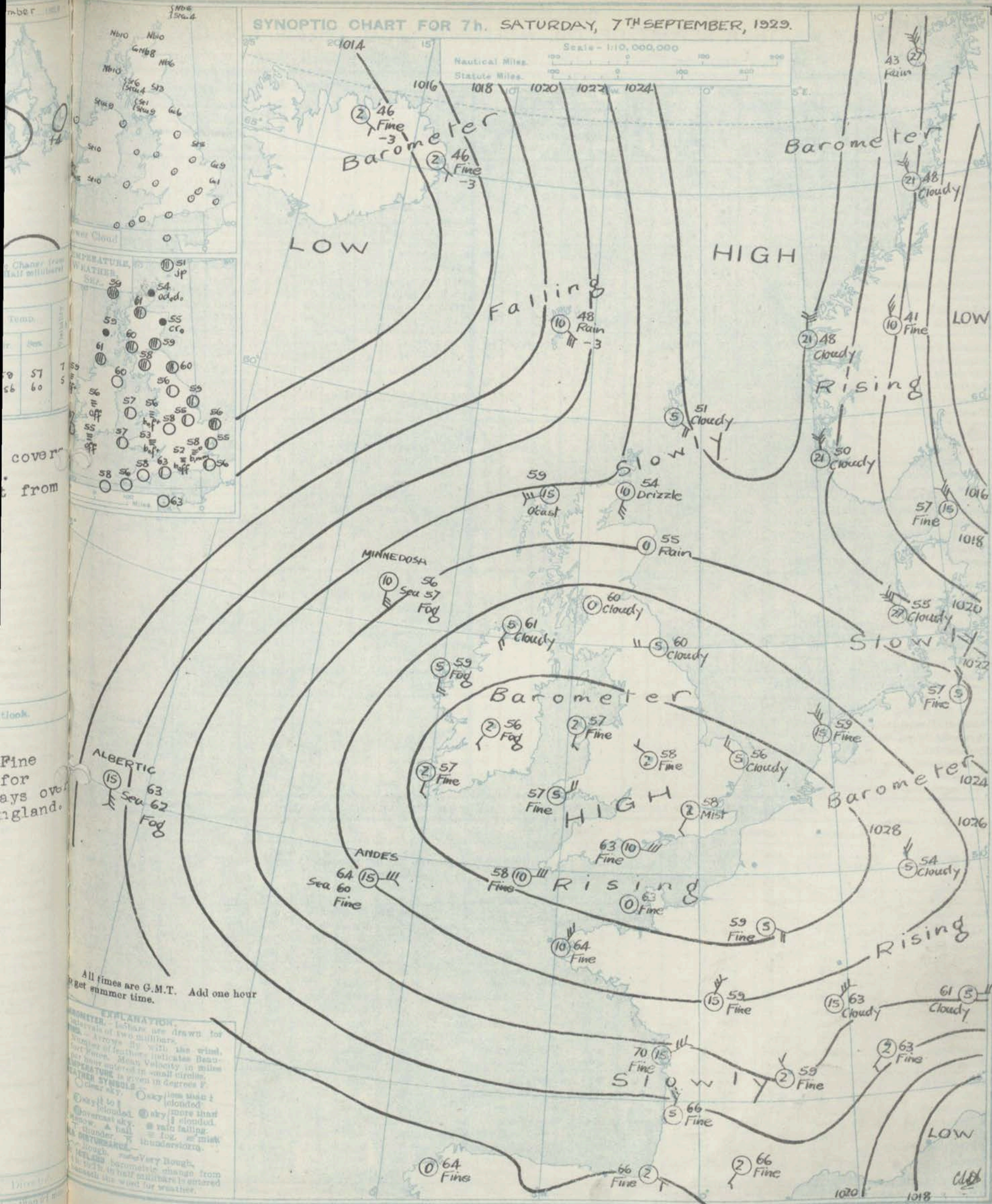
mm.

| Observations at 12h. G.M.T. 6th | | | | | | | | | | | | | | | Observations at 12h. G.M.T. 7th | | | | | | | | | | | | | | |
|---|--------|----|------|---|-----|----|----|----|------|-------|-------|-----|----|--------|--|------|------|----|-----|----|----|------|------|-------|-------|-----|----|---|--|
| STATIONS. | | | | | | | | | | | | | | | STATIONS. | | | | | | | | | | | | | | |
| (For heights see p. 4.) | | | | | | | | | | | | | | | (For heights see p. 4.) | | | | | | | | | | | | | | |
| Barom. at 12h. M.S.L. | | | | | | | | | | | | | | | Barom. at 12h. M.S.L. | | | | | | | | | | | | | | |
| Change in 3 Hours | | | | | | | | | | | | | | | Change in 3 Hours | | | | | | | | | | | | | | |
| Wind. | | | | | | | | | | | | | | | Wind. | | | | | | | | | | | | | | |
| Direc. Force | | | | | | | | | | | | | | | Direc. Force | | | | | | | | | | | | | | |
| Weather. | | | | | | | | | | | | | | | Weather. | | | | | | | | | | | | | | |
| Temp. | | | | | | | | | | | | | | | Temp. | | | | | | | | | | | | | | |
| Humidity. | | | | | | | | | | | | | | | Humidity. | | | | | | | | | | | | | | |
| Visibility. | | | | | | | | | | | | | | | Visibility. | | | | | | | | | | | | | | |
| Cloud. | | | | | | | | | | | | | | | Cloud. | | | | | | | | | | | | | | |
| Low. Upper Total | | | | | | | | | | | | | | | Low. Upper Total | | | | | | | | | | | | | | |
| Heights Form Amt. | | | | | | | | | | | | | | | Heights Form Amt. | | | | | | | | | | | | | | |
| 0-10 0-10 0-10 | | | | | | | | | | | | | | | 0-10 0-10 0-10 | | | | | | | | | | | | | | |
| Feet | | | | | | | | | | | | | | | Feet | | | | | | | | | | | | | | |
| State of ground. | | | | | | | | | | | | | | | State of ground. | | | | | | | | | | | | | | |
| Lerwick | 1023.5 | +3 | N.W. | 2 | c | 53 | 75 | 8 | 1500 | Str | 4 | ASr | 8 | 0 | 1024.9 | +1 | N | 2 | c | 51 | 75 | 8 | 1500 | Str | 5 | ASr | 8 | 0 | |
| Sornoway | 1023.7 | 0 | S | 1 | ORR | 54 | 97 | 4 | 1500 | Str | 10 | - | 10 | 0 | 1022.1 | -2 | SE | 1 | 000 | 56 | 97 | 2 | 450 | Str | 10 | - | 10 | 0 | |
| Wick | 1024.5 | +2 | W | 1 | c | 52 | 75 | 8 | 2600 | Str | 6 | ASr | 10 | 0 | 1024.8 | 0 | S | 1 | CRr | 51 | 85 | 8 | 1500 | Nb | 6 | ASr | 10 | 0 | |
| Tiree | 1023.9 | +1 | W.S | 4 | 0 | 61 | 85 | 7 | 1500 | Str | 10 | - | 10 | 0 | 1024.0 | 0 | W.S | 4 | 0 | 60 | 92 | 7 | 1500 | Str | 10 | - | 10 | 3 | |
| Nairn | 1025.3 | +1 | SSW | 2 | c | 53 | 85 | 8 | 2500 | Cu | 10 | - | 10 | 1 | 1024.3 | 0 | E | 1 | ORr | 53 | 92 | 7 | 800 | Nb | 10 | - | 10 | 0 | |
| Aberdeen | 1025.3 | +1 | SSW | 2 | c | 53 | 85 | 8 | 2500 | Cu | 10 | - | 10 | 1 | 1025.7 | +1 | SSW | 2 | 0.5 | 53 | 92 | 5 | 1500 | Nb | 10 | - | 10 | 0 | |
| Malin Head | 1024.8 | +1 | SSW | 1 | c | 66 | 85 | 8 | 5700 | Str | 9 | - | 9 | 0 | 1025.7 | +2 | NE | 1 | bc- | 61 | 92 | 8 | 5700 | Str | 3 | ACu | 7 | 0 | |
| Benbow | 1025.1 | 0 | ENE | 1 | C- | 61 | 85 | 5 | 4000 | Str | 8 | C- | 8 | 1 | 1025.3 | +1 | WSW | 3 | C+ | 62 | 85 | 7 | 7200 | Str | 5 | ACu | 8 | 0 | |
| Edinburgh (Inchkeith) | 1025.0 | 0 | NE | 1 | 0 | 55 | 85 | 8 | 800 | Str | 10 | - | 10 | 0 | 1025.0 | 0 | NE | 1 | OR | 54 | 92 | 8 | 800 | Str | 10 | - | 10 | 0 | |
| Leuchars | 1025.7 | +1 | SE | 2 | c | 55 | 85 | 8 | 1500 | Str | 10 | - | 10 | 1 | 1025.4 | 0 | ESE | 1 | CR | 55 | 92 | 8 | 4000 | Str | 10 | - | 10 | 0 | |
| Baldernair | 1025.3 | +1 | S | 2 | c | 61 | 85 | 8 | 1500 | Str | 9 | - | 9 | 2 | 1025.7 | +1 | SW | 2 | bc | 61 | 85 | 8 | 1500 | Str | 4 | C- | 7 | 0 | |
| Tynemouth | 1025.9 | +2 | NE | 1 | bc | 58 | 85 | 8 | 4000 | Cu | 2 | ACu | 6 | 0 | 1025.0 | 0 | SSE | 1 | C+ | 56 | 85 | 7 | 1500 | Str | 9 | - | 9 | 1 | |
| Blackod Point | 1025.2 | +1 | S | 3 | bc | 64 | 85 | 8 | 0 | Cu | 5 | - | 5 | 0 | 1025.5 | +1 | S | 3 | bc | 62 | 92 | 8 | 0 | Str | 5 | - | 5 | 3 | |
| Donaghadee | 1025.9 | +2 | ESE | 1 | bc- | 62 | 85 | 8 | 4000 | Str | 2 | ACu | 4 | 0 | 1025.7 | 0 | SE | 1 | bc- | 62 | 85 | 8 | 5700 | Str | 2 | ACu | 3 | 1 | |
| Birr Castle | 1026.2 | +2 | WSW | 1 | bc | 69 | 65 | 8 | 4000 | Str | 7 | - | 7 | 0 | 1026.3 | 0 | SW | 1 | b | 71 | 65 | 8 | 5700 | Cu | 1 | ACu | 2 | 0 | |
| Holyhead | 1026.0 | +1 | N | 1 | bc+ | 61 | 85 | 8 | 4000 | Cu | 1 | C- | 3 | 0 | 1026.3 | 0 | NW/N | 1 | b- | 61 | 85 | 8 | 1500 | Str | 1 | C- | 2 | 0 | |
| Liverpool (Bidston) | 1026.4 | +1 | NW/N | 2 | bc- | 62 | 75 | 8 | 1500 | Cu-Nb | 2 | ASr | 3 | 0 | 1026.4 | 0 | NW | 2 | b | 62 | 75 | 8 | 0 | 0 | C-Str | 1 | 0 | | |
| Chester (Sealand) | 1025.6 | +2 | NW | 3 | bc- | 64 | 75 | 7 | 2500 | Cu | 2 | ASr | 3 | 0 | 1025.8 | +1 | NNW | 3 | b- | 61 | 85 | 7 | 5700 | Str | 1 | C- | 2 | 0 | |
| Harrogate | 1025.5 | +2 | SE | 1 | C+ | 64 | 75 | 6 | 0 | 0 | ASr | 9 | 0 | 1025.8 | 0 | S | 1 | c | 63 | 85 | 5 | 2500 | Str | 5 | ACu | 8 | 0 | | |
| Spurn Head | 1025.4 | +2 | NNE | 3 | c | 61 | 85 | 7 | 4000 | Cu | 9 | - | 9 | 0 | 1026.0 | 0 | ENE | 2 | bc | 57 | 92 | 8 | 0 | 0 | ASr | 4 | 1 | | |
| Birmingham (Edgbaston) | 1025.0 | +1 | NNW | 2 | bc | 67 | 65 | 6 | 2500 | Cu | 4 | - | 4 | 1 | 1025.8 | 0 | NNW | 2 | b- | 67 | 65 | 8 | 0 | 0 | C- | 1 | 0 | | |
| Cranwell | 1025.3 | +1 | NE | 3 | c | 68 | 75 | 6 | 2500 | Str | 9 | - | 9 | 0 | 1026.1 | +1 | SE/E | 2 | C+ | 62 | 92 | 8 | 2500 | Str | 9 | - | 9 | 0 | |
| Gorleston | 1024.2 | +3 | N | 4 | bc- | 63 | 75 | 7 | 4000 | Str | 5 | - | 5 | 0 | 1025.5 | +1 | N | 3 | bc | 62 | 75 | 7 | 4000 | Cu | 4 | - | 4 | 0 | |
| Valentia (Cahiroiveen) | 1026.4 | +1 | S'W | 3 | bc | 68 | 75 | 8 | 1500 | Str | 6 | - | 6 | 0 | 1026.9 | +1 | S | 2 | b | 66 | 75 | 8 | 2500 | Str | 1 | - | 1 | 0 | |
| Roche Point | 1026.5 | +2 | N | 2 | bc | 65 | 85 | 8 | 2500 | Str | 4 | - | 4 | 0 | 1026.8 | 0 | SW | 1 | b | 65 | 75 | 9 | 0 | 0 | 0 | 0 | 0 | | |
| Pembroke (St. Ann's H.) | 1025.5 | +2 | WNW | 2 | b | 66 | 85 | 8 | 4000 | Cu | 1 | ASr | 2 | 0 | 1026.5 | 0 | NW | 1 | b | 63 | 92 | 8 | 0 | 0 | ASr | 1 | 0 | | |
| Ross-on-Wye | 1024.8 | +1 | WNW | 2 | b | 72 | 55 | 8 | 4000 | Cu | 1 | C- | 2 | 0 | 1024.8 | 0 | NW | 1 | b | 71 | 65 | 8 | 0 | 0 | C- | 1 | 0 | | |
| Leafield | 1024.5 | +1 | NW/N | 2 | bc | 70 | 65 | 6 | 5700 | Cu | 5 | - | 5 | 0 | 1025.3 | 0 | NNW | 1 | b | 67 | 75 | 6 | 0 | 0 | ASr | 1 | 0 | | |
| Winchester (Worthy Dn) | 1023.8 | 0 | NNW | 3 | bc | 75 | 55 | 8 | 4000 | Cu | 2 | C- | 3 | 0 | 1024.1 | +1 | N'W | 2 | b | 73 | 55 | 8 | 0 | 0 | C- | 2 | 0 | | |
| S. Farnborough | 1024.3 | +1 | NNE | 1 | bc | 78 | 45 | 7 | 4000 | Cu | 3 | - | 3 | 0 | 1024.4 | +1 | N | 1 | b | 74 | 55 | 7 | 0 | 0 | C- | 1 | 0 | | |
| London (Kew Obsv.) | 1024.7 | +1 | NE | 3 | bc | 73 | 55 | 7 | 4000 | Cu | 6 | - | 6 | 0 | 1024.9 | 0 | NE | 1 | b- | 73 | 55 | 7 | 0 | 0 | C- | 1 | 0 | | |
| Croydon | 1024.4 | +2 | N | 3 | bc- | 73 | 55 | 6 | 4000 | Str | 7 | - | 7 | 0 | 1024.8 | +1 | E | 1 | b- | 70 | 65 | 6 | 0 | 0 | C- | 2 | 0 | | |
| Shoeburyness | 1024.7 | +4 | NW | 2 | bc | 73 | 75 | 8 | 0 | 0 | ACu | 3 | 0 | 1025.8 | +2 | E'N | 3 | bc | 63 | 97 | 8 | 0 | 0 | ACu | 4 | 0 | | | |
| Olston-on-Sea | 1024.0 | +2 | NNW | 3 | bc | 73 | 55 | 8 | 4000 | Cu | 7 | - | 7 | 0 | 1025.7 | +1 | ENE | 4 | bc | 65 | 75 | 7 | 2500 | Cu | 5 | - | 5 | 3 | |
| Felixstowe | 1024.0 | +2 | NNW | 3 | bc | 73 | 55 | 8 | 4000 | Cu | 7 | - | 7 | 0 | 1025.3 | +1 | NE'N | 4 | bc+ | 61 | 85 | 8 | 2500 | Str | 3 | - | 3 | 3 | |
| Lympe | 1024.0 | +1 | N | 3 | bc | 72 | 55 | 7 | 4000 | Cu | 4 | - | 4 | 0 | 1025.2 | +2 | NE'N | 3 | b | 61 | 97 | 6 | 5700 | Str | 1 | C- | 2 | 0 | |
| Seilly (St. Mary's) | 1024.4 | +3 | NE'E | 3 | bc | 69 | 75 | 7 | 0 | 0 | C-Str | 4 | 0 | 1026.3 | 0 | NE'E | 4 | bc | 64 | 85 | 7 | 0 | 0 | C-Str | 5 | 1 | | | |
| Plymouth (Pendennis) | 1024.5 | +1 | SE | 1 | bc | 72 | 85 | 8 | 4000 | Cu | 3 | - | 3 | 0 | 1026.6 | 0 | N | 3 | b- | 68 | 92 | 8 | 4000 | Cu | 1 | - | 1 | 0 | |
| Plymouth (Cattewater) | 1024.9 | 0 | SW | 2 | bc+ | 70 | 75 | 7 | 0 | 0 | C- | 2 | 0 | 1025.2 | 0 | SEW | 2 | b | 66 | 75 | 8 | 0 | 0 | C- | 1 | 0 | | | |
| Portland Bill | 1024.3 | +2 | WSW | 1 | bc+ | 69 | 75 | 8 | 0 | 0 | C- | 6 | 0 | 1023.7 | +1 | SSE | 2 | bc | 65 | 85 | 8 | 4000 | Str | 2 | C- | 3 | 0 | | |
| Southampton (Oakhurst) | 1024.4 | +1 | NNW | 2 | bc | 74 | 65 | 8 | 0 | 0 | C-Str | 3 | 0 | 1024.5 | 0 | SEW | 2 | b | 71 | 75 | 8 | 0 | 0 | C- | 1 | 0 | | | |
| Dungeness | 1025.0 | +3 | ENE | 2 | bc | 69 | 75 | 8 | 2500 | Cu | 3 | Cu | 7 | 0 | 1025.7 | +2 | E | 3 | bc | 64 | 85 | 7 | 2500 | Cu | 1 | ASr | 5 | 3 | |
| Guernsey (St. Peter Port) | 1025.8 | +2 | NE | 2 | fb- | 68 | 75 | 85 | 0 | 0 | 0 | 0 | 0 | 1025.8 | 0 | NNE | 1 | b- | 66 | 75 | 6 | 0 | 0 | 0 | 0 | 1 | | | |
| LONDON OBSERVATIONS. | | | | | | | | | | | | | | | ATMOSPHERIC POLLUTION. | | | | | | | | | | | | | | |
| Day, 7h-12h, Kew & Croydon. | | | | | | | | | | | | | | | Milligrams of Solid Impurity per cubic metre. | | | | | | | | | | | | | | |
| 9h-12h, Kensington. | | | | | | | | | | | | | | | M.H. ended 7h G.M.T. 7th. | | | | | | | | | | | | | | |
| 9h-12h, other stations. | | | | | | | | | | | | | | | South Kensington | | | | | | | | | | | | | | |
| Kew | | | | | | | | | | | | | | | Max. Time Min. Time | | | | | | | | | | | | | | |
| Croydon | | | | | | | | | | | | | | | 0.4 5h 10.3 10-15 7h | | | | | | | | | | | | | | |
| Greenwich (Royal Obsv.) | | | | | | | | | | | | | | | Kew Observatory | | | | | | | | | | | | | | |
| City (Bunhill Row) | | | | | | | | | | | | | | | Max. Time Min. Time | | | | | | | | | | | | | | |
| Westminster (St. James' Pl.) | | | | | | | | | | | | | | | 0.2 8h 10.4 14h 6h | | | | | | | | | | | | | | |
| Regent's Pl. (Botanic Gdn.) | | | | | | | | | | | | | | | Beaufort No. Statute miles per hour. | | | | | | | | | | | | | | |
| Queens Square | | | | | | | | | | | | | | | 1 1.5 2 2.5 3 3.5 4 4.5 5 5.5 6 6.5 7 7.5 8 8.5 9 9.5 10 10.5 11 11.5 12 | | | | | | | | | | | | | | |
| Kensington Palace | | | | | | | | | | | | | | | Less than 1 1-1.5 1.5-2 2-2.5 2.5-3 3-3.5 3.5-4 4-4.5 4.5-5 5-5.5 5.5-6 6-6.5 6.5-7 7-7.5 7.5-8 8-8.5 8.5-9 9-9.5 9.5-10 10-10.5 10.5-11 11-11.5 11.5-12 | | | | | | | | | | | | | | |
| Hamstead Observatory | | | | | | | | | | | | | | | Above 7.5 | | | | | | | | | | | | | | |
| TABLE SHOWING THE GREENWICH TIMES OF SUNRISE, NOON, AND SUNSET. | | | | | | | | | | | | | | | BEAUFORT NOTATION OF WEATHER. | | | | | | | | | | | | | | |
| 1h-7h, 8h-12h, 12h-6h, 1902. | | | | | | | | | | | | | | | b blue sky (not more than a quarter covered with cloud). | | | | | | | | | | | | | | |
| STATIONS. | | | | | | | | | | | | | | | bc sky partly cloudy (one half covered). | | | | | | | | | | | | | | |
| Sunrise. | | | | | | | | | | | | | | | c generally cloudy | | | | | | | | | | | | | | |
| G.M.T. | | | | | | | | | | | | | | | d drizzle. e wet air. g gloomy. | | | | | | | | | | | | | | |
| Noon. | | | | | | | | | | | | | | | f fog, visibility 200-1000 m. | | | | | | | | | | | | | | |
| Sunset. | | | | | | | | | | | | | | | F thick fog. " less than 200 m. | | | | | | | | | | | | | | |
| Yarmouth | | | | | | | | | | | | | | | m mist. " 1005-12000 m. | | | | | | | | | | | | | | |
| Greenwich | | | | | | | | | | | | | | | n hail. i intermittent. | | | | | | | | | | | | | | |
| Wick | | | | | | | | | | | | | | | p precipitation within sight of station. | | | | | | | | | | | | | | |
| Valentia | | | | | | | | | | | | | | | RQ line squall. l lightning. | | | | | | | | | | | | | | |
| | | | | | | | | | | | | | | | o overcast sky. p passing showers. | | | | | | | | | | | | | | |
| | | | | | | | | | | | | | | | q squally. r rain. s snow. | | | | | | | | | | | | | | |
| | | | | | | | | | | | | | | | Tt sleet & thunder. | | | | | | | | | | | | | | |
| | | | | | | | | | | | | | | | u ugly, threatening sky. | | | | | | | | | | | | | | |
| | | | | | | | | | | | | | | | v unusual visibility. w dew. | | | | | | | | | | | | | | |
| | | | | | | | | | | | | | | | z hear frost. y dry air. | | | | | | | | | | | | | | |
| | | | | | | | | | | | | | | | x clear haze; the turbid atmosphere of dry weather. | | | | | | | | | | | | | | |
| | | | | | | | | | | | | | | | h(c) " hail " or " rain and hail." | | | | | | | | | | | | | | |
| | | | | | | | | | | | | | | | Capital letters indicate intense; suffix o indicates slight; repetition of letters indicates continuity. | | | | | | | | | | | | | | |
| | | | | | | | | | | | | | | | B = heavy rain. fo = slight rain. | | | | | | | | | | | | | | |
| | | | | | | | | | | | | | | | rr = continuous rain. | | | | | | | | | | | | | | |
| | | | | | | | | | | | | | | | SYMBOLS. | | | | | | | | | | | | | | |
| | | | | | | | | | | | | | | | < = (less than (for cloud height). | | | | | | | | | | | | | | |
| | | | | | | | | | | | | | | | Θ = polar halo. Ω = lunar halo. | | | | | | | | | | | | | | |
| | | | | | | | | | | | | | | | With present weather is combined, wherever possible, the general character of the weather. | | | | | | | | | | | | | | |
| | | | | | | | | | | | | | | | A "solidus" divides actual existing weather from preceding conditions, thus - h(c) = fair weather after rain; - = has decreased; + = has increased. | | | | | | | | | | | | | | |
| | | | | | | | | | | | | | | | SEA DISTURBANCE. | | | | | | | | | | | | | | |
| | | | | | | | | | | | | | | | 0 = no swell | | | | | | | | | | | | | | |
| | | | | | | | | | | | | | | | 1 = mod. swell | | | | | | | | | | | | | | |
| | | | | | | | | | | | | | | | 2 = heavy swell | | | | | | | | | | | | | | |
| | | | | | | | | | | | | | | | 3 = no swell | | | | | | | | | | | | | | |
| | | | | | | | | | | | | | | | 4 = mod. swell | | | | | | | | | | | | | | |
| | | | | | | | | | | | | | | | 5 = heavy swell | | | | | | | | | | | | | | |
| | | | | | | | | | | | | | | | 6 = rather rough sea. | | | | | | | | | | | | | | |
| | | | | | | | | | | | | | | | 7 = rough sea. | | | | | | | | | | | | | | |
| | | | | | | | | | | | | | | | 8 = very rough sea. | | | | | | | | | | | | | | |
| | | | | | | | | | | | | | | | 9 = mountainous sea. | | | | | | | | | | | | | | |
| | | | | | | | | | | | | | | | Calm or slight sea. | | | | | | | | | | | | | | |
| | | | | | | | | | | | | | | | Moderate sea. | | | | | | | | | | | | | | |

SUMMARY FOR THE PAST 24 HOURS.

| STATIONS. | WEATHER. | | | | TEMPERATURE. | | | RAINFALL. | | | 6th Hours. |
|------------------------------|-------------------------------|---|---------------------|------------------------------------|--------------|------------|-------------|--------------|-----------------|---------------|------------|
| | 7th-12th | 12th-18th | 18th-24th | 24th-7th | MAX. Day | MIN. Night | MIN. on 7th | Day 7th-12th | Night 12th-18th | Day 18th-24th | |
| | 6th | 6th | 6th | 6th | 7th-12th | 12th-18th | 18th-24th | mm | mm | mm | |
| Lerwick ... | bc,rc | c | c | cir _o | 56 | 48 | * | Tr | 0.00 | Tr | 05.30 2.7 |
| Stornoway ... | r | r | oro | r-d | 56 | 55 | * | 15 | 0.00 | 5 | 21.00 0.0 |
| Wick ... | c | cr _o | orrr | orrrda | 53 | 49 | * | 2 | 0.30 | 18 | 21.00 0.0 |
| Tiree ... | co | o | o | o _o | 62 | 58 | 58 | 0.3 | 0.00 | 0.2 | 02.30 0.0 |
| Nairn ... | cbecc | orr | rol | c | 54 | 50 | * | 7 | 0.00 | 1 | 21.00 0.1 |
| Aberdeen ... | c | c _o rc _o m _o | orrm _o | orrcir _o m _o | 56 | 52 | 51 | 0.2 | 12.30 | 5 | 21.00 0.0 |
| Malin Head ... | chcc | cbc | bcbecc | c | 66 | 60 | * | - | - | - | 5.3 |
| Benfrew ... | om m _o | cm _o c | cm _o | cm _o | 66 | 58 | 54 | - | - | - | 1.0 |
| Edinburgh(Inchkeith) ... | oid | o | o | f | 57 | 53 | 53 | Tr | 0.00 | Tr | 21.00 0.3 |
| Leuchars ... | od _o oc | c | cr _o c | cc _o p _o | 56 | 53 | 50 | 0.1 | 0.00 | 0.6 | 21.00 0.0 |
| Baldernair ... | odmc | cbc | bc | bcc | 57 | 54 | 51 | Tr | 0.00 | - | 1.2 |
| Tynemouth ... | bc | bc | c | c | 58 | 55 | 50 | - | - | - | * |
| Blackpool Point ... | bc | bc | co | ofm | 65 | 59 | * | - | - | Tr | * |
| Donaghadee ... | bc | bc | b | bw | 64 | 56 | * | - | - | - | * |
| Birr Castle ... | cd _o bc | bc | bcc | bc _o fc | 72 | 54 | 47 | - | - | - | 7.2 |
| Holyhead ... | bc | bc | bw m _o | bw _o b | 63 | 53 | 47 | - | - | 0.1 | 10.4 |
| Liverpool (Bidston) ... | cabc | bab | b | f bw | 64 | 54 | 53 | - | - | - | 8.4 |
| Chester (Sealand) ... | cm _o bc | bc | bm _o | bm _o fc | 67 | 46 | 44 | - | - | - | 9.6 |
| Harrogate ... | Cobcc | cbcc | cb | bw | 66 | 53 | 50 | - | - | - | 5.0 |
| Spurn Head ... | c | cbcc | bccoc | bc | 64 | 56 | * | - | - | - | 4.9 |
| Birmingham (Edgbaston) ... | bc | bc | b | bm | 65 | 53 | 44 | - | - | - | 8.1 |
| Cranwell ... | bccm _o | c | cbw | bw m _o | 68 | 51 | 47 | - | - | - | 2.0 |
| Gorleston ... | cm _o bc | bc | bcw | bw _o cc | 67 | 52 | 49 | - | - | Tr | 7.4 |
| Valentia (Cahisciveen) ... | bc | bab | bw | bw _o cc | 70 | 52 | 47 | - | - | Tr | 9.3 |
| Rockes Point ... | foe _o bc | bcw | bw _o w | bw _o ffe | 67 | 55 | * | Tr | - | - | * |
| Pembroke (St. Ann's H.) ... | b | b | b | b | 68 | 55 | * | - | - | - | 11.3 |
| Ross-on-Wye ... | bc b | by | bw | bw | 74 | 49 | 44 | - | - | - | 11.3 |
| Isafield ... | bc | bc | b | bw | 71 | 53 | 44 | - | - | - | 9.9 |
| Winchester (Worthy Down) ... | cbcy | bcyby | bm _o | bm _o m _o | 77 | 55 | 47 | - | - | - | 11.2 |
| S. Warrborough ... | bc | bcy | bybw | bw f | 80 | 48 | 40 | - | - | - | 10.9 |
| London (Kew Obs.) ... | bcv bay | bcy | bybm _o w | bm _o w | 75 | 56 | 48 | - | - | - | 10.5 |
| Ordyon ... | bc m _o cy | bcyby | bm _o w | bm _o w | 74 | 53 | 49 | - | - | Tr | 8.9 |
| Shoeburyness ... | bm _o bc | bc | b | bm _o | 76 | 53 | 47 | - | - | - | 9.2 |
| Orleton-on-Sea ... | bcy | bc | bc | bc | 73 | 55 | 51 | - | - | - | 8.0 |
| Felixstowe ... | bcz bay | bccbc | bcz _o | bw _o | 74 | 53 | 44 | - | - | - | 7.2 |
| Lymington ... | bcc m _o bay | bybz | bm _o by | bw | 72 | 50 | 42 | - | - | - | 9.9 |
| Scilly (St. Mary's) ... | b bc | bc | b | bw | 70 | 57 | * | - | - | - | 11.2 |
| Falmouth (Pendennis) ... | bc | bc | b | b | 73 | 56 | * | - | - | - | 10.8 |
| Plymouth (Osterwater) ... | b _o m _o | b | b | bw | 71 | 57 | 49 | - | - | - | 10.7 |
| Portland Bill ... | bc-bcc | bc | b | bm _o | 74 | 61 | * | - | - | - | * |
| Southampton (Galahad) ... | bc m _o bc | bc | b | b-cbm _o | 76 | 62 | 60 | - | - | - | 11.1 |
| Dr. Genoa ... | bc m _o bc | bc | bc | bc | 73 | 52 | * | - | - | - | * |
| Goussay ... | c f m _o | bm _o z | bw | bw _o z | 70 | 59 | 53 | - | - | - | 9.2 |





AIR MINISTRY.

DAILY WEATHER REPORT OF THE METEOROLOGICAL OFFICE, LONDON:

Page 4.

BRITISH SECTION SATURDAY 7th September 1929.

No. 250.

| STATIONS. | Height above M.S.L. in feet. | Observations at 1h. G.M.T. 7th | | | | | | | | | | | Observations at 7h. G.M.T. 7th | | | | | | | | | | | Height above M.S.L. in feet. | | | |
|-----------------------------|------------------------------|--------------------------------|--------------------|--------|-------|----------|-----------|--------------|-----------------|---------|-------|------|--------------------------------|----------------------|--------------------|-------|---------|----------|-----------|--------------|-----------------|--------|------|------------------------------|------|------|------|
| | | Barom. at M.S.L. mb. | Change in 3 Hours. | Wind. | | Weather. | Temp. °F. | Humidity. %. | Visibility. 4-9 | Cloud. | | | | Barom. at M.S.L. mb. | Change in 3 Hours. | Wind. | | Weather. | Temp. °F. | Humidity. %. | Visibility. 4-9 | Cloud. | | | | | |
| | | | | Direc. | Force | | | | | Height. | Form. | Amt. | Direc. | | | Force | Height. | | | | | Form. | Amt. | | | | |
| | | | | | | | | | | | | | | | | | | | | | | | | | 0-12 | 0-10 | 0-10 |
| Lerwick | 54 | 1024.3 | 0 | | 0 | C | 48 | 92 | 8 | 1500 | StCu | 4 | ACu | 8 | 1023.8 | -2 | SE | 2 | C/p | 51 | 88 | 8 | 1500 | Nb | 9 | - | 9 |
| Stornoway | 30 | 1024.4 | -2 | WSW | 3 | C | | | 6 | | | | 10 | 1022.1 | +1 | WSW | 4 | O/r | 59 | 97 | 7 | 4000 | Nb | 10 | - | 10 | |
| Wick | 81 | 1024.1 | -2 | S | 3 | OFF | 50 | 87 | 7 | 1500 | Nb | 10 | - | 10 | 1022.2 | -3 | SSW | 3 | od. d. | 54 | 97 | 5 | 1500 | Nb | 10 | - | 10 |
| Tiree | 28 | | | | | | | | | | | | | 1023.2 | 0 | WS | 5 | od. d. | 59 | 97 | 6 | 800 | Nb | 10 | - | 10 | |
| Nairn | 89 | | | | | | | | | | | | | 1021.4 | | W | 1 | C | 61 | 92 | 8 | 1500 | CuNb | 8 | - | 8 | |
| Aberdeen | 37 | | | | | | | | | | | | | 1023.5 | -1 | | 0 | C/r | 55 | 97 | 6 | 2500 | Nb | 6 | AST | 10 | |
| Malin Head | 81 | 1026.5 | -2 | S | 2 | C | 62 | 92 | 8 | 5700 | StCu | 10 | - | 10 | 1027.2 | +1 | SW'S | 2 | C | 61 | 97 | 8 | 4000 | StCu | 9 | - | 9 |
| Benfrew | 30 | | | | | | | | | | | | | 1026.5 | +1 | | 0 | C | 60 | 97 | 6 | 1500 | St | 10 | - | 10 | |
| Edinburgh (Inchkeith) | 100 | 1025.5 | 0 | NE | 1 | C | 54 | 97 | 7 | 800 | St | 9 | - | 9 | 1025.9 | 0 | WSW | 3 | C | 59 | 92 | 6 | 800 | St | 3 | ACu | 8 |
| Lenchairs | 38 | | | | | | | | | | | | | 1024.8 | 0 | WSW | 2 | C/p/r | 58 | 97 | 7 | 4000 | StCu | 8 | ACu | 9 | |
| Eskdalemuir | 794 | | | | | | | | | | | | | 1027.6 | +1 | WSW | 3 | C | 58 | 92 | 6 | 800 | StCu | 10 | - | 10 | |
| Tynemouth | 87 | 1026.8 | 0 | ESE | 1 | C | 56 | 97 | 6 | 1500 | St | 9 | - | 9 | 1026.2 | 0 | W | 2 | C | 60 | 75 | 5 | 2500 | Cu | 6 | ACu | 8 |
| Blacksd Point | 48 | 1027.0 | +1 | S | 2 | C | 60 | 92 | 6 | | | 0 | AST | 10 | 1027.8 | +1 | S | 2 | fb+ | 59 | 97 | 3 | | | 0 | AST | 10 |
| Donaghadee | 40 | | | | | | | | | | | | | 1027.5 | +1 | NW | 1 | b | 60 | 97 | 7 | | | 0 | - | 0 | |
| Birr Castle | 178 | | | | | | | | | | | | | 1029.1 | +2 | SW | 1 | fb+ | 56 | 97 | 2 | 1500 | St | 10 | - | 10 | |
| Holyhead | 29 | 1027.9 | +1 | | 0 | b | 55 | 97 | 6 | | | 0 | - | 0 | 1028.4 | +1 | SW | 1 | b | 57 | 97 | 6 | | | 0 | Cu | 1 |
| Liverpool (Bidston) | 189 | | | | | | | | | | | | | 1028.9 | 0 | SSE | 2 | fb+ | 56 | 92 | 3 | | | 0 | - | 0 | |
| Chester (Sealand) | 16 | | | | | | | | | | | | | 1028.3 | +1 | S | 1 | fb- | 48 | 97 | 2 | | | 0 | - | 0 | |
| Harrogate | 478 | | | | | | | | | | | | | 1027.7 | 0 | SW | 3 | b | 56 | 85 | 7 | | | 0 | Cu | 1 | |
| Spurn Head | 39 | 1027.4 | 0 | WSW | 2 | bc- | 57 | 92 | 7 | | | 0 | AST | 5 | 1027.7 | 0 | WN | 3 | bc+ | 59 | 92 | 6 | 1500 | St | 5 | ACu | 7 |
| Birmingham (Edgbaston) | 595 | | | | | | | | | | | | | 1029.3 | +1 | NW | 1 | b | 58 | 88 | 5 | | | 0 | - | 0 | |
| Cranwell | 230 | 1028.4 | +1 | S | 2 | b- | 52 | 97 | 7 | | | 0 | - | 0 | 1028.6 | +1 | WSW | 3 | b | 58 | 97 | 6 | | | 0 | Cu | 1 |
| Gorleston | 14 | 1028.0 | +2 | NW | 1 | b | 55 | 85 | 7 | | | 0 | - | 0 | 1028.4 | 0 | SW | 2 | C | 56 | 85 | 6 | 5700 | Cu | 9 | - | 9 |
| Valentia (Oahirciveen) | 30 | 1028.3 | +1 | S | 1 | b | 59 | 92 | 8 | | | 0 | - | 0 | 1028.6 | 0 | SW | 1 | bc- | 57 | 97 | 8 | 1600 | StCu | 7 | - | 7 |
| Roches Point | 32 | | | | | | | | | | | | | 1028.5 | +2 | N | 2 | fb+ | 55 | 97 | 3 | 450 | St | 10 | - | 10 | |
| Pembroke (St. Ann's H.) | 160 | 1027.9 | 0 | N | 1 | b | 56 | 97 | 7 | | | 0 | AST | 1 | 1028.2 | +2 | ENE | 2 | b | 57 | 97 | 6 | | | 0 | ACu | 1 |
| Ross-on-Wye | 235 | | | | | | | | | | | | | 1029.0 | +1 | SW | 1 | fb- | 53 | 97 | 3 | | | 0 | - | 0 | |
| Leafeld | 612 | | | | | | | | | | | | | 1029.1 | +2 | SW | 3 | fb+ | 53 | 97 | 1 | | | 0 | - | 0 | |
| Winchester (Worthy D.) | 272 | | | | | | | | | | | | | 1029.5 | +2 | ESE | 1 | 0 | 59 | 97 | 6 | 800 | St | 10 | - | 10 | |
| S. Farnborough | 357 | | | | | | | | | | | | | 1029.5 | +2 | | 0 | fb+ | 52 | 97 | 3 | | | 0 | - | 0 | |
| London (Kew Obs.) | 18 | | | | | | 62 | | | | | | | 1030.0 | +2 | SW'S | 1 | hmb | 58 | 92 | 4 | | | 0 | ACu | 1 | |
| Croydon | 344 | 1028.1 | +1 | | 0 | b | 55 | 97 | 5 | | | 0 | - | 0 | 1029.4 | +1 | SW | 1 | C- | 58 | 92 | 6 | 2500 | StCu | 8 | - | 8 |
| Shoeburyness | 11 | | | | | | | | | | | | | 1029.6 | +3 | WN | 1 | b | 59 | 92 | 6 | | | 0 | - | 0 | |
| Olaeton-on-Sea | 54 | | | | | | | | | | | | | 1029.8 | +2 | WNW | 2 | b | 55 | 92 | 7 | 2500 | Cu | 1 | ACu | 1 | |
| Felixstowe | 15 | | | | | | | | | | | | | 1029.0 | +3 | WNW | 1 | b | 59 | 85 | 6 | | | 0 | ACu | 1 | |
| Lympe | 360 | 1028.0 | +2 | NE | 1 | b | 55 | 97 | 8 | | | 0 | - | 0 | 1028.1 | +1 | | 0 | b | 55 | 97 | 7 | | | 0 | Cu | 1 |
| Scilly (St. Mary's) | 183 | 1027.9 | +1 | E | 4 | b | 59 | 97 | 8 | | | 0 | - | 0 | 1028.3 | 0 | E | 3 | b | 58 | 97 | 7 | | | 0 | - | 0 |
| Falmouth (Pendennis) | 300 | 1028.5 | +1 | N'E | 3 | b | 59 | 92 | 8 | 4000 | Cu | 1 | Ci | 2 | 1029.4 | +1 | ENE | 2 | b | 56 | 97 | 7 | | | 0 | - | 0 |
| Plymouth (Cattewater) | 82 | | | | | | | | | | | | | 1028.6 | +3 | | 0 | b | 58 | 92 | 7 | | | 0 | - | 0 | |
| Portland Bill | 32 | 1025.7 | +1 | NE/N | 3 | b | 66 | 65 | 8 | | | 0 | - | 0 | 1029.1 | +4 | ESE | 3 | b | 63 | 85 | 7 | | | 0 | Cu | 1 |
| Southampton (Calshot) | 10 | 1027.8 | +2 | SE | 4 | b | 64 | 85 | 7 | | | 0 | - | 0 | 1029.8 | +2 | SE'S | 3 | bc- | 63 | 85 | 6 | 800 | Cu | 7 | - | 7 |
| Dungeness | 30 | 1028.5 | +3 | NE | 2 | bc | 61 | 85 | 9 | | | 0 | CiCu | 6 | 1029.9 | +2 | N | 1 | b- | 56 | 92 | 9 | | | 0 | AST | 2 |
| Portsmouth (St. Peter Port) | 173 | 1027.8 | +2 | | 0 | b | 61 | 92 | 6 | | | 0 | - | 0 | 1029.0 | +2 | | 0 | b | 63 | 85 | 6 | | | 0 | - | 0 |

WEATHER, TEMPERATURE, RAINFALL AND SUNSHINE AT HEALTH RESORTS FOR 6th September.

| STATIONS. | WEATHER. | | TEMPERATURE. | | RAINFALL† | | SUNSHINE. | | (1) (2) (3) (4) (5) (6) (7) (8) (9) | | | | | | | | | | |
|----------------------|-----------|------------|--------------|--------------|---------------|-------------|-----------------|----------------|-------------------------------------|------|------|-----|-----|-----|-----|------|------|------|------|
| | Forenoon. | Afternoon. | Min. 2h-5h. | Max. 5h-17h. | Night 17h-5h. | Day 5h-17h. | Sunrise to 17h. | Sunset to 17h. | (1) | (2) | (3) | (4) | (5) | (6) | (7) | (8) | (9) | (10) | (11) |
| | | | | | | | | | | | | | | | | | | | |
| Berwick-on-Tweed | c | c | 51 | 56 | | | 0.4 | 5.8 | Hilfrcombe | b | b | 56 | 68 | - | - | 9.8 | 0.0 | | |
| Douglas (L. M.) | bcc | bv | 55 | 66 | | | 7.6 | 9.3 | Bude | wmbc | bcb | 52 | 68 | - | - | 9.4 | 4.0 | | |
| Llandudno | b | bcc | 58 | 66 | | | 8.7 | 8.7 | St. Ives | b | b | 56 | 66 | - | - | 8.8 | 0.0 | | |
| Colwyn Bay | b | b | 59 | 66 | | | 8.3 | 7.5 | Penzance | b | b | 59 | 71 | - | - | 10.0 | 9.0 | | |
| Rhyl | bc | b | 55 | 64 | | | 8.2 | 8.6 | Paignton | wbzb | b | 59 | 73 | - | - | 9.6 | 11.0 | | |
| Wallasey | bcc | bcb | 59 | 66 | | | 8.4 | 6.2 | Torquay | wbzb | bz | 60 | 74 | - | - | 9.9 | 11.8 | | |
| Southport | cbe | b | 58 | 64 | | | 7.3 | 2.5 | Jersey | b | b | 61 | 77 | - | - | 10.7 | 10.8 | | |
| Blackpool | cpc | bcb | 56 | 67 | | | 6.7 | 1.7 | Weymouth | b | b | 61 | 80 | - | - | 10.0 | 11.5 | | |
| Ilkley | bc | bcc | 55 | 70 | | | 4.8 | 5.2 | Bournemouth | b | b | 59 | 80 | - | - | 9.9 | 10.9 | | |
| Cleethorpes | o | ob | 56 | 64 | | | 4.8 | 3.3 | Ventnor | bz | bz | 59 | 74 | - | - | 10.2 | 10.2 | | |
| Mablethorpe | bzb | bvbcv | 56 | 64 | | | 6.8 | 5.2 | Portsmouth (St. Helier) | b | b | 61 | 78 | - | - | 10.0 | 10.0 | | |
| Skagness | mc | cb | 56 | 65 | | | 6.4 | 6.4 | Bognor | b | b | 60 | 76 | - | - | 9.8 | 10.9 | | |
| Aberystwyth | c | bc | 58 | 64 | | | 8.0 | 0.0 | Littlehampton | bc | bc | 60 | 77 | - | - | 9.6 | 10.5 | | |
| Bath | b | b | 57 | 75 | | | 9.0 | 6.0 | Worthing | b | bcb | 61 | 76 | - | - | 9.7 | 10.8 | | |
| Gloucester | bcb | b | 55 | 74 | | | 10.4 | 5.4 | Brighton | bbc | bcb | 61 | 78 | - | - | 9.6 | 10.5 | | |
| Leamington Spa | b | b | 53 | 72 | | | 8.0 | 5.9 | Eastbourne | bcb | bcb | 62 | 75 | - | - | 10.2 | 9.8 | | |
| Lowestoft | c | cbe | 57 | 66 | | | 8.5 | 5.4 | Hastings | b | bcc | 61 | 76 | - | - | 9.6 | 8.2 | | |
| Harwich & Dovercourt | bc | bco | 57 | 68 | | | 7.5 | 8.4 | Folkstone | bc | b | 61 | 79 | - | - | 8.1 | 8.6 | | |
| Malden | bcb | cbe | 60 | 73 | | | 7.0 | 6.5 | Dover | bcb | bccc | 62 | 72 | - | - | 8.9 | 9.6 | | |
| | | | | | | | | | Deal | bcc | bccc | 58 | 73 | - | - | 8.4 | 9.9 | | |
| | | | | | | | | | Tunbridge Wells | bc | bcb | 59 | 75 | - | - | 9.4 | 8.1 | | |
| | | | | | | | | | Ramsgate | b | bcc | 62 | 69 | - | - | 9.6 | 7.7 | | |
| | | | | | | | | | Margate | bc | bc | 61 | 68 | - | - | 9.3 | 7.6 | | |
| | | | | | | | | | Southend | bcb | bcb | 59 | 76 | - | - | 8.5 | | | |

TERMS OF SUBSCRIPTION.—6/6 per quarter or 25/- per year, post free. Single copies may be obtained at the Meteorological Office, price 1d.

* Information not usually received.



AIR MINISTRY.

DAILY WEATHER REPORT OF THE METEOROLOGICAL OFFICE, LONDON:

BRITISH SECTION.

No. B.24.672

SUNDAY 8th September 1929.

Page 1.

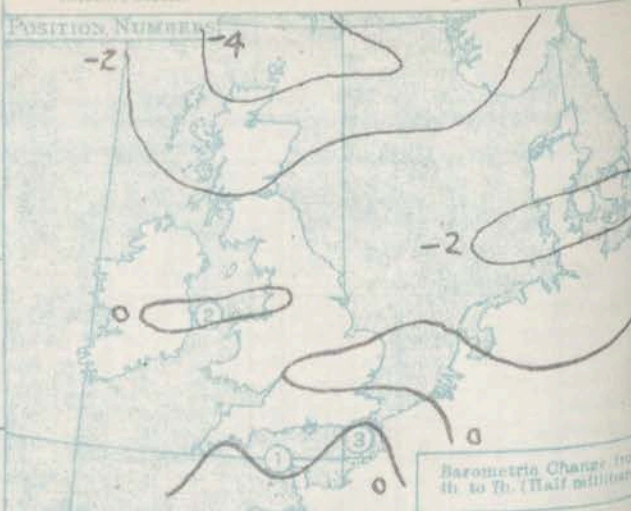
| Observations at 1st G.M.T. 7th | | | | | | | | | | | | | | | Observations at 1st G.M.T. 7th | | | | | | | | | | | | | | |
|---|------------------|--------------------|-------|--------|----------|-----------|-------------|--------------------|---------|-------|-----|------------------|--------------------|--------|---|----------|-----------|-------------|--------------------|---------|-------|------|------------------|------|-------|-------|------|-------|-------|
| STATIONS. | | | | | | | | | | | | | | | STATIONS. | | | | | | | | | | | | | | |
| (For heights see p. 4). | | | | | | | | | | | | | | | (For heights see p. 4). | | | | | | | | | | | | | | |
| STATIONS. | Barom. at M.S.L. | Change in 3 Hours. | Wind. | | Weather. | Temp. °F. | Humidity. % | Visibility. Miles. | Cloud. | | | Barom. at M.S.L. | Change in 3 Hours. | Wind. | | Weather. | Temp. °F. | Humidity. % | Visibility. Miles. | Cloud. | | | State of ground. | | | | | | |
| | | | Dir. | Force. | | | | | Height. | Form. | Am. | | | Dir. | Force. | | | | | Height. | Form. | Am. | | | | | | | |
| | | | | | | | | | | | | | | | | | | | | | | | | 0-10 | 10-20 | 20-30 | 0-10 | 10-20 | 20-30 |
| Lerwick | 1021.2 | -3 | S | 3 | 0.5 | 52 | 97 | 6 | 1500 | Nb | 10 | - | 10 | 1019.5 | -3 | WSW | 2 | 0.5 | 54 | 97 | 3 | 1500 | Nb | 10 | - | 10 | 0 | | |
| Sornoway | 1023.6 | +1 | W | 2 | 0.5 | 61 | 85 | 8 | 5700 | St | 0 | - | 9 | 1021.4 | -2 | WSW | 2 | 0 | 60 | 92 | 8 | 5700 | St | 10 | - | 10 | 1 | | |
| Wick | 1022.1 | +1 | NNE | 2 | 0.5 | 64 | 85 | 8 | 5700 | Ca | 2 | Ca | 6 | 1022.1 | 0 | S | 1 | 0 | 58 | 92 | 8 | 2500 | Ca | 6 | Ca | 8 | 0 | | |
| Tiree | 1026.0 | 0 | W | 4 | 0 | 61 | 92 | 7 | 800 | Nb | 10 | - | 10 | 1025.4 | 0 | W | 4 | 0 | 60 | 97 | 6 | 800 | Nb | 10 | - | 10 | 3 | | |
| Nairn | 1023.4 | -1 | SSE | 1 | 0.5 | 69 | 85 | 8 | 2500 | Ca | 3 | Ca | 5 | 1022.7 | 0 | SW | 1 | 0.5 | 67 | 75 | 8 | 2500 | Ca | 3 | Ca | 5 | 0 | | |
| Aberdeen | 1023.4 | -1 | SSE | 1 | 0.5 | 69 | 85 | 8 | 2500 | Ca | 3 | Ca | 5 | 1023.2 | +1 | NE | 1 | 0.5 | 61 | 92 | 8 | 5700 | St | 2 | Ca | 3 | 0 | | |
| Malin Head | 1027.3 | +1 | W | 4 | 0.5 | 66 | 92 | 8 | 4000 | St | 10 | - | 10 | 1027.1 | -1 | WSW | 2 | 0.5 | 61 | 97 | 7 | 800 | St | 7 | Ca | 8 | 0 | | |
| Benbow | 1026.4 | +1 | W | 3 | 0.5 | 66 | 85 | 7 | 1500 | St | 10 | - | 10 | 1026.1 | -2 | W | 3 | 0 | 64 | 92 | 6 | 800 | St | 10 | - | 10 | 0 | | |
| Edinburgh (Inchkeith) | 1025.4 | 0 | SW | 3 | 0.5 | 65 | 85 | 7 | 800 | St | 2 | Ca | 7 | 1025.1 | -1 | WSW | 3 | 0 | 64 | 85 | 7 | 800 | St | 3 | Ca | 9 | 1 | | |
| Leuchars | 1024.9 | 0 | WSW | 4 | 0.5 | 72 | 75 | 8 | 5700 | St | 3 | Ca | 4 | 1023.7 | 0 | SW | 3 | 0 | 68 | 85 | 8 | 4000 | St | 1 | Ca | 1 | 0 | | |
| Rakdalsmuir | 1027.9 | 0 | SW | 3 | 0.5 | 63 | 92 | 6 | 1500 | St | 10 | - | 10 | 1026.2 | -1 | W | 3 | 0.5 | 64 | 85 | 7 | 1500 | St | 6 | - | 6 | 0 | | |
| Tynemouth | 1026.2 | -1 | W | 4 | 0.5 | 74 | 65 | 6 | 4000 | Ca | 2 | Ca | 3 | 1025.3 | -1 | W | 2 | 0 | 71 | 75 | 6 | - | - | 0 | - | 1 | 0 | | |
| Blackod Point | 1027.5 | 0 | S | 2 | 0 | 62 | 92 | 8 | - | St | 9 | - | 9 | 1027.0 | 0 | S | 2 | 0 | 60 | 85 | 8 | - | - | 0 | - | 8 | 3 | | |
| Donaghadee | 1027.8 | 0 | SE | 1 | 0 | 70 | 75 | 8 | 4000 | Ca | 1 | - | 1 | 1026.3 | -1 | SW | 1 | 0 | 68 | 85 | 8 | - | - | 0 | - | 0 | 1 | | |
| Birr Castle | 1028.4 | -1 | SW | 1 | 0 | 69 | 85 | 7 | 4000 | Ca | 2 | - | 2 | 1026.8 | -2 | NW | 1 | 0 | 72 | 75 | 8 | 5700 | Ca | 1 | - | 1 | 0 | | |
| Bolyhead | 1029.0 | 0 | SSW | 1 | 0 | 68 | 75 | 8 | 4000 | Ca | 1 | - | 1 | 1027.6 | -1 | - | 0 | 0 | 62 | 85 | 8 | - | - | 0 | - | 0 | 0 | | |
| Liverpool (Bidston) | 1029.0 | 0 | NW | 2 | 0 | 67 | 65 | 8 | - | - | 0 | - | 0 | 1027.7 | -2 | - | 0 | 0 | 68 | 65 | 7 | - | - | 0 | - | 0 | 0 | | |
| Orkney (Sealand) | 1028.3 | 0 | NW | 3 | 0 | 71 | 65 | 6 | - | - | 0 | - | 0 | 1027.1 | -1 | WNW | 2 | 0 | 67 | 85 | 7 | - | - | 0 | - | 0 | 0 | | |
| Orkney (Sealand) | 1027.9 | -1 | SW | 3 | 0 | 74 | 65 | 8 | - | - | 0 | Ca | 1 | 1026.4 | 0 | SW | 3 | 0 | 69 | 75 | 7 | - | - | 0 | Ca | 1 | 0 | | |
| Orkney (Sealand) | 1027.3 | 0 | NW | 2 | 0 | 72 | 75 | 8 | 1500 | St | 4 | - | 4 | 1025.8 | 0 | S | 3 | 0 | 65 | 85 | 8 | - | - | 0 | Ca | 3 | 0 | | |
| Birmingham (Edgbaston) | 1028.5 | -1 | NW | 3 | 0 | 77 | 55 | 8 | - | - | 0 | - | 0 | 1027.6 | 0 | N | 2 | 0 | 73 | 55 | 8 | - | - | 0 | - | 0 | 0 | | |
| Cranwell | 1027.7 | -3 | WN | 2 | 0 | 76 | 65 | 6 | - | - | 0 | - | 0 | 1026.1 | 0 | NW | 2 | 0 | 69 | 85 | 6 | - | - | 0 | - | 0 | 0 | | |
| Gorleston | 1028.1 | -3 | SE | 3 | 0 | 73 | 65 | 7 | 5700 | Ca | 6 | - | 6 | 1026.4 | -2 | SSE | 2 | 0 | 67 | 85 | 7 | - | - | 0 | - | 0 | 0 | | |
| Valentia (Cahirveen) | 1028.1 | -1 | SW | 3 | 0 | 69 | 75 | 8 | 2500 | Ca | 1 | Ca | 6 | 1027.3 | -1 | SW | 2 | 0 | 62 | 92 | 8 | 450 | St | 1 | - | 1 | 0 | | |
| Roches Point | 1028.8 | -1 | N | 2 | 0 | 68 | 92 | 3 | 450 | St | 10 | - | 10 | 1027.8 | -2 | SW | 2 | 0 | 60 | 97 | 2 | 450 | St | 10 | - | 10 | 0 | | |
| Pembroke (St. Ann's H.) | 1028.4 | -1 | SSE | 1 | 0 | 68 | 92 | 7 | - | - | 0 | Ca | 1 | 1027.1 | -2 | NW | 1 | 0 | 67 | 85 | 6 | - | - | 0 | Ca | 2 | 0 | | |
| Ross-on-Wye | 1027.6 | 0 | SW | 2 | 0 | 79 | 45 | 6 | - | - | 0 | - | 0 | 1026.3 | -2 | SW | 2 | 0 | 74 | 55 | 6 | - | - | 0 | - | 0 | 0 | | |
| Leafield | 1028.1 | -1 | SW | 1 | 0 | 76 | 45 | 7 | 4000 | Ca | 1 | - | 1 | 1026.6 | -1 | NW | 1 | 0 | 74 | 55 | 7 | - | - | 0 | - | 0 | 0 | | |
| Winchester (Worthy Dal) | 1028.5 | -1 | WSW | 1 | 0 | 75 | 65 | 6 | 4000 | Ca | 1 | - | 1 | 1026.9 | 0 | SW | 3 | 0 | 72 | 75 | 7 | - | - | 0 | - | 0 | 0 | | |
| S. Farnborough | 1028.8 | -1 | WSW | 1 | 0 | 76 | 55 | 6 | - | - | 0 | - | 0 | 1026.8 | -1 | SW | 2 | 0 | 77 | 55 | 7 | - | - | 0 | Ca | 1 | 0 | | |
| London (Kew Obs.) | 1029.0 | -2 | W | 2 | 0 | 76 | 65 | 7 | - | - | 0 | - | 0 | 1026.8 | -2 | SW | 1 | 0 | 75 | 65 | 7 | - | - | 0 | - | 0 | 0 | | |
| Croydon | 1028.9 | -1 | WNW | 2 | 0 | 75 | 55 | 6 | - | - | 0 | - | 0 | 1026.8 | -1 | - | 0 | 0 | 75 | 55 | 6 | - | - | 0 | - | 0 | 0 | | |
| Shoeburyness | 1029.0 | -1 | SE | 2 | 0 | 71 | 85 | 6 | - | - | 0 | - | 0 | 1026.6 | -2 | SSW | 2 | 0 | 71 | 85 | 6 | - | - | 0 | Ca | 1 | 0 | | |
| Olveston-on-Sea | 1028.6 | -1 | S | 4 | 0 | 67 | 75 | 7 | - | - | 0 | - | 0 | 1026.0 | -3 | SSE | 3 | 0 | 68 | 85 | 7 | - | - | 0 | - | 0 | 2 | | |
| Pelkstone | 1028.6 | -1 | S | 4 | 0 | 67 | 75 | 7 | - | - | 0 | - | 0 | 1026.0 | -3 | SW | 1 | 0 | 67 | 75 | 8 | - | - | 0 | - | 0 | 0 | | |
| Lympho | 1024.3 | 0 | SSE | 2 | 0 | 67 | 65 | 8 | 4000 | St | 1 | Ca | 2 | 1027.4 | -1 | SW | 2 | 0 | 64 | 75 | 7 | - | - | 0 | - | 0 | 0 | | |
| Scilly (St. Mary's) | 1028.4 | 0 | ESE | 4 | 0 | 71 | 75 | 7 | - | - | 0 | - | 0 | 1026.9 | -1 | ESE | 3 | 0 | 65 | 85 | 7 | - | - | 0 | - | 0 | 1 | | |
| Palmouth (Pendennis) | 1029.5 | 0 | E'N | 3 | 0 | 69 | 85 | 6 | - | - | 0 | - | 0 | 1027.7 | -2 | E'N | 2 | 0 | 65 | 92 | 6 | - | - | 0 | - | 0 | 0 | | |
| Plymouth (Cattewater) | 1028.4 | -1 | SSW | 3 | 0 | 68 | 75 | 7 | - | - | 0 | Ca | 1 | 1027.1 | -2 | SW | 1 | 0 | 64 | 75 | 7 | - | - | 0 | - | 0 | 0 | | |
| Portland Bill | 1029.6 | 0 | ESE | 3 | 0 | 67 | 75 | 7 | 2500 | Ca | 1 | - | 1 | 1027.4 | -3 | ESE | 1 | 0 | 63 | 85 | 8 | - | - | 0 | Ca | 1 | 0 | | |
| Thamington (Orkney) | 1028.1 | 0 | SE | 2 | 0 | 70 | 75 | 8 | 4000 | Ca | 1 | - | 1 | 1027.7 | -1 | WSW | 2 | 0 | 70 | 75 | 8 | - | - | 0 | - | 0 | 0 | | |
| Trangness | 1028.0 | 0 | SSW | 2 | 0 | 68 | 65 | 8 | - | - | 0 | Ca | 4 | 1028.0 | -2 | W | 1 | 0 | 63 | 85 | 8 | - | - | 0 | Ca | 4 | 2 | | |
| Guernsey (St. Peter Port) | 1029.2 | -2 | NE | 2 | 0 | 67 | 75 | 8 | - | - | 0 | - | 0 | 1027.8 | -2 | NE | 3 | 0 | 63 | 92 | 8 | - | - | 0 | - | 0 | 2 | | |
| LONDON OBSERVATIONS. | | | | | | | | | | | | | | | LONDON OBSERVATIONS. | | | | | | | | | | | | | | |
| Day 7h-18h, Kew & Croydon. | | | | | | | | | | | | | | | Day 7h-18h, Kew & Croydon. | | | | | | | | | | | | | | |
| 9h-18h, Kensington. | | | | | | | | | | | | | | | 9h-18h, Kensington. | | | | | | | | | | | | | | |
| 9h-21h, other stations. | | | | | | | | | | | | | | | 9h-21h, other stations. | | | | | | | | | | | | | | |
| Kew | | | | | | | | | | | | | | | Kew | | | | | | | | | | | | | | |
| Croydon | | | | | | | | | | | | | | | Croydon | | | | | | | | | | | | | | |
| Greenwich (Royal Obs.) | | | | | | | | | | | | | | | Greenwich (Royal Obs.) | | | | | | | | | | | | | | |
| City (Bunhill Row) | | | | | | | | | | | | | | | City (Bunhill Row) | | | | | | | | | | | | | | |
| Westminster (St. James' Park) | | | | | | | | | | | | | | | Westminster (St. James' Park) | | | | | | | | | | | | | | |
| Regent's Park (Botanic Garden) | | | | | | | | | | | | | | | Regent's Park (Botanic Garden) | | | | | | | | | | | | | | |
| Camden Square | | | | | | | | | | | | | | | Camden Square | | | | | | | | | | | | | | |
| Kensington Palace | | | | | | | | | | | | | | | Kensington Palace | | | | | | | | | | | | | | |
| Hampstead Observatory | | | | | | | | | | | | | | | Hampstead Observatory | | | | | | | | | | | | | | |
| TABLE SHOWING THE GREENWICH TIMES OF SUNRISE, NOON, AND SUNSET. | | | | | | | | | | | | | | | TABLE SHOWING THE GREENWICH TIMES OF SUNRISE, NOON, AND SUNSET. | | | | | | | | | | | | | | |
| STATIONS. | | | | | | | | | | | | | | | STATIONS. | | | | | | | | | | | | | | |
| Sunrise. | | | | | | | | | | | | | | | Sunrise. | | | | | | | | | | | | | | |
| Noon. | | | | | | | | | | | | | | | Noon. | | | | | | | | | | | | | | |
| Sunset. | | | | | | | | | | | | | | | Sunset. | | | | | | | | | | | | | | |
| Greenwich | | | | | | | | | | | | | | | Greenwich | | | | | | | | | | | | | | |
| Wick | | | | | | | | | | | | | | | Wick | | | | | | | | | | | | | | |
| Valentia | | | | | | | | | | | | | | | Valentia | | | | | | | | | | | | | | |
| Beaufort Notation of Weather. | | | | | | | | | | | | | | | Beaufort Notation of Weather. | | | | | | | | | | | | | | |
| b blue sky (not more than a quarter covered with cloud). | | | | | | | | | | | | | | | b blue sky (not more than a quarter covered with cloud). | | | | | | | | | | | | | | |
| bc sky partly cloudy (one half covered). | | | | | | | | | | | | | | | bc sky partly cloudy (one half covered). | | | | | | | | | | | | | | |
| c generally cloudy | | | | | | | | | | | | | | | c generally cloudy | | | | | | | | | | | | | | |
| d drizzle. e wet air. g gloomy. | | | | | | | | | | | | | | | d drizzle. e wet air. g gloomy. | | | | | | | | | | | | | | |
| f fog, visibility 200-1000 m. | | | | | | | | | | | | | | | f fog, visibility 200-1000 m. | | | | | | | | | | | | | | |
| F thick fog, less than 200 m. | | | | | | | | | | | | | | | F thick fog, less than 200 m. | | | | | | | | | | | | | | |
| m mist, 1000-12000 m. | | | | | | | | | | | | | | | m mist, 1000-12000 m. | | | | | | | | | | | | | | |
| h hail. i intermittent. | | | | | | | | | | | | | | | h hail. i intermittent. | | | | | | | | | | | | | | |
| lp precipitation within sight of station. | | | | | | | | | | | | | | | lp precipitation within sight of station. | | | | | | | | | | | | | | |
| EQ fine squall. l lightning. | | | | | | | | | | | | | | | EQ fine squall. l lightning. | | | | | | | | | | | | | | |
| o overcast sky. p passing showers. | | | | | | | | | | | | | | | o overcast sky. p passing showers. | | | | | | | | | | | | | | |
| q equally. r rain. s snow. | | | | | | | | | | | | | | | q equally. r rain. s snow. | | | | | | | | | | | | | | |
| rs short. t thunder. | | | | | | | | | | | | | | | rs short. t thunder. | | | | | | | | | | | | | | |
| u ugly, threatening sky. | | | | | | | | | | | | | | | u ugly, threatening sky. | | | | | | | | | | | | | | |
| v unusual visibility. w dew. | | | | | | | | | | | | | | | v unusual visibility. w dew. | | | | | | | | | | | | | | |
| x hoar frost. y dry air. | | | | | | | | | | | | | | | x hoar frost. y dry air. | | | | | | | | | | | | | | |
| z dust haze; the turbid atmosphere of dry weather. | | | | | | | | | | | | | | | z dust haze; the turbid atmosphere of dry weather. | | | | | | | | | | | | | | |
| h(r) = "hall" or "rain and hail." | | | | | | | | | | | | | | | h(r) = "hall" or "rain and hail." | | | | | | | | | | | | | | |
| Capital letters indicate intense; suffix o indicates slight; repetition of letters indicates continuity. | | | | | | | | | | | | | | | Capital letters indicate intense; suffix o indicates slight; repetition of letters indicates continuity. | | | | | | | | | | | | | | |
| R = heavy rain. ro = slight rain. | | | | | | | | | | | | | | | R = heavy rain. ro = slight rain. | | | | | | | | | | | | | | |
| rr = continuous rain. | | | | | | | | | | | | | | | rr = continuous rain. | | | | | | | | | | | | | | |
| SYMBOLS. | | | | | | | | | | | | | | | SYMBOLS. | | | | | | | | | | | | | | |
| < = less than (for cloud height). | | | | | | | | | | | | | | | < = less than (for cloud height). | | | | | | | | | | | | | | |
| ⊙ = solar halo. ⊙ = lunar halo. | | | | | | | | | | | | | | | ⊙ = solar halo. ⊙ = lunar halo. | | | | | | | | | | | | | | |
| With present weather is combined, whenever possible, the general character of the weather. | | | | | | | | | | | | | | | With present weather is combined, whenever possible, the general character of the weather. | | | | | | | | | | | | | | |
| A solidus / divides actual existing weather from preceding conditions. | | | | | | | | | | | | | | | A solidus / divides actual existing weather from preceding conditions. | | | | | | | | | | | | | | |
| - = has decreased; + = has increased. | | | | | | | | | | | | | | | - = has decreased; + = has increased. | | | | | | | | | | | | | | |
| The BEAUFORT SCALE of WIND is used only for surface observations. In the accompanying table the speed of the wind corresponding with the different numbers, is the speed at about 30 feet above the ground. | | | | | | | | | | | | | | | The BEAUFORT SCALE of WIND is used only for surface observations. In the accompanying table the speed of the wind corresponding with the different numbers, is the speed at about 30 feet above the ground. | | | | | | | | | | | | | | |
| SEA DISTURBANCE. | | | | | | | | | | | | | | | SEA DISTURBANCE. | | | | | | | | | | | | | | |
| 0 = no swell. | | | | | | | | | | | | | | | 0 = no swell. | | | | | | | | | | | | | | |
| 1 = mod. swell. | | | | | | | | | | | | | | | 1 = mod. swell. | | | | | | | | | | | | | | |
| 2 = heavy swell. | | | | | | | | | | | | | | | 2 = heavy swell. | | | | | | | | | | | | | | |
| 3 = no swell. | | | | | | | | | | | | | | | 3 = no swell. | | | | | | | | | | | | | | |
| 4 = mod. swell. | | | | | | | | | | | | | | | 4 = mod. swell. | | | | | | | | | | | | | | |
| 5 = heavy swell. | | | | | | | | | | | | | | | 5 = heavy swell. | | | | | | | | | | | | | | |
| 6 = rather rough sea. | | | | | | | | | | | | | | | 6 = rather rough sea. | | | | | | | | | | | | | | |
| 7 = rough sea. | | | | | | | | | | | | | | | 7 = rough sea. | | | | | | | | | | | | | | |
| 8 = very rough sea. | | | | | | | | | | | | | | | 8 = very rough sea. | | | | | | | | | | | | | | |
| 9 = mountainous sea. | | | | | | | | | | | | | | | 9 = mountainous sea. | | | | | | | | | | | | | | |
| Polaris | | | | | | | | | | | | | | | Polaris | | | | | | | | | | | | | | |
| J. Urne | | | | | | | | | | | | | | | J. Urne | | | | | | | | | | | | | | |
| Minors | | | | | | | | | | | | | | | Minors | | | | | | | | | | | | | | |
| Beaufort No. | | | | | | | | | | | | | | | Beaufort No. | | | | | | | | | | | | | | |
| Statute miles per hour. | | | | | | | | | | | | | | | Statute miles per hour. | | | | | | | | | | | | | | |
| 0 | | | | | | | | | | | | | | | 0 | | | | | | | | | | | | | | |
| 1 | | | | | | | | | | | | | | | 1 | | | | | | | | | | | | | | |
| 2 | | | | | | | | | | | | | | | 2 | | | | | | | | | | | | | | |
| 3 | | | | | | | | | | | | | | | 3 | | | | | | | | | | | | | | |
| 4 | | | | | | | | | | | | | | | 4 | | | | | | | | | | | | | | |
| 5 | | | | | | | | | | | | | | | 5 | | | | | | | | | | | | | | |
| 6 | | | | | | | | | | | | | | | 6 | | | | | | | | | | | | | | |
| 7 | | | | | | | | | | | | | | | 7 | | | | | | | | | | | | | | |
| 8 | | | | | | | | | | | | | | | 8 | | | | | | | | | | | | | | |
| 9 | | | | | | | | | | | | | | | 9 | | | | | | | | | | | | | | |
| 10 | | | | | | | | | | | | | | | 10 | | | | | | | | | | | | | | |
| 11 | | | | | | | | | | | | | | | 11 | | | | | | | | | | | | | | |
| 12 | | | | | | | | | | | | | | | 12 | | | | | | | | | | | | | | |
| Above 75 | | | | | | | | | | | | | | | Above 75 | | | | | | | | | | | | | | |
| Thermographic Code for Surface Visibility. | | | | | | | | | | | | | | | Thermographic Code for Surface Visibility. | | | | | | | | | | | | | | |
| 0. Dense fog. | | | | | | | | | | | | | | | 0. Dense fog. | | | | | | | | | | | | | | |
| 1. Thick fog. | | | | | | | | | | | | | | | 1. Thick fog. | | | | | | | | | | | | | | |
| 2. Fog. | | | | | | | | | | | | | | | 2. Fog. | | | | | | | | | | | | | | |
| 3. Moderate fog. | | | | | | | | | | | | | | | 3. Moderate fog. | | | | | | | | | | | | | | |
| 4. Mist or haze. | | | | | | | | | | | | | | | 4. Mist or haze. | | | | | | | | | | | | | | |
| 5. Poor visibility. | | | | | | | | | | | | | | | 5. Poor visibility. | | | | | | | | | | | | | | |
| 6. Moderate. | | | | | | | | | | | | | | | 6. Moderate. | | | | | | | | | | | | | | |
| 7. Good. | | | | | | | | | | | | | | | 7. Good. | | | | | | | | | | | | | | |
| 8. Very good. | | | | | | | | | | | | | | | 8. Very good. | | | | | | | | | | | | | | |
| 9. Excellent visibility, beyond 31 m. | | | | | | | | | | | | | | | 9. Excellent visibility, beyond 31 m. | | | | | | | | | | | | | | |

SUMMARIES FOR THE PAST 24 HOURS.

| STATIONS. | WEATHER. | | | | TEMPERATURE. | | | RAINFALL. | | | | 7th... Hours. |
|-----------------------------|-----------------|---------------|-------------|-----------|--------------|----------------|------------------------|----------------|-------------------|-----------|------|------------------|
| | 7th-10th. | 10th-11th. | 11th-12th. | 12th-1st. | MAX. Day. | MIN. Night. | MIN. on 7th-1st. | Day, 7th-10th. | Night, 10th-11th. | 11th-1st. | | |
| | 7th. | 10th. | 11th. | 1st. | 7th-10th. | 10th-11th. | 11th-1st. | mm. | mm. | mm. | | |
| Lerwick ... | co r t m | o t f f | f f o i r | o r o m | 55 | 53 | * | 2 | 9.00 | 3 | 0.0 | |
| Stornoway ... | c | c | c d d o | p | 65 | 56 | * | - | - | 0.1 | 3.6 | |
| Wick ... | d d m b c | b-bc | b-bc | b-bc | 69 | 55 | * | 0.1 | 4.8.00 | - | 0.0 | |
| Thurso ... | p d m | o m m | o | o | 62 | 56 | 56 | 0.1 | 4.8.00 | - | 5.8 | |
| Nairn ... | c b c q | b c | b c w | b c | 72 | 58 | * | - | - | - | 4.4 | |
| Aberdeen ... | c r c z b c | b c | b c w | b w | 77 | 53 | 43 | 0.2 | 4.8.00 | - | 5.8 | |
| Kalnin Head ... | c b c | b c c z | c m m b c m | c m m | 66 | 55 | * | - | - | - | 0.0 | |
| Bentfrew ... | c c | c c z o | c m | c b o m w | 67 | 57 | 47 | - | - | - | 6.0 | |
| Edinburgh (Inchkeith) ... | c b c | b-bc | c b c | c b o m w | 67 | 59 | 58 | - | - | - | 6.8 | |
| Leuchars ... | c p b c b c | b c b | b b w | b w | 74 | 59 | 49 | 1.4 | 4.8.00 | - | 0.3 | |
| Baldernair ... | c m | c m b c | b c | b c c | 66 | 55 | 54 | - | - | - | * | |
| Tynemouth ... | c b c | b c b | b | b m | 76 | 56 | 47 | - | - | - | * | |
| Blackad Point ... | o | c | b c | b c | 64 | 58 | * | - | - | - | * | |
| Donaghadee ... | b | b | b | b w z o | 72 | 53 | * | - | - | - | 6.8 | |
| Birr Castle ... | c f c b | b | b | b w | 76 | 51 | 45 | - | - | - | 11.5 | |
| Holyhead ... | b m b | b | b w m o | b w m | 71 | 57 | 52 | - | 0.1 | - | 11.4 | |
| Liverpool (Bidston) ... | b f m b | b | b b m o | b m E | 69 | 56 | 51 | - | - | - | 10.5 | |
| Chester (Sealand) ... | b f m z o | b z o | b m m | b m w | 72 | 48 | 48 | - | - | - | 11.8 | |
| Harrogate ... | b | b | b | b w | 76 | 56 | 50 | - | - | - | 10.8 | |
| Spurn Head ... | b c m z b c | b c | b c w | b c w | 73 | 60 | * | - | - | Tr | 11.5 | |
| Birmingham (Edgbaston) ... | b | b | b | b m | 79 | 57 | 44 | - | - | - | 10.3 | |
| Cranwell ... | b m x | b y z o | b m w | b m w | 78 | 56 | 50 | - | - | - | 6.0 | |
| Gorleston ... | c b c | b c b | b w | b m w | 75 | 55 | 53 | - | - | Tr | 11.1 | |
| Valentia (Cahirciveen) ... | b b c | b c b | b c e f w | b w | 70 | 53 | 48 | - | 0.1 | - | 11.7 | |
| Roche's Point ... | o f f e b o f f | o f b c o f f | f f o e | f f o e | 65 | 54 | * | Tr | - | - | 11.2 | |
| Pembroke (St. Ann's H.) ... | b m q | b z | b m o | b w | 81 | 57 | * | - | - | - | 9.4 | |
| Ross-on-Wye ... | b m b z | b y z o y | b z b w | b f w | 81 | 52 | 46 | - | - | - | 7.9 | |
| Leafield ... | b | b y | b | b w | 79 | 56 | 45 | - | - | - | 8.5 | |
| Winchester (Worthy Da) ... | o m c m b z | b z o b y b | b | b m w | 80 | 49 | 43 | - | - | - | 10.3 | |
| S. Farnborough ... | b f o f b y | b z o y | b y b m | b m w | 81 | 49 | 41 | - | - | - | 10.7 | |
| London (Kew Obs.) ... | b z o | b y b | b b w m | b m w | 79 | 57 | 48 | - | - | - | 10.2 | |
| Croydon ... | c b y | b z o y | b m w | b m w | 79 | 55 | 52 | - | - | Tr | 10.7 | |
| Shoeburyness ... | b m b b m | b m o | b m b | b w b w | 76 | 53 | 46 | - | - | - | 10.7 | |
| Olaeton-on-Sea ... | b z | b z | b z | b z w | 70 | 56 | 54 | - | - | - | 11.5 | |
| Felixstowe ... | b w z o b | b | b | b w m o | 70 | 56 | 51 | - | - | - | 11.6 | |
| Lympe ... | b | b | b b m o | b m o | 68 | 53 | 46 | - | - | - | 11.5 | |
| Soilly (St. Mary's) ... | b | b | p | b b c w | 72 | 59 | * | - | - | - | 11.3 | |
| Falmouth (Pendennis) ... | b z o | b z o | b | b z | 69 | 58 | * | - | - | - | 11.4 | |
| Plymouth (Cattewater) ... | b | b | b | b w | 71 | 55 | 51 | - | - | - | * | |
| Portland Bill ... | b | b | b | b | 68 | 59 | * | - | - | - | 10.7 | |
| Southampton (Calshot) ... | b c m o b | b | b b w | b w m o | 74 | 57 | 53 | - | - | - | 10.6 | |
| Dungeness ... | b z b c | b c | b c b b | b c | 69 | 56 | * | - | - | - | 10.6 | |
| Guernsey ... | b | b | b b w | b w b z | 70 | 59 | 56 | - | - | - | | |

ISALOBARS.

8th September 1929.



Observations from Cross Channel Steamers.

| Position. | Date and Time. | Steamship. | Wind. | | Weather. | Temp. | |
|-----------|----------------|------------|-------|--------|----------|-------|------|
| | | | Dir. | Force. | | Air. | Sea. |
| 2 | 7th 10h | Cambria | - | 0 | mmbc | 61 | 56 |
| 3 | 8th 1h | Dieppe | - | 0 | bc | 63 | 61 |

GENERAL INFERENCE.

An anticyclone which is decreasing slightly in intensity covers the southern half of the British Isles and Northern France. Fine, warm weather will occur in the greater part of England, Wales and Ireland but there will be more cloud in Scotland, with occasional rain or showers, particularly on the Northwest Coast.

Forecasts for the 24 hours commencing 12 Noon G.M.T.

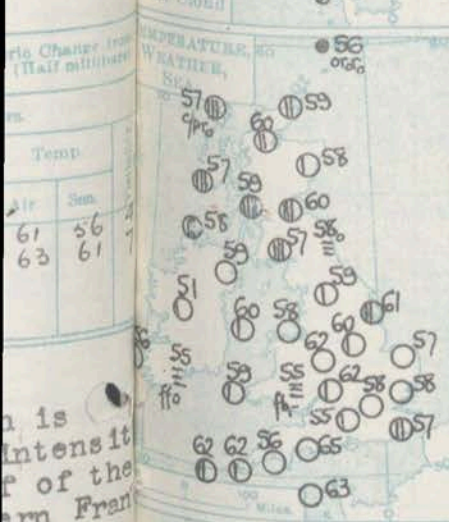
Sunday, 8th September, 1929.

Further Outlook.

| Districts. | Forecasts for the 24 hours commencing 12 Noon G.M.T. | Further Outlook. |
|---------------------------------|---|--|
| 1. S.E. England | Light variable wind; fine; warm. | Fair and warm in the South, rather unsettled in the North. |
| 2. E. England | | |
| 3. E. Midlands | | |
| 4. W. Midlands | | |
| 5. S.W. England | | |
| 6. South Wales | Westerly wind, moderate or fresh; fair, rather warm. | |
| 7. North Wales | | |
| 8. N.W. England | | |
| 9. N. Midlands | | |
| 10. N.E. England | | |
| 11. S.E. Scotland | Westerly wind, moderate or fresh; mainly cloudy, some rain or showers; rather warm. | |
| 12. S.W. Scotland & Isle of Man | | |
| 13. N.W. Scotland | | |
| 14. Mid-Scotland | | |
| 15. N.E. Scotland | | |
| 16. Orkneys and Shetlands | As 10 - 12. | |
| 17. N.W. Ireland | As 13A - B. | |
| 18. N.E. Ireland | As 1 - 9. | |
| 19. S.E. Ireland | | |
| 20. S.W. Ireland | | |

SYNOPTIC CHART FOR 7h. SUNDAY, 8th SEPTEMBER, 1929.

Nautical Miles 100 200 300
Statute Miles 100 200 300
Scale - 1:10,000,000



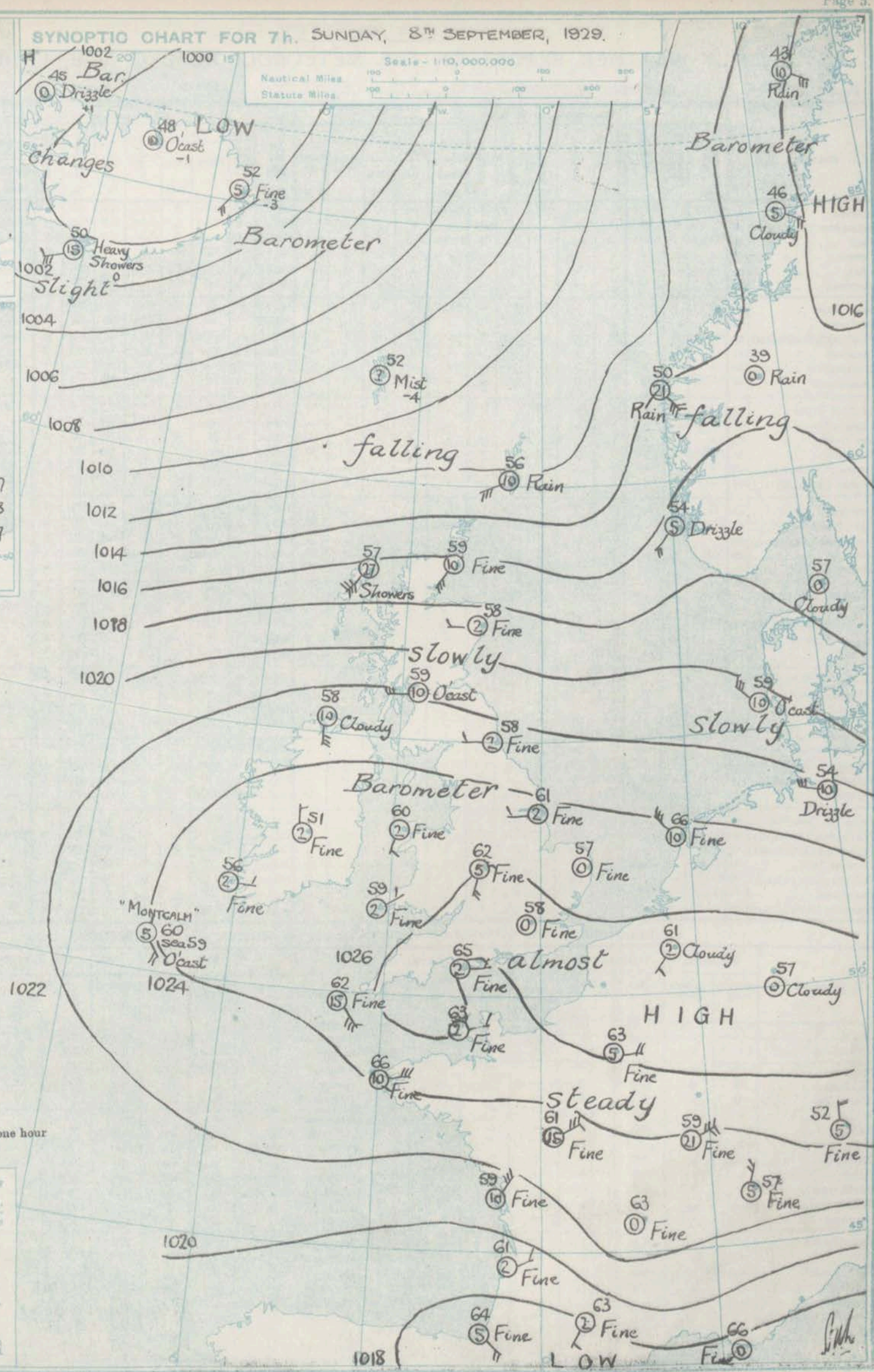
is intensit
of the
ern Fran
occur in
land,
here wil
nd, with
ers,
thwest

Outlook.

warm in
1, -
settled
orth.

All times are G.M.T. Add one hour to get summer time.

EXPLANATION.
Isobars are drawn for intervals of two millibars.
Arrows on the wind number of feathers indicates Beaufort Force. Mean Velocity in miles per hour entered in small circles.
TEMPERATURE is given in degrees F.
WEATHER SYMBOLS.
Clear sky. ☉
Partly cloudy. ☁
Overcast sky. ☁
Snow. ❄
Thunder. ⚡
Rain. ☔
Mist. 🌫
Thunderstorm. ⚡☔
Very Rough. 🌪
Inland barometric change from 1010 to 1015 millibars is entered beside the word for weather.



AIR MINISTRY.

DAILY WEATHER REPORT OF THE METEOROLOGICAL OFFICE, LONDON:

Page 4.

BRITISH SECTION. SUNDAY. 8th. September. 1929.

No. 251...

| STATIONS | | Height above M.S.L. in feet | Observations at 1h. G.M.T. 8th | | | | | | | | | | | | Observations at 7h. G.M.T. 8th | | | | | | | | | | | | Sent | | | | | | | | | | |
|---------------------------|-----|-----------------------------|--------------------------------|-------------------|--------|-------|----------|------------|-------------|-----------------|--------|------|------|------------|--------------------------------|-------------------|------------|--------|----------|------------|-------------|-----------------|--------|--------|------|------|------|------------|------------|------|------|------|------|-------|------|------|------|
| | | | Barom. at M.S.L. mb. | Change in 3 Hours | Wind. | | Weather. | Temp. deg. | Humidity. % | Visibility. ft. | Cloud. | | | | Barom. at M.S.L. mb. | Change in 3 Hours | Wind. | | Weather. | Temp. deg. | Humidity. % | Visibility. ft. | Cloud. | | | | | | | | | | | | | | |
| | | | | | Direc. | Force | | | | | Height | Form | Amt. | Upper Form | | | Total Amt. | Direc. | | | | | Force | Height | Form | Amt. | | Upper Form | Total Amt. | | | | | | | | |
| | | | | | | | | | | | | | | | | | | | | | | | | | | | | | | Low. | | | | High. | | | |
| | | | | | | | | | | | | | | | | | | | | | | | | | | | | | | 0-12 | 0-10 | 0-10 | 0-10 | 0-12 | 0-10 | 0-10 | 0-10 |
| Lerwick | 34 | 1017.3 | -1 | W'S | 2 | 07.6 | 54 | 97 | 7 | 1500 | Nb | 10 | - | 10 | 1012.1 | -4 | WSW | 3 | 07.6 | 56 | 97 | 6 | 1500 | Nb | 10 | - | 10 | 5 | | | | | | | | | |
| Stornoway | 30 | 1020.3 | -2 | W | 4 | cd. 6 | . | . | 6 | . | . | . | - | 10 | 1016.7 | -3 | SW | 6 | c/pb | 57 | 92 | 6 | 2500 | St | 9 | - | 9 | 1 | | | | | | | | | |
| Wick | 81 | 1019.8 | -3 | SSW | 2 | bc | 60 | 92 | 8 | 2500 | St | 3 | - | 3 | 1016.3 | -4 | SW | 3 | bc | 59 | 85 | 8 | 4000 | Cu | 3 | Cu | 7 | 1 | | | | | | | | | |
| Tiree | 28 | . | . | . | . | . | . | . | . | . | . | . | - | . | 1021.6 | -1 | W | 4 | c | 57 | 92 | 8 | 1500 | St | 10 | - | 10 | 1 | | | | | | | | | |
| Nairn | 92 | . | . | . | . | . | . | . | . | . | . | . | - | . | 1019.2 | - | 0 | bc | 60 | 85 | 8 | 2500 | Cu | 6 | Cu | 7 | 1 | 3 | | | | | | | | | |
| Aberdeen | 37 | . | . | . | . | . | . | . | . | . | . | . | - | . | 1018.8 | -2 | W | 1 | b | 58 | 97 | 8 | - | - | 0 | Cu | 1 | 0 | 0 | | | | | | | | |
| Malin Head | 61 | 1025.1 | -2 | NW | 1 | 0 | 59 | 97 | 6 | 800 | St | 10 | - | 10 | 1023.3 | -1 | S | 3 | C- | 58 | 97 | 6 | 800 | St | 3 | Acu | 8 | 0 | 0 | | | | | | | | |
| Benfrew | 30 | . | . | . | . | . | . | . | . | . | . | . | - | . | 1022.8 | -1 | W | 3 | 0+ | 59 | 92 | 5 | 220 | St | 10 | - | 10 | 1 | 0 | | | | | | | | |
| Edinburgh (Inchkeith) | 180 | 1023.8 | -2 | W | 2 | 0 | 62 | 97 | 8 | 800 | St | 10 | - | 10 | 1021.7 | -1 | WSW | 3 | c | 60 | 85 | 8 | 800 | St | 2 | Acu | 9 | 1 | 0 | | | | | | | | |
| Lenchairs | 30 | . | . | . | . | . | . | . | . | . | . | . | - | . | 1020.6 | -2 | SW | 2 | b | 60 | 92 | 7 | - | - | 0 | Cu | 1 | 0 | 0 | | | | | | | | |
| Esksdlemuir | 794 | . | . | . | . | . | . | . | . | . | . | . | - | . | 1023.8 | -1 | SW | 4 | C- | 57 | 92 | 6 | 800 | St | 9 | - | 9 | 0 | 0 | | | | | | | | |
| Tynemouth | 97 | 1024.7 | -1 | SW | 2 | b | 61 | 92 | 6 | - | - | 0 | - | 0 | 1023.2 | -1 | W | 1 | mmb | 58 | 92 | 4 | - | - | 0 | - | 0 | 0 | 0 | | | | | | | | |
| Blackad Point | 18 | 1025.6 | -1 | S | 3 | bc | 58 | 92 | 7 | . | Cu | 8 | - | 8 | 1024.1 | -1 | S | 3 | bc | 59 | 92 | 7 | . | Cu | 8 | - | 8 | 2 | 0 | | | | | | | | |
| Donaghadee | 40 | . | . | . | . | . | . | . | . | . | . | . | - | . | 1024.1 | -1 | SSW | 1 | b | 59 | 97 | 6 | - | - | 0 | - | 0 | 0 | 0 | | | | | | | | |
| Birr Castle | 178 | . | . | . | . | . | . | . | . | . | . | . | - | . | 1026.1 | 0 | N | 1 | b | 51 | 97 | 6 | - | - | 0 | Acu | 1 | 0 | 0 | 0 | | | | | | | |
| Holyhead | 20 | 1026.5 | -2 | S'W | 1 | b | 58 | 92 | 6 | - | - | 0 | - | 0 | 1025.1 | 0 | SSW | 1 | b | 60 | 97 | 6 | 800 | St | 1 | Cu | 1 | 0 | 0 | | | | | | | | |
| Liverpool (Bidston) | 189 | . | . | . | . | . | . | . | . | . | . | . | - | . | 1025.6 | -1 | . | 0 | b | 58 | 92 | 5 | - | - | 0 | - | 0 | 0 | 0 | | | | | | | | |
| Chester (Sealand) | 16 | . | . | . | . | . | . | . | . | . | . | . | - | . | 1025.4 | -1 | SE | 1 | b/f | 53 | 97 | 5 | - | - | 0 | - | 0 | 0 | 0 | | | | | | | | |
| Harrogate | 478 | . | . | . | . | . | . | . | . | . | . | . | - | . | 1024.9 | 0 | SW | 3 | b | 59 | 92 | 7 | - | - | 0 | Cu | 1 | 0 | 0 | | | | | | | | |
| Spurn Head | 30 | 1025.6 | 0 | NW'N | 3 | bc | 62 | 97 | 6 | 1500 | St | 4 | - | 4 | 1024.9 | 0 | W | 1 | bc | 61 | 97 | 6 | 1500 | St | 4 | - | 4 | 0 | 0 | | | | | | | | |
| Birmingham (Edgbaston) | 595 | . | . | . | . | . | . | . | . | . | . | . | - | . | 1026.4 | -1 | SSW | 2 | b | 62 | 85 | 3 | - | - | 0 | - | 0 | 0 | 0 | | | | | | | | |
| Cranwell | 236 | 1026.6 | 0 | W | 2 | b | 58 | 97 | 5 | - | - | 0 | - | 0 | 1025.3 | -1 | WSW | 2 | b | 60 | 92 | 6 | - | - | 0 | Cu | 1 | 0 | 0 | | | | | | | | |
| Gorleston | 14 | 1026.4 | 0 | - | 0 | b | 61 | 92 | 6 | - | - | 0 | - | 0 | 1025.6 | 0 | - | 0 | b | 57 | 97 | 6 | - | - | 0 | - | 0 | 0 | 0 | | | | | | | | |
| Valentia (Cahiriveenys) | 30 | 1026.6 | 0 | - | 0 | imb | 60 | 97 | 4 | . | - | 0 | - | 0 | 1024.5 | -1 | E | 1 | b | 56 | 92 | 8 | - | - | 0 | Cu | 1 | 0 | 0 | | | | | | | | |
| Roche Point | 22 | . | . | . | . | . | . | . | . | . | . | . | - | . | 1025.7 | -1 | N | 2 | ffo | 55 | 97 | 2 | 450 | St | 10 | - | 10 | 0 | 0 | | | | | | | | |
| Pembroke (St. Ann's H.) | 180 | 1026.6 | -1 | NE | 2 | b | 60 | 97 | 7 | - | - | 0 | - | 0 | 1025.6 | -1 | NE | 1 | b | 59 | 97 | 6 | - | - | 0 | Cu | 1 | 0 | 0 | | | | | | | | |
| Ross-on-Wye | 223 | . | . | . | . | . | . | . | . | . | . | . | - | . | 1026.0 | -1 | - | 0 | fb | 55 | 92 | 3 | - | - | 0 | Cu | 1 | 0 | 0 | | | | | | | | |
| Leafeld | 612 | . | . | . | . | . | . | . | . | . | . | . | - | . | 1026.3 | 0 | SW | 1 | b | 62 | 75 | 7 | - | - | 0 | Cu | 1 | 0 | 0 | | | | | | | | |
| Winchester (Worthy Dn.) | 273 | . | . | . | . | . | . | . | . | . | . | . | - | . | 1026.2 | 0 | - | 0 | b | 58 | 97 | 6 | - | - | 0 | Cu | 1 | 0 | 0 | | | | | | | | |
| S. Farnborough | 287 | . | . | . | . | . | . | . | . | . | . | . | - | . | 1026.1 | 0 | - | 0 | b | 55 | 97 | 6 | - | - | 0 | Cu | 1 | 0 | 0 | | | | | | | | |
| London (Kew Obs.) | 18 | . | . | . | . | . | 61 | . | . | . | . | . | - | . | 1026.3 | 0 | - | 0 | b | 58 | 92 | 5 | - | - | 0 | - | 0 | 0 | 0 | | | | | | | | |
| Croydon | 244 | 1027.0 | 0 | - | 0 | b | 58 | 92 | 6 | - | - | 0 | - | 0 | 1026.8 | 0 | - | 0 | b | 58 | 92 | 6 | - | - | 0 | - | 0 | 0 | 0 | | | | | | | | |
| Shoeburyness | 11 | . | . | . | . | . | . | . | . | . | . | . | - | . | 1026.1 | 0 | - | 0 | mmb | 61 | 97 | 4 | - | - | 0 | - | 0 | 0 | 0 | | | | | | | | |
| Olaeton-on-Sea | 54 | . | . | . | . | . | . | . | . | . | . | . | - | . | 1025.9 | -1 | NW | 3 | b | 58 | 92 | 6 | - | - | 0 | - | 0 | 0 | 0 | | | | | | | | |
| Felixstowe | 15 | . | . | . | . | . | . | . | . | . | . | . | - | . | 1025.6 | 0 | - | 0 | b | 60 | 97 | 5 | - | - | 0 | - | 0 | 0 | 0 | | | | | | | | |
| Lympe | 380 | 1027.3 | 0 | WNW | 2 | b | 56 | 92 | 6 | - | - | 0 | - | 0 | 1026.0 | 0 | NW'N | 1 | b | 59 | 85 | 6 | - | - | 0 | - | 0 | 0 | 0 | | | | | | | | |
| Seilly (St. Mary's) | 183 | 1026.0 | -1 | ESE | 4 | b | 60 | 85 | 7 | - | - | 0 | - | 0 | 1025.1 | -1 | SE'S | 4 | bc | 62 | 92 | 7 | - | - | 0 | Cu | 4 | 0 | 0 | | | | | | | | |
| Falmouth (Pendennis) | 306 | 1027.8 | 0 | NE'N | 3 | b | 59 | 92 | 7 | - | - | 0 | - | 0 | 1026.8 | 0 | E'N | 1 | b | 62 | 92 | 6 | 4000 | Cu | 1 | - | 1 | 0 | 0 | | | | | | | | |
| Plymouth (Cattewater) | 28 | . | . | . | . | . | . | . | . | . | . | . | - | . | 1026.2 | 0 | NW | 3 | b | 56 | 92 | 7 | - | - | 0 | - | 0 | 0 | 0 | | | | | | | | |
| Portland Bill | 12 | 1026.6 | . | SSW | 1 | b | 60 | 85 | 8 | - | - | 0 | - | 0 | 1025.4 | -1 | E | 1 | b | 65 | 75 | 8 | - | - | 0 | - | 0 | 0 | 0 | | | | | | | | |
| Southampton (Calahot) | 10 | 1027.4 | -1 | - | 0 | b | 60 | 92 | 8 | - | - | 0 | - | 0 | 1026.3 | -1 | N'W | 1 | b | 59 | 92 | 6 | - | - | 0 | Cu | 1 | 0 | 0 | | | | | | | | |
| Dungeneas | 20 | 1026.8 | -1 | N | 2 | b | 57 | 85 | 7 | - | - | 0 | - | 0 | 1026.4 | 0 | W | 1 | bc | 57 | 92 | 7 | - | - | 0 | Cu | 4 | 0 | 0 | | | | | | | | |
| Guernsey (St. Peter Port) | 178 | 1027.4 | 0 | - | 0 | b- | 59 | 92 | 6 | - | - | 0 | - | 0 | 1026.8 | 0 | ENE | 1 | b | 63 | 92 | 6 | - | - | 0 | - | 0 | 0 | 0 | | | | | | | | |

WEATHER, TEMPERATURE, RAINFALL AND SUNSHINE AT HEALTH RESORTS FOR 7th. September.

| STATIONS | WEATHER | | TEMPERATURE | | RAINFALL† | | SUNSHINE | | (1) | (2) | (3) | (4) | (5) | (6) | (7) | (8) | (9) |
|----------------------|-----------|------------|--------------|---------------|----------------|--------------|-----------------|---------------|------|------|------|-----|------|------|------|------|------|
| | Forenoon. | Afternoon. | Min. 9h.-6h. | Max. 6h.-17h. | Night 17h.-9h. | Day 9h.-17h. | Sunrise to 17h. | Sunset to 6h. | | | | | | | | | |
| Berwick-on-Tweed | cbcb | b | 52 | 74 | Trace | mm. | 7.4 | 0.4 | 11.0 | 9.1 | 10.6 | 9.0 | 10.5 | 10.0 | 10.3 | 10.9 | 11.5 |
| Douglas (I. o. M.) | b | b | 60 | 74 | . | . | 10.6 | 9.0 | 10.5 | 10.0 | 11.0 | 9.6 | 10.3 | 9.2 | 10.3 | 10.5 | 11.0 |
| Llandudno | b | b | 50 | 72 | . | . | 10.5 | 9.0 | 11.0 | 9.6 | 10.3 | 9.2 | 10.3 | 9.2 | 10.3 | 10.5 | 11.0 |
| Colwyn Bay | b | b | 49 | 70 | . | . | 10.3 | 9.2 | 10.3 | 9.2 | 10.3 | 9.2 | 10.3 | 9.2 | 10.3 | 10.5 | 11.0 |
| Rhyl | b | b | 49 | 70 | . | . | 10.3 | 9.2 | 10.3 | 9.2 | 10.3 | 9.2 | 10.3 | 9.2 | 10.3 | 10.5 | 11.0 |
| Wallasay | 5cbcb | b | 53 | 69 | . | . | 10.0 | 9.0 | 10.0 | 9.0 | 10.0 | 9.0 | 10.0 | 9.0 | 10.0 | 10.0 | 10.0 |
| Southport | 4cb | b | 50 | 69 | . | . | 8.5 | 9.1 | 10.3 | 8.0 | 10.3 | 8.0 | 10.3 | 8.0 | 10.3 | 10.0 | 10.0 |
| Blackpool | bc | b | 49 | 70 | . | . | 10.3 | 8.0 | 10.3 | 8.0 | 10.3 | 8.0 | 10.3 | 8.0 | 10.3 | 10.0 | 10.0 |
| Ilkley | b | b | 53 | 76 | . | . | 7.3 | 4.8 | 10.5 | 5.3 | 10.5 | 5.3 | 10.5 | 5.3 | 10.5 | 10.0 | 10.0 |
| Cleethorpe | b | b | 51 | 76 | . | . | 10.5 | 5.3 | 10.5 | 5.3 | 10.5 | 5.3 | 10.5 | 5.3 | 10.5 | 10.0 | 10.0 |
| Mablethorpe | bcz | bz | 58 | 76 | . | . | 9.9 | 7.7 | 10.5 | 5.3 | 10.5 | 5.3 | 10.5 | 5.3 | 10.5 | 10.0 | 10.0 |
| Skagness | b | bz | 52 | 78 | . | . | 9.3 | 6.8 | 10.5 | 5.3 | 10.5 | 5.3 | 10.5 | 5.3 | 10.5 | 10.0 | 10.0 |
| Aberystwyth | mb | mb | 53 | 69 | . | . | 11.0 | 9.1 | 10.5 | 5.3 | 10.5 | 5.3 | 10.5 | 5.3 | 10.5 | 10.0 | 10.0 |
| Bath | b | b | 52 | 80 | . | . | 10.0 | 10.3 | 10.5 | 5.3 | 10.5 | 5.3 | 10.5 | 5.3 | 10.5 | 10.0 | 10.0 |
| Cheltenham | bz | bbyz | 44 | 81 | . | . | 10.2 | 11.3 | 10.5 | 5.3 | 10.5 | 5.3 | 10.5 | 5.3 | 10.5 | 10.0 | 10.0 |
| Leamington Spa | b | b | 50 | 79 | . | . | 9.5 | 8.2 | 10.5 | 5.3 | 10.5 | 5.3 | 10.5 | 5.3 | 10.5 | 10.0 | 10.0 |
| Lowestoft | bcc | cbc | 52 | 74 | . | . | 6.5 | 8.6 | 10.5 | 5.3 | 10.5 | 5.3 | 10.5 | 5.3 | 10.5 | 10.0 | 10.0 |
| Harwich & Dovercourt | b | b | 53 | 71 | . | . | 10.6 | 7.5 | 10.5 | 5.3 | 10.5 | 5.3 | 10.5 | 5.3 | 10.5 | 10.0 | 10.0 |
| Malden | b | b | 56 | 80 | . | . | 10.0 | 7.0 | 10.5 | 5.3 | 10.5 | 5.3 | 10.5 | 5.3 | 10.5 | 10.0 | 10.0 |
| Hastings | mb | b | 55 | 69 | . | . | 11.0 | 9.1 | 10.5 | 5.3 | 10.5 | 5.3 | 10.5 | 5.3 | 10.5 | 10.0 | 10.0 |
| Folkestone | b | b | 55 | 72 | . | . | 10.0 | 10.3 | 10.5 | 5.3 | 10.5 | 5.3 | 10.5 | 5.3 | 10.5 | 10.0 | 10.0 |
| Dover | b | b | 53 | 67 | . | . | 10.2 | 11.3 | 10.5 | 5.3 | 10.5 | 5.3 | 10.5 | 5.3 | 10.5 | 10.0 | 10.0 |
| Deal | b | b | 53 | 72 | . | . | 10.2 | 11.3 | 10.5 | 5.3 | 10.5 | 5.3 | 10.5 | 5.3 | 10.5 | 10.0 | 10.0 |
| Tunbridge Wells | b | b | 50 | 77 | . | . | 10.6 | 7.5 | 10.5 | 5.3 | 10.5 | 5.3 | 10.5 | 5.3 | 10.5 | 10.0 | 10.0 |
| Ramsgate | b | b | 57 | 68 | . | . | 10.6 | 7.5 | 10.5 | 5.3 | 10.5 | 5.3 | 10.5 | 5.3 | 10.5 | 10.0 | 10.0 |
| Margate | b | b | 57 | 71 | . | . | 10.6 | 7.5 | 10.5 | 5.3 | 10.5 | 5.3 | 10.5 | 5.3 | 10.5 | 10.0 | 10.0 |
| Southend | b | b | 56 | 77 | . | . | 10.6 | 7.5 | 10.5 | 5.3 | 10.5 | 5.3 | 10.5 | 5.3 | 10.5 | 10.0 | 10.0 |

TERMS OF SUBSCRIPTION.—6/- per quarter or 25/- per year, post free. Single copies may be obtained at the Meteorological Office, price 1d.

† Information not usually received.

‡ The observations at 1h. G.M.T. from an auxiliary station.

§ For code see page 1.

¶ See footnote page

BRITISH SECTION.

No. B.24.763

Monday 9th September 1929

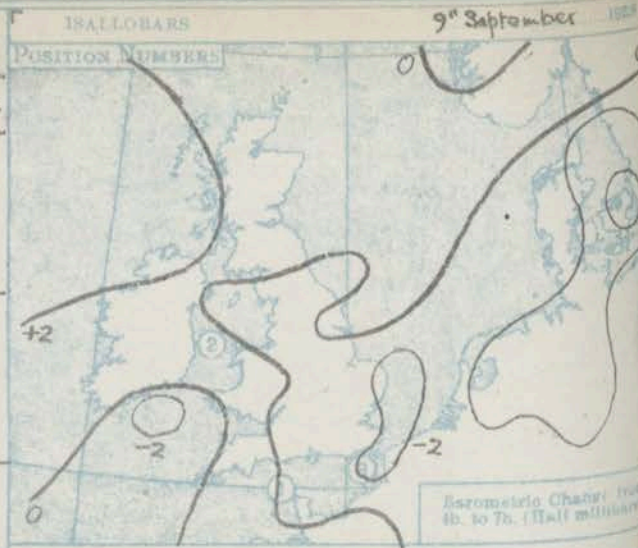
Page 1.

| Observations at 1st G.M.T. | | | | | | | | | | | | | | | Observations at 2nd G.M.T. | | | | | | | | | | | | | | | | | | | | | | | | | | | | |
|----------------------------|------------------|------------------|--------|--------|----------|-------|-----------|-------------|---------|-------|------|---------|------------------|------------------|----------------------------|----------|-------|-----------|-------------|--------|------|---------|-------|------------------|------------------|-------|----------|--------|-----------|-------------|------|------|------|------|------|------|------|-----|------|---|---|---|---|
| STATIONS. | | | | | | | | | | | | | | | STATIONS. | | | | | | | | | | | | | | | | | | | | | | | | | | | | |
| (For heights see p. 4.) | | | | | | | | | | | | | | | (For heights see p. 4.) | | | | | | | | | | | | | | | | | | | | | | | | | | | | |
| STATIONS. | Barom. at 3 Hrs. | Change in 3 Hrs. | Wind. | | Weather. | Temp. | Humidity. | Visibility. | Cloud. | | | | Barom. at 3 Hrs. | Change in 3 Hrs. | Wind. | Weather. | Temp. | Humidity. | Visibility. | Cloud. | | | | Barom. at 3 Hrs. | Change in 3 Hrs. | Wind. | Weather. | Temp. | Humidity. | Visibility. | | | | | | | | | | | | | |
| | | | Direc. | Force. | | | | | Height. | Form. | Amt. | Height. | | | | | | | | Form. | Amt. | Height. | Form. | | | | | | | | Amt. | | | | | | | | | | | | |
| | | | | | | | | | | | | | | | | | | | | | | | | | | | | | | | | 0-13 | 0-10 | 0-30 | 0-13 | 0-10 | 0-30 | | | | | | |
| Lerwick | 1010.5 | -2 | WSW | 3 | off | 55 | 97 | 7 | 1500 | Nb | 10 | - | 10 | 1009.3 | -1 | W'S | 3 | Cp | 54 | 97 | 7 | 1500 | CuNb | 5 | AsE | 10 | 1009.3 | -1 | W'S | 3 | Cp | 54 | 97 | 7 | 1500 | CuNb | 5 | AsE | 10 | 0 | 0 | | |
| Hornway | 1014.5 | -3 | SW | 5 | off | 59 | 97 | 5 | 2500 | St | 10 | - | 10 | 1014.6 | +1 | SW | 1 | off | 56 | 97 | 7 | 1500 | Nb | 10 | - | 10 | 1014.6 | +1 | SW | 1 | off | 56 | 97 | 7 | 1500 | Nb | 10 | 0 | 0 | | | | |
| Wick | 1014.4 | -1 | WSW | 3 | C | 67 | 75 | 8 | 2500 | StCu | 8 | AsE | 10 | 1013.3 | -1 | WNW | 3 | Cr | 59 | 92 | 8 | 1500 | Nb | 6 | AsE | 10 | 1013.3 | -1 | WNW | 3 | Cr | 59 | 92 | 8 | 1500 | Nb | 6 | AsE | 10 | 0 | 4 | | |
| Three | 1020.3 | -1 | W'S | 5 | C | 60 | 92 | 8 | 1500 | StCu | 8 | - | 8 | 1018.3 | -1 | WNW | 5 | C | 58 | 92 | 8 | 1500 | St | 10 | - | 10 | 1018.3 | -1 | WNW | 5 | C | 58 | 92 | 8 | 1500 | St | 10 | - | 10 | 0 | 0 | | |
| Nairn | 1015.7 | -2 | WSW | 2 | bc | 79 | 45 | 8 | 4000 | Cu | 1 | CiCu | 3 | 1015.3 | - | W | 3 | C | 58 | 85 | 8 | 1500 | CuNb | 8 | - | 8 | 1015.3 | - | W | 3 | C | 58 | 85 | 8 | 1500 | CuNb | 8 | - | 8 | 0 | 0 | | |
| Aberdeen | 1015.7 | -2 | WSW | 2 | bc | 79 | 45 | 8 | 4000 | Cu | 1 | CiCu | 3 | 1014.3 | -1 | WSW | 3 | b | 70 | 65 | 8 | 5700 | StCu | 1 | CiCu | 1 | 0 | 1014.3 | -1 | WSW | 3 | b | 70 | 65 | 8 | 5700 | StCu | 1 | CiCu | 1 | 0 | 0 | |
| Malin Head | 1021.2 | -2 | W | 2 | b | 69 | 75 | 7 | - | - | 0 | ACu | 1 | 1013.0 | -2 | W | 3 | b | 63 | 92 | 6 | - | - | 0 | - | 0 | 1013.0 | -2 | W | 3 | b | 63 | 92 | 6 | - | - | 0 | - | 0 | 0 | 0 | | |
| Ranfrew | 1020.3 | -3 | WSW | 3 | bc | 67 | 75 | 7 | 2500 | Cu | 5 | ACu | 6 | 1018.8 | -2 | W | 1 | b | 65 | 75 | 8 | - | - | 0 | ACu | 1 | 0 | 1018.8 | -2 | W | 1 | b | 65 | 75 | 8 | - | - | 0 | ACu | 1 | 0 | 0 | 0 |
| Edinburgh (Inchkeith) | 1019.5 | -1 | SW | 4 | C | 63 | 85 | 7 | 800 | St | 3 | Ci | 8 | 1017.3 | -3 | SW | 4 | bc | 64 | 75 | 8 | - | - | 0 | AsE | 3 | 2 | 1017.3 | -3 | SW | 4 | bc | 64 | 75 | 8 | - | - | 0 | AsE | 3 | 2 | 0 | 0 |
| Leuchars | 1018.2 | -2 | WSW | 5 | bc | 71 | 65 | 8 | - | - | 0 | Ci | 5 | 1017.3 | -2 | W | 3 | b | 65 | 85 | 8 | - | - | 0 | Ci | 2 | 0 | 1017.3 | -2 | W | 3 | b | 65 | 85 | 8 | - | - | 0 | Ci | 2 | 0 | 0 | 0 |
| Edinburgh | 1020.7 | -4 | SW | 5 | bc | 66 | 75 | 7 | 2500 | StCu | 2 | Ci | 3 | 1019.8 | -2 | SW | 4 | b | 62 | 85 | 7 | 800 | St | 1 | - | 1 | 1019.8 | -2 | SW | 4 | b | 62 | 85 | 7 | 800 | St | 1 | - | 1 | 0 | 0 | | |
| Dunelmouth | 1021.0 | -2 | W | 2 | b/m | 77 | 55 | 7 | - | - | 0 | Ci | 1 | 1019.0 | -2 | W | 2 | b | 71 | 65 | 7 | - | - | 0 | Ci | 1 | 1 | 1019.0 | -2 | W | 2 | b | 71 | 65 | 7 | - | - | 0 | Ci | 1 | 1 | 0 | 0 |
| Blackod Point | 1021.8 | -2 | S | 3 | b | 64 | 85 | 7 | - | - | 0 | - | 0 | 1020.0 | +2 | W | 3 | b | 64 | 85 | 7 | - | - | 0 | - | 0 | 3 | 1020.0 | +2 | W | 3 | b | 64 | 85 | 7 | - | - | 0 | - | 0 | 0 | 0 | |
| Donaghadee | 1022.1 | -2 | S | 2 | b | 65 | 85 | 6 | - | - | 0 | - | 0 | 1020.3 | -2 | - | 0 | b | 70 | 85 | 7 | 4000 | Cu | 1 | - | 1 | 0 | 1020.3 | -2 | - | 0 | b | 70 | 85 | 7 | 4000 | Cu | 1 | - | 1 | 0 | 0 | 0 |
| Birr Castle | 1022.9 | -2 | SSW | 1 | b | 77 | 55 | 8 | - | - | 0 | ACu | 1 | 1020.5 | -2 | SSW | 1 | b | 75 | 65 | 8 | - | - | 0 | - | 0 | 0 | 1020.5 | -2 | SSW | 1 | b | 75 | 65 | 8 | - | - | 0 | - | 0 | 0 | 0 | |
| Holyhead | 1024.0 | -3 | SW'S | 3 | b | 67 | 75 | 8 | - | - | 0 | - | 0 | 1021.1 | -4 | SSW | 3 | b | 63 | 85 | 7 | 7200 | StCu | 1 | Ci | 1 | 1 | 1021.1 | -4 | SSW | 3 | b | 63 | 85 | 7 | 7200 | StCu | 1 | Ci | 1 | 1 | 0 | 0 |
| Liverpool (Bidston) | 1023.8 | -2 | NW'W | 4 | b | 72 | 45 | 7 | - | - | 0 | - | 0 | 1021.8 | -2 | NW | 1 | b | 71 | 65 | 7 | - | - | 0 | - | 0 | 0 | 1021.8 | -2 | NW | 1 | b | 71 | 65 | 7 | - | - | 0 | - | 0 | 0 | 0 | |
| Oban (Sealand) | 1023.0 | -3 | - | 0 | b | 77 | 55 | 6 | - | - | 0 | - | 0 | 1021.4 | -2 | W | 1 | b | 71 | 65 | 7 | - | - | 0 | - | 0 | 0 | 1021.4 | -2 | W | 1 | b | 71 | 65 | 7 | - | - | 0 | - | 0 | 0 | 0 | |
| Harrogate | 1022.3 | -2 | SW | 4 | b | 75 | 45 | 7 | - | - | 0 | Ci | 1 | 1020.3 | -1 | SW | 3 | b | 68 | 65 | 7 | - | - | 0 | ACu | 1 | 0 | 1020.3 | -1 | SW | 3 | b | 68 | 65 | 7 | - | - | 0 | ACu | 1 | 0 | 0 | 0 |
| Spurn Head | 1023.2 | -1 | - | 0 | bc | 76 | 65 | 6 | - | - | 0 | AsE | 4 | 1020.4 | -1 | NW | 4 | bc | 70 | 75 | 6 | - | - | 0 | AsE | 5 | 0 | 1020.4 | -1 | NW | 4 | bc | 70 | 75 | 6 | - | - | 0 | AsE | 5 | 0 | 0 | 0 |
| Birmingham (Edgbaston) | 1023.6 | -3 | WSW | 2 | b | 80 | 45 | 8 | - | - | 0 | - | 0 | 1021.8 | -2 | WNW | 2 | b | 77 | 55 | 8 | - | - | 0 | Ci | 1 | 0 | 1021.8 | -2 | WNW | 2 | b | 77 | 55 | 8 | - | - | 0 | Ci | 1 | 0 | 0 | 0 |
| Gravelly | 1023.2 | -3 | W | 3 | b | 79 | 65 | 6 | - | - | 0 | CiSt | 1 | 1021.2 | -1 | W'N | 2 | b | 75 | 75 | 7 | - | - | 0 | Ci | 1 | 0 | 1021.2 | -1 | W'N | 2 | b | 75 | 75 | 7 | - | - | 0 | Ci | 1 | 0 | 0 | 0 |
| Orleston | 1023.5 | -2 | SSW | 3 | b | 70 | 75 | 6 | - | - | 0 | - | 0 | 1021.1 | -2 | S'E | 2 | b | 69 | 85 | 6 | - | - | 0 | - | 0 | 0 | 1021.1 | -2 | S'E | 2 | b | 69 | 85 | 6 | - | - | 0 | - | 0 | 0 | 0 | |
| Valentia (Cahirgreen) | 1022.6 | -3 | S'E | 3 | b | 72 | 65 | 8 | 4000 | Cu | 1 | - | 1 | 1021.3 | -1 | S | 3 | b | 68 | 85 | 8 | - | - | 0 | - | 0 | 1 | 1021.3 | -1 | S | 3 | b | 68 | 85 | 8 | - | - | 0 | - | 0 | 1 | 0 | |
| Roches Point | 1024.4 | -3 | S'E | 2 | b | 67 | 85 | 7 | - | - | 0 | - | 0 | 1022.0 | -3 | S'E | 2 | b | 65 | 92 | 8 | - | - | 0 | - | 0 | 0 | 1022.0 | -3 | S'E | 2 | b | 65 | 92 | 8 | - | - | 0 | - | 0 | 0 | 0 | |
| Pembroke (St. Ann's B.) | 1024.8 | -1 | SSW | 1 | b | 68 | 85 | 6 | - | - | 0 | AsE | 1 | 1022.1 | -3 | - | 0 | b | 67 | 85 | 6 | - | - | 0 | AsE | 1 | 0 | 1022.1 | -3 | - | 0 | b | 67 | 85 | 6 | - | - | 0 | AsE | 1 | 0 | 0 | 0 |
| Ross-on-Wyo | 1023.2 | -2 | W'N | 2 | b | 82 | 45 | 6 | - | - | 0 | - | 0 | 1021.4 | -2 | NNW | 2 | b | 78 | 55 | 8 | - | - | 0 | Ci | 1 | 0 | 1021.4 | -2 | NNW | 2 | b | 78 | 55 | 8 | - | - | 0 | Ci | 1 | 0 | 0 | 0 |
| Leafield | 1023.2 | -2 | W | 2 | b | 82 | 45 | 6 | - | - | 0 | - | 0 | 1021.6 | -3 | N'W | 1 | b | 76 | 65 | 8 | - | - | 0 | - | 0 | 0 | 1021.6 | -3 | N'W | 1 | b | 76 | 65 | 8 | - | - | 0 | - | 0 | 0 | 0 | |
| Winchester (Worthy Dn.) | 1023.6 | -4 | NW'W | 2 | b | 83 | 45 | 7 | - | - | 0 | - | 0 | 1021.3 | -2 | NNW | 2 | b | 78 | 65 | 7 | - | - | 0 | - | 0 | 0 | 1021.3 | -2 | NNW | 2 | b | 78 | 65 | 7 | - | - | 0 | - | 0 | 0 | 0 | |
| S. Farnborough | 1023.4 | -4 | SSW | 1 | b | 86 | 45 | 7 | - | - | 0 | - | 0 | 1021.4 | 0 | - | 0 | b | 79 | 55 | 7 | - | - | 0 | - | 0 | 0 | 1021.4 | 0 | - | 0 | b | 79 | 55 | 7 | - | - | 0 | - | 0 | 0 | 0 | |
| London (Kew Obey.) | 1023.7 | -5 | W'S | 1 | bc | 81 | 45 | 7 | - | - | 0 | AsE | 6 | 1021.3 | -2 | NNW | 1 | b | 82 | 45 | 8 | - | - | 0 | - | 0 | 0 | 1021.3 | -2 | NNW | 1 | b | 82 | 45 | 8 | - | - | 0 | - | 0 | 0 | 0 | |
| Croydon | 1023.7 | -4 | N'W | 2 | b | 81 | 45 | 6 | - | - | 0 | - | 0 | 1021.2 | -2 | - | 0 | b | 81 | 55 | 6 | - | - | 0 | - | 0 | 0 | 1021.2 | -2 | - | 0 | b | 81 | 55 | 6 | - | - | 0 | - | 0 | 0 | 0 | |
| Shoeburyness | 1023.9 | -3 | SSW | 2 | b | 77 | 85 | 5 | - | - | 0 | - | 0 | 1021.6 | -2 | SSW | 2 | b | 73 | 92 | 6 | - | - | 0 | - | 0 | 0 | 1021.6 | -2 | SSW | 2 | b | 73 | 92 | 6 | - | - | 0 | - | 0 | 0 | 0 | |
| Clacton-on-Sea | 1023.8 | -2 | SE'S | 2 | b | 71 | 75 | 6 | - | - | 0 | - | 0 | 1021.8 | -2 | SSW | 2 | b | 70 | 75 | 6 | - | - | 0 | - | 0 | 0 | 1021.8 | -2 | SSW | 2 | b | 70 | 75 | 6 | - | - | 0 | - | 0 | 0 | 0 | |
| Felixstowe | 1023.8 | -2 | SE'S | 2 | b | 71 | 75 | 6 | - | - | 0 | - | 0 | 1021.4 | -2 | S | 1 | b | 69 | 75 | 6 | - | - | 0 | - | 0 | 0 | 1021.4 | -2 | S | 1 | b | 69 | 75 | 6 | - | - | 0 | - | 0 | 0 | 0 | |
| Lymington | 1024.0 | -4 | SSW | 2 | b | 75 | 65 | 6 | - | - | 0 | - | 0 | 1022.4 | -1 | S | 1 | b | 67 | 75 | 6 | - | - | 0 | - | 0 | 0 | 1022.4 | -1 | S | 1 | b | 67 | 75 | 6 | - | - | 0 | - | 0 | 0 | 0 | |
| Selly (St. Mary's) | 1024.2 | -1 | ESE | 3 | b | 72 | 75 | 7 | - | - | 0 | - | 0 | 1022.5 | -1 | ESE | 3 | b | 66 | 85 | 7 | 4000 | StCu | 1 | Ci | 2 | 1 | 1022.5 | -1 | ESE | 3 | b | 66 | 85 | 7 | 4000 | StCu | 1 | Ci | 2 | 1 | 0 | 0 |
| Falmouth (Pendennis) | 1025.9 | -2 | ENE | 3 | bc | 69 | 92 | 7 | 4000 | StCu | 3 | - | 3 | 1023.8 | -1 | - | 0 | bc | 69 | 85 | 7 | 4000 | StCu | 3 | - | 3 | 0 | 1023.8 | -1 | - | 0 | bc | 69 | 85 | 7 | 4000 | StCu | 3 | - | 3 | 0 | 0 | |
| Flymouth (Cattewater) | 1024.4 | -3 | WSW | 2 | b | 72 | 65 | 8 | - | - | 0 | - | 0 | 1022.6 | -2 | SW | 2 | b | 66 | 75 | 8 | - | - | 0 | - | 0 | 0 | 1022.6 | -2 | SW | 2 | b | 66 | 75 | 8 | - | - | 0 | - | 0 | 0 | 0 | |
| Portland Bill | 1023.5 | -1 | - | 0 | b | 67 | 75 | 7 | - | - | 0 | - | 0 | 1021.4 | -2 | NW | 1 | b | 67 | 65 | 7 | 1500 | StCu | 1 | - | 1 | 0 | 1021.4 | -2 | NW | 1 | b | 67 | 65 | 7 | 1500 | StCu | 1 | - | 1 | 0 | 0 | 0 |
| Southampton (Calshot) | 1024.4 | -3 | SW | 3 | b | 78 | 55 | 7 | - | - | 0 | - | 0 | 1021.8 | -3 | SW'S | 2 | b | 73 | 65 | 6 | - | - | 0 | - | 0 | 0 | 1021.8 | -3 | SW'S | 2 | b | 73 | 65 | 6 | - | - | 0 | - | 0 | 0 | 0 | |
| Dunegoness | 1025.0 | -3 | SW | 2 | b | 69 | 75 | 7 | - | - | 0 | - | 0 | 1023.0 | -3 | SW | 1 | bc | 66 | 75 | 7 | - | - | 0 | CiSt | 5 | 1 | 1023.0 | -3 | SW | 1 | bc | 66 | 75 | 7 | - | - | | | | | | |

¹ Trace = rain has fallen, but amount less than 0.1 mm. * Information for these columns not usually received. † The barometric change is expressed in half millibars.

SUMMARIES FOR THE PAST 24 HOURS

| STATIONS | WEATHER | | | | TEMPERATURE | | | RAINFALL | | | SUN 8 ^h Hours |
|-----------------------------|--------------------------|---------------------------|--------------------------------------|-------------------------|-----------------------|-------------------------|----------------------|--------------------------|----------------------------|--------|--------------------------------|
| | 7h-12h 8 ^h | 12h-18h 8 ^h | 18h-5h to 1h-7h 9 ^h | 1h-7h 9 ^h | MAX. Day 7h-18h | MIN. Night 18h-7h | MIN. ON GRADES | Day 7h-18h min. began | Night 18h-7h min. began | 18h-7h | |
| Derwick ... | orr.m | orr.m | cir. | cir. | 56 | 51 | * | 3 | <8.00 | 06 | 21.00 |
| Stornoway ... | r-d | r-d | oro | r | 55 | 50 | * | 4 | <8.00 | 4 | 21.00 |
| Wick ... | b-bc | cir | cir rbc | bcc | 70 | 60 | * | 2 | 15.30 | 1 | 21.00 |
| Three ... | oc | co | orr | orc | 60 | 54 | 51 | - | 3 | 21.00 | 0.0 |
| Nairn ... | bcc | bcc | crrr | cprc | 69 | 52 | * | - | 7 | 21.00 | 8.8 |
| Aberdeen ... | bby | bby | b, PR | c, Rbc | 73 | 54 | 50 | - | 6 | 24.00 | 11.0 |
| Malin Head ... | cm, bcb | bz, z | bm, m | bcc, dmo | 70 | 54 | * | - | 1 | 4.30 | 10.2 |
| Renfrew ... | om, bc | bcb | b, bm | bcc, r | 70 | 55 | 47 | - | 0.6 | 3.30 | 3.0 |
| Edinburgh (Inchkeith) ... | cbe | cbe | b-bc | bcc, r | 66 | 57 | 55 | - | 0.2 | 4.30 | 9.7 |
| Leuchars ... | bccwbc | bcb | bcb | bcc, r | 72 | 55 | 50 | - | 1 | 4.30 | 11.2 |
| Blackdalemuir ... | cbe | bcb | b | bcc, r | 69 | 53 | 48 | - | 0.2 | 6.30 | 6.6 |
| Tynemouth ... | bmm | b | bcb | bccm | 77 | 56 | 48 | - | - | - | * |
| Blackod Point ... | bcb | bc | pc | pc | 68 | 56 | * | - | 1 | - | * |
| Donaghadee ... | bz | b | bcc | ff, pr | 75 | 55 | * | - | 0.1 | 4.30 | * |
| Birr Castle ... | by | b | b | bcc | 78 | 58 | 48 | - | Tr. | 5.30 | 10.9 |
| Holyhead ... | bm, bz | b | bm, w | bm, w | 69 | 57 | 54 | - | - | - | 11.7 |
| Liverpool (Bidston) ... | bm, by | b | b | bcc, m | 73 | 60 | 55 | - | - | - | 11.4 |
| Chester (Sealand) ... | bm, z | z, yb | bm | bcc, m | 78 | 53 | 50 | - | - | - | 11.4 |
| Harrogate ... | b | b | b | bcc | 75 | 57 | 51 | - | - | - | 11.6 |
| Spurn Head ... | bc | bc | bcb | bcc | 80 | 58 | * | - | - | - | 11.2 |
| Birmingham (Edgbaston) ... | b | b | b | b | 83 | 60 | 50 | - | - | - | 11.8 |
| Cranwell ... | bz | bz | bw | bm, w | 82 | 58 | 54 | - | - | - | 11.6 |
| Gorleston ... | bm | bm | bm | bm | 75 | 59 | 56 | - | - | - | 10.6 |
| Valentia (Cahirivan) ... | by, b | b | b, w | b, w | 74 | 59 | 55 | - | Tr. | - | 11.5 |
| Roches Point ... | by, b | b | b, w | b, w | 69 | 55 | * | Tr. | 0.3 | - | * |
| Pembroke (St. Ann's H.) ... | bm | bm | bm | bm, w | 70 | 57 | * | - | - | - | * |
| Ross-on-Wye ... | bmbz | by | b, w | b, w | 84 | 53 | 49 | - | - | - | 11.2 |
| Leafield ... | by | by | b | b | 83 | 56 | 49 | - | - | - | 11.5 |
| Winchester (Worthy Dn.) ... | bm, by | by, b | b | bm, w | 85 | 53 | 47 | - | - | - | 10.8 |
| S. Farborough ... | bz, y | by | by, b | bm, w | 87 | 54 | 44 | - | - | - | 11.2 |
| London (Kew Obs.) ... | bmbz | b, y | by, w | bm, w | 84 | 59 | 51 | - | - | - | 11.1 |
| Croydon ... | bz, y | bz, y | by, w | bm, w | 86 | 59 | 55 | - | Tr. | - | 11.5 |
| Shoeburyness ... | bm, bm | bm, bm | bm | bm, w | 80 | 53 | 47 | - | - | - | 10.4 |
| Clacton-on-Sea ... | bz | bz | bz, w | bz, w | 70.4 | 61 | 57 | - | - | - | 10.3 |
| Felixstowe ... | bz | bz | bz | bz, w | 74 | 58 | 52 | - | - | - | 10.7 |
| Lymington ... | bz | bz | bz, m | bm | 76 | 59 | 47 | - | - | - | 11.1 |
| Scilly (St. Mary's) ... | bcb | b | b | b | 72 | 57 | * | - | - | - | 11.1 |
| Falmouth (Pendennis) ... | bcbz | bcbz | bcb | bcb | 70 | 59 | * | - | - | - | 12.0 |
| Plymouth (Cattewater) ... | by | b | bm | bm, w | 75 | 57 | 50 | - | - | - | 11.4 |
| Portland Bill ... | b | b | b | bz | 70 | 63 | * | - | - | - | * |
| Southampton (Calshot) ... | bm, by | by, bm | bm, w | bm, w | 79 | 58 | 55 | - | - | - | 11.4 |
| Dungeness ... | bcb | bcb | bcb, w | b, w | 70 | 53 | * | - | - | - | * |
| Guernsey ... | bzbz | bzbz | b, w | b, w | 73 | 59 | 53 | - | - | - | 11.6 |



| Observations from Cross Channel Steamers | | | |
|--|---------------|-----------|--------------------|
| Position | Date and Time | Steamship | Wind, Temp. |
| | | | Dir. Force Air Sea |
| | | | |
| | | | |
| | | | |

GENERAL INFERENCE

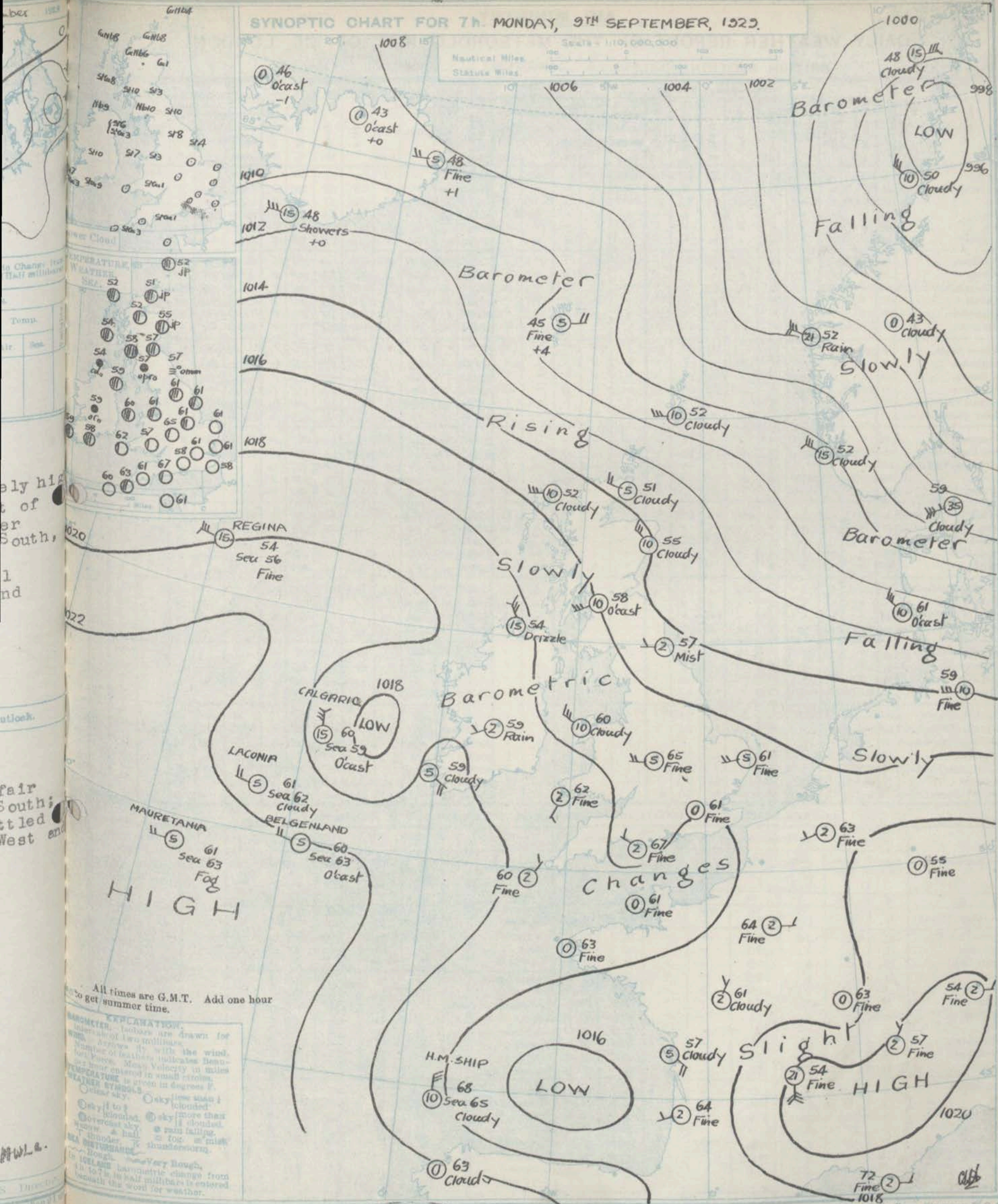
Pressure is low over Scandinavia and relatively high to the west and southwest of the British Isles. Weather will remain fine in the South, although more cloud is probable later, but will be showery in the West and North.

| Districts | Forecast for the 24 hours commencing 12 Noon G.M.T. Monday, 9th September, 1929. | Further Outlook |
|-------------------------------------|---|---|
| 1. S.E. England | Wind light and variable, becoming west or northwest, moderate; mainly fine; warm today, probably cooler tomorrow. | Mainly fair in the South; less settled in the West and North. |
| 2. E. England | | |
| 3. E. Midlands | | |
| 4. W. Midlands | Wind variable, becoming west or northwest, moderate; mainly fair; becoming cooler later. | |
| 5. S.W. England | | |
| 6. South Wales | Wind west or northwest, moderate; cloudy, some showers or local rain; cooler than of late. | |
| 7. North Wales | | |
| 8. N.W. England | Wind west or northwest, moderate; mainly fair; but perhaps showers; cooler. | |
| 9. N. Midlands | | |
| 10. N.E. England | Wind west or northwest, moderate or fresh locally; cloudy, some showers; moderate temperature. | |
| 11. S.E. Scotland | | |
| 12. S.W. Scotland & Isle of Man | Wind north or northwest, moderate or fresh locally; cloudy, some showers; moderate temperature. | |
| 13. A.W. Scotland & B.N.W. Scotland | | |
| 14. Mid-Scotland | Wind north or northwest, moderate or fresh locally; cloudy, some showers; moderate temperature. | |
| 15. N.E. Scotland | | |
| 16. Orkneys and Shetlands | Wind northwest or west, moderate; cloudy, perhaps local rain or showers; cooler than of late. | |
| 17. N.W. Ireland | | |
| 18. N.E. Ireland | | |
| 19. S.E. Ireland | | |
| 20. S.W. Ireland | | |

SYNOPTIC CHART FOR 7th MONDAY, 9th SEPTEMBER, 1922.

Nautical Miles
Statute Miles

Scale 1:110,000,000



All times are G.M.T. Add one hour to get summer time.

EXPLANATION.
 BAROMETER. Isobars are drawn for intervals of two millibars.
 WIND. Arrows show the wind direction. The number of feathers indicates the force. Four feathers indicate a gale.
 TEMPERATURE. Mean temperature in degrees F.
 WEATHER SYMBOLS.
 ☁️ Cloudy sky.
 ☀️ Sunny sky.
 ☁️ Partly cloudy.
 ☁️ Overcast sky.
 ☁️ Rain falling.
 ☁️ Fog.
 ☁️ Thunder.
 ☁️ Thunderstorm.
 ☁️ Very Rough.
 ☁️ Iceberg.
 ☁️ Low barometric change from 10 to 12 in half millibars is entered beneath the word for weather.

AIR MINISTRY.

DAILY WEATHER REPORT OF THE METEOROLOGICAL OFFICE, LONDON:

Page 4.

BRITISH SECTION... Monday 9th September... 1929.

No. 252.

| STATIONS. | Height above sea level, in feet. | Observations at 9h. G.M.T. | | | | | | | | | | | | Observations at 7h. G.M.T. | | | | | | | | | | | | | | |
|-------------------------------|----------------------------------|----------------------------|--------------------|--------|-------|----------|-----------|-------------|--------------------|--------|------|-------|----------------------|----------------------------|--------|-------|----------|-----------|-------------|--------------------|--------|------|-------|--------|------|------|------|------|
| | | Barom. at M.S.L. mb. | Change in 3 Hours. | Wind. | | Weather. | Temp. °F. | Humidity %. | Visibility 1/4 mi. | Cloud. | | | Barom. at M.S.L. mb. | Change in 3 Hours. | Wind. | | Weather. | Temp. °F. | Humidity %. | Visibility 1/4 mi. | Cloud. | | | | | | | |
| | | | | Direc. | Force | | | | | Height | Form | Am't. | | | Direc. | Force | | | | | Height | Form | Am't. | | | | | |
| | | | | | | | | | | | | | | | | | | | | | | | | 0-12 | 0-10 | 0-10 | 0-10 | 0-10 |
| | | | | | | | | | | | | | | | | | | | | | | | | | | | | |
| Lerwick ... | 54 | 1008.5 | 0 | W | 3 | c/p | 52 | 85 | 7 | 1500 | cuNb | 5 | 1008.7 | 0 | W | 3 | c/p | 52 | 85 | 7 | 1500 | cuNb | 4 | 1008.7 | | | | |
| Stornoway ... | 30 | 1014.9 | 0 | W | 2 | c | 52 | 85 | 6 | 1500 | Nb | 2 | 1015.0 | +2 | W | 3 | c/r | 52 | 85 | 7 | 4000 | cuNb | 8 | 1015.0 | | | | |
| Wick ... | 31 | 1013.0 | 0 | WNW | 1 | bc/r | 53 | 92 | 8 | 1500 | Nb | 2 | 1013.0 | +1 | WNW | 2 | c | 51 | 85 | 8 | 1500 | Nb | 2 | 1013.0 | | | | |
| Tiree ... | 25 | 1013.0 | 0 | W | 1 | c | 53 | 92 | 8 | 1500 | Nb | 2 | 1013.0 | +2 | N | 4 | c | 54 | 85 | 8 | 1500 | Nb | 2 | 1013.0 | | | | |
| Nairn ... | 82 | 1014.6 | 0 | W | 1 | bc | 52 | 92 | 8 | 1014.6 | Nb | 2 | 1014.6 | +1 | W | 1 | bc | 52 | 92 | 8 | 2500 | Nb | 6 | 1014.6 | | | | |
| Aberdeen ... | 37 | 1014.6 | 0 | W | 1 | c/p | 55 | 85 | 8 | 1014.6 | Nb | 2 | 1014.6 | +1 | NW | 3 | c/p | 55 | 85 | 8 | 2500 | Nb | 1 | 1014.6 | | | | |
| Malin Head ... | 51 | 1017.9 | -2 | W | 4 | bc | 58 | 92 | 7 | 4000 | St | 7 | 1018.0 | +2 | NNW | 4 | cd | 64 | 97 | 6 | 800 | Nb | 3 | 1018.0 | | | | |
| Kenfrew ... | 30 | 1017.9 | -2 | W | 4 | bc | 58 | 92 | 7 | 4000 | St | 7 | 1018.0 | +2 | NNW | 4 | cd | 64 | 97 | 6 | 800 | Nb | 3 | 1018.0 | | | | |
| Edinburgh (Inchkeith) ... | 190 | 1014.3 | -2 | SW | 3 | bc | 59 | 92 | 7 | 1500 | St | 3 | 1013.7 | 0 | WSW | 3 | c | 57 | 92 | 7 | 800 | St | 3 | 1013.7 | | | | |
| Leuchars ... | 30 | 1014.3 | -2 | SW | 3 | bc | 59 | 92 | 7 | 1500 | St | 3 | 1013.7 | 0 | WSW | 3 | c | 57 | 92 | 7 | 800 | St | 3 | 1013.7 | | | | |
| Eskdalemuir ... | 784 | 1016.6 | -2 | W | 1 | b | 58 | 85 | 7 | 1016.6 | Nb | 2 | 1016.6 | +1 | WN | 3 | c/p | 57 | 85 | 6 | 1500 | Nb | 10 | 1016.6 | | | | |
| Tynemouth ... | 67 | 1016.6 | -2 | W | 1 | b | 58 | 85 | 7 | 1016.6 | Nb | 2 | 1016.6 | -1 | W | 1 | mmb | 57 | 92 | 4 | 800 | St | 10 | 1016.6 | | | | |
| Blackhead Point ... | 13 | 1019.3 | -1 | W | 1 | c | 59 | 92 | 6 | 1019.3 | Nb | 2 | 1019.3 | +1 | N | 3 | c | 57 | 85 | 8 | 1019.3 | Nb | 9 | 1019.3 | | | | |
| Donaghadee ... | 46 | 1019.3 | -1 | W | 1 | c | 59 | 92 | 6 | 1019.3 | Nb | 2 | 1019.3 | +1 | N | 3 | c | 57 | 85 | 8 | 1019.3 | Nb | 9 | 1019.3 | | | | |
| Birr Castle ... | 173 | 1018.4 | -2 | SSW | 3 | b | 59 | 97 | 6 | 1018.4 | Nb | 2 | 1018.4 | -1 | WSW | 1 | dg | 59 | 92 | 7 | 4000 | St | 10 | 1018.4 | | | | |
| Holyhead ... | 26 | 1018.4 | -2 | SSW | 3 | b | 59 | 97 | 6 | 1018.4 | Nb | 2 | 1018.4 | -1 | WSW | 1 | dg | 59 | 92 | 7 | 4000 | St | 10 | 1018.4 | | | | |
| Liverpool (Bidston) ... | 189 | 1017.4 | -2 | WNW | 5 | bc | 61 | 92 | 6 | 1017.4 | Nb | 2 | 1017.4 | -1 | WNW | 5 | bc | 61 | 92 | 6 | 2500 | St | 3 | 1017.4 | | | | |
| Chester (Sealand) ... | 16 | 1017.4 | -2 | WNW | 5 | bc | 61 | 92 | 6 | 1017.4 | Nb | 2 | 1017.4 | -1 | WNW | 5 | bc | 61 | 92 | 6 | 2500 | St | 3 | 1017.4 | | | | |
| Harrogate ... | 478 | 1016.3 | 0 | SW | 3 | c | 61 | 85 | 6 | 1016.3 | Nb | 2 | 1016.3 | 0 | SW | 3 | c | 61 | 85 | 6 | 2500 | St | 8 | 1016.3 | | | | |
| Spurn Head ... | 29 | 1016.3 | 0 | SW | 3 | c | 61 | 85 | 6 | 1016.3 | Nb | 2 | 1016.3 | 0 | SW | 3 | c | 61 | 85 | 6 | 2500 | St | 8 | 1016.3 | | | | |
| Birmingham (Edgbaston) ... | 536 | 1017.7 | -1 | W | 2 | b | 65 | 75 | 6 | 1017.7 | Nb | 2 | 1017.7 | -1 | W | 2 | b | 65 | 75 | 6 | 1017.7 | Nb | 2 | 1017.7 | | | | |
| Cranwell ... | 238 | 1019.3 | -2 | W'S | 2 | b | 60 | 97 | 7 | 1019.3 | Nb | 2 | 1019.3 | -2 | W'S | 2 | b | 60 | 97 | 7 | 1019.3 | Nb | 2 | 1019.3 | | | | |
| Gorleston ... | 14 | 1019.3 | -2 | W'S | 2 | b | 60 | 97 | 7 | 1019.3 | Nb | 2 | 1019.3 | -2 | W'S | 2 | b | 60 | 97 | 7 | 1019.3 | Nb | 2 | 1019.3 | | | | |
| Valentia (Cahiriveen) ... | 30 | 1021.7 | +1 | S | 2 | imb | 62 | 97 | 4 | 1021.7 | Nb | 2 | 1021.7 | 0 | SEE | 2 | c | 63 | 92 | 6 | 800 | St | 10 | 1021.7 | | | | |
| Roches Point ... | 22 | 1021.7 | +1 | S | 2 | imb | 62 | 97 | 4 | 1021.7 | Nb | 2 | 1021.7 | 0 | SEE | 2 | c | 63 | 92 | 6 | 800 | St | 10 | 1021.7 | | | | |
| Pembroke (St. Ann's H.) ... | 150 | 1019.9 | -1 | W | 1 | b | 63 | 92 | 6 | 1019.9 | Nb | 2 | 1019.9 | -1 | W | 1 | b | 63 | 92 | 6 | 1019.9 | Nb | 2 | 1019.9 | | | | |
| Ross-on-Wye ... | 233 | 1019.9 | -1 | W | 1 | b | 63 | 92 | 6 | 1019.9 | Nb | 2 | 1019.9 | -1 | W | 1 | b | 63 | 92 | 6 | 1019.9 | Nb | 2 | 1019.9 | | | | |
| Leafeld ... | 612 | 1017.8 | -1 | WNW | 2 | b | 65 | 75 | 8 | 1017.8 | Nb | 2 | 1017.8 | -1 | WNW | 2 | b | 65 | 75 | 8 | 1017.8 | Nb | 2 | 1017.8 | | | | |
| Winchester (Worthy D.) ... | 272 | 1018.2 | 0 | W | 1 | b | 65 | 75 | 8 | 1018.2 | Nb | 2 | 1018.2 | 0 | W | 1 | b | 65 | 75 | 8 | 1018.2 | Nb | 2 | 1018.2 | | | | |
| S. Farnborough ... | 257 | 1018.0 | -1 | WNW | 1 | b | 65 | 75 | 8 | 1018.0 | Nb | 2 | 1018.0 | -1 | WNW | 1 | b | 65 | 75 | 8 | 1018.0 | Nb | 2 | 1018.0 | | | | |
| London (Kew Obs.) ... | 18 | 1017.8 | -1 | W | 1 | b | 65 | 75 | 8 | 1017.8 | Nb | 2 | 1017.8 | -1 | W | 1 | b | 65 | 75 | 8 | 1017.8 | Nb | 2 | 1017.8 | | | | |
| Croydon ... | 244 | 1019.7 | -2 | S | 3 | b | 63 | 92 | 6 | 1019.7 | Nb | 2 | 1019.7 | -2 | S | 3 | b | 63 | 92 | 6 | 1019.7 | Nb | 2 | 1019.7 | | | | |
| Shoeburyness ... | 11 | 1017.3 | -2 | NW | 1 | mmb | 62 | 97 | 4 | 1017.3 | Nb | 2 | 1017.3 | -2 | NW | 1 | mmb | 62 | 97 | 4 | 1017.3 | Nb | 2 | 1017.3 | | | | |
| Olveston-on-Sea ... | 54 | 1017.4 | -3 | NW | 1 | b | 61 | 92 | 6 | 1017.4 | Nb | 2 | 1017.4 | -3 | NW | 1 | b | 61 | 92 | 6 | 1017.4 | Nb | 2 | 1017.4 | | | | |
| Felixstowe ... | 15 | 1017.0 | -2 | W | 1 | mmb | 63 | 92 | 4 | 1017.0 | Nb | 2 | 1017.0 | -2 | W | 1 | mmb | 63 | 92 | 4 | 1017.0 | Nb | 2 | 1017.0 | | | | |
| Lymington ... | 200 | 1020.4 | -2 | WSW | 1 | b | 63 | 85 | 5 | 1020.4 | Nb | 2 | 1020.4 | -2 | WSW | 1 | b | 63 | 85 | 5 | 1020.4 | Nb | 2 | 1020.4 | | | | |
| Seilly (St. Mary's) ... | 183 | 1021.0 | -1 | NE | 2 | b | 60 | 92 | 7 | 1021.0 | Nb | 2 | 1021.0 | -1 | NE | 2 | b | 60 | 92 | 7 | 1021.0 | Nb | 2 | 1021.0 | | | | |
| Falmouth (Pendennis) ... | 200 | 1022.5 | -2 | N | 2 | b | 60 | 85 | 7 | 1022.5 | Nb | 2 | 1022.5 | -2 | N | 2 | b | 60 | 85 | 7 | 1022.5 | Nb | 2 | 1022.5 | | | | |
| Plymouth (Cattewater) ... | 83 | 1018.3 | 0 | NW | 1 | b | 61 | 85 | 6 | 1018.3 | Nb | 2 | 1018.3 | 0 | NW | 1 | b | 61 | 85 | 6 | 1018.3 | Nb | 2 | 1018.3 | | | | |
| Portland Bill ... | 32 | 1018.3 | 0 | NW | 1 | b | 61 | 85 | 6 | 1018.3 | Nb | 2 | 1018.3 | 0 | NW | 1 | b | 61 | 85 | 6 | 1018.3 | Nb | 2 | 1018.3 | | | | |
| Southampton (Calshot) ... | 10 | 1020.3 | -3 | W | 0 | b | 63 | 92 | 6 | 1020.3 | Nb | 2 | 1020.3 | -3 | W | 0 | b | 63 | 92 | 6 | 1020.3 | Nb | 2 | 1020.3 | | | | |
| Dungeness ... | 20 | 1020.5 | -3 | W | 0 | b | 61 | 97 | 7 | 1020.5 | Nb | 2 | 1020.5 | -3 | W | 0 | b | 61 | 97 | 7 | 1020.5 | Nb | 2 | 1020.5 | | | | |
| Guernsey (St. Peter Port) ... | 173 | 1021.2 | -2 | ESE | 1 | b | 61 | 92 | 5 | 1021.2 | Nb | 2 | 1021.2 | -2 | ESE | 1 | b | 61 | 92 | 5 | 1021.2 | Nb | 2 | 1021.2 | | | | |

WEATHER, TEMPERATURE, RAINFALL AND SUNSHINE AT HEALTH RESORTS FOR 8th September

| STATIONS. | WEATHER. | | TEMPERATURE. | | RAINFALL† | | SUNSHINE. | | (1) | (2) | (3) | (4) | (5) | (6) | (7) | (8) | (9) |
|------------------------|------------|-------------|--------------|---------------|----------------|--------------|-----------------|---------------|--------------------------|-----|-----|-----|-----|-----|-----|------|------|
| | Fore-noon. | After-noon. | Min. 5h.-7h. | Max. 7h.-12h. | Night 12h.-5h. | Day 5h.-12h. | Sunrise to 17h. | Sunset to 7h. | Ilfracombe ... | b | b | 53 | 73 | - | - | 10.6 | 11.3 |
| | | | | | | | | | | | | | | | | | |
| (1) | (2) | (3) | (4) | (5) | (6) | (7) | (8) | (9) | St. Ives ... | b | b | 54 | 80 | - | - | 10.4 | 11.5 |
| Berwick-on-Tweed | b | b | 60 | 74 | - | - | 10.6 | 8.2 | Penzance ... | b | b | 53 | 76 | - | - | 10.5 | 11.7 |
| Douglas (I. o. M.) ... | bz | bz | 55 | 74 | - | - | 9.7 | 11.8 | Paignton ... | bwm | b | 63 | 71 | - | - | 10.1 | 11.3 |
| Llandudno ... | b | b | 51 | 73 | - | - | 10.8 | 11.7 | Torquay ... | bmw | bmb | 56 | 76 | - | - | 10.5 | 11.6 |
| Colwyn Bay ... | b | b | 54 | 79 | - | - | 11.0 | 12.4 | Jersey ... | b | b | 61 | 78 | - | - | 10.8 | 12.0 |
| Rhyl... .. | b | b | 51 | 74 | - | - | 10.8 | 11.6 | Weymouth ... | b | by | 55 | 80 | - | - | 10.6 | 10.7 |
| Wallasey ... | f. b | b | 56 | 74 | - | - | 9.8 | 11.4 | Bournemouth ... | b | b | 53 | 83 | - | - | 10.5 | 11.4 |
| Southport ... | b | b | 51 | 71 | - | - | 9.2 | 9.6 | Ventnor ... | bz | bz | 61 | 73 | - | - | 10.6 | 10.2 |
| Blackpool ... | bmb | b | 51 | 71 | - | - | 9.3 | 11.5 | Portsmouth (S'these) ... | b | b | 58 | 82 | - | - | 10.4 | 10.0 |
| Ilkley ... | b | b | 54 | 76 | - | - | 9.0 | 8.4 | Bognor ... | b | b | 66 | 74 | - | - | 10.5 | 10.3 |
| Glaithorpes... .. | b | b | 56 | 84 | - | - | 9.6 | 11.1 | Littlehampton ... | b | b | 54 | 74 | - | - | 10.5 | 11.1 |
| Mablethorpe. ... | b | b | 64 | 84 | - | - | 10.4 | 10.4 | Worthing ... | b | b | 57 | 75 | - | - | 10.6 | 10.9 |
| Skegness ... | b | b | 64 | 84 | - | - | 9.7 | 9.3 | Brighon ... | b | b | 55 | 72 | - | - | 10.7 | 11.1 |
| Aberystwyth ... | zb | zb | 66 | 70 | - | - | 10.6 | 12.0 | Eastbourne... .. | b | b | 57 | 77 | - | - | 10.8 | 11.5 |
| Bath ... | b | b | 52 | 83 | - | - | 10.6 | 11.4 | Hastings... .. | mb | b | 60 | 73 | - | - | 10.8 | 11.6 |
| Glaithorpes... .. | b | b | 56 | 84 | - | - | 10.6 | 10.9 | Folkstone ... | bz. | b | 59 | 74 | - | - | 9.7 | 10.6 |
| Leamington Spa ... | b | b | 52 | 83 | - | - | 10.0 | 9.7 | Dover ... | b | b | 58 | 71 | - | - | 10.6 | 11.6 |
| Lowestoft ... | b | b | 57 | 76 | - | - | 10.9 | 8.0 | Deal ... | b | b | 53 | 72 | - | - | 10.5 | 11.2 |
| Harwich & Dovercourt | bz | bz | 57 | 76 | - | - | 10.2 | 11.1 | Tunbridge Wells ... | b | b | 54 | 86 | - | - | 10.7 | 10.7 |
| Melden ... | mb | b | 56 | 87 | - | - | 9.5 | 10.5 | Ramsgate ... | b | b | 68 | 72 | - | - | 10.7 | 11.1 |
| | | | | | | | | | Margate ... | bcb | b | 68 | 73 | - | - | 10.3 | 11.3 |
| | | | | | | | | | Southend ... | bm | b | 57 | 82 | - | - | 10.4 | 10.9 |

DAILY WEATHER REPORT OF THE METEOROLOGICAL OFFICE, LONDON:

BRITISH SECTION.

No. B.24764

Tuesday 10th September 1929

Page 1

| Observations at 1h. G.M.T. 1922 | | | | | | | | | | | | | | | Observations at 1h. G.M.T. 1922 | | | | | | | | | | | | | | | | | | | | | | | | | | | | | | | | | | | | | | | | | | | | | | | | | | | | | | | | | | | | | | | | | | | | | | | | | | | | | | | | | | | | | | | | | | | | | | | | | | | | | | | | | | | | | | | | | | | | | | | | | | | | | | | | | | | | | | | | | | | | | | | | | | | | | | | | | | | | | | | | | | | | | | | | | | | | | | | | | | | | | | | | | | | | | | | | | | | | | | | | | | | | | | | | | | | | | | | | | | | | | | | | | | | | | | | | | | | | | | | | | | | | | | | | | | | | | | | | | | | | | | | | | | | | | | | | | | | | | | | | | | | | | | | | | | | | | | | | | | | | | | | | | | | | | | | | | | | | | | | | | | | | | | | | | | | | | | | | | | | | | | | | | | | | | | | | | | | | | | | | | | | | | | | | | | | | | | | | | | | | | | | | | | | | | | | | | | | | | | | | | | | | | | | | | | | | | | | | | | | | | | | | | | | | | | | | | | | | | | | | | | | | | | | | | | | | | | | | | | | | | | | | | | | | | | | | | | | | | | | | | | | | | | | | | | | | | | | | | | | | | | | | | | | | | | | | | | | | | | | | | | | | | | | | | | | | | | | | | | | | | | | | | |
|---------------------------------|------------------|--------------------|--------|--------|----------|-----------|-------------|--------------------|-------------------------|--------|--------|------------------|------------------|--------------------|---------------------------------|-----------|-------------|--------------------|--------|--------|--------|------------------|------------------|--------------------|-------|-----------|-------------|--------------------|---------|---------|-------|---------|---------|-------|---------|---------|-------|---------|---------|-------|---------|---------|--------|---------|---------|-------|---------|---------|--------|---------|---------|-------|---------|-----|-----|------|--------|--------|-----|--------|------|------|----|--------|--------|------|-----|--------|----|----|--------|------|--------|----|-----|------|----|----|--------|--------|------|--------|----|----|----|----|------|--------|----|----|---|----|--------|----|----|------|----|----|----|---|---|---|---|--------|----|----|---|----|----|----|---|---|---|---|--------|----|----|---|----|----|----|---|---|---|---|--------|----|----|---|----|----|----|---|---|---|---|--------|----|----|---|----|----|----|---|---|---|---|--------|----|----|---|----|----|----|---|---|---|---|--------|----|----|---|----|----|----|---|---|---|---|--------|----|----|---|----|----|----|---|---|---|---|--------|----|----|---|----|----|----|---|---|---|---|--------|----|----|---|----|----|----|---|---|---|---|--------|----|----|---|----|----|----|---|---|---|---|--------|----|----|---|----|----|----|---|---|---|---|--------|----|----|---|----|----|----|---|---|---|---|--------|----|----|---|----|----|----|---|---|---|---|--------|----|----|---|----|----|----|---|---|---|---|--------|----|----|---|----|----|----|---|---|---|---|--------|----|----|---|----|----|----|---|---|---|---|--------|----|----|---|----|----|----|---|---|---|---|--------|----|----|---|----|----|----|---|---|---|---|--------|----|----|---|----|----|----|---|---|---|---|--------|----|----|---|----|----|----|---|---|---|---|--------|----|----|---|----|----|----|---|---|---|---|--------|----|----|---|----|----|----|---|---|---|---|--------|----|----|---|----|----|----|---|---|---|---|--------|----|----|---|----|----|----|---|---|---|---|--------|----|----|---|----|----|----|---|---|---|---|--------|----|----|---|----|----|----|---|---|---|---|--------|----|----|---|----|----|----|---|---|---|---|--------|----|----|---|----|----|----|---|---|---|---|--------|----|----|---|----|----|----|---|---|---|---|--------|----|----|---|----|----|----|---|---|---|---|--------|----|----|---|----|----|----|---|---|---|---|--------|----|----|---|----|----|----|---|---|---|---|--------|----|----|---|----|----|----|---|---|---|---|--------|----|----|---|----|----|----|---|---|---|---|--------|----|----|---|----|----|----|---|---|---|---|--------|----|----|---|----|----|----|---|---|---|---|--------|----|----|---|----|----|----|---|---|---|---|--------|----|----|---|----|----|----|---|---|---|---|--------|----|----|---|----|----|----|---|---|---|---|--------|----|----|---|----|----|----|---|---|---|---|--------|----|----|---|----|----|----|---|---|---|---|--------|----|----|---|----|----|
| STATIONS. | Barom. at M.S.L. | Change in 3 Hours. | Wind. | | Weather. | Temp. °F. | Humidity. % | Visibility. Miles. | Cloud. | | | | Barom. at M.S.L. | Change in 3 Hours. | Wind. | Temp. °F. | Humidity. % | Visibility. Miles. | Cloud. | | | | Barom. at M.S.L. | Change in 3 Hours. | Wind. | Temp. °F. | Humidity. % | Visibility. Miles. | | | | | | | | | | | | | | | | | | | | | | | | | | | | | | | | | | | | | | | | | | | | | | | | | | | | | | | | | | | | | | | | | | | | | | | | | | | | | | | | | | | | | | | | | | | | | | | | | | | | | | | | | | | | | | | | | | | | | | | | | | | | | | | | | | | | | | | | | | | | | | | | | | | | | | | | | | | | | | | | | | | | | | | | | | | | | | | | | | | | | | | | | | | | | | | | | | | | | | | | | | | | | | | | | | | | | | | | | | | | | | | | | | | | | | | | | | | | | | | | | | | | | | | | | | | | | | | | | | | | | | | | | | | | | | | | | | | | | | | | | | | | | | | | | | | | | | | | | | | | | | | | | | | | | | | | | | | | | | | | | | | | | | | | | | | | | | | | | | | | | | | | | | | | | | | | | | | | | | | | | | | | | | | | | | | | | | | | | | | | | | | | | | | | | | | | | | | | | | | | | | | | | | | | | | | | | | | | | | | | | | | | | | | | | | | | | | | | | | | | | | | | | | | | | | | | | | | | | | | | | | | | | | | | | | | | | | | | | | | | | | | | | | | | | | | | | | | | | | | | | | | | | | | | | | | | | | | | | | | | | | | | | | | | | | | | |
| | | | Direc. | Force. | | | | | Low. | Upper. | Total. | State of ground. | | | | | | | Low. | Upper. | Total. | State of ground. | | | | | | | | | | | | | | | | | | | | | | | | | | | | | | | | | | | | | | | | | | | | | | | | | | | | | | | | | | | | | | | | | | | | | | | | | | | | | | | | | | | | | | | | | | | | | | | | | | | | | | | | | | | | | | | | | | | | | | | | | | | | | | | | | | | | | | | | | | | | | | | | | | | | | | | | | | | | | | | | | | | | | | | | | | | | | | | | | | | | | | | | | | | | | | | | | | | | | | | | | | | | | | | | | | | | | | | | | | | | | | | | | | | | | | | | | | | | | | | | | | | | | | | | | | | | | | | | | | | | | | | | | | | | | | | | | | | | | | | | | | | | | | | | | | | | | | | | | | | | | | | | | | | | | | | | | | | | | | | | | | | | | | | | | | | | | | | | | | | | | | | | | | | | | | | | | | | | | | | | | | | | | | | | | | | | | | | | | | | | | | | | | | | | | | | | | | | | | | | | | | | | | | | | | | | | | | | | | | | | | | | | | | | | | | | | | | | | | | | | | | | | | | | | | | | | | | | | | | | | | | | | | | | | | | | | | | | | | | | | | | | | | | | | | | | | | | | | | | | | | | | | | | | | | | | | | | | | | | | | | | | | | | | | | | | | | | | | | | |
| | | | | | | | | | | | | Height. | | | | | | | | | | Form. | | | | | | | Amount. | Height. | Form. | Amount. | Height. | Form. | Amount. | Height. | Form. | Amount. | Height. | Form. | Amount. | Height. | Form. | Amount. | Height. | Form. | Amount. | Height. | Form. | Amount. | Height. | Form. | Amount. | | | | | | | | | | | | | | | | | | | | | | | | | | | | | | | | | | | | | | | | | | | | | | | | | | | | | | | | | | | | | | | | | | | | | | | | | | | | | | | | | | | | | | | | | | | | | | | | | | | | | | | | | | | | | | | | | | | | | | | | | | | | | | | | | | | | | | | | | | | | | | | | | | | | | | | | | | | | | | | | | | | | | | | | | | | | | | | | | | | | | | | | | | | | | | | | | | | | | | | | | | | | | | | | | | | | | | | | | | | | | | | | | | | | | | | | | | | | | | | | | | | | | | | | | | | | | | | | | | | | | | | | | | | | | | | | | | | | | | | | | | | | | | | | | | | | | | | | | | | | | | | | | | | | | | | | | | | | | | | | | | | | | | | | | | | | | | | | | | | | | | | | | | | | | | | | | | | | | | | | | | | | | | | | | | | | | | | | | | | | | | | | | | | | | | | | | | | | | | | | | | | | | | | | | | | | | | | | | | | | | | | | | | | | | | | | | | | | | | | | | | | | | | | | | | | | | | | | | | | | | | | | | | | | | | | | | | | | | | | | | | | | | | | | | | | | | | | | | | | | | | | | | | | |
| | | | | | | | | | (For heights see p. 4). | mb. | | 0-12 | | | | | | | | | | | | | | | | | 0-9 | Feet | 0-12 | 0-30 | | mb. | | 0-12 | | | 0-9 | Feet | 0-12 | 0-30 | | mb. | | 0-12 | | | 0-9 | Feet | 0-12 | 0-30 | | mb. | | 0-12 | | | 0-9 | Feet | 0-12 | 0-30 | | | | | | | | | | | | | | | | | | | | | | | | | | | | | | | | | | | | | | | | | | | | | | | | | | | | | | | | | | | | | | | | | | | | | | | | | | | | | | | | | | | | | | | | | | | | | | | | | | | | | | | | | | | | | | | | | | | | | | | | | | | | | | | | | | | | | | | | | | | | | | | | | | | | | | | | | | | | | | | | | | | | | | | | | | | | | | | | | | | | | | | | | | | | | | | | | | | | | | | | | | | | | | | | | | | | | | | | | | | | | | | | | | | | | | | | | | | | | | | | | | | | | | | | | | | | | | | | | | | | | | | | | | | | | | | | | | | | | | | | | | | | | | | | | | | | | | | | | | | | | | | | | | | | | | | | | | | | | | | | | | | | | | | | | | | | | | | | | | | | | | | | | | | | | | | | | | | | | | | | | | | | | | | | | | | | | | | | | | | | | | | | | | | | | | | | | | | | | | | | | | | | | | | | | | | | | | | | | | | | | | | | | | | | | | | | | | | | | | | | | | | | | | | | | | | | | | | | | | | | | | | | | | | | | | | | | | | | | | | | | | | | | | | | | | | | | | | | | | |
| Lerwick | 1011.8 | +2 | WN | 3 | bc | 54 | 75 | 8 | 1500 | Cu | 4 | AS | 1014.0 | +2 | WNW | 2 | bc | 51 | 75 | 8 | 1500 | Cu | 3 | - | 3 | - | - | 1018.6 | +1 | WNW | 1 | ot | 54 | 85 | 8 | 4000 | Nb | 10 | - | 10 | - | - | 1016.5 | +1 | WNW | 4 | cjp | 53 | 85 | 8 | 1500 | Cu | 5 | AC | 9 | 0 | - | 1020.1 | +1 | WNW | 2 | c | 55 | 85 | 8 | 1500 | St | 8 | - | 8 | - | - | 1017.7 | +2 | WSW | 2 | bc | 56 | 75 | 8 | 2500 | Cu | 7 | - | 7 | - | - | 1017.8 | +2 | NW | 3 | bc | 58 | 65 | 8 | 2500 | Cu | 5 | AC | 5 | - | - | | | | | | | | | | | | | | | | | | | | | | | | | | | | | | | | | | | | | | | | | | | | | | | | | | | | | | | | | | | | | | | | | | | | | | | | | | | | | | | | | | | | | | | | | | | | | | | | | | | | | | | | | | | | | | | | | | | | | | | | | | | | | | | | | | | | | | | | | | | | | | | | | | | | | | | | | | | | | | | | | | | | | | | | | | | | | | | | | | | | | | | | | | | | | | | | | | | | | | | | | | | | | | | | | | | | | | | | | | | | | | | | | | | | | | | | | | | | | | | | | | | | | | | | | | | | | | | | | | | | | | | | | | | | | | | | | | | | | | | | | | | | | | | | | | | | | | | | | | | | | | | | | | | | | | | | | | | | | | | | | | | | | | | | | | | | | | | | | | | | | | | | | | | | | | | | | | | | | | | | | | | | | | | | | | | | | | | | | | | | | | | | | | | | | | | | | | | | | | | | | | | | | | | | | | | | | | | | | | | | | | | | | | | | | | | | | | | | | | | | | | | | | | | | | | | | | | | | | | |
| Stornoway | 1017.6 | +3 | NW | 4 | bc | 55 | 92 | 7 | 4000 | Cu | 7 | - | 1018.6 | +1 | WNW | 3 | b | 57 | 65 | 8 | - | - | - | - | - | - | - | 1018.6 | +2 | WNW | 3 | b | 57 | 65 | 8 | - | - | - | 1017.3 | +1 | N | 1 | bc | 56 | 85 | 8 | - | - | - | 1017.7 | +2 | SE | 2 | bc | 57 | 85 | 8 | 4000 | St | 3 | - | 3 | - | - | 1018.1 | +2 | WNW | 2 | b | 56 | 75 | 8 | 4000 | Cu | 1 | - | 1 | - | - | 1018.1 | +2 | - | 0 | c | 56 | 92 | 8 | 1500 | Nb | 8 | - | 8 | - | - | | | | | | | | | | | | | | | | | | | | | | | | | | | | | | | | | | | | | | | | | | | | | | | | | | | | | | | | | | | | | | | | | | | | | | | | | | | | | | | | | | | | | | | | | | | | | | | | | | | | | | | | | | | | | | | | | | | | | | | | | | | | | | | | | | | | | | | | | | | | | | | | | | | | | | | | | | | | | | | | | | | | | | | | | | | | | | | | | | | | | | | | | | | | | | | | | | | | | | | | | | | | | | | | | | | | | | | | | | | | | | | | | | | | | | | | | | | | | | | | | | | | | | | | | | | | | | | | | | | | | | | | | | | | | | | | | | | | | | | | | | | | | | | | | | | | | | | | | | | | | | | | | | | | | | | | | | | | | | | | | | | | | | | | | | | | | | | | | | | | | | | | | | | | | | | | | | | | | | | | | | | | | | | | | | | | | | | | | | | | | | | | | | | | | | | | | | | | | | | | | | | | | | | | | | | | | | | | | | | | | | | | | | | | | | | | | | | | | | | | | | | | | | | | | | | | | | | | | | | | | | | | | | |
| Wick | 1014.8 | +1 | WNW | 4 | bc | 57 | 75 | 8 | 2500 | Cu | 5 | - | 1016.5 | +1 | WNW | 4 | cjp | 53 | 85 | 8 | - | - | - | - | - | - | 1017.3 | +1 | N | 1 | bc | 56 | 85 | 8 | - | - | - | 1017.7 | +2 | SE | 2 | bc | 57 | 85 | 8 | 4000 | St | 3 | - | 3 | - | - | 1018.1 | +2 | WNW | 2 | b | 56 | 75 | 8 | 4000 | Cu | 1 | - | 1 | - | - | 1018.1 | +2 | - | 0 | c | 56 | 92 | 8 | 1500 | Nb | 8 | - | 8 | - | - | | | | | | | | | | | | | | | | | | | | | | | | | | | | | | | | | | | | | | | | | | | | | | | | | | | | | | | | | | | | | | | | | | | | | | | | | | | | | | | | | | | | | | | | | | | | | | | | | | | | | | | | | | | | | | | | | | | | | | | | | | | | | | | | | | | | | | | | | | | | | | | | | | | | | | | | | | | | | | | | | | | | | | | | | | | | | | | | | | | | | | | | | | | | | | | | | | | | | | | | | | | | | | | | | | | | | | | | | | | | | | | | | | | | | | | | | | | | | | | | | | | | | | | | | | | | | | | | | | | | | | | | | | | | | | | | | | | | | | | | | | | | | | | | | | | | | | | | | | | | | | | | | | | | | | | | | | | | | | | | | | | | | | | | | | | | | | | | | | | | | | | | | | | | | | | | | | | | | | | | | | | | | | | | | | | | | | | | | | | | | | | | | | | | | | | | | | | | | | | | | | | | | | | | | | | | | | | | | | | | | | | | | | | | | | | | | | | | | | | | | | | | | | | | | | | | | | | | | | | | | | | | | | | | | | | | | | | | | | |
| Three | 1019.7 | +1 | NW | 4 | c | 56 | 75 | 8 | 1500 | St | 8 | - | 1020.1 | +1 | WNW | 2 | c | 55 | 85 | 8 | - | - | - | - | - | - | 1017.7 | +2 | SE | 2 | bc | 57 | 85 | 8 | 4000 | St | 3 | - | 3 | - | - | 1018.1 | +2 | WNW | 2 | b | 56 | 75 | 8 | 4000 | Cu | 1 | - | 1 | - | - | 1018.1 | +2 | - | 0 | c | 56 | 92 | 8 | 1500 | Nb | 8 | - | 8 | - | - | | | | | | | | | | | | | | | | | | | | | | | | | | | | | | | | | | | | | | | | | | | | | | | | | | | | | | | | | | | | | | | | | | | | | | | | | | | | | | | | | | | | | | | | | | | | | | | | | | | | | | | | | | | | | | | | | | | | | | | | | | | | | | | | | | | | | | | | | | | | | | | | | | | | | | | | | | | | | | | | | | | | | | | | | | | | | | | | | | | | | | | | | | | | | | | | | | | | | | | | | | | | | | | | | | | | | | | | | | | | | | | | | | | | | | | | | | | | | | | | | | | | | | | | | | | | | | | | | | | | | | | | | | | | | | | | | | | | | | | | | | | | | | | | | | | | | | | | | | | | | | | | | | | | | | | | | | | | | | | | | | | | | | | | | | | | | | | | | | | | | | | | | | | | | | | | | | | | | | | | | | | | | | | | | | | | | | | | | | | | | | | | | | | | | | | | | | | | | | | | | | | | | | | | | | | | | | | | | | | | | | | | | | | | | | | | | | | | | | | | | | | | | | | | | | | | | | | | | | | | | | | | | | | | | | | | | | | | | | | | | | | | | | | | | |
| Nairn | 1016.2 | +1 | NW | 4 | bc | 61 | 65 | 8 | 4000 | Cu | 5 | - | 1017.7 | +2 | WSW | 2 | bc | 56 | 75 | 8 | - | - | - | - | - | - | 1017.7 | +2 | SE | 2 | bc | 57 | 85 | 8 | 4000 | St | 3 | - | 3 | - | - | 1018.1 | +2 | WNW | 2 | b | 56 | 75 | 8 | 4000 | Cu | 1 | - | 1 | - | - | 1018.1 | +2 | - | 0 | c | 56 | 92 | 8 | 1500 | Nb | 8 | - | 8 | - | - | | | | | | | | | | | | | | | | | | | | | | | | | | | | | | | | | | | | | | | | | | | | | | | | | | | | | | | | | | | | | | | | | | | | | | | | | | | | | | | | | | | | | | | | | | | | | | | | | | | | | | | | | | | | | | | | | | | | | | | | | | | | | | | | | | | | | | | | | | | | | | | | | | | | | | | | | | | | | | | | | | | | | | | | | | | | | | | | | | | | | | | | | | | | | | | | | | | | | | | | | | | | | | | | | | | | | | | | | | | | | | | | | | | | | | | | | | | | | | | | | | | | | | | | | | | | | | | | | | | | | | | | | | | | | | | | | | | | | | | | | | | | | | | | | | | | | | | | | | | | | | | | | | | | | | | | | | | | | | | | | | | | | | | | | | | | | | | | | | | | | | | | | | | | | | | | | | | | | | | | | | | | | | | | | | | | | | | | | | | | | | | | | | | | | | | | | | | | | | | | | | | | | | | | | | | | | | | | | | | | | | | | | | | | | | | | | | | | | | | | | | | | | | | | | | | | | | | | | | | | | | | | | | | | | | | | | | | | | | | | | | | | | | | | | |
| Aberdeen | 1016.2 | +1 | NW | 4 | bc | 61 | 65 | 8 | 4000 | Cu | 5 | - | 1017.8 | +2 | NW | 3 | bc | 58 | 65 | 8 | - | - | - | - | - | - | 1017.8 | +2 | NW | 3 | bc | 58 | 65 | 8 | - | - | - | 1017.3 | +1 | N | 1 | bc | 56 | 85 | 8 | - | - | - | 1017.7 | +2 | SE | 2 | bc | 57 | 85 | 8 | 4000 | St | 3 | - | 3 | - | - | 1018.1 | +2 | WNW | 2 | b | 56 | 75 | 8 | 4000 | Cu | 1 | - | 1 | - | - | 1018.1 | +2 | - | 0 | c | 56 | 92 | 8 | 1500 | Nb | 8 | - | 8 | - | - | | | | | | | | | | | | | | | | | | | | | | | | | | | | | | | | | | | | | | | | | | | | | | | | | | | | | | | | | | | | | | | | | | | | | | | | | | | | | | | | | | | | | | | | | | | | | | | | | | | | | | | | | | | | | | | | | | | | | | | | | | | | | | | | | | | | | | | | | | | | | | | | | | | | | | | | | | | | | | | | | | | | | | | | | | | | | | | | | | | | | | | | | | | | | | | | | | | | | | | | | | | | | | | | | | | | | | | | | | | | | | | | | | | | | | | | | | | | | | | | | | | | | | | | | | | | | | | | | | | | | | | | | | | | | | | | | | | | | | | | | | | | | | | | | | | | | | | | | | | | | | | | | | | | | | | | | | | | | | | | | | | | | | | | | | | | | | | | | | | | | | | | | | | | | | | | | | | | | | | | | | | | | | | | | | | | | | | | | | | | | | | | | | | | | | | | | | | | | | | | | | | | | | | | | | | | | | | | | | | | | | | | | | | | | | | | | | | | | | | | | | | | | | | | | | | | | | | | | | | | | | | | | | | |
| Main Head | 1021.0 | +2 | NW | 3 | cjp | 57 | 85 | 9 | 4000 | Cu | 1 | AC | 1021.6 | +1 | NNW | 3 | c | 55 | 85 | 9 | - | - | - | - | - | - | 1021.6 | +1 | NNW | 3 | c | 55 | 85 | 9 | - | - | - | 1017.3 | +1 | N | 1 | bc | 56 | 85 | 8 | - | - | - | 1017.7 | +2 | SE | 2 | bc | 57 | 85 | 8 | 4000 | St | 3 | - | 3 | - | - | 1018.1 | +2 | WNW | 2 | b | 56 | 75 | 8 | 4000 | Cu | 1 | - | 1 | - | - | 1018.1 | +2 | - | 0 | c | 56 | 92 | 8 | 1500 | Nb | 8 | - | 8 | - | - | | | | | | | | | | | | | | | | | | | | | | | | | | | | | | | | | | | | | | | | | | | | | | | | | | | | | | | | | | | | | | | | | | | | | | | | | | | | | | | | | | | | | | | | | | | | | | | | | | | | | | | | | | | | | | | | | | | | | | | | | | | | | | | | | | | | | | | | | | | | | | | | | | | | | | | | | | | | | | | | | | | | | | | | | | | | | | | | | | | | | | | | | | | | | | | | | | | | | | | | | | | | | | | | | | | | | | | | | | | | | | | | | | | | | | | | | | | | | | | | | | | | | | | | | | | | | | | | | | | | | | | | | | | | | | | | | | | | | | | | | | | | | | | | | | | | | | | | | | | | | | | | | | | | | | | | | | | | | | | | | | | | | | | | | | | | | | | | | | | | | | | | | | | | | | | | | | | | | | | | | | | | | | | | | | | | | | | | | | | | | | | | | | | | | | | | | | | | | | | | | | | | | | | | | | | | | | | | | | | | | | | | | | | | | | | | | | | | | | | | | | | | | | | | | | | | | | | | | | | | | | | | | | | |
| Renfrew | 1017.4 | +1 | WNW | 4 | b | 62 | 55 | 9 | 4000 | Cu | 1 | - | 1018.6 | +2 | WNW | 3 | b | 57 | 65 | 8 | - | - | - | - | - | - | 1018.6 | +2 | WNW | 3 | b | 57 | 65 | 8 | - | - | - | 1017.3 | +1 | N | 1 | bc | 56 | 85 | 8 | - | - | - | 1017.7 | +2 | SE | 2 | bc | 57 | 85 | 8 | 4000 | St | 3 | - | 3 | - | - | 1018.1 | +2 | WNW | 2 | b | 56 | 75 | 8 | 4000 | Cu | 1 | - | 1 | - | - | 1018.1 | +2 | - | 0 | c | 56 | 92 | 8 | 1500 | Nb | 8 | - | 8 | - | - | | | | | | | | | | | | | | | | | | | | | | | | | | | | | | | | | | | | | | | | | | | | | | | | | | | | | | | | | | | | | | | | | | | | | | | | | | | | | | | | | | | | | | | | | | | | | | | | | | | | | | | | | | | | | | | | | | | | | | | | | | | | | | | | | | | | | | | | | | | | | | | | | | | | | | | | | | | | | | | | | | | | | | | | | | | | | | | | | | | | | | | | | | | | | | | | | | | | | | | | | | | | | | | | | | | | | | | | | | | | | | | | | | | | | | | | | | | | | | | | | | | | | | | | | | | | | | | | | | | | | | | | | | | | | | | | | | | | | | | | | | | | | | | | | | | | | | | | | | | | | | | | | | | | | | | | | | | | | | | | | | | | | | | | | | | | | | | | | | | | | | | | | | | | | | | | | | | | | | | | | | | | | | | | | | | | | | | | | | | | | | | | | | | | | | | | | | | | | | | | | | | | | | | | | | | | | | | | | | | | | | | | | | | | | | | | | | | | | | | | | | | | | | | | | | | | | | | | | | | | | | | | | | | |
| Edinburgh (Inchkeith) | 1016.0 | +1 | ENE | 1 | c | 58 | 85 | 9 | 4000 | Cu | 1 | AC | 1017.3 | +1 | N | 1 | bc | 56 | 85 | 8 | - | - | - | - | - | - | 1017.3 | +1 | N | 1 | bc | 56 | 85 | 8 | - | - | - | 1017.7 | +2 | SE | 2 | bc | 57 | 85 | 8 | 4000 | St | 3 | - | 3 | - | - | 1018.1 | +2 | WNW | 2 | b | 56 | 75 | 8 | 4000 | Cu | 1 | - | 1 | - | - | 1018.1 | +2 | - | 0 | c | 56 | 92 | 8 | 1500 | Nb | 8 | - | 8 | - | - | | | | | | | | | | | | | | | | | | | | | | | | | | | | | | | | | | | | | | | | | | | | | | | | | | | | | | | | | | | | | | | | | | | | | | | | | | | | | | | | | | | | | | | | | | | | | | | | | | | | | | | | | | | | | | | | | | | | | | | | | | | | | | | | | | | | | | | | | | | | | | | | | | | | | | | | | | | | | | | | | | | | | | | | | | | | | | | | | | | | | | | | | | | | | | | | | | | | | | | | | | | | | | | | | | | | | | | | | | | | | | | | | | | | | | | | | | | | | | | | | | | | | | | | | | | | | | | | | | | | | | | | | | | | | | | | | | | | | | | | | | | | | | | | | | | | | | | | | | | | | | | | | | | | | | | | | | | | | | | | | | | | | | | | | | | | | | | | | | | | | | | | | | | | | | | | | | | | | | | | | | | | | | | | | | | | | | | | | | | | | | | | | | | | | | | | | | | | | | | | | | | | | | | | | | | | | | | | | | | | | | | | | | | | | | | | | | | | | | | | | | | | | | | | | | | | | | | | | | | | | | | | | | | | | | | | | | | | | | |
| Leuchars | 1016.5 | +1 | E | 3 | bc | 61 | 85 | 8 | 2500 | St | 4 | - | 1017.7 | +2 | SE | 2 | bc | 57 | 85 | 8 | - | - | - | - | - | - | 1017.7 | +2 | SE | 2 | bc | 57 | 85 | 8 | - | - | - | 1017.7 | +2 | SE | 2 | bc | 57 | 85 | 8 | - | - | - | 1017.7 | +2 | SE | 2 | bc | 57 | 85 | 8 | - | - | - | 1017.7 | +2 | SE | 2 | bc | 57 | 85 | 8 | - | - | - | 1017.7 | +2 | SE | 2 | bc | 57 | 85 | 8 | - | - | - | 1017.7 | +2 | SE | 2 | bc | 57 | 85 | 8 | - | - | - | 1017.7 | +2 | SE | 2 | bc | 57 | 85 | 8 | - | - | - | 1017.7 | +2 | SE | 2 | bc | 57 | 85 | 8 | - | - | - | 1017.7 | +2 | SE | 2 | bc | 57 | 85 | 8 | - | - | - | 1017.7 | +2 | SE | 2 | bc | 57 | 85 | 8 | - | - | - | 1017.7 | +2 | SE | 2 | bc | 57 | 85 | 8 | - | - | - | 1017.7 | +2 | SE | 2 | bc | 57 | 85 | 8 | - | - | - | 1017.7 | +2 | SE | 2 | bc | 57 | 85 | 8 | - | - | - | 1017.7 | +2 | SE | 2 | bc | 57 | 85 | 8 | - | - | - | 1017.7 | +2 | SE | 2 | bc | 57 | 85 | 8 | - | - | - | 1017.7 | +2 | SE | 2 | bc | 57 | 85 | 8 | - | - | - | 1017.7 | +2 | SE | 2 | bc | 57 | 85 | 8 | - | - | - | 1017.7 | +2 | SE | 2 | bc | 57 | 85 | 8 | - | - | - | 1017.7 | +2 | SE | 2 | bc | 57 | 85 | 8 | - | - | - | 1017.7 | +2 | SE | 2 | bc | 57 | 85 | 8 | - | - | - | 1017.7 | +2 | SE | 2 | bc | 57 | 85 | 8 | - | - | - | 1017.7 | +2 | SE | 2 | bc | 57 | 85 | 8 | - | - | - | 1017.7 | +2 | SE | 2 | bc | 57 | 85 | 8 | - | - | - | 1017.7 | +2 | SE | 2 | bc | 57 | 85 | 8 | - | - | - | 1017.7 | +2 | SE | 2 | bc | 57 | 85 | 8 | - | - | - | 1017.7 | +2 | SE | 2 | bc | 57 | 85 | 8 | - | - | - | 1017.7 | +2 | SE | 2 | bc | 57 | 85 | 8 | - | - | - | 1017.7 | +2 | SE | 2 | bc | 57 | 85 | 8 | - | - | - | 1017.7 | +2 | SE | 2 | bc | 57 | 85 | 8 | - | - | - | 1017.7 | +2 | SE | 2 | bc | 57 | 85 | 8 | - | - | - | 1017.7 | +2 | SE | 2 | bc | 57 | 85 | 8 | - | - | - | 1017.7 | +2 | SE | 2 | bc | 57 | 85 | 8 | - | - | - | 1017.7 | +2 | SE | 2 | bc | 57 | 85 | 8 | - | - | - | 1017.7 | +2 | SE | 2 | bc | 57 | 85 | 8 | - | - | - | 1017.7 | +2 | SE | 2 | bc | 57 | 85 | 8 | - | - | - | 1017.7 | +2 | SE | 2 | bc | 57 | 85 | 8 | - | - | - | 1017.7 | +2 | SE | 2 | bc | 57 | 85 | 8 | - | - | - | 1017.7 | +2 | SE | 2 | bc | 57 | 85 | 8 | - | - | - | 1017.7 | +2 | SE | 2 | bc | 57 | 85 | 8 | - | - | - | 1017.7 | +2 | SE | 2 | bc | 57 | 85 | 8 | - | - | - | 1017.7 | +2 | SE | 2 | bc | 57 | 85 | 8 | - | - | - | 1017.7 | +2 | SE | 2 | bc | 57 | 85 | 8 | - | - | - | 1017.7 | +2 | SE | 2 | bc | 57 | 85 | 8 | - | - | - | 1017.7 | +2 | SE | 2 | bc | 57 | 85 | 8 | - | - | - | 1017.7 | +2 | SE | 2 | bc | 57 | 85 | 8 | - | - | - | 1017.7 | +2 | SE | 2 | bc | 57 | 85 | 8 | - | - | - | 1017.7 | +2 | SE | 2 | bc | 57 | 85 | 8 | - | - | - | 1017.7 | +2 | SE | 2 | bc | 57 | 85 | 8 | - | - | - | 1017.7 | +2 | SE | 2 | bc | 57 |

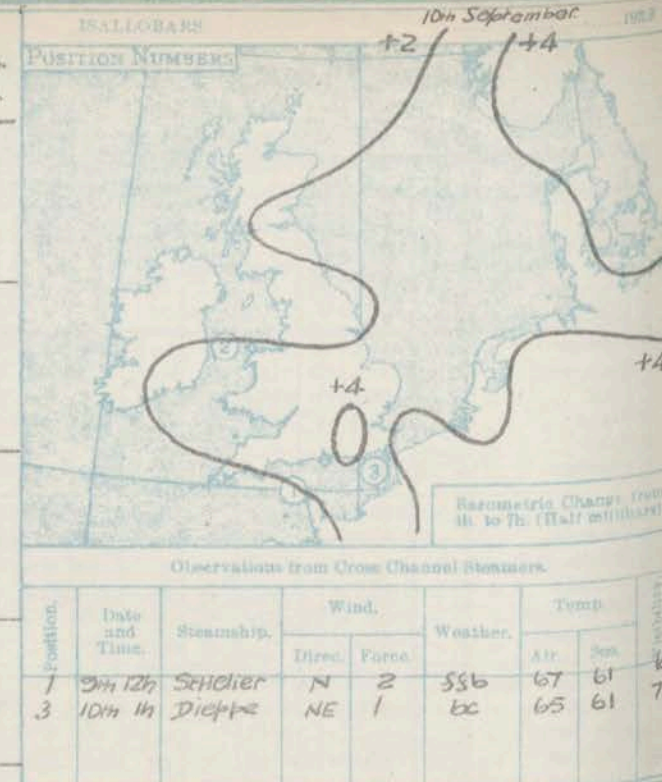
† Trace = rain has fallen, but amount less than 0.1 mm.

* Information for these columns not usually received.

‡ The barometric change is expressed in half millibars.

SUMMARIES FOR THE PAST 24 HOURS.

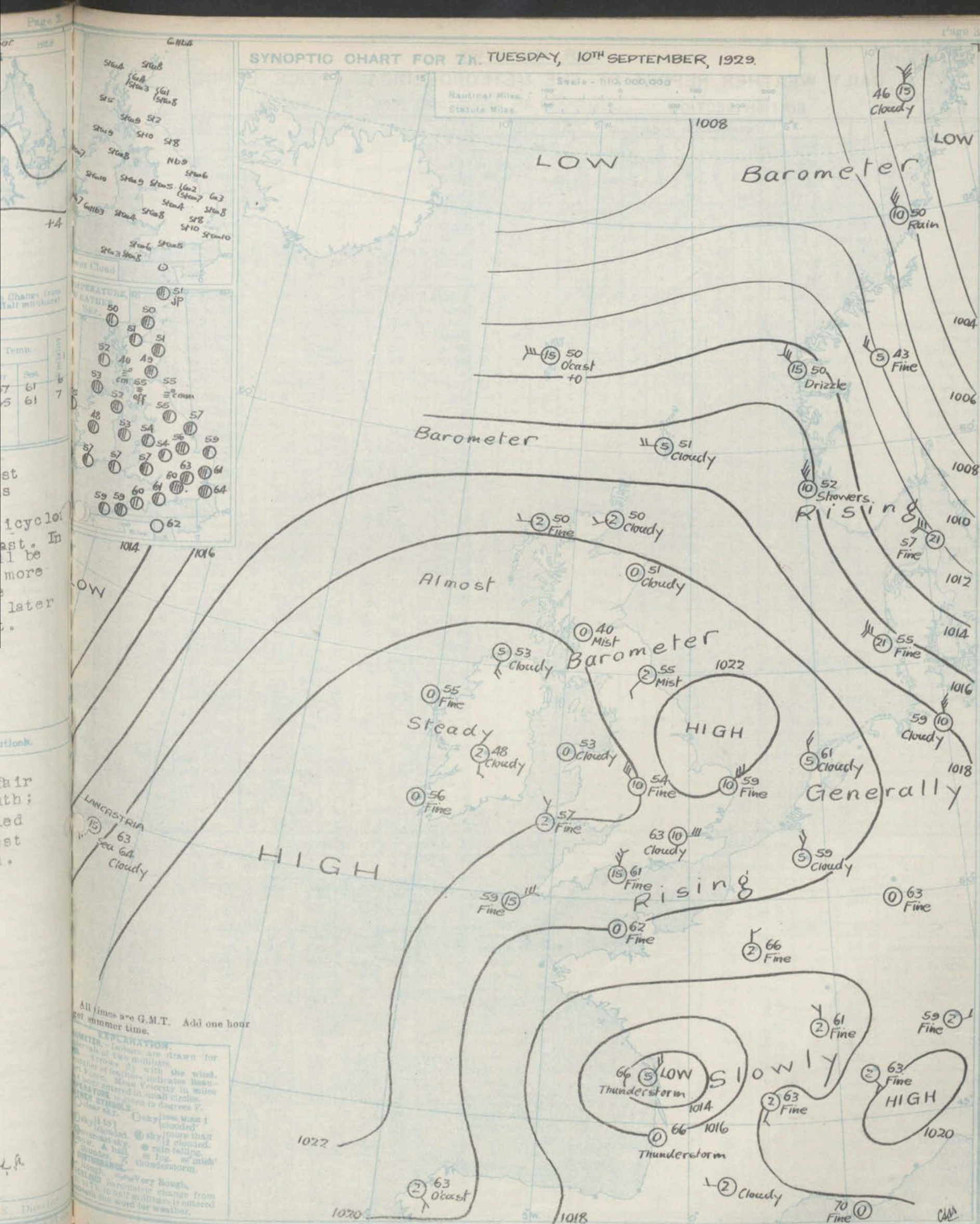
| STATIONS | WEATHER | | | | TEMPERATURE | | | RAINFALL | | | | SUM. 24h. Hours. |
|-------------------------|---------|--------|-------|--------|-------------|---------------|-----------------------|------------|--------------|-------|-------|------------------------|
| | 7h-12h | 12h-1h | 1h-2h | 2h-3h | MAX. Day | MIN. Night | MIN. on 10h-11h | Day 7h-12h | Night 12h-1h | 1h-2h | 2h-3h | |
| | Obs. | Obs. | Obs. | Obs. | Obs. | Obs. | Obs. | mm. | mm. | mm. | mm. | |
| Lerwick | cbcp | bcpr | cir | cour | 55 | 40 | . | 1 | 18.00 | 11 | 22.00 | 4.4 |
| Stornoway | p | p | c | oprmbc | 57 | 42 | . | 1 | 18.00 | 0.6 | 2.30 | 4.3 |
| Wick | prbc | c | cir | c | 58 | 49 | . | 0.4 | 18.00 | 1 | 21.00 | . |
| Tiree | c | c | c | c | 57 | 51 | 49 | - | - | - | - | 1.0 |
| Nairn | bcay | bc | bcw | bc | 61 | 49 | . | - | - | - | - | 5.6 |
| Aberdeen | cbe | bc | bcw | cw | 62 | 48 | 39 | - | - | - | - | 7.8 |
| Malin Head | cdcv | cv | cv | ceV | 58 | 52 | . | 14 | 18.00 | - | - | 2.5 |
| Benfrew | om.babg | byg b | bw | bwmo | 63 | 36 | 29 | - | - | - | - | 10.9 |
| Edinburgh(Inchkeith) | c | c bc | bc | bccmo | 63 | 49 | 46 | - | - | - | - | 7.8 |
| Leuchars | cip cbc | c | bcw | cw | 64 | 45 | 39 | - | - | - | - | 6.8 |
| Bekdalemuir | cpr bcb | bc | bw | ofw | 64 | 39 | 33 | - | - | - | - | 7.3 |
| Tynemouth | ocir | c | cbe | cmm | 62 | 53 | 46 | 0.4 | 18.00 | - | - | . |
| Blackod Point | cbe | bc | bcc | c | 61 | 54 | . | - | - | - | - | . |
| Donaghadee | cpr c | c | bcc | c | 60 | 51 | . | - | - | - | - | . |
| Birr Castle | od.d. | od.oc | cbe | bccw | 62 | 46 | 38 | 0.2 | 18.00 | - | - | 0.0 |
| Holyhead | cpr.cem | pr.c | cbe | bcc | 62 | 51 | 46 | 11 | 11.00 | - | - | 0.1 |
| Liverpool (Bidston) | mc om | ov | obcc | bccbc | 62 | 54 | 49 | - | - | - | - | 0.2 |
| Chester (Sealand) | bcm | cm | cbe | bccmo | 67 | 46 | 39 | - | - | - | - | 2.5 |
| Harrogate | cbe | bc | bcc | c | 70 | 54 | 50 | - | - | - | - | 4.0 |
| Spurn Head | bzc | cpr c | bcw | c | 68 | 54 | . | 15 | 15.30 | 11 | - | 5.3 |
| Birmingham (Edgbaston) | bcc | co | oc | c | 75 | 54 | 52 | - | - | - | - | 5.3 |
| Oranwell | bzc | czo | cm.c | c | 75 | 55 | 53 | - | - | - | - | 7.4 |
| Gorleston | by mo | bccay | cbe | bc | 82 | 58 | 57 | - | - | - | - | 8.2 |
| Valentia (Cahirciveen) | cir c | cbe | cbe | bcwbcw | 65 | 55 | 51 | 0.4 | 9.00 | 11 | - | 1.8 |
| Roche Point | c | c | cbe | cbe | 67 | 56 | . | - | - | 1 | 21.00 | . |
| Pembroke (St. Ann's H.) | bcifc | cm | bcc | cbe | 63 | 56 | . | - | - | - | - | 0.5 |
| Ross-on-Wye | bbe cy | bcy c | cbe | bcc | 80 | 57 | 56 | - | - | - | - | 6.5 |
| Leafield | by | bcc | bcc | bcc | 80 | 51 | 48 | - | - | - | - | 7.8 |
| Winchester (Worthy De) | bm by | bybcy | cybbc | bccmo | 84 | 56 | 52 | - | - | - | - | 9.0 |
| S. Farnborough | bm by | bcy | cybbc | co | 87 | 59 | 49 | - | - | - | - | 9.5 |
| London (Kew Obay) | bz | by cy | cyb | cm | 83 | 62 | 57 | - | - | - | - | 8.8 |
| Croydon | bz y | bcy | cmw | bcmw | 84 | 60 | 56 | - | - | - | - | 9.6 |
| Shoeburyness | b | bbe | c | c | 86 | 58 | 56 | - | - | - | - | 9.8 |
| Clacton-on-Sea | bbe | bca | bcc | acc | 81 | 59 | 57 | - | - | - | - | 9.6 |
| Felixstowe | bz by | byr bc | c | c | 83 | 54 | 51 | - | - | - | - | 9.2 |
| Lympne | bbe | bca | bm | bccm | 79 | 59 | 56 | - | - | - | - | 9.3 |
| Stilly (St. Mary's) | bbe | bca | cir | cbe | 73 | 58 | . | - | - | 11 | 21.00 | 8.4 |
| Falmouth (Pendennis) | bc | bcc | cpbcm | bcm | 76 | 59 | . | - | - | 11 | 21.00 | 9.8 |
| Plymouth (Cattewater) | bz by | bey c | cbe | bcm | 77 | 59 | 52 | - | - | 11 | 21.00 | 9.4 |
| Portland Bill | b | bbe | czo | bczo | 73 | 60 | . | - | - | - | - | . |
| Southampton (Calshot) | bm by | by bc | bbe | bccm | 82 | 59 | 58 | - | - | - | - | 9.7 |
| Dungeness | mb | bcc | cbe | bcc | 74 | 62 | . | - | - | - | - | 11.2 |
| Guernsey | bz | bz bc | b | bwm | 75 | 61 | 57 | - | - | - | - | 11.2 |



GENERAL INFERENCE.

An anticyclone covers most of the British Isles and is extending eastwards. A depression west of the anticyclone will probably move northeast. In most districts weather will be mainly fair, but probably more cloudy than recently; some drizzle or rain may occur later in the North and Northwest.

| Districts. | Forecasts for the 24 hours commencing 12 Noon G.M. Tuesday, 10th September, 1929. | Farther Outlook. |
|---|--|---|
| 1. S.E. England 2. E. England 3. E. Midlands | Wind between north and east, light or moderate; mainly fair; cooler. | Mainly fair in the South; less settled in the West and North. |
| 4. W. Midlands 5. S.W. England 6. South Wales | Wind northerly, light or moderate, becoming variable; mainly fair; moderate temperature. | |
| 7. North Wales 8. N.W. England 9. N. Midlands 10. N.E. England 11. S.E. Scotland 12. S.W. Scotland & Isle of Man | Wind west or southwest, light or moderate; mainly fair; moderate temperature. | |
| 13. A. W. Scotland 14. B. N.W. Scotland 15. Mid-Scotland 16. N.E. Scotland 17. Orkneys and Shetlands | Wind west or southwest, moderate; fair at first, perhaps drizzle or rain later; moderate temperature. | |
| 18. N.W. Ireland | As 20. | |
| 19. N.E. Ireland 20. S.E. Ireland 21. S.W. Ireland | Wind light, variable becoming moderate southwesterly; mainly fair; moderate temperature. Wind becoming southwesterly moderate or fresh locally; fair at first; perhaps drizzle or rain later; moderate temperature. | <i>Wind</i> |



AIR MINISTRY.

DAILY WEATHER REPORT OF THE METEOROLOGICAL OFFICE, LONDON:

Page 4.

BRITISH SECTION.....Tuesday 10th September 1929.

No. 253.....

| STATIONS. | Height above M.S.L. in feet. | Observations at 1h. G.M.T. 10th..... | | | | | | | | | | | Observations at 7h. G.M.T. 10th..... | | | | | | | | | | | Sec. 6-9 | | | | | | | | | | | | | | | | |
|-------------------------------|------------------------------|--------------------------------------|--------------------|--------|-------|----------|-----------|-------------|-----------------|---------|-------|------|--------------------------------------|--------------------|-------------|------------|----------|-----------|-------------|-----------------|--------|-------|---------|----------|-------|------|-------------|------------|------|------|------|------|------|------|------|------|------|------|------|------|
| | | Barom. at M.S.L. in mb. | Change in 3 Hours. | Wind. | | Weather. | Temp. °F. | Humidity. % | Visibility. 1/4 | Cloud. | | | Barom. at M.S.L. in mb. | Change in 3 Hours. | Wind. | | Weather. | Temp. °F. | Humidity. % | Visibility. 1/4 | Cloud. | | | | | | | | | | | | | | | | | | | |
| | | | | Dirac. | Force | | | | | Height. | Form. | Amt. | | | Upper Form. | Total Amt. | | | | | Dirac. | Force | Height. | | Form. | Amt. | Upper Form. | Total Amt. | | | | | | | | | | | | |
| | | | | | | | | | | | | | | | | | | | | | | | | | | | | | 0-12 | 0-10 | 0-10 | 0-10 | 0-10 | 0-10 | 0-10 | 0-10 | 0-10 | 0-10 | 0-10 | 0-10 |
| | | | | | | | | | | | | | | | | | | | | | | | | | | | | | | | | | | | | | | | | |
| Lerwick ... | 54 | 1014.7 | +1 | W | 2 | cjp | 50 | 92 | 7 | 1500 | cu | 4 | Ast | 8 | 1016.6 | +1 | W | 2 | cjp | 51 | 85 | 7 | 1500 | cu | 4 | Ast | 8 | | | | | | | | | | | | | |
| Stornoway ... | 30 | 1013.8 | +1 | NW | 3 | c | 50 | 92 | 6 | 1500 | cu | 4 | Ast | 10 | 1019.8 | +1 | W | 1 | bc | 50 | 97 | 7 | 5700 | Sten | 4 | Ast | 5 | | | | | | | | | | | | | |
| Wick ... | 81 | 1018.9 | 0 | WNW | 1 | c | 49 | 92 | 8 | 2500 | st | 6 | Ast | 8 | 1019.1 | 0 | WSW | 1 | c | 50 | 85 | 8 | 2500 | Sten | 8 | - | 8 | | | | | | | | | | | | | |
| Tiree ... | 22 | . | . | . | . | . | . | . | . | . | . | . | . | . | 1021.2 | 0 | NNW | 2 | bc | 52 | 85 | 8 | 1500 | st | 5 | Ast | 7 | | | | | | | | | | | | | |
| Nairn ... | 83 | . | . | . | . | . | . | . | . | . | . | . | . | . | 1020.6 | - | 0 | bc | 51 | 85 | 8 | 2500 | cu | 7 | - | 7 | | | | | | | | | | | | | | |
| Aberdeen ... | 37 | . | . | . | . | . | . | . | . | . | . | . | . | . | 1021.0 | +1 | 0 | c | 51 | 85 | 7 | 2500 | Sten | 3 | - | 3 | | | | | | | | | | | | | | |
| Malin Head ... | 81 | 1022.4 | 0 | NW | 3 | c | 55 | 75 | 3 | 5700 | Sten | 10 | - | 10 | 1022.3 | 0 | SSW | 2 | c | 53 | 97 | 3 | 4000 | Sten | 3 | - | 3 | | | | | | | | | | | | | |
| Benfrew ... | 35 | . | . | . | . | . | . | . | . | . | . | . | . | . | 1021.8 | +2 | - | 0 | mc | 40 | 97 | 4 | 5700 | Sten | 3 | - | 3 | | | | | | | | | | | | | |
| Edinburgh (Inchkeith) ... | 180 | 1019.8 | +1 | WSW | 2 | bc | 51 | 85 | 6 | 1500 | st | 3 | Acu | 4 | 1021.8 | +2 | WSW | 2 | c | 49 | 97 | 5 | 800 | st | 2 | Ast | 8 | | | | | | | | | | | | | |
| Leuchars ... | 30 | . | . | . | . | . | . | . | . | . | . | . | . | . | 1020.9 | +2 | W | 1 | c | 50 | 92 | 8 | 2500 | Sten | 8 | - | 8 | | | | | | | | | | | | | |
| Eskdalemuir ... | 794 | . | . | . | . | . | . | . | . | . | . | . | . | . | 1021.6 | +1 | NW | 1 | SSO | 55 | 97 | 2 | 1500 | st | 10 | - | 10 | | | | | | | | | | | | | |
| Tynemouth ... | 87 | 1019.3 | +1 | - | 0 | c+ | 55 | 92 | 6 | 4000 | Sten | 8 | - | 8 | 1021.3 | +1 | SW | 1 | mmc | 55 | 92 | 4 | 1500 | st | 8 | - | 8 | | | | | | | | | | | | | |
| Blackod Point ... | 18 | 1022.7 | +1 | - | 0 | c | 55 | 75 | 6 | . | - | 0 | Ast | 9 | 1022.7 | 0 | - | 0 | bc | 55 | 75 | 3 | . | Sten | 7 | - | 7 | | | | | | | | | | | | | |
| Donaghadee ... | 40 | . | . | . | . | . | . | . | . | . | . | . | . | . | 1022.2 | +1 | W | 1 | c | 52 | 85 | 8 | 4000 | Sten | 8 | - | 8 | | | | | | | | | | | | | |
| Birr Castle ... | 173 | . | . | . | . | . | . | . | . | . | . | . | . | . | 1023.3 | 0 | S | 1 | c | 48 | 97 | 7 | 2500 | Sten | 10 | - | 10 | | | | | | | | | | | | | |
| Holyhead ... | 24 | 1021.2 | 0 | N'E | 1 | bc+ | 55 | 75 | 8 | 4000 | Sten | 6 | - | 6 | 1022.3 | +2 | - | 0 | c | 53 | 85 | 8 | 4000 | Sten | 3 | - | 3 | | | | | | | | | | | | | |
| Liverpool (Bidston) ... | 189 | . | . | . | . | . | . | . | . | . | . | . | . | . | 1022.5 | +1 | W'S | 2 | bc | 54 | 75 | 7 | 2500 | Sten | 5 | Ast | 7 | | | | | | | | | | | | | |
| Chester (Sealand) ... | 16 | . | . | . | . | . | . | . | . | . | . | . | . | . | 1022.0 | +2 | WSW | 1 | bc | 55 | 85 | 5 | 4000 | Sten | 4 | Ast | 6 | | | | | | | | | | | | | |
| Harrogate ... | 478 | . | . | . | . | . | . | . | . | . | . | . | . | . | 1022.1 | +1 | S | 2 | c | 55 | 92 | 5 | 2500 | Nb | 0 | - | 0 | | | | | | | | | | | | | |
| Spurn Head ... | 29 | 1020.1 | 0 | ENE | 2 | bc+ | 55 | 97 | 7 | 4000 | Sten | 7 | - | 7 | 1022.3 | +1 | SEE | 2 | c | 57 | 92 | 8 | 4000 | Sten | 6 | Ast | 3 | | | | | | | | | | | | | |
| Birmingham (Edgbaston) ... | 535 | . | . | . | . | . | . | . | . | . | . | . | . | . | 1022.8 | +2 | NNW | 3 | bc | 54 | 85 | 6 | 2500 | Sten | 4 | - | 4 | | | | | | | | | | | | | |
| Cranwell ... | 235 | 1020.7 | +1 | NE | 2 | c- | 57 | 97 | 7 | 1500 | Sten | 8 | - | 8 | 1022.2 | +3 | ESE | 2 | c | 56 | 92 | 7 | 1500 | Sten | 3 | - | 3 | | | | | | | | | | | | | |
| Gorleston ... | 14 | 1019.7 | +2 | NNE | 3 | bc | 60 | 92 | 7 | 4000 | cu | 6 | - | 6 | 1021.7 | +2 | NEE | 3 | bc | 53 | 75 | 6 | 4000 | cu | 3 | Ast | 5 | | | | | | | | | | | | | |
| Valentia (Cahiriveen) ... | 30 | 1021.5 | 0 | W'N | 3 | c | 58 | 97 | 9 | . | cu | 8 | - | 8 | 1022.6 | +1 | - | 0 | bc | 56 | 85 | 3 | 2500 | Sten | 7 | - | 7 | | | | | | | | | | | | | |
| Roches Point ... | 22 | . | . | . | . | . | . | . | . | . | . | . | . | . | 1022.4 | +2 | N | 1.2 | bc | 57 | 97 | 8 | 1500 | cu | 3 | - | 3 | | | | | | | | | | | | | |
| Pembroke (St. Ann's H.) ... | 150 | 1020.6 | +1 | N | 2 | c+ | 59 | 92 | 8 | 2500 | Sten | 10 | - | 10 | 1021.8 | +2 | NNE | 1 | bc | 57 | 92 | 8 | 4000 | Sten | 4 | Ast | 7 | | | | | | | | | | | | | |
| Ross-on-Wye ... | 323 | . | . | . | . | . | . | . | . | . | . | . | . | . | 1022.0 | +2 | N | 2 | c | 57 | 75 | 6 | 4000 | Sten | 8 | - | 8 | | | | | | | | | | | | | |
| Leafield ... | 612 | . | . | . | . | . | . | . | . | . | . | . | . | . | 1022.1 | +2 | N'W | 3 | 0 | 55 | 85 | 7 | 4000 | st | 10 | - | 10 | | | | | | | | | | | | | |
| Winchester (Worthy D.) ... | 272 | . | . | . | . | . | . | . | . | . | . | . | . | . | 1020.6 | +2 | N | 2 | c | 59 | 92 | 6 | 4000 | Sten | 3 | - | 3 | | | | | | | | | | | | | |
| S. Farnborough ... | 357 | . | . | . | . | . | . | . | . | . | . | . | . | . | 1021.2 | +3 | NE | 1 | 0 | 60 | 85 | 6 | 1500 | st | 10 | - | 10 | | | | | | | | | | | | | |
| London (Kew Obs.) ... | 18 | . | . | . | . | . | 65 | . | . | . | . | . | . | . | 1021.7 | +4 | E | 3 | c | 63 | 85 | 5 | 2500 | st | 8 | Ast | 10 | | | | | | | | | | | | | |
| Croydon ... | 94 | 1019.0 | +1 | ENE | 2 | b | 62 | 92 | 5 | - | - | 0 | - | 0 | 1021.3 | +3 | ENE | 2 | c- | 60 | 92 | 5 | 800 | st | 3 | - | 3 | | | | | | | | | | | | | |
| Shoeburyness ... | 11 | . | . | . | . | . | . | . | . | . | . | . | . | . | 1021.8 | +4 | E | 3 | c | 63 | 92 | 8 | 2500 | Sten | 4 | Ast | 8 | | | | | | | | | | | | | |
| Glaston-on-Sea ... | 54 | . | . | . | . | . | . | . | . | . | . | . | . | . | 1021.7 | +3 | ENE | 3 | c | 61 | 85 | 7 | 2500 | Sten | 8 | - | 8 | | | | | | | | | | | | | |
| Felixstowe ... | 15 | . | . | . | . | . | . | . | . | . | . | . | . | . | 1021.9 | +2 | NNE | 1 | c | 59 | 85 | 8 | 2500 | Sten | 10 | - | 10 | | | | | | | | | | | | | |
| Lympne ... | 360 | 1018.6 | +2 | NNE | 3 | b | 60 | 92 | 5 | - | - | 0 | - | 0 | 1020.9 | +3 | NE'N | 3 | c | 60 | 85 | 6 | 4000 | st | 6 | ci | 8 | | | | | | | | | | | | | |
| Soilly (St. Mary's) ... | 163 | 1020.7 | 0 | NE'N | 3 | c | 60 | 92 | 7 | 4000 | Sten | 8 | - | 8 | 1021.0 | 0 | ENE | 4 | bc | 59 | 97 | 6 | 4000 | Sten | 3 | ci | 7 | | | | | | | | | | | | | |
| Falmouth (Pendennis) ... | 260 | 1020.4 | 0 | N'W | 3 | bc | 60 | 97 | 6 | 4000 | Sten | 5 | - | 5 | 1021.3 | +1 | N'W | 3 | c+ | 59 | 97 | 7 | 4000 | Sten | 8 | - | 8 | | | | | | | | | | | | | |
| Plymouth (Cattewater) ... | 82 | . | . | . | . | . | . | . | . | . | . | . | . | . | 1020.6 | +2 | N | 1 | bc | 60 | 92 | 5 | 5700 | Sten | 6 | - | 6 | | | | | | | | | | | | | |
| Portland Bill ... | 32 | 1017.9 | +1 | NE | 3 | c | 65 | 75 | 6 | 4000 | Sten | 9 | - | 9 | 1018.6 | +2 | N'E | 4 | bc | 61 | 85 | 6 | 2500 | Sten | 5 | Ast | 7 | | | | | | | | | | | | | |
| Southampton (Calshot) ... | 10 | 1019.2 | ... | N | 4 | c+ | 63 | 85 | 6 | 1500 | st | 8 | - | 8 | 1021.4 | +3 | NE | 2 | bc+ | 61 | 92 | 5 | - | - | 0 | Ast | 4 | | | | | | | | | | | | | |
| Dungeness ... | 20 | 1018.6 | +4 | NE | 3 | bc- | 63 | 92 | 6 | 1500 | Sten | 5 | - | 5 | 1020.8 | +4 | NE | 3 | c+ | 64 | 75 | 7 | 1500 | Sten | 10 | - | 10 | | | | | | | | | | | | | |
| Guernsey (St. Peter Port) ... | 173 | 1020.0 | 0 | NW | 1 | b- | 63 | 85 | 7 | - | - | 0 | - | 0 | 1020.4 | +1 | - | 0 | b- | 62 | 97 | 5 | - | - | 0 | - | 0 | | | | | | | | | | | | | |

WEATHER, TEMPERATURE, RAINFALL AND SUNSHINE AT HEALTH RESORTS FOR 2nd September.....

| STATIONS. | WEATHER. | | TEMPERATURE. | | RAINFALL† | | SUNSHINE. | | (1) | (2) | (3) | (4) | (5) | (6) | (7) | (8) | (9) |
|----------------------|-----------|------------|--------------------------|--------------------|----------------|--------------|-----------------|--------------------|----------------------|---------|-----------|-----|-----|-----|-----|------|------|
| | Forenoon. | Afternoon. | Min. 9h.-9h. to 9h. 30m. | Max. 9h.-17h. 30m. | Night 17h.-9h. | Day 9h.-17h. | Sunrise to 17h. | Sunrise to Sunset. | | | | | | | | | |
| | | | | | | | | | Ilfracombe ... | b | b b c c | 58 | 69 | - | - | 7.3 | 11.5 |
| | | | | | | | | | Bude ... | w b b c | b b c o | 50 | 67 | - | - | 7.9 | 11.5 |
| (1) | (2) | (3) | (4) | (5) | (6) | (7) | (8) | (9) | St. Ives ... | | | | | | | | |
| Berwick-on-Tweed | cPR | c b c b | 58 | 59 | 2 | 0.5 | 2.9 | 11.4 | Penzance ... | b | b z | 60 | 77 | - | - | 9.2 | 11.9 |
| Douglas (I.o.M.) ... | c | bc | 55 | 61 | Trace | - | 5.7 | 10.6 | Paignton ... | b w | b b c bay | 58 | 80 | - | - | 9.2 | 11.3 |
| Glandudno ... | o | c | 60 | 63 | - | - | 0.1 | 12.0 | Torquay ... | b b c | b c y. | 62 | 80 | - | - | 9.5 | 11.6 |
| Colwyn Bay ... | oc | c o c o | 61 | 63 | - | - | 0.0 | 12.4 | Jersey ... | b 2 | b | 60 | 80 | - | - | 10.7 | 11.8 |
| Rhyl ... | oc | oc | 59 | 63 | - | - | 0.2 | 11.8 | Weymouth ... | b b y | b | 61 | 83 | - | - | 10.0 | 11.6 |
| Wallasey ... | cod | o c | 60 | 64 | - | Trace | 0.2 | 11.1 | Bournemouth ... | b | b b c c | 55 | 86 | - | - | 9.0 | 11.4 |
| Southport ... | oco | o c b c b | 55 | 63 | - | - | 1.5 | 10.2 | Ventnor ... | b z | b z | 64 | 81 | - | - | 10.0 | 11.3 |
| Blackpool ... | ocb | cb | 55 | 64 | - | - | 2.3 | 10.4 | Portsmouth (S'these) | b | b | 61 | 85 | - | - | 9.7 | 11.2 |
| Ilkley ... | cbcb | b | 55 | 70 | - | - | 4.9 | 9.0 | Bognor ... | b | b | 59 | 76 | - | - | 10.2 | 11.1 |
| Gleethorpes ... | bc | c o y | 54 | 73 | - | - | 5.3 | 10.8 | Littlehampton ... | b | b b c | 55 | 76 | - | - | 10.0 | 11.2 |
| Mablethorpe ... | b c z. | b c z. o | 55 | 77 | - | - | 8.4 | 11.2 | Worthing ... | b | b b c | 58 | 79 | - | - | 10.2 | 11.4 |
| Skagness ... | b z c | c b c | 55 | 78 | - | - | 8.7 | 10.3 | Brighton ... | b | b | 58 | 77 | - | - | 10.6 | 11.4 |
| | | | | | | | | | Eastbourne ... | b | b | 58 | 79 | - | - | 10.9 | 11.6 |
| Aberystwyth ... | z c | m o | 55 | 65 | - | - | 0.7 | 11.7 | Hastings ... | m b | b | 61 | 79 | - | - | 10.8 | 11.4 |
| Bath ... | b | b b c c | 54 | 80 | - | - | 8.2 | 11.8 | Folkestone ... | b z. | b z | 58 | 78 | - | - | 7.9 | 9.9 |
| Cheltenham ... | b z w b | b b c c | 57 | 72 | - | - | 6.7 | 11.5 | Dover ... | b m | b b c | 58 | 71 | - | - | 9.9 | 11.2 |
| Leamington Spa ... | b | b b c c | 54 | 79 | - | - | 5.5 | 10.5 | Deal ... | b | b b c | 55 | 76 | - | - | 10.0 | 11.1 |
| Lowestoft ... | b | b b c | 60 | 82 | - | - | 8.4 | 11.2 | Tunbridge Wells ... | b | b | 57 | 85 | - | - | 10.7 | 10.1 |
| Harwich & Dovercourt | b z | b c c z | 61 | 84 | - | - | 9.4 | 10.2 | Ramsgate ... | b | b | 61 | 76 | - | - | 10.2 | 10.9 |
| Mildon ... | m b | b c | 57 | 84 | - | - | 8.8 | 10.1 | Margate ... | b m. | b b c | 63 | 83 | - | - | 10.3 | 11.0 |
| | | | | | | | | | Southend ... | b | b b c c | 63 | 80 | - | - | 9.6 | |

BRITISH SECTION

No. B. 24765

Wednesday, 11th September 1929.

Page 1.

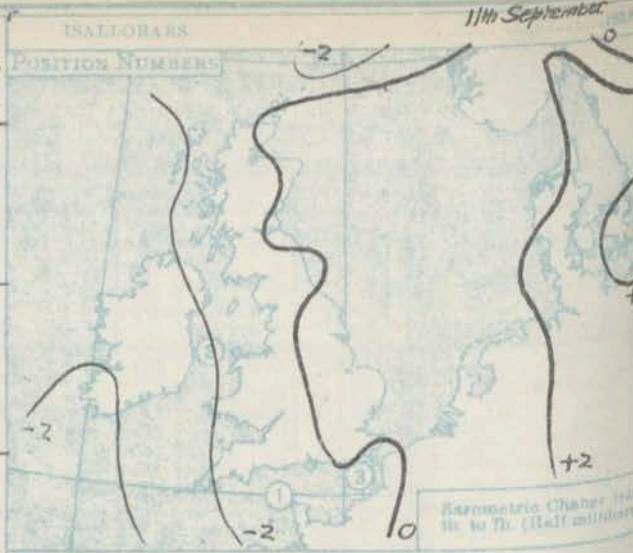
[illegible]

† Trace = rain has fallen, but amount less than 0.1 mm.

* Information for these columns not usually received.

* The barometric change is expressed in half millibars.

| SUMMARY FOR THE PAST 24 HOURS. | | | | | | | | | | | |
|--------------------------------|-----------|-----------|-----------|------------|--------------|-------------|-----------------|---------------|-----------------|------|--------|
| STATIONS. | WEATHER. | | | | TEMPERATURE. | | | RAINFALL. | | | |
| | Th. 12h. | 12h-12h. | 12h-12h. | 12h-12h. | MAX. Day. | MIN. Night. | MIN. on Ground. | Day, Th. 12h. | Night, 12h-12h. | SUN. | Hours. |
| Lerwick | cpr bc | bcc | arr | rrcir | 57 | 51 | * | Tr | 48.00 | 8 | 42.00 |
| Stornoway | cpr bc | c | cpr | 0 | 58 | 54 | * | 02 | 11.00 | 0.1 | 42.00 |
| Wick | c | c | c | c | 59 | 53 | * | - | - | - | - |
| Tires | c bc | c | c | c | 60 | 55 | 54 | - | - | - | - |
| Nairn | bc | bc | bcw | bc | 61 | 53 | * | - | - | - | - |
| Aberdeen | c | bc | bcw | bcwz | 60 | 45 | 39 | - | - | - | - |
| Malin Head | citr | c bcbv | bcc | c bc | 60 | 54 | * | 1 | 9.00 | - | - |
| Benfrew | cm c | c | bcw m | bcw m bc | 58 | 40 | 34 | - | - | - | - |
| Edinburgh (Inchkeith) | cm bc | bcc | c bc b | b bc | 57 | 49 | 47 | - | - | - | - |
| Leuchars | cw cbc | c bc | c bcbw | b bcw | 61 | 46 | 42 | - | - | - | - |
| Baldernair | ofw cbc | bcc | c b | c f w | 58 | 36 | 31 | - | - | - | - |
| Tynemouth | cm bc | bc | bcb | b bcff | 65 | 45 | 40 | - | - | - | - |
| Blackad Point | c bc | bc | c | c | 62 | 58 | * | - | - | - | - |
| Donaghadee | c | c bc | b | b | 59 | 49 | * | - | - | - | - |
| Birr Castle | c b bc | bcb | b | b w | 67 | 51 | 41 | - | - | - | - |
| Helvhead | c | c b | b w b w | b w bc | 60 | 48 | 36 | - | - | - | - |
| Liverpool (Bidston) | bcc cv | c v b by | b | m c | 60 | 50 | 42 | - | - | - | - |
| Chester (Sealand) | bcc m | bcb | b m | b w m | 62 | 42 | 35 | - | - | - | - |
| Harrogate | c bc c g | c bc | c b | b bc c f f | 63 | 42 | 37 | - | - | - | - |
| Spurn Head | c bc | bcc | c bc | b cc | 63 | 57 | * | - | - | - | - |
| Birmingham (Edgbaston) | c bc | bcb | b | b bc c | 68 | 54 | 45 | - | - | - | - |
| Cranwell | c c c | c bc c | c b c | c bc m | 68 | 48 | 44 | Tr | 9.00 | - | - |
| Gorleston | bc | bcc | c q bcb | b | 63 | 59 | 56 | - | - | - | - |
| Valentia (Cahirivoeen) | bcbv | bv | b v b w c | c | 64 | 53 | 47 | - | - | 0.1 | - |
| Roches Point | bc | bc | b c | c bc | 66 | 60 | * | - | - | - | - |
| Pembroke (St. Ann's H.) | bc | bcb | b bcc | b c m | 66 | 52 | * | - | - | - | - |
| Ross-on-Wye | bcc | c | c | c m w | 69 | 52 | 45 | - | - | - | - |
| Leafield | b c c | c | c bc | bc | 65 | 52 | 46 | - | - | - | - |
| Winchester (Worthy Dn.) | cm c z | c z b c z | b c z b | b w | 73 | 51 | 45 | - | - | - | - |
| S. Farnborough | abc | b c y b z | b z b | b w m bc | 75 | 53 | 40 | - | - | - | - |
| London (Kew Obs.) | o b z | c z b y | b | b b c m w | 72 | 56 | 49 | - | - | - | - |
| Croydon | cm b bc | b c b | b w | b w m c | 73 | 52 | 45 | - | Tr. | - | - |
| Shoeburyness | c b c b | b bc | bc | bc | 68 | 57 | - | - | - | - | - |
| Clacton-on-Sea | c bc | bc | bc | bcb | 66 | 61 | 59 | - | - | - | - |
| Felixstowe | c bc c | c b c v | c v bc | bcb | 66 | 61 | 57 | - | - | - | - |
| Lympne | cm b bc | b | b b l | b b cc | 70 | 55 | 50 | - | - | - | - |
| Scilly (St. Mary's) | bc | bcb | bcc | bcb | 68 | 58 | * | - | - | - | - |
| Falmouth (Pendennis) | c bc z | b c z | c b c m | b c m | 69 | 59 | * | - | - | - | - |
| Plymouth (Oatwater) | b c b z | b c z | c b m | b m w | 73 | 57 | 52 | - | - | - | - |
| Portland Bill | b c m | b c z | bcb | b b c z | 68 | 61 | * | - | - | - | - |
| Southampton (Olaishot) | b c m b m | b m b c b | b b l | b b c m | 71 | 59 | 57 | - | - | - | - |
| Dungeness | c bc | bcb | b | c b | 68 | 59 | * | - | - | - | - |
| Quernsey | o b c m | b m | b w b w | b w b w | 69 | 61 | 55 | - | - | - | - |



| Observations from Cross Channel Steamers | | | | | | | | | |
|--|---------------|------------|------|-------|---------|------|--------|-----|-----|
| Station | Date and Time | Steamship | Wind | | Weather | Temp | | Air | Sea |
| | | | Dir. | Force | | Surf | Bottom | | |
| 2 | 10th 10h | Scotia | NEE | 1 | cl | 58 | 57 | 58 | 57 |
| 1 | " 12h | St. Julien | NEE | 3 | f | 64 | 62 | 64 | 62 |

GENERAL INFERENCE.

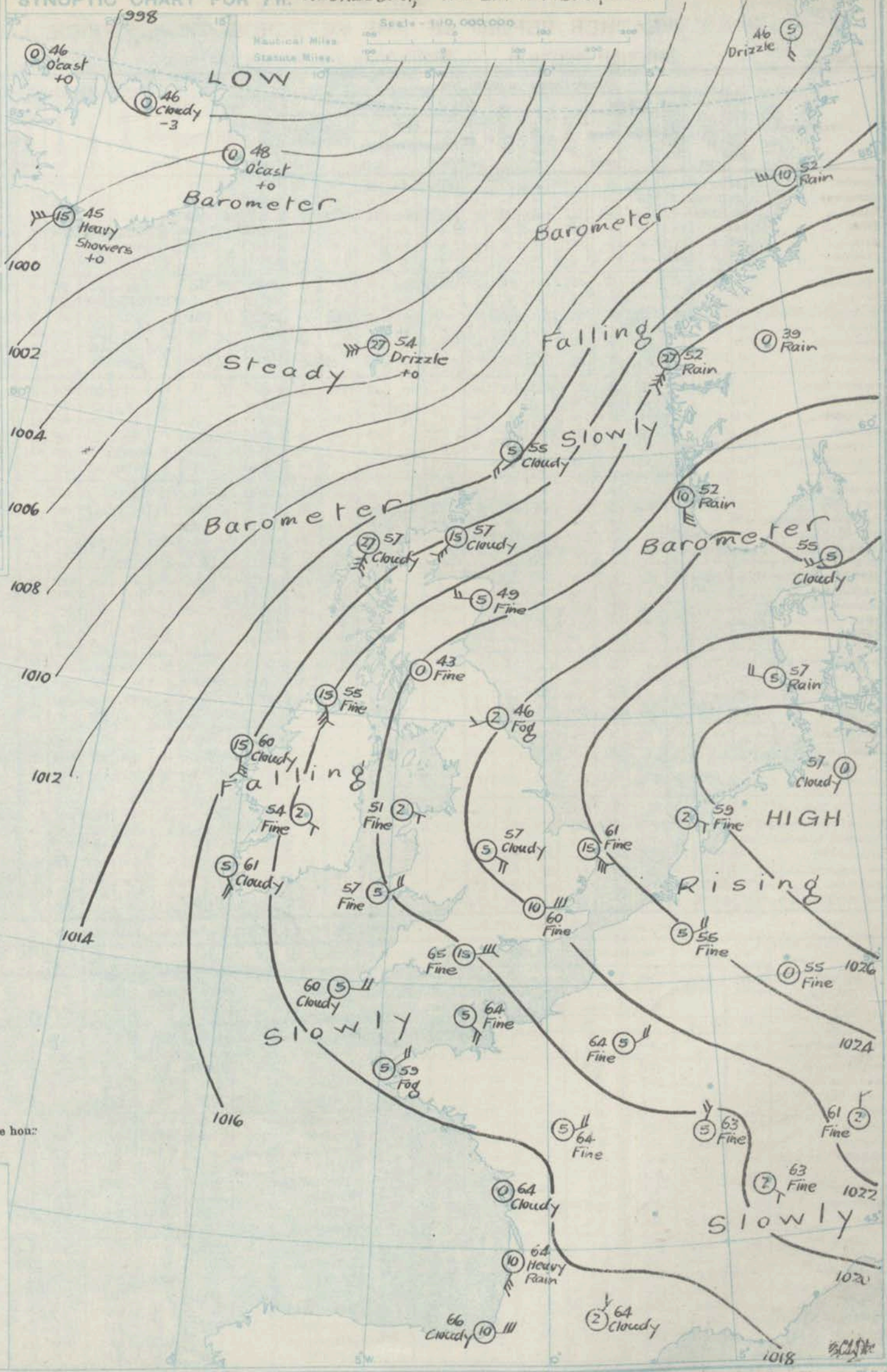
An anticyclone over Germany reaches to the British Isles. A trough of low pressure extends southwards from a depression near Iceland and is moving eastwards. Except for a tendency for drizzle in the extreme West and North weather will be fair generally and day temperature is likely to be rather high for the season.

| Districts. | Forecasts for the 24 hours commencing 12 Noon G.M.T. Wednesday, 11th September, 1929. | Further Outlook. |
|---------------------------------|--|--|
| 1. S.E. England | Wind southeasterly, becoming southerly, moderate; mainly fair and rather warm; slight tendency for thunder, more especially in southern districts. | Rather less settled, especially in Ireland and Scotland. |
| 2. E. England | | |
| 3. E. Midlands | | |
| 4. W. Midlands | | |
| 5. S.W. England | | |
| 6. South Wales | | |
| 7. North Wales | | |
| 8. N.W. England | Wind south or southwest, moderate; mainly fair at first; perhaps drizzle later; rather warm. | |
| 9. N. Midlands | | |
| 10. N.E. England | | |
| 11. S.E. Scotland | As 8 - 12. | |
| 12. S.W. Scotland & Isle of Man | | |
| 13. N.W. Scotland | | |
| 14. Mid-Scotland | Wind south or southwest, moderate or fresh; cloudy; some drizzle or rain; moderate temperature, or rather warm. | |
| 15. N.E. Scotland | | |
| 16. Orkneys and Shetlands | Wind south or southwest, moderate or fresh; cloudy; some drizzle or rain; moderate temperature, or rather warm. | |
| 17. N.W. Ireland | | |
| 18. N.E. Ireland | Wind southerly, moderate; mainly fair; rather warm. | |
| 19. S.E. Ireland | | |
| 20. S.W. Ireland | As 16. | |

SYNOPTIC CHART FOR 7H. WEDNESDAY, 11TH SEPTEMBER, 1929.

Scale - 1:10,000,000

Nautical Miles
Statute Miles



Barometer

Barometer

Steady

Falling

Slowly

Barometer

Barometer

HIGH

Rising

Slowly

Slowly

All times are G.M.T. Add one hour to get summer time.

EXPLANATION.
Isobars are drawn for intervals of two millibars.
Arrows with the wind direction and force indicate the direction of the wind. Mean velocity in miles per hour entered in small circles.
TEMPERATURE is given in degrees F.
WEATHER SYMBOLS.
Cloudy 100%
Partly cloudy 75%
Partly cloudy 50%
Partly cloudy 25%
Clear 0%
Rain 100%
Drizzle 100%
Heavy Rain 100%
Thunder 100%
Thunderstorm 100%
Fog 100%
Mist 100%
Snow 100%
Hail 100%
Sleet 100%
Ice 100%
Frost 100%
Fog 100%
Mist 100%
Snow 100%
Hail 100%
Sleet 100%
Ice 100%
Frost 100%

AIR MINISTRY.

DAILY WEATHER REPORT OF THE METEOROLOGICAL OFFICE, LONDON:

Page 4.

BRITISH SECTION.....Wednesday 11th September 1929.

No. 254...

| STATIONS | Height above M.S.L. in feet | Observations at 1h. G.M.T. 11th | | | | | | | | | | | Observations at 7h. G.M.T. 11th | | | | | | | | | | | Sea. | | | | | | | | | | |
|---------------------------|-----------------------------|---------------------------------|-------------------|-------|-------|----------|-----------|------------|--------------|--------|------|------|---------------------------------|-------------------|-------|-------|----------|-----------|------------|--------------|--------|-------|--------|------|------|-------|-------|------|--------|------|------|--------|------|------|
| | | Barom. at M.S.L. | Change in 3 Hours | Wind. | | Weather. | Temp. °F. | Humidity % | Visibility 4 | Cloud. | | | Barom. at M.S.L. | Change in 3 Hours | Wind. | | Weather. | Temp. °F. | Humidity % | Visibility 4 | Cloud. | | | | | | | | | | | | | |
| | | | | Dir. | Force | | | | | Low. | | | | | Upper | Total | | | | | Dir. | Force | Low. | | | Upper | Total | | | | | | | |
| | | | | | | | | | | Height | Form | Amt. | | | | | | | | | | | Height | | Form | | | Amt. | Height | Form | Amt. | Height | Form | Amt. |
| | | | | | | | | | | | | | | | | | | | | | | | | | | | | | | | | | | |
| Lerwick | 34 | 10157 | -1 | S | 2 | Dr | 55 | 87 | 7 | 1500 | Nb | 10 | - | 10 | 10134 | -2 | SW | 2 | Cp | 56 | 87 | 7 | 1500 | CuNb | 3 | As | 8 | 5 | | | | | | |
| Stornoway | 30 | 10166 | 0 | SW | 4 | C | 55 | 85 | 6 | 2500 | Stn | 5 | - | 10 | 10147 | -2 | SSW | 6 | C | 57 | 85 | 7 | 4000 | CuNb | 10 | - | 10 | 5 | | | | | | |
| Wick | 81 | 10168 | -1 | SW | 2 | C | 55 | 85 | 8 | 2500 | Stn | 5 | - | 8 | 10167 | 0 | SW | 4 | C | 57 | 85 | 8 | 2500 | Stn | 6 | As | 3 | 4 | | | | | | |
| Tjree | 23 | 10174 | -1 | SSW | 5 | C | 56 | 85 | 8 | 1500 | Stn | 3 | - | 3 | 10174 | -1 | SSW | 5 | C | 56 | 85 | 8 | 1500 | Stn | 3 | - | 3 | 4 | | | | | | |
| Nairn | 83 | 10178 | 0 | WSW | 1 | b | 55 | 85 | 8 | 4000 | Cu | 2 | - | 2 | 10178 | 0 | WSW | 1 | b | 55 | 85 | 8 | 4000 | Cu | 2 | - | 2 | 0 | | | | | | |
| Aberdeen | 37 | 10191 | 0 | W | 2 | b | 50 | 85 | 7 | - | - | 0 | - | 0 | 10191 | 0 | W | 2 | b | 49 | 82 | 6 | - | - | 0 | - | 0 | 0 | | | | | | |
| Malin Head | 81 | 10205 | -1 | S | 3 | C | 53 | 85 | 8 | 5700 | Stn | 3 | - | 3 | 10188 | -2 | SE | 4 | b | 55 | 85 | 8 | 5700 | Stn | 2 | CuNb | 5 | 1 | | | | | | |
| Kenfrew | 38 | 10210 | -1 | - | 0 | b | 43 | 57 | 5 | - | - | 0 | - | 0 | 10210 | -1 | - | 0 | b | 43 | 57 | 5 | - | - | 0 | - | 0 | 1 | | | | | | |
| Edinburgh (Inchkeith) | 100 | 10205 | 0 | WSW | 3 | b | 51 | 85 | 8 | - | - | 0 | As | 1 | 10205 | 0 | SW | 3 | b | 50 | 85 | 7 | 800 | St | 2 | Cu | 4 | 1 | | | | | | |
| Leuchars | 30 | 10202 | -1 | SW | 3 | b | 50 | 85 | 7 | - | - | 0 | - | 0 | 10202 | -1 | SW | 3 | b | 50 | 85 | 7 | - | - | 0 | - | 0 | 1 | | | | | | |
| Bakdalemuir | 794 | 10216 | -1 | - | 0 | C | 40 | 57 | 6 | 1500 | Stn | 3 | - | 3 | 10216 | -1 | - | 0 | C | 40 | 57 | 6 | 1500 | Stn | 3 | - | 3 | 1 | | | | | | |
| Tynemouth | 87 | 10219 | -1 | WSW | 1 | b | 46 | 82 | 3 | 800 | St | 3 | - | 3 | 10219 | -1 | WSW | 1 | b | 46 | 82 | 3 | 800 | St | 3 | - | 3 | 1 | | | | | | |
| Blackad Point | 18 | 10131 | -2 | S | 3 | C | 60 | 75 | 6 | - | - | 0 | As | 8 | 10158 | -3 | S | 4 | C | 60 | 85 | 3 | - | - | 0 | - | 0 | 4 | | | | | | |
| Donaghadee | 40 | 10133 | -1 | - | 0 | b | 51 | 85 | 8 | - | - | 0 | - | 0 | 10133 | -1 | - | 0 | b | 51 | 85 | 8 | - | - | 0 | - | 0 | 0 | | | | | | |
| Birr Castle | 173 | 10187 | -2 | SE | 1 | b | 54 | 85 | 8 | - | - | 0 | - | 0 | 10187 | -2 | SE | 1 | b | 54 | 85 | 8 | - | - | 0 | - | 0 | 0 | | | | | | |
| Holyhead | 20 | 10202 | -2 | ESE | 1 | b | 51 | 92 | 8 | 4000 | Stn | 7 | - | 7 | 10202 | -2 | ESE | 1 | b | 51 | 92 | 8 | 4000 | Stn | 7 | - | 7 | 0 | | | | | | |
| Liverpool (Bidston) ... | 180 | 10214 | -1 | SE'S | 4 | mmc | 53 | 75 | 4 | 2500 | Stn | 3 | - | 3 | 10214 | -1 | SE'S | 4 | mmc | 49 | 57 | 4 | 4000 | Stn | 6 | - | 6 | 0 | | | | | | |
| Chester (Sealand) ... | 16 | 10214 | -1 | SSE | 3 | mmc | 49 | 57 | 4 | 4000 | Stn | 6 | - | 6 | 10214 | -1 | SSE | 3 | mmc | 49 | 57 | 4 | 4000 | Stn | 6 | - | 6 | 0 | | | | | | |
| Harrogate | 478 | 10223 | 0 | - | 0 | mmc | 47 | 82 | 4 | 150 | St | 4 | - | 4 | 10223 | 0 | - | 0 | mmc | 47 | 82 | 4 | 150 | St | 4 | - | 4 | 0 | | | | | | |
| Spurn Head | 39 | 10234 | +1 | SSW | 3 | b | 58 | 87 | 8 | 4000 | Stn | 6 | - | 6 | 10234 | 0 | SW | 3 | C | 57 | 87 | 7 | 4000 | Stn | 7 | As | 3 | 4 | | | | | | |
| Birmingham (Edgbaston) | 535 | 10223 | -1 | SE | 2 | C | 57 | 85 | 6 | 4000 | Stn | 3 | - | 3 | 10223 | -1 | SE | 2 | C | 57 | 85 | 6 | 4000 | Stn | 3 | - | 3 | 4 | | | | | | |
| Cranwell | 338 | 10233 | 0 | SE | 2 | b | 53 | 87 | 7 | 4000 | Stn | 6 | - | 6 | 10233 | 0 | SE | 2 | b | 53 | 87 | 7 | 4000 | Stn | 6 | - | 6 | 1 | | | | | | |
| Gorleston | 14 | 10239 | 0 | SE'S | 4 | b | 61 | 75 | 7 | - | - | 0 | - | 0 | 10239 | 0 | SE'S | 4 | b | 61 | 75 | 7 | - | - | 0 | - | 0 | 1 | | | | | | |
| Valentia (Cahiriveen) ... | 30 | 10177 | -1 | SSE | 2 | C | 61 | 82 | 8 | 1500 | St | 3 | - | 3 | 10177 | -1 | SSE | 2 | C | 61 | 82 | 8 | 1500 | St | 3 | - | 3 | 0 | | | | | | |
| Roche Point | 22 | 10196 | -3 | SE | 2 | b | 60 | 85 | 8 | 2500 | Stn | 3 | - | 3 | 10196 | -3 | SE | 2 | b | 60 | 85 | 8 | 2500 | Stn | 3 | - | 3 | 0 | | | | | | |
| Pembroke (St. Ann's H.) | 150 | 10196 | -2 | ENE | 2 | b | 57 | 87 | 6 | 4000 | Stn | 5 | - | 5 | 10196 | -2 | ENE | 2 | b | 57 | 87 | 6 | 4000 | Stn | 5 | - | 5 | 0 | | | | | | |
| Boss-on-Wye | 223 | 10210 | -1 | E | 1 | C | 53 | 82 | 5 | 4000 | Stn | 3 | - | 3 | 10210 | -1 | E | 1 | C | 53 | 82 | 5 | 4000 | Stn | 3 | - | 3 | 0 | | | | | | |
| Leafield | 612 | 10221 | -1 | ESE | 2 | C | 55 | 82 | 7 | 5700 | Stn | 8 | - | 8 | 10221 | -1 | ESE | 2 | C | 55 | 82 | 7 | 5700 | Stn | 8 | - | 8 | 0 | | | | | | |
| Winchester (Worthy Dn.) | 573 | 10215 | -1 | E | 3 | b | 56 | 85 | 8 | 4000 | Stn | 5 | - | 5 | 10215 | -1 | E | 3 | b | 56 | 85 | 8 | 4000 | Stn | 5 | - | 5 | 0 | | | | | | |
| S. Farnborough | 257 | 10219 | 0 | ENE | 2 | b | 56 | 85 | 6 | 4000 | Cu | 3 | - | 3 | 10219 | 0 | ENE | 2 | b | 56 | 85 | 6 | 4000 | Cu | 3 | - | 3 | 0 | | | | | | |
| London (Kew Obs.) ... | 18 | 10227 | 0 | E | 3 | b | 60 | 85 | 5 | - | - | 0 | - | 0 | 10227 | 0 | E | 3 | b | 60 | 85 | 5 | - | - | 0 | - | 0 | 0 | | | | | | |
| Croydon | 244 | 10227 | 0 | ESE | 2 | b | 58 | 75 | 6 | 4000 | Stn | 2 | - | 2 | 10227 | 0 | ESE | 2 | b | 58 | 75 | 6 | 4000 | Stn | 2 | - | 2 | 0 | | | | | | |
| Shoeburyness | 11 | 10238 | 0 | SE | 4 | b | 63 | 87 | 8 | - | - | 0 | - | 0 | 10238 | 0 | SE | 4 | b | 63 | 87 | 8 | - | - | 0 | - | 0 | 0 | | | | | | |
| Olaobon-on-Sea | 54 | 10238 | 0 | ESE | 4 | b | 62 | 85 | 7 | 4000 | Cu | 1 | - | 1 | 10238 | 0 | ESE | 4 | b | 62 | 85 | 7 | 4000 | Cu | 1 | - | 1 | 0 | | | | | | |
| Felixstowe | 15 | 10237 | 0 | E'S | 4 | b | 63 | 75 | 8 | - | - | 0 | - | 0 | 10237 | 0 | E'S | 4 | b | 63 | 75 | 8 | - | - | 0 | - | 0 | 0 | | | | | | |
| Lympne | 300 | 10228 | 0 | ENE | 3 | b | 57 | 75 | 6 | - | - | 0 | - | 0 | 10228 | 0 | ENE | 3 | b | 57 | 75 | 6 | - | - | 0 | - | 0 | 0 | | | | | | |
| Seilly (St. Mary's) ... | 163 | 10207 | 0 | E | 4 | b | 53 | 82 | 8 | 4000 | Stn | 3 | - | 3 | 10207 | 0 | E | 4 | b | 53 | 82 | 8 | 4000 | Stn | 3 | - | 3 | 0 | | | | | | |
| Falmouth (Pendennis) | 200 | 10213 | 0 | NNE | 2 | b | 53 | 87 | 6 | 4000 | Stn | 3 | - | 3 | 10213 | 0 | NNE | 2 | b | 53 | 87 | 6 | 4000 | Stn | 3 | - | 3 | 0 | | | | | | |
| Plymouth (Cattewater) | 32 | 10190 | 0 | E | 3 | b | 61 | 85 | 6 | - | - | 0 | - | 0 | 10190 | 0 | E | 3 | b | 61 | 85 | 6 | - | - | 0 | - | 0 | 0 | | | | | | |
| Portland Bill | 32 | 10193 | 0 | E | 4 | b | 63 | 85 | 8 | - | - | 0 | - | 0 | 10193 | 0 | E | 4 | b | 63 | 85 | 8 | - | - | 0 | - | 0 | 0 | | | | | | |
| Southampton (Calshot) | 10 | 10216 | 0 | E | 4 | b | 63 | 75 | 6 | 4000 | Cu | 2 | - | 2 | 10216 | 0 | E | 4 | b | 63 | 75 | 6 | 4000 | Cu | 2 | - | 2 | 0 | | | | | | |
| Dungeness | 20 | 10234 | +1 | E | 3 | b | 61 | 85 | 8 | - | - | 0 | - | 0 | 10234 | +1 | E | 3 | b | 61 | 85 | 8 | - | - | 0 | - | 0 | 0 | | | | | | |
| Guernsey (St. Peter Port) | 173 | 10192 | -1 | SE | 2 | b | 64 | 85 | 5 | - | - | 0 | - | 0 | 10192 | -1 | SE | 2 | b | 64 | 85 | 5 | - | - | 0 | - | 0 | 0 | | | | | | |

WEATHER, TEMPERATURE, RAINFALL AND SUNSHINE AT HEALTH RESORTS FOR 10th September

| STATIONS. | WEATHER. | | TEMPERATURE. | | RAINFALL† | | SUNSHINE. | | (1) | (2) | (3) | (4) | (5) | (6) | (7) | (8) | (9) |
|------------------------|------------|-------------|---------------|----------------|----------------|--------------|-----------------|--------------------|---------------------------|-------|------|-----|-----|-----|-----|------|------|
| | Fore-noon. | After-noon. | Min. 9h.-12h. | Max. 12h.-17h. | Night 17h.-9h. | Day 9h.-17h. | Sunrise to 17h. | Sunrise to Sunset. | | | | | | | | | |
| | | | | | | | | | | | | | | | | | |
| (1) | (2) | (3) | (4) | (5) | (6) | (7) | (8) | (9) | Ilfracombe ... | co | cbc | 60 | 65 | - | - | 2.5 | 7.3 |
| Berwick-on-Tweed | b bc | c | 47 | 60 | - | - | 5.0 | 3.7 | Bude ... | cbc | bcc | 58 | 69 | - | - | 5.6 | 7.9 |
| Douglas (I. o. M.) ... | c | c | 48 | 58 | - | - | 0.3 | 7.1 | St. Ives ... | - | - | - | - | - | - | - | - |
| Llandudno ... | c | cbc | 47 | 62 | - | - | 4.6 | 0.1 | Penzance ... | b bc | bz | 60 | 70 | - | - | 6.3 | 9.2 |
| Owlwyn Bay ... | c bc | b | 49 | 61 | - | - | 5.3 | 0.0 | Paignton ... | omoc | bcbz | 59 | 70 | - | - | 5.3 | 9.3 |
| Rhyl ... | b cc | b | 47 | 61 | - | - | 5.0 | 0.2 | Torquay ... | om bm | bm | 59 | 70 | - | - | 7.8 | 9.6 |
| Wallasey ... | c | cbc b | 55 | 62 | - | - | 4.0 | 0.2 | Jersey ... | bz | bz | 62 | 77 | - | - | 10.5 | 11.5 |
| Southport ... | oco | ocbc b | 56 | 60 | - | - | 1.3 | 2.3 | Weymouth ... | bz | bz | 59 | 71 | - | - | 8.6 | 10.0 |
| Blackpool ... | oc | c | 55 | 61 | - | - | 0.1 | 3.9 | Bournemouth ... | bcb | bz | 58 | 75 | - | - | 8.0 | 9.5 |
| Ilkley ... | b | b | 55 | 63 | - | - | 5.8 | 5.7 | Ventnor ... | cb bz | bz | 61 | 70 | - | - | 8.1 | 10.2 |
| Cleethorpe ... | c | c | 54 | 65 | - | - | 1.7 | 5.3 | Portsmouth (S'thames) ... | b | b bc | 60 | 75 | - | - | 8.4 | 9.8 |
| Mablethorpe ... | cv | cv | 57 | 65 | Trace | - | 3.9 | 8.4 | Bognor ... | bc | bc | 60 | 72 | - | - | 8.9 | 10.2 |
| Skagness ... | c | cbo | 55 | 68 | Trace | - | 3.6 | 8.7 | Littlehampton ... | bc | bc | 58 | 72 | - | - | 8.5 | 10.0 |
| Aberystwyth ... | bc | bc | 51 | 61 | - | - | 10.8 | 0.7 | Worthing ... | bcb | b | 61 | 73 | - | - | 8.2 | 10.3 |
| Bath ... | c | cbc | 56 | 68 | - | - | 0.6 | 8.2 | Brighton ... | cbc | b | 61 | 77 | - | - | 7.9 | 10.9 |
| Cheltenham ... | cbc | b bc | 57 | 70 | - | - | 2.5 | 6.7 | Haslemere ... | cb | b | 61 | 71 | - | - | 6.6 | 11.3 |
| Lewington Spa ... | cbc | bc | 54 | 69 | - | - | 1.5 | 5.5 | Hastings ... | cbc b | b | 59 | 70 | - | - | 7.3 | 11.3 |
| Lowestoft ... | bcb | cbc | 58 | 66 | - | - | 8.0 | 8.5 | Folkestone ... | c | b | 60 | 69 | - | - | 6.2 | 7.9 |
| Harwich & Dovercourt | oc | b cv | 57 | 68 | - | - | 3.5 | 9.4 | Dover ... | cbc | bcb | 61 | 69 | - | - | 6.4 | 9.9 |
| Malden ... | c | bcc | 59 | 68 | - | - | 4.5 | 8.8 | Deal ... | obc | b | 61 | 69 | - | - | 6.1 | 10.5 |
| | | | | | | | | | Tonbridge Wells ... | bc | bcb | 59 | 73 | - | - | 6.6 | 10.7 |
| | | | | | | | | | Ramsgate ... | cb | cb | 61 | 66 | - | - | 6.2 | 10.3 |
| | | | | | | | | | Margate ... | cbc | bcb | 61 | 66 | - | - | 6.2 | 10.5 |
| | | | | | | | | | Southend ... | oc | cb | 59 | 68 | - | - | 5.5 | 9.6 |



AIR MINISTRY.

DAILY WEATHER REPORT OF THE METEOROLOGICAL OFFICE, LONDON:

BRITISH SECTION.

No. B.24746

Thursday 12th September 1929.

Page 1.

| Observations at 15h. G.M.T. 1129..... | | | | | | | | | | | | | | | Observations at 15h. G.M.T. 1129..... | | | | | | | | | | | | | | | | | | | | | | | | | | | | | | | | | | | | | | | | | | | | | | | | | | | | | | | | | | | | | | | | | | | | | | | | | | | | | | | | | | | | | | | | | | | | | | | | | | | | | | | | | | | | | | | | | | | | | | | | | | | | | | | | | | | | | | | | | | | | | | | | | | | | | | | | | | | | | | | | | | | | | | | | | | | | | | | | | | | | | | | | | | | | | | | | | | | | | | | | | | | | | | | | | | | | | | | | | | | | | | | | | | | | | | | | | | | | | | | | | | | | | | | | | | | | | | | | | | | | | | | | | | | | | | | | | | | | | | | | | | | | | | | | | | | | | | | | | | | | | | | | | | | | | | | | | | | | | | | | | | | | | | | | | | | | | | | | | | | | | | | | | | | | | | | | | | | | | | | | | | | | | | | | | | | | | | | | | | | | | | | | | | | | | | | | | | | | | | | | | | | | | | | | | | | | | | | | | | | | | | | | | | | | | | | | | | | | | | | | | | | | | | | | | | | | | | | | | | | | | | | | | | | | | | | | | | | | | | | | | | | | | | | | | | | | | | | | | | | | | | | | | | | | | | | | | | | | | | | | | | | | | | | | | | | | | | | | | | | | | | | | | | | | | | | | | | | | | | | | | | | | | | | | | | | | | | | | | | | | | | | | | | | | | | | | | | | | | | | | | | | | | | | | | | | | | | | | | | | | | | | | | | | | | | | | | | | | | | | | | | | | | | | | | | | | | | | | | | | | | | | | | | | | | | | | | | | | | | | | | | | | | | | | | | | | | | | | | | | | | | | | | | | | | | | | | | | | | | | | | | | | | | | | | | | | | | | | | | | | | | | | | | | | | | | | | | | | | | | | | | | | | | | | | | | | | | | | | | | | | | | | | | | | | | | | | | | | | | | | | | | | | | | | | | | | | | | | | | | | | | | | | | | | | | | | | | | | | | | | | | | | | | | | | | | | | | | | | | | | | | | | | | | | | | | | | | | | | | | | | | | | | | | | | | | | | | | | | | | | | | | | | | | | | | | | | | | | | | | | | | | | | | | | | | | | | | | | | | | | | | | | | | | | | | | | | | | | | | | | | | | | | | | | | | | | | | | | | | | | | | | | | | | | | | | | | | | | | | | | | | | | | | | | | | | | | | | | | | | | | | | | | | | | | | | | | | | | | | | | | | | | | | | | | | | | | | | | | | | | | | | | | | | | | | | | | | | | | | | | | | | | | | | | | | | | | | | | | | | | | | | | | | | | | | | | | | | | | | | | | | | | | | | | | | | | | | | | | | | | | | | | | | | | | | | | | | | | | | | | | | | | | | | | | | | | | | | | | | | | | | | | | | | | | | | | | | | | | | | | | | | | | | | | | | | | | | | | | | | | | | | | | | | | | | | | | | | | | | | | | | | | | | | | | | | | | |
|---------------------------------------|----------------------|--------------------|-------|-------|----------|-----------|-------------|-----------------|---------|-------|------|---------|----------------------|--------------------|---------------------------------------|-----------|-------------|-----------------|--------|------|---------|-------|----------------------|--------------------|-------|-----------|-------------|-----------------|------|------|------|------|------|------|------|------|------|------|------|------|------|------|------|--|--|--|--|--|--|--|--|--|--|--|--|--|--|--|--|--|--|--|--|--|--|--|--|--|--|--|--|--|--|--|--|--|--|--|--|--|--|--|--|--|--|--|--|--|--|--|--|--|--|--|--|--|--|--|--|--|--|--|--|--|--|--|--|--|--|--|--|--|--|--|--|--|--|--|--|--|--|--|--|--|--|--|--|--|--|--|--|--|--|--|--|--|--|--|--|--|--|--|--|--|--|--|--|--|--|--|--|--|--|--|--|--|--|--|--|--|--|--|--|--|--|--|--|--|--|--|--|--|--|--|--|--|--|--|--|--|--|--|--|--|--|--|--|--|--|--|--|--|--|--|--|--|--|--|--|--|--|--|--|--|--|--|--|--|--|--|--|--|--|--|--|--|--|--|--|--|--|--|--|--|--|--|--|--|--|--|--|--|--|--|--|--|--|--|--|--|--|--|--|--|--|--|--|--|--|--|--|--|--|--|--|--|--|--|--|--|--|--|--|--|--|--|--|--|--|--|--|--|--|--|--|--|--|--|--|--|--|--|--|--|--|--|--|--|--|--|--|--|--|--|--|--|--|--|--|--|--|--|--|--|--|--|--|--|--|--|--|--|--|--|--|--|--|--|--|--|--|--|--|--|--|--|--|--|--|--|--|--|--|--|--|--|--|--|--|--|--|--|--|--|--|--|--|--|--|--|--|--|--|--|--|--|--|--|--|--|--|--|--|--|--|--|--|--|--|--|--|--|--|--|--|--|--|--|--|--|--|--|--|--|--|--|--|--|--|--|--|--|--|--|--|--|--|--|--|--|--|--|--|--|--|--|--|--|--|--|--|--|--|--|--|--|--|--|--|--|--|--|--|--|--|--|--|--|--|--|--|--|--|--|--|--|--|--|--|--|--|--|--|--|--|--|--|--|--|--|--|--|--|--|--|--|--|--|--|--|--|--|--|--|--|--|--|--|--|--|--|--|--|--|--|--|--|--|--|--|--|--|--|--|--|--|--|--|--|--|--|--|--|--|--|--|--|--|--|--|--|--|--|--|--|--|--|--|--|--|--|--|--|--|--|--|--|--|--|--|--|--|--|--|--|--|--|--|--|--|--|--|--|--|--|--|--|--|--|--|--|--|--|--|--|--|--|--|--|--|--|--|--|--|--|--|--|--|--|--|--|--|--|--|--|--|--|--|--|--|--|--|--|--|--|--|--|--|--|--|--|--|--|--|--|--|--|--|--|--|--|--|--|--|--|--|--|--|--|--|--|--|--|--|--|--|--|--|--|--|--|--|--|--|--|--|--|--|--|--|--|--|--|--|--|--|--|--|--|--|--|--|--|--|--|--|--|--|--|--|--|--|--|--|--|--|--|--|--|--|--|--|--|--|--|--|--|--|--|--|--|--|--|--|--|--|--|--|--|--|--|--|--|--|--|--|--|--|--|--|--|--|--|--|--|--|--|--|--|--|--|--|--|--|--|--|--|--|--|--|--|--|--|--|--|--|--|--|--|--|--|--|--|--|--|--|--|--|--|--|--|--|--|--|--|--|--|--|--|--|--|--|--|--|--|--|--|--|--|--|--|--|--|--|--|--|--|--|--|--|--|--|--|--|--|--|--|--|--|--|--|--|--|--|--|--|--|--|--|--|--|--|--|--|--|--|--|--|--|--|--|--|--|--|--|--|--|--|--|--|--|--|--|--|--|--|--|--|--|--|--|--|--|--|--|--|--|--|--|--|--|--|--|--|--|--|--|--|--|--|--|--|--|--|--|--|--|--|--|--|--|--|--|--|--|--|--|--|--|--|--|--|--|--|--|--|--|--|--|--|--|--|--|--|--|--|--|--|--|--|--|--|--|--|--|--|--|--|--|--|--|--|--|--|--|--|--|--|--|--|--|--|--|--|--|--|--|--|--|--|--|--|--|--|--|--|--|--|--|--|--|--|--|--|--|--|--|--|--|--|--|--|--|--|--|--|--|--|--|--|--|--|--|--|--|--|--|--|--|--|--|--|--|--|--|--|--|--|--|--|--|--|--|--|--|--|--|--|--|--|--|--|--|--|--|--|--|--|--|--|--|--|--|--|--|--|--|--|--|--|--|--|--|--|--|--|--|--|--|--|--|--|--|--|--|--|--|--|--|--|--|--|--|--|--|--|--|--|--|--|--|--|--|--|--|--|--|--|--|--|--|--|--|--|--|--|--|--|--|--|--|--|--|--|--|--|--|--|--|--|--|--|--|--|--|--|--|--|--|--|--|--|--|--|--|--|--|--|--|--|--|--|--|--|--|--|--|--|--|--|--|--|--|--|--|--|--|--|--|--|--|--|--|--|--|--|--|--|--|--|--|--|--|--|--|--|--|--|--|--|--|--|--|--|--|--|--|--|--|--|--|--|--|--|--|--|--|--|--|--|--|--|--|--|--|--|--|--|--|--|--|--|--|--|--|--|--|--|--|--|--|--|--|--|--|--|--|--|--|--|--|--|--|--|--|--|--|--|--|--|--|--|--|--|--|--|--|--|--|--|--|--|--|--|--|--|--|--|--|--|--|--|--|--|--|--|--|--|--|--|--|--|--|--|--|--|--|--|--|--|--|--|--|--|--|--|--|--|--|--|--|--|--|--|--|--|--|--|--|--|--|--|--|--|--|--|--|--|--|--|--|--|--|--|--|--|--|--|--|--|--|--|--|--|--|--|--|--|--|--|--|--|--|--|--|--|--|--|--|--|--|--|--|--|--|--|--|--|--|--|--|--|--|--|--|--|--|--|
| STATIONS. | Barom. at M.S.L. mb. | Change in 3 Hours. | Wind. | | Weather. | Temp. of. | Humidity. % | Visibility. 0-9 | Cloud. | | | | Barom. at M.S.L. mb. | Change in 3 Hours. | Wind. | Temp. of. | Humidity. % | Visibility. 0-9 | Cloud. | | | | Barom. at M.S.L. mb. | Change in 3 Hours. | Wind. | Temp. of. | Humidity. % | Visibility. 0-9 | | | | | | | | | | | | | | | | | | | | | | | | | | | | | | | | | | | | | | | | | | | | | | | | | | | | | | | | | | | | | | | | | | | | | | | | | | | | | | | | | | | | | | | | | | | | | | | | | | | | | | | | | | | | | | | | | | | | | | | | | | | | | | | | | | | | | | | | | | | | | | | | | | | | | | | | | | | | | | | | | | | | | | | | | | | | | | | | | | | | | | | | | | | | | | | | | | | | | | | | | | | | | | | | | | | | | | | | | | | | | | | | | | | | | | | | | | | | | | | | | | | | | | | | | | | | | | | | | | | | | | | | | | | | | | | | | | | | | | | | | | | | | | | | | | | | | | | | | | | | | | | | | | | | | | | | | | | | | | | | | | | | | | | | | | | | | | | | | | | | | | | | | | | | | | | | | | | | | | | | | | | | | | | | | | | | | | | | | | | | | | | | | | | | | | | | | | | | | | | | | | | | | | | | | | | | | | | | | | | | | | | | | | | | | | | | | | | | | | | | | | | | | | | | | | | | | | | | | | | | | | | | | | | | | | | | | | | | | | | | | | | | | | | | | | | | | | | | | | | | | | | | | | | | | | | | | | | | | | | | | | | | | | | | | | | | | | | | | | | | | | | | | | | | | | | | | | | | | | | | | | | | | | | | | | | | | | | | | | | | | | | | | | | | | | | | | | | | | | | | | | | | | | | | | | | | | | | | | | | | | | | | | | | | | | | | | | | | | | | | | | | | | | | | | | | | | | | | | | | | | | | | | | | | | | | | | | | | | | | | | | | | | | | | | | | | | | | | | | | | | | | | | | | | | | | | | | | | | | | | | | | | | | | | | | | | | | | | | | | | | | | | | | | | | | | | | | | | | | | | | | | | | | | | | | | | | | | | | | | | | | | | | | | | | | | | | | | | | | | | | | | | | | | | | | | | | | | | | | | | | | | | | | | | | | | | | | | | | | | | | | | | | | | | | | | | | | | | | | | | | | | | | | | | | | | | | | | | | | | | | | | | | | | | | | | | | | | | | | | | | | | | | | | | | | | | | | | | | | | | | | | | | | | | | | | | | | | | | | | | | | | | | | | | | | | | | | | | | | | | | | | | | | | | | | | | | | | | | | | | | | | | | | | | | | | | | | | | | | | | | | | | | | | | | | | | | | | | | | | | | | | | | | | | | | | | | | | | | | | | | | | | | | | | | | | | | | | | | | | | | | | | | | | | | | | | | | | | | | | | | | | | | | | | | | | | | | | | | | | | | | | | | | | | | | | | | | | | | | | | | | | | | | | | | | | | | | | | | | | | | | | | | | | | | | | | | | | | | | | | | | | | | | | | | | | | | | | | | | | | | | | | | | | | | | | | | | | | | | | | | | | | | | | | | | | | | | | | | | | | | | | | | | | | | | | | | | | | | | | | |
| | | | Dir. | Force | | | | | Height. | Form. | Amt. | Height. | | | | | | | Form. | Amt. | Height. | Form. | | | | | | | Amt. | | | | | | | | | | | | | | | | | | | | | | | | | | | | | | | | | | | | | | | | | | | | | | | | | | | | | | | | | | | | | | | | | | | | | | | | | | | | | | | | | | | | | | | | | | | | | | | | | | | | | | | | | | | | | | | | | | | | | | | | | | | | | | | | | | | | | | | | | | | | | | | | | | | | | | | | | | | | | | | | | | | | | | | | | | | | | | | | | | | | | | | | | | | | | | | | | | | | | | | | | | | | | | | | | | | | | | | | | | | | | | | | | | | | | | | | | | | | | | | | | | | | | | | | | | | | | | | | | | | | | | | | | | | | | | | | | | | | | | | | | | | | | | | | | | | | | | | | | | | | | | | | | | | | | | | | | | | | | | | | | | | | | | | | | | | | | | | | | | | | | | | | | | | | | | | | | | | | | | | | | | | | | | | | | | | | | | | | | | | | | | | | | | | | | | | | | | | | | | | | | | | | | | | | | | | | | | | | | | | | | | | | | | | | | | | | | | | | | | | | | | | | | | | | | | | | | | | | | | | | | | | | | | | | | | | | | | | | | | | | | | | | | | | | | | | | | | | | | | | | | | | | | | | | | | | | | | | | | | | | | | | | | | | | | | | | | | | | | | | | | | | | | | | | | | | | | | | | | | | | | | | | | | | | | | | | | | | | | | | | | | | | | | | | | | | | | | | | | | | | | | | | | | | | | | | | | | | | | | | | | | | | | | | | | | | | | | | | | | | | | | | | | | | | | | | | | | | | | | | | | | | | | | | | | | | | | | | | | | | | | | | | | | | | | | | | | | | | | | | | | | | | | | | | | | | | | | | | | | | | | | | | | | | | | | | | | | | | | | | | | | | | | | | | | | | | | | | | | | | | | | | | | | | | | | | | | | | | | | | | | | | | | | | | | | | | | | | | | | | | | | | | | | | | | | | | | | | | | | | | | | | | | | | | | | | | | | | | | | | | | | | | | | | | | | | | | | | | | | | | | | | | | | | | | | | | | | | | | | | | | | | | | | | | | | | | | | | | | | | | | | | | | | | | | | | | | | | | | | | | | | | | | | | | | | | | | | | | | | | | | | | | | | | | | | | | | | | | | | | | | | | | | | | | | | | | | | | | | | | | | | | | | | | | | | | | | | | | | | | | | | | | | | | | | | | | | | | | | | | | | | | | | | | | | | | | | | | | | | | | | | | | | | | | | | | | | | | | | | | | | | | | | | | | | | | | | | | | | | | | | | | | | | | | | | | | | | | | | | | | | | | | | | | | | | | | | | | | | | | | | | | | | | | | | | | | | | | | | | | | | | | | | | | | | | | | | | | | | | | | | | | | | | | | | | | | | | | | | | | | | | | | | | | | | | | | | | | | | | | | | | | | | | | | | | | | | | | | | | | | | | | | | | | | | | | | | | | | | | | |
| | | | | | | | | | | | | | | | | | | | | | | | | | | | | | | 0-10 | 0-10 | 0-10 | 0-10 | 0-10 | 0-10 | 0-10 | 0-10 | 0-10 | 0-10 | 0-10 | 0-10 | 0-10 | 0-10 | | | | | | | | | | | | | | | | | | | | | | | | | | | | | | | | | | | | | | | | | | | | | | | | | | | | | | | | | | | | | | | | | | | | | | | | | | | | | | | | | | | | | | | | | | | | | | | | | | | | | | | | | | | | | | | | | | | | | | | | | | | | | | | | | | | | | | | | | | | | | | | | | | | | | | | | | | | | | | | | | | | | | | | | | | | | | | | | | | | | | | | | | | | | | | | | | | | | | | | | | | | | | | | | | | | | | | | | | | | | | | | | | | | | | | | | | | | | | | | | | | | | | | | | | | | | | | | | | | | | | | | | | | | | | | | | | | | | | | | | | | | | | | | | | | | | | | | | | | | | | | | | | | | | | | | | | | | | | | | | | | | | | | | | | | | | | | | | | | | | | | | | | | | | | | | | | | | | | | | | | | | | | | | | | | | | | | | | | | | | | | | | | | | | | | | | | | | | | | | | | | | | | | | | | | | | | | | | | | | | | | | | | | | | | | | | | | | | | | | | | | | | | | | | | | | | | | | | | | | | | | | | | | | | | | | | | | | | | | | | | | | | | | | | | | | | | | | | | | | | | | | | | | | | | | | | | | | | | | | | | | | | | | | | | | | | | | | | | | | | | | | | | | | | | | | | | | | | | | | | | | | | | | | | | | | | | | | | | | | | | | | | | | | | | | | | | | | | | | | | | | | | | | | | | | | | | | | | | | | | | | | | | | | | | | | | | | | | | | | | | | | | | | | | | | | | | | | | | | | | | | | | | | | | | | | | | | | | | | | | | | | | | | | | | | | | | | | | | | | | | | | | | | | | | | | | | | | | | | | | | | | | | | | | | | | | | | | | | | | | | | | | | | | | | | | | | | | | | | | | | | | | | | | | | | | | | | | | | | | | | | | | | | | | | | | | | | | | | | | | | | | | | | | | | | | | | | | | | | | | | | | | | | | | | | | | | | | | | | | | | | | | | | | | | | | | | | | | | | | | | | | | | | | | | | | | | | | | | | | | | | | | | | | | | | | | | | | | | | | | | | | | | | | | | | | | | | | | | | | | | | | | | | | | | | | | | | | | | | | | | | | | | | | | | | | | | | | | | | | | | | | | | | | | | | | | | | | | | | | | | | | | | | | | | | | | | | | | | | | | | | | | | | | | | | | | | | | | | | | | | | | | | | | | | | | | | | | | | | | | | | | | | | | | | | | | | | | | | | | | | | | | | | | | | | | | | | | | | | | | | | | | | | | | | | | | | | | | | | | | | | | | | | | | | | | | | | | | | | | | | | | | | | | | | | | | | | | | | | | | | | | | | | | | | | | | | | | | | | | | | | | | | | | | | | | | | | | | | | | | | | | | | | | | | | | | | | | | | | | | | | | | | | | | | | | | | | | | | | | | | | | | | |
| (For heights see p. 4). | | | | | | | | | Feet | 0-10 | 0-10 | | | | | | | | Feet | 0-10 | 0-10 | | | | | | | | | | | | | | | | | | | | | | | | | | | | | | | | | | | | | | | | | | | | | | | | | | | | | | | | | | | | | | | | | | | | | | | | | | | | | | | | | | | | | | | | | | | | | | | | | | | | | | | | | | | | | | | | | | | | | | | | | | | | | | | | | | | | | | | | | | | | | | | | | | | | | | | | | | | | | | | | | | | | | | | | | | | | | | | | | | | | | | | | | | | | | | | | | | | | | | | | | | | | | | | | | | | | | | | | | | | | | | | | | | | | | | | | | | | | | | | | | | | | | | | | | | | | | | | | | | | | | | | | | | | | | | | | | | | | | | | | | | | | | | | | | | | | | | | | | | | | | | | | | | | | | | | | | | | | | | | | | | | | | | | | | | | | | | | | | | | | | | | | | | | | | | | | | | | | | | | | | | | | | | | | | | | | | | | | | | | | | | | | | | | | | | | | | | | | | | | | | | | | | | | | | | | | | | | | | | | | | | | | | | | | | | | | | | | | | | | | | | | | | | | | | | | | | | | | | | | | | | | | | | | | | | | | | | | | | | | | | | | | | | | | | | | | | | | | | | | | | | | | | | | | | | | | | | | | | | | | | | | | | | | | | | | | | | | | | | | | | | | | | | | | | | | | | | | | | | | | | | | | | | | | | | | | | | | | | | | | | | | | | | | | | | | | | | | | | | | | | | | | | | | | | | | | | | | | | | | | | | | | | | | | | | | | | | | | | | | | | | | | | | | | | | | | | | | | | | | | | | | | | | | | | | | | | | | | | | | | | | | | | | | | | | | | | | | | | | | | | | | | | | | | | | | | | | | | | | | | | | | | | | | | | | | | | | | | | | | | | | | | | | | | | | | | | | | | | | | | | | | | | | | | | | | | | | | | | | | | | | | | | | | | | | | | | | | | | | | | | | | | | | | | | | | | | | | | | | | | | | | | | | | | | | | | | | | | | | | | | | | | | | | | | | | | | | | | | | | | | | | | | | | | | | | | | | | | | | | | | | | | | | | | | | | | | | | | | | | | | | | | | | | | | | | | | | | | | | | | | | | | | | | | | | | | | | | | | | | | | | | | | | | | | | | | | | | | | | | | | | | | | | | | | | | | | | | | | | | | | | | | | | | | | | | | | | | | | | | | | | | | | | | | | | | | | | | | | | | | | | | | | | | | | | | | | | | | | | | | | | | | | | | | | | | | | | | | | | | | | | | | | | | | | | | | | | | | | | | | | | | | | | | | | | | | | | | | | | | | | | | | | | | | | | | | | | | | | | | | | | | | | | | | | | | | | | | | | | | | | | | | | | | | | | | | | | | | | | | | | | | | | | | | | | | | | | | | | | | | | | | | | | | | | | | | | | | | | | | | | | | | | | | | | | | | | | | | | | | | | | | | | | | | | | | | | | | | | | | | | | | | | | | |

| SUMMARY FOR THE PAST 24 HOURS | | | | | | | | | | | ISALLOBAR | | 12th September 1929 | |
|-------------------------------|----------|----------|----------|---------|--------------|-------------|----------------|-------------|---------------|------|-----------|-----------------|--|--|
| STATIONS. | WEATHER. | | | | TEMPERATURE. | | | RAINFALL. | | Sun. | Moon. | Position Number | Barometric Change from 5h. to 7h. (Half millibars) | |
| | 7h-12h. | 12h-18h. | 18h-11h. | 11h-7h. | MAX. Day. | MIN. Night. | MIN. on Grass. | Day 7h-12h. | Night 12h-7h. | | | | | |
| Lerwick | cpr | c | bcb | bcbcom | 60 | 53 | 48 | Tr | 4.00 | - | - | 0.8 | | |
| Stornoway | c | c | c | r-d | 63 | 57 | 50 | - | - | 3 | 03.30 | 2.8 | | |
| Wick | b-bc | b-bc | b-bc | c | 64 | 54 | 48 | - | - | - | - | 7.4 | | |
| Tiree | c-bc | bcc | c | c | 61 | 56 | 55 | - | - | - | - | 10.3 | | |
| Nairn | bc | bcb | bcm | cpr | 68 | 53 | 46 | - | - | 1 | 04.30 | 11.1 | | |
| Aberdeen | b-bc | b | bzmo | beno | 65 | 55 | 46 | - | - | - | - | 8.2 | | |
| Malin Head | bc | bc | bcbcb | cgm | 66 | 60 | 50 | - | - | - | - | 9.0 | | |
| Renfrew | bcm | bcb | bcmw | bcmw | 67 | 50 | 42 | - | - | - | - | 9.7 | | |
| Edinburgh (Inchkeith) | bcb | bcb | bcb | bcmw | 66 | 55 | 49 | - | - | Tr | - | 9.6 | | |
| Leuchars | bcb | bcb | bcb | bcmw | 67 | 51 | 45 | - | - | - | - | 5.4 | | |
| Kirkcaldy | cub | bcb | bcb | cw | 65 | 52 | 48 | - | - | - | - | 6.8 | | |
| Tynemouth | bcb | bcb | bcb | bm | 66 | 55 | 44 | - | - | - | - | 9.3 | | |
| Blackhead Point | c | c | rr | rrc | 66 | 55 | 48 | - | - | 2 | - | 8.3 | | |
| Donaghadee | bcb | bcb | bcb | ffcm | 63 | 54 | 48 | - | - | - | - | 6.8 | | |
| Birr Castle | bcb | c | c | cor | 70 | 59 | 53 | - | - | 0.4 | 03.30 | 9.7 | | |
| Holyhead | bcb | bcb | bcmw | mm | 71 | 58 | 51 | - | - | - | - | 8.3 | | |
| Liverpool (Bidston) | mcb | bcb | bcm | bcm | 74 | 54 | 53 | - | - | - | - | 6.8 | | |
| Chester (Sealand) | bcm | bcb | bcm | bcm | 75 | 51 | 46 | - | - | - | - | 6.7 | | |
| Harrogate | cfb | b | b | bcb | 71 | 47 | 41 | - | - | - | - | 4.4 | | |
| Spurn Head | c-bc | bcb | bcb | bcb | 65 | 60 | 49 | - | - | - | - | 7.3 | | |
| Birmingham (Edgbaston) | c-b | bcb | bcb | bcb | 73 | 54 | 49 | - | - | - | - | 10.4 | | |
| Oranwell | bcb | bcb | bcb | bcm | 76 | 52 | 49 | - | - | - | - | 2.9 | | |
| Gorleston | b | b | b | b | 65 | 61 | 60 | - | - | - | - | 10.1 | | |
| Valentia (Cahirciveen) | c-bc | c-bc | c-bc | c-bc | 68 | 57 | 55 | - | - | 2 | 22.00 | 4.7 | | |
| Roche Point | bc | bcb | bcb | c-bc | 66 | 61 | 50 | - | - | 2 | 22.00 | 10.1 | | |
| Pembroke (St. Ann's Hl.) | m-m | bm | bcb | bcb | 67 | 59 | 50 | - | - | Tr | 2.30 | 4.7 | | |
| Ros-on-Wye | bcb | bcb | bcb | bcb | 76 | 53 | 47 | - | - | - | - | 10.1 | | |
| Leafield | bcb | bcb | bcb | bcb | 76 | 55 | 47 | - | - | - | - | 9.9 | | |
| Winchester (Worthy Dn) | bcb | bcb | bcb | bcb | 77 | 58 | 48 | - | - | - | - | 9.4 | | |
| S. Farnborough | bcb | bcb | bcb | bcb | 78 | 51 | 40 | - | - | - | - | 9.8 | | |
| London (Kew Obs.) | bcb | bcb | bcb | bcb | 76 | 59 | 48 | - | - | - | - | 9.1 | | |
| Oxford | bcb | bcb | bcb | bcb | 76 | 56 | 48 | - | - | - | - | 9.8 | | |
| Shoeburyness | bcb | bcb | bcb | bcb | 69 | 57 | 48 | - | - | - | - | 9.3 | | |
| Clacton-on-Sea | b | bcb | bcb | bcb | 67 | 63 | 61 | - | - | - | - | 10.6 | | |
| Felixstowe | b | bcb | bcb | bcb | 67 | 62 | 58 | - | - | - | - | 9.4 | | |
| Lymington | bcb | bcb | bcb | bcb | 73 | 61 | 55 | - | - | - | - | 1.5 | | |
| Soilly (St. Mary's) | c | bcm | om | om | 69 | 58 | 50 | - | - | Tr | 05.30 | 7.2 | | |
| Falmouth (Pendennis) | c-bc | bcm | bcm | bcm | 67 | 59 | 50 | - | - | Tr | 03.30 | 10.7 | | |
| Plymouth (Oatwater) | bcb | bcb | bcb | bcb | 74 | 59 | 56 | - | - | - | - | 8.9 | | |
| Portland Bill | bcb | bcb | bcb | bcb | 66 | 64 | 62 | - | - | - | - | 10.5 | | |
| Southampton (Calshot) | bcb | bcb | bcb | bcb | 70 | 65 | 62 | - | - | - | - | 10.5 | | |
| Dungeness | bcb | bcb | bcb | bcb | 69 | 63 | 62 | - | - | - | - | 10.5 | | |
| Guernsey | bm | bcb | bcb | bcb | 77 | 65 | 63 | - | - | - | - | | | |

| Position | Date and Time | Steamship | Wind | Weather | Temp. |
|----------|---------------|-----------|------|---------|-------|
| | | | Dir. | Force | Air |
| 2 | 10h 11h | SCOTIA | ESE | 2 | c |
| 1 | 2h 11h | WEYMOUTH | ENE | 4 | ffb |
| 3 | 0h 12h | DIEPPE | NE | 1 | bc |

GENERAL INFERENCE.

A shallow trough of low pressure over the British Isles is moving slowly eastward. Cloudy conditions are likely generally at first with rain in Scotland and occasional rain or thundery showers elsewhere but brighter periods are likely to spread from the West later.

| Districts. | Forecasts for the 24 hours commencing 12 Noon G.M.T. Thursday, 12th September, 1929. | Farther Outlook. |
|---------------------------------|---|---|
| 1. S.E. England | Light or moderate variable winds; cloudy, perhaps occasional light rain or showers; warm; local mist or fog at night and in the early morning. | None issued. |
| 2. E. England | | |
| 3. E. Midlands | | |
| 4. W. Midlands | | |
| 5. S.W. England | Light or moderate westerly winds; cloudy with brighter intervals but occasional rain or thundery showers; rather warm, local mist or fog at night and in the early morning. | <p>1024</p> <p>ERIC</p> <p>58</p> <p>Gose</p> <p>Fine</p> <p>H.G.H.</p> |
| 6. South Wales | | |
| 7. North Wales | | |
| 8. N.W. England | | |
| 9. N. Midlands | | |
| 10. N.E. England | Light or moderate variable winds; cloudy, occasional rain or thundery showers; warm; local mist or fog at night and in the early morning. | |
| 11. S.E. Scotland | | |
| 12. S.W. Scotland & Isle of Man | | |
| 13. A.W. Scotland | Moderate southwesterly to westerly winds cloudy, some rain or showers; rather warm. | |
| 14. Mid-Scotland | | |
| 15. N.E. Scotland | Moderate southerly winds, fresh at times, tending to veer; cloudy, some rain or showers; rather warm. | |
| 16. Orkneys and Shetlands | | |
| 17. N.W. Ireland | Moderate or fresh westerly winds; cloudy with brighter intervals but occasional local showers; rather warm. | |
| 18. N.E. Ireland | | |
| 19. S.E. Ireland | | |
| 20. S.W. Ireland | | |

SYNOPTIC CHART FOR 7h. THURSDAY, 12TH SEPTEMBER, 1929.

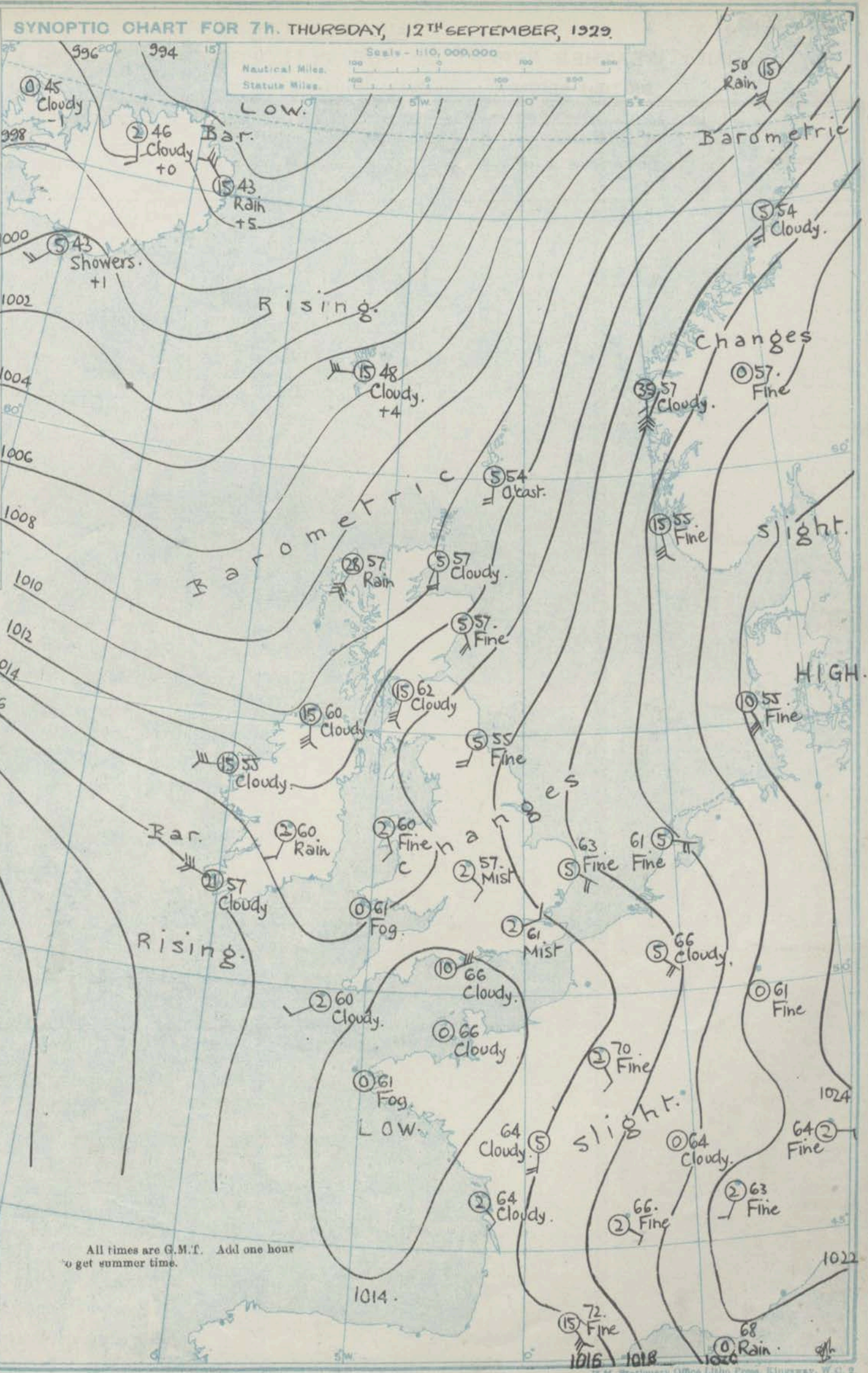
Scale - 1:10,000,000
Nautical Miles. 100 200 300
Statute Miles. 100 200 300

Change from
all military
emp.
Sea.
56
61
63
W
sles
y
n in
in or
kely
er.



EXPLANATION.
Isobars are drawn for intervals of two millibars.
Arrows fly with the wind.
Number of feathers indicates Beaufort Force. Mean Velocity in miles per hour entered in small circles.
TEMPERATURE is given in degrees F.
WEATHER SYMBOLS.
Clear sky. ☐
Sky less than 1/4 clouded. ☐
Sky more than 1/4 clouded. ☐
Overcast sky. ☐
Snow. ❄️
Rain. ☔
Thunder. ⚡
Thunderstorm. ⚡☔
Very Rough. 🌪️
Island barometric change from 4h. to 7h. in half millibar is entered beneath the word for weather.

All times are G.M.T. Add one hour to get summer time.



DAILY WEATHER REPORT OF THE METEOROLOGICAL OFFICE, LONDON:

No 255....

WEATHER, TEMPERATURE, RAINFALL AND SUNSHINE AT HEALTH RESORTS FOR *11th September*.....

| STATIONS. | WEATHER. | | TEMPERATURE. | | RAINFALL† | | SUNSHINE. | | (1) | (2) | (3) | (4) | (5) | (6) | (7) | (8) | (9) |
|------------------------|------------|-------------|--------------|---------------|----------------|--------------|-----------------|--------------------|----------------------|------|------|-----|-----|-----|-----|------|------|
| | Fore-noon. | After-noon. | Min. 5h.-9h. | Max. 9h.-17h. | Night 17h.-9h. | Day 9h.-17h. | Sunrise to 17h. | Sunrise to Sunset. | | | | | | | | | |
| | (1) | (2) | (3) | (4) | (5) | (6) | (7) | (8) | Ilfracombe ... | b | b | 56 | 75 | - | - | 10.1 | 2.7 |
| | | | | | | | | | Bude ... | wb | bbm. | 56 | 77 | - | - | 10.2 | 5.6 |
| | (1) | (2) | (3) | (4) | (5) | (6) | (7) | (8) | St. Ives ... | | | | | | | | |
| Berwick-on-Tweed | bc | bc | 45 | 70 | - | - | 9.3 | 5.7 | Penzance ... | ocbz | bz | 58 | 70 | - | - | 6.3 | 6.5 |
| | | | | | | | | | Paignton ... | bwmt | bm | 60 | 68 | - | - | 8.9 | 5.5 |
| Douglas (I. o. M.) ... | bz | bz | 46 | 67 | - | - | 8.4 | 0.3 | Torquay ... | wbz | bm | 60 | 68 | - | - | 10.0 | 8.0 |
| Islandudno ... | bc | bc | 46 | 75 | - | - | 9.1 | 5.8 | Jarvis ... | bz | bz | 63 | 83 | - | - | 10.3 | 11.0 |
| Colwyn Bay ... | bcb | b | 49 | 72 | - | - | 8.8 | 6.6 | Weymouth ... | bz | bz | 59 | 68 | - | - | 9.9 | 10.6 |
| Rhyl ... | bcc | b | 42 | 76 | - | - | 8.8 | 5.9 | Bournemouth ... | b | b | 53 | 74 | - | - | 10.0 | 9.0 |
| Wallasey ... | cbb | b | 49 | 75 | - | - | 8.9 | 5.2 | Ventnor ... | cbz | bz | 62 | 68 | - | - | 8.4 | 8.4 |
| Southport ... | cmtoc | cbc | 43 | 73 | - | - | 5.0 | 2.3 | Portsmouth (S'thaos) | b | b | 59 | 74 | - | - | 9.0 | 8.8 |
| Blackpool ... | c | cbb | 43 | 73 | - | - | 5.6 | 1.0 | Bognor ... | bc | bc | 57 | 72 | - | - | 7.7 | 8.6 |
| Ilkley ... | b | b | 39 | 73 | - | - | 5.7 | 6.3 | Littlehampton ... | bc | ccb | 55 | 73 | - | - | 8.1 | 8.5 |
| Cleethorpes ... | b | bz | 51 | 71 | - | - | 6.7 | 1.7 | Worthing ... | b | ccb | 57 | 72 | - | - | 8.7 | 7.9 |
| Mablethorpe ... | cb | bbe | 53 | 67 | - | - | 7.7 | 3.9 | Brighton ... | b | b | 60 | 77 | - | - | 9.5 | 7.2 |
| Skagness ... | bccb | b | 8.5 | 71 | - | - | 7.6 | 3.6 | Eastbourne ... | bbe | b | 58 | 69 | - | - | 8.7 | 7.6 |
| Aberystwyth ... | mcz | bc | 50 | 77 | - | - | 8.5 | 12.0 | Hastings ... | ccb | b | 57 | 72 | - | - | 9.5 | 6.2 |
| Bath ... | bbe | b | 53 | 78 | - | - | 9.1 | 0.6 | Folkestone ... | cbz | b | 58 | 70 | - | - | 7.9 | 6.8 |
| Cheltenham ... | cbb | bccy | 56 | 77 | - | - | 6.8 | 2.8 | Dover ... | bc | ccb | 60 | 70 | - | - | 9.1 | 6.2 |
| Leamington Spa ... | bcb | bbe | 53 | 76 | - | - | 4.8 | 1.5 | Deal ... | ccb | b | 60 | 70 | - | - | 9.5 | 6.8 |
| Lowestoft ... | b | b | 57 | 68 | - | - | 11.0 | 8.1 | Tunbridge Wells ... | bc | b | 54 | 74 | - | - | 9.4 | 6.2 |
| Harwich & Dovercourt | bv | bv | 60 | 68 | - | - | 10.5 | 3.5 | Ramsgate ... | b | b | 60 | 67 | - | - | 9.3 | 6.6 |
| Malden ... | b | b | 50 | 69 | - | - | 9.3 | 4.5 | Margate ... | bc | bc | 60 | 67 | - | - | 10.2 | 5.5 |
| | | | | | | | | | Scuthead ... | b | b | 57 | 70 | - | - | 9.8 | |

TERMS OF SUBSCRIPTION.—5/6 per quarter or 25/- per year, post free. Single copies may be obtained at the Meteorological Office, price 1d.

* Information not usually received

‡ The observations at 1 h G.M.T. from an auxiliary station.

‡ For code see page 1.

†: See footnote p. 10.

† At stations marked thus the maximum temperature is for the period 21h.-17h., the minimum for the period 21h.-9h. * 12h.-5h.

BRITISH SECTION

No. B.24767

FRIDAY, 13th, September, 1923.

Page 1.

| Observations at 1st G.M.T. 12h | | | | | | | | | | | | | | | Observations at 12h G.M.T. 12h | | | | | | | | | | | | | | | | |
|--------------------------------|-------------------|-------|-------|----------|-------|-----------|-------------|--------|------|-------|-------|------------------|------------------|-------------------|--------------------------------|--------|----------|-------|-----------|-------------|--------|------|------|-------|-------|------|--|--|--|--|--|
| STATIONS. | | | | | | | | | | | | | | | STATIONS. | | | | | | | | | | | | | | | | |
| (For heights see p. 4). | | | | | | | | | | | | | | | | | | | | | | | | | | | | | | | |
| Barom. at M.S.L. | Change in 3 Hours | Wind. | | Weather. | Temp. | Humidity. | Visibility. | Cloud. | | | | | Barom. at M.S.L. | Change in 3 Hours | Wind. | | Weather. | Temp. | Humidity. | Visibility. | Cloud. | | | | | Sec. | | | | | |
| | | | | | | | | Low. | | Upper | Total | State of ground. | | | | | | | | | | Low. | | Upper | Total | | | | | | |
| | | Dir. | Force | | | | | Height | Form | | | Dir. | | | Force | Height | | | | | Form | | | | | | | | | | |
| 0-10 | 0-10 | 0-10 | 0-10 | 0-10 | 0-10 | 0-10 | 0-10 | 0-10 | 0-10 | 0-10 | 0-10 | 0-10 | 0-10 | 0-10 | 0-10 | 0-10 | 0-10 | 0-10 | 0-10 | 0-10 | 0-10 | 0-10 | 0-10 | 0-10 | 0-10 | 0-10 | | | | | |
| Feet | Feet | Feet | Feet | Feet | Feet | Feet | Feet | Feet | Feet | Feet | Feet | Feet | Feet | Feet | Feet | Feet | Feet | Feet | Feet | Feet | Feet | Feet | Feet | Feet | Feet | Feet | | | | | |
| 1006.2 | -2 | S | 2 | 0 | 55 | 97 | 5 | 800 | St | 10 | - | 10 | 1005.5 | +3 | NW | 2 | C | 51 | 92 | 7 | 1500 | St | 4 | AST | 8 | 1 | | | | | |
| 1012.2 | +7 | NW | 5 | 0/r | 53 | 85 | 7 | 2500 | Nb | 10 | - | 10 | 1015.4 | +2 | W | 2 | b | 54 | 85 | 8 | 4000 | Cu | 2 | - | 2 | 1 | | | | | |
| 1006.7 | -2 | S | 1 | c | 58 | 92 | 7 | 1500 | St | 8 | AST | 10 | 1014.4 | +7 | NW | 3 | b | 53 | 85 | 8 | 1500 | Nb | 4 | AST | 6 | 0 | | | | | |
| 1011.6 | +3 | NW | 5 | 0 | 54 | 92 | 7 | 1500 | St | 10 | - | 10 | 1017.5 | +2 | NW/W | 4 | b | 55 | 75 | 8 | 2500 | Cu | 3 | AST | 5 | 4 | | | | | |
| 1011.6 | 0 | SW | 4 | C+ | 66 | 75 | 6 | 2500 | Cu | 8 | - | 8 | 1016.3 | +6 | W/N | 2 | b | 54 | 75 | 8 | 2500 | Cu | 7 | - | 7 | 0 | | | | | |
| 1011.6 | 0 | SW | 4 | C+ | 66 | 75 | 6 | 2500 | Cu | 8 | - | 8 | 1015.1 | +6 | NW | 4 | C/KQ | 56 | 92 | 8 | 1500 | Nb | 8 | AST | 9 | 0 | | | | | |
| 1016.6 | +8 | NW | 4 | b | 57 | 85 | 8 | 4000 | Cu | 3 | - | 3 | 1019.7 | +2 | WNW | 3 | b | 55 | 85 | 8 | 4000 | Cu | 2 | ACu | 6 | 0 | | | | | |
| 1013.4 | +2 | SW | 4 | 0/r | 62 | 85 | 6 | 2500 | Nb | 10 | - | 10 | 1017.0 | +6 | NW | 4 | b | 56 | 65 | 9 | 5700 | St | 1 | - | 1 | 0 | | | | | |
| 1012.9 | 0 | SW | 3 | c | 66 | 75 | 8 | 800 | St | 7 | ACu | 9 | 1014.4 | +2 | SW | 3 | b | 58 | 85 | 7 | 1500 | St | 3 | ACu | 7 | 1 | | | | | |
| 1012.8 | 0 | WSW | 4 | b | 66 | 75 | 7 | 2500 | St | 7 | - | 7 | 1014.7 | +3 | W | 3 | C+ | 62 | 85 | 8 | 2500 | St | 3 | ACu | 8 | 0 | | | | | |
| 1014.7 | +1 | SW | 4 | C/r | 60 | 85 | 6 | 1500 | St | 10 | - | 10 | 101 | | | | | | | | | | | | | | | | | | |

† Trace = ruin has fallen, but amount less than 0.1 mm.

* Information for these columns not usually received.

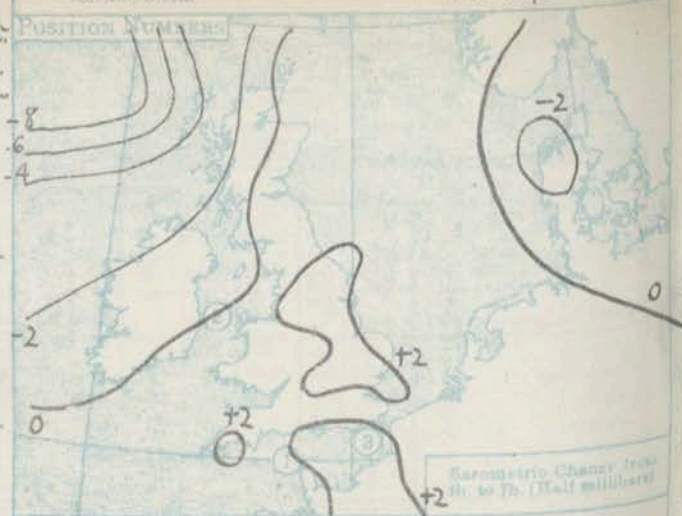
¹ The barometric change is expressed in half millimeters.

SUMMARIES FOR THE PAST 24 HOURS.

| STATIONS. | WEATHER. | | | | TEMPERATURE. | | | RAINFALL† | | | 24h. Hours. |
|-------------------------|-----------|----------|----------|----------|--------------|----------------|-----------------------|-------------|---------------|---------|----------------|
| | 7h-12h. | 12h-18h. | 18h-12h. | 12h-7h. | MAX. Day. | MIN. Night. | MIN. on 7h-18h. | Day 7h-12h. | Night 12h-7h. | 18h-7h. | |
| | 12h. | 12h. | so 12h. | 12h. | 7h-18h. | 18h-7h. | 7h-18h. | mm. | begin. | mm. | |
| Lerwick | om. | om.irc | c bc | c | 57 | 48 | . | 3 | 15.30 | - | 0.1 |
| Stornoway | or | c | b-bc | c | 57 | 48 | . | 12 | 10.00 | - | 3.7 |
| Wick | R6c | ir. bc | b-bc | b-bc | 61 | 44 | . | 5 | 10.00 | - | 3.4 |
| Tiree | or | ebc | bc | bcc | 59 | 44 | 37 | 5 | 10.00 | - | 1.0 |
| Nairn | ebc | bc pr | bew | bc | 67 | 41 | . | 0.4 | 16.30 | - | 6.0 |
| Aberdeen | bc bcc | ckq ir. | bc bccw | bcw | 69 | 41 | 30 | Tr | 17.30 | Tr | 5.4 |
| Malin Head | crack bc | bc | bcc bcc | bcc | 60 | 47 | . | 3 | 09.00 | - | 4.0 |
| Benfrew | cz. bcc | cr. bc | b. m. w | b. m. w | 68 | 35 | 29 | 0.2 | 13.30 | - | 4.0 |
| Edinburgh (Inchkeith) | bc mc | Cid. | b-bc | b. m. w | 67 | 46 | 43 | Tr | 15.30 | - | 3.8 |
| Leuchars | occ. m. c | bcc | bcc bcc | b. m. w | 68 | 40 | 34 | - | - | - | 0.1 |
| Baldernair | cz. bcc | Cid. c | bcw | b. m. w | 62 | 40 | 33 | 0.3 | 09.00 | - | 0.1 |
| Tynemouth | b. m. w | or. | or. bc | c | 69 | 54 | 52 | 2 | 12.30 | 0.5 | 21.00 |
| Blackhead Point | cbc | bc | bc | bcc | 60 | 50 | . | - | - | - | . |
| Donaghadee | c | cbc bc | b | bcw | 66 | 44 | . | - | - | - | . |
| Birr Castle | occ. c | cb. y | bc | bcw | 64 | 41 | 31 | Tr | 10.00 | - | 6.7 |
| Holyhead | cz. b. m. | op. c | bcc | bcc | 68 | 55 | 50 | Tr | 15.30 | - | 2.3 |
| Liverpool (Bidston) | ter. c | bc. oc | cbc | bc | 63 | 53 | 48 | 4 | 09.00 | - | 1.2 |
| Chester (Sealand) | cl. m. w | em. or. | cr. m. | b. m. w | 65 | 48 | 44 | 13 | 09.00 | Tr | 0.8 |
| Harrogate | occ | cr. | cbc | c | 70 | 53 | 48 | Tr | 15.30 | - | 2.8 |
| Spurn Head | c | cr. pr | cl. bc | bcc | 66 | 57 | . | Tr | 17.30 | - | 4.0 |
| Birmingham (Edgbaston) | occ | b | bc | c | 81 | 54 | 53 | - | - | - | 6.2 |
| Cranwell | cbc | cr. bc | cr. m. w | b. m. w | 84 | 56 | 54 | 3 | 15.30 | - | 4.9 |
| Gorleston | bcc | cr. bc | bcc b. c | b. c. m. | 69 | 60 | 58 | - | - | - | 8.0 |
| Valentia (Cahirciveen) | cb. bc | b. m. w | b. m. w | b. m. w | 61 | 43 | 40 | - | - | 0.1 | 8.3 |
| Roches Point | cb. or | b. m. w | b. m. w | b. m. w | 65 | 47 | . | - | - | Tr | . |
| Pembroke (St. Ann's H.) | or. bc | bc | bcc | bcc | 67 | 52 | . | - | - | - | 3.2 |
| Rose-on-Wye | b. m. w | bc | bcc | c | 76 | 56 | 54 | - | - | - | 7.9 |
| Leafield | bcc | bc | bc | bcc | 77 | 54 | 52 | - | - | - | 3.4 |
| Winchester (Worthy Dn) | b. m. w | cr. bc | bcc | b. m. w | 78 | 56 | 49 | - | - | - | 2.6 |
| S. Farnborough | b. m. w | cr. bc | bcc | b. m. w | 82 | 53 | 43 | - | - | - | 4.6 |
| London (Kew Obs.) | or. bc | bc | b. m. w | b. m. w | 81 | 58 | 52 | - | - | - | 7.2 |
| Croydon | b. m. w | bc | b. m. w | b. m. w | 80 | 60 | 55 | - | - | - | 8.6 |
| Shoeburyness | cr. bc | bc | bcc | b. m. w | 80 | 60 | 55 | - | - | - | 8.7 |
| Clacton-on-Sea | b. m. w | bc | bcc | b. m. w | 73 | 60 | 58 | - | - | - | 7.8 |
| Felixstowe | b. m. w | bc | bcc | b. m. w | 75 | 61 | 59 | - | - | - | 9.5 |
| Lympne | cr. bc | bc | bcc | b. m. w | 78 | 58 | 54 | Tr | 15.30 | Tr | 8.7 |
| Solily (St. Mary's) | cr. bc | bc | bcc | b. m. w | 68 | 57 | . | Tr | 10.00 | - | 3.3 |
| Falmouth (Pendennis) | cr. bc | bc | bcc | b. m. w | 69 | 55 | . | 0.2 | 10.00 | - | 5.8 |
| Plymouth (Cattewater) | cr. bc | bc | bcc | b. m. w | 69 | 55 | 53 | 2 | 10.00 | - | 0.6 |
| Portland Bill | cr. bc | bc | bcc | b. m. w | 68 | 60 | . | 2 | 13.30 | - | . |
| Southampton (Calshot) | cr. bc | bc | bcc | b. m. w | 75 | 60 | 57 | - | - | - | 3.4 |
| Dungeness | cr. bc | bc | bcc | b. m. w | 76 | 57 | . | - | - | - | . |
| Guernsey | cr. bc | bc | bcc | b. m. w | 74 | 60 | 56 | - | - | - | 6.5 |

ISALLOBARS

13th. September. 1929



Observations from Cross Channel Steamers.

| Position | Date and Time | Steamship | Wind. | | Weather. | Temp. | | Remarks |
|----------|---------------|-----------|-------|-------|----------|-------|-----|---------|
| | | | Dir. | Force | | Air | Sea | |
| 2 | 12h 10h | SCOTIA | S.W. | 3 | c | 60 | 55 | |
| 1 | 11h | ST JULIEN | - | 0 | c | 67 | 67 | |

GENERAL INFERENCE.

A ridge of high pressure over England is moving eastward and a deep depression off North-west Ireland east-north-eastward. Weather will continue fair for a time in Southern and Eastern England but elsewhere conditions are likely to become unsettled with freshening winds and some rain.

| Districts. | Forecasts for the 24 hours commencing 12 Noon G.M.T. Friday, 13th September, 1929. | Farther Outlook. |
|---|--|--|
| 1. S.E. England 2. E. England 3. E. Midlands | Light variable winds becoming moderate southwesterly; fair; warm to-day, somewhat cooler to-morrow. | Unsettled in western and northern districts; doubtful in Southeastern England but probably fair. |
| 4. W. Midlands 5. S.W. England 6. South Wales 7. North Wales | Winds becoming moderate to fresh southwesterly; bright at first, cloudy with occasional rain or showers later; warm to-day, cooler to-morrow. | |
| 8. N.W. England 9. N. Midlands 10. N.E. England 11. S.E. Scotland | Moderate southerly or southwesterly winds, becoming fresh, strong at times; cloudy, some rain later; rather warm to-day, cooler to-morrow. | |
| 12. S.W. Scotland & Isle of Man 13. (A) W. Scotland (B) N.W. Scotland 14. Mid-Scotland 15. N.E. Scotland 16. Orkneys and Shetlands 17. N.W. Ireland 18. N.E. Ireland | Fresh to strong southerly or southwesterly winds, reaching gale force at times in exposed places; cloudy, some rain; rather warm to-day, cooler to-morrow. | |
| 19. S.E. Ireland 20. S.W. Ireland | Moderate to fresh southwesterly winds; cloudy, occasional rain or showers later; warm to-day, cooler to-morrow. | |

W.H.P.

Meteorological Office: Air Ministry, Whitehall, London, W.C.2.

Forecasts issued at

0915 G.M.T.

G. C. SIMMONS, F.R.S. Director.

[illegible]

SYNOPTIC CHART FOR 7h. FRIDAY, 13th SEPTEMBER, 1929.

Scale - 1:10,000,000

Nautical Miles: 100 200 300
Statute Miles: 100 200 300

Latitude: 40° 30' 20' 10' 0' 10' 20' 30' 40' 50' 60' 70' 80' 90'

Longitude: 100° 90° 80° 70° 60° 50° 40° 30° 20° 10° 0° 10° 20° 30° 40° 50° 60° 70° 80° 90° 100°

LOW. Barometer Falling

HIGH. Barometer Rising

Weather Observations:

- ③③ Fine -0
- ④① Cloudy -1
- ④③ Fine -0
- ④② Showers -4
- ⑤③ Rain -3
- ⑤① Cloudy
- ⑤② Rain
- ⑤④ Cloudy
- ⑤⑤ Fine
- ⑤⑥ Fine
- ⑤⑦ Fine
- ⑤⑧ Cloudy
- ⑤⑨ Cloudy
- ⑥① Drizzle
- ⑥② Fine
- ⑥③ Drizzle
- ⑥④ Fine
- ⑥⑤ Fine
- ⑥⑥ Fine
- ⑥⑦ Fine
- ⑥⑧ Fine
- ⑥⑨ Fine
- ⑦① Fine
- ⑦② Fine
- ⑦③ Fine
- ⑦④ Fine
- ⑦⑤ Fine
- ⑦⑥ Fine
- ⑦⑦ Fine
- ⑦⑧ Fine
- ⑦⑨ Fine
- ⑧① Fine
- ⑧② Fine
- ⑧③ Fine
- ⑧④ Fine
- ⑧⑤ Fine
- ⑧⑥ Fine
- ⑧⑦ Fine
- ⑧⑧ Fine
- ⑧⑨ Fine
- ⑨① Fine
- ⑨② Fine
- ⑨③ Fine
- ⑨④ Fine
- ⑨⑤ Fine
- ⑨⑥ Fine
- ⑨⑦ Fine
- ⑨⑧ Fine
- ⑨⑨ Fine
- ⑩① Fine
- ⑩② Fine
- ⑩③ Fine
- ⑩④ Fine
- ⑩⑤ Fine
- ⑩⑥ Fine
- ⑩⑦ Fine
- ⑩⑧ Fine
- ⑩⑨ Fine
- ⑪① Fine
- ⑪② Fine
- ⑪③ Fine
- ⑪④ Fine
- ⑪⑤ Fine
- ⑪⑥ Fine
- ⑪⑦ Fine
- ⑪⑧ Fine
- ⑪⑨ Fine
- ⑫① Fine
- ⑫② Fine
- ⑫③ Fine
- ⑫④ Fine
- ⑫⑤ Fine
- ⑫⑥ Fine
- ⑫⑦ Fine
- ⑫⑧ Fine
- ⑫⑨ Fine
- ⑬① Fine
- ⑬② Fine
- ⑬③ Fine
- ⑬④ Fine
- ⑬⑤ Fine
- ⑬⑥ Fine
- ⑬⑦ Fine
- ⑬⑧ Fine
- ⑬⑨ Fine
- ⑭① Fine
- ⑭② Fine
- ⑭③ Fine
- ⑭④ Fine
- ⑭⑤ Fine
- ⑭⑥ Fine
- ⑭⑦ Fine
- ⑭⑧ Fine
- ⑭⑨ Fine
- ⑮① Fine
- ⑮② Fine
- ⑮③ Fine
- ⑮④ Fine
- ⑮⑤ Fine
- ⑮⑥ Fine
- ⑮⑦ Fine
- ⑮⑧ Fine
- ⑮⑨ Fine
- ⑯① Fine
- ⑯② Fine
- ⑯③ Fine
- ⑯④ Fine
- ⑯⑤ Fine
- ⑯⑥ Fine
- ⑯⑦ Fine
- ⑯⑧ Fine
- ⑯⑨ Fine
- ⑰① Fine
- ⑰② Fine
- ⑰③ Fine
- ⑰④ Fine
- ⑰⑤ Fine
- ⑰⑥ Fine
- ⑰⑦ Fine
- ⑰⑧ Fine
- ⑰⑨ Fine
- ⑱① Fine
- ⑱② Fine
- ⑱③ Fine
- ⑱④ Fine
- ⑱⑤ Fine
- ⑱⑥ Fine
- ⑱⑦ Fine
- ⑱⑧ Fine
- ⑱⑨ Fine
- ⑲① Fine
- ⑲② Fine
- ⑲③ Fine
- ⑲④ Fine
- ⑲⑤ Fine
- ⑲⑥ Fine
- ⑲⑦ Fine
- ⑲⑧ Fine
- ⑲⑨ Fine
- ⑳① Fine
- ⑳② Fine
- ⑳③ Fine
- ⑳④ Fine
- ⑳⑤ Fine
- ⑳⑥ Fine
- ⑳⑦ Fine
- ⑳⑧ Fine
- ⑳⑨ Fine
- ㉑① Fine
- ㉑② Fine
- ㉑③ Fine
- ㉑④ Fine
- ㉑⑤ Fine
- ㉑⑥ Fine
- ㉑⑦ Fine
- ㉑⑧ Fine
- ㉑⑨ Fine
- ㉒① Fine
- ㉒② Fine
- ㉒③ Fine
- ㉒④ Fine
- ㉒⑤ Fine
- ㉒⑥ Fine
- ㉒⑦ Fine
- ㉒⑧ Fine
- ㉒⑨ Fine
- ㉓① Fine
- ㉓② Fine
- ㉓③ Fine
- ㉓④ Fine
- ㉓⑤ Fine
- ㉓⑥ Fine
- ㉓⑦ Fine
- ㉓⑧ Fine
- ㉓⑨ Fine
- ㉔① Fine
- ㉔② Fine
- ㉔③ Fine
- ㉔④ Fine
- ㉔⑤ Fine
- ㉔⑥ Fine
- ㉔⑦ Fine
- ㉔⑧ Fine
- ㉔⑨ Fine
- ㉕① Fine
- ㉕② Fine
- ㉕③ Fine
- ㉕④ Fine
- ㉕⑤ Fine
- ㉕⑥ Fine
- ㉕⑦ Fine
- ㉕⑧ Fine
- ㉕⑨ Fine
- ㉖① Fine
- ㉖② Fine
- ㉖③ Fine
- ㉖④ Fine
- ㉖⑤ Fine
- ㉖⑥ Fine
- ㉖⑦ Fine
- ㉖⑧ Fine
- ㉖⑨ Fine
- ㉗① Fine
- ㉗② Fine
- ㉗③ Fine
- ㉗④ Fine
- ㉗⑤ Fine
- ㉗⑥ Fine
- ㉗⑦ Fine
- ㉗⑧ Fine
- ㉗⑨ Fine
- ㉘① Fine
- ㉘② Fine
- ㉘③ Fine
- ㉘④ Fine
- ㉘⑤ Fine
- ㉘⑥ Fine
- ㉘⑦ Fine
- ㉘⑧ Fine
- ㉘⑨ Fine
- ㉙① Fine
- ㉙② Fine
- ㉙③ Fine
- ㉙④ Fine
- ㉙⑤ Fine
- ㉙⑥ Fine
- ㉙⑦ Fine
- ㉙⑧ Fine
- ㉙⑨ Fine
- ㉚① Fine
- ㉚② Fine
- ㉚③ Fine
- ㉚④ Fine
- ㉚⑤ Fine
- ㉚⑥ Fine
- ㉚⑦ Fine
- ㉚⑧ Fine
- ㉚⑨ Fine
- ㉛① Fine
- ㉛② Fine
- ㉛③ Fine
- ㉛④ Fine
- ㉛⑤ Fine
- ㉛⑥ Fine
- ㉛⑦ Fine
- ㉛⑧ Fine
- ㉛⑨ Fine
- ㉜① Fine
- ㉜② Fine
- ㉜③ Fine
- ㉜④ Fine
- ㉜⑤ Fine
- ㉜⑥ Fine
- ㉜⑦ Fine
- ㉜⑧ Fine
- ㉜⑨ Fine
- ㉝① Fine
- ㉝② Fine
- ㉝③ Fine
- ㉝④ Fine
- ㉝⑤ Fine
- ㉝⑥ Fine
- ㉝⑦ Fine
- ㉝⑧ Fine
- ㉝⑨ Fine
- ㉞① Fine
- ㉞② Fine
- ㉞③ Fine
- ㉞④ Fine
- ㉞⑤ Fine
- ㉞⑥ Fine
- ㉞⑦ Fine
- ㉞⑧ Fine
- ㉞⑨ Fine
- ㉟① Fine
- ㉟② Fine
- ㉟③ Fine
- ㉟④ Fine
- ㉟⑤ Fine
- ㉟⑥ Fine
- ㉟⑦ Fine
- ㉟⑧ Fine
- ㉟⑨ Fine
- ㊱① Fine
- ㊱② Fine
- ㊱③ Fine
- ㊱④ Fine
- ㊱⑤ Fine
- ㊱⑥ Fine
- ㊱⑦ Fine
- ㊱⑧ Fine
- ㊱⑨ Fine
- ㊲① Fine
- ㊲② Fine
- ㊲③ Fine
- ㊲④ Fine
- ㊲⑤ Fine
- ㊲⑥ Fine
- ㊲⑦ Fine
- ㊲⑧ Fine
- ㊲⑨ Fine
- ㊳① Fine
- ㊳② Fine
- ㊳③ Fine
- ㊳④ Fine
- ㊳⑤ Fine
- ㊳⑥ Fine
- ㊳⑦ Fine
- ㊳⑧ Fine
- ㊳⑨ Fine
- ㊴① Fine
- ㊴② Fine
- ㊴③ Fine
- ㊴④ Fine
- ㊴⑤ Fine</

[illegible][illegible][illegible][illegible]

AIR MINISTRY.

DAILY WEATHER REPORT OF THE METEOROLOGICAL OFFICE, LONDON:

Page 4.

BRITISH SECTION *Friday* 13th September 1929.

No. 256

| STATIONS. | Height above M.S.L. in feet. | Observations at 1h. G.M.T. 13th | | | | | | | | | | | | Observations at 2h. G.M.T. 13th | | | | | | | | | | | | Se. | |
|-------------------------------|------------------------------|---------------------------------|-------------------|-------|-------|----------|-----------|-------------|---------------|---------|-------|------|------------------|---------------------------------|--------|-------|----------|-----------|-------------|---------------|---------|-------|------|------|------|-----|------|
| | | Barom. at M.S.L. | Change in 3 hours | Wind. | | Weather. | Temp. °F. | Humidity. % | Visibility. # | Cloud. | | | Barom. at M.S.L. | Change in 3 hours | Wind. | | Weather. | Temp. °F. | Humidity. % | Visibility. # | Cloud. | | | | | | |
| | | | | Dir. | Force | | | | | Height. | Form. | Amt. | | | Dir. | Force | | | | | Height. | Form. | Amt. | | | | |
| | | | | | | | | | | | | | | | | | | | | | | | | 0-12 | 0-10 | | 0-10 |
| | | | | | | | | | | | | | | | | | | | | | | | | | | | |
| Larwick ... | 34 | 1014.9 | +2 | SW | 2 | c | 51 | 85 | 8 | 1500 | Str | 4 | 1016.1 | +1 | SW | 1 | c | 51 | 85 | 8 | 1500 | Str | 4 | ASr | 8 | | |
| Stornoway ... | 80 | 1017.0 | 0 | W | 2 | b- | 47 | 85 | 8 | 4000 | Cu | 2 | Cs | 2 | 1018.3 | -4 | WSW | 6 | c+ | 54 | 85 | 7 | 4000 | Nb | 6 | ASr | 10 |
| Wick ... | 31 | 1016.5 | 0 | W | 1 | bc | 47 | 85 | 8 | 4000 | Cu | 2 | Cs | 3 | 1017.3 | 0 | SW | 2 | bc | 51 | 85 | 8 | 2500 | St | 4 | Cs | 6 |
| Tiree ... | 32 | 1016.5 | 0 | W | 1 | bc | 47 | 85 | 8 | 4000 | Cu | 2 | Cs | 3 | 1016.7 | -2 | SSW | 4 | c | 54 | 85 | 8 | 1500 | Str | 5 | ASr | 8 |
| Nairn ... | 82 | 1016.5 | 0 | W | 1 | bc | 47 | 85 | 8 | 4000 | Cu | 2 | Cs | 3 | 1017.2 | 0 | W | 0 | bc | 46 | 85 | 8 | 2500 | Cu | 3 | ACu | 5 |
| Aberdeen ... | 37 | 1016.5 | 0 | W | 1 | bc | 47 | 85 | 8 | 4000 | Cu | 2 | Cs | 3 | 1018.3 | 0 | SW | 1 | bc | 45 | 85 | 6 | 4000 | Cu | 0 | Cs | 3 |
| Malin Head ... | 31 | 1020.8 | 0 | S | 1 | b | 49 | 92 | 8 | 4000 | Cu | 1 | ACu | 1 | 1017.5 | -2 | S | 3 | c+ | 51 | 85 | 8 | 4000 | Cu | 1 | ACu | 8 |
| Renfrew ... | 36 | 1017.0 | 0 | W | 1 | b | 47 | 85 | 8 | 4000 | Cu | 1 | ACu | 1 | 1018.3 | 0 | W | 0 | mnc | 41 | 97 | 4 | 4000 | Cu | 2 | Cs | 8 |
| Edinburgh (Inchkeith) ... | 100 | 1019.5 | +7 | WSW | 3 | bc | 50 | 85 | 8 | 800 | St | 2 | ACu | 3 | 1019.8 | 0 | WSW | 1 | bc | 47 | 92 | 5 | 800 | St | 2 | Cs | 3 |
| Leuchars ... | 30 | 1016.5 | 0 | W | 1 | bc | 47 | 85 | 8 | 4000 | Cu | 2 | Cs | 3 | 1017.3 | 0 | WSW | 2 | bc | 44 | 92 | 8 | 5700 | Str | 1 | Cs | 4 |
| Eskdalemuir ... | 794 | 1016.5 | 0 | W | 1 | bc | 47 | 85 | 8 | 4000 | Cu | 2 | Cs | 3 | 1017.3 | 0 | W | 0 | bc+ | 41 | 92 | 8 | 2500 | Str | 2 | Cs | 6 |
| Tynemouth ... | 87 | 1018.0 | +1 | NNW | 3 | c+ | 55 | 92 | 6 | 1500 | Nb | 8 | - | 8 | 1019.7 | +2 | NW | 1 | c | 54 | 85 | 7 | 1500 | Nb | 8 | - | 8 |
| Blackrod Point ... | 10 | 1020.9 | +1 | W | 3 | bc | 56 | 65 | 7 | 4000 | Cu | 1 | ASr | 6 | 1017.4 | -2 | S | 4 | c | 58 | 65 | 9 | 4000 | St | 5 | Cs | 8 |
| Donaghadee ... | 40 | 1017.0 | 0 | W | 1 | b | 47 | 85 | 8 | 4000 | Cu | 1 | ASr | 6 | 1018.3 | 0 | SW | 1 | bc | 46 | 92 | 8 | 4000 | Str | 2 | Cs | 4 |
| Birr Castle ... | 175 | 1016.5 | 0 | W | 1 | b | 47 | 85 | 8 | 4000 | Cu | 1 | ASr | 6 | 1017.3 | -1 | SW | 1 | bc | 41 | 97 | 8 | 4000 | Str | 3 | - | 7 |
| Holyhead ... | 28 | 1020.4 | +1 | N'E | 4 | b | 55 | 75 | 8 | 1500 | Cu | 2 | - | 2 | 1020.7 | +1 | N | 1 | bc | 55 | 75 | 8 | 1500 | St | 1 | Cs | 6 |
| Liverpool (Bidston) ... | 189 | 1016.5 | 0 | W | 1 | b | 47 | 85 | 8 | 4000 | Cu | 1 | ASr | 6 | 1017.3 | 0 | WNW | 3 | bc- | 55 | 75 | 9 | 2500 | Str | 2 | Cs | 6 |
| Chester (Sealand) ... | 16 | 1016.5 | 0 | W | 1 | b | 47 | 85 | 8 | 4000 | Cu | 1 | ASr | 6 | 1017.3 | 0 | NW | 3 | bc+ | 54 | 85 | 6 | 4000 | Str | 1 | Cs | 6 |
| Harrogate ... | 478 | 1016.5 | 0 | W | 1 | b | 47 | 85 | 8 | 4000 | Cu | 1 | ASr | 6 | 1017.3 | 0 | W | 0 | mnc | 41 | 97 | 4 | 4000 | Cu | 2 | Cs | 8 |
| Spurn Head ... | 20 | 1015.4 | 0 | NW | 4 | bc | 60 | 97 | 6 | 1500 | St | 4 | - | 4 | 1017.8 | +1 | NW | 5 | c+ | 57 | 97 | 7 | 1500 | St | 0 | ASr | 10 |
| Birmingham (Edgbaston) ... | 553 | 1016.5 | 0 | W | 1 | b | 47 | 85 | 8 | 4000 | Cu | 1 | ASr | 6 | 1017.3 | 0 | NNW | 4 | c- | 54 | 75 | 6 | 2500 | Str | 8 | - | 8 |
| Cranwell ... | 258 | 1016.7 | +1 | NW | 4 | b- | 59 | 92 | 7 | 4000 | Cu | 1 | ASr | 6 | 1019.1 | +3 | NNW | 3 | c | 57 | 85 | 6 | 4000 | Str | 9 | - | 9 |
| Gorleston ... | 14 | 1015.2 | 0 | SW | 3 | b | 64 | 92 | 7 | 4000 | Cu | 1 | ASr | 6 | 1016.3 | +1 | NW | 3 | 0 | 60 | 85 | 5 | 1500 | St | 10 | - | 10 |
| Valentia (Cahirciveen) ... | 30 | 1013.6 | -1 | W | 0 | b | 51 | 92 | 9 | 4000 | Cu | 1 | ASr | 6 | 1014.4 | -1 | SE | 1 | bc+ | 47 | 92 | 8 | 2500 | Cu | 2 | ACu | 3 |
| Roches Point ... | 22 | 1013.6 | -1 | W | 0 | b | 51 | 92 | 9 | 4000 | Cu | 1 | ASr | 6 | 1014.4 | 0 | N | 1 | b | 48 | 92 | 8 | 2500 | Str | 1 | - | 1 |
| Pembroke (St. Ann's H.) ... | 160 | 1019.6 | +2 | NW | 2 | b- | 55 | 85 | 8 | 4000 | Cu | 1 | ASr | 6 | 1020.7 | +1 | NNE | 1 | bc+ | 54 | 85 | 8 | 4000 | Cu | 1 | Cs | 6 |
| Ross-on-Wye ... | 385 | 1016.5 | 0 | W | 1 | b | 47 | 85 | 8 | 4000 | Cu | 1 | ASr | 6 | 1017.3 | 0 | N | 3 | c | 56 | 75 | 8 | 4000 | Str | 10 | - | 10 |
| Leafield ... | 612 | 1016.5 | 0 | W | 1 | b | 47 | 85 | 8 | 4000 | Cu | 1 | ASr | 6 | 1017.3 | 0 | NW | 3 | c | 55 | 85 | 7 | 5700 | Str | 9 | - | 9 |
| Worcester (Wortley Dn.) ... | 272 | 1016.5 | 0 | W | 1 | b | 47 | 85 | 8 | 4000 | Cu | 1 | ASr | 6 | 1017.3 | 0 | NW | 2 | b | 58 | 85 | 7 | 4000 | Cu | 0 | - | 0 |
| S. Farnborough ... | 287 | 1016.5 | 0 | W | 1 | b | 47 | 85 | 8 | 4000 | Cu | 1 | ASr | 6 | 1017.3 | 0 | W | 0 | b | 54 | 97 | 6 | 4000 | Cu | 0 | - | 0 |
| London (Kew Obs.) ... | 18 | 1016.5 | 0 | W | 1 | b | 47 | 85 | 8 | 4000 | Cu | 1 | ASr | 6 | 1017.3 | 0 | W | 0 | b | 59 | 85 | 5 | 4000 | Cu | 0 | - | 0 |
| Croydon ... | 244 | 1016.5 | +1 | W | 1 | b | 62 | 92 | 6 | 4000 | Cu | 1 | ASr | 6 | 1018.3 | +1 | NW | 1 | c | 60 | 85 | 5 | 1500 | St | 10 | - | 10 |
| Shoeburyness ... | 11 | 1016.5 | 0 | W | 1 | b | 47 | 85 | 8 | 4000 | Cu | 1 | ASr | 6 | 1017.3 | 0 | NW | 3 | 0 | 61 | 85 | 5 | 1500 | St | 10 | - | 10 |
| Olacon-on-Sea ... | 54 | 1016.5 | 0 | W | 1 | b | 47 | 85 | 8 | 4000 | Cu | 1 | ASr | 6 | 1017.3 | 0 | NW | 4 | 0 | 61 | 92 | 6 | 4000 | St | 10 | - | 10 |
| Felixstowe ... | 15 | 1016.5 | 0 | W | 1 | b | 47 | 85 | 8 | 4000 | Cu | 1 | ASr | 6 | 1017.3 | 0 | NW | 4 | 0 | 61 | 85 | 5 | 800 | St | 10 | - | 10 |
| Lymington ... | 350 | 1016.5 | 0 | SE | 1 | bc- | 62 | 97 | 5 | 4000 | Str | 3 | - | 3 | 1017.2 | +1 | NNW | 4 | mnc | 59 | 92 | 4 | 210 | St | 9 | - | 9 |
| Scilly (St. Mary's) ... | 163 | 1011.2 | +1 | NE | 3 | bc | 60 | 85 | 8 | 4000 | Str | 4 | - | 4 | 1011.5 | 0 | ENE | 4 | bc | 57 | 85 | 7 | 4000 | Cu | 5 | - | 5 |
| Falmouth (Pendennis) ... | 200 | 1020.6 | +2 | NW | 4 | bc | 61 | 92 | 8 | 4000 | Str | 4 | - | 4 | 1021.5 | +2 | NW | 2 | bc | 56 | 85 | 8 | 4000 | Str | 4 | - | 4 |
| Plymouth (Cattewater) ... | 68 | 1016.5 | 0 | W | 1 | b | 47 | 85 | 8 | 4000 | Cu | 1 | ASr | 6 | 1017.3 | 0 | NNW | 3 | b | 56 | 85 | 8 | 4000 | Str | 1 | Cs | 6 |
| Portland Bill ... | 32 | 1016.0 | +1 | W | 3 | b | 63 | 92 | 6 | 1500 | Str | 2 | - | 2 | 1018.1 | +2 | W | 1 | c | 64 | 85 | 6 | 800 | Str | 10 | - | 10 |
| Southampton (Calshot) ... | 19 | 1017.3 | +1 | NW | 2 | b | 61 | 92 | 6 | 4000 | Str | 4 | - | 4 | 1018.2 | +2 | NW | 3 | b | 61 | 85 | 6 | 4000 | Str | 0 | - | 0 |
| Dungeness ... | 30 | 1016.6 | +2 | W | 0 | bc- | 64 | 97 | 8 | 4000 | Str | 4 | - | 4 | 1017.3 | +2 | NW | 1 | mnc | 59 | 97 | 4 | 4000 | Str | 0 | - | 0 |
| Guernsey (St. Peter Port) ... | 173 | 1019.0 | +1 | WNW | 2 | b- | 61 | 97 | 5 | 4000 | Str | 4 | - | 4 | 1019.6 | +1 | W | 0 | ifb | 61 | 92 | 3 | 4000 | Str | 0 | - | 0 |

WEATHER, TEMPERATURE, RAINFALL AND SUNSHINE AT HEALTH RESORTS FOR 13th September

| STATIONS. | WEATHER. | | TEMPERATURE. | | RAINFALL. | | SUNSHINE. | | (1) | (2) | (3) | (4) | (5) | (6) | (7) | (8) | (9) |
|------------------------|-----------|------------|---------------|----------------|----------------|--------------|-----------------|----------------|----------------------|-----|------|-----|-----|-----|-------|-----|------|
| | Forenoon. | Afternoon. | Min. 9h.-11h. | Max. 11h.-17h. | Night 17h.-9h. | Day 9h.-17h. | Sunrise to 17h. | Sunset to 17h. | | | | | | | | | |
| | | | | | | | | | | | | | | | | | |
| | | | 9h.-11h. | 11h.-17h. | 11h.-17h. | 11h.-17h. | 11h.-17h. | 11h.-17h. | Ofracombe ... | etc | cbc | 61 | 67 | - | - | 3.2 | 10.6 |
| | | | 12h. | 12h. | 12h. | 12h. | 12h. | 12h. | Bude ... | c | cbcc | 54 | 77 | - | - | 1.4 | 10.5 |
| (1) | (2) | (3) | (4) | (5) | (6) | (7) | (8) | (9) | St. Ives ... | | | | | | | | |
| Berwick-on-Tweed | b | bcc | 53 | 71 | - | - | 6.7 | 9.3 | Penzance ... | cb | bc | 61 | 69 | - | - | 3.1 | 6.7 |
| Douglas (L. o. M.) ... | of | c | 57 | 86 | - | - | 1.7 | 8.6 | Paignton ... | bzb | bccm | 61 | 80 | - | - | 5.3 | 9.2 |
| Glandudno ... | co | cc | 57 | 67 | - | - | 0.4 | 9.3 | Torquay ... | bcm | bccm | 59 | 80 | - | - | 5.4 | 10.4 |
| Oatwyn Bay ... | cbcc | c | 56 | 66 | - | - | 0.1 | 9.2 | Jacsey ... | bz | bc | 65 | 76 | - | - | 4.3 | 10.3 |
| Rhyl ... | etc | cc | 42 | 64 | - | 1 | 0.6 | 9.0 | Weymouth ... | cp | cbcc | 63 | 73 | - | 1 | 0.6 | 10.4 |
| Wallahey ... | cccf | ccf | 55 | 65 | - | 3 | 0.7 | 9.2 | Bournemouth ... | o | o | 58 | 72 | - | - | 0.0 | 10.2 |
| Southport ... | ccf | ccf | 54 | 65 | - | 3 | 2.5 | 9.0 | Ventnor ... | cbz | bz | 65 | 73 | - | - | 7.7 | 8.4 |
| Blackpool ... | bz | optoc | 54 | 66 | - | 2 | 3.3 | 9.7 | Portsmouth (S. thos) | cb | b | 63 | 75 | - | - | 6.7 | 9.2 |
| Ilkley ... | bc | oro | 46 | 65 | - | 3 | 1.4 | 9.7 | Bognor ... | bc | b | 61 | 73 | - | - | 8.1 | 7.7 |
| Cleethorpe ... | b | co | 54 | 70 | - | - | 5.0 | 9.7 | Littlehampton ... | bc | b | 59 | 72 | - | - | 5.2 | 8.5 |
| Mablethorpe ... | bzb | co | 59 | 69 | - | - | 3.3 | 7.7 | Worthing ... | bc | b | 62 | 72 | - | - | 7.7 | 9.0 |
| Skewness ... | cpb | bcc | 60 | 72 | 0.4 | - | 5.5 | 7.6 | Brighton ... | bc | b | 61 | 72 | - | - | 7.3 | 9.9 |
| Aberystwyth ... | ccf | mco | 56 | 65 | 0.6 | 7 | 2.0 | 8.8 | Eastbourne ... | b | bcc | 58 | 73 | - | - | 8.1 | 8.8 |
| Bath ... | bcc | bcc | 57 | 79 | - | - | 6.2 | 9.6 | Hastings ... | b | bcc | 66 | 74 | - | - | 8.4 | 9.5 |
| Cheltenham ... | cb | cb | 60 | 81 | - | - | 6.3 | 6.8 | Folkstone ... | bzb | bcc | 61 | 80 | - | Trace | 7.2 | 7.9 |
| Leamington Spa ... | b | bcc | 53 | 84 | - | - | 5.3 | 4.8 | Dover ... | mcb | bpc | 63 | 77 | - | Trace | 7.0 | 9.4 |
| Lowestoft ... | bmb | bcc | 61 | 68 | - | - | 9.7 | 11.0 | Deal ... | bc | b | 62 | 82 | - | - | 7.2 | 9.5 |
| Harwich & Dovercourt | bz | bz | 60 | 75 | - | - | 9.6 | 10.5 | Tunbridge Wells ... | bc | b | 59 | 76 | - | - | 7.1 | 9.3 |
| Malden ... | mb | cb | 57 | 81 | - | - | 8.4 | 9.3 | Ramsgate ... | bcc | cb | 63 | 77 | - | 0.2 | 6.6 | 10.3 |
| | | | | | | | | | Margate ... | bc | bcc | 67 | 81 | - | Trace | 7.3 | 9.8 |
| | | | | | | | | | Southend ... | bc | b | 60 | 82 | - | - | 8.5 | 9.8 |



AIR MINISTRY.

DAILY WEATHER REPORT OF THE METEOROLOGICAL OFFICE, LONDON:

BRITISH SECTION.

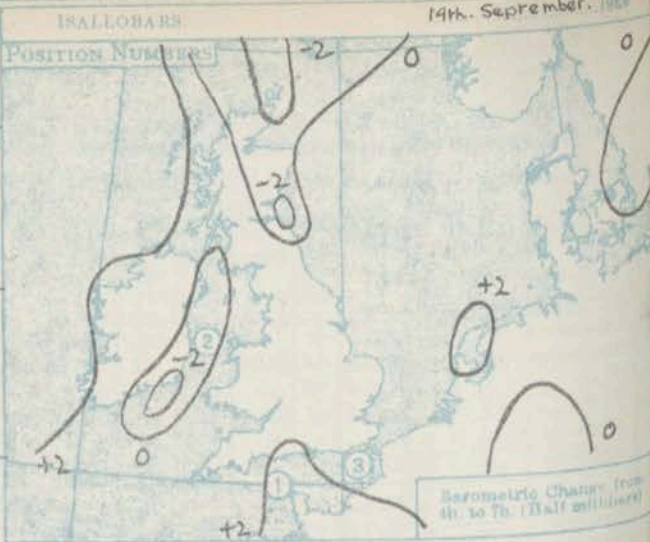
No. B.24768

SATURDAY, 14th. September. 1929.

Page 1.

| Observations at 13h. G.M.T. 13h | | | | | | | | | | | | | | | Observations at 15h. G.M.T. 15h | | | | | | | | | | | | | | |
|---------------------------------|----------------------|--------------------|--------|--------|----------|-----------|--------------|--------------------|---------|-------|------|-------------|------------|------------------|---------------------------------|--------------------|--------|--------|----------|-----------|--------------|--------------------|---------|-------|------|-------------|------------|------|------|
| STATIONS. | Barom. at M.S.L. mb. | Change in 3 Hours. | Wind. | | Weather. | Temp. °F. | Humidity. %. | Visibility. Miles. | Cloud. | | | | | State of ground. | Barom. at M.S.L. mb. | Change in 3 Hours. | Wind. | | Weather. | Temp. °F. | Humidity. %. | Visibility. Miles. | Cloud. | | | | | | |
| | | | Direc. | Force. | | | | | Height. | Form. | Amt. | Upper Form. | Total Amt. | | | | Direc. | Force. | | | | | Height. | Form. | Amt. | Upper Form. | Total Amt. | | |
| | | | | | | | | | | | | | | | | | | | | | | | | | | | | 0-12 | 0-10 |
| (For heights see p. 4). | | | | | | | | | | | | | | | | | | | | | | | | | | | | | |
| Lerwick | 1014.1 | -2 | S | 1 | bc | 56 | 75 | 8 | 1500 | Stn | 2 | As | 6 | | 1012.2 | -2 | S | 3 | C | 53 | 85 | 8 | 1500 | Stn | 5 | As | 3 | | |
| Sornoway | 1010.6 | -4 | SSW | 7 | C | 57 | 85 | 7 | 4000 | Ln | 2 | | 3 | | 1008.4 | -2 | SW | 6 | C | 57 | 85 | 7 | 4000 | Ln | 10 | | 10 | 5 | |
| Wick | 1013.2 | -3 | S | 3 | C | 55 | 75 | 8 | 4000 | Stn | 4 | As | 8 | | 1011.1 | -4 | S | 4 | C | 57 | 55 | 8 | 2500 | Stn | 8 | As | 10 | 1 | |
| Tiree | 1014.3 | -2 | SW'S | 6 | C | 58 | 85 | 8 | 1500 | Stn | 7 | As | 10 | 0 | 1011.7 | -2 | SW'S | 5 | C | 58 | 85 | 8 | 1500 | Stn | 10 | | 10 | 4 | |
| Nairn | 1014.3 | -2 | SW'S | 6 | C | 58 | 85 | 8 | 1500 | Stn | 7 | As | 10 | 0 | 1012.1 | -2 | W | 2 | C+ | 57 | 65 | 8 | 1500 | Ln | 8 | | 8 | | |
| Aberdeen | 1016.1 | -3 | S | 3 | bc | 59 | 65 | 8 | - | - | 0 | Ci | 5 | 1 | 1014.1 | -2 | S | 3 | C+ | 57 | 85 | 7 | - | - | 0 | As | 8 | 0 | |
| Malin Head | 1016.0 | -2 | SSW | 4 | C | 61 | 85 | 8 | 2500 | Ln | 6 | As | 8 | | 1013.7 | -2 | SW | 4 | C | 60 | 75 | 8 | 4000 | Stn | 3 | | 3 | 2 | |
| Renfrew | 1017.8 | -3 | SSW | 4 | bc | 59 | 55 | 8 | 4000 | Ln | 1 | As | 5 | 0 | 1016.0 | -2 | SW'S | 3 | bc | 57 | 75 | 8 | 2500 | Ln | 3 | As | 7 | | |
| Edinburgh (Inchkeith) | 1017.5 | -3 | WSW | 2 | bc | 60 | 55 | 8 | - | - | 0 | As | 7 | | 1015.3 | -2 | WSW | 2 | C | 58 | 75 | 8 | - | - | 0 | As | 8 | 0 | |
| Leuchars | 1017.1 | -3 | SW | 3 | bc+ | 64 | 65 | 6 | 5700 | Ln | 1 | As | 7 | 0 | 1015.5 | -2 | SW | 1 | bc | 56 | 75 | 8 | - | - | 0 | As | 7 | | |
| Baldernair | 1018.3 | -2 | WSW | 3 | bc | 57 | 55 | 8 | 2500 | Ln | 1 | Ci | 6 | 1 | 1017.0 | -1 | SW | 2 | bc | 58 | 75 | 8 | 7200 | Stn | 2 | Ci | 6 | | |
| Tynemouth | 1018.8 | -1 | ESE | 2 | b | 59 | 75 | 8 | 4000 | Ln | 1 | Ci | 2 | | 1017.6 | -1 | SW | 2 | bc | 55 | 85 | 7 | 1500 | Stn | 2 | Ci | 4 | 1 | |
| Blackhead Point | 1014.6 | -2 | S | 6 | C | 61 | 75 | 8 | - | Stn | 8 | | 8 | | 1012.3 | -2 | S | 7 | C | 61 | 75 | 8 | - | Stn | 10 | | 10 | 7 | |
| Donaghadee | 1017.8 | -2 | SW | 2 | bc | 63 | 85 | 8 | - | - | 0 | Ci | 4 | | 1016.7 | -1 | SW | 2 | bc | 56 | 85 | 8 | - | - | 0 | Ci | 4 | 1 | |
| Birr Castle | 1019.1 | -3 | SW | 3 | bc | 63 | 55 | 8 | 4000 | Ln | 6 | Ci | 7 | | 1016.7 | -3 | SW | 1 | C | 61 | 65 | 8 | 4000 | Stn | 3 | Ci | 8 | | |
| Holyhead | 1019.5 | -3 | WSW | 1 | bc | 62 | 65 | 8 | 4000 | Ln | 1 | Ci | 3 | 0 | 1017.2 | -2 | SW | 1 | b | 57 | 65 | 8 | - | - | 0 | As | 2 | 0 | |
| Liverpool (Bidston) | 1019.7 | 0 | NNW | 4 | bc | 59 | 65 | 8 | 2500 | Ln | 2 | Ci | 4 | | 1018.4 | -3 | - | 0 | bc+ | 59 | 55 | 8 | 2500 | Stn | 1 | Ci | 4 | | |
| Chester (Sealand) | 1019.5 | 0 | NW | 3 | bc | 61 | 65 | 8 | 4000 | Ln | 1 | Ci | 4 | 1 | 1018.3 | -1 | NNW | 1 | bc+ | 57 | 75 | 6 | - | - | 0 | Ci | 3 | | |
| Harrogate | 1018.4 | -1 | W | 1 | b | 62 | 75 | 7 | 4000 | Ln | 2 | - | 2 | | 1017.9 | 0 | SW | 2 | b | 57 | 65 | 7 | 2500 | Stn | 1 | Ci | 1 | | |
| Spurn Head | 1018.5 | 0 | NNE | 3 | bc | 62 | 85 | 7 | 4000 | Stn | 4 | As | 6 | | 1018.0 | 0 | ESE | 2 | bc | 57 | 55 | 8 | - | - | 0 | Ci | 4 | 1 | |
| Birmingham (Edgbaston) | 1018.8 | -1 | NW | 2 | b | 67 | 75 | 8 | - | - | 0 | Ci | 1 | 0 | 1018.0 | -1 | NNW | 3 | b | 63 | 55 | 6 | - | - | 0 | - | 0 | | |
| Canwall | 1018.7 | -1 | NW | 1 | bc | 64 | 65 | 7 | 2500 | Stn | 7 | - | 7 | 0 | 1017.8 | -1 | ESE | 3 | C+ | 63 | 75 | 8 | 2500 | Stn | 3 | - | 3 | | |
| Gorleston | 1017.3 | 0 | NNW | 3 | C | 64 | 85 | 6 | 4000 | Stn | 10 | - | 10 | | 1017.5 | 0 | NNW | 3 | C | 61 | 85 | 6 | 4000 | Stn | 3 | - | 3 | 0 | |
| Valentia (Cahirciveen) | 1019.3 | -3 | SW | 4 | bc | 62 | 55 | 9 | 2500 | Stn | 4 | As | 5 | 0 | 1016.8 | -3 | S | 4 | C+ | 60 | 75 | 8 | 1500 | Stn | 3 | - | 3 | 3 | |
| Roches Point | 1020.8 | -3 | SW | 2 | bc | 62 | 65 | 8 | 2500 | Ln | 3 | - | 5 | | 1019.0 | -2 | SW | 2 | bc | 62 | 65 | 8 | 4000 | Stn | 4 | - | 4 | 0 | |
| Pembroke (St. Ann's H.) | 1020.4 | -1 | NW | 2 | b | 60 | 85 | 8 | - | - | 0 | Ci | 1 | | 1018.8 | -3 | W | 1 | b | 59 | 75 | 8 | - | - | 0 | Ci | 1 | 1 | |
| Ross-on-Wye | 1018.8 | -1 | NW | 2 | b | 67 | 55 | 7 | 5700 | Ln | 1 | - | 1 | 0 | 1017.6 | -1 | SW | 2 | bc | 66 | 75 | 6 | 4000 | Ln | 4 | - | 4 | | |
| Leafield | 1018.4 | -1 | W | 2 | b | 68 | 55 | 8 | - | - | 0 | Ci | 1 | 0 | 1017.9 | -1 | W | 1 | b | 66 | 55 | 8 | 5700 | Stn | 1 | - | 1 | | |
| Winchester (Worthy D.) | 1017.9 | -2 | W | 2 | b | 74 | 55 | 7 | 4000 | Stn | 2 | - | 2 | 0 | 1017.8 | 0 | WN | 2 | bc | 67 | 65 | 7 | 5700 | Stn | 6 | - | 6 | | |
| S. Farborough | 1018.2 | -1 | NW | 2 | b | 75 | 55 | 6 | - | - | 0 | Ci | 1 | 0 | 1017.4 | -1 | - | 0 | bc | 71 | 65 | 6 | 6700 | Stn | 6 | - | 6 | | |
| London (Kew Obs.) | 1018.2 | -2 | NNW | 2 | b | 71 | 55 | 7 | - | - | 0 | - | 0 | 0 | 1017.5 | 0 | - | 0 | b | 71 | 55 | 7 | - | - | 0 | As | 1 | | |
| Croydon | 1018.2 | -1 | WNW | 2 | b | 73 | 55 | 6 | 2500 | Stn | 2 | - | 2 | 0 | 1017.5 | 0 | WNW | 1 | bc+ | 71 | 55 | 6 | - | - | 0 | As | 1 | | |
| Shoeburyness | 1018.2 | 0 | NW | 2 | bc+ | 73 | 85 | 6 | 4000 | Ln | 4 | - | 4 | | 1017.4 | 0 | SSE | 1 | b | 65 | 85 | 6 | - | - | 0 | - | 0 | | |
| Clacton-on-Sea | 1018.2 | 0 | NW | 2 | bc | 73 | 85 | 6 | 4000 | Ln | 4 | - | 4 | | 1017.4 | 0 | SSE | 2 | b | 66 | 85 | 6 | - | - | 0 | - | 0 | 2 | |
| Felixstowe | 1017.5 | -1 | NNW | 2 | bc | 72 | 65 | 7 | 2500 | Ln | 3 | - | 3 | 0 | 1017.6 | 0 | SSE | 1 | bc | 65 | 85 | 6 | 4000 | Stn | 3 | - | 3 | 0 | |
| Lympe | 1018.3 | 0 | NW | 2 | bc | 69 | 65 | 6 | 1500 | Ln | 4 | - | 4 | 0 | 1017.9 | -1 | SE | 2 | b | 62 | 55 | 5 | - | - | 0 | - | 0 | | |
| Selly (St. Mary's) | 1021.5 | 0 | NEN | 4 | b | 63 | 65 | 8 | 4000 | Ln | 2 | - | 2 | | 1020.3 | -1 | N/E | 3 | b | 60 | 65 | 8 | 4000 | Ln | 1 | - | 1 | 1 | |
| Falmouth (Pendennis) | 1021.5 | 0 | NNW | 3 | b | 63 | 85 | 8 | 2000 | Ln | 1 | - | 1 | | 1020.6 | -1 | NNW | 3 | b | 59 | 85 | 8 | - | - | 0 | - | 0 | 0 | |
| Plymouth (Oatwater) | 1019.4 | -1 | SSW | 3 | bc | 69 | 65 | 8 | 4000 | Ln | 1 | Ci | 3 | 0 | 1018.7 | 0 | NW | 4 | b | 60 | 65 | 8 | - | - | 0 | - | 0 | 0 | |
| Portland Bill | 1018.2 | -1 | ESE | 1 | bc | 66 | 75 | 6 | 2500 | Stn | 5 | - | 5 | | 1017.5 | 0 | WSW | 3 | b | 64 | 85 | 6 | 2500 | Stn | 2 | - | 2 | 0 | |
| Southampton (Oakhurst) | 1018.7 | -1 | - | 0 | b | 73 | 85 | 7 | - | - | 0 | As | 1 | 0 | 1018.3 | 0 | NNW | 2 | b | 68 | 75 | 6 | 4000 | Stn | 1 | As | 2 | 0 | |
| Dungeness | 1018.8 | +1 | ESE | 1 | bc/s | 69 | 75 | 6 | 1500 | Ln | 5 | - | 5 | | 1017.9 | +1 | SSW | 1 | mb | 65 | 92 | 4 | - | - | 0 | Ci | 6 | 0 | |
| Wormley (St. Peter Port) | 1020.2 | -1 | NNE | 1 | bc | 67 | 75 | 5 | - | - | 0 | As | 4 | | 1020.0 | 0 | NW | 1 | mc | 62 | 92 | 4 | 1500 | Stn | 8 | - | 8 | 1 | |
| LONDON OBSERVATIONS. | | | | | | | | | | | | | | | LONDON OBSERVATIONS. | | | | | | | | | | | | | | |
| Day 7h-12h, Kew & Croydon. | | | | | | | | | | | | | | | Day 7h-12h, Kew & Croydon. | | | | | | | | | | | | | | |
| 9h-12h, Kensington. | | | | | | | | | | | | | | | 9h-12h, Kensington. | | | | | | | | | | | | | | |
| 9h-12h, other stations. | | | | | | | | | | | | | | | 9h-12h, other stations. | | | | | | | | | | | | | | |
| Kew | 18 | bc | by | bz | bcw | 74 | 55 | 44 | - | - | 10.0 | - | - | 6 | 18 | bc | by | bz | bcw | 74 | 55 | 44 | - | - | 6 | | | | |
| Croydon | 24 | bc | by | bz | bcw | 74 | 53 | 49 | - | - | 8.8 | - | - | 5 | 24 | bc | by | bz | bcw | 74 | 53 | 49 | - | - | 5 | | | | |
| Greenwich (Royal Obs.) | 148 | bc | by | bz | bcw | 77 | 52 | 40 | - | - | 7.7 | - | - | 5 | 148 | bc | by | bz | bcw | 77 | 52 | 40 | - | - | 5 | | | | |
| Ory (Bunhill Row) | 80 | - | - | - | - | 77 | 57 | 50 | - | - | 8.2 | - | - | 69 | 80 | - | - | - | - | 77 | 57 | 50 | - | - | 69 | | | | |
| Westminster (St. James' Pk.) | 27 | - | - | - | - | 77 | 57 | 50 | - | - | 8.9 | - | - | 69 | 27 | - | - | - | - | 77 | 57 | 50 | - | - | 69 | | | | |
| Regent's Pk. (Botanic Gdn.) | 168 | - | - | - | - | 79 | 56 | - | - | - | 7.8 | - | - | 68 | 168 | - | - | - | - | 79 | 56 | - | - | - | 68 | | | | |
| Camden Square | 110 | - | - | - | - | 76 | 56 | 47 | - | - | - | - | - | 77 | 110 | - | - | - | - | 76 | 56 | 47 | - | - | 77 | | | | |
| Kensington Palace | 80 | - | - | - | - | 76 | 5 | | | | | | | | | | | | | | | | | | | | | | |

| SUMMARIES FOR THE PAST 24 HOURS. | | | | | | | | | | | | SUN |
|----------------------------------|----------|----------|----------|----------|--------------|-------------|----------------|-------------|---------------|-----------|------|--------|
| STATIONS. | WEATHER. | | | | TEMPERATURE. | | | RAINFALL. | | | 12H. | Hours. |
| | 7h-12h. | 12h-12h. | 12h-12h. | 12h-12h. | MAX. Day. | MIN. Night. | MIN. on Grass. | Day 7h-12h. | Night 12h-7h. | 12h-7h. | | |
| Lerwick | cbe | bcc | c | cir. | 57 | 52 | . | - | - | 1 03.30 | 4.0 | |
| Stornoway | cg. | og. | crro | orrcb | 58 | 47 | . | - | - | 2 21.00 | 0.0 | |
| Wick | c | c | cor. | orrc | 58 | 54 | . | - | - | 2 22.00 | 0.0 | |
| Tiree | co | o | or | or. | 58 | 55 | 54 | - | - | 9 21.00 | 0.0 | |
| Nairn | bc | bcc | cw | c | 62 | 54 | . | - | - | - | 2.7 | |
| Aberdeen | bc | bc | bc bw | bcc | 61 | 48 | 40 | - | - | - | 7.1 | |
| Malin Head | c | c | c | cg | 62 | 55 | . | - | - | Tr 01.30 | 2.8 | |
| Renfrew | cbccbc | bc | bcw | bccw | 63 | 40 | 37 | - | - | - | 6.9 | |
| Edinburgh (Inchkeith) | bc m. | bcc | cbcc | bcc | 62 | 31 | 46 | - | - | - | 7.0 | |
| Leuchars | bcwbc | bc bcc | bc bccw | bcwbc | 64 | 45 | 37 | - | - | - | 7.6 | |
| Eskdalemuir | bcwbc | bc | bc bw | bcwbc | 61 | 40 | 34 | - | - | - | 9.6 | |
| Tysoemouth | cbc | bcc | bcb | bcc | 59 | 45 | 38 | - | - | - | . | |
| Blackad Point | c | c | rr | rbc | 62 | 55 | . | - | - | 9 | . | |
| Donaghadee | bc | bc | bcc | cir. | 64 | 52 | . | - | - | 1 04.30 | 9.4 | |
| Birr Castle | bcy | bcc | c | cor. | 65 | 52 | 43 | - | - | 0.6 05.30 | 10.5 | |
| Holyhead | bc | bcbv | bvb | b m. | 63 | 55 | 51 | - | - | - | 10.9 | |
| Liverpool (Bidston) | bcb | bvb | b | b m. | 62 | 47 | 40 | - | - | - | 11.6 | |
| Chester (Sealand) | zobc | bcb | bc 2. | b m w | 62 | 34 | 32 | - | - | - | . | |
| Harrogate | cb | b | b | bw | 66 | 40 | 33 | - | - | - | 8.6 | |
| Spurn Head | c | bc | bcw | cfo | 63 | 53 | . | - | - | Tr 01.30 | 4.2 | |
| Birmingham (Edgbaston) | bc | b | b | b | 63 | 46 | 35 | - | - | - | 9.8 | |
| Oranwell | cm bc | bcb | cm | om Fe | 68 | 53 | 48 | - | - | Tr | 6.1 | |
| Gorleston | ocbcm | cbcc | b m w | bm ffoe | 67 | 48 | 46 | - | - | Tr | 1.3 | |
| Valentia (Cahirciveen) | bcwvy | bcbv | cor. | or bc | 64 | 55 | 47 | Tr | - | 2 24.00 | 8.8 | |
| Roche Point | bc | bcb | b | bccodd | 64 | 57 | . | - | - | 2 03.30 | . | |
| Pembroke (St. Ann's H.) | bcb | b | bcc | bcb | 62 | 56 | . | - | - | - | 11.5 | |
| Ross-on-Wye | cbv | bcbv | bcbw | b w | 72 | 41 | 31 | - | - | - | 6.9 | |
| Leafield | bc | by | b | bcc | 71 | 48 | 41 | - | - | - | 8.1 | |
| Winchester (Worthy De.) | bcbcbv | bcbv | bcbcc | bcc m. | 76 | 52 | 45 | - | - | - | 7.6 | |
| S. Farnborough | bz | bcbv | bcbw | bcc m. | 78 | 49 | 39 | - | - | - | 8.3 | |
| London (Kew Obs.) | bc | by | bz b m w | bm m w | 74 | 55 | 44 | - | - | - | 10.0 | |
| Oxford | czob | bzoy | bzoyw | bz m w | 76 | 53 | 49 | - | - | - | 8.8 | |
| Shoeburyness | cmcbcb | cm m. | bm | bcc m w | 76 | 55 | 47 | - | - | - | 7.0 | |
| Clacton-on-Sea | cgcbcz | bcbz | bz | bccz | 73 | 62 | 59 | - | - | - | 6.1 | |
| Felixstowe | bc | bc | bcc | o | 73 | 56 | 51 | - | - | - | 4.1 | |
| Lymington | cm m. | bcb m. | bz of | off | 71 | 57 | 49 | - | - | Tr 21.00 | 3.3 | |
| Soilly (St. Mary's) | bc | bcb | bcc | bcc | 66 | 54 | . | - | - | - | 11.1 | |
| Falmouth (Pendennis) | bcb | b | b | bcc | 65 | 52 | . | - | - | - | 11.8 | |
| Plymouth (Cattewater) | bcb | bcbv | bv | b w | 70 | 49 | 45 | - | - | - | 11.7 | |
| Portland Bill | cbcz | bcb m. | bcc | bcc c | 68 | 56 | . | - | - | - | . | |
| Southampton (Calshot) | cm m. | cm m. | bm | bcc m. | 76 | 53 | 51 | - | - | - | 7.9 | |
| Dungeness | bcb bcz | bcb m. | b m | b m | 69 | 61 | . | - | - | - | . | |
| Guernsey | cm m. | cm m. | bcbw | bcb | 69 | 55 | 50 | - | - | - | 5.5 | |



Observations from Cross Channel Steamers.

| Position. | Date and Time. | Steamship. | Wind. | | Weather. | Temp. | |
|-----------|----------------|---------------|-------|--------|----------|-------|------|
| | | | Dir. | Force. | | Air. | Sea. |
| 2 | 13 | 101 Scotia | W | 3 | b | 57 | 56 |
| 1 | 13 | 124 St Helier | N | 3 | ssb | 63 | 61 |
| 3 | 14 | 111 Dieppe | NW | 1 | k | 64 | 63 |

GENERAL INFERENCE.

An anticyclonic belt extends from north of the Azores to Germany and a shallow trough of low pressure over Ireland is filling up. Weather will be mainly fair but some drizzle is probable at first in the Irish Sea area.

| Districts. | Forecast for the 24 hours commencing 12 Noon G.M.T. Saturday, 14th September, 1929. | Farther Outlook. |
|---------------------------------|--|--|
| 1. S.E. England | Light variable breeze; fair; morning fog locally; warm. | Fair and rather warm in the South. Slightly unsettled in the North, but considerable fair periods. |
| 2. E. England | | |
| 3. E. Midlands | | |
| 4. W. Midlands | | |
| 5. S.W. England | Wind southwest veering west or northwest, light or moderate; cloudy, local drizzle; bright periods tomorrow; moderate temperature. | |
| 6. South Wales | | |
| 7. North Wales | | |
| 8. N.W. England | | |
| 9. N. Midlands | As 1 - 4. | |
| 10. N.E. England | | |
| 11. S.E. Scotland | Wind westerly, light or moderate; mainly fair, a few scattered showers; moderate temperature. | |
| 12. S.W. Scotland & Isle of Man | | |
| 13. A.W. Scotland | | |
| 14. N.W. Scotland | | |
| 15. Mid-Scotland | | |
| 16. N.E. Scotland | | |
| 17. Orkneys and Shetlands | | |
| 18. N.W. Ireland | | |
| 19. N.E. Ireland | | |
| 20. S.W. Ireland | | |

Meteorological Office: Air Ministry, Kingsway, London, W.C.2.

Forecasts issued at

6.10.1929

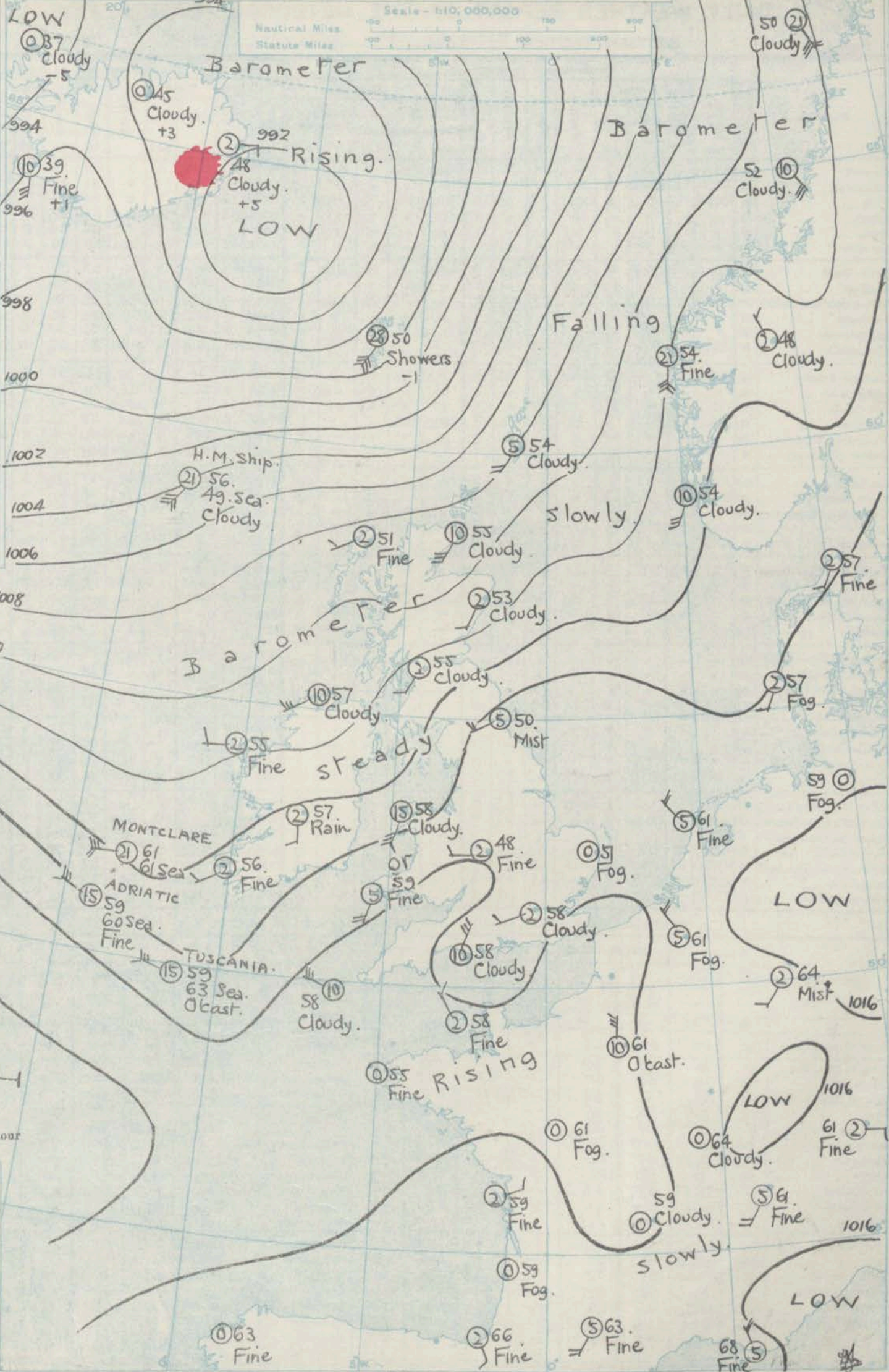
G. C. SIMPSON, F.R.S., Director.

Page 2
 mber. 1929
 0
 56
 61
 63
 5
 6
 7
 8
 9
 10
 11
 12
 13
 14
 15
 16
 17
 18
 19
 20
 21
 22
 23
 24
 25
 26
 27
 28
 29
 30
 31
 32
 33
 34
 35
 36
 37
 38
 39
 40
 41
 42
 43
 44
 45
 46
 47
 48
 49
 50
 51
 52
 53
 54
 55
 56
 57
 58
 59
 60
 61
 62
 63
 64
 65
 66
 67
 68
 69
 70
 71
 72
 73
 74
 75
 76
 77
 78
 79
 80
 81
 82
 83
 84
 85
 86
 87
 88
 89
 90
 91
 92
 93
 94
 95
 96
 97
 98
 99
 100
 101
 102
 103
 104
 105
 106
 107
 108
 109
 110
 111
 112
 113
 114
 115
 116
 117
 118
 119
 120
 121
 122
 123
 124
 125
 126
 127
 128
 129
 130
 131
 132
 133
 134
 135
 136
 137
 138
 139
 140
 141
 142
 143
 144
 145
 146
 147
 148
 149
 150
 151
 152
 153
 154
 155
 156
 157
 158
 159
 160
 161
 162
 163
 164
 165
 166
 167
 168
 169
 170
 171
 172
 173
 174
 175
 176
 177
 178
 179
 180
 181
 182
 183
 184
 185
 186
 187
 188
 189
 190
 191
 192
 193
 194
 195
 196
 197
 198
 199
 200
 201
 202
 203
 204
 205
 206
 207
 208
 209
 210
 211
 212
 213
 214
 215
 216
 217
 218
 219
 220
 221
 222
 223
 224
 225
 226
 227
 228
 229
 230
 231
 232
 233
 234
 235
 236
 237
 238
 239
 240
 241
 242
 243
 244
 245
 246
 247
 248
 249
 250
 251
 252
 253
 254
 255
 256
 257
 258
 259
 260
 261
 262
 263
 264
 265
 266
 267
 268
 269
 270
 271
 272
 273
 274
 275
 276
 277
 278
 279
 280
 281
 282
 283
 284
 285
 286
 287
 288
 289
 290
 291
 292
 293
 294
 295
 296
 297
 298
 299
 300
 301
 302
 303
 304
 305
 306
 307
 308
 309
 310
 311
 312
 313
 314
 315
 316
 317
 318
 319
 320
 321
 322
 323
 324
 325
 326
 327
 328
 329
 330
 331
 332
 333
 334
 335
 336
 337
 338
 339
 340
 341
 342
 343
 344
 345
 346
 347
 348
 349
 350
 351
 352
 353
 354
 355
 356
 357
 358
 359
 360
 361
 362
 363
 364
 365
 366
 367
 368
 369
 370
 371
 372
 373
 374
 375
 376
 377
 378
 379
 380
 381
 382
 383
 384
 385
 386
 387
 388
 389
 390
 391
 392
 393
 394
 395
 396
 397
 398
 399
 400
 401
 402
 403
 404
 405
 406
 407
 408
 409
 410
 411
 412
 413
 414
 415
 416
 417
 418
 419
 420
 421
 422
 423
 424
 425
 426
 427
 428
 429
 430
 431
 432
 433
 434
 435
 436
 437
 438
 439
 440
 441
 442
 443
 444
 445
 446
 447
 448
 449
 450
 451
 452
 453
 454
 455
 456
 457
 458
 459
 460
 461
 462
 463
 464
 465
 466
 467
 468
 469
 470
 471
 472
 473
 474
 475
 476
 477
 478
 479
 480
 481
 482
 483
 484
 485
 486
 487
 488
 489
 490
 491
 492
 493
 494
 495
 496
 497
 498
 499
 500
 501
 502
 503
 504
 505
 506
 507
 508
 509
 510
 511
 512
 513
 514
 515
 516
 517
 518
 519
 520
 521
 522
 523
 524
 525
 526
 527
 528
 529
 530
 531
 532
 533
 534
 535
 536
 537
 538
 539
 540
 541
 542
 543
 544
 545
 546
 547
 548
 549
 550
 551
 552
 553
 554
 555
 556
 557
 558
 559
 560
 561
 562
 563
 564
 565
 566
 567
 568
 569
 570
 571
 572
 573
 574
 575
 576
 577
 578
 579
 580
 581
 582
 583
 584
 585
 586
 587
 588
 589
 590
 591
 592
 593
 594
 595
 596
 597
 598
 599
 600
 601
 602
 603
 604
 605
 606
 607
 608
 609
 610
 611
 612
 613
 614
 615
 616
 617
 618
 619
 620
 621
 622
 623
 624
 625
 626
 627
 628
 629
 630
 631
 632
 633
 634
 635
 636
 637
 638
 639
 640
 641
 642
 643
 644
 645
 646
 647
 648
 649
 650
 651
 652
 653
 654
 655
 656
 657
 658
 659
 660
 661
 662
 663
 664
 665
 666
 667
 668
 669
 670
 671
 672
 673
 674
 675
 676
 677
 678
 679
 680
 681
 682
 683
 684
 685
 686
 687
 688
 689
 690
 691
 692
 693
 694
 695
 696
 697
 698
 699
 700
 701
 702
 703
 704
 705
 706
 707
 708
 709
 710
 711
 712
 713
 714
 715
 716
 717
 718
 719
 720
 721
 722
 723
 724
 725
 726
 727
 728
 729
 730
 731
 732
 733
 734
 735
 736
 737
 738
 739
 740
 741
 742
 743
 744
 745
 746
 747
 748
 749
 750
 751
 752
 753
 754
 755
 756
 757
 758
 759
 760
 761
 762
 763
 764
 765
 766
 767
 768
 769
 770
 771
 772
 773
 774
 775
 776
 777
 778
 779
 780
 781
 782
 783
 784
 785
 786
 787
 788
 789
 790
 791
 792
 793
 794
 795
 796
 797
 798
 799
 800
 801
 802
 803
 804
 805
 806
 807
 808
 809
 810
 811
 812
 813
 814
 815
 816
 817
 818
 819
 820
 821
 822
 823
 824
 825
 826
 827
 828
 829
 830
 831
 832
 833
 834
 835
 836
 837
 838
 839
 840
 841
 842
 843
 844
 845
 846
 847
 848
 849
 850
 851
 852
 853
 854
 855
 856
 857
 858
 859
 860
 861
 862
 863
 864
 865
 866
 867
 868
 869
 870
 871
 872
 873
 874
 875
 876
 877
 878
 879
 880
 881
 882
 883
 884
 885
 886
 887
 888
 889
 890
 891
 892
 893
 894
 895
 896
 897
 898
 899
 900
 901
 902
 903
 904
 905
 906
 907
 908
 909
 910
 911
 912
 913
 914
 915
 916
 917
 918
 919
 920
 921
 922
 923
 924
 925
 926
 927
 928
 929
 930
 931
 932
 933
 934
 935
 936
 937
 938
 939
 940
 941
 942
 943
 944
 945
 946
 947
 948
 949
 950
 951
 952
 953
 954
 955
 956
 957
 958
 959
 960
 961
 962
 963
 964
 965
 966
 967
 968
 969
 970
 971
 972
 973
 974
 975
 976
 977
 978
 979
 980
 981
 982
 983
 984
 985
 986
 987
 988
 989
 990
 991
 992
 993
 994
 995
 996
 997
 998
 999
 1000

SYNOPTIC CHART FOR 7th. SATURDAY, 14th SEPTEMBER, 1929.

Scale - 1:10,000,000

Nautical Miles
 Statute Miles



All times are G.M.T. Add one hour to get summer time.

EXPLANATION.
 Isobars are drawn for intervals of two millibars.
 Arrows show the wind force. Mean velocity in miles per hour entered in small circles.
 Temperature is given in degrees F.
WEATHER SYMBOLS
 Clear sky. Cloudy. Rain. Fog. Mist. Thunder. Hail. Snow. Ice. Very Rough. Iceberg. Barometric change from 24 to 72 in half millibars is entered beneath the word for weather.

AIR MINISTRY.

DAILY WEATHER REPORT OF THE METEOROLOGICAL OFFICE, LONDON:

Page 4.

BRITISH SECTION SATURDAY 14th September 1929.

No. 257...

| STATIONS | Height above M.S.L. in feet | Observations at 1h. G.M.T. 14th | | | | | | | | | | | Observations at 7h. G.M.T. 14th | | | | | | | | | | | Sea | | | | |
|-------------------------------|-----------------------------|---------------------------------|-------------------|--------|------------|----------|-----------|------------|----------------|-------------|------|-----------|---------------------------------|-------------------|--------|------------|----------|-----------|------------|----------------|-------------|------|-----------|------|-------------|------------|-------------|------------|
| | | Barom. at M.S.L. mb. | Change in 3 Hours | Wind. | | Weather. | Temp. °F. | Humidity % | Visibility 4-6 | Cloud. | | | Barom. at M.S.L. mb. | Change in 3 Hours | Wind. | | Weather. | Temp. °F. | Humidity % | Visibility 4-6 | Cloud. | | | | | | | |
| | | | | Direc. | Force 0-12 | | | | | Height Feet | Form | Amt. 0-10 | | | Direc. | Force 0-12 | | | | | Height Feet | Form | Amt. 0-10 | | | | | |
| | | | | | | | | | | | | | | | | | | | | | | | | | Upper Form. | Total Amt. | Upper Form. | Total Amt. |
| | | | | | | | | | | | | | | | | | | | | | | | | | | | | |
| Lerwick ... | 54 | 1008.1 | -2 | S | 3 | C | 54 | 92 | 8 | 1500 | Str | 5 | ASr | 10 | 1007.5 | -1 | SW | 2 | C | 54 | 92 | 7 | 1500 | Str | 5 | ASr | 9 | 1 |
| Stornoway ... | 36 | 1007.6 | -2 | WSW | 4 | PT | 54 | 92 | 6 | 1500 | Str | 5 | ASr | 10 | 1008.3 | +2 | WSW | 1 | b | 51 | 92 | 8 | 4000 | Cu | 1 | - | 1 | 1 |
| Wick ... | 31 | 1009.4 | -2 | S | 2 | ONC | 55 | 85 | 8 | 1500 | Nb | 10 | - | 10 | 1008.6 | -2 | SW | 3 | C | 55 | 85 | 8 | 2500 | Str | 5 | ASr | 10 | 7 |
| Tiree ... | 32 | . | . | . | . | . | . | . | . | . | . | . | . | . | 1010.2 | +1 | W'N | 3 | bc | 56 | 97 | 8 | 1500 | CuNb | 5 | ACu | 8 | 8 |
| Nairn ... | 33 | . | . | . | . | . | . | . | . | . | . | . | . | . | 1009.3 | W | 1 | C | 56 | 85 | 8 | 1500 | CuNb | 8 | - | - | 9 | 0 |
| Aberdeen ... | 37 | . | . | . | . | . | . | . | . | . | . | . | . | . | 1011.2 | +1 | SW | 1 | C | 53 | 85 | 7 | - | - | 0 | ASr | - | 0 |
| Main Head ... | 51 | 1011.4 | -1 | SSE | 4 | C | 58 | 92 | 7 | 4000 | Nb | 4 | ASr | 9 | 1011.5 | +2 | WSW | 3 | C | 57 | 92 | 7 | 1500 | Str | 9 | - | 9 | 2 |
| Benfrew ... | 36 | . | . | . | . | . | . | . | . | . | . | . | . | . | 1012.5 | 0 | SW | 1 | C+ | 55 | 85 | 7 | 2500 | Str | 10 | - | 10 | 0 |
| Edinburgh (Inchkeith) ... | 180 | 1014.1 | -1 | WNW | 1 | b | 52 | 85 | 8 | - | - | 0 | ACu | 1 | 1012.9 | -3 | WSW | 1 | bc | 55 | 85 | 8 | 1500 | Str | 3 | ACu | 5 | 0 |
| Leuchars ... | 30 | . | . | . | . | . | . | . | . | . | . | . | . | . | 1012.5 | -1 | WSW | 3 | C | 54 | 85 | 7 | 2500 | Str | 7 | ASr | 9 | 0 |
| Eskdalemuir ... | 794 | . | . | . | . | . | . | . | . | . | . | . | . | . | 1014.2 | 0 | S'W | 3 | 0 | 51 | 97 | 6 | 220 | Str | 10 | - | 10 | 1 |
| Tynemouth ... | 37 | 1016.1 | 0 | W | 1 | b | 47 | 92 | 7 | - | - | 0 | - | 0 | 1016.6 | +1 | WSW | 2 | mbc | 50 | 85 | 4 | 2500 | Cu | 4 | C | 6 | 1 |
| Blackod Point ... | 18 | 1010.6 | -1 | - | 0 | OR | 57 | 92 | 6 | - | Nb | 10 | - | 10 | 1011.9 | +1 | W | 1 | bc | 55 | 85 | 8 | - | Cu | 4 | - | 4 | 2 |
| Donaghadee ... | 46 | . | . | . | . | . | . | . | . | . | . | . | . | . | 1013.1 | -1 | SW | 1 | CR | 55 | 92 | 7 | 1500 | Nb | 9 | - | 9 | 1 |
| Birr Castle ... | 178 | . | . | . | . | . | . | . | . | . | . | . | . | . | 1014.2 | +1 | S | 1 | CR | 57 | 97 | 7 | 4000 | Nb | 10 | - | 10 | 1 |
| Holyhead ... | 23 | 1016.3 | -2 | SW'S | 3 | b | 56 | 92 | 7 | 2500 | Str | 1 | - | 1 | 1015.3 | 0 | S'W | 4 | C+ | 58 | 85 | 8 | 2500 | Str | 8 | - | 8 | 1 |
| Liverpool (Bldston) ... | 180 | . | . | . | . | . | . | . | . | . | . | . | . | . | 1016.9 | 0 | SSE | 3 | b | 50 | 75 | 5 | 4000 | Str | 1 | ASr | 2 | 0 |
| Chester (Sealand) ... | 16 | . | . | . | . | . | . | . | . | . | . | . | . | . | 1017.3 | +1 | SSE | 2 | b/f | 40 | 97 | 5 | - | - | 0 | - | 0 | 0 |
| Harrogate ... | 478 | . | . | . | . | . | . | . | . | . | . | . | . | . | 1017.2 | 0 | SW | 1 | b | 47 | 85 | 5 | 2500 | Str | 1 | ACu | 1 | 0 |
| Spurn Head ... | 29 | 1016.9 | -1 | SW | 2 | b | 55 | 97 | 7 | - | - | 0 | ASr | 3 | 1017.5 | 0 | W'N | 1 | 0 | 55 | 97 | 6 | 1500 | Str | 10 | - | 10 | 2 |
| Birmingham (Edgbaston) ... | 595 | . | . | . | . | . | . | . | . | . | . | . | . | . | 1018.0 | +1 | W | 1 | b | 48 | 85 | 5 | - | - | 0 | - | 0 | 0 |
| Cranwell ... | 236 | 1017.0 | -1 | S'E | 3 | o+ | 54 | 97 | 5 | 450 | Str | 10 | - | 10 | 1017.6 | +1 | NNW | 1 | fo | 53 | 97 | 2 | 220 | Str | 10 | - | 10 | 0 |
| Gorleston ... | 14 | 1018.9 | 0 | W'N | 1 | b | 54 | 97 | 5 | - | - | 0 | - | 0 | 1017.6 | +1 | - | 0 | ffo | 51 | 97 | 2 | 800 | Str | 10 | - | 10 | 0 |
| Valentia (Cahirvee) ... | 30 | 1014.5 | -3 | S'W | 3 | o+ | 60 | 85 | 9 | - | Str | 10 | - | 10 | 1015.1 | +2 | WSW | 1 | bc | 56 | 92 | 8 | 1500 | Cu | 6 | - | 6 | 4 |
| Roche Point ... | 32 | . | . | . | . | . | . | . | . | . | . | . | . | . | 1016.0 | -2 | SW | 3 | odd | 58 | 97 | 7 | 800 | Str | 10 | - | 10 | 1 |
| Pembroke (St. Ann's H.) ... | 160 | 1018.0 | -1 | WSW | 1 | bc | 58 | 75 | 8 | 4000 | Cu | 6 | - | 6 | 1017.4 | 0 | SSW | 2 | bc | 59 | 92 | 8 | 4000 | Str | 1 | ACu | 3 | 0 |
| Ross-on-Wye ... | 225 | . | . | . | . | . | . | . | . | . | . | . | . | . | 1018.6 | 0 | - | 0 | b/f | 43 | 92 | 8 | 4150 | Str | 1 | - | 1 | 0 |
| Leafeld ... | 612 | . | . | . | . | . | . | . | . | . | . | . | . | . | 1017.8 | +1 | SW | 2 | b | 50 | 85 | 6 | 4000 | Str | 2 | - | 2 | 0 |
| Winchester (Worthy D.) ... | 272 | . | . | . | . | . | . | . | . | . | . | . | . | . | 1017.6 | +1 | WNW | 2 | C | 56 | 85 | 7 | 4000 | Str | 9 | - | 9 | 0 |
| S. Farnborough ... | 257 | . | . | . | . | . | . | . | . | . | . | . | . | . | 1017.5 | +1 | W | 1 | C | 54 | 97 | 6 | 4000 | Str | 9 | - | 9 | 0 |
| London (Kew Obs.) ... | 18 | . | . | . | . | . | 56 | . | . | . | . | . | . | . | 1017.7 | +1 | W'S | 1 | C | 58 | 85 | 5 | 5700 | Str | 8 | - | 8 | 0 |
| Croydon ... | 244 | 1017.4 | -1 | - | 0 | b | 55 | 85 | 5 | - | - | 0 | - | 0 | 1017.7 | +1 | - | 0 | C+ | 58 | 85 | 5 | 5700 | Str | 9 | - | 9 | 0 |
| Shoeburyness ... | 11 | . | . | . | . | . | . | . | . | . | . | . | . | . | 1017.6 | 0 | S | 3 | 0 | 63 | 92 | 5 | 1500 | Str | 10 | - | 10 | 3 |
| Olveston-on-Sea ... | 54 | . | . | . | . | . | . | . | . | . | . | . | . | . | 1017.4 | 0 | SSE | 4 | C | 64 | 92 | 6 | 2500 | Str | 8 | - | 8 | 3 |
| Felixstowe ... | 15 | . | . | . | . | . | . | . | . | . | . | . | . | . | 1017.5 | 0 | SSE | 3 | 0 | 64 | 85 | 7 | 1500 | Str | 10 | - | 10 | 3 |
| Lympne ... | 360 | 1017.6 | 0 | ESE | 2 | FFo | 60 | 97 | 1 | 4150 | Str | 10 | - | 10 | 1017.7 | +1 | S'W | 2 | ffo | 61 | 97 | 3 | 4150 | Str | 10 | - | 10 | 0 |
| Soilly (St. Mary's) ... | 163 | 1020.4 | 0 | W | 2 | bc | 56 | 85 | 8 | 4000 | Cu | 5 | - | 5 | 1019.0 | 0 | WNW | 3 | C | 58 | 65 | 8 | 4000 | Str | 9 | - | 9 | 4 |
| Falmouth (Pendennis) ... | 200 | 1020.1 | 0 | NW | 2 | b | 53 | 92 | 8 | - | - | 0 | - | 0 | 1019.2 | 0 | - | 0 | bc+ | 52 | 92 | 8 | 4000 | Str | 4 | - | 4 | 0 |
| Plymouth (Cattewater) ... | 62 | . | . | . | . | . | . | . | . | . | . | . | . | . | 1018.6 | +1 | NW | 1 | b | 50 | 85 | 7 | - | - | 0 | - | 0 | 0 |
| Portland Bill ... | 32 | 1018.0 | 0 | NE | 2 | b | 58 | 85 | 8 | - | - | 0 | - | 0 | 1016.6 | +2 | NNE | 3 | C | 58 | 75 | 8 | 1500 | Str | 8 | ASr | 9 | 0 |
| Southampton (Calshot) ... | 10 | 1018.0 | -1 | NW | 2 | b | 59 | 92 | 7 | - | - | 0 | - | 0 | 1018.0 | 0 | NW | 3 | C | 57 | 85 | 6 | 2500 | Str | 5 | ASr | 9 | 0 |
| Dungeness ... | 20 | 1017.4 | -2 | SSE | 1 | mmb | 62 | 97 | 4 | - | - | 0 | - | 0 | 1018.2 | +1 | SW | 2 | fo | 63 | 92 | 4 | 450 | Str | 10 | - | 10 | 2 |
| Guernsey (St. Peter Port) ... | 173 | 1019.0 | -1 | W | 1 | b | 57 | 92 | 8 | - | - | 0 | - | 0 | 1019.0 | +2 | NW | 1 | bc+ | 58 | 92 | 6 | 4000 | Str | 4 | - | 4 | 2 |

WEATHER, TEMPERATURE, RAINFALL AND SUNSHINE AT HEALTH RESORTS FOR 13th September.

| STATIONS. | WEATHER. | | TEMPERATURE. | | RAINFALL.† | | SUNSHINE. | | (1) | (2) | (3) | (4) | (5) | (6) | (7) | (8) | (9) |
|----------------------|------------|-------------|---------------------------|---------------------|--------------------------|-------------------|----------------------|-------------------------|---------------------|------|------|-----|-----|-------|-----|------|-----|
| | Fore-noon. | After-noon. | Min. 9h.-12h. to 4h. 13h. | Max. 12h.-17h. 13h. | Night 17h.-9h. 12h. 13h. | Day 9h.-17h. 13h. | Sunrise to 17h. 13h. | Sunrise to Sunset. 12h. | Ilfracombe ... | bcb | b | 57 | 64 | - | - | 76 | 32 |
| (1) | (2) | (3) | (4) | (5) | (6) | (7) | (8) | (9) | Bude ... | wb | b | 47 | 62 | - | - | 10.4 | 1.4 |
| Berwick-on-Tweed | bc | bc | 49 | 63 | mm. | mm. | 10.2 | 6.7 | St. Ives ... | | | | | | | | |
| Douglas (I.o.M.) ... | b | b | 48 | 63 | - | - | 9.3 | 2.1 | Penzance ... | b | b | 56 | 67 | - | - | 9.9 | 3.1 |
| Glandudno ... | bc | b | 53 | 62 | - | - | 8.7 | 0.4 | Paignton ... | ocbc | b | 57 | 72 | - | - | 5.7 | 5.3 |
| Colwyn Bay ... | b | b | 51 | 63 | - | - | 9.8 | 0.1 | Torquay ... | wbc | b | 57 | 72 | - | - | 6.3 | 5.4 |
| Rhyl ... | bcc | b | 55 | 61 | - | - | 9.8 | 0.6 | Jersey ... | bz | bc | 63 | 70 | - | - | 4.5 | 4.3 |
| Wallasey ... | b | b | 54 | 62 | - | - | 11.2 | 0.7 | Weymouth ... | cb | bz | 60 | 73 | - | - | 7.3 | 0.6 |
| Southport ... | b | b | 49 | 61 | - | - | 10.1 | 2.5 | Bournemouth ... | ob | b | 57 | 72 | - | - | 6.0 | 0.0 |
| Blackpool ... | cbc | bcb | 47 | 63 | - | - | 10.6 | 3.4 | Ventnor ... | bcbz | b bz | 59 | 73 | - | - | 8.1 | 7.9 |
| Ilkley ... | b | b | 52 | 68 | - | - | 6.8 | 1.4 | Portsmouth (S'haea) | cb | b | 59 | 77 | - | - | 8.0 | 6.7 |
| Cleethorpe... | oc | bcl | 57 | 63 | - | - | 3.1 | 5.1 | Bognor ... | bcbc | b | 59 | 74 | - | - | 8.0 | 8.3 |
| Mablethorpe. ... | o | obc | 59 | 61 | 2 | - | 3.3 | 3.3 | Littlehampton ... | bc | bc | 57 | 76 | - | - | 8.2 | 8.4 |
| Skagness ... | coc | cbcc | 57 | 64 | - | - | 4.9 | 5.5 | Worthing ... | b | b | 59 | 74 | - | - | 9.0 | 7.3 |
| Aberystwyth ... | bc | bbc | 51 | 61 | - | - | 10.8 | 2.0 | Brighton ... | cbc | bc | 59 | 73 | - | - | 8.6 | 8.4 |
| Bath ... | bcb | bbcc | 58 | 72 | - | - | 6.5 | 6.2 | Eastbourne... | mb | mb | 60 | 71 | - | - | 8.2 | 8.4 |
| Cheltenham... | cbcb | bccy | 57 | 72 | - | - | 7.3 | 6.3 | Hastings... | bmb | bcb | 60 | 72 | - | - | 6.8 | 7.2 |
| Leamington Spa ... | b | b | 55 | 71 | - | - | 8.3 | 5.3 | Folkentone ... | mb | mb | 61 | 71 | 0.2 | - | 5.2 | 7.0 |
| Lowestoft ... | clco | clco | 60 | 66 | - | - | 5.2 | 9.7 | Dover ... | mb | mb | 61 | 70 | Trace | - | 6.1 | 7.2 |
| Harwich & Dovercourt | ac | bm | 60 | 73 | - | - | 4.5 | 9.6 | Deal ... | oc | bcb | 60 | 69 | - | - | 4.5 | 7.1 |
| Malden ... | mb | b | 57 | 75 | - | - | 6.4 | 8.7 | Tunbridge Wells ... | ocbc | coc | 59 | 74 | - | - | 5.5 | 6.7 |
| | | | | | | | | | Ramsgate ... | cbc | bcb | 62 | 67 | - | - | 4.5 | 7.3 |
| | | | | | | | | | Margate ... | cbm | bcbm | 61 | 69 | Trace | - | 4.4 | 8.5 |
| | | | | | | | | | Southend ... | obc | bcb | 61 | 75 | - | - | 7.7 | |

BRITISH SECTION.

No. B24769

Sunday, 15th September, 1929.

Page 1.

| Observations at 13h. G.M.T. 13th | | | | | | | | | | | | | | | Observations at 13h. G.M.T. 14th | | | | | | | | | | | | | | | | | | |
|----------------------------------|---------------|--------------------|-------|--------|----------|-------|-----------|-------------|---------|-------|---------|---------------|--------------------|-------|----------------------------------|----------|-------|-----------|-------------|---------|-------|---------|---------------|--------------------|-------|--------|----------|-------|-----------|-------------|------|-------|-------|
| STATIONS. | Barom. M.S.L. | Change in 3 Hours. | Wind. | Force. | Weather. | Temp. | Humidity. | Visibility. | Cloud. | | | Barom. M.S.L. | Change in 3 Hours. | Wind. | Force. | Weather. | Temp. | Humidity. | Visibility. | Cloud. | | | Barom. M.S.L. | Change in 3 Hours. | Wind. | Force. | Weather. | Temp. | Humidity. | Visibility. | | | |
| | | | | | | | | | Height. | Form. | Amount. | | | | | | | | | Height. | Form. | Amount. | | | | | | | | | | | |
| | | | | | | | | | | | | | | | | | | | | | | | | | | | | | | | 0-10 | 10-20 | 20-30 |
| Lerwick | 100.90 | +1 | WS | 3 | bc | 57 | 85 | 8 | 1500 | St | 2 | 1011.9 | +1 | WSW | 2 | b | 55 | 85 | 7 | 1500 | St | 1 | 1012.3 | +1 | SW | 3 | cr | 58 | 85 | 7 | 1500 | St | 1 |
| Shornway | 1010.6 | +2 | WSW | 2 | bc+ | 61 | 75 | 8 | 5700 | Cu | 3 | 1012.4 | +2 | WSW | 3 | cl | 57 | 82 | 8 | 5700 | Cu | 3 | 1012.5 | +2 | W | 1 | b- | 59 | 65 | 8 | 4000 | Cu | 1 |
| Wick | 1010.8 | +2 | SW | 1 | c | 59 | 88 | 8 | 1500 | Cu | 1 | 1013.0 | +3 | NE | 1 | bc | 55 | 85 | 8 | 1500 | Nb | 3 | 1014.5 | +1 | WN | 3 | b | 57 | 85 | 8 | 2500 | St | 1 |
| Tiree | 1010.0 | +2 | WS | 4 | b | 60 | 85 | 8 | 2500 | Cu | 1 | 1012.9 | 0 | WSW | 1 | bc | 59 | 75 | 8 | 2500 | Cu | 6 | 1014.0 | +3 | NW | 4 | cr | 57 | 85 | 8 | 1500 | Nb | 8 |
| Nairn | 1012.3 | +1 | SW | 3 | cr | 58 | 85 | 7 | 2500 | Nb | 3 | 1015.8 | +1 | W | 3 | b | 58 | 92 | 8 | 4000 | Cu | 2 | 1015.4 | +2 | W | 1 | b- | 59 | 65 | 8 | 4000 | Cu | 1 |
| Aberdeen | 1012.3 | +1 | SW | 3 | cr | 58 | 85 | 7 | 2500 | Nb | 3 | 1015.4 | +2 | W | 1 | b- | 59 | 65 | 8 | 4000 | Cu | 1 | 1014.2 | +1 | SW | 3 | bc | 59 | 75 | 8 | 1500 | St | 1 |
| Main Head | 1014.2 | +1 | W | 3 | b | 61 | 85 | 8 | 4000 | Cu | 2 | 1014.4 | +2 | W | 3 | b | 58 | 75 | 8 | 4000 | Cu | 1 | 1014.4 | +2 | W | 3 | b | 58 | 75 | 8 | 4000 | Cu | 1 |
| Benbow | 1013.5 | +1 | SW | 4 | bc | 62 | 75 | 8 | 1500 | Cu | 7 | 1016.4 | +3 | WSW | 3 | bc | 55 | 85 | 7 | 1500 | Cu | 3 | 1016.7 | +1 | W | 2 | c | 61 | 85 | 6 | 1500 | Cu | 1 |
| Edinburgh (Inchkeith) | 1013.1 | +1 | SW | 3 | cr | 58 | 92 | 8 | 1500 | St | 10 | 1016.3 | +1 | 0 | 0 | cl | 57 | 97 | 7 | 500 | St | 9 | 1017.0 | 0 | SE | 1 | c | 61 | 85 | 6 | 2500 | St | 7 |
| Leuchars | 1013.4 | 0 | SSW | 2 | cl | 59 | 92 | 7 | 1500 | St | 9 | 1017.0 | 0 | SSW | 2 | cr | 58 | 85 | 6 | 4000 | Nb | 7 | 1017.3 | +1 | WNW | 2 | bc+ | 62 | 65 | 8 | 0 | 0 | 0 |
| Blackhead | 1014.7 | 0 | SW | 4 | cl | 56 | 92 | 6 | 450 | Nb | 10 | 1017.3 | +1 | WNW | 2 | bc+ | 62 | 65 | 8 | 0 | 0 | 0 | 1017.3 | +1 | WNW | 2 | bc+ | 62 | 65 | 8 | 0 | 0 | 0 |
| Blackhead Point | 1015.6 | 0 | W | 2 | c+ | 65 | 55 | 7 | 1500 | Cu | 8 | 1017.5 | 0 | NW | 1 | b+ | 62 | 55 | 9 | 0 | 0 | 0 | 1017.5 | 0 | NW | 1 | b+ | 62 | 55 | 9 | 0 | 0 | 0 |
| Donaghadee | 1014.0 | +1 | W | 2 | bc | 61 | 75 | 8 | 0 | Cu | 4 | 1017.5 | 0 | NW | 1 | b+ | 62 | 55 | 9 | 0 | 0 | 0 | 1017.5 | 0 | NW | 1 | b+ | 62 | 55 | 9 | 0 | 0 | 0 |
| Birr Castle | 1014.5 | +1 | WSW | 1</ | | | | | | | | | | | | | | | | | | | | | | | | | | | | | |

... more or rain has fallen, but amount less than 6" I am.

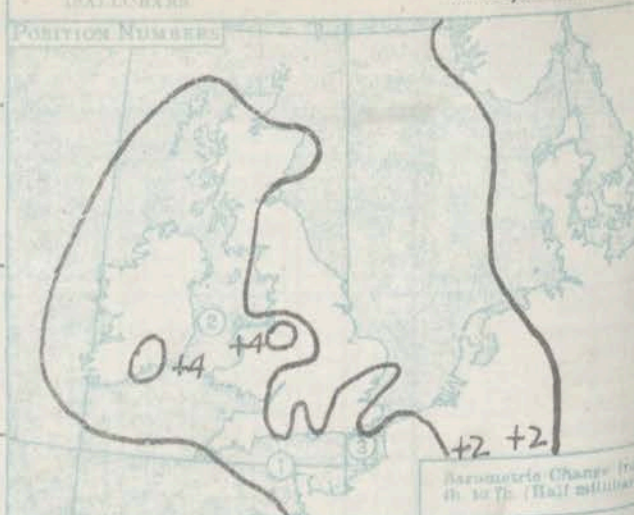
* Information for these children not legally received.

† The barometric change is expressed in half millibars.

SUMMARY FOR THE PAST 24 HOURS.

| STATIONS. | WEATHER. | | | | TEMPERATURE. | | | RAINFALL† | | | | SUN. Kth... Hours. |
|-----------------------------|-----------------|------------------|---------------------|----------------|--------------|----------------|--------------------|-------------|---------------|-------------|---------------|--------------------------|
| | 7h-13h. 14th | 13h-18h. 14th | 18h-14th to 14th | 1h-7h. 15th | MAX. Day. | MIN. Night. | MIN. on 14th | Day 7h-18h. | Night 18h-7h. | Day 7h-18h. | Night 18h-7h. | |
| | 14th | 14th | to 14th | 15th | The 14th. | The 14th. | The 14th. | mm. | began. | mm. | began. | |
| Larwick ... | cbe | bcb | cbebw | bccpr | 58 | 50 | * | - | - | Tr | 5.30 | 5.1 |
| Stornoway ... | b-bc | c | c | b | 62 | 51 | * | 0.1 | 17.30 | 3 | 3.30 | 6.3 |
| Wick ... | c | prbc | b-oc | bcb | 61 | 47 | * | 0.1 | 13.30 | - | - | * |
| Tiree ... | bcb | bcb | pdo | cpr | 61 | 47 | 45 | 0.1 | - | 1 | 12.00 | 5.3 |
| Wairn ... | cbepr | bcb | bcb | bcb | 62 | 45 | * | 0.2 | 11.00 | - | - | 2.0 |
| Aberdeen ... | cir | cir | crcb | bcb | 61 | 44 | 37 | 0.1 | 18.00 | 0.1 | 12.00 | 0.2 |
| Malin Head ... | cbe | b | bcb | bcb | 62 | 51 | * | - | - | 0.5 | 2.30 | 10.4 |
| Renfrew ... | cbe | bcb | bcb | bcb | 65 | 44 | 34 | 0.5 | 9.00 | 0.1 | 4.30 | 5.4 |
| Edinburgh (Inchkeith) ... | bcb | bcb | bcb | bcb | 61 | 51 | 47 | Tr | 11.00 | - | - | 3.8 |
| Leuchars ... | cbe | bcb | bcb | bcb | 64 | 45 | 37 | Tr | 11.00 | - | - | 4.1 |
| Esksdalemuir ... | cbe | bcb | bcb | bcb | 58 | 47 | 41 | 1 | 11.00 | 0.1 | - | 0.8 |
| Tynemouth ... | bcb | c | c | bcb | 66 | 55 | 52 | - | - | - | - | * |
| Blackod Point ... | bcb | bcb | bcb | bcb | 62 | 52 | * | Tr | 14.30 | 1 | 24.00 | * |
| Donaghadee ... | irbc | bcb | bcb | bcb | 67 | 53 | * | 0.1 | 18.00 | - | - | * |
| Birr Castle ... | orc | crc | crc | bcb | 65 | 45 | 37 | Tr | 18.00 | Tr | 12.00 | 3.7 |
| Holyhead ... | c, d | DD | bcb | bcb | 60 | 56 | 54 | 4 | 11.00 | 0.2 | 21.00 | 0.0 |
| Liverpool (Bidston) ... | bcb | bcb | bcb | bcb | 64 | 56 | 53 | Tr | 14.30 | 0.4 | 12.00 | 5.2 |
| Chester (Sealand) ... | bcb | c | c | bcb | 64 | 53 | 48 | - | - | 0.5 | 22.00 | 4.2 |
| Harrogate ... | bcb | bcb | bcb | bcb | 65 | 53 | 43 | Tr | 17.30 | 0.3 | 12.00 | 7.3 |
| Spurn Head ... | orb | bcb | bcb | bcb | 62 | 57 | * | - | - | Tr | 12.00 | 5.3 |
| Birmingham (Edgbaston) ... | b | bcb | bcb | bcb | 69 | 55 | 43 | - | - | - | - | 5.3 |
| Cranwell ... | Fbm | bcb | bcb | bcb | 69 | 50 | 48 | - | - | - | - | 6.8 |
| Gorleston ... | floc | cm | bcb | bcb | 66 | 62 | 61 | - | - | - | - | 2.7 |
| Valentia (Cahiriveen) ... | bcb | bcb | bcb | bcb | 62 | 54 | 46 | - | - | 0.1 | 4.30 | 5.4 |
| Roches Point ... | bcb | bcb | bcb | bcb | 65 | 55 | * | 0.1 | 18.00 | Tr | - | * |
| Fenwick (St. Ann's Hl.) ... | bcb | bcb | bcb | bcb | 62 | 57 | * | 0.2 | 13.30 | 0.6 | 4.30 | 1.6 |
| Ross-on-Wye ... | bby | bby | bby | bby | 71 | 49 | 43 | - | - | - | - | 3.7 |
| Leafield ... | b | b | b | b | 70 | 49 | 40 | - | - | - | - | 10.8 |
| Winchester (Wortley D.) ... | bcb | bcb | bcb | bcb | 74 | 44 | 36 | - | - | - | - | 8.0 |
| S. Farnborough ... | bcb | bcb | bcb | bcb | 76 | 43 | 32 | - | - | - | - | 6.6 |
| London (Kew Obs.) ... | cb | bcb | bcb | bcb | 74 | 51 | 41 | - | - | - | - | 5.8 |
| Oxendon ... | c2, bc | bcb | bcb | bcb | 74 | 51 | 46 | - | - | Tr | - | 3.8 |
| Shoeburyness ... | cm | bcb | bcb | bcb | 73 | 51 | 45 | - | - | - | - | 5.7 |
| Orleton-on-Sea ... | cm | bcb | bcb | bcb | 71 | 58 | 55 | - | - | - | - | 1.5 |
| Felixstowe ... | oz, c2 | bcb | bcb | bcb | 70 | 56 | 52 | - | - | - | - | 2.4 |
| Lymington ... | ofb | bcb | bcb | bcb | 67 | 53 | 44 | - | - | 0.3 | - | 0.4 |
| Stilly (St. Mary's) ... | bcb | bcb | bcb | bcb | 66 | 57 | * | - | - | - | - | 3.6 |
| Falmouth (Pendennis) ... | bcb | bcb | bcb | bcb | 67 | 51 | * | - | - | - | - | 7.1 |
| Plymouth (Cattewater) ... | bcb | bcb | bcb | bcb | 66 | 47 | 42 | - | - | - | - | 10.8 |
| Portland Bill ... | bcb | bcb | bcb | bcb | 67 | 53 | * | - | - | - | - | * |
| Southampton (Calshot) ... | bcb | bcb | bcb | bcb | 72 | 50 | 47 | - | - | - | - | 7.0 |
| Dungeness ... | omm | bcb | bcb | bcb | 67 | 50 | * | - | - | - | - | * |
| Guernsey ... | bcb | bcb | bcb | bcb | 65 | 51 | 45 | - | - | - | - | 11.3 |

19th September, 1929.



| Station. | Date and Time. | Relationship. | Wind. | | Weather. | Temp. | |
|----------|----------------|---------------|-------|--------|----------|-------|------|
| | | | Dir. | Force. | | Air. | Sea. |
| 2 | 14th 10h | Scotia | SW | 4 | do | 58 | 57 |
| 1 | 12h | St. Julien | WNW | 3 | bc | 62 | 61 |

GENERAL INFERENCE.

An anticyclonic belt extending from north of the Azores to the Baltic will maintain fair and warm weather over the British Isles.

Forecasts for the 24 hours commencing 12 Noon G.M.T. Sunday, 15th September, 1929.

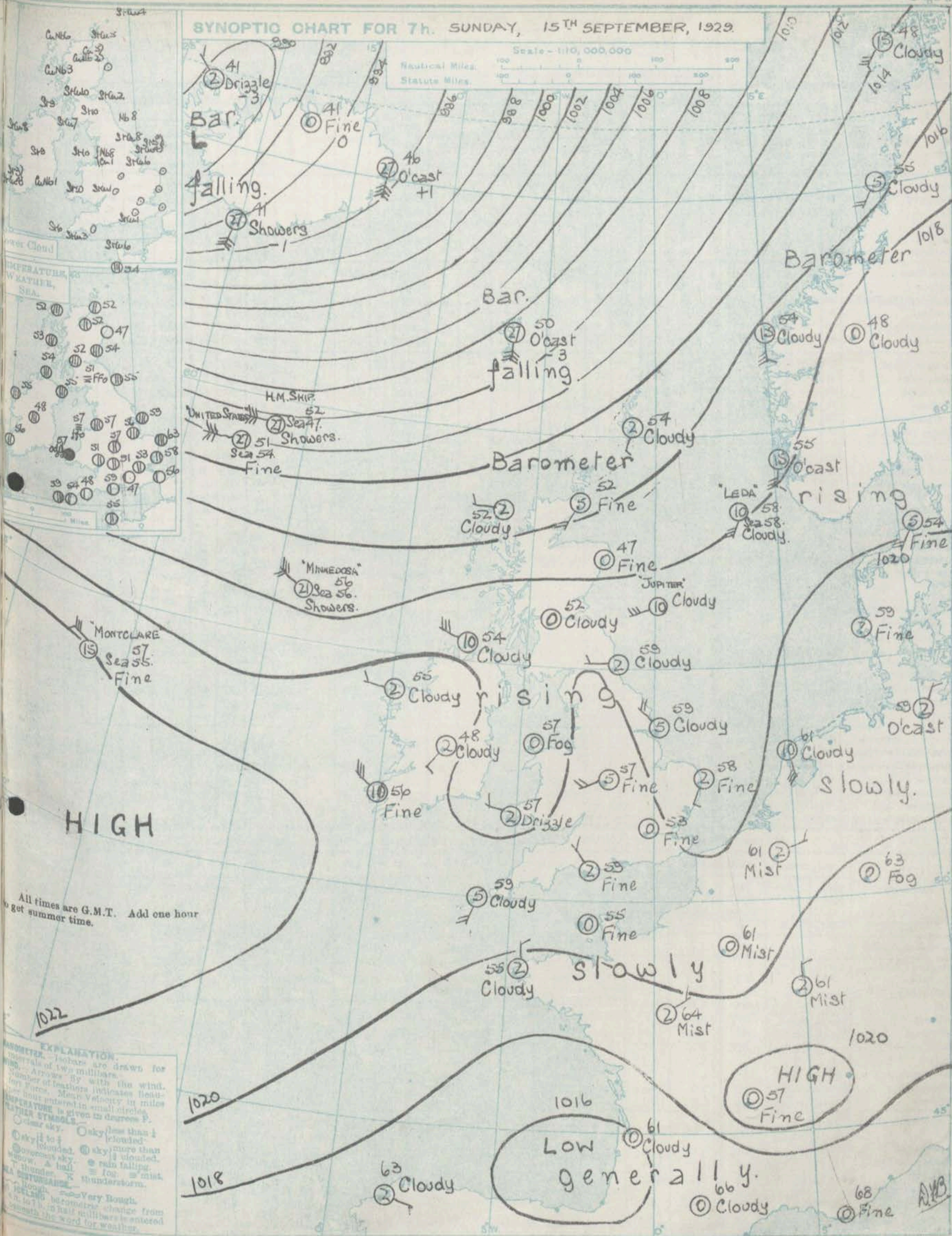
Further Outlook.

Fair and warm

ALL DISTRICTS.

Light variable or westerly winds; fair; warm; morning mist or fog.

C.H.K.



H. M. Stationery Office (Litho Press) Victoria, W. C. 1

AIR MINISTRY.

DAILY WEATHER REPORT OF THE METEOROLOGICAL OFFICE, LONDON:

Page 4.

BRITISH SECTION... Sunday 15th September 1929.

No. 258...

| STATIONS. | Height above M.S.L., in feet. | Observations at 1h. G.M.T. 15th. | | | | | | | | | | | | Barom. at M.S.L. | Change in 3 Hours. | Observations at 7h. G.M.T. 15th. | | | | | | | | | | | | Barom. at M.S.L. | Change in 3 Hours. | | | | | | |
|---------------------------|-------------------------------|----------------------------------|--------------------|-------|--------|----------|---------------------|-----------|-------------|---------|-------|------|-----------------------------|------------------|--------------------|----------------------------------|-------|--------|----------|---------------------|-----------|-------------|---------|-------|------|------|------|------------------|--------------------|------|------|------|------|------|------|
| | | Barom. at M.S.L. in inches. | Change in 3 Hours. | Wind. | | Weather. | Temp. at 1h. G.M.T. | Humidity. | Visibility. | Cloud. | | | Barom. at M.S.L. in inches. | | | Change in 3 Hours. | Wind. | | Weather. | Temp. at 7h. G.M.T. | Humidity. | Visibility. | Cloud. | | | | | | | | | | | | |
| | | | | Dir. | Force. | | | | | Height. | Form. | Amt. | | | | | Dir. | Force. | | | | | Height. | Form. | Amt. | | | | | | | | | | |
| | | | | | | | | | | | | | | | | | | | | | | | | | | 0-10 | 0-10 | | | 0-10 | 0-10 | 0-10 | 0-10 | 0-10 | 0-10 |
| | | | | | | | | | | | | | | | | | | | | | | | | | | | | | | | | | | | |
| Larwick | 54 | 1014.4 | +2 | WSW | 2 | b | 52 | 92 | 7 | 1500 | Str | 1 | - | 1 | 1014.9 | +1 | SW | 1 | c | 54 | 92 | 8 | 1500 | Str | 4 | 1500 | 8 | | | | | | | | |
| Stornoway | 30 | 1014.7 | +2 | SW | 1 | b- | 52 | 92 | 8 | 4000 | Str | 3 | - | 2 | 1015.4 | +2 | W | 1 | cir | 52 | 97 | 7 | 4000 | Str | 10 | 1500 | 8 | | | | | | | | |
| Wick | 31 | 1014.8 | +1 | SW | 1 | bc | 52 | 97 | 8 | 4000 | Str | 3 | - | 3 | 1015.6 | +1 | SW | 2 | bc | 58 | 92 | 8 | 2500 | Str | 5 | 1500 | 7 | | | | | | | | |
| Tiree | 28 | 1014.8 | +1 | SW | 1 | bc | 52 | 97 | 8 | 4000 | Str | 3 | - | 3 | 1018.1 | +2 | NNW | 4 | c | 53 | 97 | 8 | 1500 | Str | 3 | 1500 | 8 | | | | | | | | |
| Nairn | 23 | 1014.8 | +1 | SW | 1 | bc | 52 | 97 | 8 | 4000 | Str | 3 | - | 3 | 1016.6 | +1 | SW | 2 | bc | 52 | 92 | 8 | 2500 | Str | 7 | 1500 | 7 | | | | | | | | |
| Aberdeen | 37 | 1014.8 | +1 | SW | 1 | bc | 52 | 97 | 8 | 4000 | Str | 3 | - | 3 | 1017.8 | +2 | SW | 2 | bc | 52 | 92 | 8 | 2500 | Str | 7 | 1500 | 7 | | | | | | | | |
| Malin Head | 51 | 1017.5 | +1 | SW | 1 | bc+ | 53 | 92 | 7 | 2500 | Str | 4 | AC | 5 | 1017.9 | +3 | WNW | 3 | c/d | 54 | 97 | 7 | 800 | Str | 9 | 1500 | 7 | | | | | | | | |
| Konfrew | 30 | 1017.5 | +1 | SW | 1 | bc | 53 | 92 | 7 | 2500 | Str | 4 | AC | 5 | 1018.0 | +2 | WNW | 3 | cir | 52 | 92 | 6 | 2500 | Str | 10 | 1500 | 7 | | | | | | | | |
| Edinburgh (Inchkeith) | 199 | 1016.5 | +2 | SW | 2 | b | 52 | 92 | 7 | 1500 | Str | 2 | - | 2 | 1018.4 | +1 | SW | 2 | c | 54 | 97 | 7 | 2500 | Str | 2 | 1500 | 7 | | | | | | | | |
| Leuchars | 30 | 1016.5 | +2 | SW | 2 | b | 52 | 92 | 7 | 1500 | Str | 2 | - | 2 | 1018.4 | +1 | SW | 2 | c | 54 | 97 | 7 | 2500 | Str | 2 | 1500 | 7 | | | | | | | | |
| Blackdalemuir | 794 | 1018.7 | +1 | SW | 1 | bc | 57 | 85 | 7 | 2500 | Str | 6 | - | 6 | 1018.2 | +2 | WNW | 1 | bc+ | 48 | 97 | 6 | 1500 | Str | 10 | 1500 | 7 | | | | | | | | |
| Tynemouth | 07 | 1018.7 | +1 | SW | 1 | bc | 57 | 85 | 7 | 2500 | Str | 6 | - | 6 | 1018.2 | +1 | W | 1 | c | 55 | 92 | 6 | 1500 | Str | 8 | 1500 | 7 | | | | | | | | |
| Blackpool Point | 18 | 1018.1 | +1 | W | 2 | bc | 55 | 92 | 7 | 2500 | Str | 6 | - | 6 | 1020.6 | +2 | W | 1 | c | 55 | 75 | 9 | 2500 | Str | 8 | 1500 | 7 | | | | | | | | |
| Donaghadee | 40 | 1018.1 | +1 | W | 2 | bc | 55 | 92 | 7 | 2500 | Str | 6 | - | 6 | 1018.2 | +2 | W | 1 | c | 55 | 85 | 8 | 4000 | Str | 7 | 1500 | 7 | | | | | | | | |
| Birr Castle | 179 | 1017.8 | +1 | SW | 1 | bc/f | 57 | 97 | 6 | 450 | Str | 4 | - | 4 | 1020.4 | +3 | SW | 1 | c | 48 | 97 | 6 | 2500 | Str | 3 | 1500 | 7 | | | | | | | | |
| Holyhead | 23 | 1017.8 | +1 | SW | 1 | bc/f | 57 | 97 | 6 | 450 | Str | 4 | - | 4 | 1019.3 | +3 | SW | 1 | c | 55 | 97 | 2 | 450 | Str | 10 | 1500 | 7 | | | | | | | | |
| Liverpool (Bidston) | 189 | 1017.8 | +1 | SW | 1 | bc | 57 | 97 | 6 | 450 | Str | 4 | - | 4 | 1020.0 | +1 | SE | 2 | c | 57 | 97 | 8 | 4000 | Str | 3 | 1500 | 7 | | | | | | | | |
| Chester (Sealand) | 16 | 1017.8 | +1 | SW | 1 | bc | 57 | 97 | 6 | 450 | Str | 4 | - | 4 | 1019.9 | +4 | SW | 2 | c | 57 | 97 | 4 | 1500 | Str | 10 | 1500 | 7 | | | | | | | | |
| Harrogate | 479 | 1018.4 | 0 | SW | 1 | bc | 58 | 97 | 6 | 450 | Str | 10 | - | 10 | 1020.0 | +1 | SW | 2 | c | 56 | 92 | 6 | 4000 | Str | 8 | 1500 | 7 | | | | | | | | |
| Spurn Head | 29 | 1018.4 | 0 | SW | 1 | bc | 58 | 97 | 6 | 450 | Str | 10 | - | 10 | 1019.7 | +1 | NW | 2 | c | 56 | 92 | 6 | 1500 | Str | 9 | 1500 | 7 | | | | | | | | |
| Birmingham (Edgbaston) | 535 | 1018.2 | +1 | WSW | 1 | bc+ | 51 | 92 | 6 | 450 | Str | 10 | - | 10 | 1020.6 | +2 | WSW | 2 | bc | 57 | 85 | 6 | 1500 | Str | 6 | 1500 | 7 | | | | | | | | |
| Cranwell | 236 | 1018.2 | +1 | WSW | 1 | bc+ | 51 | 92 | 6 | 450 | Str | 10 | - | 10 | 1020.4 | +1 | WSW | 2 | c | 56 | 92 | 6 | 5700 | Str | 6 | 1500 | 7 | | | | | | | | |
| Gorleston | 14 | 1018.3 | +1 | SSW | 1 | c | 63 | 97 | 6 | 450 | Str | 10 | - | 10 | 1019.3 | +1 | SW | 1 | c | 63 | 92 | 6 | 1500 | Str | 10 | 1500 | 7 | | | | | | | | |
| Valentia (Oahirciveen) | 30 | 1019.2 | +2 | W | 2 | bc+ | 57 | 85 | 8 | 4000 | Str | 6 | - | 6 | 1021.5 | +2 | NW | 3 | bc | 56 | 92 | 8 | 1500 | Str | 7 | 1500 | 7 | | | | | | | | |
| Roches Point | 22 | 1019.2 | +2 | W | 2 | bc+ | 57 | 85 | 8 | 4000 | Str | 6 | - | 6 | 1020.7 | +4 | NW | 2 | c | 56 | 97 | 8 | 2500 | Str | 1 | 1500 | 7 | | | | | | | | |
| Pembroke (St. Ann's H.) | 160 | 1018.8 | +1 | SSW | 2 | bc- | 61 | 97 | 7 | 4000 | Str | 7 | - | 7 | 1019.6 | +2 | NNW | 1 | bc | 57 | 97 | 6 | 450 | Str | 10 | 1500 | 7 | | | | | | | | |
| Ross-on-Wye | 239 | 1018.8 | +1 | SSW | 2 | bc- | 61 | 97 | 7 | 4000 | Str | 7 | - | 7 | 1020.4 | +1 | SW | 1 | c | 51 | 97 | 5 | 4000 | Str | 1 | 1500 | 7 | | | | | | | | |
| Leafield | 611 | 1018.8 | +1 | SSW | 2 | bc- | 61 | 97 | 7 | 4000 | Str | 7 | - | 7 | 1020.4 | +1 | N | 1 | bc | 53 | 85 | 8 | 1500 | Str | 1 | 1500 | 7 | | | | | | | | |
| Winchester (Worthy Dn.) | 373 | 1018.3 | +1 | SW | 1 | bc | 57 | 85 | 8 | 4000 | Str | 6 | - | 6 | 1020.0 | +2 | SW | 2 | c | 56 | 92 | 7 | 1500 | Str | 1 | 1500 | 7 | | | | | | | | |
| S. Farnborough | 257 | 1018.3 | +1 | SW | 1 | bc | 57 | 85 | 8 | 4000 | Str | 6 | - | 6 | 1020.0 | +2 | W | 1 | b | 47 | 97 | 7 | 1500 | Str | 1 | 1500 | 7 | | | | | | | | |
| London (Kew Obs.) | 18 | 1018.3 | +1 | SW | 1 | bc | 57 | 85 | 8 | 4000 | Str | 6 | - | 6 | 1020.4 | +3 | SW | 2 | bc | 63 | 85 | 6 | 1500 | Str | 1 | 1500 | 7 | | | | | | | | |
| Croydon | 244 | 1018.3 | +1 | SW | 1 | bc | 57 | 85 | 8 | 4000 | Str | 6 | - | 6 | 1020.0 | +2 | SW | 2 | bc | 52 | 85 | 5 | 5700 | Str | 3 | 1500 | 7 | | | | | | | | |
| Shoeburyness | 11 | 1018.3 | +1 | SW | 1 | bc | 57 | 85 | 8 | 4000 | Str | 6 | - | 6 | 1020.0 | +2 | NW | 2 | c | 56 | 97 | 5 | 1500 | Str | 1 | 1500 | 7 | | | | | | | | |
| Olveston-on-Sea | 54 | 1018.3 | +1 | SW | 1 | bc | 57 | 85 | 8 | 4000 | Str | 6 | - | 6 | 1019.7 | +2 | NW | 2 | bc | 58 | 97 | 6 | 1500 | Str | 1 | 1500 | 7 | | | | | | | | |
| Felixstowe | 15 | 1018.3 | +1 | SW | 1 | bc | 57 | 85 | 8 | 4000 | Str | 6 | - | 6 | 1019.2 | +2 | SW | 2 | bc | 53 | 97 | 4 | 1500 | Str | 1 | 1500 | 7 | | | | | | | | |
| Lymington | 509 | 1018.7 | 0 | S | 2 | mm | 59 | 97 | 4 | 450 | Str | 10 | - | 10 | 1020.0 | +1 | S | 1 | b | 58 | 97 | 6 | 1500 | Str | 1 | 1500 | 7 | | | | | | | | |
| Scilly (St. Mary's) | 163 | 1018.8 | 0 | WSW | 2 | c | 59 | 85 | 8 | 4000 | Str | 8 | - | 8 | 1020.8 | 0 | SSW | 2 | c | 59 | 92 | 8 | 4000 | Str | 6 | 1500 | 7 | | | | | | | | |
| Falmouth (Pendennis) | 300 | 1018.9 | 0 | WSW | 2 | c | 59 | 85 | 8 | 4000 | Str | 8 | - | 8 | 1022.0 | +2 | SW | 2 | bc | 54 | 97 | 7 | 4000 | Str | 3 | 1500 | 7 | | | | | | | | |
| Plymouth (Cattewater) | 83 | 1018.9 | 0 | WSW | 2 | c | 59 | 85 | 8 | 4000 | Str | 8 | - | 8 | 1021.1 | +2 | NNE | 1 | b | 48 | 92 | 3 | 1500 | Str | 1 | 1500 | 7 | | | | | | | | |
| Portland Bill | 32 | 1018.9 | +1 | NW | 2 | b | 58 | 75 | 8 | 1500 | Str | 2 | - | 2 | 1019.5 | +1 | NW | 1 | b | 59 | 85 | 8 | 1500 | Str | 1 | 1500 | 7 | | | | | | | | |
| Southampton (Calshot) | 10 | 1019.2 | +1 | W | 1 | b | 51 | 92 | 7 | 4000 | Str | 1 | - | 1 | 1020.2 | +1 | NW | 2 | bc | 54 | 92 | 6 | 1500 | Str | 1 | 1500 | 7 | | | | | | | | |
| Dungeness | 30 | 1019.2 | +1 | SW | 1 | b | 61 | 92 | 8 | 4000 | Str | 1 | - | 1 | 1019.8 | +2 | SW | 2 | bc | 56 | 97 | 5 | 1500 | Str | 1 | 1500 | 7 | | | | | | | | |
| Guernsey (St. Peter Port) | 173 | 1019.2 | +1 | SW | 1 | b | 61 | 92 | 8 | 4000 | Str | 1 | - | 1 | 1021.2 | +2 | SW | 2 | bc | 55 | 97 | 7 | 4000 | Str | 6 | 1500 | 7 | | | | | | | | |

WEATHER, TEMPERATURE, RAINFALL AND SUNSHINE AT HEALTH RESORTS FOR 14th September.

| STATIONS. | WEATHER. | | TEMPERATURE. | | RAINFALL† | | SUNSHINE. | | (1) | (2) | (3) | (4) | (5) | (6) | (7) | (8) | (9) | | | | | | | | | | | | | | | |
|-----------------------|------------|-------------|---------------|----------------|----------------|--------------|-----------------|--------------------|----------------|----------|--------------|--------------|--------------|-------------|------------|--------------|-----------------|-------------|--------------------------|------------|-------------------|--------------|--------------|--------------|----------------|-----------|----------|---------------------|--------------|-------------|--------------|-----|
| | Fore-noon. | After-noon. | Min. 9h.-12h. | Max. 12h.-17h. | Night 17h.-9h. | Day 9h.-17h. | Sunrise to 17h. | Sunrise to Sunset. | Ilfracombe ... | Bude ... | St. Ives ... | Penzance ... | Paignton ... | Torquay ... | Jaxsey ... | Weymouth ... | Bournemouth ... | Ventnor ... | Portsmouth (S'these) ... | Bognor ... | Littlehampton ... | Worthing ... | Brighton ... | Hastings ... | Folkestone ... | Dover ... | Deal ... | Tunbridge Wells ... | Ramsgate ... | Margate ... | Southend ... | |
| | | | 9h. 12h. | 12h. 14h. | 12h. 14h. | 14h. 17h. | 17h. 19h. | hr. | | | | | | | | | | | | | | | | | | | | | | | | ar. |
| (1) | (2) | (3) | (4) | (5) | (6) | (7) | (8) | (9) | | | | | | | | | | | | | | | | | | | | | | | | |
| Berwick-on-Tweed | c | c | 45 | 61 | - | - | 3.3 | 10.2 | | | | | | | | | | | | | | | | | | | | | | | | |
| Douglas (L.o. M.) ... | cpr | cpr | 51 | 60 | - | Trace | 0.0 | 10.1 | | | | | | | | | | | | | | | | | | | | | | | | |
| Glandudno ... | c | c | 47 | 63 | - | - | 2.0 | 10.1 | | | | | | | | | | | | | | | | | | | | | | | | |
| Colwyn Bay ... | bbs | o | 51 | 65 | - | - | 2.3 | 11.1 | | | | | | | | | | | | | | | | | | | | | | | | |
| Rhyl... .. | bcc | c | 41 | 64 | - | - | 2.6 | 10.6 | | | | | | | | | | | | | | | | | | | | | | | | |
| Wallasay ... | bbs | cbs | 47 | 64 | - | - | 4.0 | 12.2 | | | | | | | | | | | | | | | | | | | | | | | | |
| Southport ... | bbs | oco | 43 | 63 | - | - | 3.6 | 11.3 | | | | | | | | | | | | | | | | | | | | | | | | |
| Blackpool ... | cbs | opod | 42 | 63 | - | 0.1 | 3.2 | 10.8 | | | | | | | | | | | | | | | | | | | | | | | | |
| Ilkley ... | b | b | 47 | 66 | - | - | 6.0 | 6.8 | | | | | | | | | | | | | | | | | | | | | | | | |
| Cleethorpes... .. | ob | b | 49 | 64 | - | - | 6.0 | 3.1 | | | | | | | | | | | | | | | | | | | | | | | | |
| Mablethorpe. ... | mdbs | zdb | 45 | 64 | Trace | - | 5.7 | 3.6 | | | | | | | | | | | | | | | | | | | | | | | | |
| Skagness ... | cofcd | ocbcb | 47 | 65 | Trace | - | 5.5 | 4.9 | | | | | | | | | | | | | | | | | | | | | | | | |
| Aberystwyth ... | bc | c | 45 | 63 | - | - | 3.4 | 11.8 | | | | | | | | | | | | | | | | | | | | | | | | |
| Bath ... | b | bbs | 50 | 68 | - | - | 9.8 | 6.5 | | | | | | | | | | | | | | | | | | | | | | | | |
| Cheltenham ... | wbb | bbyv | 48 | 71 | - | - | 10.4 | 7.6 | | | | | | | | | | | | | | | | | | | | | | | | |
| Leamington Spa ... | b | b | 44 | 69 | - | - | 9.6 | 8.5 | | | | | | | | | | | | | | | | | | | | | | | | |
| Lowestoft ... | cbs | bcm | 50 | 68 | Trace | - | 3.8 | 5.2 | | | | | | | | | | | | | | | | | | | | | | | | |
| Harwich & Dovercourt | oc | bcm | 58 | 70 | - | - | 3.1 | 4.5 | | | | | | | | | | | | | | | | | | | | | | | | |
| Maldon ... | fbcb | zg | 59 | 74 | - | - | 0.7 | 6.4 | | | | | | | | | | | | | | | | | | | | | | | | |

BRITISH SECTION.

No. B6.7.7R

Monday 16th September 1929

Page 1.

[illegible]

† Trace = rain has fallen, but amount less than 0.1 mm.

* Information for these columns not actually received.

1 The barometric change is expressed in half millibars.

SUMMARIES FOR THE PAST 24 HOURS.

| STATIONS. | WEATHER. | | | | TEMPERATURE. | | | RAINFALL. | | | | 15 th . Hours. |
|--------------------------|--------------------|--------------------|---------------------------|--------------------|--------------|----------------|----------------------|---------------|-----------------|-----|--------|------------------------------|
| | 7h.-12h. | 12h.-12h. | 12h.-12h. | 1h.-7h. | MAX. Day. | MIN. Night. | MIN. on Grass. | Day, 7h.-12h. | Night, 12h.-7h. | | | |
| | 15 th . | 15 th . | to 1h. 15 th . | 15 th . | | | | mm. | began. | mm. | began. | |
| Lerwick | cpr | cpr | b | bcbw | 58 | 49 | * | Fr | 48.00 | - | - | 3.8 |
| Stornoway | cbe c PR | c PR bcb | b-bc | c | 57 | 41 | * | 3 | 11.00 | - | - | 6.7 |
| Wick | c | cpr c | b-bc | b-bc | 64 | 41 | * | 0.2 | 17.30 | - | - | 6.6 |
| Tiree | c bc | cpr bc | bcb | bc | 60 | 40 | 31 | 0.2 | 13.30 | - | - | 5.9 |
| Nairn | bc | bcpce | bcbw | bc o | 62 | 38 | * | 0.4 | 16.30 | - | - | 6.1 |
| Aberdeen | b bc | bc cbc | c | c | 67 | 43 | 40 | - | - | - | - | |
| Malin Head | c bc b | b bc c | c bcb | c bcbw | 61 | 49 | * | - | - | Tr | 41.00 | 5.2 |
| Reafrow | cm c | c bc | bccm | bcbmw | 63 | 39 | 27 | - | - | - | - | 3.7 |
| Edinburgh (Leith) | c bc | b-bc | b-bc | bcc | 62 | 48 | 46 | - | - | - | - | 3.5 |
| Leuchars | bcbw bc | bcbcb | bcbw | bcbcbw | 65 | 44 | 37 | - | - | - | - | 5.4 |
| Bekdalemuir | of c | cpr b | bcbw | bcbw | 62 | 35 | 29 | Tr | 12.30 | - | - | 3.4 |
| Tynemouth | c | c | c bcb | b | 66 | 48 | 41 | - | - | - | - | * |
| Blackrod Point | c | c bc | b | b | 62 | 48 | * | - | - | - | - | |
| Donaghadee | bcc | c bcb | b | bcb | 61 | 50 | * | - | - | - | - | |
| Rix Castle | c id c | c bc | bc | bcbf | 62 | 42 | 34 | Tr | 48.00 | - | - | 2.7 |
| Helyhead | f f f bc | bcb | bcbw | bcbw | 62 | 54 | 49 | 0.1 | - | - | - | 6.5 |
| Liverpool (Bidston) | d bcb | bcc | bc | bbe | 64 | 52 | 47 | Tr | 48.00 | - | - | 4.8 |
| Chester (Sealand) | cpr m | cwr m bc | c bcm | bmfwm | 66 | 46 | 42 | 1 | 11.00 | - | - | 2.6 |
| Harrogate | c bc c | c bc | bcb | b | 69 | 49 | 42 | - | - | - | - | 5.2 |
| Spurn Head | c bc | bc | bcbw | bcbwz | 66 | 56 | * | - | - | Tr | - | 5.8 |
| Birmingham (Edgbaston) | bc | c bc | bc | bccm | 68 | 55 | 51 | - | - | - | - | 2.0 |
| Charnwell | cm c | cm | cm | rm | 72 | 52 | 50 | - | - | - | - | 4.6 |
| Gorleston | cm | c bcm | cm | cm q | 66 | 59 | 58 | - | - | - | - | 0.0 |
| Valentia (Cahirivan) | bcbcb | bcb | bcbv | bcbw | 63 | 44 | 39 | - | - | Tr | - | 6.2 |
| Boche Point | c bcb | bcbv | cbw | cbw | 65 | 50 | * | - | - | Tr | - | |
| Pembroke (St. Ann's H.) | od bc | bcc | c | c bc | 62 | 57 | * | 0.5 | 48.00 | - | - | 6.0 |
| Ross-on-Wye | bc c b | bcbw | c bcc | cmw | 74 | 53 | 47 | - | - | - | - | 6.1 |
| Leafield | bcb | bcb | bc | bcb | 71 | 52 | 49 | - | - | Tr | - | 10.2 |
| Winchester (Worthy Down) | b bc dcy | bcb cyz | cyz bcb | bcbm | 73 | 53 | 46 | - | - | - | - | 3.4 |
| S. Farnborough | bcb | cy | cybc | bcbw | 73 | 52 | 41 | - | - | - | - | 2.4 |
| London (Kew Obs.) | bcbm cm | bcbz cy | cyz bcbm | bcbm | 73 | 56 | 50 | - | - | - | - | 2.8 |
| Croydon | bcbz | bcbz cy | bcbm | bcbf | 73 | 57 | 54 | - | - | Tr | - | 3.1 |
| Shoeburyness | cm | bcbm | cm | cm | 71 | 57 | 50 | - | - | - | - | 3.9 |
| Clacton-on-Sea | bcbm cz | cz | bcbz | bcbz | 70 | 59 | 57 | - | - | - | - | 1.1 |
| Felixstowe | bcb | bcb bcb | cb | cb | 70 | 55 | 53 | - | - | - | - | 4.1 |
| Lympne | bcb cbc | c bcbm | bcbm | cmff | 72 | 59 | 54 | - | - | - | - | 8.6 |
| Soilly (St. Mary's) | c | c bc | bcb | bbc | 67 | 58 | * | - | - | - | - | 5.2 |
| Falmouth (Pendennis) | bc | bc | bc | bcc | 66 | 57 | * | - | - | - | - | 7.4 |
| Plymouth (Cattewater) | b bcb | bcb c | bc | bcbm | 67 | 58 | 54 | - | - | - | - | 9.1 |
| Portland Bill | b | b bcc | c | cz | 68 | 60 | * | - | - | - | - | |
| Southampton (Calshot) | cm | bcbm | bcbm | bcbm | 71 | 58 | 55 | - | - | - | - | 2.2 |
| Dungeness | bcb | bc | bcb | cm m | 70 | 62 | * | - | - | - | - | |
| Guernsey | bc | c | c bcc | coror | 66 | 58 | 53 | - | - | 2 | 05.30 | 6.2 |

10th September 1951

ISALLOBARS

POSITION NUMBERS

+2

+4

+2

+2

0

+4

Barometric Change in 24 to 72 h. (Half millibars)

| Observations from Cross Channel Steamers. | | | | | | | |
|---|----------------|------------|--------|--------|----------|-------|------|
| Position. | Date and Time. | Steamship. | Wind. | | Weather. | Temp. | |
| | | | Dirac. | Force. | | Air. | Sea. |
| 3 | 16 1h | Oieffe | NE | 3 | b- | 64 | 63 |

A belt of high pressure extends from southwest of the British Isles to the Baltic. There are indications of a depression to the southwest of Iceland. Weather will be mainly fair and quiet, with morning mist or fog.

SYNOPTIC CHART FOR 7H. MONDAY, 16TH SEPTEMBER, 1929.

Scale - 1:10,000,000

Nautical Miles
Statute Miles

LOW

1002
24
Fine
+0

1004
43
Fine
+4
Barometer

Rising.

1006
543
Fine
+0

1010

1012

1014

1016

Barometer

248
Obast.
+3

552
Fine

1550
Fine

1550
Cloudy.

Rising.

255
Cloudy.

055
Obast.
HIGH.

1026

595
Cloudy.

1024

563
Cloudy.

557
Fine

1056
Mist

1561
Cloudy.

061
Fine

564
Fine

066
cloudy.

066

061
Fine

563
Fine

592
Mist.

259
Fine

1020

LOW.

64
Thunderstorm

72
Cloudy.

1018

261
Fine

LOW.

1016
57
56 Sea
Cloudy.

1018

1020

1022

1024

1026

1028

HIGH.

CARMANIA.

1060
60 Sea
Fine

5915
Fine

244
Fog.

250
Fine

500
Fine

1557
Fine

585
Fine

5915
Fine

560
Rain

561
Fine

561
Fine

561
Fine

561
Fine

561
Fine

561
Fine

561
Fine

561
Fine

561
Fine

561
Fine

561
Fine

All times are G.M.T. Add one hour
to get summer time.

EXPLANATION.
Isobars are drawn for
intervals of two millibars.
Arrows on the wind
number of feathers indicates Beau-
fort Force. Mean velocity in miles
per hour entered in small circles.
TEMPERATURE is given in degrees F.
WEATHER SYMBOLS
Clear sky. ☐
Partly cloudy. ☐
Overcast sky. ☐
Thunderstorm. ☐
Rain falling. ☐
Fog or mist. ☐
Thunderstorm. ☐
Very Rough. ☐
1000.00 barometric change from
10.00 to 10.00 in half millibars is entered
under the word for weather.

AIR MINISTRY.

DAILY WEATHER REPORT OF THE METEOROLOGICAL OFFICE, LONDON:

Page 4.

BRITISH SECTION.....Monday, 16th September.....1929.

No. 252.

| STATIONS | Height above M.S.L. in feet | Observations at 1h. G.M.T. 16th | | | | | | | | | | | Observations at 7h. G.M.T. 16th | | | | | | | | | | | Sea | | | | | | | |
|---------------------------|-----------------------------|---------------------------------|-------------------|-------|-------|----------|-----------|------------|----------------------|--------|------|------|---------------------------------|-------------------|--------|-------|----------|-----------|------------|----------------------|--------|------|------|-------|------|------|------|------|------|------|------|
| | | Barom. at M.S.L. in mb. | Change in 3 Hours | Wind. | | Weather. | Temp. °F. | Humidity % | Visibility, in miles | Cloud. | | | Barom. at M.S.L. in mb. | Change in 3 Hours | Wind. | | Weather. | Temp. °F. | Humidity % | Visibility, in miles | Cloud. | | | | | | | | | | |
| | | | | Dir. | Force | | | | | Height | Form | Amt. | | | Dir. | Force | | | | | Height | Form | Amt. | | | | | | | | |
| | | | | | | | | | | | | | | | | | | | | | | | | | 0-10 | 0-10 | 0-10 | 0-10 | 0-10 | 0-10 | 0-10 |
| | | | | | | | | | | | | | | | | | | | | | | | | | | | | | | | |
| Lerwick | 34 | 1021.6 | +3 | SW | 1 | b | 50 | 75 | 8 | 1500 | Cu | 1 | - | 1 | 1023.4 | +1 | SW | 2 | bc+ | 52 | 85 | 7 | 1500 | Str | 3 | AS | 6 | 1 | | | |
| Stornoway | 80 | 1024.4 | +2 | W | 1 | b | 50 | 75 | 8 | - | - | 0 | - | 1 | 1025.2 | +1 | WSW | 2 | bc+ | 50 | 92 | 8 | 4000 | Cu.Nb | 5 | AC | 7 | 1 | | | |
| Wick | 81 | 1024.6 | +2 | W | 2 | b | 44 | 85 | 8 | - | - | 0 | - | 0 | 1025.9 | +2 | W | 1 | bc | 47 | 75 | 8 | 1500 | St | 3 | AC | 5 | 0 | | | |
| Three | 28 | . | . | . | . | . | . | . | . | . | . | . | . | . | 1027.3 | +1 | WSW | 2 | bc | 47 | 92 | 8 | 2500 | Cu | 2 | AC | 4 | 1 | | | |
| Nairn | 83 | . | . | . | . | . | . | . | . | . | . | . | . | . | 1027.2 | - | 0 | bc- | 40 | 85 | 7 | 4000 | Cu | 1 | AC | 4 | 0 | | | | |
| Aberdeen | 37 | . | . | . | . | . | . | . | . | . | . | . | . | . | 1028.0 | +3 | NW | 2 | c | 46 | 92 | 7 | 2500 | Str | 8 | - | 8 | 0 | | | |
| Malin Head | 81 | 1027.4 | +1 | - | 0 | c | 53 | 85 | 8 | 4000 | Str | 9 | - | 9 | 1028.0 | +1 | SW | 1 | bc | 50 | 97 | 8 | 4000 | Str | 2 | CI | 3 | 1 | | | |
| Renfrew | 38 | . | . | . | . | . | . | . | . | . | . | . | . | . | 1028.1 | +3 | NE | 1 | b | 39 | 97 | 5 | - | 0 | - | 0 | 0 | 0 | | | |
| Edinburgh (Inchkeith) | 100 | 1025.1 | +3 | WSW | 2 | bc | 53 | 97 | 7 | 1500 | St | 2 | AC | 3 | 1026.6 | +2 | WSW | 2 | 0 | 50 | 92 | 6 | 800 | St | 10 | - | 10 | 0 | | | |
| Longhairs | 30 | . | . | . | . | . | . | . | . | . | . | . | . | . | 1027.7 | +4 | - | 0 | bc | 42 | 97 | 6 | 2500 | Str | 7 | AC | 7 | 0 | | | |
| Eskdalemuir | 794 | . | . | . | . | . | . | . | . | . | . | . | . | . | 1029.0 | +2 | NNE | 1 | bc | 43 | 92 | 7 | 450 | St | 4 | AC | 5 | 1 | | | |
| Tynemouth | 87 | 1025.2 | +1 | W | 2 | b | 50 | 92 | 6 | 2500 | Cu | 1 | AC | 2 | 1027.6 | +2 | NNW | 1 | b | 49 | 85 | 6 | 1500 | St | 1 | C | 2 | 1 | | | |
| Blackad Point | 18 | 1027.0 | +2 | - | 0 | b | 50 | 92 | 7 | - | Cu | 1 | - | 1 | 1027.6 | +1 | - | 0 | b | 50 | 92 | 8 | - | 0 | 0 | 2 | 2 | 1 | | | |
| Donaghadee | 40 | . | . | . | . | . | . | . | . | . | . | . | . | . | 1027.7 | +2 | N | 1 | b | 52 | 92 | 8 | - | 0 | - | 0 | 0 | 1 | | | |
| Birr Castle | 178 | . | . | . | . | . | . | . | . | . | . | . | . | . | 1028.1 | +2 | S | 1 | ffo | 44 | 97 | 3 | 2500 | St | 10 | - | 10 | 0 | | | |
| Holyhead | 20 | 1025.6 | +1 | NE | 1 | b | 56 | 92 | 7 | - | - | 0 | AC | 1 | 1026.5 | +1 | NNE | 4 | bc+ | 57 | 85 | 8 | 5700 | Str | 4 | CI | 6 | 3 | | | |
| Liverpool (Bidston) | 188 | . | . | . | . | . | . | . | . | . | . | . | . | . | 1026.7 | +1 | N | 2 | b | 54 | 85 | 7 | 4000 | Str | 1 | CI | 1 | 1 | | | |
| Chester (Sealand) | 16 | . | . | . | . | . | . | . | . | . | . | . | . | . | 1025.8 | +2 | NW | 2 | fb | 50 | 97 | 4 | 4000 | Cu | 1 | AC | 2 | 1 | | | |
| Harrogate | 478 | . | . | . | . | . | . | . | . | . | . | . | . | . | 1027.2 | +2 | W | 1 | b | 51 | 85 | 6 | 2500 | St | 1 | CI | 1 | 0 | | | |
| Spurn Head | 28 | 1023.8 | 0 | NE | 2 | bc | 56 | 97 | 6 | 1500 | St | 5 | - | 5 | 1026.1 | +1 | N'E | 2 | bc | 57 | 97 | 5 | 1500 | St | 4 | AC | 7 | 0 | | | |
| Birmingham (Edgbaston) | 505 | . | . | . | . | . | . | . | . | . | . | . | . | . | 1026.0 | +2 | NNE | 3 | fc | 56 | 85 | 4 | 4000 | Str | 6 | AC | 8 | 0 | | | |
| Cranwell | 280 | 1024.6 | +2 | NNE | 1 | c- | 57 | 85 | 6 | 1500 | St | 9 | - | 9 | 1026.5 | +2 | NNW | 2 | c+ | 52 | 97 | 5 | 4000 | Str | 9 | - | 9 | 1 | | | |
| Gorleston | 14 | 1023.6 | +2 | NNE | 3 | c | 61 | 92 | 6 | - | - | 0 | AS | 10 | 1023.9 | +1 | NNE | 4 | c | 61 | 85 | 6 | 4000 | Str | 4 | AS | 10 | 1 | | | |
| Valentia (Cahirciveen) | 30 | 1027.3 | 0 | ESE | 1 | bc | 54 | 75 | 9 | - | - | 0 | CI | 4 | 1027.7 | +1 | NE'S | 1 | bc | 46 | 92 | 8 | 4000 | Str | 3 | AC | 4 | 2 | | | |
| Roche's Point | 22 | . | . | . | . | . | . | . | . | . | . | . | . | . | 1026.9 | +3 | N | 1 | bc | 51 | 92 | 8 | 2500 | Str | 1 | CI | 3 | 0 | | | |
| Pembroke (St. Ann's H.) | 160 | 1023.6 | +1 | NNE | 3 | c+ | 59 | 97 | 8 | 4000 | Str | 9 | - | 9 | 1024.5 | +1 | NE | 2 | bc- | 58 | 92 | 8 | 4000 | Cu | 2 | AC | 5 | 0 | | | |
| Ross-on-Wye | 253 | . | . | . | . | . | . | . | . | . | . | . | . | . | 1025.1 | +1 | N | 2 | bc- | 54 | 85 | 6 | 4000 | Str | 5 | CI | 7 | 0 | | | |
| Leadfield | 612 | . | . | . | . | . | . | . | . | . | . | . | . | . | 1024.7 | +2 | NNW | 3 | bc | 52 | 97 | 6 | 5700 | Str | 1 | CI | 6 | 0 | | | |
| Winchester (Worthy D.) | 272 | . | . | . | . | . | . | . | . | . | . | . | . | . | 1023.0 | +2 | N'E | 3 | c+ | 57 | 75 | 7 | 4000 | Str | 5 | AS | 9 | 0 | | | |
| S. Farnborough | 207 | . | . | . | . | . | . | . | . | . | . | . | . | . | 1023.4 | +2 | NNE | 2 | 0 | 56 | 92 | 6 | 800 | St | 10 | - | 10 | 0 | | | |
| London (Kew Obs.) | 18 | . | . | . | . | . | . | . | . | . | . | . | . | . | 1024.2 | +4 | NNE | 2 | mm | 57 | 97 | 4 | 4150 | St | 10 | - | 10 | 0 | | | |
| Croydon | 244 | 1022.6 | +2 | NE'E | 2 | bc+ | 60 | 92 | 5 | 5700 | Str | 2 | CI | 3 | 1023.5 | +2 | NE'E | 2 | fo+ | 57 | 97 | 2 | 4150 | St | 10 | - | 10 | 0 | | | |
| Shoeburyness | 11 | . | . | . | . | . | . | . | . | . | . | . | . | . | 1023.4 | +1 | NNE | 3 | 0 | 62 | 92 | 5 | 450 | St | 10 | - | 10 | 2 | | | |
| Clashen-on-Sea | 54 | . | . | . | . | . | . | . | . | . | . | . | . | . | 1023.3 | +1 | NNE | 3 | 0 | 62 | 92 | 6 | 4000 | St | 10 | - | 10 | 0 | | | |
| Felixstowe | 15 | . | . | . | . | . | . | . | . | . | . | . | . | . | 1023.7 | +1 | N'E | 3 | mo | 62 | 97 | 4 | 450 | St | 10 | - | 10 | 0 | | | |
| Lympe | 350 | 1021.7 | 0 | NNE | 3 | c | 61 | 97 | 6 | 4000 | Str | 9 | - | 9 | 1022.3 | +2 | NNE | 4 | ffo | 62 | 97 | 8 | 220 | St | 10 | - | 10 | 0 | | | |
| Seilly (St. Mary's) | 163 | 1022.9 | -1 | NE'E | 4 | b | 60 | 92 | 8 | 4000 | Cu | 1 | CI | 2 | 1023.1 | 0 | NNE | 4 | bc | 59 | 97 | 7 | 4000 | Str | 4 | CI | 7 | 1 | | | |
| Falmouth (Pondennis) | 200 | 1023.2 | 0 | NNW | 3 | bc | 57 | 97 | 7 | 4000 | Str | 3 | - | 3 | 1023.3 | 0 | N'W | 3 | c- | 58 | 92 | 7 | 4000 | Str | 8 | - | 8 | 0 | | | |
| Plymouth (Cattewater) | 89 | . | . | . | . | . | . | . | . | . | . | . | . | . | 1022.7 | +1 | NE | 3 | bc | 61 | 85 | 6 | 1500 | St | 2 | CI | 5 | 0 | | | |
| Portland Bill | 32 | 1019.7 | 0 | NNE | 4 | c+ | 62 | 75 | 8 | 1500 | Str | 10 | - | 10 | 1020.8 | +2 | NNE | 4 | c | 61 | 65 | 6 | 1500 | Str | 10 | - | 10 | 0 | | | |
| Southampton (Calshot) | 10 | 1021.6 | 0 | NNE | 3 | bc+ | 61 | 75 | 6 | - | - | 0 | AS | 7 | 1022.6 | +2 | N | 3 | c | 59 | 85 | 6 | 4000 | Str | 6 | AC | 10 | 2 | | | |
| Dungeness | 20 | 1021.8 | +1 | NE | 2 | c+ | 64 | 92 | 7 | 2500 | Str | 10 | - | 10 | 1022.9 | +3 | NE | 3 | mm | 64 | 97 | 4 | 450 | St | 10 | - | 10 | 2 | | | |
| Gwernsey (St. Peter Port) | 173 | 1021.0 | -1 | N'E | 1 | c | 60 | 85 | 7 | - | - | 0 | AS | 8 | 1021.6 | +1 | NE | 2 | orr | 60 | 97 | 4 | 1500 | Nb | 10 | - | 10 | 0 | | | |

WEATHER, TEMPERATURE, RAINFALL AND SUNSHINE AT HEALTH RESORTS FOR 15th September.

| STATIONS. | WEATHER. | | TEMPERATURE. | | RAINFALL† | | SUNSHINE. | | (1) | (2) | (3) | (4) | (5) | (6) | (7) | (8) | (9) |
|------------------------|-----------|------------|---------------|---------------|----------------|--------------|----------------|----------------|-------------------------|-----|-----|------|-----|-----|-----|------|------|
| | Forenoon. | Afternoon. | Min. 9h.-10h. | Max. 5h.-12h. | Night 12h.-1h. | Day 1h.-12h. | Sunrise to 1h. | Sunset to 12h. | | | | | | | | | |
| | | | | | | | | | | | | | | | | | |
| (1) | (2) | (3) | (4) | (5) | (6) | (7) | (8) | (9) | Ilfracombe ... | bc | b | 50 | 65 | 0.2 | - | 5.6 | 5.4 |
| | | | | | | | | | Bude ... | bc | bc | 46 | 69 | - | - | 5.7 | 5.6 |
| | | | | | | | | | St. Ives ... | | | | | | | | |
| Berwick-on-Tweed | a | c | 55 | 64 | Trace | - | 0.7 | 2.7 | Faenaboe ... | bc | bc | 52 | 68 | - | - | 3.7 | 4.9 |
| | | | 45 | 64 | Trace | - | 0.7 | 2.7 | Paignton ... | bc | bc | 45 | 69 | - | - | 10.0 | 10.6 |
| Douglas (I. o. M.) ... | bc | bc | 51 | 66 | Trace | - | 4.7 | 0.2 | Torquay ... | b | b | 50 | 71 | - | - | 10.4 | 10.4 |
| Llandudno ... | bc | bc | 55 | 68 | - | - | 6.6 | 2.1 | Jersey ... | c | bc | 53 | 70 | - | - | 3.5 | 10.6 |
| Colwyn Bay ... | bc | bc | 56 | 65 | - | - | 4.5 | 2.3 | Weymouth ... | bc | b | 50 | 73 | - | - | 10.3 | 9.8 |
| Rhyl ... | bc | bc | 55 | 66 | 0.3 | - | 5.3 | 2.6 | Bournemouth ... | b | b | 47 | 74 | - | - | 7.5 | 8.9 |
| Wallasey ... | bc | bc | 53 | 65 | - | - | 5.2 | 4.0 | Ventnor ... | c | bc | 60 | 70 | - | - | 2.8 | 9.9 |
| Southport ... | bc | bc | 54 | 64 | - | - | 7.0 | 3.6 | Portsmouth (Sithon) ... | c | bc | 52 | 74 | - | - | 3.1 | 5.7 |
| Blackpool ... | c | bc | 51 | 67 | - | - | 6.4 | 3.2 | Bognor ... | bc | bc | 53 | 70 | - | - | 4.0 | 4.8 |
| Nikley ... | b | b | 49 | 70 | - | - | 5.7 | 6.0 | Littlehampton ... | bc | bc | 59 | 69 | - | - | 4.5 | 6.5 |
| Cleethorpe ... | omb | bc | 54 | 67 | - | - | 4.8 | 6.0 | Worthing ... | bc | bc | 52 | 70 | - | - | 4.0 | 4.9 |
| Mablethorpe ... | cmw | bc | 56 | 66 | - | - | 4.8 | 6.2 | Brighton ... | c | bc | 57 | 69 | - | - | 5.0 | 12.2 |
| Skagness ... | fc | bc | 49 | 67 | Trace | - | 7.3 | 5.6 | Eastbourne ... | bc | bc | (56) | 69 | - | - | 7.1 | 3.3 |
| Aberystwyth ... | cr | rc | 57 | 62 | A | A | 3.4 | 3.4 | Hastings ... | bc | b | 56 | 69 | - | - | 7.3 | 2.6 |
| Bath ... | b | b | 46 | 75 | - | - | 10.0 | 10.4 | Folkstone ... | bc | bc | 56 | 73 | - | - | 5.0 | 0.0 |
| Cheltenham ... | bc | bc | 52 | 74 | - | - | 6.9 | 10.8 | Dover ... | bc | bc | 55 | 69 | - | - | 5.7 | 0.7 |
| Leamington Spa ... | bc | bc | 50 | 73 | - | - | 3.7 | 9.7 | Deal ... | bc | bc | 53 | 70 | - | - | 4.3 | 1.5 |
| Lowestoft ... | cc | bc | 62 | 66 | - | - | 1.6 | 5.8 | Tunbridge Wells ... | bc | bc | 53 | 74 | - | - | 6.1 | 0.3 |
| Harwich & Dovercourt | b | cc | 56 | 70 | - | - | 4.7 | 3.1 | Ramsgate ... | bc | bc | 58 | 67 | - | - | 4.7 | 1.9 |
| Malden ... | fo | bc | 58 | 73 | - | - | 2.2 | 0.7 | Margate ... | bc | bc | 57 | 68 | - | - | 4.4 | 3.8 |
| | | | | | | | | | Southend ... | bc | bc | 55 | 72 | - | - | 3.6 | |

BRITISH SECTION.

No. B. 24,771

Tuesday 17th September 1929.

Page 1.

| BRITISH SECTION. No. B. 24.71 | | | | | | | | | | | | | | | Tuesday 17 September 1923. Page 1. | | | | | | | | | | | | | | | | | | | | | | | |
|---------------------------------|------------------|--------------------|--------|--------|----------|-----------|--------------|--------------------|-------------|-------|------|--------------|------------------|------------------|------------------------------------|--------|--------|----------|-----------|--------------|--------------------|-------------|-------|------|--------------|------------------|--|--|--|--|--|--|--|--|--|--|--|--|
| Observations at 13h. G.M.T. 16h | | | | | | | | | | | | | | | Observations at 13h. G.M.T. 16h | | | | | | | | | | | | | | | | | | | | | | | |
| STATIONS. | Barom. at M.A.L. | Change in 3 Hours. | Wind. | | Weather. | Temp. °F. | Humidity. %. | Visibility. Miles. | Cloud. | | | | State of ground. | Barom. at M.A.L. | Change in 3 Hours. | Wind. | | Weather. | Temp. °F. | Humidity. %. | Visibility. Miles. | Cloud. | | | | State of ground. | | | | | | | | | | | | |
| | | | Direc. | Force. | | | | | Low. | Form. | Amt. | Upper Total. | | | | Direc. | Force. | | | | | Low. | Form. | Amt. | Upper Total. | | | | | | | | | | | | | |
| | | | | | | | | | | | | | | | | | | | | | | | | | | | | | | | | | | | | | | |
| (For heights see p. 4.) | mb. | | 0-12 | | | | | 0-0 | Height Feet | | 0-10 | 0-10 | | mb. | | 0-12 | | | | | 0-0 | Height Feet | | 0-10 | 0-10 | | | | | | | | | | | | | |
| Lerwick | 1024.4 | 0 | WSW | 3 | C | 55 | 85 | 7 | 1500 | StCn | 4 | AST | 8 | 1023.1 | 0 | SW | 3 | C | 54 | 75 | 7 | 1500 | StCn | 5 | AST | 8 | | | | | | | | | | | | |
| Stornoway | 1024.6 | -2 | SW | 3 | C | 55 | 75 | 8 | 4000 | LiNb | 4 | AST | 10 | 1023.2 | -1 | SW | 4 | C+ | 54 | 85 | 8 | 4000 | StCn | 5 | AST | 8 | | | | | | | | | | | | |
| Wick | 1024.4 | 0 | SSW | 2 | C | 55 | 65 | 8 | 2500 | StCn | 6 | Ci | 8 | 1024.7 | -1 | S | 2 | bc | 52 | 75 | 8 | 4000 | StCn | 3 | AST | 5 | | | | | | | | | | | | |
| Three | 1026.7 | -1 | SW | 2 | b | 53 | 55 | 8 | 2500 | Cn | 1 | AST | 2 | 1025.2 | -1 | SW | 2 | C+ | 55 | 75 | 8 | 2500 | StCn | 8 | AST | 9 | | | | | | | | | | | | |
| Nairn | 1027.6 | 0 | SSW | 3 | bc | 58 | 75 | 8 | 2500 | Cn | 3 | Ci | 3 | 1024.6 | 0 | 0 | bc | 53 | 75 | 8 | 4000 | Cn | 3 | AST | 5 | | | | | | | | | | | | | |
| Aberdeen | 1027.6 | 0 | SSW | 3 | bc | 58 | 75 | 8 | 2500 | Cn | 3 | Ci | 3 | 1026.3 | -1 | S | 1 | C+ | 54 | 85 | 7 | 1500 | St | 4 | AST | 8 | | | | | | | | | | | | |
| Malin Head | 1027.7 | 0 | W | 1 | C+ | 59 | 75 | 8 | 5700 | StCn | 2 | AST | 8 | 1026.3 | -1 | ENE | 2 | C | 56 | 85 | 8 | 5700 | StCn | 2 | AST | 8 | | | | | | | | | | | | |
| Renfrew | 1027.6 | -1 | NW | 2 | bc | 60 | 55 | 8 | 4000 | StCn | 5 | AST | 7 | 1026.9 | +1 | W | 2 | bc | 54 | 77 | 7 | 0 | AST | 6 | 6 | | | | | | | | | | | | | |
| Edinburgh (Inchkeith) | 1026.4 | 0 | W | 1 | bc | 59 | 65 | 6 | 800 | St | 2 | Ci | 4 | 1026.2 | -1 | WSW | 3 | bc | 57 | 65 | 8 | 1500 | St | 2 | Ci | 6 | | | | | | | | | | | | |
| Leuchars | 1027.1 | -1 | SW | 1 | bc | 62 | 65 | 7 | 4000 | Cn | 2 | Ci | 5 | 1026.3 | 0 | S | 1 | bc | 53 | 97 | 7 | 0 | AST | 4 | 7 | | | | | | | | | | | | | |
| Baldernair | 1027.8 | -1 | SSW | 2 | bc | 61 | 55 | 8 | 2500 | Cn | 4 | Ci | 5 | 1026.4 | -1 | NWN | 2 | bc | 55 | 70 | 8 | 4000 | StCn | 1 | Ci | 4 | | | | | | | | | | | | |
| Tynemouth | 1027.6 | 0 | N | 2 | b | 58 | 85 | 8 | 4000 | Cn | 1 | Ci | 2 | 1026.9 | -1 | N | 1 | b | 55 | 92 | 8 | 1500 | St | 1 | Ci | 2 | | | | | | | | | | | | |
| Blackad Point | 1027.7 | +2 | 0 | 0 | C | 60 | 75 | 9 | 0 | StCn | 8 | 0 | 8 | 1026.2 | -1 | W | 2 | b | 5 | | | | | | | | | | | | | | | | | | | |

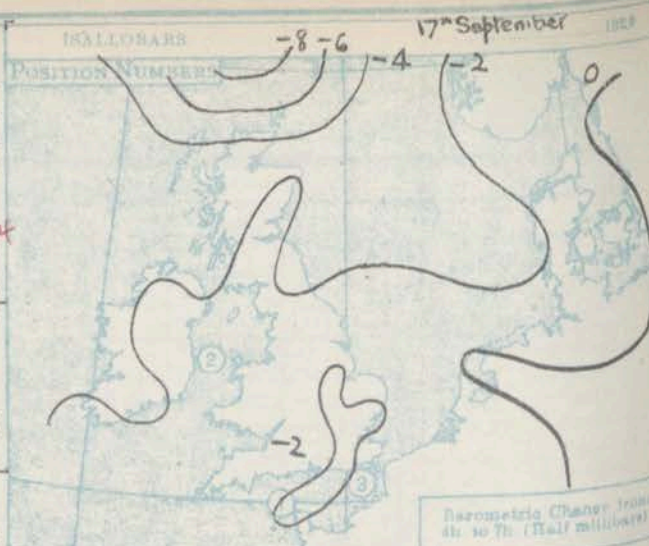
† Trace = rain has fallen, but amount less than 0.1 mm.

Information for these columns not usually received.

1 The barometric change is expressed in half millibars.

SUMMARIES FOR THE PAST 24 HOURS.

| STATIONS. | WEATHER. | | | | TEMPERATURE. | | | RAINFALL. | | | | SUM 16 ^h Hours. |
|-------------------------|----------------------------|-----------------------------|---|---------------------------|--------------|----------------|-------------------------------|--------------|----------------|--------------|----------------|----------------------------------|
| | 7h-18h. 16 ^h | 18h-18h. 16 ^h | 18h-16 ^h to 1h. 17 ^h | 1h-7h. 17 ^h | MAX. Day. | MIN. Night. | MIN. on 16 ^h | Day. 7h-18h. | Night. 18h-7h. | Day. 7h-18h. | Night. 18h-7h. | |
| | | | | | 7h-18h. | 18h-7h. | 18h-7h. | mm. | began. | mm. | began. | |
| Lerwick | bcc | c | c | c | 56 | 54 | 52 | - | - | - | - | 0.4 |
| Stornoway | c | bcc | c | c | 58 | 51 | * | - | - | - | - | 2.1 |
| Wick | b-bc | b-bc | b-bc | b-bc | 56 | 48 | * | - | - | - | - | 7.1 |
| Tiree | bc | bcc | bc | bc | 60 | 49 | 36 | - | - | - | - | 6.7 |
| Nairn | bcbcc | bc | bcw | bc | 59 | 41 | * | - | - | - | - | 8.6 |
| Aberdeen | bc | bccc | cb | b | 59 | 46 | 36 | - | - | - | - | 4.7 |
| Malin Head | bcc | c | cbe | bcc | 61 | 47 | * | - | - | - | - | 8.6 |
| Benfrew | bmbccy | bccybc | bcbmw | bcbmw | 62 | 34 | 26 | - | - | - | - | 8.9 |
| Edinburgh (Inchkeith) | om bc | b-bc | bcw | bcm | 61 | 47 | 42 | - | - | Tr | - | 8.1 |
| Leuchars | bcbwbc | bc | bcbw | bcbw | 62 | 37 | 31 | - | - | - | - | 8.4 |
| Blackdunmill | bcbwbc | bccybc | bcw | bcbw | 64 | 35 | 30 | - | - | - | - | 9.1 |
| Tynemouth | b | b | bff | boff | 58 | 47 | 38 | - | - | - | - | 9.4 |
| Blackad Point | bc | b | bc | bc | 61 | 54 | * | - | - | - | - | 9.3 |
| Donaghadee | b | bcc | b | bcbw | 59 | 45 | * | - | - | - | - | 6.9 |
| Birr Castle | ofcc | bc | c | cwb | 67 | 41 | 31 | - | - | - | - | 6.4 |
| Holyhead | bcc | bcb | bcbw | bcbw | 61 | 53 | 43 | - | - | - | - | 1.6 |
| Liverpool (Bidston) | bcc | bcb | bcbw | bcbw | 61 | 50 | 46 | - | - | - | - | 7.2 |
| Chester (Sealand) | cmzbc | bcz | bmm | bmm | 66 | 41 | 38 | - | - | - | - | 8.8 |
| Harrogate | b | b | b | bw | 68 | 44 | 39 | - | - | - | - | 9.1 |
| Spurn Head | bc | bc | bwbcc | bc | 64 | 57 | * | - | - | Tr | - | 9.4 |
| Birmingham (Edgbaston) | cbc | b | b | bofe | 70 | 48 | 41 | - | - | - | - | 9.3 |
| Cranwell | cmzbc | cyby | bmaf | ofm | 71 | 48 | 41 | - | - | Tr | 24.00 | 6.4 |
| Gorleston | cmzq | cmzq | cmzq | cmz | 65 | 60 | 59 | - | - | - | - | 1.6 |
| Valentia (Cahiriveen) | bwc | bcb | bw | bwbw | 62 | 43 | 38 | Tr | - | 0.1 | - | 7.2 |
| Roches Point | bv | bv | bcbw | bcbw | 66 | 48 | * | - | - | 0.1 | - | 8.8 |
| Pembroke (St. Ann's H.) | b | b | b | bcm | 70 | 52 | * | - | - | - | - | 9.1 |
| Rose-on-Wye | bcbz | bz | bcbw | bcbw | 71 | 44 | 38 | - | - | - | - | 7.1 |
| Leafeld | bc | bc | bcb | bcb | 70 | 46 | 43 | - | - | - | - | 0.0 |
| Winchester (Worthy Dn) | cmzcm | cmzcy | cyc | cmz | 69 | 53 | 49 | 1 | 11.00 | - | - | 0.1 |
| S. Farnborough | om | cybc | bcc | cmz | 71 | 55 | 51 | - | - | - | - | 3.0 |
| London (Kew Obs.) | om | cy | bc | cmz | 72 | 57 | 54 | - | - | - | - | 1.9 |
| Oxford | ofcmz | bcz | bccm | cmz | 72 | 58 | 55 | - | - | - | - | 3.1 |
| Shoeburyness | cmzbc | bcm | bccm | omz | 69 | 59 | 57 | - | - | - | - | 3.6 |
| Clacton-on-Sea | cmzbc | bcb | bccz | coz | 68 | 60 | 59 | - | - | - | - | 4.7 |
| Felixstowe | cmz | bcb | bc | c | 68 | 60 | 58 | - | - | - | - | 3.4 |
| Lymington | bcm | bcb | bccm | cmz | 69 | 59 | 56 | - | - | - | - | 9.9 |
| Scilly (St. Mary's) | bcb | bcb | bcb | bcb | 67 | 57 | * | - | - | - | - | 8.3 |
| Falmouth (Pendantia) | bcbz | bcbz | bcb | bcb | 72 | 56 | * | - | - | - | - | 8.9 |
| Plymouth (Castwater) | bcbz | bcbz | bcbz | cy | 73 | 59 | 57 | - | - | - | - | 0.0 |
| Portland Bill | bcbz | bcbz | bcbz | c | 63 | 55 | * | Tr | 9.00 | - | - | 0.0 |
| Southampton (Calshot) | bcbz | bcbz | bcbz | bcbz | 68 | 56 | 54 | Tr | 9.00 | - | - | 0.0 |
| Dungeness | ommc | c | c | cmz | 71 | 62 | * | - | - | - | - | 0.0 |
| Guernsey | ofcc | ofcc | ofcc | omr | 62 | 60 | 59 | 8 | 8.00 | 14 | 12.00 | 0.0 |



Observations from Cross Channel Steamers.

| Position. | Date and Time. | Steamship. | Wind. | | Weather. | Temp. | |
|-----------|--------------------|------------|-------|--------|----------|-------|------|
| | | | Dir. | Force. | | Air. | Sea. |
| 2 | 16 ^h 10 | Cambria | NE | 4 | b | 58 | 57 |
| 1 | 16 ^h 12 | St Helier | NE | 5 | b+ | 62 | 61 |

GENERAL INFERENCE.

Secondaries associated with a deep depression centred near Iceland will cause unsettled weather in our northern and western districts. Elsewhere weather will be mainly fair.

| Districts. | Forecast for the 24 hours commencing 12 Noon G.M.T. Tuesday 17th September, 1929. |
|---------------------------------|--|
| 1. S.E. England | Light or moderate northeasterly or northeasterly breezes; mainly fair; local mist or fog in early morning; rather warm locally by day. |
| 2. E. England | |
| 3. E. Midlands | |
| 4. W. Midlands | Wind between north and east, light or moderate; mainly fair; local morning mist inland; rather warm by day. |
| 5. S.W. England | |
| 6. South Wales | Wind light variable, becoming south or southwest, moderate; mainly fair; local morning mist inland; rather warm by day. |
| 7. North Wales | |
| 8. N.W. England | |
| 9. N. Midlands | |
| 10. N.E. England | |
| 11. S.E. Scotland | Wind south to southwest, moderate or fresh; mainly cloudy; perhaps drizzle later; moderate temperature. |
| 12. S.W. Scotland & Isle of Man | |
| 13. W. Scotland | Wind south to southwest, strong or gale locally; cloudy; occasional drizzle or rain; moderate temperature. |
| 14. N.W. Scotland | |
| 15. N.E. Scotland | Wind south to southwest, fresh or strong locally; mainly fair, but perhaps local drizzle or rain later; moderate temperature. |
| 16. Orkneys and Shetlands | As 13. |
| 17. N.W. Ireland | |
| 18. N.E. Ireland | Wind south to southwest, moderate or fresh locally; mainly cloudy; perhaps drizzle or rain later; rather warm locally. |
| 19. S.E. Ireland | Wind variable, becoming southerly, moderate; mainly fair; rather warm. |
| 20. S.W. Ireland | As 17 - 18. |

Farther Outlook.

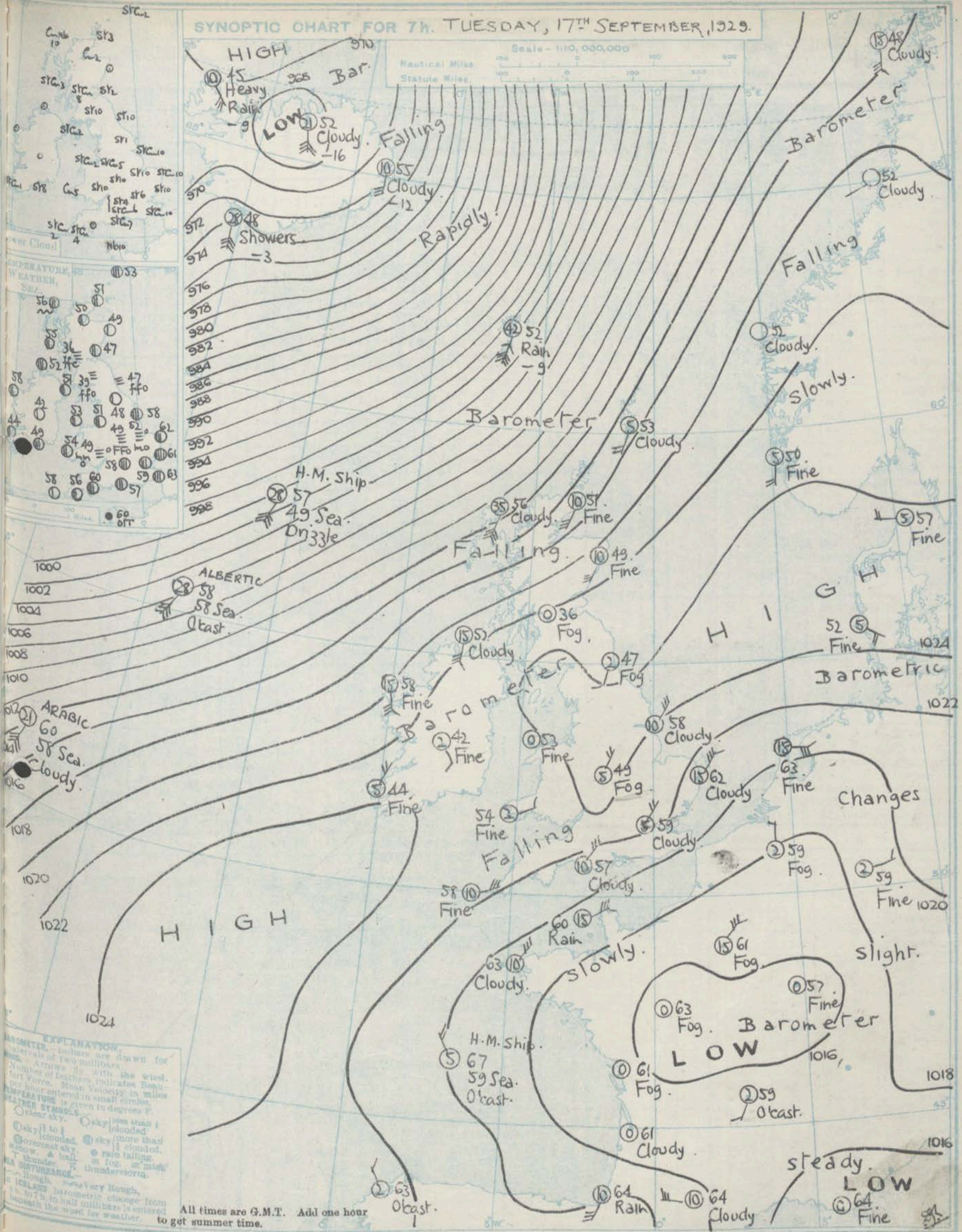
Unsettled in Scotland Ireland; probably fair in most districts of England and Wales.

★ South Cone hoisted at 8h. 5 m.G.M.T. today in districts 13B, 15 and 16.

SYNOPTIC CHART FOR 7H. TUESDAY, 17TH SEPTEMBER, 1929.

Scale - 1:10,000,000

Nautical Miles
Statute Miles



All times are G.M.T. Add one hour to get summer time.

AIR MINISTRY.

DAILY WEATHER REPORT OF THE METEOROLOGICAL OFFICE, LONDON:

Page 4.

BRITISH SECTION... Tuesday, 17th September... 1929.

No. 240.

| STATIONS. | Height above M.S.L. in feet | Observations at 1h. G.M.T. 17 | | | | | | | | | | | | Observations at 7h. G.M.T. 17 | | | | | | | | | | | | Sea | | | | |
|---------------------------|-----------------------------|-------------------------------|-------------------|-------|-------|----------|------------|-------------|----------------|--------|------|------|------------------|-------------------------------|--------|-------|----------|------------|-------------|----------------|--------|------|------|------|------|-----|------|------|------|------|
| | | Barom. at M.S.L. | Change in 3 Hours | Wind. | | Weather. | Temp. deg. | Humidity. % | Visibility 1/2 | Cloud. | | | Barom. at M.S.L. | Change in 3 Hours | Wind. | | Weather. | Temp. deg. | Humidity. % | Visibility 1/2 | Cloud. | | | | | | | | | |
| | | | | Dir. | Force | | | | | Height | Form | Amt. | | | Dir. | Force | | | | | Height | Form | Amt. | | | | | | | |
| | | | | | | | | | | | | | | | | | | | | | | | | 0-10 | 0-10 | | 0-10 | 0-10 | 0-10 | 0-10 |
| | | | | | | | | | | | | | | | | | | | | | | | | | | | | | | |
| Lerwick ... | 54 | 1021.3 | -3 | S | 3 | c | 52 | 92 | 7 | 1500 | Str. | 5 | ASR | 10 | 1016.2 | -5 | SW | 2 | c | 53 | 85 | 8 | 1500 | Str. | 2 | ASR | 9 | 0 | | |
| Stornoway ... | 30 | 1019.6 | -3 | SW | 3 | bc | 52 | 92 | 7 | - | - | - | 7 | 1013.6 | -4 | SSW | 7 | C+ | 56 | 85 | 7 | 4000 | CuNb | 10 | - | 10 | 0 | | | |
| Wick ... | 81 | 1021.5 | -2 | W | 1 | bc | 49 | 85 | 8 | - | - | 0 | ASR | 3 | 1017.3 | -4 | SW | 3 | bc | 51 | 85 | 8 | 4000 | Str | 3 | AC | 5 | 0 | | |
| Tiree ... | 39 | - | - | - | - | - | - | - | - | - | - | - | - | 1018.2 | -3 | SWW | 5 | bc | 55 | 85 | 8 | 2500 | Str. | 3 | AC | 5 | 0 | | | |
| Nairn ... | 53 | - | - | - | - | - | - | - | - | - | - | - | - | 1017.7 | -3 | WSW | 2 | bc | 50 | 85 | 8 | 4000 | Cu | 2 | CCu | 4 | 0 | | | |
| Aberdeen ... | 37 | - | - | - | - | - | - | - | - | - | - | - | - | 1021.1 | -2 | SSW | 3 | b | 49 | 75 | 8 | - | - | 0 | Ci | 1 | 0 | | | |
| Malin Head ... | 51 | 1024.3 | -2 | SSE | 2 | bcw | 49 | 92 | 8 | - | - | 0 | CSt | 4 | 1020.7 | -2 | SW | 4 | C+ | 52 | 92 | 8 | - | - | 0 | CCu | 8 | 2 | | |
| Konfew ... | 35 | - | - | - | - | - | - | - | - | - | - | - | - | 1021.4 | -2 | - | 0 | ffc | 36 | 97 | 3 | 4000 | Str. | 8 | - | 8 | 0 | | | |
| Edinburgh (Inchkeith) | 100 | 1024.8 | -2 | WSW | 2 | bc | 49 | 92 | 7 | 1500 | Str | 3 | - | 3 | 1023.5 | -2 | WSW | 1 | bc | 47 | 97 | 5 | 450 | Str | 2 | Ci | 6 | 0 | | |
| Leuchars ... | 50 | - | - | - | - | - | - | - | - | - | - | - | - | - | 1023.1 | -3 | WSW | 3 | bc | 41 | 97 | 6 | 4000 | Str. | 1 | Ci | 6 | 0 | | |
| Exdalemuir ... | 794 | - | - | - | - | - | - | - | - | - | - | - | - | - | 1024.2 | -2 | - | 0 | ffc | 39 | 97 | 3 | 4150 | Str | 10 | - | 10 | 0 | | |
| Tynemouth ... | 67 | 1025.5 | -1 | - | 0 | fb+ | 52 | 97 | 3 | 1500 | Str | 2 | - | 2 | 1023.1 | -2 | SW | 1 | ffc | 47 | 97 | 2 | 800 | Str | 10 | - | 10 | 0 | | |
| Blackod Point ... | 15 | 1023.4 | -2 | S | 2 | c | 57 | 85 | 7 | - | C | 5 | C | 8 | 1019.8 | -3 | SSE | 4 | bc | 58 | 75 | 8 | - | - | 0 | AC | 6 | 3 | | |
| Donaghadee ... | 40 | - | - | - | - | - | - | - | - | - | - | - | - | - | 1022.4 | -2 | W | 1 | bc+ | 51 | 85 | 8 | 5700 | Str. | 2 | AC | 5 | 1 | | |
| Birr Castle ... | 178 | - | - | - | - | - | - | - | - | - | - | - | - | - | 1023.4 | -1 | SSE | 1 | b | 42 | 97 | 8 | - | - | 0 | CCu | 2 | 0 | | |
| Holyhead ... | 39 | 1024.7 | -2 | N | 1 | b | 55 | 97 | 7 | - | - | 0 | - | 0 | 1022.9 | -1 | - | 0 | bc | 53 | 97 | 6 | 5700 | Str. | 2 | AC | 3 | 0 | | |
| Liverpool (Bidston)... | 186 | - | - | - | - | - | - | - | - | - | - | - | - | - | 1023.3 | -1 | SE | 3 | bc- | 51 | 92 | 5 | 4000 | Str. | 5 | - | 5 | 0 | | |
| Chester (Sealand) ... | 10 | - | - | - | - | - | - | - | - | - | - | - | - | - | 1023.4 | -1 | SE | 2 | fb- | 44 | 97 | 3 | 4000 | Cu | 3 | - | 3 | 0 | | |
| Harrogate ... | 478 | - | - | - | - | - | - | - | - | - | - | - | - | - | 1024.3 | -1 | SSW | 1 | b | 48 | 97 | 5 | 2500 | Str | 1 | - | 1 | 0 | | |
| Spurn Head ... | 29 | 1024.7 | 0 | NE/N | 2 | C+ | 57 | 97 | 7 | 2500 | Str. | 10 | - | 10 | 1023.5 | -1 | NNE | 3 | c | 58 | 92 | 6 | 2500 | Str. | 10 | - | 10 | 0 | | |
| Birmingham (Edgbaston) | 536 | - | - | - | - | - | - | - | - | - | - | - | - | - | 1024.1 | -1 | NNE | 2 | fb | 49 | 97 | 1 | 4150 | Str | 10 | - | 10 | 0 | | |
| Cranwell ... | 298 | 1025.0 | -1 | NNW | 1 | fb+ | 49 | 97 | 2 | 4150 | Str | 10 | - | 10 | 1023.7 | -2 | NNW | 2 | fb- | 52 | 97 | 4 | 220 | Str | 10 | - | 10 | 0 | | |
| Gorleston ... | 14 | 1022.8 | -2 | N/E | 4 | c | 61 | 85 | 6 | 4000 | Str. | 10 | - | 10 | 1020.8 | -1 | N/E | 4 | c | 62 | 92 | 6 | 4000 | Str. | 10 | - | 10 | 0 | | |
| Valentia/Cahirceveehy | 36 | 1021.6 | -1 | - | 0 | b | 52 | 85 | 9 | - | - | 0 | - | 0 | 1023.3 | -2 | NNE | 2 | bc | 44 | 97 | 8 | 4000 | Str. | 1 | CCu | 3 | 2 | | |
| Roche Point ... | 22 | - | - | - | - | - | - | - | - | - | - | - | - | - | 1023.8 | -3 | N | 2 | c | 49 | 97 | 6 | 1500 | Str | 8 | - | 8 | 0 | | |
| Pembroke (St. Ann's B.) | 160 | 1024.2 | 0 | ENE | 2 | b | 57 | 97 | 7 | - | - | 0 | AC | 2 | 1022.8 | -1 | ENE | 1 | bc+ | 54 | 92 | 6 | 4000 | Cu | 5 | Ci | 6 | 1 | | |
| Rose-on-Wye ... | 293 | - | - | - | - | - | - | - | - | - | - | - | - | - | 1023.3 | -1 | NW | 2 | mm | 49 | 92 | 4 | 800 | Str | 10 | - | 10 | 0 | | |
| Leadfield ... | 412 | - | - | - | - | - | - | - | - | - | - | - | - | - | 1023.5 | -1 | NNW | 2 | FFb | 47 | 97 | 1 | 4000 | Str. | 5 | - | 5 | 0 | | |
| Winchester (Worthy Dn.) | 272 | - | - | - | - | - | - | - | - | - | - | - | - | - | 1021.0 | -1 | N | 3 | c | 56 | 85 | 6 | 1500 | Str | 9 | - | 9 | 0 | | |
| S. Farnborough ... | 287 | - | - | - | - | - | - | - | - | - | - | - | - | - | 1021.1 | -1 | NNE | 2 | c | 58 | 85 | 6 | 1500 | Str. | 10 | - | 10 | 0 | | |
| London (Kew Obs.)... | 18 | - | - | - | - | - | 59 | - | - | - | - | - | - | - | 1021.3 | -2 | NE/N | 2 | c | 59 | 85 | 5 | 4000 | Str | 6 | ASR | 10 | 0 | | |
| Croydon ... | 244 | 1023.3 | -1 | NE | 3 | o+ | 60 | 85 | 6 | 1500 | Str | 10 | - | 10 | 1021.1 | -2 | NNE | 3 | o | 59 | 85 | 5 | 800 | Str | 10 | - | 10 | 0 | | |
| Shoeburyness ... | 11 | - | - | - | - | - | - | - | - | - | - | - | - | - | 1020.7 | -2 | N/E | 3 | o | 61 | 97 | 6 | 450 | Str | 10 | - | 10 | 0 | | |
| Olveston-on-Sea ... | 54 | - | - | - | - | - | - | - | - | - | - | - | - | - | 1020.8 | -2 | N | 3 | o | 61 | 92 | 6 | 4000 | Str | 10 | - | 10 | 2 | | |
| Felixstowe ... | 13 | - | - | - | - | - | - | - | - | - | - | - | - | - | 1020.4 | -2 | N | 3 | c | 62 | 92 | 6 | 800 | Str. | 10 | - | 10 | 1 | | |
| Lympne ... | 300 | 1021.5 | 0 | NNE | 3 | C+ | 61 | 85 | 6 | 4000 | Str. | 10 | - | 10 | 1019.6 | -1 | N/E | 4 | o | 62 | 92 | 5 | 450 | Str | 10 | - | 10 | 0 | | |
| Scilly (St. Mary's) ... | 163 | 1023.4 | 0 | NE/E | 3 | bc+ | 60 | 77 | 7 | 4000 | Str. | 6 | - | 6 | 1022.1 | -1 | E/N | 3 | b | 58 | 97 | 7 | 4000 | Str. | 2 | - | 2 | 1 | | |
| Falmouth (Pendennis) | 200 | 1023.7 | 0 | NNE | 3 | C- | 60 | 85 | 7 | 4000 | Str. | 8 | - | 8 | 1022.6 | -1 | NNE | 2 | bc- | 56 | 85 | 7 | 4000 | Str. | 4 | ASR | 6 | 0 | | |
| Plymouth (Cattewater) | 82 | - | - | - | - | - | - | - | - | - | - | - | - | - | 1021.2 | 0 | NNE | 3 | c | 60 | 55 | 8 | - | - | 0 | Ci | 8 | 0 | | |
| Portland Bill ... | 33 | 1020.9 | -1 | NE | 4 | C+ | 61 | 65 | 8 | 1500 | Str. | 10 | - | 10 | 1020.0 | 0 | NE | 3 | c | 57 | 85 | 8 | 2600 | Str. | 7 | ASR | 9 | 0 | | |
| Southampton (Calshot) | 10 | 1023.0 | 0 | NNE | 3 | bc- | 58 | 85 | 7 | 4000 | Str. | 2 | ASR | 6 | 1021.2 | -1 | N | 4 | c | 58 | 85 | 6 | - | - | 0 | AC | 8 | 0 | | |
| Dungeness ... | 20 | 1021.8 | -1 | NE | 3 | c | 63 | 83 | 7 | 2500 | Str. | 9 | - | 9 | 1019.4 | -2 | NNE | 2 | c | 63 | 92 | 6 | 1500 | Str. | 10 | - | 10 | 2 | | |
| Guernsey (St. Peter Port) | 173 | 1021.6 | -1 | NE | 4 | ORR | 60 | 97 | 4 | 1500 | Nb | 10 | - | 10 | 1019.8 | -2 | NE | 4 | ORR | 60 | 97 | 4 | 1500 | Nb | 10 | - | 10 | 0 | | |

WEATHER, TEMPERATURE, RAINFALL AND SUNSHINE AT HEALTH RESORTS FOR 16th September.

| STATIONS | WEATHER. | | TEMPERATURE. | | RAINFALL† | | SUNSHINE. | | (1) (2) (3) (4) (5) (6) (7) (8) | | | | | | | |
|----------------------|-----------|------------|------------------|------------------|-------------------|-----------------|-----------------|----------------|---------------------------------|------|-------|-----|-----|-----|-------|------|
| | Forenoon. | Afternoon. | Min. 9h. to 12h. | Max. 12h. to 3h. | Night 12h. to 1h. | Day 1h. to 12h. | Sunrise to 12h. | Sunset to 12h. | (1) | (2) | (3) | (4) | (5) | (6) | (7) | (8) |
| | | | | | | | | | | | | | | | | |
| Berwick-on-Tweed | c | bc | 45 | 63 | - | - | 8.6 | 0.7 | Ilfracombe | b | b | 59 | 68 | - | - | 9.7 |
| Douglas (I.O.M.) | b | b | 46 | 66 | - | - | 10.5 | 5.5 | Bude | wcb | b | ? | 73 | - | - | 9.5 |
| Llandudno | bc | b | 48 | 64 | - | - | 9.0 | 7.4 | St. Ives | - | - | - | - | - | - | 6.3 |
| Colwyn Bay | b | b | 51 | 63 | - | - | 9.8 | 4.8 | Penzance | b2 | b2 | 59 | 73 | - | - | 8.7 |
| Rhyl | b | bc | 46 | 63 | - | - | 9.1 | 5.4 | Paignton | bwm | ccom | 57 | 69 | - | - | 1.9 |
| Wallasey | bbe | beb | 49 | 63 | - | - | 9.4 | 5.2 | Torquay | wbcm | cbcom | 60 | 70 | - | - | 10.2 |
| Southport | cbcc | cbcc | 51 | 63 | - | - | 8.7 | 7.7 | Jersey | cco | cco | 57 | 65 | 17 | 5 | 2.8 |
| Blackpool | c | bcc | 45 | 63 | - | - | 8.9 | 7.9 | Weymouth | oc | ccp | 59 | 66 | - | Trace | 0.0 |
| Ilkley | b | b | 48 | 63 | - | - | 7.9 | 5.8 | Bournemouth | o | odo | 55 | 64 | - | 0.3 | 0.0 |
| Ossett | b | b | 55 | 64 | - | - | 8.3 | 4.8 | Venrue | or | orc | 58 | 66 | 2 | 2 | 0.1 |
| Mablethorpe | c2 | beb | 58 | 64 | - | - | 6.6 | 4.8 | Portsmouth (S. S. S. S.) | o | o | 59 | 68 | - | - | 0.0 |
| Skewness | coc | cb | 59 | 65 | - | - | 6.7 | 7.3 | Bognor | trac | cbc | 58 | 69 | 23 | 6 | 0.6 |
| Aberystwyth | zbc | bc | 54 | 70 | - | - | 10.0 | 0.9 | Littlehampton | cpc | cbc | 55 | 69 | - | 1 | 0.7 |
| Bath | bc | b | 53 | 72 | - | - | 7.0 | 10.5 | Worthing | c | cbc | 59 | 70 | - | - | 1.5 |
| Cheltenham | bwc | bby | 53 | 73 | - | - | 3.9 | 6.9 | Brighton | ocb | bc | 59 | 72 | - | - | 2.8 |
| Leamington Spa | cbcb | bbe | 54 | 71 | - | - | 3.7 | 3.7 | Eastbourne | oc | cbcc | 59 | 73 | - | - | 3.6 |
| Lowestoft | o | o | 58 | 63 | - | - | 0.4 | 1.6 | Hastings | mcbe | cbbe | 59 | 71 | - | - | 3.4 |
| Harwich & Dovercourt | oc | bc | 57 | 68 | - | - | 4.5 | 4.7 | Folkstone | omc | cbcc | 61 | 70 | - | - | 2.6 |
| Mildon | o | bc | 58 | 70 | - | - | 3.7 | 2.2 | Dover | c | cbcc | 62 | 68 | - | - | 3.2 |
| | | | | | | | | | Deal | o | cbcc | 60 | 67 | - | - | 2.7 |
| | | | | | | | | | Tunbridge Wells | mc | bcc | 58 | 69 | - | - | 2.5 |
| | | | | | | | | | Ramsgate | c | c | 58 | 67 | - | - | 3.6 |
| | | | | | | | | | Margate | c | c | 62 | 65 | - | - | 2.7 |
| | | | | | | | | | Southend | o | cbc | 58 | 69 | - | - | 3.6 |

TERMS OF SUBSCRIPTION.—6/- per quarter or 25/- per year, post



BRITISH SECTION.

No. B. 24,772

WEDNESDAY, 18th SEPTEMBER, 1929.

Page 1.

| Observations at 11h. G.M.T. 17 ^h | | | | | | | | | | | | | | | Observations at 11h. G.M.T. 17 ^h | | | | | | | | | | | | | | |
|--|-------------------|-------|--------|----------|---------------|-----------|-------------|---------|-------|------|------|--------|------------------|-------------------|--|-------|----------|---------------|-----------|-------------|--------|------|------|------|------|------|------|------|------|
| STATIONS. | | | | | | | | | | | | | | | STATIONS. | | | | | | | | | | | | | | |
| (For heights see p. 4). | | | | | | | | | | | | | | | (For heights see p. 4). | | | | | | | | | | | | | | |
| Barom. at M.S.L. | Change in 3 Hours | Wind. | | Weather. | Temp. at 11h. | Humidity. | Visibility. | Cloud. | | | | | Barom. at M.S.L. | Change in 3 Hours | Wind. | | Weather. | Temp. at 11h. | Humidity. | Visibility. | Cloud. | | | | | | | | |
| | | Dir. | Force. | | | | | Height. | Form. | Amt. | Dir. | Force. | | | Height. | Form. | | | | | Amt. | | | | | | | | |
| | | | | | | | | | | | | | | | | | | | | | | 0-10 | 0-10 | 0-10 | 0-10 | 0-10 | 0-10 | 0-10 | 0-10 |
| Lerwick | 1012.3 | -4 | S | 4 | C | 55 | 85 | 1500 | StCn | 3 | Asf | 9 | 1003.7 | -3 | S | 3 | Cp | 55 | 85 | 7 | 1500 | Cn | 5 | Asf | 10 | 6 | | | |
| Stornoway | 1010.7 | -3 | SSW | 7 | C | 57 | 92 | 4000 | Cn | 10 | - | 10 | 1008.3 | -3 | SSW | 7 | cd | 56 | 87 | 6 | 4000 | Nb | 10 | - | 10 | 6 | | | |
| Wick | 1013.2 | -4 | SSW | 5 | C | 58 | 75 | 4000 | StCn | 5 | Ac | 8 | 1011.8 | -3 | SSW | 4 | orr | 55 | 85 | 7 | 1500 | Nb | 10 | - | 10 | 3 | | | |
| Three | 1015.8 | -2 | SSW | 6 | C+ | 58 | 85 | 1500 | StCn | 7 | Asf | 10 | 1013.0 | -3 | WSW | 6 | or | 57 | 92 | 6 | 800 | Nb | 10 | - | 10 | 5 | | | |
| Nairn | 1016.7 | -4 | SSW | 4 | b | 64 | 65 | - | - | 0 | Ac | 2 | 1012.8 | -2 | WSW | 2 | C | 58 | 75 | 7 | 4000 | Cn | 8 | - | 8 | 5 | | | |
| Aberdeen | 1016.7 | -4 | SSW | 4 | b | 64 | 65 | - | - | 0 | Ac | 2 | 1015.2 | -2 | SSW | 3 | bc | 59 | 85 | 7 | 4000 | Cn | 8 | - | 8 | 3 | | | |
| Malin Head | 1017.6 | -3 | S | 4 | C | 62 | 85 | 4000 | Cn | 1 | Ac | 9 | 1015.7 | -2 | SSW | 4 | C | 60 | 85 | 8 | 4000 | StCn | 7 | Cc | 9 | 2 | | | |
| Renfrew | 1019.1 | -3 | SW | 5 | bc | 63 | 85 | 2500 | Cn | 4 | Cc | 6 | 1016.9 | -2 | WSW | 2 | bc | 57 | 75 | 6 | - | - | 0 | Cc | 6 | 1 | | | |
| Edinburgh (Inchkeith) | 1018.6 | -4 | WSW | 3 | bc | 62 | 65 | 1500 | St | 3 | Cc | 8 | 1016.8 | -3 | WSW | 3 | bc | 58 | 75 | 8 | - | - | 0 | Ac | 4 | 1 | | | |
| Leuchars | 1018.1 | -5 | WSW | 4 | bc | 63 | 65 | 4000 | Cn | 1 | Cc | 6 | 1016.6 | -2 | WSW | 2 | bc | 55 | 85 | 7 | 7200 | StCn | 12 | Cc | 3 | 1 | | | |
| Baldernair | 1019.9 | -3 | WSW | 4 | b | 59 | 65 | 2500 | Cn | 1 | Cc | 2 | 1017.8 | -3 | WSW | 2 | b | 55 | 65 | 7 | 4000 | StCn | 1 | Cc | 1 | 1 | | | |
| Tynemouth | 1019.2 | -3 | SE | 2 | bc | 58 | 85 | 800 | St | 5 | - | 5 | 1017.4 | -2 | S | 2 | bc | 57 | 85 | 7 | 7200 | Cn | 85 | - | 85 | 1 | | | |
| Blackhead Point | 1017.5 | -2 | S | 4 | bc | 62 | 75 | - | StCn | 7 | - | 7 | 1015.3 | -2 | S | 3 | C | 60 | 85 | 8 | - | Cn | 9 | - | 9 | 4 | | | |
| Donaghadee | 1019.4 | -4 | SW | 2 | bc | 65 | 85 | 4000 | Cn | 4 | - | 4 | 1017.4 | -2 | SSW | 2 | b | 58 | 75 | 8 | 4000 | StCn | 1 | Cc | 2 | 1 | | | |
| Birr Castle | 1020.7 | -2 | S | 2 | bc | 64 | 85 | 4000 | Cn | 1 | Cc | 3 | 1018.3 | -2 | SW | 1 | b | 63 | 65 | 8 | - | - | 0 | Cc | 2 | 1 | | | |
| Holyhead | 1020.4 | -3 | NW | 1 | b | 61 | 85 | 2500 | Cn | 1 | Cc | 1 | 1018.2 | -2 | NW | 1 | b | 59 | 85 | 7 | - | - | 0 | Cc | 1 | 0 | | | |
| Liverpool (Bidston) | 1020.2 | -3 | NW | 2 | b | 65 | 65 | 4000 | StCn | 2 | - | 2 | 1018.5 | -3 | NNW | 2 | bc | 61 | 85 | 6 | 2500 | St | 5 | - | 5 | 1 | | | |
| Chester (Sealand) | 1020.7 | -4 | SSE | 1 | b | 63 | 65 | - | - | 0 | - | 0 | 1018.6 | +1 | NNW | 3 | b | 59 | 92 | 6 | - | - | 0 | - | 0 | 1 | | | |
| Harrogate | 1020.8 | -3 | SE | 2 | b | 65 | 65 | - | - | 0 | - | 0 | 1018.6 | -2 | SE | 1 | b | 61 | 75 | 5 | 2500 | St | 1 | Cc | 2 | 1 | | | |
| Spurn Head | 1020.8 | -1 | NEN | 2 | c | 61 | 85 | 2500 | StCn | 10 | - | 10 | 1018.0 | -2 | NNE | 3 | c | 59 | 97 | 6 | 2500 | St | 10 | - | 10 | 0 | | | |
| Birmingham (Edgbaston) | 1020.4 | -4 | ENE | 2 | b | 63 | 65 | - | - | 0 | - | 0 | 1018.4 | -2 | NE | 2 | c | 64 | 75 | 6 | 2500 | StCn | 9 | - | 9 | 1 | | | |
| Canwall | 1020.4 | -4 | NEN | 2 | c | 63 | 75 | 800 | St | 10 | - | 10 | 1018.2 | -2 | NEN | 2 | bc | 59 | 92 | 6 | 2500 | St | 4 | - | 4 | 1 | | | |
| Gorleston | 1018.9 | -3 | NE | 3 | bc | 67 | 75 | 2500 | St | 3 | Cc | 5 | 1018.2 | -1 | N/E | 3 | b | 64 | 85 | 6 | - | - | 0 | - | 0 | 0 | | | |
| Valentia (Cahiriveen) | 1021.3 | -2 | SSW | 2 | bc | 62 | 75 | 2500 | Cn | 4 | Cc | 7 | 1018.8 | -2 | SSW | 3 | bc | 61 | 75 | 8 | 1500 | Cn | 45 | Ac | 86 | 3 | | | |
| Bonmahon Point | 1021.7 | -4 | SW | 1 | bc | 64 | 85 | 2500 | Cn | 3 | - | 3 | 1019.2 | -3 | SW | 1 | b | 64 | 85 | 8 | - | - | 0 | - | 0 | 0 | | | |
| Pembroke (St. Ann's H.) | 1020.0 | -2 | - | 0 | b | 65 | 85 | - | - | 0 | Ac | 1 | 1018.6 | -3 | NNW | 2 | bc | 60 | 92 | 7 | - | - | 0 | Cc | 5 | 0 | | | |
| Rose-on-Wye | 1019.7 | -3 | NE | 3 | b | 64 | 55 | - | - | 0 | - | 0 | 1017.6 | -2 | E | 2 | b | 63 | 75 | 6 | - | - | 0 | Cc | 1 | 1 | | | |
| Leafield | 1019.4 | -3 | ENE | 3 | bc | 63 | 75 | 2500 | Cn | 6 | - | 6 | 1017.7 | -2 | NW | 2 | 0 | 61 | 85 | 7 | 1500 | St | 10 | - | 10 | 1 | | | |
| Winchester (Worthy D.) | 1018.0 | -4 | NEN | 3 | bc | 69 | 65 | 4000 | StCn | 3 | Ac | 7 | 1016.4 | -2 | N | 3 | c | 65 | 75 | 6 | 5700 | StCn | 9 | - | 9 | 1 | | | |
| S. Farnborough | 1018.1 | -4 | N | 3 | c | 70 | 65 | 2500 | StCn | 7 | Ac | 8 | 1016.2 | -2 | N | 3 | c | 66 | 75 | 6 | 7200 | StCn | 7 | Ac | 9 | 1 | | | |
| London (Kew Obsy.) | 1018.3 | -4 | ENE | 2 | bc | 69 | 65 | 2500 | St | 4 | Ac | 6 | 1016.3 | -2 | N | 2 | c | 68 | 75 | 6 | - | - | 0 | Ac | 8 | 1 | | | |
| Croydon | 1018.3 | -4 | NE | 3 | c | 69 | 75 | 2500 | St | 8 | - | 8 | 1016.1 | -2 | NEN | 2 | c | 69 | 75 | 5 | 2500 | St | 3 | Ac | 8 | 1 | | | |
| Shoeburyness | 1018.3 | -4 | ENE | 3 | b | 69 | 75 | - | - | 0 | Ac | 1 | 1016.2 | -2 | EN | 3 | bc | 64 | 85 | 6 | - | - | 0 | Ac | 6 | 1 | | | |
| Oulton-on-Sea | 1018.3 | -3 | NE | 4 | b | 68 | 75 | 1500 | Cn | 1 | Cc | 2 | 1016.2 | -2 | NNE | 2 | b | 63 | 85 | 7 | - | - | 0 | Cc | 2 | 0 | | | |
| Felixstowe | 1018.3 | -3 | NE | 4 | b | 68 | 75 | 1500 | St | 6 | Ac | 7 | 1016.2 | -2 | NNE | 2 | b | 63 | 85 | 7 | - | - | 0 | Cc | 2 | 0 | | | |
| Lymington | 1017.1 | -3 | N | 4 | bc | 69 | 75 | 1500 | St | 6 | Ac | 7 | 1016.4 | -1 | N | 4 | bc | 62 | 92 | 6 | - | - | 0 | Cc | 7 | 1 | | | |
| Scilly (St. Mary's) | 1020.6 | -1 | ENE | 3 | b | 67 | 65 | - | - | 0 | Cc | 2 | 1018.6 | -2 | NE | 3 | bc | 62 | 85 | 7 | 4000 | StCn | 5 | Cc | 7 | 1 | | | |
| Falmouth (Pendennis) | 1020.9 | -2 | WSW | 1 | bc | 67 | 85 | 4000 | StCn | 4 | Ac | 6 | 1019.1 | -1 | - | 0 | c | 62 | 85 | 7 | 4000 | StCn | 7 | Ac | 10 | 1 | | | |
| Plymouth (Cattewater) | 1018.3 | -3 | E | 1 | c | 67 | 55 | 7200 | StCn | 6 | Ac | 9 | 1017.5 | -2 | NW | 2 | bc | 61 | 85 | 6 | 4000 | Nb | 5 | Asf | 10 | 0 | | | |
| Portland Bill | 1018.0 | -2 | NNE | 3 | c | 67 | 65 | 2500 | StCn | 7 | Asf | 9 | 1015.5 | -3 | NNE | 2 | c | 64 | 75 | 7 | 1500 | StCn | 10 | - | 10 | 1 | | | |
| Bournemouth (Calshot) | 1018.3 | -4 | NE | 3 | c | 69 | 75 | 4000 | StCn | 6 | Ac | 3 | 1016.6 | -2 | NE | 2 | c | 68 | 75 | 6 | 4000 | StCn | 6 | Ac | 9 | 0 | | | |
| Weymouth | 1017.7 | -2 | NE | 2 | c | 68 | 85 | 1500 | StCn | 10 | - | 10 | 1018.4 | -4 | NE | 2 | c | 65 | 85 | 6 | 2000 | StCn | 6 | Cc | 8 | 1 | | | |
| Quernsey (St. Peter Port) | 1018.6 | -1 | NE | 3 | orr | 59 | 97 | 1800 | Nb | 10 | - | 10 | 1016.8 | -2 | N | 1 | orr | 60 | 97 | 3 | 800 | Nb | 10 | - | 10 | 3 | | | |
| LONDON OBSERVATIONS. | | | | | | | | | | | | | | | LONDON OBSERVATIONS. | | | | | | | | | | | | | | |
| Day 7h-11h, Kew & Croydon. | | | | | | | | | | | | | | | Day 7h-11h, Kew & Croydon. | | | | | | | | | | | | | | |
| Day 11h-12h, Kensington. | | | | | | | | | | | | | | | Day 11h-12h, Kensington. | | | | | | | | | | | | | | |
| Day 12h-1h, other stations. | | | | | | | | | | | | | | | Day 12h-1h, other stations. | | | | | | | | | | | | | | |
| Kew | | | | | | | | | | | | | | | Kew | | | | | | | | | | | | | | |
| Croydon | | | | | | | | | | | | | | | Croydon | | | | | | | | | | | | | | |
| Greenwich (Royal Obsy.) | | | | | | | | | | | | | | | Greenwich (Royal Obsy.) | | | | | | | | | | | | | | |
| City (Bunhill Row) | | | | | | | | | | | | | | | City (Bunhill Row) | | | | | | | | | | | | | | |
| Westminster (St. James' Pk.) | | | | | | | | | | | | | | | Westminster (St. James' Pk.) | | | | | | | | | | | | | | |
| Regent's Pk. (Botanic Gdns.) | | | | | | | | | | | | | | | Regent's Pk. (Botanic Gdns.) | | | | | | | | | | | | | | |
| Camden Square | | | | | | | | | | | | | | | Camden Square | | | | | | | | | | | | | | |
| Kensington Palace | | | | | | | | | | | | | | | Kensington Palace | | | | | | | | | | | | | | |
| Hamstead Observatory | | | | | | | | | | | | | | | Hamstead Observatory | | | | | | | | | | | | | | |
| TABLE SHOWING THE GREENWICH TIMES OF SUMMER, NOON, AND SUNSET. | | | | | | | | | | | | | | | TABLE SHOWING THE GREENWICH TIMES OF SUMMER, NOON, AND SUNSET. | | | | | | | | | | | | | | |
| 18 th - 19 th SEPTEMBER, 1922. | | | | | | | | | | | | | | | 18 th - 19 th SEPTEMBER, 1922. | | | | | | | | | | | | | | |
| STATION. | | | | | | | | | | | | | | | STATION. | | | | | | | | | | | | | | |
| Greenwich | | | | | | | | | | | | | | | Greenwich | | | | | | | | | | | | | | |
| Wick | | | | | | | | | | | | | | | Wick | | | | | | | | | | | | | | |
| Valentia | | | | | | | | | | | | | | | Valentia | | | | | | | | | | | | | | |
| TABLE SHOWING THE GREENWICH TIMES OF SUMMER, NOON, AND SUNSET. | | | | | | | | | | | | | | | TABLE SHOWING THE GREENWICH TIMES OF SUMMER, NOON, AND SUNSET. | | | | | | | | | | | | | | |
| 18 th - 19 th SEPTEMBER, 1922. | | | | | | | | | | | | | | | 18 th - 19 th SEPTEMBER, 1922. | | | | | | | | | | | | | | |
| STATION. | | | | | | | | | | | | | | | STATION. | | | | | | | | | | | | | | |
| Greenwich | | | | | | | | | | | | | | | Greenwich | | | | | | | | | | | | | | |
| Wick | | | | | | | | | | | | | | | Wick | | | | | | | | | | | | | | |
| Valentia | | | | | | | | | | | | | | | Valentia | | | | | | | | | | | | | | |

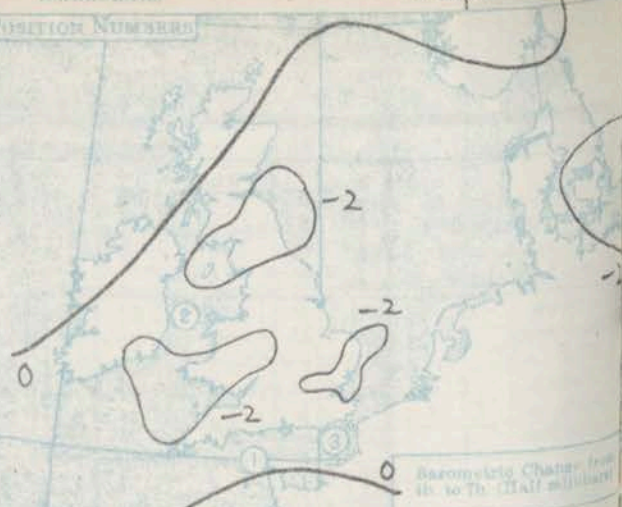
SUMMARIES FOR THE PAST 24 HOURS

| STATIONS. | WEATHER. | | | | TEMPERATURE. | | | RAINFALL. | | | | SUN 17 th Hours. |
|-------------------------|------------------|------------------|------------------|------------------|--------------|---------------|---------------------|------------|---------------|--------|-------|-----------------------------------|
| | 7h-12h | 12h-15h | 15h-17h | 17h-18h | MAX. Day | MIN. Night | MIN. on Grass | Day 7h-12h | Night 12h-17h | 18h-7h | | |
| | 17 th | 17 th | 17 th | 18 th | 7h-12h | 12h-17h | Grass | mm | began | mm | began | |
| Lerwick | cq | cir | or r | or r | 56 | 52 | * | Tr | 16.30 | 10 | 21.00 | 1.5 |
| Stornoway | cprq | r-d | crc | p | 57 | 51 | * | 0.2 | 12.30 | 4 | 21.00 | 0.0 |
| Wick | c | corr | orr | orr d | 59 | 51 | * | 0.1 | 15.30 | 16 | 21.00 | * |
| Tiree | co | or R | orr | or r | 59 | 53 | 52 | 1 | 16.30 | 20 | 21.00 | 0.0 |
| Nairn | bcq | ybc | crr | rc | 62 | 52 | * | - | - | 3 | 21.00 | 3.2 |
| Aberdeen | b | bcc | bc | b-bc | 65 | 49 | 43 | - | - | - | - | 9.0 |
| Malin Head | c | c | cip | cir | 62 | 53 | * | - | - | 3 | 21.00 | 5.5 |
| Benfrew | cfbcqy | dcqbc | bcw | bcw | 64 | 45 | 36 | - | - | - | - | 7.2 |
| Edinburgh (Inchkeith) | m-bc | b-bc | b-bc | bcw | 63 | 50 | 45 | - | - | Tr | - | 10.0 |
| Leuchars | bcwbc | bc | bcw | bcw | 64 | 43 | 33 | - | - | 0.1 | - | 9.4 |
| Eskdalemuir | offwb | b | bcw | bcw | 62 | 34 | 28 | - | - | Tr | 03.30 | 8.4 |
| Tynemouth | bcff | bcmo | bcff | bcff | 60 | 46 | 39 | - | - | - | - | * |
| Blackod Point | bc | c | rr | rr | 63 | 54 | * | - | - | 6 | - | * |
| Donaghadee | bc | bc | b | bcw | 66 | 46 | * | - | - | - | - | * |
| Blir Castle | bcq | bc | b | bcw | 66 | 45 | 33 | - | - | 1 | 05.30 | 10.0 |
| Holyhead | bcmo | bm-b | bm-w | bfe | 62 | 47 | 40 | - | - | 0.2 | - | 9.9 |
| Liverpool (Bidston) | m-bc | bcmo | bm-e | bm-e | 65 | 52 | 45 | - | - | - | - | 9.1 |
| Chester (Sealand) | bcz | byzo | bz-bm | cmf | 71 | 42 | 39 | - | - | - | - | 9.4 |
| Harrogate | b | b | b | bw | 67 | 47 | 41 | - | - | - | - | 9.2 |
| Spurn Head | oc | c | Ffo | Ffoe | 61 | 55 | * | - | - | Tr | 21.00 | 0.0 |
| Birmingham (Edgbaston) | mcbe | bbcc | cm | cmf | 65 | 53 | 48 | - | - | - | - | 5.2 |
| Cranwell | omc | czbc | cof | of | 65 | 52 | 51 | - | - | - | - | 0.5 |
| Gosleston | bcmo | bcmo | bbw | rlbcm | 67 | 59 | 58 | - | - | Tr | - | 5.8 |
| Valentin (Calfrivian) | bcwbc | bcbe | bc | crr | 63 | 56 | 54 | 0.1 | - | 8 | 01.30 | 10.0 |
| Roches Point | cotebc | bc | bcw | bbcw | 66 | 48 | * | Tr | - | Tr | - | * |
| Pembroke (St. Ann's H.) | bczo | bzo | bcw | bcc | 65 | 52 | * | - | - | - | - | 9.5 |
| Ross-on-Wye | omcm | byzbz | bm-w | cmw | 68 | 52 | 45 | - | - | - | - | 6.5 |
| Leafeld | fbc | bcc | c | com | 64 | 53 | 52 | - | - | - | - | 2.8 |
| Winchester (Worthy Dn) | cm-bc | bczo | cz-bcc | bcw | 71 | 56 | 53 | - | - | - | - | 3.9 |
| S. Farnborough | cm | cm | cm | com | 72 | 56 | 46 | - | - | - | - | 2.9 |
| London (Kew Obs.) | cm | cz | cz-bcm | bcw | 71 | 58 | 55 | - | - | - | - | 0.7 |
| Orodon | cm-bc | bczo | bcw | omf | 72 | 57 | 56 | - | - | - | - | 2.1 |
| Shoeburyness | cm-bc | bcmo | bcw | bcw | 71 | 57 | 55 | - | - | - | - | 3.7 |
| Olacton-on-Sea | oc-bc | bcz | bcz | clp | 70 | 59 | 58 | - | - | 0.4 | 05.30 | 5.5 |
| Felixstowe | cz-bc | bzo | bbct | clw | 70 | 58 | 56 | - | - | - | - | 6.9 |
| Lymington | om-bcm | bcmo | com | offpr | 69 | 58 | 58 | - | - | Tr | 05.30 | 4.1 |
| Sally (St. Mary's) | b | bbc | bc | cbc | 68 | 58 | * | - | - | - | - | 9.2 |
| Falmouth (Pendennis) | bc | bbc | cpm | cm | 68 | 59 | * | - | - | Tr | 21.00 | 6.5 |
| Plymouth (Cutswater) | cbccy | cy-cm | cm | cm | 69 | 59 | 58 | Tr | 15.30 | Tr | 21.00 | 3.7 |
| Portland Bill | c | c | cm | cm | 68 | 59 | * | - | - | Tr | 21.00 | * |
| Southampton (Calshot) | bc-m | cm | cm | com | 72 | 58 | 57 | - | - | - | - | 0.7 |
| Wynegose | c-c | c | cl-bzo | bzloff | 69 | 58 | * | - | - | - | - | * |
| Guernsey | qtrr | qtrr | ormom | om | 62 | 60 | 58 | 10 | 18.00 | 0.1 | 21.00 | 0.0 |

Balloons

18th September

Position Numbers



Observations from Cross Channel Steamers

| Station | Date and Time | Steamship | Wind | | Weather | Temp | |
|---------|----------------------|-----------|------|-------|---------|------|-----|
| | | | Dir | Force | | Air | Sea |
| 2 | 17 th 10h | Cambria | N | 2 | b | 57 | 57 |
| 1 | 17 th 12h | St Julien | N/E | 4 | chl | 61 | 61 |
| 3 | 18 th 11h | Dieppe | NE | 3 | c | 63 | 61 |

GENERAL INFERENCE

Secondary depressions are passing eastwards across our northern districts and a shallow depression is situated over Northeast France and Belgium. Weather will be unsettled, with some rain in most districts but more particularly in the West and North.

Forecast for the 24 hours commencing 12 Noon G.M.T. Wednesday, 18th September, 1929.

Further Outlook

| Districts | Forecast |
|---------------------------------|---|
| 1. S.E. England | Wind light or moderate, northerly; mainly cloudy, perhaps thundery showers; local mist or fog at night; moderate temperature. |
| 2. E. England | |
| 3. E. Midlands | |
| 4. W. Midlands | Wind northerly, light or moderate, probably backing to northwest or west; mainly cloudy; perhaps local rain; moderate temperature. |
| 5. S.W. England | |
| 6. South Wales | |
| 7. North Wales | |
| 8. N.W. England | |
| 9. N. Midlands | Wind variable, becoming westerly, moderate; mainly cloudy; perhaps local rain or showers; local mist or fog at night; moderate temperature. |
| 10. N.E. England | |
| 11. S.E. Scotland | |
| 12. S.W. Scotland & Isle of Man | Wind southwest or west, light or moderate; mainly cloudy; local rain or showers; moderate temperature. |
| 13. W. Scotland | |
| 14. N.W. Scotland | |
| 15. Mid-Scotland | |
| 16. N.E. Scotland | |
| 17. Orkneys and Shetlands | |
| 18. N.W. Ireland | Wind becoming west or northwest, moderate; mainly cloudy; some rain or showers; moderate temperature. |
| 19. N.E. Ireland | |
| 20. S.E. Ireland | |
| 21. S.W. Ireland | |

Unsettled.

HIG

Meteorological Office: Air Ministry, Kingsway, London, W.C.2.


Forecasts issued at

0930 G.M.T.

G. C. SIMPSON F.R.S., Director

For code see page 1

Trace = rain has fallen, but amount less than 0.1 in.



AIR MINISTRY.

DAILY WEATHER REPORT OF THE METEOROLOGICAL OFFICE, LONDON:

Page 4.

BRITISH SECTION. WEDNESDAY, 18th SEPTEMBER, 1929.

No. 261...

| BRITISH SECTION. 18 | | | | | | | | | | | | | | | | | | 18 | | | | | | | | | | | | | | | | | |
|-------------------------------|------------------------------|----------------------------|--------------------|--------|--------|----------|-----------|-------------|-----------------|---------|-------|----------------------------|------------------|--------------------|--------|--------|----------|-----------|-------------|-----------------|---------|------|-------|------|------|------|------|------|------|------|--|--|--|--|--|
| STATIONS. | Height above M.S.L. in feet. | Observations at 1h. G.M.T. | | | | | | | | | | Observations at 7h. G.M.T. | | | | | | | | | | Sea. | | | | | | | | | | | | | |
| | | Barom. at M.S.L. | Change in 3 Hours. | Wind. | | Weather. | Temp. °F. | Humidity %. | Visibility 0-3. | Cloud. | | | Barom. at M.S.L. | Change in 3 Hours. | Wind. | | Weather. | Temp. °F. | Humidity %. | Visibility 0-3. | Cloud. | | | | | | | | | | | | | | |
| | | | | Dirac. | Force. | | | | | Height. | Form. | Amt. | | | Dirac. | Force. | | | | | Height. | | Form. | Amt. | | | | | | | | | | | |
| | | | | | | | | | | | | | | | | | | | | | | | | | 0-12 | 0-10 | 0-10 | 0-12 | 0-10 | 0-10 | | | | | |
| Lerwick ... | 54 | 1007.2 | -2 | S | 5 | cr. | 54 | 97 | 7 | 1500 | Nb | 10 | - | 10 | 1006.8 | 0 | W | 1 | c | 52 | 97 | 7 | 1500 | StG | 5 | AST | 10 | 0 | | | | | | | |
| Stornoway ... | 20 | 1006.6 | 0 | W | 2 | c | 54 | 97 | 6 | 1500 | Nb | 10 | - | 10 | 1008.7 | +1 | - | 0 | bc/r | 51 | 97 | 7 | 4000 | CuNb | 6 | AST | 7 | 0 | | | | | | | |
| Wick ... | 83 | 1007.2 | -2 | SSW | 3 | cr. | 54 | 97 | 8 | 1500 | Nb | 10 | - | 10 | 1008.4 | -1 | W | 1 | c/r | 51 | 97 | 8 | 1500 | Nb | 6 | AST | 10 | 3 | | | | | | | |
| Tiree ... | 20 | 1007.2 | -2 | SSW | 3 | cr. | 54 | 97 | 8 | 1500 | Nb | 10 | - | 10 | 1010.6 | +1 | NNW | 3 | c | 54 | 97 | 7 | 1500 | St | 10 | - | 10 | 0 | | | | | | | |
| Nairn ... | 83 | 1007.2 | -2 | SSW | 3 | cr. | 54 | 97 | 8 | 1500 | Nb | 10 | - | 10 | 1008.5 | -1 | W | 1 | c/r | 56 | 92 | 7 | 1500 | CuNb | 8 | - | 8 | 0 | | | | | | | |
| Aberdeen ... | 37 | 1007.2 | -2 | SSW | 3 | cr. | 54 | 97 | 8 | 1500 | Nb | 10 | - | 10 | 1010.4 | -1 | SSW | 2 | bc | 51 | 92 | 7 | 4000 | StG | 3 | AG | 4 | 0 | | | | | | | |
| Mainland Head ... | 51 | 1013.0 | -2 | S | 4 | cr. | 55 | 97 | 7 | 4000 | Nb | 1 | AST | 10 | 1011.7 | +1 | N'W | 3 | od. | 53 | 97 | 4 | 800 | Nb | 10 | - | 10 | 1 | | | | | | | |
| Renfrew ... | 59 | 1013.0 | -2 | S | 4 | cr. | 55 | 97 | 7 | 4000 | Nb | 1 | AST | 10 | 1012.1 | -1 | SW | 1 | c+ | 53 | 92 | 6 | 1500 | St | 9 | - | 9 | 1 | | | | | | | |
| Edinburgh (Inchkeith) ... | 100 | 1014.3 | -2 | WSW | 2 | bc | 52 | 92 | 8 | 1500 | St | 3 | - | 3 | 1011.8 | -3 | SW | 3 | bc | 51 | 92 | 8 | - | 0 | AST | 4 | 1 | 0 | | | | | | | |
| Leuchars ... | 90 | 1014.3 | -2 | WSW | 2 | bc | 52 | 92 | 8 | 1500 | St | 3 | - | 3 | 1012.1 | -2 | WSW | 1 | bc+ | 47 | 97 | 6 | 1500 | StG | 2 | AG | 3 | 8 | | | | | | | |
| Eskdalemuir ... | 704 | 1014.3 | -2 | WSW | 2 | bc | 52 | 92 | 8 | 1500 | St | 3 | - | 3 | 1013.8 | -2 | W'S | 2 | fc | 47 | 97 | 4 | 1500 | St | 8 | - | 8 | 1 | | | | | | | |
| Tynemouth ... | 87 | 1016.0 | -2 | W | 1 | fc | 51 | 92 | 3 | 800 | St | 4 | - | 4 | 1013.7 | -2 | WSW | 2 | fc | 47 | 92 | 3 | 800 | St | 4 | AG | 6 | 0 | | | | | | | |
| Blackrod Point ... | 18 | 1011.8 | -2 | S | 3 | cr. | 59 | 97 | 7 | 1500 | Nb | 10 | - | 10 | 1012.9 | +1 | - | 0 | c | 54 | 85 | 7 | - | 0 | AST | 10 | 3 | 0 | | | | | | | |
| Donaghadee ... | 40 | 1011.8 | -2 | S | 3 | cr. | 59 | 97 | 7 | 1500 | Nb | 10 | - | 10 | 1012.6 | -2 | W | 1 | bc | 52 | 92 | 8 | 4000 | StG | 2 | AG | 5 | 1 | | | | | | | |
| Birr Castle ... | 179 | 1011.8 | -2 | S | 3 | cr. | 59 | 97 | 7 | 1500 | Nb | 10 | - | 10 | 1013.7 | -1 | SSW | 1 | bc | 51 | 97 | 7 | 2500 | Nb | 10 | - | 10 | 0 | | | | | | | |
| Holyhead ... | 20 | 1016.0 | -3 | 0 | 0 | fc | 50 | 97 | 1 | - | - | 0 | - | 0 | 1013.7 | -1 | S'E | 1 | fo | 51 | 97 | 1 | 450 | St | 10 | - | 10 | 0 | | | | | | | |
| Liverpool (Bidston) ... | 189 | 1016.0 | -3 | 0 | 0 | fc | 50 | 97 | 1 | - | - | 0 | - | 0 | 1013.9 | -1 | E'S | 1 | b | 54 | 97 | 6 | - | 0 | - | 10 | 0 | 0 | | | | | | | |
| Chester (Sealand) ... | 16 | 1016.0 | -3 | 0 | 0 | fc | 50 | 97 | 1 | - | - | 0 | - | 0 | 1014.2 | -1 | - | 0 | fo+ | 43 | 97 | 1 | 450 | St | 10 | - | 10 | 0 | | | | | | | |
| Harrogate ... | 478 | 1015.2 | -2 | NNE | 3 | fo+ | 56 | 97 | 1 | 1500 | St | 10 | - | 10 | 1013.9 | -1 | W | 1 | b | 49 | 92 | 5 | 2500 | St | 1 | - | 10 | 1 | | | | | | | |
| Spurn Head ... | 20 | 1015.2 | -2 | NNE | 3 | fo+ | 56 | 97 | 1 | 1500 | St | 10 | - | 10 | 1012.7 | -1 | NE'N | 3 | fo | 55 | 97 | 1 | 1500 | St | 10 | - | 10 | 1 | | | | | | | |
| Birmingham (Edgbaston) ... | 509 | 1015.2 | -2 | NNE | 3 | fo+ | 56 | 97 | 1 | 1500 | St | 10 | - | 10 | 1013.6 | -2 | NW | 2 | bc | 51 | 85 | 3 | 1500 | St | 10 | - | 10 | 1 | | | | | | | |
| Cranwell ... | 328 | 1015.2 | -2 | N | 2 | fo | 55 | 97 | 2 | 1500 | St | 10 | - | 10 | 1013.2 | -1 | NNW | 2 | fo | 52 | 97 | 2 | 1500 | St | 10 | - | 10 | 0 | | | | | | | |
| Gorleston ... | 14 | 1014.7 | -2 | N'W | 1 | bc+ | 63 | 92 | 6 | 4000 | CuNb | 2 | AG | 6 | 1011.3 | -2 | WNW | 2 | bc | 60 | 92 | 5 | 1500 | St | 4 | AG | 6 | 0 | | | | | | | |
| Valentia (Cahirvee) ... | 20 | 1016.4 | -3 | S | 2 | c+ | 59 | 85 | 9 | 1500 | St | 9 | - | 9 | 1012.9 | -1 | W'N | 4 | c/r | 58 | 97 | 8 | 800 | St | 10 | - | 10 | 1 | | | | | | | |
| Rockes Point ... | 22 | 1016.4 | -3 | S | 2 | c+ | 59 | 85 | 9 | 1500 | St | 9 | - | 9 | 1015.4 | -2 | N | 1 | c | 56 | 92 | 7 | 2500 | CuNb | 9 | - | 9 | 0 | | | | | | | |
| Pembroke (St. Ann's E.) ... | 160 | 1016.3 | -1 | NNW | 1 | b | 56 | 97 | 7 | - | - | 0 | AG | 2 | 1014.1 | -2 | NNW | 1 | bc+ | 56 | 97 | 7 | - | 0 | AG | 10 | 1 | 0 | | | | | | | |
| Ross-on-Wye ... | 323 | 1016.3 | -1 | NNW | 1 | b | 56 | 97 | 7 | - | - | 0 | AG | 2 | 1013.6 | -2 | - | 0 | 0 | 55 | 85 | 5 | 800 | St | 10 | - | 10 | 0 | | | | | | | |
| Leafield ... | 612 | 1016.3 | -1 | NNW | 1 | b | 56 | 97 | 7 | - | - | 0 | AG | 2 | 1013.2 | -1 | N'E | 2 | om | 55 | 97 | 4 | 450 | St | 10 | - | 10 | 0 | | | | | | | |
| Winchester (Worthy D.) ... | 372 | 1016.3 | -1 | NNW | 1 | b | 56 | 97 | 7 | - | - | 0 | AG | 2 | 1012.5 | -1 | N | 3 | 0 | 57 | 92 | 6 | 800 | St | 10 | - | 10 | 0 | | | | | | | |
| S. Farnborough ... | 297 | 1016.3 | -1 | NNW | 1 | b | 56 | 97 | 7 | - | - | 0 | AG | 2 | 1012.2 | -2 | N | 1 | 0 | 57 | 92 | 5 | 800 | St | 10 | - | 10 | 0 | | | | | | | |
| London (Kew Obs.) ... | 18 | 1016.3 | -1 | NNW | 1 | b | 56 | 97 | 7 | - | - | 0 | AG | 2 | 1011.8 | -1 | N | 2 | 0 | 59 | 92 | 5 | 1500 | St | 10 | - | 10 | 0 | | | | | | | |
| Croydon ... | 244 | 1016.3 | -1 | NNW | 1 | b | 56 | 97 | 7 | - | - | 0 | AG | 2 | 1012.0 | -2 | NNW | 1 | fo | 58 | 97 | 3 | 450 | St | 10 | - | 10 | 0 | | | | | | | |
| Shoeburyness ... | 11 | 1016.3 | -1 | NNW | 1 | b | 56 | 97 | 7 | - | - | 0 | AG | 2 | 1010.9 | -3 | NW | 2 | bc | 59 | 97 | 5 | 4000 | Cu | 7 | - | 7 | 0 | | | | | | | |
| Olacon-on-Sea ... | 54 | 1016.3 | -1 | NNW | 1 | b | 56 | 97 | 7 | - | - | 0 | AG | 2 | 1010.8 | -1 | NNW | 4 | c | 60 | 92 | 6 | 4000 | CuNb | 6 | AST | 8 | 2 | | | | | | | |
| Felixstowe ... | 15 | 1016.3 | -1 | NNW | 1 | b | 56 | 97 | 7 | - | - | 0 | AG | 2 | 1010.7 | -3 | N'W | 4 | bc | 61 | 97 | 6 | 800 | St | 4 | C | 7 | 3 | | | | | | | |
| Lymington ... | 360 | 1012.4 | -4 | N | 3 | fo | 60 | 97 | 3 | 450 | St | 10 | - | 10 | 1010.9 | -1 | N'W | 2 | fo | 58 | 97 | 3 | 220 | St | 10 | - | 10 | 0 | | | | | | | |
| Seilly (St. Mary's) ... | 108 | 1016.9 | -2 | NE | 2 | c | 59 | 92 | 7 | 4000 | StG | 9 | - | 9 | 1015.7 | -2 | N'E | 3 | bc | 58 | 85 | 8 | 4000 | Cu | 3 | AG | 7 | 1 | | | | | | | |
| Falmouth (Pendennis) ... | 300 | 1017.0 | -2 | N | 3 | c | 60 | 92 | 6 | 4000 | StG | 4 | AST | 10 | 1015.1 | -1 | NNW | 3 | c | 59 | 92 | 7 | 4000 | StG | 6 | AST | 10 | 0 | | | | | | | |
| Plymouth (Cattewater) ... | 82 | 1017.0 | -2 | N | 3 | c | 60 | 92 | 6 | 4000 | StG | 4 | AST | 10 | 1013.6 | -1 | NNW | 4 | c | 59 | 85 | 6 | 5700 | Nb | 9 | - | 10 | 1 | | | | | | | |
| Portland Bill ... | 32 | 1013.8 | -1 | NNE | 3 | bc | 62 | 85 | 8 | 1500 | St | 10 | - | 10 | 1011.6 | -1 | N | 3 | c | 62 | 75 | 5 | 800 | StG | 9 | AST | 10 | 0 | | | | | | | |
| Southampton (Calshot) ... | 10 | 1014.7 | -2 | N'E | 1 | c | 62 | 85 | 6 | 4000 | StG | 10 | - | 10 | 1012.4 | -1 | N | 4 | 0 | 58 | 92 | 5 | 800 | St | 10 | - | 10 | 2 | | | | | | | |
| Dungeness ... | 20 | 1013.0 | -3 | NNE | 1 | b | 60 | 97 | 6 | - | - | 0 | - | 0 | 1010.7 | -1 | N | 2 | fo | 60 | 97 | 3 | 220 | St | 10 | - | 10 | 0 | | | | | | | |
| Guernsey (St. Peter Port) ... | 173 | 1014.0 | -3 | N | 1 | mm | 61 | 97 | 4 | 800 | St | 10 | - | 10 | 1012.8 | 0 | NNW | 1 | 0 | 60 | 97 | 5 | 800 | St | 10 | - | 10 | 0 | | | | | | | |

WEATHER, TEMPERATURE, RAINFALL AND SUNSHINE AT HEALTH RESORTS FOR 17th September.

| STATIONS. | WEATHER. | | TEMPERATURE. | | RAINFALL.† | | SUNSHINE. | | (1) | (2) | (3) | (4) | (5) | (6) | (7) | (8) | (9) |
|------------------------|-----------|------------|------------------|------------------|-------------------|-----------------|-----------------|----------------|----------------|-----|-----|-----|-----|-----|-----|-----|-----|
| | Forenoon. | Afternoon. | Min. 9h. to 12h. | Max. 12h. to 3h. | Night 12h. to 3h. | Day 3h. to 12h. | Sunrise to 17h. | Sunset to 17h. | Ulfracombe ... | b | b | 58 | 68 | - | - | 8.1 | 9.8 |
| | | | °f. | °f. | mm. | mm. | hr. | hr. | | | | | | | | | |
| (1) | (2) | (3) | (4) | (5) | (6) | (7) | (8) | (9) | | | | | | | | | |
| Berwick-on-Tweed | cbc | bc | 43 | 66 | - | - | 8.4 | 8.6 | | | | | | | | | |
| Douglas (I. o. M.) ... | b | b | 44 | 64 | - | - | 10.1 | 11.4 | | | | | | | | | |
| Islandudno ... | b | b | 50 | 66 | - | - | 9.0 | 9.9 | | | | | | | | | |
| Oulwyn Bay ... | b | b | 50 | 64 | - | - | 9.8 | 10.5 | | | | | | | | | |
| Rhyl ... | bc | bcc | 45 | 65 | - | - | 7.8 | 9.6 | | | | | | | | | |
| Wallasey ... | fbcb | b | 51 | 67 | - | - | 9.8 | 9.6 | | | | | | | | | |
| Southport ... | czbz | bz | 47 | 67 | - | - | 9.2 | 8.8 | | | | | | | | | |
| Blackpool ... | cm | bcb | 49 | 68 | - | - | 8.2 | 8.8 | | | | | | | | | |
| Ilkley ... | b | b | 40 | 65 | - | - | 7.4 | 8.2 | | | | | | | | | |
| Cleethorpes ... | o | o | 55 | 61 | - | - | 0.0 | 9.1 | | | | | | | | | |
| Mablethorpe ... | om | om | 58 | 61 | - | - | 0.0 | 7.2 | | | | | | | | | |
| Skagness ... | co | o | 53 | 63 | - | - | 0.0 | 6.7 | | | | | | | | | |
| Aberystwyth ... | zbc | zbc | 52 | 70 | - | - | 9.8 | 10.0 | | | | | | | | | |
| Bath ... | bccb | bccc | 49 | 68 | - | - | 4.0 | 7.3 | | | | | | | | | |
| Cheltenham ... | wmbc | bc | 49 | 68 | - | - | 4.2 | 6.6 | | | | | | | | | |
| Leamington Spa ... | cb | cbo | 47 | 65 | - | - | 1.5 | 3.7 | | | | | | | | | |
| Lowestoft ... | oc | bcb | 60 | 66 | - | - | 6.1 | 0.5 | | | | | | | | | |
| Harwich & Dovercourt | bcc | bc | 58 | 70 | - | - | 6.7 | 4.5 | | | | | | | | | |
| Malden ... | oc | bcb | 61 | 73 | - | - | 3.3 | 3.7 | | | | | | | | | |
| | | | | | | | | | | | | | | | | | |
| | | | | | | | | | | | | | | | | | |
| | | | | | | | | | | | | | | | | | |
| | | | | | | | | | | | | | | | | | |
| | | | | | | | | | | | | | | | | | |
| | | | | | | | | | | | | | | | | | |
| | | | | | | | | | | | | | | | | | |
| | | | | | | | | | | | | | | | | | |
| | | | | | | | | | | | | | | | | | |
| | | | | | | | | | | | | | | | | | |
| | | | | | | | | | | | | | | | | | |
| | | | | | | | | | | | | | | | | | |
| | | | | | | | | | | | | | | | | | |
| | | | | | | | | | | | | | | | | | |
| | | | | | | | | | | | | | | | | | |
| | | | | | | | | | | | | | | | | | |
| | | | | | | | | | | | | | | | | | |
| | | | | | | | | | | | | | | | | | |
| | | | | | | | | | | | | | | | | | |
| | | | | | | | | | | | | | | | | | |
| | | | | | | | | | | | | | | | | | |
| | | | | | | | | | | | | | | | | | |
| | | | | | | | | | | | | | | | | | |
| | | | | | | | | | | | | | | | | | |
| | | | | | | | | | | | | | | | | | |
| | | | | | | | | | | | | | | | | | |
| | | | | | | | | | | | | | | | | | |
| | | | | | | | | | | | | | | | | | |
| | | | | | | | | | | | | | | | | | |
| | | | | | | | | | | | | | | | | | |
| | | | | | | | | | | | | | | | | | |
| | | | | | | | | | | | | | | | | | |
| | | | | | | | | | | | | | | | | | |
| | | | | | | | | | | | | | | | | | |
| | | | | | | | | | | | | | | | | | |
| | | | | | | | | | | | | | | | | | |
| | | | | | | | | | | | | | | | | | |
| | | | | | | | | | | | | | | | | | |
| | | | | | | | | | | | | | | | | | |
| | | | | | | | | | | | | | | | | | |
| | | | | | | | | | | | | | | | | | |
| | | | | | | | | | | | | | | | | | |
| | | | | | | | | | | | | | | | | | |
| | | | | | | | | | | | | </ | | | | | |

BRITISH SECTION.

No. B247.73

Thursday 19th September 1929.

Page 1.

| Observations at 13h. G.M.T. 18th | | | | | | | | | | | | | | Observations at 13h. G.M.T. 19th | | | | | | | | | | | | | |
|--|--------------------|--------|--------|----------|-----------|-------------|-----------------|---------|-------|---------|------------------|------------------|--------------------|--|--------|----------|-----------|-------------|-----------------|---------|-------|---------|------------------|------------------|--------------------|------|------|
| STATIONS. | | | | | | | | | | | | | | STATIONS. | | | | | | | | | | | | | |
| (For heights see p. 4). | | | | | | | | | | | | | | | | | | | | | | | | | | | |
| Barom. at M.S.L. | Change in 3 Hours. | Wind. | | Weather. | Temp. of. | Humidity. % | Visibility. 0-9 | Cloud. | | | State of ground. | Barom. at M.S.L. | Change in 3 Hours. | Wind. | | Weather. | Temp. of. | Humidity. % | Visibility. 0-9 | Cloud. | | | State of ground. | Barom. at M.S.L. | Change in 3 Hours. | | |
| | | Direc. | Force. | | | | | Height. | Form. | Amount. | | | | Direc. | Force. | | | | | Height. | Form. | Amount. | | | | | |
| | | | | | | | | | | | | | | | | | | | | | | | | | | 0-13 | 0-10 |
| Lerwick | 1006.6 | -1 | W'S | 2 | C | 54 | 85 | 7 | 1500 | StCu | S | A.St | 9 | 1004.5 | -3 | W'S | 2 | C | 51 | 85 | 7 | 1500 | StCu | S | A.St | 10 | |
| Shornoway | 1008.5 | 0 | W | 3 | C+ | 54 | 75 | 8 | 4000 | CuNb | 9 | - | 9 | 1006.0 | -1 | WSW | 3 | C | 53 | 85 | 8 | 4000 | CuNb | 8 | - | 8 | |
| Wick | 1007.9 | 0 | NNW | 1 | C | 54 | 85 | 8 | 1500 | CuNb | 6 | A.St | 10 | 1006.5 | -2 | WNW | 1 | C/r | 50 | 85 | 8 | 2500 | CuNb | 7 | A.St | 9 | |
| Tirree | 1010.9 | 0 | NNW | 3 | C | 55 | 75 | 8 | 2500 | StCu | 1 | A.St | 9 | 1010.2 | -1 | WNW | 5 | bc | 54 | 85 | 8 | 1500 | StCu | 4 | A.St | 5 | |
| Nairn | 1008.5 | -1 | SW'S | 2 | C/r | 59 | 75 | 7 | 1500 | Nb | 1 | A.Cu | 9 | 1007.5 | 0 | E | 1 | C | 51 | 85 | 8 | 1500 | CuNb | 8 | - | 8 | |
| Aberdeen | 1008.5 | -1 | SW'S | 2 | C/r | 59 | 75 | 7 | 1500 | Nb | 1 | A.Cu | 9 | 1007.4 | 0 | NW | 3 | C/r | 54 | 92 | 8 | 800 | Nb | 5 | A.St | 9 | |
| Malin Head | 1012.7 | +1 | NW | 3 | C/r | 56 | 85 | 8 | 2500 | StCu | 9 | - | 9 | 1012.8 | 0 | WNW | 4 | C/p | 54 | 85 | 8 | 2500 | CuNb | 6 | A.Cu | 8 | |
| Renfrew | 1010.5 | -1 | WSW | 3 | C/r | 57 | 97 | 6 | 800 | Nb | 8 | A.St | 10 | 1010.6 | +1 | W | 3 | C | 54 | 75 | 8 | 1500 | StCu | 7 | Ci | 9 | |
| Edinburgh (Inchkeith) | 1009.9 | -3 | WSW | 3 | 0 | 57 | 85 | 8 | 1500 | St | 10 | - | 10 | 1008.8 | -1 | WSW | 4 | C | 56 | 85 | 7 | 1500 | St | 3 | A.St | 9 | |
| Leuchars | 1009.8 | -2 | WSW | 3 | C/r | 58 | 92 | 6 | 1500 | Nb | 3 | A.St | 10 | 1008.3 | -1 | W | 3 | C | 57 | 85 | 8 | 4000 | StCu | 7 | A.St | 9 | |
| Edinburgh (Biddon) | 1011.0 | -2 | SWW | 4 | C | 58 | 75 | 8 | 2500 | StCu | 10 | - | 10 | 1010.4 | -1 | NNW | 3 | od | 52 | 92 | 6 | 1500 | St | 10 | - | 10 | |
| Tynemouth | 1010.6 | -1 | S | 2 | bc/r | 60 | 75 | 6 | 800 | St | 4 | - | 4 | 1009.3 | -1 | W | 2 | bc | 59 | 85 | 6 | | | | | | |
| Blackad Point | 1014.6 | +2 | N | 3 | bc | 59 | 65 | 9 | - | 0 | A.Cu | 5 | - | 1014.7 | 0 | N | 4 | bc | 57 | 75 | 9 | - | 0 | StCu | 7 | - | 7 |
| Donaghadee | 1011.9 | -1 | SW | 1 | od | 57 | 92 | 6 | 1500 | St | 10 | - | 10 | 1012.3 | +1 | NNE | 1 | C | 54 | 92 | 7 | 4000 | StCu | 8 | - | 8 | |
| Birr Castle | 1013.9 | +1 | NW | 1 | 0 | 57 | 85 | 8 | 2500 | Nb | 10 | - | 10 | 1014.6 | +1 | NW | 1 | C | 56 | 75 | 8 | 2500 | StCu | 10 | - | 10 | |
| Holyhead | 1012.5 | -1 | SW | 3 | bc+ | 63 | 85 | 7 | 2500 | Cu | 1 | C.St | 6 | 1012.3 | 0 | WNW | 3 | od | 58 | 97 | 7 | 800 | St | 10 | - | 10 | |
| Liverpool (Bidston) | 1012.0 | -2 | WNW | 3 | bc+ | 62 | 65 | 8 | 2500 | StCu | 2 | Ci | 4 | 1011.5 | -1 | WNW | 3 | bc | 59 | 85 | 8 | 2500 | StCu | 3 | Ci | 5 | |
| Chester (Sealand) | 1011.6 | -3 | NNW | 2 | bc | 66 | 55 | 6 | 4000 | StCu | 1 | A.Cu | 4 | 1011.5 | 0 | NNW | 3 | bc+ | 59 | 85 | 6 | 4000 | StCu | 3 | Ci | 7 | |
| Harrogate | 1010.7 | -3 | SW | 1 | b | 68 | 55 | 7 | - | 0 | CiCu | 1 | - | 1010.6 | 0 | WSW | 2 | bc | 57 | 75 | 7 | - | 0 | Ci | 3 | - | |
| Spurn Head | 1011.8 | -1 | N.E | 3 | C | 60 | 92 | 5 | 450 | St | 9 | - | 9 | 1009.8 | 0 | ENE | 2 | C | 59 | 97 | 6 | 1500 | St | 10 | - | 10 | |
| Birmingham (Edgbaston) | 1011.5 | -2 | NNE | 1 | fc | 65 | 65 | 5 | - | 0 | A.Cu | 8 | - | 1011.1 | -1 | NNW | 2 | C | 63 | 65 | 8 | - | 0 | A.Cu | 8 | - | |
| Cranwell | 1011.4 | -2 | NNE | 2 | c+ | 65 | 65 | 6 | 4000 | StCu | 9 | - | 9 | 1010.2 | 0 | NNW | 2 | C | 62 | 75 | 6 | 5700 | StCu | 4 | A.Cu | 9 | |
| Gorleston | 1009.9 | -1 | N.E | 4 | bc- | 70 | 92 | 6 | - | 0 | A.Cu | 6 | - | 1009.0 | 0 | NNW | 2 | C | 65 | 85 | 6 | - | 0 | A.St | 8 | - | |
| Valentia (Cahiriveen) | 1015.2 | +2 | NNW | 5 | C | 60 | 65 | 8 | 2500 | StCu | 9 | - | 9 | 1016.4 | +1 | NNW | 5 | C/p | 57 | 75 | 8 | 4000 | St | 7 | A.St | 9 | |
| Bohes Point | 1014.2 | -2 | W | 3 | C/D | 60 | 97 | 6 | 800 | Nb | 9 | - | 9 | 1014.6 | 0 | N | 3 | C | 60 | 65 | 8 | 2500 | StCu | 9 | - | 9 | |
| Pembroke (St. Ann's B.) | 1013.3 | -2 | W | 2 | bc | 63 | 92 | 8 | 2500 | Cu | 1 | C.St | 4 | 1012.5 | -1 | W | 2 | C/r | 60 | 97 | 7 | 2500 | StCu | 9 | - | 9 | |
| Ross-on-Wye | 1011.9 | -2 | NNW | 2 | C | 67 | 65 | 5 | - | 0 | A.Cu | 9 | - | 1011.2 | -1 | NW | 3 | C | 65 | 65 | 8 | 5700 | StCu | 7 | A.Cu | 8 | |
| Leafield | 1011.2 | -1 | NNW | 3 | C | 64 | 65 | 5 | 5700 | StCu | 9 | - | 9 | 1011.0 | 0 | NNW | 2 | bc- | 62 | 75 | 6 | 5700 | StCu | 7 | - | 7 | |
| Winchester (Worthy Dn.) | 1010.9 | -2 | N | 3 | C | 65 | 65 | 6 | - | 0 | A.St | 8 | - | 1010.6 | 0 | NNW | 1 | C | 64 | 75 | 6 | 4000 | StCu | 10 | - | 10 | |
| S. Farnborough | 1010.8 | -3 | N.E | 1 | bc- | 66 | 75 | 6 | 1500 | St | 3 | - | 3 | 1010.5 | 0 | - | 0 | C | 64 | 75 | 6 | 4000 | StCu | 7 | Ci | 8 | |
| London (Kew Obsy.) | 1010.7 | -3 | N | 1 | 0 | 63 | 85 | 6 | 2500 | St | 10 | - | 10 | 1010.2 | -1 | SW | 1 | 0 | 65 | 85 | 5 | 2500 | St | 10 | - | 10 | |
| Croydon | 1011.1 | -2 | NNW | 1 | mm0 | 62 | 85 | 4 | 800 | St | 10 | - | 10 | 1010.2 | -2 | NW | 1 | mmc | 63 | 85 | 4 | 2500 | StCu | 8 | A.St | 10 | |
| Shoeburyness | 1010.1 | -2 | WNW | 2 | C/r | 63 | 92 | 6 | 1500 | StCu | 8 | - | 8 | 1009.8 | 0 | W/N | 1 | C | 63 | 85 | 6 | - | 0 | A.Cu | 9 | - | |
| Clacton-on-Sea | 1010.0 | -2 | WNW | 1 | C | 63 | 85 | 6 | 4000 | CuNb | 8 | - | 8 | 1009.3 | 0 | WNW | 1 | C | 66 | 85 | 6 | 4000 | CuNb | 5 | A.St | 8 | |
| Felixstowe | 1009.8 | -1 | WNW | 3 | C | 71 | 65 | 7 | 1500 | CuNb | 8 | - | 8 | 1009.1 | -2 | NW | 1 | C | 66 | 85 | 6 | 4000 | StCu | 5 | A.St | 10 | |
| Lymington | 1010.3 | -2 | SSE | 1 | 0+ | 64 | 85 | 5 | 1500 | St | 10 | - | 10 | 1009.7 | 0 | - | 0 | mm0 | 63 | 92 | 4 | 1500 | St | 10 | - | 10 | |
| Seilly (St. Mary's) | 1014.9 | 0 | N.E | 4 | bc | 67 | 55 | 8 | 4000 | Cu | 3 | Ci | 5 | 1014.5 | 0 | NNW | 3 | bc | 61 | 85 | 8 | 4000 | Cu | 4 | A.Cu | 6 | |
| Falmouth (Pendennis) | 1015.0 | 0 | NNW | 4 | bc- | 63 | 85 | 8 | 4000 | Cu | 5 | - | 5 | 1014.7 | 0 | NNW | 2 | bc- | 61 | 85 | 8 | 4000 | Cu | 3 | - | 3 | |
| Plymouth (Cattewater) | 1012.6 | -2 | NW | 4 | bc- | 65 | 65 | 8 | 4000 | Cu | 2 | A.Cu | 5 | 1013.0 | +1 | NNW | 5 | b | 61 | 65 | 9 | - | 0 | Ci | 1 | | |
| Portland Bill | 1010.5 | -1 | N | 3 | bc | 67 | 75 | 4 | 800 | StCu | 9 | A.St | 10 | 1010.0 | -3 | NW | 3 | C | 64 | 65 | 6 | 1500 | StCu | 8 | A.St | 9 | |
| Southampton (Calshot) | 1011.6 | +2 | NNW | 1 | bc | 65 | 75 | 6 | 1500 | St | 2 | A.Cu | 6 | 1011.1 | -1 | SWW | 2 | C+ | 65 | 85 | 5 | 4000 | StCu | 5 | A.St | 10 | |
| Dungeness | 1010.8 | 0 | SW | 1 | offr | 63 | 92 | 6 | 800 | St | 10 | - | 10 | 1009.3 | 0 | WNW | 1 | mm0 | 63 | 97 | 4 | 800 | St | 10 | - | 10 | |
| Guernsey (St. Peter Port) | 1012.8 | 0 | NNW | 2 | mm0 | 62 | 85 | 4 | 1500 | St | 10 | - | 10 | 1012.7 | 0 | WNW | 2 | C- | 61 | 85 | 6 | 2500 | StCu | 8 | - | 8 | |
| LONDON OBSERVATIONS. | | | | | | | | | | | | | | LONDON OBSERVATIONS. | | | | | | | | | | | | | |
| Day 7h-13h, Kew & Croydon. | | | | | | | | | | | | | | Day 7h-13h, Kew & Croydon. | | | | | | | | | | | | | |
| 9h-13h, Kensington. | | | | | | | | | | | | | | 9h-13h, Kensington. | | | | | | | | | | | | | |
| 9h-21h, other stations. | | | | | | | | | | | | | | 9h-21h, other stations. | | | | | | | | | | | | | |
| Kew | | | | | | | | | | | | | | Kew | | | | | | | | | | | | | |
| Croydon | | | | | | | | | | | | | | Croydon | | | | | | | | | | | | | |
| Greenwich (Royal Obsy.) | | | | | | | | | | | | | | Greenwich (Royal Obsy.) | | | | | | | | | | | | | |
| City (Bunhill Row) | | | | | | | | | | | | | | City (Bunhill Row) | | | | | | | | | | | | | |
| Westminster (St. James' Pk.) | | | | | | | | | | | | | | Westminster (St. James' Pk.) | | | | | | | | | | | | | |
| Regent's Pk. (Botanic Gdn.) | | | | | | | | | | | | | | Regent's Pk. (Botanic Gdn.) | | | | | | | | | | | | | |
| Camden Square. | | | | | | | | | | | | | | Camden Square. | | | | | | | | | | | | | |
| Kensington Palace | | | | | | | | | | | | | | Kensington Palace | | | | | | | | | | | | | |
| Hampton Observatory | | | | | | | | | | | | | | Hampton Observatory | | | | | | | | | | | | | |
| TABLE SHOWING THE GREENWICH TIMES OF SUNRISE, NOON, AND SUNSET. | | | | | | | | | | | | | | TABLE SHOWING THE GREENWICH TIMES OF SUNRISE, NOON, AND SUNSET. | | | | | | | | | | | | | |
| 20th Sept. 1922. | | | | | | | | | | | | | | 20th Sept. 1922. | | | | | | | | | | | | | |
| STATIONS. | | | | | | | | | | | | | | STATIONS. | | | | | | | | | | | | | |
| Sunrise. | | | | | | | | | | | | | | Sunrise. | | | | | | | | | | | | | |
| Noon. | | | | | | | | | | | | | | Noon. | | | | | | | | | | | | | |
| Sunset. | | | | | | | | | | | | | | Sunset. | | | | | | | | | | | | | |
| Yarmouth | | | | | | | | | | | | | | Yarmouth | | | | | | | | | | | | | |
| Greenwich | | | | | | | | | | | | | | Greenwich | | | | | | | | | | | | | |
| Wick | | | | | | | | | | | | | | Wick | | | | | | | | | | | | | |
| Valentia | | | | | | | | | | | | | | Valentia | | | | | | | | | | | | | |
| Beaufort Notation of Weather. | | | | | | | | | | | | | | Beaufort Notation of Weather. | | | | | | | | | | | | | |
| b blue sky (not more than a quarter covered with cloud). | | | | | | | | | | | | | | b blue sky (not more than a quarter covered with cloud). | | | | | | | | | | | | | |
| bc sky partly cloudy (one half covered). | | | | | | | | | | | | | | bc sky partly cloudy (one half covered). | | | | | | | | | | | | | |
| c generally cloudy | | | | | | | | | | | | | | c generally cloudy | | | | | | | | | | | | | |
| d drizzle. e wet air. g gloomy. f fog, visibility 200-1000 m. | | | | | | | | | | | | | | d drizzle. e wet air. g gloomy. f fog, visibility 200-1000 m. | | | | | | | | | | | | | |
| F thick fog, " less than 200 m. | | | | | | | | | | | | | | F thick fog, " less than 200 m. | | | | | | | | | | | | | |
| h hail. i intermittent. | | | | | | | | | | | | | | h hail. i intermittent. | | | | | | | | | | | | | |
| lp precipitation within sight of station. | | | | | | | | | | | | | | lp precipitation within sight of station. | | | | | | | | | | | | | |
| KQ line squall. l lightning. | | | | | | | | | | | | | | KQ line squall. l lightning. | | | | | | | | | | | | | |
| o overcast sky. p passing showers. | | | | | | | | | | | | | | o overcast sky. p passing showers. | | | | | | | | | | | | | |
| q equally. r rain. s snow. | | | | | | | | | | | | | | q equally. r rain. s snow. | | | | | | | | | | | | | |
| rs most. t thunder. | | | | | | | | | | | | | | rs most. t thunder. | | | | | | | | | | | | | |
| u ugly, threatening sky. | | | | | | | | | | | | | | u ugly, threatening sky. | | | | | | | | | | | | | |
| v unusual visibility. w dew. | | | | | | | | | | | | | | v unusual visibility. w dew. | | | | | | | | | | | | | |
| x hoar frost. y dry air. | | | | | | | | | | | | | | x hoar frost. y dry air. | | | | | | | | | | | | | |
| z dust haze; the turbid atmosphere of dry weather. | | | | | | | | | | | | | | z dust haze; the turbid atmosphere of dry weather. | | | | | | | | | | | | | |
| h(r) "hail" or "rain and hail." | | | | | | | | | | | | | | h(r) "hail" or "rain and hail." | | | | | | | | | | | | | |
| Capital letters indicate intense; suffix o indicates night; repetition of letters indicates continuity. | | | | | | | | | | | | | | Capital letters indicate intense; suffix o indicates night; repetition of letters indicates continuity. | | | | | | | | | | | | | |
| R = heavy rain. r_o = slight rain. rr = continuous rain. | | | | | | | | | | | | | | R = heavy rain. r_o = slight rain. rr = continuous rain. | | | | | | | | | | | | | |
| SYMBOLS. | | | | | | | | | | | | | | SYMBOLS. | | | | | | | | | | | | | |
| < = { less than (for cloud height). | | | | | | | | | | | | | | < = { less than (for cloud height). | | | | | | | | | | | | | |
| @ = before (for precipitation). | | | | | | | | | | | | | | @ = before (for precipitation). | | | | | | | | | | | | | |
| ☾ = solar halo. ☿ = lunar halo. | | | | | | | | | | | | | | ☾ = solar halo. ☿ = lunar halo. | | | | | | | | | | | | | |
| With present weather is combined, whenever possible, the general character of the weather. | | | | | | | | | | | | | | With present weather is combined, whenever possible, the general character of the weather. | | | | | | | | | | | | | |
| "solidus" divides actual existing weather from preceding conditions. | | | | | | | | | | | | | | "solidus" divides actual existing weather from preceding conditions. | | | | | | | | | | | | | |
| thus, -bc/r = fair weather after rain; - = has decreased; + = has increased. | | | | | | | | | | | | | | thus, -bc/r = fair weather after rain; - = has decreased; + = has increased. | | | | | | | | | | | | | |
| The BEAUFORT SCALE of WIND is used only for surface observations. In the accompanying table the speed of the wind corresponding with the different numbers is the speed at about 30 feet above the ground. | | | | | | | | | | | | | | The BEAUFORT SCALE of WIND is used only for surface observations. In the accompanying table the speed of the wind corresponding with the different numbers is the speed at about 30 feet above the ground. | | | | | | | | | | | | | |
| SEA DISTURBANCE. | | | | | | | | | | | | | | SEA DISTURBANCE. | | | | | | | | | | | | | |
| 0 = no swell | | | | | | | | | | | | | | 0 = no swell | | | | | | | | | | | | | |
| 1 = mod. swell | | | | | | | | | | | | | | 1 = mod. swell | | | | | | | | | | | | | |
| 2 = heavy swell | | | | | | | | | | | | | | 2 = heavy swell | | | | | | | | | | | | | |
| 3 = no swell | | | | | | | | | | | | | | 3 = no swell | | | | | | | | | | | | | |
| 4 = mod. swell | | | | | | | | | | | | | | 4 = mod. swell | | | | | | | | | | | | | |
| 5 = heavy swell | | | | | | | | | | | | | | 5 = heavy swell | | | | | | | | | | | | | |
| 6 = rather rough sea. | | | | | | | | | | | | | | 6 = rather rough sea. | | | | | | | | | | | | | |
| 7 = rough sea. | | | | | | | | | | | | | | 7 = rough sea. | | | | | | | | | | | | | |
| 8 = very rough sea. | | | | | | | | | | | | | | 8 = very rough sea. | | | | | | | | | | | | | |
| 9 = moderate sea. | | | | | | | | | | | | | | 9 = moderate sea. | | | | | | | | | | | | | |
| Beaufort No. | | | | | | | | | | | | | | Beaufort No. | | | | | | | | | | | | | |
| Statute miles per hour. | | | | | | | | | | | | | | Statute miles per hour. | | | | | | | | | | | | | |
| 0 | | | | | | | | | | | | | | 0 | | | | | | | | | | | | | |
| 1 | | | | | | | | | | | | | | 1 | | | | | | | | | | | | | |
| 2 | | | | | | | | | | | | | | 2 | | | | | | | | | | | | | |
| 3 | | | | | | | | | | | | | | 3 | | | | | | | | | | | | | |
| 4 | | | | | | | | | | | | | | 4 | | | | | | | | | | | | | |
| 5 | | | | | | | | | | | | | | 5 | | | | | | | | | | | | | |
| 6 | | | | | | | | | | | | | | 6 | | | | | | | | | | | | | |
| 7 | | | | | | | | | | | | | | 7 | | | | | | | | | | | | | |
| 8 | | | | | | | | | | | | | | 8 | | | | | | | | | | | | | |
| 9 | | | | | | | | | | | | | | 9 | | | | | | | | | | | | | |
| 10 | | | | | | | | | | | | | | 10 | | | | | | | | | | | | | |
| 11 | | | | | | | | | | | | | | 11 | | | | | | | | | | | | | |
| 12 | | | | | | | | | | | | | | 12 | | | | | | | | | | | | | |
| Above 70 | | | | | | | | | | | | | | Above 70 | | | | | | | | | | | | | |
| TELEGRAPHIC CODE FOR SURFACE VISIBILITY. | | | | | | | | | | | | | | TELEGRAPHIC CODE FOR SURFACE VISIBILITY. | | | | | | | | | | | | | |
| Objects not visible at 55 yards. | | | | | | | | | | | | | | Objects not visible at 55 yards. | | | | | | | | | | | | | |
| 0. Dense fog. | | | | | | | | | | | | | | 0. Dense fog. | | | | | | | | | | | | | |
| 1. Thick fog. | | | | | | | | | | | | | | 1. Thick fog. | | | | | | | | | | | | | |
| 2. Fog. | | | | | | | | | | | | | | 2. Fog. | | | | | | | | | | | | | |
| 3. Moderate fog. | | | | | | | | | | | | | | 3. Moderate fog. | | | | | | | | | | | | | |
| 4. Mist or haze. | | | | | | | | | | | | | | 4. Mist or haze. | | | | | | | | | | | | | |
| 5. Poor visibility. | | | | | | | | | | | | | | 5. Poor visibility. | | | | | | | | | | | | | |
| 6. Moderate. | | | | | | | | | | | | | | 6. Moderate. | | | | | | | | | | | | | |
| 7. Good. | | | | | | | | | | | | | | 7. Good. | | | | | | | | | | | | | |
| 8. Very good. | | | | | | | | | | | | | | 8. Very good. | | | | | | | | | | | | | |
| 9. Excellent visibility, beyond 31 m. | | | | | | | | | | | | | | 9. Excellent visibility, beyond 31 m. | | | | | | | | | | | | | |

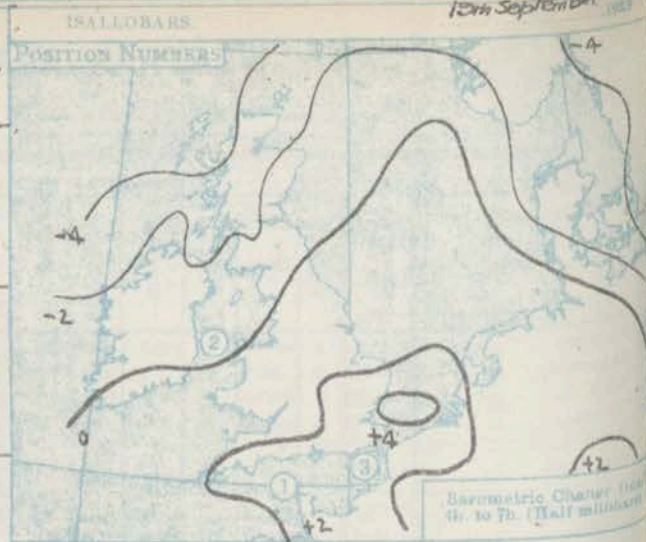
Trace of rain has fallen, but amount less than 0.1 mm.

* Information for these columns not usually received.

1 The barometric change is expressed in half millibars.

SUMMARIES FOR THE PAST 24 HOURS.

| STATIONS. | WEATHER. | | | | TEMPERATURE. | | | RAINFALL. | | | SUN. 18th. |
|----------------------------|----------|----------|----------|--------|--------------|----------------|----------------------|-------------|---------------|---------|---------------|
| | 7h-18h. | 18h-18h. | 18h-18h. | 1h-7h. | MAX. Day. | MIN. Night. | MIN. on Grass. | Day 7h-18h. | Night 18h-7h. | Hoar. | |
| | 18th. | 18th. | to 18th. | 18th. | 7h-18h. | 18h-7h. | Grass. | mm. | mm. | mm. | |
| Lerwick ... | c | c | c | c | 55 | 49 | * | - | - | 1 24.00 | 0.2 |
| Stornoway ... | c | c | c | c | 55 | 48 | * | - | - | 6 21.00 | 1.0 |
| Wick ... | c | c | c | c | 55 | 45 | * | 1 18.00 | Tr | 24.00 | 0.6 |
| Tiree ... | c | c | c | c | 57 | 53 | 48 | 0.1 12.30 | 0.1 | 0.23 | 0.0 |
| Nairn ... | c | c | c | c | 56 | 46 | * | 1 9.00 | 0.3 | 3.30 | 0.0 |
| Aberdeen ... | c | c | c | c | 65 | 46 | 40 | 4 11.00 | Tr | 21.00 | 3.1 |
| Malin Head ... | c | c | c | c | 57 | 53 | * | 0.2 18.00 | Tr | 21.00 | 0.9 |
| Renfrew ... | c | c | c | c | 58 | 49 | 43 | 0.2 9.00 | Tr | 21.00 | 0.0 |
| Edinburgh(Inchkeith) ... | c | c | c | c | 60 | 50 | 48 | Tr 11.00 | - | - | 4.6 |
| Leuchars ... | c | c | c | c | 63 | 44 | 36 | 0.1 12.30 | - | - | 3.3 |
| Falklandmuir ... | c | c | c | c | 60 | 45 | 40 | 1 13.30 | Tr | 21.00 | 2.2 |
| Tynemouth ... | c | c | c | c | 67 | 48 | 42 | - | - | - | * |
| Blackod Point ... | c | c | c | c | 60 | 54 | * | 4 9.00 | 0.3 | - | * |
| Donaghadee ... | c | c | c | c | 57 | 47 | * | 0.4 9.00 | - | - | 0.2 |
| Birr Castle ... | c | c | c | c | 63 | 50 | 45 | 2 18.00 | - | - | 5.6 |
| Holyhead ... | c | c | c | c | 63 | 55 | 51 | 0.1 16.30 | Tr | 21.00 | 9.2 |
| Liverpool(Bidston) ... | c | c | c | c | 64 | 54 | 52 | - | 0.1 | 21.00 | 8.5 |
| Chester (Sealand) ... | c | c | c | c | 66 | 53 | 48 | - | 1 | 21.00 | 9.5 |
| Harrogate ... | c | c | c | c | 68 | 44 | 38 | - | - | - | 9.4 |
| Spurn Head ... | c | c | c | c | 63 | 54 | * | - | - | - | 2.0 |
| Birmingham(Edgbaston) ... | c | c | c | c | 66 | 51 | 44 | - | - | - | 0.0 |
| Cranwell ... | c | c | c | c | 68 | 48 | 45 | - | - | - | 3.0 |
| Gorleston ... | c | c | c | c | 71 | 52 | 49 | - | - | - | 5.1 |
| Valentin(Oahiroven) ... | c | c | c | c | 61 | 54 | 52 | 0.6 18.00 | 0.2 | 24.00 | 2.3 |
| Roches Point ... | c | c | c | c | 62 | 53 | * | 2 18.00 | Tr | - | * |
| Pembroke(St. Ann's H.) ... | c | c | c | c | 64 | 53 | * | Tr 17.30 | 0.1 | 21.00 | 6.7 |
| Ross-on-Wye ... | c | c | c | c | 68 | 47 | 38 | - | Tr | 5.30 | 1.0 |
| Leafeld ... | c | c | c | c | 68 | 45 | 37 | - | - | - | 0.3 |
| Winchester(Worley Dn) ... | c | c | c | c | 69 | 43 | 33 | - | - | - | 0.4 |
| S. Farnborough ... | c | c | c | c | 68 | 45 | 30 | - | Tr | - | 0.5 |
| London(Kew Obs.) ... | c | c | c | c | 66 | 54 | 44 | - | - | - | 0.0 |
| Croydon ... | c | c | c | c | 63 | 50 | 44 | - | - | - | 0.0 |
| Shoeburyness ... | c | c | c | c | 67 | 51 | 49 | 18 18.00 | - | - | 0.0 |
| Clacton-on-Sea ... | c | c | c | c | 69 | 52 | 49 | Tr 11.00 | - | - | 1.6 |
| Felixstowe ... | c | c | c | c | 71 | 54 | 51 | Tr 18.00 | - | - | 3.1 |
| Lympne ... | c | c | c | c | 64 | 53 | 50 | 0.3 9.00 | - | - | 0.0 |
| Scilly(St. Mary's) ... | c | c | c | c | 68 | 55 | * | - | 1 | 1.30 | 7.8 |
| Falmouth(Pendennis) ... | c | c | c | c | 65 | 55 | * | - | Tr | 3.30 | 7.0 |
| Plymouth(Cattewater) ... | c | c | c | c | 67 | 55 | 51 | - | - | - | 7.0 |
| Portland Bill ... | c | c | c | c | 68 | 55 | 51 | - | - | - | * |
| Southampton(Calshot) ... | c | c | c | c | 69 | 49 | 48 | - | - | - | 0.6 |
| Dungeness ... | c | c | c | c | 65 | 55 | * | 3 12.30 | - | - | 0.0 |
| Guernsey ... | c | c | c | c | 63 | 56 | 50 | - | - | - | 0.0 |



Observations from Cross Channel Steamers.

| Position. | Date and Time. | Steamship. | Wind. | | Weather. | Temp. | |
|-----------|---------------------------------|------------|-------|--------|----------|-------|------|
| | | | Dir. | Force. | | Air. | Sea. |
| 1 | 18 ^h 12 ^h | St. Helier | N | 4 | ff | 62 | 61 |
| 2 | - 06 | Cambria | SE. | 2 | f | 57 | 56 |

GENERAL INFERENCE.

A large anticyclone centre far out on the Atlantic extends towards our southwestern districts. The eastward passage of comparatively small low-pressure systems to the north of Scotland will be accompanied by rain in our northern and north-western districts; elsewhere weather will be mainly cloudy, with showers but also bright intervals.


Districts.

Forecasts for the 24 hours commencing 12 Noon G.M.T. Thursday, 19th September, 1929.

Further Outlook.

| | |
|---------------------------------|--|
| 1. S.E. England | Wind northwest, backing to west, light or moderate; mainly cloudy; local rain or showers; some brighter intervals; moderate temperature. |
| 2. E. England | |
| 3. E. Midlands | |
| 4. W. Midlands | |
| 5. S.W. England | |
| 6. South Wales | |
| 7. North Wales | Wind westerly, moderate; mainly cloudy, occasional rain or local showers; moderate temperature. |
| 8. N.W. England | |
| 9. N. Midlands | |
| 10. N.E. England | |
| 11. S.E. Scotland | |
| 12. S.W. Scotland & Isle of Man | |
| 13. W. Scotland | Wind west or southwest, moderate or fresh locally; cloudy, some rain or showers; rather cool. |
| 14. N.W. Scotland | |
| 15. Mid-Scotland | |
| 16. N.E. Scotland | |
| 17. Orkneys and Shetlands | |
| 18. N.W. Ireland | Wind west or southwest, light or moderate; mainly cloudy, some rain or showers; moderate temperature. |
| 19. N.E. Ireland | |
| 20. S.E. Ireland | |
| 21. S.W. Ireland | |

None issued.



AIR MINISTRY.

DAILY WEATHER REPORT OF THE METEOROLOGICAL OFFICE, LONDON:

Page 4.

BRITISH SECTION.....Thursday 12th September.....1929.

No. 222

| STATIONS. | Height above M.S.L. in feet. | Observations at 1h. G.M.T. 12th | | | | | | | | | | | Observations at 7h. G.M.T. 12th | | | | | | | | | | | Sea. | | | | | | |
|---------------------------|------------------------------|---------------------------------|--------------------|-------|--------|----------|-----------|-------------|----------------------|---------|-------|------|---------------------------------|--------------------|--------|--------|----------|-----------|-------------|----------------------|---------|-------|------|------|------|------|------|------|------|------|
| | | Barom. at M.S.L. | Change in 3 Hours. | Wind. | | Weather. | Temp. °F. | Humidity %. | Visibility in Miles. | Cloud. | | | Barom. at M.S.L. | Change in 3 Hours. | Wind. | | Weather. | Temp. °F. | Humidity %. | Visibility in Miles. | Cloud. | | | | | | | | | |
| | | | | Dir. | Force. | | | | | Height. | Form. | Amt. | | | Dir. | Force. | | | | | Height. | Form. | Amt. | | | | | | | |
| | | | | | | | | | | | | | | | | | | | | | | | | | 0-10 | 0-10 | 0-10 | 0-10 | 0-10 | 0-10 |
| | | | | | | | | | | | | | | | | | | | | | | | | | | | | | | |
| | | | | | | | | | | | | | | | | | | | | | | | 0-10 | | | | | | | |
| Lerwick | 34 | 999.1 | -5 | SW | 4 | cp | 51 | 92 | 7 | 1500 | CuNb | 5 | AST | 10 | 997.9 | -2 | SW | 3 | c | 50 | 85 | 8 | 1500 | StCu | 3 | AST | 8 | 3 | | |
| Stornoway | 30 | 1006.2 | -1 | WSW | 2 | bc | 48 | 92 | 7 | 1500 | Nb | 5 | CSt | 8 | 1000.5 | -5 | WSW | 4 | ORR | 50 | 97 | 6 | 1500 | St | 10 | - | 10 | 0 | | |
| Wick | 30 | 1003.8 | -2 | WSW | 2 | c | 48 | 92 | 8 | 1500 | Nb | 5 | CSt | 8 | 1001.5 | -3 | SW | 3 | c | 49 | 85 | 8 | 1500 | CuNb | 10 | - | 10 | 0 | | |
| Tiree | 28 | 1003.8 | -2 | WSW | 2 | c | 48 | 92 | 8 | 1500 | Nb | 5 | CSt | 8 | 1005.7 | -2 | W'N | 5 | ORR | 54 | 97 | 7 | 800 | Nb | 10 | - | 10 | 0 | | |
| Nairn | 22 | 1003.8 | -2 | WSW | 2 | c | 48 | 92 | 8 | 1500 | Nb | 5 | CSt | 8 | 1002.6 | -2 | W | 1 | c | 50 | 85 | 7 | 1500 | CuNb | 8 | - | 8 | 0 | | |
| Aberdeen | 37 | 1003.8 | -2 | WSW | 2 | c | 48 | 92 | 8 | 1500 | Nb | 5 | CSt | 8 | 1005.1 | -1 | SW | 2 | C+ | 49 | 85 | 7 | 2500 | StCu | 6 | ACu | 8 | 0 | | |
| Malin Head | 61 | 1011.8 | -1 | W | 5 | bc/pr | 56 | 92 | 8 | 2500 | Cu | 6 | ACu | 7 | 1009.0 | -2 | WSW | 5 | c | 57 | 92 | 7 | 4000 | StCu | 6 | AST | 10 | 6 | | |
| Benfrew | 30 | 1006.2 | -1 | WSW | 2 | bc | 48 | 92 | 8 | 1500 | Nb | 5 | CSt | 8 | 1008.2 | -2 | WSW | 3 | c | 52 | 92 | 6 | 2500 | StCu | 8 | ACu | 9 | 1 | | |
| Edinburgh (Inchkeith) | 160 | 1006.8 | 0 | WSW | 4 | c | 50 | 92 | 7 | 4000 | StCu | 6 | ACu | 8 | 1007.2 | -2 | WSW | 4 | c | 53 | 85 | 7 | 1500 | St | 4 | ACu | 9 | 1 | | |
| Leuchars | 90 | 1006.8 | 0 | WSW | 4 | c | 50 | 92 | 7 | 4000 | StCu | 6 | ACu | 8 | 1006.8 | -1 | SW | 3 | c | 50 | 92 | 8 | 7200 | StCu | 8 | ACu | 9 | 1 | | |
| Eskdalemuir | 794 | 1006.8 | 0 | WSW | 4 | c | 50 | 92 | 7 | 4000 | StCu | 6 | ACu | 8 | 1003.4 | -2 | SW/W | 4 | C- | 49 | 92 | 7 | 450 | St | 9 | - | 9 | 1 | | |
| Tynemouth | 97 | 1010.0 | 0 | W | 1 | b | 49 | 85 | 7 | - | - | 0 | C | 2 | 1009.5 | 0 | W | 2 | b | 52 | 85 | 6 | 4000 | Cu | 2 | - | 2 | 1 | | |
| Blackhead Point | 18 | 1015.8 | 0 | NW | 3 | bc | 56 | 85 | 7 | - | StCu | 7 | - | 7 | 1011.8 | -2 | W | 4 | C+ | 57 | 85 | 7 | - | CuNb | 10 | - | 10 | 4 | | |
| Donaghadee | 40 | 1015.8 | 0 | NW | 3 | bc | 56 | 85 | 7 | - | StCu | 7 | - | 7 | 1010.7 | -1 | W | 1 | c | 52 | 92 | 8 | 4000 | StCu | 8 | - | 8 | 1 | | |
| Birr Castle | 178 | 1013.4 | 0 | NW | 4 | C+ | 56 | 85 | 8 | 1500 | StCu | 9 | C | 9 | 1014.3 | 0 | SSW | 1 | c | 52 | 97 | 7 | 4000 | StCu | 10 | - | 10 | 3 | | |
| Holyhead | 23 | 1013.4 | 0 | NW | 4 | C+ | 56 | 85 | 8 | 1500 | StCu | 9 | C | 9 | 1013.0 | 0 | W | 4 | C+ | 55 | 85 | 8 | 4000 | StCu | 4 | ACu | 8 | 3 | | |
| Liverpool (Bidston) | 189 | 1013.4 | 0 | NW | 4 | C+ | 56 | 85 | 8 | 1500 | StCu | 9 | C | 9 | 1012.5 | 0 | W'S | 4 | C/pr | 54 | 85 | 8 | 2500 | CuNb | 9 | - | 9 | 3 | | |
| Chester (Sealand) | 16 | 1013.4 | 0 | NW | 4 | C+ | 56 | 85 | 8 | 1500 | StCu | 9 | C | 9 | 1012.8 | 0 | WSW | 3 | c | 54 | 75 | 6 | 2500 | StCu | 8 | - | 8 | 3 | | |
| Harrogate | 478 | 1009.8 | 0 | NW | 4 | bc | 56 | 92 | 7 | 4000 | StCu | 2 | Cu | 4 | 1011.7 | 0 | SW | 3 | C+ | 50 | 92 | 8 | 4000 | Nb | 9 | - | 9 | 3 | | |
| Spurn Head | 29 | 1009.8 | 0 | NW | 4 | bc | 56 | 92 | 7 | 4000 | StCu | 2 | Cu | 4 | 1010.8 | +1 | NW | 4 | bc | 54 | 85 | 7 | - | - | 0 | AST | 5 | 3 | | |
| Birmingham (Edgbaston) | 536 | 1011.8 | +1 | W'N | 2 | b- | 52 | 92 | 6 | - | - | 0 | - | 0 | 1014.2 | +1 | NW | 3 | bc- | 52 | 75 | 7 | 4000 | StCu | 5 | ACu | 6 | 3 | | |
| Cranwell | 238 | 1011.8 | +1 | W'N | 2 | b- | 52 | 92 | 6 | - | - | 0 | - | 0 | 1012.7 | +1 | W'N | 3 | C+ | 51 | 85 | 6 | 2500 | StCu | 9 | - | 9 | 0 | | |
| Gorleston | 14 | 1009.4 | 0 | NW | 2 | c | 58 | 92 | 6 | 2500 | St | 9 | - | 9 | 1011.5 | +2 | W'N | 2 | bc | 53 | 92 | 6 | 2500 | St | 6 | - | 6 | 0 | | |
| Valentia (Oahirciveen) | 30 | 1018.3 | +1 | W'N | 1 | c | 54 | 97 | 9 | - | St | 9 | - | 9 | 1017.1 | 0 | W'S | 4 | c | 58 | 85 | 8 | 2500 | StCu | 9 | - | 9 | 4 | | |
| Roches Point | 22 | 1014.0 | +2 | N | 2 | bc- | 56 | 85 | 8 | 4000 | StCu | 6 | - | 6 | 1016.9 | 0 | SW | 2 | c | 55 | 85 | 8 | 4000 | StCu | 9 | - | 9 | 1 | | |
| Pembroke (St. Ann's H.) | 160 | 1014.0 | +2 | N | 2 | bc- | 56 | 85 | 8 | 4000 | StCu | 6 | - | 6 | 1014.9 | +1 | NW/W | 3 | bc+ | 56 | 85 | 8 | 2500 | Cu | 1 | Cu | 7 | 1 | | |
| Ross-on-Wye | 223 | 1014.0 | +2 | N | 2 | bc- | 56 | 85 | 8 | 4000 | StCu | 6 | - | 6 | 1014.4 | +1 | W'S | 2 | C+ | 50 | 97 | 8 | 4000 | StCu | 6 | ACu | 8 | 1 | | |
| Leafield | 612 | 1014.0 | +2 | N | 2 | bc- | 56 | 85 | 8 | 4000 | StCu | 6 | - | 6 | 1014.0 | +2 | NW'N | 2 | C+ | 53 | 92 | 8 | 2500 | St | 10 | - | 10 | 1 | | |
| Winchester (Worthy Dm.) | 272 | 1011.9 | +2 | WNW | 2 | mmc | 57 | 85 | 4 | 2500 | StCu | 10 | - | 10 | 1014.2 | +2 | - | 0 | C+ | 47 | 97 | 6 | 4000 | StCu | 8 | - | 8 | 1 | | |
| S. Farnborough | 287 | 1011.9 | +2 | WNW | 2 | mmc | 57 | 85 | 4 | 2500 | StCu | 10 | - | 10 | 1013.7 | +2 | WSW | 1 | off | 51 | 97 | 6 | 800 | St | 10 | - | 10 | 1 | | |
| London (Kew Obey.) | 18 | 1011.9 | +2 | WNW | 2 | mmc | 57 | 85 | 4 | 2500 | StCu | 10 | - | 10 | 1013.9 | +3 | W'S | 1 | bc- | 55 | 92 | 5 | 4000 | StCu | 6 | ACu | 7 | 1 | | |
| Croydon | 244 | 1011.9 | +2 | WNW | 2 | mmc | 57 | 85 | 4 | 2500 | StCu | 10 | - | 10 | 1013.4 | +2 | W | 1 | C/m | 52 | 97 | 5 | 450 | St | 9 | - | 9 | 1 | | |
| Shoeburyness | 11 | 1011.9 | +2 | WNW | 2 | mmc | 57 | 85 | 4 | 2500 | StCu | 10 | - | 10 | 1013.0 | +3 | WNW | 2 | b | 53 | 92 | 5 | - | - | 9 | AST | 2 | 1 | | |
| Olaeton-on-Sea | 54 | 1011.9 | +2 | WNW | 2 | mmc | 57 | 85 | 4 | 2500 | StCu | 10 | - | 10 | 1012.3 | +3 | NW | 3 | bc | 52 | 92 | 6 | - | - | 0 | ACu | 4 | 1 | | |
| Felixstowe | 15 | 1011.9 | +2 | WNW | 2 | mmc | 57 | 85 | 4 | 2500 | StCu | 10 | - | 10 | 1011.9 | +4 | NW | 3 | b | 55 | 85 | 5 | - | - | 0 | - | 0 | 1 | | |
| Lympe | 550 | 1011.1 | +1 | NW | 2 | ffc | 57 | 97 | 2.3 | 150 | St | 9 | ACu | 10 | 1012.7 | +2 | NNW | 3 | bc- | 53 | 92 | 5 | 800 | St | 3 | ACu | 4 | 1 | | |
| Seilly (St. Mary's) | 163 | 1015.6 | +1 | NNE | 6 | c | 58 | 97 | 8 | 4000 | Nb | 9 | - | 9 | 1016.7 | +1 | NNE | 4 | c | 57 | 85 | 8 | 4000 | StCu | 8 | - | 8 | 1 | | |
| Falmouth (Pendennis) | 209 | 1015.6 | +1 | NNE | 6 | c | 58 | 97 | 8 | 4000 | Nb | 9 | - | 9 | 1016.7 | +2 | N'W | 3 | C- | 56 | 85 | 7 | 4000 | StCu | 9 | - | 9 | 1 | | |
| Plymouth (Cattewater) | 88 | 1015.6 | +1 | NNE | 6 | c | 58 | 97 | 8 | 4000 | Nb | 9 | - | 9 | 1015.5 | +2 | N | 4 | c | 57 | 85 | 7 | 4000 | StCu | 9 | - | 9 | 1 | | |
| Portland Bill | 52 | 1011.9 | +1 | NW | 4 | bc- | 58 | 75 | 8 | 2500 | StCu | 3 | - | 3 | 1013.5 | +2 | NW | 2 | C+ | 59 | 85 | 8 | 1500 | CuNb | 9 | ACu | 10 | 1 | | |
| Southampton (Calshot) | 10 | 1012.8 | +2 | NNW | 3 | b | 58 | 92 | 7 | - | - | 0 | - | 0 | 1014.1 | +2 | NW'N | 3 | bc+ | 52 | 92 | 6 | - | - | 0 | C | 5 | 1 | | |
| Dungeness | 20 | 1010.9 | +2 | WNW | 1 | mmo | 60 | 97 | 4 | 450 | St | 10 | - | 10 | 1012.9 | +3 | N | 1 | C- | 55 | 92 | 5 | 300 | St | 5 | CSt | 10 | 2 | | |
| Guernsey (St. Peter Port) | 173 | 1014.8 | +2 | NW | 1 | bc- | 57 | 92 | 7 | - | - | 0 | Cu | 4 | 1015.7 | +2 | WNW | 2 | bc | 58 | 92 | 7 | 4000 | StCu | 4 | ACu | 6 | 2 | | |

WEATHER, TEMPERATURE, RAINFALL AND SUNSHINE AT HEALTH RESORTS FOR 12th September.

| STATIONS. | WEATHER. | | TEMPERATURE. | | RAINFALL† | | SUNSHINE. | | (1) | (2) | (3) | (4) | (5) | (6) | (7) | (8) | (9) |
|----------------------|-----------|------------|--------------|-----------|-----------|----------|-----------|------------|----------------------|------|-------|-----|-----|-------|-------|-----|-----|
| | Forenoon. | Afternoon. | Min. | Max. | Night | Day | Sunrise | Sunrise | Ilfracombe ... | cb | cb | 57 | 64 | - | - | 4.5 | 8.1 |
| | | | 9h.-12h. | 12h.-17h. | 17h.-9h. | 9h.-17h. | to 17h. | to Sunset. | | | | | | | | | |
| (1) | (2) | (3) | (4) | (5) | (6) | (7) | (8) | (9) | St. Ives ... | cb | b | 59 | 66 | - | - | 6.0 | 7.4 |
| Berwick-on-Tweed | cbc | bcc | 42 | 65 | - | - | 4.7 | 8.7 | Penzance ... | omcb | byv | 60 | 72 | - | - | 3.6 | 1.4 |
| Douglas (L.o.M.) ... | b | dbc | 46 | 67 | - | - | 9.3 | 9.0 | Paignton ... | omom | cb | 60 | 73 | - | - | 3.9 | 1.3 |
| Llandudno ... | b | b | 45 | 67 | - | - | 9.8 | 9.6 | Torquay ... | o | o | 58 | 65 | 3 | - | 0.0 | 0.0 |
| Colwyn Bay ... | b | bcc | 44 | 64 | - | - | 8.9 | 7.8 | Jersey ... | c | c | 60 | 73 | - | - | 1.6 | 1.4 |
| Rhyl ... | Fbcb | bcb | 49 | 65 | - | - | 9.0 | 10.0 | Weymouth ... | oco | oco | 58 | 71 | - | - | 0.5 | 1.0 |
| Wallasey ... | b | b | 43 | 64 | - | - | 9.0 | 9.3 | Ventnor ... | oz | oz | 57 | 65 | Trace | - | 0.0 | 0.5 |
| Southport ... | bz | bpc | 44 | 66 | - | - | 9.0 | 8.5 | Portsmouth (S'chesa) | o | o | 58 | 66 | - | - | 0.0 | 1.0 |
| Blackpool ... | b | b | 44 | 68 | - | - | 8.9 | 7.4 | Bognor ... | coc | orro | 56 | 63 | - | 0.3 | 0.0 | 2.5 |
| Ilkley ... | oco | obbo | 54 | 63 | - | - | 2.4 | 0.0 | Littlehampton ... | c | chrc | 57 | 63 | - | 3 | 0.0 | 2.0 |
| Cleethorpe ... | mor | ome | 56 | 60 | 1 | - | 0.0 | 0.0 | Worthing ... | c | otlr | 57 | 62 | - | 11 | 0.0 | 1.7 |
| Mablethorpe ... | ofero | oco | 56 | 62 | 1 | - | 0.3 | 0.0 | Brighton ... | co | po | 58 | 64 | - | Trace | 0.0 | 1.7 |
| Skegness ... | wzbc | bc | 49 | 63 | - | - | 8.5 | 9.9 | Eastbourne ... | mo | otofo | 58 | 65 | - | 0.1 | 0.0 | 2.5 |
| Aberystwyth ... | mc | mc | 55 | 63 | - | - | 0.6 | 4.0 | Hastings ... | omof | otrod | 57 | 65 | - | 2 | 0.0 | 2.8 |
| Bath ... | omo | omc | 54 | 70 | - | - | 0.9 | 4.3 | Folkestone ... | com | ormc | 59 | 67 | - | 2 | 0.0 | 6.1 |
| Quesenham ... | cz | cz | 55 | 69 | - | - | 0.6 | 1.5 | Dover ... | moc | mc | 61 | 67 | - | - | 0.0 | 2.7 |
| Leamington Spa ... | Hloc | cbcb | 60 | 70 | - | - | 7.0 | 6.1 | Deal ... | o | o | 59 | 70 | 1 | - | 0.7 | 1.0 |
| Lowestoft ... | Hdbcu | bccm | 59 | 70 | Trace | - | 1.5 | 6.7 | Tunbridge Wells ... | omo | opco | 56 | 68 | - | Trace | 0.0 | 0.6 |
| Harwich & Dovercourt | Hro | co | 60 | 68 | - | 3 | 0.2 | 3.3 | Ramsgate ... | obe | c | 60 | 68 | 0.3 | - | 1.3 | 0.8 |
| Malden ... | Hro | co | 60 | 68 | - | - | - | - | Margate ... | cbc | bcc | 62 | 68 | Trace | - | 2.6 | 0.8 |
| | | | | | | | | | Southend ... | otlr | o | 58 | 66 | 7 | 2 | 0.0 | 3.0 |

BRITISH SECTION.

No. B. 2-1 774

Friday 20th September 1929

Page 1.

BRITISH SECTION.

19h

Observations at 13h. G.M.T.

STATION.

Barom. at M.S.L.

Change in 3 Hours.

Wind.

Temp.

Humidity.

Visibility.

Cloud.

Barom. at M.S.L.

Change in 3 Hours.

Wind.

Temp.

Humidity.

Visibility.

Cloud.

Barom. at M.S.L.

Change in 3 Hours.

Wind.

Temp.

Humidity.

Visibility.

Cloud.

Low.

Upper.

Total.

State of ground.

Low.

Upper.

Total.

State of ground.

STATION.

Barom. at M.S.L.

Change in 3 Hours.

Wind.

Temp.

Humidity.

Visibility.

Cloud.

Barom. at M.S.L.

Change in 3 Hours.

Wind.

Temp.

Humidity.

Visibility.

Cloud.

Barom. at M.S.L.

Change in 3 Hours.

Wind.

Temp.

Humidity.

Visibility.

Cloud.

Low.

Upper.

Total.

State of ground.

Low.

Upper.

Total.

State of ground.

STATION.

Barom. at M.S.L.

Change in 3 Hours.

Wind.

Temp.

Humidity.

Visibility.

Cloud.

Barom. at M.S.L.

Change in 3 Hours.

Wind.

Temp.

Humidity.

Visibility.

Cloud.

Barom. at M.S.L.

Change in 3 Hours.

Wind.

Temp.

Humidity.

Visibility.

Cloud.

Low.

Upper.

Total.

State of ground.

Low.

Upper.

Total.

State of ground.

STATION.

Barom. at M.S.L.

Change in 3 Hours.

Wind.

Temp.

Humidity.

Visibility.

Cloud.

Barom. at M.S.L.

Change in 3 Hours.

Wind.

Temp.

Humidity.

Visibility.

Cloud.

Barom. at M.S.L.

Change in 3 Hours.

Wind.

Temp.

Humidity.

Visibility.

Cloud.

Low.

Upper.

Total.

State of ground.

Low.

Upper.

Total.

State of ground.

STATION.

Barom. at M.S.L.

Change in 3 Hours.

Wind.

Temp.

Humidity.

Visibility.

Cloud.

Barom. at M.S.L.

Change in 3 Hours.

Wind.

Temp.

Humidity.

Visibility.

Cloud.

Barom. at M.S.L.

Change in 3 Hours.

Wind.

Temp.

Humidity.

Visibility.

Cloud.

Low.

Upper.

Total.

State of ground.

Low.

Upper.

Total.

State of ground.

STATION.

Barom. at M.S.L.

Change in 3 Hours.

Wind.

Temp.

Humidity.

Visibility.

Cloud.

Barom. at M.S.L.

Change in 3 Hours.

Wind.

Temp.

Humidity.

Visibility.

Cloud.

Barom. at M.S.L.

Change in 3 Hours.

Wind.

Temp.

Humidity.

Visibility.

Cloud.

Low.

Upper.

Total.

State of ground.

Low.

Upper.

Total.

State of ground.

STATION.

Barom. at M.S.L.

Change in 3 Hours.

Wind.

Temp.

Humidity.

Visibility.

Cloud.

Barom. at M.S.L.

Change in 3 Hours.

Wind.

Temp.

Humidity.

Visibility.

Cloud.

Barom. at M.S.L.

Change in 3 Hours.

Wind.

Temp.

Humidity.

Visibility.

Cloud.

Low.

Upper.

Total.

State of ground.

Low.

Upper.

Total.

State of ground.

STATION.

Barom. at M.S.L.

Change in 3 Hours.

Wind.

Temp.

Humidity.

Visibility.

Cloud.

Barom. at M.S.L.

Change in 3 Hours.

Wind.

Temp.

Humidity.

Visibility.

Cloud.

Barom. at M.S.L.

Change in 3 Hours.

Wind.

Temp.

Humidity.

Visibility.

Cloud.

Low.

Upper.

Total.

State of ground.

Low.

Upper.

Total.

State of ground.

STATION.

Barom. at M.S.L.

Change in 3 Hours.

Wind.

Temp.

Humidity.

Visibility.

Cloud.

Barom. at M.S.L.

Change in 3 Hours.

Wind.

Temp.

Humidity.

Visibility.

Cloud.

Barom. at M.S.L.

Change in 3 Hours.

Wind.

Temp.

Humidity.

Visibility.

Cloud.

Low.

Upper.

Total.

State of ground.

Low.

Upper.

Total.

State of ground.

STATION.

Barom. at M.S.L.

Change in 3 Hours.

Wind.

Temp.

Humidity.

Visibility.

Cloud.

Barom. at M.S.L.

Change in 3 Hours.

Wind.

Temp.

Humidity.

Visibility.

Cloud.

Barom. at M.S.L.

Change in 3 Hours.

Wind.

Temp.

Humidity.

Visibility.

Cloud.

Low.

Upper.

Total.

State of ground.

Low.

Upper.

Total.

State of ground.

STATION.

Barom. at M.S.L.

Change in 3 Hours.

Wind.

Temp.

Humidity.

Visibility.

Cloud.

Barom. at M.S.L.

Change in 3 Hours.

Wind.

Temp.

Humidity.

Visibility.

Cloud.

Barom. at M.S.L.

Change in 3 Hours.

Wind.

Temp.

Humidity.

Visibility.

Cloud.

Low.

Upper.

Total.

State of ground.

Low.

Upper.

Total.

State of ground.

STATION.

Barom. at M.S.L.

Change in 3 Hours.

Wind.

Temp.

Humidity.

Visibility.

Cloud.

Barom. at M.S.L.

Change in 3 Hours.

Wind.

Temp.

Humidity.

Visibility.

Cloud.

Barom. at M.S.L.

Change in 3 Hours.

Wind.

Temp.

Humidity.

Visibility.

Cloud.

Low.

Upper.

Total.

State of ground.

Low.

Upper.

Total.

State of ground.

STATION.

Barom. at M.S.L.

Change in 3 Hours.

Wind.

Temp.

Humidity.

Visibility.

Cloud.

Barom. at M.S.L.

Change in 3 Hours.

Wind.

Temp.

Humidity.

Visibility.

Cloud.

Barom. at M.S.L.

Change in 3 Hours.

Wind.

Temp.

Humidity.

Visibility.

Cloud.

Low.

Upper.

Total.

State of ground.

Low.

Upper.

Total.

State of ground.

STATION.

Barom. at M.S.L.

Change in 3 Hours.

Wind.

Temp.

Humidity.

Visibility.

Cloud.

Barom. at M.S.L.

Change in 3 Hours.

Wind.

Temp.

Humidity.

Visibility.

Cloud.

Barom. at M.S.L.

Change in 3 Hours.

Wind.

Temp.

Humidity.

Visibility.

Cloud.

Low.

Upper.

Total.

State of ground.

Low.

Upper.

Total.

State of ground.

STATION.

Barom. at M.S.L.

Change in 3 Hours.

Wind.

Temp.

Humidity.

Visibility.

Cloud.

Barom. at M.S.L.

Change in 3 Hours.

Wind.

Temp.

Humidity.

Visibility.

Cloud.

Barom. at M.S.L.

Change in 3 Hours.

Wind.

Temp.

Humidity.

Visibility.

Cloud.

Low.

Upper.

Total.

State of ground.

Low.

Upper.

Total.

State of ground.

STATION.

Barom. at M.S.L.

Change in 3 Hours.

Wind.

Temp.

Humidity.

Visibility.

Cloud.

Barom. at M.S.L.

Change in 3 Hours.

Wind.

Temp.

Humidity.

Visibility.

Cloud.

Barom. at M.S.L.

Change in 3 Hours.

Wind.

Temp.

Humidity.

Visibility.

Cloud.

Low.

Upper.

Total.

State of ground.

Low.

Upper.

Total.

State of ground.

STATION.

Barom. at M.S.L.

Change in 3 Hours.

Wind.

Temp.

Humidity.

Visibility.

Cloud.

Barom. at M.S.L.

Change in 3 Hours.

Wind.

Temp.

Humidity.

Visibility.

Cloud.

Barom. at M.S.L.

Change in 3 Hours.

Wind.

Temp.

Humidity.

Visibility.

Cloud.

Low.

Upper.

Total.

State of ground.

Low.

Upper.

Total.

State of ground.

STATION.

Barom. at M.S.L.

Change in 3 Hours.

Wind.

Temp.

Humidity.

Visibility.

Cloud.

Barom. at M.S.L.

Change in 3 Hours.

Wind.

Temp.

Humidity.

Visibility.

Cloud.

Barom. at M.S.L.

Change in 3 Hours.

Wind.

Temp.

Humidity.

Visibility.

Cloud.

Low.

Upper.

Total.

State of ground.

Low.

Upper.

Total.

State of ground.

STATION.

Barom. at M.S.L.

Change in 3 Hours.

Wind.

Temp.

Humidity.

Visibility.

Cloud.

Barom. at M.S.L.

Change in 3 Hours.

Wind.

Temp.

Humidity.

Visibility.

Cloud.

Barom. at M.S.L.

Change in 3 Hours.

Wind.

Temp.

Humidity.

Visibility.

Cloud.

Low.

Upper.

Total.

State of ground.

Low.

Upper.

Total.

State of ground.

STATION.

Barom. at M.S.L.

Change in 3 Hours.

Wind.

Temp.

Humidity.

Visibility.

Cloud.

Barom. at M.S.L.

Change in 3 Hours.

Wind.

Temp.

Humidity.

Visibility.

Cloud.

Barom. at M.S.L.

Change in 3 Hours.

Wind.

Temp.

Humidity.

Visibility.

Cloud.

Low.

Upper.

Total.

State of ground.

Low.

Upper.

Total.

State of ground.

STATION.

Barom. at M.S.L.

Change in 3 Hours.

Wind.

Temp.

Humidity.

Visibility.

Cloud.

Barom. at M.S.L.

Change in 3 Hours.

Wind.

Temp.

Humidity.

Visibility.

Cloud.

Barom. at M.S.L.

Change in 3 Hours.

Wind.

Temp.

Humidity.

Visibility.

Cloud.

Low.

Upper.

Total.

State of ground.

Low.

Upper.

Total.

State of ground.

STATION.

Barom. at M.S.L.

Change in 3 Hours.

Wind.

Temp.

Humidity.

Visibility.

Cloud.

Barom. at M.S.L.

Change in 3 Hours.

Wind.

Temp.

Humidity.

Visibility.

Cloud.

Barom. at M.S.L.

Change in 3 Hours.

Wind.

Temp.

Humidity.

Visibility.

Cloud.

Low.

Upper.

Total.

State of ground.

Low.

Upper.

Total.

State of ground.

STATION.

Barom. at M.S.L.

Change in 3 Hours.

Wind.

Temp.

Humidity.

Visibility.

Cloud.

Barom. at M.S.L.

Change in 3 Hours.

Wind.

Temp.

Humidity.

Visibility.

Cloud.

Barom. at M.S.L.

Change in 3 Hours.

Wind.

Temp.

Humidity.

Visibility.

Cloud.

Low.

Upper.

Total.

State of ground.

Low.

Upper.

Total.

State of ground.

STATION.

Barom. at M.S.L.

Change in 3 Hours.

Wind.

Temp.

Humidity.

Visibility.

Cloud.

Barom. at M.S.L.

Change in 3 Hours.

Wind.

Temp.

Humidity.

Visibility.

Cloud.

Barom. at M.S.L.

Change in 3 Hours.

Wind.

Temp.

Humidity.

Visibility.

Cloud.

Low.

Upper.

Total.

State of ground.

Low.

Upper.

Total.

State of ground.

STATION.

Barom. at M.S.L.

Change in 3 Hours.

Wind.

Temp.

Humidity.

Visibility.

Cloud.

Barom. at M.S.L.

Change in 3 Hours.

Wind.

Temp.

Humidity.

Visibility.

Cloud.

Barom. at M.S.L.

Change in 3 Hours.

Wind.

Temp.

Humidity.

Visibility.

Cloud.

Low.

Upper.

Total.

State of ground.

Low.

Upper.

Total.

State of ground.

STATION.

Barom. at M.S.L.

Change in 3 Hours.

Wind.

Temp.

Humidity.

Visibility.

Cloud.

Barom. at M.S.L.

Change in 3 Hours.

Wind.

Temp.

Humidity.

Visibility.

Cloud.

Barom. at M.S.L.

Change in 3 Hours.

Wind.

Temp.

Humidity.

Visibility.

Cloud.

Low.

Upper.

Total.

State of ground.

Low.

Upper.

Total.

State of ground.

STATION.

Barom. at M.S.L.

Change in 3 Hours.

Wind.

Temp.

Humidity.

Visibility.

Cloud.

Barom. at M.S.L.

Change in 3 Hours.

Wind.

Temp.

Humidity.

Visibility.

Cloud.

Barom. at M.S.L.

Change in 3 Hours.

Wind.

Temp.

Humidity.

Visibility.

Cloud.

Low.

Upper.

Total.

State of ground.

Low.

Upper.

Total.

State of ground.

STATION.

Barom. at M.S.L.

Change in 3 Hours.

Wind.

Temp.

Humidity.

Visibility.

Cloud.

Barom. at M.S.L.

Change in 3 Hours.

Wind.

Temp.

Humidity.

Visibility.

Cloud.

Barom. at M.S.L.

Change in 3 Hours.

Wind.

Temp.

Humidity.

Visibility.

Cloud.

Low.

Upper.

Total.

State of ground.

Low.

Upper.

Total.

State of ground.

STATION.

Barom. at M.S.L.

Change in 3 Hours.

Wind.

Temp.

Humidity.

Visibility.

Cloud.

Barom. at M.S.L.

Change in 3 Hours.

Wind.

Temp.

Humidity.

Visibility.

Cloud.

Barom. at M.S.L.

Change in 3 Hours.

Wind.

Temp.

Humidity.

Visibility.

Cloud.

Low.

Upper.

Total.

State of ground.

Low.

Upper.

Total.

State of ground.

STATION.

Barom. at M.S.L.

Change in 3 Hours.

Wind.

Temp.

Humidity.

Visibility.

Cloud.

Barom. at M.S.L.

Change in 3 Hours.

Wind.

Temp.

Humidity.

Visibility.

Cloud.

Barom. at M.S.L.

Change in 3 Hours.

Wind.

Temp.

Humidity.

Visibility.

Cloud.

Low.

Upper.

Total.

State of ground.

Low.

Upper.

Total.

State of ground.

STATION.

Barom. at M.S.L.

Change in 3 Hours.

Wind.

Temp.

Humidity.

Visibility.

Cloud.

Barom. at M.S.L.

Change in 3 Hours.

Wind.

Temp.

Humidity.

Visibility.

Cloud.

Barom. at M.S.L.

Change in 3 Hours.

Wind.

Temp.

Humidity.

Visibility.

Cloud.

Low.

Upper.

Total.

State of ground.

Low.

Upper.

Total.

State of ground.

STATION.

Barom. at M.S.L.

Change in 3 Hours.

Wind.

Temp.

Humidity.

Visibility.

Cloud.

Barom. at M.S.L.

Change in 3 Hours.

Wind.

Temp.

Humidity.

Visibility.

Cloud.

Barom. at M.S.L.

Change in 3 Hours.

Wind.

Temp.

Humidity.

Visibility.

Cloud.

Low.

Upper.

Total.

State of ground.

Low.

Upper.

Total.

State of ground.

STATION.

Barom. at M.S.L.

Change in 3 Hours.

Wind.

Temp.

Humidity.

Visibility.

Cloud.

Barom. at M.S.L.

Change in 3 Hours.

Wind.

Temp.

Humidity.

Visibility.

Cloud.

Barom. at M.S.L.

Change in 3 Hours.

Wind.

Temp.

Humidity.

Visibility.

Cloud.

Low.

Upper.

Total.

State of ground.

Low.

Upper.

Total.

State of ground.

STATION.

Barom. at M.S.L.

Change in 3 Hours.

Wind.

Temp.

Humidity.

Visibility.

Cloud.

Barom. at M.S.L.

Change in 3 Hours.

Wind.

Temp.

Humidity.

Visibility.

Cloud.

Barom. at M.S.L.

Change in 3 Hours.

Wind.

Temp.

Humidity.

Visibility.

Cloud.

Low.

Upper.

Total.

State of ground.

Low.

Upper.

Total.

State of ground.

STATION.

Barom. at M.S.L.

Change in 3 Hours.

Wind.

Temp.

Humidity.

Visibility.

Cloud.

Barom. at M.S.L.

Change in 3 Hours.

Wind.

Temp.

Humidity.

Visibility.

Cloud.

Barom. at M.S.L.

Change in 3 Hours.

Wind.

Temp.

Humidity.

Visibility.

Cloud.

Low.

Upper.

Total.

State of ground.

Low.

Upper.

Total.

State of ground.

STATION.

Barom. at M.S.L.

Change in 3 Hours.

Wind.

Temp.

Humidity.

Visibility.

Cloud.

Barom. at M.S.L.

Change in 3 Hours.

Wind.

Temp.

Humidity.

Visibility.

Cloud.

Barom. at M.S.L.

Change in 3 Hours.

Wind.

Temp.

Humidity.

Visibility.

Cloud.

Low.

Upper.

Total.

State of ground.

Low.

Upper.

Total.

State of ground.

STATION.

Barom. at M.S.L.

Change in 3 Hours.

Wind.

Temp.

Humidity.

Visibility.

Cloud.

Barom. at M.S.L.

Change in 3 Hours.

Wind.

Temp.

Humidity.

Visibility.

Cloud.

Barom. at M.S.L.

Change in 3 Hours.

Wind.

Temp.

Humidity.

Visibility.

Cloud.

Low.

Upper.

Total.

State of ground.

Low.

Upper.

Total.

State of ground.

STATION.

Barom. at M.S.L.

Change in 3 Hours.

Wind.

Temp.

Humidity.

Visibility.

Cloud.

Barom. at M.S.L.

Change in 3 Hours.

Wind.

Temp.

Humidity.

Visibility.

Cloud.

Barom. at M.S.L.

Change in 3 Hours.

Wind.

Temp.

Humidity.

Visibility.

Cloud.

Low.

Upper.

Total.

State of ground.

Low.

Upper.

Total.

State of ground.

STATION.

Barom. at M.S.L.

Change in 3 Hours.

Wind.

Temp.

Humidity.

Visibility.

Cloud.

Barom. at M.S.L.

Change in 3 Hours.

Wind.

Temp.

Humidity.

Visibility.

Cloud.

Barom. at M.S.L.

Change in 3 Hours.

Wind.

Temp.

Humidity.

Visibility.

Cloud.

Low.

Upper.

Total.

State of ground.

Low.

Upper.

Total.

State of ground.

STATION.

Barom. at M.S.L.

Change in 3 Hours.

Wind.

Temp.

Humidity.

Visibility.

Cloud.

Barom. at M.S.L.

Change in 3 Hours.

Wind.

Temp.

Humidity.

Visibility.

Cloud.

Barom. at M.S.L.

Change in 3 Hours.

Wind.

Temp.

Humidity.

Visibility.

Cloud.

Low.

Upper.

Total.

State of ground.

Low.

Upper.

Total.

State of ground.

STATION.

Barom. at M.S.L.

Change in 3 Hours.

Wind.

Temp.

Humidity.

Visibility.

Cloud.

Barom. at M.S.L.

Change in 3 Hours.

Wind.

Temp.

Humidity.

Visibility.

Cloud.

Barom. at M.S.L.

Change in 3 Hours.

Wind.

Temp.

Humidity.

Visibility.

Cloud.

Low.

Upper.

Total.

State of ground.

Low.

Upper.

Total.

State of ground.

STATION.

Barom. at M.S.L.

Change in 3 Hours.

Wind.

Temp.

Humidity.

Visibility.

Cloud.

Barom. at M.S.L.

Change in 3 Hours.

Wind.

Temp.

Humidity.

Visibility.

Cloud.

Barom. at M.S.L.

Change in 3 Hours.

Wind.

Temp.

Humidity.

Visibility.

Cloud.

Low.

Upper.

Total.

State of ground.

Low.

Upper.

Total.

State of ground.

STATION.

Barom. at M.S.L.

Change in 3 Hours.

Wind.

Temp.

Humidity.

Visibility.

Cloud.

Barom. at M.S.L.

Change in 3 Hours.

Wind.

Temp.

Humidity.

Visibility.

Cloud.

Barom. at M.S.L.

Change in 3 Hours.

Wind.

Temp.

Humidity.

Visibility.

Cloud.

Low.

Upper.

Total.

State of ground.

Low.

Upper.

Total.

State of ground.

STATION.

Barom. at M.S.L.

Change in 3 Hours.

Wind.

Temp.

Humidity.

Visibility.

Cloud.

Barom. at M.S.L.

Change in 3 Hours.

Wind.

Temp.

Humidity.

Visibility.

Cloud.

Barom. at M.S.L.

Change in 3 Hours.

Wind.

Temp.

Humidity.

Visibility.

Cloud.

Low.

Upper.

Total.

State of ground.

Low.

Upper.

Total.

State of ground.

STATION.

Barom. at M.S.L.

Change in 3 Hours.

Wind.

Temp.

Humidity.

Visibility.

Cloud.

Barom. at M.S.L.

Change in 3 Hours.

Wind.

Temp.

Humidity.

Visibility.

Cloud.

Barom. at M.S.L.

Change in 3 Hours.

Wind.

Temp.

Humidity.

Visibility.

Cloud.

Low.

Upper.

Total.

State of ground.

Low.

Upper.

Total.

State of ground.

STATION.

Barom. at M.S.L.

Change in 3 Hours.

Wind.

Temp.

Humidity.

Visibility.

Cloud.

Barom. at M.S.L.

Change in 3 Hours.

Wind.

Temp.

Humidity.

Visibility.

Cloud.

Barom. at M.S.L.

Change in 3 Hours.

Wind.

Temp.

Humidity.

Visibility.

Cloud.

Low.

Upper.

Total.

State of ground.

Low.

Upper.

Total.

State of ground.

STATION.

Barom. at M.S.L.

Change in 3 Hours.

Wind.

Temp.

Humidity.

Visibility.

Cloud.

Barom. at M.S.L.

Change in 3 Hours.

Wind.

Temp.

Humidity.

Visibility.

Cloud.

Barom. at M.S.L.

Change in 3 Hours.

Wind.

Temp.

Humidity.

Visibility.

Cloud.

Low.

Upper.

Total.

State of ground.

Low.

Upper.

Total.

State of ground.

STATION.

Barom. at M.S.L.

Change in 3 Hours.

Wind.

Temp.

Humidity.

Visibility.

Cloud.

Barom. at M.S.L.

Change in 3 Hours.

Wind.

Temp.

Humidity.

Visibility.

Cloud.

Barom. at M.S.L.

Change in 3 Hours.

Wind.

Temp.

Humidity.

Visibility.

Cloud.

Low.

Upper.

Total.

State of ground.

Low.

Upper.

Total.

State of ground.

STATION.

Barom. at M.S.L.

Change in 3 Hours.

Wind.

Temp.

Humidity.

Visibility.

Cloud.

Barom. at M.S.L.

Change in 3 Hours.

Wind.

Temp.

Humidity.

Visibility.

Cloud.

Barom. at M.S.L.

Change in 3 Hours.

Wind.

Temp.

Humidity.

Visibility.

Cloud.

Low.

Upper.

Total.

State of ground.

Low.

Upper.

Total.

State of ground.

STATION.

Barom. at M.S.L.

Change in 3 Hours.

Wind.

Temp.

Humidity.

Visibility.

Cloud.

Barom. at M.S.L.

Change in 3 Hours.

Wind.

Temp.

Humidity.

Visibility.

Cloud.

Barom. at M.S.L.

Change in 3 Hours.

Wind.

Temp.

Humidity.

Visibility.

Cloud.

Low.

Upper.

Total.

State of ground.

Low.

Upper.

Total.

State of ground.

STATION.

Barom. at M.S.L.

Change in 3 Hours.

Wind.

Temp.

Humidity.

Visibility.

Cloud.

Barom. at M.S.L.

Change in 3 Hours.

Wind.

Temp.

Humidity.

Visibility.

Cloud.

Barom. at M.S.L.

Change in 3 Hours.

Wind.

Temp.

Humidity.

Visibility.

Cloud.

Low.

Upper.

Total.

State of ground.

Low.

Upper.

Total.

State of ground.

STATION.

Barom. at M.S.L.

Change in 3 Hours.

Wind.

Temp.

Humidity.

Visibility.

Cloud.

Barom. at M.S.L.

Change in 3 Hours.

Wind.

Temp.

Humidity.

Visibility.

Cloud.

Barom. at M.S.L.

Change in 3 Hours.

Wind.

Temp.

Humidity.

Visibility.

Cloud.

Low.

Upper.

Total.

State of ground.

Low.

Upper.

Total.

State of ground.

STATION.

Barom. at M.S.L.

Change in 3 Hours.

Wind.

Temp.

Humidity.

Visibility.

Cloud.

Barom. at M.S.L.

Change in 3 Hours.

Wind.

Temp.

Humidity.

Visibility.

Cloud.

Barom. at M.S.L.

Change in 3 Hours.

Wind.

Temp.

Humidity.

Visibility.

Cloud.

Low.

Upper.

Total.

State of ground.

Low.

Upper.

Total.

State of ground.

STATION.

Barom. at M.S.L.

Change in 3 Hours.

Wind.

Temp.

Humidity.

Visibility.

Cloud.

Barom. at M.S.L.

Change in 3 Hours.

Wind.

Temp.

Humidity.

Visibility.

Cloud.

Barom. at M.S.L.

Change in 3 Hours.

Wind.

Temp.

Humidity.

Visibility.

Cloud.

Low.

Upper.

Total.

State of ground.

Low.

Upper.

Total.

State of ground.

STATION.

Barom. at M.S.L.

Change in 3 Hours.

Wind.

Temp.

Humidity.

Visibility.

Cloud.

Barom. at M.S.L.

Change in 3 Hours.

Wind.

Temp.

Humidity.

Visibility.

Cloud.

Barom. at M.S.L.

Change in

† Traces = resin has fallen, but amount less than 0.1 mm

* Information for these columns not usually received.

‡ The barometric change is expressed in half millibars.

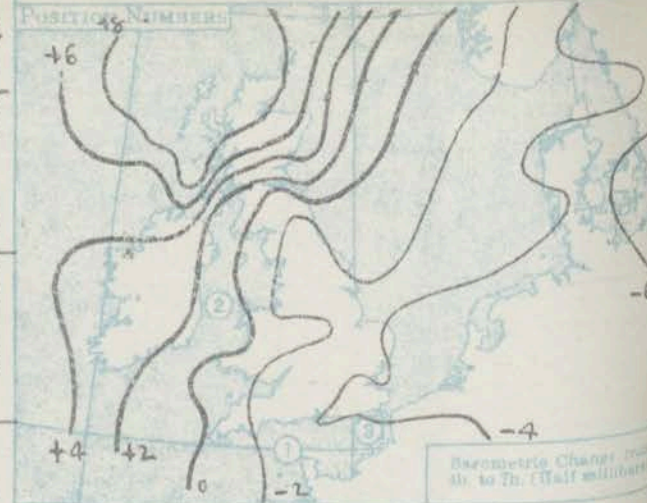
SUMMARY FOR THE PAST 24 HOURS

SUN

HALLONARS

20th September 1929

| STATIONS. | WEATHER. | | | | TEMPERATURE. | | | RAINFALL. | | | HOURS. |
|-------------------------|----------|---------|-----------|---------|--------------|------------|--------------|------------|---------------|-----------|--------|
| | 7h-12h | 12h-18h | 18h-19h | 19h-20h | MAX. Day | MIN. Night | MIN. on 19th | Day 7h-12h | Night 12h-18h | 18h-19h | |
| | 19h | 19h | to 1h 20h | 20h | 7h-12h | 12h-18h | 18h-19h | mm. began | mm. began | mm. began | |
| Lerwick | orr | okbcir | c | cbe | 51 | 40 | * | 20 | 28.00 | - | 0.0 |
| Stornoway | r-d | p | erc | cPRbc | 57 | 44 | * | 5 | 28.00 | 7 | 0.3 |
| Wick | ocir | cirr | obcir | bctir | 57 | 46 | * | 5 | 28.00 | 6 | 0.2 |
| Tier | orof | roor | cir | cpr | 57 | 50 | 47 | 1 | 28.00 | 1 | 0.2 |
| Bairn | cdpr | cbeer | cPRq | cprq | 61 | 45 | * | 2 | 28.00 | 5 | 2.4 |
| Aberdeen | crrc | cirbc | cbe | bccr | 60 | 47 | 41 | 0.5 | 2.00 | Tr | 0.3 |
| Malin Head | cirm | cdm | cdm | cpr | 57 | 51 | * | 3 | 2.00 | 1 | 0.0 |
| Benfrew | cmddm | cmddm | cmddm | cirm | 57 | 47 | 43 | 1 | 2.00 | 3 | 0.2 |
| Edinburgh (Leith) | cir | cir | cir | bccr | 56 | 48 | 46 | 0.1 | 11.00 | 2 | 0.9 |
| Leith | cir | cir | cir | bccr | 60 | 47 | 44 | Tr | 12.30 | 0.4 | 2.8 |
| Edinburgh | cir | cir | cir | bccr | 54 | 45 | 43 | 2 | 2.00 | 8 | 0.0 |
| Tynemouth | bbe | cq | cq | cir | 62 | 50 | 47 | - | - | 1 | 0.0 |
| Blackhead Point | rr | dd | pqr | pqr | 59 | 54 | * | 1 | - | 0.2 | * |
| Donaghadee | c | c | ir | bccr | 60 | 50 | * | - | - | 0.6 | 2.00 |
| River Castle | c | c | ir | bccr | 59 | 53 | 48 | 0.2 | 2.00 | Tr | 0.0 |
| Holyhead | c | c | ir | bccr | 61 | 56 | 55 | Tr | 12.30 | - | 1.0 |
| Liverpool (Biston) | c | c | ir | bccr | 61 | 54 | 51 | Tr | 28.00 | 0.2 | 6.30 |
| Chester (Sealand) | c | c | ir | bccr | 64 | 57 | 52 | - | - | Tr | 6.30 |
| Harrogate | c | c | ir | bccr | 61 | 52 | 47 | Tr | 28.00 | 3 | 2.00 |
| Spurn Head | c | c | ir | bccr | 63 | 57 | * | - | - | Tr | 1.30 |
| Birmingham (Edgbaston) | c | c | ir | bccr | 64 | 56 | 52 | - | - | 0.1 | 3.30 |
| Gravelly | c | c | ir | bccr | 65 | 53 | 50 | - | - | 10 | 2.30 |
| Gorleston | c | c | ir | bccr | 66 | 56 | 55 | - | - | - | 8.4 |
| Valentin (Gibraltar) | c | c | ir | bccr | 59 | 57 | 54 | 0.6 | 2.00 | 0.4 | 2.00 |
| Roches Point | c | c | ir | bccr | 62 | 58 | * | Tr | 2.00 | - | - |
| Pembroke (St. Ann's H.) | c | c | ir | bccr | 61 | 58 | * | Tr | 12.30 | - | - |
| Ross-on-Wye | c | c | ir | bccr | 65 | 57 | 55 | - | - | - | 4.8 |
| Leamfield | c | c | ir | bccr | 65 | 54 | 51 | - | - | - | 5.6 |
| Winchester (Worthy Dn) | c | c | ir | bccr | 67 | 53 | 50 | Tr | 2.00 | Tr | 6.30 |
| S. Farnborough | c | c | ir | bccr | 68 | 54 | 46 | - | - | Tr | 5.30 |
| London (Kew Obs.) | c | c | ir | bccr | 66 | 56 | 52 | - | - | 0.1 | 6.30 |
| Oxford | c | c | ir | bccr | 67 | 56 | 53 | - | - | 0.1 | 6.30 |
| Shoburnham | c | c | ir | bccr | 67 | 56 | 53 | - | - | Tr | 4.30 |
| Clacton-on-Sea | c | c | ir | bccr | 67 | 57 | 55 | - | - | - | 8.6 |
| Felixstowe | c | c | ir | bccr | 66 | 57 | 55 | - | - | - | 8.43 |
| Lymington | c | c | ir | bccr | 65 | 50 | 47 | - | - | - | 5.2 |
| Bell's (St. Mary's) | c | c | ir | bccr | 63 | 58 | * | - | - | 1 | 2.00 |
| Palmouth (Pondonia) | c | c | ir | bccr | 63 | 58 | * | - | - | 0.1 | 24.00 |
| Plymouth (Cattewater) | c | c | ir | bccr | 64 | 57 | 57 | - | - | 0.3 | 4.30 |
| Portland Bill | c | c | ir | bccr | 64 | 60 | * | - | - | - | - |
| Southampton (Galehill) | c | c | ir | bccr | 68 | 55 | 52 | - | - | - | 6.6 |
| Pangoon | c | c | ir | bccr | 67 | 57 | * | - | - | 0.3 | 4.30 |
| Guernsey | c | c | ir | bccr | 64 | 55 | 50 | 0.1 | 1.30 | 1 | 5.30 |



Observations from Cross Channel Steamers.

| Position | Date and Time | Steamship | Wind | | Weather | Temp. | |
|-----------|---------------|------------|------|-------|---------|-------|-----|
| | | | Dir. | Force | | Air | Sea |
| 2 10h 19h | 12h | Cambria | W | 2 | c | 57 | 56 |
| 1 12h | 20h | St. Julien | NW/N | 5 | cjp | 61 | 60 |
| 3 1h 20h | | Dieppe | WSW | 4 | bct | 60 | 61 |

GENERAL INFERENCE.

In the rear of a trough of low pressure moving eastwards across the North Sea a northerly to northwesterly air current is spreading over the British Isles. Weather will be somewhat variable, with some showers but also bright periods, and winds will be fresh or strong, reaching gale force locally.

Districts.

Forecasts for the 24 hours commencing 12 Noon G.M.T. Friday, 20th September, 1929.

Farther Outlook.

| | | |
|---------------------------------|--|--|
| 1. S.E. England | Wind northwest, fresh, moderating; variable sky, some showers, but bright intervals later; moderate day temperature. | Bright periods, but perhaps local showers. |
| 2. E. England | | |
| 2. E. Midlands | | |
| 4. W. Midlands | | |
| 5. S.W. England | Wind northwest to north, fresh, moderating; bright periods, but perhaps local showers; moderate temperature. | South Cone hoisted at 0340 G.M.T. today. |
| 6. South Wales | | |
| 7. North Wales | | |
| 8. N.W. England | | |
| 9. N. Midlands | Wind northerly, fresh, stronger locally, but moderating; variable sky, with some showers but also bright periods; rather cool. | |
| 10. N.E. England | | |
| 11. S.E. Scotland | | |
| 12. S.W. Scotland & Isle of Man | | |
| 13. W. Scotland | Wind northwest or north, fresh, moderating; mainly fair, but perhaps local showers; moderate day temperature. | |
| 14. N.W. Scotland | | |
| 15. Mid-Scotland | | |
| 16. N.E. Scotland | | |
| 17. Orkneys and Shetlands | | |
| 18. N.W. Ireland | | |
| 19. N.E. Ireland | | |
| 20. S.E. Ireland | | |
| 21. S.W. Ireland | | |

AIR MINISTRY.

DAILY WEATHER REPORT OF THE METEOROLOGICAL OFFICE, LONDON:

BRITISH SECTION. Friday, 20th September 1929.

No. 263.

Page 4.

| STATIONS. | Height above sea level in feet. | Observations at 1h. G.M.T. 20th | | | | | | | | | | | Observations at 7h. G.M.T. 20th | | | | | | | | | | | Sea. | | | | | | |
|-------------------------------|---------------------------------|---------------------------------|--------------------|--------|--------|----------|-------------------|-----------|-------------|--------|--------|--------|---------------------------------|--------------------|--------------------|--------|------|----------|-------------------|-----------|-------------|--------|--------|------|---------|-------|------|---------|-------|------|
| | | Barom. at station. | Change in 3 hours. | Wind. | | Weather. | Temp. at station. | Humidity. | Visibility. | Cloud. | | | | Barom. at station. | Change in 3 hours. | Wind. | | Weather. | Temp. at station. | Humidity. | Visibility. | Cloud. | | | | | | | | |
| | | | | Direc. | Force. | | | | | Low. | Upper. | Total. | Direc. | | | Force. | Low. | | | | | Upper. | Total. | | | | | | | |
| | | | | | | | | | | | | | | | | | | | | | | | | | Height. | Form. | Amt. | Height. | Form. | Amt. |
| | | | | | | | | | | | | | | | | | | | | | | | | | | | | | | |
| Larwick ... | 54 | 995.8 | -2 | N | 1 | c | 45 | 75 | 8 | 1000 | Cu | 4 | 992.1 | +7 | NW | 2 | bc | 42 | 85 | 8 | 1500 | Cu | 4 | - | 4 | 3 | | | | |
| Stornoway ... | 80 | 992.6 | -3 | NW | 4 | c | 42 | 92 | 8 | 1000 | Cu | 5 | 995.1 | +8 | NNW | 4 | bc | 46 | 75 | 8 | 4000 | Cu | 6 | - | 6 | 3 | | | | |
| Wick ... | 81 | 994.4 | -7 | WNW | 2 | bc | 48 | 92 | 8 | 1500 | CuNb | 5 | 1002.3 | +9 | N | 7 | bc | 52 | 85 | 8 | 2500 | CuNb | 3 | AS | 5 | 7 | | | | |
| Tiree ... | 82 | 994.4 | -7 | WNW | 2 | bc | 48 | 92 | 8 | 1500 | CuNb | 5 | 997.5 | +9 | N | 4 | c | 48 | 85 | 8 | 1500 | CuNb | 8 | - | 8 | 3 | | | | |
| Nairn ... | 83 | 994.4 | -7 | WNW | 2 | bc | 48 | 92 | 8 | 1500 | CuNb | 5 | 997.5 | +9 | N | 4 | c | 48 | 85 | 8 | 1500 | CuNb | 8 | - | 8 | 3 | | | | |
| Aberdeen ... | 37 | 994.4 | -7 | WNW | 2 | bc | 48 | 92 | 8 | 1500 | CuNb | 5 | 997.5 | +9 | NNW | 5 | c | 48 | 85 | 7 | 1500 | Nb | 9 | - | 9 | 3 | | | | |
| Malin Head ... | 81 | 1002.2 | -1 | WNW | 6 | cip | 56 | 85 | 7 | 2500 | Cu | 8 | 1004.3 | +5 | NW | 7 | cip | 54 | 85 | 8 | 2500 | CuNb | 8 | - | 8 | 7 | | | | |
| Kassow ... | 80 | 1002.2 | -1 | WNW | 6 | cip | 56 | 85 | 7 | 2500 | Cu | 8 | 1004.3 | +5 | NNW | 3 | bc | 49 | 92 | 8 | 800 | CuNb | 5 | - | 5 | 2 | | | | |
| Edinburgh (Inchkeith) ... | 190 | 999.4 | -4 | SW | 5 | b | 53 | 85 | 8 | - | - | 0 | 992.5 | -2 | W | 5 | bc | 50 | 85 | 8 | 4000 | StCu | 3 | AS | 5 | 2 | | | | |
| Leuchars ... | 80 | 999.4 | -4 | SW | 5 | b | 53 | 85 | 8 | - | - | 0 | 992.5 | -2 | W | 5 | bc | 50 | 85 | 8 | 4000 | StCu | 3 | AS | 5 | 2 | | | | |
| Baldernair ... | 784 | 999.4 | -4 | SW | 5 | b | 53 | 85 | 8 | - | - | 0 | 992.5 | -2 | W | 5 | bc | 50 | 85 | 8 | 4000 | StCu | 3 | AS | 5 | 2 | | | | |
| Tynemouth ... | 87 | 997.0 | -7 | W | 4 | bc | 58 | 85 | 7 | 1500 | Nb | 10 | 994.7 | -2 | W | 3 | bc | 50 | 75 | 7 | 2500 | Cu | 6 | - | 6 | 2 | | | | |
| Blackod Point ... | 18 | 1008.1 | 0 | W | 6 | c | 58 | 85 | 7 | - | CuNb | 8 | 1011.8 | +3 | W | 5 | bc | 54 | 75 | 8 | - | CuNb | 6 | - | 6 | 5 | | | | |
| Donaghadee ... | 46 | 1008.1 | 0 | W | 6 | c | 58 | 85 | 7 | - | CuNb | 8 | 1011.8 | +3 | W | 5 | bc | 54 | 75 | 8 | 4000 | StCu | 7 | - | 7 | 2 | | | | |
| Birr Castle ... | 178 | 1008.1 | 0 | W | 6 | c | 58 | 85 | 7 | - | CuNb | 8 | 1011.8 | +3 | W | 5 | bc | 54 | 75 | 8 | 4000 | StCu | 7 | - | 7 | 2 | | | | |
| Holyhead ... | 28 | 1008.1 | 0 | W | 6 | c | 58 | 85 | 7 | - | CuNb | 8 | 1011.8 | +3 | W | 5 | bc | 54 | 75 | 8 | 4000 | StCu | 7 | - | 7 | 2 | | | | |
| Liverpool (Bidston) ... | 180 | 1008.1 | 0 | W | 6 | c | 58 | 85 | 7 | - | CuNb | 8 | 1011.8 | +3 | W | 5 | bc | 54 | 75 | 8 | 4000 | StCu | 7 | - | 7 | 2 | | | | |
| Chester (Sealand) ... | 16 | 1008.1 | 0 | W | 6 | c | 58 | 85 | 7 | - | CuNb | 8 | 1011.8 | +3 | W | 5 | bc | 54 | 75 | 8 | 4000 | StCu | 7 | - | 7 | 2 | | | | |
| Harrogate ... | 478 | 1007.0 | -2 | W | 5 | c | 59 | 85 | 7 | 4000 | Cu | 10 | 997.7 | -2 | W | 6 | c | 57 | 85 | 7 | 4000 | Cu | 4 | AS | 8 | 4 | | | | |
| Spurn Head ... | 30 | 1007.0 | -2 | W | 5 | c | 59 | 85 | 7 | 4000 | Cu | 10 | 997.7 | -2 | W | 6 | c | 57 | 85 | 7 | 4000 | Cu | 4 | AS | 8 | 4 | | | | |
| Birmingham (Edgbaston) ... | 536 | 1004.4 | -5 | WSW | 4 | bc | 58 | 75 | 8 | 2500 | StCu | 6 | 1001.0 | -2 | W | 5 | c | 55 | 75 | 7 | 1500 | StCu | 8 | AS | 10 | 1 | | | | |
| Cranwell ... | 236 | 1004.4 | -5 | WSW | 4 | bc | 58 | 75 | 8 | 2500 | StCu | 6 | 1001.0 | -2 | W | 5 | c | 55 | 75 | 7 | 1500 | StCu | 8 | AS | 10 | 1 | | | | |
| Gorleston ... | 14 | 1006.8 | -2 | SW | 4 | c | 58 | 85 | 7 | - | - | 0 | 1000.6 | -5 | SW | 4 | c | 59 | 75 | 7 | 2500 | Nb | 10 | - | 10 | 1 | | | | |
| Valentia (Cahirveena) ... | 80 | 1013.3 | 0 | WNW | 4 | odd | 56 | 92 | 8 | - | St | 10 | 1014.8 | +4 | NW | 5 | c | 58 | 75 | 8 | 2500 | Cu | 6 | C | 8 | 4 | | | | |
| Roche Point ... | 22 | 1009.3 | -2 | W | 3 | c | 61 | 97 | 8 | 2500 | StCu | 8 | 1012.4 | +2 | N | 4 | bc | 59 | 75 | 8 | 2500 | CuNb | 4 | C | 8 | 3 | | | | |
| Pembroke (St. Ann's H.) ... | 160 | 1009.3 | -2 | W | 3 | c | 61 | 97 | 8 | 2500 | StCu | 8 | 1012.4 | +2 | N | 4 | bc | 59 | 75 | 8 | 2500 | CuNb | 4 | C | 8 | 3 | | | | |
| Boss-on-Wye ... | 220 | 1009.3 | -2 | W | 3 | c | 61 | 97 | 8 | 2500 | StCu | 8 | 1012.4 | +2 | N | 4 | bc | 59 | 75 | 8 | 2500 | CuNb | 4 | C | 8 | 3 | | | | |
| Leadfield ... | 612 | 1009.3 | -2 | W | 3 | c | 61 | 97 | 8 | 2500 | StCu | 8 | 1012.4 | +2 | N | 4 | bc | 59 | 75 | 8 | 2500 | CuNb | 4 | C | 8 | 3 | | | | |
| Winchester (Worthy D.) ... | 212 | 1010.6 | -3 | WSW | 4 | c | 58 | 75 | 8 | 1500 | StCu | 9 | 1005.5 | -5 | WSW | 4 | c | 59 | 75 | 7 | 2500 | Nb | 10 | - | 10 | 1 | | | | |
| S. Farnborough ... | 287 | 1010.6 | -3 | WSW | 4 | c | 58 | 75 | 8 | 1500 | StCu | 9 | 1005.5 | -5 | WSW | 4 | c | 59 | 75 | 7 | 2500 | Nb | 10 | - | 10 | 1 | | | | |
| London (Kew Obs.) ... | 18 | 1010.6 | -3 | WSW | 4 | c | 58 | 75 | 8 | 1500 | StCu | 9 | 1005.5 | -5 | WSW | 4 | c | 59 | 75 | 7 | 2500 | Nb | 10 | - | 10 | 1 | | | | |
| Croydon ... | 244 | 1010.6 | -3 | WSW | 4 | c | 58 | 75 | 8 | 1500 | StCu | 9 | 1005.5 | -5 | WSW | 4 | c | 59 | 75 | 7 | 2500 | Nb | 10 | - | 10 | 1 | | | | |
| Shoeburyness ... | 11 | 1010.4 | -3 | WSW | 4 | c | 51 | 85 | 7 | 4000 | StCu | 1 | 1005.9 | -4 | SW | 4 | c | 59 | 85 | 8 | 1500 | St | 9 | - | 9 | 4 | | | | |
| Clashon-on-Sea ... | 54 | 1010.4 | -3 | WSW | 4 | c | 51 | 85 | 7 | 4000 | StCu | 1 | 1005.9 | -4 | SW | 4 | c | 59 | 85 | 8 | 1500 | St | 9 | - | 9 | 4 | | | | |
| Felias Town ... | 15 | 1010.4 | -3 | WSW | 4 | c | 51 | 85 | 7 | 4000 | StCu | 1 | 1005.9 | -4 | SW | 4 | c | 59 | 85 | 8 | 1500 | St | 9 | - | 9 | 4 | | | | |
| Lymington ... | 300 | 1010.4 | -3 | WSW | 4 | c | 51 | 85 | 7 | 4000 | StCu | 1 | 1005.9 | -4 | SW | 4 | c | 59 | 85 | 8 | 1500 | St | 9 | - | 9 | 4 | | | | |
| Sally (St. Mary's) ... | 163 | 1014.1 | -2 | NW | 5 | cip | 59 | 97 | 7 | 4000 | CuNb | 8 | 1013.4 | 0 | NNW | 6 | cip | 60 | 92 | 7 | 4000 | StCu | 9 | - | 9 | 10 | | | | |
| Falmouth (Pendennis) ... | 200 | 1014.5 | -2 | WSW | 5 | cd | 59 | 97 | 7 | 4000 | StCu | 10 | 1012.3 | -1 | WSW | 4 | cd | 60 | 92 | 7 | 2500 | StCu | 10 | - | 10 | 5 | | | | |
| Plymouth (Cattewater) ... | 89 | 1010.5 | -3 | WSW | 6 | c | 61 | 85 | 8 | 1500 | CuNb | 9 | 1010.4 | 0 | NNW | 4 | cd | 61 | 85 | 7 | 1500 | Nb | 10 | - | 10 | 5 | | | | |
| Portland Bill ... | 32 | 1010.5 | -3 | WSW | 6 | c | 61 | 85 | 8 | 1500 | CuNb | 9 | 1010.4 | 0 | NNW | 4 | cd | 61 | 85 | 7 | 1500 | Nb | 10 | - | 10 | 5 | | | | |
| Southampton (Calshot) ... | 10 | 1010.5 | -3 | WSW | 6 | c | 61 | 85 | 8 | 1500 | CuNb | 9 | 1010.4 | 0 | NNW | 4 | cd | 61 | 85 | 7 | 1500 | Nb | 10 | - | 10 | 5 | | | | |
| Dungeness ... | 20 | 1010.2 | -4 | W | 4 | bc | 60 | 75 | 8 | 4000 | Cu | 5 | 1006.2 | -3 | WSW | 5 | c | 61 | 97 | 8 | 1500 | Nb | 7 | Cu | 10 | 3 | | | | |
| Guernsey (St. Peter Port) ... | 173 | 1015.0 | -2 | WSW | 3 | c | 57 | 85 | 9 | 4000 | StCu | 10 | 1012.0 | -2 | W | 3 | olr | 60 | 57 | 6 | 1500 | St | 10 | - | 10 | 3 | | | | |

WEATHER, TEMPERATURE, RAINFALL AND SUNSHINE AT HEALTH RESORTS FOR 19th September.

| STATIONS. | WEATHER. | | TEMPERATURE. | | RAINFALL† | | SUNSHINE. | | (1) | (2) | (3) | (4) | (5) | (6) | (7) | (8) | (9) |
|----------------------|-----------|------------|---------------|---------------|-----------------|---------------|--------------------|--------------------|-------------------------|------|------|-----|-----|-------|-----|-----|-----|
| | Forenoon. | Afternoon. | Min. 9h.-12h. | Max. 12h.-3h. | Night 12h.-12h. | Day 12h.-12h. | Sunrise to Sunset. | Sunrise to Sunset. | Ilfracombe ... | bc | c | 57 | 62 | - | - | 4.8 | 5.2 |
| | | | | | | | | | Bude ... | pbcc | cbcc | 56 | 70 | 0.3 | - | 4.6 | 6.0 |
| | | | | | | | | | St. Ives ... | cbc | cbz | 56 | 64 | 0.3 | - | 3.3 | 6.6 |
| | | | | | | | | | Penzance ... | cbcc | b | 51 | 68 | - | - | 4.7 | 4.7 |
| | | | | | | | | | Paignton ... | cbcc | b | 54 | 67 | - | - | 5.2 | 4.7 |
| | | | | | | | | | Torquay ... | bc | bc | 56 | 67 | - | - | 7.5 | 0.0 |
| | | | | | | | | | Jersey ... | cb | bbcc | 49 | 68 | - | - | 5.0 | 1.6 |
| | | | | | | | | | Weymouth ... | bc | b | 47 | 68 | - | - | 5.5 | 0.5 |
| | | | | | | | | | Bournemouth | bbcc | bz | 51 | 67 | - | - | 8.4 | 0.0 |
| | | | | | | | | | Ventnor | bc | cb | 51 | 69 | - | - | 6.6 | 0.0 |
| | | | | | | | | | Portsmouth (St. Helens) | bc | b | 52 | 67 | - | - | 8.0 | 0.0 |
| | | | | | | | | | Bognor | bc | b | 53 | 66 | - | - | 8.3 | 0.0 |
| | | | | | | | | | Littlehampton | bc | bc | 53 | 66 | - | - | 9.9 | 0.0 |
| | | | | | | | | | Worthing | bc | b | 53 | 67 | 4 | - | 9.9 | 0.0 |
| | | | | | | | | | Brighton | bc | bc | 55 | 66 | - | - | 9.5 | 0.0 |
| | | | | | | | | | Eastbourne | b | b | 56 | 69 | Trace | - | 9.4 | 0.0 |
| | | | | | | | | | Hastings | mbb | bbcc | 55 | 67 | 0.3 | - | 8.2 | 0.0 |
| | | | | | | | | | Folkstone | bcz | bcc | 55 | 72 | - | - | 6.4 | 0.0 |
| | | | | | | | | | Dover | bc | bc | 56 | 68 | - | - | 6.7 | 0.0 |
| | | | | | | | | | Deal | cbcc | bbcc | 55 | 68 | - | - | 7.5 | 0.0 |
| | | | | | | | | | Tunbridge Wells | bc | bc | 52 | 68 | - | - | 7.6 | 1.3 |
| | | | | | | | | | Ramsgate | bc | bc | 57 | 66 | - | - | 5.4 | 2.6 |
| | | | | | | | | | Margate | bc | bc | 57 | 65 | - | - | 3.8 | |
| Berwick-on-Tweed | c | cbc | 47 | 52 | - | - | 2.3 | 4.7 | | | | | | | | | |
| Douglas (L. M.) | oid | oid | 48 | 59 | - | 0.3 | 0.6 | 4.4 | | | | | | | | | |
| Glandudno | c | bbcc | 54 | 62 | 0.4 | Trace | 3.2 | 9.3 | | | | | | | | | |
| Colwyn Bay | b | bbcc | 53 | 64 | 2 | - | 3.2 | 10.0 | | | | | | | | | |
| Rhyl | rbcc | c | 54 | 65 | 1 | - | 3.8 | 9.0 | | | | | | | | | |
| Wallasay | cbcc | bbcc | 51 | 63 | 0.3 | - | 2.9 | 9.2 | | | | | | | | | |
| Southport | c | cbcc | 54 | 62 | - | Trace | 2.7 | 9.4 | | | | | | | | | |
| Blackpool | cbcc | cbcc | 54 | 62 | 0.2 | 0.3 | 2.0 | 9.6 | | | | | | | | | |
| Ilkley | c | c | 42 | 63 | - | - | 2.8 | 8.9 | | | | | | | | | |
| Cleethorpe | b | bbcc | 50 | 65 | - | - | 5.8 | 2.4 | | | | | | | | | |
| Mablethorpe | cbcc | bbcc | 55 | 65 | - | - | 7.7 | 0.0 | | | | | | | | | |
| Skagness | cbcc | bbcc | 49 | 65 | - | - | 8.6 | 0.3 | | | | | | | | | |
| Aberystwyth | cbcc | bbcc | 54 | 62 | 1 | - | 4.9 | 8.7 | | | | | | | | | |
| Bath | cbcc | bbcc | 46 | 64 | 0.3 | - | 4.0 | 0.6 | | | | | | | | | |
| Glastonbury | cbcc | bbcc | 47 | 67 | - | - | 5.8 | 0.9 | | | | | | | | | |
| Leamington Spa | c | c | 48 | 66 | - | - | 5.5 | 0.6 | | | | | | | | | |
| Lowestoft | b | b | 51 | 67 | - | - | 3.8 | 7.0 | | | | | | | | | |
| Harwich & Dovercourt | bcv | bc | 52 | 66 | - | - | 8.0 | 1.5 | | | | | | | | | |
| Malden | bcv | bbcc | 54 | 68 | - | - | 6.7 | 0.2 | | | | | | | | | |
| Southend | b | bbcc | 53 | 70 | - | - | 8.1 | 0.0 | | | | | | | | | |



AIR MINISTRY.

DAILY WEATHER REPORT OF THE METEOROLOGICAL OFFICE, LONDON:

BRITISH SECTION.

No. B.24.775.

Saturday 21st September 1929.

Page 1.

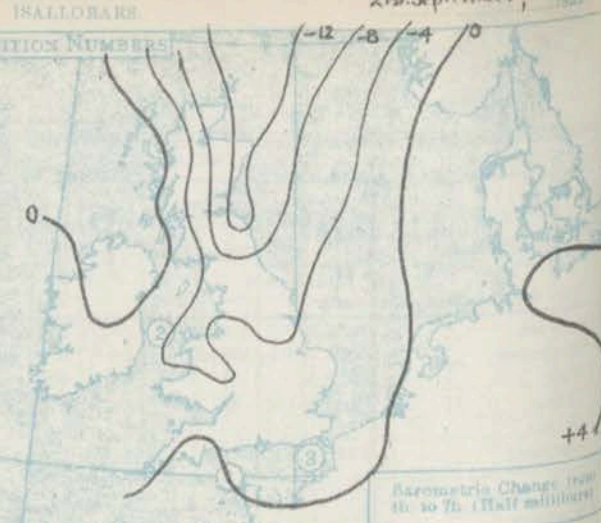
| Observations at 12h. G.M.T. 204. | | | | | | | | | | | | | | | Observations at 12h. G.M.T. 204. | | | | | | | | | | | | | | | | | | | |
|----------------------------------|--------|------------------|--------------------|-------|--------|----------|-----------|-------------|--------------------|--------|--------|--------|------------------|------------------|----------------------------------|-------|--------|----------|-----------|-------------|--------------------|--------|--------|--------|------------------|------------------|--------------------|-------|--------|----------|-----------|-------------|--------------------|-------|
| STATIONS. | | Barom. at M.S.L. | Change in 3 Hours. | Wind. | | Weather. | Temp. of. | Humidity. % | Visibility. Miles. | Cloud. | | | | Barom. at M.S.L. | Change in 3 Hours. | Wind. | | Weather. | Temp. of. | Humidity. % | Visibility. Miles. | Cloud. | | | | Barom. at M.S.L. | Change in 3 Hours. | Wind. | | Weather. | Temp. of. | Humidity. % | Visibility. Miles. | |
| (For heights see p. 4). | | | | Dir. | Force. | | | | | Low. | Upper. | Total. | State of ground. | | | Dir. | Force. | | | | | Low. | Upper. | Total. | State of ground. | | | Dir. | Force. | | | | | Low. |
| Feet. | Form. | Amount. | 0-10. | 0-10. | 0-10. | 0-10. | 0-10. | 0-10. | 0-10. | 0-10. | 0-10. | 0-10. | 0-10. | 0-10. | 0-10. | 0-10. | 0-10. | 0-10. | 0-10. | 0-10. | 0-10. | 0-10. | 0-10. | 0-10. | 0-10. | 0-10. | 0-10. | 0-10. | 0-10. | 0-10. | 0-10. | 0-10. | 0-10. | 0-10. |
| Lerwick | 998.3 | +3 | NNW | 4 | bcjp | 48 | 65 | 8 | 1500 | Cn | 4 | ACu | 6 | 1003.2 | +5 | NW | 3 | bc/r | 46 | 65 | 8 | 1500 | Cn | 5 | ACu | 7 | 1003.2 | +5 | NW | 3 | bc/r | 46 | 65 | 8 |
| Stornoway | 1008.3 | +6 | NNW | 5 | bc | 51 | 65 | 8 | 4000 | Cn | 3 | ACu | 4 | 1009.6 | +1 | NNW | 3 | c+ | 49 | 85 | 8 | 5700 | Cn | 5 | ACu | 8 | 1009.6 | +1 | NNW | 3 | c+ | 49 | 85 | 8 |
| Wick | 1003.6 | .. | N | 4 | bc | 48 | 65 | 8 | 2500 | Cn | 4 | ACu | 6 | 1007.2 | +3 | NNW | 3 | bc | 47 | 75 | 8 | 1500 | Cn | 4 | ACu | 6 | 1007.2 | +3 | NNW | 3 | bc | 47 | 75 | 8 |
| Three | 1003.9 | +4 | N | 4 | bc | 58 | 85 | 8 | 2500 | StCn | 6 | ASc | 7 | 1011.8 | +2 | NW | 4 | cjp | 51 | 85 | 8 | 2500 | Cn | 8 | ACu | 9 | 1011.8 | +2 | NW | 4 | cjp | 51 | 85 | 8 |
| Nairn | 1003.5 | +9 | NNW | 5 | bcjp | 51 | 65 | 8 | 2500 | Cn | 4 | .. | 4 | 1008.5 | .. | NNW | 4 | bc+ | 48 | 75 | 8 | 1500 | Cn | 7 | .. | 7 | 1008.5 | .. | NNW | 4 | bc+ | 48 | 75 | 8 |
| Aberdeen | 1003.5 | +9 | NNW | 5 | bcjp | 51 | 65 | 8 | 2500 | Cn | 4 | .. | 4 | 1008.3 | +5 | NNW | 4 | bc/r | 46 | 85 | 8 | 2500 | Cn | 3 | ACu | 3 | 1008.3 | +5 | NNW | 4 | bc/r | 46 | 85 | 8 |
| Malin Head | 1012.1 | +6 | NW | 5 | bcjp | 55 | 85 | 8 | 2500 | Cn | 5 | .. | 5 | 1014.3 | +1 | NW | 5 | bcjp | 53 | 85 | 8 | 2500 | Cn | 4 | ACu | 5 | 1014.3 | +1 | NW | 5 | bcjp | 53 | 85 | 8 |
| Renfrew | 1007.5 | +8 | NNW | 5 | bc | 57 | 45 | 9 | 4000 | Cn | 2 | ACu | 4 | 1011.5 | +5 | SW | 3 | bc | 50 | 65 | 8 | 4000 | Cn | 2 | CiCn | 4 | 1011.5 | +5 | SW | 3 | bc | 50 | 65 | 8 |
| Edinburgh (Inchkeith) | 1005.2 | +7 | NW | 4 | bc | 52 | 65 | 9 | 4000 | Cn | 3 | .. | 3 | 1009.3 | +4 | NNW | 3 | bc | 52 | 65 | 8 | .. | .. | 0 | Ci | 5 | 1009.3 | +4 | NNW | 3 | bc | 52 | 65 | 8 |
| Leuchars | 1005.5 | +9 | NW | 5 | bc+ | 54 | 55 | 9 | 2500 | Cn | 5 | ACu | 5 | 1009.8 | +5 | NW | 4 | bc | 50 | 45 | 9 | 4000 | Cn | 3 | Ci | 4 | 1009.8 | +5 | NW | 4 | bc | 50 | 45 | 9 |
| Baldernair | 1006.5 | +11 | NNW | 4 | bc | 51 | 65 | 8 | 2500 | StCn | 7 | .. | 7 | 1011.2 | +7 | NNW | 4 | b+ | 46 | 65 | 8 | 4000 | StCn | 1 | Ci | 1 | 1011.2 | +7 | NNW | 4 | b+ | 46 | 65 | 8 |
| Tynemouth | 1003.5 | +9 | NNW | 5 | bc | 53 | 65 | 8 | 2500 | Cn | 6 | .. | 6 | 1008.9 | +4 | NW | 2 | bc | 52 | 65 | 7 | 2500 | Cn | 4 | .. | 4 | 1008.9 | +4 | NW | 2 | bc | 52 | 65 | 7 |
| Blackhead Point | 1017.0 | +4 | NNW | 4 | bc | 58 | 65 | 8 | .. | Cn | 6 | .. | 6 | 1018.6 | +2 | NW | 4 | c | 55 | 75 | 8 | .. | Cn | 8 | .. | 8 | 1018.6 | +2 | NW | 4 | c | 55 | 75 | 8 |
| Donaghadee | 1016.0 | +5 | NW | 4 | bc/bc | 58 | 55 | 8 | 4000 | Cn | 6 | .. | 6 | 1018.4 | +4 | NNW | 4 | bc | 52 | 75 | 8 | 4000 | Cn | 5 | .. | 5 | 1018.4 | +4 | NNW | 4 | bc | 52 | 75 | 8 |
| Birr Castle | 1015.3 | +3 | NNW | 3 | c | 59 | 55 | 8 | 2500 | StCn | 7 | Ci | 8 | 1018.3 | +4 | NNW | 2 | c | 55 | 75 | 8 | 2500 | StCn | 8 | .. | 8 | 1018.3 | +4 | NNW | 2 | c | 55 | 75 | 8 |
| Holyhead | 1010.6 | +7 | NNW | 6 | bc | 58 | 75 | 8 | 1500 | Cn | 3 | .. | 3 | 1014.3 | +5 | NW | 5 | bcjp | 57 | 75 | 8 | 1500 | StCn | 7 | .. | 7 | 1014.3 | +5 | NW | 5 | bcjp | 57 | 75 | 8 |
| Liverpool (Bidston) | 1007.4 | +6 | NNW | 7 | bc | 57 | 55 | 8 | 2500 | StCn | 3 | CiSt | 5 | 1012.6 | +4 | NNW | 6 | bc | 55 | 65 | 8 | 2500 | Cn | 5 | .. | 5 | 1012.6 | +4 | NNW | 6 | bc | 55 | 65 | 8 |
| Chester (Sealand) | 1008.2 | +7 | NNW | 8 | bc | 58 | 65 | 7 | 2500 | Cn | 7 | .. | 7 | 1012.8 | +6 | NNW | 5 | bc | 55 | 75 | 7 | 2500 | St | 7 | .. | 7 | 1012.8 | +6 | NNW | 5 | bc | 55 | 75 | 7 |
| Harrogate | 1004.9 | +9 | NW | 5 | c+ | 57 | 65 | 8 | 4000 | Cn | 9 | .. | 9 | 1010.5 | +5 | W | 3 | b | 50 | 65 | 7 | 4000 | Cn | 1 | .. | 1 | 1010.5 | +5 | W | 3 | b | 50 | 65 | 7 |
| Spurn Head | 1001.0 | +3 | NW | 8 | bc | 57 | 85 | 7 | 4000 | Cn | 6 | .. | 6 | 1008.4 | +5 | NW | 5 | bc | 54 | 75 | 7 | 4000 | StCn | 3 | CiSt | 5 | 1008.4 | +5 | NW | 5 | bc | 54 | 75 | 7 |
| Birmingham (Edgbaston) | 1007.5 | +4 | NW | 5 | cjp | 56 | 65 | 8 | 2500 | Nb | 8 | .. | 8 | 1013.4 | +6 | NW | 4 | b | 54 | 55 | 8 | 2500 | Cn | 1 | Ci | 2 | 1013.4 | +6 | NW | 4 | b | 54 | 55 | 8 |
| Gravelly | 1003.7 | +5 | NNW | 6 | bc | 56 | 65 | 8 | 1500 | Cn | 9 | .. | 9 | 1011.0 | +10 | NW | 3 | bc | 53 | 65 | 7 | 1500 | Nb | 9 | .. | 9 | 1011.0 | +10 | NW | 3 | bc | 53 | 65 | 7 |
| Gorleston | 1000.4 | 0 | W/N | 6 | bc+ | 62 | 45 | 7 | 2500 | Cn | 6 | .. | 6 | 1007.7 | +8 | NW | 4 | bc | 55 | 85 | 6 | 2500 | Cn | 4 | .. | 4 | 1007.7 | +8 | NW | 4 | bc | 55 | 85 | 6 |
| Valentia (Cahircivean) | 1019.2 | +5 | NNW | 5 | bc | 60 | 65 | 8 | 2500 | Cn | 2 | CiCn | 3 | 1021.4 | +3 | NW | 5 | bc | 57 | 65 | 8 | 4000 | Cn | 2 | Ci | 3 | 1021.4 | +3 | NW | 5 | bc | 57 | 65 | 8 |
| Roches Point | 1016.5 | +3 | N | 3 | c | 60 | 65 | 8 | 2500 | Cn | 1 | CiSt | 8 | 1019.5 | +4 | N | 4 | bc | 59 | 65 | 8 | 2500 | Cn | 3 | .. | 3 | 1019.5 | +4 | N | 4 | bc | 59 | 65 | 8 |
| Pembroke (St. Ann's H.) | 1012.6 | +3 | NNW | 5 | c | 58 | 85 | 8 | 4000 | Cn | 5 | ASc | 8 | 1016.0 | +3 | NW | 3 | b | 58 | 85 | 8 | 2500 | Cn | 1 | CiCn | 2 | 1016.0 | +3 | NW | 3 | b | 58 | 85 | 8 |
| Ross-on-Wye | 1008.9 | +4 | NNW | 6 | bc | 61 | 45 | 8 | 4000 | Cn | 4 | CiSt | 5 | 1013.8 | +6 | NNW | 4 | bc | 57 | 55 | 9 | 4000 | StCn | 5 | Ci | 6 | 1013.8 | +6 | NNW | 4 | bc | 57 | 55 | 9 |
| Leafield | 1007.2 | +5 | NNW | 6 | c+ | 58 | 45 | 3 | 4000 | Cn | 9 | .. | 9 | 1012.6 | +6 | NNW | 5 | b | 54 | 45 | 9 | 2500 | Cn | 1 | CiSt | 1 | 1012.6 | +6 | NNW | 5 | b | 54 | 45 | 9 |
| Winchester (Worthy Dn) | 1007.6 | +2 | NW | 6 | bc | 63 | 45 | 8 | 4000 | Cn | 7 | .. | 7 | 1012.3 | +6 | NNW | 5 | b | 58 | 45 | 8 | 4000 | Cn | 1 | Ci | 2 | 1012.3 | +6 | NNW | 5 | b | 58 | 45 | 8 |
| S. Farnborough | 1006.3 | +2 | NNW | 5 | bc | 66 | 35 | 8 | 4000 | StCn | 6 | .. | 6 | 1011.4 | +6 | NW | 4 | b | 58 | 45 | 8 | 4000 | StCn | 2 | CiSt | 2 | 1011.4 | +6 | NW | 4 | b | 58 | 45 | 8 |
| London (Kew Obsy.) | 1005.9 | +2 | NW | 4 | bc | 64 | 35 | 8 | 2500 | StCn | 7 | .. | 7 | 1011.3 | +6 | NW | 3 | b | 60 | 45 | 7 | 2500 | StCn | 2 | .. | 2 | 1011.3 | +6 | NW | 3 | b | 60 | 45 | 7 |
| Oroyden | 1005.7 | +1 | NW | 5 | bc | 64 | 45 | 8 | 2500 | StCn | 6 | CiSt | 7 | 1011.2 | +5 | NNW | 4 | bc+ | 59 | 55 | 7 | 4000 | StCn | 6 | .. | 6 | 1011.2 | +5 | NNW | 4 | bc+ | 59 | 55 | 7 |
| Shoeburyness | 1004.3 | +3 | NNW | 5 | bc | 63 | 65 | 8 | 4000 | Cn | 4 | .. | 4 | 1010.4 | +9 | NNW | 3 | c | 55 | 85 | 8 | 2500 | StCn | 7 | ASc | 9 | 1010.4 | +9 | NNW | 3 | c | 55 | 85 | 8 |
| Clacton-on-Sea | .. | .. | .. | .. | .. | .. | .. | .. | .. | .. | .. | .. | .. | 1002.0 | +7 | NNW | 4 | bc | 57 | 65 | 7 | 4000 | Cn | 4 | ACu | 5 | 1002.0 | +7 | NNW | 4 | bc | 57 | 65 | 7 |
| Felixstowe | 1002.8 | +2 | NNW | 6 | bc | 62 | 45 | 8 | 1500 | Cn | 4 | .. | 4 | 1010.5 | +9 | NW | 3 | bc | 53 | 65 | 8 | 4000 | StCn | 3 | .. | 3 | 1010.5 | +9 | NW | 3 | bc | 53 | 65 | 8 |
| Lymington | 1004.3 | 0 | NW | 5 | bc | 66 | 35 | 7 | 2500 | Cn | 7 | .. | 7 | 1010.2 | +6 | NNW | 3 | c/r | 55 | 65 | 7 | 2500 | StCn | 9 | .. | 9 | 1010.2 | +6 | NNW | 3 | c/r | 55 | 65 | 7 |
| Soilly (St. Mary's) | 1015.3 | +2 | N/E | 6 | bc | 63 | 85 | 7 | 4000 | Cn | 2 | CiSt | 5 | 1018.5 | +3 | N/E | 6 | bc | 5 | | | | | | | | | | | | | | | |

SUMMARIES FOR THE PART IN HOURS

ISALOBARS

21st September, 1929

| STATIONS. | WEATHER. | | | | TEMPERATURE. | | | RAINFALL. | | | | 20H. |
|-------------------------|-----------------|------------------|------------------------|-----------------|--------------|----------------|-----------------------|-------------|----------------|---------|-------|------|
| | 7h-12h. 20H. | 12h-18h. 20H. | 18h-20h. to 1h 21st | 1h-7h. 21st. | MAX. Day. | MIN. Night. | MIN. on 18h-7h. | Day 7h-12h. | Night 12h-18h. | 18h-7h. | Hour. | |
| Lerwick | bcpr | bcpr | bec | coir | 49 | 42 | . | 0.4 | 8.00 | 1 | 3.30 | 8.2 |
| Stornoway | bcprbc | c | copro | p | 53 | 45 | . | 0.4 | 8.00 | 1 | 22.00 | 7.5 |
| Wick | prbc | bcpr | c | crc | 50 | 41 | . | 0.4 | 8.00 | 2 | 3.30 | 8.0 |
| Tiree | cbe | cpr | cpr | cpr | 51 | 42 | . | 0.2 | 8.00 | 3 | 21.00 | 8.0 |
| Nairn | cbe | bcpr | bcpr | bcpr | 51 | 42 | . | 0.1 | 8.00 | 0.2 | 5.30 | 6.3 |
| Aberdeen | bcprq | cprbc | prbc | bcpr | 52 | 42 | 37 | 1 | 8.00 | 0.4 | 21.00 | 7.7 |
| Malin Head | bcpr | bcpr | bec | cd.m. | 55 | 50 | . | 1 | 8.00 | 1 | 24.00 | 7.3 |
| Renfrew | bcpr | bcpr | bec | or.m. | 58 | 47 | 43 | - | 0.6 | 2.30 | - | 8.1 |
| Edinburgh(Inchkeith) | bcpr | b-bc | bec | c | 56 | 48 | 44 | Tr | 11.00 | - | - | 8.4 |
| Leuchars | bcpr | bcpr | bcpr | crc | 56 | 42 | 35 | - | 0.3 | 3.30 | - | 9.1 |
| Bekdalemuir | bcpr | bcpr | bcpr | cd.d. | 55 | 42 | 35 | 1 | 8.00 | 2 | 3.30 | 8.5 |
| Tynemouth | bcpr | bcpr | bcpr | bcpr | 56 | 43 | 40 | - | - | 0.4 | 4.30 | . |
| Blackod Point | ebc | bec | co | pcpr | 59 | 55 | . | - | - | - | - | . |
| Donaghadee | bcpr | prbc | bec | cir | 58 | 49 | . | 0.4 | 8.00 | 0.6 | 1.30 | . |
| Birr Castle | bcpr | prbc | c | coir | 61 | 50 | 44 | Tr | 8.00 | 0.2 | 3.30 | 8.4 |
| Holyhead | bcpr | prbc | bec | d.ddm | 58 | 51 | 49 | Tr | 13.30 | 2 | 3.30 | 8.7 |
| Liverpool (Bidston) | cpqr | cpr | bcpr | ogr | 58 | 51 | 48 | Tr | 8.00 | Tr | 6.30 | 6.3 |
| Chester (Sealand) | cprq | bcpr | cpr | cq | 59 | 52 | 46 | 1 | 8.00 | 0.3 | 22.00 | 7.1 |
| Harrogate | cpHRB | bcpr | b | bccr | 57 | 42 | 34 | 1 | 8.00 | Tr | 5.30 | 5.4 |
| Spurn Head | cpHRB | bcpr | bcpr | bccr | 58 | 48 | . | 0.5 | 9.00 | 0.4 | 5.30 | 8.0 |
| Birmingham (Edgbaston) | cpHRB | bcpr | b | bcpr | 59 | 47 | 44 | 0.1 | 9.00 | 0.3 | 5.30 | 6.2 |
| Oranwell | cpHRB | bcpr | b | bcpr | 61 | 44 | 40 | 0.4 | 9.00 | 0.4 | 21.00 | 5.0 |
| Gorleston | cpHRB | bcpr | bcpr | bcpr | 62 | 54 | 40 | 4 | 8.00 | - | - | 5.3 |
| Valentia (Cahirciveen) | cpbc | bcpr | bec | ccid. | 60 | 55 | 50 | Tr | 8.00 | 0.1 | 3.30 | 8.2 |
| Roches Point | bcpr | bcpr | bec | bccr | 61 | 51 | . | Tr | 2.00 | - | - | . |
| Pembroke (St. Ann's H.) | cq | c | bc | cq | 60 | 55 | . | - | - | - | - | 3.9 |
| Ross-on-Wye | bcpr | bcpr | bec | bec | 62 | 49 | 45 | Tr | 9.00 | - | - | 7.6 |
| Leafield | bcpr | bcpr | bec | ccr | 63 | 44 | 39 | - | - | Tr | 5.30 | 7.6 |
| Winchester (Worthy Is.) | ccybcy | bcpr | bybb | c | 67 | 44 | 36 | - | - | Tr | 6.30 | 4.0 |
| S. Farnborough | odbcpr | bcpr | byb | b.o | 67 | 42 | 27 | Tr | 8.00 | - | - | 5.7 |
| London (Kew Obs.) | ccy | bcpr | byb | bc | 66 | 48 | 39 | - | - | Tr | 6.30 | 4.8 |
| Croydon | odbcpr | bcpr | bm | bem.c | 66 | 47 | 42 | 0.1 | 8.00 | Tr | 6.30 | 4.7 |
| Shoeburyness | cp.r | bcpr | prc | c | 67 | 50 | 42 | 0.1 | 8.00 | Tr | 21.00 | 3.6 |
| Clacton-on-Sea | cp.r | bcpr | bcpr | cbcc | 64 | 46 | 42 | 1 | 9.00 | 0.2 | 21.00 | 4.6 |
| Felixstowe | cybel | bcpr | bcpr | cpr | 64 | 49 | 46 | 0.1 | 11.00 | Tr | 6.30 | 5.1 |
| Lymington | cp.r | bcpr | bcpr | bhw | 68 | 42 | 35 | Tr | 9.00 | Tr | 21.00 | 4.6 |
| Scilly (St. Mary's) | cpbc | bcpr | bec | bccr | 63 | 55 | . | 0.1 | 8.00 | - | - | 7.3 |
| Falmouth (Pendennis) | cd.m. | bcpr | bec | bccr | 63 | 53 | . | Tr | 8.00 | - | - | 5.4 |
| Plymouth (Oatley) | ccpry | ccpry | cyb | bwc | 65 | 51 | 45 | Tr | 9.00 | - | - | 2.5 |
| Portland Bill | ccpry | ccpry | b | bhw | 64 | 56 | . | - | - | - | - | . |
| Southampton (Oval) | ccpry | ccpry | bec | bccr | 65 | 48 | 46 | - | - | - | - | 4.3 |
| Dungeness | ccpry | ccpry | bec | bccr | 68 | 45 | . | 2 | 8.00 | - | - | 0.5 |
| Guernsey | ccpry | ccpry | bec | bucc | 64 | 54 | 48 | 0.4 | 8.00 | - | - | . |



Observations from Cross Channel Steamers

| Position. | Date and Time. | Steamship. | Wind. | | Weather. | Temp. | |
|-----------|----------------------|------------|-------|--------|----------|-------|------|
| | | | Dir. | Force. | | Air. | Sea. |
| 1 | 20 th 12h | St. Helier | nw'w | 6 | d | 62 | 61 |
| 2 | 20 th 10h | Cambria | nw'w | 6 | bc | 55 | 56 |

GENERAL INFERENCE

An anticyclone is situated southwest of the British Isles, and a depression north of Scotland is moving southeast. Weather will be unsettled and rather cool generally, though some bright periods may occur later.


| Districts. | Forecast for the 24 hours commencing 12 Noon G.M.T. Saturday, 21st September, 1929. | Farther Outlook. |
|---------------------------------|--|------------------|
| 1. S.E. England | Wind west or northwest, fresh or strong at first, moderating; cloudy or dull at first, with some rain or showers; brighter intervals later; rather cool. | None issued. |
| 2. E. England | | |
| 3. E. Midlands | | |
| 4. W. Midlands | | |
| 5. S.W. England | | |
| 6. South Wales | | |
| 7. North Wales | Wind west or northwest, fresh or strong at first, moderating; cloudy, some showers; bright intervals; rather cool. | |
| 8. N.W. England | | |
| 9. N. Midlands | | |
| 10. N.E. England | | |
| 11. S.E. Scotland | | |
| 12. S.W. Scotland & Isle of Man | | |
| 13. N.W. Scotland | Wind westerly, fresh; cloudy; some rain or showers; moderate temperature or rather cool. | |
| 14. Mid-Scotland | | |
| 15. N.E. Scotland | | |
| 16. Orkneys and Shetlands | | |
| 17. N.W. Ireland | | |
| 18. N.E. Ireland | | |
| 19. S.E. Ireland | | |
| 20. S.W. Ireland | | |

Meteorological Office: Air Ministry, Kingsway, London, W.C.2.

Forecasts issued at 0930 G.M.T.

G. C. SIMPSON, F.R.S.

H.W.L. R.



No. 264.

Page 4.

WEATHER, TEMPERATURE, RAINFALL AND SUNSHINE AT HEALTH RESORTS FOR 204 September

TERMS OF SUBSCRIPTION.—6/6 per quarter or 26/- per year, post free. Single copies may be obtained at the Meteorological Office, price 1d.

* Information not usually received.

‡ The observations at 1 h. G.M.T., from an auxiliary station.

† For code see page 1.

†† See footnote 1.

§ As stations marked thus the maximum temperature is for the period 31h.-17h., the minimum for the period 21h.-9h. A-12h.-3h.

BRITISH SECTION

No. B.24.776

Sunday 22nd September 1929

Page 1

BRITISH SECTION. No. B. 24. 1922. Sunday 22nd September 1922. Page 1.

Observations at 12h. G.M.T. 21st

Observations at 12h. G.M.T. 21st

STATIONS. (For heights see p. 4.)

Barom. at M.S.L. Change in 3 Hours. Wind. Direction. Force. Weather. Temp. of Air. Humidity. Visibility. Cloud. Height. Form. Amount. Upper Form. Total Amount. State of ground.

Barom. at M.S.L. Change in 3 Hours. Wind. Direction. Force. Weather. Temp. of Air. Humidity. Visibility. Cloud. Height. Form. Amount. Upper Form. Total Amount. State of ground.

Derwicks ... 1003.9 +9 NW 7 bc PR 51 85 8 4000 Cu Nb 6 Cst 7 1007.4 +4 NW 5 bc PR 50 83 8 4000 Cu Nb 4 Cst 5 5

Stornoway ... 1003.9 +9 NW 7 bc PR 51 85 8 4000 Cu Nb 6 Cst 7 1007.4 +4 NW 5 bc PR 50 83 8 4000 Cu Nb 4 Cst 5 5

Wick ... 1003.9 +9 NW 7 bc PR 51 85 8 4000 Cu Nb 6 Cst 7 1007.4 +4 NW 5 bc PR 50 83 8 4000 Cu Nb 4 Cst 5 5

Three ... 1003.9 +9 NW 7 bc PR 51 85 8 4000 Cu Nb 6 Cst 7 1007.4 +4 NW 5 bc PR 50 83 8 4000 Cu Nb 4 Cst 5 5

Nairn ... 1003.9 +9 NW 7 bc PR 51 85 8 4000 Cu Nb 6 Cst 7 1007.4 +4 NW 5 bc PR 50 83 8 4000 Cu Nb 4 Cst 5 5

Aberdeen ... 1003.9 +9 NW 7 bc PR 51 85 8 4000 Cu Nb 6 Cst 7 1007.4 +4 NW 5 bc PR 50 83 8 4000 Cu Nb 4 Cst 5 5

Main Head ... 1012.8 +6 NW 6 bc PR 57 85 7 2500 Cu Nb 3 AC 4 1015.8 +2 NW 6 bc PR 54 97 7 2500 Cu Nb 2 AC 8

Renfrew ... 1005.7 +7 WNW 7 bc 60 55 8 4000 Cu 6 AC 8 1010.5 +6 WNW 5 bc 53 65 8 4000 Cu 2 AC 2

Edinburgh (Leith) ... 1001.8 +6 WSW 6 bc 58 75 8 4000 Cu 5 AC 8 1007.5 +6 W 5 bc 54 75 8 4000 Cu 2 AC 2

Leith ... 1001.8 +6 WSW 6 bc 58 75 8 4000 Cu 5 AC 8 1007.5 +6 W 5 bc 54 75 8 4000 Cu 2 AC 2

Baldernair ... 1005.1 +7 W 7 bc 56 65 8 1500 St 7 1011.2 +7 W 4 bc 50 65 8 2500 St 6 1

Tynemouth ... 1003.9 +9 WNW 5 bc 61 75 8 4000 Cu 4 1008.1 +4 W 3 bc 57 65 8 4000 Cu 2 2

Blackhead Point ... 1018.8 +2 WNW 5 bc 58 85 7 4000 Cu 8 1020.5 +1 WNW 4 bc 57 85 8 4000 Cu 6 4

Donaghadee ... 1011.4 +6 WNW 6 bc 57 65 7 2500 Cu Nb 8 1015.1 +4 NW 6 bc 54 75 8 2500 Cu Nb 5 5

Birr Castle ... 1017.8 +3 WNW 3 bc 62 65 8 1500 St 8 1020.5 +3 NW 1 bc 58 75 8 2500 St 7 7

Holyhead ... 1013.5 +4 WNW 6 bc 59 85 7 4000 St 8 1016.4 +4 NW 6 bc 58 75 8 2500 St 6 6

Liverpool (Bidston) ... 1010.6 +3 WNW 8 bc 60 65 8 4000 St 9 1014.7 +5 WNW 6 bc 57 65 8 1500 Cu Nb 9 9

Chester (Sealand) ... 1010.9 +3 WNW 7 bc 62 65 7 1500 St 8 1014.6 +5 WNW 6 bc 58 75 7 1500 Cu 6 6

Harrogate ... 1006.1 +2 W 7 bc 61 65 8 4000 Cu 3 1009.8 +3 W 5 bc 53 75 8 4000 Cu 1 1

Spurn Head ... 1003.5 -1 WNW 9 bc 62 75 7 4000 Cu 7 1009.2 +4 NW 7 bc 59 75 7 4000 Cu 2 4

Birmingham (Edgbaston) ... 1011.0 +1 NW 5 bc 61 65 8 2500 St 7 1015.0 +4 NW 4 bc 58 55 8 4000 Nb 6 8

Oranmore ... 1007.4 -1 WNW 6 bc 61 65 7 1500 Cu 9 1012.0 +7 WNW 6 bc 57 55 8 4000 Cu 3 6

Gort ... 1006.4 -5 SW 4 bc 61 75 7 2500 Cu 8 1009.0 +3 WNW 5 bc 62 45 7 4000 Cu 0 4

Valencia (Oshiroveon) ... 1023.0 +2 WNW 4 bc 60 85 7 800 St 9 1024.6 +2 NW 4 bc 58 85 8 1500 St 8 8

Roches Point ... 1020.5 +2 NW 4 bc 62 85 9 2500 Cu Nb 8 1022.0 +3 NW 4 bc 58 92 8 2500 Cu Nb 3 8

Fenbrook (St. Ann's H.) ... 1014.6 +2 WSW 4 bc 63 92 8 4000 Cu 8 1019.0 +2 NW 3 bc 61 92 7 4000 Cu 3 3

Ross-on-Wye ... 1013.1 +2 WNW 5 bc 65 55 8 4000 St 8 1016.6 +3 WNW 4 bc 58 55 8 4000 Cu 1 1

Leinfild ... 1011.4 0 WNW 6 bc 61 85 9 4000 St 5 1014.8 +3 WNW 6 bc 58 55 9 4000 St 2 2

Winchester (Worthy D.) ... 1012.8 -3 W 5 bc 65 65 8 1500 St 9 1015.3 +5 WNW 4 bc 60 55 8 4000 St 1 1

S. Farnborough ... 1011.3 -4 W 5 bc 69 65 8 2500 Cu 8 AC 8 1014.7 +5 NW 3 bc 61 55 9 1500 St 2 2

London (Kew Obs.) ... 1010.4 -5 WNW 4 bc 67 65 8 1500 Cu 6 1014.4 +6 NW 3 bc 62 45 8 4000 Cu 1 1

Croydon ... 1011.1 -5 WSW 4 bc 65 75 8 2500 St 9 1014.3 +7 WNW 4 bc 63 55 7 4000 St 3 3

Shoeburyness ... 1009.4 -5 W 4 bc 65 75 7 4000 Cu 7 Cst 8 1012.9 +6 NW 4 bc 61 85 8 2500 St 5 5

Clacton-on-Sea ... 1008.5 -7 SW 4 bc 63 65 7 1500 St 9 1011.8 +4 NW 5 bc 62 55 7 4000 Cu 5 5

Felixstowe ... 1008.5 -7 SW 4 bc 63 65 7 1500 St 9 1011.4 +7 WNW 4 bc 61 55 8 2500 Cu 6 6

Lymington ... 1011.5 -4 WSW 4 bc 59 75 6 2500 St 10 1013.0 +6 NW 4 bc 62 55 7 4000 St 1 1

Soilly (St. Mary's) ... 1021.5 +1 NW 7 bc 64 85 6 4000 Nb 9 1022.7 +1 WNW 5 bc 60 97 7 4000 Cu 3 AC 5

Falmouth (Pendennis) ... 1020.7 0 WNW 6 bc 63 92 7 4000 St 7 1021.4 +2 WNW 5 bc 62 92 8 4000 Cu 7 7

Plymouth (Castwater) ... 1018.4 0 WNW 6 bc 63 92 8 1500 Nb 10 1019.6 +3 NW 6 bc 62 75 8 2500 Cu 1 1

Portland Bill ... 1014.0 -1 WSW 7 bc 65 75 8 1500 Cu Nb 8 AC 9 1015.1 +2 WSW 7 bc 64 75 8 2500 Cu Nb 5 5

Southampton (Cable) ... 1013.8 -5 WNW 6 bc 67 75 8 2500 St 9 1016.0 +2 WNW 6 bc 61 65 8 4000 Cu 1 AC 2

Dunstable ... 1012.4 -4 WSW 6 bc 62 85 8 2500 St 10 1012.8 +4 NW 4 bc 66 55 8 2500 St 6 6

Guernsey (St. Peter Port) ... 1020.0 +2 W 4 bc 61 92 6 2500 St 10 1020.0 +3 WNW 4 bc 61 85 6 4000 St 6 6

LONDON OBSERVATIONS.

Day 7th-18h. Kew & Croydon.

9th-18h. Kensington.

9th-21h. other stations.

Height above sea level in feet.

WEATHER.

Morning. Afternoon. Night.

TEMPERATURE.

Max. Day. Min. Night. Min. on Grass.

RAIN-FALL.

mm. Day. Night.

SUNSHINE.

to Sunset. hrs. G.M.T.

HUMIDITY.

15h. G.M.T. 9h. G.M.T.

ATMOSPHERIC POLLUTION.

Milligrams of Solid Impurity per cubic metre.

24 Hrs. ended 7h. G.M.T. 22nd.

South Kensington.

Max. Time. Min. Time.

0.4 8 21 40.3

Kew Observatory.

Max. Time. Min. Time.

0.1 20h 21st 4-6h 22nd

POLE STAR RECORD at Greenwich Obsy.

Exposure from 21st 18.45m. to 22nd 5.48m.

Stars. Exposure. Record.

Polaris 10.15 9.58 97

δ Ursae 10.15 9.56 97

Mizaris

CODE FOR STATE OF GROUND.

0=Dry ground.

1=Wet ground.

2=Soft (muddy) wet ground.

3=Bare ground frozen (but less than 2 ins. deep).

4=Bare ground frozen (but more than 2 ins. deep).

5=Dew (or wet grass but not wet ground).

6=Stating to-day in 12h. and 18h. reports (Hear frost in 1h. and 7h. reports).

7=Snow (thin layer, often not continuous).

8=Snow (deep, impeding traffic, usually a continuous layer).

9=Glazed roads (ice on roads from frozen rain or melted snow).

BEAUFORT NOTATION OF WEATHER.

b blue sky (not more than a quarter covered with cloud).

bc sky partly cloudy (one half covered).

c generally cloudy.

d drizzle. e wet air. f gloomy. f fog, visibility 200-1000 m. f thick fog, less than 200 m. in rain. 1000-12000 m. h hail. i intermittent. j precipitation with sign of station. k lightning. l


Trace water has fallen, but amount less than 0.1 mm.

* Information for these columns is not usually recorded. † The barometric change is expressed in half millibars.

‡ The barometric change is expressed in half millibars.

SUMMARIES FOR THE PAST 24 HOURS.

| STATIONS. | WEATHER. | | | | TEMPERATURE. | | | RAINFALL. | | | | HOURS. |
|-------------------------|----------|---------|-------------------|---------|--------------|-------------|-----------------|------------|---------------|---------------|--------|--------|
| | 7h-12h | 12h-18h | 18h-21h | 21h-24h | MAX. Day. | MIN. Night. | MIN. on Ground. | Day 7h-12h | Night 12h-18h | Night 18h-21h | | |
| | 21" | 21" | 18h-21h to 1h-22h | 22" | Th-12h | 12h-24h | Th-12h | mm. | began. | mm. | began. | |
| Lerwick | orm. | orm. | bpr | bce | 48 | 41 | . | 15 | 9.00 | 1 | 21.00 | 0.2 |
| Stornoway | b | b | bpr | bce | 55 | 47 | . | 1 | 8.00 | 2 | 21.00 | 7.5 |
| Wick | bpr | bpr | bpr | bce | 54 | 45 | . | 3 | 8.00 | 5 | 21.00 | . |
| Tiree | bpr | bpr | bce | bce | 57 | 50 | 47 | 0.1 | 8.00 | 0.6 | 2.30 | 5.7 |
| Nairn | bce | bce | bce | bce | 56 | 47 | . | - | - | 0.1 | 6.30 | 7.5 |
| Aberdeen | bce | bce | bce | bce | 61 | 44 | 36 | - | - | - | - | 9.5 |
| Malin Head | bce | bce | bce | bce | 58 | 53 | . | 0.2 | 9.00 | 1 | 21.00 | 4.5 |
| Benfrew | bce | bce | bce | bce | 61 | 49 | 42 | - | - | - | - | 8.3 |
| Edinburgh (Inchkeith) | bce | bce | bce | bce | 59 | 50 | 48 | Tr | 8.00 | - | - | 9.0 |
| Leuchars | bce | bce | bce | bce | 63 | 42 | 32 | - | - | - | - | 9.5 |
| Keldalemuir | bce | bce | bce | bce | 57 | 44 | 40 | 2 | 8.00 | Tr | 21.00 | 6.8 |
| Tynemouth | bce | bce | bce | bce | 62 | 48 | 44 | - | - | - | - | . |
| Blackod Point | bce | bce | bce | bce | 61 | 55 | . | Tr | 8.00 | 0.2 | - | . |
| Donaghadee | bce | bce | bce | bce | 59 | 52 | . | 0.3 | 8.00 | 0.4 | 4.30 | . |
| Birr Castle | bce | bce | bce | bce | 63 | 49 | 37 | 0.2 | 8.00 | - | - | 7.7 |
| Helighead | bce | bce | bce | bce | 60 | 54 | 52 | 0.2 | 11.00 | - | - | 3.9 |
| Liverpool (Bidston) ... | bce | bce | bce | bce | 60 | 53 | 52 | Tr | 8.00 | Tr | 6.30 | 8.0 |
| Chester (Sealand) ... | bce | bce | bce | bce | 62 | 53 | 47 | 0.3 | 9.00 | Tr | 22.00 | 2.8 |
| Harrogate | bce | bce | bce | bce | 61 | 48 | 43 | Tr | 8.00 | - | - | 6.3 |
| Spurn Head | bce | bce | bce | bce | 62 | 51 | . | 0.1 | 8.00 | - | - | 6.4 |
| Birmingham (Edgbaston) | bce | bce | bce | bce | 64 | 48 | 44 | 0.3 | 8.00 | - | - | 3.7 |
| Cranwell | bce | bce | bce | bce | 63 | 46 | 42 | - | - | - | - | 5.9 |
| Gorleston | bce | bce | bce | bce | 65 | 46 | 43 | 0.2 | 9.00 | - | - | 2.3 |
| Valentin (Cahiroveen) | bce | bce | bce | bce | 61 | 57 | 54 | 0.3 | 8.00 | 0.5 | 21.00 | 1.6 |
| Roche Point | bce | bce | bce | bce | 63 | 55 | . | 0.3 | 9.00 | Tr | 22.00 | . |
| Pembroke (St. Ann's B.) | bce | bce | bce | bce | 63 | 56 | . | - | - | - | - | 4.7 |
| Ross-on-Wye | bce | bce | bce | bce | 68 | 48 | 40 | Tr | 11.00 | - | - | 4.1 |
| Leafield | bce | bce | bce | bce | 68 | 46 | 42 | 0.1 | 11.00 | - | - | 6.6 |
| Winchester (Worthy De) | bce | bce | bce | bce | 69 | 41 | 30 | Tr | 8.00 | - | - | 3.2 |
| S. Farnborough | bce | bce | bce | bce | 71 | 43 | 26 | Tr | 8.00 | - | - | 4.2 |
| London (Kew Obs.) ... | bce | bce | bce | bce | 69 | 46 | 38 | - | - | - | - | 3.4 |
| Oxeyden | bce | bce | bce | bce | 70 | 48 | 41 | Tr | 8.00 | - | - | 3.7 |
| Shoeburyness | bce | bce | bce | bce | 72 | 47 | 43 | - | - | - | - | 4.6 |
| Olaeton-on-Sea | bce | bce | bce | bce | 68 | 48 | 45 | - | - | - | - | 2.5 |
| Felmslowe | bce | bce | bce | bce | 66 | 51 | 48 | Tr | 9.00 | - | - | 2.7 |
| Lympne | bce | bce | bce | bce | 67 | 41 | 32 | - | - | - | - | 1.7 |
| Scilly (St. Mary's) ... | bce | bce | bce | bce | 64 | 55 | . | Tr | 13.30 | - | - | 2.4 |
| Falmouth (Pendennis) | bce | bce | bce | bce | 65 | 56 | . | Tr | 8.00 | - | - | 4.2 |
| Plymouth (Ottawater) | bce | bce | bce | bce | 65 | 55 | 51 | Tr | 11.00 | - | - | 2.7 |
| Portland Bill | bce | bce | bce | bce | 66 | 57 | . | - | - | - | - | . |
| Southampton (Calshot) | bce | bce | bce | bce | 68 | 48 | 46 | - | - | - | - | 2.3 |
| Dungeness | bce | bce | bce | bce | 68 | 47 | . | - | - | - | - | . |
| Gorleston | bce | bce | bce | bce | 63 | 55 | 49 | - | - | - | - | 0.6 |



Observations from Cross Channel Steamers.

| Position | Date and Time | Steamship | Wind | | Weather | Temp. | |
|----------|---------------|------------|------|-------|---------|-------|-----|
| | | | Dir. | Force | | Air | Sea |
| 2 | 21st 10h | Hibernia | WSW | 6 | C+ | 59 | 57 |
| 1 | 12h | St. Julien | W | 7 | C- | 62 | 60 |
| 3 | 22nd 1h | Dieppe | NNW | 5 | bc | 55 | 59 |

GENERAL INFERENCE.

The anticyclone off our southwest coasts maintains its position but a depression far out on the Atlantic moving east will cause a renewal of unsettled conditions later.

Districts. Forecasts for the 24 hours commencing 12 Noon G.M.T. Sunday, 22nd September, 1929.

Further Outlook.

| | | |
|---------------------------------|--|----------------------------------|
| 1. S.E. England | Wind west, light or moderate; mainly bright; rather cool to moderate temperature. | Unsettled in the West and North. |
| 2. E. England | | |
| 3. E. Midlands | | |
| 4. W. Midlands | | |
| 5. S.W. England | | |
| 6. South Wales | | |
| 7. North Wales | Wind westerly, moderate, backing towards southwest and freshening later; bright periods, local slight rain or showers; moderate temperature. | Unsettled in the West and North. |
| 8. N.W. England | | |
| 9. N. Midlands | | |
| 10. N.E. England | | |
| 11. S.E. Scotland | | |
| 12. S.W. Scotland & Isle of Man | | |
| 13. A. W. Scotland | Light or moderate westerly wind backing southwest and freshening somewhat; bright periods, but local showers and drizzle on coast; moderate temperature. | Unsettled in the West and North. |
| 14. N.W. Scotland | | |
| 15. Mid-Scotland | | |
| 16. N.E. Scotland | | |
| 17. Orkneys and Shetlands | | |
| 18. N.W. Ireland | | |
| 19. N.E. Ireland | | |
| 20. S.E. Ireland | | |
| 21. S.W. Ireland | | |

Meteorological Office: Air Ministry, Kingsway, London, W.C.2


Forecasts issued at

1130 G.M.T.

G. C. SIMPSON, F.R.S., Director

† For code see page 1

† Code - this has failed, but amount less than 100



AIR MINISTRY.

DAILY WEATHER REPORT OF THE METEOROLOGICAL OFFICE, LONDON:

Page 4.

BRITISH SECTION Sunday, 22nd September 1929.

No. 265

| STATIONS. | Height above M.S.L. in feet. | Observations at 1h. G.M.T. 22nd. | | | | | | | | | | | Observations at 7h. G.M.T. 22nd. | | | | | | | | | | | Sun. Hrs. | | | | |
|------------------------------|------------------------------|----------------------------------|--------------------|-------|--------|----------|-----------|--------------|--------------------|---------|-------|------------|----------------------------------|--------------------|--------|--------|----------|-----------|--------------|--------------------|---------|-------|------------|-----------|-------------|------------|-------------|------------|
| | | Barom. at M.S.L. | Change in 3 Hours. | Wind. | | Weather. | Temp. °F. | Humidity. %. | Visibility. Miles. | Cloud. | | | Barom. at M.S.L. | Change in 3 Hours. | Wind. | | Weather. | Temp. °F. | Humidity. %. | Visibility. Miles. | Cloud. | | | | | | | |
| | | | | Dir. | Force. | | | | | Height. | Form. | Amt. 0-10. | | | Dir. | Force. | | | | | Height. | Form. | Amt. 0-10. | | | | | |
| | | | | | | | | | | | | | | | | | | | | | | | | | Upper Form. | Total Amt. | Upper Form. | Total Amt. |
| | | | | | | | | | | | | | | | | | | | | | | | | | | | | |
| Lerwick | 54 | 1001.4 | +3 | W/N | 2 | bc | 44 | 75 | 8 | 1500 | St | 4 | - | 4 | 1004.3 | +3 | W/N | 1 | bc | 44 | 75 | 9 | 1500 | St | 3 | Ac | 5 | 0 |
| Stornoway | 30 | 1009.6 | +1 | W | 3 | bc | 47 | 85 | 8 | 1500 | Ac | 6 | Ac | 8 | 1010.6 | +1 | W | 1 | c | 48 | 92 | 7 | 4000 | St | 7 | Ac | 5 | 0 |
| Wick | 81 | 1007.2 | +2 | NW | 3 | cr | 47 | 85 | 8 | 1500 | Ac | 6 | Ac | 8 | 1009.2 | +2 | WNW | 2 | c/pr | 46 | 92 | 8 | 1500 | Nb | 5 | AST | 8 | 0 |
| Thurso | 23 | 1010.0 | 0 | W/N | 3 | bc | 51 | 91 | 7 | 800 | Nb | 10 | - | 10 | 1014.0 | 0 | W/N | 3 | cd | 51 | 91 | 7 | 800 | Nb | 10 | - | 10 | 0 |
| Nairn | 88 | 1010.7 | 0 | W | 0 | bc | 50 | 85 | 9 | 2500 | Ac | 7 | - | 7 | 1010.7 | 0 | W | 0 | bc | 50 | 85 | 9 | 2500 | Ac | 7 | - | 7 | 0 |
| Aberdeen | 37 | 1011.5 | +3 | WSW | 2 | b | 49 | 75 | 8 | 4000 | St | 1 | - | 1 | 1011.5 | +3 | WSW | 2 | b | 49 | 75 | 8 | 4000 | St | 1 | - | 1 | 0 |
| Malin Head | 81 | 1017.1 | 0 | WNW | 6 | c | 55 | 85 | 7 | 2500 | Ac | 8 | Ac | 9 | 1016.3 | +1 | W/N | 5 | cd | 57 | 91 | 6 | 800 | St | 7 | AST | 10 | 6 |
| Benfrew | 30 | 1010.9 | +3 | WSW | 4 | bc | 51 | 85 | 8 | 1500 | St | 2 | Ac | 3 | 1010.9 | +3 | WSW | 4 | bc | 51 | 92 | 7 | 1500 | St | 2 | AST | 5 | 1 |
| Edinburgh (Inchkeith) | 190 | 1010.9 | +3 | WSW | 4 | bc | 51 | 85 | 8 | 1500 | St | 2 | Ac | 3 | 1010.9 | +3 | WSW | 4 | bc | 51 | 92 | 7 | 1500 | St | 2 | AST | 5 | 1 |
| Leuchars | 30 | 1010.9 | +3 | WSW | 4 | bc | 51 | 85 | 8 | 1500 | St | 2 | Ac | 3 | 1010.9 | +3 | WSW | 4 | bc | 51 | 92 | 7 | 1500 | St | 2 | AST | 5 | 1 |
| Mekdalemuir | 704 | 1010.9 | +3 | WSW | 4 | bc | 51 | 85 | 8 | 1500 | St | 2 | Ac | 3 | 1010.9 | +3 | WSW | 4 | bc | 51 | 92 | 7 | 1500 | St | 2 | AST | 5 | 1 |
| Tynemouth | 87 | 1013.1 | +2 | W | 3 | b | 49 | 85 | 8 | 4000 | Ac | 1 | Ac | 2 | 1014.6 | +2 | W | 2 | bc | 52 | 75 | 7 | 4000 | St | 7 | - | 7 | 2 |
| Blackad Point | 18 | 1014.9 | +2 | W | 5 | c | 58 | 85 | 7 | - | - | 0 | AST | 10 | 1020.4 | 0 | W | 4 | c/pr | 58 | 92 | 1 | - | - | 0 | AST | 10 | 4 |
| Donaghadee | 40 | 1014.9 | +2 | W | 5 | c | 58 | 85 | 7 | - | - | 0 | AST | 10 | 1020.4 | 0 | W | 4 | c/pr | 58 | 92 | 1 | - | - | 0 | AST | 10 | 2 |
| Birr Castle | 178 | 1014.9 | +2 | W | 5 | c | 58 | 85 | 7 | - | - | 0 | AST | 10 | 1020.4 | 0 | W | 4 | c/pr | 58 | 92 | 1 | - | - | 0 | AST | 10 | 4 |
| Holyhead | 26 | 1014.9 | +2 | WNW | 5 | bc | 55 | 85 | 7 | 2500 | St | 7 | - | 7 | 1020.6 | 0 | W | 4 | c | 57 | 92 | 7 | 800 | St | 9 | - | 9 | 0 |
| Liverpool (Bidston) | 189 | 1014.9 | +2 | WNW | 5 | bc | 55 | 85 | 7 | 2500 | St | 7 | - | 7 | 1020.6 | 0 | W | 4 | c | 57 | 92 | 7 | 800 | St | 9 | - | 9 | 0 |
| Chester (Sealand) | 16 | 1014.9 | +2 | WNW | 5 | bc | 55 | 85 | 7 | 2500 | St | 7 | - | 7 | 1020.6 | 0 | W | 4 | c | 57 | 92 | 7 | 800 | St | 9 | - | 9 | 0 |
| Harrogate | 478 | 1013.8 | +2 | WNW | 6 | b | 52 | 92 | 7 | - | - | 0 | - | 0 | 1017.1 | +1 | W | 4 | bc | 52 | 75 | 7 | - | - | 0 | Ac | 6 | 5 |
| Spurn Head | 20 | 1013.8 | +2 | WNW | 6 | b | 52 | 92 | 7 | - | - | 0 | - | 0 | 1017.1 | +1 | W | 4 | bc | 52 | 75 | 7 | - | - | 0 | Ac | 3 | 5 |
| Birmingham (Edgbaston) | 585 | 1016.9 | +4 | W | 3 | bc | 50 | 75 | 6 | - | - | 0 | Ac | 7 | 1020.6 | +1 | W | 4 | bc | 50 | 75 | 8 | - | - | 0 | Ac | 4 | 0 |
| Cranwell | 238 | 1016.9 | +4 | W | 3 | bc | 50 | 75 | 6 | - | - | 0 | Ac | 7 | 1020.6 | +1 | W | 4 | bc | 50 | 75 | 8 | - | - | 0 | Ac | 4 | 0 |
| Gorleston | 14 | 1014.9 | +3 | WNW | 3 | b | 52 | 85 | 7 | - | - | 0 | - | 0 | 1017.8 | +3 | W | 3 | b | 48 | 85 | 7 | 5700 | Ac | 2 | - | 2 | 0 |
| Valentia (Cahiriveen) | 30 | 1025.7 | +1 | NW | 3 | c | 58 | 92 | 6 | - | St | 10 | - | 10 | 1026.1 | +1 | W/S | 3 | c | 58 | 92 | 8 | 800 | St | 8 | - | 8 | 4 |
| Roche Point | 22 | 1025.7 | +1 | NW | 3 | c | 58 | 92 | 6 | - | St | 10 | - | 10 | 1026.1 | +1 | W/S | 3 | c | 58 | 92 | 8 | 800 | St | 8 | - | 8 | 2 |
| Pembroke (St. Ann's H.) | 160 | 1022.4 | +1 | WNW | 3 | b | 57 | 97 | 7 | 4000 | Ac | 2 | - | 2 | 1025.4 | +2 | W | 3 | c | 58 | 97 | 8 | 1500 | St | 7 | Ac | 8 | 0 |
| Boss-on-Wye | 228 | 1022.4 | +1 | WNW | 3 | b | 57 | 97 | 7 | 4000 | Ac | 2 | - | 2 | 1025.4 | +2 | W | 3 | c | 58 | 97 | 8 | 1500 | St | 7 | Ac | 8 | 0 |
| Leafeld | 612 | 1022.4 | +1 | WNW | 3 | b | 57 | 97 | 7 | 4000 | Ac | 2 | - | 2 | 1025.4 | +2 | W | 3 | c | 58 | 97 | 8 | 1500 | St | 7 | Ac | 8 | 0 |
| Winchester (Worthy D.) | 272 | 1022.4 | +1 | WNW | 3 | b | 57 | 97 | 7 | 4000 | Ac | 2 | - | 2 | 1025.4 | +2 | W | 3 | c | 58 | 97 | 8 | 1500 | St | 7 | Ac | 8 | 0 |
| S. Farnborough | 287 | 1022.4 | +1 | WNW | 3 | b | 57 | 97 | 7 | 4000 | Ac | 2 | - | 2 | 1025.4 | +2 | W | 3 | c | 58 | 97 | 8 | 1500 | St | 7 | Ac | 8 | 0 |
| London (Kew Obs.) | 18 | 1019.5 | +3 | W | 4 | b | 50 | 85 | 7 | 2500 | St | 1 | - | 1 | 1022.0 | +3 | W | 3 | bc | 50 | 85 | 7 | 4000 | St | 1 | 0 | 3 | 0 |
| Croydon | 244 | 1019.5 | +3 | W | 4 | b | 50 | 85 | 7 | 2500 | St | 1 | - | 1 | 1022.0 | +3 | W | 3 | bc | 50 | 85 | 7 | 4000 | St | 1 | 0 | 3 | 0 |
| Shoeburyness | 11 | 1019.5 | +3 | W | 4 | b | 50 | 85 | 7 | 2500 | St | 1 | - | 1 | 1022.0 | +3 | W | 3 | bc | 50 | 85 | 7 | 4000 | St | 1 | 0 | 3 | 0 |
| Olacton-on-Sea | 54 | 1019.5 | +3 | W | 4 | b | 50 | 85 | 7 | 2500 | St | 1 | - | 1 | 1022.0 | +3 | W | 3 | bc | 50 | 85 | 7 | 4000 | St | 1 | 0 | 3 | 0 |
| Felixstowe | 15 | 1019.5 | +3 | W | 4 | b | 50 | 85 | 7 | 2500 | St | 1 | - | 1 | 1022.0 | +3 | W | 3 | bc | 50 | 85 | 7 | 4000 | St | 1 | 0 | 3 | 0 |
| Lymington | 320 | 1019.5 | +3 | W | 4 | b | 50 | 85 | 7 | 2500 | St | 1 | - | 1 | 1022.0 | +3 | W | 3 | bc | 50 | 85 | 7 | 4000 | St | 1 | 0 | 3 | 0 |
| Seilly (St. Mary's) | 163 | 1025.5 | +2 | NW | 3 | c | 59 | 85 | 8 | 4000 | St | 8 | - | 8 | 1026.7 | +1 | NNW | 4 | c | 55 | 97 | 8 | 4000 | Ac | 5 | Ac | 8 | 1 |
| Falmouth (Pendennis) | 300 | 1025.5 | +2 | NNW | 2 | bc | 58 | 85 | 7 | 4000 | Ac | 3 | Ac | 4 | 1026.3 | +1 | NNW | 2 | bc | 57 | 97 | 8 | 4000 | St | 6 | Ac | 9 | 0 |
| Plymouth (Cattewater) | 82 | 1020.4 | +2 | NNW | 4 | bc | 59 | 75 | 8 | 2500 | St | 3 | Ac | 4 | 1024.9 | +3 | N | 1 | c | 55 | 85 | 8 | - | - | 0 | Ac | 5 | 0 |
| Portland Bill | 32 | 1021.0 | +3 | WSW | 2 | bc | 51 | 85 | 8 | - | - | 0 | Ac | 3 | 1023.4 | +2 | WSW | 3 | b | 51 | 85 | 8 | - | - | 0 | Ac | 7 | 1 |
| Southampton (Calshot) | 10 | 1021.0 | +3 | WSW | 2 | bc | 51 | 85 | 8 | - | - | 0 | Ac | 3 | 1023.4 | +2 | WSW | 3 | b | 51 | 85 | 8 | - | - | 0 | Ac | 7 | 1 |
| Dungeness | 30 | 1019.1 | +5 | WNW | 2 | b | 50 | 85 | 8 | - | - | 0 | - | 0 | 1022.2 | +5 | NW | 2 | b | 49 | 85 | 8 | - | - | 0 | Ac | 1 | 2 |
| Guernsey (St. Peter Port) | 173 | 1023.1 | +2 | NW | 3 | b | 58 | 92 | 6 | - | - | 0 | - | 0 | 1025.0 | +2 | NW | 3 | b | 57 | 85 | 6 | - | - | 0 | - | 0 | 0 |

WEATHER, TEMPERATURE, RAINFALL AND SUNSHINE AT HEALTH RESORTS FOR 21st September.

| STATIONS. | WEATHER. | | TEMPERATURE. | | RAINFALL† | | SUNSHINE. | | (1) | (2) | (3) | (4) | (5) | (6) | (7) | (8) | (9) |
|----------------------|------------|-------------|--------------------|--------------------|---------------------|-------------------|-------------------------|-------------------------|---------------------|-----|-----|-----|-----|-----|-------|-----|-----|
| | Fore-noon. | After-noon. | Min. 9h.-20h. 21st | Max. 9h.-17h. 21st | Night 17h.-9h. 21st | Day 9h.-17h. 21st | Sunrise to Sunset. 21st | Sunrise to Sunset. 20th | | | | | | | | | |
| | | | | | | | | | | | | | | | | | |
| (3) | (3) | (3) | (4) | (5) | (6) | (7) | (8) | (9) | Ilfracombe ... | o | bc | 57 | 63 | - | - | 0.8 | 2.1 |
| Berwick-on-Tweed | c | cbe | 41 | 62 | 0.5 | - | 5.4 | 8.6 | Bude ... | o | dec | 57 | 65 | 0.1 | - | 2.8 | 4.7 |
| Douglas (I.O.M.)... | cq | cq | 49 | 59 | 1 | Trace | 5.1 | 8.5 | St. Ives ... | - | - | - | - | - | - | - | 6.8 |
| Llandudno ... | crc | cbe | 52 | 61 | 1 | 1 | 4.0 | 5.4 | Penzance ... | c | bc | 54 | 66 | - | 0.2 | 4.3 | 1.3 |
| Colwyn Bay ... | crc | cbe | 52 | 62 | 1 | 0.5 | 3.8 | 4.6 | Paignton ... | c | bc | 50 | 69 | - | - | 4.3 | 1.4 |
| Rhyl... .. | rc | bc | 52 | 62 | 1 | 0.5 | 5.3 | 7.9 | Torquay ... | c | bc | 53 | 70 | - | - | 3.6 | 1.4 |
| Wallasey ... | c | c | 51 | 62 | 0.3 | 0.5 | 2.0 | 5.1 | Jersey ... | c | bc | 53 | 63 | - | - | 0.3 | 0.3 |
| Southport ... | c | c | 50 | 61 | 3 | 0.2 | 3.2 | 7.5 | Weymouth ... | c | bc | 53 | 70 | - | - | 4.0 | 3.8 |
| Blackpool ... | c | c | 51 | 60 | 4 | 1 | 2.8 | 6.7 | Bournemouth ... | o | bc | 49 | 68 | - | - | 2.0 | 4.1 |
| Ilkley ... | c | c | 46 | 61 | 0.3 | 1 | 5.8 | 4.5 | Ventnor ... | o | bc | 50 | 68 | - | Trace | 2.1 | 3.9 |
| Cleethorpes... | c | c | 43 | 65 | 0.5 | - | 5.5 | 6.3 | Portsmouth (S'heea) | o | bc | 50 | 68 | - | - | 2.3 | 4.7 |
| Mablethorpe... | c | c | 46 | 65 | 1 | - | 5.4 | 6.7 | Bognor ... | c | bc | 47 | 68 | - | - | 3.0 | 4.8 |
| Skegness ... | c | c | 41 | 65 | 0.3 | - | 5.5 | 5.4 | Littlehampton ... | c | bc | 46 | 70 | - | - | 3.6 | 4.8 |
| Aberystwyth ... | c | c | 55 | 62 | - | - | 3.7 | 8.3 | Worthing ... | c | bc | 45 | 69 | - | - | 2.7 | 5.9 |
| Bath ... | c | c | 49 | 68 | Trace | Trace | 3.5 | 6.3 | Brighton ... | c | bc | 49 | 69 | - | - | 2.9 | 5.0 |
| Cheltenham ... | c | c | 46 | 67 | - | Trace | 4.3 | 6.1 | Eastbourne ... | o | bc | 49 | 68 | - | - | 1.3 | 3.0 |
| Leamington Spa ... | c | c | 45 | 66 | - | - | 3.2 | 5.5 | Hastings ... | c | bc | 44 | 69 | - | - | 2.5 | 4.4 |
| Lowestoft ... | c | c | 43 | 65 | Trace | Trace | 3.5 | 6.2 | Folkestone ... | c | bc | 44 | 68 | - | Trace | 0.9 | 3.7 |
| Harwich & Dovercourt | c | c | 47 | 66 | - | - | 2.6 | 3.3 | Dover ... | c | bc | 48 | 68 | - | Trace | 1.2 | 3.3 |
| Maldon ... | c | c | 48 | 71 | - | - | 3.9 | 3.1 | Deal ... | c | bc | 47 | 69 | - | - | 2.7 | 5.9 |
| Southend ... | c | c | 48 | 72 | - | - | 4.6 | 4.0 | Tunbridge Wells ... | c | bc | 45 | 69 | - | - | 2.4 | 6.6 |
| | | | | | | | | | Ramsgate ... | c | bc | 47 | 68 | - | - | 2.3 | 3.9 |
| | | | | | | | | | Margate ... | c | bc | 45 | 68 | - | - | 2.9 | 3.6 |



AIR MINISTRY.

DAILY WEATHER REPORT OF THE METEOROLOGICAL OFFICE, LONDON:

BRITISH SECTION.

No. B.24.777

Monday 23rd September 1929.

Page 1.

BRITISH SECTION.

No. B.24.17

Monday 23rd September 1929.

Page 1.

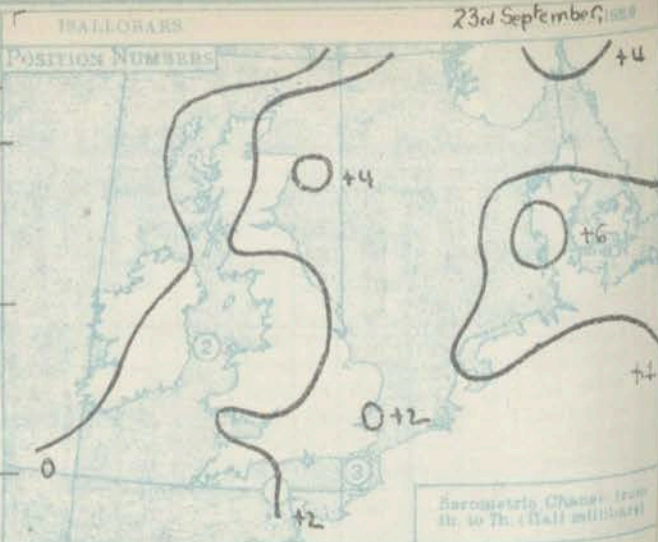
Observations at 13h. G.M.T. 22nd

Observations at 15h. G.M.T. 22nd

| STATIONS. | Barom. at M.S.L. mb. | Change in 3 Hours. | Wind. | | Weather. | Temp. °F. | Humidity. % | Visibility. 0-9 | Cloud. | | | | Barom. at M.S.L. mb. | Change in 3 Hours. | Wind. | | Weather. | Temp. °F. | Humidity. % | Visibility. 0-9 | Cloud. | | | | Barom. at M.S.L. mb. | Change in 3 Hours. | | | | | | |
|-------------------------|----------------------|--------------------|--------|-------|----------|-----------|-------------|-----------------|--------|-------|-------|------|----------------------|--------------------|-------|-------|----------|-----------|-------------|-----------------|--------|------|--------|--------|----------------------|--------------------|------|--------|-----|----|----|---|
| | | | Direc. | Force | | | | | Low. | Upper | Total | Low. | | | Upper | Total | | | | | | | | | | | | | | | | |
| | | | | | | | | | | | | | | | | | | | | | Height | Form | Amount | Height | | | Form | Amount | | | | |
| (For heights see p. 4). | | | | | | | | | | | | | | | | | | | | | | | | | | | | | | | | |
| Lerwick | 1007.7 | +3 | WN | 3 | C | 51 | 65 | 9 | 1500 | cu | 6 | 8 | 1010.5 | +3 | WS | 1 | C | 48 | 75 | 8 | 1500 | Stn | 4 | 8 | 1011.2 | +3 | WS | 1 | C | 48 | 75 | 8 |
| Stornoway | 1011.2 | 0 | WSW | 1 | o/p | 53 | 92 | 7 | 4000 | Nb | 10 | 10 | 1011.2 | 0 | WSW | 4 | cd | 56 | 97 | 6 | 2600 | St | 10 | 10 | 1012.2 | +1 | SSE | 1 | C | 50 | 92 | 8 |
| Wick | 1011.4 | +3 | WNW | 3 | C | 51 | 75 | 8 | 1500 | cu | 7 | 10 | 1012.2 | +1 | SSE | 1 | C | 50 | 92 | 8 | 1500 | Nb | 5 | 10 | 1016.4 | +1 | NW | 4 | 0 | 57 | 92 | 7 |
| Tiree | 1012.6 | +1 | WNW | 4 | 0 | 58 | 92 | 7 | 1500 | St | 10 | 10 | 1016.4 | +1 | NW | 4 | 0 | 57 | 92 | 7 | 1500 | St | 10 | 10 | 1011.6 | +1 | W | 1 | cd | 55 | 92 | 7 |
| Naifu | 1013.3 | +2 | W | 2 | C | 56 | 65 | 7 | 2500 | Nb | 6 | 10 | 1011.6 | +1 | W | 1 | cd | 55 | 92 | 7 | 1500 | Nb | 8 | 10 | 1013.6 | +1 | SE | 1 | cd | 55 | 97 | 5 |
| Aberdeen | 1013.3 | +2 | W | 2 | C | 56 | 65 | 7 | 2500 | Nb | 6 | 10 | 1013.6 | +1 | SE | 1 | cd | 55 | 97 | 5 | 450 | Nb | 10 | 10 | 1019.7 | +2 | WSW | 4 | C | 58 | 92 | 7 |
| Malin Head | 1018.1 | +2 | W | 5 | 0 | 59 | 92 | 6 | 1500 | St | 10 | 10 | 1017.7 | +4 | W | 4 | cd | 57 | 92 | 5 | 800 | Nb | 9 | 10 | 1015.1 | +2 | SW | 5 | bc | 58 | 85 | 8 |
| Renfrow | 1015.2 | 0 | WSW | 4 | cd | 57 | 92 | 6 | 1500 | Nb | 10 | 10 | 1014.0 | +1 | WSW | 4 | bc | 59 | 75 | 8 | 1500 | Nb | 4 | 10 | 1018.0 | +3 | WS | 4 | C | 56 | 85 | 7 |
| Edinburgh (Inchkeith) | 1013.7 | +1 | WSW | 3 | 0 | 53 | 97 | 6 | 800 | St | 10 | 10 | 1016.3 | +2 | W | 3 | bc | 61 | 75 | 7 | 2500 | cu | 4 | 10 | 1013.6 | +1 | SE | 1 | cd | 55 | 92 | 7 |
| Leuchars | 1014.0 | +1 | SW | 3 | c/r | 57 | 75 | 8 | 2500 | Nb | 3 | 10 | 1019.7 | +2 | WSW | 4 | C | 58 | 92 | 7 | 1500 | St | 8 | 10 | 1017.7 | +4 | W | 4 | cd | 57 | 92 | 5 |
| Beldalemuir | 1016.6 | +1 | W | 4 | cd | 57 | 85 | 7 | 1500 | Nb | 10 | 10 | 1015.1 | +2 | SW | 5 | bc | 58 | 85 | 8 | 800 | St | 3 | 10 | 1014.0 | +1 | WSW | 4 | bc | 59 | 75 | 8 |
| Tynemouth | 1016.1 | +1 | W | 2 | 0 | 61 | 75 | 6 | 1500 | Nb | 10 | 10 | 1018.0 | +3 | WS | 4 | C | 56 | 85 | 7 | 1500 | Stn | 9 | 10 | 1016.3 | +2 | W | 3 | bc | 61 | 75 | 7 |
| Blackod Point | 1022.7 | +1 | WN | 4 | bc | 61 | 85 | 8 | 4000 | cu | 3 | 10 | 1022.4 | 0 | W | 3 | C | 58 | 92 | 8 | 4000 | cu | 6 | 10 | 1023.9 | 0 | SW | 1 | 0 | 59 | 85 | 7 |
| Donaghadee | 1018.6 | +1 | W | 2 | bc | 67 | 65 | 8 | 4000 | cu | 6 | 10 | 1022.5 | 0 | WSW | 4 | C | 60 | 92 | 7 | 1500 | St | 9 | 10 | 1022.0 | +1 | WS | 5 | C/p | 61 | 85 | 8 |
| Birr Castle | 1024.0 | +2 | WSW | 3 | C | 62 | 75 | 7 | 1500 | Stn | 8 | 10 | 1022.0 | +1 | WS | 5 | C/p | 61 | 85 | 8 | 2500 | Nb | 8 | 10 | 1021.7 | +1 | W | 3 | C/p | 64 | 75 | 8 |
| Holyhead | 1021.9 | +2 | SWW | 4 | bc | 64 | 85 | 7 | 1500 | St | 1 | 10 | 1019.6 | +1 | SW | 4 | bc | 59 | 85 | 8 | 4000 | Nb | 6 | 10 | 1018.2 | 0 | WNW | 6 | C | 62 | 92 | 7 |
| Liverpool (Bidston) | 1021.0 | +2 | W | 6 | C | 60 | 85 | 8 | 2500 | cu | 5 | 10 | 1022.9 | +3 | WNW | 3 | bc | 62 | 65 | 8 | 2500 | cu | 1 | 10 | 1022.9 | +3 | WNW | 3 | bc | 62 | 65 | 8 |
| Chester (Sealand) | 1021.3 | +2 | WN | 4 | C | 62 | 85 | 7 | 1500 | St | 9 | 10 | 1021.0 | +1 | WN | 4 | bc | 60 | 75 | 7 | 2500 | cu | 1 | 10 | 1021.0 | +1 | WN | 4 | bc | 60 | 75 | 7 |
| Harrogate | 1017.8 | 0 | W | 5 | bc | 61 | 75 | 8 | 2500 | Nb | 1 | 10 | 1019.9 | 0 | W | 3 | C | 62 | 75 | 7 | 4000 | Stn | 8 | 10 | 1019.9 | 0 | W | 3 | C | 62 | 75 | 7 |
| Spurn Head | 1017.8 | 0 | WNW | 6 | C | 62 | 85 | 7 | 5700 | Stn | 6 | 10 | 1023.5 | +1 | W | 3 | bc | 63 | 65 | 8 | 4000 | Stn | 6 | 10 | 1022.9 | +1 | WS | 2 | C/p | 65 | 65 | 8 |
| Birmingham (Edgbaston) | 1021.4 | 0 | WNW | 5 | C | 64 | 65 | 8 | 2500 | cu | 1 | 10 | 1023.2 | +1 | W | 1 | C | 65 | 65 | 6 | 2500 | Stn | 7 | 10 | 1023.2 | +1 | W | 1 | C | 65 | 65 | 6 |
| Cranwell | 1020.1 | 0 | W | 4 | C | 60 | 75 | 6 | 2500 | Stn | 9 | 10 | 1022.8 | +2 | WSW | 3 | C | 64 | 65 | 7 | 2500 | Stn | 8 | 10 | 1022.8 | +2 | WSW | 3 | C | 64 | 65 | 7 |
| Gorleston | 1020.3 | +2 | W | 4 | bc | 64 | 65 | 7 | 2500 | Stn | 9 | 10 | 1022.7 | 0 | W | 1 | C | 63 | 75 | 6 | 4000 | Stn | 8 | 10 | 1022.7 | 0 | W | 1 | C | 63 | 75 | 6 |
| Valentia (Cahirveen) | 1027.0 | 0 | W | 3 | bc | 60 | 85 | 8 | 1500 | Stn | 7 | 10 | 1022.1 | +1 | WSW | 3 | C | 63 | 75 | 7 | 5700 | cu | 8 | 10 | 1021.5 | +1 | WS | 3 | C | 64 | 65 | 7 |
| Roche Point | 1025.9 | +1 | NW | 2 | bc | 64 | 75 | 8 | 2500 | cu | 7 | 10 | 1022.5 | +1 | SWW | 2 | bc | 62 | 65 | 7 | 5700 | Stn | 7 | 10 | 1022.5 | +1 | SWW | 2 | bc | 62 | 65 | 7 |
| Pembroke (St. Ann's H.) | 1024.8 | 0 | W | 3 | b | 61 | 57 | 8 | 2500 | Stn | 1 | 10 | 1027.6 | 0 | NNW | 3 | b | 61 | 85 | 7 | 4000 | cu | 2 | 10 | 1027.6 | 0 | NNW | 3 | b | 61 | 85 | 7 |
| Ross-on-Wye | 1022.3 | +2 | WNW | 5 | bc | 68 | 55 | 9 | 4000 | cu | 1 | 10 | 1027.8 | 0 | NNW | 3 | bc | 62 | 92 | 8 | 4000 | cu | 5 | 10 | 1027.8 | 0 | NNW | 3 | bc | 62 | 92 | 8 |
| Leafield | 1021.9 | +1 | WN | 4 | C | 66 | 55 | 9 | 4000 | Stn | 6 | 10 | 1026.4 | +1 | NW | 3 | b | 62 | 65 | 9 | 4000 | cu | 2 | 10 | 1026.4 | +1 | NW | 3 | b | 62 | 65 | 9 |
| Winchester (Worthy Dn.) | 1022.8 | 0 | WSW | 2 | C | 67 | 55 | 8 | 4000 | Stn | 6 | 10 | 1024.2 | +2 | WNW | 4 | b | 63 | 75 | 8 | 2500 | cu | 1 | 10 | 1024.2 | +2 | WNW | 4 | b | 63 | 75 | 8 |
| S. Farnborough | 1022.3 | -1 | WN | 3 | bc | 71 | 45 | 8 | 1500 | Stn | 6 | 10 | 1024.7 | 0 | W | 2 | b | 63 | 85 | 8 | 4000 | Stn | 2 | 10 | 1024.7 | 0 | W | 2 | b | 63 | 85 | 8 |
| London (Kew Obs.) | 1023.0 | 0 | WN | 3 | C | 65 | 55 | 8 | 2500 | Stn | 8 | 10 | 1023.1 | 0 | W | 3 | bc | 63 | 85 | 8 | 4000 | Stn | 3 | 10 | 1023.1 | 0 | W | 3 | bc | 63 | 85 | 8 |
| Croydon | 1022.4 | -1 | WNW | 3 | C | 64 | 55 | 8 | 4000 | Stn | 9 | 10 | 1026.8 | 0 | WNW | 3 | b | 60 | 85 | 8 | 2500 | Stn | 9 | 10 | 1026.8 | 0 | WNW | 3 | b | 60 | 85 | 8 |
| Shoeburyness | 1022.2 | +1 | WN | 3 | C | 64 | 65 | 8 | 4000 | Stn | 4 | 10 | 1023.1 | 0 | W | 3 | bc | 63 | 85 | 8 | 4000 | Stn | 3 | 10 | 1023.1 | 0 | W | 3 | bc | 63 | 85 | 8 |
| Clacton-on-Sea | 1020.5 | -1 | WNW | 4 | C | 64 | 55 | 8 | 4000 | Stn | 9 | 10 | 1023.1 | 0 | W | 3 | bc | 63 | 85 | 8 | 4000 | Stn | 3 | 10 | 1023.1 | 0 | W | 3 | bc | 63 | 85 | 8 |
| Felixstowe | 1020.5 | -1 | WNW | 4 | C | 64 | 55 | 8 | 4000 | Stn | 9 | 10 | 1023.1 | 0 | W | 3 | bc | 63 | 85 | 8 | 4000 | Stn | 3 | 10 | 1023.1 | 0 | W | 3 | bc | 63 | 85 | 8 |
| Lymington | 1022.1 | 0 | WNW | 2 | bc | 65 | 45 | 7 | 2500 | Stn | 9 | 10 | 1023.1 | 0 | W | 3 | bc | 63 | 85 | 8 | 4000 | Stn | 3 | 10 | 1023.1 | 0 | W | 3 | bc | 63 | 85 | 8 |
| Seilly (St. Mary's) | 1027.3 | +1 | NNW | 3 | bc | 67 | 65 | 8 | 4000 | cu | 3 | 10 | 1023.1 | 0 | W | 3 | bc | 63 | 85 | 8 | 4000 | Stn | 3 | 10 | 1023.1 | 0 | W | 3 | bc | 63 | 85 | 8 |
| Falmouth (Pendennis) | 1027.3 | +1 | NNW | 2 | bc | 63 | 85 | 8 | 4000 | Stn | 7 | 10 | 1023.1 | 0 | W | 3 | bc | 63 | 85 | 8 | 4000 | Stn | 3 | 10 | 1023.1 | 0 | W | 3 | bc | 63 | 85 | 8 |
| Plymouth (Cattewater) | 1026.0 | +1 | NW | 3 | bc | 64 | 65 | 9 | 4000 | cu | 5 | 10 | 1023.1 | 0 | W | 3 | bc | 63 | 85 | 8 | 4000 | Stn | 3 | 10 | 1023.1 | 0 | W | 3 | bc | 63 | 85 | 8 |
| Portland Bill | 1024.2 | +1 | WSW | 4 | bc | 63 | 75 | 8 | 1500 | cu | 5 | 10 | 1023.1 | 0 | W | 3 | bc | 63 | | | | | | | | | | | | | | |

SUMMARIES FOR THE PAST 24 HOURS

| STATIONS | WEATHER | | | | TEMPERATURE | | | RAINFALL† | | | | Sun 22nd |
|-------------------------|---------------|----------------|-----------------------|----------------------|-------------|------------|--------------|--------------------|------------------------------|--------------------|------------------------------|----------|
| | Th. 18h. 22nd | 18h. 18h. 22nd | 18h. 22nd to 1h. 23rd | 1h. 23rd to 1h. 24th | MAX. Day | MIN. Night | MIN. on 23rd | Day, Th. 18h. 22nd | Night, 18h. 22nd to 1h. 23rd | Day, Th. 18h. 22nd | Night, 18h. 22nd to 1h. 23rd | |
| Lerwick | bcpr | c | cir | corrm | 52 | 47 | . | 0.4 | 12.30 | 7 | 24.00 | 8.7 |
| Stornoway | p | r | crc | p | 56 | 55 | . | 1 | 11.00 | 1 | 21.00 | 0.0 |
| Wick | cprc | c | orrc | p | 53 | 49 | . | 0.6 | 8.00 | 5 | 21.00 | . |
| Tiree | orrs | o | c | cpd | 58 | 53 | 52 | 1 | 8.00 | Tr | 1.50 | 0.0 |
| Nairn | bce | o | c | bc | 55 | 55 | . | 1 | 15.30 | Tr | 21.00 | 0.3 |
| Aberdeen | bccr | c | c | bc | 56 | 51 | 43 | 0.5 | 3.00 | 1 | 21.00 | 2.2 |
| Main Head | cmo | cmo | c | cr | 60 | 55 | . | - | - | 1 | 2.30 | 0.6 |
| Renfrew | coddm | o | c | omdd | 59 | 54 | 51 | 0.4 | 9.00 | 0.1 | 21.00 | 0.1 |
| Edinburgh (Inchkeith) | bccr | o | c | bce | 59 | 54 | 52 | 0.1 | 11.00 | - | - | 1.6 |
| Leuchars | bcw | u | c | bce | 61 | 51 | 48 | Tr | 11.00 | - | - | 0.2 |
| Beckdalemuir | o | c | c | bc | 58 | 50 | 46 | 1 | 8.00 | 1 | 2.30 | 0.0 |
| Tynemouth | co | o | c | bc | 64 | 54 | 49 | - | - | - | - | . |
| Blackad Point | bc | c | c | pcc | 61 | 56 | . | - | - | Tr | 5.30 | . |
| Donaghadee | o | c | c | c | 67 | 54 | . | 0.2 | 8.00 | - | - | . |
| Birr Castle | oc | o | o | o | 63 | 54 | 52 | Tr | 16.30 | Tr | 21.00 | 1.2 |
| Helyhead | c | c | c | c | 65 | 57 | 55 | - | - | - | - | 3.2 |
| Liverpool (Bidston) | o | c | c | c | 62 | 56 | 54 | 0.2 | 8.00 | Tr | 21.00 | 1.0 |
| Chester (Sea Land) | cmo | c | c | cmr | 66 | 56 | 52 | Tr | 8.00 | - | - | 0.6 |
| Harrogate | bcc | c | c | b | 64 | 53 | 46 | - | - | - | - | 6.0 |
| Spurn Head | bcc | c | c | b | 64 | 54 | . | - | - | - | - | 3.6 |
| Birmingham (Edgbaston) | bcc | c | c | b | 67 | 55 | 51 | - | - | - | - | 5.5 |
| Cranwell | bcc | c | c | b | 63 | 51 | 46 | - | - | Tr | - | 5.1 |
| Gorleston | bcc | c | c | b | 65 | 54 | 51 | - | - | - | - | 5.0 |
| Valentia (Cahirvoen) | c | c | c | c | 62 | 56 | 55 | - | - | - | - | 2.3 |
| Roches Point | bc | c | c | c | 67 | 56 | . | - | - | - | - | . |
| Pembroke (St. Ann's H.) | bcb | c | c | c | 63 | 58 | . | - | - | - | - | 7.7 |
| Ross-on-Wye | bcc | c | c | c | 70 | 55 | 51 | - | - | - | - | 10.5 |
| Leafield | bc | c | c | c | 68 | 52 | 47 | - | - | Tr | - | 6.9 |
| Winchester (Worthy Dn) | bcc | c | c | c | 60 | 50 | 39 | - | - | Tr | - | 8.2 |
| S. Farnborough | bcc | c | c | c | 72 | 47 | 32 | Tr | 17.30 | Tr | 21.00 | 7.7 |
| London (Kew Obs.) | bcc | c | c | c | 68 | 51 | 42 | - | - | Tr | - | 6.8 |
| Croydon | bcc | c | c | c | 68 | 50 | 47 | - | - | Tr | - | 6.3 |
| Shoeburyness | bcc | c | c | c | 66 | 51 | 47 | - | - | - | - | 6.3 |
| Oulton-on-Sea | bcc | c | c | c | 65 | 52 | 45 | - | - | - | - | 5.3 |
| Feltham | bcc | c | c | c | 65 | 55 | 51 | - | - | - | - | 6.7 |
| Lympne | bcc | c | c | c | 66 | 51 | 44 | - | - | - | - | 6.0 |
| Scilly (St. Mary's) | bcc | c | c | c | 68 | 54 | . | - | - | - | - | 10.2 |
| Falmouth (Pendennis) | bcc | c | c | c | 64 | 54 | . | Tr | 3.00 | - | - | 3.3 |
| Plymouth (Castwater) | bcc | c | c | c | 66 | 56 | 54 | - | - | - | - | 5.8 |
| Portland Bill | bcc | c | c | c | 66 | 57 | . | - | - | - | - | . |
| Southampton (Calshot) | bcc | c | c | c | 67 | 53 | 49 | - | - | - | - | 10.0 |
| Dungeness | bcc | c | c | c | 67 | 47 | . | - | - | - | - | 11.5 |
| Guernsey | bcc | c | c | c | 64 | 52 | 45 | - | - | - | - | 11.5 |



| Observations from Cross Channel Steamers | | | | | |
|--|----------------------------------|-------------|------------|---------|---------|
| Position | Date and Time | Steamship | Wind | Weather | Temp |
| | | | Dir. Force | | Air Sea |
| 3 | 1 st 23 rd | Brighton NW | 3 | bc | 62 63 |

GENERAL INFERENCE.

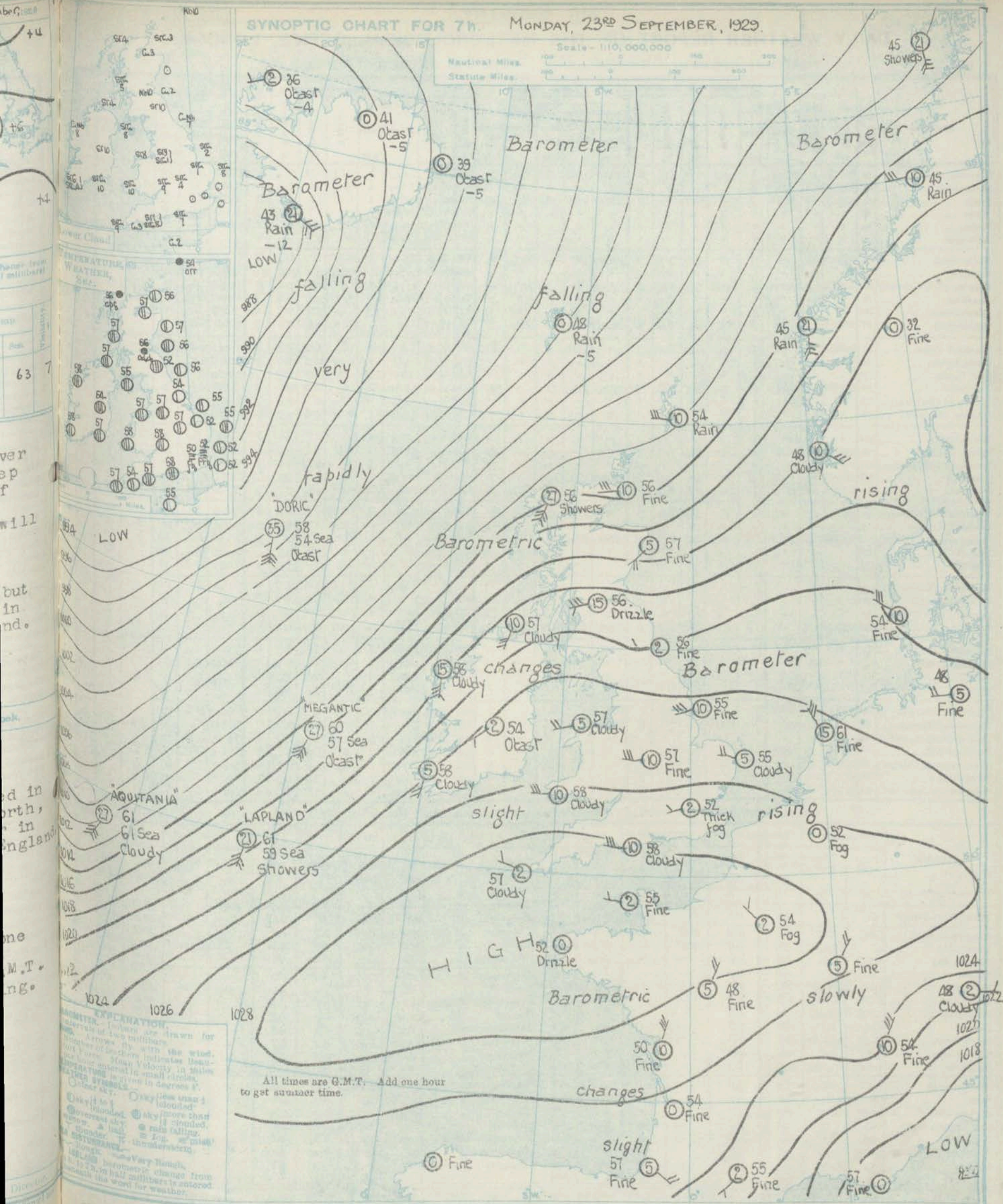
An anticyclone lies over the Bay of Biscay and a deep depression centred south of Iceland is moving quickly east-north-east. Weather will become generally unsettled in western and northern districts with occasional rain and freshening winds but bright periods are likely in Southern and Eastern England.

Districts. Forecasts for the 24 hours commencing 12 Noon G.M.T. Monday, 23rd September, 1929.

| | |
|---------------------------------|--|
| 1. S.E. England | Moderate westerly winds, backing and freshening somewhat; bright becoming cloudy; moderate temperature. |
| 2. E. England | |
| 3. E. Midlands | |
| 4. W. Midlands | Moderate westerly winds, becoming fresh southwesterly; bright intervals at first, cloudy, perhaps occasional rain later; moderate temperature. |
| 5. S.W. England | |
| 6. South Wales | |
| 7. North Wales | |
| 8. N.W. England | Moderate to fresh southwesterly winds, strong at times in exposed places; cloudy, occasional rain; moderate temperature. |
| 9. N. Midlands | |
| 10. N.E. England | Moderate westerly to fresh southwesterly winds; cloudy, occasional rain; moderate temperature. |
| 11. S.E. Scotland | |
| 12. S.W. Scotland & Isle of Man | Fresh to strong southerly or southwesterly winds, reaching gale force at times in exposed places; cloudy, occasional rain; moderate temperature. |
| 13. A.W. Scotland | |
| 14. N.W. Scotland | |
| 15. Mid-Scotland | |
| 16. N.E. Scotland | |
| 17. Orkneys and Shetlands | |
| 18. N.W. Ireland | |
| 19. N.E. Ireland | Fresh to strong southwesterly winds; cloudy, occasional rain; moderate temperature. |
| 20. S.E. Ireland | Moderate to fresh southwesterly winds; cloudy, occasional rain; moderate temperature. |
| 21. S.W. Ireland | |

Unsettled in West and North, mainly fair in Southeast England.

South Cone hoisted at 8h.10m. G.M.T. this morning.



DAILY WEATHER REPORT OF THE METEOROLOGICAL OFFICE, LONDON:

BRITISH SECTION, Monday, 23rd September 1929.

No. 266

WEATHER, TEMPERATURE, RAINFALL AND SUNSHINE AT HEALTH RESORTS FOR... 22nd September.....

| STATIONS. | WEATHER. | | TEMPERATURE. | | RAINFALL† | | SUNSHINE. | | (1) | (2) | (3) | (4) | (5) | (6) | (7) | (8) | (9) |
|----------------------|------------|-------------|--|--------------------------------------|---|-------------------------------------|---|--|----------------------|------|-------|-----|-----|-----|-----|------|-----|
| | Fore-noon. | After-noon. | Min. 9h.-21 st to 9h. 22 nd | Max. 9h.-17h. 22 nd | Night 17h.-9h. 21 st -22 nd | Day 9h.-17h. 22 nd | Sunrise to 17h. 22 nd | Sunset to Sunset 21 st | | | | | | | | | |
| | | | | | | | | | Ilfracombe ... | bc | bc | 58 | 64 | - | - | 6.1 | 08 |
| | | | | | | | | | Bude ... | bcc | cbe | ? | 64 | - | - | 5.8 | 3.0 |
| (1) | (2) | (3) | (4) | (5) | (6) | (7) | (8) | (9) | St. Ives ... | | | | | | | | |
| Berwick-on-Tweed | of | c | 48 | 63 | - | 0.2 | 0.5 | 8.7 | Penzance ... | b | b | 57 | 67 | 0.5 | - | 8.4 | 4.3 |
| Douglas (L.o.M.) | cbe | bc | 50 | 63 | 0.2 | - | 1.4 | 5.1 | Falnton ... | bv | bcb | 51 | 71 | - | - | 9.3 | 4.7 |
| Llandudno | c | cbcc | 54 | 64 | 0.2 | - | 2.0 | 4.1 | Torquay ... | bcb | bv | 52 | 72 | - | - | 9.7 | 4.0 |
| Colwyn Bay | oco | oc | 53 | 64 | - | - | 0.5 | 4.0 | Jersey ... | bc | bc | 55 | 66 | - | - | 10.0 | 0.3 |
| Rhyl... | c | c | 54 | 65 | - | - | 1.1 | 5.3 | Weymouth ... | b | b | 49 | 71 | - | - | 9.6 | 4.5 |
| Wallasey ... | bcc | cbcc | 54 | 63 | 0.5 | - | 0.4 | 2.0 | Bournemouth ... | bcbc | bcb | 47 | 70 | - | - | 7.5 | 2.8 |
| Southport ... | roc | coc | *54 | 62 | 1 | - | 0.3 | 3.2 | Ventnor ... | b | b | 51 | 66 | - | - | 10.4 | 2.1 |
| Blackpool ... | orc | cbcc | 54 | 63 | 2 | - | 2.3 | 3.3 | Portsmouth (S'basen) | b | b | 51 | 68 | - | - | 9.8 | 2.4 |
| Ilkley ... | cbe | bc | 49 | 63 | - | 0.1 | 2.6 | 5.8 | Bognor ... | bcbc | bbe | 46 | 68 | - | - | 8.9 | 3.5 |
| Cleethorpes... | oco | cbcb | 47 | 67 | - | - | 4.4 | 5.5 | Littlehampton | bbe | bc | 47 | 68 | - | - | 10.3 | 3.9 |
| Mablethorpe. | bc | bc | 46 | 66 | - | - | 3.1 | 5.6 | Worthing ... | bbe | bc | 47 | 67 | - | - | 9.5 | 3.1 |
| Skewness ... | bbee | cobc | 46 | 67 | - | - | 5.3 | 5.6 | Brighton ... | b | bbe | 49 | 67 | - | - | 9.9 | 3.3 |
| Aberystwyth ... | o | cbcc | 57 | 62 | - | - | 0.5 | 5.1 | Eastbourne... | b | b | 50 | 65 | - | - | 10.8 | 1.6 |
| Bath ... | b | bbe | 48 | 69 | - | - | 3.0 | 3.5 | Hastings... | bbe | bcbcc | 46 | 66 | - | - | 7.8 | 2.9 |
| Cheltenham... | bcb | bv | 49 | 72 | - | - | 3.6 | 4.7 | Folkstone ... | bc | bcc | 45 | 66 | - | - | 6.8 | 0.9 |
| Leamington Spa | c | c | 44 | 68 | - | - | 3.5 | 3.2 | Dover ... | ybbc | bcc | 49 | 65 | - | - | 6.3 | 1.9 |
| Lowestoft ... | b | b | 46 | 65 | - | - | 6.5 | 3.5 | Deal ... | b | bcc | 47 | 66 | - | - | 6.3 | 2.7 |
| Harwich & Dovercourt | bcb | bcc | 48 | 65 | - | - | 6.1 | 2.6 | Tunbridge Wells | bbe | bcc | 43 | 67 | - | - | 6.8 | 2.7 |
| Malden ... | b | bcc | 50 | 65 | - | - | 5.3 | 3.3 | Ramsgate ... | bc | bco | 49 | 65 | - | - | 6.7 | 2.3 |
| Southend ... | b | bccc | 48 | 66 | - | - | 5.9 | 4.6 | Margate ... | bc | bcc | 53 | 67 | - | - | 6.9 | 3.4 |

* Information not usually received.

‡ The observations at 1h GMT, from an auxiliary station.

† For code, see page 1.

†: See footnote 1

† At stations marked thus the maximum temperature is for the period 8th.-17th., the minimum for the period 17th.-9th. ‡ 12th.-9th.

BRITISH SECTION.

No. B. 24778

Tuesday, 24th September 1929.

Page 1.

BRITISH SECTION.

No. B. 2478.

Tuesday, 24 September 1929.

Page 1.

| Observations at 1st G.M.T. 23rd | STATIONS. | Barom. at M.S.L. in mb. | Change in 3 hours. | Wind. | Weather. | Temp. of air. | Humidity. % | Visibility. in miles. | Cloud. | Barom. at M.S.L. in mb. | Change in 3 hours. | Wind. | Weather. | Temp. of air. | Humidity. % | Visibility. in miles. | Cloud. | Barom. at M.S.L. in mb. | Change in 3 hours. | | | | | | | | | | | | | | | | | | | | | | | | | | | | | | | | | | | | | | | | | | | | | | | | | | | | | | | | | | | | | | | | | | | | | | | | | | | | | | | | | | | | | | | | | | | | | | | | | | | | | | | | | | | | | | | | | | | | | | | | | | | | | | | | | | | | | | | | | | | | | | | | | | | | | | | | | | | | | | | | | | | | | | | | | | | | | | | | | | | | | | | | | | | | | | | | | | | | | | | | | | | | | | | | | | | | | | | | | | | | | | | | | | | | | | | | | | | | | | | | | | | | | | | | | | | | | | | | | | | | | | | | | | | | | | | | | | | | | | | | | | | | | | | | | | | | | | | | | | | | | | | | | | | | | | | | | | | | | | | | | | | | | | | | | | | | | | | | | | | | | | | | | | | | | | | | | | | | | | | | | | | | | | | | | | | | | | | | | | | | | | | | | | | | | | | | | | | | | | | | | | | | | | | | | | | | | | | | | | | | | | | | | | | | | | | | | | | | | | | | | | | | | | | | | | | | | | | | | | | | | | | | | | | | | | | | | | | | | | | | | | | | | | | | | | | | | | | | | | | | | | | | | | | | | | | | | | | | | | | | | | | | | | | | | | | | | | | | | | | | | | | | | | | | | | | | | | | | | | | | | | | | | | | | | | | | | | | | | | | | | | | | | | | | | | | | | | | | | | | | | | | | | | | | | | | | | | | | | | | | | | | |
|---------------------------------|-----------|-------------------------|--------------------|-------|----------|---------------|-------------|-----------------------|---------|-------------------------|--------------------|--------|----------|---------------|-------------|-----------------------|--------|-------------------------|--------------------|---|------|-----|---|----|--------|---|----|---|----|----|----|---|------|-----|---|----|--------|---|----|---|----|----|----|---|------|-----|---|----|--------|---|----|---|----|----|----|---|------|-----|---|----|--------|---|----|---|----|----|----|---|------|-----|---|----|--------|---|----|---|----|----|----|---|------|-----|---|----|--------|---|----|---|----|----|----|---|------|-----|---|----|--------|---|----|---|----|----|----|---|------|-----|---|----|--------|---|----|---|----|----|----|---|------|-----|---|----|--------|---|----|---|----|----|----|---|------|-----|---|----|--------|---|----|---|----|----|----|---|------|-----|---|----|--------|---|----|---|----|----|----|---|------|-----|---|----|--------|---|----|---|----|----|----|---|------|-----|---|----|--------|---|----|---|----|----|----|---|------|-----|---|----|--------|---|----|---|----|----|----|---|------|-----|---|----|--------|---|----|---|----|----|----|---|------|-----|---|----|--------|---|----|---|----|----|----|---|------|-----|---|----|--------|---|----|---|----|----|----|---|------|-----|---|----|--------|---|----|---|----|----|----|---|------|-----|---|----|--------|---|----|---|----|----|----|---|------|-----|---|----|--------|---|----|---|----|----|----|---|------|-----|---|----|--------|---|----|---|----|----|----|---|------|-----|---|----|--------|---|----|---|----|----|----|---|------|-----|---|----|--------|---|----|---|----|----|----|---|------|-----|---|----|--------|---|----|---|----|----|----|---|------|-----|---|----|--------|---|----|---|----|----|----|---|------|-----|---|----|--------|---|----|---|----|----|----|---|------|-----|---|----|--------|---|----|---|----|----|----|---|------|-----|---|----|--------|---|----|---|----|----|----|---|------|-----|---|----|--------|---|----|---|----|----|----|---|------|-----|---|----|--------|---|----|---|----|----|----|---|------|-----|---|----|--------|---|----|---|----|----|----|---|------|-----|---|----|--------|---|----|---|----|----|----|---|------|-----|---|----|--------|---|----|---|----|----|----|---|------|-----|---|----|--------|---|----|---|----|----|----|---|------|-----|---|----|--------|---|----|---|----|----|----|---|------|-----|---|----|--------|---|----|---|----|----|----|---|------|-----|---|----|--------|---|----|---|----|----|----|---|------|-----|---|----|--------|---|----|---|----|----|----|---|------|-----|---|----|--------|---|----|---|----|----|----|---|------|-----|---|----|--------|---|----|---|----|----|----|---|------|-----|---|----|--------|---|----|---|----|----|----|---|------|-----|---|----|--------|---|----|---|----|----|----|---|------|-----|---|----|--------|---|----|---|----|----|----|---|------|-----|---|----|--------|---|----|---|----|----|----|---|------|-----|---|----|--------|---|----|---|----|----|----|---|------|-----|---|----|--------|---|----|---|----|----|----|---|------|-----|---|----|--------|---|----|---|----|----|----|---|------|-----|---|----|--------|---|----|---|----|----|----|---|------|-----|---|----|--------|---|----|---|----|----|----|---|------|-----|---|----|--------|---|----|---|----|----|----|---|------|-----|---|----|--------|---|----|---|----|----|----|---|------|-----|---|----|--------|---|----|---|----|--|
| (For heights see p. 4). | Direc. | Force. | 0-12 | Low. | Upper. | Total. | Height. | Form. | Amount. | 0-10 | Low. | Upper. | Total. | Height. | Form. | Amount. | 0-10 | 0-10 | 0-10 | | | | | | | | | | | | | | | | | | | | | | | | | | | | | | | | | | | | | | | | | | | | | | | | | | | | | | | | | | | | | | | | | | | | | | | | | | | | | | | | | | | | | | | | | | | | | | | | | | | | | | | | | | | | | | | | | | | | | | | | | | | | | | | | | | | | | | | | | | | | | | | | | | | | | | | | | | | | | | | | | | | | | | | | | | | | | | | | | | | | | | | | | | | | | | | | | | | | | | | | | | | | | | | | | | | | | | | | | | | | | | | | | | | | | | | | | | | | | | | | | | | | | | | | | | | | | | | | | | | | | | | | | | | | | | | | | | | | | | | | | | | | | | | | | | | | | | | | | | | | | | | | | | | | | | | | | | | | | | | | | | | | | | | | | | | | | | | | | | | | | | | | | | | | | | | | | | | | | | | | | | | | | | | | | | | | | | | | | | | | | | | | | | | | | | | | | | | | | | | | | | | | | | | | | | | | | | | | | | | | | | | | | | | | | | | | | | | | | | | | | | | | | | | | | | | | | | | | | | | | | | | | | | | | | | | | | | | | | | | | | | | | | | | | | | | | | | | | | | | | | | | | | | | | | | | | | | | | | | | | | | | | | | | | | | | | | | | | | | | | | | | | | | | | | | | | | | | | | | | | | | | | | | | | | | | | | | | | | | | | | | | | | | | | | | | | | | | | | | | | | | | | | | | | | | | | | | | | | | | | | | | |
| Feet. | 0-10 | 0-10 | 0-10 | 0-10 | 0-10 | 0-10 | 0-10 | 0-10 | 0-10 | 0-10 | 0-10 | 0-10 | 0-10 | 0-10 | 0-10 | 0-10 | 0-10 | 0-10 | 0-10 | | | | | | | | | | | | | | | | | | | | | | | | | | | | | | | | | | | | | | | | | | | | | | | | | | | | | | | | | | | | | | | | | | | | | | | | | | | | | | | | | | | | | | | | | | | | | | | | | | | | | | | | | | | | | | | | | | | | | | | | | | | | | | | | | | | | | | | | | | | | | | | | | | | | | | | | | | | | | | | | | | | | | | | | | | | | | | | | | | | | | | | | | | | | | | | | | | | | | | | | | | | | | | | | | | | | | | | | | | | | | | | | | | | | | | | | | | | | | | | | | | | | | | | | | | | | | | | | | | | | | | | | | | | | | | | | | | | | | | | | | | | | | | | | | | | | | | | | | | | | | | | | | | | | | | | | | | | | | | | | | | | | | | | | | | | | | | | | | | | | | | | | | | | | | | | | | | | | | | | | | | | | | | | | | | | | | | | | | | | | | | | | | | | | | | | | | | | | | | | | | | | | | | | | | | | | | | | | | | | | | | | | | | | | | | | | | | | | | | | | | | | | | | | | | | | | | | | | | | | | | | | | | | | | | | | | | | | | | | | | | | | | | | | | | | | | | | | | | | | | | | | | | | | | | | | | | | | | | | | | | | | | | | | | | | | | | | | | | | | | | | | | | | | | | | | | | | | | | | | | | | | | | | | | | | | | | | | | | | | | | | | | | | | | | | | | | | | | | | | | | | | | | | | | | | | | | | | | | | | | | | | |
| 0-10 | 0-10 | 0-10 | 0-10 | 0-10 | 0-10 | 0-10 | 0-10 | 0-10 | 0-10 | 0-10 | 0-10 | 0-10 | 0-10 | 0-10 | 0-10 | 0-10 | 0-10 | 0-10 | 0-10 | | | | | | | | | | | | | | | | | | | | | | | | | | | | | | | | | | | | | | | | | | | | | | | | | | | | | | | | | | | | | | | | | | | | | | | | | | | | | | | | | | | | | | | | | | | | | | | | | | | | | | | | | | | | | | | | | | | | | | | | | | | | | | | | | | | | | | | | | | | | | | | | | | | | | | | | | | | | | | | | | | | | | | | | | | | | | | | | | | | | | | | | | | | | | | | | | | | | | | | | | | | | | | | | | | | | | | | | | | | | | | | | | | | | | | | | | | | | | | | | | | | | | | | | | | | | | | | | | | | | | | | | | | | | | | | | | | | | | | | | | | | | | | | | | | | | | | | | | | | | | | | | | | | | | | | | | | | | | | | | | | | | | | | | | | | | | | | | | | | | | | | | | | | | | | | | | | | | | | | | | | | | | | | | | | | | | | | | | | | | | | | | | | | | | | | | | | | | | | | | | | | | | | | | | | | | | | | | | | | | | | | | | | | | | | | | | | | | | | | | | | | | | | | | | | | | | | | | | | | | | | | | | | | | | | | | | | | | | | | | | | | | | | | | | | | | | | | | | | | | | | | | | | | | | | | | | | | | | | | | | | | | | | | | | | | | | | | | | | | | | | | | | | | | | | | | | | | | | | | | | | | | | | | | | | | | | | | | | | | | | | | | | | | | | | | | | | | | | | | | | | | | | | | | | | | | | | | | | | | | | | | |
| 0-10 | 0-10 | 0-10 | 0-10 | 0-10 | 0-10 | 0-10 | 0-10 | 0-10 | 0-10 | 0-10 | 0-10 | 0-10 | 0-10 | 0-10 | 0-10 | 0-10 | 0-10 | 0-10 | 0-10 | | | | | | | | | | | | | | | | | | | | | | | | | | | | | | | | | | | | | | | | | | | | | | | | | | | | | | | | | | | | | | | | | | | | | | | | | | | | | | | | | | | | | | | | | | | | | | | | | | | | | | | | | | | | | | | | | | | | | | | | | | | | | | | | | | | | | | | | | | | | | | | | | | | | | | | | | | | | | | | | | | | | | | | | | | | | | | | | | | | | | | | | | | | | | | | | | | | | | | | | | | | | | | | | | | | | | | | | | | | | | | | | | | | | | | | | | | | | | | | | | | | | | | | | | | | | | | | | | | | | | | | | | | | | | | | | | | | | | | | | | | | | | | | | | | | | | | | | | | | | | | | | | | | | | | | | | | | | | | | | | | | | | | | | | | | | | | | | | | | | | | | | | | | | | | | | | | | | | | | | | | | | | | | | | | | | | | | | | | | | | | | | | | | | | | | | | | | | | | | | | | | | | | | | | | | | | | | | | | | | | | | | | | | | | | | | | | | | | | | | | | | | | | | | | | | | | | | | | | | | | | | | | | | | | | | | | | | | | | | | | | | | | | | | | | | | | | | | | | | | | | | | | | | | | | | | | | | | | | | | | | | | | | | | | | | | | | | | | | | | | | | | | | | | | | | | | | | | | | | | | | | | | | | | | | | | | | | | | | | | | | | | | | | | | | | | | | | | | | | | | | | | | | | | | | | | | | | | | | | | | | | |
| Lerwick | 1013.6 | 0 | SW | 3 | C | 56 | 92 | 7 | 450 | St | 5 | 10 | 1012.6 | 0 | SW | 3 | bc | 57 | 85 | 8 | 1500 | Str | 5 | 10 | 1012.6 | 0 | SW | 3 | bc | 57 | 85 | 8 | 1500 | Str | 5 | 10 | 1012.6 | 0 | SW | 3 | bc | 57 | 85 | 8 | 1500 | Str | 5 | 10 | 1012.6 | 0 | SW | 3 | bc | 57 | 85 | 8 | 1500 | Str | 5 | 10 | 1012.6 | 0 | SW | 3 | bc | 57 | 85 | 8 | 1500 | Str | 5 | 10 | 1012.6 | 0 | SW | 3 | bc | 57 | 85 | 8 | 1500 | Str | 5 | 10 | 1012.6 | 0 | SW | 3 | bc | 57 | 85 | 8 | 1500 | Str | 5 | 10 | 1012.6 | 0 | SW | 3 | bc | 57 | 85 | 8 | 1500 | Str | 5 | 10 | 1012.6 | 0 | SW | 3 | bc | 57 | 85 | 8 | 1500 | Str | 5 | 10 | 1012.6 | 0 | SW | 3 | bc | 57 | 85 | 8 | 1500 | Str | 5 | 10 | 1012.6 | 0 | SW | 3 | bc | 57 | 85 | 8 | 1500 | Str | 5 | 10 | 1012.6 | 0 | SW | 3 | bc | 57 | 85 | 8 | 1500 | Str | 5 | 10 | 1012.6 | 0 | SW | 3 | bc | 57 | 85 | 8 | 1500 | Str | 5 | 10 | 1012.6 | 0 | SW | 3 | bc | 57 | 85 | 8 | 1500 | Str | 5 | 10 | 1012.6 | 0 | SW | 3 | bc | 57 | 85 | 8 | 1500 | Str | 5 | 10 | 1012.6 | 0 | SW | 3 | bc | 57 | 85 | 8 | 1500 | Str | 5 | 10 | 1012.6 | 0 | SW | 3 | bc | 57 | 85 | 8 | 1500 | Str | 5 | 10 | 1012.6 | 0 | SW | 3 | bc | 57 | 85 | 8 | 1500 | Str | 5 | 10 | 1012.6 | 0 | SW | 3 | bc | 57 | 85 | 8 | 1500 | Str | 5 | 10 | 1012.6 | 0 | SW | 3 | bc | 57 | 85 | 8 | 1500 | Str | 5 | 10 | 1012.6 | 0 | SW | 3 | bc | 57 | 85 | 8 | 1500 | Str | 5 | 10 | 1012.6 | 0 | SW | 3 | bc | 57 | 85 | 8 | 1500 | Str | 5 | 10 | 1012.6 | 0 | SW | 3 | bc | 57 | 85 | 8 | 1500 | Str | 5 | 10 | 1012.6 | 0 | SW | 3 | bc | 57 | 85 | 8 | 1500 | Str | 5 | 10 | 1012.6 | 0 | SW | 3 | bc | 57 | 85 | 8 | 1500 | Str | 5 | 10 | 1012.6 | 0 | SW | 3 | bc | 57 | 85 | 8 | 1500 | Str | 5 | 10 | 1012.6 | 0 | SW | 3 | bc | 57 | 85 | 8 | 1500 | Str | 5 | 10 | 1012.6 | 0 | SW | 3 | bc | 57 | 85 | 8 | 1500 | Str | 5 | 10 | 1012.6 | 0 | SW | 3 | bc | 57 | 85 | 8 | 1500 | Str | 5 | 10 | 1012.6 | 0 | SW | 3 | bc | 57 | 85 | 8 | 1500 | Str | 5 | 10 | 1012.6 | 0 | SW | 3 | bc | 57 | 85 | 8 | 1500 | Str | 5 | 10 | 1012.6 | 0 | SW | 3 | bc | 57 | 85 | 8 | 1500 | Str | 5 | 10 | 1012.6 | 0 | SW | 3 | bc | 57 | 85 | 8 | 1500 | Str | 5 | 10 | 1012.6 | 0 | SW | 3 | bc | 57 | 85 | 8 | 1500 | Str | 5 | 10 | 1012.6 | 0 | SW | 3 | bc | 57 | 85 | 8 | 1500 | Str | 5 | 10 | 1012.6 | 0 | SW | 3 | bc | 57 | 85 | 8 | 1500 | Str | 5 | 10 | 1012.6 | 0 | SW | 3 | bc | 57 | 85 | 8 | 1500 | Str | 5 | 10 | 1012.6 | 0 | SW | 3 | bc | 57 | 85 | 8 | 1500 | Str | 5 | 10 | 1012.6 | 0 | SW | 3 | bc | 57 | 85 | 8 | 1500 | Str | 5 | 10 | 1012.6 | 0 | SW | 3 | bc | 57 | 85 | 8 | 1500 | Str | 5 | 10 | 1012.6 | 0 | SW | 3 | bc | 57 | 85 | 8 | 1500 | Str | 5 | 10 | 1012.6 | 0 | SW | 3 | bc | 57 | 85 | 8 | 1500 | Str | 5 | 10 | 1012.6 | 0 | SW | 3 | bc | 57 | 85 | 8 | 1500 | Str | 5 | 10 | 1012.6 | 0 | SW | 3 | bc | 57 | 85 | 8 | 1500 | Str | 5 | 10 | 1012.6 | 0 | SW | 3 | bc | 57 | 85 | 8 | 1500 | Str | 5 | 10 | 1012.6 | 0 | SW | 3 | bc | 57 | 85 | 8 | 1500 | Str | 5 | 10 | 1012.6 | 0 | SW | 3 | bc | 57 | 85 | 8 | 1500 | Str | 5 | 10 | 1012.6 | 0 | SW | 3 | bc | 57 | 85 | 8 | 1500 | Str | 5 | 10 | 1012.6 | 0 | SW | 3 | bc | 57 | 85 | 8 | 1500 | Str | 5 | 10 | 1012.6 | 0 | SW | 3 | bc | 57 | 85 | 8 | 1500 | Str | 5 | 10 | 1012.6 | 0 | SW | 3 | bc | 57 | 85 | 8 | 1500 | Str | 5 | 10 | 1012.6 | 0 | SW | 3 | bc | 57 | 85 | 8 | 1500 | Str | 5 | 10 | 1012.6 | 0 | SW | 3 | bc | |

† Trace in urine has in 12 hrs, but amount less than 0.1 mg.

* Information for these columns not usually received.

‡ The barometric change is expressed in half millibars.

SUMMARY FOR THE PAST 24 HOURS

| STATIONS | WEATHER | | | | TEMPERATURE | | | RAINFALL† | | | SUM 23rd |
|--------------------------|----------------|-----------------|-----------------|-----------------|-------------|---------------|-----------------|------------------------------|------------------------------|------------------------------|----------|
| | Th-15h 23rd | 15h-18h 23rd | 18h-21h 23rd | 21h-24h 24th | MAX. Day | MIN. Night | MIN. on 23rd | Day, 7h-18h Night, 18h-7h | Day, 7h-18h Night, 18h-7h | Day, 7h-18h Night, 18h-7h | |
| Lerwick | clrc | cbe | cdr | cgr | 57 | 52 | . | 0.3 | 8.00 | 1 2.30 | 0.1 |
| Stornoway | r-d | r-d | r-d | c | 59 | 47 | . | 0.5 | 8.00 | 4 2.00 | 0.9 |
| Wick | c | c | bbe | c | 60 | 53 | . | . | . | . | . |
| Tiree | cob | c | o/r | o/r | 59 | 56 | 56 | 0.5 | 8.00 | 5 2.00 | 0.9 |
| Nairn | bcbe | bcq | bcc | rnc | 63 | 53 | . | . | . | 1 4.30 | 2.5 |
| Aberdeen | bc | bc | bcc | bcbw | 68 | 51 | 41 | . | . | . | 7.2 |
| Malin Head | ce | cbce | pcbe | bce | 63 | 56 | . | . | . | Tr 2.00 | 1.7 |
| Benfrew | cdm,cc | c | cz | cm | 62 | 57 | 54 | 0.1 | 8.00 | . | 0.8 |
| Edinburgh(Inchkeith) | c | c | bce | bce | 59 | 57 | 43 | . | . | . | 3.4 |
| Leuchars | cbce | c | c | c | 64 | 54 | 50 | . | . | . | 4.4 |
| Bekdalemuir | cdm,cc | ccid,cc | c | ccid,cc | 57 | 52 | 52 | Tr | 14.30 | Tr 6.30 | 0.0 |
| Tynemouth | bc | bc | bcc | co | 68 | 52 | 43 | . | . | . | . |
| Blackhead Point | cbce | cd | pgc | c | 62 | 59 | . | Tr | . | 0.1 | . |
| Donaghadee | c | c | c | c | 61 | 55 | . | . | . | . | . |
| Rier Castle | c | c | c | c | 62 | 55 | 48 | Tr | 8.00 | . | 0.2 |
| Holyhead | cvc | c | bcc | c | 63 | 57 | 56 | . | . | . | 0.7 |
| Liverpool (Bidston) | ccv | ccv | ccv | ccv | 60 | 56 | 53 | . | . | . | 0.0 |
| Chester (Sealand) | cm | c | cm | cz | 64 | 57 | 55 | . | . | . | 0.2 |
| Harrogate | bbcc | c | c | c | 63 | 52 | 47 | . | . | . | 4.7 |
| Spurn Head | bcc | cz | cc | c | 63 | 56 | . | . | . | . | 4.0 |
| Birmingham (Edgbaston) | bcc | cbcc | cb | bcc | 64 | 53 | 48 | . | . | . | 2.9 |
| Cranwell | bcc | c | cm | cm | 64 | 52 | 48 | . | . | . | 4.9 |
| Gosport | cbcy | bcy | cm | cm | 67 | 59 | 57 | . | . | . | 4.5 |
| Valentin (Gahroivren) | cid,cc | c | c | c | 62 | 57 | 56 | Tr | 11.00 | . | 0.1 |
| Roches Point | ep,cc | cg | cg | cg | 62 | 58 | . | Tr | 9.00 | . | . |
| Pembroke (St. Ann's H.) | c | c | c | c | 61 | 58 | . | Tr | 15.30 | . | 0.5 |
| Ross-on-Wye | cb | bcy | cbcc | co | 67 | 55 | 48 | . | . | . | 6.8 |
| Leafield | bcc | bc | b | bcc | 67 | 48 | 41 | . | . | . | 6.5 |
| Winchester (Worthy Down) | cl,cc | c | cbcc | c | 67 | 48 | 38 | . | . | . | 1.4 |
| S. Farnborough | b,cc | cy | cbcc | c | 68 | 49 | 36 | Tr | . | . | 4.4 |
| London (Kew Observatory) | b,cc | cy | cbm,wbm,wm | cm | 67 | 52 | 43 | . | . | . | 2.4 |
| Croydon | b,cc | cy | b,ccm | b,ccm | 70 | 50 | 43 | . | . | Tr | 7.1 |
| Shoeburyness | bm,cc | cbc | c | cm | 71 | 50 | 42 | . | . | . | 7.8 |
| Clacton-on-Sea | bcv | b,cc | b,cc | cz | 69 | 56 | 55 | . | . | . | 8.4 |
| Felixstowe | bcv | b,cc | b,cc | c | 68 | 56 | 55 | . | . | . | 8.4 |
| Lymington | bcv | b,cc | b,cc | cm | 69 | 52 | 41 | . | . | . | 7.8 |
| Scilly (St. Mary's) | c | c | c | c | 63 | 55 | . | . | . | . | 0.1 |
| Falmouth (Pendennis) | bcc | c | bc | bcc | 63 | 54 | . | . | . | . | 0.3 |
| Plymouth (Cattewater) | cm,cc | b,cc | cb | b,cc | 65 | 51 | 46 | . | . | . | 8.6 |
| Portland Bill | cbc | cc | b | b,cc | 65 | 53 | . | . | . | . | . |
| Southampton (Calshot) | cm,cc | cc | b,cc | b,cc | 70 | 54 | 48 | . | . | . | 5.0 |
| Dunstable | bc | cc | bc | b,cc | 68 | 49 | . | . | . | . | . |
| Guernsey | bcbe | bcbe | b,cc | b,cc | 67 | 50 | 44 | . | . | . | 9.6 |

ISALOBARS

24th September

POSITION NUMBERS



Observations from Cross Channel Steamers

| Position | Date and Time | Steamship | Wind | | Weather | Temp. | |
|----------|---------------|-----------|------|-------|---------|-------|-----|
| | | | Dir. | Force | | Air | Sea |
| 2 | 23rd 10h | Scotia | SSW | 3 | c | 59 | 58 |
| 3 | 24th 1h | Diappe | NNW | 2 | bc+ | 61 | 61 |

GENERAL INFERENCE.

A new depression centred the southwest of Iceland will move eastward and small disturbances on the Eastern Atlantic north-eastward. Weather will continue unsettled in the West and North with further occasional rain but dry conditions are likely to continue in Southeast England.

Districts

Forecasts for the 24 hours commencing 12 Noon G.M.T. Tuesday, 24th September, 1929.

Further Outlook

| | |
|---------------------------------|---|
| 1. S.E. England | Light variable to moderate southwesterly winds; mainly cloudy; moderate temperature. |
| 2. E. England | |
| 3. E. Midlands | |
| 4. W. Midlands | |
| 5. S.W. England | |
| 6. South Wales | |
| 7. North Wales | |
| 8. N.W. England | Moderate to fresh southerly or southwesterly winds, perhaps strong at times later; cloudy, occasional rain; moderate temperature. |
| 9. N. Midlands | |
| 10. N.E. England | |
| 11. S.E. Scotland | Fresh to strong southerly or southwesterly winds; cloudy, some rain; moderate temperature. |
| 12. S.W. Scotland & Isle of Man | |
| 13. W. Scotland | |
| 14. N.W. Scotland | |
| 15. Mid-Scotland | Moderate southerly or southwesterly winds becoming strong later; cloudy, some rain; moderate temperature. |
| 16. N.E. Scotland | |
| 17. Orkneys and Shetlands | As 12 - 14. |
| 18. N.W. Ireland | |
| 19. N.E. Ireland | Moderate to fresh southerly or southwesterly winds; cloudy, perhaps occasional rain later; moderate temperature. |
| 20. S.W. Ireland | |

Unsettled in North and West; continuing dry in Southeast England.

Meteorological Office: Air Ministry, Kingsway, London, W.C.2.

Forecasts issued at

0915 G.M.T.

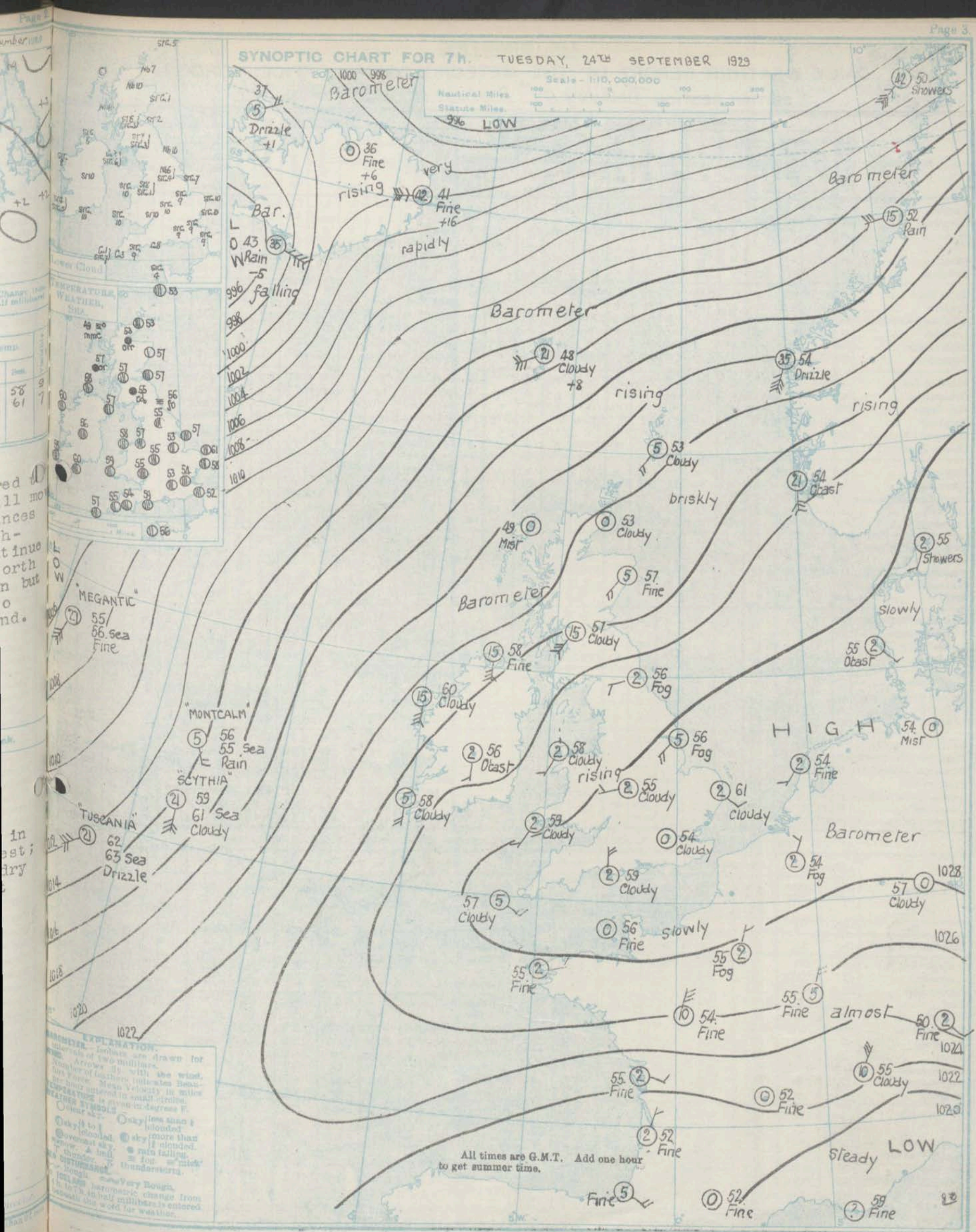
G. C. SIMPSON, F.R.S. Director

† For code see page 1

† Trace = rain has fallen, but amount less than 0.1 mm.

SYNOPTIC CHART FOR 7h. TUESDAY, 24th SEPTEMBER 1929

Scale - 1:10,000,000
Nautical Miles 100 200 300
Statute Miles 100 200 300
996 LOW



All times are G.M.T. Add one hour to get summer time.

DAILY WEATHER REPORT OF THE METEOROLOGICAL OFFICE, LONDON:

Page 4.

BRITISH SECTION Tuesday, 24th September 1929.

No. 267.

Page 4.

BRITISH SECTION. 1925.

No. 1925.

| | | Observations at 1h. G.M.T. 24h. | | | | | | | | | | | | Observations at 7h. G.M.T. 24h. | | | | | | | | | | | | | | | | | | | | | |
|-------------------------------|------------------------------|---------------------------------|--------------------|--------|-------|----------|-----------|-------------|---------------|--------|-------|-------|------------------|---------------------------------|--------|--------|----------|-----------|-------------|---------------|--------|------|-------|-------|-----|--|--|--|--|--|--|--|--|--|--|
| STATIONS. | Height above M.S.L. in feet. | Barom. at M.S.L. | Change in 3 Hours. | Wind. | | Weather. | Temp. °F. | Humidity. % | Visibility. 4 | Cloud. | | | Barom. at M.S.L. | Change in 3 Hours. | Wind. | | Weather. | Temp. °F. | Humidity. % | Visibility. 3 | Cloud. | | | Sea. | | | | | | | | | | | |
| | | | | Direc. | Force | | | | | Low. | Upper | Total | | | Direc. | Force | | | | | | Low. | Upper | Total | | | | | | | | | | | |
| | | | | | | | | | | Height | Form | Amt. | | | | Height | | | | | Form | Amt. | | | | | | | | | | | | | |
| | | | | | 0-12 | | | % | 0-6 | Feet | | 0-10 | | | | 0-12 | | | % | 0-6 | Feet | | 0-10 | | 0-6 | | | | | | | | | | |
| Lerwick ... | 34 | 1015.0 | +3 | SW | 3 | 0/0/0 | 56 | 92 | 7 | 1500 | Nb | 10 | 1021.5 | +8 | SW | 2 | C | 53 | 85 | 7 | 1500 | StCn | 5 | A.St | 10 | | | | | | | | | | |
| Stornoway ... | 30 | 1017.8 | +5 | NW | 4 | C/R | . | . | 6 | . | . | . | 1021.1 | +2 | — | 0 | hmc | 49 | 97 | 4 | . | 0 | A.St | 10 | . | | | | | | | | | | |
| Wick ... | 61 | 1017.0 | . | SW | 3 | bc | 55 | 92 | 8 | 2500 | StCn | 2 | 1022.7 | . | — | 0 | C | 53 | 92 | 7 | 1500 | Nb | 7 | A.St | 10 | | | | | | | | | | |
| Tirree ... | 28 | . | . | . | . | . | . | . | . | . | . | . | 1021.0 | +1 | SW | 4 | or | 57 | 97 | 6 | 800 | Nb | 10 | — | 10 | | | | | | | | | | |
| Saizn ... | 82 | . | . | . | . | . | . | . | . | . | . | . | 1022.6 | . | E | 1 | orr | 53 | 92 | 7 | 800 | Nb | 10 | — | 10 | | | | | | | | | | |
| Aberdeen ... | 37 | . | . | . | . | . | . | . | . | . | . | . | 1023.2 | +3 | SW | 2 | b | 57 | 85 | 8 | 4000 | StCn | 1 | CiCn | 1 | | | | | | | | | | |
| Malin Head ... | 61 | 1022.0 | +2 | S | 4 | CW | 58 | 97 | 7 | 4000 | StCn | 5 | 1022.9 | +1 | S | 4 | bc | 58 | 97 | 8 | 4000 | StCn | 5 | CiCn | 7 | | | | | | | | | | |
| Kenfrew ... | 36 | . | . | . | . | . | . | . | . | . | . | . | 1024.7 | +3 | SW | 4 | C | 57 | 92 | 6 | 800 | St | 9 | — | 9 | | | | | | | | | | |
| Edinburgh (Inchkeith) ... | 190 | 1021.9 | +1 | WSW | 3 | C | 57 | 92 | 8 | 2500 | St | 2 | 1023.5 | +2 | WSW | 2 | C | 57 | 97 | 8 | 1500 | St | 2 | A.St | 9 | | | | | | | | | | |
| Leuchars ... | 80 | . | . | . | . | . | . | . | . | . | . | . | 1023.9 | +2 | SW | 4 | C | 58 | 85 | 7 | 2500 | StCn | 6 | Ci | 8 | | | | | | | | | | |
| Eskdalemuir ... | 794 | . | . | . | . | . | . | . | . | . | . | . | 1026.4 | +2 | SW | 3 | cd | 55 | 92 | 6 | 800 | St | 10 | — | 10 | | | | | | | | | | |
| Tynemouth ... | 67 | 1025.0 | +1 | WSW | 1 | C+ | 54 | 85 | 7 | 4000 | StCn | 9 | 1026.8 | +2 | WSW | 1 | fo | 56 | 92 | 3 | 1500 | Nb | 10 | — | 10 | | | | | | | | | | |
| Blackad Point ... | 13 | 1022.7 | +1 | S | 5 | C | 60 | 92 | 7 | . | CNb | 8 | 1022.3 | +1 | S | 4 | C | 60 | 85 | 8 | . | StCn | 8 | — | 8 | | | | | | | | | | |
| Donaghadee ... | 40 | . | . | . | . | . | . | . | . | . | . | . | 1025.2 | +2 | W | 1 | C | 57 | 92 | 8 | 4000 | StCn | 8 | — | 8 | | | | | | | | | | |
| Birr Castle ... | 179 | . | . | . | . | . | . | . | . | . | . | . | 1025.3 | +1 | S | 1 | O | 56 | 92 | 7 | 2500 | St | 10 | — | 10 | | | | | | | | | | |
| Holyhead ... | 26 | 1026.0 | 0 | SW'S | 2 | C | 58 | 85 | 8 | 2500 | St | 6 | 1026.9 | +1 | SW'S | 1 | C | 58 | 85 | 8 | 4000 | StCn | 10 | — | 10 | | | | | | | | | | |
| Liverpool (Bidston) ... | 169 | . | . | . | . | . | . | . | . | . | . | . | 1027.9 | +2 | SSW | 2 | C | 57 | 65 | 9 | 4000 | St | 9 | — | 10 | | | | | | | | | | |
| Chester (Sealand) ... | 16 | . | . | . | . | . | . | . | . | . | . | . | 1027.5 | +2 | SW'S | 1 | C | 57 | 75 | 6 | 2500 | StCn | 10 | — | 10 | | | | | | | | | | |
| Harrogate ... | 478 | . | . | . | . | . | . | . | . | . | . | . | 1027.6 | +1 | SW'S | 1 | C | 55 | 85 | 5 | 4000 | Nb | 10 | — | 10 | | | | | | | | | | |
| Spurn Head ... | 26 | 1026.2 | 0 | SW | 2 | C | 58 | 97 | 6 | 800 | St | 10 | 1028.3 | +1 | SW | 2 | C | 57 | 85 | 7 | 4000 | StCn | 7 | A.Cn | 9 | | | | | | | | | | |
| Birmingham (Edgbaston) ... | 566 | . | . | . | . | . | . | . | . | . | . | . | 1029.2 | +1 | WSW | 1 | C | 55 | 75 | 7 | 4000 | StCn | 10 | — | 10 | | | | | | | | | | |
| Cranwell ... | 236 | 1027.9 | +1 | W'S | 1 | C | 55 | 85 | 6 | 2500 | StCn | 10 | 1028.6 | +1 | W'N | 1 | C | 53 | 85 | 7 | 2500 | StCn | 9 | — | 9 | | | | | | | | | | |
| Gorleston ... | 14 | 1027.3 | +2 | — | 0 | C | 60 | 92 | 6 | 5700 | StCn | 10 | 1028.0 | +1 | SE/E | 1 | C | 61 | 92 | 6 | 4000 | StCn | 10 | — | 10 | | | | | | | | | | |
| Valentia (Cahirivreen) ... | 30 | 1025.8 | 0 | S | 1 | C | 59 | 75 | 8 | . | StCn | 10 | 1024.9 | 0 | S | 2 | C | 58 | 85 | 8 | 1500 | StCn | 9 | — | 9 | | | | | | | | | | |
| Rockes Point ... | 22 | . | . | . | . | . | . | . | . | . | . | . | 1026.4 | +1 | N | 2 | C | 60 | 75 | 8 | 4000 | StCn | 10 | — | 10 | | | | | | | | | | |
| Pembroke (St. Ann's H.) ... | 140 | 1027.1 | 0 | SW | 2 | C | 60 | 97 | 8 | 4000 | StCn | 10 | 1026.8 | 0 | SW | 1 | C | 59 | 97 | 8 | 4000 | StCn | 10 | — | 10 | | | | | | | | | | |
| Ross-on-Wye ... | 239 | . | . | . | . | . | . | . | . | . | . | . | 1028.3 | +1 | W | 1 | O | 55 | 85 | 8 | 2500 | St | 10 | — | 10 | | | | | | | | | | |
| Leafeld ... | 612 | . | . | . | . | . | . | . | . | . | . | . | 1028.5 | +1 | — | 0 | C | 54 | 85 | 8 | 4000 | StCn | 10 | — | 10 | | | | | | | | | | |
| Winchester (Worthy Dal.) ... | 272 | . | . | . | . | . | . | . | . | . | . | . | 1028.2 | 0 | N | 1 | C | 53 | 85 | 7 | 4000 | StCn | 8 | — | 8 | | | | | | | | | | |
| S. Farnborough ... | 267 | . | . | . | . | . | . | . | . | . | . | . | 1028.2 | +1 | — | 0 | C | 53 | 85 | 7 | 1500 | StCn | 9 | — | 9 | | | | | | | | | | |
| London (Kew Obey.) ... | 18 | . | . | . | . | . | 53 | . | . | . | . | . | 1028.9 | 0 | — | 0 | C | 54 | 85 | 5 | 2500 | StCn | 9 | — | 9 | | | | | | | | | | |
| Croydon ... | 244 | 1028.3 | +1 | — | 0 | bc | 54 | 85 | 6 | 2500 | StCn | 2 | 1028.8 | +1 | — | 0 | C | 53 | 85 | 5 | 4000 | StCn | 9 | — | 9 | | | | | | | | | | |
| Shoeburyness ... | 11 | . | . | . | . | . | . | . | . | . | . | . | 1028.6 | +1 | WNW | 1 | C | 54 | 92 | 7 | 4000 | StCn | 9 | — | 9 | | | | | | | | | | |
| Clacton-on-Sea ... | 54 | . | . | . | . | . | . | . | . | . | . | . | 1027.9 | 0 | NNW | 2 | C | 56 | 85 | 6 | 7200 | StCn | 8 | — | 8 | | | | | | | | | | |
| Felixstowe ... | 15 | . | . | . | . | . | . | . | . | . | . | . | 1028.2 | +2 | — | 0 | C | 58 | 85 | 6 | 4000 | StCn | 10 | — | 10 | | | | | | | | | | |
| Lympe ... | 330 | 1027.9 | +1 | NNW | 2 | b | 54 | 85 | 6 | — | — | 0 | 1028.1 | +1 | NNE | 1 | C | 54 | 85 | 6 | 5700 | StCn | 8 | — | 8 | | | | | | | | | | |
| Soilly (St. Mary's) ... | 169 | 1028.3 | 0 | NNW | 1 | C | 58 | 75 | 8 | 4000 | StCn | 9 | 1028.6 | 0 | SEE | 2 | C | 57 | 85 | 8 | 4000 | StCn | 8 | — | 8 | | | | | | | | | | |
| Falmouth (Pendennis) ... | 200 | 1028.9 | 0 | — | 0 | bc | 57 | 85 | 7 | 4000 | Cn | 3 | 1029.7 | +1 | — | 0 | bc | 55 | 92 | 8 | 4000 | Cn | 3 | A.Cn | 6 | | | | | | | | | | |
| Plymouth (Cattewater) ... | 88 | . | . | . | . | . | . | . | . | . | . | . | 1028.5 | 0 | NE | 2 | C | 54 | 85 | 7 | 5700 | StCn | 9 | — | 9 | | | | | | | | | | |
| Portland Bill ... | 32 | 1027.3 | 0 | WNW | 2 | b | 55 | 85 | 8 | — | — | 0 | 1027.5 | +1 | N | 2 | C+ | 54 | 75 | 7 | 2500 | Cn | 8 | A.St | 8 | | | | | | | | | | |
| Southampton (Calshot) ... | 10 | 1028.1 | +1 | N | 1 | C+ | 57 | 85 | 8 | 4000 | StCn | 8 | 1029.1 | +1 | NNW | 1 | C+ | 55 | 85 | 7 | 4000 | StCn | 8 | — | 8 | | | | | | | | | | |
| Dungeness ... | 30 | 1027.4 | +1 | NNW | 1 | bc | 51 | 97 | 8 | — | — | 0 | 1029.1 | +3 | N | 2 | C+ | 52 | 92 | 7 | 4000 | StCn | 9 | — | 9 | | | | | | | | | | |
| Guernsey (St. Peter Port) ... | 173 | 1028.2 | 0 | — | 0 | b | 50 | 97 | 8 | — | — | 0 | 1028.6 | +1 | — | 0 | bc+ | 56 | 97 | 7 | 4000 | StCn | 4 | A.Cn | 6 | | | | | | | | | | |

WEATHER, TEMPERATURE, RAINFALL, AND SUNSHINE AT HEALTH RESORTS FOR 23rd September

| STATIONS. | WEATHER. | | TEMPERATURE. | | RAINFALL† | | SUNSHINE. | | (1) | (2) | (3) | (4) | (5) | (6) | (7) | (8) |
|----------------------|------------|-------------|--------------------------------|--------------------------|----------------------------|--------------------------|---------------------------------|---------------------------------|---------------------|------|------|------|-----|-------|-----|------|
| | Fore-noon. | After-noon. | Min. 9h.-12 to 9h.-12 | Max. 9h.-17h. 23-4 | Night 17h.-9h. 22-23 | Day. 9h.-17h. 23-4 | Sunrise to Sunset 23-4 | Sunrise to Sunset 23-4 | | | | | | | | |
| Berwick-on-Tweed | bc | bc | 53 | 64 | - | - | 7.9 | 0.5 | Ilfracombe ... | o | o | 60.2 | 62 | - | - | 0.0 |
| Douglas (I.O.M.) ... | cc | cc | 55 | 58 | Trace | - | 0.0 | 1.8 | Bude ... | woc | coc | 57 | 63 | - | - | 0.0 |
| Glaududo | c | cbcc | 57 | 62 | - | - | 1.0 | 2.0 | St. Ives ... | - | - | - | - | - | - | - |
| Cotwain Bay | cc o | ccc b | 57 | 62 | - | - | 0.3 | 0.5 | Fenrancel ... | b | c | 50 | 63 | - | - | 0.0 |
| Rhyl... .. | c | c | 57 | 62 | - | - | 0.1 | 1.1 | Falgoton ... | b | c | 50 | 69 | - | - | 5.2 |
| Wallasey ... | o | o | 56 | 61 | - | - | 0.0 | 0.4 | Torquay ... | b | c | 53 | 70 | - | - | 4.9 |
| Southport ... | cc | cc | 57 | 61 | - | - | 0.1 | 0.3 | Jersey ... | b | c | 51 | 67 | - | - | 10.0 |
| Blackpool ... | c | c | 57 | 61 | - | - | 0.1 | 0.3 | Weymouth ... | b | b | 49 | 69 | - | - | 6.1 |
| Ilkley ... | c | c | 53 | 62 | - | - | 1.8 | 2.6 | Bournemouth ... | o | cb | 50 | 69 | - | - | 3.2 |
| Cleethorpes... | bo | ccog | 49 | 62 | - | - | 4.6 | 4.4 | Ventnor ... | b | b | 52 | 68 | - | - | 10.0 |
| Mablethorpe. | bc | o | 48 | 65 | - | - | 4.1 | 3.1 | Pornmouth (S'chesa) | cc | ccb | 55 | 69 | - | - | 5.5 |
| Skewness ... | bb | co | 49 | 65 | - | - | 3.8 | 5.3 | Bognor ... | cbc | ccbc | 50 | 66 | Trace | - | 7.5 |
| Aberystwyth ... | bc | c | 57 | 62 | - | - | 0.2 | 0.5 | Littlehampton ... | cmbc | cc | 48 | 66 | - | - | 7.2 |
| Bath ... | ccc | c | 52 | 66 | - | - | 2.0 | 3.2 | Worthing ... | b | b | 49 | 68 | - | - | 10.0 |
| Cheltenham | bbcc | bcc | 55 | 68 | - | - | 3.5 | 9.2 | Brighton ... | bc | bc | 52 | 68 | - | - | 9.9 |
| Leamington Spa ... | c | e | 51 | 67 | - | - | 2.6 | 4.5 | Kantbourne ... | b | b | 55 | 68 | - | - | 9.9 |
| Lewestoft ... | bc | cccc | 54 | 60 | - | - | 4.5 | 6.5 | Hastings ... | m h | bbcc | 55 | 69 | - | - | 10.7 |
| Harwich & Dovercourt | bc | ccc | 53 | 67 | - | - | 3.3 | 6.1 | Folkstone ... | bc | bc | 56 | 73 | - | - | 8.4 |
| Mildon ... | mb | ccc | 49 | 68 | - | - | 5.5 | 5.3 | Dever ... | bbc | bc | 56 | 67 | - | - | 7.5 |
| Southend ... | bc | bc | 53 | 73 | - | - | 6.9 | 5.9 | Deal ... | b | ccc | 52 | 69 | - | - | 4.4 |
| | | | | | | | | | Tonbridge Wells | b | bbcc | 48 | 71 | Trace | - | 8.0 |
| | | | | | | | | | Ramsgate ... | bc | bc | 52 | 67 | - | - | 7.3 |
| | | | | | | | | | Margate ... | bc | bc | 56 | 66 | - | - | 7.3 |

TERMS OF SUBSCRIPTION.—6/6 per quarter or 26/- per year, post free. Single copies may be obtained at the Meteorological Office, price 1d.

* Information not usually received.

‡ The observations at 1 h G.M.T., from an auxiliary station.

‡ For code see page 1.

†† See footnote 4.

[At stations marked thus the maximum temperature is for the period 3h-17h, the minimum for the period 21h-9h. @ 12h-9h]



AIR MINISTRY.

DAILY WEATHER REPORT OF THE METEOROLOGICAL OFFICE, LONDON:

BRITISH SECTION.

No. B.24779.

Wednesday 25 September 1929.

Page 1.

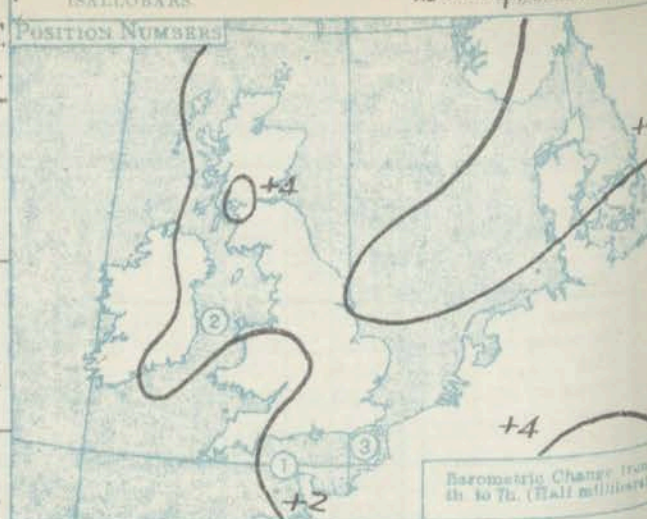
| Observations at 12h. G.M.T. 24th. | | | | | | | | | | | | | | | Observations at 12h. G.M.T. 24th. | | | | | | | | | | | | | | | | | | | | | | | | | | | | | | | | | | | | | | | | | | | | | | | | | | | | | | | | | | | | | | | | | | | | | | | | | | | | | | | | | | | | | | | | | | | | | | | | | | | | | | | | | | | | | | | | | | | | | | | | | | | | | | | | | | | | | | | | | | | | | | | | | | | | | | | | | | | | | | | | | | | | | | | | | | | | | | | | | | | | | | | | | | | | | | | | | | | | | | | | | | | | | | | | | | | | | | | | | | | | | | | | | | | | | | | | | | | | | | | | | | | | | | | | | | | | | | | | | | | | | | | | | | | | | | | | | | | | | | | | | | | | | | | | | | | | | | | | | | | | | | | | | | | | | | | | | | | | | | | | | | | | | | | | | | | | | | | | | | | | | | | | | | | | | | | | | | | | | | | | | | | | | | | | | | | | | | | | | | | | | | | | | | | | | | | | | | | | | | | | | | | | | | | | | | | | | | | | | | | | | | | | | | | | | | | | | | | | | | | | | | | | | | | | | | | | | | | | | | | | | | | | | | | | | | | | | | | | | | | | | | | | | | | | | | | | | | | | | | | | | | | | | | | | | | | | | | | | | | | | | | | | | | | | | | | | | | | | | | | | | | | | | | | | | | | | | | | | | | | | | | | | | | | | | | | | | | | | | | | | | | | | | | | | | | | | | | | | | | | | | | | | | | | | | | | | | | | | | | | | | | | | | | | |
|-----------------------------------|--|------------------|--------------------|-------|--|----------|-------|-----------|-------------|--------|--|--|--|--|-----------------------------------|--------------------|-------|--|----------|-------|-----------|-------------|--------|--|--|--|--|------------------|--------------------|-------|--|----------|-------|-----------|-------------|--------|--|--|--|--|------------------|--------------------|-------|--|----------|-------|-----------|-------------|--------|--|--|--|--|------------------|--------------------|-------|--|----------|-------|-----------|-------------|--------|--|--|--|--|------------------|--------------------|-------|--|----------|-------|-----------|-------------|--------|--|--|--|--|------------------|--------------------|-------|--|----------|-------|-----------|-------------|--------|--|--|--|--|------------------|--------------------|-------|--|----------|-------|-----------|-------------|--------|--|--|--|--|------------------|--------------------|-------|--|----------|-------|-----------|-------------|--------|--|--|--|--|------------------|--------------------|-------|--|----------|-------|-----------|-------------|--------|--|--|--|--|------------------|--------------------|-------|--|----------|-------|-----------|-------------|--------|--|--|--|--|------------------|--------------------|-------|--|----------|-------|-----------|-------------|--------|--|--|--|--|------------------|--------------------|-------|--|----------|-------|-----------|-------------|--------|--|--|--|--|------------------|--------------------|-------|--|----------|-------|-----------|-------------|--------|--|--|--|--|------------------|--------------------|-------|--|----------|-------|-----------|-------------|--------|--|--|--|--|------------------|--------------------|-------|--|----------|-------|-----------|-------------|--------|--|--|--|--|------------------|--------------------|-------|--|----------|-------|-----------|-------------|--------|--|--|--|--|------------------|--------------------|-------|--|----------|-------|-----------|-------------|--------|--|--|--|--|------------------|--------------------|-------|--|----------|-------|-----------|-------------|--------|--|--|--|--|------------------|--------------------|-------|--|----------|-------|-----------|-------------|--------|--|--|--|--|------------------|--------------------|-------|--|----------|-------|-----------|-------------|--------|--|--|--|--|------------------|--------------------|-------|--|----------|-------|-----------|-------------|--------|--|--|--|--|------------------|--------------------|-------|--|----------|-------|-----------|-------------|--------|--|--|--|--|------------------|--------------------|-------|--|----------|-------|-----------|-------------|--------|--|--|--|--|------------------|--------------------|-------|--|----------|-------|-----------|-------------|--------|--|--|--|--|------------------|--------------------|-------|--|----------|-------|-----------|-------------|--------|--|--|--|--|------------------|--------------------|-------|--|----------|-------|-----------|-------------|--------|--|--|--|--|------------------|--------------------|-------|--|----------|-------|-----------|-------------|--------|--|--|--|--|------------------|--------------------|-------|--|----------|-------|-----------|-------------|--------|--|--|--|--|------------------|--------------------|-------|--|----------|-------|-----------|-------------|--------|--|--|--|--|------------------|--------------------|-------|--|----------|-------|-----------|-------------|--------|--|--|--|--|------------------|--------------------|-------|--|----------|-------|-----------|-------------|--------|--|--|--|--|------------------|--------------------|-------|--|----------|-------|-----------|-------------|--------|--|--|--|--|------------------|--------------------|-------|--|----------|-------|-----------|-------------|--------|--|--|--|--|------------------|--------------------|-------|--|----------|-------|-----------|-------------|--------|--|--|--|--|------------------|--------------------|-------|--|----------|-------|-----------|-------------|--------|--|--|--|--|------------------|--------------------|-------|--|----------|-------|-----------|-------------|--------|--|--|--|--|------------------|--------------------|-------|--|----------|-------|-----------|-------------|--------|--|--|--|--|------------------|--------------------|-------|--|----------|-------|-----------|-------------|--------|--|--|--|--|------------------|--------------------|-------|--|----------|-------|-----------|-------------|--------|--|--|--|--|------------------|--------------------|-------|--|----------|-------|-----------|-------------|--------|--|--|--|--|------------------|--------------------|-------|--|----------|-------|-----------|-------------|--------|--|--|--|--|------------------|--------------------|-------|--|----------|-------|-----------|-------------|--------|--|--|--|--|------------------|--------------------|-------|--|----------|-------|-----------|-------------|--------|--|--|--|--|------------------|--------------------|-------|--|----------|-------|-----------|-------------|--------|--|--|--|--|------------------|--------------------|-------|--|----------|-------|-----------|-------------|--------|--|--|--|--|------------------|--------------------|-------|--|----------|-------|-----------|-------------|--------|--|--|--|--|------------------|--------------------|-------|--|----------|-------|-----------|-------------|--------|--|--|--|--|------------------|--------------------|-------|--|----------|-------|-----------|-------------|--------|--|--|--|--|------------------|--------------------|-------|--|
| STATIONS. | | Barom. at M.S.L. | Change in 3 Hours. | Wind. | | Weather. | Temp. | Humidity. | Visibility. | Cloud. | | | | | Barom. at M.S.L. | Change in 3 Hours. | Wind. | | Weather. | Temp. | Humidity. | Visibility. | Cloud. | | | | | Barom. at M.S.L. | Change in 3 Hours. | Wind. | | Weather. | Temp. | Humidity. | Visibility. | Cloud. | | | | | Barom. at M.S.L. | Change in 3 Hours. | Wind. | | Weather. | Temp. | Humidity. | Visibility. | Cloud. | | | | | Barom. at M.S.L. | Change in 3 Hours. | Wind. | | Weather. | Temp. | Humidity. | Visibility. | Cloud. | | | | | Barom. at M.S.L. | Change in 3 Hours. | Wind. | | Weather. | Temp. | Humidity. | Visibility. | Cloud. | | | | | Barom. at M.S.L. | Change in 3 Hours. | Wind. | | Weather. | Temp. | Humidity. | Visibility. | Cloud. | | | | | Barom. at M.S.L. | Change in 3 Hours. | Wind. | | Weather. | Temp. | Humidity. | Visibility. | Cloud. | | | | | Barom. at M.S.L. | Change in 3 Hours. | Wind. | | Weather. | Temp. | Humidity. | Visibility. | Cloud. | | | | | Barom. at M.S.L. | Change in 3 Hours. | Wind. | | Weather. | Temp. | Humidity. | Visibility. | Cloud. | | | | | Barom. at M.S.L. | Change in 3 Hours. | Wind. | | Weather. | Temp. | Humidity. | Visibility. | Cloud. | | | | | Barom. at M.S.L. | Change in 3 Hours. | Wind. | | Weather. | Temp. | Humidity. | Visibility. | Cloud. | | | | | Barom. at M.S.L. | Change in 3 Hours. | Wind. | | Weather. | Temp. | Humidity. | Visibility. | Cloud. | | | | | Barom. at M.S.L. | Change in 3 Hours. | Wind. | | Weather. | Temp. | Humidity. | Visibility. | Cloud. | | | | | Barom. at M.S.L. | Change in 3 Hours. | Wind. | | Weather. | Temp. | Humidity. | Visibility. | Cloud. | | | | | Barom. at M.S.L. | Change in 3 Hours. | Wind. | | Weather. | Temp. | Humidity. | Visibility. | Cloud. | | | | | Barom. at M.S.L. | Change in 3 Hours. | Wind. | | Weather. | Temp. | Humidity. | Visibility. | Cloud. | | | | | Barom. at M.S.L. | Change in 3 Hours. | Wind. | | Weather. | Temp. | Humidity. | Visibility. | Cloud. | | | | | Barom. at M.S.L. | Change in 3 Hours. | Wind. | | Weather. | Temp. | Humidity. | Visibility. | Cloud. | | | | | Barom. at M.S.L. | Change in 3 Hours. | Wind. | | Weather. | Temp. | Humidity. | Visibility. | Cloud. | | | | | Barom. at M.S.L. | Change in 3 Hours. | Wind. | | Weather. | Temp. | Humidity. | Visibility. | Cloud. | | | | | Barom. at M.S.L. | Change in 3 Hours. | Wind. | | Weather. | Temp. | Humidity. | Visibility. | Cloud. | | | | | Barom. at M.S.L. | Change in 3 Hours. | Wind. | | Weather. | Temp. | Humidity. | Visibility. | Cloud. | | | | | Barom. at M.S.L. | Change in 3 Hours. | Wind. | | Weather. | Temp. | Humidity. | Visibility. | Cloud. | | | | | Barom. at M.S.L. | Change in 3 Hours. | Wind. | | Weather. | Temp. | Humidity. | Visibility. | Cloud. | | | | | Barom. at M.S.L. | Change in 3 Hours. | Wind. | | Weather. | Temp. | Humidity. | Visibility. | Cloud. | | | | | Barom. at M.S.L. | Change in 3 Hours. | Wind. | | Weather. | Temp. | Humidity. | Visibility. | Cloud. | | | | | Barom. at M.S.L. | Change in 3 Hours. | Wind. | | Weather. | Temp. | Humidity. | Visibility. | Cloud. | | | | | Barom. at M.S.L. | Change in 3 Hours. | Wind. | | Weather. | Temp. | Humidity. | Visibility. | Cloud. | | | | | Barom. at M.S.L. | Change in 3 Hours. | Wind. | | Weather. | Temp. | Humidity. | Visibility. | Cloud. | | | | | Barom. at M.S.L. | Change in 3 Hours. | Wind. | | Weather. | Temp. | Humidity. | Visibility. | Cloud. | | | | | Barom. at M.S.L. | Change in 3 Hours. | Wind. | | Weather. | Temp. | Humidity. | Visibility. | Cloud. | | | | | Barom. at M.S.L. | Change in 3 Hours. | Wind. | | Weather. | Temp. | Humidity. | Visibility. | Cloud. | | | | | Barom. at M.S.L. | Change in 3 Hours. | Wind. | | Weather. | Temp. | Humidity. | Visibility. | Cloud. | | | | | Barom. at M.S.L. | Change in 3 Hours. | Wind. | | Weather. | Temp. | Humidity. | Visibility. | Cloud. | | | | | Barom. at M.S.L. | Change in 3 Hours. | Wind. | | Weather. | Temp. | Humidity. | Visibility. | Cloud. | | | | | Barom. at M.S.L. | Change in 3 Hours. | Wind. | | Weather. | Temp. | Humidity. | Visibility. | Cloud. | | | | | Barom. at M.S.L. | Change in 3 Hours. | Wind. | | Weather. | Temp. | Humidity. | Visibility. | Cloud. | | | | | Barom. at M.S.L. | Change in 3 Hours. | Wind. | | Weather. | Temp. | Humidity. | Visibility. | Cloud. | | | | | Barom. at M.S.L. | Change in 3 Hours. | Wind. | | Weather. | Temp. | Humidity. | Visibility. | Cloud. | | | | | Barom. at M.S.L. | Change in 3 Hours. | Wind. | | Weather. | Temp. | Humidity. | Visibility. | Cloud. | | | | | Barom. at M.S.L. | Change in 3 Hours. | Wind. | | Weather. | Temp. | Humidity. | Visibility. | Cloud. | | | | | Barom. at M.S.L. | Change in 3 Hours. | Wind. | | Weather. | Temp. | Humidity. | Visibility. | Cloud. | | | | | Barom. at M.S.L. | Change in 3 Hours. | Wind. | | Weather. | Temp. | Humidity. | Visibility. | Cloud. | | | | | Barom. at M.S.L. | Change in 3 Hours. | Wind. | | Weather. | Temp. | Humidity. | Visibility. | Cloud. | | | | | Barom. at M.S.L. | Change in 3 Hours. | Wind. | | Weather. | Temp. | Humidity. | Visibility. | Cloud. | | | | | Barom. at M.S.L. | Change in 3 Hours. | Wind. | | Weather. | Temp. | Humidity. | Visibility. | Cloud. | | | | | Barom. at M.S.L. | Change in 3 Hours. | Wind. | | Weather. | Temp. | Humidity. | Visibility. | Cloud. | | | | | Barom. at M.S.L. | Change in 3 Hours. | Wind. | | Weather. | Temp. | Humidity. | Visibility. | Cloud. | | | | | Barom. at M.S.L. | Change in 3 Hours. | Wind. | |

SUMMARIES FOR THE PAST 24 HOURS.

ISALLOBARS

25th. September 1929

| STATIONS. | WEATHER. | | | | TEMPERATURE. | | | RAINFALL. | | | | 24h. Hours. |
|-------------------------|------------------|-------------------|----------------------|------------------|--------------|----------------|---------------------|--------------|----------------|--------------|----------------|----------------|
| | 7h.-12h. 24h. | 12h.-12h. 24h. | 12h.-24h. to 12h. | 1h.-7h. 25th. | MAX. Day. | MIN. Night. | MIN. on 25th. | Day 7h.-12h. | Night 12h.-7h. | Day 12h.-7h. | Night 7h.-12h. | |
| Lerwick | cbc | cm | c | c | 57 | 53 | . | - | - | 1 | 4.30 | 0.3 |
| Stornoway | r-d | oPkc | c | r-d | 59 | 55 | . | 5 | 8.00 | 10 | 21.00 | 0.0 |
| Wick | cbc | b-bc | c | c | 56 | 54 | . | 0.3 | 8.00 | 0.1 | 4.30 | 1.3 |
| Tiree | cbc | co | c | c | 62 | 67 | 54 | 0.5 | 8.00 | - | - | 3.4 |
| Nairn | rncbc | bc | bcwq | bc | 64 | 53 | . | 2 | 8.00 | - | - | 10.0 |
| Aberdeen | b-bc | bc | b | bbcw | 70 | 52 | 44 | - | - | - | - | 2.8 |
| Main Head | cbc | c | c | c | 62 | 55 | . | - | - | - | - | 0.1 |
| Benfrew | c | c | c | c | 62 | 55 | 51 | Tr | 17.30 | - | - | 2.7 |
| Edinburgh (Inchkeith) | c | c | c | c | 61 | 55 | 52 | - | - | - | - | 4.6 |
| Leuchars | cbc | bccc | cbcw | bcwq | 66 | 47 | 39 | - | - | - | - | 0.2 |
| Beldalemuir | cbc | c | c | c | 59 | 51 | 50 | Tr | 8.00 | - | - | . |
| Tynemouth | off | o | ocbc | bc | 64 | 53 | 47 | - | - | - | - | 1.4 |
| Blackod Point | bc | bc | c | c | 65 | 59 | . | - | - | - | - | 2.5 |
| Donaghadee | c | cbc | bcc | cbc | 64 | 52 | . | - | - | - | - | 1.7 |
| Rix Castle | ocv | c | c | c | 64 | 52 | 45 | - | - | - | - | 0.0 |
| Holyhead | cv | cv | cvc | c | 62 | 55 | 53 | - | - | - | - | 0.0 |
| Liverpool (Bidston) | ccv | vccv | vcc | c | 62 | 53 | 51 | - | - | - | - | 0.0 |
| Chester (Sealand) | c | c | c | c | 63 | 46 | 42 | - | - | - | - | 0.4 |
| Harrogate | c | c | c | c | 62 | 52 | 44 | - | - | - | - | 1.6 |
| Spurn Head | c | cbc | bccoc | c | 63 | 57 | . | - | - | - | - | 4.1 |
| Birmingham (Edgbaston) | c | cbc | bcbm | bmf | 60 | 46 | 31 | - | - | - | - | 1.9 |
| Oranwell | c | c | c | c | 66 | 52 | 46 | - | - | - | - | 8.4 |
| Gorleston | c | c | bcw | bcw | 64 | 54 | 45 | - | - | - | - | 8.3 |
| Valentia (Cahirciveen) | cbc | c | c | c | 62 | 57 | 54 | Tr | 11.00 | Tr | - | 7.1 |
| Roche Point | cvc | cv | cvc | bc | 64 | 57 | . | - | - | - | - | 5.9 |
| Pembroke (St. Ann's H.) | c | cbc | bcb | bmo | 62 | 50 | . | - | - | - | - | 9.1 |
| Ross-on-Wye | ocv | cccb | bcbmw | bjw | 63 | 37 | 32 | - | - | - | - | 8.4 |
| Leafeld | c | cbc | b | bw | 61 | 43 | 38 | - | - | Tr | - | 8.3 |
| Winchester (Worthy Dn) | ccybc | bcybc | bcbmo | bmmw | 69 | 45 | 37 | - | - | - | - | 2.4 |
| S. Farnborough | cmay | cbcy | bmo | bmf | 69 | 40 | 31 | - | - | - | - | 4.1 |
| London (Kew Obs.) | cbc | bzo | bzbmw | bmwjw | 68 | 49 | 39 | - | - | - | - | 1.9 |
| Oxeydon | cz | cbcyz | bcbmw | bmo | 67 | 47 | 39 | - | - | Tr | - | 1.2 |
| Shoeburyness | c | bcb | bpm | bje | 66 | 47 | 38 | - | - | - | - | 1.4 |
| Clacton-on-Sea | cz | czb | b | bbe | 65 | 56 | 52 | - | - | - | - | 2.3 |
| Felixstowe | cz | cbcb | b | bcbcz | 65 | 51 | 45 | - | - | - | - | 3.1 |
| Lympe | cz | czbz | bmo | bmo | 66 | 50 | 42 | - | - | Tr | - | 8.4 |
| Scilly (St. Mary's) | cbcb | b | b | b | 66 | 54 | . | - | - | - | - | 8.3 |
| Falmouth (Pendennis) | bc | bc | bmo | bzo | 63 | 52 | . | - | - | - | - | 7.1 |
| Plymouth (Cattewater) | cb | bv | b | bwm | 67 | 47 | 44 | - | - | - | - | 5.9 |
| Portland Bill | cz | cbcz | b | bzo | 65 | 55 | . | - | - | - | - | 9.1 |
| Southampton (Calshot) | cm | bcy | bcbmw | bwm | 70 | 52 | 48 | - | - | - | - | . |
| Dungeness | c | cbc | b | b | 67 | 59 | . | - | - | - | - | 9.1 |
| Guernsey | bcb | b | b | b | 64 | 58 | 51 | - | - | - | - | . |



Observations from Cross Channel Steamers.

| Position. | Date and Time. | Steamship. | Wind. | | Weather. | Temp. | |
|-----------|------------------|------------|-------|--------|----------|-------|------|
| | | | Dir. | Force. | | Air. | Sea. |
| 2 | 24 ¹⁰ | Scotia | S | 2 | c | 59 | 57 |
| 1 | 11 ¹² | St. Julian | ENE | 3 | c | 63 | 60 |
| 3 | 25 ¹ | Brighton | ENE | 3 | bc | 62 | 63 |

GENERAL INFERENCE.

An anticyclonic belt extends from the Azores to the Baltic but small secondary depressions are likely to move north-eastward along its northern boundary. Weather will be fair in most districts of the British Isles but occasional rain or showers may occur in the extreme north-west and north of Scotland.

Districts.

Forecasts for the 24 hours commencing 12 Noon G.M.T. Wednesday, 25th September, 1929. Further Outlook.

1. S.E. England
2. E. England
3. E. Midlands
4. W. Midlands
5. S.W. England
6. South Wales
7. North Wales
8. N.W. England
9. N. Midlands
10. N.E. England
11. S.E. Scotland
12. S.W. Scotland & Isle of Man
13. A.W. Scotland
14. B.W. Scotland
15. Mid-Scotland
16. N.E. Scotland
17. Orkneys and Shetlands
18. N.W. Ireland
19. N.E. Ireland
20. S.W. Ireland

Light variable winds; fair; moderate day temperature; slight ground frost locally at night; early morning mist or fog.

Moderate southerly winds; fair; moderate temperature; local mist or fog at night and in early morning.

Moderate or fresh southerly or southwesterly winds; cloudy, occasional showers; moderate temperature.

As 12 - 13A.


Moderate southerly or southwesterly winds; cloudy, occasional showers; moderate temperature.

As 12 - 13A.

As 1 - 11.

Fair in most districts but occasional rain or showers are likely in North-western and Northern Scotland.

WEDNESDAY, 25TH SEPTEMBER 1929.



No. 268.

Page 4.

WEATHER, TEMPERATURE, RAINFALL AND SUNSHINE AT HEALTH RESORTS FOR... 24th September...

| STATIONS. | WEATHER. | | TEMPERATURE. | | RAINFALL. | | SUNSHINE. | | (1) | (2) | (3) | (4) | (5) | (6) | (7) | (8) |
|------------------------|------------|-------------|---|---------------------------|---|---------------------------|--------------------------------|------------------------------------|--------------------------|------|-------|-----|-----|-----|-----|------|
| | Fore-noon. | After-noon. | Min. 9h.-2 ³⁰ to 9h.24 ^h . | Max. 9h.-17h. 24 h. | Night 17h.-9h. 23 ^h -24 ^h . | Day. 9h.-17h. 24 h. | Sunrise to 17h. 24 h. | Sunrise to Sunset. 23 rd. | | | | | | | | |
| (1) | (2) | (3) | (4) | (5) | (6) | (7) | (8) | (9) | | | | | | | | |
| Berwick-on-Tweed ... | bc | c | 55 | 65 | -- | -- | 5.4 | 7.9 | Ilfracombe ... | oc | bcb | 58 | 64 | - | - | 3.9 |
| Douglas (I. o. M.) ... | o | o | 50 | 59 | - | - | 0.0 | 0.1 | Bude ... | ccbc | ccbb | 55 | 64 | - | - | 6.7 |
| Kildudno ... | c | c | 55 | 64 | - | - | 0.5 | 1.0 | St. Ives ... | - | - | - | - | - | - | - |
| Owlwyn Bay ... | ccc | ccc | 56 | 65 | - | - | 0.0 | 0.3 | Penzance ... | b | bcb | 50 | 67 | - | - | 7.4 |
| Rhyl... .. | c | c | 53 | 63 | - | - | 1.6 | 0.1 | Paignton ... | occb | b | 52 | 65 | - | - | 5.5 |
| Wallasey ... | o | o | 56 | 63 | - | - | 0.0 | 0.0 | Torquay ... | c | cbbb | 54 | 66 | - | - | 5.5 |
| Southport ... | oc | c | * 57 | 61 | - | - | 0.2 | 0.1 | Jersey ... | bc | b | 51 | 68 | - | - | 10.5 |
| Blackpool ... | o | c | 58 | 63 | - | - | 0.1 | 0.1 | Weymouth ... | c | cbb | 50 | 68 | - | - | 3.2 |
| Nkley ... | oc | oc | 54 | 62 | - | - | 1.2 | 1.8 | Bournemouth ... | o | bcbe | 49 | 70 | - | - | 4.0 |
| Cleethorpes... .. | bc | bc | 55 | 66 | - | - | 2.5 | 4.6 | Ventnor ... | ocz | b | 53 | 68 | - | - | 4.5 |
| Mablethorpe. ... | obcb | bbez | 57 | 64 | - | - | 3.8 | 4.1 | Portsmouth (S'thsea) ... | oc | cb | 54 | 69 | - | - | 4.0 |
| Skogness ... | ozc | cbo | 56 | 66 | - | - | 3.0 | 3.8 | Bognor ... | ccbc | bcbe | 53 | 69 | - | - | 5.1 |
| Aberystwyth ... | yc | yc | 57 | 62 | - | - | 0.1 | 0.2 | Littlehampton ... | bc | bc | 53 | 70 | - | - | 3.8 |
| Bath ... | c | cbeb | 56 | 63 | - | - | 2.9 | 2.0 | Littlehampton ... | bc | bc | 53 | 70 | - | - | 4.7 |
| Cheltenham ... | o | ocbb | 55 | 62 | - | - | 1.6 | 3.5 | Worthing ... | cbe | bcc | 54 | 70 | - | - | 3.3 |
| Leamington Spa ... | o | c | 45 | 62 | - | - | 1.1 | 2.6 | Brighton ... | c | c | 55 | 70 | - | - | 3.0 |
| Lowestoft ... | c | c | 59 | 64 | - | - | 0.0 | 4.6 | Bathbourne... .. | bc | cbeb | 53 | 67 | - | - | 1.8 |
| Harwich & Dovercourt | oc | bcb | 56 | 65 | - | - | 2.1 | 3.3 | Hastings... .. | bc | cbeb | 54 | 66 | - | - | 3.7 |
| Malden ... | mac | bcc | 47 | 67 | - | - | 0.2 | 5.5 | Folkestone ... | om. | acbeb | 55 | 69 | - | - | 4.3 |
| Southend ... | oc | bcb | 53 | 67 | - | - | 2.2 | 6.9 | Dover ... | mac | cb | 53 | 70 | - | - | 3.6 |
| | | | | | | | | | Deal ... | oc | cbeb | 52 | 68 | - | - | 0.4 |
| | | | | | | | | | Tunbridge Wells ... | co | oco | 50 | 68 | - | - | 3.6 |
| | | | | | | | | | Ramsgate ... | o | bc | 57 | 65 | - | - | 3.5 |
| | | | | | | | | | Margate ... | cm. | bc | 58 | 66 | - | - | 7.3 |

TERMS OF SUBSCRIPTION.—6/6 per quarter or 25/- per year, post free. Single copies may be obtained at the Meteorological Office, price 1d.

* Information not usually received.

P The observations at 1 h GMT, from an auxiliary station.

† For code see page L.

†: See footnote 1

| At stations marked thus the maximum temperature is for the period 9h.-17h., the minimum for the period 21h.-9h. & 12h.-9h.

DAILY WEATHER REPORT OF THE METEOROLOGICAL OFFICE, LONDON:

BRITISH SECTION

No. B.24780

Thursday, 26th September 1929

Page 1.

BRITISH SECTION. No. B.24780

September, 1923.

Page 1.

| Observations at 13h. G.M.T. 25.9.23. | | | | | | | | | | | | | | | Observations at 13h. G.M.T. 25.9.23. | | | | | | | | | | | | | | | | | |
|--------------------------------------|------------------|--------------------|-------|-------|----------|-------|-----------|-------------|--------|------|------|-------|-------|------------------|--------------------------------------|--------------------|-------|-------|----------|-------|-----------|-------------|--------|------|------|-------|-------|--|--|--|--|--|
| STATIONS. | Barom. at M.S.L. | Change in 3 Hours. | Wind. | | Weather. | Temp. | Humidity. | Visibility. | Cloud. | | | | | State of ground. | Barom. at M.S.L. | Change in 3 Hours. | Wind. | | Weather. | Temp. | Humidity. | Visibility. | Cloud. | | | | | | | | | |
| | | | | | | | | | Low. | | | | | | | | | | | | | | Low. | | | | | | | | | |
| | | | Dir. | Force | | | | | Height | Form | Am. | Upper | Total | | | | Dir. | Force | | | | | Height | Form | Am. | Upper | Total | | | | | |
| (For heights see p. 4). | mb. | | 0-12 | | | °F. | % | 0-9 | Feet | | 4-10 | | 0-10 | | mb. | | 0-12 | | | °F. | % | 0-9 | Feet | | 4-10 | | 0-10 | | | | | |
| Larwick | 1025.4 | +3 | SW | 3 | CB | 55 | 97 | 7 | 1500 | Cu | 5 | ASr | 10 | | 1024.2 | +1 | SW | 1 | CB | 55 | 92 | 7 | 1500 | Nb | 10 | - | 10 | | | | | |
| Barnsley | 1024.5 | +2 | SW | 3 | CB | 56 | 97 | 6 | 1500 | Sr | 10 | - | 10 | | 1024.0 | 0 | SW | 5 | CB | 56 | 97 | 6 | 1500 | Nb | 10 | - | 10 | | | | | |
| Wick | 1024.3 | - | SW | 2 | C | 56 | 92 | 8 | 1500 | Nb | 4 | ASr | 10 | | 1024.4 | - | SW | 2 | C | 56 | 85 | 8 | 1500 | Sr | 7 | ASr | 10 | | | | | |
| Three | 1026.4 | +1 | SW | 5 | CB | 58 | 85 | 8 | 2500 | Sr | 2 | AC | 10 | | 1026.7 | 0 | SW | 4 | CB | 58 | 92 | 8 | 2500 | Cu | 3 | ASr | 10 | | | | | |
| Kiln | 1028.6 | +1 | SW | 4 | CB | 64 | 55 | 8 | 4000 | Cu | 1 | Cu | 7 | | 1029.0 | +1 | SW | 2 | CB | 57 | 75 | 7 | 2500 | Cu | 8 | - | 8 | | | | | |
| Aberdeen | 1028.6 | +1 | SW | 4 | CB | 64 | 55 | 8 | 4000 | Cu | 1 | Cu | 7 | | 1029.0 | +1 | SW | 2 | CB | 57 | 75 | 7 | 2500 | Cu | 8 | - | 8 | | | | | |
| Malin Head | 1027.6 | +1 | SW | 4 | CB | 62 | 65 | 8 | 5700 | Sr | 7 | Cu | 9 | | 1026.9 | -1 | S | 4 | CB | 62 | 75 | 8 | 4000 | Sr | 8 | AC | 9 | | | | | |
| Benbow | 1030.0 | 0 | SW | 4 | C | 63 | 55 | 8 | 4000 | Sr | 3 | Cu | 8 | | 1029.8 | 0 | SW | 3 | C | 58 | 75 | 7 | 5700 | Sr | 5 | Cu | 9 | | | | | |
| Edinburgh (Inchkeith) | 1030.1 | +2 | SW | 3 | C | 59 | 65 | 8 | 4000 | Cu | 6 | AC | 8 | | 1029.5 | -1 | SW | 3 | CB | 59 | 75 | 8 | 1500 | Sr | 2 | Cu | 6 | | | | | |
| Leuchars | 1029.8 | 0 | SW | 3 | C | 62 | 65 | 8 | 4000 | Sr | 5 | AC | 9 | | 1029.4 | 0 | SW | 1 | C | 55 | 85 | 7 | 4000 | Sr | 2 | Cu | 8 | | | | | |
| Baldernair | 1031.5 | 0 | SW | 4 | C | 57 | 57 | 8 | 2500 | Sr | 10 | - | 10 | | 1031.6 | 0 | NE | 1 | CB | 52 | 85 | 8 | - | - | 0 | Cu | 5 | | | | | |
| Cynemouth | 1032.0 | 0 | SW | 2 | CB | 66 | 55 | 7 | 4000 | Cu | 2 | Cu | 4 | | 1031.8 | 0 | SE | 3 | CB | 57 | 75 | 7 | 1500 | Sr | 3 | Cu | 4 | | | | | |
| Blackod Point | 1026.5 | +1 | SE | 4 | C | 62 | 85 | 8 | - | Cu | 9 | - | 9 | | 1025.5 | 0 | S | 3 | CB | 61 | 85 | 8 | - | Cu | 6 | - | 6 | | | | | |
| Donaghadee | 1030.0 | 0 | SW | 2 | CB | 63 | 75 | 8 | 4000 | Cu | 3 | Cu | 6 | | 1029.2 | -1 | SW | 2 | CB | 57 | 85 | 8 | 4000 | Sr | 3 | - | 6 | | | | | |
| Birr Castle | 1029.3 | 0 | S | 2 | C | 64 | 75 | 8 | 2500 | Cu | 4 | Cu | 9 | | 1028.0 | -1 | SE | 1 | C | 63 | 75 | 7 | 4000 | Cu | 1 | - | 9 | | | | | |
| Holyhead | 1031.1 | 0 | SE | 1 | b | 67 | 65 | 7 | - | - | 0 | Cu | 1 | | 1030.8 | -1 | ESE | 1 | b | 60 | 85 | 7 | - | - | 0 | - | 0 | | | | | |
| Liverpool (Bidston) | 1032.3 | 0 | E | 3 | b | 63 | 65 | 5 | - | - | 0 | - | 0 | | 1030.4 | -2 | ESE | 2 | b | 63 | 65 | 4 | 1500 | Sr | 6 | - | 6 | | | | | |
| Oban (Sealand) | 1031.3 | -2 | SE | 2 | b | 67 | 55 | 6 | - | - | 0 | - | 0 | | 1030.2 | -1 | SE | 1 | mo | 60 | 85 | 4 | - | - | 0 | - | 0 | | | | | |
| Harrogate | 1032.1 | 0 | S | 2 | b | 66 | 55 | 6 | 2500 | Sr | 1 | - | 1 | | 1031.8 | -1 | SE | 2 | b | 61 | 75 | 5 | 2500 | Sr | 1 | - | 2 | | | | | |
| Spurn Head | 1032.9 | 0 | SE | 3 | bc | 61 | 92 | 6 | 2500 | Sr | 3 | AC | 5 | | 1032.2 | 0 | SE | 3 | bc | 59 | 85 | 7 | 2500 | Sr | 3 | - | 3 | | | | | |
| Birmingham (Edgbaston) | 1032.1 | 0 | SE | 2 | bc | 66 | 65 | 6 | 4000 | Cu | 7 | - | 7 | | 1031.1 | -1 | ESE | 2 | b | 65 | 65 | 5 | - | - | 0 | - | 0 | | | | | |
| Canwell | 1033.1 | 0 | S | 2 | bc | 69 | 55 | 6 | 4000 | Cu | 7 | - | 7 | | 1031.9 | 0 | ESE | 2 | b | 61 | 75 | 5 | - | - | 0 | - | 0 | | | | | |
| Gorleston | 1034.1 | 0 | SE | 3 | b | 65 | 63 | 7 | - | - | 0 | - | 0 | | 1033.7 | 0 | SE | 4 | b | 61 | 65 | 7 | - | - | 0 | - | 0 | | | | | |
| Valentia (Cahirciveen) | 1027.7 | 0 | SE | 4 | C | 64 | 75 | 8 | 1500 | Cu | 6 | Cu | 8 | | 1027.0 | 0 | SSE | 3 | C | 61 | 85 | 8 | 1500 | Sr | 9 | - | 9 | | | | | |
| Roche Point | 1029.0 | 0 | SE | 2 | bc | 63 | 85 | 8 | 4000 | Sr | 2 | Cu | 4 | | 1028.0 | -1 | SE | 3 | C | 60 | 92 | 8 | 1500 | Sr | 9 | - | 9 | | | | | |
| Fenbrook (St. Ann's H.) | 1029.7 | -1 | SE | 2 | b | 65 | 97 | 6 | - | - | 0 | - | 0 | | 1029.1 | -1 | ESE | 2 | bc | 62 | 97 | 6 | - | - | 0 | - | 0 | | | | | |
| Ross-on-Wye | 1030.8 | 0 | SE | 3 | b | 69 | 55 | 6 | - | - | 0 | - | 0 | | 1030.0 | 0 | ESE | 1 | b | 64 | 65 | 7 | - | - | 0 | - | 0 | | | | | |
| Leafield | 1031.7 | 0 | SE | 2 | b | 68 | 55 | 7 | 4000 | Cu | 1 | - | 1 | | 1030.8 | -1 | ESE | 2 | b | 62 | 65 | 7 | - | - | 0 | - | 0 | | | | | |
| Winchester (Worthy Dn) | 1030.7 | -1 | E | 3 | b | 70 | 55 | 7 | 4000 | Cu | 1 | - | 1 | | 1030.5 | +2 | SE | 1 | b | 60 | 75 | 7 | - | - | 0 | - | 0 | | | | | |
| S. Farnborough | 1031.2 | -2 | ENE | 3 | b | 71 | 55 | 6 | - | - | 0 | AC | 1 | | 1031.0 | +1 | E | 2 | b | 63 | 55 | 6 | - | - | 0 | - | 0 | | | | | |
| London (Kew Obs.) | 1032.5 | 0 | SE | 3 | b | 68 | 45 | 7 | - | - | 0 | - | 0 | | 1032.1 | 0 | E | 4 | b | 62 | 45 | 5 | - | - | 0 | - | 0 | | | | | |
| Oxford | 1031.9 | -1 | ESE | 3 | b | 70 | 45 | 7 | - | - | 0 | - | 0 | | 1032.0 | +1 | ESE | 3 | b | 60 | 55 | 5 | - | - | 0 | - | 0 | | | | | |
| Shoeburyness | 1033.4 | +1 | E | 3 | b | 66 | 75 | 7 | 7200 | Cu | 1 | - | 1 | | 1032.7 | 0 | ESE | 4 | b | 59 | 75 | 8 | - | - | 0 | - | 0 | | | | | |
| Clacton-on-Sea | 1033.1 | 0 | E | 3 | b | 66 | 55 | 8 | - | - | 0 | - | 0 | | 1033.1 | 0 | E | 4 | b | 61 | 75 | 7 | - | - | 0 | - | 0 | | | | | |
| Felixstowe | 1033.7 | 0 | ESE | 3 | b | 66 | 55 | 8 | - | - | 0 | - | 0 | | 1032.9 | -1 | E | 3 | b | 61 | 65 | 8 | - | - | 0 | - | 0 | | | | | |
| Lymington | 1032.4 | 0 | ESE | 3 | b | 65 | 45 | 7 | - | - | 0 | - | 0 | | 1032.2 | +1 | NE | 3 | b | 56 | 75 | 6 | - | - | 0 | - | 0 | | | | | |
| Selly (St. Mary's) | 1028.9 | +1 | SE | 4 | b | 67 | 75 | 6 | - | - | 0 | - | 0 | | 1028.8 | 0 | SE | 4 | b | 62 | 85 | 6 | - | - | 0 | - | 0 | | | | | |
| Falmouth (Pendennis) | 1030.4 | 0 | E | 4 | b | 64 | 92 | 6 | 4000 | Cu | 2 | - | 2 | | 1029.9 | -1 | SE | 5 | b | 61 | 97 | 6 | 4000 | Cu | - | - | 2 | | | | | |
| Plymouth (Cattewater) | 1030.0 | 0 | E | 4 | b | 67 | 75 | 6 | 2500 | Cu | 1 | - | 1 | | 1029.7 | 0 | E | 4 | b | 62 | 75 | 6 | 2500 | Cu | - | - | 1 | | | | | |
| Portland Bill | 1030.1 | 0 | E | 4 | b | 65 | 75 | 6 | - | - | 0 | - | 0 | | 1028.9 | -1 | E | 5 | b | 62 | 75 | 7 | - | - | 0 | - | 0 | | | | | |
| Southampton (Calshot) | 1032.1 | 0 | SE | 4 | b | 67 | 55 | 7 | - | - | 0 | - | 0 | | 1031.3 | 0 | SE | 3 | b | 63 | 65 | 8 | - | - | 0 | - | 0 | | | | | |
| Purton | 1033.3 | 0 | SE | 2 | b | 65 | 55 | 8 | - | - | 0 | - | 0 | | 1033.3 | -1 | NE | 3 | b | 62 | 75 | 8 | - | - | 0 | - | 0 | | | | | |
| Purton (St. Peter Port) | 1030.0 | -1 | NE | 1 | b | 66 | 85 | 5 | - | - | 0 | - | 0 | | 1029.2 | -2 | ENE | 3 | b | 61 | 85 | 6 | - | - | 0 | - | 0 | | | | | |

| LONDON OBSERVATIONS. | | | | | | | | | | | | | | | CODE FOR STATE OF GROUND. | | | | | | | | | | | | |
|---|--|--|--|--|--|--|--|--|--|--|--|--|--|--|---|--|--|--|--|--|--|--|--|--|--|--|--|
| Day 24-25h, Kew & Crofton. | | | | | | | | | | | | | | | 0=Dry ground. | | | | | | | | | | | | |
| 25-26h, Kensington. | | | | | | | | | | | | | | | 1=Wet ground. | | | | | | | | | | | | |
| 26-27h, other stations. | | | | | | | | | | | | | | | 2=Soft, (uddy) wet ground. | | | | | | | | | | | | |
| Kew <th data-kind="ghost"></th> <th data-kind="ghost"></th> <th data-kind="ghost"></th> <th data-kind="ghost"></th> <th data-kind="ghost"></th> <th data-kind="ghost"></th> <th data-kind="ghost"></th> <th data-kind="ghost"></th> <th data-kind="ghost"></th> <th data-kind="ghost"></th> <th data-kind="ghost"></th> <th data-kind="ghost"></th> <th data-kind="ghost"></th> <th data-kind="ghost"></th> <th data-cs="15" data-kind="parent">3=Bar ground (frozen) (but less than 2 ins. deep).</th> <th data-kind="ghost"></th> <th data-kind="ghost"></th> <th data-kind="ghost"></th> <th data-kind="ghost"></th> <th data-kind="ghost"></th> <th data-kind="ghost"></th> <th data-kind="ghost"></th> <th data-kind="ghost"></th> <th data-kind="ghost"></th> <th data-kind="ghost"></th> <th data-kind="ghost"></th> <th data-kind="ghost"></th> | | | | | | | | | | | | | | | 3=Bar ground (frozen) (but less than 2 ins. deep). | | | | | | | | | | | | |
| Crofton <th data-kind="ghost"></th> <th data-kind="ghost"></th> <th data-kind="ghost"></th> <th data-kind="ghost"></th> <th data-kind="ghost"></th> <th data-kind="ghost"></th> <th data-kind="ghost"></th> <th data-kind="ghost"></th> <th data-kind="ghost"></th> <th data-kind="ghost"></th> <th data-kind="ghost"></th> <th data-kind="ghost"></th> <th data-kind="ghost"></th> <th data-kind="ghost"></th> <th data-cs="15" data-kind="parent">4=Bar ground frozen (but more than 2 ins. deep).</th> <th data-kind="ghost"></th> <th data-kind="ghost"></th> <th data-kind="ghost"></th> <th data-kind="ghost"></th> <th data-kind="ghost"></th> <th data-kind="ghost"></th> <th data-kind="ghost"></th> <th data-kind="ghost"></th> <th data-kind="ghost"></th> <th data-kind="ghost"></th> <th data-kind="ghost"></th> <th data-kind="ghost"></th> | | | | | | | | | | | | | | | 4=Bar ground frozen (but more than 2 ins. deep). | | | | | | | | | | | | |
| Greenwich (Royal Obs.) <th data-kind="ghost"></th> <th data-kind="ghost"></th> <th data-kind="ghost"></th> <th data-kind="ghost"></th> <th data-kind="ghost"></th> <th data-kind="ghost"></th> <th data-kind="ghost"></th> <th data-kind="ghost"></th> <th data-kind="ghost"></th> <th data-kind="ghost"></th> <th data-kind="ghost"></th> <th data-kind="ghost"></th> <th data-kind="ghost"></th> <th data-kind="ghost"></th> <th data-cs="15" data-kind="parent">5=Dew (or wet grass) but not wet ground.</th> <th data-kind="ghost"></th> <th data-kind="ghost"></th> <th data-kind="ghost"></th> <th data-kind="ghost"></th> <th data-kind="ghost"></th> <th data-kind="ghost"></th> <th data-kind="ghost"></th> <th data-kind="ghost"></th> <th data-kind="ghost"></th> <th data-kind="ghost"></th> <th data-kind="ghost"></th> <th data-kind="ghost"></th> | | | | | | | | | | | | | | | 5=Dew (or wet grass) but not wet ground. | | | | | | | | | | | | |
| City (Bunhill Row) <th data-kind="ghost"></th> <th data-kind="ghost"></th> <th data-kind="ghost"></th> <th data-kind="ghost"></th> <th data-kind="ghost"></th> <th data-kind="ghost"></th> <th data-kind="ghost"></th> <th data-kind="ghost"></th> <th data-kind="ghost"></th> <th data-kind="ghost"></th> <th data-kind="ghost"></th> <th data-kind="ghost"></th> <th data-kind="ghost"></th> <th data-kind="ghost"></th> <th data-cs="15" data-kind="parent">6=Stating to-day in h. and 15h. reports (Hour frost in h. and 7h. reports).</th> <th data-kind="ghost"></th> <th data-kind="ghost"></th> <th data-kind="ghost"></th> <th data-kind="ghost"></th> <th data-kind="ghost"></th> <th data-kind="ghost"></th> <th data-kind="ghost"></th> <th data-kind="ghost"></th> <th data-kind="ghost"></th> <th data-kind="ghost"></th> <th data-kind="ghost"></th> <th data-kind="ghost"></th> | | | | | | | | | | | | | | | 6=Stating to-day in h. and 15h. reports (Hour frost in h. and 7h. reports). | | | | | | | | | | | | |
| Westminster (St. James' Pl.) <th data-kind="ghost"></th> <th data-kind="ghost"></th> <th data-kind="ghost"></th> <th data-kind="ghost"></th> <th data-kind="ghost"></th> <th data-kind="ghost"></th> <th data-kind="ghost"></th> <th data-kind="ghost"></th> <th data-kind="ghost"></th> <th data-kind="ghost"></th> <th data-kind="ghost"></th> <th data-kind="ghost"></th> <th data-kind="ghost"></th> <th data-kind="ghost"></th> <th data-cs="15" data-kind="parent">7=Snow (thin layer often not continuous).</th> <th data-kind="ghost"></th> <th data-kind="ghost"></th> <th data-kind="ghost"></th> <th data-kind="ghost"></th> <th data-kind="ghost"></th> <th data-kind="ghost"></th> <th data-kind="ghost"></th> <th data-kind="ghost"></th> <th data-kind="ghost"></th> <th data-kind="ghost"></th> <th data-kind="ghost"></th> <th data-kind="ghost"></th> | | | | | | | | | | | | | | | 7=Snow (thin layer often not continuous). | | | | | | | | | | | | |
| Regent's Pl. (Botanic Gdn.) <th data-kind="ghost"></th> <th data-kind="ghost"></th> <th data-kind="ghost"></th> <th data-kind="ghost"></th> <th data-kind="ghost"></th> <th data-kind="ghost"></th> <th data-kind="ghost"></th> <th data-kind="ghost"></th> <th data-kind="ghost"></th> <th data-kind="ghost"></th> <th data-kind="ghost"></th> <th data-kind="ghost"></th> <th data-kind="ghost"></th> <th data-kind="ghost"></th> <th data-cs="15" data-kind="parent">8=Snow (deep, impeding traffic, usually a continuous layer).</th> <th data-kind="ghost"></th> <th data-kind="ghost"></th> <th data-kind="ghost"></th> <th data-kind="ghost"></th> <th data-kind="ghost"></th> <th data-kind="ghost"></th> <th data-kind="ghost"></th> <th data-kind="ghost"></th> <th data-kind="ghost"></th> <th data-kind="ghost"></th> <th data-kind="ghost"></th> <th data-kind="ghost"></th> | | | | | | | | | | | | | | | 8=Snow (deep, impeding traffic, usually a continuous layer). | | | | | | | | | | | | |
| Garden Square <th data-kind="ghost"></th> <th data-kind="ghost"></th> <th data-kind="ghost"></th> <th data-kind="ghost"></th> <th data-kind="ghost"></th> <th data-kind="ghost"></th> <th data-kind="ghost"></th> <th data-kind="ghost"></th> <th data-kind="ghost"></th> <th data-kind="ghost"></th> <th data-kind="ghost"></th> <th data-kind="ghost"></th> <th data-kind="ghost"></th> <th data-kind="ghost"></th> | | | | | | | | | | | | | | | | | | | | | | | | | | | |

! Trace = rain has fallen, but amount less than 0.1 mm

* Information for these columns not usually received.

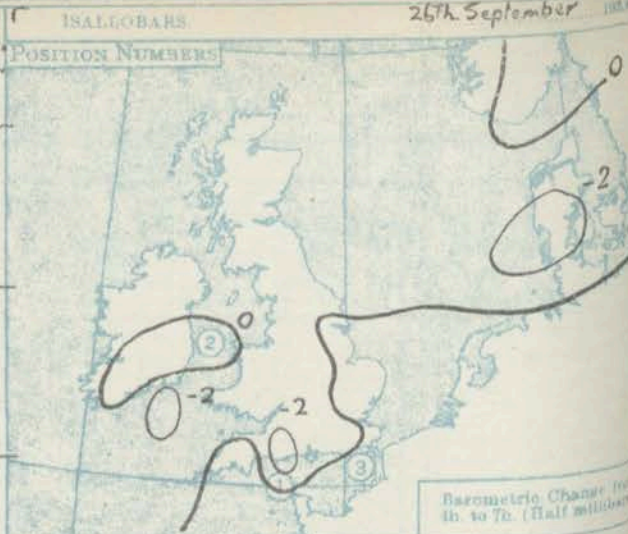
‡ The barometric change is expressed in half millibars.

SUMMARIES FOR THE PAST 24 HOURS.

ISALOBARS

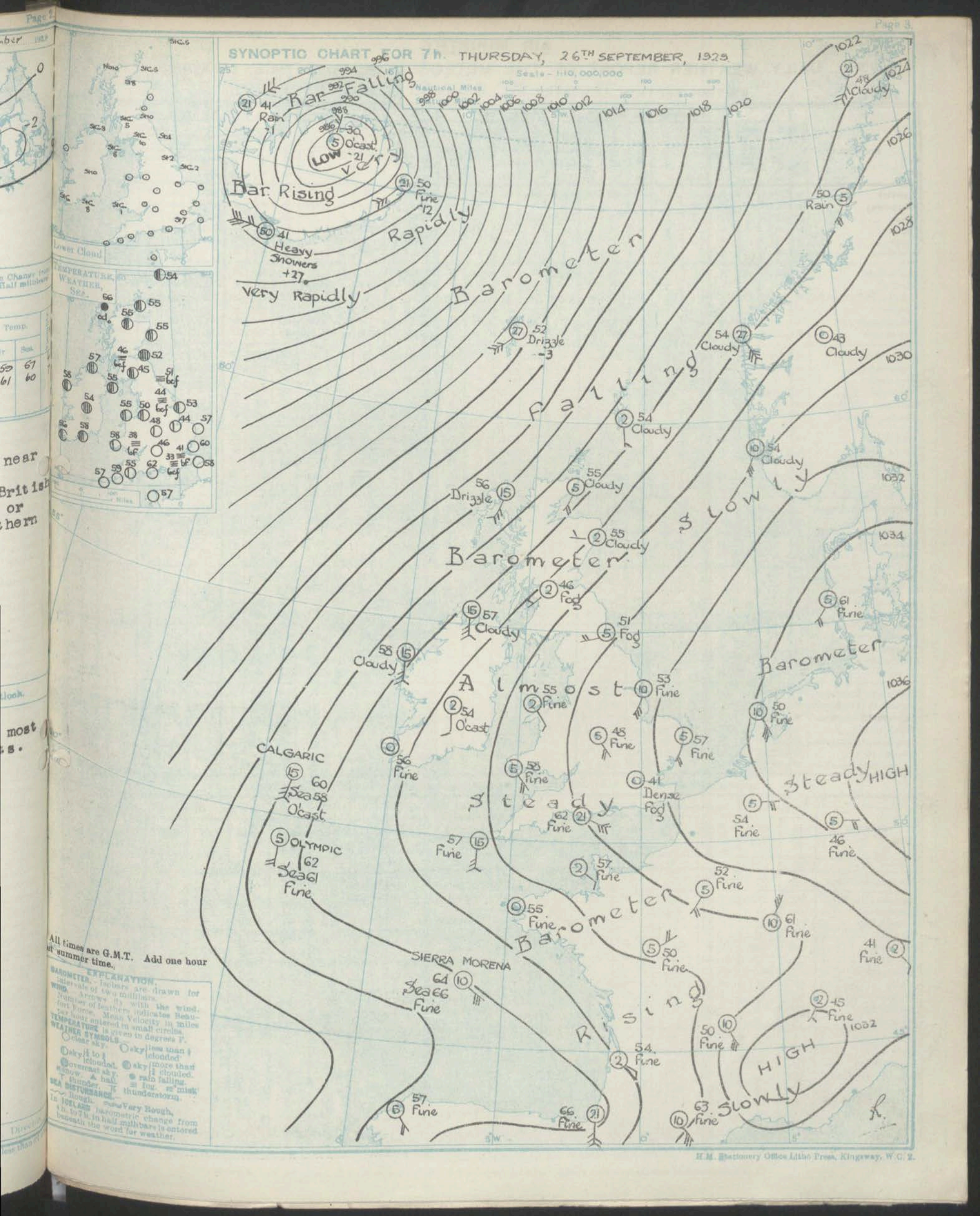
26th September 1929

| STATIONS. | WEATHER. | | | | TEMPERATURE. | | | RAINFALL† | | | | SUM 25th |
|-------------------------|----------|---------|---------|-------|--------------|------------|---------------|-------------|----------------|---------|-------|----------|
| | 7h-12h | 12h-18h | 18h-24h | 24h | MAX. Day | MIN. Night | MIN. on Grass | Day, 7h-12h | Night, 12h-18h | 18h-24h | Hours | |
| Lerwick | crac | cora | cra | c | 56 | 53 | . | 4 | 8.00 | 2 | 21.00 | 0.0 |
| Stornoway | r-d | r-d | cra | r | 56 | 55 | . | 6 | 8.00 | 1 | 21.00 | 0.0 |
| Wick | crac | c | c | c | 58 | 54 | . | 1 | 8.00 | - | - | . |
| Tiree | ca | o | c | c | 59 | 55 | 53 | - | - | - | - | 0.0 |
| Nairn | bcy | cbcc | cw | c | 63 | 52 | . | - | - | - | - | 0.4 |
| Aberdeen | bczbcy | bcbbc | bczo | bcczo | 65 | 53 | 48 | - | - | - | - | 6.7 |
| Malin Head | c | c | cbcc | czo | 64 | 55 | . | - | - | - | - | 0.8 |
| Renfrew | cbccy | cyc | cbcm | bccfw | 64 | 45 | 39 | - | - | - | - | 3.2 |
| Edinburgh (Inchkeith) | c | cbc | bcc | co | 61 | 52 | 42 | - | - | - | - | 2.1 |
| Leuchars | cwc | cbyc | cw | bwm | 64 | 47 | 40 | - | - | - | - | 1.7 |
| Eskdalemuir | c | cbc | bc | bccm | 60 | 39 | 35 | - | - | - | - | 1.5 |
| Tynemouth | bc | bc | bcbs | bccff | 66 | 50 | 44 | - | - | - | - | . |
| Blackhead Point | c | cbc | bc | c | 63 | 58 | . | - | - | - | - | . |
| Donaghadee | bc | bc | bbc | cmow | 65 | 53 | . | - | - | - | - | . |
| Birr Castle | c | c | cb | cbow | 67 | 52 | 36 | - | - | - | - | 6.5 |
| Helyhead | cbcb | b | bmo | bwbcm | 67 | 55 | 46 | - | - | Tr. | - | 3.3 |
| Liverpool (Bidston) | bczbc | bbcz | zbcm | bcmow | 68 | 49 | 47 | - | - | - | - | 7.8 |
| Chester (Sealand) | cbz | byzo | bm | bmw | 70 | 45 | 41 | - | - | - | - | 8.6 |
| Harrogate | cb | b | bm | bccff | 67 | 44 | 37 | - | - | - | - | 6.9 |
| Spurn Head | cbc | bc | bcb | bbw | 63 | 52 | . | - | - | Tr. | - | 6.6 |
| Birmingham (Edgbaston) | mhc | bc | b | b | 69 | 46 | 34 | - | - | - | - | 7.9 |
| Cranwell | bcc | pcyb | bmo | bmo | 70 | 40 | 31 | - | - | Tr. | - | 7.6 |
| Gorleston | bc | b | b | b | 65 | 50 | 48 | - | - | - | - | 9.8 |
| Valentia (Cahirciveen) | cbcc | c | cw | cbcw | 65 | 55 | 47 | Tr. | - | Tr. | - | 2.6 |
| Roches Point | bc | bcc | cw | czo | 63 | 58 | . | - | - | Tr. | - | . |
| Pembroke (St. Ann's H.) | bm | bm | bm | bm | 65 | 57 | . | - | - | - | - | 9.8 |
| Rose-on-Wye | bmbcbz | byzo | b | bmfwf | 71 | 38 | 31 | - | - | - | - | 9.5 |
| Leafield | Fb | b | b | bw | 71 | 43 | 31 | Tr. | - | Tr. | - | 6.5 |
| Winchester (Worthy Dn) | bfmz | byb | bm | bmr | 71 | 40 | 29 | - | - | - | - | 7.6 |
| S. Farnborough | ofebcm | zoy | bzoyb | bfx | 73 | 32 | 22 | - | - | - | - | 7.2 |
| London (Kew Obs.) | bby | bybz | bmo | bfe | 70 | 40 | 32 | - | - | Tr. | - | 8.1 |
| Oxford | bfbz | byzo | bmo | bmo | 71 | 41 | 35 | - | - | Tr. | - | 8.8 |
| Shoeburyness | b | b | bm | bfxw | 67 | 41 | 30 | - | - | - | - | 10.1 |
| Clacton-on-Sea | bc | b | b | b | 66 | 59 | 54 | - | - | - | - | 10.5 |
| Felixstowe | bzb | by | b | bw | 66 | 56 | 49 | - | - | - | - | 10.5 |
| Lympne | bmbby | bybz | bzb | b | 66 | 50 | 38 | - | - | - | - | 10.6 |
| Scilly (St. Mary's) | bm | bm | bm | b | 67 | 57 | 58 | - | - | - | - | 10.0 |
| Falmouth (Pendennis) | bz | bz | bzo | bzo | 64 | 59 | 53 | - | - | - | - | 10.0 |
| Plymouth (Cattewater) | bz | bzo | bzo | bwm | 70 | 53 | 49 | - | - | - | - | 9.6 |
| Portland Bill | bz | b | b | b | 66 | 60 | . | - | - | - | - | . |
| Southampton (Calshot) | bm | bm | b | bwm | 67 | 51 | 45 | - | - | - | - | 10.0 |
| Dungeness | b | b | b | b | 66 | 58 | . | - | - | - | - | . |
| Guernsey | bzbm | bzbz | bwbw | bwbz | 67 | 53 | 43 | - | - | - | - | 10.7 |



SYNOPTIC CHART FOR 7H. THURSDAY, 26TH SEPTEMBER, 1929

Scale - 1:10,000,000



DAILY WEATHER REPORT OF THE METEOROLOGICAL OFFICE, LONDON:

Page 4

BRITISH SECTION Thursday 26th September 1929

No. 269.

| STATIONS | Observations at 1h. G.M.T. 2.5 H. | | | | | | | | | | | | | | Observations at 7h. G.M.T. 2.5 H. | | | | | | | | | | | | | |
|---------------------------|-----------------------------------|------------------|-------------------|-------|-------|-------|-----------|-------------|---------|------|------|------------------|-------------------|--------|-----------------------------------|-------|-----------|-------------|---------|------|------|------|------|-------|-------|------|-------|-------|
| | Height above M.S.L. in feet | Barom. at M.S.L. | Change in 3 Hours | Wind. | | Temp. | Humidity. | Visibility. | Cloud. | | | Barom. at M.S.L. | Change in 3 Hours | Wind. | | Temp. | Humidity. | Visibility. | Cloud. | | | Sea. | | | | | | |
| | | | | Dir. | Force | | | | Wester. | Form | Amt. | | | Dir. | Force | | | | Wester. | Form | Amt. | | | | | | | |
| | | | | | | | | | | | | | | | | | | | | | | | Low. | Upper | Total | Low. | Upper | Total |
| | | | | | | | | | | | | | | | | | | | | | | | | | | | | |
| 0-12 | 0-10 | 0-10 | 0-10 | 0-10 | 0-10 | 0-10 | 0-10 | 0-10 | 0-10 | 0-10 | 0-10 | 0-10 | 0-10 | 0-10 | 0-10 | 0-10 | 0-10 | 0-10 | 0-10 | 0-10 | | | | | | | | |
| Lerwick | 34 | 1024.4 | -2 | S | 1 | C | 54 | 92 | 8 | 1500 | Sk | 4 | As | 9 | 1023.4 | -1 | S | 1 | C | 54 | 92 | 7 | 1500 | Sk | 5 | As | 9 | 3 |
| Stornoway | 30 | 1022.4 | -2 | SW | 6 | C | 56 | 85 | 8 | 2500 | Sk | 8 | As | 10 | 1020.8 | -1 | SSW | 4 | Od | 56 | 97 | 5 | 1500 | Nb | 10 | - | 10 | 3 |
| Wick | 81 | 1025.5 | - | SSW | 2 | C | 56 | 85 | 8 | 2500 | Sk | 8 | As | 10 | 1023.3 | 0 | SSW | 2 | C | 55 | 85 | 8 | 2500 | Sk | 5 | As | 8 | 4 |
| Thurso | 28 | 1025.5 | - | SSW | 2 | C | 56 | 85 | 8 | 2500 | Sk | 8 | As | 10 | 1023.8 | 0 | SW'S | 5 | C | 57 | 92 | 7 | 2500 | Sk | 5 | As | 8 | 4 |
| Nairn | 32 | 1025.5 | - | SSW | 2 | C | 56 | 85 | 8 | 2500 | Sk | 8 | As | 10 | 1023.7 | 0 | - | 0 | C | 55 | 85 | 7 | 1500 | St | 8 | - | 8 | 0 |
| Aberdeen | 37 | 1025.5 | - | SSW | 2 | C | 56 | 85 | 8 | 2500 | Sk | 8 | As | 10 | 1023.6 | -1 | W | 1 | C | 55 | 85 | 6 | - | - | 0 | As | 9 | 0 |
| Ma'in Head | 81 | 1026.2 | -2 | S | 4 | C | 57 | 85 | 7 | 4000 | Sk | 2 | As | 9 | 1024.9 | -1 | S | 4 | C | 57 | 85 | 6 | 2500 | Sk | 8 | As | 9 | 1 |
| Renfrew | 30 | 1026.2 | -2 | S | 4 | C | 57 | 85 | 7 | 4000 | Sk | 2 | As | 9 | 1027.0 | -1 | SW | 1 | SSW | 46 | 97 | 3 | 2500 | Sk | 5 | - | 5 | 0 |
| Edinburgh (Inchkeith) | 100 | 1029.0 | -1 | NE | 1 | C | 53 | 92 | 7 | 2500 | St | 6 | As | 10 | 1027.1 | -1 | NE | 1 | O | 52 | 97 | 6 | 800 | St | 10 | - | 10 | 0 |
| Leith | 39 | 1029.0 | -1 | NE | 1 | C | 53 | 92 | 7 | 2500 | St | 6 | As | 10 | 1027.0 | -1 | - | 0 | C | 47 | 97 | 6 | - | - | 0 | As | 10 | 0 |
| Blackburn | 794 | 1030.5 | 0 | S | 2 | b/c | 54 | 92 | 6 | - | - | 0 | - | 0 | 1029.2 | -1 | - | 0 | ff | 45 | 97 | 4 | 1500 | Sk | 10 | - | 10 | 1 |
| Tynemouth | 87 | 1030.5 | 0 | S | 2 | b/c | 54 | 92 | 6 | - | - | 0 | - | 0 | 1029.5 | -1 | WSW | 2 | SSW | 51 | 92 | 3 | 1500 | St | 4 | - | 4 | 1 |
| Blackhead Point | 18 | 1024.5 | 0 | S | 4 | b/c | 59 | 85 | 7 | - | Sk | 7 | - | 7 | 1023.2 | -1 | S | 4 | C | 58 | 92 | 7 | - | - | 0 | As | 8 | 4 |
| Donaghadee | 40 | 1024.5 | 0 | S | 4 | b/c | 59 | 85 | 7 | - | Sk | 7 | - | 7 | 1026.8 | -1 | SW | 1 | C | 55 | 97 | 6 | 2500 | Sk | 8 | - | 8 | 1 |
| Birr Castle | 173 | 1025.2 | 0 | SE | 1 | b | 57 | 92 | 6 | - | - | 0 | 0 | 1026.2 | 0 | S | 1 | O | 54 | 97 | 7 | 4000 | St | 10 | - | 10 | 0 | |
| Holyhead | 28 | 1025.2 | 0 | SE | 1 | b | 57 | 92 | 6 | - | - | 0 | 0 | 1028.3 | 0 | SE'S | 1 | b/c | 55 | 85 | 6 | - | - | 0 | 0 | 7 | 0 | |
| Liverpool (Bidston) | 186 | 1025.2 | 0 | SE | 1 | b | 57 | 92 | 6 | - | - | 0 | 0 | 1029.4 | 0 | SE'E | 4 | b/c | 50 | 85 | 6 | - | - | 0 | 0 | 7 | 0 | |
| Chester (Sealand) | 16 | 1025.2 | 0 | SE | 1 | b | 57 | 92 | 6 | - | - | 0 | 0 | 1029.7 | 0 | SE'S | 3 | ff | 46 | 85 | 4 | - | - | 0 | 0 | 7 | 0 | |
| Harrogate | 478 | 1030.5 | 0 | SSW | 2 | b | 57 | 92 | 6 | - | - | 0 | 0 | 1030.9 | 0 | - | 0 | SSW | 44 | 97 | 2 | 4150 | St | 2 | 0 | 4 | 1 | |
| Spurn Head | 29 | 1032.4 | 0 | S | 4 | b | 56 | 92 | 7 | - | - | 0 | 0 | 1031.5 | 0 | SSW | 3 | b/c | 53 | 97 | 6 | 250 | Sk | 2 | 0 | 4 | 1 | |
| Birmingham (Edgbaston) | 636 | 1032.3 | 0 | SSW | 2 | b | 56 | 92 | 7 | - | - | 0 | 0 | 1031.5 | 0 | SSW | 2 | b | 48 | 85 | 5 | - | - | 0 | 0 | 1 | 0 | |
| Cranwell | 236 | 1032.3 | +1 | SSW | 1 | b | 42 | 92 | 5 | - | - | 0 | 0 | 1031.8 | 0 | SSW | 2 | b | 44 | 92 | 5 | - | - | 0 | 0 | 1 | 0 | |
| Gerleston | 14 | 1033.5 | 0 | SSW | 4 | b | 61 | 85 | 7 | - | - | 0 | 0 | 1032.3 | 0 | SSW | 2 | b | 57 | 85 | 6 | - | - | 0 | 0 | 0 | 0 | |
| Valentia (Cahiriveen) | 30 | 1026.6 | -2 | S | 1 | b/c | 60 | 85 | 7 | - | Sk | 3 | - | 3 | 1025.7 | 0 | - | 0 | b/c | 56 | 97 | 8 | 800 | St | 6 | 0 | 7 | 0 |
| Roches Point | 22 | 1026.6 | -2 | S | 1 | b/c | 60 | 85 | 7 | - | Sk | 3 | - | 3 | 1026.4 | -2 | SSW | 2 | C | 58 | 97 | 7 | 2500 | Sk | 8 | - | 8 | 0 |
| Pembroke (St. Ann's H.) | 150 | 1029.4 | 0 | SE | 2 | b | 59 | 92 | 6 | - | - | 0 | 0 | 1028.2 | -1 | SE'S | 2 | b | 58 | 97 | 6 | 1600 | Sk | 1 | As | 2 | 2 | |
| Ross-on-Wys | 223 | 1030.6 | -1 | W | 1 | FFb | 38 | 97 | 1 | - | - | 0 | 0 | 1030.6 | -1 | W | 1 | FFb | 38 | 97 | 1 | - | - | 0 | 0 | 0 | 0 | |
| Leafeld | 612 | 1031.0 | 0 | SE | 2 | b | 46 | 92 | 5 | - | - | 0 | 0 | 1031.0 | 0 | SE | 2 | b | 46 | 92 | 5 | - | - | 0 | 0 | 0 | 0 | |
| Winchester (Worthy D.) | 272 | 1030.6 | 0 | - | 0 | b | 44 | 97 | 5 | - | - | 0 | 0 | 1030.6 | 0 | - | 0 | b | 44 | 97 | 5 | - | - | 0 | 0 | 0 | 0 | |
| S. Farnborough | 287 | 1031.2 | -1 | - | 0 | ff | 33 | 97 | 3 | 220 | St | 7 | - | 7 | 1031.2 | -1 | - | 0 | ff | 33 | 97 | 3 | 220 | St | 7 | - | 7 | 0 |
| London (Kew Oaks) | 18 | 1031.8 | 0 | - | 0 | FFb | 41 | 97 | 0 | - | - | 0 | 0 | 1031.8 | 0 | - | 0 | FFb | 41 | 97 | 0 | - | - | 0 | 0 | 0 | 0 | |
| Croydon | 344 | 1032.6 | 0 | - | 0 | mb | 45 | 92 | 4 | - | - | 0 | 0 | 1031.5 | -1 | - | 0 | b | 47 | 92 | 5 | - | - | 0 | 0 | 0 | 0 | |
| Shoeburyness | 11 | 1032.0 | 0 | N | 1 | SSb | 47 | 97 | 3 | - | - | 0 | 0 | 1032.0 | 0 | N | 1 | SSb | 47 | 97 | 3 | - | - | 0 | 0 | 0 | 0 | |
| Clacton-on-Sea | 54 | 1032.5 | 0 | SSW | 4 | b | 60 | 75 | 7 | - | - | 0 | 0 | 1032.5 | 0 | SSW | 4 | b | 60 | 75 | 7 | - | - | 0 | 0 | 0 | 0 | |
| Felixstowe | 15 | 1032.3 | 0 | SE | 3 | b | 59 | 75 | 7 | - | - | 0 | 0 | 1032.3 | 0 | SE | 3 | b | 59 | 75 | 7 | - | - | 0 | 0 | 0 | 0 | |
| Lympne | 360 | 1032.3 | 0 | ESE | 3 | b | 58 | 75 | 7 | - | - | 0 | 0 | 1031.8 | 0 | SEE | 3 | b | 55 | 75 | 7 | - | - | 0 | 0 | 0 | 0 | |
| Scilly (St. Mary's) | 163 | 1028.2 | 0 | SE | 4 | b | 58 | 92 | 7 | - | - | 0 | 0 | 1027.9 | -1 | S | 4 | b | 57 | 92 | 7 | - | - | 0 | 0 | 0 | 0 | |
| Falmouth (Pendennis) | 300 | 1029.2 | -1 | E'S | 5 | b | 58 | 97 | 6 | - | - | 0 | 0 | 1029.0 | 0 | SEE | 4 | b | 59 | 97 | 7 | - | - | 0 | 0 | 0 | 0 | |
| Plymouth (Cattewater) | 93 | 1029.0 | 0 | E | 4 | b | 61 | 85 | 8 | - | - | 0 | 0 | 1028.5 | +1 | E | 3 | b | 55 | 92 | 6 | - | - | 0 | 0 | 1 | 5 | |
| Portland Bill | 32 | 1029.0 | 0 | E | 4 | b | 61 | 85 | 8 | - | - | 0 | 0 | 1027.7 | -2 | E'S | 5 | b | 62 | 75 | 8 | - | - | 0 | 0 | 0 | 0 | |
| Southampton (Calshot) | 10 | 1031.7 | 0 | E | 3 | b | 56 | 85 | 7 | - | - | 0 | 0 | 1030.4 | -1 | E'N | 4 | b | 57 | 85 | 6 | - | - | 0 | 0 | 0 | 0 | |
| Dungeness | 30 | 1032.0 | -1 | SE | 2 | b | 60 | 75 | 7 | - | - | 0 | 0 | 1032.0 | 0 | SEE | 2 | b | 58 | 75 | 7 | - | - | 0 | 0 | 0 | 0 | |
| Guernsey (St. Peter Port) | 173 | 1029.2 | -1 | ESE | 1 | b | 58 | 85 | 7 | - | - | 0 | 0 | 1029.1 | 0 | ESE | 1 | b | 57 | 85 | 6 | - | - | 0 | 0 | 0 | 0 | |

WEATHER, TEMPERATURE, RAINFALL AND SUNSHINE AT HEALTH RESORTS FOR 25th September.

| STATIONS. | WEATHER. | | TEMPERATURE. | | RAINFALL† | | SUNSHINE. | | (1) | (2) | (3) | (4) | (5) | (6) | (7) | (8) | (9) |
|----------------------|------------|-------------|--------------------------|----------------------------|--------------------------------|------------------------------|-------------------------------|---------------------------------|--------------------------|-------|-----|-----|-----|-----|-----|------|------|
| | Fore-noon. | After-noon. | Min. 9h.-24 to 9h. | Max. 9h.-17h. to 9h. | Night 17h.-9h. 24h.-25h. | Day 9h.-17h. 25h.-24h. | Sunrise to 17h. 25h. | Sunset to Sunset. 24h. | | | | | | | | | |
| Berwick-on-Tweed ... | c | c | 51 | 52 | - | - | 1.3 | 3.4 | Ilfracombe ... | b | b | 52 | 70 | - | - | 9.2 | 4.0 |
| Douglas (I.o.M.) ... | bc | bc | 53 | 63 | - | - | 5.6 | 0.0 | Bude ... | wbb | b | 43 | 73 | - | - | 9.8 | 6.7 |
| Llandudno ... | b | b | 53 | 66 | - | - | 8.3 | 0.5 | St. Ives ... | - | - | - | - | - | - | - | - |
| Cotwyrn Bay ... | b | b | 53 | 67 | - | - | 8.4 | 0.2 | Penzance ... | bz | bz | 51 | 69 | - | - | 9.8 | 3.2 |
| Rhyl... .. | b | b | 53 | 72 | - | - | 8.6 | 1.6 | Paignton ... | womeb | bz | 45 | 67 | - | - | 5.7 | 6.0 |
| Wallasey ... | bz | bz | 54 | 69 | - | - | 7.7 | 0.0 | Torquay ... | cmbcb | bz | 49 | 68 | - | - | 7.6 | 6.1 |
| Southport ... | bc | bc | * 54 | 68 | - | - | 7.8 | 0.2 | Jersey ... | b | b | 56 | 68 | - | - | 10.3 | 10.3 |
| Blackpool ... | cbe | beb | 52 | 68 | - | - | 7.4 | 0.1 | Weymouth ... | bz | bz | 52 | 69 | - | - | 9.6 | 3.3 |
| Ilkley ... | b | b | 49 | 69 | - | - | 7.1 | 1.2 | Bournemouth ... | bcbb | b | 48 | 71 | - | - | 9.3 | 4.3 |
| Cleethorpes... .. | bc | b | 55 | 69 | - | - | 6.5 | 2.5 | Venarior ... | bz | bz | 58 | 68 | - | - | 10.0 | 4.0 |
| Mablethorpe. ... | bcbz | bz | 55 | 63 | - | - | 7.6 | 4.3 | Portsmouth (St. Peter's) | b | b | 55 | 69 | - | - | 9.7 | 3.2 |
| Skagness ... | chzc | cb | 56 | 67 | - | - | 6.5 | 3.0 | Bognor ... | b | b | 54 | 66 | - | - | 9.8 | 3.2 |
| Aberystwyth ... | zb | zbc | 51 | 72 | - | - | 9.5 | 0.1 | Littlehampton ... | b | b | 51 | 67 | - | - | 9.8 | 3.7 |
| Bath ... | b | b | 43 | 73 | - | - | 9.0 | 3.5 | Worthing ... | b | b | 54 | 67 | - | - | 10.1 | 3.3 |
| Chesterhamf ... | bna | b | 42 | 72 | - | - | 8.8 | 2.4 | Brighton ... | bz | bz | 52 | 70 | - | - | 10.3 | 3.0 |
| Leamington Spa ... | bz | b | 38 | 71 | - | - | 8.0 | 1.1 | Eastbourne ... | b | b | 51 | 67 | - | - | 10.1 | 1.3 |
| Lowestoft ... | b | b | 55 | 65 | - | - | 10.9 | 0.0 | Hastings ... | b | b | 54 | 67 | - | - | 10.6 | 3.7 |
| Harwich & Dovercourt | bc | by | 55 | 67 | - | - | 10.1 | 2.1 | Folkstone ... | wbz | b | 55 | 66 | - | - | 10.0 | 4.5 |
| Malden ... | mb | b | 50 | 67 | - | - | 9.4 | 0.2 | Dover ... | b | b | 50 | 68 | - | - | 10.3 | 3.6 |
| Southend ... | b | b | 52 | 68 | Trace | - | 10.1 | 2.2 | Deal ... | b | b | 51 | 67 | - | - | 10.3 | 0.4 |
| | | | | | | | | | Tonbridge Wells ... | b | b | 53 | 69 | - | - | 10.3 | 3.6 |
| | | | | | | | | | Ramsgate ... | b | b | 57 | 65 | - | - | 10.3 | 3.6 |
| | | | | | | | | | Margate ... | b | b | 57 | 65 | - | - | 10.1 | - |

* Information not usually received.

‡ The observations at 1h G.M.T. from an auxiliary station

1 For code see page 1.

†1 See footnote p. 1.

‡ At stations marked thus the maximum temperature is for the period 15h.-17h., the minimum for the period 21h.-24h. † 17h.-24h.

BRITISH SECTION.

No. B.2478

Friday 27th September 1929

Page 1.

BRITISH SECTION.

No. 5242

T. 1.

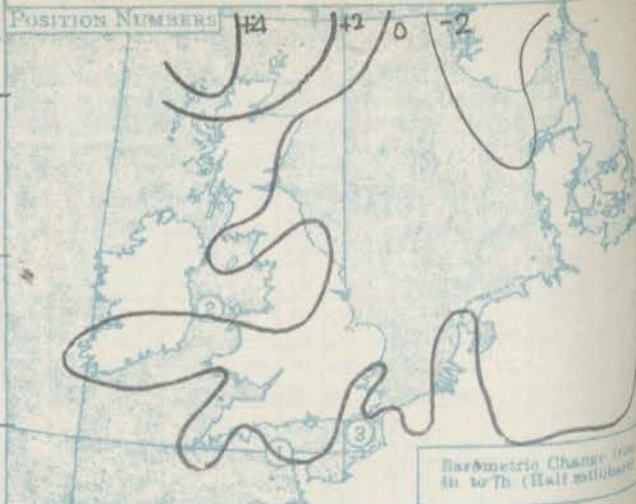
* Information for these column not usually received. † The barometric change is expressed in half millibars.

SUMMARIES FOR THE PAST 24 HOURS.

ISALLOBARS

27th September 1929

| STATIONS. | WEATHER. | | | | TEMPERATURE. | | | RAINFALL. | | | | 24th. Hours. |
|----------------------------|----------|----------|-------------|--------|--------------|----------------|----------------------|--------------|----------------|-----|--------|-----------------|
| | 7h-18h. | 18h-18h. | 18h-24h. | 1h-7h. | MAX. Day. | MIN. Night. | MIN. on Grass. | Day, 7h-18h. | Night, 18h-7h. | | | |
| | Perh. | 24th. | to 1h 24th. | 27th. | Th-18h. | 18h-7h. | | mm. | began. | mm. | began. | |
| Lerwick ... | C | C | corr | orrif | 58 | 49 | . | - | - | 3 | 22.00 | 0.3 |
| Stornoway ... | r-d | r-d | r | orrcc | 58 | 48 | . | 1 | 18.00 | 11 | 21.00 | 0.0 |
| Wick ... | C | C | C | cod.d | 60 | 49 | . | - | - | 0.2 | 6.30 | . |
| Tiree ... | OZ. | OZ. | C | CO | 60 | 51 | 51 | - | - | π | 5.30 | 0.0 |
| Nairn ... | cbcc | C | cbcc | qc | 63 | 56 | . | - | - | - | - | 0.6 |
| Aberdeen ... | CZ. | CZ. | CZ. | CZ. | 63 | 55 | 48 | - | - | - | - | 0.0 |
| Malin Head ... | CZ.Z. | cbccz. | cbcc | cp.C | 64 | 56 | . | - | - | 0.1 | 24.00 | 3.7 |
| Benfrew ... | bcffm. | cm. | cm.bc | comrr | 66 | 50 | 41 | - | - | 1 | 5.30 | 3.6 |
| Edinburgh(Inchkeith) ... | ommm. | ocbc | bob | bbcc | 65 | 55 | 50 | - | - | - | - | 3.0 |
| Leuchars ... | cwmcm. | cm.cbc | cbccw | bccw | 65 | 49 | 38 | - | - | - | - | 2.4 |
| Eskdalemuir ... | cmbcz. | bcyz. | bcw | bfgcm. | 62 | 39 | 35 | - | - | π | - | 5.6 |
| Tynemouth ... | bcff | bcm. | bcm. | bc | 69 | 50 | 38 | - | - | - | - | . |
| Blackad Point ... | cby | bc | crr | rr | 63 | 58 | . | - | - | 5 | - | . |
| Donaghadee ... | cm.bc | bc | bcm.w | bccw | 64 | 51 | . | - | - | - | - | . |
| Birr Castle ... | ocbc | bc | bco | o d.o. | 68 | 50 | 37 | - | - | π | 5.30 | 6.6 |
| Holyhead ... | bcm.zy | OZ.y | bm.w | bcm.w | 67 | 56 | 52 | - | - | π | - | 9.3 |
| Liverpool (Bidston) ... | bc.z. | bcby | bbc | bcm.w | 69 | 50 | 43 | - | - | - | - | 9.1 |
| Chester (Sealand) ... | mbez. | bcby | bm. | bm.w | 70 | 40 | 35 | - | - | - | - | 9.5 |
| Harrogate ... | bcfbc | bc | b | bcc | 72 | 47 | 39 | - | - | - | - | 8.2 |
| Spurn Head ... | bc | bc | bc | bc | 64 | 50 | . | - | - | - | - | 9.5 |
| Birmingham(Edgbaston) ... | b | b | b | b | 72 | 47 | 39 | - | - | - | - | 10.4 |
| Cranwell ... | b-cc | by | bz.m. | bm. | 74 | 45 | 37 | - | - | - | - | 9.3 |
| Gorleston ... | b | b | bw | bccfe | 66 | 47 | 45 | - | - | π | - | 10.4 |
| Valentia(Cahiriveen) ... | bcwc | CZ. | CZ.bcw | bcccp. | 65 | 53 | 53 | π | - | π | 5.30 | 1.2 |
| Roche Point ... | C | cbc | bcz.bw | bccozw | 66 | 53 | . | - | - | π | - | . |
| Pembroke(St. Ann's H.) ... | bm. | bm. | bm. | bm.w | 64 | 57 | . | - | - | π | - | 10.3 |
| Ross-on-Wye ... | bmbz. | by. | bbw | bm.w | 73 | 39 | 32 | - | - | - | - | 9.7 |
| Leafield ... | by | by | b | bwf | 71 | 43 | 32 | - | - | 0.1 | - | 10.4 |
| Winchester (Worthy Dn) ... | bm.by | byb | bm. | bm.wf | 70 | 38 | 30 | - | - | - | - | 10.9 |
| S. Farnborough ... | bcfxb | by | bybm. | bm. | 73 | 34 | 24 | - | - | - | - | 10.1 |
| London (Kew Obs.) ... | bcm. | by | bm.w | ofe | 73 | 40 | 31 | - | - | π | - | 9.8 |
| Jorndon ... | bz.by | by | bm. | bm.w | 74 | 45 | 38 | - | - | - | - | 10.7 |
| Shoeburyness ... | OZ. | b | bm | bmfe | 67 | 37 | 34 | - | - | π | - | 9.8 |
| Olaeton-on-Sea ... | b | bz | bz | bzbfm | 65 | 45 | 42 | - | - | - | - | 10.5 |
| Felixstowe ... | by | byb | b | bf | 67 | 44 | 41 | - | - | - | - | 10.7 |
| Lympe ... | bby | bybz. | bm.b | bm.w | 68 | 50 | 34 | - | - | π | - | 10.6 |
| Scilly (St. Mary's) ... | b | b | b | bw | 70 | 54 | . | - | - | π | 24.00 | 10.7 |
| Palmouth (Pendennis) ... | b | bbc | bccf | bccf | 67 | 51 | . | - | - | - | - | 10.7 |
| Plymouth(Oatwater) ... | OZ.y | by | b | bm.w | 71 | 48 | 44 | - | - | - | - | 10.6 |
| Portland Bill ... | b | b | b | b | 65 | 57 | . | - | - | - | - | . |
| Southampton(Calshot) ... | bm.b | b-bc | bm.w | bm.wf | 65 | 47 | 46 | - | - | - | - | 10.6 |
| Dungness ... | bby | bbc | bm.b | bccf | 67 | 38 | . | - | - | - | - | . |
| Guernsey ... | b | b | bm.w | bm.w | 67 | 54 | 48 | - | - | - | - | 11.0 |



Observations from Cross Channel Steamers.

| Position. | Date and Time. | Steamship. | Wind. | | Weather. | Temp. | |
|-----------|----------------|------------|-------|--------|----------|-------|------|
| | | | Dir. | Force. | | Air. | Sea. |
| 2 | 26th 10h | Scotia | SSE | 3 | fb- | 59 | 57 |
| 1 | " 12h | St. Julien | E | 3 | bc | 63 | 61 |
| 3 | 27th 4h | Brighton | SSW | 3 | bc | 61 | 61 |

GENERAL INFERENCE.

An anticyclone centred on Central Europe will maintain fair weather in most districts of England and Wales but disturbances moving northeastward across Iceland and off our northwest coasts will cause rain or showers in Ireland and Scotland.

Districts.

Forecasts for the 24 hours commencing 12 Noon G.M.T. Friday, 27th September, 1929.

Farther Outlook.

| | |
|---------------------------|---|
| 1. S.E. England | Light to moderate southwesterly winds; fair; rather high day temperature; local mist or fog at night and in the early morning; slight ground frost locally tonight. |
| 2. E. England | |
| 3. E. Midlands | |
| 4. W. Midlands | |
| 5. S.W. England | |
| 6. South Wales | |
| 7. North Wales | Moderate southerly winds veering; cloudy, perhaps occasional rain; moderate temperature; local mist or fog at night and in early morning. |
| 8. N.W. England | |
| 9. N. Midlands | |
| 10. N.E. England | As 1 - 6. |
| 11. S.E. Scotland | Moderate southwesterly or southerly winds; cloudy, occasional rain; moderate temperature; local mist or fog at night and in early morning. |
| 12. S.W. Scotland | |
| 13. Isle of Man | |
| 14. W. Scotland | Moderate variable winds; cloudy, occasional rain or showers; moderate temperature. |
| 15. N.W. Scotland | |
| 16. Mid-Scotland | |
| 17. N.E. Scotland | |
| 18. Orkneys and Shetlands | |
| 19. N.W. Ireland | |
| 20. N.E. Ireland | |
| 21. S.E. Ireland | |
| 22. S.W. Ireland | As 7 - 8. |

Fair in Southern England; less settled elsewhere.

W.H.P.

Nautical Miles
Statute Miles.



AIR MINISTRY.

DAILY WEATHER REPORT OF THE METEOROLOGICAL OFFICE, LONDON:

Page 4.

BRITISH SECTION.....Friday, 27th September.....1929.

No 270...

| STATIONS. | Height above M.S.L. in feet. | Observations at 1h. G.M.T. 2.7a..... | | | | | | | | | | | | Observations at 7h. G.M.T. 2.7a..... | | | | | | | | | | | | | | | | | | | | | |
|----------------------------------|------------------------------|--------------------------------------|-------------------|-------|-------|----------|-----------|------------|----------------|--------|------|------|-------------|--------------------------------------|-------------------|------------|------|----------|-----------|------------|----------------|--------|--------|------|------|-------------|------------|------|--|--|--|------|--|--|--|
| | | Barom. at M.S.L. | Change in 3 Hours | Wind. | | Weather. | Temp. °F. | Humidity % | Visibility 1/2 | Cloud. | | | | Barom. at M.S.L. | Change in 3 Hours | Wind. | | Weather. | Temp. °F. | Humidity % | Visibility 1/2 | Cloud. | | | | | | | | | | | | | |
| | | | | Dir. | Force | | | | | Height | Form | Amt. | Upper Form. | | | Total Amt. | Dir. | | | | | Force | Height | Form | Amt. | Upper Form. | Total Amt. | | | | | | | | |
| | | | | | | | | | | | | | | | | | | | | | | | | | | | | Low. | | | | Low. | | | |
| | | | | | | | | | | | | | | | | | | | | | | | | | | | | | | | | | | | |
| Lerwick | 34 | 1012.3 | -3 | SW | 3 | Off | 56 | 82 | 7 | 1500 | Nb | 10 | - | 10 | 1013.4 | +3 | W'S | 3 | Op | 50 | 85 | 7 | 1500 | Nb | 10 | - | 10 | | | | | | | | |
| Stornoway | 30 | 1013.7 | -1 | WSW | 5 | Off | 56 | 82 | 6 | 2500 | St | 5 | Act | 8 | 1017.0 | +4 | - | 0 | c | 43 | 92 | 6 | 2500 | Nb | 7 | Act | 9 | | | | | | | | |
| Wick | 81 | 1014.8 | -1 | SW | 3 | c | 57 | 85 | 8 | 2500 | St | 5 | Act | 8 | 1016.4 | +3 | WNW | 3 | Od | 43 | 97 | 6 | 1500 | Nb | 10 | - | 10 | | | | | | | | |
| Tiree | 28 | " | " | " | " | " | " | " | " | " | " | " | " | " | 1018.4 | +1 | N | 5 | Od | 52 | 92 | 7 | 1500 | St | 10 | - | 10 | | | | | | | | |
| Nairn | 80 | " | " | " | " | " | " | " | " | " | " | " | " | " | 1016.0 | " | - | 0 | c | 58 | 85 | 7 | 1500 | St | 8 | - | 8 | | | | | | | | |
| Aberdeen | 37 | " | " | " | " | " | " | " | " | " | " | " | " | " | 1017.2 | -1 | SSW | 1 | c | 56 | 85 | 6 | - | - | 0 | Act | 9 | | | | | | | | |
| Malin Head | 61 | 1019.9 | -1 | SSW | 3 | Cl | 59 | 85 | 7 | 4000 | Nb | 4 | Act | 10 | 1019.1 | +1 | SW | 3 | c | 58 | 92 | 7 | 1500 | St | 9 | - | 9 | | | | | | | | |
| Kenfrew | 30 | " | " | " | " | " | " | " | " | " | " | " | " | " | 1019.3 | 0 | SW | 4 | Off | 56 | 92 | 5 | 450 | Nb | 10 | - | 10 | | | | | | | | |
| Edinburgh (Inchkeith) | 190 | 1020.0 | -2 | SW | 3 | b | 56 | 85 | 8 | 1500 | St | 1 | Act | 2 | 1018.8 | -1 | SW | 3 | c | 56 | 92 | 7 | 1500 | St | 3 | Act | 9 | | | | | | | | |
| Leuchars | 90 | " | " | " | " | " | " | " | " | " | " | " | " | " | 1018.7 | 0 | WSW | 2 | c | 56 | 85 | 6 | 1500 | St | 6 | Act | 10 | | | | | | | | |
| Kirkdalemnir | 704 | " | " | " | " | " | " | " | " | " | " | " | " | " | 1020.9 | 0 | SW'S | 4 | c | 64 | 97 | 6 | 1500 | St | 9 | - | 9 | | | | | | | | |
| Tynemouth | 87 | 1022.0 | -2 | WSW | 2 | bc | 55 | 75 | 7 | 800 | St | 3 | - | 3 | 1021.6 | 0 | WSW | 1 | fb | 51 | 85 | 3 | 1500 | St | 2 | ci | 4 | | | | | | | | |
| Blackad Point | 18 | 1019.9 | -2 | S | 3 | Off | 60 | 92 | 6 | " | Nb | 10 | - | 10 | 1019.9 | 0 | W | 3 | od | 58 | 92 | 7 | " | Nb | 10 | - | 10 | | | | | | | | |
| Donaghadee | 40 | " | " | " | " | " | " | " | " | " | " | " | " | " | 1020.3 | -1 | SW | 1 | c | 55 | 92 | 7 | 4000 | St | 9 | - | 9 | | | | | | | | |
| Birr Castle | 178 | " | " | " | " | " | " | " | " | " | " | " | " | " | 1021.4 | 0 | S | 1 | Od | 54 | 97 | 7 | 2500 | St | 10 | - | 10 | | | | | | | | |
| Holyhead | 20 | 1023.2 | -1 | SSW | 3 | bc+ | 58 | 92 | 6 | 1500 | St | 7 | - | 7 | 1022.4 | 0 | SSW | 3 | c+ | 57 | 92 | 6 | 800 | St | 1 | ci | 8 | | | | | | | | |
| Liverpool (Bidston) | 189 | " | " | " | " | " | " | " | " | " | " | " | " | " | 1023.5 | 0 | SW'S | 1 | bc | 52 | 85 | 6 | - | - | 0 | ci | 7 | | | | | | | | |
| Chester (Sealand) | 70 | " | " | " | " | " | " | " | " | " | " | " | " | " | 1023.4 | 0 | SE | 1 | mbc | 42 | 92 | 4 | - | - | 0 | ci | 7 | | | | | | | | |
| Harrogate | 478 | " | " | " | " | " | " | " | " | " | " | " | " | " | 1023.4 | 0 | SW | 1 | bc | 48 | 85 | 5 | 2500 | St | 1 | ci | 7 | | | | | | | | |
| Byrn Head | 99 | 1024.6 | -1 | SW'S | 4 | b | 53 | 92 | 6 | - | - | 0 | ci | 2 | 1023.6 | 0 | SSW | 3 | c+ | 52 | 85 | 6 | 4000 | St | 4 | ci | 8 | | | | | | | | |
| Birmingham (Edgbaston) | 525 | " | " | " | " | " | " | " | " | " | " | " | " | " | 1025.1 | 0 | SW | 3 | bc | 51 | 85 | 6 | - | - | 0 | ci | 3 | | | | | | | | |
| Cranwell | 326 | 1025.3 | -2 | SW'S | 2 | b | 61 | 75 | 6 | - | - | 0 | ci | 1 | 1024.5 | 0 | W'S | 1 | bc+ | 47 | 85 | 6 | - | - | 0 | ci | 5 | | | | | | | | |
| Gorleston | 14 | 1027.9 | -3 | SSW | 2 | b | 57 | 97 | 6 | - | - | 0 | - | 0 | 1025.3 | -1 | WSW | 3 | bc/f | 49 | 92 | 6 | - | - | 0 | ci | 3 | | | | | | | | |
| Valentia (Cahiriveen) | 30 | 1023.3 | 0 | ESE | 2 | bc | 59 | 85 | 8 | " | - | 0 | Act | 3 | 1021.7 | 0 | SE | 3 | c | 60 | 92 | 6 | 800 | St | 10 | - | 10 | | | | | | | | |
| Roche Point | 22 | " | " | " | " | " | " | " | " | " | " | " | " | " | 1023.0 | -1 | NW | 2 | o | 55 | 97 | 5 | 1500 | St | 10 | - | 10 | | | | | | | | |
| Pembroke (St. Ann's H.) | 160 | 1024.3 | -1 | SSE | 1 | b | 59 | 97 | 6 | - | - | 0 | - | 0 | 1022.4 | 0 | SWW | 2 | c+ | 58 | 97 | 7 | 2500 | St | 5 | ci | 2 | | | | | | | | |
| Ross-on-Wye | 223 | " | " | " | " | " | " | " | " | " | " | " | " | " | 1024.9 | -1 | - | 0 | fb- | 41 | 92 | 2 | - | - | 0 | ci | 1 | | | | | | | | |
| Leafield | 612 | " | " | " | " | " | " | " | " | " | " | " | " | " | 1024.9 | -1 | SSW | 2 | Fb- | 46 | 97 | 1 | - | - | 0 | ci | 1 | | | | | | | | |
| Winchester (Worthy Dn.) | 273 | " | " | " | " | " | " | " | " | " | " | " | " | " | 1025.5 | -1 | N'W | 1 | fb- | 43 | 97 | 4 | - | - | 0 | ci | 1 | | | | | | | | |
| S. Farnborough | 287 | " | " | " | " | " | " | " | " | " | " | " | " | " | 1026.1 | -1 | - | 0 | mmb | 36 | 92 | 4 | - | - | 0 | ci | 1 | | | | | | | | |
| London (Kew Obay.) | 18 | " | " | " | " | " | 45 | " | " | " | " | " | " | " | 1026.1 | 0 | - | 0 | Fo+ | 42 | 97 | 1 | 4150 | St | 10 | - | 10 | | | | | | | | |
| Croydon | 244 | 1027.3 | -2 | - | 0 | b | 48 | 85 | 6 | - | - | 0 | - | 0 | 1025.8 | -1 | SSW | 4 | b | 51 | 85 | 6 | - | - | 0 | ci | 1 | | | | | | | | |
| Shoeburyness | 71 | " | " | " | " | " | " | " | " | " | " | " | " | " | 1026.3 | 0 | - | 0 | FFb | 43 | 97 | 0 | - | - | 0 | - | 0 | | | | | | | | |
| Olacton-on-Sea | 24 | " | " | " | " | " | " | " | " | " | " | " | " | " | 1026.1 | 0 | NW | 2 | mb | 47 | 97 | 4 | - | - | 0 | - | 0 | | | | | | | | |
| Felixstowe | 15 | " | " | " | " | " | " | " | " | " | " | " | " | " | 1026.2 | -1 | - | 0 | FFb | 50 | 97 | 1 | - | - | 0 | - | 0 | | | | | | | | |
| Lympne | 350 | 1027.3 | -2 | SW | 2 | b | 54 | 85 | 6 | - | - | 0 | - | 0 | 1026.3 | 0 | - | 0 | b | 53 | 97 | 6 | - | - | 0 | - | 0 | | | | | | | | |
| Seilly (St. Mary's) | 169 | 1025.6 | -1 | SSW | 2 | b | 55 | 97 | 7 | - | - | 0 | - | 0 | 1024.6 | 0 | W'N | 2 | bc | 56 | 97 | 7 | 4000 | ci | 1 | ci | 3 | | | | | | | | |
| Palmouth (Pendennis) | 200 | 1026.3 | -1 | - | 0 | FFo | 53 | 97 | 0 | 4150 | St | 10 | - | 10 | 1025.8 | -1 | NNE | 1 | FFo | 52 | 97 | 0 | 4150 | St | 10 | - | 10 | | | | | | | | |
| Plymouth (Cattewater) | 62 | " | " | " | " | " | " | " | " | " | " | " | " | " | 1024.7 | 0 | N | 1 | b | 50 | 92 | 7 | - | - | 0 | ci | 0 | | | | | | | | |
| Portland Bill | 32 | 1025.0 | -1 | E | 2 | b | 59 | 92 | 7 | - | - | 0 | - | 0 | 1024.1 | -1 | E | 2 | b | 62 | 92 | 7 | - | - | 0 | - | 0 | | | | | | | | |
| Southampton (Calahot) | 10 | 1026.6 | -2 | - | 0 | mb+ | 49 | 97 | 4 | - | - | 0 | - | 0 | 1025.8 | -1 | ENE | 1 | fb | 51 | 97 | 2 | - | - | 0 | - | 0 | | | | | | | | |
| Dunegess | 20 | 1027.4 | -2 | S | 2 | b- | 61 | 75 | 8 | - | - | 0 | - | 0 | 1026.5 | -1 | N | 1 | Fb- | 40 | 97 | 1 | - | - | 0 | - | 0 | | | | | | | | |
| Guernsey (St. Peter Port) | 173 | 1026.6 | -2 | - | 0 | b | 65 | 97 | 7 | - | - | 0 | - | 0 | 1025.8 | 0 | S | 2 | b- | 60 | 75 | 7 | - | - | 0 | - | 0 | | | | | | | | |



AIR MINISTRY.

DAILY WEATHER REPORT OF THE METEOROLOGICAL OFFICE, LONDON:

BRITISH SECTION.

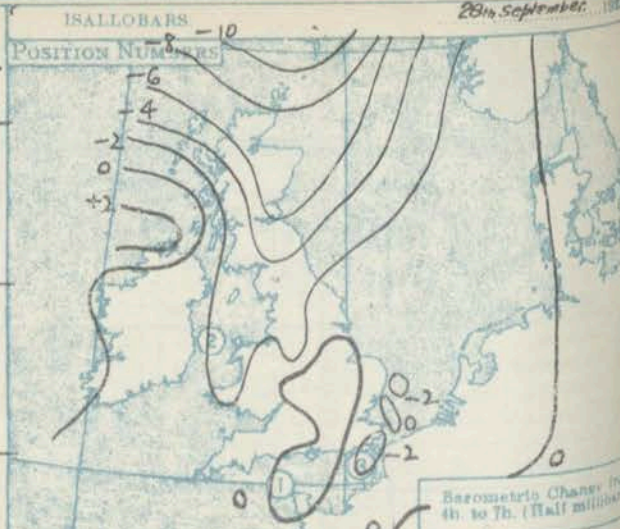
No. B.24.732

Saturday 28th September 1929.

Page 1.

| Observations at 15h. G.M.T. 2.7h | | | | | | | | | | | | | | | Observations at 18h. G.M.T. 2.7h | | | | | | | | | | | | | | | | | | | | | | | | | | |
|----------------------------------|--------------------|--------------|----------|-------|-----------|-------------|--------|------|--------|--------|------------------|------------------|--------------------|--------------|----------------------------------|-------|-----------|-------------|--------|------|--------|--------|------------------|------------------|--------------------|--------------|----------|--------|-----------|-------------|--------|------|--------|--------|------------------|------|----|----|----|----|---|
| STATIONS. | | | | | | | | | | | | | | | STATIONS. | | | | | | | | | | | | | | | | | | | | | | | | | | |
| (For heights see p.4.) | | | | | | | | | | | | | | | (For heights see p.4.) | | | | | | | | | | | | | | | | | | | | | | | | | | |
| Barom. at M.S.L. | Change in 3 Hours. | Wind. | Weather. | Temp. | Humidity. | Visibility. | Cloud. | Low. | Upper. | Total. | State of ground. | Barom. at M.S.L. | Change in 3 Hours. | Wind. | Weather. | Temp. | Humidity. | Visibility. | Cloud. | Low. | Upper. | Total. | State of ground. | Barom. at M.S.L. | Change in 3 Hours. | Wind. | Weather. | Temp. | Humidity. | Visibility. | Cloud. | Low. | Upper. | Total. | State of ground. | | | | | | |
| mb. | | Dirac. Force | | °F. | % | 0-9 | Feet | 0-10 | 0-10 | 0-10 | | mb. | | Dirac. Force | | °F. | % | 0-9 | Feet | 0-10 | 0-10 | 0-10 | | mb. | | Dirac. Force | | °F. | % | 0-9 | Feet | 0-10 | 0-10 | 0-10 | | | | | | | |
| Lerwick | 1017.2 | +2 | WN | 3 | bc | 53 | 65 | 9 | 1500 | Cu | 3 | - | 3 | 1019.2 | +1 | - | 0 | b | 49 | 75 | 7 | 1500 | Cu | 1 | - | 1 | 0 | 1019.2 | +1 | - | 0 | b | 49 | 75 | 7 | 1500 | Cu | 1 | - | 1 | 0 |
| Edinburgh | 1019.0 | 0 | - | 0 | c | 56 | 65 | 8 | 4000 | Cu | 4 | As | 8 | 1016.4 | -5 | - | 0 | c | 47 | 85 | 8 | 4000 | Cu | 4 | As | 8 | 0 | 1016.4 | -5 | - | 0 | c | 47 | 85 | 8 | 4000 | Cu | 4 | As | 8 | 0 |
| Wick | 1019.4 | +1 | WNW | 1 | bc | 55 | 65 | 8 | 1500 | Nb | 3 | As | 7 | 1019.2 | -1 | SSE | 2 | c | 52 | 65 | 8 | 2500 | St | 8 | As | 10 | 0 | 1019.2 | -1 | SSE | 2 | c | 52 | 65 | 8 | 2500 | St | 8 | As | 10 | 0 |
| Tiree | 1019.6 | 0 | N/E | 2 | bc | 55 | 75 | 8 | 2500 | St | 2 | Ci | 4 | 1016.0 | -4 | SSE | 3 | C+ | 53 | 85 | 8 | 1500 | Cu | 8 | As | 10 | 0 | 1016.0 | -4 | SSE | 3 | C+ | 53 | 85 | 8 | 1500 | Cu | 8 | As | 10 | 0 |
| Nairn | 1019.6 | 0 | N/E | 2 | bc | 55 | 75 | 8 | 2500 | St | 2 | Ci | 4 | 1017.5 | - | - | 1 | C | 52 | 85 | 7 | 1500 | St | 8 | - | 8 | 0 | 1017.5 | - | - | 1 | C | 52 | 85 | 7 | 1500 | St | 8 | - | 8 | 0 |
| Aberdeen | 1020.1 | ? | NNE | 2 | c | 54 | 85 | 8 | 1500 | St | 7 | As | 10 | 1019.9 | -1 | - | 3 | C | 52 | 85 | 8 | 1500 | Nb | 1 | As | 10 | 0 | 1019.9 | -1 | - | 3 | C | 52 | 85 | 8 | 1500 | Nb | 1 | As | 10 | 0 |
| Malin Head | 1020.3 | 0 | ENE | 2 | c | 55 | 92 | 7 | 800 | St | 9 | - | 9 | 1016.3 | -3 | ESE | 2 | C | 58 | 92 | 7 | 1500 | St | 9 | - | 9 | 0 | 1016.3 | -3 | ESE | 2 | C | 58 | 92 | 7 | 1500 | St | 9 | - | 9 | 0 |
| Renfrew | 1019.8 | 0 | SW | 3 | c | 60 | 85 | 6 | 2500 | St | 9 | As | 10 | 1017.1 | -3 | SE | 2 | C | 58 | 92 | 6 | 2500 | St | 9 | - | 9 | 0 | 1017.1 | -3 | SE | 2 | C | 58 | 92 | 6 | 2500 | St | 9 | - | 9 | 0 |
| Edinburgh (Inchkeith) | 1019.6 | +1 | SW | 2 | c | 60 | 85 | 8 | 800 | St | 3 | As | 9 | 1018.9 | -1 | NNE | 2 | C | 59 | 85 | 7 | 800 | St | 5 | As | 9 | 0 | 1018.9 | -1 | NNE | 2 | C | 59 | 85 | 7 | 800 | St | 5 | As | 9 | 0 |
| Leuchars | 1019.3 | +1 | SW | 4 | c | 63 | 85 | 6 | 1500 | St | 2 | Ci | 9 | 1019.3 | -1 | E | 2 | C+ | 54 | 92 | 7 | 1500 | Nb | 10 | - | 10 | 0 | 1019.3 | -1 | E | 2 | C+ | 54 | 92 | 7 | 1500 | Nb | 10 | - | 10 | 0 |
| Rakdalemuir | 1021.2 | 0 | SSW | 4 | bc | 55 | 97 | 6 | 800 | St | 10 | - | 10 | 1020.1 | -1 | SSW | 3 | C+ | 55 | 92 | 6 | 1500 | St | 10 | - | 10 | 0 | 1020.1 | -1 | SSW | 3 | C+ | 55 | 92 | 6 | 1500 | St | 10 | - | 10 | 0 |
| Tynemouth | 1021.1 | 0 | WNW | 2 | bc | 68 | 65 | 7 | 4000 | Cu | 3 | Ci | 4 | 1020.3 | -1 | - | 0 | bc | 59 | 85 | 7 | 1500 | St | 6 | Ci | 7 | 0 | 1020.3 | -1 | - | 0 | bc | 59 | 85 | 7 | 1500 | St | 6 | Ci | 7 | 0 |
| Blackhead Point | 1017.9 | -1 | SW | 2 | c | 60 | 92 | 8 | - | St | 9 | - | 9 | 1014.6 | -2 | SW | 5 | Or | 61 | 92 | 7 | - | Nb | 10 | - | 10 | 5 | 1014.6 | -2 | SW | 5 | Or | 61 | 92 | 7 | - | Nb | 10 | - | 10 | 5 |
| Donaghadee | 1020.0 | -1 | SSW | 2 | c | 63 | 85 | 7 | 4000 | St | 5 | As | 8 | 1017.7 | -2 | SW | 2 | C | 53 | 92 | 7 | 4000 | St | 5 | As | 8 | 1 | 1017.7 | -2 | SW | 2 | C | 53 | 92 | 7 | 4000 | St | 5 | As | 8 | 1 |
| Birr Castle | 1020.4 | -2 | SW | 1 | c | 66 | 75 | 7 | 2500 | St | 6 | As | 9 | 1017.8 | -3 | S | 1 | C- | 63 | 85 | 7 | 4000 | St | 2 | Ci | 8 | 0 | 1017.8 | -3 | S | 1 | C- | 63 | 85 | 7 | 4000 | St | 2 | Ci | 8 | 0 |
| Holyhead | 1021.8 | -2 | SSW | 3 | C | 63 | 85 | 6 | 1500 | Cu | 3 | Ci | 9 | 1019.6 | -2 | SW | 1 | bc | 58 | 92 | 6 | 800 | St | 1 | Ci | 6 | 1 | 1019.6 | -2 | SW | 1 | bc | 58 | 92 | 6 | 800 | St | 1 | Ci | 6 | 1 |
| Liverpool (Bidston) | 1022.0 | -1 | NNW | 2 | bc | 63 | 65 | 6 | - | - | 0 | Ci | 4 | 1020.3 | -2 | N | 2 | bc | 59 | 75 | 6 | 2500 | St | 3 | Ci | 5 | 0 | 1020.3 | -2 | N | 2 | bc | 59 | 75 | 6 | 2500 | St | 3 | Ci | 5 | 0 |
| Chester (Sealand) | 1021.8 | -3 | SSE | 2 | bc | 70 | 55 | 6 | - | - | 0 | Ci | 7 | 1020.3 | -2 | NW | 2 | bc | 58 | 85 | 6 | - | - | - | - | 4 | 1020.3 | -2 | NW | 2 | bc | 58 | 85 | 6 | - | - | - | 4 | 0 | | |
| Harrogate | 1021.8 | -1 | SW | 3 | bc | 66 | 65 | 6 | 2500 | St | 1 | Ci | 6 | 1021.4 | -1 | SW | 1 | bc | 55 | 85 | 5 | 2500 | St | 1 | Ci | 2 | 0 | 1021.4 | -1 | SW | 1 | bc | 55 | 85 | 5 | 2500 | St | 1 | Ci | 2 | 0 |
| Spurn Head | 1022.8 | 0 | - | 0 | bc | 67 | 55 | 6 | 1500 | St | 3 | Ci | 6 | 1020.8 | 0 | SSW | 2 | bc | 60 | 75 | 6 | 4000 | St | 3 | Ci | 5 | 0 | 1020.8 | 0 | SSW | 2 | bc | 60 | 75 | 6 | 4000 | St | 3 | Ci | 5 | 0 |
| Birmingham (Edgbaston) | 1023.2 | -1 | SW | 3 | b | 70 | 45 | 8 | - | - | 0 | Ci | 6 | 1021.2 | -2 | SSW | 2 | b | 67 | 55 | 6 | - | - | 0 | Ci | 2 | 0 | 1021.2 | -2 | SSW | 2 | b | 67 | 55 | 6 | - | - | 0 | Ci | 2 | 0 |
| Oranwall | 1022.7 | -3 | SW | 2 | bc | 71 | 45 | 6 | - | - | 0 | Ci | 4 | 1021.4 | -1 | SW | 1 | bc | 61 | 65 | 6 | - | - | 0 | Ci | 4 | 0 | 1021.4 | -1 | SW | 1 | bc | 61 | 65 | 6 | - | - | 0 | Ci | 4 | 0 |
| Gorleston | 1023.1 | -3 | SW | 2 | b | 73 | 35 | 6 | - | - | 0 | Ci | 2 | 1022.4 | -1 | SSW | 3 | bc | 66 | 75 | 6 | - | - | 0 | Ci | 3 | 0 | 1022.4 | -1 | SSW | 3 | bc | 66 | 75 | 6 | - | - | 0 | Ci | 3 | 0 |
| Valentia (Cahiroiveen) | 1020.6 | -2 | S | 3 | c | 64 | 85 | 8 | 1500 | St | 9 | - | 9 | 1018.0 | -2 | S | 3 | C | 61 | 85 | 8 | 2500 | St | 9 | - | 9 | 4 | 1018.0 | -2 | S | 3 | C | 61 | 85 | 8 | 2500 | St | 9 | - | 9 | 4 |
| Roche Point | 1022.1 | -3 | S | 2 | bc | 64 | 85 | 7 | 2500 | St | 2 | Ci | 6 | 1019.8 | -3 | S | 2 | C | 61 | 92 | 7 | 4000 | St | 9 | - | 9 | 0 | 1019.8 | -3 | S | 2 | C | 61 | 92 | 7 | 4000 | St | 9 | - | 9 | 0 |
| Pembroke (St. Ann's R.) | 1022.8 | -2 | SSE | 2 | bc | 63 | 92 | 7 | 4000 | Cu | 2 | Ci | 6 | 1020.7 | -1 | SSE | 1 | C+ | 60 | 97 | 7 | 4000 | Cu | 4 | Ci | 8 | 0 | 1020.7 | -1 | SSE | 1 | C+ | 60 | 97 | 7 | 4000 | Cu | 4 | Ci | 8 | 0 |
| Ross-on-Wye | 1022.2 | -1 | SW | 3 | b+ | 73 | 45 | 7 | 5700 | Cu | 2 | Ci | 2 | 1020.9 | -2 | S | 2 | b | 66 | 65 | 7 | - | - | 0 | Ci | 2 | 0 | 1020.9 | -2 | S | 2 | b | 66 | 65 | 7 | - | - | 0 | Ci | 2 | 0 |
| Leafield | 1022.6 | -2 | SSW | 3 | bc | 73 | 45 | 9 | 4000 | Cu | 2 | Ci | 3 | 1021.6 | -2 | SSW | 2 | b | 66 | 55 | 8 | - | - | 0 | Ci | 2 | 0 | 1021.6 | -2 | SSW | 2 | b | 66 | 55 | 8 | - | - | 0 | Ci | 2 | 0 |
| Winchester (Worthy Dn.) | 1023.7 | -4 | SW | 4 | b+ | 74 | 35 | 8 | 4000 | Cu | 1 | Ci | 2 | 1022.8 | 0 | SSE | 2 | bc | 62 | 65 | 8 | - | - | 0 | Ci | 3 | 0 | 1022.8 | 0 | SSE | 2 | bc | 62 | 65 | 8 | - | - | 0 | Ci | 3 | 0 |
| S. Farnborough | 1024.0 | -3 | SW | 3 | bc | 75 | 45 | 7 | 2500 | Cu | 4 | - | 4 | 1023.1 | 0 | SW | 2 | b | 65 | 55 | 7 | - | - | 0 | Ci | 2 | 0 | 1023.1 | 0 | SW | 2 | b | 65 | 55 | 7 | - | - | 0 | Ci | 2 | 0 |
| London (Kew Obs.) | 1023.9 | -3 | SW | 4 | b | 71 | 45 | 8 | 7200 | Cu | 1 | Ci | 2 | 1023.1 | 0 | SW | 3 | b | 66 | 55 | 7 | - | - | 0 | Ci | 1 | 0 | 1023.1 | 0 | SW | 3 | b | 66 | 55 | 7 | - | - | 0 | Ci | 1 | 0 |
| Croydon | 1024.0 | -3 | SW | 2 | b | 75 | 45 | | | | | | | | | | | | | | | | | | | | | | | | | | | | | | | | | | |

| SUMMARIES FOR THE PAST 24 HOURS. | | | | | | | | | | | | | SUN |
|----------------------------------|---------------|-----------|--------------|--------------|--------------|----------------|----------------------|--------------|----------------|---------|--------|-----------------|-----|
| STATIONS. | WEATHER. | | | | TEMPERATURE. | | | RAINFALL† | | | | 27th. Hours. | |
| | 7h-12h. | 12h-18h. | 18h-27h. | 1h-7h. | MAX. Day. | MIN. Night. | MIN. on Grass. | Day, 7h-12h. | Night, 12h-7h. | 18h-7h. | | | |
| | 27th. | 27th. | to 12h 28th. | 27th. | Th-12h. | 12h-7h. | Th-12h. | mm. | began. | mm. | began. | | |
| Lerwick ... | o b c b c | b c b | b b c c q | l i d o q | 54 | 47 | . | 1 | 8.00 | Tr | 4.30 | 4.4 | |
| Stornoway ... | b-bc | c | r | o r r c | 57 | 46 | . | . | . | 7 | 22.00 | 7.1 | |
| Wick ... | o r r b c | b-bc | c r r c | c | 55 | 50 | . | 2 | 8.00 | 0.1 | 22.00 | . | |
| Tiree ... | c b c | b c c | l d o | c i r | 57 | 52 | 52 | 0.4 | 8.00 | 2 | 42.00 | 5.4 | |
| Nairn ... | c r b c | b c c | q y b c | q b c | 58 | 50 | . | 1 | 8.00 | . | . | 0.2 | |
| Aberdeen ... | c i r c k q c | c i r c | c i r c | c i r c | 60 | 52 | 49 | Tr | 8.00 | 0.4 | 42.00 | 0.0 | |
| Malin Head ... | c d c | c | c b c c | c q r p | 58 | 55 | . | 0.2 | 9.00 | 1 | 6.30 | 0.4 | |
| Renfrew ... | o d c m. | c z. | c m. | c m o q | 62 | 56 | 50 | 0.1 | 8.00 | . | . | 0.1 | |
| Edinburgh (Inchkeith) ... | c | c | c b a r b | b b c c | 61 | 54 | 47 | . | . | Tr | 42.00 | 0.4 | |
| Leuchars ... | c r c m. | c m c o | o b c c r c | c | 64 | 49 | . | Tr | 8.00 | 0.2 | 22.00 | 1.5 | |
| Eskdalemuir ... | c o d d m. | o d m c m | o p d c m. | b c o d d m. | 56 | 47 | 44 | 0.1 | 9.00 | Tr | 42.00 | 0.0 | |
| Tynemouth ... | b c y | b c | b o b | b b c q | 68 | 52 | 47 | . | . | . | . | . | |
| Blackad Point ... | r c | c r | r r | p c | 64 | 56 | . | 1 | . | 3 | . | . | |
| Donaghadee ... | o b p n c | c | b c c | b c c c | 63 | 54 | . | 0.4 | 8.00 | . | . | . | |
| Birr Castle ... | o d c | c | b c c | c o l r c | 65 | 55 | 46 | Tr | 8.00 | 0.3 | 3.30 | 0.7 | |
| Holyhead ... | c m. | c m. | b c m o w | b c c m o | 63 | 57 | 53 | . | . | Tr | . | 6.8 | |
| Liverpool (Bidston) ... | m b c b | o c b z. | b c b m o | c | 64 | 53 | 49 | . | . | . | . | 8.6 | |
| Chester (Sealand) ... | m b c z. | b c y z. | b o m | b c c m w | 71 | 46 | 41 | . | . | . | . | 9.3 | |
| Harrogate ... | b c b | o c b | b | b b c | 66 | 50 | 42 | . | . | . | . | 7.0 | |
| Spurn Head ... | b c y | b c | b c | b c | 69 | 54 | . | . | . | . | . | 9.7 | |
| Birmingham (Edgbaston) ... | b | b | b | b o f | 73 | 51 | 47 | . | . | . | . | 10.2 | |
| Oranwell ... | b c z. | b z o | c z o | b m o | 72 | 52 | 46 | . | . | . | . | 9.8 | |
| Gorleston ... | b c b y | b y b c | b o b | b b c | 74 | 55 | 52 | . | . | . | . | 9.7 | |
| Valentia (Cahirciveen) ... | c | c | c | c p o c p | 65 | 59 | 57 | . | . | 3 | 4.30 | 0.2 | |
| Roche Point ... | o z o b c | b c c | c | c | 65 | 59 | . | . | . | . | . | . | |
| Pembroke (St. Ann's H.) ... | b c | b c m. | b c F b | c | 64 | 57 | . | . | . | . | . | 8.9 | |
| Ross-on-Wye ... | b f z b y | b y | b b w o | b w | 75 | 50 | 39 | . | . | . | . | 9.6 | |
| Leafield ... | b y | b c b y | b | b f | 74 | 49 | 44 | . | . | . | . | 10.0 | |
| Winchester (Worthy Dn) ... | b m z b y | b b c y | b c m c m. | c m o w f | 75 | 49 | 39 | . | . | . | . | 10.4 | |
| S. Farnborough ... | b m b z b y | b c b y | b y b | b m o w b c | 77 | 54 | 40 | . | . | . | . | 9.8 | |
| London (Kew Obs.) ... | b f b y | b c b y | b | b c m o | 74 | 49 | 38 | . | . | . | . | 8.5 | |
| Croydon ... | b z o b | b b c y | b m o | b b c z o | 75 | 50 | 52 | . | . | . | . | 9.8 | |
| Shoeburyness ... | b f e b | b | b | b w m o | 74 | 49 | 42 | . | . | . | . | 8.3 | |
| Olacton-on-Sea ... | b m b c z | b c z | b c b | b b c | 68 | 58 | 50 | . | . | . | . | 9.7 | |
| Felixstowe ... | b f e w z. | b | b c | b c w c | 68 | 56 | 49 | Tr | . | . | . | 9.1 | |
| Lympne ... | b z o b y | b y b m o | b m o b | b b c | 69 | 59 | 41 | . | . | Tr | 5.30 | 10.5 | |
| Seilly (St. Mary's) ... | b c | b c | b c c | b c c | 69 | 56 | . | . | . | . | . | 9.5 | |
| Falmouth (Pendennis) ... | b c f | b c f | b c f b | b c c m o | 62 | 55 | . | . | . | . | . | 8.9 | |
| Plymouth (Cattewater) ... | b c m o b | b c | b o f e | g e f w c | 69 | 54 | 51 | . | . | Tr | . | 10.2 | |
| Portland Bill ... | b | b | b | b b c | 69 | 58 | . | . | . | . | . | . | |
| Southampton (Calshot) ... | b f b m o | b y | b w b c | b c | 74 | 58 | 55 | . | . | . | . | 9.6 | |
| Dungeness ... | b f b b | b c c | b c b | b b c | 70 | 59 | . | . | . | . | . | . | |
| Guernsey ... | b f b | b | b | b w b m | 70 | 54 | 40 | . | . | . | . | 10.7 | |



Observations from Cross Channel Steamers.

| Position. | Date and Time. | Steamship. | Wind. | | Weather. | Temp. | |
|-----------|----------------|------------|-------|--------|----------|-------|------|
| | | | Dir. | Force. | | Air. | Sea. |
| 2 | 27th 10h | Scotia | S | 2 | 40 | 59 | 57 |
| 3 | 28th 1h | Dieppe | S | 2 | bc | 63 | 60 |

GENERAL INFERENCE.


A deep depression centred between Iceland and Scotland is deepening and moving east-south-eastward. Weather will be unsettled in most districts with some rain but conditions are likely to continue dry in Southern England to-day.

| Districts. | Forecasts for the 24 hours commencing 12 Noon G.M.T. Saturday, 28th September, 1929. | Further Outlook. |
|---------------------------------|--|--------------------------------------|
| 1. S.E. England | Moderate to fresh southerly or southwesterly winds, stronger at times; bright becoming cloudy; rather high day temperature. | Unsettled in North and West. |
| 2. E. England | | |
| 3. E. Midlands | | |
| 4. W. Midlands | Fresh southwesterly to westerly winds, strong at times; cloudy, occasional rain or showers later; rather high day temperature to-day, somewhat cooler to-morrow. | South Cone hoisted 2h. G.M.T. today. |
| 5. S.W. England | | |
| 6. South Wales | | |
| 7. North Wales | Strong southwesterly to westerly winds; cloudy, occasional rain or showers; moderate temperature. | As 10 - 14. |
| 8. N.W. England | | |
| 9. N. Midlands | | |
| 10. N.E. England | Strong southwesterly to westerly winds, reaching gale force at times; cloudy, some rain or showers; moderate temperature. | As 10 - 14. |
| 11. S.E. Scotland | | |
| 12. S.W. Scotland & Isle of Man | | |
| 13. A.W. Scotland | Strong southerly to southwesterly winds, reaching gale force at times; cloudy, some rain or showers; moderate temperature. | As 10 - 14. |
| 14. B.N.W. Scotland | | |
| 15. Mid-Scotland | | |
| 16. N.E. Scotland | Strong southerly to southwesterly winds, reaching gale force at times; cloudy, some rain or showers; moderate temperature. | As 10 - 14. |
| 17. Orkneys and Shetlands | | |
| 18. N.W. Ireland | | |
| 19. N.E. Ireland | As 10 - 14. | As 10 - 14. |
| 20. S.E. Ireland | | |
| 21. S.W. Ireland | As 10 - 14. | As 10 - 14. |

Scale - 1:10,000,000

Nautical Miles. 0 100 200

Statute Miles. 0 100 200



AIR MINISTRY.

DAILY WEATHER REPORT OF THE METEOROLOGICAL OFFICE, LONDON:

Page 4.

BRITISH SECTION.....Saturday, 23rd September, 1929.

No. 271....

| STATIONS. | Height above M.S.L. in feet. | Observations at 1h. G.M.T. 22nd | | | | | | | | | | | | Observations at 7h. G.M.T. 22nd | | | | | | | | | | | | | | | | | | | | | |
|---------------------------|------------------------------|---------------------------------|-------------------|-------|-------|----------|-----------|-------------|---------------|--------|------|------|------------|---------------------------------|-------------------|------------|------|----------|-----------|-------------|---------------|--------|--------|------|------|------------|------------|------|------|------|------|------|------|------|------|
| | | Barom. at M.S.L. | Change in 3 Hours | Wind. | | Weather. | Temp. °F. | Humidity. % | Visibility. 3 | Cloud. | | | | Barom. at M.S.L. | Change in 3 Hours | Wind. | | Weather. | Temp. °F. | Humidity. % | Visibility. 3 | Cloud. | | | | | | | | | | | | | |
| | | | | Dir. | Force | | | | | Height | Form | Amt. | Upper Form | | | Total Amt. | Dir. | | | | | Force | Height | Form | Amt. | Upper Form | Total Amt. | | | | | | | | |
| | | | | | | | | | | | | | | | | | | | | | | | | | | | | 0-10 | 0-10 | 0-10 | 0-10 | 0-10 | 0-10 | 0-10 | 0-10 |
| | | | | | | | | | | | | | | | | | | | | | | | | | | | | | | | | | | | |
| Lerwick | 54 | 1013.0 | -6 | SE | 3 | C | 50 | 75 | 8 | 1500 | Stn | 5 | As | 8 | 1001.6 | -11 | SE | 4 | Cjp | 54 | 82 | 8 | 1500 | CnNb | 3 | As | 10 | | | | | | | | |
| Stornoway | 90 | 1005.4 | -13 | SW | 5 | Drfs | . | . | 6 | . | . | . | . | 10 | 1006.3 | -7 | SSW | 6 | C | 55 | 85 | 7 | 4000 | CnNb | 2 | Ci | 8 | | | | | | | | |
| Wick | 81 | 1003.2 | -12 | SSE | 6 | C | 53 | 92 | 8 | 1500 | CnNb | 5 | As | 8 | 1003.9 | -6 | SSE | 6 | C | 56 | 85 | 8 | 2500 | CnNb | 5 | As | 9 | | | | | | | | |
| Tiree | 28 | . | . | . | . | . | . | . | . | . | . | . | . | . | 1003.4 | +1 | W | 7 | C | 56 | 75 | 7 | 1500 | CnNb | 6 | As | 10 | | | | | | | | |
| Nairn | 89 | . | . | . | . | . | . | . | . | . | . | . | . | . | 1000.4 | . | SW | 3 | bc | 59 | 75 | 8 | 1500 | CnNb | 6 | . | 6 | | | | | | | | |
| Aberdeen | 37 | . | . | . | . | . | . | . | . | . | . | . | . | . | 1006.5 | -7 | . | 0 | C | 54 | 85 | 7 | 800 | Nb | 4 | As | 9 | | | | | | | | |
| Malin Head | 81 | 1008.2 | -9 | S | 6 | C | 60 | 85 | 7 | 4000 | Stn | 6 | Cst | 8 | 1006.3 | +3 | WSW | 6 | Cjp | 56 | 75 | 7 | 2500 | Stn | 9 | . | 9 | | | | | | | | |
| Benfrew | 89 | . | . | . | . | . | . | . | . | . | . | . | . | . | 1007.7 | -5 | SW | 5 | C | 59 | 85 | 6 | 1500 | St | 10 | . | 10 | | | | | | | | |
| Edinburgh (Inchkeith) | 140 | 1013.4 | -5 | SE | 2 | b | 56 | 85 | 7 | . | . | 0 | Am | 2 | 1007.3 | -6 | SW | 4 | C | 58 | 75 | 8 | 1500 | Stn | 5 | As | 8 | | | | | | | | |
| Leuchars | 99 | . | . | . | . | . | . | . | . | . | . | . | . | . | 1007.6 | -6 | SW | 2 | C | 57 | 75 | 7 | 1500 | Stn | 8 | Ci | 9 | | | | | | | | |
| Eskdalemuir | 704 | . | . | . | . | . | . | . | . | . | . | . | . | . | 1010.2 | -4 | SSW | 5 | C | 55 | 92 | 6 | 1500 | St | 10 | . | 10 | | | | | | | | |
| Tynemouth | 97 | 1016.2 | -3 | WSW | 2 | b | 62 | 82 | 6 | . | . | 0 | . | 0 | 1012.2 | -3 | SW | 3 | bc | 55 | 85 | 6 | 2500 | Cn | 4 | Ci | 6 | | | | | | | | |
| Blackad Point | 18 | 1007.4 | -5 | SW | 6 | Drf | 60 | 82 | 6 | . | Nb | 10 | . | 10 | 1008.4 | 0 | SW | 5 | C | 55 | 65 | 8 | . | CnNb | 8 | . | 8 | | | | | | | | |
| Donaghadee | 46 | . | . | . | . | . | . | . | . | . | . | . | . | . | 1009.0 | -2 | SW | 2 | C+ | 57 | 92 | 7 | 4000 | Stn | 8 | . | 8 | | | | | | | | |
| Birr Castle | 179 | . | . | . | . | . | . | . | . | . | . | . | . | . | 1011.1 | -1 | SW | 2 | Drf | 60 | 92 | 7 | 2500 | Nb | 10 | . | 10 | | | | | | | | |
| Holyhead | 20 | 1015.8 | -3 | SW | 4 | bc | 58 | 97 | 6 | 800 | St | 6 | . | 6 | 1013.6 | -2 | SSW | 5 | bc | 59 | 92 | 7 | 4000 | Stn | 7 | Ci | 7 | | | | | | | | |
| Liverpool (Bidston) ... | 189 | . | . | . | . | . | . | . | . | . | . | . | . | . | 1015.3 | -1 | SE'S | 4 | C | 57 | 75 | 7 | 4000 | St | 7 | Ci | 8 | | | | | | | | |
| Chester (Sealand) ... | 16 | . | . | . | . | . | . | . | . | . | . | . | . | . | 1016.0 | -2 | SE | 2 | bc | 55 | 85 | 6 | 2500 | St | 6 | Ci | 7 | | | | | | | | |
| Harrogate | 479 | . | . | . | . | . | . | . | . | . | . | . | . | . | 1015.2 | -1 | SSW | 3 | bc | 53 | 85 | 5 | 2500 | St | 3 | Ci | 5 | | | | | | | | |
| Spurn Head | 28 | 1019.1 | -1 | SWW | 4 | bc | 57 | 75 | 7 | 4000 | Stn | 2 | Am | 4 | 1016.6 | 0 | WSW | 4 | bc | 55 | 85 | 7 | 4000 | Stn | 2 | Ci | 5 | | | | | | | | |
| Birmingham (Edgbaston) | 536 | . | . | . | . | . | . | . | . | . | . | . | . | . | 1018.8 | +1 | S | 2 | ffo | 51 | 97 | 2 | 220 | St | 10 | . | 10 | | | | | | | | |
| Cranwell | 308 | 1019.6 | -2 | SSW | 3 | b | 58 | 65 | 6 | . | . | 0 | Ci | 2 | 1018.2 | 0 | SW | 3 | b | 54 | 85 | 6 | . | . | 0 | Ci | 1 | | | | | | | | |
| Gorleston | 14 | 1021.8 | -2 | SW'S | 3 | b | 57 | 85 | 7 | . | . | 0 | . | 0 | 1018.8 | -1 | SSW | 4 | bc | 59 | 85 | 6 | . | . | 0 | Ci | 5 | | | | | | | | |
| Valentia (Cahirveen) ... | 30 | 1014.8 | -4 | SW | 4 | Cjp | 61 | 85 | 8 | . | St | 8 | . | 8 | 1012.3 | 0 | SW'S | 4 | Cjp | 61 | 82 | 6 | 800 | St | 10 | . | 10 | | | | | | | | |
| Bochas Point | 22 | . | . | . | . | . | . | . | . | . | . | . | . | . | 1014.7 | -3 | SW | 4 | C | 60 | 92 | 7 | 1500 | CnNb | 9 | . | 9 | | | | | | | | |
| Pembroke (St. Ann's H.) | 150 | 1018.1 | -3 | SSW | 3 | C+ | 59 | 97 | 7 | 2500 | Stn | 10 | . | 10 | 1016.5 | -2 | SSW | 3 | bc | 60 | 97 | 7 | 4000 | Cn | 7 | . | 7 | | | | | | | | |
| Boscon-Wye | 229 | . | . | . | . | . | . | . | . | . | . | . | . | . | 1018.4 | 0 | . | 0 | b | 54 | 82 | 6 | . | . | 0 | Ci | 1 | | | | | | | | |
| Leafield | 612 | . | . | . | . | . | . | . | . | . | . | . | . | . | 1019.4 | +1 | SW'S | 3 | FFO | 61 | 97 | 1 | 4150 | St | 10 | . | 10 | | | | | | | | |
| Winchester (Worthy Dn.) | 273 | . | . | . | . | . | . | . | . | . | . | . | . | . | 1020.1 | 0 | SE | 2 | fc | 55 | 97 | 3 | . | . | 0 | Ci | 8 | | | | | | | | |
| S. Farnborough | 287 | . | . | . | . | . | . | . | . | . | . | . | . | . | 1020.1 | 0 | SSW | 1 | bc | 56 | 92 | 7 | 2500 | St | 1 | Ci | 3 | | | | | | | | |
| London (Kew Obs.) ... | 18 | . | . | . | . | . | 51 | . | . | . | . | . | . | . | 1020.3 | -1 | SSW | 2 | bc | 57 | 85 | 6 | . | . | 0 | Ci | 6 | | | | | | | | |
| Oxeydon | 944 | 1022.0 | -1 | S | 3 | b | 58 | 75 | 6 | . | . | 0 | . | 0 | 1020.3 | -1 | S | 4 | bc | 58 | 85 | 6 | . | . | 0 | Ci | 6 | | | | | | | | |
| Shoeburyness | 11 | . | . | . | . | . | . | . | . | . | . | . | . | . | 1020.1 | -1 | SSW | 3 | b | 59 | 85 | 6 | . | . | 0 | Ci | 2 | | | | | | | | |
| Clacton-on-Sea | 54 | . | . | . | . | . | . | . | . | . | . | . | . | . | 1020.7 | 0 | SSW | 3 | bc | 60 | 85 | 7 | . | . | 0 | Ci | 5 | | | | | | | | |
| Felixstowe | 15 | . | . | . | . | . | . | . | . | . | . | . | . | . | 1020.6 | -2 | S | 3 | bc | 61 | 85 | 7 | . | . | 0 | Ci | 7 | | | | | | | | |
| Lymington | 360 | 1023.0 | -1 | SE'E | 2 | b | 65 | 85 | 7 | . | . | 0 | . | 0 | 1021.5 | 0 | SE'S | 1 | bc | 59 | 85 | 7 | . | . | 0 | Ci | 5 | | | | | | | | |
| Solly (St. Mary's) ... | 168 | 1022.9 | -3 | SWW | 3 | bc | 58 | 92 | 7 | 4000 | Stn | 4 | . | 4 | 1019.1 | -1 | SW'S | 4 | C | 61 | 92 | 7 | 4000 | Stn | 5 | . | 5 | | | | | | | | |
| Falmouth (Pendennis) ... | 300 | 1021.5 | -2 | WSW | 2 | bc+ | 57 | 92 | 7 | 4000 | Stn | 3 | . | 3 | 1020.3 | -1 | SW'S | 2 | C+ | 59 | 97 | 6 | 4000 | Stn | 10 | . | 10 | | | | | | | | |
| Plymouth (Cattewater) ... | 98 | . | . | . | . | . | . | . | . | . | . | . | . | . | 1019.7 | 0 | SW | 4 | C | 59 | 92 | 7 | 4000 | Stn | 5 | . | 5 | | | | | | | | |
| Portland Bill | 42 | 1019.2 | -1 | S | 3 | b | 62 | 92 | 7 | . | . | 0 | Cst | 1 | 1019.0 | 0 | W'S | 3 | bc | 60 | 92 | 8 | 1500 | Stn | 3 | As | 4 | | | | | | | | |
| Southampton (Calshot) ... | 10 | 1021.4 | -2 | SE | 4 | bc+ | 64 | 75 | 8 | 5700 | Stn | 7 | . | 7 | 1020.6 | 0 | W'S | 2 | bc | 59 | 92 | 6 | . | . | 0 | Ci | 6 | | | | | | | | |
| Dungeness | 30 | 1022.7 | -3 | S | 2 | b | 61 | 85 | 8 | . | . | 0 | . | 0 | 1021.2 | -2 | SW | 2 | bc+ | 61 | 85 | 7 | . | . | 0 | Ci | 6 | | | | | | | | |
| Guernsey (St. Peter Port) | 173 | 1022.2 | -2 | W | 1 | b- | 69 | 85 | 7 | . | . | 0 | . | 0 | 1021.6 | 0 | . | 0 | b- | 56 | 97 | 5 | . | . | 0 | Ci | 2 | | | | | | | | |

WEATHER, TEMPERATURE, RAINFALL AND SUNSHINE AT HEALTH RESORTS FOR 23rd September.

| STATIONS. | WEATHER. | | TEMPERATURE. | | RAINFALL. | | SUNSHINE. | | (1) | (2) | (3) | (4) | (5) | (6) | (7) | (8) | (9) |
|------------------------|-----------|------------|--------------|---------------|----------------|--------------|-----------------|--------------------|--------------------------|------|-----|------|-----|-------|-----|------|------|
| | Forenoon. | Afternoon. | Min. 5h.-9h. | Max. 9h.-17h. | Night 17h.-9h. | Day 9h.-17h. | Sunrise to 17h. | Sunrise to Sunset. | | | | | | | | | |
| | | | | | | | | | | | | | | | | | |
| | | | to 4h. 27h. | 27h. 27h. | 27h. 27h. | 27h. 27h. | 27h. 27h. | 27h. 27h. | | | | | | | | | |
| (1) | (2) | (3) | (4) | (5) | (6) | (7) | (8) | (9) | | | | | | | | | |
| Barwick-on-Tweed | c | c | 48 | 64 | mm. | mm. | 4.4 | 5.3 | Ilfracombe ... | b | b | 55 | 67 | - | - | 9.5 | 9.9 |
| Douglas (L. o. M.) ... | om | om | 51 | 59 | - | - | 0.0 | 7.5 | Bude ... | Wbb | b | 44 | 66 | - | - | 9.7 | 10.3 |
| Llandudno ... | b | b | 50 | 68 | - | - | 9.3 | 9.7 | St. Ives ... | b | b | 53 | 65 | - | - | 8.9 | 9.3 |
| Colwyn Bay ... | b | b | 56 | 69 | - | - | 9.1 | 9.4 | Penzance ... | b | b | 49 | 64 | - | - | 6.1 | 10.0 |
| Rhyl ... | b | b | 48 | 69 | - | - | 9.2 | 9.4 | Paignton ... | Wofe | bcb | 47 | 66 | - | - | 5.8 | 10.3 |
| Wallasey ... | bzb | zbc | 50 | 65 | - | - | 8.3 | 9.2 | Torquay ... | Wofe | bcb | 51 | 69 | - | - | 6.9 | 11.2 |
| Southport ... | bzb | bcb | 46 | 64 | Trace | - | 8.9 | 9.2 | Jersey ... | b | b | 55 | 75 | - | - | 10.3 | 10.7 |
| Blackpool ... | bcb | bcb | 45 | 67 | - | - | 6.0 | 9.0 | Weymouth ... | b | b | 49 | 69 | - | - | 9.8 | 10.7 |
| Ilkley ... | bc | obc | 39 | 66 | - | - | 5.1 | 6.7 | Bournemouth ... | mbb | b | 42 | 71 | - | - | 10.3 | 10.9 |
| Gleethorpe ... | b | b | 46 | 73 | - | - | 10.9 | 8.7 | Venar ... | bz | bz | (48) | 72 | - | - | 10.0 | 10.3 |
| Mablethorpe ... | bcbw | bcbz | 52 | 73 | - | - | 9.9 | 10.0 | Portsmouth (S'thsea) ... | b | b | 51 | 71 | - | - | 9.8 | 10.6 |
| Skewness ... | b | b | 44 | 69 | - | - | 9.1 | 9.1 | Bognor ... | bcb | b | 50 | 70 | - | - | 9.8 | 10.8 |
| Aberystwyth ... | zac | bzbc | 48 | 65 | - | - | 9.2 | 10.4 | Littlehampton ... | b | b | 44 | 68 | - | - | 10.1 | 10.6 |
| Bath ... | b | b | 41 | 77 | - | - | 9.9 | 10.6 | Worthing ... | b | b | 47 | 68 | - | - | 9.9 | 10.8 |
| Cheltenham ... | mbb | by | 47 | 76 | - | - | 9.3 | 10.1 | Brighton ... | b | b | 46 | 67 | - | - | 10.1 | 11.0 |
| Leamington Spa ... | b | b | 36 | 74 | - | - | 9.2 | 9.5 | Eastbourne ... | b | b | 45 | 69 | - | - | 10.1 | 10.9 |
| Lowestoft ... | b | b | 48 | 69 | - | - | 10.3 | 11.0 | Hastings ... | fmb | b | 53 | 68 | 0.2 | - | 10.2 | 9.9 |
| Harwich & Dovercourt | wb | bz | 43 | 69 | Trace | - | 9.5 | 10.7 | Folkestone ... | b | b | 50 | 72 | Trace | - | 9.6 | 10.4 |
| Malden ... | mb | b | 36 | 76 | - | - | 9.0 | 9.6 | Dover ... | b | b | 45 | 67 | - | - | 9.8 | 9.8 |
| Southend ... | b | b | 48 | 80 | Trace | - | 9.7 | 10.4 | Deal ... | b | b | 43 | 67 | - | - | 9.9 | 10.9 |
| | | | | | | | | | Tunbridge Wells ... | b | b | 44 | 74 | - | - | 10.3 | 10.0 |
| | | | | | | | | | Ramsgate ... | b | b | 54 | 69 | - | - | 10.1 | 10.0 |
| | | | | | | | | | Margate ... | b | b | 54 | 74 | - | - | 10.0 | 10.0 |



AIR MINISTRY.

DAILY WEATHER REPORT OF THE METEOROLOGICAL OFFICE, LONDON:

BRITISH SECTION.

No. B.24.723

Sunday, 23rd September, 1923.

Page 1.

| Observations at 15h. G.M.T. 22m. | | | | | | | | | | | | | | | Observations at 15h. G.M.T. 22m. | | | | | | | | | | | | | | | | | | | |
|---------------------------------------|-------------------|-------|-------|----------|-----------|-------------|-------------------|--------|-------|-------|--------|------------------|-------------------|--------|---------------------------------------|----------|-----------|-------------|-------------------|--------|-------|-------|--------|------------------|-------------------|--------|--------|----------|-----------|-------------|-------------------|------|-------|-------|
| STATIONS. | | | | | | | | | | | | | | | STATIONS. | | | | | | | | | | | | | | | | | | | |
| (For heights see p. 4). | | | | | | | | | | | | | | | (For heights see p. 4). | | | | | | | | | | | | | | | | | | | |
| Barom. at M.S.L. | Change in 3 Hours | Wind. | | Weather. | Temp. °F. | Humidity. % | Visibility. Miles | Cloud. | | | | Barom. at M.S.L. | Change in 3 Hours | Wind. | | Weather. | Temp. °F. | Humidity. % | Visibility. Miles | Cloud. | | | | Barom. at M.S.L. | Change in 3 Hours | Wind. | | Weather. | Temp. °F. | Humidity. % | Visibility. Miles | | | |
| | | Dir. | Force | | | | | Low. | Upper | Total | Height | | | Dir. | Force | | | | | Low. | Upper | Total | Height | | | Dir. | Force | | | | | Low. | Upper | Total |
| | | 0-10 | | | | | 0-10 | 0-10 | 0-10 | 0-10 | Feet | | | 0-10 | | | | | | 0-10 | 0-10 | 0-10 | Feet | | | 0-10 | | | | | | 0-10 | 0-10 | 0-10 |
| Lerwick | 333.4 | -2 | SW | 4 | CJP | 56 | 92 | 7 | 1500 | Cu | 3 | As | 8 | 333.1 | +1 | SW | 5 | bc | 53 | 65 | 7 | 1500 | Cu | 3 | As | 5 | 333.1 | +1 | SW | 5 | bc | 53 | 65 | 7 |
| Stormoray | 1000.4 | +2 | WSW | 7 | bc | 55 | 65 | 8 | 4000 | Cu | 7 | - | 7 | 1002.5 | +3 | WSW | 7 | bc | 50 | 75 | 8 | 4000 | Cu | 6 | - | 6 | 1002.5 | +3 | WSW | 7 | bc | 50 | 75 | 8 |
| Wick | 1001.3 | +2 | WSW | 6 | C | 59 | 75 | 8 | 2500 | Cu | 5 | As | 8 | 1003.7 | +2 | WSW | 4 | bc | 52 | 65 | 8 | 2500 | St | 4 | Ci | 6 | 1003.7 | +2 | WSW | 4 | bc | 52 | 65 | 8 |
| Tiree | 1007.2 | +4 | W | 7 | C | 55 | 65 | 7 | 2500 | Cu | 2 | As | 3 | 1008.2 | +2 | W | 6 | C+ | 53 | 65 | 7 | 2500 | Cu | 6 | As | 8 | 1008.2 | +2 | W | 6 | C+ | 53 | 65 | 7 |
| Nairn | 1005.5 | 0 | SW | 4 | bc | 64 | 65 | 8 | 2500 | Cu | 1 | As | 7 | 1005.0 | 0 | W | 4 | bc | 52 | 65 | 8 | 2500 | Cu | 6 | - | 6 | 1005.0 | 0 | W | 4 | bc | 52 | 65 | 8 |
| Aberdeen | 1005.5 | 0 | SW | 4 | bc | 64 | 65 | 8 | 2500 | Cu | 1 | As | 7 | 1007.7 | +3 | SW | 4 | bc | 57 | 65 | 8 | 2500 | Cu | 1 | As | 3 | 1007.7 | +3 | SW | 4 | bc | 57 | 65 | 8 |
| Malin Head | 1010.1 | +3 | SW | 5 | C | 57 | 65 | 7 | 1500 | St | 1 | As | 10 | 1011.8 | +2 | W | 5 | CJP | 54 | 75 | 8 | 2500 | Cu | 7 | As | 8 | 1011.8 | +2 | W | 5 | CJP | 54 | 75 | 8 |
| Renfrew | 1010.0 | +3 | WSW | 4 | C | 53 | 55 | 7 | 4000 | Cu | 3 | As | 10 | 1011.4 | +2 | W | 4 | C | 54 | 65 | 8 | 2500 | St | 4 | As | 9 | 1011.4 | +2 | W | 4 | C | 54 | 65 | 8 |
| Edinburgh (Leith) | 1007.6 | 0 | WSW | 5 | bc | 59 | 75 | 8 | 1500 | St | 2 | As | 4 | 1009.8 | +2 | WSW | 4 | bc | 55 | 75 | 8 | 1500 | St | 3 | Ci | 4 | 1009.8 | +2 | WSW | 4 | bc | 55 | 75 | 8 |
| Leith | 1007.1 | +1 | WSW | 6 | bc | 63 | 55 | 8 | 2500 | Cu | 2 | Ci | 6 | 1009.6 | +2 | WSW | 4 | bc | 52 | 75 | 8 | 2500 | St | 3 | Ci | 6 | 1009.6 | +2 | WSW | 4 | bc | 52 | 75 | 8 |
| Balddale | 1003.7 | 0 | SW | 6 | cd | 58 | 85 | 6 | 1500 | St | 3 | - | 3 | 1012.5 | +3 | WSW | 2 | C | 52 | 65 | 7 | 2500 | St | 8 | As | 9 | 1012.5 | +3 | WSW | 2 | C | 52 | 65 | 7 |
| Tynemouth | 1011.1 | -1 | SW | 5 | bc | 64 | 65 | 7 | 2500 | Cu | 4 | Ci | 6 | 1012.4 | +1 | SW | 3 | C+ | 62 | 85 | 7 | 1500 | Nb | 8 | - | 8 | 1012.4 | +1 | SW | 3 | C+ | 62 | 85 | 7 |
| Blackhead | 1011.3 | +2 | SW | 4 | C | 56 | 65 | 8 | - | 0 | As | 10 | 1012.3 | +1 | W | 3 | bc | 54 | 65 | 8 | - | Cu | 4 | Ci | 6 | 1012.3 | +1 | W | 3 | bc | 54 | 65 | 8 | |
| Donaghadee | 1011.3 | +2 | W | 2 | C | 60 | 75 | 7 | 4000 | St | 3 | - | 8 | 1012.3 | +1 | W | 1 | C | 56 | 75 | 7 | 4000 | St | 5 | As | 8 | 1012.3 | +1 | W | 1 | C | 56 | 75 | 7 |
| Birr Castle | 1013.3 | +1 | WSW | 1 | 0 | 57 | 32 | 7 | 2500 | Nb | 10 | - | 10 | 1013.4 | +1 | WSW | 1 | C | 56 | 85 | 7 | 4000 | St | 3 | - | 3 | 1013.4 | +1 | WSW | 1 | C | 56 | 85 | 7 |
| Holyhead | 1013.6 | -1 | SW | 5 | or | 61 | 92 | 6 | 800 | St | 10 | - | 10 | 1013.2 | 0 | SW | 4 | or | 59 | 97 | 6 | 800 | Nb | 10 | - | 10 | 1013.2 | 0 | SW | 4 | or | 59 | 97 | 6 |
| Liverpool (Bidston) | 1014.5 | 0 | WSW | 5 | C | 66 | 65 | 8 | 2500 | St | 8 | As | 3 | 1014.3 | 0 | SW | 4 | C+ | 63 | 65 | 8 | 2500 | Nb | 5 | Ci | 9 | 1014.3 | 0 | SW | 4 | C+ | 63 | 65 | 8 |
| Chester (Sealand) | 1015.1 | -1 | SW | 4 | C+ | 66 | 65 | 8 | 4000 | St | 6 | Ci | 8 | 1014.7 | 0 | SSW | 2 | C | 64 | 65 | 7 | 1500 | St | 6 | Ci | 8 | 1014.7 | 0 | SSW | 2 | C | 64 | 65 | 7 |
| Harrogate | 1014.6 | 0 | SW | 3 | C | 64 | 65 | 7 | 4000 | Nb | 8 | As | 3 | 1014.7 | 0 | SW | 3 | C | 62 | 75 | 7 | 4000 | Nb | 9 | As | 10 | 1014.7 | 0 | SW | 3 | C | 62 | 75 | 7 |
| Spurn Head | 1015.8 | 0 | SSW | 5 | bc | 70 | 55 | 7 | 4000 | St | 5 | Ci | 7 | 1014.7 | 0 | SW | 4 | C+ | 62 | 75 | 7 | 5700 | St | 7 | As | 9 | 1014.7 | 0 | SW | 4 | C+ | 62 | 75 | 7 |
| Birmingham (Edgbaston) | 1017.3 | -2 | SSW | 3 | C+ | 65 | 55 | 8 | 2500 | St | 8 | - | 8 | 1016.9 | 0 | SSW | 3 | C | 63 | 65 | 8 | 4000 | St | 9 | - | 9 | 1016.9 | 0 | SSW | 3 | C | 63 | 65 | 8 |
| Cranwell | 1016.7 | -3 | SW | 5 | bc | 70 | 45 | 7 | 4000 | Cu | 2 | Ci | 4 | 1016.3 | +1 | SW | 2 | bc | 62 | 65 | 7 | 2500 | St | 4 | Ci | 6 | 1016.3 | +1 | SW | 2 | bc | 62 | 65 | 7 |
| Gorleston | 1018.4 | -3 | SW | 4 | bc | 75 | 45 | 7 | 4000 | Cu | 4 | Ci | 5 | 1017.4 | 0 | SSW | 4 | b | 67 | 55 | 6 | 5700 | St | 2 | - | 2 | 1017.4 | 0 | SSW | 4 | b | 67 | 55 | 6 |
| Valentia (Cahirciveen) | 1014.0 | +1 | W | 2 | C | 59 | 76 | 8 | 2500 | St | 8 | - | 8 | 1013.7 | -1 | - | 0 | C+ | 56 | 85 | 8 | 2500 | St | 7 | As | 10 | 1013.7 | -1 | - | 0 | C+ | 56 | 85 | 8 |
| Roches Point | 1014.5 | -2 | W | 3 | C | 62 | 52 | 7 | 1500 | Cu | 3 | - | 3 | 1014.3 | -1 | NW | 2 | C+ | 59 | 92 | 7 | 1500 | Nb | 9 | - | 9 | 1014.3 | -1 | NW | 2 | C+ | 59 | 92 | 7 |
| Dembroke (St. Ann's H.) | 1016.3 | -1 | SW | 3 | bc | 63 | 97 | 6 | 4000 | Cu | 3 | As | 7 | 1016.2 | -2 | SW | 3 | C+ | 61 | 37 | 6 | 2500 | St | 4 | As | 9 | 1016.2 | -2 | SW | 3 | C+ | 61 | 37 | 6 |
| Rose-on-Wye | 1017.5 | -1 | SW | 4 | C+ | 67 | 55 | 7 | 4000 | St | 3 | - | 3 | 1016.9 | 0 | SW | 3 | C | 63 | 75 | 7 | 4000 | St | 8 | As | 9 | 1016.9 | 0 | SW | 3 | C | 63 | 75 | 7 |
| Leafield | 1017.8 | -2 | SW | 4 | bc | 67 | 45 | 8 | 4000 | Cu | 3 | As | 3 | 1017.6 | 0 | SW | 3 | C | 61 | 65 | 8 | 5700 | St | 3 | - | 3 | 1017.6 | 0 | SW | 3 | C | 61 | 65 | 8 |
| Winchester (Worthy Dn.) | 1018.2 | -3 | WSW | 3 | bc | 70 | 45 | 7 | 4000 | Cu | 5 | - | 5 | 1019.3 | +1 | SSW | 3 | bc | 60 | 85 | 7 | 1500 | St | 6 | - | 6 | 1019.3 | +1 | SSW | 3 | bc | 60 | 85 | 7 |
| S. Farnborough | 1018.7 | -3 | SW | 3 | b | 75 | 45 | 8 | 2500 | Cu | 1 | - | 1 | 1018.9 | +2 | SW | 3 | C+ | 61 | 75 | 8 | 4000 | St | 3 | - | 3 | 1018.9 | +2 | SW | 3 | C+ | 61 | 75 | 8 |
| London (Kew Obs.) | 1018.6 | -4 | SW | 2 | b | 70 | 55 | 8 | - | 0 | Ci | 1 | 0 | 1018.5 | +2 | SW | 3 | b | 64 | 75 | 8 | 4000 | St | 1 | - | 1 | 1018.5 | +2 | SW | 3 | b | 64 | 75 | 8 |
| Croydon | 1018.7 | -3 | SW | 3 | b | 71 | 45 | 7 | 2500 | Cu | 1 | Ci | 2 | 1018.6 | +1 | SW | 3 | b | 63 | 75 | 6 | 4000 | St | 1 | Ci | 2 | 1018.6 | +1 | SW | 3 | b | 63 | 75 | 6 |
| Shoeburyness | 1019.2 | -2 | SW | 5 | b | 75 | 45 | 8 | 2500 | Cu | 1 | Ci | 2 | 1018.6 | 0 | SW | 4 | b | 62 | 85 | 8 | - | 0 | As | 1 | - | 1018.6 | 0 | SW | 4 | b | 62 | 85 | 8 |
| Clacton-on-Sea | - | - | - | - | - | - | - | - | - | - | - | - | - | 1018.1 | -1 | SE | 4 | bc | 65 | 75 | 7 | 4000 | Cu | 3 | Ci | 4 | 1018.1 | -1 | SE | 4 | bc | 65 | 75 | 7 |
| Felixstowe | 1019.4 | -3 | S | 3 | bc | 71 | 35 | 8 | 4000 | Cu | 1 | Ci | 3 | 1018.3 | 0 | SW | 4 | b | 64 | 75 | 7 | 4000 | Cu | 1 | Ci | 2 | 1018.3 | 0 | SW | 4 | b | 64 | 75 | 7 |
| Lymington | 1020.5 | -2 | SSW | 3 | bc | 68 | 45 | 7 | - | 0 | Ci | 4 | 0 | 1012.6 | -1 | SW | 3 | b | 58 | 85 | 6 | 2500 | St | 1 | Ci | 1 | 1012.6 | -1 | SW | 3 | b | 58 | 85 | 6 |
| Billy (St. Mary's) | 1018.4 | -1 | SW | 4 | bc | 68 | 75 | 7 | 4000 | St | 2 | As | 5 | 1018.0 | -1 | WSW | 4 | bc | 62 | 92 | 7 | 4000 | St | 4 | As | 6 | 1018.0 | -1 | WSW | 4 | bc | 62 | 92 | 7 |
| Plymouth (Pendennis) | 1019.8 | -1 | SSW | 5 | C | 64 | 32 | 7 | 4000 | St | 3 | - | 3 | 1019.2 | 0 | SW | 4 | bc | 63 | 92 | 7 | 4000 | St | 5 | - | 5 | | | | | | | | |

23rd September

20th September

Position Numbers

+2

+4

-2

-4

1

3

Barometric Change from 10 to 76 (Half millibars)

Observations from Cross Channel Steamers.

| Position. | Date and Time. | Steamship. | Wind. | | Weather. | Temp. | |
|-----------|-----------------------|------------|--------|--------|----------|-------|-----|
| | | | Dirac. | Force. | | Air | Sea |
| 2 | 28 th 1884 | SCOTIA | SSW | 5 | cjb | 60 | 57 |
| 3 | 29 th 1884 | BRIGHTON | SW | 3 | c | 63 | 62 |


A deep depression north of the Faeroes is filling up, but secondary disturbances crossing the British Isles from the West will bring rain followed by showers in the North and Midlands; some showers may be expected in Southern and Southeastern England. Day temperature will be lower than of late.

Meteorological Office: Air Ministry, Kingsway, London, W.C.2

Forecasts issued at 1130 G.M.T.

4 For code, see page 1

1. $\text{In} = \text{rain}$ has fallen, but amount less than



AIR MINISTRY.

DAILY WEATHER REPORT OF THE METEOROLOGICAL OFFICE, LONDON:

Page 4.

BRITISH SECTION... Sunday, 22nd September... 1929.

No. 272...

| STATIONS | Height above M.S.L., in feet. | Observations at 1h. G.M.T. 22nd | | | | | | | | | | | Observations at 7h. G.M.T. 22nd | | | | | | | | | | | Height above M.S.L., in feet. | | | | | | |
|-------------------------------|----------------------------------|---------------------------------|----------------------|-------|--------|----------|--------------|----------------|--------------------|---------|-------|------|---------------------------------|----------------------|--------|--------|----------|--------------|----------------|--------------------|---------|-------|------|----------------------------------|-------|-------|-------|------|-------|-------|
| | | Barom. at M.S.L. | Change in 3 hours | Wind. | | Weather. | Temp. °F. | Humidity. % | Visibility. mi. | Cloud. | | | Barom. at M.S.L. | Change in 3 hours | Wind. | | Weather. | Temp. °F. | Humidity. % | Visibility. mi. | Cloud. | | | | | | | | | |
| | | | | Dir. | Force. | | | | | Height. | Form. | Amt. | | | Dir. | Force. | | | | | Height. | Form. | Amt. | | | | | | | |
| | | | | | | | | | | | | | | | | | | | | | | | | | Low. | Upper | Total | Low. | Upper | Total |
| | | | | | | | | | | | | | | | | | | | | | | | | | | | | | | |
| Lerwick ... | 34 | 1006.5 | +0.3 | SW | 3 | bc | 50 | 75 | 9 | 1500 | cu | 3 | A.Cu. | 5 | 1006.5 | +0.3 | SW | 4 | bc | 51 | 65 | 8 | 1500 | cu | 3 | A.Cu. | 5 | | | |
| Stornoway ... | 30 | 1006.6 | +0.2 | W | 4 | bc | 50 | 75 | 9 | 1500 | cu | 3 | 1 | 1006.6 | +0.2 | W | 0 | bc | 43 | 92 | 8 | 5700 | cu | 3 | A.Cu. | 4 | | | | |
| Wick ... | 51 | 1006.6 | +0.1 | SW | 4 | bc | 47 | 75 | 9 | 2500 | st. | 3 | 1007.2 | 0 | SW | 2 | bc | 46 | 97 | 8 | 2500 | st. | 4 | - | 4 | | | | | |
| Tiree ... | 28 | 1006.7 | 0 | W/N | 4 | bc | 47 | 75 | 9 | 1006.7 | 0 | W/N | 4 | bc | 47 | 75 | 9 | 2500 | cu | 3 | A.Cu. | 4 | 4 | | | | | | | |
| Nairn ... | 39 | 1006.8 | 0 | W | 4 | bc | 47 | 75 | 9 | 1006.8 | 0 | W | 4 | bc | 47 | 75 | 9 | 2500 | cu | 4 | - | 4 | 4 | | | | | | | |
| Aberdeen ... | 37 | 1006.9 | 0 | W | 4 | bc | 47 | 75 | 9 | 1006.9 | 0 | W | 4 | bc | 47 | 75 | 9 | - | - | 0 | A.Cu. | 7 | 4 | | | | | | | |
| Malin Head ... | 81 | 1011.0 | -0.1 | SSW | 2 | bc | 50 | 85 | 7 | 1000 | cu | 3 | 1011.0 | 0 | SSW | 2 | bc | 50 | 85 | 8 | 2500 | cu | 7 | - | 7 | | | | | |
| Kenfrew ... | 56 | 1011.0 | 0 | W | 4 | bc | 50 | 85 | 8 | 1011.0 | 0 | W | 4 | bc | 50 | 85 | 8 | 1000 | st. | 7 | - | 7 | 4 | | | | | | | |
| Edinburgh (Inchkeith) ... | 160 | 1011.0 | +0.1 | WSW | 3 | bc | 50 | 85 | 8 | 2500 | st. | 3 | 1009.8 | -0.1 | WSW | 2 | bc | 49 | 92 | 8 | 1600 | st. | 2 | A.St. | 8 | | | | | |
| Leuchars ... | 50 | 1009.7 | 0 | SW | 2 | bc | 45 | 92 | 7 | 1009.7 | 0 | SW | 2 | bc | 45 | 92 | 7 | 1000 | st. | 6 | A.St. | 3 | 4 | | | | | | | |
| Blackburn ... | 794 | 1011.0 | 0 | W | 4 | bc | 47 | 75 | 9 | 1011.0 | 0 | W | 4 | bc | 47 | 75 | 9 | 1000 | st. | 8 | C. | 9 | 4 | | | | | | | |
| Fynecuth ... | 67 | 1012.0 | -0.1 | W | 3 | bc | 53 | 97 | 7 | 1300 | nb. | 10 | 1011.8 | -0.2 | NW | 1 | orr | 50 | 97 | 6 | 1500 | nb. | 10 | - | 10 | | | | | |
| Blackod Point ... | 18 | 1011.2 | -0.1 | W | 3 | bc | 52 | 75 | 7 | - | - | 0 | A.Cu. | 5 | 1011.7 | +0.1 | W | 3 | bc | 51 | 75 | 9 | - | 5 | | | | | | |
| Dunaghadoo ... | 40 | 1011.3 | +0.1 | W | 1 | bc | 46 | 97 | 7 | 1011.3 | +0.1 | W | 1 | bc | 46 | 97 | 7 | 1000 | st. | 3 | Cu. | 6 | 4 | | | | | | | |
| Birr Castle ... | 173 | 1013.6 | +0.2 | SW | 1 | bc | 48 | 97 | 6 | 1013.6 | +0.2 | SW | 1 | bc | 48 | 97 | 6 | 2500 | st. | 7 | Cu. | 10 | 4 | | | | | | | |
| Holyhead ... | 39 | 1011.4 | +0.2 | NW | 1 | bc | 53 | 97 | 7 | 800 | st. | 10 | 1011.4 | +0.2 | NW | 1 | cl. | 53 | 97 | 7 | 800 | st. | 8 | - | 8 | | | | | |
| Liverpool (Bidston) ... | 189 | 1010.9 | +0.2 | NW | 2 | bc | 53 | 97 | 7 | 1010.9 | +0.2 | NW | 2 | bc | 53 | 97 | 7 | 1500 | cu | 10 | - | 10 | 4 | | | | | | | |
| Chester (Sealand) ... | 10 | 1010.7 | +0.2 | NW | 2 | bc | 53 | 92 | 6 | 1010.7 | +0.2 | NW | 2 | bc | 53 | 92 | 6 | 1500 | nb. | 9 | - | 9 | 4 | | | | | | | |
| Harrogate ... | 478 | 1010.3 | 0 | SW | 1 | orr | 53 | 97 | 7 | 1010.3 | 0 | SW | 1 | orr | 53 | 97 | 7 | 2500 | st. | 10 | - | 10 | 4 | | | | | | | |
| Spurn Head ... | 26 | 1011.3 | -0.2 | SW | 6 | bc | 58 | 85 | 6 | 1011.3 | -0.2 | SW | 6 | bc | 58 | 85 | 6 | 5700 | st. | 8 | Cu. | 10 | 4 | | | | | | | |
| Birmingham (Edgbaston) ... | 535 | 1012.3 | -0.1 | SW | 4 | bc | 58 | 85 | 8 | 1012.3 | -0.1 | SW | 4 | bc | 58 | 85 | 8 | 2500 | st. | 13 | A.Cu. | 8 | 4 | | | | | | | |
| Cranwell ... | 530 | 1012.1 | -0.3 | SW | 4 | bc | 58 | 85 | 7 | 1012.1 | -0.3 | SW | 4 | bc | 58 | 85 | 7 | 1500 | st. | 8 | Cu. | 9 | 4 | | | | | | | |
| Gorleston ... | 14 | 1015.3 | 0 | SW | 3 | bc | 59 | 85 | 7 | 1015.3 | 0 | SW | 3 | bc | 59 | 85 | 7 | - | - | 0 | Cu. | 4 | 4 | | | | | | | |
| Valentia (Cahirvee) ... | 30 | 1014.8 | +0.2 | SW | 2 | bc | 51 | 75 | 8 | 1014.8 | +0.2 | SW | 2 | bc | 51 | 75 | 8 | 2500 | cu | 2 | C. | 8 | 4 | | | | | | | |
| Roches Point ... | 22 | 1015.3 | +0.4 | NW | 2 | bc | 51 | 92 | 8 | 1015.3 | +0.4 | NW | 2 | bc | 51 | 92 | 8 | 2500 | st. | 8 | - | 8 | 4 | | | | | | | |
| Pembroke (St. Ann's H.) ... | 160 | 1013.2 | +0.2 | W | 1 | bc | 57 | 85 | 8 | 1013.2 | +0.2 | W | 1 | bc | 57 | 85 | 8 | 1000 | cu | 4 | A.Cu. | 10 | 4 | | | | | | | |
| Ross-on-Wye ... | 223 | 1012.9 | -0.2 | SW | 4 | bc | 61 | 85 | 7 | 1012.9 | -0.2 | SW | 4 | bc | 61 | 85 | 7 | 2500 | nb. | 10 | - | 10 | 4 | | | | | | | |
| Leafield ... | 612 | 1013.9 | -0.2 | SW | 4 | bc | 56 | 97 | 8 | 1013.9 | -0.2 | SW | 4 | bc | 56 | 97 | 8 | 1000 | st. | 7 | Cu. | 9 | 4 | | | | | | | |
| Winchester (Wortley Dn.) ... | 372 | 1016.8 | 0 | SSW | 4 | bc | 59 | 92 | 7 | 1016.8 | 0 | SSW | 4 | bc | 59 | 92 | 7 | 800 | st. | 2 | C. | 9 | 4 | | | | | | | |
| S. Farnborough ... | 267 | 1016.6 | -0.1 | SW | 3 | bc | 60 | 85 | 8 | 1016.6 | -0.1 | SW | 3 | bc | 60 | 85 | 8 | 800 | st. | 9 | C. | 10 | 4 | | | | | | | |
| London (Kew Obs.) ... | 18 | 1017.1 | -0.2 | SW | 3 | bc | 59 | 92 | 7 | 1017.1 | -0.2 | SW | 3 | bc | 59 | 92 | 7 | 2500 | st. | 3 | C. | 6 | 4 | | | | | | | |
| Croydon ... | 244 | 1017.1 | -0.2 | SW | 4 | bc | 58 | 92 | 7 | 1017.1 | -0.2 | SW | 4 | bc | 58 | 92 | 7 | 1000 | st. | 3 | C. | 7 | 4 | | | | | | | |
| Shoeburyness ... | 11 | 1017.3 | 0 | SW | 4 | bc | 61 | 92 | 8 | 1017.3 | 0 | SW | 4 | bc | 61 | 92 | 8 | - | - | 0 | C. | 1 | 4 | | | | | | | |
| Clacton-on-Sea ... | 54 | 1016.8 | -0.1 | SW | 4 | bc | 61 | 85 | 8 | 1016.8 | -0.1 | SW | 4 | bc | 61 | 85 | 8 | - | - | 0 | A.Cu. | 4 | 4 | | | | | | | |
| Felixstowe ... | 15 | 1016.8 | 0 | SSW | 4 | bc | 61 | 85 | 8 | 1016.8 | 0 | SSW | 4 | bc | 61 | 85 | 8 | - | - | 0 | C. | 2 | 4 | | | | | | | |
| Lymington ... | 360 | 1015.0 | 0 | SW | 3 | bc | 59 | 97 | 6 | 1015.0 | 0 | SW | 3 | bc | 59 | 97 | 6 | 1500 | st. | 7 | - | 7 | 4 | | | | | | | |
| Scilly (St. Mary's) ... | 163 | 1015.9 | -0.2 | SW | 5 | bc | 62 | 92 | 7 | 1015.9 | -0.2 | SW | 5 | bc | 62 | 92 | 7 | 1000 | cu | 5 | A.Cu. | 7 | 4 | | | | | | | |
| Falmouth (Pendennis) ... | 300 | 1017.4 | -0.2 | SW | 5 | bc | 61 | 97 | 7 | 1017.4 | -0.2 | SW | 5 | bc | 61 | 97 | 7 | 1000 | st. | 10 | - | 10 | 4 | | | | | | | |
| Plymouth (Cattewater) ... | 83 | 1015.8 | 0 | SW | 5 | bc | 61 | 97 | 6 | 1015.8 | 0 | SW | 5 | bc | 61 | 97 | 6 | 1500 | st. | 9 | - | 9 | 4 | | | | | | | |
| Portland Bill ... | 33 | 1015.8 | -0.2 | SW | 4 | bc | 61 | 92 | 8 | 1015.8 | -0.2 | SW | 4 | bc | 61 | 92 | 8 | 1500 | st. | 7 | A.St. | 8 | 4 | | | | | | | |
| Southampton (Calshot) ... | 10 | 1017.9 | -0.1 | SW | 5 | bc | 62 | 92 | 7 | 1017.9 | -0.1 | SW | 5 | bc | 62 | 92 | 7 | 1500 | st. | 7 | A.Cu. | 8 | 4 | | | | | | | |
| Dungeness ... | 30 | 1017.0 | 0 | SW | 4 | bc | 62 | 92 | 7 | 1017.0 | 0 | SW | 4 | bc | 62 | 92 | 7 | 1500 | cu | 4 | A.Cu. | 7 | 4 | | | | | | | |
| Guernsey (St. Peter Port) ... | 173 | 1020.2 | -0.2 | SW | 3 | bc | 60 | 85 | 7 | 1020.2 | -0.2 | SW | 3 | bc | 60 | 85 | 7 | 1000 | st. | 4 | C. | 6 | 4 | | | | | | | |

WEATHER, TEMPERATURE, RAINFALL AND SUNSHINE AT HEALTH RESORTS FOR 22nd September.

| STATIONS. | WEATHER. | | TEMPERATURE. | | RAINFALL. | | SUNSHINE. | | (1) | (2) | (3) | (4) | (5) | (6) | (7) | (8) | (9) |
|----------------------|------------|-------------|--------------|---------------|----------------|--------------|-----------------|--------------------|------|------|-----|------|-----|-----|-----|------|------|
| | Fore-noon. | After-noon. | Min. 9h.-2h. | Max. 5h.-12h. | Night 12h.-5h. | Day 5h.-12h. | Sunrise to 17h. | Sunrise to Sunset. | | | | | | | | | |
| | | | | | | | | | | | | | | | | | |
| | | | to 9h. 2h. | to 5h. 12h. | to 12h. 5h. | to 5h. 12h. | to 17h. | to 27h. | | | | | | | | | |
| (1) | (2) | (3) | (4) | (5) | (6) | (7) | (8) | (9) | | | | | | | | | |
| Berwick-on-Tweed | c | crc | 49 | 64 | mm. | mm. | 0.3 | 2.4 | 11.0 | 11.0 | 54 | 69 | - | - | 4.3 | 9.5 | |
| Douglas (L. of M.) | c | opr | 55 | 60 | Trace | 2 | 0.0 | 0.0 | 11.0 | 11.0 | 54 | 69 | - | - | 4.3 | 9.5 | |
| Islandudno | c | c | 52 | 63 | - | - | 1.2 | 3.4 | 11.0 | 11.0 | 54 | 69 | - | - | 4.3 | 9.5 | |
| Colwyn Bay | bcc | cb | 56 | 67 | - | - | 2.6 | 3.1 | 11.0 | 11.0 | 54 | 69 | - | - | 4.3 | 9.5 | |
| Rhyl | bc | bc | 48 | 63 | - | - | 4.1 | 3.2 | 11.0 | 11.0 | 54 | 69 | - | - | 4.3 | 9.5 | |
| Wallasey | bcc | cbcc | 52 | 63 | - | - | 3.4 | 3.7 | 11.0 | 11.0 | 54 | 69 | - | - | 4.3 | 9.5 | |
| Southport | c | c | 50 | 65 | - | - | 0.5 | 8.5 | 11.0 | 11.0 | 54 | 69 | - | - | 4.3 | 9.5 | |
| Blackpool | c | cpc | 49 | 64 | - | Trace | 0.0 | 5.0 | 11.0 | 11.0 | 54 | 69 | - | - | 4.3 | 9.5 | |
| Ilkley | b | b | 42 | 67 | - | - | 5.0 | 5.1 | 11.0 | 11.0 | 54 | 69 | - | - | 4.3 | 9.5 | |
| Cleethorpe | b | bc | 48 | 72 | - | - | 8.7 | 10.0 | 11.0 | 11.0 | 54 | 69 | - | - | 4.3 | 9.5 | |
| Mablethorpe | bzo | bcc | 60 | 72 | - | - | 9.5 | 9.9 | 11.0 | 11.0 | 54 | 69 | - | - | 4.3 | 9.5 | |
| Skagness | b | bcc | 54 | 71 | - | - | 8.6 | 9.1 | 11.0 | 11.0 | 54 | 69 | - | - | 4.3 | 9.5 | |
| Aberystwyth | bc | bc | 55 | 65 | - | - | 2.1 | 3.2 | 11.0 | 11.0 | 54 | 69 | - | - | 4.3 | 9.5 | |
| Bath | b | bcc | 50 | 63 | - | - | 6.0 | 10.3 | 11.0 | 11.0 | 54 | 69 | - | - | 4.3 | 9.5 | |
| Cheltenham | bcc | c | 54 | 71 | - | - | 3.4 | 10.0 | 11.0 | 11.0 | 54 | 69 | - | - | 4.3 | 9.5 | |
| Leamington Spa | b | b | 51 | 70 | - | - | 7.5 | 3.1 | 11.0 | 11.0 | 54 | 69 | - | - | 4.3 | 9.5 | |
| Lowestoft | b | b | 55 | 70 | - | - | 9.8 | 10.2 | 11.0 | 11.0 | 54 | 69 | - | - | 4.3 | 9.5 | |
| Harwich & Dovercourt | yc | bc | 45 | 73 | - | - | 9.8 | 9.7 | 11.0 | 11.0 | 54 | 69 | - | - | 4.3 | 9.5 | |
| Malden | b | b | 46 | 78 | - | - | 9.5 | 9.0 | 11.0 | 11.0 | 54 | 69 | - | - | 4.3 | 9.5 | |
| Southend | b | b | 67 | 78 | - | - | 10.3 | 9.7 | 11.0 | 11.0 | 54 | 69 | - | - | 4.3 | 9.5 | |
| Hfracombe | ... | ... | ... | ... | ... | ... | ... | ... | 11.0 | 11.0 | 54 | 69 | - | - | 4.3 | 9.5 | |
| Bude | ... | ... | ... | ... | ... | ... | ... | ... | 11.0 | 11.0 | 47 | 63 | - | - | 3.3 | 9.9 | |
| St. Ives | ... | ... | ... | ... | ... | ... | ... | ... | 11.0 | 11.0 | c | b | 55 | 69 | - | 3.5 | 8.9 |
| Penzance | ... | ... | ... | ... | ... | ... | ... | ... | 11.0 | 11.0 | c | cb | 55 | 69 | - | 5.1 | 6.0 |
| Paignton | ... | ... | ... | ... | ... | ... | ... | ... | 11.0 | 11.0 | cwz | cbcc | 51 | 69 | - | 2.2 | 6.0 |
| Torquay | ... | ... | ... | ... | ... | ... | ... | ... | 11.0 | 11.0 | cm | cc | 54 | 69 | - | 2.2 | 7.4 |
| Jersey | ... | ... | ... | ... | ... | ... | ... | ... | 11.0 | 11.0 | bc | bc | 54 | 65 | - | 7.2 | 11.0 |
| Weymouth | ... | ... | ... | ... | ... | ... | ... | ... | 11.0 | 11.0 | b | bcc | 54 | 69 | - | 5.9 | 10.4 |
| Bournemouth | ... | ... | ... | ... | ... | ... | ... | ... | 11.0 | 11.0 | mb | bcc | 53 | 70 | - | 7.2 | 10.5 |
| Ventnor | ... | ... | ... | ... | ... | ... | ... | ... | 11.0 | 11.0 | bz | bzcu | 59 | 69 | - | 8.4 | 9.9 |
| Portsmouth (S'ches) | ... | ... | ... | ... | ... | ... | ... | ... | 11.0 | 11.0 | b | b | 57 | 71 | - | 9.1 | 9.9 |
| Bognor | ... | ... | ... | ... | ... | ... | ... | ... | 11.0 | 11.0 | b | b | 60 | 68 | - | 9.6 | 10.2 |
| Littlehampton | ... | ... | ... | ... | ... | ... | ... | ... | 11.0 | 11.0 | bc | bc | 57 | 66 | - | 10.1 | 10.5 |
| Worthing | ... | ... | ... | ... | ... | ... | ... | ... | 11.0 | 11.0 | b | b | 55 | 63 | - | 10.0 | 10.0 |
| Brighton | ... | ... | ... | ... | ... | ... | ... | ... | 11.0 | 11.0 | b | b | 57 | 70 | - | 9.9 | 10.5 |
| Eastbourne | ... | ... | ... | ... | ... | ... | ... | ... | 11.0 | 11.0 | b | bcc | 55 | 69 | - | 9.4 | 10.2 |
| Hastings | ... | ... | ... | ... | ... | ... | ... | ... | 11.0 | 11.0 | mb | bhe | 55 | 69 | - | 9.8 | 10.5 |
| Folkestone | ... | ... | ... | ... | ... | ... | ... | ... | 11.0 | 11.0 | wbc | bc | 49 | 73 | - | 9.2 | 9.6 |
| Dover | ... | ... | ... | ... | ... | ... | ... | ... | 11.0 | 11.0 | beb | b | 48 | 68 | - | 10.1 | 9.9 |
| Deal | ... | ... | ... | ... | ... | ... | ... | ... | 11.0 | 11.0 | b | b | 52 | 72 | - | 9.3 | 9.9 |
| Tunbridge Wells | ... | ... | ... | ... | ... | ... | ... | ... | 11.0 | 11.0 | b | b | 56 | 72 | - | 9.9 | 10.3 |
| Raingate | ... | ... | ... | ... | ... | ... | ... | ... | 11.0 | 11.0 | bc | bc | 57 | 68 | - | 10.0 | 10.1 |
| Margate | ... | ... | ... | ... | ... | ... | ... | ... | 11.0 | 11.0 | beb | b | 58 | 74 | - | 9.9 | 10.1 |



AIR MINISTRY.

DAILY WEATHER REPORT OF THE METEOROLOGICAL OFFICE, LONDON:

BRITISH SECTION.

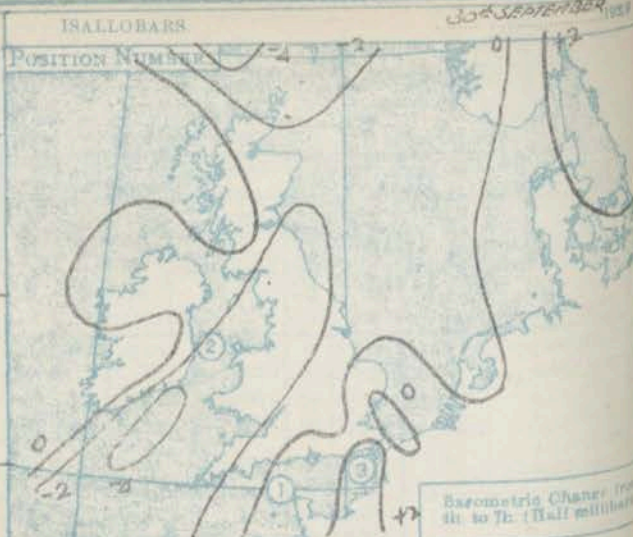
No. 824784

Monday, 30th September 1929.

Page 1.

| Observations at 1st G.M.T. 22nd | | | | | | | | | | | | | | | | | | | | Observations at 1st G.M.T. 23rd | | | | | | | | | | | | | | | | | | | | | |
|------------------------------------|--------------------|-------|-------|----------|-----------|------------|----------------|--------|------|-------------------------|-------|------------------|--------------------|--------|-------|----------|-----------|------------|----------------|---------------------------------|------|------|-------|------------------|--------------------|-------|-------|----------|-----------|------------|----------------|-------|------|-------|-------|------|------|----|----|----|---|
| STATIONS. | | | | | | | | | | STATIONS. | | | | | | | | | | STATIONS. | | | | | | | | | | | | | | | | | | | | | |
| (For heights see p. 4.) | | | | | | | | | | (For heights see p. 4.) | | | | | | | | | | (For heights see p. 4.) | | | | | | | | | | | | | | | | | | | | | |
| Barom. at M.A.L. | Change in 3 Hours. | Wind. | | Weather. | Temp. °F. | Humidity % | Visibility 4-9 | Cloud. | | | | Barom. at M.A.L. | Change in 3 Hours. | Wind. | | Weather. | Temp. °F. | Humidity % | Visibility 4-9 | Cloud. | | | | Barom. at M.A.L. | Change in 3 Hours. | Wind. | | Weather. | Temp. °F. | Humidity % | Visibility 4-9 | | | | | | | | | | |
| | | Dir. | Force | | | | | Height | Form | Amt. | Upper | | | Dir. | Force | | | | | Height | Form | Amt. | Upper | | | | | | | | | | | | | | | | | | |
| | | | | | | | | | | | | | | | | | | | | | | | | | | Low. | Upper | | | | | Total | Low. | Upper | Total | | | | | | |
| mb. | | 0-12 | | | | % | 0-9 | Feet | 0-10 | 0-10 | mb. | | | 0-12 | | | % | 0-9 | Feet | 0-10 | 0-10 | mb. | | | 0-12 | | | % | 0-9 | Feet | 0-10 | 0-10 | | | | | | | | | |
| Lerwick ... 1005.0 | 0 | SW | 3 | bc/p | 52 | 65 | 8 | 1500 | CuNb | 3 | CS | 5 | 0 | 1005.7 | +2 | SW | 2 | bc/p | 48 | 75 | 8 | 1500 | CuNb | 3 | CS | 6 | 0 | 1006.7 | 0 | WSW | 4 | bc/p | 49 | 75 | 8 | 1500 | CuNb | 4 | - | 4 | 3 |
| Stormoway ... 1006.9 | 0 | WSW | 3 | bc/p | 51 | 85 | 8 | 4000 | CuNb | 5 | - | 5 | 0 | 1006.7 | 0 | WSW | 4 | bc/p | 49 | 75 | 8 | 4000 | CuNb | 4 | - | 4 | 3 | 1008.1 | 0 | WSW | 2 | bc | 49 | 75 | 8 | 2500 | StCu | 4 | AC | 6 | 0 |
| Wick ... 1007.3 | 0 | WSW | 2 | bc | 55 | 75 | 8 | 2500 | Cu | 4 | - | 4 | 0 | 1008.1 | 0 | WSW | 2 | bc | 49 | 75 | 8 | 2500 | Cu | 4 | - | 4 | 0 | 1009.9 | 0 | WSW | 5 | bc/r | 52 | 75 | 8 | 2500 | Cu | 1 | AC | 2 | 4 |
| Tiree ... 1009.8 | 0 | W'S | 5 | bc/h | 55 | 65 | 8 | 2500 | CuNb | 5 | AC | 7 | 0 | 1009.0 | 0 | WSW | 5 | bc/r | 50 | 75 | 8 | 2500 | Cu | 6 | - | 6 | 0 | 1009.0 | 0 | WSW | 5 | bc/r | 50 | 75 | 8 | 2500 | Cu | 1 | AC | 2 | 4 |
| Nairn ... 1009.3 | 0 | SW | 3 | bc | 60 | 45 | 8 | 2500 | Cu | 5 | AC | 5 | 1 | 1010.5 | +1 | SW | 3 | bc | 52 | 65 | 7 | 4000 | StCu | 2 | AC | 3 | 0 | 1010.5 | +1 | SW | 3 | bc | 52 | 65 | 7 | 4000 | StCu | 2 | AC | 3 | 0 |
| Aberdeen ... 1012.3 | +1 | SW | 3 | bc/p | 52 | 85 | 8 | 2500 | CuNb | 6 | C | 6 | 0 | 1012.1 | 0 | SW | 3 | c | 53 | 75 | 8 | 4000 | CuNb | 1 | AC | 9 | 2 | 1012.7 | +2 | WSW | 3 | c/p | 48 | 85 | 8 | 2500 | CuNb | 7 | AC | 8 | 0 |
| Malin Head ... 1011.8 | +1 | WSW | 3 | c+ | 56 | 75 | 8 | 4000 | CuNb | 8 | - | 8 | 0 | 1012.7 | +2 | WSW | 3 | c/p | 48 | 85 | 8 | 2500 | CuNb | 7 | AC | 8 | 0 | 1011.7 | +2 | W | 3 | bc | 52 | 75 | 8 | 4000 | StCu | 3 | AC | 5 | 0 |
| Edinburgh (Inchkeith) ... 1011.3 | +2 | W | 4 | bc | 56 | 55 | 8 | 4000 | Cu | 3 | C | 4 | 0 | 1011.7 | +2 | W | 3 | bc | 52 | 75 | 8 | 4000 | StCu | 3 | AC | 5 | 0 | 1011.6 | +2 | SW | 3 | bc | 49 | 75 | 8 | 4000 | Cu | 2 | C | 3 | 0 |
| Leuchars ... 1010.4 | 0 | WSW | 3 | bc/p | 57 | 55 | 8 | 2500 | CuNb | 5 | - | 5 | 0 | 1011.6 | +2 | SW | 3 | bc | 49 | 75 | 8 | 4000 | Cu | 2 | C | 3 | 0 | 1014.3 | +2 | SW | 3 | bc | 47 | 75 | 8 | 2500 | StCu | 2 | C | 3 | 0 |
| Baldernair ... 1012.5 | +1 | WSW | 4 | bc | 54 | 65 | 8 | 4000 | Cu | 5 | AC | 6 | 2 | 1014.3 | +2 | SW | 3 | bc | 47 | 75 | 8 | 2500 | StCu | 2 | C | 3 | 0 | 1014.2 | +2 | W | 1 | bc | 55 | 92 | 6 | 1500 | St | 3 | AC | 5 | 1 |
| Tyemouth ... 1012.2 | +1 | W | 3 | bc/r | 60 | 85 | 7 | 2500 | CuNb | 3 | C | 4 | 0 | 1014.2 | +2 | W | 1 | bc | 55 | 92 | 6 | 1500 | St | 3 | AC | 5 | 1 | 1011.8 | 0 | W | 4 | bc | 51 | 92 | 9 | 0 | Cu | 3 | C | 4 | 4 |
| Blackod Point ... 1012.7 | +1 | W | 4 | bc | 57 | 65 | 9 | 0 | Cu | 3 | C | 5 | 0 | 1013.7 | +1 | W | 1 | b | 53 | 75 | 8 | 4000 | Cu | 1 | AC | 2 | 0 | 1013.7 | +1 | W | 1 | b | 53 | 75 | 8 | 4000 | Cu | 1 | AC | 2 | 0 |
| Donaghadee ... 1013.2 | +1 | W | 2 | b | 59 | 55 | 8 | 4000 | Cu | 2 | - | 2 | 0 | 1015.0 | 0 | SSW | 1 | bc | 56 | 75 | 8 | 0 | - | 0 | C | 3 | 0 | 1015.8 | +1 | SW'W | 2 | C | 55 | 85 | 8 | 4000 | Cu | 1 | AC | 9 | 0 |
| Birr Castle ... 1015.3 | +1 | SW | 1 | c/p | 55 | 75 | 8 | 4000 | CuNb | 4 | AC | 9 | 0 | 1016.3 | +2 | W'N | 3 | C | 54 | 65 | 8 | 2500 | Cu | 2 | AC | 8 | 0 | 1016.3 | +2 | W'N | 3 | C | 54 | 65 | 8 | 2500 | Cu | 2 | AC | 8 | 0 |
| Holyhead ... 1015.1 | +2 | W'N | 3 | c | 56 | 85 | 8 | 1500 | St | 1 | AC | 8 | 1 | 1016.0 | +2 | NW'W | 1 | C | 55 | 75 | 7 | 4000 | StCu | 3 | AC | 9 | 0 | 1016.0 | +2 | NW'W | 1 | C | 55 | 75 | 7 | 4000 | StCu | 3 | AC | 9 | 0 |
| Liverpool (Bidston) ... 1015.1 | +3 | W'N | 4 | c | 57 | 75 | 8 | 1500 | CuNb | 5 | AC | 9 | 0 | 1016.0 | +2 | NW'W | 1 | C | 55 | 75 | 7 | 4000 | StCu | 3 | AC | 9 | 0 | 1016.0 | +2 | NW'W | 1 | C | 55 | 75 | 7 | 4000 | StCu | 3 | AC | 9 | 0 |
| Chester (Sealand) ... 1014.7 | +2 | NW'W | 3 | bc | 59 | 65 | 8 | 2500 | Cu | 3 | AC | 7 | 1 | 1016.1 | +1 | SW | 3 | bc | 50 | 85 | 7 | 0 | - | 0 | AC | 6 | 0 | 1015.8 | +2 | E | 2 | C | 55 | 85 | 7 | 4000 | StCu | 4 | AC | 9 | 0 |
| Harrogate ... 1013.9 | +3 | WSW | 3 | b | 56 | 65 | 8 | 4000 | Cu | 2 | - | 2 | 0 | 1015.8 | +2 | E | 2 | C | 55 | 85 | 7 | 4000 | StCu | 4 | AC | 9 | 0 | 1016.7 | +2 | NW | 2 | C+ | 58 | 55 | 6 | 4000 | Nb | 9 | - | 9 | 0 |
| Spurn Head ... 1015.3 | +2 | NW | 3 | bc | 60 | 85 | 7 | 4000 | Cu | 6 | - | 6 | 0 | 1016.7 | +2 | NW | 2 | C+ | 58 | 55 | 6 | 4000 | Nb | 9 | - | 9 | 0 | 1016.4 | +2 | NW'W | 2 | C | 57 | 65 | 7 | 4000 | StCu | 5 | AC | 9 | 0 |
| Birmingham (Edgbaston) ... 1015.2 | +2 | W | 3 | c | 62 | 55 | 8 | 4000 | StCu | 6 | C | 8 | 0 | 1016.1 | +2 | E'S | 1 | Or | 59 | 92 | 6 | 2500 | Nb | 10 | - | 10 | 1 | 1016.1 | +2 | E'S | 1 | Or | 59 | 92 | 6 | 2500 | Nb | 10 | - | 10 | 1 |
| Cranwell ... 1014.2 | +4 | W'S | 4 | bc | 67 | 55 | 8 | 2500 | Cu | 7 | - | 7 | 0 | 1015.4 | -2 | SW'S | 2 | bc | 55 | 85 | 8 | 2500 | Cu | 3 | C | 7 | 3 | 1016.8 | 0 | NW | 2 | bc | 57 | 92 | 8 | 2500 | CuNb | 3 | AC | 4 | 0 |
| Gorleston ... 1014.3 | 0 | SW | 4 | c | 70 | 65 | 6 | 2500 | Nb | 8 | - | 8 | 0 | 1017.5 | +1 | WSW | 2 | C+ | 57 | 97 | 8 | 2500 | StCu | 5 | AC | 10 | 2 | 1016.7 | +3 | W | 2 | C | 59 | 65 | 8 | 2500 | Nb | 7 | AC | 10 | 0 |
| Valentia (Cahiriveen) ... 1015.9 | 0 | SSW | 3 | c | 58 | 65 | 8 | 2500 | Cu | 6 | AC | 8 | 1 | 1016.9 | +2 | SW'W | 3 | c/p | 57 | 85 | 8 | 4000 | Nb | 8 | AC | 10 | 0 | 1016.9 | +2 | SW'W | 3 | c/p | 57 | 85 | 8 | 4000 | Nb | 8 | AC | 10 | 0 |
| Roche Point ... 1017.2 | +1 | NW | 2 | c | 57 | 75 | 8 | 2500 | StCu | 9 | - | 9 | 0 | 1017.6 | +2 | SW | 3 | C | 60 | 85 | 7 | 1500 | StCu | 10 | - | 10 | 0 | 1017.2 | +1 | SW | 2 | C | 61 | 85 | 7 | 1500 | Nb | 10 | - | 10 | 0 |
| Pembroke (St. Ann's H.) ... 1016.0 | +2 | WSW | 1 | c+ | 60 | 97 | 8 | 2500 | StCu | 2 | AC | 8 | 0 | 1017.4 | +3 | WSW | 1 | C | 61 | 92 | 6 | 2500 | StCu | 8 | AC | 10 | 0 | 1017.4 | +3 | WSW | 1 | C | 61 | 92 | 6 | 2500 | StCu | 8 | AC | 10 | 0 |
| Ross-on-Wye ... 1015.0 | +2 | WNW | 3 | c | 65 | 35 | 8 | 4000 | Cu | 9 | - | 9 | 0 | 1017.7 | +2 | SW'W | 4 | C | 62 | 85 | 6 | 1500 | St | 6 | AC | 10 | 0 | 1017.7 | +2 | SW'W | 4 | C | 62 | 85 | 6 | 1500 | St | 6 | AC | 10 | 0 |
| Leafeld ... 1015.4 | +1 | WSW | 3 | c/p | 63 | 85 | 8 | 4000 | CuNb | 8 | AC | 9 | 1 | 1017.2 | 0 | WSW | 5 | c/p | 63 | 92 | 8 | 2500 | StCu | 6 | AC | 9 | 0 | 1017.0 | +2 | WNW | 3 | C | 62 | 85 | 7 | 1500 | Nb | 6 | AC | 8 | 2 |
| Winchester (Worthy Dn) ... 1016.6 | 0 | SW | 4 | c/p | 66 | 75 | 7 | 1500 | StCu | 9 | - | 9 | 0 | 1016.8 | +2 | SW | 3 | C | 60 | 85 | 7 | 1500 | Nb | 10 | - | 10 | 2 | 1016.8 | +2 | SW | 3 | C | 60 | 85 | 7 | 1500 | Nb | 10 | - | 10 | 2 |
| S. Farnborough ... 1016.2 | -1 | SW | 5 | c/p | 69 | 65 | 8 | 2500 | Cu | 6 | AC | 8 | 0 | 1016.3 | -1 | SW | 5 | C | 60 | 92 | 7 | 2500 | Nb | 10 | - | 10 | 2 | 1016.3 | -1 | SW | 5 | C | 60 | 92 | 7 | 2500 | Nb | 10 | - | 10 | 2 |
| London (Kew Obs.) ... 1016.3 | -1 | SW | 5 | c | 68 | 65 | 8 | 2500 | StCu | 8 | - | 8 | 0 | 1016.3 | 0 | SW | 4 | C | 61 | 85 | 7 | 1500 | StCu | 9 | - | 9 | 0 | 1016.3 | 0 | SW | 4 | C | 61 | 85 | 7 | 1500 | StCu | 9 | - | 9 | 0 |
| Croydon ... 1017.0 | 0 | SW | 4 | c | 67 | 65 | 8 | 1500 | StCu | 9 | - | 9 | 0 | 1018.1 | 0 | WSW | 2 | C | 57 | 92 | 7 | 4000 | StCu | 9 | - | 9 | 1 | 1019.1 | 0 | WSW | 1 | C | 57 | 92 | 8 | 2500 | CuNb | 5 | AC | 10 | 0 |
| Shoeburyness ... 1016.5 | 0 | WSW | 5 | C | 69 | 65 | 8 | 2500 | StCu | 5 | AC | 8 | 0 | 1018.0 | +1 | - | 0 | C | 56 | 92 | 6 | 450 | Nb | 9 | AC | 10 | 1 | 1018.0 | +1 | - | 0 | C | 56 | 92 | 6 | 450 | Nb | 9 | AC | 10 | 1 |
| Oulton-on-Sea ... 1016.8 | +2 | WNW | 3 | C | 62 | 92 | 7 | 1500 | StCu | 10 | - | 10 | 0 | 1016.4 | 0 | SW</ | | | | | | | | | | | | | | | | | | | | | | | | | |

| SUMMARIES FOR THE PAST 24 HOURS | | | | | | | | | | | | | SUN |
|---------------------------------|----------|---------|---------|-------|--------------|------------|---------------|------------|--------------|------------|--------------|--------|------------------|
| STATIONS. | WEATHER. | | | | TEMPERATURE. | | | RAINFALL. | | | | HOURS. | 24 th |
| | 7h-12h | 12h-12h | 12h-24h | 1h-7h | MAX. Day | MIN. Night | MIN. on Grass | Day 7h-12h | Night 12h-7h | Day 12h-7h | Night 7h-12h | | |
| Lerwick | bce | bce | bce | bce | 53 | 46 | . | 2 | 40.00 | 5 | 21.00 | 7.7 | |
| Stornoway | b | b | b | b | 55 | 42 | . | 1 | 09.00 | 2 | 21.00 | 6.7 | |
| Wick | b-bc | b-bc | b-bc | b-bc | 57 | 43 | . | - | - | 1 | 1.30 | 8.4 | |
| Tiree | HR | cpr | cpr | cpr | 56 | 46 | 43 | 5 | 11.00 | 6 | 21.00 | 8.7 | |
| Nairn | dc | dc | dc | dc | 55 | 41 | . | - | - | 1 | 21.00 | 7.8 | |
| Aberdeen | bey | bc | b | b | 60 | 45 | 31 | - | - | 0.1 | 6.30 | 6.9 | |
| Malin Head | bce | bce | bce | bce | 57 | 47 | . | 3 | 09.00 | 7 | 21.00 | 6.4 | |
| Renfrew | bce | bce | bce | bce | 60 | 38 | 29 | 1 | 09.00 | 6 | 21.00 | 8.3 | |
| Edinburgh (Inchkeith) | bce | bce | bce | bce | 57 | 47 | . | - | - | 1 | 5.30 | 7.9 | |
| Leuchars | bce | bce | bce | bce | 59 | 39 | 28 | - | - | 1 | 5.30 | 7.4 | |
| Beldalemuir | bce | bce | bce | bce | 57 | 41 | 37 | 1 | 11.00 | 1 | 21.00 | 7.4 | |
| Tynemouth | oir | b | b | b | 60 | 46 | 42 | 3 | 10.00 | - | - | . | |
| Blackhead Point | phce | phce | phce | phce | 57 | 49 | . | 2 | - | 3 | 1.30 | . | |
| Donaghadee | bcb | b | b | b | 60 | 47 | . | - | - | 1 | 1.30 | 7.5 | |
| Birr Castle | cpr | c | c | c | 58 | 47 | 36 | 1 | 10.00 | 3 | 21.00 | 5.3 | |
| Helyhead | c | c | c | c | 57 | 49 | . | - | - | 0.3 | 4.00 | 5.4 | |
| Liverpool (Bidston) | cpr | c | c | c | 57 | 46 | 43 | 0.3 | 10.00 | - | - | 3.4 | |
| Chester (Sealand) | prce | c | c | c | 60 | 42 | 36 | 0.4 | 10.00 | - | - | 3.4 | |
| Harrogate | oir | bce | bce | bce | 59 | 44 | 36 | 1 | 10.00 | - | - | 3.6 | |
| Spurn Head | cpr | bce | bce | bce | 63 | 49 | . | 1 | 09.00 | 1 | - | 3.7 | |
| Birmingham (Edgbaston) | cpr | bce | bce | bce | 65 | 45 | 31 | 0.1 | 10.00 | - | - | 3.2 | |
| Oranwell | cy | c | c | c | 67 | 43 | 34 | - | - | - | - | 5.1 | |
| Gorleston | bce | cpr | cpr | cpr | 71 | 50 | 49 | 2 | 14.30 | 1 | 21.00 | 5.1 | |
| Valentia (Cahiriveen) | cpr | bce | bce | bce | 59 | 52 | 47 | 0.1 | 11.00 | 13 | 22.00 | 3.1 | |
| Roches Point | c | bce | bce | bce | 60 | 53 | . | - | - | 9 | 2.30 | 5.1 | |
| Pembroke (St. Ann's H.) | bce | cpr | cpr | cpr | 60 | 52 | . | 1 | 5.30 | 0.4 | 22.00 | 1.8 | |
| Rose-on-Wye | od | bce | bce | bce | 67 | 45 | 37 | 1 | 10.00 | - | - | 1.1 | |
| Leafield | cp | c | c | c | 65 | 46 | 33 | 0.3 | 09.00 | 1 | - | 1.1 | |
| Winchester (Worthy De) | c | cpr | cpr | cpr | 68 | 46 | 39 | 0.1 | 13.30 | 2 | 21.00 | 1.9 | |
| S. Farnborough | c | cpr | cpr | cpr | 70 | 47 | 34 | 0.6 | 12.30 | 3 | 21.00 | 3.1 | |
| London (Kew Obsy) | bce | cpr | cpr | cpr | 70 | 51 | 40 | 1 | 14.30 | 1 | 21.00 | 3.9 | |
| Croydon | bce | cpr | cpr | cpr | 69 | 51 | 47 | 1 | 15.30 | 0.6 | 22.00 | 4.3 | |
| Shoeburyness | bce | cpr | cpr | cpr | 70 | 55 | 44 | 0.1 | 16.30 | - | - | 6.4 | |
| Clacton-on-Sea | bce | bce | bce | bce | 69 | 54 | 51 | 4 | 16.30 | 3 | 21.00 | 6.9 | |
| Felixstowe | bce | bce | bce | bce | 70 | 53 | 42 | 2 | 16.30 | 0.1 | 21.00 | 7.6 | |
| Lympne | bce | c | c | c | 66 | 54 | 52 | - | - | 17 | 21.00 | 4.3 | |
| Seilly (St. Mary's) | bce | cpr | cpr | cpr | 63 | 54 | . | 0.2 | 10.00 | - | - | 0.2 | |
| Falmouth (Pendennis) | cpr | cpr | cpr | cpr | 64 | 54 | . | 1 | 10.00 | - | - | 0.2 | |
| Plymouth (Cattewater) | cpr | cpr | cpr | cpr | 64 | 55 | 53 | 2 | 09.00 | 1 | 21.00 | 0.2 | |
| Portland Bill | bce | cpr | cpr | cpr | 64 | 55 | . | 1 | 13.30 | 1 | 21.00 | . | |
| Southampton (Calshot) | cpr | cpr | cpr | cpr | 67 | 52 | 47 | 1 | 14.30 | - | - | 2.2 | |
| Dungeness | bce | cpr | cpr | cpr | 63 | 58 | . | - | - | 8 | 21.00 | 6.6 | |
| Guernsey | bce | cpr | cpr | cpr | 69 | 59 | 52 | - | - | 3 | 22.00 | 6.6 | |



| Observations from Cross Channel Steamers. | | | | | | | |
|---|----------------------|------------|--------|--------|----------|-------|------|
| Position. | Date and Time. | Steamship. | Wind. | | Weather. | Temp. | |
| | | | Dirac. | Force. | | Air | Sea. |
| 3 | 30 th 14. | DIEPPE | W | 4 | ft | 62 | 61 |

GENERAL INFERENCE.

A trough of low pressure now over Ireland will move eastward over England, accompanied by rain. A wedge of high pressure following in its rear will give a fairer interval, but another depression on the Atlantic will move eastward and deepen, with generally unsettled weather.

| Districts. | Forecasts for the 24 hours commencing 12 Noon G.M.T. Monday, 30th September, 1929. |
|---------------------------------|--|
| 1. S.E. England | Wind southwest, moderate or fresh, veering towards north-west and decreasing; becoming cloudy, some rain tonight; bright periods tomorrow; moderate temperature. |
| 2. E. England | |
| 3. E. Midlands | |
| 4. W. Midlands | |
| 5. S.W. England | |
| 6. South Wales | Wind southwest, moderate or fresh, veering northwest temporarily; dull, some rain, a fairer interval early tomorrow; moderate temperature. |
| 7. North Wales | |
| 8. N.W. England | |
| 9. N. Midlands | |
| 10. N.E. England | |
| 11. S.E. Scotland | Wind west, moderate or fresh, backing south later; bright periods but local showers; probably more general rain tomorrow; moderate temperature. |
| 12. S.W. Scotland & Isle of Man | |
| 13. W. Scotland | |
| 14. N.W. Scotland | |
| 15. Mid-Scotland | |
| 16. N.E. Scotland | Wind northwest, moderate, backing southwest or south later and freshening; variable sky, local showers; rain later; moderate temperature. |
| 17. Orkneys and Shetlands | |
| 18. N.W. Ireland | |
| 19. N.E. Ireland | |
| 20. S.E. Ireland | |

Farther Outlook.

Unsettled.



AIR MINISTRY.

DAILY WEATHER REPORT OF THE METEOROLOGICAL OFFICE, LONDON:

BRITISH SECTION. *Monday, 30th September* 1929.

No. 273.

Page 4.

| Page 1. | | BRITISH SECTION. | | | | | | | | | | | | | | | 1929. | | | | | | | | | | | | | | | NO. |
|---------------------------|-----|---|-------------------------|--------------------|-------|--------|----------|-----------|-------------|----------------------|---------|-------|------|-------------------------|--------------------|-------|---|----------|-----------|-------------|----------------------|---------|-------|------|------|------|------|------|------|------|------|------|
| STATIONS. | | Observations at 1h. G.M.T. 10 ¹⁵ | | | | | | | | | | | | | | | Observations at 7h. G.M.T. 10 ¹⁵ | | | | | | | | | | | | | | | |
| | | Height above M.S.L. in feet. | Barom. at M.S.L. in mb. | Change in 3 Hours. | Wind. | | Weather. | Temp. °F. | Humidity %. | Visibility in miles. | Cloud. | | | Barom. at M.S.L. in mb. | Change in 3 Hours. | Wind. | | Weather. | Temp. °F. | Humidity %. | Visibility in miles. | Cloud. | | | | | | | | | | |
| | | | | | Dir. | Force. | | | | | Height. | Form. | Amt. | | | Dir. | Force. | | | | | Height. | Form. | Amt. | | | | | | | | |
| | | | | | | | | | | | | | | | | | | | | | | | | | 0-10 | 0-10 | 0-10 | 0-10 | 0-10 | 0-10 | 0-10 | 0-10 |
| Lerwick | 54 | 1005.3 | -1 | SSW | 2 | bcp | 48 | 85 | 8 | 1500 | CuNb | 6 | - | 6 | 1005.3 | -3 | SW | 3 | bcp | 47 | 92 | 7 | 1500 | CuNb | 8 | - | 8 | | | | | |
| Stornoway | 30 | 1005.2 | -3 | SW | 4 | b- | 49 | 75 | 8 | 2500 | St | 8 | AST | 10 | 1005.0 | -2 | SSW | 3 | bcp | 47 | 85 | 8 | 1500 | CuNb | 3 | - | 3 | | | | | |
| Wick | 81 | 1006.6 | -2 | WSW | 4 | c | 49 | 75 | 8 | 2500 | St | 8 | AST | 10 | 1006.0 | -2 | SSW | 3 | bcp | 47 | 85 | 8 | 1500 | CuNb | 5 | AST | 10 | | | | | |
| Tires | 28 | . | . | . | . | . | . | . | . | . | . | . | . | . | 1005.5 | 0 | WNW | 4 | bcp | 47 | 85 | 8 | 2500 | Cu | 3 | AST | 6 | | | | | |
| Nairn | 83 | . | . | . | . | . | . | . | . | . | . | . | . | . | 1005.5 | 0 | W | 0 | bcp | 47 | 85 | 8 | 2500 | Cu | 3 | AST | 6 | | | | | |
| Aberdeen | 37 | . | . | . | . | . | . | . | . | . | . | . | . | . | 1005.0 | -1 | SW | 3 | c/r | 48 | 85 | 7 | 2500 | Nb | 5 | AST | 10 | | | | | |
| Main Head | 81 | 1010.3 | -1 | SW | 4 | orr | 50 | 97 | 6 | 2500 | Nb | 10 | - | 10 | 1009.5 | 0 | WNW | 3 | bcp | 49 | 75 | 8 | 1500 | CuNb | 2 | Cu | 3 | | | | | |
| Kenfrew | 86 | . | . | . | . | . | . | . | . | . | . | . | . | . | 1009.3 | 0 | W | 3 | bcp | 47 | 92 | 7 | 800 | Nb | 10 | - | 10 | | | | | |
| Edinburgh (Inchkeith) | 190 | 1011.9 | 0 | WSW | 3 | b | 50 | 75 | 8 | 2500 | St | 2 | - | 2 | 1009.6 | -3 | WSW | 4 | c/r | 50 | 85 | 8 | 2500 | Nb | 10 | - | 10 | | | | | |
| Leuchars | 39 | . | . | . | . | . | . | . | . | . | . | . | . | . | 1009.6 | -1 | SW | 3 | c/r | 49 | 92 | 7 | 1500 | Nb | 4 | AST | 10 | | | | | |
| Eskdalemuir | 794 | . | . | . | . | . | . | . | . | . | . | . | . | . | 1009.7 | -2 | SW | 5 | c/r | 49 | 85 | 8 | 1500 | Nb | 8 | Cu | 9 | | | | | |
| Tynemouth | 97 | 1015.3 | 0 | W | 3 | b | 47 | 85 | 7 | - | - | 0 | - | 0 | 1015.3 | -2 | SW | 2 | c | 49 | 85 | 6 | 1500 | St | 8 | - | 8 | | | | | |
| Blackhead Point | 18 | 1010.8 | 0 | W | 3 | o/pH | 50 | 92 | 8 | . | Tb | 10 | - | 10 | 1010.8 | 0 | WN | 3 | c | 50 | 65 | 8 | . | Cu | 6 | AST | 9 | | | | | |
| Donaghadee | 40 | . | . | . | . | . | . | . | . | . | . | . | . | . | 1009.6 | -1 | W | 1 | c/r | 50 | 92 | 7 | 2500 | Nb | 8 | - | 8 | | | | | |
| Birr Castle | 378 | . | . | . | . | . | . | . | . | . | . | . | . | . | 1010.4 | -2 | WNW | 1 | 0 | 50 | 97 | 7 | 2500 | St | 10 | - | 10 | | | | | |
| Holyhead | 26 | 1014.3 | -2 | SSW | 3 | bc | 55 | 85 | 7 | 1500 | St | 4 | - | 4 | 1014.2 | -3 | SSW | 4 | c/r | 57 | 85 | 8 | 1500 | St | 9 | - | 9 | | | | | |
| Liverpool (Bidston) | 188 | . | . | . | . | . | . | . | . | . | . | . | . | . | 1014.7 | -3 | SE | 3 | c | 49 | 85 | 7 | 2500 | St | 9 | Cu | 9 | | | | | |
| Chester (Sealand) | 16 | . | . | . | . | . | . | . | . | . | . | . | . | . | 1013.4 | -3 | USE | 2 | c | 47 | 92 | 6 | 1500 | St | 5 | Cu | 8 | | | | | |
| Harrogate | 478 | . | . | . | . | . | . | . | . | . | . | . | . | . | 1013.4 | -2 | U | 2 | c/r | 47 | 85 | 5 | 1500 | Nb | 7 | AST | 9 | | | | | |
| Spurn Head | 20 | 1016.2 | 0 | W | 2 | bc | 52 | 92 | 6 | - | - | 0 | AST | 4 | 1016.5 | -1 | SWW | 3 | bc | 51 | 85 | 6 | 1500 | St | 4 | Cu | 5 | | | | | |
| Birmingham (Edgbaston) | 535 | . | . | . | . | . | . | . | . | . | . | . | . | . | 1015.6 | -2 | SSW | 2 | bc | 49 | 92 | 6 | 2500 | St | 6 | Cu | 7 | | | | | |
| Cranwell | 238 | 1017.4 | +1 | E | 0 | bc | 45 | 85 | 7 | 5700 | St | 10 | - | 10 | 1015.7 | 0 | SW | 1 | b | 45 | 85 | 6 | 5700 | St | 1 | Cu | 1 | | | | | |
| Gorleston | 14 | 1016.5 | 0 | E | 0 | bc | 53 | 92 | 7 | 1500 | Cu | 4 | - | 4 | 1015.6 | 0 | WSW | 2 | fbc | 50 | 97 | 3 | 1500 | St | 3 | Cu | 5 | | | | | |
| Valentia (Cahiriveen) | 30 | 1010.7 | -5 | SW | 5 | ORR | 58 | 97 | 8 | . | St | 10 | - | 10 | 1010.9 | 0 | N | 3 | c | 53 | 85 | 8 | 1500 | St | 5 | AST | 9 | | | | | |
| Roche's Point | 22 | . | . | . | . | . | . | . | . | . | . | . | . | . | 1010.2 | -4 | SW | 2 | c/r | 57 | 97 | 7 | 1500 | Nb | 9 | - | 9 | | | | | |
| Pembroke (St. Ann's H.) | 160 | 1016.5 | -1 | SW | 2 | c/r | 55 | 92 | 8 | 2500 | CuNb | 10 | - | 10 | 1013.0 | -3 | SW | 3 | c/p | 59 | 85 | 8 | 1500 | CuNb | 9 | - | 9 | | | | | |
| Ross-on-Wye | 223 | . | . | . | . | . | . | . | . | . | . | . | . | . | 1015.9 | -3 | W | 1 | c | 46 | 97 | 6 | 2500 | Cu | 3 | Cu | 9 | | | | | |
| Leafield | 612 | . | . | . | . | . | . | . | . | . | . | . | . | . | 1016.2 | -1 | SW | 2 | fbc | 48 | 97 | 2 | 450 | St | 10 | - | 10 | | | | | |
| Winchester (Worthy Dn.) | 272 | . | . | . | . | . | . | . | . | . | . | . | . | . | 1017.6 | 0 | SE | 2 | fbc | 47 | 97 | 2 | 450 | St | 8 | - | 8 | | | | | |
| S. Farnborough | 287 | . | . | . | . | . | . | . | . | . | . | . | . | . | 1017.1 | 0 | SW | 1 | c | 49 | 97 | 7 | - | - | 0 | Cu | 8 | | | | | |
| London (Kew Obs.) | 18 | . | . | . | . | . | . | . | . | . | . | . | . | . | 1017.6 | -1 | SW | 1 | bc | 51 | 97 | 5 | 1500 | St | 2 | Cu | 5 | | | | | |
| Croydon | 244 | 1017.9 | 0 | SW | 2 | bc | 56 | 92 | 7 | 450 | St | 10 | - | 10 | 1017.7 | -1 | SW | 3 | bc | 51 | 92 | 6 | - | - | 0 | Cu | 7 | | | | | |
| Shoeburyness | 11 | . | . | . | . | . | . | . | . | . | . | . | . | . | 1017.0 | 0 | SW | 2 | b- | 56 | 85 | 7 | - | - | 0 | Cu | 2 | | | | | |
| Olacon-on-Sea | 54 | . | . | . | . | . | . | . | . | . | . | . | . | . | 1016.7 | -1 | WSW | 3 | bc | 55 | 85 | 7 | 1500 | Cu | 3 | Cu | 5 | | | | | |
| Felixstowe | 15 | . | . | . | . | . | . | . | . | . | . | . | . | . | 1016.7 | -1 | WSW | 2 | bc | 55 | 85 | 6 | 1500 | Cu | 1 | Cu | 5 | | | | | |
| Lympe | 300 | 1017.7 | -1 | - | 0 | fbc | 57 | 97 | 2 | 150 | St | 10 | - | 10 | 1017.7 | -2 | W | 2 | bcp | 55 | 97 | 6 | - | - | 0 | Cu | 4 | | | | | |
| Soilly (St. Mary's) | 163 | 1018.7 | 0 | WS | 3 | bc | 55 | 92 | 8 | 1500 | Cu | 5 | - | 5 | 1016.0 | -2 | SWW | 5 | c | 59 | 85 | 8 | 1500 | St | 8 | - | 8 | | | | | |
| Falmouth (Pendennis) | 200 | 1019.0 | 0 | W | 3 | bc | 55 | 97 | 7 | 1500 | St | 3 | - | 3 | 1017.6 | -2 | SW | 3 | c/r | 58 | 92 | 8 | 1500 | St | 6 | AST | 10 | | | | | |
| Plymouth (Mt. Batten) | 82 | . | . | . | . | . | . | . | . | . | . | . | . | . | 1017.0 | -1 | SW | 3 | c | 58 | 85 | 7 | 1500 | St | 7 | - | 7 | | | | | |
| Portland Bill | 22 | 1016.8 | 0 | SW | 3 | bc | 60 | 85 | 9 | 1500 | St | 5 | AST | 6 | 1016.2 | -1 | WNW | 4 | c/r | 60 | 75 | 9 | 1500 | St | 7 | Cu | 8 | | | | | |
| Southampton (Calshot) | 10 | 1018.1 | -2 | SW | 1 | c | 58 | 85 | 7 | 2500 | St | 4 | AST | 8 | 1018.3 | 0 | SW | 1 | bc | 55 | 92 | 7 | 2500 | Cu | 2 | Cu | 4 | | | | | |
| Dungeness | 30 | 1018.0 | -2 | NW | 2 | orr | 60 | 97 | 8 | 3800 | Nb | 10 | - | 10 | 1018.4 | -3 | W | 1 | bc | 59 | 97 | 8 | 2500 | St | 3 | Cu | 6 | | | | | |
| Guernsey (St. Peter Port) | 173 | 1020.0 | -1 | SW | 3 | c/r | 60 | 92 | 6 | 2500 | St | 10 | - | 10 | 1020.0 | 0 | SW | 1 | bc | 59 | 97 | 7 | 2500 | St | 4 | AST | 10 | | | | | |

WEATHER, TEMPERATURE, RAINFALL AND SUNSHINE AT HEALTH RESORTS FOR 29th SEPTEMBER 1929.

| STATIONS. | WEATHER. | | TEMPERATURE. | | RAINFALL. | | SUNSHINE. | | (1) | (2) | (3) | (4) | (5) | (6) | (7) | (8) | |
|----------------------|-----------|------------|-----------------|------------------|-------------------|-----------------|-----------------|--------------------|-----|-----|-----|-----|-----|-----|-----|-----|--|
| | Forenoon. | Afternoon. | Min. 9h. to 5h. | Max. 5h. to 17h. | Night 17h. to 5h. | Day 5h. to 17h. | Sunrise to 17h. | Sunrise to Sunset. | | | | | | | | | |
| | | | | | | | | | | | | | | | | | |
| (1) | (2) | (3) | (4) | (5) | (6) | (7) | (8) | (9) | | | | | | | | | |
| Berwick-on-Tweed | cbc | bc | 48 | 59 | mm. | mm. | hr. | hr. | 0.3 | | | | | | | | |
| Douglas (L.O. M.) | bc | bc | 48 | 59 | 7 | — | 6.9 | 0.0 | | | | | | | | | |
| Llandudno | c | c | 54 | 58 | 33 | — | 1.7 | 1.2 | | | | | | | | | |
| Colwyn Bay | bc bc | co | 54 | 60 | 41 | — | 2.3 | 2.6 | | | | | | | | | |
| Rhyl | rc | bcc | 48 | 59 | 33 | — | 2.6 | 4.1 | | | | | | | | | |
| Wallasey | bc bc | bcco | 53 | 60 | 18 | — | 3.2 | 3.4 | | | | | | | | | |
| Southport | orc | c | 51 | 59 | 27 | — | 3.0 | 0.5 | | | | | | | | | |
| Blackpool | orrc | co | 51 | 60 | 32 | — | 1.8 | 0.0 | | | | | | | | | |
| Ilkley | rc | bcc | 52 | 60 | 5 | — | 3.9 | 5.0 | | | | | | | | | |
| Gleethorpes | c | bc | 55 | 65 | — | — | 2.7 | 8.7 | | | | | | | | | |
| Mablethorpe | c bc | bc | 56 | 67 | — | Trace | 4.5 | 9.5 | | | | | | | | | |
| Skagness | ac bc | bcco | 52 | 69 | — | — | 4.9 | 8.6 | | | | | | | | | |
| Aberystwyth | rc | bcq | 56 | 59 | 4 | — | 4.2 | 2.1 | | | | | | | | | |
| Bath | cr | cr | 58 | 66 | — | 4 | 0.7 | 6.0 | | | | | | | | | |
| Cheltenham | bcc | cu | 56 | 69 | — | — | 2.0 | 3.4 | | | | | | | | | |
| Leamington Spa | c | bc | 54 | 67 | — | — | 5.0 | 7.5 | | | | | | | | | |
| Lowestoft | bcco | or, od | 56 | 73 | — | 1 | 5.7 | 9.8 | | | | | | | | | |
| Harwich & Dovercourt | bc | bccr | 54 | 71 | — | Trace | 7.5 | 9.8 | | | | | | | | | |
| Maldon | bc bc | cbr | 52 | 73 | — | 4 | 5.1 | 9.5 | | | | | | | | | |
| Southend | b bc | cr | 58 | 71 | — | Trace | 6.8 | 10.3 | | | | | | | | | |
| Ilfracombe | | | | | | | | | | | | | | | | | |
| Bude | | | | | | | | | | | | | | | | | |
| St. Ives | | | | | | | | | | | | | | | | | |
| Penzance | | | | | | | | | | | | | | | | | |
| Paignton | | | | | | | | | | | | | | | | | |
| Torquay | | | | | | | | | | | | | | | | | |
| Jersey | | | | | | | | | | | | | | | | | |
| Weymouth | | | | | | | | | | | | | | | | | |
| Bournemouth | | | | | | | | | | | | | | | | | |
| Ventnor | | | | | | | | | | | | | | | | | |
| Portsmouth (S. Iles) | | | | | | | | | | | | | | | | | |
| Bognor | | | | | | | | | | | | | | | | | |
| Littlehampton | | | | | | | | | | | | | | | | | |
| Worthing | | | | | | | | | | | | | | | | | |
| Brighton | | | | | | | | | | | | | | | | | |
| Bathbourne | | | | | | | | | | | | | | | | | |
| Hastings | | | | | | | | | | | | | | | | | |
| Folkestone | | | | | | | | | | | | | | | | | |
| Dover | | | | | | | | | | | | | | | | | |
| Deal | | | | | | | | | | | | | | | | | |
| Tonbridge Wells | | | | | | | | | | | | | | | | | |
| Raingate | | | | | | | | | | | | | | | | | |
| Margate | | | | | | | | | | | | | | | | | |



AIR MINISTRY.

DAILY WEATHER REPORT OF THE METEOROLOGICAL OFFICE, LONDON:

BRITISH SECTION.

CORRECTIONS AND ADDITIONS, September 1929.

Page 1.

I.—CORRECTIONS.

| Report for | STATION. | CORRECTION. | Report for | STATION. | CORRECTION. | Report for | STATION. | CORRECTION. |
|------------------|---------------|---|------------------|---------------|--|------------------|----------------|---------------------------------------|
| 1 st | Leaffield | 13h Wind force 2. ^{High} rain 1r | 10 th | S. Farnboro' | 13h Wind NW. | 18 th | Tlaim | 18h Cloud height 1500 |
| | Pembroke | 18h Cloud St 5 G.W. 7. | | Roches Pt | 7h Wind force 2. | | heuchars | " " St 2 G. 3 |
| | Westminster | 87. 62. 56. - - 8.3 50% 72% | | Mablethorpe | Min 55° | | Tynemouth | " " G. 5. |
| | Regents Pk | Sun 7.5 hrs | | Bournemouth | " 55° | | Blacksed Pt | " Temp 61° |
| | Renfrew | Min 58 grass 56 Rain began | | Tynemouth | Rain began 48.00 | | Valentia | " Cloud G. 5 A.G. 6 |
| | Cranwell | Weather 18-1h c.bcm. (42.00) | | Chester | Weather 18-1h c.bcm. | | Clacton-on-Sea | " Wind NE. |
| | Roches Pt | " 13h-18h c.p. | | Stornoway | 13h Bar change -1 | | Portland Bill | " Temp 66 |
| | Felixstowe | Min 61 grass 57° | | Calshot | " Cloud G. 1. | | Dungeness | " Cloud height 2000 |
| 2 nd | hymne | Sun 10.4 hrs | | Tlaim | 18h " height 2500 | | Birmingham | Th Temp 55° |
| | Forleston | Cloud G. 7. (13h) | | Harrogate | " Bar 1022.5 mb. | | Pembroke | " Weather bct |
| | Donaghadee | Th Temp 47° | | | 7h Weather ffc Cloud St 5 A.G. 8 | | Folkestone | Weather afternoon cbc c |
| | Edinburgh | Day rain Trace. | | Bournemouth | Past Weather bcb bcb | | Tiree | Min 52° |
| | Ross-on-Wye | Sun 4.8 hrs | | Leaffield | Weather 7-13h c.c. | | Plymouth | Weather 1-7h cm. |
| 3 rd | Liverpool | 13h Cloud G. 3. | | Calshot | " 18-1h b. | 19 th | Leaffield | Sun 2.8 hrs. |
| | Spurn Head | 7h Vis 6 | | heuchars | 13h Hum 65% | | Portland Bill | Vis 5 (13h). |
| 4 th | Winchester | Weather 7-13h bfb by | | Calshot | 18h Bar 1017.8 mb. | | Dungeness | 18h Cloud height 800 |
| | Forleston | 1h Weather b. | | Birr Castle | 7h Weather 0. | | hymne | 1h Vis 3. |
| | Tiree | Th " ffb Cloud -0.0 | | Plymouth | " Bar 1013.8 | | Croydon | 7h Wind NW. |
| | Edinburgh | Th Cloud height 4150 | | Stegness | Min 57° | | Douglas | Min 54° |
| | Blacksed Pt | Th Hum: 97% Min 58° | | Tiree | Sun 7.1 hrs | | Colwyn Bay | Sun to 17h 17 th (9.6) |
| | Dungeness | Th " 97% | | Eshdalemuir | Min 52° | | Bognor | " " " (2.5) |
| | Guernsey | Th Cloud G. 2. | | Birr Castle | Weather 7-13h b, c, bc, c. | | Tiree | Rain began 2.30. |
| | Tiree | Min 55° | | Roches Pt | " 1-7h cfc Rain began 2.30 | | Renfrew | Weather 1-7h c.bcm. |
| | Tlaim | Day rain 2mm. | | Leaffield | Sun 9.0 hrs. | | Donaghadee | Day rain 4mm |
| | Holyhead | Weather 1-7h b.cwm. offss. | | Guernsey | Max 77° Min 65° grass 59° | | Roches Pt | Weather 7-13h old c.f.d. |
| | Cranwell | Day rain 1200. | | Liverpool | 13h Weather c | | Winchester | " " om. c. |
| 5 th | Calshot | Sun 11.4 hrs. | | Holyhead | 1h Cloud height 1500 | | " | " 18-1h c. b. c. b. m. |
| | hymne | 13h Cloud height 4000 | | Forleston | " Weather b. | | Plymouth | " 7-13h cm. bc |
| | Stornoway | 18h Hum 92% Vis 6 | | Lymne | 7h Wind NW. | 20 th | Portland Bill | Min 55° |
| | Lymne | 1h Bar 1014.2 mb. | | Portland Bill | " Temp 64° | | Spurn Head | 13h Vis 6. |
| | Cheltenham | b. b. 57. 83 - - 10.9 2.8 | | herwich | 1h Cloud St G. 4 Ast 8 | | Tiree | 18h Weather od. |
| | Winchester | Sun 11.5 hrs. | | Tlaim | Weather 7-13h cbc | | Forleston | " Wind force 2. |
| 6 th | Plymouth | Weather 18-1h b. | | Donaghadee | " 13-18h cbc b | | Dungeness | 7h Hum 97% |
| | Roches Pt | 13h Cloud St G. 6 G.W. 7. | | Leaffield | grass Min 52° Sun 3.4 hrs | | Edinburgh | Weather 13-18h c. |
| | Blacksed Pt | 18h Temp 61° | | S. Farnboro' | Weather 13-18h bay | | Felixstowe | Sun 8.3 hrs. |
| | Winchester | " Hum: 55% | | hymne | " 7-13h c. b. c. b. y. | 21 st | Harrogate | Wind N.W.S. Temp 56° (13h) |
| | Mablethorpe | Weather forenoon cmr | | Edinburgh | 13h Hum 65% Vis 8. | | Croydon | 13h Wind NW.N. |
| | Cheltenham | b. b. 60 78 - - 5.4 10.9 | | Birmingham | " " 25% | | Tiree | 18h Wind force 3. |
| | Folkestone | Max 75° | | Calshot | " " 55% | | heuchars | " Hum 65% |
| | Tlaim | " 67° | | Donaghadee | 18h Bar 1016.3 mb. | | hymne | " " 65% Vis 7. |
| 7 th | Chester | Weather 7-13h m.bcm. | | Liverpool | 7h Cloud Ast 2 | | Guernsey | " Cloud G. 2 Ast 6. |
| | Plymouth | 13h Bar change 0. | | Leaffield | " Wind N.W. 2. | | Tiree | Th Temp 55° Max 59° |
| | Guernsey | " Vis 5. | | Stegness | coc cbc 57 64 - - 4.9 55 | | Bournemouth | Sun to 17h 20 th 3.8 |
| | Portland Bill | 18h Weather bc | | Malin Head | Sun 1.4 hrs | | Edinburgh | Weather 7-13h b.c. |
| | Roches Pt | " Bar 1026.8 mb | | Holyhead | Weather 1-7h b-bc | | Birmingham | Day rain 1mm. |
| | Tiree | 7h Temp 59° Max 62° | | Edinburgh | 13h Vis 8. | | Ross-on-Wye | grass Min 44° |
| | Forleston | " Wind W.N. 2. | | heuchars | 18h Temp 57° | | Winchester | Weather 13-18h bcy by |
| | Folkestone | Max 79° | | Tynemouth | " Cloud G. 1b 8 | | Clacton-on-Sea | " 18-1h bccp d c |
| | heuchars | Weather 7-13h od. d. o. c | | Spurn Head | " Weather bct | | Guernsey | " 7-13h od. c. q. |
| | Birmingham | " 1-7h c. c. p. o. | | Roches Pt | " Cloud G. 1b 8 | 22 nd | Tynemouth | 13h Bar 1003.4 mb. |
| | Chester | Max 69° | | Pembroke | " Temp 61° | | Blacksed Pt | " Hum 75% |
| 8 th | Guernsey | Weather 7-13h om. bc | | Westminster | 75. 56. 48 - - 5.1 37% 67% | | Ross-on-Wye | " ground 0. |
| | Malin Head | Sun 9.4 hrs | | Greenwich | Pole Star 19h 15m 14 th to 4h 45m | | Pembroke | 18h Cloud G. 3 G.W. 5. |
| | Pembroke | 13h Cloud St G. 2 A.G. 3 | | Malin Head | 15 th Exposure 9h 30m 9h 0m 95% | | Croydon | " " St G. 3 G.W. 4 |
| | Westminster | " Temp 67° | | Blacksed Pt | " 9h 30m 8h 5m 85% | | Westminster | 71. 47. 40 - - 49% 68% |
| | Camden Syrs | 80. 58. 52 - - 9.9 54. 67 | | S. Farnboro' | Tight rain 0.4mm. | | Greenwich | Pole Star 21 st 18h 45m to |
| | Greenwich | b. b. 79. 59. - - 71% | | Calshot | " " 2 - | | | 22 nd 5h 0m |
| | | Pole Star 7 th 19h 30m to | | heuchars | " 1-7h b. m. | | heuchars | Exposure Record 0/0 |
| | | Exposure 9h 9h 100 | | Ross-on-Wye | 13h Wind force 4. | | Felixstowe | 10h 15m 9h 58m 97 |
| | | 9h 9h 100 | | Greenwich | " " 1-7h b. m. | | Donaghadee | 10h 15m 9h 56m 97 |
| | Portland Bill | 1h Wind E. Hum 85% | | Winchester | 18h Bar 1021.4 Temp 69° | 23 rd | Blacksed Pt | grass Min 32° |
| | Renfrew | Weather 7-13h c | | Dungeness | Pole Star Exposure 9h 30m | | Blacksed Pt | Weather 7-13h c. d. d. c |
| | Roches Pt | Tight rain 1mm | | Min 62° | Weather 7-13h cbc bcy | | Portland Bill | 13h Wind force 4. |
| | Plymouth | Min 55° | | Eshdalemuir | Min 62° | | Dungeness | 18h Vis 8 |
| 9 th | Guernsey | Sun 10.6 hrs | | heuchars | 13h Bar 1027.8 mb | | Portland Bill | " Bar change -2. |
| | Dungeness | 13h Temp 69° 18h Cloud G. St 5 | | Winchester | 18h Cloud A.G. 7. | | Dungeness | 1h Cloud A.G. 4. |
| | Tynemouth | 18h Hum 65% | | Bude | " St G. 3 A.G. 8. | | Valentia | 7h Hum 75% |
| | Ross-on-Wye | " Bar 1021.3 Wind force 1 | | Southport | Min 46° | 24 th | heuchars | 18h Wind force 4. |
| | Guernsey | " Hum 75% | | herwich | " 46° | | Roches Pt | " Bar change 0 |
| | Wick | 7h Weather c | | Tiree | " 52° | | Plymouth | " Hum: 85% |
| | Ilkley | b. b. 54. 76 - - 9.0 8.4 | | Plymouth | Sun 7.4 hrs | | Calshot | 7h Bar 1029.0 mb Hum 85% |
| | Weymouth | Min 59° | | Dungeness | Weather 13-18h by b. c. | | Blackpool | Sun to 17h 23 rd 0.1 |
| 10 th | herwich | " 55° Sun 7 th 11.7 hrs | | | 13h Vis 6 | | Trafalgar | Min 60 |
| | Spurn Head | 13h Vis 8. | | | | | | |
| | | 13h Cloud height 2500 | | | | | | |

* The barometric change is expressed in half millibars.



AIR MINISTRY.

DAILY WEATHER REPORT OF THE METEOROLOGICAL OFFICE, LONDON:

BRITISH SECTION.

CORRECTIONS AND ADDITIONS, September 1929.

Page 2.

I.—CORRECTIONS.

| Report for | STATION. | CORRECTION. | Report for | STATION. | CORRECTION. | Report for | STATION. | CORRECTION. |
|--------------------------------------|---------------|-------------------------------------|------------------|--------------|---|------------|----------|-------------|
| 24 th 25 th | Bournemouth | Sun to 17h 23 rd 5.2 hrs | 29 th | Greenwich | Pole Star 28 th 18h 30m to 29 th 5h 15m | | | |
| | S. Farnboro' | 13h Cloud height 4000' | | | Exposure 10h 45m Record 8h 5m 75 | | | |
| | Guernsey | " Wind S.W.E. | | | " 7h 4m 66 | | | |
| | Malin | 18h Cloud height 2500' | | Tires | 7h Temp 47° | | | |
| | Pembroke | " " 2 ACW 5 | | Roches Pt | " 51° | | | |
| | Guernsey | 18h Hum 97% | | Dungeness | 1h Cloud ACW 4. | | | |
| | Wick | " " 85% V.S.T. | | Eskdalemuir | Rain began 48.00 | | | |
| | Valentia | 1h Cloud height 4000' | | S. Farnboro' | Max 75 | | | |
| | Leamington | " Hum 75% | | Guernsey | 18h Weather ct Cloud St 8. | | | |
| | Maldon | Min 45° | | Cranwell | " " b. Cloud St 2. | | | |
| | Littlehampton | " 47° | | Croydon | " Wind force 2. | | | |
| | Birmingham | Sun to 17h 24 th 3.5 hrs | | Dungeness | 1h Cloud height 3000' | | | |
| | S. Farnboro' | Sun 0.0 hrs | | Malin | 7h Hum: 85% | | | |
| 26 th | Holyhead | Sun 2.1 hrs | | Blackhead Pt | " Cloud ACW 6 ACW 9 | | | |
| | Roches Pt | 13h Bar 1021.1 mb. | | Winchester | " Wind S.E. 2. | | | |
| | Liverpool | " 1029.0 " | | Bude | Day rain 0.3 mm. | | | |
| | Eskdalemuir | 18h Weather mbct | | Edinburgh | Weather 7-13h cbc | | | |
| | Blackhead Pt | 7h " fc | | Holyhead | " 1.7h c, pr. Night rain 0.1 | | | |
| | Southport | " Temp 59° | | Dungeness | 7h Cloud St 3 ACW 7. | | | |
| | Leuchars | Max 68° | | Pembroke | Day rain trace | | | |
| | Chester | Weather 13-18h c. cyc. 1.7h cum. | | | | | | |
| | Winchester | Min 45° | | | | | | |
| | Falmouth | Weather 13-18h by 18.1h by 1.7h by | | | | | | |
| | | Max 64° Min 58° | | | | | | |
| 27 th | Tires | 13h Weather c | | | | | | |
| | Edinburgh | " Cloud St 10. | | | | | | |
| | Wick | 18h Bar 1017.6 mb. | | | | | | |
| | Malin | " Cloud height 1500 | | | | | | |
| | Malin Head | " Cloud St 6 ACW 8 | | | | | | |
| | Blackhead Pt | " Temp 61° 7h Wind W. | | | | | | |
| | Tires | 7h Wind N. | | | | | | |
| | Birr Castle | " Temp 54° | | | | | | |
| | Mablethorpe | Weather afternoon bcz. | | | | | | |
| | Valentia | Min 57° | | | | | | |
| 28 th | Leuchars | 13h Cloud St 2 ACW 9 | | | | | | |
| | Pembroke | " Weather bc. | | | | | | |
| | Harrogate | 18h " b. Cloud St 1 ACW 2 | | | | | | |
| | Malin Hd | 7h Temp 56° | | | | | | |
| | Leafield | " Wind SW.W. | | | | | | |
| | Southend | Sun to 17h 9.7 hrs | | | | | | |
| | Tires | Min 53° | | | | | | |
| | Leuchars | Weather 18-1h obcc, c | | | | | | |
| | Donaghadee | " 7-13h cpr, c | | | | | | |
| | Lymington | Min 52° | | | | | | |
| 29 th | Plymouth | Weather 13-18h b 1.7h febw c | | | | | | |
| | Blackhead Pt | 18h Temp 55° | | | | | | |
| | Westminster | 75.59.52. - - 9.4 47% 11% | | | | | | |

II.—ADDITIONS.

| Report for | STATION. | Barom. at M.S.L. m. b. | Change in 3 Hours. | Wind. | | Weather. | Temp. °F. | Humidity. % | Visibility. mi. | Height of Low Cloud. Feet | Cloud. | | | | SUMMARIES FOR THE PAST 24 HOURS. | | | | | | | | | | Sun Hour | | |
|-----------------|--------------|------------------------------|-----------------------|--------|-------|----------|--------------|----------------|--------------------|------------------------------------|--------|----------------|---------------|------|----------------------------------|------|----------|-----------|--------------|---------|--------------------------|----------------------------|----------------------|------------------|-------------|--------------------|-------------------------|
| | | | | Dirac. | Force | | | | | | Low. | Upper Form. | Total Amt. | Sec. | WEATHER. | | | | TEMPERATURE. | | | RAINFALL. | | | | | |
| | | | | | | | | | | | | | | | Form. | Amt. | 7h.-13h. | 13h.-19h. | 19h.-7h. | 1h.-7h. | MAX. Day. 7h.-19h. | MIN. Night. 19h.-7h. | MIN. on GRASS. | Day. 7h.-13h. | | Night. 13h.-7h. | Precipitation began. |
| | | | | | | | | | | | | | | | | | | | | | | | | | | | |
| 8 TH | Blackhead Pt | 1h 1025.6 | -1 | S | 3 | bc | 59 | 92 | 7 | * | cu | 4 | - | 4 | * | 0 | c | bc | | | | | | | | | |
| 9 TH | " | 7h 1024.1 | -1 | S | 3 | bct | 59 | 92 | 7 | * | cu | 4 | - | 4 | 2 | | | bc | 64 | 58 | | | | | | | |
| | " | 13h 1021.8 | -2 | S | 3 | b | 64 | 85 | 7 | * | - | 0 | - | 0 | * | bc | | | | | | | | | | | |
| | " | 18h 1020.0 | -2 | W | 3 | b | 64 | 85 | 7 | * | - | 0 | - | 0 | 3 | | bc | | | | | | | | | | |
| | " | 1h 1019.3 | -1 | W | 1 | c | 59 | 92 | 6 | * | - | 0 | Act | 10 | * | | | | | | | | | | | | |
| " | " | 7h 1020.8 | +1 | N | 3 | c | 57 | 85 | 8 | * | cu, nb | 9 | - | 9 | 4 | | | pc | 68 | 56 | | | | | | | |

: The barometric change is expressed in half millibars.