

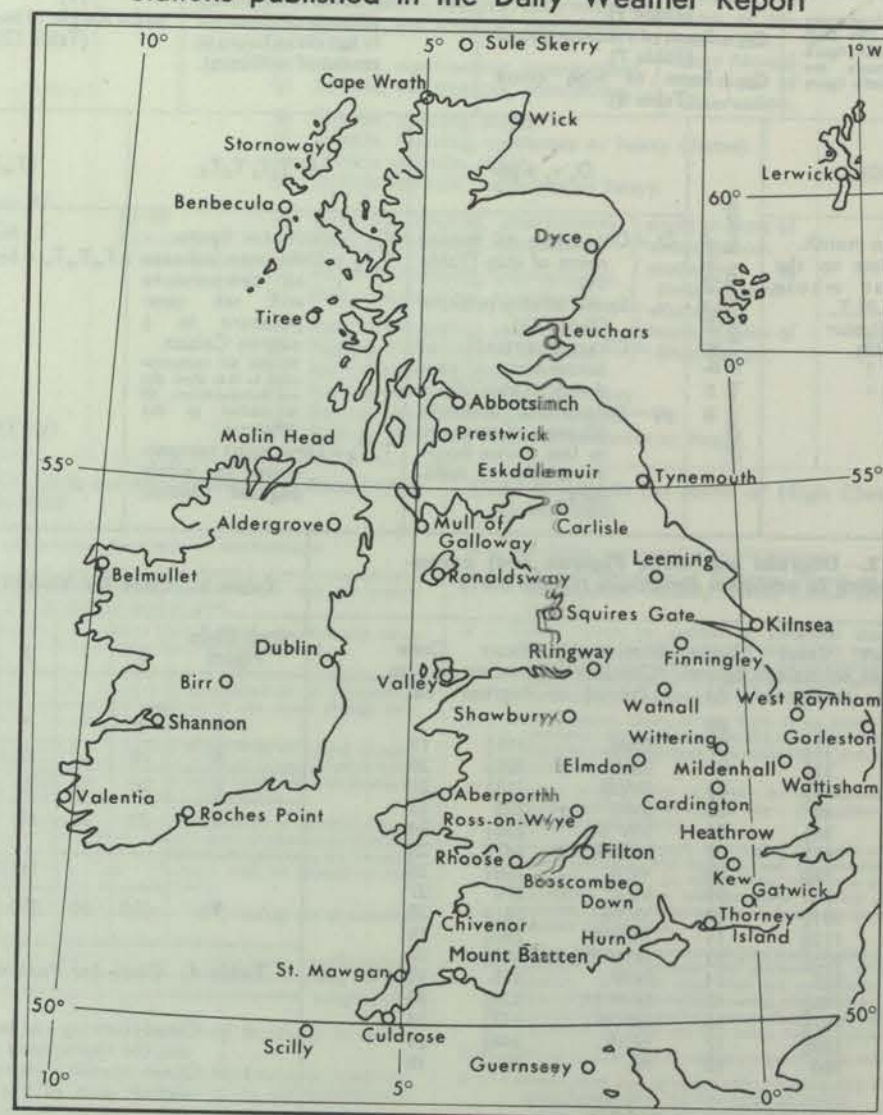
THE DAILY WEATHER REPORT

(INTRODUCTION)



1st January to 31st March, 1969

Stations published in the Daily Weather Report



METEOROLOGICAL OFFICE
Bracknell, Berkshire

A brief history of changes in contents and format between 1st April, 1919, and December, 1949, will be found in the introduction to the British Section for 1st October to 31st December, 1949. On 1st January, 1950, the British and International Sections of the former Report, which had been issued in three sections since 1919, were combined in a single publication, the present Daily Weather Report. At the same time, the third section was published separately with the title of Daily Aeronautical Record. A number of changes in meteorological codes and specifications were introduced on 1st January, 1955, and incorporated in the Report. Changes in format introduced on 1st July, 1955, provided for the elements of station and ships' observations to be given in the order of the appropriate meteorological code and for some modification of the scales and projections of charts. On 1st January, 1961, the Celsius scale was adopted for reporting surface temperatures. On 1st January, 1967, the metric system was adopted for all references to heights and distances. Certain changes relating to position and wave groups in the Ship-Code (FM 21D) were introduced on 1st January, 1968.

(i) **Observations.**—Pages 1 and 4 of the Daily Weather Report contain reports for the four main hours of observation from a representative number of stations in Great Britain and Ireland which provide full reports together with a selection of reports from ocean weather stations for the same hours. In addition, Beaufort letters (Table 20), mainly describing precipitation, are given for each of the four six-hourly periods, together with reports of maximum and minimum temperature, sunshine, rainfall and state of ground (Table 13), in respect of the land stations listed. Explanations of the codes and specifications used are given below.

(ii) **Charts.**—Page 2 contains a chart of the weather in a large part of the northern hemisphere for mid-day of the previous day. Incorporated in this chart is a line joining the approximate locations of civil twilight (i.e., Sun 6° below horizon) at 1200 h G.M.T. for the mid point of the month indicated. Page 3 contains charts of slightly larger scale, for the British Isles and Western Europe, for 1800 h. of the previous day and for 0000 h and 0600 h on the day of issue.

(iii) **General Synoptic Development.**—Below the weather charts on page 3 will be found a statement which describes the main features in the evolution of the synoptic situation over the United Kingdom during the preceding 24 hours together with an indication of the manner in which it is expected to develop.

CODE FM IIC -Land Stations							
N dd ff	VV ww W	PPP TT	N _h CL h CM CH	T _d T _d a pp	8N _s C h _h s _h	RRT _x T _x E RRT _n T _n E	sss T _g T _g
N = Total amount of cloud in eighths (Table 1). dd = Wind direction on scale 01-36 (see also Table 2). ff = Wind speed in knots.	VV = Visibility (Table 3). ww = Present weather (Table 5). W = Past weather (Table 4).	PPP = Last three figures of pressure (reduced to M.S.L.) in millibars and tenths. TT = Temperature in whole degrees Celsius. <i>Note:—In reports from ocean weather stations (FM 21D) only the tens and units figure of air temperature are reported. The tenths figure is reported by T_g.</i>	N _h = Fraction of celestial dome covered by CL (or CM if no CL). CL = Form of low cloud (Table 6). h = Height above ground of base of lowest cloud (Table 9). CM = Form of Medium Cloud (Table 7). CH = Form of high cloud (Table 8).	T _d T _d = Dew point temperature in whole degrees Celsius. a = Characteristic of barometric tendency (Table 10). pp = Barometric tendency (change of pressure in last three hours in tenths of millibars).	8 = Indicator figure. N _s = Amount in eighths of individual cloud layer or mass (Table 1). C = Type of cloud (Table 11). h _h s _h = Height of base of cloud (Table 12).	RR = Rainfall (Table 19) (Code 3577) (09h-21h) (21h-09h). T _x T _x = Maximum temperature in whole degrees Celsius (09h-21h). T _n T _n = Minimum temperature in whole degrees Celsius (21h-09h).	T _g T _g = Minimum temperature on grass in whole degrees Celsius (21h-09h). sss = Duration of sunshine (in hours and tenths) E = State of ground (Table 13) (Code 0900) (09h-21h) (21h-09h)
CODE FM 21 D—Ships							
99L ₁ L ₂ L ₃	Q _c L ₀ L ₀ L ₀ L ₀	YYGGi _w	D _s v _s a pp	O T _s T _s T _d T _d	I T _w T _w T _w t _T	3P _w P _w H _w H _w	d _w d _w P _w H _w H _w
99=Indicator group. L ₁ L ₂ L ₃ =Latitude in tenths of a degree.	Q _c =Quadrant of the globe (Table 17). L ₀ L ₀ L ₀ L ₀ =Longitude in tenths of a degree.	YY=Day of the month. GG=Actual time to the nearest whole hour G.M.T. i _w =Wind indicator (Table 18).		O = Indicator figure. T _s T _s =Difference between air temperature and sea temperature in ½ degree Celsius. (If the air temperature is less than the sea temperature, 50 is added to the difference.) T _d T _d =Dew point temperature in whole degrees Celsius.	I=Indicator figure. T _w T _w T _w =Sea surface temperature in tenths of a degree Celsius. For negative temperatures 500 is added. t _T =The tenths figure of the air temperature.	3=Indicator figure. P _w P _w =Period of waves in seconds. H _w H _w =Height of the waves in units of 0.5 metre. This group refers to wind waves. If there is a swell with no wind waves this group is reported as 3/00.	d _w d _w =Direction (in tens of degrees) from which waves come. P _w =Period of waves (Table 16). H _w H _w =Height of the waves in units of 0.5 metre. This group is used to report swell when it is possible to make a clear distinction between swell and wind waves.

0 = None.

1 = 1 eighth of sky covered or less, but not zero.

2 = 2 eighths of sky covered.

3 = 3 eighths of sky covered.

4 = 4 eighths of sky covered.

5 = 5 eighths of sky covered.

6 = 6 eighths of sky covered.

7 = 7 eighths of sky covered or more, but not 8 eighths.

8 = 8 eighths (sky completely covered).

9 = Sky obscured or cloud amount cannot be estimated.

Note.—“Trace” would be included under Figure 1, which should be used for amounts up to 1/8th (i.e., not up to 3/16ths). “Overcast but with openings” would be included under Figure 7, which should be used for amounts down to 7/8ths (i.e., not down to 13/16ths).

Direction (Compass Points)	Exact equivalent in degrees	Code figures dd	Direction (Compass Points)	Exact equivalent in degrees	Code figures dd
Calm	—	00			
N'E.	11 $\frac{1}{2}$	01	S'W.	191 $\frac{1}{2}$	19
NNE.	22 $\frac{1}{2}$	02	SSW.	202 $\frac{1}{2}$	20
N'E.N.	33 $\frac{1}{2}$	03	SW'S.	213 $\frac{1}{2}$	21
NE.	45	05	SW.	225	23
N'E.E.	56 $\frac{1}{2}$	06	SW'W.	236 $\frac{1}{2}$	24
ENE.	67 $\frac{1}{2}$	07	WSW.	247 $\frac{1}{2}$	25
E'N.	78 $\frac{3}{4}$	08	W'S.	258 $\frac{3}{4}$	26
E.	90	09	W.	270	27
E'S	101 $\frac{1}{2}$	10	W'N.	281 $\frac{1}{2}$	28
ESE.	112 $\frac{3}{4}$	11	WNW.	292 $\frac{3}{4}$	29
S'E.E.	123 $\frac{3}{4}$	12	NW'W.	303 $\frac{3}{4}$	30
SE.	135	14	NW.	315	32
S'E.S.	146 $\frac{1}{2}$	15	NW'N.	326 $\frac{1}{2}$	33
SSE.	157 $\frac{1}{2}$	16	NNW.	337 $\frac{1}{2}$	34
S'E.	168 $\frac{3}{4}$	17	N'W.	348 $\frac{3}{4}$	35
S.	180	18	N.	360	36

Variable, or all directions, or unknown, or waves confused, direction indeterminate	99
--	-----	-----	----

Note.—The direction to be observed is "true" not "magnetic".

- (i) **Standard of Time.**—Greenwich Mean Time is exclusively used throughout the Report.
- (ii) **Rainfall.**—Tr. = There has been precipitation, but amount less than 0.05 mm.
- (iii) **Temperature.**—On pages 1 and 4 temperature is specified in whole degrees Celsius, negative temperatures being coded by removing the minus sign and adding 50. Equivalent values in degrees Fahrenheit can be obtained by reference to the table printed between these pages.
- (iv) **Dew Point.**—The values of Dew Point are derived from the original readings of dry-bulb and wet-bulb temperature and are correct to 1° C. Prior to 1st January, 1949, values below 0° C gave the "Hoar Frost Point" that is to say, the temperature for which the actual vapour pressure is equal to the saturation pressure over ice. Since January, 1949, the true Dew Point and not the Hoar Frost Point has been included in synoptic reports in circumstances where the actual vapour pressure is lower than the saturated water vapour pressure of 0° C.
- (v) **Adjusted Readings.**—Where an instrumental reading is found to be in error and some adjustment is necessary, the adjusted reading is published in brackets thus (59).
- (vi) **Rainfall Readings in Eire.**—The rainfall totals for stations in Eire are for the periods
18h—06h G.M.T., reported at 0900h G.M.T.,
06h—18h G.M.T., reported at 2100h G.M.T.
- (vii) Readers of the Report who are unacquainted with the method of construction and the use of weather charts are recommended to read "The Weather Map. An introduction to weather forecasting" (Fourth edition, Second impression 1959), which may be purchased from H.M. Stationery Office, 49 High Holborn, London, W.C.1, price 13s. 6d. post free.

Table 5.—Code for Present Weather (ww) (Code 4677)

00-19 No precipitation at the station at the time of observation.	00	Cloud development not observed.	Characteristic change of the state of the sky during the past hour.	30-39 Duststorms, Sandstorms, drifting or blowing snow.	30	has decreased during preceding hour. no appreciable change during preceding hour. has increased during preceding hour. has decreased during preceding hour. no appreciable change during preceding hour. has increased during preceding hour.	70-79 Solid precipitation not in showers.	70	Intermittent fall of snow flakes.	slight at time of observation. moderate at time of observation. heavy at time of observation.		
	01	Clouds generally dissolving or becoming less developed.			31			Slight or moderate duststorm or sandstorm.	71		Continuous fall of snow flakes.	
	02	State of sky on the whole unchanged.			32			Severe duststorm or sandstorm.	72		Intermittent fall of snow flakes.	
	03	Clouds generally forming or developing.			33				has decreased during preceding hour.		73	Continuous fall of snow flakes.
	04	Visibility reduced by smoke, e.g., veldt or forest fire, industrial smoke or volcanic ashes.			34				no appreciable change during preceding hour.		74	Intermittent fall of snow flakes.
	05	Haze			35			has increased during preceding hour.	75		Continuous fall of snow flakes.	
	06	Widespread dust in suspension in the air, not raised by wind at or near the station at the time of observation			36			Slight or moderate drifting snow.	76		Ice prisms (with or without fog).	
	07	Dust or sand raised by wind at or near the station at the time of observation, but no well-developed dust whirl(s) or sand whirl(s), and no duststorm or sandstorm seen.			37			Heavy drifting snow.	77		Snow grains (with or without fog).	
	08	Well developed dust whirl(s) or sand whirl(s) seen at or near the station within the last hour, but no duststorm or sandstorm.			38			Slight or moderate blowing snow.	78		Isolated starlike snow crystals (with or without fog).	
	09	Duststorm or sandstorm within sight of the station or at the station during the last hour.			39			Heavy blowing snow.	79		Ice pellets type (a).	
	10	Mist.			40-49 Fog or ice fog at time of observation.	40		Fog or ice fog at a distance at the time of observation, but not at the station during the last hour, the fog or ice fog extending to a level above that of the observer.	80-90 Showery precipitation	80	Rain shower(s), slight.	
	11	Shallow fog or ice fog, in patches.				41		Fog or ice fog in patches.		81	Rain shower(s), moderate or heavy.	
	12	Shallow fog or ice fog, more or less continuous.				42		Fog or ice fog, sky discernible.		82	Rain shower(s), violent.	
	13	Lightning visible, no thunder heard.				43		Fog or ice fog, sky not discernible.		83	Shower(s) of rain and snow, slight.	
	14	Precipitation within sight, not reaching the ground or the surface of the sea.				44		Fog or ice fog, sky discernible.		84	Shower(s) of rain and snow, moderate or heavy.	
	15	Precipitation within sight, reaching the ground or the surface of the sea but distant (estimated to be more than 5 km) from the station.				45		Fog or ice fog, sky not discernible.		85	Snow shower(s), slight.	
	16	Precipitation within sight reaching the ground or the surface of the sea near to but not at the station.				46		Fog or ice fog, sky discernible.		86	Snow shower(s), moderate or heavy.	
	17	Thunder heard but no precipitation at time of observation.				47		Fog or ice fog, sky not discernible.		87	Shower(s), or snow pellets or ice pellets type (b) with or without rain or rain and snow mixed.	
	18	Squalls.				48		Fog, depositing rime, sky discernible.		88	Shower(s) of hail, with or without rain or rain and snow mixed, not associated with thunder.	
19	Funnel cloud(s)†	49	Fog, depositing rime, sky not discernible.	89								
20-29 Precipitation, fog or thunderstorm at station in past hour but not at time of observation.	20	Drizzle (not freezing), or snow grains.	Not falling as shower(s).	50-59 Drizzle at time of observation.	50	Drizzle, not freezing, intermittent.	91-99 Precipitation with current or recent thunderstorm	91	Slight rain at time of observation.	thunderstorm during the preceding hour, but not at time of observation.		
	21	Rain (not freezing).			51	Drizzle, not freezing, continuous.		92	Moderate or heavy rain at time of observation.			
	22	Snow.			52	Drizzle, not freezing, intermittent.		93	Slight snow, rain and snow mixed, or hail at time of observation.			
	23	Rain and snow or ice pellets type (a).			53	Drizzle, not freezing, continuous.		94	Moderate or heavy snow, rain and snow mixed or hail at time of observation.			
	24	Freezing drizzle or freezing rain.			54	Drizzle, not freezing, intermittent.		95	Thunderstorm, slight or moderate, without hail but with rain and/or snow at time of observation.			
	25	Shower(s) of rain.			55	Drizzle, not freezing, continuous.		96	Thunderstorm, slight or moderate, with hail at time of observation.			
	26	Shower(s) of snow, or of rain and snow.			56	Drizzle, freezing, slight.		97	Thunderstorm, heavy, without hail, but with rain and/or snow at time of observation.			
	27	Shower(s) of hail, or of hail and rain.			57	Drizzle, freezing, moderate or heavy (dense).		98	Thunderstorm combined with duststorm or sandstorm at time of observation.			
	28	Fog or ice fog.			58	Drizzle and rain, slight.		99	Thunderstorm, heavy, with hail at time of observation.			
	29	Thunderstorm (with or without precipitation).			59	Drizzle and rain, moderate or heavy.		The expression "at the station" refers to a land station or a ship. † Tornado cloud or water spout. * Ice pellets type (a)—Frozen raindrops or largely melted and re-frozen snowflakes. type (b)—Pellets of snow encased in a thin layer of ice.				
	30-39 Duststorms, Sandstorms, drifting or blowing snow.	30			Characteristic change of the state of the sky during the past hour.	30-39 Duststorms, Sandstorms, drifting or blowing snow.		30	has decreased during preceding hour. no appreciable change during preceding hour. has increased during preceding hour. has decreased during preceding hour. no appreciable change during preceding hour. has increased during preceding hour.		70-79 Solid precipitation not in showers.	70
31		Slight or moderate duststorm or sandstorm.	71	Continuous fall of snow flakes.								
32		Severe duststorm or sandstorm.	72	Intermittent fall of snow flakes.								
33			has decreased during preceding hour.	73			Continuous fall of snow flakes.					
34			no appreciable change during preceding hour.	74			Intermittent fall of snow flakes.					
35		has increased during preceding hour.	75	Continuous fall of snow flakes.								
36		Slight or moderate drifting snow.	76	Ice prisms (with or without fog).								
37		Heavy drifting snow.	77	Snow grains (with or without fog).								
38		Slight or moderate blowing snow.	78	Isolated starlike snow crystals (with or without fog).								
39		Heavy blowing snow.	79	Ice pellets type (a).								
40-49 Fog or ice fog at time of observation.		40	Not falling as shower(s).	50-59 Drizzle at time of observation.			40	Fog or ice fog at a distance at the time of observation, but not at the station during the last hour, the fog or ice fog extending to a level above that of the observer.	91-99 Precipitation with current or recent thunderstorm	91		Slight rain at time of observation.
	41	Fog or ice fog in patches.			92	Moderate or heavy rain at time of observation.						
	42	Fog or ice fog, sky discernible.			93	Slight snow, rain and snow mixed, or hail at time of observation.						
	43	Fog or ice fog, sky not discernible.			94	Moderate or heavy snow, rain and snow mixed or hail at time of observation.						
	44	Fog or ice fog, sky discernible.			95	Thunderstorm, slight or moderate, without hail but with rain and/or snow at time of observation.						
	45	Fog or ice fog, sky not discernible.			96	Thunderstorm, slight or moderate, with hail at time of observation.						
	46	Fog or ice fog, sky discernible.			97	Thunderstorm, heavy, without hail, but with rain and/or snow at time of observation.						
	47	Fog or ice fog, sky not discernible.			98	Thunderstorm combined with duststorm or sandstorm at time of observation.						
	48	Fog, depositing rime, sky discernible.			99	Thunderstorm, heavy, with hail at time of observation.						
	49	Fog, depositing rime, sky not discernible.			The expression "at the station" refers to a land station or a ship. † Tornado cloud or water spout. * Ice pellets type (a)—Frozen raindrops or largely melted and re-frozen snowflakes. type (b)—Pellets of snow encased in a thin layer of ice.							
	50-59 Drizzle at time of observation.	50			Not falling as shower(s).	60-69 Rain at time of observation.	50	Rain, not freezing, intermittent.		60-69 Rain at time of observation.	60	Rain, not freezing, intermittent.
51		Drizzle, not freezing, continuous.	61	Rain, not freezing, continuous.								
52		Drizzle, not freezing, intermittent.	62	Rain, not freezing, intermittent.								
53		Drizzle, not freezing, continuous.	63	Rain, not freezing, continuous.								
54		Drizzle, not freezing, intermittent.	64	Rain, not freezing, intermittent.								
55		Drizzle, not freezing, continuous.	65	Rain, not freezing, continuous.								
56		Drizzle, freezing, slight.	66	Rain, freezing, slight.								
57		Drizzle, freezing, moderate or heavy (dense).	67	Rain, freezing, moderate or heavy.								
58		Drizzle and rain, slight.	68	Rain or drizzle, and snow, slight.								
59		Drizzle and rain, moderate or heavy.	69	Rain or drizzle and snow, moderate or heavy.								
60-69 Rain at time of observation.		60	Not falling as shower(s).	60-69 Rain at time of observation.			60	Rain, not freezing, intermittent.	60-69 Rain at time of observation.		60	Rain, not freezing, intermittent.
	61	Rain, not freezing, continuous.			61	Rain, not freezing, continuous.						
	62	Rain, not freezing, intermittent.			62	Rain, not freezing, intermittent.						
	63	Rain, not freezing, continuous.			63	Rain, not freezing, continuous.						
	64	Rain, not freezing, intermittent.			64	Rain, not freezing, intermittent.						
	65	Rain, not freezing, continuous.			65	Rain, not freezing, continuous.						
	66	Rain, freezing, slight.			66	Rain, freezing, slight.						
	67	Rain, freezing, moderate or heavy.			67	Rain, freezing, moderate or heavy.						
	68	Rain or drizzle, and snow, slight.			68	Rain or drizzle, and snow, slight.						
	69	Rain or drizzle and snow, moderate or heavy.			69	Rain or drizzle and snow, moderate or heavy.						
	70-79 Solid precipitation not in showers.	70			Not falling as shower(s).	60-69 Rain at time of observation.	70	Rain, not freezing, intermittent.		60-69 Rain at time of observation.	70	Rain, not freezing, intermittent.
71		Continuous fall of snow flakes.	71	Continuous fall of snow flakes.								
72		Intermittent fall of snow flakes.	72	Intermittent fall of snow flakes.								
73		Continuous fall of snow flakes.	73	Continuous fall of snow flakes.								
74		Intermittent fall of snow flakes.	74	Intermittent fall of snow flakes.								
75		Continuous fall of snow flakes.	75	Continuous fall of snow flakes.								
76		Ice prisms (with or without fog).	76	Ice prisms (with or without fog).								
77		Snow grains (with or without fog).	77	Snow grains (with or without fog).								
78		Isolated starlike snow crystals (with or without fog).	78	Isolated starlike snow crystals (with or without fog).								
79		Ice pellets type (a).	79	Ice pellets type (a).								
80-90 Showery precipitation		80	Not falling as shower(s).	60-69 Rain at time of observation.			80	Rain shower(s), slight.	91-99 Precipitation with current or recent thunderstorm		80	Rain shower(s), slight.
	81	Rain shower(s), moderate or heavy.			81	Rain shower(s), moderate or heavy.						
	82	Rain shower(s), violent.			82	Rain shower(s), violent.						
	83	Shower(s) of rain and snow, slight.			83	Shower(s) of rain and snow, slight.						
	84	Shower(s) of rain and snow, moderate or heavy.			84	Shower(s) of rain and snow, moderate or heavy.						
	85	Snow shower(s), slight.			85	Snow shower(s), slight.						
	86	Snow shower(s), moderate or heavy.			86	Snow shower(s), moderate or heavy.						
	87	Shower(s), or snow pellets or ice pellets type (b) with or without rain or rain and snow mixed.			87	Shower(s), or snow pellets or ice pellets type (b) with or without rain or rain and snow mixed.						
	88	Shower(s) of hail, with or without rain or rain and snow mixed, not associated with thunder.			88	Shower(s) of hail, with or without rain or rain and snow mixed, not associated with thunder.						
	89				89							
	91-99 Precipitation with current or recent thunderstorm	91			Not falling as shower(s).	60-69 Rain at time of observation.	91	Slight rain at time of observation.		91-99 Precipitation with current or recent thunderstorm	91	Slight rain at time of observation.
92		Moderate or heavy rain at time of observation.	92	Moderate or heavy rain at time of observation.								
93		Slight snow, rain and snow mixed, or hail at time of observation.	93	Slight snow, rain and snow mixed, or hail at time of observation.								
94		Moderate or heavy snow, rain and snow mixed or hail at time of observation.	94	Moderate or heavy snow, rain and snow mixed or hail at time of observation.								
95		Thunderstorm, slight or moderate, without hail but with rain and/or snow at time of observation.	95	Thunderstorm, slight or moderate, without hail but with rain and/or snow at time of observation.								
96		Thunderstorm, slight or moderate, with hail at time of observation.	96	Thunderstorm, slight or moderate, with hail at time of observation.								
97		Thunderstorm, heavy, without hail, but with rain and/or snow at time of observation.	97	Thunderstorm, heavy, without hail, but with rain and/or snow at time of observation.								
98		Thunderstorm combined with duststorm or sandstorm at time of observation.	98	Thunderstorm combined with duststorm or sandstorm at time of observation.								
99		Thunderstorm, heavy, with hail at time of observation.	99	Thunderstorm, heavy, with hail at time of observation.								

Table 6.—Code for form of Low Cloud (CL) (Code 0513)

0	No stratocumulus, stratus, cumulus or cumulonimbus.
1	Ragged cumulus other than of bad weather, or cumulus with little vertical extent and seemingly flattened, or both.
2	Cumulus of moderate or strong vertical extent, generally with protuberances in the form of domes or towers, either accompanied or not by other cumulus or by stratocumulus: all having their bases at the same level.
3	Cumulonimbus, the summits of which, at least partially, lack sharp outlines, but are neither clearly fibrous (cirriform) nor in the form of an anvil: cumulus, stratocumulus or stratus may also be present.
4	Stratocumulus formed by the spreading out of cumulus: cumulus may also be present.
5	Stratocumulus not resulting from the spreading out of cumulus.
6	Stratus in a more or less continuous sheet or layer, or in ragged shreds, or both, but no stratus fractus of bad weather.
7	Stratus fractus of bad weather or cumulus fractus of bad weather (pannus), or both: usually below altostratus or nimbostratus. By "bad weather" is meant the conditions which generally exist before, during or after precipitation.
8	Cumulus and stratocumulus, other than those formed from the spreading out of cumulus: the base of cumulus is at a different level from that of stratocumulus.
9	Cumulonimbus, the upper part of which is clearly fibrous (cirriform), often in the form of an anvil: either accompanied or not by cumulus, stratocumulus, stratus or pannus.
/	Stratocumulus, stratus, cumulus and cumulonimbus are invisible owing to darkness, fog, blowing dust or sand, or other similar phenomena.

Table 7.—Code for form of Medium Cloud (CM) (Code 0515)

0	No altostratus, altostratus or nimbostratus.
1	Altostratus, the greater part of which is semi-transparent: through this part the sun or moon may be weakly visible as through ground glass.
2	Altostratus, the greater part of which is sufficiently dense to hide the sun (or moon), or nimbostratus.
3	Altostratus, the greater part of which is semi-transparent, and no part of which is crenelated or in cumuliform tufts: the various elements of the cloud change only slowly and are all at a single level.
4	Patches (often in the form of almonds or fishes) of altostratus, the greater part of which is semi-transparent: the clouds are at one or more levels and the elements are continually changing in appearance.
5	Semi-transparent altostratus in bands or altostratus in one more or less continuous layer progressively invading the sky: these altostratus clouds generally are growing denser as a whole. The layer may be opaque or may consist of two or more sheets.
6	Altostratus resulting from the spreading out of cumulus.
7	Any one of the following cases:— (a) Altostratus in two or more layers, usually opaque in places and not progressively invading the sky. (b) Opaque layer of altostratus not progressively invading the sky. (c) Altostratus together with altostratus or nimbostratus or both.
8	Altostratus with sprouts in the form of small towers or battlements, or altostratus having the appearance of cumuliform tufts.
9	Altostratus, generally at several levels, in a chaotic sky: dense cirrus is usually also present.
/	Altostratus, altostratus and nimbostratus are invisible owing to darkness, fog, blowing dust or sand, or other similar phenomena, or more often because of the presence of a continuous layer of lower clouds.

Code 8.—Code for form of High Cloud (CH) (Code 0509)

0	No cirrus, cirrocumulus or cirrostratus.
1	Cirrus in the form of filaments, strands or hooks, not progressively invading the sky (often called "mares' tails").
2	Dense cirrus, in patches or entangled sheaves, which usually do not increase and sometimes seem to be the remains of the upper part of a cumulonimbus: or cirrus with sproutings in the form of towers or battlements, or having the appearance of cumuliform tufts.
3	Dense cirrus, often in the form of an anvil: either the remains of the upper parts of a cumulonimbus or parts of distant cumulonimbus, the cumuliform portions of which cannot be seen.
4	Cirrus in the form of hooks or of filaments, or both, progressively invading the sky: they generally become denser as a whole.
5	Cirrus, often in bands converging towards one point or two points of the horizon, and cirrostratus, or cirrostratus alone: in either case, they are progressively invading the sky, and generally growing denser as a whole, but the continuous veil does not reach 45 degrees above the horizon.
6	Cirrus, often in bands converging towards one point or two points of the horizon, and cirrostratus, or cirrostratus alone: in either case, they are progressively invading the sky, and generally growing denser as a whole; the continuous veil extends more than 45 degrees above the horizon, without the sky being totally covered.
7	Veil of cirrostratus completely covering the celestial dome.
8	Cirrostratus not progressively invading the sky and not completely covering the celestial dome.
9	Cirrocumulus alone or cirrocumulus accompanied by cirrus or cirrostratus, or both, but cirrocumulus is the predominant cirriform cloud.
/	Cirrus, cirrocumulus and cirrostratus are invisible owing to darkness, fog, blowing dust or sand, or other similar phenomena, or more often because of the presence of a continuous layer of lower clouds.

Table 9.—Code for Cloud Height (h) (Code 1600)

Code figure	Height of base of cloud
0	metres 0-50
1	50-100
2	100-200
3	200-300
4	300-600
5	600-1,000
6	1,000-1,500
7	1,500-2,000
8	2,000-2,500
9	Above 2,500
/	Height of base of cloud not known or base of clouds at a level lower and tops at a level higher than that of the station.

Note 1.—If there is no cloud at all code figure 9 is reported.
Note 2.—If there is fog, and the sky is discernible through the fog, the cloud form, height and amount are reported as if no fog were present. If the sky is not discernible through the fog the height of the base of the cloud is reckoned as 0.
Note 3.—Height above ground of the base of cloud. If there is cloud of Form CL reported, h refers to this cloud. If, however, there is no cloud of Form CL and there is cloud of Form CM h refers to this cloud.

Table 10.—Code for Characteristic of Barometric Tendency (a) (Code 0200) 0 = Increasing, then decreasing; atmospheric pressure the same as or higher than 3 hrs ago. 1 = Increasing, then steady; or increasing, then increasing more slowly. 2 = Increasing (steadily or unsteadily). 3 = Decreasing or steady, then increasing; or increasing, then increasing more rapidly. 4 = Steady, atmospheric pressure the same as 3 hrs ago. 5 = Decreasing, then increasing; atmospheric pressure the same as or lower than 3 hrs ago. 6 = Decreasing, then steady; or decreasing, then decreasing more slowly. 7 = Decreasing (steadily or unsteadily). 8 = Steady or increasing, then decreasing; or decreasing, then decreasing more rapidly. atmospheric pressure now higher than 3 hrs ago. atmospheric pressure now lower than 3 hrs ago.		Table 11.—Code for Type of Cloud (C) (Code 0500) 0 = Cirrus (Ci). 1 = Cirrocumulus (Cc). 2 = Cirrostratus (Cs). 3 = Altopcumulus (Ac). 4 = Altostratus (As). 5 = Nimbostratus (Ns). 6 = Stratocumulus (Sc). 7 = Stratus (St). 8 = Cumulus (Cu). 9 = Cumulonimbus (Cb). / = Cloud not visible owing to darkness, fog, duststorm, sandstorm or other analogous phenomena.		Table 12.—Code for Height of Cloud (h_h) (Code 1577) Code figures 01–50: × 30 = height in metres. Code figures 56–80: — 50 × 3 = height in hundreds of metres. CODE FIGURES 81–89 Code figures Metres 81 = 10,500 82 = 12,000 83 = 13,500 84 = 15,000 85 = 16,500 86 = 18,000 87 = 19,500 88 = 21,000 89 = >21,000 CODE FIGURES 90–99* Code figures Metres 90 = <50 91 = 50–100 92 = 100–200 93 = 200–300 94 = 300–600 95 = 600–1,000 96 = 1,000–1,500 97 = 1,500–2,000 98 = 2,000–2,500 99 = 2,500 or more, or no clouds. *Only used when cloud height cannot be determined with greater accuracy.	
Table 14.—Code for Direction in which Ship has moved (D_s) (Code 0700) 0 = Stationary. 1 = North-east. 2 = East. 3 = South-east. 4 = South. 5 = South-west. 6 = West. 7 = North-west. 8 = North. 9 = No definite direction or unknown.		Table 15.—Code for Speed of Ship (v_s) (Code 4451) kt 0 = 0 1 = 1–3 2 = 4–6 3 = 7–9 4 = 10–12 5 = 13–15 6 = 16–18 7 = 19–21 8 = 22–24 9 = >24		Table 16.—Code for Period of Waves (P_w) (Code 3155) sec 0 = 10 1 = 11 2 = 12 3 = 13 4 = 14 or more 5 = 5 or less 6 = 6 7 = 7 8 = 8 9 = 9	
Table 19.—Code for Amount of Precipitation (RR) (Code 3577) mm 01–55 Amount to the nearest whole millimetre. 56 60 57–90 Add 10 mm for each unit above 56 e.g., 73 = 230 mm 91 0.1 92 0.2 93 0.3 94 0.4 95 0.5 96 0.6 97 Trace 98 >400 99 Measurement impossible or inaccurate.		Table 20.—Explanation of Beaufort Letters (pages 1 and 4) d = drizzle. f = fog, visibility 200 metres, or more but less than 1 kilometre. F = thick fog, visibility less than 200 metres. h = hail. ks = storm of drifting snow. l = lightning. p = shower(s). r = rain. s = snow. rs = rain and snow. t = thunder. Intensity is shown by capital letters ("heavy" or "thick") or suffix "o" ("slight"). Continuous precipitation is shown by repeating the letter and intermittent precipitation by the prefix "i". The prefix "j" indicates weather near but not at the station.			
5. EXPLANATION OF CHARTS BAROMETER. Isobars are drawn for intervals of four millibars. WIND. Arrows fly with wind. A full length feather represents 10 Kt and a short feather 5 Kt. A solid pennant represents 50 Kt. Calm is indicated by circle outside weather symbol. TEMPERATURE is given in degrees C., and is shown on the charts by means of figures alongside the Station circle. CLOUD SYMBOLS ○ Clear sky. ⊙ Sky 1/8 covered. ⊙ Sky 2/8 covered. ⊙ Sky 3/8 covered. ⊙ Sky 4/8 covered. ⊙ Sky 5/8 covered. ⊙ Sky 6/8 covered. ⊙ Sky 7/8 covered. ⊙ Sky 8/8 covered. ⊙ Sky obscured. ⊗ Missing or doubtful data. WEATHER SYMBOLS ● Rain. ☼ Drizzle. ✕ Snow. ☼ Rain and snow. △ Hail. ▽ Shower. ⚡ Thunderstorm. ☼ Fog. = Mist.		FRONTS or boundaries between masses of air of different origin are indicated, wherever their characteristics are well pronounced, in the following way— Warm Front on the surface. Occluded Front. Cold Front on the surface. Cold front frontogenesis. Cold front frontolysis. Stationary Front. Warm front frontogenesis. Axis of trough. Warm front frontolysis. Note.—The symbols are placed on the side of the line towards which the front is moving. Identification letters are inserted in systems.			
ALTITUDES OF STATIONS:— The altitudes, in metres, of British and Irish stations are given below. These refer in each case to the datum level of the ground beneath or nearly beneath the thermometer screen. Where the official name of the station differs, this is given in brackets.					
Boscombe Down 126		Chivenor 6		Tynemouth 29	
Hurn (Bournemouth/Hurn Airport) 11		Mount Batten (Plymouth/Mount Batten) 27		Carlisle 26	
Thorney Island 3		St. Mawgan 103		Valley 8	
Gatwick (London/Gatwick Airport) 60		Scilly, St. Mary's 48		Ringway (Manchester Airport) 77	
Kew 18		Culdrose 82		Squires Gate (Blackpool Airport) 11	
Heathrow (London/Heathrow Airport) 25		Guernsey Airport 104		Ronaldsway (Isle of Man/Ronaldsway Airport) 18	
Mildenhall 5		Elmdon (Birmingham Airport) 97		Mull of Galloway 78	
Wattisham 89		Cardington 28		Eskdalemuir 239	
Gorleston 2		Wittering 66		Prestwick (Prestwick Airport) 10	
West Raynham 76		Watnall 117		Abbotsinch (Glasgow Airport) 10	
Aberporth 115		Shawbury 72		Leuchars 11	
Ross-on-Wye 68		Finningley 10		Dyce (Aberdeen/Dyce) 59	
Filton (Bristol/Filton) 59		Kilnsea 12		Lerwick 82	
Rhoose (Glamorgan/Rhoose Airport) 67		Leeming 32		Wick 36	
				Sule Skerry 13	
				Cape Wrath 105	
				Stornoway 3	
				Benbecula 7	
				Tiree 10	
				Aldergrove (Belfast/Aldergrove Airport) 66	
				Malin Head 25	
				Belmullet 10	
				Birr 72	
				Dublin (Dublin Airport) 81	
				Shannon (Shannon Airport) 7	
				Roches Point 41	
				Valentia (Valentia Observatory) 14	

DAILY WEATHER REPORT OF THE BRITISH METEOROLOGICAL OFFICE

No. 159

MONTHLY SUMMARY

For MARCH 1969

RATHER COLD - PREDOMINANTLY EASTERLY WINDS

High pressure dominated the weather over the British Isles during the first week. A depression near Iceland on 7th moved eastwards giving westerly gales in parts of Scotland on 8th. Pressure rose everywhere on 9th as a ridge of high pressure extended southeastwards from Greenland. For the next few days troughs of low pressure associated with a complex depression in the Atlantic moved north-eastwards before becoming slow-moving over England and Wales. At the same time, an anticyclone centred near Iceland intensified and moved eastwards maintaining an easterly airstream over much of the British Isles. Prolonged easterly gales occurred over north and northeast Scotland during the period 13th to 19th. Pressure remained high to the northeast and low to the southwest for the next few days. A further rise of pressure on 24th/25th produced an extensive ridge from Scandinavia to mid-Atlantic. On 27th/28th, high pressure was transferred south-westwards to the Azores as a depression moved eastwards from Iceland towards Norway, associated troughs crossing the country southeastwards from 28th to 30th. A secondary depression associated with the depression over Scandinavia moved slowly eastwards across Northern Ireland and northern England on 31st.

The month began cold and cloudy everywhere with occasional wintry showers in many areas. Brighter weather spread from Scotland to northern England on 4th whilst parts of southern England had rain. The 5th was sunny everywhere with frost inland at night. On the afternoon of 5th the relative humidity dropped to around 15 per cent in parts of the Thames Valley. On 6th a weak trough crossed Scotland with some rain while all other areas had long sunny periods with freezing fog inland at night. A further belt of cloud and rain followed by brighter weather spread southwards from Scotland on 7th/8th to northern England. The south remained sunny everywhere with freezing fog again at night. The minimum temperature at Kew on the morning of 7th was - 8°C (18°F), the coldest March night there

since 1909. During 9th cloud spread across England and Wales from the southwest while northern areas had a cool showery day. Rain spread across southern England on 10th and 11th but northern areas became more cloudy with some outbreaks of snow. It continued to be cold as rain, which was heavy at times, spread northwards on 12th from the southwest during the next two days, the rain being preceded by snow in the Midlands and northern England. As the belts of snow, sleet and rain moved north the easterly winds affecting north and northeast Scotland persisted at gale force from 13th to 19th remaining strong for a further three days. There were further periods of rain and drizzle accompanied by fog in places over much of England and Wales until 20th with some outbreaks of rain or sleet in Scotland. It continued to be cold nearly everywhere except for south and southwest England. After 20th brighter weather reached most western districts with temperatures near normal there. The eastern half of the country remained cloudy with occasional snow showers, and frost at night. The cloud moved southwestwards on 27th giving a sunny day in most of England and Wales followed by a night frost. Cloudy weather and rain spread southeastwards across Scotland and Northern Ireland on 27th and 28th but England and Wales had prolonged sunshine on 28th. The outbreaks of rain in the north moved across the rest of the country on 29th and 30th and were followed by showery weather in Scotland. Rain, preceded by heavy snow in north England, moved eastwards from Northern Ireland on 31st becoming heavy in parts of northern England. Rain and drizzle occurred over the rest of England and Wales before cooler, showery weather spread from the west.

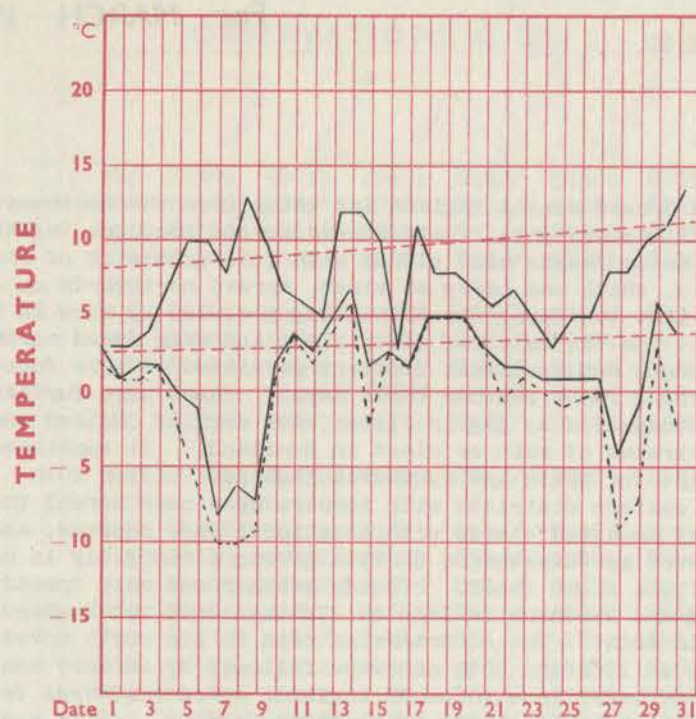
March was rather cold everywhere with sunshine totals mostly below average. Rainfall was above average in many areas especially in eastern England. In Scotland rainfall was generally well below average with Abbotsinch and Stornoway reporting their driest March on record.

PLACE	TEMPERATURE										SUNSHINE										RAINFALL										Days with thunder	Days with snow or rain and snow	Days with fog (Vis. <small>(\leq 200 metres at 09 h.)</small>)
	Mean maximum °C	Difference from average	Mean minimum °C	Difference from average	Highest maximum °C	Date	Lowest minimum °C	Date	No. of days with grass minimum below 0° C	No. of air frosts	Days of no sunshine	Maximum duration hrs.	Date	Total for month hrs.	% of average	Highest and lowest totals on record for month					Days of no rainfall (0.1 mm. or less)	Maximum fall in 24 hrs. (Beginning 09 h.)	Date	Total for month mm.	% of average	Highest and lowest totals on record for month							
																First year of record	Highest	Year	Lowest	Year						First year of record	Highest	Year	Lowest	Year			
Kew	07.7	-2.4	01.4	-1.9	13.0	31	-07.8	07	12	06	12	09.9	28	065	058	1880	183	1907	057	1888	21	17	10	056	152	1866	118	1947	.7	1929	00	02	03
Thorney Island	08.2	-2.1	01.9	-0.8	12.0	31	-04.6	08	17	07	10	10.6	28	085	064	1958	179	1961	073	1964	19	18	12	074	168	1941	162	1947	03	1961	00	03	01
Gorleston	05.3	-2.8	02.1	-0.9	12.8	08	-03.5	07	17	01	14	09.5	06	081	065	1908	186	1933	049	1964	16	15	12	064	188	1915	107	1947	03	1929	00	03	00
Cardington	06.7	-3.7	00.3	-1.1	12.4	31	-05.9	07	17	14	14	09.5	08	065	054	1954	178	1967	052	1964	19	20	12	051	155	1953	066	1964	02	1961	00	08	00
Boscombe Down	07.9	-2.0	01.2	-0.8	12.3	08	-05.7	09	17	09	12	09.7	06	074	059	1933	185	1948	070	1964	17	17	12	058	129	1931	141	1947	02	1961	00	05	02
Ross-on-Wye	07.0	-3.1	01.1	-1.6	13.3	08	-04.8	07	14	07	13	10.3	08	071	061	1915	188	1929	061	1964	22	20	12	061	125	1859	177	1947	.5	1938	00	01	00
Rhoose	07.1	-2.5	01.3	-1.8	12.2	15	-04.7	09	13	09	10	10.2	06	089	074	1955	172	1955	080	1964	16	19	12	076	146	1955	096	1963	13	1961	00	02	00
Mount Batten	07.7	-2.4	03.4	-1.2	12.6	18	-03.4	09	13	05	09	10.4	07	084	063	1921	209	1929	081	1947	18	29	11	082	119	1949	178	1964	03	1961	00	03	01
Elmdon	05.9	-3.5	00.4	-1.3	12.9	31	-06.3	07	16	12	12	10.2	08	056	052	1928	161	1961	046	1942	19	27	12	057	133	1933	146	1947	05	(a)	00	10	00
Valley	07.6	-1.9	01.8	-2.2	13.8	15	-03.0	07	13	07	09	10.4	23	131	102	1913	219	1929	052	1936	19	09	12	028	053	1946	144	1947	14	1961	00	03	00
Ringway	05.9	-3.7	00.9	-1.3	11.6	06	-03.5	28	15	07	13	10.1	06	081	082	1946	169	1948	063	1964	18	11	12	049	109	1929	124	1947	03	1931	00	10	00
Watnall	05.3	-4.0	00.1	-1.7	11.8	08	-03.4	07	15	17	15	09.8	08	054*	053	1948	155	1948	056	1960	15	20	12	068	155	1946	143	1947	06	1961	00	12	00
Finningley	05.6	-4.2	00.6	-1.3	11.6	(a)	-06.6*	07	10	10	18	09.7	08	054	051	1958	160	1967	053	1964	18	19	12	079	226	1958	082	1964	09	1961	00	09	02
Tynemouth	04.6	-3.5	01.4	-1.9	11.3	30	-02.1	06	12	06	18	10.0	27	072	072	1937	166	1967	030	1964	13	26	13	078	200	1864	126	1909	.7	1953	00	13	00
Eskdalemuir	03.8	-3.6	-02.0	-1.8	11.0	06	-09.6	06	26	25	16	10.0	05	072	076	1910	185	1929	044	1936	17	15	13	067	066	1910	226	1963	17	1944	00	16	00
Abbotsinch	06.2	-2.8	-00.6	-2.9	11.7	29	-07.1	06	17	16	12	08.2	(a)	077	085	1921	136	1966	039	1936	24	05	30	017*	027	1921	143	1921	20	1929	00	09	01
Leuchars	05.5	-3.0	00.2	-1.9	13.0	29	-05.0	05	16	13	14	09.1	06	092	080	1922	187	1929	049	1964	16	08	13	044	107	1922	103	1958	10	1944	00	13	00
Dyce	05.2	-2.5	-00.7	-1.9	12.0	29	-06.5	10	20	17	11	09.4	30	087	081	1925	173	1933	030	1964	15	11	15	034	063	1946	127	1958	07	1953	00	13	00
Stornoway	07.2	-1.0	00.9	-1.2	11.6	29	-06.2	02	17	15	02	11.4	26	137	127	1881	172	1911	055	1938	18	04	28	019*	033	1943	202	1967	23	1964	00	04	00
Aldergrove	06.2	-3.0	00.5	-2.2	10.4	(b)	-05.3	24	17	13	11	09.8	05	085	082	1927	181	1929	069	1964	20	18	30	048	094	1927	122	1940	09	1953	00	04	00
(a)		08,	31	* New lowest							(a)		09, 22	* New lowest							(a)		1944, 1961	* New lowest									
(b)		29,	30																														

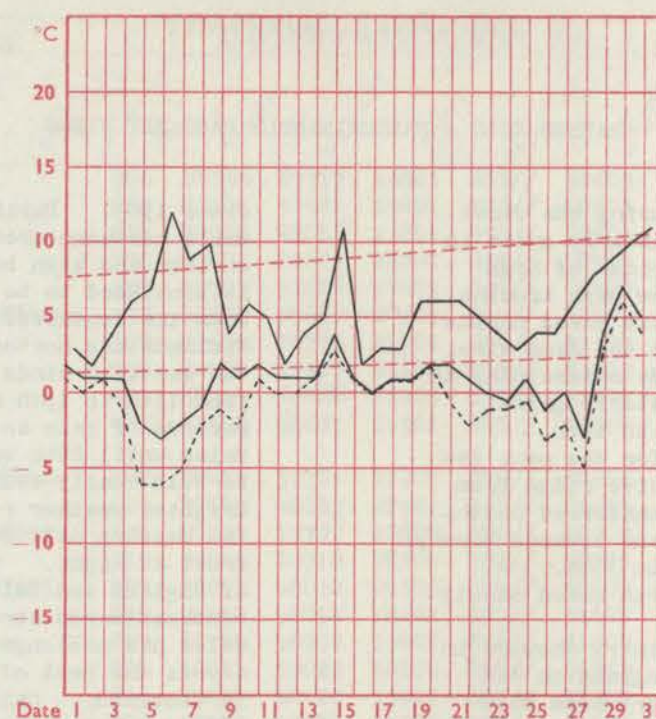
Correction to MONTHLY SUMMARY No.158 February 1969
STORNOWAY:- Mean max 04.0 - total sunshine 081
MOUNT BATTEN:- total sunshine 086
KEW:- Days with grass minimum below 0°C 17

ESKDALEMUIR:- days of snow 11
WATNALL:- total sunshine 060 - total rainfall 061

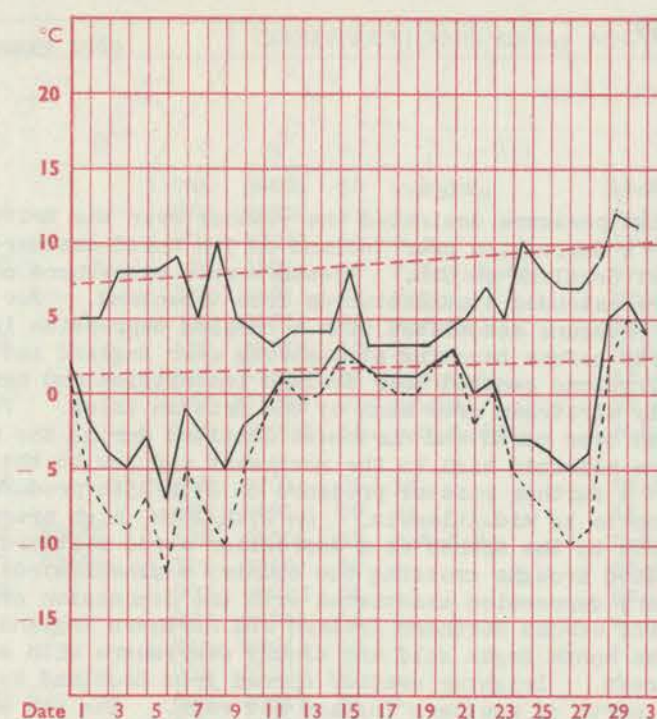
LONDON (Kew)



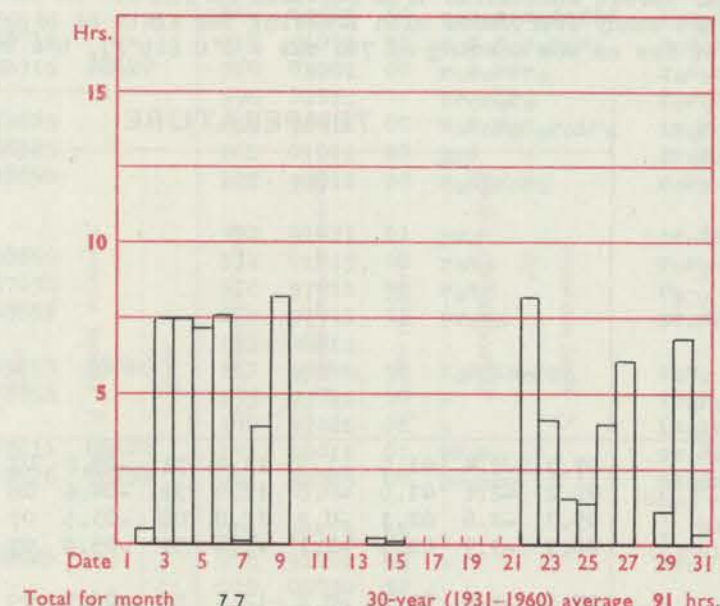
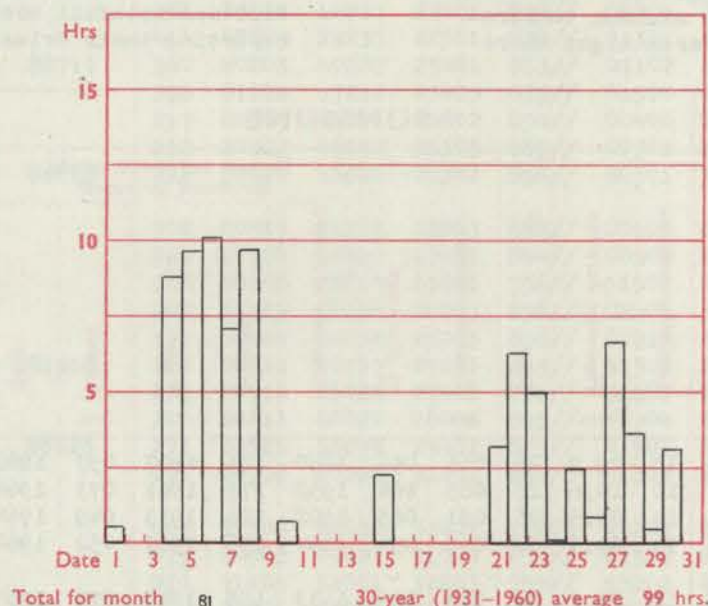
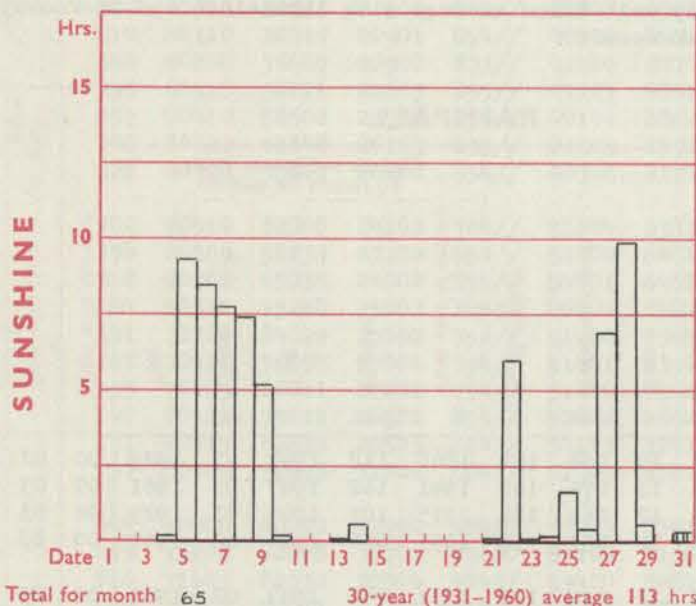
MANCHESTER (Ringway)



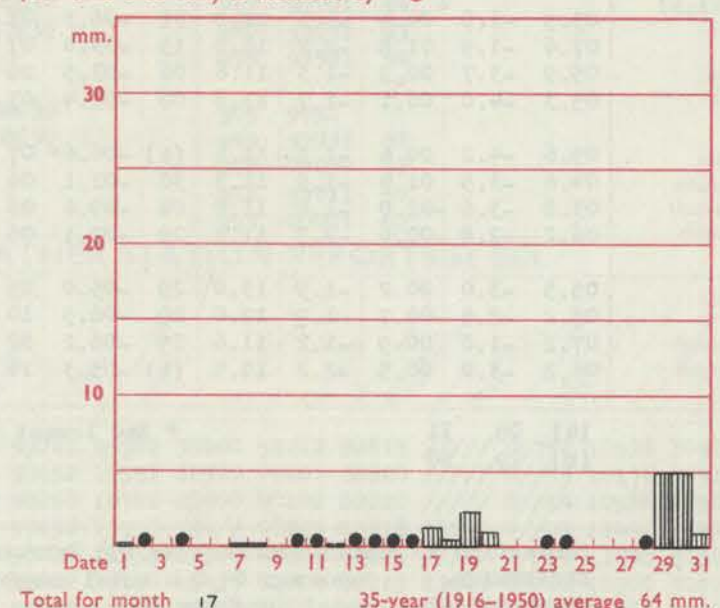
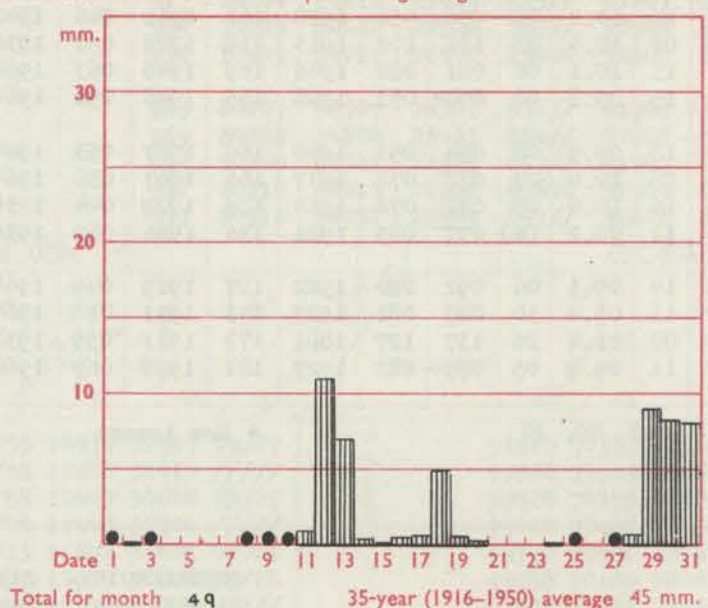
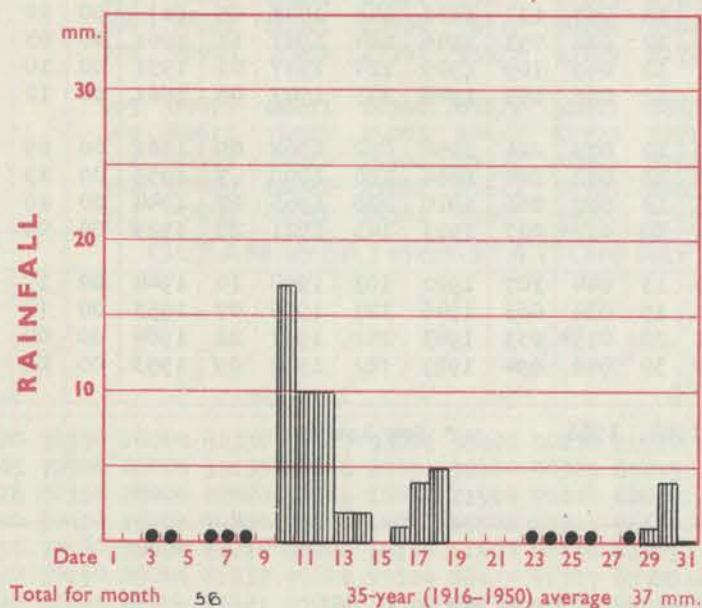
GLASGOW (Abbotsinch)



Maximum temperatures read at 21 h. G.M.T. daily, and minimum temperatures, read at 09 h. G.M.T. daily, are shown in full lines. Grass minimum temperatures, read at 09 h. G.M.T. daily, are shown by a pecked line. Pecked lines in red show normal values. (1931-1960)



The rainfall entry made for each day represents the total fall for the 24-hour period beginning at 09 h. G.M.T. on that day. Trace (less than 0.05 mm) is indicated by "•"



RATES OF SUBSCRIPTION: Single copy 3d. or post free 5d.; one year 5/-

Apply to Director-General, Meteorological Office, London Road, Bracknell, Berkshire.

H.M.S.O. Press, Bracknell, Berks.

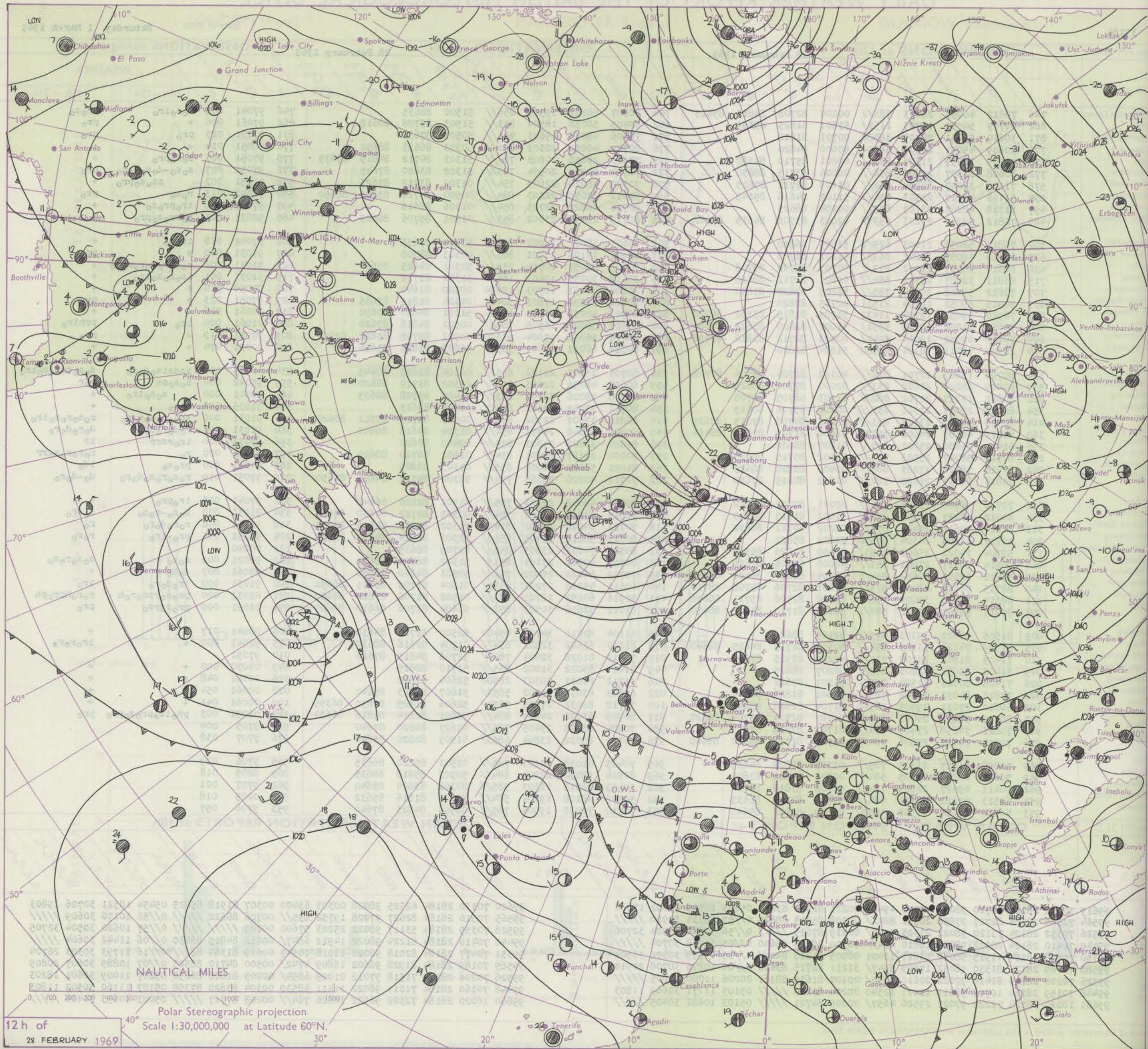
DAILY WEATHER REPORT OF THE BRITISH METEOROLOGICAL OFFICE

No. 39181

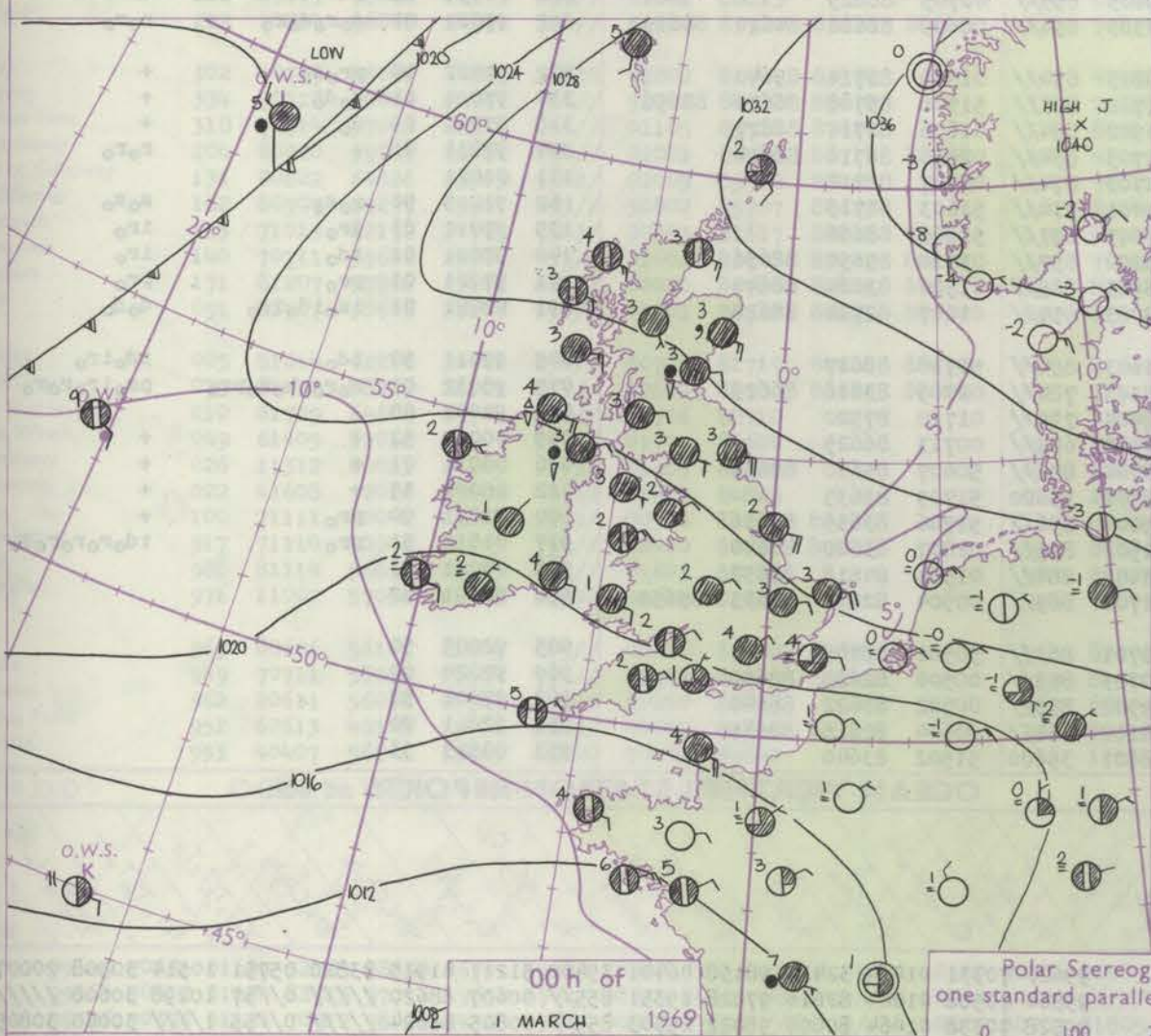
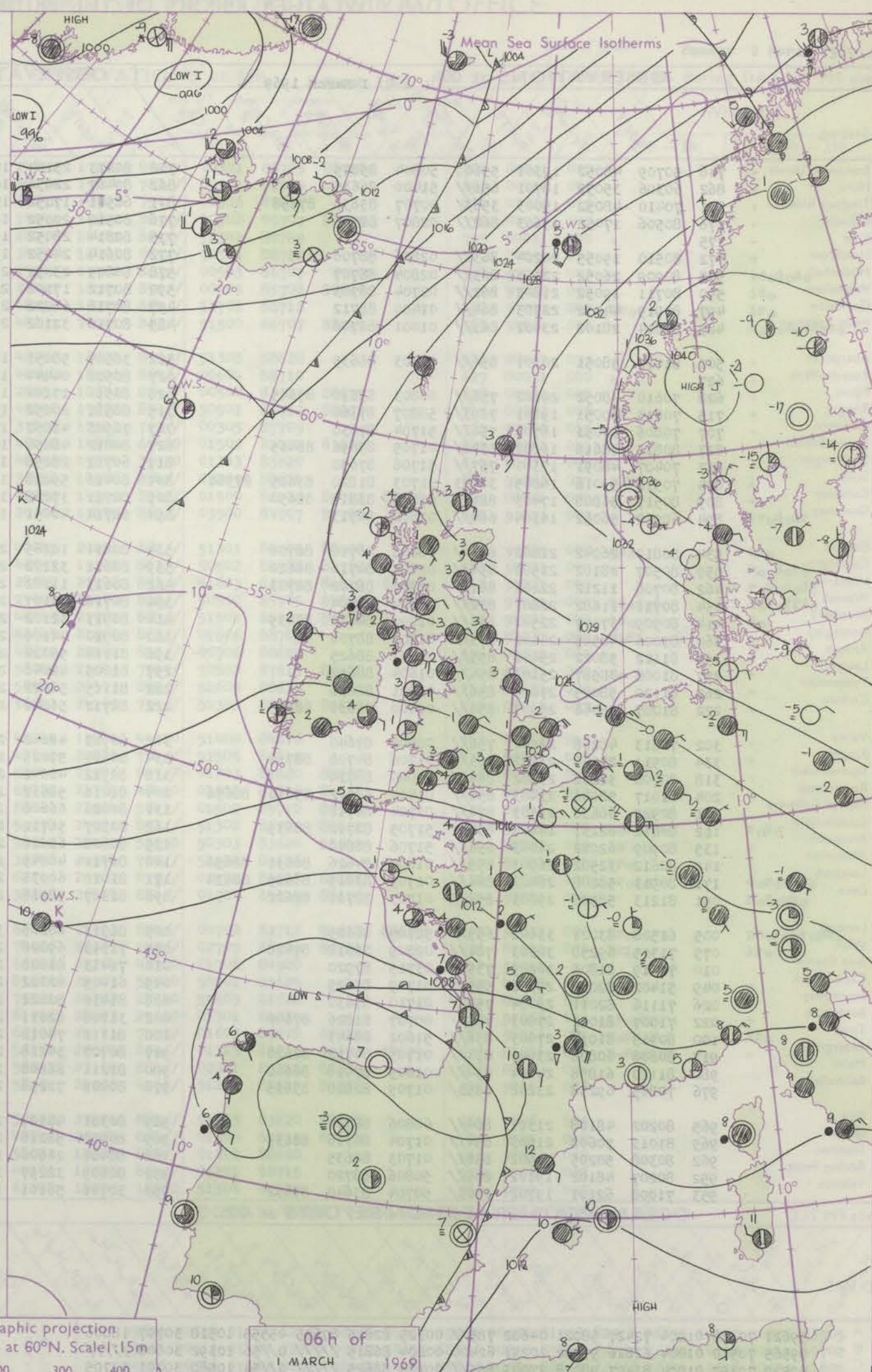
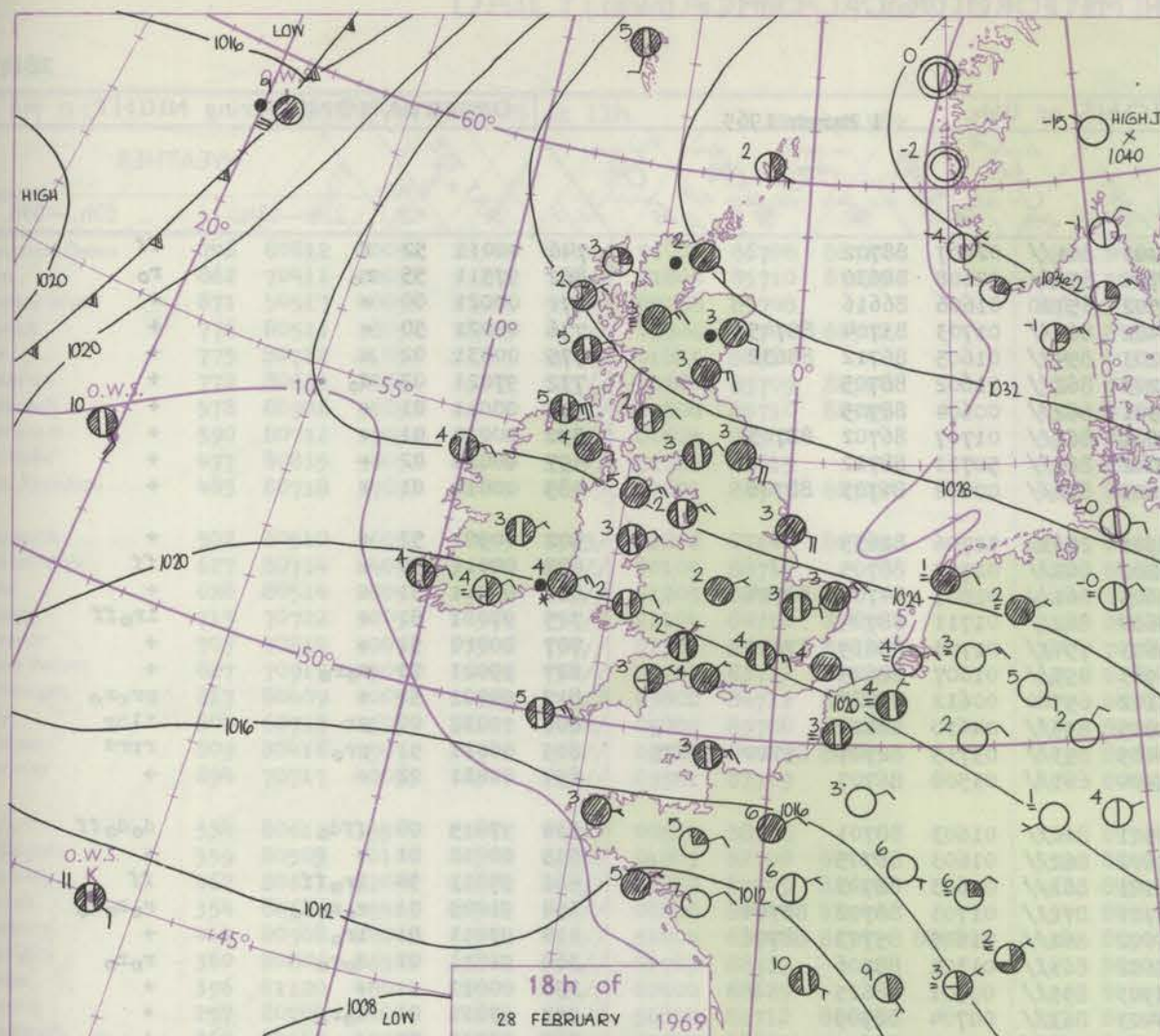
Date of Issue Saturday 1 March 1969

Code FM 11.C		OBSERVATIONS at 12h. 28 February 1969										OBSERVATIONS at 18h. 28 February 1969										OBSERVATIONS during DAY				
Station		ill	Nddff	VVwwVV	PPPTT	N _h Ch _h Ch _h	T _d T _d app	8N _h Ch _h h _s	8N _h Ch _h h _s	8N _h Ch _h h _s	ill	Nddff	VVwwVV	PPPTT	N _h Ch _h Ch _h	T _d T _d app	8N _h Ch _h h _s	8N _h Ch _h h _s	8N _h Ch _h h _s	ill	RRT+X+E	SSS	WEATHER			
																								09h.—15h.	15h.—21h.	
Boscombe Down		746	70812	40057	20403	783/2	00000	82708	84815	85625	746	80807	40262	19503	856//	51500	88635				746	97041	005	s _o s _o i _r o	pr _o s _o	
Hurn		862	60709	50057	19705	1153/	53801	81825	85359		862	80405	50058	18504	853//	51503	83708	88618			862	97061	006	+	pr _o	
Thorney Island		871	30810	58051	20405	38400	00701	81818			871	70606	48058	19603	756//	50501	87630			871	97051	027	pr _o	pr _o		
Gatwick		776	50809	45051	20904	58500	50000	84820			776	80709	40052	20303	856//	50303	86635	88650			776	00051	014	+	+	
Kew		775	71109	35057	21204	6643/	00801	85710	84360		775	70913	26058	20803	784//	51303	84712	84819	87635		775	97051	007	s _o s _o pr _o	+	
Heathrow		772	80608	26207	21403	854//	00004	83715	88650		772	70914	40028	20504	785//	51302	83820	87645			772	97051	007	s _o s _o -d _o s _o h-r _o	pr _o	
Mildenhall		578	71109	32057	22904	754//	01109	82712	87625		578	70909	48028	22603	754//	01302	83712	87625			578	01051	002	ss _s s _o pr _o	+	
Wattisham		590	61113	40017	22503	654//	51107	84616	85645		590	80612	32058	22203	884//	00500	84710	83825	88650		590	94042	013	r _o s _o	pr _o	
Gorleston		497	81318	48267	23103	855//	00206	88625			497	80716	48022	22703	854//	01306	88616			497	97041	008	ir _o pr _o s _o	+		
West Raynham		485	70812	28217	23203	5537/	02003	83706	84635	87362	485	80715	23058	23002	853//	01501	85706	88625			485	92031	001	s _o sr _o s _o pr _o	+	
Aberporth		502	70812	56057	21003	625/2	51805	86820			502	70609	58042	20002	756//	52501	87635			502	97041	018	ir _o s _o	+		
Ross-on-Wye		627	80610	48057	21202	863//	51102	88708			627	80602	17108	20701	863//	00303	88708			627	91031	000	s	ps _o		
Filton		628	80610	20587	21102	872//	00703	86703	88708		628	70303	28057	20502	755//	50301	84625	87640			628	91031	002	s _o d _o r _o d _o r _o r _o s _o	+	
Rhoose		715	80811	32687	20702	854//	00801	82712	88618		715	20612	30057	19601	16430	51302	81710			715	91031	001	is _o r _o s _o i _r o	+		
Chivenor		707	70812	59028	20004	785//	51805	84820	87630		707	10608	40051	18703	15600	00500	81640			707	00050	010	+	+		
Mount Batten		827	50915	59052	18504	21531	00705	82820			827	50810	56258	17503	58400	01304	81815	85635			827	97051	023	+	pr _o	
St. Mawgan		817	70910	59052	18704	11432	51703	81815	83362	86072	817	60908	48051	17503	68500	51301	84820	83650			817	00061	026	+	+	
Scilly		804	70611	61022	18405	5851/	51002	82820	83623	87460	804	70813	58028	16505	784//	00502	84816	87620			804	01061	000	ir _o	pr _s hir _o	
Culdrose		809	70714	60052	19004	5242/	00203	82712	83816	87458	809	60615	56052	17604	63300	00502	82708	85820	82916		809	97051	019	+	pr _o	
Guernsey		894	20909	78011	18304	28500	51804	81820			894	60714	66031	16403	5853/	52603	81820	85656			894	00051	074	+	+	
Elmdon		534	80708	13687	22701	872//	00102	82704	85706	87708	534	80707	35047	22102	855//	00304	82623	88645			534	01025	000	ssds _s is _s d _o s _o	d _o s _o sss _o s _o i _r o	
Cardington		559	80809	28227	22002	853//	02000	87708	88620		559	80606	48056	22003	854//	01302	81710	88620			559	95042	000	s _o s _o ss	ro _r	
Wittering		462	80811	17227	22702	862//	01103	86705	88708		462	80708	28026	22202	853//	51400	85708	88625			462	96041	000	s _o s _o i _r o	+	
Watnall		354	80712	28047	23301	853//	00001	85706	88615		354	80711	23042	23102	854//	01306	88615			354	91035	000	s _o s _o	+		
Shawbury		414	80909	34227	23102	853//	51201	84708	87615	88625	414	80810	37607	22302	854//	00303	82710	85712	88620		414	91031	000	s _o s _o r _o s _o r _o s _o	ro _s ro _s ro _s i _r o	
Finningley		360	80811	40587	24602	7537/	01004	81709	87645	88464	360	60806	26046	24401	654//	01304	83618	86645			360	91031	000	ro _s d _o r _o d _o r _o	d _o r _o d _o r _o	
Kilnsea		396	81411	24686	25401	855//	01207	88620			396	81020	32026	24603	855//	00400	88620			396	93032	000	ir _s ro _s rr	ir		
Leeming		257	80910	56047	25503	854//	01102	85715	88635		257	80000	28687	25201	854//	01301	86710	88620			257	01041	000	ro	ro _s ro _s ro _s so _{rr}	
Tynemouth		262	80918	58028	27203	885//	02400	82820	88625		262	81021	58022	26903	855//	01303	88625			262	94041	000	pr _o s _o	id _o		
Carlisle		222	70816	62037	26603	784//	01602	82815	87650		222	70712	40206	26003	754//	50302	84712	84625	86650		222	97051	019	ro _s so _s ro _s d _o r _o	d _o -d _o r _o	
Valley		302	70714	56806	23403	783//	02001	82707	86812		302	70712	48048	22103	785//	01501	82820	86640			302	97041	006	ir _o pr _o	+	
Ringway		334	80912	40237	24002	854//	51002	85715	88645		334	70813	24605	23402	754//	00305	83712	84630	87650		334	91031	000	s _o s _o -r _o s _o	d _o -r _o	
Squires Gate		318	80814	40616	24403	854//	02202	86712	88630		318	70713	34216	23302	754//	01302	81715	84625	87650		318	92041	000	ro _s ro _s d _o r _o	ro	
Ronaldsway		204	50717	68806	24304	85800	01802	85822			204	80715	58218	23405	854//	02502	82714	84618	88650		204	97051	001	pr _o -ir _o	ro _s ro	
Mull of Galloway		131	50724	74022	25603	2253/	01400	82820	85362		131	80720	74032	23903	856//	01709	88635			131	00040	000				
Eskdalemuir		162	70614	28717	27601	753//	00000	85706	87618		162	80707	40701	27101	853//	51302	86706	88621			162	96021	000	s _o s _o	s _o s _o ro _s so	
Prestwick		135	80812	62035	27604	854//	01704	82616	86628	88650	135	70709	66022	26402	756//	50501	84640	86656			135	97061	007	d _o d _o	+	
Abbotsinch		140	80715	56618	28403	873//	01801	82706	85708	88710	140															

CHART OF WEATHER IN PART OF NORTHERN HEMISPHERE



CHARTS OF WEATHER IN WESTERN EUROPE



GENERAL SYNOPTIC DEVELOPMENT

The ridge of high pressure extending from the Russian anticyclone across southern Scandinavia to the west of Ireland has remained almost stationary over the past 24 hours and seems likely to remain so, linking with a developing anticyclone in the central North Atlantic by tomorrow. The rather cold easterly airstream is therefore expected to continue to affect all parts of the British Isles. A com-

plex depression from the Azores to Spain has moved a little eastwards since yesterday and during the next 24 hours its centre of gravity is expected to be transferred to northern Spain so that the airstream over southern England will tend to veer to southeast and in these areas become a little less cold.

Issued at midday Saturday 1 March 1969

DAILY WEATHER REPORT OF THE BRITISH METEOROLOGICAL OFFICE (contd.)

Code FM 11.C		OBSERVATIONS at 00h.										OBSERVATIONS at 06h.										OBSERVATIONS during NIGHT				
		1 March 1969										1 March 1969														
Station	iii	Nddff	VVwww	PPPTT	N _h Ch _h Ch _h	T _d T _d app	8N _h Ch _h h _s	8N _h Ch _h h _s	8N _h Ch _h h _s	iii	Nddff	VVwww	PPPTT	N _h Ch _h Ch _h	T _d T _d app	8N _h Ch _h h _s	8N _h Ch _h h _s	8N _h Ch _h h _s	iii	RRR _n T _n E	TgTg	WEATHER				
																						21h.—03h.	03h.—09h.			
Boscombe Down	746	50709	48052	19301	55600	50804	85645			746	80813	23104	17403	861//	02607	88702			746	00011	52	f	ff			
Hurn	862	60306	35052	18701	656//	51400	86635			862	80407	22056	16704	856//	02608	88630			862	97511	55	ro	ro			
Thorney Island	871	70410	48052	19003	3563//	00707	83630	87358		871	60501	17052	17502	65400	01606	86616			871	00021	00	+	+			
Gatwick	776	80506	17052	19603	862//	02807	88705			776	80510	20052	18402	862//	01703	83704	88705		776	00021	50	+	+			
Kew	775									775	80814	28052	19203	854//	01605	86712	88632		775	00031	02	+	+			
Heathrow	772	80510	19055	20204	863//	02806	88706			772	80614	24052	19203	862//	01602	88705			772	97021	02	do	+			
Mildenhall	578	80909	26052	22103	863//	02804	88707			578	80809	23052	21301	862//	00604	88705			578	00011	01	+	+			
Wattisham	590	80711	19052	21803	862//	02704	88703			590	80712	17102	20601	861//	01707	86702	88703		590	00012	01	+	+			
Gorleston	497	80919	44052	22703	864//	01400	88712			497	80718	60022	21002	864//	50711	88712			497	00020	02	+	+			
West Raynham	485	80814	28102	23002	863//	01001	88706			485	80716	32102	21801	862//	00602	84703	88706		485	00011	01	+	+			
Aberporth	502	81011	58051	20101	856//	51803	88635			502	30507	58051	18901	25630	52706	82635			502	00501	52	+	+			
Ross-on-Wye	627									627	80508	04444	19202	862//	02707	88705			627	00011	50	+	ff			
Filton	628	70610	48052	20102	756//	00803	83630	87645		628	80511	17102	18603	861//	02607	84702	88704		628	00011	51	+	+			
Rhoose	715	70613	30051	19101	7093//	50807	87360			715	80512	20052	17602	862//	01711	88704			715	97011	51	+	ir _o ff			
Chivenor	707	70806	37051	18703	756//	51704	87630			707	70908	48052	17603	754//	01706	85619	87635		707	00020	51	+	+			
Mount Batten	827	80811	48618	16802	5572//	01705	85656	88465		827	80812	48056	14903	855//	01607	88625			827	95021	01	ro _o ro	+			
St. Mawgan	817	70407	48051	17301	757//	51706	87650			817	60712	28058	15102	65500	00612	86628			817	94001	51	+	pr _o so			
Scilly	804	70512	59016	16005	38553	01703	81820	83625	87360	804	80416	59028	13805	855//	04610	88620			804	11032	00	pr	tlhr			
Culdrose	809	80517	56808	17403	884//	01802	83818	88650		809	80721	37028	14405	853//	03715	82707	85710	88625	809	06011	51	pr _o	rprs			
Guernsey	894	60912	56052	16304	664//	01802	86713			894	60714	40051	14404	663//	03508	86707			894	00031	02	+	+			
Elmdon	534	80810	26042	21802	863//	00805	86706	88708		534	80811	10285	20501	860//	01603	88701			534	97015	00	ffd _o	d _o d _o ff			
Cardington	559	80507	28102	21502	854//	02803	84710	88620		559	80611	32102	20602	862//	01603	88705			559	00012	01	+	+			
Wittering	462	80706	11212	22202	861//	01807	86702	88703		462	80613	11282	21101	862//	00603	88703			462	97011	50	ir _o ff	ff			
Watnall	354	80711	11682	22801	872//	01804	88704			354	80718	16107	21701	871//	01703	86702	88704		354	91005	01	ro _o so _o	ro _o so _o			
Shawbury	414	80909	37047	22502	854//	01000	84616	88635		414	80913	32102	21002	862//	01605	85703	88706		414	97011	01	ir _o	+			
Finningley	360	81006	40505	24402	873//	01802	88706			360	80910	44106	23602	863//	01301	88706			360	91011	01	d _o ro	ro _o			
Kilnsea	396	81122	58022	25002	855//	01101	88625			396	81118	59022	23903	855//	00501	88625			396	00021		+	+			
Leeming	257	81008	48587	25103	854//	01604	88612			257	81005	48046	24403	863//	00704	88709			257	97011	01	d _o ro	+			
Tynemouth	262	81120	58025	27003	856//	01801	88630			262	81115	58022	25603	855//	00705	88625			262	00031	02	+	+			
Carlisle	222	81007	56046	25903	856//	00400	83630	88645		222	80712	56042	24303	854//	00609	82616	84620	88635	222	97021	02	d _o ro _o d _o ro	ro _o			
Valley	302	70813	48268	22102	756//	00802	87640			302	60913	48042	20803	654//	01509	82714	85640		302	97021	00	pr _o so	+			
Ringway	334	80911	24046	23202	863//	01706	84708	88710		334	80614	57025	21702	853//	51506	85708	86630	88656	334	97021	01	d _o d _o	+			
Squires Gate	318	80708	32202	23502	864//	00000	88714			318	80912	40042	21902	854//	01606	82710	88627		318	97011	01	d _o	+			
Ronaldsway	204	81017	58046	23403	854//	01400	82712	85616	88656	204	81016	58612	21703	854//	02610	86710	88614		204	97031	01	+	ro _o			
Mull of Galloway	131	80925	66636	23503	874//	02704	88710			131	80826	66606	22703	874//	02707	88712			131	01021						
Eskdalemuir	162	80812	62237	26601	854//	51705	82712	88635		162	80507	56712	25401	874//	51603	88713			162	91015	50	ro _o so	so _o so			
Prestwick	135	80909	62022	26003	856//	51706	88640			135	80808	62026	24603	857//	51606	88656			135	97011	01	ir _o	ir _o			
Abbotsinch	140	80612	32502	26903	855//	01604	84626	86630	88656	140	80711	40045	25202	857//	01710	85650	88656		140	97021	01	id _o	ir _o			
Leuchars	171	80913	58808	28403	884//	01705	83815	86625	88634	171	81010	60038	26903	885//	01506	83820	88640		171	97021	01	pr _o	pr _o			
Dyce	091	81213	58508	29803	854//	01703	82711	88622		091	81207	58516	28003	854//	01607	82714	88622		091	02021	01	is _o id _o ir _o	d _o d _o			
Lerwick	005																									

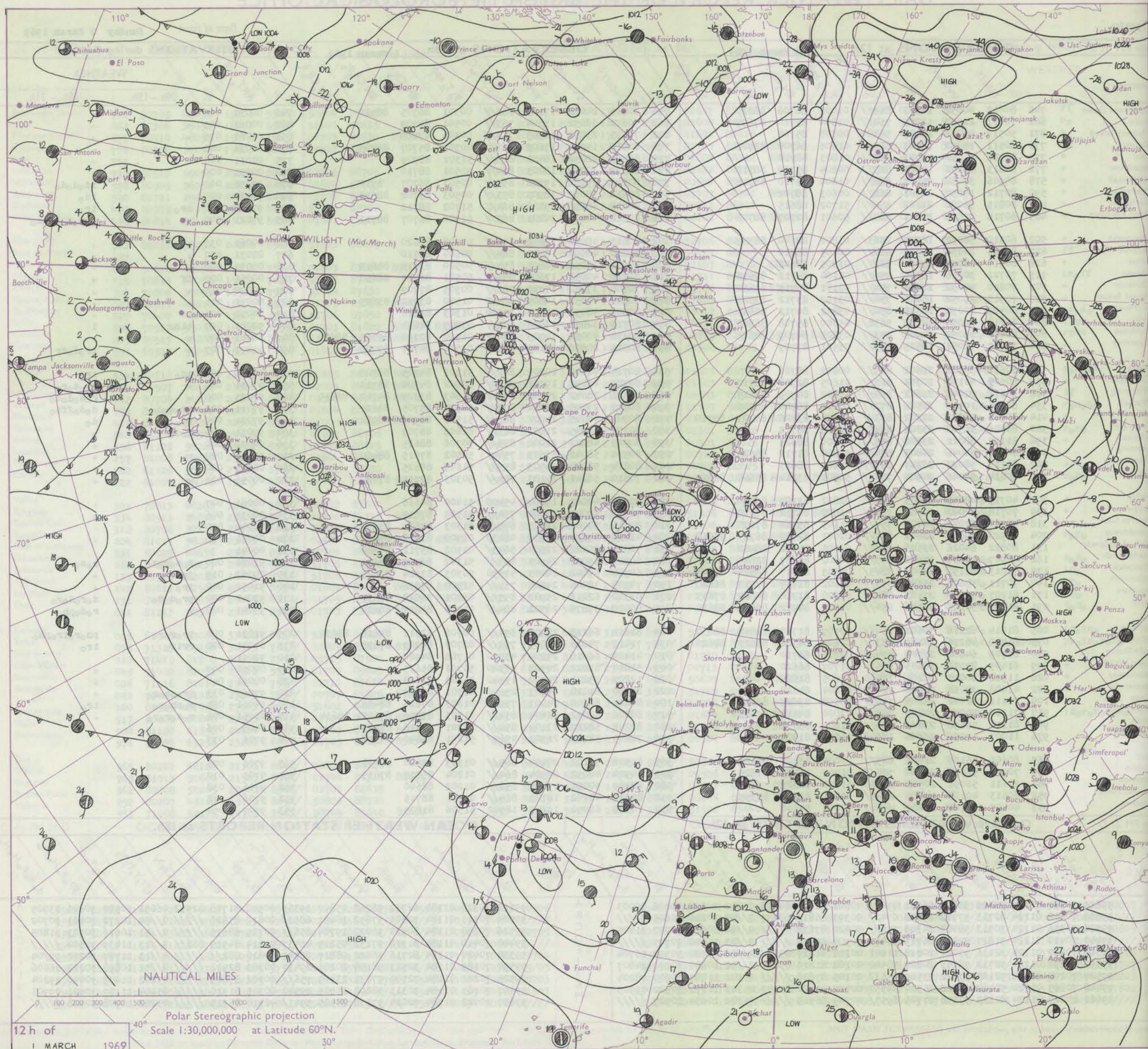
DAILY WEATHER REPORT OF THE BRITISH METEOROLOGICAL OFFICE

No. 39182

Date of Issue Sunday 2 March 1969

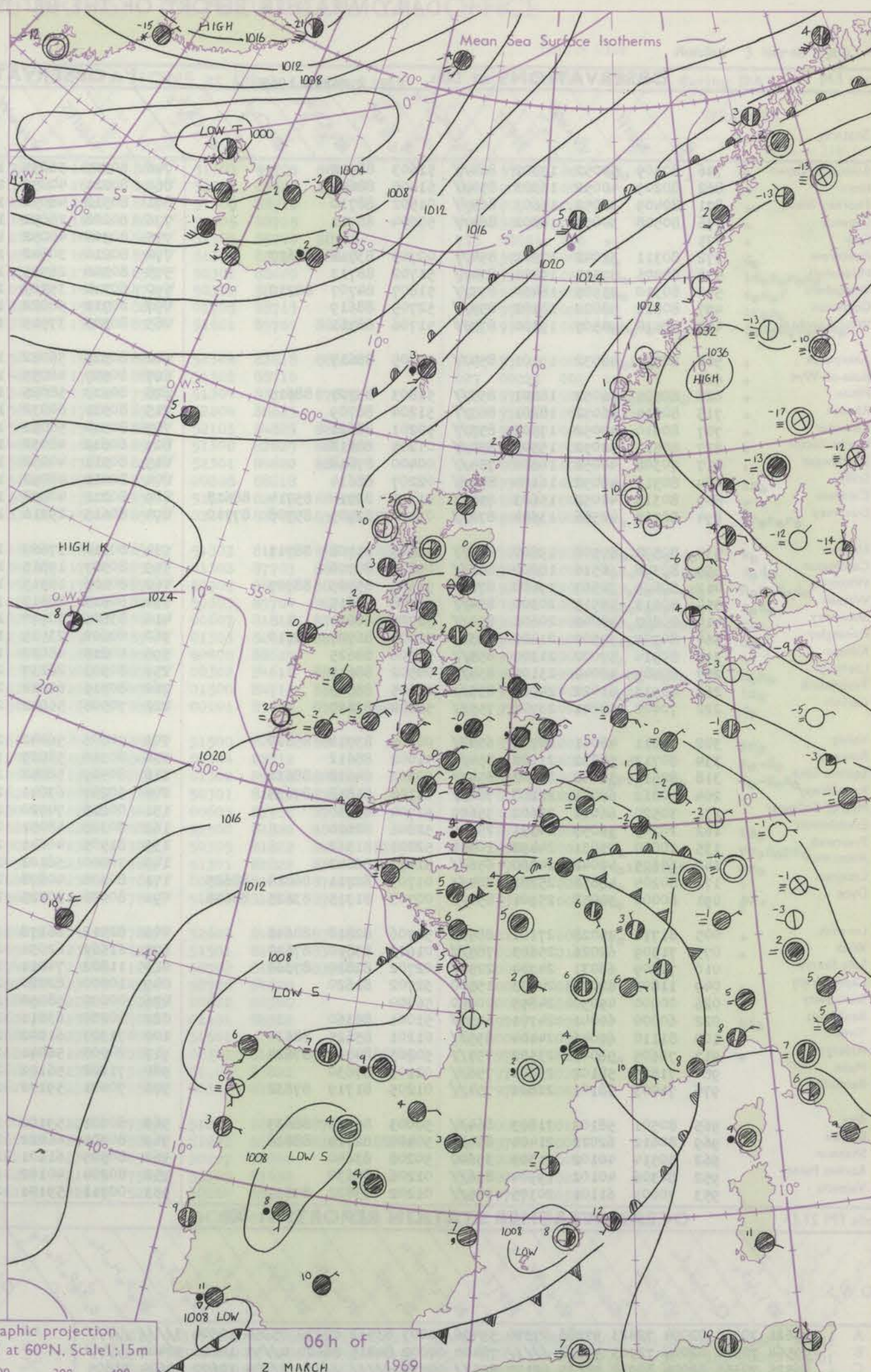
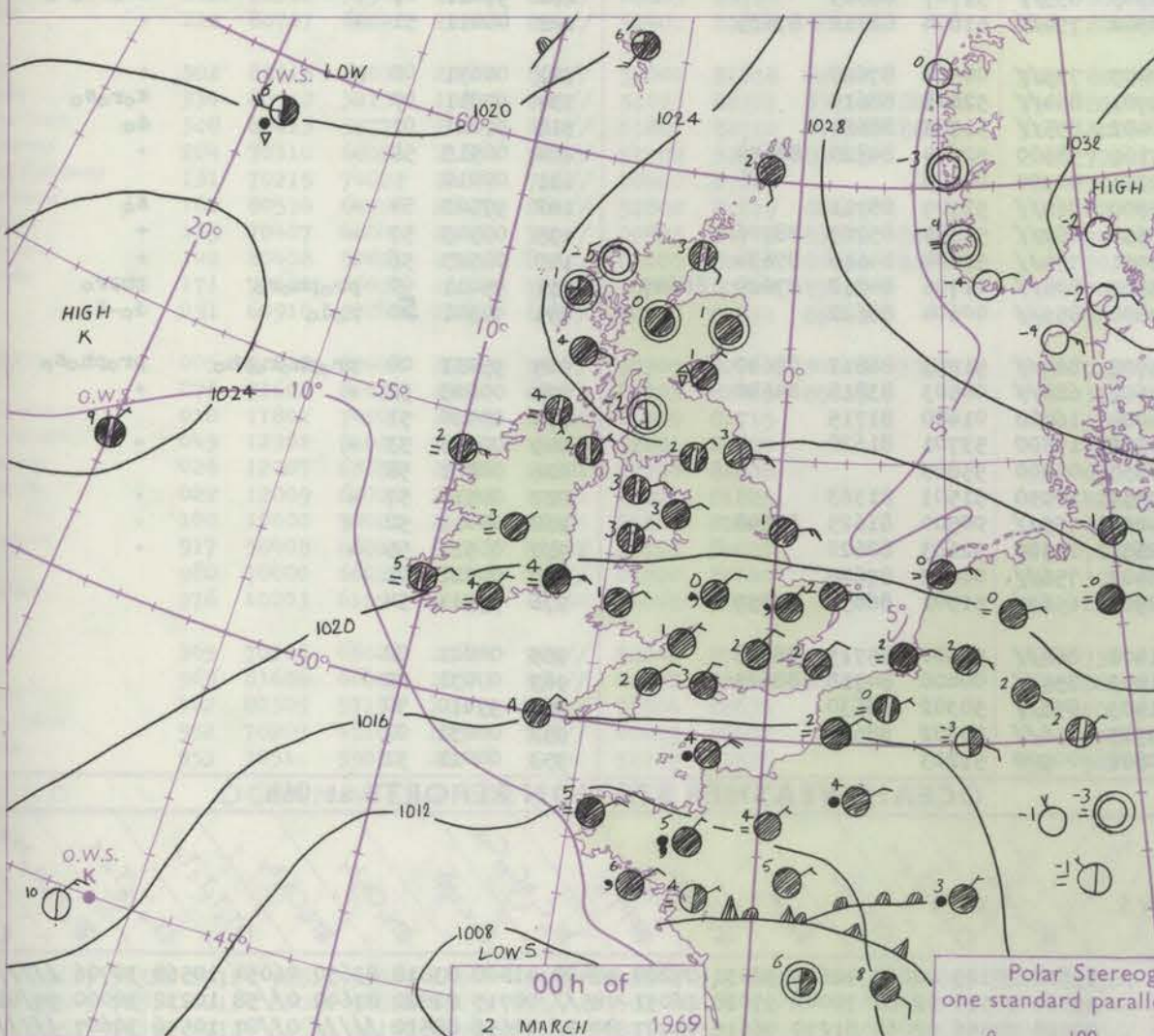
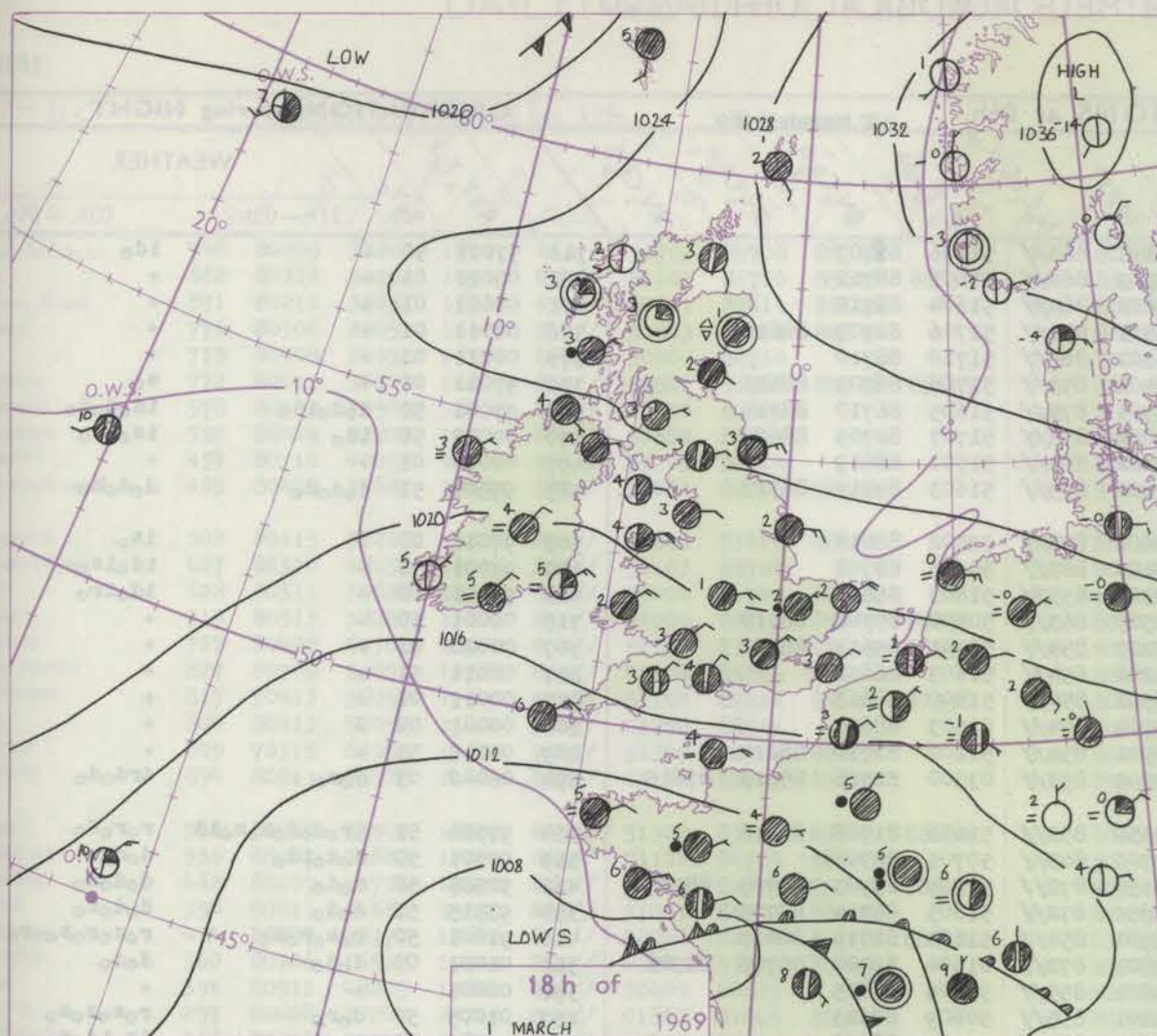
Code FM II.C		OBSERVATIONS at 12h.										OBSERVATIONS at 18h.										OBSERVATIONS during DAY									
		1 March 1969										1 March 1969																			
Station	iii	Nddff	VVwww	PPPTT	N _h Ch _h CH	T _d T _{app}	8N ₅ Ch ₅ h ₅	8N ₅ Ch ₅ h ₅	8N ₅ Ch ₅ h ₅	iii	Nddff	VVwww	PPPTT	N _h Ch _h CH	T _d T _{app}	8N ₅ Ch ₅ h ₅	8N ₅ Ch ₅ h ₅	8N ₅ Ch ₅ h ₅	iii	RRT T x F	SSS	WEATHER									
																						09h.—15h.	15h.—21h.								
Boscombe Down	746	80612	40052	18303	863//	01001	86708	88710		746	80613	24052	17103	862//	00301	86705	88710		746	00031	000	+	+								
Hurn	862	70411	22052	17305	754//	01804	85710	87625		862	70312	30052	15804	763//	00501	87709			862	00061	005	+	+								
Thorney Island	871	50517	40051	17505	56300	00708	85708			871	70515	23051	16903	754//	00306	87618			871	00061	016	+	+								
Gatwick	776	80511	18052	18503	863//	01806	86706	88708		776	80510	14042	17602	863//	00302	85707	88709		776	00031	000	+	+								
Kew	775	80712	21052	19303	864//	01803	88710			775	80613	22052	18403	863//	51302	88709			775	00031	000	+	+								
Heathrow	772	80613	38042	19203	863//	00804	85709	88710		772	80513	30042	18003	864//	50501	88710			772	00031	000	+	+								
Mildenhall	578	80906	37052	21202	864//	01804	85710	88715		578	80606	25502	19702	863//	00503	86707	8710		578	97031	000	+	idododo								
Wattisham	590	80712	19052	20701	861//	00603	88702			590	80610	28052	18901	853//	00503	85708	88614		590	97022	000	+	ido								
Gorleston	497	80815	56052	21102	854//	51702	88615			497	80618	48056	19202	864//	51702	88712			497	97031	000	iro	iro								
West Raynham	485	80718	37032	21601	863//	50601	82707	88708		485	80512	40237	20201	863//	51500	86707	88711		485	97021	000	+	roSodo-doso								
Aberporth	502	60510	56051	18905	2563/	01802	82640	86359		502	80613	48051	18602	855//	51308	88620			502	00061	033	+	+								
Ross-on-Wye	627	80714	24054	19902	864//	00105	88710			627	80610	48052	18702	864//	00604	88710			627	00031	000	+	+								
Filton	628	80514	28052	19802	863//	01205	88706			628	80511	28052	18603	854//	00500	83711	88615		628	00031	000	+	+								
Rhoose	715	70722	30056	18504	754//	01104	84712	87656		715	80616	40052	17602	854//	50501	86712	88650		715	00051	002	ff	+								
Chivenor	707	70810	40052	17506	754//	02101	86715	87630		707	70708	37052	17303	763//	00305	87709			707	00070	015	+	+								
Mount Batten	827	70915	25052	15406	754//	03102	83712	87625		827	60814	40052	14804	68400	01500	83712	83625		827	00071	011	+	+								
St. Mawgan	817	80409	20052	16305	854//	03802	84712	88645		817	40507	48051	15504	35530	01303	83620			817	00071	006	+	+								
Scilly	804	60718	16059	14207	5638/	05000	85708	86360		804	80715	32051	14906	854//	03209	88614			804	92081	027	tlhr	l								
Culdrose	809	80416	19052	14905	853//	03803	84709	88625		809	80618	40052	14905	854//	01500	82710	85712 88620		809	00061	000	+	+								
Guernsey	894	70717	40051	14505	763//	03501	87709			894	80613	20606	13105	863//	03500	84707	87709		894	91071	007	+	irododr								
Elmdon	534	80612	35502	21601	863//	00802	88706			534	80714	40045	20201	862//	51301	84705	88708		534	97025	000	ido	iro								
Cardington	559	80509	40102	20702	863//	01805	82708	88710		559	80409	48052	19302	863//	50502	84708	88712		559	97031	000	+	ro-doro								
Wittering	462	80611	32042	21602	853//	51802	84709	88615		462	80511	28042	20101	853//	51603	83709	84710 88614		462	97021	000	+	roSododo								
Watnall	354	80616	19515	22501	872//	00000	86704	88706		354	80712	27045	21000	852//	50500	85705	88620		354	97011	000	idododo	dodoffdo								
Shawbury	414	80908	44042	22302	863//	51004	83706	86707 88710		414	80907	48045	21002	863//	51501	86707	88712		414	97021	000	ido	do								
Finningley	360	80806	56502	23802	864//	01703	88713			360	80703	40045	21802	863//	01606	88709			360	97031	000	dodo	+								
Kilnsea	396	81120	48022	23902	855//	00400	88625			396	80915	48022	22002	855//	00706	88625			396	00031	000	+	+								
Leeming	257	80704	64046	24803	854//	50804	81712	88625		257	80510	58042	23603	754//	50502	87615	88460		257	97031	000	ro	+								
Tynemouth	262	81115	58022	26203	855//	01602	88625			262	80814	58022	24503	855//	51605	88625			262	00031	000	+	+								
Carlisle	222	70814	56046	24904	784//	50802	83712	85618 86645		222	70810	56041	24103	754//	50303	82715	87620		222	00051	023	+	+								
Valley	302	40719	48041	20805	16330	02802	81709	83360		302	40718	40041	19804	45400	51400	84616			302	00061	047	+	+								
Ringway	334	70718	30042	22702	754//	51002	84712	87618		334	70718	40042	20802	754//	51505	87612			334	00031	006	+	+								
Squires Gate	318	70914	57042	22903	754//	01105	85714	87620		318	80711	58042	21503	855//	01303	87620	88650		318	00041	000	+	+								
Ronaldsway	204	80920	59046	22404	854//	02001	82710	86713 88618		204	41010	65031	21704	48430	01500	81816	84626		204	00051	013	+	+								
Mull of Galloway	131	80822	64026	23503	5642/	02005	85712	88460		131	70820	66022	22504	5643/	01502	85712	87360		131	00041			+								
Eskdalemuir	162	80907	19237	25901	853//	50802	85707	88625		162	80607	59057	24901	853//	51302	86707	88622		162	91021	000	soSoroSo	roSo								
Prestwick	135	71013	62152	24705	7843/	00303	81617	84822 85648		135	60707	59042	24003	55530	50303	83624	83645		135	00063	019	jp	+								
Abbotsinch	140	70711	35606	25504	753//	01602	81707	83713 86640		140	70908	36046	24504	755//	51500	87626			140	91051	000	iro	+								
Leuchars	171	81207	57802	27103	884//	02000	81710	84815 87633		171	81302	62216	25902	855//	01501	86628	88635		171	92041	000	prododo	dorodoro								
Dyce	091	81507	30606	28103	854//	01801	84712	86620 88630		091	80000	35876	26502	884//	01704	84814	88620		091	93041	000	r	rodopho								

CHART OF WEATHER IN PART OF NORTHERN HEMISPHERE



action
bols
LD
Cloud
mount
(kts)
0
1
2
3
4
5
6
7
8
9
10
11
12
13
14
15
16
17
18
19
20
21
22
23
24
25
26
27
28
29
30
31
32
33
34
35
36
37
38
39
40
41
42
43
44
45
46
47
48
49
50
51
52
53
54
55
56
57
58
59
60
61
62
63
64
65
66
67
68
69
70
71
72
73
74
75
76
77
78
79
80
81
82
83
84
85
86
87
88
89
90
91
92
93
94
95
96
97
98
99
100
101
102
103
104
105
106
107
108
109
110
111
112
113
114
115
116
117
118
119
120
121
122
123
124
125
126
127
128
129
130
131
132
133
134
135
136
137
138
139
140
141
142
143
144
145
146
147
148
149
150
151
152
153
154
155
156
157
158
159
160
161
162
163
164
165
166
167
168
169
170
171
172
173
174
175
176
177
178
179
180
181
182
183
184
185
186
187
188
189
190
191
192
193
194
195
196
197
198
199
200
201
202
203
204
205
206
207
208
209
210
211
212
213
214
215
216
217
218
219
220
221
222
223
224
225
226
227
228
229
230
231
232
233
234
235
236
237
238
239
240
241
242
243
244
245
246
247
248
249
250
251
252
253
254
255
256
257
258
259
260
261
262
263
264
265
266
267
268
269
270
271
272
273
274
275
276
277
278
279
280
281
282
283
284
285
286
287
288
289
290
291
292
293
294
295
296
297
298
299
300
301
302
303
304
305
306
307
308
309
310
311
312
313
314
315
316
317
318
319
320
321
322
323
324
325
326
327
328
329
330
331
332
333
334
335
336
337
338
339
340
341
342
343
344
345
346
347
348
349
350
351
352
353
354
355
356
357
358
359
360
361
362
363
364
365
366
367
368
369
370
371
372
373
374
375
376
377
378
379
380
381
382
383
384
385
386
387
388
389
390
391
392
393
394
395
396
397
398
399
400
401
402
403
404
405
406
407
408
409
410
411
412
413
414
415
416
417
418
419
420
421
422
423
424
425
426
427
428
429
430
431
432
433
434
435
436
437
438
439
440
441
442
443
444
445
446
447
448
449
450
451
452
453
454
455
456
457
458
459
460
461
462
463
464
465
466
467
468
469
470
471
472
473
474
475
476
477
478
479
480
481
482
483
484
485
486
487
488
489
490
491
492
493
494
495
496
497
498
499
500
501
502
503
504
505
506
507
508
509
510
511
512
513
514
515
516
517
518
519
520
521
522
523
524
525
526
527
528
529
530
531
532
533
534
535
536
537
538
539
540
541
542
543
544
545
546
547
548
549
550
551
552
553
554
555
556
557
558
559
560
561
562
563
564
565
566
567
568
569
570
571
572
573
574
575
576
577
578
579
580
581
582
583
584
585
586
587
588
589
590
591
592
593
594
595
596
597
598
599
600
601
602
603
604
605
606
607
608
609
610
611
612
613
614
615
616
617
618
619
620
621
622
623
624
625
626
627
628
629
630
631
632
633
634
635
636
637
638
639
640
641
642
643
644
645
646
647
648
649
650
651
652
653
654
655
656
657
658
659
660
661
662
663
664
665
666
667
668
669
670
671
672
673
674
675
676
677
678
679
680
681
682
683
684
685
686
687
688
689
690
691
692
693
694
695
696
697
698
699
700
701
702
703
704
705
706
707
708
709
710
711
712
713
714
715
716
717
718
719
720
721
722
723
724
725
726
727
728
729
730
731
732
733
734
735
736
737
738
739
740
741
742
743
744
745
746
747
748
749
750
751
752
753
754
755
756
757
758
759
760
761
762
763
764
765
766
767
768
769
770
771
772
773
774
775
776
777
778
779
780
781
782
783
784
785
786
787
788
789
790
791
792
793
794
795
796
797
798
799
800
801
802
803
804
805
806
807
808
809
810
811
812
813
814
815
816
817
818
819
820
821
822
823
824
825
826
827
828
829
830
831
832
833
834
835
836
837
838
839
840
841
842
843
844
845
846
847
848
849
850
851
852
853
854
855
856
857
858
859
860
861
862
863
864
865
866
867
868
869
870
871
872
873
874
875
876
877
878
879
880
881
882
883
884
885
886
887
888
889
890
891
892
893
894
895
896
897
898
899
900
901
902
903
904
905
906
907
908
909
910
911
912
913
914
915
916
917
918
919
920
921
922
923
924
925
926
927
928
929
930
931
932
933
934
935
936
937
938
939
940
941
942
943
944
945
946
947
948
949
950
951
952
953
954
955
956
957
958
959
960
961
962
963
964
965
966
967
968
969
970
971
972
973
974
975
976
977
978
979
980
981
982
983
984
985
986
987
988
989
990
991
992
993
994
995
996
997
998
999
1000

CHARTS OF WEATHER IN WESTERN EUROPE



GENERAL SYNOPTIC DEVELOPMENT

The ridge of high pressure persists from Russia across southern Scandinavia to Ireland thence southwards towards the Azores. One centre of a complex depression will remain almost stationary over Biscay while another centre southwest of Spain

swings east towards Gibraltar. With little change expected in the pressure pattern over the next 24 hours the rather cold easterly airstream will continue to affect the British Isles.

Issued at midday Sunday 2

March 1969

DAILY WEATHER REPORT OF THE BRITISH METEOROLOGICAL OFFICE (contd.)

Code FM II.C		OBSERVATIONS at 00h.										OBSERVATIONS at 06h.										OBSERVATIONS during NIGHT				
		2 March 1969										2 March 1969														
Station	iii	Nddff	VVwwW	PPPTT	N _h Ch _h C _h H	T _d T _d app	8N _s Ch _s h _s	8N _s Ch _s h _s	8N _s Ch _s h _s	iii	Nddff	VVwwW	PPPTT	N _h Ch _h C _h H	T _d T _d app	8N _s Ch _s h _s	8N _s Ch _s h _s	8N _s Ch _s h _s	iii	RRT _n T _n E	T _g T _g	WEATHER				
																						21h.—03h.	03h.—09h.			
Boscombe Down	746	80509	50052	17302	864//	51603	88712			746	80309	56055	16101	863//	51706	88707			746	97001	50	+	ido			
Hurn	862	80209	40052	16303	854//	51400	88613			862	80211	40052	15202	864//	51603	88712			862	00021	01	+	+			
Thorney Island	871	80409	32052	16603	864//	01502	88710			871	80312	48052	15602	864//	51604	88710			871	00021	01	+	+			
Gatwick	776	80508	30052	16802	864//	50704	88711			776	80208	26052	15501	853//	51706	82709	88618		776	00011	01	+	+			
Kew	775									775	80308	40052	16301	864//	51710	88710			775	00011	01	+	+			
Heathrow	772	80311	31042	17502	854//	00705	83712	88617		772	80210	30042	16401	853//	51706	86709	88616		772	97011	01	+	so			
Mildenhall	578	80405	37515	19301	874//	51702	88713			578	80306	26515	17701	874//	51605	86710	88714		578	97001	50	dodo	ido			
Wattisham	590	80310	35505	18400	873//	51807	84707	88710		590	80310	35207	17000	853//	51707	82709	88620		590	97002	50	ido	isido			
Gorleston	497	80812	58022	18102	854//	52709	88619			497	80712	58022	16802	854//	51501	88619			497	00010	01	+	+			
West Raynham	485	80510	40507	19300	874//	51706	88711			485	80306	37515	17900	874//	51603	84711	88713		485	97501	51	dodo	dodcho			
Aberporth	502	80711	48032	19101	854//	52205	88617			502	80515	56022	18601	854//	52502	88618			502	97011	00	+	is			
Ross-on-Wye	627									627	80507	48055	18100	863//	50603	88708			627	97001	50	+	idois			
Filton	628	80507	56052	18401	853//	51803	83707	88615		628	80313	58025	17300	855//	51803	88622			628	97501	00	+	idoiro			
Rhoose	715	80614	56052	18201	863//	51204	88709			715	80511	60032	17500	863//	50500	85708	88710		715	00001	50	+	+			
Chivenor	707	80610	40052	17503	855//	50201	88621			707	80510	56052	17202	854//	52701	85617	88622		707	00020	01	+	+			
Mount Batten	827	80511	32052	15503	854//	01205	88618			827	60612	48052	15202	654//	51603	86618			827	00011	51	+	+			
St. Mawgan	817	70308	40051	16602	754//	00400	87618			817	80511	40052	16501	854//	51400	88613			817	00011	01	+	+			
Scilly	804	80512	48052	16104	854//	02207	88614			804	80212	48052	15704	854//	01603	88614			804	00041	02	+	+			
Culdrose	809	80313	40052	15603	854//	01302	82710	85714	88618	809	80212	40052	15901	854//	51102	82710	88614		809	00010	51	+	+			
Guernsey	894	80715	40586	13604	872//	03400	82705	85708	87710	894	80615	29216	13005	853//	03500	82708	85612	87615	894	05042	03	doro	drdodo			
Elmdon	534	80508	57506	19800	863//	51705	85708	88711		534	80510	57667	18550	853//	51606	81708	88616		534	97504	51	ir	dododoro			
Cardington	559	80308	16516	18800	863//	00803	88706			559	80307	19515	17700	863//	50705	88708			559	97501	50	dodo	ido			
Wittering	462	80609	20567	19600	872//	51605	85705	88707		462	80406	18515	18150	872//	51709	83703	85705	88707	462	92504	50	dodo	dodo			
Watnall	354	80613	48515	20300	854//	51708	88613			354	80513	28517	18850	872//	51605	86704	88708		354	93515	51	dodo	dodo			
Shawbury	414	80807	48042	20601	854//	51703	88614			414	83605	30777	19501	854//	51604	82714	88618		414	91001	50	ro	so			
Finningley	360	80707	37502	21401	863//	01704	86707	88710		360	80602	23515	19801	872//	01604	82704	86706	88708	360	01001	00	dodo	dodo			
Kilnsea	396	80914	57022	21301	855//	51706	88625			396	80818	48022	19801	855//	51605	88625			396	00001		+	+			
Leeming	257	80404	48042	23102	854//	00502	88617			257	80303	28237	21201	855//	50609	88623			257	01005	50	doro	ro			
Tynemouth	262	80913	61022	24003	855//	01605	88625			262	80715	61022	22303	855//	52707	88625			262	97021	01	+	isido			
Carlisle	222	70408	58041	23702	755//	52804	87627			222	70506	56042	22302	754//	51604	82712	87635		222	00011	51	+	+			
Valley	302	70611	48041	20703	6543/	00105	83710	85620		302	70606	56042	20003	755//	00504	87620			302	00031	00	+	+			
Ringway	334	80712	58032	21002	854//	51002	88612			334	80310	58027	19701	854//	52605	88614			334	97011	00	+	so			
Squires Gate	318	80611	58042	21503	854//	00802	84618	88622		318	80509	58042	20402	855//	51703	88624			318	97021	01	+	do			
Ronaldsway	204	70812	60041	22203	784//	01104	81818	87635		204	50207	63041	21101	58500	52604	84820	83650		204	00513	54	+	+			
Mull of Galloway	131	30520	66011	23602	35600	51704	83630			131	00218	74020	22201	00900	00708				131	00010						
Eskdalemuir	162	20205	56057	24551	25500	52806	82620			162	80308	58051	22800	864//	52709	88711			162	97523	54	+	so			
Prestwick	135	10000	75031	24452	10940	52001	81362			135	81505	40041	23651	862//	52504	85703	88706		135	00543	57	+	+			
Abbotsinch	140	60605	40042	24600	656//	51602	86642			140	70000	56101	23551	754//	52604	84616	87634		140	00523	56	+	+			
Leuchars	171	80205	48876	25201	884//	01705	82711	86814	88625	171	80308	40878	23701	884//	01706	84812	87620	88647	171	95011	00	propho	phpro			
Dyce	091	80000	50058	25901	854//	00703	81715	83625	88645	091	80000	50225	24800	855//	00604	88622			091	94501	50	ro	do			
Lerwick	005	81712	74028	27102	884//	51706	82818	88641		005	82012	66278	25702	884//	51705	86812	88640		005	95011	00	propho	propho			
Wick																										

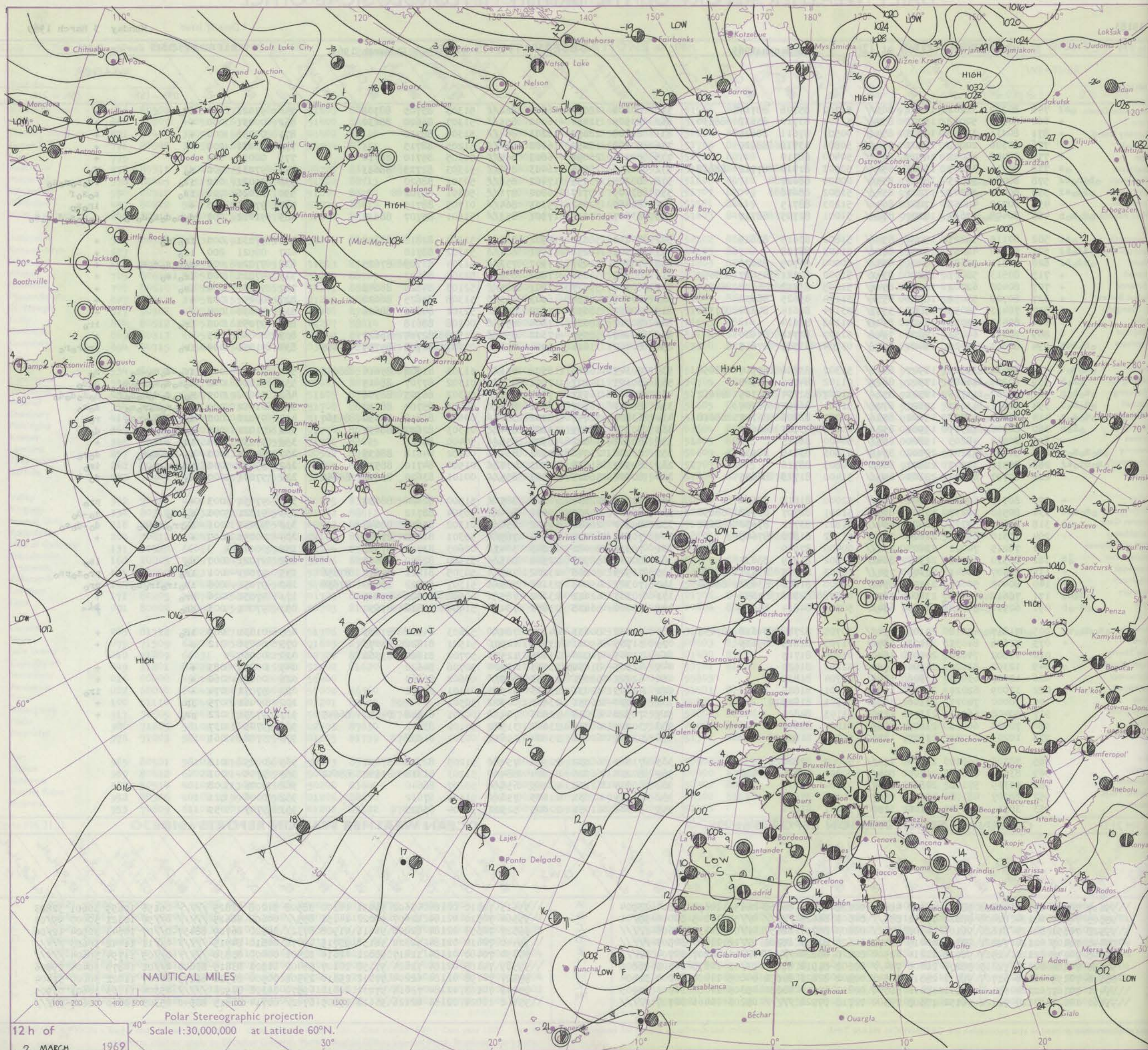
DAILY WEATHER REPORT OF THE BRITISH METEOROLOGICAL OFFICE

No. 39183

Date of Issue Monday 3 March 1969

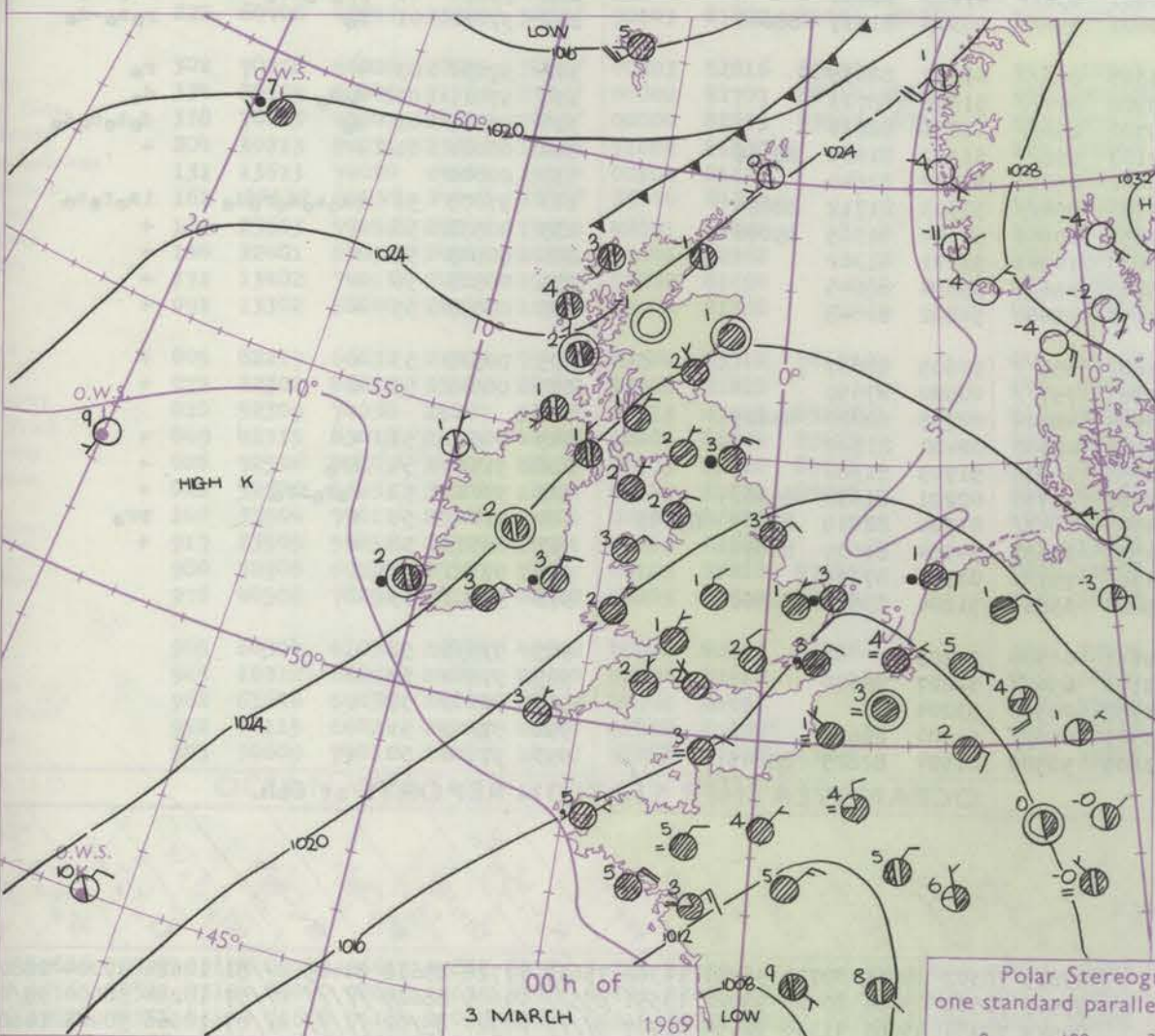
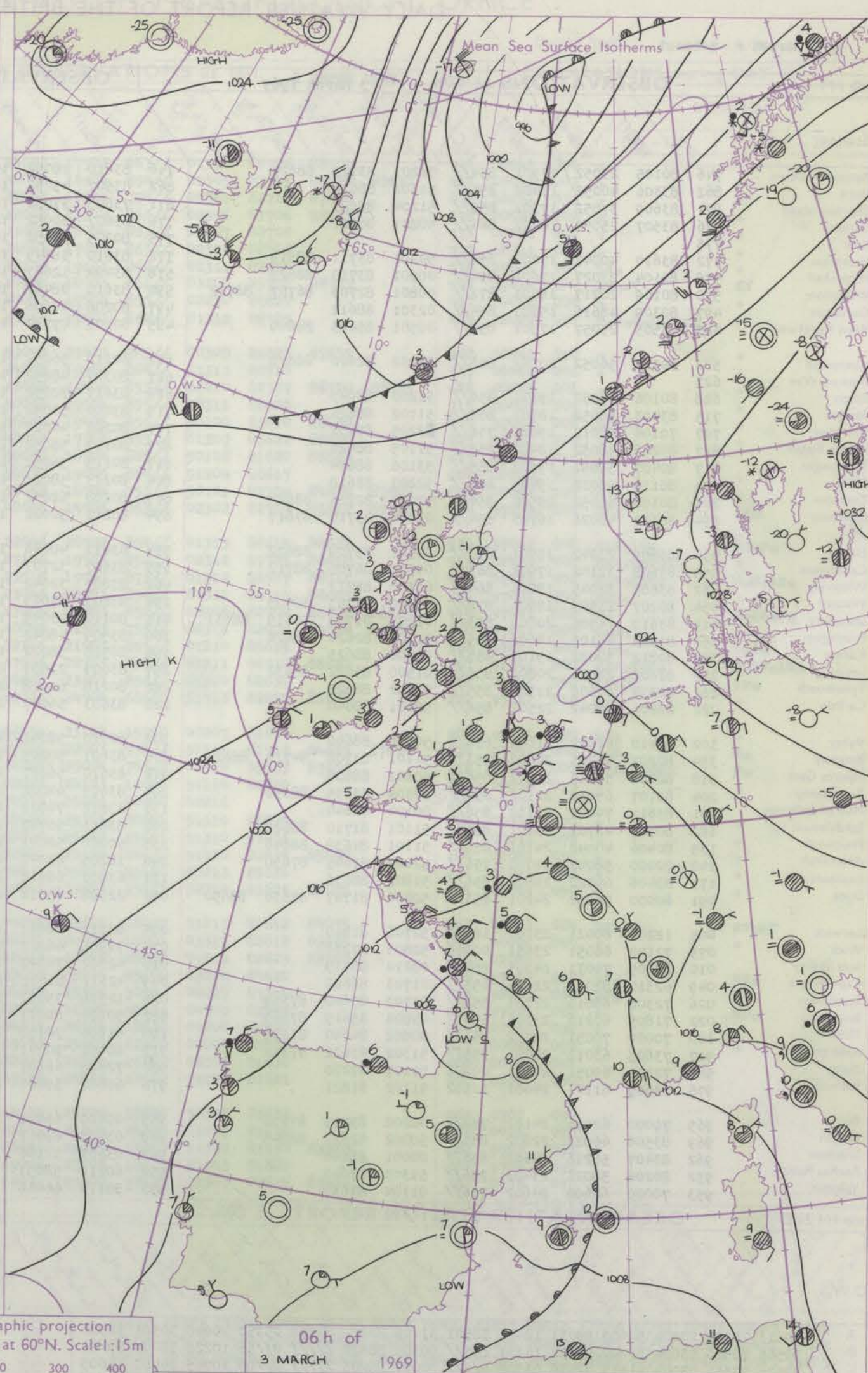
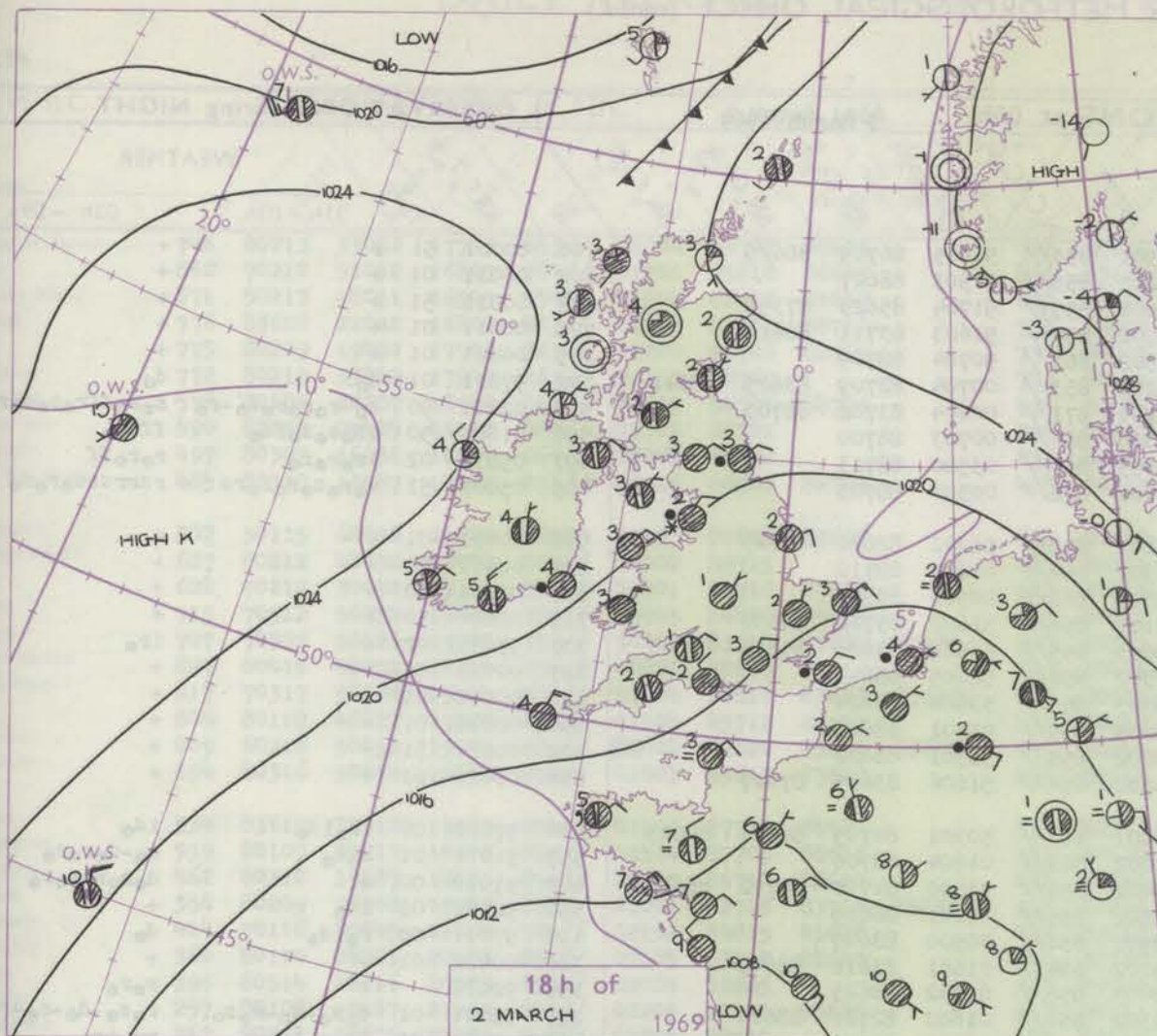
Code FM II.C		OBSERVATIONS at 12h.										2 March 1969		OBSERVATIONS at 18h.										2 March 1969		OBSERVATIONS during DAY					
Station	iii	Nddff	VVwww	PPPTT	N _h Ch _h Ch _h	T _d app	8N ₅ Ch ₅ h ₅	8N ₅ Ch ₅ h ₅	8N ₅ Ch ₅ h ₅	iii	Nddff	VVwww	PPPTT	N _h Ch _h Ch _h	T _d app	8N ₅ Ch ₅ h ₅	8N ₅ Ch ₅ h ₅	8N ₅ Ch ₅ h ₅	iii	RRT	T _h x x	SSS	WEATHER								
																							09h.—15h.	15h.—21h.							
Boscombe Down	746	80209	32202	16701	863//	51702	85708	88714		746	80208	28052	16601	862//	51303	85705	88708		746	97021	000	1d	+								
Hurn	862	80311	50052	15903	854//	51101	83710	85618	88630	862	83509	32052	16402	855//	51307	85620	88630		862	00031	000	+	+								
Thorney Island	871	80211	32052	16003	854//	00501	87611	88620		871	80208	28052	16203	864//	51306	88710			871	00031	000	+	+								
Gatwick	776	80306	20052	16003	854//	50803	83712	88620		776	80208	18052	16102	864//	51205	88715			776	00031	000	+	+								
Kew	775	80408	24052	16703	864//	50400	88710			775	80210	28052	16603	864//	51305	85710	88714		775	00031	000	+	+								
Heathrow	772	80411	30207	16602	854//	50501	81710	87712	88618	772	80110	28045	16403	854//	51303	82715	88623		772	97031	000	s	d								
Mildenhall	578	80405	32505	18002	855//	00400	88620			578	80205	23055	17402	855//	50301	88620			578	91021	000	1d	ido so ro so								
Wattisham	590	80409	32207	17201	854//	51802	88616			590	83609	09717	16800	871//	50301	88702			590	01026	000	1s	so so f								
Gorleston	497	80710	40052	17002	864//	51203	88715			497	80415	32052	15703	864//	01705	88715			497	97032	000	+	ir so								
West Raynham	485	80408	37687	18201	872//	51001	82705	88710		485	83607	37017	17501	853//	51601	85707	88620		485	91012	000	doh do so do so	do so so do ro so								
Aberporth	502	80115	56227	19002	854//	51803	83615	88625		502	80214	58036	18902	884//	51304	82818	88630		502	97031	000	1s ir	+								
Ross-on-Wye	627	80310	48057	18101	863//	51103	88708			627	80507	48052	17901	864//	51302	88710			627	00021	000	1s	+								
Filton	628	80311	30687	18001	853//	00000	84709	88622		628	70308	32057	17901	753//	51304	83709	87625		628	97021	000	s do so do so	+								
Rhoose	715	80513	58227	17801	854//	51000	82711	85617	88650	715	80505	56052	17802	855//	52204	88623			715	97021	000	1r 1s	+								
Chivenor	707	80408	62702	18302	854//	51205	83712	85625	88650	707	80706	59027	17803	885//	52103	84825	88645		707	97041	004	1s	+								
Mount Batten	827	80709	59052	16702	855//	51104	85625	88630		827	80407	48052	16903	855//	51308	82625	88628		827	00041	002	+	+								
St. Mawgan	817	70413	58052	17603	554//	53104	82614	84624	87358	817	80412	58052	17602	855//	52301	84620	88626		817	00031	004	+	+								
Scilly	804	80413	57052	17404	854//	01208	88614			804	80217	58026	17804	854//	00208	88618			804	97051	000	1r	ir								
Culdrose	809	70315	60052	17602	754//	51307	82718	87620		809	80408	58052	17302	854//	51500	82714	88622		809	00040	005	+	+								
Guernsey	894	80811	35026	14404	853//	03104	83707	87618		894	80412	33616	15004	853//	02207	82708	85709	87615		894	91051	000	1r	ir ro ro							
Elmdon	534	80410	35507	18901	853//	51302	83706	85710	88650	534	80307	16202	18501	853//	51303	81708	85616	88645		534	91011	000	fs do so do	s							
Cardington	559	80207	26687	17901	862//	01102	84705	88708		559	80103	34107	17502	853//	01302	87707	88615		559	91021	000	d so do s 1d do	do do								
Wittering	462	80207	13775	18501	852//	51102	82704	85705	88612	462	80306	16517	17701	872//	50302	86703	88706		462	92011	000	ho so do do ho so f	ho so do do								
Watnall	354	80411	11687	19100	872//	51001	86704	88706		354	80207	16107	18601	872//	50303	85704	88710		354	01012	000	s so ro so ro so	so so								
Shawbury	414	80807	23777	19601	853//	00001	82706	86710	88618	414	63607	32048	18301	3843//	00607	81818	83630	86360		414	93021	000	s so do so do so	ro							
Finningley	360	80306	16517	19901	852//	01801	83703	88645		360	80307	23205	19102	854//	01303	82617	88632		360	91021	000	d do so	do								
Kilnsea	396	80912	48205	19801	855//	50400	88625			396	80812	48022	18902	855//	50400	88625			396	97031	000	1d	+								
Leeming	257	80408	23207	20702	854//	01803	83615	88635		257	80208	23046	20502	854//	00302	84618	88635		257	94021	000	s ho do ro	do ro								
Tynemouth	262	80312	32507	21802	864//	00803	88716			262	80509	61608	21403	4742//	01500	84710	88525		262	95031	000	1d ro so	1r								
Carlisle	222	80707	62022	22203	854//	51400	81715	88635		222	80408	56025	21803	855//	00101	83620	85645	88656		222	97031	000	d	do							
Valley	302	80715	69032	20604	884//	52000	81818	88634		302	80309	62038	20203	885//	51500	82824	88630		302	97051	003	+	pro								
Ringway	334	80510	30237	19802	853//	51001	82707	83712	88650	334	80505	20202	19501	864//	50304	88712			334	91021	000	s do	s do								
Squires Gate	318	80613	57777	20603	854//	01801	83712	87630	88650	318	80210	26688	19902	854//	01302	85618	88640		318	92041	001	s pro so do pho	do do so								
Ronaldsway	204	70310	68021	21604	785//	51102	81820	87645		204	70307	62022	20903	785//	50301	81820	87636		204	00051	000	+	+								
Mull of Galloway	131	70215	74021	22803	756//	00400	87640			131	70512	80022	21803	3643//	00603	83712	87362		131	00041	000										
Eskdalemuir	162	80510	64702	22901	884//	52802	81819	88637		162	80407	58707	22500	885//	51500	82820	88632		162	97021	000	s	1s								
Prestwick	135	70407	40041	23303	754//	00803	81712	83614	86650	135	70505	50268	23202	785//	50305	81822	84640	87656		135	97041	001	1r	pro so so							
Abbotsinch	140	80408	50605	23503	854//	01000	81616	83632	88650	140	70307	45048	23103	785//	51301	82822	83640	87656		140	97051	006	1d 1r 1r so	pro							
Leuchars	171	70611	66018	23804	785//	00801	82820	87650		171	70303	62022	23202	785//	00500	81820	87645		171	97051	026	pro	+								
Dyce	091	60910	57042	24603																											

CHART OF WEATHER IN PART OF NORTHERN HEMISPHERE



ation
bols
UD
cloud
mount
(hPa)
0
or less
2
3
4
5
6
or more
8
Secured
by or
data.
HER
weather
M
E
snow
lower
snow
lower
lower
storm
D
Wind
speed
(knots)
Calm
-2
-7
-12
-17
Additional
add
8-52

CHARTS OF WEATHER IN WESTERN EUROPE



Polar Stereographic projection
one standard parallel at 60°N. Scale: 1:5m

GENERAL SYNOPTIC DEVELOPMENT

The belt of high pressure from Russia across Scotland to an anticyclone west of Ireland has persisted although the latter centre is drifting southeast slowly. The depression centre which was over northwest Spain has moved east a little.

Little change is expected in the synoptic picture over the British Isles during the next 24 hours, although winds are expected to become rather more north-easterly over the greater part of the country.

Issued at midday Monday 3

March 1969

DAILY WEATHER REPORT OF THE BRITISH METEOROLOGICAL OFFICE (contd.)

Code FM II.C		OBSERVATIONS at 00h.									3 March 1969		OBSERVATIONS at 06h.									3 March 1969		OBSERVATIONS during NIGHT								
Station	iii	Nddff	VVwww	PPPTT	N _h Ch _M CH	T _d app	8N ₅ Ch ₅ h ₅	8N ₅ Ch ₅ h ₅	8N ₅ Ch ₅ h ₅	iii	Nddff	VVwww	PPPTT	N _h Ch _M CH	T _d app	8N ₅ Ch ₅ h ₅	8N ₅ Ch ₅ h ₅	8N ₅ Ch ₅ h ₅	iii	Nddff	VVwww	PPPTT	N _h Ch _M CH	T _d app	8N ₅ Ch ₅ h ₅	8N ₅ Ch ₅ h ₅	8N ₅ Ch ₅ h ₅	iii	RRT _n T _n E	T _g T _g	WEATHER	
																															21h.—03h.	03h.—09h.
Boscombe Down	746	80105	23052	17901	854//	51203	83713	88624		746	83610	28052	16901	853//	51605	86709	88625		746	00001	51	+		+								
Hurn	862	83306	40052	17402	854//	51302	88618		862	83507	45052	16201	855//	51503	88627				862	00011	01	+		+								
Thorney Island	871	83609	37052	17302	855//	51204	88623		871	73605	37052	16001	5557//	51704	85623	87359		871	00011	51	+		+									
Gatwick	776	83507	25052	16702	864//	50201	88711		776	83607	30052	16002	854//	51603	83711	88614		776	00011	01	+		+									
Kew	775								775	80205	28052	16502	863//	50704	88709			775	00021	01	+		+									
Heathrow	772	83610	40042	17202	854//	50201	83711	88619		772	83610	38045	16202	853//	00704	82709	83625	88641	772	97011	01	d _o		d _o								
Mildenhall	578	80104	23027	17601	854//	00601	83710	88625		578	83404	12687	16701	871//	00604	83702	88703		578	02001	50	s _o -r _o r _o r _o s _o -r _o		s _o s _o ffr _o s _o d _o r _o								
Wattisham	590	80109	20717	16501	872//	00801	82703	86707	88712	590	83610	08467	16000	860//	00703	88700		590	01001	50	1s _o s _o s _o 1d _o		ffid _o									
Gorleston	497	80309	48616	15803	854//	02301	88612		497	80208	40606	15303	864//	03500	88713			497	05032	02	ir _o r _o r _o		r _o r _o ff									
West Raynham	485	83505	25057	17501	855//	00501	85625	88640		485	80208	07737	16701	872//	00500	88703		485	05002	51	r _o r _o s _o r _o s _o r _o s		rsrrss _o r _o s _o									
Aberporth	502	80113	56052	20002	855//	52002	82620	88628		502	80116	56052	19802	856//	51301	82630	88645		502	00021	01	+		+								
Ross-on-Wye	627								627	80307	48052	18302	864//	00603	88710			627	00011	00	+		+									
Filton	628	80106	35052	19101	856//	51203	88645		628	83611	30052	18301	863//	00500	88709			628	00011	00	+		+									
Rhoose	715	83403	56052	18901	855//	51102	88624		715	83404	50052	18101	854//	51602	85712	88630		715	00001	50	+		+									
Chivenor	707	70106	48012	19603	756//	53205	87632		707	80208	44022	18603	855//	51601	83626	85635	88645	707	97031	02	+		ir _o									
Mount Batten	827	80208	48052	18402	855//	51105	88626		827	80107	58052	17502	856//	52605	88643			827	00021	01	+		+									
St. Mawgan	817	80407	59052	19602	855//	53106	88624		817	80115	56052	18303	855//	53604	88624			817	00011	01	+		+									
Silly	804	80116	58022	19405	854//	52207	88618		804	80113	58022	18005	855//	01701	88621			804	00041	01	+		+									
Culdrose	809	80308	60052	19502	854//	52211	82714	88624		809	80208	62052	19002	855//	53501	88622		809	00010	51	+		+									
Guernsey	894	80310	40026	16703	854//	01104	83710	87617		894	80212	50022	15602	854//	51606	83615	87617		894	00021	01	+		+								
Elmdon	534	83609	22042	18901	853//	00501	85709	88622		534	83611	40046	18601	853//	50301	84709	86614	88623	534	97011	00	ir _o 1d _o		1d _o								
Cardington	559	83608	32102	17901	863//	00500	86706	88712		559	83607	32707	17002	863//	01604	88706		559	91011	01	s _o s _o		s _o -d _o r _o r _o									
Wittering	462	83605	32045	18001	864//	00500	88711		462	83607	32042	17402	854//	01500	84710	84712	88617	462	91011	00	+		d _o r _o rrr _o r _o									
Watnall	354	80207	23505	18901	872//	01500	83703	88705		354	83607	37045	18501	855//	00101	88629		354	92001	00	1d _o		+									
Shawbury	414	83610	14506	20001	853//	01201	81709	86615	88631	414	80110	23045	19901	856//	00500	88640		414	97011	00	r _o 1d _o		d _o									
Finningley	360	83608	44105	19602	855//	01101	82620	88626		360	83509	48042	19102	854//	01601	83616	88640		360	00021	01	+		+								
Kilnsea	396	80812	58022	19103	855//	01400	88625		396	80518	58022	18403	855//	02702	88625			396	92021		+		r _o r _o									
Leeming	257	83606	28026	20802	855//	01500	85622	88632		257	83609	23607	20302	854//	01602	82711	88614		257	95011	01	d _o r _o -s _o -r _o s _o		r _o s _o -d _o -s _o -r _o								
Tynemouth	262	80314	61608	21503	855//	01602	88625		262	80218	61028	21003	856//	01400	88630			262	95021	01	pr _o s _o 1r _o		pr _o 1r _o									
Carlisle	222	80206	48042	22502	856//	50601	88640		222	83603	56047	22402	854//	00303	81717	88640		222	97011	01	s _o		r _o s _o -s _o									
Valley	302	80410	61022	21003	856//	50400	88640		302	80310	58042	21303	856//	01202	88635			302	97031	03	+		r _o									
Ringway	334	80207	40205	20202	853//	51101	83708	84712	88622	334	83607	50205	19902	874//	51506	88711		334	97011	01	d _o d _o		d _o									
Squires Gate	318	80108	50045	21002	856//	50601	88638		318	83610	56207	20702	856//	01301	88636			318	97021	01	d _o		d _o s _o d _o s _o									
Ronaldsway	204	80107	65022	22102	856//	50304	83635	88650		204	83609	64022	22103	856//	51302	81630	88656		204	00021	01	+		+								
Mull of Galloway	131	83611	74022	23102	856//	00104	88640		131	23618	74011	23401	25600	52302	82640			131	00000													
Eskdalemuir	162	80107	48707	23201	884//	51101	81710	88628		162	83611	56717	23101	854//	52303	81712	88624		162	97005	51	1s _o s _o s _o r _o s _o		1s _o s _o s _o								
Prestwick	135	80406	40042	24101	856//	51101	84638	88648		135	50000	58041	24353	10941	54304	81365	85080		135	00553	58	+		+								
Abbotsinch	140	70000	58042	24000	756//	52002	81645	87650		140	12205	62041	24053	10941	53101	81362		140	00543	58	+		+									
Leuchars	171	83406	64022	23802	856//	51802	88636		171	63003	66012	23800	656//	53304	86645			171	00523	56	+		+									
Dyce	091	80000	56052	24201	853//	50400																										

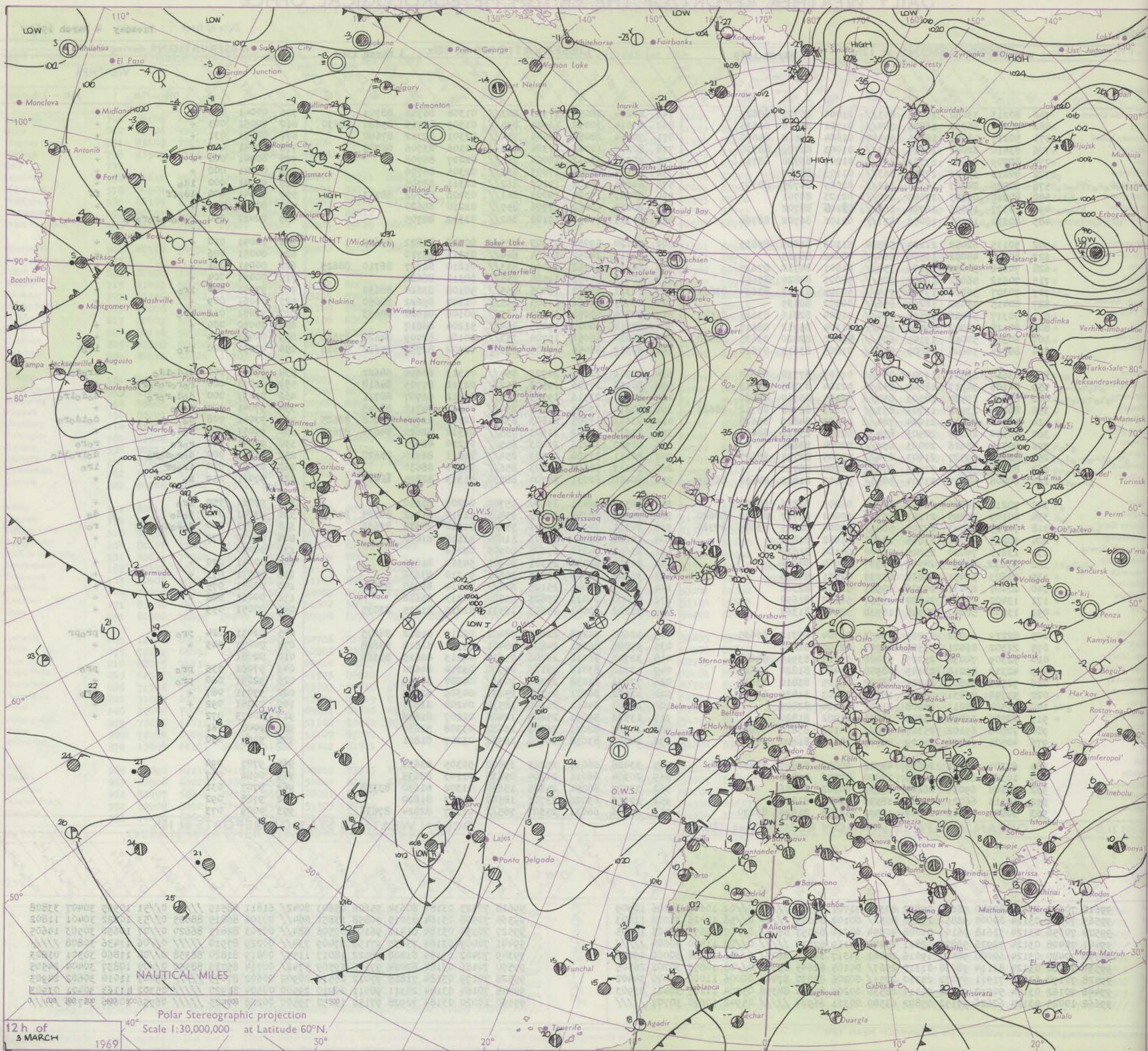
DAILY WEATHER REPORT OF THE BRITISH METEOROLOGICAL OFFICE

No. 39184

Date of Issue Tuesday 4 March 1969

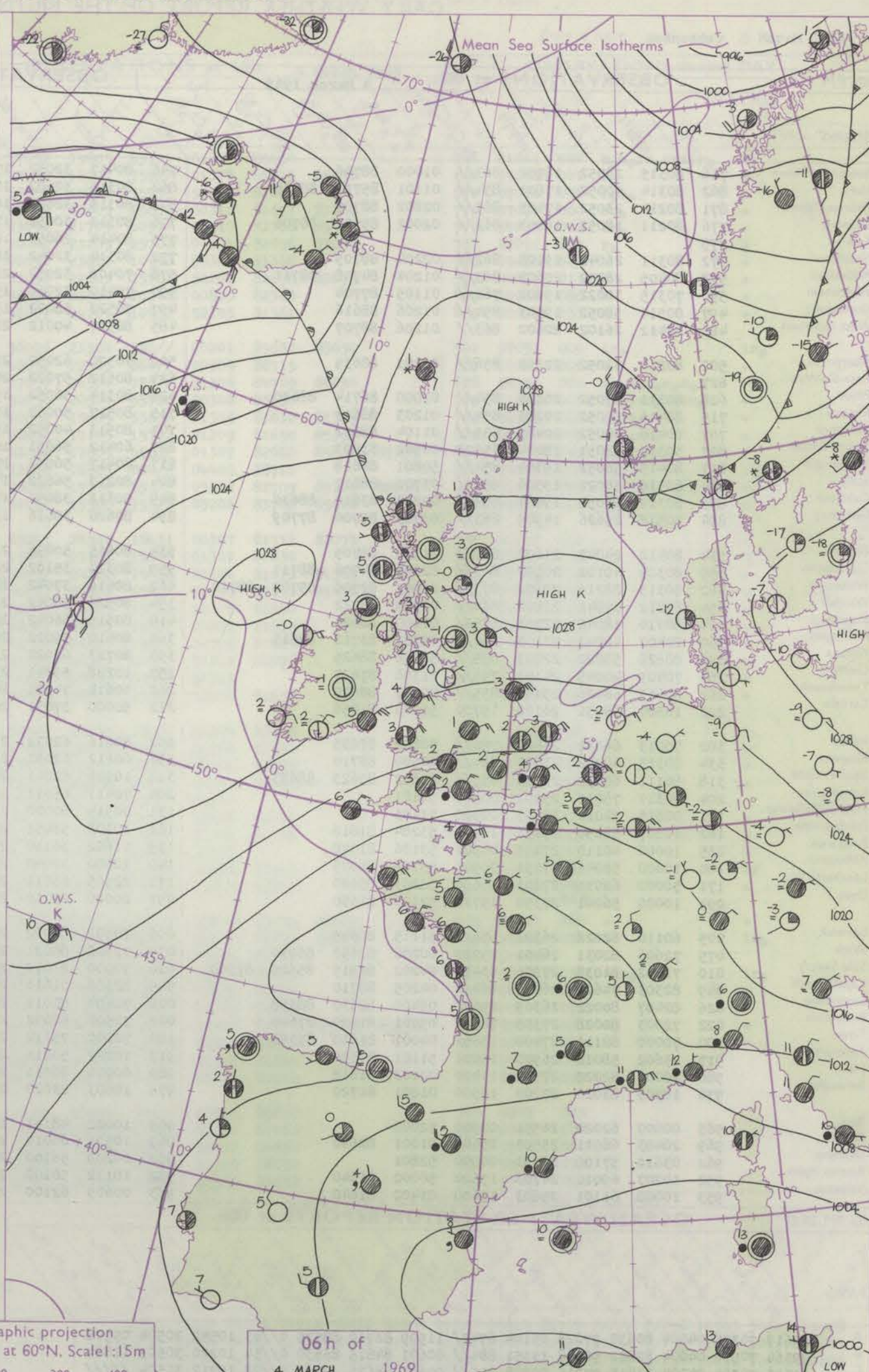
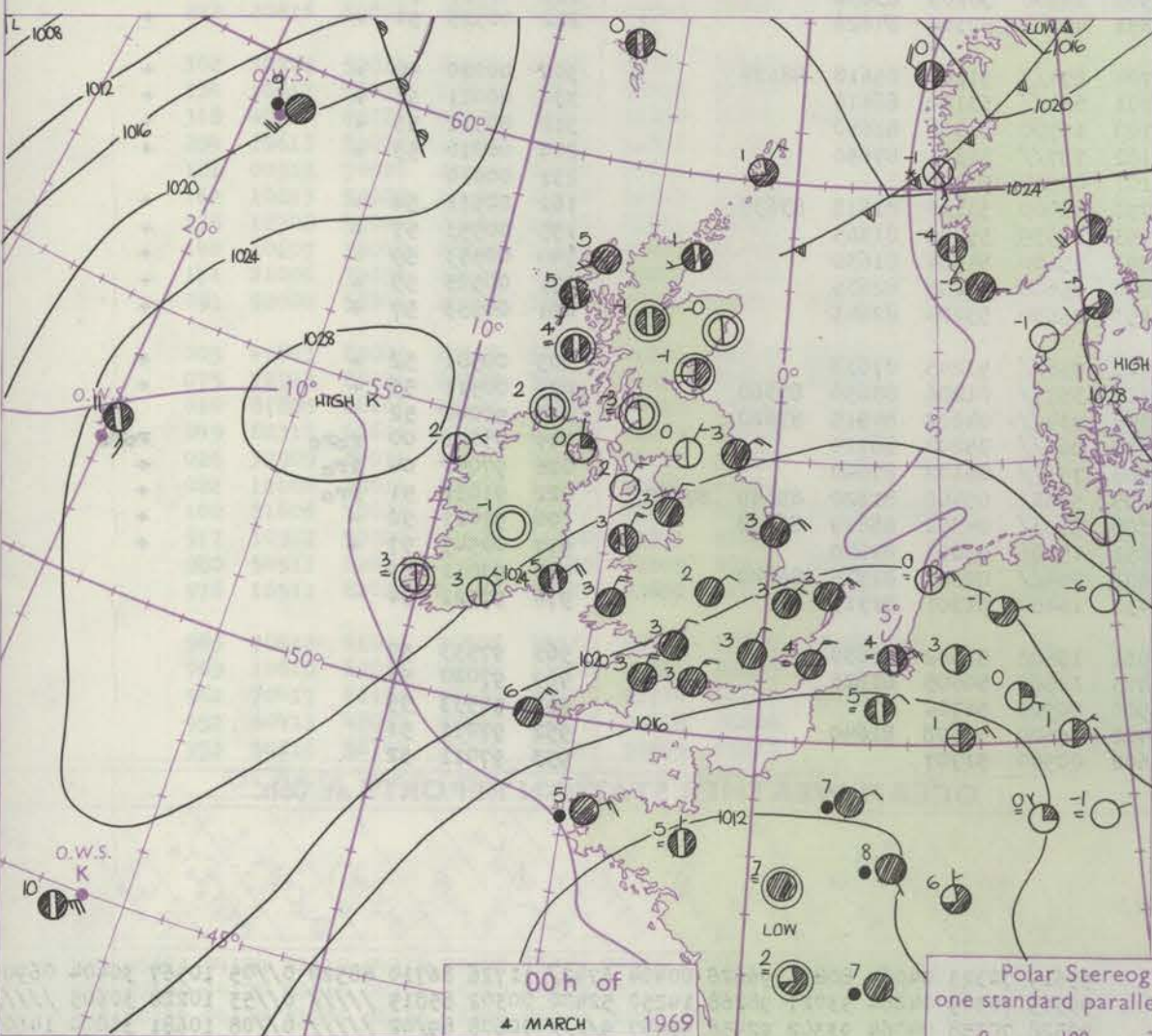
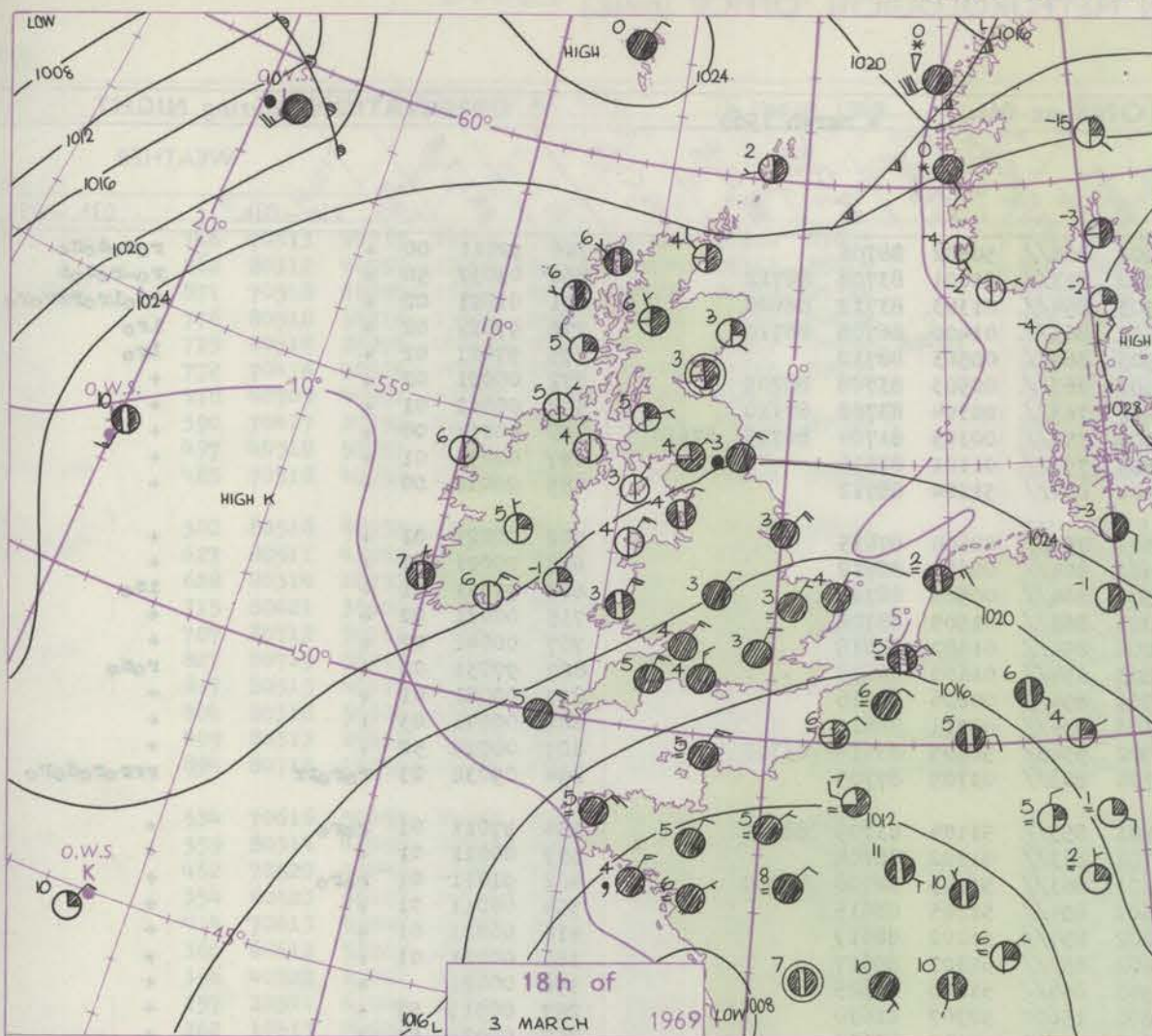
Code FM 11.C		OBSERVATIONS at 12h.										OBSERVATIONS at 18h.										OBSERVATIONS during DAY									
		3 March 1969										3 March 1969																			
Station	iii	Nddff	VVwww	PPPTT	N _h Ch _h C _h H	T _d T _d app	8N _s Ch _s h _s	8N _s Ch _s h _s	8N _s Ch _s h _s	iii	Nddff	VVwww	PPPTT	N _h Ch _h C _h H	T _d T _d app	8N _s Ch _s h _s	8N _s Ch _s h _s	8N _s Ch _s h _s	iii	RRTTEx	SSS	WEATHER									
																						09h.—15h.	15h.—21h.								
Boscombe Down	746	80213	33052	17703	853//	01004	86707	88625		746	80214	28052	17903	863//	01308	86706	88709		746	00041	000	+	+								
Hurn	862	70212	56052	16805	784//	01701	85818	86635		862	83614	30052	16904	854//	01305	83715	85620	88630	746	00051	003	+	+								
Thorney Island	871	50217	48051	16505	55400	01804	82618	84650		871	70114	28052	16604	754//	02301	82712	87640		871	00061	031	+	+								
Gatwick	776	83610	22042	16804	863//	01003	82709	88710		776	80207	12042	17304	863//	02306	83706	88707		776	00041	000	+	+								
Kew	775	80209	19052	17703	863//	01204	86708	88714		775	80212	23052	18004	863//	02207	88708			775	00041	000	+	+								
Heathrow	772	80213	33042	17503	863//	01103	88707			772	80114	24042	17603	863//	02305	88706			772	00041	000	+	+								
Mildenhall	578	80206	24207	18103	862//	02005	84705	88707		578	80205	20102	19103	862//	02311	88705			578	97041	000	1d _o	+								
Wattisham	590	80210	09425	17103	860//	02103	88701			590	80209	10104	18003	861//	03208	85702	88703		590	97041	000	1d _{off}	ff								
Gorleston	497	80307	16056	16704	860//	02205	88702			497	80212	48052	17704	855//	02210	88620			497	00052	000	+	+								
West Raynham	485	80310	13587	18002	871//	02106	86702	88708		485	80313	19056	19102	862//	01312	88705			485	02022	000	roSo _o ro _o ro _o ro _o	+								
Aberporth	502	50115	62052	21204	58500	51103	81825	85635		502	70120	59052	21403	785//	00308	81822	87635		502	00041	010	+	+								
Ross-on-Wye	627	80212	48052	19504	864//	00002	88715			627	80111	24052	19904	864//	01313	88710			627	00061	006	+	+								
Filton	628	70212	30052	19104	754//	01001	84712	87635		628	80213	23052	19404	853//	01210	82707	86710	88625	628	00051	001	+	+								
Rhoose	715	70512	56052	19404	785//	50003	84820	85656		715	80412	50052	19504	855//	00311	88620			715	00061	004	+	+								
Chivenor	707	70307	56026	19905	754//	50004	83617	83624	87635	707	80311	56052	19405	855//	50108	83620	88630		707	97051	008	1ro	+								
Mount Batten	827	80415	48052	18204	856//	00802	88635			827	80415	40052	17905	855//	01307	85622	88650		827	00061	009	+	+								
St. Mawgan	817	70317	56026	19504	784//	51004	82816	83623	87645	817	80314	50052	18904	885//	50106	81820	88633		817	97051	011	1ro	+								
Scilly	804	80118	48022	19505	854//	01104	85712	88617		804	80218	50022	19005	854//	51204	88617			804	00060	000	+	+								
Culdrose	809	60316	50052	19105	685//	50000	82820	83635	86650	809	70214	56052	18704	753//	50101	82709	84624	87640	809	00061	014	+	+								
Guernsey	894	80316	50606	15804	854//	01803	83613	87618		894	80317	48056	14705	853//	02302	82709	85612	87618	894	97051	000	1ro	1ro								
Elmdon	534	83610	32512	19903	854//	01103	87710	88640		534	80311	22046	20703	854//	01313	86614	88622		534	97041	000	d _o d _o d _o d _o	1roSo								
Cardington	559	80109	34217	18602	852//	02104	87705	88613		559	80110	27106	19503	852//	02312	87705	88618		559	91031	000	ro _o ro _o ro _o ro _o	+								
Wittering	462	80310	19587	18503	854//	02105	86710	88620		462	80210	23516	19703	873//	01212	86707	88711		462	01031	000	d _o d _o d _o d _o	d _o d _o d _o d _o								
Watnall	354	80209	23502	19703	853//	01001	82708	83712	88620	354	80210	23045	20903	854//	01311	84710	88645		354	97041	000	d _o d _o	+								
Shawbury	414	70116	50045	21004	784//	02102	84815	85628		414	83612	17205	21803	852//	02308	82704	86706	88625	414	97041	008	d _o	d _o d _o d _o d _o								
Finningley	360	80110	28205	20503	854//	02105	83712	88640		360	70310	40042	21503	755//	02312	82620	84634	87650	360	97051	000	d _o d _o	+								
Kilnsea	396	80514	48616	20003	855//	02004	88625			396	80522	32216	21003	855//	01210	88625			396	92041	000	ro _o ro	ro _o ro								
Leeming	257	80108	19587	21403	854//	02205	82711	88625		257	80111	37506	22703	854//	01311	86710	88620		257	91041	000	d _o ro _o d _o ro _o	d _o 1ro1d _o d _o								
Tynemouth	262	80218	58606	22403	874//	02204	88710			262	80117	58608	23603	856//	01310	88630			262	01041	000	1ro _o pr	1ro								
Carlisle	222	60408	48017	23704	5853/	50103	81822	84656	86359	222	60410	62031	24704	68530	51313	82825	85638		222	97061	019	so	+								
Valley	302	70218	66026	22705	784//	00203	82816	87650		302	10313	66031	23104	15700	00207	81650			302	97061	050	1ro	+								
Ringway	334	80109	30045	21203	853//	00002	82707	86710	88620	334	70213	25045	22003	754//	51310	81712	84625	87650	334	97041	000	d _o d _o	d _o								
Squires Gate	318	70115	45047	22205	5843/	00004	82815	83645	87360	318	70311	34048	23004	756//	01310	85635	87656		318	97051	000	d _o So _o d _o pro	ro								
Ronaldsway	204	10213	84031	23606	18600	51002	81830			204	10102	82020	24103	11600	51110	81830			204	00070	077	+	+								
Mull of Galloway	131	13613	74020	25005	15500	00104	81620			131	03612	74010	25005	00900	02216				131	00070			+								
Eskdalemuir	162	10112	64057	24003	18500	55004	81826			162	10302	69030	25301	00901	54310	81075			162	00041	070	+	+								
Prestwick	135	23603	57051	25004	15730	52001	81656			135	30803	58040	25305	35601	51310	83636			135	00071	073	+	+								
Abbotsinch	140	22401	63031	24906	20931	52001	82362			140	60505	50041	25105	646//	51210	81830	85650		140	00081	075	+	+								
Leuchars	171	13402	74011	24804	15730	52202	81650			171	50000	74031	25803	55500	50213	85626			171	00061	088	+	+								
Dyce	091	13302	58040	24904	10930	53102	81360																								

CHART OF WEATHER IN PART OF NORTHERN HEMISPHERE



ation
hols
UD
Cloud
amount
skaz
0
1
2
3
4
5
6
7 or more
8
Obscured
by or
thul data.
HER
Weather
ed
file
snow
power
snow
er
power
power
storm
ND
Wind
speed
(knots)
Calm
1-2
3-7
8-12
13-17
Additional
add
18-52

CHARTS OF WEATHER IN WESTERN EUROPE



Polar Stereographic projection
one standard parallel at 60°N. Scale: 15m

GENERAL SYNOPTIC DEVELOPMENT

The general synoptic pattern over and near the British Isles has changed very little in the past 24 hours. The ridge of high pressure from the Baltic to the west of Ireland has persisted as has the trough over the southern North Sea. A rapid rise of pressure between Scotland and Iceland led to the formation of a small

anticyclone in that area but this is now moving away eastwards and the following trough will affect the north of Scotland. Apart from this, little change is expected in the general pattern for the next 24 hours.

Issued at midday Tuesday 4 March 1969

DAILY WEATHER REPORT OF THE BRITISH METEOROLOGICAL OFFICE (contd.)

Code FM II.C		OBSERVATIONS at 00h.										OBSERVATIONS at 06h.										OBSERVATIONS during NIGHT					
		4 March 1969										4 March 1969															
Station	ill	Nddff	VVwww	PPPTT	N _h Ch _h Ch _h	T _d T _d app	8N _s Ch _s h _s	8N _s Ch _s h _s	8N _s Ch _s h _s	ill	Nddff	VVwww	PPPTT	N _h Ch _h Ch _h	T _d T _d app	8N _s Ch _s h _s	8N _s Ch _s h _s	8N _s Ch _s h _s	ill	RRT _n T _n E	T _g T _g	WEATHER					
																						21h.—03h.	03h.—09h.				
Boscombe Down	746	80315	28052	18702	863//	01000	88706			746	80417	32052	17901	863//	05052	88706			746	92011	00	+	roSoSoSc-				
Hurn	862	80314	40052	17803	854//	01101	85712	88625		862	80315	30602	16602	873//	01601	83708	88712		862	03012	50	+	ro-roSoS				
Thorney Island	871	80214	23052	17403	863//	02802	88707			871	80319	32605	16703	854//	01303	83712	88640		871	01021	02	+	idoirorSrro				
Gatwick	776	80211	18052	18203	862//	02002	85705	88706		776	80312	30052	17602	863//	01400	86708	88710		776	97021	02	+	iro				
Kew	775									775	80414	26052	18903	864//	00503	88710			775	97021	02	+	lro				
Heathrow	772	80311	26042	19103	862//	02204	88705			772	80314	32042	18602	863//	00503	83708	88709		772	00021	02	+	+				
Mildenhall	578	80405	28052	20603	863//	01204	84708	88711		578	70408	32052	21102	763//	00304	83708	87710		578	00011	01	+	+				
Wattisham	590	70315	30022	19602	762//	01105	87704			590	70410	32012	19901	752//	00303	81704	86705	87650	590	00011	00	+	+				
Gorleston	497	80514	58052	19503	854//	01206	88616			497	70522	58022	19603	754//	01101	87616			497	00031	01	+	+				
West Raynham	485	80412	26102	20602	863//	01206	88707			485	80517	40012	21401	864//	51204	88712			485	00012	00	+	+				
Aberporth	502	80214	62052	22303	856//	01101	88635			502	70520	62052	21303	756//	00604	87635			502	00021	01	+	+				
Ross-on-Wye	627									627	80612	57022	20402	864//	00603	88710			627	00021	01	+	+				
Filton	628	80311	37052	20203	854//	01000	86714	88620		628	80314	56052	19502	864//	00503	88713			628	97021	01	+	iso				
Rhoose	715	80416	50052	20203	854//	01203	88613			715	80517	50052	19003	863//	01505	88708			715	00021	02	+	+				
Chivenor	707	80410	40052	20405	855//	01104	88621			707	80513	40052	19004	854//	01503	88618			707	00041	02	+	+				
Mount Batten	827	30317	58051	18004	35500	00502	83623			827	60412	56051	16803	654//	01605	86618			827	97031	01	+	roSo				
St. Mawgan	817	80415	56052	19304	854//	50801	88618			817	80417	56052	17903	854//	00606	88616			817	00021	01	+	+				
Silly	804	80316	56022	19506	854//	03702	88617			804	80217	56022	17306	854//	03711	88619			804	00041	03	+	+				
Culdrose	809	80314	56052	19004	884//	00803	83817	88630		809	50312	38052	17902	5543/	50605	83614	85360		809	00010	52	+	+				
Guernsey	894	80518	25626	14905	863//	03703	85706	87709		894	80620	30616	13704	863//	03705	87709			894	09032	03	roForr	rrroForo				
Elmdon	534	80412	24047	21602	862//	01103	88705			534	80615	50056	21801	853//	51104	83709	88611		534	97011	01	roFo	+				
Cardington	559	80309	40102	20602	863//	02207	84706	88711		559	80314	35102	20701	863//	01302	88708			559	00011	01	+	+				
Wittering	462	80313	28216	20802	873//	01005	82706	85707	88710	462	80416	37042	21301	863//	51203	82708	88710		462	91011	01	roFo	+				
Watnall	354	80212	37042	21802	864//	01303	88712			354	80520	58042	22601	854//	51305	88615			354	00011	01	+	+				
Shawbury	414	80210	18046	22703	855//	01400	88624			414	80515	56042	22802	854//	51102	88619			414	00021	01	+	+				
Finningley	360	80407	40042	23103	854//	02307	83712	88615		360	80410	59022	24402	854//	51307	88617			360	00021	01	+	+				
Kilnsea	396	80820	58022	22703	855//	50306	88625			396	80723	63022	23903	855//	51205	88625			396	00021	+	+	+				
Leeming	257	70409	40045	24103	755//	01306	87627			257	10208	59041	25800	15600	52307	81630			257	00513	57	+	+				
Tynemouth	262	80615	66026	25403	855//	00207	88625			262	30614	74021	26903	35600	50209	83630			262	00031	51	+	+				
Carlisle	222	10307	59051	26100	15700	51103	81656			222	50000	37031	26851	45541	52305	84628			222	00523	54	+	+				
Valley	302	70213	66031	23803	756//	00802	87635			302	80616	62032	23704	854//	51201	85618	88624		302	00020	00	+	+				
Ringway	334	80313	40042	23003	864//	00500	88710			334	60612	62031	23701	654//	53106	86616			334	00011	51	+	+				
Squires Gate	318	80111	60032	23703	855//	01602	83623	88633		318	10506	62011	24700	15700	52308	81650			318	00511	53	+	+				
Ronaldsway	204	00311	75010	25202	00900	52101				204	70411	65011	25102	757//	51301	87650			204	00010	53	+	+				
Mull of Galloway	131	00315	74020	26603	00900	51103				131	00515	80020	26101	00900	51400				131	00010							
Eskdalemuir	162	10207	58050	27251	18401	53204	81818			162	30308	58051	27750	38400	53106	81818	83635		162	00511	54	+	+				
Prestwick	135	10000	40110	27453	00901	53106	81078			135	11602	36110	28053	10939	55105	81365			135	00553	57	+	+				
Abbotsinch	140	10000	50041	27151	00901	53208	81075			140	10000	32040	27753	15600	54304	81630			140	00553	59	+	+				
Leuchars	171	50000	62011	27351	55600	52203	85640			171	22505	66011	27850	25600	52205	82635			171	00523	55	+	+				
Dyce	091	10000	56041	27350	15730	52106	81650			091	20000	60110	27953	25630	55204	82645			091	00533	57	+	+				
Lerwick	005	60110	82028	26301	656//	51115	86645			005	70302	82022	27700	756//	53205	87633			005	00501	52	+	+				
Wick	075	72606	82031	26401	25702	00206	82650	86070		075	72902	86021	27301	3577/	01206	83656	87360		075	00511	53	+	+				
Sule Skerry	010	72802	81038	27906	6347/	04202	82915	85625	87360	010	70000	81012	28306	734//	04202	84915	87620		010	91040	52						
Cape Wrath	049	82303	74616	26405	864//	04205	88710			049</																	

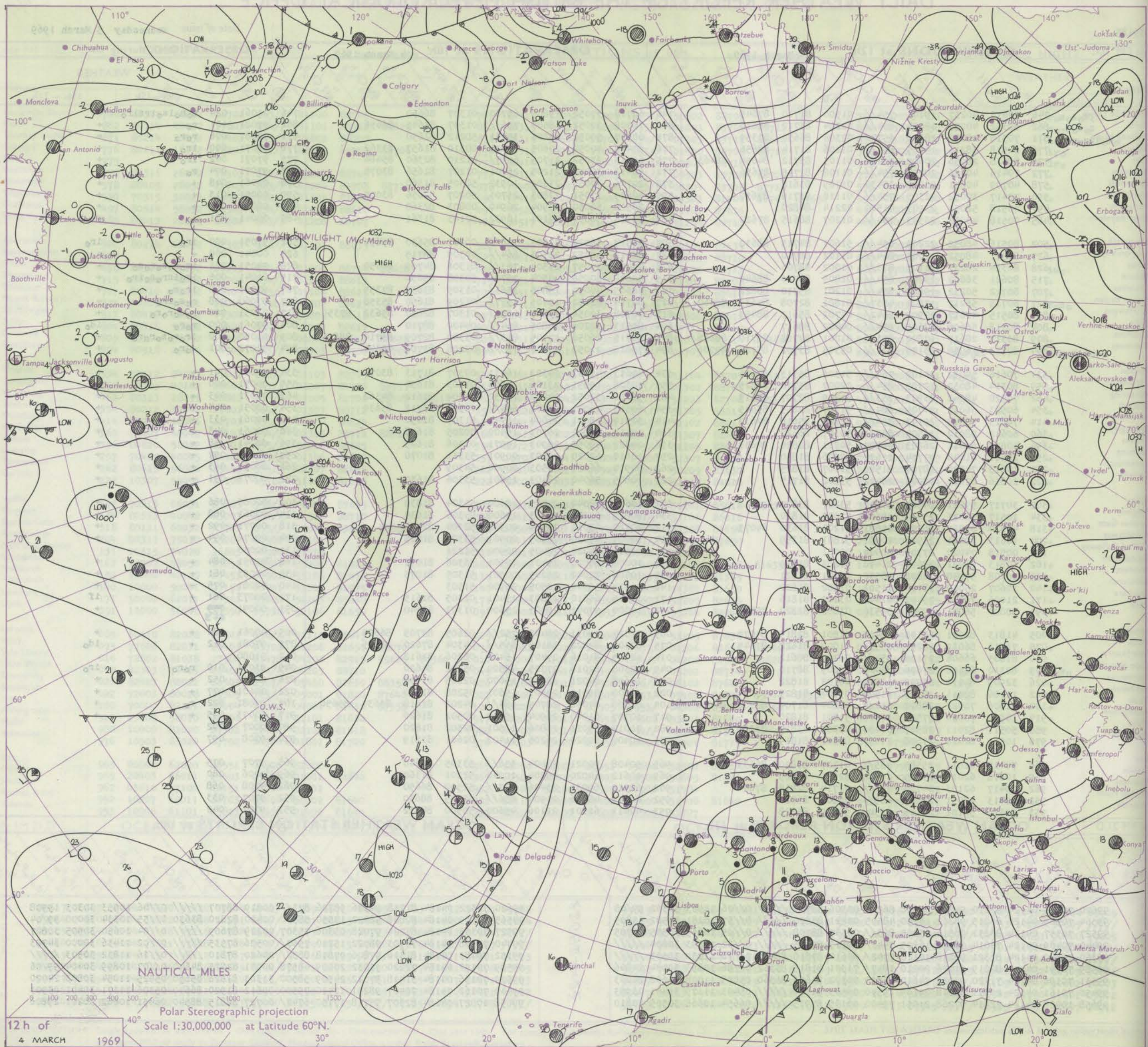
DAILY WEATHER REPORT OF THE BRITISH METEOROLOGICAL OFFICE

No. 39185

Date of Issue Wednesday 5 March 1969

Code FM 11.C		OBSERVATIONS at 12h.										4 March 1969		OBSERVATIONS at 18h.										4 March 1969		OBSERVATIONS during DAY					
Station	iii	Nddff	VVwwW	PPPTT	N _h Ch _m CH	T _d app	8N ₅ Ch ₅ h ₅	8N ₅ Ch ₅ h ₅	8N ₅ Ch ₅ h ₅	iii	Nddff	VVwwW	PPPTT	N _h Ch _m CH	T _d app	8N ₅ Ch ₅ h ₅	8N ₅ Ch ₅ h ₅	8N ₅ Ch ₅ h ₅	iii	RRT	T _x F	SSS	WEATHER								
																							09h.—15h.	15h.—21h.							
Boscombe Down	746	70613	40237	19103	754//	01500	81710	87645		746	60718	37052	19805	65700	01307	86650				746	01061	024	h _o h _o is _o irs _o	+							
Hurn	862	80312	40057	18004	854//	02204	85712	88616		862	70308	30052	18607	756//	01307	85645	86656			862	97081	001	r _o	+							
Thorney Island	871	70518	28057	18306	657//	02306	86650	87359		871	60517	50052	19206	35731	50212	82650			871	97081	006	r _o r _o	+								
Gatwick	776	80518	38216	19605	854//	01206	81714	88656		776	50412	40052	20605	15831	00310	81657	83362			776	97071	000	ir _o	+							
Kew	775	80518	28056	20605	554//	01103	83712	84650	88463	775	60513	23052	21705	6097/	01210	82360	85464			775	97071	002	ir _o	+							
Heathrow	772	70416	40026	20705	754//	01108	81715	87656		772	50413	30042	21205	25701	01207	82656	83070			772	97071	004	r _o	+							
Mildenhall	578	40709	40051	23005	35430	01109	83618			578	20706	40050	23603	10932	50305	81360			578	00061	048	+	+								
Wattisham	590	70417	30052	22303	754//	01110	83710	87650		590	40609	37051	22803	25701	50207	82656	83075			590	00051	013	+	+							
Gorleston	497	40518	58051	23103	41500	02214	84820			497	20520	58050	22904	20940	00803	82360			497	00040	060	+	+								
West Raynham	485	70518	40052	23503	754//	01207	86615	87620		485	20516	56031	24101	10932	52103	81361			485	00041	031	+	+								
Aberporth	502	80516	48052	22203	854//	51601	84715	88630		502	70517	56026	21504	756//	00201	85630	85650			502	97051	000	ir _o	ir _o							
Ross-on-Wye	627	80511	48052	22003	864//	01102	88710			627	80412	48052	22503	864//	00309	88715			627	00041	000	+	+								
Filton	628	80314	28237	21103	873//	01002	88706			628	70408	37057	21504	753//	01306	84709	86650			628	94051	001	is _o r _o so _o r _o so _o	+							
Rhoose	715	80621	36607	19202	854//	01805	83710	88640		715	50618	50056	20504	55700	50308	85650			715	01041	006	is _o is _o r _o so _o ir _o	+								
Chivenor	707	80712	50232	19803	854//	01201	85710	88622		707	70605	40052	19805	3563/	01309	83630	87359			707	97051	000	ir _o so _o	+							
Mount Batten	827	80715	56217	17004	453//	01801	82708	84635	88460	827	60714	28052	17105	1577/	01209	81650	85358			827	97060	008	r _o so _o ir _o	+							
St. Mawgan	817	80515	40617	17902	5542/	01702	85612	88459		817	70708	32056	17805	6553/	01307	82620	85632	87359		817	01051	000	r _o so _o r _o r _o	+							
Silly	804	80318	56606	17605	854//	04400	88617			804	80513	32206	16805	864//	04400	88710			804	97061	000	r _o r _o	id _o								
Culdrose	809	80313	28617	17802	853//	01001	82708	85710	88618	809	80715	26056	17705	853//	03302	82709	85710	88616		809	01050	000	ir _o r _o so _o r _o r _o	+							
Guernsey	894	80713	16056	15106	871//	05305	83702	85704	87706	894	70618	21052	15506	753//	03206	83708	85640			894	97072	001	d _o r _o	+							
Elmdon	534	70616	50052	24102	754//	51306	85713	87625		534	40613	45041	24302	16431	00307	81713	83075			534	00041	001	+	+							
Cardington	559	80314	48052	22703	854//	02007	85710	88625		559	10308	19051	23103	15600	01303	81630			559	00051	000	+	+								
Wittering	462	70520	48042	23903	753//	51209	82707	87615		462	50416	32052	24202	15432	01304	81612	84362			462	00031	003	+	+							
Watnall	354	60523	56012	24704	684//	51707	82815	85645		354	60519	36041	25302	654//	00309	83712	85630			354	00051	044	+	+							
Shawbury	414	70613	56042	25103	754//	51105	85618	87630		414	30910	58041	24604	15741	51307	81650			414	00061	033	+	+								
Finningley	360	60612	58012	26504	655//	50107	86622			360	10510	48041	26703	15400	00205	81618			360	00061	043	+	+								
Kilnsea	396	40822	61011	26203	48500	50211	82820	84630		396	20822	48050	26903	15571	01306	81625			396	00041	058	+	+								
Leeming	257	20511	61040	27704	11601	52206	81830			257	10610	62020	28303	00901	53311	81070			257	00051	097	+	+								
Tynemouth	262	10613	74020	28704	11500	51107	81825			262	00910	66020	29503	00900	54309				262	00051	093	+	+								
Carlisle	222	20816	62011	28006	28402	53802	81717			222	10805	56040	28403	15601	53306	81630			222	00071	091	+	+								
Valley	302	30717	59021	24904	31500	53207	83820			302	10615	58040	24005	18600	51304	81830			302	00060	086	+	+								
Ringway	334	10517	58021	25404	18500	53005	81820			334	10619	59020	25103	15600	53306	81630			334	00061	088	+	+								
Squires Gate	318	40814	65020	26207	15601	51204	81630	84075		318	20720	65011	25504	00901	52304	82075			318	00071	092	+	+								
Ronaldsway	204	10613	70021	25906	10931	51801	81359			204	10609	65020	25905	00901	53303	81075			204	00070	094	+	+								
Mull of Galloway	131	00518	74020	27705	00900	00001				131	00514	74020	28405	00900	51221				131	00050											
Eskdalemuir	162	10813	59021	28604	11440	51202	81819			162	10000	80020	29401	00901	56306	81072			162	00051	084	+	+								
Prestwick	135	10708	57040	28806	18530	01701	81821			135	10608	72040	28205	00901	51305	81075			135	00093	081	+	+								
Abbotsinch	140	10607	25040	28706	11501	01802	81820			140	00611	56040	28505	00900	51303				140	00081	075	+	+								
Leuchars	171	21006	70031	29407	11401	03202	81816			171	11005	66010	29803	15401	02305	81615			171	00073	081	+	1f								
Dyce	091	50000	56041	29208	58530	03002	82820	85645		091																					

CHART OF WEATHER IN PART OF NORTHERN HEMISPHERE



CHARTS OF WEATHER IN WESTERN EUROPE

Station
symbols

CLOUD
Cloud
Amount
(oktas)

0
1 or less
2
3
4
5
6
7 or more
8

Obscured
by fog or
bad data.

TEMPERATURE
Weather

Wind
and
gust

Wind
and
snow

Shower

Wind
and
snow
fall

Shower

Shower

Thunderstorm

WIND
Wind

Speed
(knots)

Calm

1-2

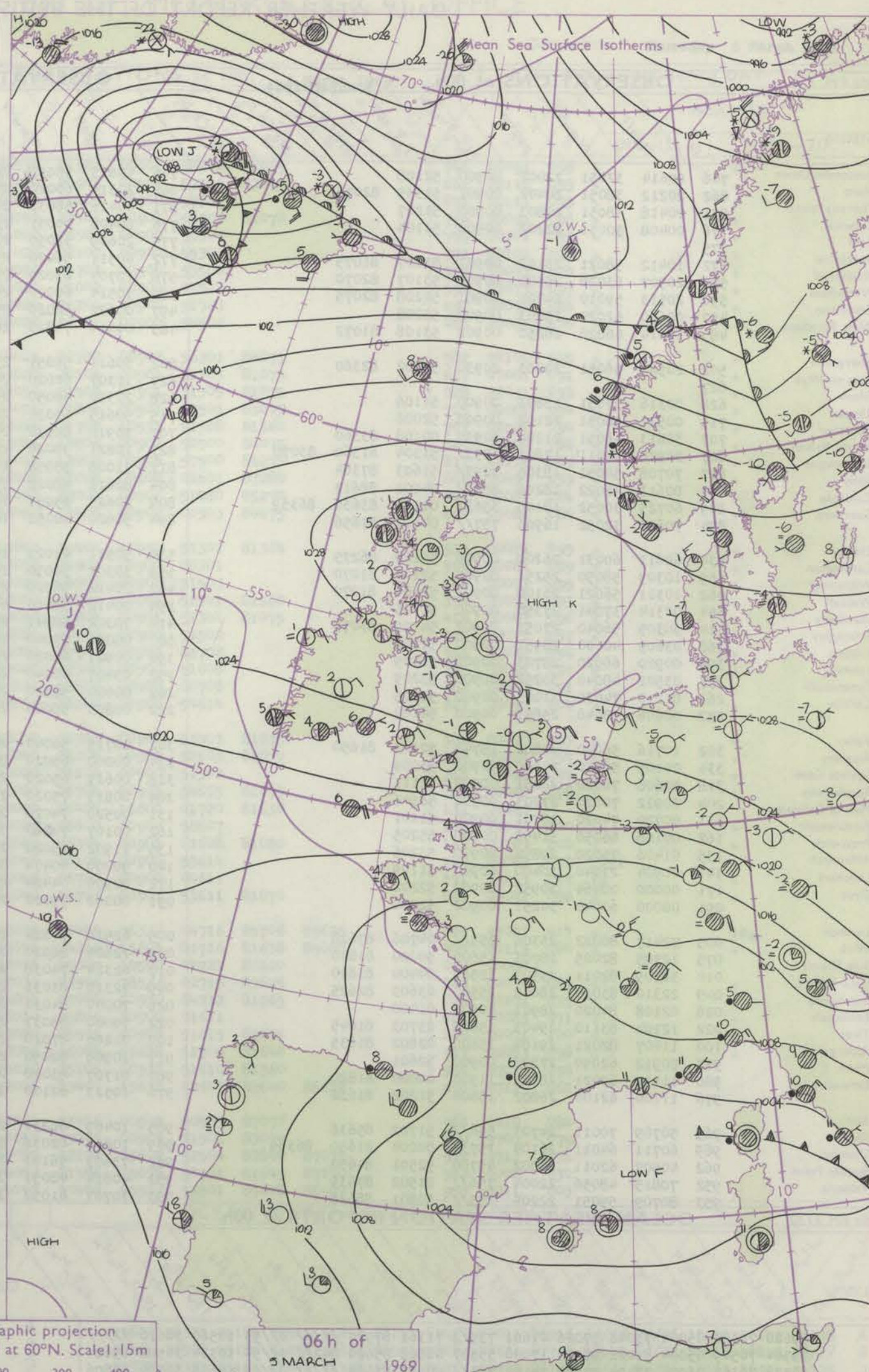
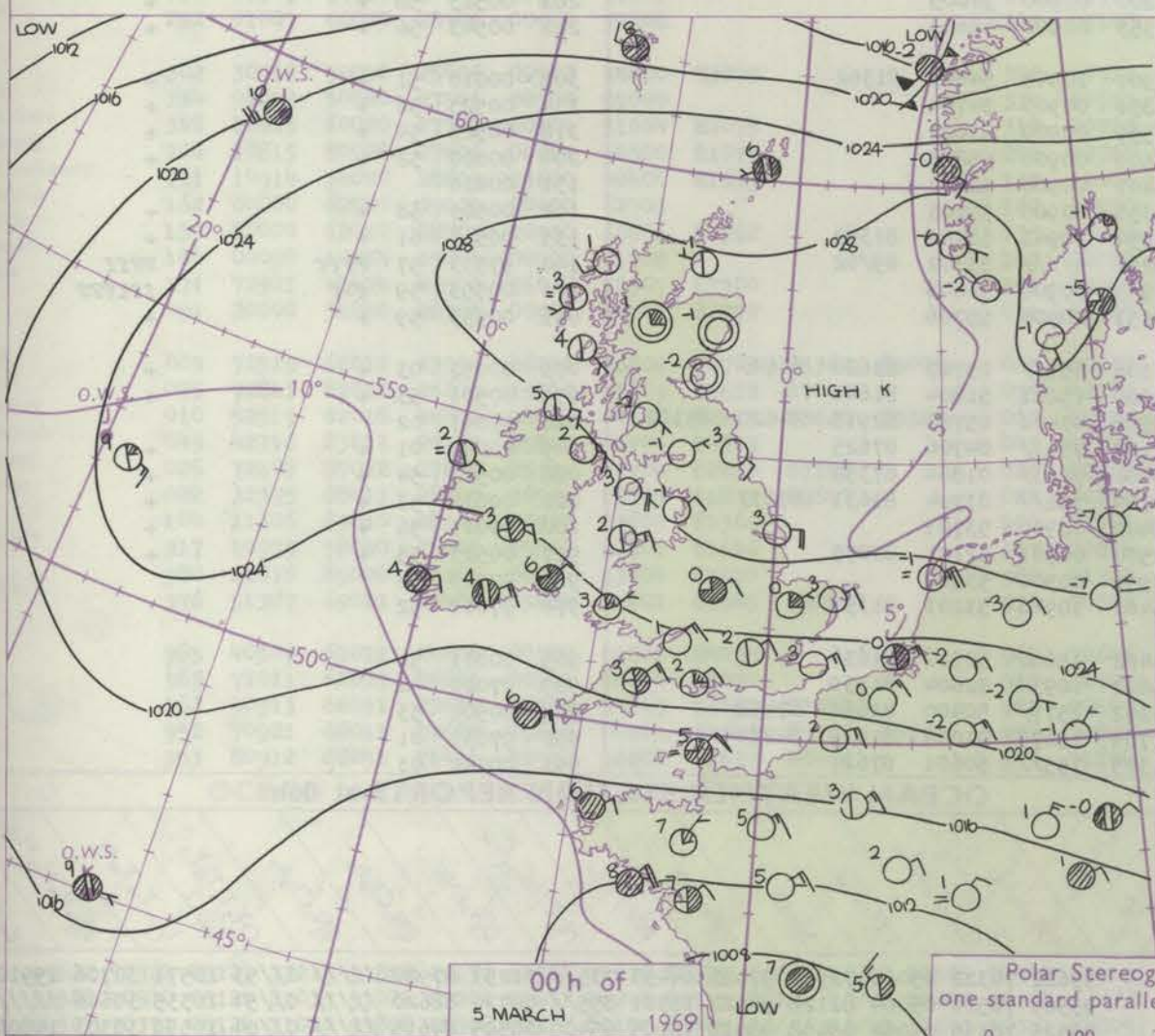
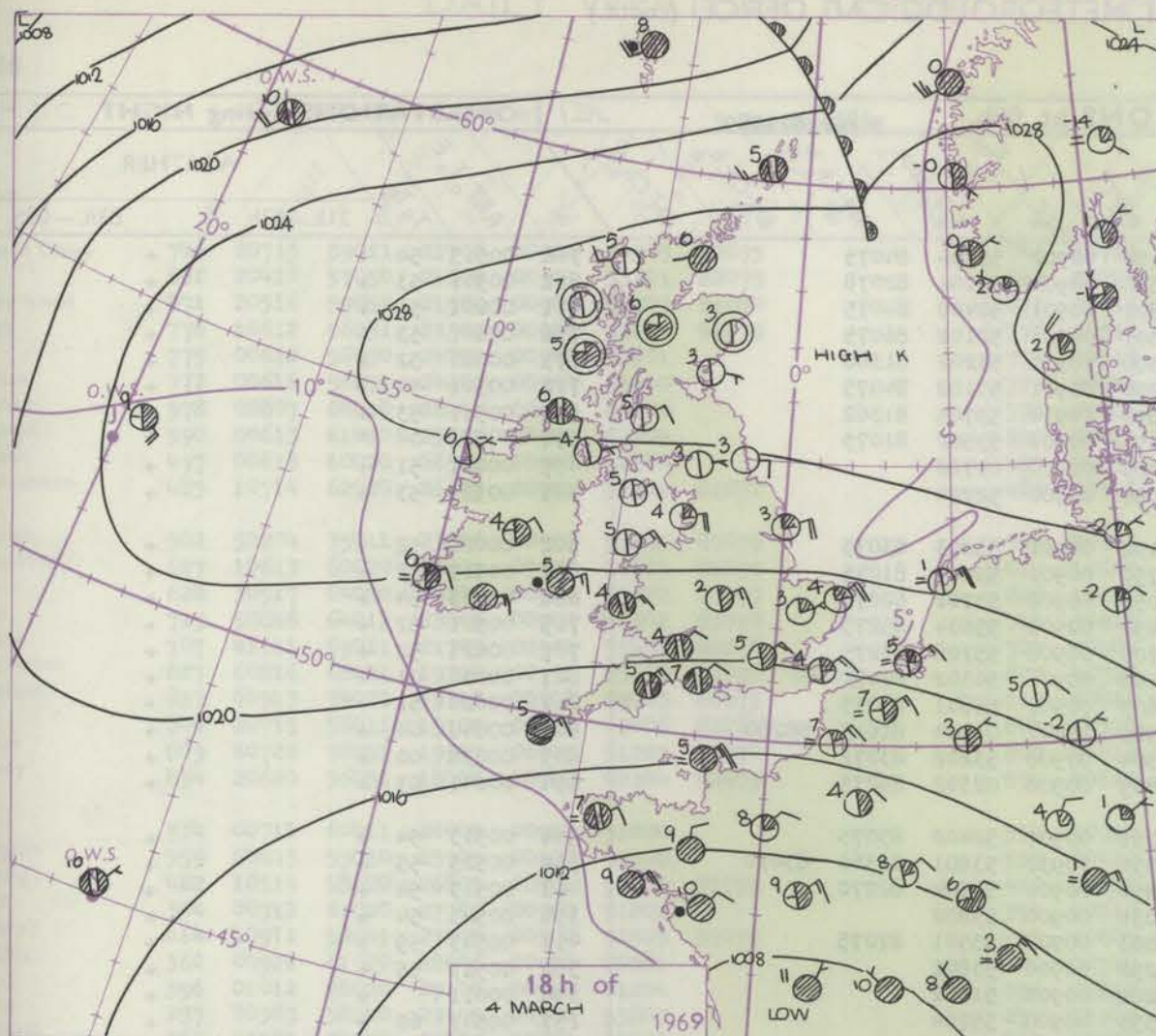
3-7

8-12

13-17

Additional
or add

18-52



Polar Stereographic projection
one standard parallel at 60°N. Scale: 1:5m
0 100 200 300 400

GENERAL SYNOPTIC DEVELOPMENT

There has been little change in the general synoptic pattern over the past 24 hours with the continuation of the ridge of high pressure from southern Scandinavia to the north of Ireland. A complex frontal trough of low pressure in the central North Atlantic to Iceland to Norway has remained almost stationary

but with wave depressions moving quickly along it. With the continued persistence of high pressure over northern parts of Britain during the next 24 hours however, these troughs are expected to remain well to the north of the British Isles. The cold easterly Continental airstream over southern England and Wales will continue.

Issued at midday Wednesday 5 March 1969

DAILY WEATHER REPORT OF THE BRITISH METEOROLOGICAL OFFICE (contd.)

OBSERVATIONS at 00h.										OBSERVATIONS at 06h.										OBSERVATIONS during NIGHT									
5 March 1969										5 March 1969										5 March 1969									
Station	ill	Nddrf	VVwwwW	PPPTT	N _h Ch _h Ch _h	T _d app	8N _h Ch _h h _h	8N _h Ch _h h _h	8N _h Ch _h h _h	ill	Nddrf	VVwwwW	PPPTT	N _h Ch _h Ch _h	T _d app	8N _h Ch _h h _h	8N _h Ch _h h _h	8N _h Ch _h h _h	ill	RRT _n E	T _g T _g	WEATHER							
																						21h.—03h.	03h.—09h.						
Boscombe Down	746	00614	32051	22002	00900	52108				746	40615	58050	22150	00902	55704	84075			746	00513	54	+		+					
Hurn	862	20212	38051	20402	00901	51305	82078			862	20314	60020	20650	00901	53101	82078			862	00511	53	+		+					
Thorney Island	871	00418	48051	20803	00900	51207				871	40416	58030	20801	00901	52400	84075			871	00001	51	+		+					
Gatwick	776	00408	50051	22202	00900	51104				776	60408	30051	22301	00901	52102	86075			776	00001	53	+		+					
Kew	775									775	20609	32050	23300	10931	53202	81360			775	00001	52	+		+					
Heathrow	772	10412	58021	23102	00901	51107	81075			772	40511	56020	23200	00901	53102	84075			772	00501	54	+		+					
Mildenhall	578	20507	63020	25500	00901	53107	82070			578	10707	63020	25050	10930	53705	81362			578	00511	53	+		+					
Wattisham	590	20513	59010	24701	00901	52208	82075			590	10514	60020	24251	00901	53502	81075			590	00523	52	+		+					
Gorleston	497	00620	62020	25003	00900	53208				497	00622	62020	25003	00900	01702			497	00021	51	+		+						
West Raynham	485	10614	66020	26250	00902	53108	81072			485	00614	74020	26051	00900	52704			485	00523	53	+		+						
Aberporth	502	20505	56051	22803	20930	52202	82360			502	30611	56051	23102	00901	55203	83075			502	00020	52	+		+					
Ross-on-Wye	627									627	10307	60020	24750	00901	53400	81075			627	00513	53	+		+					
Filton	628	00316	37051	23801	00900	51106				628	20310	48050	24051	00902	53701	82075			628	00523	54	+		+					
Rhoose	715	00521	56051	22102	00900	52006				715	50615	60031	22450	00906	55604	85275			715	00501	52	+		+					
Chivenor	707	30813	48051	21204	30930	00108	83360			707	30910	62030	20703	00906	55708	83275			707	00021	52	+		+					
Mount Batten	827	30920	59011	17805	10931	51304	81360	83070		827	10821	58020	18103	00901	56302	81070			827	00030	01	+		+					
St. Mawgan	817	70708	50051	18305	70937	51603	87364			817	51008	58052	18603	00901	55801	85075			817	00020	51	+		+					
Scilly	804	80613	48022	18206	85477	04102	88617			804	80618	48022	17906	15447	01704	81617	88280			804	00040	04	+		+				
Culdrose	809	60725	30052	18105	35637	01500	83630	86359		809	30623	35051	18304	00908	53202	83272			809	00030	00	+		+					
Guernsey	894	70620	32052	16906	75777	04107	87656			894	50620	40051	16805	00908	02302	85275			894	00041	03	+		+					
Elmdon	534	60611	60031	26200	00906	53109	86275			534	50511	61021	26251	00901	52400	85075			534	00513	54	+		+					
Cardington	559	10309	58050	25251	00901	52107	81070			559	30307	56050	25051	10931	53801	81360	83070			559	00523	55	+		+				
Wittering	462	10311	56021	26100	00901	52106	81070			462	20412	56020	25851	00901	53704	82070			462	00513	54	+		+					
Watnall	354	00314	37041	27350	00900	52105				354	00412	58010	27051	00900	53802			354	00523	54	+		+						
Shawbury	414	30305	56040	27051	00902	54109	83075			414	70302	58041	27053	00902	55501	87075			414	00543	59	+		+					
Finningley	360	03605	40100	28951	00900	51209				360	00000	57040	28252	00900	53802			360	00523	55	+		+						
Kilnsea	396	00920	66020	28703	00900	51209				396	00921	66020	28202	00900	51602			396	00011		+		+						
Leeming	257	03502	48040	30252	00900	53209				257	03407	40040	29353	00900	55704			257	00543	60	+		+						
Tynemouth	262	01210	74020	31003	00900	52205				262	00000	58020	29800	00900	52605			262	00513	58	+		+						
Carlisle	222	00606	58040	29851	00900	54102				222	00803	58040	29353	00900	55603			222	00543	56	+		+						
Valley	302	10716	56040	24802	15740	52103	81650			302	20715	56040	24901	10948	54601	81362			302	00010	51	+		+					
Ringway	334	00105	56040	27500	00900	53009				334	00000	65020	26851	00900	54704			334	00523	56	+		+						
Squires Gate	318	00608	70020	28251	00900	53111				318	00615	65020	27551	00900	53602			318	00523	54	+		+						
Ronaldsway	204	00922	70020	27203	00900	56306				204	00819	75020	26503	00900	55803			204	00020	52	+		+						
Mull of Galloway	131	00720	74020	28701	00900	51101				131	00520	74020	28401	00900	52604			131	00010										
Eskdalemuir	162	00108	66050	31453	00900	55205				162	00107	74020	30353	00900	59703			162	00563	58	+		+						
Prestwick	135	01406	75020	29852	00900	53206				135	11902	75020	29054	10941	58703	81362			135	00563	61	+		+					
Abbotsinch	140	00904	27040	30400	00900	51109				140	90000	00474	30252	97777	53302	89702			140	97533	57	FFff		FFff					
Leuchars	171	00000	08464	30952	00900	52202				171	02906	04484	29953	00900	54608			171	00553	59	f-f		ffiff						
Dyce	091	00000	60040	30251	00900	52000				091	00000	75020	29153	00900	55706			091	00553	59	+		+						
Lerwick	005	72417	80022	25306	75577	04706	87628			005	62516	74021	24306	65577	05707	83620	86640			005	00051	03	+		+				
Wick	075	12705	82025	28701	15600	50000	81640			075	12606	86020	27900	15601	51804	81640			075	00501	53	+		+					
Sule Skerry	010	32509	82011	29507	32500	04400	83820			010	62324	74038	28506	43470	05705	82915	84620	85360			010	97061	02						
Cape Wrath	049	22310	83020	280																									

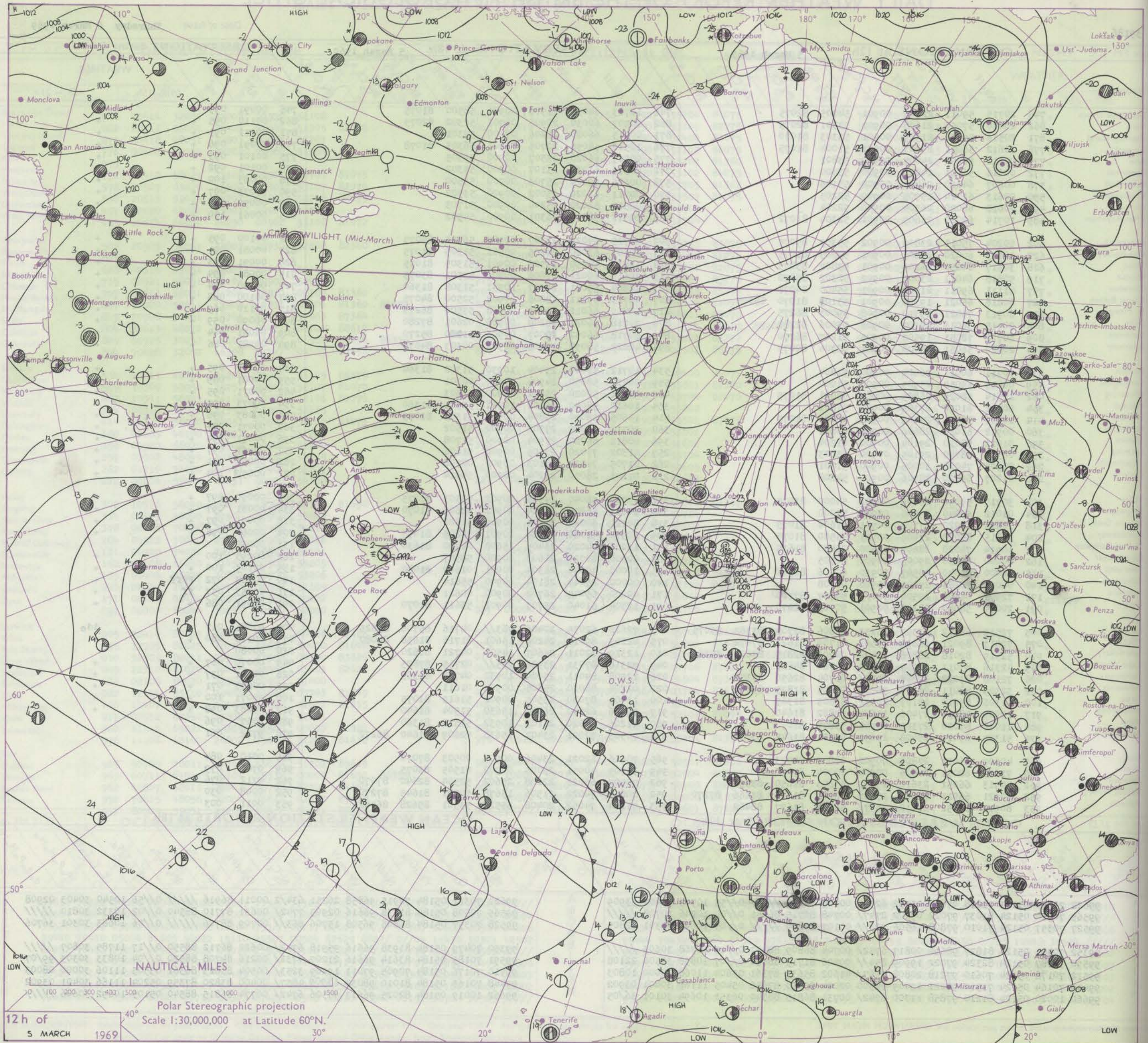
DAILY WEATHER REPORT OF THE BRITISH METEOROLOGICAL OFFICE

No. 39186

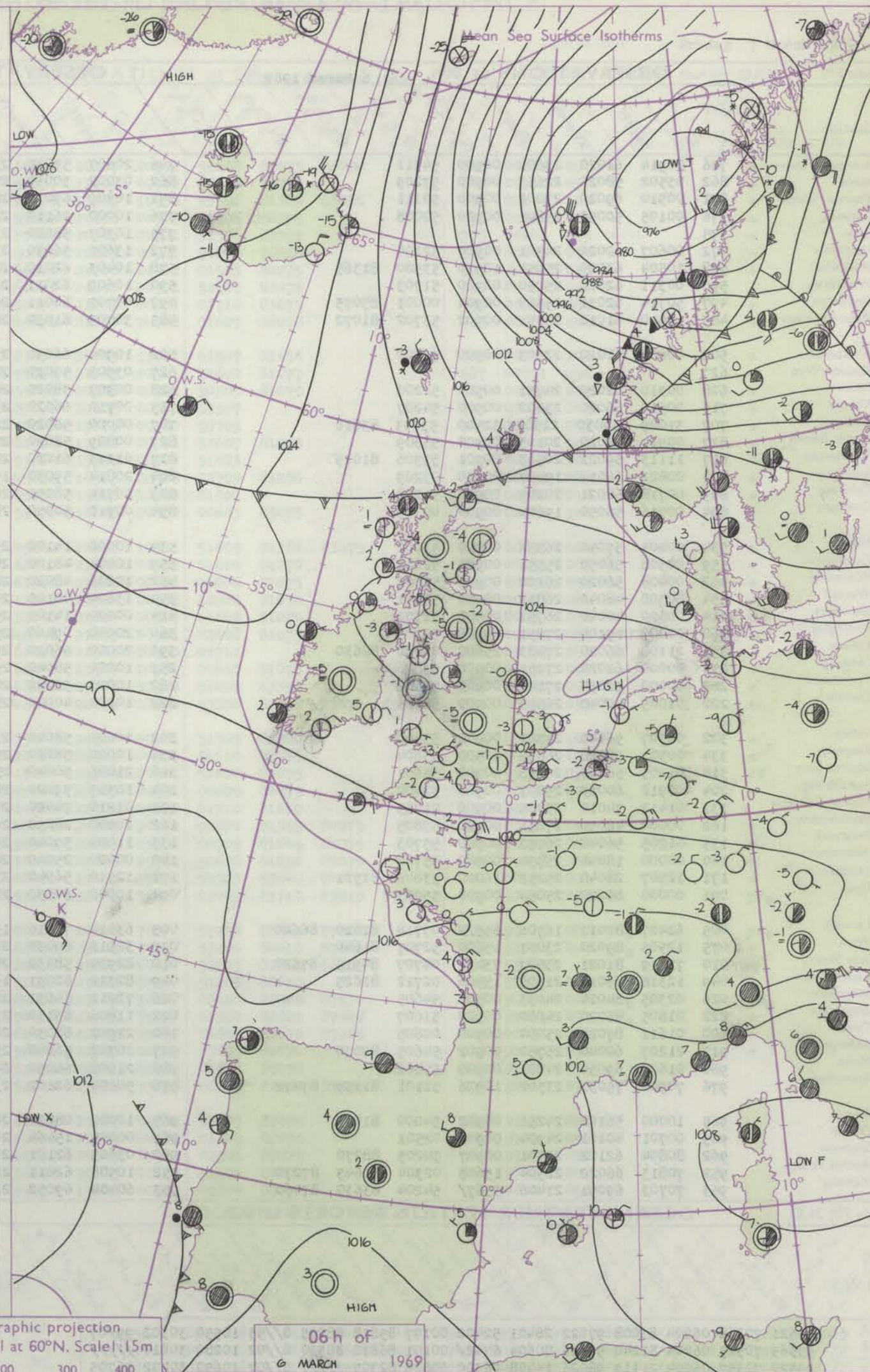
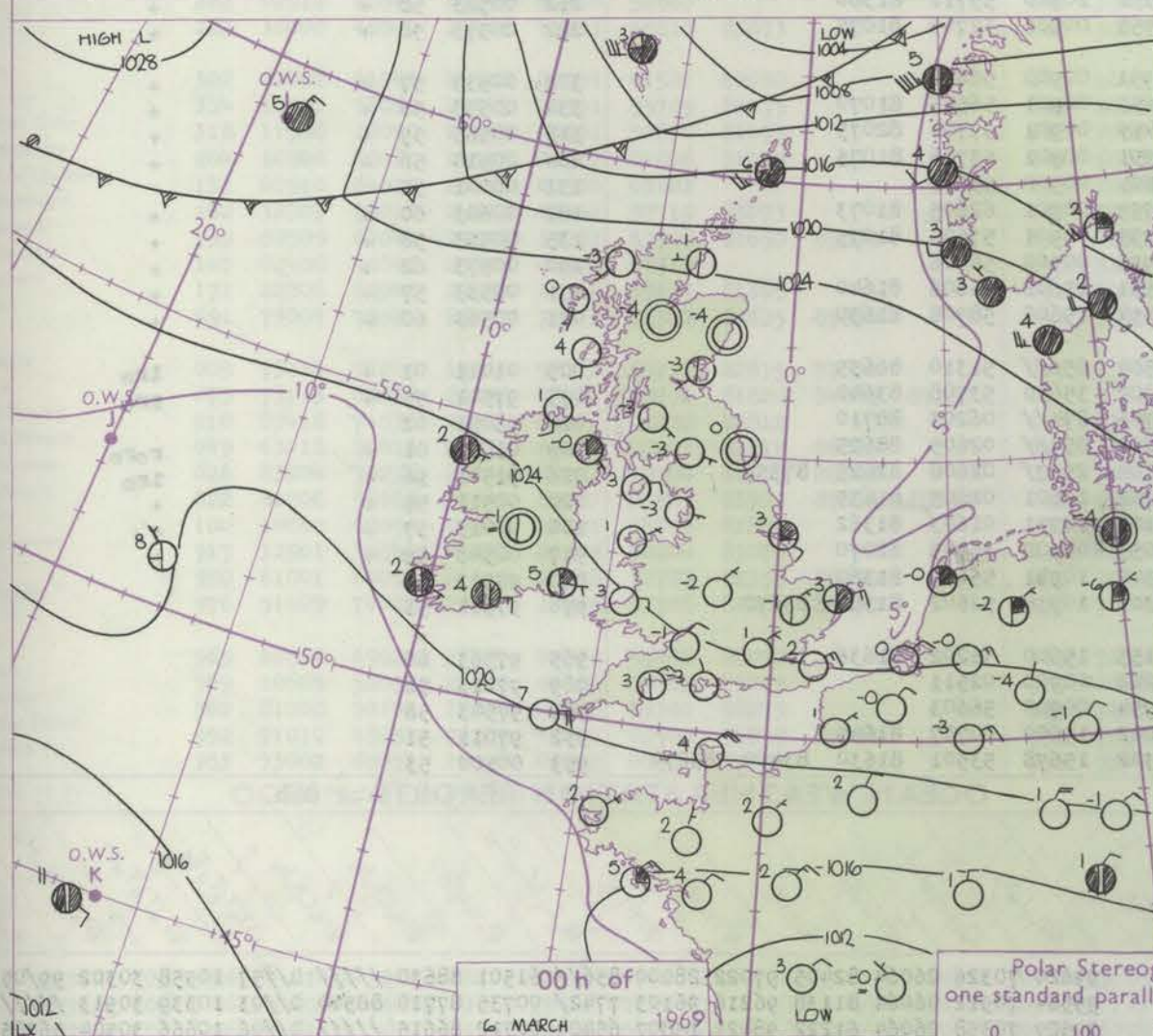
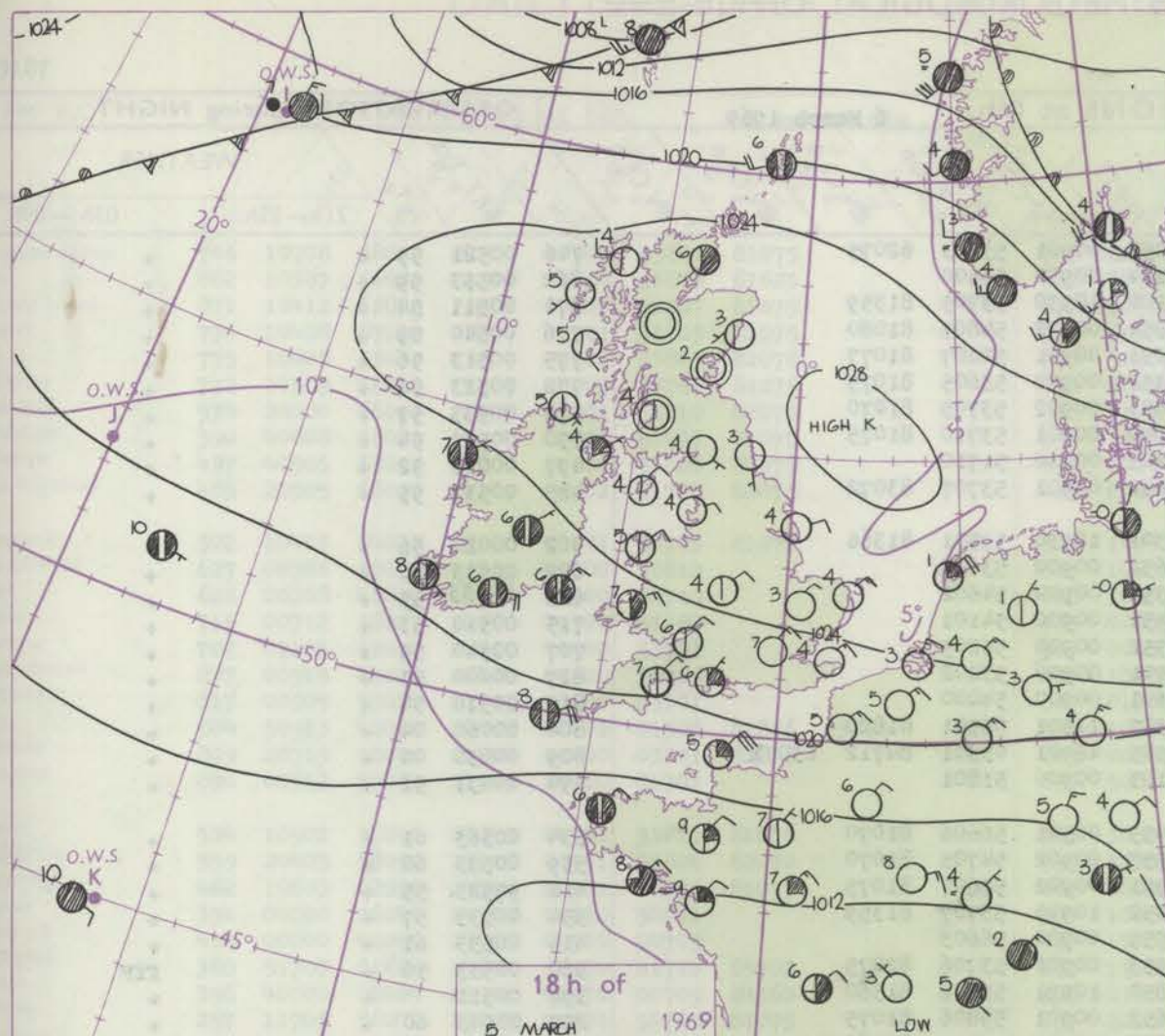
Date of Issue Thursday 6 March 1969

Code FM II.C		OBSERVATIONS at 12h. 5 March 1969										OBSERVATIONS at 18h. 5 March 1969										OBSERVATIONS during DAY				
Station	III	Nddff	VVwww	PPPTT	N _h Ch _M Ch _H	T _d T _{app}	8N _s Ch _s h _s	8N _s Ch _s h _s	8N _s Ch _s h _s	III	Nddff	VVwww	PPPTT	N _h Ch _M Ch _H	T _d T _{app}	8N _s Ch _s h _s	8N _s Ch _s h _s	8N _s Ch _s h _s	III	RRT	T _E	SSS	WEATHER			
																							09h.—15h.	15h.—21h.		
Boscombe Down	746	20715	59011	22706	00901	54005	82075			746	10713	64030	21906	00901	58500	81075			746	00091	095	+		+		
Hurn	862	20410	57050	21608	00901	53301	82075			862	20207	60030	20906	00901	57302	82075			862	00110	095	+		+		
Thorney Island	871	20516	59051	21909	00901	53303	81070			871	00415	66020	21406	00900	57301			871	00111	095	+		+			
Gatwick	776	10612	56051	23307	00901	51004	81075			776	10512	58050	22705	00901	56303	81078			776	00091	096	+		+		
Kew	775	00612	56050	24007	00900	53801				775	00517	66020	23507	00900	59305			775	00101	093	+		+			
Heathrow	772	00616	56051	24007	00900	53400				772	00516	61020	23107	00900	55302			772	00101	092	+		+			
Mildenhall	578	00807	64010	26407	00900	53106				578	00606	59020	25703	00900	53500			578	00083	100	+		+			
Wattisham	590	00613	61010	25705	00900	52205				590	00411	61020	25002	00900	53502			590	00073	097	+		+			
Gorleston	497	00618	60020	26504	00900	52204				497	00515	62020	25204	00900	51703			497	00050	086	+		+			
West Raynham	485	10714	62020	26605	00901	52304	81072			485	00612	58020	26301	00900	54502			485	00061	100	+		+			
Aberporth	502	50204	75011	23806	00902	55303	85075			502	40715	64021	22707	00902	56301	84075			502	00100	095	+		+		
Ross-on-Wye	627	10613	60020	24805	00901	52805	81075			627	10607	63020	24205	00901	51305	81075			627	00081	091	+		+		
Filton	628	30517	64050	24206	00901	53802	83073			628	10510	58050	23506	00901	51305	81075			628	00091	093	+		+		
Rhoose	715	50818	64011	23005	00902	52302	85078			715	30619	60021	21806	00901	53501	83075			715	00081	094	+		+		
Chivenor	707	41111	69011	21709	00901	55400	84078			707	20904	59021	21707	10931	51308	81360			707	00100	094	+		+		
Mount Batten	827	60816	66021	19308	00901	55101	81070	85075		827	40713	59011	18808	00902	52500	84075			827	00100	088	+		+		
St. Mawgan	817	60913	74021	19310	00908	59003	86275			817	60810	66012	19208	00908	57500	86275			817	00110	069	+		+		
Silly	804	20715	56011	19107	00908	03006	82280			804	70718	56021	18208	00908	02601	87280			804	00090	059	+		+		
Culdrose	809	60722	78051	19507	00905	51207	86270			809	60718	66052	18007	00906	51000	85270			809	00081	064	+		+		
Guernsey	894	20620	56051	18006	00901	02304	82075			894	40622	58050	17405	00902	00303	84075			894	00081	086	+		+		
Elmdon	534	00711	60011	26404	00900	51804				534	10712	57040	25404	10930	51302	81364			534	00071	095	+		+		
Cardington	559	00413	59050	25905	00900	51000				559	00410	58050	24904	00900	00301			559	00081	089	+		+			
Wittering	462	10514	58020	26805	00901	52001	81075			462	00412	50020	25802	00900	51503			462	00071	095	+		+			
Watnall	354	00712	61020	27305	00900	51801				354	10612	58040	26402	10941	52501	81360			354	00073	093	+		+		
Shawbury	414	10911	58041	27105	00902	52809	81075			414	10605	58040	25804	00901	51301	81075			414	00083	096	+		+		
Finningley	360	00912	61020	28606	00900	00801				360	00710	62020	27502	00900	51502			360	00071	087	+		+			
Kilnsea	396	01012	58020	29104	00900	01204				396	00812	66020	27904	00900	51708			396	00041	094	+		+			
Leeming	257	00303	58040	29105	00900	53803				257	01302	77020	27505	00900	51606			257	00091	097	+		+			
Tynemouth	262	01505	74020	30005	00900	51801				262	01705	74020	28103	00900	00708			262	00051	091	+		+			
Carlisle	222	01007	66020	28906	00900	54808				222	01106	28050	26204	00900	54614			222	00090	104	+		+			
Valley	302	30717	59040	25406	00902	54000	83075			302	10712	58040	24505	00902	53503	81075			302	00090	097	+		+		
Ringway	334	01012	50040	27506	00900	55000				334	10613	56040	26204	00902	52603	81070			334	00081	097	+		+		
Squires Gate	318	10815	60020	27707	00901	51604	81075			318	00710	60020	26104	00900	51502			318	00091	097	+		+			
Ronaldsway	204	10815	80020	27406	00901	54500	81075			204	10510	61020	25704	00901	54605	81075			204	00060	098	+		+		
Mull of Galloway	131	10914	74020	28605	15600	00400	81635			131	11006	74020	26405	15600	01720	81630			131	00060				+		
Eskdalemuir	162	00000	82020	29005	00900	62705				162	00000	80020	26600	00900	58507			162	00093	100	+		+			
Prestwick	135	10000	62040	28507	10930	60606	81362			135	10000	40040	26304	00901	01608	81080			135	00103	100	+		+		
Abbotsinch	140	00000	10284	29001	00900	01708				140	00000	25040	26104	00900	55614			140	00083	072	FFff		+			
Leuchars	171	72901	04424	29500	760//	50707	87700			171	00000	59044	26702	00900	00611			171	00053	057	ff		+			
Dyce	091	20000	56040	28307	00901	50708	82070			091	12304	61040	25703	00901	53611	81070			091	00091	086	+		+		
Lerwick	005	72519	66012	23307	36232	06806	82703	83362	85075	005	72622	62035	20406	763//	04716	85706	85625		005	97081	017	+		1do		
Wick	075	72811	89021	26809	15502	01709	81622	87072		075	42203	89011	24206	15601	01716	81638	84080		075	00113	080	+		+		
Sule Skerry	010	52519	82018	28808	48470	04203	82815	83620	85360	010	12319	82011	25607	14500	04721	81620			010	00080				+		
Cape Wrath	049																									

CHART OF WEATHER IN PART OF NORTHERN HEMISPHERE



CHARTS OF WEATHER IN WESTERN EUROPE



Polar Stereographic projection
one standard parallel at 60°N. Scale: 1:5m

GENERAL SYNOPSIS DEVELOPMENT

The ridge of high pressure over northern districts has moved a little south as a vigorous depression moved across Iceland and is now moving into Scandinavia. This has had the effect of relaxing the strong easterly flow over much of England and Wales while northern Scotland has had a strengthening southwesterly flow. The cold

front of this vigorous depression will move southeast across the north of the British Isles with the flow becoming northerly behind it. Pressure will continue to build southwards across the central Atlantic.

Issued at midday Thursday 6 March 1969

No.

Cc

All

All

All

DAILY WEATHER REPORT OF THE BRITISH METEOROLOGICAL OFFICE

No. 39187

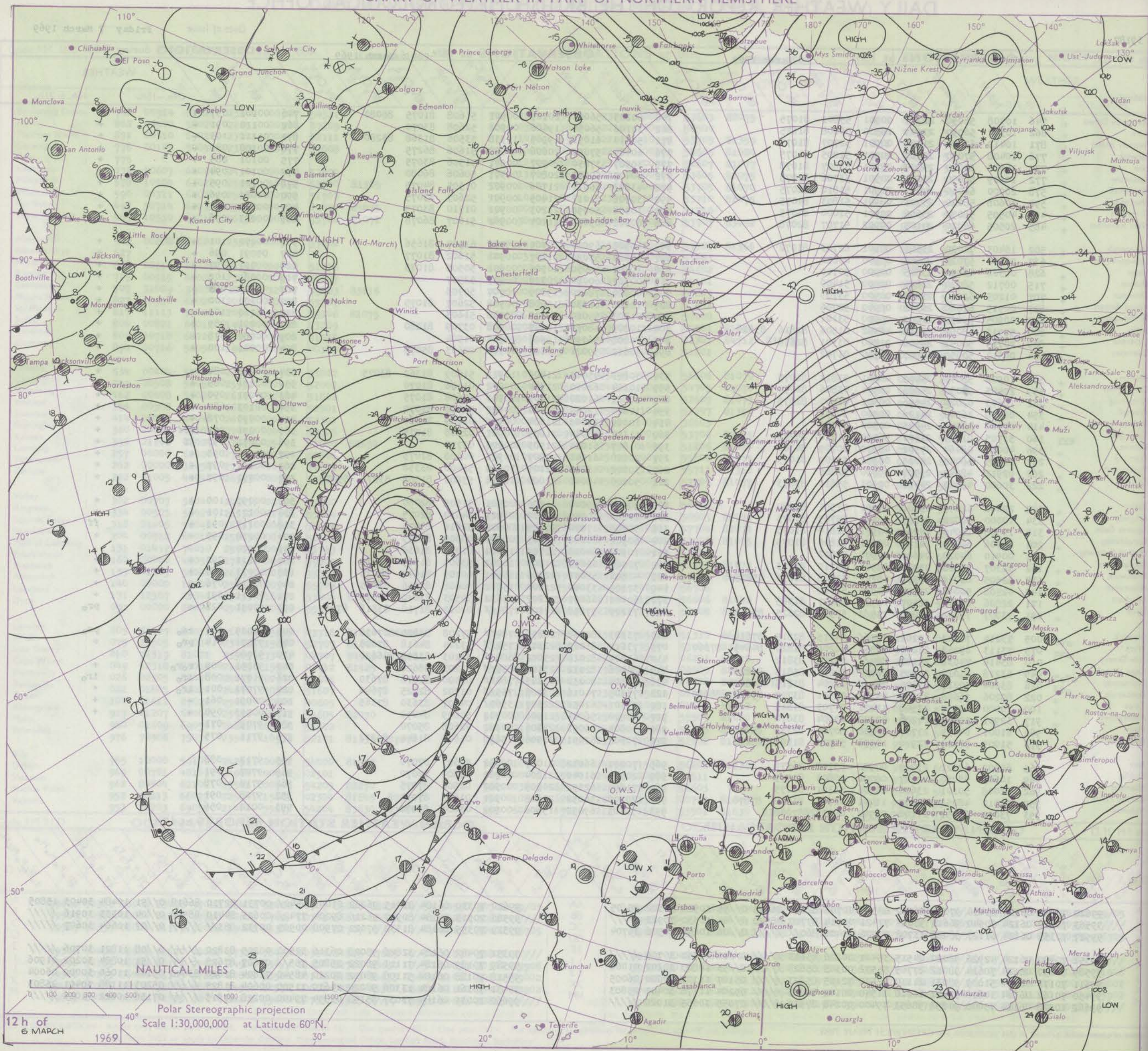
Date of Issue

Friday 7 March 1969

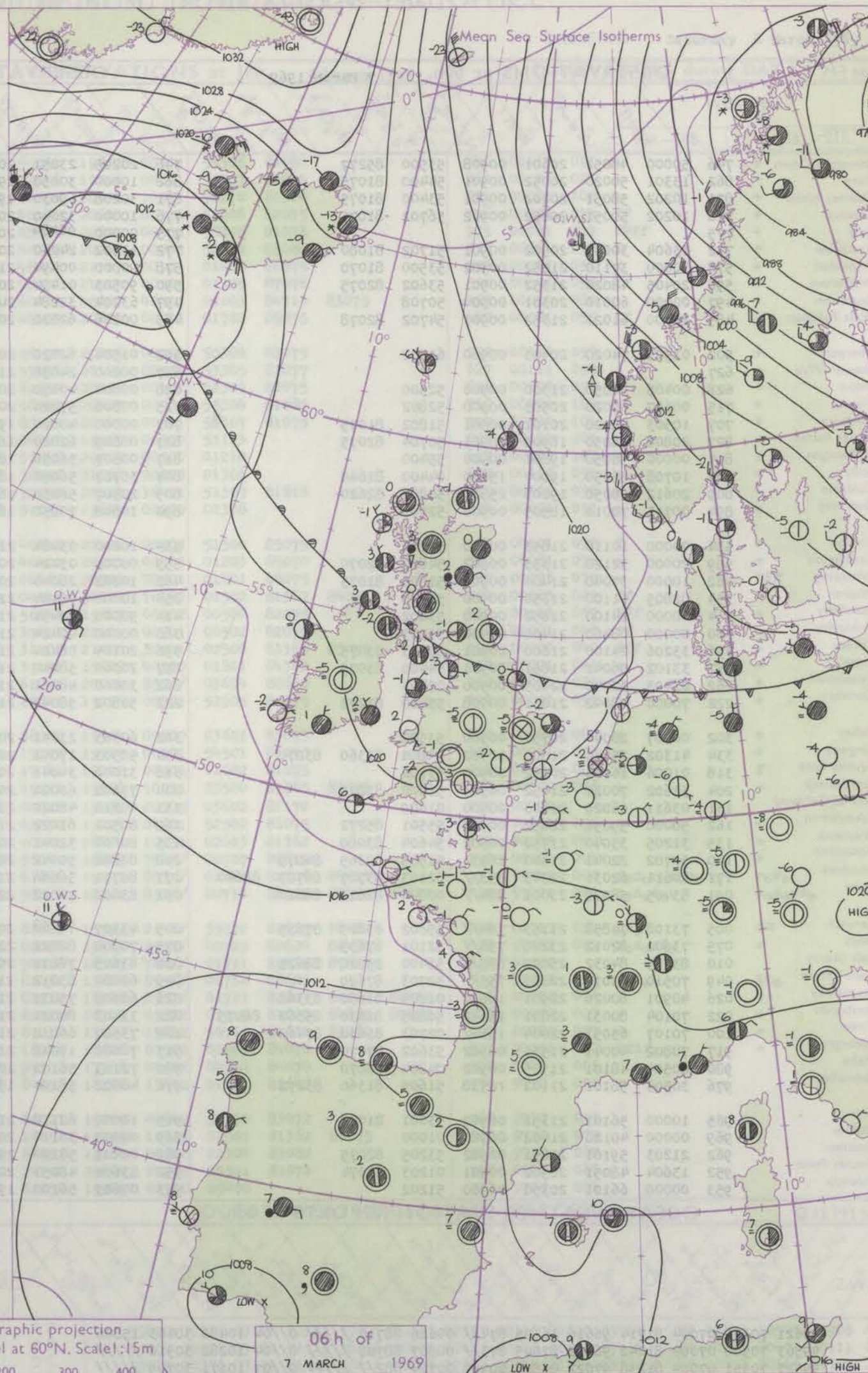
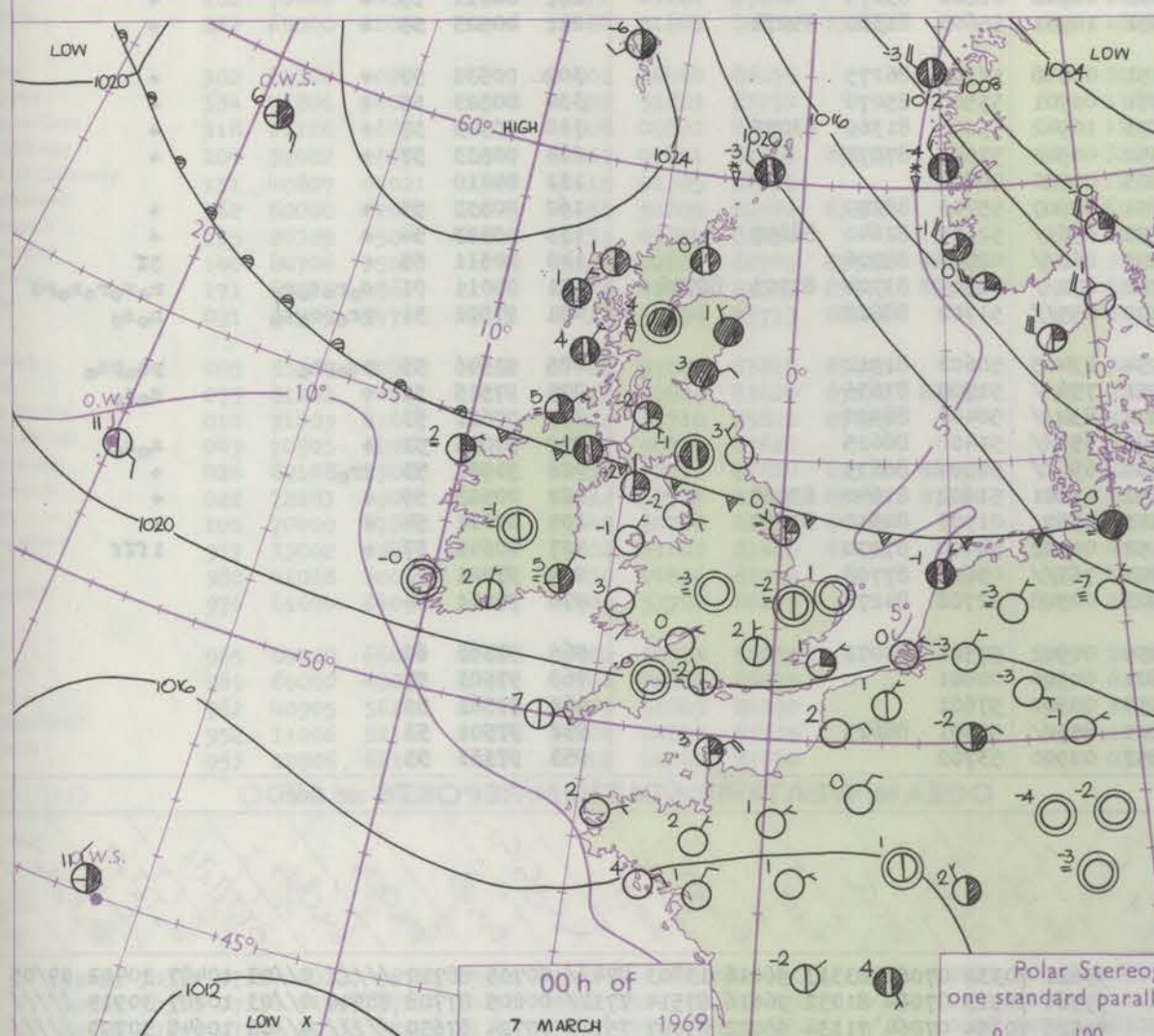
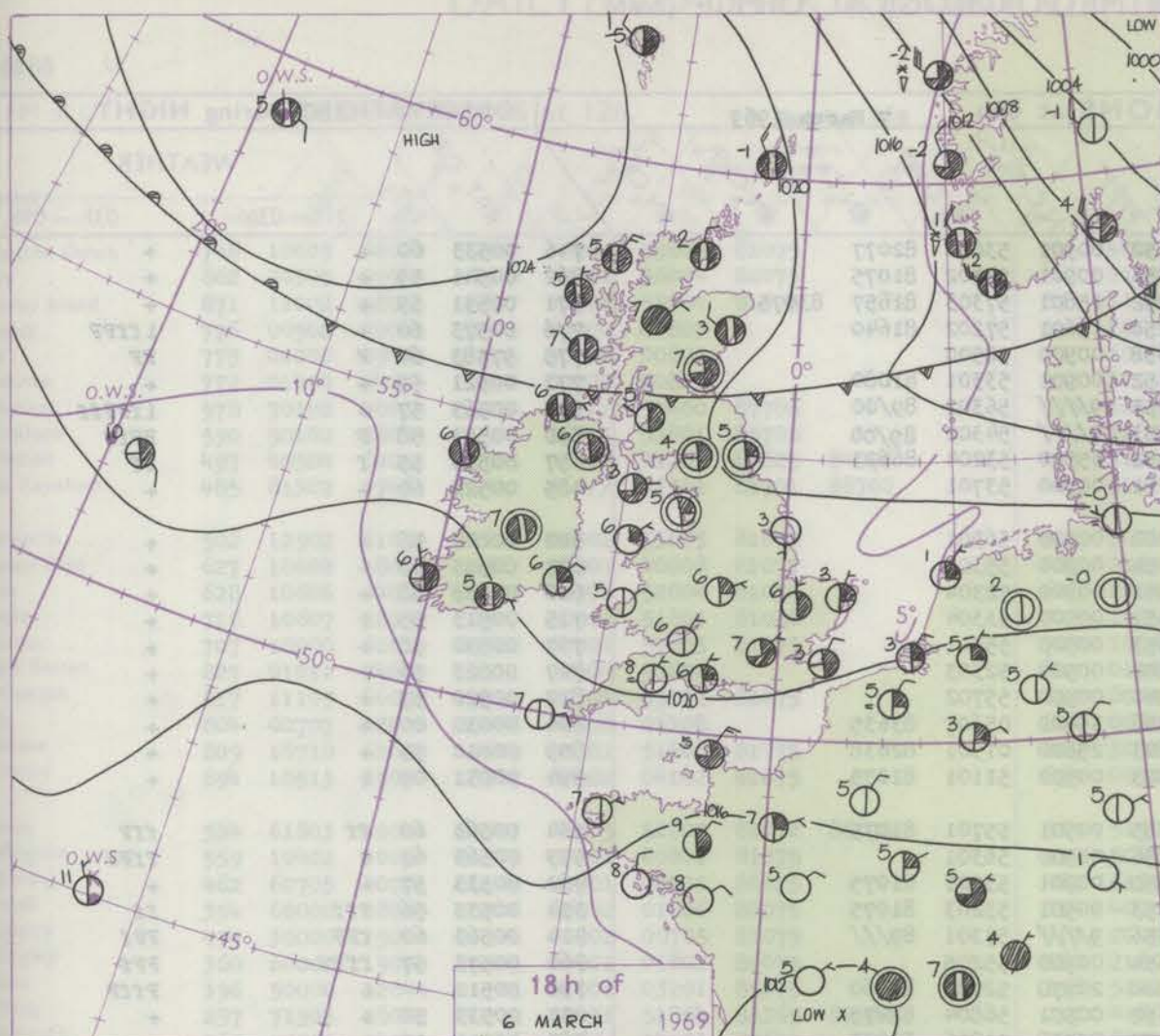
OBSERVATIONS at 12h. 6 March 1969										OBSERVATIONS at 18h. 6 March 1969										OBSERVATIONS during DAY			
Code FM II.C										Code FM II.C													
Station	ill	Ndoff	VVwwW	PPPTT	N _h Ch _h Ch _h	T _d app	BN _s Ch _s h _s	BN _s Ch _s h _s	BN _s Ch _s h _s	ill	Ndoff	VVwwW	PPPTT	N _h Ch _h Ch _h	T _d app	BN _s Ch _s h _s	BN _s Ch _s h _s	BN _s Ch _s h _s	ill	RRT x x	ss	WEATHER	
																						09h.-15h.	15h.-21h.
Boscombe Down	746	10708	58050	22707	00901	55801	81075			746	60205	56051	20107	00901	51608	81075	86080		746	00101	097	+	+
Hurn	862	10307	56050	21509	15500	56808	81625			862	30106	56050	19606	00902	52608	83070			862	00110	091	+	+
Thorney Island	871	10412	62020	21908	00901	52707	81075			871	50510	61051	19905	10938	53506	81368	83280		871	00111	103	+	+
Gatwick	776	10408	57050	22507	00901	51805	81075			776	60404	57051	20606	00908	51606	86275			776	00100	081	+	+
Kew	775	10608	33050	23007	00901	53807	81078			775	30507	37050	20907	00901	51506	83075			775	00101	085	+	+
Heathrow	772	10509	56050	23007	00901	53706	81075			772	60407	50051	20807	00901	50606	86080			772	00101	094	+	+
Mildenhall	578	20000	66010	24007	00901	51810	82075			578	43603	66011	21706	00902	01505	84075			578	00101	095	+	+
Wattisham	590	40608	58020	23705	00901	51803	84075			590	30506	61011	21405	00901	52607	83075			590	00081	096	+	+
G-flestone	497	40505	58050	23606	00901	51000	84075			497	30104	50050	21203	00901	01710	83075			497	00070	095	+	+
West Raynham	485	20505	66020	24105	00902	51707	82078			485	60205	69031	21404	00902	51607	86078			485	00083	096	+	+
Aberporth	502	10403	74020	23106	00901	62703	81072			502	10508	69030	20705	15701	61507	81656			502	00070	101	+	+
Ross-on-Wye	627	00706	57020	23605	00900	00812				627	10602	57020	21207	00901	51602	81077			627	00091	096	+	+
Filton	628	00308	48050	23605	00900	50710				628	10307	59050	20906	00901	50505	81075			628	00091	097	+	+
Rhoose	715	00712	58020	22806	00900	51400				715	00707	60020	20306	00900	52507				715	00081	102	+	+
Chivenor	707	01205	62010	21810	00900	53703				707	00000	78020	19809	00900	50705				707	00120	098	+	+
Mount Batten	827	00915	62020	20308	00900	52706				827	10606	62030	19008	00901	52607	81075			827	00100	100	+	+
St. Mawgan	817	00905	59050	21009	00900	53101				817	01303	59020	19507	00900	51603				817	00110	100	+	+
Scilly	804	50913	48051	20408	48402	01506	82816	83620		804	10809	48051	18907	00908	03709	81280			804	00091	089	+	+
Culdrose	809	20715	50051	20906	21400	03301	82818			809	00808	56050	19906	00900	01504				809	00080	078	+	+
Guernsey	894	00512	50050	19907	00900	01702				894	50612	59021	18106	00902	00603	85075			894	00081	100	+	+
Elmdon	534	10902	58040	24005	00901	53811	81075			534	30803	45040	21406	10931	51609	81362	83075		534	00093	084	+	+
Cardington	559	20405	59050	24006	00901	03806	82070			559	10304	62010	21704	00902	01606	81070			559	00091	085	+	+
Wittering	462	10603	62020	24506	00901	01707	81075			462	10602	61020	21705	00901	00608	81075			462	00071	090	+	+
Watnall	354	00000	26040	24106	00900	50811				354	10000	12040	21504	00902	52708	81070			354	00103	081	+	+
Shawbury	414	00000	40040	24405	00900	00709				414	10000	39040	21604	00901	01609	81080			414	00093	078	+	+
Finningley	360	51705	01424	24601	56100	01710	85702			360	11104	48044	21605	00901	02608	81075			360	00091	051	FFf	+
Kilnsea	396	40000	08464	24902	40970	00709	84360			396	01807	61024	21903	00900	01712				396	00071	097	ff	+
Leeming	257	11705	56040	24005	00901	51709	81075			257	20000	61041	21507	00901	00608	81075			257	00111	098	+	+
Tyemouth	262	02912	48040	23707	00900	52806				262	30000	48040	22105	30940	51400	83358			262	00101	097	+	+
Carlisle	222	30000	48040	24406	00901	55810	83073			222	50000	48041	22004	10944	53806	81368	83072 85075		222	00091	097	+	+
Valley	302	22002	61040	23708	00901	01501	82080			302	20405	59040	21506	00901	51505	82080			302	00090	100	+	+
Ringway	334	10000	58020	24307	00901	55709	81075			334	20000	30040	21507	00901	54610	82075			334	00121	101	+	+
Squires Gate	318	11508	28040	24009	00901	52810	81075			318	30000	17040	21305	00901	52610	83075			318	00113	093	+	ff
Ronaldsway	204	10906	60020	24105	00901	01806	81075			204	60902	60041	21803	00901	00609	86075			204	00070	095	+	+
Mull of Galloway	131	00910	64020	24605	00900	03802				131	10906	64020	22704	15600	01710	81630			131	00070			
Eskdalemuir	162	32307	78020	23209	00901	57710	83073			162	70000	66051	21805	10942	53604	81365	87075		162	00111	092	+	+
Prestwick	135	52505	64041	24307	15701	53708	81650	85075		135	42802	58041	22205	15601	00709	81645	84075		135	00073	088	+	+
Abbotsinch	140	02408	50040	23507	00900	51712				140	32305	33040	21604	15732	50608	81656	83075		140	00092	076	+	+
Leuchars	171	22806	60040	22407	10932	55607	81365			171	60000	66021	21207	35632	50503	83640	84075		171	00111	091	+	+
Dyce	091	73007	75021	22007	755/2	52302	82625	87630		091	73209	57258	22103	784//	01002	81710	83818	87624	091	92091	028	+	pro
Lerwick	005	73214	74202	19201	784//	54215	82815	87630		005	73313	80268	20851	784//	57208	83815	87630		005	97025	000	1s _o	ps _o
Wick	075	73113	69258	21206	4853//	00206	81820	84645	87360	075	73612	81022	22302	754//	53204	84618	87626		075	97071	014	pro	+
Sule Skerry	010	83416	74036	24104	884//	01220	83812			010	63609	82016	25002	684//	52203	83815	86620		010	92060			
Cape Wrath	049	63218	81016	21905	684//	00203	83818	86625		049	80506	82032	23102	855//	51203	88620			049	93051	009	ro _o	+
Stornoway	026	83204	70216	23305	854//	02204	81615	88625		026	70314	80032	23105	784//	02400	82818	87630		026	91071	008	ir _o	ir _o
Benbecula	022	80206	56606	23605	853//	05501	83707	87616	88630	022	73605	74016	23405	755//	01502	82625	87640		022	97071	001	ir _o	+
Tiree	100	10000	62050	23508	11401	04703	81815			100	73101	62051	22307	3565//	04607	83630	87365		100	00091	061	+	+
Aldergrove	917	32901	30040	24206	00902	02804	83070			917	40000	56041	21906	00902	50609	84070			917	00093	090	+	+
Malin	980	61001	64051	23707	20938	50707	82358	85270		980	70804	59051	22306	00902	02608	85070			980	9709	071		
Belmullet	976	51009	70022	22910	10938	51706	81361	85272		976	70302	62051	21506	15638	01605	81640	87272		976	9711	075		
Birr	965	60502	69021	23009	00902	55708	86070			965	70000	66032	21007	00902	54607	87070			965	9712	088		
Dublin	969	10605	58050	23607	00902	00803	81075			969	20502	61040	21804	00902	01609	82070			969	9707	091		
Shannon	962	81008	50101	23606	00906	53301	88275			962	71005	62052	20509	00902	02506	87075			962	9710	078		
Roches Point	952	71010	48051	22207	11401	02702	81818	87070		952	70906	56052	20605	00901	01605	87074			952	9708	091		
Valentia	953	73002	69051	21108	00902	00705	87070			953	53403	69052	19606	00902	03604	85070			953	0010	056		

OCEAN WEATHER ST

CHART OF WEATHER IN PART OF NORTHERN HEMISPHERE



CHARTS OF WEATHER IN WESTERN EUROPE



GENERAL SYNOPTIC DEVELOPMENT

The ridge of high pressure moved south ahead of the cold front which yesterday crossed most of Scotland. This ridge of high pressure is expected to become

slow moving over southern England and the front over Scotland to return north as a depression near southwest Iceland moves southeast towards north Scotland.

Issued at midday Friday 7 March 1969

DAILY WEATHER REPORT OF THE BRITISH METEOROLOGICAL OFFICE (contd.)

Code FM 11.C										OBSERVATIONS at 00h.										7 March 1969										OBSERVATIONS at 06h.										7 March 1969										OBSERVATIONS during NIGHT																																																																																																																																																																																																																																																																																																																																																																																																																																																																																																																																																																																																																																																																																																																																																																																																																																																																																																																																																																																																																																																																																																																																																																																																																																																																																																																																																																																																																																																																																																																																																																																																																																																																																																																																																																																																																																																																																																																																																																																																																																																																																																																																																																																																																																																																																																																																																																																																																																																																																																																																																																																																																																																																																																																																																																																																																																																																																																																																																																																																																																																																																																																																																																																																																																																																																																																																																																																																																																																																																																																																																																																																																																																																																																																																																																																																																																																																																																																																																																																																																																																																																																																																																																																																																																																																																																																																																																																																																																																																																																																																																																																																																																																																																																																																																																																																																																																																																																																																																																																																																																																																																																																																																																																																																																																																																							
Station										ill	Nddff	VVwwW	PPPTT	N _h Ch _h Ch _h	T _d T _d app	8N _s Ch _s h _s	8N _s Ch _s h _s	8N _s Ch _s h _s	ill	Nddff	VVwwW	PPPTT	N _h Ch _h Ch _h	T _d T _d app	8N _s Ch _s h _s	8N _s Ch _s h _s	8N _s Ch _s h _s	ill	Nddff	VVwwW	PPPTT	N _h Ch _h Ch _h	T _d T _d app	8N _s Ch _s h _s	8N _s Ch _s h _s	8N _s Ch _s h _s	ill	RRT _n T _n E	T _g T _g	WEATHER																																																																																																																																																																																																																																																																																																																																																																																																																																																																																																																																																																																																																																																																																																																																																																																																																																																																																																																																																																																																																																																																																																																																																																																																																																																																																																																																																																																																																																																																																																																																																																																																																																																																																																																																																																																																																																																																																																																																																																																																																																																																																																																																																																																																																																																																																																																																																																																																																																																																																																																																																																																																																																																																																																																																																																																																																																																																																																																																																																																																																																																																																																																																																																																																																																																																																																																																																																																																																																																																																																																																																																																																																																																																																																																																																																																																																																																																																																																																																																																																																																																																																																																																																																																																																																																																																																																																																																																																																																																																																																																																																																																																																																																																																																																																																																																																																																																																																																																																																																																																																																																																																																																																																																																																																																																																																																	

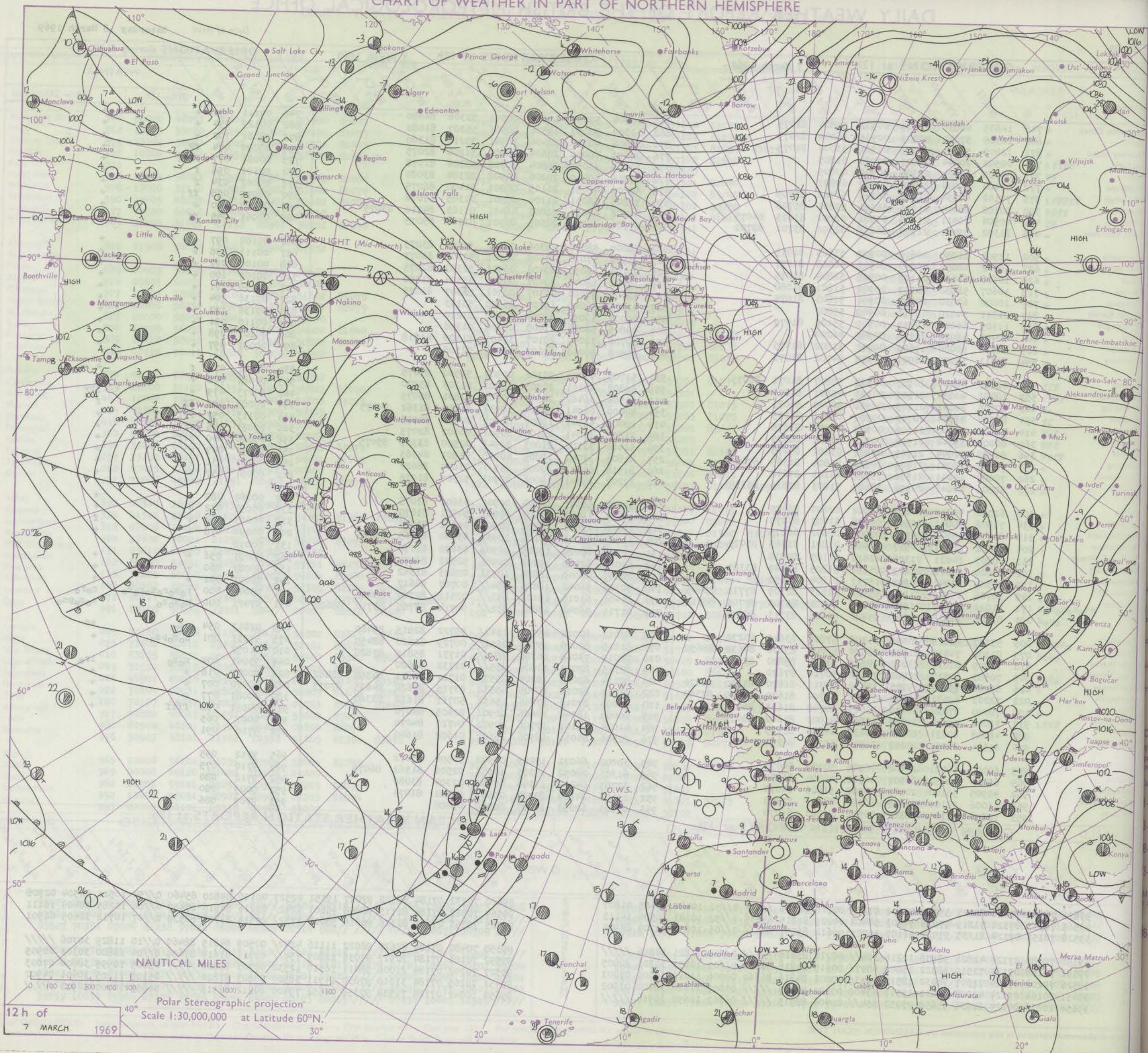
DAILY WEATHER REPORT OF THE BRITISH METEOROLOGICAL OFFICE

No. 39188

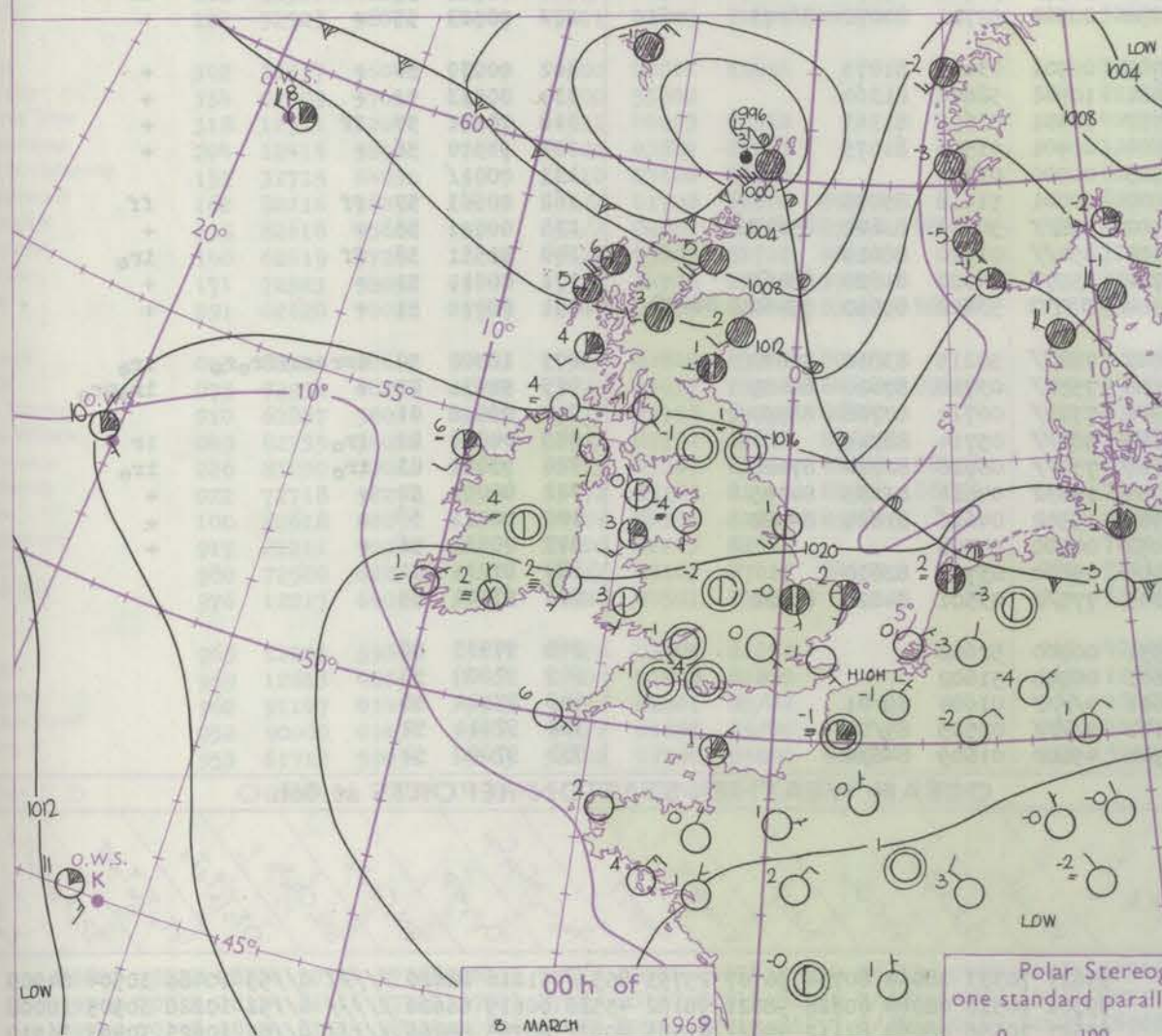
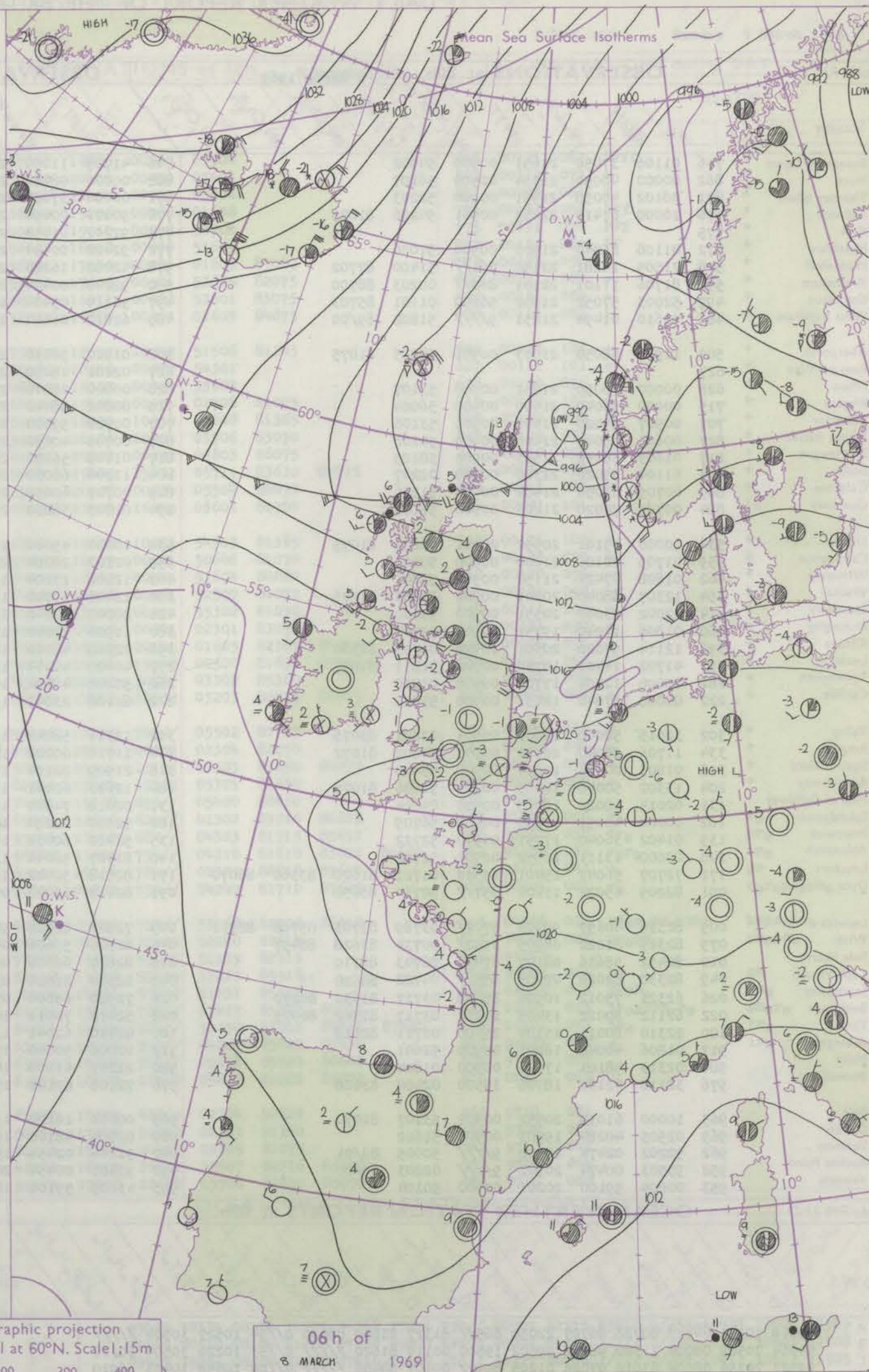
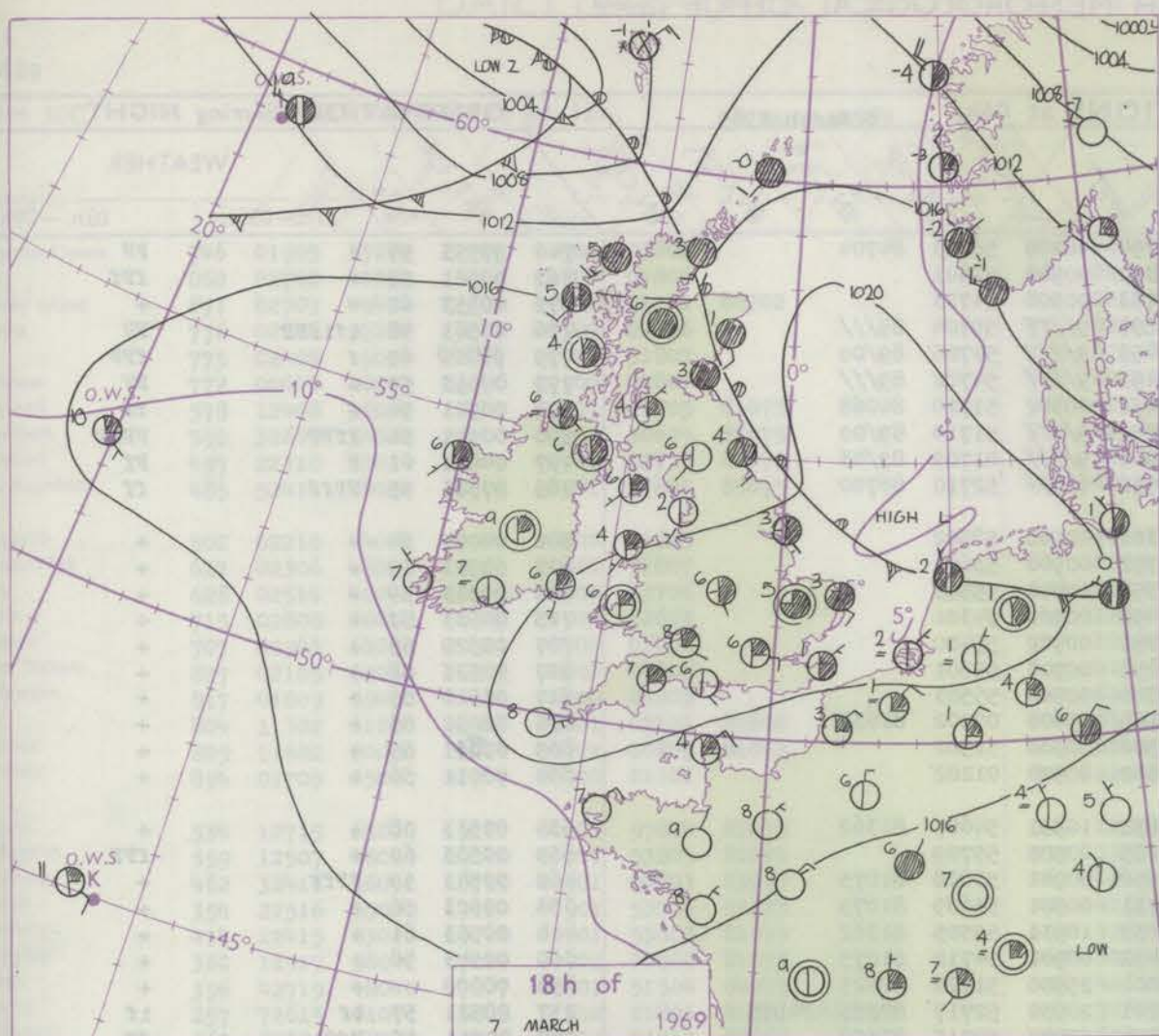
Date of Issue Saturday 8 March 1969

Code FM II.C		OBSERVATIONS at 12h.										OBSERVATIONS at 18h.										OBSERVATIONS during DAY					
		7 March 1969										7 March 1969															
Station		iii	Nddff	VVwww	PPPTT	N _h L _h C _h	T _d T _d app	8N _s Ch _s h _s	8N _s Ch _s h _s	8N _s Ch _s h _s	iii	Nddff	VVwww	PPPTT	N _h L _h C _h	T _d T _d app	8N _s Ch _s h _s	8N _s Ch _s h _s	8N _s Ch _s h _s	iii	RRT	T _e	SSS	WEATHER			
																								09h.—15h.		15h.—21h.	
9h.	Boscombe Down	746	10605	66030	20307	00901	59804	81075			746	40404	59050	19807	00901	53306	84080			746	00111	091	+		+		
	Hurn	862	20305	57040	20209	00901	56004	82075			862	11302	50050	19506	00901	55307	81080			862	00123	094	+		+		
	Thorney Island	871	12002	58051	20307	00901	53000	81075			871	11902	40050	20404	10941	50210	81360			871	00081	102	+		+		
	Gatwick	776	00502	20044	20605	00900	01805				776	20607	40050	20604	00901	51206	82075			776	00090	074	ff		+		
	Kew	775	00000	09424	20805	00900	00805				775	10805	23054	20804	00901	55306	81078			775	00081	077	FFff		+		
	Heathrow	772	01404	14044	20706	00900	00803				772	30910	40040	20206	00902	52304	83080			772	00101	096	f		+		
	Mildenhall	578	70102	40054	21900	762//	51400	87705			578	60000	48051	21105	00901	01400	86075			578	00063	034	f		+		
	Wattisham	590	50102	58014	21301	56301	53801	85708			590	70805	58031	21104	00901	01305	87078			590	00071	058	ff		+		
	Gorleston	497	40504	60011	21105	35501	01202	83625	84075		497	61308	60031	20803	46401	01103	84710	83075		497	00060	060	+		+		
	West Raynham	485	81302	09461	21302	860//	02302	83701	88702		485	51701	48054	20603	00901	01702	85075			485	00061	055	ff		+		
	Aberporth	502	12902	61050	20608	00902	53605	81075			502	30000	58050	20306	00902	50304	83075			502	00100	097	+		+		
	Ross-on-Wye	627	10602	48050	20607	00901	00808	81077			627	21502	57020	20108	00901	53305	82077			627	00111	098	+		+		
	Filton	628	10606	64050	21107	00901	52804	81075			628	21102	62050	20408	00901	52303	82075			628	00100	097	+		+		
	Rhoose	715	10607	58050	20907	00901	51801	81080			715	10000	58040	20407	00901	55304	81080			715	00100	100	+		+		
	Chivenor	707	10000	62030	20612	00901	52803	81075			707	10000	80020	20307	00901	55307	81075			707	00130	101	+		+		
	Mount Batten	827	01011	74020	19511	00900	55802				827	01205	66040	19109	00900	53103				827	00130	104	+		+		
	St. Mawgan	817	11109	66020	19712	00901	55102	81075			817	00000	59050	20009	00900	01210				817	00130	107	+		+		
	Scilly	804	00707	48020	20008	00900	06208				804	00805	58020	21008	00900	01306				804	00110	091	+		+		
	Culdrose	809	10710	60050	19609	00901	51802	81075			809	30706	72050	20107	38401	51309	81818			809	00101	098	+		+		
	Guernsey	894	10513	35050	18907	00902	04102	81075			894	00508	50050	19605	00900	02308				894	00091	097	+		+		
	Elmdon	534	61803	40044	20907	00905	52807	81072	86075		534	51702	40041	20106	00902	51500	85075			534	00101	072	f		+		
	Cardington	559	10402	40054	21505	00901	00801	81075			559	50802	40101	20903	00902	01203	85070			559	00081	078	+		+		
	Wittering	462	60705	20041	21105	00901	50000	86075			462	61504	06462	20501	00901	01801	86075			462	00073	079	+		fff		
	Watnall	354	60000	08044	20706	00902	01806	86075			354	40000	04041	20004	10932	01502	81362	84075		354	00083	029	ff		f		
	Shawbury	414	30000	15040	21106	00902	00705	83075			414	20000	56041	19807	00902	00500	82075			414	00113	057	FFf		+		
	Finningley	360	60000	19044	21505	00901	01802	86075			360	21803	37041	20104	00901	00502	82075			360	00081	045	ff		+		
	Kilnsea	396	50000	32044	21705	00901	03201	85075			396	51406	32102	21003	30941	02500	83365	85075		396	00060	040	FFf		+		
	Leeming	257	71503	28041	21205	10931	51804	81365	87080		257	41805	37041	19805	40930	01801	84363			257	00071	049	+		+		
	Tynemouth	262	70000	14041	21506	756//	04101	87640			262	81510	61021	20004	855//	03604	88620			262	00061	031	+		+		
	Carlisle	222	60000	20041	20906	38680	51803	82835	83359		222	12202	25041	19006	00901	52505	81075			222	00091	057	+		+		
	Valley	302	62306	40042	20607	00902	02400	86075			302	32107	58041	19904	00902	03601	83075			302	00080	080	+		+		
	Ringway	334	71806	30041	20508	00908	51803	87270			334	11601	19041	19507	00901	54501	81070			334	00091	072	+		+		
	Squires Gate	318	61106	18041	20507	00908	00802	86275			318	12006	17041	19202	00901	01602	81075			318	00093	064	+		f		
	Ronaldsway	204	52002	28041	20507	10932	01801	81365	85075		204	32604	45041	19106	10931	03500	81365	83075		204	00090	078	+		+		
	Mull of Galloway	131	40807	64021	21306	42610	01105	84830			131	12108	60020	19105	00909	03602	81170			131	00070						
	Eskdalemuir	162	60000	62012	20605	25651	51805	82642	83363		162	60000	62052	19203	00901	52502	86075			162	00091	056	+		+		
	Prestwick	135	20305	45041	20805	15731	01804	81650			135	20607	40040	18804	10931	02603	81362			135	00083	060	+		+		
	Abbotsinch	140	80706	35042	21105	853//	02803	82709	87712	88645	140	70305	56042	18803	754//	00707	86617			140	00051	001	+		+		
	Leuchars	171	81012	48617	21902	872//	01706	85703	87705	88712	171	81401	61016	19103	853//	02611	82706	88615		171	95041	000	r ₀ s ₀ r ₀ s ₀ r ₀ r ₀		r ₀ r ₀		
	Dyce	091	81705	34718	22601	854//	51806	83713	88640		091	81711															

CHART OF WEATHER IN PART OF NORTHERN HEMISPHERE



CHARTS OF WEATHER IN WESTERN EUROPE



Polar Stereographic projection
one standard parallel at 60°N. Scale: 1:5m
0 100 200 300 400

GENERAL SYNOPTIC DEVELOPMENT

The ridge of high pressure over northern areas of the British Isles moved south to the English Channel and the Low Countries and is expected to continue moving very slowly south over the continent. The cold front which was over northern England moved northeast across Scotland as a warm front as the depression which was to the

southwest of Iceland deepened and moved towards southern Norway. This depression will continue to move away east with the associated cold front moving south across Scotland and reaching Northern Ireland and northern England by tomorrow morning.

Issued at midday Saturday 8 March 1969

DAILY WEATHER REPORT OF THE BRITISH METEOROLOGICAL OFFICE (contd.)

Code FM 11.C		OBSERVATIONS at 00h.										OBSERVATIONS at 06h.										OBSERVATIONS during NIGHT									
		8 March 1969										8 March 1969																			
Station	iii	Nddff	VVwwW	PPPTT	N _h Ch _h C _h	T _d app	8N _s Ch _s h _s	8N _s Ch _s h _s	8N _s Ch _s h _s	iii	Nddff	VVwwW	PPPTT	N _h Ch _h C _h	T _d app	8N _s Ch _s h _s	8N _s Ch _s h _s	8N _s Ch _s h _s	iii	RRT _n E	T _g T _g	WEATHER									
																							21h.—03h.	03h.—09h.							
Boscombe Down	746	01106	37050	21651	00900	54002				746	41705	11050	21254	46200	56603	84704				746	97553	59	+	FF							
Hurn	862	00000	40050	21354	00900	56107				862	00000	08460	21352	00900	52803				862	00561	59	+	fff								
Thorney Island	871	00102	40050	21951	00900	52203				871	00000	37050	21753	00900	54703				871	00553	62	+	+								
Gatwick	776	10000	07410	22253	00901	54206	81075			776	90000	00494	21855	9////	55704	89///			776	00563	58	1f1fFF	FF								
Kew	775									775	92202	01454	21453	9////	54706	89/00			775	97563	60	f	fff								
Heathrow	772	01106	25040	21900	00900	51006				772	92402	00494	21453	9////	54702	89///			772	00553	59	+	FF								
Mildenhall	578	71505	14281	22150	761//	51400	87702			578	42002	16284	20651	00902	51710	84068			578	00511	54	+	ff								
Wattisham	590	81706	11101	22101	860//	00203	88700			590	92208	00494	20851	9////	51710	89/00			590	00511	51	fff	FFFF								
Gorleston	497	52003	57052	21602	56200	01101	85703			497	92110	05434	19901	9////	01709	89/03			497	00001	01	f	ff								
West Raynham	485	91610	01494	21251	9////	51802	89/00			485	62012	06444	19752	660//	52710	86700			485	97523	55	FFff	ff								
Aberporth	502	11906	58050	21003	00901	54005	81075			502	01910	58050	20301	00900	58502				502	00003	54	+	+								
Ross-on-Wye	627									627	02101	48050	20352	00900	53603				627	00533	59	+	+								
Filton	628	00000	40050	21851	00900	53107				628	00000	28040	21354	00900	55503				628	00543	59	+	+								
Rhoose	715	00000	56040	21400	00900	56004				715	00802	58040	21452	00900	54301				715	00533	57	+	+								
Chivenor	707	00907	59020	21401	00900	53106				707	00708	59020	21251	00900	55400				707	00520	55	+	+								
Mount Batten	827	00603	48040	21400	00900	54108				827	00705	40050	21252	00900	55801				827	00533	58	+	+								
St. Mawgan	817	01607	58050	21503	00900	58105				817	01408	56050	21300	00900	55503				817	00510	55	+	+								
Scilly	804	01104	59020	21306	00900	02207				804	11304	66030	20905	15600	00202	81630			804	00051	55	+	+								
Culdrose	809	00705	69050	21402	00900	51206				809	00707	60050	21500	00900	51502				809	00511	59	+	+								
Guernsey	894	00705	74020	21203	00900	51104				894	01005	58050	21502	00900	01202				894	00011	56	+	+								
Elmdon	534	10000	45101	20952	00901	53802	81075			534	10000	45040	19851	10931	54607	81362			534	00533	58	+	+								
Cardington	559	01705	28101	21600	00900	50003				559	02102	28284	20655	00900	55709				559	00533	60	+	+								
Wittering	462	01808	07424	21152	00900	53801				462	12106	17104	19952	00901	53808	81075			462	00543	59	FFff	fff								
Watnall	354	12307	28040	20201	00902	51803	81075			354	12408	19040	19751	00901	53609	81075			354	00523	56	+	+								
Shawbury	414	02002	23040	20551	00900	53000				414	20000	40040	19853	10931	55505	81362			414	00553	61	+	+								
Finningley	360	01806	17040	19751	00900	52708				360	11906	23040	17452	00901	54712	81075			360	00543	56	+	+								
Kilnsea	396	12114	57020	20301	10970	00709	81360			396	22318	48010	17001	25500	51720	82625			396	00000	+	+	+								
Leeming	257	41702	14401	18750	00902	51811	84075			257	40000	40044	16201	20932	52717	82365	84075			257	00521	57	1f	1f							
Tynemouth	262	00000	12104	17701	00900	01710				262	50000	48054	14301	5097/	52715	85358			262	00511	55	FFf	ff								
Carlisle	222	00000	17040	18151	00900	53810				222	62108	23041	15250	00902	52711	82072	86075			222	00523	55	+	+							
Valley	302	32015	58040	19803	00901	02801	83075			302	12311	58040	18703	00901	03603	81075			302	00030	51	+	+								
Ringway	334	11706	25040	20002	00901	54802	81072			334	11710	60020	18601	10941	58606	81360			334	00513	52	+	+								
Squires Gate	318	01805	00464	19654	00900	55400				318	21909	22104	17752	10931	53608	81363			318	00551	57	FF	+								
Ronaldsway	204	13302	50040	18400	00901	51606	81075			204	12613	62041	16804	00901	01506	81075			204	91510	56	+	+								
Mull of Galloway	131	02014	68020	18005	00900	05604				131	02012	74020	15503	00900	01714				131	0001/			+								
Eskdalemuir	162	00000	40051	18855	00900	56709				162	52510	62284	14900	00901	51618	85075			162	00563	57	ff	ff								
Prestwick	135																														

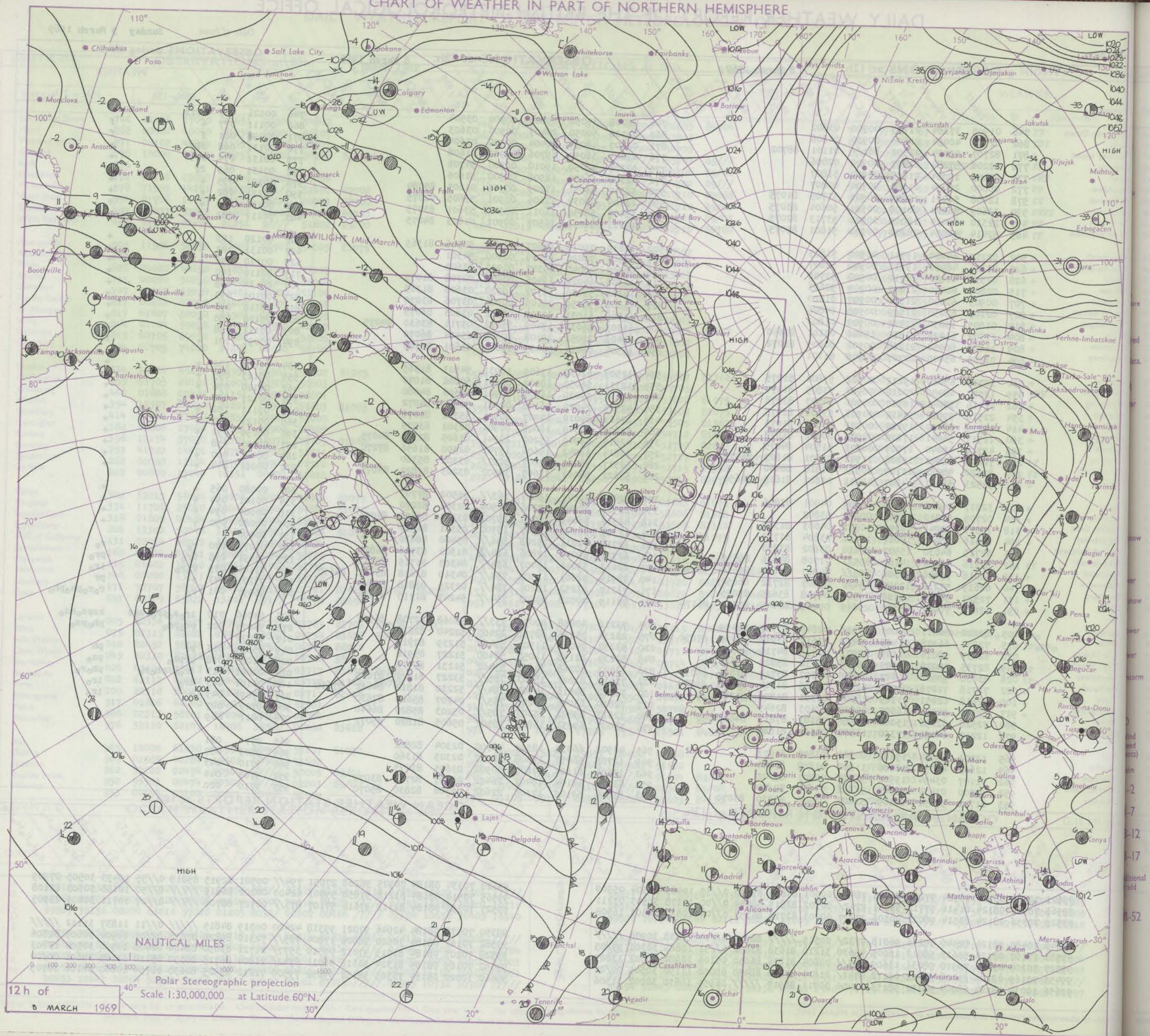
DAILY WEATHER REPORT OF THE BRITISH METEOROLOGICAL OFFICE

No. 39189

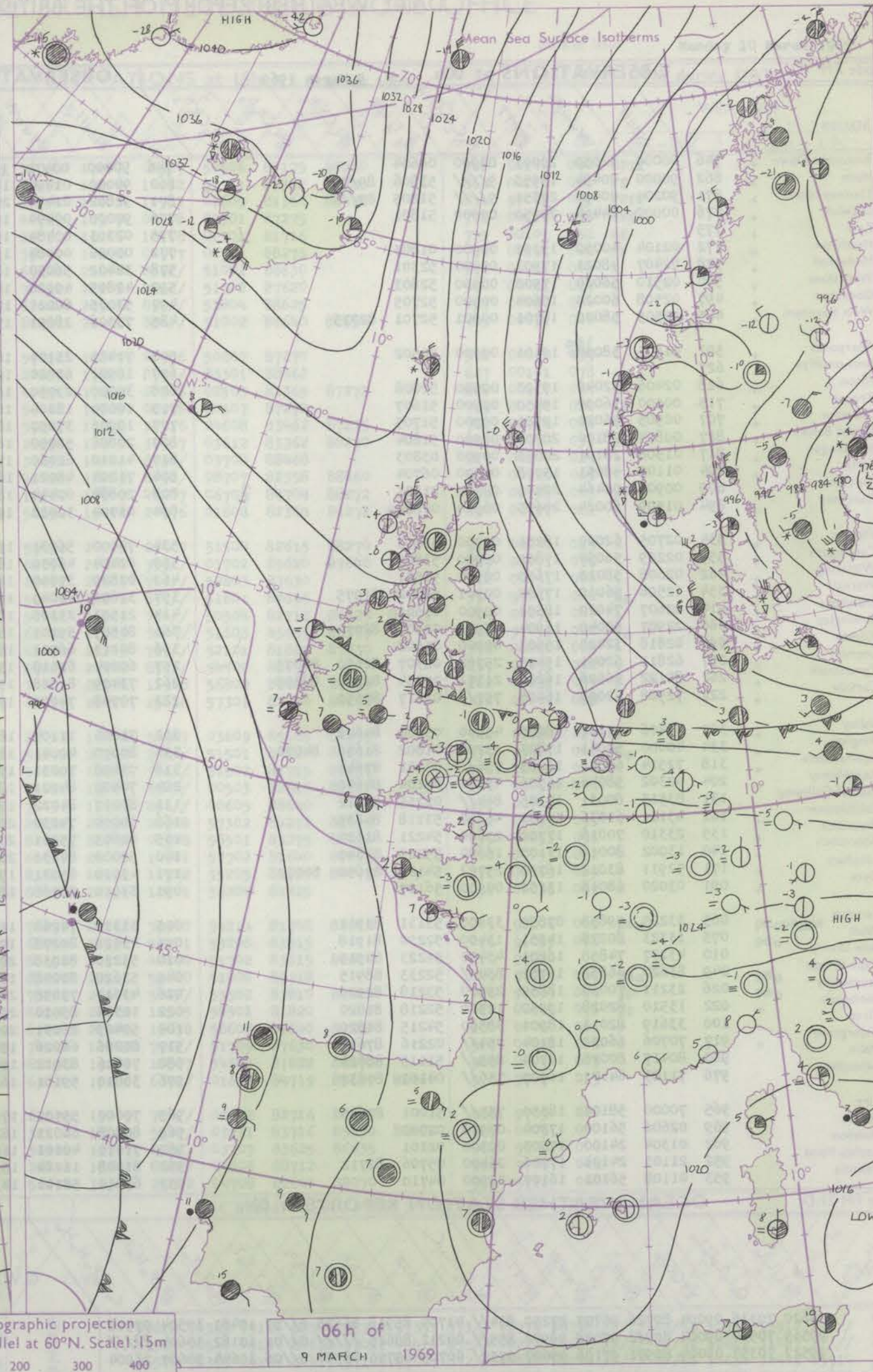
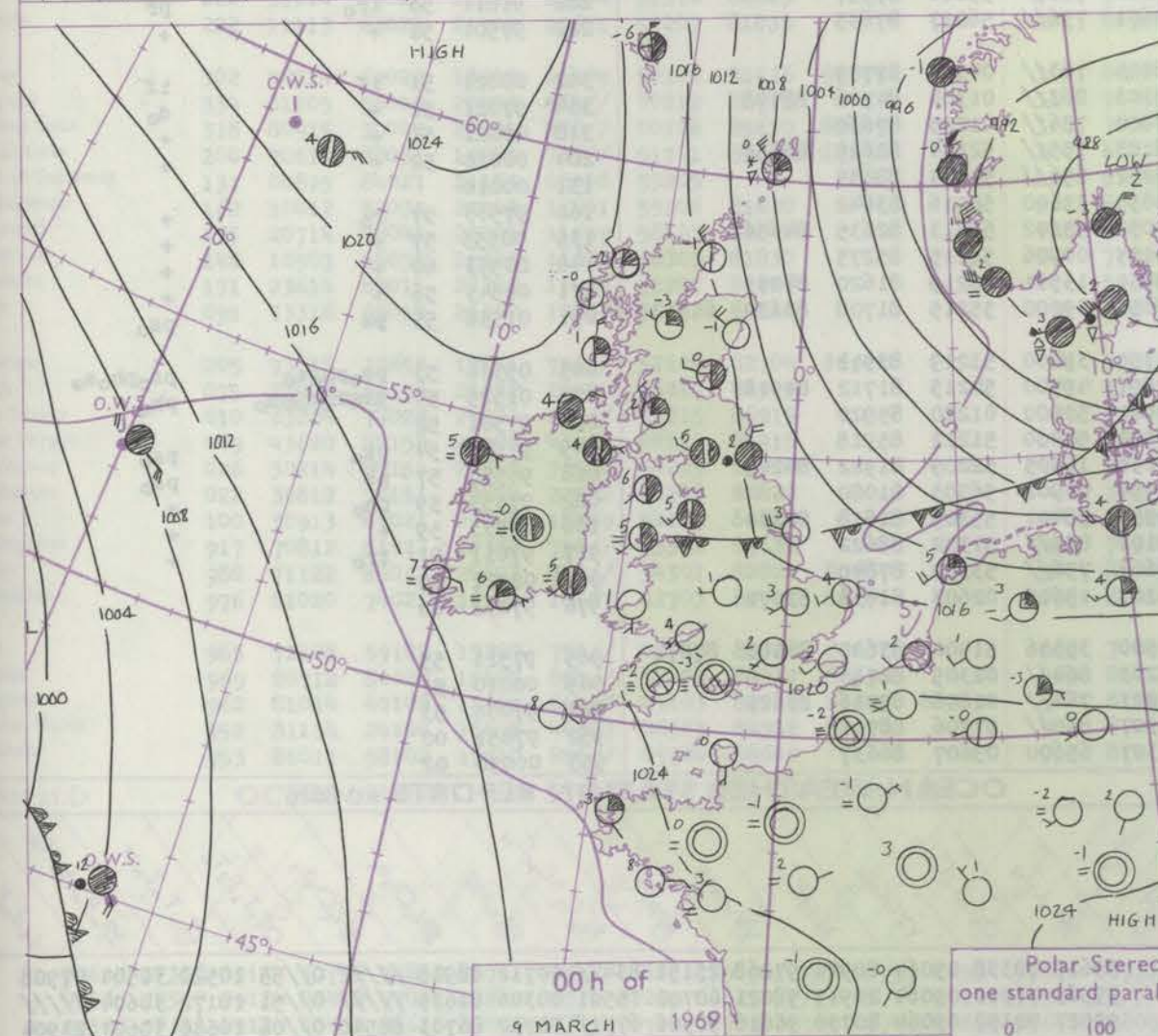
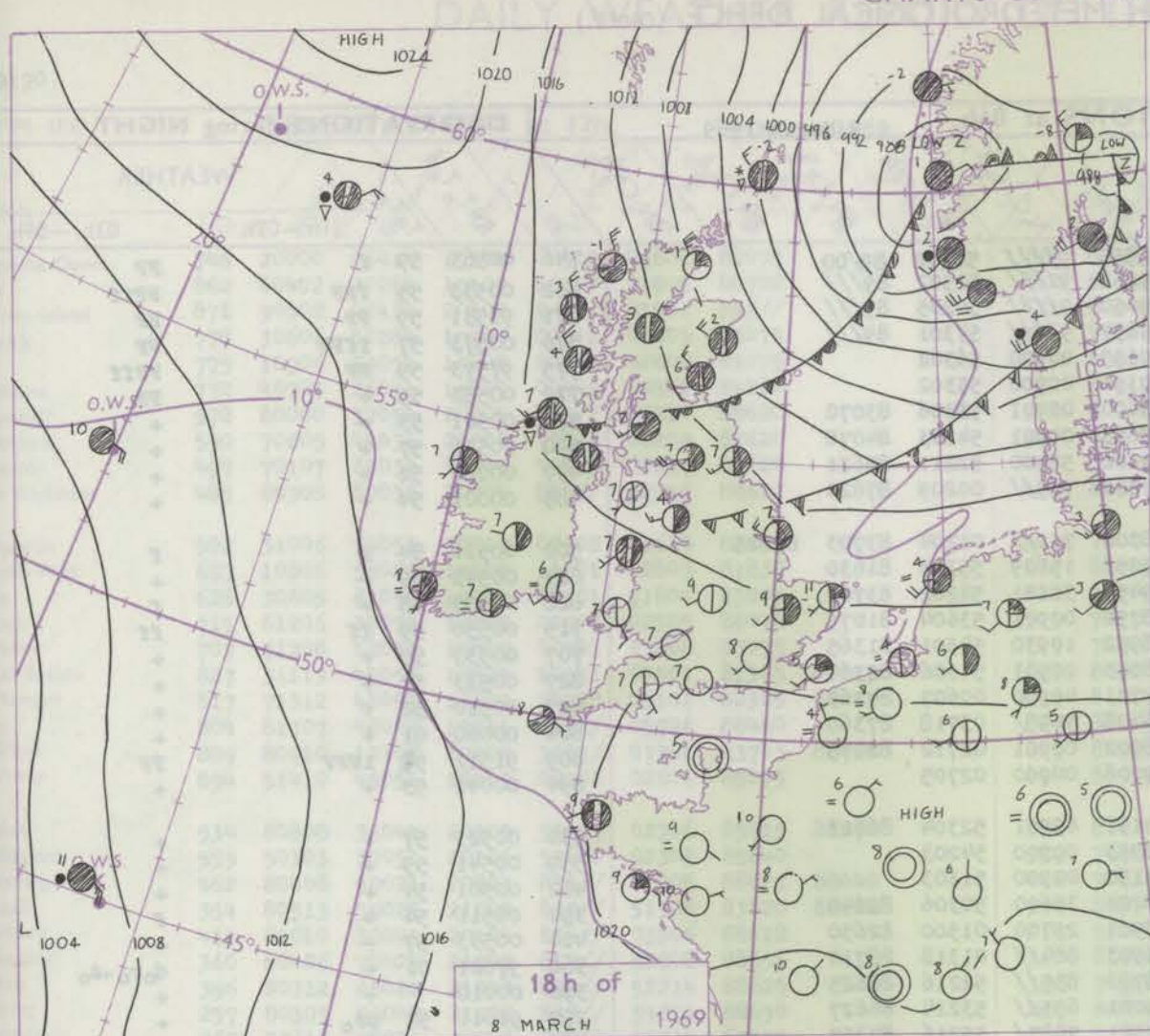
Date of Issue Sunday 9 March 1969

OBSERVATIONS at 12h.										OBSERVATIONS at 18h.										OBSERVATIONS during DAY					
8 March 1969										8 March 1969															
Station	iii	Nddff	VVwwW	PPPTT	N _h Ch _h C _h	T _d app	8N _s Ch _s h _s	8N _s Ch _s h _s	8N _s Ch _s h _s	iii	Nddff	VVwwW	PPPTT	N _h Ch _h C _h	T _d app	8N _s Ch _s h _s	8N _s Ch _s h _s	8N _s Ch _s h _s	iii	RRT x E	SSS	WEATHER			
																						09h.—15h.	15h.—21h.		
Boscombe Down	746	01905	37284	21705	00900	03802				746	02008	37050	19805	00900	03504				746	00121	067	FFff	+		
Hurn	862	02702	40054	21806	00900	04806				862	02108	50050	20407	00900	03603				862	00111	077	+	f		
Thorney Island	871	82707	05424	22502	861//	01101	88702			871	02107	48054	20404	00900	03604				871	00090	081	f	f		
Gatwick	776	02206	57284	21607	00900	02806				776	02009	38050	19706	00900	01608				776	00131	068	FFf	+		
Kew	775	02405	19054	21207	00900	51807				775	02308	40050	19010	00900	54706				775	00131	074	FFf	+		
Heathrow	772	00000	20054	21106	00900	02807				772	02308	56050	18908	00900	51606				772	00131	069	Ff	+		
Mildenhall	578	12408	56021	19709	00901	51705	81075			578	52310	56051	17209	00901	01605	85080			578	00121	095	+	+		
Wattisham	590	32609	56024	20108	00901	50604	83075			590	22409	59030	17606	00901	53605	82075			590	00121	082	+	+		
Gorleston	497	22310	60014	18009	00901	53713	82075			497	32405	58050	16011	00902	53601	83075			497	00131	089	+	+		
West Raynham	485	52414	44054	18208	00901	51801	85075			485	42413	58031	16507	00901	01603	84075			485	00111	082	+	+		
Aberporth	502	02210	64020	19911	00900	51805				502	11610	79010	18607	10940	51506	81365			502	00120	103	+	+		
Ross-on-Wye	627	02306	48050	19911	00900	52807				627	02507	70020	18509	00900	54301				627	00131	103	+	+		
Filton	628	02514	40040	21110	00900	53706				628	02307	48040	19307	00900	53607				628	00110	096	+	+		
Rhoose	715	02808	60040	21009	00900	52603				715	12506	64020	19405	00901	02708	81075			715	00110	100	+	+		
Chivenor	707	00903	62020	21511	00900	01000				707	12202	59030	19707	10930	03608	81365			707	00130	098	+	+		
Mount Batten	827	02105	62050	21509	00900	04806				827	41806	59050	20105	00904	03706	83070			827	00100	093	+	+		
St. Mawgan	817	01809	59050	21410	00900	01803				817	61808	61031	20207	00902	03803	86075			817	00110	093	+	+		
Silly	804	11302	61020	21510	15601	07101	81640			804	61303	56031	19409	35672	05711	83630	84075		804	00120	088	+	+		
Culdrose	809	11602	80050	21210	00901	00805	81072			809	61403	29051	20408	00904	05504	86070			809	00111	088	+	+		
Guernsey	894	01705	65020	22707	00900	01101				894	11504	08414	21405	16002	03601	81700			894	00091	101	+	1f		
Elmdon	534	12715	65020	19211	00901	57804	81075			534	12509	62030	17609	10931	54503	81365			534	00121	102	+	+		
Cardington	559	12507	48050	20010	00901	53805	81070			559	12311	56050	18007	00901	50606	81070			559	00123	095	+	+		
Wittering	462	32416	56041	18710	00901	54703	83078			462	42410	59030	16507	00901	51604	84080			462	00120	096	+	+		
Watnall	354	22516	59020	17410	00901	53704	82075			354	42515	74020	16108	00901	52500	84072			354	00121	098	+	+		
Shawbury	414	12415	83020	19110	00901	53803	81075			414	12611	80010	17907	00901	55302	81078			414	00111	102	+	+		
Finningley	360	12917	56041	17210	00901	00802	81075			360	32806	48040	16008	00901	02301	83075			360	00121	097	+	+		
Kilnsea	396	42719	48040	17007	00901	51504	84075			396	42814	48040	15207	20941	01605	82365	84075		396	00090	091	+	+		
Leeming	257	72615	61041	15808	11542	01801	81827	86075		257	72814	58042	14606	15748	02500	81656	87270		257	00091	058	+	+		
Tynemouth	262	82520	48052	13706	8091/	01810	88460			262	52517	48052	12007	5097/	03302	85360			262	00081	000	+	+		
Carlisle	222	52523	58031	14907	45401	02807	81615	84650		222	52622	58012	13607	38502	03203	82825	84075		222	00081	044	+	+		
Valley	302	32317	56040	19207	31300	04001	83806			302	72405	40041	18007	763//	05502	87707			302	00080	065	+	+		
Ringway	334	02709	57010	18508	00900	53802				334	22906	40040	17306	00904	02304	82070			334	00101	094	+	+		
Squires Gate	318	12511	32041	18107	10931	04003	81362			318	42514	56041	16704	15701	03303	81650	84075		318	00081	094	+	+		
Ronaldsway	204	12416	58040	17007	16401	03804	81713			204	12307	60040	15907	15700	05301	81650			204	00080	090	+	+		
Mull of Galloway	131	32715	64030	15907	32610	03602	83830			131	82718	74031	15208	856//	05400	88630			131	00090					
Eskdalemuir	162	82216	58052	14105	855//	01708	84626	88638		162	62722	69016	12806	624//	01302	83716	86822		162	91071	020	r _o	r _o		
Prestwick	135	82616	75606	13506	855//	04807	82624	85638	88650	135	62613	59046	13407	684//	04303	81715	85632		135	93091	038	ir _o	pr _o		
Abbotsinch	140	62619	57216	12107	654//	05607	81712	86650		140	72914	58601	11507	754//	04310	81618	83622	86630	140	91101	039	r _o r _o	ir _o		
Leuchars	171	72523	58052	09108	35501	04708	83625	87075		171	73217	83252	10206	784//	02329	86818	87640		171	93101	043	+	pr		
Dyce	091	62620	70022	05709	25649	00709	82645	83362	86170	091	73119	70028	09802	754//	54247	81710	87645		091	96091	001	r _o	r _o r _o ps _o ph _o		
Lerwick	005	82120	80617	94003	7732/	02848	87707	88459		005	73216	40858	00052	733//	53068	82708	86912		005	04066	019	ir _o s _o pr _o psks	ksps _o ks _o		
Wick	075	72934	66278	01405	734/2	03617	8																		

CHART OF WEATHER IN PART OF NORTHERN HEMISPHERE



CHARTS OF WEATHER IN WESTERN EUROPE



Polar Stereographic projection
one standard parallel at 60°N. Scale: 1:5m
0 100 200 300 400

GENERAL SYNOPTIC DEVELOPMENT

The depression between Scotland and Scandinavia continued to move away east. The associated cold front moved southeastwards across Scotland and northern England and became very weak. A vigorous occlusion marking the arrival of much colder air swung southeastwards across Scotland into the North Sea with winds veering behind it to gale force northwesterlies. Pressure continued to build across Iceland

from Greenland and a ridge of high pressure developed over western Scotland. A weakening ridge of high pressure persisted over extreme southern Britain but is expected to give way as troughs move northeastwards towards the British Isles from the Atlantic.

Issued at midday Sunday 9 March 1969

100

100

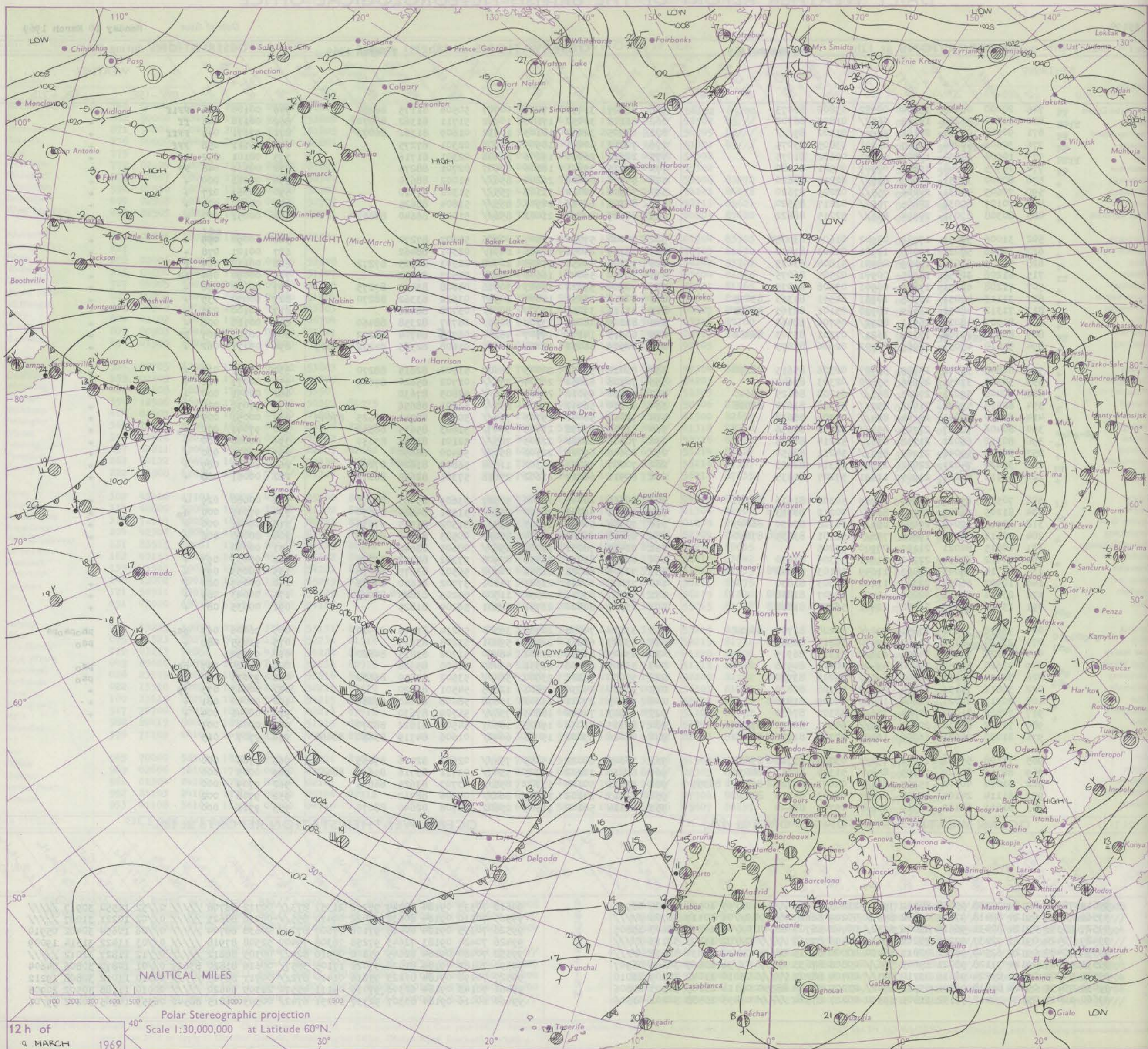
DAILY WEATHER REPORT OF THE BRITISH METEOROLOGICAL OFFICE

No. 39190

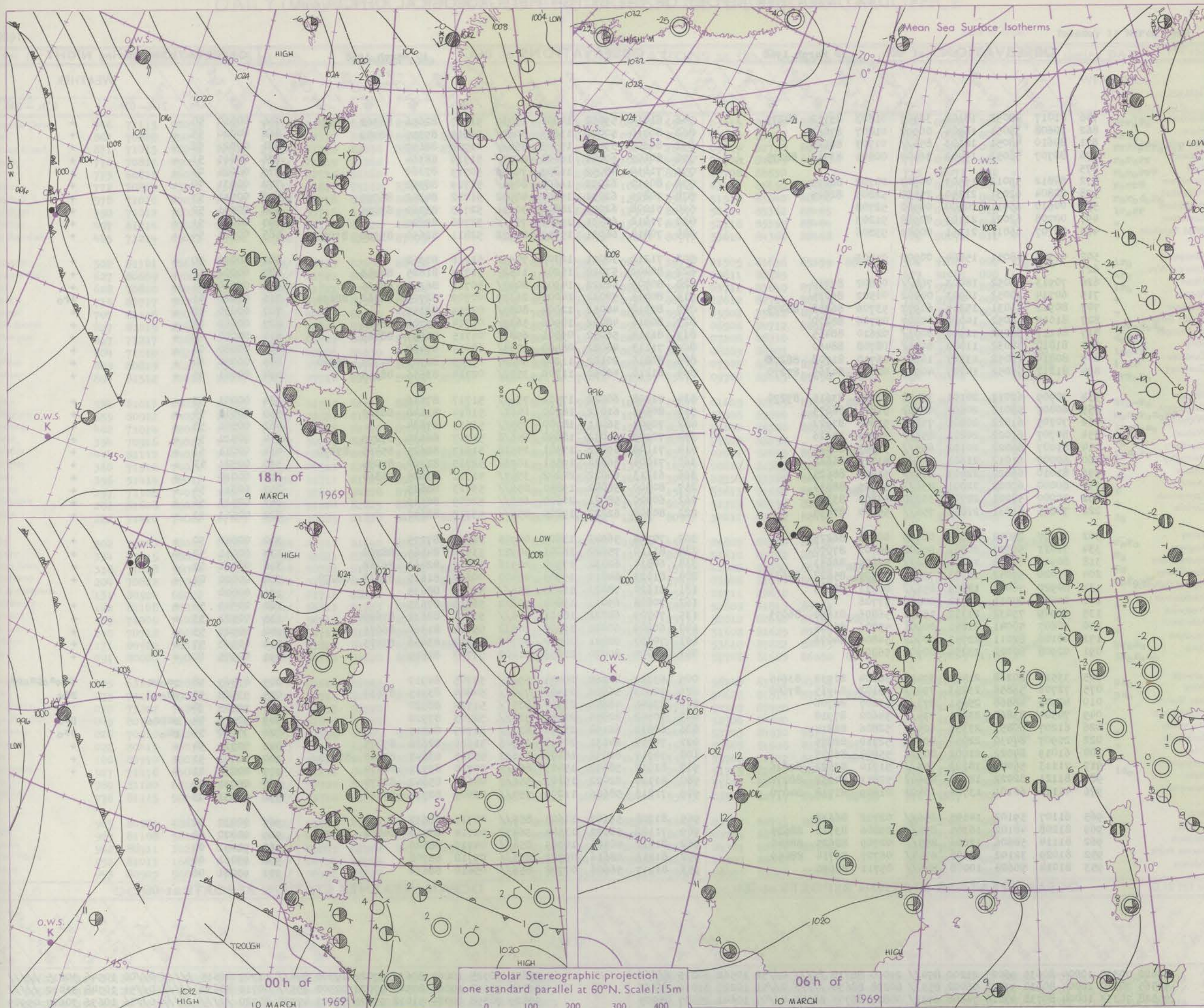
Date of Issue Monday 10 March 1969

Code FM. II.C		OBSERVATIONS at 12h.										9 March 1969										OBSERVATIONS at 18h.										9 March 1969										OBSERVATIONS during DAY				
Station		ill	Nddff	VVwww	PPPTT	N _h Ch _h CH	T _d app	8N _s Ch _s h _s	8N _s Ch _s h _s	8N _s Ch _s h _s	ill	Nddff	VVwww	PPPTT	N _h Ch _h CH	T _d app	8N _s Ch _s h _s	8N _s Ch _s h _s	8N _s Ch _s h _s	ill	Nddff	VVwww	PPPTT	N _h Ch _h CH	T _d app	8N _s Ch _s h _s	8N _s Ch _s h _s	8N _s Ch _s h _s	ill	RRT	T	E	SSS	WEATHER												
																																			09h.—15h.	15h.—21h.										
Boscombe Down	746	20000	06414	19304	00902	03802	82073				746	81707	31054	17407	00907	50506	81175	88280		746	00100	044	FF1f												+											
Hurn	862	60402	20284	19102	663//	01805	86708				862	61103	30052	17106	10932	51711	81362	86070		862	00110	046	ff											+												
Thorney Island	871	90902	02434	20102	9////	01502	89///				871	60905	32054	18103	10932	01609	81362	86072		871	97071	041	FFff											+												
Gatwick	776	30606	50284	19707	00901	03805	83075				776	70712	40041	18905	00908	02301	87275			776	00111	058	FFf										+													
Kew	775	10906	23054	19808	00901	02602	81075				775	20912	26050	19206	16408	02301	81716			775	00101	052	Ff										+													
Heathrow	772	40705	26044	19807	00909	00501	84180				772	80915	35041	18806	00907	02701	88275			772	00111	046	FF									+														
Mildenhall	578	80000	32051	20905	855//	02210	88620				578	80706	69022	21204	856//	51002	88630			578	00061	000	+									+														
Wattisham	590	70605	44031	20206	755//	02209	87620				590	70908	70012	21103	755//	51302	87620			590	00061	027	+									+														
Gorleston	497	70107	60032	20205	755//	02217	87620				497	80208	62022	20903	855//	51804	88625			497	00060	004	+									+														
West Raynham	485	80308	80032	20704	855//	52215	88622				485	80507	80012	21402	856//	51002	86640	88650		485	00051	000	+									+														
Aberporth	502	31006	59051	17709	00902	01609	83075				502	70000	57052	15807	00906	50607	87270			502	00090	061	+									+														
Ross-on-Wye	627	10806	58020	19008	11601	02803	81830				627	80709	24051	17806	8091/	03301	88462			627	00101	078	+									+														
Filton	628	30605	61054	19009	00901	51804	83075				628	70708	40051	17208	20948	02503	82365	87272		628	00110	064	f									+														
Rhoose	715	61206	30054	18705	00901	02505	86075				715	70710	56042	16608	00908	50507	87272			715	00090	064	1F								+															
Chivenor	707	71208	62031	17809	00901	03608	87075				707	70904	59022	15907	30916	04608	83462	87275		707	00110	036	+								+															
Mount Batten	827	31113	40051	17505	10931	04501	81365	83075			827	80910	28051	14805	30937	03612	83362	88270		827	00070	035	+								+															
St. Mawgan	817	71312	48051	16609	20938	05102	82365	86275			817	81111	37052	14007	8091/	03708	88468			817	00100	025	+								+															
Scilly	804	81307	48022	15611	8092/	05706	88460				804	81209	48022	13209	8091/	08707	82358	88460		804	00120	008	+								+															
Culdrose	809	80910	12102	17208	3621/	07301	83703	88462			809	80913	14104	14907	46207	06705	84704	88272		809	00101	005	FF								+															
Guernsey	894	51410	45051	18009	00902	02606	85075				894	80909	56052	15208	20976	01608	82365	84272	86077	894	00111	062	+								+															
Elmdon	534	80808	35041	20205	55407	02306	85615	88270			534	81012	59052	20003	25407	51500	82615	88270		534	00051	015	+								+															
Cardington	559	50303	37051	20106	55600	02303	85640				559	70508	62052	20004	755//	01702	85620	87640		559	00071	016	+								+															
Wittering	462	80408	59021	20803	855//	01208	86625	88640			462	70610	69012	20603	756//	52803	87630			462	00051	000	+								+															
Watnall	354	80513	59025	21002	855//	51308	83620	88628			354	80810	56042	20802	857//	51801	88656			354	97031	000	d _o							+																
Shawbury	414	81010	30041	20104	854//	03306	88618				414	71012	58042	19703	754//	50504	82712	86625	87645	414	00051	000	+							+																
Finningley	360	80406	70027	21703	857//	52208	88656				360	81102	62032	21903	5567/	51603	85635	88359		360	97041	000	s _o						+																	
Kilnsea	396	80312	66022	21703	855//	52214	88625				396	70508	66022	22203	785//	52101	81825	87630		396	00040	000	+						+																	
Leeming	257	80303	59042	21903	857//	54211	88650				257	80606	69022	22102	857//	54400	88650			257	00031	000	+						+																	
Tynemouth	262	33614	74021	22002	22504	52314	82825				262	70207	74021	22302	11508	56802	81825	87275		262	00031	089	+						+																	
Carlisle	222	11113	83021	21905	11631	57207	81835				222	60911	66011	21602	25618	57301	82640	86272		222	00061	080	+						+																	
Valley	302	70514	69022	18907	15409	50301	81616	87175			302	80610	28042	16806	50927	03609	85465	88275		302	00080	029	+						+																	
Ringway	334	81205	56045	20403	864//	00212	88713				334	70911	56042	20202	755//	51501	84620	87650		334	97041	000	d _o						+																	
Squires Gate	318	80915	30042	20004	856//	00108	85630	88645			318	70914	50042	19803	754//	51502	81715	87635		318	00041	000	+						+																	
Ronaldsway	204	70611	88031	19605	756//	51101																																								

CHART OF WEATHER IN PART OF NORTHERN HEMISPHERE



CHARTS OF WEATHER IN WESTERN EUROPE



GENERAL SYNOPTIC DEVELOPMENT

The anticyclone over Greenland built a ridge across the British Isles behind the Baltic low but this is now giving way slowly in the west as fronts move northeast

into southwestern districts. Northern and eastern Scotland will, however, remain under ridge conditions.

Issued at midday Monday 10 March 1969

DAILY WEATHER REPORT OF THE BRITISH METEOROLOGICAL OFFICE (contd.)

OBSERVATIONS at 00h. 10 March 1968										OBSERVATIONS at 06h. 10 March 1968										OBSERVATIONS during NIGHT			
Station	ill	Nddff	VVwww	PPPTT	N _h Ch _h CH	T _d app	8N _h Ch _h s	8N _h Ch _h s	8N _h Ch _h s	ill	Nddff	VVwww	PPPTT	N _h Ch _h CH	T _d app	8N _h Ch _h s	8N _h Ch _h s	8N _h Ch _h s	ill	RRT _n TE	T _g T _g	WEATHER	
																						21h.—03h.	03h.—09h.
Boscombe Down	746	81017	48052	18102	36407	01603	83712	88275		746	81014	59052	14801	25737	51717	82656	86362	88270	746	00010	50	+	+
Hurn	862	70608	35051	16904	00902	01807	87069			862	80710	50052	13603	80877	01819	85357	88459		862	00020	54	+	+
Thorney Island	871	80610	48051	18103	855//	01703	88620			871	80608	59051	15303	858//	01718	88657			871	00021	52	+	+
Gatwick	776	80707	56052	19402	36407	00801	83711	88275		776	80607	60021	16601	80977	51716	88364			776	00011	51	+	+
Kew	775									775	71010	48052	16803	70937	50713	87360			775	00021	01	+	+
Heathrow	772	80812	59012	19503	00907	00702	88275			772	80912	62032	16603	80957	51719	88362			772	00031	00	+	+
Mildenhall	578	20804	62031	21250	25500	52803	82625			578	70805	62031	19000	40932	51712	84362	86075		578	00511	53	+	+
Wattisham	590	00610	66011	20900	00900	52708				590	51008	62021	18600	30931	52713	83362	83075		590	00501	52	+	+
Gorleston	497	00708	62021	21103	00900	51203				497	71012	62031	19203	755//	52706	87625			497	00031	51	+	+
West Raynham	485	00707	66011	21351	00900	53806				485	70810	66031	19450	25772	52811	82650	85360	87072	485	00521	54	+	+
Aberporth	502	01313	48051	15804	00900	01803				502	71212	58051	12303	70977	51716	87362			502	00020	50	+	+
Ross-on-Wye	627									627	80402	57022	15201	11527	51717	81825	88458		627	00001	52	+	+
Filton	628	70913	26052	18003	764//	01802	87710			628	80709	56022	14901	80977	50717	86362	88465		628	00010	01	+	+
Rhoose	715	60714	20052	16903	00902	01502	86075			715	80715	58032	14002	26337	00709	82709	84362	88275	715	97020	01	+	ir o
Chivenor	707	80912	56031	15305	60977	53706	86358	88275		707	80912	48052	12004	80877	02713	88357			707	00030	52	+	+
Mount Batten	827	81014	48052	14006	00907	03706	88270			827	80916	48052	10906	56377	05714	85709	88468		827	00050	03	+	+
St. Mawgan	817	81217	56052	12906	80917	02610	88465			817	81114	56052	09806	65877	04715	86657	88465		817	00050	03	+	+
Scilly	804	81010	48032	11809	80917	08708	88460			804	71113	48022	08409	70937	08717	87460			804	00080	04	+	+
Culdrose	809	80814	19052	13507	16307	06710	81708	88270		809	80816	20102	11207	56207	07609	82703	84705	88270	809	00050	04	+	+
Guernsey	894	81211	56052	14707	40978	02805	84365	87270		894	81210	56052	11708	35777	02714	83656	88365		894	00061	05	+	+
Elmdon	534	70909	62012	20101	35408	51804	83615	87270		534	71008	60022	17501	754//	51717	87616			534	00001	53	+	+
Cardington	559	60807	58012	20500	00902	51801	86075			559	80606	61012	18200	15677	51614	81640	88360		559	00510	54	+	+
Wittering	462	70705	61022	20802	755//	51806	87622			462	70907	56011	18700	755//	51613	87624			462	00501	53	+	+
Watnall	354	80707	61022	20801	855//	52807	88626			354	70909	61032	18650	656//8	51717	86630	87275		354	00511	51	+	+
Shawbury	414	81007	66022	20102	855//	52803	88620			414	71109	59012	17501	25518	51617	82625	85465	87270	414	00011	51	+	+
Finningley	360	60000	61012	21601	656//	51710	86640			360	71004	66022	19551	10932	52713	81360	87075		360	00521	53	+	+
Kilnsea	396	81010	66022	22603	855//	51400	88625			396	61213	66022	20202	35577	51711	83625	86360		396	00010		+	+
Leeming	257	80000	62022	22001	856//	53705	88635			257	80000	58042	19850	856//	53713	88635			257	00511	54	+	+
Tynemouth	262	30000	58021	22701	30930	54803	83358			262	60000	58021	20600	656//	52609	86645			262	00513	56	+	+
Carlisle	222	70805	61031	21851	756//	55804	87634			222	80908	62022	19200	856//	53712	88640			222	00513	53	+	+
Valley	302	60707	28042	16803	00908	00803	86275			302	70708	56042	13802	00908	51817	87275			302	00010	50	+	+
Ringway	334	71011	59022	20301	00902	54707	87070			334	81110	75022	18001	40927	53514	84465	88268		334	00011	52	+	+
Squires Gate	318	80911	62022	19901	856//	52804	88633			318	60814	62032	17500	20916	52715	82463	86268		318	00501	52	+	+
Ronaldsway	204	71020	59042	18703	755//	00707	85622	87631		204	81023	64012	15903	45407	00617	81615	83618	88270	204	00020	01	+	+
Mull of Galloway	131	80920	78022	18803	856//	00711	88635			131	81620	78022	16403	856//	51712	88635			131	00020		+	+
Eskdalemuir	162	00000	74011	22754	00900	57706				162	70608	69031	19852	756//2	56815	87635			162	00553	56	+	+
Prestwick	135	60909	75032	21352	15742	56806	81650	86075		135	70709	68022	18401	756//	51716	82632	87640		135	00521	53	+	+
Abbotsinch	140	60607	50041	21851	00901	55706	86075			140	60909	60042	19500	10932	55714	81360	86075		140	00523	55	+	+
Leuchars	171	40106	82011	22753	00902	54806	84078			171	70307	82021	20752	35702	55712	83656	87075		171	00543	57	+	+
Dyce	091	02908	80020	23254	00900	56004				091	10000	80020	21655	11408	57707	81815			091	00575	60	+	+
Lerwick	005	33510	80268	21453	39400	58204	81912	83645		005	63312	82268	20454	694//	55705	84912			005	01569	58	ps ops	ph ops ops
Wick	075	72706	58858	23253	794//	53102	84915	87640		075	72603	56858	21453	794//	54804	83915	87630		075	93568	59	ps o	ps o
Sule Skerry	010	82905	48868	25551	873//	53207	88706			010	83605	48858	23300	835//	51710	88920			010	97505	54		
Cape Wrath	049	70504	83868	23151	734//	54602	87918			049	70502	82858	21451	734//	52703	87918			049	92515	54	ps ps o	ps o
Stornoway	026	61207	60851	23351	624//	52806	86814			026	60810	62158	21250	624//	51709	86815			026	94525	54	ps o	ps o
Benbecula	022	20907	84030	22050	00902	52710	82075			022	70708	84031	20050	25506	51610	82628	87275		022	00513	54	+	+
Tiree	100	61019	84022	21002	00902	55804	86075			100	70917	82032	18102	35632	55715	83647	83360	87075	100	00001	51	+	+
Aldergrove	917	71113	56042	18103	755//	51710	83622	87626		917	81012	58042	15403	864//	00710	82712	88614		917	00021	01	+	+
Malin	980	81121	82022	18103	45607	52811	84632	88270		980	81120	82022	15103	556//7	00613	85642	88270		980	00031	00		
Belmullet	976	41116	66101	13704	16402	01809	81718	84070		976	71213	58606	11204	754//	03609	82716	87630		976	94031	03		
Birr	965	61107	59102	14105	656//	02712	86636			965	81208	59102	11605	856//	02713	88632			965	00031	02		
Dublin	969	81208	48102	16305	854//	03806	83713	88625		969	71102	58102	13504	36472	02714	83716	84462	85070	969	00020	00		
Shannon	962	81114	58606	12606	855//	02709	82625	88640		962	81012	40586	10305	856//	04710	88640			962	94051	04		
Roches Point	952	81029	32102	12108	67477	06707	86714	88459		952	81213	48616	09707	873//	05712	88708			952	93061	06		
Valentia	953	81014	56606	10008	856//	05711	88630			953	81117	56606	07708	856//	05610	88630			953	93081	06		


OCEAN WEATHER STATION REPORTS at

DAILY WEATHER REPORT OF THE BRITISH METEOROLOGICAL OFFICE

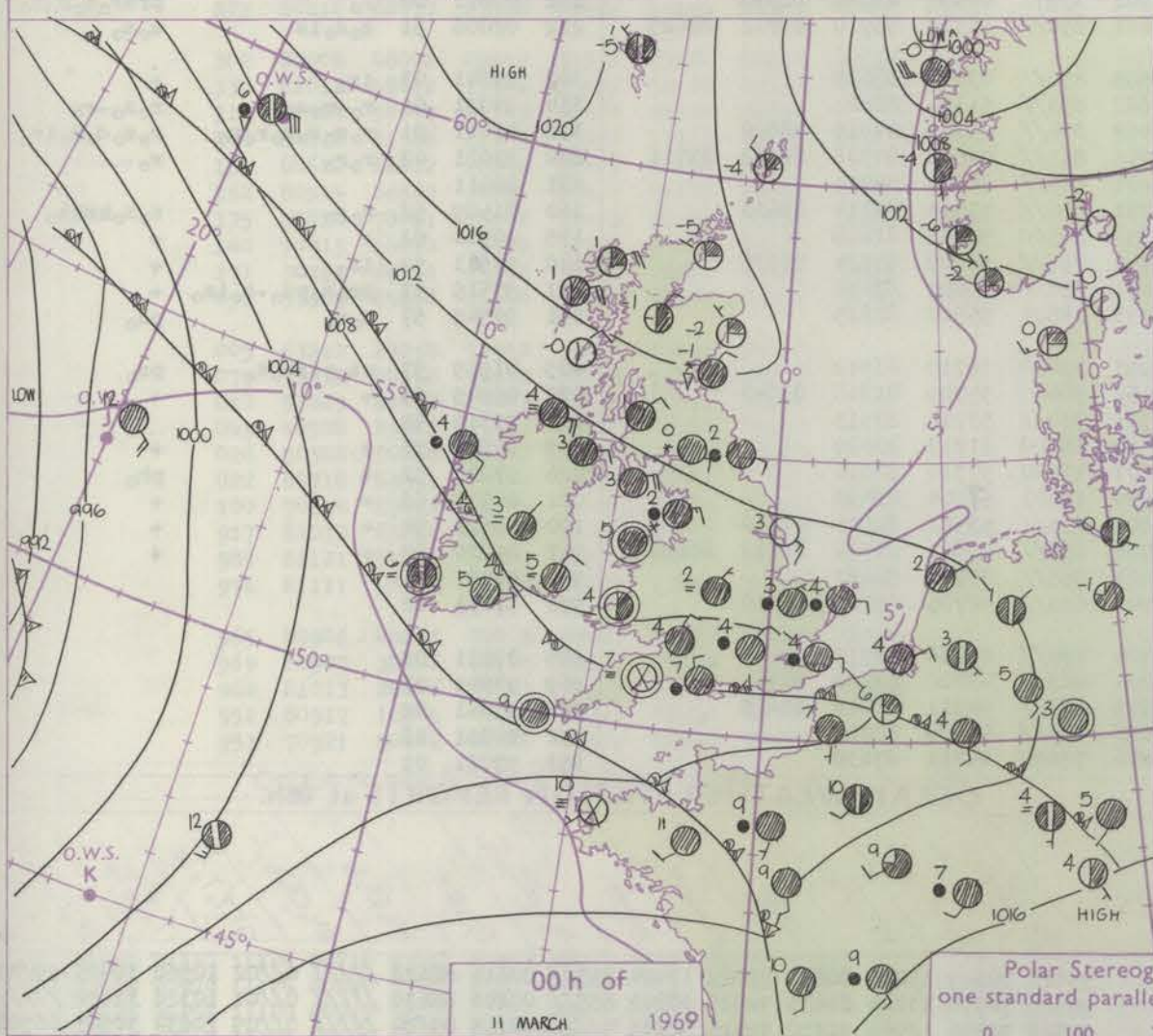
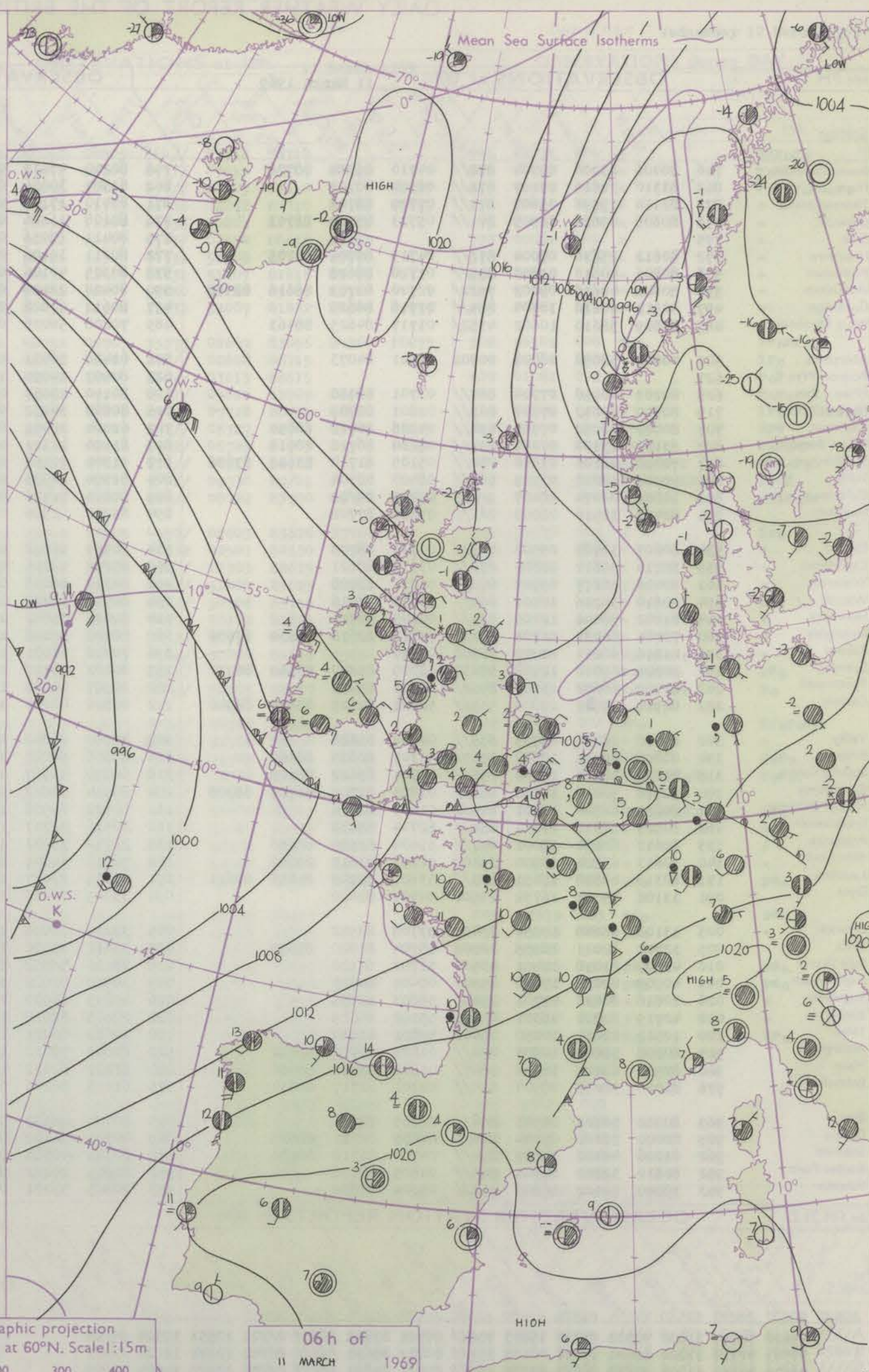
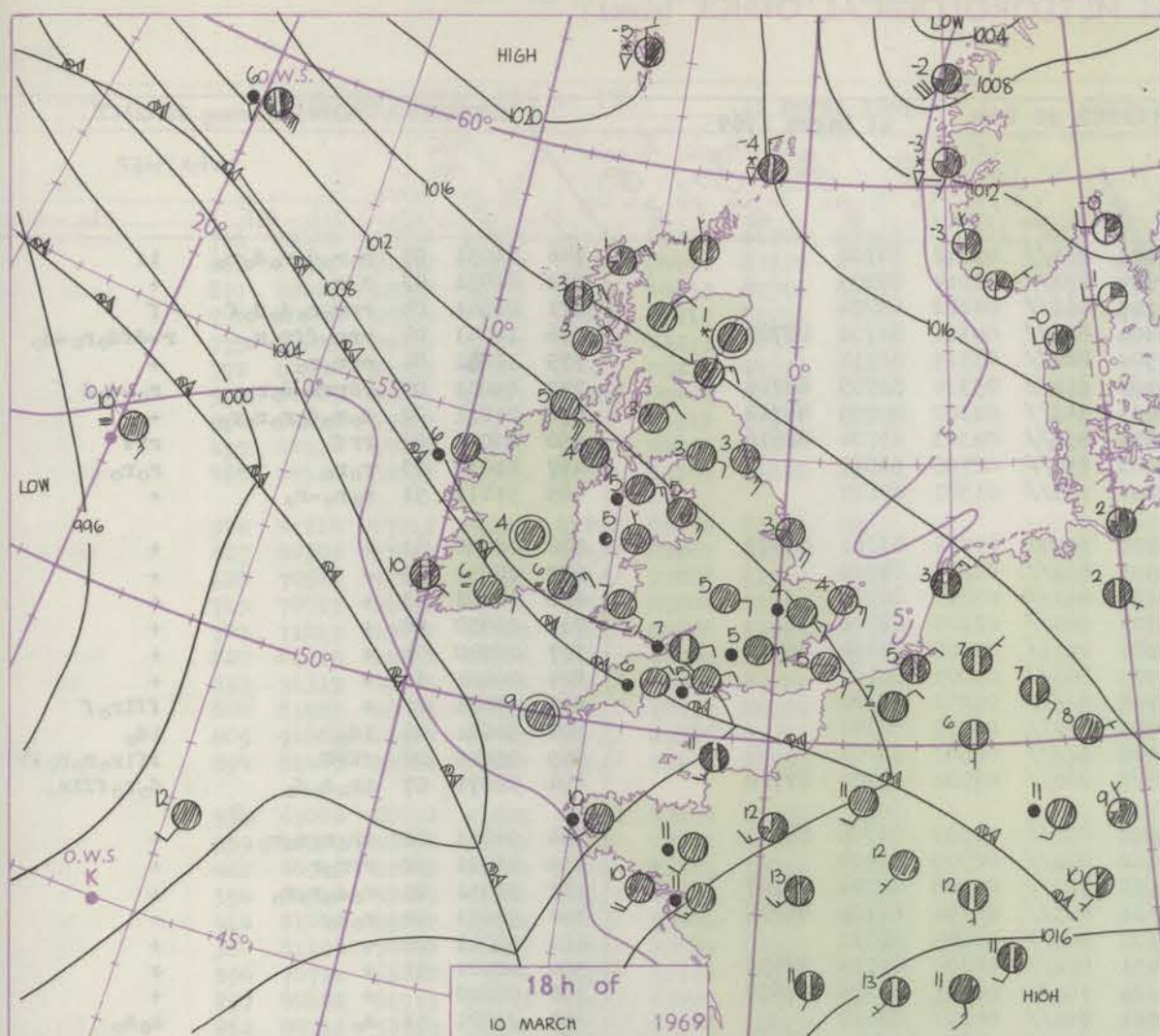
No. 39191

Date of Issue Tuesday 11 March 1969

Code FM II.C	OBSERVATIONS at 12h. 10 March 1969										OBSERVATIONS at 18h. 10 March 1969										OBSERVATIONS during DAY				
Station	iii	Nddff	VVwwwW	PPPTT	N _h Ch _h CH	T _d T _d app	8N _s Ch _s h _s	8N _s Ch _s h _s	8N _s Ch _s h _s	iii	Nddff	VVwwwW	PPPTT	N _h Ch _h CH	T _d T _d app	8N _s Ch _s h _s	8N _s Ch _s h _s	8N _s Ch _s h _s	iii	RRT x E	SSs	WEATHER			
																						09h.—15h.	15h.—21h.		
Boscombe Down	746	71115	50052	11907	3577/	01716	83656	87464		746	81111	22616	08305	6552/	03615	86620	88540		746	05081	005	ir _o	rrr _o r _o		
Hurn	862	70808	50052	11607	1577/	03717	81650	85358	87462	862	80811	09636	07505	872//	04720	85705	88710		862	10082	001	r _o	rrr _o		
Thorney Island	871	71015	48052	12607	25736	01716	82656	83359	87272	871	80710	11652	09205	2642/	05719	82710	88518		871	11082	000	r _o	rrRRrrr _o r _o f		
Gatwick	776	70812	45052	13707	7093/	01819	87362			776	80809	18636	10405	4562/	03708	84645	88460		776	07091	001	+	r _o r _o rr		
Kew	775	60815	26052	14006	6093/	02719	86360			775	80914	19636	10704	8062/	02708	88530			775	06071	002	+	r _o r _o rrR		
Heathrow	772	70814	45042	13906	50932	01817	85362	83078		772	80814	24636	10605	6572/	03710	86650	88459		772	06072	001	+	r _o rrR		
Mildenhall	578	71010	80032	16506	60948	52716	86363	86270		578	81009	66602	12904	856//	51510	83640	88656		578	95071	040	+	r _o r _o d _o r _o		
Wattisham	590	71012	70022	16804	60972	53716	86462	87075		590	80913	61606	12903	8097/	50511	85362	88465		590	01062	022	+	ir _o rr		
Gorleston	497	61214	62022	17303	35570	53716	83620	86360		497	81015	62022	13304	8097/	52718	85359	88460		497	00040	041	+	+		
West Raynham	485	71214	69012	16906	30932	51718	83363	87075		485	81013	69032	13203	8097/	53614	84360	88468		485	00071	031	+	+		
Aberporth	502	81101	56612	10705	2577/	02713	82656	88462		502	81110	59056	08007	3577/	01505	83656	85359	88462		502	91081	000	ir _o r _o r _o	ir _o	
Ross-on-Wye	627	80609	57022	12407	8091/	01722	88465			627	81009	48602	08907	8052/	02611	88525			627	91081	000	+	ir _o		
Filton	628	70810	56052	11907	7097/	01822	81358	87468		628	70709	30606	08207	3567/	03712	83640	87460		628	97091	000	+	ir _o		
Rhoose	715	80717	56056	11305	8097/	01718	84358	88460		715	80813	36056	07307	864//	02612	82714	88718		715	97080	000	ir _o	+		
Chivenor	707	81116	48052	09808	2567/	04715	82635	86358	88460	707	70808	39052	06808	5563/	05502	85632	87359		707	00100	005	+	+		
Mount Batten	827	81015	23606	08207	8097/	06813	83359	88462		827	80709	50616	05007	854//	06506	84712	88625		827	96081	000	ir _o	r _o r _o d _o d _o		
St. Mawgan	817	71217	32602	07108	7097/	06717	84359	87464		817	80504	32586	06008	874//	07106	88710			817	97101	003	r _o r _o ir _o	d _o r _o		
Silly	804	71010	48216	06810	4562/	08506	84630	87460		804	80000	16285	06909	862//	08209	88703			804	97111	000	ir _o id _o f	id _o ff		
Culdrose	809	80819	26216	08008	5522/	07713	84704	84634	88458	809	80305	14286	06207	861//	07303	82702	88703		809	91091	000	ir _o r _o r _o	iflF		
Guernsey	894	81512	10616	10207	870//	07710	83700	84701	87703	894	82114	70616	07510	6547/	09706	83615	85650	87360		894	02101	000	irr _o r _o	irr _o r _o	
Elmdon	534	81013	60022	14505	11407	01719	81815	88270		534	80910	59022	10905	2567/	01609	82645	83358	88462		534	97071	004	+	ir _o -r _o	
Cardington	559	80912	64022	15206	15537	02821	81620	88275		559	80910	64036	11804	7567/	51506	87640	88460		559	02081	014	+	r _o r _o r _o s _o rr		
Wittering	462	71014	62022	16005	11501	51718	81820	87070		462	81112	59022	12204	8097/	51610	85360	88464		462	97071	021	+	ir _o r _o s _o		
Watnall	354	70916	69022	15904	20932	50718	82365	87070		354	80709	58042	12303	8097/	01509	88358			354	97051	001	+	d _o		
Shawbury	414	81112	64032	14404	4567/	00817	84630	85362	88465	414	80907	59586	10805	6552/	02611	82625	85640	88459		414	97061	002	+	r _o d _o r _o	
Finningley	360	71512	74012	17605	38532	00713	82825	84362	87075	360	81108	67022	13503	10937	00612	81363	88270		360	00071	014	+	+		
Kilnsea	396	51414	66012	18704	11578	51711	81825	85275		396	61420	66012	14403	30978	02716	83360	86275		396	00040	032	+	+		
Leeming	257	71308	74012	18004	785//	52812	84828	87650		257	81507	80022	13904	15637	53613	81630	85362	88270		257	00061	015	+	+	
Tynemouth	262	81608	66022	18503	2157/	51814	82825	88358		262	81415	74022	14603	60977	51719	86358	88275		262	00041	000	+	+		
Carlisle	222	71410	74022	17105	6063/	53815	81830	84640	86650	222	80908	61022	13203	8097/	52611	81362	88463		222	97060	005	+	s _o		
Valley	302	70000	58042	11609	45608	01711	81640	83656	87275	302	83503	32616	09205	4572/	05607	84650	88458		302	01091	000	ir _o r _o r _o	r _o r _o		
Ringway	334	71115	58022	15105	30938	53821	83362	87270		334	81007	58022	11505	8097/	51610	84362	88465		334	97061	007	+	r _o		
Squires Gate	318	71018	56042	14806	15738	50721	81650	83362	86270	318	81014	40042	11105	1577/	01608	81650	86360	88462		318	97071	024	+	r _o	
Ronaldsway	204	70822	61022	13704	754/2	01815	82618	86622	87070	204	80816	56612	10605	5742/	03606	81714	85716	88550		204	02061	001	+	r _o r _o -r	
Mull of Galloway	131	80924	66022	14503	856//	01716	88630			131	80818	66022	11305	856//	01711	88630			131	92051					
Eskdalemuir	162	81108	66012	17602	5851/	56813	81823	85640	88464	162	70705	48052	14001	3847/	52609	81818	85464		162	00031	006	+	+		
Prestwick	135	71009	72022	16804	756//	56713	83635	87645		135	80513														



CHARTS OF WEATHER IN WESTERN EUROPE



Polar Stereographic projection
one standard parallel at 60°N. Scale: 1:5m

GENERAL SYNOPTIC DEVELOPMENT

Pressure has remained low over the Atlantic. The ridge extending from Greenland to northeast Scotland has declined. Troughs have moved from the Southwest Approaches into the English Channel and southern England. A small low has formed over southeast England. This small low is expected to move east. The troughs

will be almost stationary over the southern British Isles but a further trough may approach the southwest later tomorrow. Easterly or southeasterly winds are expected to persist over most central and northern districts.

Issued at midday Tuesday 11 March 1969

DAILY WEATHER REPORT OF THE BRITISH METEOROLOGICAL OFFICE (contd.)

Code FM II.C		OBSERVATIONS at 00h. 11 March 1969										OBSERVATIONS at 06h. 11 March 1969										OBSERVATIONS during NIGHT				
Station	iii	Nddff	VVwww	PPPTT	N _h Ch _h Ch _h	T _d app	8N _h Ch _h h _s	8N _h Ch _h h _s	8N _h Ch _h h _s	iii	Nddff	VVwww	PPPTT	N _h Ch _h Ch _h	T _d app	8N _h Ch _h h _s	8N _h Ch _h h _s	8N _h Ch _h h _s	iii	RRT _n E	T _g T _g	WEATHER				
																						21h.—03h.	03h.—09h.			
Boscombe Down	746	80406	23206	05704	872//	04710	86704	88706		746	80210	07412	07903	861//	03212	88702			746	01031	03	r ₀ r ₀ d ₀ r ₀ d ₀ r ₀	1f			
Hurn	862	83310	30616	05107	872//	06504	88703			862	83307	30056	07704	872//	03214	88705			862	01031	03	r ₀ r ₀	+			
Thorney Island	871	82114	19596	05607	872//	07720	88703			871	83410	17106	07105	862//	04222	88704			871	06041	04	rrr ₀ r ₀ d ₀ d ₀ f	f			
Gatwick	776	80605	09636	06505	871//	05723	85702	88703		776	80108	11286	06404	871//	04311	84702	88703		776	11041	04	rrr ₀ ffd ₀ r ₀	r=dfd ₀ r ₀ =d ₀			
Kew	775									775	80411	17056	07504	864//	03315	88712			775	11041	04	rrr ₀ r ₀	+			
Heathrow	772	80612	25636	07004	872//	04719	86704	88705		772	80211	30106	07304	872//	03314	82705	88706		772	09031	03	rRrrr ₀ d ₀ r ₀	r ₀ -d ₀ d			
Mildenhall	578	80806	40616	09803	855//	01720	88628			578	80305	40106	09003	862//	02302	85705	88712		578	01021	02	d ₀ r ₀ d ₀ r ₀ r ₀ r ₀	+			
Wattisham	590	80808	40636	09803	7522//	02720	82703	86616	88550	590	80408	28106	08303	852//	02303	85704	88616		590	09022	01	rrf	rrf			
Gorleston	497	80912	60616	10404	855//	01718	88625			497	80612	60026	08203	854//	02708	88617			497	01031	03	r ₀ r ₀	r ₀ r ₀			
West Raynham	485	80809	58616	10602	4552//	01717	84625	88463		485	70208	56036	09602	755//	01303	87627			485	91011	51	r ₀ r ₀ -r ₀	+			
Aberporth	502	40000	58056	08404	00902	01301	84073			502	61406	56051	08302	30972	00702	83361	86075		502	00020	51	+	+			
Ross-on-Wye	627									627	80407	24052	10303	863//	01215	88708			627	00031	03	+	+			
Filton	628	80209	40056	07704	864//	02701	88710			628	80110	23052	09203	863//	02210	88707			628	00031	03	+	+			
Rhoose	715	80510	40052	07504	863//	02801	88709			715	80607	30052	08703	863//	02107	88706			715	00030	50	+	+			
Chivenor	707	80000	40052	07906	854//	04206	86615	88650		707	61004	28052	08304	2571//	03500	82650	86460		707	00040	01	+	+			
Mount Batten	827	83106	23106	07206	854//	06210	86712	88618		827	81106	11101	07905	863//	05201	88707			827	00031	51	+	+			
St. Mawgan	817	70000	28106	07506	754//	05105	81710	83618	87656	817	91306	00454	07705	9//	05201	89/00			817	97031	01	+	ffir ₀ f			
Scilly	804	80000	58022	07909	862//	08400	88704			804	81504	24025	06709	860//	09712	88701			804	92081	06	id ₀	id ₀			
Culdrose	809	90000	00474	08407	9//	07212	89/00			809	90803	01476	08006	9//	06601	89/00			809	93042	02	ffFF	ffir ₀ r ₀ r ₀ FF			
Guernsey	894	82413	30516	08009	861//	09801	87702			894	83202	12586	08807	860//	07304	85701	87702		894	02071	07	ir ₀ d ₀ d ₀	d ₀ r ₀ ffir ₀			
Elmdon	534	80607	32107	09502	862//	01714	88705			534	80505	56012	09902	853//	01303	85708	88611		534	91011	01	ir ₀ r ₀ s ₀ r ₀	+			
Cardington	559	80710	56617	08803	855//	03719	88621			559	80208	48106	08902	862//	02309	88704			559	03021	02	rrr ₀ r	+			
Wittering	462	80408	56617	09902	873//	01720	88708			462	80310	56026	09503	862//	01308	84704	88707		462	93011	01	r ₀ s ₀ r ₀ r ₀	+			
Watnall	354	80610	56226	10501	864//	51712	88716			354	80511	61022	10401	863//	00304	86708	88715		354	97011	01	r ₀ s ₀	+			
Shawbury	414	81002	56046	10203	864//	00503	88711			414	81002	35042	10302	864//	50104	88712			414	00021	01	+	+			
Finningley	360	70704	66032	11701	754//	51712	82618	83630	87656	360	80102	58022	11401	854//	00304	81714	88656		360	00501	51	+	+			
Kilnsea	396	01216	66011	12203	00900	00714				396	70818	66031	11103	785//	00501	81825	87630		396	00020		+	+			
Leeming	257	80000	69012	12902	55637	51709	85640	85360	88270	257	80202	40717	12501	854//	00301	88617			257	93001	51	s ₀	s ₀ s ₀			
Tynemouth	262	81109	66602	13702	8092//	00603	88458			262	80507	66028	12902	3157//	00601	83820	88358		262	01011	00	r ₀	prsr ₀ s ₀ r ₀ s ₀			
Carlisle	222	80910	19722	12800	5552//	50801	82625	85630	88540	222	80806	48717	12601	854//	50306	85710	85712	88625	222	02006	51	s ₀ s ₀ is	s ₀ s ₀			
Valley	302	80000	28216	08705	855//	04400	88628			302	80000	28042	08505	856//	03601	88635			302	97041	03	ir ₀	+			
Ringway	334	80806	60026	10502	3567//	51707	83635	88460		334	80806	56047	10602	855//	51301	88622			334	97021	01	r ₀ -r ₀ s ₀	r ₀ s ₀ -r ₀			
Squires Gate	318	80814	40686	10502	855//	00704	85622	88629		318	80810	45687	10402	854//	00302	84615	88620		318	01011	01	r ₀ r ₀ r ₀ s ₀ r ₀ s ₀	r ₀ s ₀ d ₀ r ₀ ir ₀			
Ronaldsway	204	80718	50036	10003	862//	01803	81705	86707	88708	204	80914	56022	09703	863//	01500	84706	86708	88711	204	93021	02	r ₀ r ₀	r ₀			
Mull of Galloway	131	80620	66806	11401	874//	01001	88714			131	80522	66028	10201	864//	00602	88714			131	00011						
Eskdalemuir	162	80507	28712	13851	856//	52704	88638			162	80516	32717	13751	854//	53304	84714	88633		162	01529	52	s ₀ s ₀	s ₀ s ₀ ksks ₀			
Prestwick	135	80612	60022	13001	857//	51604	82650	88656		135	20712	75031	12851	25500	52602	81628			135	00510	52	+	+			
Abbotsinch	140	30613	63221	13900	35400	52803	81617	83626		140	70713	60041	13900	755//	54302	83624</										

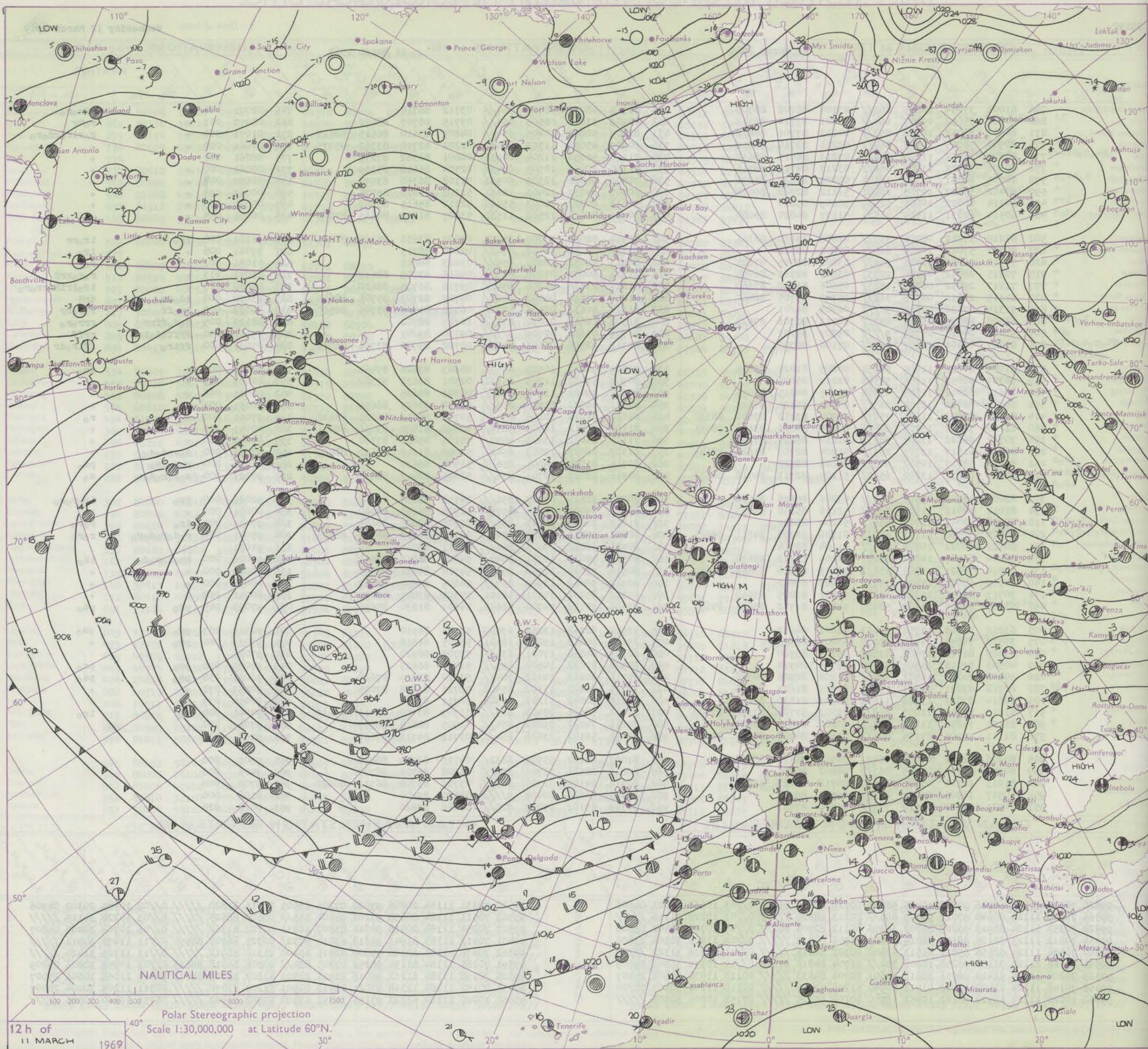
DAILY WEATHER REPORT OF THE BRITISH METEOROLOGICAL OFFICE

No. 39192

Date of Issue Wednesday 12 March 1969

Code FM II.C		OBSERVATIONS at 12h.								11 March 1969		OBSERVATIONS at 18h.								11 March 1969		OBSERVATIONS during DAY					
Station	ill	Nddff	VVwww	PPPTT	N _h Ch _h Ch _h	T _d app	BN _h Ch _h h _s	BN _h Ch _h h _s	BN _h Ch _h h _s	ill	Nddff	VVwww	PPPTT	N _h Ch _h Ch _h	T _d app	BN _h Ch _h h _s	BN _h Ch _h h _s	BN _h Ch _h h _s	ill	RRT X E	SSs	WEATHER					
																						09h.—15h.	15h. — 21h.				
Boscombe Down	746	81008	37054	10805	863//	03104	86706	88708		746	81314	48052	08805	864//	03712	88710			746	02071	004	+		1RrRo			
Hurn	862	60311	35052	09907	664//	04001	83710	86713		862	80909	33602	08505	853//	03715	86707	88612		862	08072	001	+		RoRr			
Thorney Island	871	80407	32052	10706	853//	04213	87706	88612		871	81012	50052	10405	854//	04805	83610	86615	88625	871	01071	000	+		RoRrRoRdRo			
Gatwick	776	80506	36055	10905	864//	03216	83710	88712		776	60909	45052	11303	26432	02202	82710	83362	85075	776	00061	000	+		+			
Kew	775	80607	28052	11205	854//	03213	86715	88632		775	71110	56052	11204	20936	00801	82362	87275		775	00061	000	+		+			
Heathrow	772	80306	35022	11005	864//	03213	84710	88715		772	71110	30042	10905	6543/	02504	86616	85359		772	00061	000	+		+			
Mildenhall	578	70705	64031	11307	18504	00008	81825	86070		578	70809	66022	12303	60931	51108	86360	83070		578	00080	048	+		+			
Wattisham	590	60412	59022	10705	28401	51112	82818	86078		590	60707	64032	12403	18431	51207	81818	85075		590	00062	038	+		+			
Gorleston	497	60314	60022	10005	52540	50209	85820			497	50612	60022	12803	55460	52212	85615	83360		497	00050	065	+		+			
West Raynham	485	60514	62031	11504	41531	51107	84820	83080		485	70711	80012	12502	11532	53007	81822	84365	87075	485	00061	055	+		+			
Aberporth	502	81210	57212	08205	3577/	02806	83650	88361		502	80914	58052	05707	35777	02609	83656	84360	88275	502	96101	008	1ro		1roRr			
Ross-on-Wye	627	80303	57022	10406	864//	02802	88712			627	81110	48052	08407	874//	02608	88715			627	97081	008	+		1ro			
Filton	628	70910	56052	10406	754//	03802	82715	87625		628	80913	58052	08207	854//	03613	88615			628	01081	002	+		RoR			
Rhoose	715	70715	28052	09706	20931	03604	82362	86075		715	81111	50052	07206	853//	04616	83709	88612		715	03071	013	+		RoRorRR			
Chivenor	707	71217	29052	08707	1563/	05606	81640	87360		707	81217	23636	05206	854//	05718	86715	88620		707	04082	017	+		1roRrRrrRoRo			
Mount Batten	827	81115	20052	08306	3622/	05709	83705	88460		827	81018	22596	04007	852//	06727	82703	85705	88615	827	13072	000	1dodr		drR			
St. Mawgan	817	91315	07436	07606	9////	06705	89/01			817	81118	50636	02406	5722/	06725	81703	85705	88550	817	04072	000	1roff		RoRorR			
Scilly	804	81506	48035	05810	853//	10713	86706	87623		804	81507	16616	01010	871//	10719	88702			804	08122	005	dgdoffrr		rrRoRo			
Culdrose	809	91006	04515	07709	9////	09807	89/01			809	91707	05636	02709	9////	09730	89/01			809	19102	000	FFffidairo		rrff			
Guernsey	894	81407	05466	10407	860//	07106	88700			894	81312	08586	06608	860//	08722	83700	83701	86702	894	07092	000	ffiro		ffirodr			
Elmdon	534	61009	60012	11605	58534	50005	81825	85645		534	71009	58212	10505	4557/	00603	83626	87464		534	97070	009	+		1ro			
Cardington	559	50307	58052	11606	55500	02211	85625			559	70907	59032	11205	25632	02501	82630	87360		559	00081	005	+		+			
Wittering	462	60612	62012	11605	41404	51105	84815	84075		462	80612	59022	11803	856//	00303	88635			462	00061	048	+		+			
Watnall	354	80710	62022	12104	885//	00205	85820	88635		354	80812	59022	11503	855//	51400	83625	88656		354	00051	000	+		+			
Shawbury	414	81009	58042	11604	7547/	50004	83712	87630	88360	414	81012	56216	10105	854//	50706	85716	86625	88628	414	97061	000	+		Ro			
Finningley	360	81108	74022	13205	6857/	00005	84823	83656	88461	360	81108	72012	12903	5857/	00102	81825	83656	88461	360	00051	000	+		+			
Kilnsea	396	70712	66022	13204	5857/	01210	85825	87360		396	71110	66032	13803	5857/	50105	85825	87360		396	00040	000	+		+			
Leeming	257	80402	61517	13703	853//	01204	82707	83623	88645	257	81307	66027	13003	6542/	51000	81618	85650	88460	257	92031	000	SoSododo		+			
Tynemouth	262	80712	58717	14502	8052/	50108	88520			262	80715	81028	14001	856//	51500	88630			262	01021	000	RoSopsO		psO			
Carlisle	222	80810	62037	13702	6542/	51104	82713	84718	86632	222	80916	62027	12701	854//	52605	82617	88632		222	97021	000	SoSoroso		So			
Valley	302	82008	48042	09606	855//	03206	86626	88638		302	80708	32616	07205	856//	04712	88634			302	92081	000	1ro		1roRoro			
Ringway	334	81012	58012	11904	856//	52106	85630	88650		334	80913	59022	10904	4577/	52706	84650	88460		334	00051	000	+		+			
Squires Gate	318	80914	58047	11703	856//	50204	88635			318	81017	36042	10503	855//	01705	82625	88645		318	97041	000	1ro		RoRo			
Ronaldsway	204	80818	61586	11103	853//	01106	82708	84711	88625	204	80822	57616	09203	854//	02710	81712	86714	88625	204	95041	000	RoRoroRoro		RoRo			
Mull of Galloway	131	80622	66022	10802	864//	01104	88714			131	80925	66022	09603	864//	01711	88710			131	91031							
Eskdalemuir	162	80514	66567	14851	884//	54105	83713	88638		162	80511	78037	13751	5847/	54604	88817	88462		162	92006	000	ksosododo		1so			
Prestwick	135	70814	78021	13702	754//	56103	81618	83648	86657	135	80914	75022	11702	856//	54710	84636	88656		135	00040	000	+		+			
Abbotsinch	140	70913	68022	14402	757//	57003	87650			140	80912	56042	12902	857//	56605	85650	88657		140	00031	000	+		+			
Leuchars	171	30713	86011	15502	38501	55501	81825	83650		171	50810	85031	14501	48501	54500	83825	83075		171	00041	06						

CHART OF WEATHER IN PART OF NORTHERN HEMISPHERE



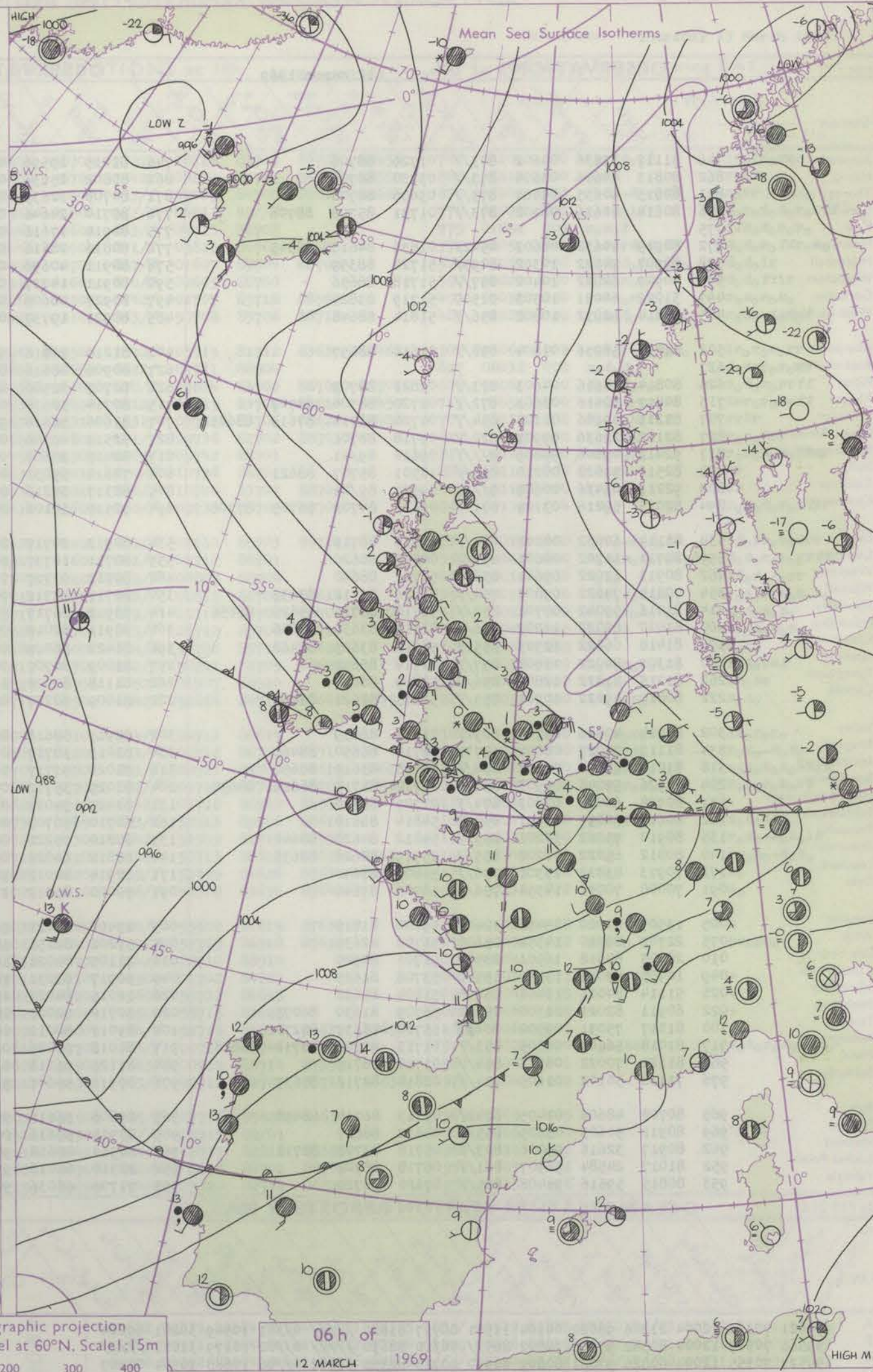
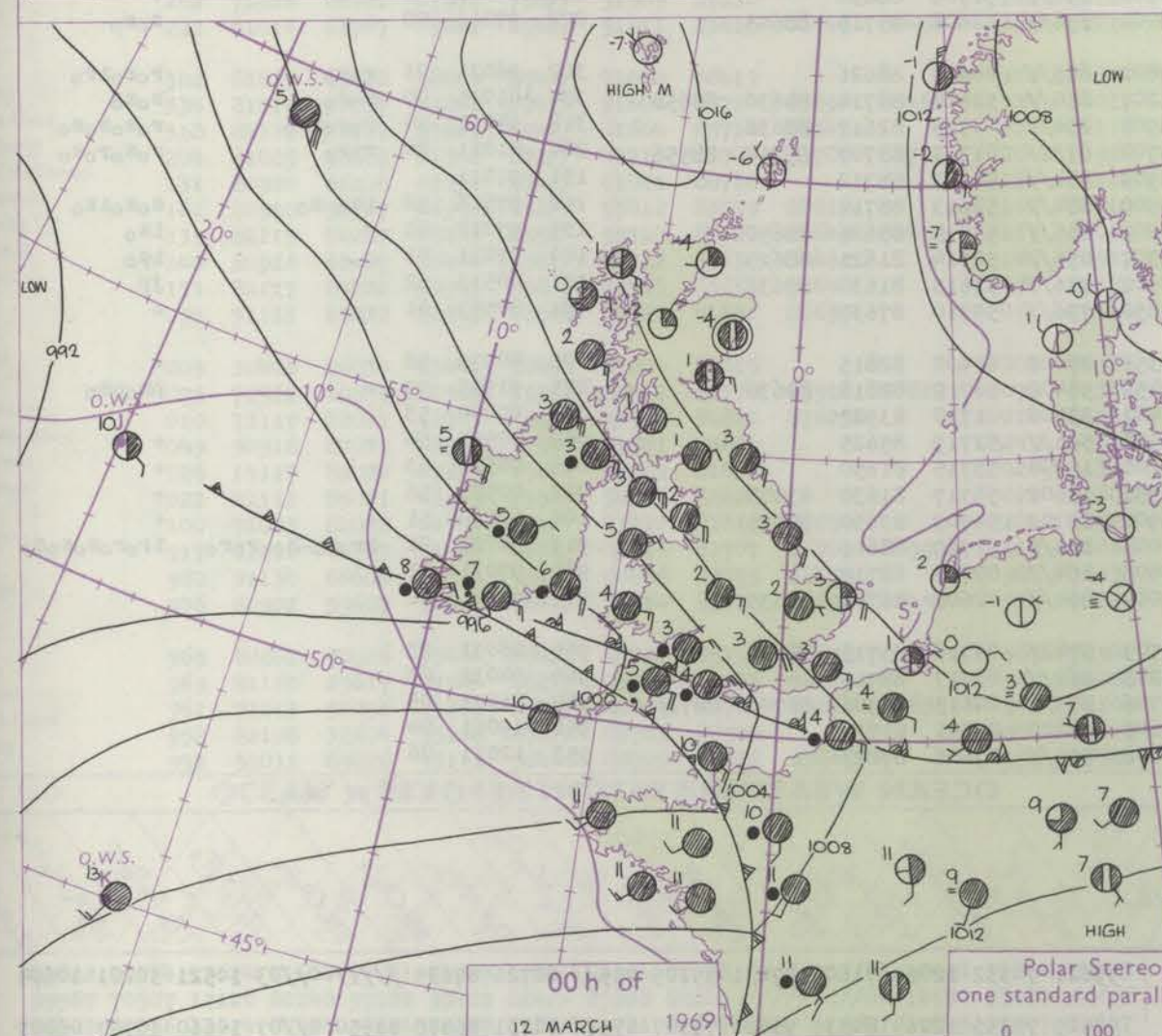
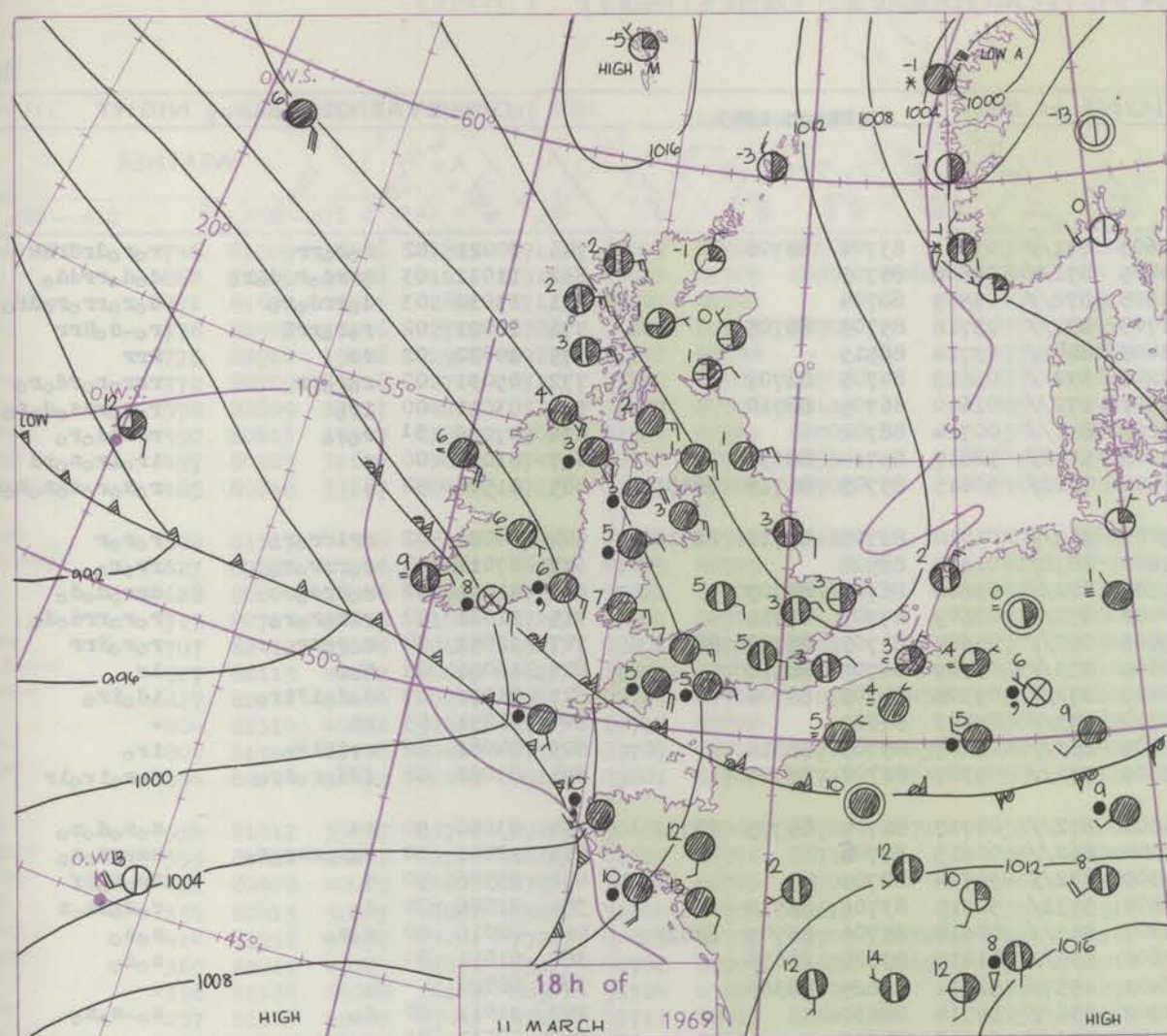
12 h of
11 MARCH

1969

Polar Stereographic projection
Scale 1:30,000,000 at Latitude 60°N.

ation
bols
UD
Cloud
amount
(oktas)
0
or
less
2
3
4
5
6
7 or more
8
Observed
wind or
estimated data
HER
Weather
e
and
size
and snow
snow
and snow
snow
snow
snow
ND
Wind
speed
(knots)
Calm
1-2
3-7
8-12
13-17
addition
or add
48-52

CHARTS OF WEATHER IN WESTERN EUROPE



GENERAL SYNOPTIC DEVELOPMENT

The deep depression in the western Atlantic has maintained a cyclonic circulation covering most of the Ocean. The anticyclone east of Iceland has moved southeast into the northern North Sea. Troughs of low pressure have continued to move from the southwest into southern England. During the next 24 hours these troughs will

continue to edge northwards a little and will be followed by another which is likely to produce a new depression off southern Ireland. The cold easterlies over Scotland will persist.

Issued at midday Wednesday 12 March 1969

DAILY WEATHER REPORT OF THE BRITISH METEOROLOGICAL OFFICE (contd.)

Code FM II.C		OBSERVATIONS at 00h.										OBSERVATIONS at 06h.										OBSERVATIONS during NIGHT									
		12 March 1969										12 March 1969																			
Station	ill	Nddff	VVwww	PPPTT	N _h L _h C _h M _h	T _d T _d app	8N _s Ch _s h _s	8N _s Ch _s h _s	8N _s Ch _s h _s	ill	Nddff	VVwww	PPPTT	N _h L _h C _h M _h	T _d T _d app	8N _s Ch _s h _s	8N _s Ch _s h _s	8N _s Ch _s h _s	ill	RRT _n T _n E	T _g T _g	WEATHER									
																						21h.—03h.	03h.—09h.								
Boscombe Down	746	81117	32636	04602	873//	01726	88706			746	81015	19596	00603	871//	03611	83702	88706			746	10021	02	r o r o r r	r o r o d r d r r r							
Hurn	862	80813	40636	03604	873//	03730	88706			862	80802	25636	00405	872//	05608	88703				862	11031	03	r r r d o r o d o r o	d o d o r r d d o							
Thorney Island	871	80815	40635	05404	873//	03836	88708			871	80706	32635	01505	872//	05509	88704				871	13032	03	d o r r d o r o	d o r o r r r o r o d r o							
Garwick	776	80814	40616	06702	873//	01731	85706	88708		776	80710	24646	01703	872//	03716	85703	88705			776	12021	02	r o r o r r r	r o - d o r r r							
Kew	775									775	80914	17616	02403	8042//	03714	88515				775	10032	02	r r	r r r							
Heathrow	772	80919	40632	06603	4542//	01836	84615	88545		772	80816	28616	02204	872//	03613	84705	88707			772	09031	02	r o r o r r	r r r r o r o d o r o							
Mildenhall	578	80907	74022	10302	8093//	51720	88359			578	80911	40696	05501	872//	01610	86705	88710			578	03011	00	i r o	r o s o r s s o d o s o							
Wattisham	590	80909	62022	10402	857//	51718	88656			590	80911	14737	05200	871//	00714	88702			590	07006	51	r o s o	r s s s d o r o								
Gorleston	497	31022	60021	10503	31500	51719	83825			497	80927	48606	06303	5742//	52817	85714	88556			497	03012	00	+	i r o i r o s o r s							
West Raynham	485	80814	62032	10802	856//	51814	88648			485	80921	19737	06500	7722//	50615	85705	86713	88530		485	01506	50	+	r o s o r o s o s o s o s s							
Aberporth	502	81017	58056	01804	858//	01614	88657			502	81210	56616	99003	862//	01710	82705	85710	88714		502	04021	02	r r r r r o r o	r o r o r							
Ross-on-Wye	627									627	80906	48616	01801	8032//	01615	88508				627	07011	00	r o r r r o r o	r r r o r o							
Filton	628	80814	48616	04603	873//	02821	88709			628	80707	32586	01303	872//	03608	86705	88707			628	11031	02	r o r r d o	d r r o d o d o							
Rhoose	715	80817	30616	03603	872//	02720	84704	88707		715	80714	30636	00402	872//	02609	87703	88711			715	11021	02	r i r o r o r o	r o r o r r d o d o							
Chivenor	707	81215	59606	01105	854//	04720	83711	87615	88625	707	81606	56636	99605	852//	05604	83705	86708	88612		707	12052	04	r o r o r r	r o r o r r r							
Mount Batten	827	82112	22636	99909	870//	09718	88701			827	82513	40106	00409	853//	08309	84709	88618			827	16091	06	r r r	i r							
St. Mawgan	817	92412	09606	99809	9////	09610	89/01			817	82415	37606	00409	872//	09308	84703	88704			817	01072	07	d o d o i F i r o	i d o i r o							
Scilly	804	82510	59028	00210	853//	10301	85707	88621		804	72611	59031	00710	753//	09203	87609			804	01091	05	r r	+								
Culdrose	809	92211	05436	00609	9////	09501	89/01			809	82317	35216	01109	853//	09207	85709	88614			809	04082	06	r r i F i r o	i r o							
Guernsey	894	82015	50216	03109	871//	09615	84702	86705	87708	894	72516	50106	03609	771//	09307	82702	86704			894	03082	08	f f d o r o i r o	d o r o i r o i r							
Elmdon	534	81114	60032	08202	874//	51715	88713			534	80913	20717	04000	872//	00717	82704	85705	88707		534	03006	50	s s	s o s o d o s o							
Cardington	559	80711	61702	08601	855//	00828	88620			559	80711	14737	04200	862//	00615	88705				559	12006	00	s o s o s s r o s o	s s r s s o s o							
Wittering	462	80913	62022	09601	856//	51722	88640			462	80712	07717	05300	872//	50714	88703				462	05506	50	s	s s o s o s f							
Watnall	354	70814	74022	09801	754//	51616	83712	87633		354	80717	37712	05800	3732//	50715	83706	88510			354	01006	00	s o	s o s o s s - s							
Shawbury	414	81016	59042	07702	854//	51718	83715	85620	88656	414	80912	26717	03801	853//	00618	85706	86709	88620		414	02016	00	s o s o	s o s o							
Finningley	360	81010	80022	11202	856//	01813	83630	88656		360	80911	82012	07602	855//	51615	83620	88656			360	01011	00	+	s o s o							
Kilnsea	396	81418	66022	12303	3552//	51710	83625	88460		396	81422	66022	08403	4557//	52711	84625	88360			396	00020	+	+	+							
Leeming	257	81307	80022	11802	857//	51714	88650			257	81009	80707	08902	856//	54714	88630			257	91011	00	s o	s o - s o s o								
Tynemouth	262	81215	81022	12803	856//	52809	88630			262	81118	81022	10102	856//	51708	88630			262	00011	01	+	+								
Carlisle	222	80810	59022	10901	855//	51815	82621	88650		222	81009	62227	08002	854//	52608	85718	88645			222	97011	00	+	s o s o							
Valley	302	80814	40046	03705	8092//	01721	88459			302	80917	58616	00802	855//	00613	88626				302	96021	01	r o r o	r o r o i r o							
Ringway	334	81113	74027	08802	6577//	52718	86650	88460		334	81015	58717	05201	854//	52614	84714	84630	88650		334	01015	00	r o s o	s o s o							
Squires Gate	318	81018	63036	08102	854//	50718	83619	88650		318	81020	57717	04901	854//	00713	82617	88636			318	94001	50	r o r o i r o	r o s o s o s o							
Ronaldsway	204	80926	59046	06903	854//	01712	84714	86628	88650	204	81029	35716	03702	6732//	01713	83707	85714	88556		204	01011	00	r o r o	r o s o r o s o							
Mull of Galloway	131	80928	66026	07803	874//	01707	88710			131	81425	74022	03903	864//	51723	88712				131	91011										
Eskdalemuir	162	80611	80037	12151	854//	54814	88618			162	80710	56702	08900	874//	52613	88712				162	97516	52	i s o - s o	s o s o i s o							
Prestwick	135	80910	75022	10201	855//	54812	84620	88640		135	80810	75222	07201	855//	53714	85626	88650			135	97010	01	+	i s o							
Abbotsinch	140	80812	65022	11202	855//	55715	82628	88635		140	80812	64022	08302	855//	52714	81621	88623			140	97011	01	+	i s o							
Leuchars	171	70913	83022	13301	756//	54809	87640			171	70914	82012	10501	756//	53613	81630	87638			171	00513	52	+	j p							
Dyce	091	70000	70031	14354	756//	56706	87646			091	70000	65012	11852	756//	55710	87637			091	00555	61	+	+								
Lerwick	005	13507	82020	14456	12400	59000	81815			005	23406	82020	14356	28400	61400	82815				005	00579	58									

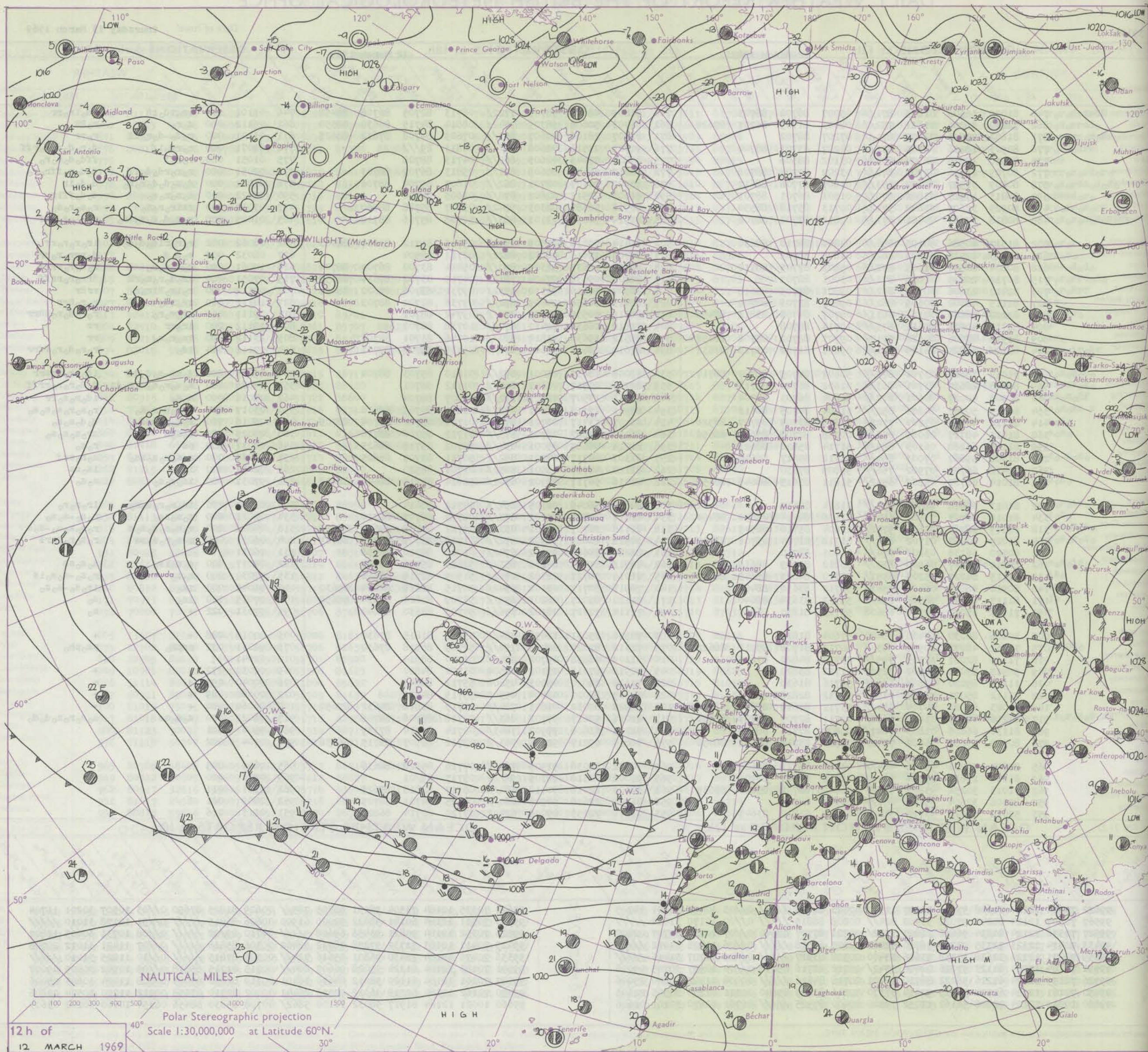
DAILY WEATHER REPORT OF THE BRITISH METEOROLOGICAL OFFICE

No. 39193

Date of Issue Thursday 13 March 1969

OBSERVATIONS at 12h.										OBSERVATIONS at 18h.										OBSERVATIONS during DAY									
12 March 1969										12 March 1969																			

CHART OF WEATHER IN PART OF NORTHERN HEMISPHERE



ation
bols

UD

Cloud
Amount
(oktas)

0

1 or less

2

3

4

5

6

7 or more

8

Obscured
by or
below data.

HER

Weather

de

and
state

and snow

shower

and snow

over

shower

shower

ND

Wind
speed
(knots)

Calm

1-2

3-7

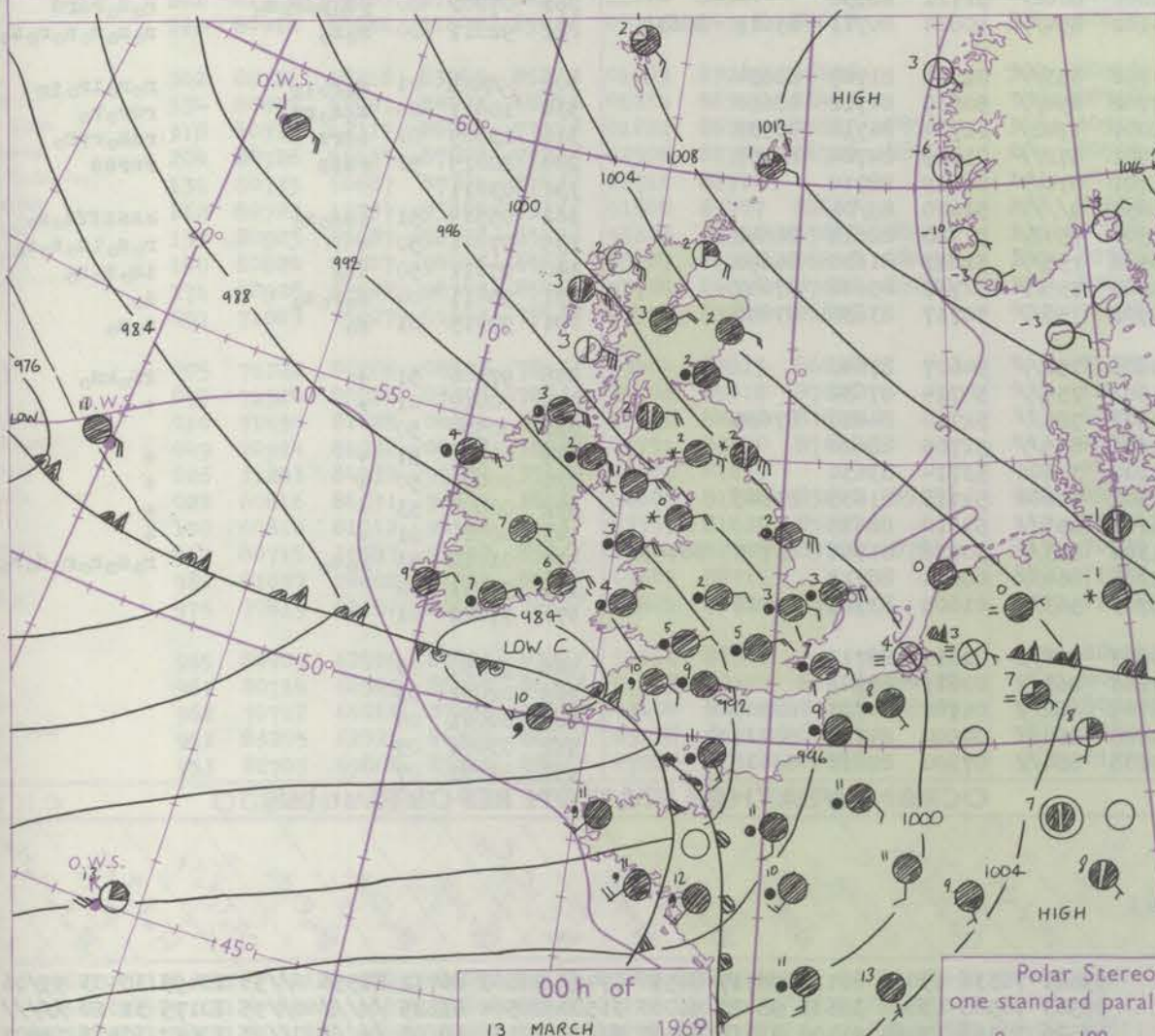
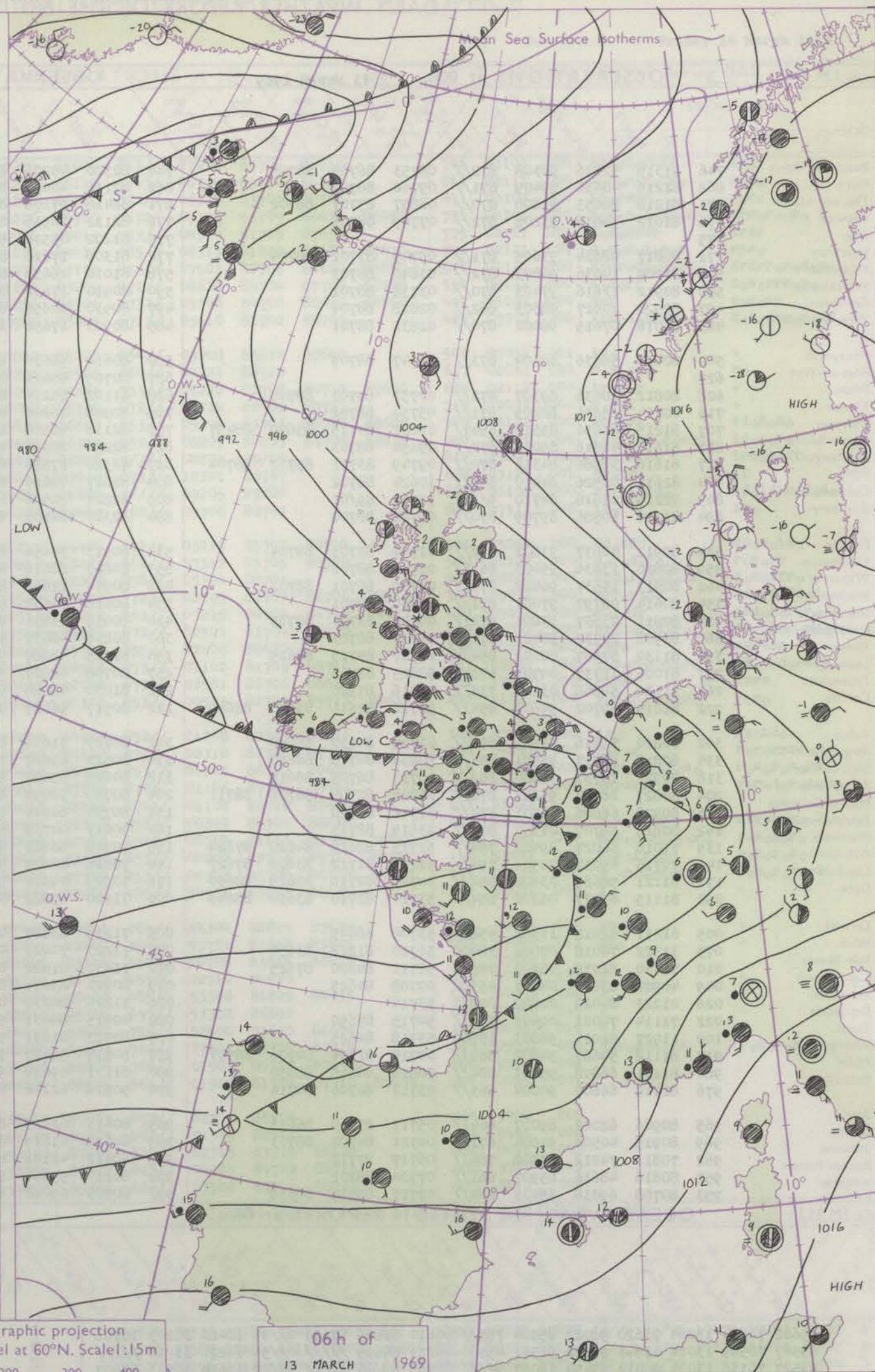
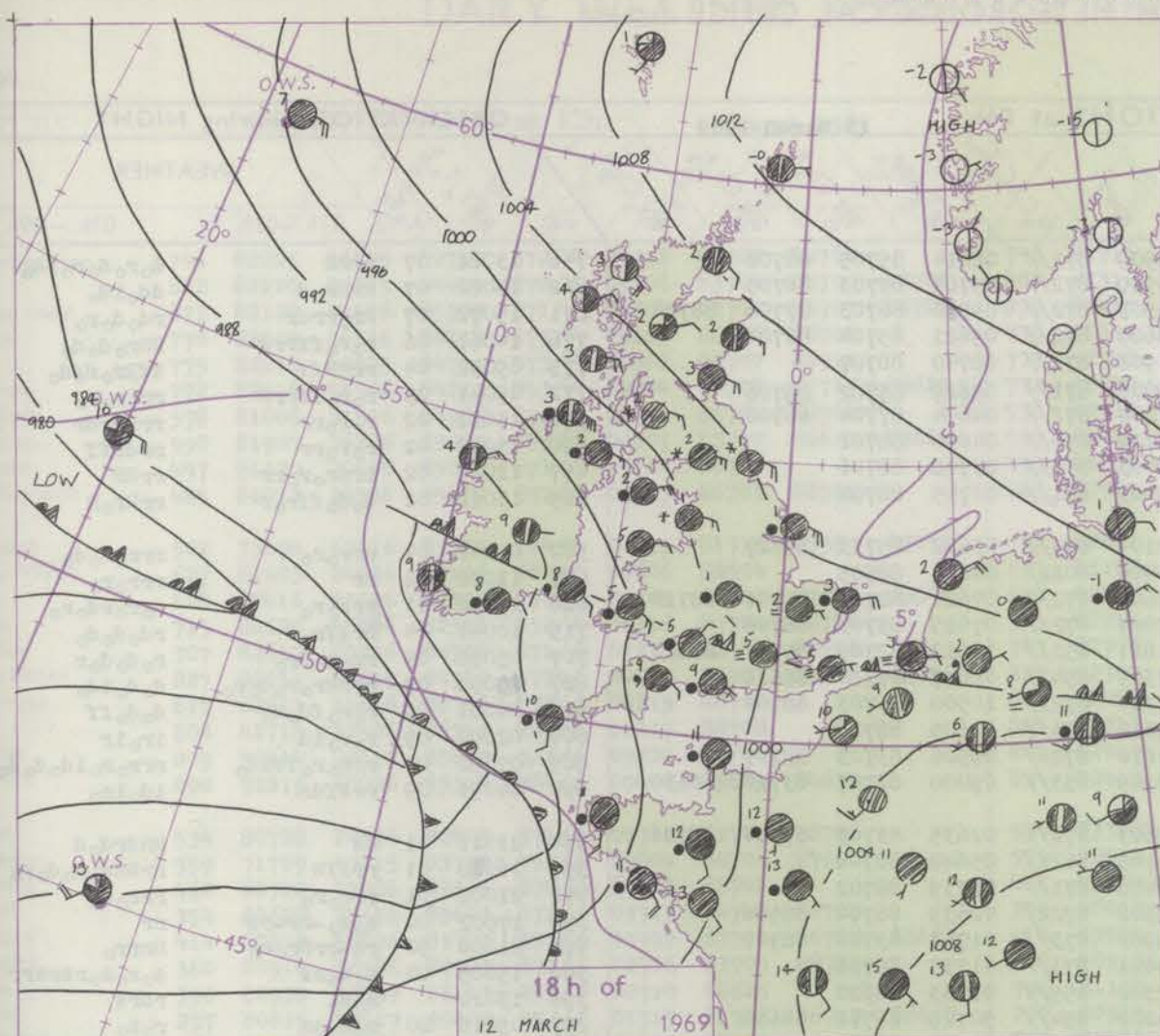
8-12

13-17

Additional
to add

48-52

CHARTS OF WEATHER IN WESTERN EUROPE



Polar Stereographic projection
one standard parallel at 60°N. Scale: 1:5m
0 100 200 300 400

GENERAL SYNOPTIC DEVELOPMENT

There has been little general change in the overall synoptic pattern over the last 24 hours. The deep depression in the west Atlantic has remained almost stationary and a series of frontal troughs have moved northeastwards into the British Isles. A small depression formed over the Southwest Approaches is ex-

pected to move away eastwards with the general trough line making only very slow northward progress over the British Isles. The fall in pressure associated with the formation of this depression has resulted in strong to gale force winds around most of the British Isles.

Issued at midday Thursday 13 March 1969

DAILY WEATHER REPORT OF THE BRITISH METEOROLOGICAL OFFICE (contd.)

Code FM II.C		OBSERVATIONS at 00h.								13 March 1969		OBSERVATIONS at 06h.								13 March 1969		OBSERVATIONS during NIGHT				
Station	iii	Nddff	VVwwwW	PPPTT	N _h L _h C _M H	T _d T _d app	8N _s Ch _s h _s	8N _s Ch _s h _s	8N _s Ch _s h _s	iii	Nddff	VVwwwW	PPPTT	N _h L _h C _M H	T _d T _d app	8N _s Ch _s h _s	8N _s Ch _s h _s	8N _s Ch _s h _s	iii	RRT _n T _n E	T _g T _g	WEATHER				
																						21h.—03h.	03h.—09h.			
Boscombe Down	746	81315	32636	90308	872//	08753	86703	88705		746	82320	40206	83909	872//	08614	85705	88708		746	13081	07	rrRR	d _o r _o d _o r _o id _o			
Hurn	862	81216	40636	89409	871//	09760	88702			862	82116	40056	84910	872//	09704	85703	88705		862	14082	07	RrRr _o d	dd _o id _o			
Thorney Island	871	81218	28655	91808	870//	08857	87701	88702		871	82418	37206	85909	872//	09580	86703	87706	88708		871	15072	07	Rr _o rrdr	rd _o d _o r _o		
Gatwick	776	81012	34636	93208	872//	07749	88705			776	82112	36516	85609	872//	09621	85704	88706		776	14061	06	r _o r _o ffrrR	RRr _o d _o d _o			
Kew	775									775	81202	05516	84908	873//	08740	88707			775	09052	04	rrRRff	ffrr _o ff _o d _o			
Heathrow	772	80817	08634	93605	871//	05749	87702	88704		772	81306	17616	85008	871//	08629	85702	88706		772	09041	05	r _o r _o ffrrR	rrRr _o r _o			
Mildenhall	578	81009	14636	96803	872//	03840	88703			578	81014	26636	87204	872//	04644	87704	88706		578	13031	02	r _o r _o rr	rrRdrdr			
Wattisham	590	80912	11616	97403	870//	03736	88701			590	80914	17636	87704	870//	04640	88701			590	15022	02	r _o r _o rr	rrddff			
Gorleston	497	80920	20617	98603	862//	02828	88704			497	80930	32656	89003	873//	03748	88706			497	12022	02	lrSr _o r _o rr	rrRR			
West Raynham	485	81016	07615	98002	870//	02832	88701			485	80923	17656	89003	871//	02745	88702			485	13012	02	d _o d _o ffr _o r	rrRr _o R			
Aberporth	502	80413	56636	88404	873//	03747	88709			502	80614	58636	82104	854//	03622	85713	88627		502	09042	04	rrr _o r _o	rrr _o r _o d _o			
Ross-on-Wye	627									627	80705	48616	83404	8022//	04625	88505			627	11022	02	rr	rrr _o r _o			
Filton	628	80812	20636	89307	872//	07757	84703	88705		628	81102	26216	82607	872//	07621	82703	86706	88710		628	15052	01	rrr _o r _o	r _o r _o rd _o r _o		
Rhoose	715	80714	15636	88205	871//	05754	88702			715	80908	26206	82007	872//	07615	85703	88708		715	10041	04	rrffr _o r	rd _o d _o d _o			
Chivenor	707	81215	61656	85510	654//	09861	84715	85650	88457	707	82118	48516	81811	853//	10612	82709	85714	88620		707	05092	09	rr _o r _o Rr _o	r _o d _o d _o r		
Mount Batten	827	81617	40616	85010	872//	09654	88703			827	82226	28584	83309	854//	09607	87710	88616		827	10092	09	rrRRr _o r _o d _o r _o	d _o d _o id _o			
St. Mawgan	817	81616	32586	84310	870//	09749	83701	85702	88704	817	82320	17516	82310	872//	10500	84703	88704		817	06081	09	r _o r _o fd _o d _o	d _o d _o ff			
Silly	804	82613	08526	84410	871//	10624	88702			804	82627	48616	83310	873//	10605	88708			804	02092	09	r _o r _o id	lr _o ir			
Culdrose	809	92215	01616	84710	9//	10740	89701			809	82224	26506	83610	872//	09506	83703	88707		809	07092	07	rrr _o r _o ffid _o	rrr _o r _o id _o d _o d _o			
Guernsey	894	81716	10586	89709	870//	09742	88700			894	82320	64505	88909	853//	09000	82707	83710	86630		894	04091	09	rrffdr	id _o lr _o		
Elmdon	534	80912	40637	93802	872//	01747	83703	88704		534	80913	35656	85603	872//	02635	83703	87704	88706		534	21012	01	RR	RRdrd _o d		
Cardington	559	80810	13636	95003	861//	03748	88702			559	80813	28616	85705	862//	05640	88704			559	16022	01	rrffR	rrRRd _o r _o d _o r _o			
Wittering	462	80913	14637	96402	870//	01739	86701	88702		462	80914	17636	87403	871//	03739	88702			462	21002	01	rrr _o r _o	rrr _o d _o			
Watnall	354	80614	08797	97001	871//	01834	88701			354	80618	44637	88302	6722//	02639	86704	88506		354	17002	00	s _o s _o -hr-rs	rr			
Shawbury	414	80911	23637	93801	872//	00745	83703	88705		414	80916	23656	85902	873//	01732	83706	88707		414	21002	50	rs-rrRr _o r _o	Rrrr _o			
Finningley	360	80908	20737	98401	872//	01737	88703			360	80816	48637	90601	873//	01733	88706			360	15005	00	s _o s _o ss	s _o r _o s _o rsrsrr			
Kilnsea	396	81130	57687	00102	854//	01727	85715	88625		396	81125	58687	92302	855//	01733	88620			396	13012	00	s _o s _o	rsrs			
Leeming	257	81006	12737	00701	873//	50825	88706			257	80708	48687	94202	854//	50729	86712	88616		257	05016	00	s _o s _o ss	r _o s _o			
Tynemouth	262	71130	58868	03202	735//	01716	87920			262	81030	48688	98801	8062//	51721	88530			262	07002	00	ps _o psr _o s _o	r _o s _o rsrs			
Carlisle	222	81015	59702	99602	854//	52726	82616	83620	88640	222	80917	56687	94102	854//	50624	84711	85615	88630		222	92011	00	s _o s _o	s _o s _o r _o s _o r _o s _o		
Valley	302	90820	58616	91503	856//	01729	84630	88640		302	80727	61616	84702	853//	01728	81707	88634		302	07001	01	r _o r _o ir	r _o r _o lr _o ir			
Ringway	334	80818	56717	95501	854//	50836	84710	88650		334	80622	65687	87702	854//	50635	84712	88650		334	10011	00	s _o s _o rs	rsr _o r _o			
Squires Gate	318	80922	19737	95500	852//	00733	86705	88615		318	80828	65637	88001	4742//	01734	84710	88533		318	13005	00	ssrs	rss _o rrr _o			
Ronaldsway	204	80827	28737	95201	872//	01828	82705	86708	88711	204	80730	30697	88901	872//	01629	84704	88707		204	20015	50	rsss	rsrss			
Mull of Galloway	131	80928	66606	96501	874//	01716	88710			131	80734	64616	91101	874//	01829	88710			131	03011						
Eskdalemuir	162	80812	56707	01350	874//	53819	88713			162	90617	04737	96651													

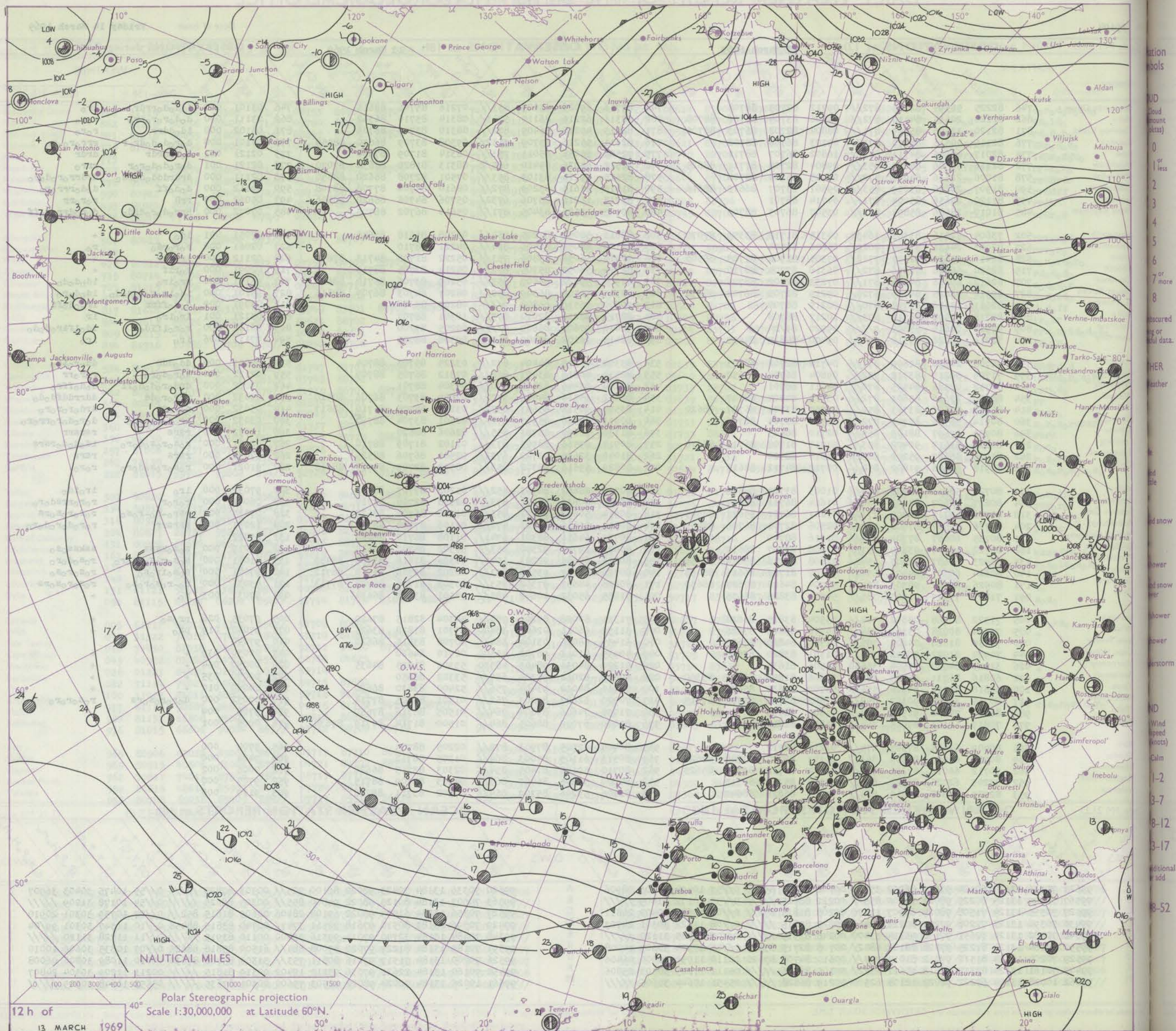
DAILY WEATHER REPORT OF THE BRITISH METEOROLOGICAL OFFICE

No. 39194

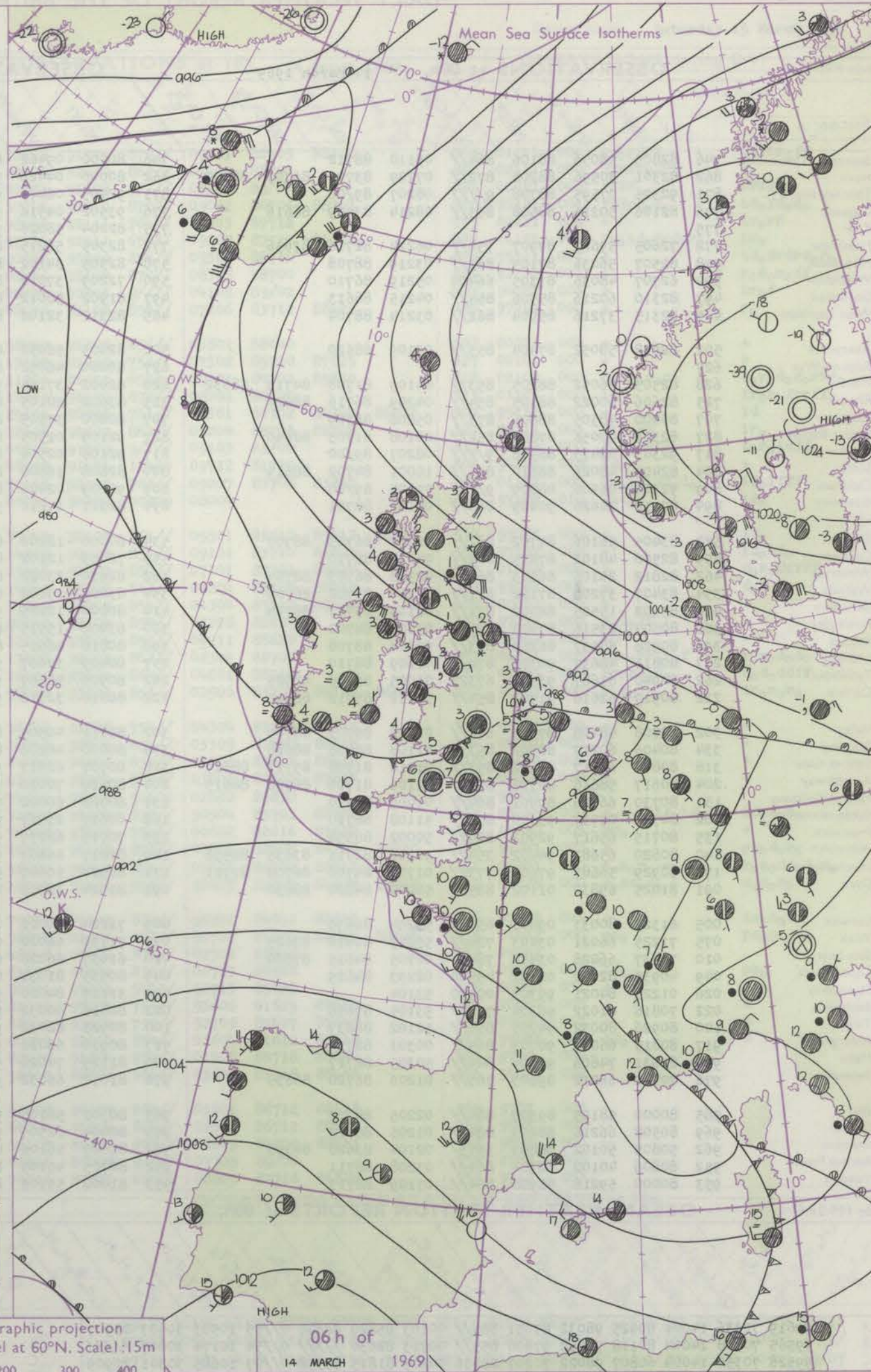
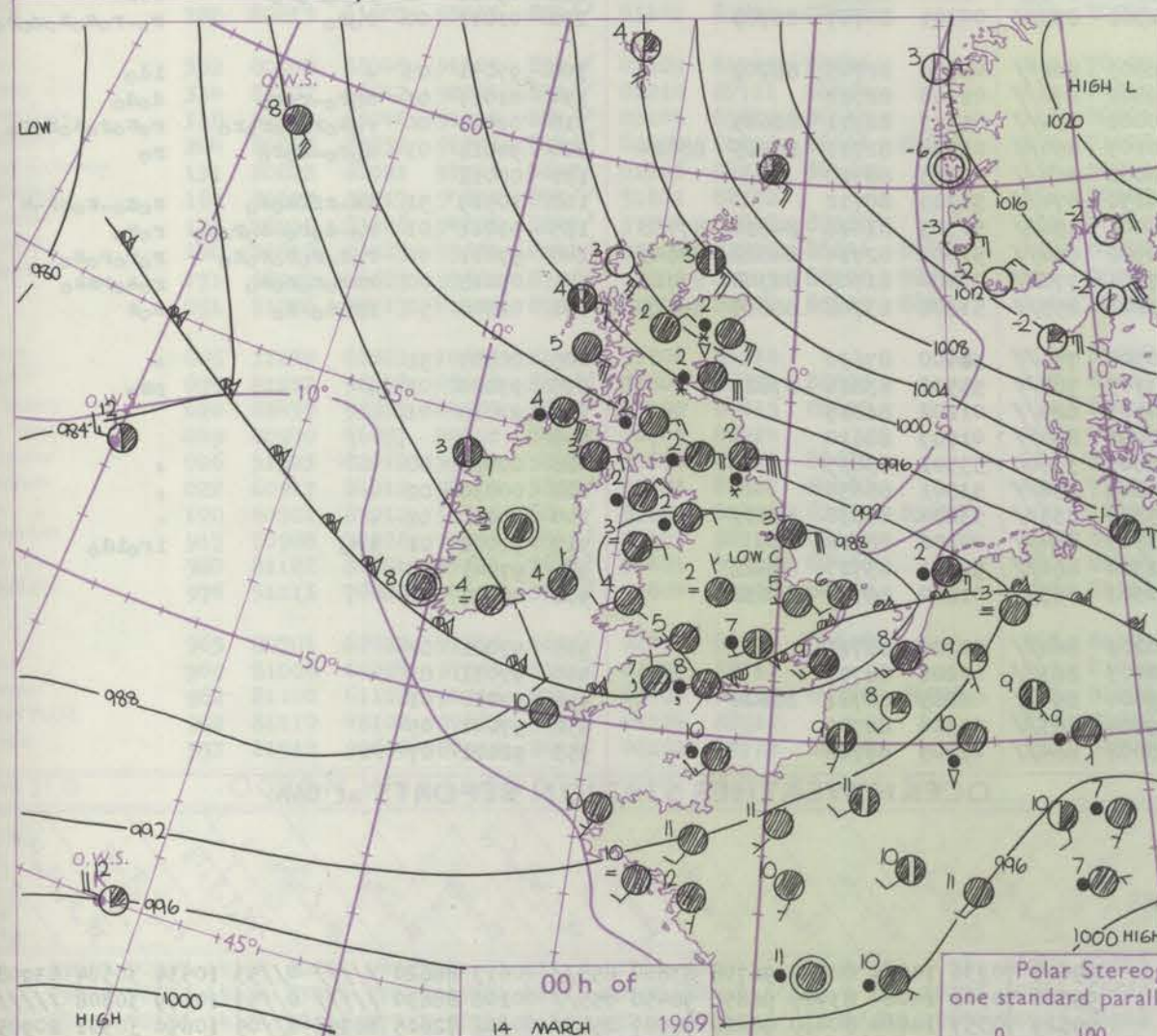
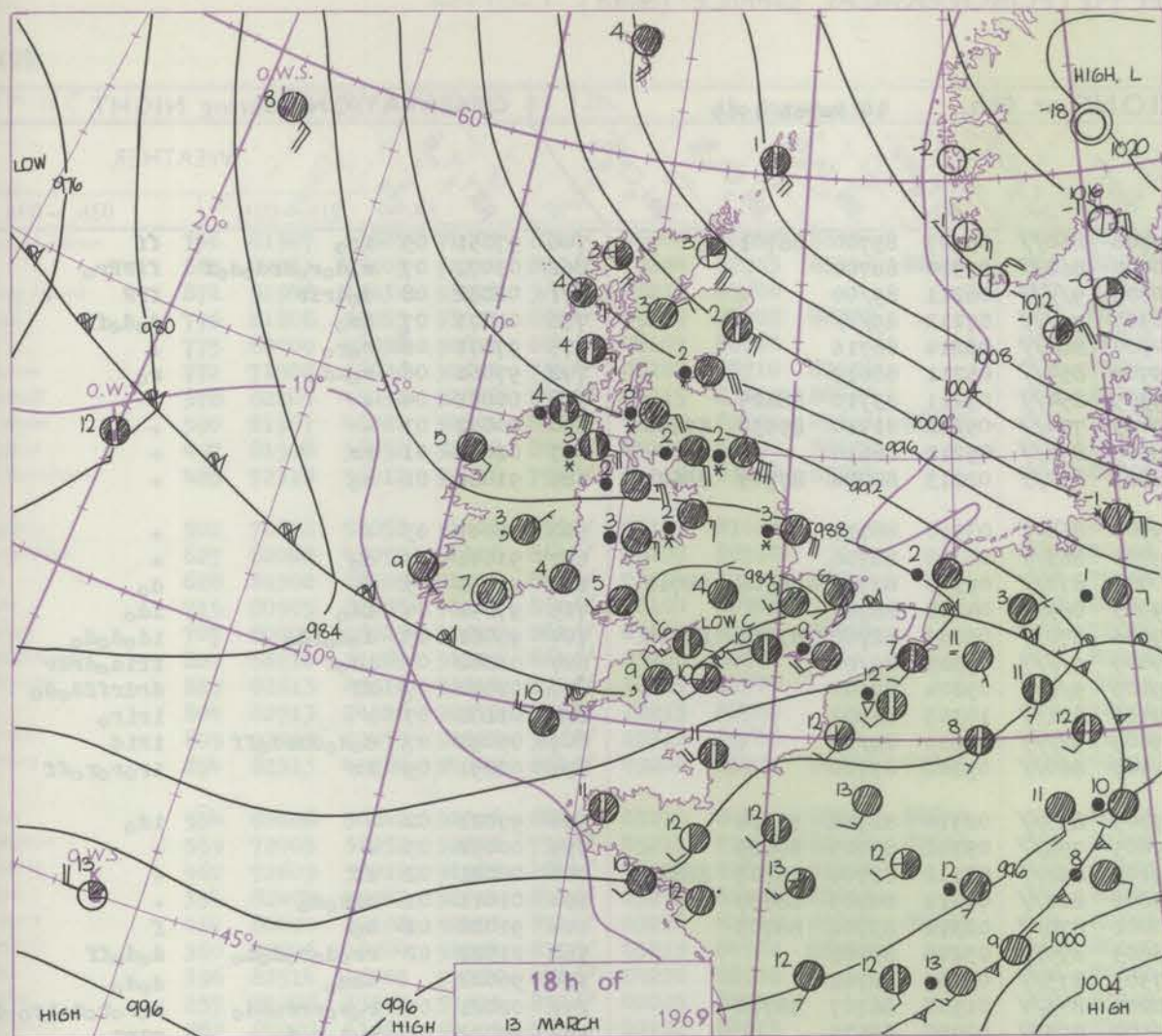
Date of Issue Friday 14 March 1969

OBSERVATIONS at 12h. 13 March 1969											OBSERVATIONS at 18h. 13 March 1969											OBSERVATIONS during DAY										
Station	ill	Nddff	VVwww	PPPTT	N _h Ch _h C _h H	T _d app	8N _s Ch _s h _s	8N _s Ch _s h _s	8N _s Ch _s h _s	ill	Nddff	VVwww	PPPTT	N _h Ch _h C _h H	T _d app	8N _s Ch _s h _s	8N _s Ch _s h _s	8N _s Ch _s h _s	ill	Nddff	VVwww	PPPTT	N _h Ch _h C _h H	T _d app	8N _s Ch _s h _s	8N _s Ch _s h _s	8N _s Ch _s h _s	ill	RRT _h X _h E	SSS	WEATHER	
																															09h.—15h.	15h.—21h.
Boscombe Down	746	82225	56595	82710	872//	09712	82703	88704		746	82716	69026	85009	853//	07216	85706	88615		746	03101	000	1ddodorrdr										1ro
Hurn	862	82120	20615	84410	872//	09506	83704	85706	88708	862	82311	62216	86110	5743//	08314	85710	86362		862	03111	000	dodorrdrro										ro
Thorney Island	871	82120	32506	85909	871//	08804	82702	86703	88705	871	82415	40216	86409	872//	08310	83703	88706		871	03102	000	1dodrr										ro
Gatwick	776	82115	40516	86310	873//	09103	86706	88708		776	82111	56216	85709	7532//	09308	83709	86630	88459	776	04101	000	dorododr-r										rrro-ro
Kew	775	82013	48205	84711	873//	10802	86707	88711		775	72508	50056	85011	753//	08314	81709	87630		775	02121	001	dododrdr										drdr
Heathrow	772	82116	56506	84211	853//	09804	82708	87711	88625	772	72512	64036	84410	685/2	08313	81820	86638	87070	772	02121	001	dorododr										rrro
Mildenhall	578	81006	21516	84906	872//	06705	86704	88708		578	82515	59216	83109	853//	07501	82708	86620	88650	578	02111	000	drdrdddoido										drdrro
Wattisham	590	81907	28286	85209	853//	09501	83707	86612	88616	590	81815	21616	83209	872//	08610	84704	87706	88708	590	09112	000	dodoff										dodorrro
Gorleston	497	81120	20656	85004	871//	04714	88701			497	81713	16216	83706	6732//	05706	84706	86620	88556	497	05092	000	rrr										ro
West Raynham	485	81017	28586	85804	872//	03507	86703	88705		485	80907	13586	83405	871//	05610	86702	88705		485	07072	000	Rrrdodrdrdo										dodorrro
Aberporth	502	73604	62016	83305	16432	04315	81712	83359	87070	502	82611	58052	85205	854//	03208	85618	88640		502	97051	001	1do										+
Ross-on-Wye	627	82903	24636	81106	8022//	06606	88504			627	83102	48056	85405	864//	04221	88710			627	02061	000	ro										ro
Filton	628	82416	23625	82307	7712//	07305	81702	87703	88507	628	72416	56056	85806	753//	05222	81708	84713	87650	628	02112	000	1rod-r										+
Rhoose	715	82620	56286	82306	872//	06316	87704	88710		715	82714	58052	85705	872//	04214	82705	88711		715	02091	000	ro										+
Chivenor	707	82617	60216	84308	871//	07233	82702	88706		707	82906	59022	86607	853//	05209	83706	86710	88620	707	96101	000	rrro										1dododo
Mount Batten	827	82514	33615	84709	6727//	09219	82703	86708	88456	827	82307	40506	86309	852//	08207	84703	86709	88615	827	95101	000	1dodrro										1dododo
St. Mawgan	817	82611	14616	85708	870//	08219	88700			817	90000	06516	86808	9//	08203	89/00			817	03091	000	dodoffrr										1rdodoff
Silly	804	82718	32506	86711	873//	10217	88708			804	82713	48216	87010	873//	10301	88707			804	03121	001	1ro										1r
Culdrose	809	92514	02616	85809	9//	09220	89/00			809	92410	07606	86809	9//	09205	89/00			809	06102	000	ro										1dododo
Guernsey	894	72219	60026	89310	784//	09400	85815	84635		894	82415	16102	89409	860//	09306	88701			894	97111	006	1ro										1ro
Elmdon	534	80708	20536	82805	871//	04712	82702	88703		534	83308	26215	84404	872//	03225	85703	88704		534	05051	000	ddodd										ddododo
Cardington	559	71709	59215	83712	752//	09804	86704	87650		559	82514	40216	83407	862//	07312	86705	88709		559	02122	000	dododro										ro
Wittering	462	80712	07586	84505	870//	04711	88701			462	83104	03446	82805	870//	05304	88701			462	03062	000	drdrdododoff										dodoffro
Watnall	354	80620	23616	85603	872//	03713	84704	88707		354	80412	15516	84502	7722//	02505	83703	86706	88510	354	09032	000	rrro										ddrrddfdodo
Shawbury	414	80818	50606	83703	852//	03707	83704	86707	88620	414	83504	40516	85603	853//	03215	84708	86710	88617	414	05032	000	ro										drdrro
Finnigley	360	80914	56586	87703	872//	02706	83705	88706		360	80913	57586	85903	872//	02501	83704	88705		360	03032	000	rrdodrro										dododorrro
Kilnsea	396	80930	57697	88103	855//	02710	88625			396	81130	32697	85703	855//	02606	88620			396	10032	000	rsrs										rsrsrr
Leeming	257	80815	59617	90402	853//	01717	81708	86710	88618	257	80914	69516	88903	873//	01102	81709	88710		257	02031	000	ro										1dododorsrs
Tynemouth	262	81028	58687	95202	8052//	01810	88520			262	81040	32697	92702	6732//	02501	86706	88525		262	17032	000	rsrs										rsrs
Carlisle	222	80918	64686	91802	854//	00712	84712	88618		222	80820	59616	90302	853//	00503	82709	85713	88618	222	91021	000	ro										ro
Valley	302	80721	58216	83903	852//	01003	83705	88626		302	80713	28602	84903	852//	01208	87703	88616		302	97031	000	1ro										1ro
Ringway	334	80827	62607	84003	6847//	01614	86711	88459		334	80710	40636	85602	873//	02318	82708	87710		334	06041	000	ro										ro
Squires Gate	318	80716	62717	86202	7732//	01201	86707	85622	88545	318	80914	50697	86202	853//	01306	86707	88620		318	07035	000	rsro-ho-ro										ro
Ronaldsway	204	80726	56637	870																												

CHART OF WEATHER IN PART OF NORTHERN HEMISPHERE



CHARTS OF WEATHER IN WESTERN EUROPE



Polar Stereographic projection
one standard parallel at 60°N. Scale: 15m
0 100 200 300 400

GENERAL SYNOPTIC DEVELOPMENT

Pressure has persisted high over southern Scandinavia and low over the central Atlantic with a trough across southern parts of the British Isles. A small depression to this trough has moved from the southwest British Isles to the southern North Sea. No major changes are expected during the next 24 hours. Pressure will

remain high over Scandinavia. A deep depression will persist over the central Atlantic with a sharp, almost stationary, trough eastwards across southern parts of the British Isles.

Issued at midday Friday 14

March 1969

DAILY WEATHER REPORT OF THE BRITISH METEOROLOGICAL OFFICE (contd.)

OBSERVATIONS at 00h. 14 March 1969										OBSERVATIONS at 06h. 14 March 1969										OBSERVATIONS during NIGHT									
Code FM I.L.C.										Code FM I.L.C.										Code FM I.L.C.									
Station	OBSERVATIONS at 00h. 14 March 1969									Station	OBSERVATIONS at 06h. 14 March 1969									Station	OBSERVATIONS during NIGHT								
	iii	Nddff	VVwWw	PPPTT	N _h Ch _h C _h	T _d app	8N _h Ch _h s	8N _h Ch _h s	8N _h Ch _h s		iii	Nddff	VVwWw	PPPTT	N _h Ch _h C _h	T _d app	8N _h Ch _h s	8N _h Ch _h s	8N _h Ch _h s		iii	RRT _n E	T _g T _g	WEATHER					
																							21h.—03h.	03h.—09h.					
Boscombe Down	746	82805	58056	88106	864//	05110	88712			Hurn	746	80000	09462	89706	860//	05107	85700	88701		Wick	746	97051	05	1ro		ff			
Hurn	862	82301	30596	88208	872//	07209	83705	86707	88709	Wick	862	80000	04426	90007	862//	07310	88704			Wick	862	03071	07	rodorodrdodof		ffFFro			
Thorney Island	871	92305	07595	88708	9////	08207	89/00			Wick	871	92405	06475	90308	9////	08211	89/00			Wick	871	02082	08	dodrdfr		fff			
Gatwick	776	82106	50216	88508	853//	08214	83709	88616		Wick	776	93502	04516	90307	9////	07212	89/00			Wick	776	01071	07	1ro		dodoff			
Kew	775									Wick	775	82204	58026	90307	864//	06214	88716			Wick	775	97071	06	ro-ro		+			
Heathrow	772	72605	59602	87907	754//	06214	82716	87636		Wick	772	82305	58215	89907	854//	05211	88619			Wick	772	97061	06	ro-do		ro			
Mildenhall	578	82507	56036	87105	863//	03219	88708			Wick	578	82305	34102	89305	854//	05211	83710	88625		Wick	578	00051	04	+		+			
Wattisham	590	62707	48036	87305	66400	05219	86710			Wick	590	72209	37012	89405	754//	05212	81710	85630	87650	Wick	590	00052	03	+		+			
Gorleston	497	82310	60216	85506	854//	04215	88613			Wick	497	81902	58012	88305	854//	05212	88610			Wick	497	01051	01	rr		+			
West Raynham	485	82315	37216	85904	862//	03214	88704			Wick	485	82312	32102	88603	852//	02213	82704	87705	88627	Wick	485	91021	01	ro		+			
Aberporth	502	82608	58052	87404	855//	03109	88620			Wick	502	82403	58052	89504	864//	03310	88713			Wick	502	00041	03	+		+			
Ross-on-Wye	627									Wick	627	80000	48052	89704	863//	04310	88708			Wick	627	91041	03	do		+			
Filton	628	82505	56052	88205	853//	04109	81708	84713	88632	Wick	628	82402	37105	90005	872//	05308	82703	84708	88712	Wick	628	92051	05	+		do			
Rhoose	715	82606	60022	88105	854//	04209	86716	88622		Wick	715	83602	28105	89905	863//	04208	88707			Wick	715	97041	04	ido		ido			
Chivenor	707	80000	48505	88606	873//	05208	88709			Wick	707	80000	37505	89606	870//	06203	82700	83702	88704	Wick	707	95061	05	dodoido		idododo			
Mount Batten	827	82306	40056	87808	852//	08108	81703	88640		Wick	827	92109	01505	89009	9////	09305	89/00			Wick	827	01082	07	idof		ffidodrd			
St. Mawgan	817	92303	02475	88508	9////	08207	89/00			Wick	817	92106	02506	89209	9////	09204	89/00			Wick	817	02072	07	ff		drdrffidodo			
Silly	804	82404	48026	88610	851//	10001	84702	88619		Wick	804	82608	16606	89410	871//	10303	88702			Wick	804	01102	07	+		iriro			
Culdrose	809	92306	06506	88209	9////	09604	89/00			Wick	809	92209	02475	89009	9////	09203	89/00			Wick	809	05092	07	dododdidoff		irid			
Guernsey	894	82112	20626	90409	860//	09102	88701			Wick	894	82311	17216	91509	860//	09306	87700			Wick	894	02091	09	1r		irororoff			
Elmdon	534	83405	56106	87702	862//	02211	86705	88707		Wick	534	80000	18202	89703	853//	02310	82708	88616		Wick	534	97021	02	+		ido			
Cardington	559	82506	48102	87405	864//	04114	88710			Wick	559	72403	12102	89605	753//	05312	85709	87625		Wick	559	00052	03	+		+			
Wittering	462	82812	20106	86503	862//	02318	86703	88704		Wick	462	82610	23022	89103	852//	02112	83704	85706	88613	Wick	462	00021	02	ff		+			
Watnall	354	83407	37206	87102	871//	01110	83702	88703		Wick	354	83005	19102	89602	862//	01212	84703	88707		Wick	354	01011	01	rrdodo		+			
Shawbury	414	83602	15505	88002	871//	02109	83702	88704		Wick	414	80000	12285	90002	870//	02311	83701	88703		Wick	414	91022	01	do		f			
Finnigley	360	80507	23516	87403	871//	03208	88702			Wick	360	83406	15515	88803	870//	03208	88701			Wick	360	01022	02	rrdorododo		dodoff			
Kilnsea	396	80928	58537	86203	873//	02304	88708			Wick	396	80816	48515	87303	873//	03105	88708			Wick	396	96022		ddd		dodo			
Leeming	257	80811	48637	90302	874//	01109	88710			Wick	257	80409	37687	90202	873//	01500	86707	88710		Wick	257	02021	01	roSorrrroRdo		dororoSolro-do			
Tynemouth	262	80940	61687	93502	6732/	01005	86708	88525		Wick	262	80928	58687	93502	8052/	02400	88525			Wick	262	09012	01	roSororoSo		rsrs			
Carlisle	222	80919	62616	91902	854//	50112	85712	88615		Wick	222	80816	32716	92501	873//	00305	84707	88709		Wick	222	01011	00	ro-ro		ro-roSororo			
Valley	302	80808	48106	87103	862//	02210	85703	88706		Wick	302	80811	40505	88803	862//	02208	81703	88709		Wick	302	97031	03	+		ido			
Ringway	334	80406	60217	88302	853//	01108	84708	88618		Wick	334	80000	40206	89802	874//	01208	88711			Wick	334	01011	01	doro-roro		dodo			
Squires Gate	318	80808	62617	88602	853//	01210	81708	85711	88617	Wick	318	80707	62617	90002	854//	01307	82711	88625		Wick	318	01011	00	roSororoSororo		roSororoSororo			
Ronaldsway	204	80617	58616	88702	853//	01106	81706	86708	88615	Wick	204	80818	70016	90103	854//	01204	81711	85715	88624	Wick	204	94011	01	doro-roro		ro			
Mull of Galloway	131	80730	66026	89901	864//	01009	88710			Wick	131	80728	80022	90802	864//	01103	88710			Wick	131	00011							
Eskdalemuir	162	80722	07737	93600	874//	51108	88710			Wick	162	80617	23717	94250	874//	52203	88712			Wick	162	10519	51	ss-sffsoso		soSo-soSS-s			
Prestwick	135	80715	65617	92902	8092/	50002	88558			Wick	135	70715	68237	94001	5542/	51303	81618	84634	87458	Wick	135	91011	01	ro-doro-soRoro		roSo			
Abbotsinch	140	80820	65687	94402	3542/	50102	82711	83635	88556	Wick	140	80817	65607	94902	854//	5													

DAILY WEATHER REPORT OF THE BRITISH METEOROLOGICAL OFFICE

No. 39195

Date of Issue Saturday 15 March 1969

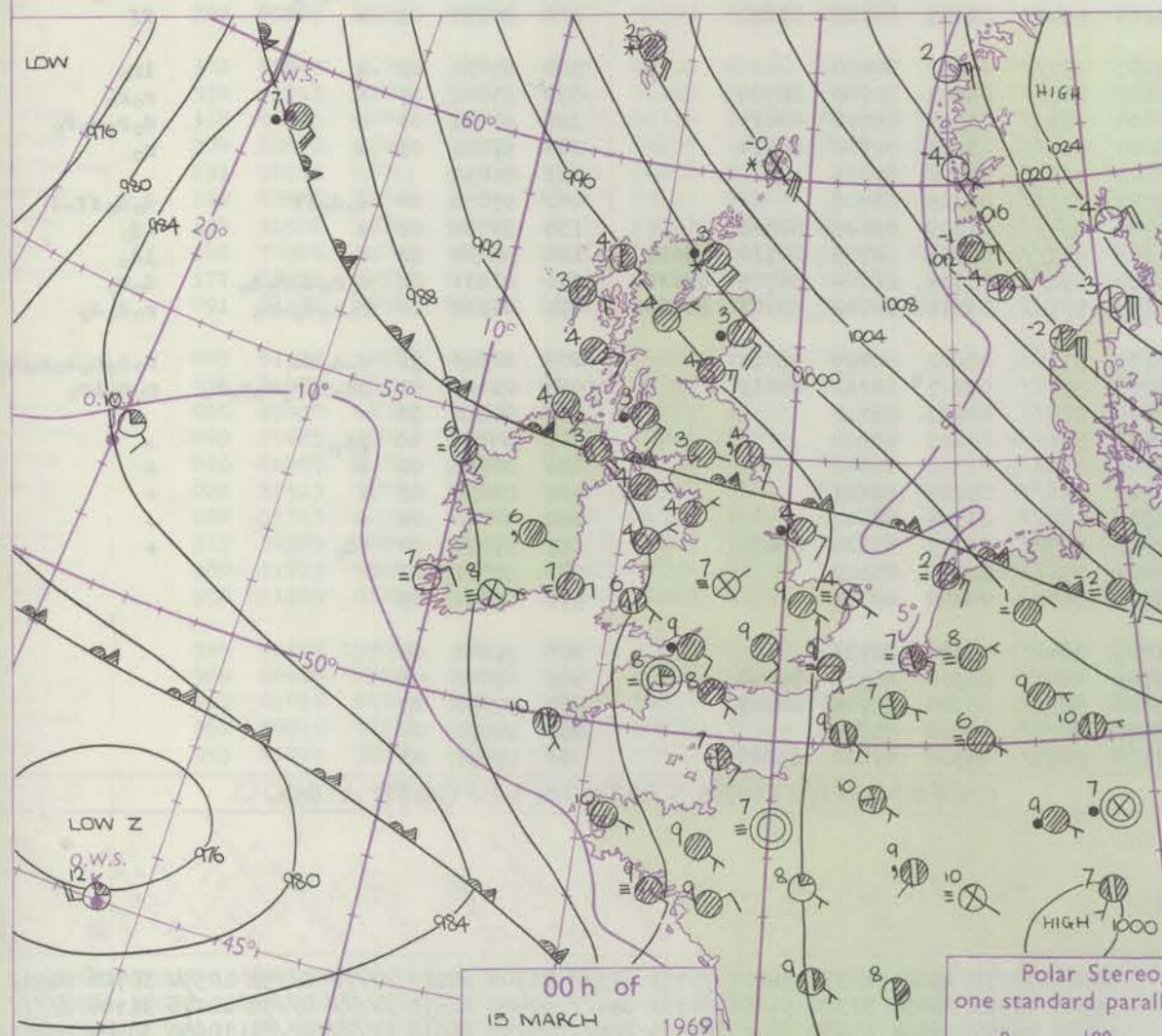
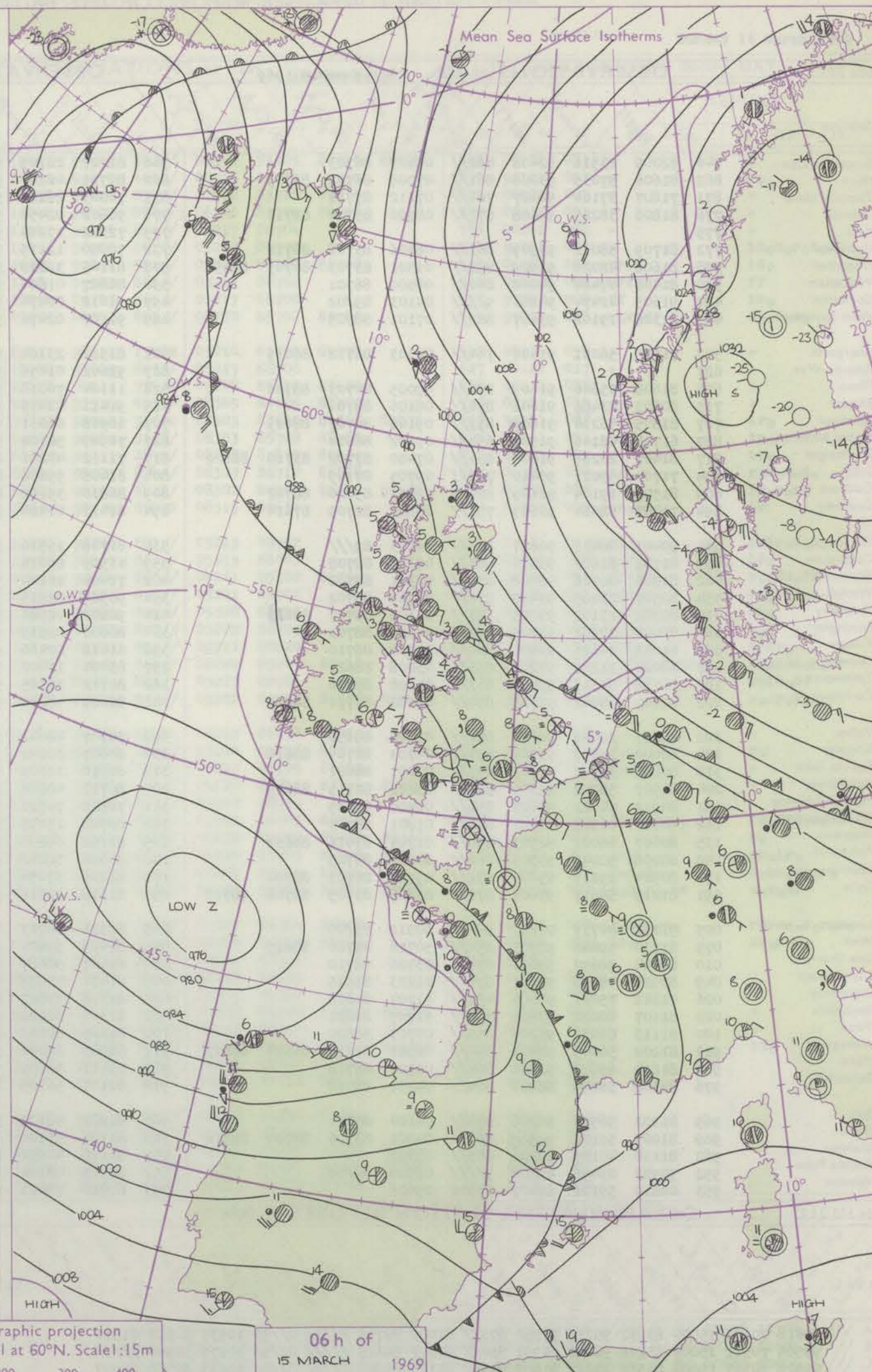
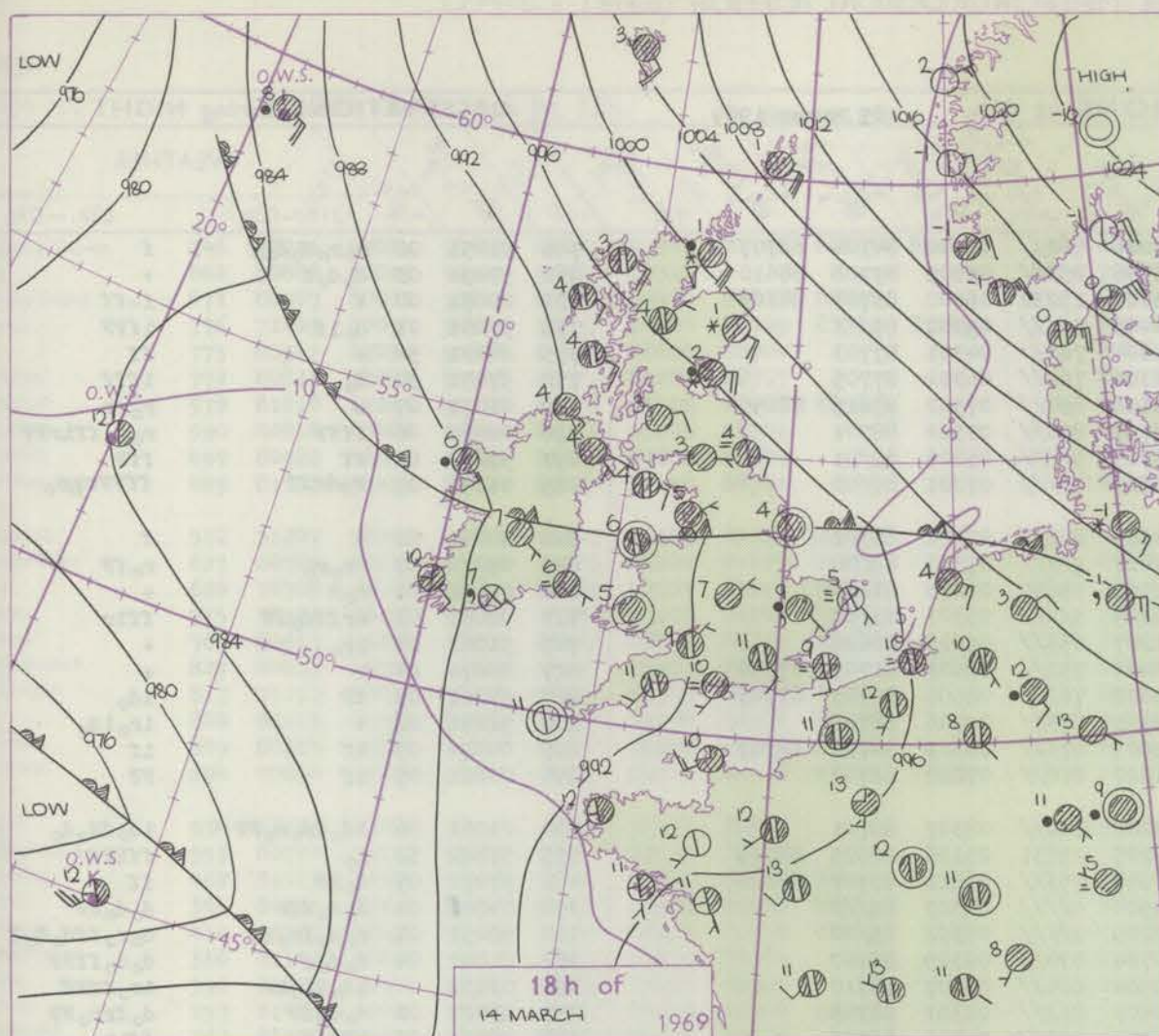
OBSERVATIONS at 12h.										OBSERVATIONS at 18h.										OBSERVATIONS during DAY									
14 March 1969										14 March 1969																			
Station	III	Nddff	VVwww	PPPTT	N _h Ch _h Ch _h	T _d T _d app	8N _s Ch _s h _s	8N _s Ch _s h _s	8N _s Ch _s h _s	III	Nddff	VVwww	PPPTT	N _h Ch _h Ch _h	T _d T _d app	8N _s Ch _s h _s	8N _s Ch _s h _s	8N _s Ch _s h _s	III	RRTT	SSS	WEATHER							
																							09h.—15h.	15h.—21h.					
Boscombe Down	746	81907	16505	91909	871//	09206	86702	88704		746	82010	32106	91709	872//	09301	86703	88706		746	01111	000	1d ₀ rdrf		d ₀ fir ₀ ff					
Hurn	862	82111	45105	91710	852//	10204	82703	85706	88610	862	82008	20106	92010	862//	09400	88703			862	02111	000	ffdfr ₀ rr		d ₀					
Thorney Island	871	91908	02434	93408	9////	08213	89/00			871	92010	01474	93608	9////	08303	89///			871	00091	000	ffFF		FFff					
Gatwick	776	81808	57035	93011	863//	09109	83708	88712		776	81807	30206	93510	872//	09002	86703	88704		776	93121	001	ffd ₀ r ₀ d ₀		1d ₀ f ₀ d ₀					
Kew	775	80000	58056	92811	864//	08107	88710			775	71807	58056	93111	764//	09303	87715			775	02121	006	+		ir ₀ rR					
Heathrow	772	71502	56026	92110	754//	08207	85710	87656		772	71709	57036	92511	6543//	09302	83710	86618		772	01121	004	1r ₀ 1d ₀ dr ₀ r ₀		ir ₀					
Mildenhall	578	82205	48032	92808	854//	05215	83612	88630		578	81204	20586	93309	874//	09302	88710			578	95111	001	+		1d ₀ dr ₀ dr ₀ r ₀					
Wattisham	590	81907	48022	92708	853//	05215	82709	85618	88650	590	81308	08466	93608	870//	08305	88700			590	91102	001	+		r ₀ d ₀ r ₀ ff					
Gorleston	497	81908	58052	92508	885//	05226	83820	88625		497	91604	01476	93705	9////	04105	89/02			497	94082	003	+		ir ₀ f					
West Raynham	485	72310	56012	92006	753//	04215	83708	87625		485	81306	48036	93108	854//	07206	83712	88625		485	97091	000	+		r ₀					
Aberporth	502	70000	58052	91406	755//	03107	87624			502	80000	58052	91305	856//	03501	88640			502	00071	004	+		+					
Ross-on-Wye	627	80000	48052	91308	864//	06203	88710			627	70805	17102	91209	753//	07302	85708	87625		627	00101	000	+		+					
Filton	628	81302	28105	91708	873//	06104	82708	88710		628	70304	11206	91009	6523//	09301	84703	85650		628	02102	000	d ₀ -r ₀ d ₀ r ₀		d ₀ r ₀ d ₀ d ₀ rRr ₀					
Rhoose	715	80905	22055	91207	862//	06104	88705			715	80000	12215	91109	872//	08001	88705			715	03101	000	1d ₀		ir ₀ r ₀ frrff					
Chivenor	707	80000	26025	90911	862//	09204	86704	88707		707	70000	25105	90908	761//	08301	83702	84704	86707	707	95111	000	+		1d					
Mount Batten	827	82210	37285	91109	861//	09208	88702			827	82416	28606	91409	862//	09204	85703	88705		827	94111	003	f1d ₀ Ff		ir ₀					
St. Mawgan	817	82613	05516	91310	870//	10113	88700			817	92411	06526	91509	9////	09103	89/00			817	02101	000	d ₀ d ₀ ddff		d ₀ r ₀ 1dff					
Scilly	804	82713	24526	92110	871//	10213	88702			804	10000	48055	91411	16400	09712	81710			804	94121	029	1d ₀		+					
Culdrose	809	92315	02475	91510	9////	10212	89/00			809	72508	50155	92109	783//	09207	83708	83810		809	01101	000	1d ₀ 1f1dd ₀ d ₀		1d ₀ 1fff					
Guernsey	894	82313	40286	94009	860//	09208	83701	86702	87703	894	02512	60011	94409	00900	08004				894	97102	010	f1d ₀ f		1d ₀					
Elmdon	534	82406	50042	92006	884//	03210	84813	85616	88640	534	80405	35042	92107	854//	05301	83710	85613	88616	534	97081	000	+		1d ₀					
Cardington	559	72005	58052	92208	754//	05211	83712	83620	87635	559	81203	14205	92009	854//	09101	83710	88625		559	97102	000	+		1d ₀ 1d ₀					
Wittering	462	72609	58012	91907	2841/	03212	82818	87458		462	81303	05516	92507	850//	07301	87701	88620		462	01092	004	+		d ₀ r ₀ DffRF					
Watnall	354	82404	29042	92204	853//	03210	86706	88615		354	80000	14042	93105	863//	04204	85708	88712		354	97061	000	+		d ₀ f					
Shawbury	414	80000	24104	92103	872//	03210	82705	85707	88709	414	80603	37042	92205	854//	04304	87712	88620		414	00061	000	+		+					
Finningley	360	82906	10204	91504	871//	03213	84702	88703		360	80000	20042	93104	855//	03208	88624			360	97051	000	d ₀ d ₀ ff		+					
Kilnsea	396	82514	16205	91004	873//	04220	88708			396	80000	12122	93704	855//	04211	88620			396	97051	000	DD		+					
Leeming	257	80208	37517	91703	872//	02003	88703			257	83307	17106	92003	862//	02304	88703			257	01031	000	d ₀ r ₀ rr ₀ r ₀ f		r ₀ r ₀ d ₀ d ₀					
Tynemouth	262	80920	61027	94003	855//	02101	88625			262	81010	16105	93604	864//	04601	88710			262	01041	000	rsrsd ₀ d ₀		d ₀ d ₀ ddff					
Carlisle	222	80813	61607	93403	854//	01102	83711	88618		222	80906	56026	93303	853//	02500	83708	85712	88625	222	91031	000	r ₀ r ₀ 1r ₀		1r ₀ r ₀ r ₀					
Valley	302	80908	58045	91405	854//	03209	81715	88626		302	70000	56042	91706	754//	04304	81710	87645		302	00061	000	+		+					
Ringway	334	81802	56042	92204	854//	01210	87711	88614		334	80000	28042	92704	854//	03305	82710	88618		334	00051	000	+		+					
Squires Gate	318	80912	58046	91905	884//	03105	85812	88645		318	80806	24042	92105	854//	03303	85618	88635		318	00061	000	+		+					
Ronaldsway	204	80915	81032	91705	854//	02204	81712	86616	88630	204	71008	61022	91904	784//	03603	82711	87617		204	00051	000	+		+					
Mull of Galloway	131	80822	80022	92703	4642/	01208	84715	88462		131	50915	74012	92403	52600	02602	85830			131	95031									
Eskdalemuir	162	80613	22717	94800	874//	51801	88712			162	80308	32507	93901	872//	50504	85703	88708		162	03016	000	s ₀ s ₀ ss1s ₀ 1d ₀		1d ₀ d ₀ d ₀					
Prestwick	135	70919	82028	94205	3847/	51802	83818	87362		135	80812	70022	93603	7547/	00602	82616	87620		135	97050	005	pr ₀		+					
Abbotsinch	140	70818	70027	95304	6243/	00603	82714	86816	87362	140	80714	40508	94103	873//	00606	82708	84709	86710	140	97041	002	+		pr ₀ d ₀ r ₀					
Leuchars	171	80927	48687	97502	873//	01806	82707	86708	88711	171	80920	58687	96002	853//	01606	86707	88613		171	05031	000	s ₀ h ₀ r ₀ -r ₀ s ₀		r ₀ s ₀ ds ₀ d ₀ r ₀					
Dyce	091	81026	25717	01101	852//	51703	81704	85707	88620	091	81122	16717	99101	853//	50605	82707	84708	87710	091	02025	000	s ₀ ss ₀ s ₀		s ₀ s ₀ r ₀					
Lerwick	005	31227	82021	10601	31400	57804	83818			005	81228	79031	09301	884//	56501	84812	88625		005	97025	046	+		1s ₀ s ₀ s ₀					
Wick	075	81232	58858	03002	884//	53805	86812	88625		075	81230	58838	01601	883//	50707	81707	86810	88625	075	01032	000	ps ₀		ps ₀ pr ₀ s ₀					
Sule Skerry	010	81437	58832	04503	884//	02400	84815	88620		010	81444	48848	03002	873//	02703	88706			010	02042									
Cape Wrath	049	80940	66857	00801	834//	00705	88914			049	80935	81858	98801	834//	00723	88918			049	07021	001	1s ₀		ps ₀					
Stornoway	026	51223	82012	99504	58530	53808	82820	85630		026	71122	80021	97203	5463/	52713	85635			026	00050	031	+		+					
Benbecula	022	60917	84012	97005	3853/	53803	81822	84360		022	71109	82022	95204	755//	53606	81625	87630		022	00050	005	+		+					
Tiree	100	60922	87012	95406	684//	53805	81816	83630	85650	100	71015	86012	93504	755//	52709	85627	87645		100	00070	017	+		+					
Aldergröve	917	80908	70026	92703	854//	01102	84712	88614		917	81005	60042	92204	854//	01604	81612	88618		917	97041	000	1d ₀		+					
Malin	980	81122	80606	93104	7647/	50601	87718	88458		980	81215	82026	91804	854//	01508	83718	88650		980	9705	000								
Belmullet	976	51213	70022	90608	524//	02804	81717	84821		976	81312	58605	88806	3642/	03606	83718	88458		976	9708	029								
Birr	965	80701	62022	91405	863//	02701	86707	88626		965	81304	61025	90107	864//	03604	86712	88628		965	9707	000								
Dublin	969	81006	66025	91705	864//	02209	88712			969	81005	66022	91504	864//	02500	86712	88620		969	97									

Code FM 21.D		OCEAN WEATHER STATION REPORTS at 12h.														OCEAN WEATHER STATION REPORTS at 18h.														
O.W.S.	99L ₃ L ₂ L ₁	QcLoLoLoLo	YYGGlw	Nddff	VVwwwW	PPPTT	N _h C _h C _M C _H	D _s sapp	8N _s Ch _s h _s	8N _s Ch _s h _s	OT _s T _s T _d T _d	IT _w T _w T _w T _w	3P _w P _w H _w H _w	d _w d _w P _w H _w H _w	O.W.S.	99L ₃ L ₂ L ₁	QcLoLoLoLo	YYGGlw	Nddff	VVwwwW	PPPTT	N _h C _h C _M C _H	D _s sapp	8N _s Ch _s h _s	8N _s Ch _s h _s	OT _s T _s T _d T _d	IT _w T _w T _w T _w	3P _w P _w H _w H _w	d _w d _w P _w H _w H _w	
A	99617	70337	14124	80232	94717	81201	873//	11711	88707	////	0//50	10531	30504	03910	A	99617	70334	14184	83640	95707	77600	873//	81609	88707	////	0//51	10520	30506	04912	
B	99565	70509	14124	83326	97028	99851	855//	00304	88625	////	0//54	10173	30806	////	B	99563	70510	14184	73225	97858	02252	72400	00205	87815	////	0//57	10170	30907	////	
C	99526	70356	14124	70116	97022	72706	71302	00210	87809	////	0//05	10677	30403	20908	C	99525	70357	14184	83530	97515	75806	873//	00217	88708	////	0//04	10693	30505	99/07	
D	99429	70393	14123	72723	97151	85512	52463	00202	85818	////	0//06	11353	30402	20604	D	99429	70392	14183	62829	98018	88613	51560	00316	85820	////	0//06	11392	30605	////	
E															E															
I	99590	70185	14124	81326	98608	87208	6542/	00804	83710	85620	0//06	10950	30705	10009	I	99589	70186	14184	81327	97606	85307	854//	00608	84712	88620	0//06	10927	30706	10010	
J	99526	70199	14124	21611	98020	85911	22530	00802	82820	////	00209	11021	30603	24208	J	99528	70198	14184	41510	98022	84711	42500	00501	84821	////	05009	11108	30502	22207	
K	99449	70161	14124	81920	96612	83212	5747/	00864	85710	88357	05111	11202	30503	24805	K	99450	70161	14184	52323	97026	78912	38540	00621	81820	83635	00010	11224	30503	24805	
M	99661	10025	14124	51920	98012	17304	51600	00213	85835	////	05553	10674	30303	////	M	99660	10024	14184	11714	98021	18504	11601	00205	81835	////	05552	10682	30403	////	

All times of observation printed in this publication are GREENWICH MEAN TIME.



CHARTS OF WEATHER IN WESTERN EUROPE



Polar Stereographic projection
one standard parallel at 60°N. Scale: 1:5m

GENERAL SYNOPTIC DEVELOPMENT

High pressure remained over Finland with a strong ridge to the west during yesterday. A weakening trough of low pressure across the North Midlands early yesterday moved north during the day and the strong easterly airstream to the north slowly gave way. A developing depression well to the southwest of the country continued to move east preceded by a trough of low pressure which, by evening, had reached

Portugal and northwest Spain. During the next 24 hours the trough of low pressure over south Scotland will move further northwards displacing the strong easterly airstream in the extreme northeast. The depression and troughs to the south and southwest of the country will move east over France but southern counties of England will also be affected.

Issued at midday Saturday 15 March 1969

DAILY WEATHER REPORT OF THE BRITISH METEOROLOGICAL OFFICE (contd.)

OBSERVATIONS at 00h. 15 March 1969										OBSERVATIONS at 06h. 15 March 1969										OBSERVATIONS during NIGHT				
Station	iii	Nddff	VVwww	PPPTT	N _h Ch _h C _h H	T _d T _d app	8N ₅ Ch ₅ h ₅	8N ₅ Ch ₅ h ₅	8N ₅ Ch ₅ h ₅	iii	Nddff	VVwww	PPPTT	N _h Ch _h C _h H	T _d T _d app	8N ₅ Ch ₅ h ₅	8N ₅ Ch ₅ h ₅	8N ₅ Ch ₅ h ₅	iii	RRT _n T _n E	T _g T _g	WEATHER		
																						21h.—03h.	03h.—09h.	
Boscombe Down	746	82009	23516	92408	862//	08107	88703			746	81207	28105	93006	862//	06400	84704	88707		746	91051	02	r ₀ r ₀ d ₀ d ₀ f	f	
Hurn	862	81606	57035	93008	861//	07008	86702	88705		862	80705	40104	92506	853//	05505	87708	88610		862	97051	03	d ₀ d ₀ f	+	
Thorney Island	871	71807	37104	94407	764//	07112	87711			871	70803	28281	93606	15232	06000	81703	84365		871	00051	00	f	f-ff	
Gatwick	776	81806	38205	94408	872//	08306	85704	88712		776	90602	02454	94405	9//	05302	89//			776	97041	01	d ₀ if	ifFF	
Kew	775									775	72302	17284	94604	762//	04301	87703			775	00021	52	+	ff	
Heathrow	772	81709	58012	93509	863//	08306	83708	88712		772	70000	12115	94106	762//	06302	87705			772	97051	50	d ₀	ifff	
Mildenhall	578	81606	48026	93909	852//	09301	83703	86705	88656	578	81105	32212	95108	854//	07302	85615	88650		578	01071	07	+	r ₀ rr	
Wattisham	590	81408	07464	94008	860//	08500	88701			590	80807	01604	94707	870//	07502	88701			590	02062	06	ffFF	r ₀ r ₀ ffirFF	
Gorleston	497	91605	02474	94204	9//	04103	89/02			497	91012	00474	95705	9//	05206	89/01			497	97042	04	ff	ff	
West Raynham	485	81308	19102	93407	862//	07101	88705			485	91107	02476	94907	9//	07201	89/00			485	01051	05	r ₀ ddff	ffFFr ₀ r ₀	
Aberporth	502	71605	56051	91406	764//	04303	86712	86635		502	81512	23104	91507	861//	07302	88702			502	00041	02	+	f	
Ross-on-Wye	627									627	93602	01456	92407	9//	07303	89/00			627	05071	07	R ₀ r ₀ r ₀	r ₀ ff	
Filton	628	81608	35646	91609	872//	09005	84703	88706		628	11104	70016	92706	15630	06205	81630			628	01051	01	r ₀ R	+	
Rhoose	715	80803	03466	91608	870//	08106	88701			715	91411	02475	92205	9//	05303	89/00			715	92051	03	rrffd ₀ ff	fflr	
Chivenor	707	81805	56216	91609	853//	09108	84707	88615		707	60908	66031	91207	655//	06606	86628			707	91061	04	ir ₀	+	
Mount Batten	827	61708	48106	91509	654//	09102	86614			827	70909	58102	90209	752//	08603	81705	87656		827	00071	04	+	+	
St. Mawgan	817	81407	20285	91608	851//	07400	83702	83710	88622	817	71112	40201	89808	762//	08604	82703	87705		817	97061	05	ff	id ₀	
Scilly	804	71704	59021	90410	763//	09705	87709			804	81408	59606	88510	873//	09706	88708			804	92091	08	+	ir ₀ id ₀	
Culdrose	809	81505	19104	91109	870//	09802	85700	88702		809	80810	35102	89609	871//	08605	84702	88707		809	00071	05	if	if	
Guernsey	894	71407	58034	93609	753//	08803	82709	87614		894	81413	01464	91607	860//	07610	88700			894	00061	05	if	FF	
Elmdon	534	90401	08475	92607	9//	06303	89//			534	81708	15516	93208	860//	08307	88701			534	01061	06	id ₀ fd ₀ r ₀ FF	id ₀ fd ₀ d ₀	
Cardington	559	81705	61602	93010	863//	08305	88708			559	41505	66016	94205	25531	05106	82625	84075		559	97042	52	r ₀	ffFFf	
Wittering	462	81506	06426	92408	871//	08301	88702			462	71404	26104	94007	753//	06211	83707	87620		462	97071	05	d ₀ FF	ff	
Watnall	354	80507	03465	93405	871//	05705	88702			354	90506	01515	94904	9//	04307	89//			354	01041	04	d ₀ d ₀ ffr	d ₀ d ₀ FF	
Shawbury	414	80902	17102	93005	853//	04305	83707	88613		414	90602	02586	93205	9//	05302	89/00			414	96051	04	r ₀ d ₀ fr ₀ ff	d ₀ r ₀ ffd ₀ d ₀ F	
Finningley	360	80000	20502	93705	872//	04802	88703			360	80000	02515	94704	870//	04309	88700			360	01041	04	d ₀ d ₀ f	d ₀ d ₀ ffff	
Kilnsea	396	81012	24626	94404	864//	03704	88710			396	81418	02466	95504	864//	04307	88710			396	03032		id ₀ ir ₀ ir	ir ₀ ffff	
Leeming	257	80000	11285	94203	855//	03208	88621			257	83404	11402	94803	862//	02301	88703			257	93021	02	d ₀ d ₀ ff	d ₀ fr ₀ FF	
Tynemouth	262	81714	04515	95004	863//	04308	88706			262	81112	32105	96404	863//	04400	88706			262	96031	03	FFd ₀ d ₀	fflr ₀	
Carlisle	222	81002	48042	93703	854//	02302	82711	88619		222	81004	48042	95103	854//	02305	84715	88620		222	00021	01	+	ff	
Valley	302	80607	32042	91604	857//	02500	88650			302	70707	48042	91905	757//	03302	87650			302	97031	03	+	ir ₀	
Ringway	334	80000	18042	93004	853//	04704	82709	88618		334	80607	30042	93605	863//	05303	82707	88709		334	93041	03	+	r ₀ r ₀	
Squires Gate	318	80805	32042	92703	855//	02001	88621			318	80810	12102	93404	854//	03304	86710	88617		318	91031	01	+	d ₀ r ₀ d ₀ r ₀	
Ronaldsway	204	80907	56042	92304	854//	03202	82715	88629		204	80711	40046	93004	854//	03303	81710	88614		204	97041	01	+	r ₀	
Mull of Galloway	131	80912	74022	93003	856//	02400	88635			131	70812	74022	93603	726//	02400	87835			131	91031				
Eskdalemuir	162	80306	06515	94001	872//	01801	88703			162	80708	17105	95501	873//	01305	88708			162	97016	00	d ₀ d ₀ ff	d ₀ d ₀ ff-f	
Prestwick	135	80607	66022	92503	854//	01704	87616	88632		135	81108	66205	94703	854//	01209	82618	88628		135	97030	02	+	id ₀	
Abbotsinch	140	80708	50046	93803	862//	02602	88705			140	80606	30042	94803	852//	03308	84705	84710	88630	140	97031	02	+	id ₀	
Leuchars	171	80914	29217	95004	872//	03707	86703	88704		171	81209	37056	96904	852//	03316	8								

DAILY WEATHER REPORT OF THE BRITISH METEOROLOGICAL OFFICE

No. 39196

Date of Issue Sunday 16 March 1969

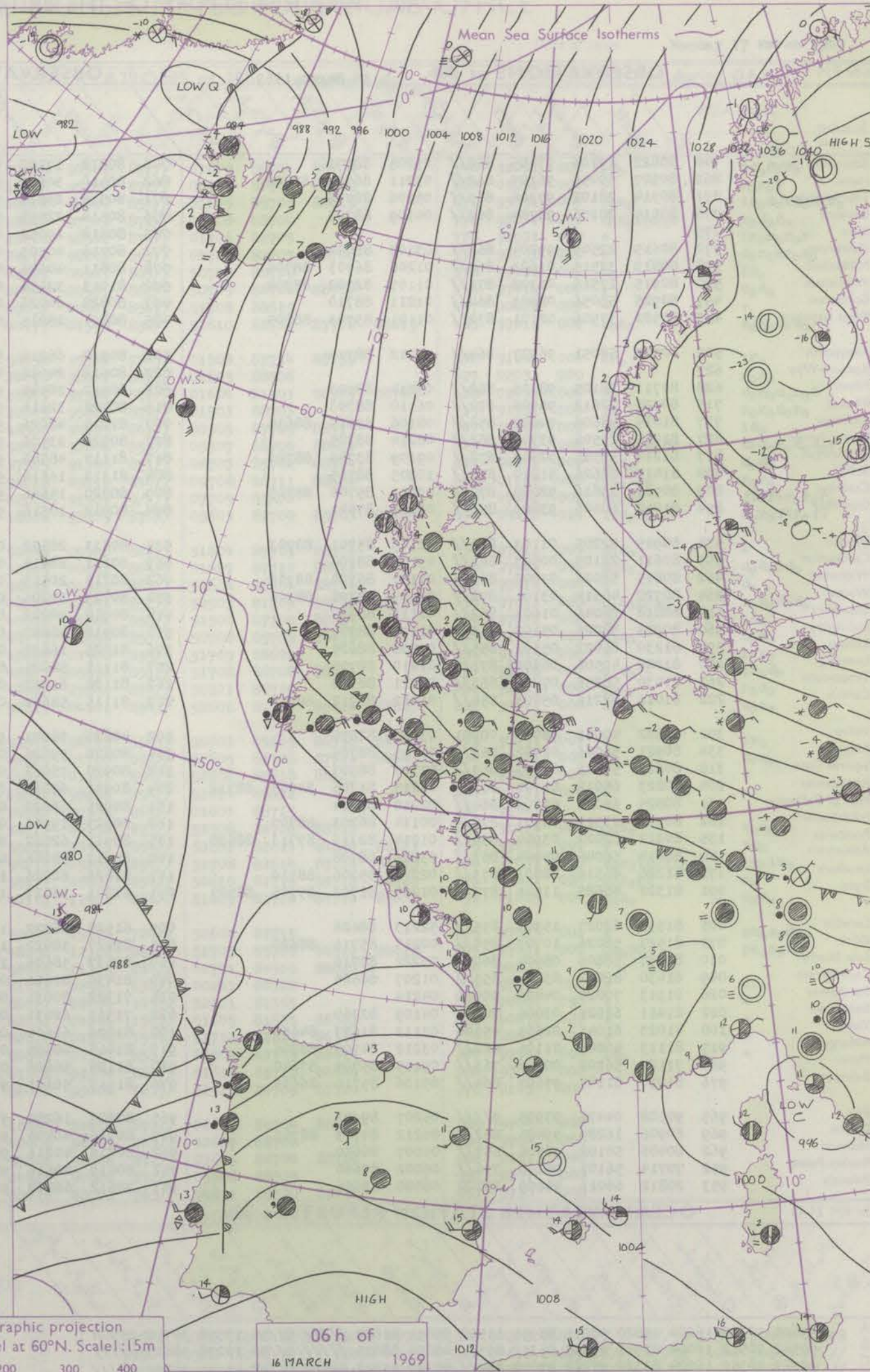
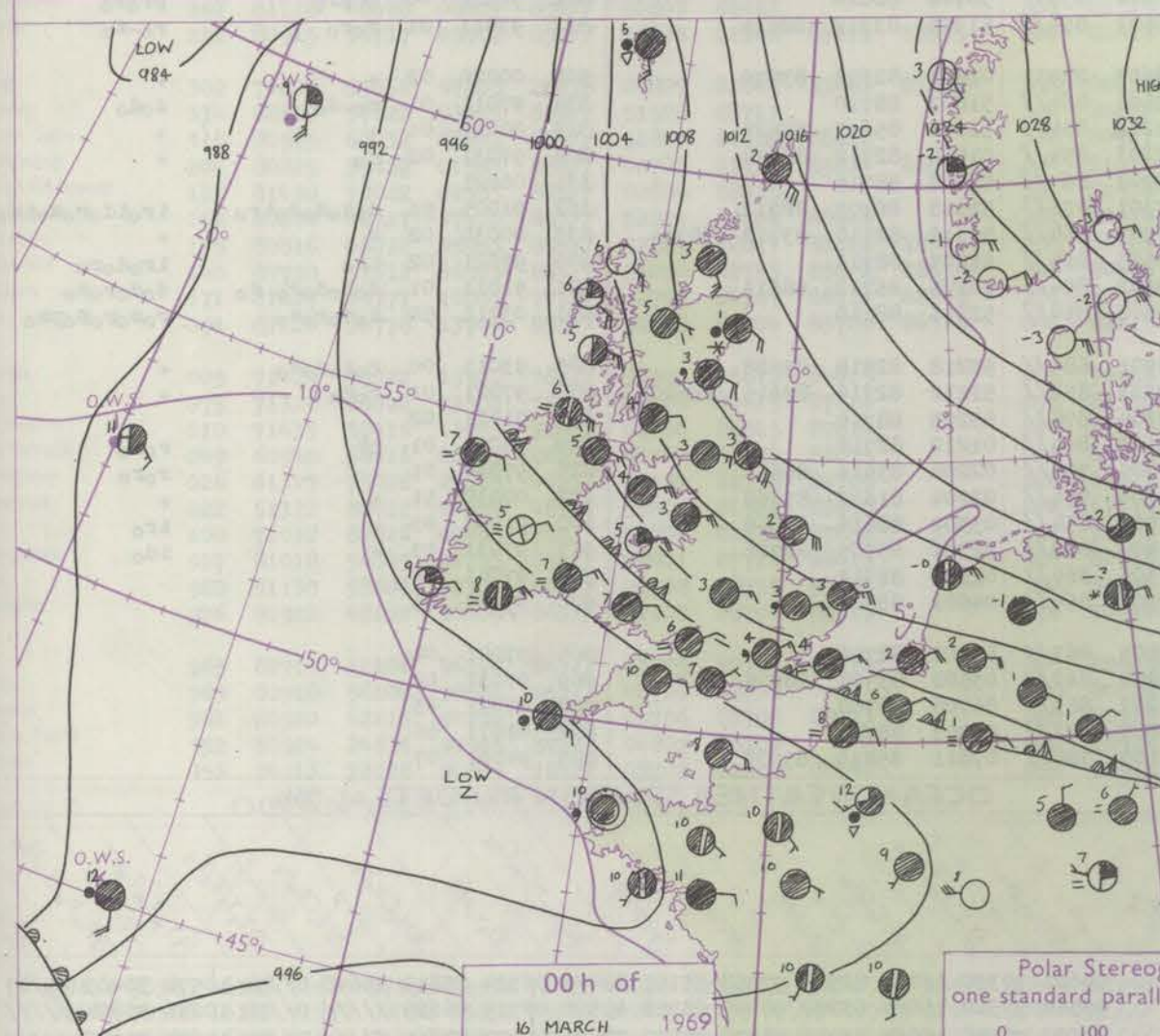
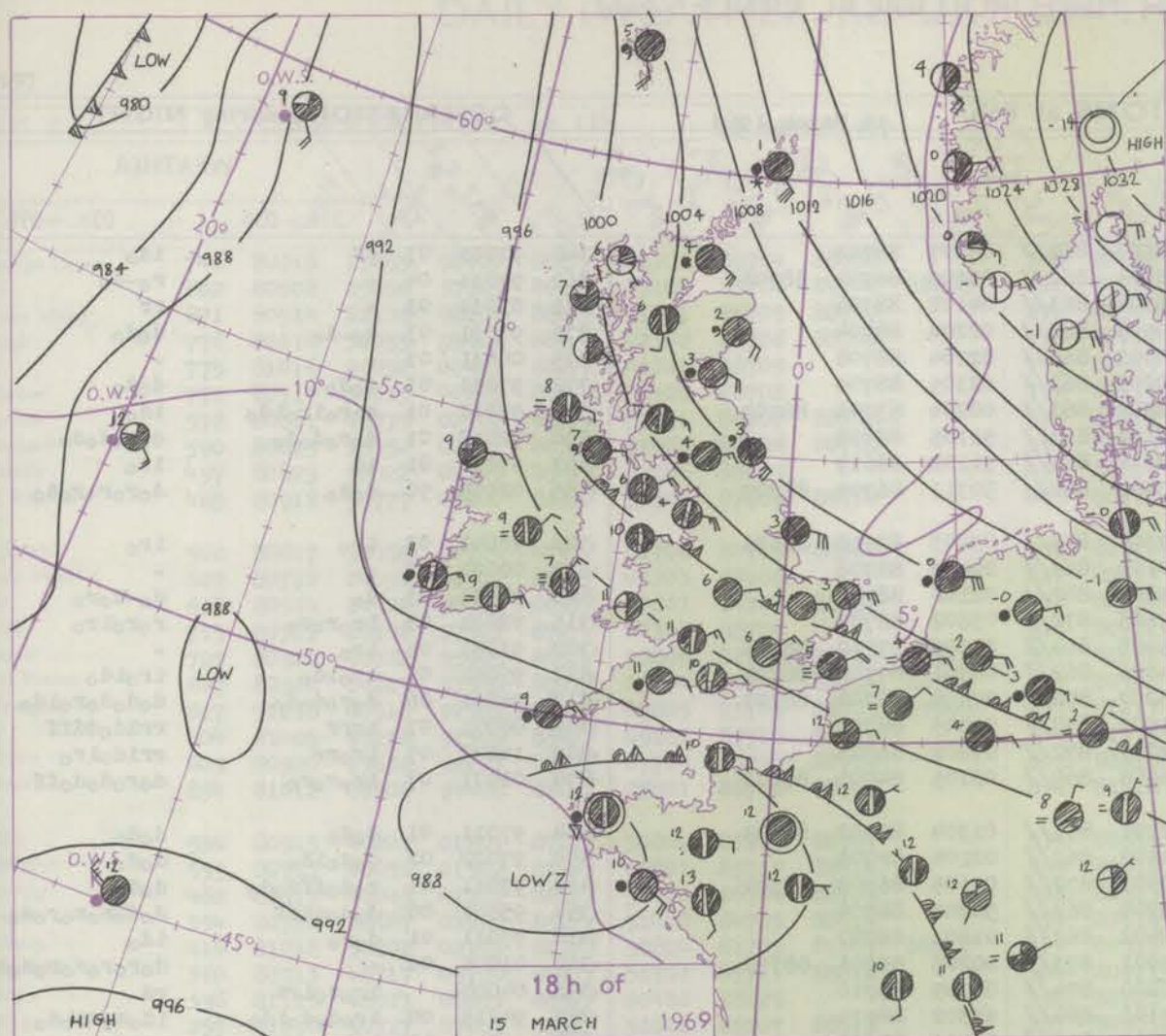
Code FM II.C		OBSERVATIONS at 12h.										OBSERVATIONS at 18h.										OBSERVATIONS during DAY					
		15 March 1969										15 March 1969															
Station	iii	Nddff	VVwww	PPPTT	N _h Ch _h C _h H	T _d T _d app	8N _s Ch _s h _s	8N _s Ch _s h _s	8N _s Ch _s h _s	iii	Nddff	VVwww	PPPTT	N _h Ch _h C _h H	T _d T _d app	8N _s Ch _s h _s	8N _s Ch _s h _s	8N _s Ch _s h _s	iii	RRTT	X	E	WEATHER				
																							09h.—15h.	15h.—21h.			
Boscombe Down	746	70716	59014	93410	48331	07801	81708	84635	85363	746	80919	19052	94409	852//	08310	83705	86710	88625	746	00121	011	+	f				
Hurn	862	70808	60012	92911	7543/	08302				862	70810	50052	93210	4643/	08306	84710	87359		862	97121	003	+	ro				
Thorney Island	871	80907	60032	93811	853//	09400	86708	88620		871	80704	37052	94811	854//	10212	83710	88635		871	00121	001	+	+				
Gatwick	776	71009	50054	94311	753//	10000	83709	87712	87645	776	80511	11042	96407	860//	06216	83701	88702		776	00131	001	+	+				
Kew	775	80911	17054	94810	862//	08400	88704			775	80814	11102	97306	862//	05217	88704			775	00101	000	+	+				
Heathrow	772	80813	34044	94210	863//	09201	88707			772	80713	11046	96906	861//	05219	88702			772	97101	000	+	idodod	ro			
Mildenhall	578	81010	11286	97106	862//	05108	86703	88705		578	80914	26206	99804	862//	03320	84704	88708		578	01081	000	rrff	id				
Wattisham	590	80814	08446	96805	870//	05205	88701			590	80813	11284	99503	861//	03212	88702			590	01062	000	FFirff	ff				
Gorleston	497	80922	08424	97403	863//	03208	88707			497	80923	32054	00203	863//	01217	88708			497	97042	000	ff	ir				
West Raynham	485	81017	03446	97404	870//	04110	88701			485	80922	25205	00303	861//	02220	85702	88705		485	95051	000	roroff	do-doro				
Aberporth	502	51207	58052	93010	11501	06101	81825	85075		502	50711	69011	94611	15702	05210	81650	85075		502	00130	059	+	+				
Ross-on-Wye	627	60706	66034	93911	14506	06102	81625	86275		627	80614	17102	95809	863//	08217	88708			627	00121	017	+	+				
Filton	628	70708	64031	93611	684/2	08103	85814	83072		628	70613	23052	94711	754//	09208	86712	86620		628	00131	026	+	+				
Rhoose	715	70712	28054	93110	46332	08101	84708	85075		715	70715	50052	93510	4553/	08305	84625	87360		715	00121	014	+	+				
Chivenor	707	80913	59032	92311	854//	08205	82710	88622		707	70713	74022	92712	35631	08303	83640	84360	87070	707	97141	007	+	ir				
Mount Batten	827	80813	40505	90309	852//	08103	83703	84705	88620	827	80818	59605	90409	5632/	08303	85708	88460		827	02111	001	id	irorr				
St. Mawgan	817	71113	58032	90210	5633/	08305	85708	87362		817	80911	61022	91011	2847/	08208	81810	88459		817	94111	001	+	ir				
Scilly	804	81214	57156	89509	853//	09208	86708	88618		804	80813	56616	90709	854//	08303	86710	88618		804	01101	000	ro	ro	rododo			
Culdrose	809	80815	29284	89808	860//	08205	84700	88702		809	80718	58606	90109	6832/	08302	84706	85616	88458	809	01092	000	if	ir	ro			
Guernsey	894	70814	62024	90309	6537/	09705	81708	83635	85656	894	71118	70036	90710	65472	08315	86614			894	02111	007	ir	oir	ir			
Elmdon	534	61111	60025	95311	52401	06107	85816			534	80811	11206	98206	861//	05219	88702			534	01111	017	id	ir	ir	rododo		
Cardington	559	80710	14616	95308	863//	08103	88706			559	80710	11506	98505	862//	05319	88703			559	01092	000	ro	ro	ror	id		
Wittering	462	81012	20584	96407	7712/	07210	87702	88515		462	80912	03466	99504	860//	04221	85700	88701		462	91081	000	ffd	oro	ro	ff	do	
Watnall	354	80711	02504	97208	870//	07211	83700	88701		354	80719	02586	00503	870//	03221	88701			354	91091	001	dof	ro	ir	ro	ff	do
Shawbury	414	80702	05426	95408	861//	08111	86702	88703		414	80915	13624	98405	872//	05320	88703			414	95111	004	dodo	FF	rr			
Finningley	360	81109	32615	97906	872//	05215	88704			360	81113	18216	02003	872//	03222	88703			360	04071	000	FFRR	ro				
Kilnsea	396	81228	09426	99203	862//	03216	88705			396	81130	32216	01903	855//	02212	88620			396	93052	000	ffir	ro	ir	ir		
Leeming	257	81411	23526	99005	6722/	04223	86704	88515		257	81206	23106	03103	862//	02222	85705	88710		257	02051	000	ro	Fdd	do	id	do	
Tynemouth	262	81425	16606	00704	863//	04230	88708			262	81426	16506	04603	863//	03223	88706			262	02052	000	ir	orr	rr	id	od	
Carlisle	222	80809	37214	97905	852//	04217	82705	85710	88645	222	80813	17602	02004	853//	03222	82707	86628	88650	222	95071	001	ro		ro	ro	oir	
Valley	302	50803	56046	94312	45532	07210	81628	84650		302	70809	61041	96610	15701	06217	81650	87070		302	00141	053	+	+				
Ringway	334	61013	30046	96710	5544/	06215	82712	84622		334	80615	40215	99404	863//	03114	84706	88708		334	91111	023	doro		ro			
Squires Gate	318	80915	40046	95808	853//	06310	82707	87709	88635	318	70924	40041	98904	752//	03217	85705	86645		318	91111	030	dair	ro	+			
Ronaldsway	204	80613	57042	95508	854//	05207	81713	85616	88650	204	70613	57042	98406	754//	04120	81711	83715	87626	204	00081	000	+	+				
Mull of Galloway	131	30812	66011	96506	35600	04212	83635			131	80720	66021	98906	864//	05213	88714			131	00071							
Eskdalemuir	162	83608	08604	98803	871//	03116	88702			162	81008	23506	03602	872//	01327	84703	88707		162	01035	000	ffir	ro	ro	ro	ro	
Prestwick	135	31508	59041	97409	38531	03112	81822	83645		135	71014	56046	00407	6553/	04220	82620	85630	85360	135	97110	026	+	ro				
Abbotsinch	140	70906	35045	98107	753//	03216	81708	84712	87618	140	80714	32048	0161														



1969

1969

CHARTS OF WEATHER IN WESTERN EUROPE



Polar Stereographic projection
one standard parallel at 60°N. Scale: 1:5m
0 100 200 300 400

GENERAL SYNOPTIC DEVELOPMENT

Issued at midday Sunday 16 March 1969

The anticyclone over Finland has intensified and produced a very strong south-easterly flow over the North Sea and eastern districts of Scotland. This has stopped any further northward movement of the milder air over southern England. The depression which moved east-northeast to north Biscay is now filling and another

depression southwest of it is deepening. During the next 24 hours little change is expected in the general pattern but the cold air over Scotland and northern England is expected to push southwards a little.

No. 3

Code

Code	
------	--

All time

All time

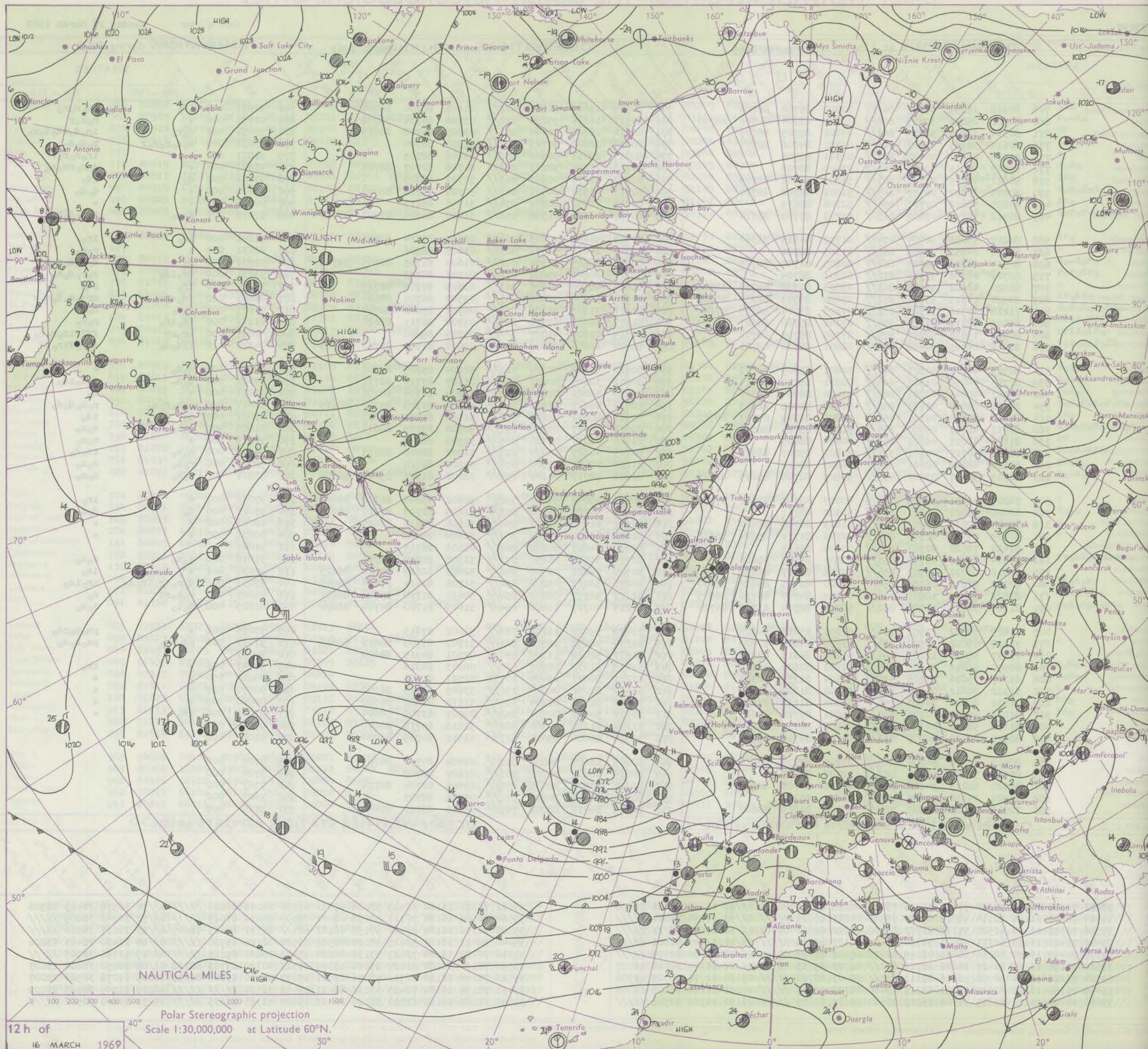
DAILY WEATHER REPORT OF THE BRITISH METEOROLOGICAL OFFICE

No. 39197

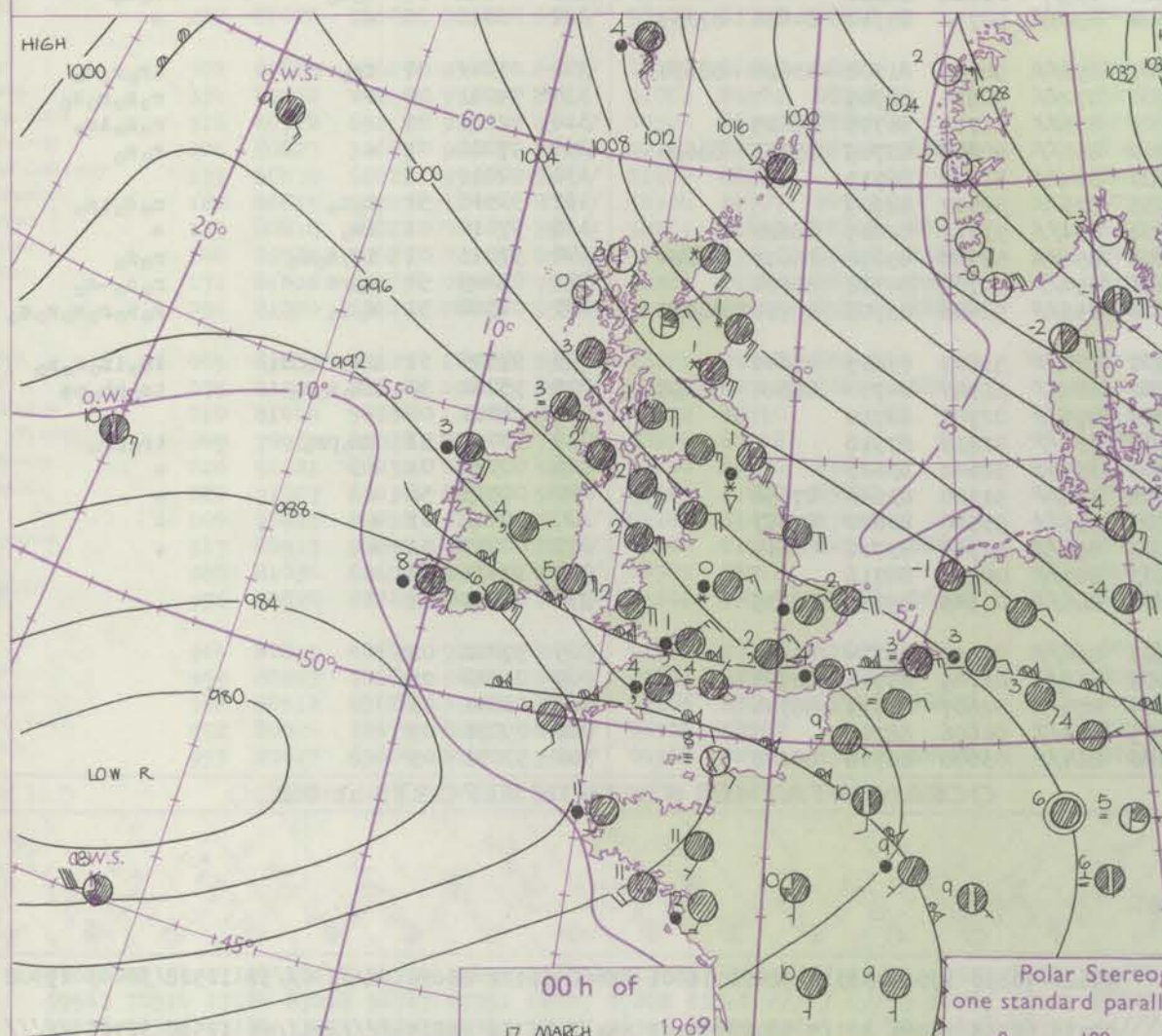
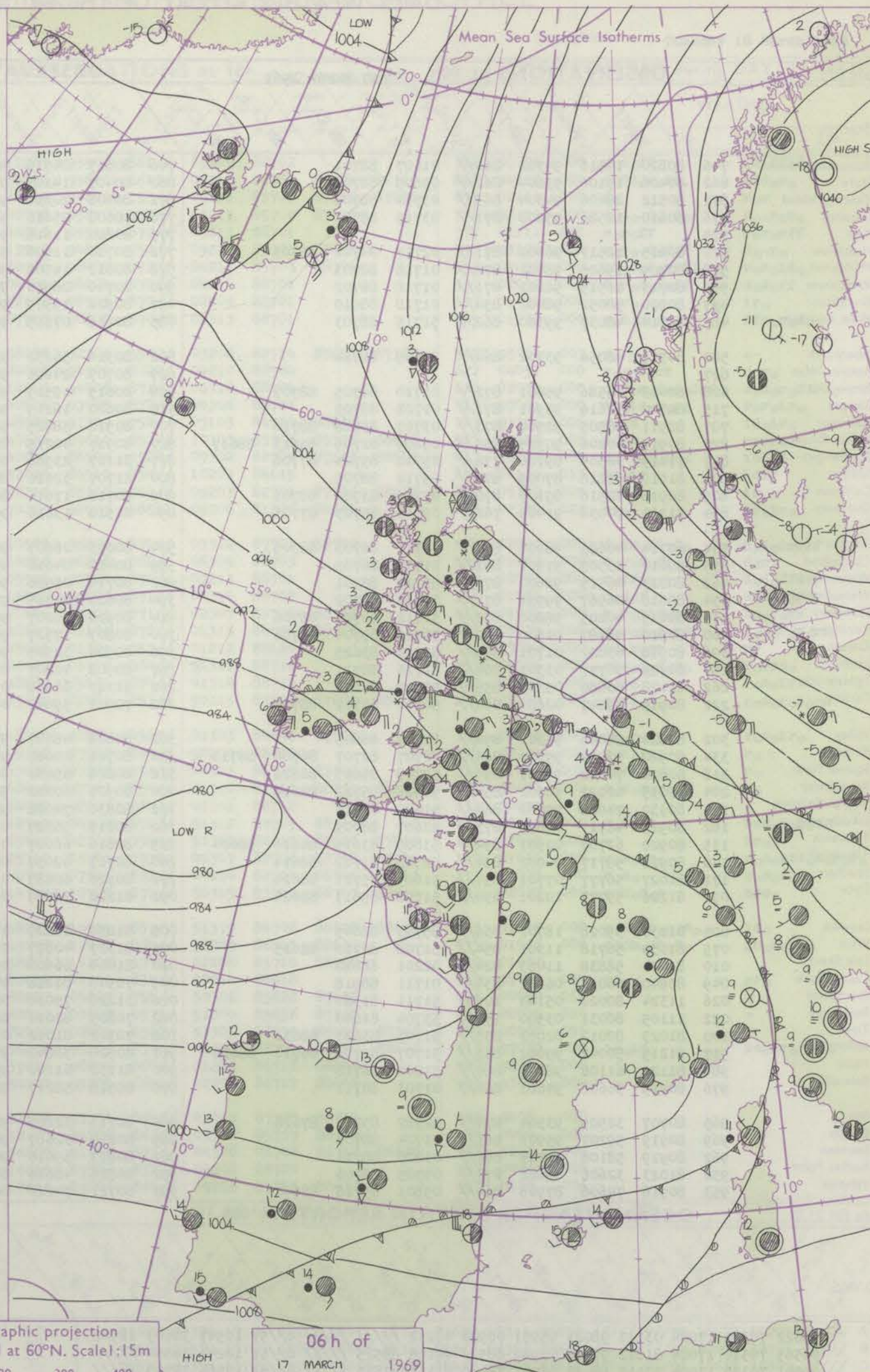
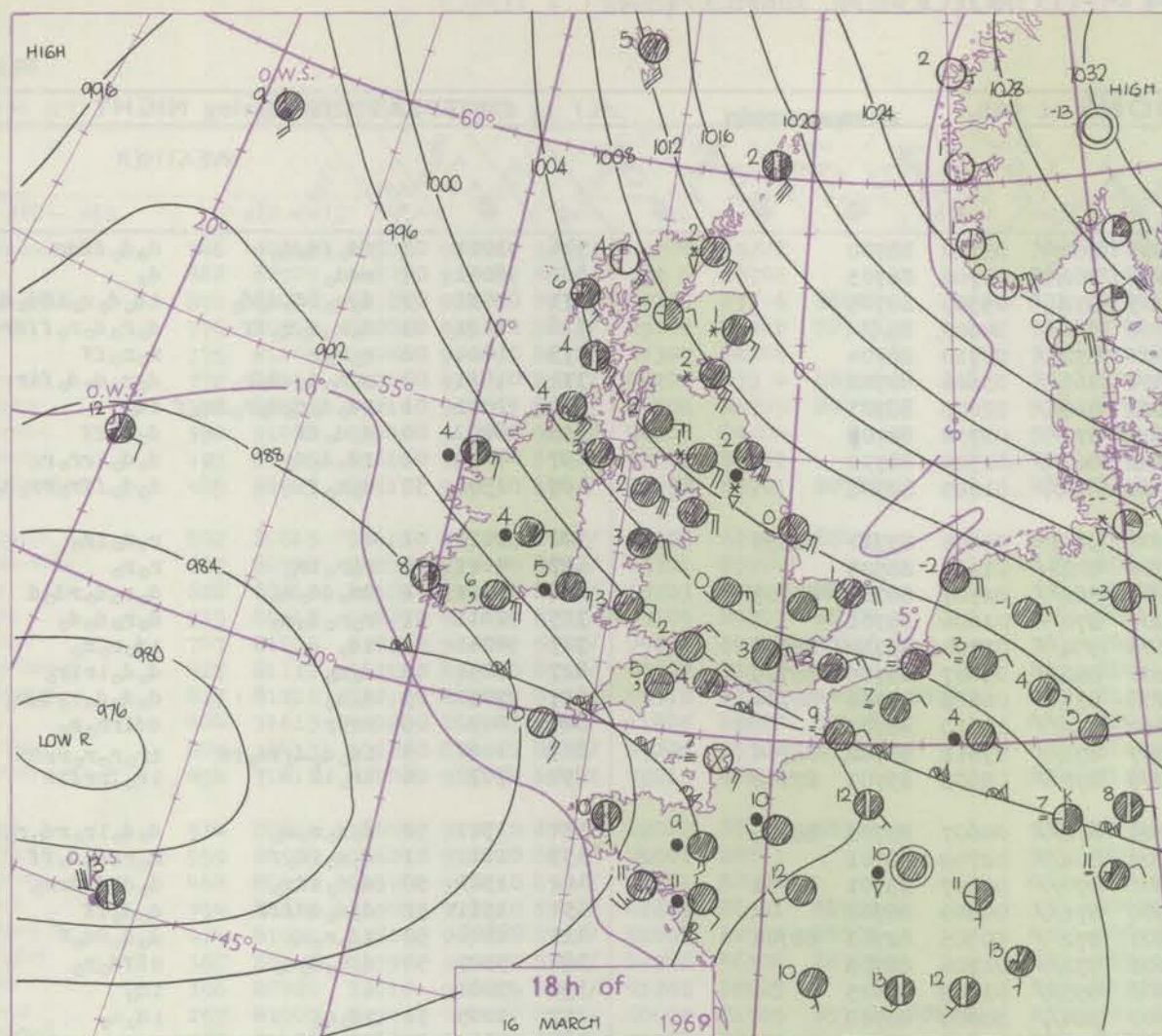
Date of Issue Monday 17 March 1969

Code FM II.C		OBSERVATIONS at 12h.									16 March 1969		OBSERVATIONS at 18h.									16 March 1969		OBSERVATIONS during DAY				
Station	ill	Nddff	VVwwwW	PPPTT	N _h Ch _m Ch _h	T _d T _{app}	8N ₅ Ch ₅ h ₅	8N ₅ Ch ₅ h ₅	8N ₅ Ch ₅ h ₅	ill	Nddff	VVwwwW	PPPTT	N _h Ch _m Ch _h	T _d T _{app}	8N ₅ Ch ₅ h ₅	8N ₅ Ch ₅ h ₅	8N ₅ Ch ₅ h ₅	ill	RRT	T _E	SSS	WEATHER					
																							09h.—15h.	15h.—21h.				
Boscombe Down	746	80918	19055	98403	862//	02302	85704	88706		746	80919	19605	96302	872//	01608	86704	88708		746	92031	000	1d ₀	1d ₀ r ₀ r ₀					
Hurn	862	80502	25056	97705	862//	03102	83704	84706	88708	862	80511	16216	95204	872//	03706	86704	88708		862	03051	000	+	r ₀ r ₀ r					
Thorney Island	871	80514	32106	98204	862//	03801	85705	88709		871	80514	28506	96404	853//	03605	85708	88615		871	93051	000	d ₀ r ₀	1r ₀ d ₀ 1d ₀ d ₀ r ₀					
Gatwick	776	80614	32055	99603	863//	02302	84706	88707		776	80712	18606	97703	872//	02506	88704			776	93031	000	d ₀ d ₀ r ₀ r ₀ r	r ₀ d ₀ d ₀					
Kew	775	81016	29052	00403	862//	00301	88705			775	80819	28216	98502	872//	01706	88705			775	91031	000	+	1r ₀ r ₀ r ₀ r					
Heathrow	772	80717	30015	00203	863//	01400	88708			772	80716	24216	98203	863//	01708	82707	88708		772	93031	000	+	d ₀ r ₀ rr ₀ s ₀					
Mildenhall	578	80811	48775	02702	863//	51801	86707	88709		578	80912	48027	00901	863//	50707	88709			578	97021	000	s ₀	1d ₀					
Wattisham	590	80815	35052	02401	863//	51001	86708	88710		590	80713	22502	00501	862//	50709	86704	88707		590	97012	000	+	d ₀ d ₀					
Gorleston	497	80825	58022	02701	854//	52206	88619			497	80819	48052	00901	854//	51708	88619			497	00021	000	+	+					
West Raynham	485	80918	58777	03600	863//	51703	87709	88714		485	80717	40777	01550	852//	51610	83705	87708	88615	485	97015	000	s ₀ s ₀	s ₀ s ₀ d ₀ s ₀					
Aberporth	502	80817	59056	96704	4747//	01702	84715	88360		502	80912	56052	95303	7647//	01503	87714	88359		502	91041	000	1r ₀	1r ₀					
Ross-on-Wye	627	80712	24052	99902	863//	01303	88706			627	80513	24616	98001	8032//	01605	88506			627	02031	000	+	r ₀ r ₀ r					
Filton	628	80514	24506	98703	862//	02803	84704	88705		628	80516	28515	97302	872//	01604	81703	86705	88708	628	02031	000	d ₀	d ₀ d ₀ d ₀ r ₀ r					
Rhoose	715	80721	26106	97503	872//	02301	88704			715	80722	20605	95802	872//	01503	88703			715	93031	000	1r ₀ 1d ₀	r ₀ r ₀ d ₀ r ₀					
Chivenor	707	80920	40022	95505	863//	03805	82708	85710	88712	707	81012	48506	94005	863//	03505	87709	88715		707	97061	000	1r ₀	1d ₀					
Mount Batten	827	80920	14615	93506	872//	05604	83703	86704	88706	827	80920	56506	92006	853//	05507	86706	88620		827	04061	000	1d ₀ r ₀ r ₀ dr	drd ₀ r ₀ d ₀ d ₀ r					
St. Mawgan	817	71218	40516	92507	752//	07805	83704	86705	87640	817	81217	37505	91306	871//	06707	85702	88704		817	94071	000	d ₀ d ₀	d ₀ d ₀					
Silly	804	81405	58216	91309	854//	09101	85710	88621		804	81313	56022	89710	854//	09708	86711	88620		804	01102	000	1d ₀ 1r ₀	r ₀ r ₀					
Culdrose	809	80920	19636	92207	870//	07705	85700	88702		809	90819	02606	91007	9////	07705	89/00			809	07082	000	1r ₀ rr	ffFF1r ₀ r ₀ r ₀					
Guernsey	894	81012	06505	94408	860//	08801	86700	88701		894	81210	18606	93009	870//	09603	81700	85703	87705	894	04122	014	ff d ₀ d ₀	d ₀ r ₀ flr ₀ ff					
Elmdon	534	80915	40202	01801	872//	50801	83705	88707		534	80814	50042	00300	862//	51804	85705	88706		534	97011	000	d ₀ d ₀	+					
Cardington	559	80713	40056	01502	864//	00801	85710	88714		559	80612	32105	00001	864//	01607	87710	88712		559	97021	000	d ₀ d ₀	d ₀ d ₀ 1d ₀					
Wittering	462	80917	40045	02701	862//	51400	86704	88708		462	80813	56022	01300	862//	51604	86704	88706		462	97011	000	+	d ₀					
Watnall	354	80720	28687	03600	852//	51400	84705	88615		354	80618	48227	02151	852//	52507	81705	85708	88615	354	97011	000	r ₀ s ₀ r ₀ s ₀	r ₀ s ₀ d ₀ d ₀					
Shawbury	414	81018	50202	02101	862//	50804	81705	87707	88712	414	80916	40042	01001	852//	51500	87705	88615		414	97021	000	d ₀	1d ₀					
Finningley	360	80913	48717	05700	854//	51701	85711	88616		360	80811	48777	03850	853//	50708	85709	88615		360	01005	000	s ₀ s ₀	s ₀ s ₀					
Kilnsea	396	81126	48027	06001	855//	00400	88625			396	81020	48027	03900	855//	51709	88620			396	97015	000	+	r ₀ s ₀					
Leeming	257	81110	50717	07201	5732//	51801	85707	88518		257	80905	48227	05600	853//	51708	86708	88615		257	97015	000	s ₀ s ₀	1s ₀ d ₀					
Tynemouth	262	81128	48688	08401	854//	00807	88612			262	81128	48688	07802	874//	50821	88710			262	92021	000	r ₀ s ₀	r ₀ s ₀					
Carlisle	222	80915	59717	05902	853//	51805	82708	85615	88635	222	81018	58717	04101	854//	52608	81717	85620	88628	222	93021	000	s ₀ s ₀	s ₀ s ₀					
Valley	302	70827	59051	97805	25678	00807	82645	83462	87275	302	80821	58042	96203	5567//	50602	85645	86358	88462	302	97051	007	+	1r ₀					
Ringway	334	80820	57022	03001	864//	51502	88711			334	80820	40225	01700	853//	52605	83708	87710	88640	334	97021	000	d ₀	d ₀ s ₀					
Squires Gate	318	80925	60032	03202	854//	51803	86716	88620		318	80921	61022	01201	854//	52606	85618	88625		318	00021	000	+	+					
Ronaldsway	204	80829	75022	01503	884//	00703	81711	85614	88618	204	81031	65032	99602	854//	51614	88612			204	00031	000	+	+					
Mull of Galloway	131	81430	78022	02503	856//	00604																						

CHART OF WEATHER IN PART OF NORTHERN HEMISPHERE



CHARTS OF WEATHER IN WESTERN EUROPE



Polar Stereographic projection
one standard parallel at 60°N. Scale: 1:5m

GENERAL SYNOPTIC DEVELOPMENT

The general pressure pattern over and near the British Isles has changed very little in the last 24 hours. The anticyclone over Scandinavia has maintained the very strong southeasterly flow over the North Sea. The depression to the southwest of the British Isles has made slow progress northeastwards but is

decelerating and is expected to become slow-moving in the Southwest Approaches with its associated frontal troughs making only very slow progress northwards over southern England.

Issued at midday Monday 17

March 1969

No. _____

	C
--	---

10

H.M.S.O. Press, Met.O. Bracknell

All t...

DAILY WEATHER REPORT OF THE BRITISH METEOROLOGICAL OFFICE

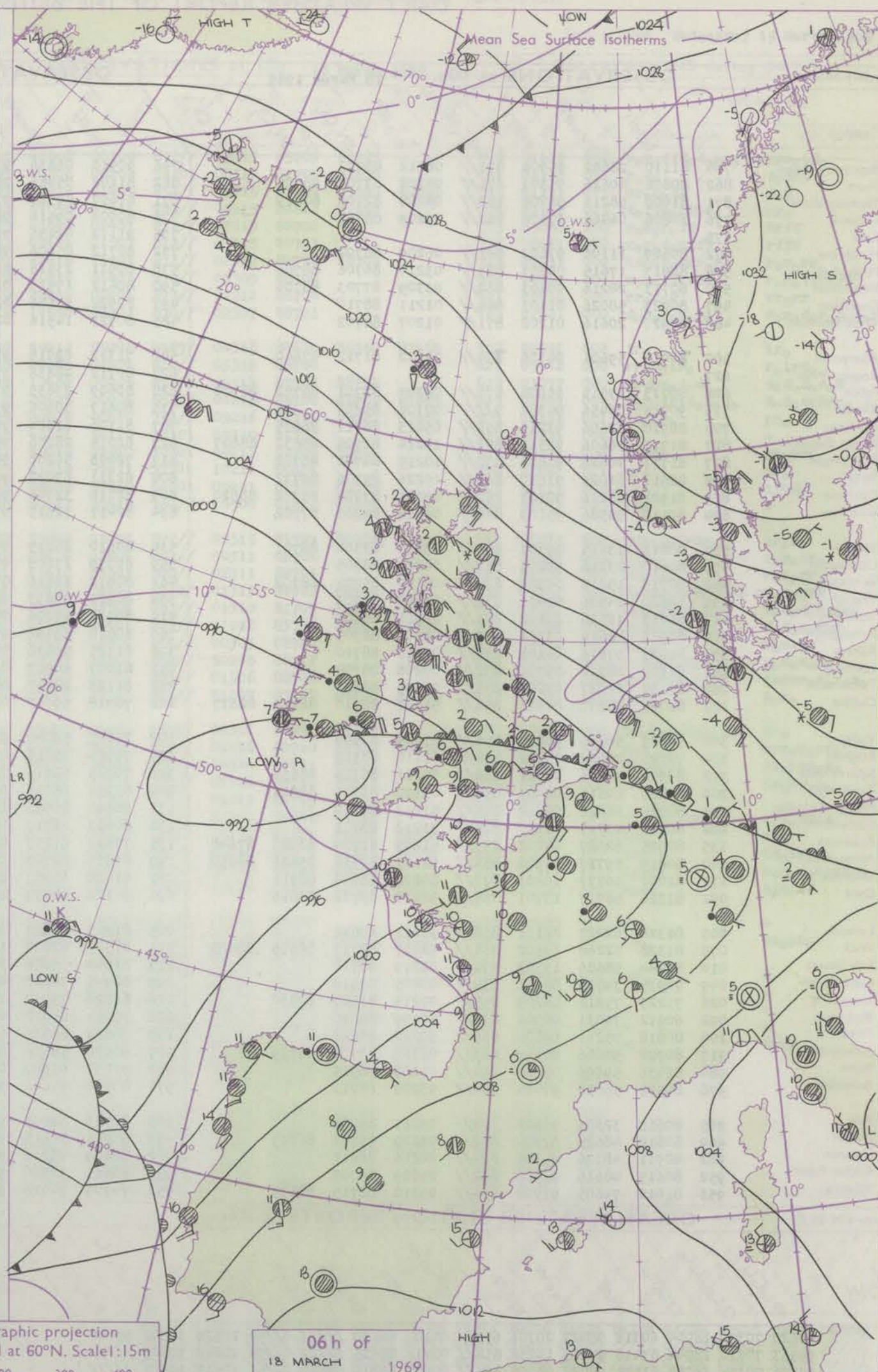
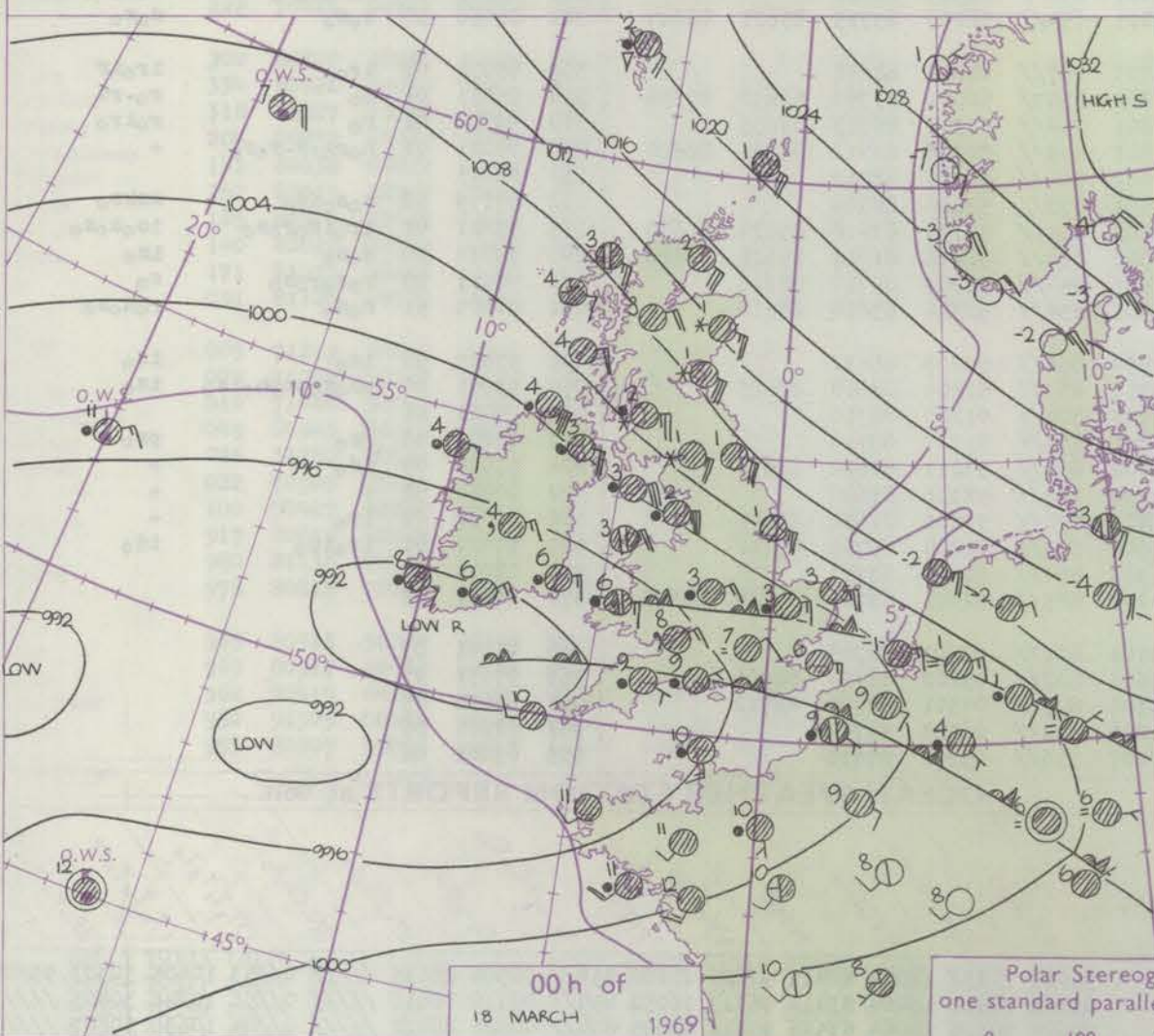
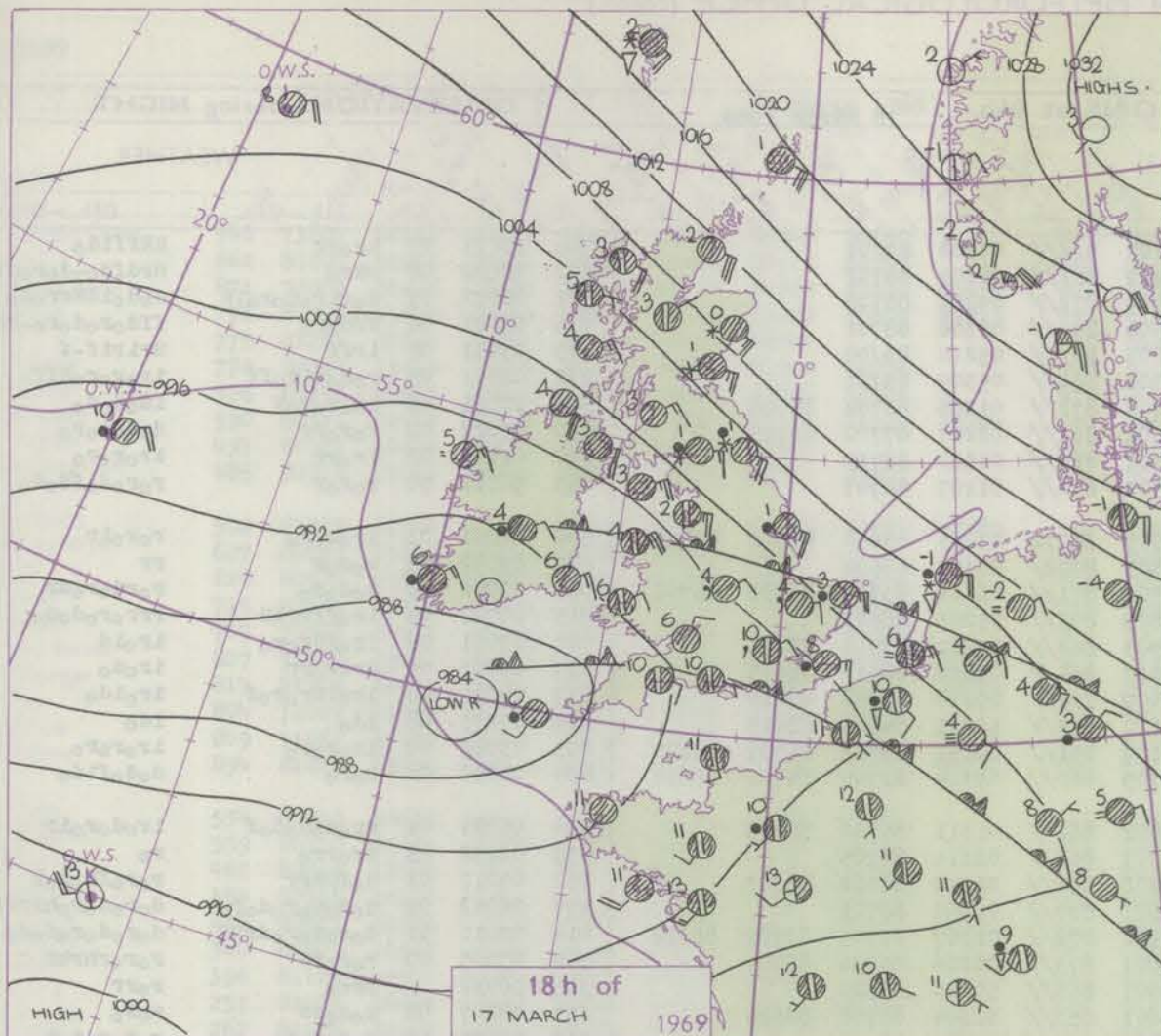
No. 39198

Date of Issue Tuesday 18 March 1969

Code FM II.C		OBSERVATIONS at 12h.										OBSERVATIONS at 18h.										OBSERVATIONS during DAY									
		17 March 1969										17 March 1969																			
Station	ill	Nddff	VVwww	PPPTT	N _h Ch _h CH	T _d T _{app}	8N ₅ Ch ₅ h ₅	8N ₅ Ch ₅ h ₅	8N ₅ Ch ₅ h ₅	ill	Nddff	VVwww	PPPTT	N _h Ch _h CH	T _d T _{app}	8N ₅ Ch ₅ h ₅	8N ₅ Ch ₅ h ₅	8N ₅ Ch ₅ h ₅	ill	RRT x F	SSS	WEATHER									
																						09h.—15h.	15h.—21h.								
Boscombe Down	746	90915	08505	92406	97777	05204	89702			746	81009	12285	93509	86177	09309	88702			746	91091	000	dodoff	idoffid								
Hurn	862	80707	14205	91808	86177	072 4	88702			862	71105	50056	93610	66137	09216	82702	86704	86360	862	94111	000	dorRdorodr	drdor								
Thorney Island	871	81006	58025	92810	85377	09205	87706	88620		871	70905	48212	94609	75377	09212	83708	86615	87656	871	02111	000	do	ro-ro								
Gatwick	776	80705	20206	93579	86177	09104	86702	88703		776	73906	40056	95210	75377	09213	85709	87640		776	93111	000	dodo-do-ro	ro-ro-ro								
Kew	775	81109	09446	94007	86377	07304	88706			775	81208	06616	95510	87077	09213	88701			775	01111	000	ro-roff	ro-rofff								
Heathrow	772	80711	14206	93907	87277	06206	837 4	88706		772	70709	13516	94810	75277	09310	85705	87624		772	93101	000	ro-ro-dodof	do-ro								
Mildenhall	578	80812	29216	96205	87277	04104	86705	88707		578	80910	20506	98004	87277	04212	85703	88705		578	02051	000	idodororfff	ro-roido								
Wattisham	590	91008	03506	96304	97777	04205	89700			590	80709	04465	98204	87077	04214	88701			590	02052	000	dorododoff	dodoff								
Gorleston	497	80925	15616	96803	87077	02002	88701			497	80925	12606	98503	87077	02209	88701			497	01032	000	ro-ro	ir-ro								
West Raynham	485	80923	20517	96903	87077	02102	83701	88702		485	80922	07516	98702	87077	02313	88701			485	01032	000	rododof	ffro-rodo								
Aberporth	502	80815	59616	91705	27427	02502	82715	88459		502	70811	58056	92306	55477	03206	82714	85650	87360	502	93061	003	ro-ro	+								
Ross-on-Wye	627	80710	24206	93903	86277	03301	88704			627	80605	24616	94905	80227	04210	88504			627	04051	000	ro-ro-dorr	ro-ro								
Filton	628	80612	20505	93404	87277	03203	84703	88705		628	80208	10215	94406	87277	06310	88704			628	02071	000	dododorodododr	dodorofdrdo								
Rhoose	715	80617	18605	92103	87277	03105	85703	88704		715	80617	30606	93005	87277	04306	88704			715	97061	000	ir-ido-ro-ro	ro-roiro								
Chivenor	707	81015	61026	90108	56427	05204	84710	88458		707	70910	48025	91309	75477	07103	84710	86630		707	97101	006	ro-id	id-ro								
Mount Batten	827	81110	56216	89208	85377	07307	84708	88620		827	81411	40636	89610	85277	10303	83703	85704	88618	827	05112	001	id-or	rrdr-ro								
St. Mawgan	817	81211	37216	88309	87077	09312	82701	84702	88704	817	81315	40645	88509	75227	09302	82705	87613	88557	817	03111	000	dodoir-ido	id-or								
Scilly	804	71613	56026	86012	55527	11805	85620	87458		804	82009	32626	86510	85477	10209	88615			804	04131	013	ir-or	idir								
Culdrose	809	71413	50636	87511	66237	09206	85703	87358		809	81609	40216	88110	85077	09203	82701	87703	88622	809	05122	005	rr	ir								
Guernsey	894	71811	62026	91510	65772	09211	86650			894	71713	70258	92509	48532	09306	81822	84640		894	02121	022	ir-o	proiro								
Elmdon	534	80811	18605	95703	87177	02002	85702	88703		534	80711	10506	96604	87077	03312	87701	88702		534	02041	000	doir-ofdodo	dododrRff								
Cardington	559	80509	08605	95204	86177	04001	88701			559	80710	14216	96206	86277	06309	88703			559	01062	000	dor-oroff	doro								
Wittering	462	80714	04516	96303	87077	03601	88700			462	80815	05516	97704	87077	03213	88701			462	02041	000	roffdo	dodoffdr								
Watnall	354	80619	20505	97801	87077	01603	86701	88703		354	80720	16215	99002	87177	02310	88702			354	01021	000	dodof	dodofdrdr								
Shawbury	414	81011	13617	96302	87177	02000	84702	88703		414	80812	21606	97103	87177	02307	83702	88703		414	01031	000	ro-ro-ido-ro	id-ororR								
Finningley	360	80908	37797	99501	87277	01202	86704	88705		360	80909	30637	01101	87277	01313	84704	88706		360	07025	000	dorododchdf	dodorororr								
Kilnsea	396	80920	32616	99802	85577	01203	88625			396	81025	48636	01301	85577	01212	88620			396	05022	000	id-oror	rr								
Leeming	257	81007	44707	01201	85277	00002	81705	85708	88614	257	81112	62027	03102	86477	51312	88712			257	05026	000	sss-so-dodo	rorss								
Tynemouth	262	81128	32687	03501	86377	01104	88706			262	81125	48687	05101	87477	01314	88710			262	02022	000	ro-so	ro-soirs								
Carlisle	222	81020	58602	00702	85477	50104	83713	88618		222	80916	23697	02401	85377	50313	83706	87609	88615	222	06026	000	ro-ss-ro	ro-so-ro-so								
Valley	302	80825	48617	93403	65677	01500	86645	88459		302	70826	48046	93904	45677	01303	84645	87459		302	02041	000	ir-or-ro	ro-roiro								
Ringway	334	80620	40217	97202	86377	01002	84706	88708		334	80723	58026	97702	86477	50209	88710			334	97031	000	ro-ro-ro	ro								
Squires Gate	318	80722	65217	97303	85477	00103	86710	88620		318	70926	63036	97602	75477	00303	86714	87622		318	91031	000	ro-ro	ro								
Ronaldsway	204	80827	32617	96603	85377	02104	82709	86714	88630	204	80826	68016	97703	85477	01310	81712	86715	88630	204	95041	000	so-so-ro-ro	ro								
Mull of Galloway	131	80830	66022	97903	86477	01400	88715			131	80835	64022	98003	86477	01106	88712			131	00031	000										
Eskdalemuir	162	80815	40717	02500	87377	52104	84707	88712		162	80705	48717	04300	87277	51312	87705	88710		162	02017	000	so-so-ss	sss-so-ko-so								
Prestwick	135	80818	68022	00973	85477	52101	81615	86618	88635	135	80715	65022	02103	75477	51312	82617	85622	87650	135	97040	000	+	ir-o								
Abbotsinch	140	80721	58027	02203	85477	51400	83614	86624	88650	140	80718	25717	03701	77327	00307	82706	83708	87710	140	01031	000	ro-soiro	ro-so-ss-so-ro-ro								
Leuchars	171	81026	59207	05902	75327	50204	81708	86712	86628	171	81025	44777	07501	87277	00214	82704	86705	88711	171	03025	000	ro-so	ro-so								



CHARTS OF WEATHER IN WESTERN EUROPE



Polar Stereographic projection
one standard parallel at 60°N. Scale: 1:5m

GENERAL SYNOPTIC DEVELOPMENT

The general synoptic situation near the British Isles has remained almost unchanged during the past 24 hours. The anticyclone over Scandinavia has declined a little and the low complex to the southwest of England has filled, but the strong east to southeast gradient between these two systems has persisted over most parts of Britain and the North Sea. Two diffuse but active occluded fronts extending east

to west across southern England moved slowly north during the past 24 hours reaching East Anglia and central Wales, with rather cold southeasterlies to the north, and near normal temperatures in the light southerlies to the south. The Scandinavian anticyclone, the depression to the southwest and the occluded frontal zone between them are expected to remain almost stationary during the next 24 hours.

Issued at midday Tuesday 18

March 1969

DAILY WEATHER REPORT OF THE BRITISH METEOROLOGICAL OFFICE (contd.)

Code FM 11.C		OBSERVATIONS at 00h. 18 March 1969										OBSERVATIONS at 06h. 18 March 1969										OBSERVATIONS during NIGHT				
Station	ill	Nddff	VVwww	PPPTT	N _h Ch _h Ch _h	T _d app	8N _s Ch _s h _s	8N _s Ch _s h _s	8N _s Ch _s h _s	ill	Nddff	VVwww	PPPTT	N _h Ch _h Ch _h	T _d app	8N _s Ch _s h _s	8N _s Ch _s h _s	8N _s Ch _s h _s	ill	RRT _n T _E	T _g	WEATHER				
																						21h.—03h.	03h.—09h.			
Boscombe Down	746	81110	28602	95909	871//	08212	88702			746	90910	06636	97107	9////	07308	89/01			746	11071	07	1r0rr	RRffido			
Hurn	862	80806	40626	95309	871//	08208	83702	88707		862	81102	05466	96409	861//	08307	88702			862	08082	08	rRro	Rrdfo-dorodr			
Thorney Island	871	81006	58216	96708	853//	08208	82706	88619		871	81607	40526	97909	872//	09209	88703			871	06072	07	dorirorodr	dodoidRrrodo			
Gatwick	776	80806	06466	97409	860//	09209	88701			776	80906	09516	98508	870//	08308	88701			776	03071	06	ffdoro	ffdorodoro-rR			
Kew	775									775	91114	02456	99205	9////	05210	89/00			775	03051	05	irff	Rririf-f			
Heathrow	772	80609	11106	97607	861//	06209	88702			772	80712	05606	98806	860//	05309	88701			772	02051	05	rododiroff	1r0r0Rff			
Mildenhall	578	80913	17615	00303	873//	03210	86706	88708		578	80911	23516	01702	872//	01308	86704	88706		578	02021	02	idoroR	idododo			
Wattisham	590	80713	28216	00403	862//	03309	87703	88704		590	80612	17515	01602	861//	02207	87702	88703		590	03022	02	roroRr	dodoroRo			
Gorleston	497	80923	58026	01403	864//	01211	88710			497	80922	56606	02502	864//	01310	88710			497	01022	02	1r0rr	1r0r0Ro			
West Raynham	485	80920	20616	01202	871//	01207	88702			485	80921	14516	02501	872//	01207	88703			485	96011	50	roroR	r0r0dofdodo			
Aberporth	502	70913	59601	94306	754//	04312	81712	87640		502	71312	62016	95005	35772	03205	83650	84362	87075	502	02051	03	1r0r0Ro	r0r0ir			
Ross-on-Wye	627									627	80712	48636	97803	8022//	03307	88504			627	09032	03	roroR	rr			
Filton	628	80713	17515	95908	870//	08307	82701	86702	88704	628	80609	23635	97506	871//	06312	83702	86703	88706	628	07052	05	dodoro	r0rdorodr			
Rhoose	715	90715	06456	94307	9////	07106	89/00			715	80617	30606	95805	872//	05206	88703			715	10042	05	1r0ffrrir	rrr0r0dodo			
Chivenor	707	80910	62606	93210	854//	09213	86711	88635		707	81106	61026	94909	864//	09212	87712	88715		707	03091	08	1r01Rr0Ro	1r01d			
Mount Batten	827	81711	56606	92510	852//	10214	82704	85632	88647	827	82014	28206	94910	854//	09316	86710	88615		827	03091	09	drr0rr	1r0d0			
St. Mawgan	817	81711	40626	91810	870//	10215	84701	88702		817	72008	56206	94409	753//	09214	83708	87620		817	04091	08	1r01Rr0rof	1r01d0			
Scilly	804	82611	61025	91610	863//	10226	85706	88712		804	82311	63022	94110	853//	10211	84708	88615		804	97101	08	1d0	1d0			
Culdrose	809	81921	28216	92109	850//	09121	83700	85702	88620	809	82010	32606	94109	851//	09211	83702	86707	88620	809	03082	07	1r0r0Ro	1r0r0Ro			
Guernsey	894	82110	50586	95109	860//	09314	84701	87702		894	82411	12515	97709	860//	09314	82700	84701	86618	894	01092	08	doro	dodofido			
Elmdon	534	80813	13615	99303	870//	03110	83700	88701		534	80610	26215	00802	861//	01311	85702	88703		534	95021	01	rr0d0d0d0f	1r0d0r0ir			
Cardington	559	80610	23216	99205	862//	04311	88705			559	80709	17106	00703	862//	03311	88705			559	02032	03	1r0rr0	r0			
Wittering	462	80713	15215	00303	870//	02107	85701	88702		462	80812	16616	01802	871//	02310	86702	88703		462	04011	01	d0fDRrr	r0r0f0r0R			
Watnall	354	80620	14585	01401	872//	01208	88703			354	80621	06637	02501	870//	01307	88701			354	08012	01	dod0d0r0d0r0	d0r0d0r0hrrrf			
Shawbury	414	81013	12596	99602	871//	02310	88702			414	80914	40206	00902	872//	01307	81705	87707	88712	414	02011	01	d0r0d0r0drDR	d0r0d0r0d0d0			
Finningley	360	80913	48616	03301	872//	01106	88705			360	80810	56796	04601	873//	00206	85706	88707		360	07005	00	r0r0rR	r0r0rhrhr			
Kilnsea	396	81027	57216	04101	874//	01210	88710			396	81125	59636	04901	855//	50204	88620			396	06012	00	rrr0	rrr0			
Leeming	257	81102	08716	05701	872//	00208	88704			257	81007	40707	06601	853//	51304	85708	88614		257	08007	00	s0s0s0	s0s0			
Tynemouth	262	81130	61027	07601	855//	00309	88620			262	81128	24647	08401	874//	01305	88710			262	04505	50	r0s0s0s0	r0s0r0s0R			
Carlisle	222	81024	48777	04501	854//	51107	82710	86713	88617	222	70918	59017	06001	754//	51206	83715	85621	86647	222	01016	50	s0s0	s0s0			
Valley	302	70823	56046	96603	756//	01209	87640			302	70827	59046	97003	757//	01201	87650			302	95031	02	1r0	1r0ir			
Ringway	334	70725	70022	00402	764//	51110	87712			334	70725	65016	01302	654//	51001	81712	86630	87358	334	95011	01	d0	r0-rs			
Squires Gate	318	80926	70606	00302	854//	50211	85715	88635		318	70925	65016	01601	754//	51304	86713	87635		318	97011	01	r0	r0ir0			
Ronaldsway	204	80829	60616	00403	854//	01310	83711	88615		204	80931	66026	00803	854//	00306	81712	85714	88620	204	04021	01	h0r0-R-r0r0	+			
Mull of Galloway	131	80835	66626	00602	874//	51213	88710			131	80840	66026	11002	864//	51001	88712			131	02011						
Eskdalemuir	162	80713	23717	07350	874//	51212	88711			162	80613	28717	08551	873//	52206	88709			162	07519	52	s0s0Ks0	ssks0			
Prestwick	135	80925	62687	04002	853//	51209	81709	83620	87648	135	70817	61717	06001	754//	52109	82618	85624	86630	135	93011	01	1r01s0r0s0	1s0s0s0			
Abbotsinch	140	80819	59717	05902	854//	51115	82714	85626	88650	140	80820	62707	07502	854//	52218	81713	85618	88626	140	94011	00	s0s0	1s0			
Leuchars	171	81030	50777	10401	873//	50208	83708	88711		171	81028	60207	11601	854//	51207	82710	88616		171	97011	00	r0s0r0s0	s0			
Dyce	091	81226	58717	13701	854//	52110	82712																			

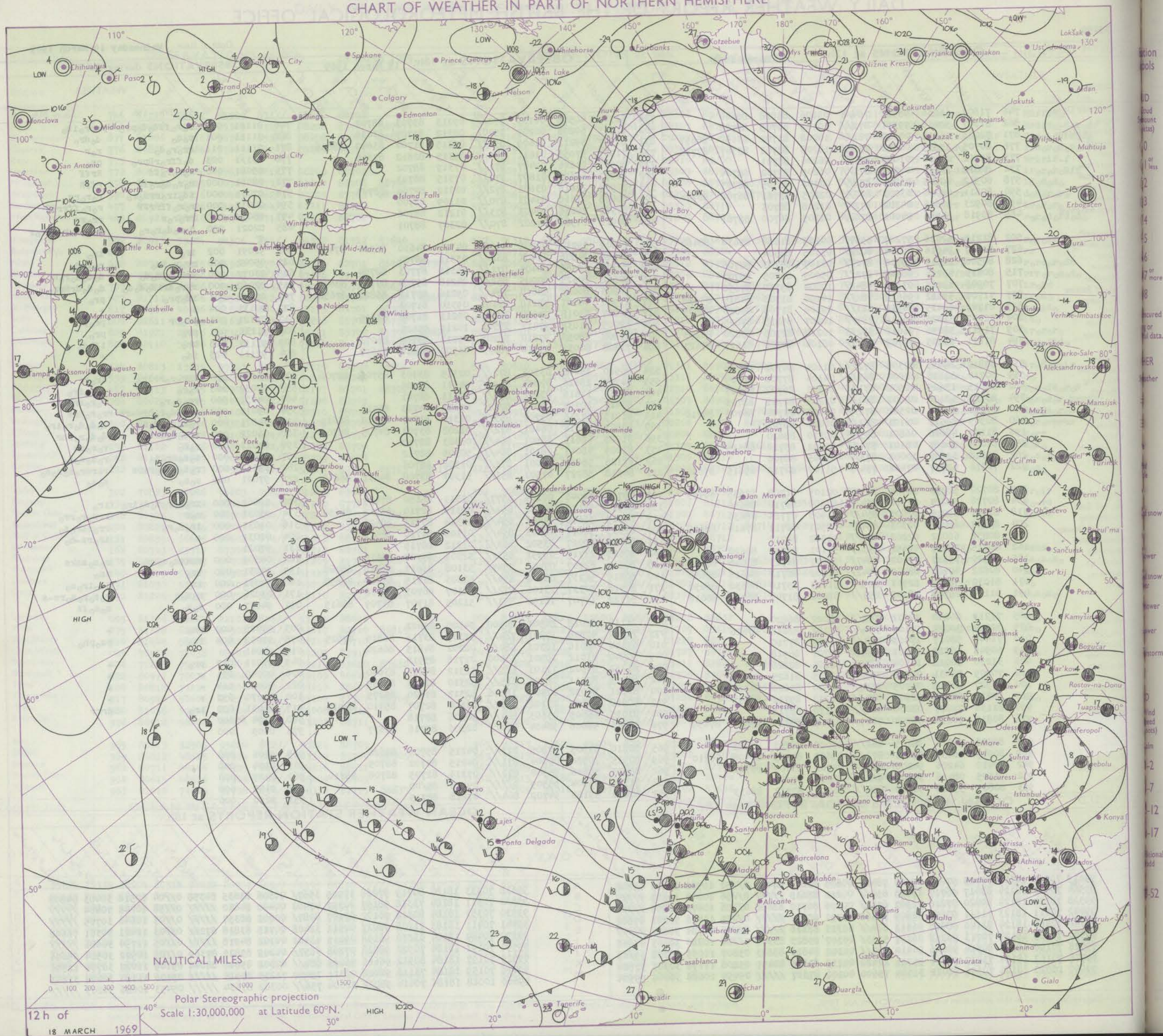
DAILY WEATHER REPORT OF THE BRITISH METEOROLOGICAL OFFICE

No. 39199

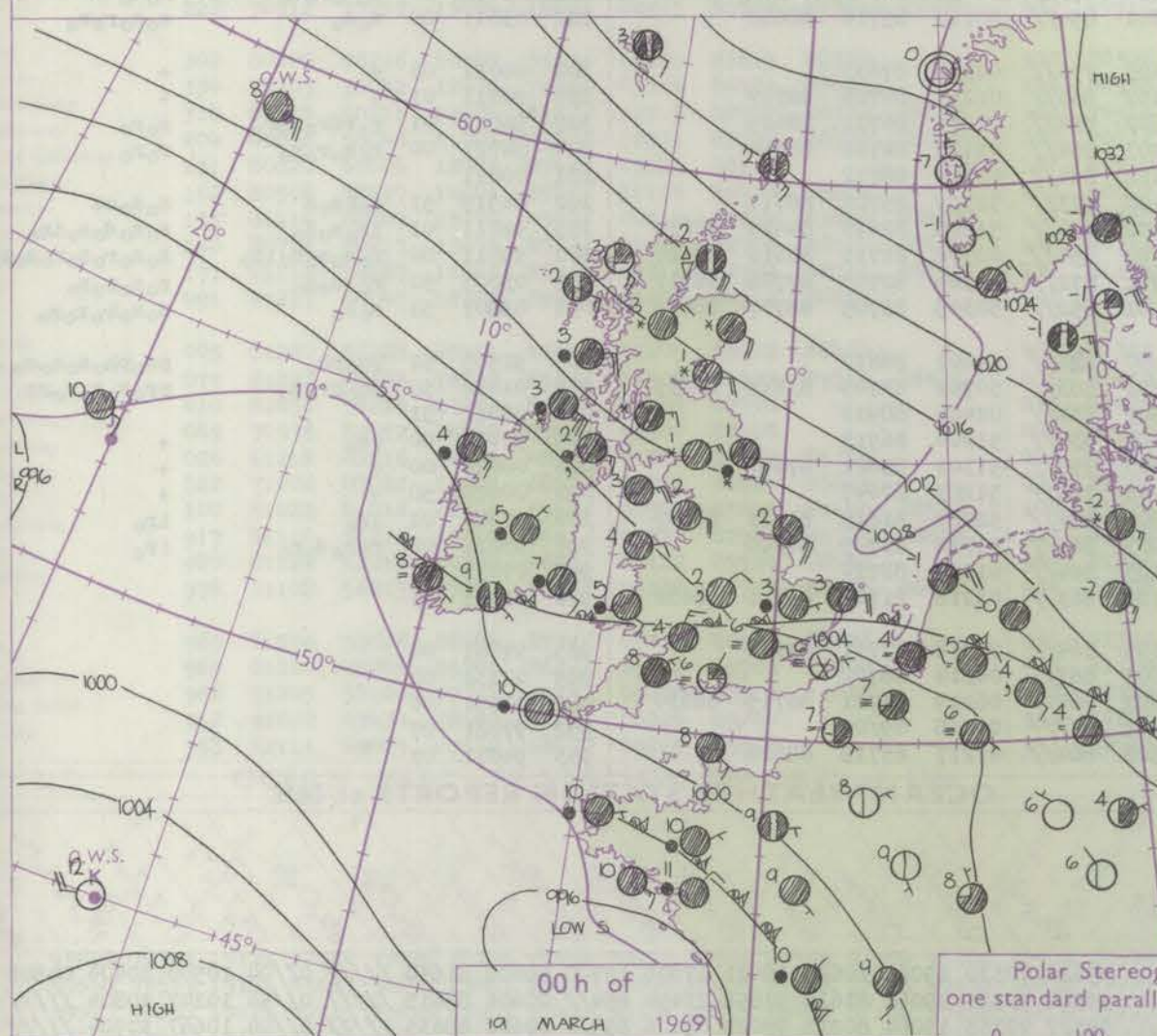
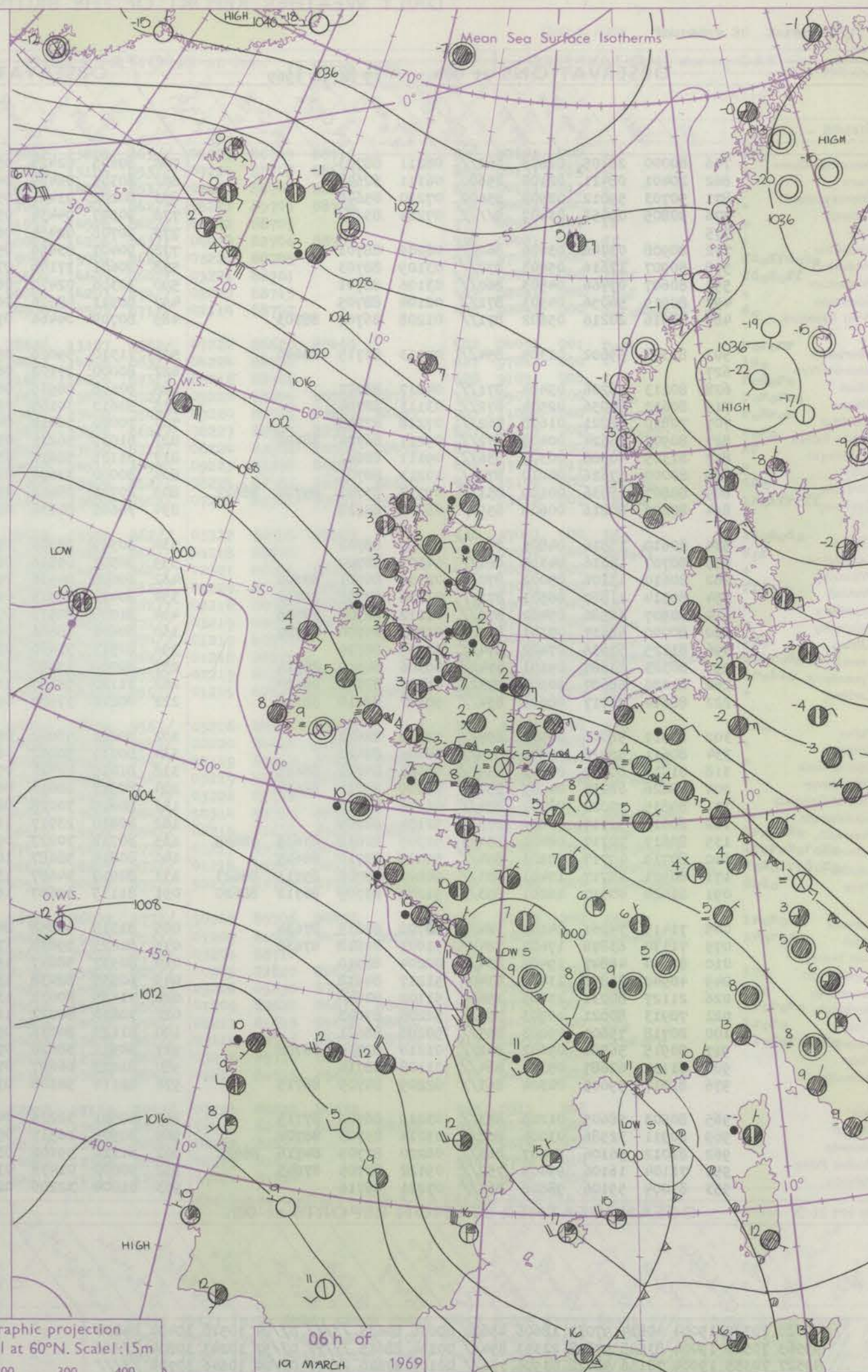
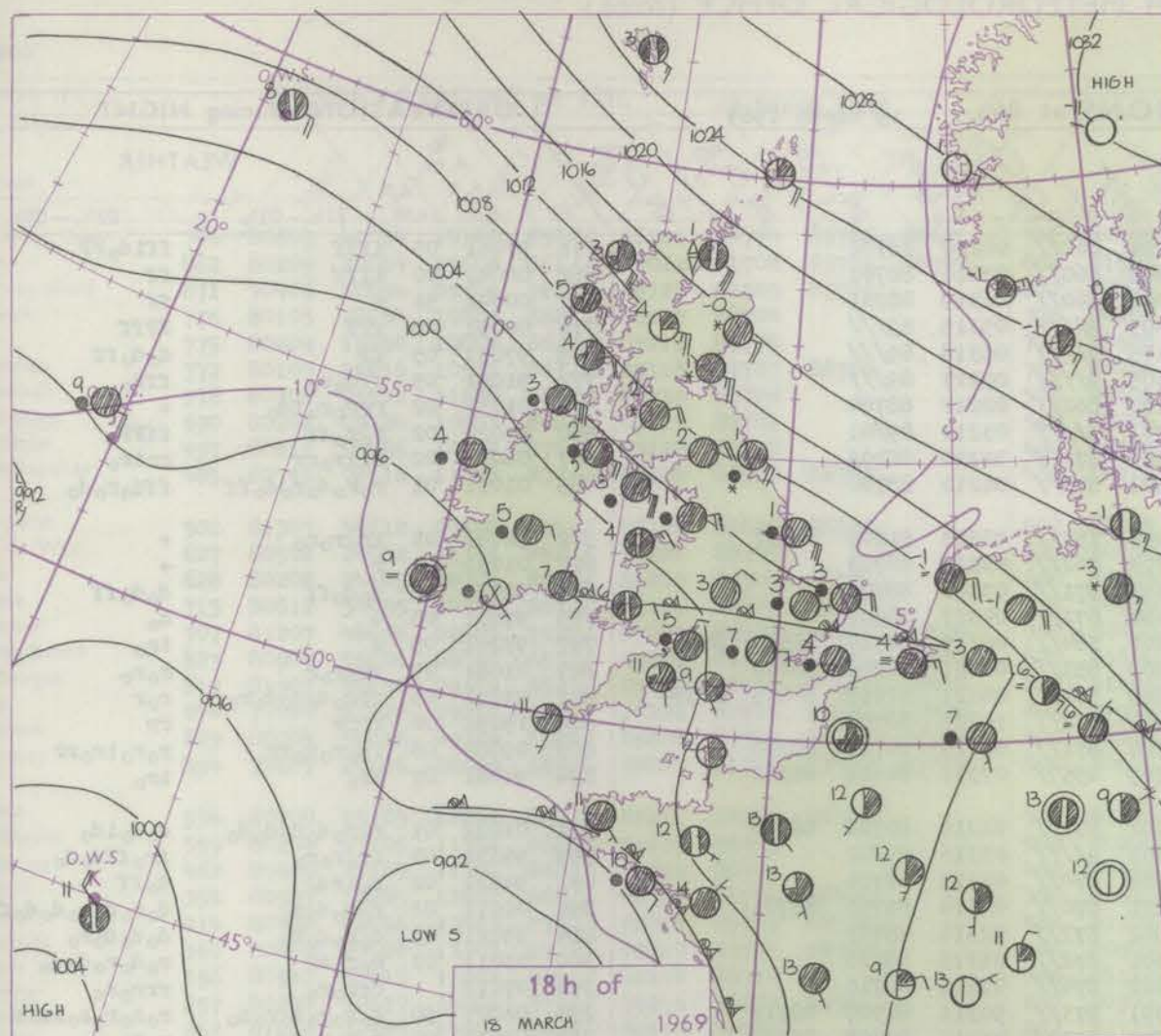
Date of Issue Wednesday 19 March 1969

Code FM 11.C		OBSERVATIONS at 12h.										OBSERVATIONS at 18h.										OBSERVATIONS during DAY									
		18 March 1969										18 March 1969																			
Station		ill	Nddff	VVwwW	PPPTT	N _h Ch _h Ch _h	T _d app	8N _h Ch _h h _s	8N _h Ch _h h _s	8N _h Ch _h h _s	ill	Nddff	VVwwW	PPPTT	N _h Ch _h Ch _h	T _d app	8N _h Ch _h h _s	8N _h Ch _h h _s	8N _h Ch _h h _s	ill	RRT x F	SSS	WEATHER								
																								09h.—15h.	15h.—21h.						
Boscombe Down		746	71807	66036	98911	784/1	09106	85818	86640		746	81711	40508	00109	872//	09213	85703	88707		746	01121	009	r _o r _o ff _o d _o Pr _o	PrPr _o id _o							
Hurn		862	81807	50216	99311	872//	10109	84705	88708		862	41503	60206	00209	35201	08312	81705	83630		862	01111	001	r _o d _o	d _o dr _o							
Thorney Island		871	72003	56215	00110	781//	10008	81702	83650	86657	871	81507	59212	01609	852//	09315	81704	83640	88656	871	01111	011	rr _o r _o d _o	r _o r							
Gatwick		776	80705	15635	00610	7712//	10208	82702	83707	87713	776	71905	57058	01611	784//	09315	82812	87656		776	03131	003	d _o ff _o r _o RPr _o	Pr _o							
Kew		775	81212	07616	01007	870//	06206	88701			775	80909	03644	02407	871//	07319	88702		775	05081	000	r _o r _o r _o ff	Rrff								
Heathrow		772	80812	13616	00507	871//	06205	83702	88704		772	80912	05626	01807	872//	07315	88703		772	08081	000	r _o r _o d _o r _o FR	rffr								
Mildenhall		578	80912	40505	03203	872//	02106	83705	88707		578	80907	22616	03603	872//	02312	84704	88705		578	07031	000	id _o ir _o rrr _o r _o	r _o r _o rr							
Wattisham		590	80611	02466	03003	860//	02205	83701	86702	88704	590	80608	01616	03403	870//	03309	88700		590	04032	000	r _o r _o ffrrFF	r _o r _o ffrrFF								
Gorleston		497	80923	20616	04302	872//	01208	88703			497	80919	28636	04403	873//	01212	88706		497	08032	000	rr _o r _o r	rr _o rr								
West Raynham		485	80918	14586	04001	870//	01105	86700	88701		485	80918	14586	04202	870//	02307	88701		485	02021	000	d _o r _o d _o r _o r _o	r _o r _o d _o r _o d _o r _o r								
Aberporth		502	81215	62026	97207	5547//	04209	81618	85630	88460	502	70809	59212	99206	4567//	04318	84630	86360	87464	502	92091	002	ir _o	ir _o							
Ross-on-Wye		627	80607	24616	00104	8022//	03105	88504			627	80508	24506	01404	862//	03312	88704		627	05042	000	rr _o r _o ir _o	r _o ir _o								
Filton		628	80508	26516	99706	872//	06107	85703	88706		628	80309	19586	00405	872//	05313	87703	88704		628	03072	000	dr _o d _o r _o d _o d _o	d _o d _o d _o r _o R							
Rhoose		715	80615	40206	98505	872//	05009	82705	88707		715	80512	20625	00005	852//	04218	85704	87709	88645	715	02062	000	r _o r _o dr _o id _o d _o d _o	d _o d _o dr _o rr _o							
Chivenor		707	70908	62205	97112	784//	10004	85710	87656		707	70905	80028	98610	784//	09216	83711	85822	87650	707	02131	001	id _o Pr _o	Pr _o							
Mount Batten		827	71707	59022	96612	782//	10104	81703	84815	85656	827	21908	48101	98110	28101	09310	81702		827	00131	004	+	+								
St. Mawgan		817	81708	62035	96512	883//	09108	81708	84810	88645	817	51807	59018	97910	38301	09213	81708	83815		817	05121	001	Pr _o Pr	Pr _o Pr							
Scilly		804	72007	61025	96011	784//	10207	85815	87625		804	62005	61038	97411	55501	10211	85625		804	91131	021	Pr _o	Pr _o								
Culdrose		809	71911	58056	96611	58238	10210	82705	83820	86273	809	61808	58058	97810	58201	09211	83705	86073		809	91111	008	Pr _o	ifid _o							
Guernsey		894	81811	63205	99709	7537//	08104	82706	83617	87623	894	71608	80032	99510	784//	06500	81818	87638		894	97111	025	id _o	+							
Elmdon		534	80810	28635	02302	872//	01104	84703	88704		534	80510	35046	03303	872//	02315	83703	85704	88706	534	06032	000	RRr _o r _o rrr _o	ir _o r							
Cardington		559	80710	32616	02004	863//	04104	87706	88709		559	80707	28616	02804	862//	04311	88704		559	02052	000	r _o r _o	r _o r _o ir _o								
Wittering		462	80815	13605	02902	871//	01101	86702	88703		462	80711	11616	03602	870//	02311	88701		462	04032	000	rr _o r _o d _o r _o	r _o r _o rr								
Watnall		354	80718	10106	05801	860//	01202	82701	88703		354	80617	20797	04601	5722//	01313	84703	88510		354	09012	000	d _o -dd _o r _o hrs-rs	rr _o r _o hrs							
Shawbury		414	80812	32616	02502	872//	01005	83704	86706	88710	414	81015	57216	03702	853//	01310	81707	85710	88615	414	04021	000	r _o r _o r _o Rid _o r _o	d _o d _o d _o r _o ir _o							
Finningley		360	80909	26517	06101	872//	01003	88703			360	80807	23616	06401	872//	01208	83703	84705	88706	360	06022	000	r _o d _o d _o d	d _o d _o r _o hr							
Kilnsea		396	81127	48616	06801	855//	00110	88620			396	81028	48616	06501	864//	00303	88710		396	04022	000	r _o r _o	r _o r _o rr								
Leeming		257	81006	56687	08101	5742//	51002	85710	88515		257	81009	48047	08101	864//	50305	88712		257	03017	000	S _o S _o S _o S _o	r _o S _o S _o S _o								
Tynemouth		262	81128	32687	10001	873//	01205	88706			262	81125	58687	10001	873//	01306	88706		262	05012	000	r _o S _o r _o S _o rsrs	rsrsr _o S _o r _o S _o								
Carlisle		222	70816	62717	07402	754//	51107	82712	85615	87650	222	80818	58227	07502	853//	51307	83708	84632	86645	222	97021	000	S _o S _o	S _o S _o							
Valley		302	80720	58236	98904	7537//	02105	81708	87635	88459	302	70716	59046	00104	6577//	02311	86650	87459		302	02062	000	ir _o r _o r _o r _o S _o ir _o	ir _o							
Ringway		334	80726	59027	02702	854//	50004	86710	88650		334	80915	56616	04502	854//	00316	82710	86712	88650	334	05032	000	r _o r	rrr _o r _o rr _o							
Squires Gate		318	81027	59216	02603	854//	01400	87714	88630		318	80919	56616	04401	854//	00314	87711	88625		318	01031	000	ir _o r _o r _o	rrr _o rsr _o S _o							
Ronaldsway		204	80832	68032	02303	854//	00501	82711	87614	88625	204	81033	50617	02603	854//	01306	84710	88613		204	02031	000	+	ir _o rs-h _o							
Mull of Galloway		131	80838	66022	02202	874//	01502	88712			131	80838	60027	03502	864//	01212	88715		131	97021	000	+	+								
Eskdalemuir		162	80715	28717	09651	853//	52103	86708	88620		162	80615	23717	09951	853//	52303	85708	88618		162	04509	000	sskss _o S _o ks _o	S _o S _o ssks							
Prestwick		135	80920	75027	07002	4847//	52007	81713</																							

CHART OF WEATHER IN PART OF NORTHERN HEMISPHERE



CHARTS OF WEATHER IN WESTERN EUROPE



GENERAL SYNOPTIC DEVELOPMENT

Synoptic changes in the neighbourhood of the British Isles are expected to be minor during the next 24 hours. The extensive area of high pressure from Scandinavia to Greenland will remain, whilst complex low pressure areas move east

to the south of the British Isles. Troughs of low pressure associated with these systems will tend to become slow-moving over southern districts.

Issued at midday Wednesday 19 March 1969

DAILY WEATHER REPORT OF THE BRITISH METEOROLOGICAL OFFICE (contd.)

Code FM II.C		OBSERVATIONS at 00h. 19 March 1969										OBSERVATIONS at 06h. 19 March 1969										OBSERVATIONS during NIGHT					
Station	iii	Nddff	VVwww	PPPTT	N _h Ch _h C _h H	T _d T _d app	8N _s Ch _s h _s	8N _s Ch _s h _s	8N _s Ch _s h _s	iii	Nddff	VVwww	PPPTT	N _h Ch _h C _h H	T _d T _d app	8N _s Ch _s h _s	8N _s Ch _s h _s	8N _s Ch _s h _s	iii	RRT _n T _n E	T _g T _g	WEATHER					
																						21h.—03h.	03h.—09h.				
Boscombe Down	746	80000	28105	02608	862//	08211	88703			746	80605	02425	05106	860//	06220	88700			746	97061	05	1fff	ffid _o FF				
Hurn	862	20401	08411	02106	25600	06111	82640			862	80305	08464	04408	860//	07216	88701			862	00041	00	1fff	ff				
Thorney Island	871	50703	59012	02908	55600	07210	85646			871	80202	03461	05006	860//	06319	88701			871	00041	51	+	ff				
Gatwick	776	90805	00458	03407	9////	07214	89////			776	90507	04434	05405	9////	05315	89////			776	00051	05	fff	FFff				
Kew	775									775	90708	02454	06105	9////	05318	89////			775	97051	05	ff	d _o d _o ff				
Heathrow	772	80908	03446	03006	860//	06209	88701			772	90407	03456	05605	9////	05217	89////			772	91051	05	ffid _o r _o	ffd _o				
Mildenhall	578	80907	17616	05003	872//	03109	88703			578	80601	17106	07103	862//	02212	88704			578	01031	02	rrr _o r _o id _o	+				
Wattisham	590	80607	07466	04503	860//	03106	88701			590	90306	02474	06203	9////	03211	89/01			590	91022	02	r _o r _o ff	ffFF				
Gorleston	497	80919	56056	04903	872//	02104	88705			497	80913	48216	06303	872//	02210	88705			497	06032	02	rrir _o rr	rrir _o				
West Raynham	485	80916	20216	05602	871//	01208	86702	88703		485	80709	04466	07502	870//	01212	88700			485	01011	01	r _o r _o d _o r _o d _o ff	ffid _o r _o d _o				
Aberporth	502	81308	59602	01305	854//	04213	81715	88640		502	71310	59026	05004	753//	03323	81709	87637		502	92041	03	ir _o r _o r _o	+				
Ross-on-Wye	627									627	80000	17102	06703	862//	03320	88703			627	01031	03	r	+				
Filton	628	80213	18206	03404	871//	04217	88702			628	80108	08515	06303	871//	03320	88701			628	92031	03	d _o d _o ff	d _o d _o ff				
Rhoose	715	80612	50056	02504	872//	03113	88704			715	80612	50105	05404	872//	04317	88703			715	97031	03	+	d _o				
Chivenor	707	70810	48021	01608	762//	07218	87705			707	70000	58012	04207	784//	06315	82710	83818	87643	707	97061	05	+	ir _o				
Mount Batten	827	80907	26624	00409	872//	09211	86704	88706		827	81009	56216	03209	853//	08221	82708	88650		827	01081	07	fr _o r _o r	r _o r _o				
St. Mawgan	817	81309	40588	00309	856//	09111	88641			817	81105	58616	03509	5542//	08321	81612	84635	88556	817	03071	05	fr _o r _o d _o r _o d _o r _o	r _o r				
Silly	804	80000	57626	00010	872//	10213	88703			804	80000	32636	03910	872//	10223	88703			804	15092	06	irrr	rr				
Culdrose	809	80807	28636	00109	851//	09217	83702	85704	88622	809	80705	28616	03708	871//	08224	84702	88706		809	09082	06	id _o r _o r _o rr	r _o r _o ir _o rr				
Guernsey	894	80606	80216	00609	855//	08205	88628			894	70605	81036	02709	4557//	07316	84628	86362		894	94081	07	ir _o	ir _o				
Elmdon	534	80610	15516	04802	871//	02209	88702			534	80509	28506	07302	871//	02216	87702	88703		534	01022	01	r _o r _o d _o r _o d _o d _o	d _o d _o id _o				
Cardington	559	80707	16616	04304	861//	04309	88702			559	90507	05516	06603	9////	03316	89/02			559	95032	03	ir _o r _o r _o	fr _o ffid _o d _o				
Wittering	462	80610	13106	05002	870//	02308	86701	88702		462	80608	04516	07002	870//	02312	88701			462	94021	02	r _o ir _o d _o	d _o ff				
Watnall	354	80514	11587	06501	871//	01209	87701	88702		354	80411	04516	08201	870//	01314	85700	88701		354	01011	01	r _o r _o d _o r _o	d _o r _o d _o r _o d _o d _o ff				
Shawbury	414	80907	32586	05402	872//	01212	82704	88706		414	81006	20516	07902	872//	02316	88703			414	95021	01	d _o r _o d _o r _o	d _o d _o d _o r _o				
Finningley	360	80000	58637	07301	873//	01203	85706	88707		360	80606	48586	09301	872//	01215	88705			360	03011	01	r _o r _o rr	r _o d _o r _o d _o d _o				
Kilnsea	396	81125	57636	07402	874//	01205	88710			396	80917	57636	09302	874//	01211	88710			396	07012		rrr _o r _o	rrr _o r _o				
Leeming	257	80303	23687	09101	4742//	00306	84710	88514		257	80000	15687	10701	873//	50311	84707	88712		257	06007	50	s _o s _o r _o s _o r _o s _o	r _o s _o r _o s _o rsrs				
Tynemouth	262	81020	58687	10301	3732//	01400	83708	88520		262	81120	58687	11802	4732//	01211	84708	88520		262	03012	00	r _o s _o r _o s _o	r _o s _o				
Carlisle	222	80814	28717	08601	854//	50207	82710	88614		222	80812	37687	09801	854//	00110	85710	88618		222	03011	00	s _o s _o	s _o s _o r _o s _o				
Valley	302	80812	58046	02304	855//	02212	88622			302	70806	58042	05403	756//	02318	87633			302	00031	03	+	+				
Ringway	334	80611	58026	05602	855//	50209	88620			334	80711	50052	08102	863//	01213	84706	88707		334	00011	01	+	+				
Squires Gate	318	81018	60027	05502	854//	00306	85712	88625		318	81019	60616	07802	854//	01213	86711	88625		318	96011	01	r-rs _o r _o s _o r _o	r _o r _o				
Ronalds Way	204	80826	68037	04903	854//	01109	85712	88614		204	80917	68016	06903	854//	01113	84710	88614		204	94021	00	r _o s _o r _o r _o	r _o r _o				
Mull of Galloway	131	80835	70022	05702	874//	01206	88710			131	80825	70028	08102	864//	01214	88712			131	00011							
Eskdalemuir	162	80613	32717	10450	873//	52104	88709			162	80810	23717	11400	873//	51309	85706	88711		162	06519	51	s _o k _o s _o s	s _o s _{o</}				

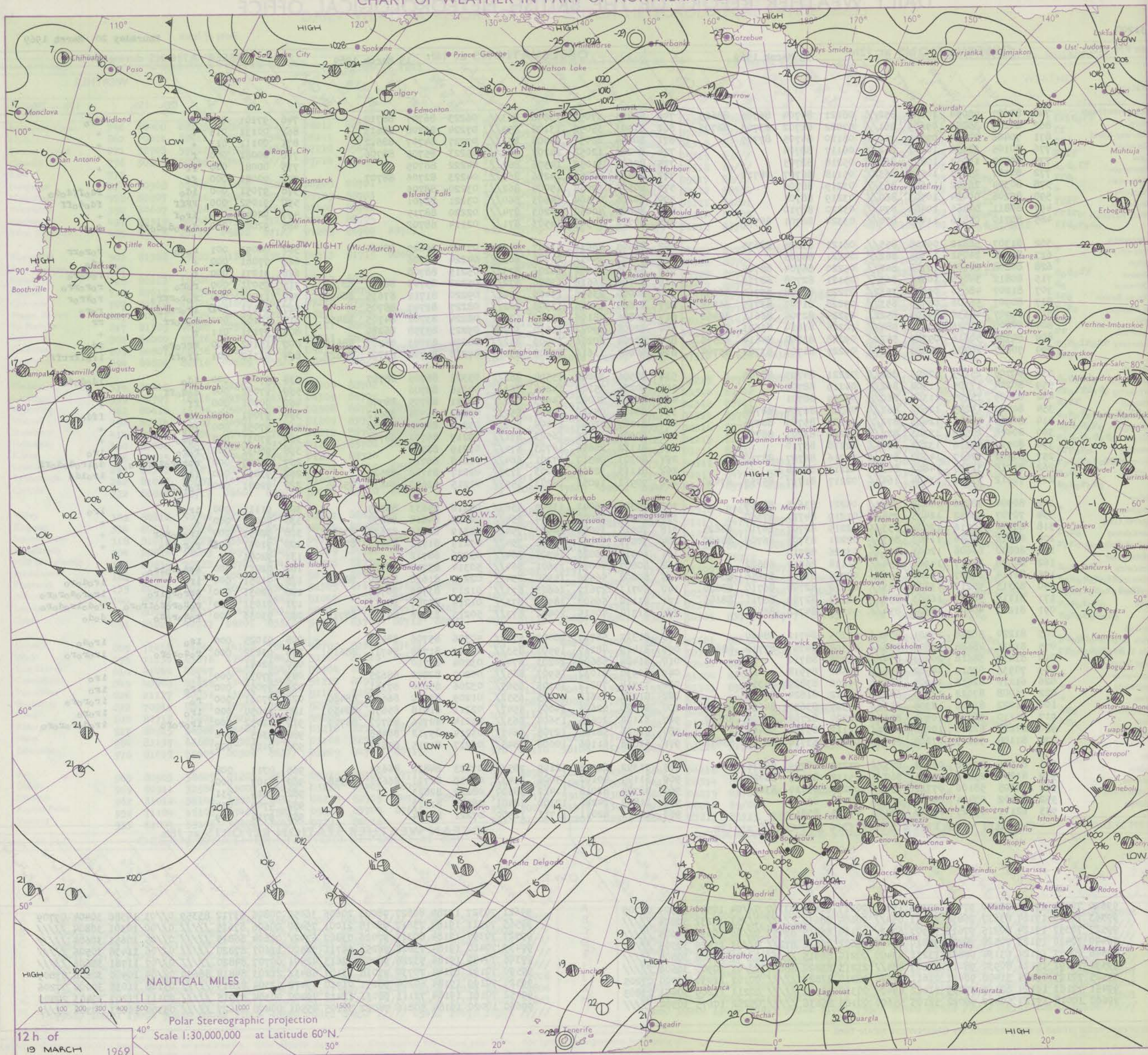
DAILY WEATHER REPORT OF THE BRITISH METEOROLOGICAL OFFICE

No. 31200

Date of Issue Thursday 20 March 1969

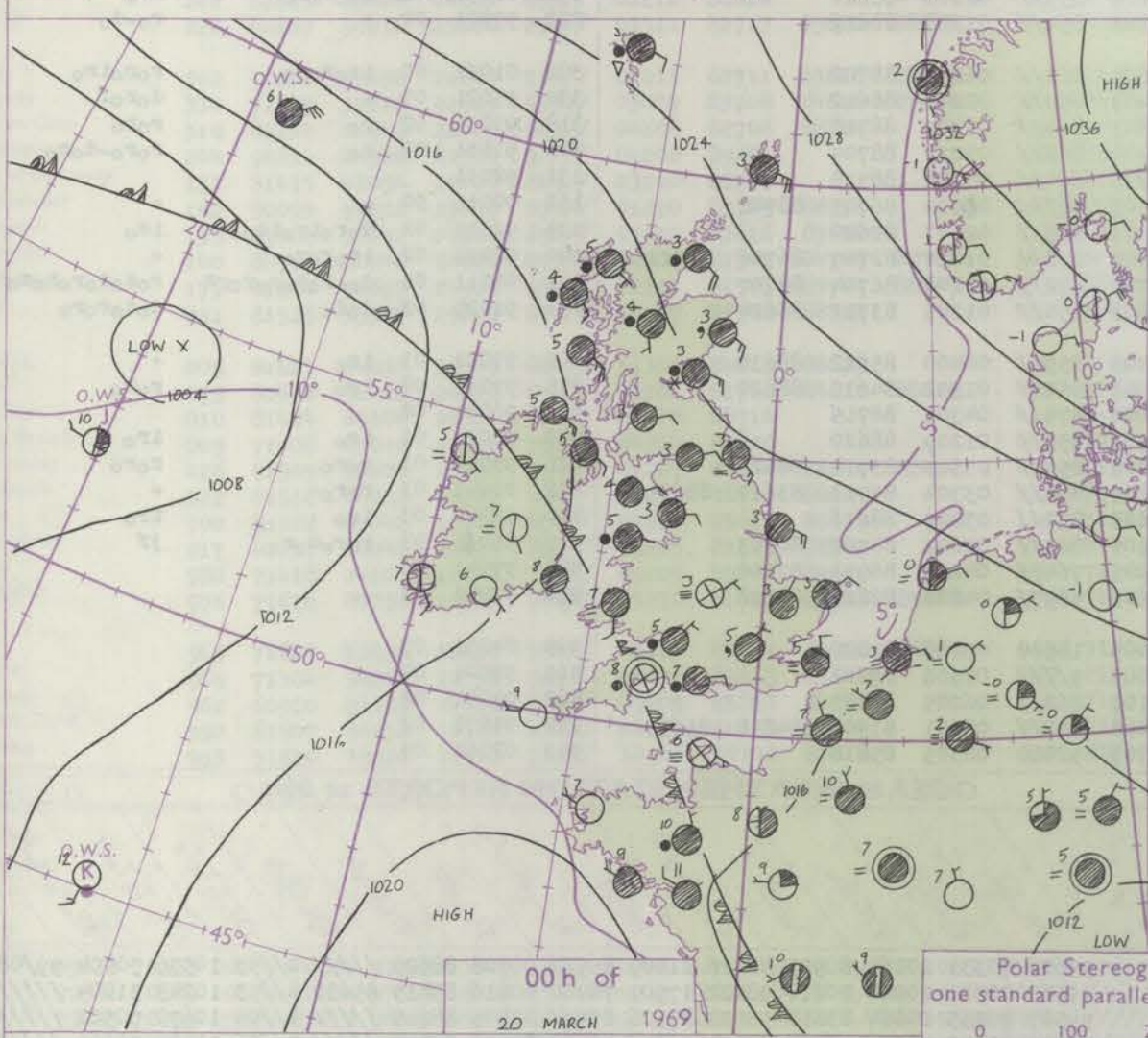
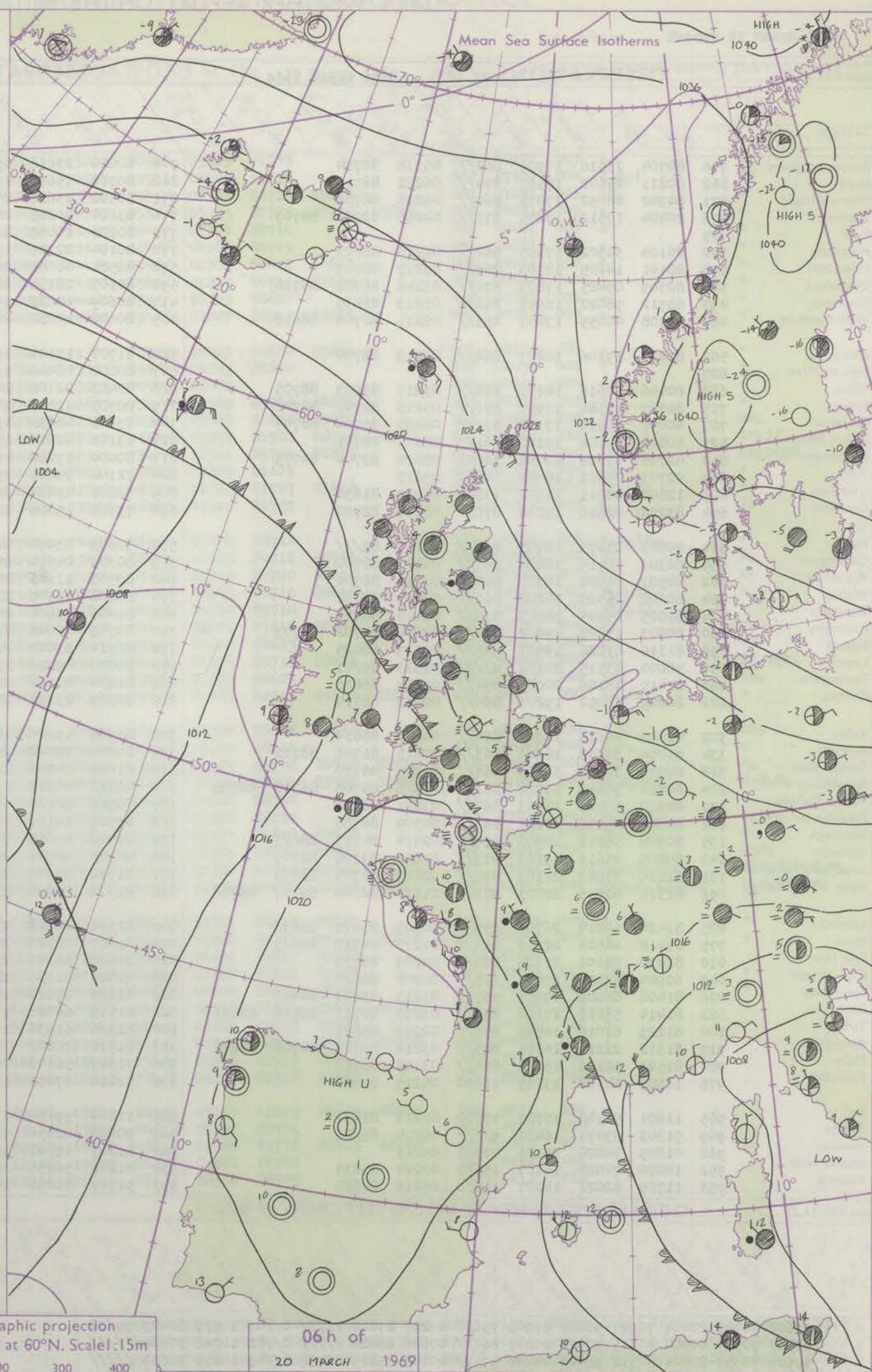
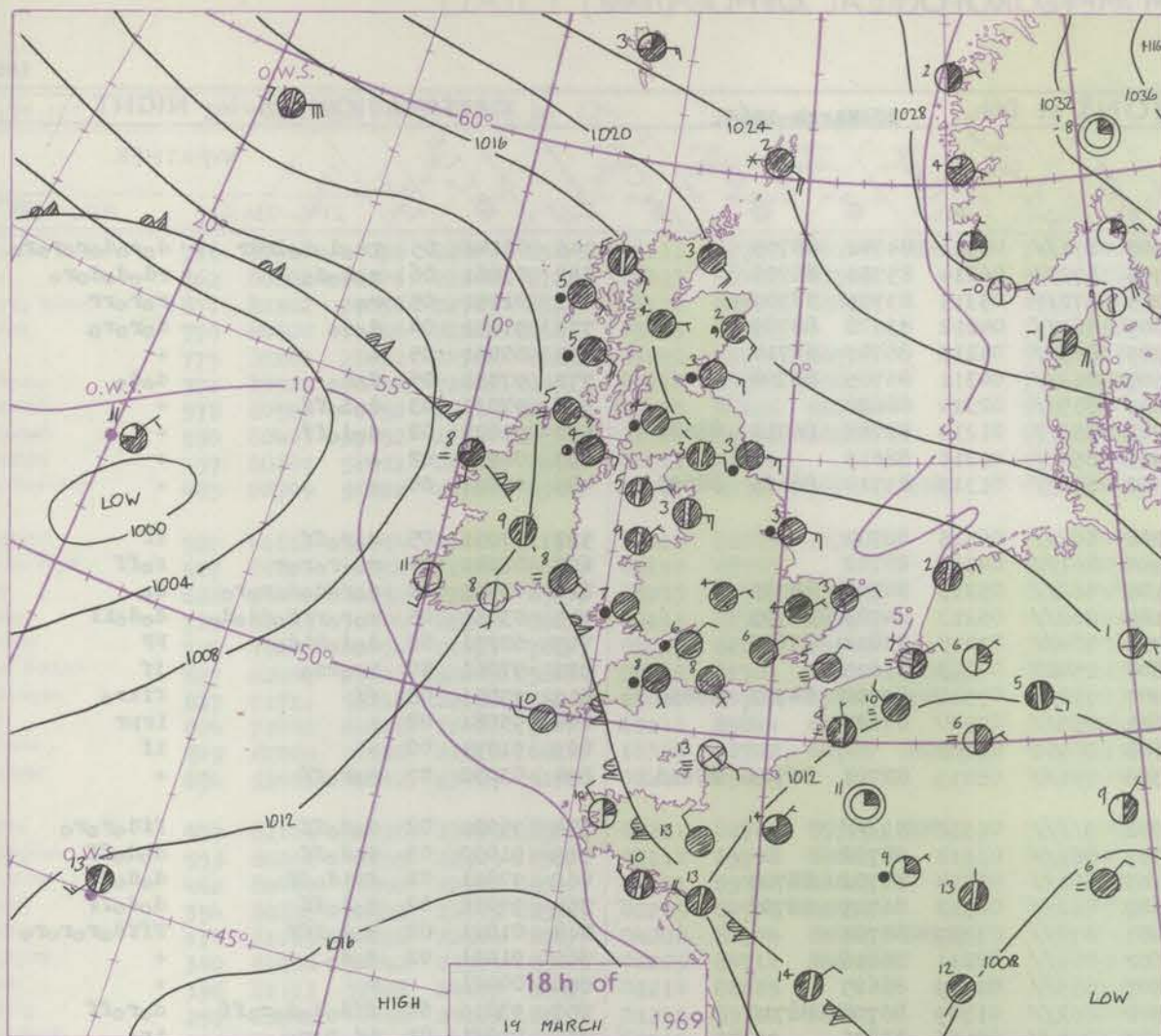
Code FM II.C		OBSERVATIONS at 12h. 19 March 1969									OBSERVATIONS at 18h. 19 March 1969									OBSERVATIONS during DAY				
Station	iii	Nddff	VVwww	PPPTT	N _h Ch _h Ch _h	T _d app	8N _h Ch _h h _s	8N _h Ch _h h _s	8N _h Ch _h h _s	iii	Nddff	VVwww	PPPTT	N _h Ch _h Ch _h	T _d app	8N _h Ch _h h _s	8N _h Ch _h h _s	8N _h Ch _h h _s	iii	RRT	T _E	SSS	WEATHER	
																							09h.—15h.	15h.—21h.
Boscombe Down	746	80607	40054	10108	852//	06121	84704	86706	88625	746	80405	37052	13808	863//	06223	86707	88710		746	97101	000	+		1ro
Hurn	862	80209	30054	09609	861//	07022	81702	83703	88705	862	81503	35052	13108	853//	07224	83708	88613		862	00131	015	+		+
Thorney Island	871	70406	20054	09709	762//	08120	84705	87709		871	80404	28052	14008	853//	07227	84707	88612		871	00111	013	+		+
Gatwick	776	80105	28054	10207	862//	06117	88704			776	80206	12052	14207	862//	05223	85705	88706		776	00081	000	f		+
Kew	775	80404	19054	10807	862//	05218	88705			775	80608	31052	14506	862//	04222	88705			775	00081	000	ff		+
Heathrow	772	80107	25055	10507	863//	05118	86707	88710		772	80408	40052	14206	863//	04223	82706	88707		772	00081	000	ff		+
Mildenhall	578	80304	26502	11604	863//	03219	88706			578	80505	19055	15004	862//	03220	88705			578	97051	000	ldo		fdoffdodo
Wattisham	590	80206	09424	10903	860//	03219	88701			590	80206	05504	14603	860//	03221	88701			590	91052	000	FFff		fdodoff
Gorleston	497	80811	04466	10403	874//	03220	88710			497	80609	40054	14203	874//	02220	88715			497	92041	000	1rof		+
West Raynham	485	80710	08516	11403	870//	03320	86701	88703		485	80712	14505	14503	871//	02114	88702			485	92041	000	dorododoff		do
Aberporth	502	81307	58612	09508	855//	06121	83625	88635		502	81505	28636	13107	6552/	07222	86620	88460		502	04091	001	rofo		roforrr
Ross-on-Wye	627	80502	24052	11305	862//	04221	88705			627	80603	24052	14705	863//	04224	88706			627	97061	000	+		ldo
Filton	628	80208	24105	10706	862//	05220	86704	88705		628	80309	21602	14206	873//	05219	88708			628	91071	000	f		rodoro
Rhoose	715	80812	34055	10306	863//	05121	82708	88712		715	80709	16616	13806	872//	05222	83705	86708	88710	715	05071	000	rofo		roforro
Chivenor	707	81207	48636	09509	7532/	07225	82708	85710	86630	707	80000	23636	13409	7542/	09220	81711	87635	88457	707	11092	000	roforrrro		roRror
Mount Batten	827	80907	56606	08710	6537/	09228	81707	83715	86635	827	81604	15616	13508	862//	08227	82703	88705		827	06111	000	1rof		rofo
St. Mawgan	817	81907	48636	09109	6522/	09225	82704	86611	88458	817	81806	48106	13509	5712/	08224	83702	84705	88458	817	10102	000	roforrr		rr
Scilly	804	70000	81026	09810	5847/	10226	81814	85623	87460	804	62908	69022	14510	30948	09223	83358	86280		804	97131	011	r		+
Culdrose	809	80704	50616	09309	5522/	09228	83704	84614	88545	809	82204	30206	13909	852//	08224	83703	86707	88618	809	15102	000	rrrofo		ldo
Guernsey	894	70607	20406	08609	66076	09227	81701	83702	85704	894	80604	11616	13808	850//	07228	81700	83701	85622	894	03112	001	1roff		1roffrrff
Elmdon	534	80708	25105	12203	862//	02221	84703	88705		534	80506	30042	15504	862//	03322	86705	88707		534	97041	000	ldo		ldododo
Cardington	559	80204	17105	11304	862//	04219	88705			559	80206	25102	14804	863//	04218	88706			559	97052	000	dodoff		dof
Wittering	462	80409	15105	11304	860//	03219	88701			462	80408	20042	14903	862//	02321	86705	88708		462	00041	000	ff		+
Watnall	354	80507	19285	12602	862//	02321	86704	88708		354	80410	05462	15503	852//	02229	86704	88612		354	97041	000	ff		ffdodo
Shawbury	414	80906	24046	12403	872//	02220	85703	88705		414	81107	22042	15004	862//	03216	84705	88708		414	97051	000	ldo		+
Finningley	360	80406	20506	13303	872//	02217	83703	88704		360	80903	13105	16503	871//	03219	86702	88703		360	97031	000	dodo		+
Kilnsea	396	80912	57616	13202	864//	02218	88710			396	81112	24606	16703	874//	01219	88710			396	96032	000	rofo		1ro
Leeming	257	80204	32617	14002	873//	01216	86707	88710		257	80303	08517	17201	864//	01218	88710			257	03027	000	rsrsroso		dodododoff
Tynemouth	262	81216	32507	14802	863//	02117	88708			262	81115	32605	18003	3732/	02217	83708	88520		262	93031	000	ldo		1roldo
Carlisle	222	70912	37217	13404	1647/	02217	81717	85359	87460	222	70912	19052	16203	5557/	01215	82620	84630	85645	222	92041	000	roforro		+
Valley	302	80000	58216	10008	3547/	05221	83615	88359		302	70306	56042	13209	4563/	05216	84633	86359		302	91111	000	1ro		1ro
Ringway	334	70707	30042	12405	754//	01219	84711	87650		334	80908	24042	15604	854//	02220	84618	88650		334	00061	000	+		+
Squires Gate	318	80914	50216	12004	853//	02219	82707	86710	88625	318	70915	30042	14903	754//	02319	83712	85622	87650	318	92051	000	1rodoror		+
Ronaldsway	204	80816	58046	11003	853//	02221	83708	86709	88620	204	70812	57046	14605	754//	03219	81711	84620	87650	204	91051	000	roldo		+
Mull of Galloway	131	80820	66606	12003	874//	03226	88710			131	80910	66026	14904	864//	03226	88712			131	92041	000			
Eskdalemuir	162	80508	48717	14901	854//	51118	86710	88622		162	80807	40057	17601	864//	50314	83710	88714		162	02017	000	sssosols		+
Prestwick	135	81114	60607	13104	4542/	00216	81714	83656	88462	135	80808	56606	15904	854//	02215	81618	83620	88656	135	01051	000	1ro		1rodoro
Abbotsinch	140	80713	50217	13803	853//	01212	82708	86710	88620	140	80711	27617	16603	873//	01217	83706	88708		140	02031	000	ssroldro		1rofofofo
Leuchars	171	81119	58687	16503	853//	01213	82709	86711	88645	171	81114	56607	18903	873//	01214	85707	88711		171	01031	000	rofofofo		rodododod
Dyce	091	81217	40047	18302	854//	50209	84712	88614		091	81314	40515	20402	873//	50213	83708	87710	88712	091	93036	000	rofofofo		dodo
Lerwick	005	81220	58228	25401	4741/	52205	84712	88460		005	81322	56717	26002	5732/	50306	85706	88458</							

CHART OF WEATHER IN PART OF NORTHERN HEMISPHERE



ation
bols
UD
loud
ount
stas)
0
less
2
3
4
5
6
7 or
8
measured
ing or
real data.
HER
weather
lower
snow
lower
lower
storm
0
Wind
speed
(knots)
Sun
-2
-7
-12
-17
National
d
-52

CHARTS OF WEATHER IN WESTERN EUROPE



Polar Stereographic projection
one standard parallel at 60°N. Scale: 1:5m

GENERAL SYNOPTIC DEVELOPMENT

Pressure has remained high to the north of the British Isles. A steady rise of pressure in the south and over France has led to a marked relaxation in the strong easterly airstream over the North Sea and strong winds are now confined to the

north of Scotland. Troughs of low pressure have continued to affect Britain but with the rise of pressure they are weakening and the warmer air in the south is spreading slowly northwards.

Issued at midday Thursday 20 March 1969

DAILY WEATHER REPORT OF THE BRITISH METEOROLOGICAL OFFICE (contd.)

OBSERVATIONS at 00h. 20 March 1969										OBSERVATIONS at 06h. 20 March 1969										OBSERVATIONS during NIGHT									
Code FM I.L.C.										Code FM I.L.C.										Code FM I.L.C.									
Station	iii	Nddff	VVwww	PPPTT	N _h Ch _h Ch _h	T _d app	8N ₅ Ch ₅ h ₅	8N ₅ Ch ₅ h ₅	8N ₅ Ch ₅ h ₅	iii	Nddff	VVwww	PPPTT	N _h Ch _h Ch _h	T _d app	8N ₅ Ch ₅ h ₅	8N ₅ Ch ₅ h ₅	8N ₅ Ch ₅ h ₅	iii	RRT _n T _n E	T _g T _g	WEATHER							
																						21h.—03h.	03h.—09h.						
Boscombe Down	746	80704	23516	17905	862//	05318	88704			746	80000	23616	19905	871//	04311	84702	88705			746	02041	05	1r0d0d0drdr	d0r0d0r0r0r0					
Hurn	862	80811	25602	17507	874//	06222	88710			862	80701	15636	19706	872//	06214	85703	88705			862	03061	06	rod0d0	rd0d0d0r0					
Thorney Island	871	80902	28052	17806	862//	05218	88705			871	80502	23616	20205	872//	05315	83705	88707			871	01051	05	ro	r0r0rr					
Gatwick	776	80404	17512	17805	871//	04218	82702	88703		776	83602	40215	20005	863//	04212	83708	88709			776	91051	04	d0d0	d0r0r0					
Kew	775									775	80201	20052	20305	863//	04213	86707	88714			775	00051	05	+	+					
Heathrow	772	80104	34502	17805	862//	04218	88703			772	80104	22205	19505	862//	04311	86705	88708			772	97051	05	d0d0	d0d0					
Mildenhall	578	80101	14205	18303	863//	03217	88707			578	80504	48052	20603	855//	02314	88620			578	97031	03	d0doff	+						
Wattisham	590	80303	09425	17803	871//	03216	86702	88704		590	80105	28104	20202	853//	01214	82708	86712	88620		590	91022	02	d0doff	+					
Gorleston	497	80712	58022	16903	856//	01213	88635			497	80609	60022	19503	854//	01216	88615			497	00032	02	+	+						
West Raynham	485	80708	40055	17803	853//	02211	82708	88612		485	80608	40032	20502	854//	01313	83710	86625	88635		485	00011	00	+	+					
Aberporth	502	81811	19106	16807	862//	06219	88704			502	81707	17104	19206	862//	06315	88704			502	97051	05	ro-roff	ff						
Ross-on-Wye	627									627	80802	08446	18204	861//	04312	88702			627	02041	04	ro-r0r0r	roff						
Filton	628	80406	17616	18105	872//	05217	85703	88705		628	80403	22106	20105	862//	05213	84703	88705			628	03051	04	d0r0d0d0r0r0	d0					
Rhoose	715	80707	10586	17905	870//	05215	82701	88702		715	80705	12106	20105	862//	05213	84703	88705			715	03051	05	ro-r0rrd0fd0d0	d0d0if					
Chivenor	707	80000	40636	17309	872//	08220	85704	88707		707	73601	48036	19708	784//	07213	83814	87620			707	02071	02	d0d0Rido	FF					
Mount Batten	827	80000	14106	17108	861//	08215	88701			827	13106	62016	19807	15400	07213	81615			827	97061	50	1r0ido	ff						
St. Mawgan	817	42706	37101	17708	36001	08220	83700	84075		817	70000	17284	19907	750//	07310	82700	84702	86650		817	97051	03	ff	ffiro					
Scilly	804	02703	74021	18409	00900	09217				804	72104	74601	19610	755//	09500	87621			804	95081	02	+	1rpr						
Culdrose	809	12808	58011	17907	15600	06219	81630			809	02601	09424	20108	00900	08208					809	91071	00	+	1f					
Guernsey	894	83208	02616	17208	870//	08219	88700			894	73105	15026	20308	751//	08215	82701	86703	87613		894	03072	07	ro-roff	+					
Elmdon	534	90603	03475	18703	9////	03215	89///			534	90603	03454	20702	9////	02312	89///			534	95021	02	d0doff	ffid0r0r0						
Cardington	559	80303	10514	18204	861//	04216	88702			559	80304	04514	20303	861//	03311	88702			559	91032	03	d0doff	d0doff						
Wittering	462	80507	06504	18303	860//	02215	88701			462	80505	11285	20403	861//	02214	86702	88703			462	97021	02	ffidoff	d0doff					
Watnall	354	80608	05505	18202	861//	02009	88702			354	80608	12105	21102	862//	02312	86703	88708			354	97011	02	d0doff	d0doff					
Shawbury	414	81005	05445	18803	870//	03114	88701			414	81006	05604	20403	870//	03209	88701			414	01021	02	d0doff	fffd0r0r0r0						
Finningley	360	80803	17205	19802	871//	02216	84702	88703		360	80703	40042	21602	854//	02211	88616			360	91021	02	d0d0	+						
Kilnsea	396	81116	61026	19903	855//	02215	88625			396	80914	63022	21803	855//	01209	88625			396	00021		+	+						
Leeming	257	90000	03515	20101	9////	01313	89/01			257	80000	09426	21802	862//	01309	86704	88710			257	93016	00	ffid0d0d0roff	d0roff					
Tynemouth	262	81417	48106	20603	854//	03214	88618			262	81414	61026	22103	855//	02106	88620			262	01031	01	1d0r0r0	iro						
Carlisle	222	80809	28052	19203	864//	02212	88714			222	80809	23212	20803	854//	01208	88619			222	97021	02	+	ro-do						
Valley	302	81002	40616	16905	854//	04220	88614			302	81905	15106	18607	861//	06209	88702			302	01051	05	1r0r0r0	ro-roiro						
Ringway	334	81006	30042	18903	863//	02215	86706	88712		334	80000	30042	20403	854//	02206	88612			334	95021	03	+	d0rof						
Squires Gate	318	80910	30042	18103	864//	02213	88710			318	81012	34046	19803	864//	02309	88710			318	97031	02	ro	ro-ro						
Ronaldsway	204	80812	56216	17704	853//	03316	84706	86710	88629	204	80812	20212	19404	862//	03211	88704			204	91031	03	ro	ro-ro-d0r0						
Mull of Galloway	131	80910	66022	18103	864//	03221	88712			131	80912	66022	19203	864//	03206	88715			131	92031		+	+						
Eskdalemuir	162	80606	23052	20201	863//	00309	88706			162	80505	14102	21501	862//	00104	86705	88708			162	00016	00	+	+					
Prestwick	135	80908	56216	18903	854//	02314	84717	88623		135	80908	50055	20203	855//	02107	88620			135	91031	02	d0r0iroido	ido						
Abbotsinch	140	80809	45616	19103	873//	01210	83706	88707		140	80708	50046	20702	872//	01210	82705	86706	88711		140	92021	02	1r0r0r0	+					
Leuchars	171	81114	37687	21103	872//	02209	86705	88709		171	81012	32607	22702	872//	02208	86704	88707			171	04011	01	d0-ro0r0r0r0rs	ro0d0r0h0so					
Dyce	091	81315	50515	22703	873//	01211	82706	85707	88708	091	81412	50025	23803	854//	01205	83712	88614			091	91025	02	d0d0	d0d0r0r0					
Lerwick	005	81424	59217	26703	855//	00303	85621	88632		005	81521	66026	27103	855//	00400	85622	88630			005	97021	01	1r0	+					
Wick	075	8																											

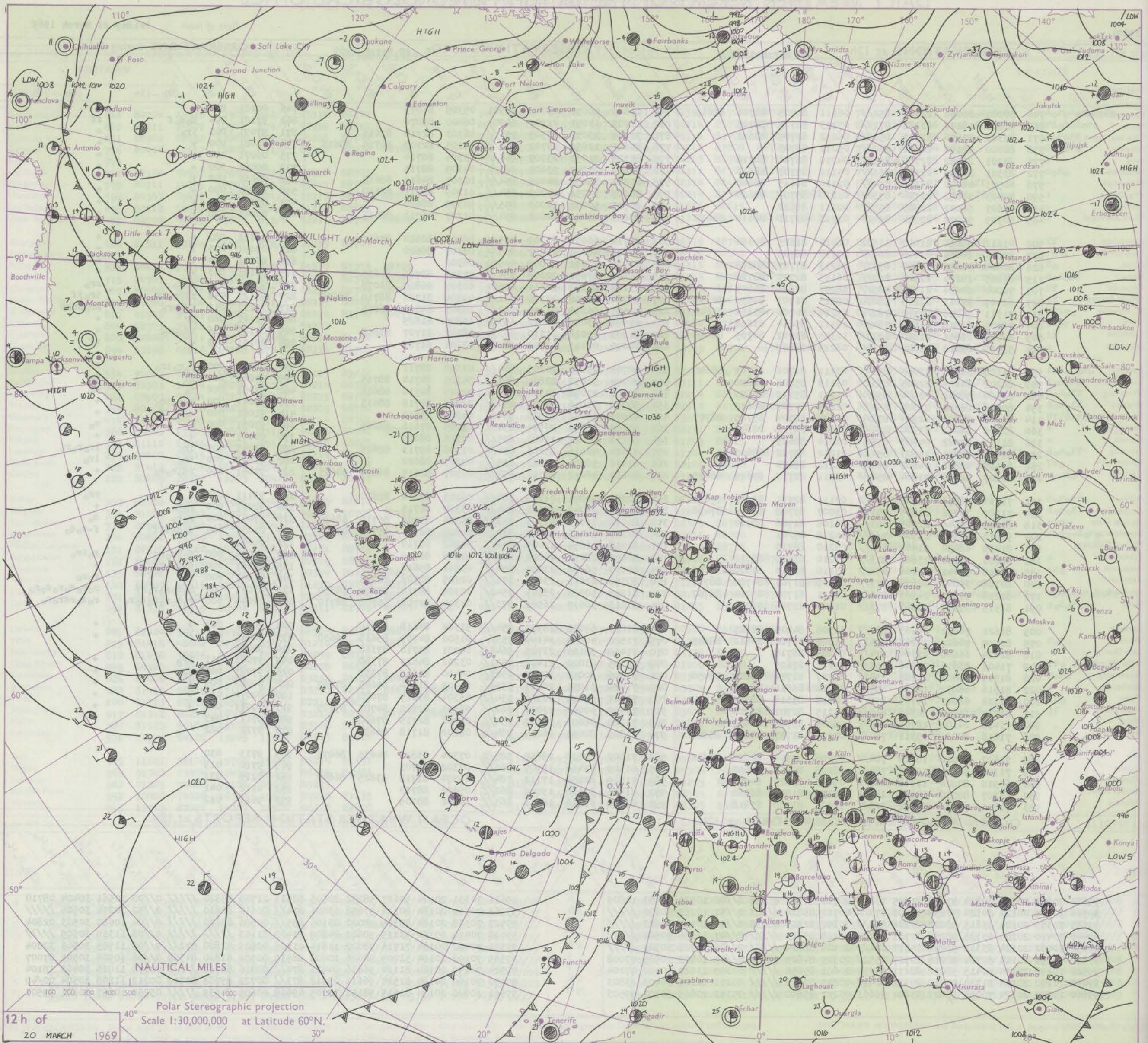
DAILY WEATHER REPORT OF THE BRITISH METEOROLOGICAL OFFICE

No. 39201

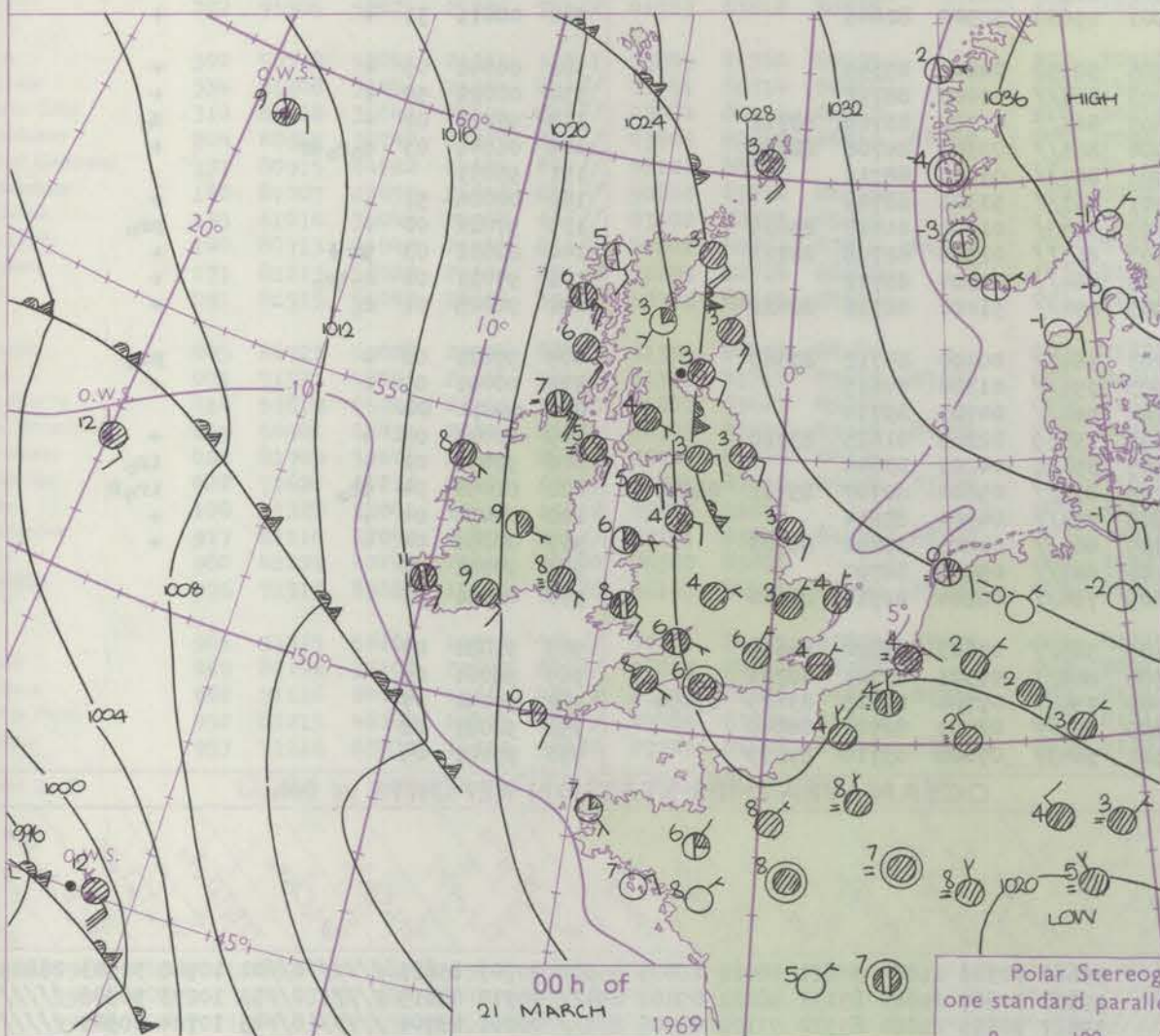
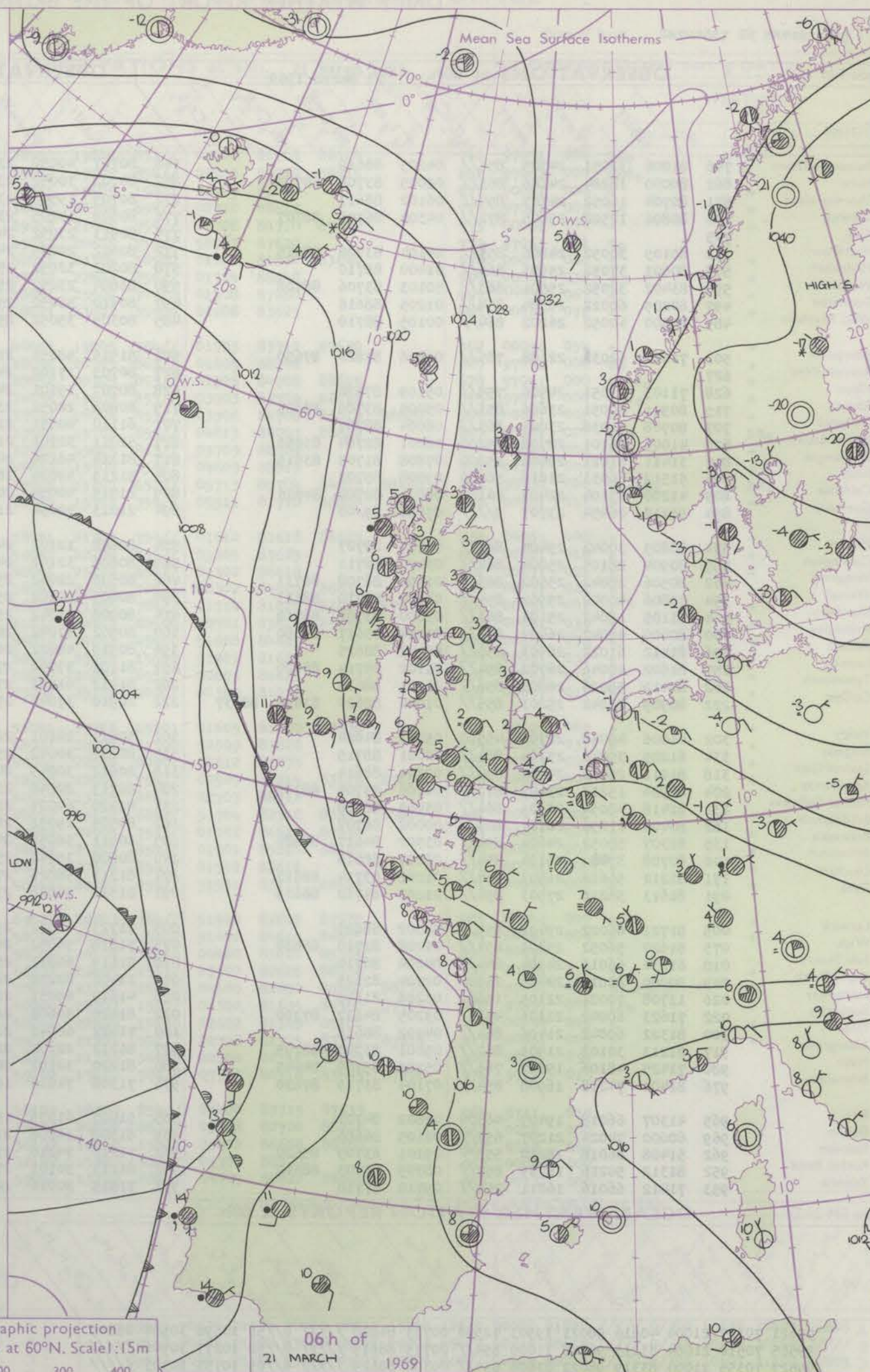
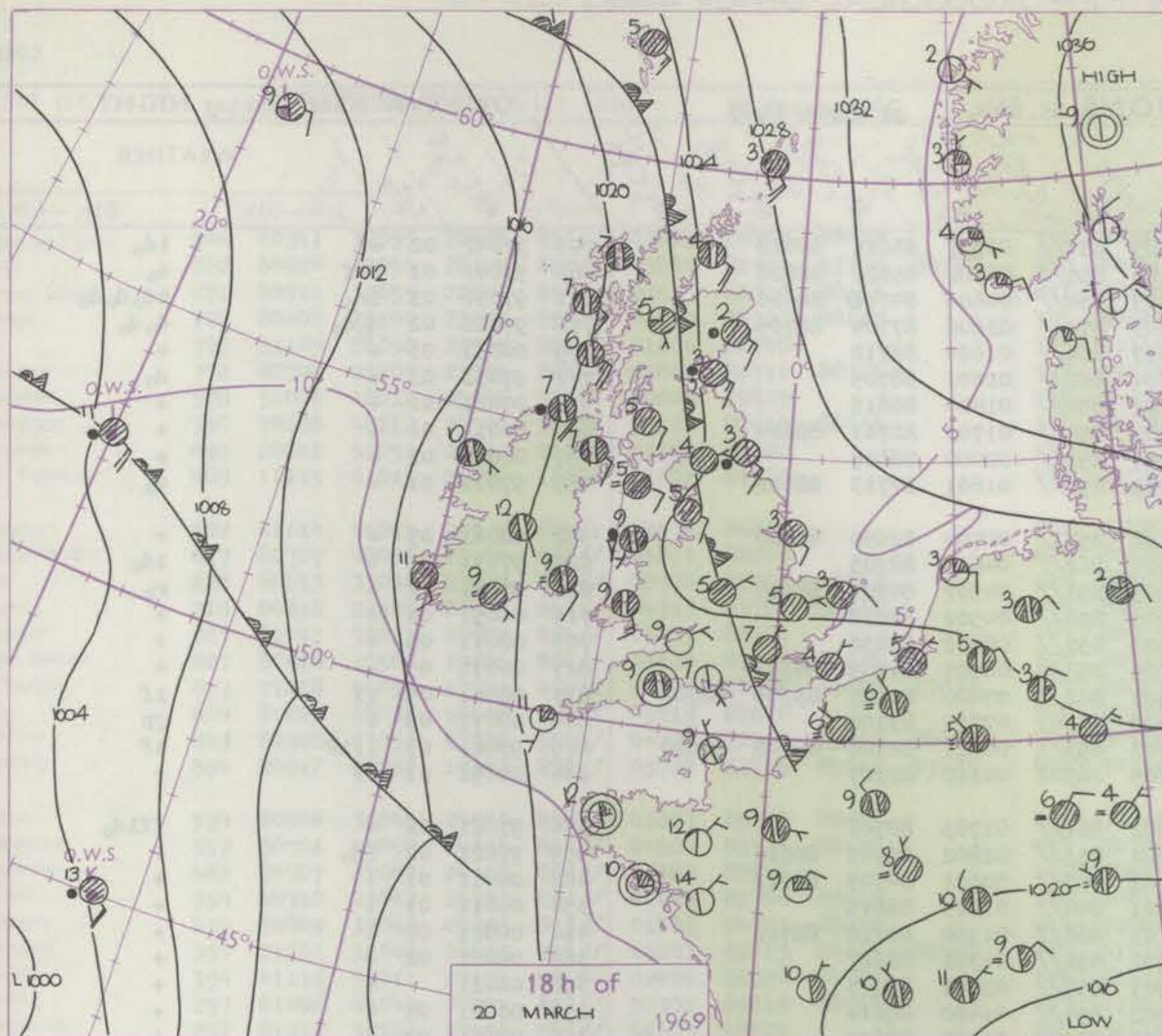
Date of Issue Friday 21 March 1969

Code FM II.C		OBSERVATIONS at 12h. 20 March 1969										OBSERVATIONS at 18h. 20 March 1969										OBSERVATIONS during DAY				
Station		iii	Nddff	VVwwVV	PPPTT	N _h Ch _M CH	T _d T _d app	8N _s Ch _s h _s	8N _s Ch _s h _s	8N _s Ch _s h _s	iii	Nddff	VVwwVV	PPPTT	N _h Ch _M CH	T _d T _d app	8N _s Ch _s h _s	8N _s Ch _s h _s	8N _s Ch _s h _s	iii	RRT x F	SSS	WEATHER			
																								09h.—15h.	15h.—21h.	
Boscombe Down		746	80000	28056	22407	852//	06111	82705	86706	88615	746	10603	50051	23009	00901	05305	81075				746	00101	003	+	+	
Hurn		862	80802	16206	22208	872//	07213	86703	88705		862	11703	14051	22907	00901	06400	81070				862	97101	004	d _o d _o f	ff	
Thorney Island		871	82302	37056	22707	853//	06212	82709	88612		871	72105	33052	23507	754//	06303	82710	87615			871	97091	003	ir _o	+	
Gatwick		776	80000	12106	22606	862//	05212	88703			776	80805	12052	23707	853//	05205	82709	86710	88616		776	00081	000	+	+	
Kew		775	33201	28052	22706	863//	04210	86706	88718		775	80305	21052	23907	864//	03304	88714				775	00071	000	+	+	
Heathrow		772	83501	30052	22506	853//	04112	85709	88616		772	80307	24042	23607	864//	04305	88715				772	00081	000	+	+	
Mildenhall		578	80503	48052	23105	854//	02110	86615	88640		578	80803	35052	24405	854//	02305	84612	88625			578	00061	000	+	+	
Wattisham		590	80403	37052	22704	853//	01210	85709	88620		590	80105	32052	24203	854//	01209	86711	88640			590	00052	000	+	+	
Gorleston		497	80607	58022	22403	855//	00211	88620			497	80711	50052	24003	855//	05309	88620				497	00041	000	+	+	
West Raynham		485	80709	56022	22904	854//	01213	83710	86614	88630	485	80609	48032	24603	854//	01207	86713	88635			485	00041	000	+	+	
Aberporth		502	41612	58054	21010	11581	06014	81825	84360		502	71714	66031	21309	755//	06003	82620	87657			502	00121	083	+	+	
Ross-on-Wye		627	80803	24054	22406	862//	05110	88705			627	80902	48052	23307	855//	06307	88620				627	00091	003	f	+	
Filton		628	80000	40052	22807	853//	06213	87707	88618		628	00406	37051	23009	00900	06302					628	00101	024	+	+	
Rhoose		715	81205	18104	22506	862//	06115	82703	88710		715	70806	57051	22609	754//	07305	83718	86635			715	00101	043	+	+	
Chivenor		707	70000	82034	21913	785//	08207	82820	86645		707	73105	62158	22311	62501	08307	86820	83070			707	93141	055	fpr _o	pr _o	
Mount Batten		827	62407	37011	22209	58030	08213	81701	84630	86359	827	71706	48408	22110	761//	09301	81702	86710	86630		827	91121	038	1fpr _o ir _o	ir _o jf	
St. Mawgan		817	71711	56216	22110	782//	09214	84704	83814	87640	817	71507	56258	21911	782//	10301	85704	86815			817	11111	012	ir _o pr _o	pr _o prpR	
Scilly		804	72206	61818	21611	784//	10111	85814	83628		804	21906	63018	20811	15502	10805	81625				804	01141	060	pr	+	
Culdrose		809	82008	28606	21810	6812/	10305	83702	84705	88458	809	51903	62028	21710	48330	08201	81707	83818			809	03121	036	ir _o pr _o	+	
Guernsey		894	53405	63012	23009	51300	08216	85809			894	10000	02411	23509	16200	07301	81703				894	00111	093	+	1f	
Elmdon		534	81106	34216	23005	853//	03211	82706	85709	88640	534	80703	25042	24205	864//	03308	88711				534	91061	000	r _o r _o ir _o	+	
Cardington		559	80202	40105	22905	853//	03112	85708	88620		559	80304	32052	23805	864//	04305	84710	88715			559	97062	000	ff	d _o	
Wittering		462	80404	50042	22904	854//	01111	85712	88625		462	80406	37046	24304	854//	02305	84710	88618			462	97051	000	r _o	r _o	
Watnall		354	80608	28602	23303	853//	02209	84707	88612		354	80706	21046	24503	854//	02205	84710	88615			354	97041	000	r _o d _o ir _o	+	
Shawbury		414	81105	28106	22904	872//	04208	82704	85705	88707	414	51007	18042	23805	56400	04304	85710				414	91061	000	d _o d _o ff	+	
Finningley		360	81006	56042	23904	854//	02209	84712	88645		360	81105	50046	24904	854//	02205	87616	88645			360	97051	000	r _o	r _o	
Kilnsea		396	81113	57022	24403	855//	01214	88625			396	81210	58022	25803	855//	00206	88625				396	00041	000	+	+	
Leeming		257	81502	40044	24203	854//	01212	85712	88615		257	81404	48616	25203	854//	01306	85713	88625			257	91045	000	ir _o	ir _o r _o r _o	
Tynemouth		262	81615	48606	24603	855//	02212	88620			262	81416	58606	25803	855//	02205	88620				262	01041	000	ir _o	ir _o	
Carlisle		222	80807	56216	23004	854//	03311	82717	85620	88625	222	80807	48042	24304	854//	02307	82615	84620	88635		222	97061	000	1d _o r _o r _o	+	
Valley		302	71711	28056	21208	754//	07113	82711	85616	87622	302	72007	58801	21709	784//	06203	83818	87630			302	93111	033	f	pr _o	
Ringway		334	71107	30216	22805	553//	03007	83708	84616	87458	334	80905	25042	24105	864//	03304	88715				334	92061	000	r _o r _o	+	
Squires Gate		318	81110	24046	22005	863//	04108	82706	88710		318	81012	16045	23305	853//	03304	83706	86710	88620		318	97061	000	r _o r _o	d _o	
Ronaldsway		204	90810	04506	21504	9//	04208	89/01			204	81111	14105	22305	862//	04305	82704	85706	88708		204	01051	000	d _o d _o -ff	f-d _o d _o	
Mull of Galloway		131	81415	48054	21404	864//	03210	88710			131	81418	48054	22004	864//	04202	88710				131	00041	000			
Eskdalemuir		162	80000	19232	23602	873//	01210	83709	88712		162	80000	28052	24802	874//	01306	88710		</							

CHART OF WEATHER IN PART OF NORTHERN HEMISPHERE



CHARTS OF WEATHER IN WESTERN EUROPE



Polar Stereographic projection
one standard parallel at 60°N. Scale: 1:5m
0 100 200 300 400

GENERAL SYNOPTIC DEVELOPMENT

The area of high pressure persists from Greenland to Scandinavia with a ridge of high pressure extending south into France. A complex depression some 500 miles southwest of the British Isles will move slowly northeast and with the

ridge over France swinging eastwards the southeast gradient over the British Isles will increase. Troughs of low pressure associated with the depression south-west of the British Isles will move only slowly north.

Issued at midday Friday 21 March 1969

[illegible]

Co
All

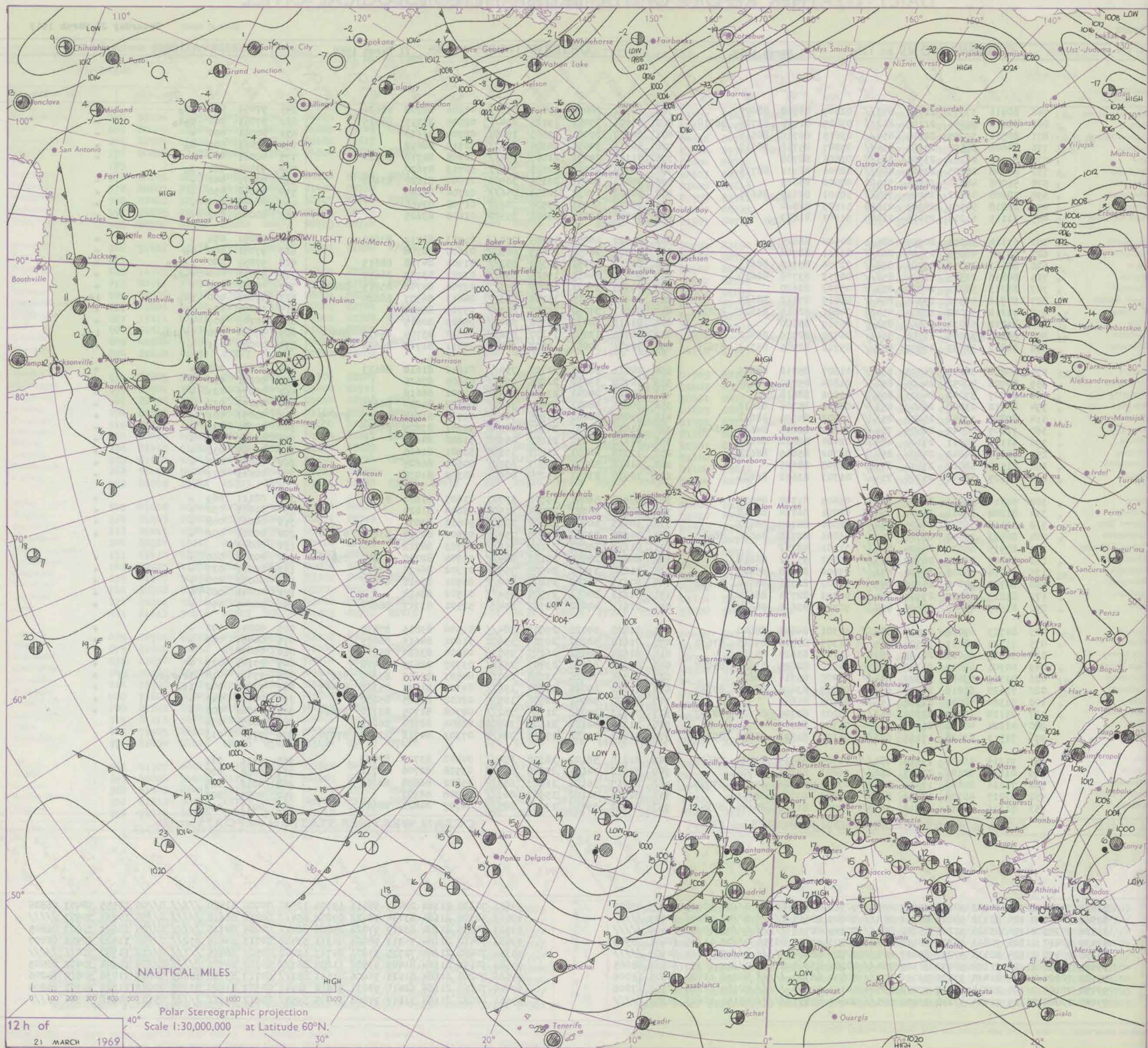
DAILY WEATHER REPORT OF THE BRITISH METEOROLOGICAL OFFICE

No. 39202

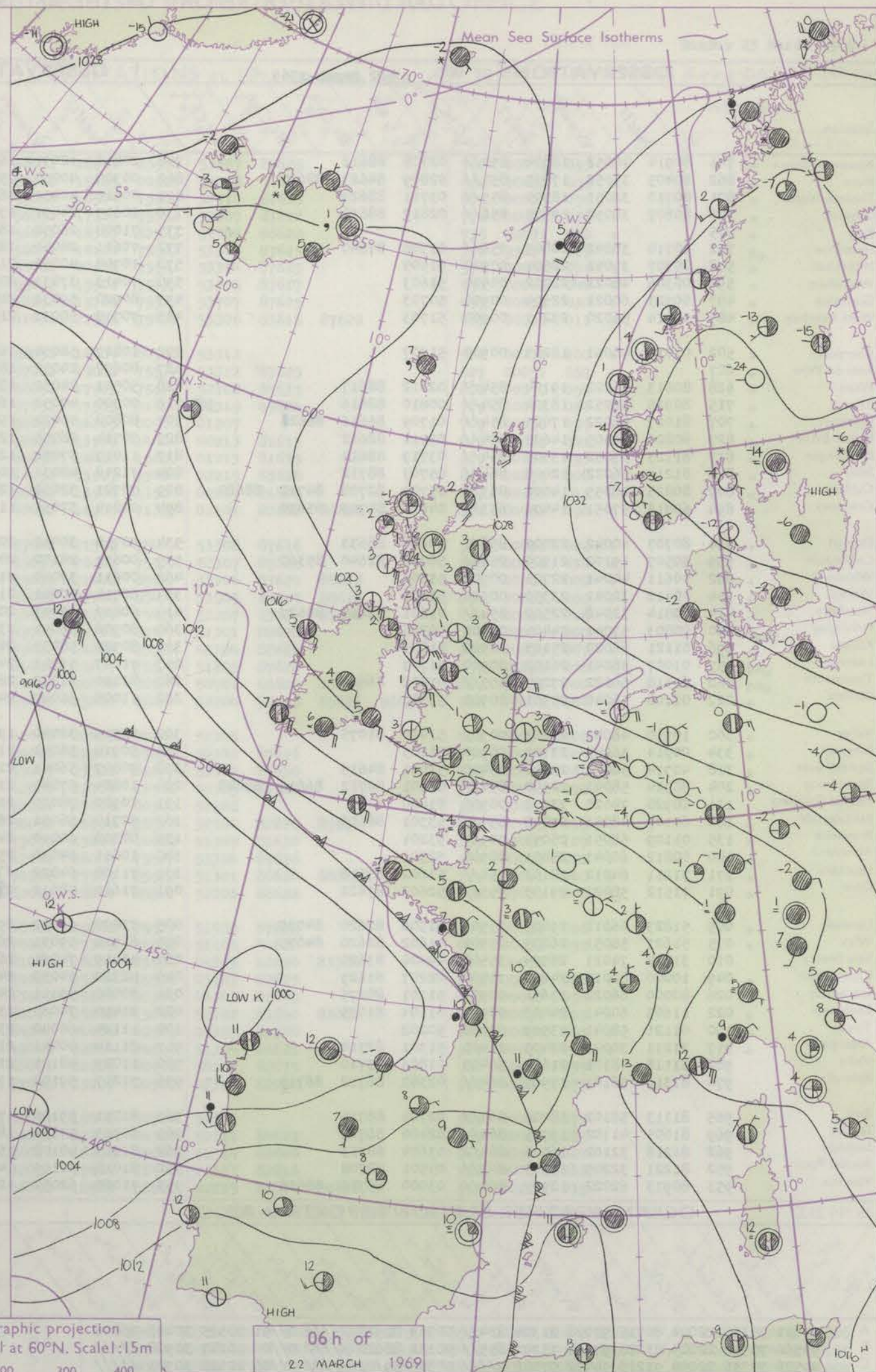
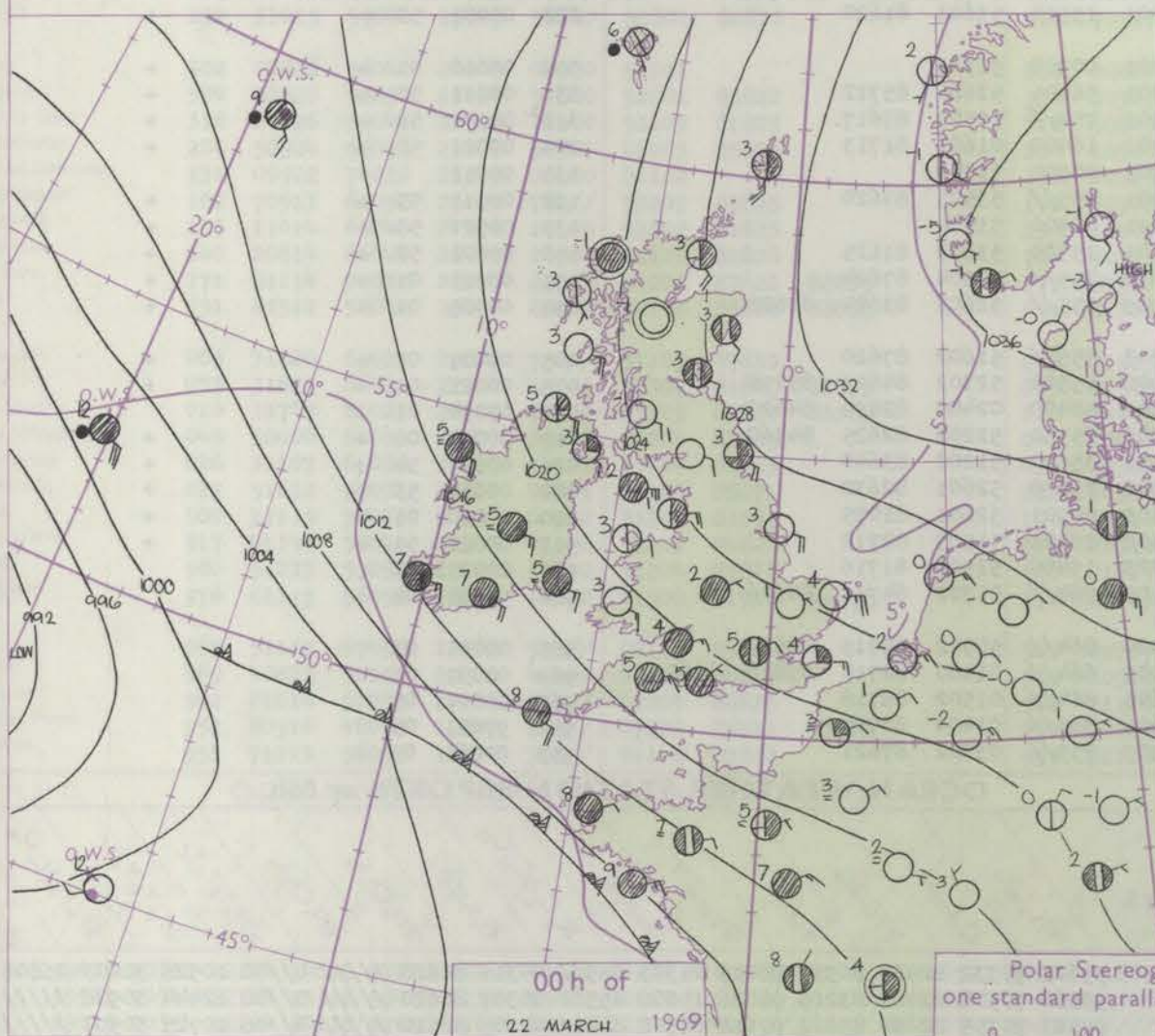
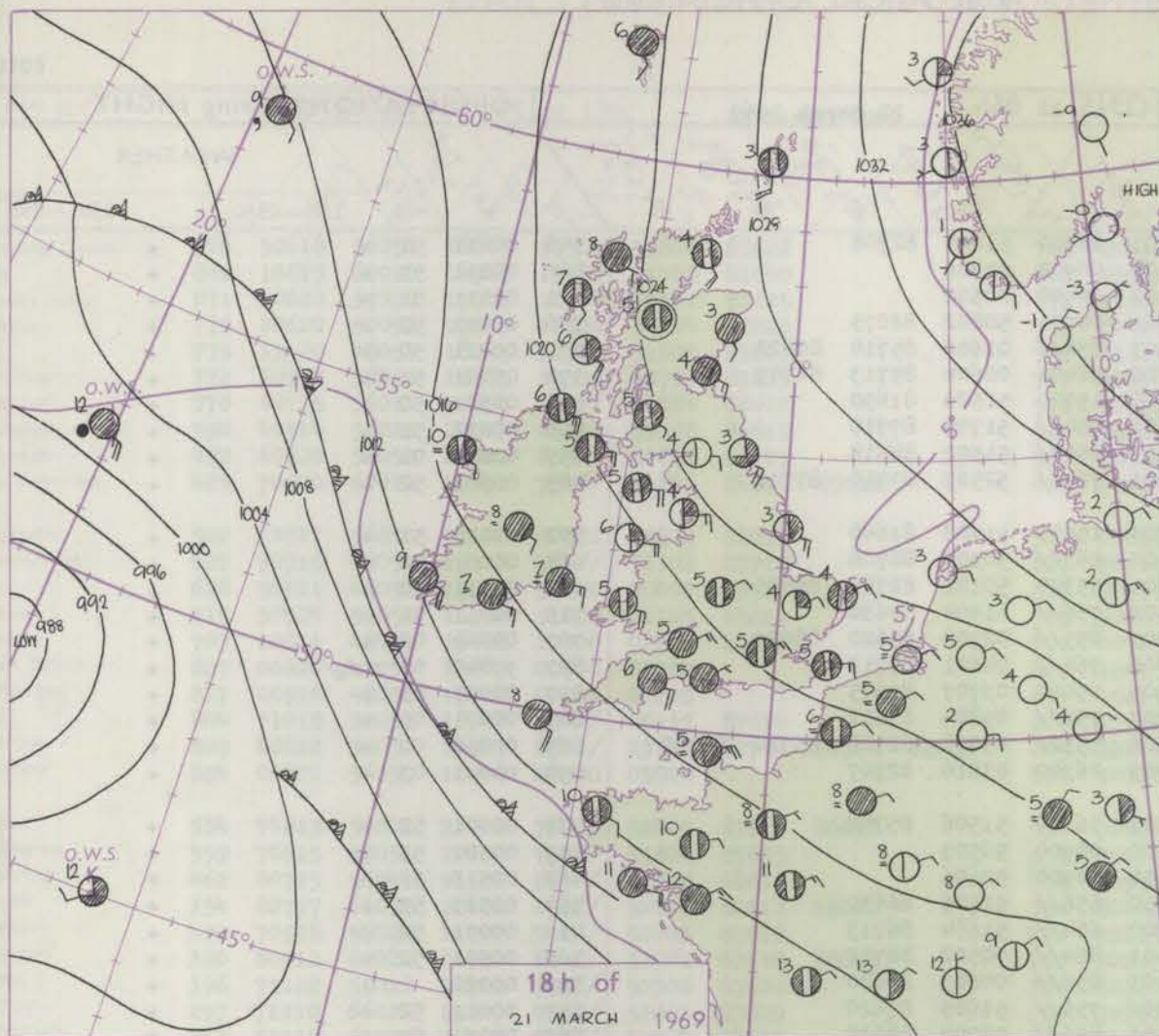
Date of Issue Saturday 22 March 1969

Code FM II.C		OBSERVATIONS at 12h. 21 March 1969									OBSERVATIONS at 18h. 21 March 1969									OBSERVATIONS during DAY				
Station	ill	Nddff	VVwww	PPPTT	N _h Ch _m Ch _H	T _d app	8N ₅ Ch ₅ h ₅	8N ₅ Ch ₅ h ₅	8N ₅ Ch ₅ h ₅	ill	Nddff	VVwww	PPPTT	N _h Ch _m Ch _H	T _d app	8N ₅ Ch ₅ h ₅	8N ₅ Ch ₅ h ₅	8N ₅ Ch ₅ h ₅	ill	RRT x x E	SSS	WEATHER		
																						09h.—15h.	15h.—21h.	
Boscombe Down	746	80911	37055	22404	853//	02809	86708	88620		746	80912	28052	19804	853//	01606	86708	88620		746	97051	000	1d0	+	
Hurn	862	80610	25055	22105	862//	03809	81704	83706	88710	862	80606	35052	19105	854//	02505	85710	88615		862	97061	000	d0d0	+	
Thorney Island	871	80511	37055	22605	854//	03615	86710	88615		871	20607	37051	19505	15401	02709	81618			871	00061	000	+	+	
Gatwick	776	80606	26502	23105	854//	03807	85710	88617		776	80613	34055	20304	854//	02710	88612			776	97061	009	d0	+	
Kew	775	81109	26052	23505	863//	01806	88708			775	71119	29052	21005	754//	00708	84710	87620		775	00061	001	+	+	
Heathrow	772	80708	25205	23505	864//	02806	86711	88715		772	70714	45042	20605	755//	50713	87620			772	97061	001	d0	+	
Mildenhall	578	51006	48012	25005	51500	00000	85825			578	30811	50051	23304	38500	01000	81820	83640		578	00071	040	+	+	
Wattisham	590	70608	48012	24704	754//	50101	82615	86635		590	80308	37032	22803	856//	01704	88640			590	00062	030	+	+	
Gorleston	497	20818	56051	24903	21500	51503	82820			497	70817	56051	23504	70910	01708	87460			497	00040	067	+	+	
West Raynham	485	11115	61015	25006	11500	51602	81823			485	30715	48011	23802	35500	01608	83625			485	00061	072	+	+	
Aberporth	502	61114	56051	20909	625/1	04504	86825			502	71020	40051	19005	754//	01703	83712	87620		502	00091	054	+	+	
Ross-on-Wye	627	80707	48055	23104	863//	01811	88708			627	80708	48052	20505	863//	01609	88708			627	97051	000	d0	+	
Filton	628	80613	37056	23004	853//	02706	85707	88613		628	80713	28052	20305	853//	01505	84708	88615		628	97051	000	r0-d0	+	
Rhoose	715	80816	22505	21405	853//	04713	83706	88610		715	80915	24055	19505	853//	03703	83709	88612		715	97051	000	d0d0	+	
Chivenor	707	81013	58031	20707	855//	05707	88620			707	80915	37022	18006	853//	03706	84708	85615	88620	707	00081	000	+	+	
Mount Batten	827	80916	40502	19306	854//	05810	87712	88625		827	80921	37505	15706	853//	04813	86707	88620		827	97081	000	1d0	1d0	
St. Mawgan	817	71218	50052	17709	45432	04821	82615	83622	87075	817	81017	37052	15805	863//	03709	88709			817	00091	006	+	+	
Scilly	804	81221	58032	16508	855//	05719	88620			804	81219	48032	13708	854//	04609	88615			804	00101	007	+	+	
Culdrose	809	80920	37056	17708	554/1	06727	82710	85622	88460	809	80925	13505	15107	6522/	05713	85704	84612	88460	809	97091	000	1r01d0	1d0	
Guernsey	894	80812	30052	19907	852//	05712	82705	85712	87625	894	70916	30052	15707	754//	05511	81710	86620		894	00081	011	+	+	
Elmdon	534	80808	30045	24503	854//	01807	85712	88645		534	70711	58041	21705	754//	01612	81618	86623		534	00061	008	+	+	
Cardington	559	80706	40052	24605	854//	01804	85710	88620		559	70709	59052	22204	755//	01805	87625			559	00061	010	+	+	
Wittering	462	80707	37042	24905	854//	01802	88618			462	60813	40041	23104	654//	01302	86618			462	00071	021	+	+	
Watnall	354	80712	23042	25403	853//	02802	85706	88618		354	70815	58041	23603	785//	00302	84820	86635		354	00071	022	+	+	
Shawbury	414	80809	37042	25203	853//	01802	84709	88612		414	71008	48042	21905	784//	01714	81818	83625	87635	414	00051	001	+	+	
Finningley	360	71007	50042	26605	754//	03203	82615	84625	86640	360	61011	61031	24903	68500	50701	83825	85630		360	00081	039	+	+	
Kilnsea	396	41116	58011	27104	48500	02400	82820	84625		396	41117	58030	25603	45500	51608	84625			396	00051	076	+	+	
Leeming	257	81206	44042	27204	854//	02302	85615	88618		257	11309	62041	25703	15500	51501	81625			257	00061	031	+	+	
Tynemouth	262	81417	58022	27504	855//	02603	88625			262	61418	58022	26903	655//	00603	86625			262	00041	018	+	+	
Carlisle	222	71505	58021	25706	754//	01703	83618	86625		222	10910	23051	25204	00901	00302	81078			222	00061	011	+	+	
Valley	302	50710	58041	21311	10931	05809	81360	85075		302	30918	56041	19706	15701	01605	81650	83075		302	00121	089	+	+	
Ringway	334	81208	30041	25304	854//	01001	86714	88618		334	10915	58021	22704	11500	52609	81820			334	00061	032	+	+	
Squires Gate	318	81118	36042	24605	854//	02804	84710	88617		318	30915	40041	22604	00901	50612	83075			318	00061	008	+	+	
Ronaldsway	204	80917	35042	23705	854//	03806	82710	86616	88650	204	70920	32042	22505	754//	02505	82714	83618	87624	204	00061	002	+	+	
Mull of Galloway	131	80915	64022	24604	864//	01101	88712			131	81112	60022	23105	864//	02703	88712			131	00051			+	
Eskdalemuir	162	81007	23052	26702	854//	50802	85712	88619		162	60807	28052	26102	684//	51704	82710	83819	85626	162	00035	000	+	+	
Prestwick	135	61014	35048	24908	656//	03602	82630	85645		135	71210	37042	24505	755//	01302	86620	87635		135	00081	027	+	+	
Abbotsinch	140	80713	35042	25705	854//	02802	82711	83714	86618	140	80613	30042	25204	854//	01501	83616	88620		140	00051	000	+	+	
Leuchars	171	81213	58022	27904	854//	01203	82714	88620		171	81213	60052	27504	854//	01502	88618			171	00041	000	+	+	
Dyce	091	81515	45042	28604	854//	50702	82618	88624		091	81511	48042	28703	854//	51501	83717	88620		091	00045	000	+	+	
Lerwick	005	81723	69028	29904	884//	51301	84812	88640		005	71820	69022	29803</											

CHART OF WEATHER IN PART OF NORTHERN HEMISPHERE



CHARTS OF WEATHER IN WESTERN EUROPE



Polar Stereographic projection
one standard parallel at 60°N. Scale: 1:5m
0 100 200 300 400

GENERAL SYNOPTIC DEVELOPMENT

The complex area of low pressure to the west and southwest of the British Isles is slow-moving with the trough swinging northeast across Spain into France. The

anticyclone over the Baltic is persistent and the easterly flow over the British Isles shows little sign of change.

Issued at midday Saturday 22 March 1969

DAILY WEATHER REPORT OF THE BRITISH METEOROLOGICAL OFFICE (contd.)

Code FM 11.C		OBSERVATIONS at 00h. 22 March 1969										OBSERVATIONS at 06h. 22 March 1969										OBSERVATIONS during NIGHT				
Station	iii	Nddff	VVwwwW	PPPTT	N _h Ch _h C _h	T _d app	8N _h Ch _h s	8N _h Ch _h s	8N _h Ch _h s	iii	Nddff	VVwwwW	PPPTT	N _h Ch _h C _h	T _d app	8N _h Ch _h s	8N _h Ch _h s	8N _h Ch _h s	iii	RR T _n T _e	Tg Tg	WEATHER				
																						21h.—03h.	03h.—09h.			
Boscombe Down	746	80914	40052	18804	854//	02708	88616			746	20816	32051	16901	26300	51604	82708			746	00011	51	+		+		
Hurn	862	80405	35052	17805	855//	02809	84623	88627		862	00308	40050	15502	00900	51706				862	00011	51	+		+		
Thorney Island	871	80710	32051	18305	855//	03711	88629			871	00510	40051	16502	00900	00502				871	00011	51	+		+		
Gatwick	776	80607	30052	19305	856//	02810	88638			776	20607	24051	17701	00901	50802	82075			776	00011	53	+		+		
Kew	775									775	71008	26052	18503	754//	01606	85710	87622		775	00021	50	+		+		
Heathrow	772	70710	38042	20005	756//	01708	87640			772	70611	28041	18202	56401	00604	85713	86075		772	00021	51	+		+		
Mildenhall	578	00707	37051	22501	00900	51505				578	10708	40050	21200	15700	51504	81650		578	00501	50	+		+			
Wattisham	590	00306	48021	22002	00900	51603				590	70413	37031	20501	764//	51707	87710		590	00012	51	+		+			
Gorleston	497	00923	60021	22504	00900	50703				497	80920	59031	21503	854//	51502	88618		497	00021	01	+		+			
West Raynham	485	00914	56020	23201	00900	51703				485	70717	50031	21901	764//	52507	83710	87712		485	00501	52	+		+		
Aberporth	502	01014	48051	18203	00900	51707				502	10817	58050	16903	15600	51400	81640		502	00020	51	+		+			
Ross-on-Wye	627									627	80607	24052	18500	863//	50302	88708		627	00001	52	+		+			
Filton	628	80613	56022	19104	854//	02812	88617			628	50511	24052	18001	55300	50301	82708	84635		628	00011	50	+		+		
Rhoose	715	80915	56052	18304	854//	00810	88616			715	70720	40052	16402	756//	01504	87630		715	00011	01	+		+			
Chivenor	707	81017	56022	17005	854//	01709	85616	88624		707	80808	40022	15005	855//	02708	85620	88629		707	00040	02	+		+		
Mount Batten	827	80820	40505	14605	854//	03711	88612			827	70714	28055	12706	764//	04601	87712		827	97040	04	1d _o		+			
St. Mawgan	817	81123	37052	13305	854//	03719	88614			817	11017	37051	12305	15400	03707	81615		817	00041	03	+		+			
Scilly	804	81219	56022	12008	864//	05707	88712			804	71218	48031	10207	754//	05804	87612		804	00071	05	+		+			
Culdrose	809	80823	28055	14006	853//	05709	82708	84712	88620	809	70721	32052	12606	5532//	05708	82708	85710 87460		809	00060	04	+		+		
Guernsey	894	60816	57051	14406	653//	04610	84709	85630		894	20814	37051	11905	26300	03810	82707		894	00041	03	+		+			
Elmdon	534	80707	40042	22002	856//	50604	88633			534	50710	30041	20501	56300	51506	85708		534	00001	52	+		+			
Cardington	559	50507	19102	21900	2563//	50702	82640	85360		559	00611	28100	20100	00900	50503			559	00501	53	+		+			
Wittering	462	00611	40041	22701	00900	51604				462	00611	37040	21650	00900	52606			462	00513	53	+		+			
Watnall	354	00412	32041	23350	00900	51807				354	60714	40041	21950	656//	51706	86630		354	00513	53	+		+			
Shawbury	414	80814	32042	22502	854//	01801	83618	88627		414	60812	32041	20800	664//	51604	86713		414	00001	52	+		+			
Finnigley	360	00803	57041	24401	00900	50705				360	80908	56041	23501	864//	00502	88712		360	00501	52	+		+			
Kilnsea	396	01121	66020	25103	00900	01803				396	80922	58031	24103	855//	00603	88620		396	00020		+		+			
Leeming	257	01007	58041	26102	00900	51703				257	71007	59041	24902	755//	51605	87620		257	00011	52	+		+			
Tynemouth	262	61418	66022	27203	655//	01802	86625			262	81120	61022	26403	856//	00704	88630		262	00031	01	+		+			
Carlisle	222	01108	56040	25901	00900	53302				222	11008	56040	24801	15500	53603	81620		222	00001	53	+		+			
Valley	302	10910	48040	20203	00901	51400	81075			302	00915	32040	19301	00900	51301			302	00010	51	+		+			
Ringway	334	00914	56041	23101	00900	51705				334	50918	56041	21701	56401	52606	85712		334	00011	52	+		+			
Squires Gate	318	40214	50041	23301	45400	51001	84615			318	70807	56041	21901	754//	50507	87617		318	00001	52	+		+			
Ronaldsway	204	80924	58041	22502	854//	01101	82712	86616	88640	204	10824	57041	21002	16400	01603	81713		204	00021	50	+		+			
Mull of Galloway	131	00920	74020	23103	00900	01400				131	00920	78020	21902	00900	51707			131	00011							
Eskdalemuir	162	61109	48051	27000	654//	53301	86616			162	70710	56051	26001	755//	53503	87620		162	00515	53	+		+			
Prestwick	135	01109	58051	25051	00900	53201				135	00308	60040	24751	00900	53504			135	00521	55	+		+			
Abbotsinch	140	00812	60041	25801	00900	52301				140	10611	64030	25401	15500	53602	81625		140	00001	52	+		+			
Leuchars	171	71211	64012	28103	754//	51602	87618			171	71108	64022	17403	755//	00504	87624		171	00021	01	+		+			
Dyce	091	71512	58022	29103	755//	52602	87622			091	71610	58012	28403	755//	52603	83624	87628		091	00025	01	+		+		
Lerwick	005	51823	66012	29803	25501	51500	82620	84070		005	71820	69022	29303	755//	51602	87620		005	00021	01	+		+			
Wick	075	51621	58051	26803	25502	51602	82620	84075		075	61718	59031	26902	45502	52302	84625	85075		075	00021	01	+		+		
Sule Skerry	010	31424	74011	26504	35500	04400	83620			010	41419	74031	26503	48400	02400	82815	84620		010	00030	01					

DAILY WEATHER REPORT OF THE BRITISH METEOROLOGICAL OFFICE

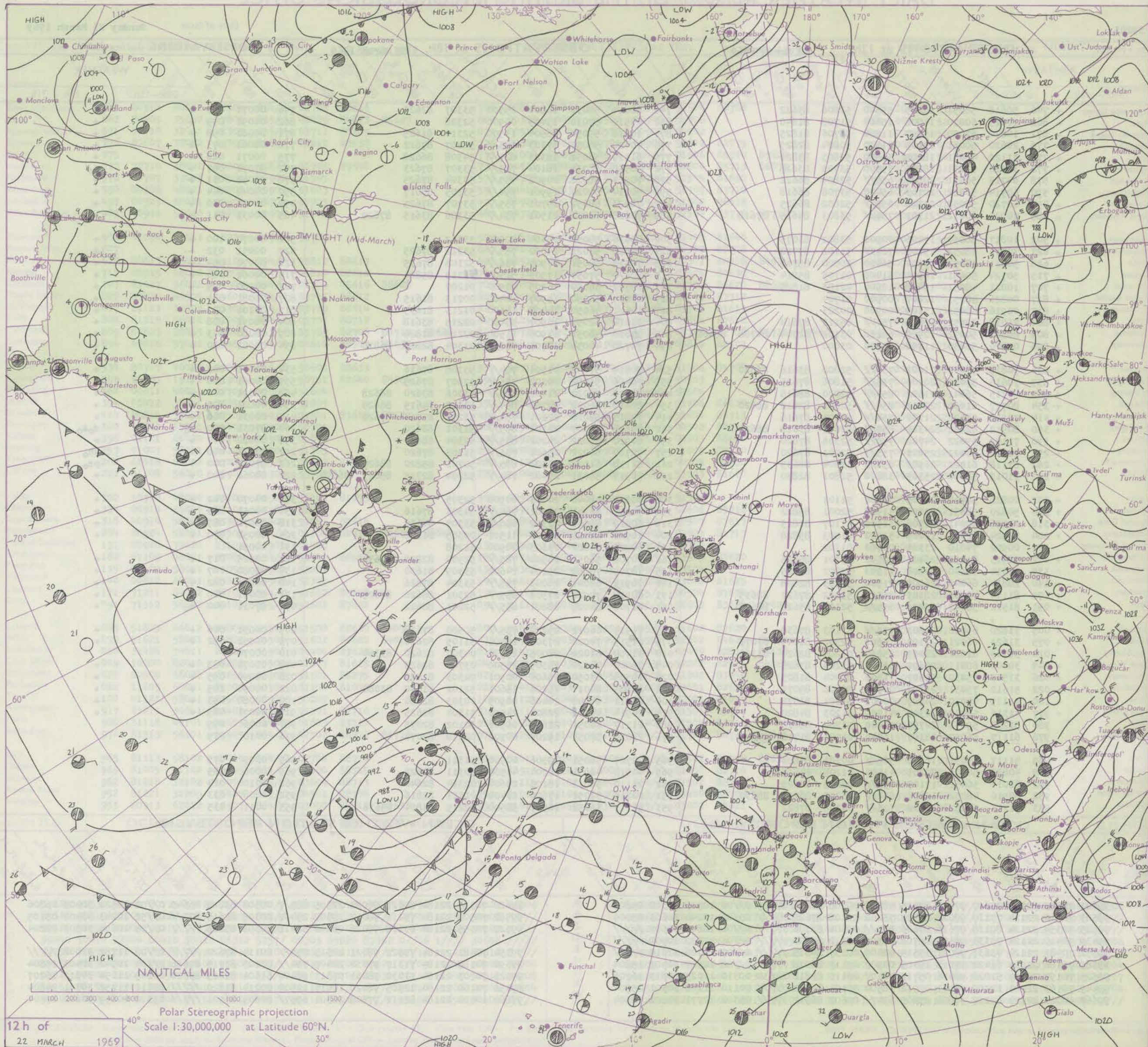
No. 39203

Date of Issue Sunday 23 March 1969

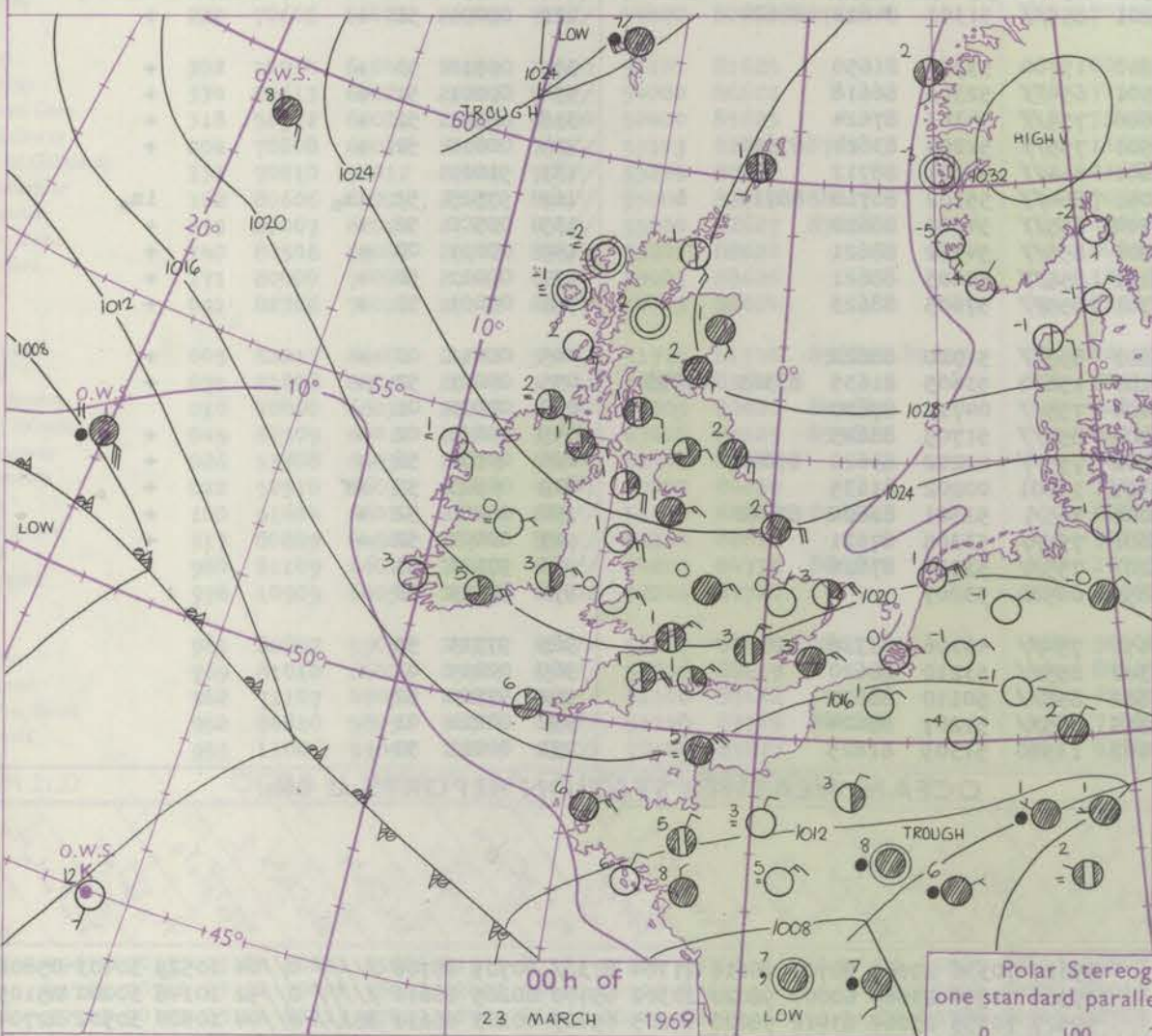
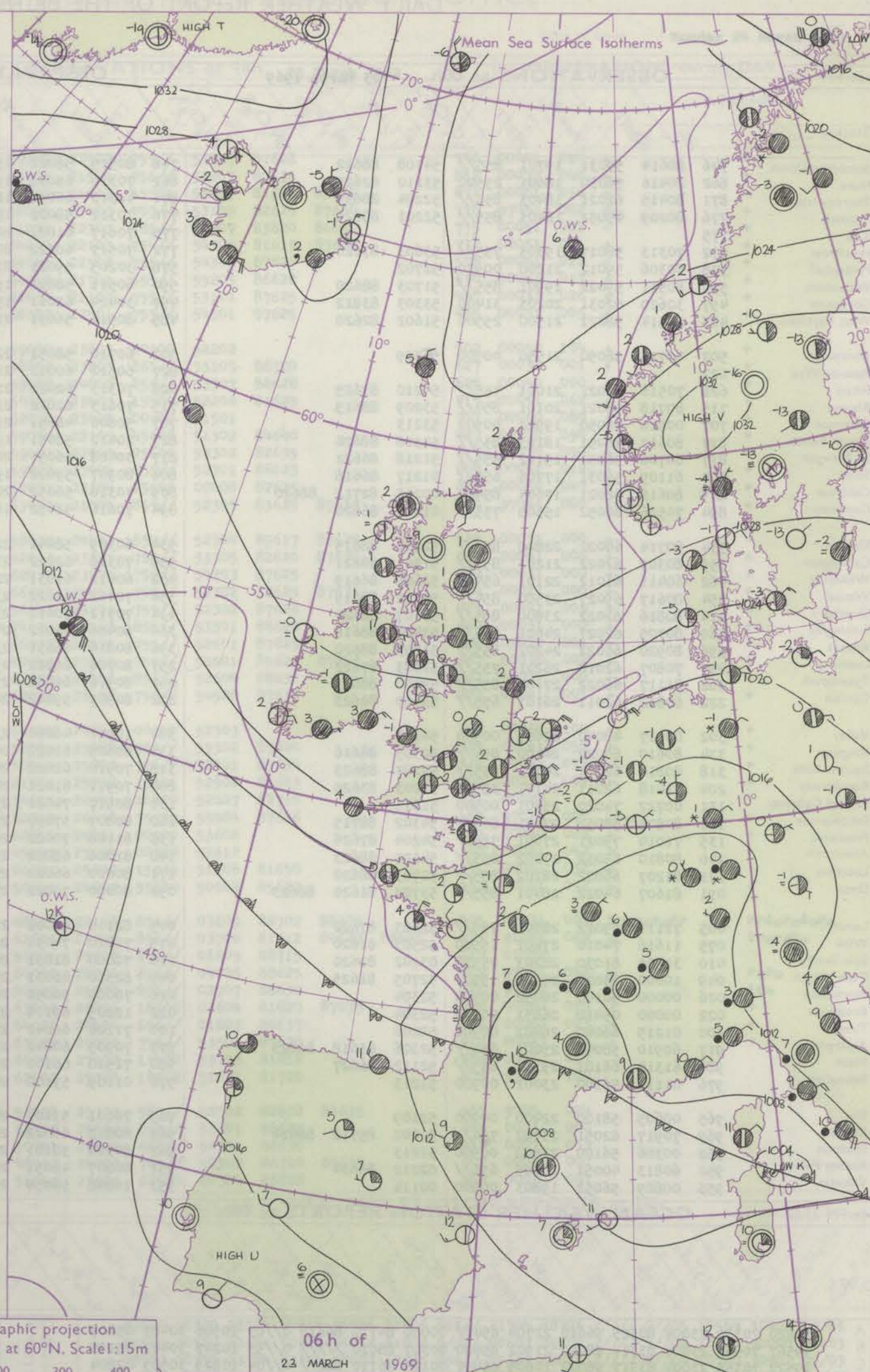
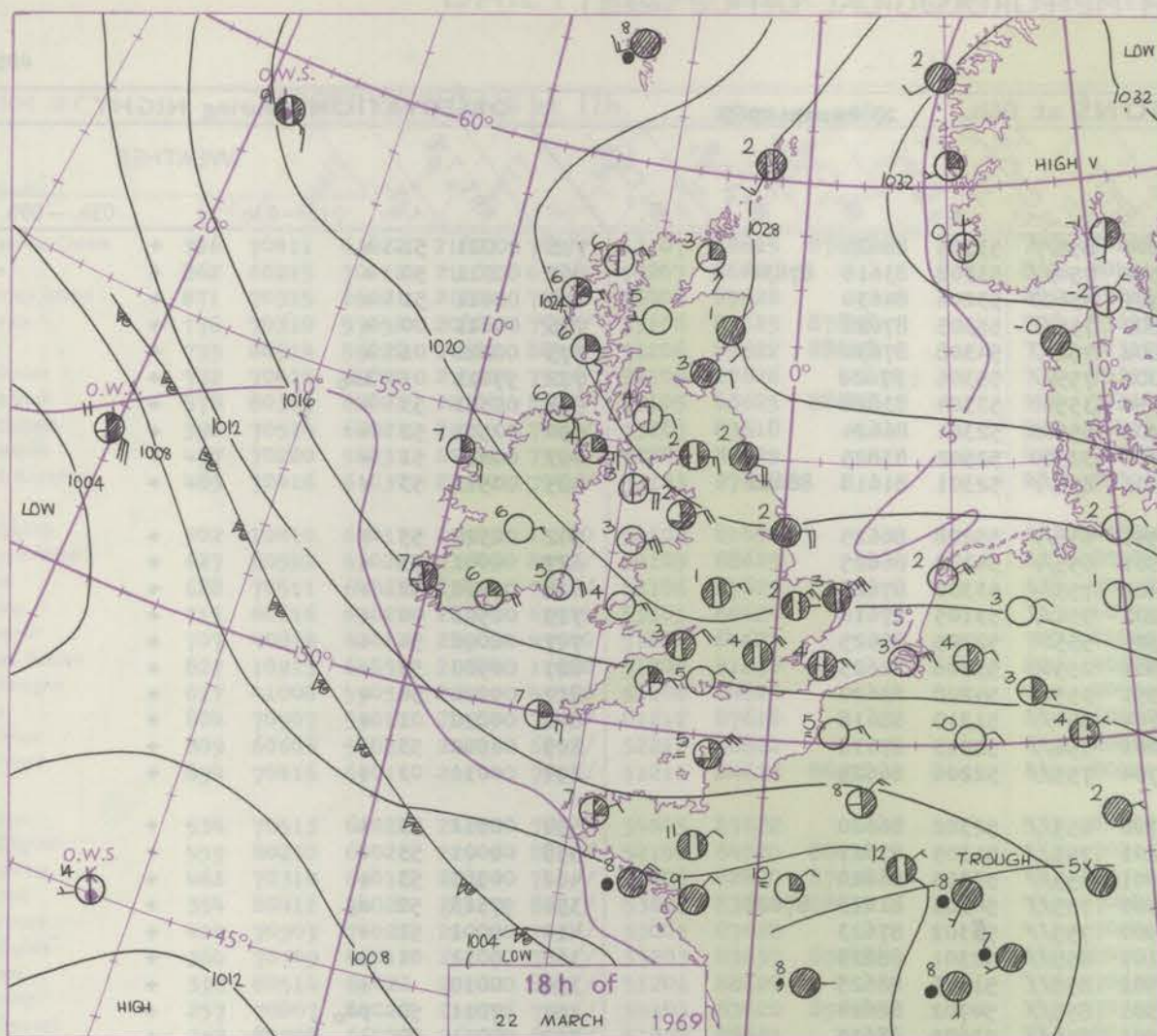
OBSERVATIONS at 12h. 22 March 1969										OBSERVATIONS at 18h. 22 March 1969										OBSERVATIONS during DAY				
Station	iii	Nddff	VVwww	PPPTT	N _h Ch _h CH	T _d app	8N _s Ch _s h _s	8N _s Ch _s h _s	8N _s Ch _s h _s	iii	Nddff	VVwww	PPPTT	N _h Ch _h CH	T _d app	8N _s Ch _s h _s	8N _s Ch _s h _s	8N _s Ch _s h _s	iii	RRT T x F	SSS	WEATHER		
																						09h.—15h.	15h.—21h.	
Boscombe Down	746	50618	56051	16605	55500	52806	85622			746	20614	58031	16804	25500	53307	82625			746	00071	093	+	+	
Hurn	862	10615	60020	14908	15600	51708	81640			862	00512	57010	15405	00900	52308				862	00091	099	+	+	
Thorney Island	871	10620	57050	15907	11500	51706	81825			871	10518	59050	16504	15500	52310	81625			871	00081	098	+	+	
Gazwick	776	20620	50051	17105	21500	50804	82825			776	70420	56051	17303	755//	52207	87622			776	00061	073	+	+	
Kew	775	31120	48051	18205	31500	52803	83821			775	61119	56051	18303	625//	54308	86628			775	00071	060	+	+	
Heathrow	772	30722	58051	18205	35500	53703	83625			772	70518	58031	18104	755//	53307	87623			772	97071	067	+	so	
Mildenhall	578	60715	56011	20804	655//	52804	86622			578	70514	58022	20902	755//	53304	87625			578	00051	031	+	+	
Wattisham	590	60914	56022	20103	65400	53708	86618			590	70714	59022	19901	754//	53305	87617			590	00042	044	+	+	
Gorleston	497	60720	58052	21302	655//	52602	86625			497	70523	58052	19703	755//	53707	87625			497	00031	030	+	+	
West Raynham	485	70920	60012	21701	754//	53803	84615	87618		485	70618	61032	21501	754//	53306	83615	87620		485	00031	011	+	+	
Aberporth	502	10817	56050	17106	00901	53802	81075			502	00616	58050	18404	00900	53312				502	00070	100	+	+	
Ross-on-Wye	627	70715	48052	19103	764//	51102	87710			627	70616	57021	19002	755//	53312	87625			627	00051	032	+	+	
Filton	628	50521	48052	17904	56400	00000	85713			628	70518	58051	17903	756//	52108	87635			628	00070	054	+	+	
Rhoose	715	50724	50051	16904	51400	01105	85814			715	50620	57051	17503	51500	50319	85824			715	00061	066	+	+	
Chivenor	707	10811	48051	15408	12500	02103	81825			707	00717	56050	16205	00900	01207				707	00080	099	+	+	
Mount Batten	827	00826	40051	12807	00900	01704				827	10615	50050	13907	14400	00213	81615			827	00081	081	+	+	
St. Mawgan	817	00916	48051	13109	00900	00203				817	10611	56050	14408	15600	01213	81635			817	00101	093	+	+	
Silly	804	71018	32052	12408	754//	05212	87614			804	31014	32051	13907	35400	02215	83618			804	00091	008	+	+	
Culdrose	809	80822	50052	12907	6621//	03102	82704	84708	88462	809	10818	56051	13906	11500	02210	81820			809	00080	043	+	+	
Guernsey	894	00820	56050	11708	00900	03000				894	70720	40051	12705	713//	01304	82808	86810		894	00081	090	+	+	
Elmdon	534	70819	57042	21002	754//	52000	83616	86620		534	70614	57042	21501	754//	53308	87616			534	00031	002	+	+	
Cardington	559	70615	59051	20104	755//	51806	87625			559	70416	59052	20202	755//	52307	87625			559	00061	030	+	+	
Wittering	462	80715	56041	21602	854//	52000	88615			462	80518	59022	21402	855//	53306	83620	88628		462	00021	000	+	+	
Watnall	354	80717	61032	22401	854//	52801	82612	88620		354	80618	56022	22700	854//	53505	84615	88620		354	00021	000	+	+	
Shawbury	414	70916	58022	21702	754//	51003	87616			414	70815	58022	22201	754//	53207	83714	87620		414	00031	006	+	+	
Finningley	360	80912	62022	24302	854//	52001	83618	88624		360	80808	59707	24101	855//	51301	88620			360	97031	000	do	so	
Kilnsea	396	71122	59022	24702	755//	52306	87620			396	80920	59022	24202	855//	52304	88620			396	00020	007	+	+	
Leeming	257	71110	66022	25803	755//	52001	87620			257	70710	66022	25601	755//	51305	87620			257	97031	000	+	pho	
Tynemouth	262	81118	61022	26903	856//	51004	88635			262	81118	61028	26502	885//	50701	85820	88625		262	97031	000	+	pho	
Carlisle	222	31015	59040	25305	38600	52801	82830			222	70913	59031	25402	784//	52204	82715	85623	86630	222	00061	100	+	+	
Valley	302	00826	56040	20005	00900	51101				302	00824	48040	20403	00900	52305				302	00070	102	+	+	
Ringway	334	50820	58031	22404	51500	52001	85822			334	70521	56041	22901	754//	54303	87616			334	00051	063	+	+	
Squires Gate	318	11126	59041	22506	11500	51107	81825			318	60819	59041	23302	656//	53307	86630			318	00071	089	+	+	
Ronaldsway	204	50924	62011	22405	51500	01003	85828			204	10920	62021	22703	11501	00305	81828			204	00050	070	+	+	
Mull of Galloway	131	00922	74010	23305	00900	01102				131	00925	74022	23603	00900	51208				131	00051			+	
Eskdalemuir	162	70913	61052	26402	785//	53201	85825			162	70708	56052	26500	785//	52500	82820	87632		162	00025	017	+	+	
Prestwick	135	11014	68040	24808	11500	52802	81825			135	10709	75050	25204	14602	53309	81630			135	00080	107	+	+	
Abbotsinch	140	20814	66040	26005	21500	52103	82828			140	70913	62041	26003	755//	53304	87626			140	00071	082	+	+	
Leuchars	171	81114	70032	28303	855//	51002	87622	88635		171	80910	70022	27903	855//	52301	86620	88625		171	00041	000	+	+	
Dyce	091	81512	58042	29402	855//	52104	85622	88628		091	81708	62027	28801	855//	52201	88622			091	97031	000	so	+	
Lerwick	005	71820	69022	29803	756//	51103	87630			005	71915	66022	29202	755//	52500	87628			005	00051	006	+	+	
Wick	075	31623	66021	27304	15601	52302	81645	83075		075	21515	70020	27303	25501	51105	82620			075	00051	092	+	+	
Sule Skerry	010	31709	81021	28105	25550	03209	82620	83360		010	31409													

OCEAN WEATHER STATION REPORTS at 12h.			
---------------------------------------	--	--	--

CHART OF WEATHER IN PART OF NORTHERN HEMISPHERE



CHARTS OF WEATHER IN WESTERN EUROPE



Polar Stereographic projection
one standard parallel at 60°N. Scale: 1:5m

GENERAL SYNOPTIC DEVELOPMENT

The complex depression to the southwest of the British Isles has gradually filled during the past 24 hours with the main centre having transferred to southern France and later to the western Mediterranean. Another depression yesterday located about 500 miles west of Azores has moved steadily eastwards at about 20 knots and

is expected to slow down a little and turn northeastwards during the next 24 hours. The ridge of high pressure extending westwards across southern Scandinavia to Scotland is likely to persist, maintaining the cold but generally dry easterlies across the British Isles.

Issued at midday Sunday 23 March 1969

DAILY WEATHER REPORT OF THE BRITISH METEOROLOGICAL OFFICE (contd.)

OBSERVATIONS at 00h. 23 March 1969										OBSERVATIONS at 06h. 23 March 1969										OBSERVATIONS during NIGHT					
Station	ill	Nddff	VVwwwW	PPPTT	N _h Ch _h CH	T _d app	BN _s Ch _s h _s	BN _s Ch _s h _s	BN _s Ch _s h _s	ill	Nddff	VVwwwW	PPPTT	N _h Ch _h CH	T _d app	BN _s Ch _s h _s	BN _s Ch _s h _s	BN _s Ch _s h _s	ill	RRT _n E	T _g T _g	WEATHER			
																						21h.—03h.	03h.—09h.		
Boscombe Down	746	80614	59031	19701	855//	54108	88622			746	80515	58022	19901	855//	53305	88625			746	00011	51	+		+	
Hurn	862	20416	56030	18601	25500	53110	82625			862	70310	65031	19502	754//	53308	83618	87630		862	00011	50	+		+	
Thorney Island	871	80415	62021	18403	856//	52204	88639			871	40313	66011	18901	45600	53206	84630			871	00011	51	+		+	
Gatwick	776	80209	45052	18403	855//	52201	88625			776	70312	58022	18802	755//	55305	87628			776	00011	00	+		+	
Kew	775									775	70617	61022	20202	756//	54308	87630			775	00021	01	+		+	
Heathrow	772	70313	58017	19303	755//	53603	87626			772	70517	60022	20002	755//	55306	87628			772	97011	01	1s _o		+	
Mildenhall	578	00306	59012	21200	00900	52702				578	30205	59021	21350	35500	53304	83628			578	00511	53	+		+	
Wattisham	590	80511	59022	19901	855//	51703	88620			590	60511	58021	19900	65500	52301	86624			590	00501	52	+		+	
Gorleston	497	30620	62031	20203	31400	53303	83812			497	30424	62011	19702	32500	52502	83825			497	00020	51	+		+	
West Raynham	485	20514	58021	21500	25500	51602	82620			485	80514	56031	21401	854//	52301	81618	88622		485	00511	53	+		+	
Aberporth	502	00713	58050	21550	00900	55309				502	60710	58051	22551	655//	55208	86625			502	00520	55	+		+	
Ross-on-Wye	627									627	60512	60012	21801	655//	54302	86625			627	00001	51	+		+	
Filton	628	70516	62022	21001	755//	54210	87625			628	70313	62022	21401	755//	53302	87625			628	00010	52	+		+	
Rhoose	715	80718	58021	20101	854//	53209	88615			715	70613	62022	21201	754//	53105	87616			715	00501	00	+		+	
Chivenor	707	00910	40050	19902	00900	53213				707	50806	48051	21301	55500	52205	85625			707	00000	54	+		+	
Mount Batten	827	80612	48051	18103	855//	52316	88626			827	20412	58051	19801	25500	53308	82625			827	00500	52	+		+	
St. Mawgan	817	60706	56051	19102	655//	51218	86622			817	30408	56051	20951	35500	54208	83620			817	00520	54	+		+	
Silly	804	61109	59031	17706	654//	01217	86618			804	80907	59022	19704	854//	51210	88618			804	00030	01	+		+	
Culdrose	809	80616	58021	17604	854//	00215	87612	88620		809	70310	56052	20001	754//	52213	87618			809	00500	53	+		+	
Guernsey	894	70516	60052	15505	755//	01110	86620			894	70616	58052	16704	755//	52206	86625			894	00031	03	+		+	
Elmdon	534	80714	60022	22800	854//	52204	88615			534	60309	58041	22700	655//	52302	86620			534	00511	53	+		+	
Cardington	559	80309	62022	21201	855//	51501	88621			559	70310	62022	21201	755//	51305	87627			559	00001	53	+		+	
Wittering	462	60411	61012	22101	654//	53605	86619			462	60412	61031	22001	655//	53303	86620			462	00503	53	+		+	
Watnall	354	80617	69027	23500	854//	54102	88619			354	70412	62022	23300	755//	54303	81623	87628		354	97513	52	s _o		+	
Shawbury	414	80816	62022	23800	855//	53107	88620			414	70712	70012	23900	755//	55302	87623			414	00001	51	+		+	
Finningley	360	80705	62027	24601	854//	52400	88618			360	80406	62022	24101	855//	52301	88625			360	00011	01	+		+	
Kilnsea	396	80920	66022	24202	855//	51803	88620			396	80816	66031	23902	855//	51303	88625			396	00010		+		+	
Leeming	257	70807	62018	26201	755//	51303	87622			257	80706	66022	25301	855//	54702	88624			257	97011	50	ps _o		+	
Tynemouth	262	81117	66022	27102	855//	52400	88625			262	80912	66022	25901	856//	53605	88635			262	00011	00	+		+	
Carlisle	222	60812	62011	26101	655//	53400	86623			222	80907	59042	26201	855//	51303	84622	88624		222	00001	51	+		+	
Valley	302	00917	48040	22601	00900	54107				302	10911	46040	23800	15700	53309	81650			302	00510	53	+		+	
Ringway	334	80610	60022	24400	854//	52305	88616			334	60609	62022	24301	654//	52303	86618			334	00001	51	+		+	
Squires Gate	318	80814	62021	24701	855//	53207	88623			318	70910	62022	24600	755//	54303	87624			318	00501	52	+		+	
Ronaldsway	204	31018	62011	24101	35500	51203	83625			204	70911	61021	24501	755//	52204	83624	87630		204	00010	51	+		+	
Mull of Galloway	131	00722	74020	25501	00900	51311				131	80517	74021	25601	864//	53101	88712			131	91011					
Eskdalemuir	162	80808	58052	27451	864//	54302	88715			162	80807	37057	27051	864//	55302	86710	88714		162	97525	52	1s _o		1s _o	
Prestwick	135	71010	75021	27001	755//	54204	87626			135	81108	70022	26700	855//	54500	88620			135	00500	52	+		+	
Abbotsinch	140	80810	65032	27002	855//	54101	88623			140	81006	68022	26801	855//	54502	88621			140	00011	00	+		+	
Leuchars	171	81207	66022	28102	855//	52703	88620			171	80000	66022	27201	855//	52603	88621			171	00011	50	+		+	
Dyce	091	81607	64022	28401	855//	53703	81620	88623		091	80000	70022	27301	855//	57605	88623			091	00001	51	+		+	
Lerwick	005	72111	69022	28601	755//	52603	87622			005	82110	66022	26602	855//	51710	88622			005	00011	00	+		+	
Wick	075	11616	74010	27401	15500	52503	81620			075	71810	74031	26101	15632	53605	81635	83365 87075		075	00001	52	+		+	
Sule Skerry	010	31405	81030	28203	25530	03202																			

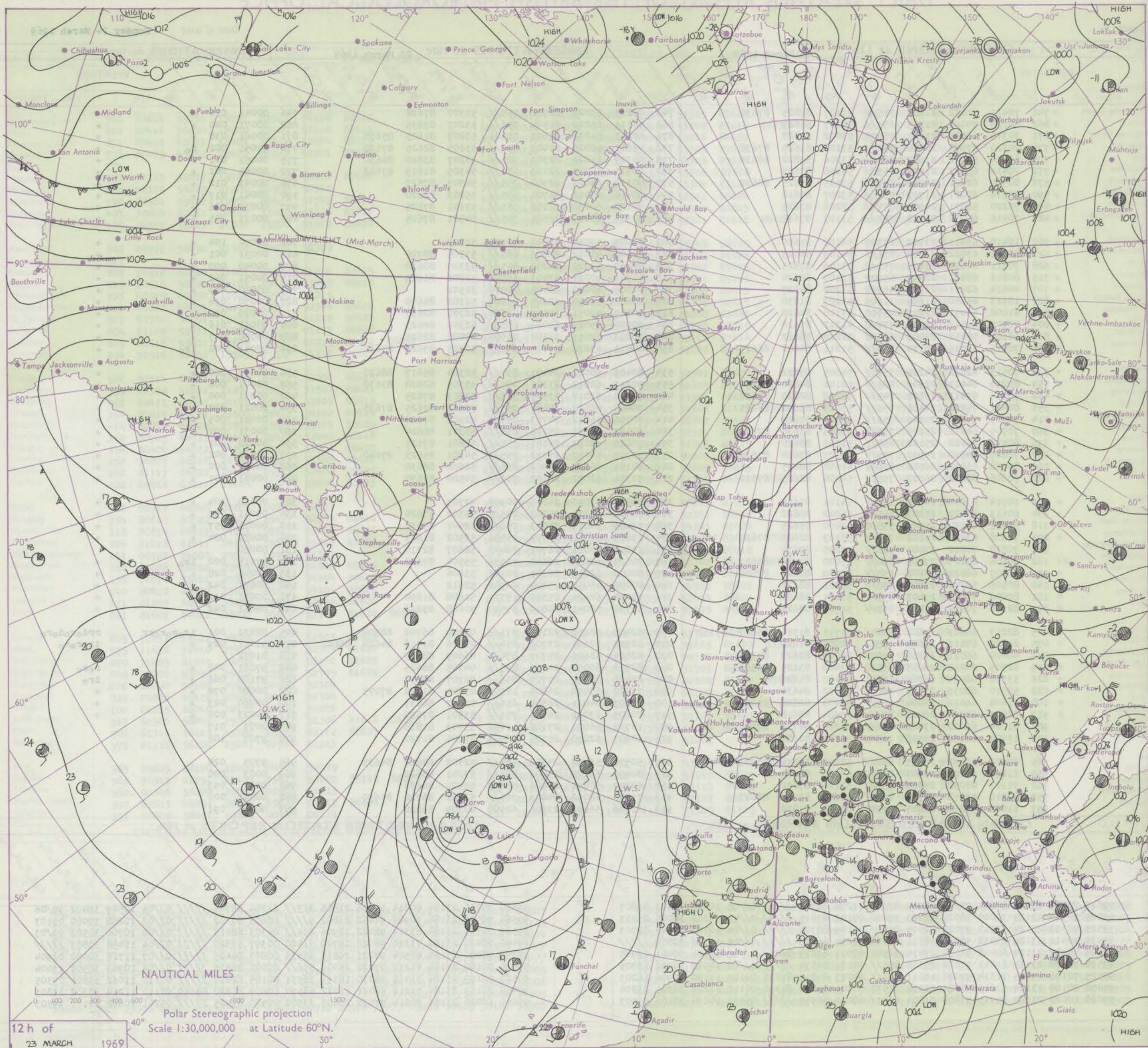
DAILY WEATHER REPORT OF THE BRITISH METEOROLOGICAL OFFICE

No. 39204

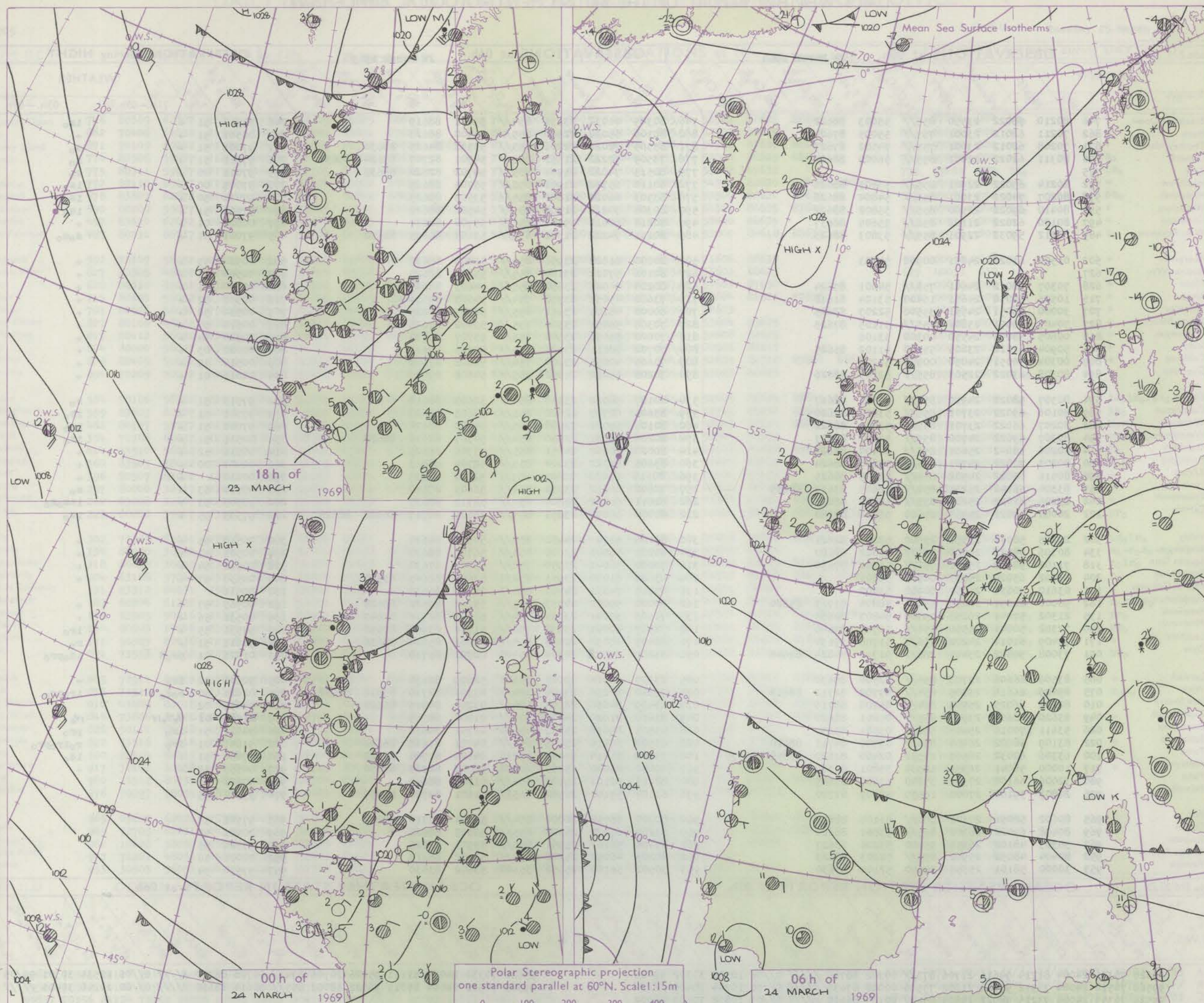
Date of Issue Monday 24 March 1969

Code FM II.C		OBSERVATIONS at 12h. 23 March 1969										OBSERVATIONS at 18h. 23 March 1969										OBSERVATIONS during DAY				
Station	iii	Nddff	VVwww	PPPTT	N _h Ch _h Ch _h	T _d app	8N _h Ch _h h _s	8N _h Ch _h h _s	8N _h Ch _h h _s	iii	Nddff	VVwww	PPPTT	N _h Ch _h Ch _h	T _d app	8N _h Ch _h h _s	8N _h Ch _h h _s	8N _h Ch _h h _s	iii	RRT	T _d X _E	SSS	WEATHER			
																							09h.—15h.	15h.—21h.		
Boscombe Down	746	70411	61022	21803	785//	53107	82825	87630		746	70213	59022	22502	755//	53307	87628			746	00041	014	+			+	
Hurn	862	60215	70012	21105	655//	54207	86627			862	70111	65022	21504	756//	53207	87635			862	00071	040	+			+	
Thorney Island	871	70315	66021	21204	75500	53008	87628			871	60213	64032	21603	55501	53207	81625	85635		871	00061	038	+			+	
Gatwick	776	70310	57052	20804	755//	53106	81625	87638		776	73611	58025	21403	755//	53105	82625	87630		776	97051	002	do			+	
Kew	775	80514	59022	21603	885//	53206	85822	88630		775	70317	61022	22303	785//	53207	83820	86630		775	00051	001	+			+	
Heathrow	772	70414	65022	21504	755//	54106	87626			772	70315	64032	22103	754//	54305	81619	87622		772	00051	001	+			+	
Mildenhall	578	80309	62021	22703	855//	53105	83625	88632		578	70310	64022	22902	755//	54303	87627			578	00041	012	+			+	
Wattisham	590	70514	62021	21703	754//	53207	87618			590	60416	64012	21701	655//	55203	86620			590	00041	017	+			+	
Gorleston	497	70220	58031	20903	755//	52206	87625			497	70120	60032	21102	755//	53101	87625			497	00031	026	+			+	
West Raynham	485	70416	61032	22302	754//	53103	87618			485	70316	66022	22501	755//	54501	87625			485	00031	005	+			+	
Aberporth	502	10410	63011	23703	15700	54102	81650			502	03609	59050	23803	00900	52202				502	00050	104	+			+	
Ross-on-Wye	627	80511	63022	23603	855//	54109	88625			627	80506	48052	23803	865//	53305	88720			627	00031	001	+			+	
Filton	628	70511	64022	23403	755//	53106	87625			628	80412	59022	24002	855//	53307	88628			628	00040	000	+			+	
Rhoose	715	60816	65022	22904	65500	53105	86624			715	10709	60021	23403	15500	52206	81625			715	00051	062	+			+	
Chivenor	707	40814	62011	22905	45500	51208	84627			707	01005	62010	23405	00900	51501				707	00060	089	+			+	
Mount Batten	827	10913	64050	21604	11600	51207	81830			827	40608	59050	22105	45600	51302	84640			827	00070	094	+			+	
St. Mawgan	817	41008	59051	22205	45500	53106	84628			817	20509	59051	22505	25600	52302	82635			817	00070	090	+			+	
Scilly	804	70907	59012	22503	754//	01212	87618			804	60000	59022	23004	655//	52301	86623			804	00051	016	+			+	
Culdrose	809	60606	58052	22403	685//	52210	86822			809	20803	62051	22304	25500	00000	82625			809	00050	047	+			+	
Guernsey	894	70416	65016	20104	755//	51211	84622	86627		894	80411	63022	21004	855//	52305	83625	87630		894	97041	000	1ro			+	
Elmdon	534	70513	62022	24202	755//	54005	87622			534	80409	58022	24401	854//	52304	85617	88620		534	00031	000	+			+	
Cardington	559	80210	64022	22903	885//	52106	84820	88630		559	70213	62012	23301	785//	53305	82820	87630		559	00041	006	+			+	
Wittering	462	70314	69012	23802	745//	52208	82820	87630		462	70310	62012	23501	755//	54203	87625			462	00031	000	+			+	
Watnall	354	80411	74022	24402	855//	53003	83620	88635		354	70408	66022	24401	755//	53302	82625	87635		354	00021	000	+			+	
Shawbury	414	70909	74022	25003	755//	53001	87628			414	70706	56042	24703	755//	52302	87628			414	00041	009	+			+	
Finningley	360	70709	66012	25203	756//	53203	83630	87645		360	80407	74022	25102	855//	53301	88624			360	00031	000	+			+	
Kilnsea	396	80514	66022	25102	855//	51206	88620			396	70620	66022	24501	755//	52601	87625			396	00020	001	+			+	
Leeming	257	70807	80022	25903	755//	54103	83620	87630		257	70307	40042	25602	755//	54501	85625	87640		257	00030	002	+			+	
Tynemouth	262	80708	66022	26702	856//	51400	88635			262	80101	66022	25902	856//	52604	88630			262	00031	000	+			+	
Carlisle	222	70606	66022	26703	755//	54400	82625	87630		222	70304	62022	26102	756//	54500	87630			222	00041	001	+			+	
Valley	302	10714	61040	24905	15500	54101	81625			302	00510	61040	24803	00900	52303				302	00060	104	+			+	
Ringway	334	60613	68022	25203	645//	54002	86622			334	70509	58021	25002	755//	55302	87620			334	00041	050	+			+	
Squires Gate	318	50912	62022	25505	55500	52400	85625			318	73409	50041	25003	756//	52501	87630			318	00071	057	+			+	
Ronaldsway	204	70808	63022	26102	755//	53103	82623	87630		204	13605	61011	25702	15501	52502	81623			204	00030	004	+			+	
Mull of Galloway	131	70810	70012	27401	756//	53205	87630			131	23608	74011	26701	26400	52607	82710			131	00020					+	
Eskdalemuir	162	80606	69227	27450	854//	55000	82714	88621		162	70603	62052	26650	75539	55504	87626			162	97015	000	1so			+	
Prestwick	135	81007	68022	27602	855//	55000	82627	87636		135	00000	62041	26301	00900	53606				135	00040	028	+			+	
Abbotsinch	140	80506	59042	27702	855//	55201	88628			140	00000	45041	25604	00900	52612				140	00051	042	+			+	
Leuchars	171	80000	70022	27403	855//	53001	88626			171	12010	66021	25302	15731	51608	81650			171	00051	032	+			+	
Dyce	091	82306	70022	27102	855//	54703	88624			091	51706	50041	24802	55540	50608	85622			091	00061	042	+			+	
Lerwick	005	82217	66601	24602	5547/	51711	81710	85627	87357	005	82405	48216	22103	871//	03609	86702	88704		005	02031	001	1ro	ro	ro	ro	
Wick	075	21808	68011	25605	15531	00805																				

CHART OF WEATHER IN PART OF NORTHERN HEMISPHERE



CHARTS OF WEATHER IN WESTERN EUROPE



GENERAL SYNOPTIC DEVELOPMENT

A complex depression persisted to the southwest of the British Isles and also over the Continent. A ridge of high pressure extended further south across the British Isles from Iceland than previously although a small depression formed just west of Norway during yesterday. A weak trough of low pressure approached northern Scotland during yesterday afternoon. Changes in the synoptic pattern are expected

to occur only slowly during the next 24 hours but will probably result in a more northerly airflow over most eastern parts of Britain, as the weak trough over southern Scotland moves southwards. Western Britain is likely to remain under the influence of a ridge of high pressure.

Issued at midday Monday 24 March 1969

DAILY WEATHER REPORT OF THE BRITISH METEOROLOGICAL OFFICE (contd.)

Code FM I.I.C.		OBSERVATIONS at 00h.										OBSERVATIONS at 06h.										OBSERVATIONS during NIGHT										
		24 March 1969										24 March 1969																				
Station		iii	Nddff	VVwww	PPPTT	N _h L _h C _M H	T _d app	8N ₅ Ch ₅ h ₅	8N ₅ Ch ₅ h ₅	8N ₅ Ch ₅ h ₅		iii	Nddff	VVwww	PPPTT	N _h L _h C _M H	T _d app	8N ₅ Ch ₅ h ₅	8N ₅ Ch ₅ h ₅	8N ₅ Ch ₅ h ₅		iii	RRT _n T _E	T _g T _g	WEATHER							
																									21h.—03h.	03h.—09h.						
Boscombe Down	746	80210	58022	23550	855//	55003	88622					746	80309	61032	23151	854//	55201	88619					746	97510	51 +		1s ₀					
Hurn	862	70211	62012	23001	755//	55005	87624					862	80109	65022	22500	855//	55400	88623					862	00501	51 +		+					
Thorney Island	871	70208	62012	23001	755//	54502	87627					871	83509	72022	22201	855//	55501	84625	88630				871	97001	51 +		s ₀					
Gatwick	776	80311	61022	22401	855//	56000	88624					776	73509	57222	21551	753//	54701	82707	83624	85634			776	97511	51 +		s ₀					
Kew	775											775	80513	74022	21901	885//	54702	82820	88632				775	97011	00 +		s ₀					
Heathrow	772	80214	65022	22901	855//	53803	88626					772	80110	65772	21901	855//	55705	88625					772	97001	00 +		1s ₀					
Mildenhall	578	80207	74022	23001	855//	54804	88628					578	83503	66022	21801	855//	53503	88625					578	97011	50 +		1s ₀					
Wattisham	590	80410	69022	22500	855//	55802	88622					590	80308	70222	21300	855//	54502	88622					590	97503	51 +		1s ₀					
Gorleston	497	80120	62022	21102	856//	55605	88637					497	80218	60022	19402	856//	55708	88637					497	00020	01 +		+					
West Raynham	485	80212	59032	22901	855//	53803	88623					485	80111	74222	21301	855//	53603	86625	88640				485	97001	51 +		s ₀ s ₀					
Aberporth	502	01506	61020	24851	00900	54303						502	80000	61022	23951	855//	53803	88625					502	00520	55 +		+					
Ross-on-Wye	627											627	80106	57022	23100	855//	55605	88620					627	00500	51 +		+					
Filton	628	70307	58012	24601	755//	54001	87624					628	80208	56042	23650	855//	54603	88623					628	00500	51 +		+					
Rhoose	715	10506	50050	24651	15400	53104	81618					715	73602	45051	23952	754//	54603	87619					715	00533	57 +		+					
Chivenor	707	30000	56051	24551	35500	52203	83625					707	80000	48101	23951	855//	52705	88625					707	00530	58 +		+					
Mount Batten	827	70403	56051	23801	755//	51105	87625					827	70308	56051	23300	755//	53502	87625					827	00510	54 +		+					
St. Mawgan	817	00805	58050	24550	00900	53106						817	70000	56051	23500	755//	53707	87624					817	00520	54 +		+					
Silly	804	50904	61012	23805	55500	51102	85625					804	70702	58011	23104	754//	51705	87619					804	00020	03 +		+					
Culdrose	809	00304	50051	24050	00900	52206						809	70605	40051	23600	754//	52802	87618					809	00510	59 +		+					
Guernsey	894	80308	63022	22503	855//	52103	88626					894	70208	66012	21902	755//	54602	87626					894	00011	01 +		+					
Elmdon	534	80307	58022	24950	854//	52501	88617					534	80107	58022	23550	854//	52603	88618					534	97513	51 +		s ₀					
Cardington	559	80106	69022	23701	855//	53802	88620					559	83606	62707	22600	855//	53603	88620					559	97501	51 +		1s ₀					
Wittering	462	80207	66022	23701	855//	53803	88621					462	80107	69022	22400	855//	54703	88620					462	97001	51 +		hs ₀					
Watnall	354	80307	69022	24700	855//	54802	88623					354	80206	69022	22950	854//	54707	82618	88622				354	00511	51 +		1s ₀					
Shawbury	414	80206	58042	25401	855//	54400	88625					414	80000	50042	24051	855//	53706	88625					414	00511	52 +		+					
Finningley	360	80203	70022	24701	855//	53806	88624					360	83606	61022	23000	855//	52704	88623					360	00001	00 +		+					
Kilnsea	396	80516	66022	24502	855//	52705	88625					396	80515	66022	22802	855//	52602	88625					396	00010	+		+					
Leeming	257	83304	56042	25201	854//	52605	83619	88635				257	72802	66012	23351	756//	51609	87640					257	97510	53 +		s ₀					
Tynemouth	262	83206	61022	25201	855//	52807	88625					262	82811	66022	22800	856//	52711	88635					262	93505	53 +		1ss ₀ s ₀					
Carlisle	222	20000	59021	25953	25600	55704	82640					222	80000	56041	23851	854//	53609	82717	86620	88625			222	97533	55 +		1s ₀					
Valley	302	20205	58040	25351	25500	52001	82621					302	80106	61041	24402	855//	51501	88620					302	00510	55 +		+					
Ringway	334	80306	58022	25400	855//	56802	88620					334	80205	56042	23600	855//	56706	88620					334	00501	51 +		+					
Squires Gate	318	71102	58042	25551	756//	53101	87630					318	70000	56042	23950	756//	53709	87630					318	00511	54 +		+					
Ronaldsway	204	03602	63020	25553	00900	54801						204	43602	61030	23951	25631	53607	82645	83360				204	00530	57 +		+					
Mull of Galloway	131	03610	70010	26751	00900	53400						131	63515	74031	24702	656//	01709	86635					131	00511			+					
Eskdalemuir	162	50000	61051	26856	55400	58804	81713	85620																								

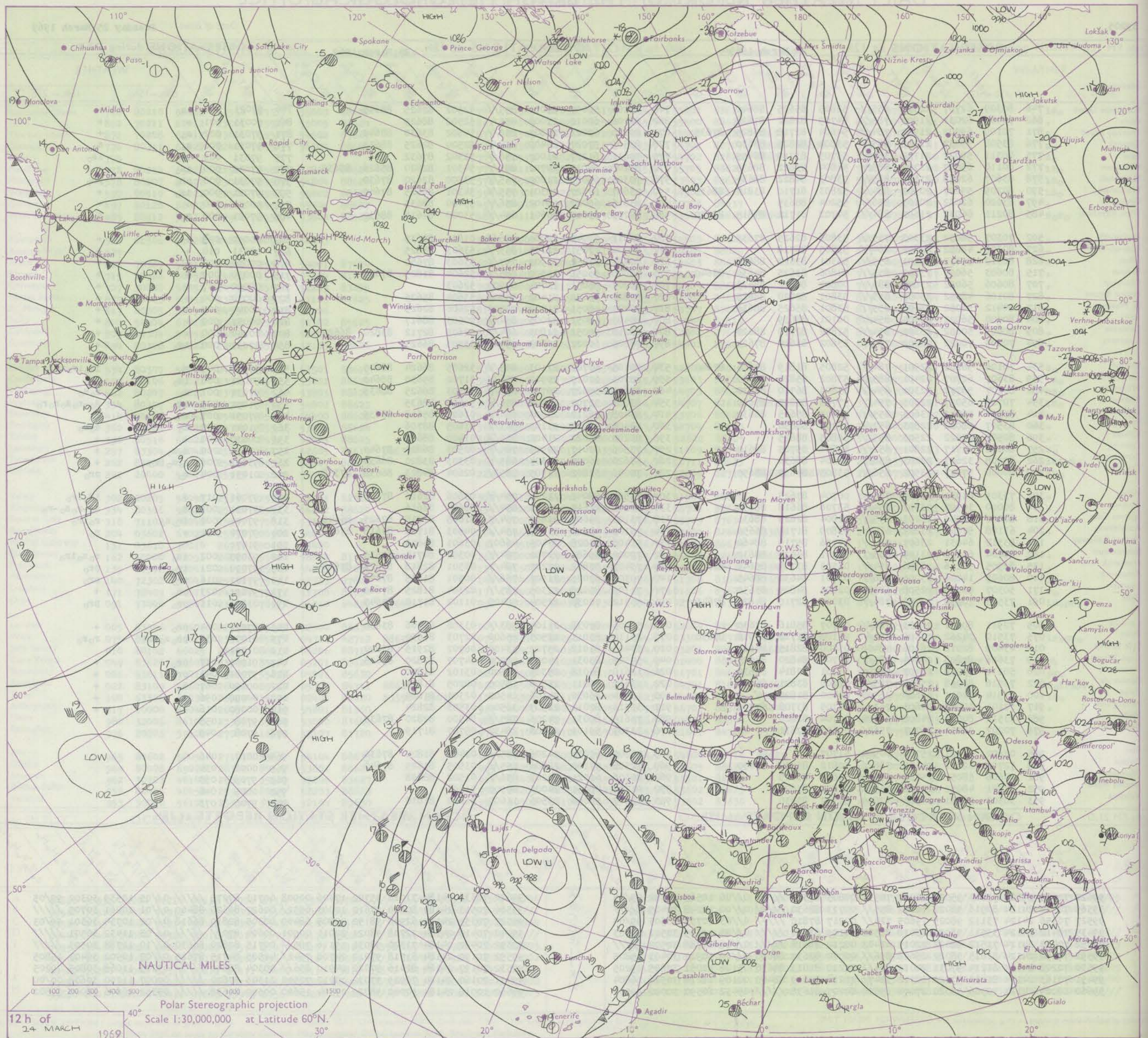
DAILY WEATHER REPORT OF THE BRITISH METEOROLOGICAL OFFICE

39205

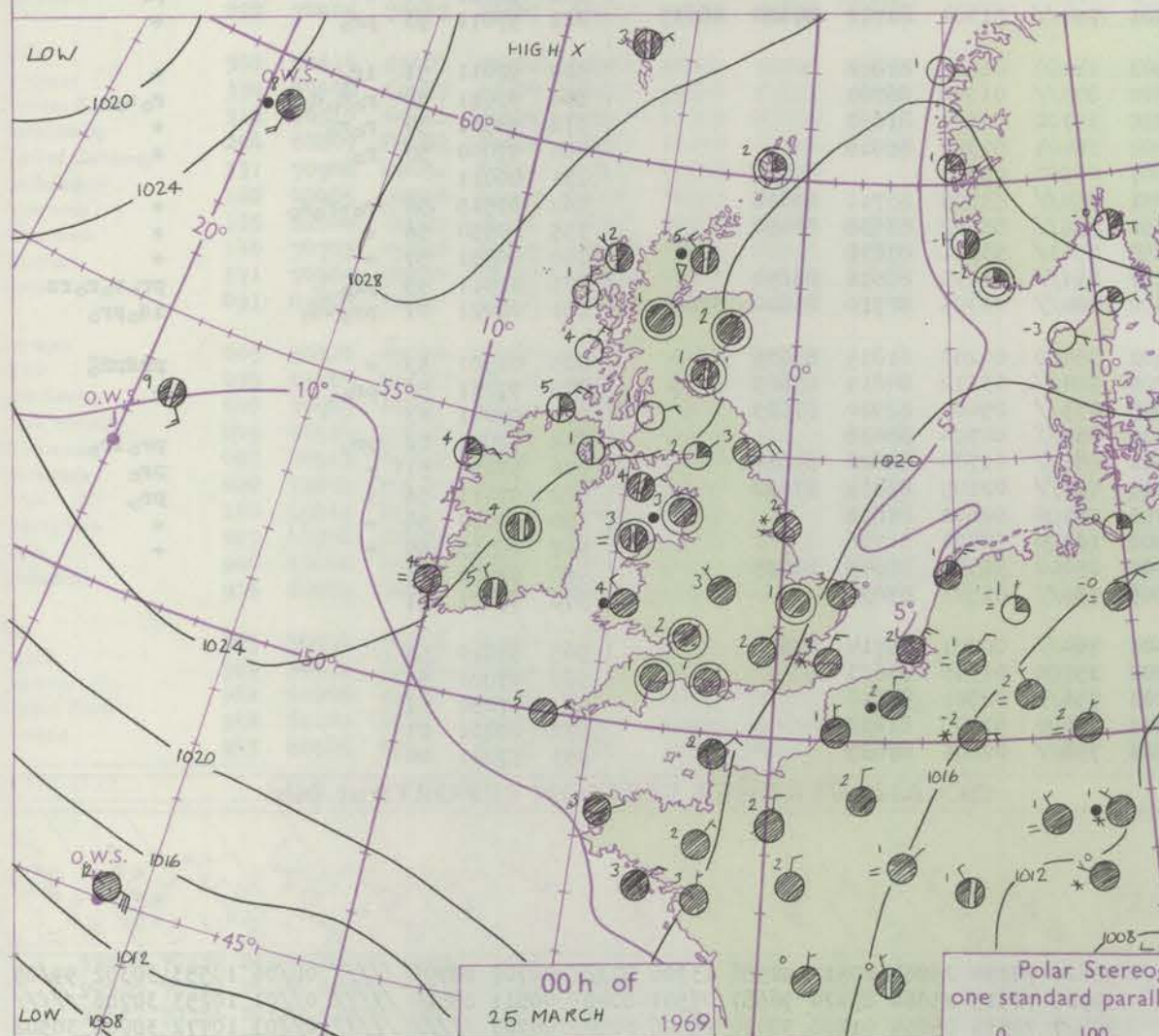
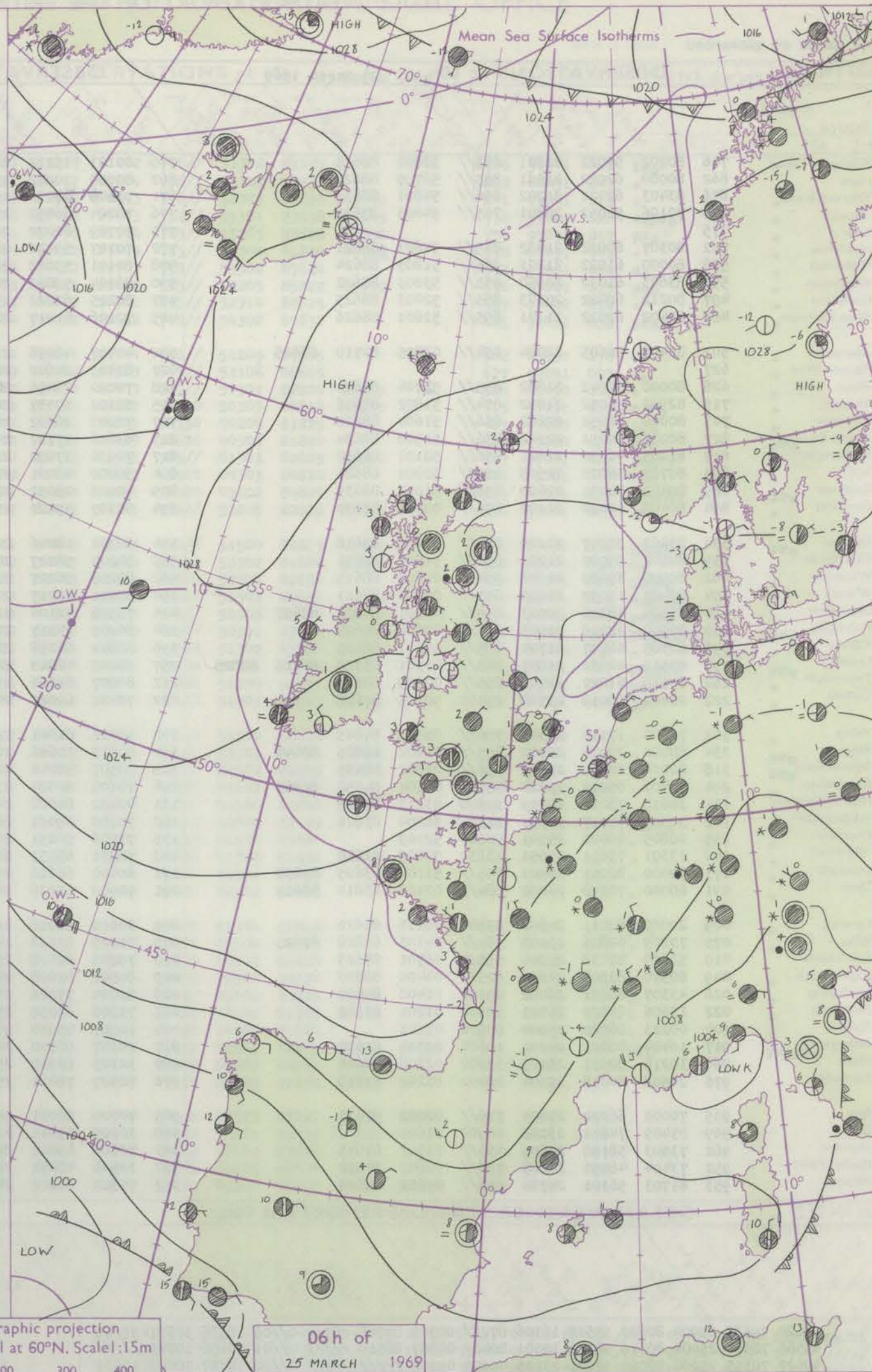
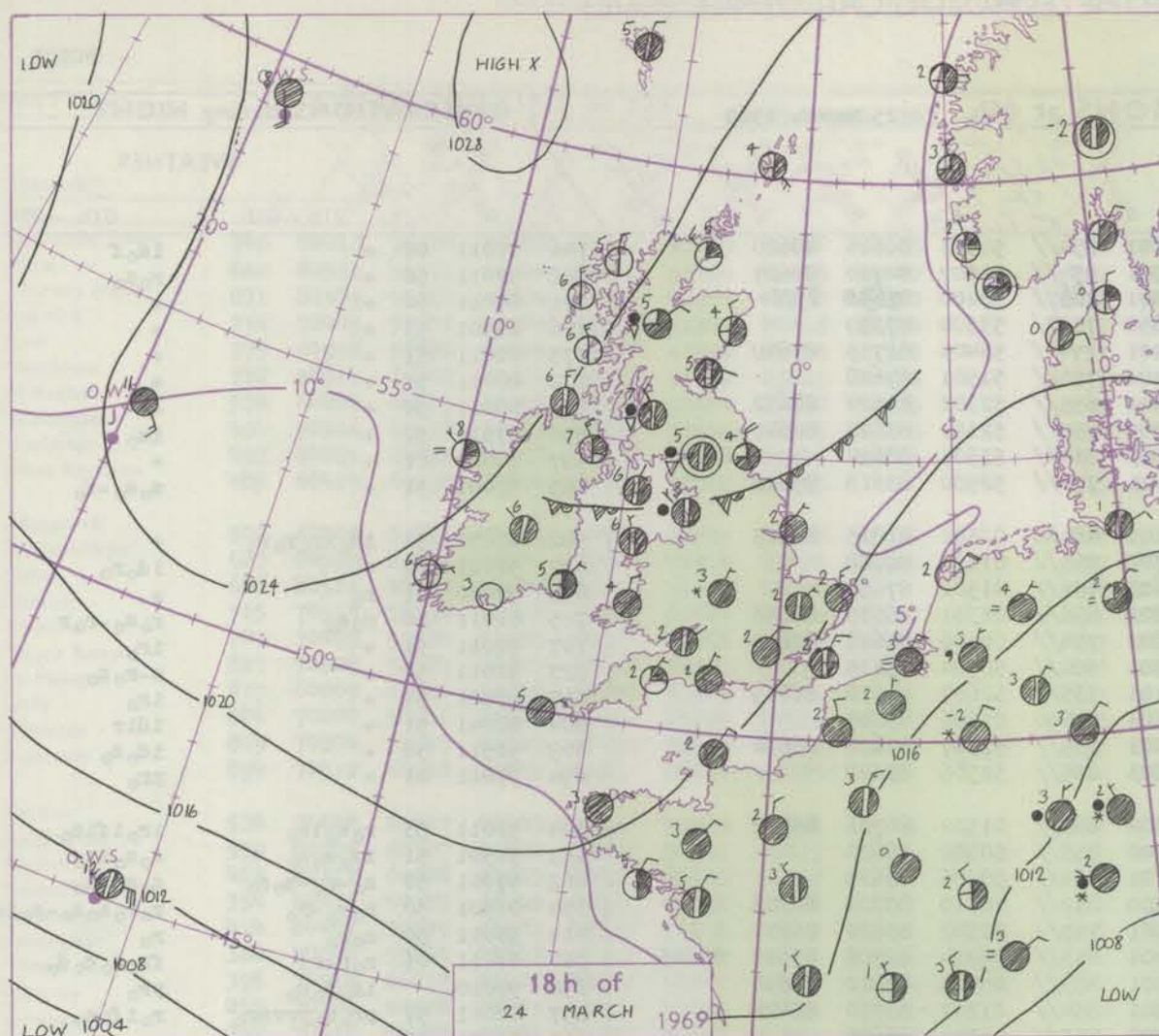
Date of Issue Tuesday 25 March 1969

Code FM I.L.C.		OBSERVATIONS at 12h. 24 March 1969										OBSERVATIONS at 18h. 24 March 1969										OBSERVATIONS during DAY				
Station		ill	Nddff	VVwwW	PPPTT	N _h L _h C _M C _H	T _d app	8N ₅ Ch ₅ h ₅	8N ₅ Ch ₅ h ₅	8N ₅ Ch ₅ h ₅	ill	Nddff	VVwwW	PPPTT	N _h L _h C _M C _H	T _d app	8N ₅ Ch ₅ h ₅	8N ₅ Ch ₅ h ₅	8N ₅ Ch ₅ h ₅	ill	RRT x T _e	SSS	WEATHER			
																								09h.—15h.	15h.—21h.	
Boscombe Down	746	80309	62707	22301	855//	52805	85625	88640			746	80106	56057	21001	855//	52502	82625	88640			746	97021	000	1s ₀	+	
Hurn	862	70406	62032	21902	785//	54709	82822	87628			862	80106	60012	21002	855//	52502	88625				862	00031	001	+	+	
Thorney Island	871	70109	69202	21902	784//	54604	81718	86825	87635		871	80210	62022	20802	856//	54502	83630	88640			871	97031	002	s ₀	+	
Gatwick	776	83508	59037	21202	885//	53804	82825	88630			776	83509	57027	20402	855//	52500	82625	88632			776	97031	000	s ₀	s ₀	
Kew	775	80311	59027	21702	3642/	53705	83719	88459			775	70611	61227	21002	756//	53302	87632				775	97031	002	1s ₀	1s ₀	
Heathrow	772	80110	65027	21702	885//	54804	83822	88635			772	80208	58012	20702	885//	54301	82820	85626	88630		772	97031	000	1s ₀	+	
Mildenhall	578	83607	62878	21603	885//	53803	84822	88634			578	70303	69018	21002	755//	53500	82620	87630			578	97031	000	ph ₀	ph ₀	
Wattisham	590	80209	59227	20902	884//	52803	81710	83814	88635		590	73607	64027	20301	755//	54301	86625	87640			590	97031	000	1s ₀	+	
Gorleston	497	83620	62032	20103	856//	55204	88635				497	83616	60022	19402	856//	53400	88635				497	00030	000	+	+	
West Raynham	485	80211	66037	21602	884//	54702	81712	84815	88630		485	80207	69017	20601	854//	53000	84618	88630			485	97021	000	s ₀	s ₀	
Aberporth	502	70307	58052	23303	755//	53806	82625	87635			502	83612	59041	22004	856//	01606	88635				502	00050	023	+	+	
Ross-on-Wye	627	80305	48052	22802	864//	53805	88718				627	80000	17051	21103	855//	53603	88625				627	00031	010	+	+	
Filton	628	80310	59032	23201	855//	53301	83622	88628			628	70402	37051	21902	757//	53603	87650				628	00030	000	+	+	
Rhoose	715	80603	56052	23202	885//	54806	83625	85630	88640		715	70000	56051	21502	785//	52604	81825	87635			715	00030	009	+	+	
Chivenor	707	80606	56052	23602	885//	00802	84822	88625			707	00207	56051	21704	00900	52603					707	00050	037	+	+	
Mount Batten	827	80106	48052	23002	855//	53801	82620	88625			827	50806	40052	21402	55500	53604	85625				827	00030	000	+	+	
St. Mawgan	817	80412	56052	23403	855//	53801	85625	88630			817	20407	48051	21702	25500	52606	82625				817	00040	009	+	+	
Silly	804	80000	56022	23404	854//	00101	88619				804	80407	48052	22005	854//	00503	88617				804	00051	000	+	+	
Culdrose	809	80405	50052	23302	854//	51802	82710	88620			809	60210	50052	21803	684//	52605	82712	83820	86625		809	00040	000	+	+	
Guernsey	894	70209	70022	22202	755//	53602	83620	87624			894	70206	60022	20802	755//	53503	86623				894	97031	000	1s ₀	+	
Elmdon	534	70106	56202	22901	784//	52805	81819	84626	87640		534	80105	40702	21103	855//	52605	86624	88645			534	97041	003	s ₀	1s ₀ 1r ₀ r ₀ s ₀	
Cardington	559	83607	62707	22401	885//	53802	85820	88630			559	80201	62017	20902	856//	51702	85630	88640			559	97031	000	1s ₀	1s ₀	
Wittering	462	80107	58777	22301	854//	53603	86710	88620			462	83603	59027	20702	855//	52503	86625	88635			462	97031	001	s ₀	r ₀ s ₀	
Watnall	354	70706	65027	22303	754//	57708	82815	87630			354	83003	32707	21002	856//	50504	88635				354	91051	005	1s ₀	s ₀ -r ₀ s ₀ r ₀ r ₀	
Shawbury	414	83510	56042	23603	855//	53603	85625	88630			414	83408	56212	22003	854//	01603	85618	88635			414	97051	007	+	r ₀	
Finningley	360	83507	58022	22803	857//	53705	88650				360	83406	18207	21103	863//	01605	88706				360	91041	000	s ₀	d ₀ r ₀	
Kilnsea	396	80507	63022	22503	855//	50805	88625				396	80204	58022	21402	855//	01400	88625				396	00030	000	+	+	
Leeming	257	80000	32717	22801	852//	50804	85705	88612			257	73506	62017	20905	785//	02503	86820	87640			257	93051	000	s ₀ s ₀	+	
Tynemouth	262	83008	32607	22203	856//	01604	88630				262	63620	66026	21304	685//	03303	83820	86630			262	93051	006	s ₀ s ₀ 1r ₀	+	
Carlisle	222	80000	37047	23502	856//	53803	84635	88650			222	70000	32802	21905	7853/	02604	84823	86638	87358		222	01051	004	s ₀	pr ₀	
Valley	302	73309	61031	23706	755//	00704	87625				302	73507	58042	22206	754//	03606	82616	87626			302	97061	017	+	1d ₀ 1r ₀	
Ringway	334	80000	30702	23302	854//	53706	86618	88650			334	80000	22617	21603	854//	50604	88616				334	97031	001	s ₀	s ₀ -r ₀ s ₀ -r ₀	
Squires Gate	318	80000	30042	23203	855//	51804	82623	88631			318	73104	34607	21603	754//	01605	82715	87625	86645		318	97041	000	1r ₀ s ₀	r ₀ 1r ₀	
Ronaldsway	204	63108	57041	23207	684//	03809	81714	86650			204	70102	40212	21506	754//	04503	81713	83618	87650		204	97070	021	+	r ₀	
Mull of Galloway	131	83312	64031	23607	5641/	04706	85715	88460			131	51406	64028	22405	46602	03601	84645				131	91071				
Eskdalemuir	162	80204	61222	23104	855//	51001	84624	88632			162	70000	59682</													

CHART OF WEATHER IN PART OF NORTHERN HEMISPHERE



CHARTS OF WEATHER IN WESTERN EUROPE



Polar Stereographic projection
one standard parallel at 60°N. Scale: 1:5m
0 100 200 300 400

GENERAL SYNOPTIC DEVELOPMENT

The anticyclone between Iceland and Scotland persisted with a ridge of high pressure lying southwards from it across the British Isles. A weakening frontal trough moved southwards across the North Sea and Britain, losing its

identity over the Midlands. Pressure remained low both to the southwest and the southeast of the British Isles and changes in the synoptic pattern over the area are expected to be slow during the next 24 hours.

Issued at midday Tuesday 25

March 1969

DAILY WEATHER REPORT OF THE BRITISH METEOROLOGICAL OFFICE (contd.)

Code FM 11.C		OBSERVATIONS at 00h. 25 March 1969										OBSERVATIONS at 06h. 25 March 1969										OBSERVATIONS during NIGHT				
Station																										
		ill	Nddff	VVwww	PPPTT	N _h Ch _h C _h H	T _d app	BN _h Ch _h h _s	BN _h Ch _h h _s	BN _h Ch _h h _s	ill	Nddff	VVwww	PPPTT	N _h Ch _h C _h H	T _d app	BN _h Ch _h h _s	BN _h Ch _h h _s	BN _h Ch _h h _s	ill	RRT _n E	T _g T _g	WEATHER			
																						21h.—03h.		03h.—09h.		
Boscombe Down	746	80202	59022	21201	855//	52802	88625				746	80103	15222	20101	854//	51503	86616	88620		746	97011	00	+	1s ₀ f		
Hurn	862	80000	62022	21001	855//	52705	88627				862	80000	30212	19901	854//	51507	84710	88627		862	97011	50	+	r ₀ s ₀		
Thorney Island	871	83403	62022	21202	856//	54801	88633				871	73506	59032	19801	256//	53400	87350	87350		871	00011	50	+	+		
Gatwick	776	70106	56052	20801	755//	54803	87628				776	70204	56052	19850	7097//	53500	87359		776	00501	53	+	+			
Kew	775										775	70709	62022	20401	754//	53400	81715	87640		775	00011	51	+	+		
Heathrow	772	80307	60022	21002	855//	54601	88621				772	70107	59022	20101	755//	51501	87628		772	00011	51	+	+			
Mildenhall	578	80000	61022	21201	855//	51803	88624				578	80101	59022	21001	855//	52302	83624	88632		578	00011	50	+	+		
Wattisham	590	83603	61032	20950	855//	53803	88622				590	80104	59022	20500	855//	52301	85620	88640		590	97511	52	+	1s ₀		
Gorleston	497	80212	60022	20303	855//	52003	88625				497	80215	62022	19303	854//	53304	88620		497	00020	01	+	+			
West Raynham	485	83402	62022	21101	855//	52601	88626				485	70106	61017	20601	754//	52500	83618	87628		485	97001	51	+	s ₀ s ₀ -s ₀		
Aberporth	502	83408	56605	22004	854//	03805	84710	88625			502	40407	48056	21103	48400	02500	81815	84625		502	01031	51	1d ₀ ir ₀ r ₀ r ₀	+		
Ross-on-Wye	627										627	83405	24602	20702	863//	01603	88708		627	97021	02	+	1d ₀ r ₀			
Filton	628	80000	30042	21802	855//	52704	88624				628	70000	26056	20603	757//	01501	87650		628	97020	01	r ₀	+			
Rhoose	715	82902	56052	21802	854//	51802	88616				715	83102	30057	20802	856//	01301	86635	88656		715	01011	00	r ₀ s ₀	r ₀ s ₀ -r ₀ r		
Chivenor	707	80000	48051	22202	856//	51604	88630				707	70000	26102	20802	754//	00506	85618	87635		707	92011	51	+	ir ₀		
Mount Batten	827	80205	40051	22302	856//	52500	88634				827	83606	17727	20501	854//	50504	88615		827	91011	54	+	s-r ₀ s ₀			
St. Mawgan	817	81005	40051	22801	856//	52101	88630				817	70000	37052	21101	755//	52607	84628	87645		817	97521	54	+	ir ₀		
Scilly	804	80707	56022	22505	855//	51001	88621				804	50000	48031	21104	55600	01606	85645		804	02041	51	+	1dir			
Culdrose	809	80402	40051	22600	856//	51003	88635				809	60000	28052	21301	655//	51707	83622	86634		809	91511	58	+	1d ₀ s ₀		
Guernsey	894	80408	62022	21102	856//	00704	88630				894	80307	59022	19603	855//	52506	88628		894	97011	01	+	pr ₀			
Elmdon	534	83407	30217	21203	854//	01706	88618				534	80304	18046	20702	863//	01302	86706	88710		534	91011	53	r ₀ s ₀ ir ₀	ir ₀ ifis ₀		
Cardington	559	80602	59707	21201	854//	51802	88616				559	80202	56227	20700	855//	50500	88620		559	91501	51	1s ₀ s ₀ s ₀	s ₀ s ₀ 1s ₀			
Wittering	462	80000	37687	21001	854//	00803	88615				462	80205	56227	21201	855//	50306	88625		462	97001	50	s ₀ -r ₀ -s ₀ s ₀	s ₀ s ₀ -s ₀			
Watnall	354	83407	19057	21003	855//	01000	88621				354	80711	11717	21500	872//	00310	85703	88708		354	01501	50	r ₀ r ₀ -r ₀	r ₀ r ₀ s ₀ s ₀ -s ₀ 1s ₀		
Shawbury	414	83506	48216	22003	855//	02801	84628	88657			414	73508	22106	21501	755//	01502	83622	86630		414	93011	50	r ₀ r ₀	r ₀		
Finningley	360	80000	22216	21003	854//	02604	88615				360	80205	24517	22401	853//	00214	82706	83618	88645	360	01011	01	r ₀ r ₀ r ₀ f	fs ₀ s ₀ d ₀ d ₀		
Kilnsea	396	82305	66707	21702	855//	50101	88625				396	80814	66258	22101	885//	00305	82820	88630		396	97010			1s ₀ s ₀ s ₀		
Leeming	257	83510	40832	21803	883//	01301	83708	85815	88625		257	80000	48048	22901	854//	01207	83710	88628		257	01011	51	pr ₀ s ₀ pr ₀ rs ₀	r ₀ ifps ₀		
Tynemouth	262	80518	61022	22703	856//	02209	88630				262	80807	61022	23403	855//	00302	88625		262	92021	00	+	pr			
Carlisle	222	20402	66018	23702	25400	50105	81618				222	73402	69021	24001	754//	51304	81712	84620	86635	222	97011	53	pr ₀	+		
Valley	302	70000	17116	22403	756//	03400	87645				302	10312	61041	22502	18400	01304	81812		302	92011	51	1r ₀	+			
Ringway	334	80000	20606	22002	855//	01602	83625	88645			334	80313	30686	22002	873//	01306	88707		334	91011	50	r ₀ d ₀ d ₀	r ₀ s ₀			
Squires Gate	318	80000	24616	22203	856//	02002	88635				318	10507	58046	22250	15700	52304	81650		318	93511	54	r ₀ r ₀	+			
Ronaldsway	204	70407	65212	22604	4573//	02104	84650	86362			204	10105	82021	23201	18401	51304	81818		204	97000	53	r ₀	+			
Mull of Galloway	131	30610	78011	24103	32500	03213	83825				131	00112	84020	24601	00900	00305			131	00011						
Eskdalemuir	162	30305	74017	24301	31500	51204	83826				162	70000	69031	24751	754//	53305	83710	87628		162	97515	54	r ₀ -r ₀ s ₀	+		
Prestwick	135	00605	66028	24501	00900	52209					135	71206	50051	24852	756//	53302	83638	86650		135	00550	56	+	+		
Abbotsinch	140	13301	75011	24551	15630	54209	81640				140	72501	65031	24250	7563//	53301	87638		140							

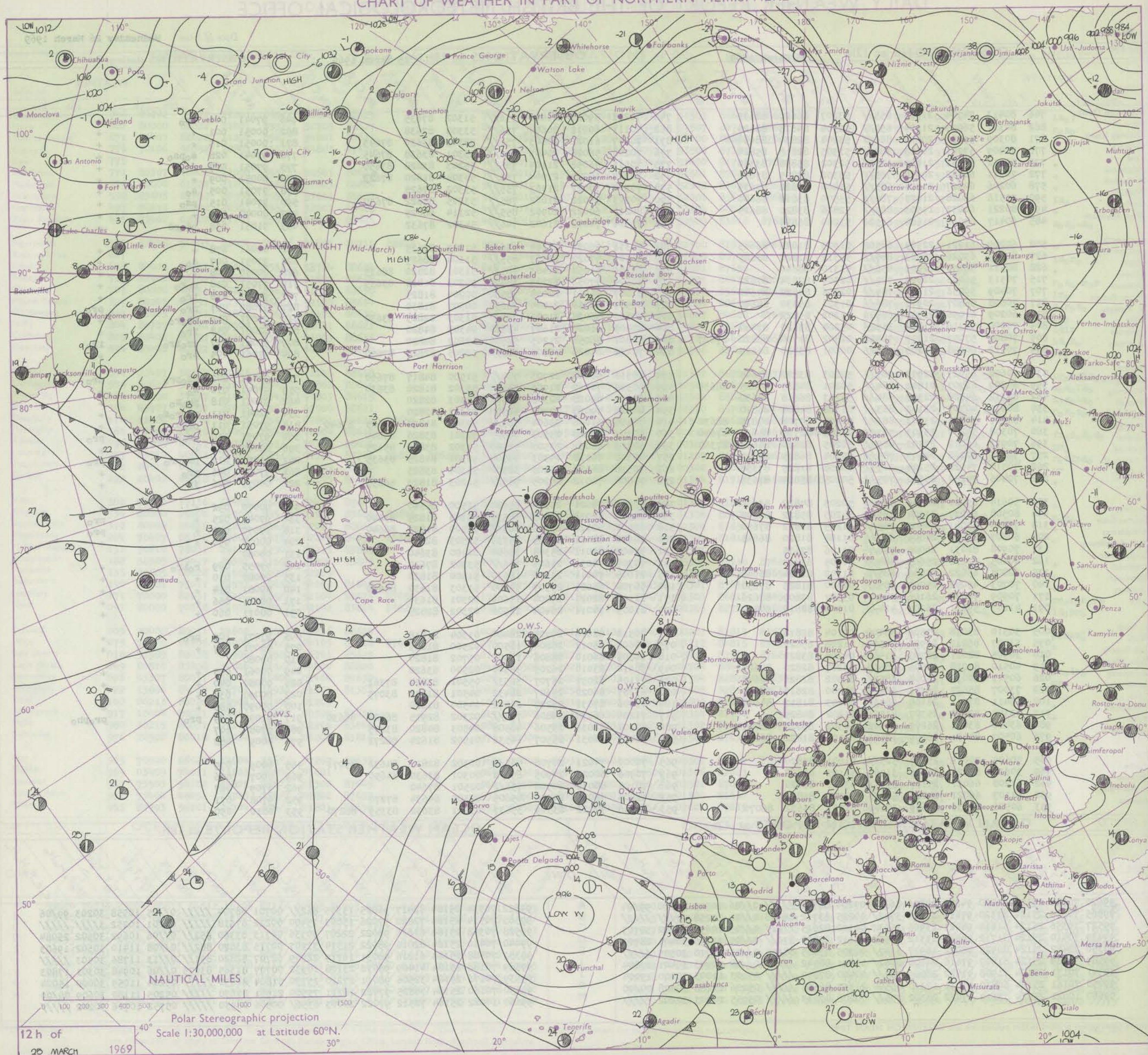
DAILY WEATHER REPORT OF THE BRITISH METEOROLOGICAL OFFICE

No. 39206

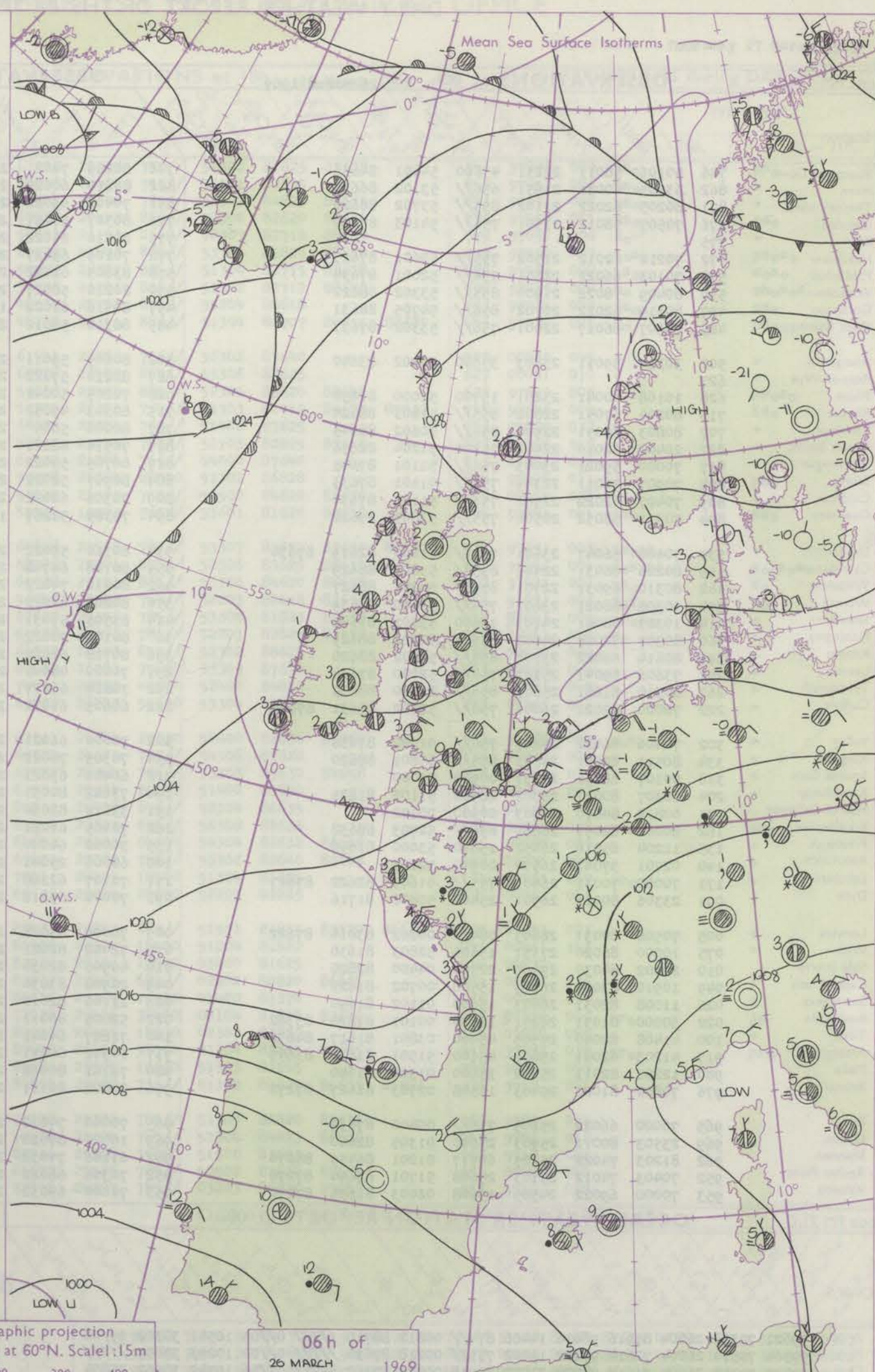
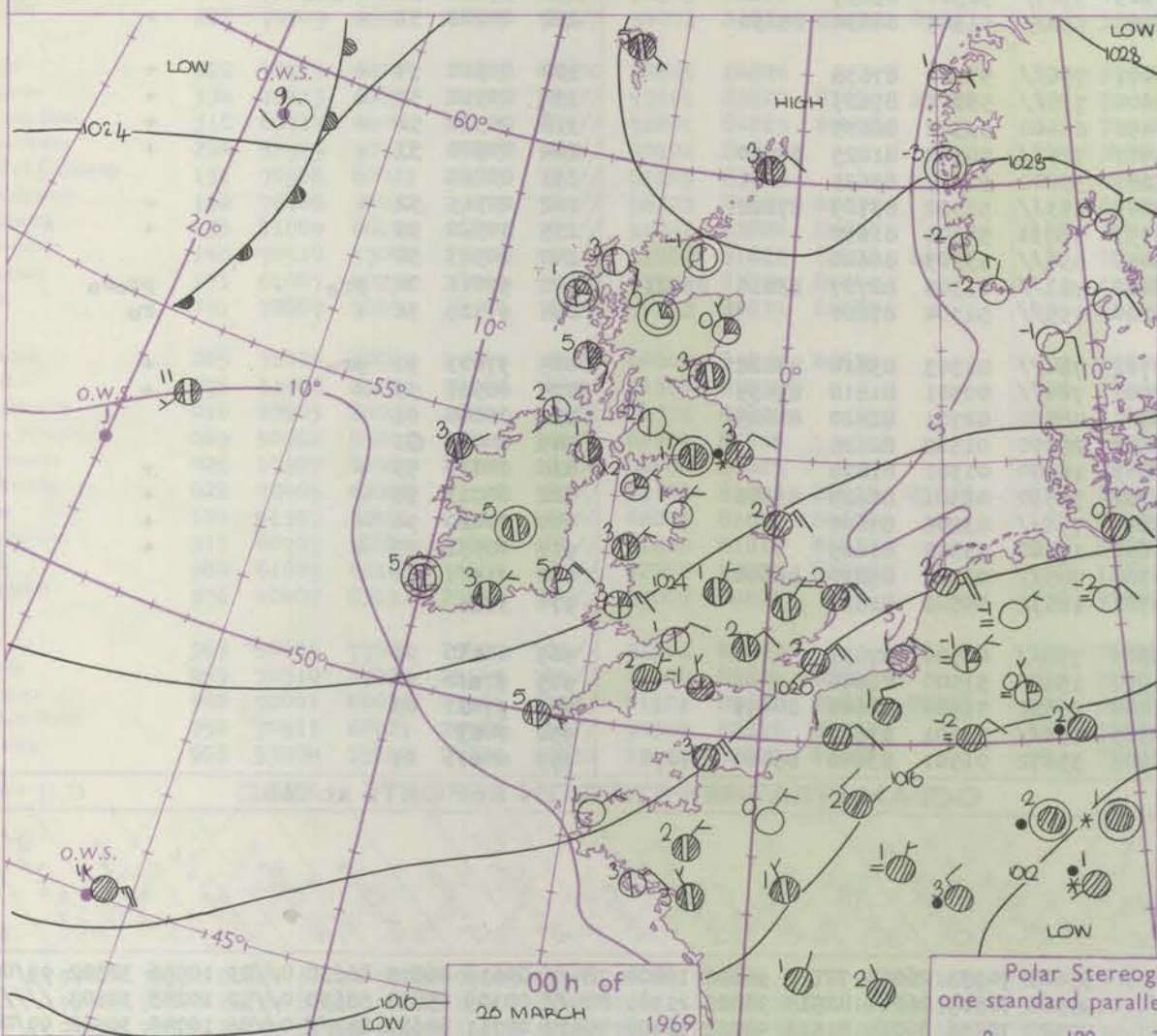
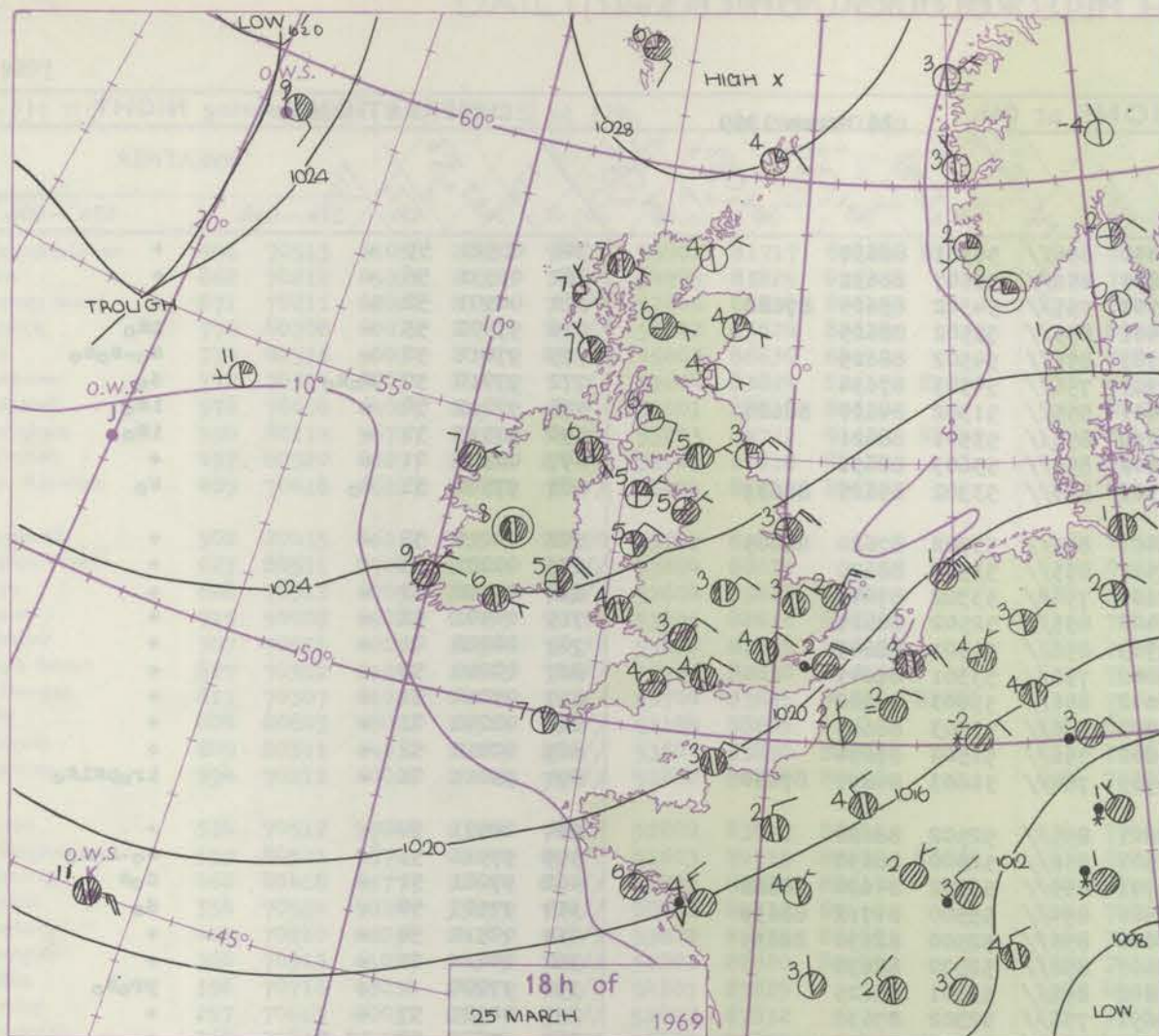
Date of Issue Wednesday 26 March 1969

Code FM II.C		OBSERVATIONS at 12h. 25 March 1969										OBSERVATIONS at 18h. 25 March 1969										OBSERVATIONS during DAY			
Station	iii	Nddff	VVwww	PPPTT	N _h Ch _h Ch _h	T _d T _d app	8N _s Ch _s h _s	8N _s Ch _s h _s	8N _s Ch _s h _s	iii	Nddff	VVwww	PPPTT	N _h Ch _h Ch _h	T _d T _d app	8N _s Ch _s h _s	8N _s Ch _s h _s	8N _s Ch _s h _s	iii	RRT x E	SSS	WEATHER			
																						09h.—15h.	15h.—21h.		
Boscombe Down	746	80413	74704	21403	855//	53207	86620	88635		746	70211	59027	21402	756//	51302	87635			746	97041	001	180	+		
Hurn	862	80311	56057	21104	854//	52304	84615	88620		862	70111	60012	20604	756//	53303	87638			862	00051	001	+	+		
Thorney Island	871	80309	59027	20804	886//	53204	82830	88650		871	70207	61022	20803	756//	52303	83630	87645		871	00051	015	+	+		
Garwick	776	70409	57701	20903	784//	51305	82818	85824		776	70208	58028	20403	756//	55301	83638	87645		776	97041	028	sops _{so}	+		
Kew	775	60912	56052	21404	5263//	52302	85838	83360		775	70511	56058	21104	785//	55203	83828	87650		775	97051	017	ps _{so}	+		
Heathrow	772	70311	66032	20904	785//	53302	83825	87635		772	70310	60022	21004	785//	54304	81820	87632		772	00051	009	+	+		
Mildenhall	578	60206	64027	21704	685//	51400	84820	84635		578	70310	70022	21703	755//	53302	87628		578	97051	005	s _{so}	+			
Wattisham	590	70516	66028	21003	784//	55500	83818	86640		590	70313	56022	21002	785//	53205	85822	87630		590	97041	015	ps _{so}	+		
Gorleston	497	80221	60032	19503	885//	52806	83820	88625		497	80217	60022	20902	855//	52314	88625		497	00040	010	+	+			
West Raynham	485	60417	69018	21604	61500	53000	86825		485	70414	74012	21602	746//	54302	87632			485	91051	038	psops	+			
Aberporth	502	60209	61021	22905	68500	01303	81820	86645		502	70311	56051	23104	756//	51209	87635		502	00061	078	+	+			
Ross-on-Wye	627	80509	63026	22503	885//	52312	81820	88625		627	80509	57022	22303	855//	51104	88625		627	97051	007	do	+			
Filton	628	80511	58052	22503	856//	51310	88640		628	80309	61052	22403	885//	51301	82820	88635		628	00050	008	+	+			
Rhoose	715	70513	56056	22005	724//	02304	82814	87822		715	30509	57051	22203	38400	50303	81818	83635		715	97051	018	ro _{ro}	+		
Chivenor	707	70409	59036	21105	785//	02206	84820	87640		707	31007	56051	22005	38530	00204	81825		707	97080	018	1ro	+			
Mount Batten	827	70608	56807	20907	786//	01301	85830	84640		827	30509	48058	21005	38630	00307	81830		827	97080	027	pro	pro			
St. Mawgan	817	60209	61056	21306	68500	01202	85822		817	70610	56038	21705	785//	01303	82825	83630		817	97071	049	pho _{ro}	+			
Scilly	804	70000	58216	21806	3552//	05204	83620	87460		804	40409	61020	21607	42500	04303	84820		804	02081	058	1ro	+			
Culdrose	809	70804	57057	21207	78400	02802	81710	83820	87627	809	50801	56058	21205	58500	03602	84820		809	97081	017	pro1ro	1ro			
Guernsey	894	70512	60258	20205	785//	00601	83820	86625		894	70212	61028	20303	785//	52205	82828	87650		894	97061	005	pro	+		
Elmdon	534	70608	65027	22903	785//	52203	83822	87645		534	70311	50048	22703	784//	51500	84817	87650		534	97031	002	psopro	pro		
Cardington	559	80209	62707	21802	884//	50201	84815	87625	88630	559	50309	70017	21903	58500	53302	81820	83630		559	97041	010	s _{so}	+		
Wittering	462	80312	64028	22303	884//	55103	86818	88630		462	30511	69018	22303	38500	52303	82820		462	91041	018	pho _{so}	+			
Watnall	354	80411	40707	23102	883//	01302	84808	86810		354	40312	59018	22903	48500	52303	82820		354	92041	011	sopro _{so}	+			
Shawbury	414	80407	30836	23803	883//	50208	83708	87815	88630	414	70406	61048	23604	785//	52303	81820	83625	87640	414	97051	011	pro _{so}	+		
Finningley	360	70308	59267	23903	783//	01204	82708	85814	87640	360	60303	69028	23503	685//	50301	83826	85640		360	97051	010	proso _{pro}	pro		
Kilnsea	396	70912	66012	23503	4857//	50205	82820	84625	87360	396	50313	66031	23503	58500	51302	83820	85625		396	00040	056	+	+		
Leeming	257	70306	62268	24403	785//	00104	86825	84640		257	40308	66018	24303	48500	52301	81825	83635		257	91051	017	psopro	pro		
Tynemouth	262	70510	74028	25204	2153//	00208	81825	87358		262	30516	66028	25203	32500	51304	83825		262	97041	046	pro	+			
Carlisle	222	70406	74152	25606	785//	50205	85824	87635		222	70806	70012	25205	785//	51203	81823	86635		222	00071	026	jp	+		
Valley	302	50614	69021	24306	58500	50205	84820	83630		302	50212	78021	24305	55640	51500	85640		302	00070	092	+	+			
Ringway	334	80508	62037	23904	885//	54205	85822	88645		334	40510	58018	23803	38531	53303	81825	83640		334	97041	025	+	pro		
Squires Gate	318	70510	60041	24505	785//	51205	81822	87650		318	60507	62028	23805	685//	52500	81828	86640		318	97070	040	+	pro		
Ronaldswood	204	60807	84031	24806	685//	01104	81820	86645		204	30606	82011	24205	25731	51503	82650		204	00070	050	+	+			
Mull of Galloway	131	70908	82031	26005	756//	01106	87635		131	31405	80011	25304	35600	01400	83640			131	00060			+			
Eskdalemuir	162	40405	72212	25603	48400	54205	83819		162	70305	74031	25603	756//	53302	87630			162	97055	009	ro1ro	+			
Prestwick	135	62804	65022	25406	685/2	01302	81824	86645		135	21008	70011	25206	18530	51500	81820		135	00080	010	+	+			
Abbotsinch	140	70703	45042	25007	785//	00400	81825	87650		140	50708	65021	25507	54600	51303	81630	84650		140	00081	014	+	+		
Leuchars	171	70909	78037	26106	783//	03307	83809	87626		171	11107	82021	26004	15600	02301	81630		171	00061	066	+	+			
Dyce	091	41207	59011	26307	424//	01206	82816	84822		091	21003	70011	26404	28500	02302	82825		091	00071	060	+	+			
Lerwick	005	30310	83018	27506	38400	02104	82818																		

CHART OF WEATHER IN PART OF NORTHERN HEMISPHERE



CHARTS OF WEATHER IN WESTERN EUROPE



GENERAL SYNOPTIC DEVELOPMENT

The ridge of high pressure extending from Scandinavia across Scotland thence southwestwards into the Atlantic is persisting. The southwestern portion of the ridge is moving east slowly but otherwise little change is expected in the next

24 hours. A weak warm front from the area of low pressure between Iceland and Greenland will move east but its effect will be limited to extreme north Scotland.

Issued at midday Wednesday 26 March 1969

DAILY WEATHER REPORT OF THE BRITISH METEOROLOGICAL OFFICE (contd.)

OBSERVATIONS at 00h. 26 March 1969										OBSERVATIONS at 06h. 26 March 1969										OBSERVATIONS during NIGHT									
Station	iii	Nddrr	VVwwwW	PPPTT	N _h Ch _h C _h H	T _d T _d app	8N _s Ch _s h _s	8N _s Ch _s h _s	8N _s Ch _s h _s	iii	Nddrr	VVwwwW	PPPTT	N _h Ch _h C _h H	T _d T _d app	8N _s Ch _s h _s	8N _s Ch _s h _s	8N _s Ch _s h _s	iii	RRRT _n T _n E	T _g T _g	WEATHER							
																						21h.—03h.	03h.—09h.						
Boscombe Down	746	40106	58011	22251	45600	54801	84636			746	80209	74021	21450	856//	55301	88630			746	00521	59	+	+						
Hurn	862	63505	60031	21651	656//	53102	86630			862	83610	60022	20801	856//	52607	88632			862	00531	56	+	+						
Thorney Island	871	80205	62022	21102	855//	53702	88620			871	70408	69022	20701	755//	54302	85625	87628		871	00501	52	+	+						
Gatwick	776	70507	58012	21301	756//	54103	87630			776	80307	57051	20401	855//	55502	88625			776	97500	53	+	ps _o						
Kew	775									775	80510	66022	20701	855//	54502	88625			775	97011	50	+	s _o -s _o s _o						
Heathrow	772	70212	62012	21502	755//	53601	87625			772	70109	65027	20701	756//	54503	87634			772	97010	50	s _o s _o	s _o						
Mildenhall	578	70103	66022	22301	756//	52001	87634			578	83605	62022	21401	855//	51302	84620	88628		578	97011	50	+	is _o						
Wattisham	590	80409	58022	21900	855//	53302	88622			590	80210	58027	20750	855//	53501	88621			590	97513	51	+	is _o						
Gorleston	497	80319	62022	20702	856//	54705	88631			497	80516	62022	19702	856//	53603	88631			497	00500	01	+	+						
West Raynham	485	70307	66017	22001	756//	53302	87633			485	80310	58012	21301	855//	53302	85625	88633		485	97500	51	s _o	s _o						
Aberporth	502	30314	59011	23803	35600	57202	83640			502	80609	59011	23401	855//	53302	87620	88645		502	00010	52	+	+						
Ross-on-Wye	627									627	80210	57022	22501	855//	53502	88620			627	00001	53	+	+						
Filton	628	10108	50041	23201	15700	51000	81650			628	70205	50041	22600	756//	53302	87645			628	00510	53	+	+						
Rhoose	715	80205	57051	22802	855//	51803	88624			715	80303	45052	22400	855//	52502	88627			715	00501	52	+	+						
Chivenor	707	80803	60051	22904	856//	00602	88645			707	80000	5805~	22303	856//	51501	88645			707	00020	01	+	+						
Mount Batten	827	20408	62010	22402	25700	51204	82656			827	70514	62021	21802	756//	53301	87647			827	00010	52	+	+						
St. Mawgan	817	70000	59021	23003	756//	51101	87645			817	80705	59022	22002	856//	53603	88640			817	00010	01	+	+						
Silly	804	70907	56011	22305	756//	01101	87633			804	80907	58022	21704	856//	51503	88645			804	00040	01	+	+						
Culdrose	809	70407	62022	22502	756//	51103	87634			809	70306	62022	21802	756//	51504	87634			809	00010	52	+	+						
Guernsey	894	70311	58052	20504	755//	51803	87628			894	70309	58269	19703	784//	51603	84817	87630		894	93011	01	+	ir _o ps _{is} _o						
Elmdon	534	70106	56041	23601	754//	51000	82619	87634		534	80310	59022	22801	855//	52502	88628			534	00501	54	+	+						
Cardington	559	80206	66031	22401	855//	53801	88629			559	80108	64702	21501	856//	52500	88630			559	97511	53	+	s _o -s _o s _o						
Wittering	462	80310	69031	22701	855//	54001	88627			462	80410	74022	21701	855//	53302	84620	88628		462	97001	51	+	s _o s						
Watnall	354	70308	66021	23601	756//	53400	87639			354	80208	62022	22800	854//	55500	81712	88639		354	97501	50	+	s _o						
Shawbury	414	10307	48041	24101	15600	53801	81645			414	83505	59031	24000	856//	52500	82630	88635		414	00511	54	+	+						
Finningley	360	80307	72028	24002	855//	52702	88629			360	80108	70022	23401	856//	52500	88630			360	00011	01	+	+						
Kilnsea	396	80614	66022	23702	855//	54802	88620			396	80718	61022	22802	855//	53301	88625			396	97000		+	pro _s _o						
Leeming	257	73606	59041	25101	756//	52000	87634			257	70000	48041	24651	756//	52302	87630			257	00521	57	+	+						
Tynemouth	262	80310	61681	25603	856//	01400	88635			262	70814	66027	25203	556//	52500	85635			262	97021	50	id _o s _o	+						
Carlisle	222	70000	62021	26001	756//	52102	85631	87650		222	60603	61012	25501	656//	51305	84630	85650		222	00001	51	+	+						
Valley	302	70406	66022	24803	756//	01000	87638			302	70000	66021	24401	756//	53400	87638			302	00510	54	+	+						
Ringway	334	80511	65021	24601	855//	55801	88620			334	70305	70022	24000	755//	55301	87623			334	00511	53	+	+						
Squires Gate	318	00107	66011	24851	00900	53000				318	60404	63021	24450	65600	53302	86635			318	00520	56	+	+						
Ronaldsway	204	20307	80011	25302	28500	51103	81825			204	73602	80031	24701	785//	50302	81825	87650		204	00500	53	+	+						
Mull of Galloway	131	00812	84010	26303	00900	00102				131	33612	82030	25201	35600	51607	83635			131	00011									
Eskdalemuir	162	80000	62051	26600	856//	52703	88638			162	70405	61052	26001	753//	51302	83709	87622		162	00515	52	+	+						
Prestwick	135	11204	65010	26452	15640	53000	81640			135	30000	64040	26353	15731	54301	81650			135	00550	58	+	+						
Abbotsinch	140	02701	37041	26500	00900	52103				140	60000	25041	26452	656//	53503	86640			140	00543	58								
Leuchars	171	70000	70031	26403	755//	01603	82622	87627		171	70107	62268	26402	783//	01305	82707	83816	87621	171	97011	00	pro	pro _s _o						
Dyce	091	23306	80011	26901	25400	50802	81716			091	70000	65216	27200	755//	51304	87620			091	97521	56	+	ro						
Lerwick	005	70508	80031	28603	784//	00202	83814	87622		005	70000	83028	28702	784//	01303	83814	87622		005	97021	51	pro	+						
Wick	075	10000	86020	27151	15600	52803	81630			075	72402	82021	27000	784//	00301	81818	87635		075	00521	55	+	+						
Sule Skerry	010	20702	84030	29005	22500	04400	82820			010	40905	82030	28604	48500	02701	82820	84625		010	00040	01								
Cape Wrath	049	10910	83010	26903	15500	00702	81625			049	20908	83030	26603	25500	01302	82625			049	00021	51								
Stornoway	026	11008	82031	26603	15600	01102	81640			026	11106	82011	26603	18500	01301	81820			026	00010	53	+	+						
Benbecula	022	30000	81031	26201	12530	00101	81820	83362		022	52005	80011	25702	35530	02301	81623	83640		022	00013	58	+	+						
Tirree	100	41408	62040	25505	45400	03801	81617	84632		100	71607	64041	25804	756//	03206	87640			100	00020	56	+	+						
Aldergrove	917	41203	62041	25601	45600	51501	81630	83645		917	10901	60041	25652	15500	53302	81625			917	00531	57	+	+						
Malin	980	12201	82011	25902	15600	01500	81640			980	72101	80028	25304	785//	03302	85820	86640		980	01011	51								
Belmullet	976	70802	81022	25403	15508	02703	81627	87272		976	20802	80111	24701	18532	00501	81821			976	9700									
Birr	965	70000	66022	25205	756//	00400	87635			965	70000	74012	24803	756//	00500	87635			965	00030	01								
Dublin	969	23503	80011	25903	25600	01305	82640			969	10000	80020	24901	15600	51500	81640			969	97010	54								
Shannon	962	81203	74022	25205	60917	01201	86459	88270		962	61106	74032	24404	25622	01500	82640	84459		962	97031	03								
Roche's Point	952	70403	74012	25103	25608	51701	82640	87270		952	70306	66022	24303	756//	51501	87637			952	0003									
Valentia	953	70000	69022	24505	15608	02003	81635	87270		953	70000	69032	23903	35672	01501	83640	85460	85070	953	00011	01								

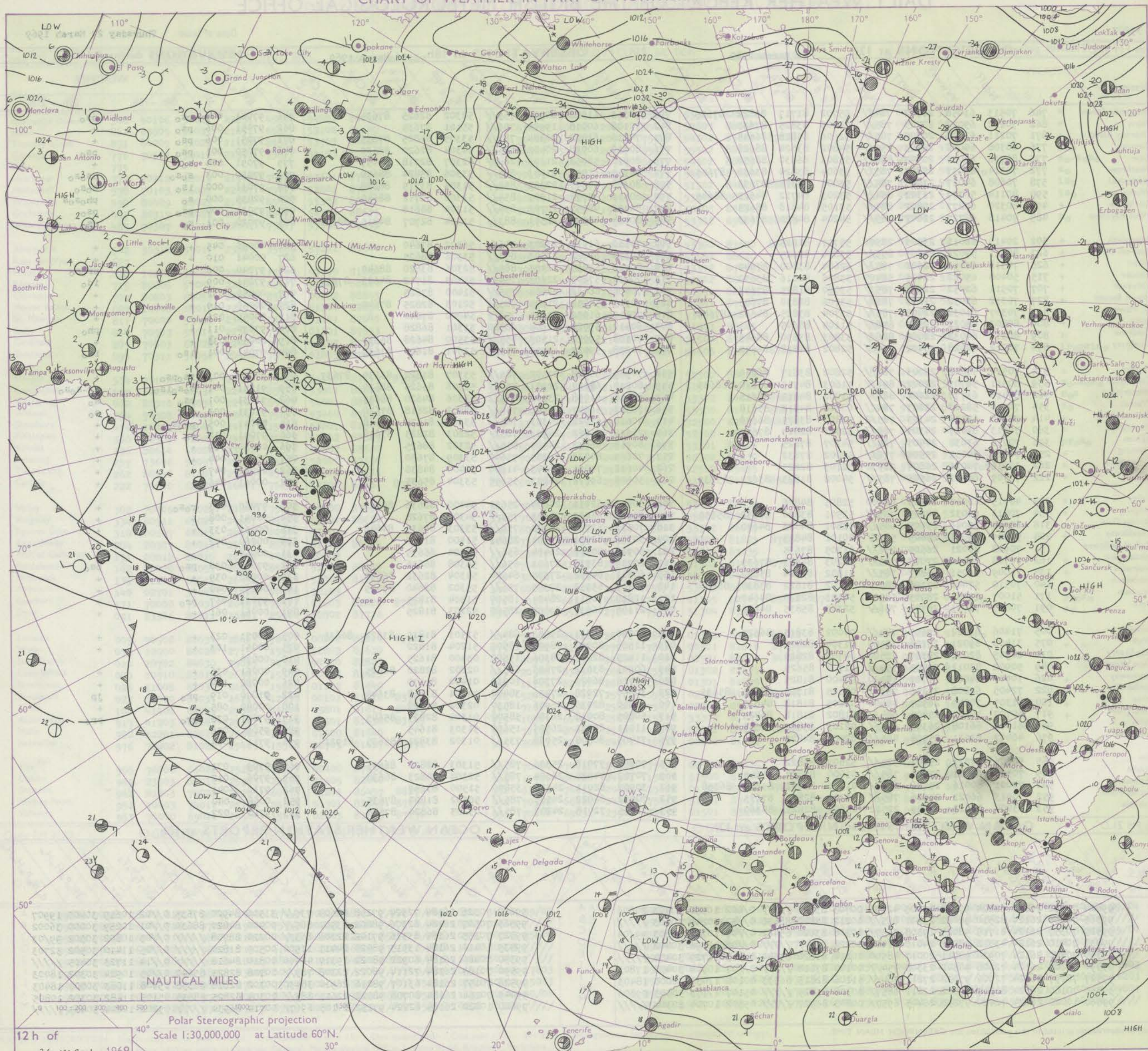
DAILY WEATHER REPORT OF THE BRITISH METEOROLOGICAL OFFICE

No. 39207

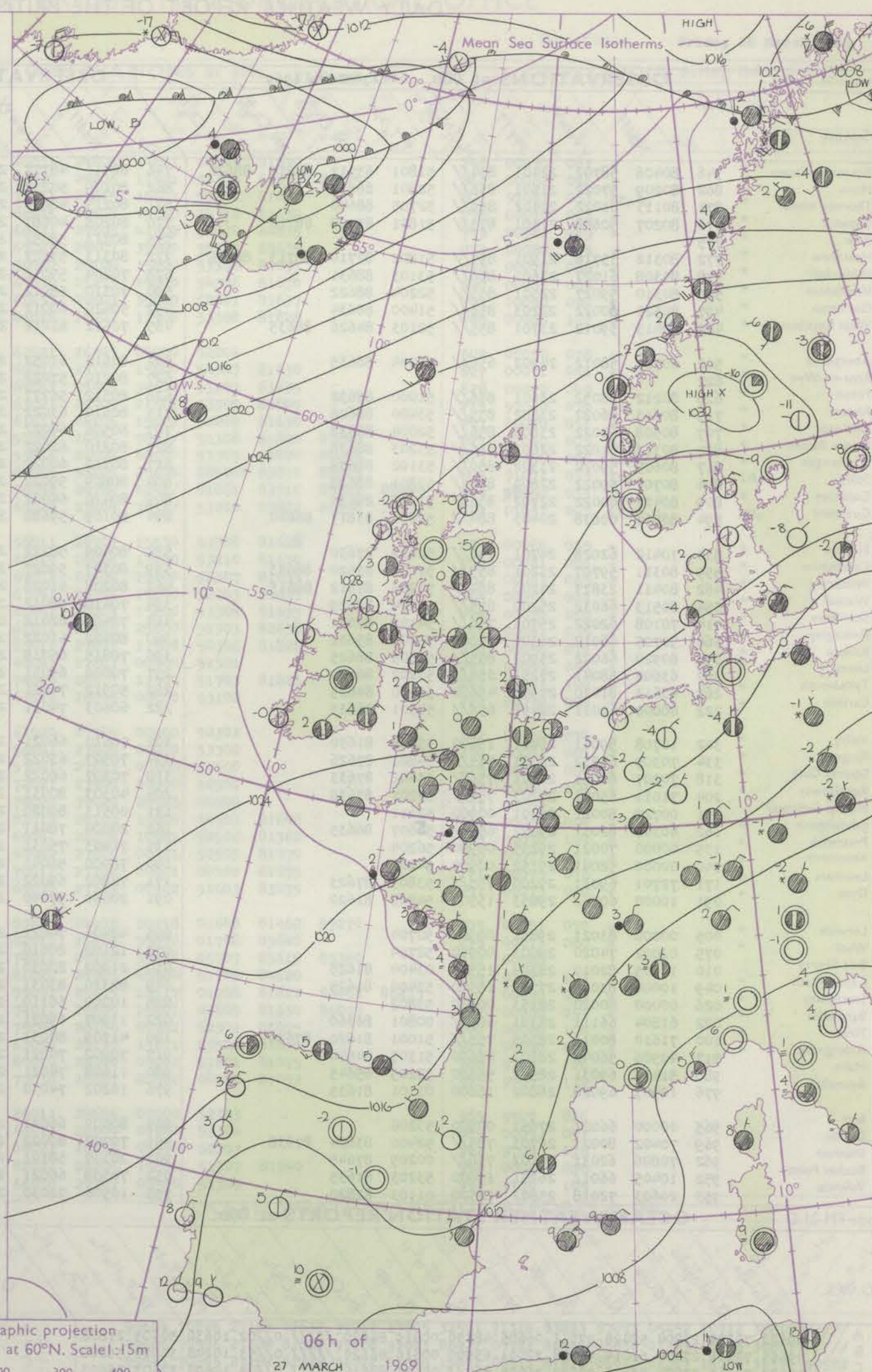
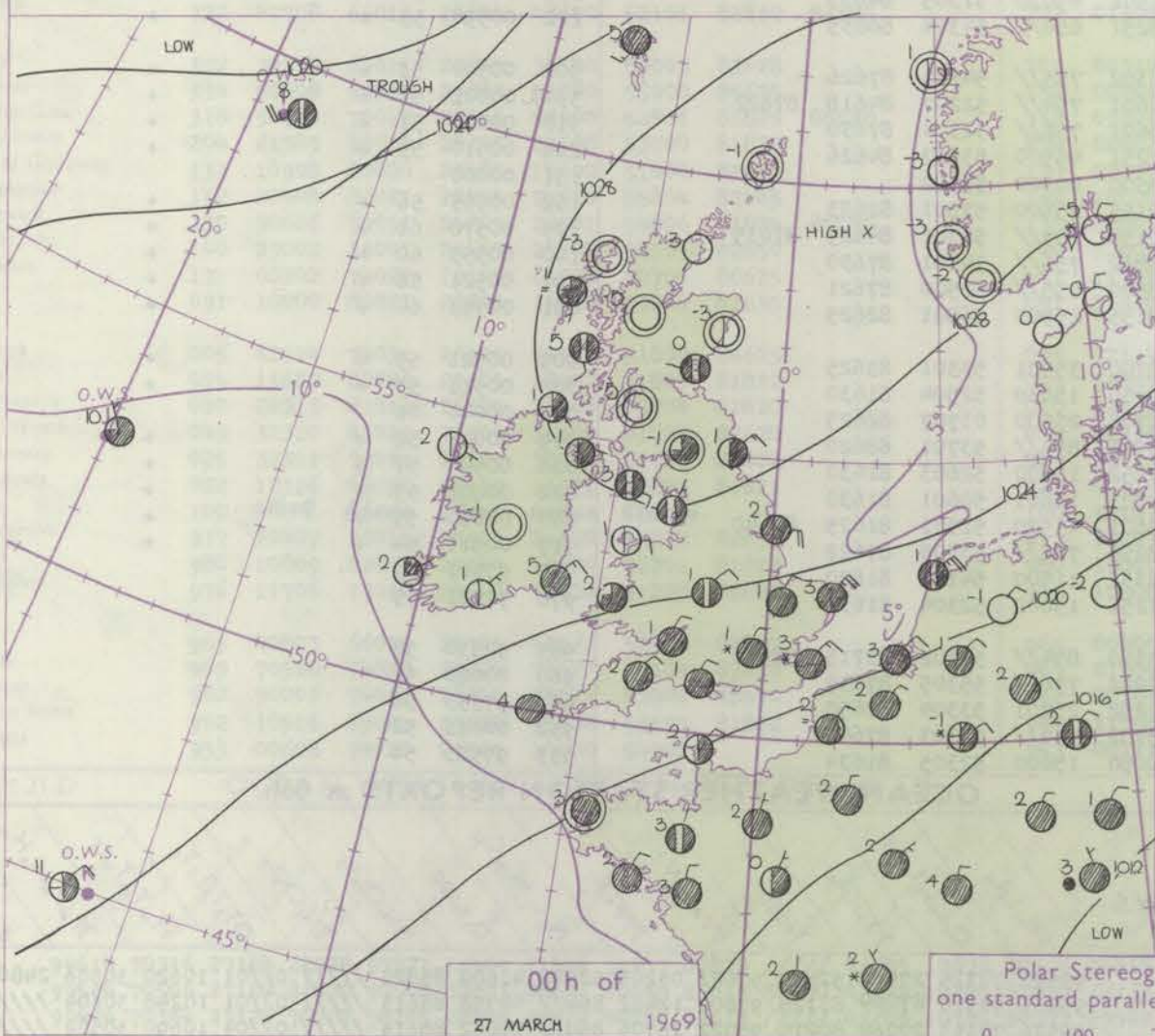
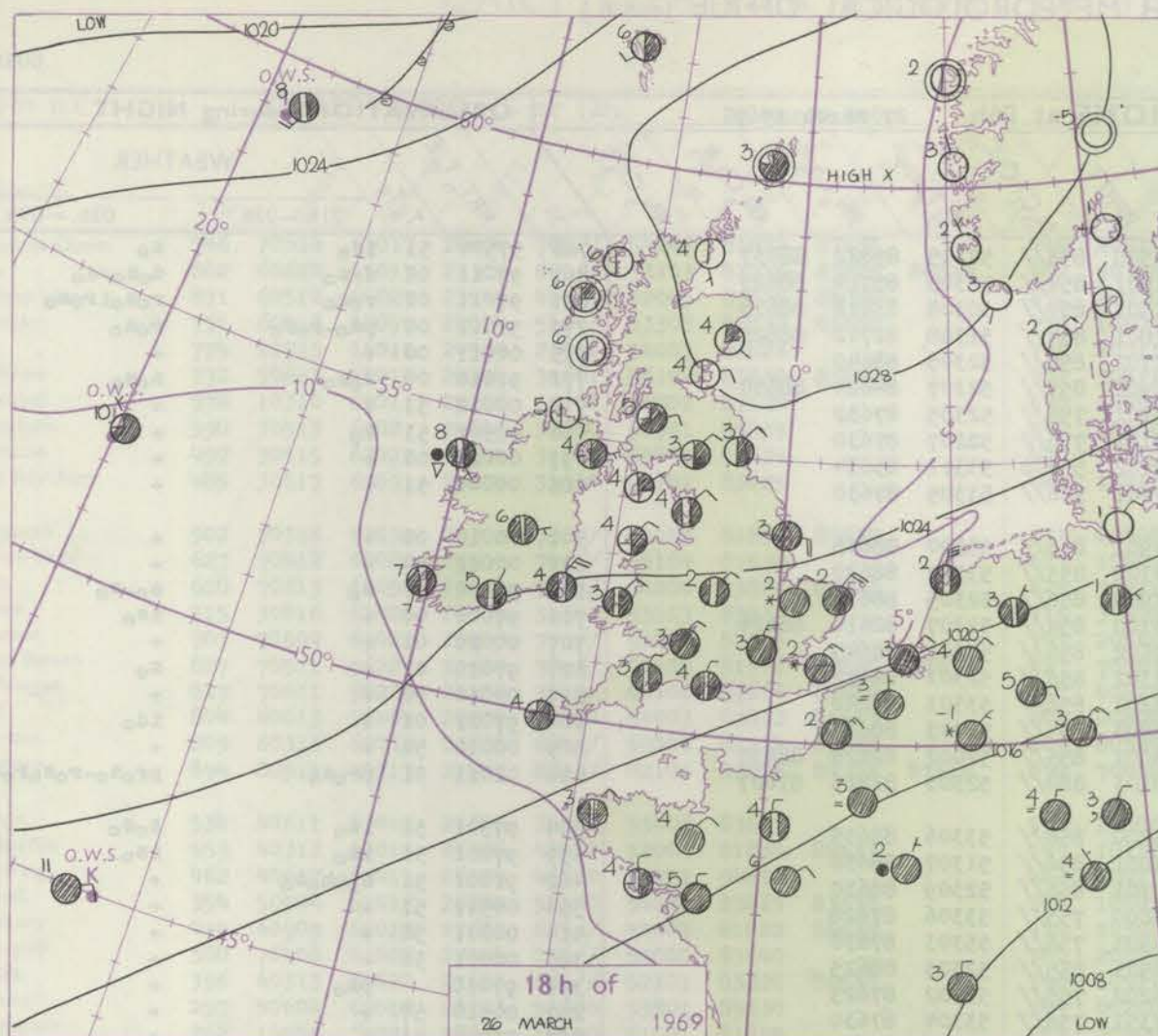
Date of Issue Thursday 27 March 1969

Code FM II.C		OBSERVATIONS at 12h. 26 March 1969										OBSERVATIONS at 18h. 26 March 1969										OBSERVATIONS during DAY										
Station	iii	Nddff	VVwww	PPPTT	N _h C _h C _h	T _d T _d app	8N ₅ Ch ₅ h ₅	8N ₅ Ch ₅ h ₅	8N ₅ Ch ₅ h ₅	iii	Nddff	VVwww	PPPTT	N _h C _h C _h	T _d T _d app	8N ₅ Ch ₅ h ₅	8N ₅ Ch ₅ h ₅	8N ₅ Ch ₅ h ₅	iii	Nddff	VVwww	PPPTT	N _h C _h C _h	T _d T _d app	8N ₅ Ch ₅ h ₅	8N ₅ Ch ₅ h ₅	8N ₅ Ch ₅ h ₅	iii	RRT x x	SSS	WEATHER	
																															09h.—15h.	15h.—21h.
Boscombe Down	746	70513	61058	21502	784//	55702	81717	85822	87635	746	70313	61028	20902	755//	52302	82625	87635		746	97041	009	ps						ps			ps	
Hurn	862	70212	65022	20703	785//	54705	83825	87630		862	70108	60018	19904	756//	55101	87635			862	97051	006	ps						+			+	
Thorney Island	871	70211	62028	20304	785//	52606	85828	86645		871	70210	61022	20304	785//	53305	84825	87635		871	97051	006	ps						+			+	
Gatwick	776	80308	60028	20303	855//	54802	83624	88628		776	80410	60028	20402	855//	54304	82620	88630		776	97050	001	ps						ps			ps	
Kew	775	80716	60037	20903	886//	55803	86830	88650		775	80812	58052	21103	2642/	52307	82718	88457		775	97051	004	so						+			+	
Heathrow	772	70314	62037	20803	785//	53604	83824	83630	87645	772	80315	61032	21003	885//	53306	85824	88650		772	97050	003	so					ps			ps		
Mildenhall	578	70608	64027	21903	784//	53001	84818	87630		578	80308	57777	22302	854//	51304	83715	88628		578	97031	000	is					so			so		
Wattisham	590	80114	56777	21302	854//	53203	84712	84620	88645	590	80411	35778	21201	854//	51302	82712	88640		590	92035	000	so					ph			ph		
Gorleston	497	80320	60277	20802	884//	53105	84818	88625		497	80422	48057	20702	854//	51204	88618		497	97031	000	ps						ps			ps		
West Raynham	485	70418	66227	22002	785//	54204	84820	87630		485	80414	48268	22301	883//	51304	82707	84815 88630		485	97020	001	so					so			so		
Aberporth	502	20415	66011	23503	28500	55707	81825			502	70510	61011	23203	756//	56302	87640		502	00050	045	+						+			+		
Ross-on-Wye	627	80511	57022	22403	855//	53804	88625			627	80610	60022	22503	855//	53306	88625		627	00041	010	+						+			+		
Filton	628	70312	62052	22602	785//	52604	83820	87640		628	80410	59058	22403	885//	52306	83820	88640		628	97040	006	+					pro			pro		
Rhoose	715	50408	65022	22403	58400	53806	82816	85630		715	70412	57205	22203	754//	51303	81712	84623 87632		715	97041	009	+					id			id		
Chivenor	707	70511	62052	22704	785//	53000	81825	87645		707	70406	66022	22004	755//	51400	87625		707	00050	032	+						+			+		
Mount Batten	827	70312	61052	21603	786//	53706	82830	87645		827	70308	58052	21204	785//	52103	82825	87640		827	00050	019	+					+			+		
St. Mawgan	817	70307	61032	22004	785//	53704	83825	84632 87640		817	70611	61032	21804	756//	54000	87640		817	00050	026	+						+			+		
Scilly	804	80803	48022	22504	856//	51104	88645			804	60410	59028	21604	68500	51301	86828		804	97070	011	+						ph			ph		
Culdrose	809	80311	64032	22005	886//	53803	83830	88645		809	70108	59022	21503	755//	53500	84628	86635		809	00050	033	+					+			+		
Guernsey	894	70212	60028	20402	754//	52802	84818	86640		894	70208	59027	19703	755//	53601	81620	87635		894	97041	001	is					is			is		
Elmdon	534	70512	57048	23003	784//	52802	83817	86640		534	70509	60028	23502	785//	53307	81822	83630 87637		534	97031	003	is					+			+		
Cardington	559	80511	58707	22002	854//	51603	84715	85620 88635		559	80210	60227	22301	855//	52306	83625	88630		559	91041	001	so					so			so		
Wittering	462	80418	61777	22602	884//	51002	84810	88618		462	80418	61038	23101	855//	53306	84620	88635		462	91031	001	ps					so			so		
Watnall	354	70514	62052	23203	784//	50802	84812	85618		354	70313	56047	23702	744//	52203	82618	87630		354	91031	003	so					so			so		
Shawbury	414	70210	62038	24103	785/2	53802	83825	86640		414	70610	62022	24303	785//	53305	81825	87638		414	97041	005	pro					+			+		
Finningley	360	70913	61027	24305	785//	52001	82820	87645		360	70510	61022	24703	785//	52203	82825	87638		360	97051	014	so					+			+		
Kilnsea	396	70716	63038	24503	725//	54107	87825			396	80918	66032	24403	855//	52302	88625		396	00030	019	+						+			+		
Leeming	257	70613	80032	25504	716//	52002	87832			257	70609	80032	26203	75600	53309	87630		257	00050	044	+						+			+		
Tynemouth	262	30816	74021	26804	21530	52103	82825			262	40612	74021	26803	41600	52400	84830		262	00041	047	+						+			+		
Carlisle	222	70709	66021	26505	785//	54002	81823	83625 85633		222	50508	69022	26803	55600	53304	85635		222	00061	046	+						+			+		
Valley	302	40715	62017	24605	42500	52805	84826			302	50512	62011	24604	25630	54400	82636 85360		302	97060	073	ro						+			+		
Ringway	334	70413	60032	24503	785//	53501	83820	83630 85650		334	70613	60022	24603	755//	54308	87628		334	00041	008	+						+			+		
Squires Gate	318	60714	60041	25105	685//	52801	84823	84640		318	70512	62022	24904	756//	53303	85630	84648		318	00061	033	+					+			+		
Ronaldsway	204	50909	72031	25605	585//	00101	84825			204	30703	62031	25304	28641	51400	81840		204	00060	072	+						+			+		
Mull of Galloway	131	70908	80021	26605	756//	01205	87635			131	60915	80032	26404	656//	52304	86635		131	00060								+					

CHART OF WEATHER IN PART OF NORTHERN HEMISPHERE



CHARTS OF WEATHER IN WESTERN EUROPE



GENERAL SYNOPTIC DEVELOPMENT

The ridge of high pressure from southern Norway across Scotland to the Azores has remained almost stationary during the past 24 hours but will probably move slightly south or southeast during the next 24 hours. The weak warm front approaching western Scotland yesterday frontolized from the south and is now no

longer a significant feature. A cold frontal trough extending southwards from the Denmark Strait is moving eastwards and is expected to approach northwest Scotland tomorrow morning. The cold easterly airstream will continue to affect southern districts of the British Isles.

Issued at midday Thursday 27 March 1969

DAILY WEATHER REPORT OF THE BRITISH METEOROLOGICAL OFFICE (contd.)

OBSERVATIONS at 00h. 27 March 1969											OBSERVATIONS at 06h. 27 March 1969											OBSERVATIONS during NIGHT				
Station	ill	Nddff	VVwww	PPPTT	N _h L _h C _h M _h	T _d T _d app	8N _s Ch _s h _s	8N _s Ch _s h _s	8N _s Ch _s h _s	ill	Nddff	VVwww	PPPTT	N _h L _h C _h M _h	T _d T _d app	8N _s Ch _s h _s	8N _s Ch _s h _s	8N _s Ch _s h _s	ill	RR _n T _n E	T _g T _g	WEATHER				
																						21h.—03h.	03h.—09h.			
Boscombe Down	746	80408	58702	22401	854//	51801	83712	84619	88626	746	80411	48777	22500	855//	52305	85622	88637		746	97500	51	1s0	s0			
Hurn	862	80209	57022	21501	856//	52801	88634			862	80109	50237	21501	854//	52305	85714	88625		862	97011	00	d0s0	d0s0=d0			
Thorney Island	871	80113	61022	21402	856//	52705	88640			871	80215	48607	21501	854//	50308	83618	88639		871	97011	00	r0s0	r0s0!r0s0			
Gatwick	776	80207	50688	21401	873//	51801	83708	88710		776	80208	40687	21801	854//	51308	81712	88628		776	91011	00	ps0-r0s0	r0s0			
Kew	775									775	80713	58052	22702	856//	52305	88640			775	00011	00	+	+			
Heathrow	772	80312	35718	21901	854//	51802	82710	86713	88618	772	80313	57227	22402	855//	52307	84624	88630		772	91010	00	s0s0	s0s0			
Mildenhall	578	80308	61027	23601	856//	53103	88631			578	70204	59012	24101	756//	52305	87632			578	00010	51	+	+			
Wattisham	590	80310	59027	22501	855//	52204	88622			590	70310	58012	23101	756//	52207	87630			590	97501	51	s0	+			
Gorleston	497	80523	60022	22203	856//	51400	88634			497	50420	60012	23102	55600	53311	85634			497	00020	00	+	+			
West Raynham	485	80413	59012	23701	855//	52103	84626	88635		485	70512	61012	24201	756//	53305	87630			485	00000	51	+	+			
Aberporth	502	60711	58012	24902	656//	55204	86635			502	80613	61052	24901	856//	55500	88635			502	00010	00	+	+			
Ross-on-Wye	627									627	80210	57022	24300	855//	53302	88620			627	00001	50	+	+			
Filton	628	80212	58052	23601	856//	51000	88632			628	80312	56777	23900	856//	52305	88632			628	97000	50	s0	s0=s0			
Rhoose	715	80613	66022	23602	855//	53400	88625			715	80610	63022	23700	854//	52307	82616	88626		715	97000	00	+	1s0			
Chivenor	707	80508	62022	23803	856//	52004	88638			707	80506	64022	23602	856//	52301	88645			707	00020	01	+	+			
Mount Batten	827	80311	61022	22603	856//	53203	88636			827	80210	62022	22302	856//	52301	88632			827	97010	01	+	s0			
St. Mawgan	817	80609	59022	23302	856//	53102	88638			817	80710	60022	23201	856//	53501	88640			817	00010	00	+	+			
Scilly	804	80707	59022	22804	855//	53801	88628			804	80809	59022	22803	855//	52303	88628			804	97021	01	+	1d0			
Culdrose	809	80407	60022	22702	856//	51102	88634			809	80410	64022	23001	855//	52002	82626	88630		809	00010	54	+	+			
Guernsey	894	80513	60838	20403	884//	52801	83817	88640		894	80109	59688	20103	884//	52301	82816	87627		894	02011	01	proS0	proS0-r0s0r0r0			
Elmdon	534	70412	62028	24701	756//	52002	87630			534	80409	58222	25200	856//	53306	88635			534	97501	51	1s0	s0s0			
Cardington	559	80311	59707	23201	855//	51000	83620	88633		559	80307	59027	23801	856//	51307	88630			559	97001	51	1s0	1s0			
Wittering	462	80411	23877	24200	884//	51203	87812	88615		462	80208	61028	24701	856//	52309	88630			462	91001	51	s0ph0s0	+			
Watnall	354	80513	66032	25200	855//	53104	88629			354	70410	58012	25600	755//	53306	87628			354	00511	51	+	+			
Shawbury	414	70108	62022	25701	756//	54102	87631			414	70409	62012	25901	756//	55303	87630			414	00001	50	+	+			
Finningley	360	50705	66012	26300	55600	53208	85632			360	80402	61022	26501	855//	52303	88625			360	00001	51	+	+			
Kilnsea	396	80920	66022	25902	855//	52505	88625			396	70815	66018	26202	755//	53302	87625			396	97010		ps0	+			
Leeming	257	63602	58041	27251	656//	53202	86630			257	70000	69031	27351	756//	53304	87630			257	00510	57	+	+			
Tynemouth	262	40613	81020	27903	45600	52400	84635			262	50912	74021	27902	45630	51305	84635			262	00011	51	+	+			
Carlisle	222	60000	62011	28451	656//	54301	86633			222	60603	74031	28251	656//	54304	86635			222	00530	55	+	+			
Valley	302	10708	59041	26401	15600	53206	81630			302	70610	66021	26302	755//	54301	87626			302	00500	53	+	+			
Ringway	334	70309	65032	26001	755//	54801	87626			334	70507	63022	26601	754//	52207	84618	87622		334	00001	52	+	+			
Squires Gate	318	70207	66021	26601	756//	53602	87633			318	70307	66022	26601	756//	52304	87630			318	00000	51	+	+			
Ronaldsway	204	71011	65021	27203	756//	52207	87630			204	40303	80031	27251	45500	53302	84626			204	00510	55	+	+			
Mull of Galloway	131	00720	80021	28301	00900	52111				131	00513	80020	28500	00900	53102				131	00000						
Eskdalemuir	162	60306	82031	29052	656//	55607	86635			162	20000	78011	29155	25600	57301	82633			162	00555	56	+	+			
Prestwick	135	00000	70021	29255	00900	56204				135	71403	75031	29154	755//	56301	84625	87635		135	00570	61	+	+			
Abbotsinch	140	00000	58041	29152	00900	54203				140	70000	56041	28852	756//	54501	87630			140	00553	60	+	+			
Leuchars	171	72701	69031	29200	755//	53803	87623			171	72802	69022	28800	755//	52500	87621			171	00521	56	+	+			
Dyce	091	10000	60041	29853	15500	54702	81620			091	20000	57040	29155	25500	56501	82625			091	00553	60	+	+			
Lerwick	005	00000	83021	29851	00900	52704				005	42406	74021	28700	35501	53301	83625			005	00521	55	+	+			
Wick	075	02002	74020	29003	00900	52704				075	12102	8														

OCEAN WEATHER STATION REPORTS at 00h.			
---------------------------------------	--	--	--

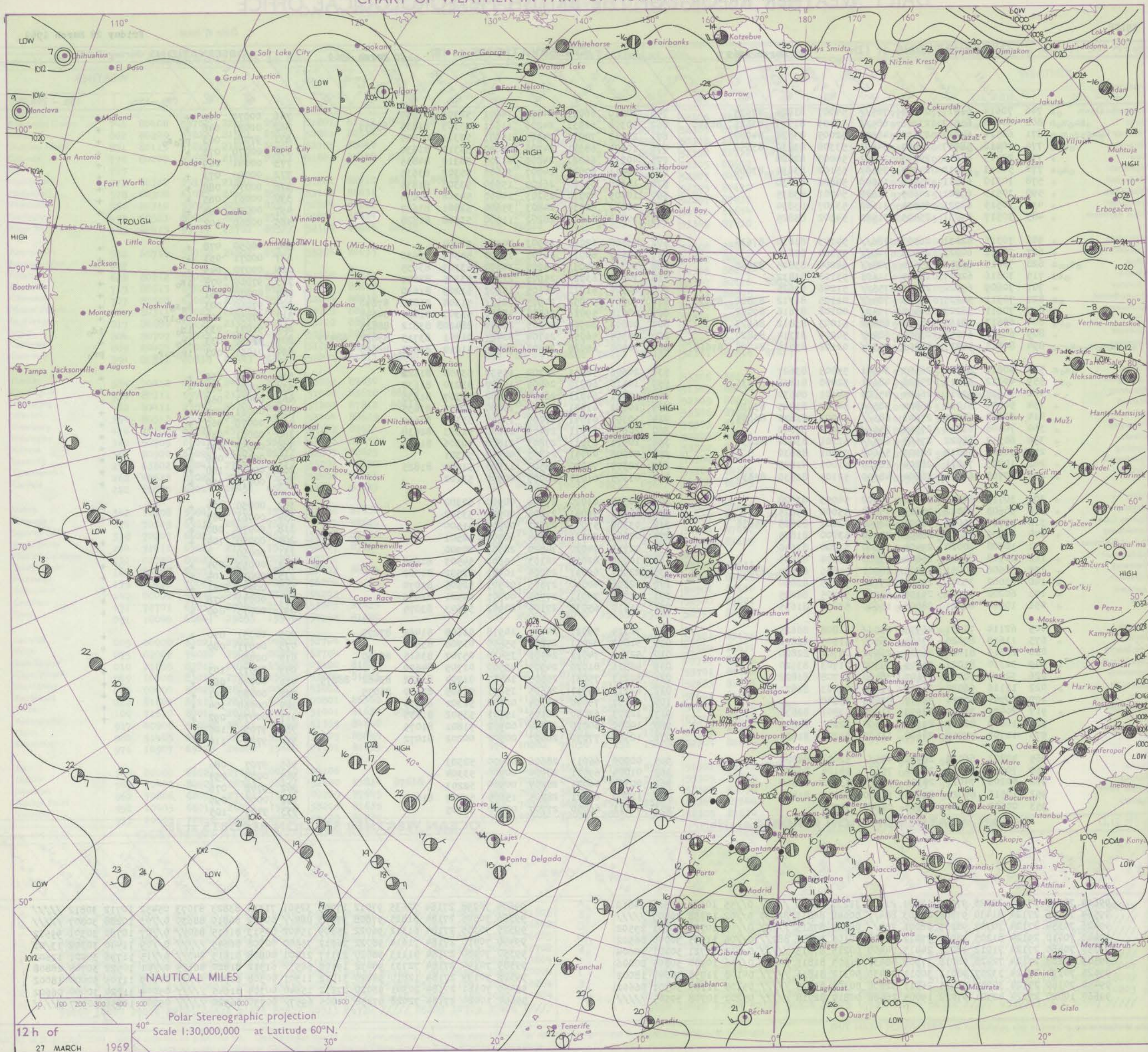
DAILY WEATHER REPORT OF THE BRITISH METEOROLOGICAL OFFICE

No. 39208

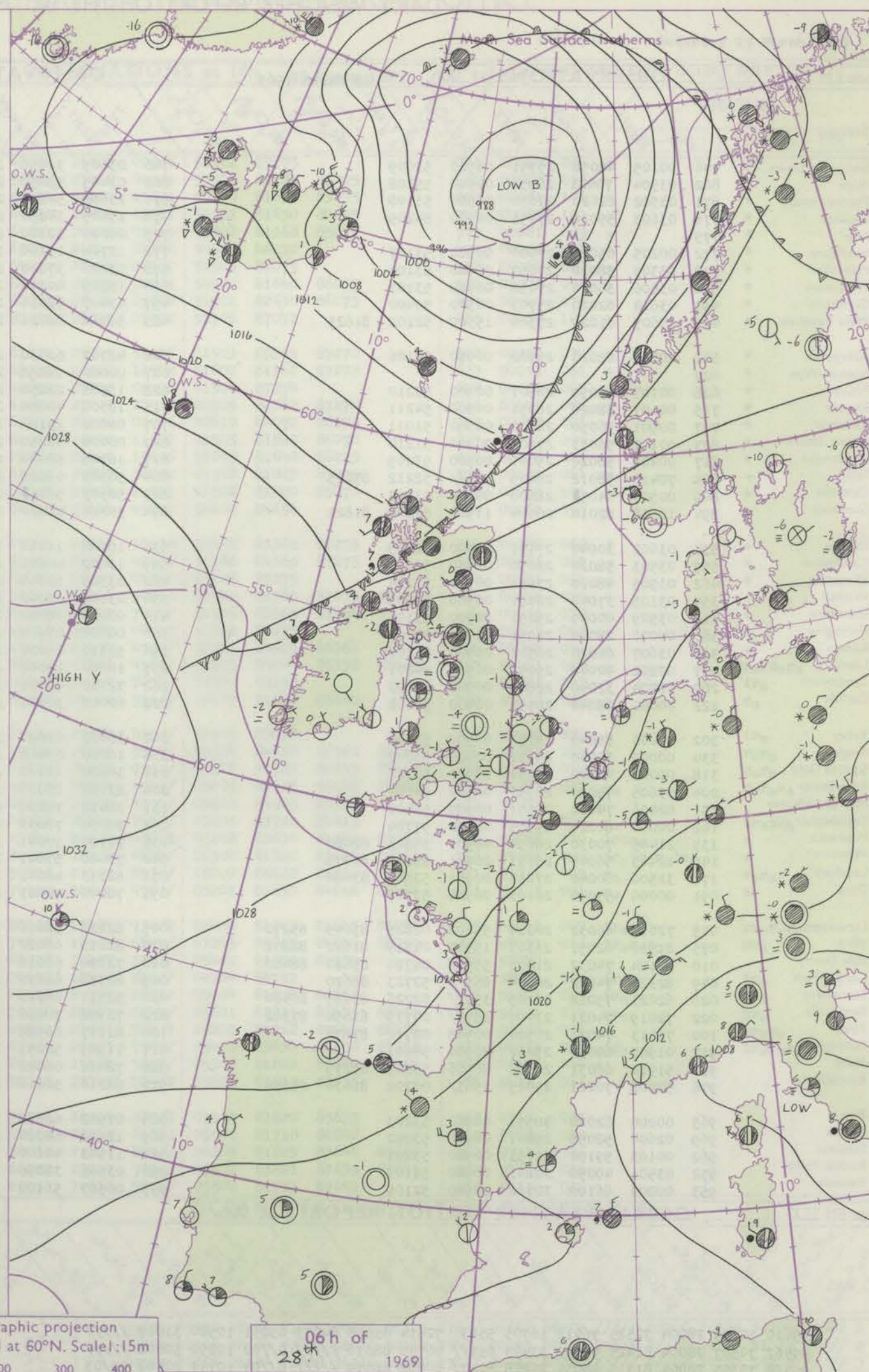
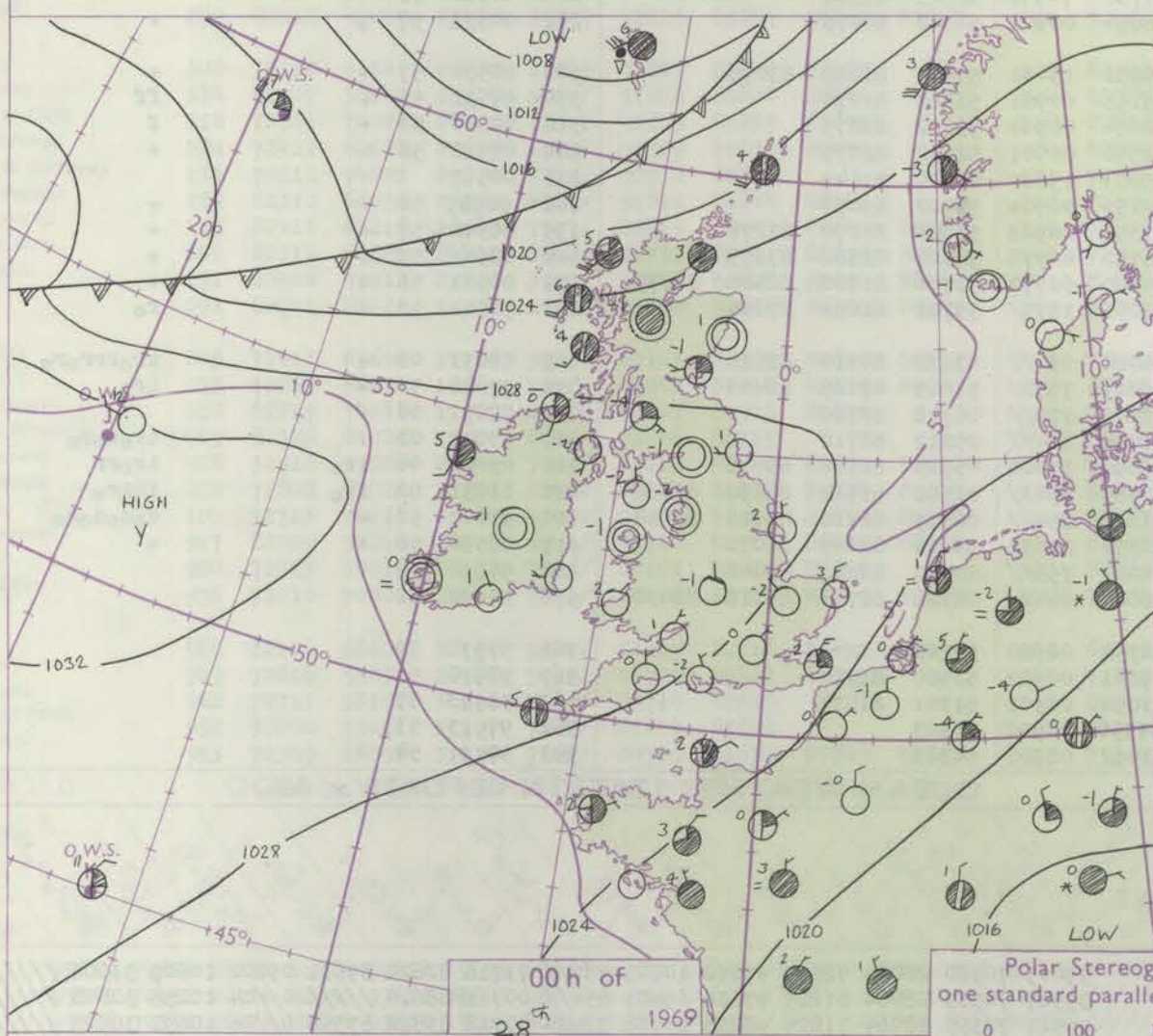
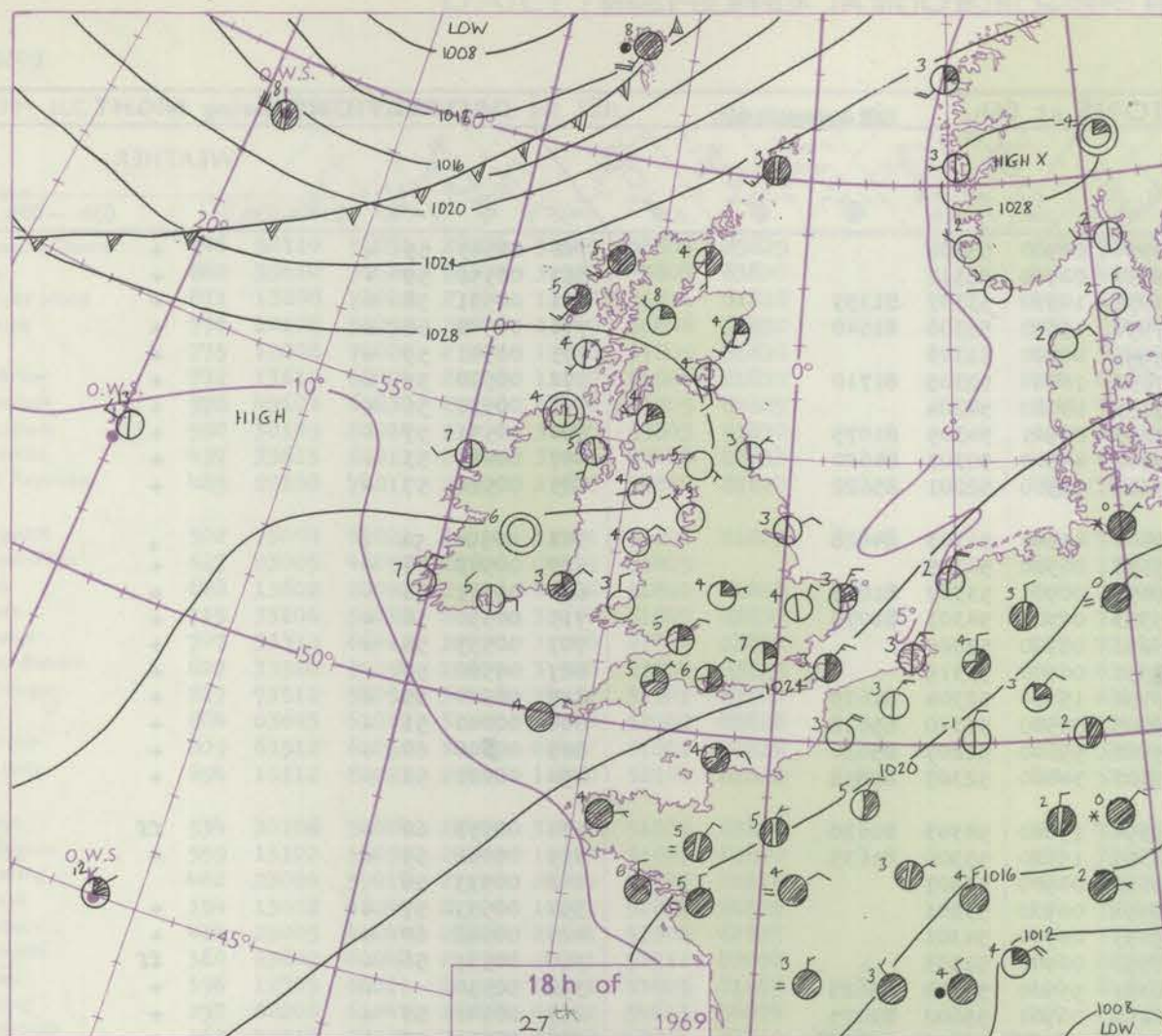
Date of Issue Friday 28 March 1969

Code FM II.C		OBSERVATIONS at 12h. 27 March 1969										OBSERVATIONS at 18h. 27 March 1969										OBSERVATIONS during DAY			
Station	III	Nddff	VVwww	PPPTT	N _h Ch _h CH	T _d app	8N _s Ch _s h _s	8N _s Ch _s h _s	8N _s Ch _s h _s	III	Nddff	VVwww	PPPTT	N _h Ch _h CH	T _d app	8N _s Ch _s h _s	8N _s Ch _s h _s	8N _s Ch _s h _s	III	RRT T _e	SSS	WEATHER			
																						09h.—15h.	15h.—21h.		
Boscombe Down	746	70614	61017	24404	785//	54007	81824	87635		746	20210	66011	24805	14601	52309	81630				746	00070	061	+	+	
Hurn	862	60610	65017	23306	684//	53103	81715	83825	86640	862	50308	62031	24206	11601	53305	81835	85075			862	00081	046	+	+	
Thorney Island	871	60514	64027	23505	48501	52005	83828	84080		871	20710	70011	24505	15601	53311	81630				871	97081	063	pr _o s _o	+	
Gatwick	776	60412	58057	24004	54601	53308	83830	83650		776	10609	68021	24704	15600	54312	81630				776	00070	073	+	+	
Kew	775	20715	66011	24505	21501	54003	82828			775	40711	66021	24806	41600	56310	84835				775	00081	069	+	+	
Heathrow	772	50613	65012	24504	35601	55102	83630	83080		772	30411	67021	24407	35600	55307	83635				772	00080	073	+	+	
Mildenhall	578	10310	69011	25206	15600	54802	81630			578	10308	69020	26104	15600	53308	81635				578	00070	088	+	+	
Wattisham	590	30513	69021	24605	31600	54701	83835			590	10409	67010	25203	14600	54306	81630				590	00061	085	+	+	
Gorleston	497	30515	62021	25004	31600	53207	83834			497	30217	62030	24803	35600	52801	83637				497	00050	094	+	+	
West Raynham	485	30517	69031	25405	31500	54202	83825			485	10413	66010	26202	11500	53308	81828				485	00060	102	+	+	
Aberporth	502	70316	62031	26303	786//	54103	81830	87635		502	03608	62021	26903	00900	52204					502	00050	078	+	+	
Ross-on-Wye	627	70412	60022	25903	746//	55104	87630			627	10507	60011	26105	15600	54307	81630				627	00071	053	+	+	
Filton	628	70613	64057	25604	785//	54204	83825	87640		628	30311	64051	25905	34600	53307	83635				628	00070	049	+	+	
Rhoose	715	30816	62027	25105	31601	53103	83832			715	30507	63021	25905	21601	53305	82845				715	97060	074	1s _o	+	
Chivenor	707	70609	69022	25305	755//	51206	87625			707	20506	61011	26105	15602	51209	81630				707	00070	051	+	+	
Mount Batten	827	70511	56227	23903	784//	01105	81712	83820	87630	827	70707	50052	24905	785//	51308	81820	87640			827	97060	003	s _o s _o	+	
St. Mawgan	817	70611	58227	24902	7547/	00106	87616	87462		817	40610	59016	26004	48500	53307	81820	84645			817	97050	005	1s _o 1r _o	+	
Scilly	804	60613	58165	24204	68400	51003	83812	86623		804	00804	80509	58205	25604	884208	83812	88625			804	91071	033	1d _o	1d _o	
Culdrose	809	60313	60052	23805	684//	50204	81714	85820		809	80304	56056	24704	6242/	01801	83715	85822	88459		809	97050	033	1r _o	1r _o	
Guernsey	894	80515	40217	21803	853//	02106	83706	84708	87618	894	70408	65028	23804	785//	51210	83822	86630			894	01051	003	1r _o r _o r _o	pr _o	
Elmdon	534	40611	63011	26603	34501	55003	83627			534	20606	58011	26704	15530	53308	81625				534	00060	055	+	+	
Cardington	559	40312	64011	25406	48601	52000	81830	84635		559	10110	66010	26004	15600	53210	81630				559	00081	083	+	+	
Wittering	462	40617	69011	26104	45600	54101	84630			462	10411	64011	26404	15600	52307	81635				462	00061	068	+	+	
Watnall	354	50504	61012	26804	58500	54000	83825	83630		354	10607	61041	26704	15600	52203	81635				354	00061	047	+	+	
Shawbury	414	60909	66012	27603	685//	54003	81822	86635		414	10306	61041	27005	15600	53304	81635				414	00070	060	+	+	
Finningley	360	70408	61022	27704	756//	53000	87640			360	20607	61011	27405	25600	51303	82638				360	00061	035	+	+	
Kilnsea	396	60313	66022	27603	685//	52101	83820	86630		396	10511	63011	27803	11500	50306	81825				396	00050	074	+	+	
Leeming	257	50604	69012	28303	55600	53801	85630			257	00206	40041	27803	00900	51301				257	00050	056	+	+		
Tynemouth	262	10905	74021	28804	12500	51001	81825			262	10305	74020	28503	11500	51703	81825				262	00051	100	+	+	
Carlisle	222	40708	66011	28804	48600	52101	81830	83635		222	01305	61010	28005	00900	53102				222	00070	090	+	+		
Valley	302	30715	64011	27804	35500	54003	83628			302	00310	61020	27704	00900	52302				302	00050	074	+	+		
Ringway	334	50608	60012	27803	55500	55000	85625			334	00706	56041	27404	00900	53302				334	00061	067	+	+		
Squires Gate	318	50710	70012	28006	58500	52801	81825	85630		318	03309	57041	27603	00900	51500				318	00070	080	+	+		
Ronaldsway	204	21505	80030	28205	24500	53000	81825			204	02602	72021	27904	00900	52501				204	00050	104	+	+		
Mull of Galloway	131	10908	80020	29405	15600	51400	81640			131	02710	74020	74020	28903	00900				131	00050			+		
Eskdalemuir	162	20908	82021	28804	25600	55804	82645			162	10000	82010	28103	15600	54503	81648				162	00055	094	+	+	
Prestwick	135	50606	70051	29205	28501	54806	81824	85070		135	22907	66041	28204	10941	52502	81362				135	00070	104	+	+	
Abbotsinch	140	23002	35041	29603	25700	54705	82650			140	12606	40040	27605	00901	52505	81070				140	00071	061	+	+	
Leuchars	171	60202	74022	29105	65500	50705	86625			171	11708	70011	27704	00901	00501	81075				171	00073	078	+	+	
Dyce	091	10000	80021	28805	15600	53806	81635			091	31910	65030	27104	00902	51603	83075				091	00073	090	+	+	
Lerwick	005	62114	74031	26905	655//	51808	86625			005	72114	59021	24403												

CHART OF WEATHER IN PART OF NORTHERN HEMISPHERE



CHARTS OF WEATHER IN WESTERN EUROPE



Polar Stereographic projection
one standard parallel at 60°N. Scale: 1:5m

GENERAL SYNOPTIC DEVELOPMENT

The high pressure belt lying across Scotland yesterday has now moved south into northern England as fronts, associated with a depression in the Norwegian Sea, move southeast into north Scotland. The cold northeasterly flow over England is slowly

relaxing and backing. Temperatures will progressively rise everywhere over the next 24 hours.

Issued at midday Friday 28 March 1969

DAILY WEATHER REPORT OF THE BRITISH METEOROLOGICAL OFFICE (contd.)

OBSERVATIONS at 00h. 28 March 1969										OBSERVATIONS at 06h. 28 March 1969										OBSERVATIONS during NIGHT					
Station	ill	Nddff	VVwwwW	PPPTT	N _h Ch _h C _h	T _d app	8N _s Ch _s	8N _s Ch _s	8N _s Ch _s	ill	Nddff	VVwwwW	PPPTT	N _h Ch _h C _h	T _d app	8N _s Ch _s	8N _s Ch _s	8N _s Ch _s	ill	RR	T _n E	T _g T _g	WEATHER		
																							21h.—03h.	03h.—09h.	
Boscombe Down	746	00105	48050	27751	00900	53009				746	03605	32050	28954	00900	55308				746	00543	59	+		+	
Hurn	862	03504	70021	26952	00900	55208				862	03405	58050	28554	00900	56312				862	00551	59	+		+	
Thorney Island	871	03502	62020	27050	00900	53108				871	13606	56050	27952	10930	53307	81359			871	00531	58	+		+	
Gatwick	776	03603	59020	27151	00900	54209				776	13005	34050	27954	15600	55306	81640			776	00540	58	+		+	
Kew	775									775	00000	32100	27952	00900	53303				775	00541	59	+		+	
Heathrow	772	00205	65020	27000	00900	53107				772	12704	15100	27652	16400	53305	81710			772	00530	59	+		+	
Mildenhall	578	03303	58020	27652	00900	53104				578	03206	37100	27753	00900	54304				578	00530	56	+		+	
Wattisham	590	03506	56020	27052	00900	53103				590	13309	40100	27253	00901	54305	81075			590	00531	57	+		+	
Gorleston	497	03614	62020	25703	00900	50400				497	43407	62011	25802	45500	50303	84620			497	00010	53	+		+	
West Raynham	485	13605	61020	27300	15500	52102	81625			485	53606	62021	27300	55500	52201	85622			485	00510	57	+		+	
Aberporth	502	00302	62020	29102	00900	00106				502	42707	62030	29401	45500	51103	84628			502	00500	54	+		+	
Ross-on-Wye	627									627	00000	24050	29353	00900	54305				627	00543	58	+		+	
Filton	628	00107	59050	28501	00900	53210				628	13505	22050	29451	00901	53307	81075			628	00521	56	+		+	
Rhoose	715	00107	58020	28751	00900	54211				715	10304	40050	29353	00901	54303	81075			715	00530	58	+		+	
Chivenor	707	00901	56050	28600	00900	51011				707	00000	25100	29252	00900	52000				707	00533	58	+		+	
Mount Batten	827	00102	56051	27901	00900	51214				827	00000	48050	28951	00900	53319				827	00520	57	+		+	
St. Mawgan	817	00408	58020	29001	00900	53209				817	10705	56020	29750	15600	52304	81635			817	00510	55	+		+	
Scilly	804	70410	58012	28405	755//	52212	87625			804	50303	61022	29805	55500	53310	85628			804	00040	51	+		+	
Culdrose	809	00303	64050	28600	00900	53213				809	50303	56050	29500	55600	52207	85630			809	00500	60	+		+	
Guernsey	894	10608	82010	26404	11500	52209	81822			894	30206	74020	27402	34400	52307	82818			894	00021	52	+		+	
Elmdon	534	03602	30040	29151	00900	52009				534	10000	11111	29354	15600	54303	81630			534	00553	60	+		ff	
Cardington	559	03503	58020	28050	00900	51206				559	13002	40101	28355	15600	55306	81635			559	00551	59	+		+	
Wittering	462	03505	48020	27951	00900	53204				462	03305	32040	28152	00900	53307				462	00533	56	+		+	
Watnall	354	03105	37040	28751	00900	52003				354	03104	13040	28552	00900	53301				354	00533	57	+		+	
Shawbury	414	03509	40040	29251	00900	53106				414	00000	28040	29453	00900	54301				414	00543	60	+		+	
Finningley	360	00000	28040	28951	00900	52104				360	00000	07460	28552	00900	52503				360	00533	56	+		ff	
Kilnsea	396	03607	66020	28502	00900	51202				396	53310	66031	28351	55500	53304	85625			396	00530	+	+		+	
Leeming	257	02802	40040	29052	00900	54801				257	10000	28040	28254	00901	55602	81075			257	00541	57	+		+	
Tynemouth	262	02704	32040	28801	00900	52603				262	72710	48041	27751	70971	53605	87358			262	00511	57	+		+	
Carlisle	222	00000	28040	28951	00900	54400				222	60000	32041	28854	00901	56302	86075			222	00533	57	+		+	
Valley	302	00000	56040	29751	00900	53304				302	30000	61020	29551	15401	53501	81618	83075		302	00530	57	+		+	
Ringway	334	00000	30040	29051	00900	53002				334	10000	09460	29153	00901	53303	81070			334	97531	55	+		ff	
Squires Gate	318	00000	40040	28752	00900	53101				318	30000	12110	28654	00904	55302	83075			318	00550	56	+		f	
Ronaldsway	204	03605	75020	28952	00900	54101				204	23102	65010	28550	00901	52502	82075			204	00530	58	+		+	
Mull of Galloway	131	02406	74020	29501	00900	51400				131	12412	74030	29003	15600	00607	81640			131	00510				+	
Eskdalemuir	162	00000	80020	29555	00900	57704				162	50000	78031	29157	00904	59702	85075			162	00585	58	+		+	
Prestwick	135	21405	70030	28654	00901	55803	82080			135	71704	57041	27351	00908	53803	84070	87278		135	00540	57	+		+	
Abbotsinch	140	12403	56040	28153	00901	56802	81078			140	70000	57041	26752	40978	54707	82362	87275		140	00541	59	+		+	
Leuchars	171	32506	60040	27251	00901	53806	83080			171	82313	48041	25200	60977	52706	81360	86466	88275	171	00511	56	+		+	
Dyce	091	00000	59040	26101	00900	53709				091	70000	70021	23001	1575/	55712	81656	87365		091	97511	55	+		ro	
Lerwick	005	72019	66032	20204	55608	02825	85645	85270		005	82228	58616	14604	854//	03622	84710	88620		005	01031	02	+		irorrrro	
Wick	075	81911	62051	23303	15507	01719	81622	88272		075	82113	66022	19103	7552/	51619	87625	88460		075	97021	51	+		iro	
Sule Skerry	010	82124	740																						

DAILY WEATHER REPORT OF THE BRITISH METEOROLOGICAL OFFICE

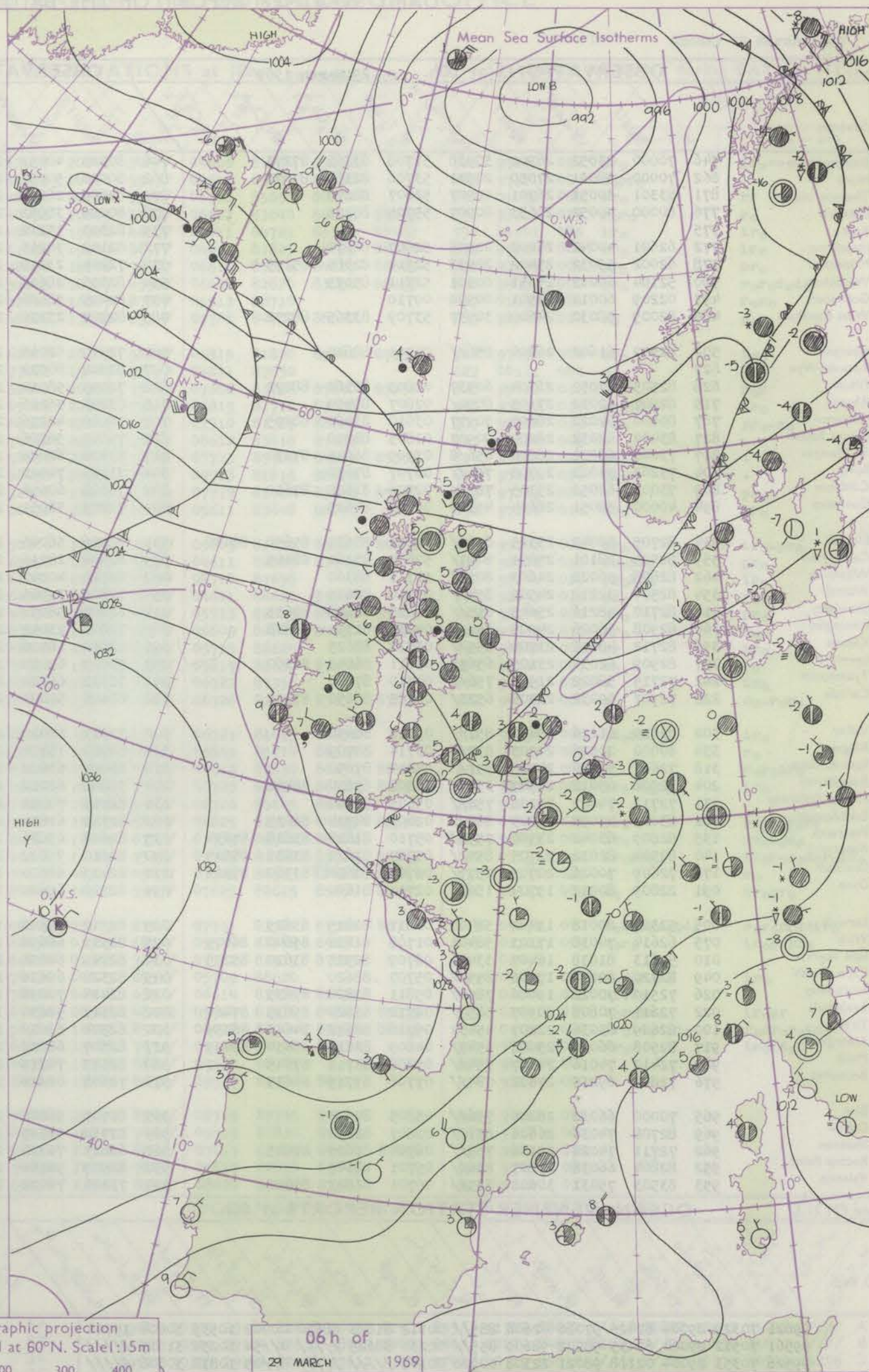
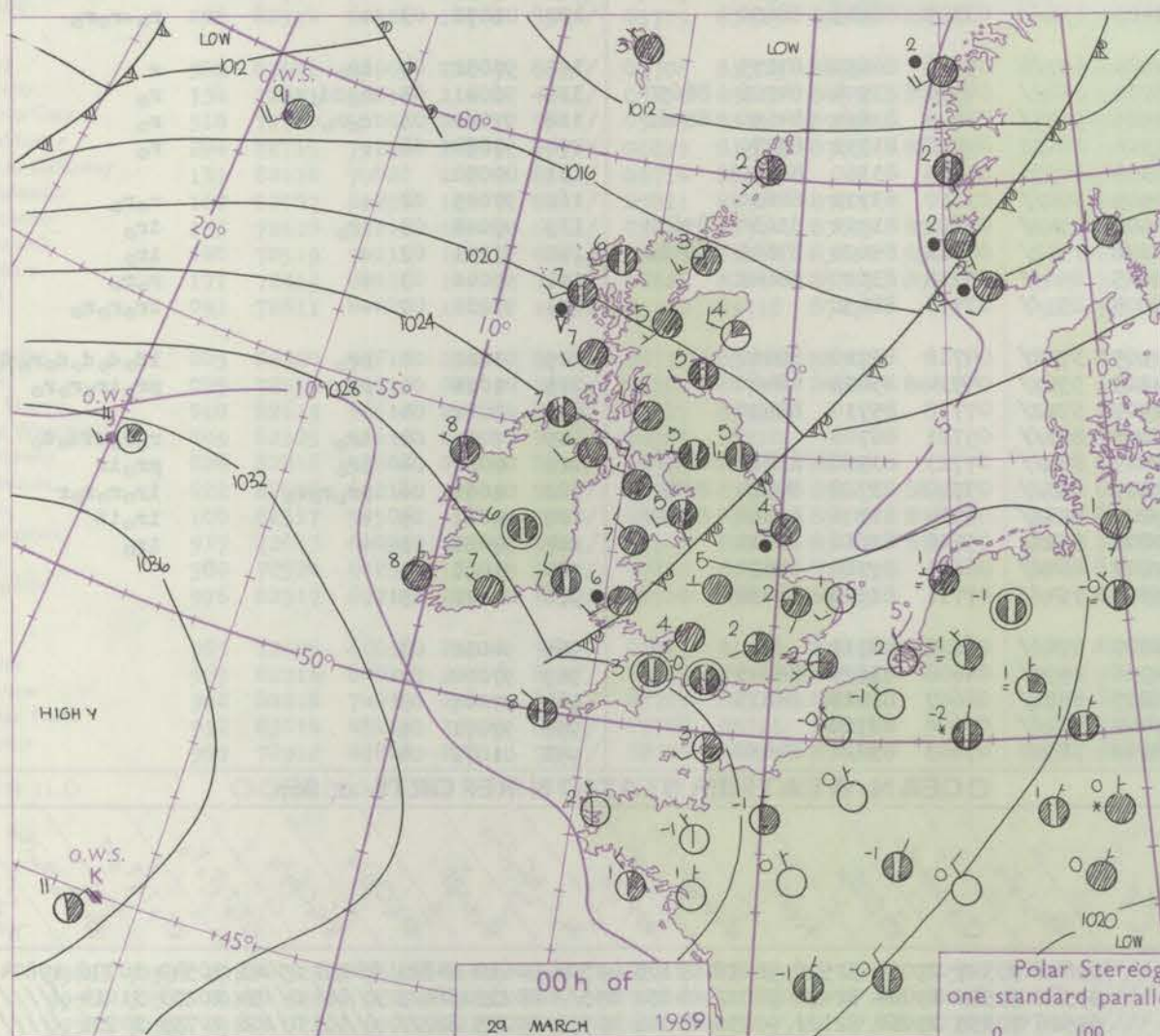
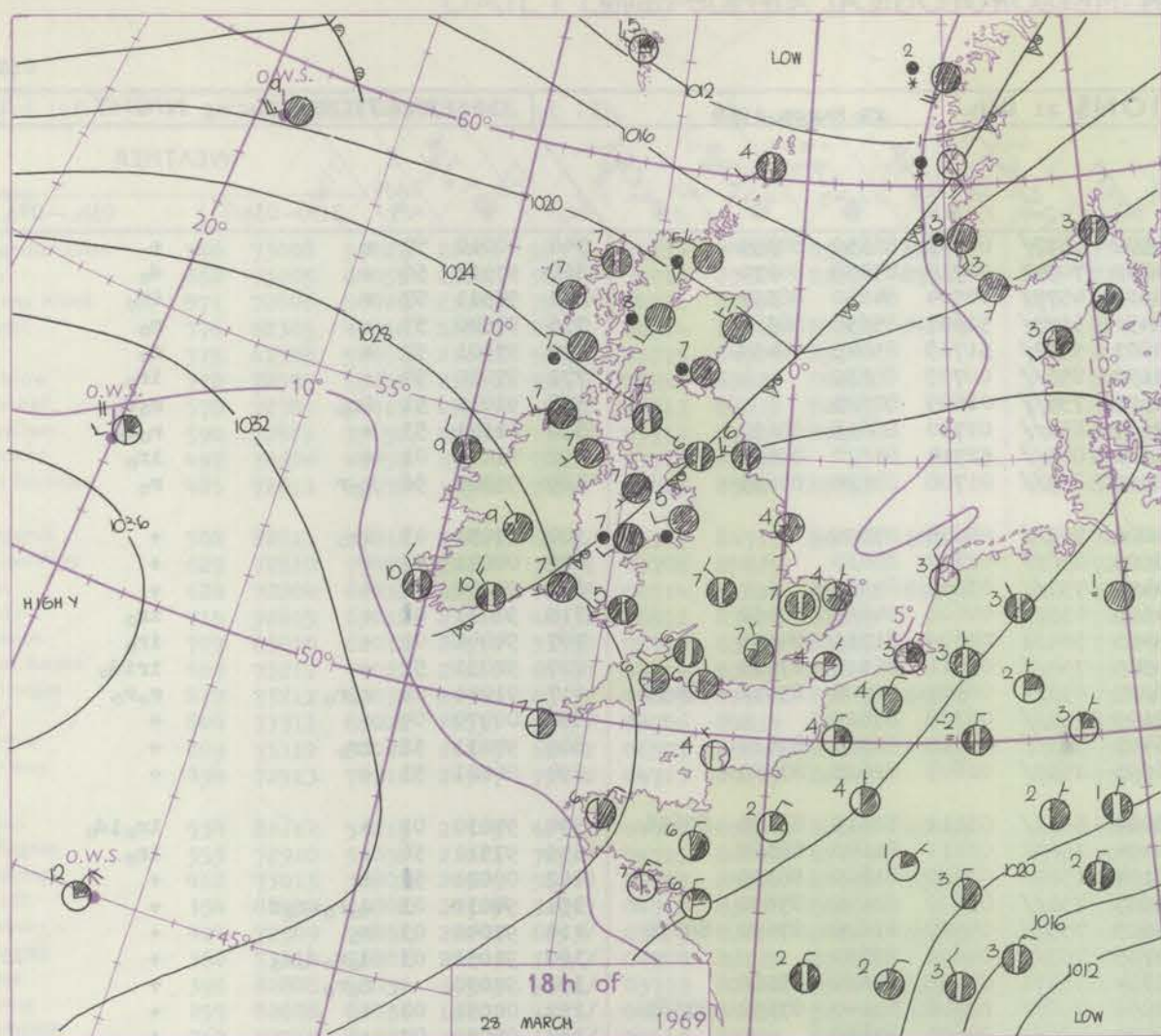
No. 39209

Date of Issue Saturday 29 March 1969

Code FM I.L.C.		OBSERVATIONS at 12h.								28 March 1969		OBSERVATIONS at 18h.								28 March 1969		OBSERVATIONS during DAY						
Station	iii	Nddff	VVwww	PPPTT	N _h Ch _h C _h H	T _d app	8N _s Ch _s h _s	8N _s Ch _s h _s	8N _s Ch _s h _s	iii	Nddff	VVwww	PPPTT	N _h Ch _h C _h H	T _d app	8N _s Ch _s h _s	8N _s Ch _s h _s	8N _s Ch _s h _s	iii	RRT x E	SSS	WEATHER						
																						09h.—15h.	15h.—21h.					
Boscombe Down	746	50110	56051	28206	52500	53806	85825			746	73404	40052	26606	00908	51502	87275			746	00080	094	+	+					
Hurn	862	33610	70020	28307	32500	53807	83820			862	43501	56031	27006	00901	53503	81172	83075			862	00080	095	+	+				
Thorney Island	871	13608	78020	27807	11400	55811	81818			871	33406	59050	26907	15601	55500	81635	83075			871	00091	106	+	+				
Gatwick	776	20108	58051	27606	21600	56808	82830			776	53604	64031	26407	15731	55502	81650	84075			776	00080	101	+	+				
Kew	775	10208	74020	27707	11600	57809	81830			775	50305	61031	26507	10934	55502	81368	85078			775	00081	099	+	+				
Heathrow	772	13611	68020	28106	11600	55806	81830			772	63506	65031	26507	00906	54503	86270			772	00080	098	+	+					
Mildenhall	578	43604	69030	27906	42500	53805	84825			578	70000	64031	26407	00902	51504	87075			578	00080	087	+	+					
Wattisham	590	30109	80020	27306	32600	55803	83830			590	60000	80031	26205	14601	54500	81640	86075			590	00071	091	+	+				
Gorleston	497	33613	62011	26804	35600	50400	83633			497	60206	62031	26004	25604	53702	82630	86075			497	00060	075	+	+				
West Raynham	485	20108	74011	27505	21501	53802	82828			485	70000	82031	25905	00902	55706	87072			485	00070	100	+	+					
Aberporth	502	13004	66021	30004	11501	51801	81825			502	72609	62031	28405	50936	01503	85364	87270			502	00070	074	+	+				
Ross-on-Wye	627	03005	48050	28606	00900	51809				627	73502	48051	26908	10948	51602	81362	87278			627	00091	081	+	+				
Filton	628	13602	20040	29006	11500	51810	81825			628	72506	40051	27306	00908	01504	87274			628	00080	085	+	+					
Rhoose	715	33206	58050	28906	31600	51807	83830			715	72711	63031	27006	20936	02505	82362	87270			715	00070	088	+	+				
Chivenor	707	33310	66011	30006	31500	01806	83827			707	73111	62021	28106	00906	02610	84072	86275			707	00070	083	+	+				
Mount Batten	827	33510	50050	29607	31500	01804	83825			827	63412	62051	28006	11502	01505	81820	86070			827	00090	099	+	+				
St. Mawgan	817	73512	58051	30606	756//	51801	87640			817	63411	66031	29206	15606	51605	81640	86275			817	00070	089	+	+				
Scilly	804	63603	61012	31307	65500	52002	86628			804	53408	61022	29607	38502	01708	81823	85075			804	00081	061	+	+				
Culdrose	809	63512	62051	30207	684//	01801	84818			809	53511	62051	29306	11501	00508	81820	85070			809	00080	101	+	+				
Guernsey	894	10112	82021	29405	11500	53106	81825			894	53506	66031	28104	45702	54604	84650			894	00061	099	+	+					
Elmdon	534	30108	50044	28405	31400	51808	83818			534	73208	45041	26307	30938	53506	83365	87275			534	00080	068	f	+				
Cardington	559	13102	58050	28305	11500	51807	81820			559	73602	59051	26206	40936	51506	84365	87275			559	00081	085	+	+				
Wittering	462	23006	59010	27906	24600	51807	82635			462	70000	59021	25407	00906	53608	87275			462	00081	091	+	+					
Watnall	354	13002	48040	27706	11500	52808	81825			354	73007	32041	26106	30976	52500	83365	83075	87280			354	00091	075	+	+			
Shawbury	414	23005	61040	28806	21501	51808	82825			414	70000	60041	26807	7097/	51506	83363	87466			414	00091	072	+	+				
Finningley	360	23602	40044	27607	00901	51711	82078			360	82906	44041	25607	00907	50503	88273			360	00101	062	+	+					
Kilnsea	396	12305	66011	28105	00901	53805	81075			396	61812	66031	25404	4557/	50713	84625	86360			396	00060	090	+	+				
Leeming	257	62206	61041	26808	00902	54813	86075			257	83008	66602	24806	4567/	51505	84640	85358	88460			257	91081	060	+	r _o rd _o r _o			
Tynemouth	262	72714	58022	25907	30948	00814	83360	87275		262	72714	58026	24006	7097/	03500	87358			262	91081	040	+			ir _o			
Carlisle	222	82612	48042	27006	35777	52815	83656	86362	87367	222	72410	58016	24606	556/2	03607	81630	85640			222	97070	024	+			r _o		
Valley	302	72312	61021	29007	11508	01809	81820	87275		302	82212	61602	27207	855//	03506	88620			302	97081	073	+			ir _o			
Ringway	334	62707	30044	28505	655//	51808	81620	86640		334	83007	57021	26806	5547/	52504	84618	83360	88464			334	91081	037	+			r _o r _o	
Squires Gate	318	72511	70024	28407	11502	02805	81825	87075		318	82610	58612	26205	7552/	03606	84620	86645	88460			318	97070	072	+			r _o r _o	
Ronaldsway	204	72412	62021	27507	15736	01809	81650	87270		204	82504	57216	25607	5547/	05605	81715	85636	88462			204	91071	022	r _o			r _o r _o r _o	
Mull of Galloway	131	72315	74022	27306	726//	02710	87835			131	72709	66258	25907	4357/	05602	84925	87360			131	91071							
Eskdalemuir	162	82310	66052	26303	6567/	51814	86648	88361		162	72106	48256	24304	784//	03805	83712	84819			162	97055	000	r _o			ir _o pr _o		
Prestwick	135	82411	62216	25505	7547/	02810	84613	86640	88460	135	72806	63042	24107	45632	05202	83630	84362	87070			135	94081	000	ir _o ir _o			+	
Abbotsinch	140	82114	50586	24405	854//	03712	83711	86614	88635	140	72407	80026	22908	4857/	06500	81820	83650	87362			140	97091	000	ir _o id _o r _o ir _o			+	
Leuchars	171	82418	57212	22806	3557/	02714	81625	83650	88462	171	82606	50632	21707	855//	05000	86622	88632			171	95091	005	r _o			r _o r _o r		
Dyce	091	82711	80026	21208	2577/																							



CHARTS OF WEATHER IN WESTERN EUROPE



GENERAL SYNOPTIC DEVELOPMENT

The weak frontal trough over Scotland moved steadily southeastwards across Britain with the ridge of high pressure ahead of it moving south into France. Behind the trough winds veered to the westerly quarter bringing milder weather into the south. A further series of depressions forming between Greenland and Iceland

and moving east with their associated frontal troughs moving into the country is expected to maintain this more seasonal weather. Pressure is expected to remain high to the southwest of the British Isles.

Issued at midday Saturday 29 March 1969

DAILY WEATHER REPORT OF THE BRITISH METEOROLOGICAL OFFICE (contd.)

Code FM II.C	OBSERVATIONS at 00h. 29 March 1969										OBSERVATIONS at 06h. 29 March 1969										OBSERVATIONS during NIGHT					
Station	ill	Nddff	VVwww	PPPTT	N _h Ch _h Ch _h	T _d app	8N _s Ch _s h _s	8N _s Ch _s h _s	8N _s Ch _s h _s	ill	Nddff	VVwww	PPPTT	N _h Ch _h Ch _h	T _d app	8N _s Ch _s h _s	8N _s Ch _s h _s	8N _s Ch _s h _s	ill	RRT _n T _n E	T _g T _g	WEATHER				
																						21h.—03h.	03h.—09h.			
Boscombe Down	746	70000	23052	26901	30938	51708	83362	87273		746	80000	40052	24502	6577/	01608	86650	88359		746	00010	57	+	+			
Hurn	862	70000	58031	27050	20931	53706	82362	87075		862	80000	50052	24302	70947	00710	87358	88270		862	97511	56	+	do			
Thorney Island	871	83301	30051	26701	00907	52807	88275		871	82803	26602	24902	4577/	00504	84650	88357		871	97511	57	+	ir _o				
Gatwick	776	80000	40052	26653	00907	55705	88275		776	80000	38052	24451	5577/	52607	85656	88360		776	97540	57	+	ro				
Kew	775								775	82303	33212	23803	5562/	51709	85645	88459		775	97501	57	+	ro				
Heathrow	772	62601	40042	26002	00908	52607	86270		772	82102	30216	23803	856//	00709	88630			772	97010	54	+	ir _o				
Mildenhall	578	62002	59032	25402	20938	52710	82365	85275	578	72204	23216	22603	755//	01609	87625			578	93011	51	ir _o	ro _o ro				
Wattisham	590	52104	66012	25651	00901	52711	85075		590	82306	28616	22801	854//	01710	86618	88630		590	01521	53	+	ro _o ro				
Gorleston	497	02209	60011	24501	00900	00710			497	82405	58606	21302	885//	52714	84820	88625		497	01012	01	+	ir _o				
West Raynham	485	82009	58032	24600	30937	53709	83365	88272	485	02207	23216	22002	855//	01708	83620	88635		485	95501	56	ro _o r	ro				
Aberporth	502	82512	61602	26706	856//	04711	88643		502	72910	62016	24806	757//	05605	87650			502	97051	03	ir _o	+				
Ross-on-Wye	627								627	82302	60022	23605	856//	02707	88630			627	00041	53	+	+				
Filton	628	82505	37052	26904	60937	01805	86362	88272	628	72505	58012	24405	757//	03608	87650			628	00030	01	+	+				
Rhoose	715	82807	62032	27105	8092/	02807	88459		715	83203	56216	24605	4557/	04608	84624	88462		715	92031	01	+	ir _o				
Chivenor	707	80000	62022	28005	30977	03610	83460	88275	707	60000	40216	25405	55431	04609	81710	84635		707	94041	00	+	ir _o				
Mount Batten	827	83402	62032	28204	00907	01805	88270		827	70000	56206	25505	754//	03711	86713	87623		827	92031	51	+	irid _o				
St. Mawgan	817	73006	66022	28806	656/8	03709	86645	87270	817	83406	62026	26207	6532/	06507	82708	85612	88459	817	01041	02	ro _o ro	ro _o ro				
Scilly	804	73202	74022	29708	756//	06707	87630		804	73513	74022	27109	755//	06708	87625			804	00070	04	+	+				
Culdrose	809	73003	62052	29305	785//	02706	82820	87630	809	73308	60056	26407	785//	06612	82709	87630		809	97031	52	ir _o	+				
Guernsey	894	40000	58051	28604	45500	00605	84625		894	72807	58051	26603	2557/	01609	82625	87360		894	00021	53	+	+				
Elmdon	534	82705	50042	25305	6562/	01811	83635	85650	88460	534	72506	56046	23004	6543/	03612	82615	83625	85656	534	97030	01	+	ir _o id _o			
Cardington	559	82505	28101	25851	8097/	52604	83360	88465	559	82306	28216	23104	1567/	01811	81640	88360		559	97511	56	+	ir _o				
Wittering	462	82608	56022	24603	8097/	51711	88360		462	82712	40042	22104	1567/	02610	81630	88359		462	00021	50	+	+				
Watnall	354	82504	32212	24505	854//	03710	88615		354	72808	37046	21905	756//	03609	82640	87650		354	94031	03	do _o ro-ro _o r	+				
Shawbury	414	82710	58216	25605	855//	01810	86628	88635	414	82807	58052	23505	7557/	04507	81628	87650	88358	414	97040	03	ro	+				
Finningley	360	82908	56026	24005	854//	04712	81711	88648	360	72802	23042	21705	757//	04606	87650			360	91051	03	do _o ro do _o ro	+				
Kilnsea	396	82712	48616	23704	855//	03712	88625		396	52810	16106	21304	35671	03608	83630	85360		396	97030		ro _o ro	+				
Leeming	257	82909	62036	23105	6567/	03611	86645	88360	257	73009	62012	21206	7567/	02506	81640	87650	87360	257	00051	02	+	+				
Tynemouth	262	72715	58022	21905	756//	04710	87640		262	72712	66022	20405	756//	04605	87630			262	00051	02	+	+				
Carlisle	222	72707	59032	23305	6573/	04705	86650	87363	222	82406	56602	21405	856//	03707	86645	88650		222	01051	03	+	ro-ro _o ro				
Valley	302	83010	61026	25607	857//	05812	88650		302	72911	62022	24006	657/8	05706	86650	87275		302	97051	04	ir _o	+				
Ringway	334	80000	20526	24905	873//	03714	88709		334	80000	18106	23004	852//	04504	83704	84708	88650	334	96041	03	ro _o dd _o ro	ro				
Squires Gate	318	72611	50046	24205	757//	04814	87650		318	83007	63602	22505	5557/	04605	82627	84650	88462	318	97040	03	do _o ro	ro				
Ronaldsway	204	82906	65012	24507	3567/	04808	83630	88462	204	72806	62012	22306	28432	04810	81711	87070		204	97060	04	+	ro				
Mull of Galloway	131	72712	74022	25106	756//	05605	87640		131	82715	70022	22305	30977	04815	83360	88270		131	00050							
Eskdalemuir	162	83005	40058	23205	884//	02605	84714	88635	162	82711	61612	20505	884//	03810	83712	88630		162	97045	02	+	ro _o ro				
Prestwick	135	82809	63042	23306	7553/	05710	81620	83628	87634	135	82608	65026	21006	5542/	05612	81711	83630	85638	135	97061	05	ir _o	ir _o			
Abbotsinch	140	82504	82032	22705	855//	03707	81622	83636	88645	140	82310	75022	20106	7552/	04614	85624	87645	88462	140	97051	02	+	ir _o			
Leuchars	171	72609	70026	20705	2577/	03707	82650	83360	87362	171	82413	68602	18405	856//	03708	83630	88645		171	93041	03	+	ro _o ro			
Dyce	091	22809	80012	19704	15630	02711	81640		091	82508	65601	16905</														

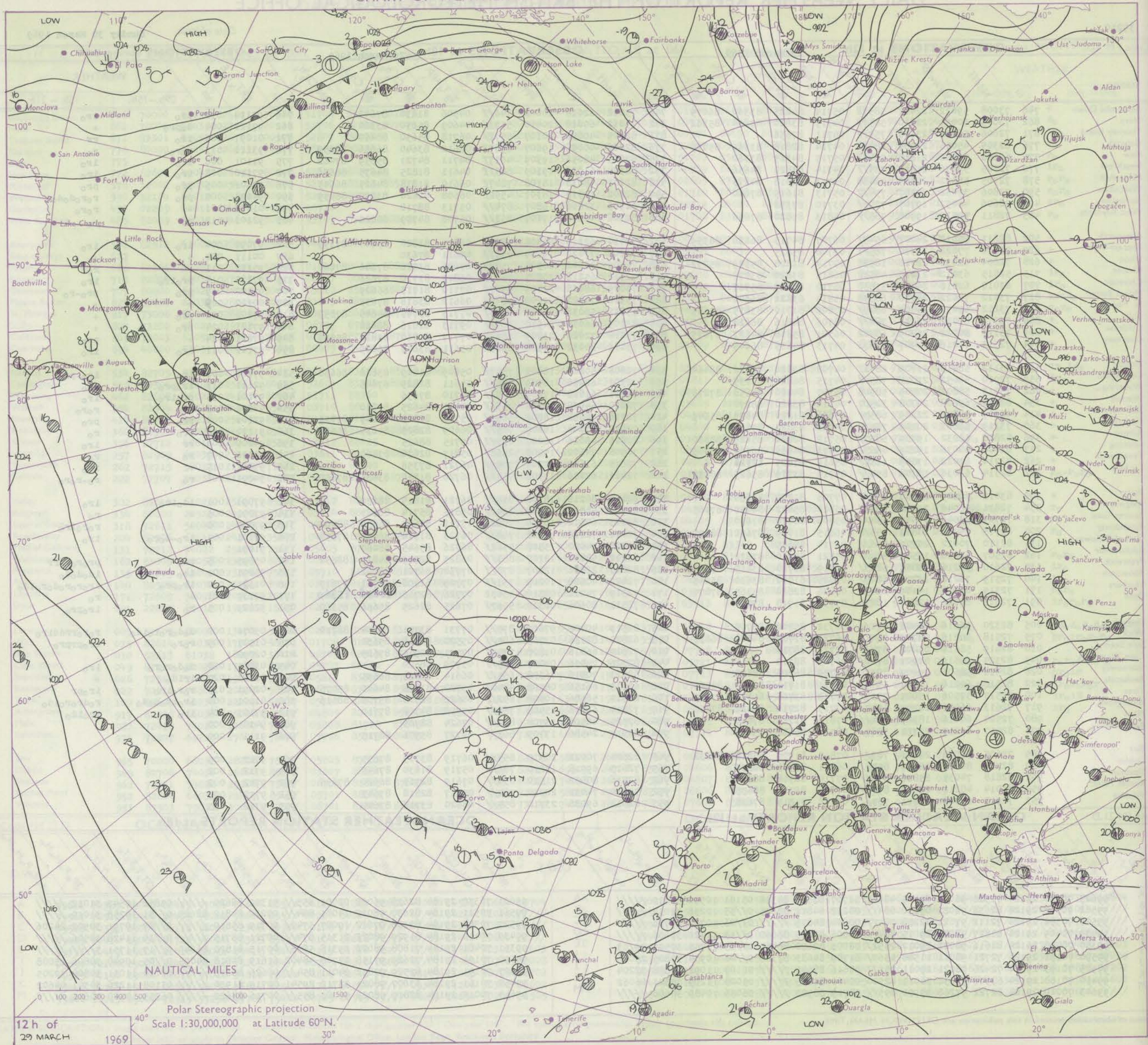
DAILY WEATHER REPORT OF THE BRITISH METEOROLOGICAL OFFICE

No. 39210

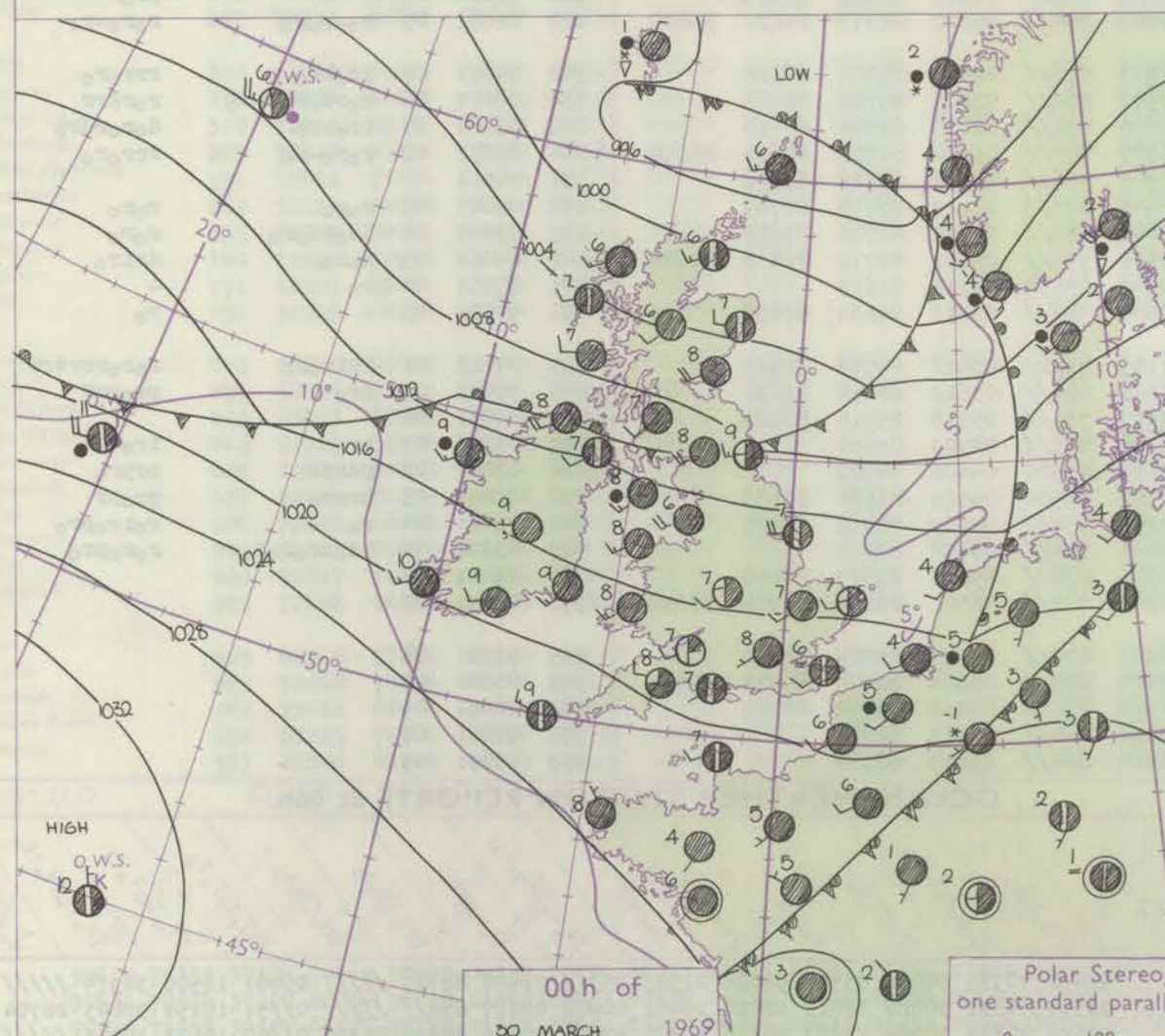
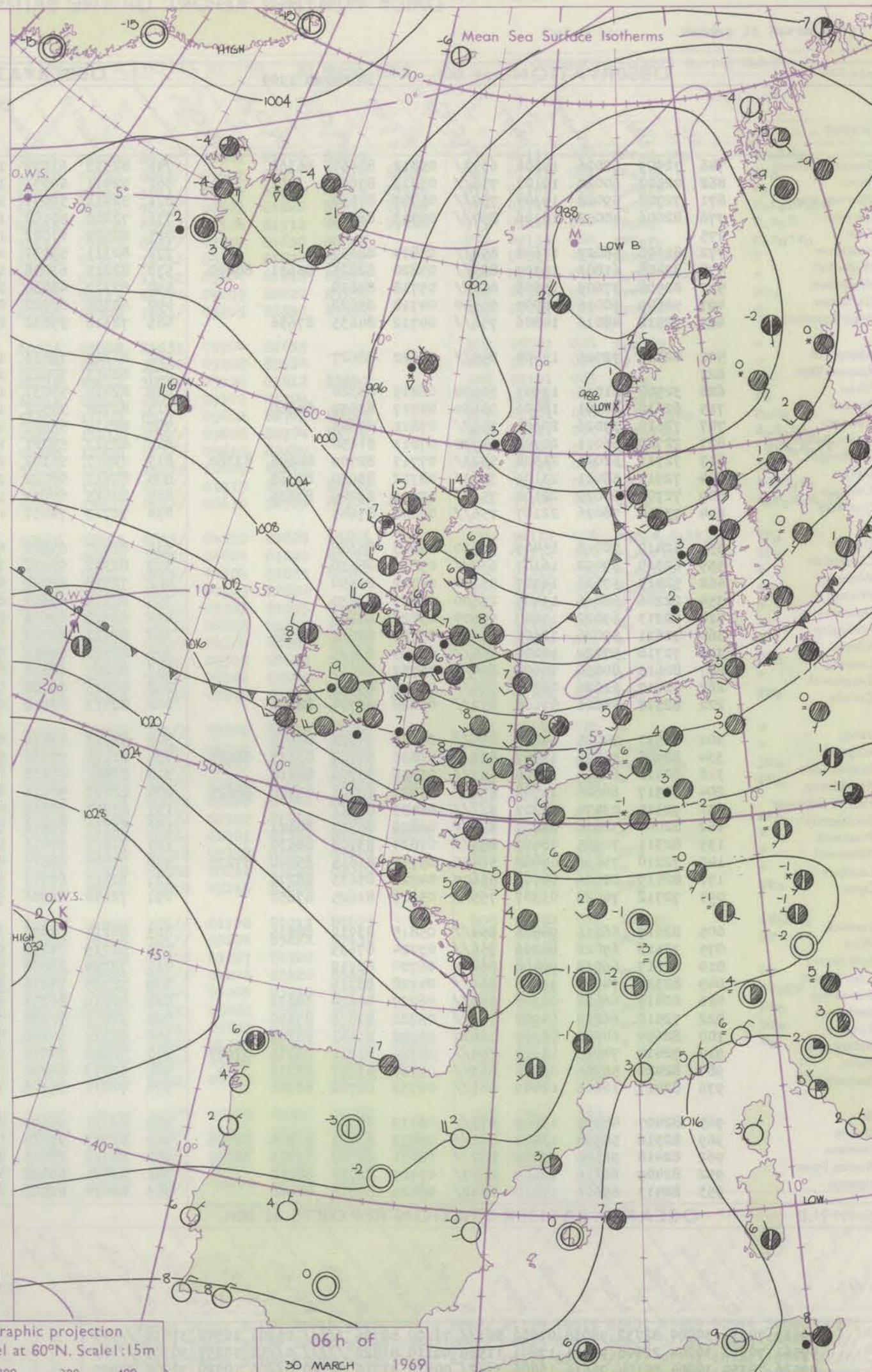
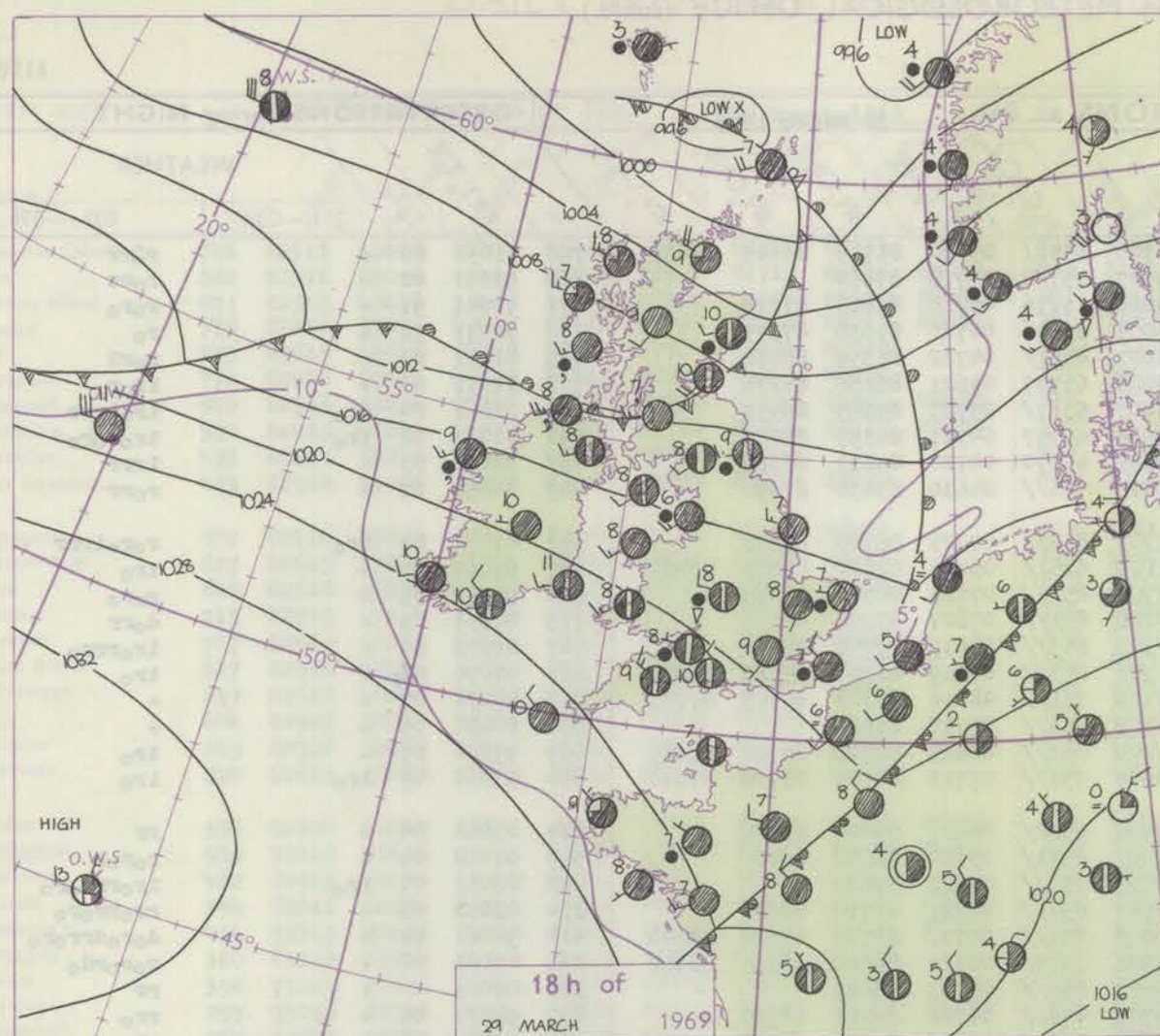
Date of Issue Sunday 30 March 1969

Code FM II.C		OBSERVATIONS at 12h. 29 March 1969									OBSERVATIONS at 18h. 29 March 1969									OBSERVATIONS during DAY				
Station	ill	Nddff	VVwwwW	PPPTT	N _h Ch _h C _h H	T _d app	8N ₅ Ch ₅ h ₅	8N ₅ Ch ₅ h ₅	8N ₅ Ch ₅ h ₅	ill	Nddff	VVwwwW	PPPTT	N _h Ch _h C _h H	T _d app	8N ₅ Ch ₅ h ₅	8N ₅ Ch ₅ h ₅	8N ₅ Ch ₅ h ₅	ill	RRT x x	SSS	WEATHER		
																						09h.—15h.	15h.—21h.	
Boscombe Down	746	73008	59022	22411	58532	05714	84825	83360	86075	746	73012	62018	20008	746//	04506	81830	87650		746	97110	012	pro	1ro	
Hurn	862	73005	60055	22810	5857/	04715	83820	83650	85362	862	73012	60018	20410	5573/	04609	85650	83360		862	97111	004	dopro	+	
Thorney Island	871	72606	56026	23108	757//	04711	87656			871	82105	40056	20107	5572/	06718	85650	88460		871	01091	005	1ro	rr	
Gatwick	776	62305	45056	22009	28431	04714	82818	83365	85075	776	82406	40056	19607	6567/	06612	83640	86656	88459	776	93111	013	ro-ro	ro	
Kew	775	62308	56052	21810	5643/	05715	84715	83360		775	82803	48056	19309	4657/	04711	84721	85359	87462	775	91101	006	1ro	1ro	
Heathrow	772	72505	59036	21810	785//	04714	83820	84656		772	82304	61036	19109	885//	04611	81825	84635	88656	772	97110	008	1ro	1ro	
Mildenhall	578	72705	56022	20709	42438	04713	84818	84275		578	82101	48038	18108	7847/	06610	81818	84625	86645	578	97101	005	pro	pro	
Wattisham	590	72806	37052	20707	754//	05713	81615	87640		590	82802	32518	18307	4552/	06608	82620	83650	88459	590	94091	000	pro	ro-ro-dodo	
Gorleston	497	72606	48052	19707	7093/	03710	87358			497	82905	32616	16807	874//	05713	88710			497	01092	001	+	ro-ro	
West Raynham	485	72811	59032	19908	785//	04813	85820	87656		485	82306	40606	17407	853//	05708	84709	88620		485	92101	012	ro	ro	
Aberporth	502	82811	75012	24007	6543/	06707	84715	86630	88359	502	72414	62216	20308	5857/	06815	81820	85640	87359	502	97090	004	1ro	1ro	
Ross-on-Wye	627	72810	77022	22310	785/1	03708	85825			627	72706	77022	19409	756//	04611	87630			627	00111	004	+	+	
Filton	628	72804	62032	22710	18538	04714	81828	85359	85272	628	72806	32602	20508	7547/	07606	83716	87640	87460	628	95111	011	+	ro-r	
Rhoose	715	52815	63012	23210	48532	06812	83820	83075		715	72912	65218	20807	754//	06813	81710	87636		715	97110	015	pro-1ro	1ro	
Chivenor	707	63010	62012	24510	31530	08710	83825	85360		707	73009	68608	22009	6547/	07710	81715	86625		707	97100	019	pro	pro-ro	
Mount Batten	827	73212	74022	24210	68538	05814	83822	86640		827	73310	74022	22109	784//	06612	83818	87635		827	00110	009	+	+	
St. Mawgan	817	73212	69032	25509	6847/	07805	81710	83815	85645	817	73211	58038	23009	7623/	07713	85705	84645	87359	817	97101	026	pro	+	
Scilly	804	73311	81022	26711	784//	08706	84816	86628		804	83109	66038	24510	884//	09713	81816	88628		804	97121	024	pro	+	
Culdrose	809	73112	80022	26209	68402	06501	85818	84622	87075	809	73210	72028	23209	68431	07717	81710	83818	85359	809	97111	024	+	pro	
Guernsey	894	72513	70216	24907	75472	04713	84615	86645		894	73011	80032	22508	35632	05611	83648	86075		894	97101	011	1ro	1ro	
Elmdon	534	83112	56215	21709	6851/	04708	83820	86632	88464	534	72808	50806	18808	7847/	05609	81819	83628	86656	534	97101	001	1ro	1ro-pro	
Cardington	559	72910	59052	21011	785//	04715	86820	87635		559	72507	62258	18509	785//	04611	82825	87645		559	92111	013	1ropro	pro	
Wittering	462	73013	58802	20509	58508	05707	84820	84656	87275	462	72811	61028	17809	757//	04710	87656			462	97101	015	pro-1ro	1ro	
Watnall	354	82912	69808	20708	32507	04710	83820	88270		354	72810	64028	17308	755//	04611	84625	87640		354	92091	013	pro	ro-ro	
Shawbury	414	72909	74802	22209	6853/	05609	81820	84825	85645	414	72710	78038	18609	5853/	05713	82825	85645	87359	414	92101	002	pro	pro	
Finnigley	360	73114	56801	20109	785//	04708	83825	87650		360	72910	57048	16809	785//	06609	82825	84630	86650	360	91111	016	pro	ro	
Kilnsea	396	82808	58032	19909	5857/	05712	82820	85625	88360	396	82815	48026	16407	855//	05715	88625			396	94100	009	rr	1ro	
Leeming	257	82608	80036	19209	4567/	04813	84635	86359	88465	257	72508	74602	15008	2562/	05817	82630	87460		257	97110	007	ro	ro	
Tynemouth	262	72714	61022	17609	1157/	05619	81825	87358		262	72615	61602	12309	7097/	06721	87358			262	97111	015	+	1ro	
Carlisle	222	82514	61036	18708	854//	05719	83715	85625	88630	222	72411	62216	13508	754//	06726	81710	83635	87650	222	94091	006	ro	ro-ro-ro	
Valley	302	83012	69605	22609	853//	07708	81707	88650		302	82414	80216	18308	854//	06721	81615	88630		302	97091	001	ido-1ro	1ro	
Ringway	334	72811	56046	21408	6841/	05810	85812	84650	87465	334	82710	58026	17308	854//	05815	85714	88625		334	97091	005	+	ro	
Squires Gate	318	72709	58046	21007	754//	05809	81710	87650		318	82413	60612	16706	7562/	05719	82630	86650	88460	318	97080	000	+	ro-ro-1ro	
Ronaldsway	204	82715	75216	20809	7537/	06815	81709	87650	88272	204	72411	72026	16208	754//	06723	81714	86627	87650	204	97101	001	1ro-dopro	1ro	
Mull of Galloway	131	82110	70022	20707	856//	06714	88645			131	52418	74022	15508	5562/	06726	85645	88460		131	91091				
Eskdalemuir	162	82507	69256	17507	824//	05821	84710	87820		162	82212	58808	12707	883//	06825	82709	84819	88632	162	05095	005	pro	pro-ro-ro-rr	
Prestwick	135	72610	59216	18008	6843/	07719	81710	83615	85645	135	82613	22516	12207	870//	07732	86701	88702		135	95091	001	1ro	ido-dodo	
Abbotsinch	140	72519	70216	16211	6847/	06825	81712	83630	85645	140	72422	40608	10209	753//	07729	81708	83711	87617	140	01121	012	1ropro	1ro-ro-ro-doro-ido	
Leuchars	171	72319	68016	14109	25432	06826	82614	85365	87070															

CHART OF WEATHER IN PART OF NORTHERN HEMISPHERE



CHARTS OF WEATHER IN WESTERN EUROPE



Polar Stereographic projection
one standard parallel at 60°N. Scale: 15m
0 100 200 300 400

GENERAL SYNOPTIC DEVELOPMENT

The weak frontal trough which was over southeast England yesterday has continued moving southeastwards over the Continent. A complex area of low pressure has persisted to the north and northwest of the British Isles with the major centre slow-moving over the Norwegian Sea. A secondary centre formed to the south of

Iceland yesterday and moved eastwards, with the associated frontal troughs crossing northern districts of Britain. The cold front has now become slow-moving across central districts of the country and a further wave depression moving eastwards along the front will affect central and southern districts tonight.

Issued at midday Sunday 30

March 1969

DAILY WEATHER REPORT OF THE BRITISH METEOROLOGICAL OFFICE (contd.)

OBSERVATIONS at 00h. 30 March 1969										OBSERVATIONS at 06h. 30 March 1969										OBSERVATIONS during NIGHT					
Station	iii	Nddff	VVwww	PPPTT	N _h Ch _h CH	T _d app	8N ₅ Ch ₅ h ₅	8N ₅ Ch ₅ h ₅	8N ₅ Ch ₅ h ₅	iii	Nddff	VVwww	PPPTT	N _h Ch _h CH	T _d app	8N ₅ Ch ₅ h ₅	8N ₅ Ch ₅ h ₅	8N ₅ Ch ₅ h ₅	iii	RRR T _n E	T _g T _g	WEATHER			
																						21h.—03h.	03h.—09h.		
Boscombe Down	746	72909	62026	18606	6573/	05812	86650	86362		746	82313	61032	13706	6542/	05620	81715	86645	88458	746	01031	00	+		r _o rr	
Hurn	862	72502	60022	19107	756//	05713	87645			862	72411	60031	14507	757/8	05718	87650			862	93051	02	+		r _o rr	
Thorney Island	871	72708	59022	19307	757//	05707	87650			871	52411	59031	15006	15776	05718	81650	84272		871	97041	51	+		r _o r _o	
Gatwick	776	82606	40052	18106	857//	05713	88656			776	72208	50102	14004	35606	04720	81630	87275		776	92031	51	+		r _o	
Kew	775									775	82509	61022	13007	8097/	04722	85359	88462		775	01061	03	+		r _o rR	
Heathrow	772	82606	58022	17608	858//	05814	88657			772	82311	59032	13006	65707	04621	86656	88275		772	01051	03	+		ir _o r	
Mildenhall	578	82408	61802	15307	885//	05820	82825	83631	88640	578	82210	63038	10407	5567/	05723	85645	88459		578	02061	04	pro		ir _o irrrr	
Wattisham	590	82508	37605	15605	857//	05718	88650			590	82312	48036	10905	40957	04721	84359	88275		590	91031	02	ir _o		ir _o r _o r _o	
Gorleston	497	52609	60016	14007	55500	04718	85622			497	62308	62022	09306	45670	04720	84631	86360		497	01062	03	+		irrrr	
West Raynham	485	72512	48016	14806	756//	04712	84635	87656		485	72318	59032	08806	756//	04630	83630	87650		485	04051	02	+		r _o rr	
Aberporth	502	82417	72026	17408	855//	05822	88627			502	82323	32636	11707	852//	07725	86705	88618		502	07071	07	ir _o		r _o r _o irrrr	
Ross-on-Wye	627									627	82413	70022	11009	6851/	05725	82820	86625	88460		627	97061	04	+		ir _o
Filton	628	32508	61016	17907	30930	06815	83360			628	82415	58031	12708	853//	07725	86707	88635		628	92051	05	+		r _o r _o	
Rhoose	715	62610	58101	18406	35630	05717	83635	84360		715	82722	30502	13208	851//	07827	87702	88630		715	04051	03	+		d _o rr	
Chivenor	707	72610	59026	20308	756//	07811	87643			707	82519	56602	15109	853//	08619	87708	88640		707	02072	06	+		ir _o rrr _o	
Mount Batten	827	22708	66011	20708	15730	07811	81650			827	82513	59021	16308	853//	08619	81707	86712	88624		827	97070	04	+		ir _o
St. Mawgan	817	72711	61021	21308	5523/	07717	82705	84645	87360	817	72617	56102	17109	762//	08616	83703	85705	87707		817	00071	07	+		+
Scilly	804	72913	58011	23109	3563/	08712	83630	87365		804	82817	58022	18309	855//	09718	88623			804	00081	05	+		+	
Culdrose	809	72709	60022	22108	753//	07711	82709	87635		809	82615	60022	18209	853//	08815	82706	84708	88645		809	97070	05	+		ir _o
Guernsey	894	73010	78026	22107	756//	06806	87645			894	72713	74031	18608	752//	07713	84705	85708	87640		894	97061	05	ir _o		ir _o
Elmdon	534	52412	70018	15407	50930	05823	85358			534	82417	65602	09908	5542/	06627	85614	88560		534	03062	04	+		rr	
Cardington	559	62310	59012	16107	657//	05817	86650			559	82312	58032	11007	6571/	05620	86650	88460		559	01062	04	+		r _o r _o r	
Wittering	462	52413	59026	14507	55700	04722	85650			462	72418	62022	09007	755//	05722	87620			462	02061	04	ir _o		ir _o rrr _o r _o	
Watnall	354	22206	66016	13405	25600	05827	82630			354	82514	69601	07907	854//	06721	83710	88620		354	03052	03	+		rr _o rrr _o r _o	
Shawbury	414	52313	69022	15207	55600	05823	85649			414	82516	69606	09008	854//	07731	83712	85618	88640		414	94061	04	+		d _o r _o drrr _o r _o
Finningley	360	72611	59026	12608	2543/	05724	82618	87360		360	82611	64022	06908	1547/	06726	81614	86360	88462		360	01081	06	+		r _o r _o r _o d _o
Kilnsea	396	72718	57022	12207	755//	05729	87625			396	82512	56022	06007	855//	05733	88625			396	02061		+		rr	
Leeming	257	82613	80036	10608	854//	05727	88615			257	82207	66622	04708	4742/	04726	84711	88550		257	91071	05	+		rr _o	
Tynemouth	262	52717	61026	08309	556//	07726	85635			262	82613	66028	03808	2152/	06616	82825	88458		262	93071	06	+		pro	
Carlisle	222	82518	56026	09108	872//	07828	86704	88706		222	82513	58616	04007	854//	05622	81713	84632	88640		222	01061	05	r _o -r _o r _o		r _o r _o -r _o
Valley	302	82517	74025	14808	855//	06826	84628	88640		302	82223	48616	07907	5732/	07633	85706	88516		302	04071	07	id _o ir _o		rrr _o r _o	
Ringway	334	82408	56216	13807	853//	05826	85709	83615	88625	334	82115	40636	07507	872//	07732	85704	88707		334	09071	06	r _o rd _o r _o drd _o		r _o rRrrr	
Squires Gate	318	82418	60216	12506	853//	05826	85709	88618		318	82420	40636	06006	872//	06633	84704	88710		318	05062	05	ir _o -r _o		d _o r _o rRr _o	
Ronaldsway	204	82317	60606	11708	852//	07727	82705	86708	88625	204	82807	50616	05907	853//	06624	81708	85616	88640		204	06071	07	r _o r _o -d _o		rrr _o r _o
Mull of Galloway	131	92315	03474	10207	9////	06733	89////			131	83218	70636	05905	3642/	05618	83715	88558		131	04051				r _o r _o	
Eskdalemuir	162	82007	32616	08607	854//	06826	86713	88621		162	82717	69216	03605	873//	03619	87708	88714		162	02045	03	r _o r _o		r _o r _o	
Prestwick	135	82311	70585	08407	8																				

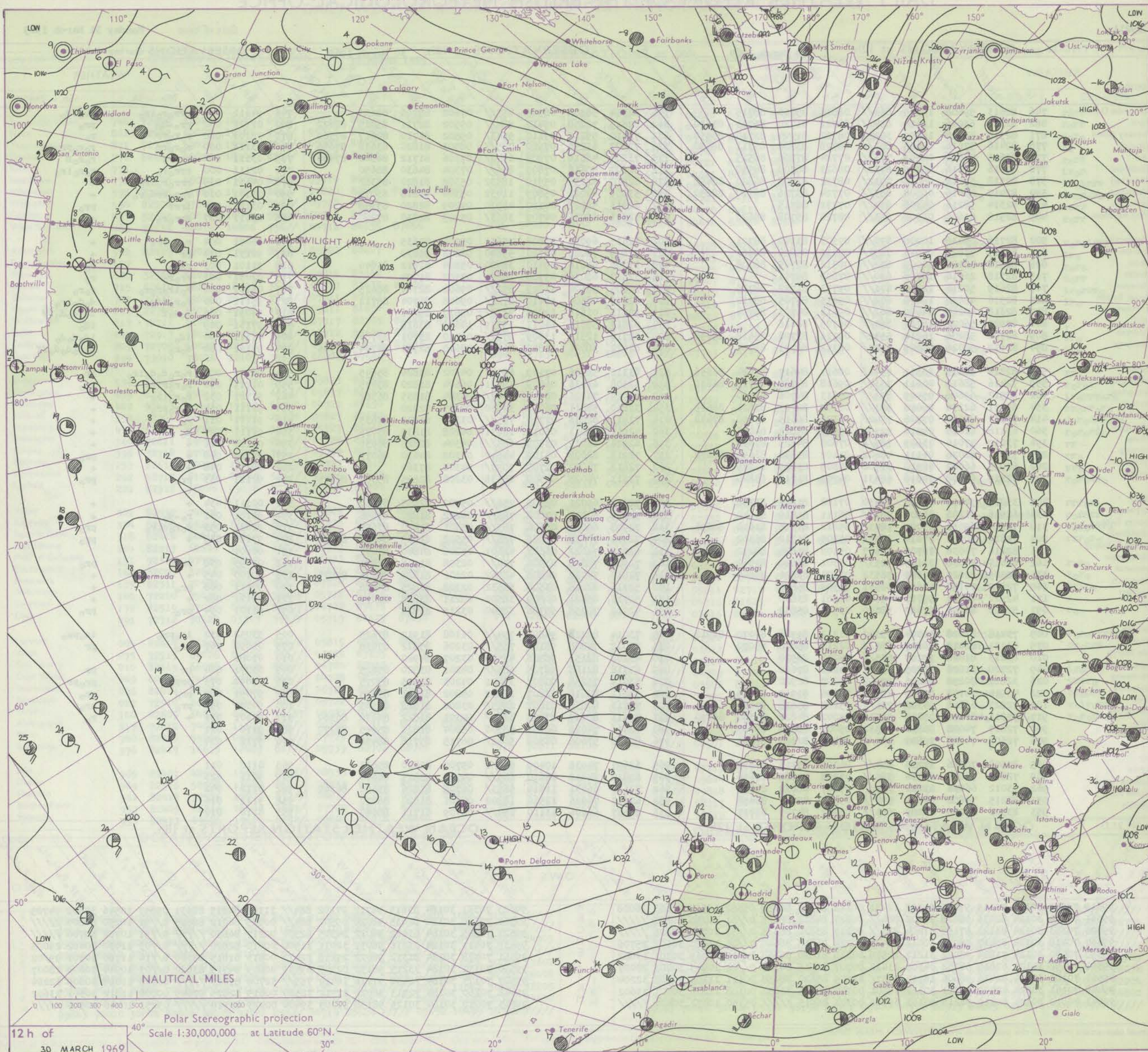
DAILY WEATHER REPORT OF THE BRITISH METEOROLOGICAL OFFICE

No. 39211

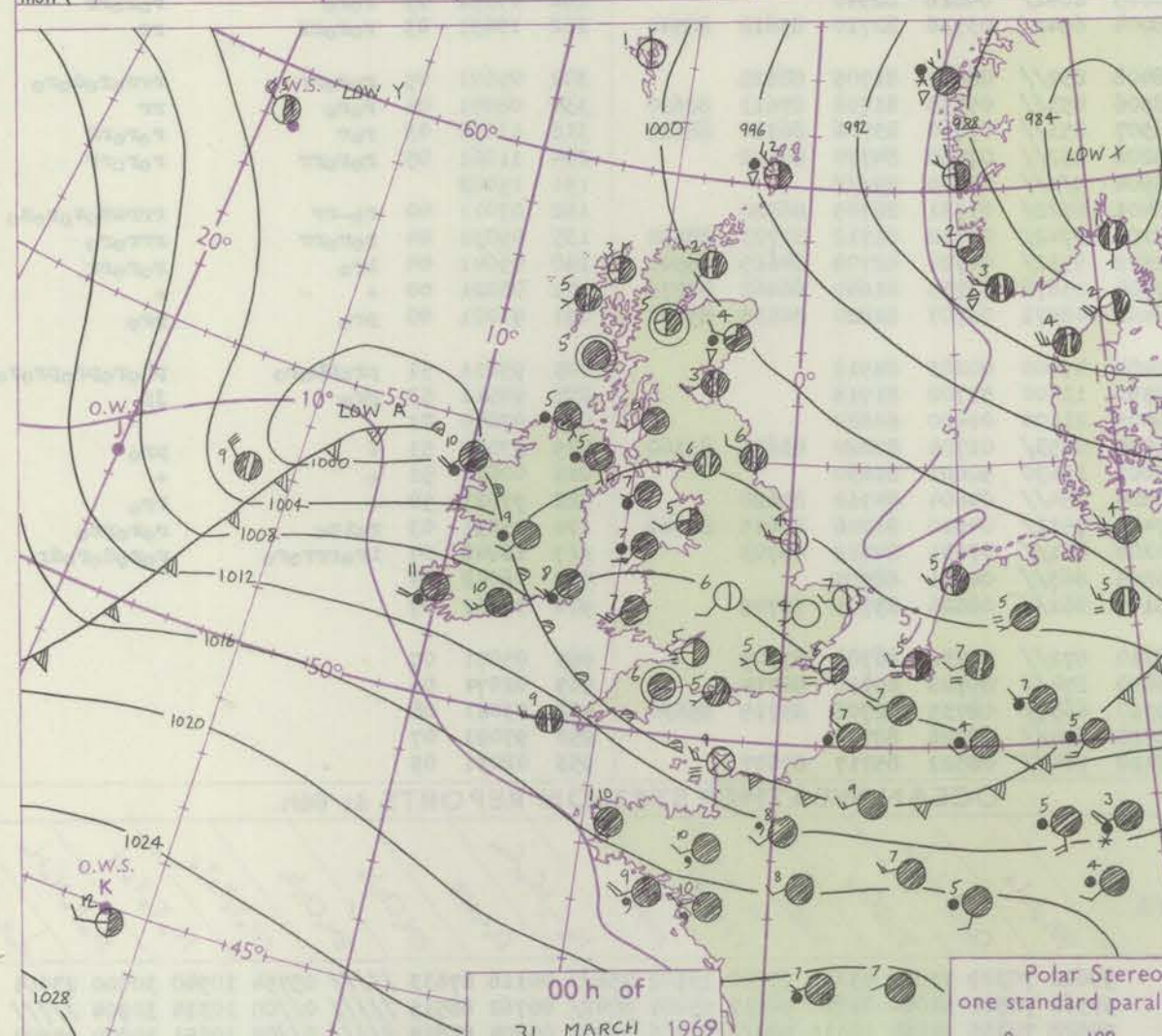
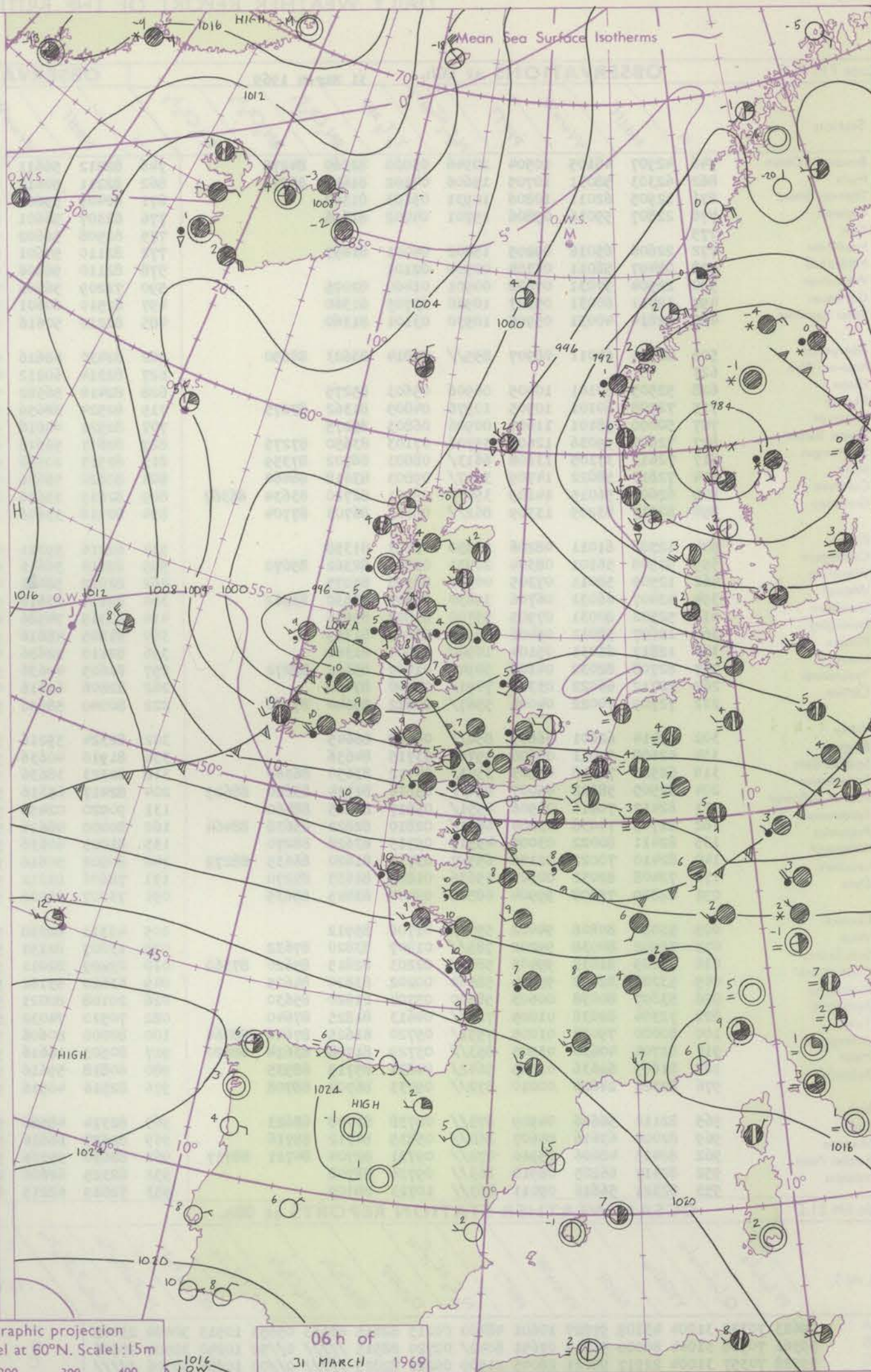
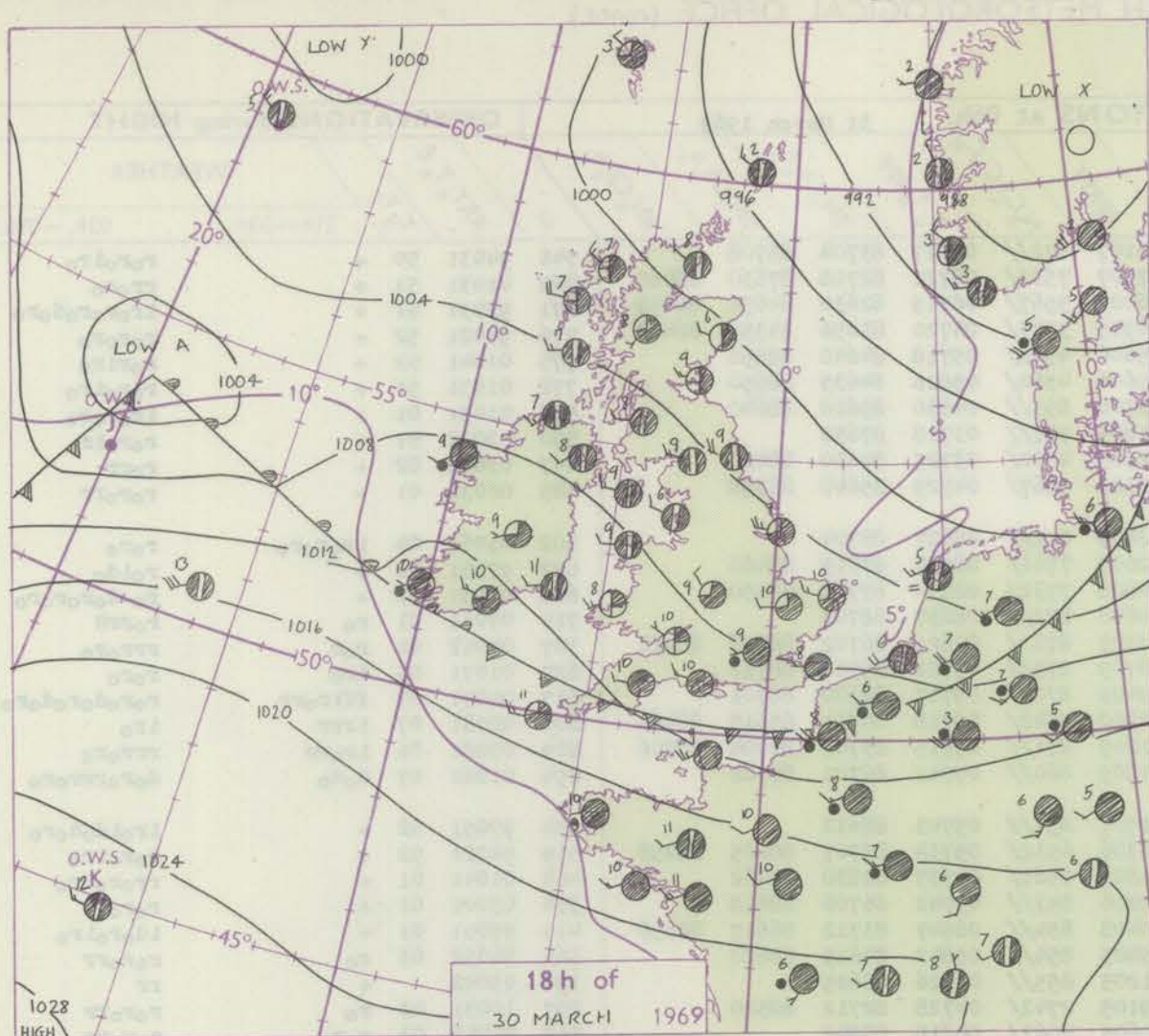
Date of Issue Monday 31 March 1969

OBSERVATIONS at 12h. 30 March 1969										OBSERVATIONS at 18h. 30 March 1969										OBSERVATIONS during DAY					
Station	ill	Nddff	VVwwwV	PPPTT	N _h Ch _h Ch _h	T _d app	BN _s Ch _s h _s	BN _s Ch _s h _s	BN _s Ch _s h _s	ill	Nddff	VVwwwV	PPPTT	N _h Ch _h Ch _h	T _d app	BN _s Ch _s h _s	BN _s Ch _s h _s	BN _s Ch _s h _s	ill	RRT T E	SSS	WEATHER			
																						09h.—15h.	15h.—21h.		
Boscombe Down	746	82613	59606	10209	864//	08615	85710	88715		746	82914	58506	08509	853//	07602	85706	88635		746	94111	000	rrr _o r _o ir _o	ir _o id _o		
Hurn	862	82316	65016	11410	854//	08721	81710	83713	85630	862	82815	70258	09410	884//	09502	82711	85815	88622	862	01121	002	rr _o -d _o	pr _o		
Thorney Island	871	82518	48616	11409	3622//	08722	81704	83710	88550	871	72710	59212	09110	5543//	09502	81710	84617	87360	871	02101	000	r _o r _o rr	r _o		
Gatwick	776	82416	57616	09608	853//	08728	83708	85711	88650	776	72807	61256	07910	785//	08503	81820	83632	87656	776	03111	000	r _o r _o rr	r _o r _o pr _o pr		
Kew	775	82615	48616	08709	7732//	07724	87706	88515		775	73304	48616	07908	6542//	07306	81712	86640	87460	775	03111	000	rr _o r _o	r _o r _o R		
Heathrow	772	82416	59616	08709	6732//	08623	86709	88550		772	82607	50616	07809	856//	07304	84630	88650		772	02111	000	rrr _o r _o	r _o r _o ir _o		
Mildenhall	578	82518	59216	05810	7532//	08722	82708	86620	88458	578	62810	62036	05910	18532	05302	81820	85362		578	04111	019	rrr _o r _o ir _o	+		
Wattisham	590	82415	48616	06508	853//	07724	83706	86710	88650	590	53009	64026	05809	11432	05304	81818	83075		590	03101	010	r _o r _o rrd _o r _o	+		
Gorleston	497	82314	58216	04308	874//	07732	88715			497	62913	58028	04110	48570	04209	82820	85358		497	03122	014	irrr	pr _o		
West Raynham	485	82518	61606	03908	853//	08720	85708	88620		485	72811	62036	04709	3863//	05205	82830	87360		485	03111	027	rrr _o r _o	+		
Aberporth	502	82716	09636	10208	870//	07503	83700	88701		502	32615	69016	09808	25631	05704	82635			502	06091	004	r _o r _o rrf	+		
Ross-on-Wye	627	82615	77026	07913	7851//	07612	85820	88460		627	52609	70028	08710	55640	03208	85630			627	92131	014	pr	+		
Filton	628	82518	48106	10009	872//	08712	87705	88708		628	33006	64016	09410	38400	05304	81812	83640		628	91101	003	r _o r _o	r _o		
Rhoose	715	82718	26616	10708	870//	07609	88701			715	32807	68016	09708	28201	07302	81704			715	02091	003	rr _o r _o	r _o		
Chivenor	707	82619	50216	12410	871//	09713	81702	88705		707	82805	56106	11009	852//	09602	82703	88625		707	01101	000	r _o ir _o r _o r _o	r _o r _o		
Mount Batten	827	82516	48616	13609	872//	09615	85705	88712		827	82716	48506	11410	872//	09608	86704	88712		827	95111	000	r _o r _o id _o	d _o d _o ir _o		
St. Mawgan	817	82618	40205	14609	862//	09613	84703	88704		817	92716	01515	12209	9//	09610	89/00			817	94091	000	d _o d _o f	id _o d _o FF		
Scilly	804	82922	56022	16711	854//	08705	88618			804	62817	58015	14011	35439	10609	83618			804	97131	009	+	id _o		
Culdrose	809	82720	58206	16210	5532//	09711	83708	85618	88458	809	82716	12515	13609	870//	09710	83701	88704		809	01111	000	id _o	id _o d _o d _o		
Guernsey	894	82619	58026	16609	6627//	08712	81703	85704		894	82622	58026	13809	862//	08610	82703	84704	87706	894	95101	000	d _o r _o	d _o r _o d _o ff		
Elmdon	534	82814	58215	06511	6541//	08611	84617	85624	86656	534	63310	58026	07409	6853//	04302	83826	85645		534	96111	006	r _o r _o d _o d _o ir _o	ir _o		
Cardington	559	72416	58616	06611	7537//	09618	84707	84717	86630	559	32508	61036	06609	18531	06604	81820	83075		559	01111	010	r _o r _o ir _o	ir _o		
Wittering	462	82512	69606	05409	873//	08613	84706	88710		462	72914	74026	06110	2467//	04304	81835	86362		462	91121	032	r _o r _o ir _o	+		
Watnall	354	83011	62256	06008	883//	06304	82707	83814	88625	354	32810	58011	06009	34530	04305	82820			354	92111	014	r _o r _o pr _o	+		
Shawbury	414	73317	80606	07708	7542//	06308	86615	87650	87458	414	72913	82036	07710	785//	03303	81825	87635		414	91111	011	r _o	+		
Finningley	360	63118	61016	04510	52502	05503	85825	84075		360	42917	64011	05010	18631	04208	81830	83075		360	97111	027	d _o	+		
Kilnsea	396	73019	57016	03609	785//	07608	84825	87630		396	62924	66012	03809	685//	04304	82825	86630		396	00120	021	+	+		
Leeming	257	73016	82026	04111	48602	03102	81830	83650	87070	257	72918	82028	04109	44642	02302	84630	86070		257	97120	048	+	pr _o		
Tynemouth	262	62925	66022	02510	31506	04805	83825	86275		262	72818	74022	02709	7097//	04301	87360			262	00111	048	+	+		
Carlisle	222	72715	66808	04010	68431	04703	81718	85820		222	72813	74028	04309	28538	03208	82825	85362	86275	222	92121	033	pr _o	pr _o		
Valley	302	33017	74016	08810	18430	07108	81816	83358		302	72712	69021	08509	756//	05702	82635	87650		302	00111	034	+	+		
Ringway	334	62916	61206	06908	684//	06111	85810	83640		334	72809	62031	07008	785//	04202	81820	87656		334	93101	031	r _o -d _o	+		
Squires Gate	318	72615	65036	07007	7843//	05210	81815	83630	86656	318	72908	66028	06606	785//	05301	81820	87635		318	91081	053	d _o r _o d _o r _o	pr _o		
Ronaldsway	204	72810	70026	07110	28471	05105	81712	85362		204	72914	70038	06809	785//	05502	81825	84830	86656	204	97111	035	+	pr _o		
Mull of Galloway	131	82816	74036	06709	15607	05108	81645	88272		131	63215	74022	06607	42601	03206	84840	83072		131	00101					
Eskdalemuir	162	62614	74038	0310																					

CHART OF WEATHER IN PART OF NORTHERN HEMISPHERE



CHARTS OF WEATHER IN WESTERN EUROPE



Polar Stereographic projection
one standard parallel at 60°N. Scale: 1:5m
0 100 200 300 400

GENERAL SYNOPTIC DEVELOPMENT

The cold front which was over the Midlands yesterday moved slowly south to clear most of the British Isles. A further wave developed on this front some 500 miles to the west of Ireland and moved quickly northeast as a developing feature. This wave depression will move east across northern England then

southeast into the southern North Sea, the cold front moving south to clear southern England leaving the British Isles in a cold unstable northwesterly airstream.

Issued at midday Monday 31 March 1969

DAILY WEATHER REPORT OF THE BRITISH METEOROLOGICAL OFFICE (contd.)

Code FM II.C		OBSERVATIONS at 00h.										OBSERVATIONS at 06h.										OBSERVATIONS during NIGHT									
		31 March 1969										31 March 1969																			
Station	iii	Nddff	VVwww	PPPTT	N _h C _h M _h	T _d T _d app	8N _s Ch _s h _s	8N _s Ch _s h _s	8N _s Ch _s h _s	iii	Nddff	VVwww	PPPTT	N _h C _h M _h	T _d T _d app	8N _s Ch _s h _s	8N _s Ch _s h _s	8N _s Ch _s h _s	iii	RRT _n T _n E	T _g T _g	WEATHER									
																						21h.—03h.	03h.—09h.								
Boscombe Down	746	42907	48105	10504	20946	03000	82360	84275		746	82212	56611	06107	872//	06727	83704	88708		746	94031	50	+		r0r0r0							
Hurn	862	62303	58031	10705	15606	04102	81640	86275		862	82211	50612	07307	7532/	06722	82708	87630	88460	862	01031	51	+		rr0r0							
Thorney Island	871	12905	62011	10806	10931	05103	81360			871	82409	59601	08007	5567/	06719	82630	84656	88458	871	92031	51	+		1r0r0r0d0r0							
Gatwick	776	22807	59016	09806	15701	04002	81656			776	82307	56601	06905	3577/	04720	83656	84359	88462	776	95021	52	+		r0r0r0							
Kew	775									775	82508	56602	05606	4562/	05718	84640	88556		775	01041	52	+		r0r1r0							
Heathrow	772	22606	65016	09205	15802	04001	81657			772	82110	57601	05606	4562/	05826	84635	88550		772	01031	51	+		r0r0r0							
Mildenhall	578	02407	58011	07304	00900	02101				578	82110	56606	03206	855//	04830	85620	88640		578	01031	01	+		1r0r0r0							
Wattisham	590	22504	57031	07602	00901	01400	82075			590	72209	56606	04804	757//	03718	87650		590	02022	51	+		r0r0r								
Gorleston	497	12711	60031	05307	10930	03705	81360			497	82510	60601	02505	4562/	03725	84630	88460		497	03042	02	+		r0rr							
West Raynham	485	12814	40031	05905	10930	03101	81360			485	82210	50616	02305	5567/	04725	85640	88358		485	06032	01	+		r0r0rr							
Aberporth	502	82414	64011	08907	855//	04814	83623	88650		502	82430	48616	02809	872//	08627	88704		502	03061	04		1r0r0r0		r0r0							
Ross-on-Wye	627									627	82314	60212	02609	7741/	08737	87715	88460		627	97051	02	+		r0ld0							
Filton	628	52505	50101	10405	00906	05603	85275			628	82418	56582	04808	7732/	08734	87708	88550		628	01051	01	+		r0-d0r0r0r0							
Rhoose	715	72708	60101	10505	10976	04805	81362	87275		715	82524	38656	04808	872//	08637	88703		715	07041	01	ro			r0rrR							
Chivenor	707	50000	58101	11607	00906	06803	85275			707	82523	40616	07209	871//	09621	86702	86706	88710	707	04052	01	ror		rrrr0r0							
Mount Batten	827	72607	59036	12607	35706	07103	83650	87275		827	82617	56616	08709	873//	09721	85706	88712		827	01071	05	1r0		r0r0							
St. Mawgan	817	72613	37105	13208	6613/	08803	86702	87359		817	82517	20586	09409	870//	09717	86700	88701		817	04071	07	ff1r0rr		r0r0d0r0d0r0							
Scilly	804	72813	58022	14709	3547/	09803	83618	86460		804	82620	56606	10910	5542/	09718	84711	85615	88460	804	02081	07	1rrr		1r0							
Culdrose	809	62608	56015	14109	3543/	08001	82710	83634	86362	809	82615	33636	11209	871//	09715	83702	84704	88706	809	03081	06	1r0rr		rrrr0r0							
Guernsey	894	82913	43205	13309	862//	08603	86703	87704		894	82718	33606	11809	860//	09712	86701	87702		894	01081	07	d0d0		d0r0rrrr0r0							
Elmdon	534	12308	61011	08206	10930	03803	81358			534	82216	59211	01707	854//	05743	88612		534	97051	02	+			1r0ld0d0r0							
Cardington	559	52508	56101	08304	20931	03801	82362	85070		559	82114	56616	03306	6532/	05734	85707	86625	88458	559	94021	52	+		r0r0r0							
Wittering	462	12509	58011	07305	00901	03503	81075			462	82012	58621	01305	2561/	04737	82630	88462		462	01041	01	+		rrr0r0r0							
Watnall	354	42407	66031	06706	35630	03807	83630	83362		354	82114	23616	00206	853//	05742	86706	88618		354	03041	01	+		r0r0							
Shawbury	414	52502	80031	07905	55700	03807	85656			414	82315	74586	00408	854//	08847	83712	86617	88656	414	97051	01	+		ld0r0r0							
Finningley	360	12607	58011	05406	10930	03803	81359			360	81805	48616	09405	854//	05842	84615	88620		360	04052	03	ro		r0r0rr							
Kilnsea	396	12817	61031	05104	10940	02001	81360			396	82110	32636	01205	855//	04726	88625		396	03042		+			rr							
Leeming	257	82708	82032	04106	50947	01707	85362	88272		257	81605	40636	99105	2742/	04728	82712	88520		257	10031	03	ro		r0r0rr							
Tynemouth	262	72712	66022	03306	7091/	04400	87460			262	82806	61616	00605	8062/	04818	88540		262	05052	03	r0r0			r0r0rr							
Carlisle	222	72709	70022	04006	5567/	04812	85640	87360		222	80000	58636	98004	6542/	03736	82710	85618	88540	222	10031	03	r0r0rr			rr						
Valley	302	82414	62601	06607	856//	06719	88645			302	82324	59216	98408	852//	08632	81705	88622		302	05071	05	r0r0rr			rrrr0r0d0r0						
Ringway	334	42108	57011	06606	45700	03715	84656			334	81916	40636	98506	853//	05753	81708	87613	88620	334	08051	04	r0r0			rr						
Squires Gate	318	62510	70018	05805	3573/	04712	83650	86360		318	82323	38636	96507	853//	07760	83706	86710	88618	318	13052	03	r0r			r0r0rR						
Ronaldsway	204	82505	58612	05007	854//	05816	81714	83620	88629	204	82417	65616	95208	852//	07750	84704	88612		204	11061	05	r0r0rr			r0r0rr						
Mull of Galloway	131	82412	70616	04906	4551/	05817	84625	88460		131	90920	02456	95904	9//	04749	89//			131	15042											
Eskdalemuir	162	81705	74038	03804	6851/	02810	82822	85638	88464	162	80000	48696	98401	6722/	01731	86705	88520		162	07011	00	ro-rr			rrrrss0s0r0s0						
Prestwick	135	82411	80022	03006	45517	05715	83628	88270		135	81005	60636	97104	3742/	03732	81712	83723	88550	135	09031	04	r0r0rr			rrrr0r0						
Abbotsinch	140	82410	70022	02106	655/7	03713	81620	86635	88272	140	80902	50616	97505	5532/	04724	82708	84615	88540	140	05041	04	1r0			r0r0rr						
Leuchars	171	72408	82032	00903	15636	01803																									