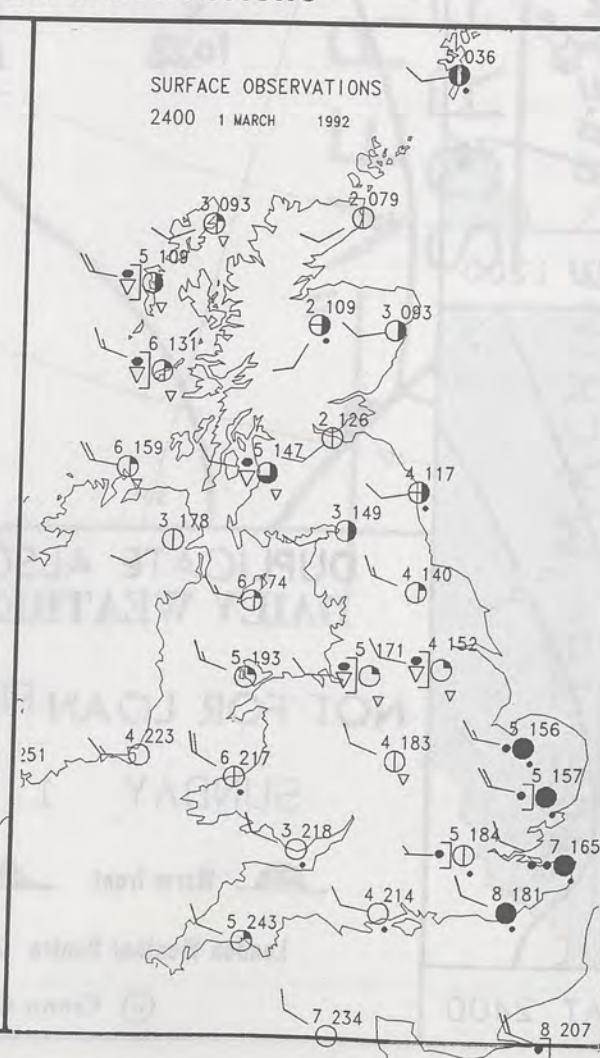
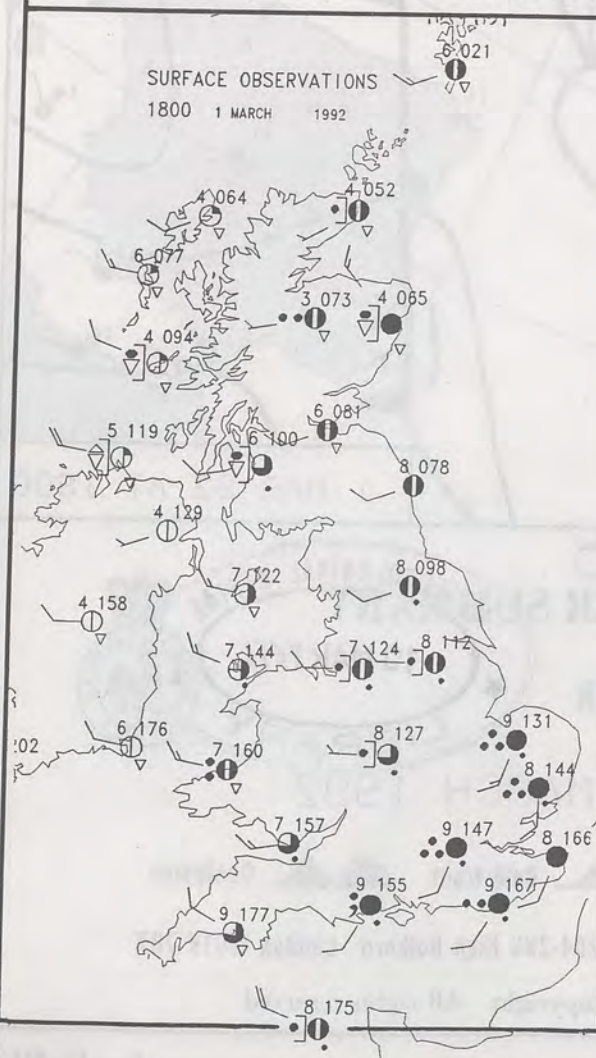


**PLOTTED SURFACE OBSERVATIONS**



**Summary of UK Weather  
Sunday 1st March 1992**

Some southeastern parts of England started the night dry with clear spells and some fog patches, but for much of England and Wales it was a cloudy night. outbreaks of rain and drizzle over western parts slowly worked their way eastwards reaching all but the southeast, East Anglia and some central parts of England by the end of the night.

For Scotland and Northern Ireland, it was a cloudy and wet night. some of the rain was on the heavy side in the west but more patchy further east. During the latter part of the night, the rain turned more shower in the west and the cloud became more broken as well.

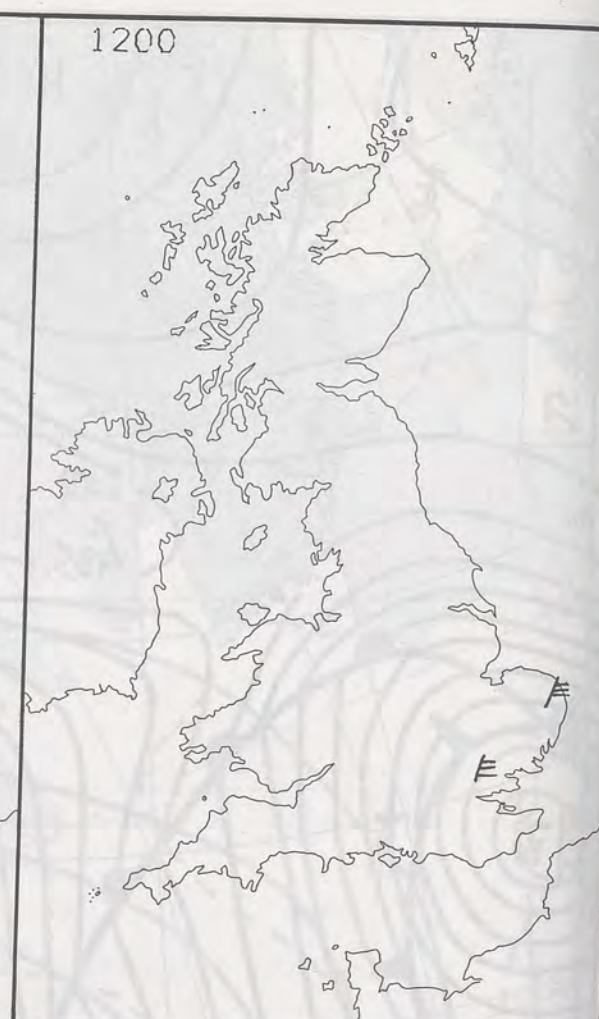
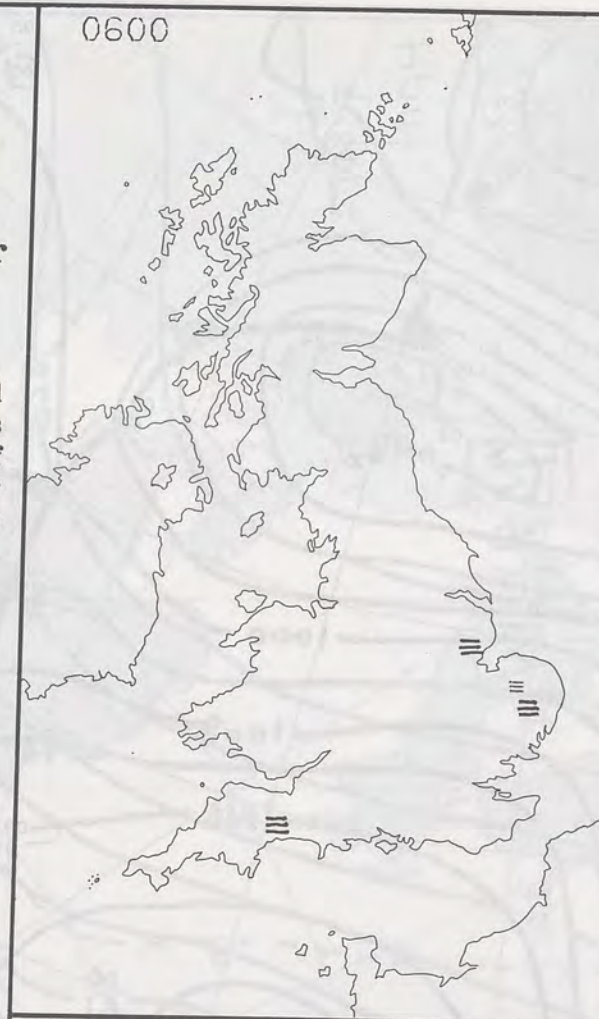
During the morning, the rain cleared much of Scotland and Northern Ireland, leaving a shower day with some sunny intervals. Some of the showers were on the heavy side and prolonged at times, especially in the west.

During the day, the rain over western and northern parts of England and Wales continued to move east, reaching the southeast corner of England mid-afternoon. At the same, time brighter weather with the occasional shower followed on into northern England, Wales and the southwest. During the evening, the clearer weather moved into some central parts of England too.

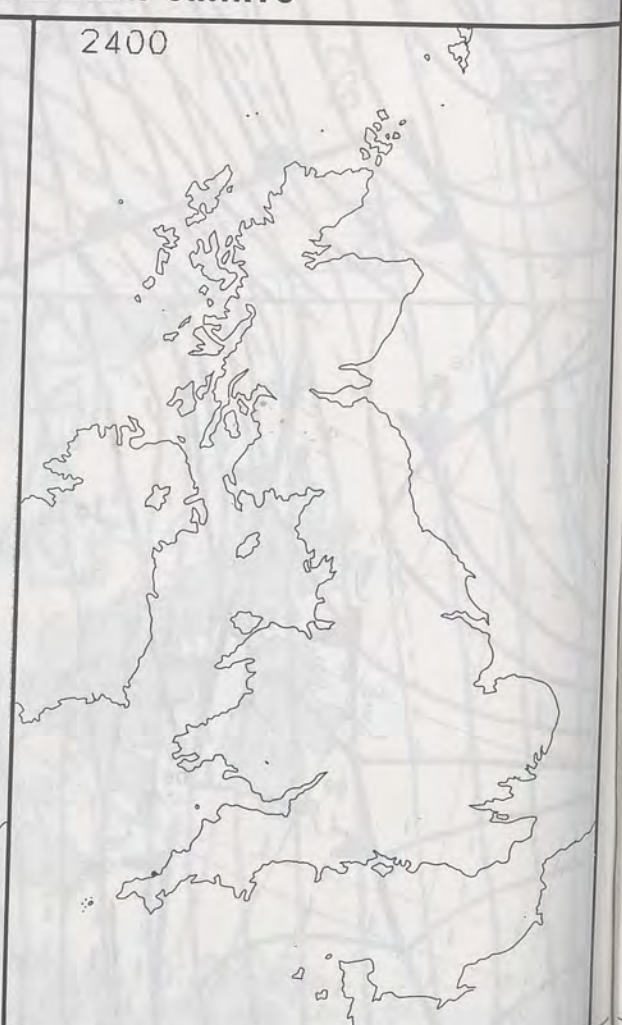
Despite a brisk wind across most parts, it was generally a mild day.

London Weather Centre  
284-286 High Holborn  
London WC1V 7HX  
All times are GMT

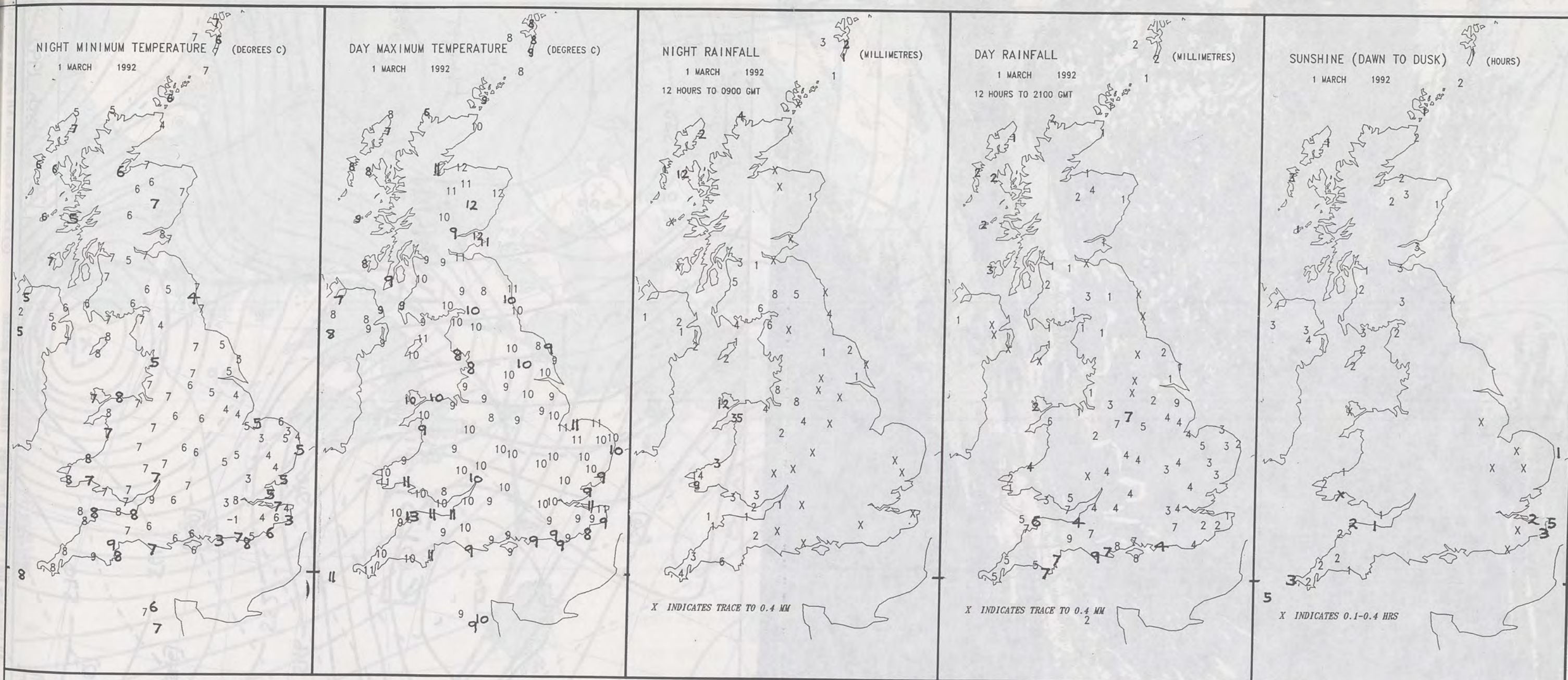
© Crown Copyright All rights reserved



**SIGNIFICANT WEATHER CHARTS**







**EXTREMES FOR SUNDAY 1ST MARCH 1992**

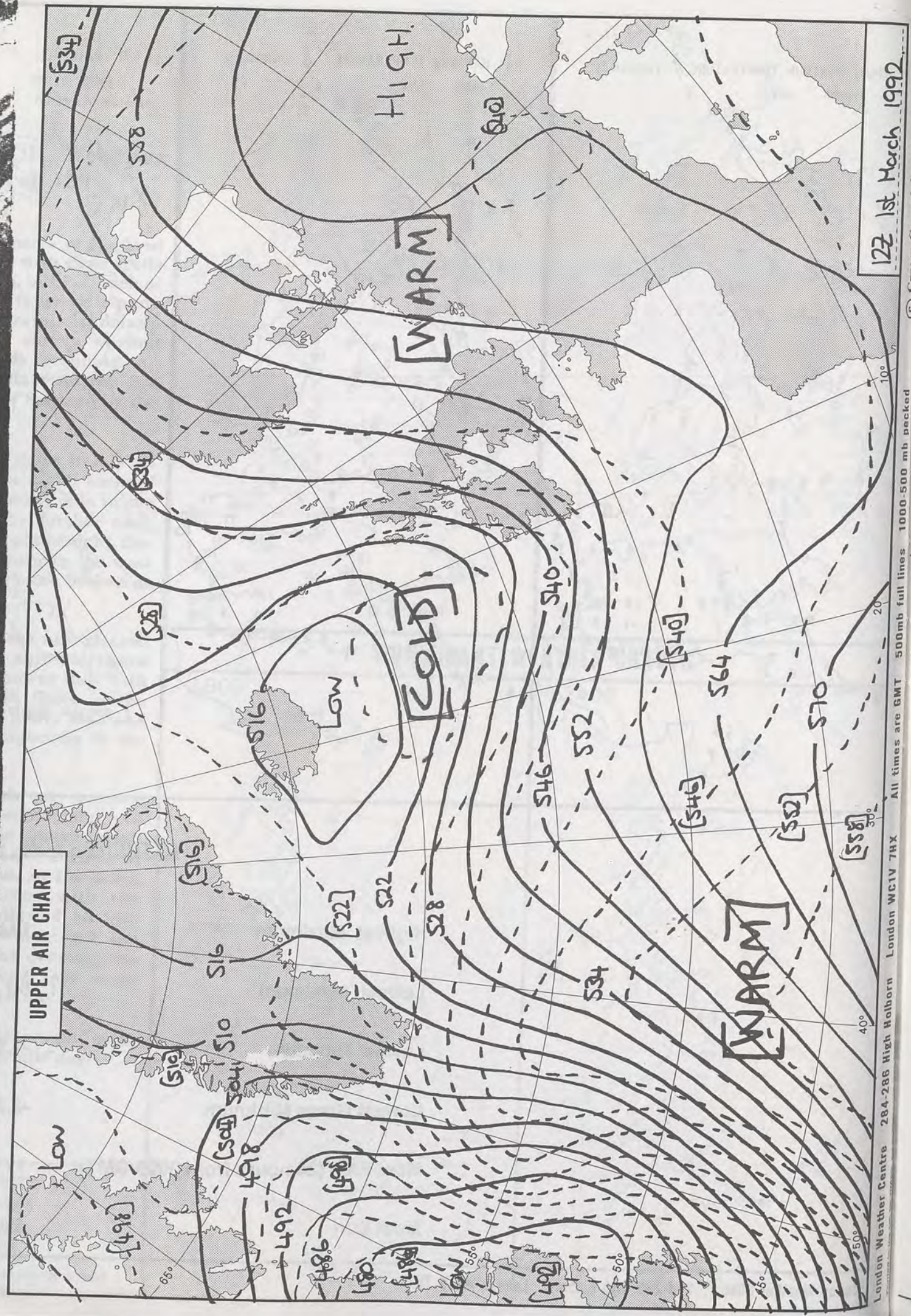
Highest Maximum	: 12.6 C Saunton Sands [ Devon ]
Lowest Maximum	: 6.1 C Cape Wrath
Lowest Minimum	: -1.1 C Gatwick Airport -
Lowest Grass Minimum	: -3.2 C Gatwick Airport
Most Rain (24 hours from 0900 GMT)	: 11.9 mm Shanklin [ Isle of Wight ]
Most Sun	: 4.6 Hrs Manston [ Kent ]

**DAILY  
WEATHER  
SUMMARY**



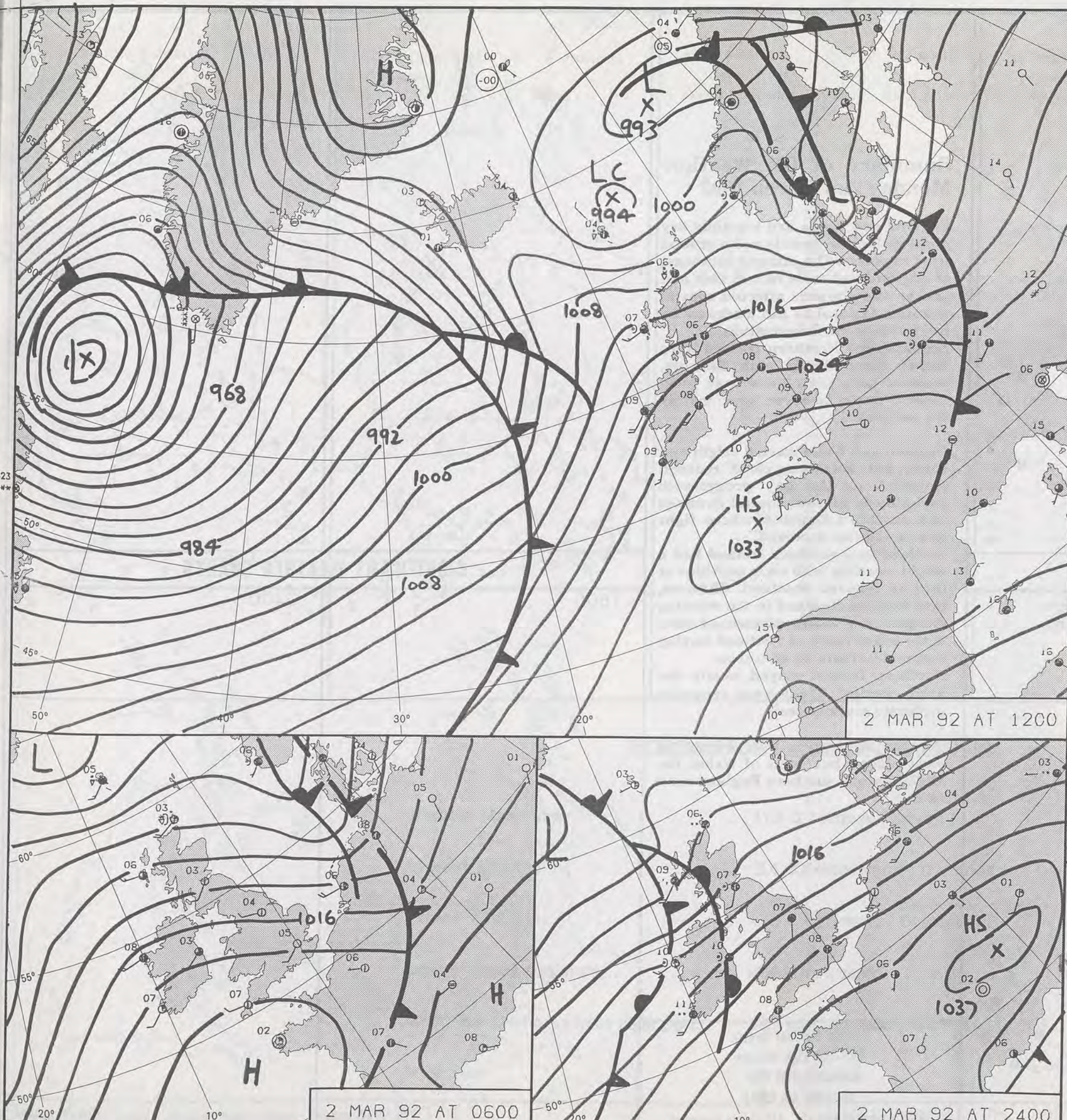
© Crown Copyright  
All rights reserved







227 1st March 1992  
London Weather Centre 284-286 High Holborn London WC1V 7HX  
All times are GMT 500mb full lines 1000-500 mb packed  
Printed in the UK for HMSO. Dd 8146371 C10 3/91 9385 9590



2 MAR 92 AT 1200

2 MAR 92 AT 1800

2 MAR 92 AT 0600

2 MAR 92 AT 2400

DUPLICATE ALSO  
DAILY WEATHER SUMMARY

NOT FOR LOAN FOR

MONDAY 2 MARCH 1992

WARM front COLD front OCCLUSION

London Weather Centre 284-286 High Holborn London WC1V 7HX

© Crown Copyright All rights reserved

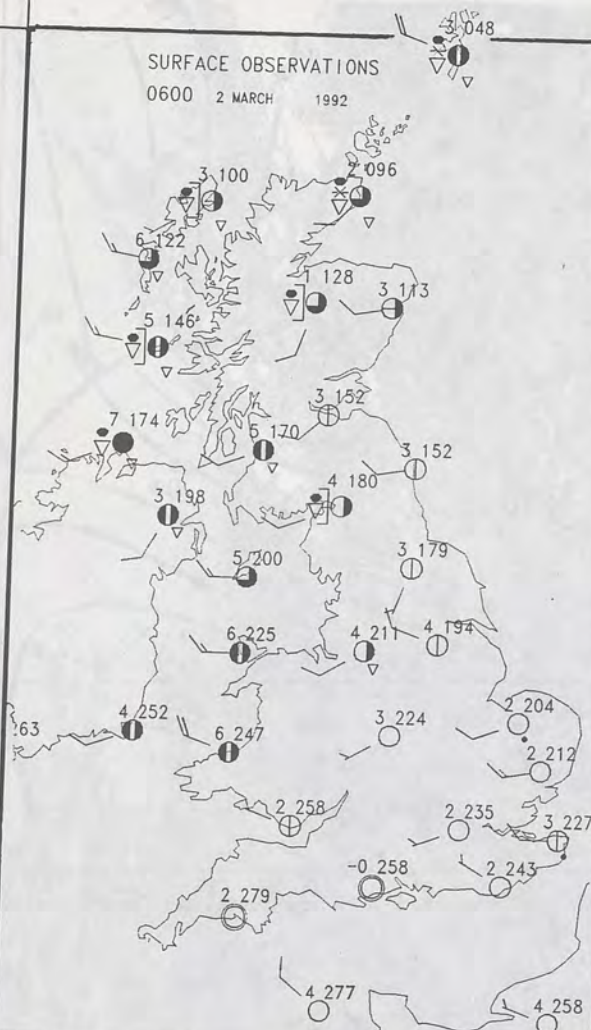
METEOROLOGICAL OFFICE  
10 MAR 1992  
LIBRARY

METEOROLOGICAL OFFICE

Form File 561



SURFACE OBSERVATIONS  
0600 2 MARCH 1992



SURFACE OBSERVATIONS  
1200 2 MARCH 1992

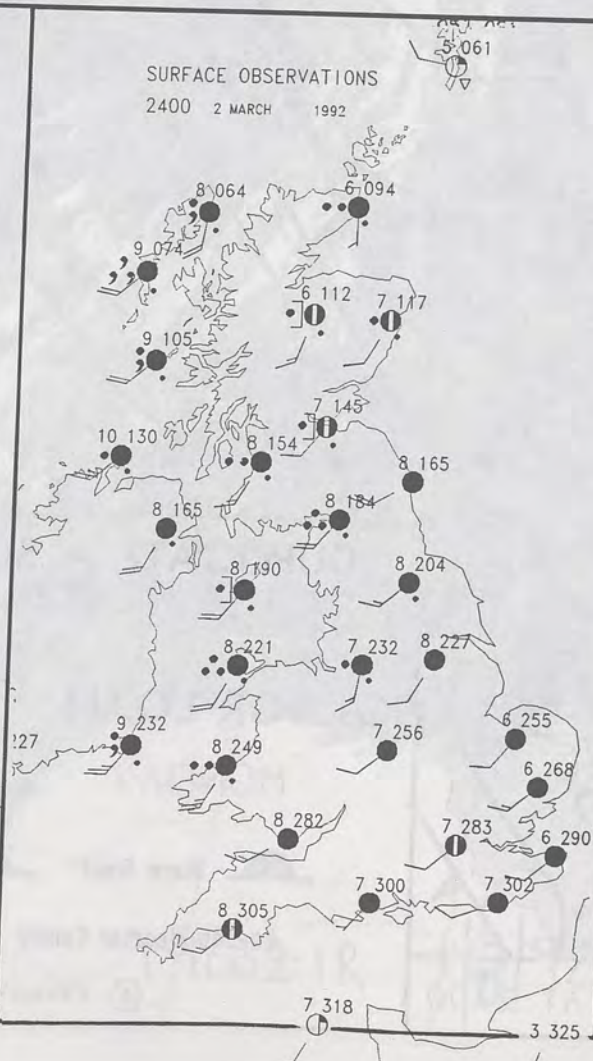


### PLOTTED SURFACE OBSERVATIONS

SURFACE OBSERVATIONS  
1800 2 MARCH 1992



SURFACE OBSERVATIONS  
2400 2 MARCH 1992



## Summary of UK Weather Monday 2nd March 1992

England and Wales had a mainly dry night with clear periods and a ground frost in places. The extreme southeast of England had some rain at first and one or two showers affected coastal counties exposed to the moderate or fresh west to northwest winds.

Scotland and Northern Ireland were rather more cloudy with showers, some of hail, with snow over hills. eastern parts, however, were mainly dry and clear.

England and Wales started bright and sunny, but thickening cloud reduced sunshine as the day progressed, particularly in west coastal counties and northern England where light rain or showers occurred.

Scotland and northern Ireland had a bright morning with some sunshine at first in eastern Scotland. Showers, over western Scotland in the morning merged into longer periods of rain, with other parts of Scotland having outbreaks of rain by afternoon.

Northern Ireland stayed mostly dry until evening. Winds were generally moderate southwesterly.

Temperatures were near normal in most places, but parts of Wales, the Midlands, and southern England were mild.

London Weather Centre  
284-286 High Holborn  
London WC1V 7HX  
All times are GMT

© Crown Copyright All rights reserved

0600

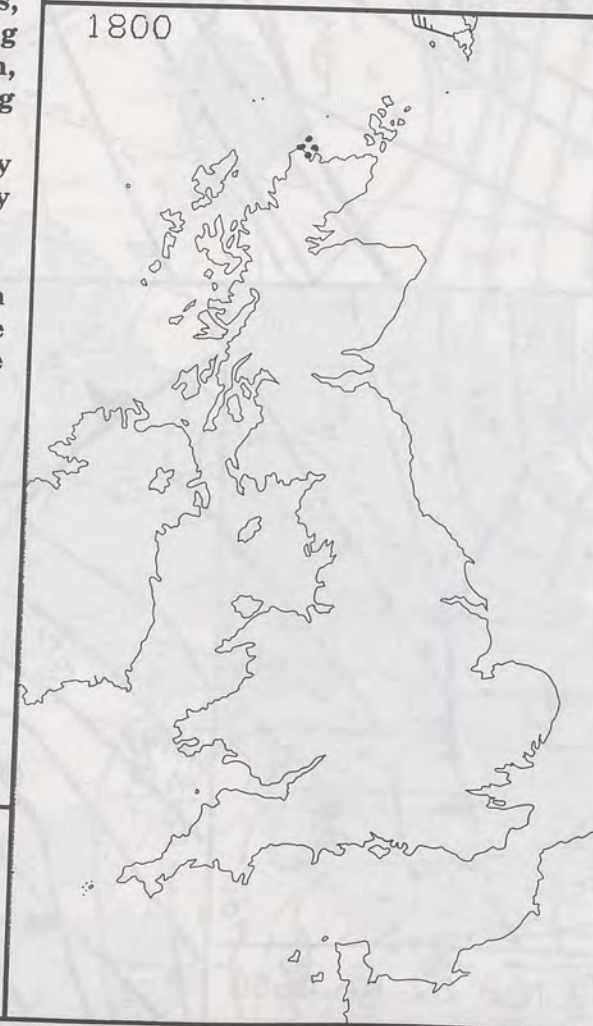


1200

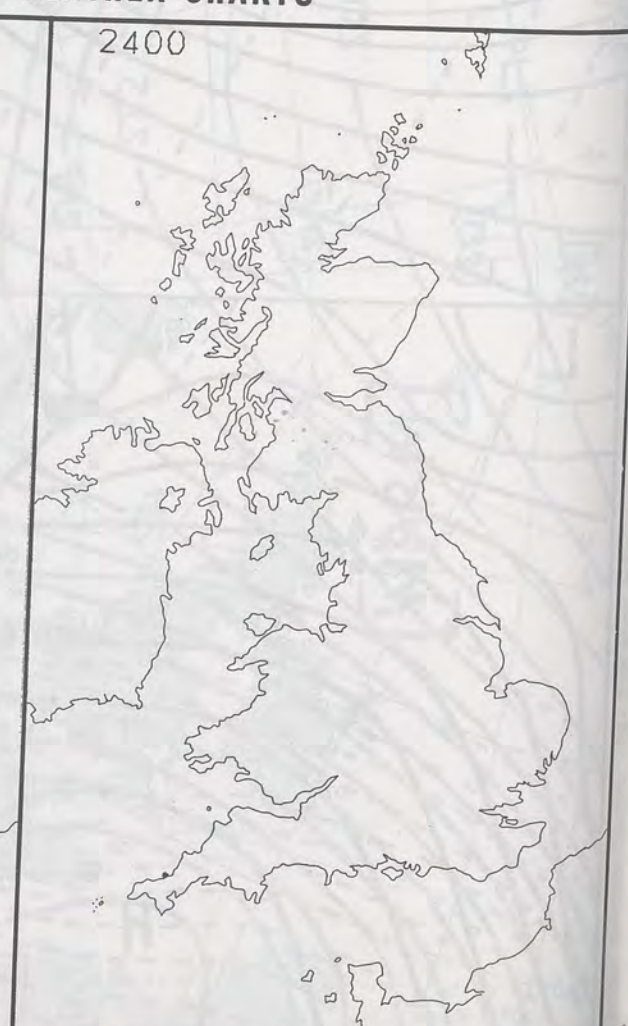


### SIGNIFICANT WEATHER CHARTS

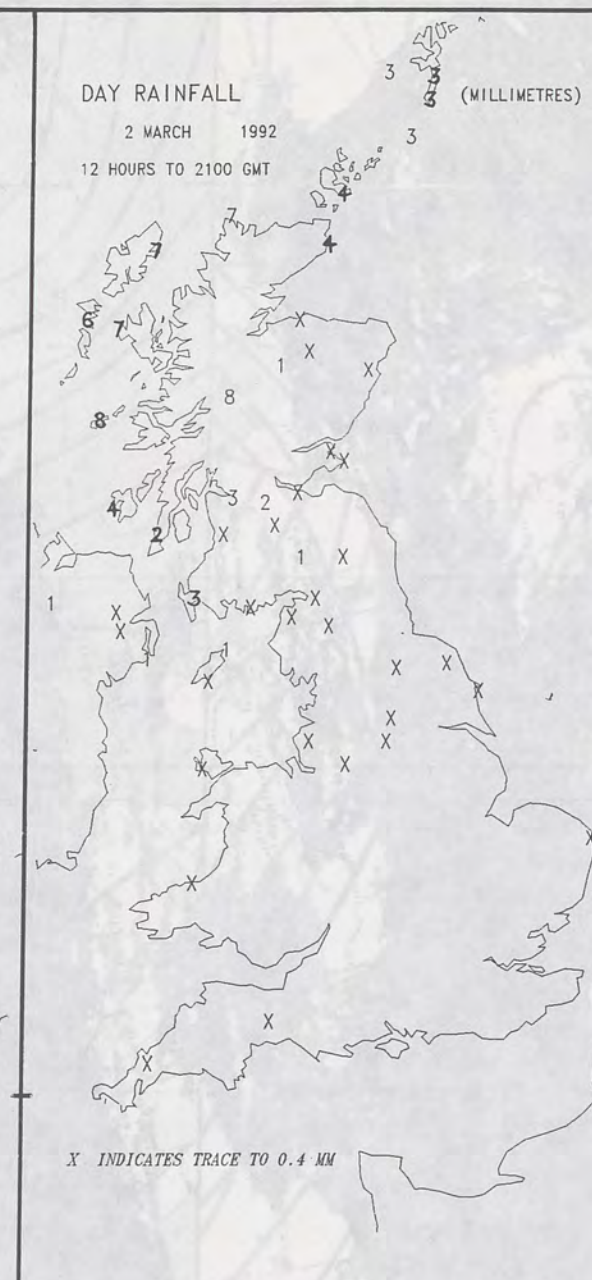
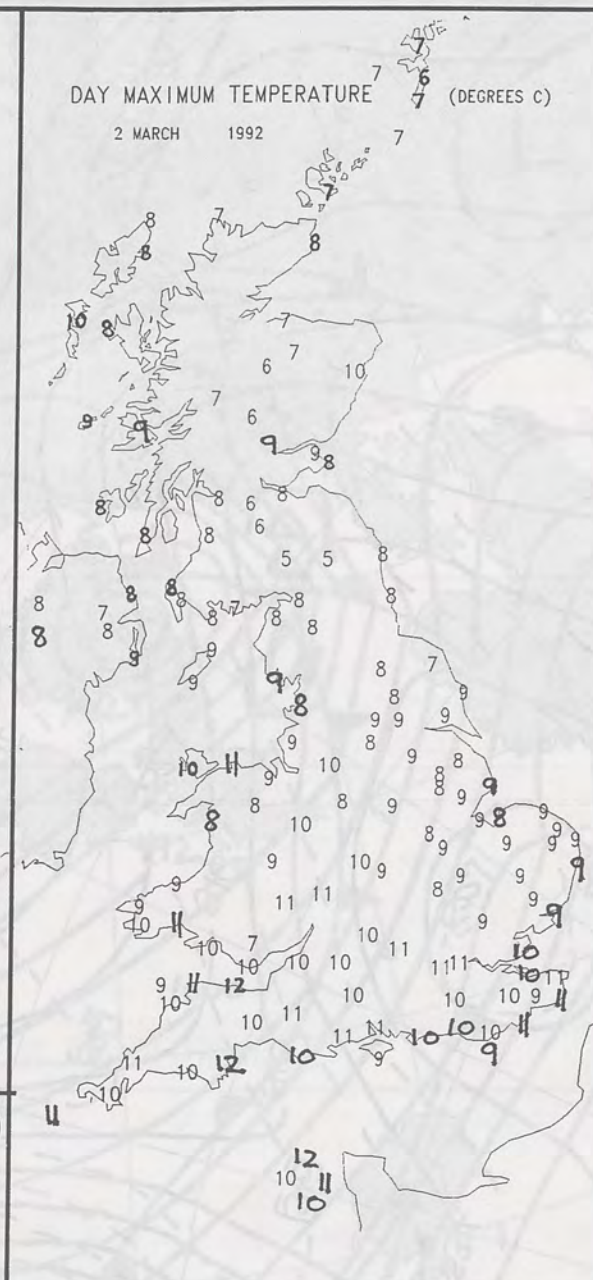
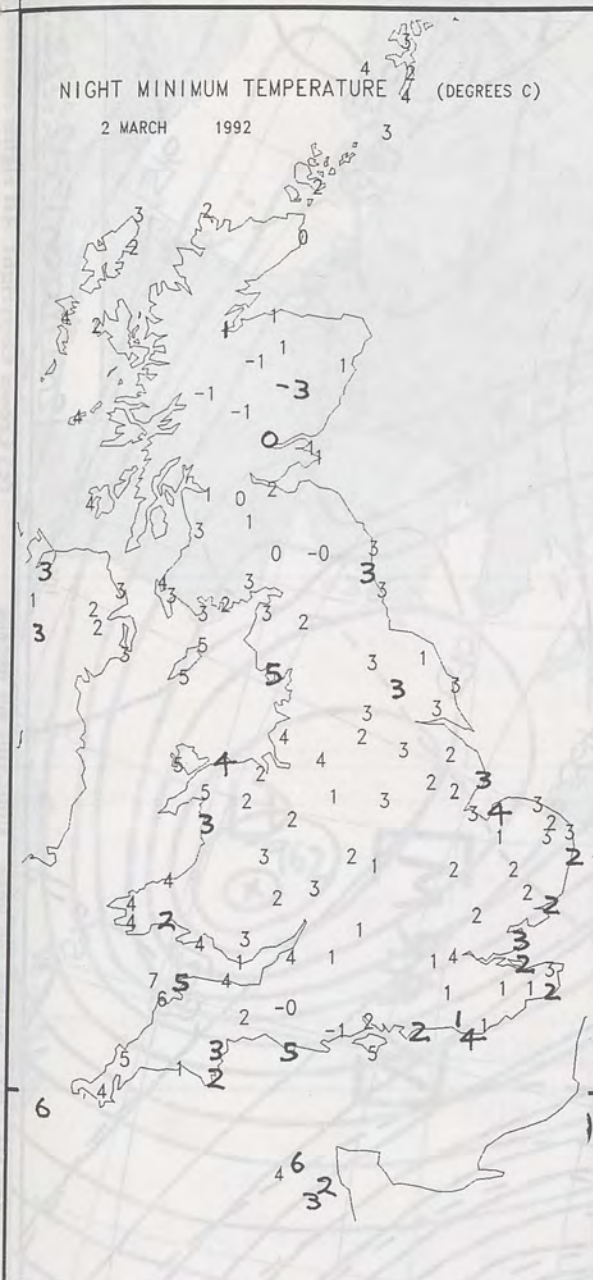
1800



2400







# **EXTREMES FOR MONDAY 2ND MARCH 1992**

Highest Maximum	: 11.9 C Torquay [ Devon ]
Lowest Maximum	: 5.4 C Eskdalemuir [ Dumfries and Galloway ]
Lowest Minimum	: -3.0 C Inchmarlo [ Grampian ] -
Lowest Grass Minimum	: -5.6 C Inchmarlo
Most Rain (24 hours from 0900 GMT)	: 28.9 mm Nantmor [ Gwynedd ]
Most Sun	: 9.3 Hrs Jersey

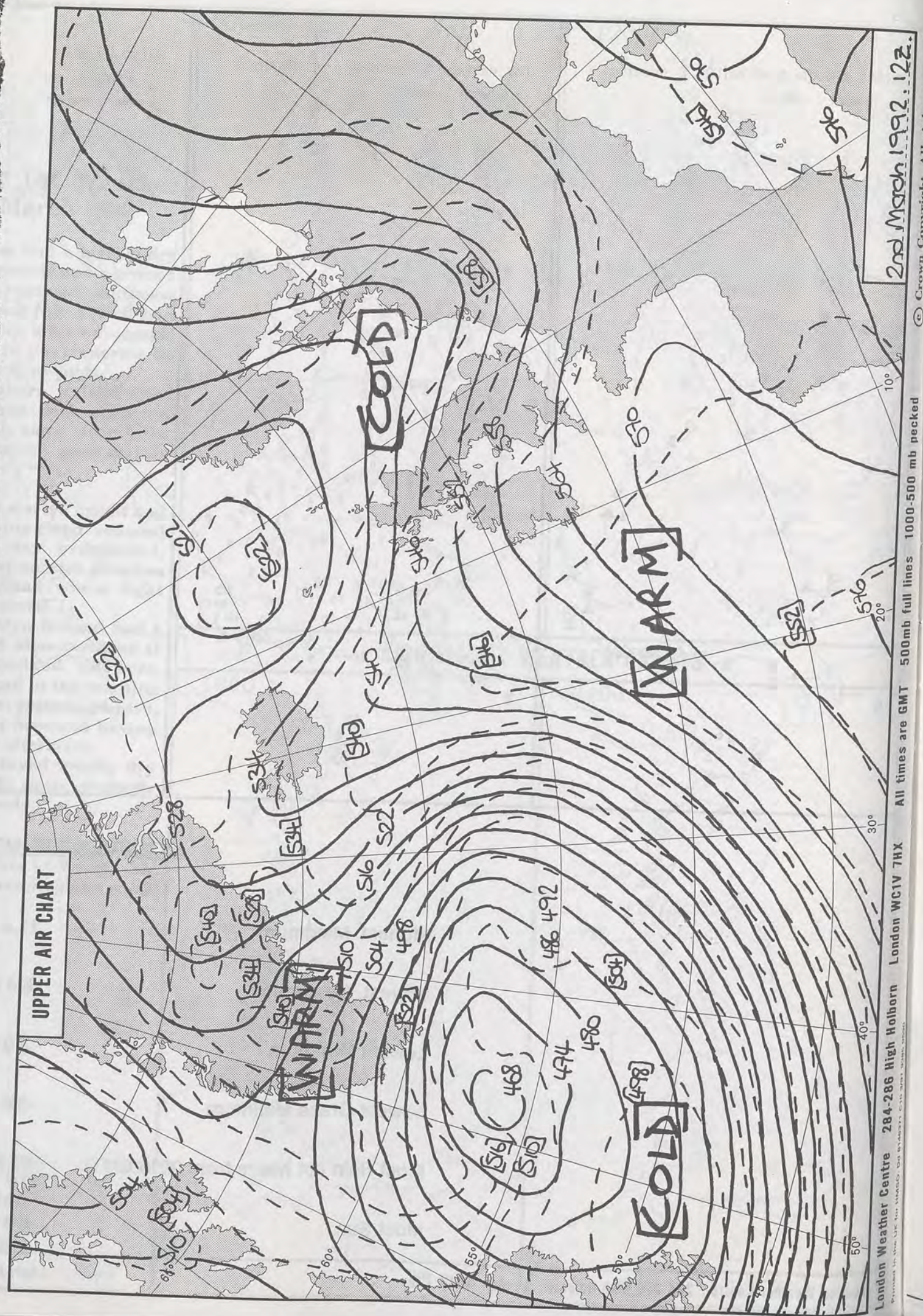
## **DAILY WEATHER SUMMARY**



© Crown Copyright  
All rights reserved



1330Z IR 2/3/92



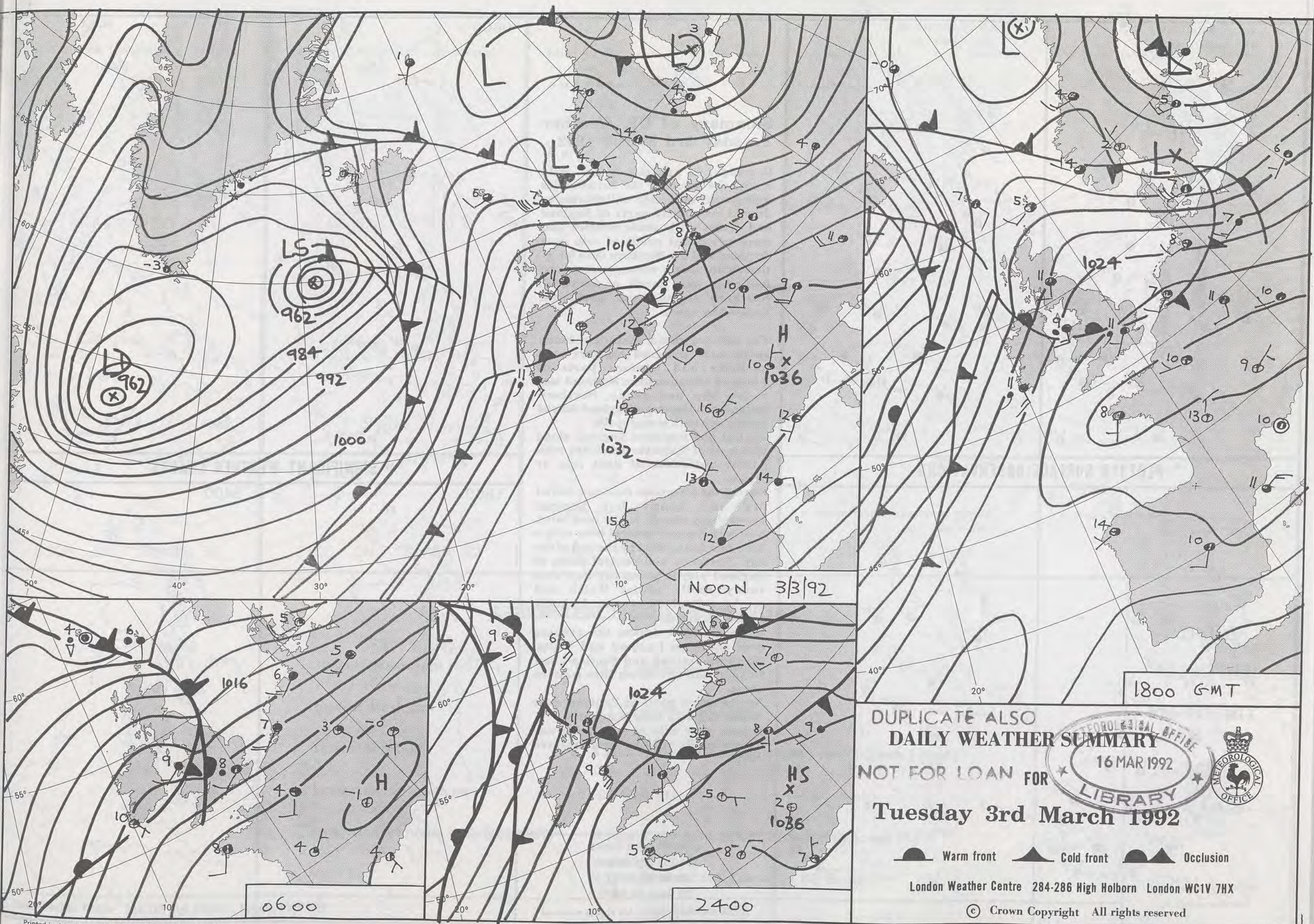


2nd March 1992: 12Z

© Crown Copyright All rights reserved

10° 20° 30°  
All times are GMT 500mb full lines 1000-500 mb pecked

London Weather Centre 284-286 High Holborn London WC1V 7HX




NOON 3/3/92

1800 GMT

0600

2400

DUPLICATE ALSO  
DAILY WEATHER SUMMARY  
NOT FOR LOAN FOR  
Tuesday 3rd March 1992

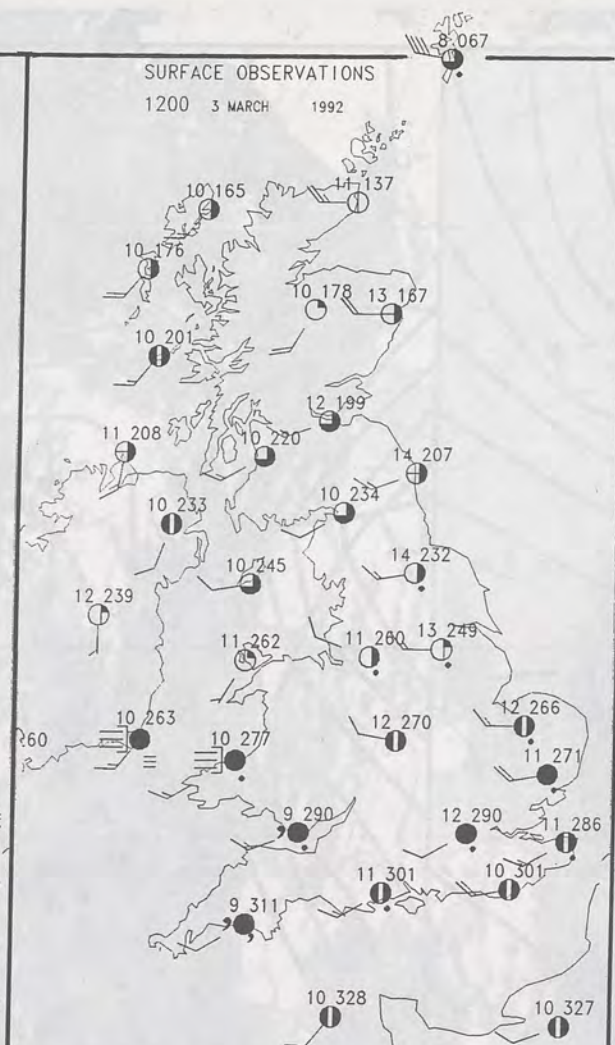


Warm front Cold front Occlusion

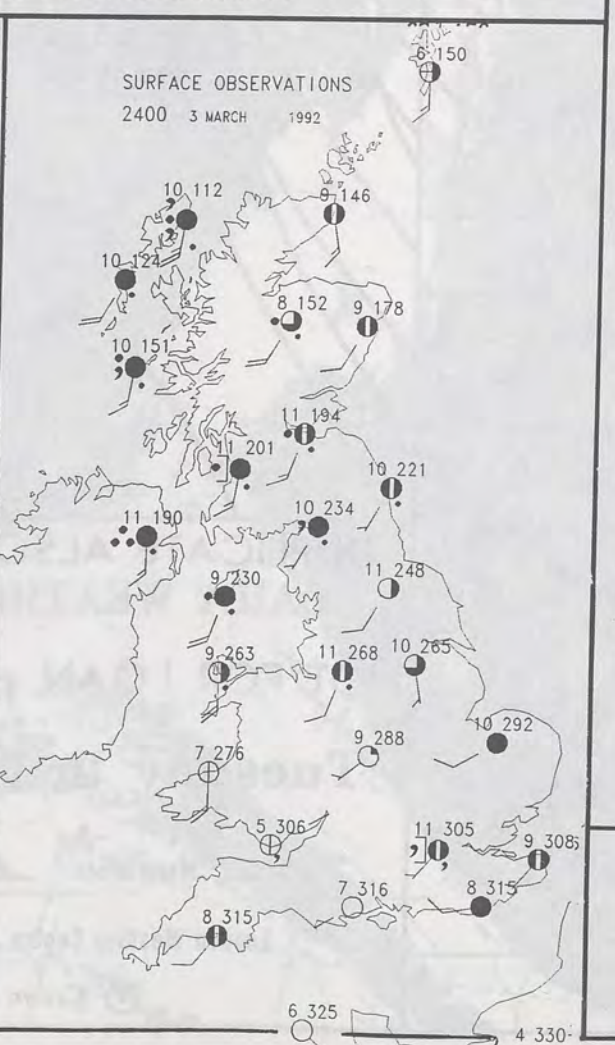
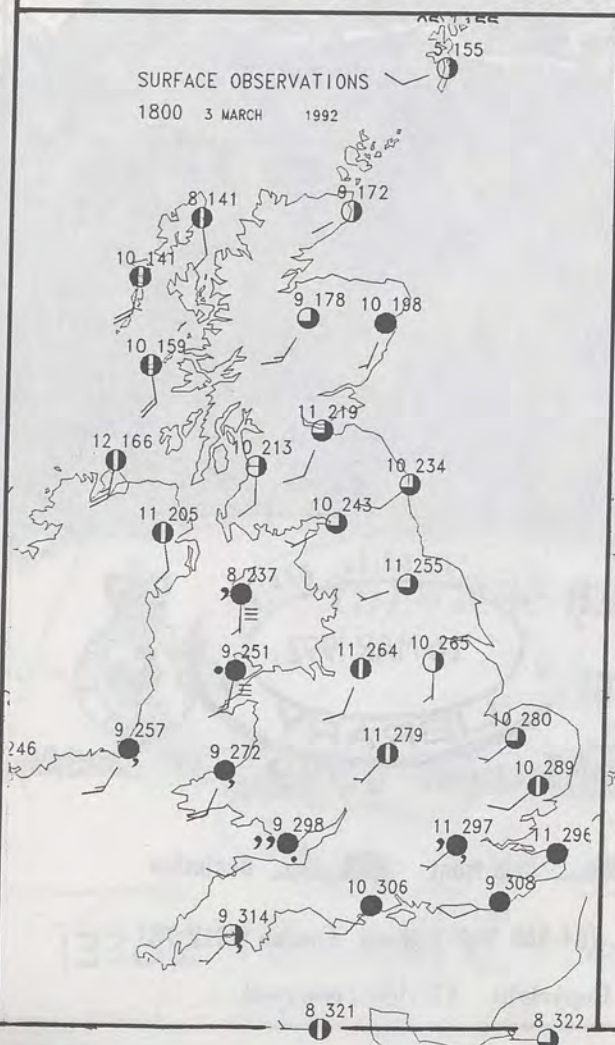
London Weather Centre 284-286 High Holborn London WC1V 7HX

© Crown Copyright All rights reserved





**PLOTTED SURFACE OBSERVATIONS**



**Summary of UK Weather  
Tuesday 3rd March 1992**

Overnight it was cloudy and mild across the whole of the British Isles with patchy outbreaks of light rain or drizzle over many parts of England and Wales with some heavier and more persistent spells of rain over Scotland and the Northern Isles for a time, with clearer showery conditions following over much of Scotland, Northern Ireland and northwest England by dawn.

The morning saw a mixture of sunny spells and scattered showers over northern and western parts of Scotland whilst eastern Scotland was mainly dry and sunny. Northern Ireland and northern England stayed mainly dry with sunny spells. Central and southern England along with most of Wales stayed cloudy with patchy outbreaks of light rain or drizzle.

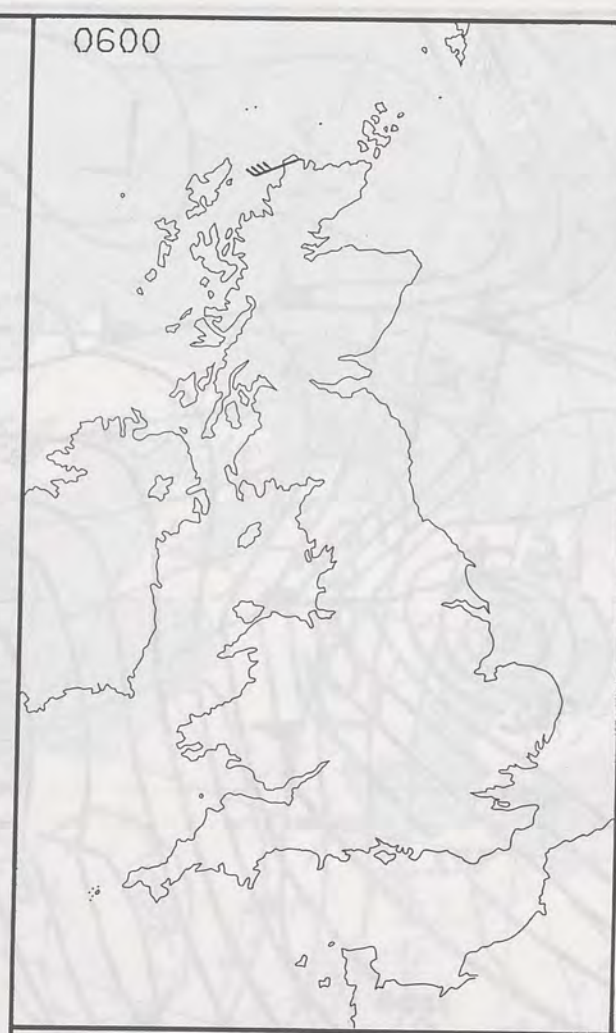
During the afternoon Scotland stayed dry and sunny but became increasingly cloudy in the west later. Northern Ireland clouded over with a little rain in the west by the end of the day. Northern and central parts of England stayed generally dry with sunny spells whilst Wales and southern England remained cloudy with some drizzle.

Little changed during the evening over southern England and Wales. Northern Ireland and Scotland saw further rain spreading into western areas.

Northeastern parts of England were mostly dry with some clear spells. It was very mild in most areas and exceptionally mild in some favoured spots.

London Weather Centre  
284-286 High Holborn  
London WC1V 7HX  
All times are GMT

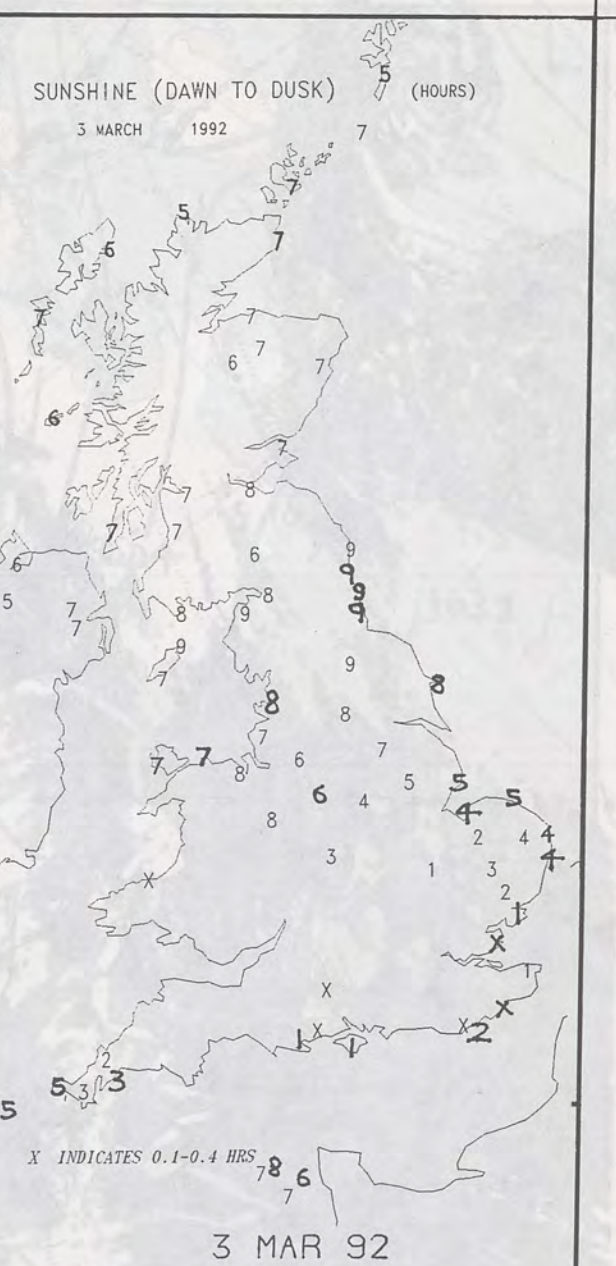
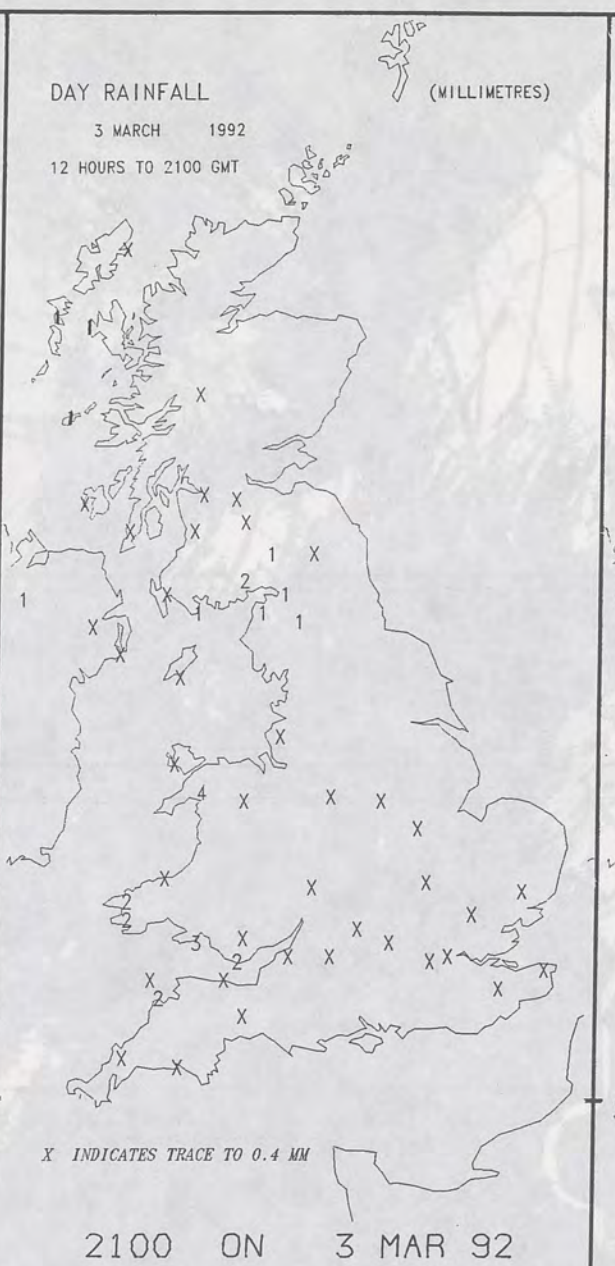
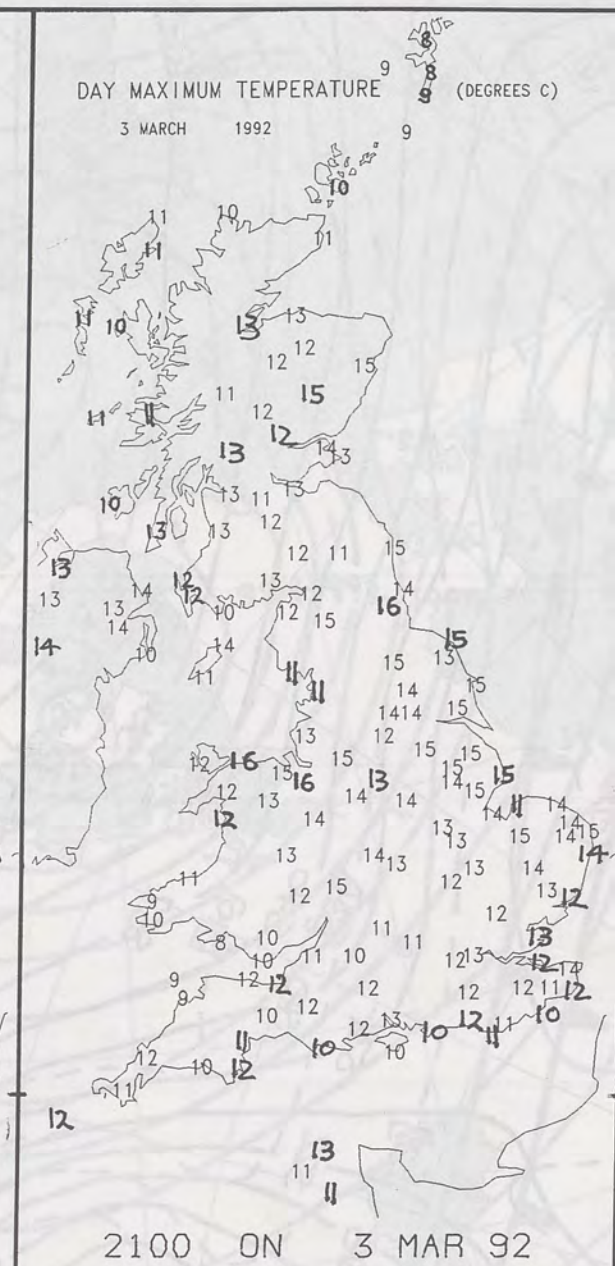
© Crown Copyright All rights reserved



**SIGNIFICANT WEATHER CHARTS**







# **EXTREMES FOR TUESDAY 3RD MARCH 1992**

Highest Maximum	: 16.1 C Hawarden [ Clwyd ]
Lowest Maximum	: 8.1 C Lerwick [ Shetland ]
Lowest Minimum	: 3.3 C Cilfynydd [ Mid Glamorgan ] Anvil Green [ Kent ]
Lowest Grass Minimum	: -2.5 C Jersey
Most Rain (24 hours from 0900 GMT)	: 9.5 mm Eskdalemuir [ Dumfries and Galloway ]
Most Sun	: 9.0 Hrs Boulmer and Leeming [ NE England ]

## **DAILY WEATHER SUMMARY**

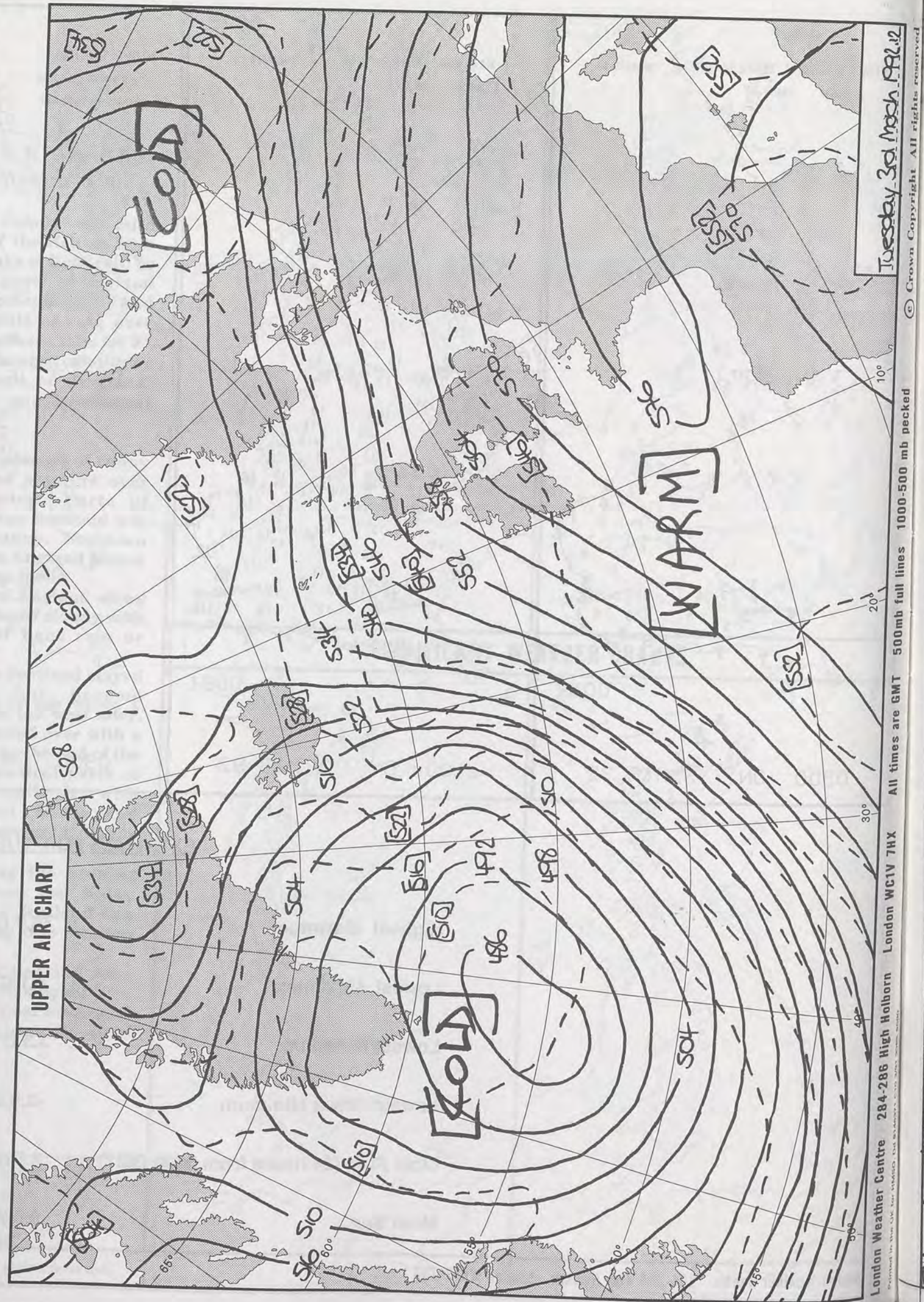


© Crown Copyright  
All rights reserved





1816Z IR 3/3/92



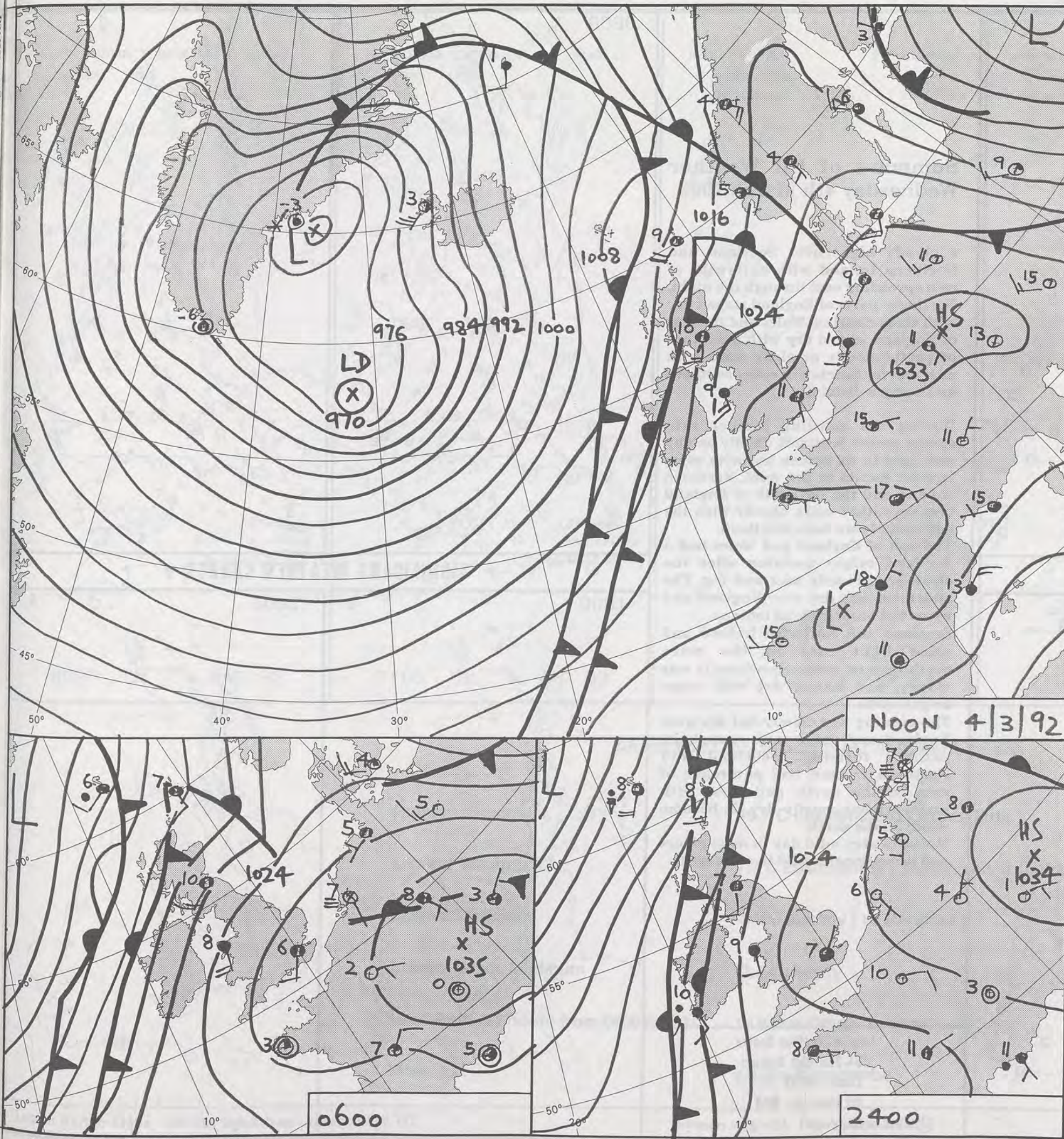


Tuesday 3rd March 1992

© Crown Copyright All rights reserved

1000-500 mb pecked  
500mb full lines  
All times are GMT

London Weather Centre 284-286 High Holborn London WC1V 7HX



NOON 4/3/92

1800 GMT

DUPLICATE ALSO  
DAILY WEATHER SUMMARY  
NOT FOR LOAN FOR  
Wednesday 4th March 1992

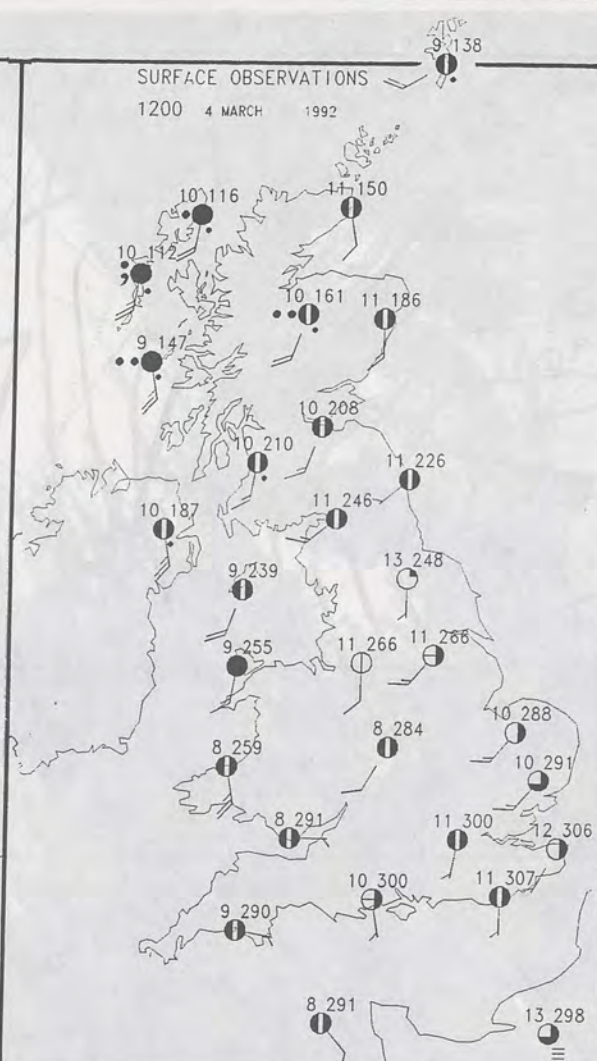
London Weather Centre 284-286 High Holborn London WC1V 7HX

© Crown Copyright All rights reserved

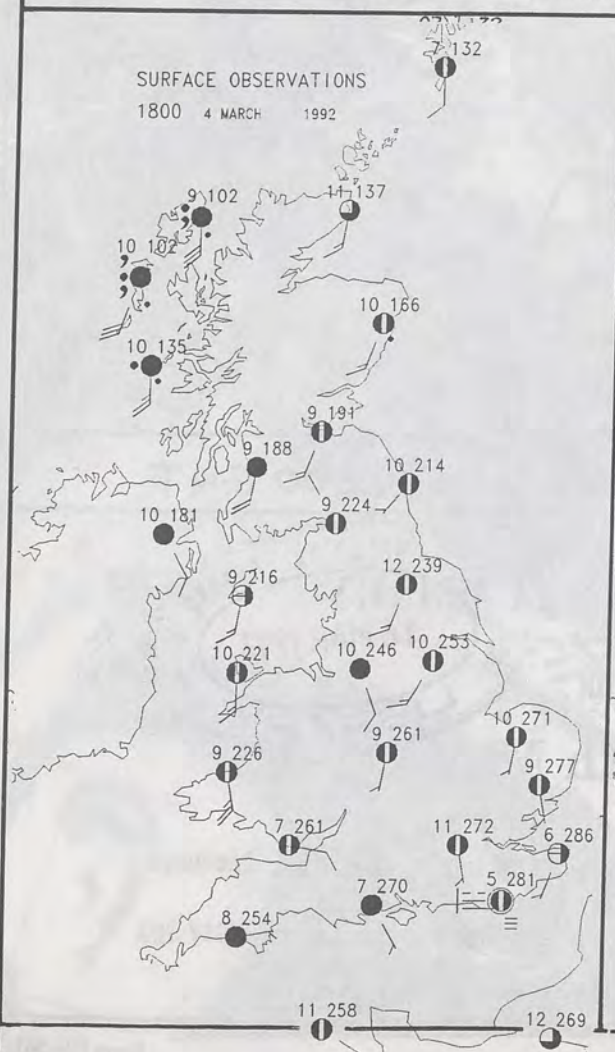
Legend:  
Warm front (dashed line with semicircles)  
Cold front (solid line with triangles)  
Occlusion (solid line with alternating triangles and semicircles)

Met Office Library stamp: METEOROLOGICAL OFFICE 16 MAR 1992





### PLOTTED SURFACE OBSERVATIONS



### Summary of UK Weather Wednesday 4th March 1992

a cloudy night over Scotland and Northern Ireland with outbreaks of rain spreading east through the night. Northern parts of England stayed dry with skies clearing. Wales and the rest of England stayed dry with a mixture of partly cloudy or clear skies with mist and fog patches in many southern and eastern districts.

During the morning further rain spread across Scotland, chiefly patchy and light in its nature but with some heavier bursts in the west. Northern Ireland and the far north of England became rather more cloudy with the odd spot of rain here and there. The rest of England and Wales had a dry and bright morning after the clearance of early mist and fog. The afternoon was dry over England and Wales but became cloud later on. Scotland and Northern Ireland had some light rain in the more northwestern areas elsewhere it was cloudy, and mainly dry with some bright spells. The evening was cloudy but dry over England and Wales with some mist patches forming. Scotland and Northern Ireland had outbreaks of rain in the north and west with eastern parts mostly dry. It became windy in the north. It was a very mild day in most places and exceptionally mild in some spots.

London Weather Centre  
284-286 High Holborn  
London WC1V 7HX  
All times are GMT

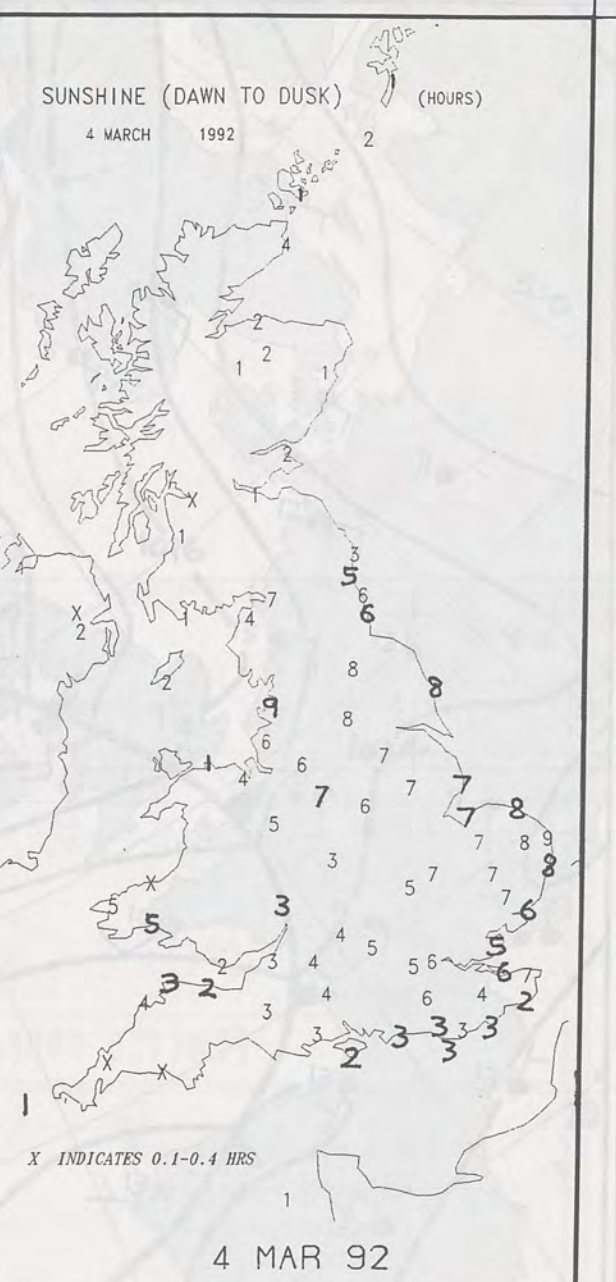
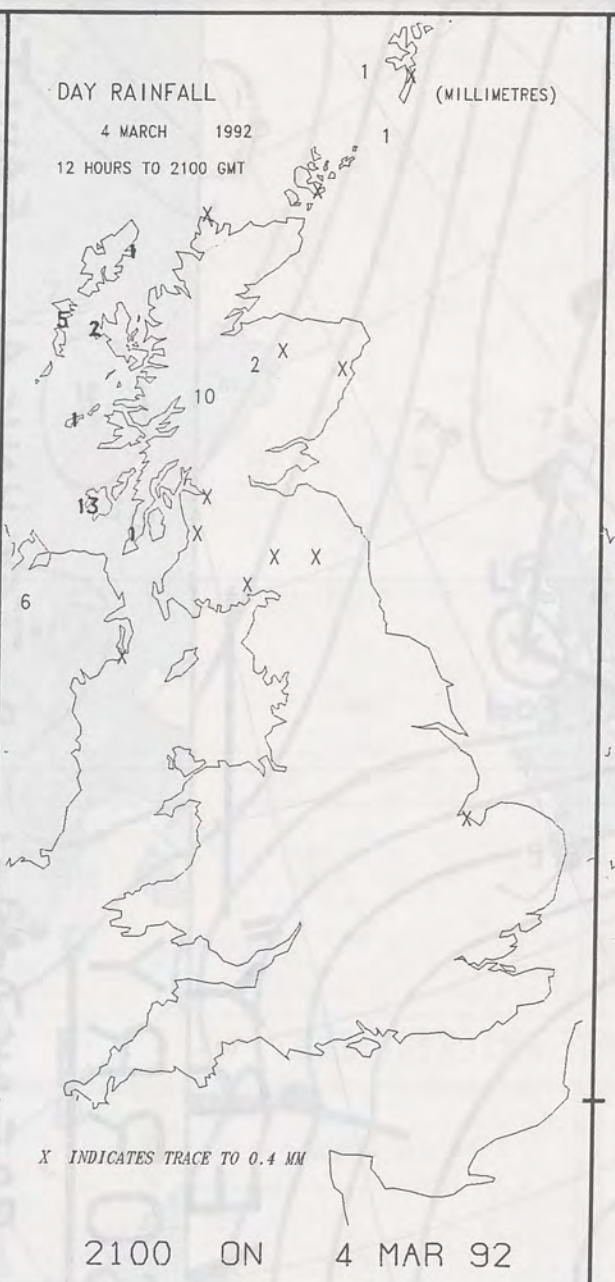
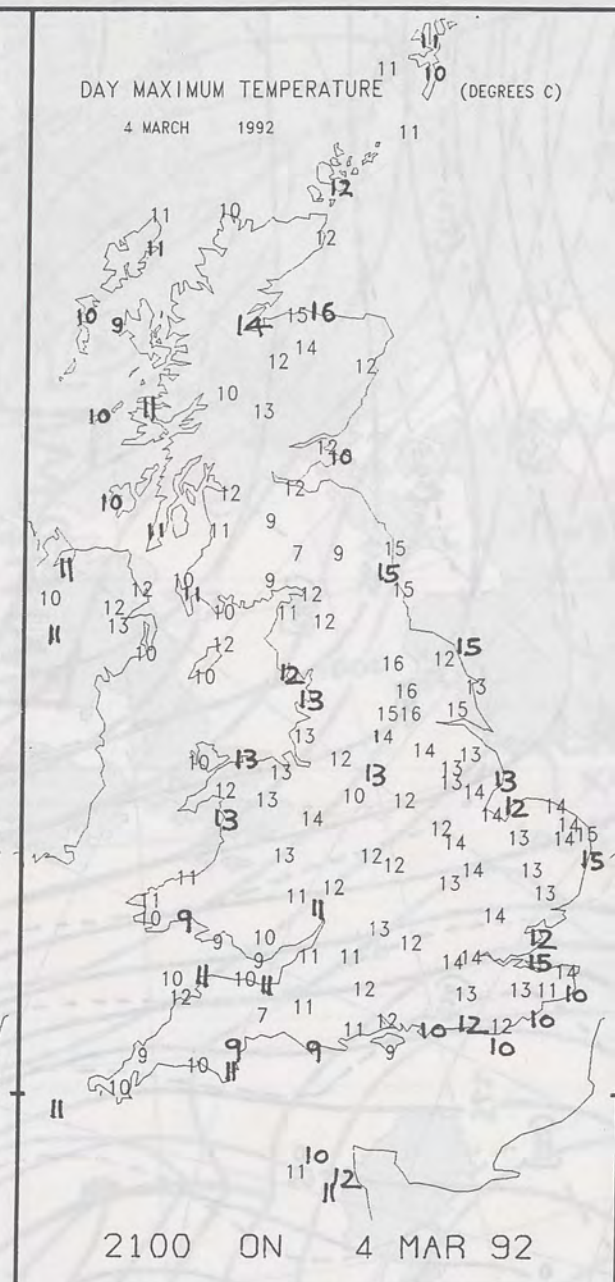
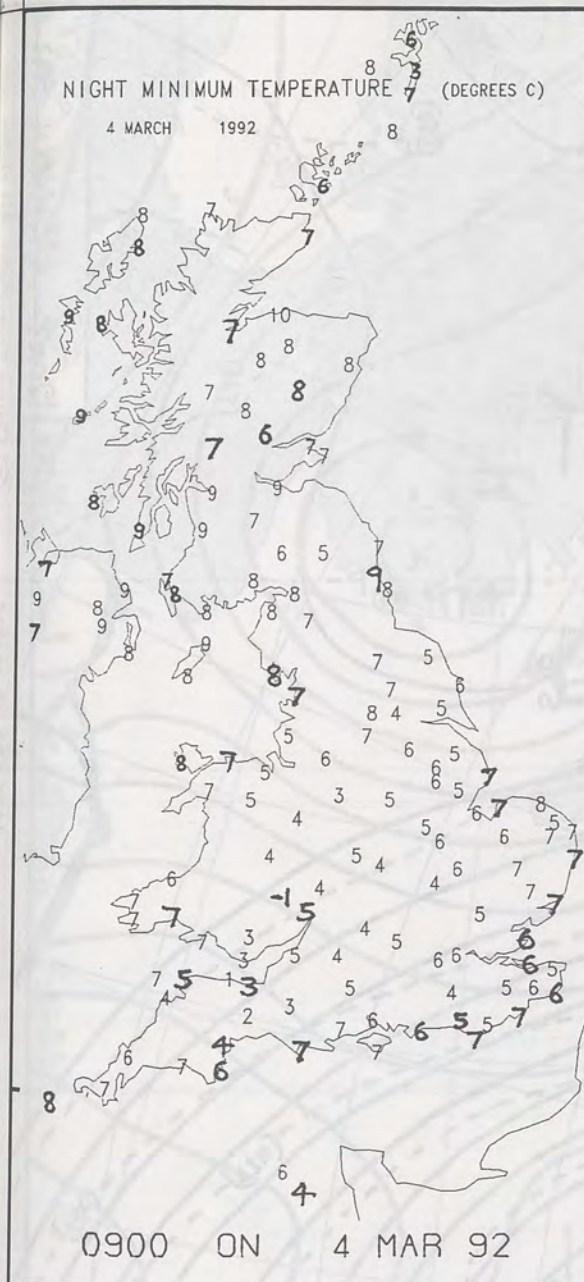
© Crown Copyright All rights reserved



### SIGNIFICANT WEATHER CHARTS







**EXTREMES FOR WEDNESDAY 4TH MARCH 1992**

Highest Maximum	: 15.7 C Lossiemouth [ Moray Firth ]
Lowest Maximum	: 7.3 C Eskdalemuir [ Dumfries and Galloways ]
Lowest Minimum	: -0.5 C Madley [ nr Hereford ] -
Lowest Grass Minimum	: -2.4 C Jersey
Most Rain (24 hours from 0900 GMT)	: 19.9 mm Orsay on Islay
Most Sun	: 9.0 Hrs Morecambe

**DAILY  
WEATHER  
SUMMARY**



© Crown Copyright  
All rights reserved

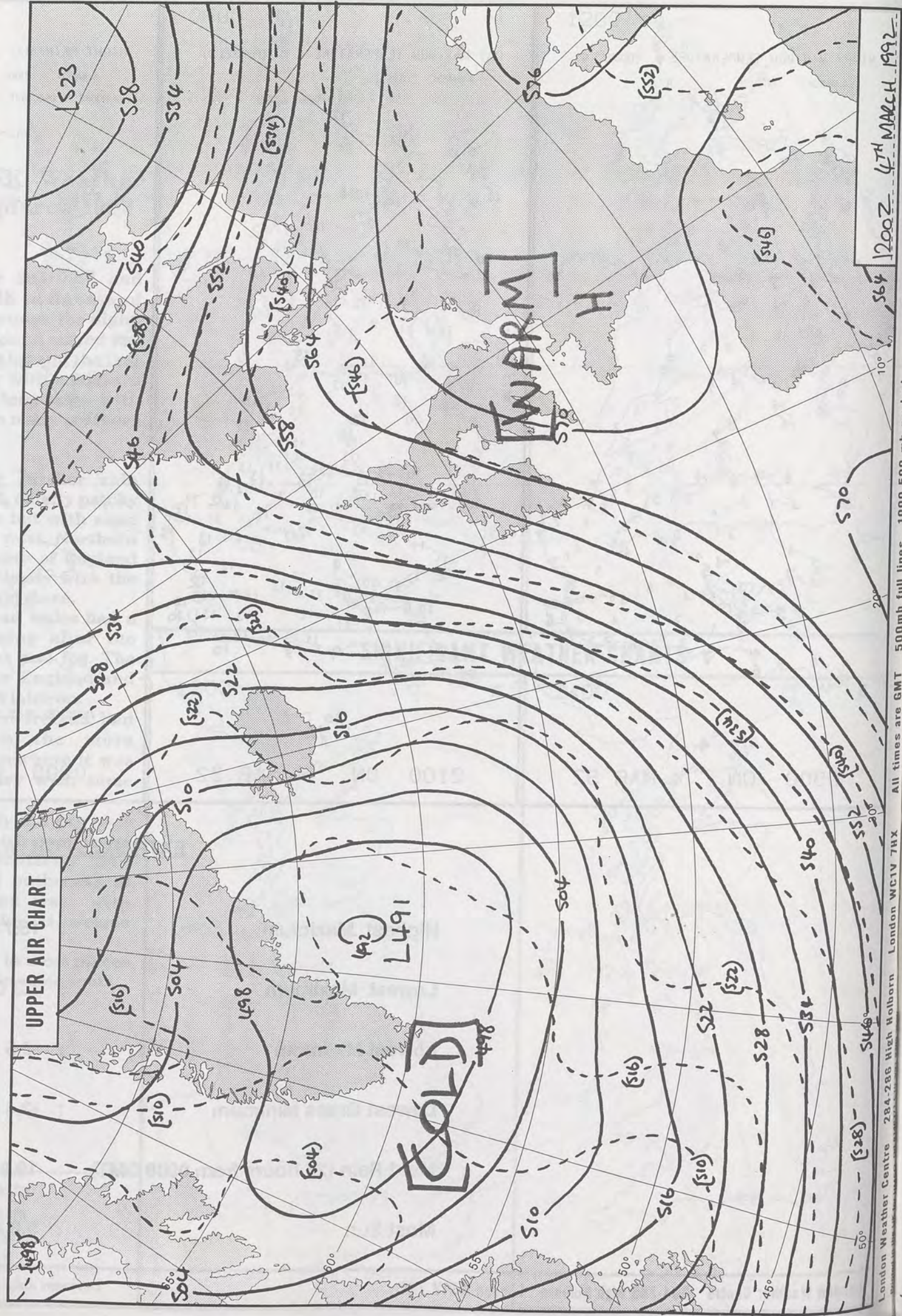


— "VERY" —  
SORRY

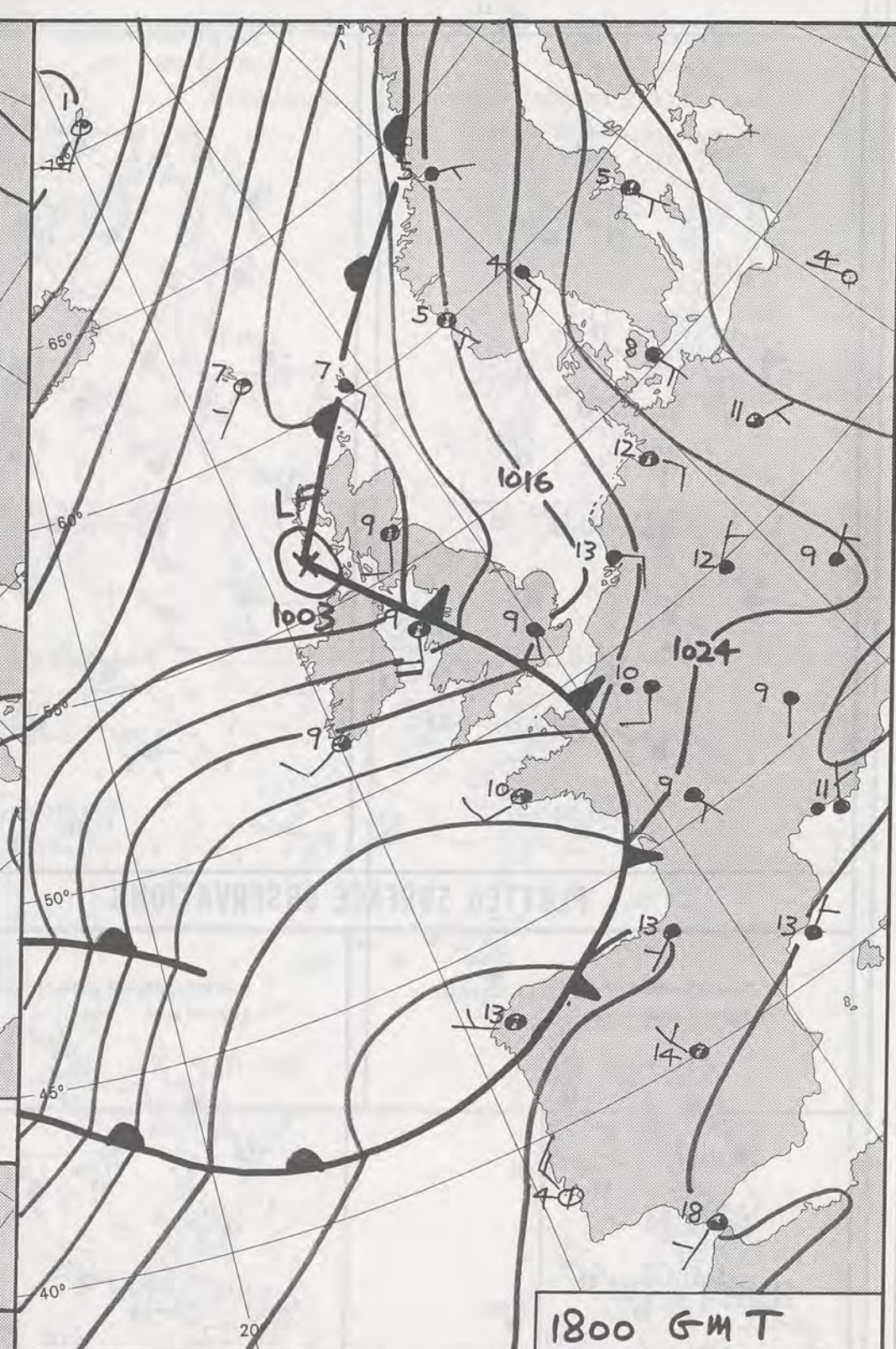
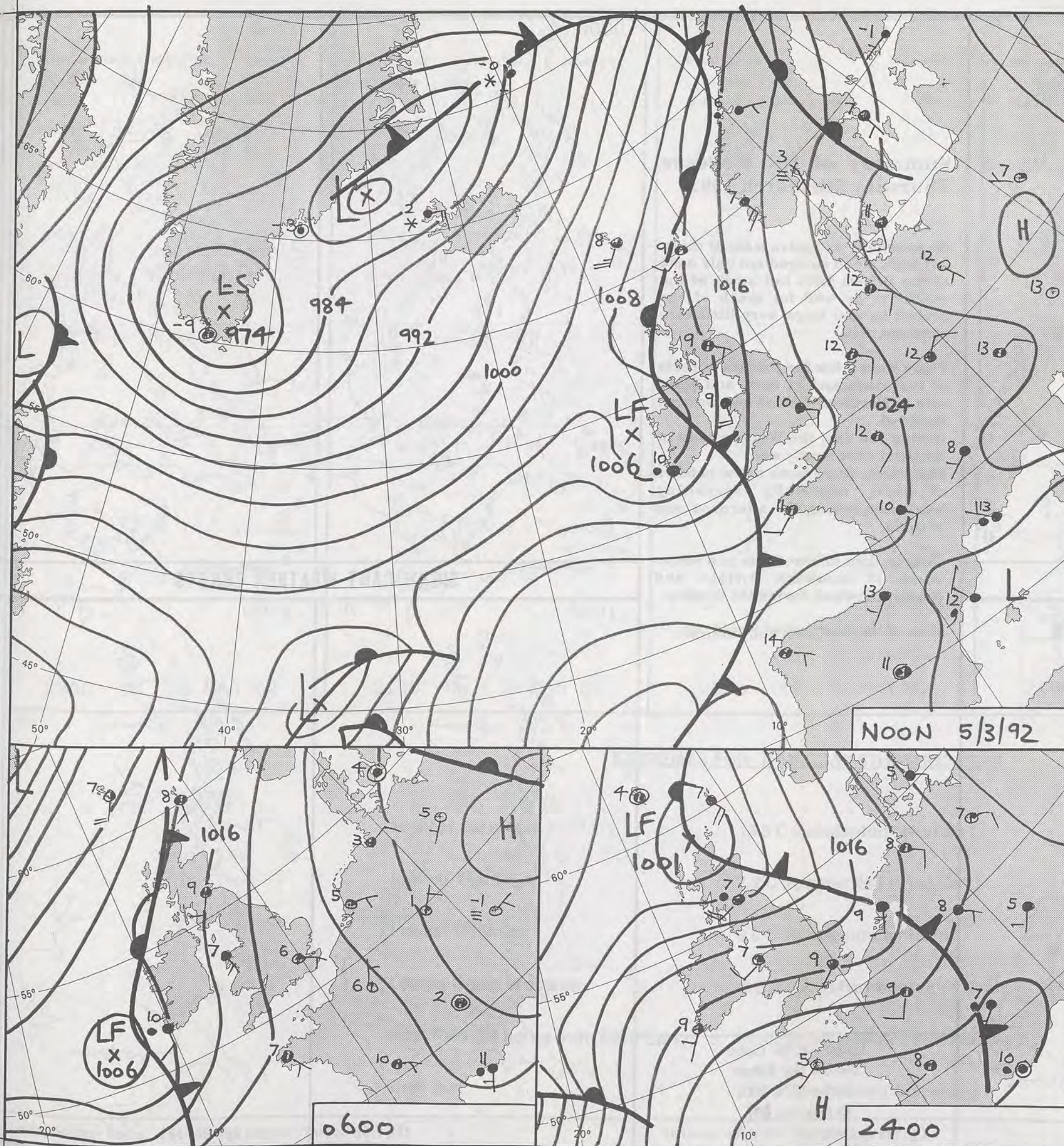
DUE TO MACHINE BREAKDOWN & TECHNICAL FAULTS

**no satellite picture available**

( EXPECT RESTORATION SOON










NOON 5/3/92

1800 GMT

DUPLICATE ALSO  
DAILY WEATHER SUMMARY  
NOT FOR LOAN FOR  
Thursday 5th March 1992

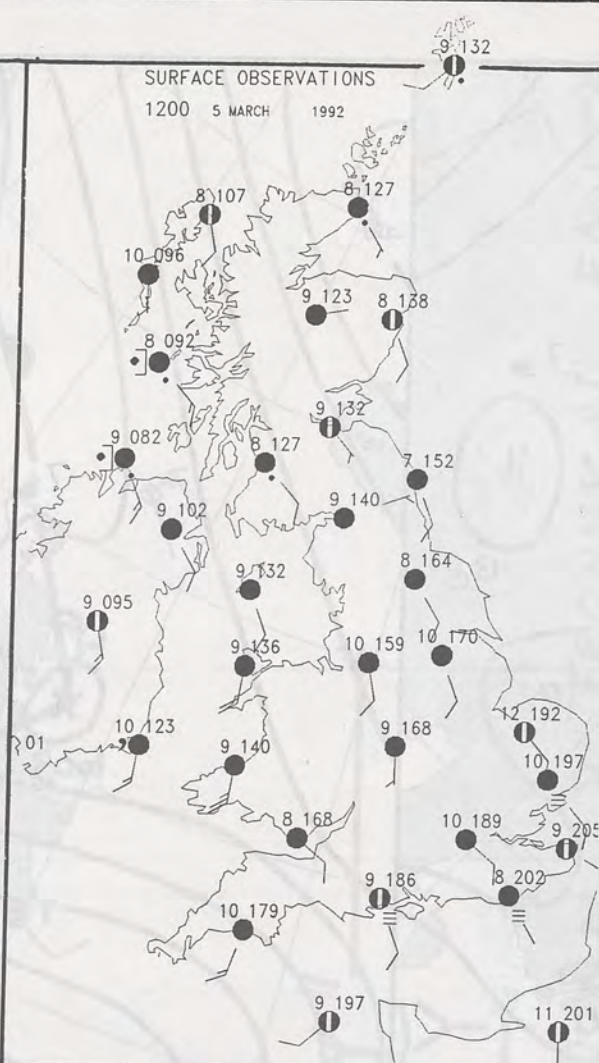
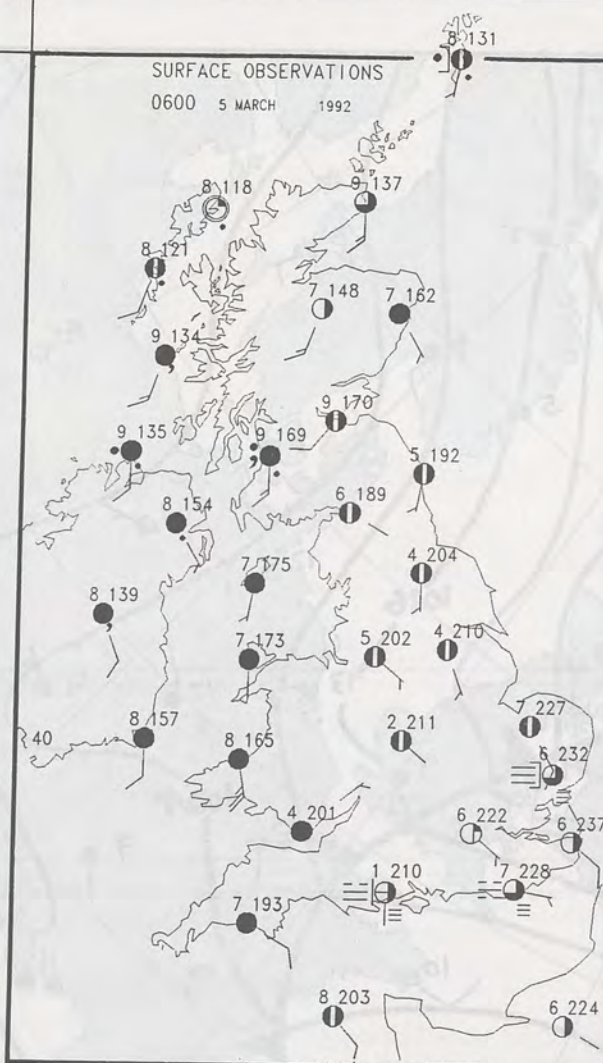
METEOROLOGICAL OFFICE  
16 MAR 1992  
LIBRARY

METEOROLOGICAL OFFICE

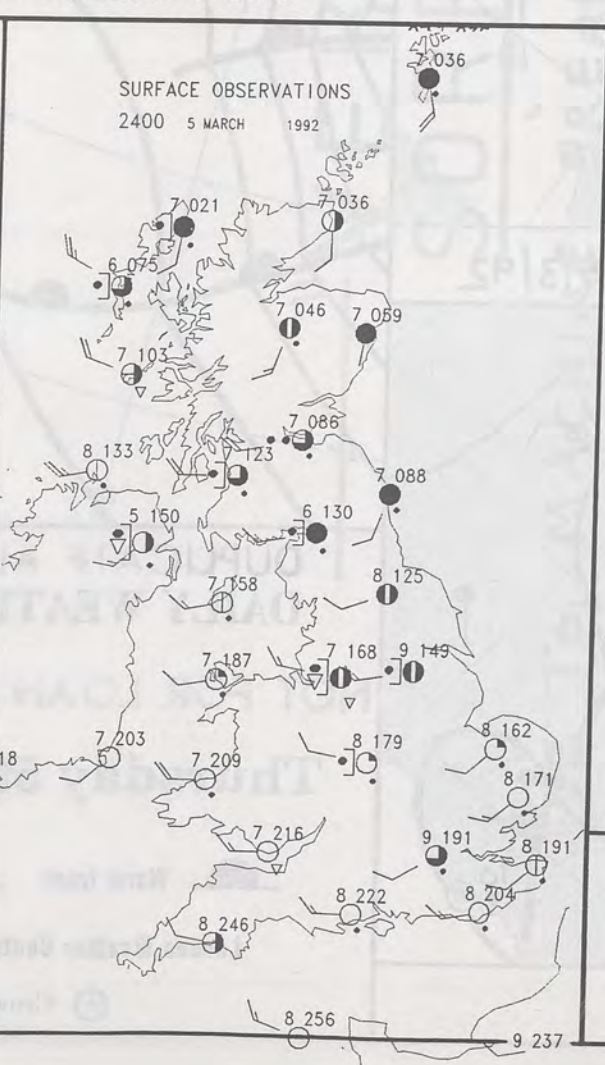
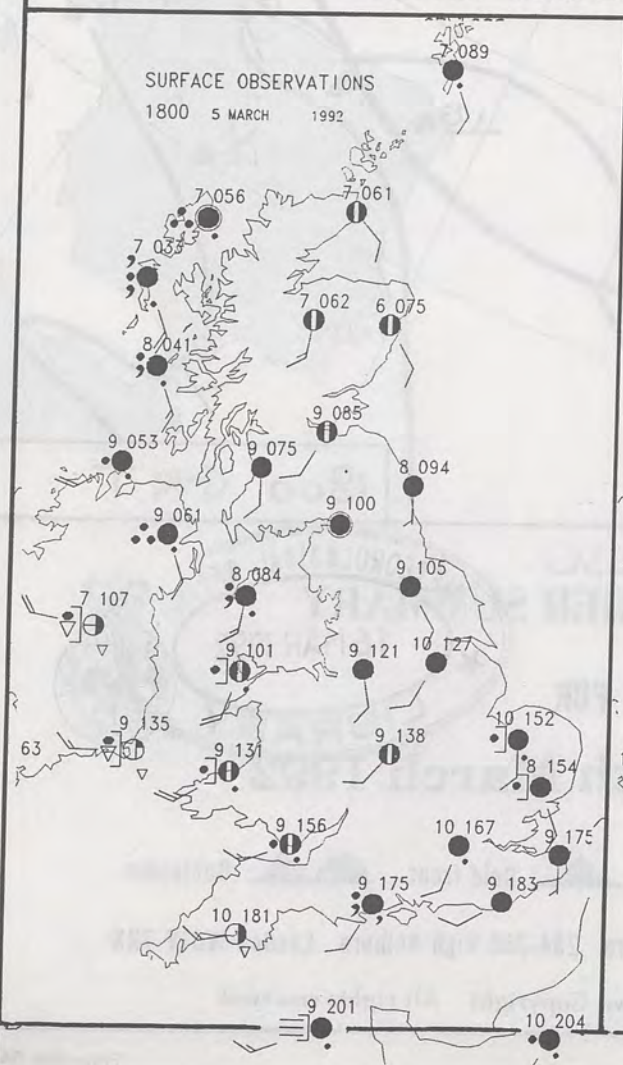
 Warm front
  Cold front
  Occlusion

London Weather Centre 284-286 High Holborn London WC1V 7HX  
 © Crown Copyright All rights reserved





### PLOTTED SURFACE OBSERVATIONS



## Summary of UK Weather Thursday 5th March 1992

An unusually extensive mass of thick, but high, cloud covered not only most of the British Isles but much of the continent as well for much of the period; by and large, very little rain came out of it.

There were a few fog patches in parts of the south-east at first, and some rain in Northern Ireland and western Scotland.

During the day, the Western Isles of Scotland were mostly wet.

Elsewhere, there were a few patches of rain, especially spreading eastwards during the afternoon and evening.

Clearer skies followed this rain across much of southern Britain and Northern Ireland during the evening.

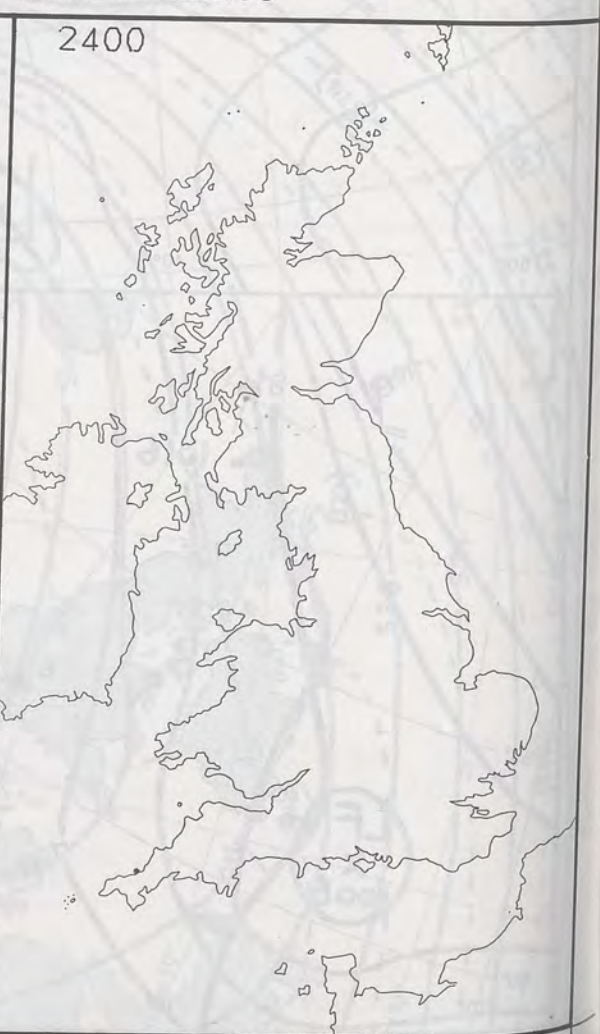
Most of the country had a mild day.

London Weather Centre  
284-286 High Holborn  
London WC1V 7HX  
All times are GMT

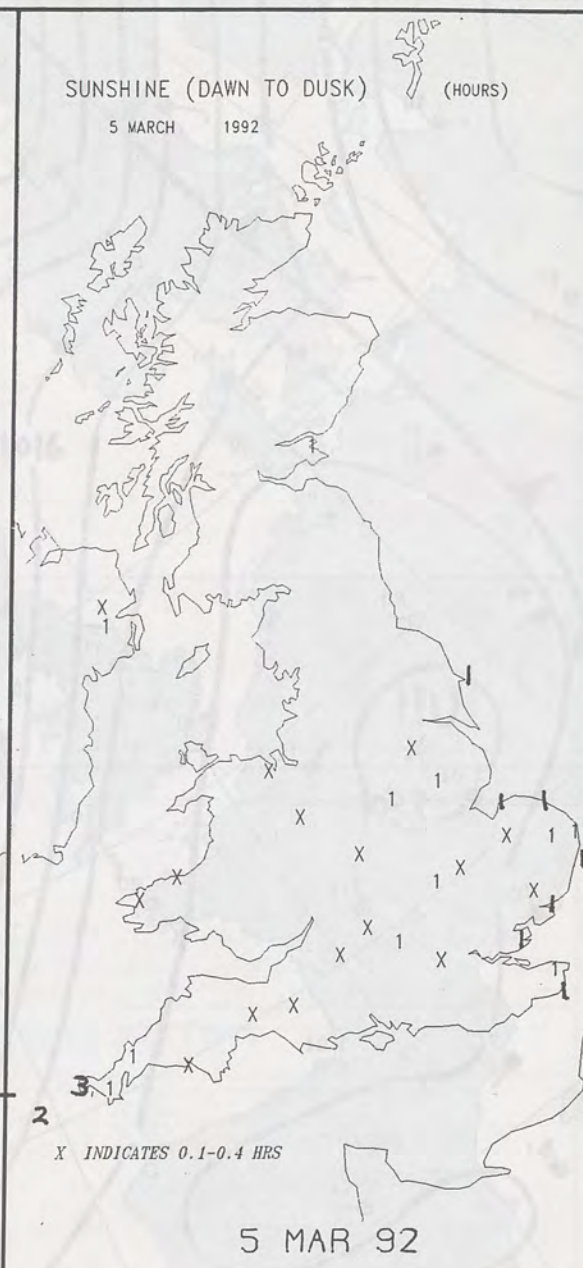
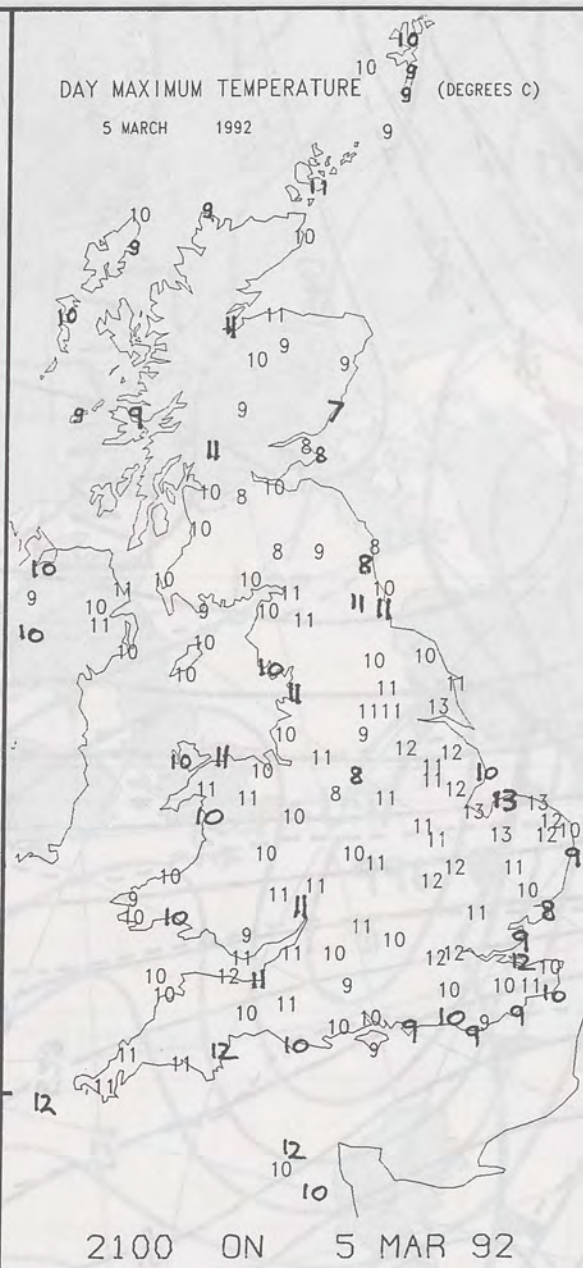
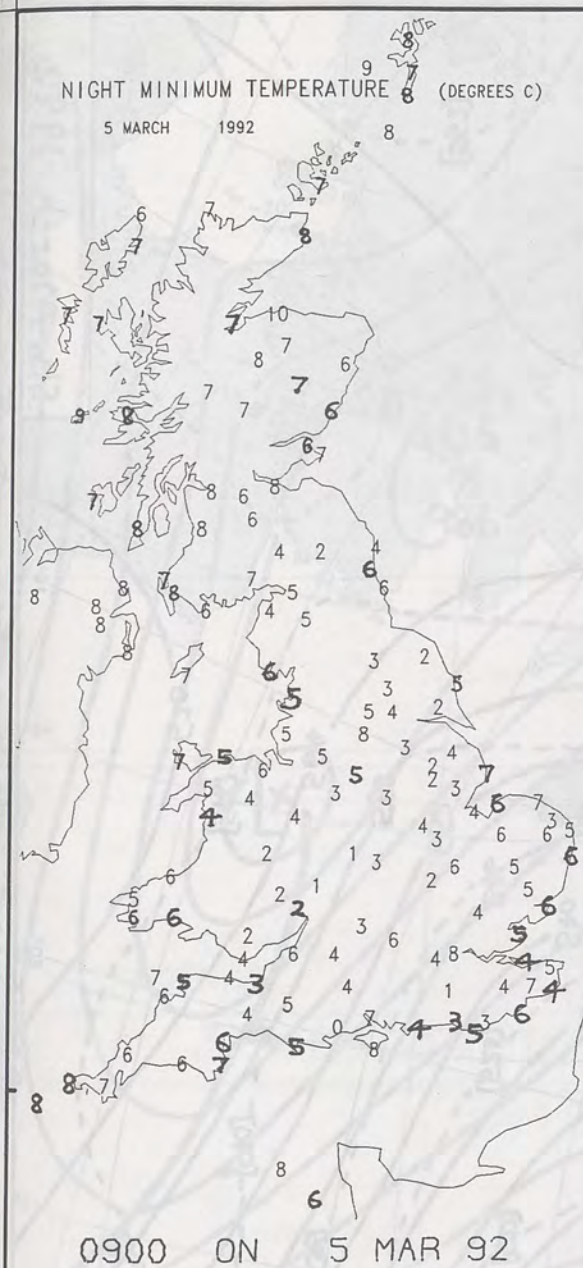
© Crown Copyright All rights reserved



### SIGNIFICANT WEATHER CHARTS







# EXTREMES FOR THURSDAY 5TH MARCH 1992

Highest Maximum	: 13.5 C Hunstanton [ Norfolk ]
Lowest Maximum	: 7.2 C Inverbervie [ Grampian ]
Lowest Minimum	: 0.0 C Bournemouth / Hurn -
Lowest Grass Minimum	: -3.0 C South Farnborough [ Hants ]
Most Rain (24 hours from 0900 GMT)	: 14.5 mm Waterstein [ Isle of Skye ]
Most Sun	: 2.6 Hrs Penzance [ Cornwall ]

## DAILY WEATHER SUMMARY



© Crown Copyright  
All rights reserved

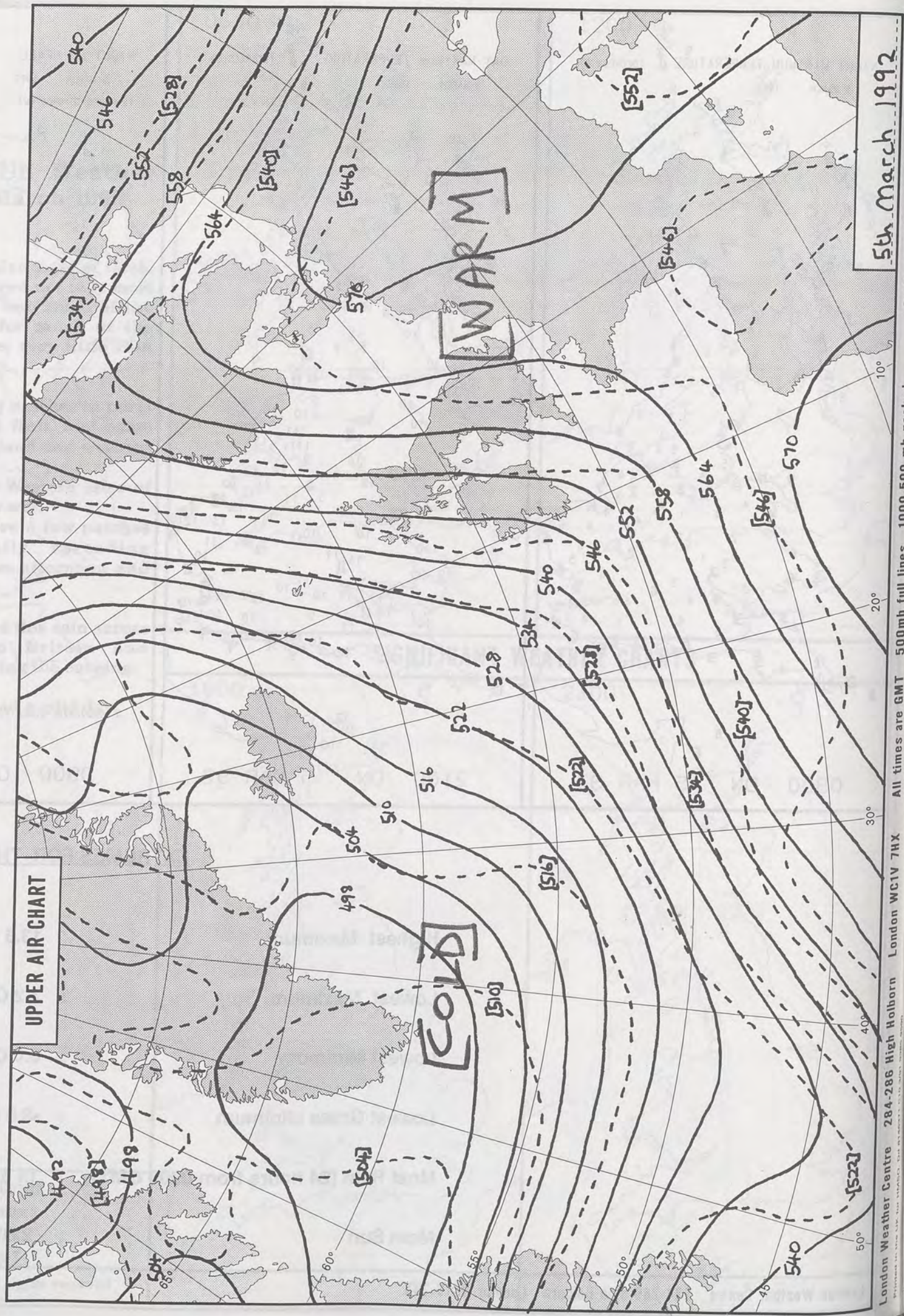


— "VERY" —  
SORRY

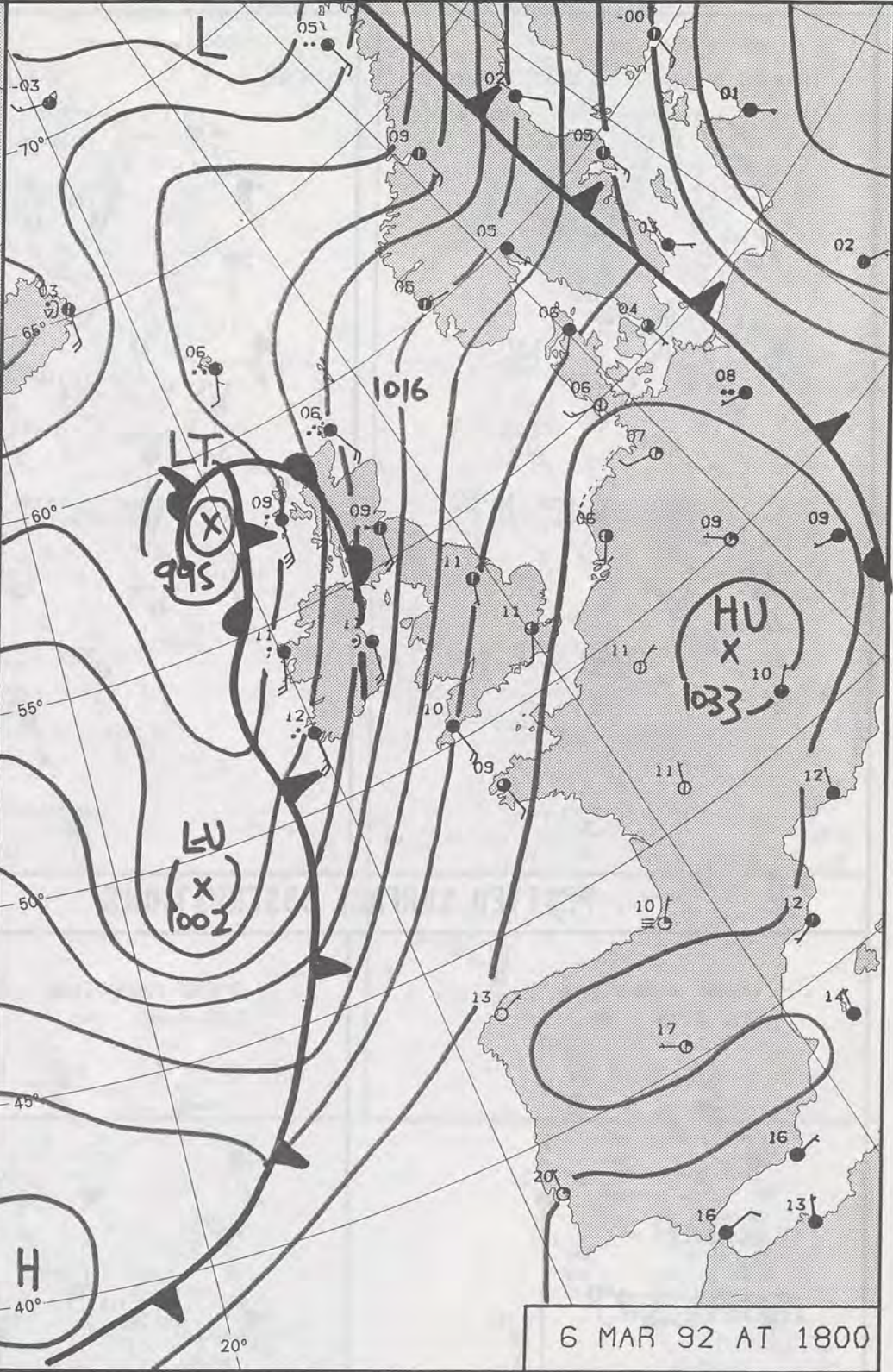
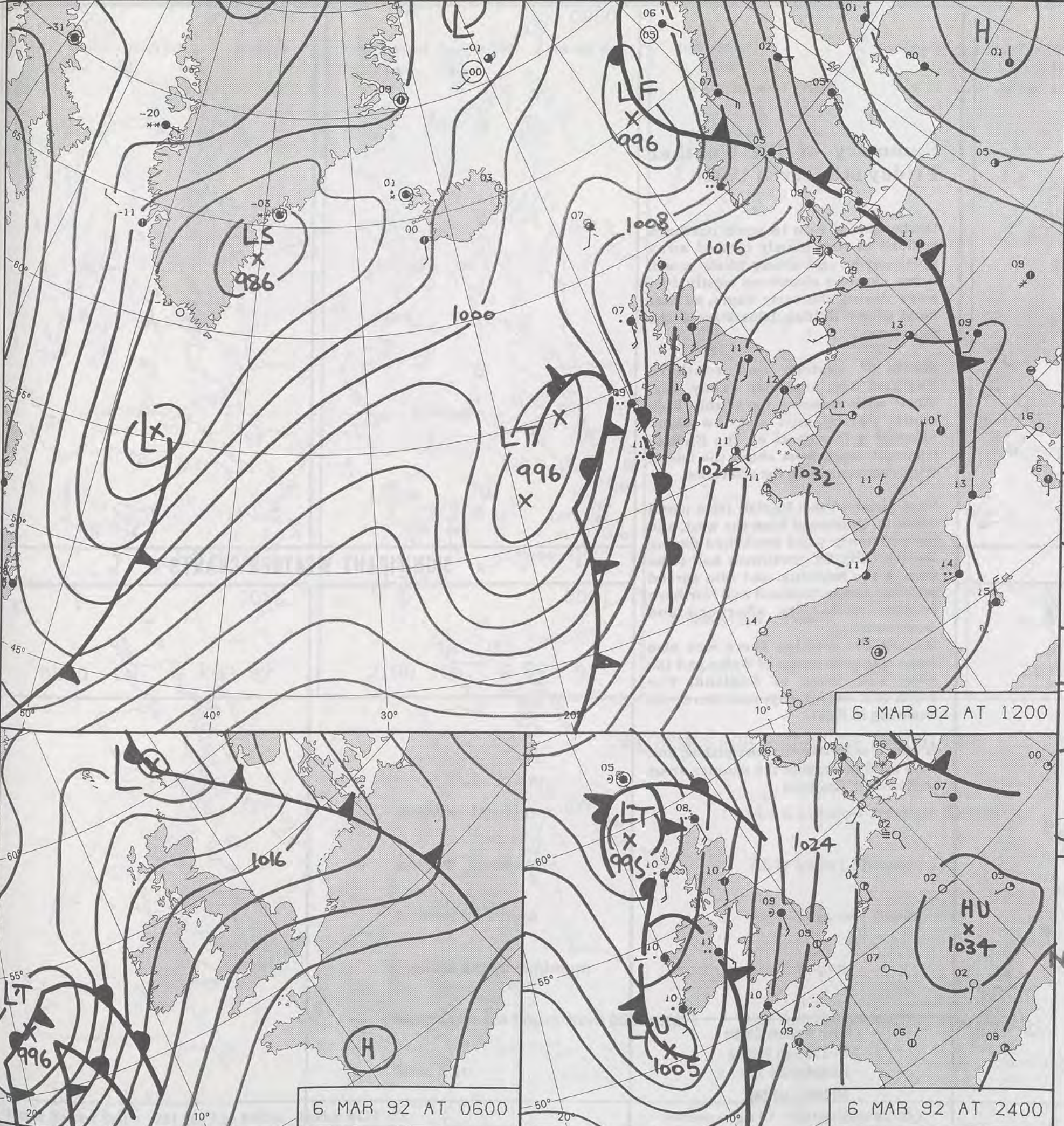
DUE TO MACHINE BREAKDOWN & TECHNICAL FAULTS

**no satellite picture available**

(EXPECT RESTORATION SOON)





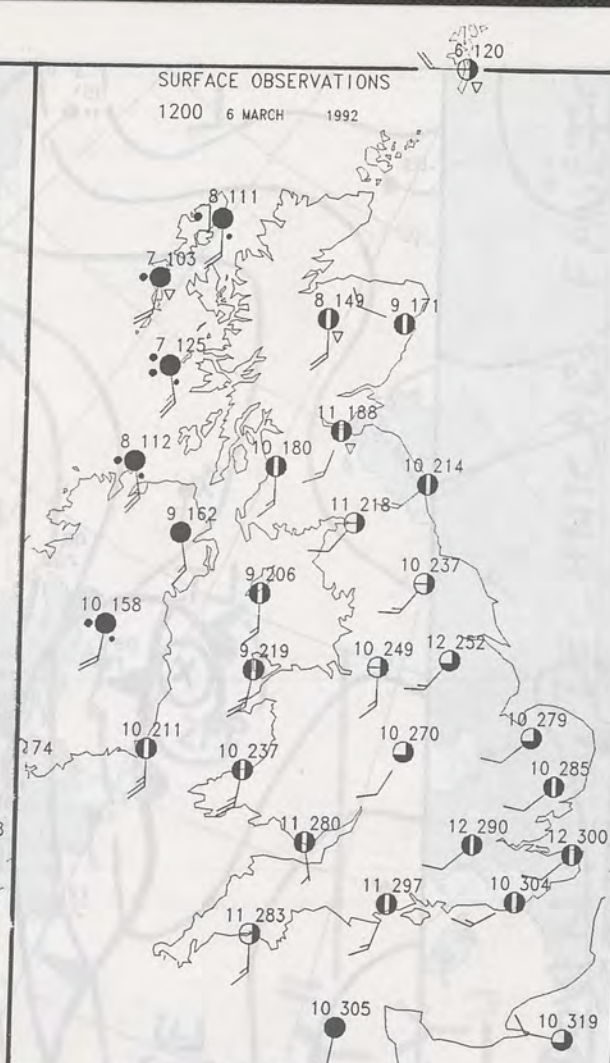
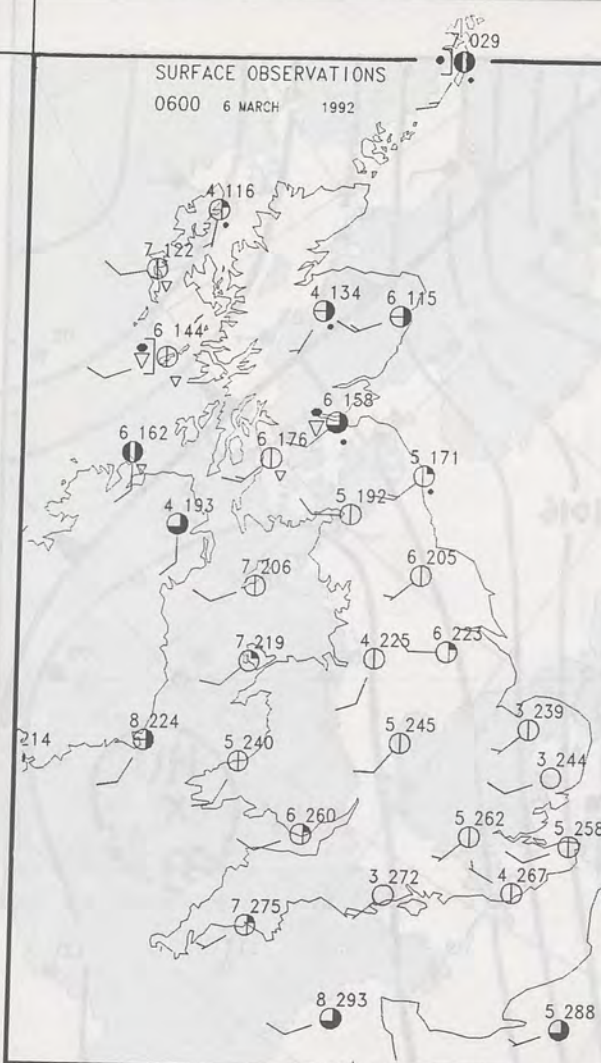


DUPLICATE ALSO  
DAILY WEATHER SUMMARY  
NOT FOR LOAN FOR  
FRIDAY 6 MARCH 1992  
London Weather Centre 284-286 High Holborn London WC1V 7HX  
© Crown Copyright All rights reserved

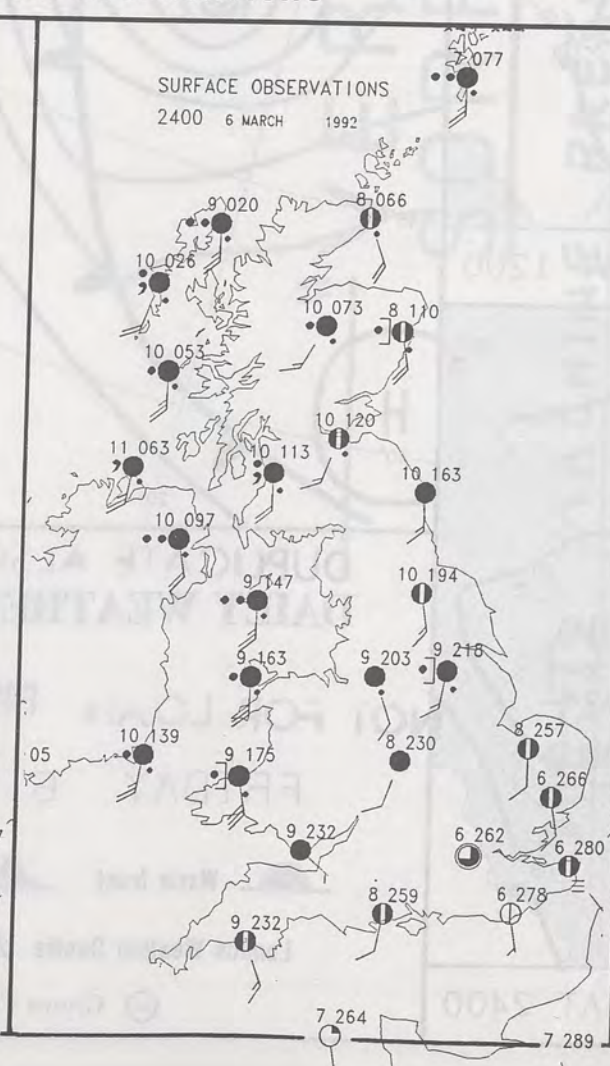
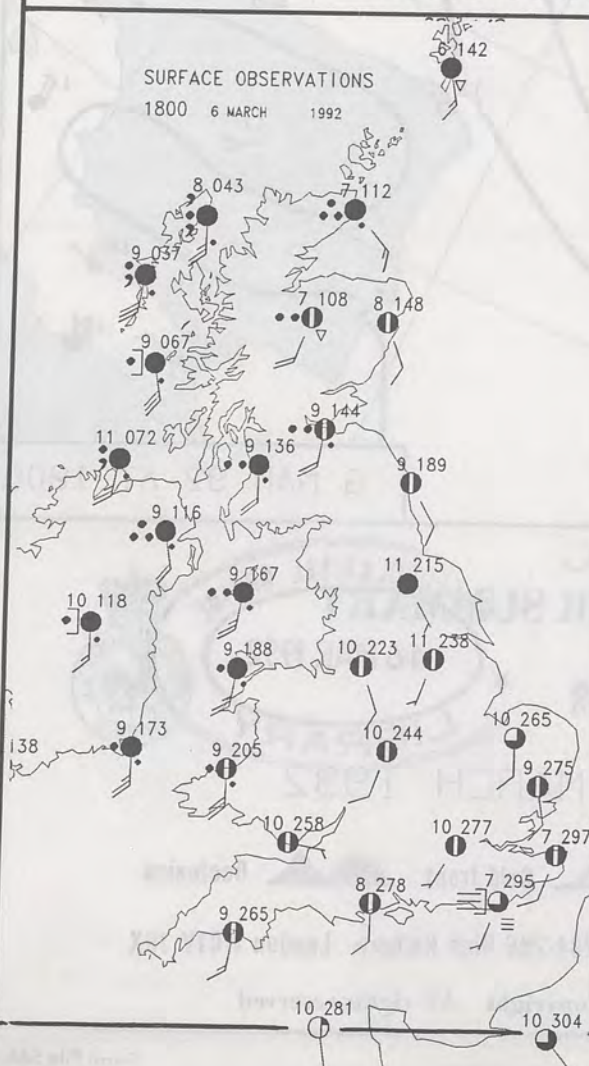
16 MAR 1992  
METEOROLOGICAL OFFICE  
LIBRARY

Warm front Cold front Occlusion





### PLOTTED SURFACE OBSERVATIONS



## Summary of UK Weather Friday 6th March 1992

Outbreaks of rain in some northern regions at first slowly cleared away northwards, and strong winds eased. A few showers elsewhere mostly died away during the early hours, so that most of the British Isles started the day sunny.

Much of eastern and southern England had a mostly sunny day, albeit with rather a lot of thin high cloud. Patchy mist and low cloud affected a few spots on the English Channel coast, from about the Isle of Wight eastwards, in the afternoon.

Over most of the British Isles cloud steadily thickened from the west, and the southerly wind freshened during the day; the far northwest had some rain in the morning, and rain spread steadily across Scotland and Northern Ireland during the afternoon and early evening.

During the evening there was also some rain over parts of Wales and the west and north of England. The south-east stayed dry, and there was some fog in Kent.

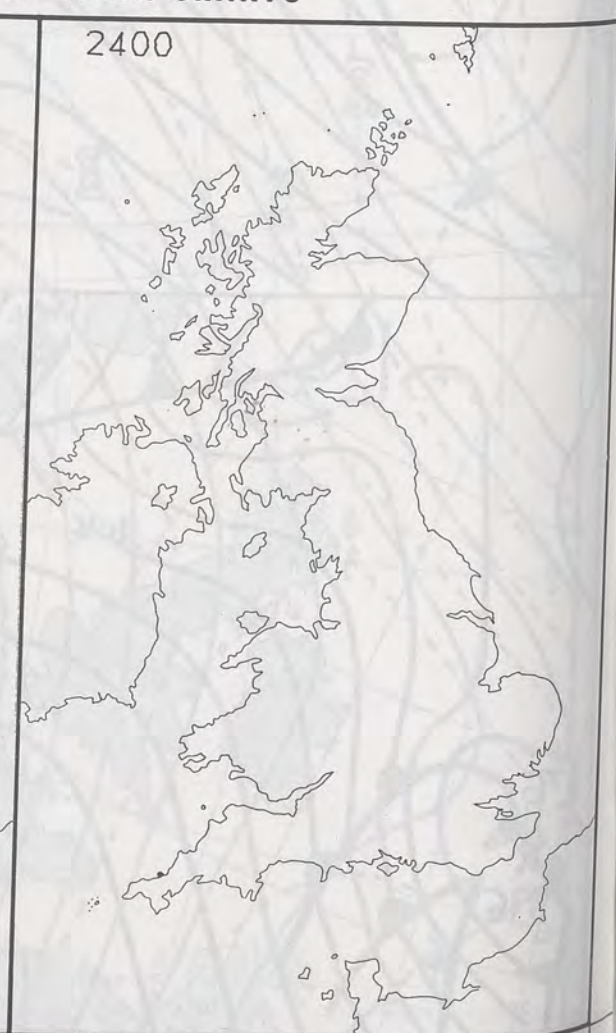
It was a mild day in most places, and very mild in some of the sunnier areas of E and SE England.

London Weather Centre  
284-286 High Holborn  
London WC1V 7HX  
All times are GMT

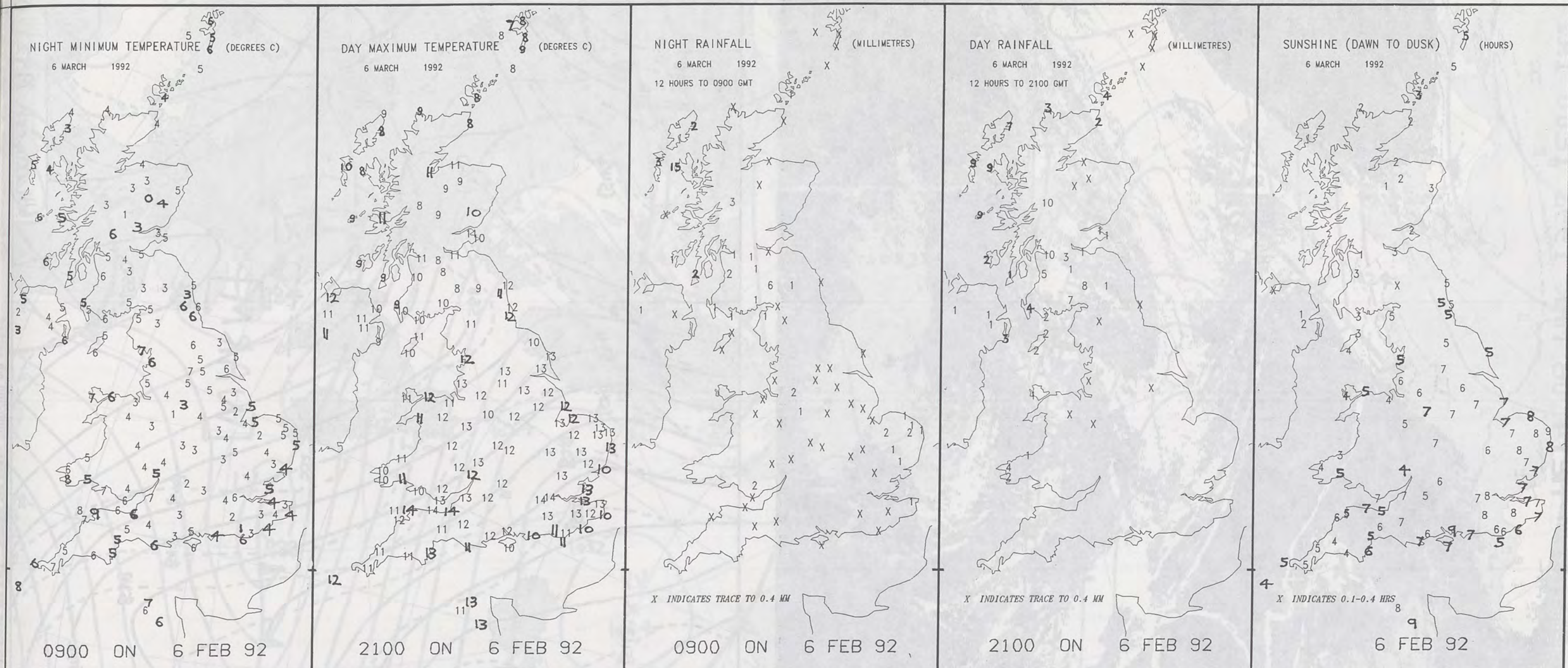
© Crown Copyright. All rights reserved



### SIGNIFICANT WEATHER CHARTS







**EXTREMES FOR FRIDAY 6TH MARCH 1992**

Highest Maximum	: 14.4 C London Weather Centre
Lowest Maximum	: 7.5 C foula [ Shetland ]
Lowest Minimum	: 0.3 C Aboyne [ Grampian ] -
Lowest Grass Minimum	: -4.5 C Aboyne
Most Rain (24 hours from 0900 GMT)	: 31.9 mm Greenock [ nr Glasgow ]
Most Sun	: 9.0 Hrs Jersey

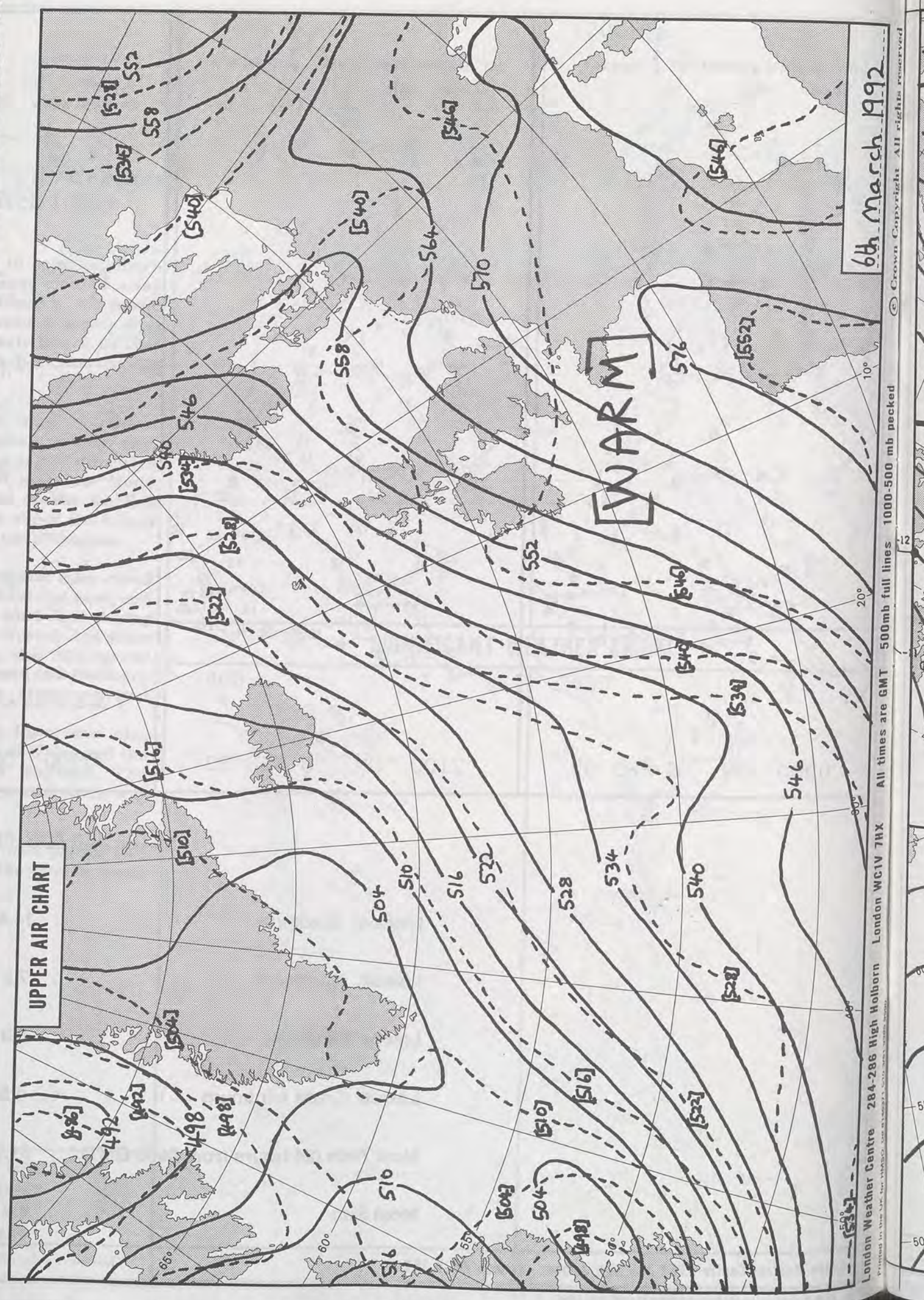
**DAILY  
WEATHER  
SUMMARY**



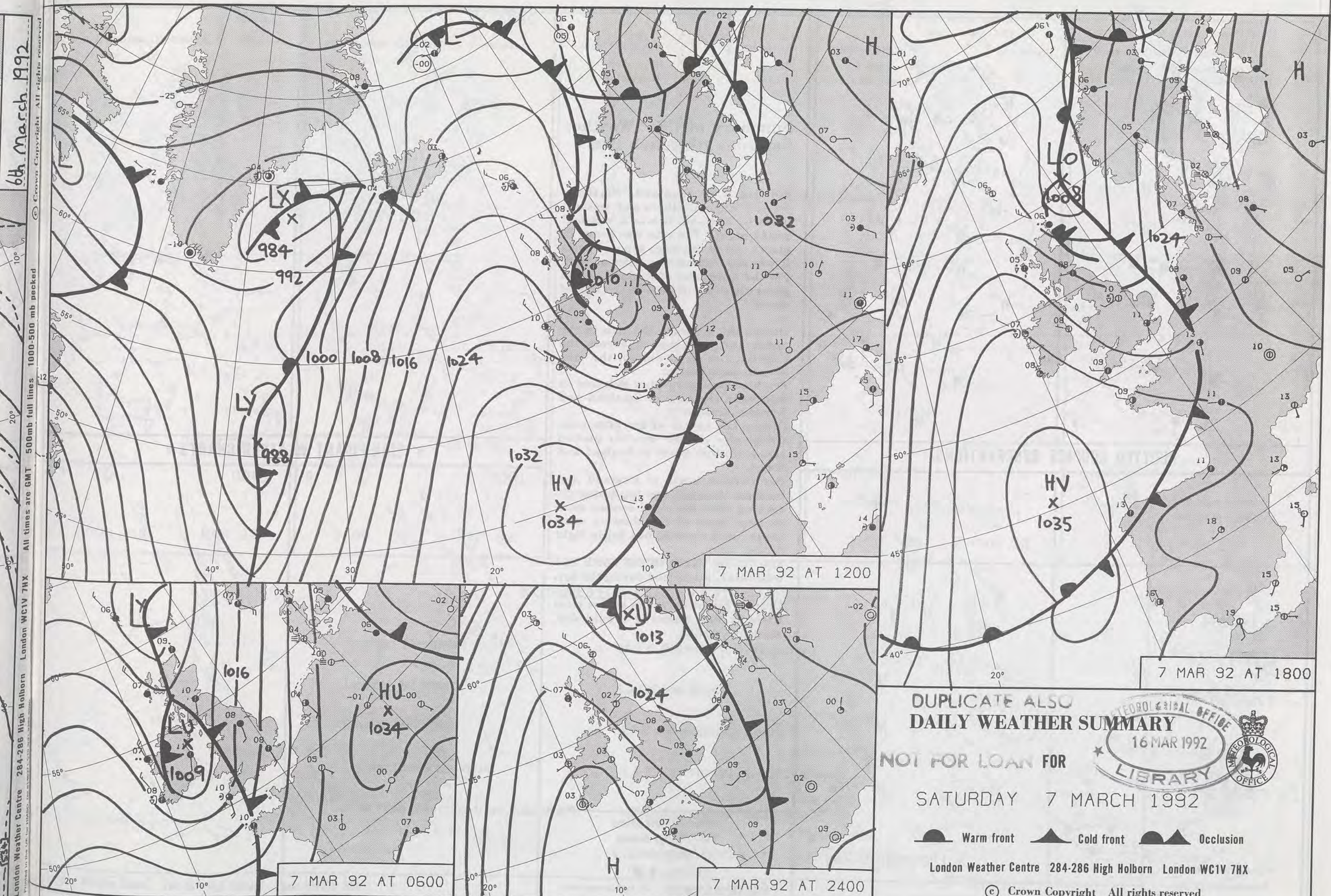
© Crown Copyright  
All rights reserved



ME14 06 MAR 1992 1200 IRI DE







DUPLICATE ALSO  
 DAILY WEATHER SUMMARY  
 NOT FOR LOAN FOR  
 SATURDAY 7 MARCH 1992

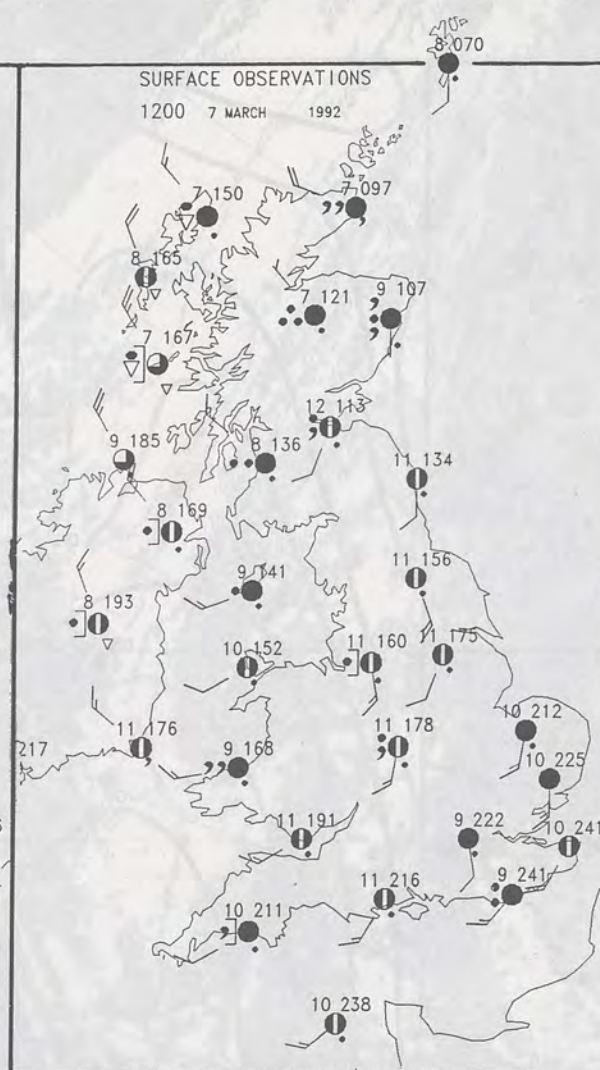
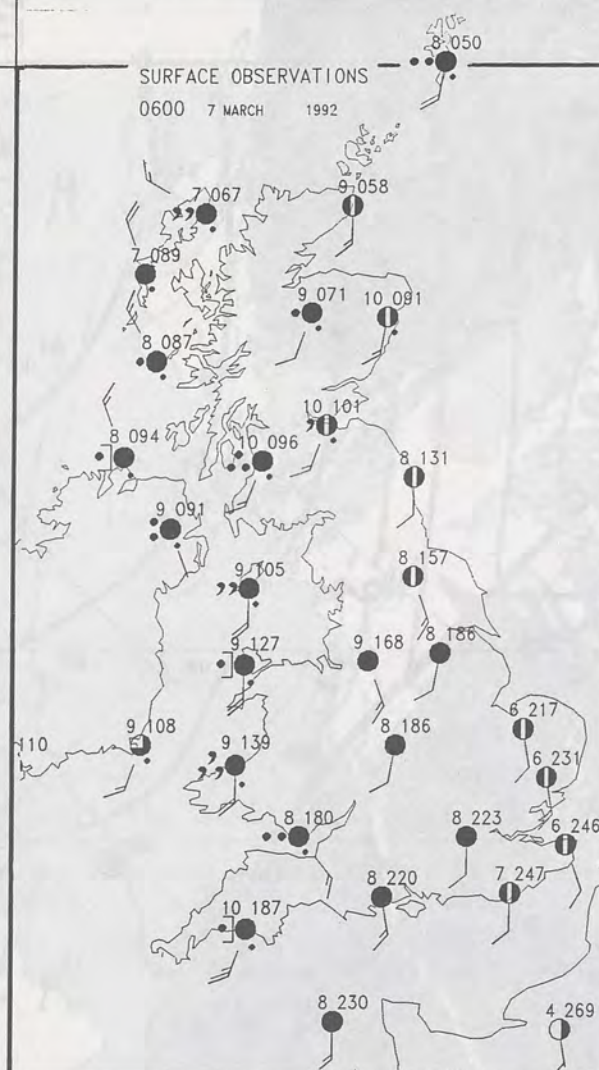


 Warm front     Cold front     Occlusion

**London Weather Centre 284-286 High Holborn London WC1V 7HX**

© Crown Copyright All rights reserved





### PLOTTED SURFACE OBSERVATIONS



## Summary of UK Weather Saturday 7th March 1992

For much of Scotland, Northern Ireland, Wales, northern and western parts of England, it was a wet and windy night. The rain was heavy in places and in the more exposed parts it was accompanied by gales as well. For the remainder of England, it was generally dry with less in the way of cloud.

During the morning, the rain in the north and west moved across the country, but as it did so, the rain became more patchy. Brighter shower weather followed on into western parts of Scotland and Northern Ireland.

During the course of the afternoon, the clearer shower weather pushed across western parts of England and Wales.

For eastern parts of England and Scotland though, it was the during the evening when the cloud became more broken. Some of the showers were heavy in the north, but fairly light further south.

The strong winds in the north and west slowly moderated during the day.

Despite the brisk winds across most parts, it was generally a mild day, locally very mild.

London Weather Centre  
284-286 High Holborn  
London WC1V 7HX  
All times are GMT

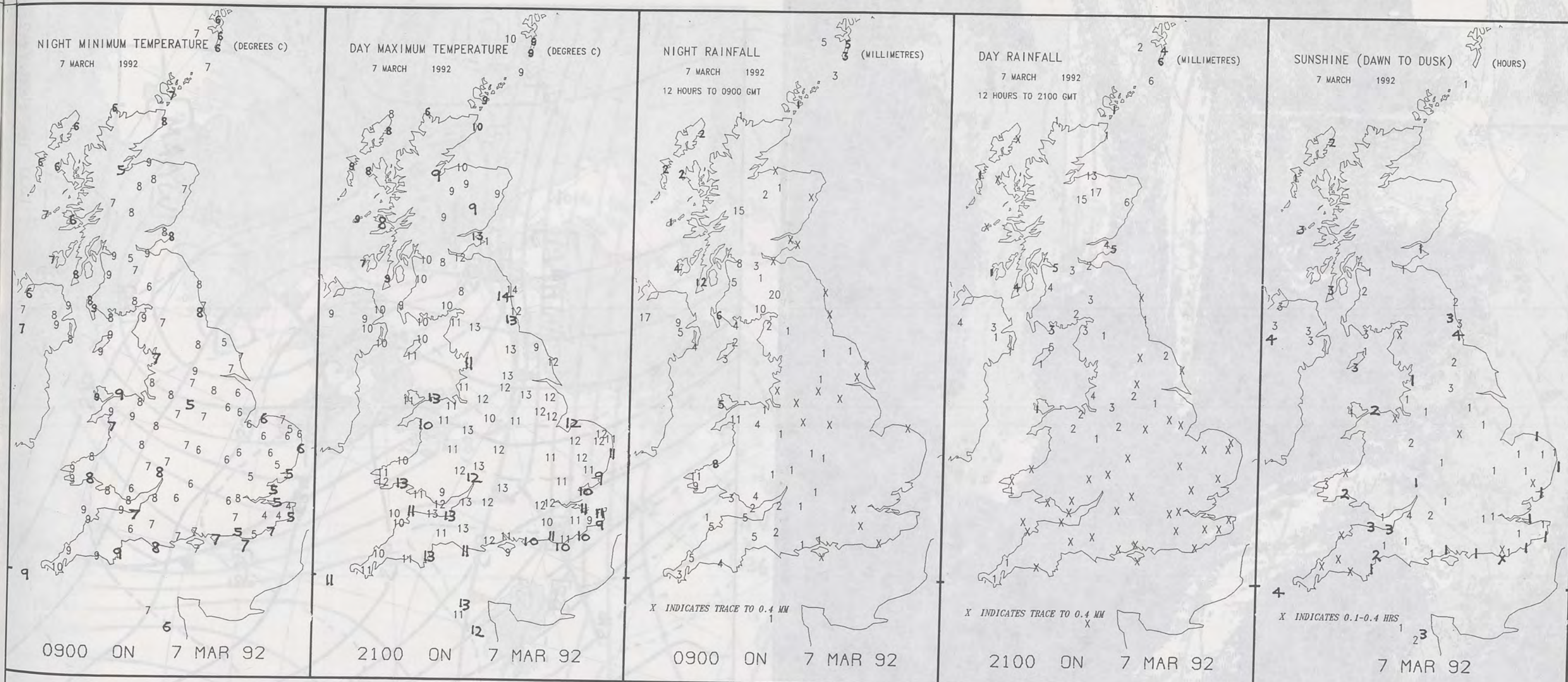
© Crown Copyright All rights reserved



### SIGNIFICANT WEATHER CHARTS







# **EXTREMES FOR SATURDAY 7TH MARCH 1992**

Highest Maximum	: 14.1 C Boulmer [ NE England ]
Lowest Maximum	: 6.4 C Cape Wrath
Lowest Minimum	: 3.9 C Anvil Green [ Kent ] -
Lowest Grass Minimum	: -1.6 C East Hoathly [ east Sussex ]
Most Rain (24 hours from 0900 GMT)	: 16.9 mm Glenlivet [ Grampian ]
Most Sun	: 4.0 Hrs Isles of Scilly and Corgary [ Co Fermanagh ]

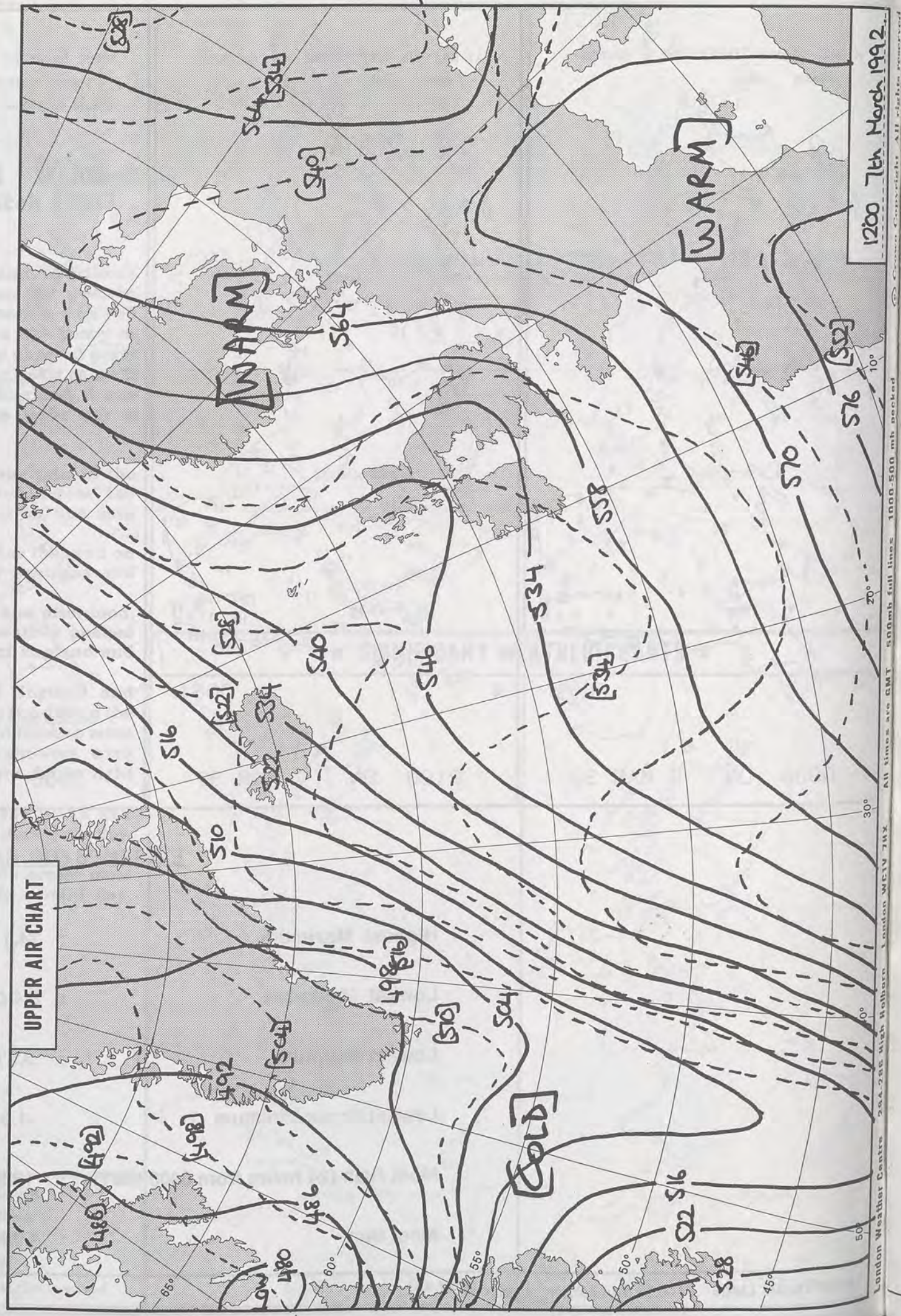
## **DAILY WEATHER SUMMARY**



© Crown Copyright  
All rights reserved

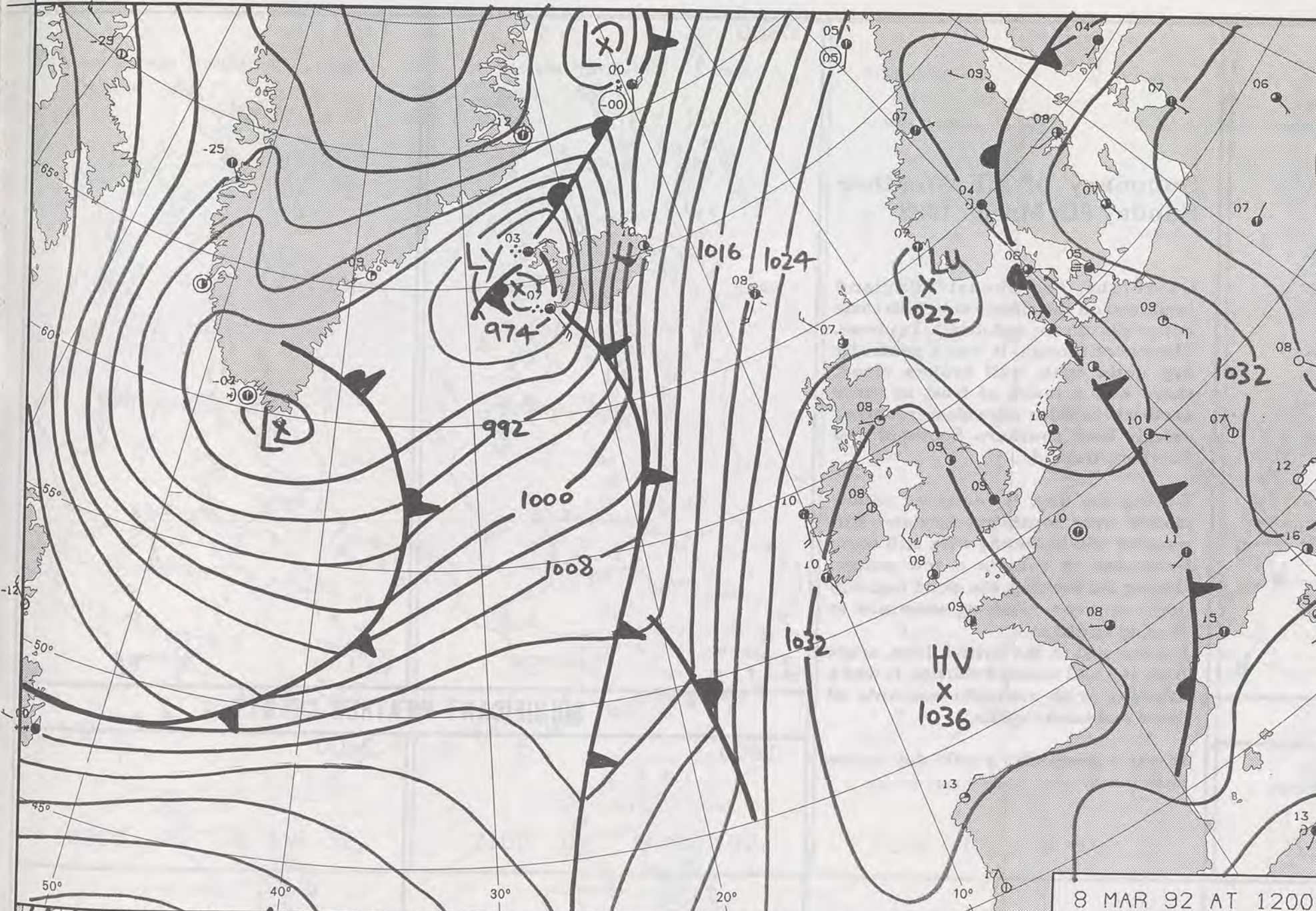


0900Z 1R 7/3/92

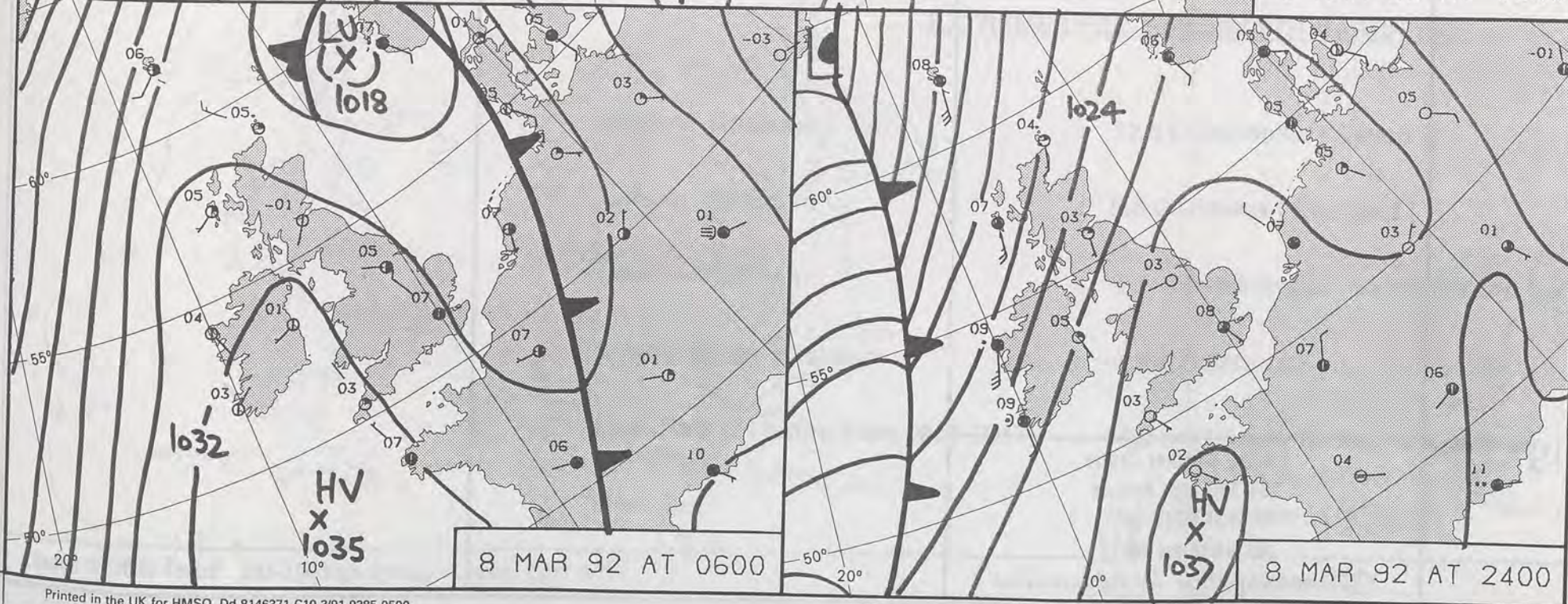




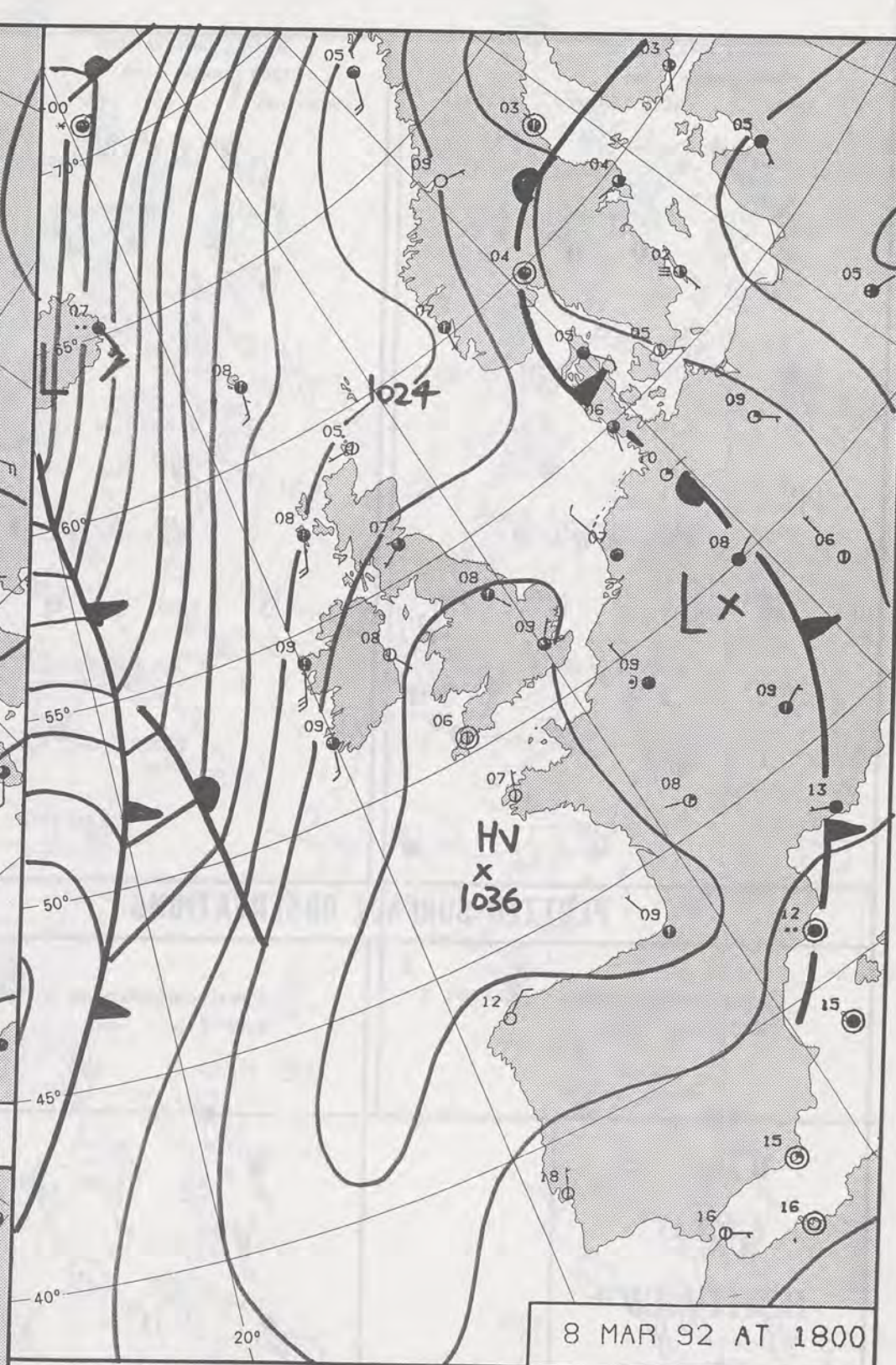
576 1200 7th March 1992  
London Weather Centre 284-286 High Holborn London WC1V 7HX  
All times are GMT 500mb full lines 1000-500 mb dashed  
50° 40° 30° 20° 10° 0°



8 MAR 92 AT 1200



8 MAR 92 AT 0600



8 MAR 92 AT 1800

DUPLICATE ALSO  
DAILY WEATHER SUMMARY  
NOT FOR LOAN FOR  
SUNDAY 8 MARCH 1992

16 MAR 1992  
METEOROLOGICAL OFFICE  
LIBRARY

Warm front Cold front Occlusion

London Weather Centre 284-286 High Holborn London WC1V 7HX

© Crown Copyright All rights reserved





## Summary of UK Weather Sunday 8th March 1992

Overnight, southeast England remained on the cloudy side with some outbreaks of rain and drizzle in places. Elsewhere though, it was a generally dry night with well broken cloud. there was a touch of frost in those parts where skies were clearer longer, chiefly over southern Scotland and Northern Ireland.

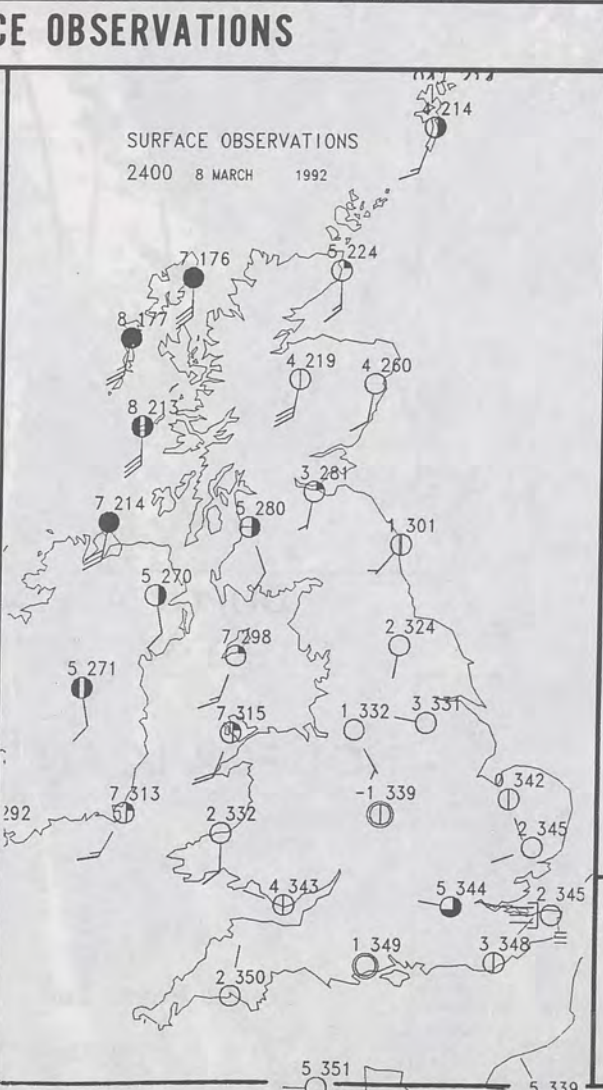
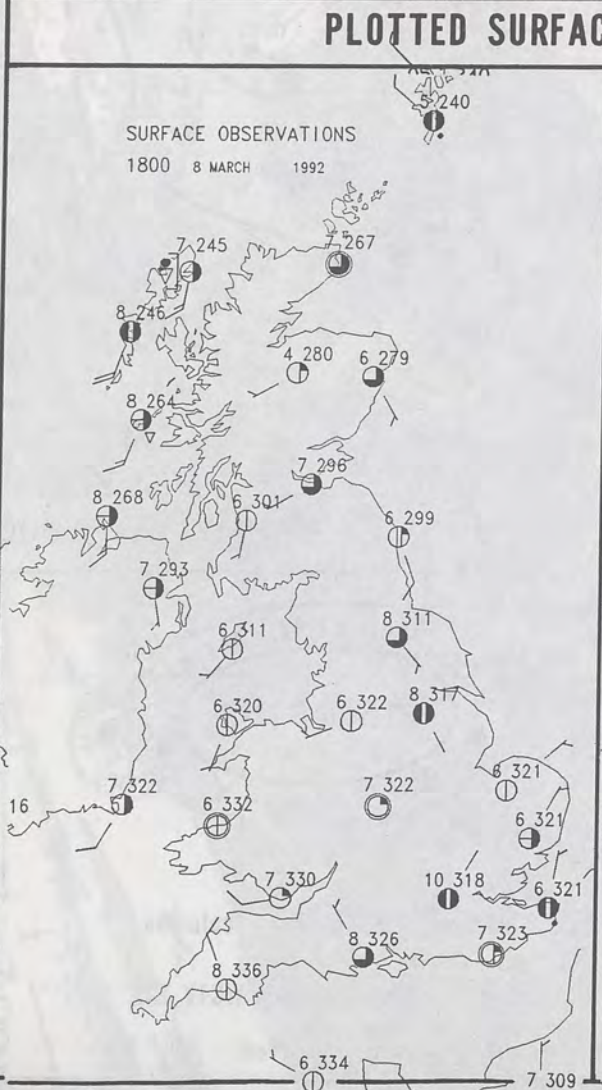
During the day, it remained rather cloudy over southeast England and parts of the Midlands with still some outbreaks of rain in a few places. During the evening, the cloud began to break up more, allowing some mist to develop in places.

For the rest of the British Isles, apart from the odd isolated shower, it was a dry day with variable amounts of cloud and sunny spells.

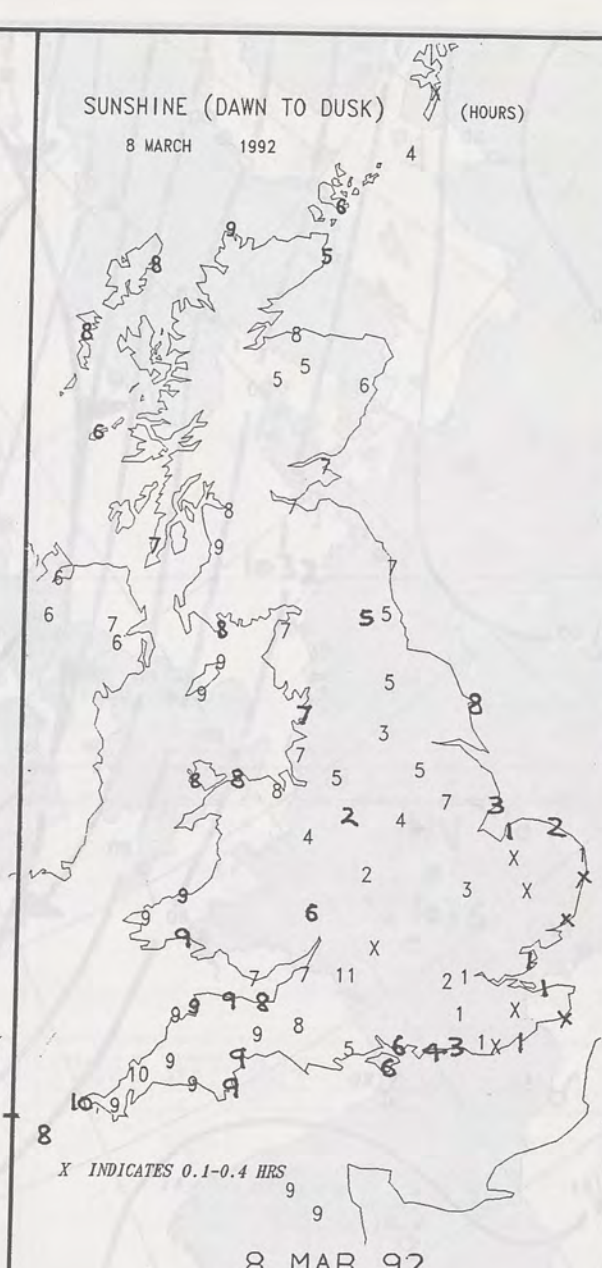
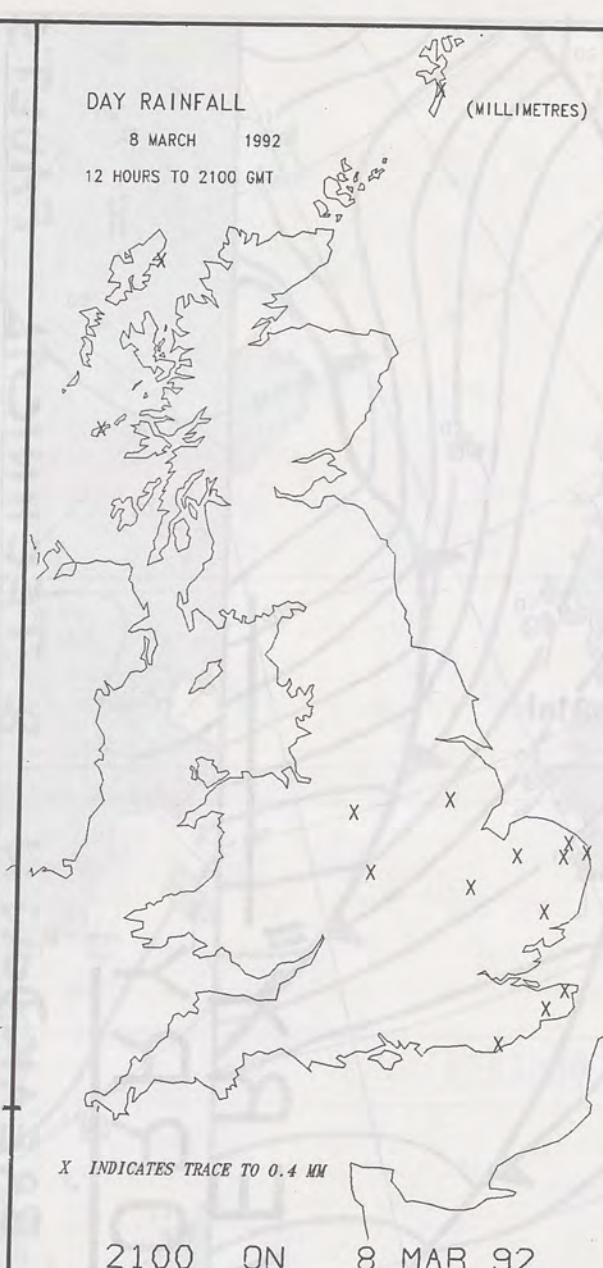
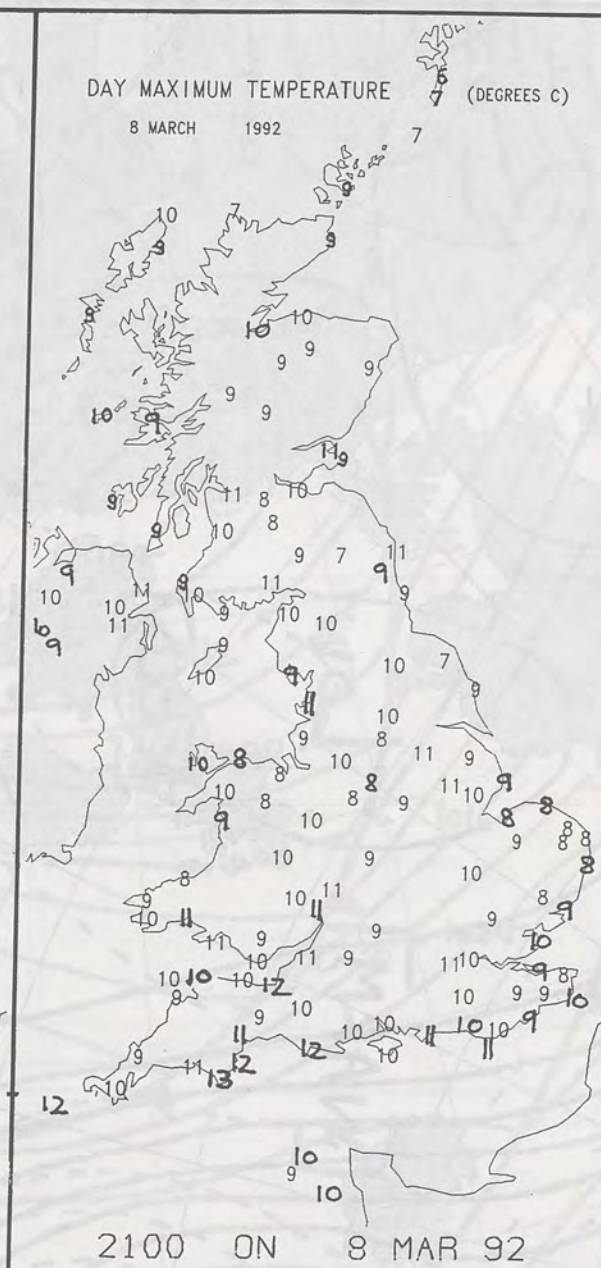
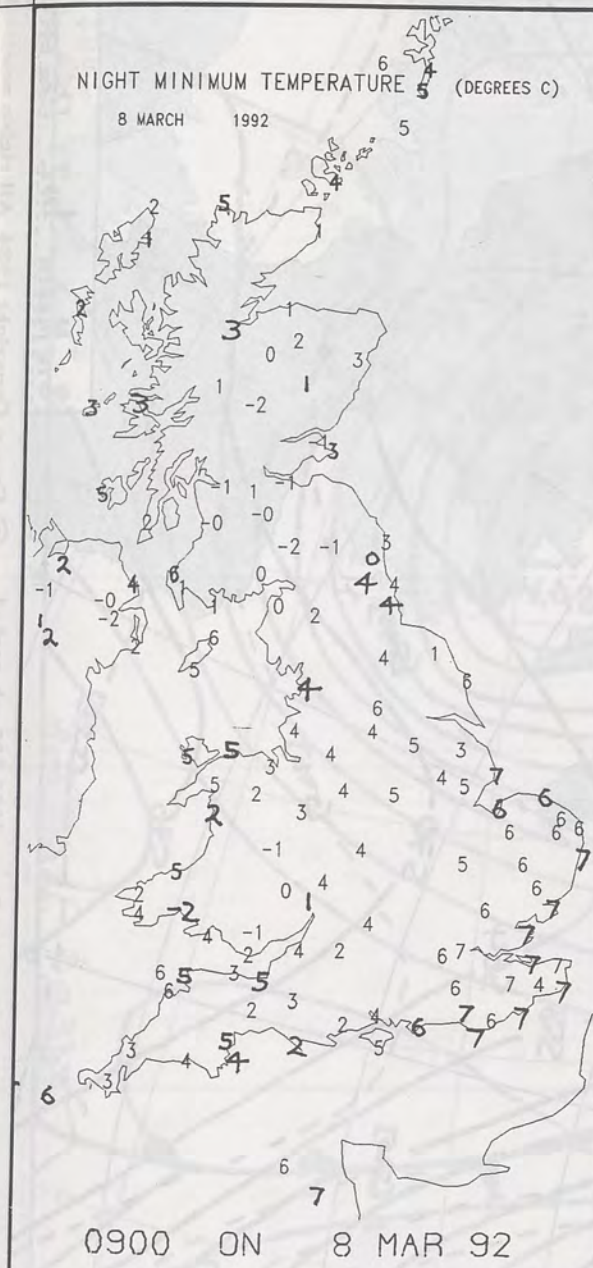
It was a generally a mild day across most parts.

London Weather Centre  
284-286 High Holborn  
London WC1V 7HX  
All times are GMT

© Crown Copyright All rights reserved







**EXTREMES FOR SUNDAY 8TH MARCH 1992**

Highest Maximum	: 12.6 C Salcombe [ Devon ]
Lowest Maximum	: 5.8 C Lerwick [ Shetland ]
Lowest Minimum	: -2.1 C Eskdalemuir [ Dumfries and Galloway ]
Lowest Grass Minimum	: -6.5 C Edinburgh
Most Rain (24 hours from 0900 GMT)	: 14.0 mm Loch Ranza [ Isle of Arran ]
Most Sun	: 10.7 Hrs Lyneham [ Wiltshire ]

**DAILY  
WEATHER  
SUMMARY**



© Crown Copyright  
All rights reserved

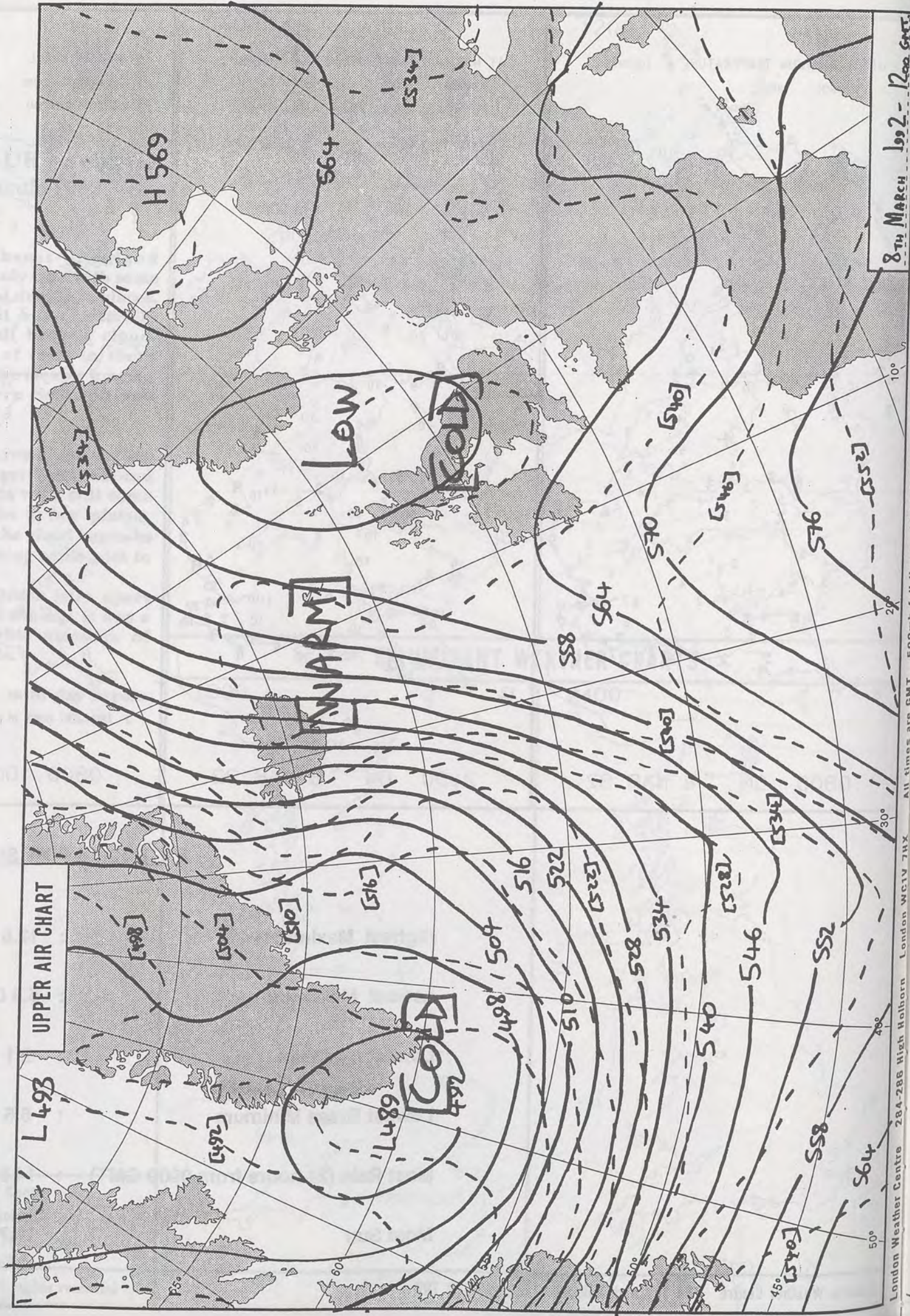


— "VERY" —  
SORRY

## DUE TO MACHINE BREAKDOWN & TECHNICAL FAULTS

**no satellite picture available**

(EXPECT RESTORATION SOON)



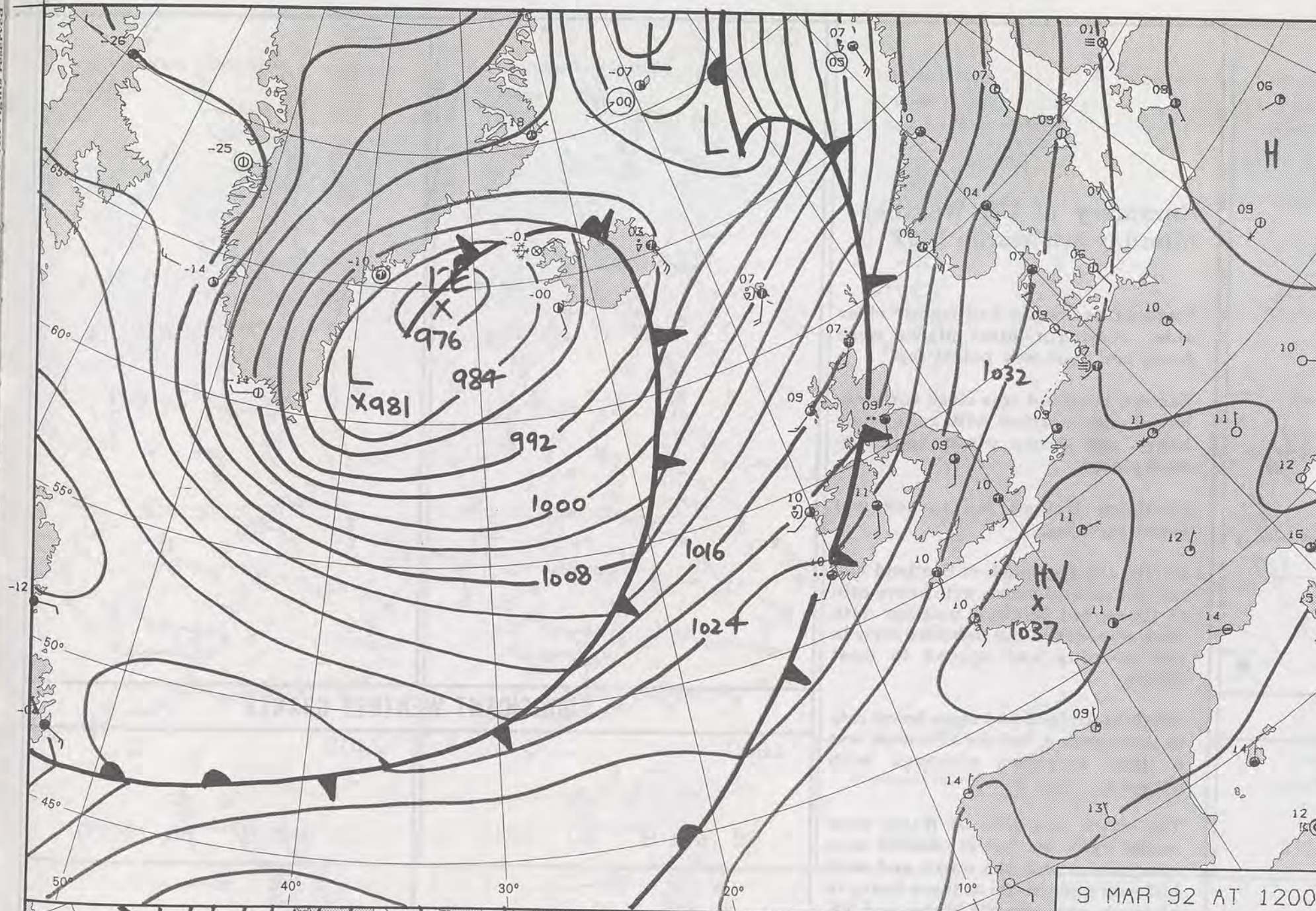


8th March 1992 - 1200 GMT

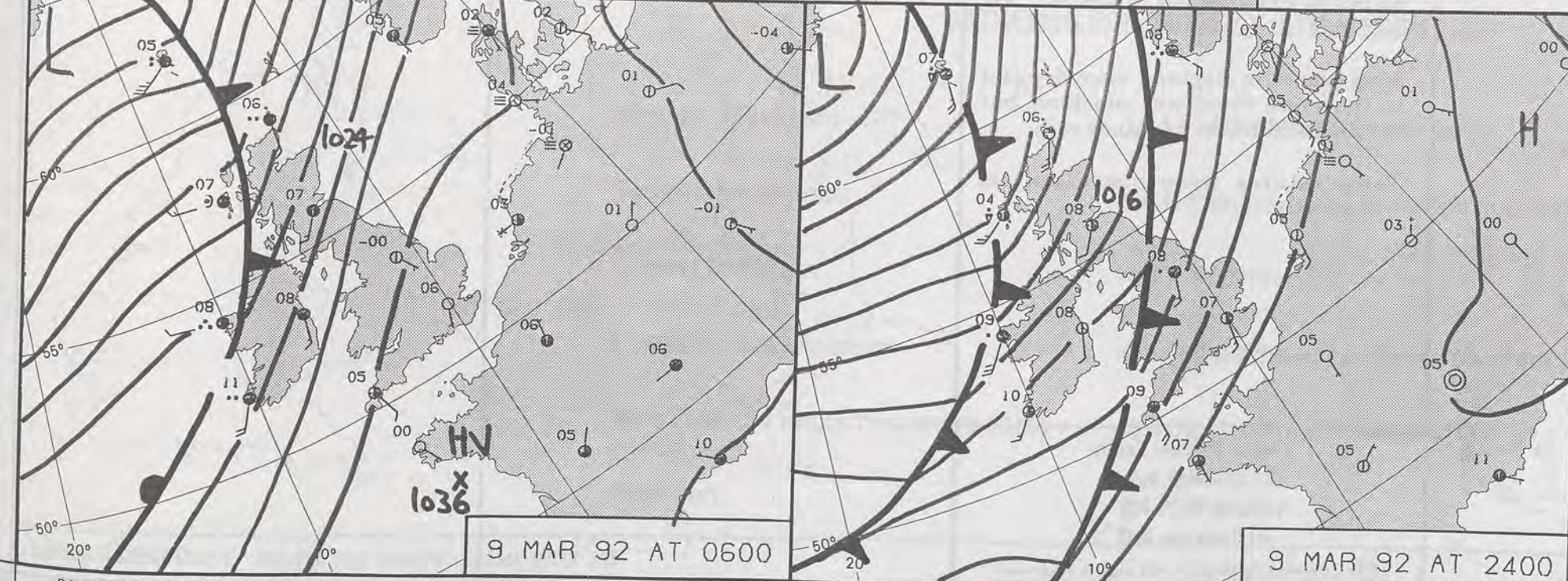
552

London Weather Centre 284-286 High Holborn London WC1V 7HX

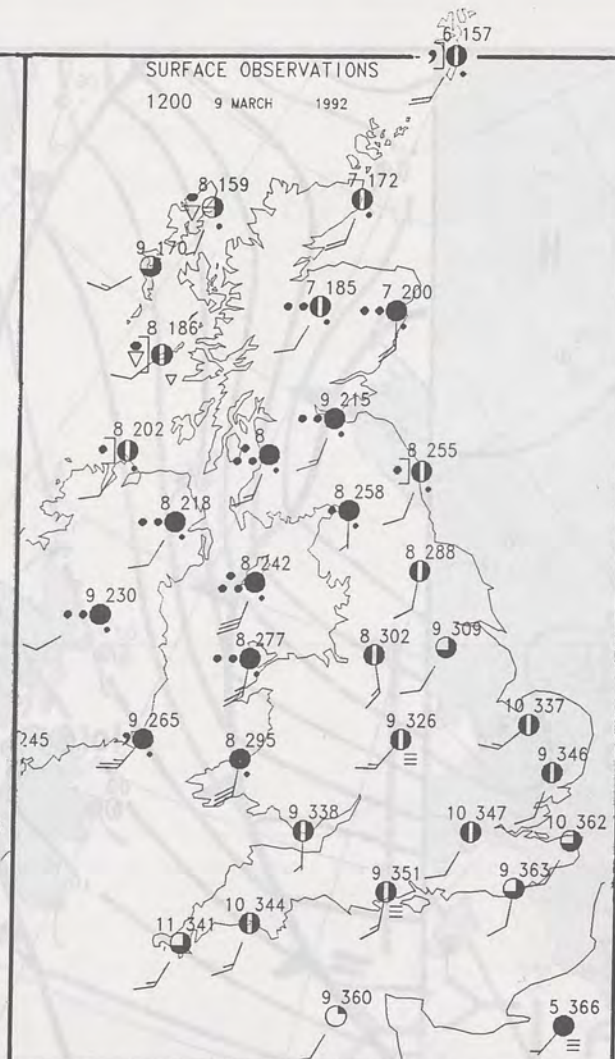
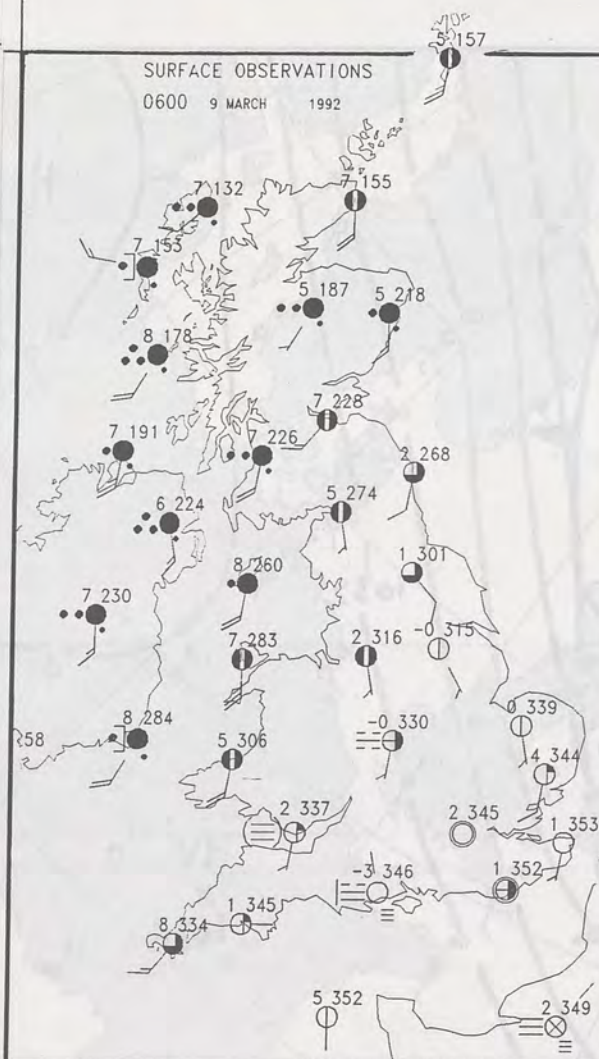
564



9 MAR 92 AT 1200







## Summary of UK Weather Monday 9th March 1992

England and Wales had mainly clear skies overnight. Most places were frosty and there was patchy fog.

Eastern Scotland was clear early on, but cloudy weather with rain, some heavy, and strong winds, spread to most places.

Northern Ireland too turned wet before morning.

During the day much of Scotland had rain for several hours, with heavy rain at times, but brighter weather with showers reached the Hebrides early in the morning and spread to most places.

Northern Ireland had more heavy rain in the morning, but the afternoon was a little brighter, although with showers.

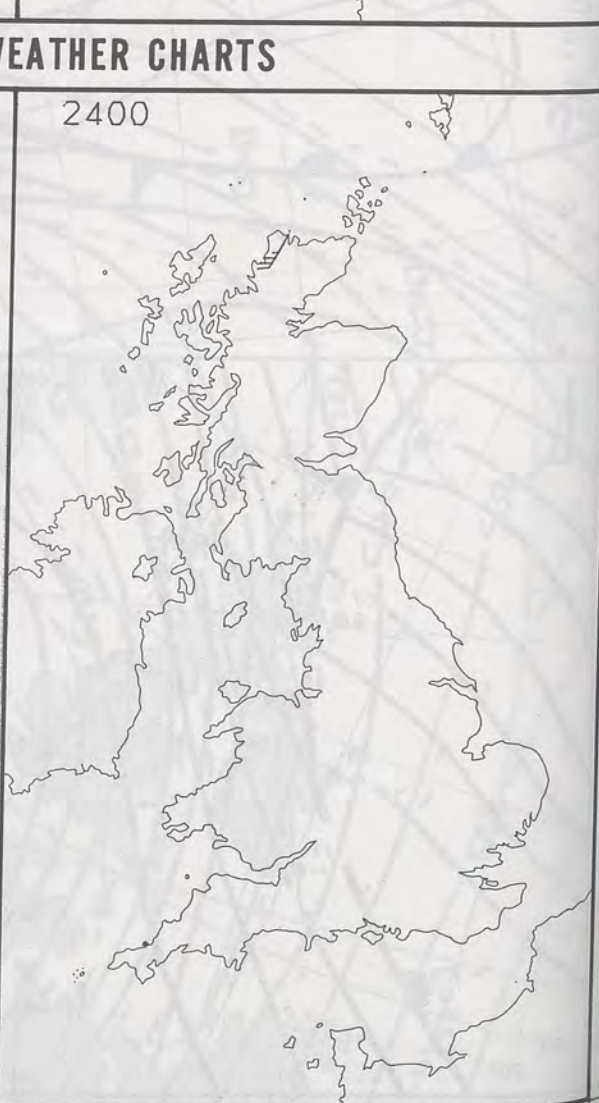
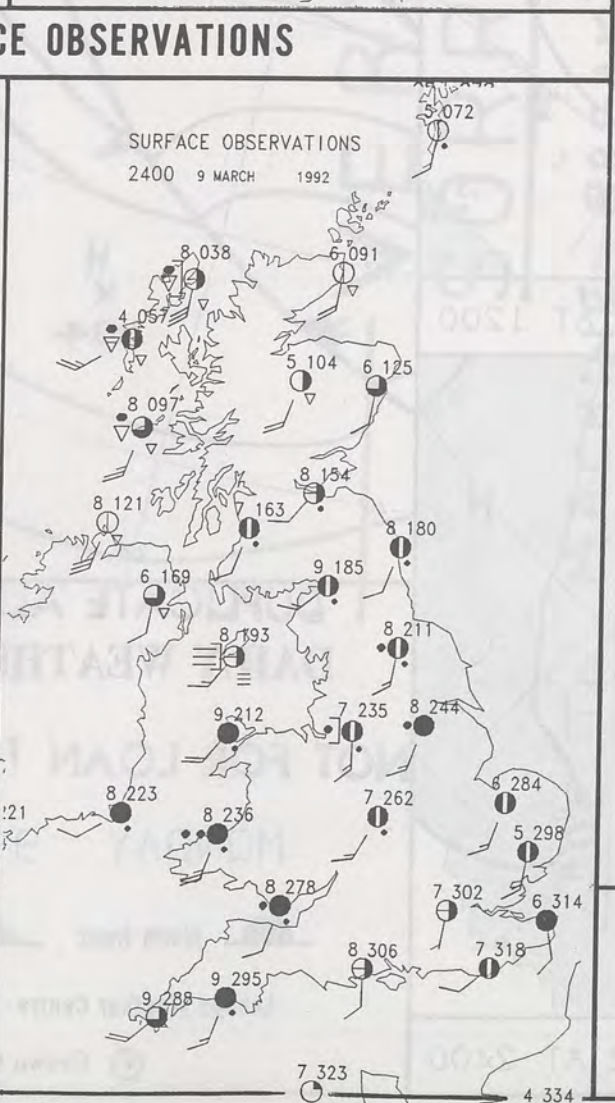
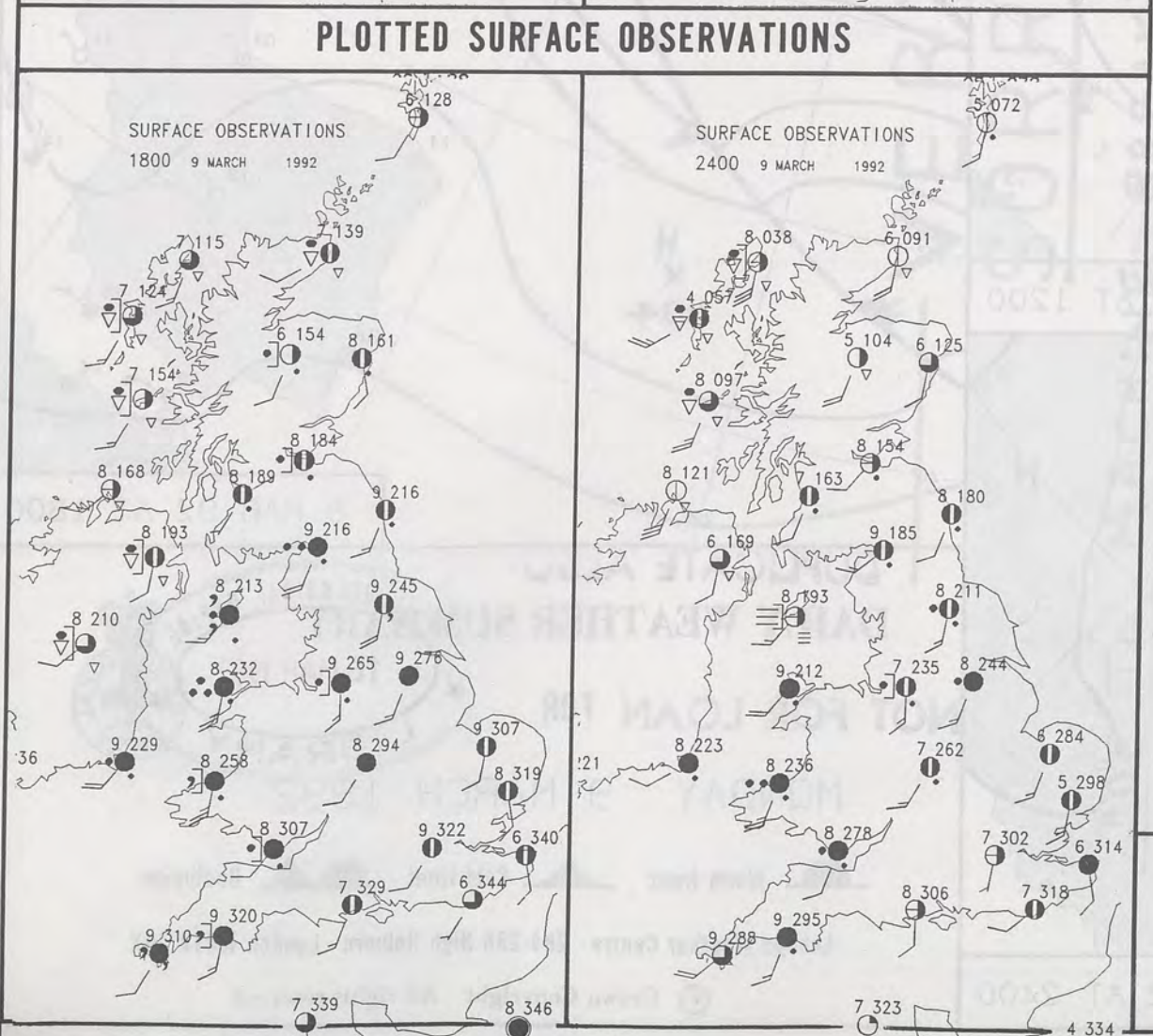
The south and east of Wales were bright early on, but it clouded over everywhere and the north and west had rain and drizzle at times heavy in places in extreme NW Wales and NW England.

Most places in England were dry and in the south there was sunshine, but the north and west had some rain.

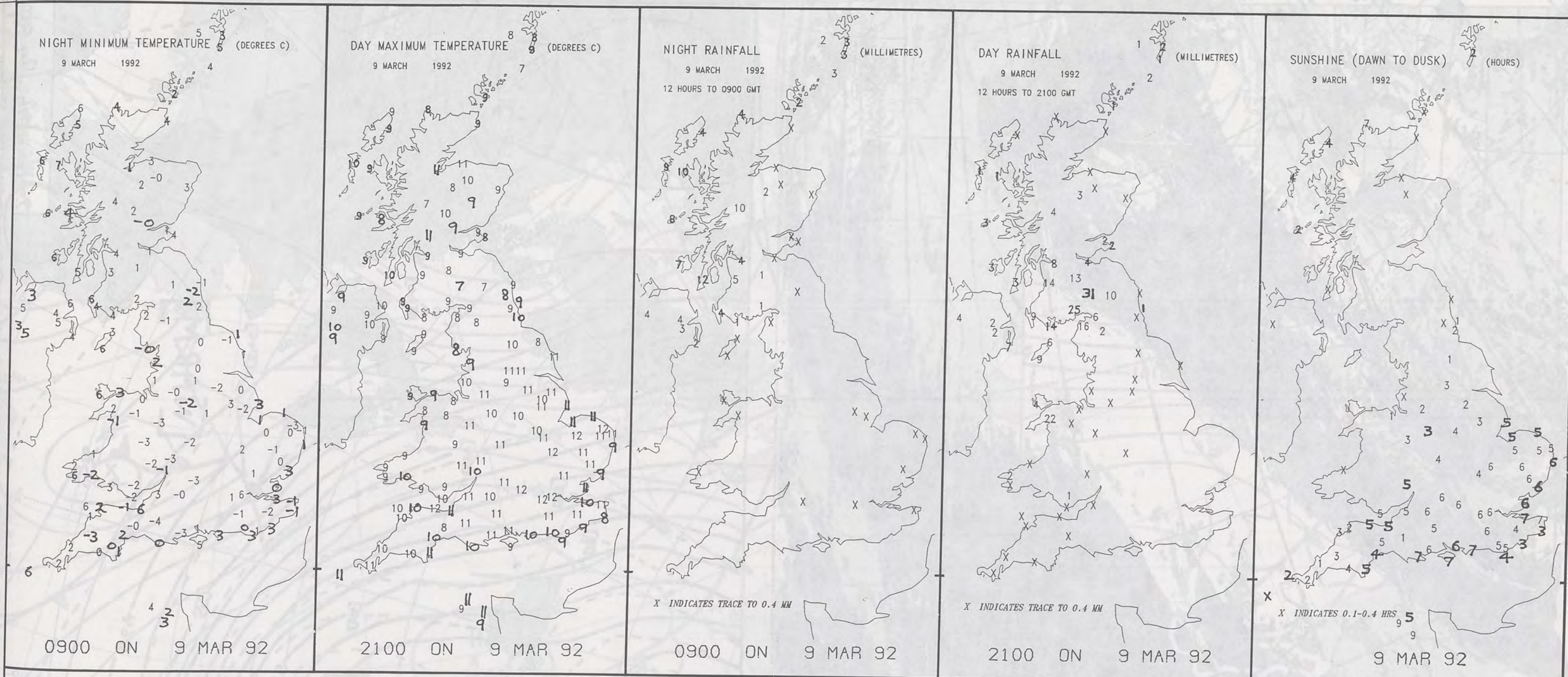
Temperatures were above normal everywhere.

London Weather Centre  
284-286 High Holborn  
London WC1V 7HX  
All times are GMT

© Crown Copyright All rights reserved







#### EXTREMES FOR MONDAY 9TH MARCH 1992

Highest Maximum	: 12.4 C Minehead [ Somerset ]
Lowest Maximum	: 6.6 C Eskdalemuir [ Dumfries and Galloway ]
Lowest Minimum	: -4.1 c Yeovilton [ nr Yeovil ] -
Lowest Grass Minimum	: -8.6 C Cellarhead [ nr Stoke on Trent ]
Most Rain (24 hours from 0900 GMT)	: 43.4 mm Nantmor [ Gwynedd ]
Most Sun	: 9.1 Hrs Jersey

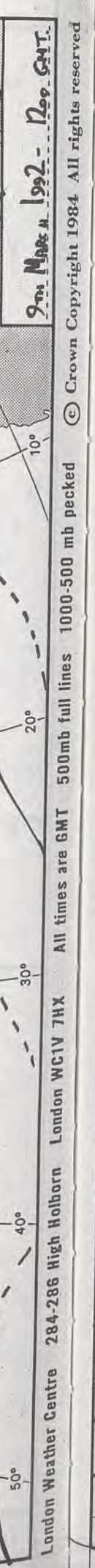
#### DAILY WEATHER SUMMARY



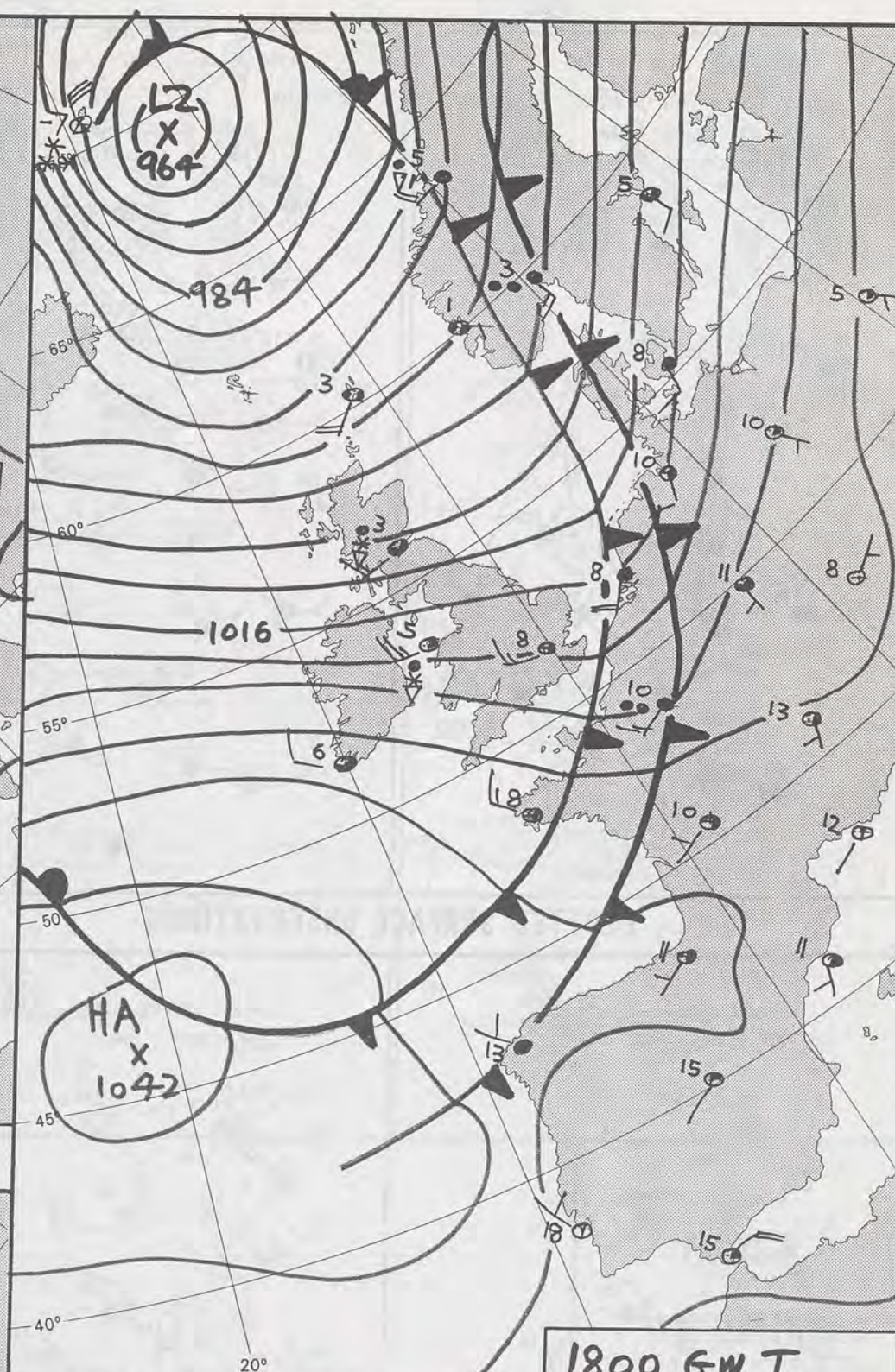
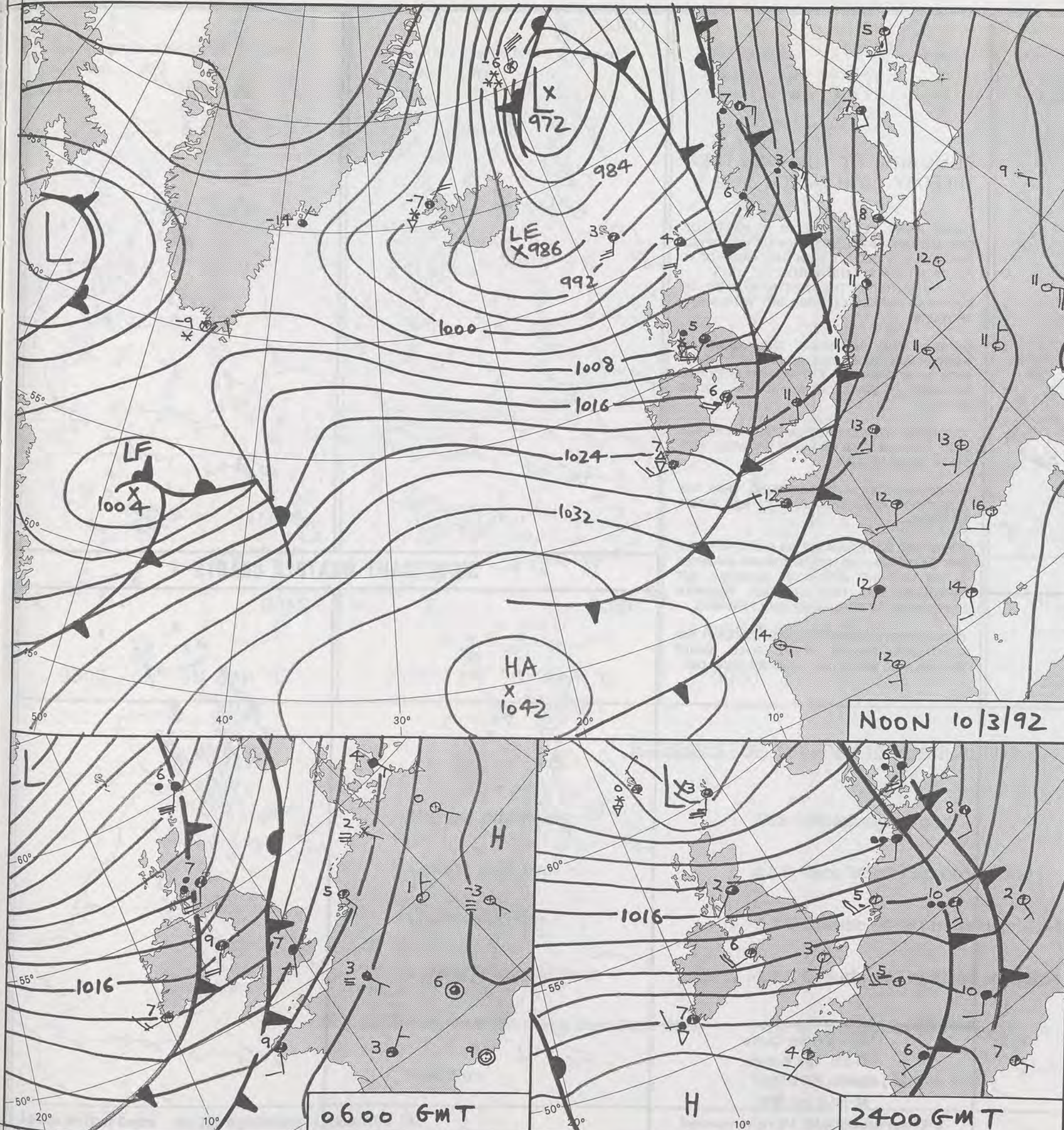
© Crown Copyright  
All rights reserved



An aerial photograph of a mountainous region, likely in the Himalayas, showing a grid overlay. A white outline highlights a specific area in the center. Handwritten text '13472 IR 9/3/92' is visible in the bottom left corner.







NOON 10/3/92

2400 GMT

DUPLICATE ALSO  
DAILY WEATHER SUMMARY  
NOT FOR LOAN FOR  
TUESDAY 10TH MARCH 1992

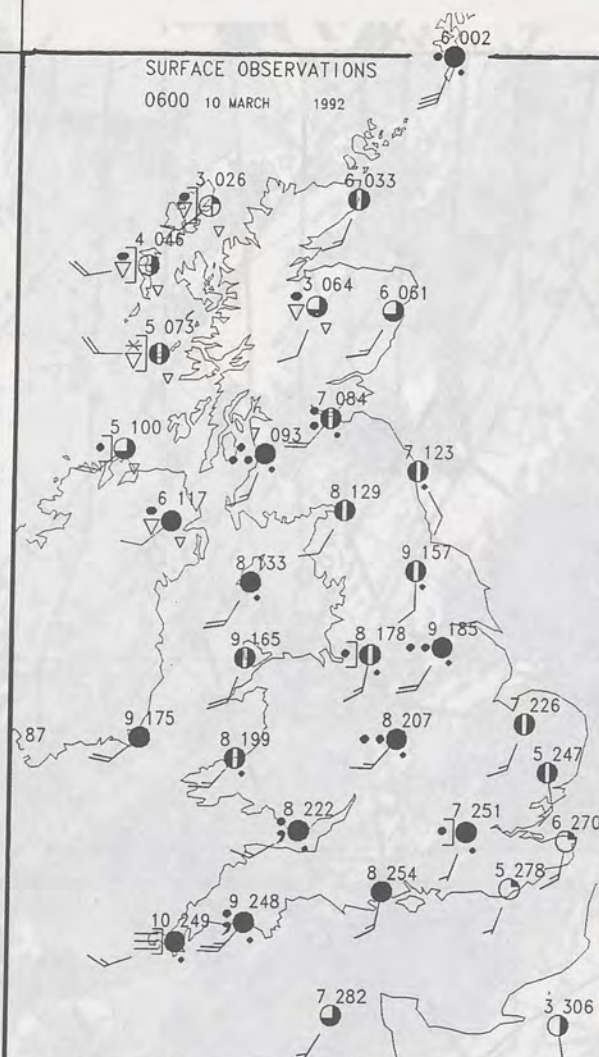
1000-500 mb pecked

London Weather Centre 284-286 High Holborn London WC1V 7HX  
© Crown Copyright All rights reserved

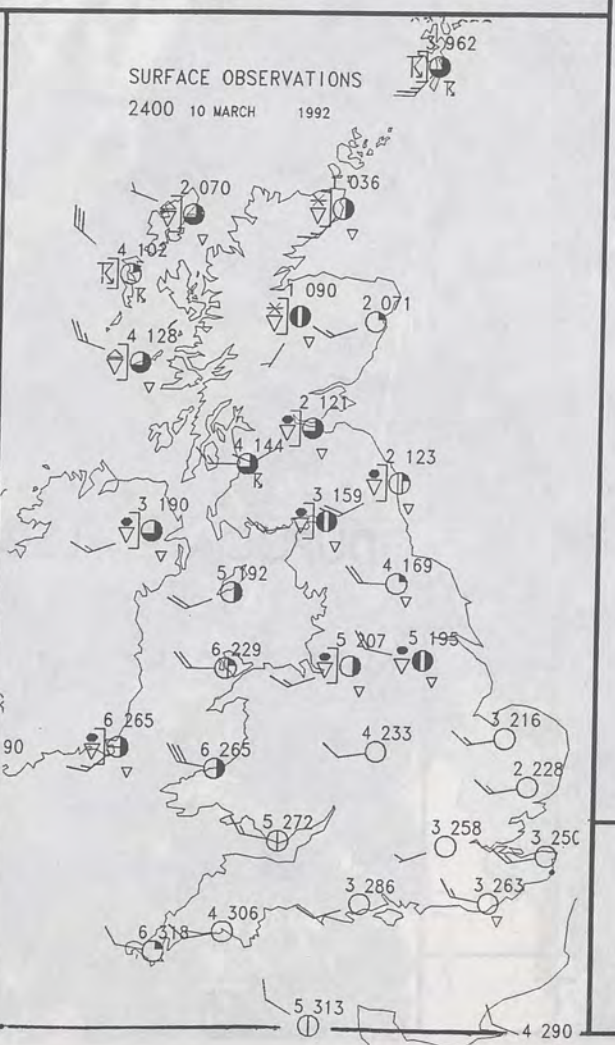
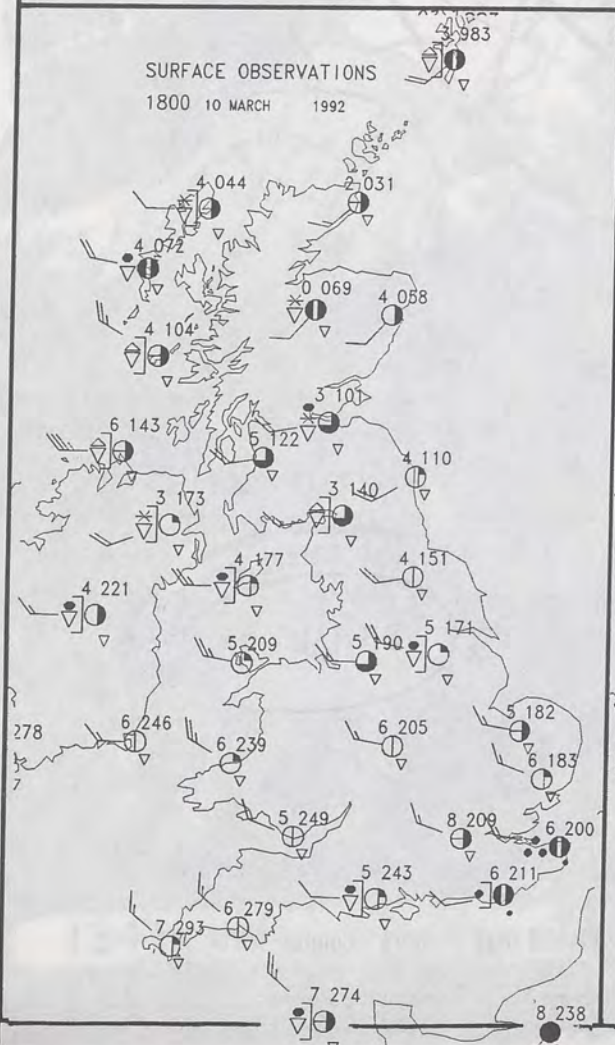
Warm front Cold front Occlusion

METEOROLOGICAL OFFICE  
23 MAR 1992  
LIBRARY





**PLOTTED SURFACE OBSERVATIONS**



**SUMMARY OF UK WEATHER  
TUESDAY 10TH MARCH 1992**

THERE WERE CLEAR SPELLS IN PARTS OF ENGLAND OVERNIGHT, BUT MUCH OF THE UNITED KINGDOM WAS CLOUDY WITH RAIN, SOME OF IT HEAVY IN THE WEST AND NORTH. BEFORE MORNING THE WESTERN ISLES OF SCOTLAND TURNED CLEARER BUT WITH SNOW SHOWERS.

DURING THE MORNING THE WEATHER EVERYWHERE IN SCOTLAND BRIGHTENED UP WITH SOME SUNSHINE, BUT MOST PLACES HAD SHOWERS OF RAIN, SNOW AND HAIL, SOME HEAVY.

NORTHERN IRELAND HAD SOME SUNSHINE, BUT HERE TOO THERE WERE HEAVY SHOWERS WITH SLEET, SNOW AND HAIL.

WALES HAD RAIN IN THE MORNING, THEN THE AFTERNOON WAS BRIGHTER WITH JUST A FEW SHOWERS.

THERE WAS MORE RAIN IN ENGLAND DURING THE DAY, ALTHOUGH THE NORTH TURNED BRIGHTER IN THE MORNING WITH SOME SUNSHINE, BUT SHOWERS, AND THIS CLEARER WEATHER REACHED ALL OF ENGLAND BY EARLY EVENING.

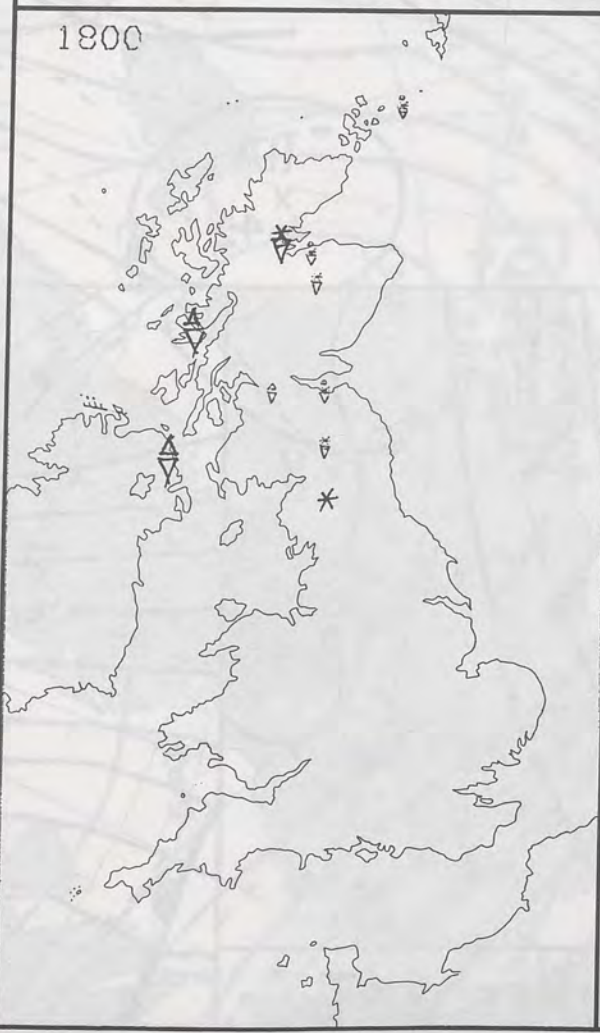
IT WAS WINDY EVERYWHERE AND SCOTLAND AND NORTHERN IRELAND WERE COLD, WHILE ENGLAND AND WALES HAD A RATHER WARM DAY.

London Weather Centre  
284-286 High Holborn  
London WC1V 7HX  
All times are GMT

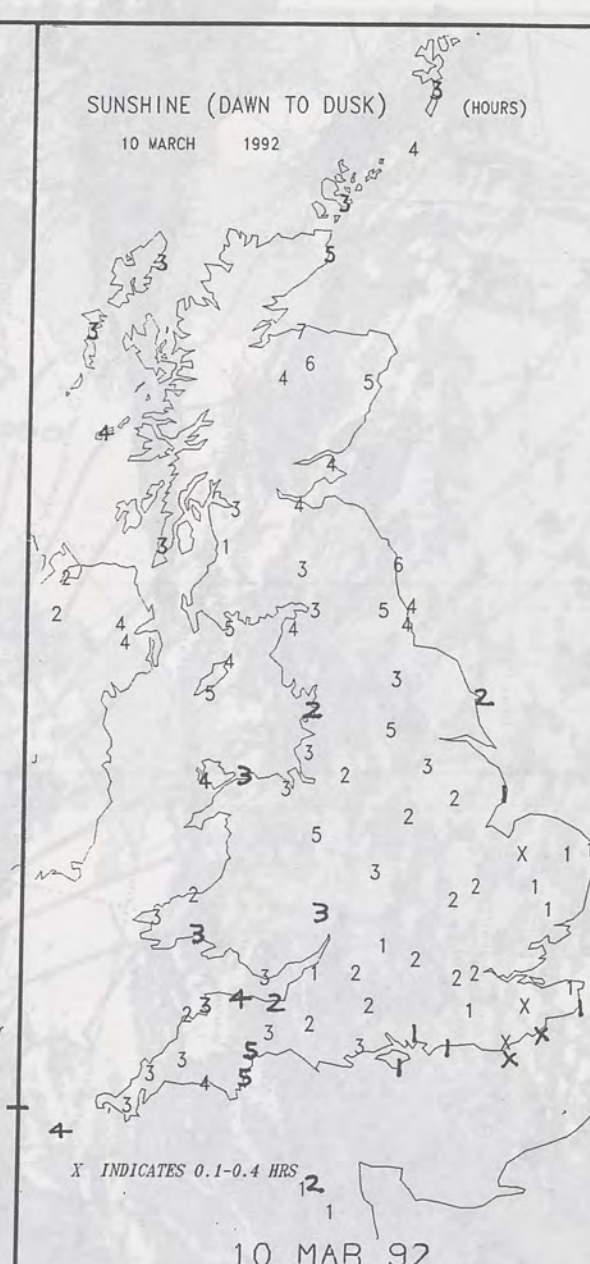
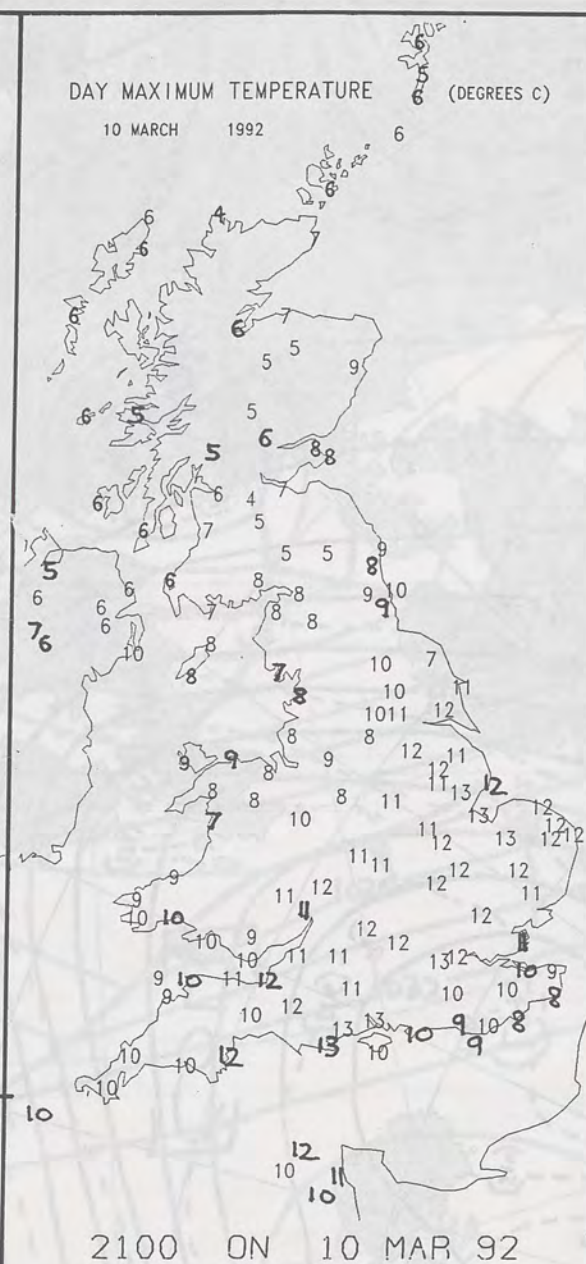
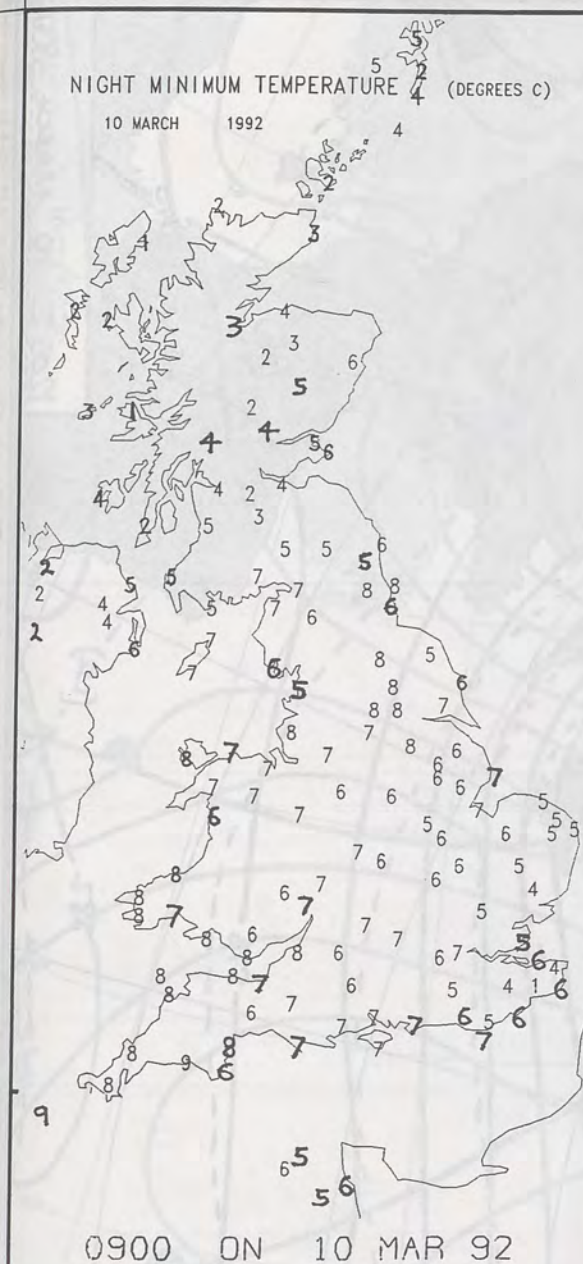
© Crown Copyright All rights reserved



**SIGNIFICANT WEATHER CHARTS**







**EXTREMES FOR TUESDAY 10TH MARCH 1992**

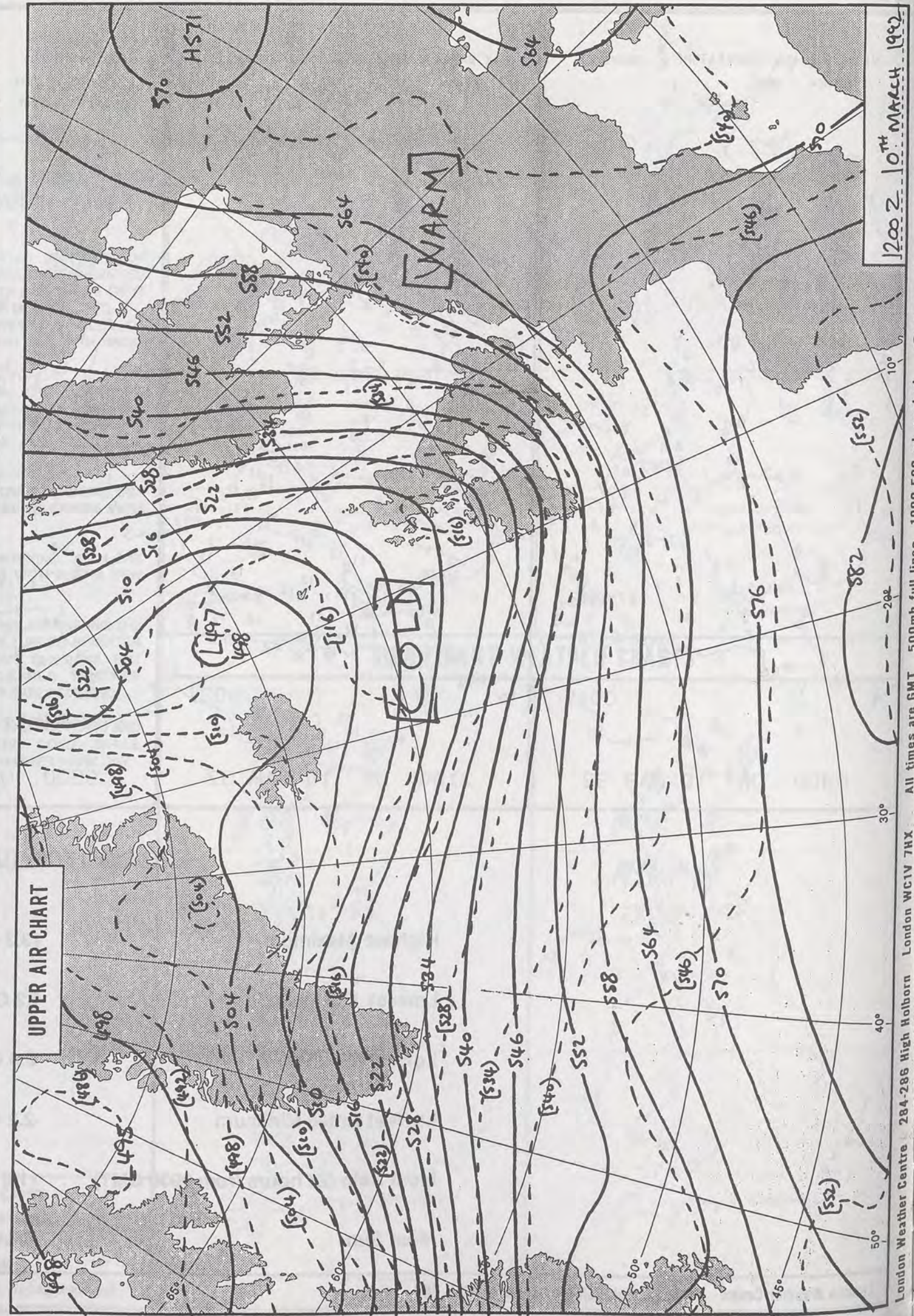
Highest Maximum	: 13.3 C Heathrow Airport
Lowest Maximum	: 4.3 C Cape Wrath [ north Scotland ]
Lowest Minimum	: 0.9 C Lochboisdale [ outer Hebrides ] and Anvil Green [ Kent ] -
Lowest Grass Minimum	: -2.2 C Cellarhead [ nr Stoke on Trent ]
Most Rain (24 hours from 0900 GMT)	: 11.9 mm Cynwydd [ Clwyd ]
Most Sun	: 6.6 hrs Kinloss [ Moray Firth ]

**DAILY  
WEATHER  
SUMMARY**



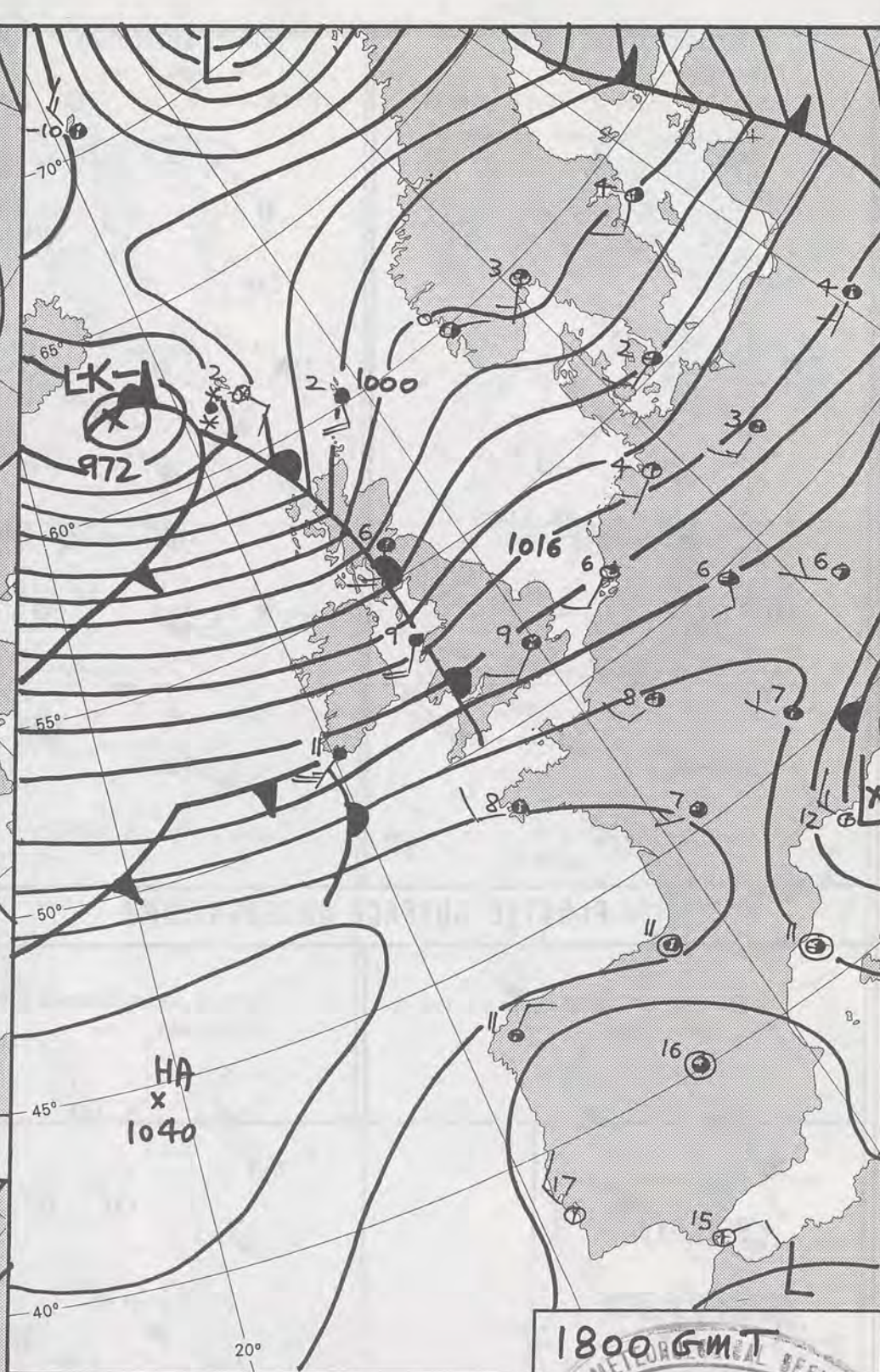

© Crown Copyright  
All rights reserved







1200Z 10<sup>TH</sup> MARCH 1992  
All times are GMT 500mb full lines 1000-500 mb pecked © Crown Copyright 1984 All rights reserved  
London Weather Centre 284-286 High Holborn London WC1V 7HX



1800 GMT

DUPLICATE ALSO  
DAILY WEATHER SUMMARY

WEDNESDAY 11th MARCH  
1992

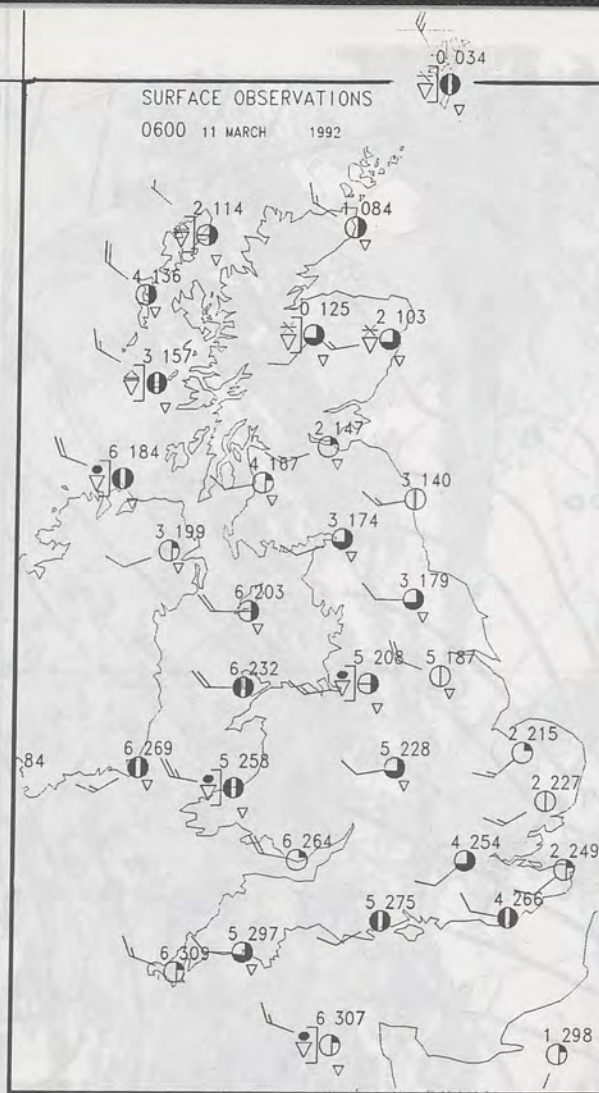
NOT FOR LOAN

London Weather Centre 284-286 High Holborn London WC1V 7HX

© Crown Copyright All rights reserved

23 MAR 1992  
METEOROLOGICAL SERVICE  
LIBRARY  
OFFICE





# **SUMMARY OF UK WEATHER WEDNESDAY 11th MARCH 1992**

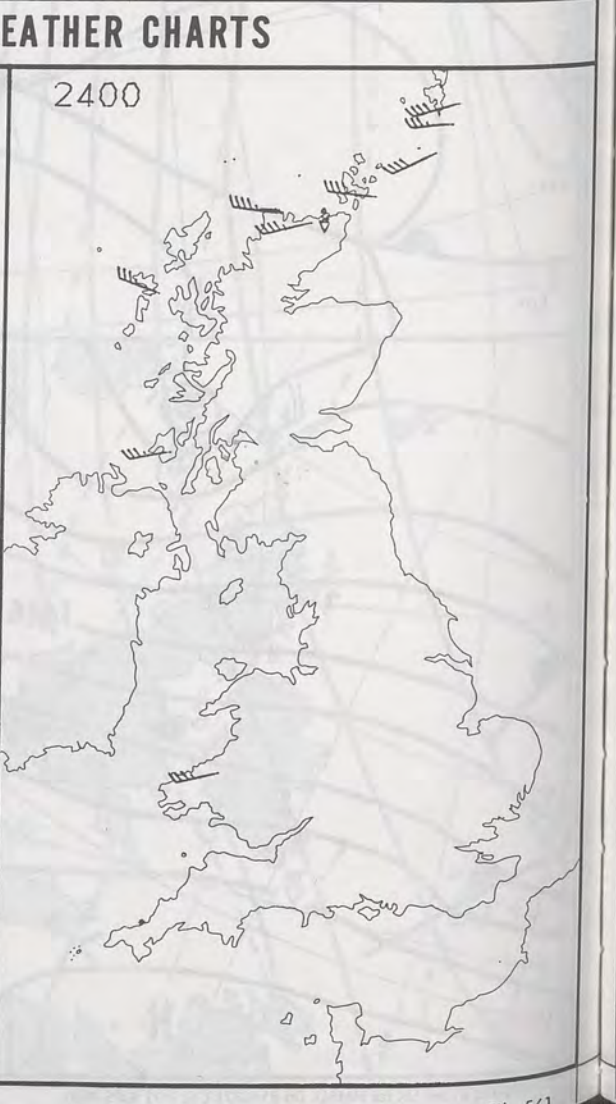
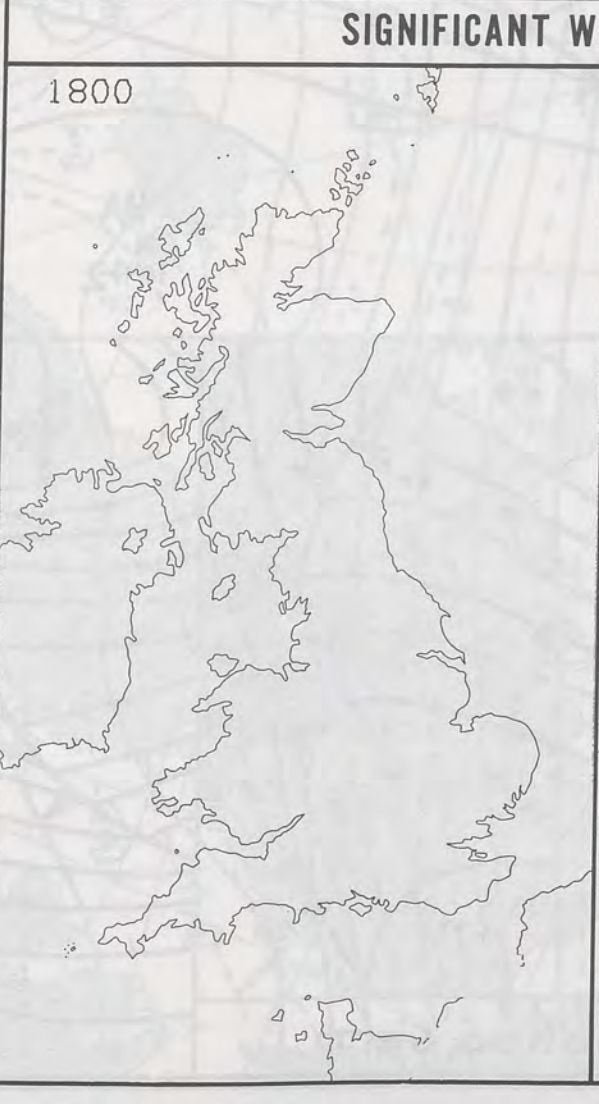
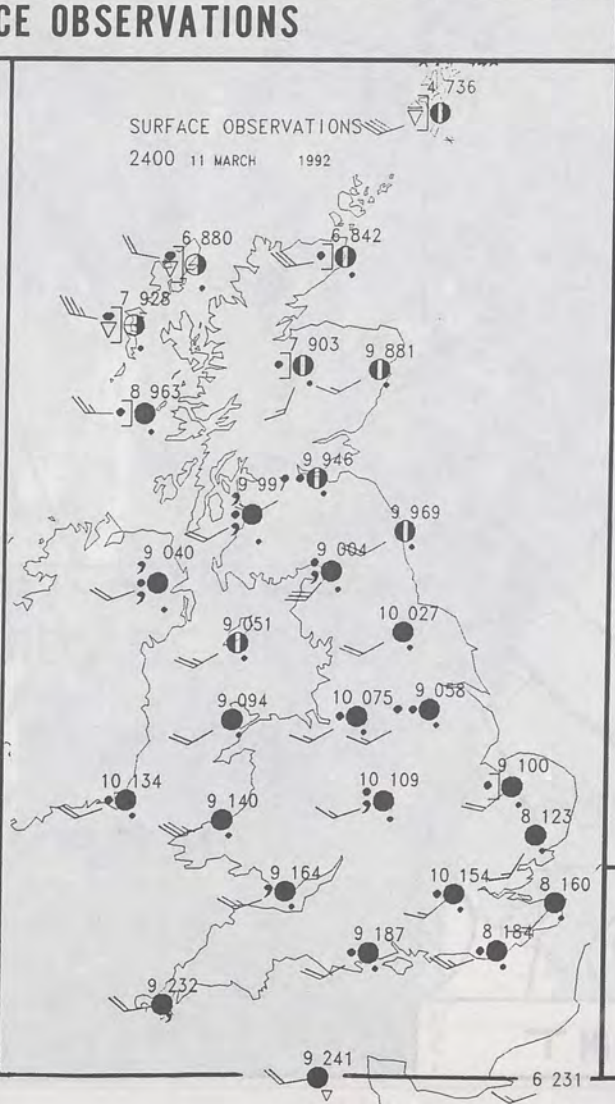
ENGLAND AND WALES HAD CLEAR PERIODS OVERNIGHT BUT SHOWERS AFFECTED NORTHERN AND WESTERN ENGLAND AS WELL AS WALES. ON THE NORTHERN HILLS SOME OF THE SHOWERS FELL AS SLEET OR SNOW. SCOTLAND AND NORTHERN IRELAND ALSO HAD CLEAR SPELLS, BUT HERE THE SHOWERS WERE HEAVIER AND MORE FREQUENT. SNOW SHOWERS WERE REPORTED IN PLACES AND MANY ALSO FELL AS HAIL. ALL AREAS HAD A COLD AND BREEZY NIGHT.

AFTER A BRIGHT MORNING WITH SOME SUNSHINE CLOUD GRADUALLY INCREASED FROM THE WEST ACROSS ALL AREAS. IN THE MEANTIME THERE WERE STILL SHOWERS IN MANY NORTHERN AND WESTERN AREAS WITH A FEW ALSO REACHING CENTRAL AND EASTERN ENGLAND. CONTINUOUS RAIN REACHED NORTHERN IRELAND AND WESTERN SCOTLAND BY EARLY AFTERNOON AND THEN PROCEEDED TO MOVE EAST DURING THE AFTERNOON TO REACH ALL OF SCOTLAND, WALES AS WELL AS NORTHERN AND WESTERN ENGLAND. ACROSS SCOTLAND IN PARTICULAR SOME OF THE RAIN WAS QUITE HEAVY.

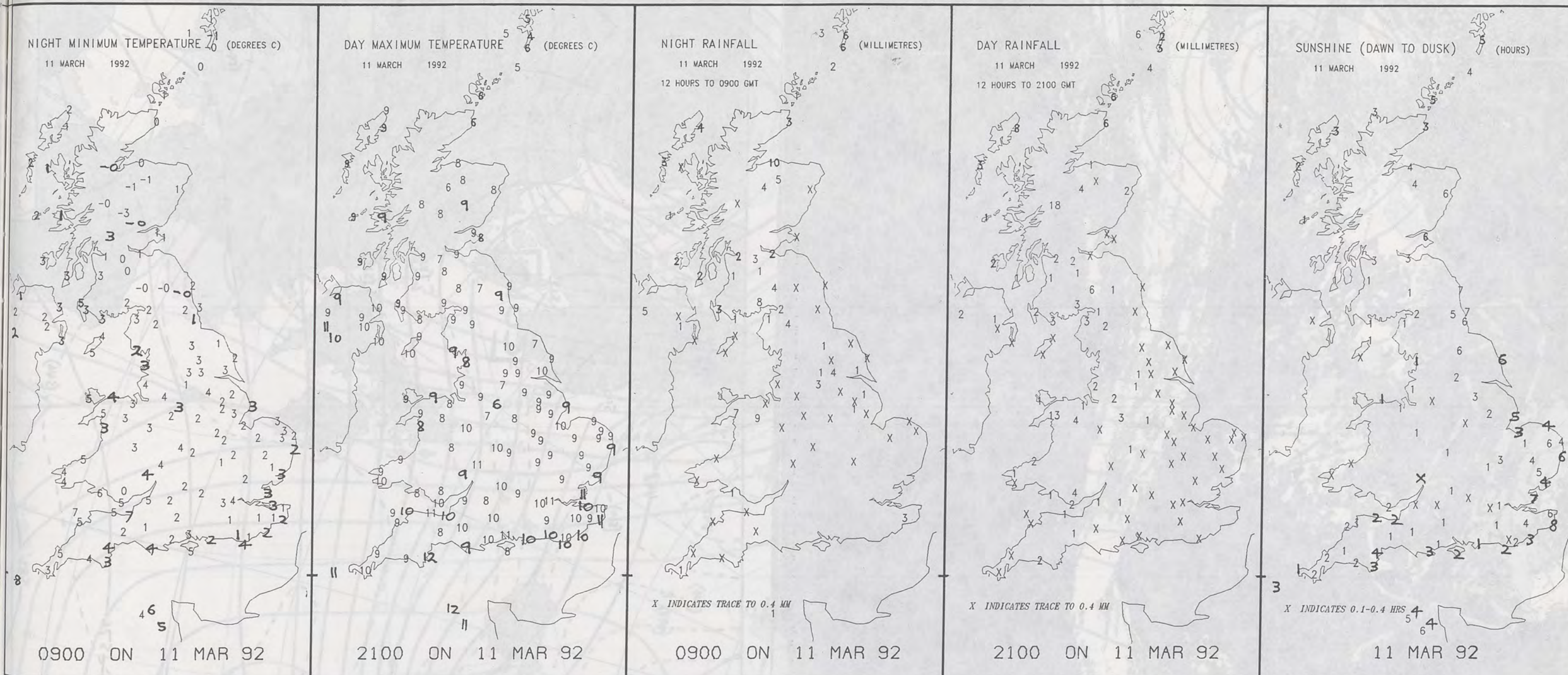
THE EVENING SAW THE RAIN MAKE FURTHER PROGRESS INTO MUCH OF ENGLAND BUT IN PARTS OF THE SOUTH AND EAST IT WAS RATHER PATCHY WITH SOME PLACES STILL DRY.

IN MOST PLACES TEMPERATURES WERE NEAR OR A LITTLE ABOVE AVERAGE BUT THE FRESH TO STRONG SOUTHWEST WIND WAS RATHER COLD AND IT INCREASED TO GALE FORCE IN PARTS OF NORTHERN AND WESTERN SCOTLAND.

London Weather Centre  
284-286 High Holborn  
London WC1V 7HX  
All times are GMT  
© Crown Copyright All rights reserved







# **EXTREMES FOR WEDNESDAY 11TH MARCH 1992**

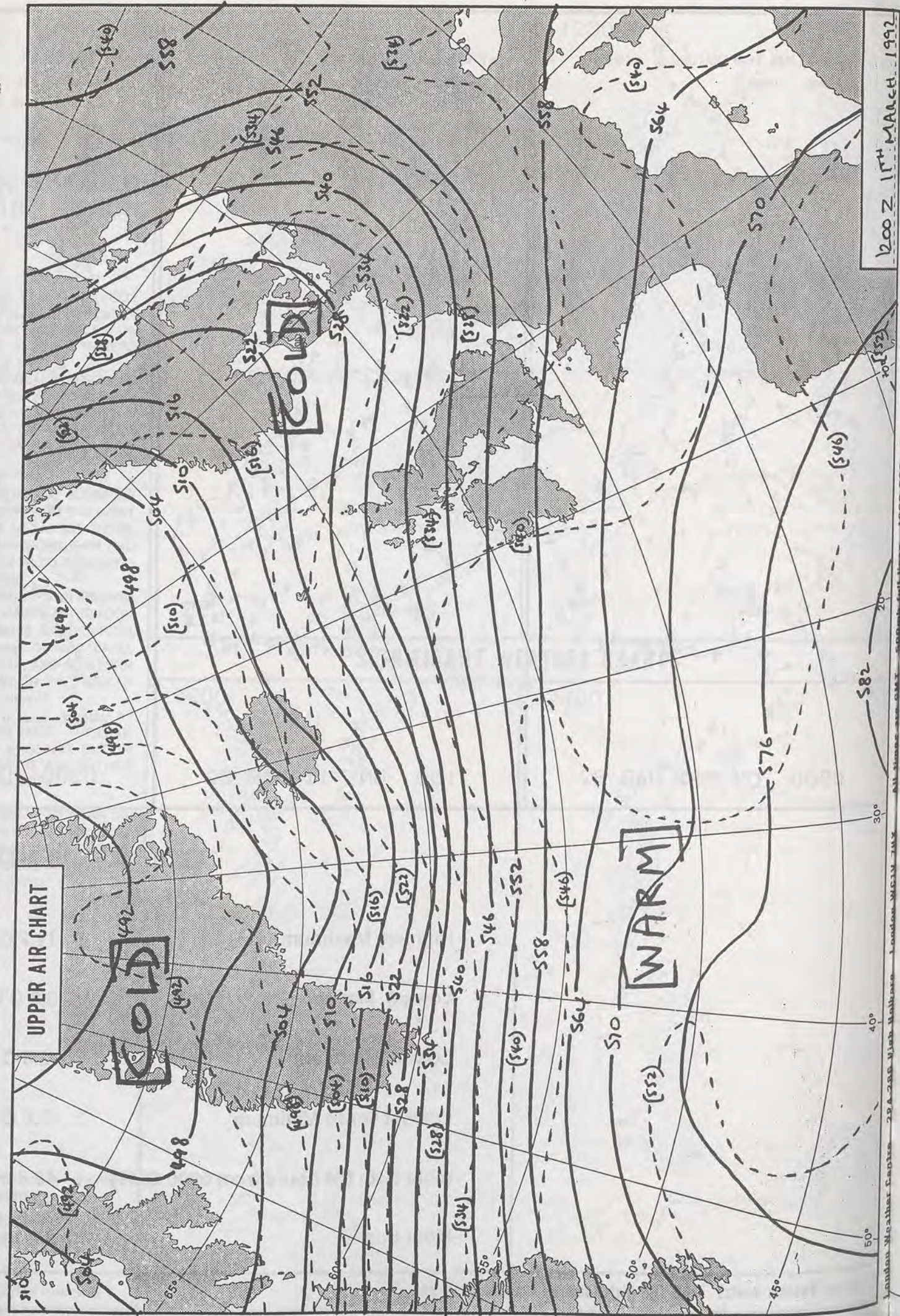
Highest Maximum	: 11.7 C Torquay [ Devon ]
Lowest Maximum	: 3.8 C Lerwick [ Shetland ]
Lowest Minimum	: -2.8 C Tummel Bridge [ Tayside ] -
Lowest Grass Minimum	: -7.6 C Fife Ness [ Fife ]
Most Rain (24 hours from 0900 GMT)	: 43.8 mm Tulloch Bridge [ Grampian ]
Most Sun	: 8.4 Hrs Folkestone [ Kent ]

## **DAILY WEATHER SUMMARY**



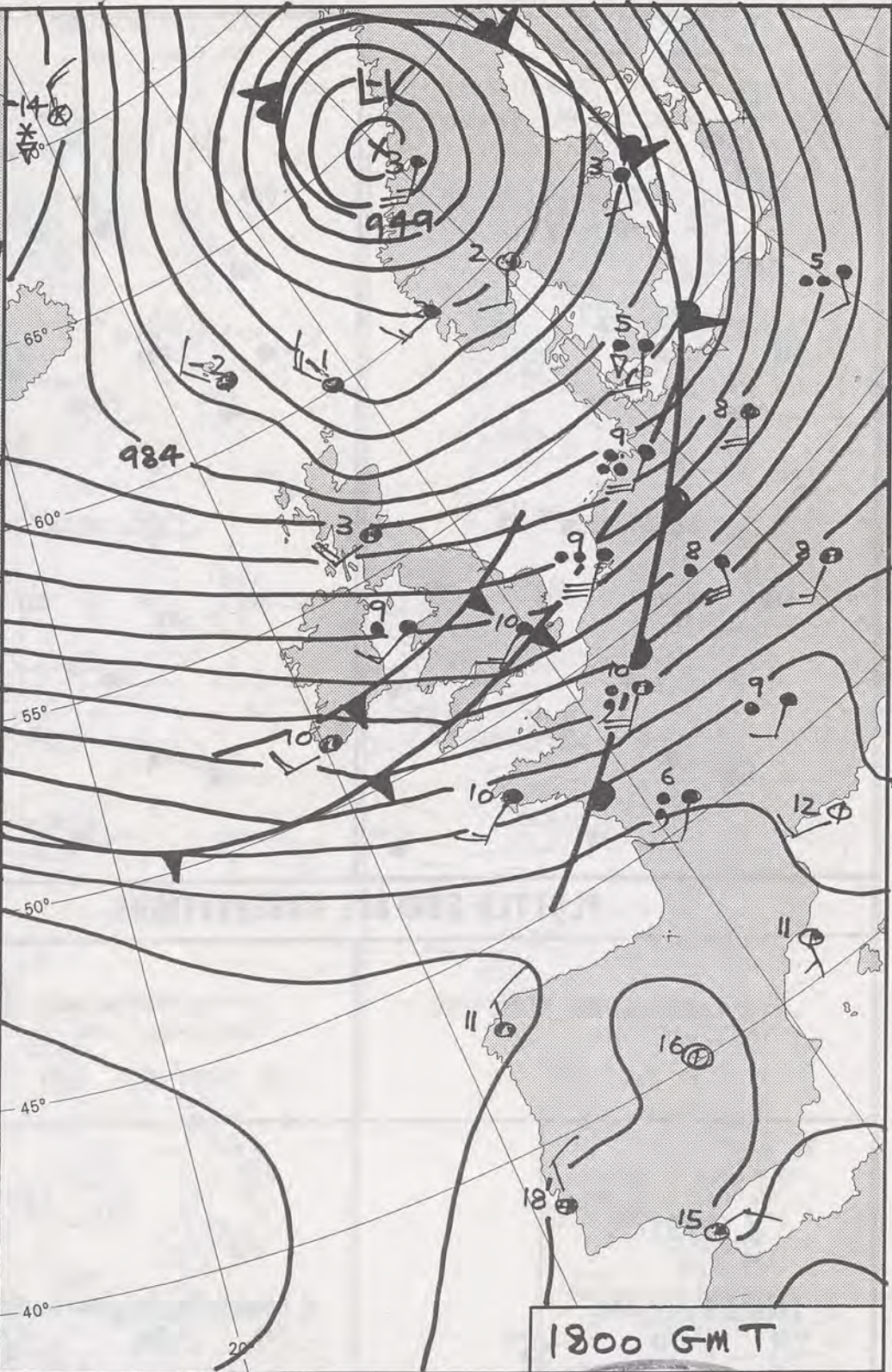
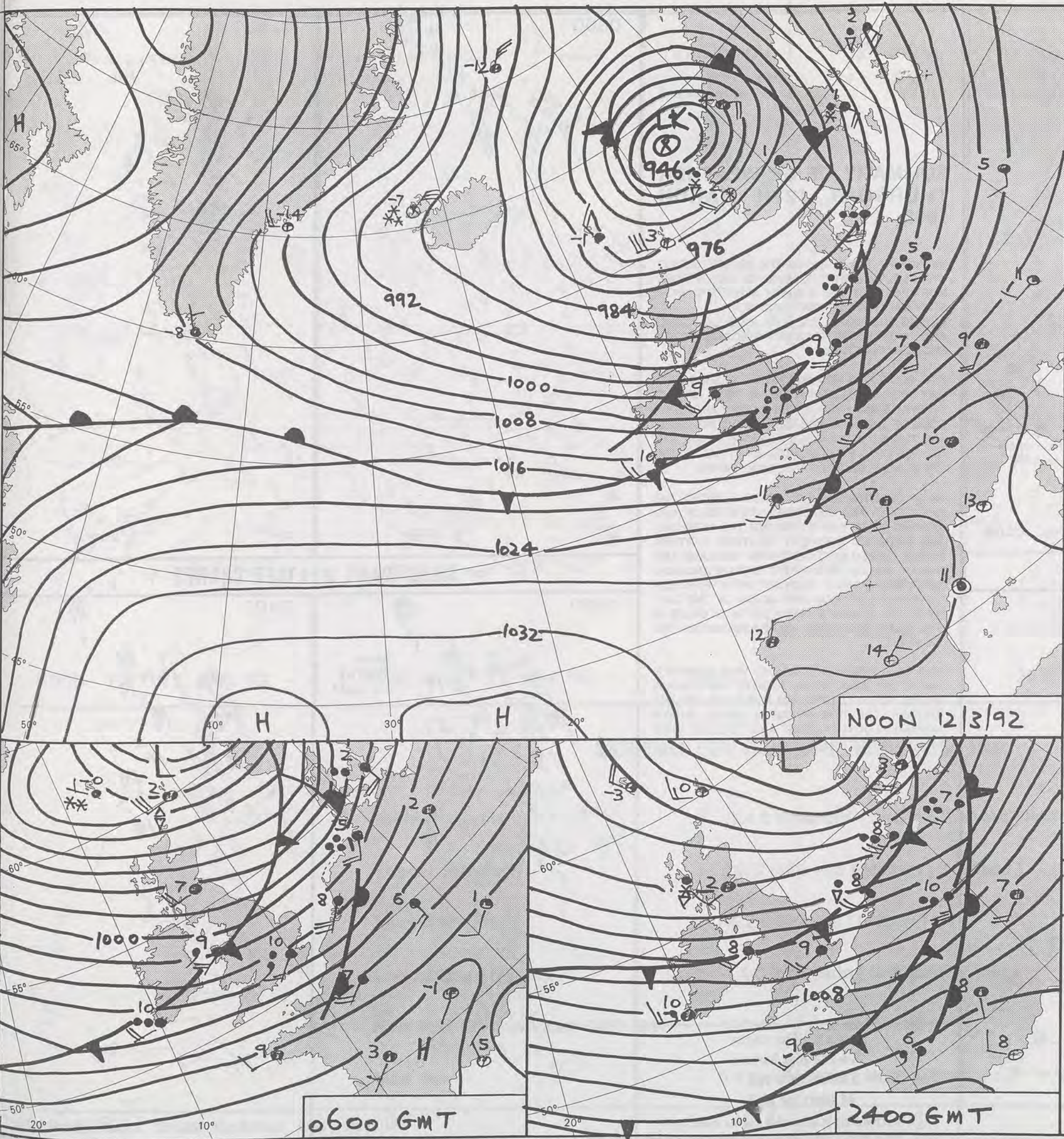
© Crown Copyright  
All rights reserved







1200 Z 11th MARCH 1992

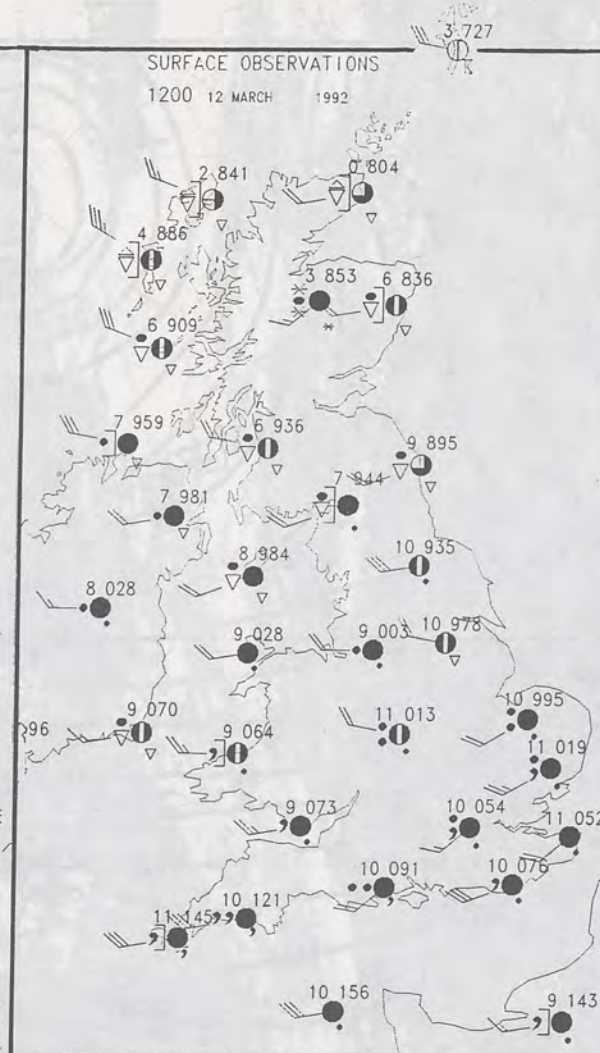


DUPLICATE ALSO  
DAILY WEATHER SUMMARY  
FOR  
THURSDAY 12TH MARCH  
1992 NOT FOR LOAN  
London Weather Centre 284-286 High Holborn London WC1V 7HX  
© Crown Copyright All rights reserved

METEOROLOGICAL OFFICE  
23 MAR 1992  
LIBRARY  
OFFICE

Warm front Cold front Occlusion





## SUMMARY OF UK WEATHER THURSDAY 12TH MARCH 1992

OVERNIGHT, FOR MUCH OF THE BRITISH ISLES IT WAS CLOUDY WITH OUTBREAKS OF RAIN ACROSS MOST PARTS. IT WAS A WINDY NIGHT TOO, WITH SOME GALES IN THE NORTH AND WEST. DURING THE NIGHT, THE RAIN OVER SCOTLAND AND NORTHERN IRELAND BECAME MORE SHOWERY IN NATURE.

FOR SCOTLAND AND NORTHERN IRELAND, THE DAY WAS A MIXTURE OF A FEW BRIGHT INTERVALS AND FREQUENT BLUSTERY SHOWERS. SOME OF THE SHOWERS WERE HEAVY WITH HAIL, AND TURNED INCREASINGLY WINTRY DURING THE COURSE OF THE DAY ESPECIALLY IN THE NORTH. THERE WERE GALES ACROSS MANY PARTS.

MUCH OF ENGLAND AND WALES STARTED THE DAY CLOUDY AND WET WITH OUTBREAKS OF RAIN ACROSS MOST PARTS. DURING THE MORNING, THE BRIGHTER SHOWERY WEATHER FURTHER NORTH, MOVED INTO NORTHERN ENGLAND AND NORTH WALES. SOUTHERN BRITAIN THOUGH, REMAINED FAIRLY CLOUDY WITH FURTHER OUTBREAKS OF RAIN FOR MUCH OF THE DAY. HERE TOO, IT WAS A WINDY DAY WITH GALES IN THE NORTH AND WEST, AND TO THE LEE OF THE PENNINES.

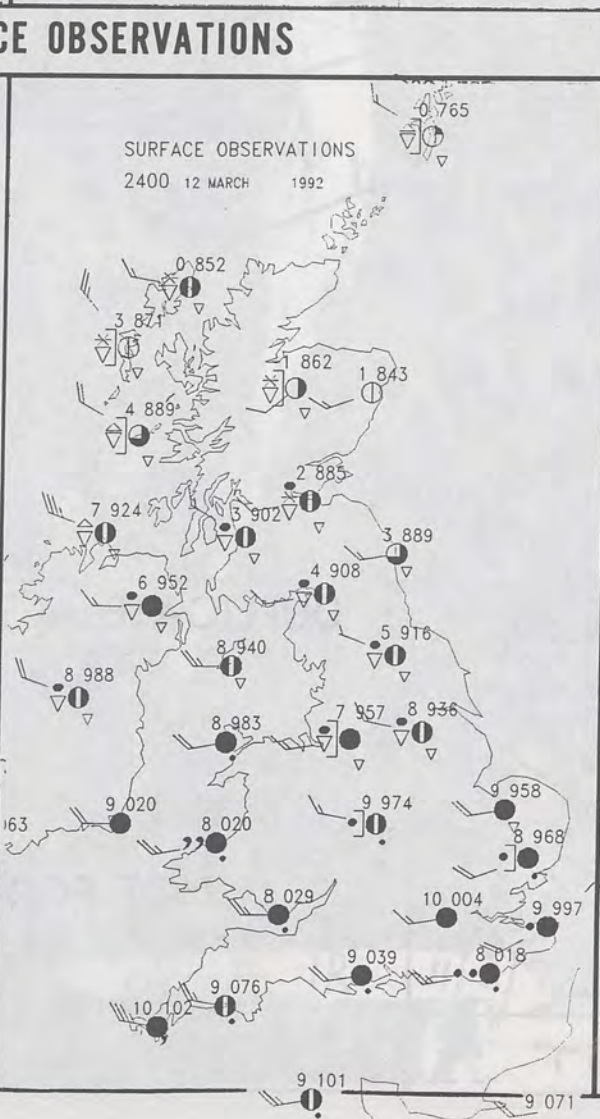
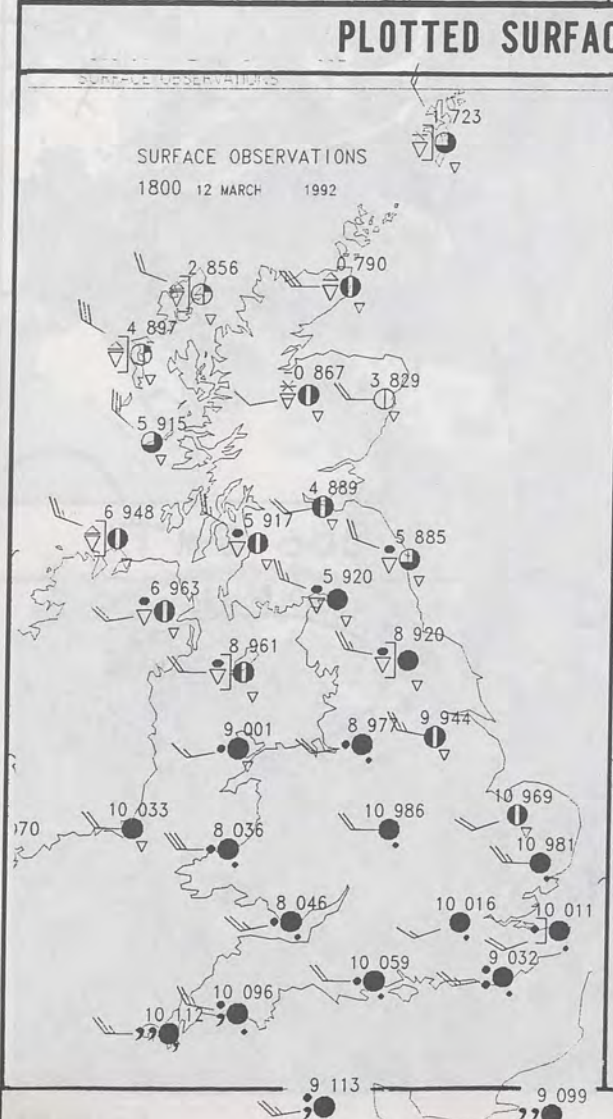
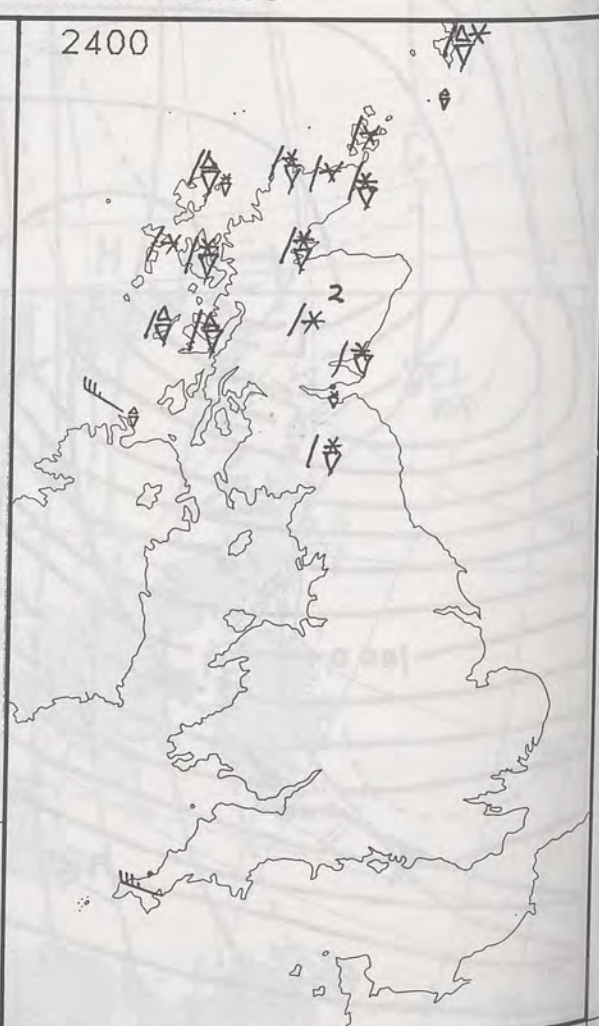
FOR ENGLAND AND WALES IT WAS A RATHER WARM DAY ONCE AGAIN DESPITE THE STRONG WINDS. FOR SCOTLAND AND NORTHERN IRELAND THOUGH, THE TEMPERATURES WERE BELOW NORMAL, LOCALLY COLD AND FEELING VERY COLD IN NE SCOTLAND.

London Weather Centre  
284-286 High Holborn  
London WC1V 7HX  
All times are GMT

© Crown Copyright All rights reserved



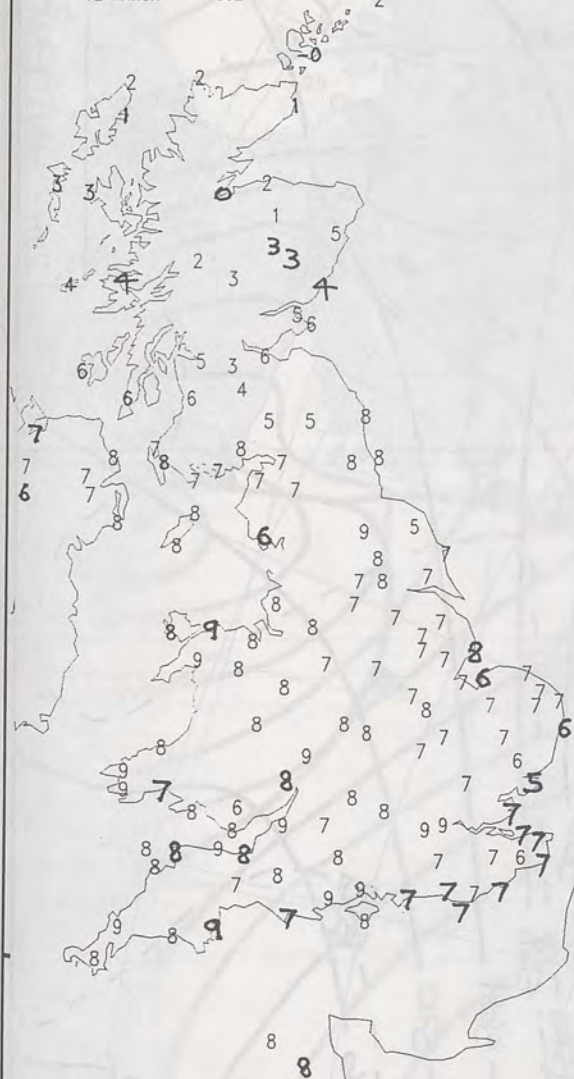
## SIGNIFICANT WEATHER CHARTS





# NIGHT MINIMUM TEMPERATURE (DEGREES C)

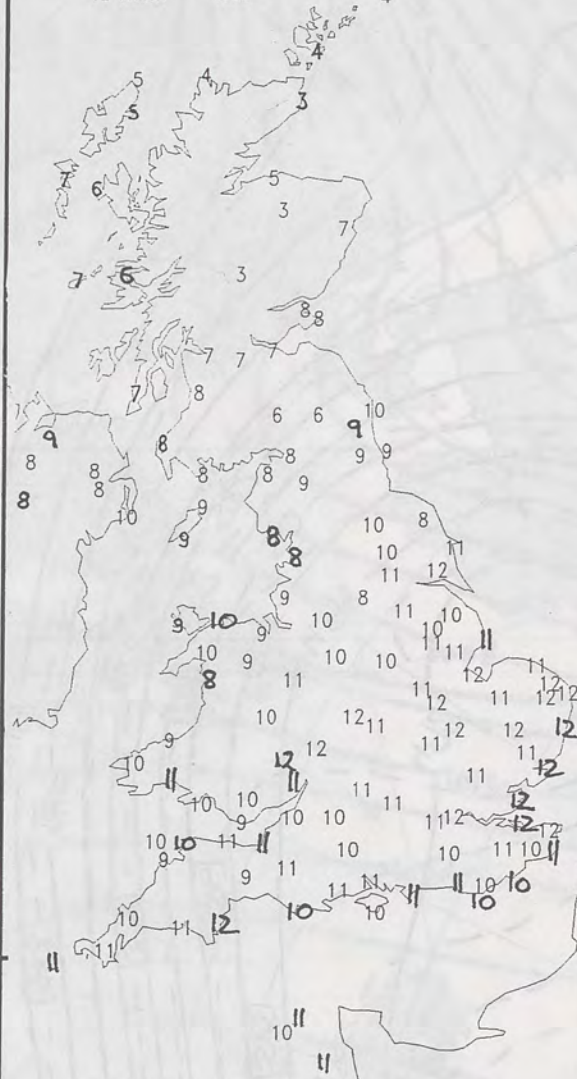
12 MARCH 1992



0900 ON 12 MAR 92

# DAY MAXIMUM TEMPERATURE (DEGREES C)

12 MARCH 1992



2100 ON 12 MAR 92

# NIGHT RAINFALL (MILLIMETRES)

12 MARCH 1992

12 HOURS TO 0900 GMT



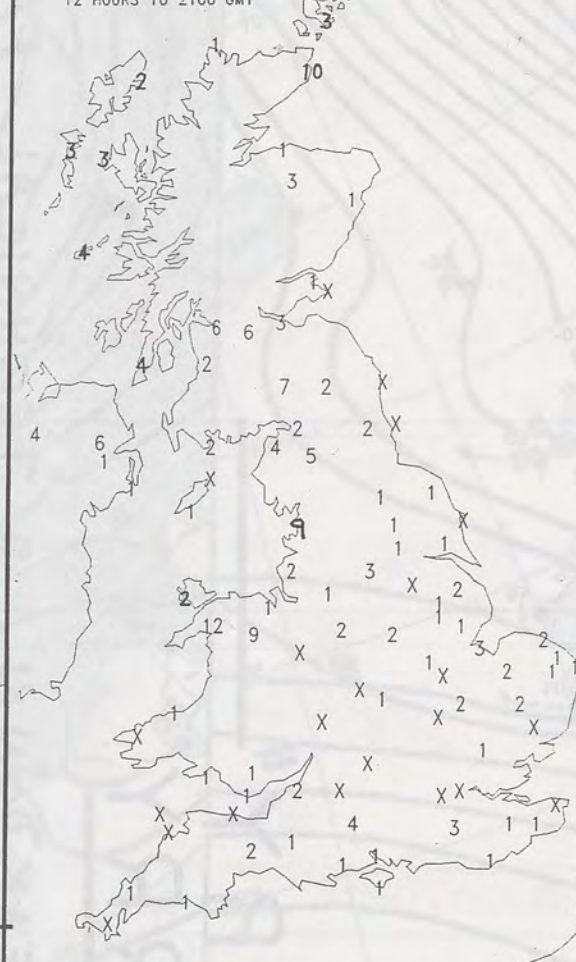
X INDICATES TRACE TO 0.4 MM

0900 ON 12 MAR 92

# DAY RAINFALL (MILLIMETRES)

12 MARCH 1992

12 HOURS TO 2100 GMT



X INDICATES TRACE TO 0.4 MM

2100 ON 12 MAR 92

# SUNSHINE (DAWN TO DUSK) (HOURS)

12 MARCH 1992



X INDICATES 0.1-0.4 HRS

12 MAR 92

## EXTREMES FOR THURSDAY 12TH MARCH 1992

Highest Maximum	: 12.4 C Pershore [ nr Great malvern ] and Shoeburyness [ Essex ]
Lowest Maximum	: 3.0 C Wick and Glenlivet [ Scotland ]
Lowest Minimum	: -0.2 C Kirkwall [ Orkney ] -
Lowest Grass Minimum	: -1.6 C Inchmarlo [ Grampian ]
Most Rain (24 hours from 0900 GMT)	: 19.0 mm Cynwyd [ Clwyd ]
Most Sun	: 5.1 Hrs Boulmer [ Northumberland ]

## DAILY WEATHER SUMMARY



© Crown Copyright  
All rights reserved

London Weather Centre 284-286 High Holborn London WC1V 7HX

All times are GMT

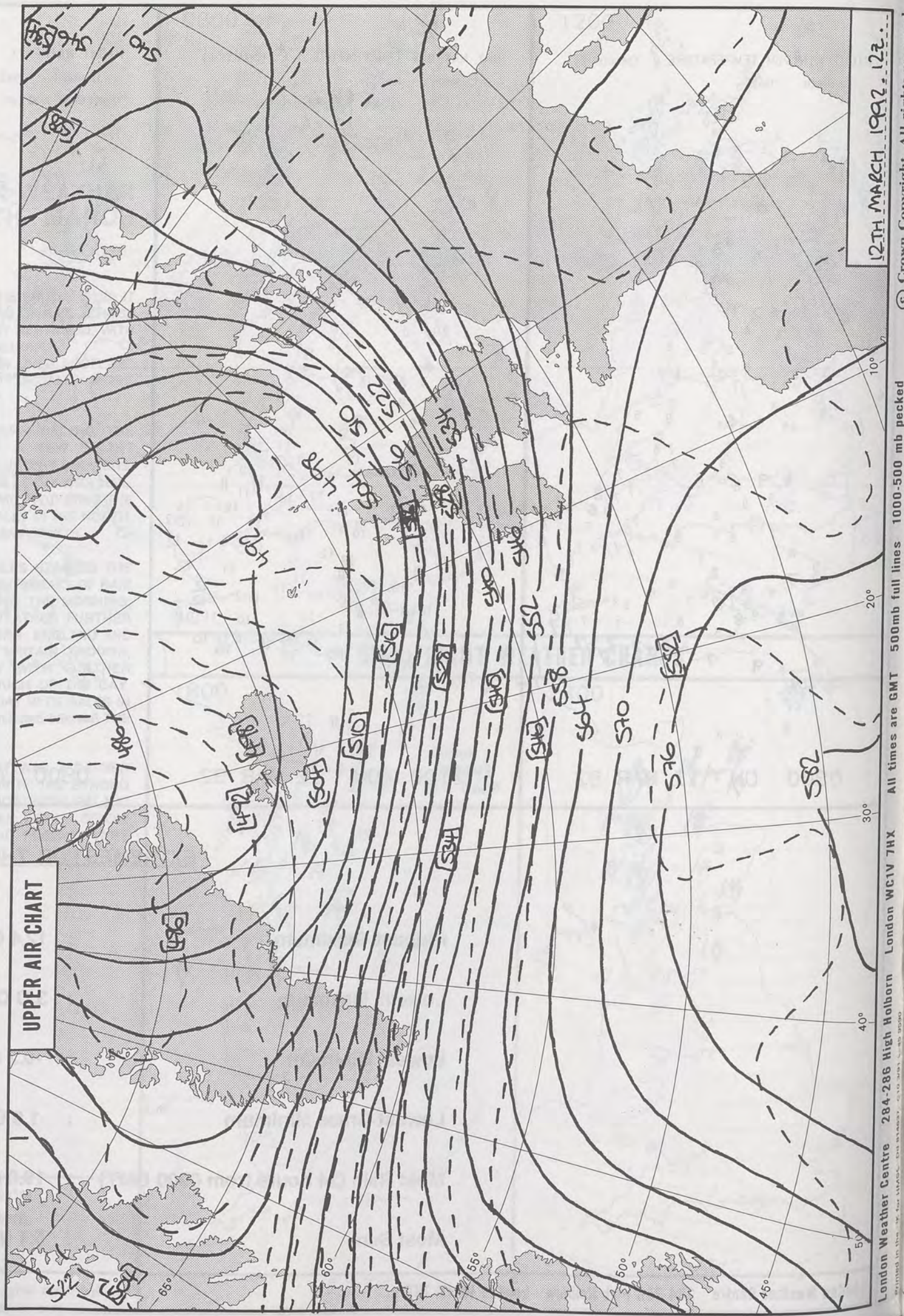


— "VERY" —  
SORRY

DUE TO MACHINE BREAKDOWN & TECHNICAL FAULTS

**no satellite picture available**

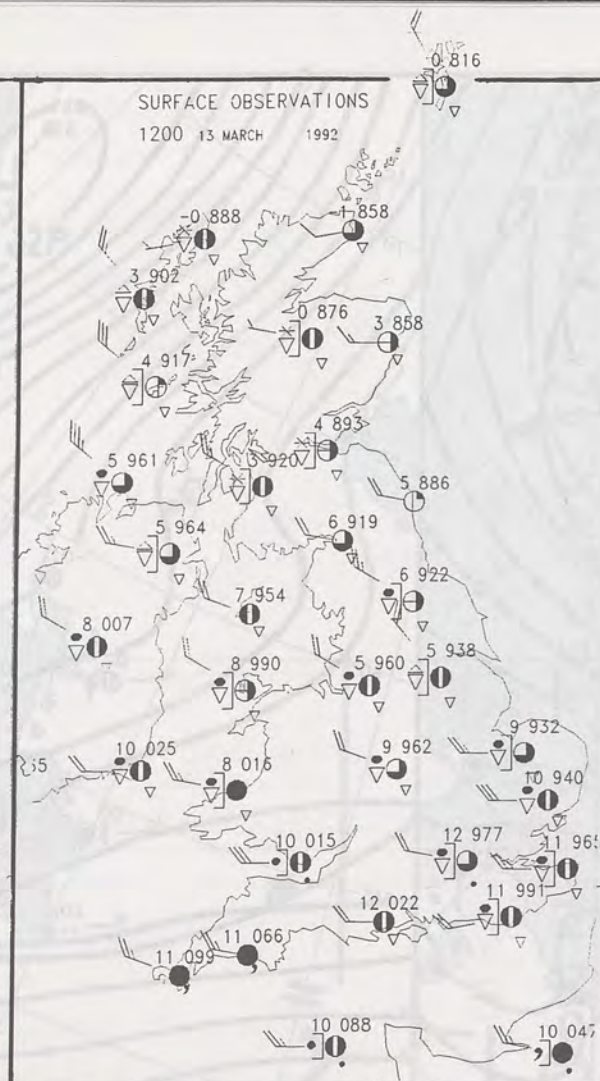
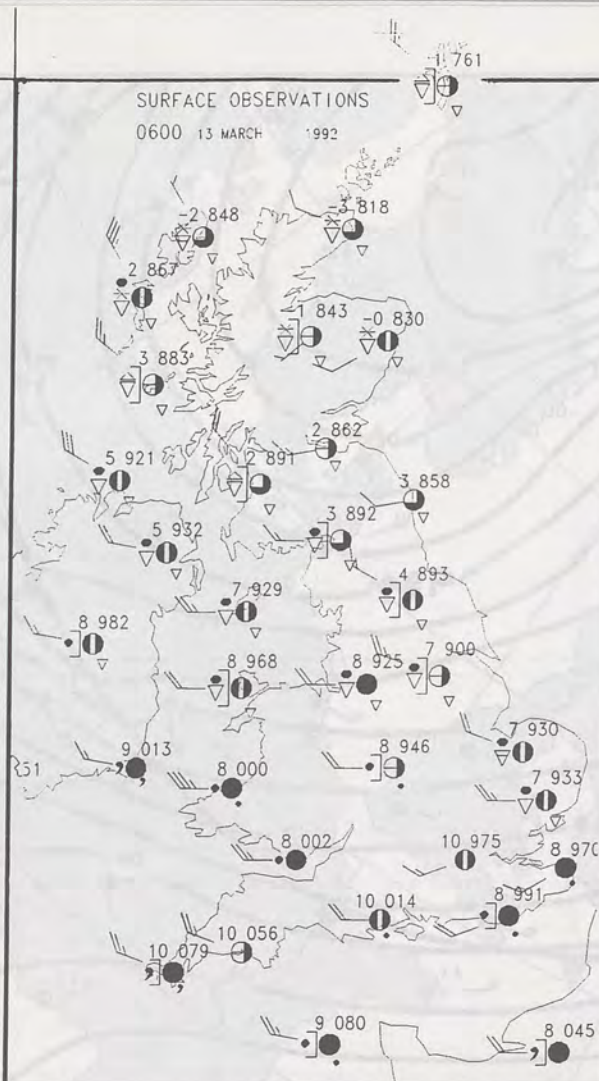
( EXPECT RESTORATION SOON











### SUMMARY OF UK WEATHER FRIDAY 13TH MARCH 1992

FOR MUCH OF SCOTLAND, IT WAS A SHOWERY NIGHT, BUT THERE WAS ALSO SOME CLEAR SPELLS. MANY OF THE SHOWERS WERE WINTRY IN NATURE, FALLING AS SNOW IN MANY PLACES. IT WAS A WINDY NIGHT TOO, BUT THAT DID NOT PREVENT A FROST IN MANY PLACES.

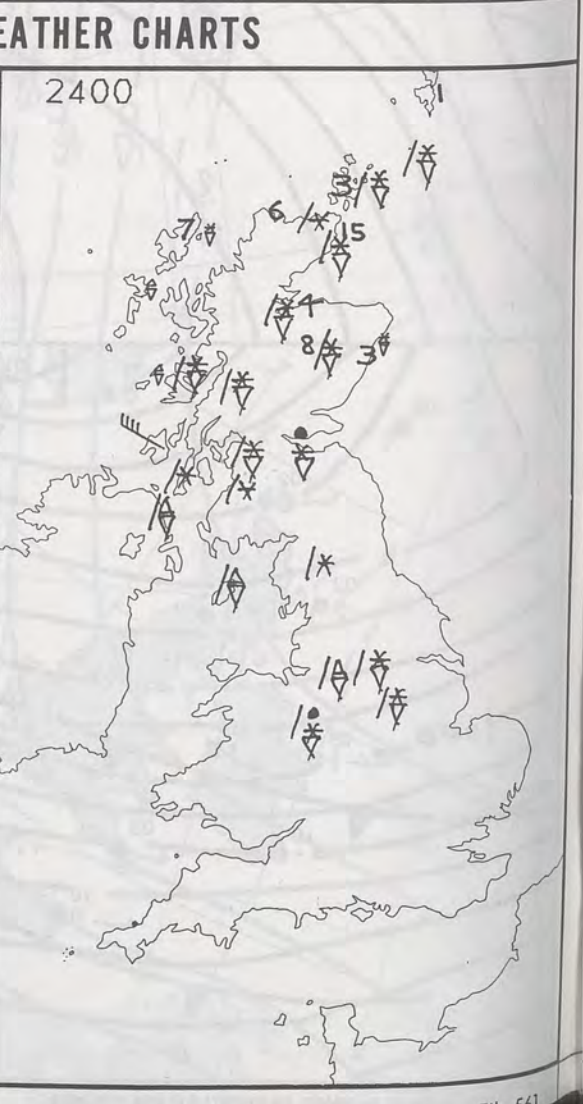
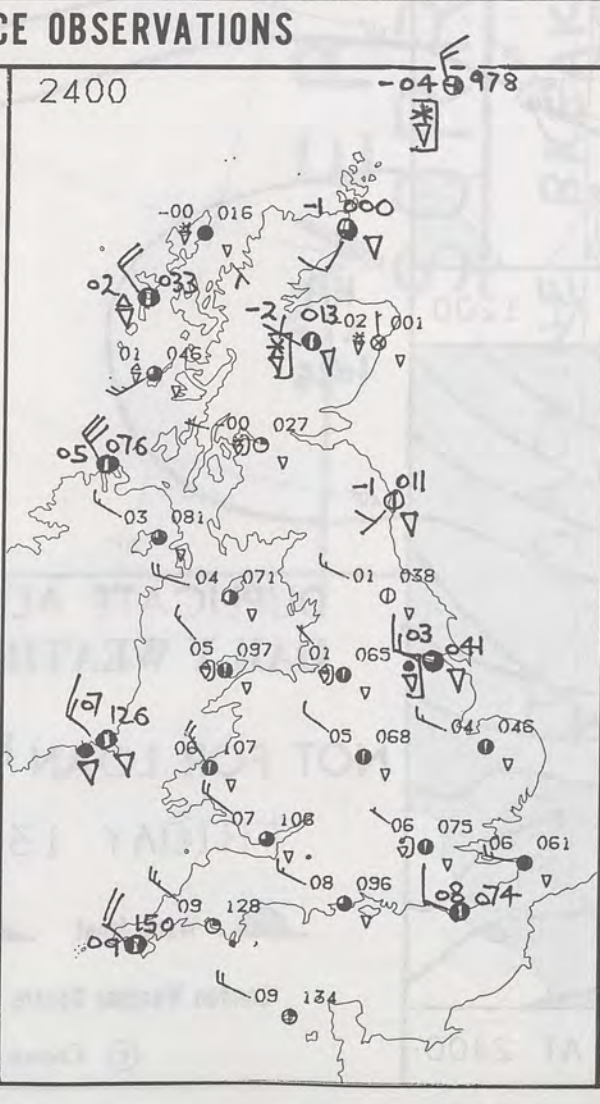
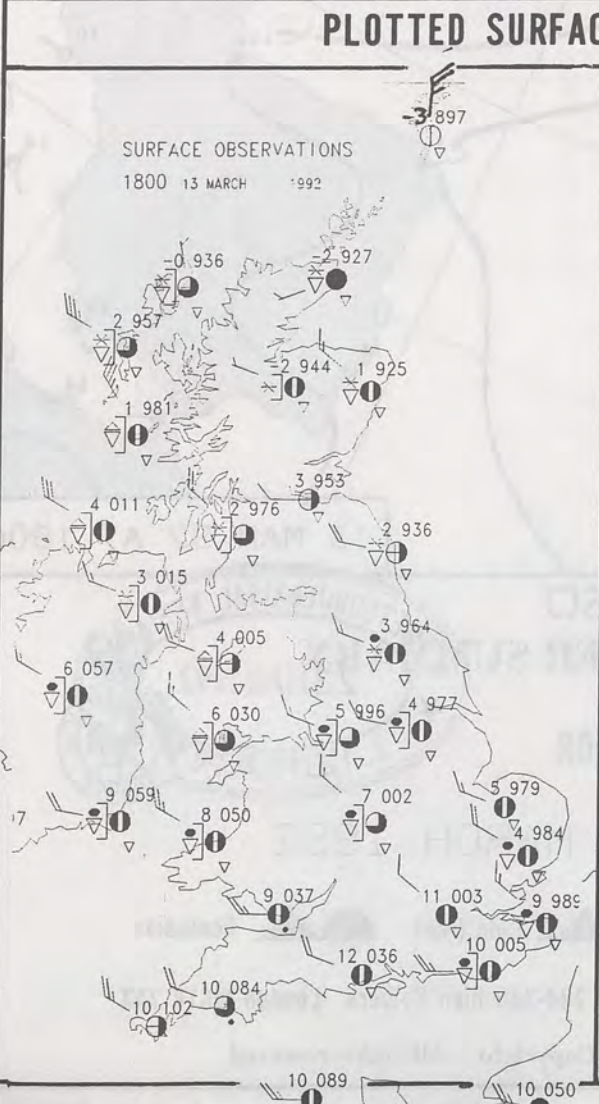
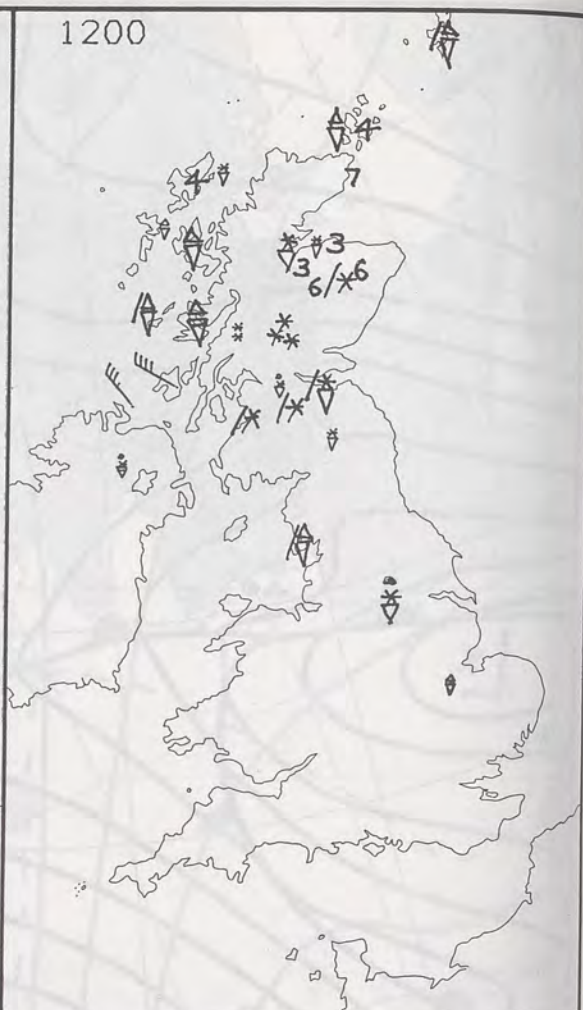
NORTHERN IRELAND, WALES AND MUCH OF ENGLAND WERE RATHER CLOUDY OVERNIGHT WITH SHOWERY OUTBREAKS OF RAIN, AND HERE TOO IT WAS QUITE WINDY BUT TEMPERATURES REMAINED WELL ABOVE FREEZING.

DURING THE DAY IT WAS A SHOWERY PICTURE ACROSS MUCH OF THE BRITISH ISLES. THE SHOWERS WERE HEAVIER AND MORE FREQUENT IN THE NORTH, AND HERE THE SHOWERS WERE WINTRY WITH SNOW IN MANY PLACES. ELSEWHERE, THERE WAS THE OCCASIONAL HEAVY SHOWER TOO. BETWEEN THE SHOWERS, MOST PARTS HAD A LITTLE SUNSHINE AT TIMES. IT WAS ANOTHER WINDY DAY ACROSS MOST AREAS WITH GALES ONCE AGAIN IN PARTS OF THE NORTH, NO DOUBT CAUSING DRIFTING OF ANY LYING SNOW.

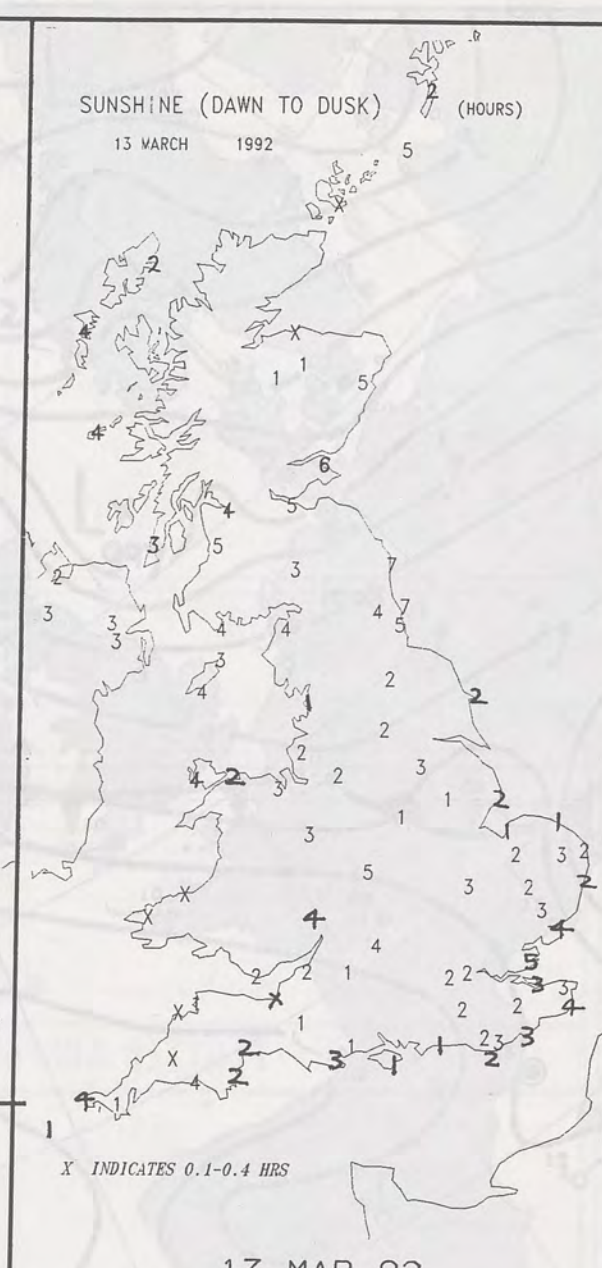
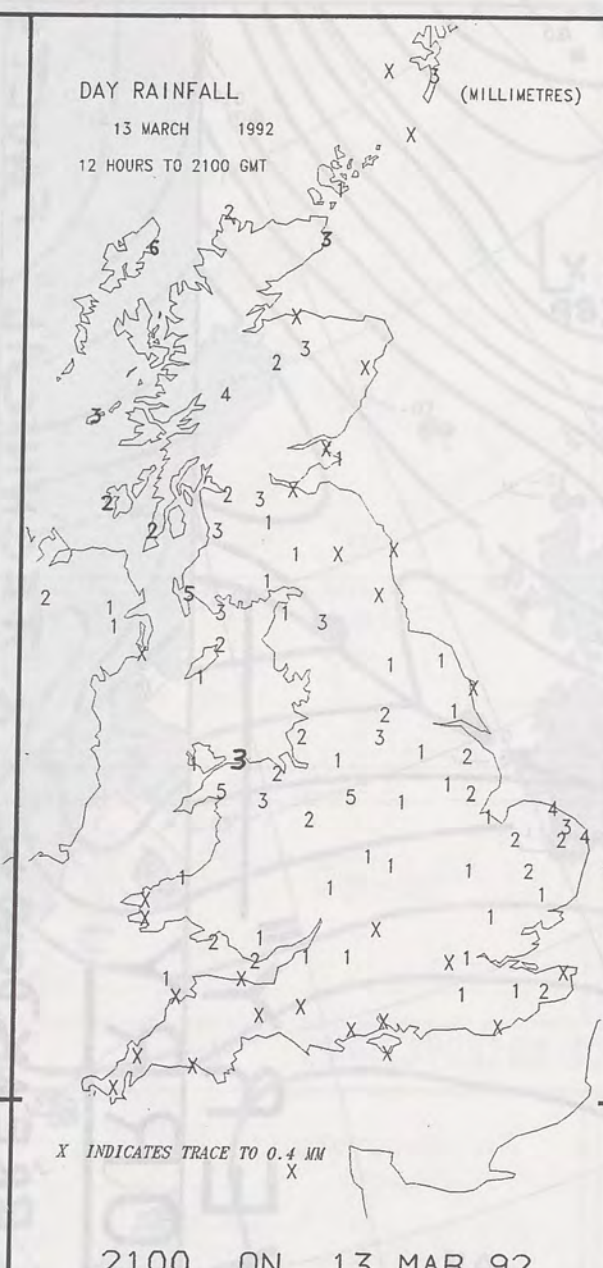
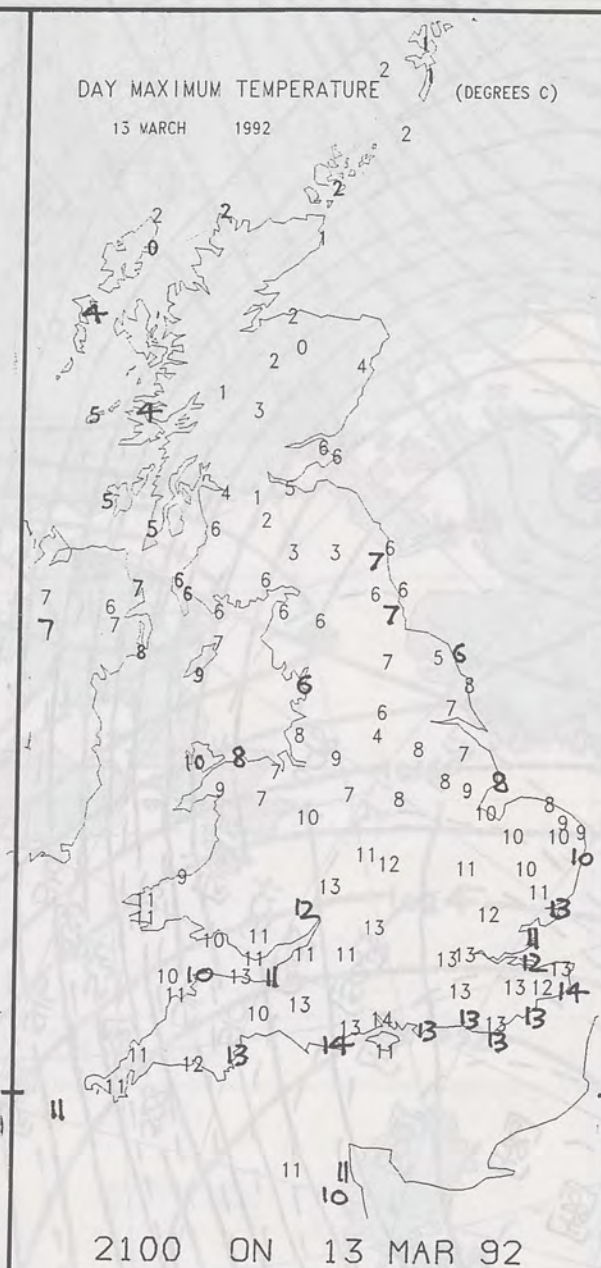
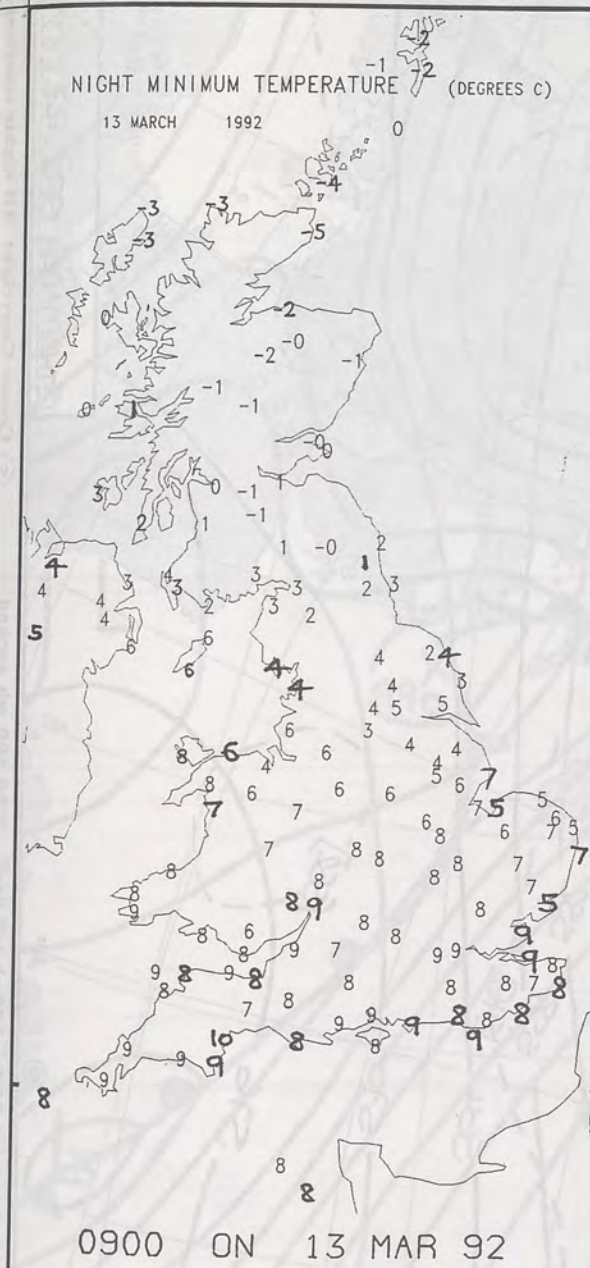
IT WAS A VERY COLD DAY OVER NORTHERN SCOTLAND, AND IN SOME PARTS THE TEMPERATURES STRUGGLED TO GET ABOVE FREEZING. FOR THE REST OF SCOTLAND, NORTHERN IRELAND AND NORTHERN PARTS OF ENGLAND, THE TEMPERATURES WERE BELOW AVERAGE. FURTHER SOUTH THOUGH, IT WAS MILD ONCE AGAIN, LOCALLY VERY MILD IN PLACES.

London Weather Centre  
284-286 High Holborn  
London WC1V 7HX  
All times are GMT

© Crown Copyright All rights reserved







# **EXTREMES FOR FRIDAY 13TH MARCH 1992**

Highest Maximum	: 14.1 C Poole [ Dorset ]
Lowest Maximum	: 0.0 C Stornoway [ outer Hebrides ] and Glenlivet [ Grampian ]
Lowest Minimum	: -5.0 C Wick [ NE Scotland ] -
Lowest Grass Minimum	: -9.0 C Wick
Most Rain (24 hours from 0900 GMT)	: 9.0 mm Stornoway
Most Sun	: 7.2 Hrs Boulmer [ Northumberland ]

## **DAILY WEATHER SUMMARY**



© Crown Copyright  
All rights reserved

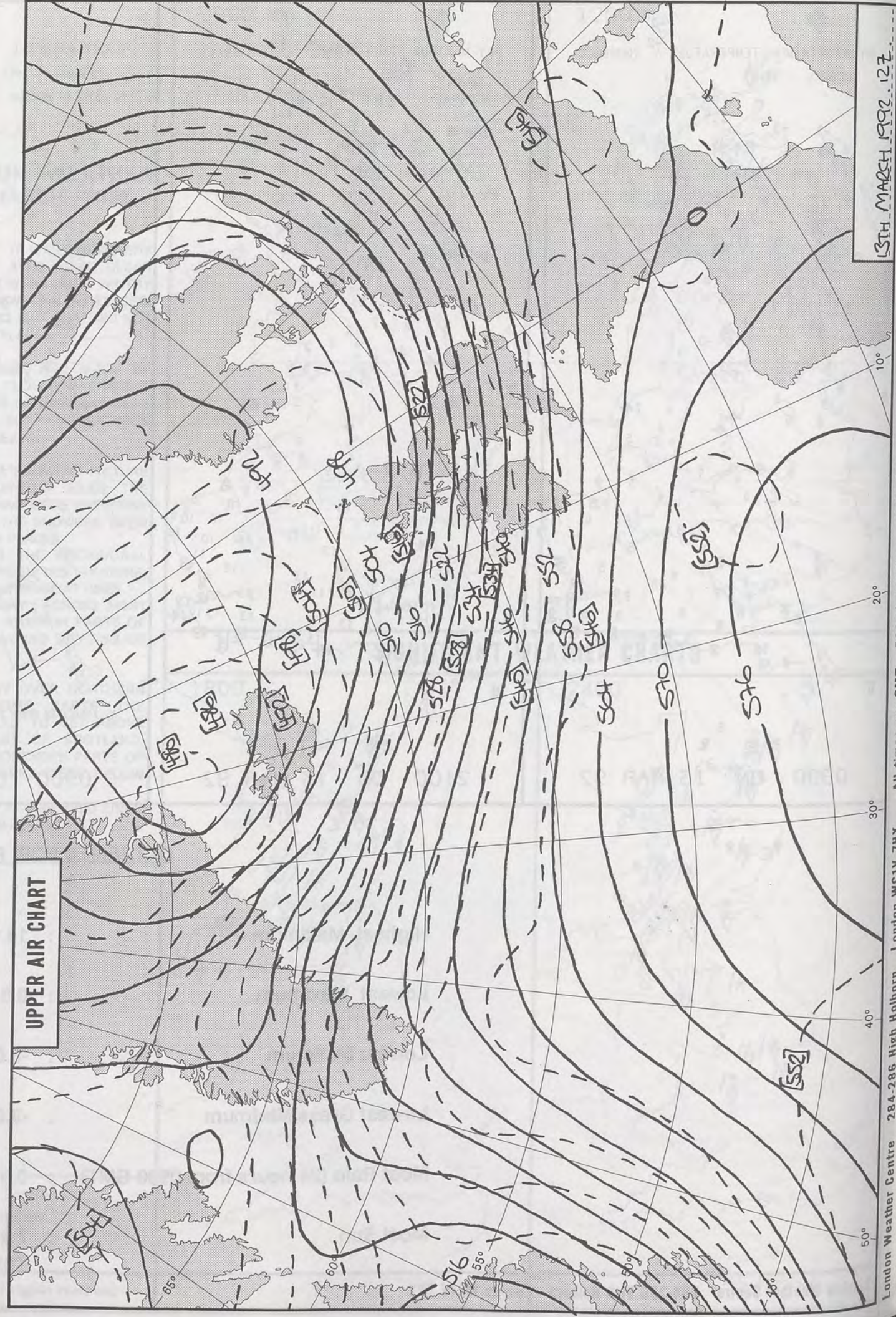


"VERY"  
SORRY

DUE TO MACHINE BREAKDOWN & TECHNICAL FAULTS

**no satellite picture available**

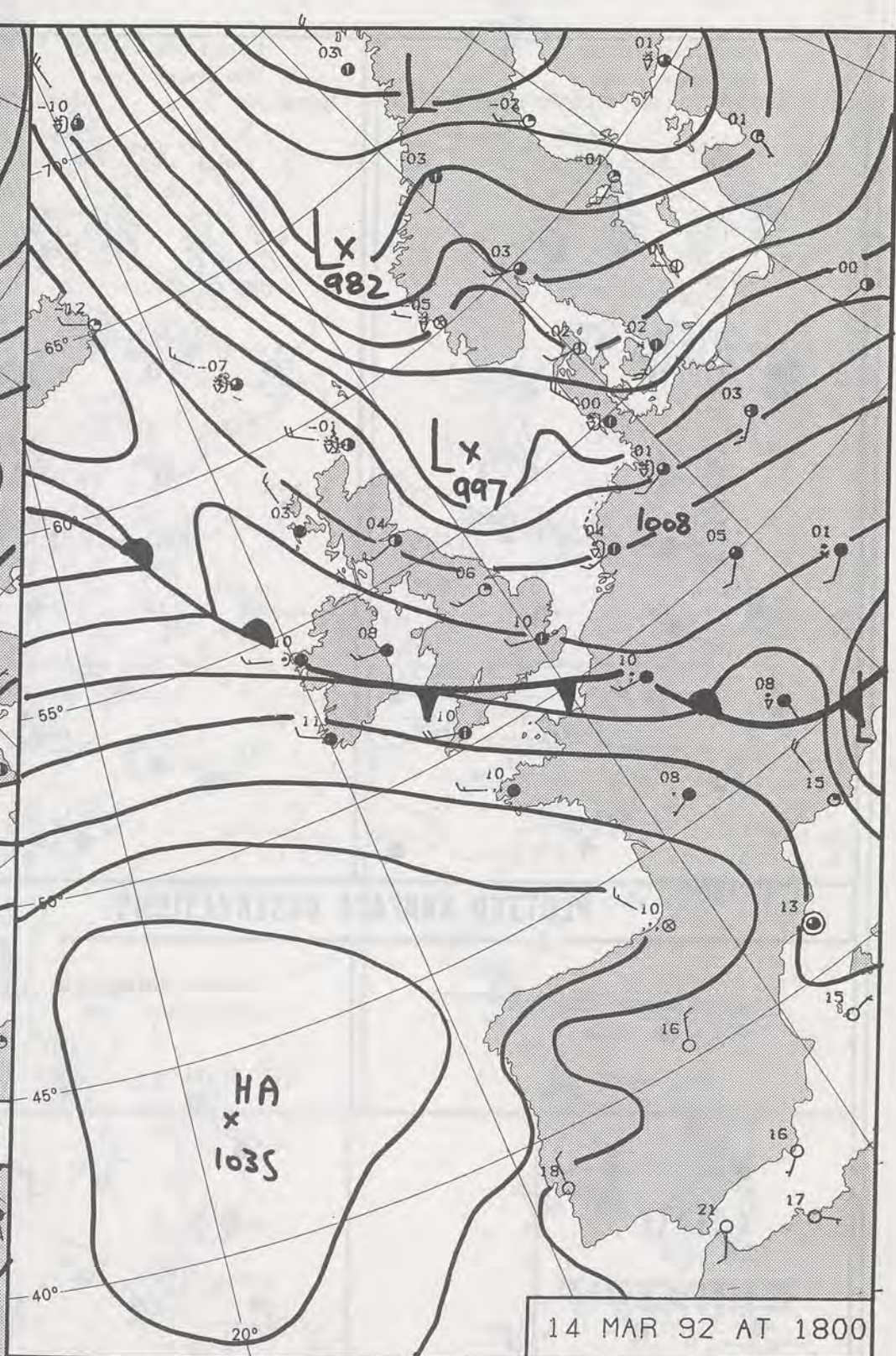
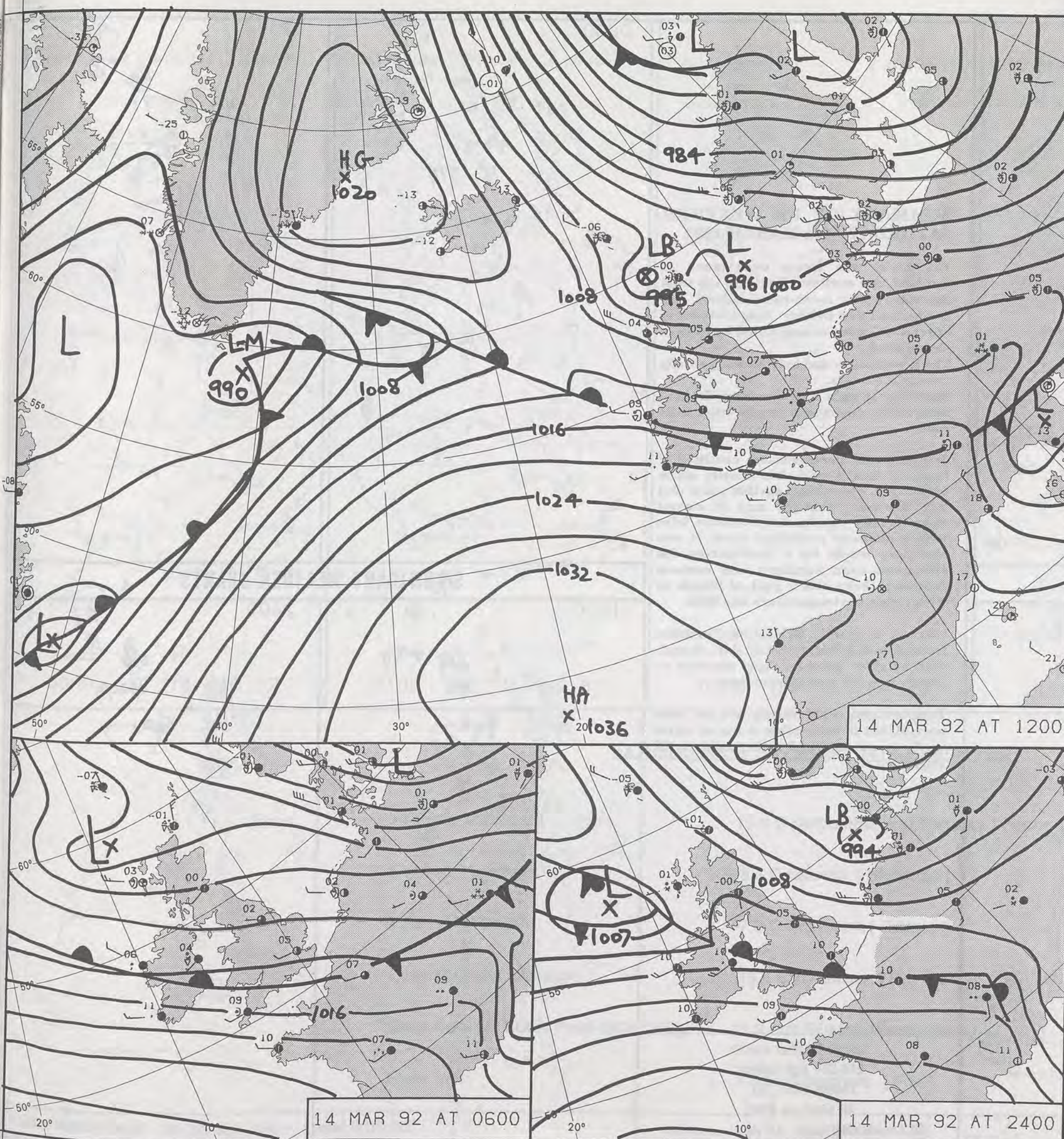
(EXPECT RESTORATION SOON)





13TH MARCH 1992 12Z

London Weather Centre 284-286 High Holborn London WC1V 7HX All times are GMT 500mb full lines 1000-500 mb packed



14 MAR 92 AT 1800

DUPLICATE ALSO  
DAILY WEATHER SUMMARY

NOT FOR LOAN FOR  
SATURDAY 14 MARCH 1992

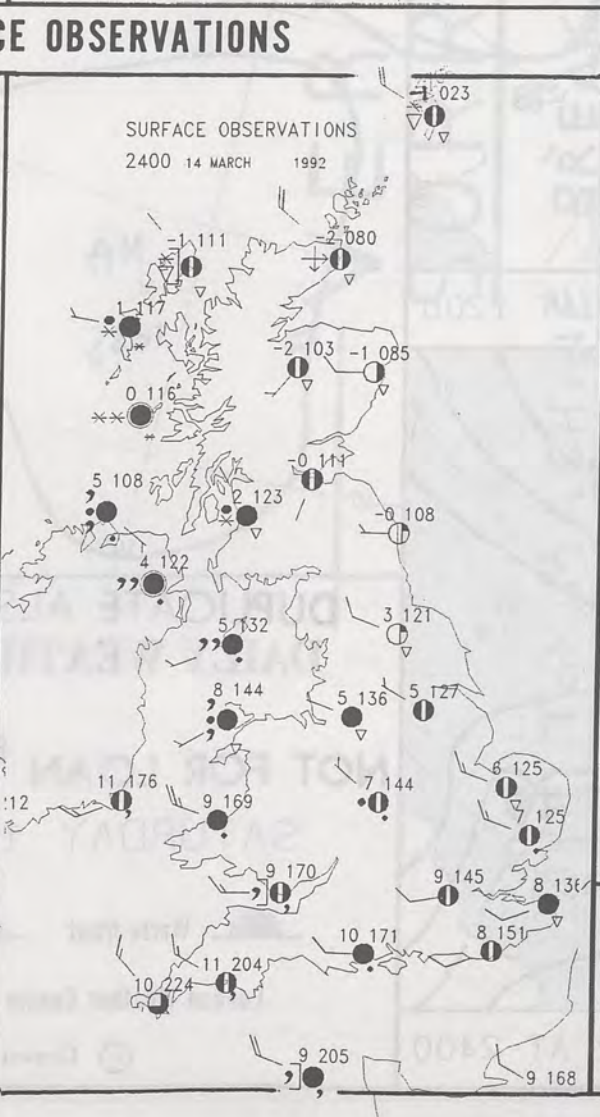
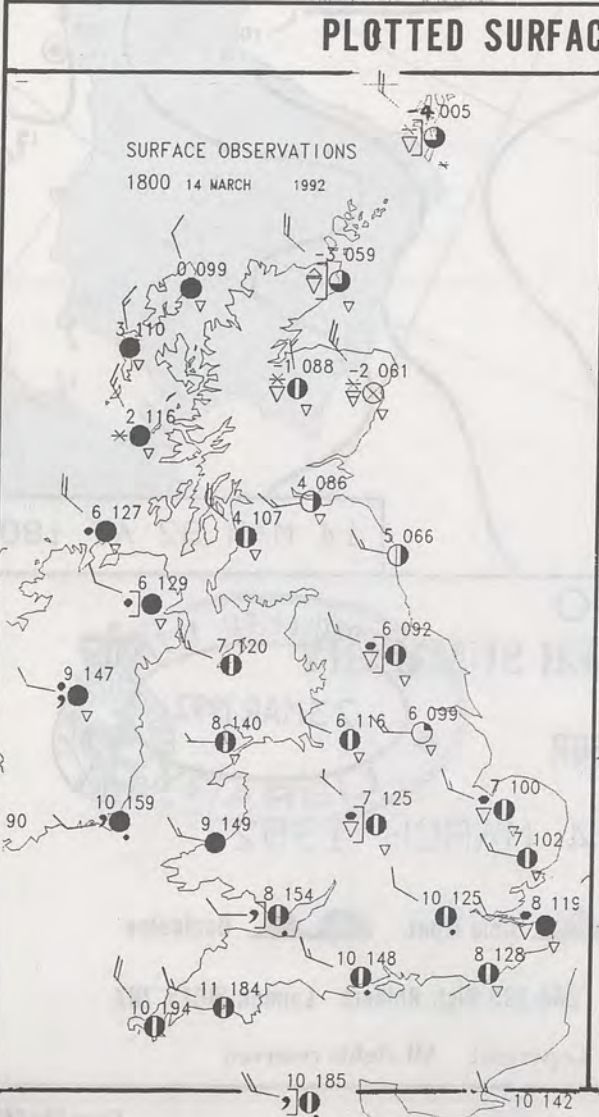
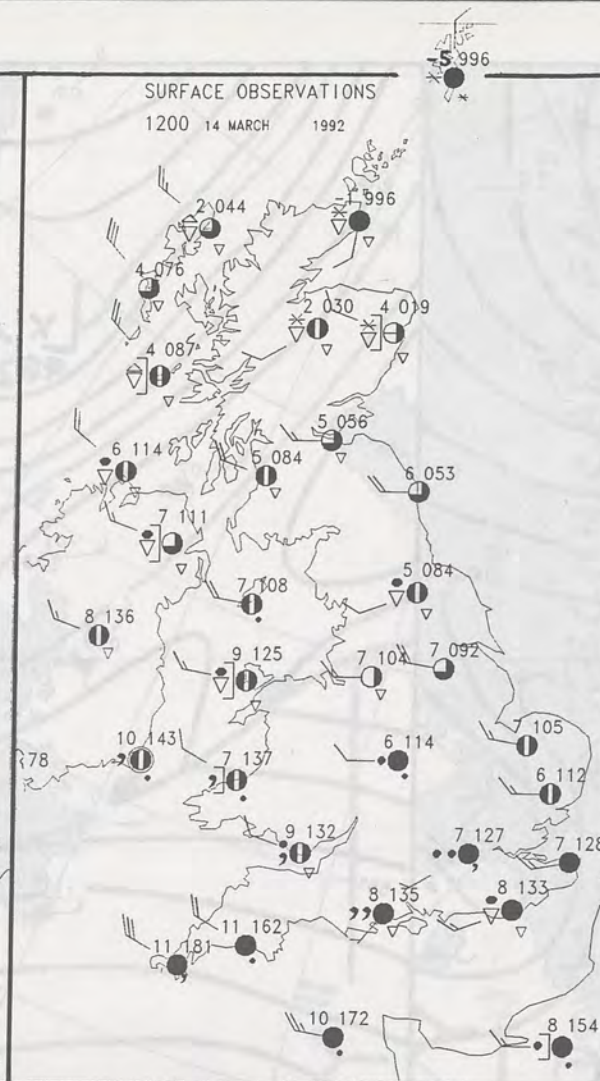
London Weather Centre 284-286 High Holborn London WC1V 7HX

© Crown Copyright All rights reserved

Printed in the UK for HMSO. Dd 8146371 C10 3/91 9385 9590

Form File 541





**PLOTTED SURFACE OBSERVATIONS**

**SUMMARY OF UK WEATHER SATURDAY 14th MARCH 1992**

The night was frosty over much of Scotland and northern England; the frost was severe over north-east Scotland, and in Shetland and Orkney temperatures of around -5C were accompanied by quite a strong wind.

There were snow and hail showers, chiefly around the coasts. Southern Britain and Northern Ireland were milder and mostly cloudy with a little rain.

Scotland and northernmost counties of England had a cold, but mostly quite bright day. There were further snow and hail showers, though, and it stayed exceptionally cold in the Northern Isles with some more persistent snow. It was also very windy for a time during the afternoon over northern and eastern Scotland; there was a gust of 80mph at Wick (when the temperature was -2C!).

Most of England, Wales and Northern Ireland had a fairly cloudy day, though with brighter patches. Light showery or drizzly rain fell from time to time.

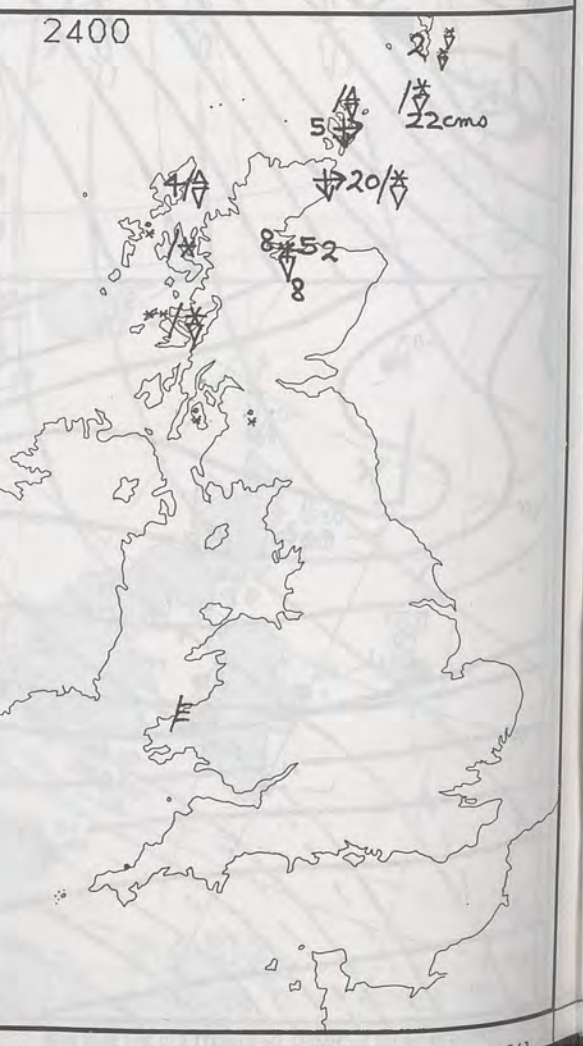
Temperatures were mostly not far from normal, but it was rather warm or warm in the southwest, and rather cold in NE England.

London Weather Centre  
284-286 High Holborn  
London WC1V 7HX  
All times are GMT

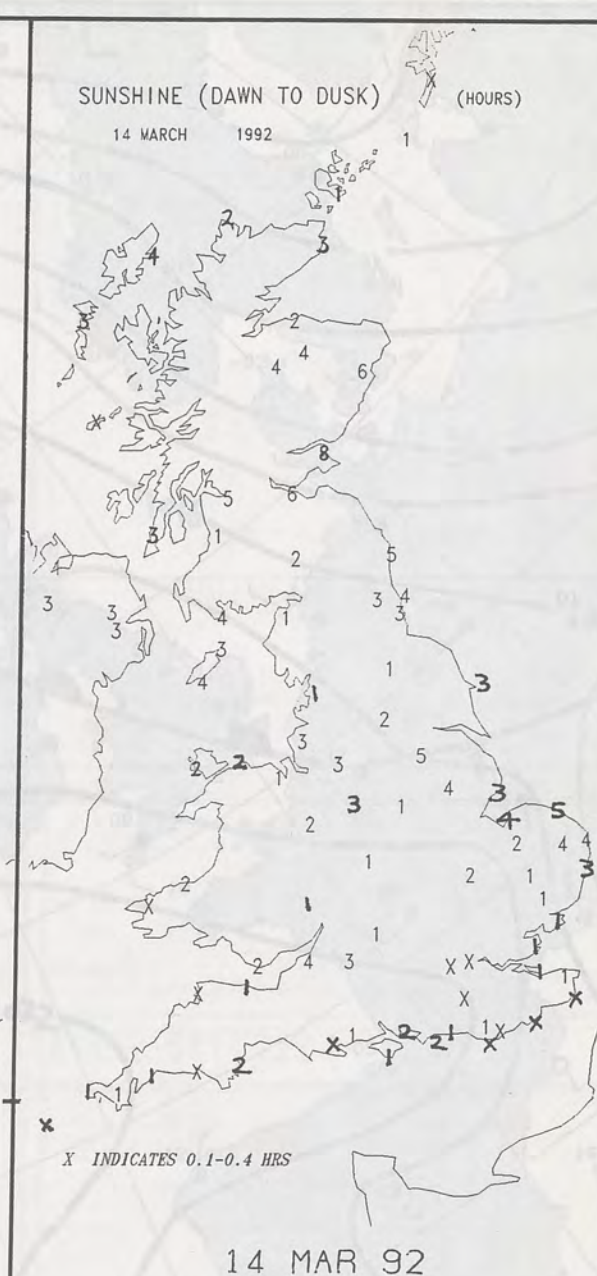
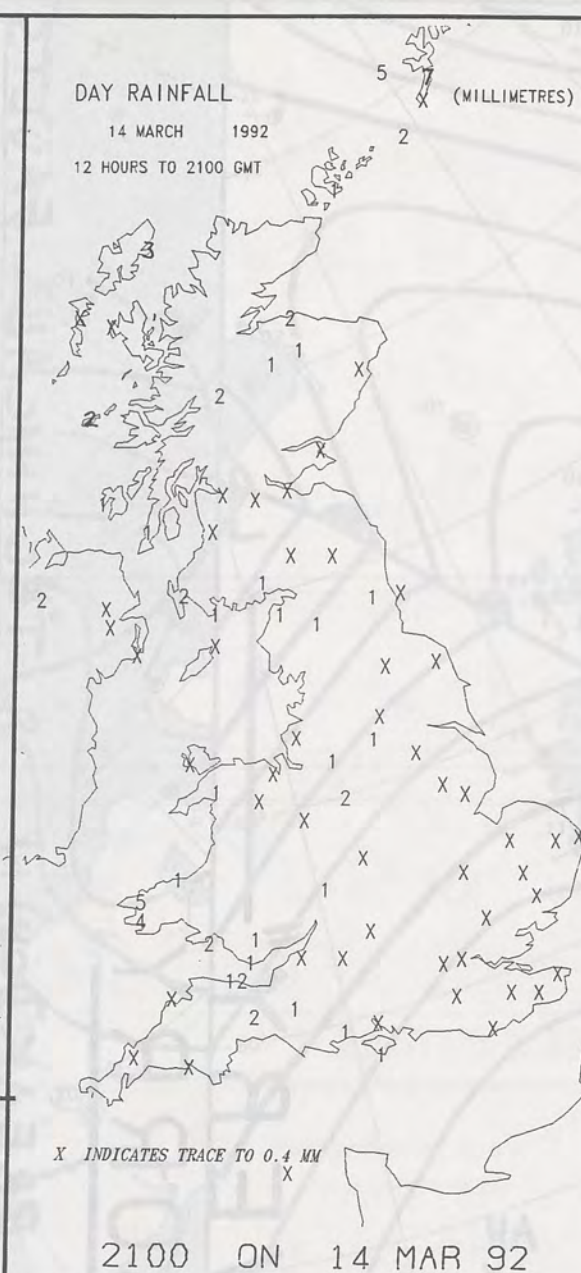
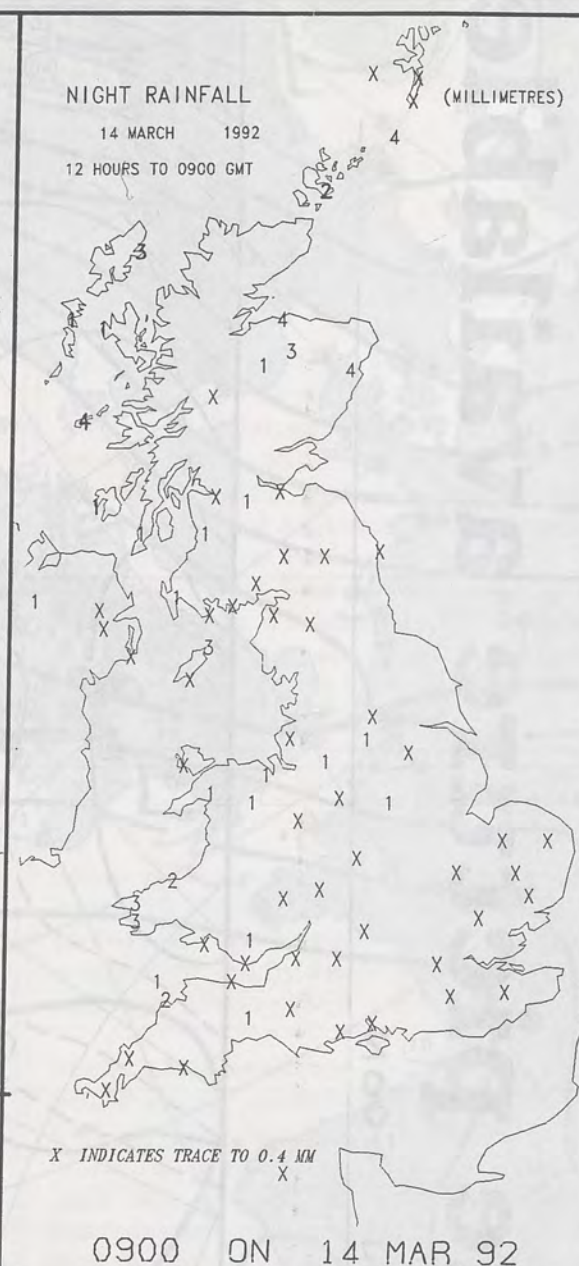
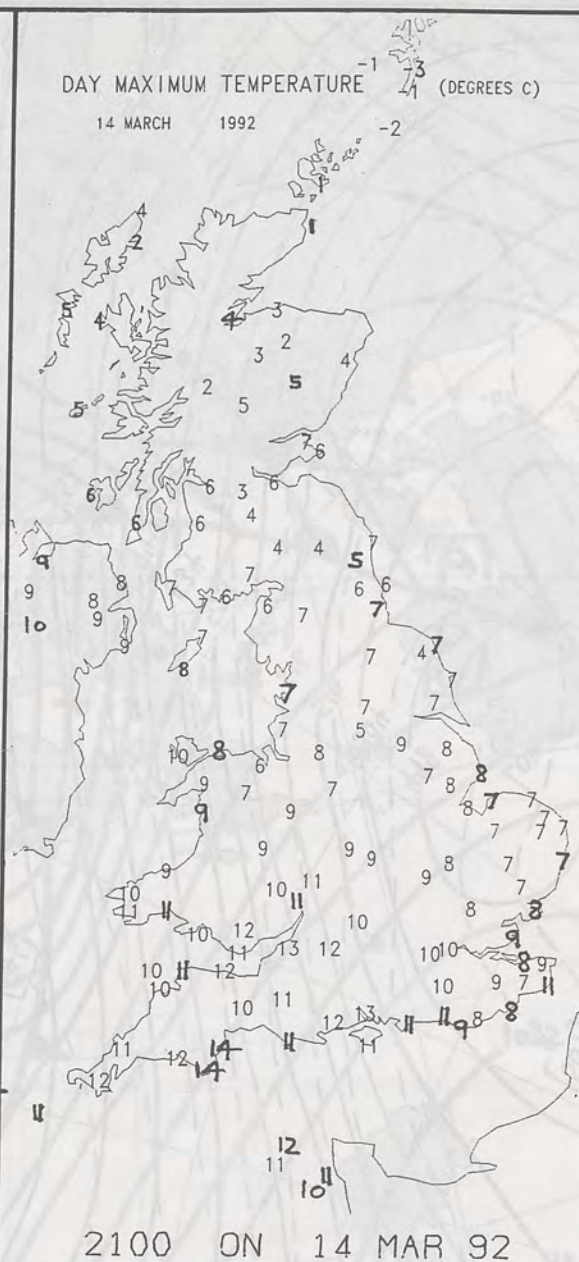
© Crown Copyright All rights reserved



**SIGNIFICANT WEATHER CHARTS**







# **EXTREMES FOR SATURDAY 14TH MARCH 1992**

Highest Maximum	: 13.6 C Salcombe and Torquay [ Devon ]
Lowest Maximum	: -3.3 C Lerwick [ Shetland ]
Lowest Minimum	: -7.2 C Rackwick [ Orkney ] -
Lowest Grass Minimum	: -13.9 C Aviemore [ Highland ]
Most Rain (24 hours from 0900 GMT)	: 16.0 mm Buxton [Derbyshire ]
Most Sun	: 7.9 hrs Leuchars [ Fife ]

## **DAILY WEATHER SUMMARY**



© Crown Copyright  
All rights reserved

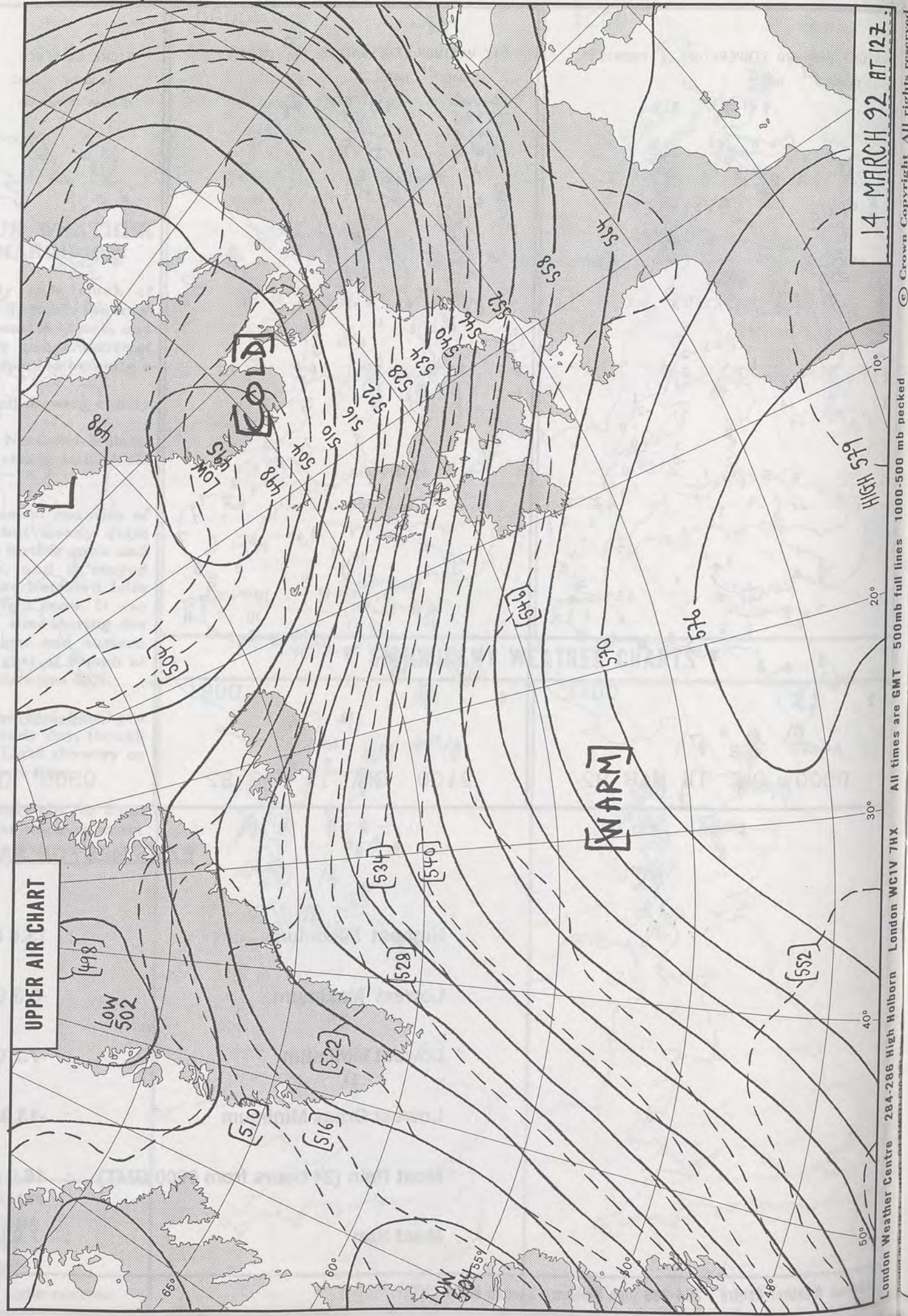


"VERY"  
SORRY

DUE TO MACHINE BREAKDOWN & TECHNICAL FAULTS

**no satellite picture available**

(EXPECT RESTORATION SOON)





14 MARCH 92 AT 12Z

HIGH 501

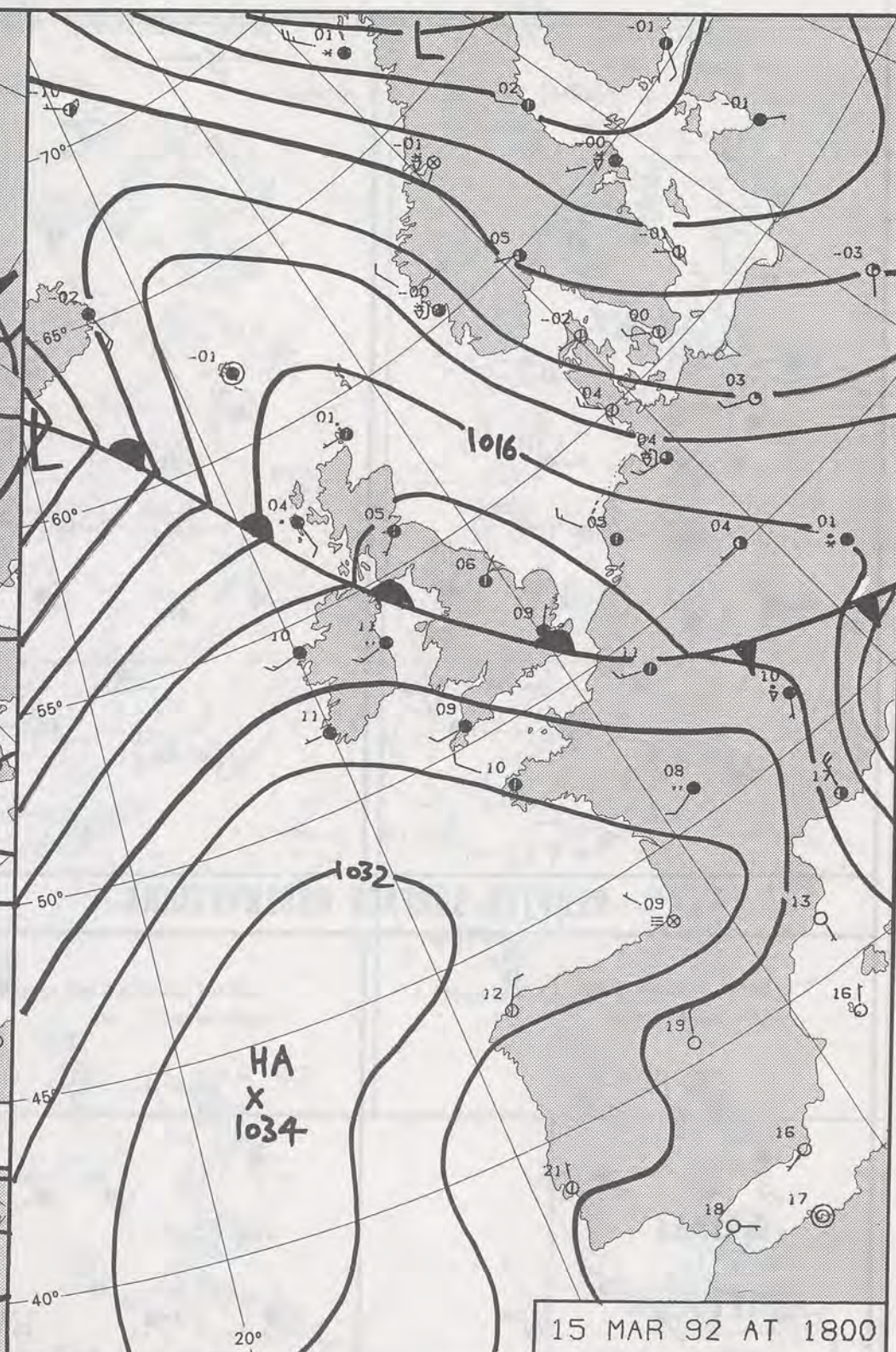
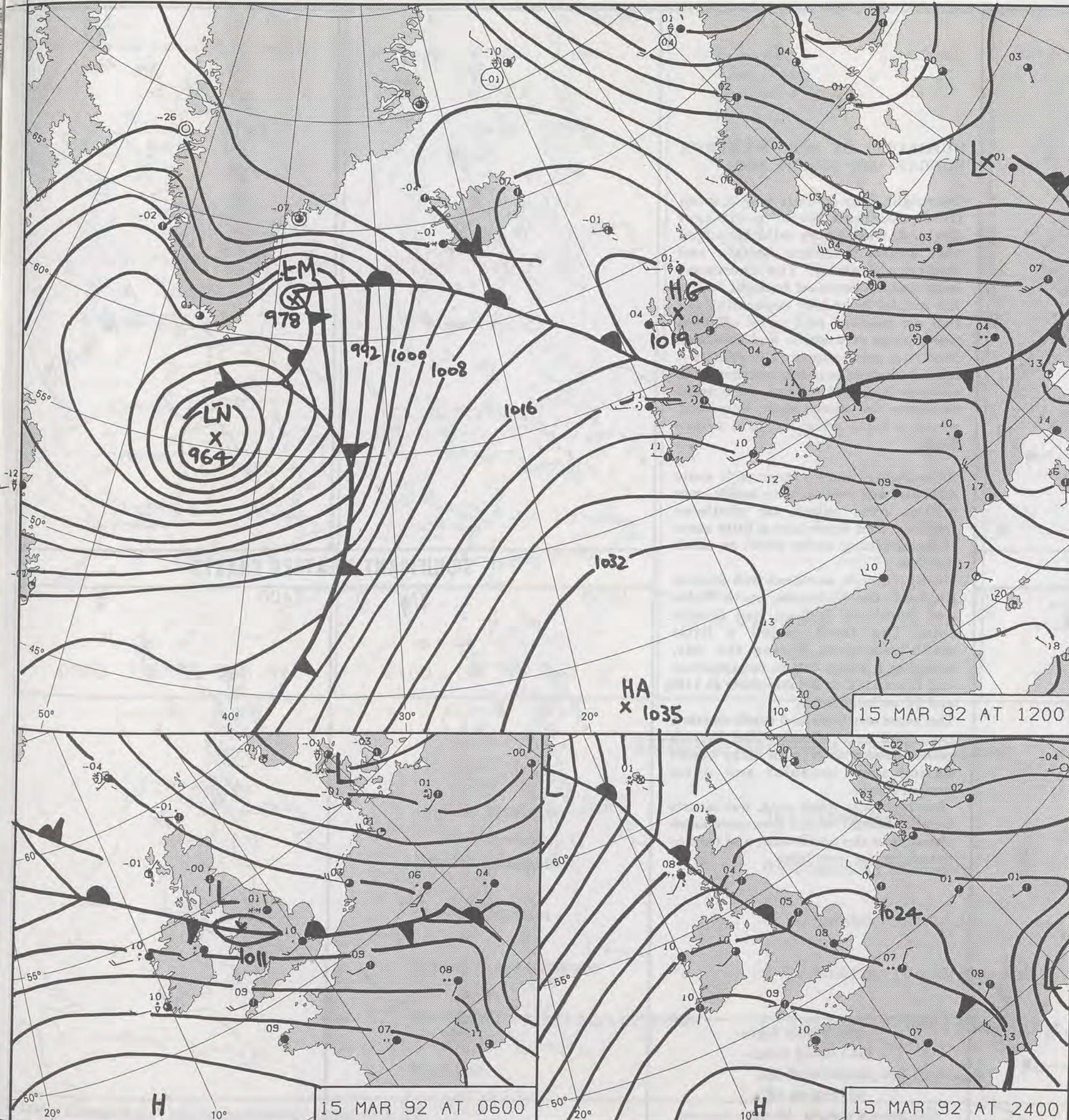
20°

30°

40°

50°

London Weather Centre 284-286 High Holborn London WC1V 7HX All times are GMT 500mb full lines 1000-500 mb pecked



15 MAR 92 AT 1800

DUPLICATE ALSO  
DAILY WEATHER SUMMARY

NOT FOR LOAN FOR

SUNDAY 15 MARCH 1992

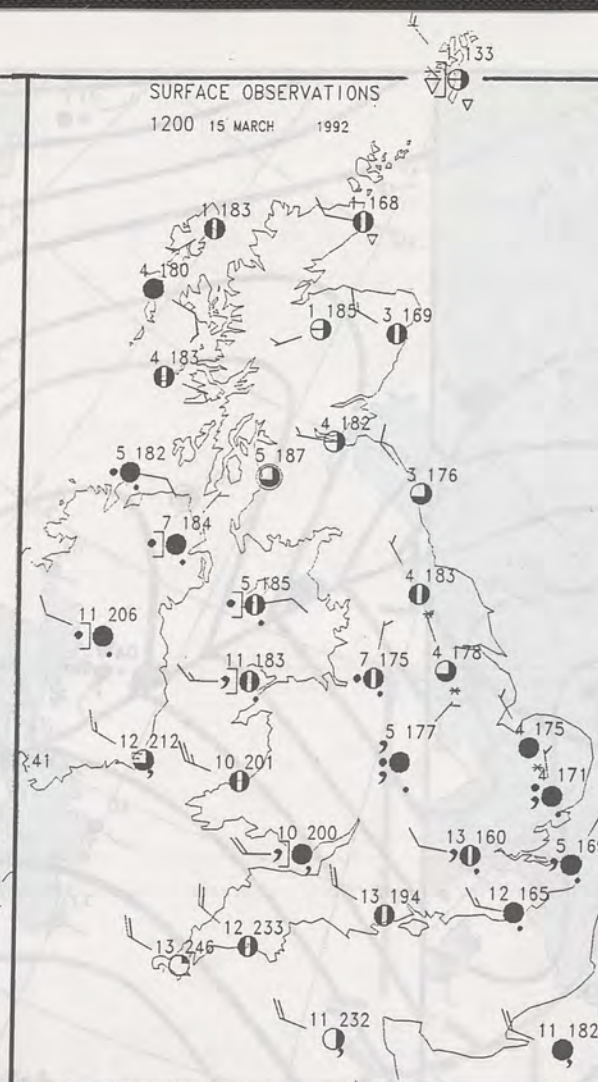
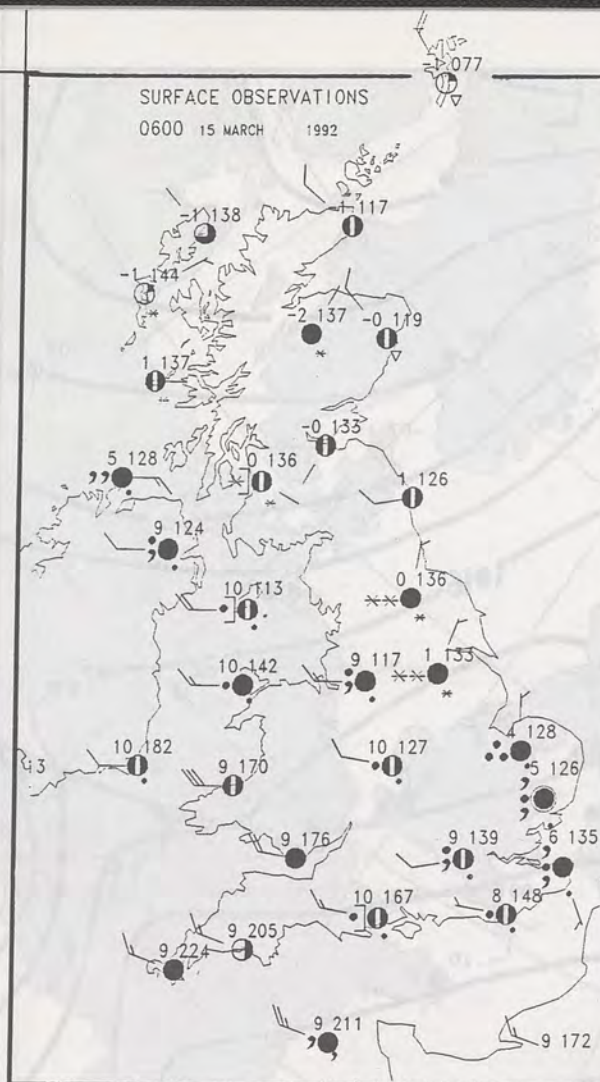
London Weather Centre 284-286 High Holborn London WC1V 7HX

© Crown Copyright All rights reserved

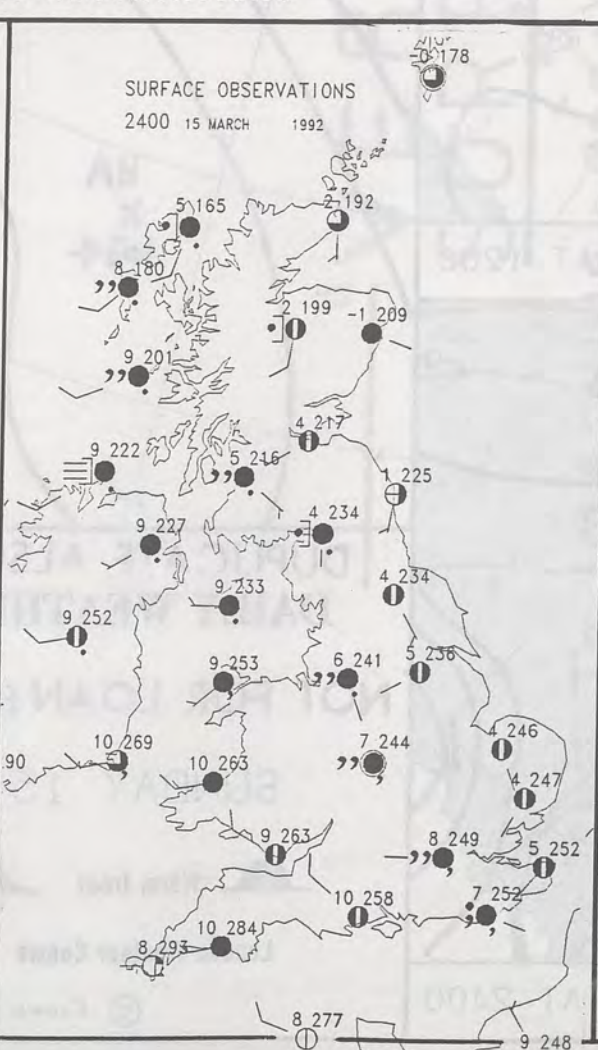
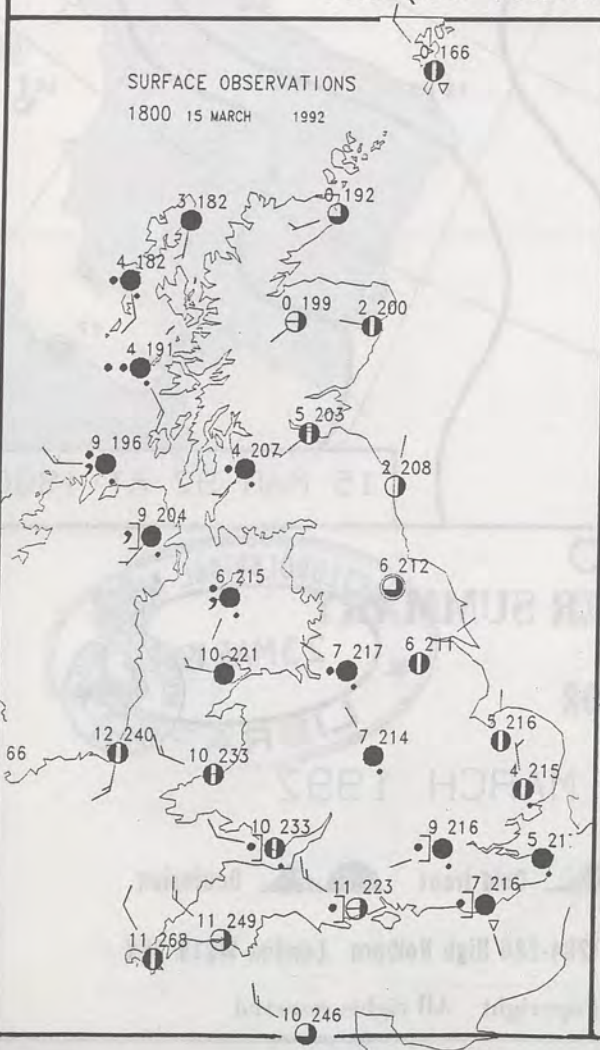
Printed in the UK for HMSO. Dd 8146371 C10 3/91 9385 9590

Form File 541





### PLOTTED SURFACE OBSERVATIONS



### SUMMARY OF UK WEATHER SUNDAY 15th MARCH 1992

Overnight, very cold air moved south from Scotland into north-east England, whilst very mild air edged east across southern Britain and Northern Ireland. The increased temperature contrast brought to life the frontal boundary separating the two air masses, and snow affected many parts of western and southern Scotland, mostly turning to rain as it moved south-east across northern and eastern England. There were snow showers in north-east Scotland, where a keen wind led to a severe frost.

By morning, snow - most of it quite light and not settling very easily - was falling over much of northern England, and there was a little snow in the morning as far south as north Norfolk.


Mostly, though, northern and eastern England, the Midlands, north Wales and Northern Ireland had drizzly rain. The front edged a little south-westwards during the day, bringing a sharp fall in temperature - e.g. it was 11C at Birmingham at 1100, and 5C an hour later.

The more southern and south-western areas had quite a spring-like, though rather breezy day, with many places having some sunshine and warm temperatures.

Scotland was quite cold, but mostly bright, though with a few more snow showers in the north-east, and rain or drizzle in the west later.

London Weather Centre  
284-286 High Holborn  
London WC1V 7HX  
All times are GMT

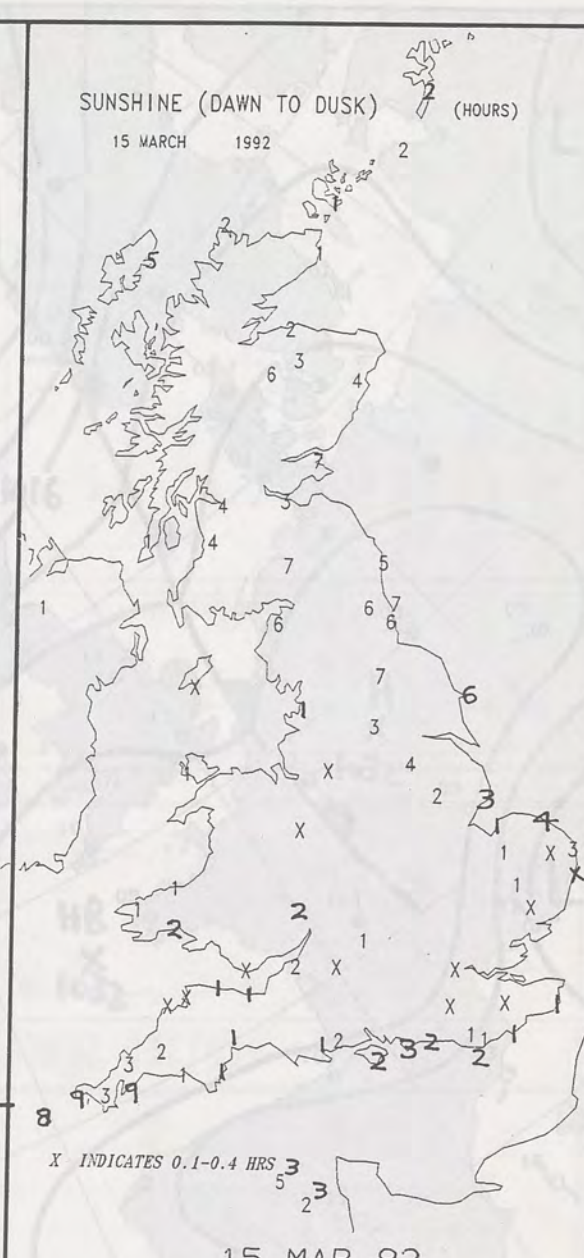
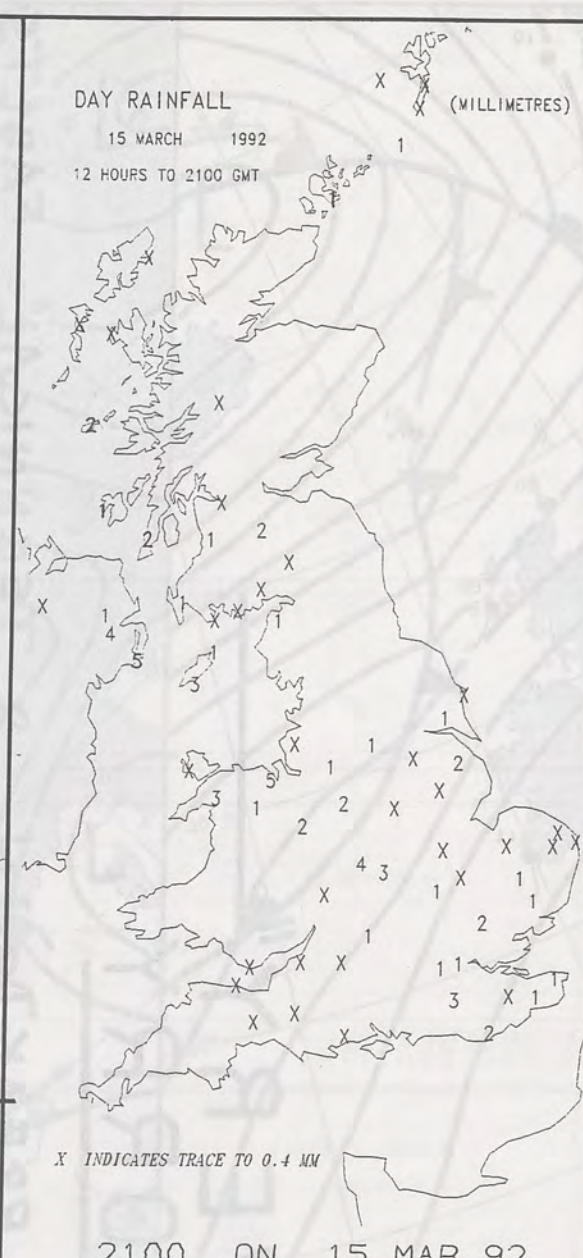
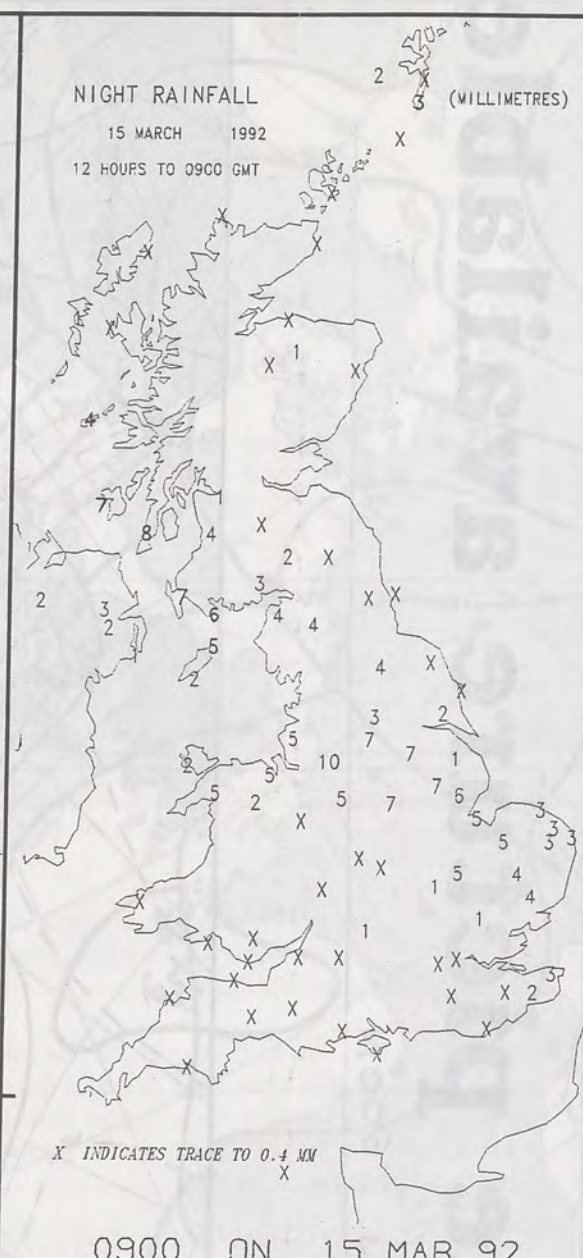
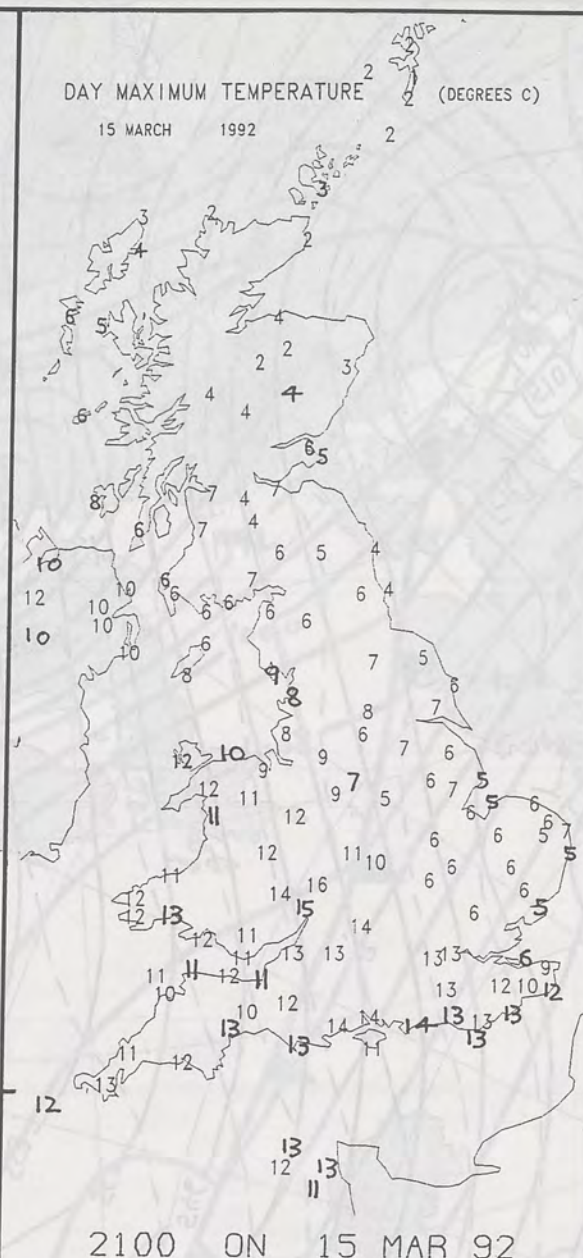
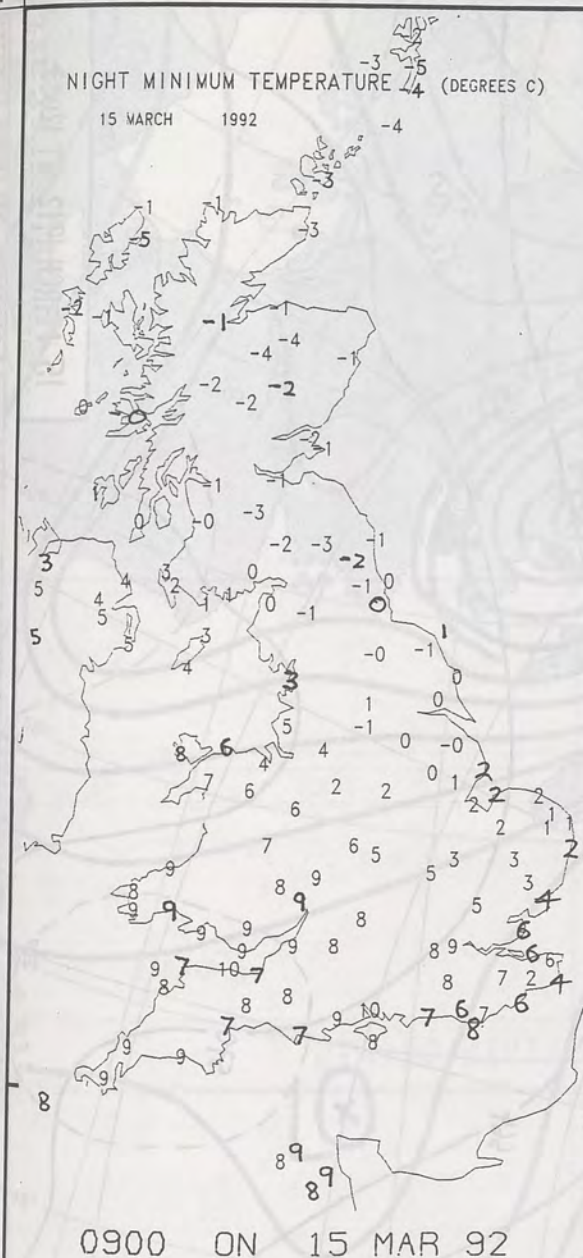
© Crown Copyright All rights reserved



### SIGNIFICANT WEATHER CHARTS







**EXTREMES FOR SUNDAY 15TH MARCH 1992**

Highest Maximum	: 16.0 C Great Malvern
Lowest Maximum	: 0.9 C Lerwick [ Shetland ]
Lowest Minimum	: -5.1 C Lerwick [ Shetland ] -
Lowest Grass Minimum	: -8.1 C Stornoway [ outer Hebrides ]
Most Rain (24 hours from 0900 GMT)	: 6.2 mm Moel - y - Crio [ Clwyd ]
Most Sun	: 8.8 Hrs Falmouth [ Cornwall ]

**DAILY  
WEATHER  
SUMMARY**



© Crown Copyright  
All rights reserved

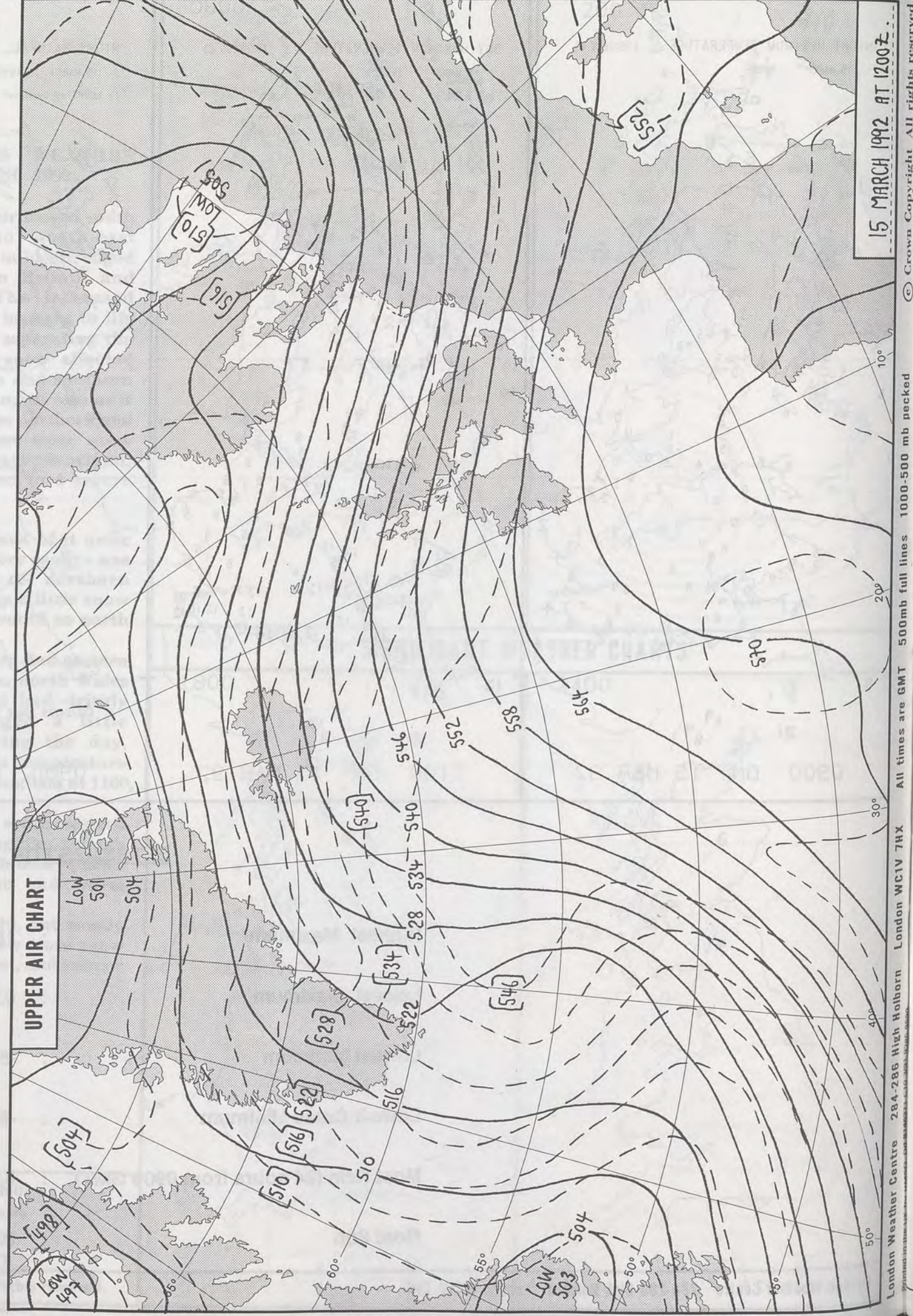


—"VERY"—  
SORRY

DUE TO MACHINE BREAKDOWN & TECHNICAL FAULTS

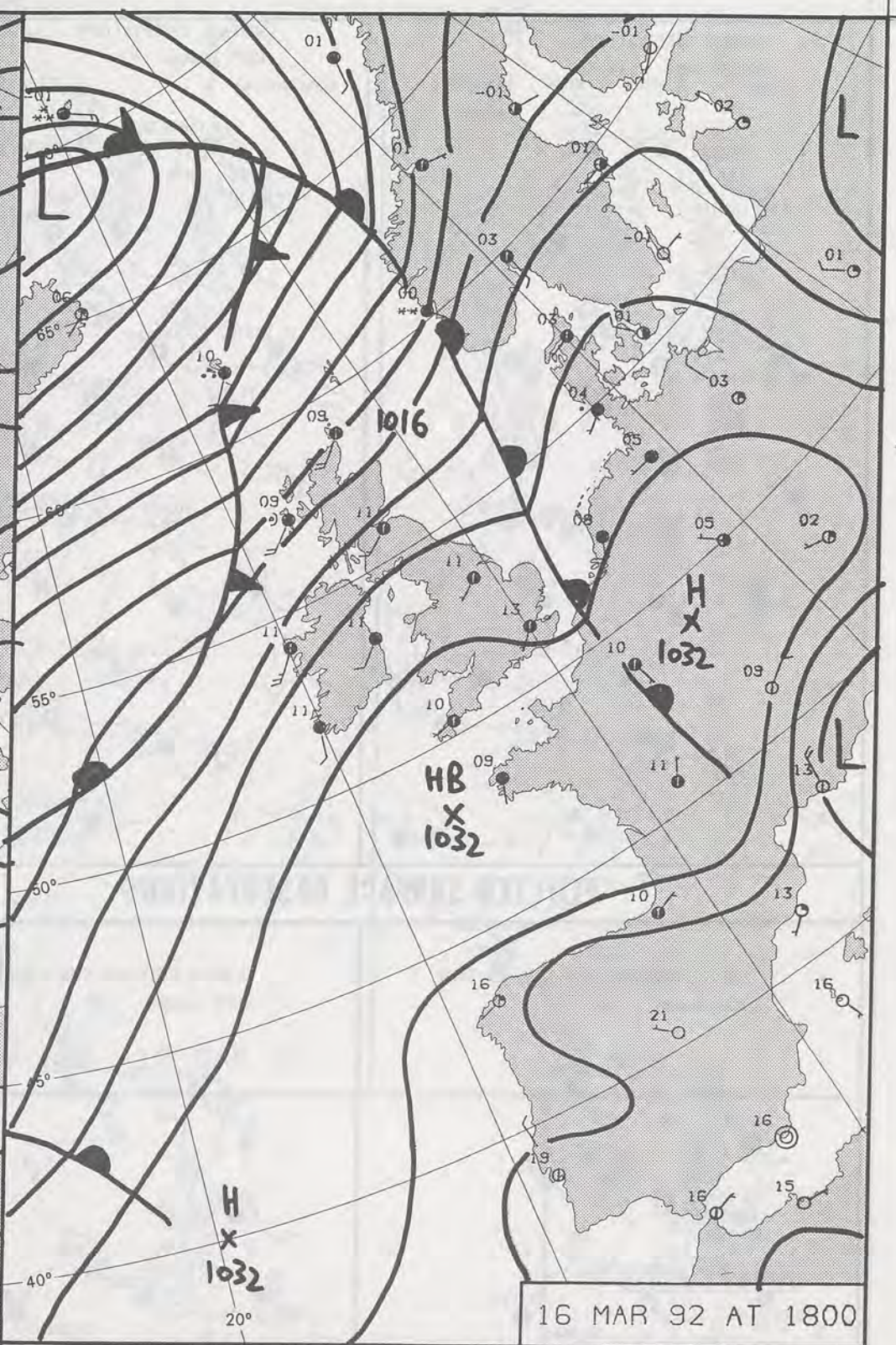

**no satellite picture available**

(EXPECT RESTORATION SOON





15 MARCH 1992 AT 1200Z  
Crown Copyright All rights reserved  
London Weather Centre 284-286 High Holborn London WC1V 7HX All times are GMT 500mb full lines 1000-500 mb pecked

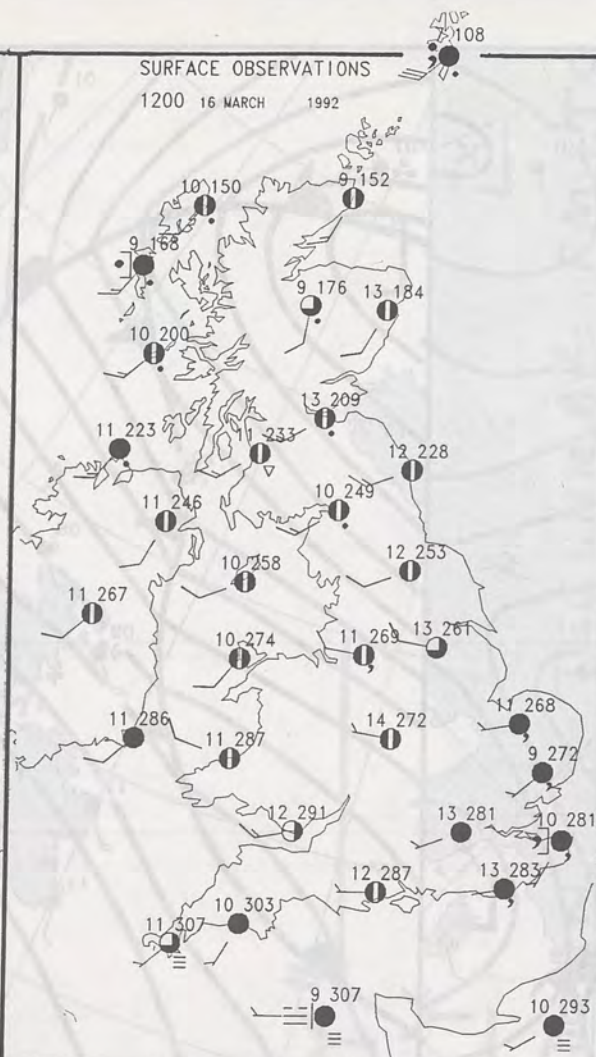
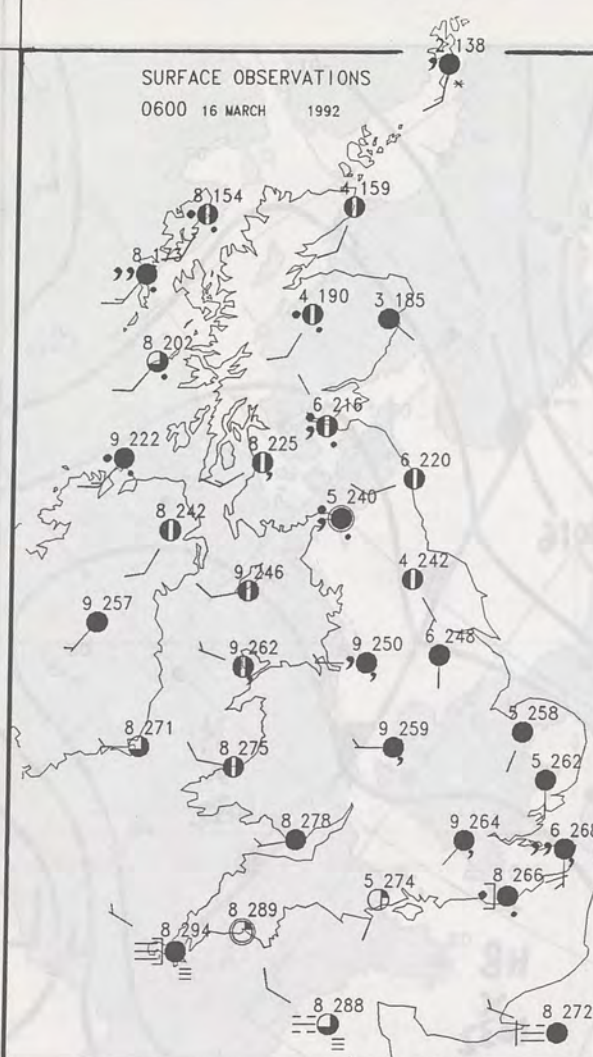


DUPLICATE ALSO  
DAILY WEATHER SUMMARY  
NOT FOR LOAN FOR  
MONDAY 16 MARCH 1992  
London Weather Centre 284-286 High Holborn London WC1V 7HX  
© Crown Copyright All rights reserved

23 MAR 1992  
METEOROLOGICAL OFFICE  
LIER

Warm front Cold front Occlusion





### SUMMARY OF UK WEATHER MONDAY 16th MARCH 1992

Parts of Northeast Scotland and Eastern England had a touch of frost overnight, but cloudy weather with some rain and drizzle spread to all parts by morning.

During the day Scotland was mainly cloudy and there was rain and drizzle at times in many places, but there were bright spells here and there.

Northern Ireland was mostly dry but cloudy, no more than one or two showers scattered about.

It was a dry day in Wales and parts of the South had a sunny morning, but most places were cloudy.

In the North and East of England there was a little rain and drizzle but most places were dry and, while there was a lot of cloud, there was some sunshine in a few places.

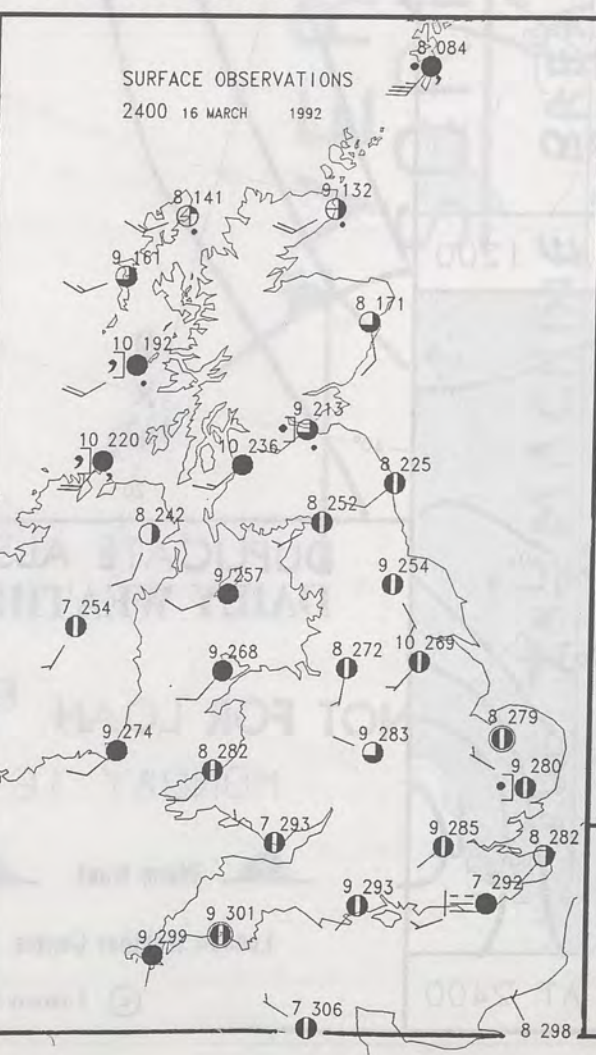
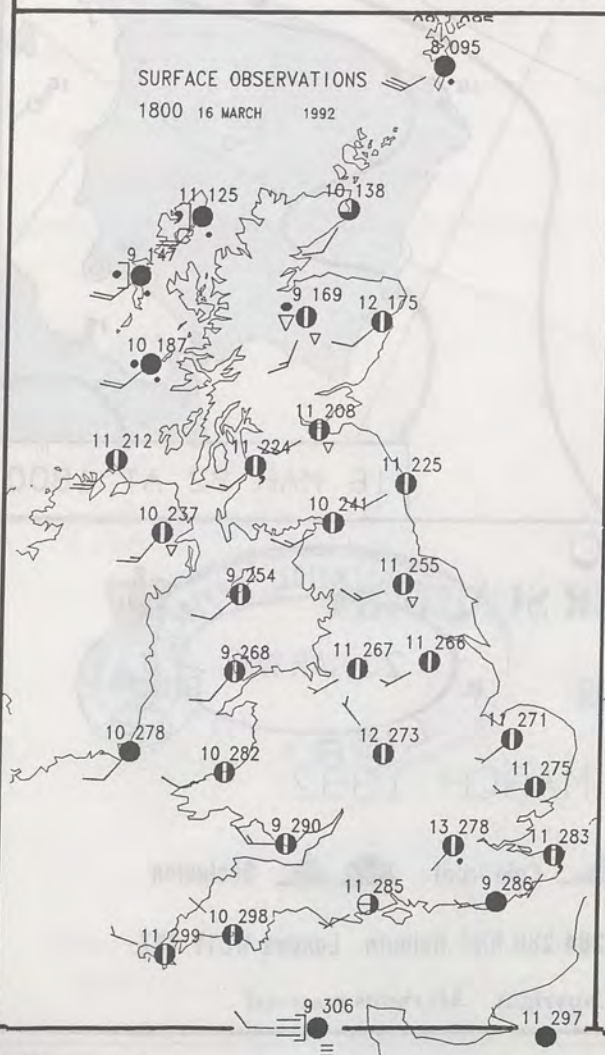
Temperatures were above average everywhere, indeed most places were warm.

London Weather Centre  
284-286 High Holborn  
London WC1V 7HX  
All times are GMT

© Crown Copyright All rights reserved



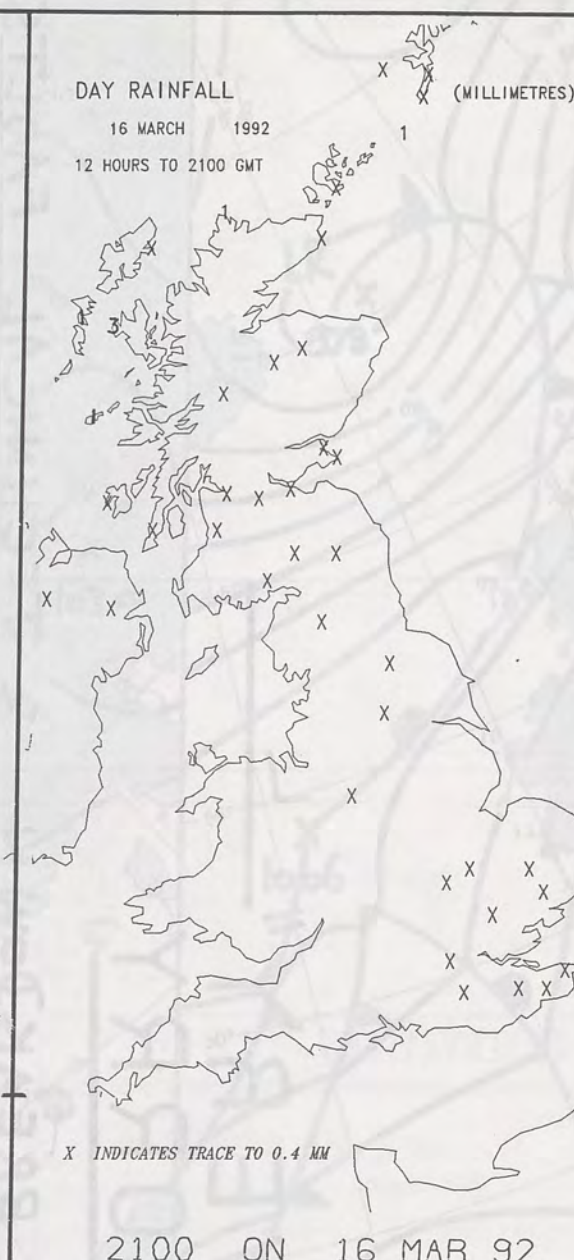
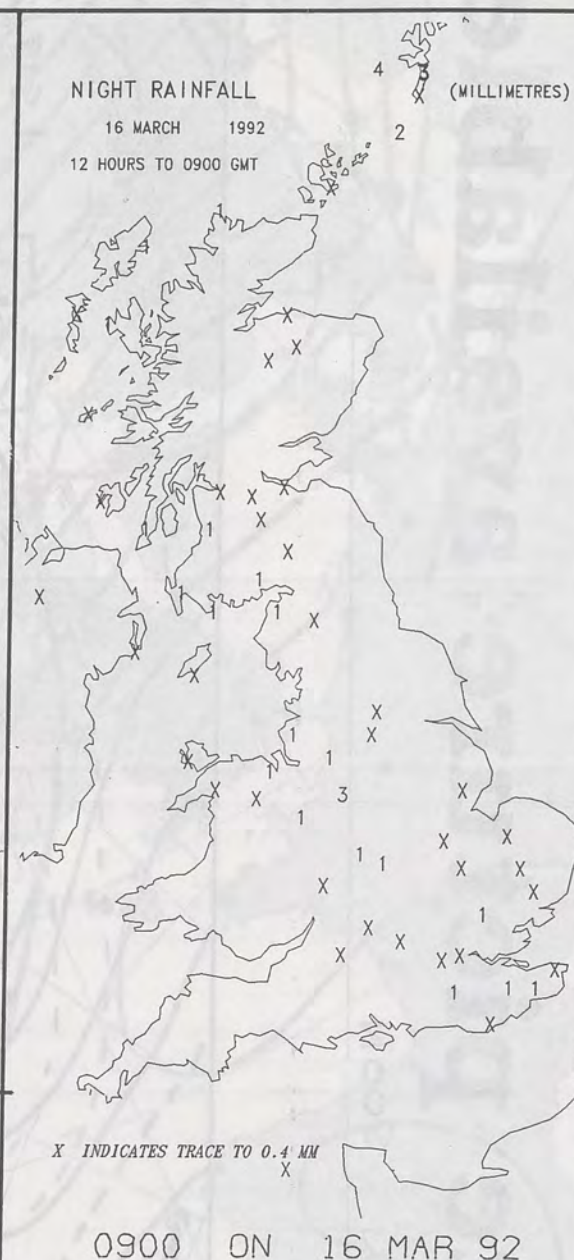
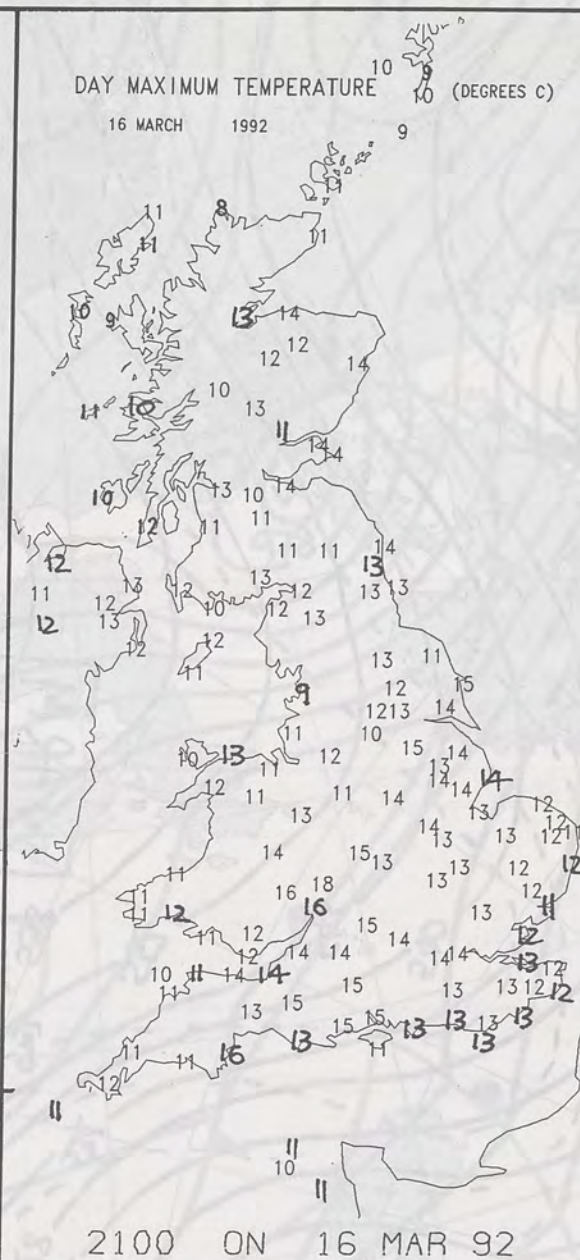
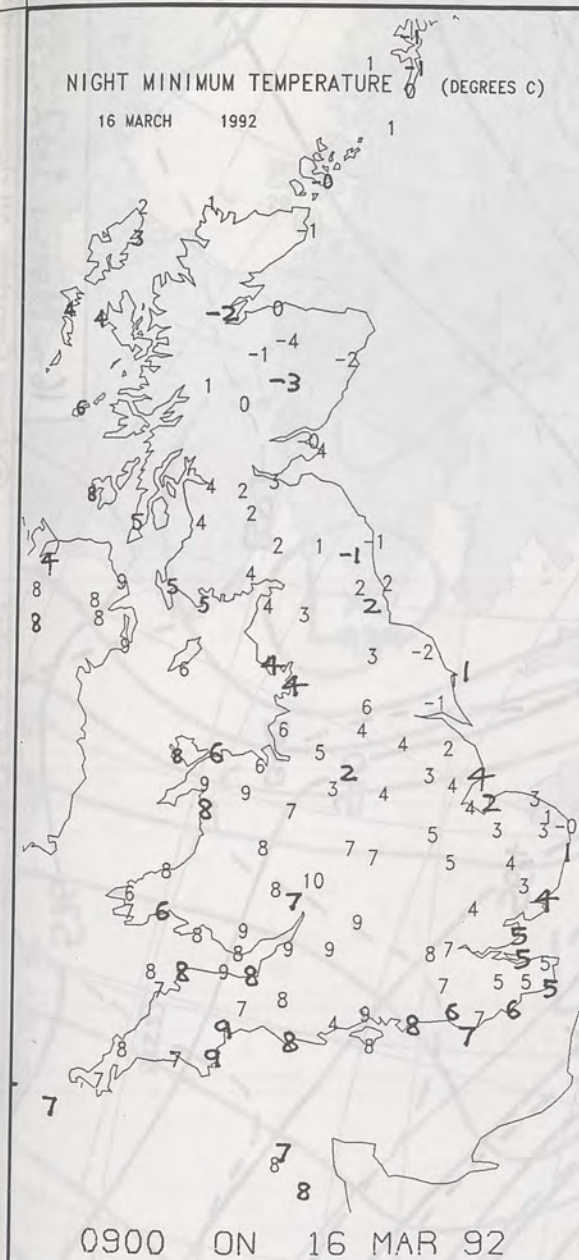
### PLOTTED SURFACE OBSERVATIONS



### SIGNIFICANT WEATHER CHARTS







# **EXTREMES FOR MONDAY 16TH MARCH 1992**

Highest Maximum	: 18.2 C Great Malvern
Lowest Maximum	: 8.2 C cape Wrath [ north Scotland ]
Lowest Minimum	: -3.8 C Glenlivet [ Grampian ] -
Lowest Grass Minimum	: -6.8 C Aberdeen / Dyce
Most Rain (24 hours from 0900 GMT)	: 4.3 mm Kilmory [ SW Highland ]
Most Sun	: 8.2 HRs Torquay [ Devon ]

## **DAILY WEATHER SUMMARY**



© Crown Copyright  
All rights reserved

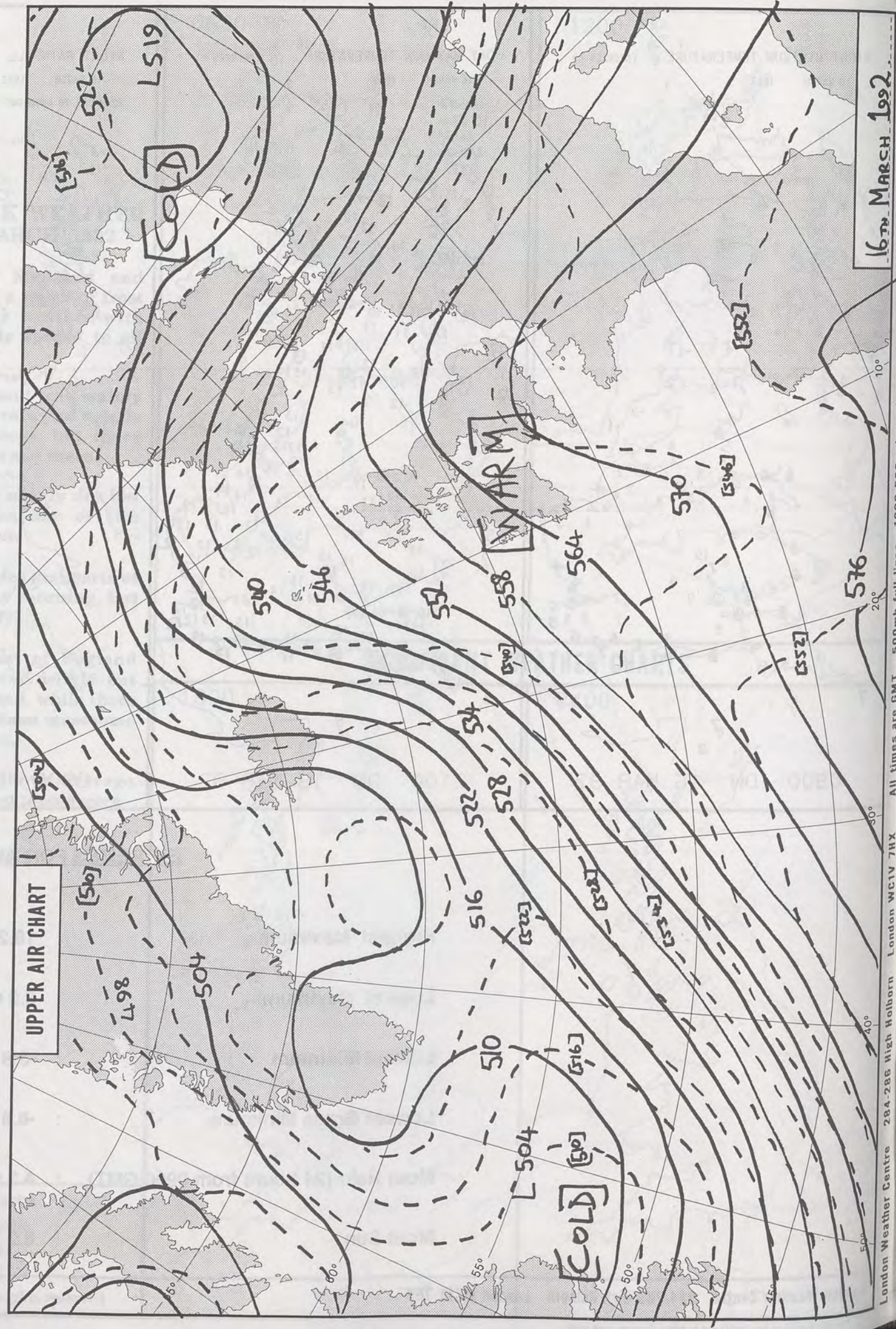


"VERY"  
SORRY

DUE TO MACHINE BREAKDOWN & TECHNICAL FAULTS

**no satellite picture available**

(EXPECT RESTORATION SOON)





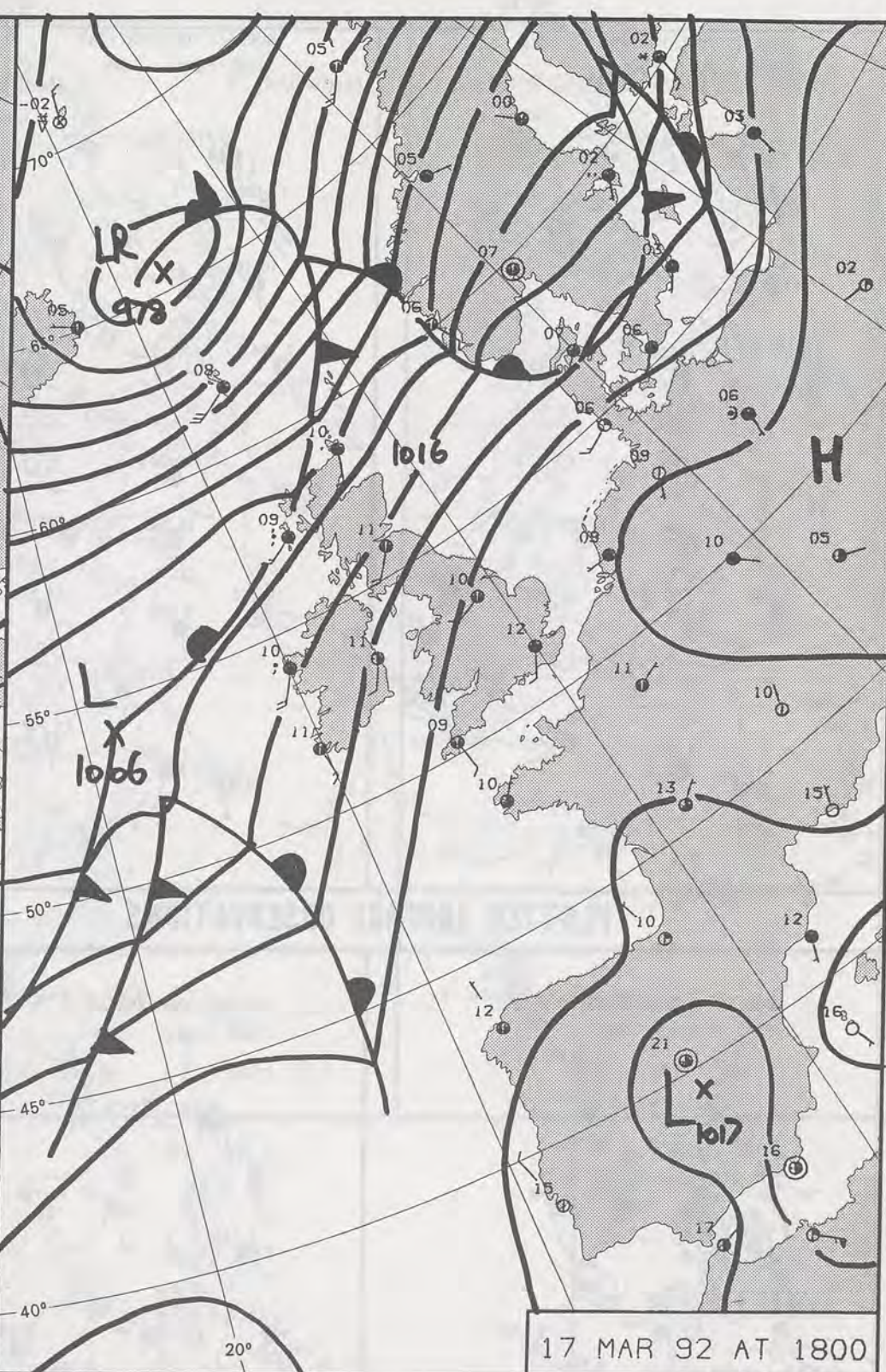
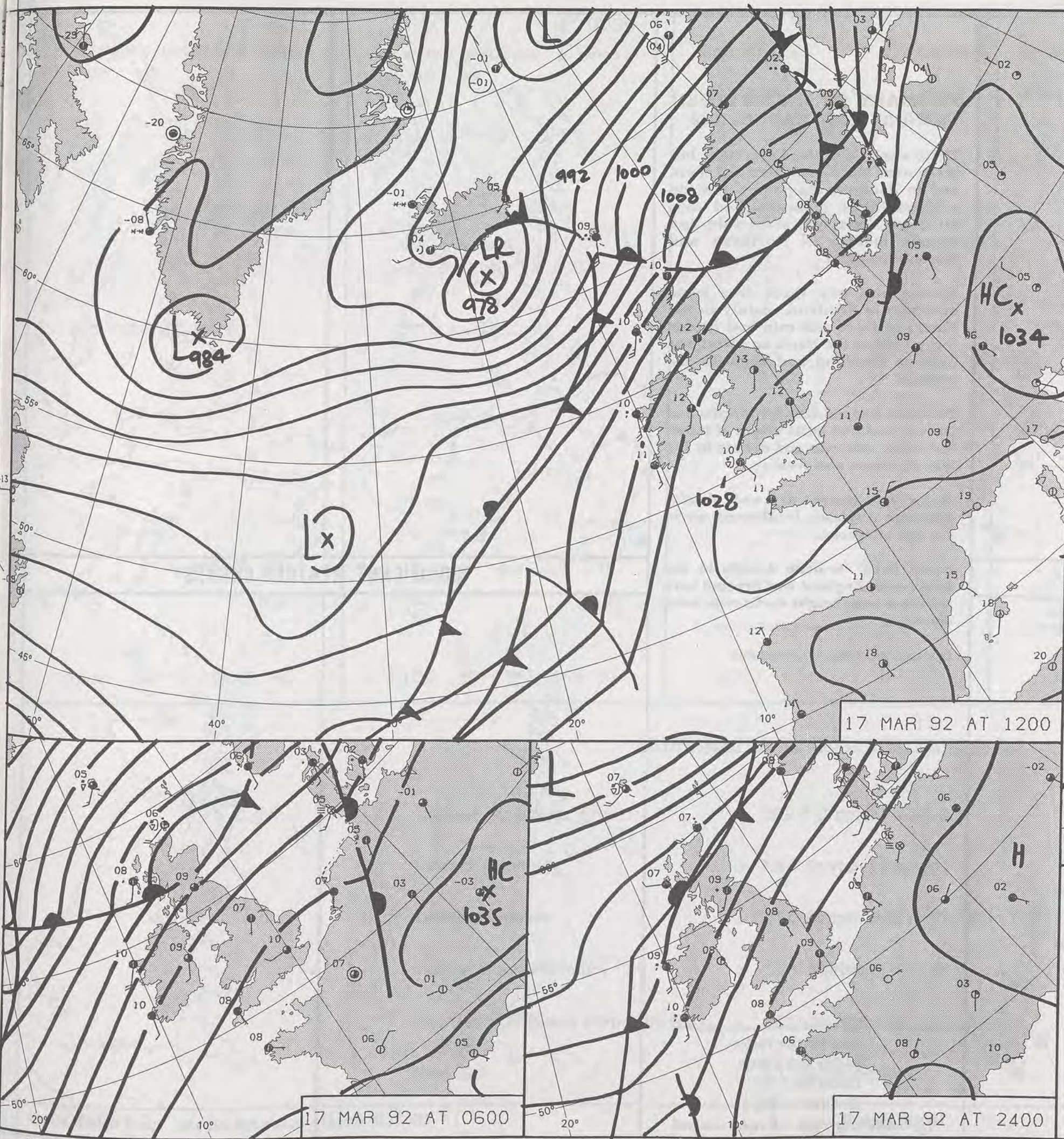
16th MARCH 1992

576

London Weather Centre 284-286 High Holborn London WC1V 7HX

All times are GMT 500mb full lines 1000-500 mb packed

© Crown Copyright All rights reserved



DUPLICATE ALSO  
DAILY WEATHER SUMMARY

NOT FOR LOAN FOR

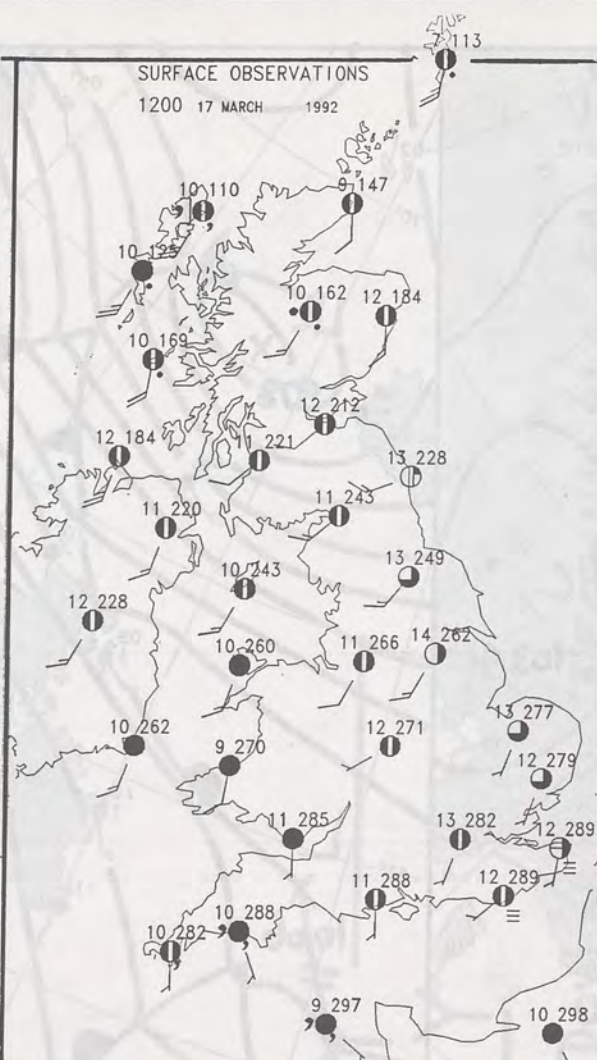
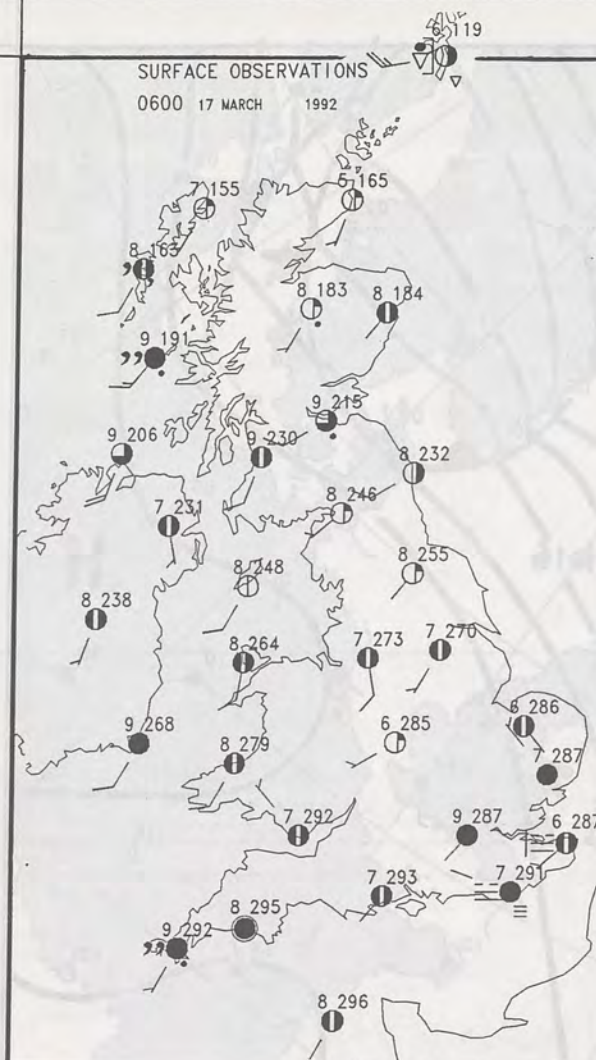
TUESDAY 17 MARCH 1992

Warm front Cold front Occlusion

London Weather Centre 284-286 High Holborn London WC1V 7HX

© Crown Copyright All rights reserved





## SUMMARY OF UK WEATHER TUESDAY 17th MARCH 1992

There was a lot of cloud overnight, but there were clear spellshere and there and in Southern England a few fog patches. Most places stayed dry, although there was some rain and drizzle mainly in Northern and Western Scotland.

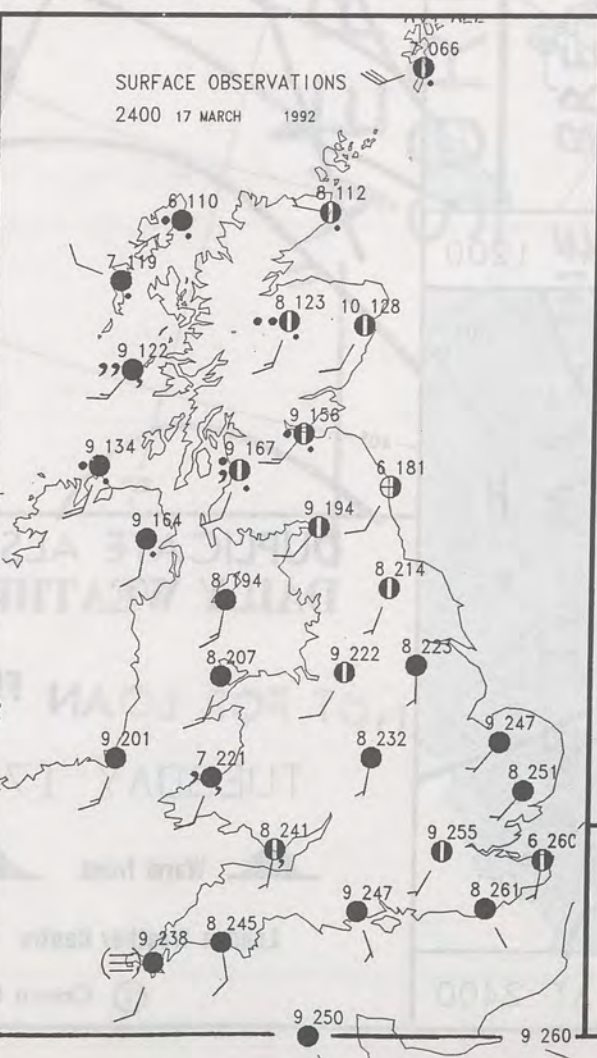
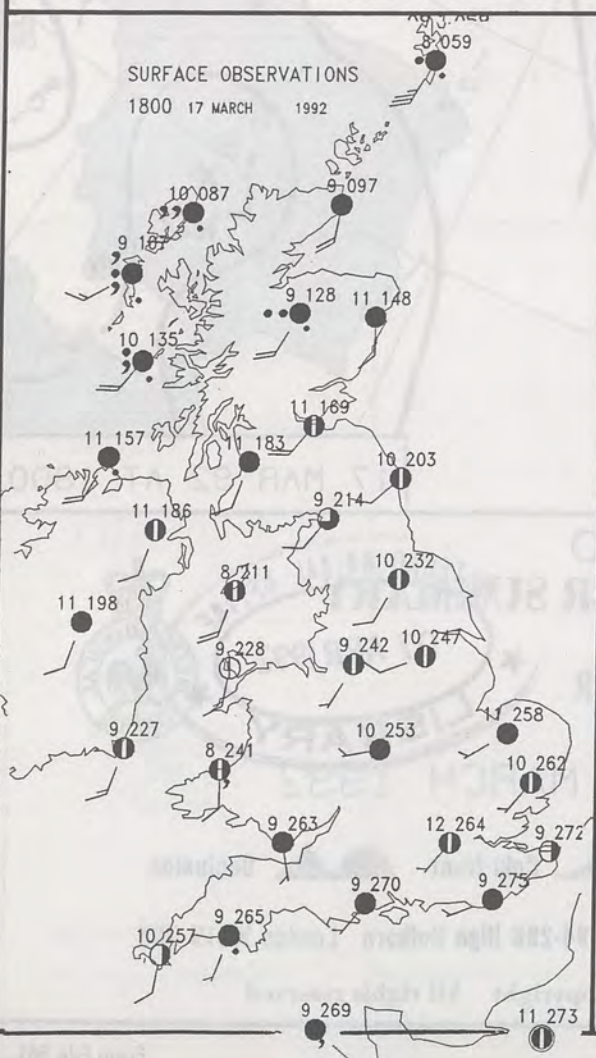
During the day there was some sunshine in Scotland, mainly in the East, but there was rain and drizzle too, mostly in the North and West, but Eastern Scotland had some in the evening.

Northern Ireland was dry for much of the day and was quite bright at times, but there was rain and drizzle in the late afternoon and evening.

Wales was mostly dry and cloudy, although Anglesey brightened up in the late afternoon.

Apart from a little drizzle in the Southwest, England was dry and here too there were bright spells even some sunshine.

It was a mild day everywhere.



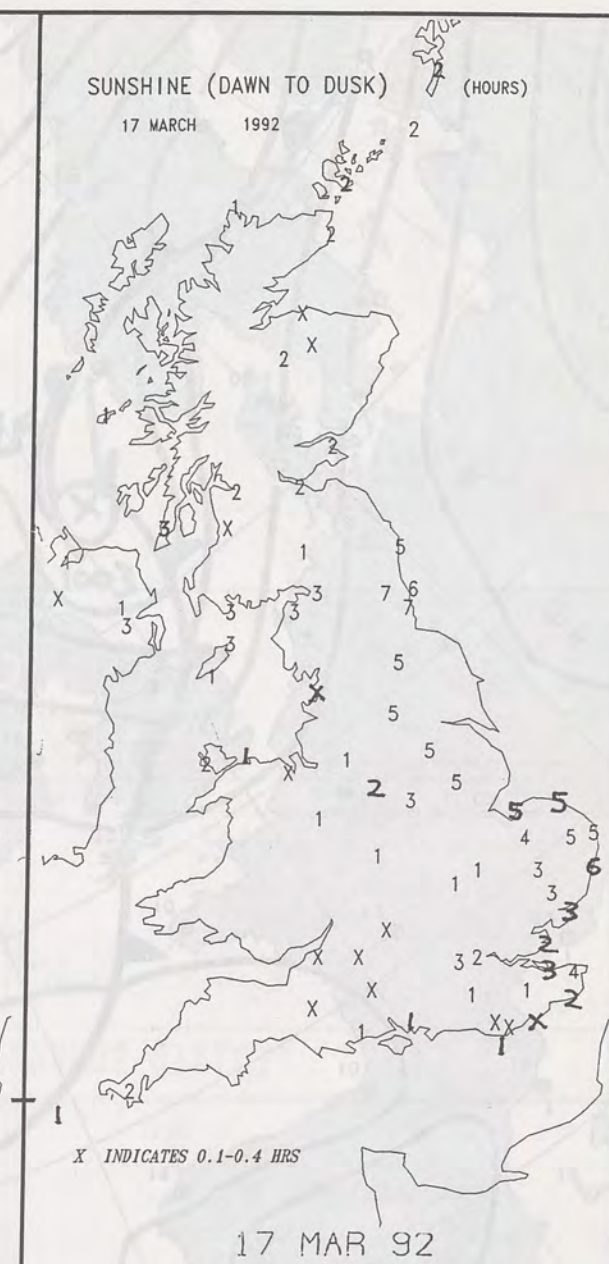
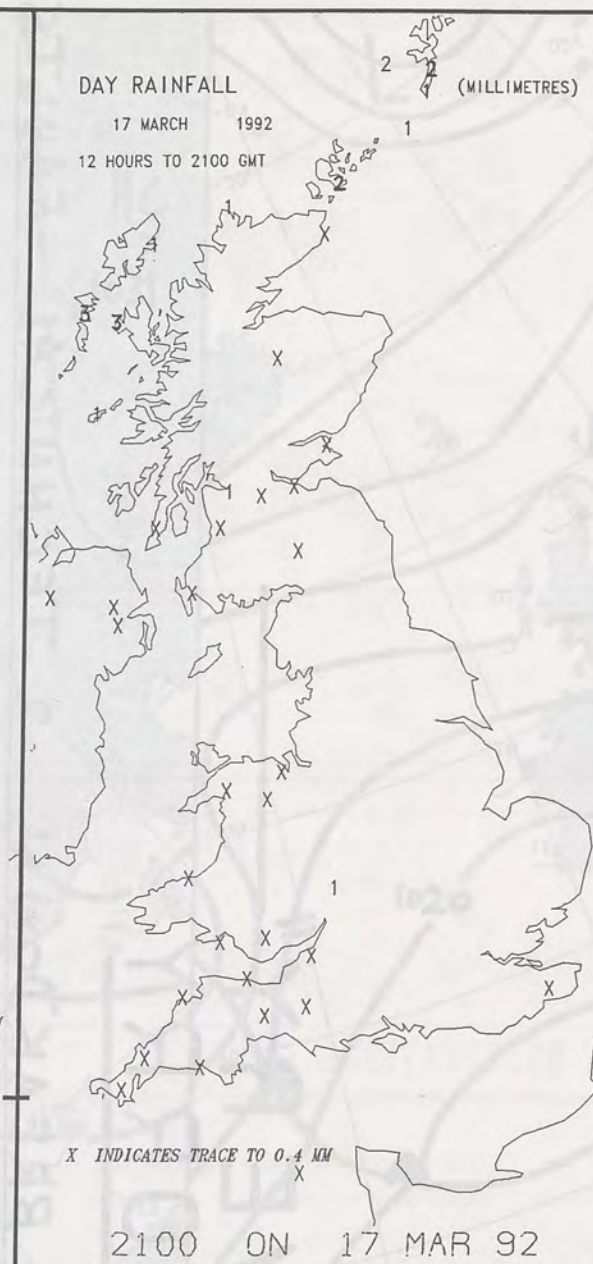
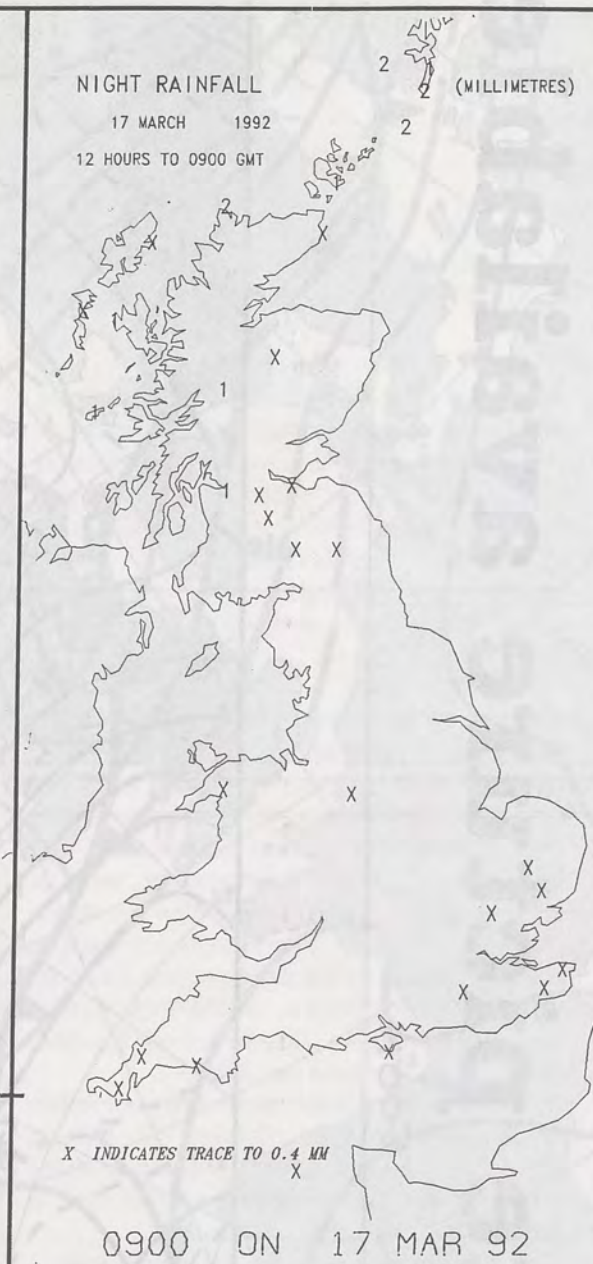
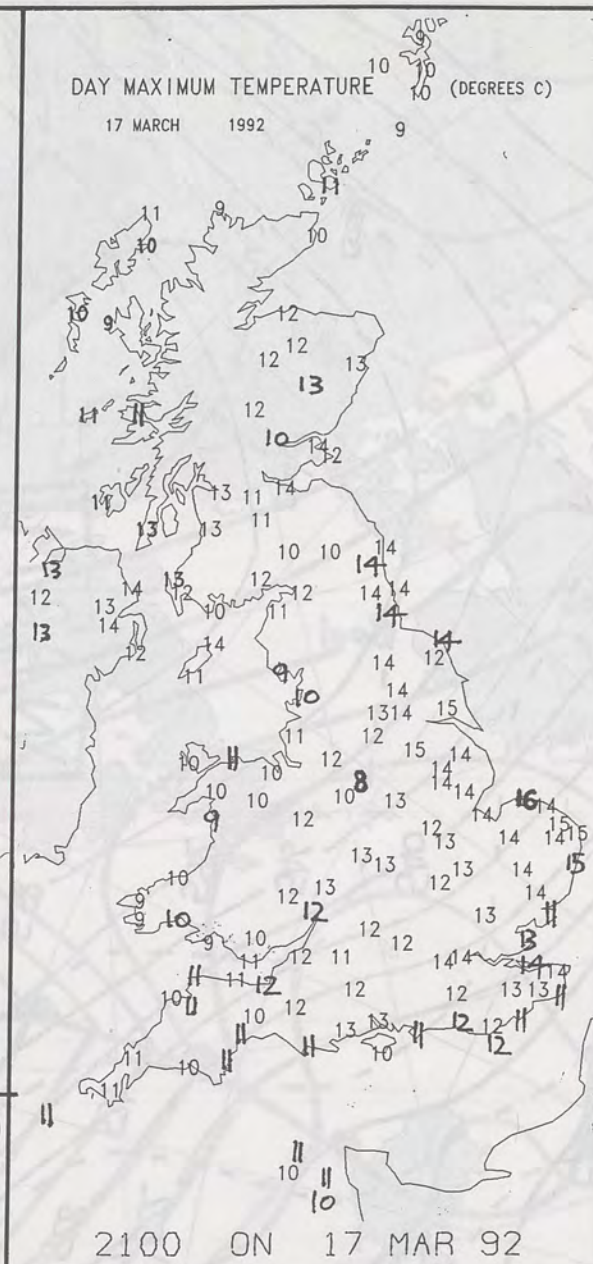
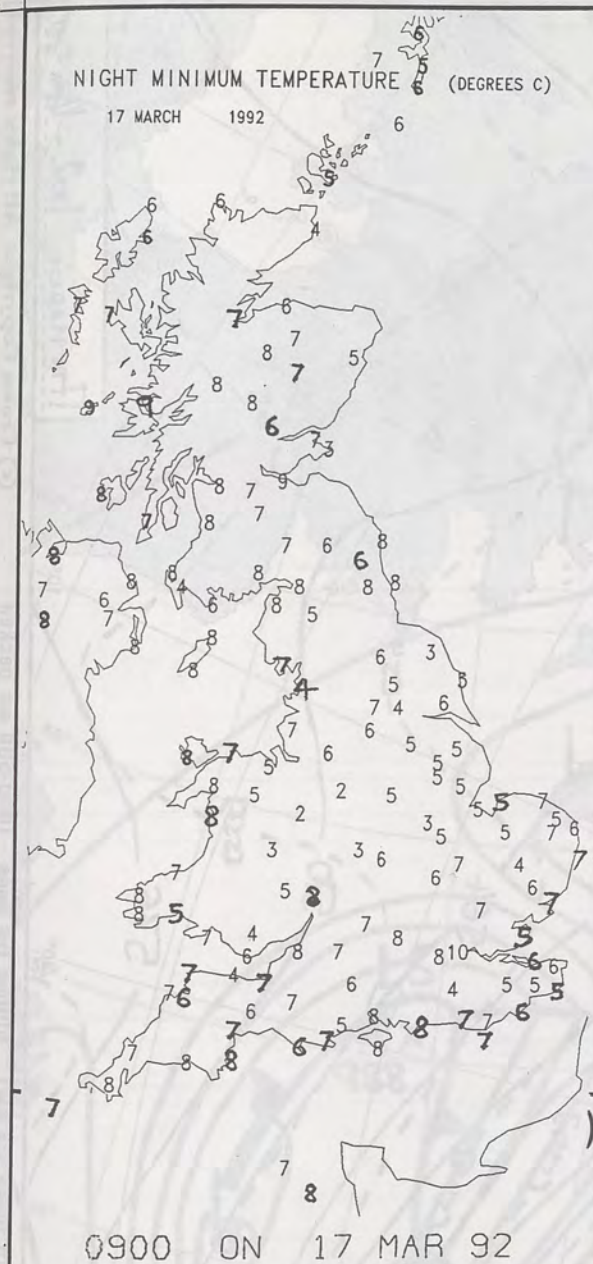
## SIGNIFICANT WEATHER CHARTS



**London Weather Centre**  
284-286 High Holborn  
London WC1V 7HX  
All times are GMT

© Crown Copyright All rights reserved





# **EXTREMES FOR TUESDAY 17TH MARCH 1992**

<b>Highest Maximum</b>	: 15.8 C Cromer [ Norfolk ]
<b>Lowest Maximum</b>	: 7.8 C Buxton [ Derbys ]
<b>Lowest Minimum</b>	: 2.1 C Cellarhead [ nr Stoke on Trent ] -
<b>Lowest Grass Minimum</b>	: -1.7 C Marham [ norfolk ]
<b>Most Rain (24 hours from 0900 GMT)</b>	: 34.0 mm Sloy [ nr Loch Lomond ]
<b>Most Sun</b>	: 7.1 Hrs Sunderland

London Weather Centre 284-286 High Holborn London WC1V 7HX

All times are GMT

## **DAILY WEATHER SUMMARY**



© Crown Copyright  
All rights reserved

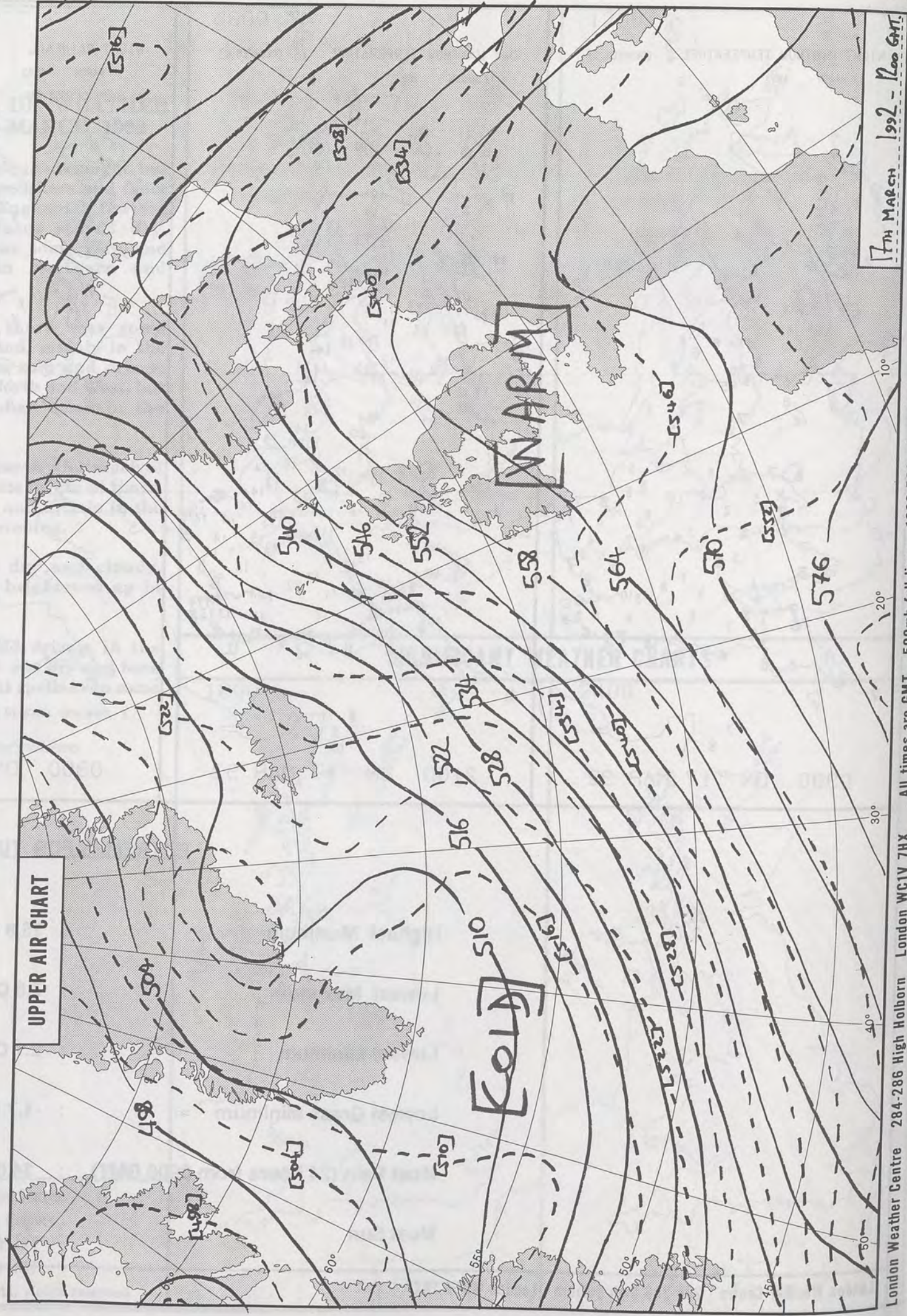


"VERY"  
SORRY

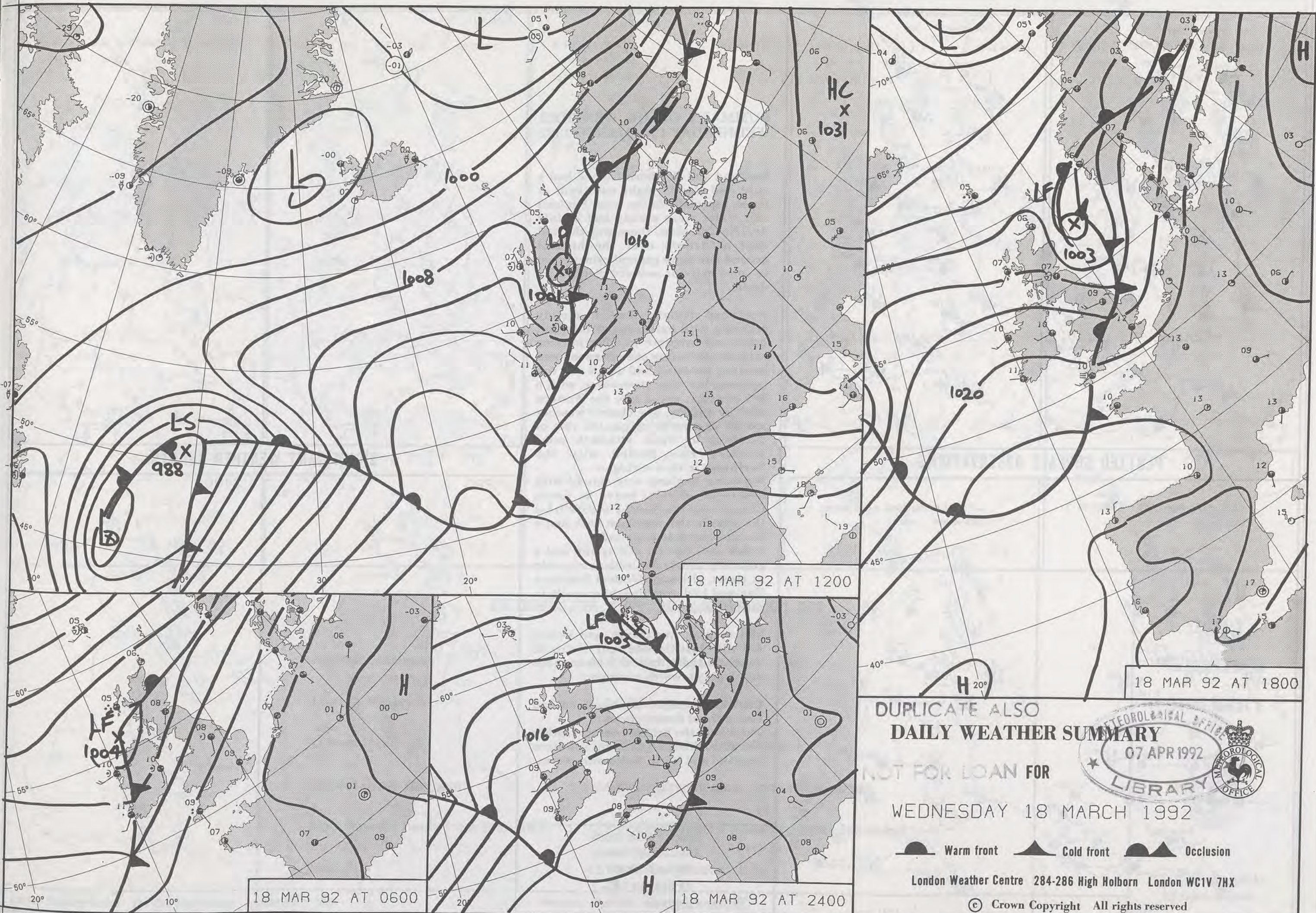
DUE TO MACHINE BREAKDOWN & TECHNICAL FAULTS

**no satellite picture available**


(EXPECT RESTORATION SOON





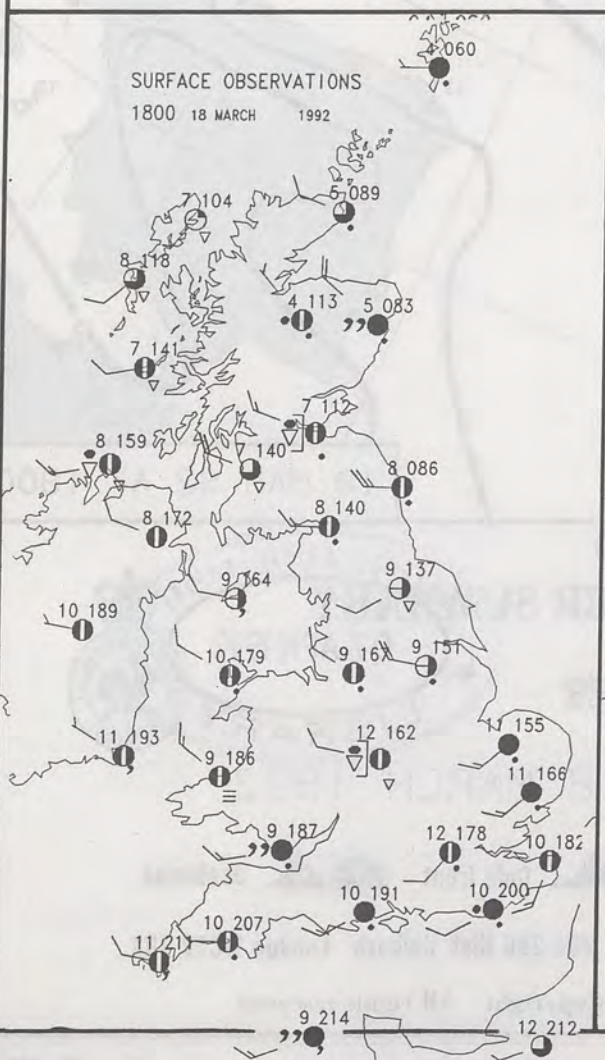
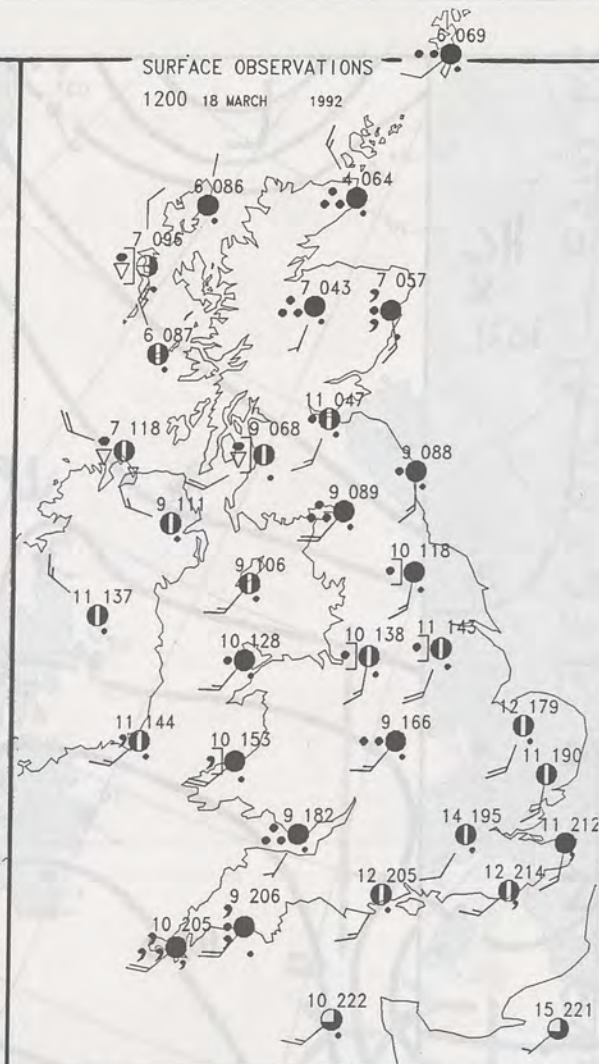
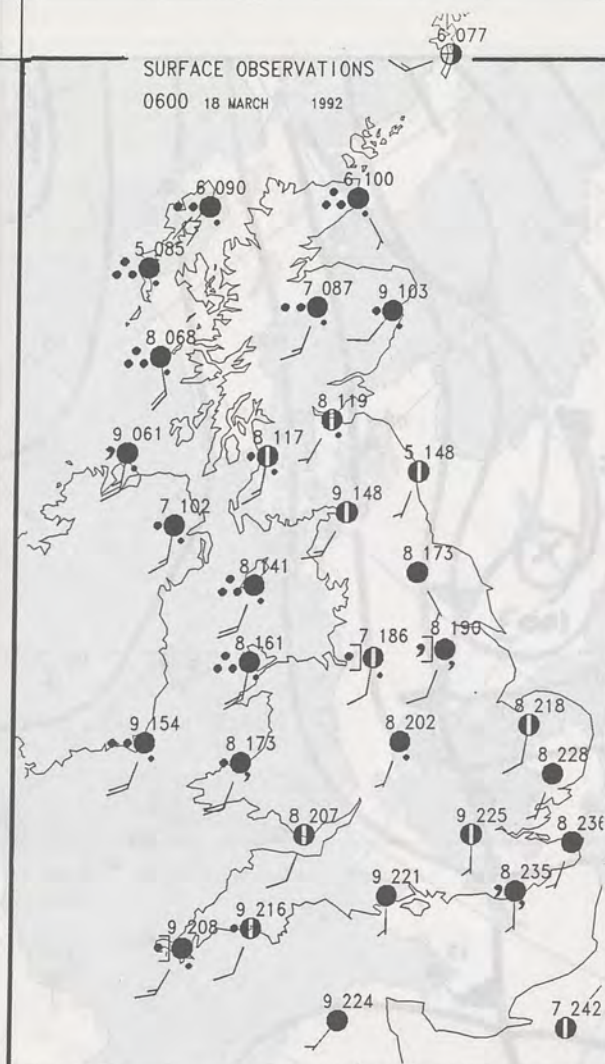


DUPLICATE ALSO  
DAILY WEATHER SUMMARY  
NOT FOR LOAN FOR  
WEDNESDAY 18 MARCH 1992



Warm front Cold front Occlusion  
London Weather Centre 284-286 High Holborn London WC1V 7HX  
© Crown Copyright All rights reserved





**PLOTTED SURFACE OBSERVATIONS**

**SUMMARY OF UK WEATHER  
WEDNESDAY 18th MARCH 1992**

Scotland and Northern Ireland had a mild and cloudy night with rain at times, especially in the west. England and Wales were cloudy and mainly dry. Nevertheless, there was the odd spot of drizzle over the highest ground and more general rain arrived in some extreme western districts by dawn.

Northern Ireland had a cloudy morning with outbreaks of rain, but drier and brighter weather became established during the afternoon and evening. Scotland had a dull and wet morning but clearer weather, with a few showers, edged into the Western Isles by midday. The clearer weather moved eastwards across the rest of Scotland by dusk, although some showery rain flirted with the Northwest in the evening.

Northern England was cloudy with outbreaks of rain, heavy at times. Clearer weather swept across from the west in the afternoon with just a few showers dotted around.

Wales and the rest of England had a generally cloudy day with patchy rain at times, although Central Southern England had some brighter spells in the morning.

The evening was cloudy and mostly dry with just the odd spot of drizzle here and there, but with clear spells developing towards midnight.

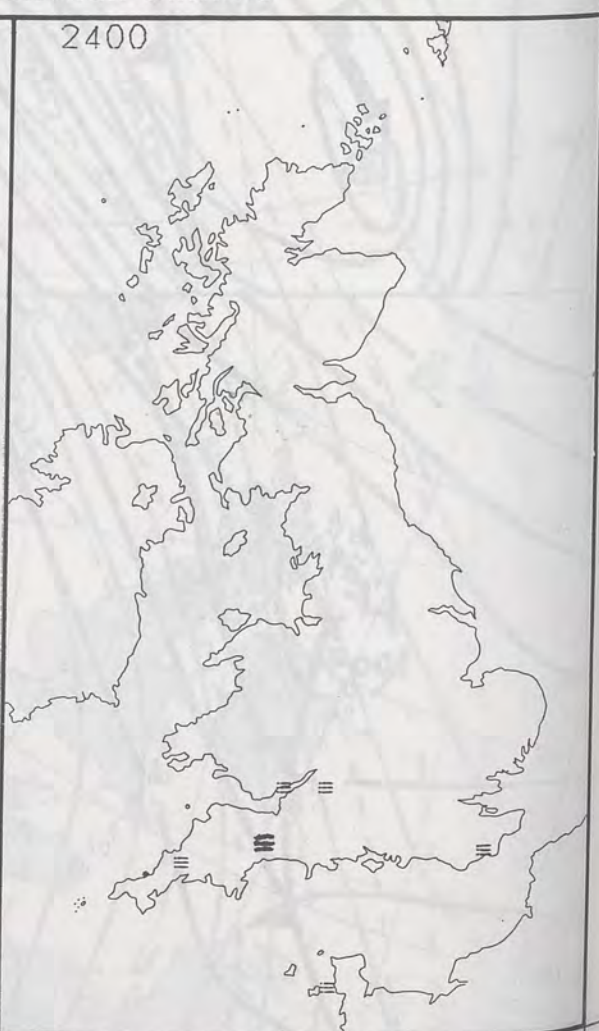
Central and Northern Scotland had near normal temperatures. The rest of the British Isles was rather warm, although parts of Southern England and North Wales were warm.

London Weather Centre  
284-286 High Holborn  
London WC1V 7HX  
All times are GMT

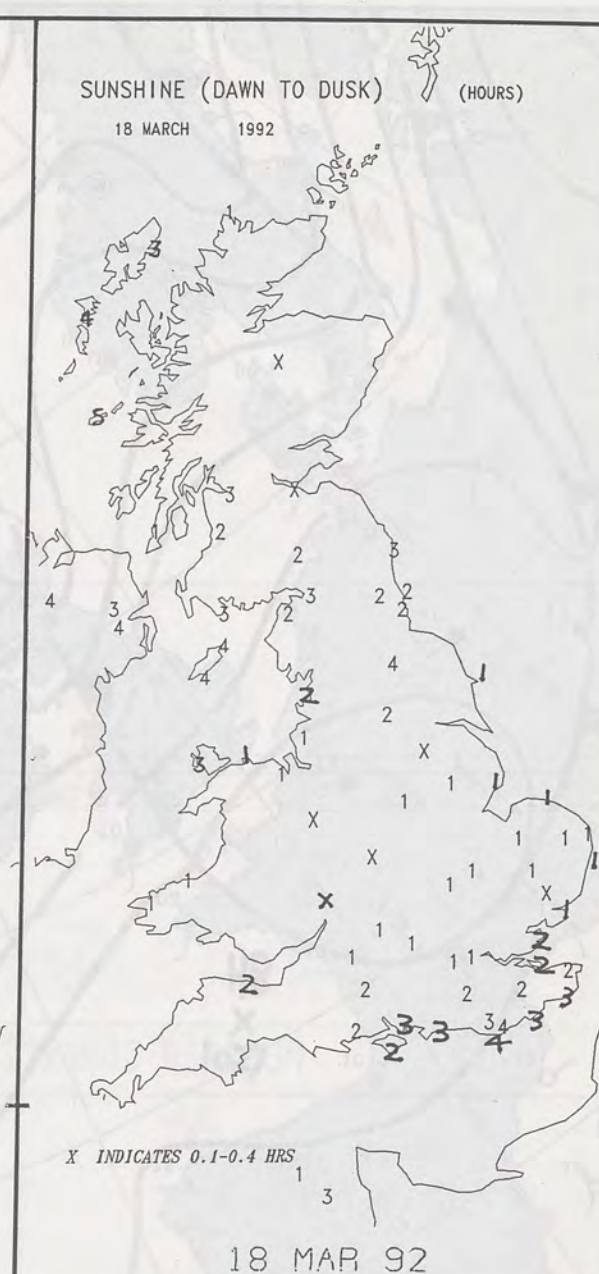
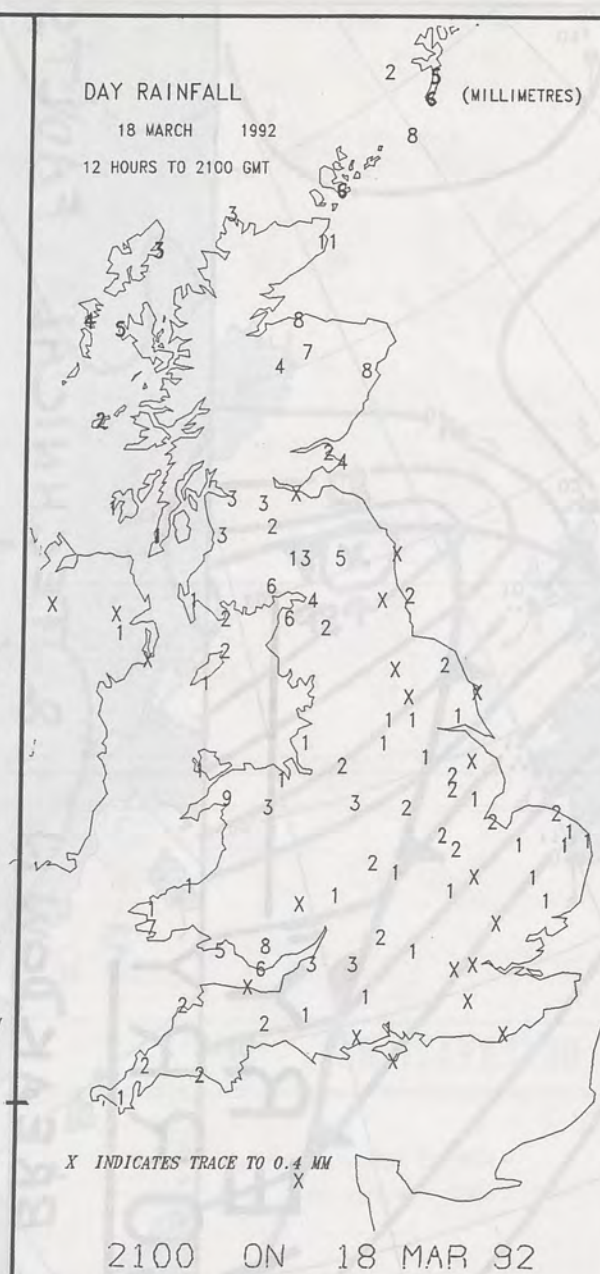
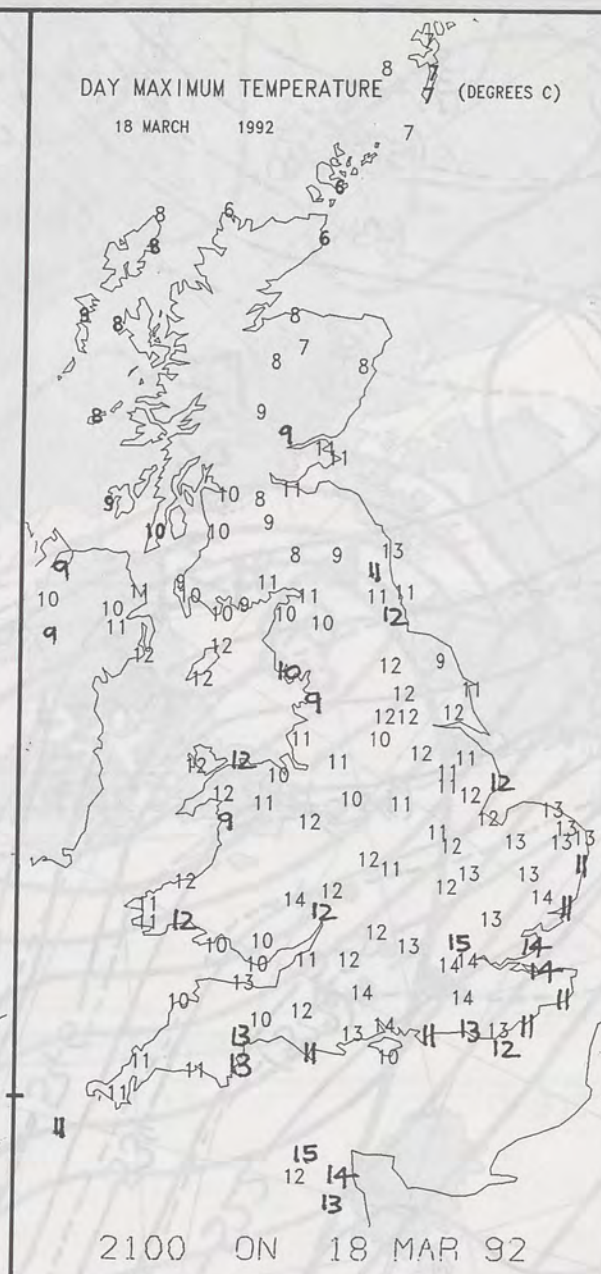
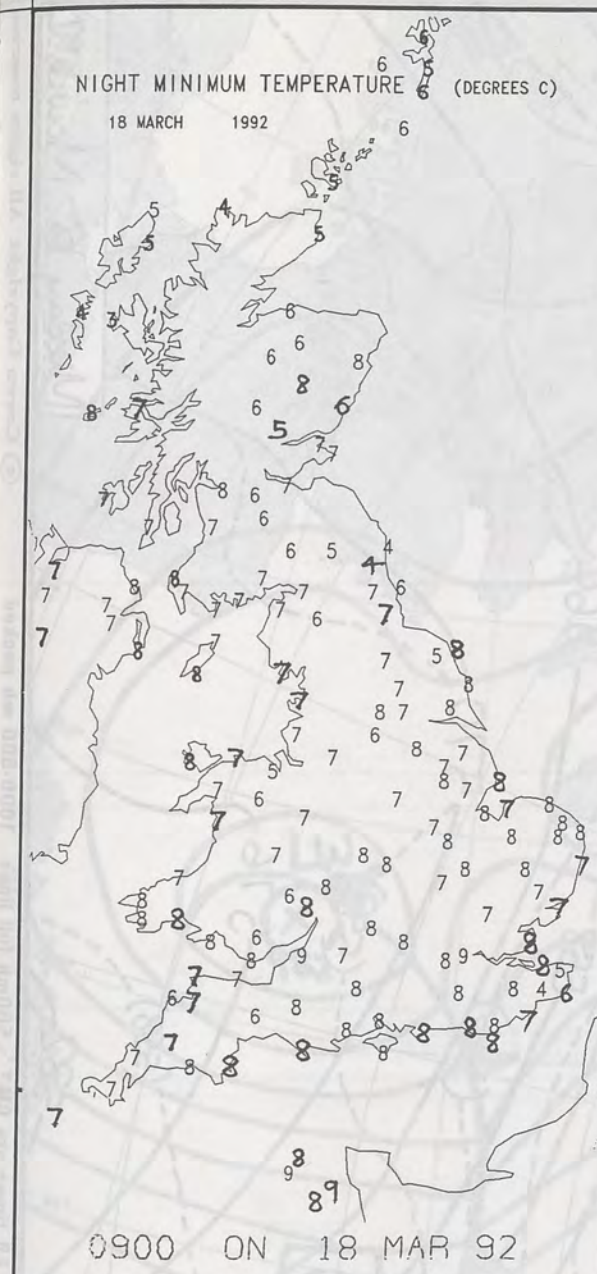
© Crown Copyright All rights reserved



**SIGNIFICANT WEATHER CHARTS**







**EXTREMES FOR WEDNESDAY 18TH MARCH 1992**

Highest Maximum	: 14.9 C Northolt [ London ]
Lowest Maximum	: 5.7 C Wick [ ne Scotland ]
Lowest Minimum	: 2.8 C Waterstein [ Isle of Skye ]
Lowest Grass Minimum	: 0.9 C Longframlington [ northumberland ]
Most Rain (24 hours from 0900 GMT)	: 13.9 mm Eskdalemuir [ Dumfries and Galloway ]
Most Sun	: 4.5 Hrs Tiree [ Western Isles ]

London Weather Centre 284-286 High Holborn London WC1V 7HX

All times are GMT

**DAILY  
WEATHER  
SUMMARY**



© Crown Copyright  
All rights reserved

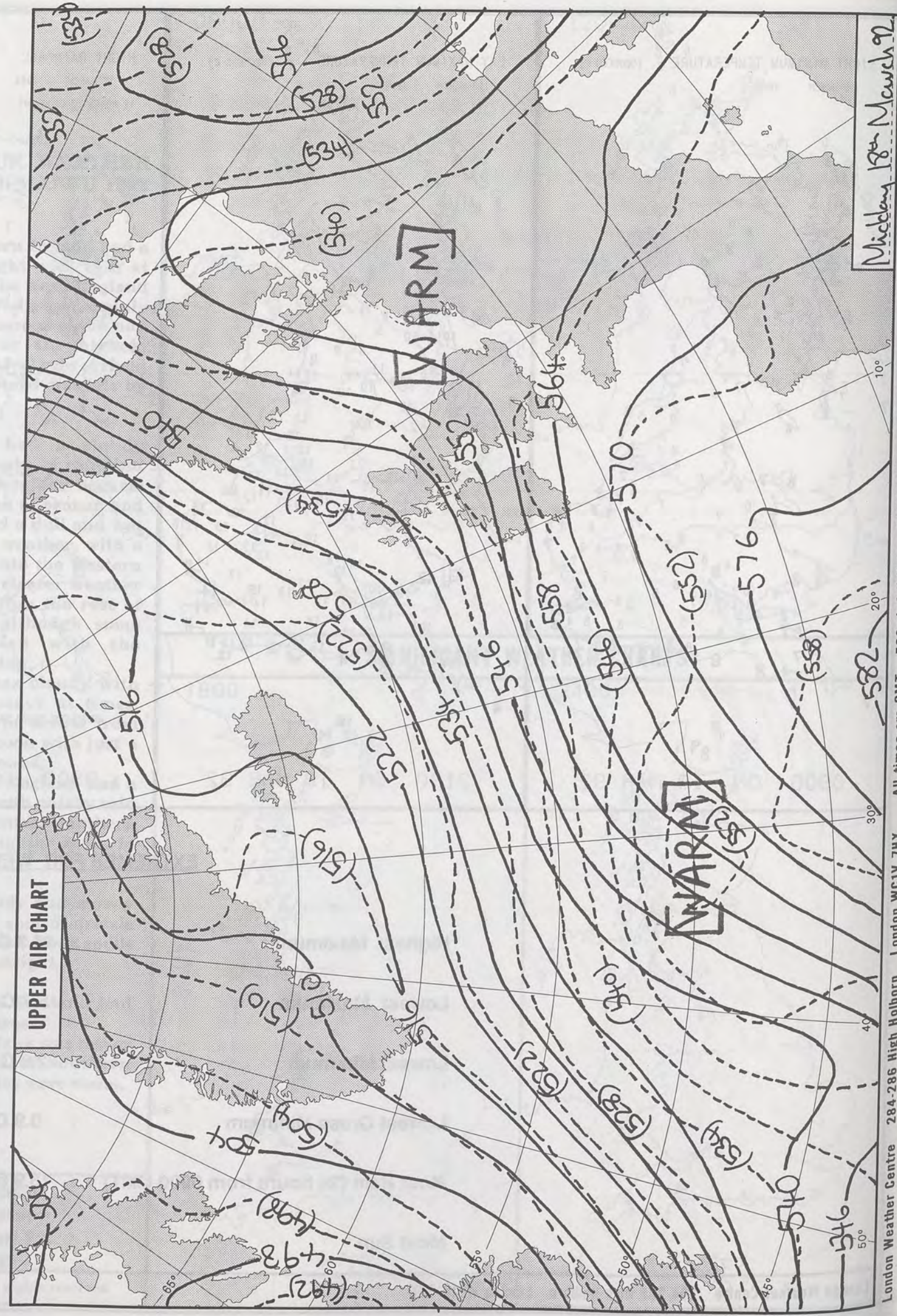


— "VERY" —  
SORRY

DUE TO MACHINE BREAKDOWN & TECHNICAL FAULTS

**no satellite picture available**

( EXPECT RESTORATION SOON





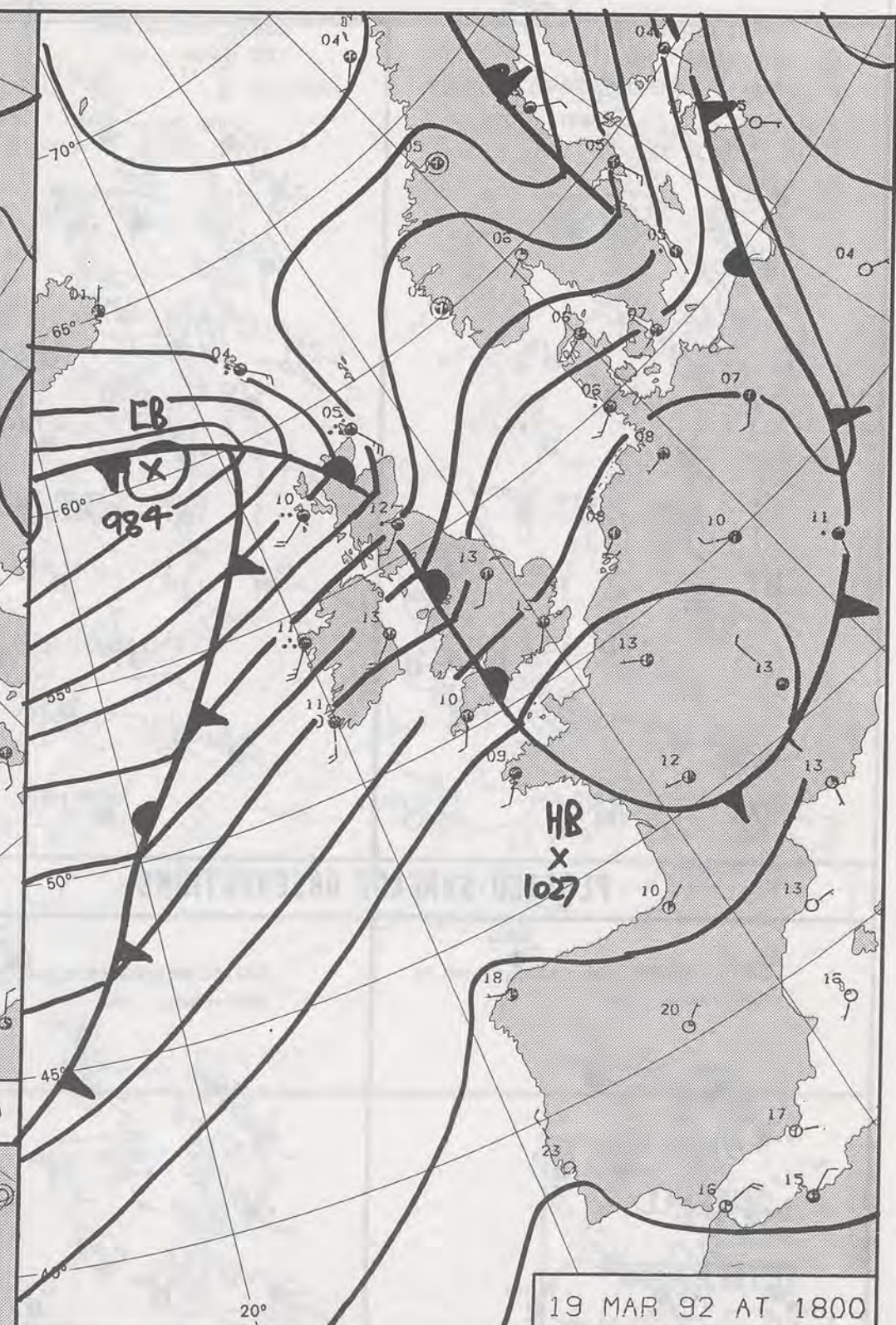
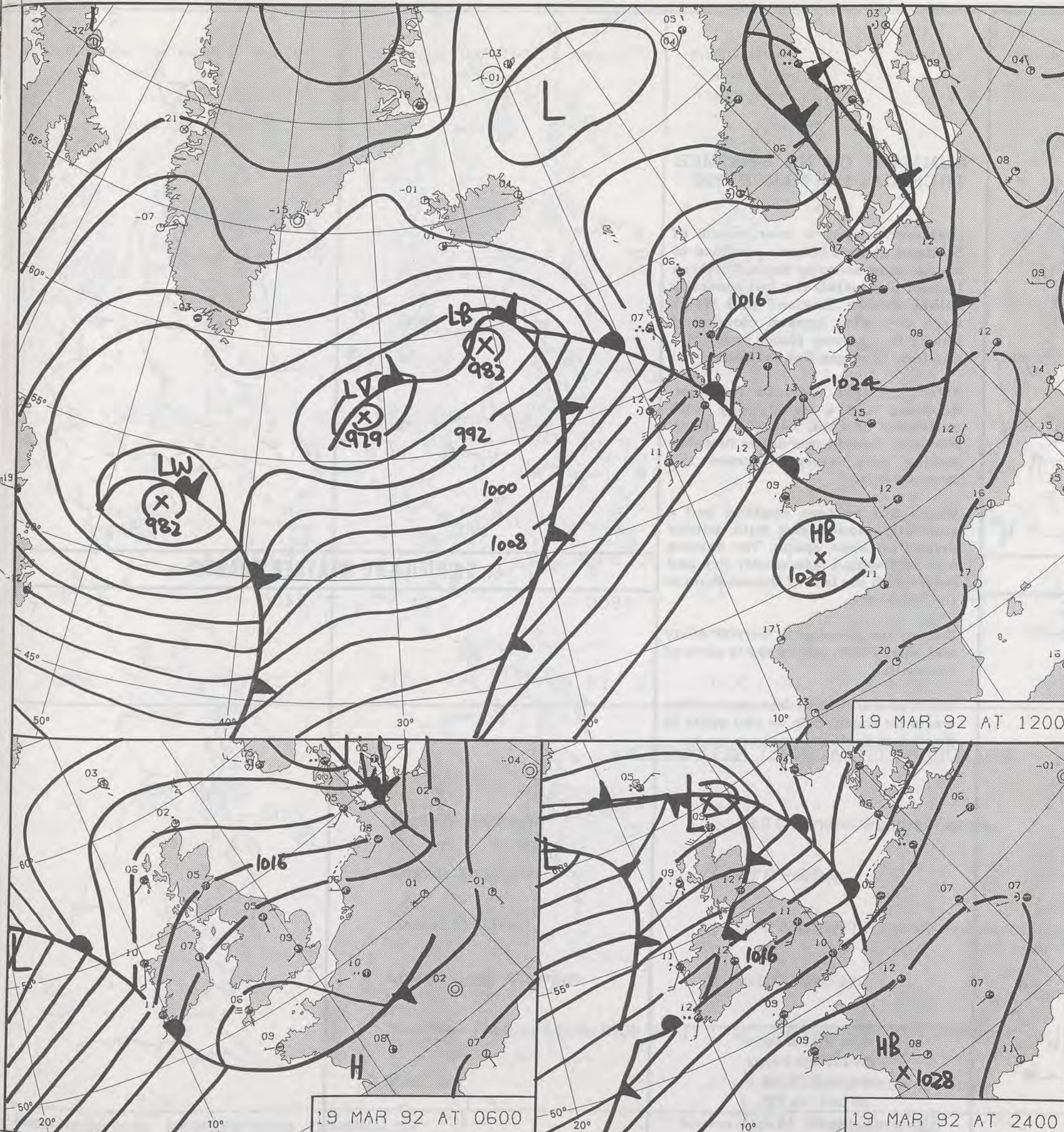
Midday 18th March 92

582-20° 10° 0° 10° 20° 30° 40° 50°

London Weather Centre 284-286 High Holborn London WC1V 7HX

© Crown Copyright All rights reserved

All times are GMT 500mb full lines 1000-500 mb pecked




DUPLICATE ALSO  
DAILY WEATHER SUMMARY  
FOR  
THURSDAY 19 MARCH 1992

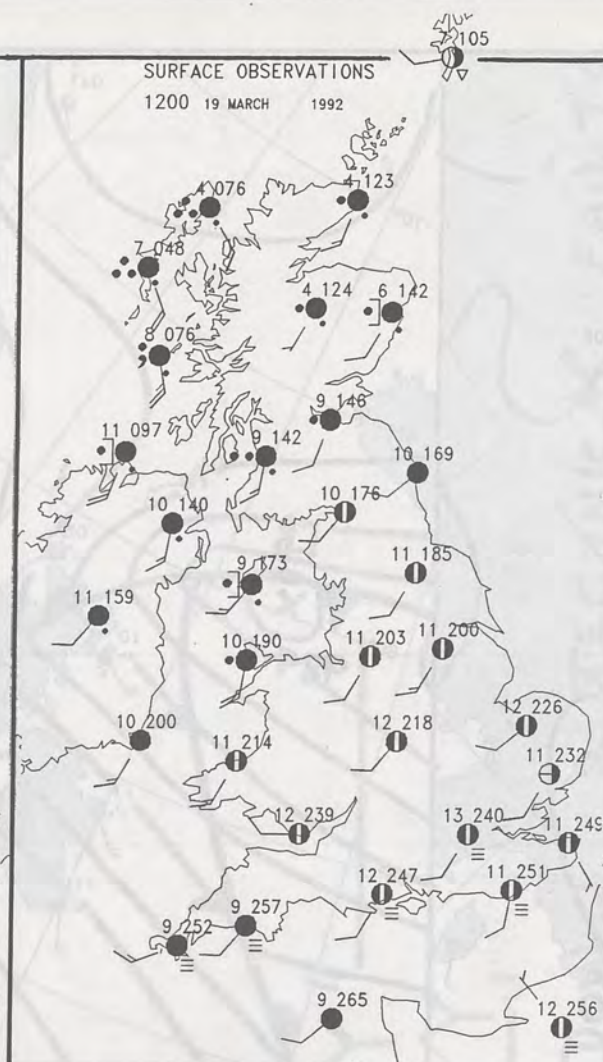
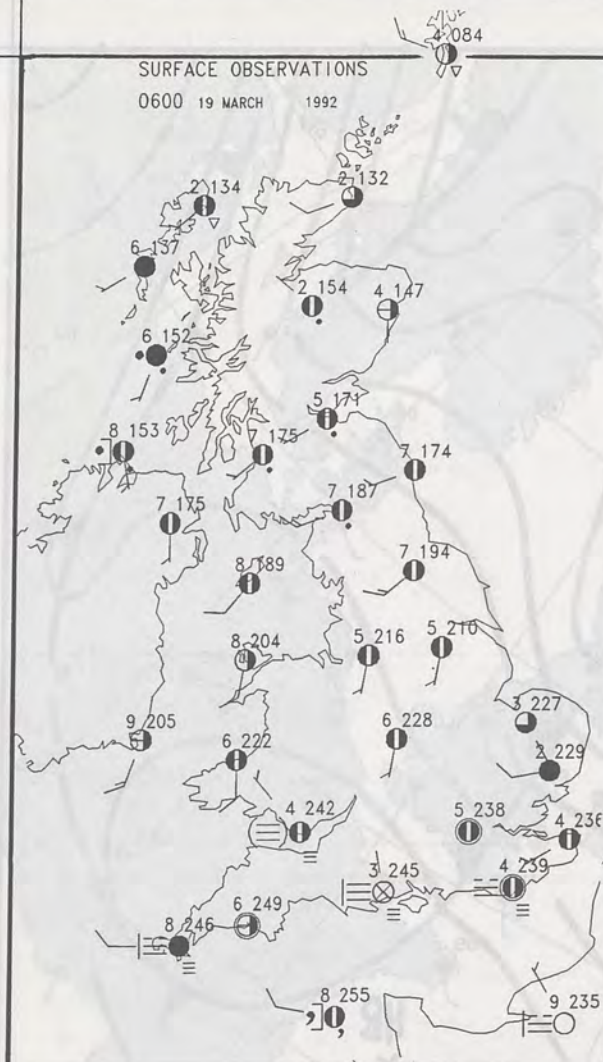
Warm front Cold front Occlusion

London Weather Centre 284-286 High Holborn London WC1V 7HX

© Crown Copyright All rights reserved







### SUMMARY OF UK WEATHER THURSDAY 19th MARCH 1992

Scattered showers over much of Scotland at first became confined to westernmost areas by dawn. Northern Ireland was mainly dry but generally rather cloudy. England and Wales were dry with broken cloud and patchy fog in some places south of a line from Cardigan Bay to London.

After a bright start in the east, Scotland had a cloudy day with outbreaks of rain, heavy at times. Northern Ireland was dry at first, but patchy rain arrived across the province later.

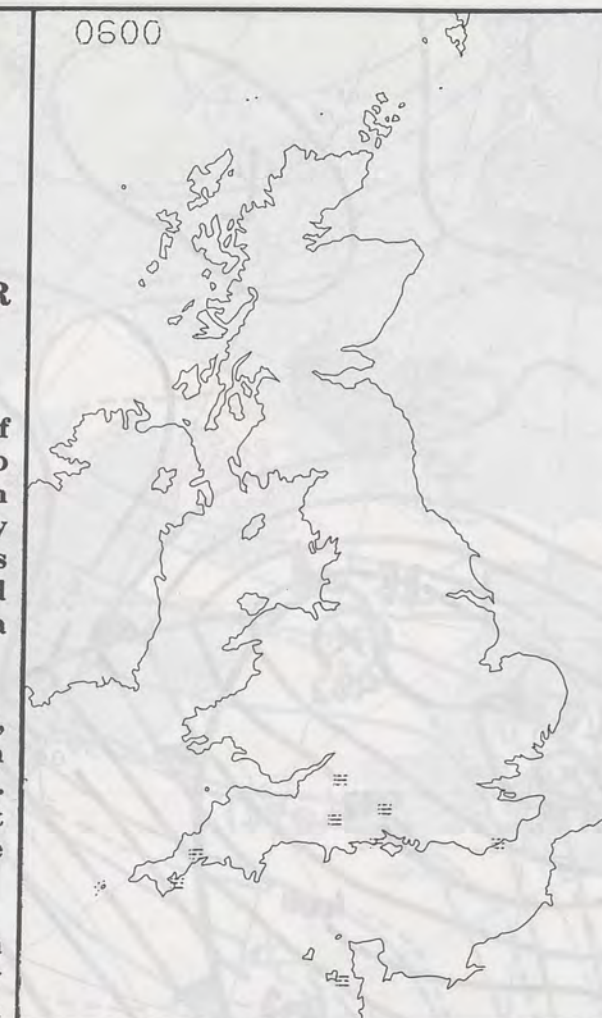
Wales and western England had a generally cloudy day with patchy drizzle on some coasts. The eastern half of England was mostly dry and bright with the best of the sunshine in the Southeast.

During the evening, it turned misty and murky with patchy fog in parts of the south.

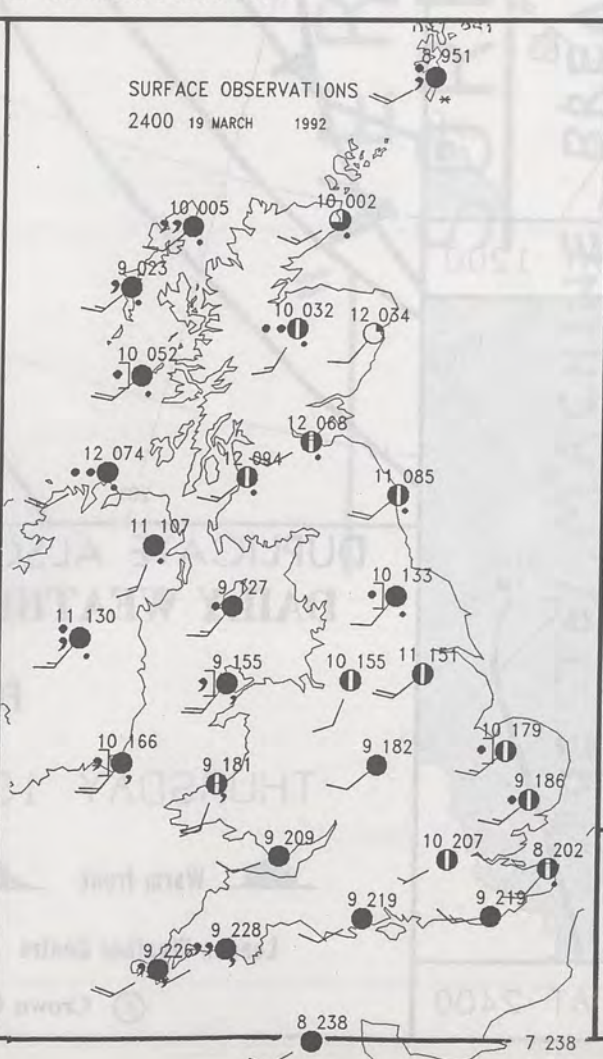
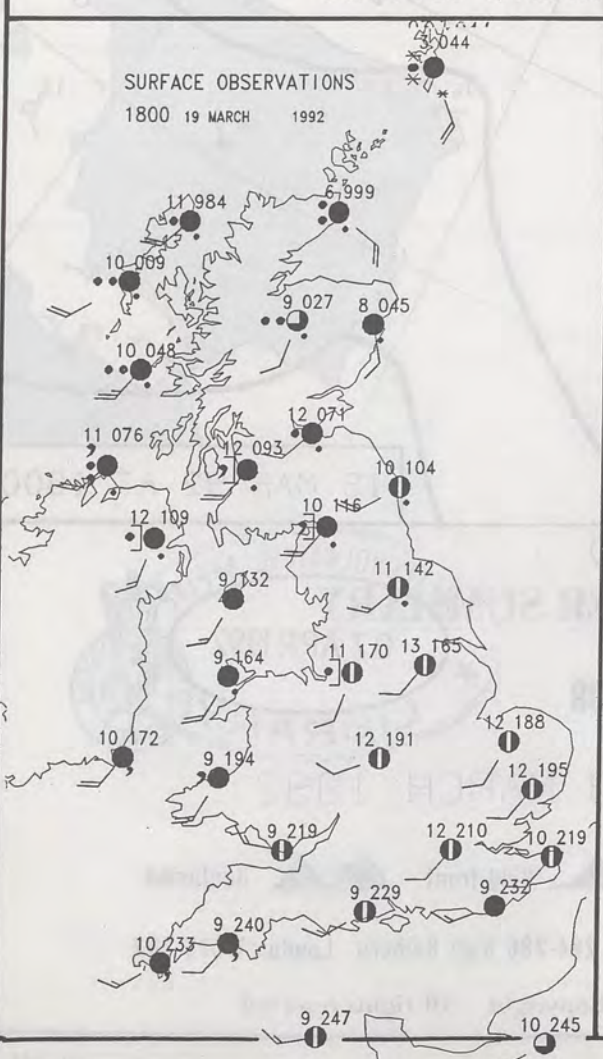
Much of the British Isles was rather warm or warm. One or two spots in Southeast England were very warm.

London Weather Centre  
284-286 High Holborn  
London WC1V 7HX  
All times are GMT

© Crown Copyright All rights reserved



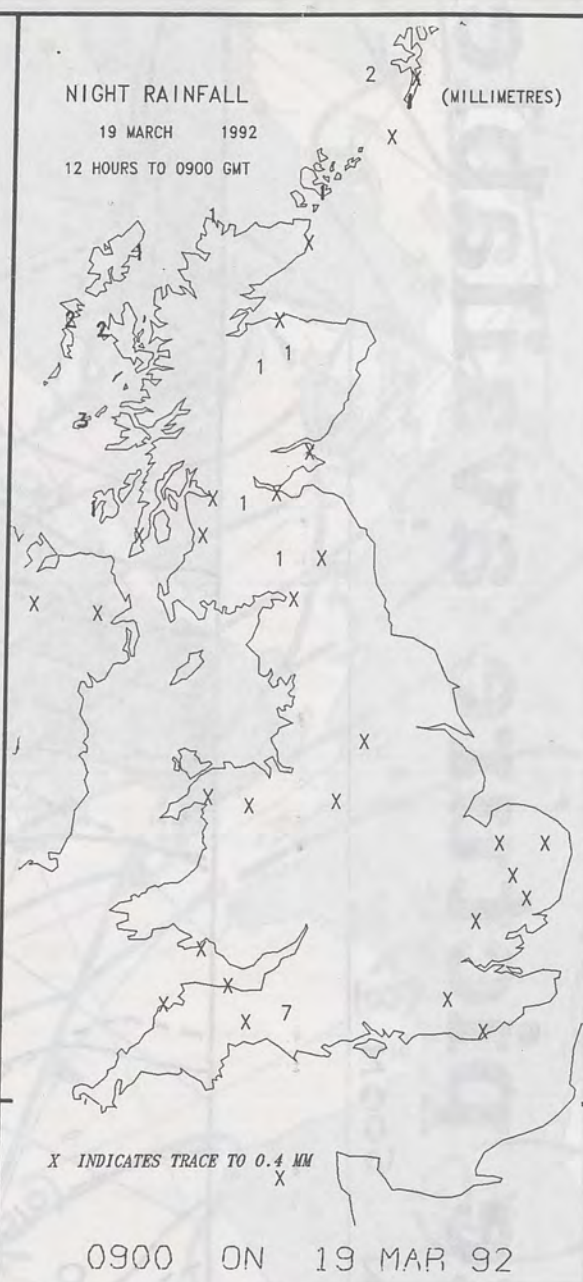
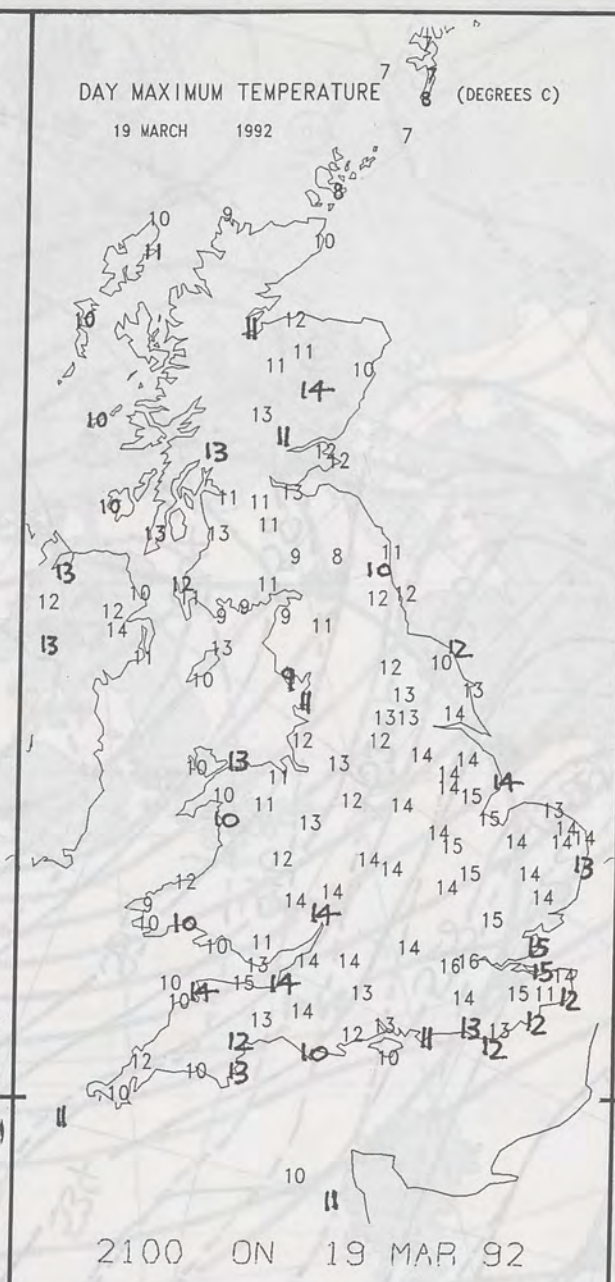
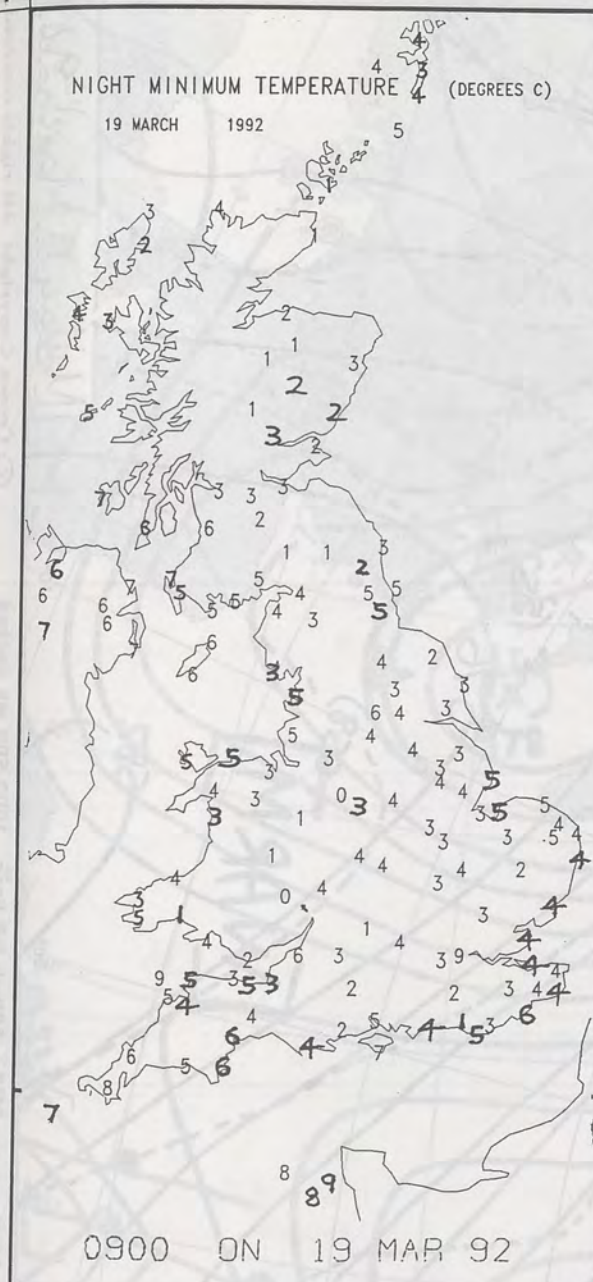
### PLOTTED SURFACE OBSERVATIONS



### SIGNIFICANT WEATHER CHARTS







**EXTREMES FOR THURSDAY 19TH MARCH 1992**

Highest Maximum	: 16.0 C London Weather Centre
Lowest Maximum	: 6.7 C Fairisle
Lowest Minimum	: 0.0 C Madeley [ Hereford and worcestor ]
Lowest Grass Minimum	: -4.0 C Madeley
Most Rain (24 hours from 0900 GMT)	: 27.5 mm Sloy [ nr Loch Lomond ]
Most Sun	: 5.1 Hrs London Weather Centre

London Weather Centre 284-286 High Holborn London WC1V 7HX

All times are GMT

**DAILY  
WEATHER  
SUMMARY**



© Crown Copyright  
All rights reserved

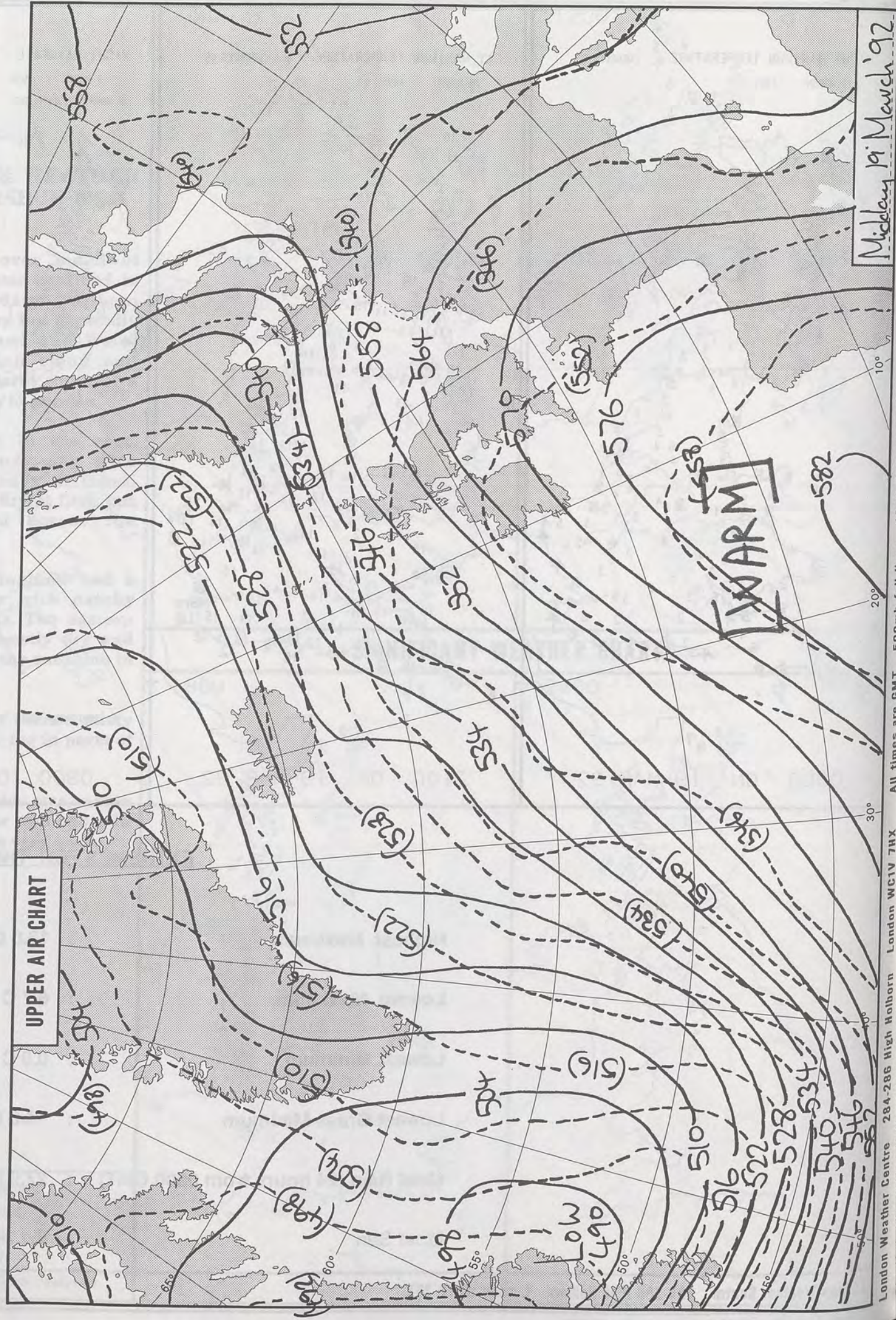


"VERY"  
SORRY

DUE TO MACHINE BREAKDOWN & TECHNICAL FAULTS

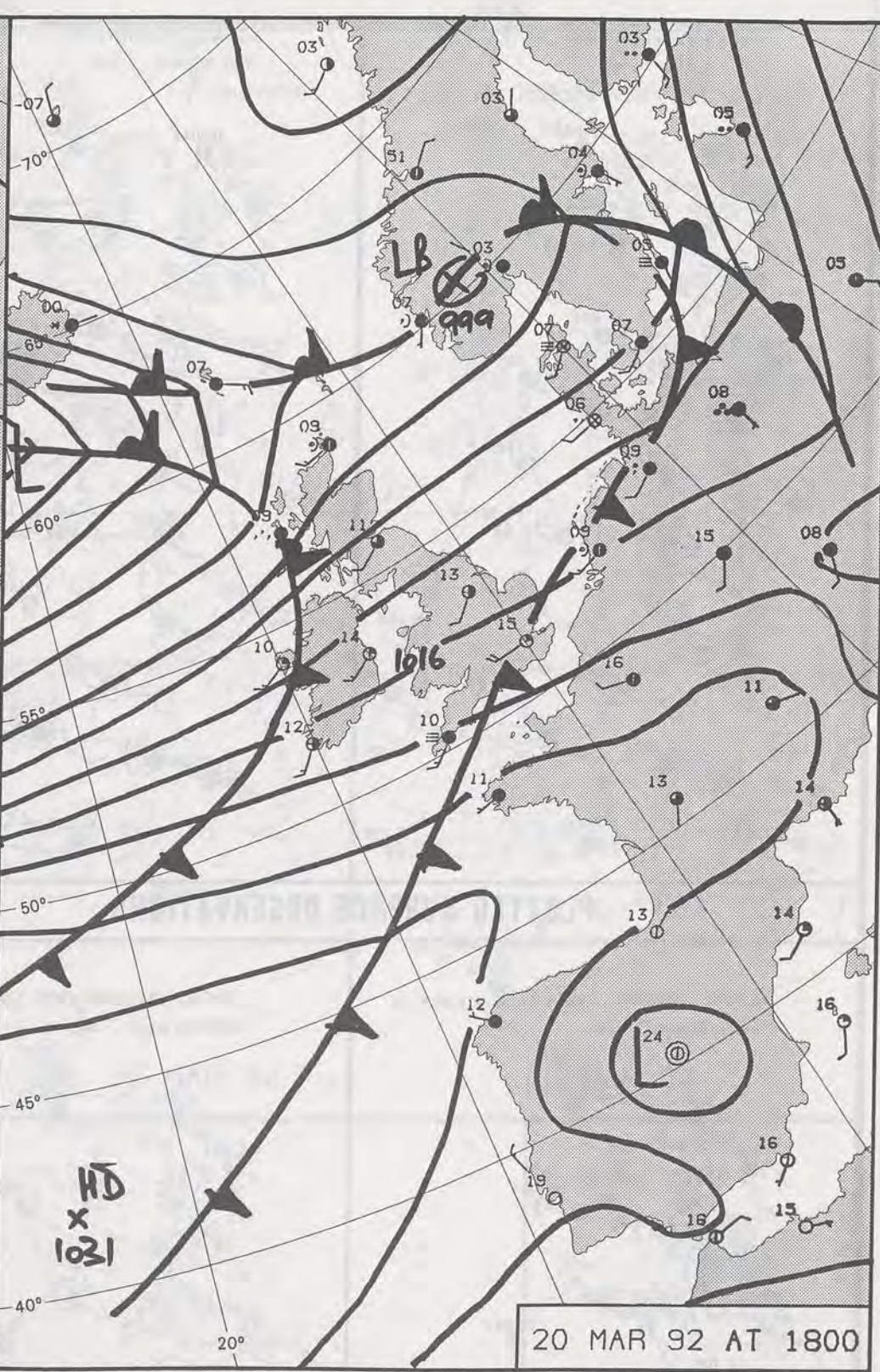
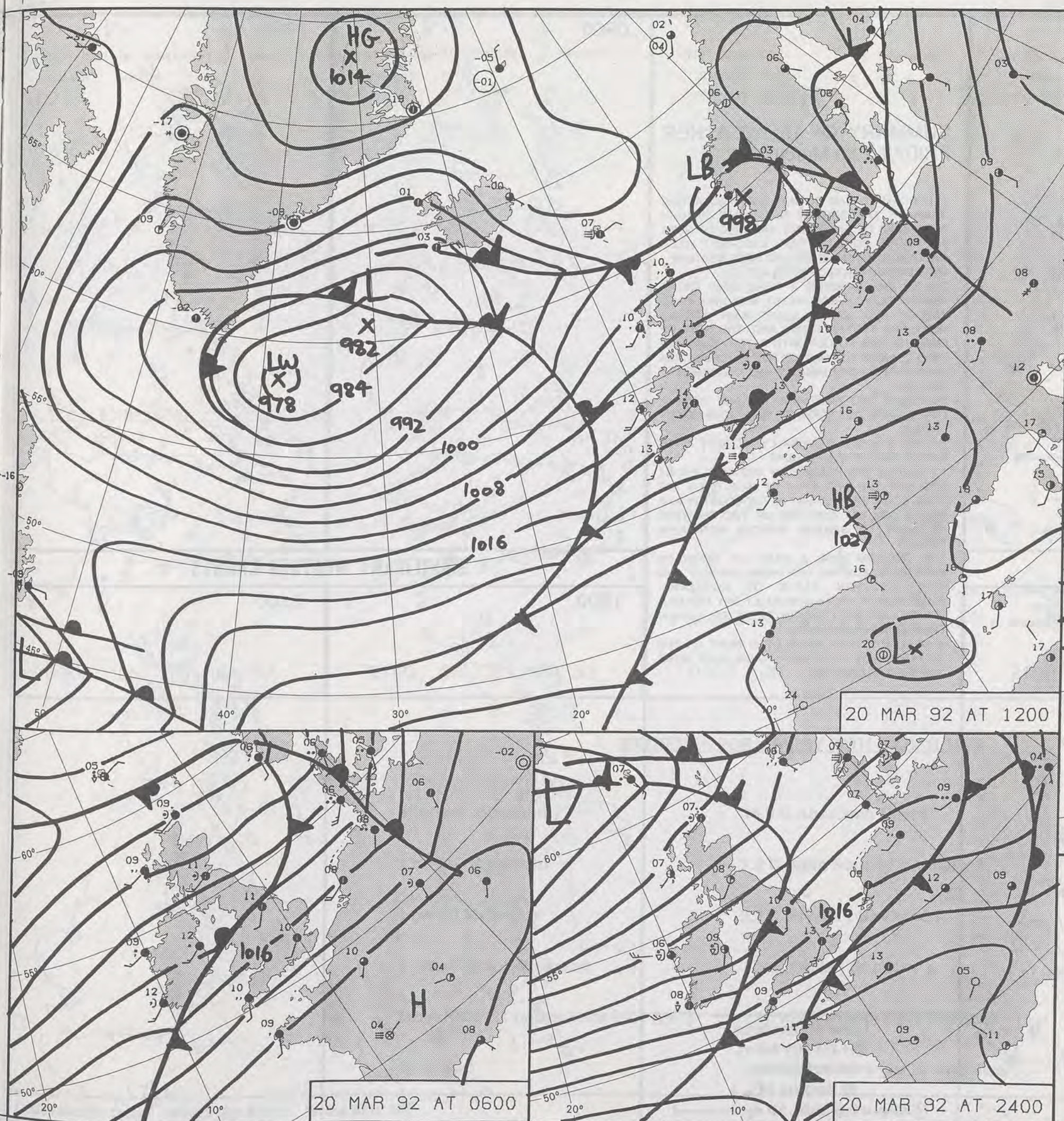
**no satellite picture available**

( EXPECT RESTORATION SOON





Middlebury 19 March '92  
London Weather Centre 284-286 High Holborn London WC1V 7HX  
All times are GMT 500mb full lines 1000-500 mb pecked  
© Crown Copyright All rights reserved



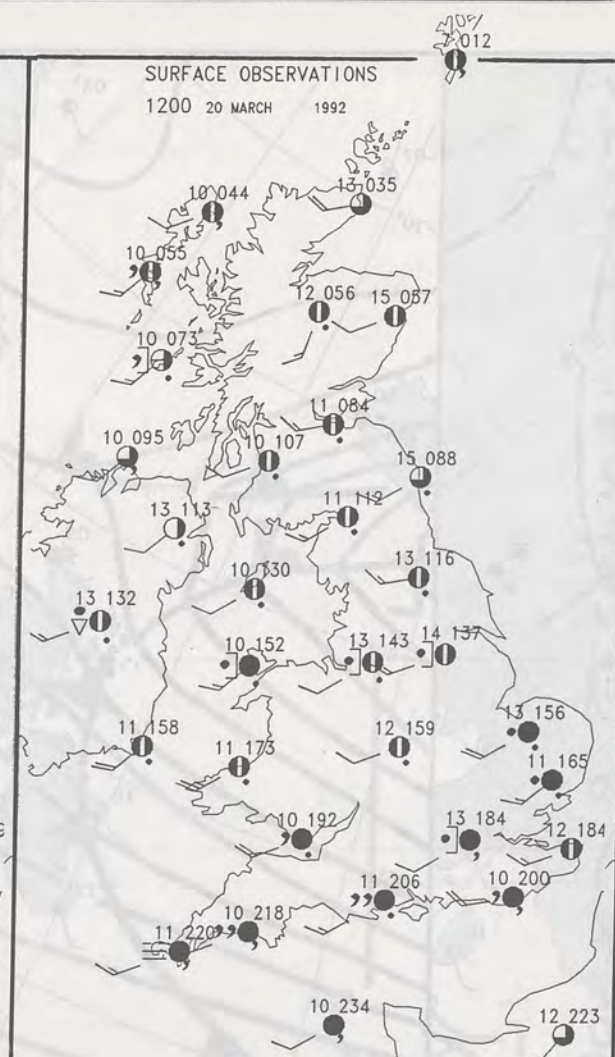
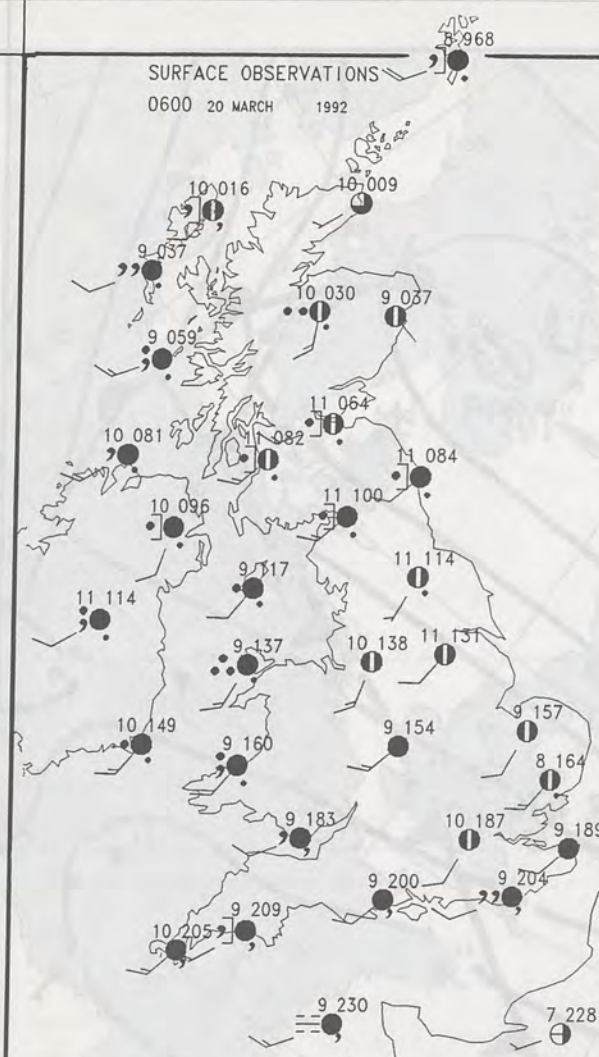
DUPLICATE ALSO  
DAILY WEATHER SUMMARY  
FOR  
FRIDAY 20 MARCH 1992

London Weather Centre 284-286 High Holborn London WC1V 7HX  
© Crown Copyright All rights reserved

07 APR 1992  
METEOROLOGICAL OFFICE  
LIBRARY

Warm front Cold front Occlusion



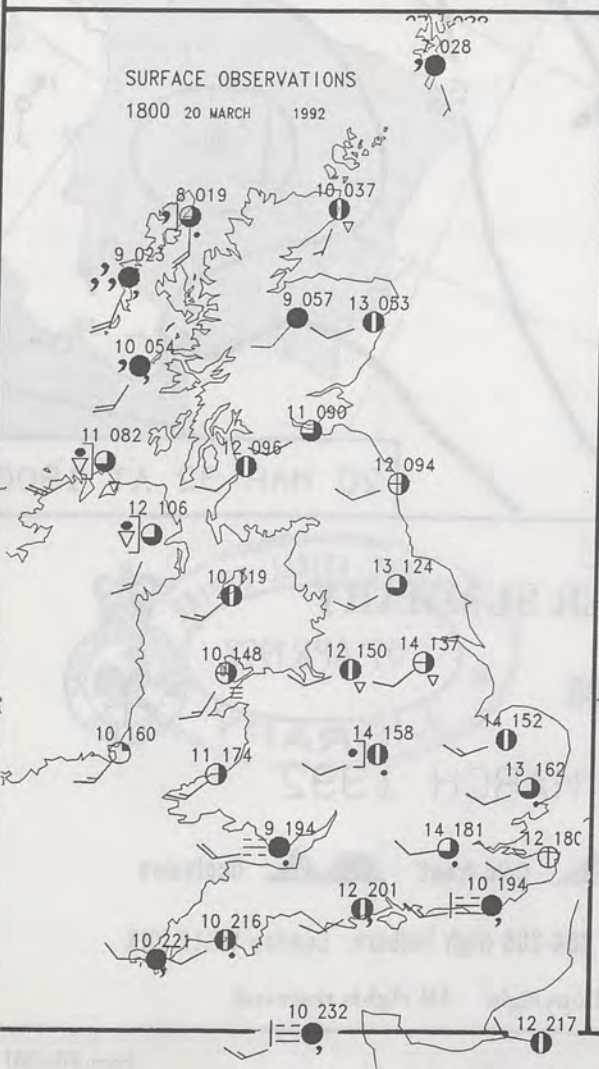


# **SUMMARY OF UK WEATHER** **FRIDAY 20th March 1992**

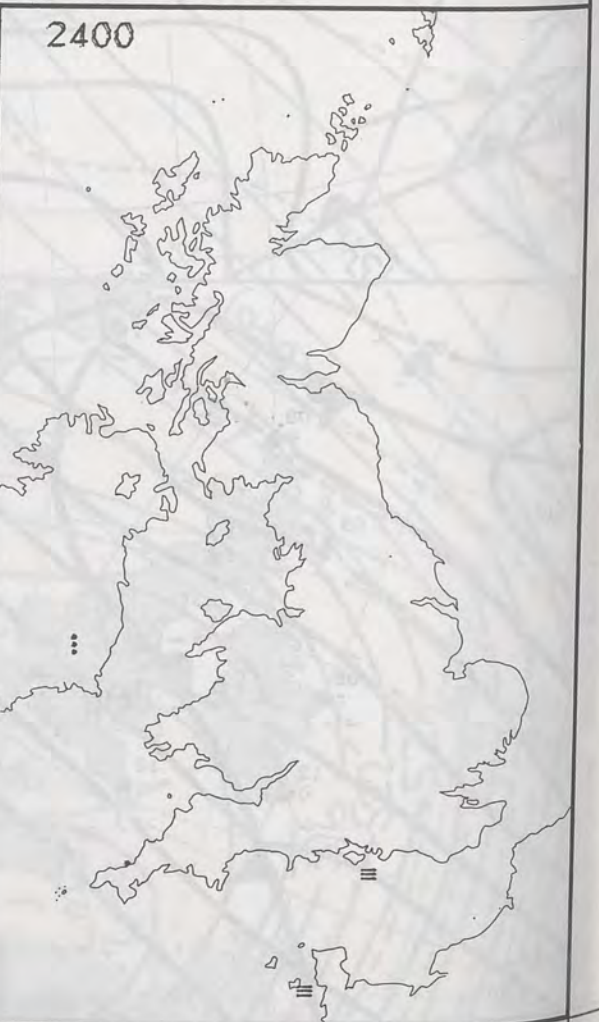
OVERNIGHT IT WAS CLOUDY AND MILD ACROSS MUCH OF THE BRITISH ISLES WITH PATCHY OUTBREAKS OF LIGHT RAIN AND DRIZZLE OVER SOUTHERN COUNTIES OF ENGLAND, WEST WALES, NORTHERN IRELAND AND MANY WESTERN AND CENTRAL PARTS OF SCOTLAND. DURING THE MORNING A WEAK COLD FRONT SPREAD SLOWLY SOUTHEAST BRINGING SOME PATCHY AND MAINLY LIGHT RAIN ACROSS NORTHERN PARTS OF ENGLAND. THE REST OF ENGLAND WAS CLOUDY WITH PATCHY RAIN AND DRIZZLE AND SOME MIST OR FOG PATCHES OVER SOUTHERN COASTAL REGIONS AND THE HIGHER GROUND. SCOTLAND AND NORTHERN IRELAND WERE A LITTLE DRIER AND BRIGHTER WITH SOME SUNNY BREAKS. WALES STAYED GENERALLY CLOUDY WITH PATCHY RAIN HERE AND THERE. BY TEATIME THE REMAINS OF THE COLD FRONT BROUGHT THE ODD SPOT OF RAIN OVER THE HOME COUNTIES. THE REST OF THE COUNTRY WAS MAINLY DRY BUT WITH ONE OR TWO SHOWERS BEGINING TO SPREAD ACROSS NORTHERN IRELAND. THE EVENING SAW A BAND OF SHOWERS SPREADING ACROSS NORTHERN IRELAND AND INTO WESTERN PARTS OF SCOTLAND. ELSEWHERE IT WAS A GENERALLY DRY AND MILD EVENING BUT WITH THE SOUTHWESTERLY WINDS FRESHENING EVERYWHERE. A MILD DAY ONCE AGAIN OVER MOST OF THE COUNTRY AND POSITIVELY WARM OVER SOME NORTHERN SUNNY PARTS.



## **PLOTTED SURFACE OBSERVATIONS**

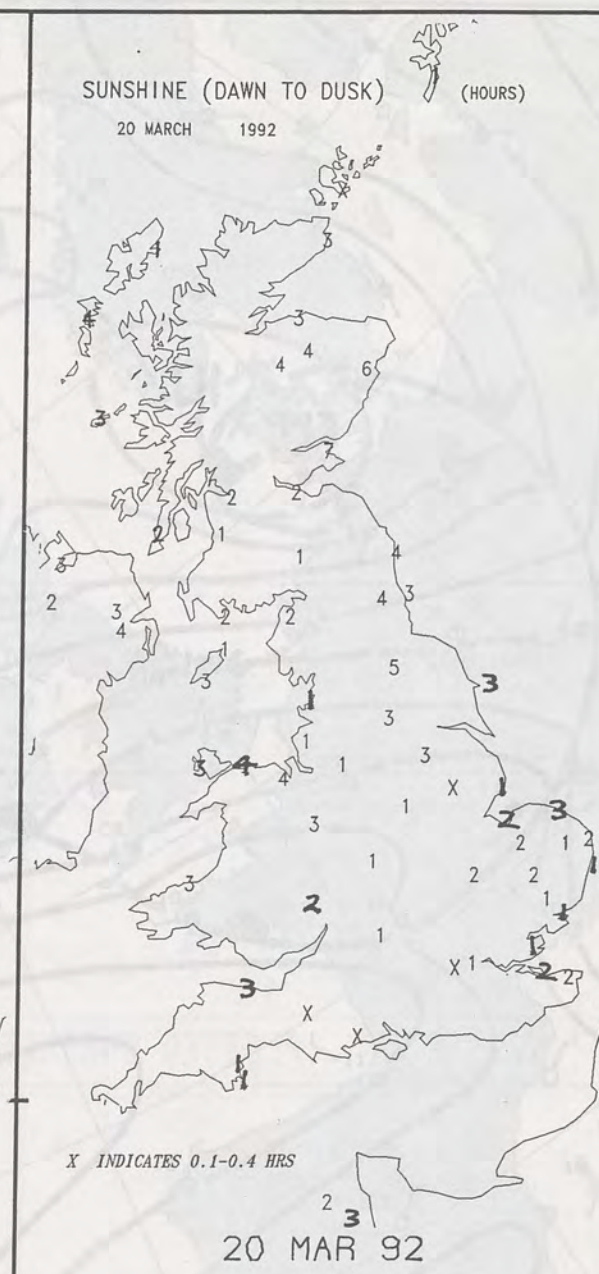
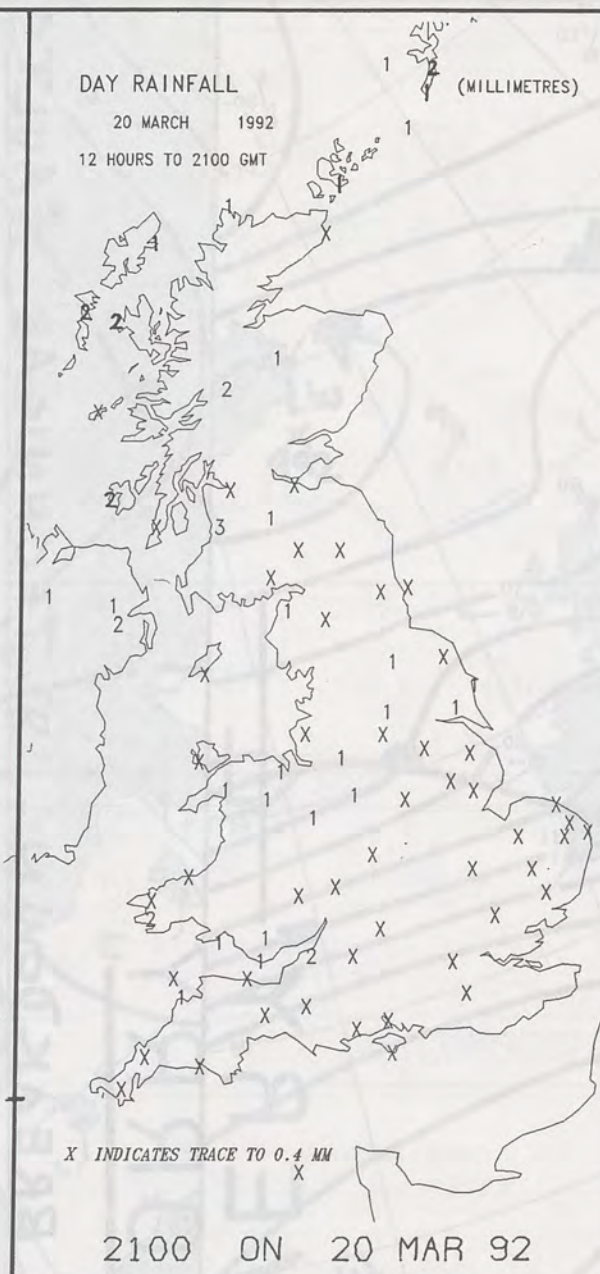
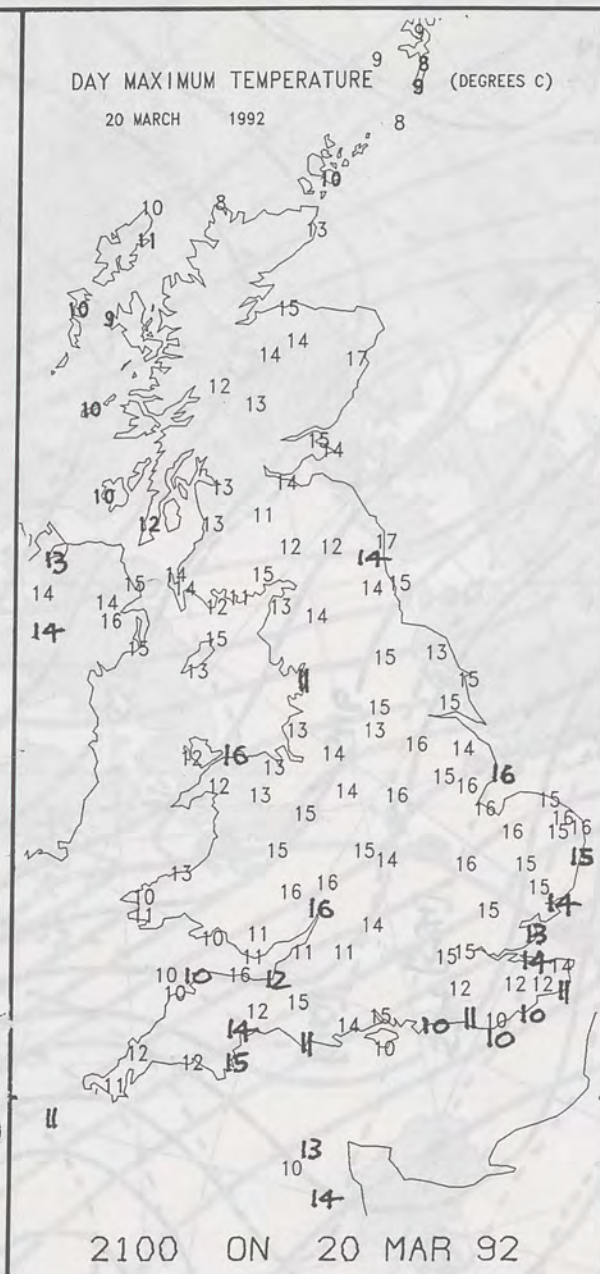
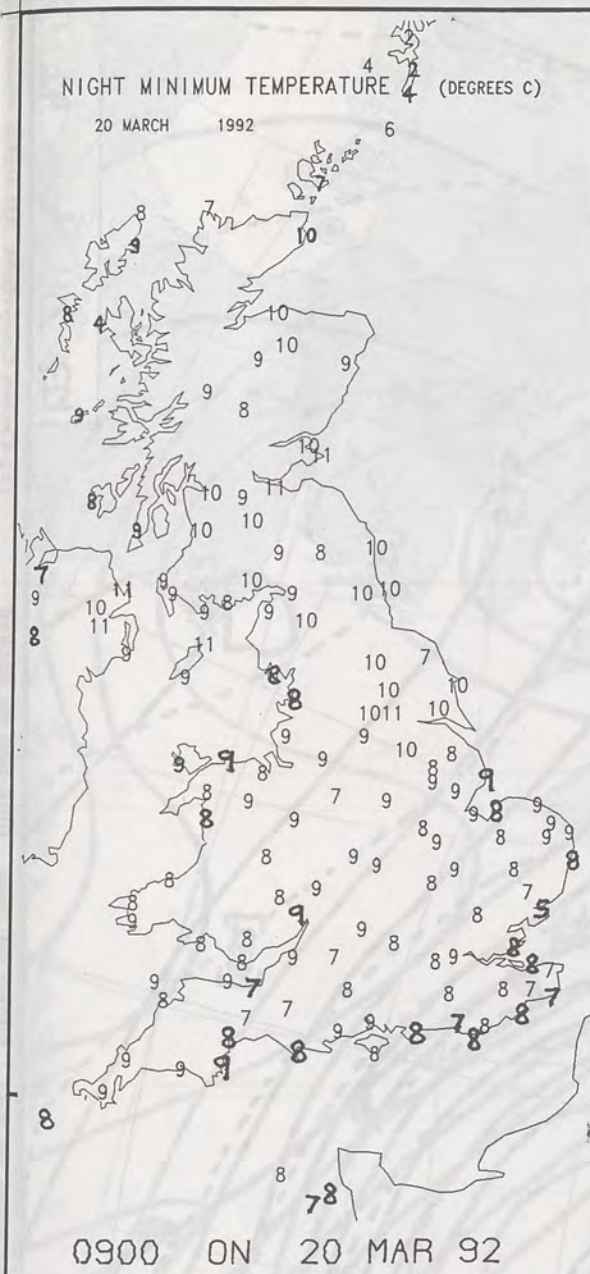


## **SIGNIFICANT WEATHER CHARTS**



London Weather Centre  
284-286 High Holborn  
London WC1V 7HX  
All times are GMT  
© Crown Copyright All rights reserved





**EXTREMES FOR FRIDAY 20TH MARCH 1992**

Highest Maximum	: 16.9 C Aberdeen / Dyce
Lowest Maximum	: 7.6 C Balta Sound [ Shetland ]
Lowest Minimum	: 2.3 C Lerwick [ Shetland ] -
Lowest Grass Minimum	: 1.2 C Foula [ Shetland ]
Most Rain (24 hours from 0900 GMT)	: 12.4 mm Kilmory [ SW Highland ]
Most Sun	: 7.4 Hrs Leuchars [ nr St Andrews ]

London Weather Centre 284-286 High Holborn London WC1V 7HX

All times are GMT

**DAILY  
WEATHER  
SUMMARY**



© Crown Copyright  
All rights reserved

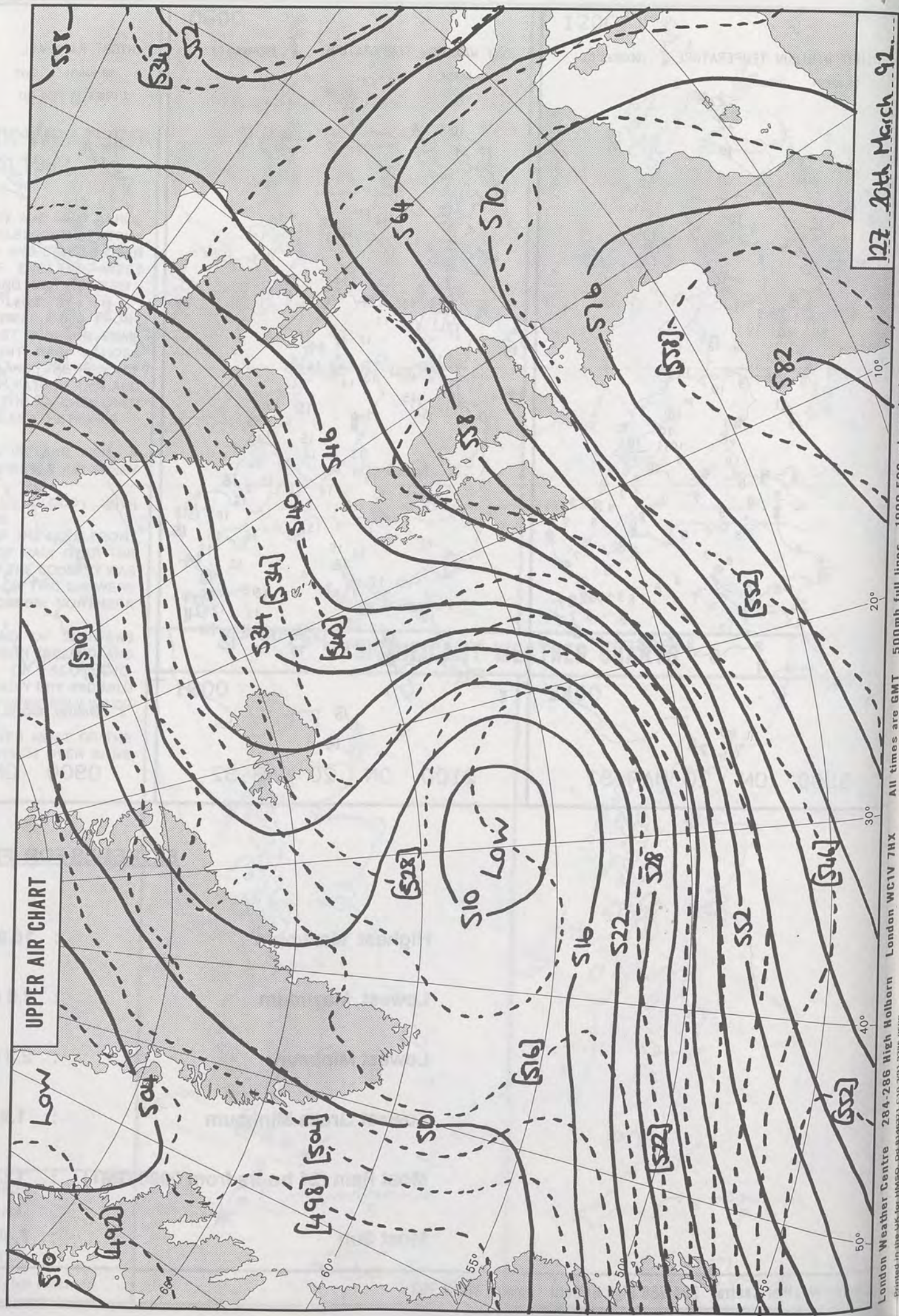


"VERY"  
SORRY

DUE TO MACHINE BREAKDOWN & TECHNICAL FAULTS

**no satellite picture available**

( EXPECT RESTORATION SOON



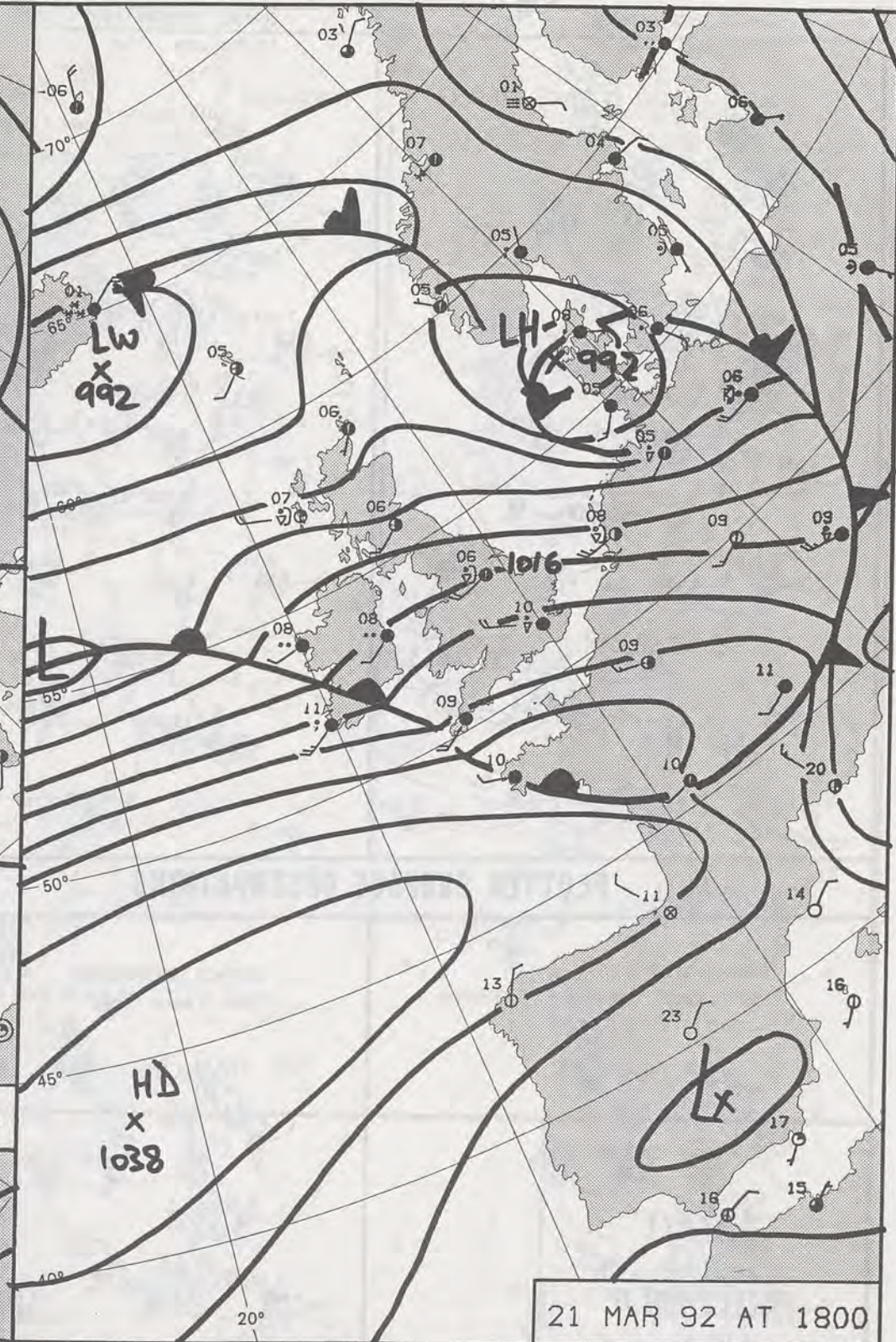
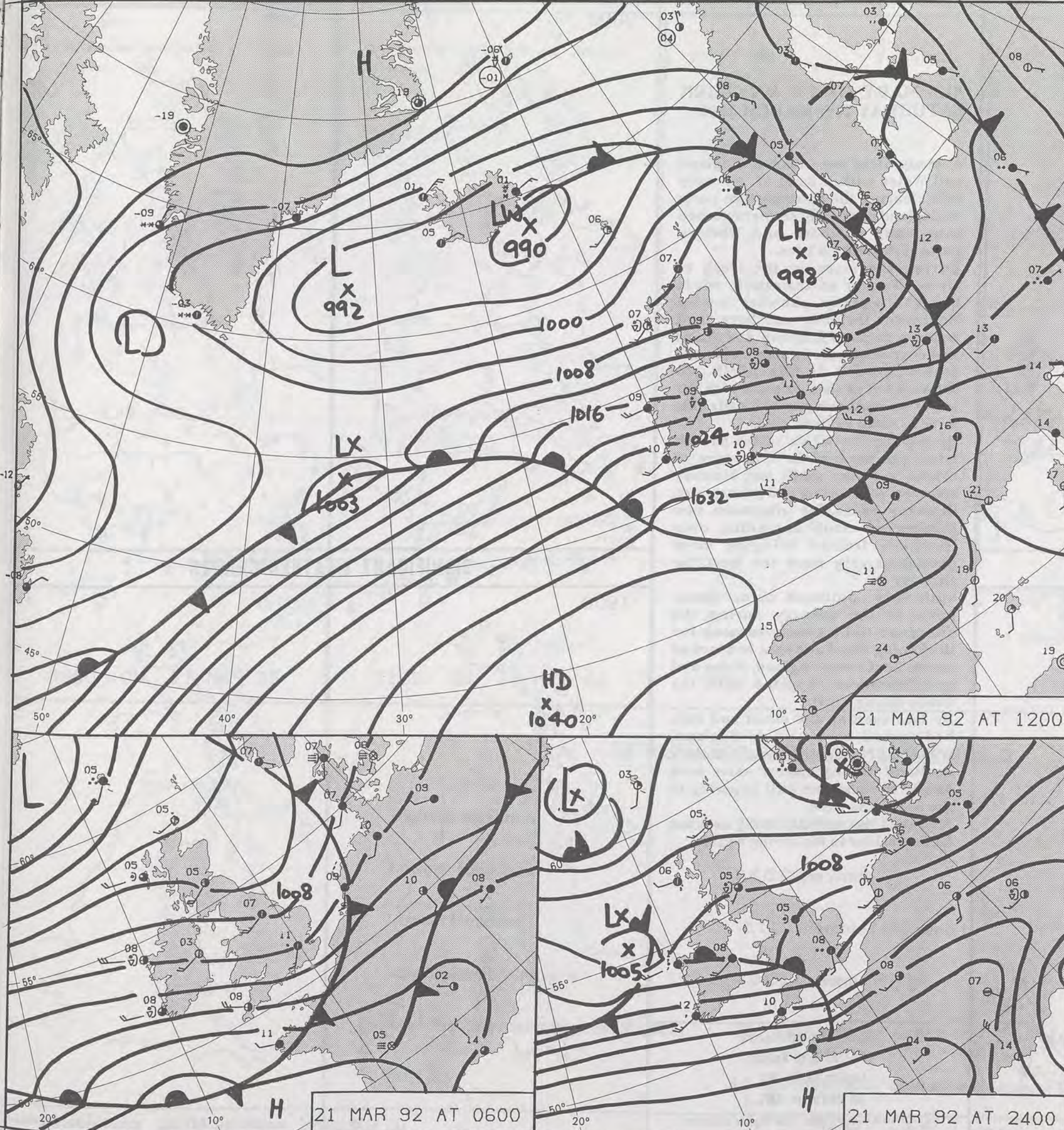


123 20th March 92

© Crown Copyright All rights reserved

All times are GMT 500mb full lines 1000-500 mb peaked

London Weather Centre 284-286 High Holborn London WC1V 7HX



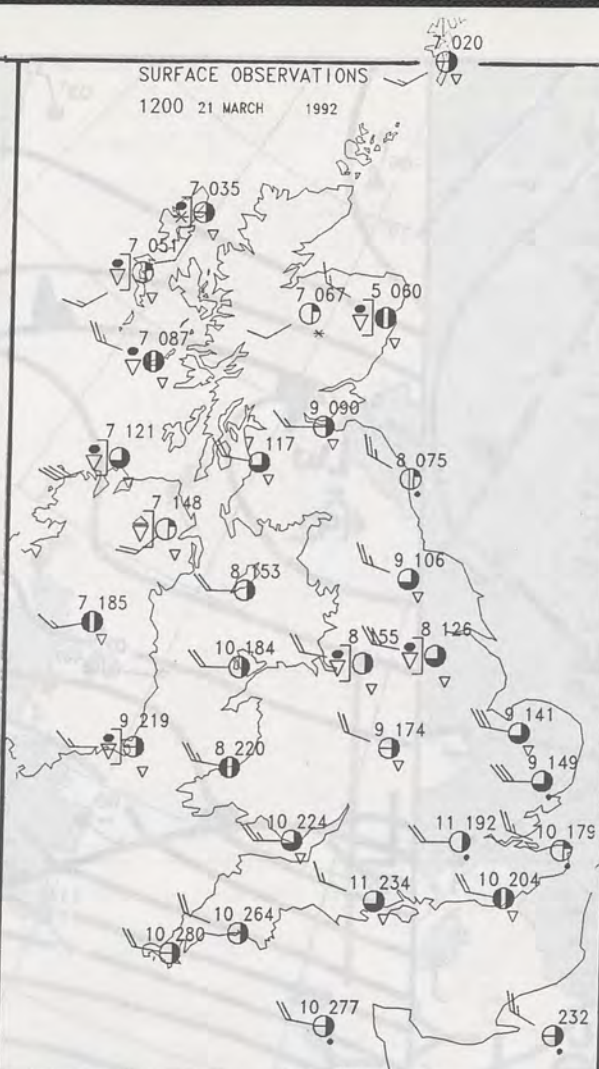
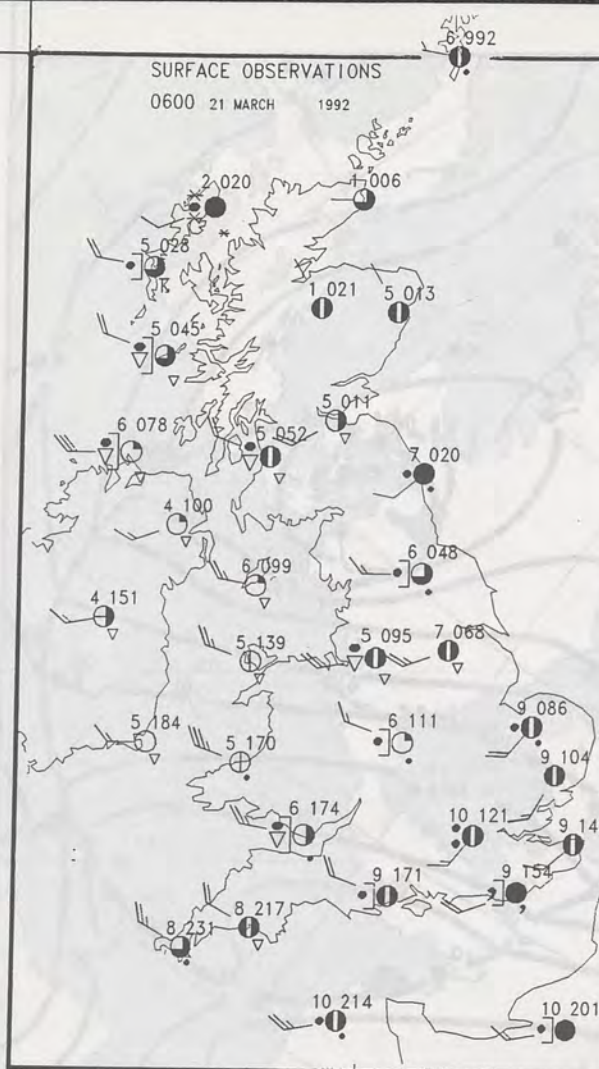
DUPLICATE ALSO  
DAILY WEATHER SUMMARY  
FOR  
SATURDAY 21 MARCH 1992

London Weather Centre 284-286 High Holborn London WC1V 7HX  
© Crown Copyright All rights reserved

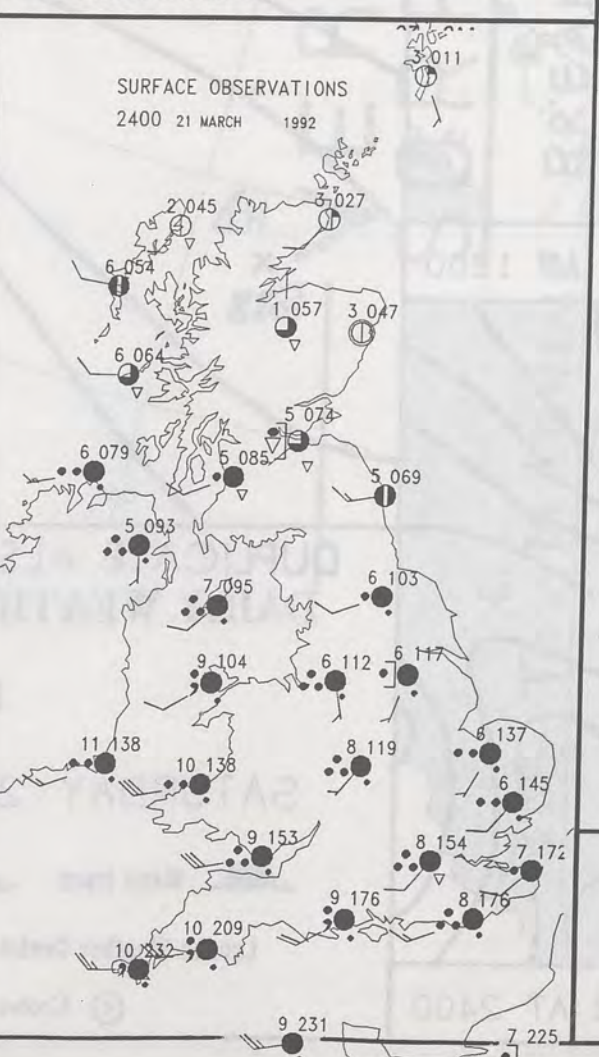
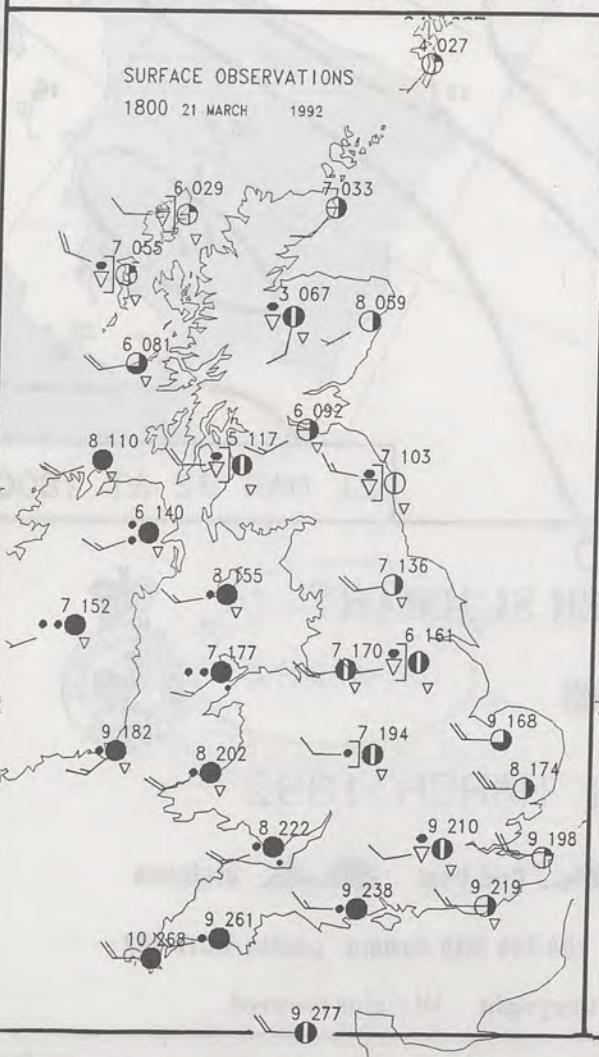


07 APR 1992  
LIBRARY





### PLOTTED SURFACE OBSERVATIONS



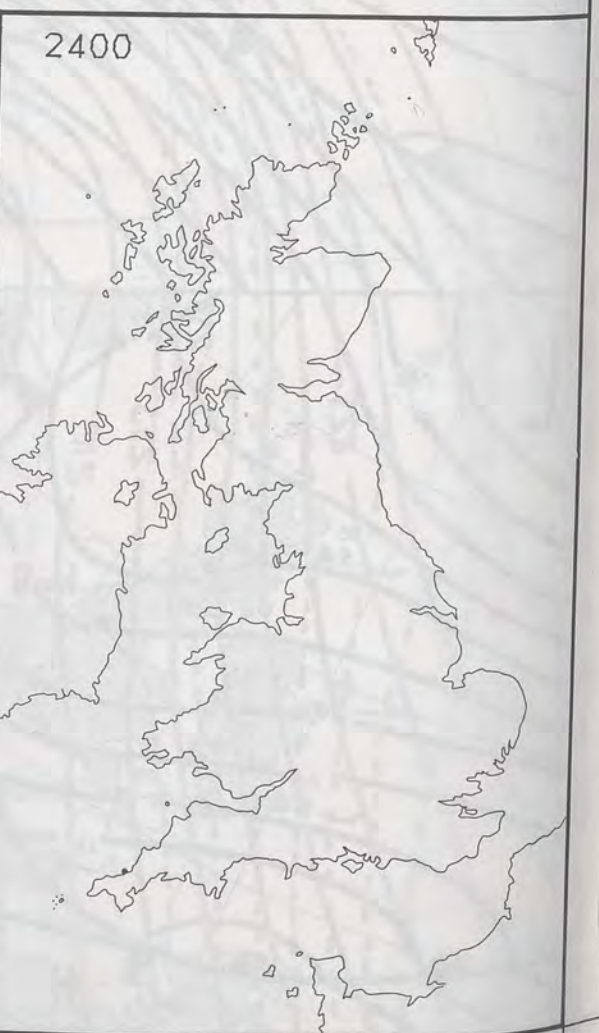
### SUMMARY OF UK WEATHER SATURDAY 21st MARCH 1992

A windy night over much of England and Wales with a band of showery rain clearing the Southeastern parts of England as squally showers pushed into many northern and Western parts of the British Isles. During the morning the fresh to strong West or northwesterly winds brought squally showers across Northern Ireland, northern and western parts of England and Wales and over Scotland. In places over the higher ground in the north the showers fell as sleet or snow with the winds strengthening to be locally gale force in some western areas. By midday the whole of the British Isles was covered in a mixture of bright or sunny spells and blustery showers, with strong and gusty winds in many areas. The afternoon saw thickening cloud spreading over Northern Ireland bringing more persistent rain from the west. The showery outbreaks continued across many parts of the country during the afternoon but by early evening the thickening cloud and rain had spread across Southwest England, Wales and into Northwest England with the winds easing a little. By late evening the cloud and rain had spread across all of England, Wales and Northern Ireland with only Scotland having clearer skies with one or two showers still lingering in the north and west. A mild day again in many areas but feeling colder in the strong winds.

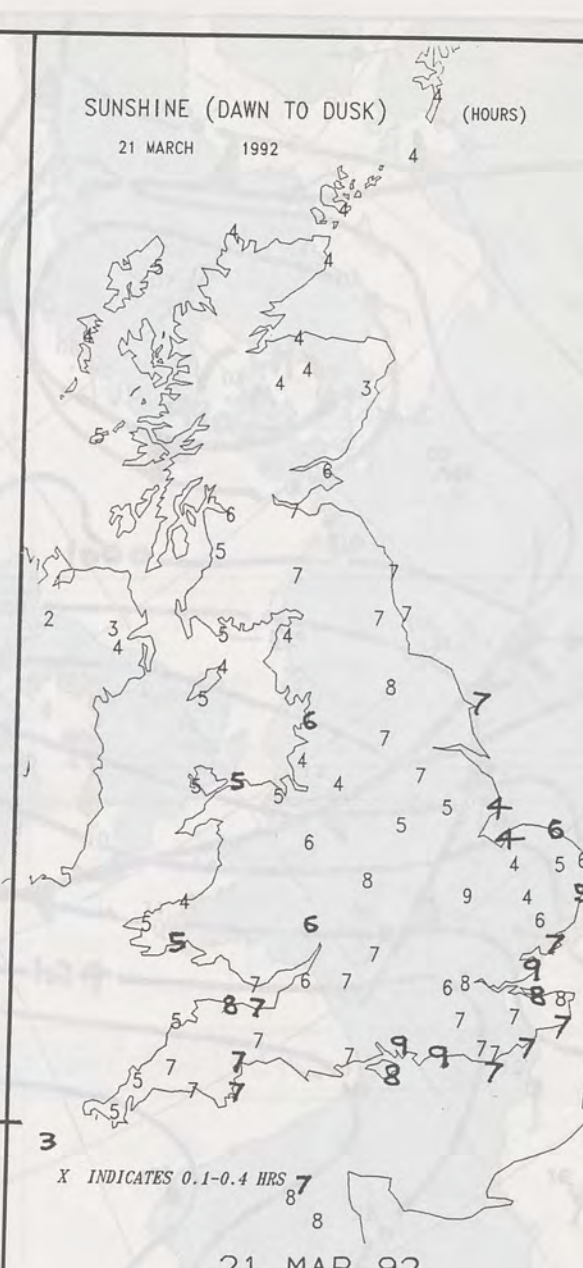
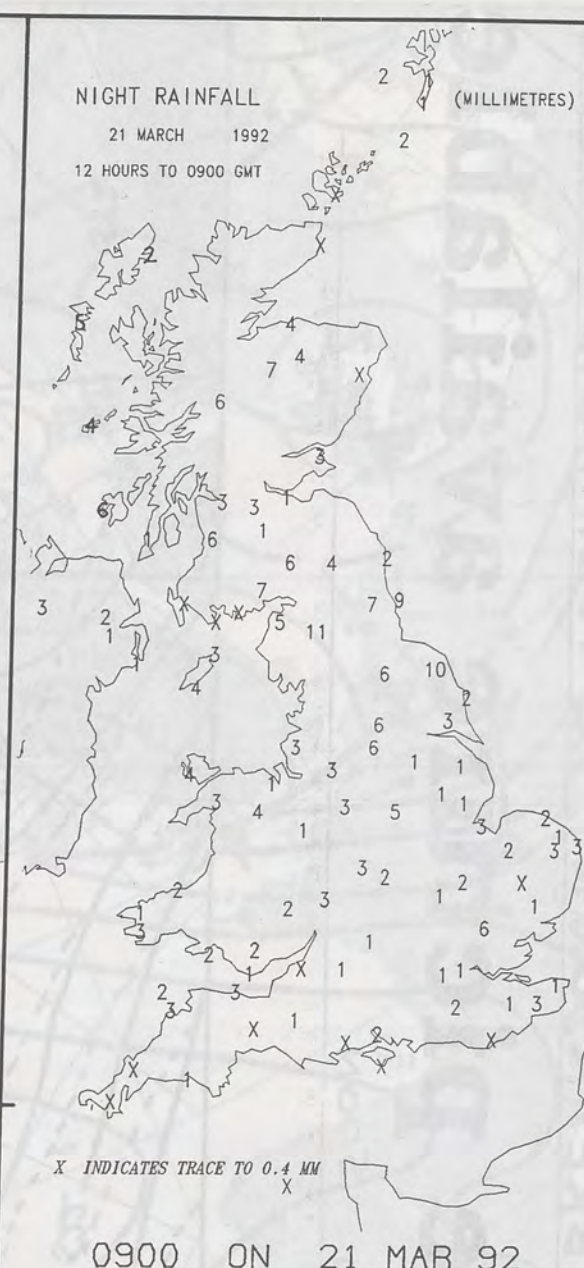
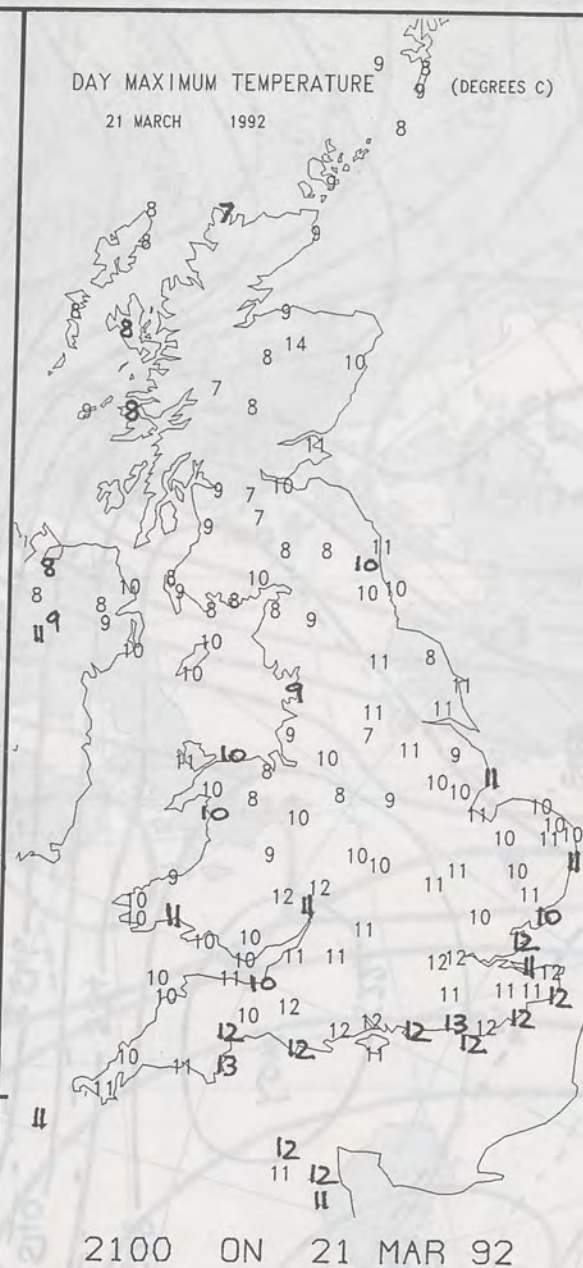
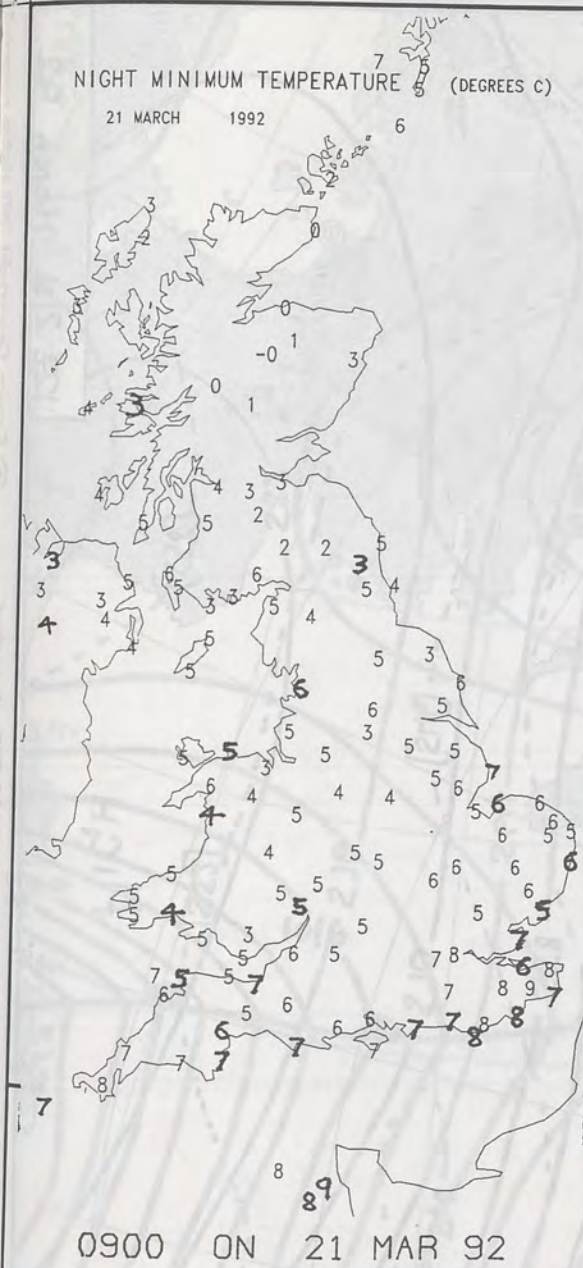
London Weather Centre  
284-286 High Holborn  
London WC1V 7HX  
All times are GMT  
© Crown Copyright All rights reserved



### SIGNIFICANT WEATHER CHARTS







**EXTREMES FOR SATURDAY 21ST MARCH 1992**

Highest Maximum	: 13.2C Salcombe [ Devon ]
Lowest Maximum	: 6.6 C Cape Wrath
Lowest Minimum	: -0.1 C Aviemore [ Highland ] -
Lowest Grass Minimum	: -4.0 C Leuchars [ Fife ]
Most Rain (24 hours from 0900 GMT)	: 33.7 mm Nantmor [ Gwynedd ]
Most Sun	: 9.0 Hrs Southend [ Essex ] and Bognor Regis [ west Sussex ]

**DAILY  
WEATHER  
SUMMARY**



© Crown Copyright  
All rights reserved

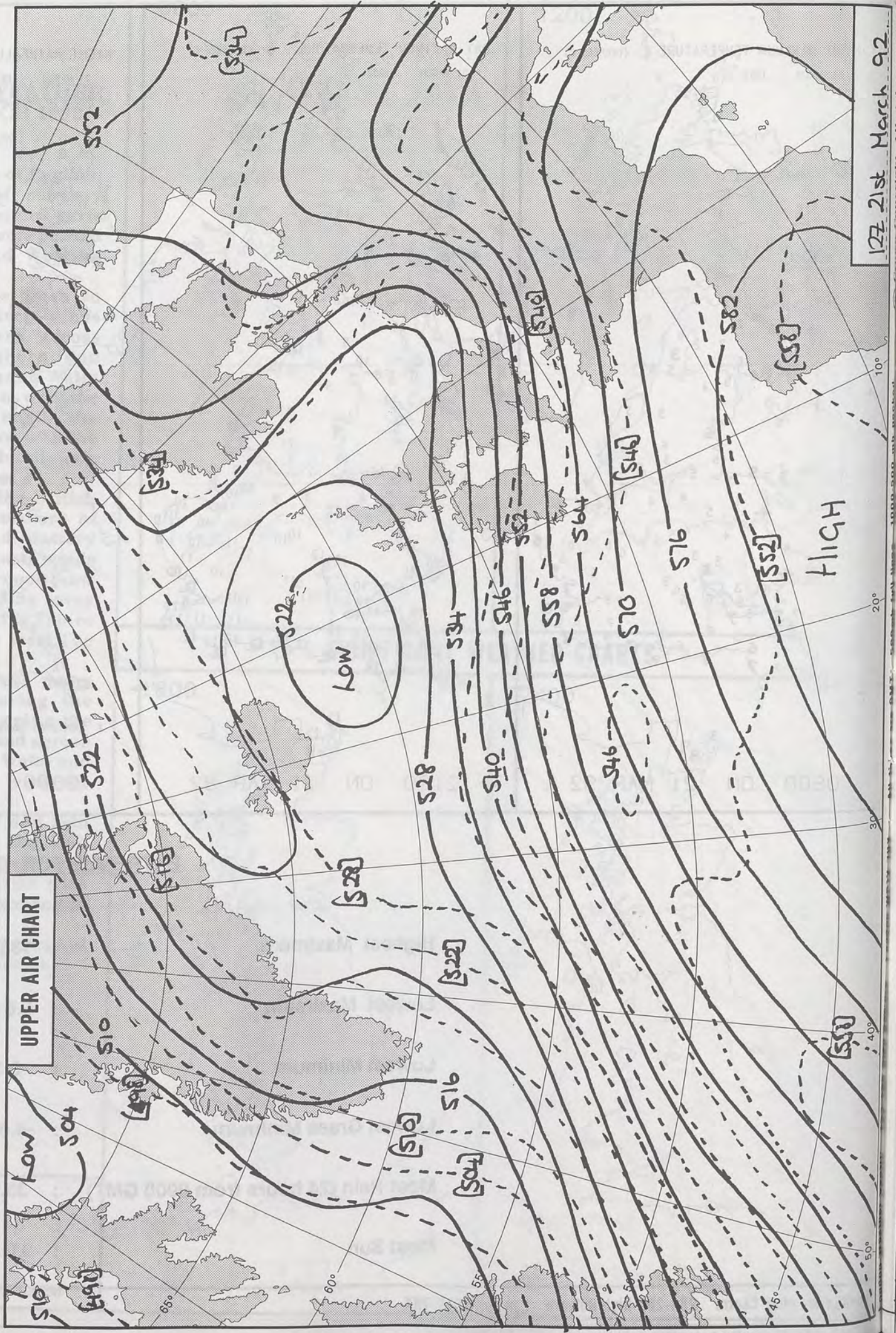


— "VERY" —  
SORRY

DUE TO MACHINE BREAKDOWN & TECHNICAL FAULTS

**no satellite picture available**

( EXPECT RESTORATION SOON

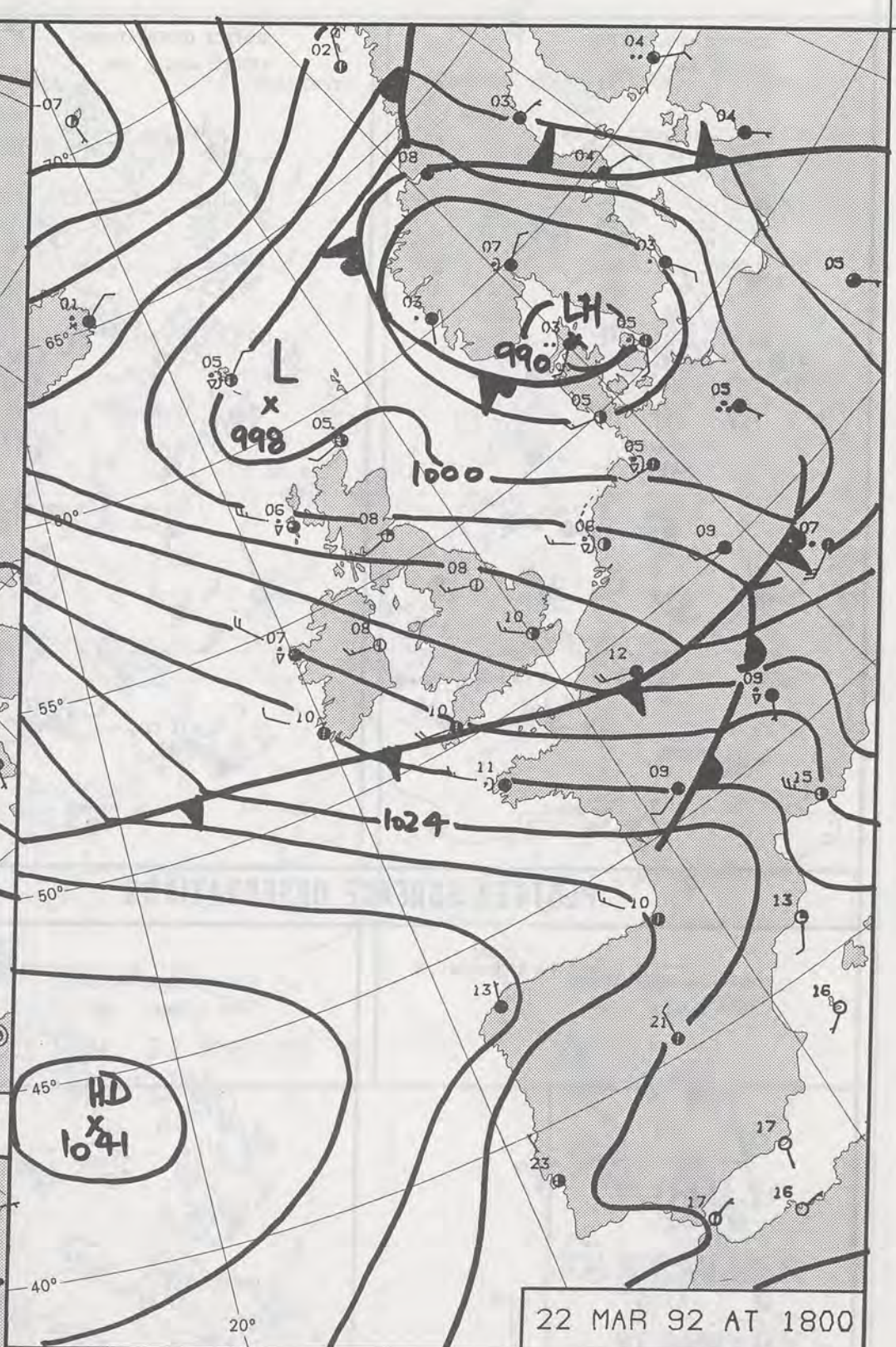





12Z 21st March 92

HIGH

LOW



DUPLICATE ALSO  
DAILY WEATHER SUMMARY

FOR

SUNDAY 22 MARCH 1992

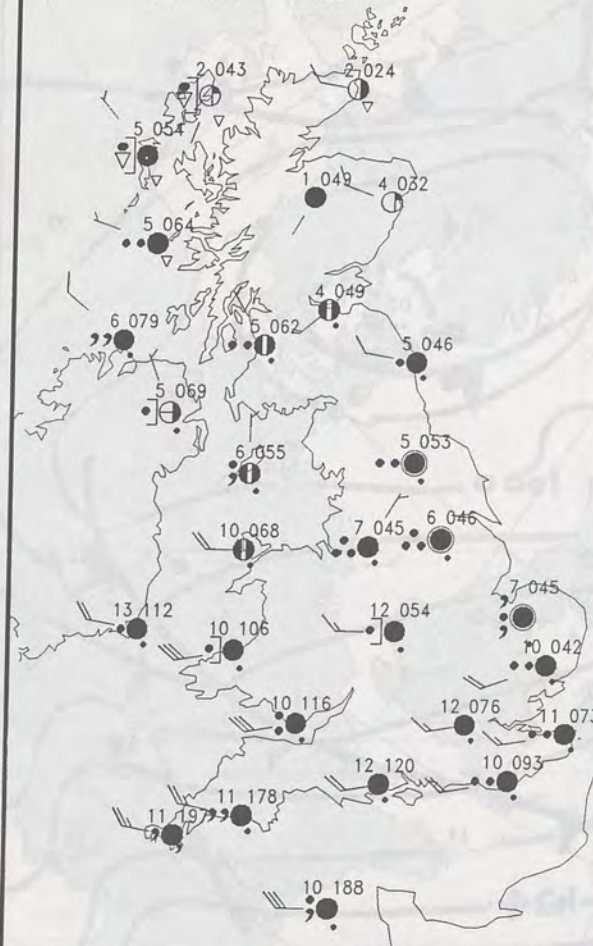
Warm front Cold front Occlusion

London Weather Centre 284-286 High Holborn London WC1V 7HX

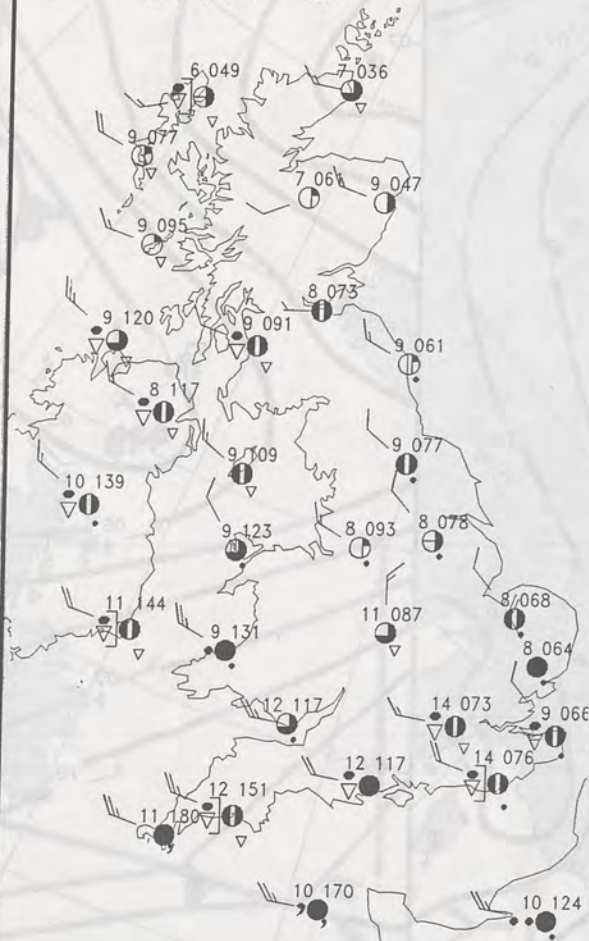
© Crown Copyright All rights reserved



SURFACE OBSERVATIONS  
0600 22 MARCH 1992

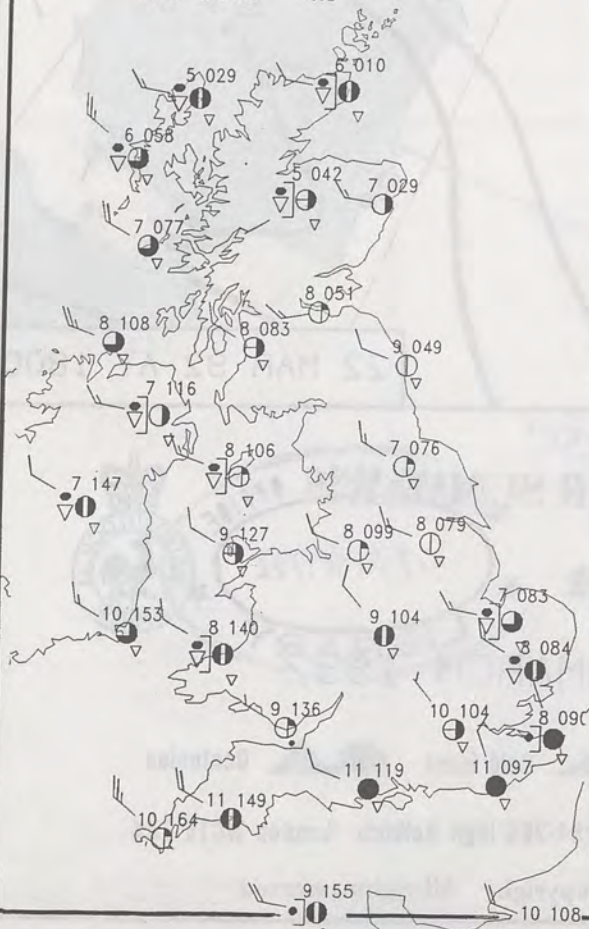


SURFACE OBSERVATIONS  
1200 22 MARCH 1992

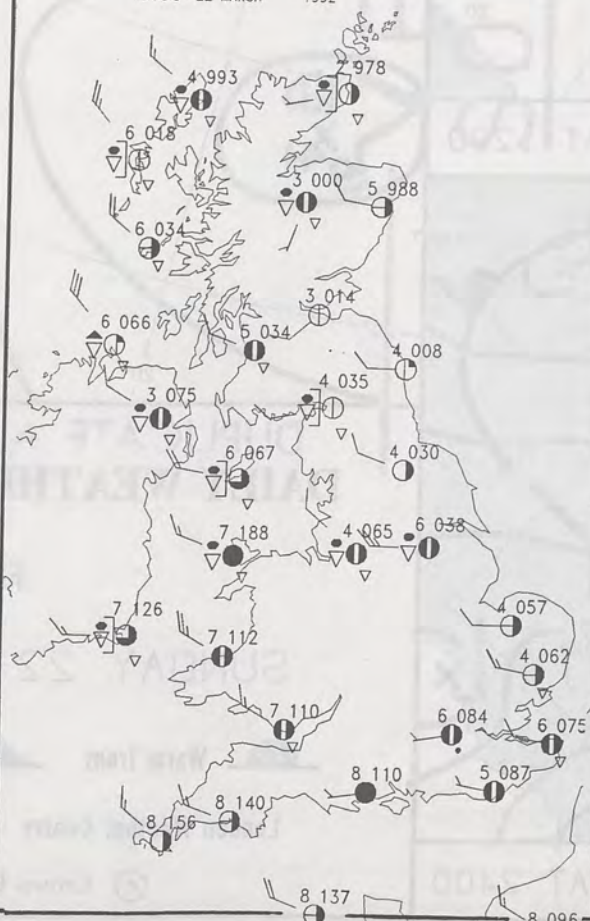


### PLOTTED SURFACE OBSERVATIONS

SURFACE OBSERVATIONS  
1800 22 MARCH 1992



SURFACE OBSERVATIONS  
2400 22 MARCH 1992



### SUMMARY OF UK WEATHER SUNDAY 22nd MARCH 1992

Most of England, Wales and Northern Ireland had rain during the early hours; the south had a very mild, but windy night. Scotland had clear intervals and some showers, mostly around coasts, with a little snow in places. There was frost here and there.

Much of southern England had a warm, breezy morning with a little sunshine and a few showery outbreaks. More persistent rain in places further north cleared away eastwards during the morning.

By mid-afternoon most of the British Isles was in a rather colder north-westerly airflow, with mostly seasonal normal temperatures. There were sunny intervals and some showers.

London Weather Centre  
284-286 High Holborn  
London WC1V 7HX  
All times are GMT

© Crown Copyright All rights reserved

0600



1200

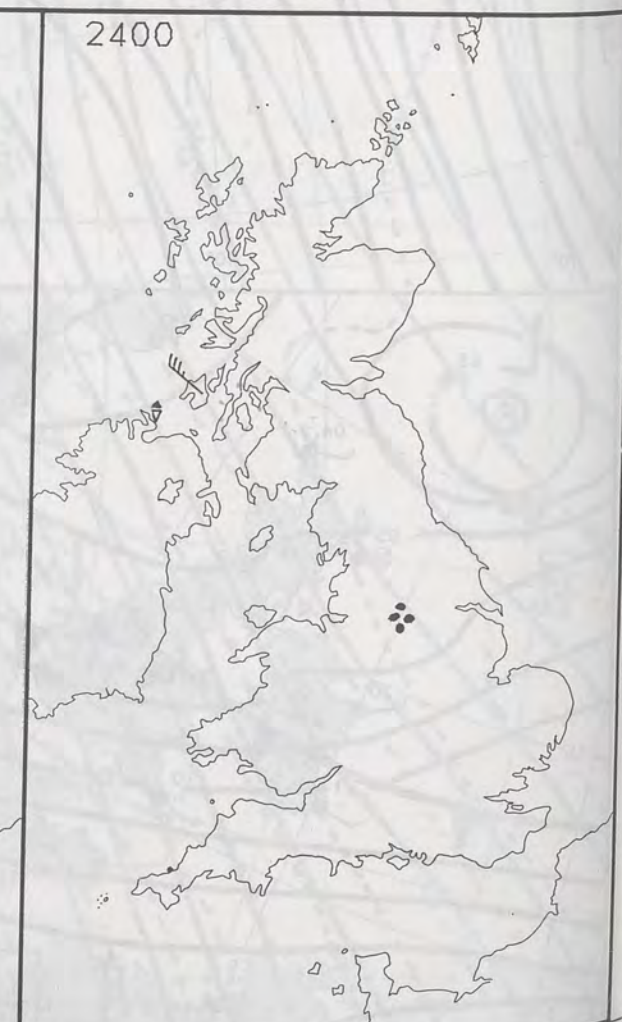


### SIGNIFICANT WEATHER CHARTS

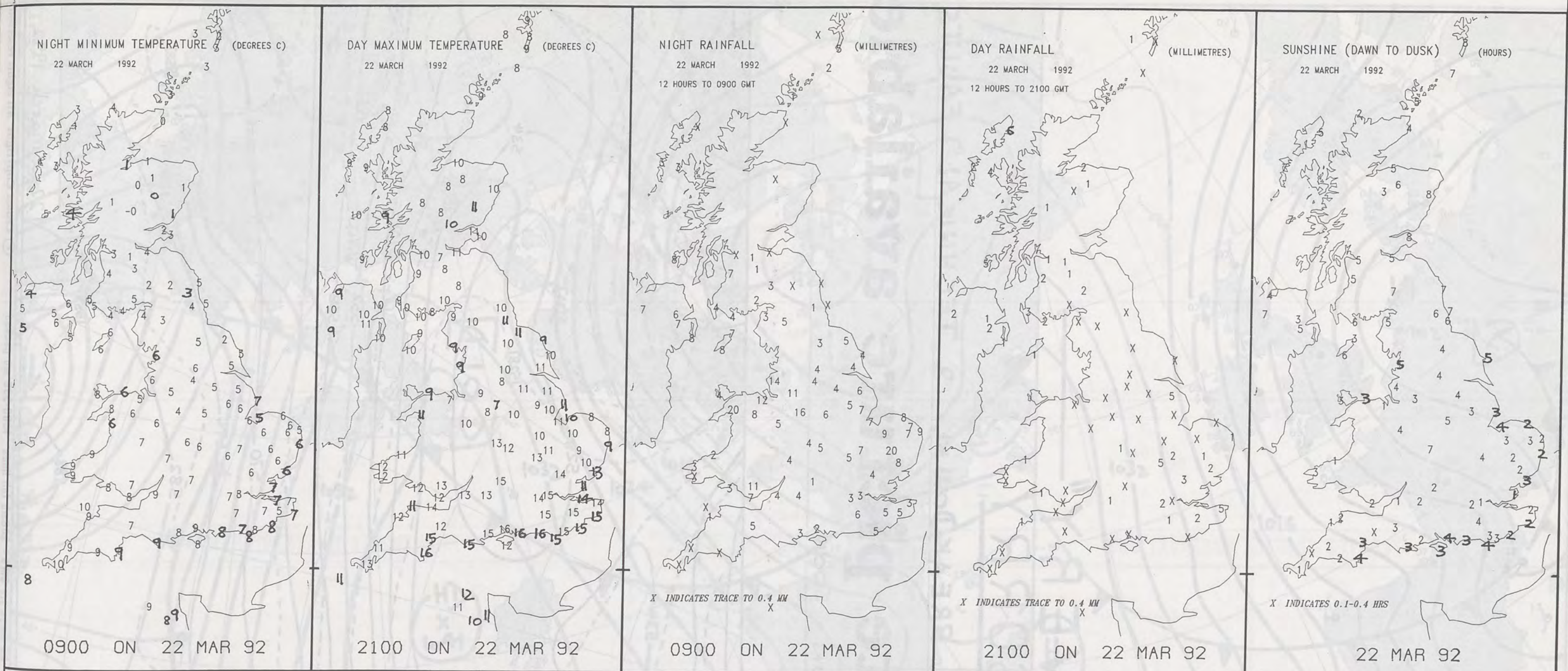
1800



2400







# **EXTREMES FOR SUNDAY 22ND MARCH 1992**

Highest Maximum	: 16.0 C Thorney Island and Worthing
Lowest Maximum	: 6.7 C Buxton [ Derbyshire ]
Lowest Minimum	: -0.3 C Tummel Bridge [ Tayside ]
Lowest Grass Minimum	: -4.3 C Aberdeen / Dyce
Most Rain (24 hours from 0900 GMT)	: 12.6 mm Cellarhead [ nr Stoke on Trent ]
Most Sun	: 8.1 Hrs Lerwick [ Shetland ]

## **DAILY WEATHER SUMMARY**



© Crown Copyright  
All rights reserved

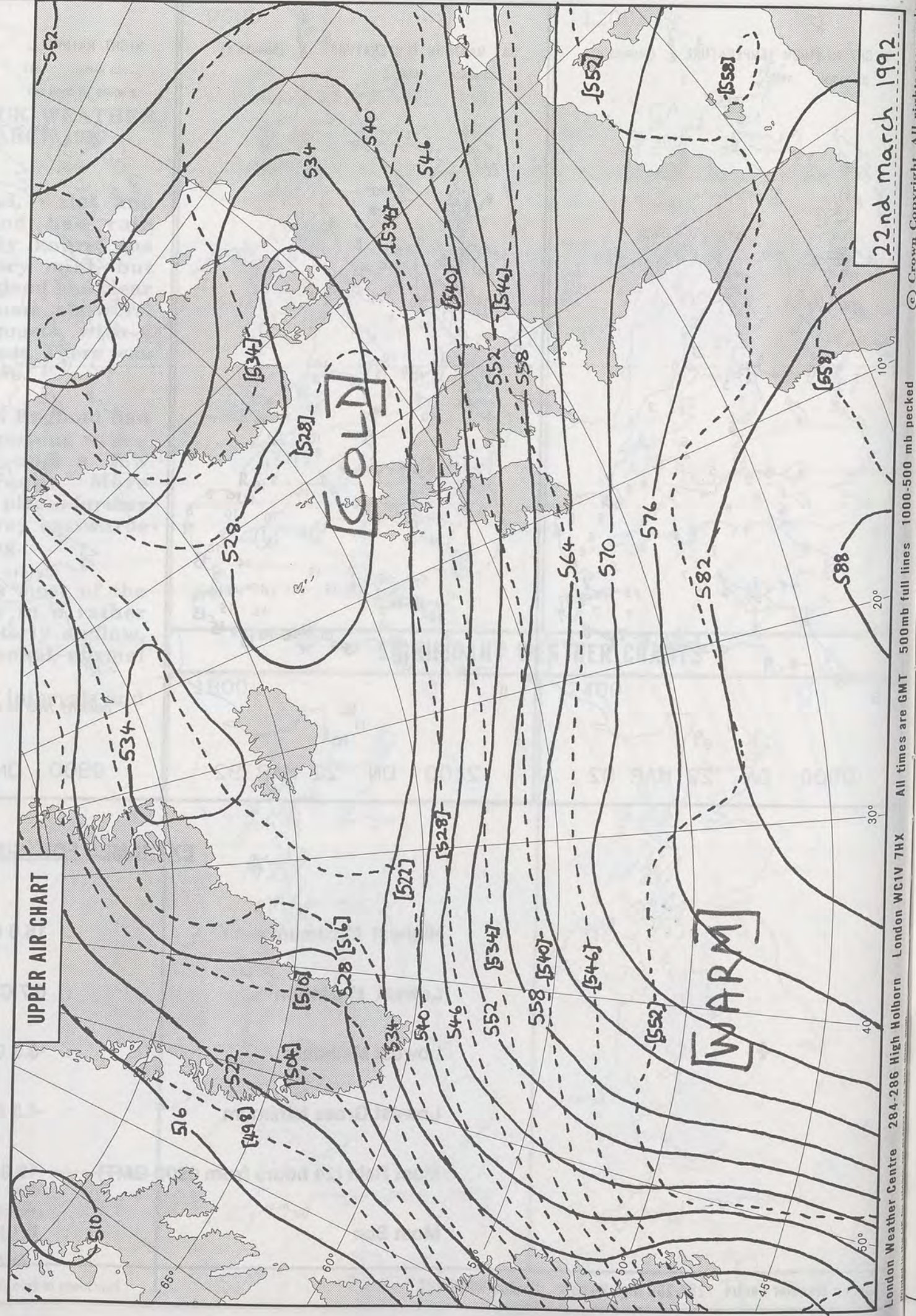


— "VERY" —  
SORRY

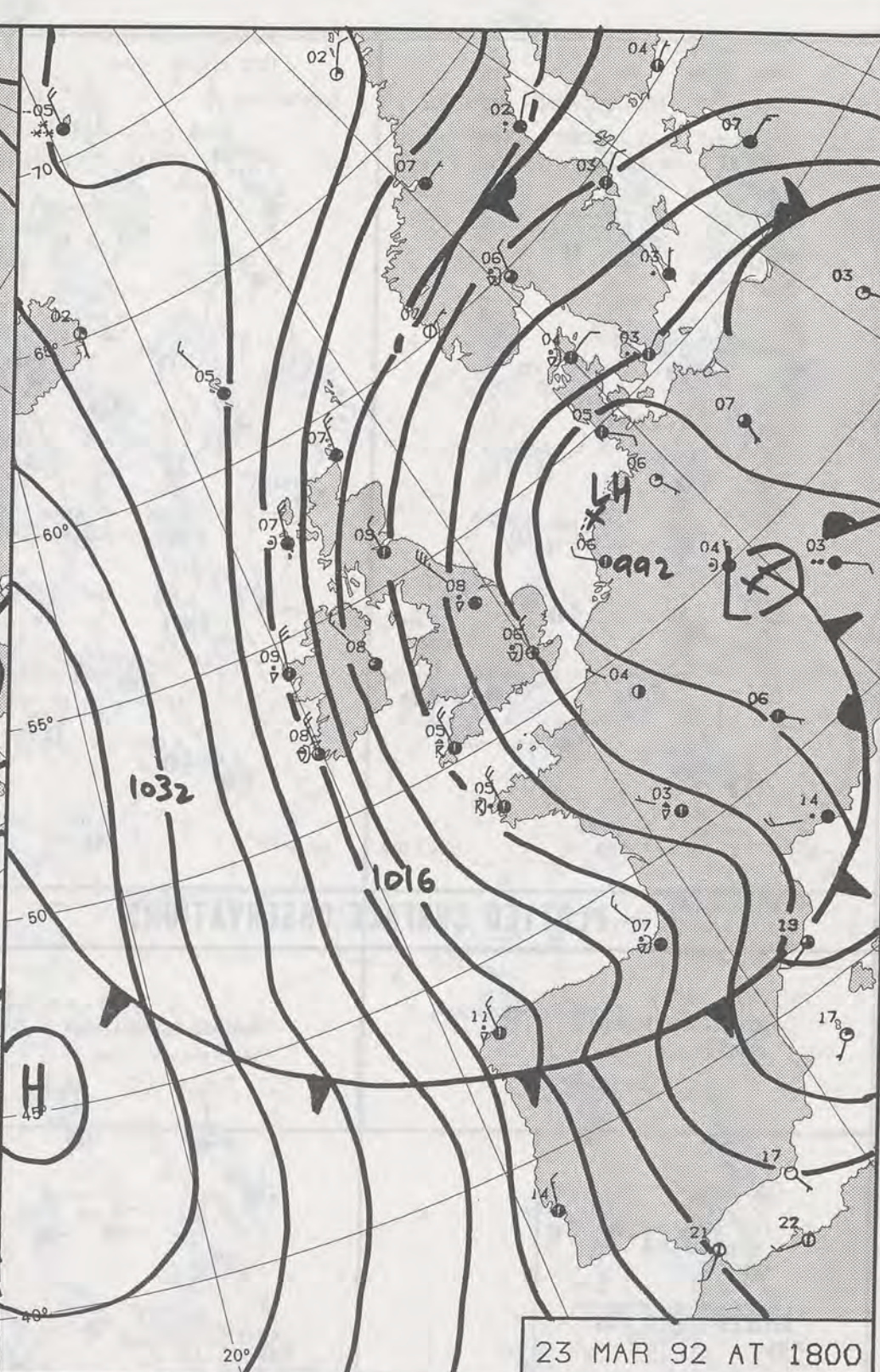
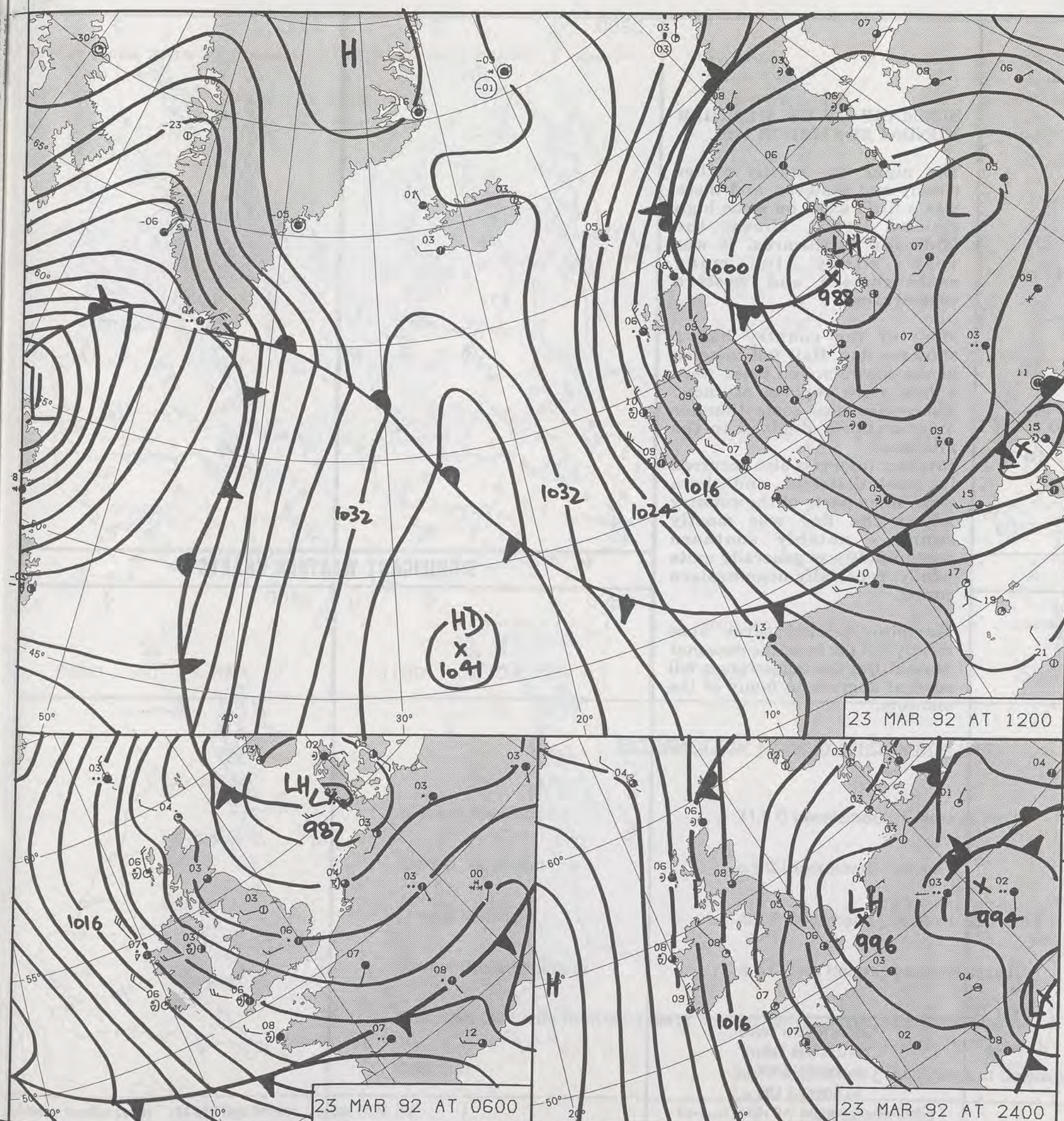
DUE TO MACHINE BREAKDOWN & TECHNICAL FAULTS

**no satellite picture available**

( EXPECT RESTORATION SOON










## DAILY WEATHER SUMMARY

**FOR**

MONDAY 23 MARCH 1992

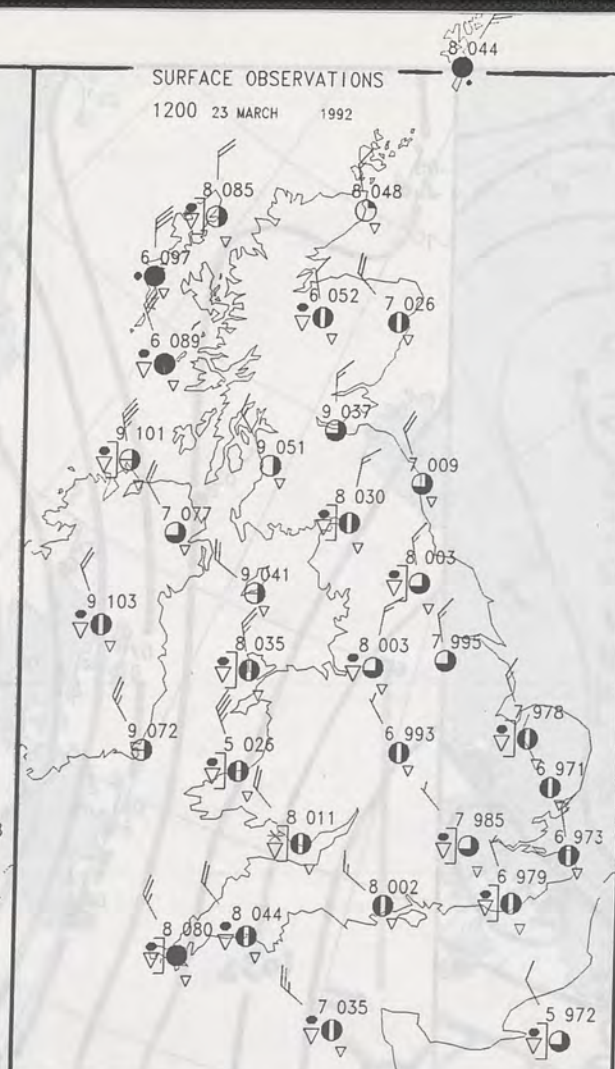
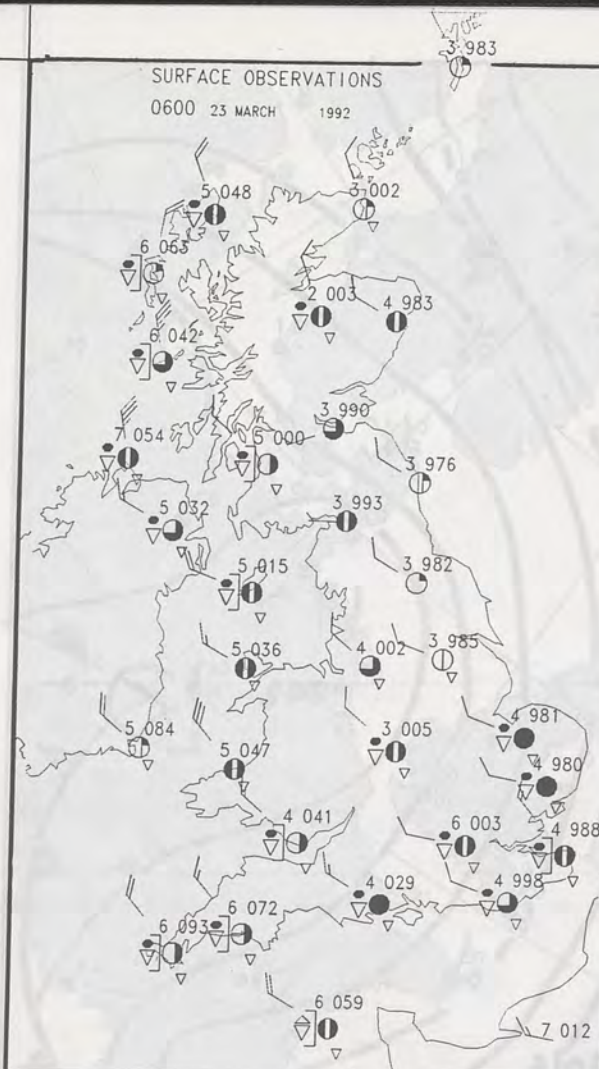
 Warm front    Cold front    Occlusion

**London Weather Centre** 284-286 High Holborn London WC1V 7HX

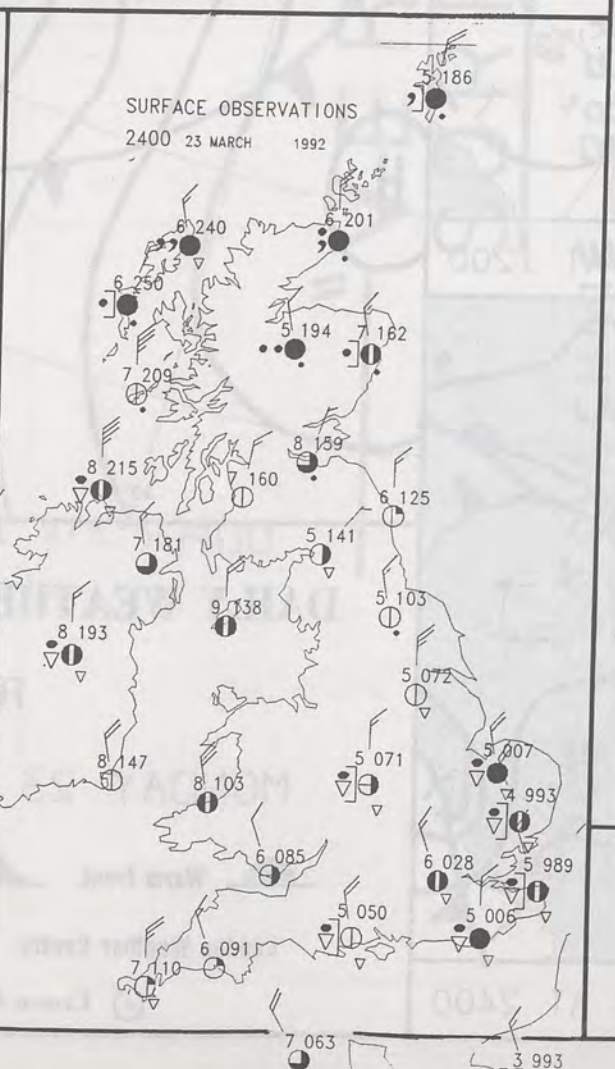
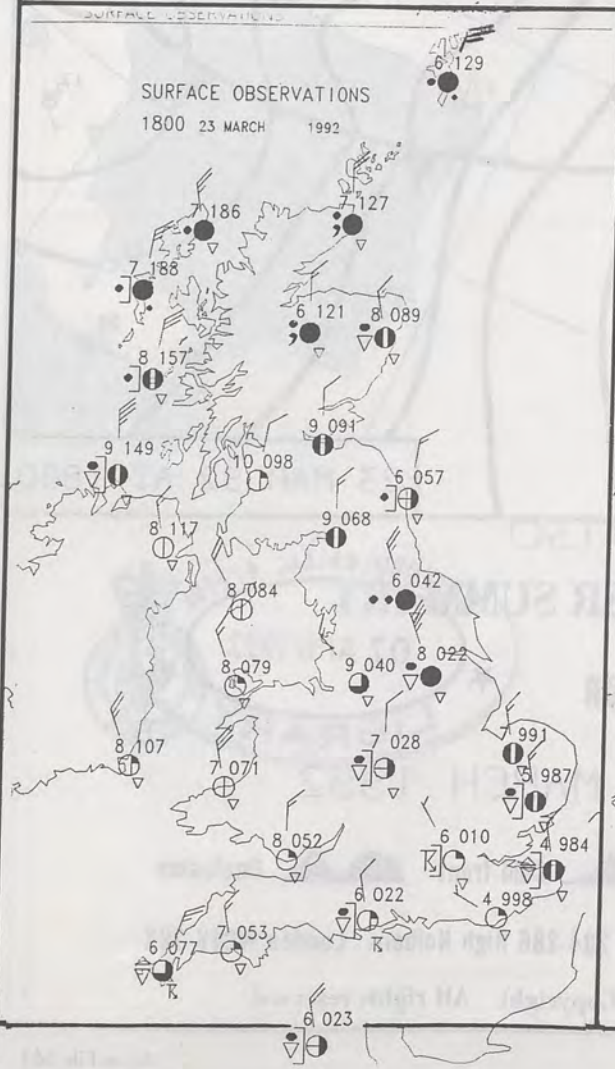
© Crown Copyright All rights reserved







**PLOTTED SURFACE OBSERVATIONS**



**SUMMARY OF UK WEATHER  
MONDAY 23rd MARCH 1992**

The night was mostly rather cloudy and showery, and there was a little snow on some high ground from about the Midlands northwards. It was very windy in many south-western and western coastal areas.

Most of the country had a showery day. Hail fell in some of the showers, and there were a few more reports of snow. There was also some thunder over southern England in the afternoon. Brighter intervals also occurred in most districts, and there were some parts of the country where the day was mostly sunny - notably southern Scotland. It was generally quite windy, especially near western coasts.

Maximum temperatures were mostly not far from the seasonal normal, but the temperature fell several degrees in many of the showers.

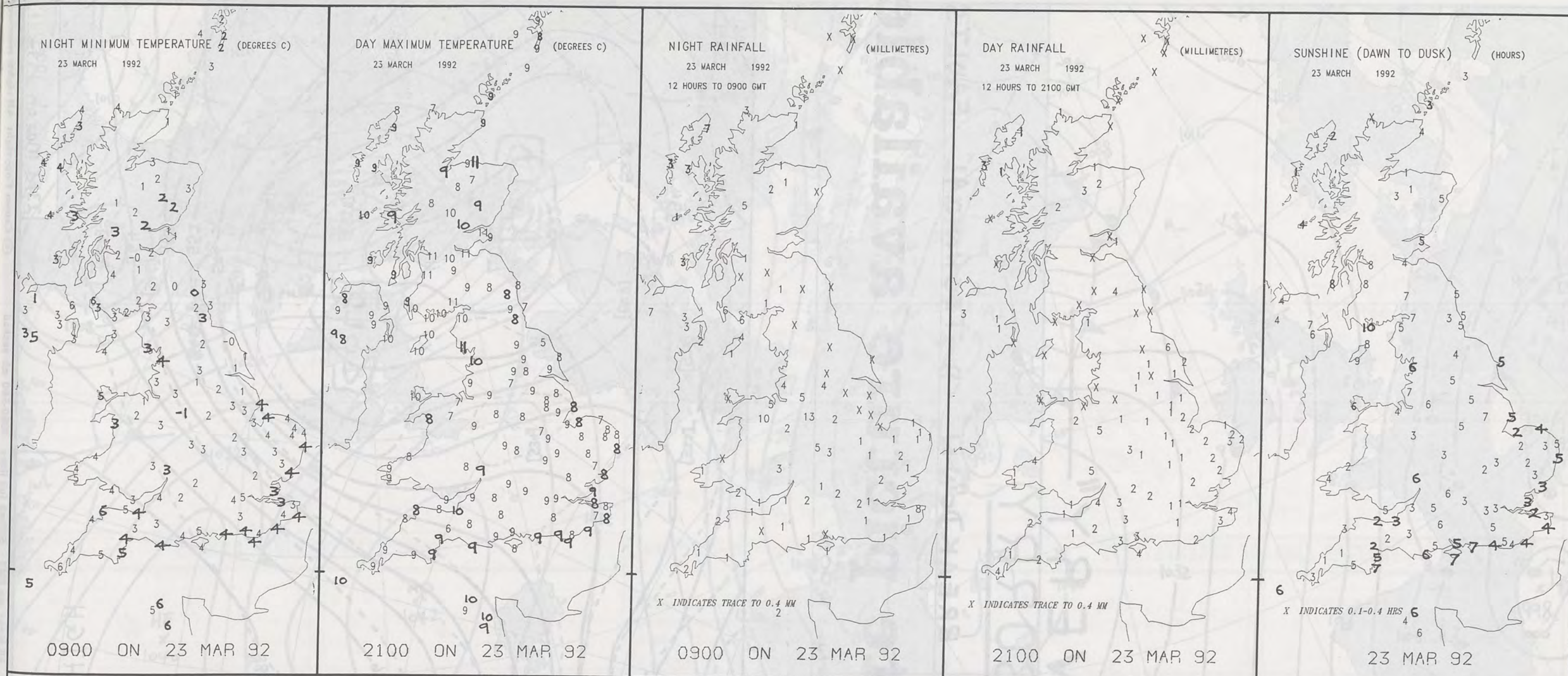
London Weather Centre  
284-286 High Holborn  
London WC1V 7HX  
All times are GMT  
© Crown Copyright All rights reserved



**SIGNIFICANT WEATHER CHARTS**







**EXTREMES FOR MONDAY 23RD MARCH 1992**

Highest Maximum	: 11.5 C Lossiemouth [ Moray Firth ]
Lowest Maximum	: 6.1 C Dunkeswell [ Devon ]
Lowest Minimum	: -0.6 C Cellarhead [ nr Stoke on Trent ] -
Lowest Grass Minimum	: -3.5 C East Hoathly [ east Sussex ]
Most Rain (24 hours from 0900 GMT)	: 9.5 mm Glenlivet [ Grampian ]
Most Sun	: 9.6 Hrs Whithorn [ Dumfries and Galloway ]

**DAILY  
WEATHER  
SUMMARY**



© Crown Copyright  
All rights reserved

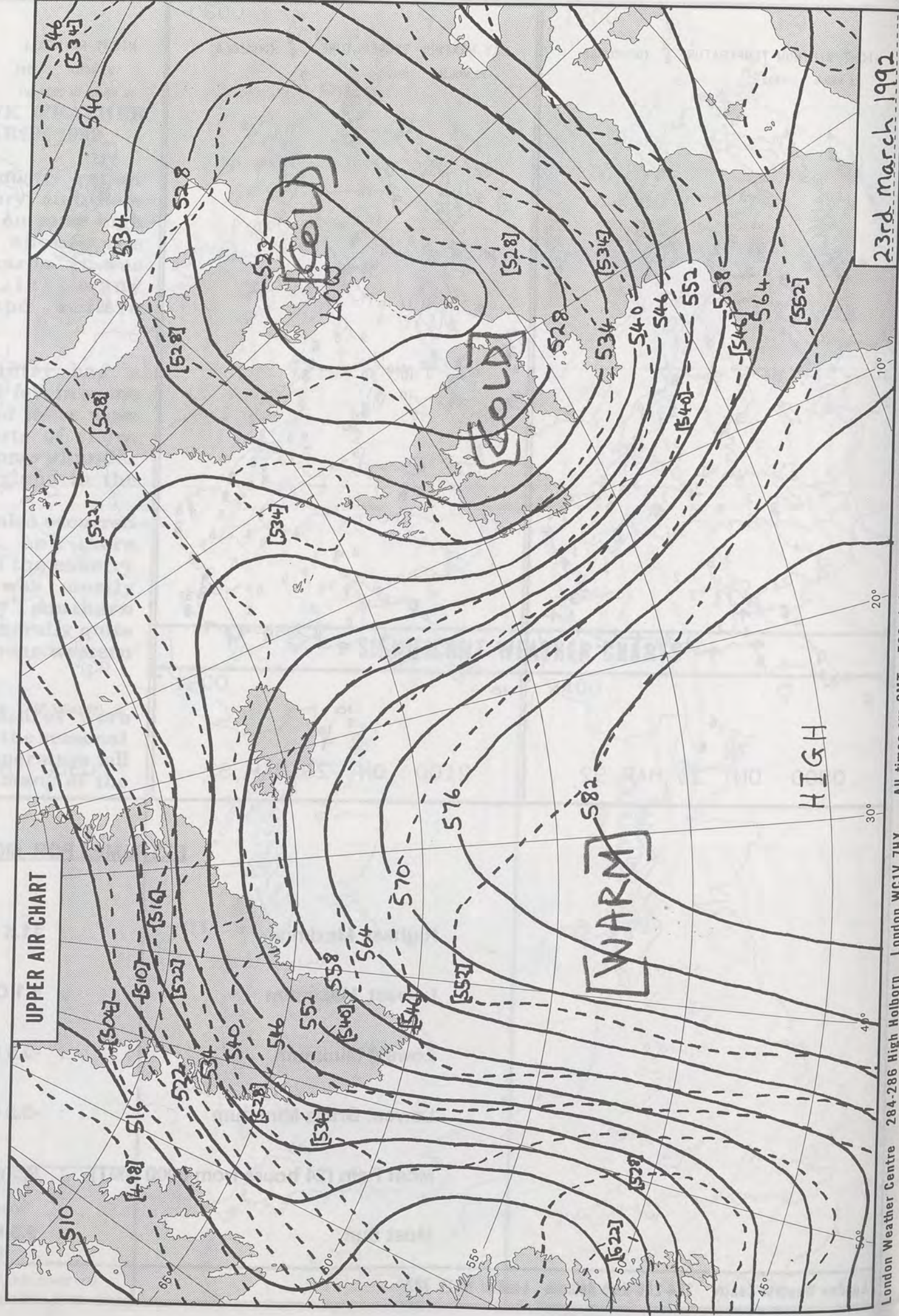


"VERY"  
SORRY

DUE TO MACHINE BREAKDOWN & TECHNICAL FAULTS

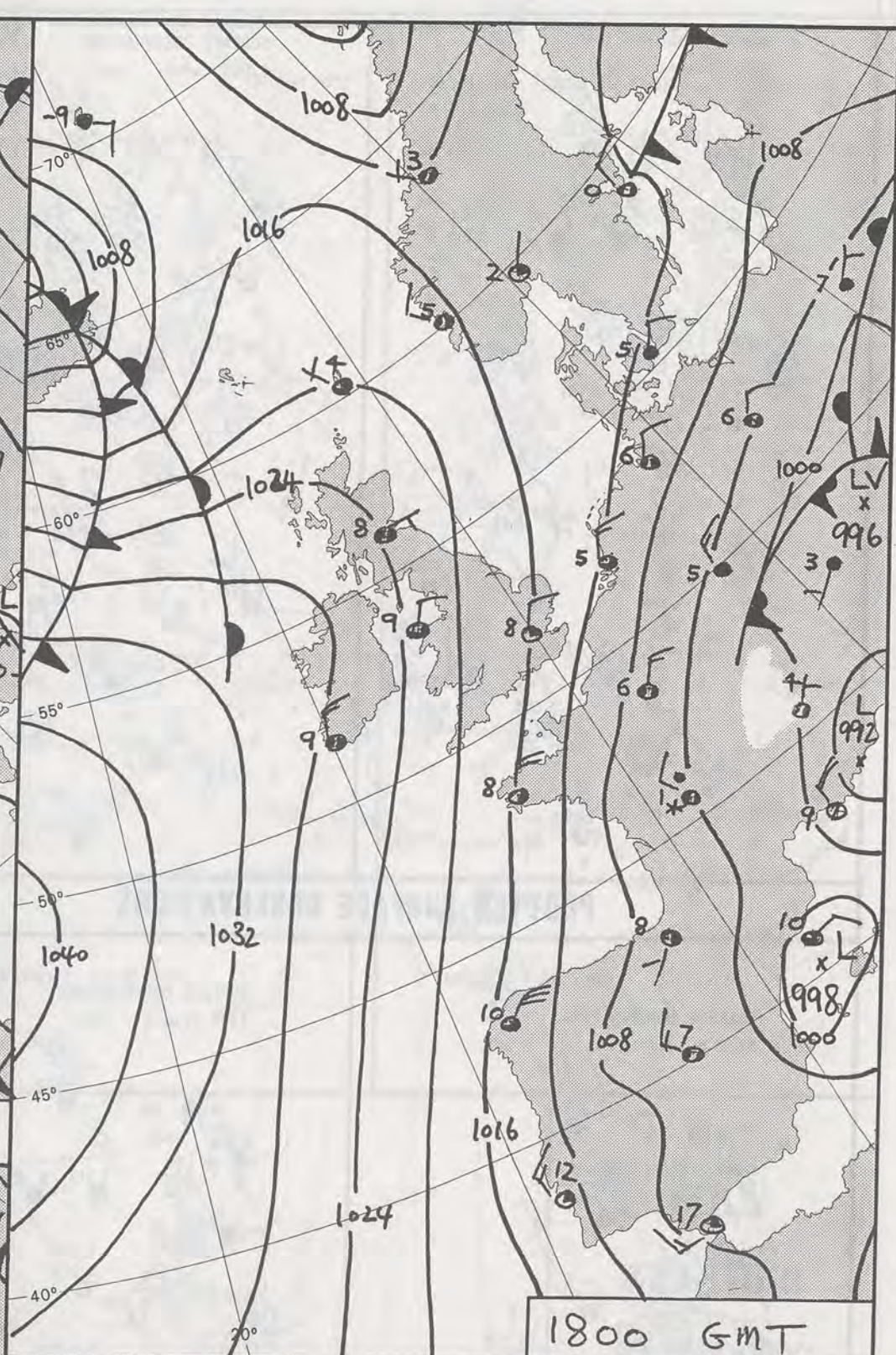
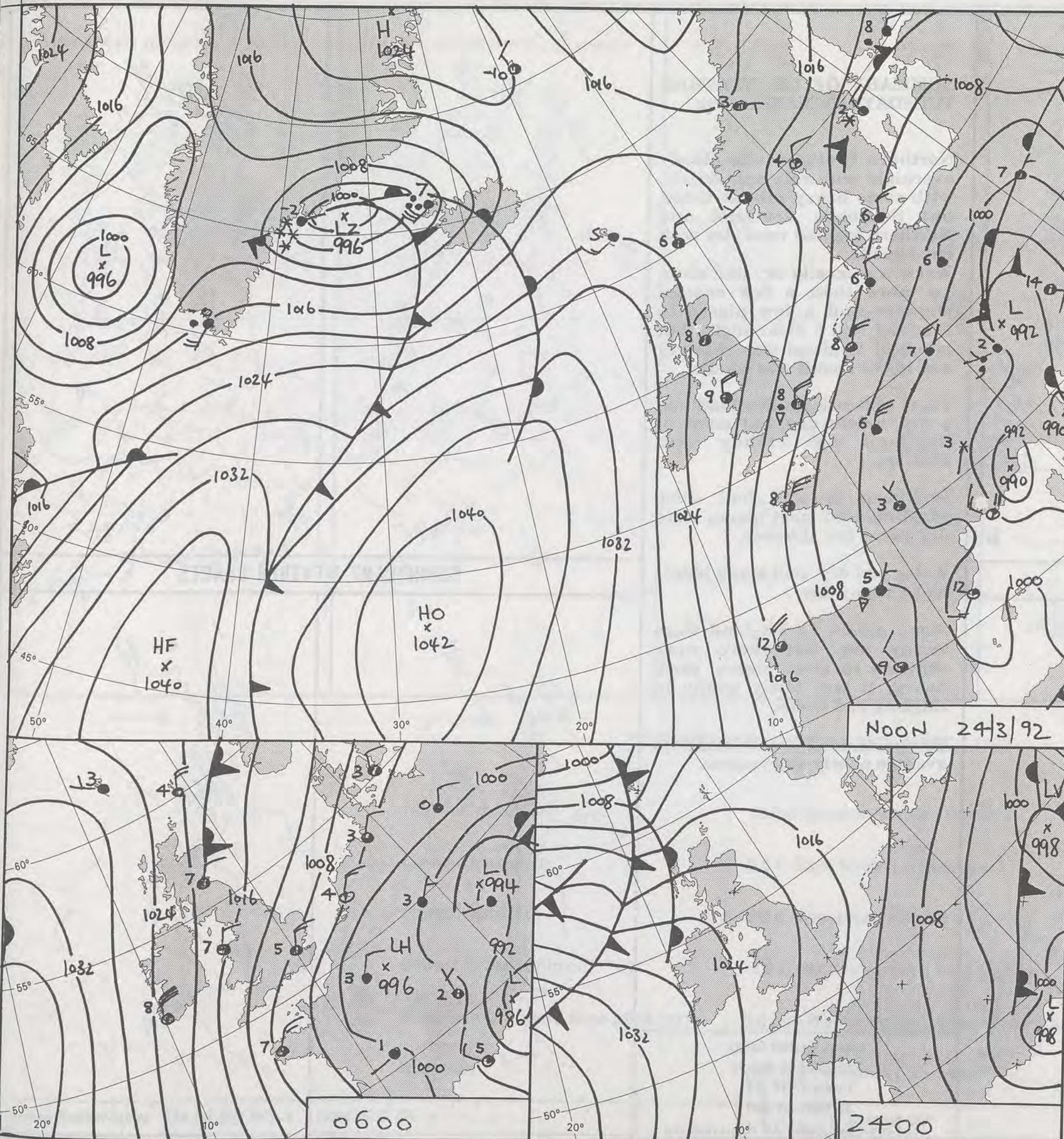
**no satellite picture available**

( EXPECT RESTORATION SOON





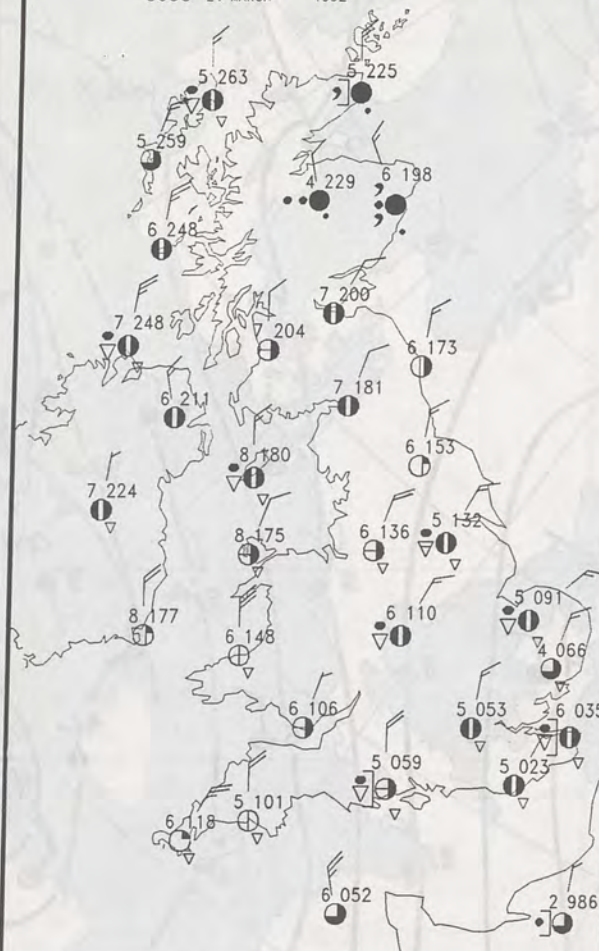
23rd March 1992  
© Crown Copyright All rights reserved  
Form File 561  
London Weather Centre 284-286 High Holborn London WC1V 7HX  
All times are GMT 500mb full lines 1000-500 mb pecked  
Printed in the UK for HMSO. Dd 8146371 C10 3/91 9385 9590



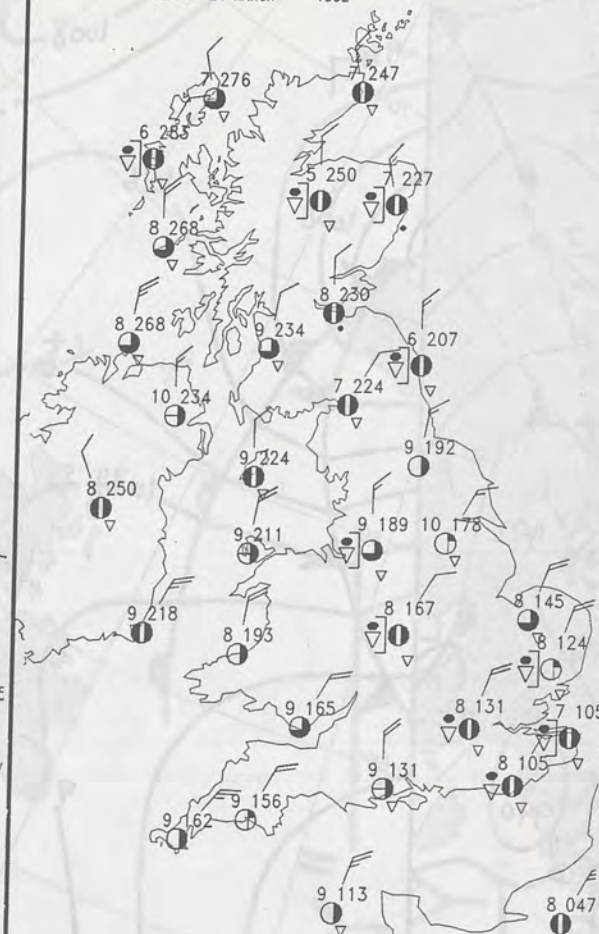
DUPLICATE ALSO  
DAILY WEATHER SUMMARY  
NOT FOR LOAN FOR  
TUESDAY 24th MARCH 1992  
13 APR 1992  
METEOROLOGICAL OFFICE  
© Crown Copyright All rights reserved  
London Weather Centre 284-286 High Holborn London WC1V 7HX  
Form File 561



SURFACE OBSERVATIONS  
0600 24 MARCH 1992



SURFACE OBSERVATIONS  
1200 24 MARCH 1992



## SUMMARY OF UK WEATHER TUESDAY 24th MARCH 1992

Northern Scotland was cloudy overnight with rain and drizzle, with some heavy rain at times, but Southern Scotland and Northern Ireland were dry with clear spells.

Wales was mostly dry and clear, no more than a few coastal showers and a few places in England had a clear night, but much of England was showery and in the East it was windy.

Parts of Southern Scotland had a dry, bright day, but much of Scotland was cloudy with showers.

Northern Ireland had some sunshine and most places were dry, just a few showers.

Wales was dry and many places had a sunny day.

Some places in England were sunny too, but there were showers in most places, some heavy. It was fairly windy in England and Wales.

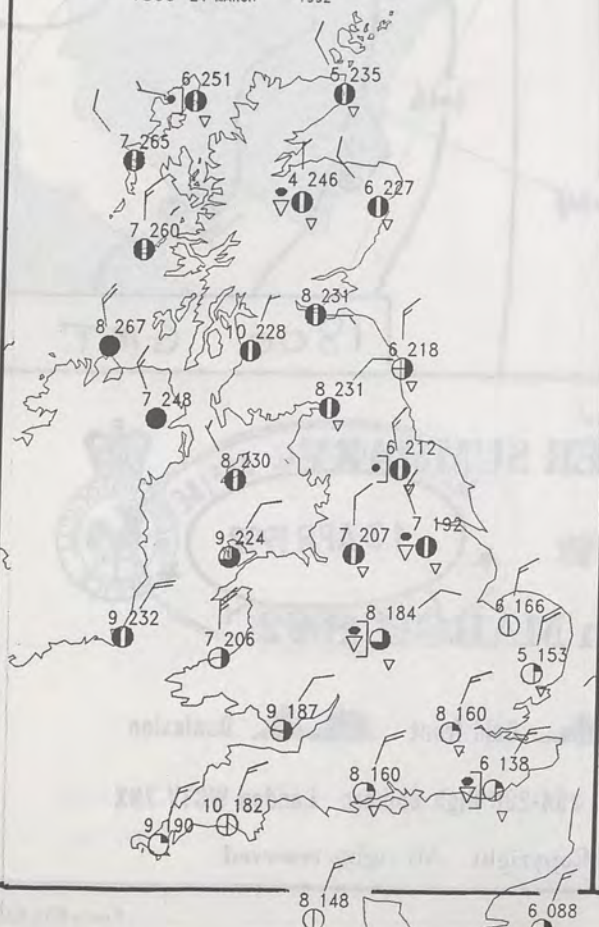
Temperatures were close to average nearly everywhere.

London Weather Centre  
284-286 High Holborn  
London WC1V 7HX  
All times are GMT

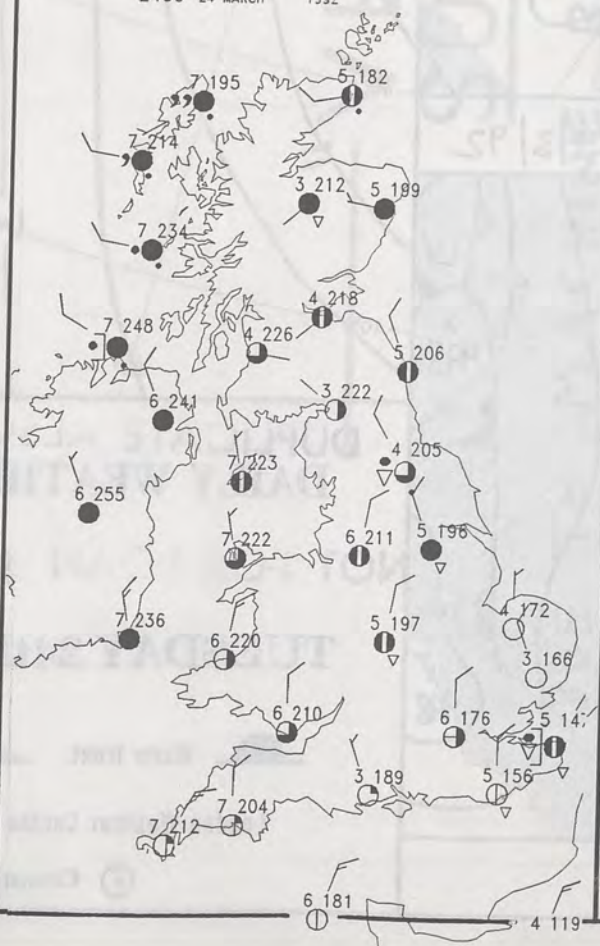
© Crown Copyright All rights reserved

## PLOTTED SURFACE OBSERVATIONS

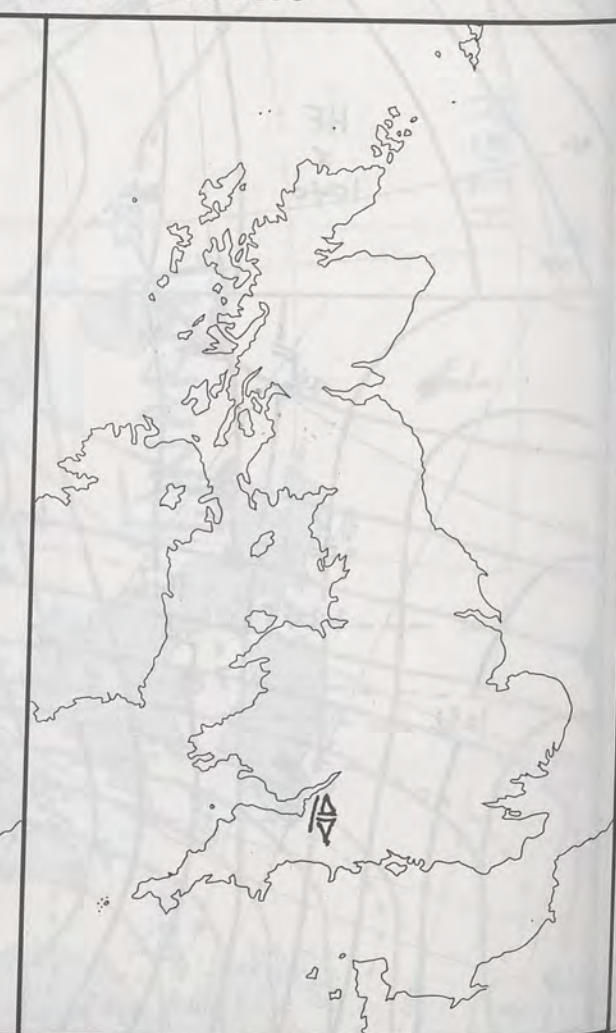
SURFACE OBSERVATIONS  
1800 24 MARCH 1992



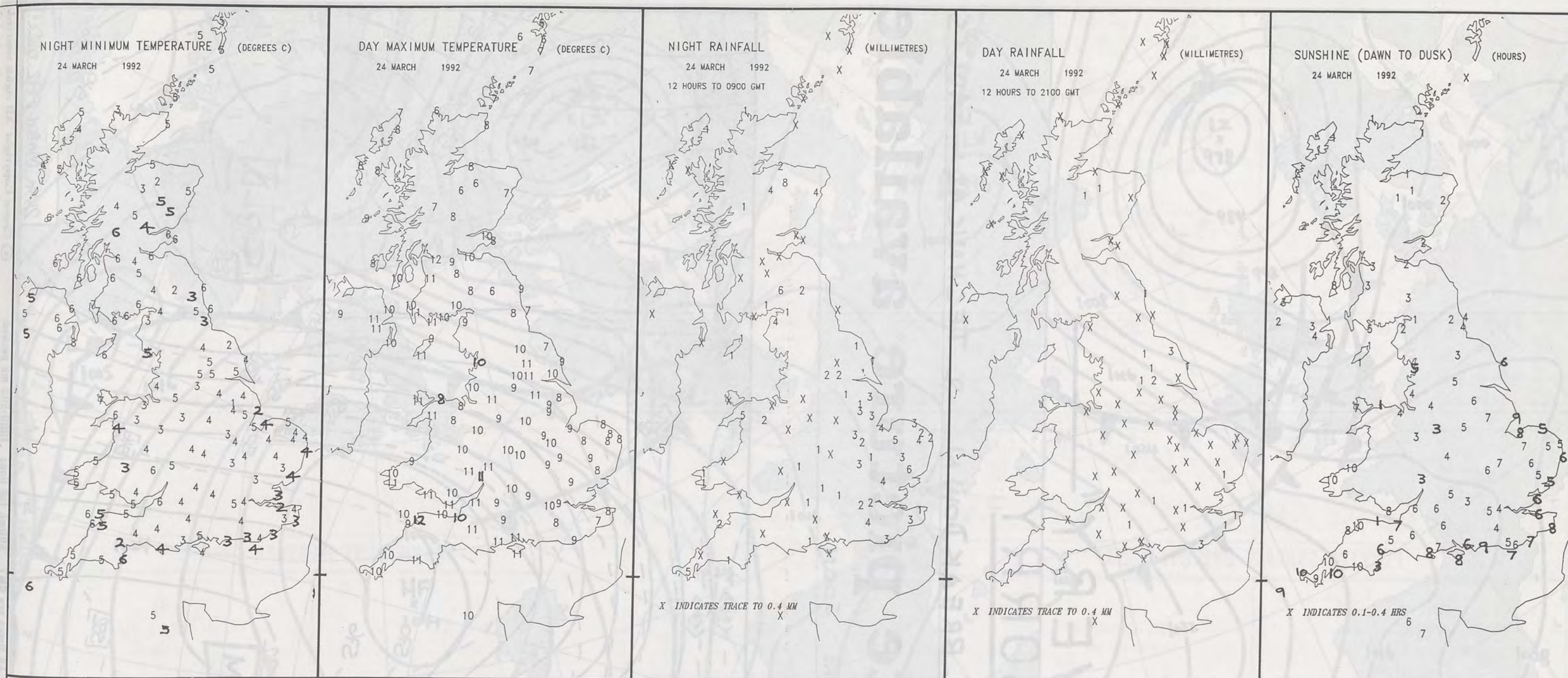
SURFACE OBSERVATIONS  
2400 24 MARCH 1992



## SIGNIFICANT WEATHER CHARTS







# **EXTREMES FOR TUESDAY 24TH MARCH 1992**

Highest Maximum	: 12.0 C Saunton Sands [ Devon ]
Lowest Maximum	: 5.6 C Cape Wrath [ n Scotland ]
Lowest Minimum	: 4.3 C Scampton [ Lincs ]
Lowest Grass Minimum	: -1.2 C Herstmonceux [ east Sussex ]
Most Rain (24 hours from 0900 GMT)	: 5.0 mm Waterstein and Cape Wrath [ Scotland ]
Most Sun	: 10.3 Hrs Falmouth [ Cornwall ]

## **DAILY WEATHER SUMMARY**



© Crown Copyright  
All rights reserved

London Weather Centre 284-286 High Holborn London WC1V 7HX

All times are GMT

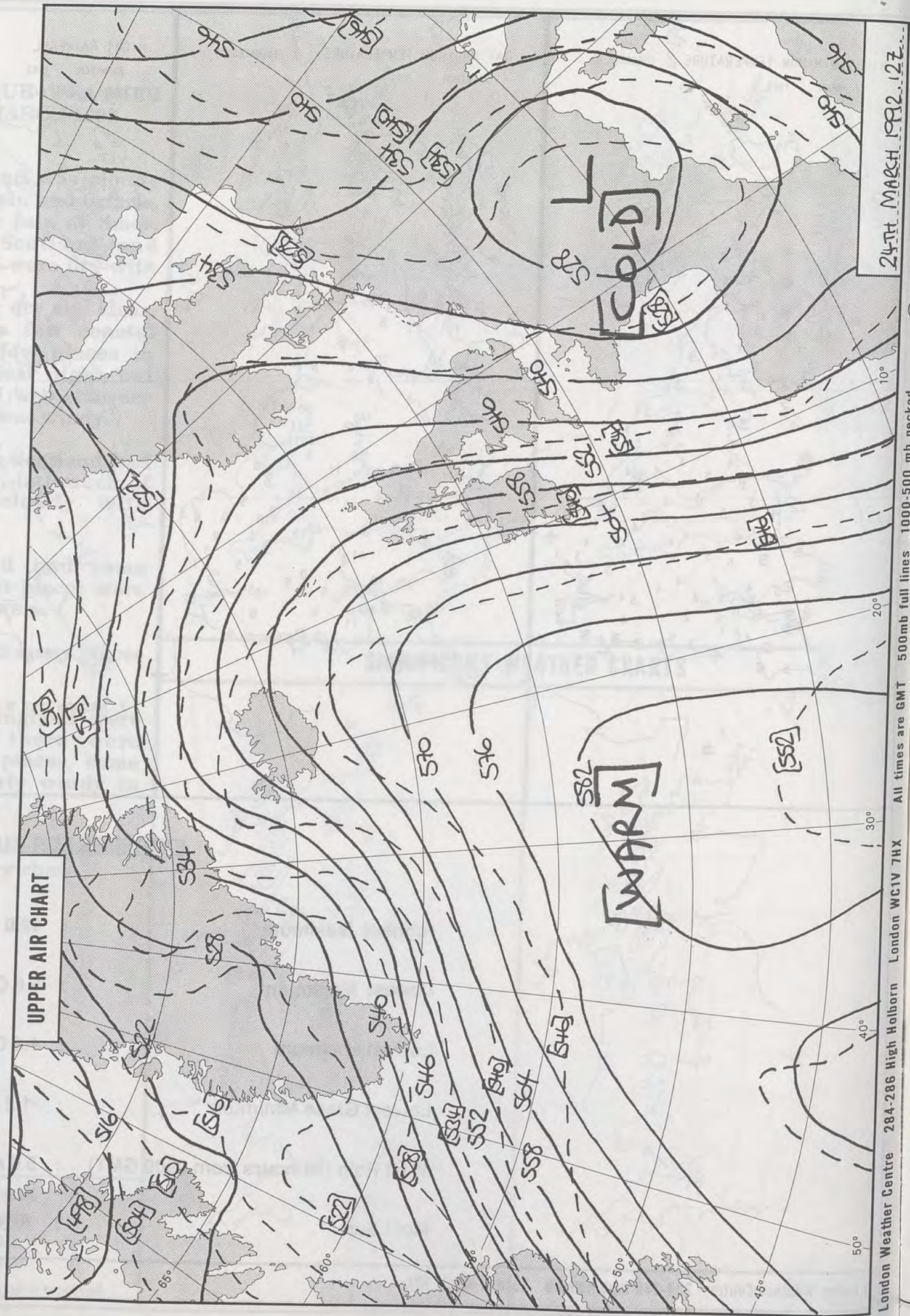


— "VERY" —  
SORRY

DUE TO MACHINE BREAKDOWN & TECHNICAL FAULTS

**no satellite picture available**

( EXPECT RESTORATION SOON



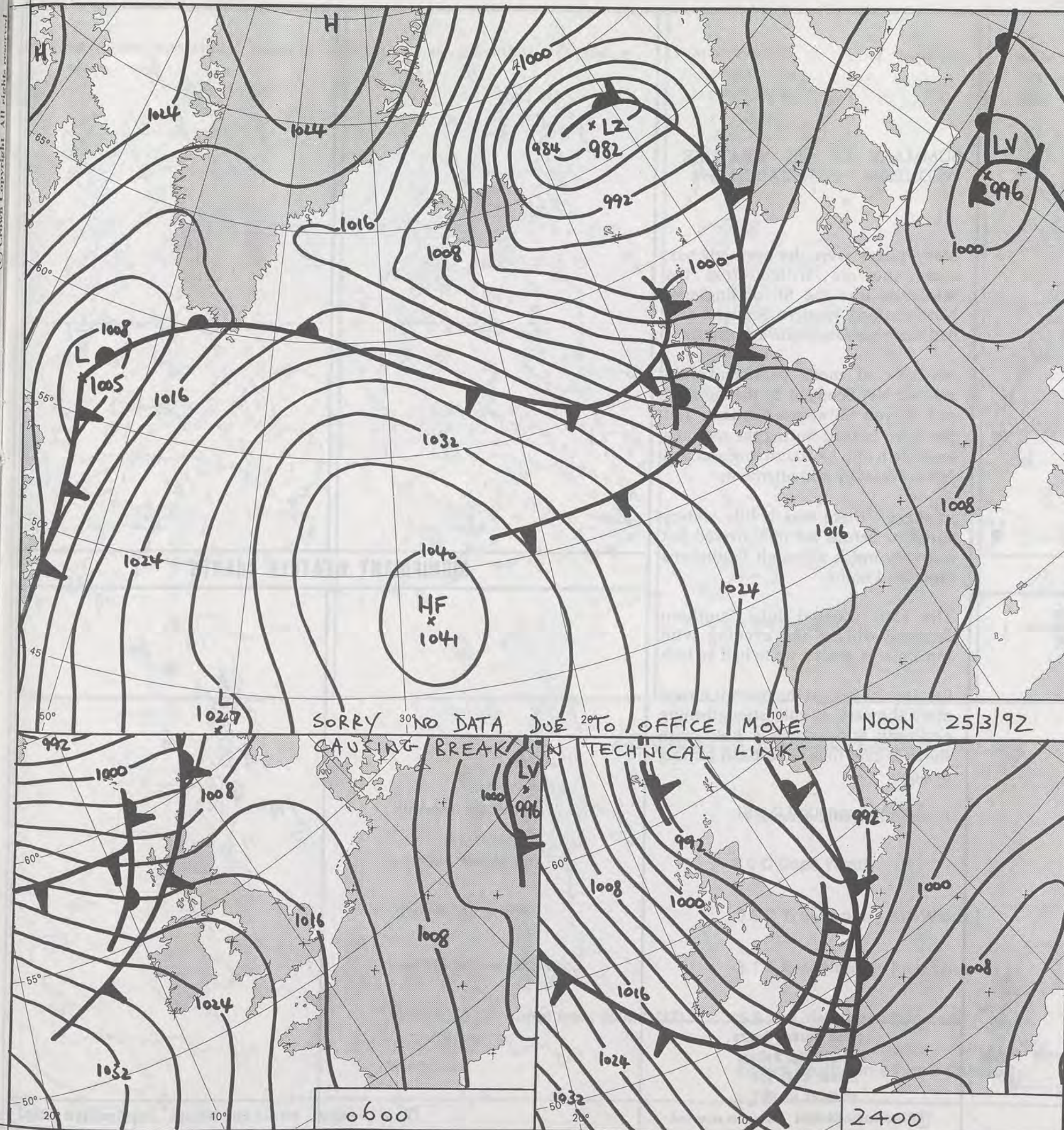


24TH MARCH 1992.12Z

London Weather Centre 284-286 High Holborn London WC1V 7HX

London Weather Centre 284-286 High Holborn London WC1V 7HX

Printed in the UK for HMSO. Dd 8146371 C10 3/91 9385 9590



NOON 25/3/92

1800 GMT

DUPLICATE ALSO  
DAILY WEATHER SUMMARY  
NOT FOR LOAN FOR  
WEDNESDAY 25TH MARCH 1992

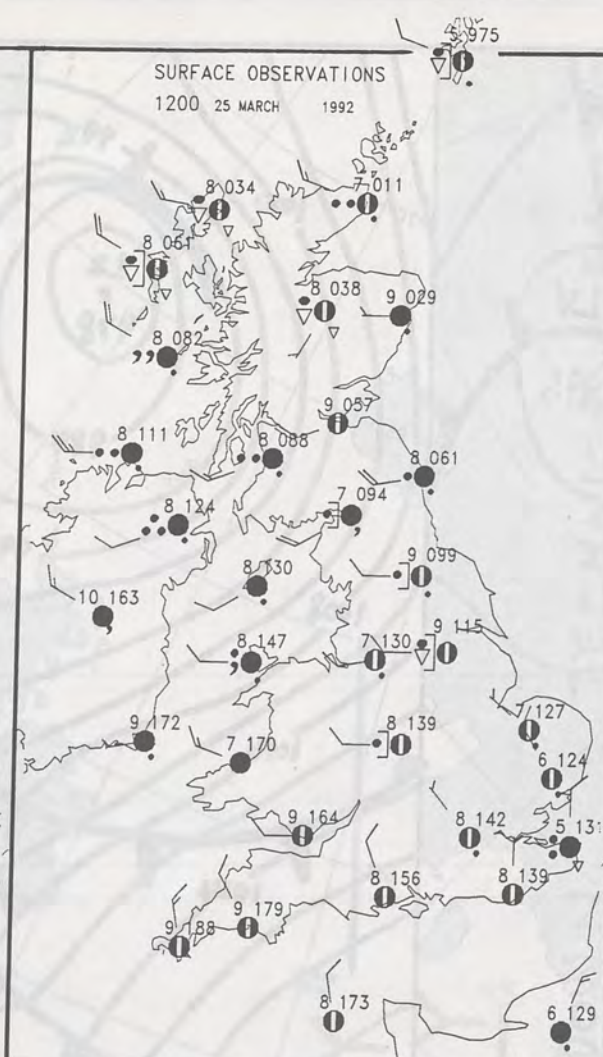
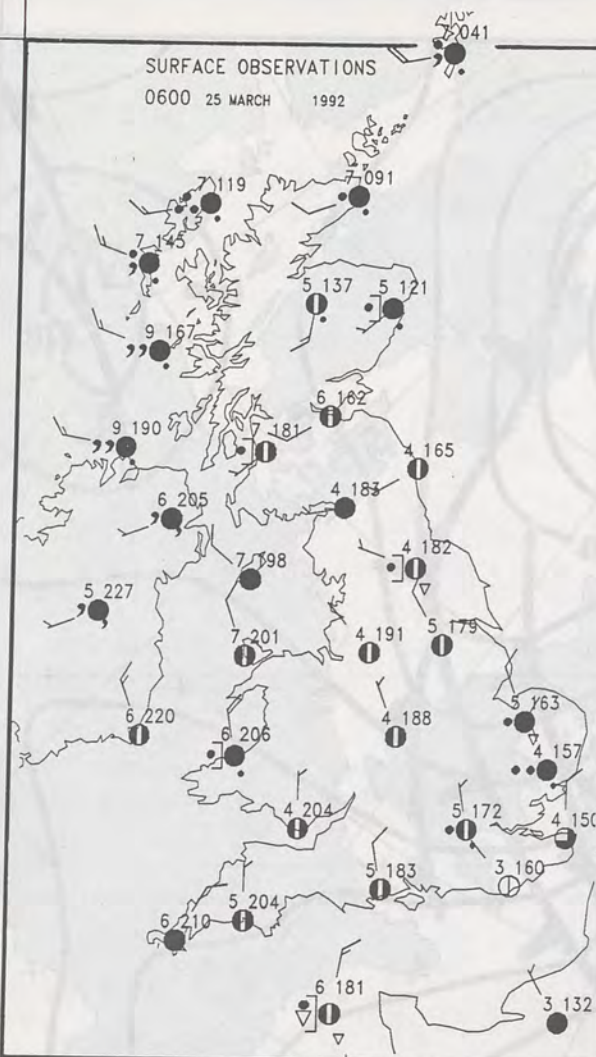


Warm front Cold front Occlusion

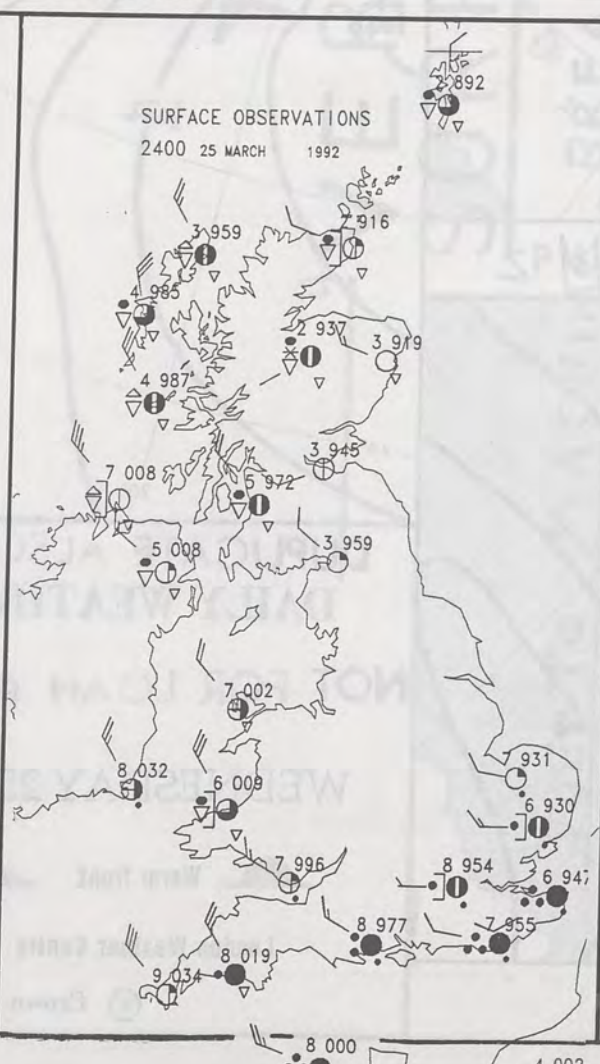
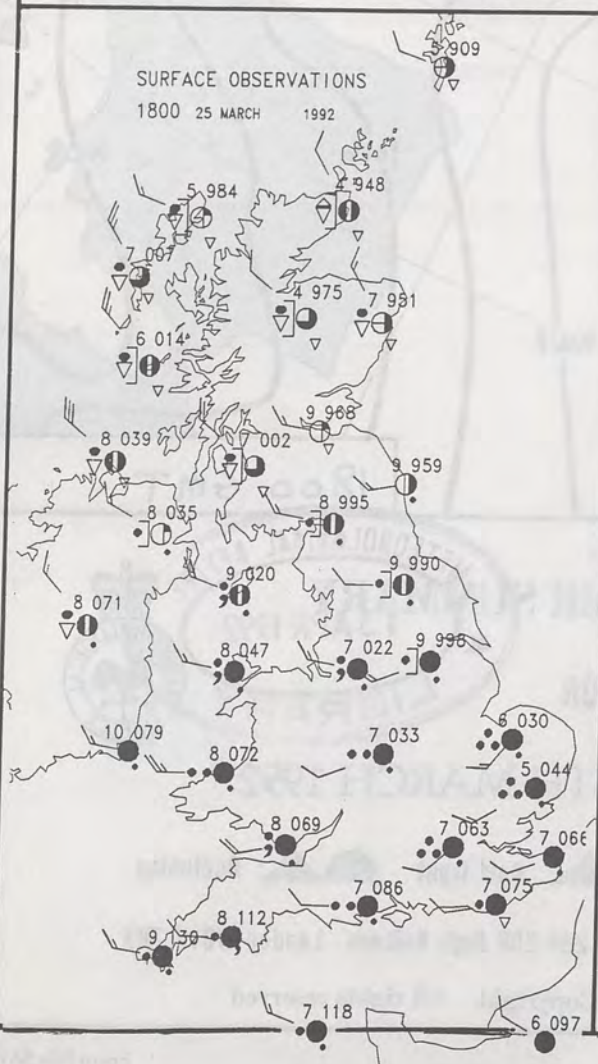
London Weather Centre 284-286 High Holborn London WC1V 7HX

© Crown Copyright All rights reserved





### PLOTTED SURFACE OBSERVATIONS



### SUMMARY OF UK WEATHER WEDNESDAY 25TH MARCH 1992

Many places were dry overnight but some showers drifted from the Midlands into the SE of England. Northern and Western Scotland also had some persistent rain and drizzle.

An area of more persistent rain reached NW Scotland by the morning and moved SE across Scotland and Northern Ireland during the morning and down into Northern England and North Wales by mid-afternoon.

In the SE there was a little watery sunshine before the rain arrived but not very much although Eastbourne reported 4 hours.

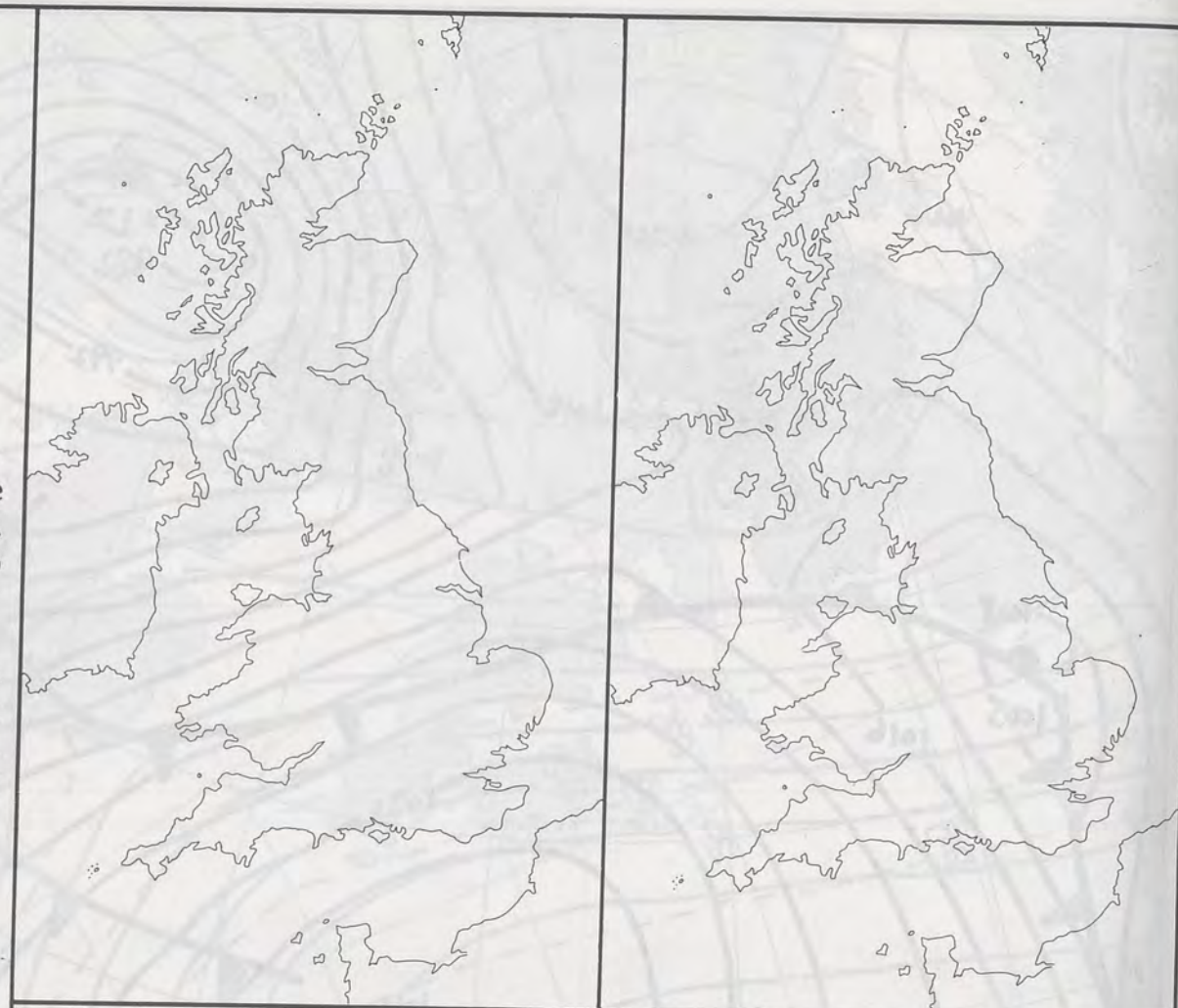
The rain crossed into Southern England during the evening with some places getting up to half an inch.

Behind the rain in the north it turned more showery as cold strengthening northerly winds took a hold with showers over hills in Scotland turning to snow.

It was rather cold generally.

London Weather Centre  
284-286 High Holborn  
London WC1V 7HX  
All times are GMT

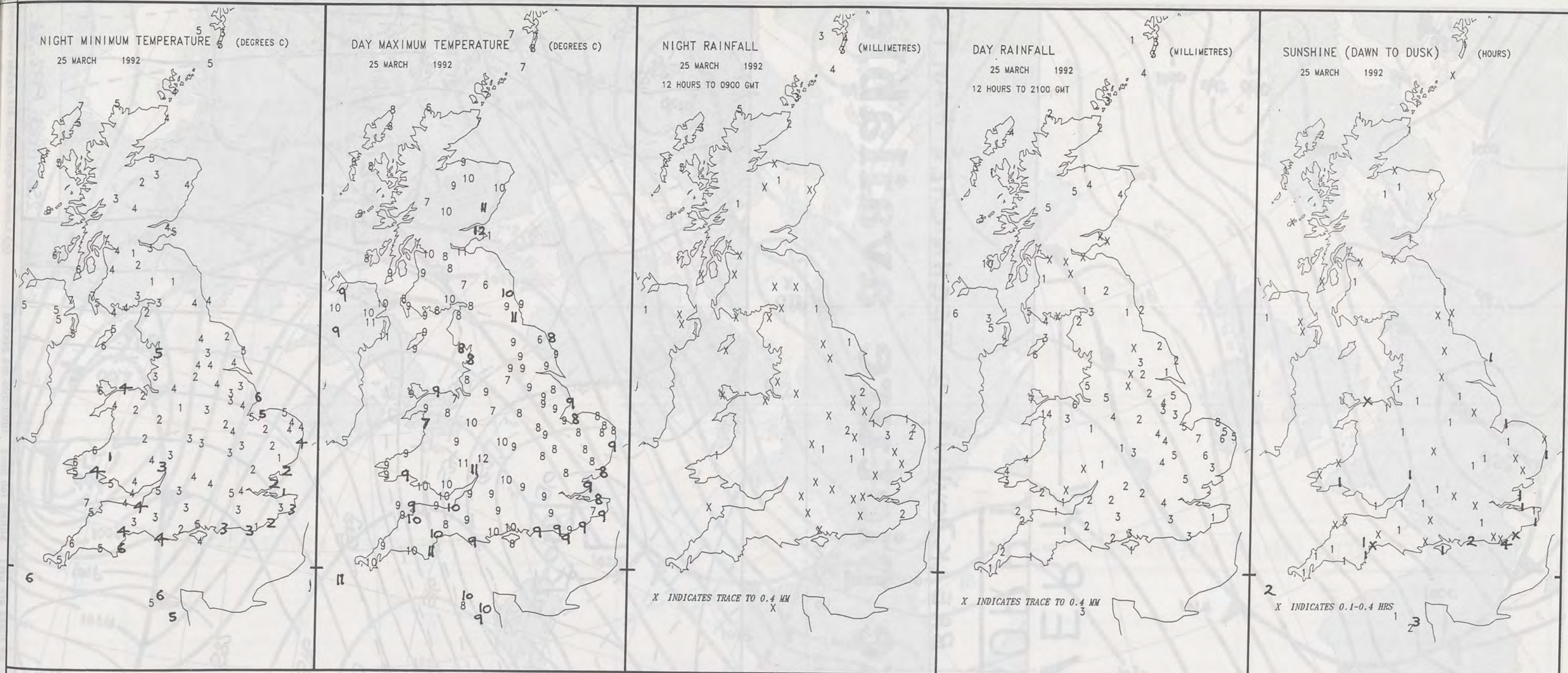
© Crown Copyright All rights reserved



### SIGNIFICANT WEATHER CHARTS







# **EXTREMES FOR WEDNESDAY 25TH MARCH 1992**

Highest Maximum	: 12.2 C Leuchars [ Fife ]
Lowest Maximum	: 6.0 C Cape Wrath
Lowest Minimum	: 0.8 C Trawscoed [ SW Wales ]
Lowest Grass Minimum	: -3.1 C East Hoathly [ east Sussex ]
Most Rain (24 hours from 0900 GMT)	: 19.0 mm Nantmor [ Gwynedd ]
Most Sun	: 4.0 Hrs Eastbourne [ east Sussex ]

London Weather Centre 284-286 High Holborn London WC1V 7HX

All times are GMT

## **DAILY WEATHER SUMMARY**



© Crown Copyright  
All rights reserved

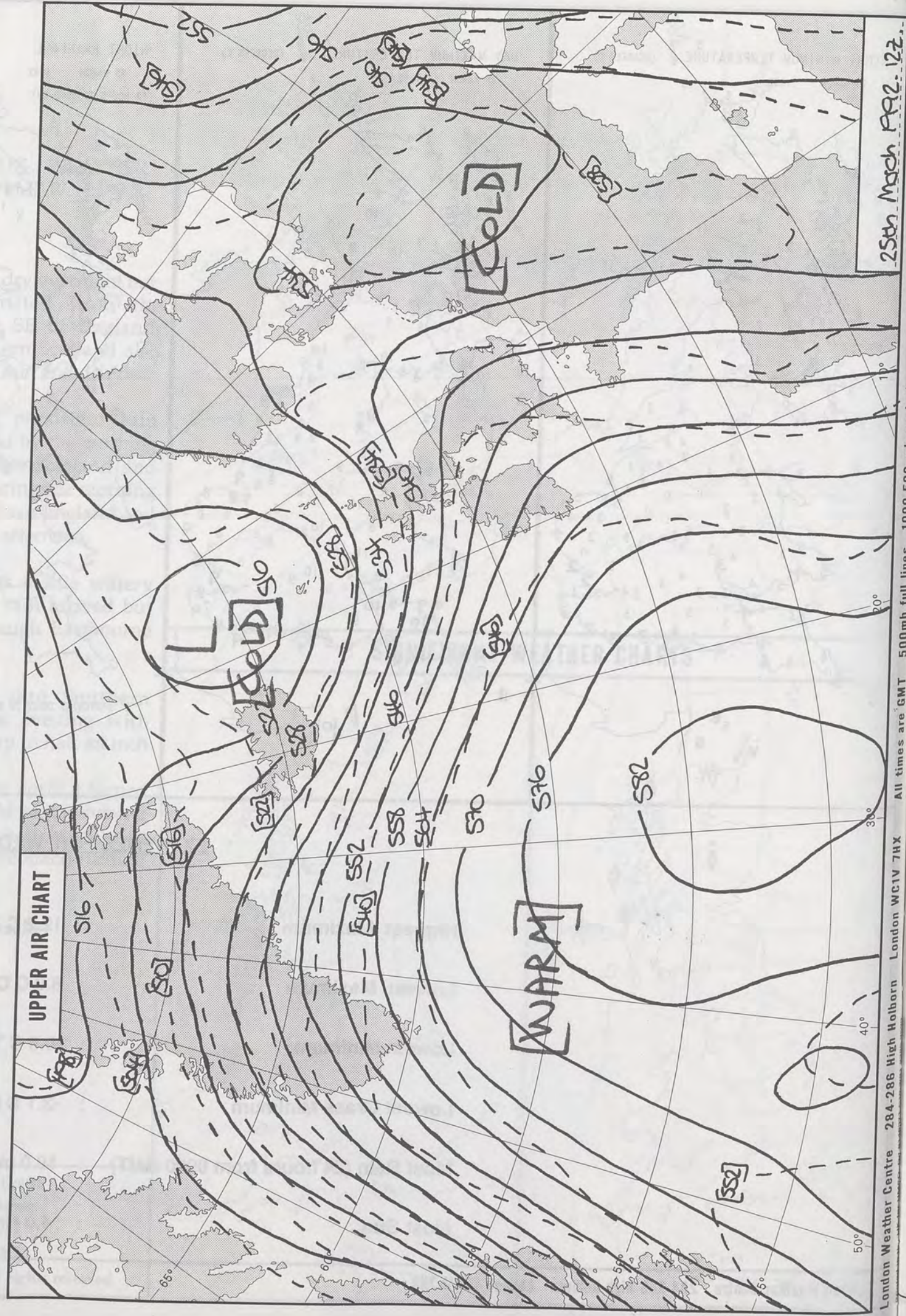


"VERY"  
SORRY

DUE TO MACHINE BREAKDOWN & TECHNICAL FAULTS

**no satellite picture available**

(EXPECT RESTORATION SOON

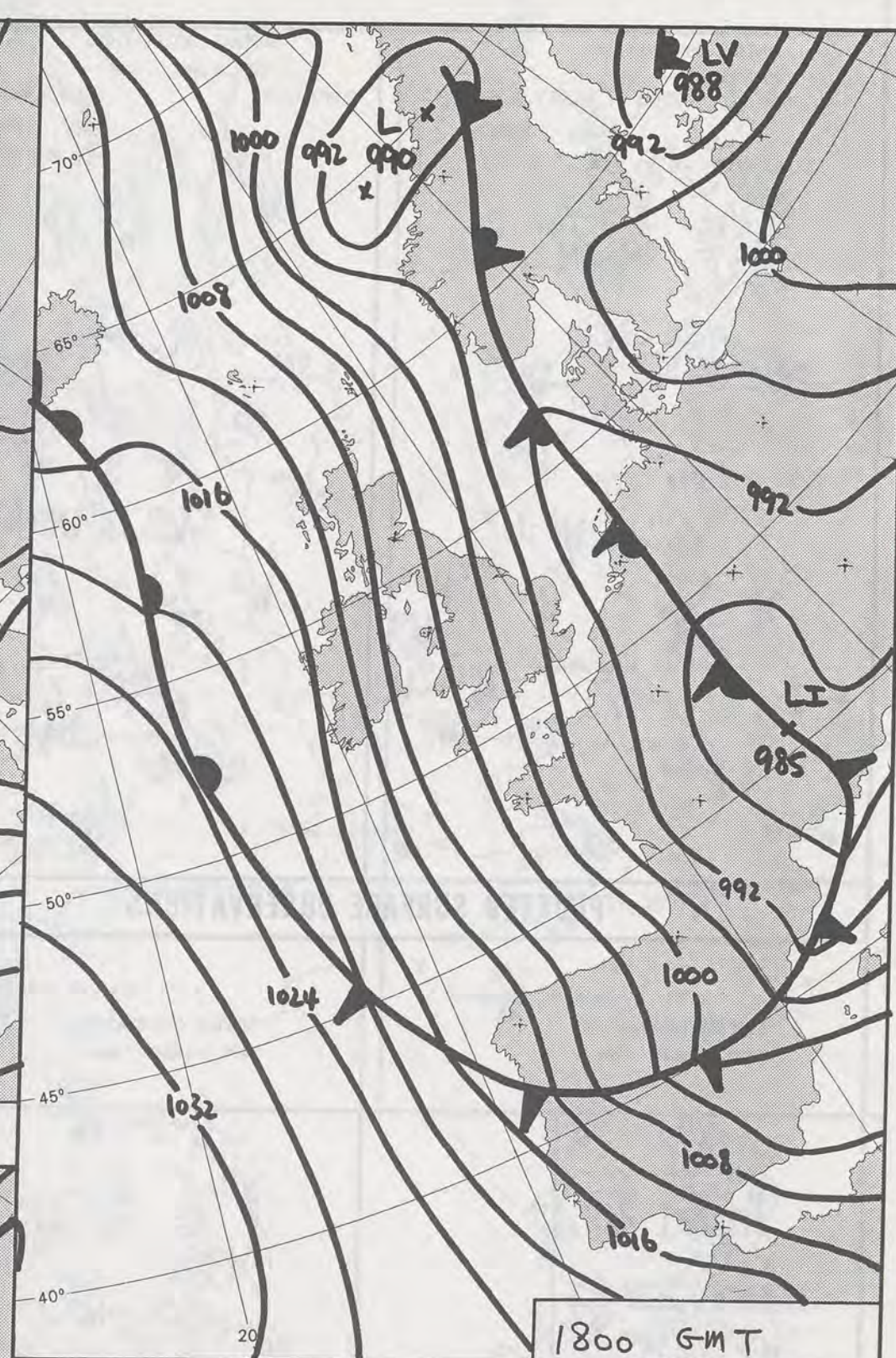
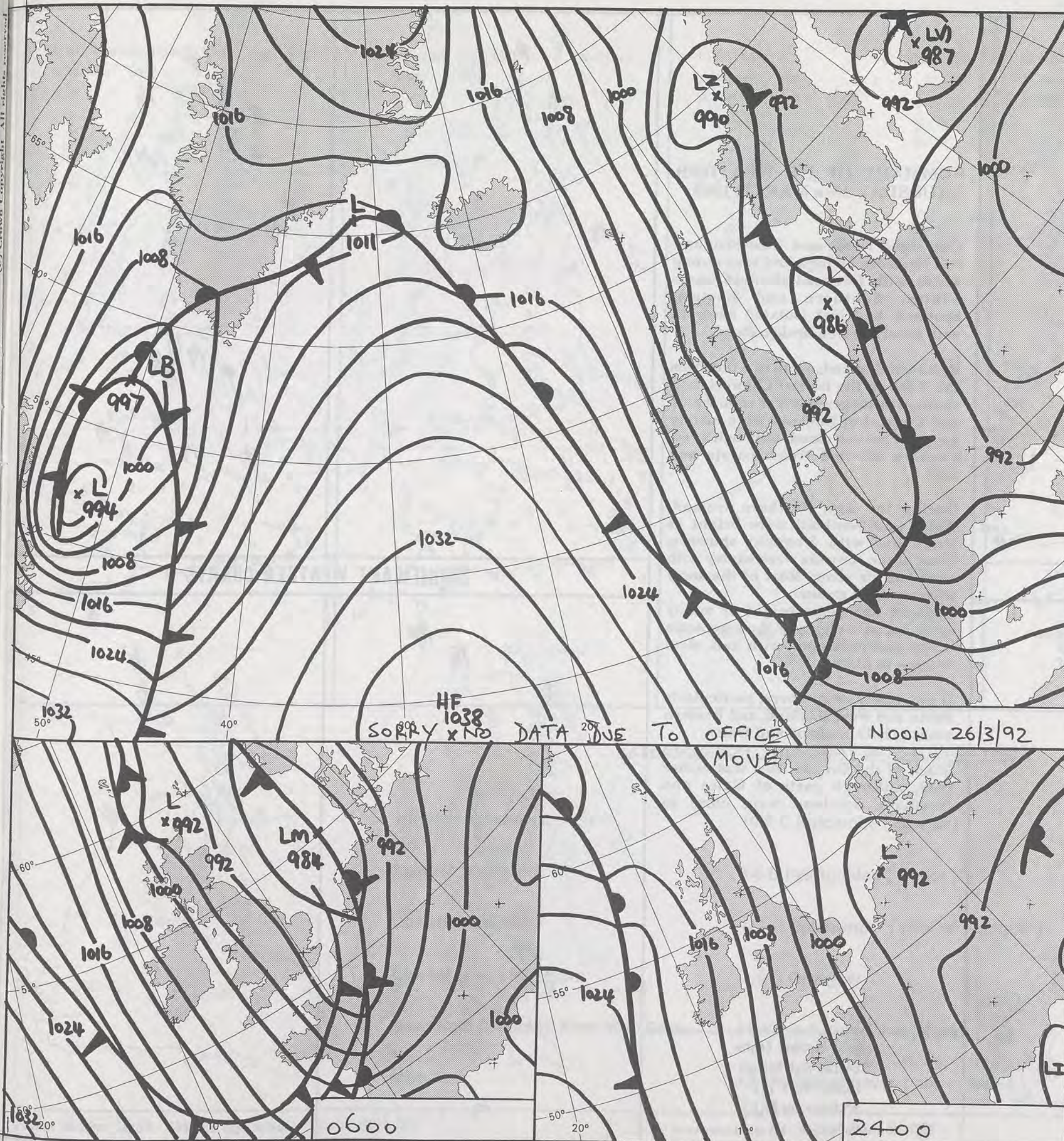




25th March 1992: 12Z.

© Crown Copyright All rights reserved  
All times are GMT 500mb full lines 1000-500 mb pecked

London Weather Centre 284-286 High Holborn London WC1V 7HX



DUPLICATE ALSO  
DAILY WEATHER SUMMARY  
NOT FOR LOAN FOR  
THURSDAY 26th MARCH 1992

London Weather Centre 284-286 High Holborn London WC1V 7HX

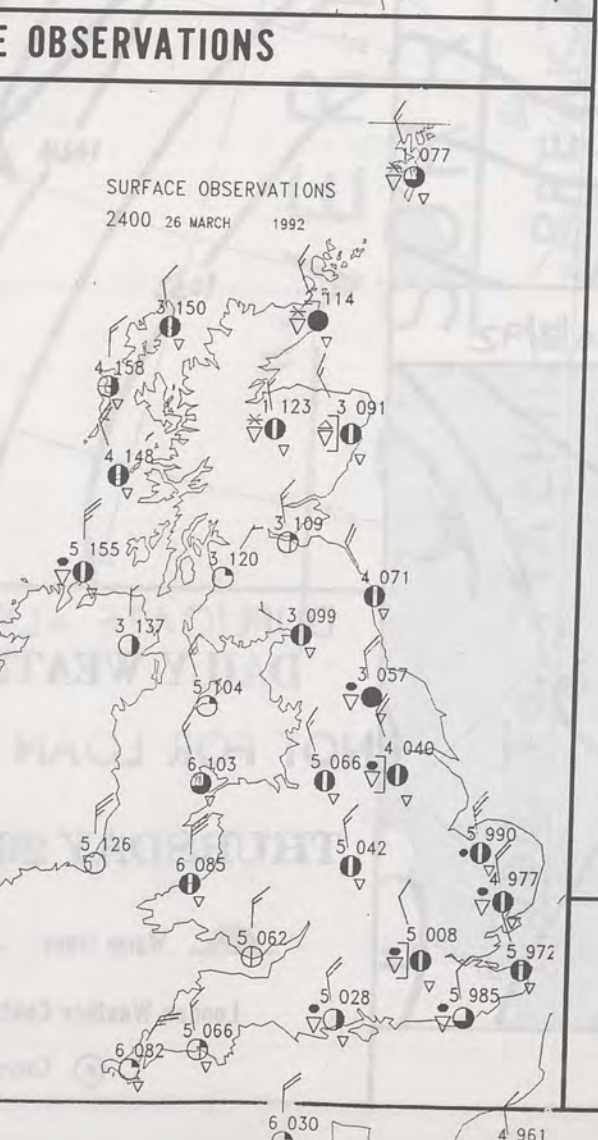
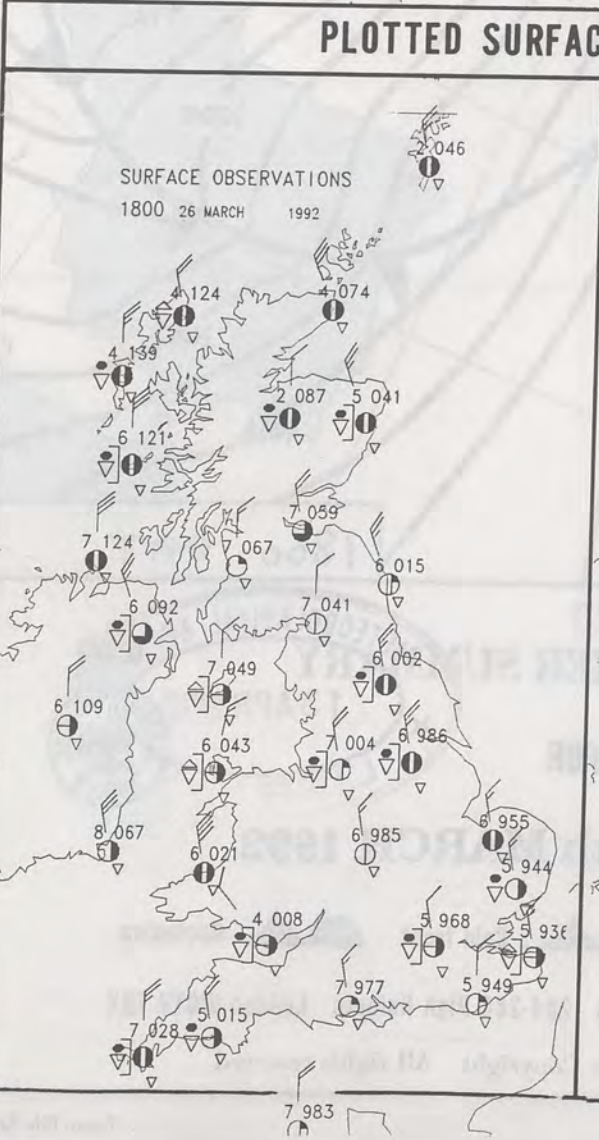
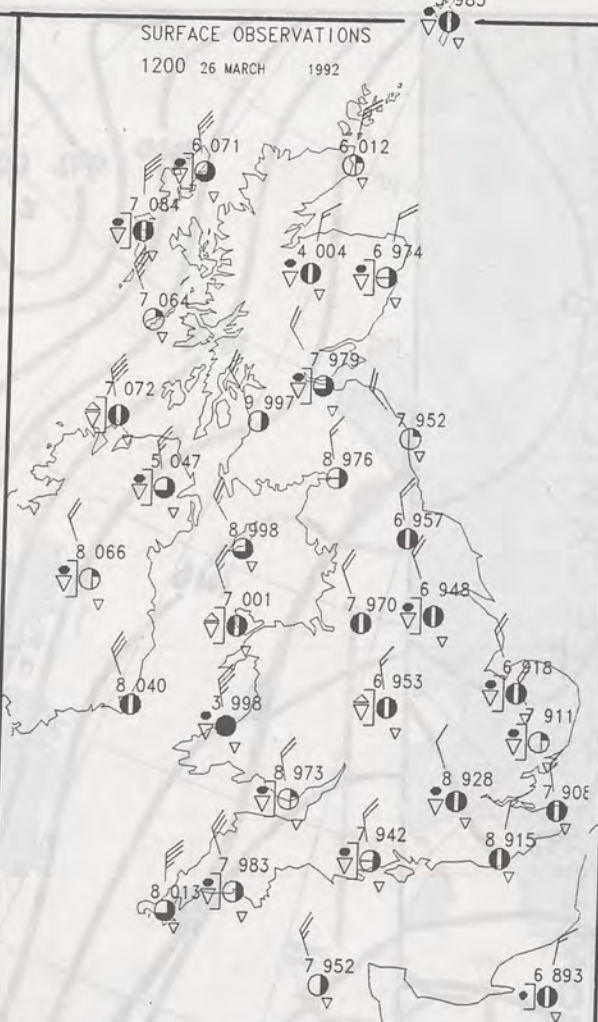
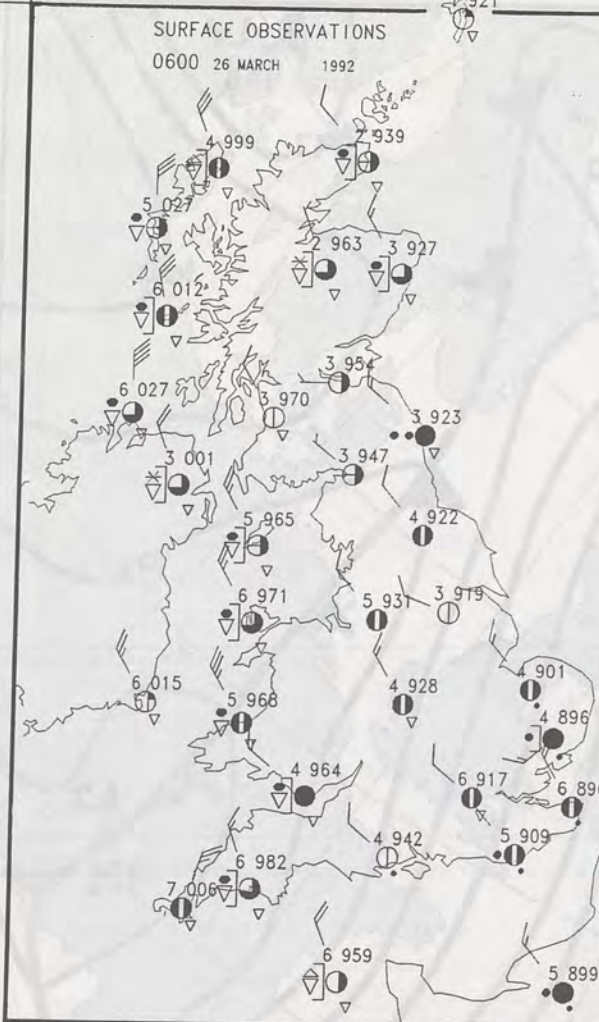
© Crown Copyright All rights reserved

Form File 561

METEOLOGICAL OFFICE  
13 APR 1992  
LIBRARY

Warm front Cold front Occlusion





**PLOTTED SURFACE OBSERVATIONS**

**SUMMARY OF UK WEATHER**  
**THURSDAY 26th MARCH 1992**

Overnight, North and West Scotland and Northern Ireland had very strong winds with frequent showers, some wintry. Southern and Eastern Scotland had just isolated showers with generally well broken cloud.

Southern England, south of a line from the Wash to the Bristol Channel, had showers or longer spells of rain. Wales and the rest of England were mainly dry with broken cloud, although a few showers affected Welsh coasts and hills.

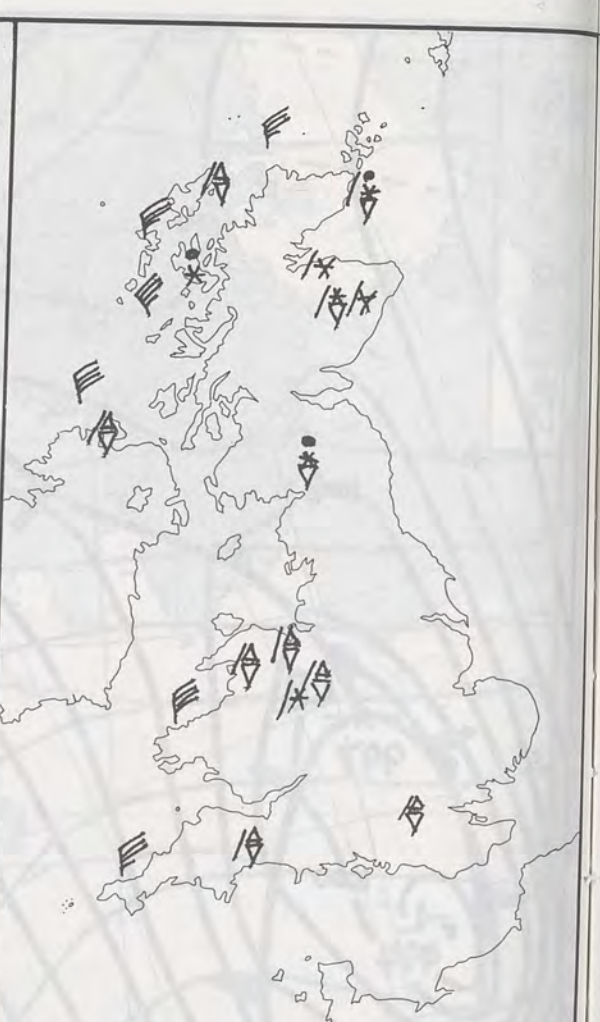
During the day, Northern Ireland, Wales and Scotland were bright at times but with frequent showers. Some of the showers were wintry with sleet hail or snow. Most of the snow was over high ground. England had some bright or sunny spells but also plenty of showers, some heavy and prolonged with hail, sleet or snow in places.

It was windy everywhere, particularly North and West Scotland, and Western areas of both England and Wales.

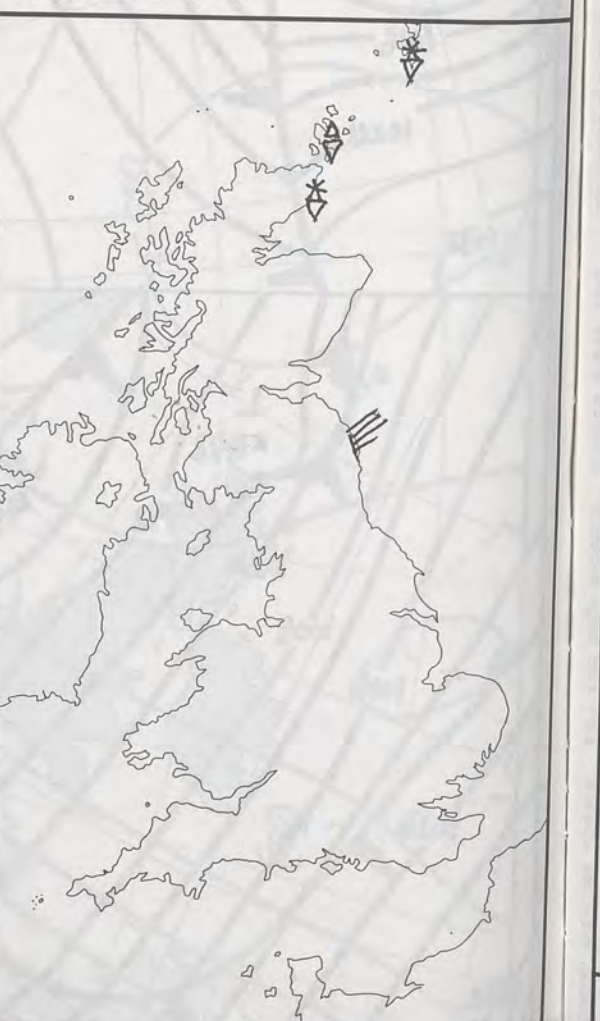
Much of the British Isles was rather cold, although parts of Wales and Southern Scotland were close to normal.

London Weather Centre  
284-286 High Holborn  
London WC1V 7HX  
All times are GMT

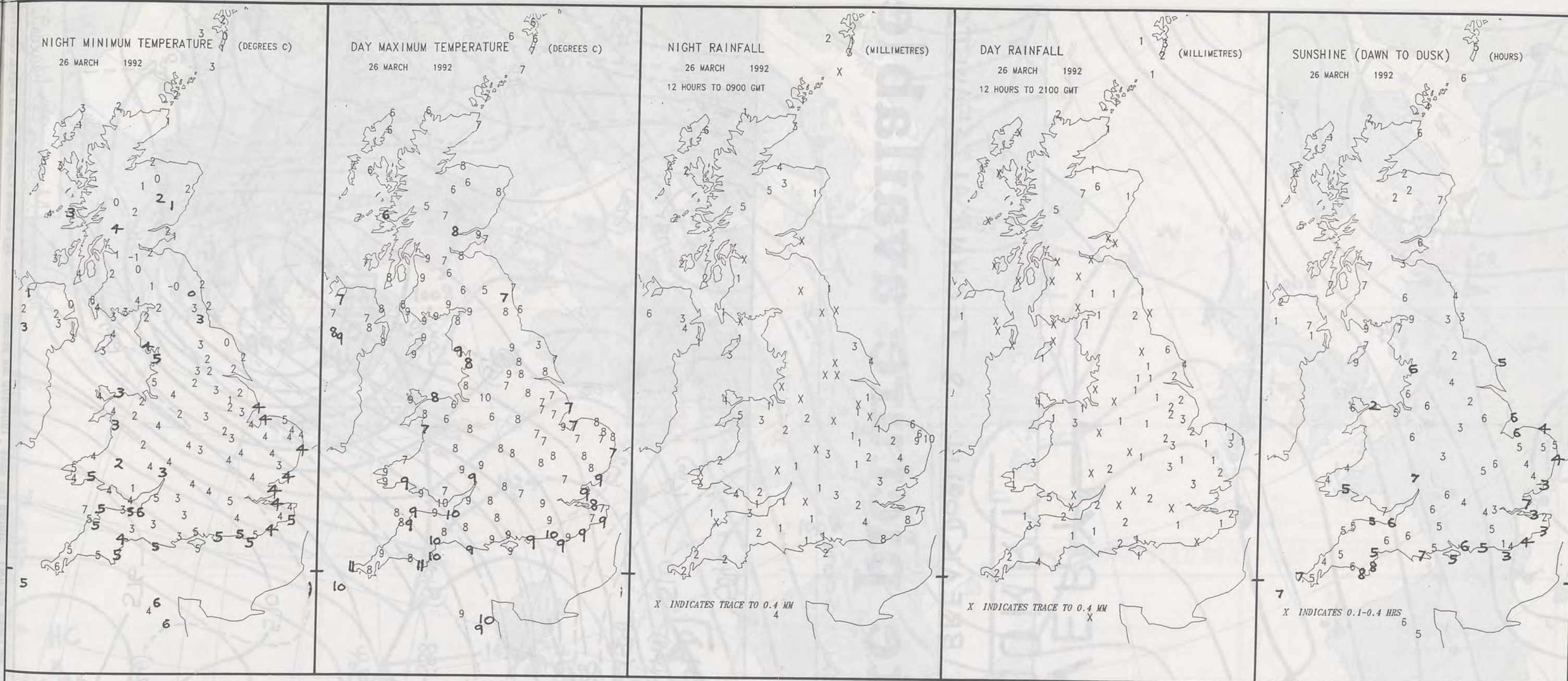
© Crown Copyright All rights reserved



**SIGNIFICANT WEATHER CHARTS**







# **EXTREMES FOR THURSDAY 26TH MARCH 1992**

Highest Maximum	: 10.8 C Salcombe [ Devon ]
Lowest Maximum	: 3.4 C Fylingdales [ Yorks ]
Lowest Minimum	: -0.1 C Salsburgh [ east of Glasgow ]
Lowest Grass Minimum	: -2.9 C Glasgow
Most Rain (24 hours from 0900 GMT)	: 11.4 mm Fylingdales [ Yorks ]
Most Sun	: 9.1 Hrs Ronaldsway [ Isle of Man ]

## **DAILY WEATHER SUMMARY**



© Crown Copyright  
All rights reserved

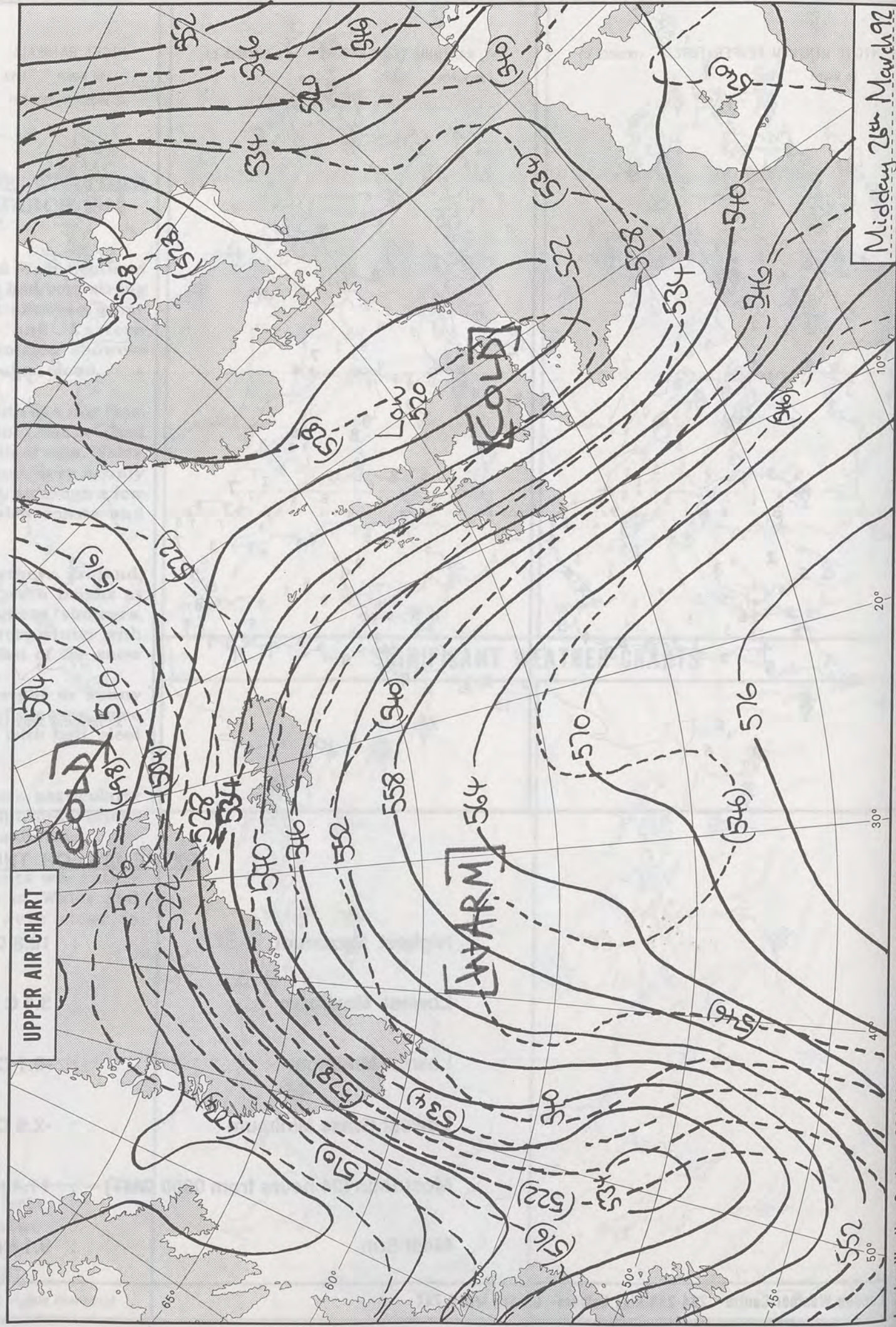


— "VERY" —  
SORRY

DUE TO MACHINE BREAKDOWN & TECHNICAL FAULTS

**no satellite picture available**

(EXPECT RESTORATION SOON)






Midday 26th March 92

© Crown Copyright All rights reserved

500mb full lines 1000-500 mb pecked

London Weather Centre 284-286 High Holborn London WC1V 7HX



NOON 27/3/92

1800 GMT

DUPLICATE ALSO  
DAILY WEATHER SUMMARY

NOT FOR LOAN FOR

FRIDAY 27th MARCH 1992

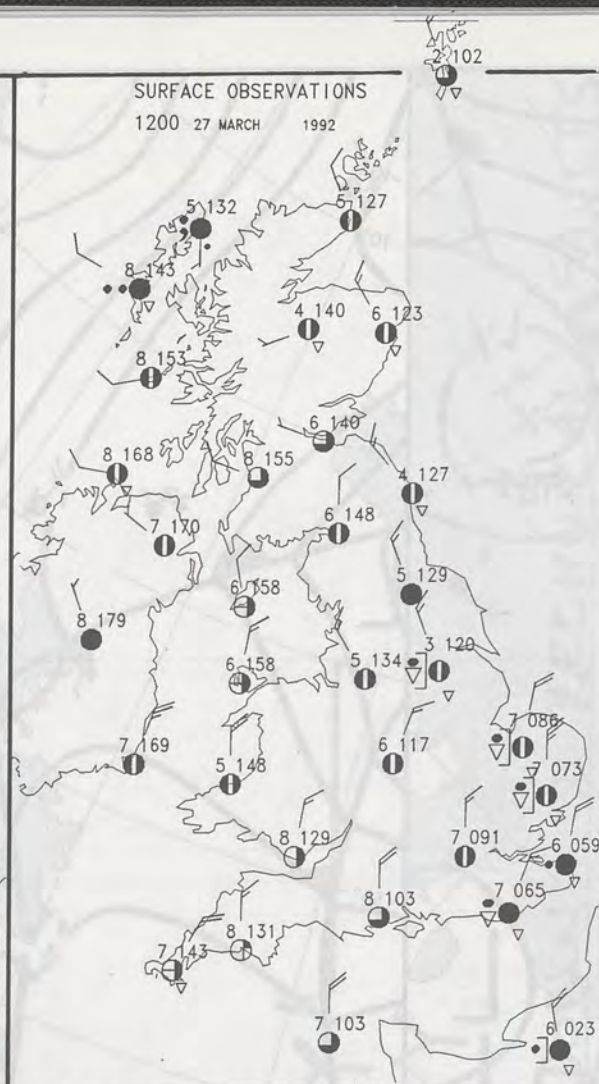
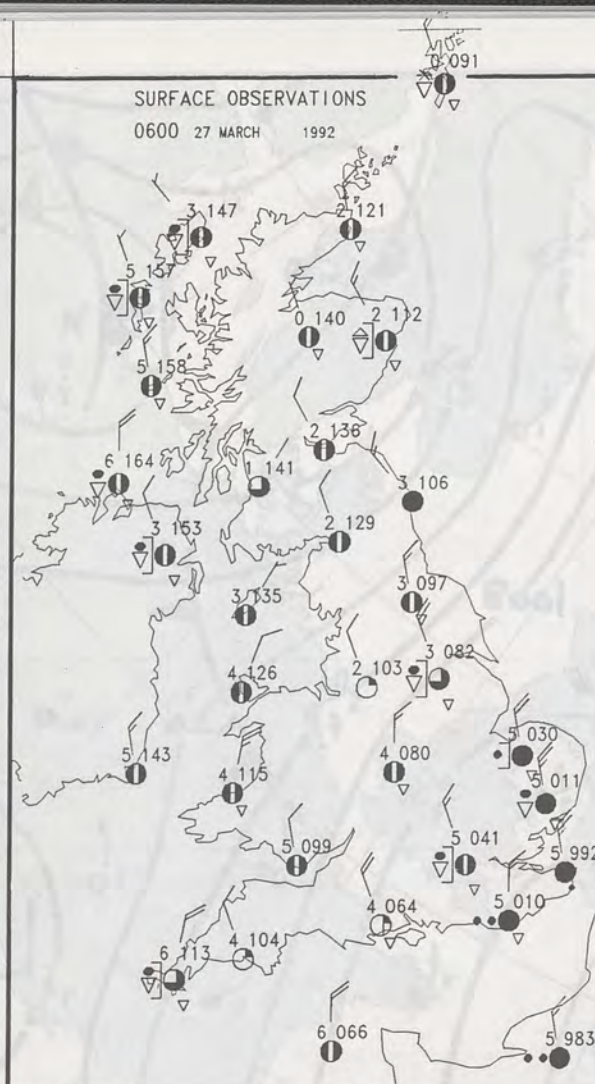
Warm front Cold front Occlusion

London Weather Centre 284-286 High Holborn London WC1V 7HX

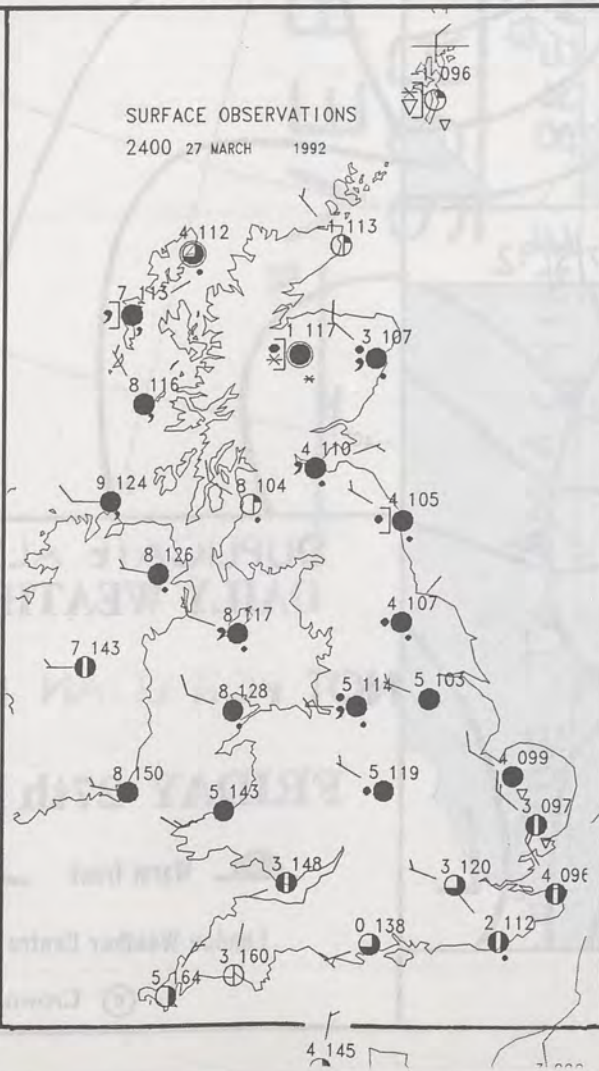
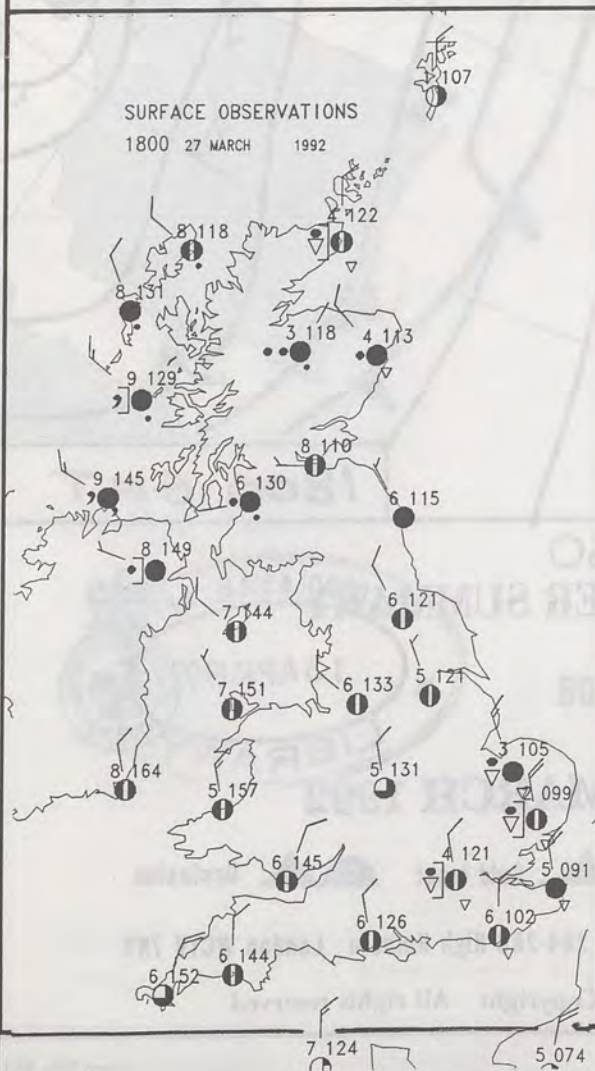
© Crown Copyright All rights reserved







### PLOTTED SURFACE OBSERVATIONS



### SUMMARY OF UK WEATHER FRIDAY 27th MARCH 1992

Overnight was very windy in many parts with the gusty winds bringing showers to Northern, Eastern and Southern parts of England. Wales and Northwestern parts were generally dry but showers also affected Northern Ireland and Scotland with some snow over the Scottish hills.

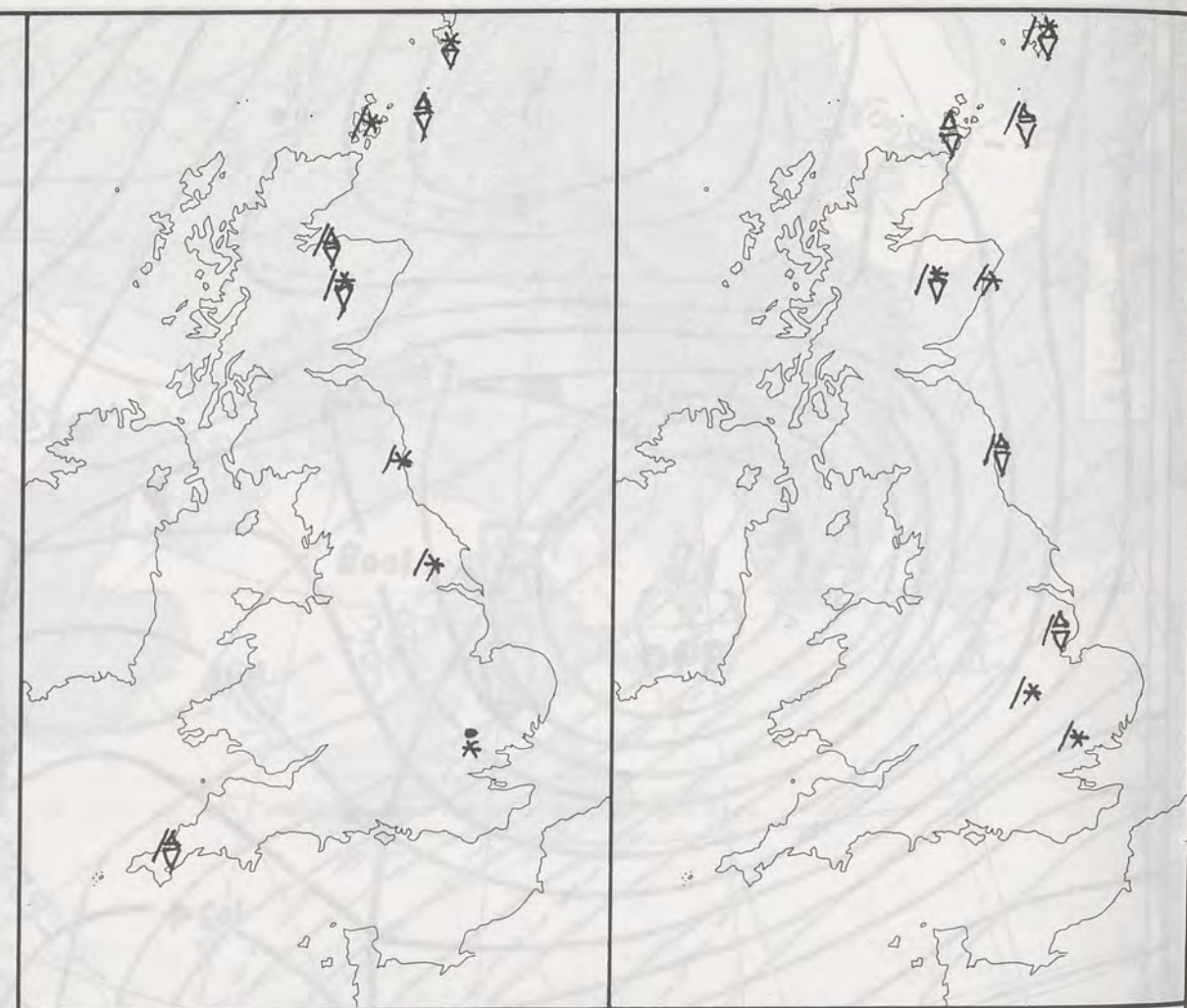
Central and Southeastern parts of the United Kingdom had a cloudy and blustery morning with frequent showers some of a wintry nature. Some showers also affected western coastal areas but many northwestern parts were bright and dry.

Showers over northeast Scotland persisted with cloud and rain spreading across Northern Ireland and Northwest Scotland during the afternoon. Elsewhere the strong winds slowly eased but showers persisted over many central and eastern areas with other regions generally bright and dry but rather cold.

The rain over Scotland spread slowly southeast during the evening towards northern England with Northern Ireland wet as well. Elsewhere the winds continued to abate with showers dying out and skies clearing allowing temperatures to fall readily. It was a cold day in general with a raw feel in the strong winds in southern parts.

London Weather Centre  
284-286 High Holborn  
London WC1V 7HX  
All times are GMT

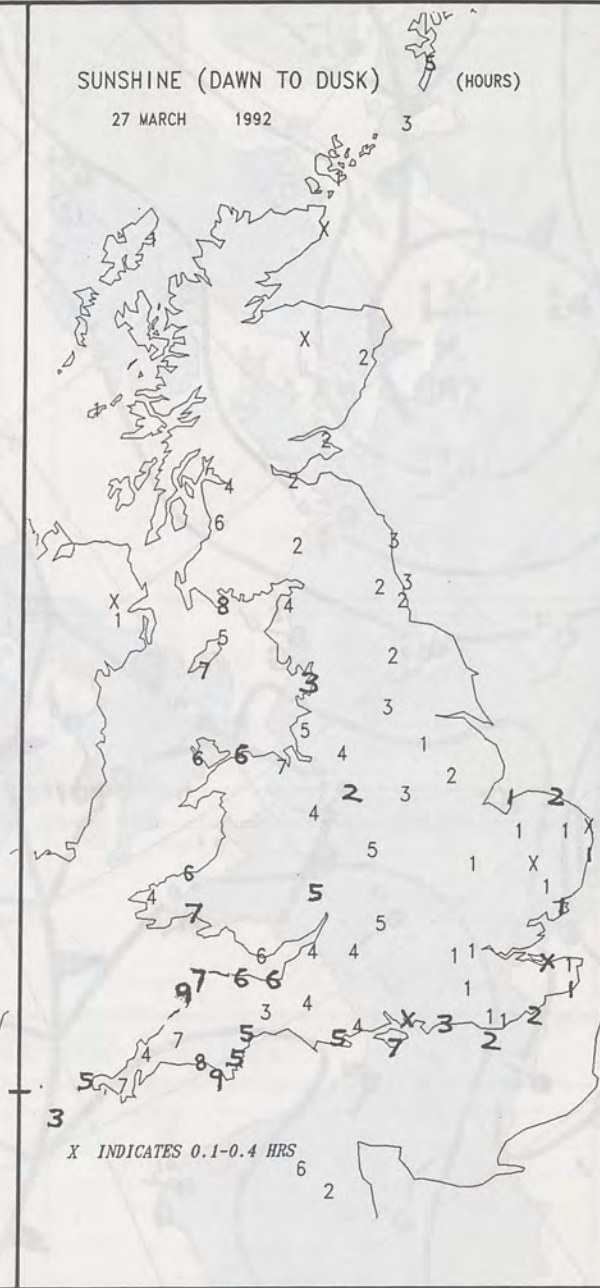
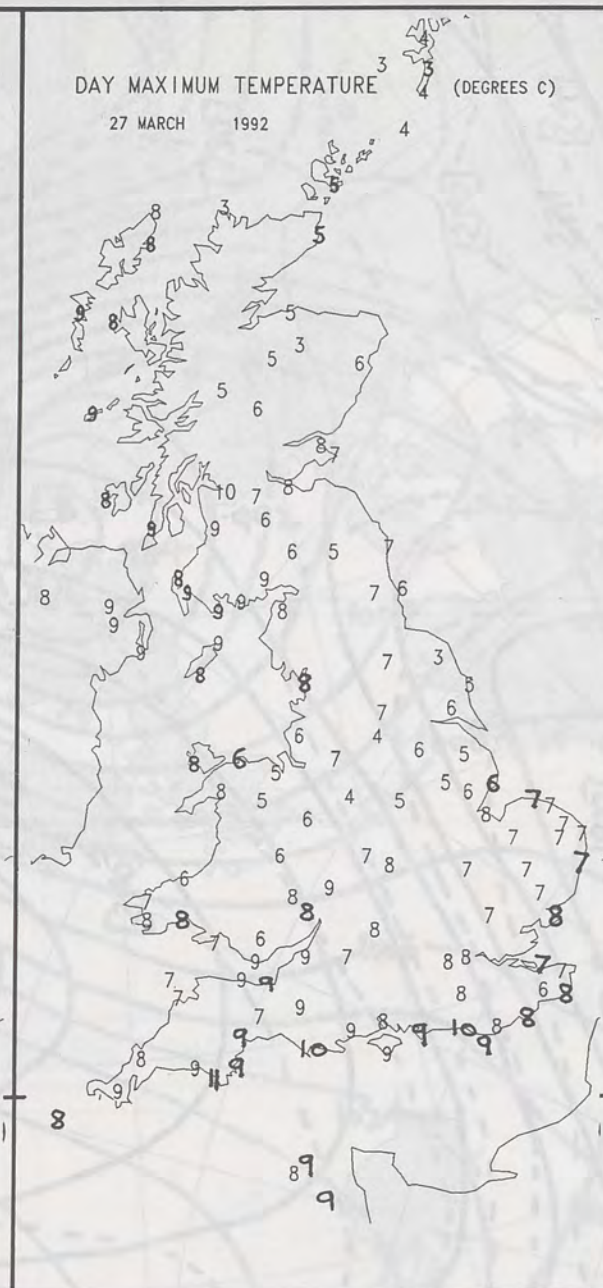
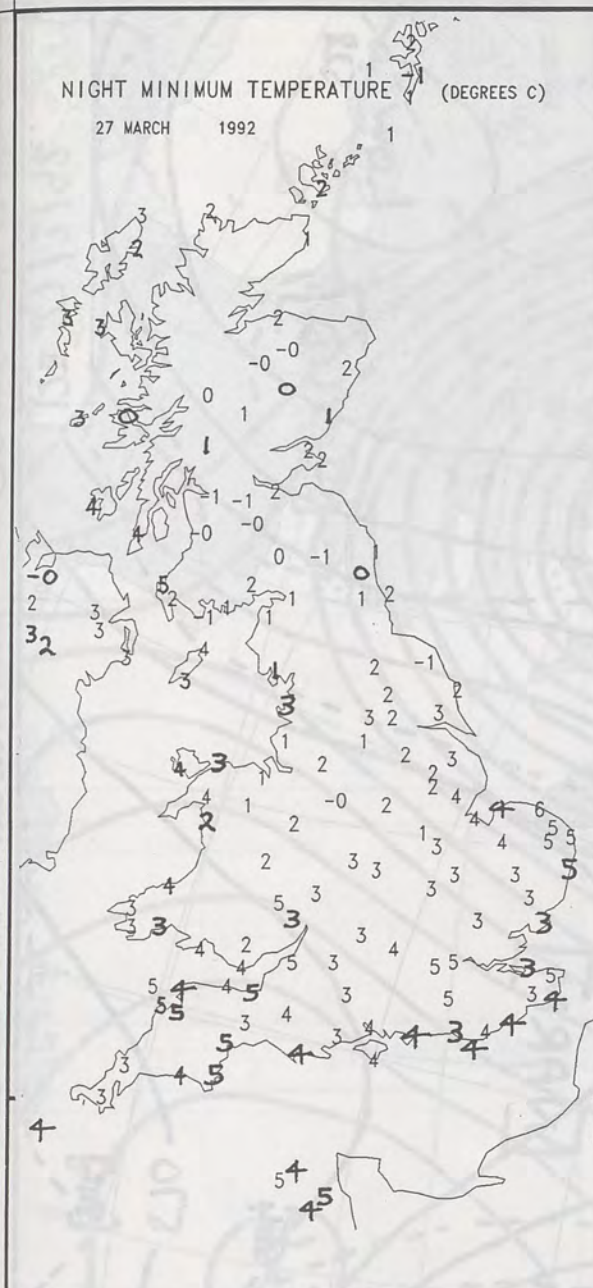
© Crown Copyright All rights reserved



### SIGNIFICANT WEATHER CHARTS







# **EXTREMES FOR FRIDAY 27TH MARCH 1992**

Highest Maximum	: 10.6 C Salcombe [ Devon ]
Lowest Maximum	: 3.0 C Cape Wrath
Lowest Minimum	: -1.0 C Whithorn [ Dumfries and Galloway ] and salsburgh [ east of Glasgow ]
Lowest Grass Minimum	: -6.4 C Whithorn
Most Rain (24 hours from 0900 GMT)	: 5.6 mm Lowestoft [ Suffolk ]
Most Sun	: 9.5 Hrs Gawlish [ Devon ]

## **DAILY WEATHER SUMMARY**



© Crown Copyright  
All rights reserved

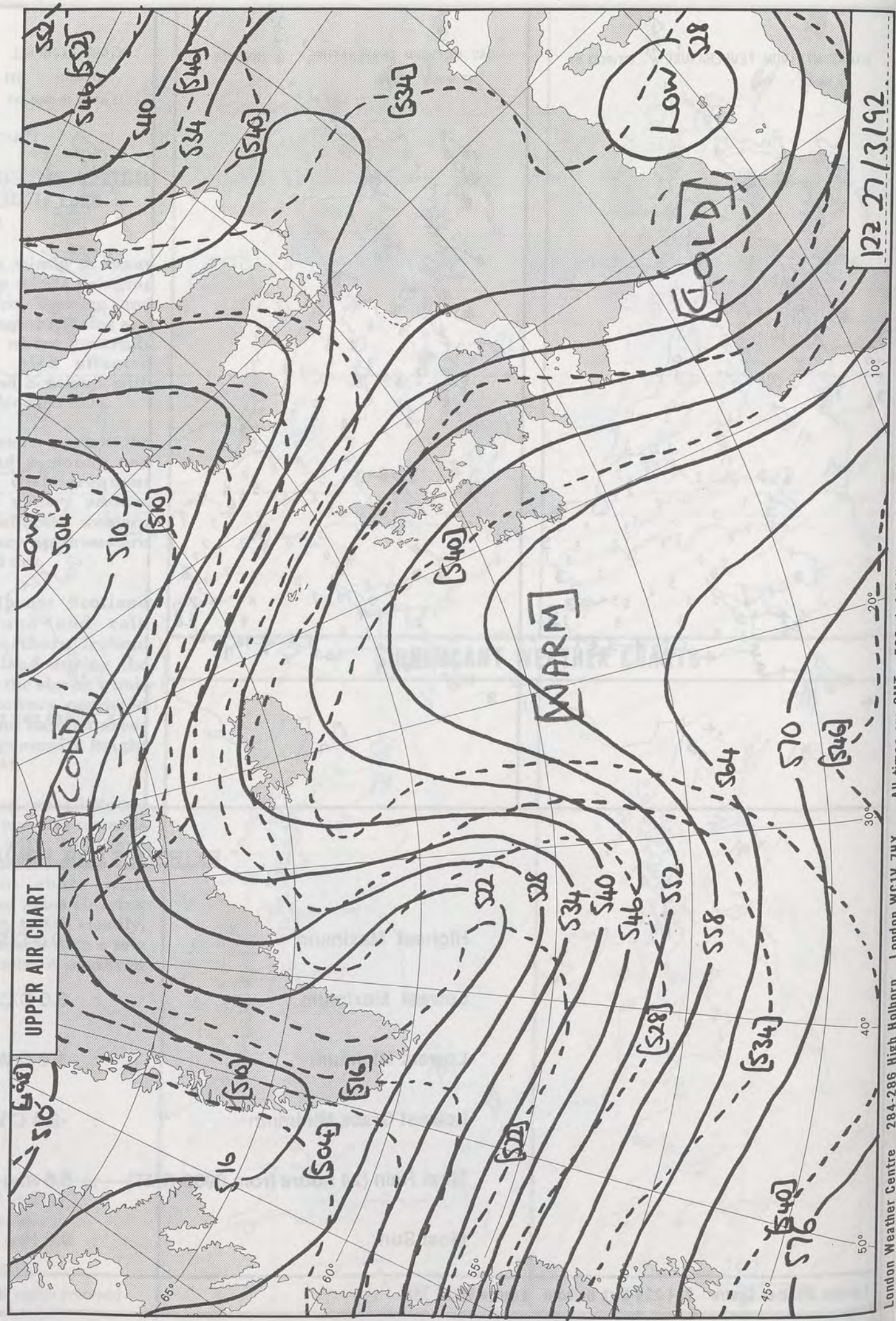


—"VERY"—  
SORRY

DUE TO MACHINE BREAKDOWN & TECHNICAL FAULTS

**no satellite picture available**



( EXPECT RESTORATION SOON





123 27/3/92

London Weather Centre 284-286 High Holborn London WC1V 7HX All times are GMT 500mb full lines 1000-500 mb pecked



DUPLICATE ALSO  
DAILY WEATHER SUMMARY  
NOT FOR LOAN FOR  
SATURDAY 28th MARCH 1992

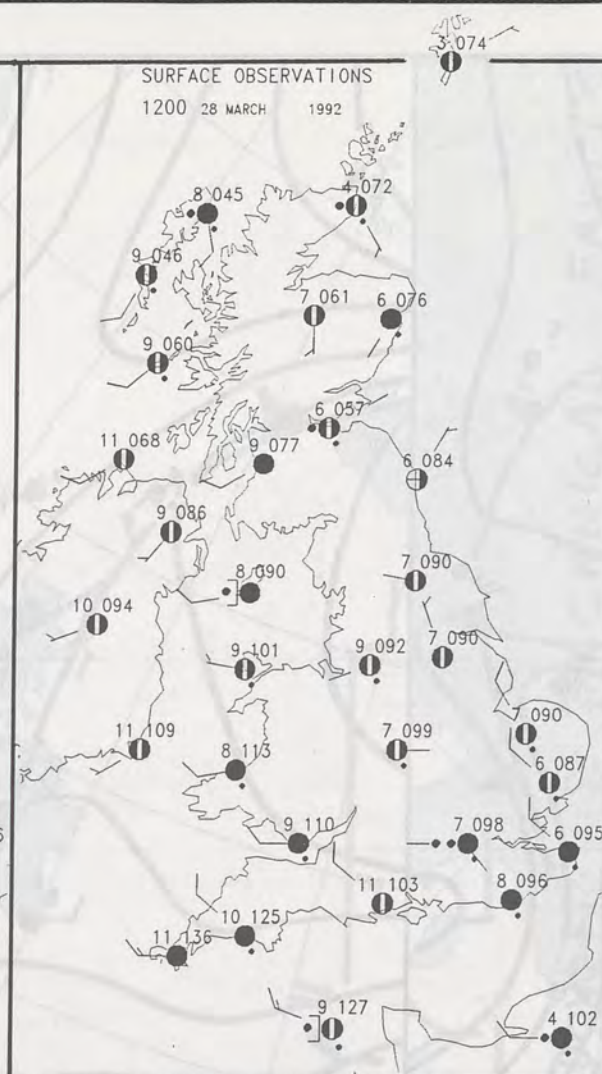
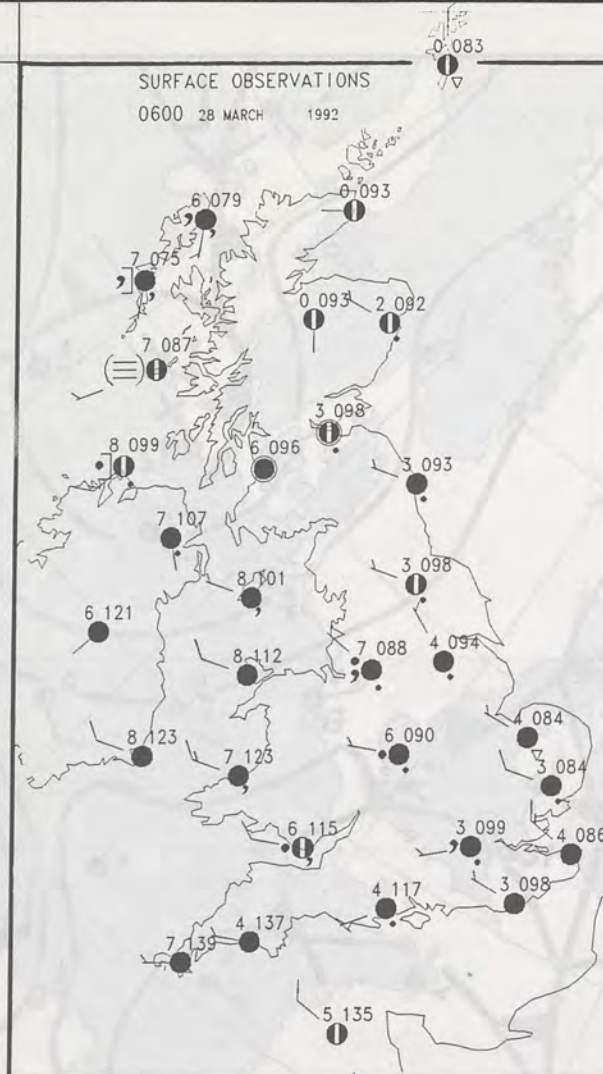
13 APR 1992  
METEOROLOGICAL  
LIBRARY  
OFFICE

Warm front Cold front Occlusion

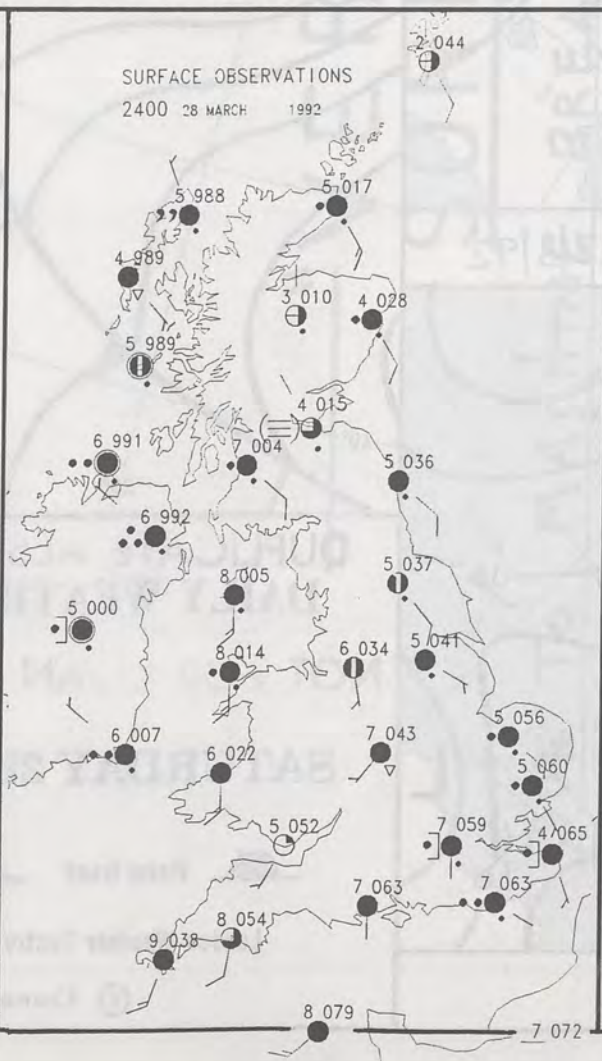
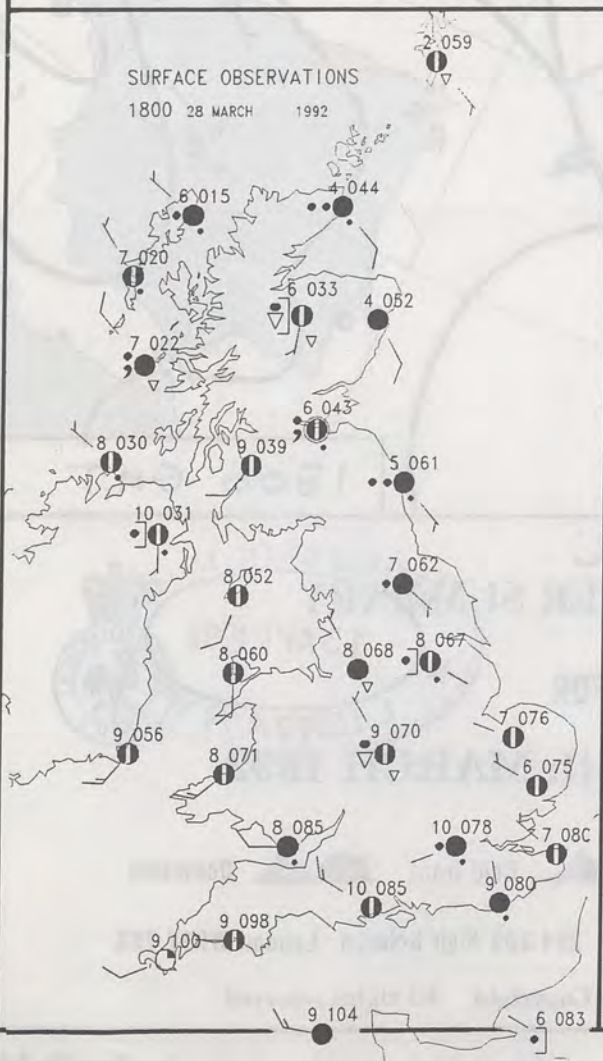
London Weather Centre 284-286 High Holborn London WC1V 7HX

© Crown Copyright All rights reserved





### PLOTTED SURFACE OBSERVATIONS



### SUMMARY OF UK WEATHER SATURDAY 28th MARCH 1992

It was cloudy overnight across most of the United Kingdom with a weak weather front wavering over western parts of the country bringing outbreaks of light rain or drizzle. There was some mistiness in places and one or two heavier showery outbursts over eastern and southern counties of England.

Over N.E. parts of Scotland skies cleared allowing frost in places. Elsewhere it was a relatively mild and cloudy night.

During the morning much of England stayed dry with some brighter sunny breaks particularly in the Northeast. Wales, the Midlands and most Southern and Southeastern counties remained cloudy with further patchy light rain although skies did clear in some areas allowing a few brighter spells. Northern Ireland was cloudy and mainly dry with some brighter spells. Western Scotland was cloudy with showery outbreaks but it was brighter and drier in the east.

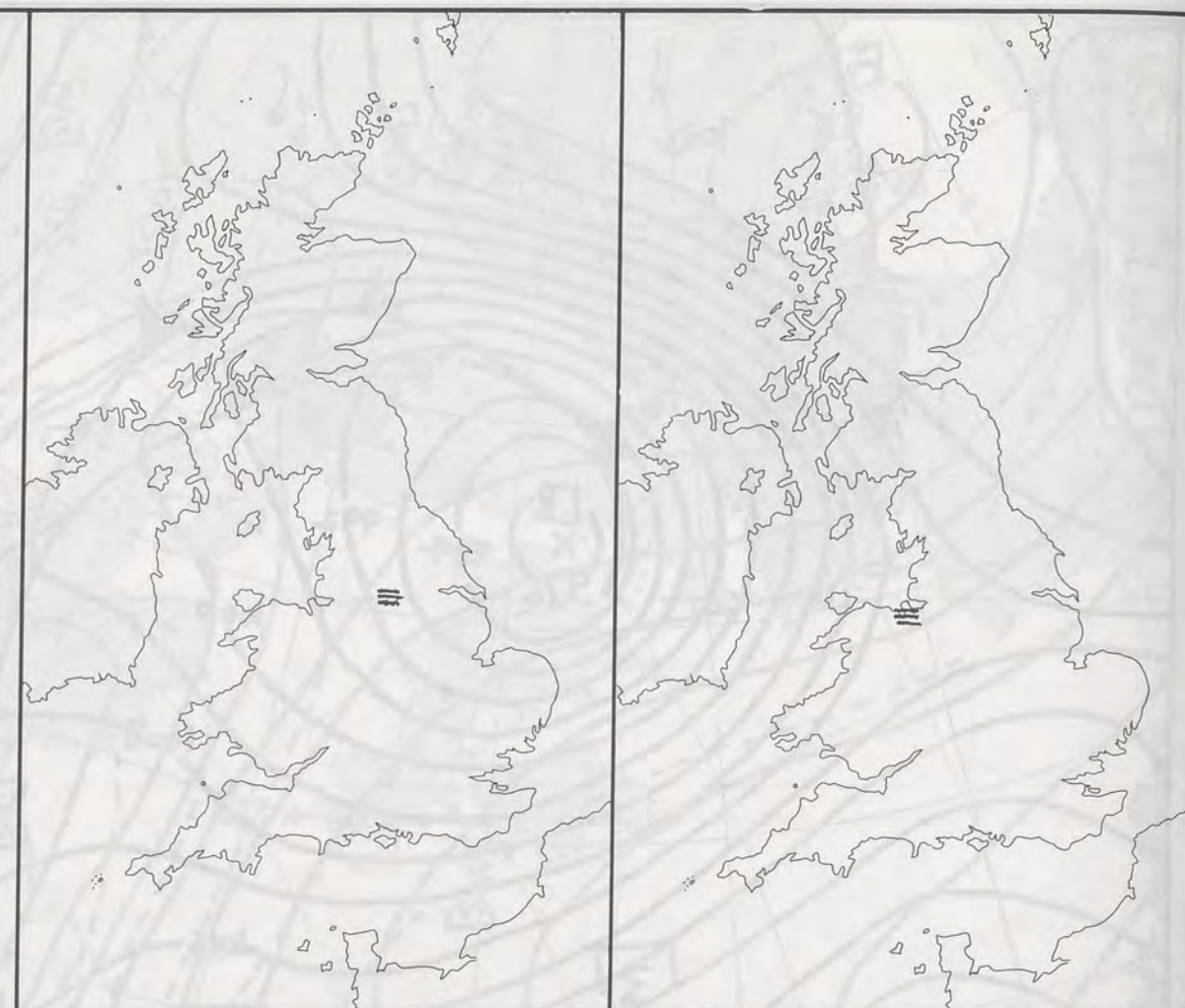
Further rain spread across Northern Ireland and western Scotland during the afternoon. Most of England had a brighter afternoon with sunny spells here and there, but thicker cloud brought patchy rain later in the day.

The whole country was generally cloudy with patchy rain affecting many northern and western parts during the evening which spread slowly southeast across the Midlands and southeastern regions.

A fairly average day temperature wise but mild in a few southwestern localities.

London Weather Centre  
284-286 High Holborn  
London WC1V 7HX  
All times are GMT

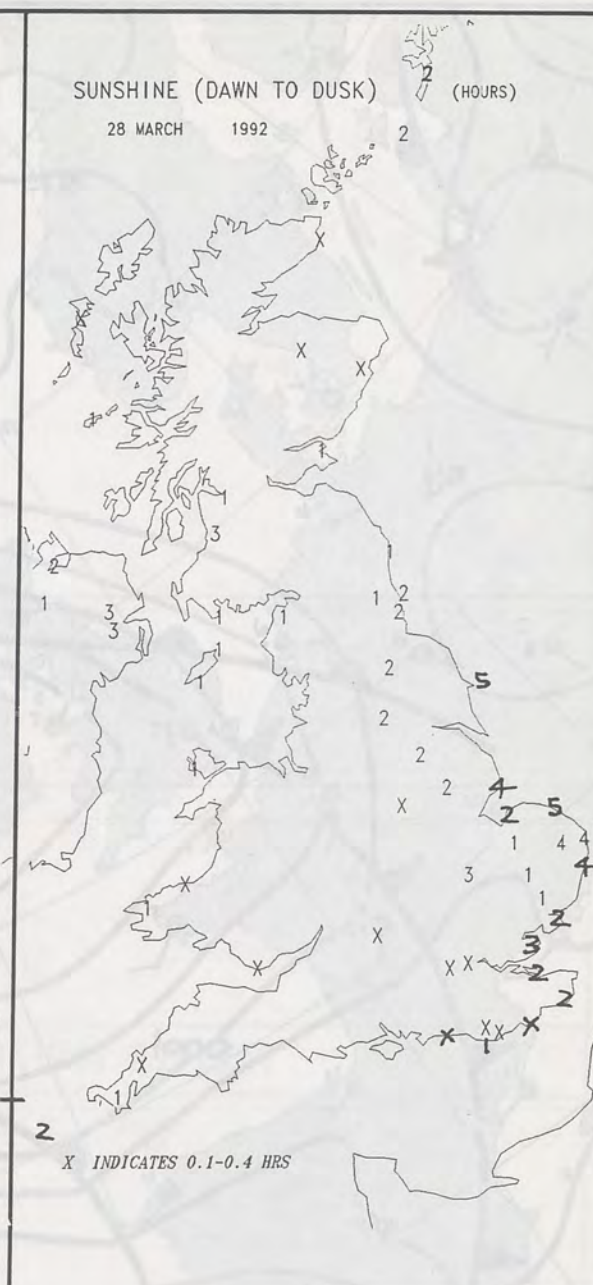
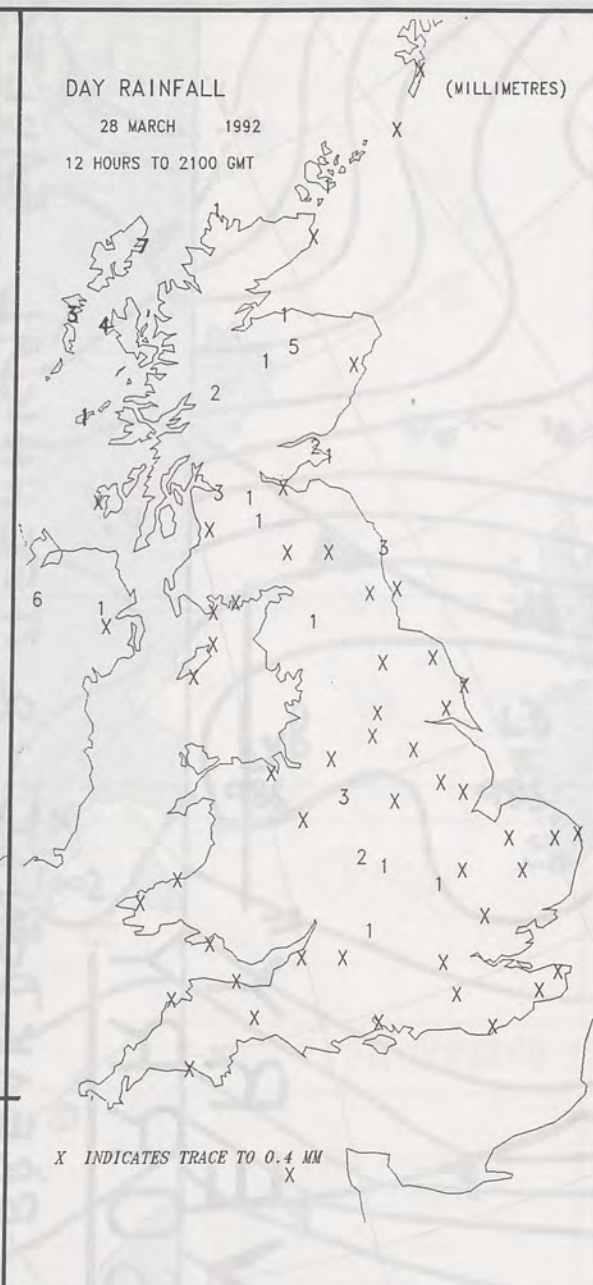
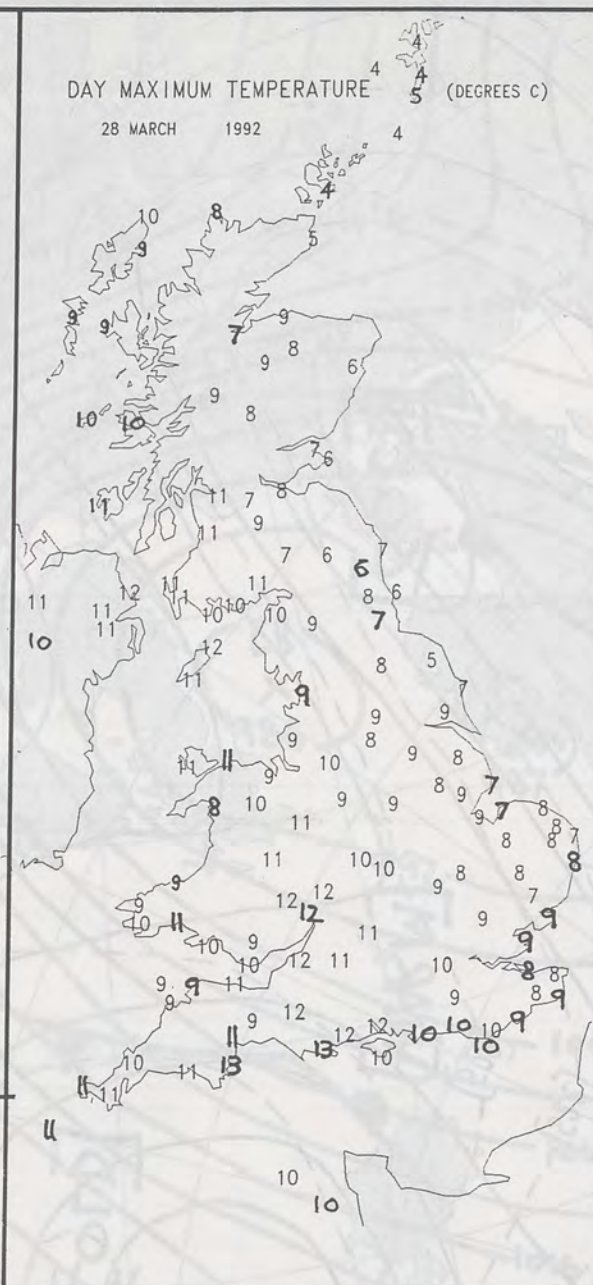
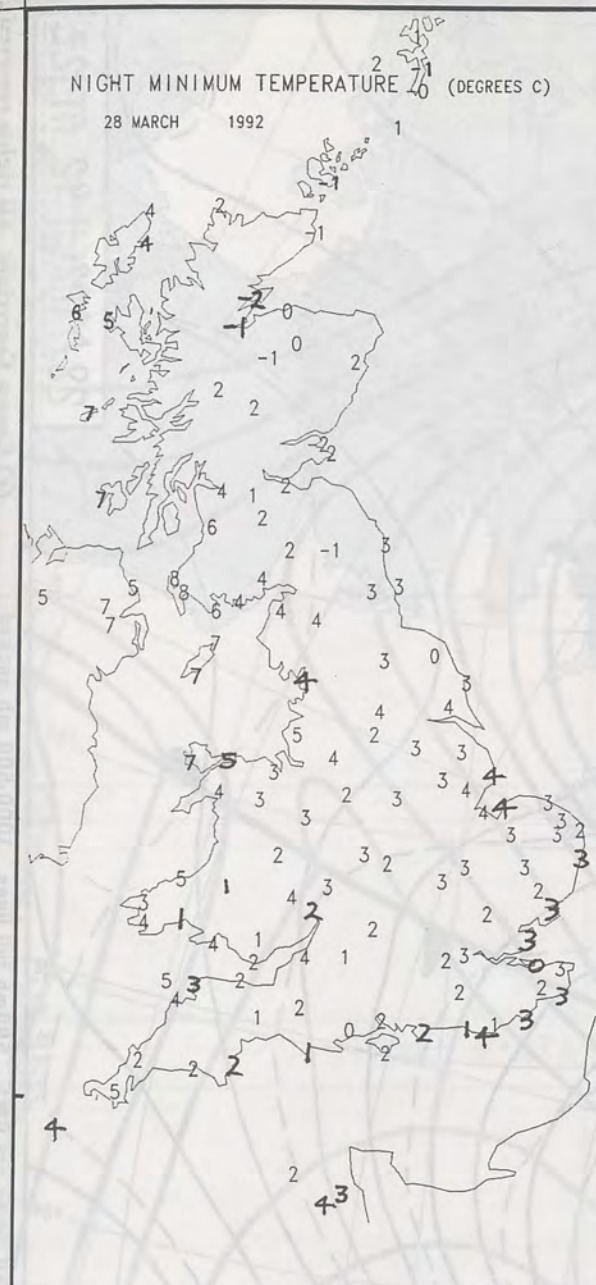
© Crown Copyright All rights reserved



### SIGNIFICANT WEATHER CHARTS







# EXTREMES FOR SATURDAY 28TH MARCH 1992

Highest Maximum	: 12.7 C Poole [ Dorset ] and Teignmouth [ Devon ]
Lowest Maximum	: 4.0 C Fairisle and Foulra
Lowest Minimum	: -1.9 C Tain Range [ Moray Firth ] -
Lowest Grass Minimum	: -7.5 C Leuchars [ Fife ]
Most Rain (24 hours from 0900 GMT)	: 12.1 mm Douglas [ Isle of Man ]
Most Sun	: 4.6 Hrs Scarborough and Cromer

London Weather Centre 284-286 High Holborn London WC1V 7HX

All times are GMT

## DAILY WEATHER SUMMARY



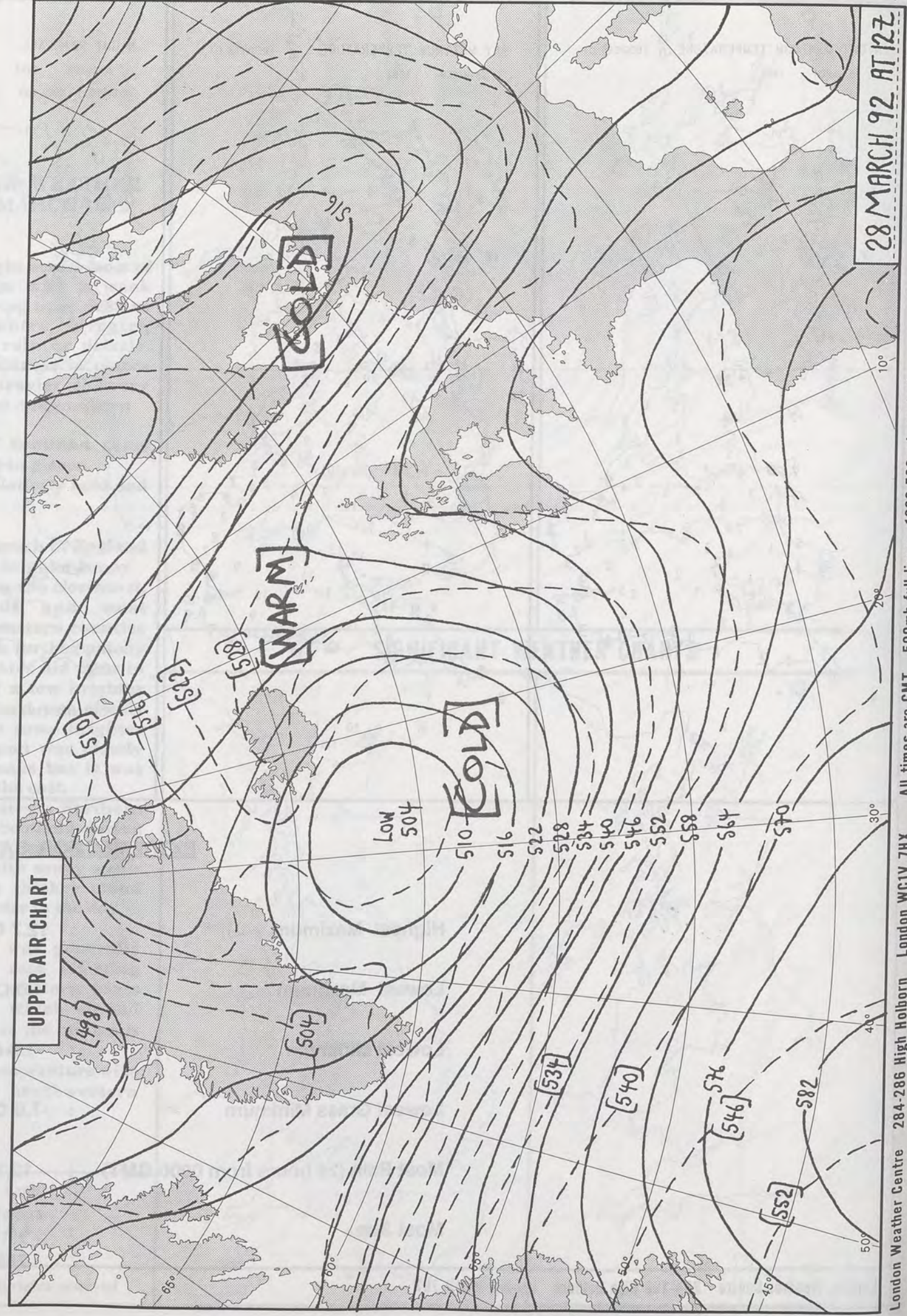
© Crown Copyright  
All rights reserved



— "VERY" —  
SORRY

DUE TO MACHINE BREAKDOWN & TECHNICAL FAULTS

**no satellite picture available**





28 MARCH 92 AT 12Z

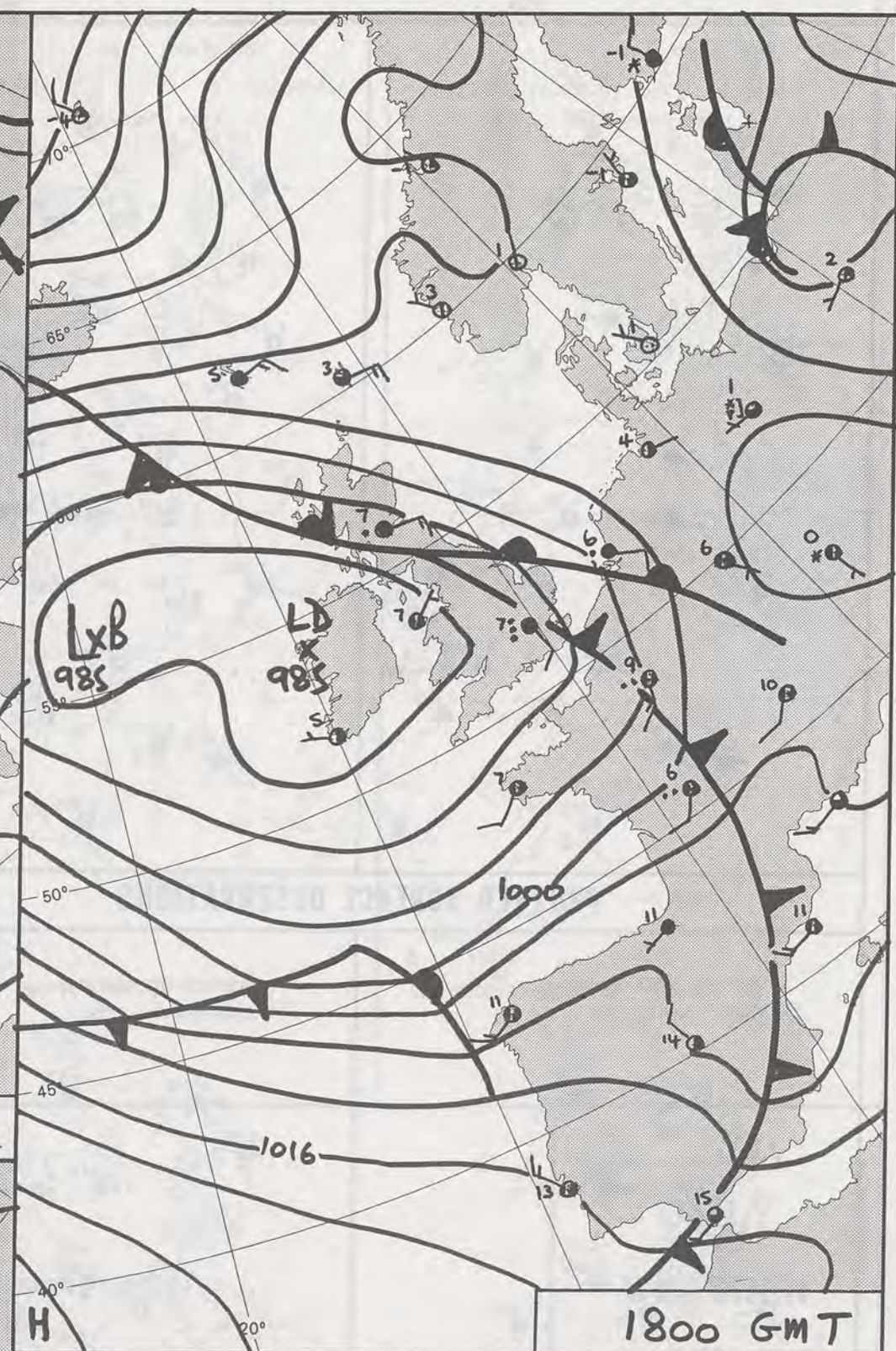
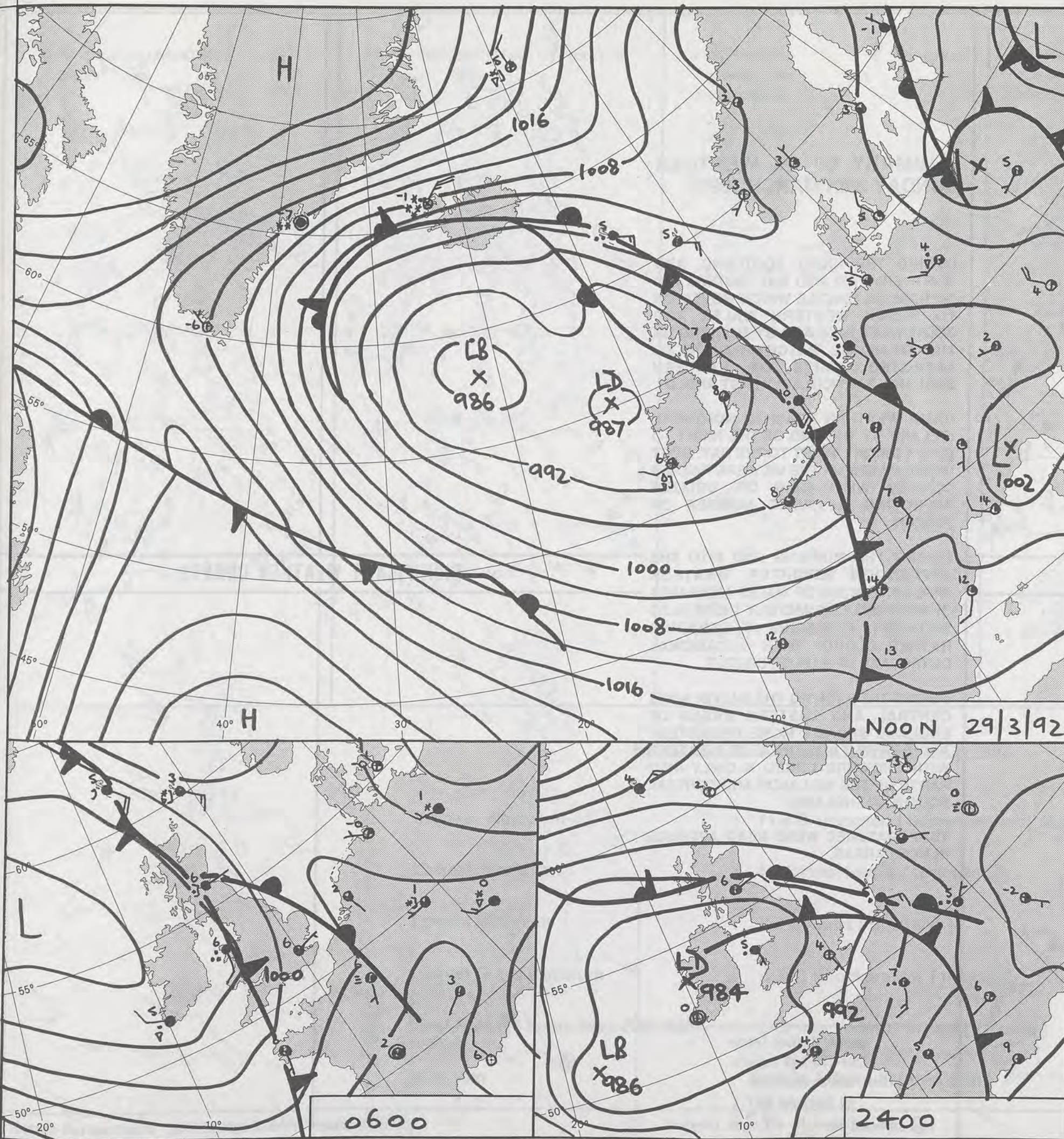
© Crown Copyright All rights reserved

All times are GMT 500mb full lines 1000-500 mb pecked

London WC1V 7HX

London Weather Centre 284-286 High Holborn

Printed in the UK for HMSO. Dd 8146371 C10 3/91 9385 9590



DUPLICATE ALSO  
DAILY WEATHER SUMMARY  
NOT FOR LOAN FOR  
SUNDAY 29th MARCH 1992

13 APR 1992

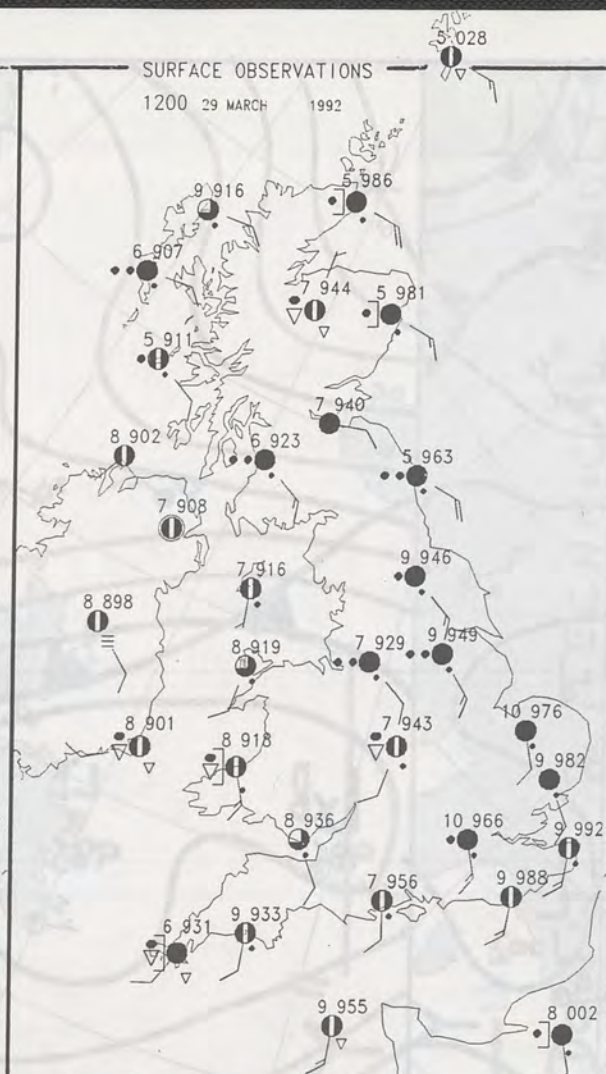
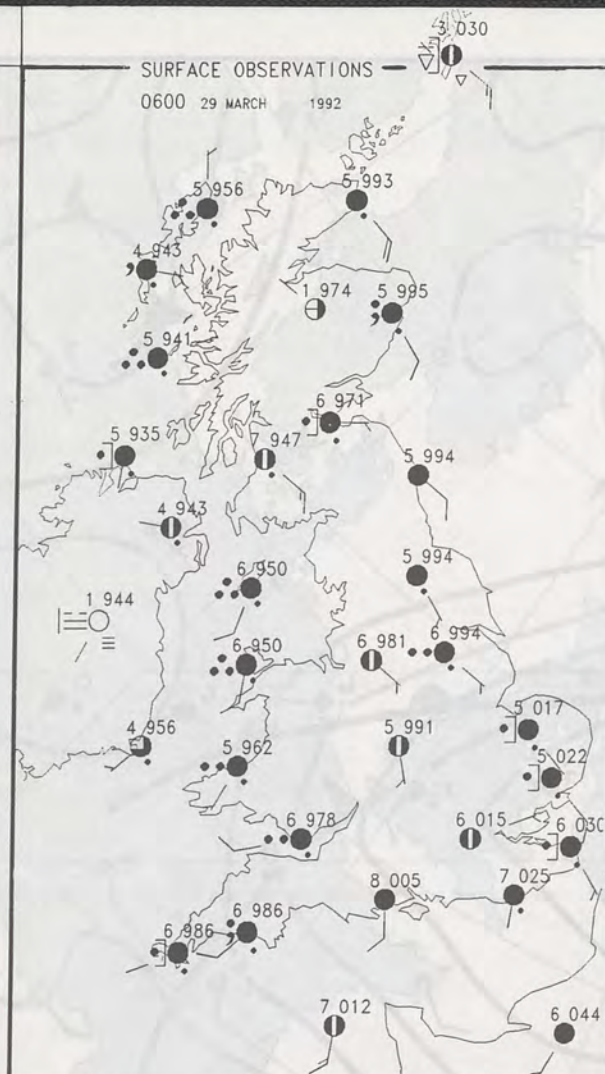
LIBRARY

WARM FRONT COLD FRONT OCCLUSION

London Weather Centre 284-286 High Holborn London WC1V 7HX

© Crown Copyright All rights reserved





## SUMMARY OF UK WEATHER SUNDAY 29th MARCH 1992

DURING THE NIGHT SCOTLAND, AND NORTHERN IRELAND HAD OUTBREAKS OF RAIN OR DRIZZLE WHICH MOVED ON TO REACH WESTERN WALES AND SOUTHWEST ENGLAND BY MORNING. IN THE MEANTIME PATCHY RAIN ALSO AFFECTED PARTS OF EASTERN ENGLAND, PARTICULARLY EAST ANGLIA.

DRIER WEATHER REACHED NORTHERN IRELAND BY THE END OF THE NIGHT TO GIVE A BRIGHT START TO THE DAY. MOST OTHER PARTS OF THE UK WERE RATHER CLOUDY WITH RAIN OR DRIZZLE AFFECTING A LARGE NUMBER OF PLACES.

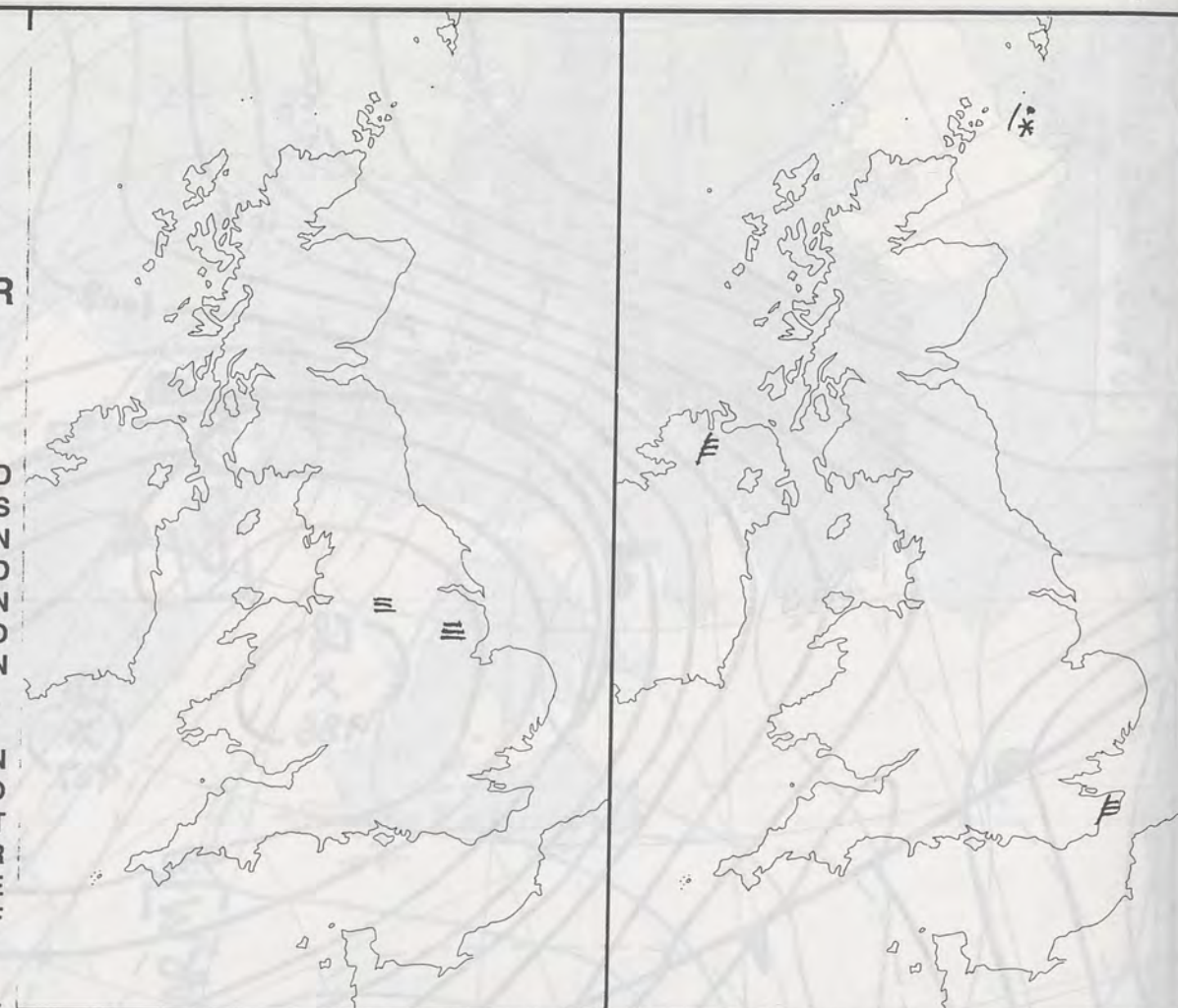
DURING THE MORNING AND INTO THE AFTERNOON BRIGHTER WEATHER SPREAD TO MUCH OF WALES AND PARTS OF WESTERN ENGLAND BUT THERE ALSO SHOWERS. ELSEWHERE IT REMAINED RATHER CLOUDY WITH OCCASIONAL OUTBREAKS OF RAIN OR DRIZZLE.

DURING THE EVENING THE RAIN IN SOME CENTRAL AND EASTERN AREAS OF ENGLAND BECAME MORE PERSISTENT AND HEAVIER BUT CLEARER WEATHER WITH SHOWERS EDGED SLOWLY INTO PARTS OF THE MIDLANDS AND CENTRAL SOUTHERN ENGLAND.

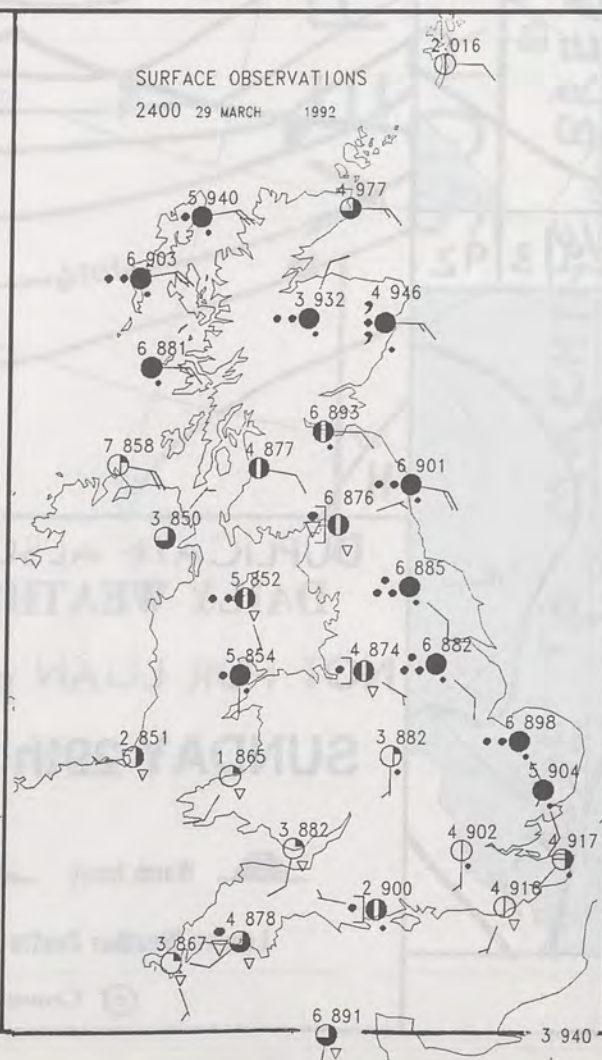
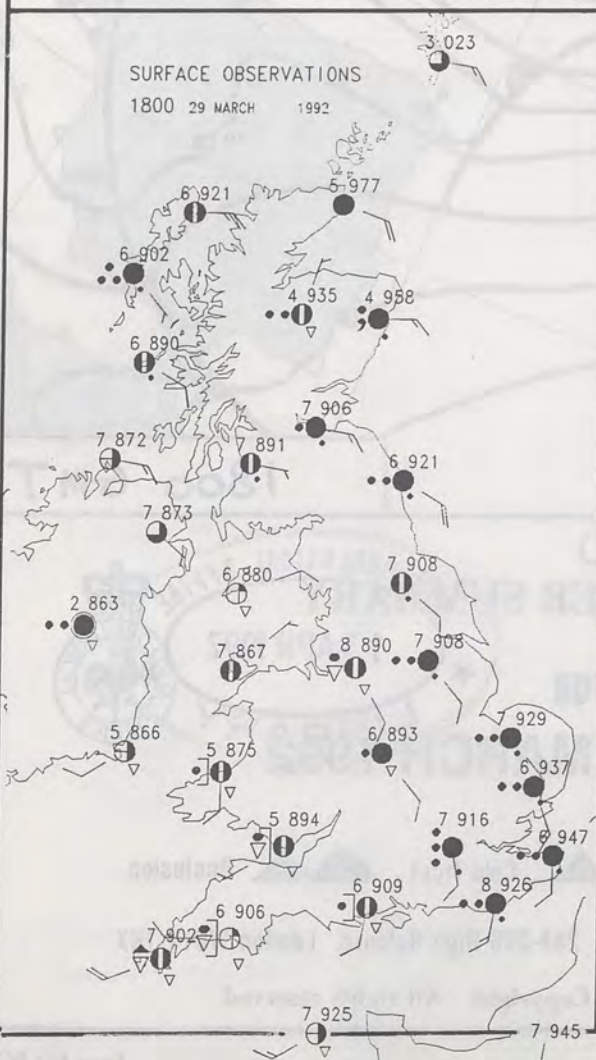
TEMPERATURES WERE NEAR AVERAGE IN MOST AREAS.

London Weather Centre  
284-286 High Holborn  
London WC1V 7HX  
All times are GMT

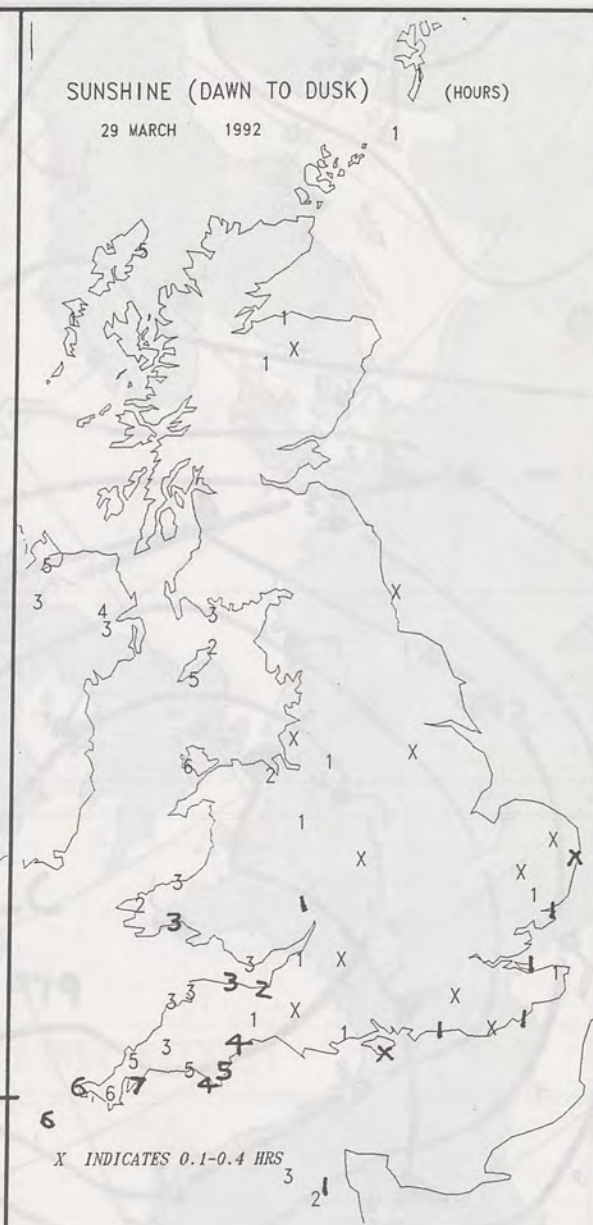
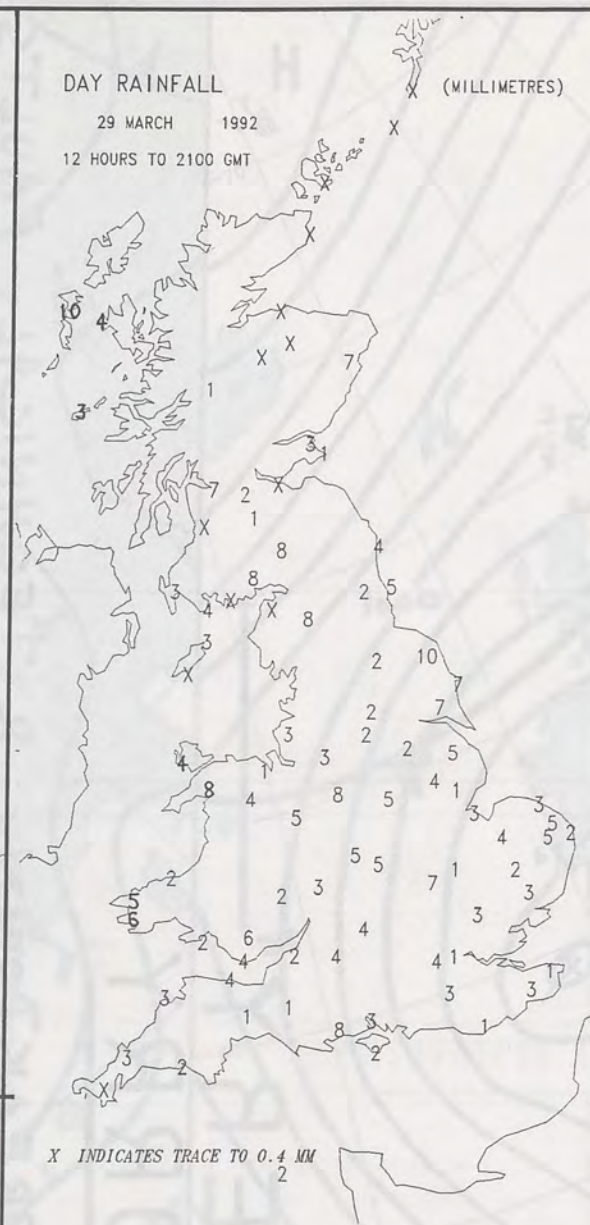
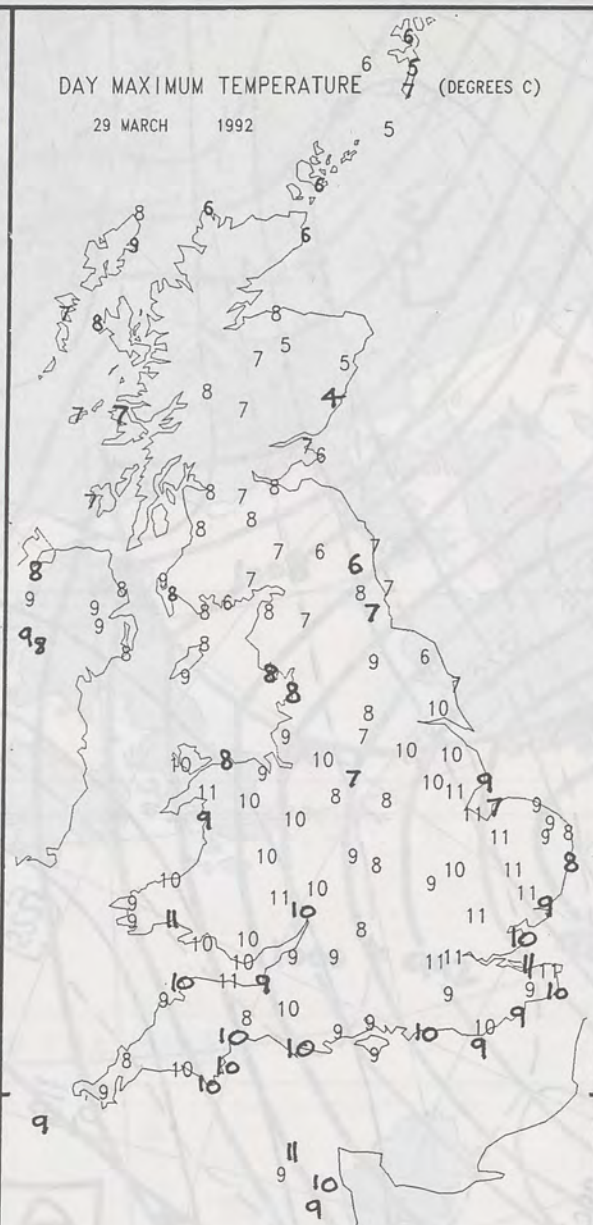
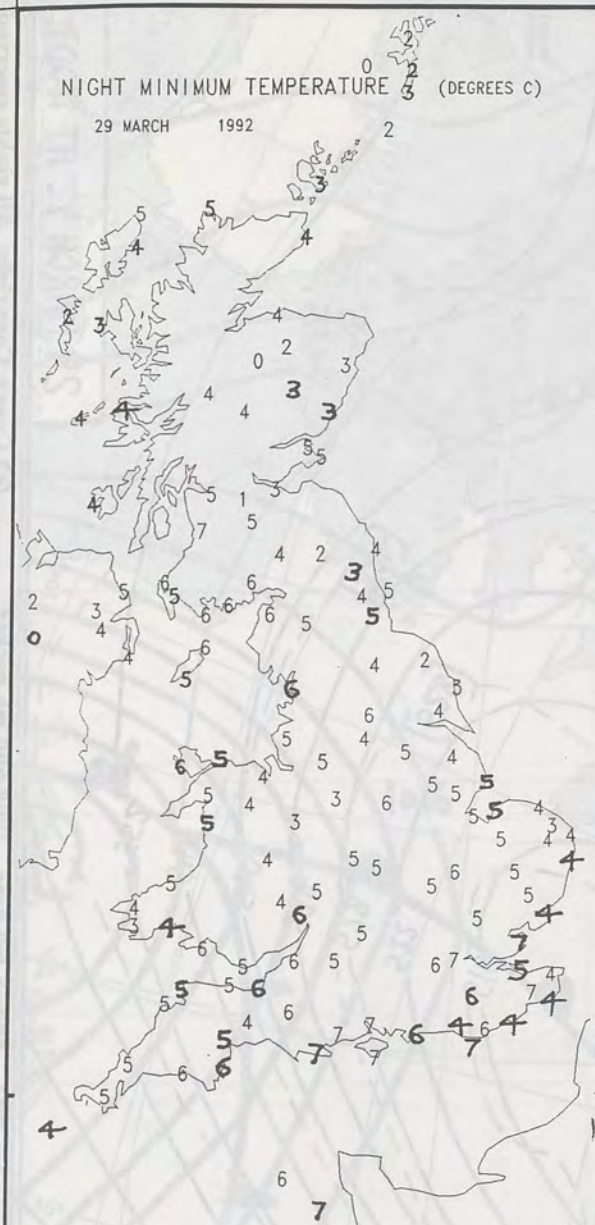
© Crown Copyright All rights reserved



## SIGNIFICANT WEATHER CHARTS







# EXTREMES FOR SUNDAY 29TH MARCH 1992

Highest Maximum	: 11.4 C Tivington [ Somerset ] and Manston [ Kent ]
Lowest Maximum	: 4.4 C Inverberbie [ Grampian ]
Lowest Minimum	: 0.2 C Foula [ Shetland ]-
Lowest Grass Minimum	: -2.0 C Knockarevan [ n Ireland ]
Most Rain (24 hours from 0900 GMT)	: 21,2 mm Tummel Bridge [ Tayside ]
Most Sun	: 6.6 Hrs Falmouth [ Cornwall ]

## DAILY WEATHER SUMMARY



© Crown Copyright  
All rights reserved

London Weather Centre 284-286 High Holborn London WC1V 7HX

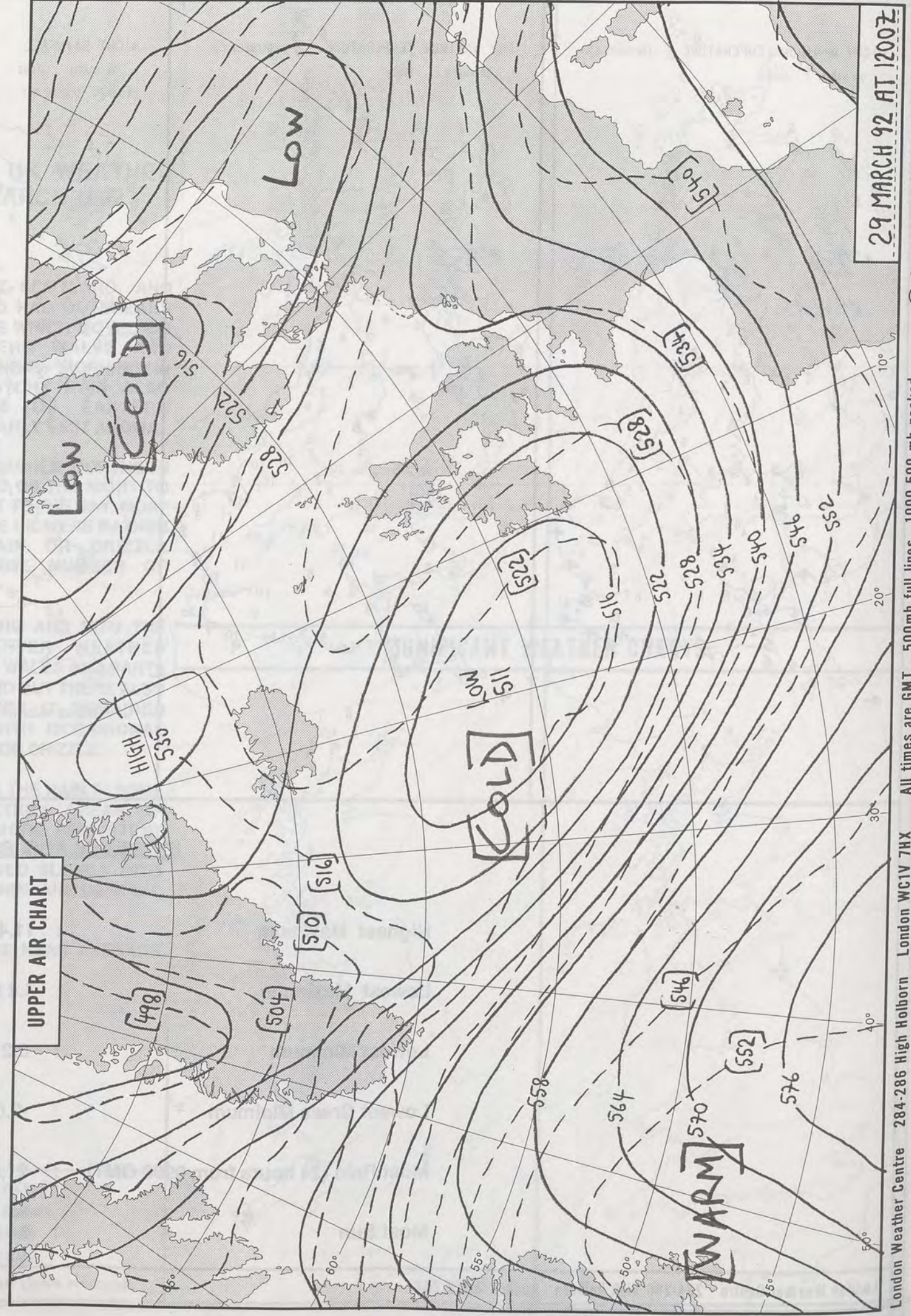
All times are GMT



"VERY"  
SORRY

DUE TO MACHINE BREAKDOWN & TECHNICAL FAULTS

**no satellite picture available**





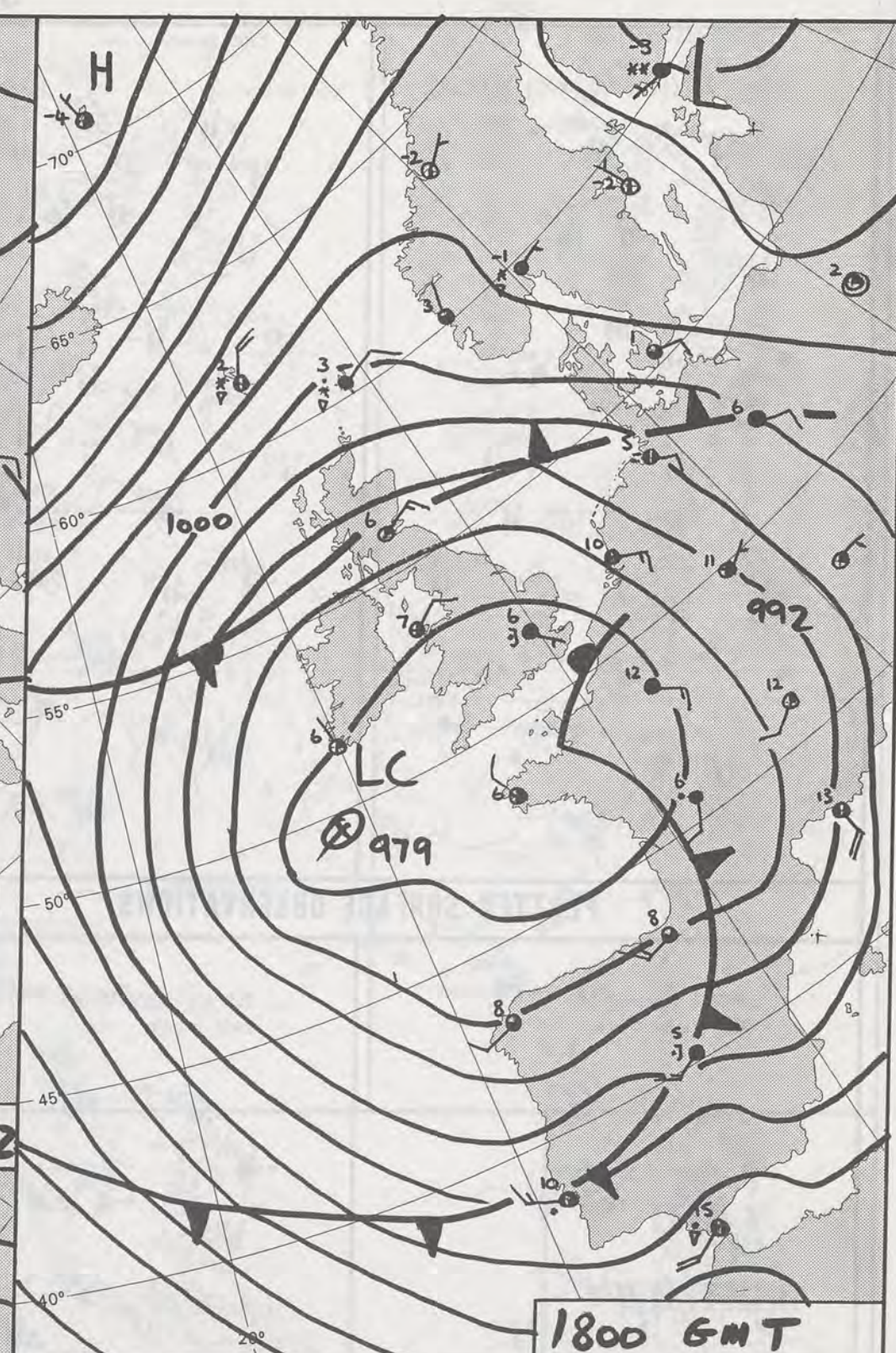
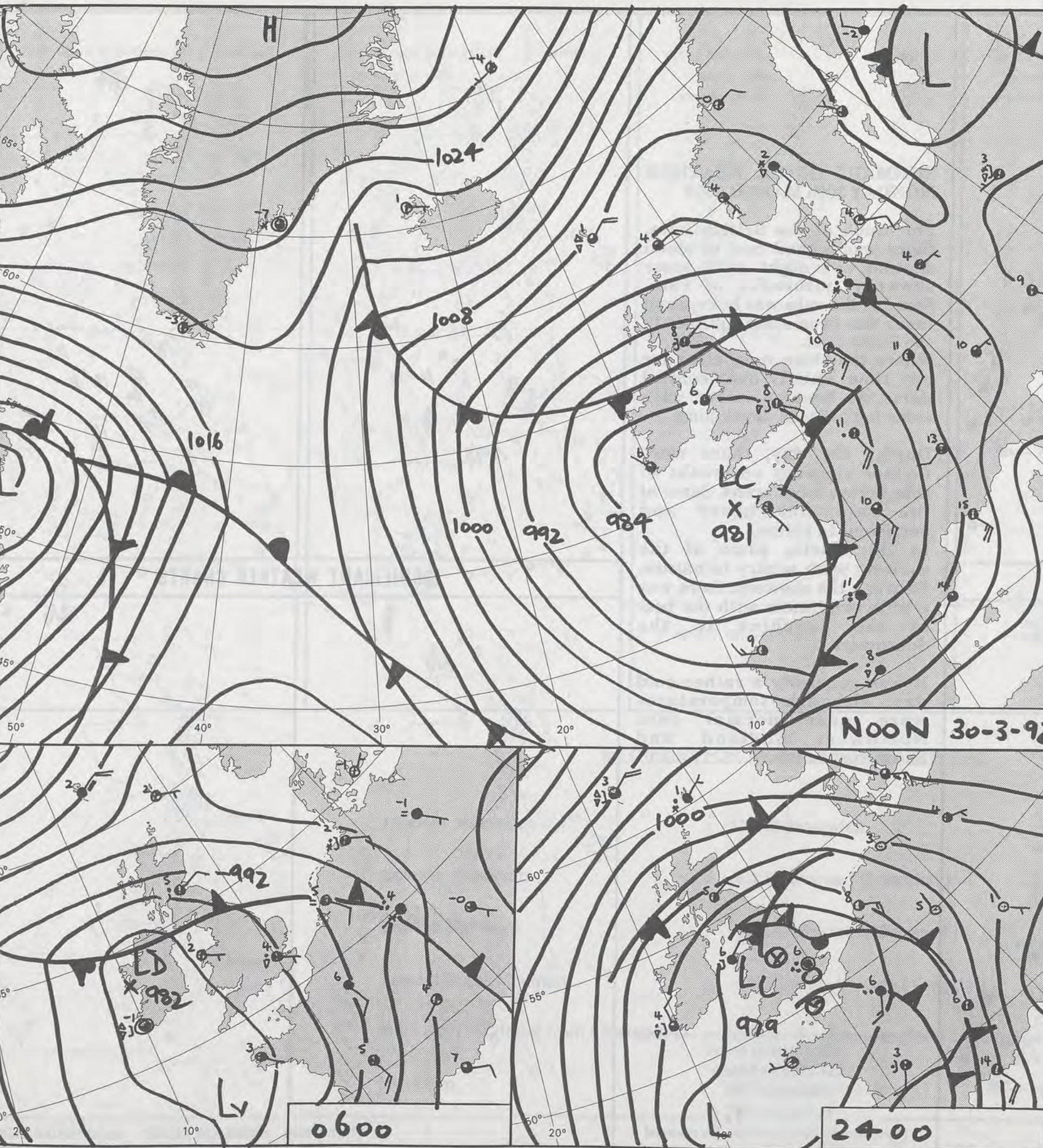
29 MARCH 92 AT 1200Z

© Crown Copyright All rights reserved

London Weather Centre 284-286 High Holborn London WC1V 7HX All times are GMT 500mb full lines 1000-500 mb pecked

London Weather Centre 284-286 High Holborn London WC1V 7HX

Printed in the UK for HMSO. Dd 8146371 C10 3/91 9385 9590



DUPLICATE ALSO  
DAILY WEATHER SUMMARY  
NOT FOR LOAN FOR  
MONDAY 30th MARCH 1992

13 APR 1992

LIBRARY

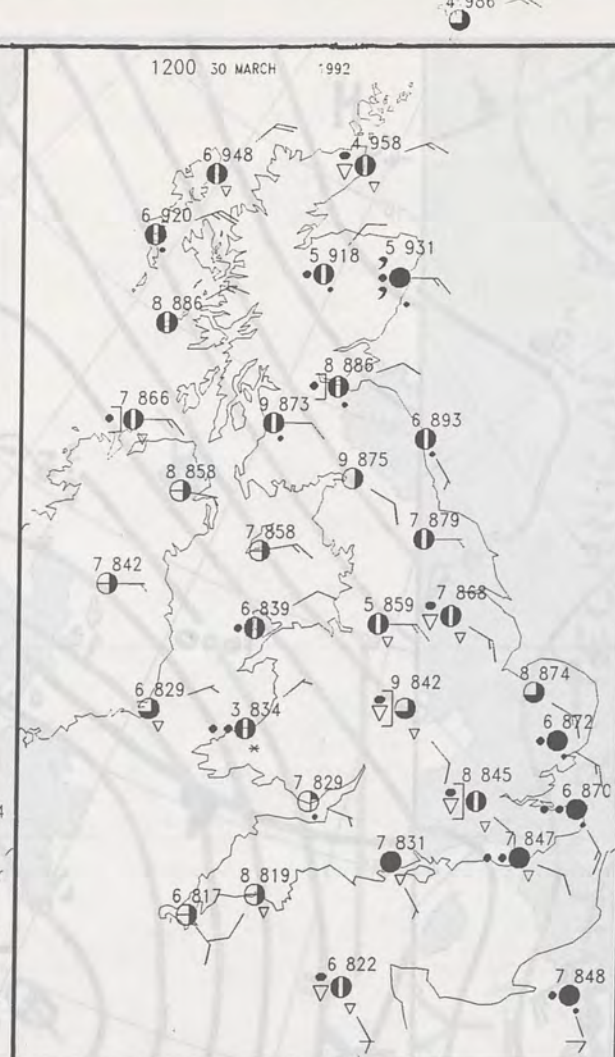
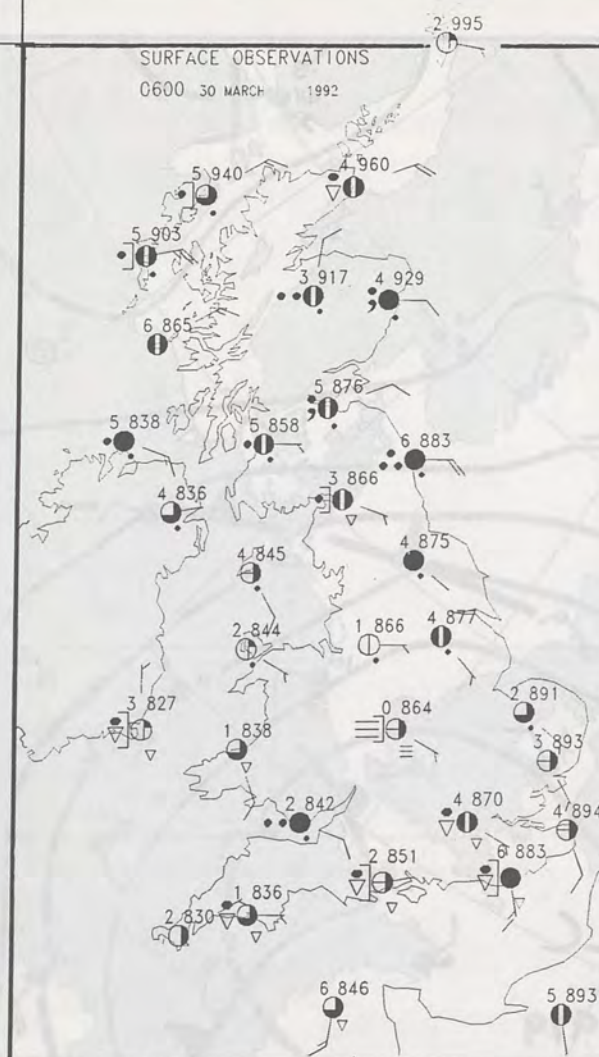
METROLOGICAL OFFICE

Warm front Cold front Occlusion

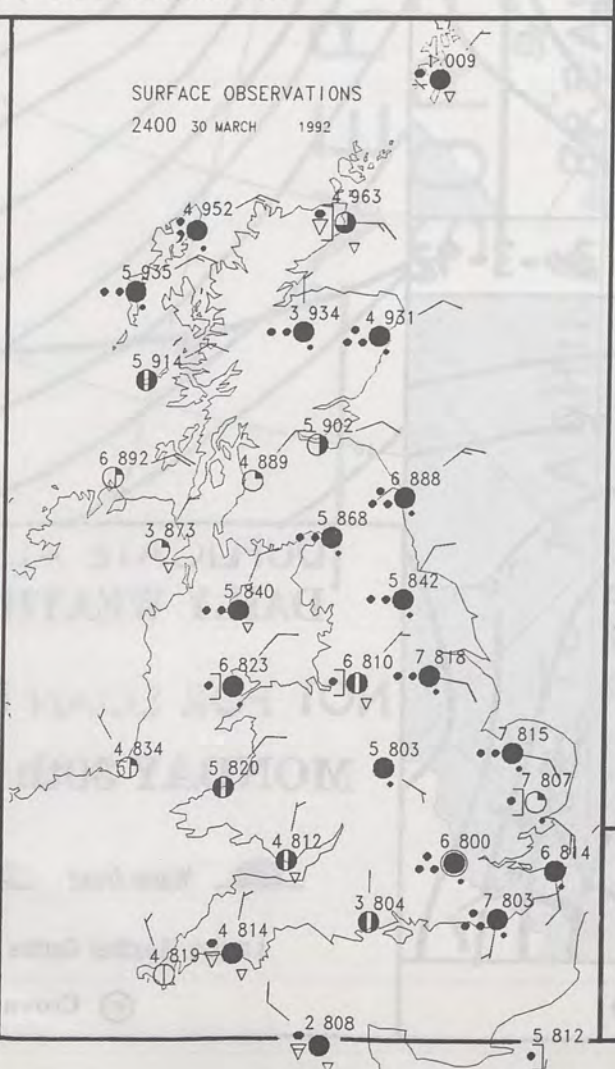
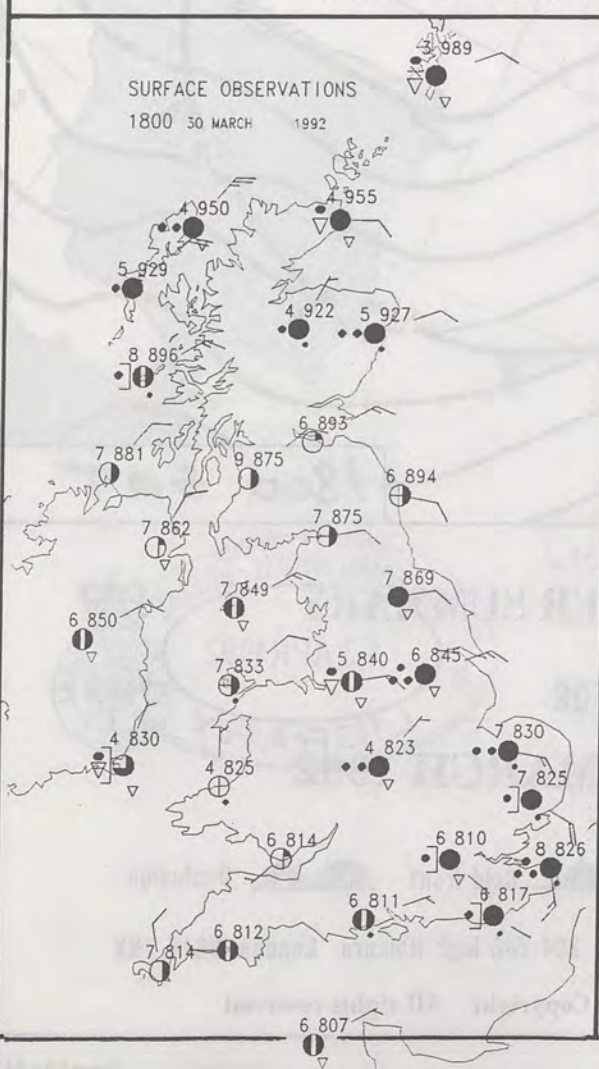
London Weather Centre 284-286 High Holborn London WC1V 7HX

© Crown Copyright All rights reserved





### PLOTTED SURFACE OBSERVATIONS



### SUMMARY OF UK WEATHER MONDAY 30th MARCH 1992

For much of the British Isles, there was a good deal of cloud around overnight with some showery outbreaks of rain. Some of the rain was heavy, and there was even some thunder in the Southwest.

Where the skies were clear for any time, chiefly over central parts, it became misty with some fog patches developing.

During the day, there were further showery outbreaks of rain across most areas. Some of the rain was heavy and persistent in places.

In the North, some of the showers were wintry in nature. Between the showers, there was a little brightness with the best of the sunshine in the Southwest.

It was generally a rather cold day, although temperatures were near normal over Northwest England and Southwest Scotland.

London Weather Centre  
284-286 High Holborn  
London WC1V 7HX  
All times are GMT

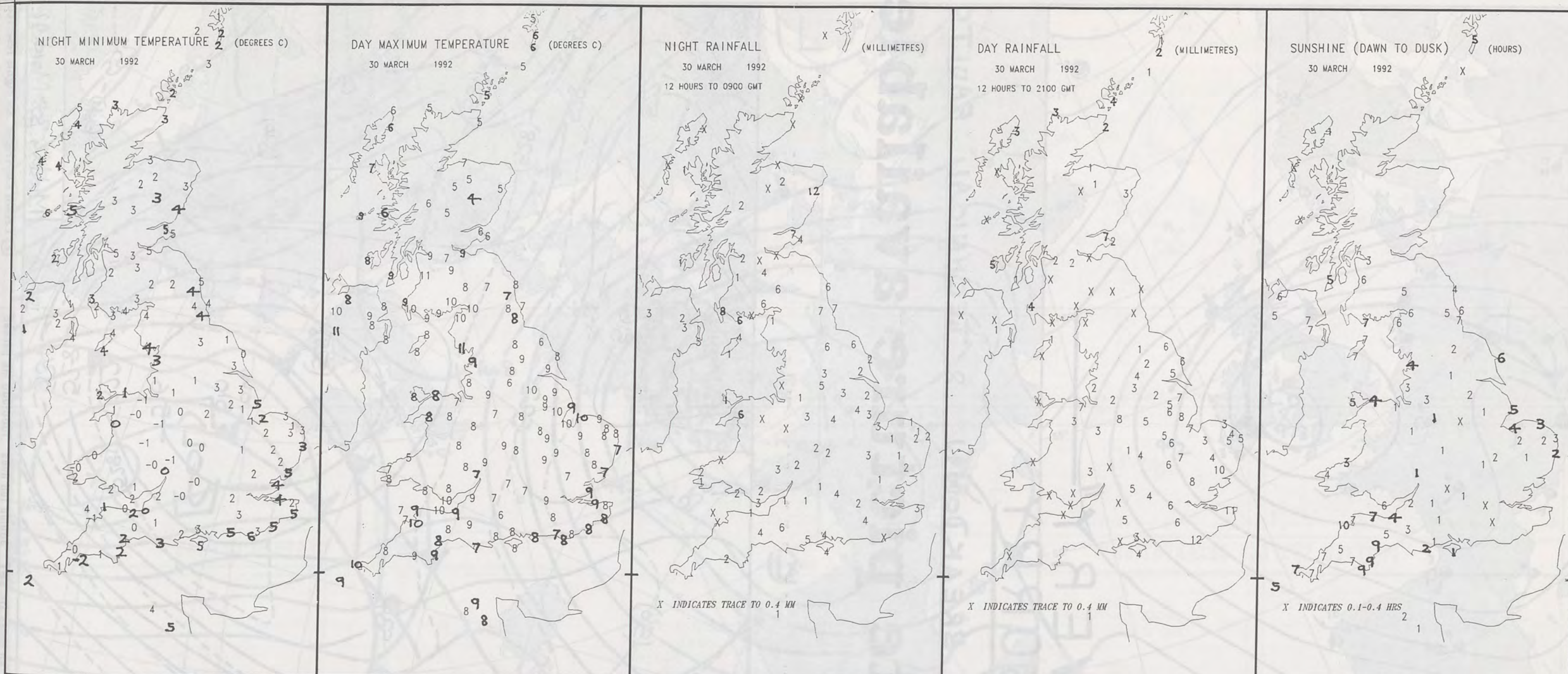
© Crown Copyright All rights reserved



### SIGNIFICANT WEATHER CHARTS







# **EXTREMES FOR MONDAY 30TH MARCH 1992**

Highest Maximum	: 10.9 C Prestwick
Lowest Maximum	: 4.2 C Aboyne [ Grampian ]
Lowest Minimum	: -2.0 C Falmouth [ Cornwall ]-
Lowest Grass Minimum	: -5.9 C Moel - Y - Crio [ Clwyd ]
Most Rain (24 hours from 0900 GMT)	: 29.3 mm Longframlington [ Northumberland ]
Most Sun	: 9.9 Hrs Gawlish [ Devon ]

## **DAILY WEATHER SUMMARY**



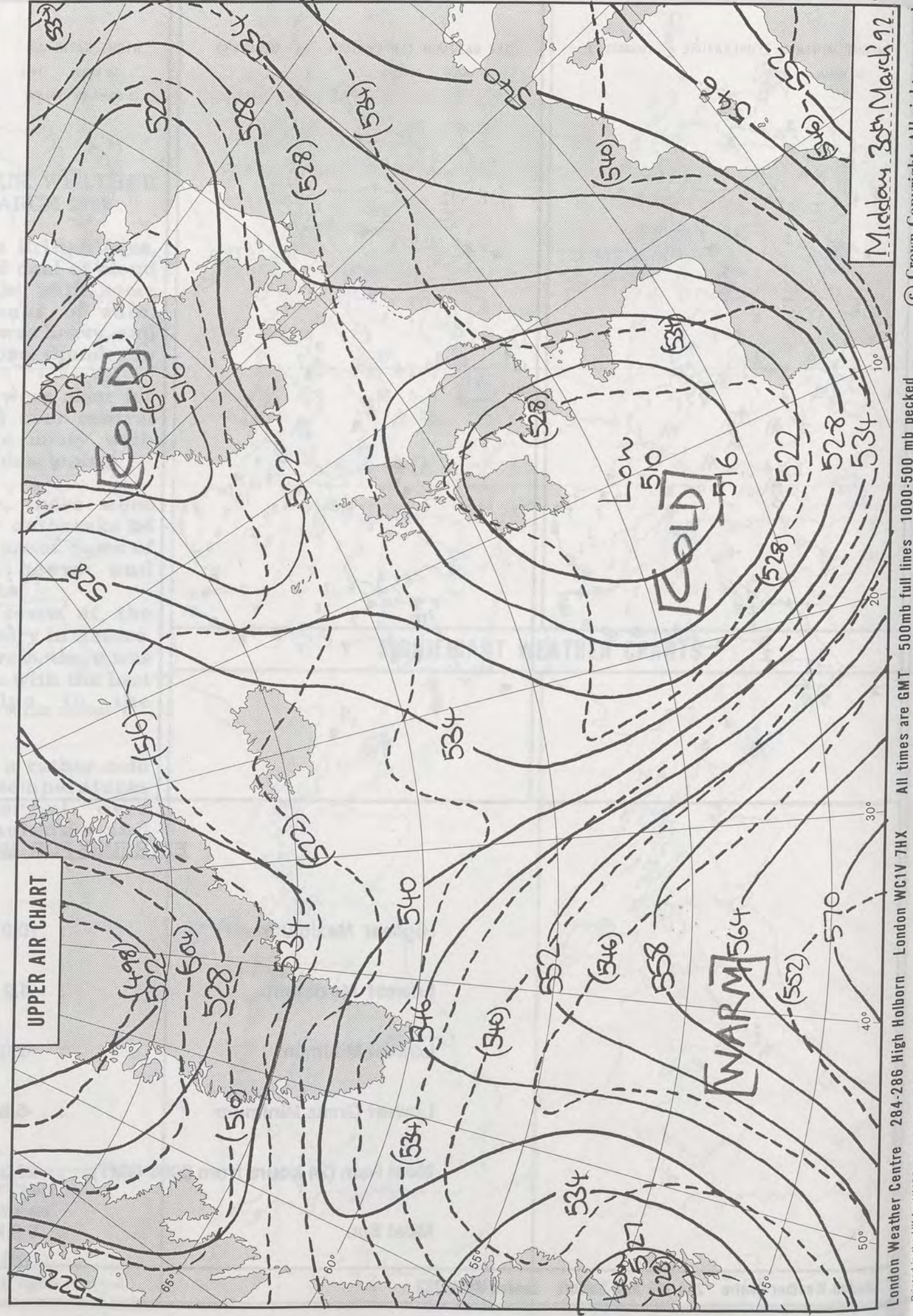
© Crown Copyright  
All rights reserved



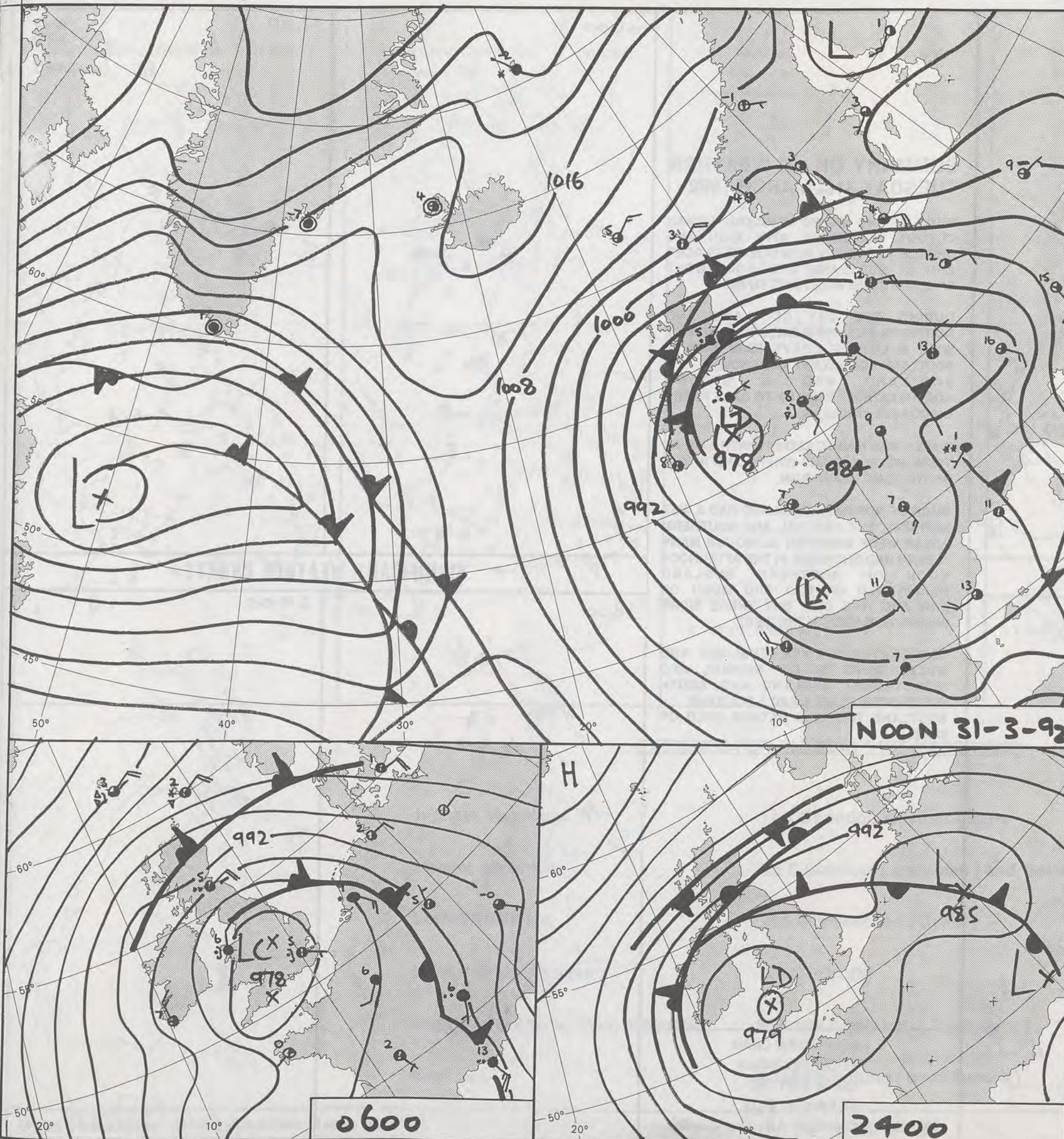
— "VERY" —  
SORRY

DUE TO MACHINE BREAKDOWN & TECHNICAL FAULTS

**no satellite picture available**





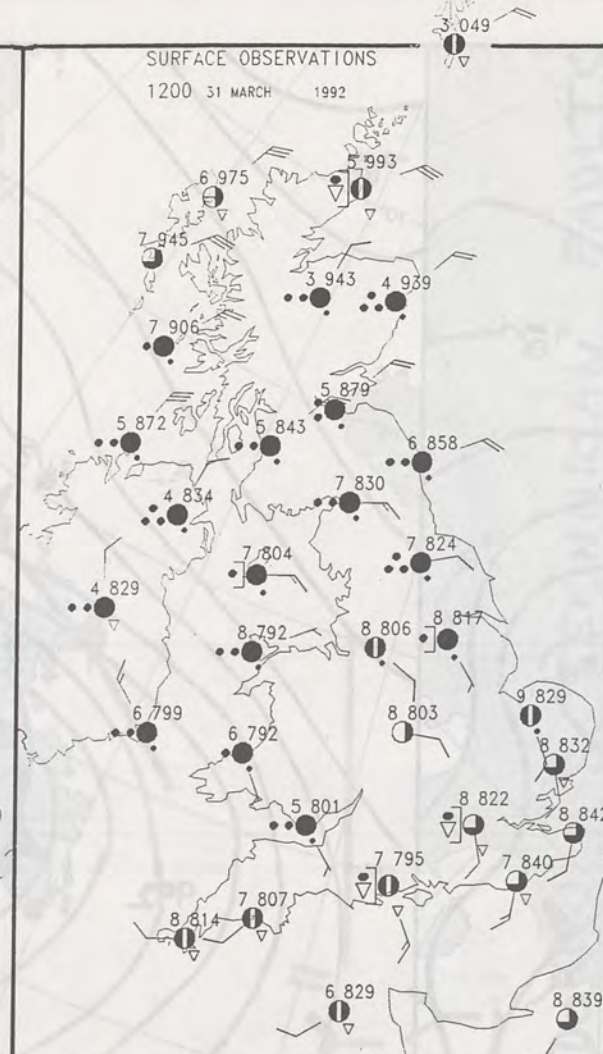




SURFACE OBSERVATIONS  
0600 31 MARCH 1992

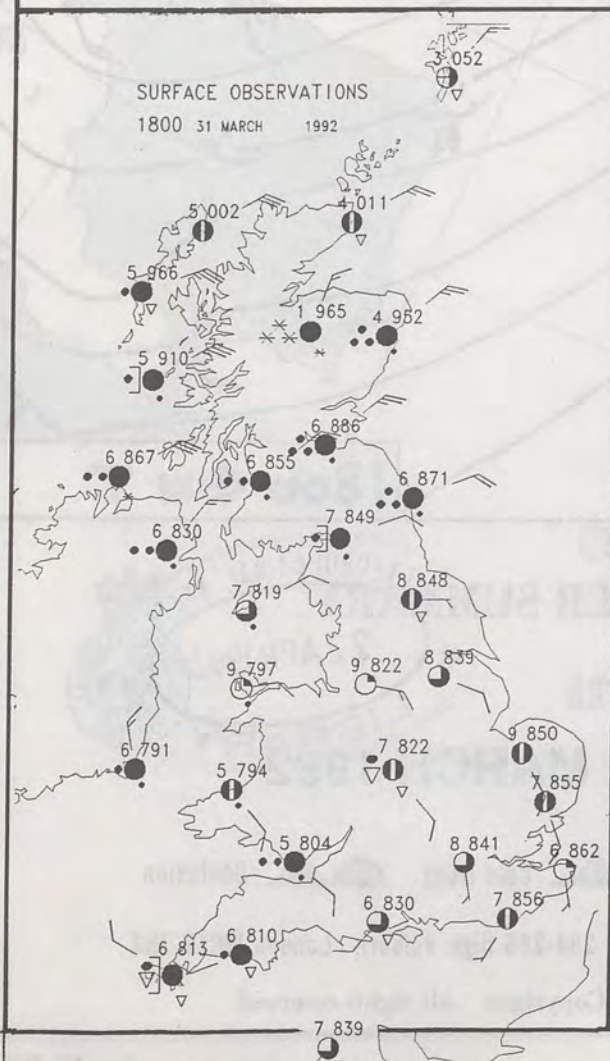


SURFACE OBSERVATIONS  
1200 31 MARCH 1992

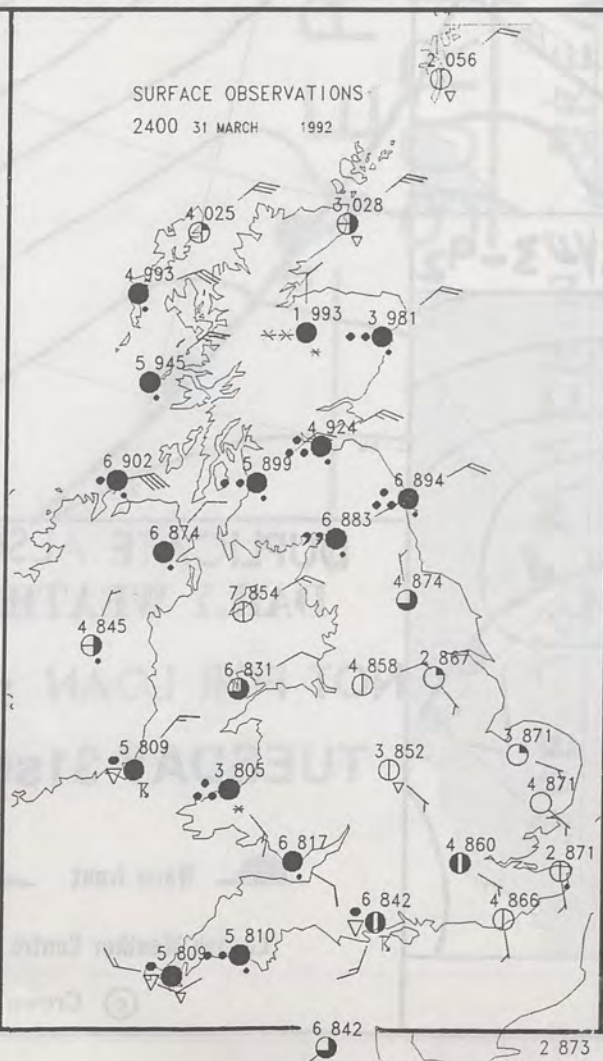


### PLOTTED SURFACE OBSERVATIONS

SURFACE OBSERVATIONS  
1800 31 MARCH 1992



SURFACE OBSERVATIONS  
2400 31 MARCH 1992



## SUMMARY OF UK WEATHER TUESDAY 31st MARCH 1992

MUCH OF THE UNITED KINGDOM TURNED CLOUDY OVERNIGHT WITH RAIN AND DRIZZLE, AND HEAVY RAIN IN MANY PLACES AND IN SCOTLAND AND SOUTHWEST ENGLAND SOME SLEET AND SNOW.

DURING THE DAY SCOTLAND AND NORTHERN IRELAND WERE COLD AND WET WITH A LOT OF HEAVY RAIN AND IN SCOTLAND SOME SLEET AND SNOW. SCOTLAND HAD A STRONG NORTHEASTERLY WIND UP TO GALE FORCE ON COASTS AND HILLS.

WALES WAS MAINLY CLOUDY WITH RAIN AT TIMES NEARLY EVERY WHERE AND IN THE SOUTH SOME HEAVY RAIN.

MUCH OF NORTHERN ENGLAND HAD A WET MORNING, BUT CENTRAL AND SOUTHERN AREAS WERE BRIGHTER ALTHOUGH MANY PLACES HAD SHOWERS. IN THE AFTERNOON MUCH OF NORTHERN ENGLAND BRIGHTENED UP TOO AND MUCH OF ENGLAND WAS DRY, BUT THERE WERE SHOWERS, MAINLY IN THE WEST.

TEMPERATURES OVER ENGLAND AND WALES WERE BELOW NORMAL AND IN SOUTHWEST ENGLAND AND SOUTH WALES SOME PLACES HAD A COLD DAY. SCOTLAND TOO WAS RATHER COLD OR COLD.

London Weather Centre  
284-286 High Holborn  
London WC1V 7HX  
All times are GMT

© Crown Copyright All rights reserved

0600



1200

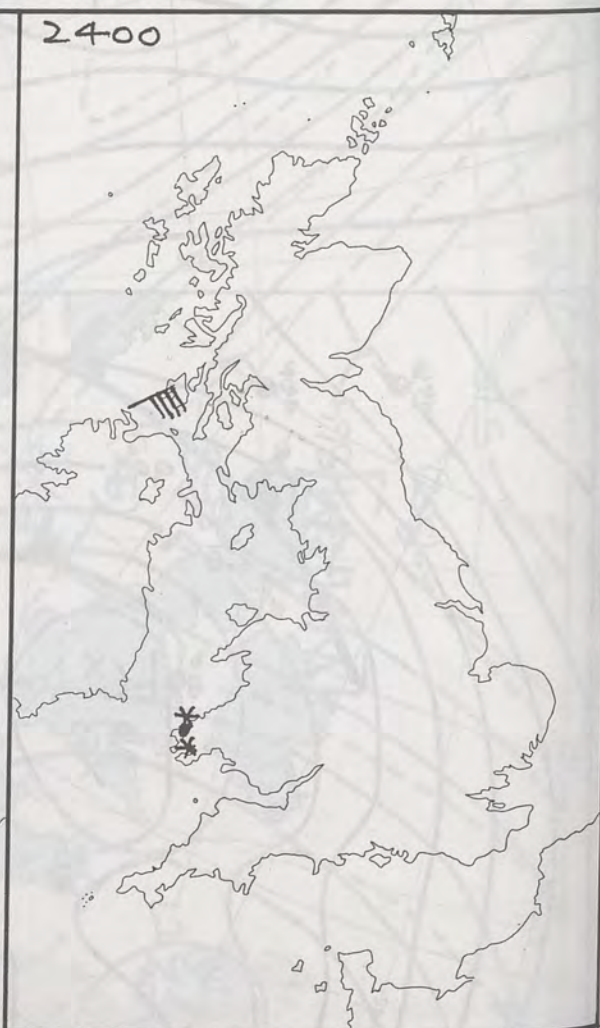


### SIGNIFICANT WEATHER CHARTS

1800

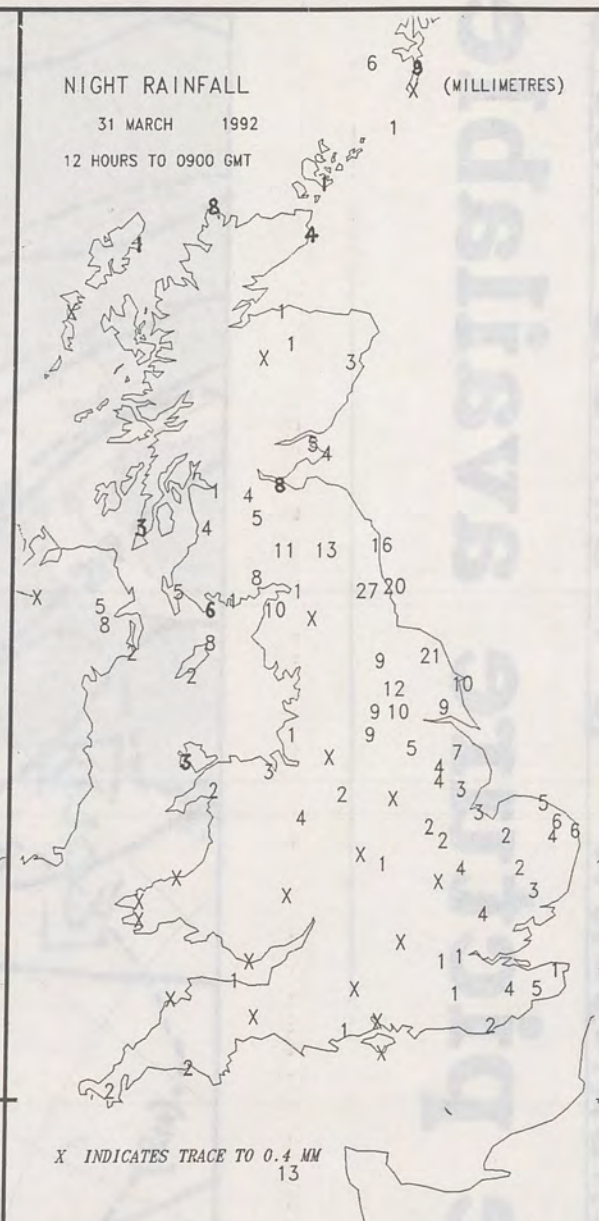
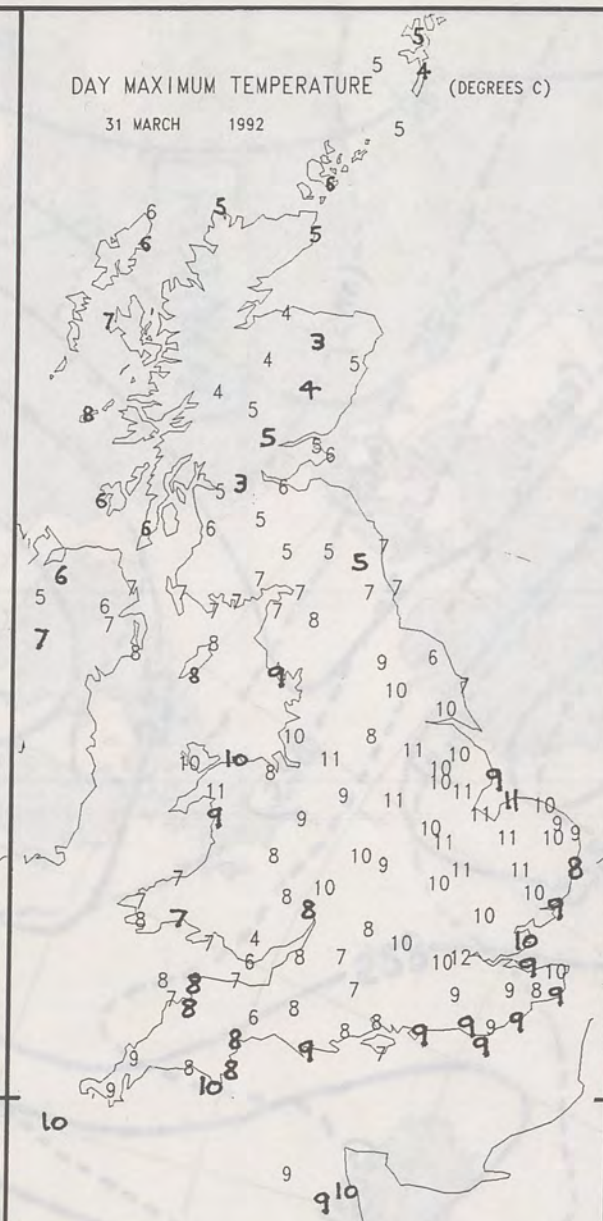
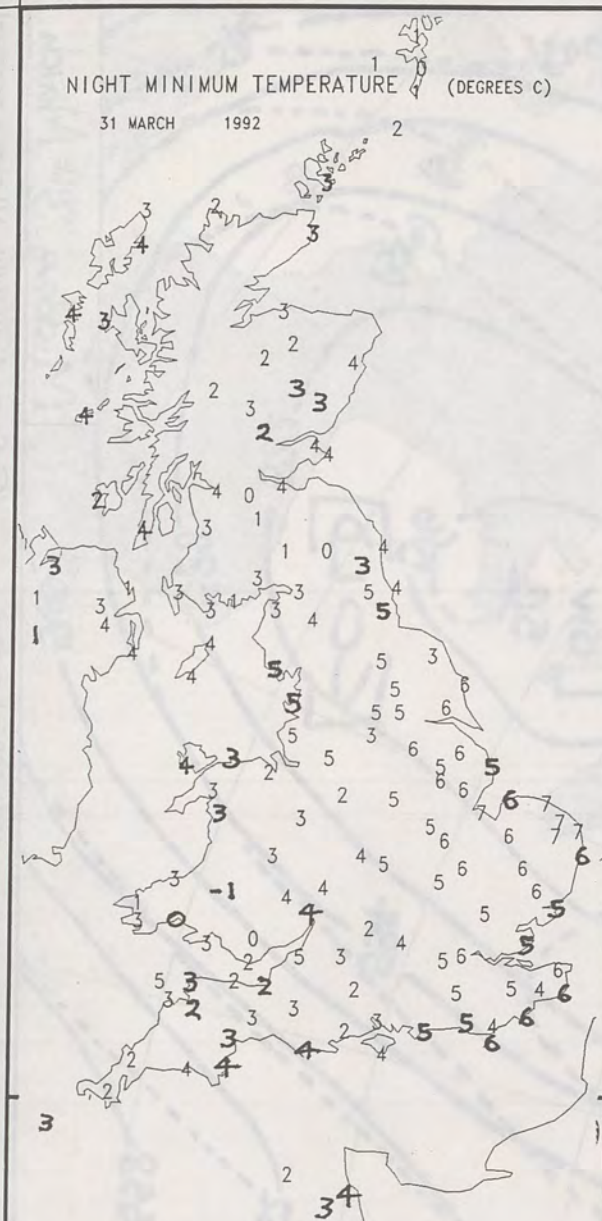


2400





Now  
DEPTH  
IN  
M'S



**EXTREMES FOR TUESDAY 31ST MARCH 1992**

Highest Maximum	: 11.9 C London Weather Centre
Lowest Maximum	: 3.5 C Glenlivet [ grampian ] and Salsburgh [ east of Glasgow ]
Lowest Minimum	: -0.5 C Trawscoed [ Dyfed ] -
Lowest Grass Minimum	: -4.0 C Cardiff
Most Rain (24 hours from 0900 GMT)	: 56.6 mm Edinburgh [ Turnhouse ]
Most Sun	: 8.3 Hrs Worthing [ west Sussex ]

**DAILY  
WEATHER  
SUMMARY**



© Crown Copyright  
All rights reserved

London Weather Centre 284-286 High Holborn London WC1V 7HX

All times are GMT



"VERY"  
SORRY

DUE TO MACHINE BREAKDOWN & TECHNICAL FAULTS

**no satellite picture available**

