


DAILY WEATHER SUMMARY

INCLUDING SUMMARY OF BRITISH WEATHER




Thursday
1st June
1995



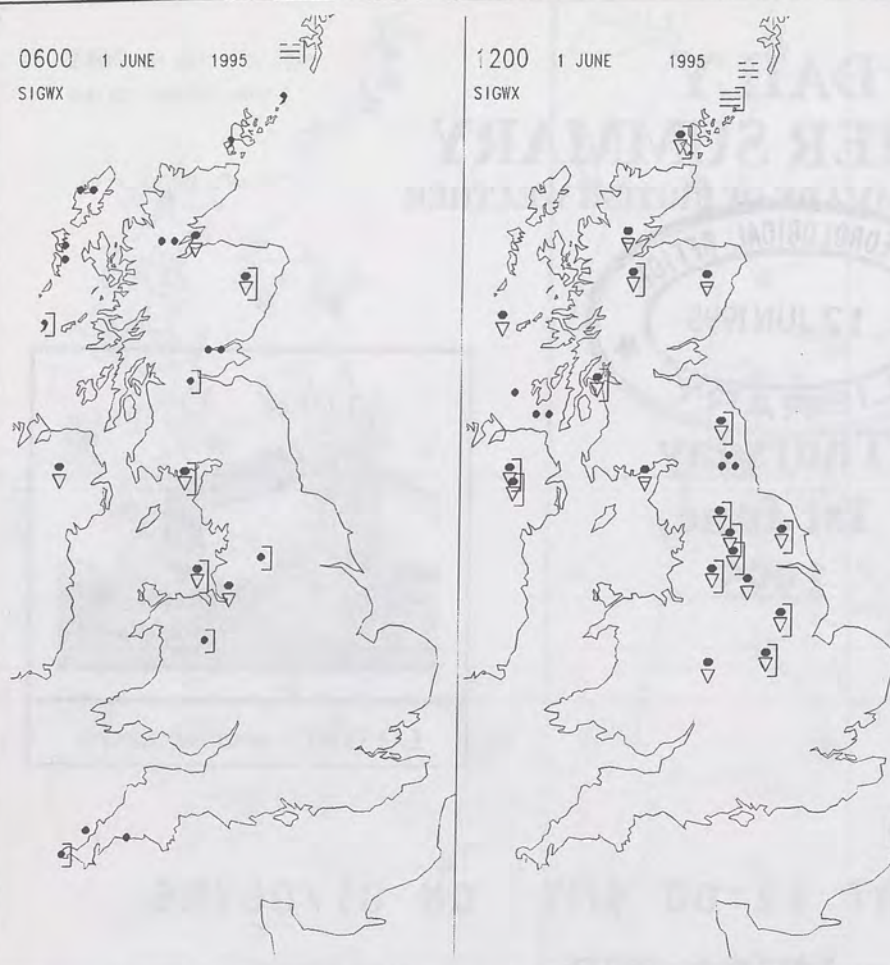
LONDON *weather centre*

METEOSAT AT 12:00 GMT ON 01/06/95
INFRA-RED

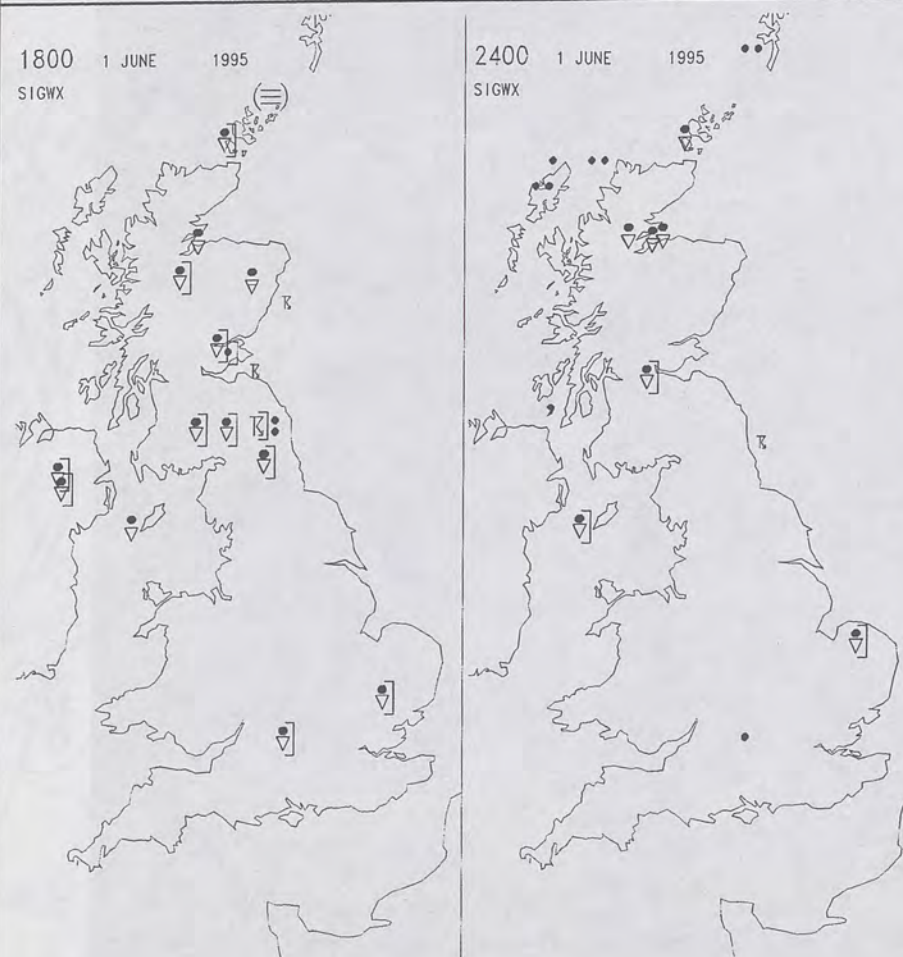


CLOUD-TOP OR LAND/SEA TEMPERATURE

COLD WARM



SIGNIFICANT WEATHER CHARTS



Published by London Weather Centre. All times are GMT.

Summary of UK weather for Thursday 1 June 1995

Much of the country had a cloudy night. There was some patchy rain in northern and western areas. The Shetland Isles had low cloud and fog. Clearer spells over southeastern parts of England led to a few fog patches.

The bulk of England and Wales had a rather cloudy day. There was some sunshine especially in southeastern parts. There were some showers over north Wales and northern England in the morning. By afternoon most of the showers were confined to northeast England, although by that time some were heavy with hail. Thunder was reported in Northumberland in the evening. Western areas of England and Wales had clear spells in the evening.

Most of Scotland had a cloudy day. Over northern parts it was misty with low cloud, fog and drizzle until late afternoon. There were a few showers in the morning elsewhere and these became more widespread in the afternoon. Thunder was reported in Fife and around Aberdeen. Northern Ireland had a cloudy day with some showers.

Temperatures were close to normal generally but it was rather cool over northwest England, the Midlands and East Anglia.

EXTREMES

THURSDAY 1st JUNE 1995

Highest Maximum

: 18.7 C Heathrow [London Airport]

Lowest Maximum

: 9.6 C Cape Wrath [North Scotland]

Lowest Minimum

: 3.8 C Netheravon [Wiltshire]

Lowest Grass Minimum

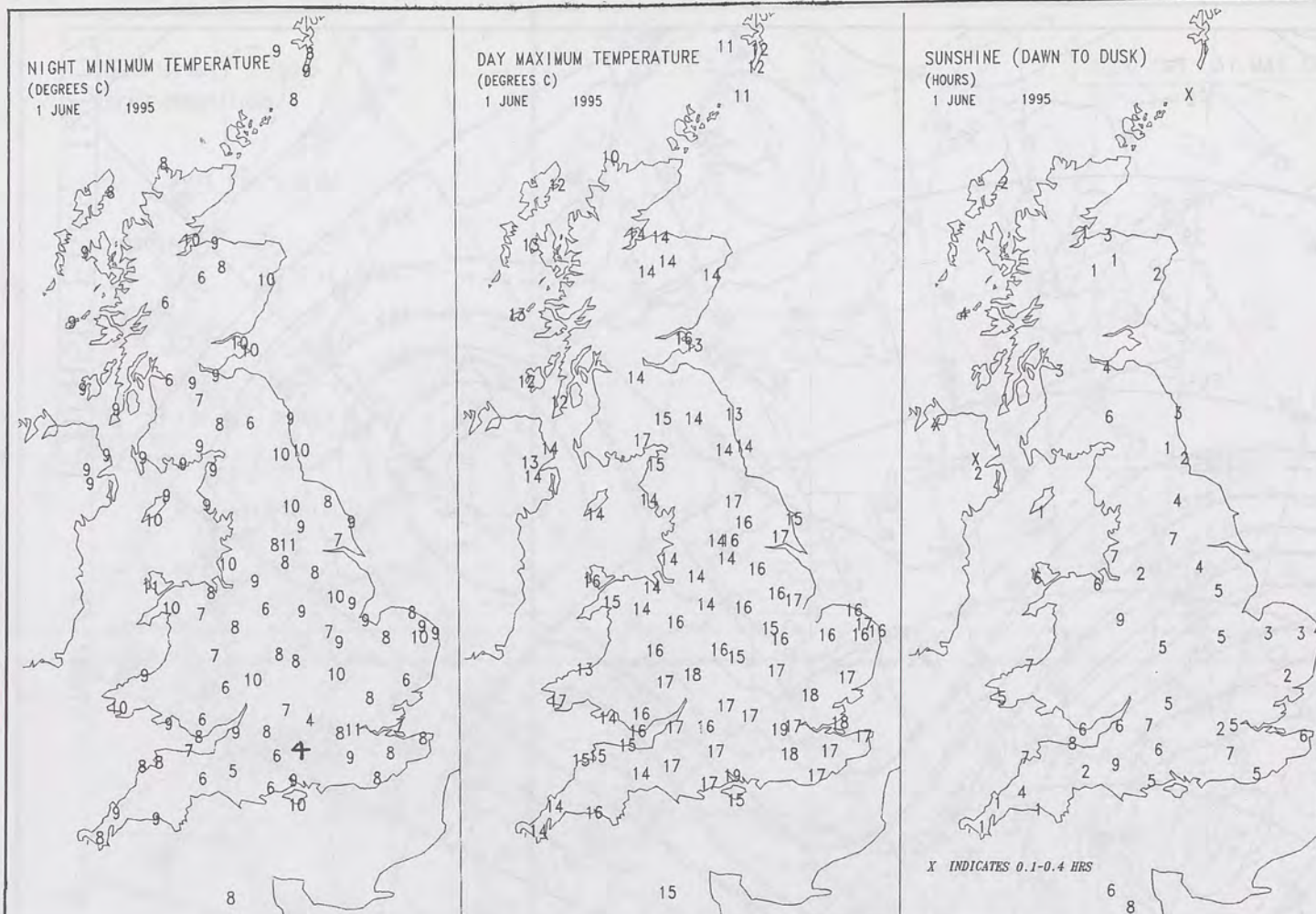
: -1.2 C Hum Airport [Dorset]

Most Rain (24 hrs from 0900 GMT)

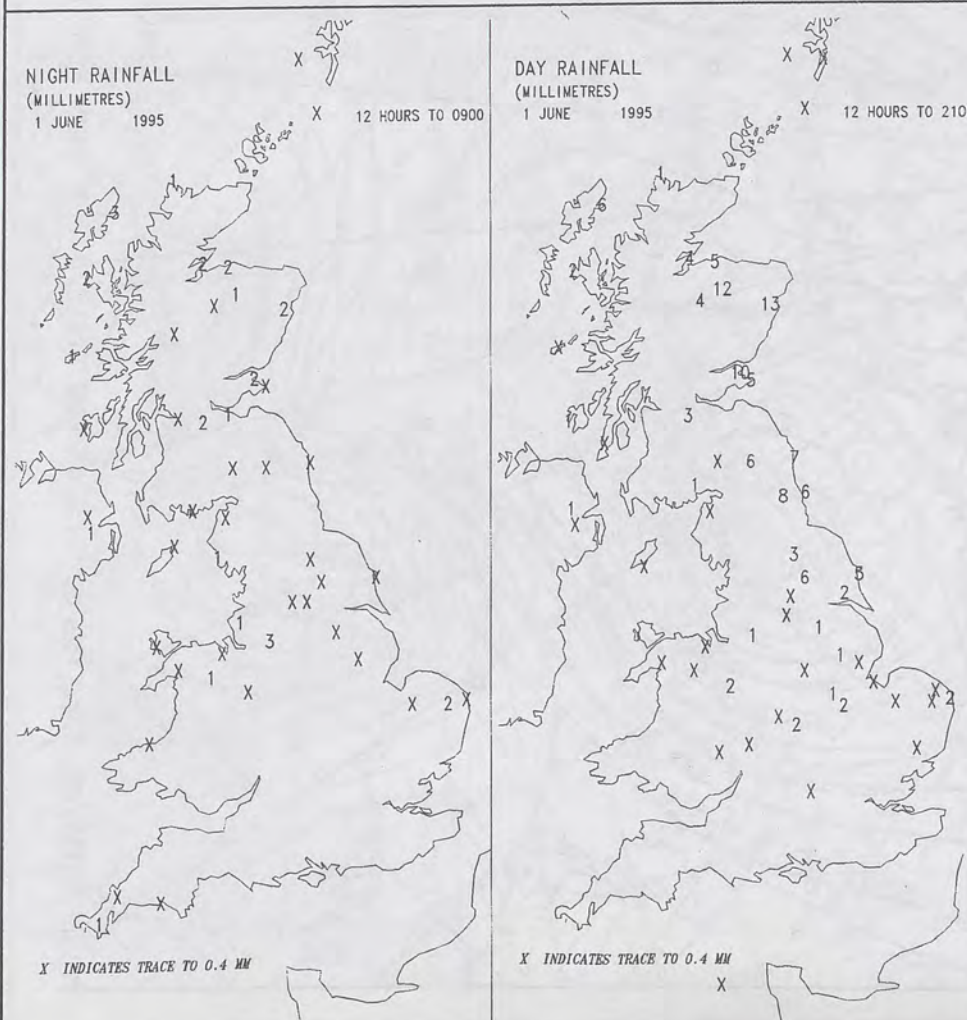
: 13.8 mm Aberdeen / Dyce [Grampian]

Most Sunshine

: 8.8 Hrs Yeovilton [Somerset]



DAILY CLIMATE DATA



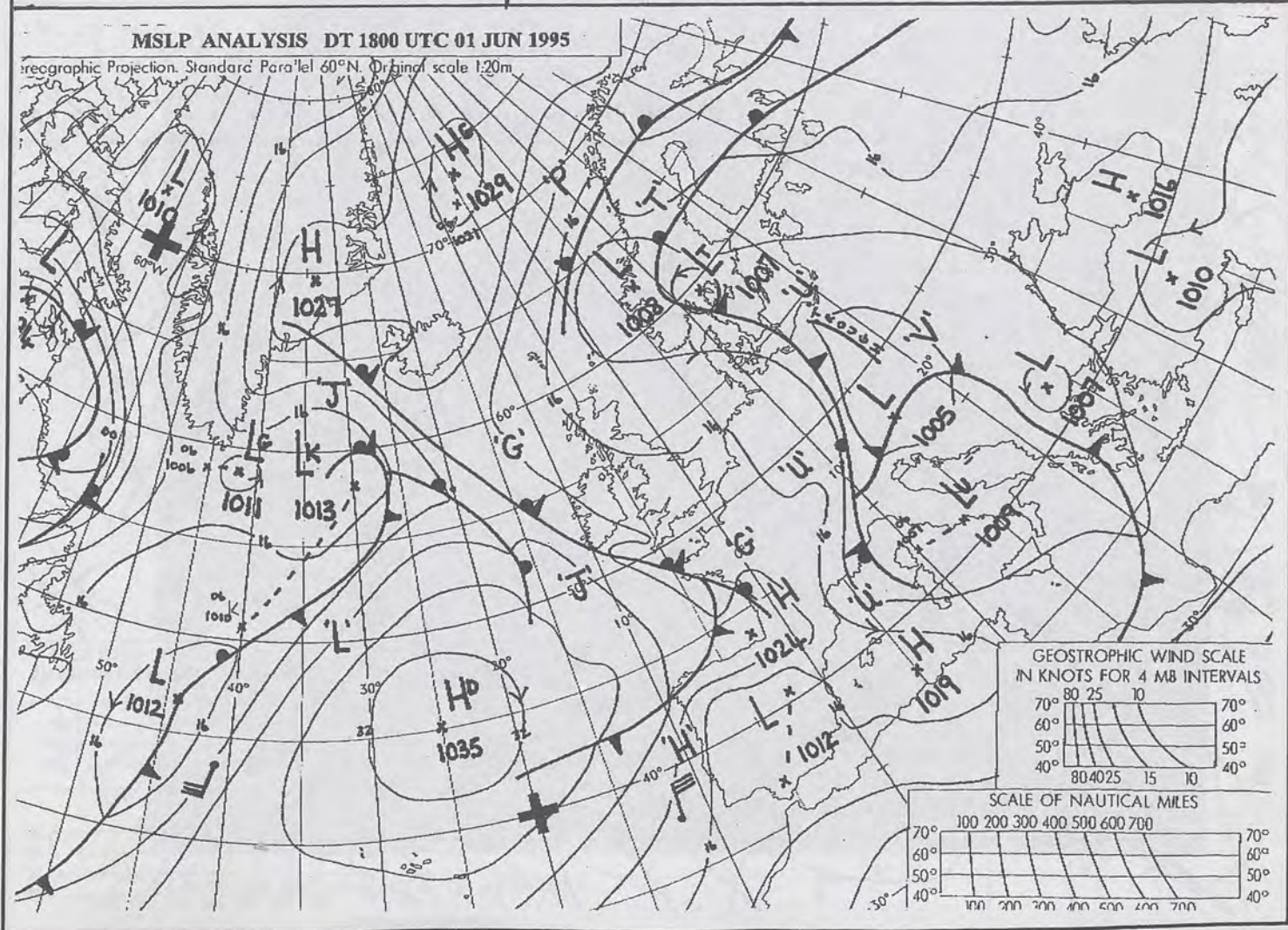
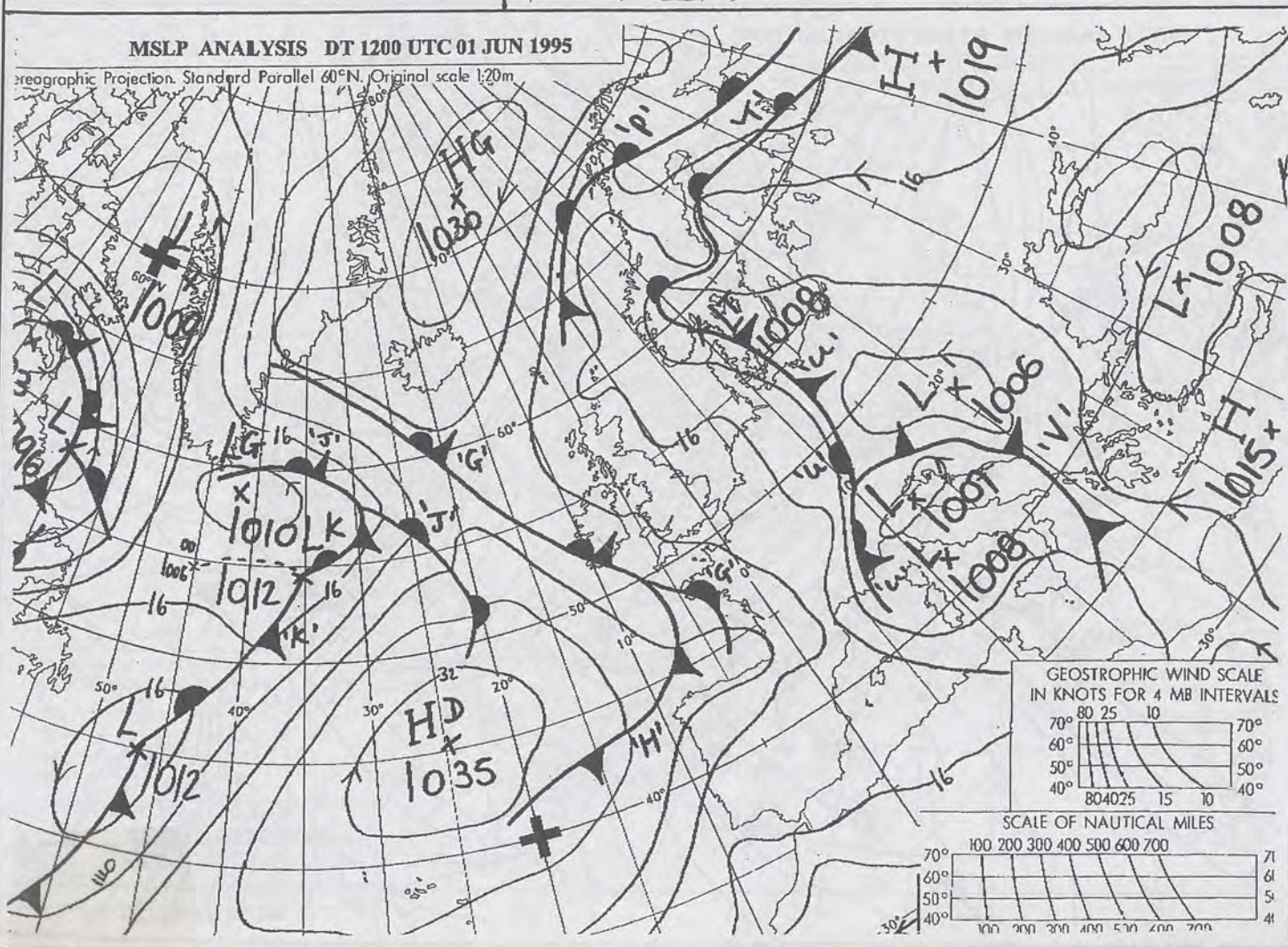
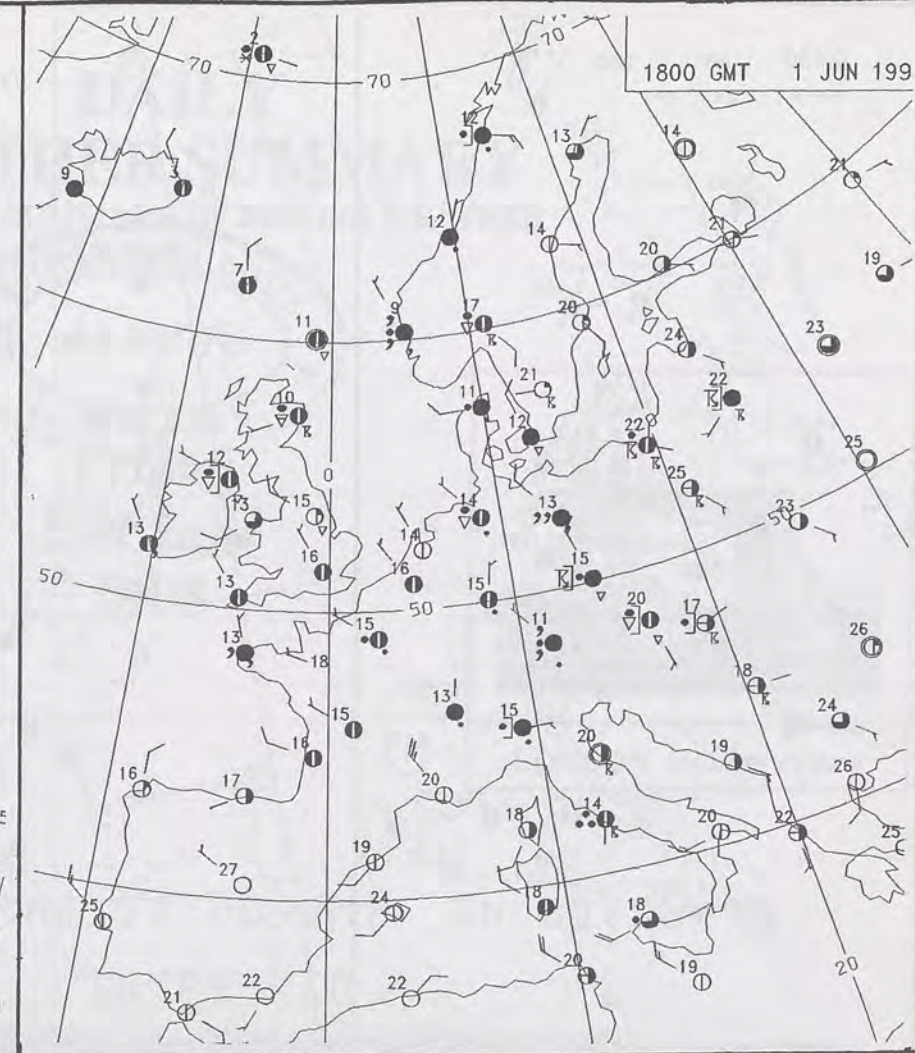
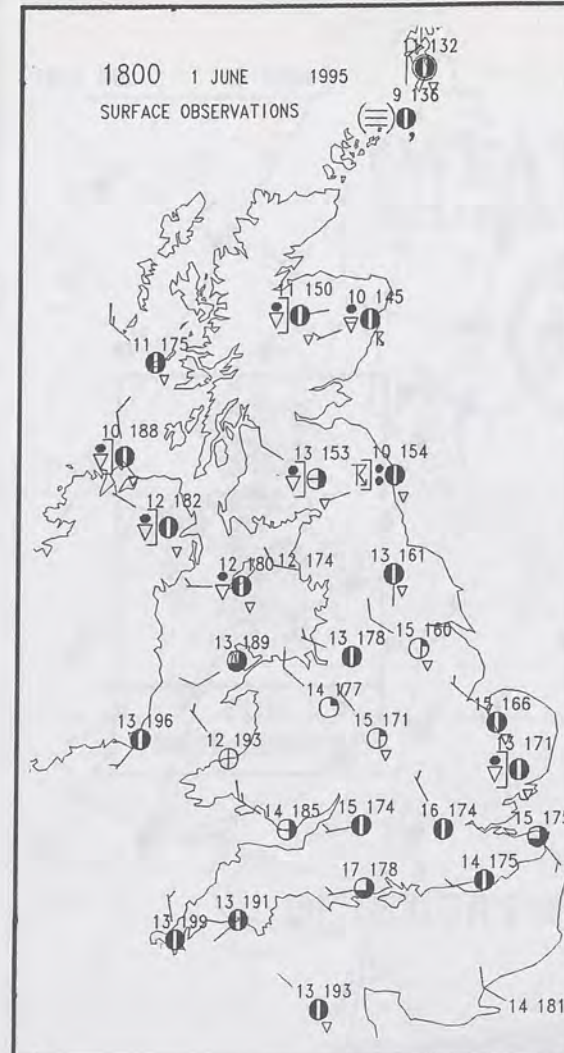
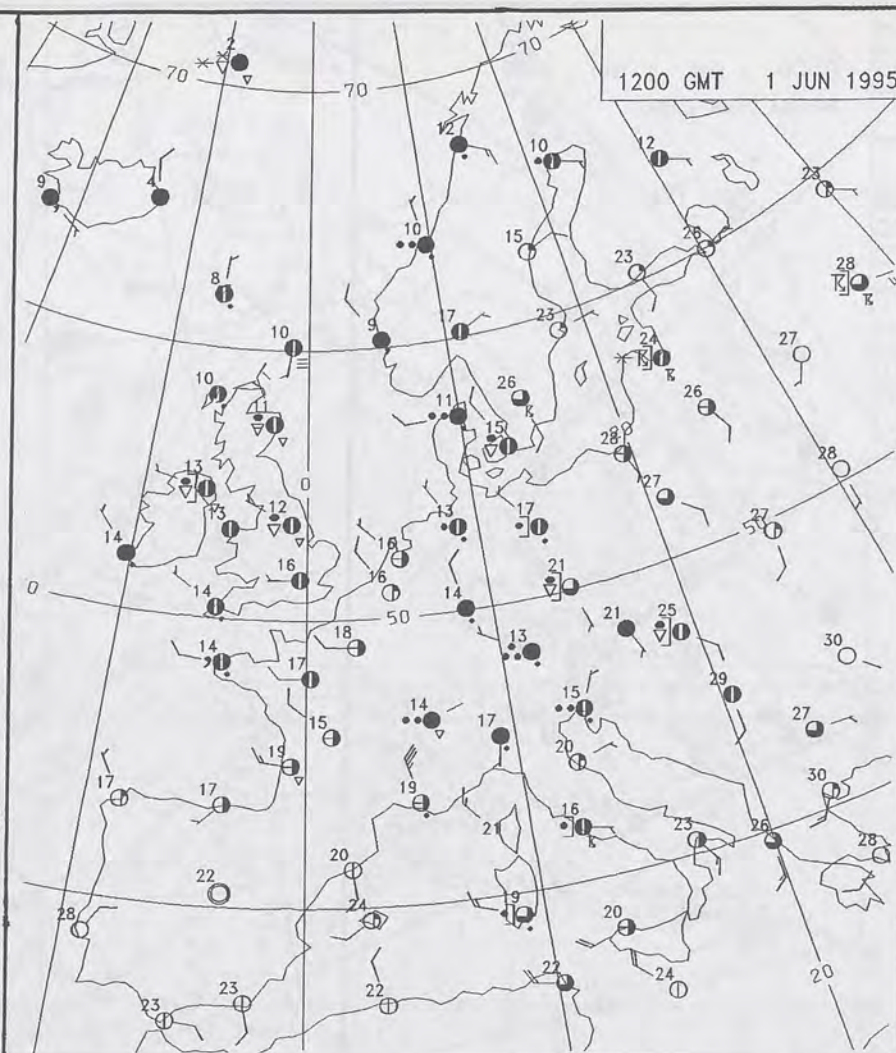
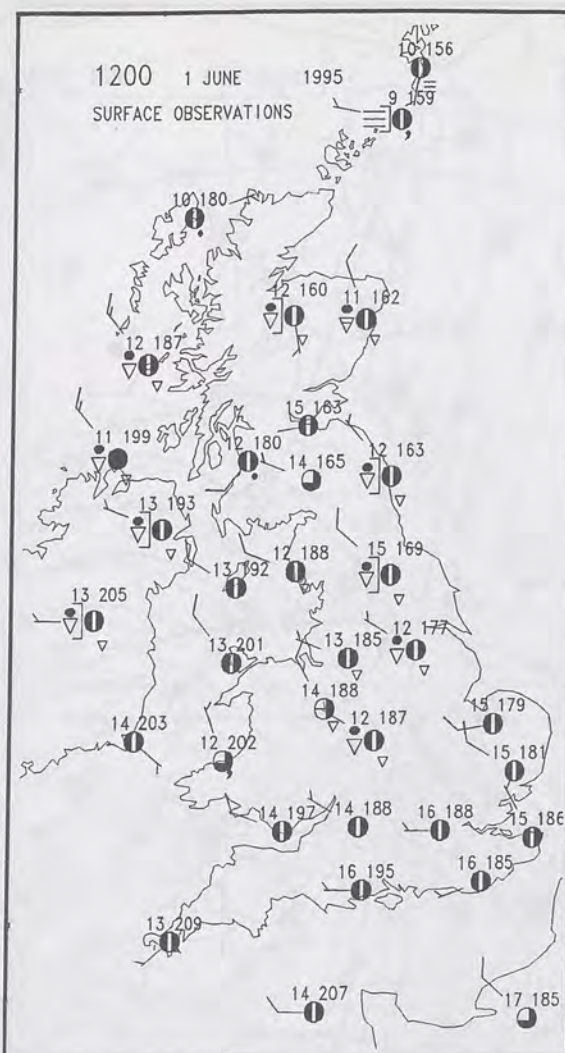
DAILY WEATHER SUMMARY



For details of other Weather Summaries produced by the Met. Office please contact:

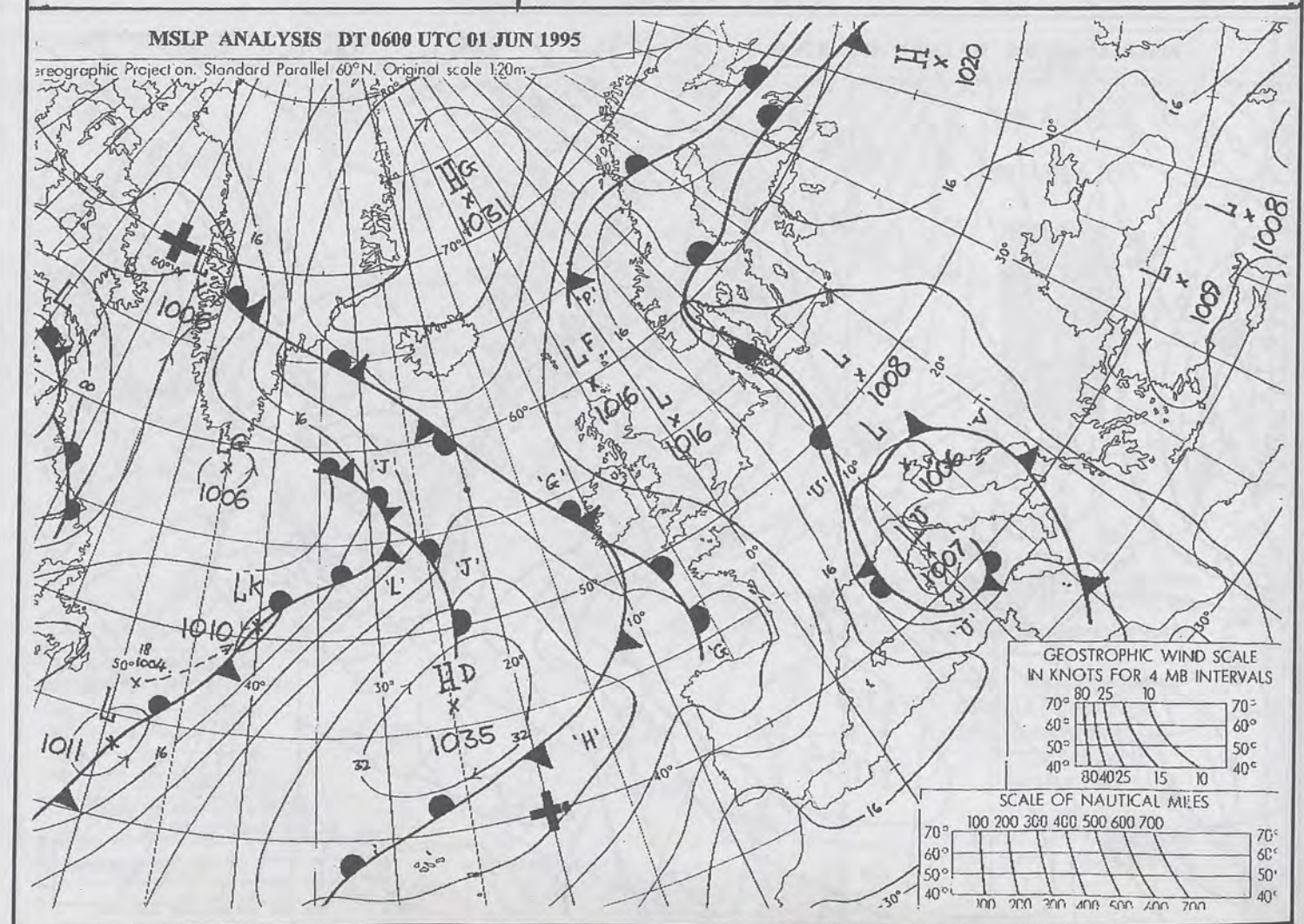
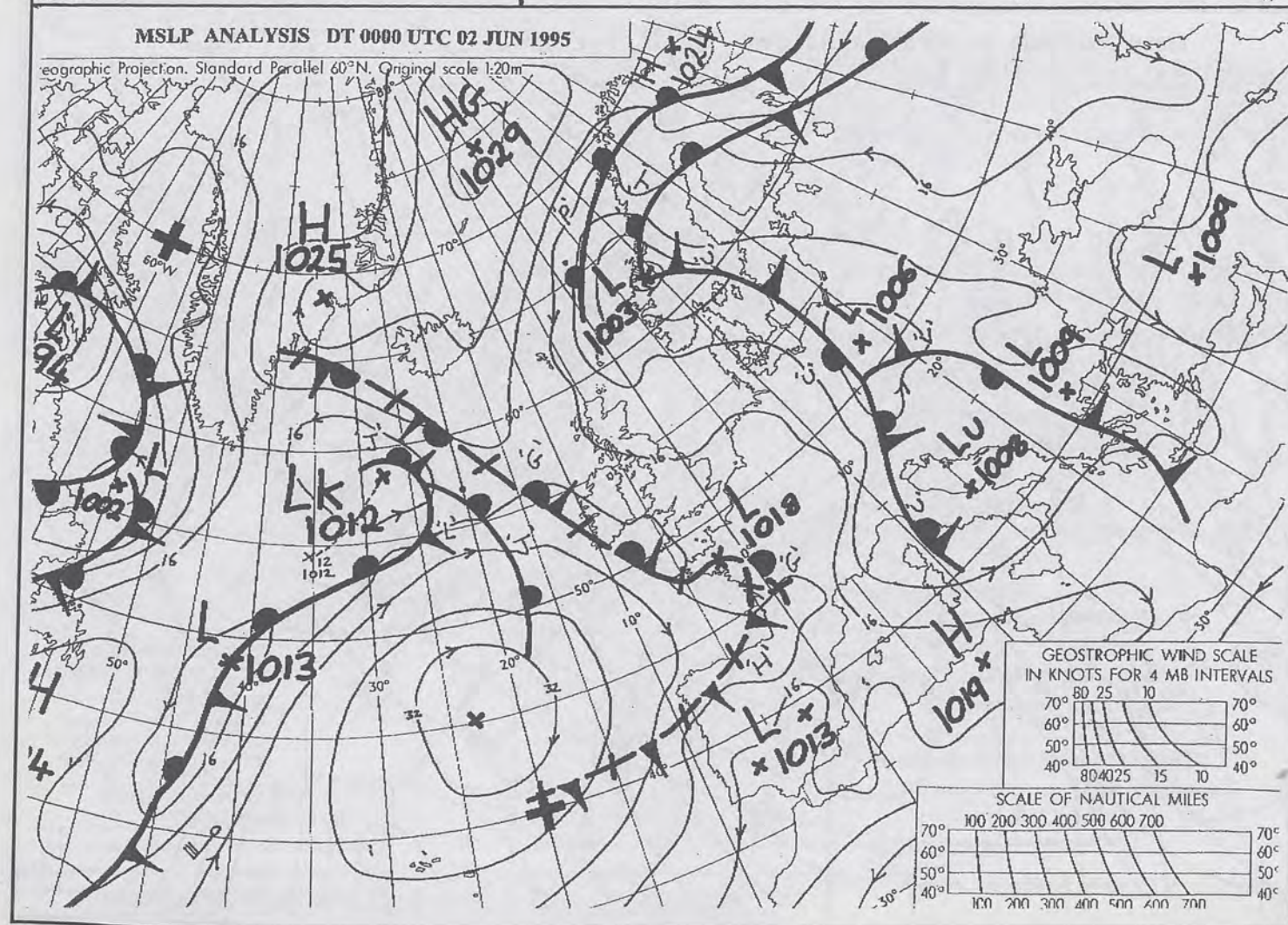
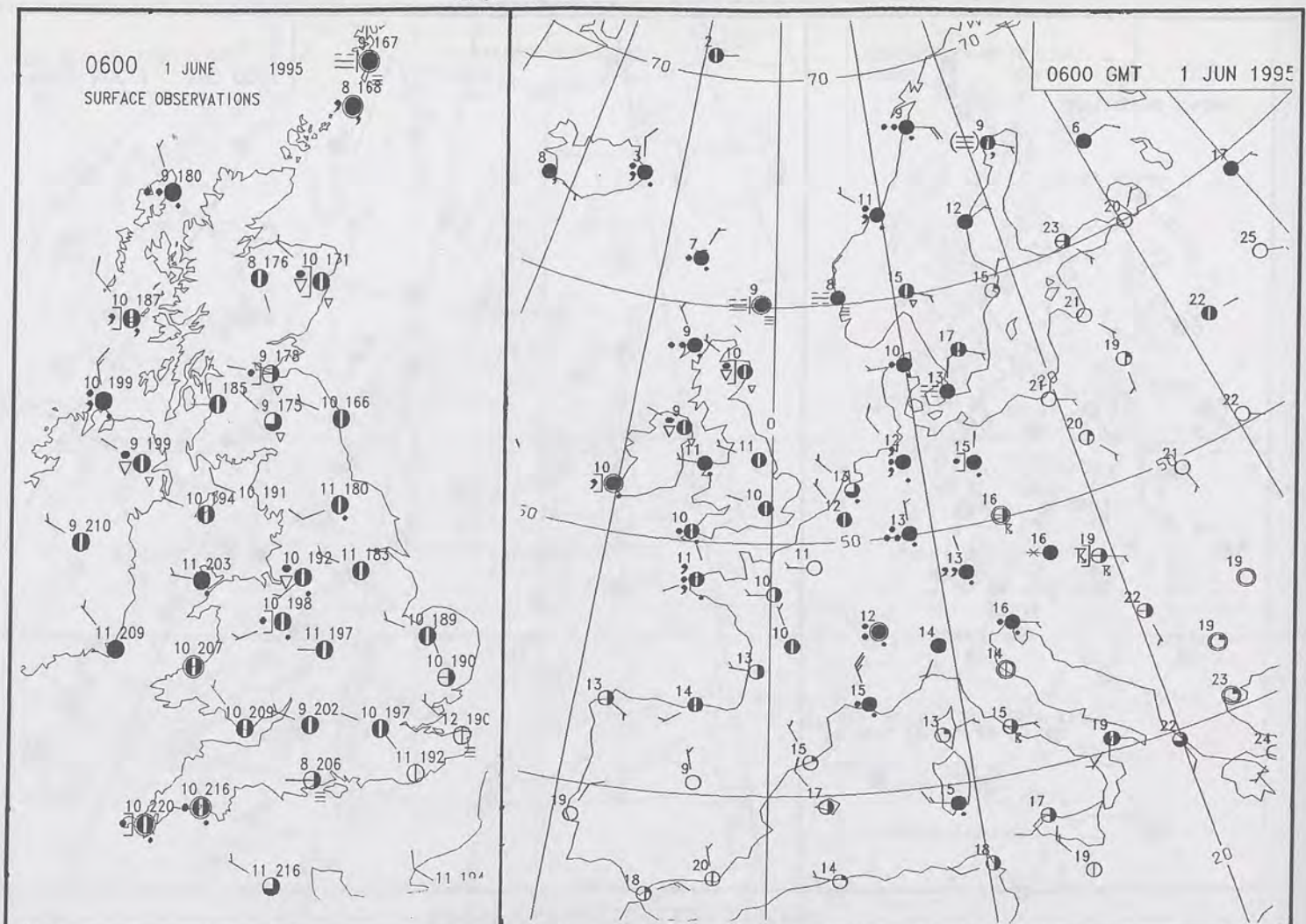
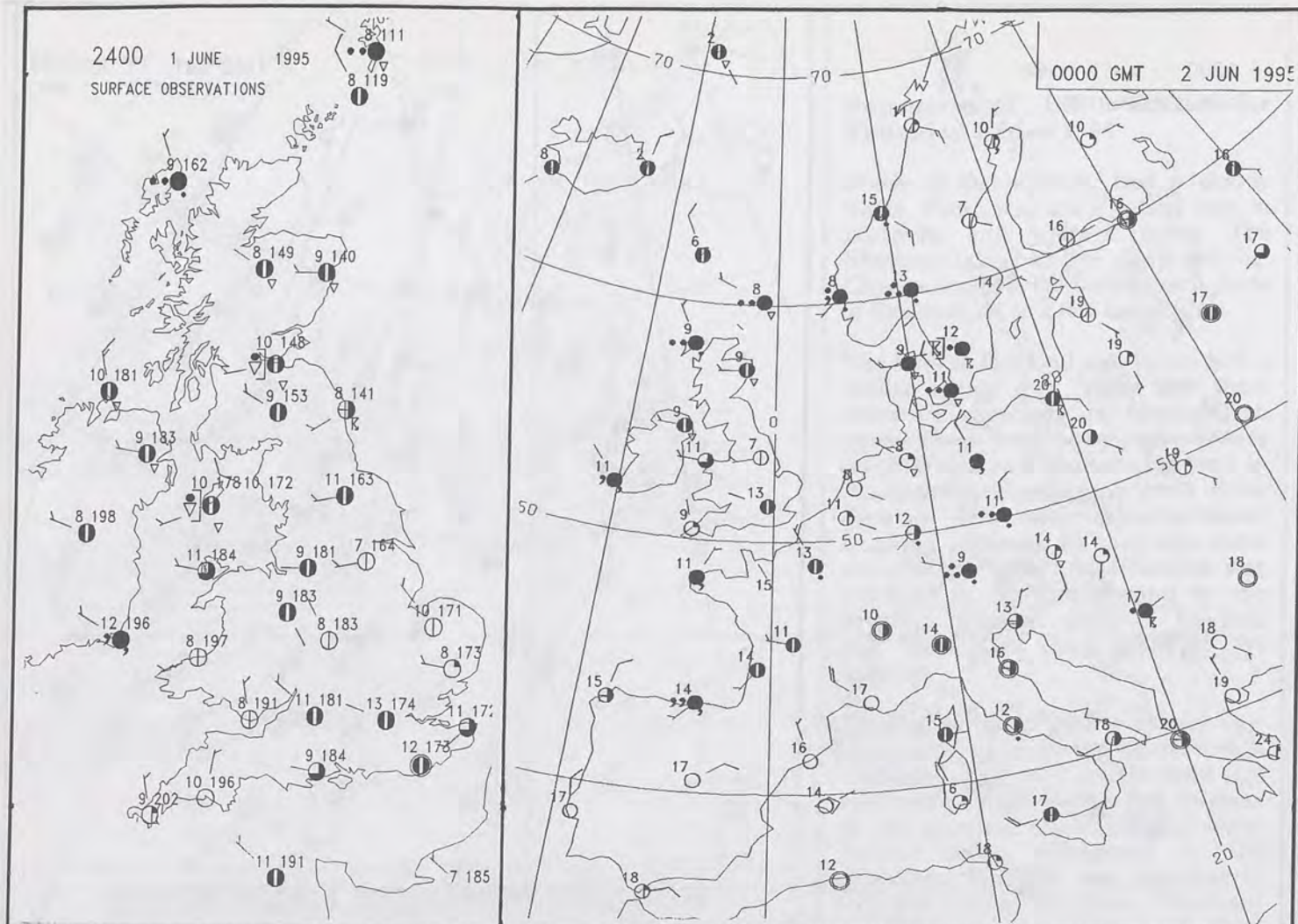
London Weather Centre
Climate Department
127 Clerkenwell Road
London
EC1R 5DB

Telephone: 0171 405 4358
Fax: 0171 404 4314



NOT FOR LOAN

DUPLICATE ALSO



0600 2 JUNE 1995
SIGWX



1200 2 JUNE 1995
SIGWX



SIGNIFICANT WEATHER CHARTS

1800 2 JUNE 1995
SIGWX



2400 2 JUNE 1995
SIGWX



Summary of UK weather for Friday 2nd June 1995

Overnight there was some rain over northern Scotland, heavy in places, and elsewhere over northwestern parts, a scattering of showers. There were also a few showers running into northwest England and some patchy rain over southeastern parts.

During the day there were some showers over eastern England and a few showers broke out in other parts of England and Wales, although many places stayed dry. There was also some sunshine. The far southwest of England was rather cloudy with some rain, drizzle and low cloud at times.

Northern Scotland had a cloudy morning with outbreaks of rain but much of Scotland was quite bright. Thunder was reported in Caithness in the morning and showers continued over eastern Scotland for much of the day. Northern Ireland was cloudy with a few showers. In the evening outbreaks of rain and drizzle spread northeast across the Province and also into southwest Scotland.

Temperatures were close to or slightly below normal in most places.

EXTREMES

FRIDAY 2nd JUNE 1995

Highest Maximum

: 20.6 C Poole [Dorset]

Lowest Maximum

: 9.0 C Foula [Shetland]

Lowest Minimum

: 3.8 C Cilfynydd [Mid Glamorgan]

Lowest Grass Minimum

: -0.9 C Birmingham Airport

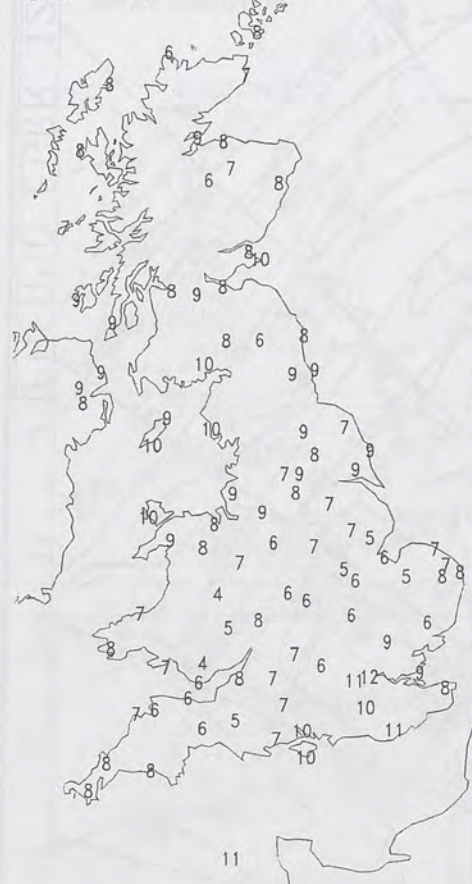
Most Rain (24 hrs from 0900 GMT)

: 21.2 mm Nantmor [Gwynedd]

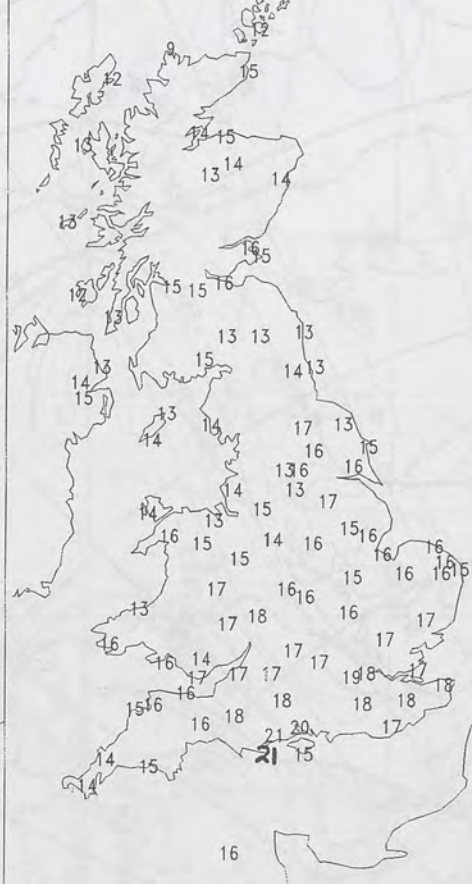
Most Sunshine

: 10.4 Hrs Jersey Airport

NIGHT MINIMUM TEMPERATURE
(DEGREES C)
2 JUNE 1995



DAY MAXIMUM TEMPERATURE
(DEGREES C)
2 JUNE 1995



SUNSHINE (DAWN TO DUSK)
(HOURS)
2 JUNE 1995



DAILY CLIMATE DATA

NIGHT RAINFALL
(MILLIMETRES)
2 JUNE 1995



DAY RAINFALL
(MILLIMETRES)
2 JUNE 1995



DAILY WEATHER SUMMARY

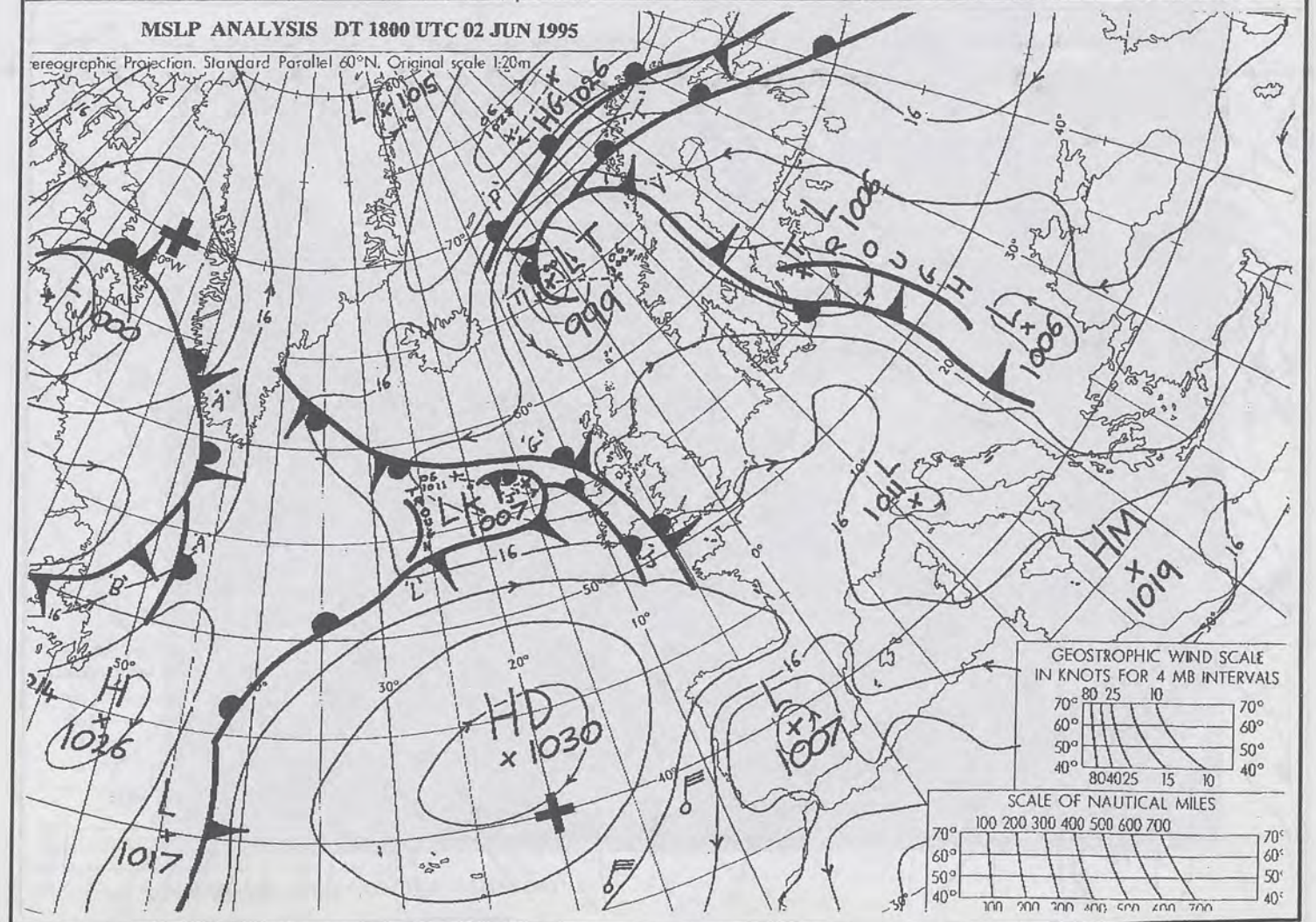
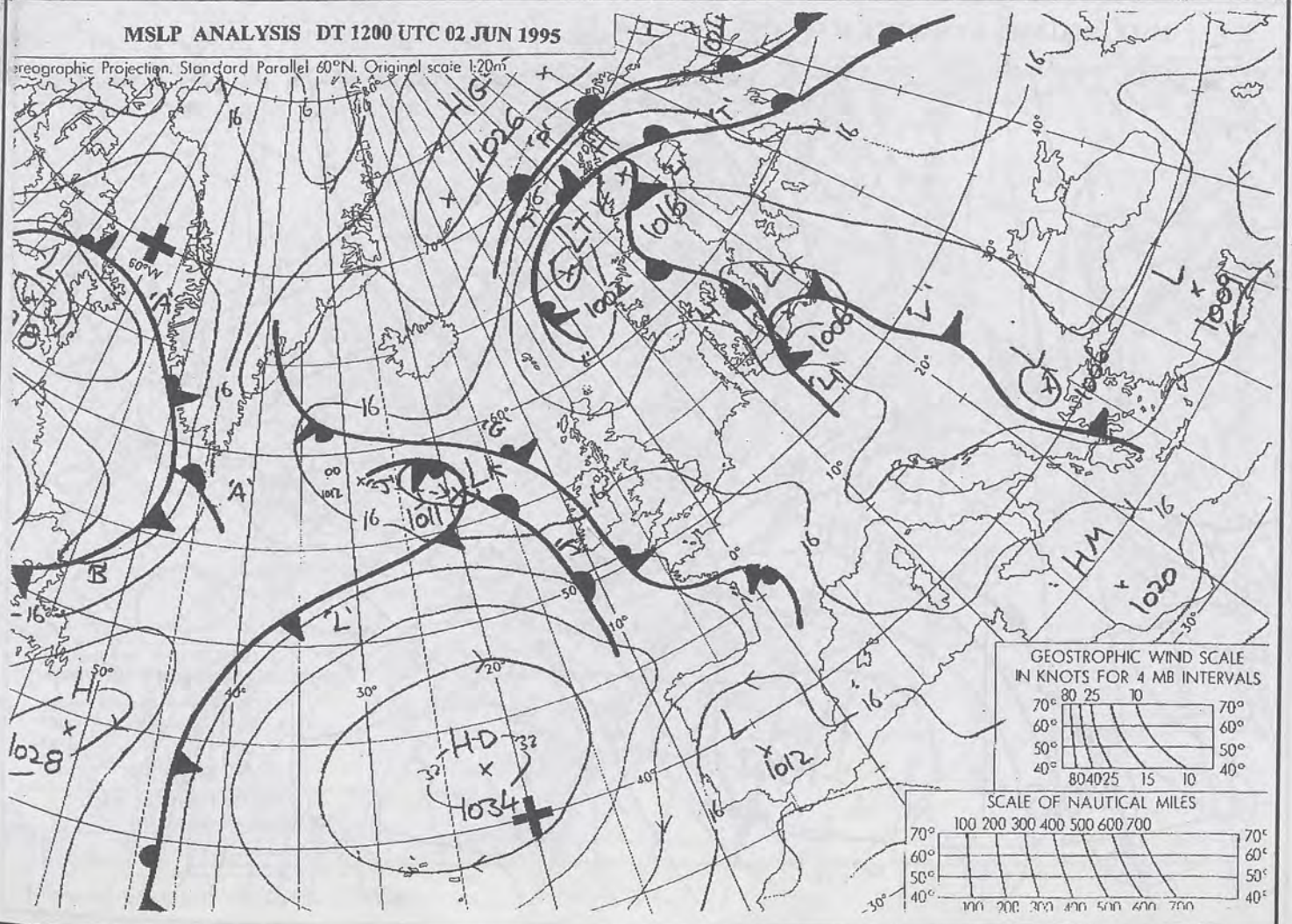
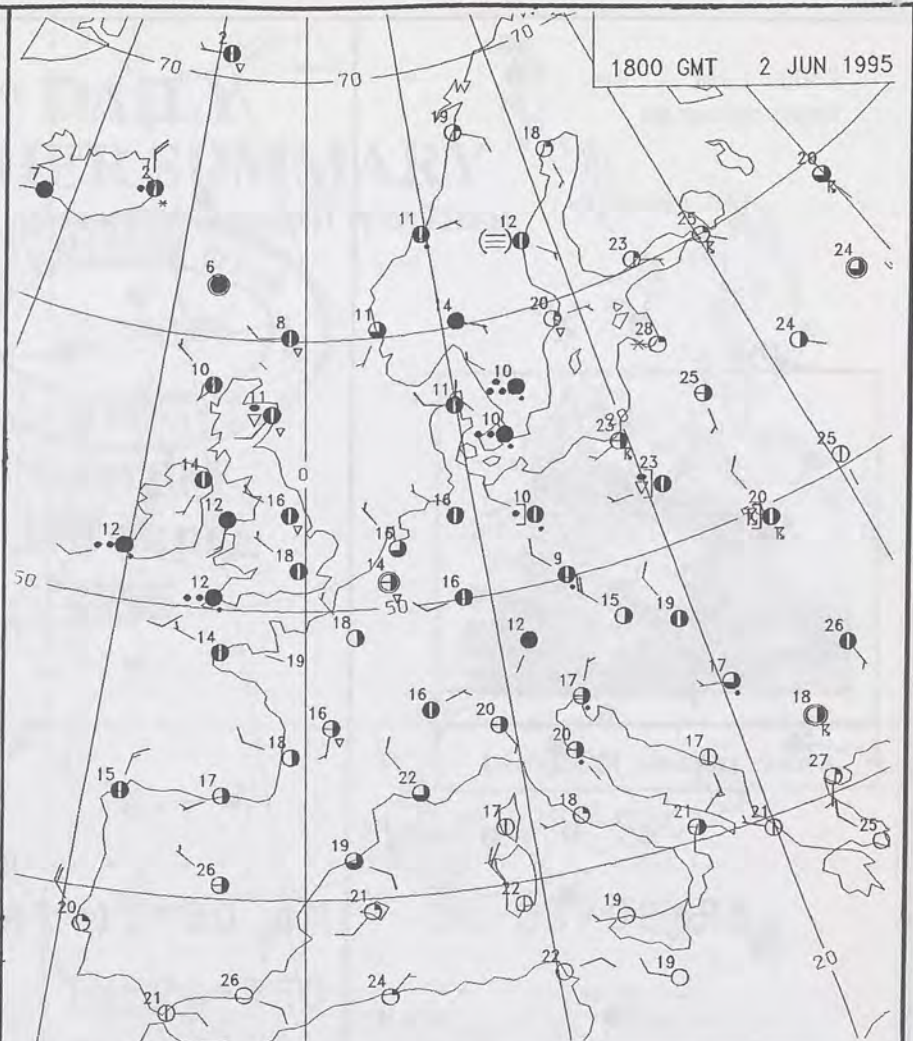
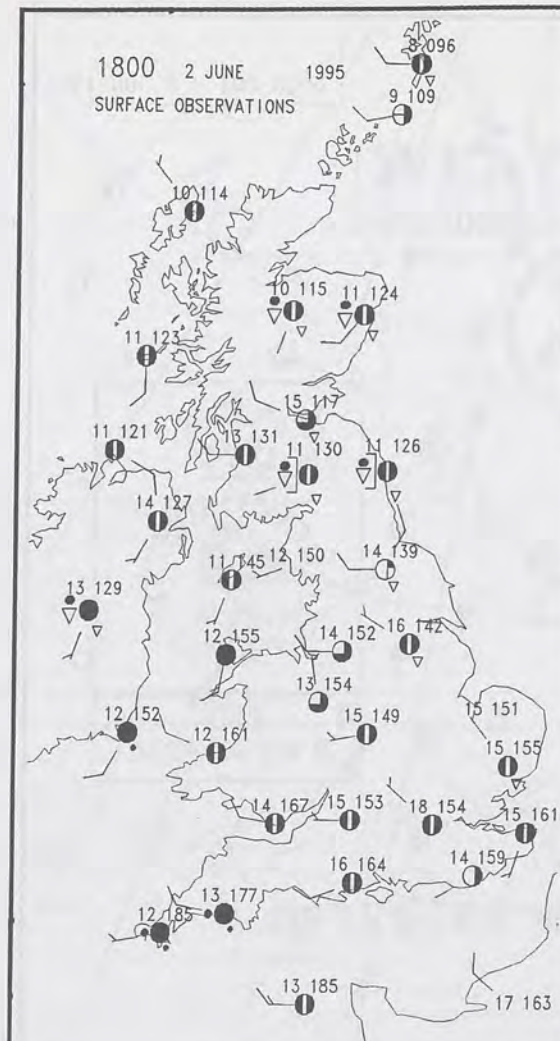
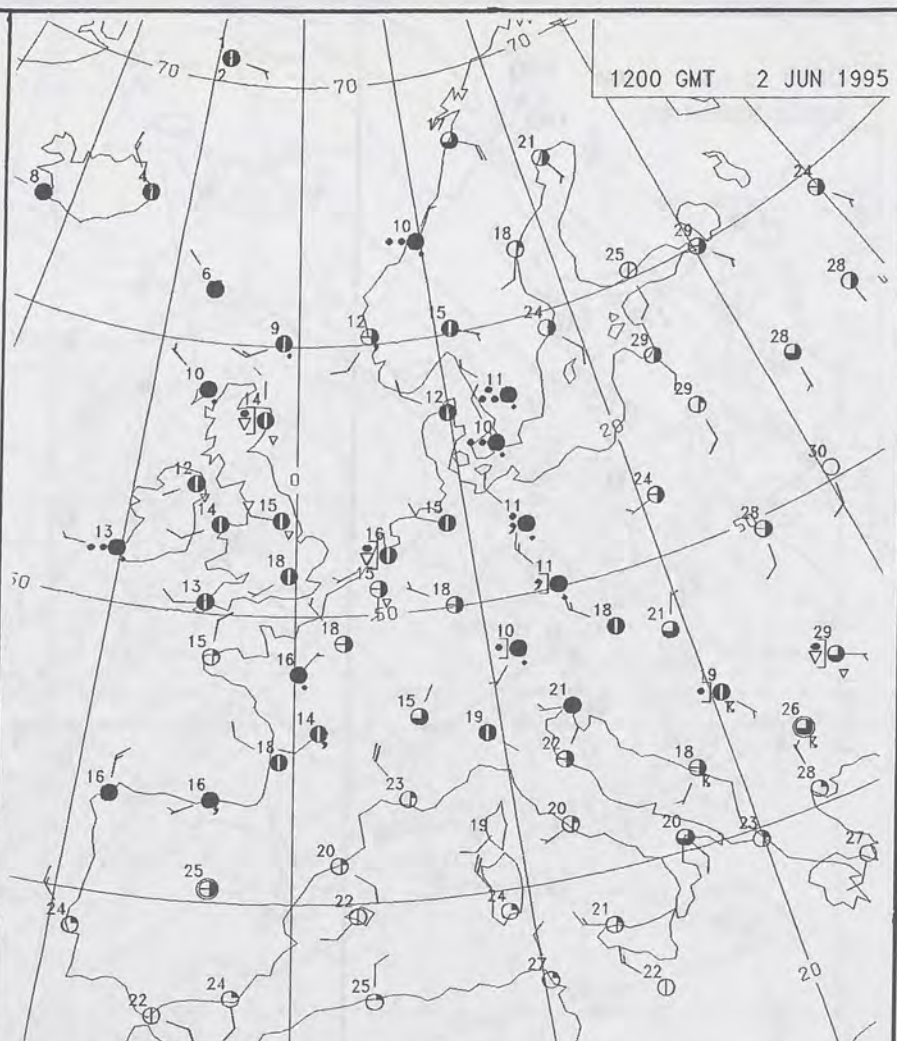
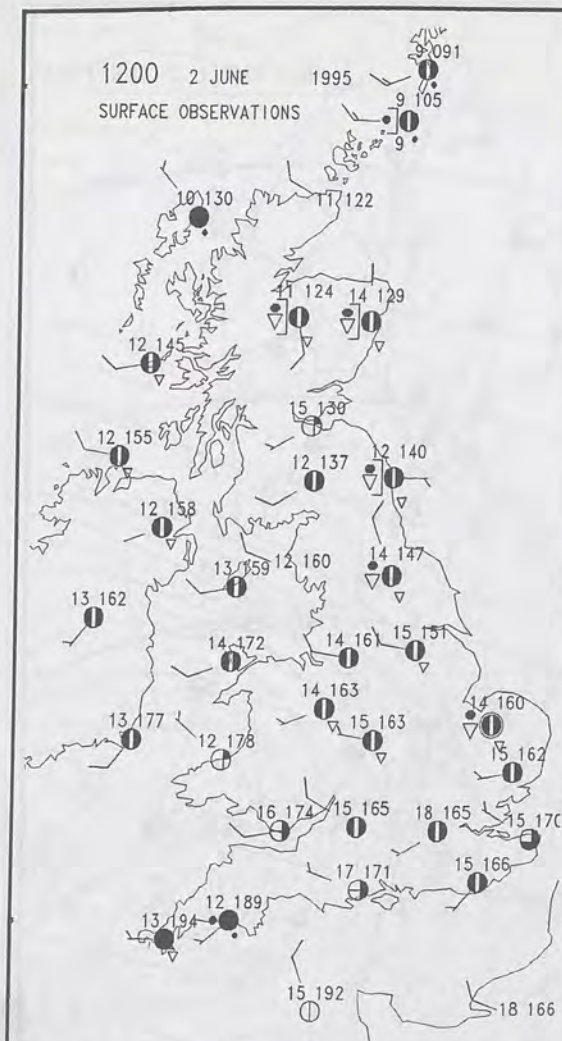


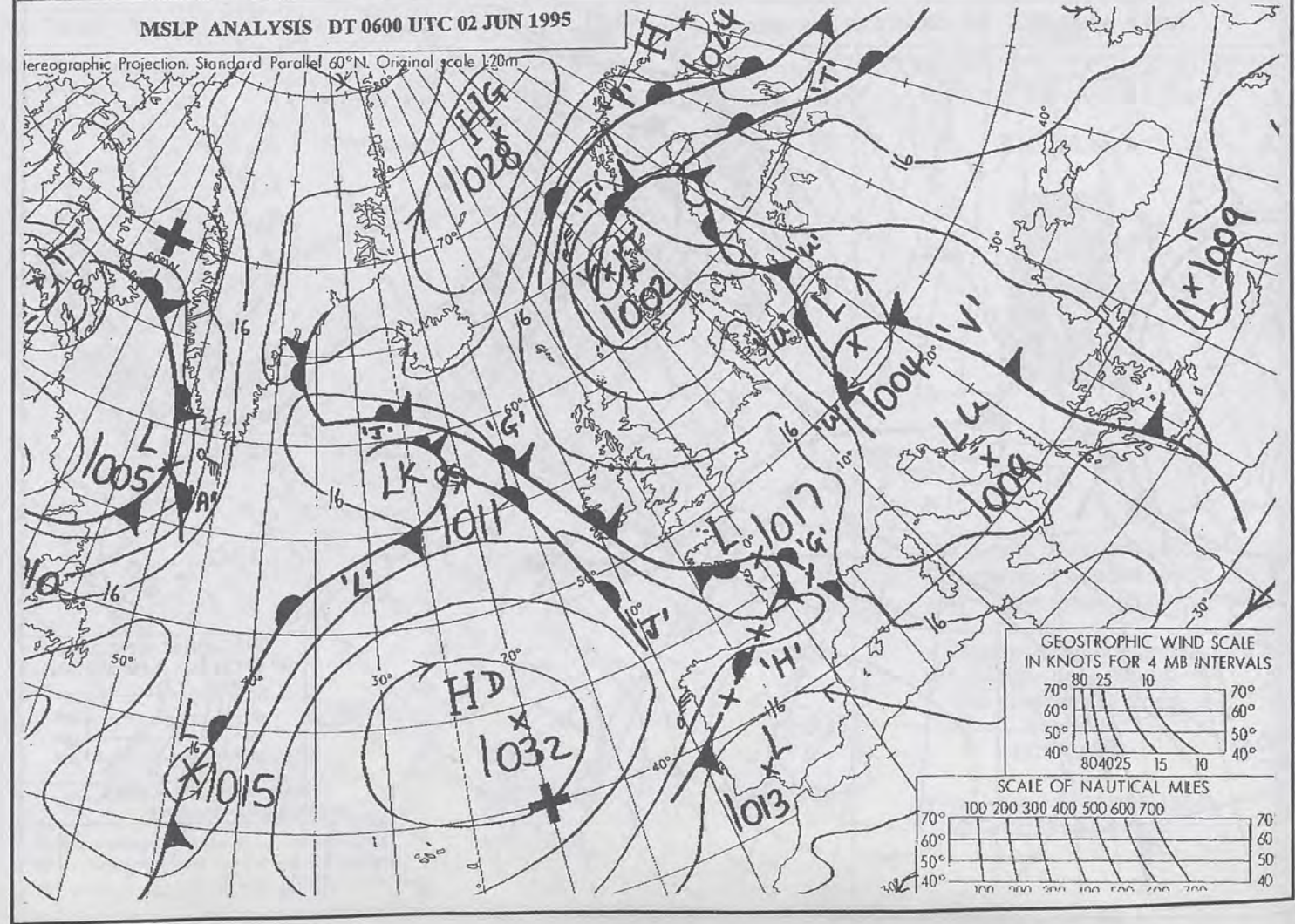
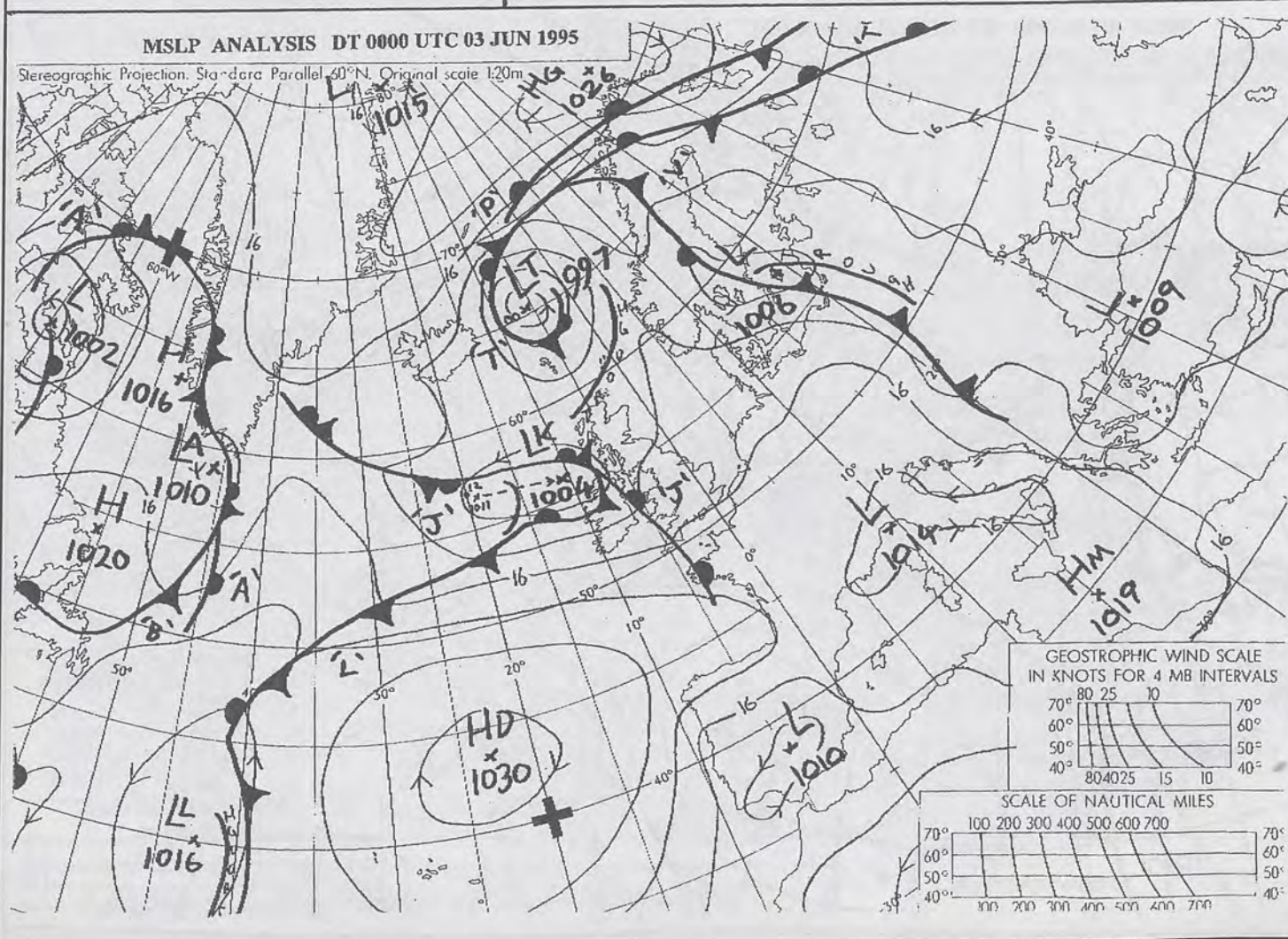
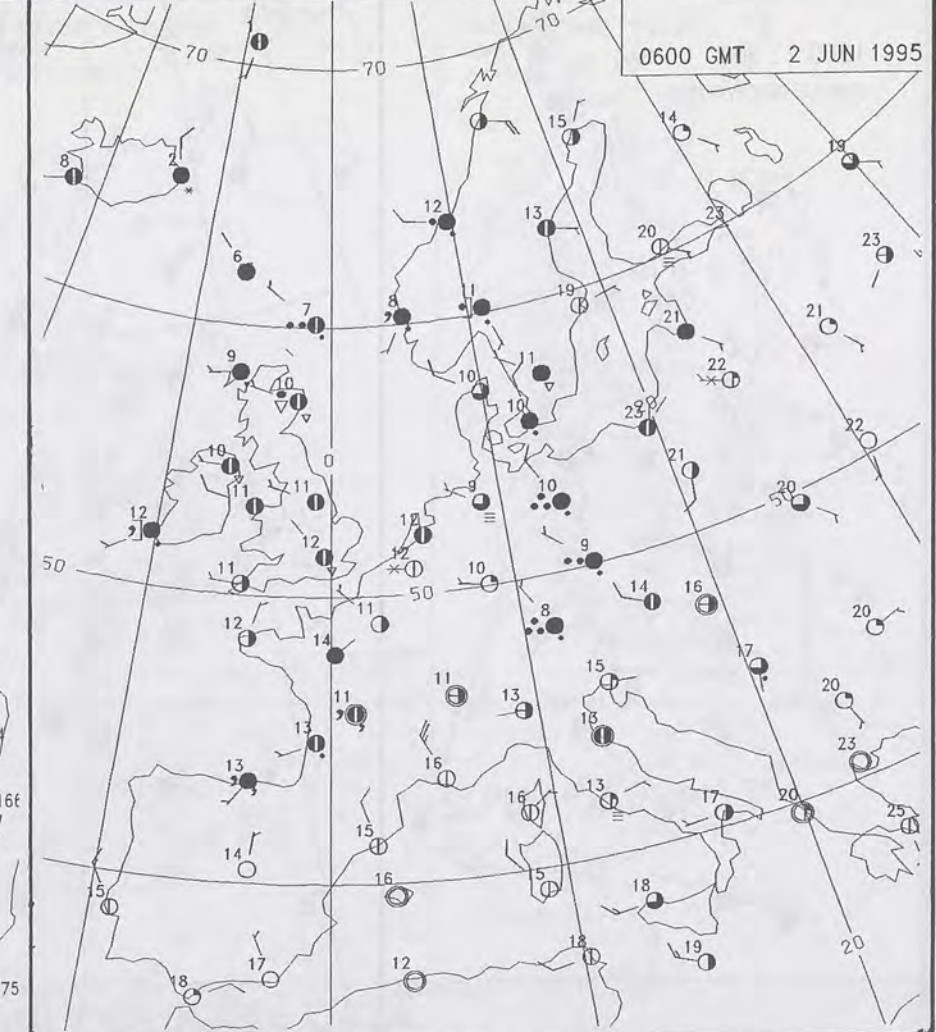
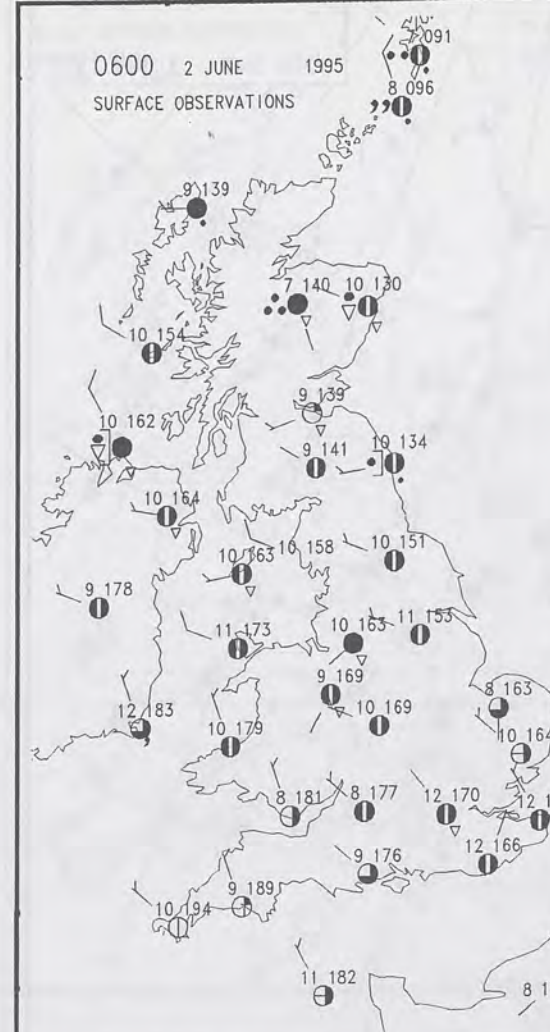
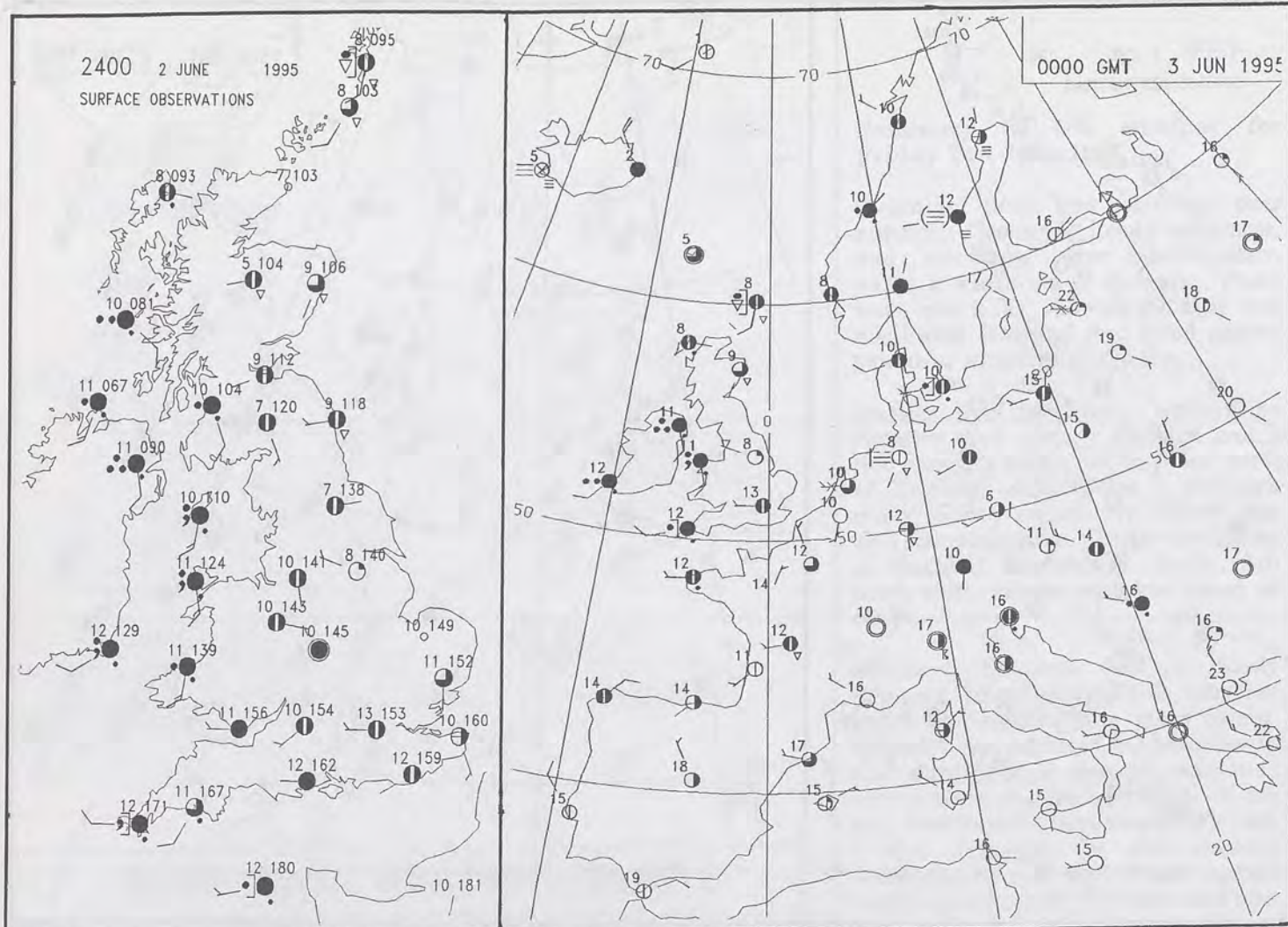
For details of other Weather Summaries produced by the Met. Office please contact:


London Weather Centre
Climate Department
127 Clerkenwell Road
London
EC1R 5DB

Telephone: 0171 405 4358
Fax: 0171 404 4314

Published by London Weather Centre. All times are GMT.








DAILY WEATHER SUMMARY

INCLUDING SUMMARY OF BRITISH WEATHER




Saturday
3rd June
1995



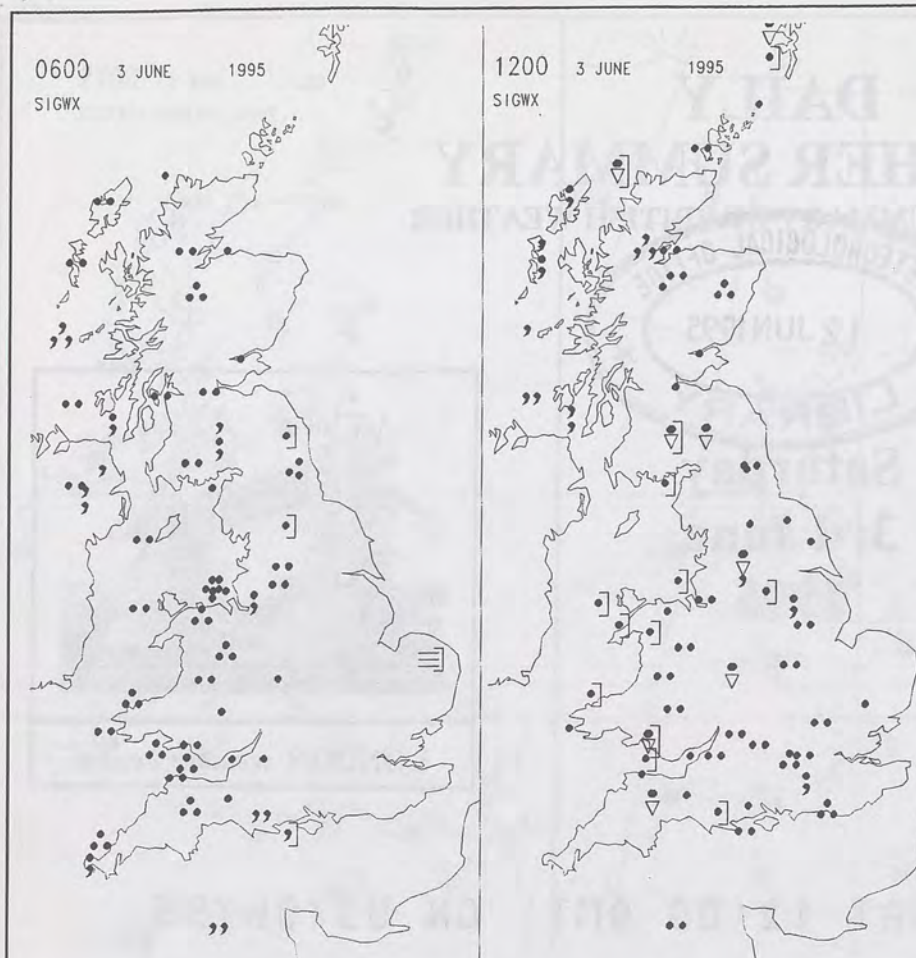
LONDON *weather centre*

METEOSAT AT 12:00 GMT ON 03/06/95
INFRA-RED

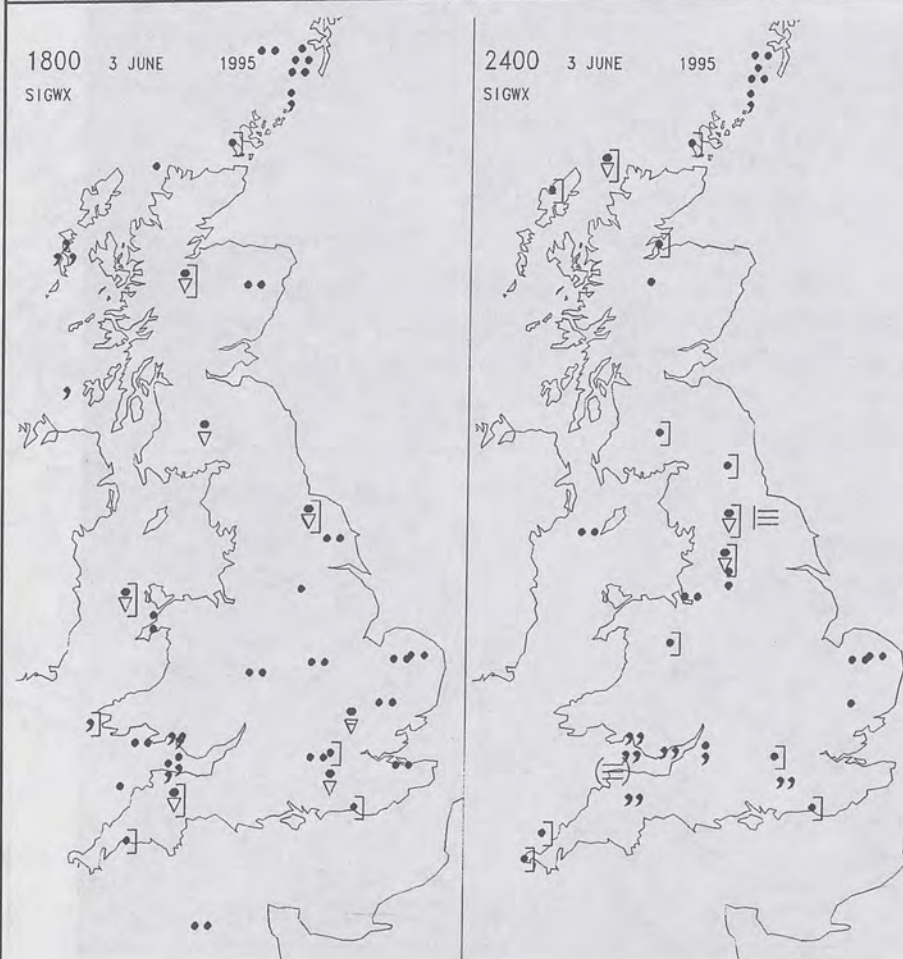


CLOUD-TOP OR LAND/SEA TEMPERATURE

COLD WARM



SIGNIFICANT WEATHER CHARTS



Published by London Weather Centre. All times are GMT.

Summary of UK weather for Saturday 3rd June 1995

Overnight there was some rain over Northern Ireland and western Scotland and during the night rain and drizzle spread into Wales and western parts of England. There was some quite heavy rain over western hills. Many eastern areas had clear spells.

During the morning the rain spread east to most other parts of the country. There was some heavy rain in the west. Mainly dry, but still generally cloudy weather, spread into Northern Ireland and many western areas by midday and the band of rain continued eastwards through the afternoon. There was some heavy rain even on the eastern side and more especially as the band cleared through southeast England in the early evening. The steady rain had cleared all but the far north of Scotland by the middle of the evening. Low cloud and drizzle lingered over southwest England.

It was a cool or rather cool day over much of the country.

EXTREMES

SATURDAY 3rd JUNE 1995

Highest Maximum

: 17.9 C Margate [Kent]

Lowest Maximum

: 10.0 C Lerwick [Shetland] and Fair Isle

Lowest Minimum

: 2.7 C Leconfield [Humberside]

Lowest Grass Minimum

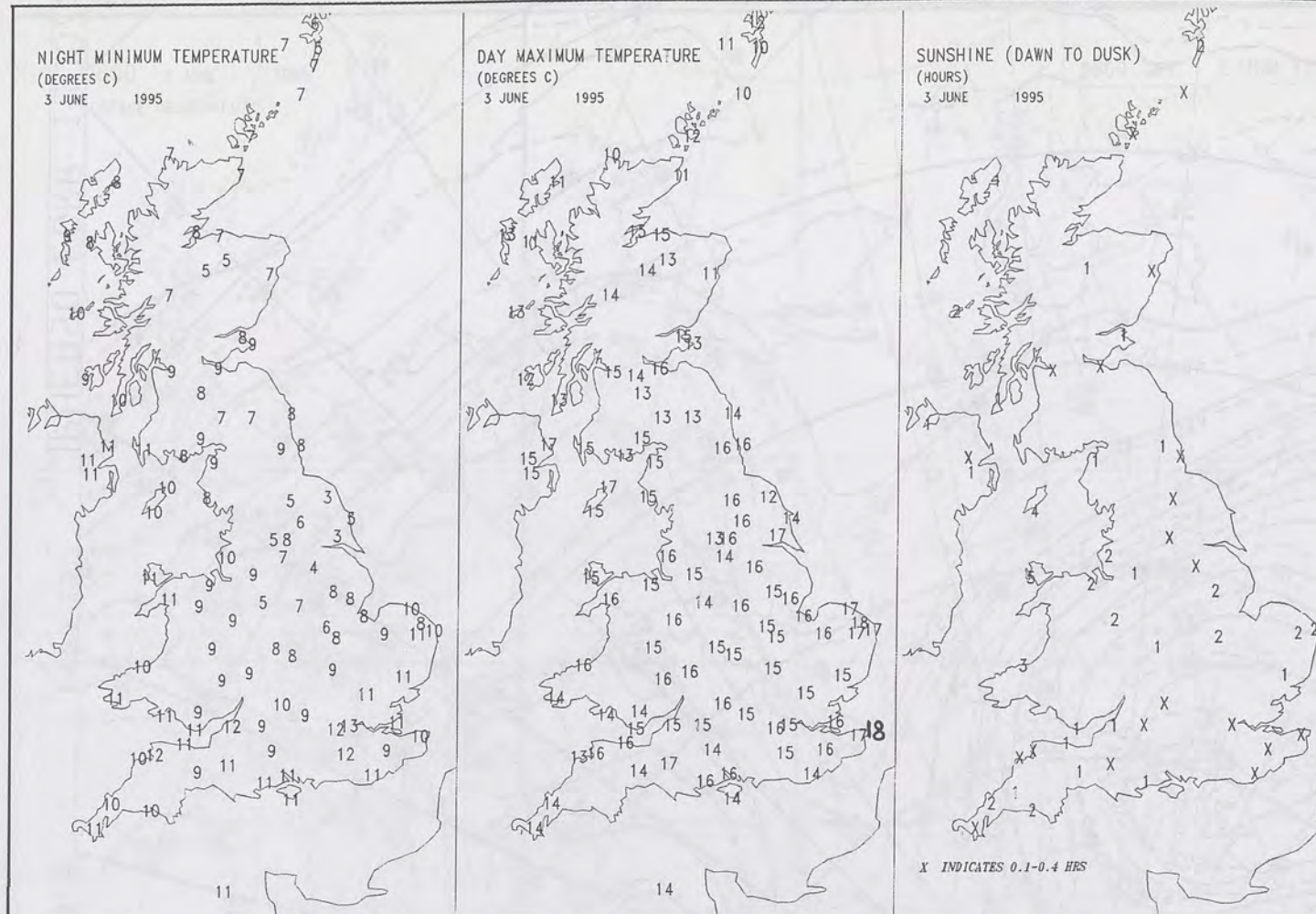
: -0.9 C Finningley / Doncaster

Most Rain (24 hrs from 0900 GMT)

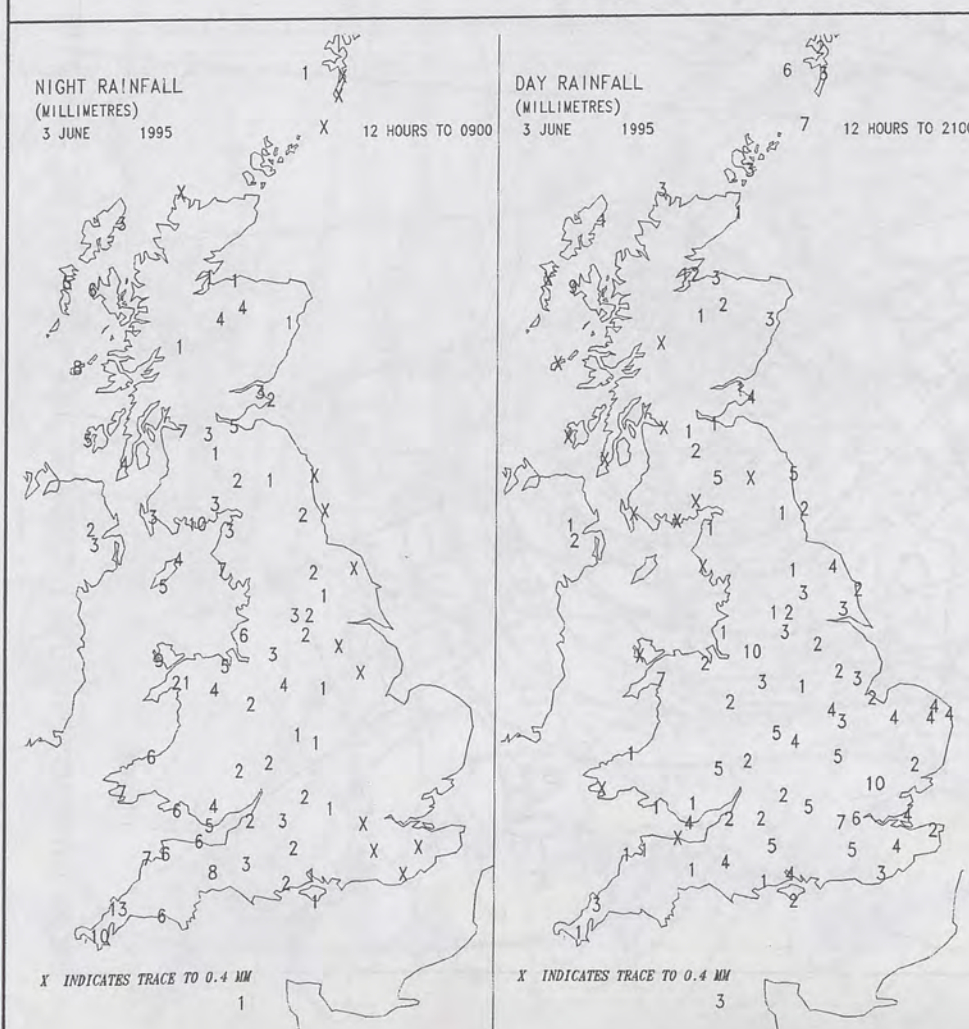
: 21.0 mm Foula [Shetland]

Most Sunshine

: 4.7 Hrs Valley [Anglesey]



DAILY CLIMATE DATA



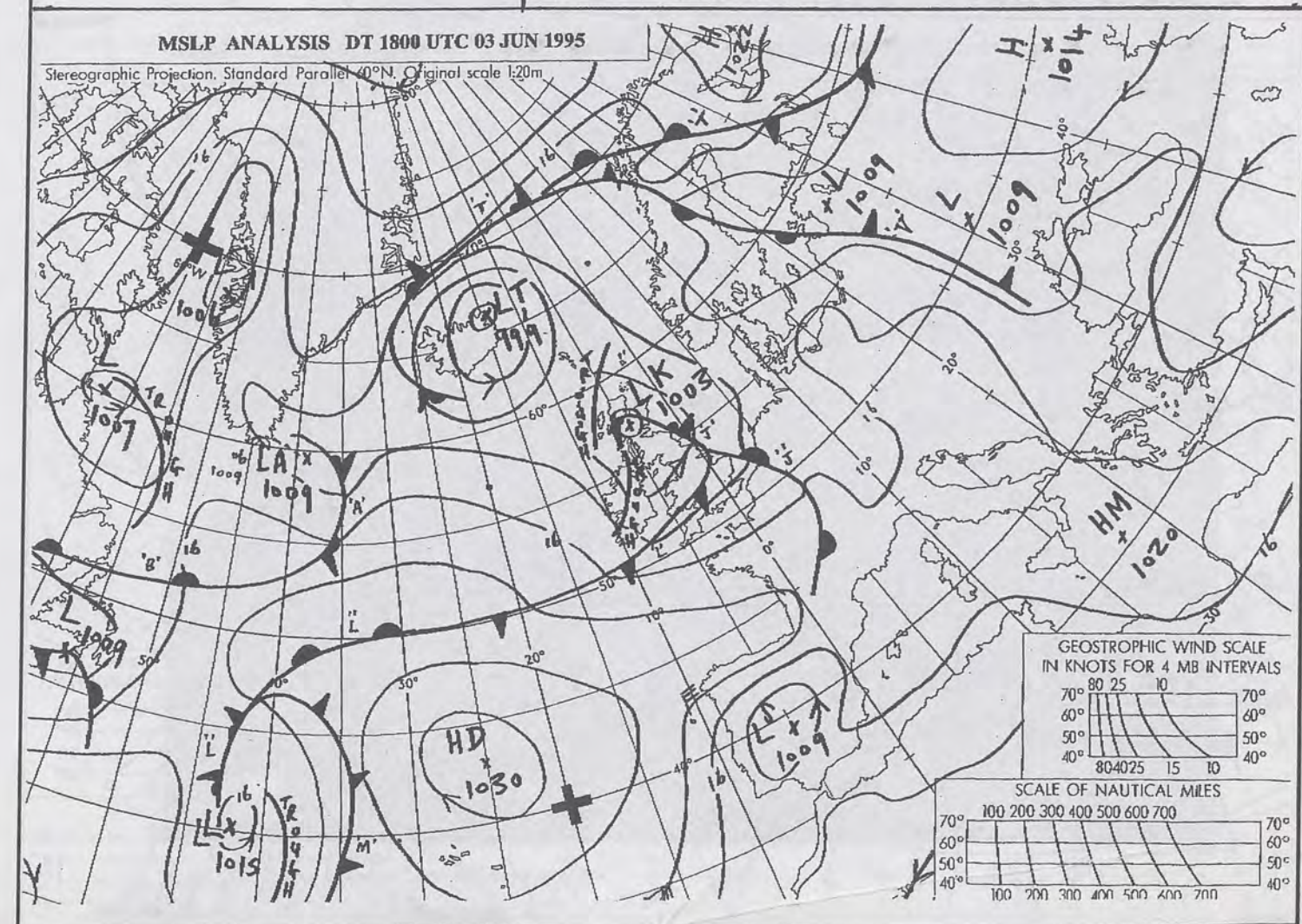
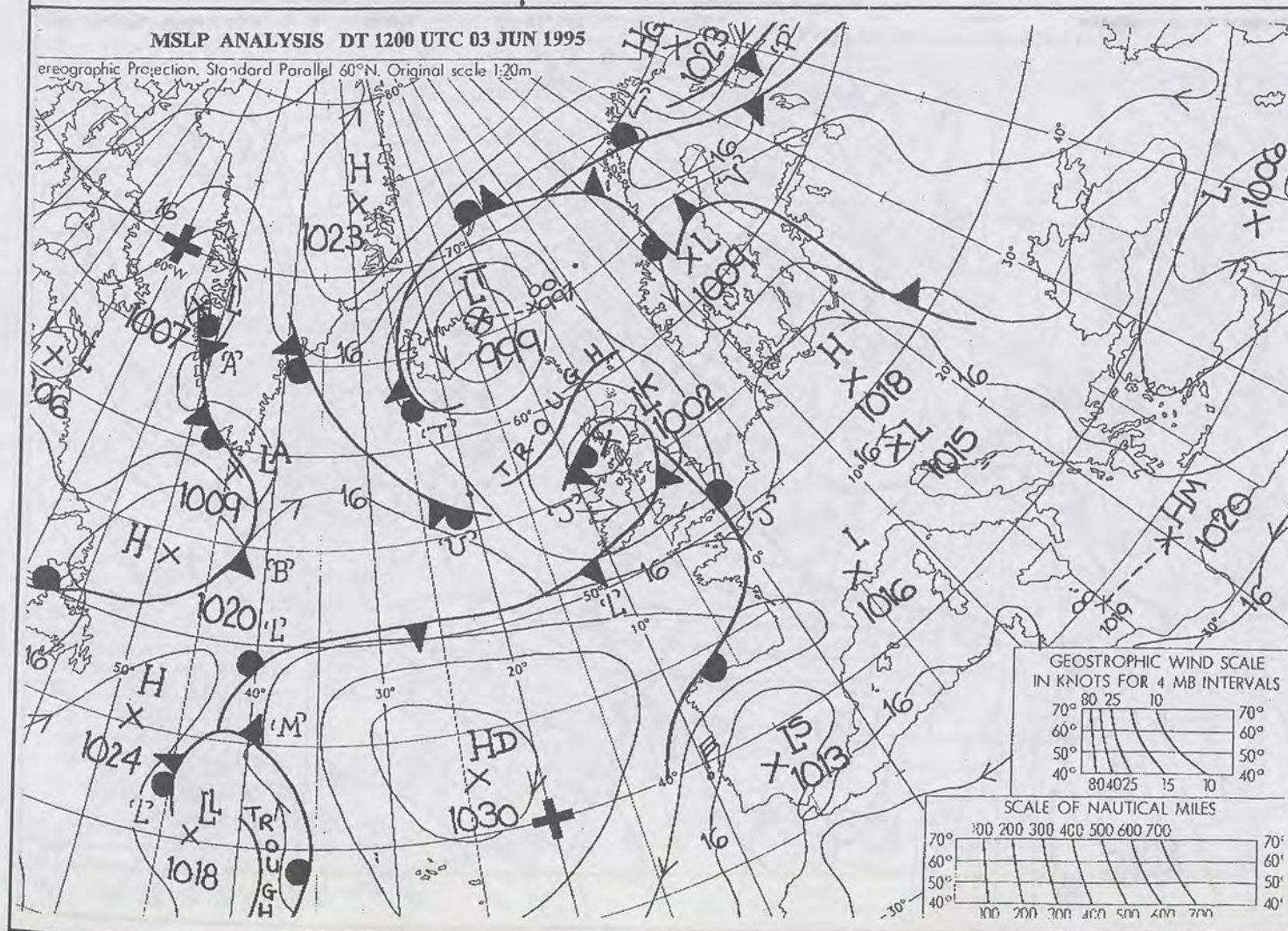
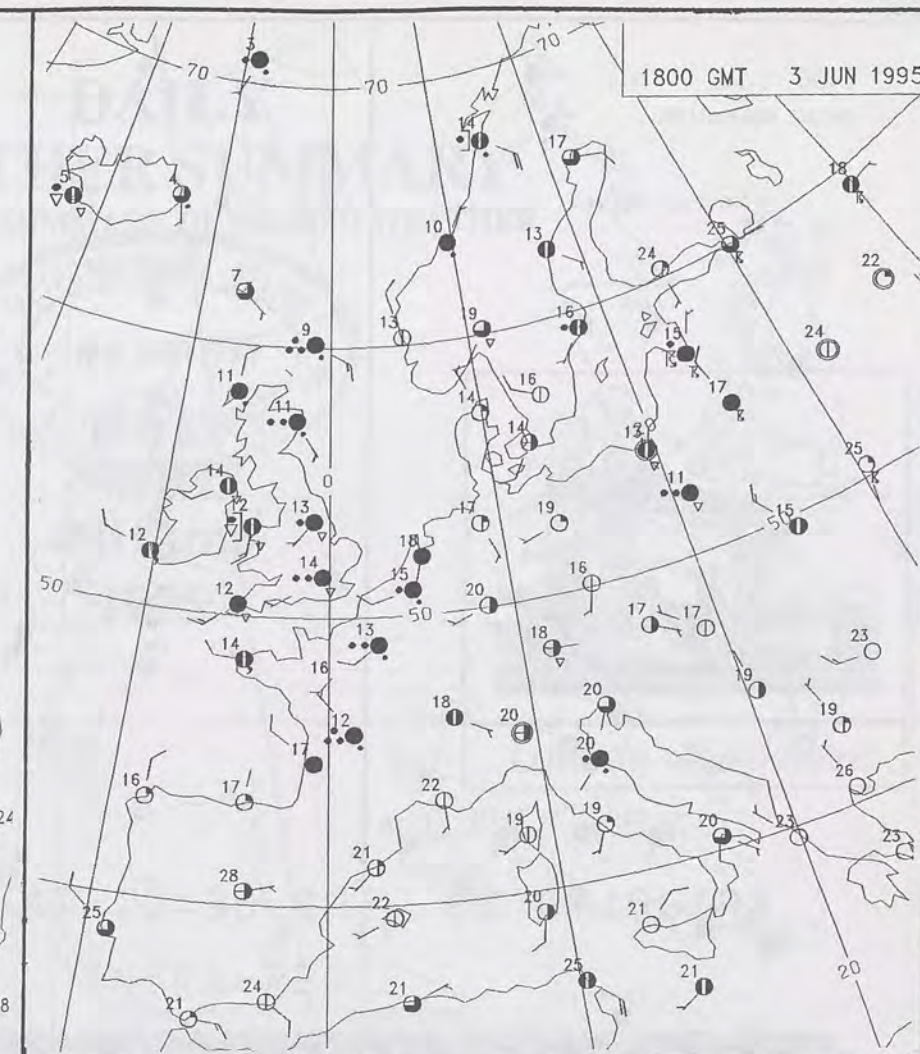
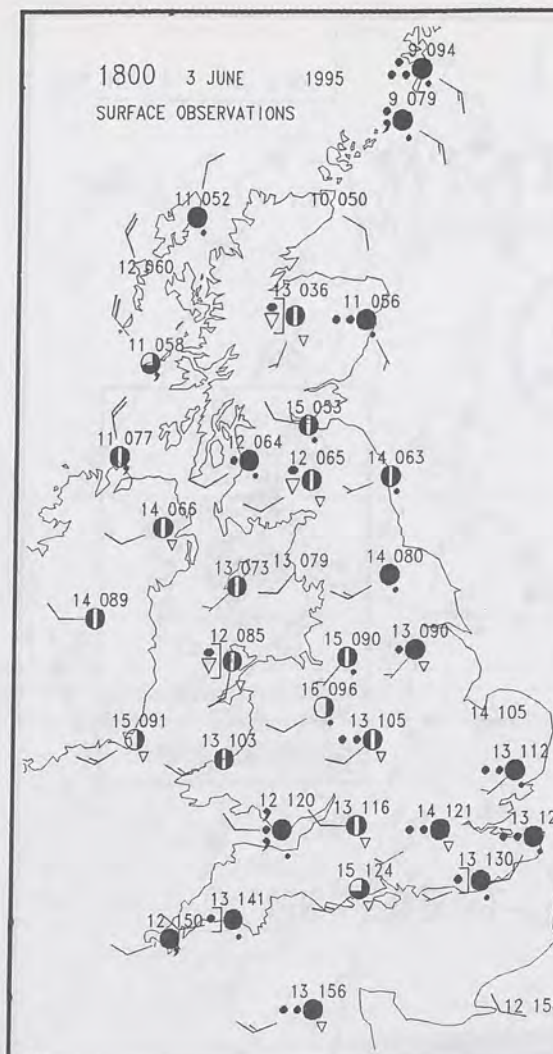
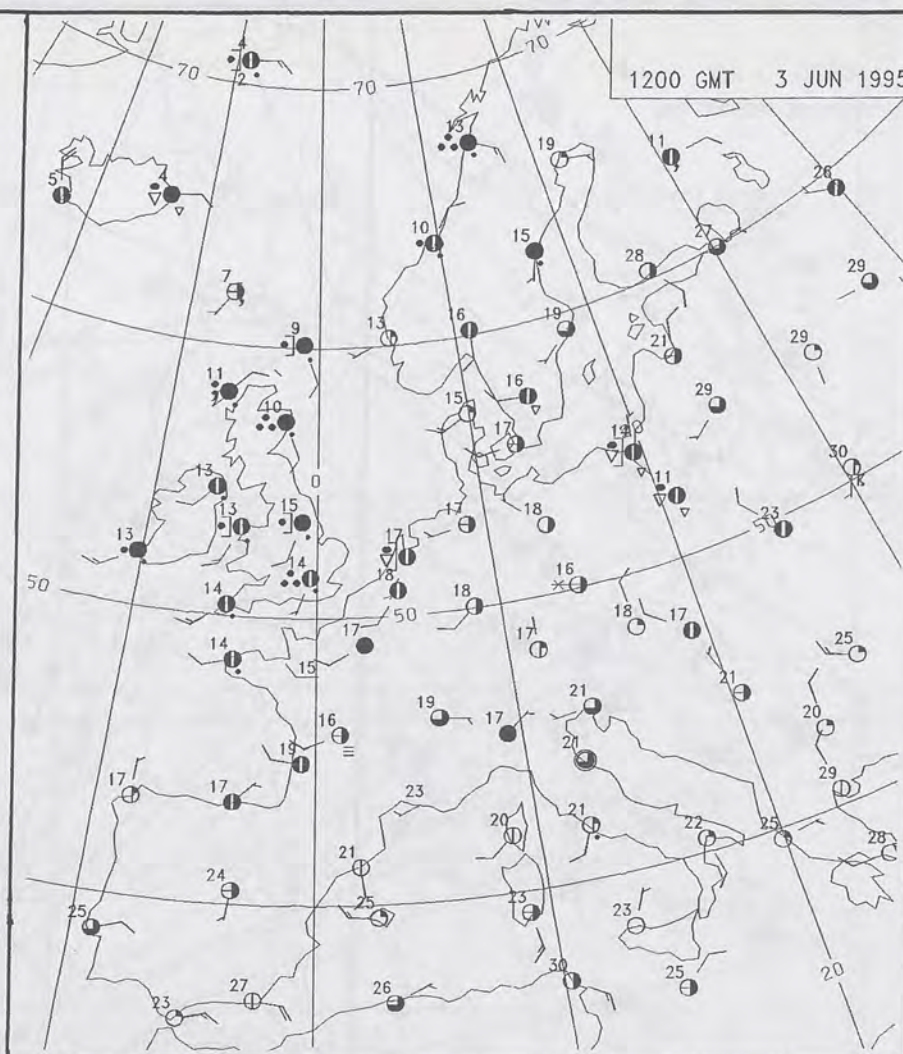
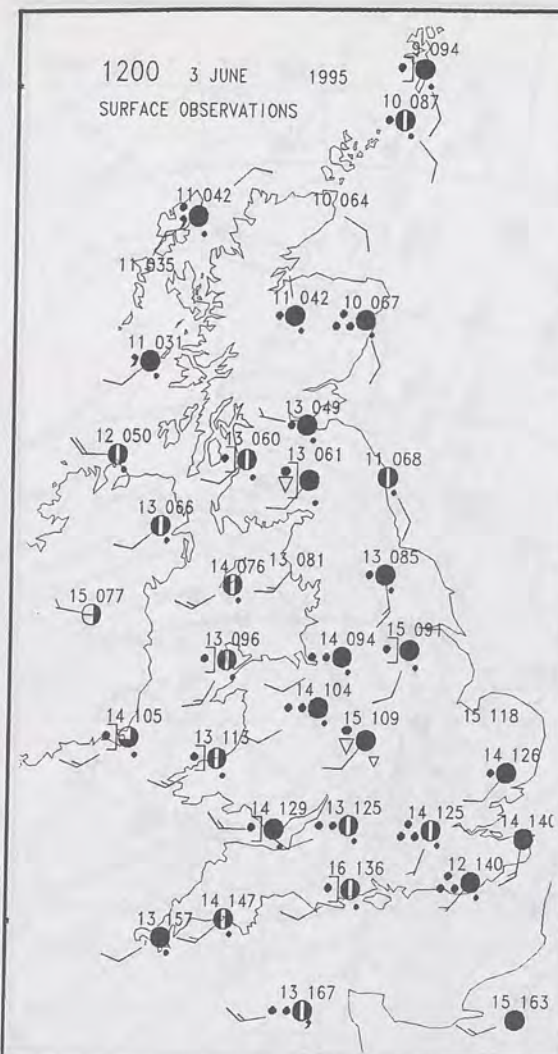
DAILY WEATHER SUMMARY

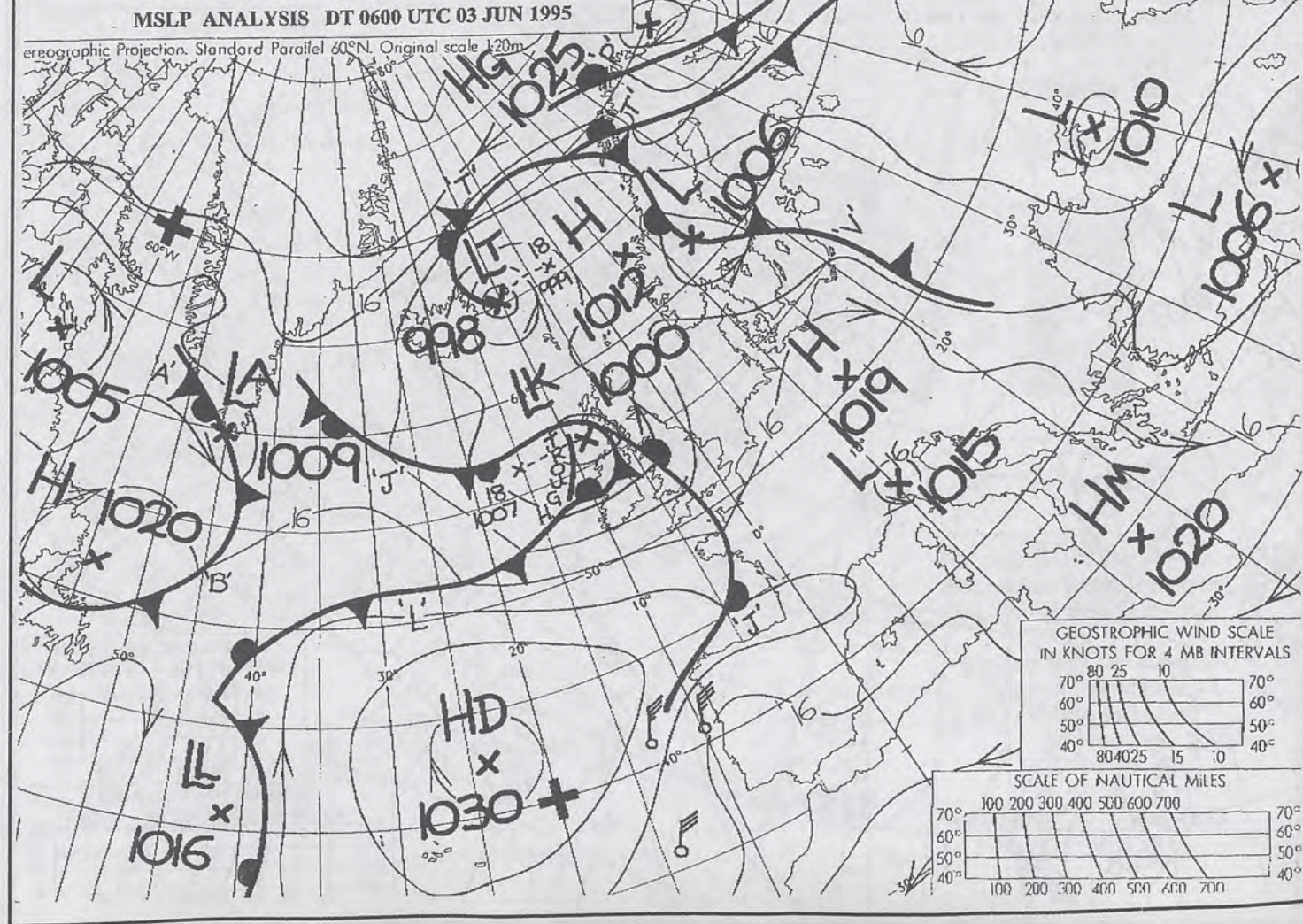
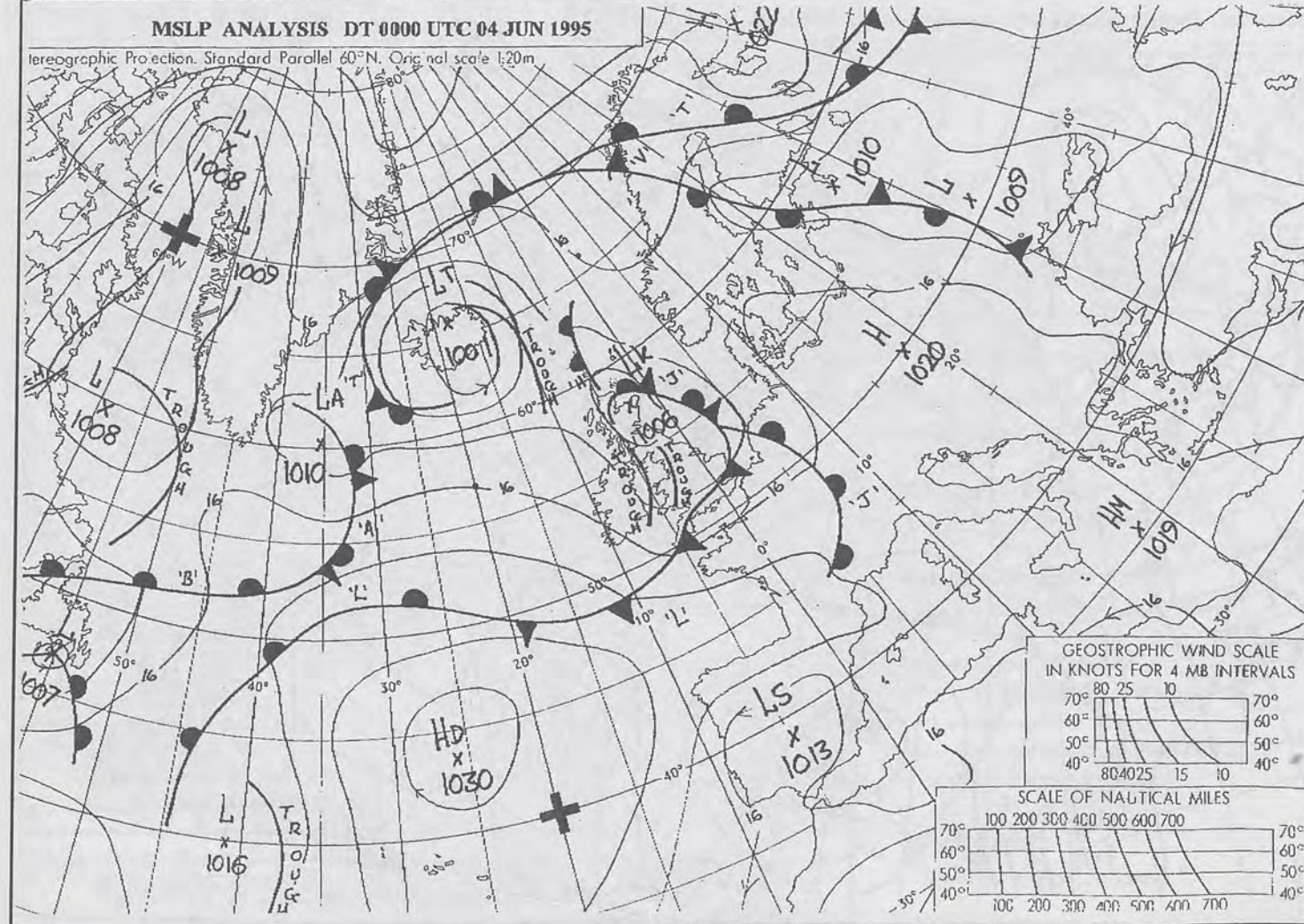
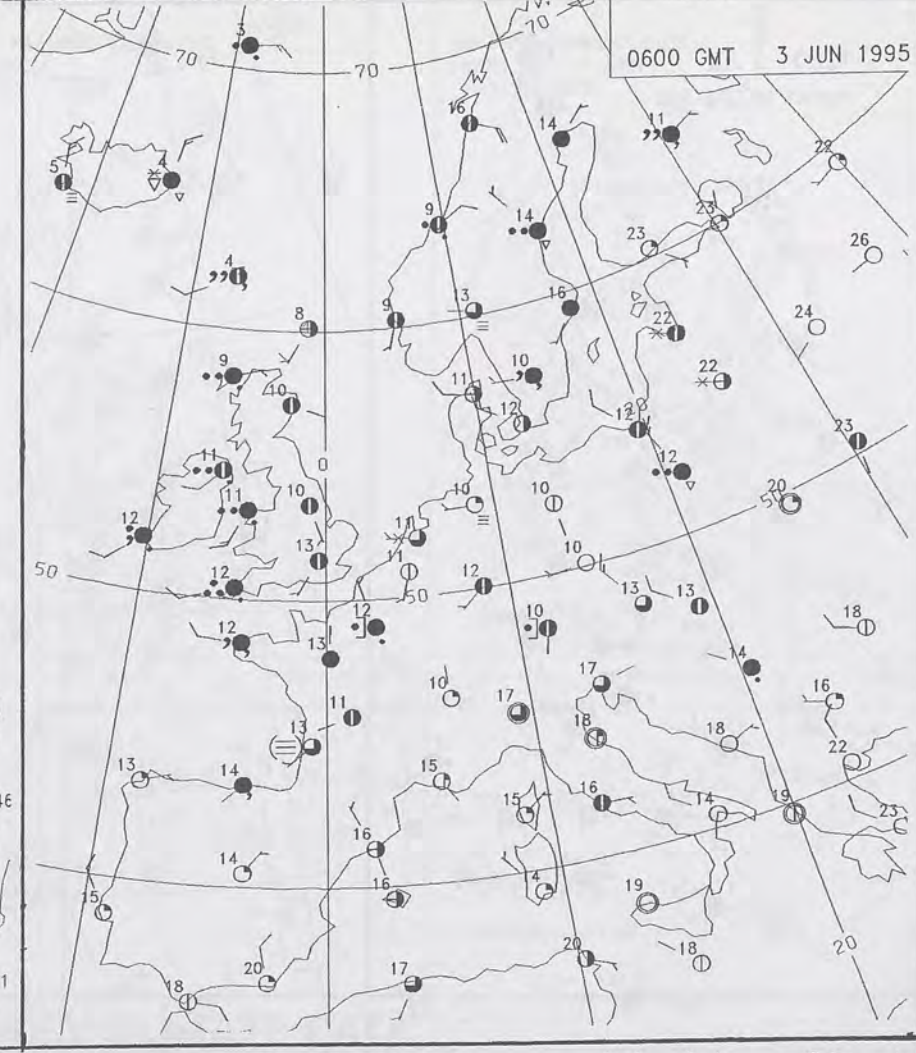
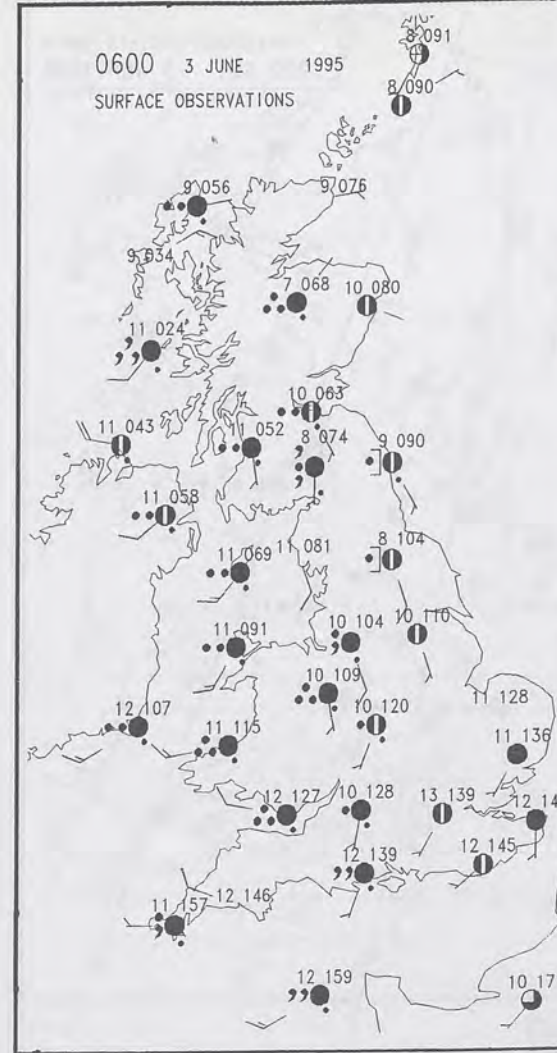
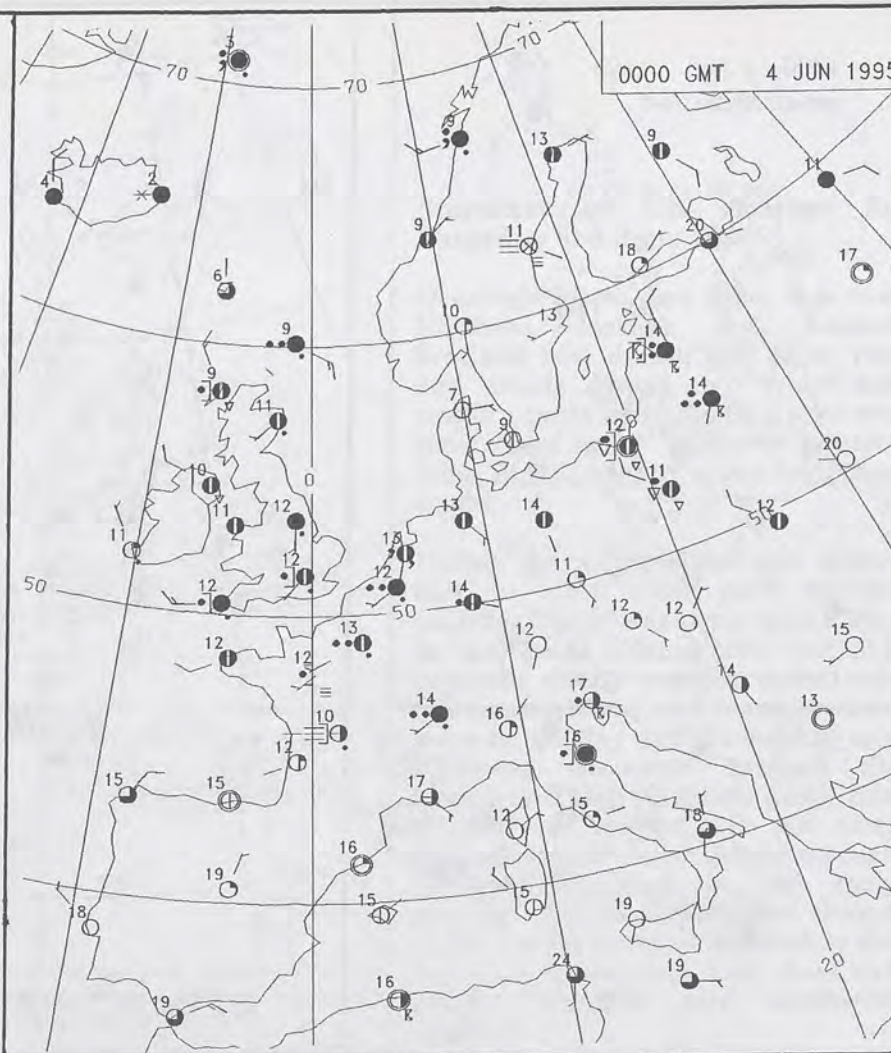
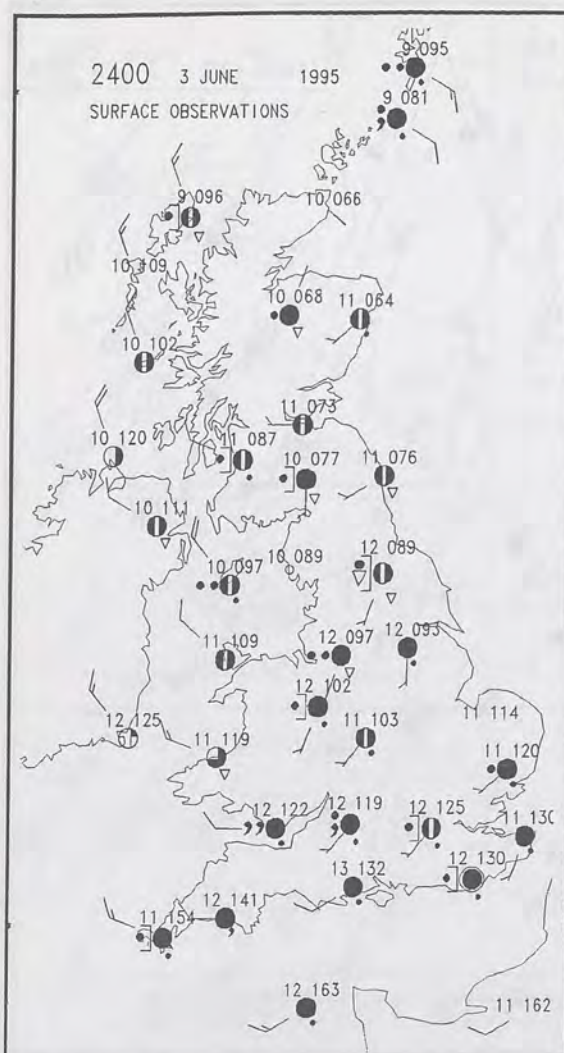



For details of other Weather Summaries produced by the Met. Office please contact:

London Weather Centre
Climate Department
127 Clerkenwell Road
London
EC1R 5DB

Telephone: 0171 405 4358
Fax: 0171 404 4314








DAILY WEATHER SUMMARY

INCLUDING SUMMARY OF BRITISH WEATHER




Sunday
4th June
1995



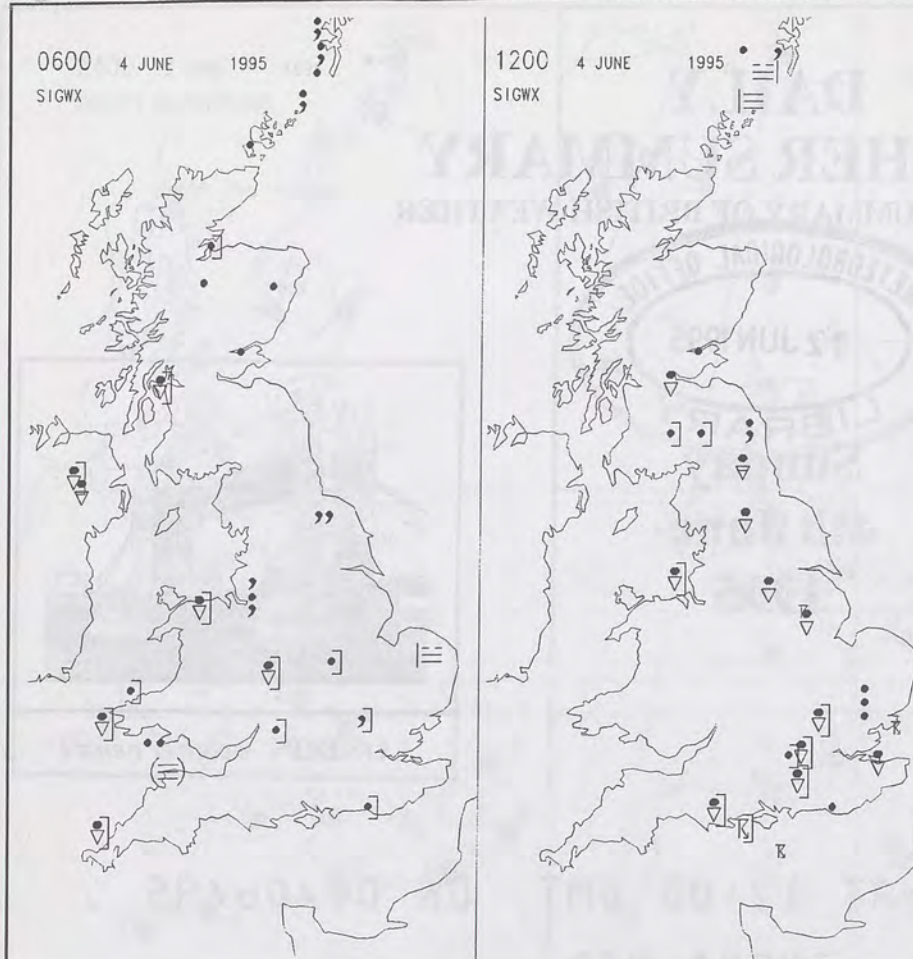
LONDON weather centre

METEOSAT AT 12:00 GMT ON 04/06/95
INFRA-RED

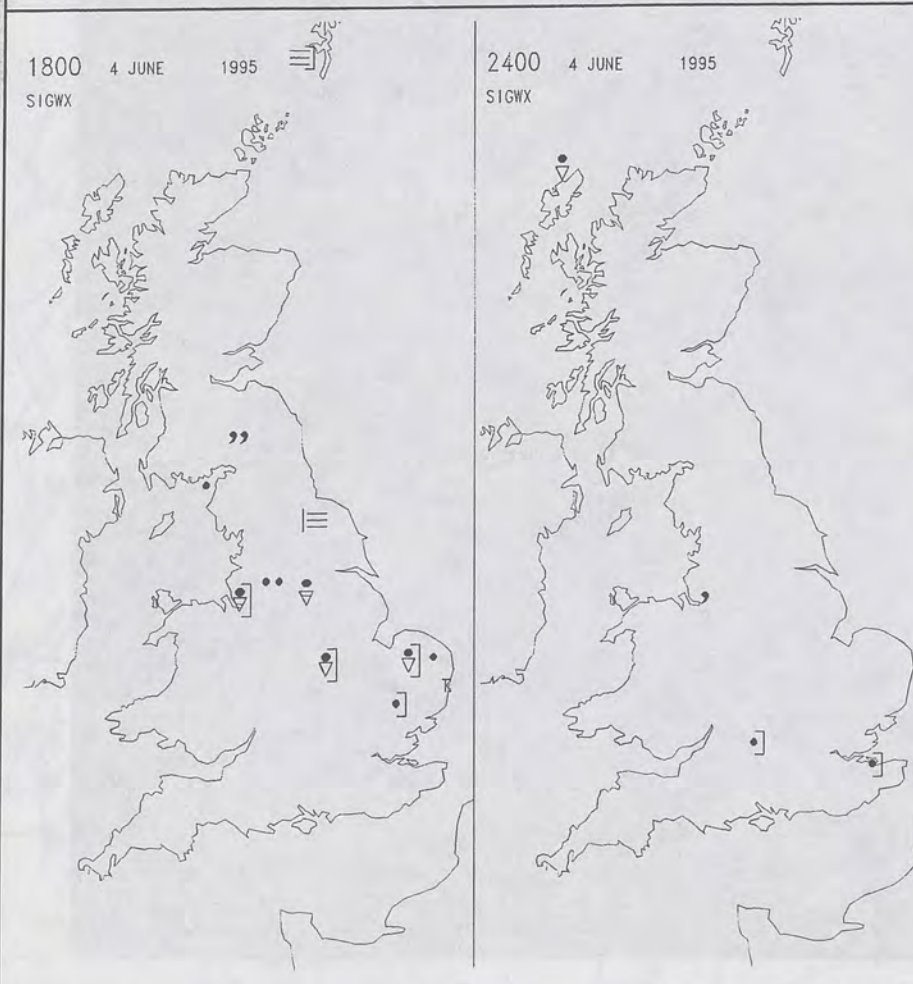


CLOUD-TOP OR LAND/SEA TEMPERATURE

COLD WARM



SIGNIFICANT WEATHER CHARTS



Published by London Weather Centre. All times are GMT.

Summary of UK weather for Sunday 4th June 1995

England and Wales had a rather cloudy night with rain in places, more especially over the Midlands and central southern England. There were a few clear intervals particularly in southwest and northern England. Northern Ireland had clear intervals but also one or two showers. Scotland had plenty of dry weather although northeast Scotland had periods of rain.

Scotland and Northern Ireland had rather cloudy skies with patchy rain or light showers in the morning. The afternoon and evening were mainly dry with increasing amounts of sunshine but Shetland remained misty with drizzle.

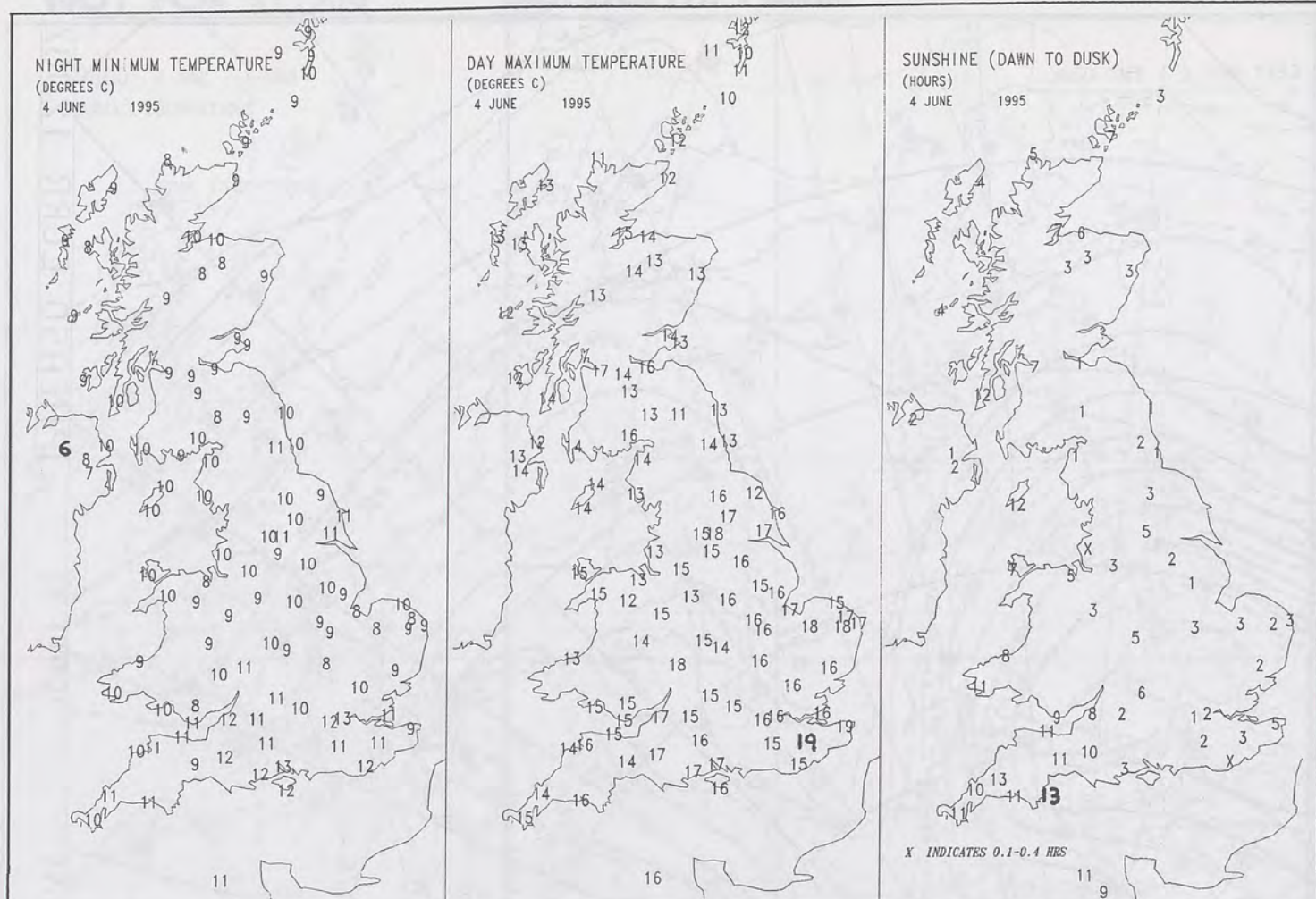
England also had some showers in the morning but these were largely confined to East Anglia, central southern and southeast England. Some of the showers were heavy with thunder. During the afternoon the showers moved away southeastwards but a further band of showers moved south across central and northern England reaching the Midlands by evening. The best of the sunshine occurred over southwest England although many other parts had sunny intervals too. Wales had a generally dry day with sunny spells.

Temperatures were in the rather cool category nearly everywhere.

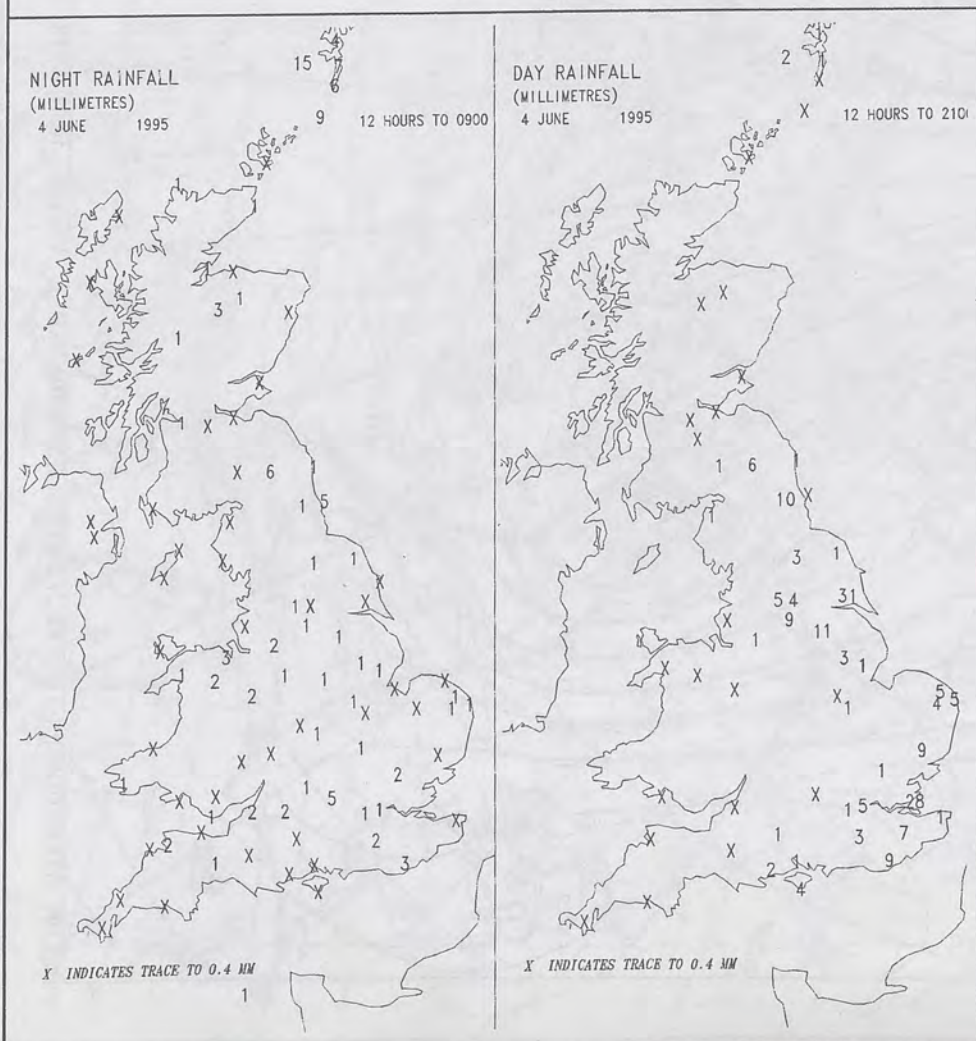
EXTREMES

SUNDAY 4th JUNE 1995

- Highest Maximum**
: 19.5 C Jubilee Corner [Kent]
- Lowest Maximum**
: 10.0 C Fair Isle
- Lowest Minimum**
: 6.0 C Glenanne [Co Armagh]
- Lowest Grass Minimum**
: 0.5 C St Angelo [Co Fermanagh]
- Most Rain (24 hrs from 0900 GMT)**
: 28.0 mm Shoeburyness [Essex]
- Most Sunshine**
: 12.9 Hrs Teignmouth [Devon]



DAILY CLIMATE DATA



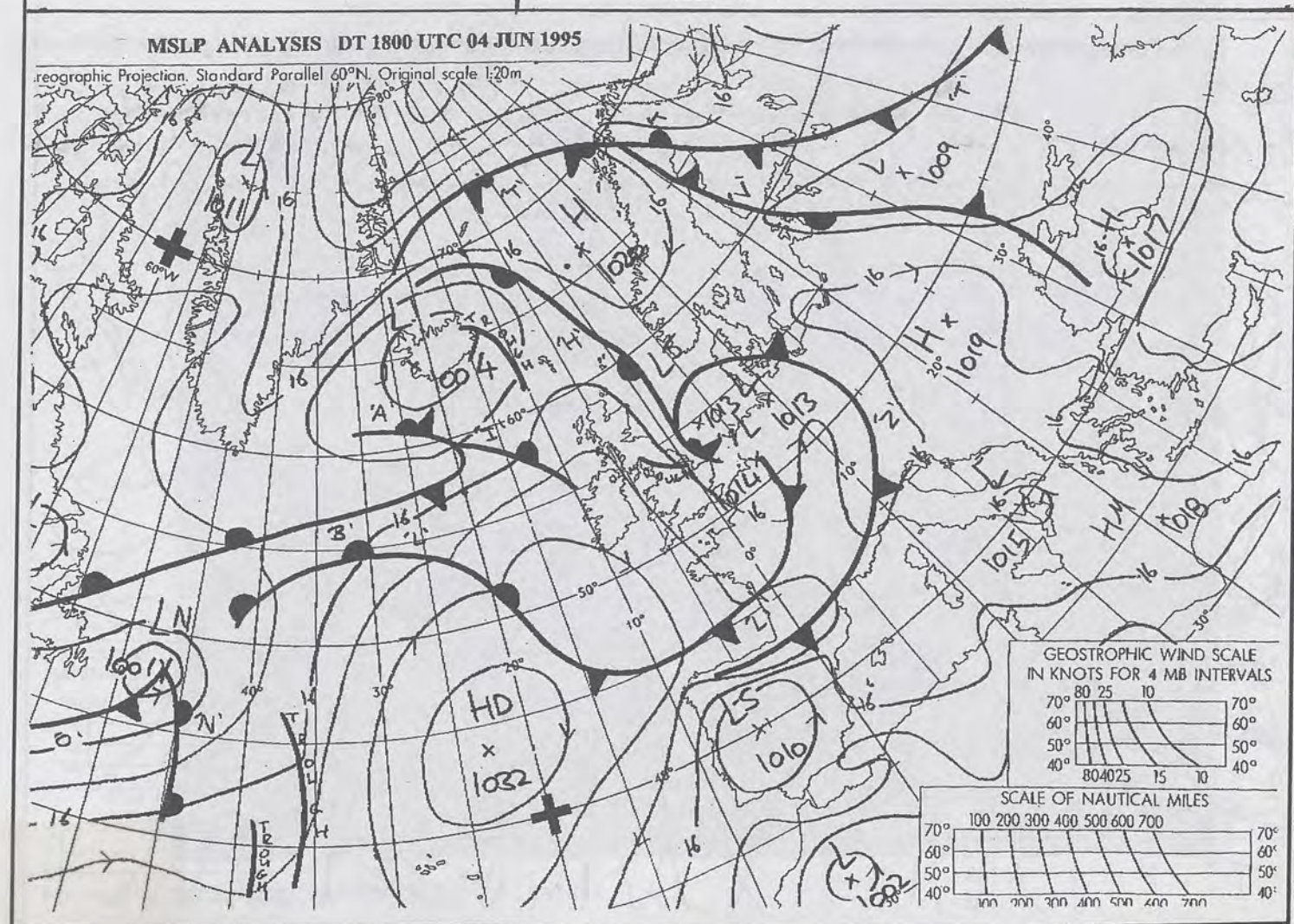
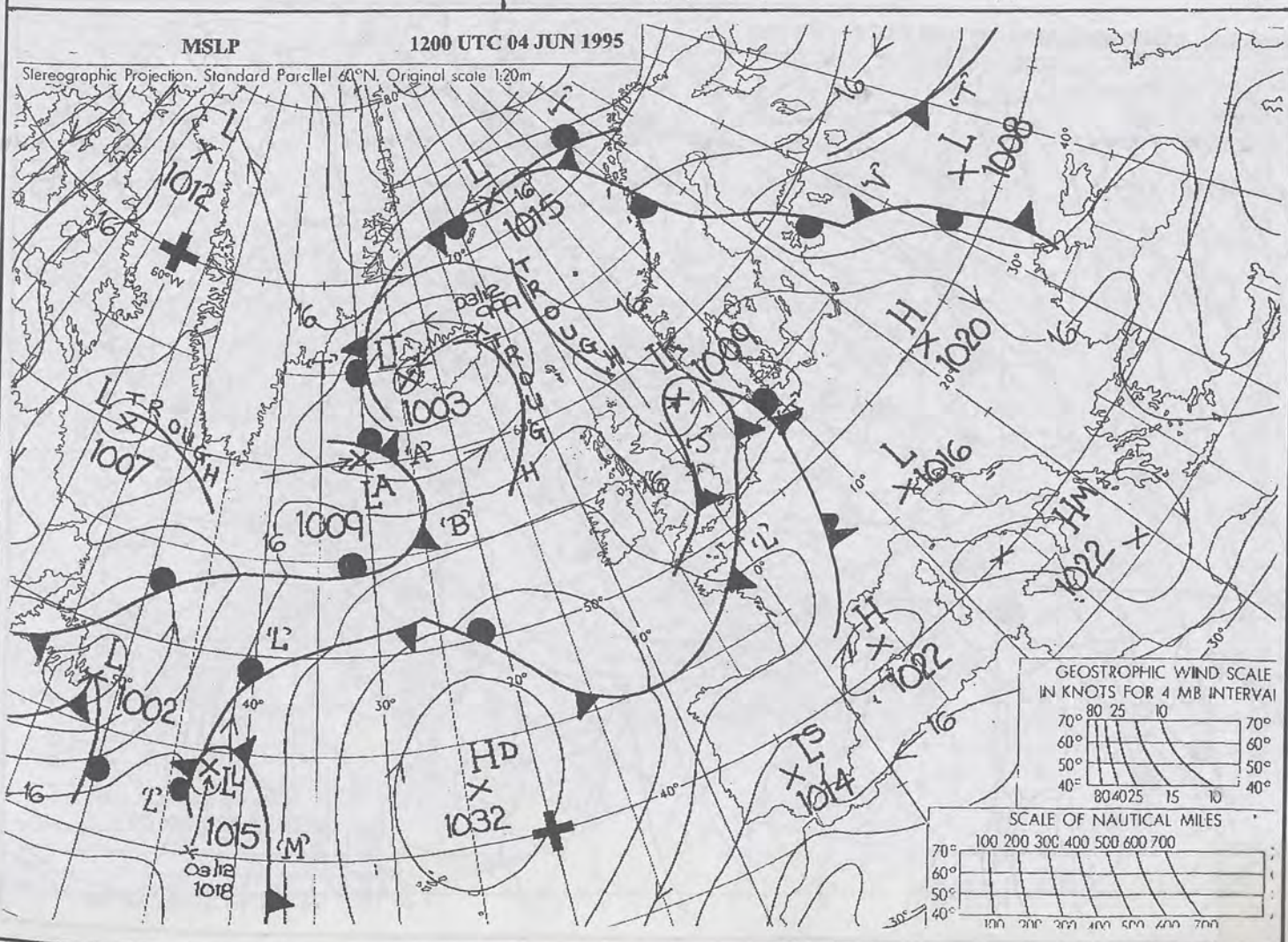
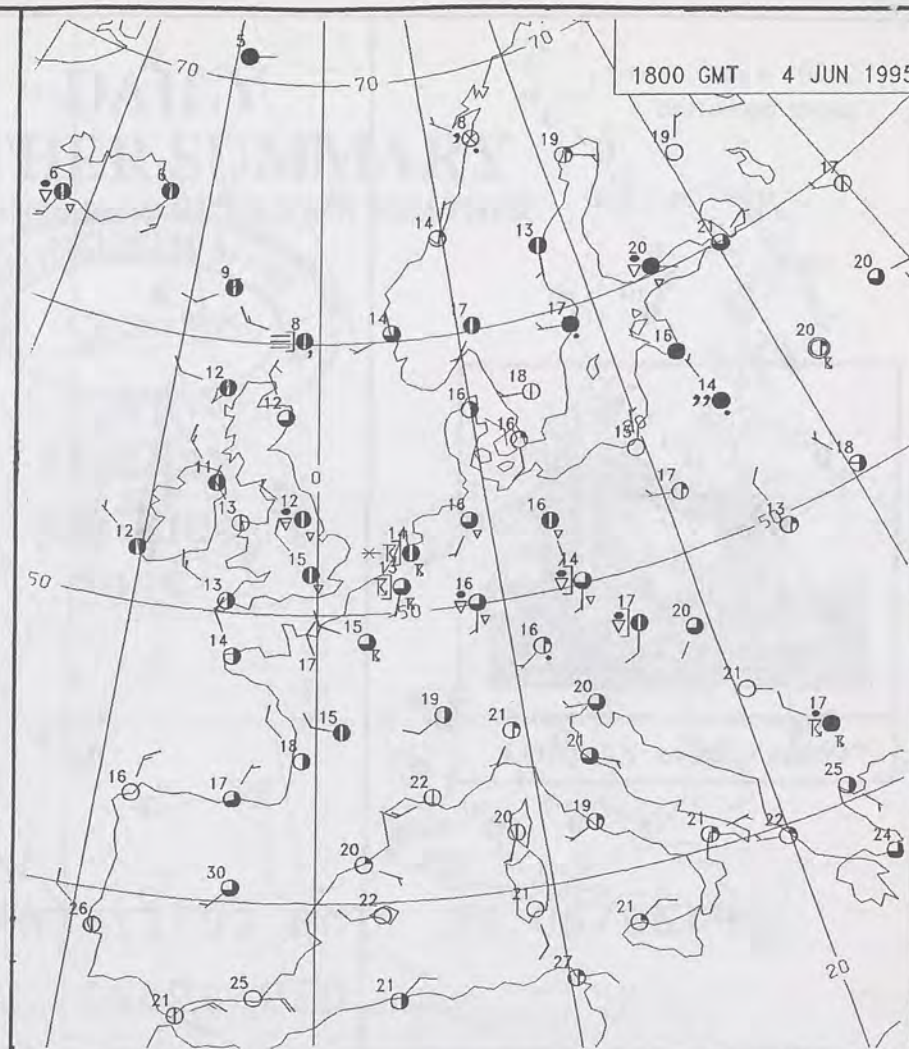
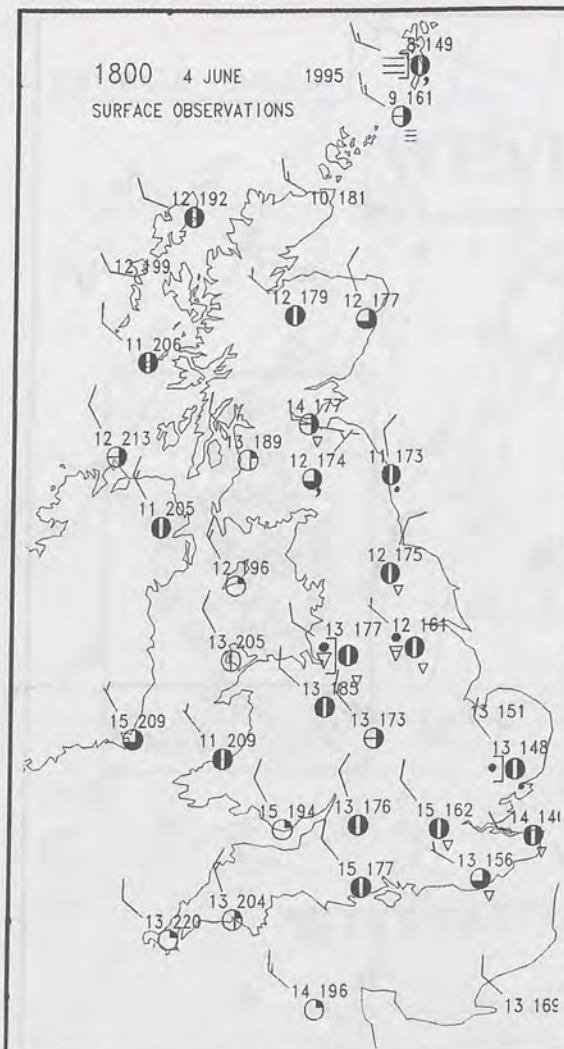
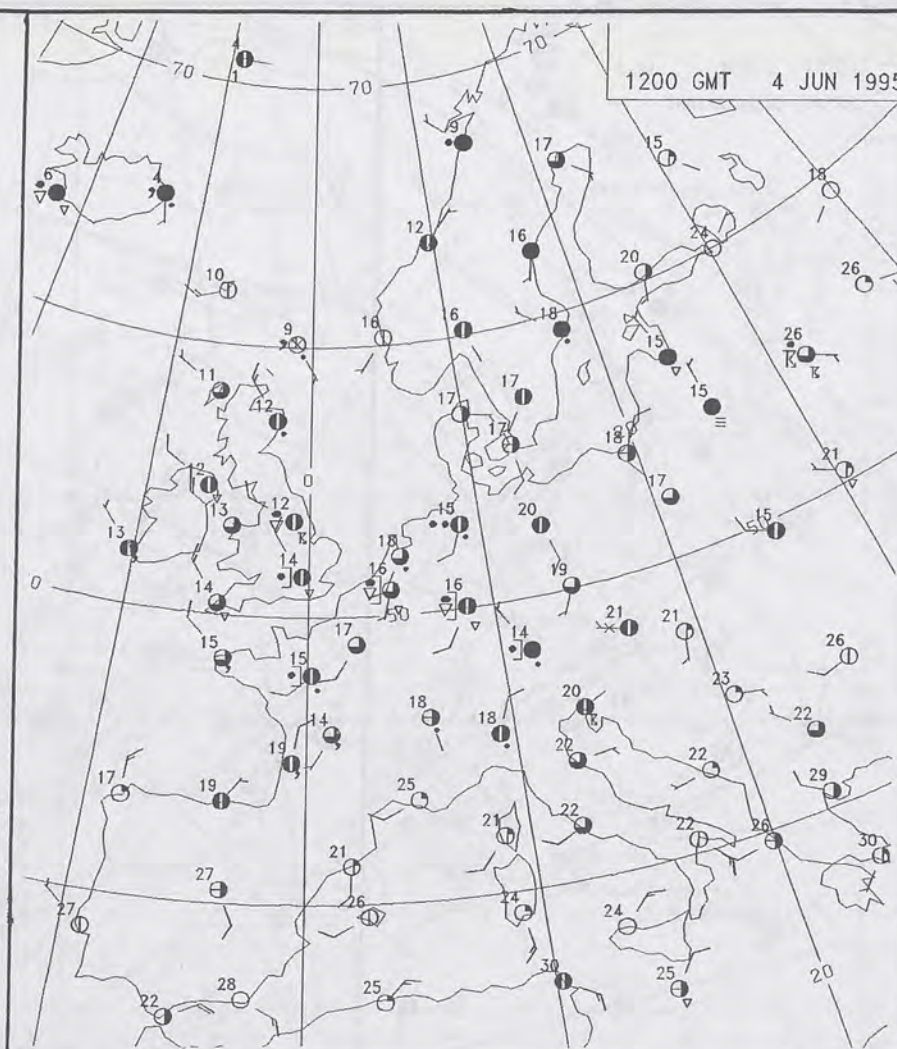
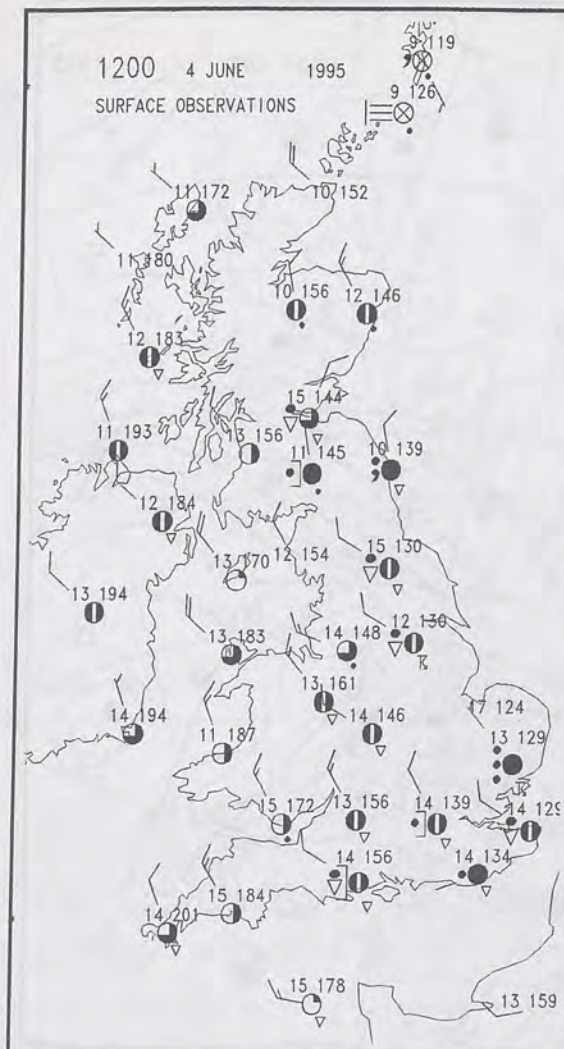
DAILY WEATHER SUMMARY

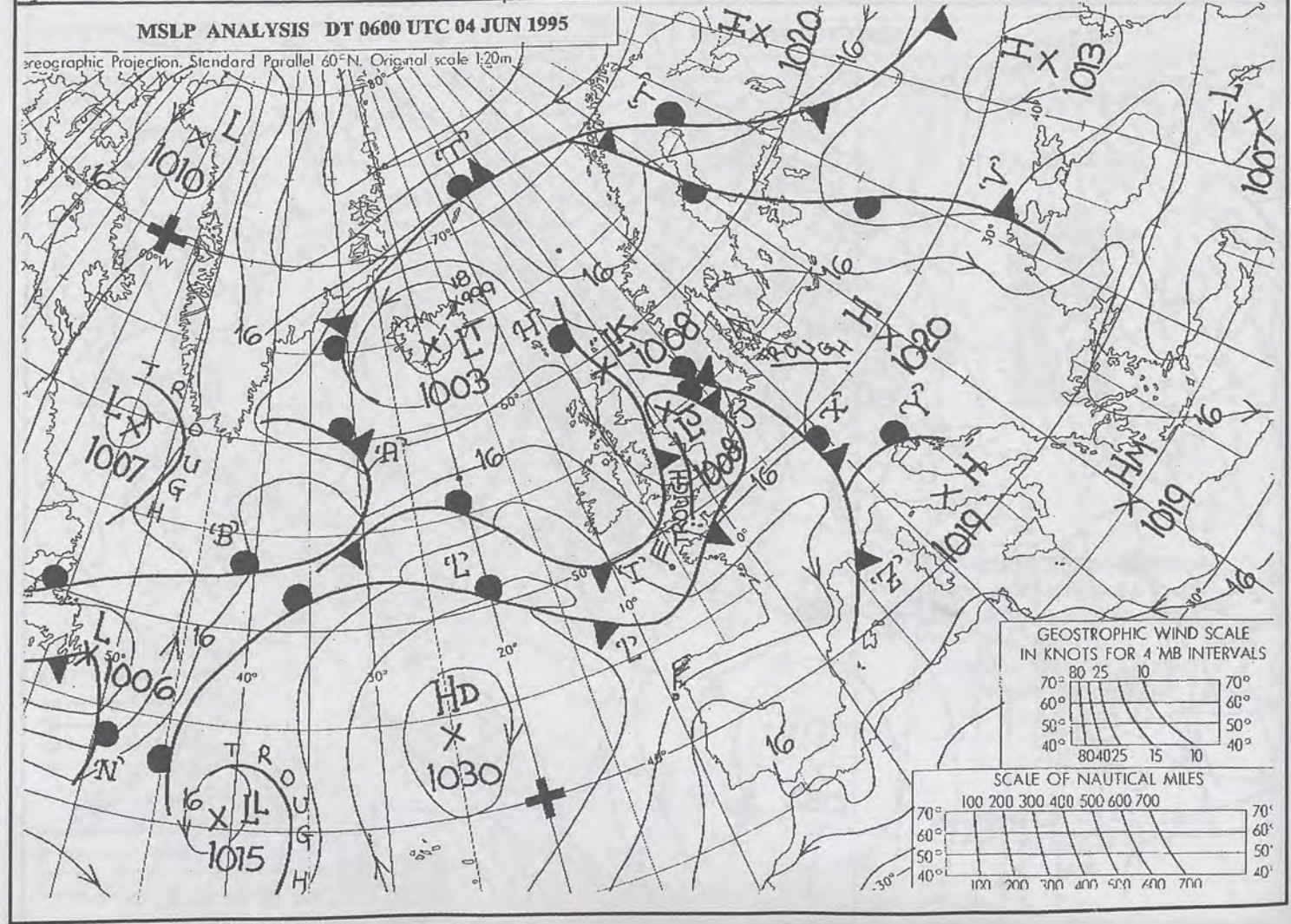
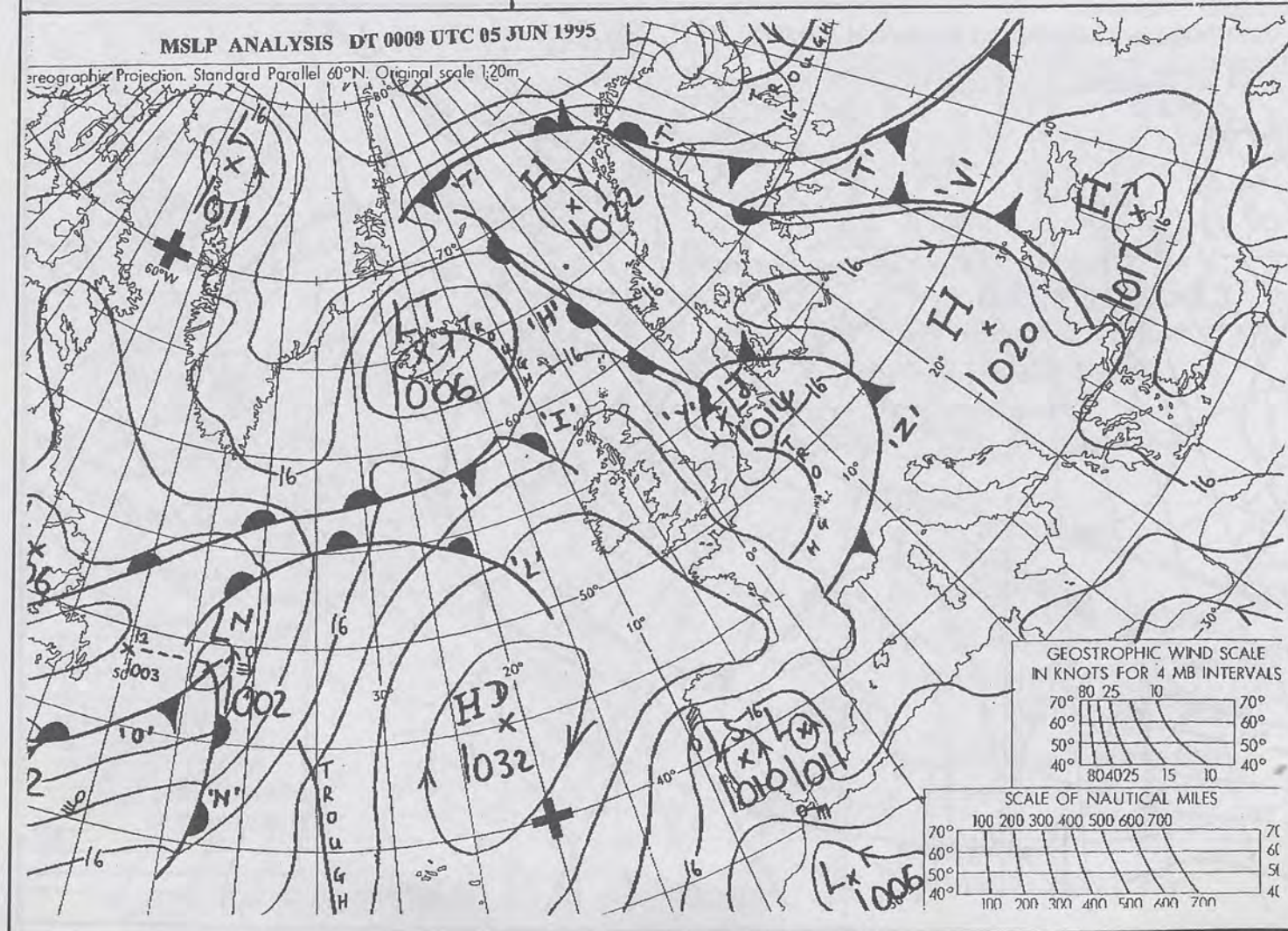
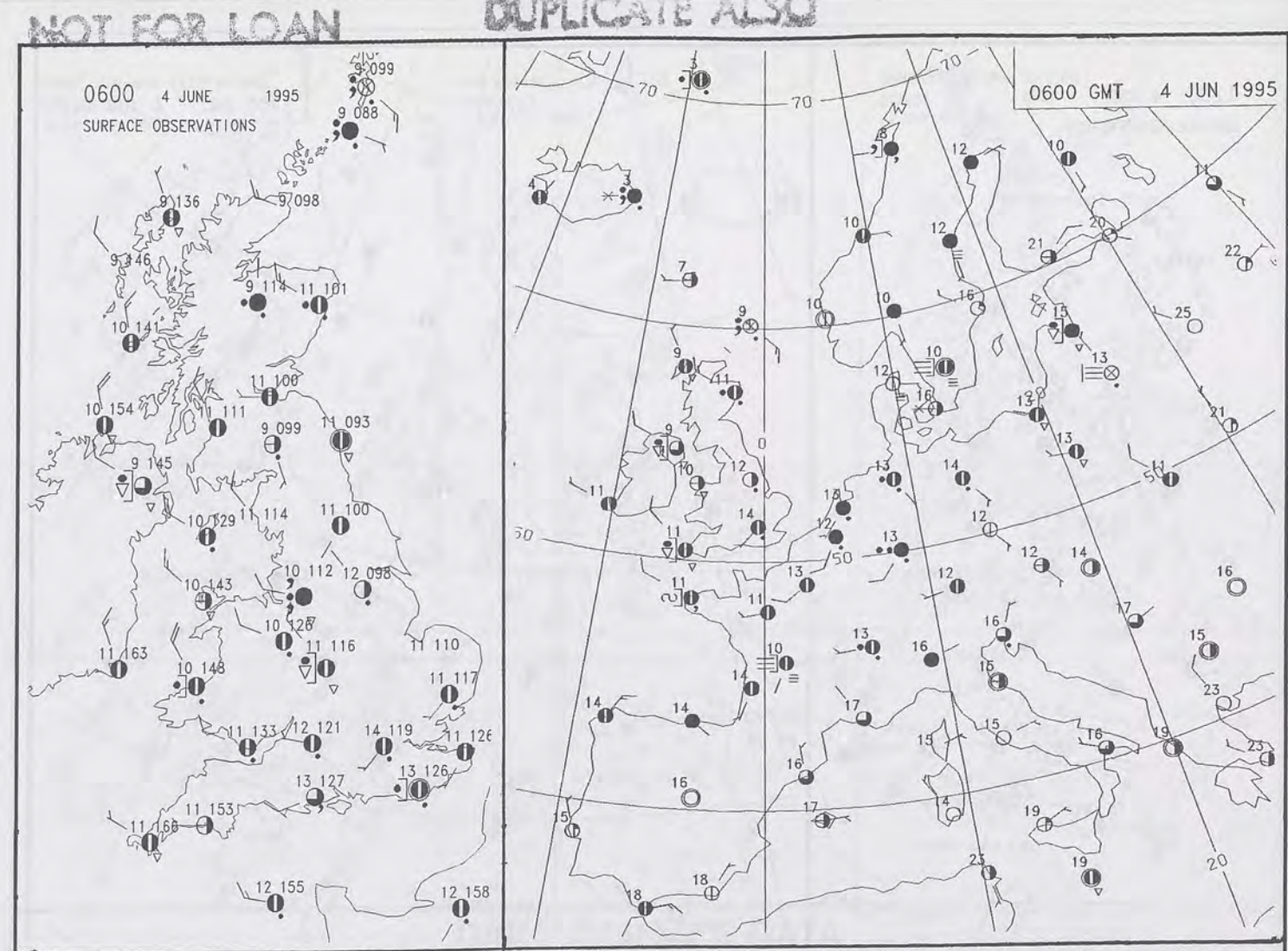
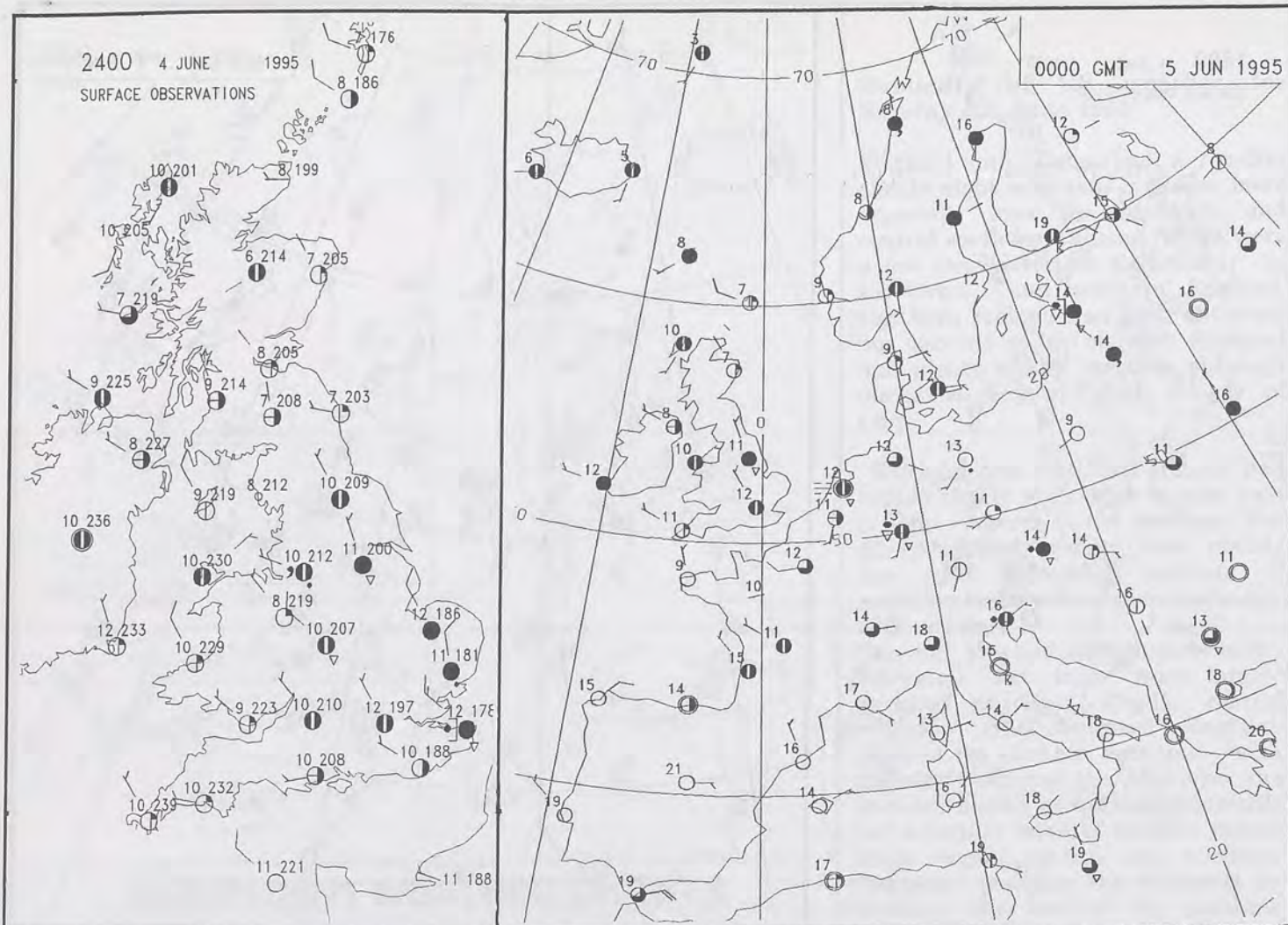


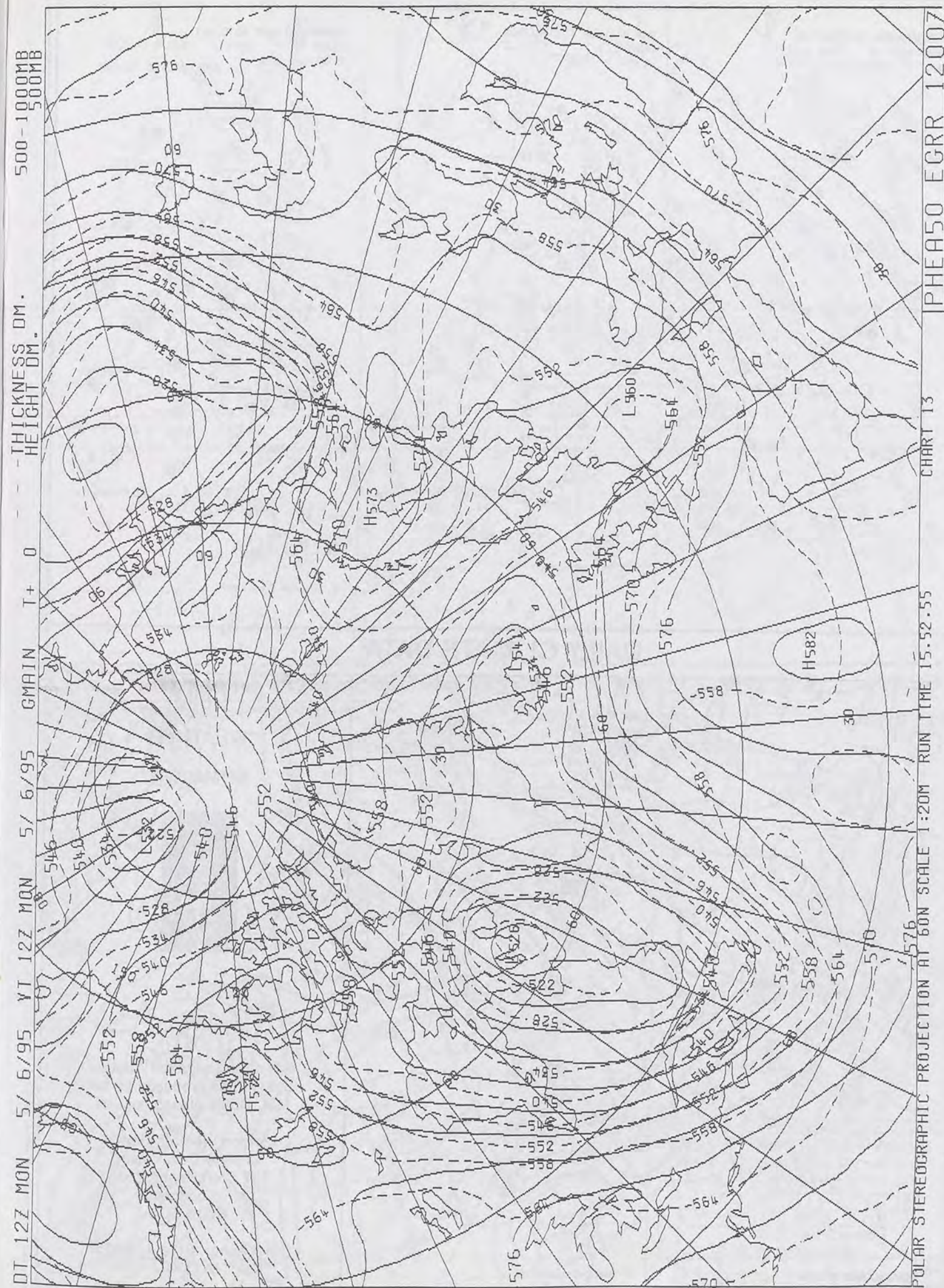
For details of other Weather Summaries produced by the Met. Office please contact:

London Weather Centre
Climate Department
127 Clerkenwell Road
London
EC1R 5DB

Telephone: 0171 405 4358
Fax: 0171 404 4314







DAILY WEATHER SUMMARY

INCLUDING SUMMARY OF BRITISH WEATHER




Monday
5th June
1995



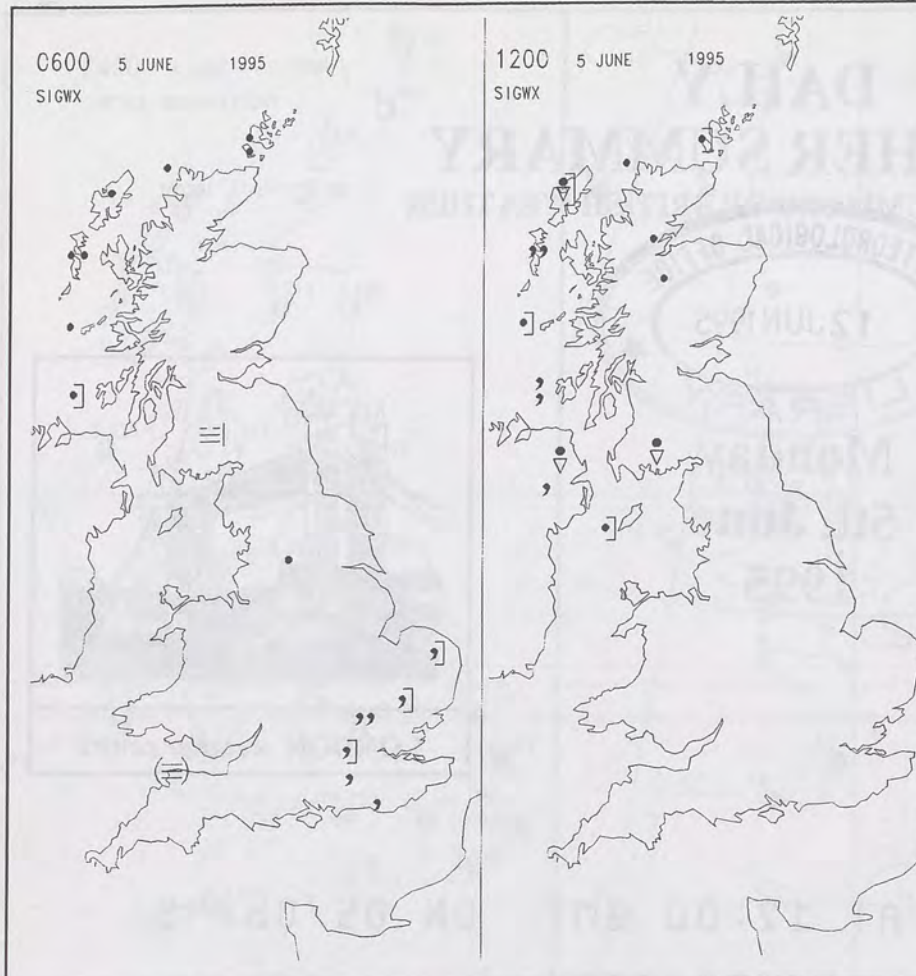
LONDON *weather centre*

METEOSAT AT 12:00 GMT ON 05/06/95
INFRA-RED



CLOUD-TOP OR LAND/SEA TEMPERATURE

COLD WARM



Summary of UK weather for Monday 5th June 1995

Much of the country had a dry night, although there was a fair amount of cloud around. However, northwestern coasts saw a few outbreaks of rain during the night and the southeast of England had some drizzly rain towards morning.

The rain and drizzle cleared from southeast England during the morning to leave much of England and Wales dry, with some good breaks in the cloud keeping most places bright with some sunshine at times. Southwest England had the best of the sunshine while in contrast eastern areas of England were rationed with only brief sunny intervals.

Scotland and Northern Ireland were rather more cloudy with further outbreaks of rain spreading across from the west during the day.

During the evening Scotland and Northern Ireland remained cloudy with patchy drizzle near coasts and over hills. England and Wales had a fair amount of cloud, especially in the north where there were a few outbreaks of rain. Otherwise, though, it was mainly dry apart from a few late showers over East Anglia.

Temperatures ranged from rather cool in parts of the north to near normal over much of the country.

EXTREMES

MONDAY 5th JUNE 1995

Highest Maximum

: 19.9 C Poole [Dorset]

Lowest Maximum

: 9.5 C Cape Wrath [North Scotland]

Lowest Minimum

: 1.8 C Aboyne [Grampian]

Lowest Grass Minimum

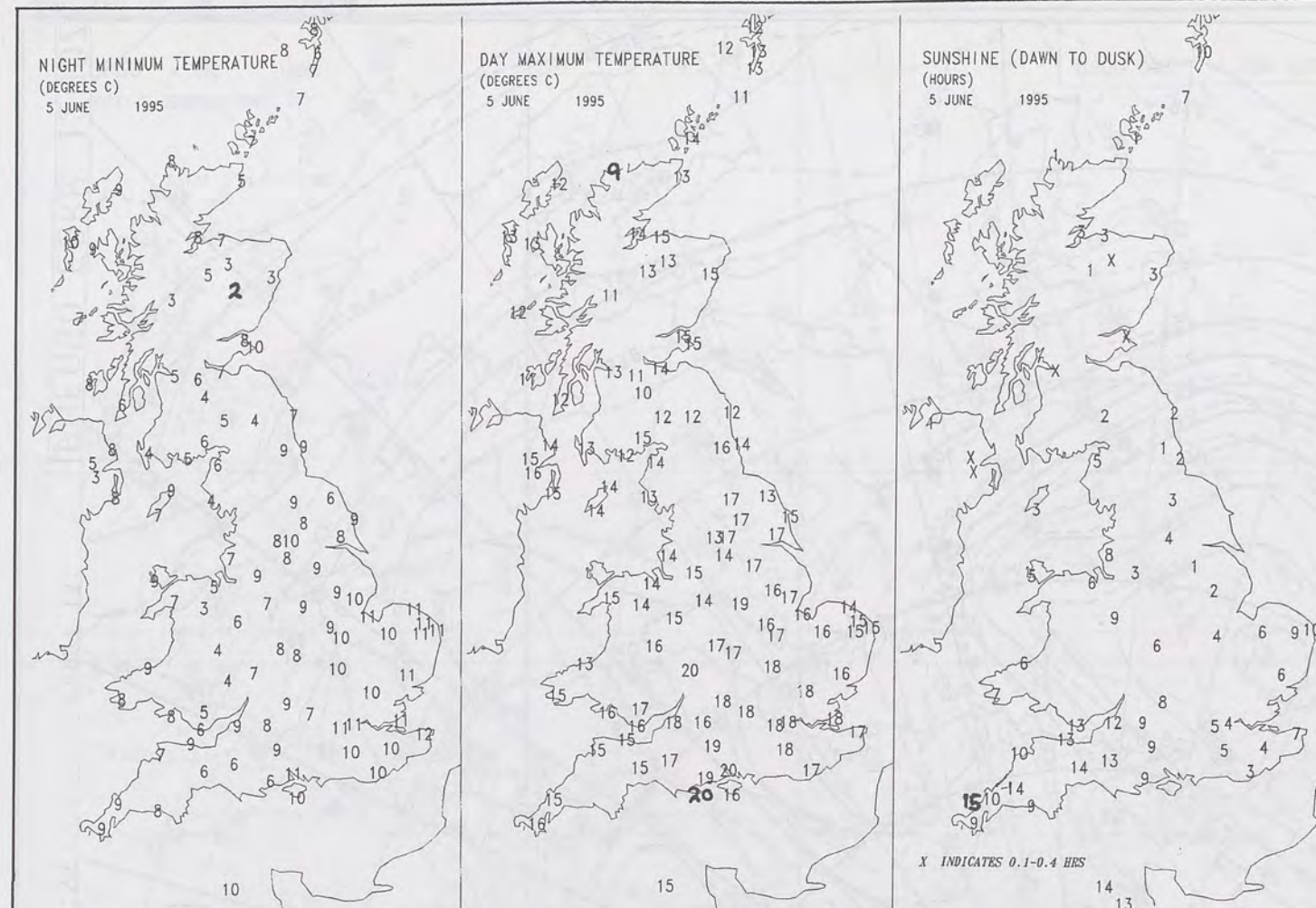
: -2.6 C Aberdeen / Dyce [Grampian]

Most Rain (24 hrs from 0900 GMT)

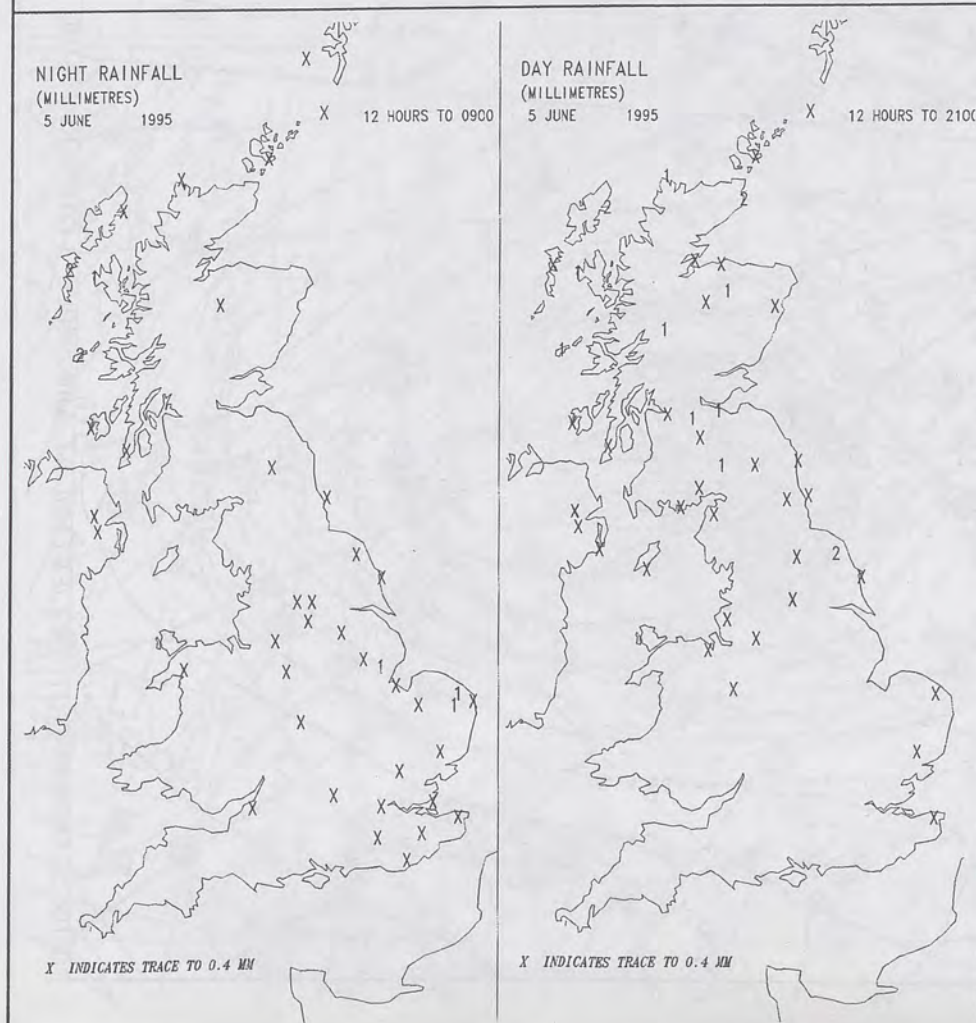
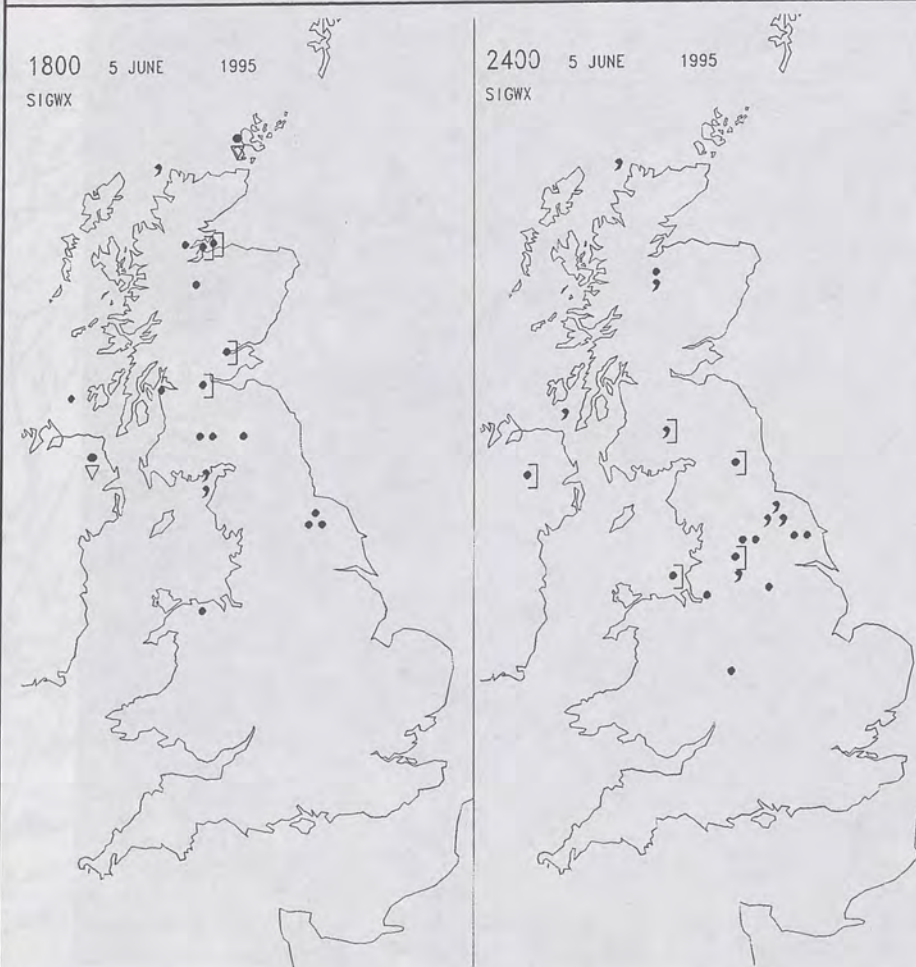
: 5.0 mm Wick [Northeast Scotland]

Most Sunshine

: 14.5 Hrs Newquay [Cornwall]



DAILY CLIMATE DATA



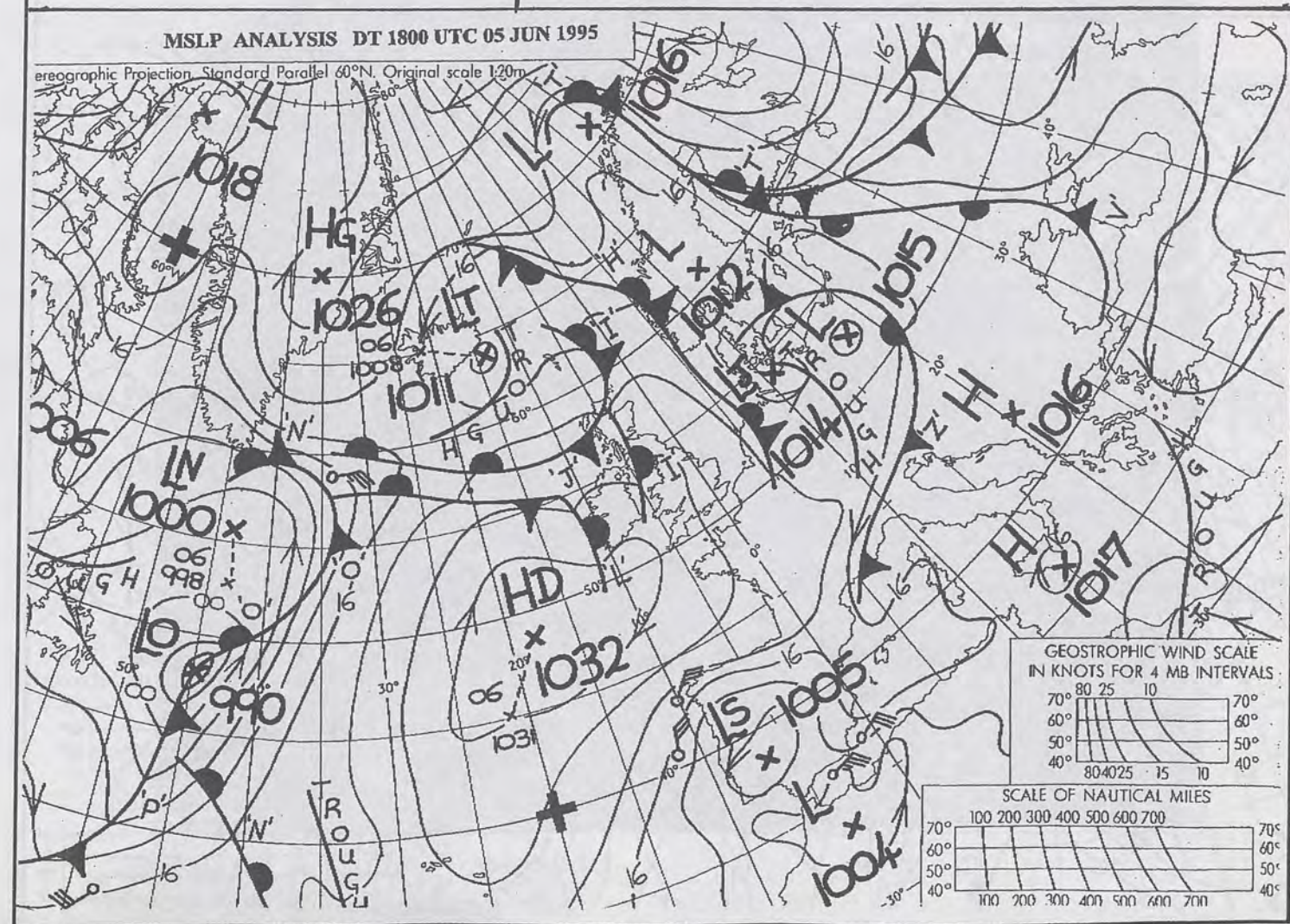
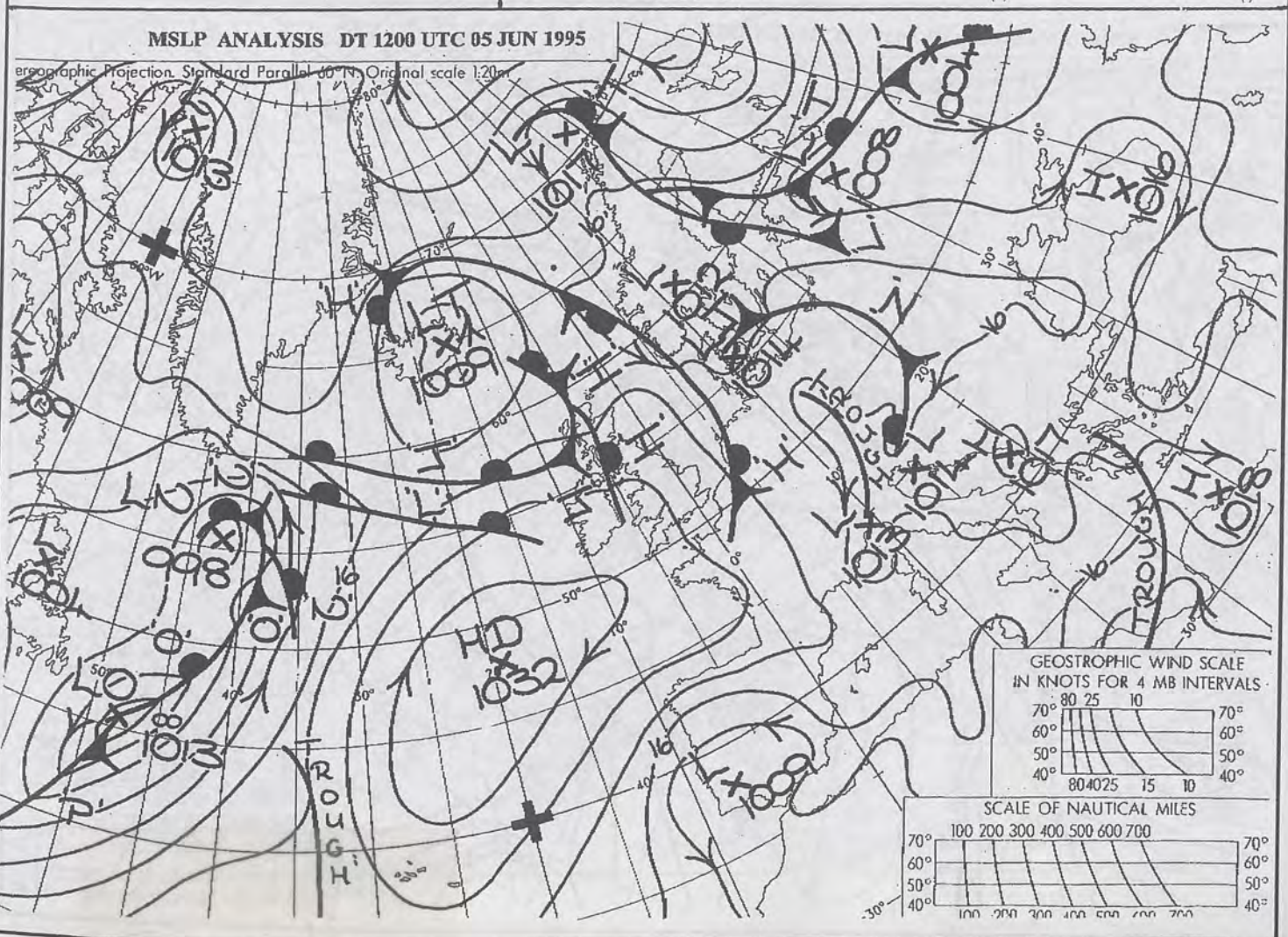
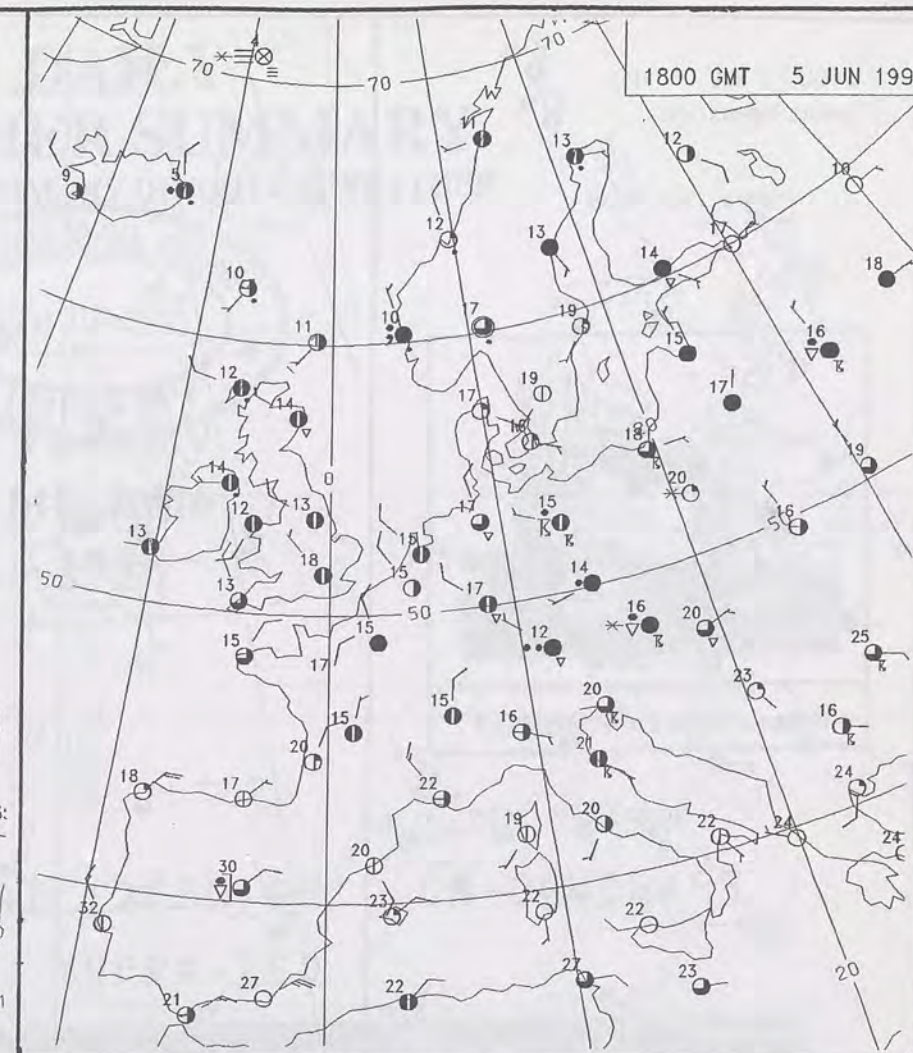
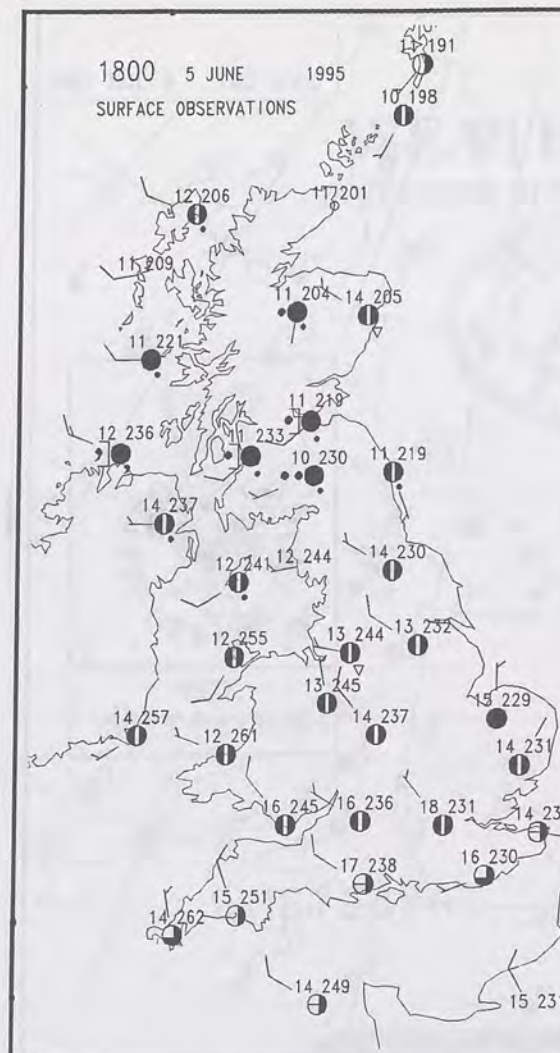
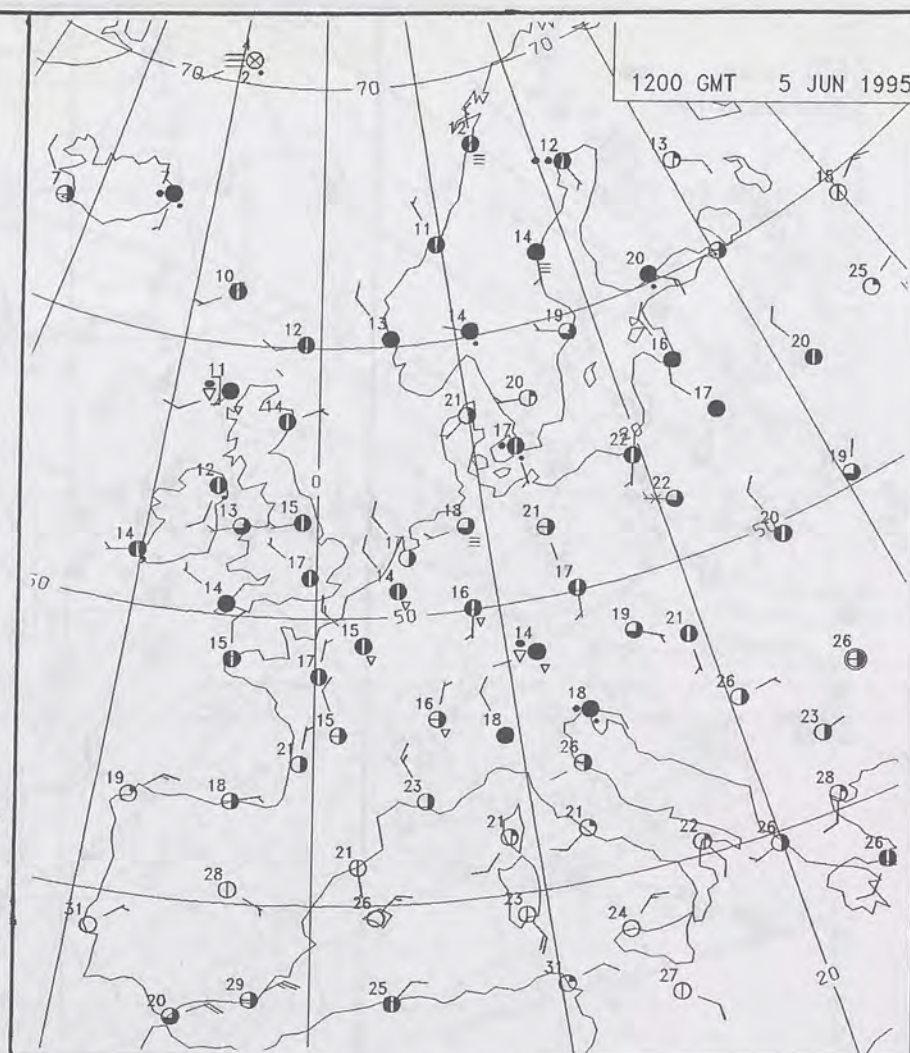
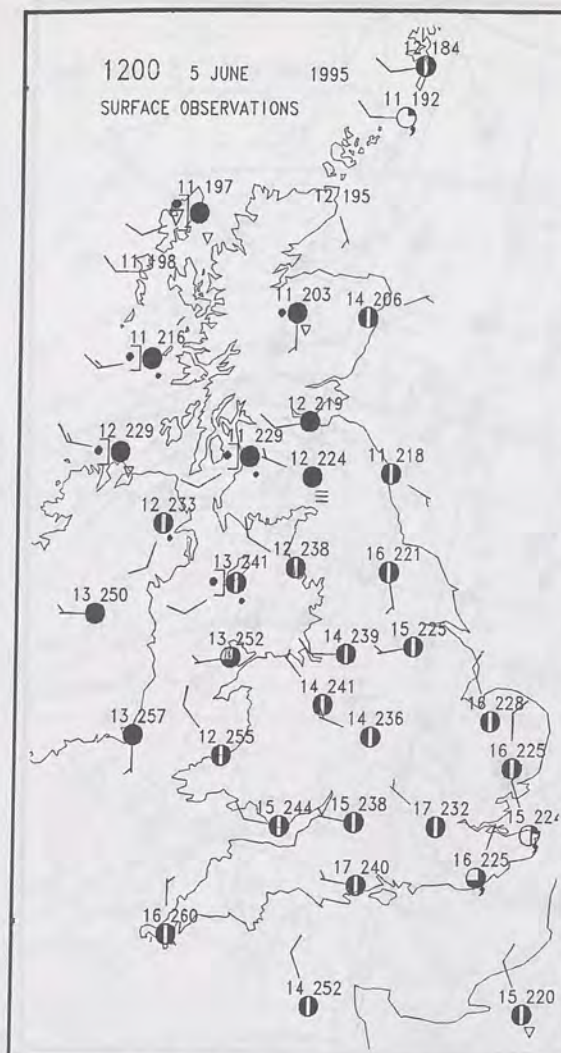
DAILY WEATHER SUMMARY

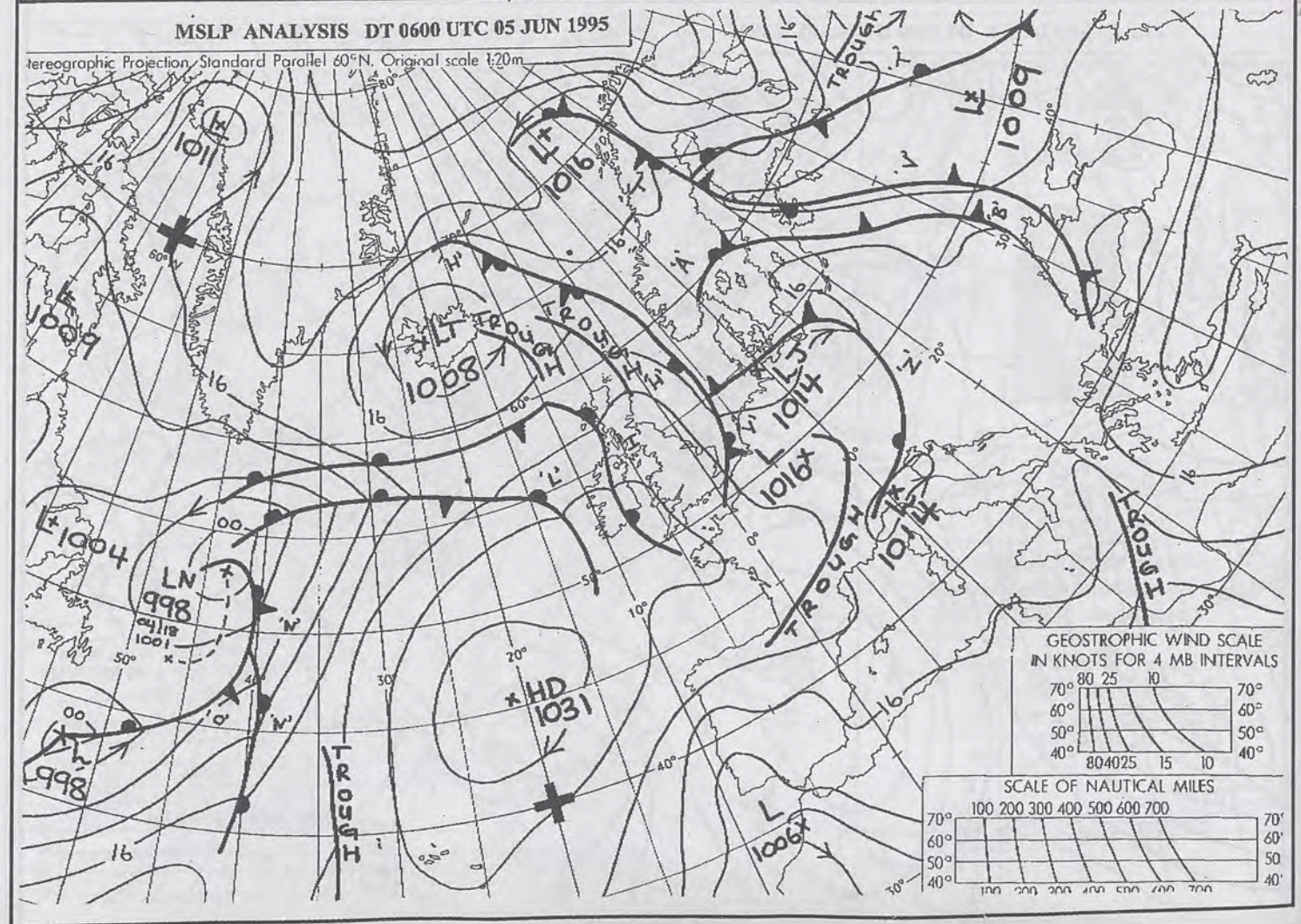
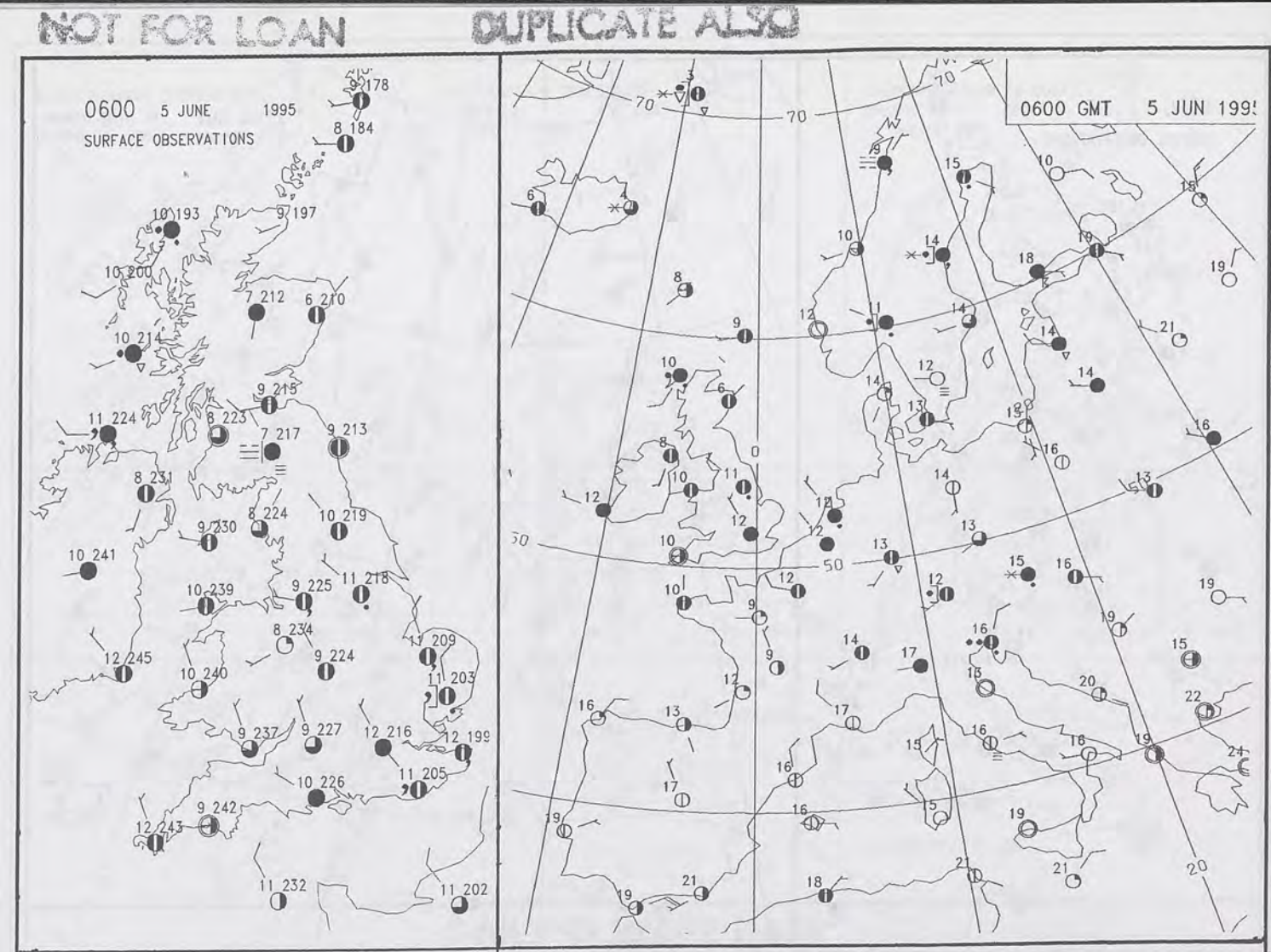
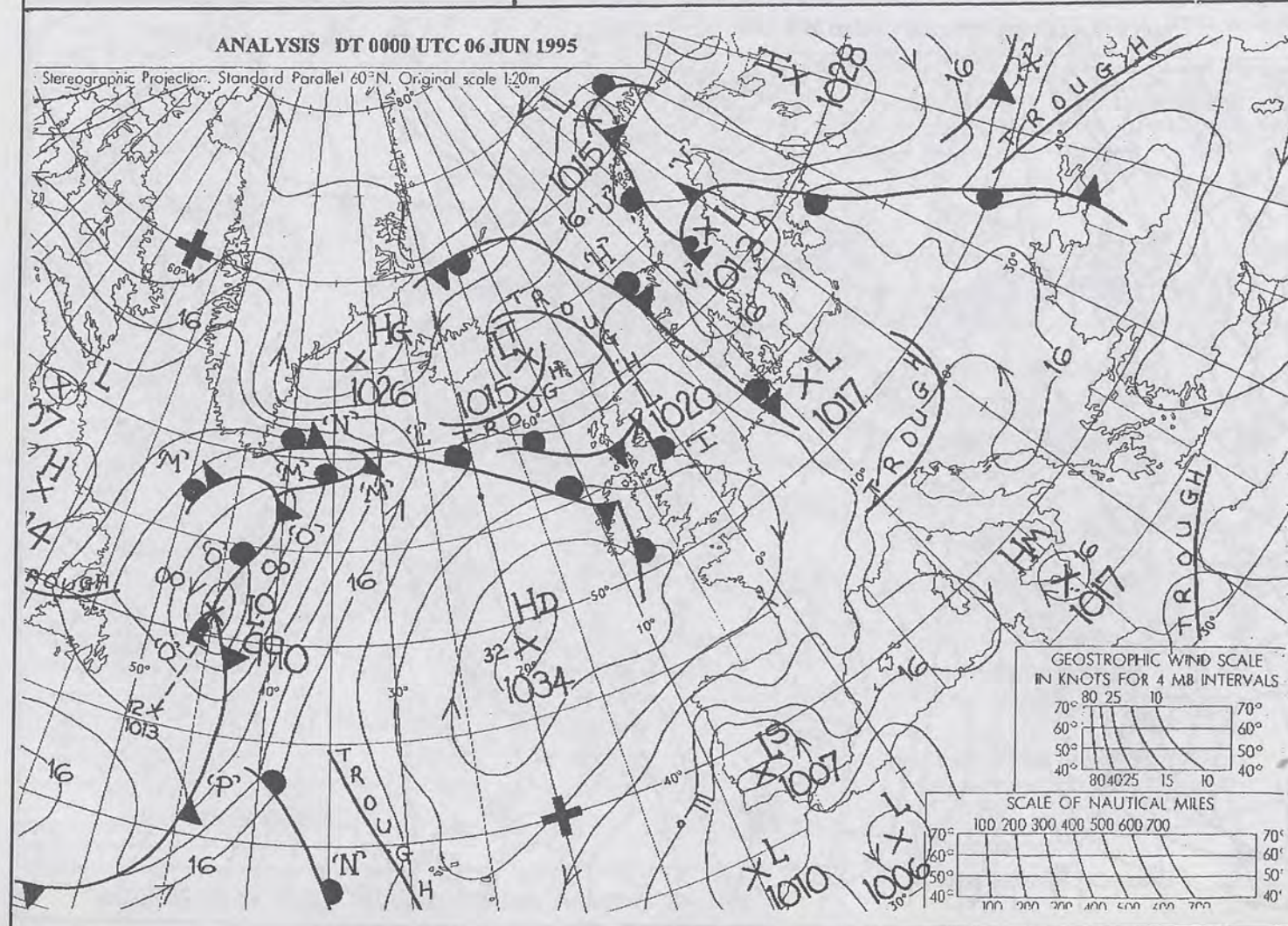
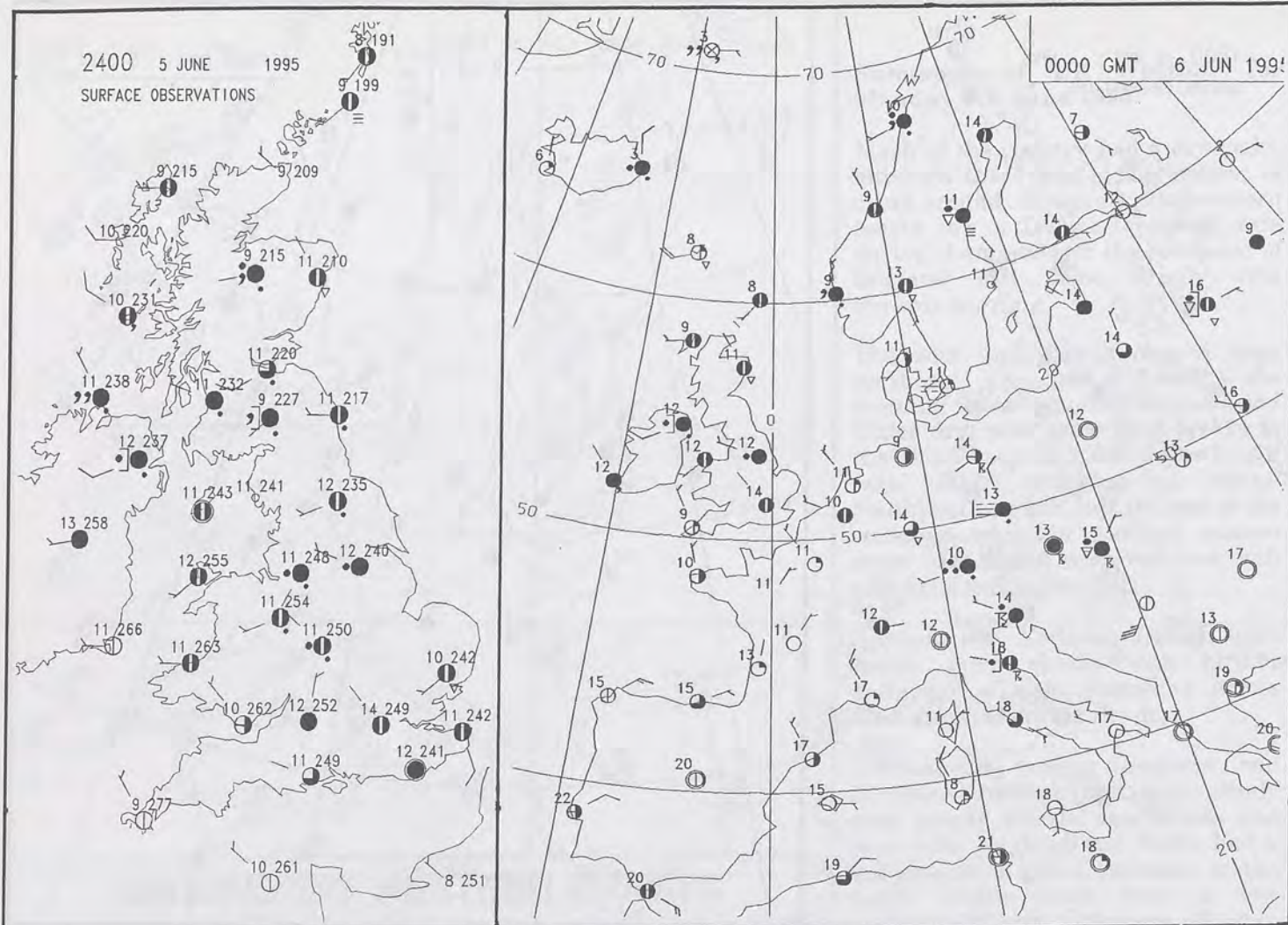


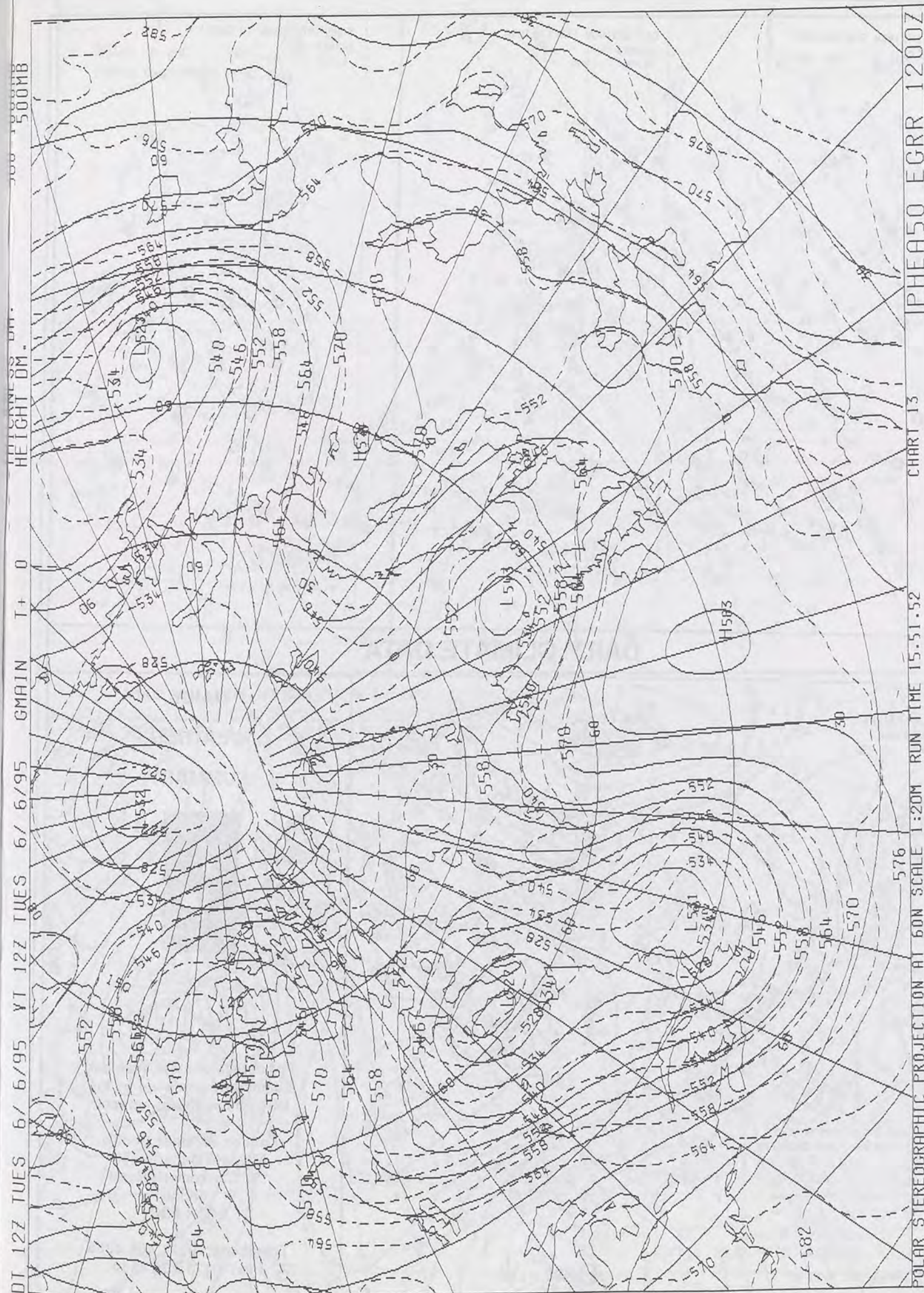
For details of other Weather Summaries produced by the Met. Office please contact:

London Weather Centre
Climate Department
127 Clerkenwell Road
London
EC1R 5DB

Telephone: 0171 405 4358
Fax: 0171 404 4314








DAILY WEATHER SUMMARY

INCLUDING SUMMARY OF BRITISH WEATHER




Tuesday
6th June
1995



LONDON *weather centre*

METEOSAT AT 12:00 GMT ON 06/06/95
INFRA-RED



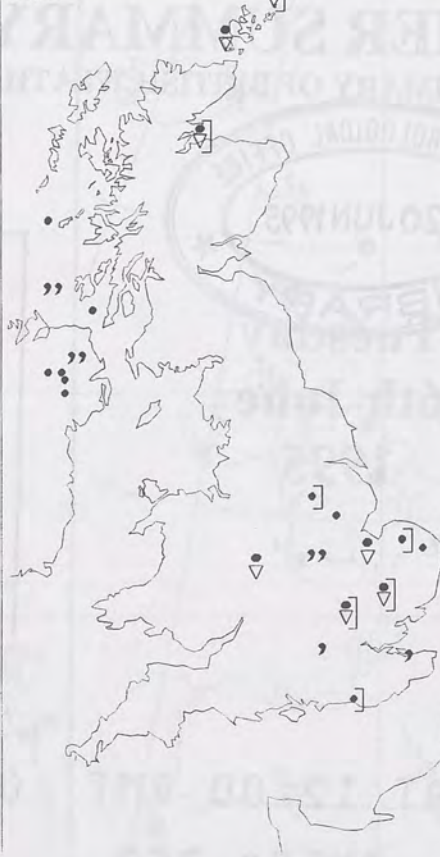
CLOUD-TOP OR LAND/SEA TEMPERATURE

COLD WARM

0600 6 JUNE 1995
SIGWX



1200 6 JUNE 1995
SIGWX



SIGNIFICANT WEATHER CHARTS

1800 6 JUNE 1995
SIGWX



2400 6 JUNE 1995
SIGWX



Summary of UK weather for Tuesday 6th June 1995

It was a cloudy night across the country. Although most places were dry there was patchy rain and drizzle over central and northern parts of England and Wales and western areas of Scotland and Northern Ireland.

During the day the rain and drizzle continued over the northern half of England and Wales with a few spots spreading further south at times. The southwest, though, was generally drier and brighter with a fair amount of sunshine in many places. Scotland and Northern Ireland were also rather cloudy with outbreaks of rain, these predominantly in the west. The northern Isles had more broken cloud with some sunshine but also showers.

The cloudy conditions remained through the evening with further light rain over Scotland, Northern Ireland and northern England edging southwards. The more broken cloud over the northern Isles gradually extended to parts of northern Scotland.

Temperatures were generally near or a little below normal.

EXTREMES

TUESDAY 6th JUNE 1995

Highest Maximum
: 20.4 C Poole [Dorset]

Lowest Maximum
: 10.3 C Foula [Shetland]

Lowest Minimum
: 4.5 C Bastreet [Cornwall]

Lowest Grass Minimum
: 0.9 C Jersey Airport

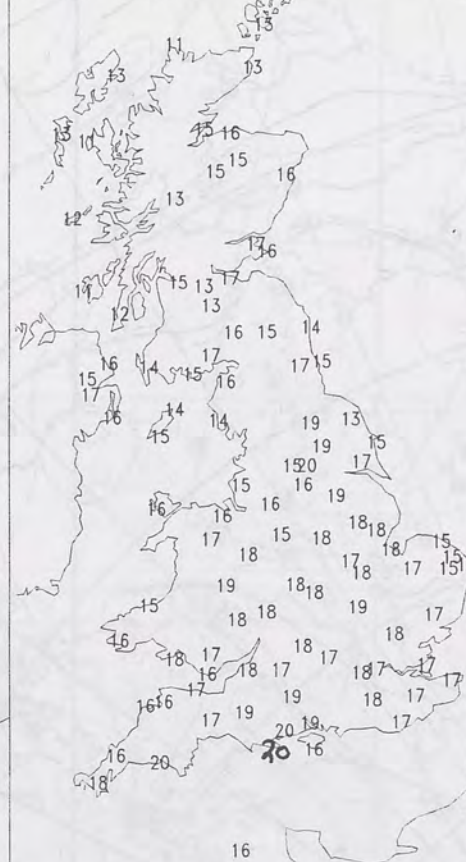
Most Rain (24 hrs from 0900 GMT)
: 8.1 mm Trawsfynydd [Gwynedd]

Most Sunshine
: 12.7 Hrs Guernsey / L'Ancrese

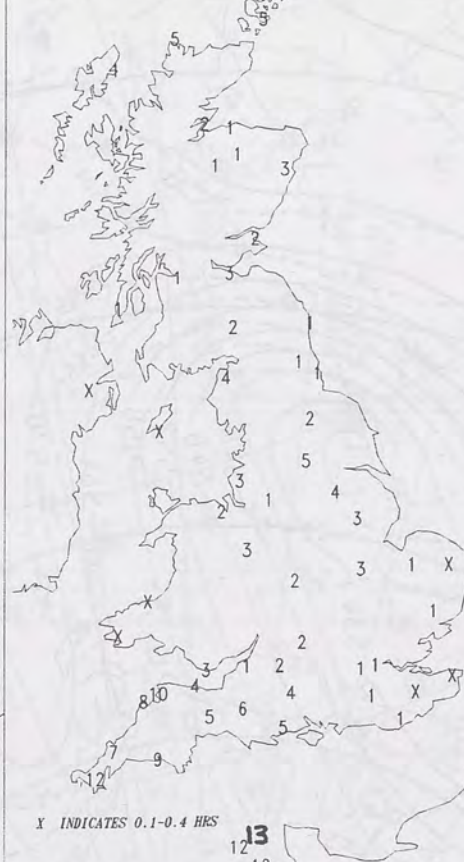
NIGHT MINIMUM TEMPERATURE
(DEGREES C)
6 JUNE 1995



DAY MAXIMUM TEMPERATURE
(DEGREES C)
6 JUNE 1995



SUNSHINE (DAWN TO DUSK)
(HOURS)
6 JUNE 1995



DAILY CLIMATE DATA

NIGHT RAINFALL
(MILLIMETRES)
6 JUNE 1995



DAY RAINFALL
(MILLIMETRES)
6 JUNE 1995



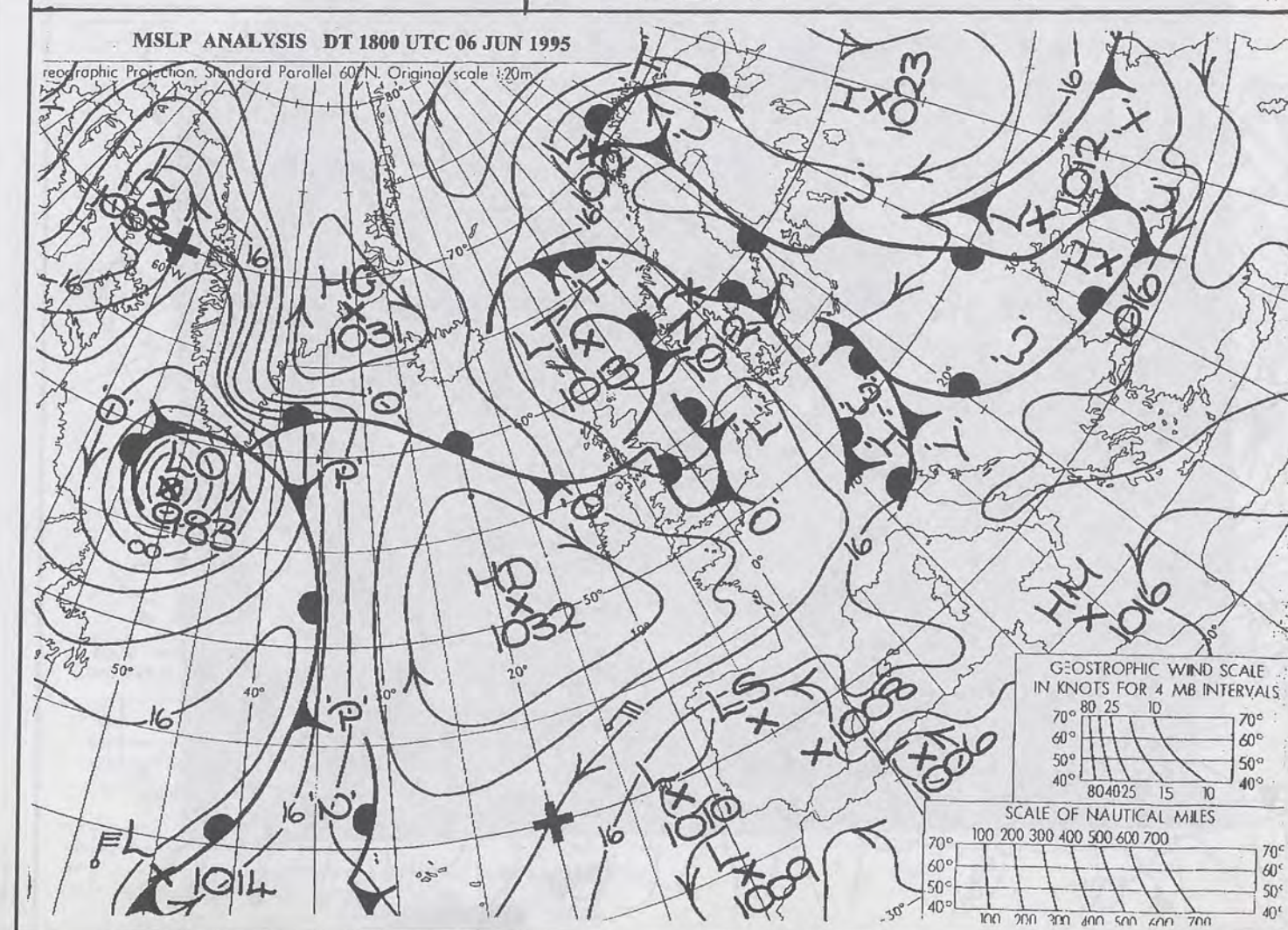
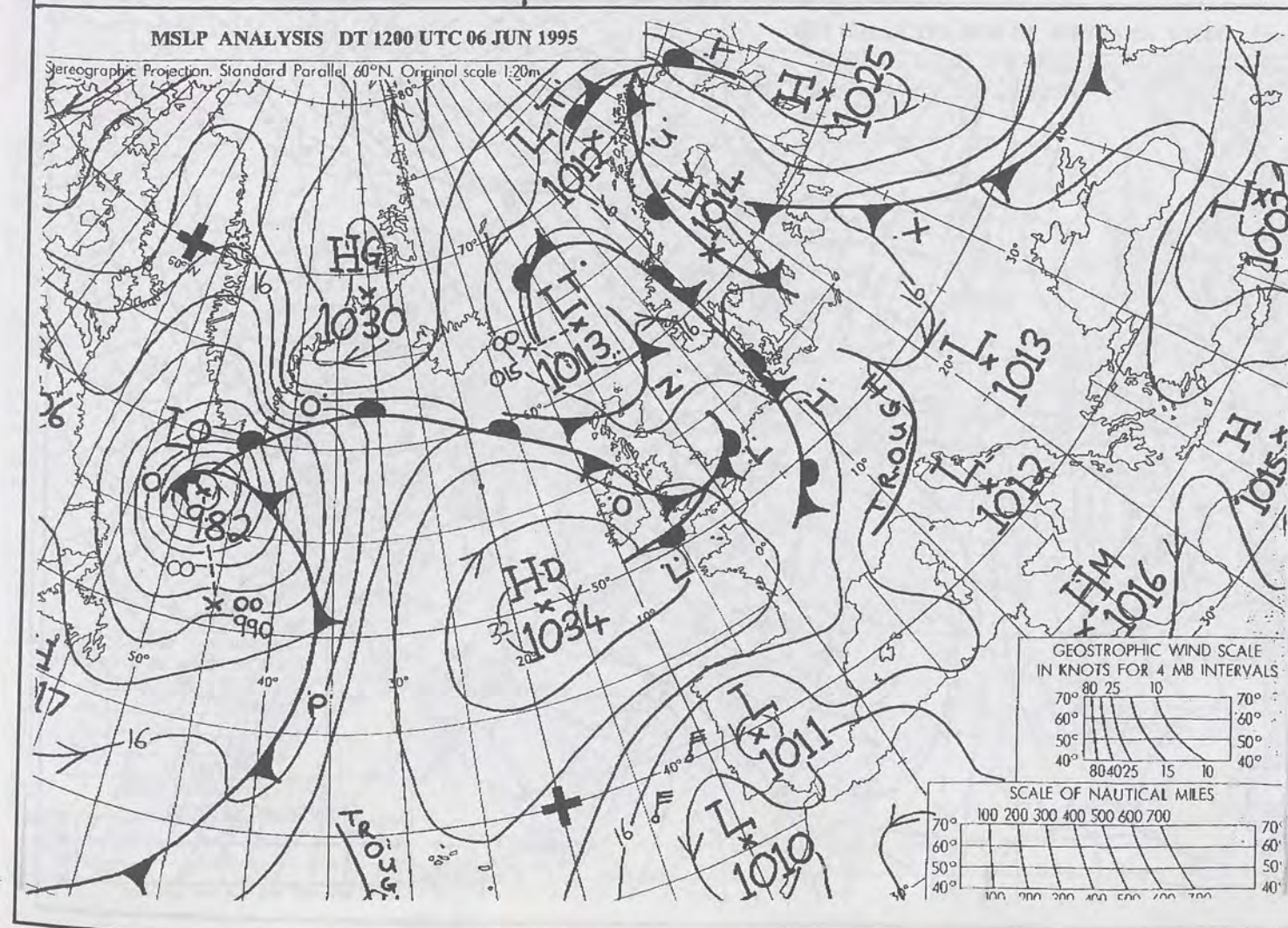
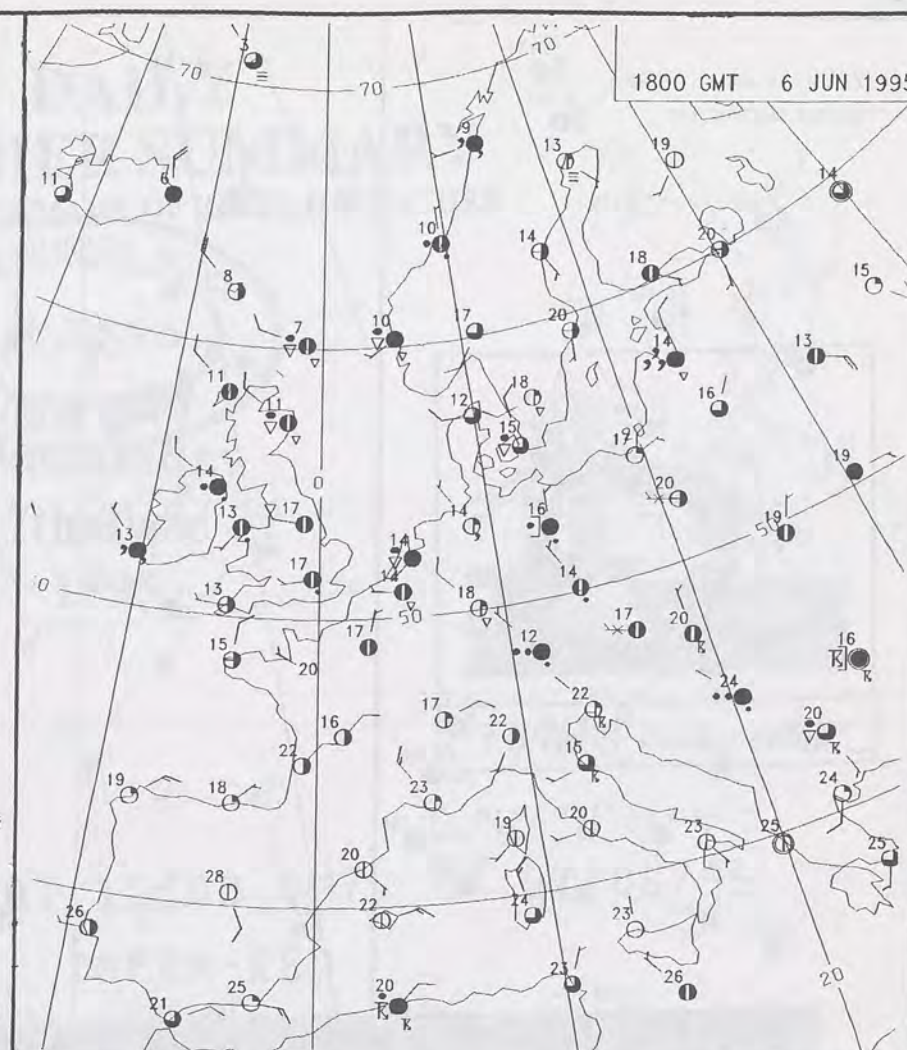
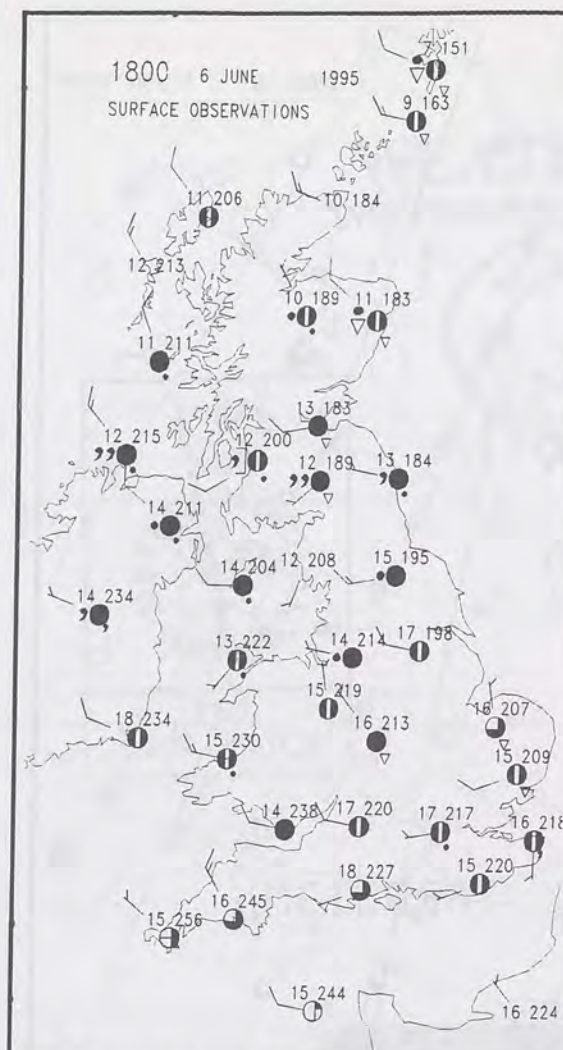
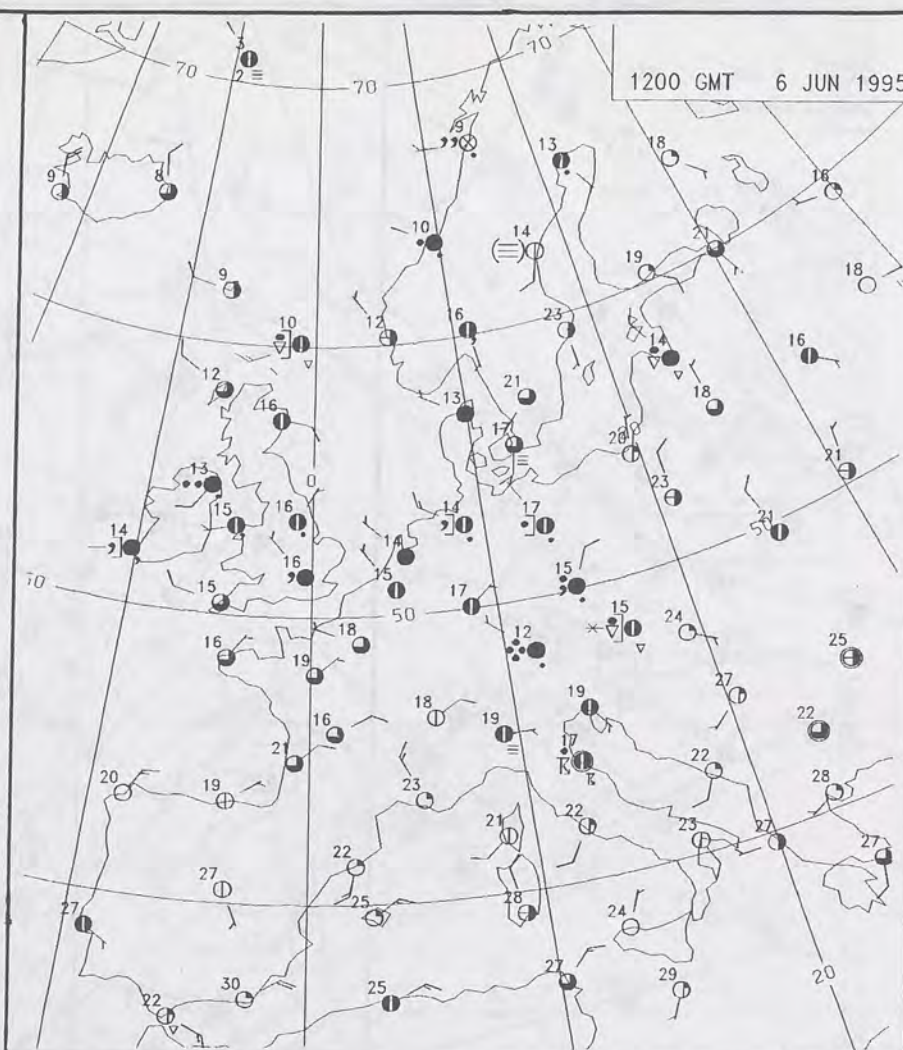
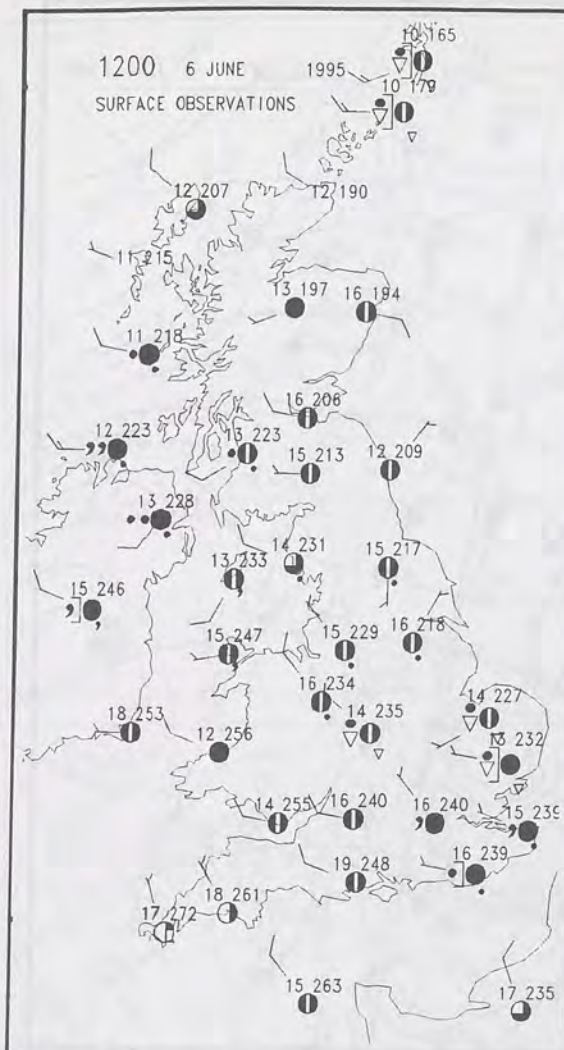
DAILY WEATHER SUMMARY

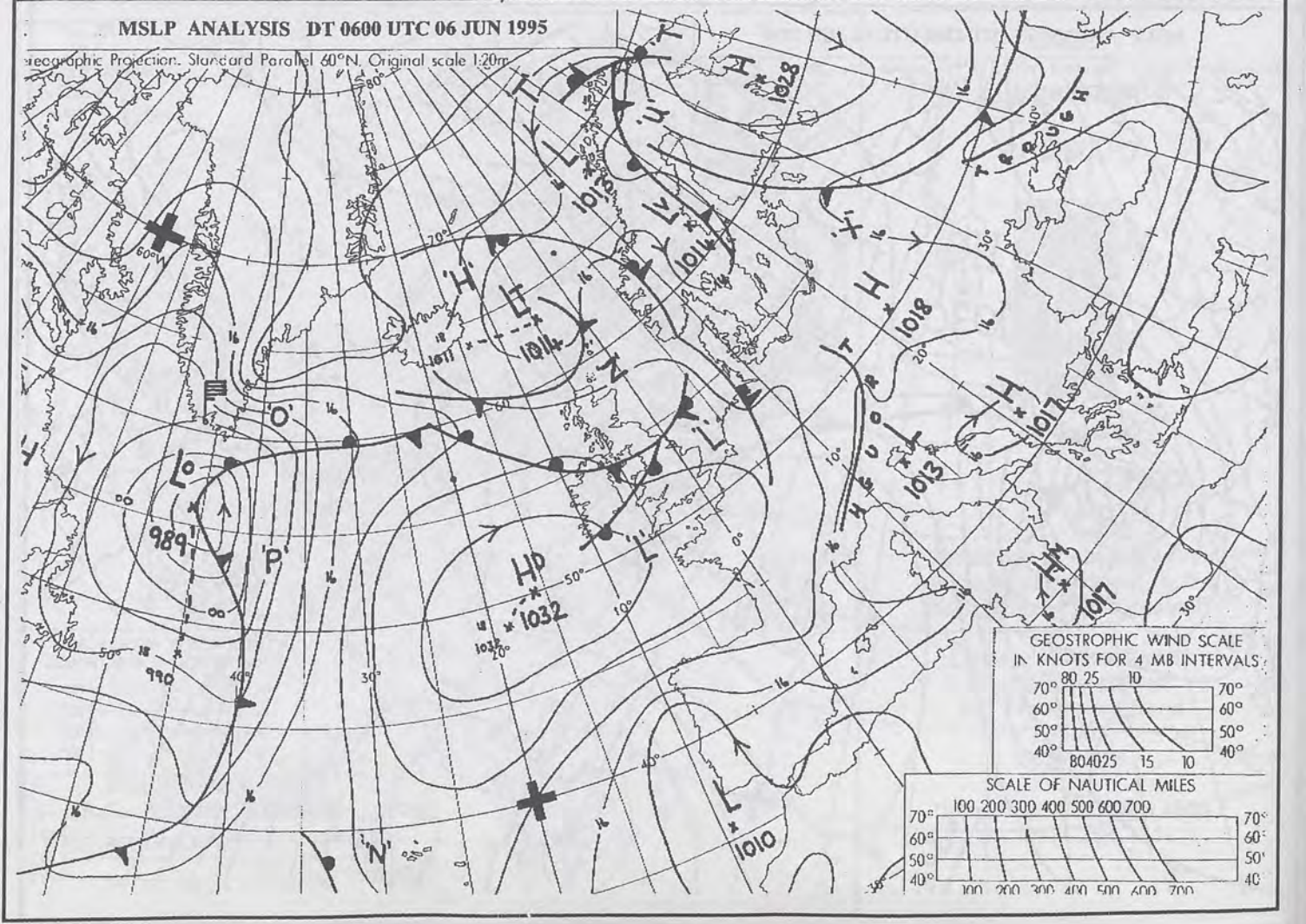
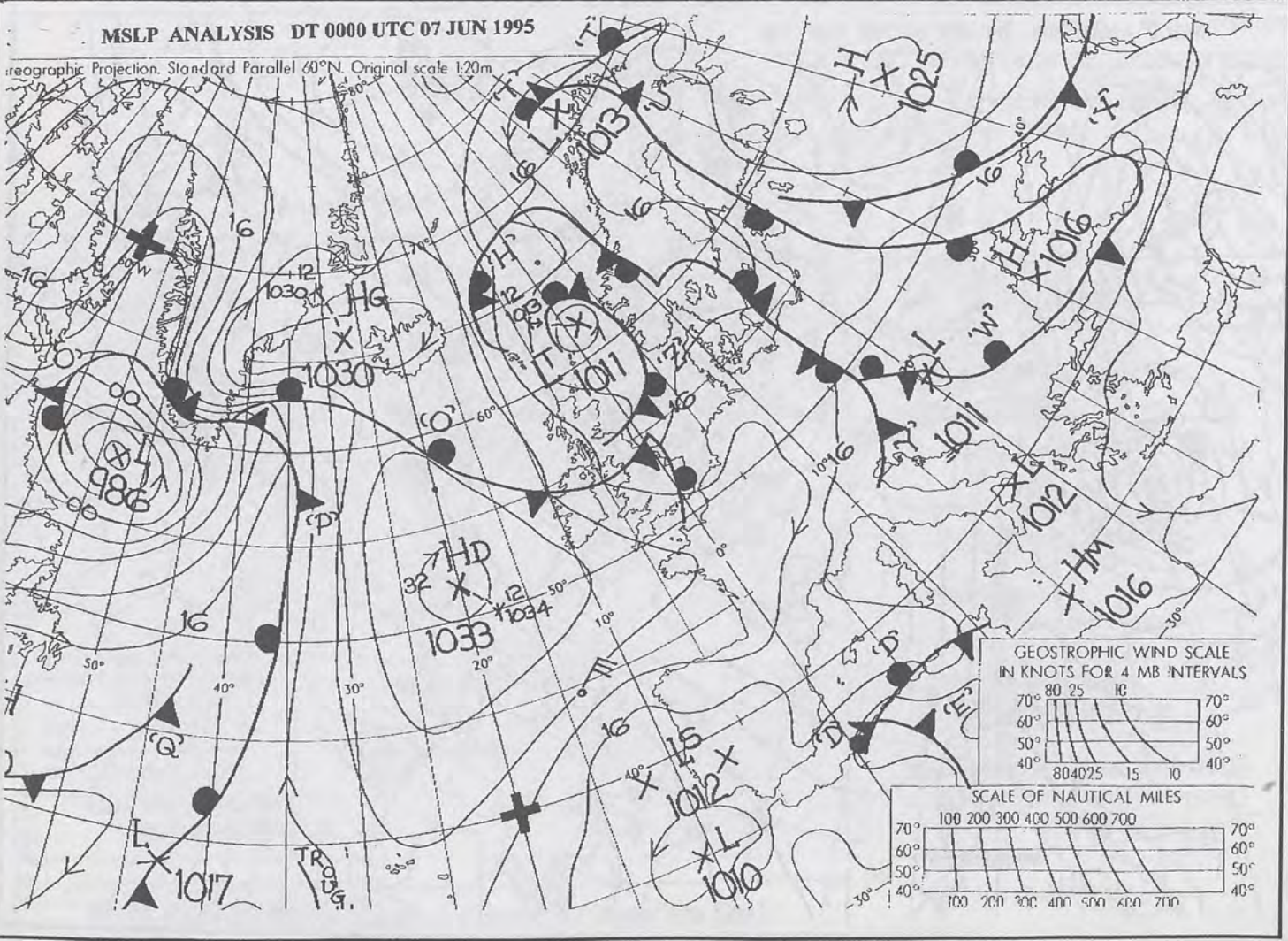
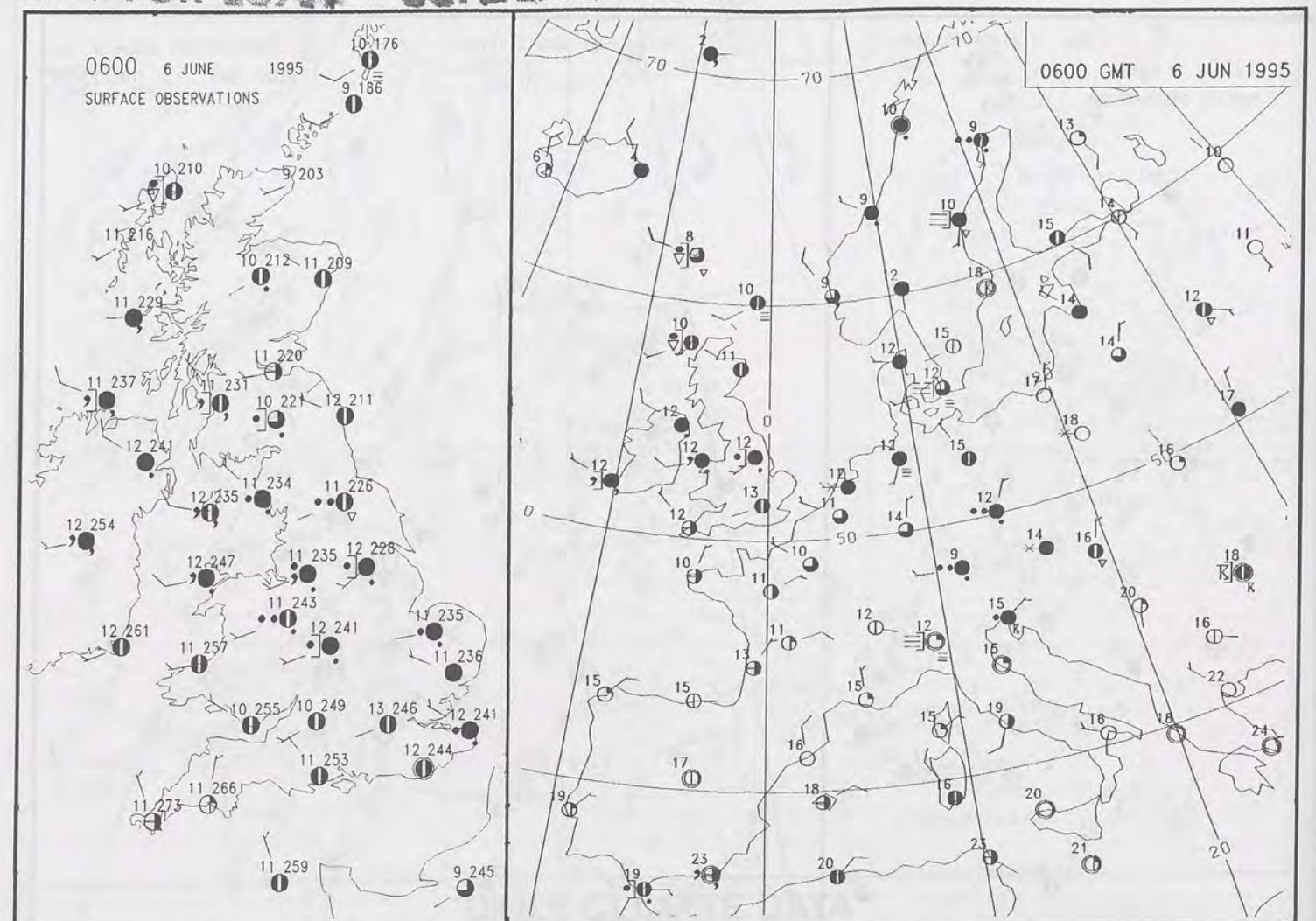
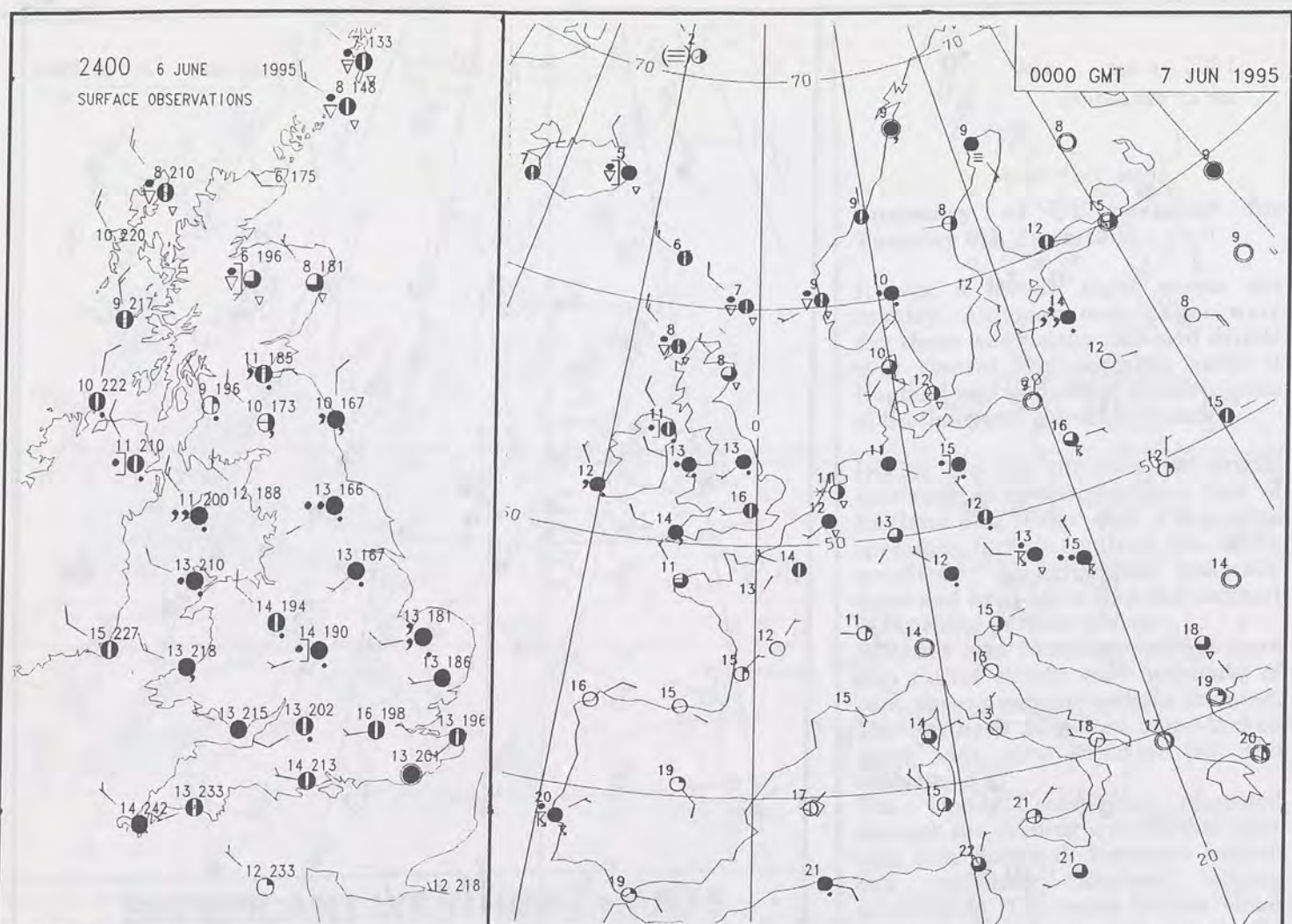


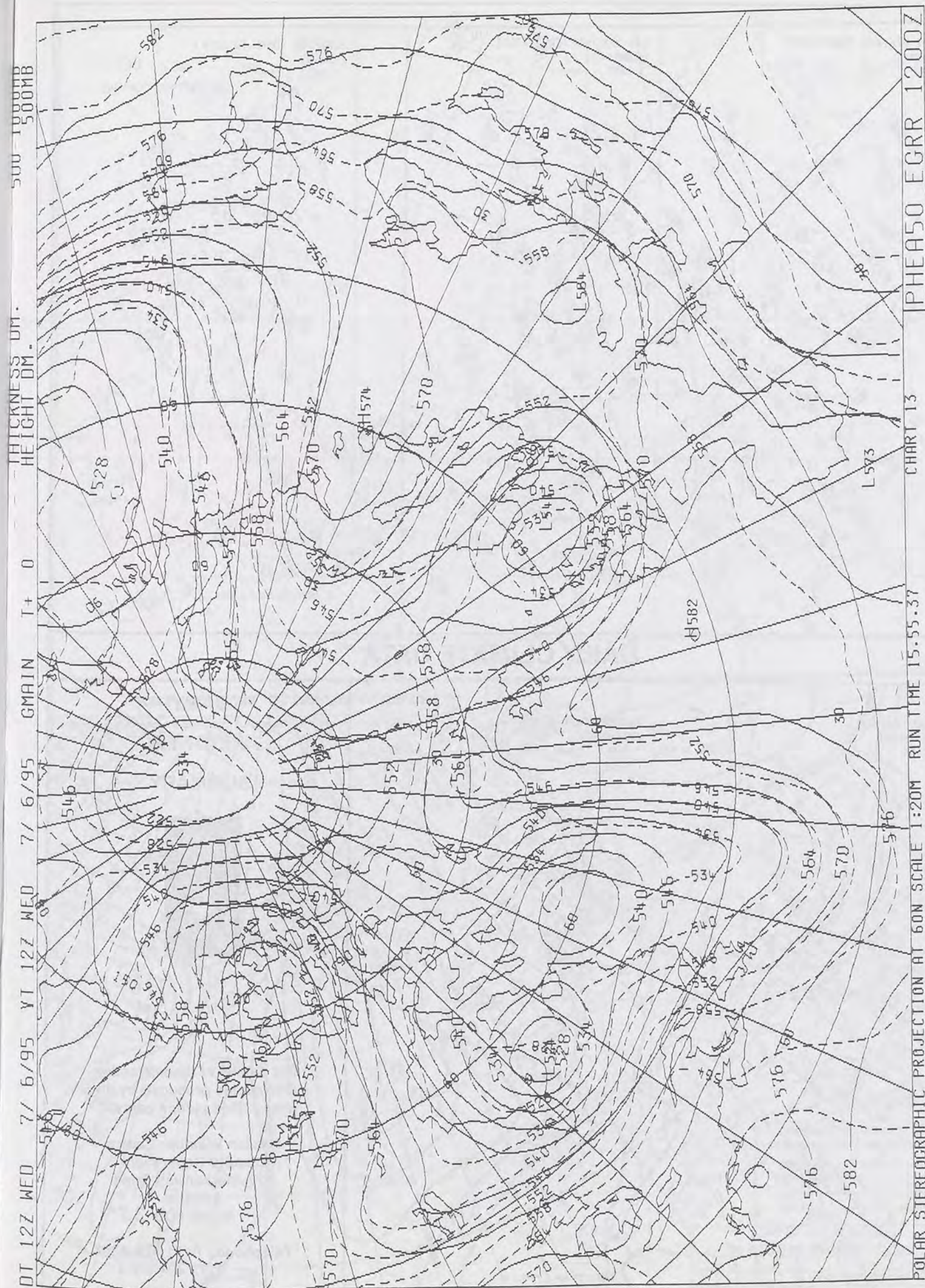
For details of other Weather Summaries produced by the Met. Office please contact:

London Weather Centre
Climate Department
127 Clerkenwell Road
London
EC1R 5DB

Telephone: 0171 405 4358
Fax: 0171 404 4314








DAILY WEATHER SUMMARY

INCLUDING SUMMARY OF BRITISH WEATHER



Wednesday
7th June
1995

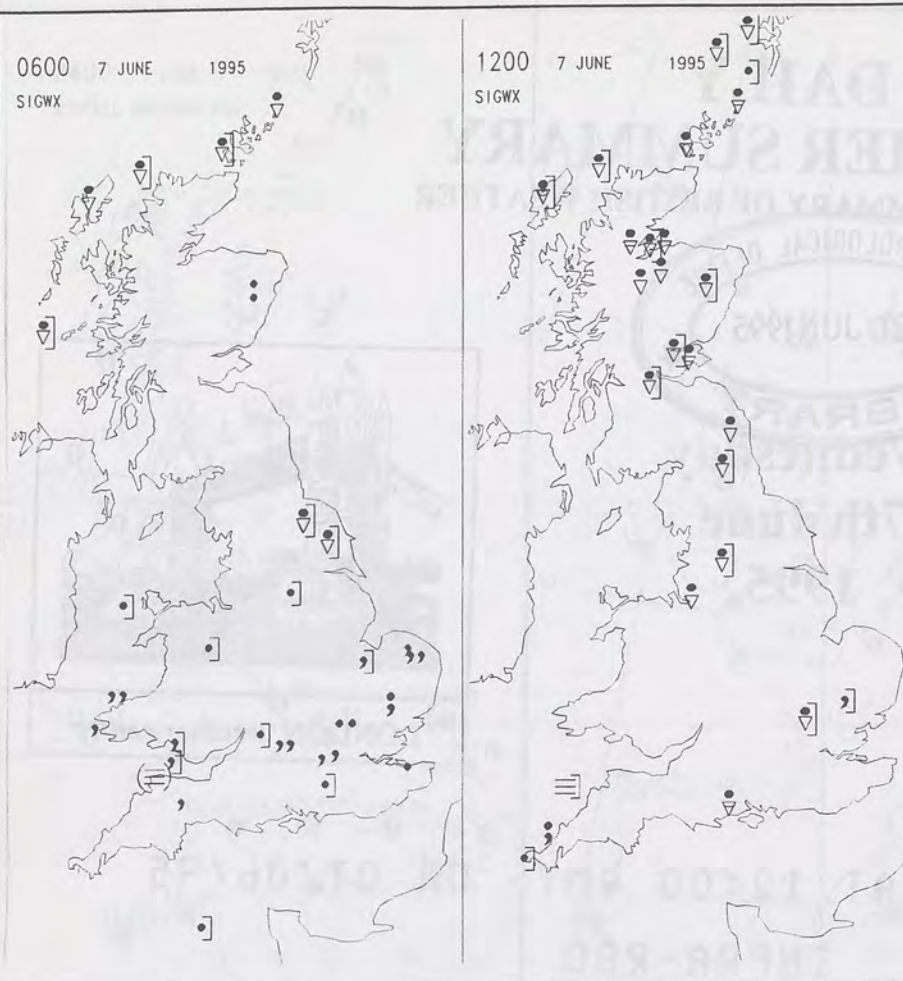


LONDON *weather centre*

METEOSAT AT 12:00 GMT ON 07/06/95
INFRA-RED



CLOUD-TOP OR LAND/SEA TEMPERATURE
COLD WARM

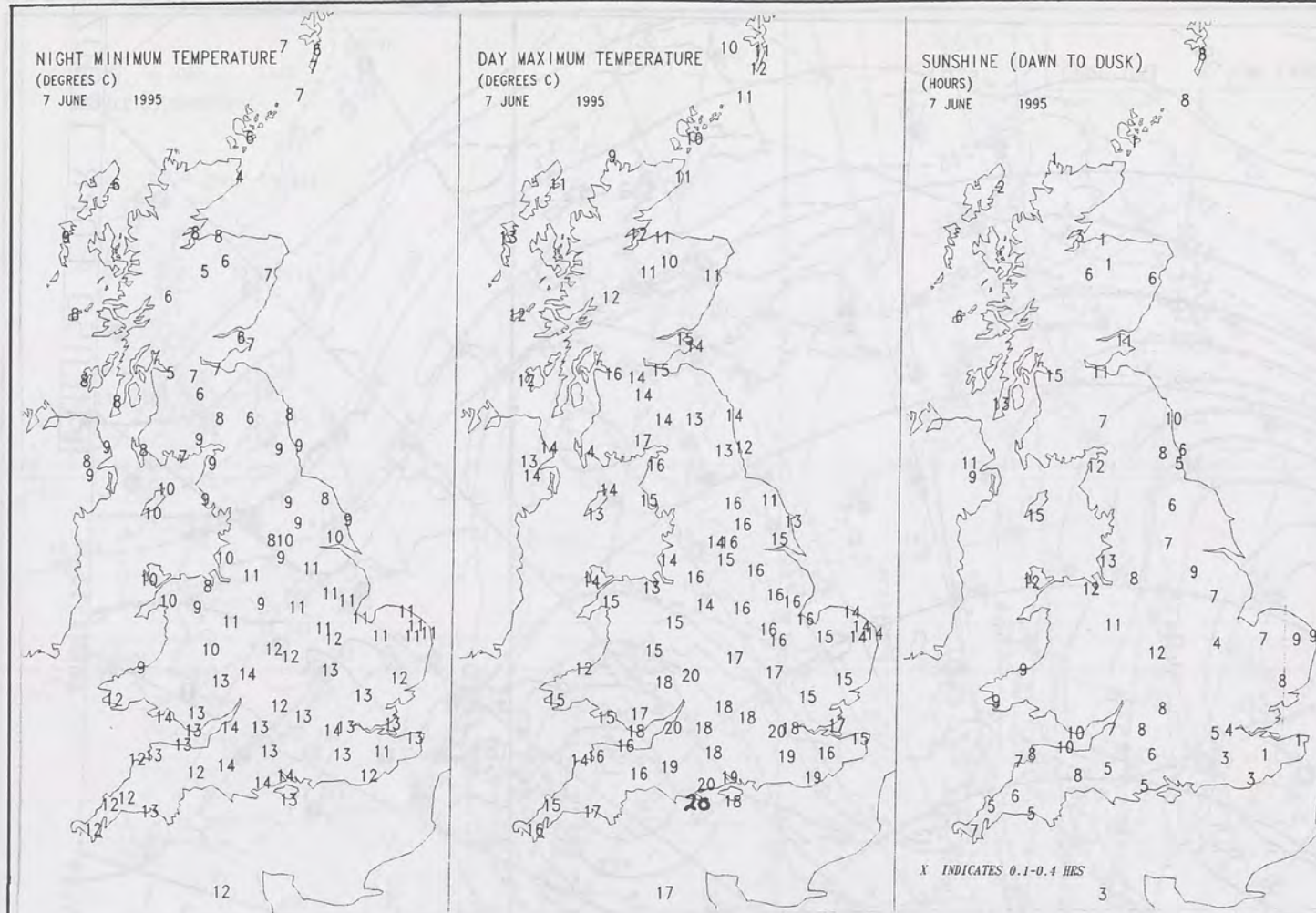


Summary of UK weather for Wednesday 7th June 1995

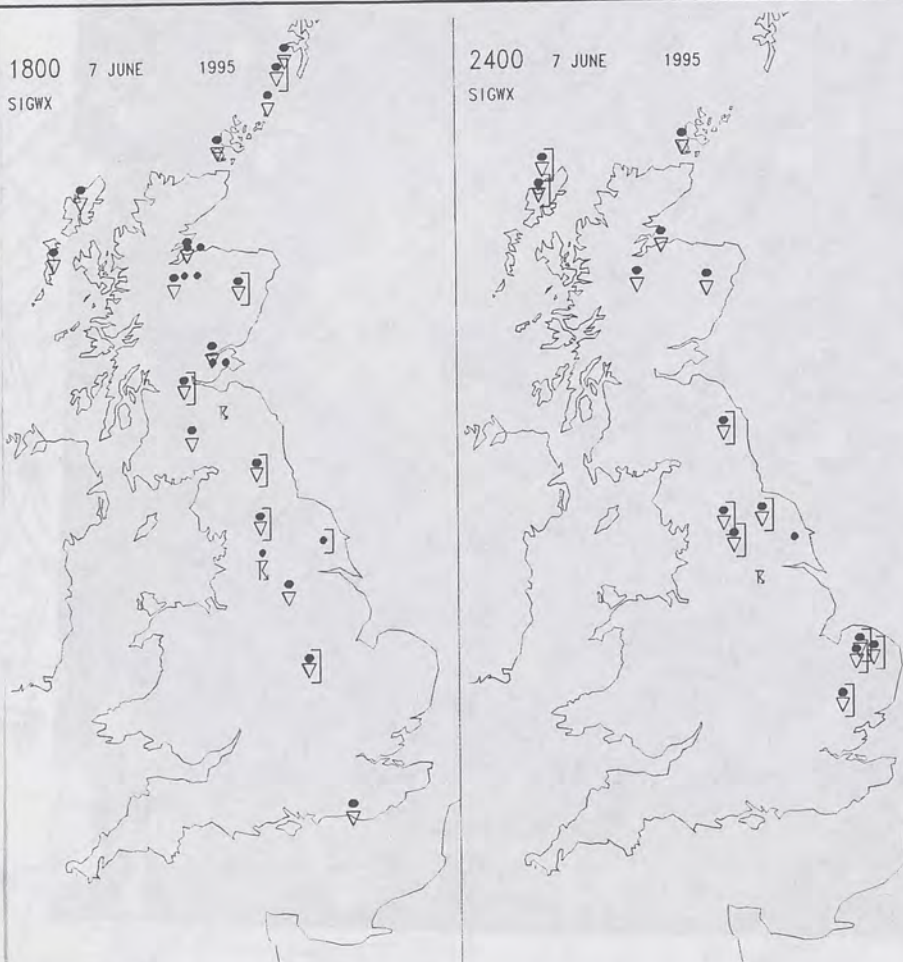
It was a mainly cloudy night across the country. A band of light rain and drizzle moved slowly south through England and Wales while some sea and hill fog patches developed in southwestern parts. Scattered showers affected northern Scotland.

During the morning the patches of light rain cleared away from southern parts of England and the sea fog patches dispersed. Most parts of the British Isles saw some sunshine, though the south coast remained quite cloudy until the early afternoon. The best of the sunshine was in southwest Scotland and northwest England. Meanwhile the showers over northern Scotland and the Northern Isles continued. In the afternoon showers developed across northeast England, and a few thunderstorms and some hail were reported. During the course of the evening the showers moved down through East Anglia.

Overnight, temperatures were very mild across much of England and Wales, but nearer normal over Scotland and Northern Ireland. It was a warm day in parts of the south and rather cool or cool elsewhere.



SIGNIFICANT WEATHER CHARTS



EXTREMES

WEDNESDAY 7th JUNE 1995

Highest Maximum

: 20.3 C Bournemouth & Swanage
[Dorset]

Lowest Maximum

: 9.0 C Cape Wrath [North Scotland]

Lowest Minimum

: 3.9 C Wick [Northeast Scotland]

Lowest Grass Minimum

: -1.4 C Glasgow Airport

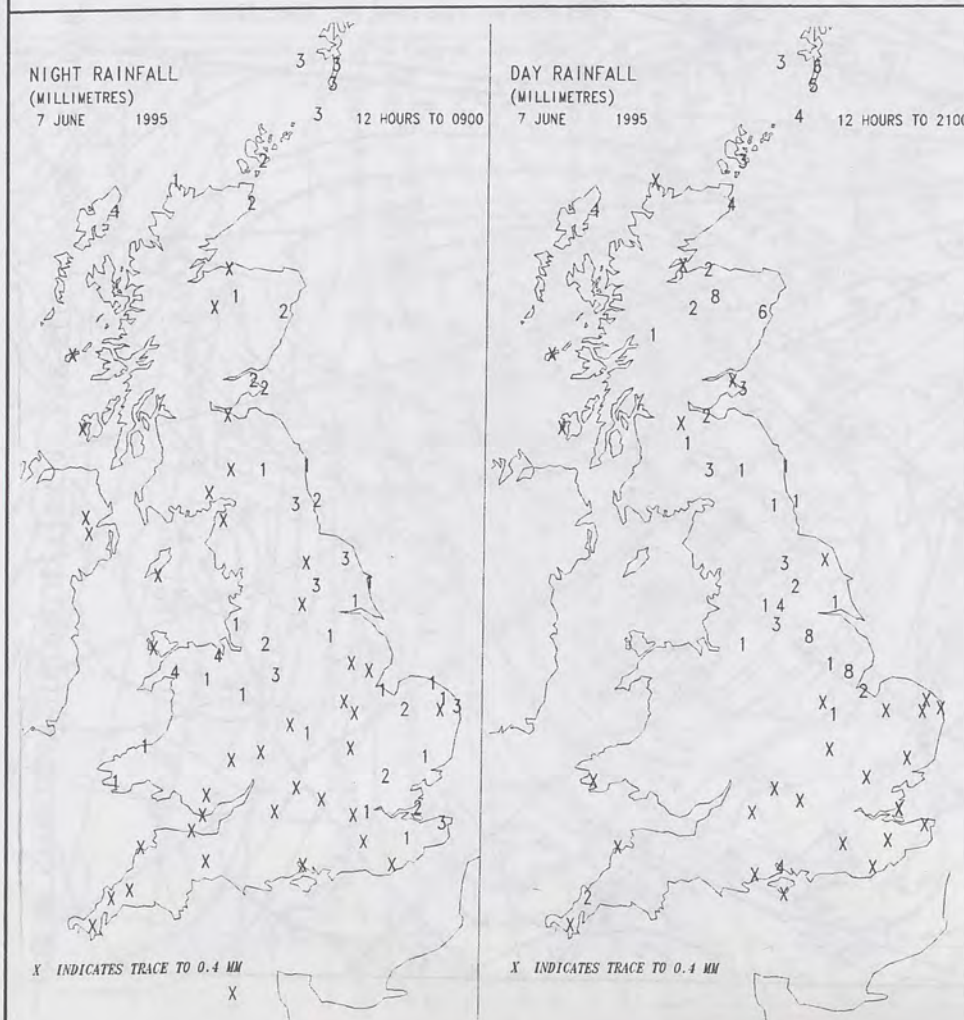
Most Rain (24 hrs from 0900 GMT)

: 12.9 mm Glenlivet [Grampian]

Most Sunshine

: 15.1 Hrs Ronaldsway Airport [Isle of Man]

DAILY CLIMATE DATA



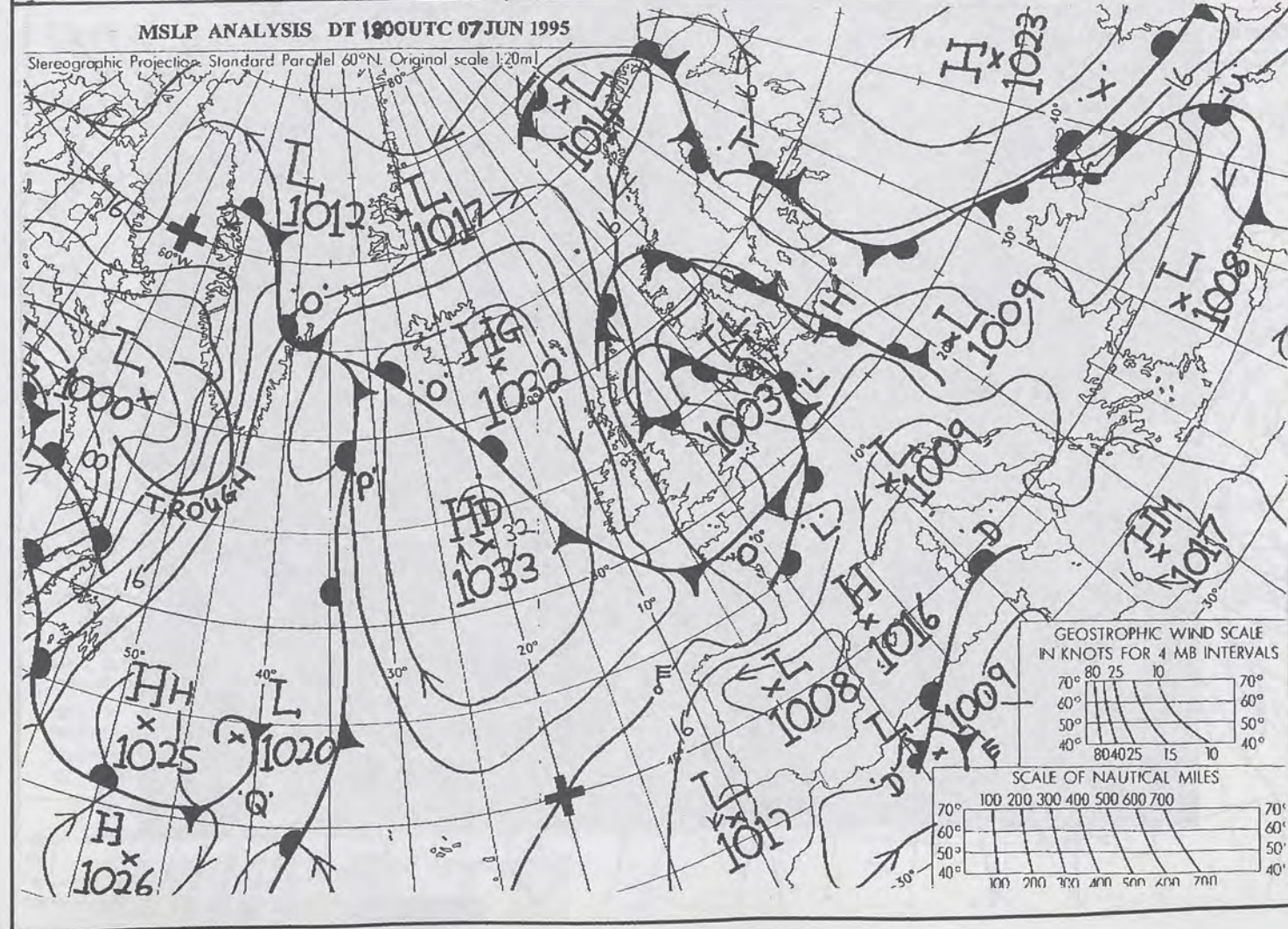
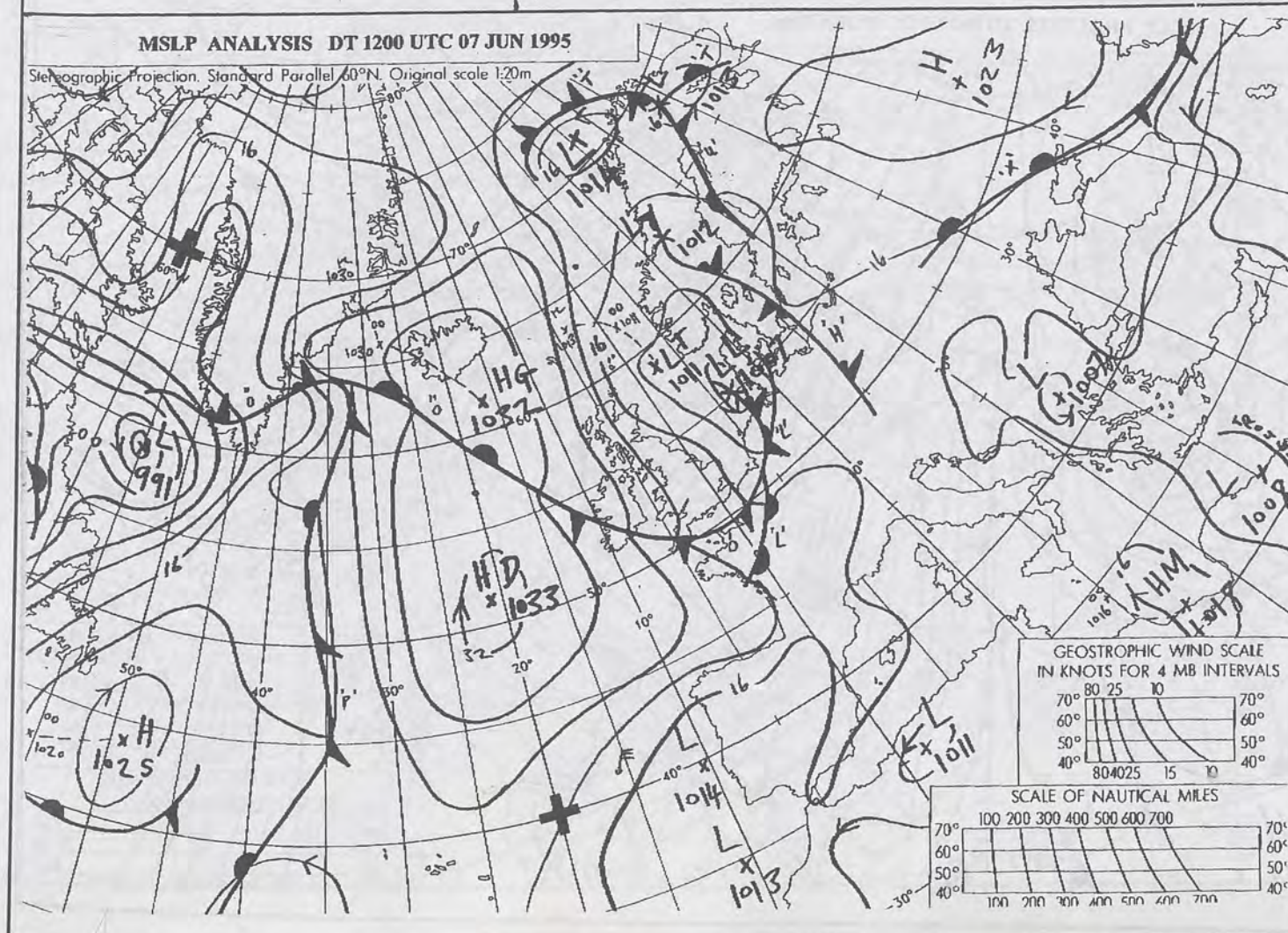
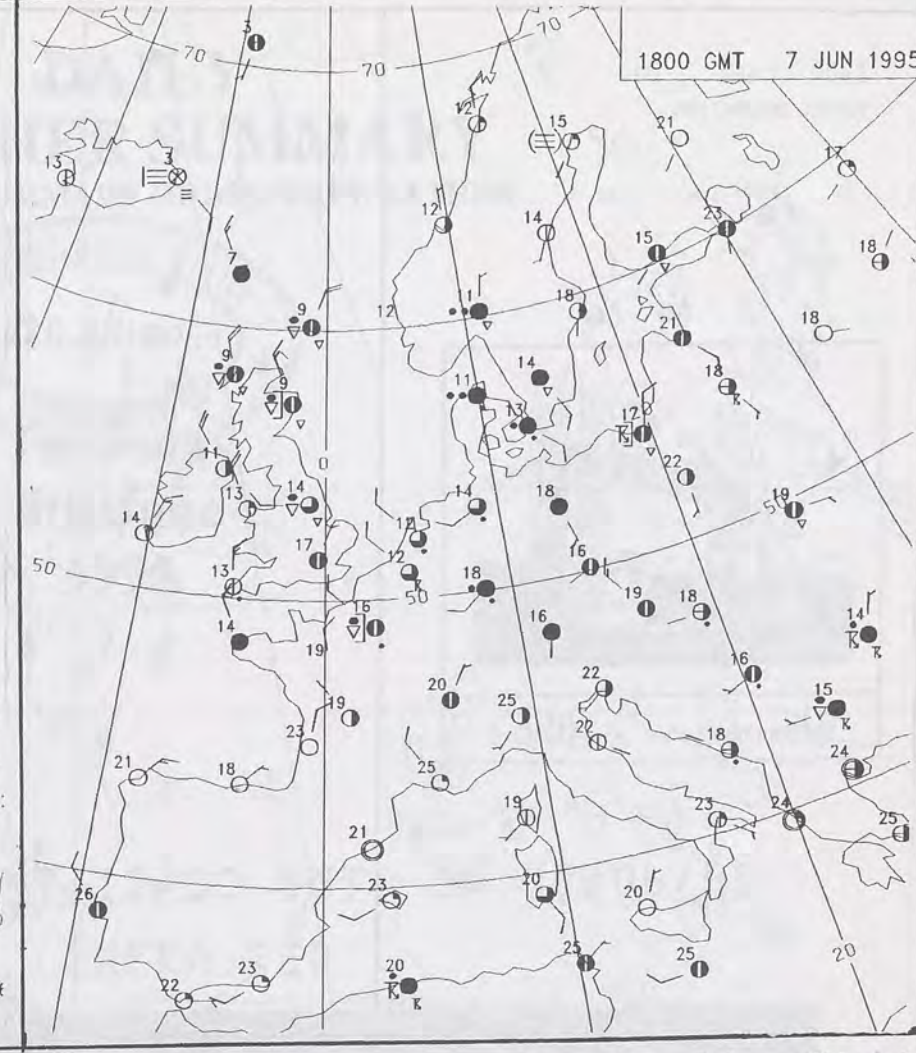
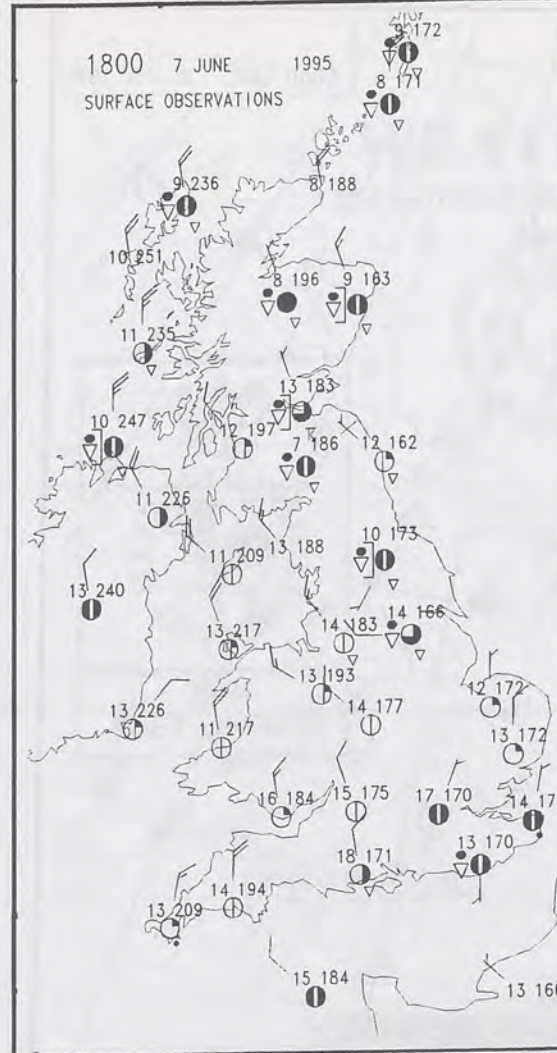
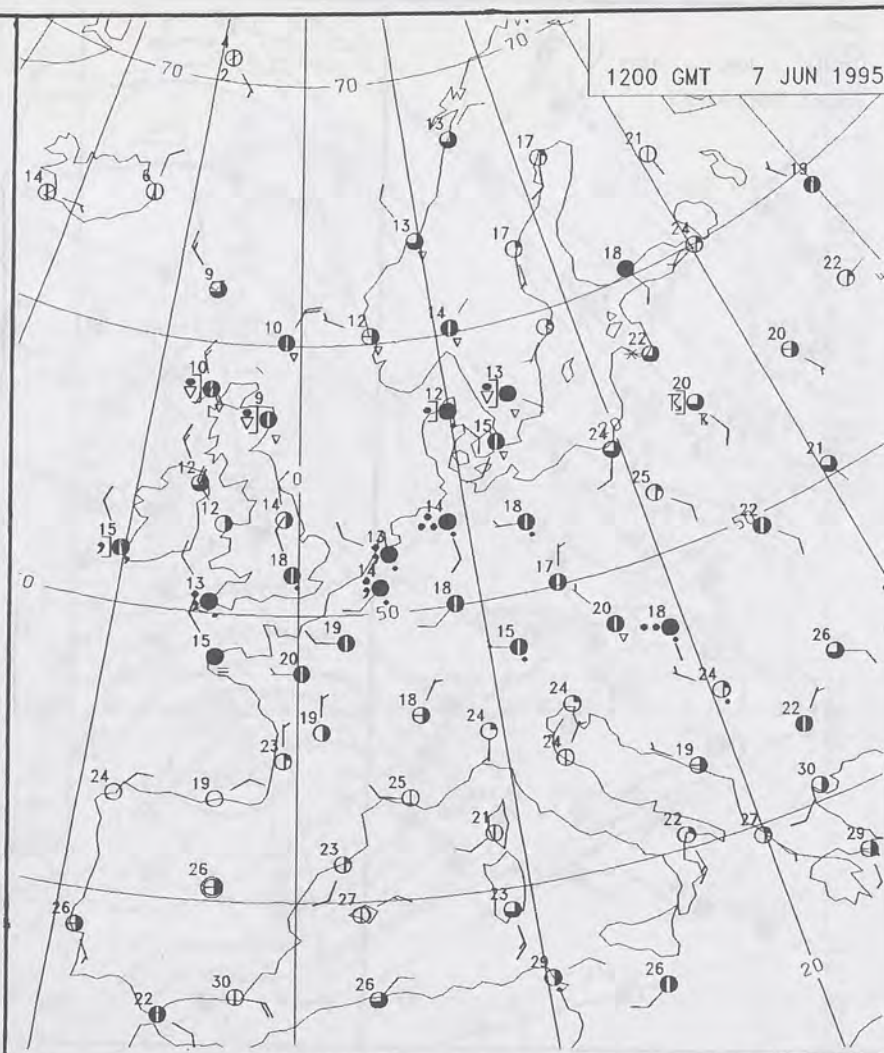
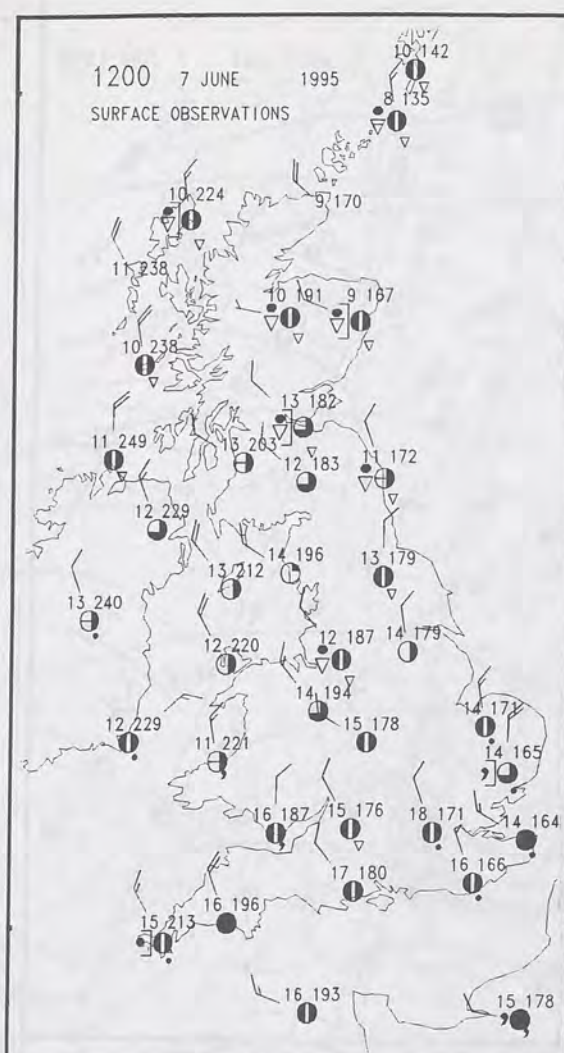
DAILY WEATHER SUMMARY



For details of other Weather Summaries produced by the Met. Office please contact:

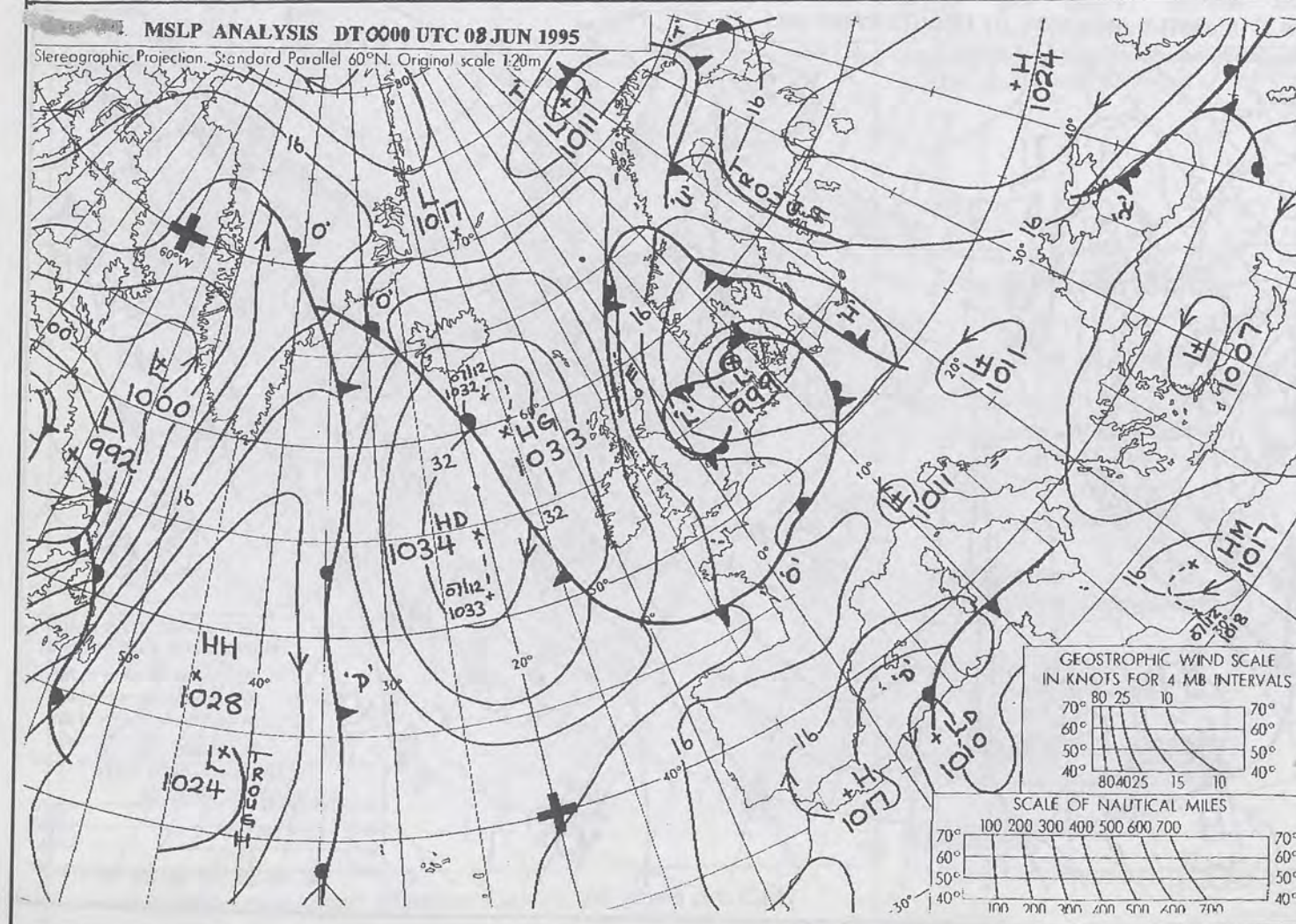
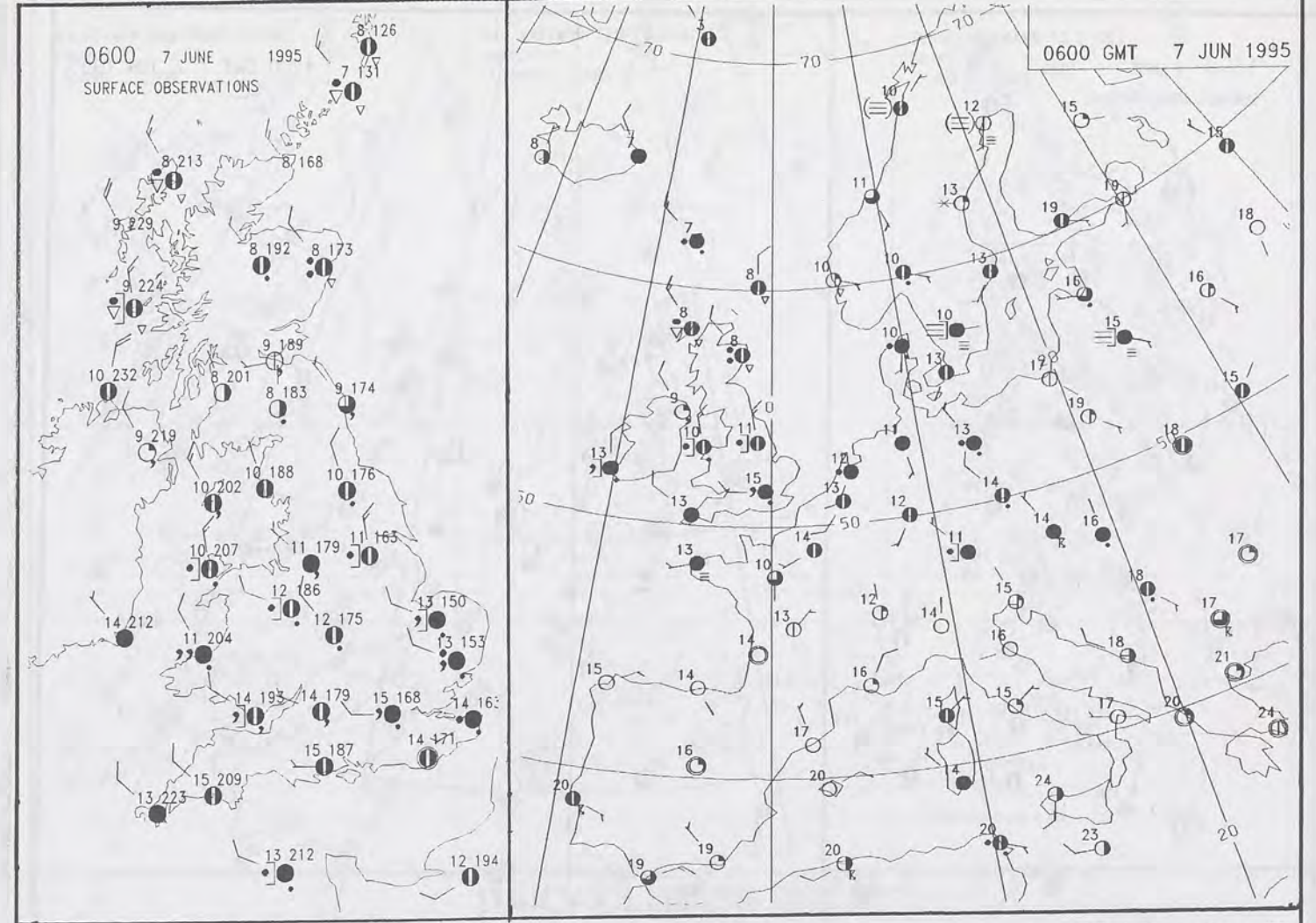
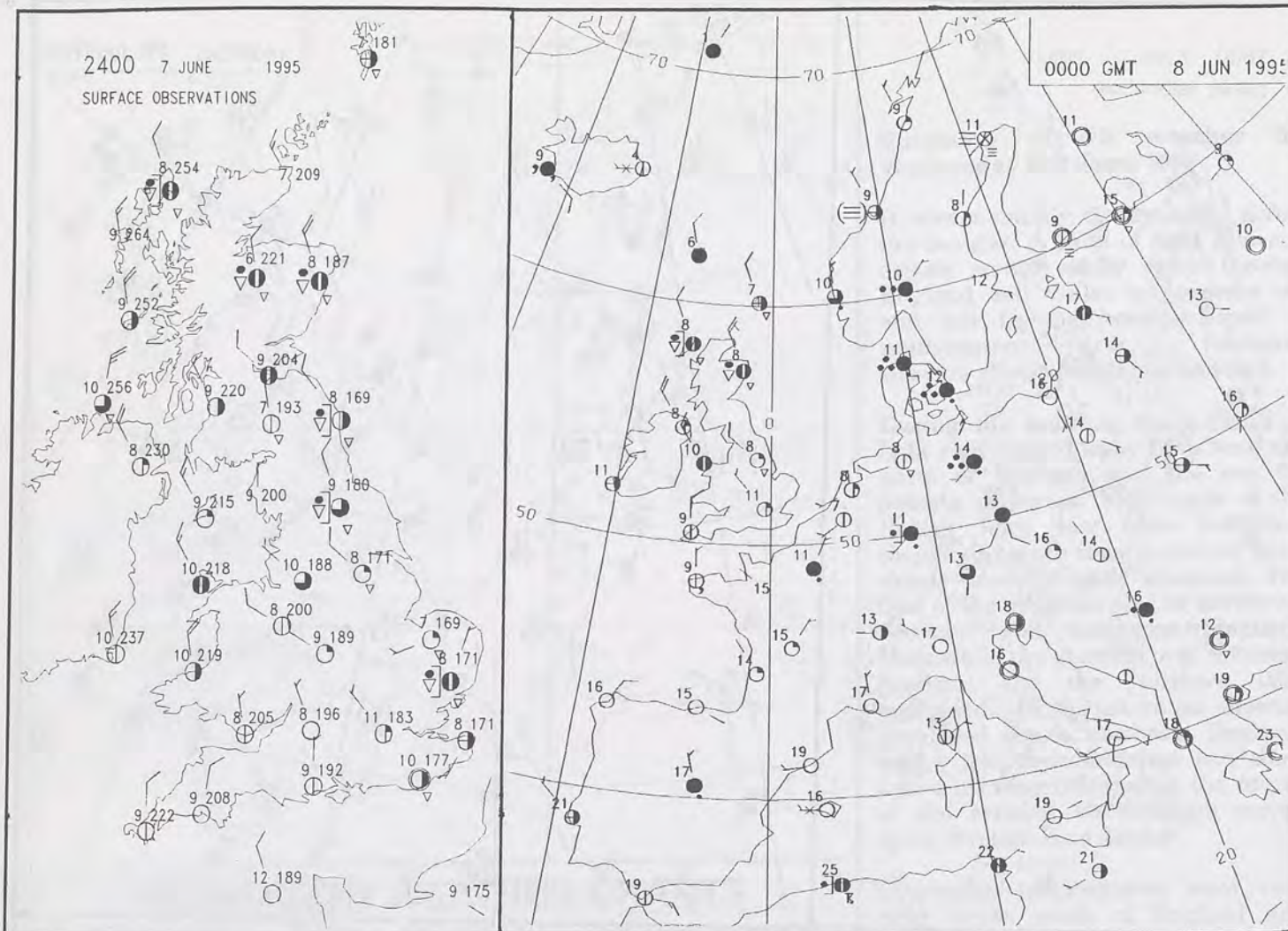
London Weather Centre
Climate Department
127 Clerkenwell Road
London
EC1R 5DB

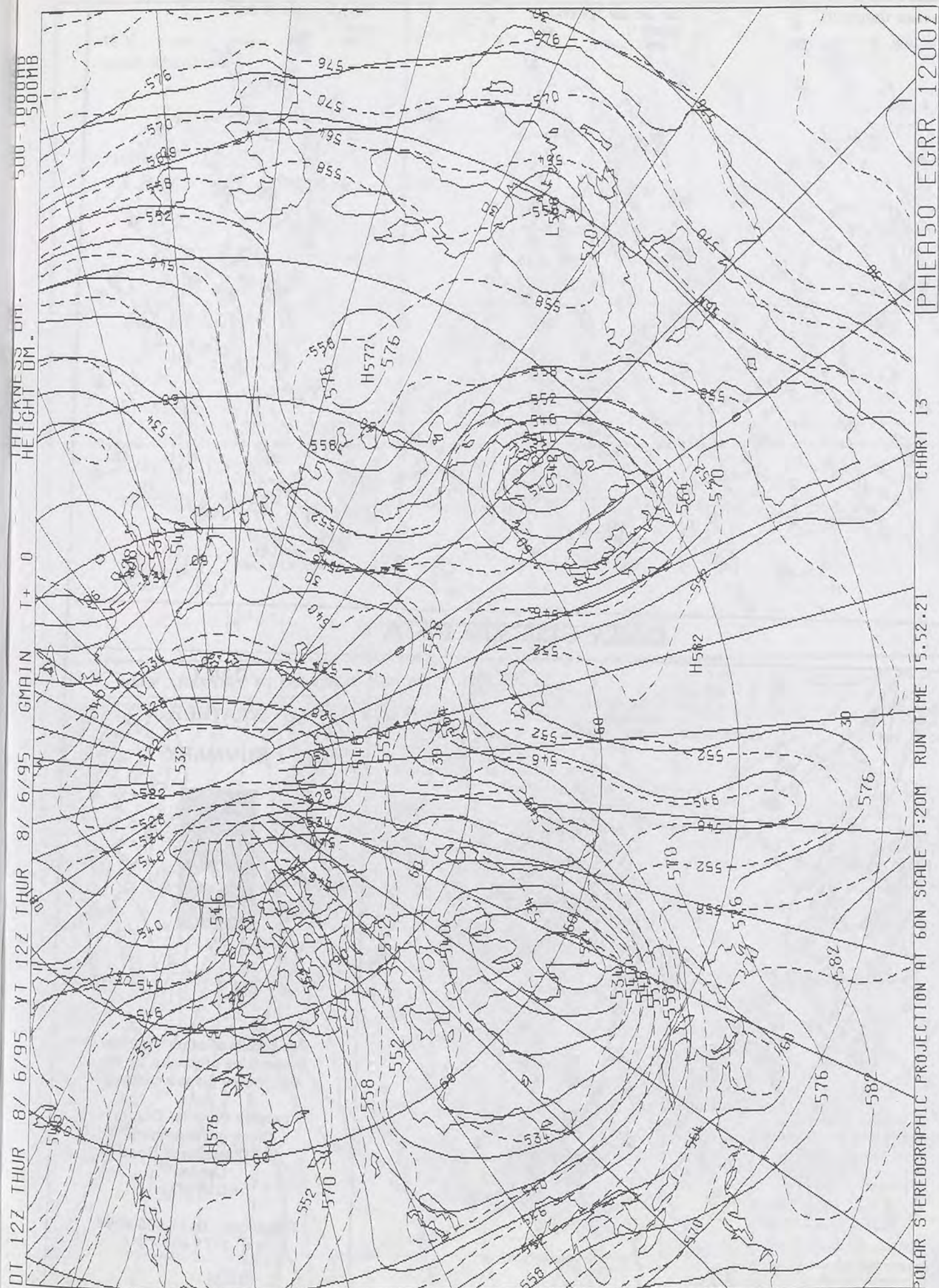
Telephone: 0171 405 4358
Fax: 0171 404 4314



NOT FOR LOAN

DUPLICATE ALSO







DAILY WEATHER SUMMARY

INCLUDING SUMMARY OF BRITISH WEATHER




Thursday
8th June
1995



LONDON weather centre

METEOSAT AT 12:00 GMT ON 08/06/95
INFRA-RED



CLOUD-TOP OR LAND/SEA TEMPERATURE

COLD WARM

0600 8 JUNE 1995
SIGWX



1200 8 JUNE 1995
SIGWX



SIGNIFICANT WEATHER CHARTS

1800 8 JUNE 1995
SIGWX



2400 8 JUNE 1995
SIGWX



Published by London Weather Centre. All times are GMT.

Summary of UK weather for Thursday 8th June 1995

During the night, many northern and eastern parts had a good deal of cloud and occasional showers. Thunder was reported at Harwich in the early hours. More persistent rain affected northern Scotland. The rest of the country had a dry night with only small amounts of cloud.

Northern Scotland remained cloudy with outbreaks of rain throughout the day, although the west did become drier and brighter. Southern Scotland had a bright day with very few showers. Eastern counties of England, except southeast England, had a good deal of cloud and some showers. The showers were heavy in places. The rest of England, together with Wales and Northern Ireland had some bright or sunny spells and occasional showers. Southwest England though, stayed dry.

During the evening, the rain over northern Scotland died away. The showers elsewhere also tended to die away, although a more prolonged spell of rain pushed into North Yorkshire, Humberside, Lincolnshire and Norfolk.

It was a windy day in the north and east, and breezy elsewhere. The temperatures were below normal everywhere; cold across northeast Scotland, and generally cool or rather cool across remaining parts.

EXTREMES

THURSDAY 8th JUNE 1995

Highest Maximum

: 18.9 C Hum Airport [Dorset]

Lowest Maximum

: 7.4 C Glenlivet [Grampian]

Lowest Minimum

: 3.3 C Netheravon [Wiltshire]

Lowest Grass Minimum

: -2.3 C Hum Airport [Dorset]

Most Rain (24 hrs from 0900 GMT)

: 15.8 mm Coltishall [Norfolk]

Most Sunshine

: 15.0 Hrs Guernsey Airport

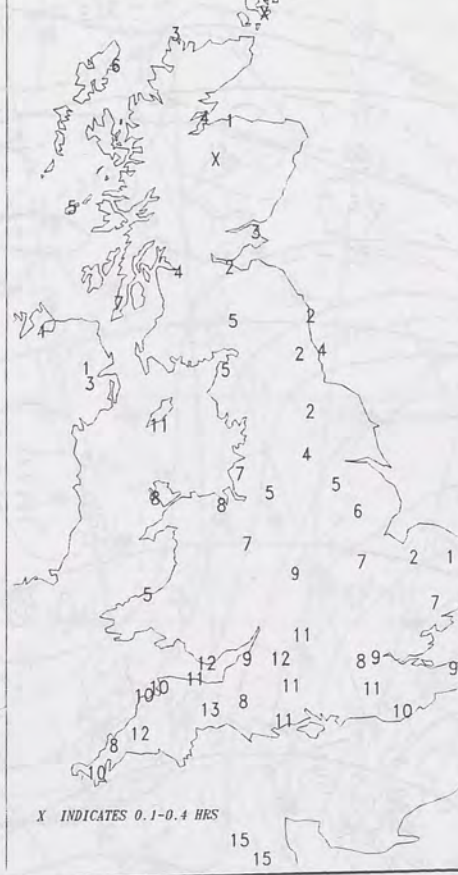
NIGHT MINIMUM TEMPERATURE
(DEGREES C)
8 JUNE 1995



DAY MAXIMUM TEMPERATURE
(DEGREES C)
8 JUNE 1995



SUNSHINE (DAWN TO DUSK)
(HOURS)
8 JUNE 1995



DAILY CLIMATE DATA

NIGHT RAINFALL
(MILLIMETRES)
8 JUNE 1995



DAY RAINFALL
(MILLIMETRES)
8 JUNE 1995



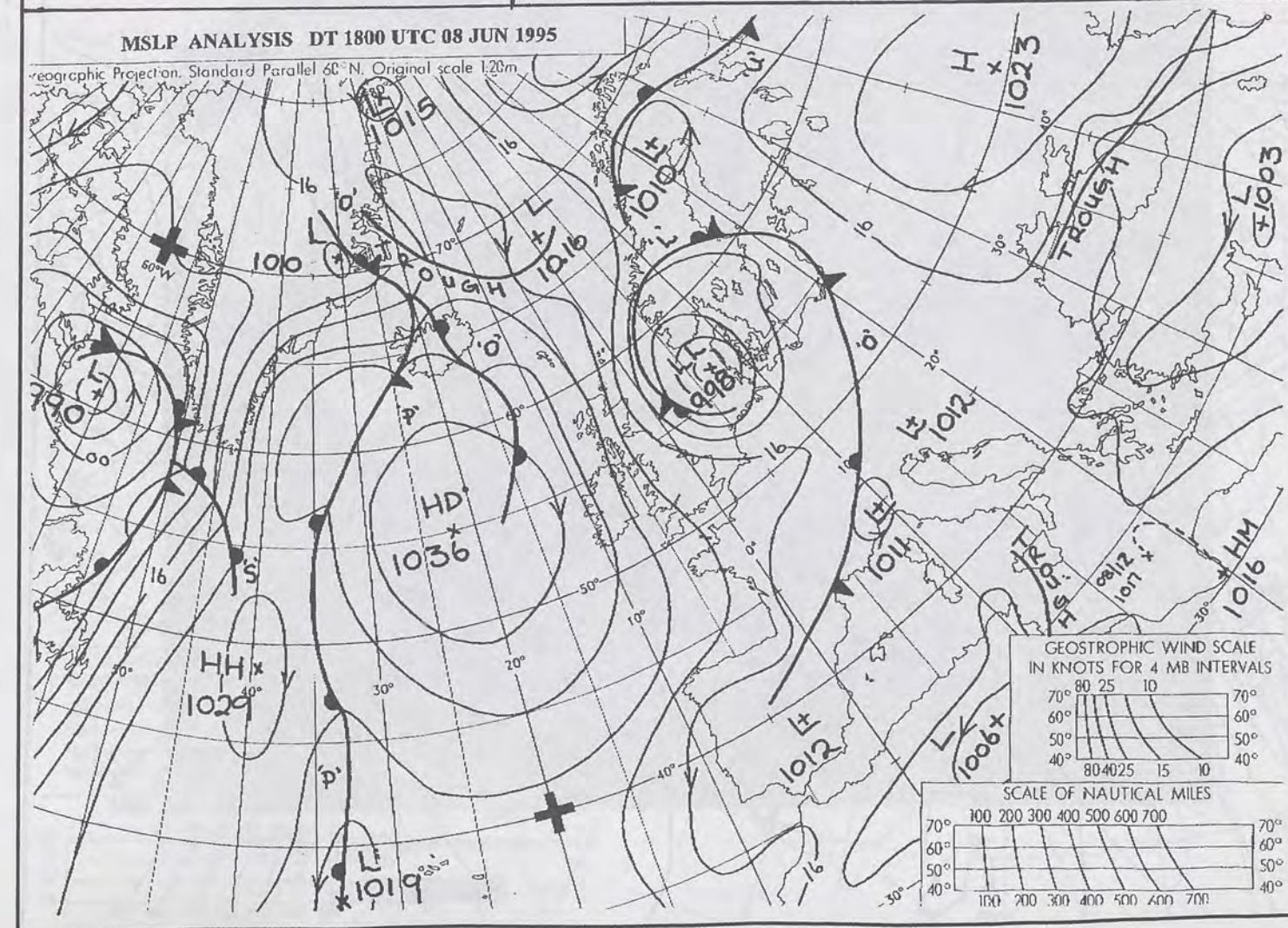
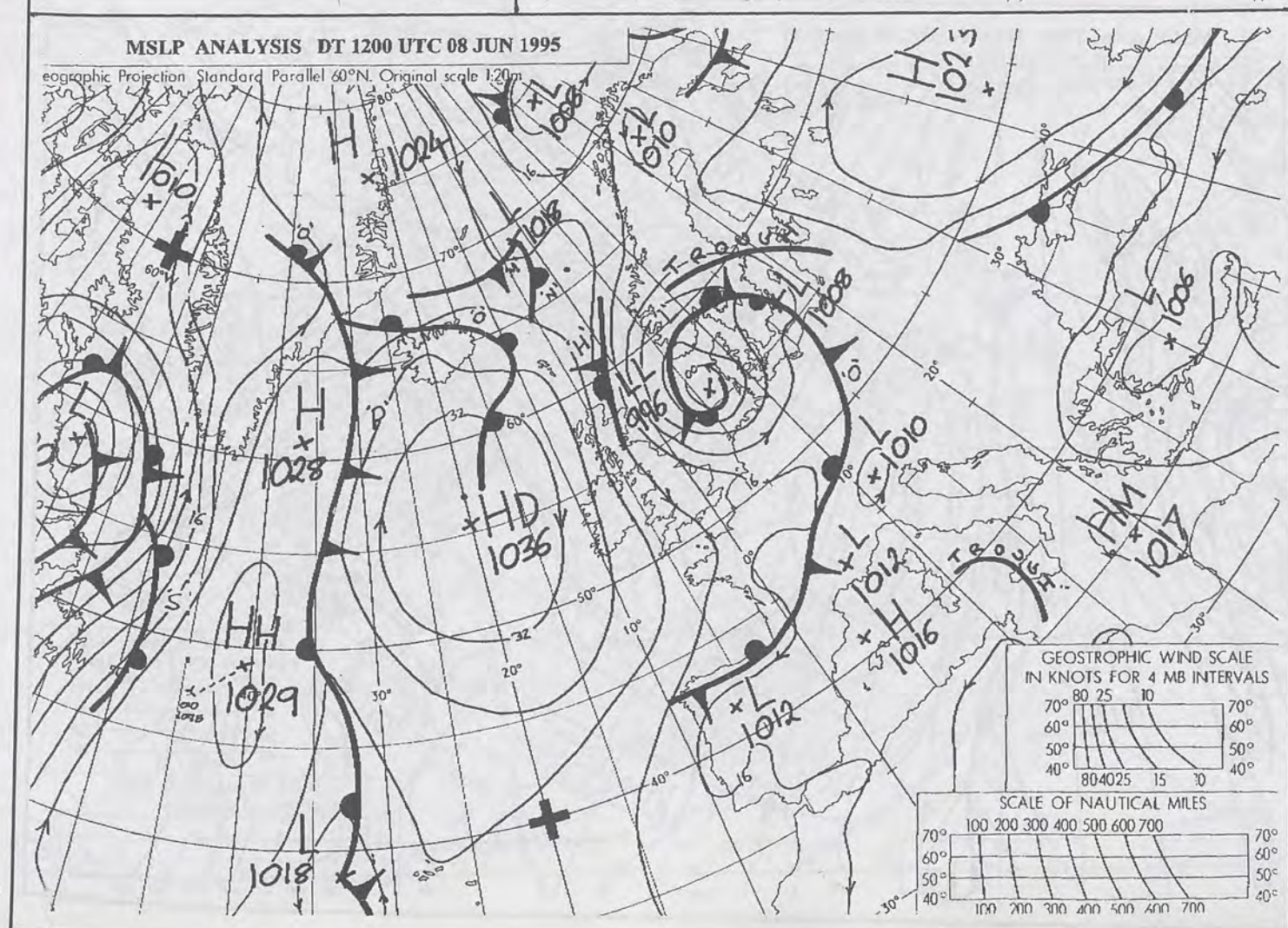
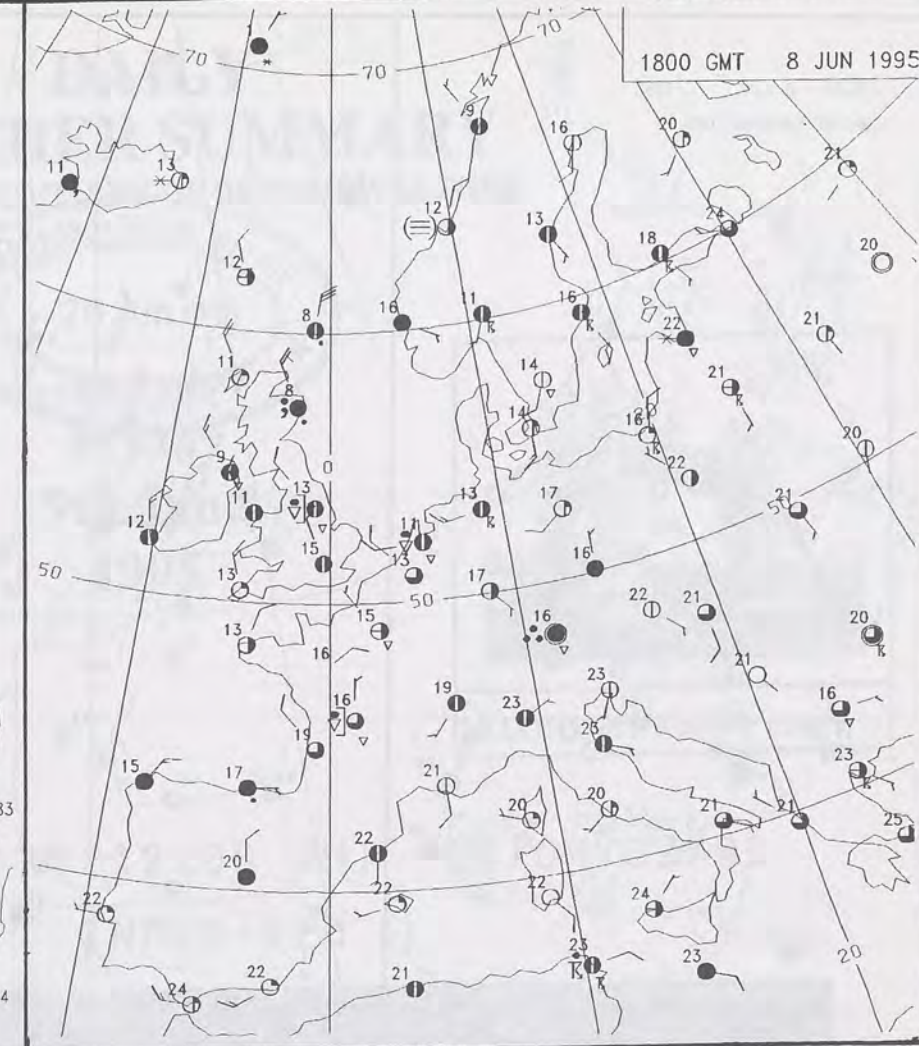
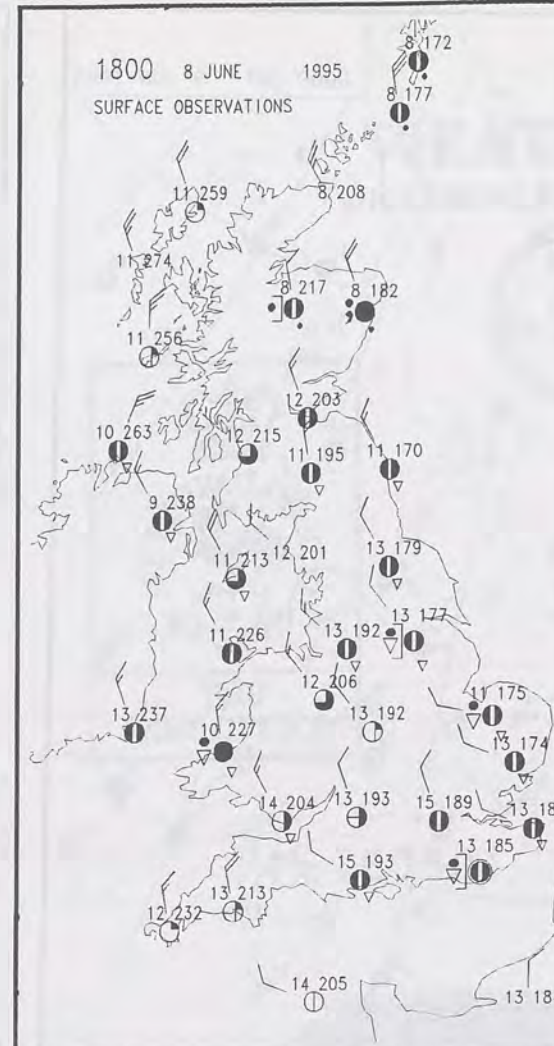
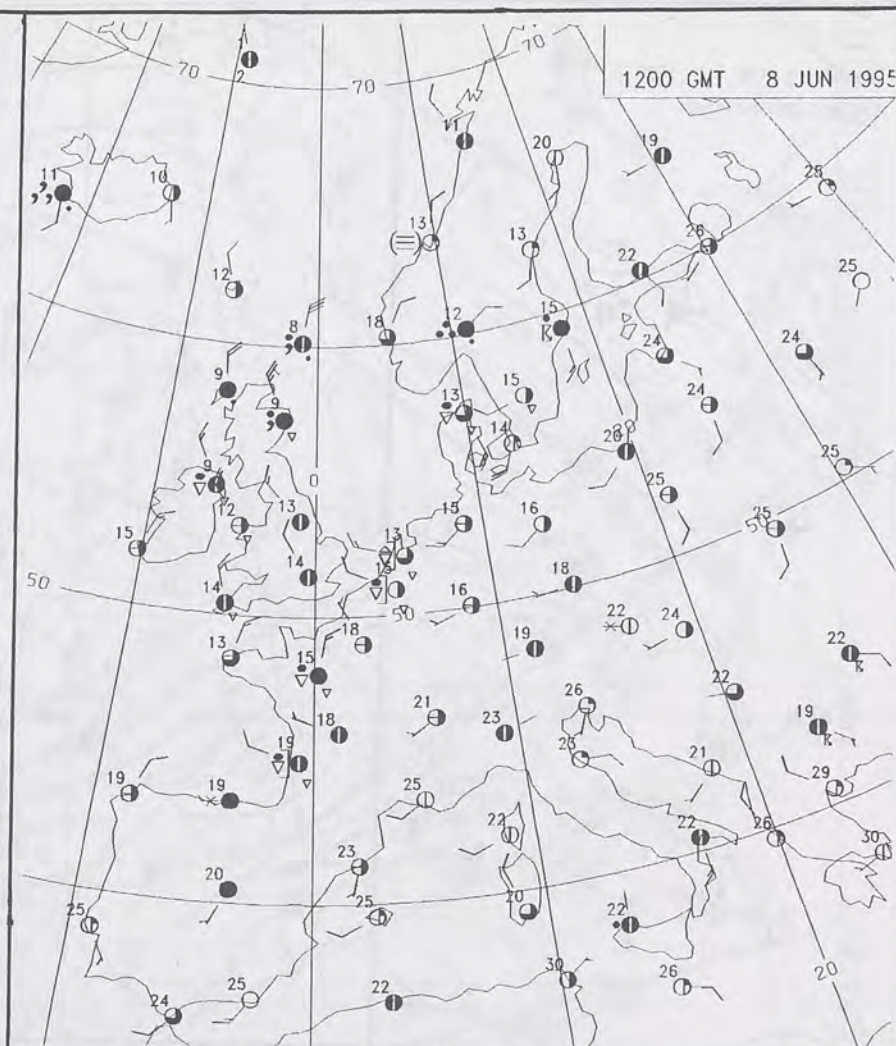
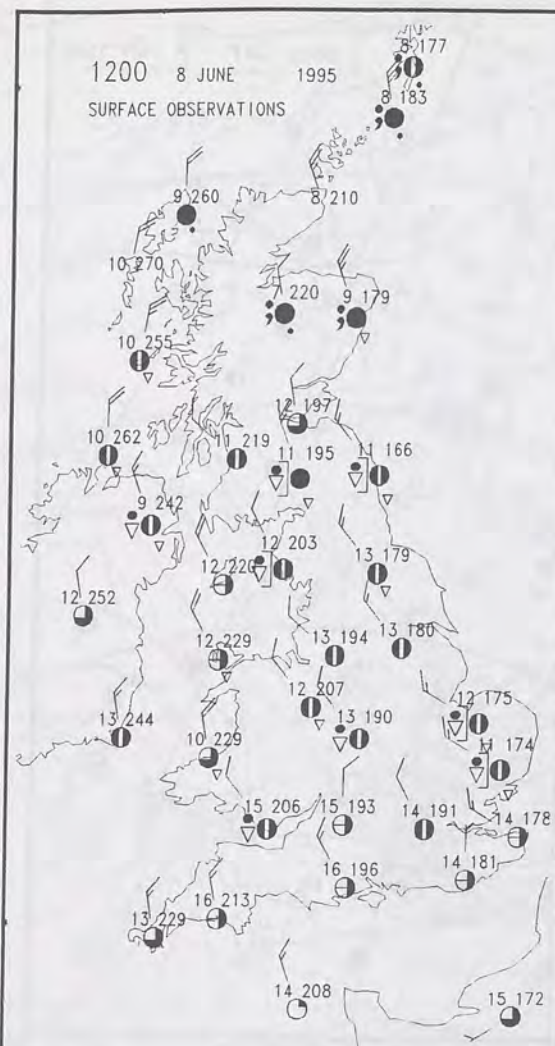
DAILY WEATHER SUMMARY



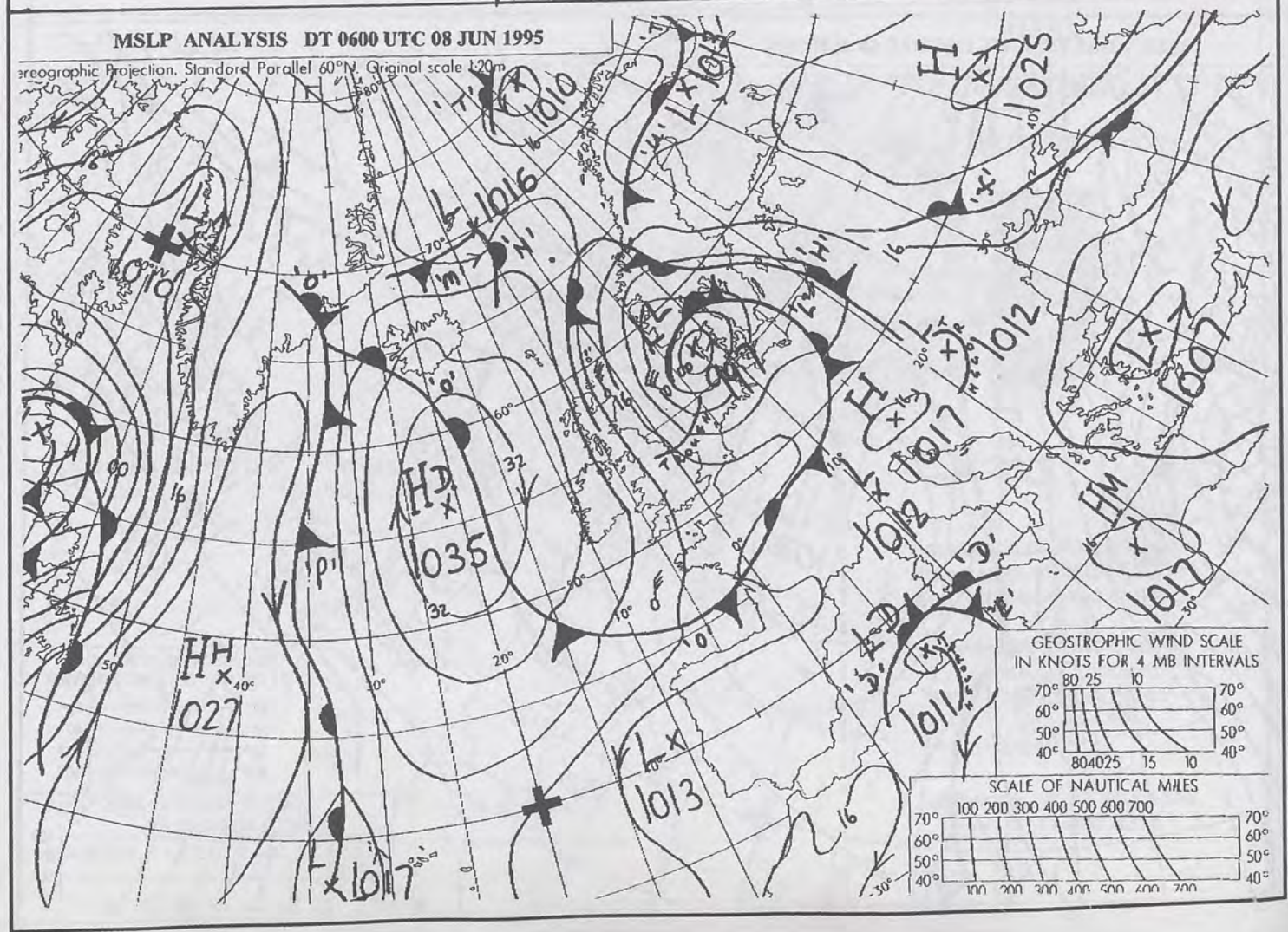
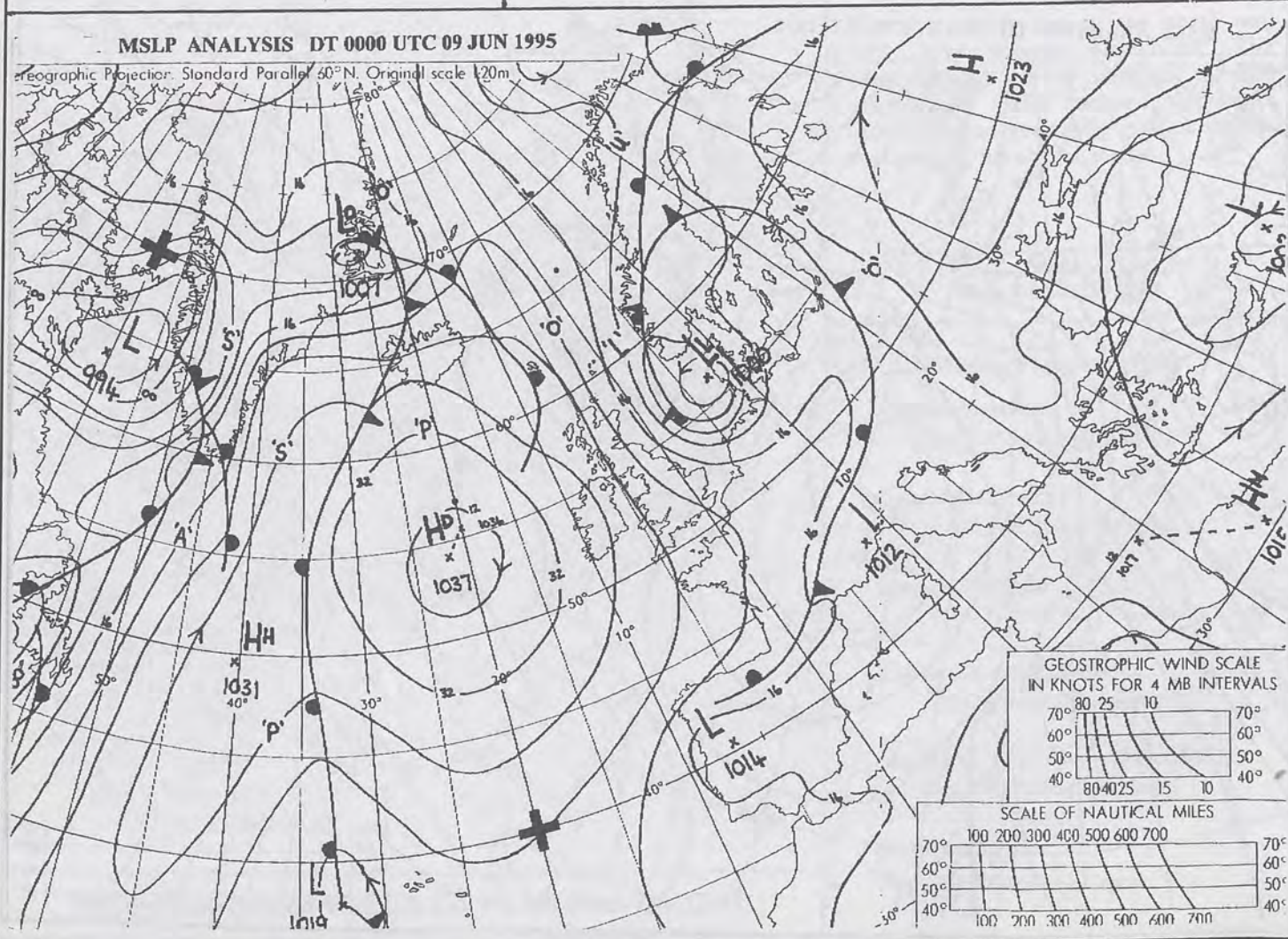
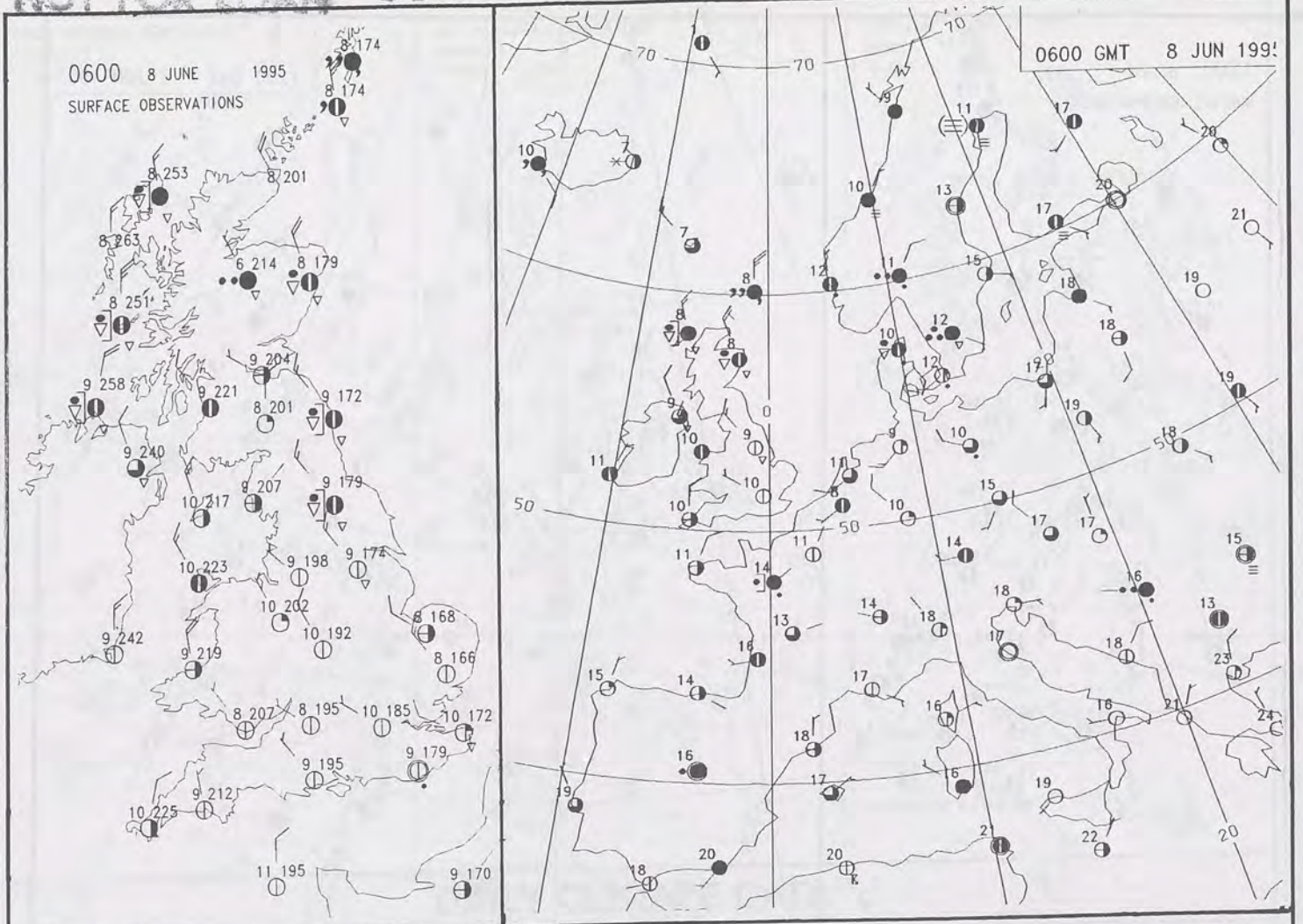
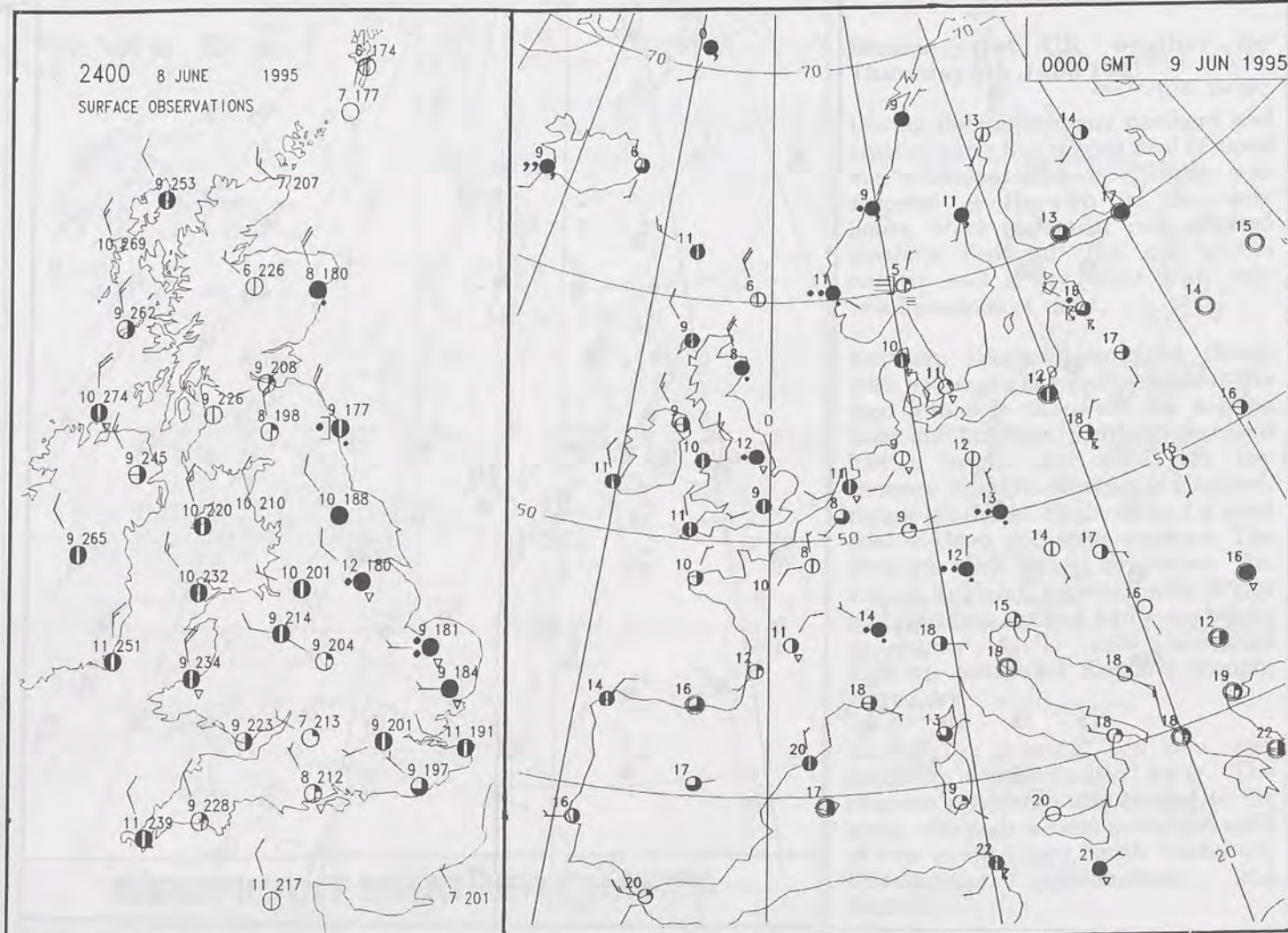
For details of other Weather Summaries produced by the Met. Office please contact:

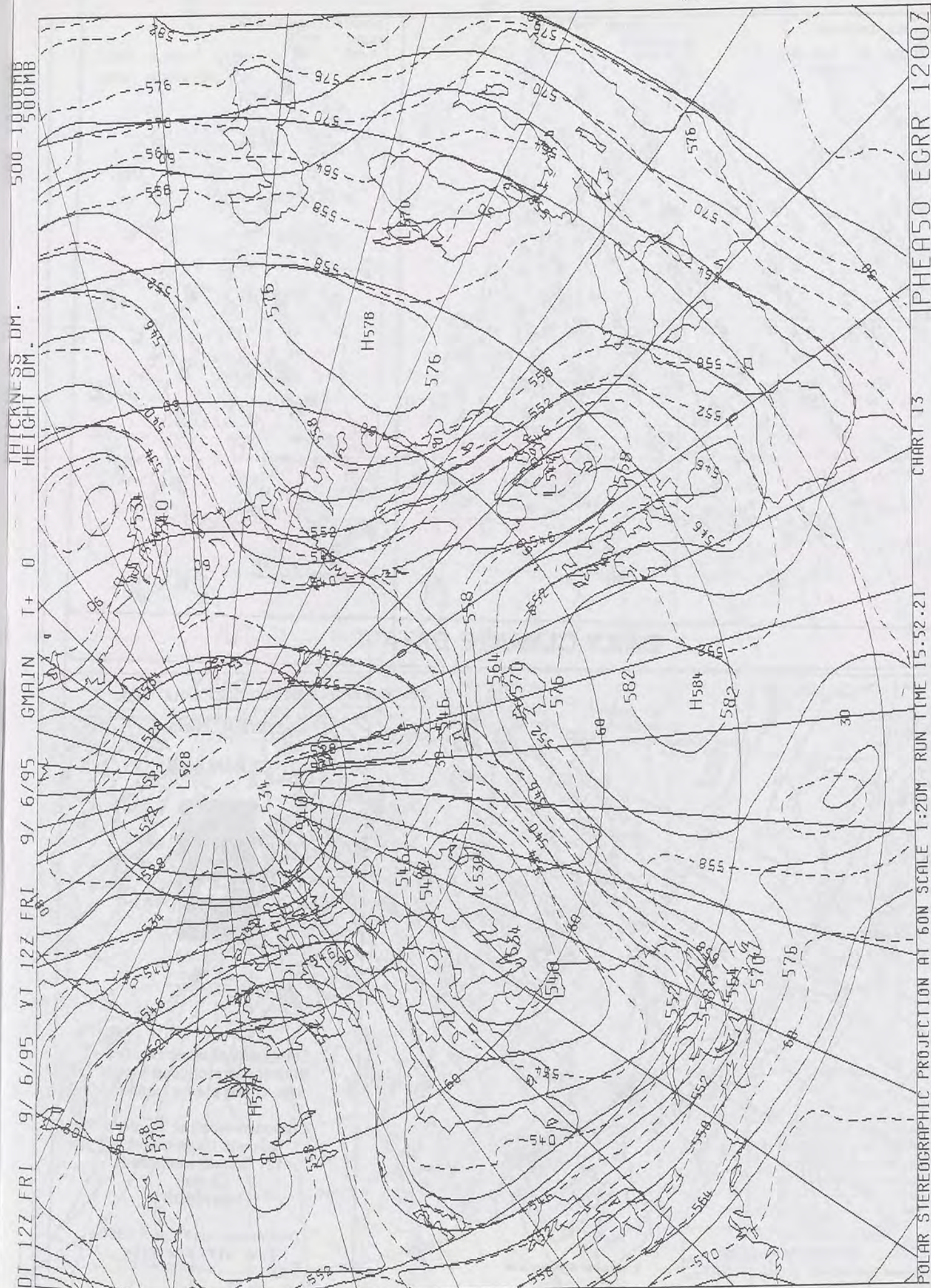
London Weather Centre
Climate Department
127 Clerkenwell Road
London
EC1R 5DB

Telephone: 0171 405 4358
Fax: 0171 404 4314



NOT FOR LOAN DUPLICATE ALSO






DAILY WEATHER SUMMARY

INCLUDING SUMMARY OF BRITISH WEATHER




Friday
9th June
1995

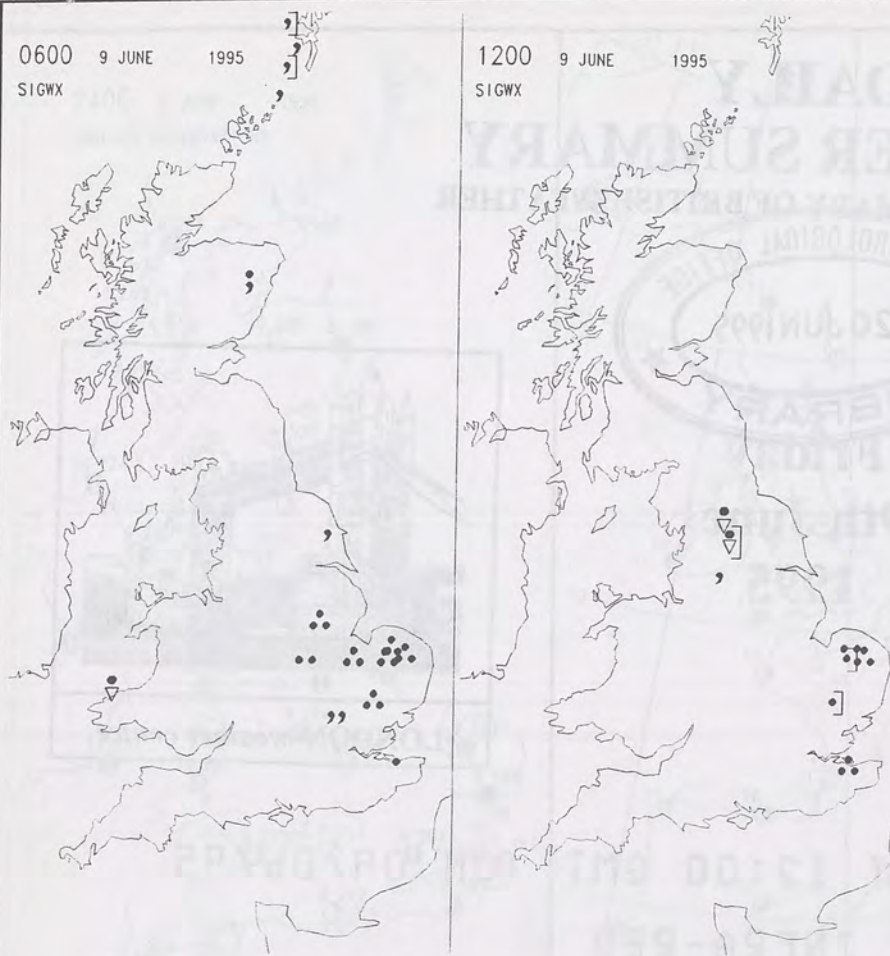


LONDON *weather centre*

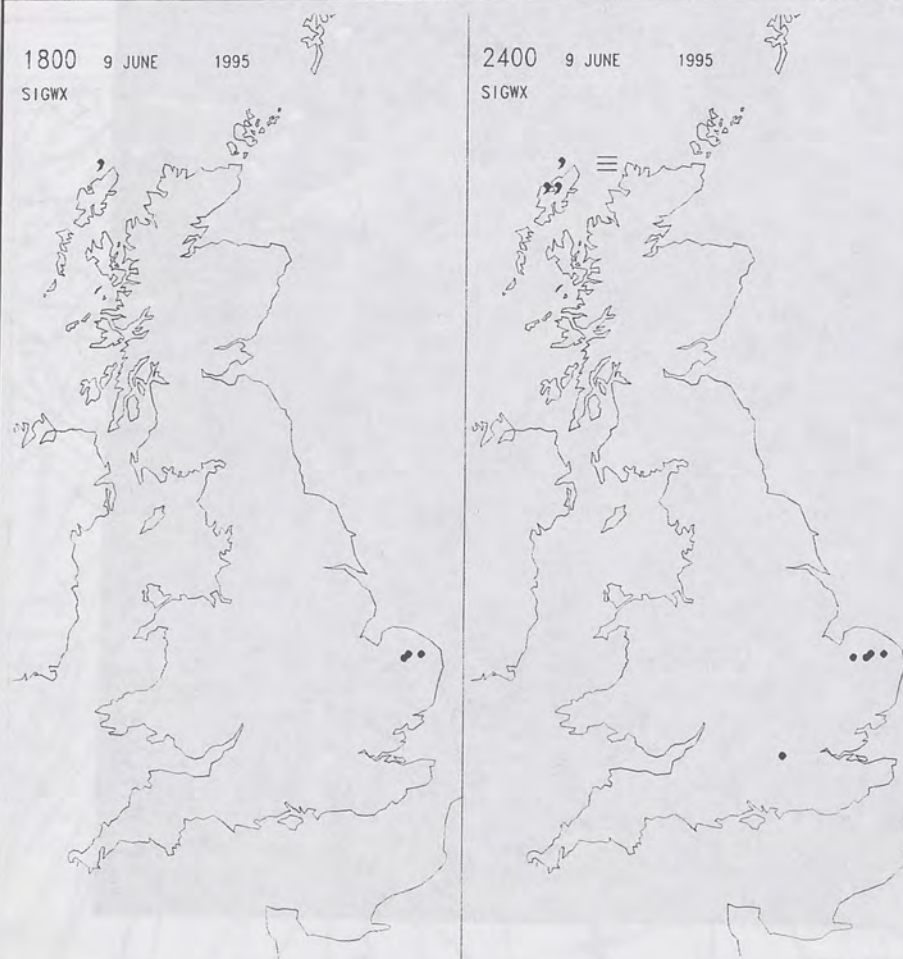
METEOSAT AT 12:00 GMT ON 09/06/95
INFRA-RED



CLOUD-TOP OR LAND/SEA TEMPERATURE
COLD WARM



SIGNIFICANT WEATHER CHARTS



Published by London Weather Centre. All times are GMT.

Summary of UK weather for Friday 9th June 1995

Most places had a dry night, though outbreaks of rain affected Humberside, Lincolnshire and parts of Yorkshire.

A dry morning followed to much of the country, though rain affected East Anglia and the southeast. In the afternoon, showers affected some eastern areas but most other parts stayed dry.

Most parts of the country enjoyed a dry evening, though Norfolk and east Kent had some patchy rain.

Much of eastern Britain had a cool day. In most central and western parts temperatures were near normal, though some favoured spots in southwest England and southwest Scotland were rather warm.

EXTREMES

FRIDAY 9th JUNE 1995

Highest Maximum

: 20.7 C Great Malvern
[Hereford and Worcester]

Lowest Maximum

: 8.1 C Foula [Shetland]

Lowest Minimum

: 2.7 C Saughall [Statholyde]

Lowest Grass Minimum

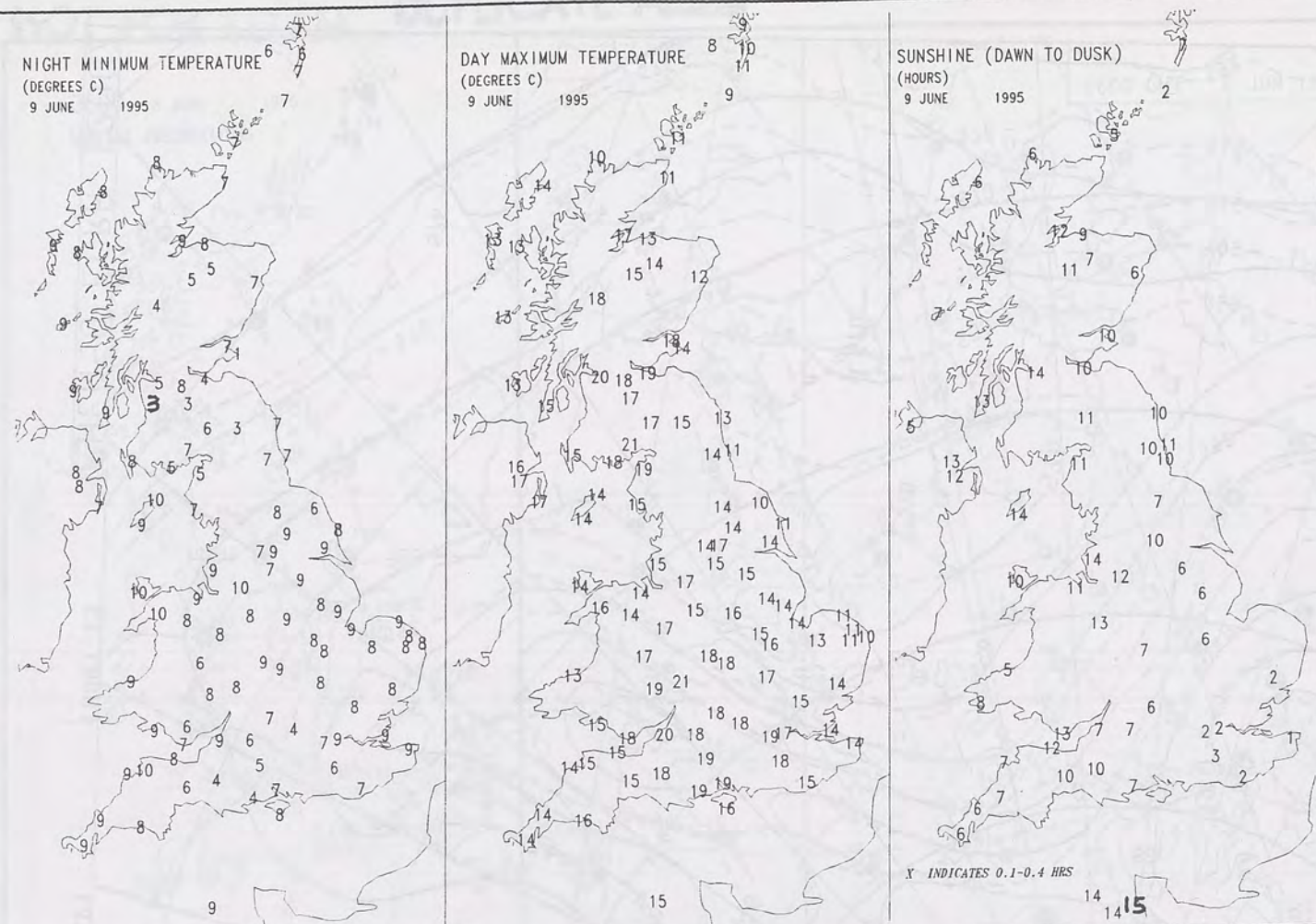
: -3.2 C Hum Airport [Dorset]

Most Rain (24 hrs from 0900 GMT)

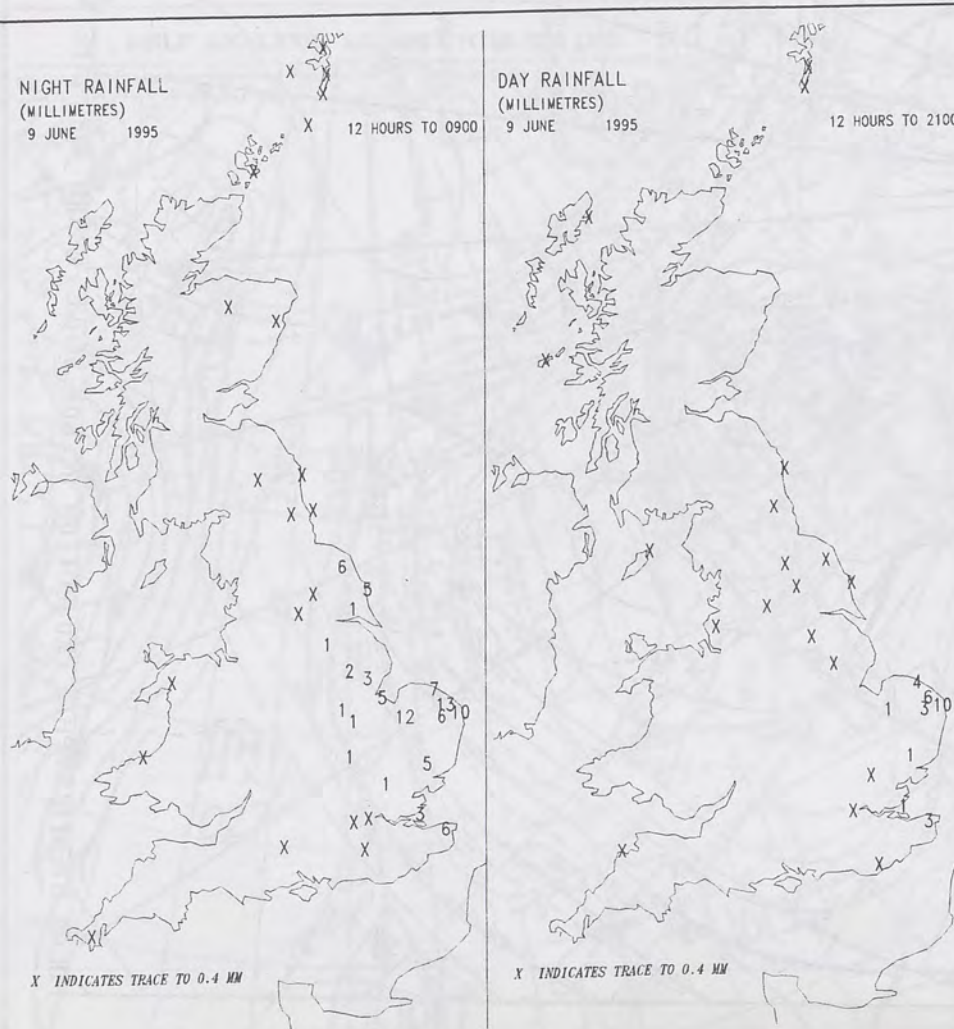
: 11.7 mm Hemsby [Norfolk]

Most Sunshine

: 14.7 Hrs Jersey / St Helier



DAILY CLIMATE DATA



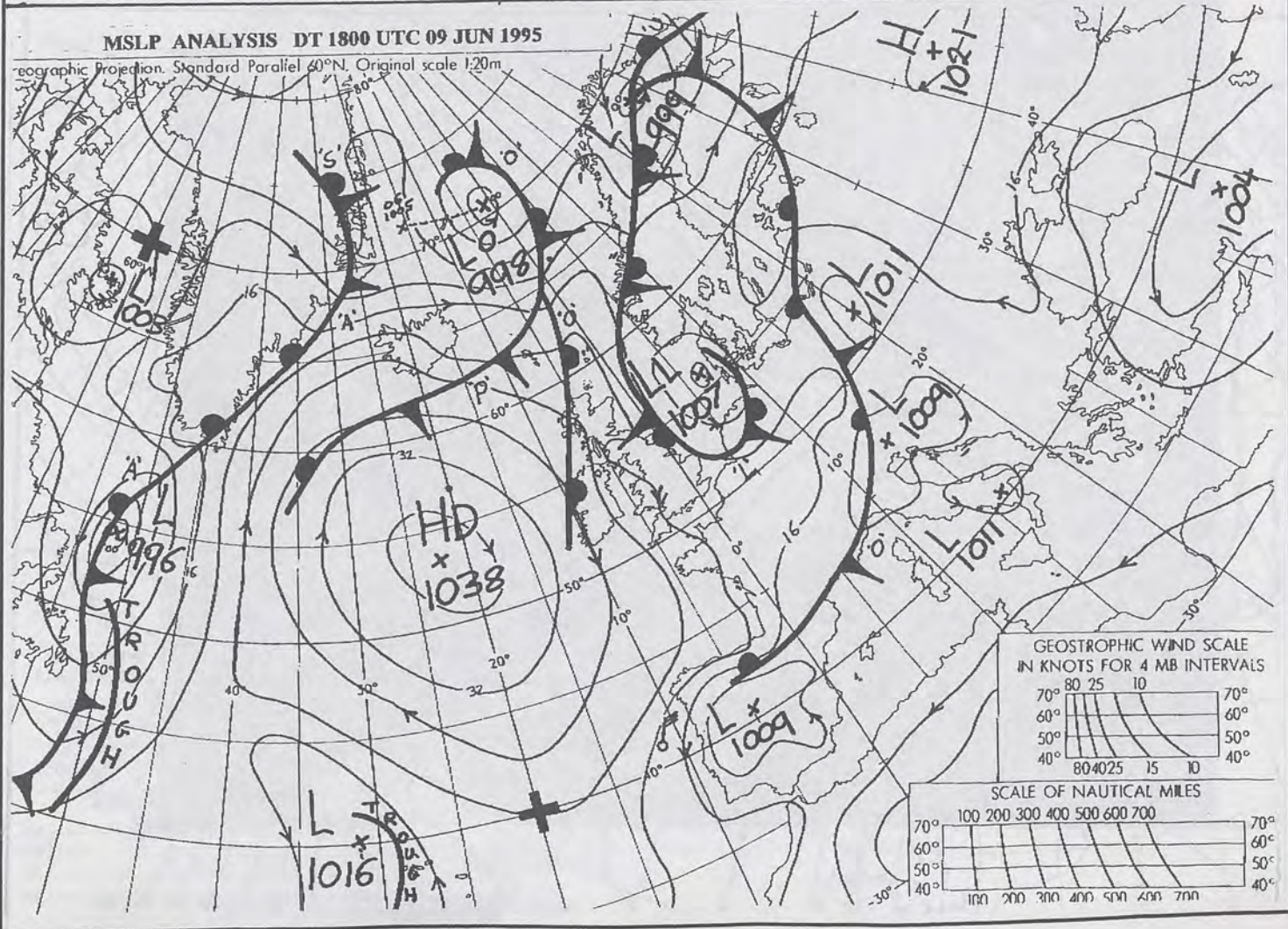
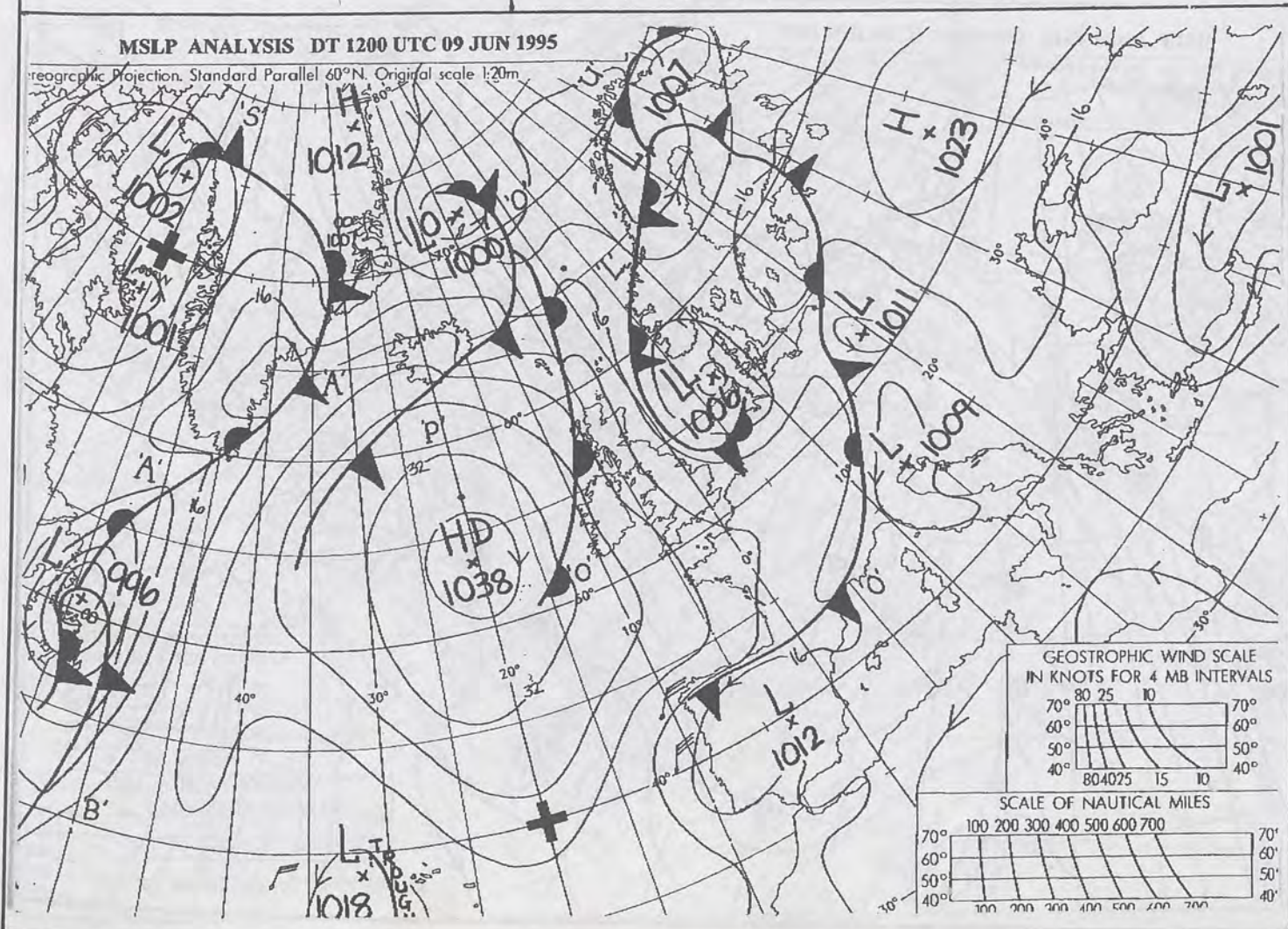
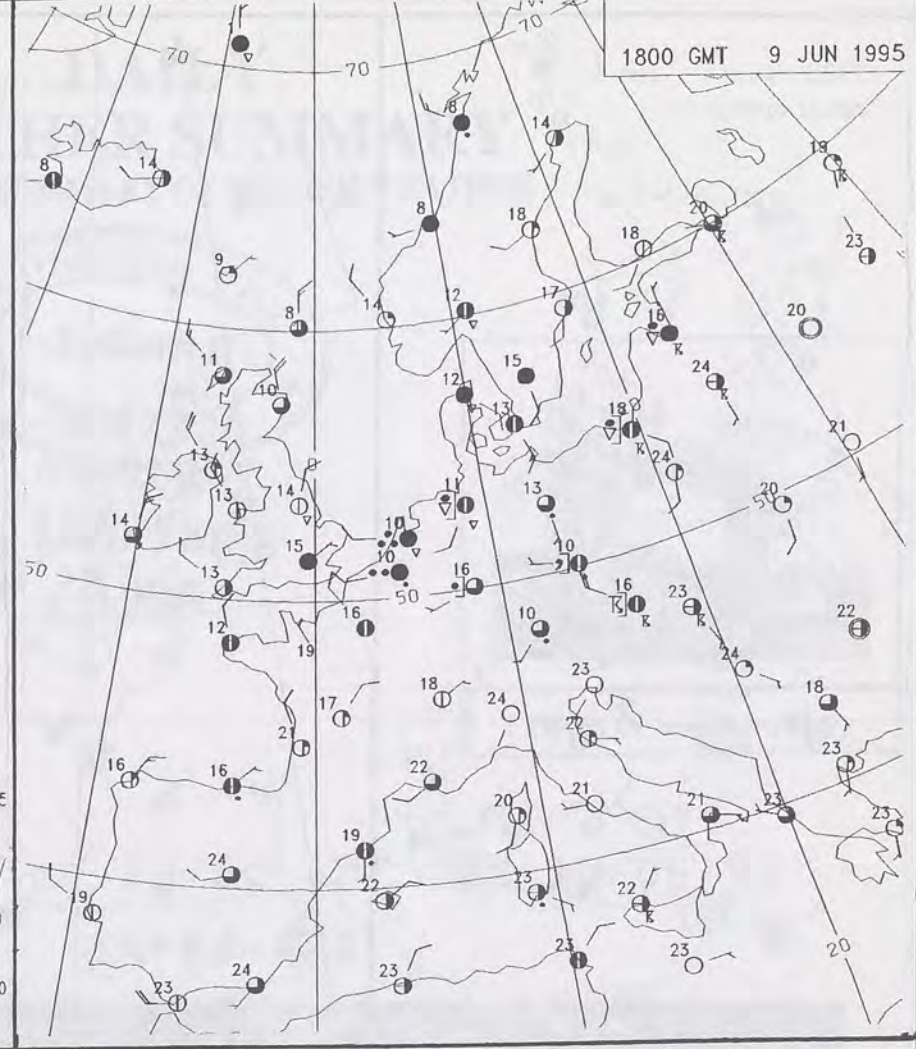
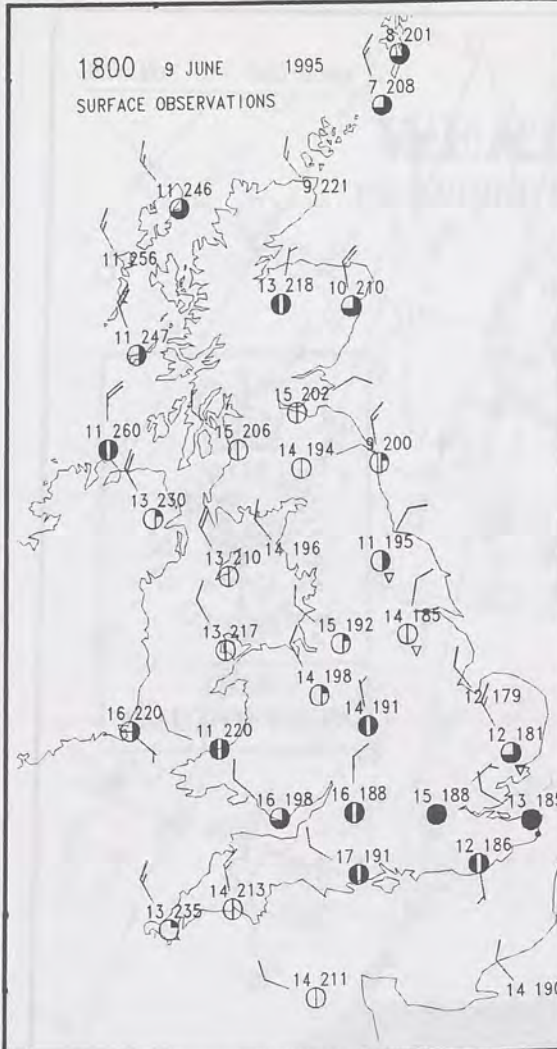
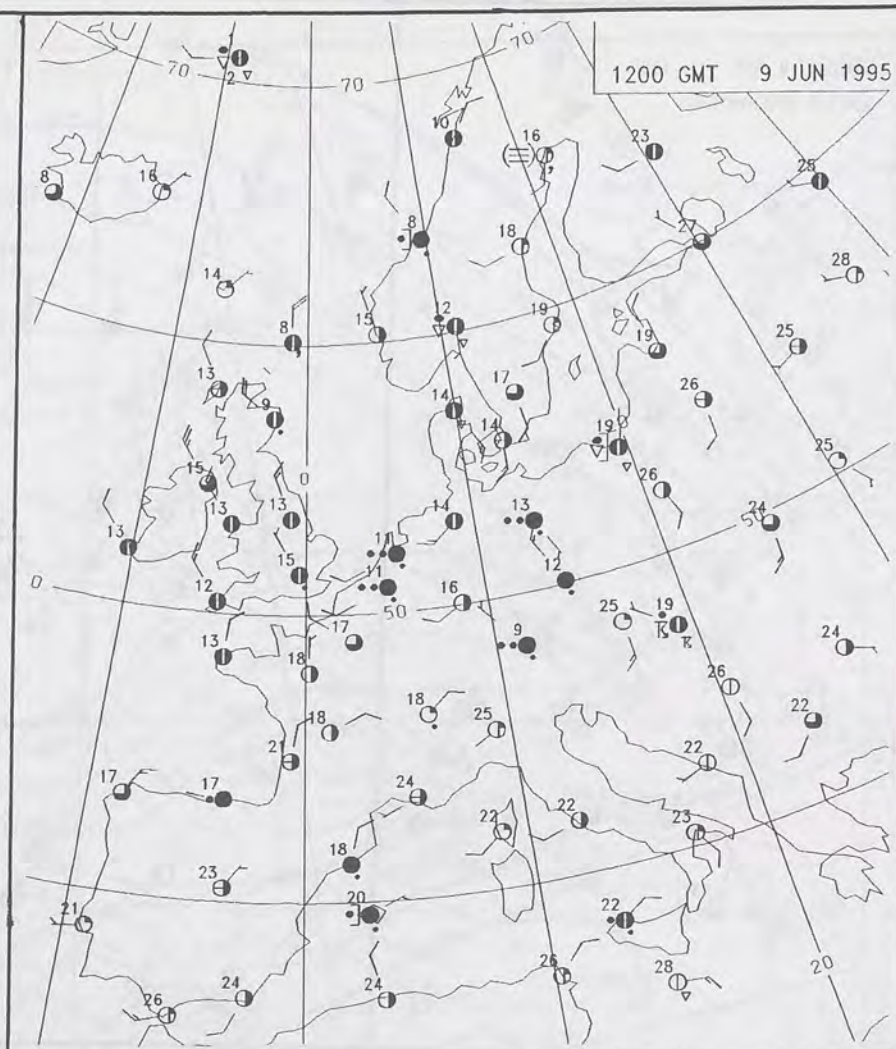
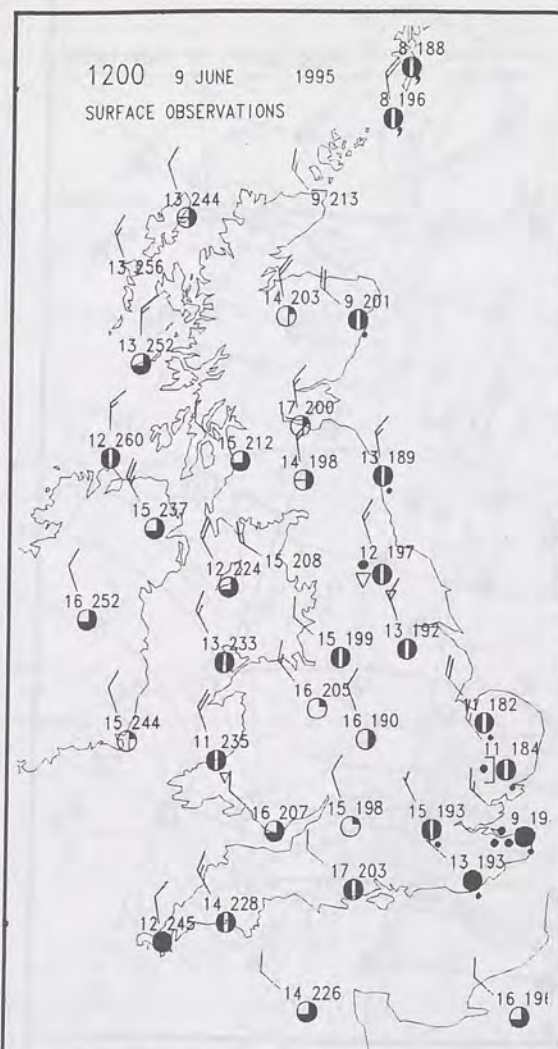
DAILY WEATHER SUMMARY



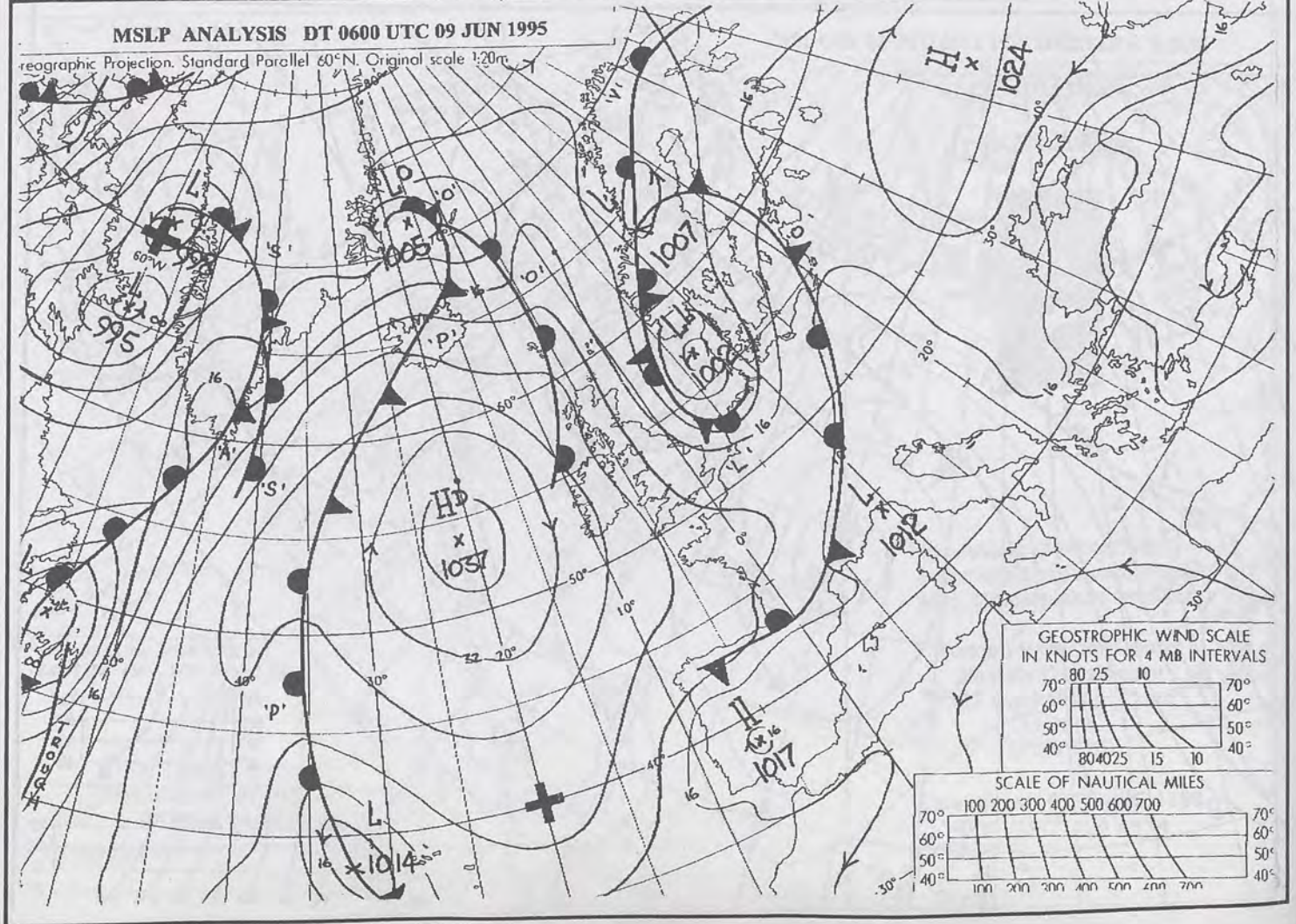
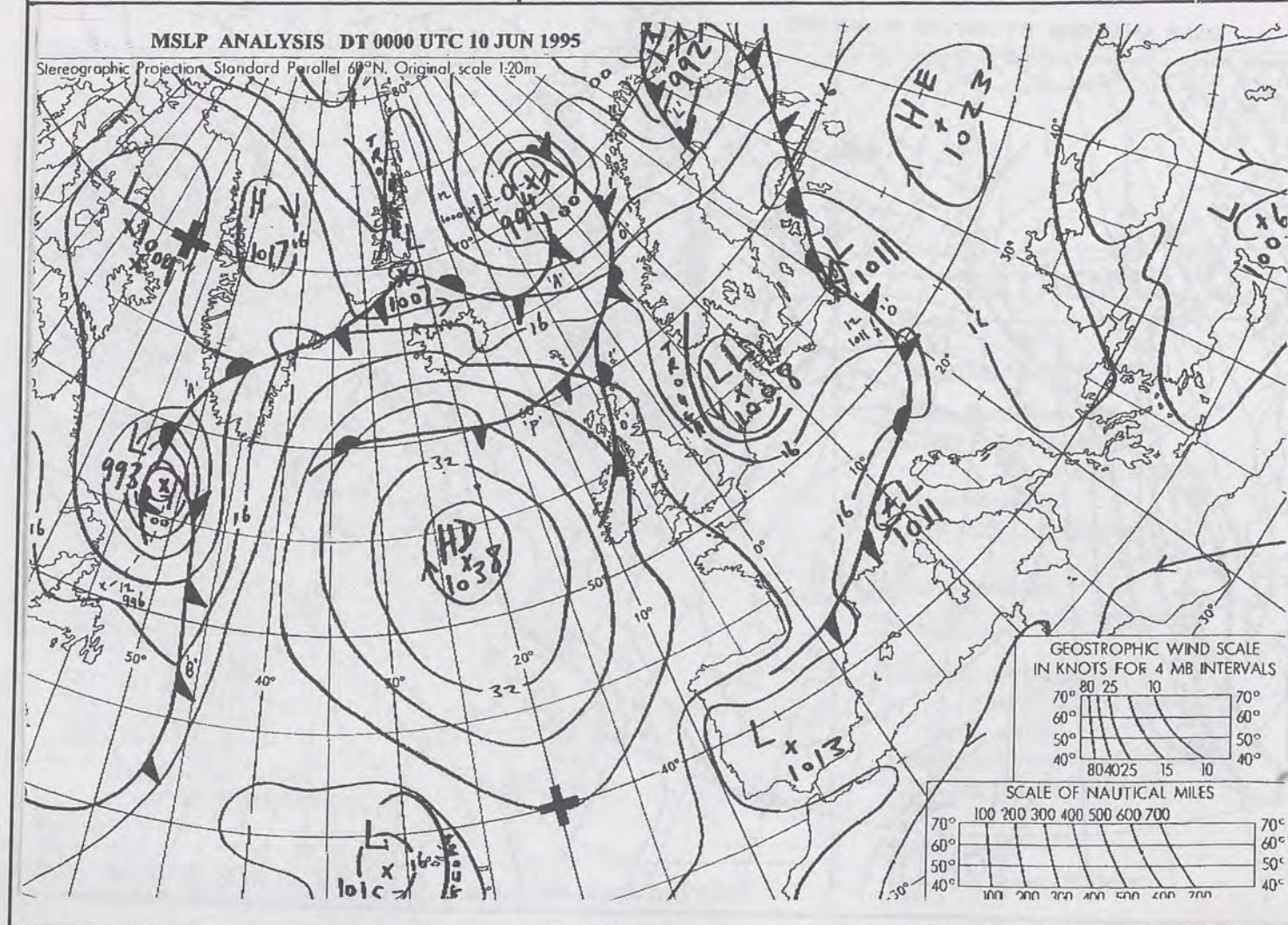
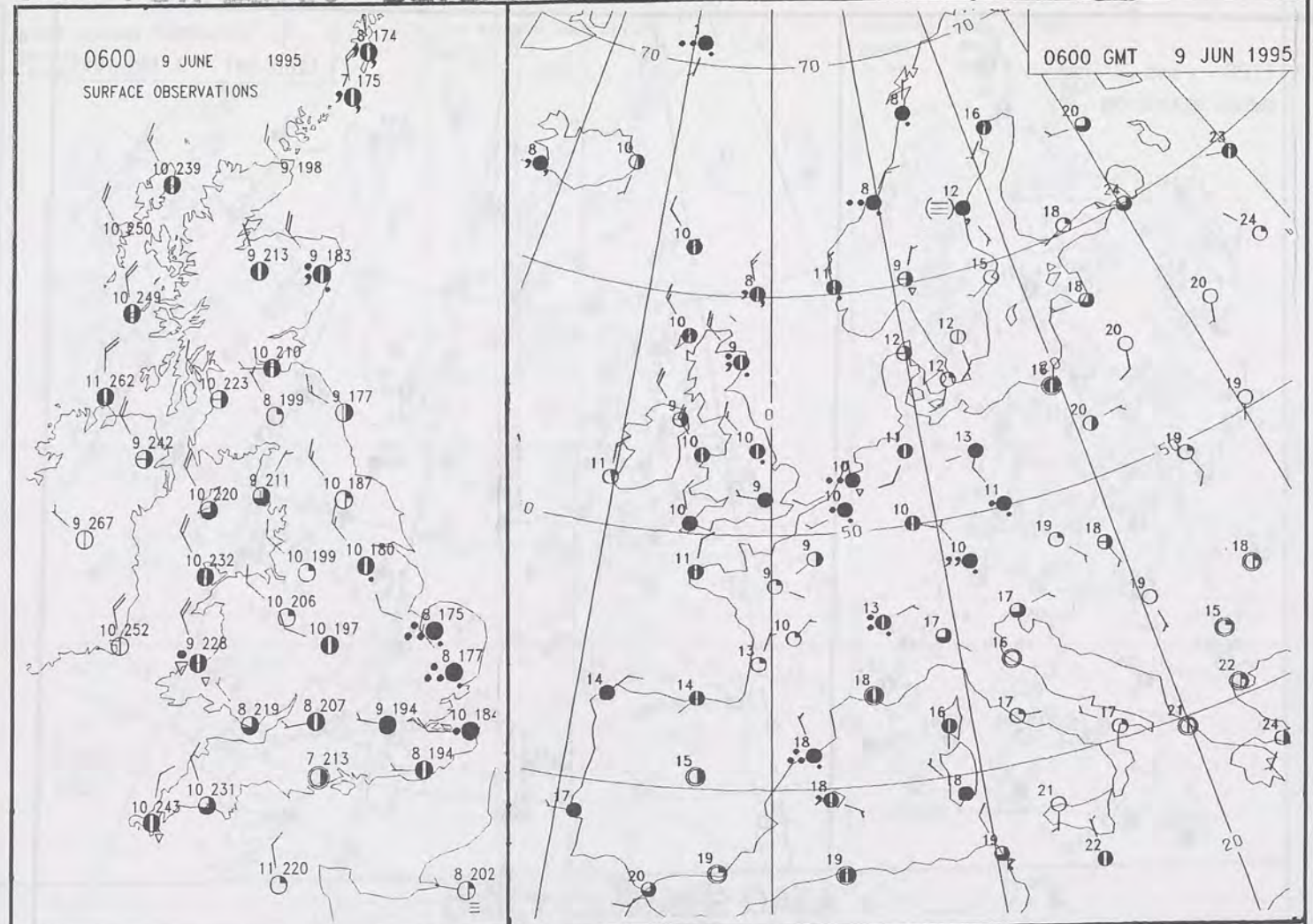
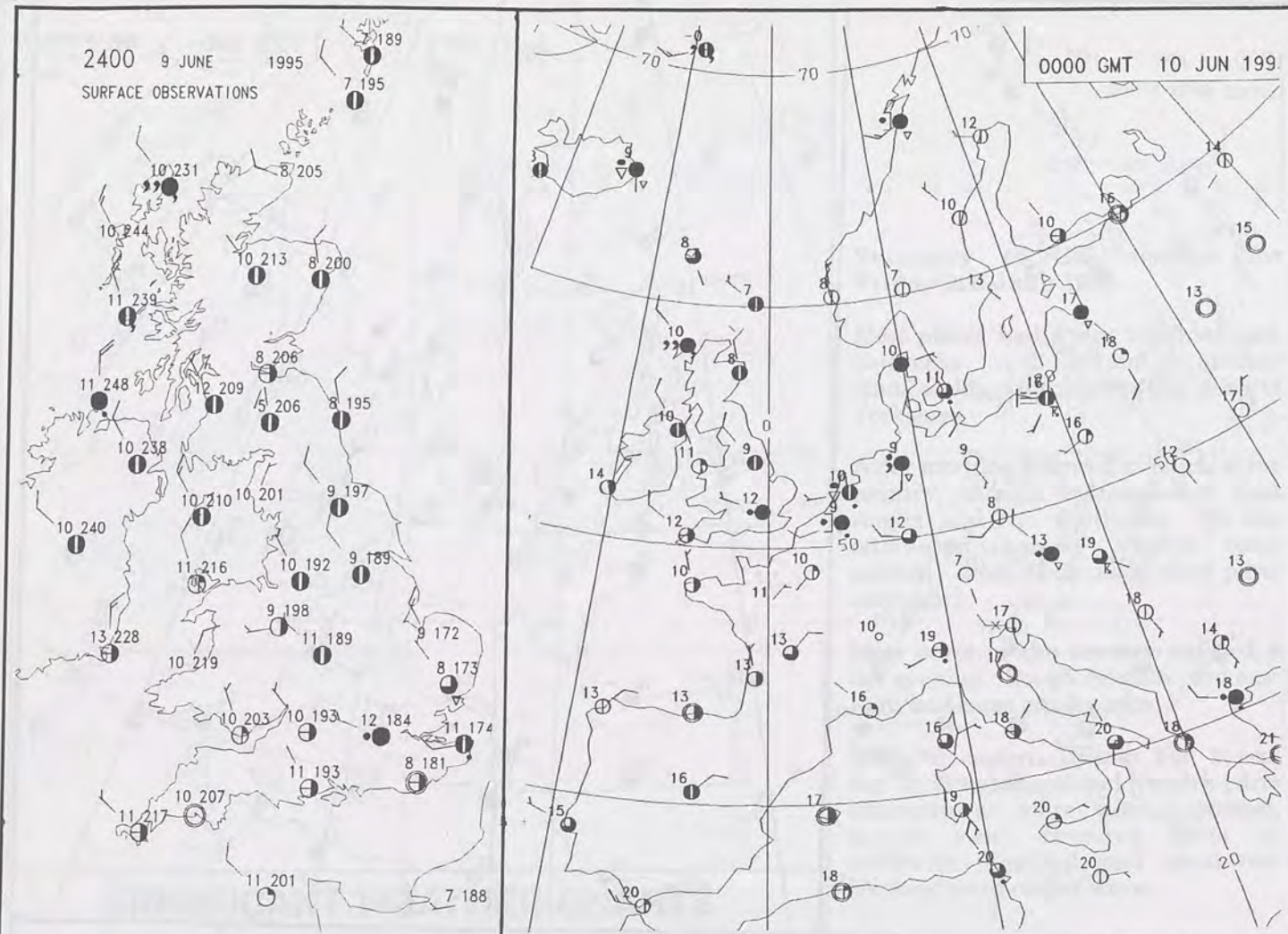
For details of other Weather Summaries produced by the Met. Office please contact:


London Weather Centre
Climate Department
127 Clerkenwell Road
London
EC1R 5DB

Telephone: 0171 405 4358
Fax: 0171 404 4314




NOT FOR LOAN DUPLICATE ALSO





DAILY WEATHER SUMMARY

INCLUDING SUMMARY OF BRITISH WEATHER




METEOROLOGICAL OFFICE
20 JUN 1995
LIBRARY
Saturday
10th June
1995



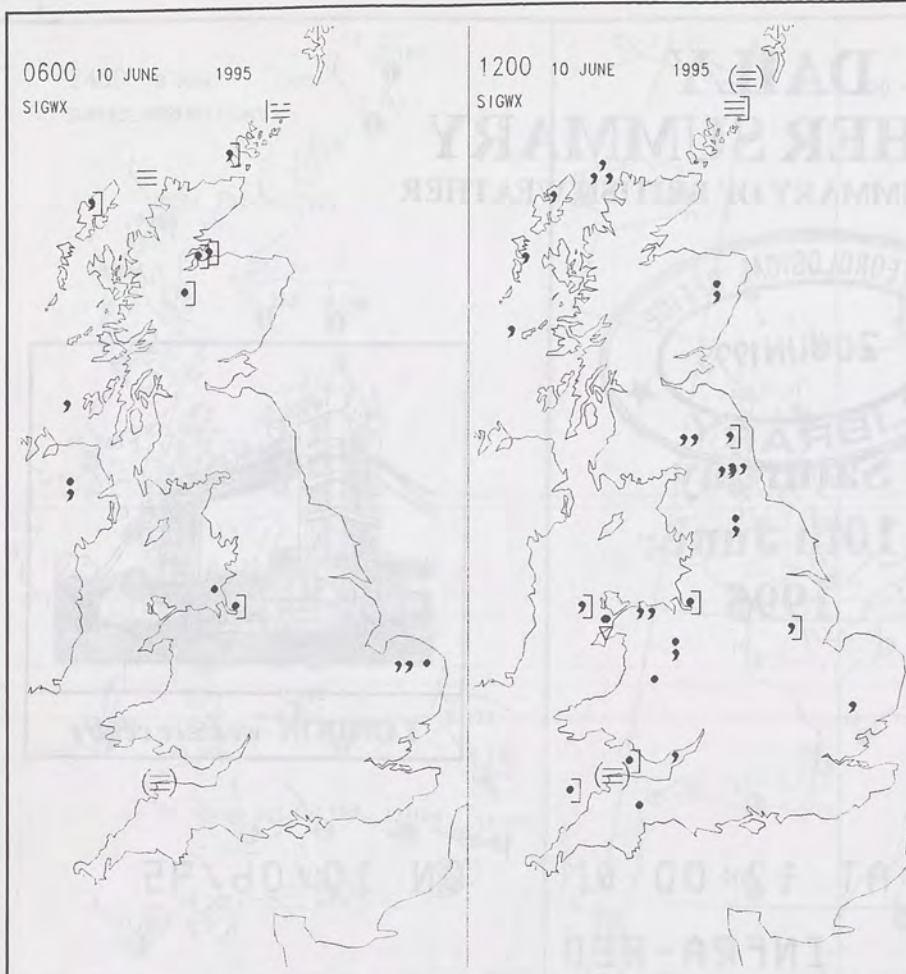
LONDON weather centre

METEOSAT AT 12:00 GMT ON 10/06/95
INFRA-RED

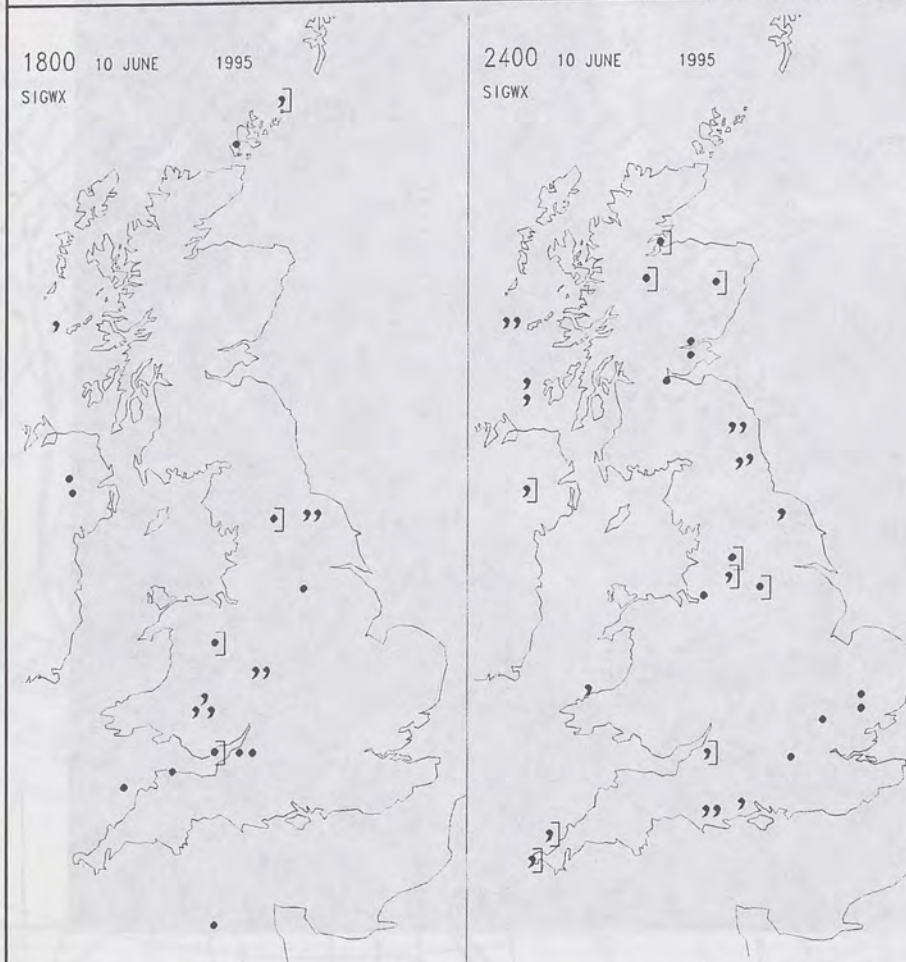


CLOUD-TOP OR LAND/SEA TEMPERATURE

COLD WARM



SIGNIFICANT WEATHER CHARTS



Published by London Weather Centre. All times are GMT.

Summary of UK weather for Saturday 10 June 1995

Overnight, some drizzle affected Northern Ireland, northern Scotland and also some eastern England coasts. Most other parts were dry.

A rather cloudy day then followed to most places. Patchy light rain and drizzle affected northern and western areas, more especially on coasts and hills. Many coasts in the east were also affected by drizzly rain. The south coast saw the best of any brightness but sunshine was certainly at a premium.

The evening continued mostly cloudy with some drizzle over northeast Scotland as well as parts of southern Britain.

It was a cold day down most eastern parts of the country. Even in central and western areas the temperatures were rather cool for June, though some sheltered spots in the Forth Clyde valley and also along the south English coast fared a bit better with temperatures there near to normal.

EXTREMES

SATURDAY 10th JUNE 1995

Highest Maximum

: 17.8 C Edinburgh

Lowest Maximum

: 9.3 C Cape Wrath [N. Scotland]

Lowest Minimum

: 4.0 C Eskdalemuir
[Dumfries & Galloway]

Lowest Grass Minimum

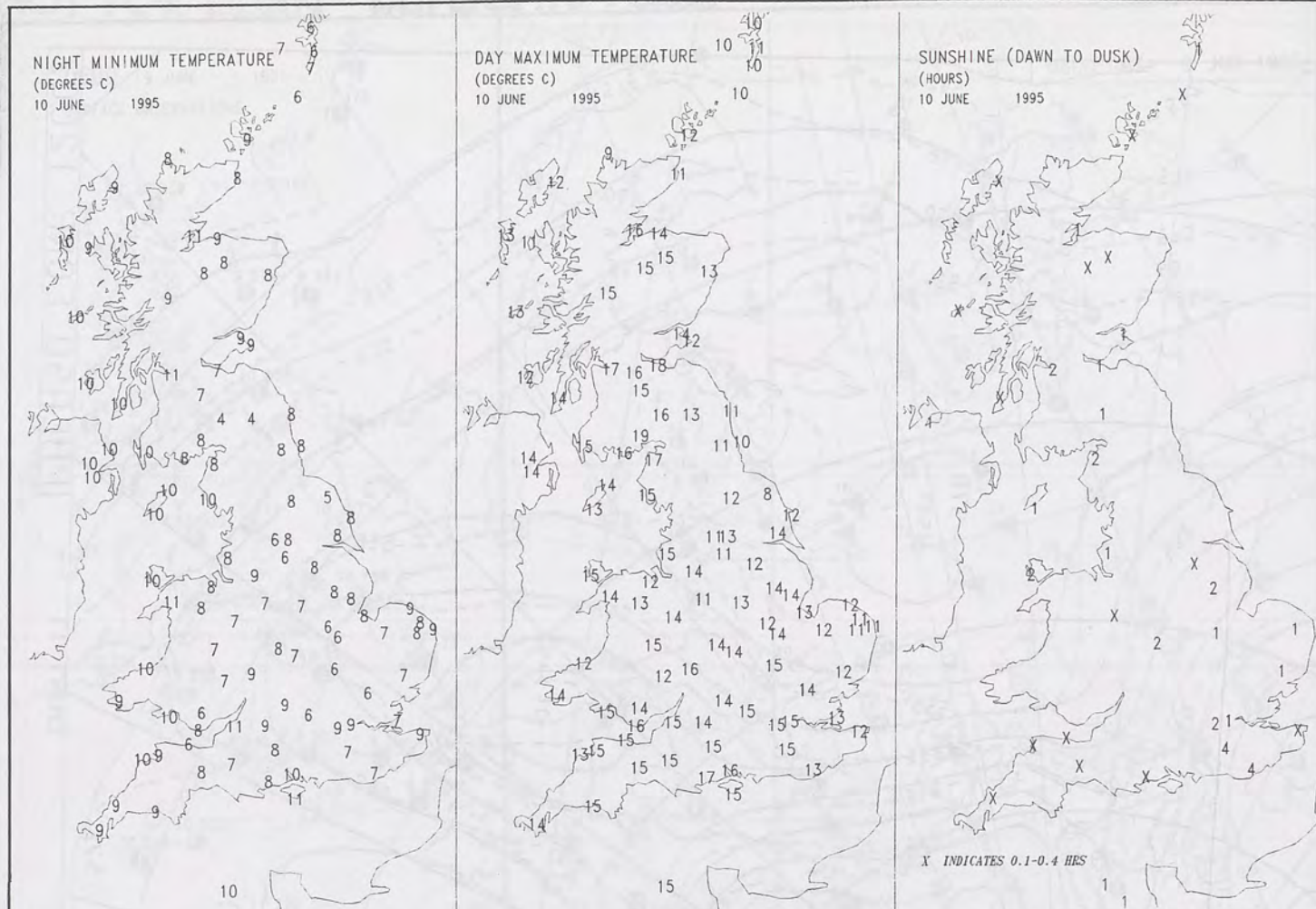
: -0.4 C Brede [E. Sussex]

Most Rain (24 hrs from 0900 GMT)

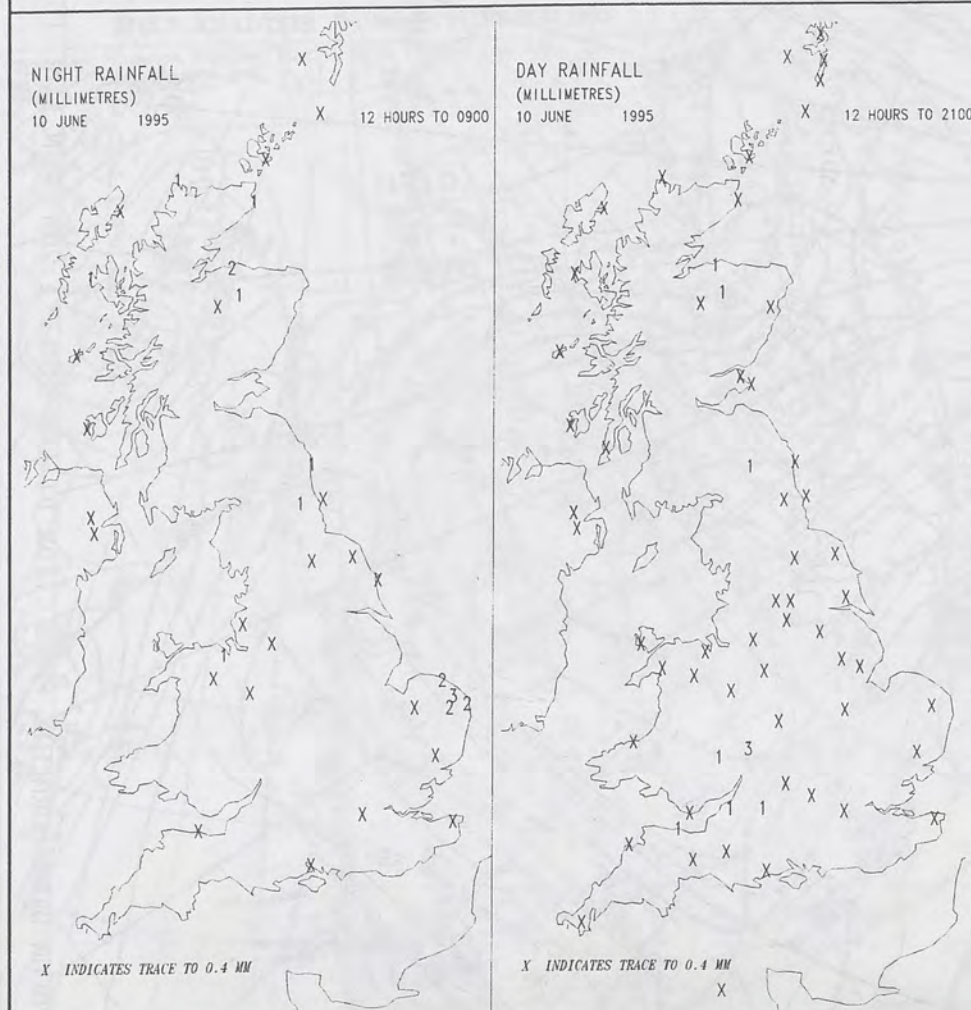
: 4.7 mm Long Framlington
[Northumberland]

Most Sunshine

: 4.4 Hrs Hove [E. Sussex]



DAILY CLIMATE DATA



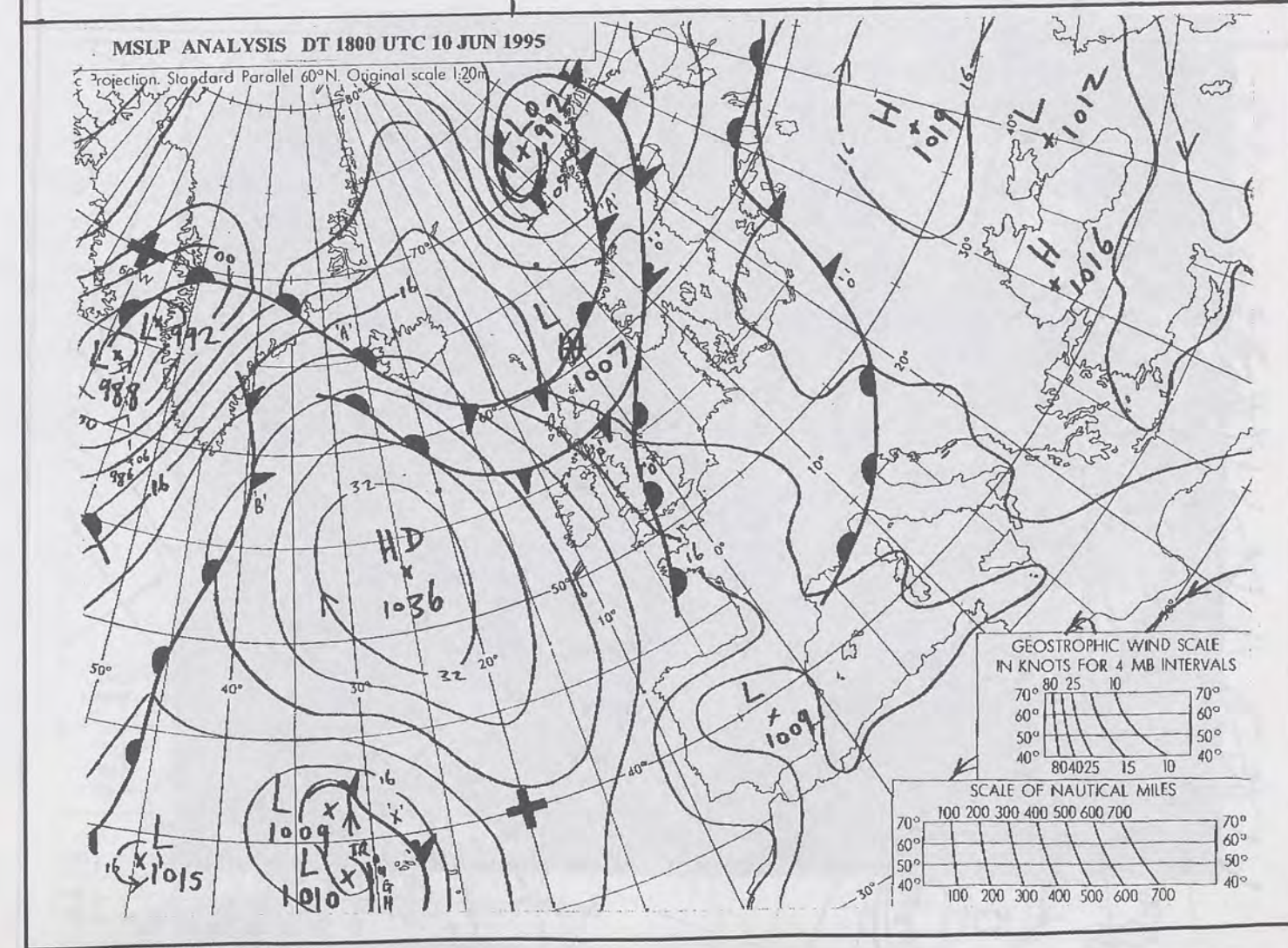
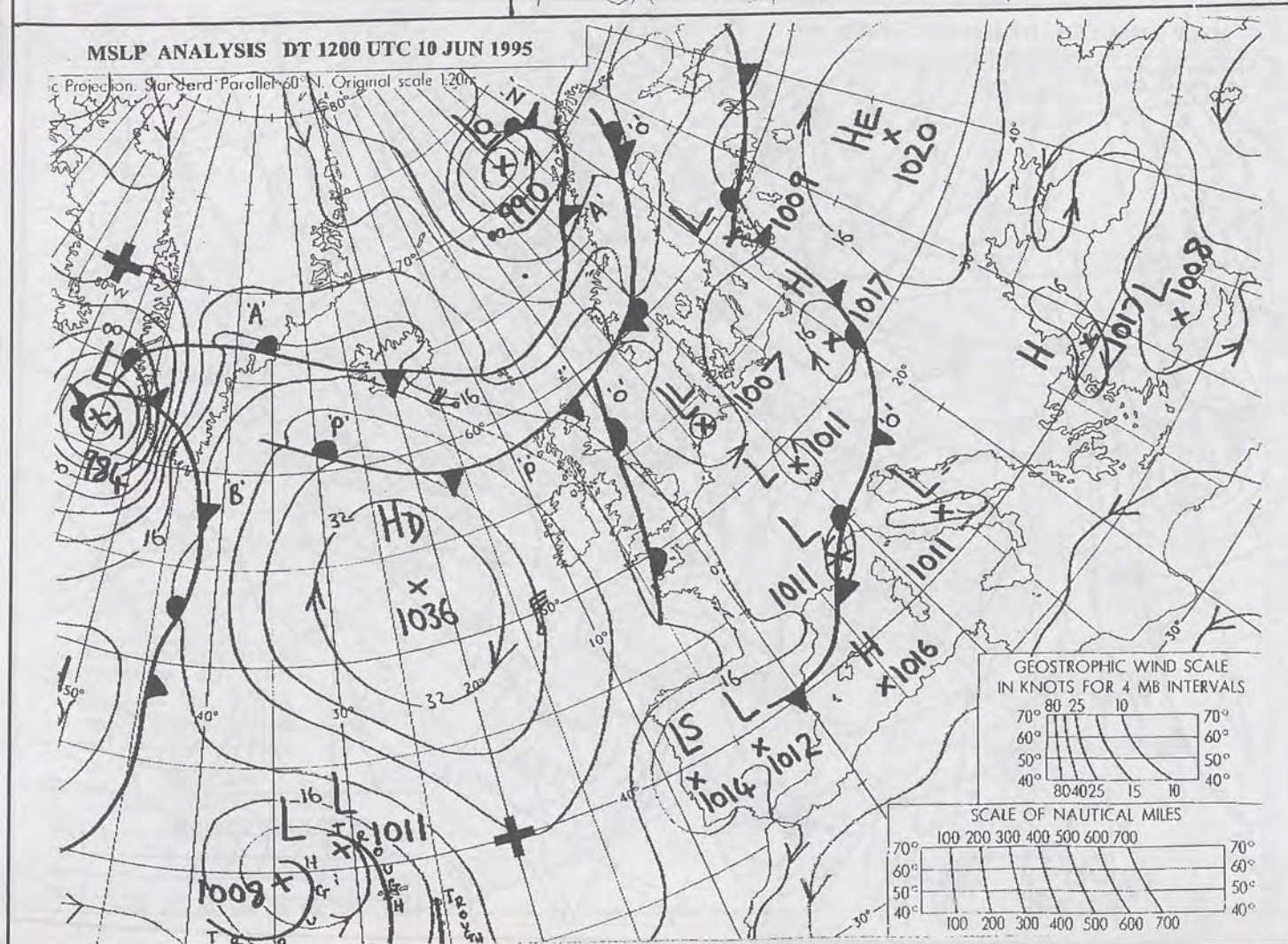
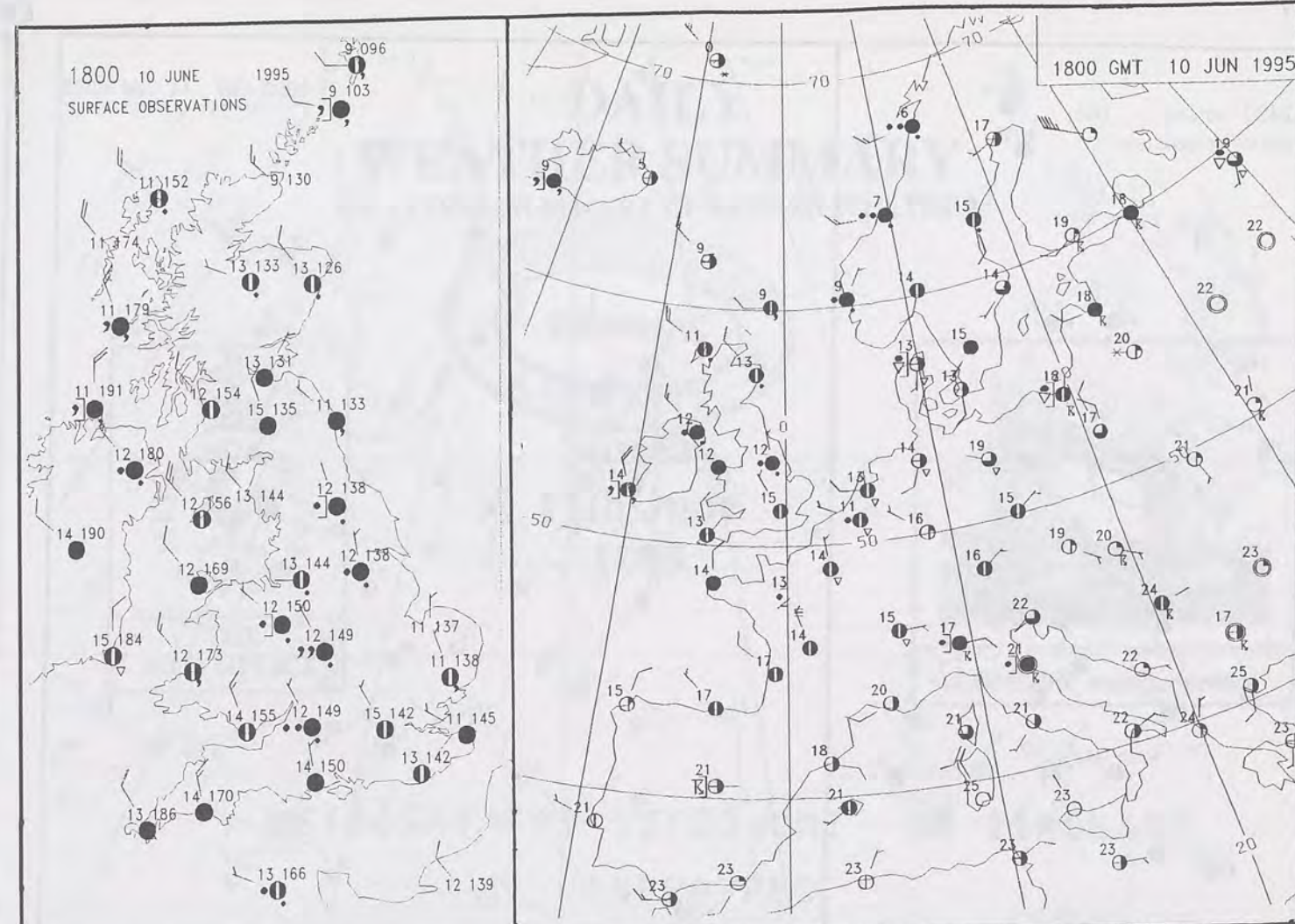
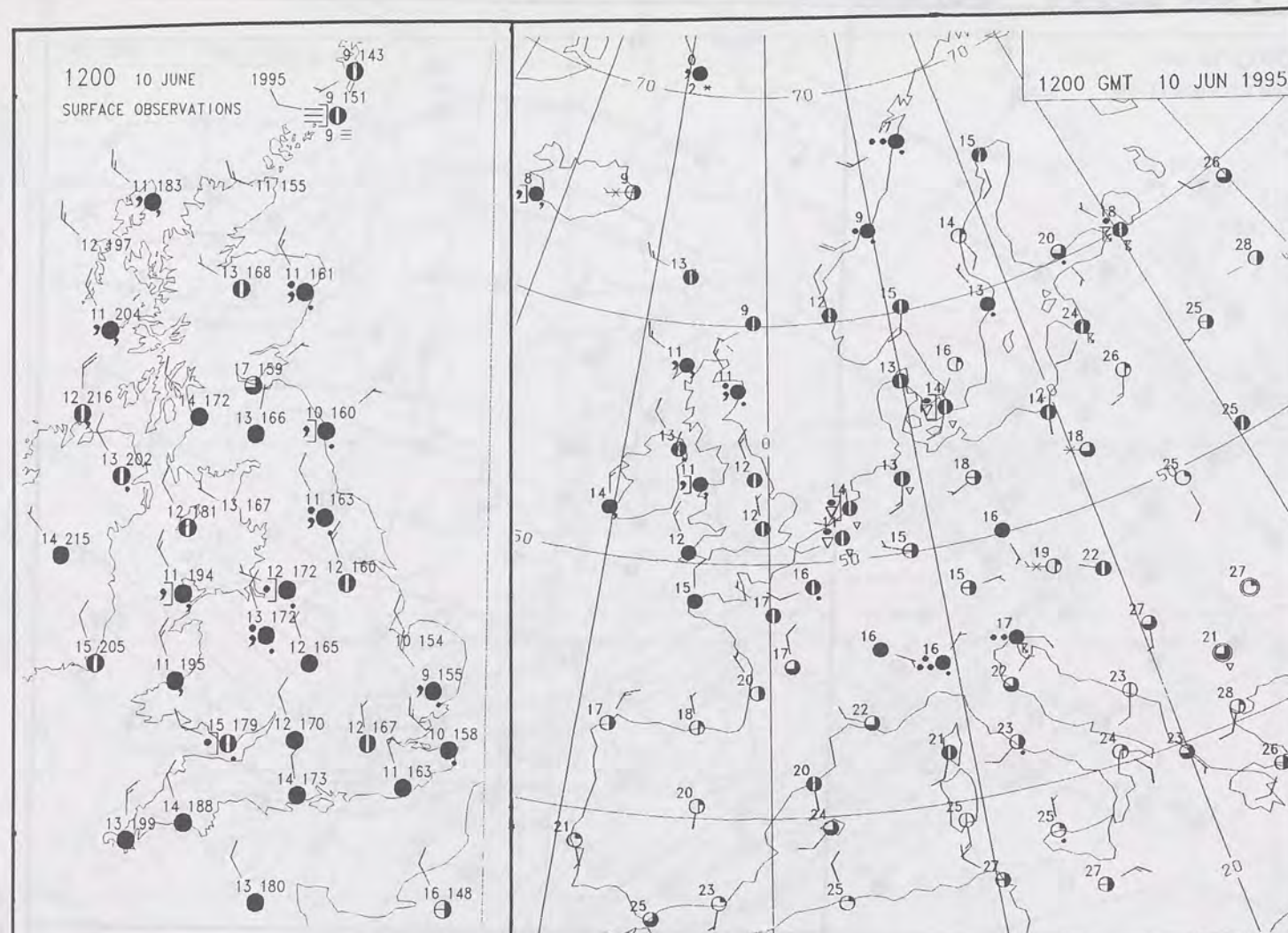
DAILY WEATHER SUMMARY

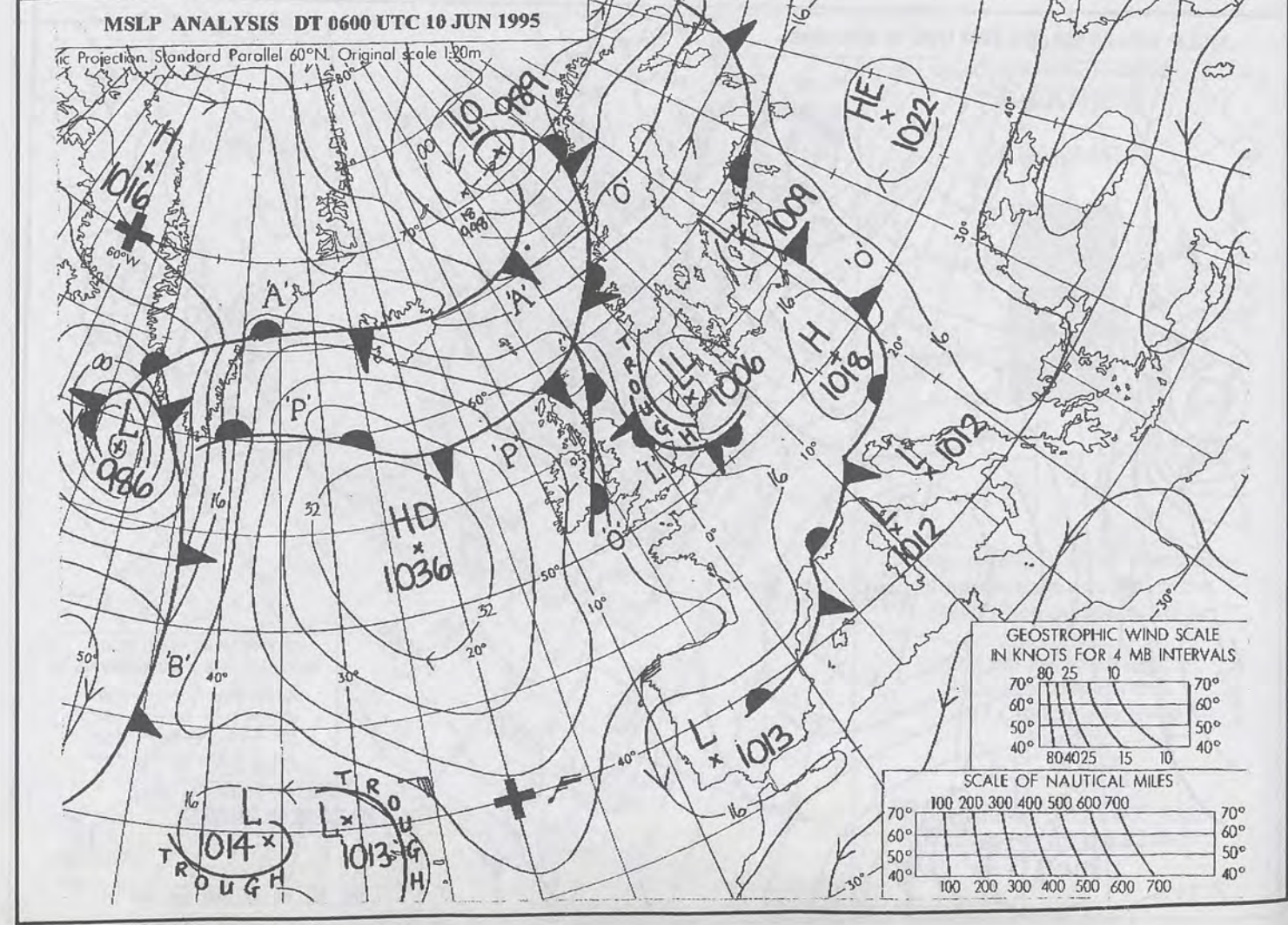
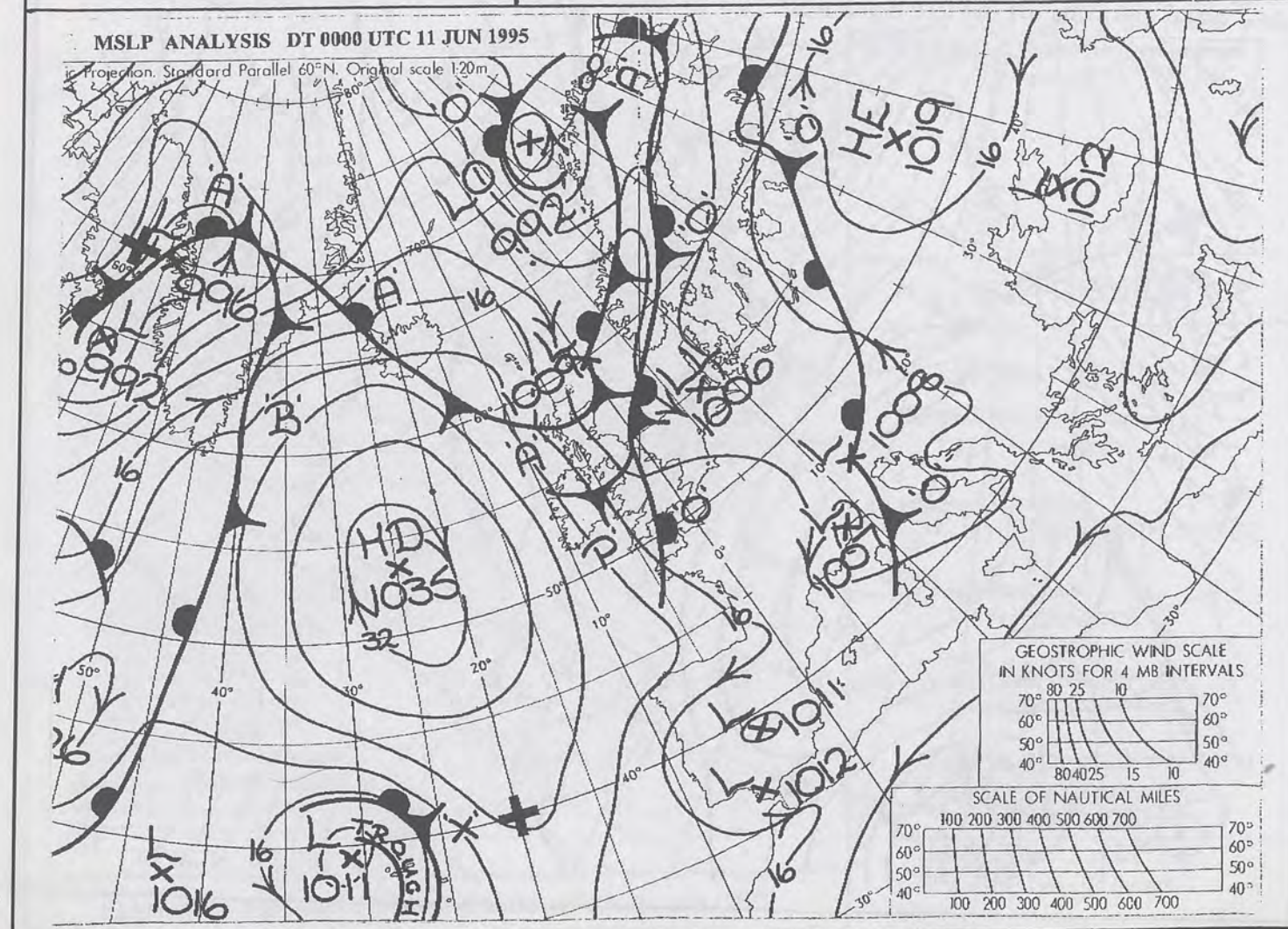
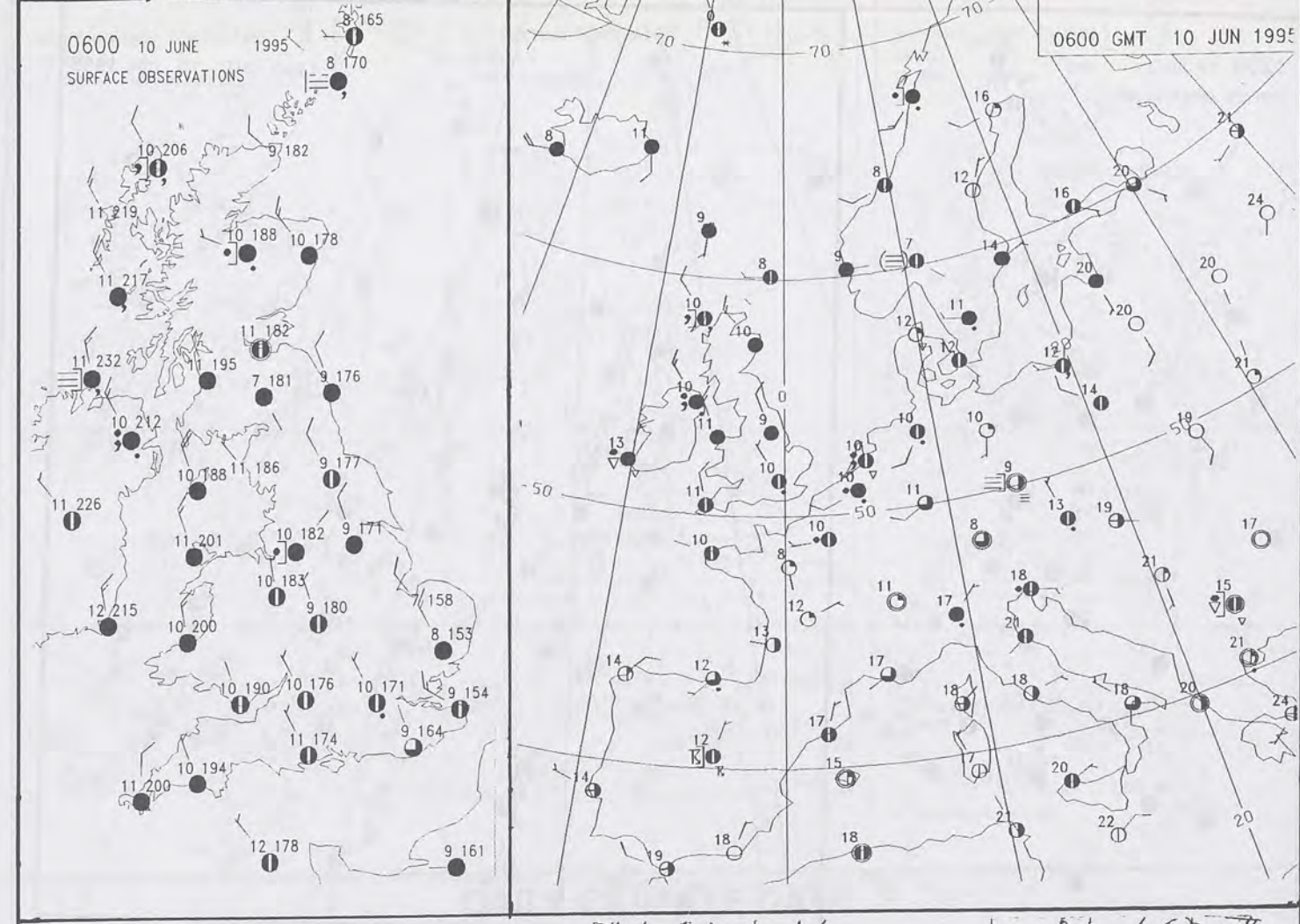
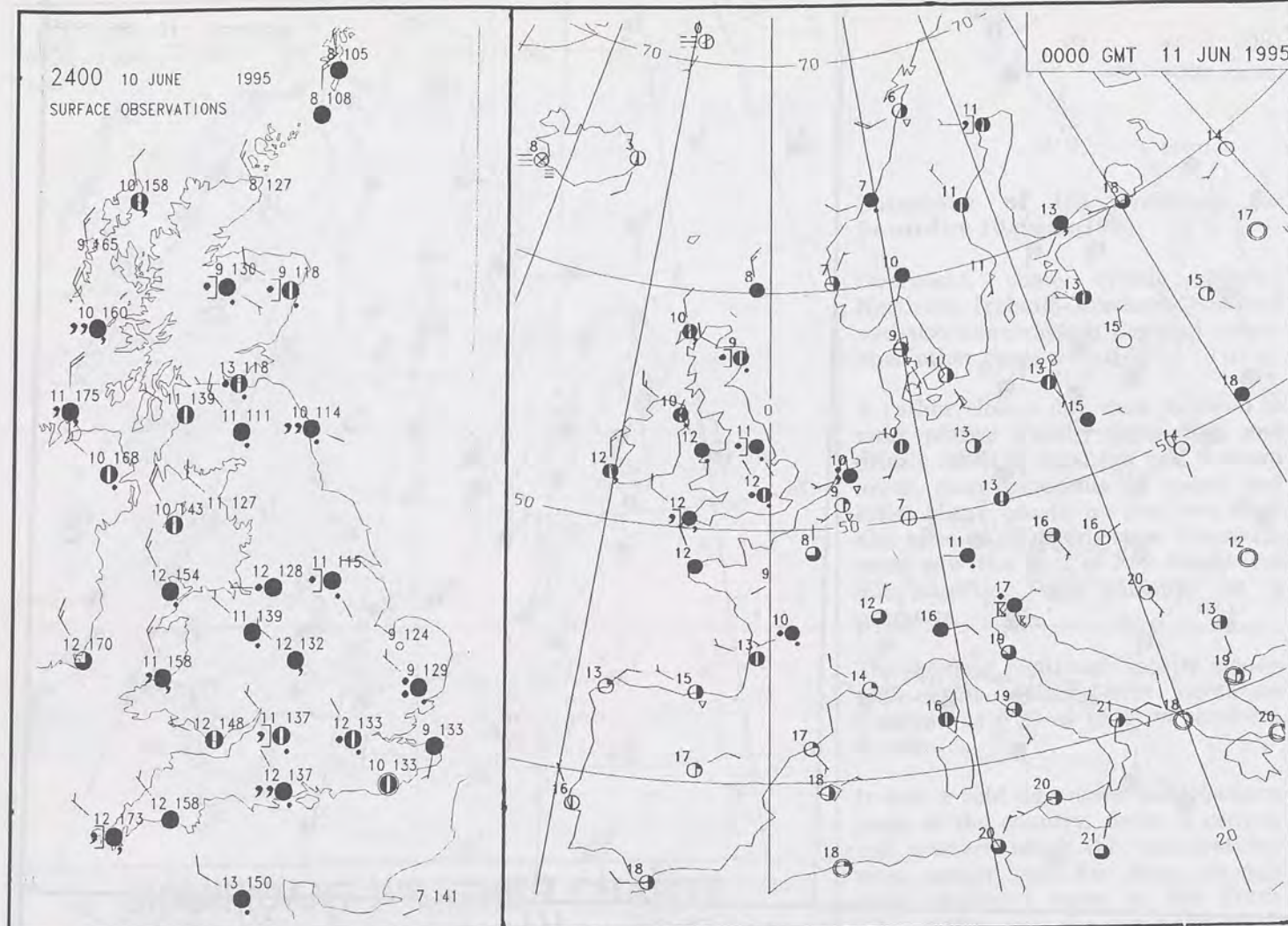


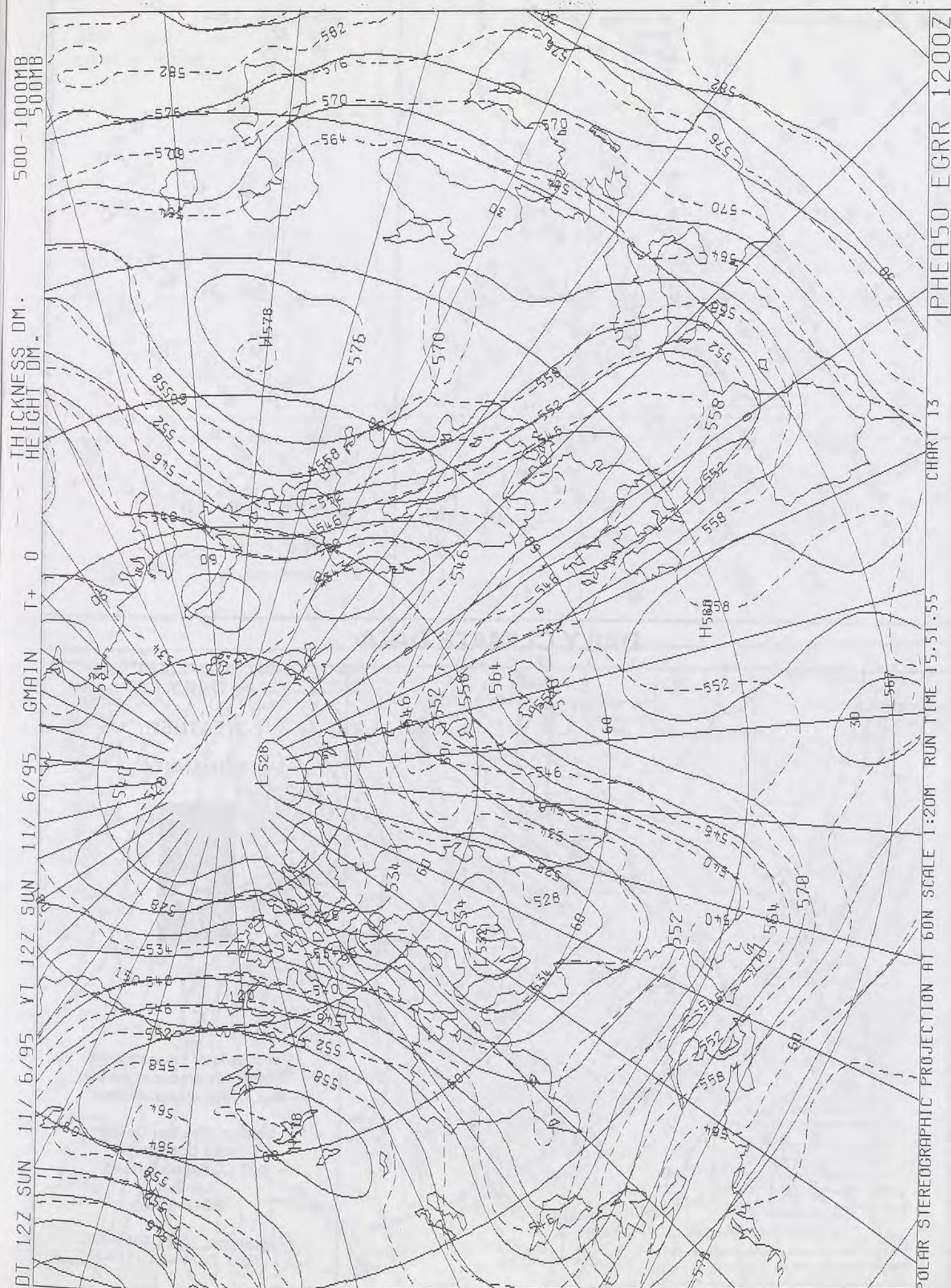
For details of other Weather Summaries produced by the Met. Office please contact:

London Weather Centre
Climate Department
127 Clerkenwell Road
London
EC1R 5DB

Telephone: 0171 405 4358
Fax: 0171 404 4314








DAILY WEATHER SUMMARY

INCLUDING SUMMARY OF BRITISH WEATHER




Sunday
11th June
1995



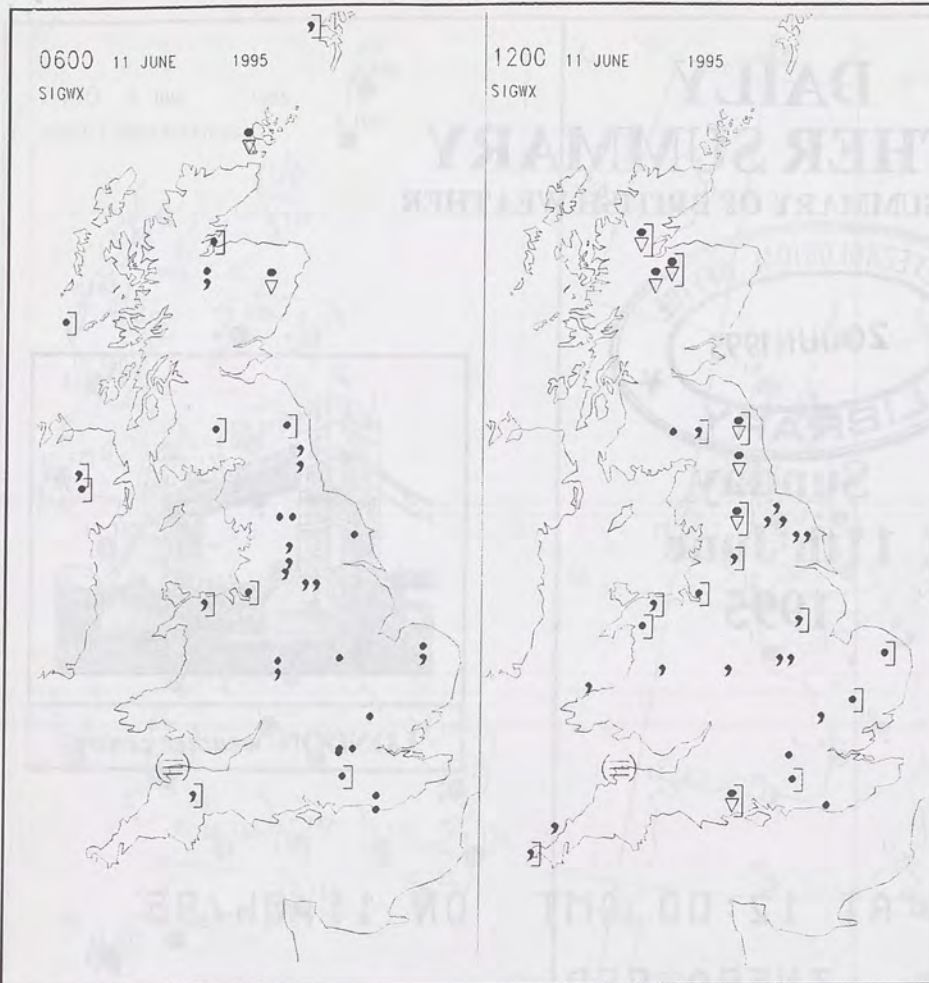
LONDON weather centre

METEOSAT AT 12:00 GMT ON 11/06/95
INFRA-RED

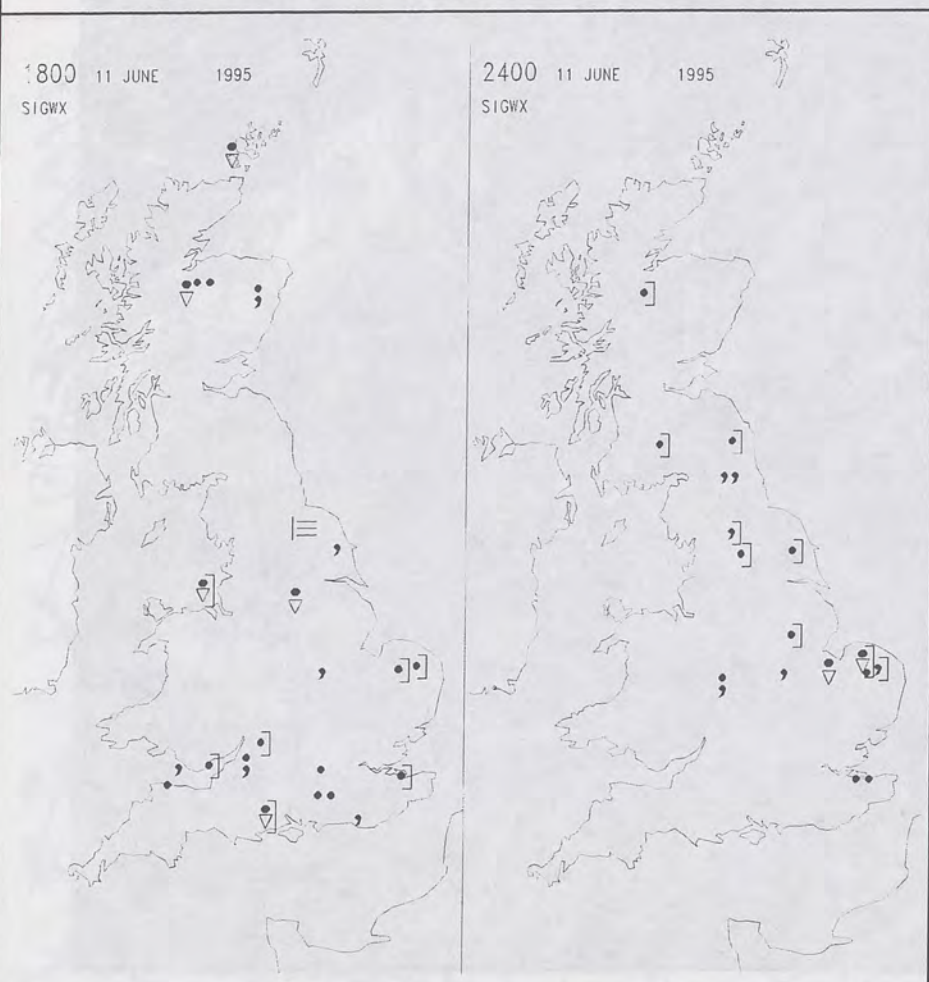


CLOUD-TOP OR LAND/SEA TEMPERATURE

COLD WARM



SIGNIFICANT WEATHER CHARTS



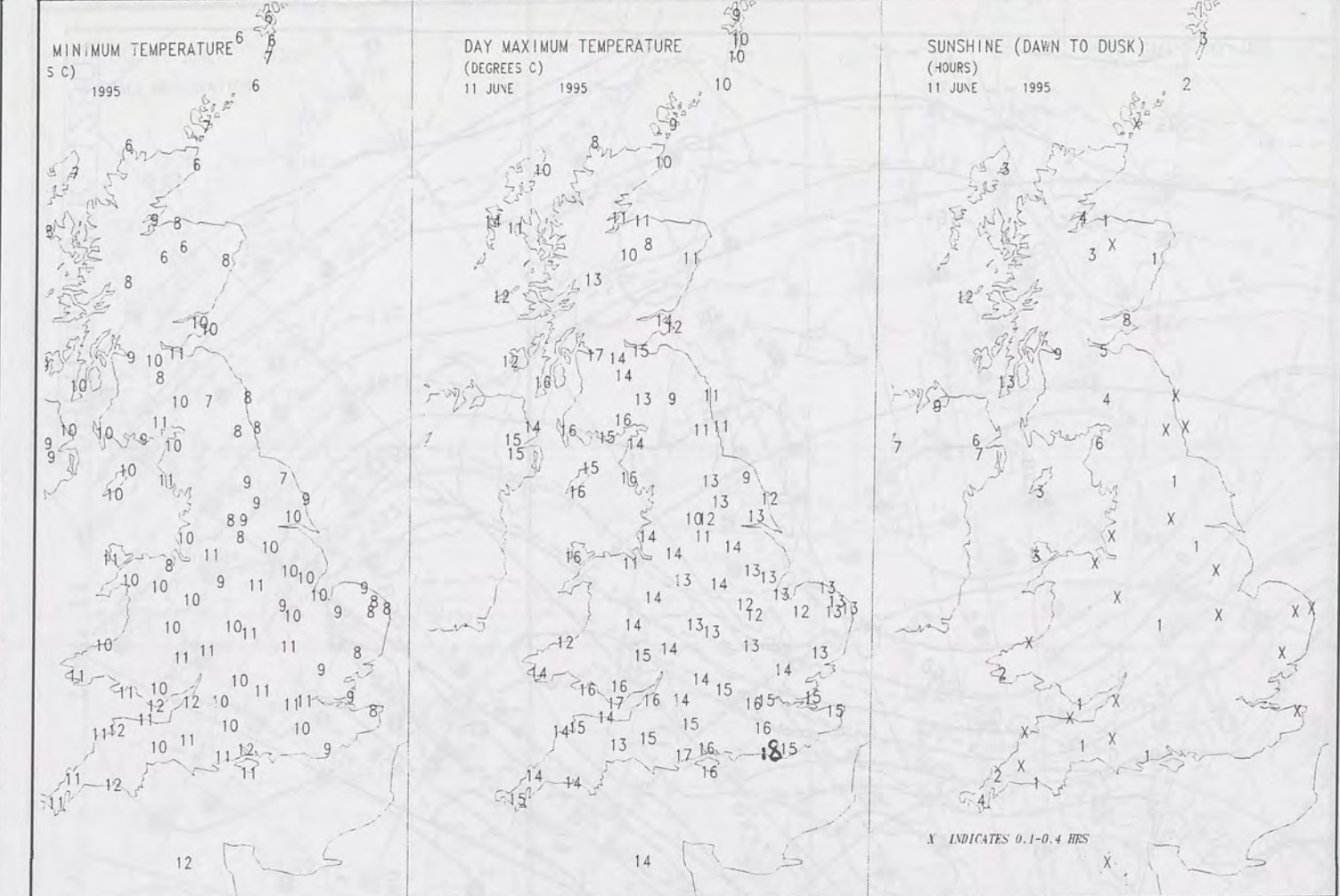
Summary of UK weather for Sunday 11 June 1995
The night was generally cloudy nationwide. Most places had some light rain or drizzle, and over Eastern England it became quite misty.

On Sunday, England was fairly cloudy with only a few bright or sunny intervals, these mainly in the west. There were outbreaks of rain or drizzle, and in the north a few light showers, but most of the precipitation was light. However, there were some heavier bursts of rain in the London area during the afternoon. Wales was also rather cloudy but much of the south stayed dry. Drizzle affected some places in the morning with a few showers in the north during the afternoon. Northern Ireland had sunny intervals, these becoming more prolonged as the day progressed with most places staying dry. Scotland had sunshine at times, especially during the afternoon in the west and south. Northern and eastern areas, though, were rather cloudy with occasional light rain or showers. It was breezy in parts of northern and western Scotland with a fresh or strong north to northeasterly.

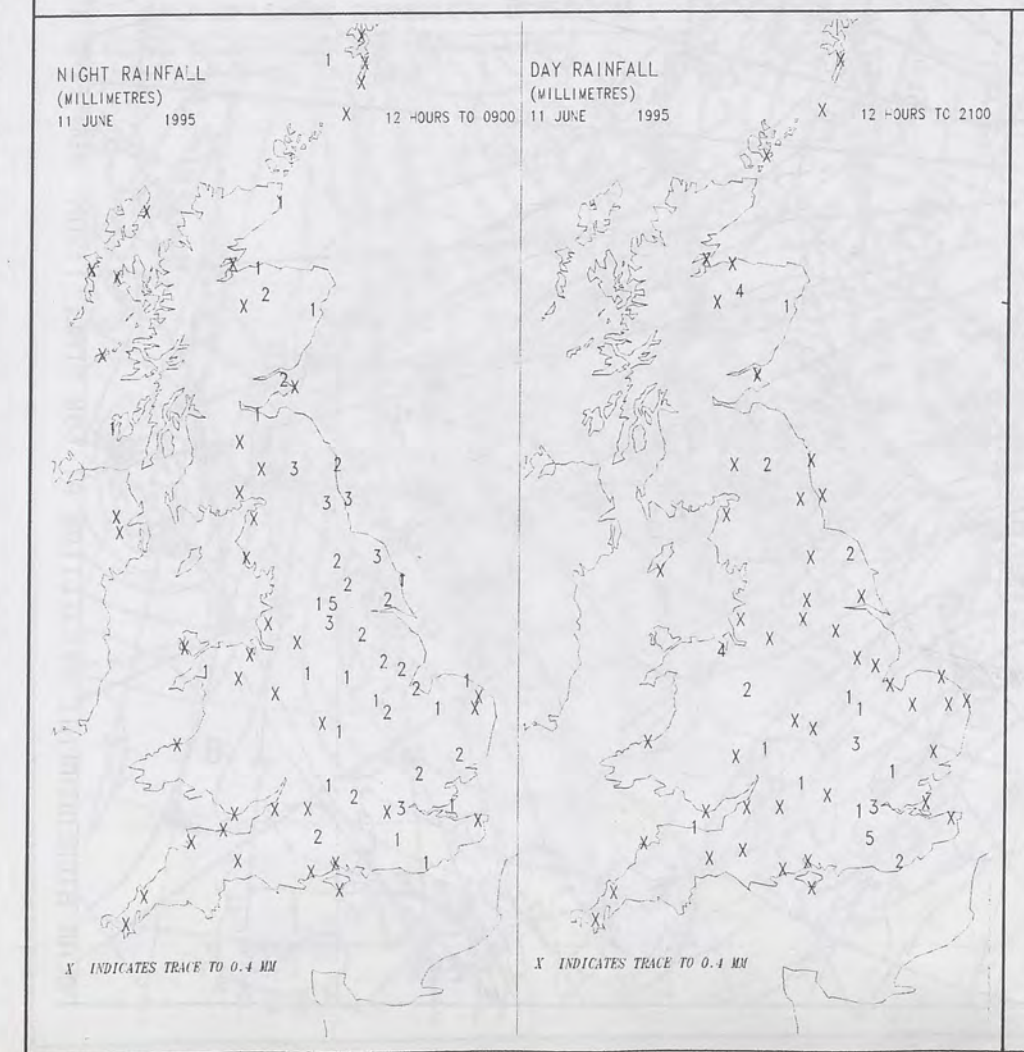
Temperatures approached normal in southwest Scotland otherwise it was a cool or very cool day.

EXTREMES

- SUNDAY 11th JUNE 1995**
- Highest Maximum**
: 17.8 C Hove [E. Sussex]
 - Lowest Maximum**
: 8.3 C Cape Wrath [N. Scotland]
 - Lowest Minimum**
: 5.6 C Lerwick [Shetland]
 - Lowest Grass Minimum**
: 3.6 C St. Angelo [Co. Fermanagh]
 - Most Rain (24 hrs from 0900 GMT)**
: 6.0 mm London Weather Centre
 - Most Sunshine**
: 12.5 Hrs Machrihanish [Kintyre]



DAILY CLIMATE DATA



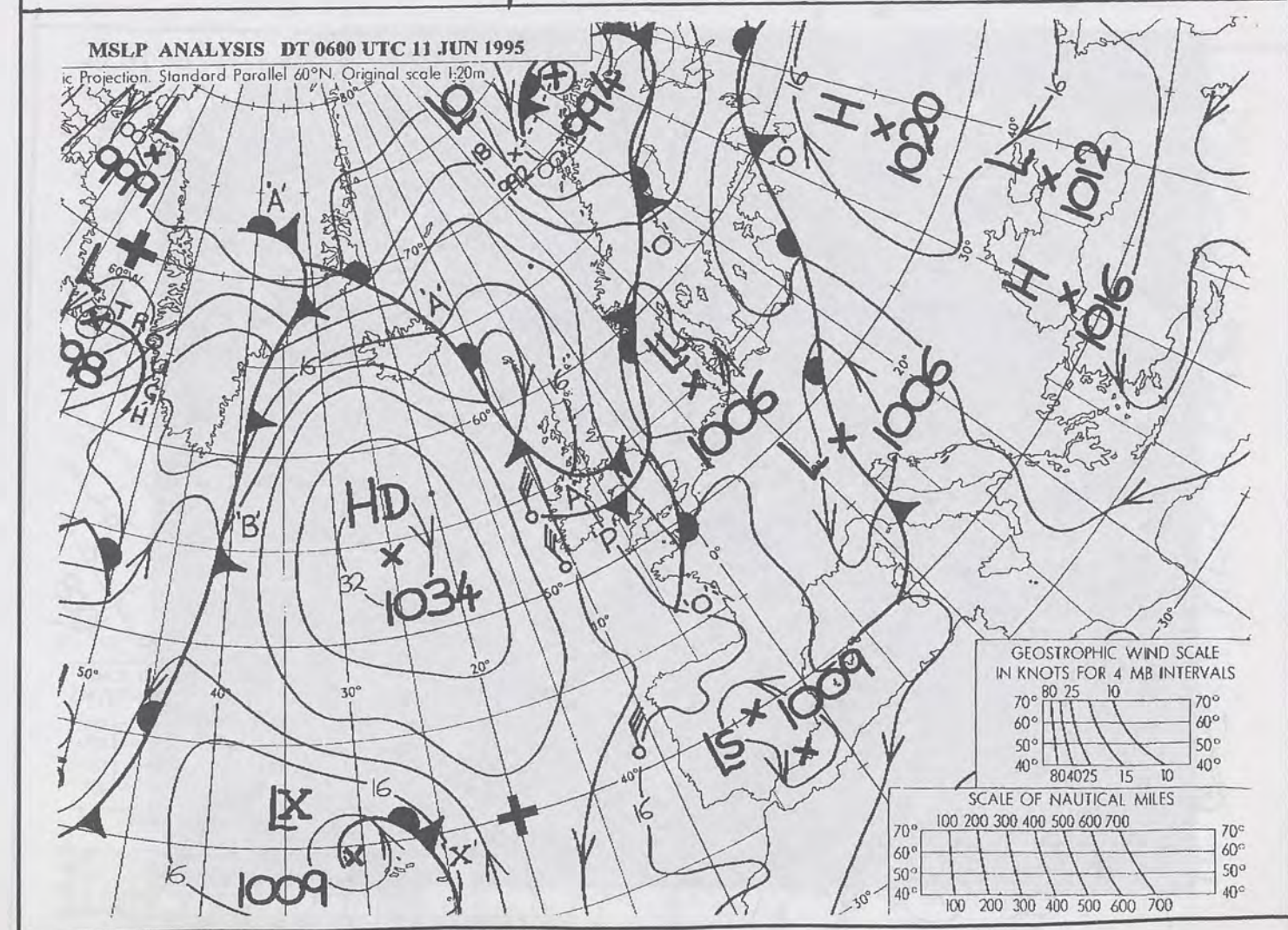
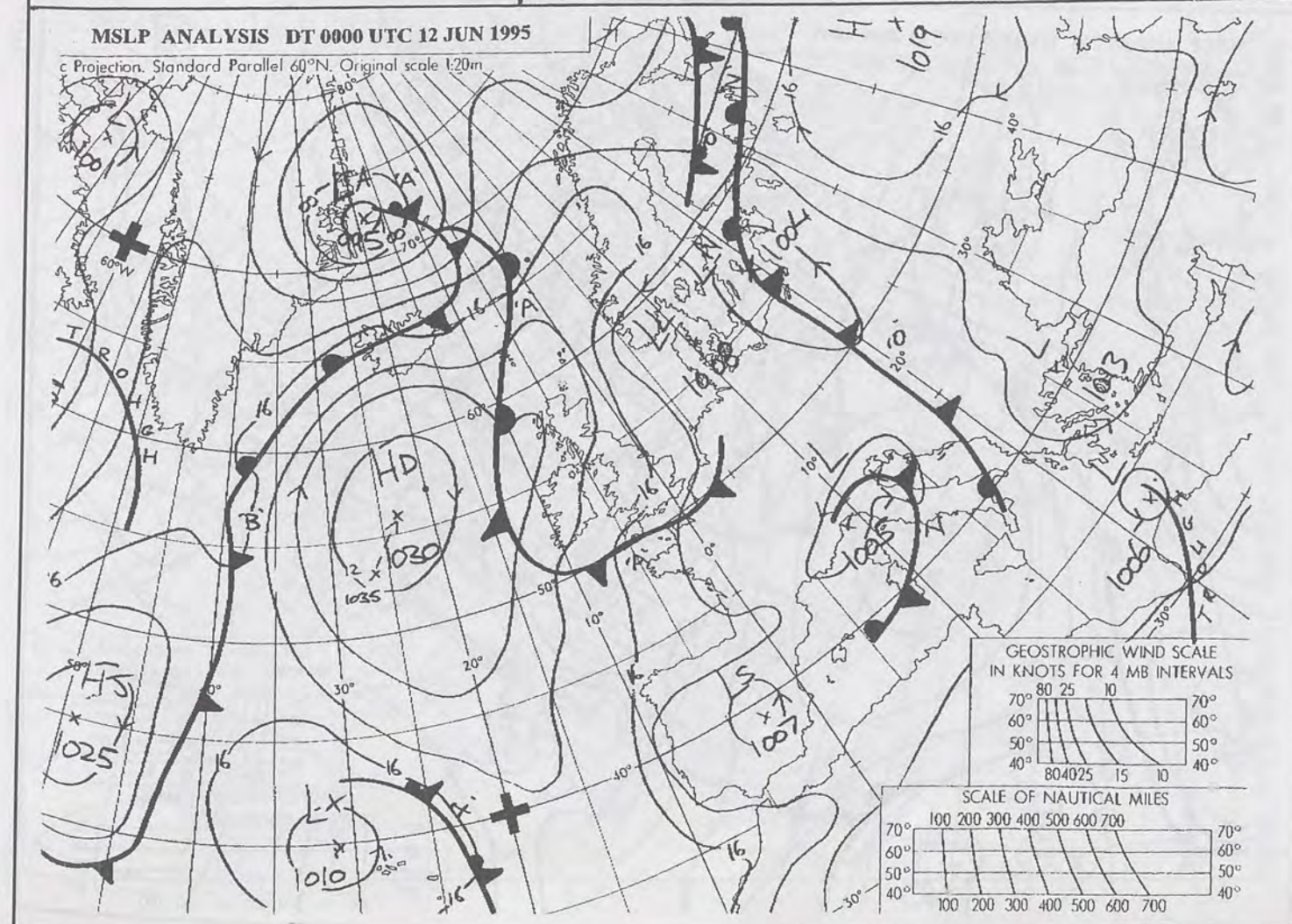
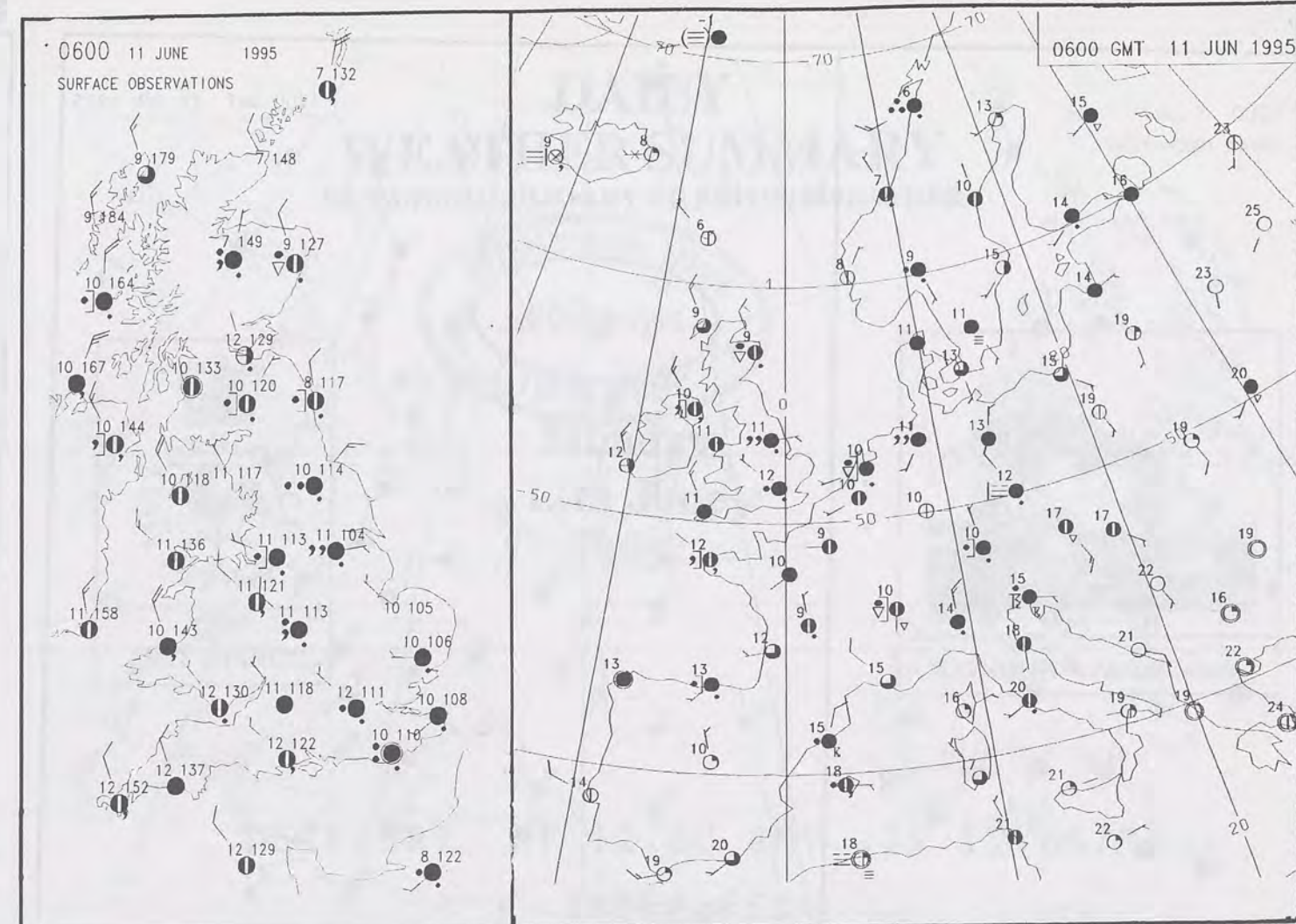
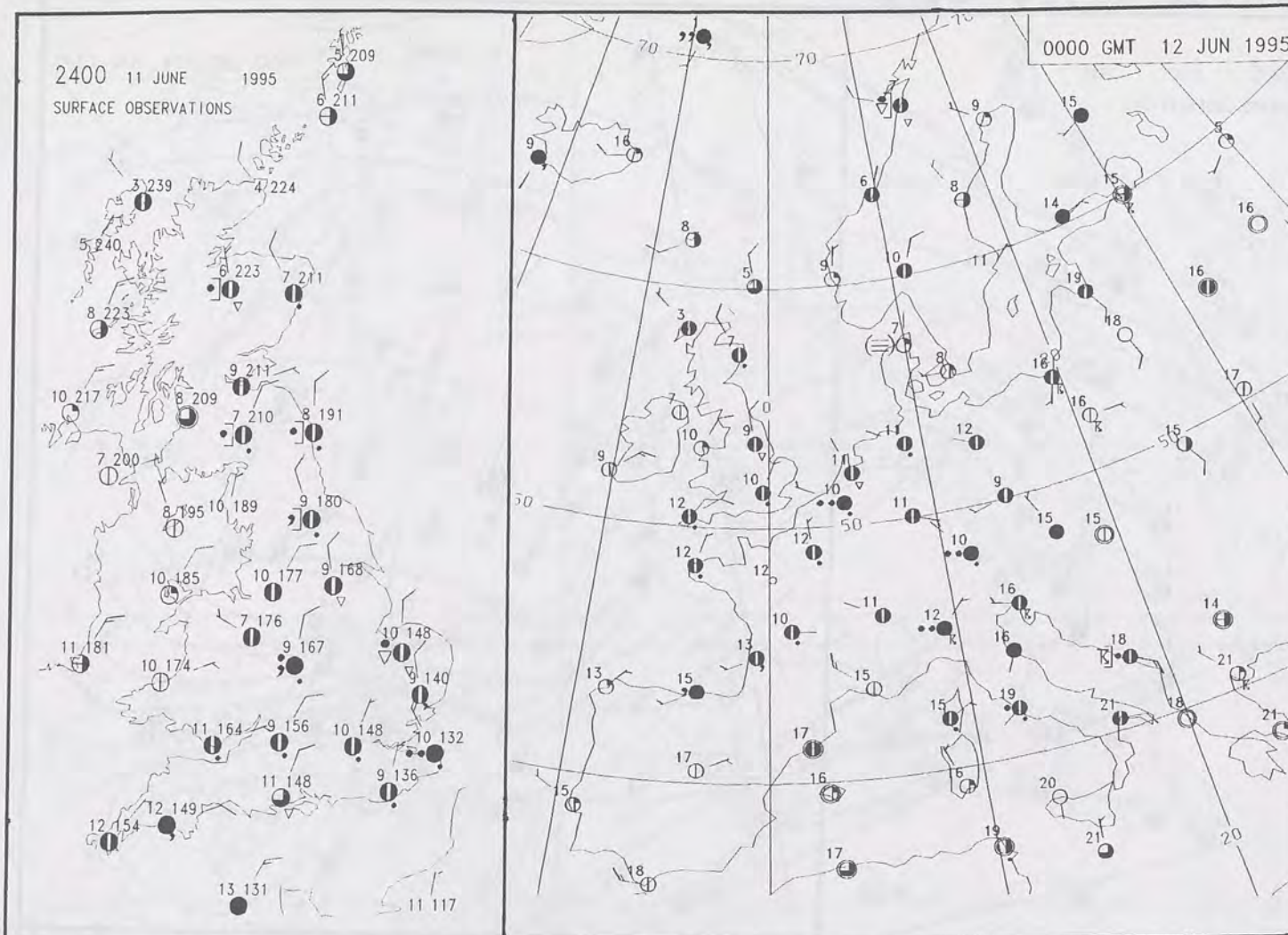
DAILY WEATHER SUMMARY

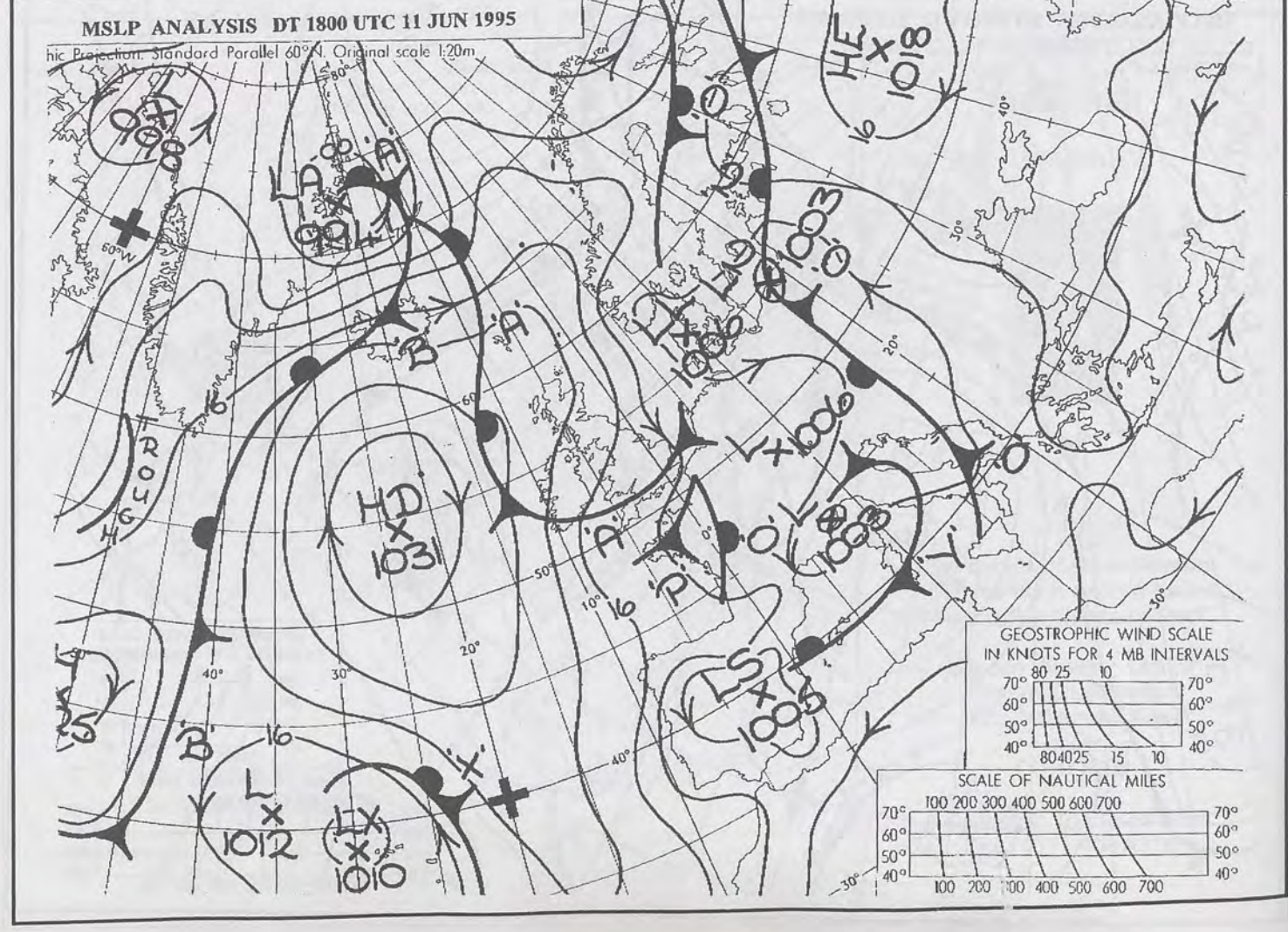
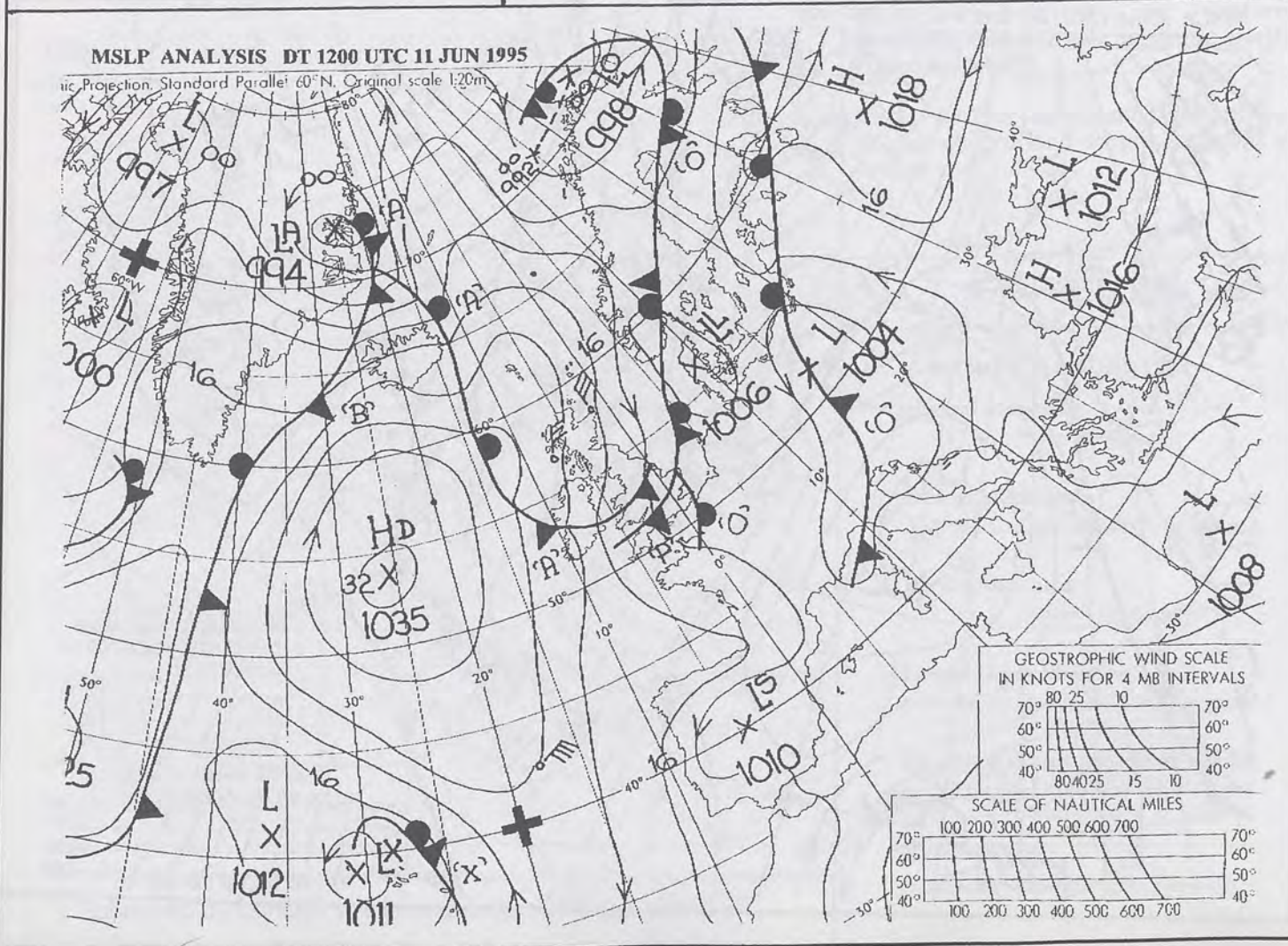
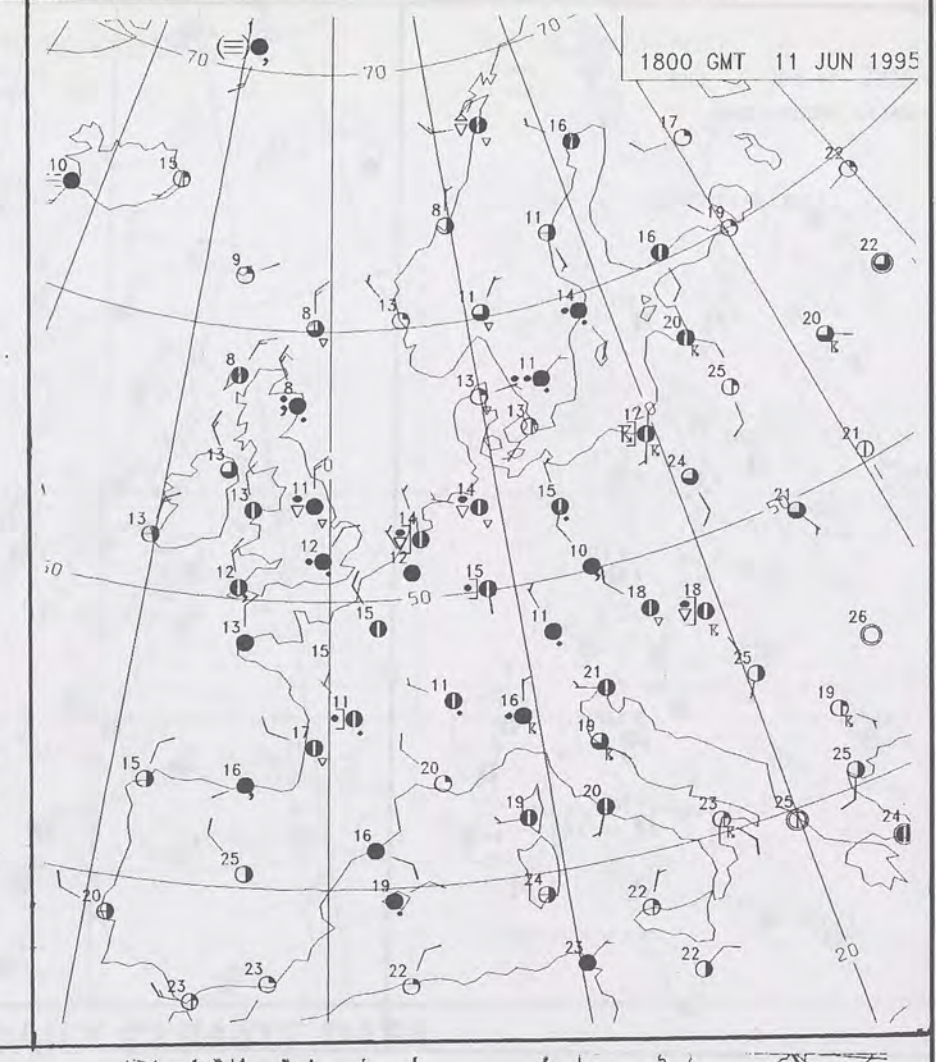
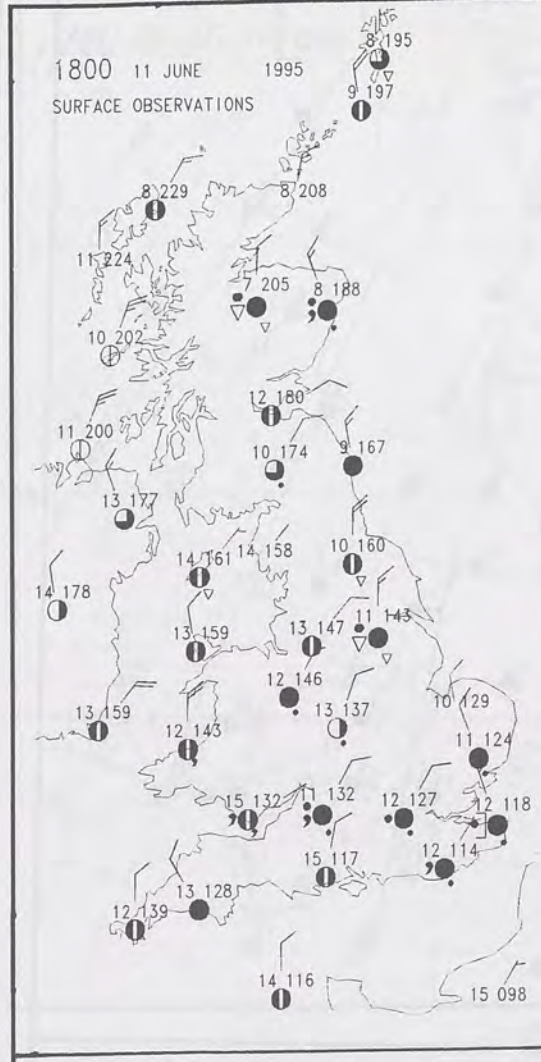
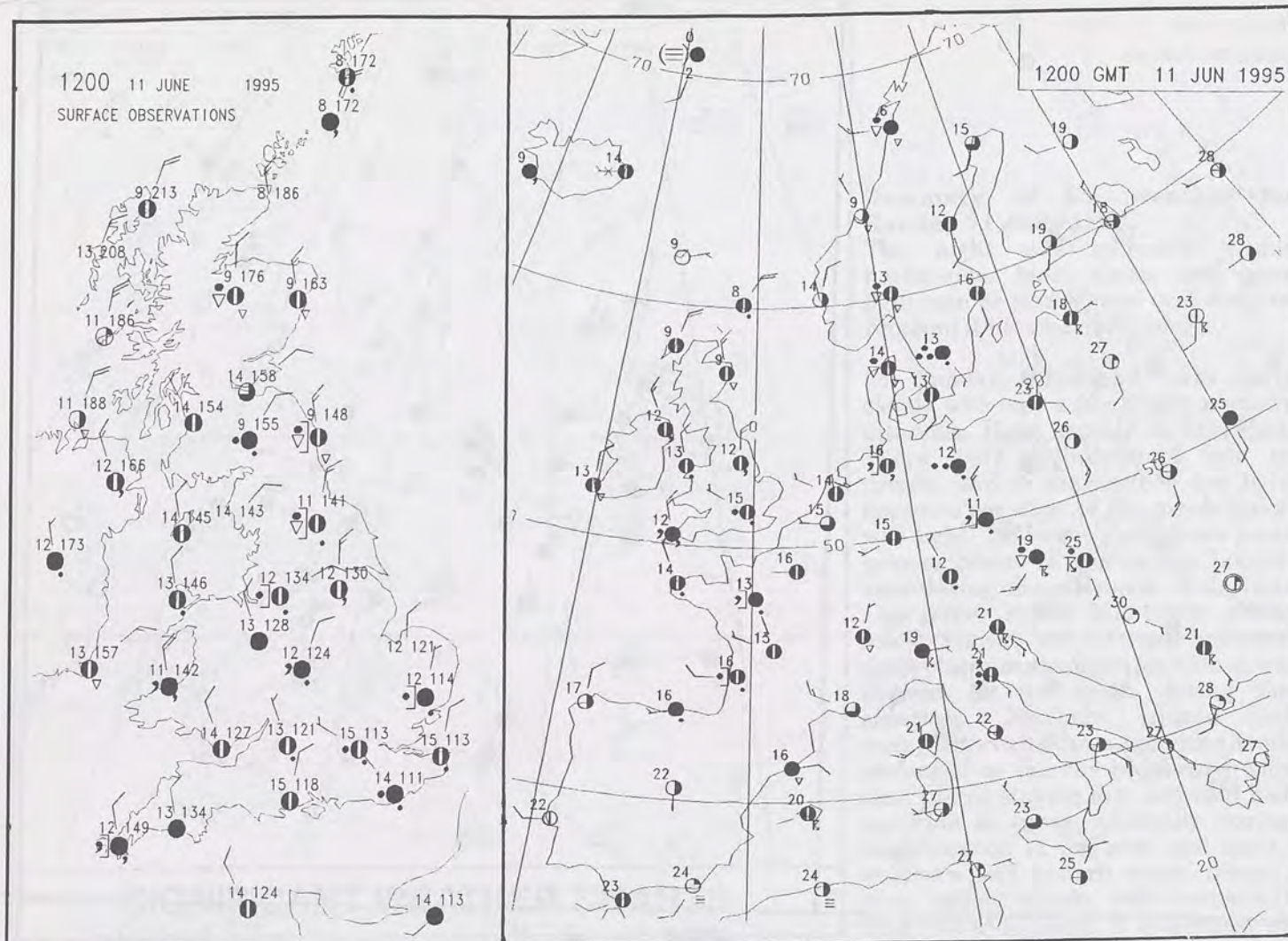


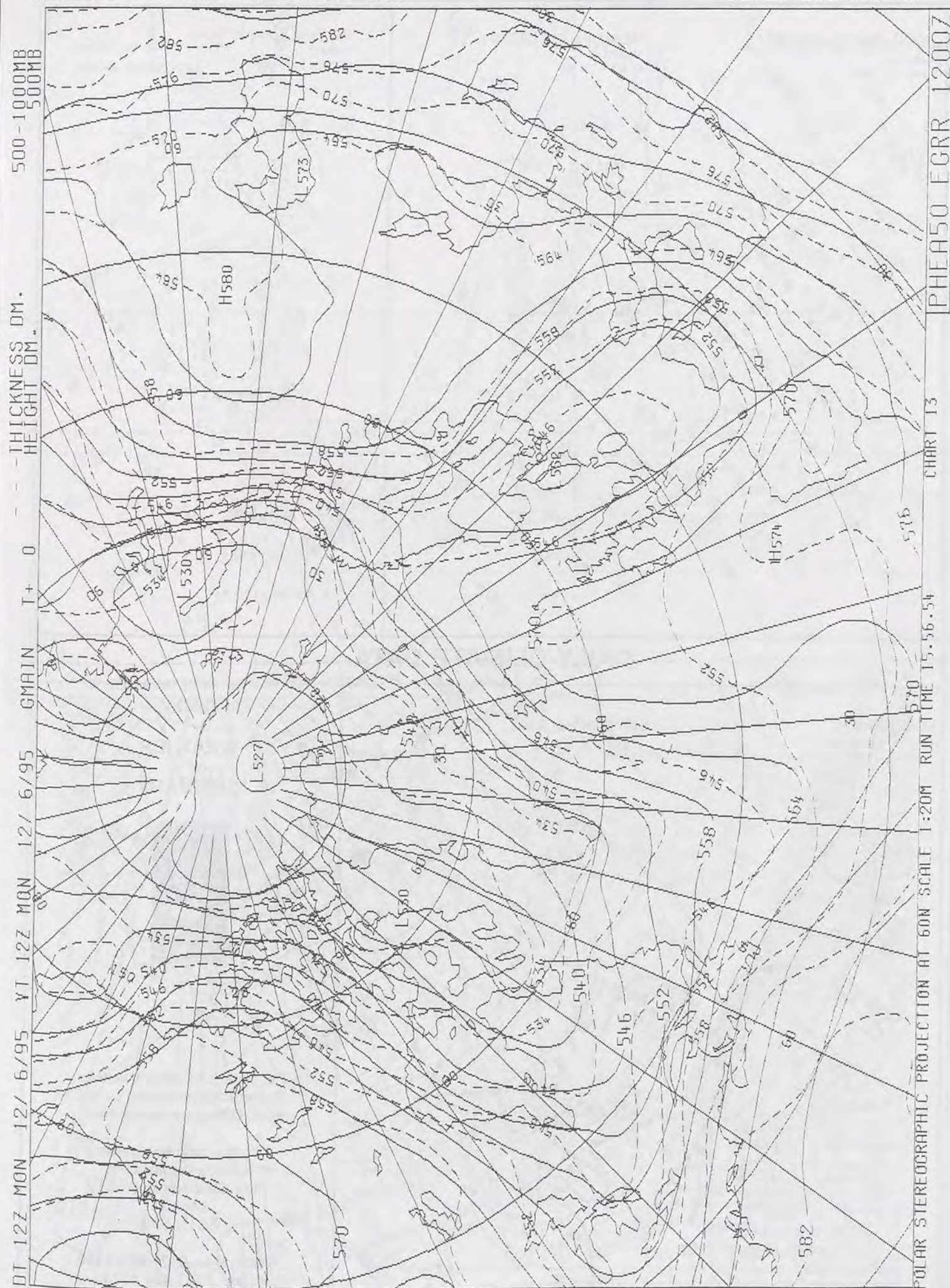
For details of other Weather Summaries produced by the Met. Office please contact:

London Weather Centre
Climate Department
127 Clerkenwell Road
London
EC1R 5DB

Telephone: 0171 405 4358
Fax: 0171 404 4314







DAILY WEATHER SUMMARY


INCLUDING SUMMARY OF BRITISH WEATHER



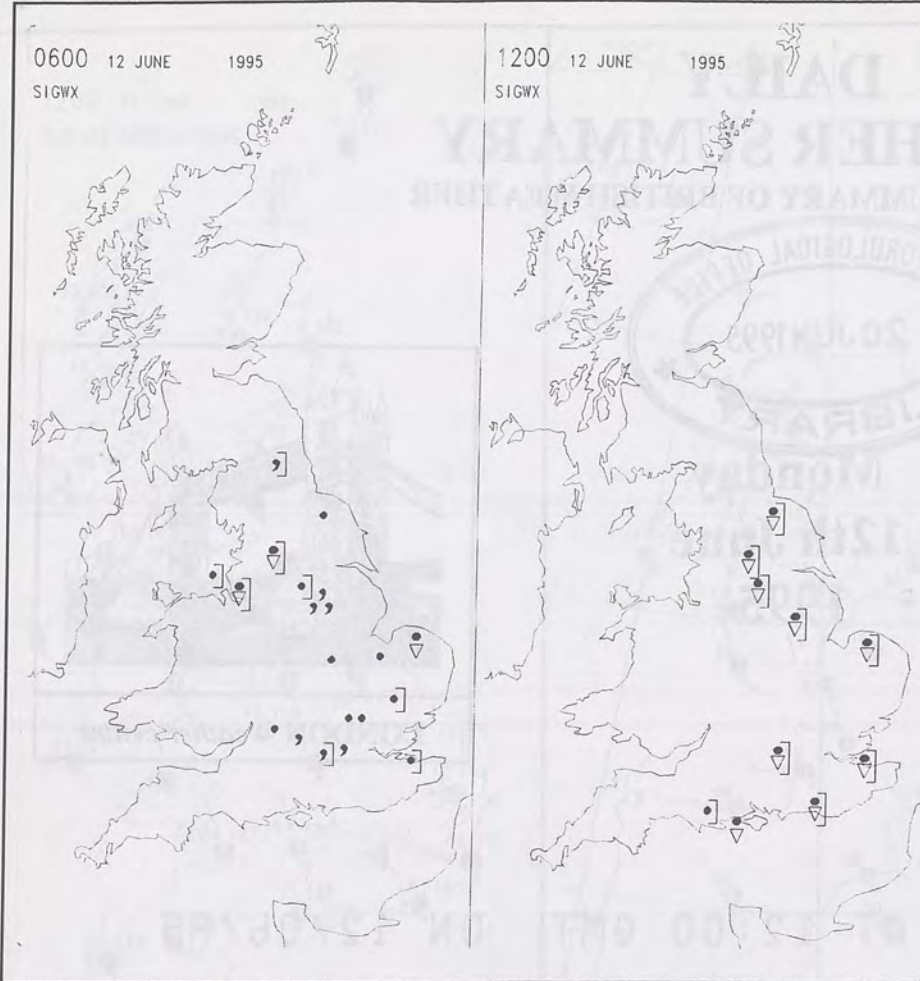
Monday
12th June
1995



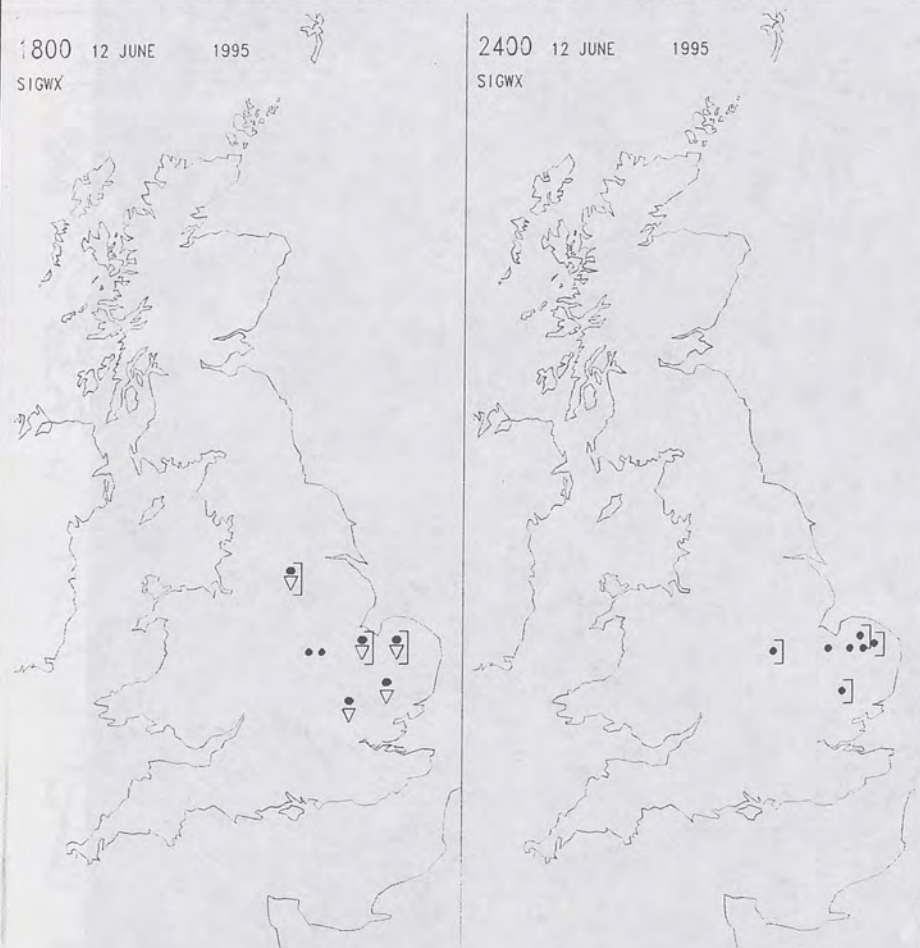
METEOSAT AT 12:00 GMT ON 12/06/95
INFRA-RED



CLOUD-TOP OR LAND/SEA TEMPERATURE
COLD WARM



SIGNIFICANT WEATHER CHARTS



Published by London Weather Centre. All times are GMT.

Summary of UK weather for Monday 12 June 1995

Much of Britain started the day dry, although light outbreaks of rain and drizzle did affect parts of England in the hours before dawn.

While the day dawned sunny across most of Scotland and in parts of Northern Ireland, England and Wales were mainly cloudy with some patchy light rain or showers about. This state of affairs continued throughout the day, with the cloudiest and dampest conditions in eastern England. However, by the evening it had become sunny in much of Wales and southwestern England.

Temperatures varied from around or slightly above average in central Scotland, to cool to very cool in much of eastern and central England.

EXTREMES

MONDAY 12th JUNE 1995

Highest Maximum
: 18.7 C Knockarevan [Co. Fermanagh]

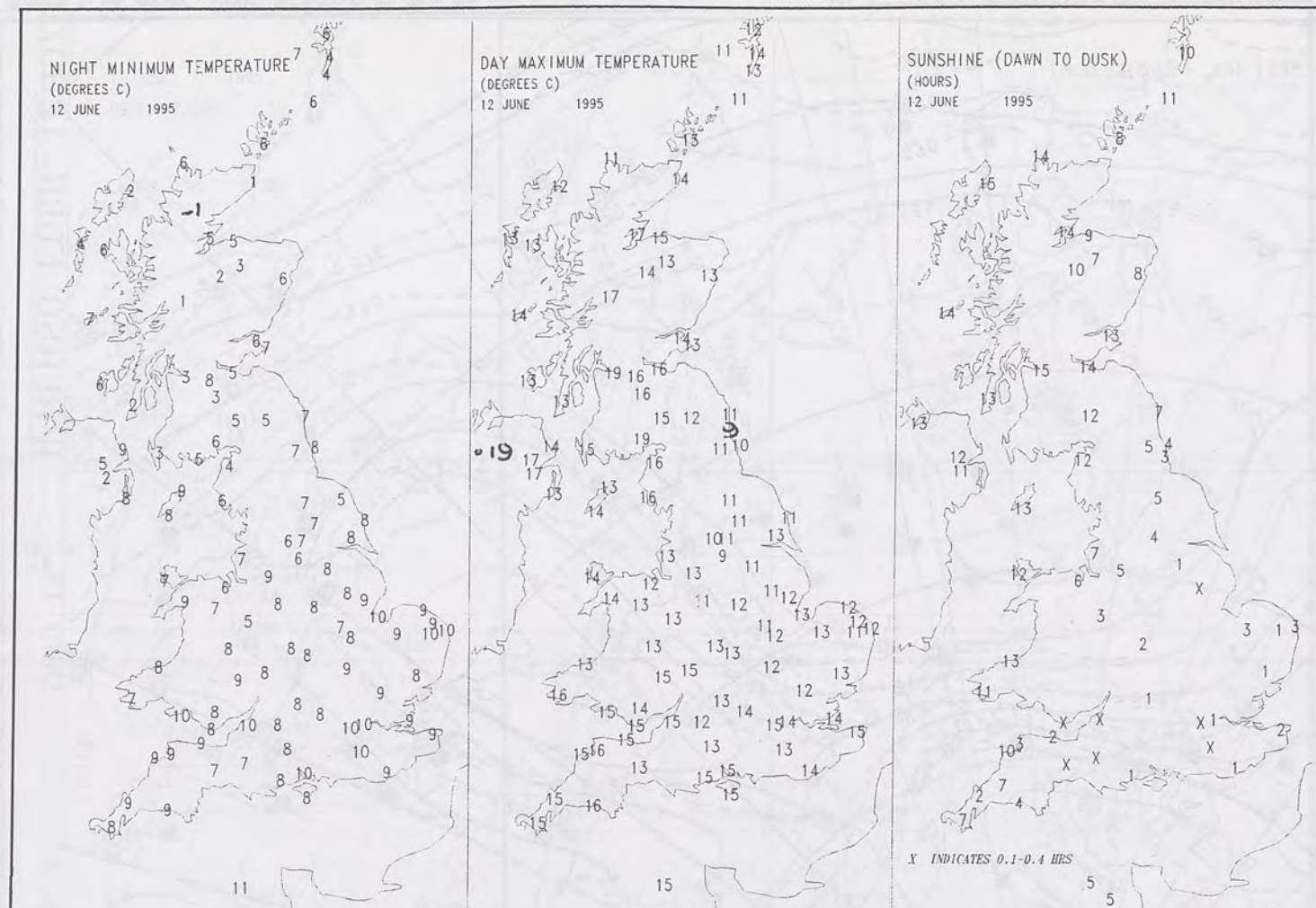
Lowest Maximum
: 9.4 C Tynemouth [Tyne & Wear]
Buxton [Derbyshire]

Lowest Minimum
: -0.7 C Loch Glascarnoch [N. Highland]

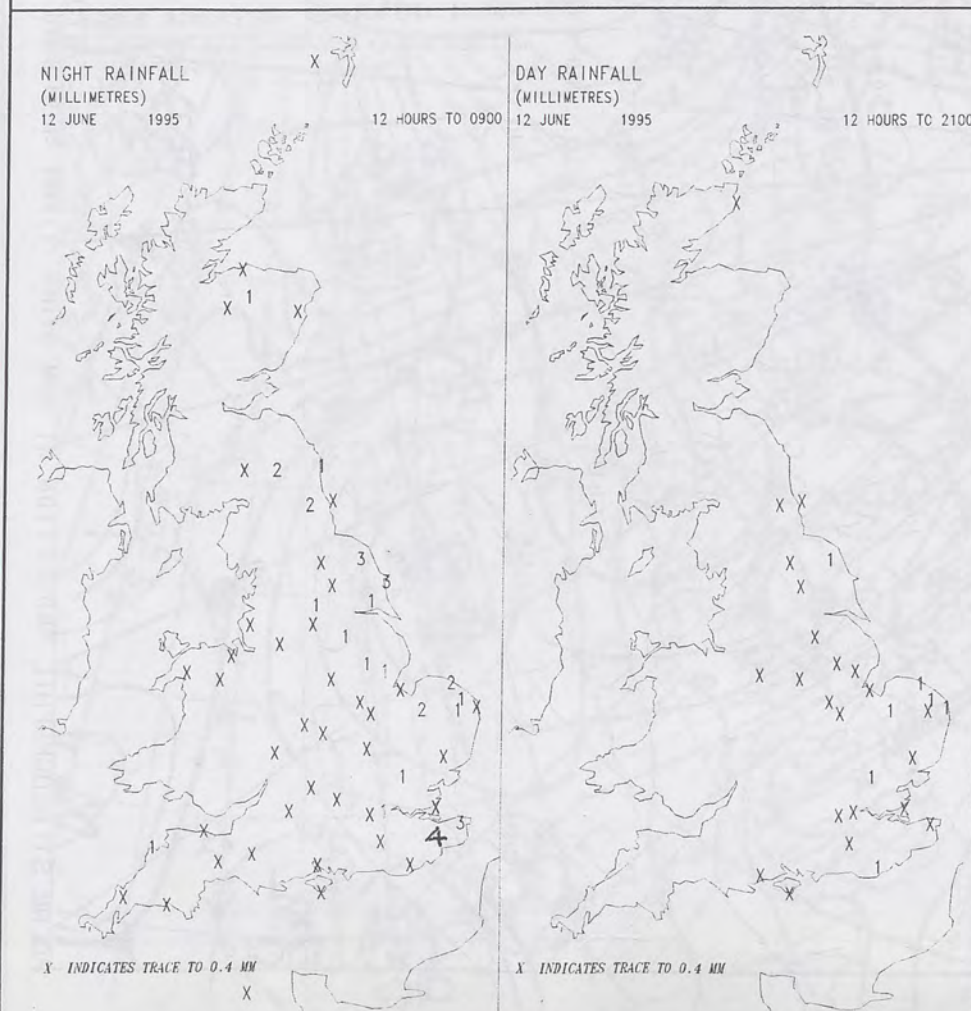
Lowest Grass Minimum
: -3.7 C Loch Glascarnoch [N. Highland]

Most Rain (24 hrs from 0900 GMT)
: 4.1 mm Charing [Kent]

Most Sunshine
: 15.3 Hrs Stornoway [Outer Hebrides]



DAILY CLIMATE DATA



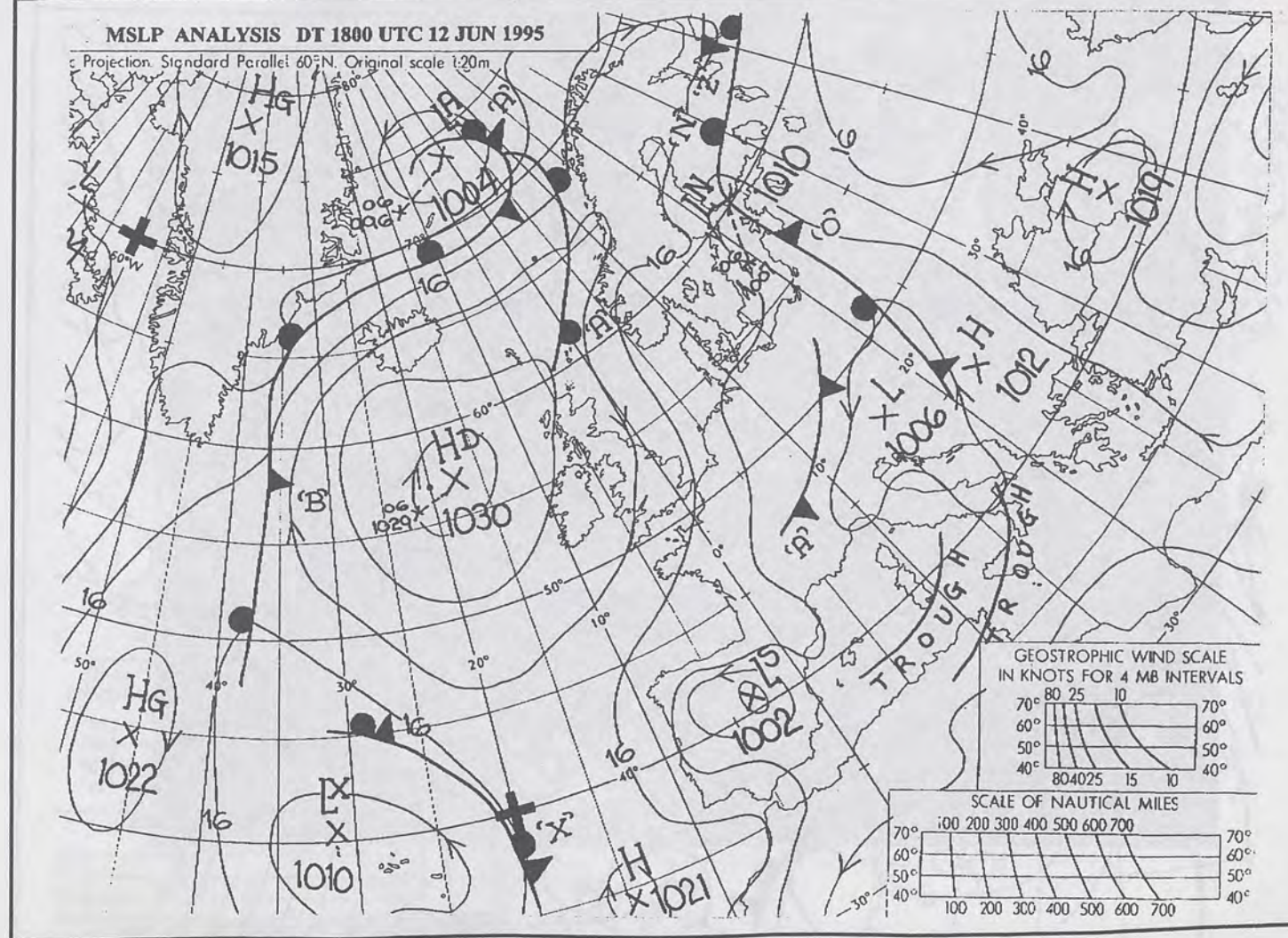
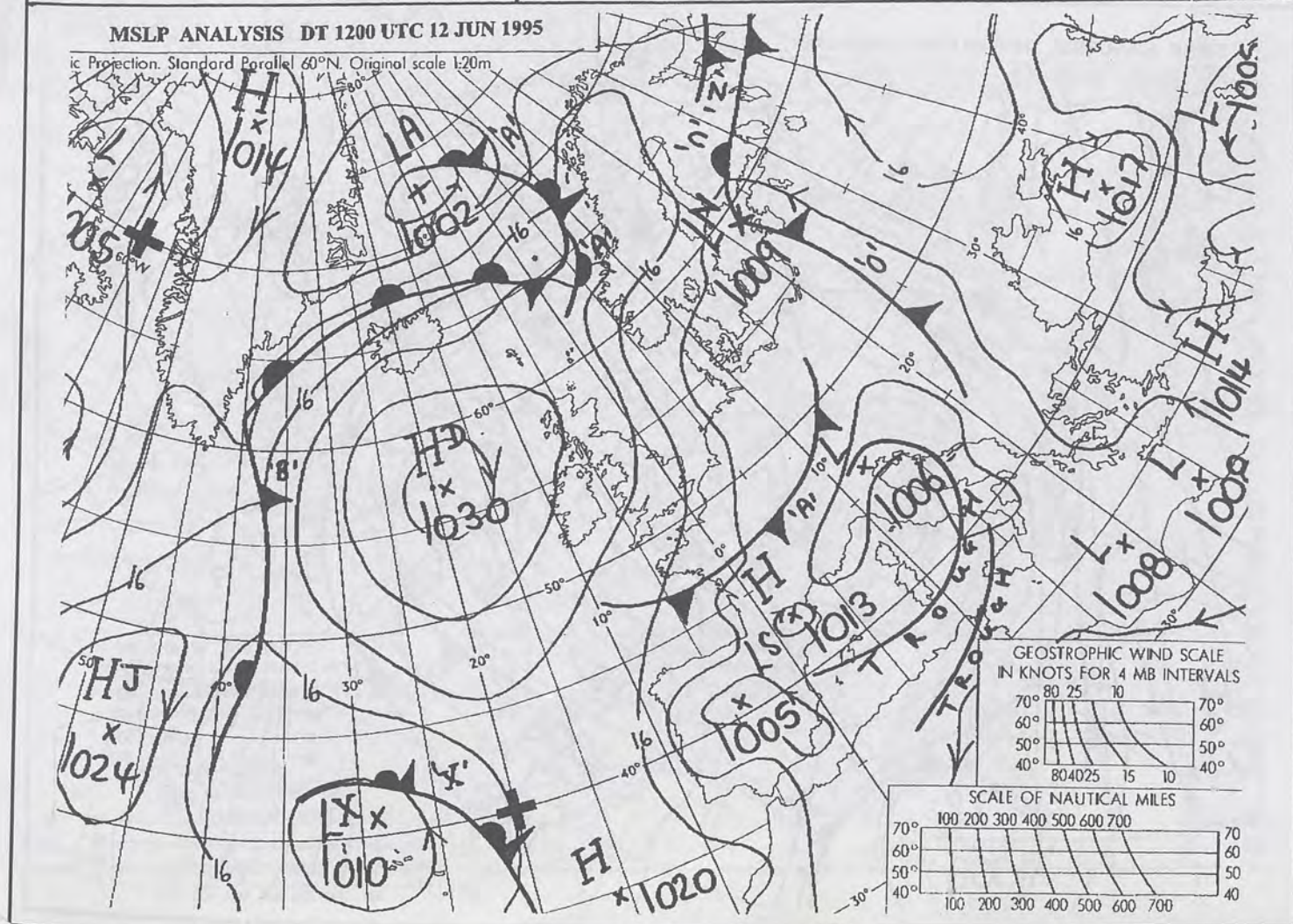
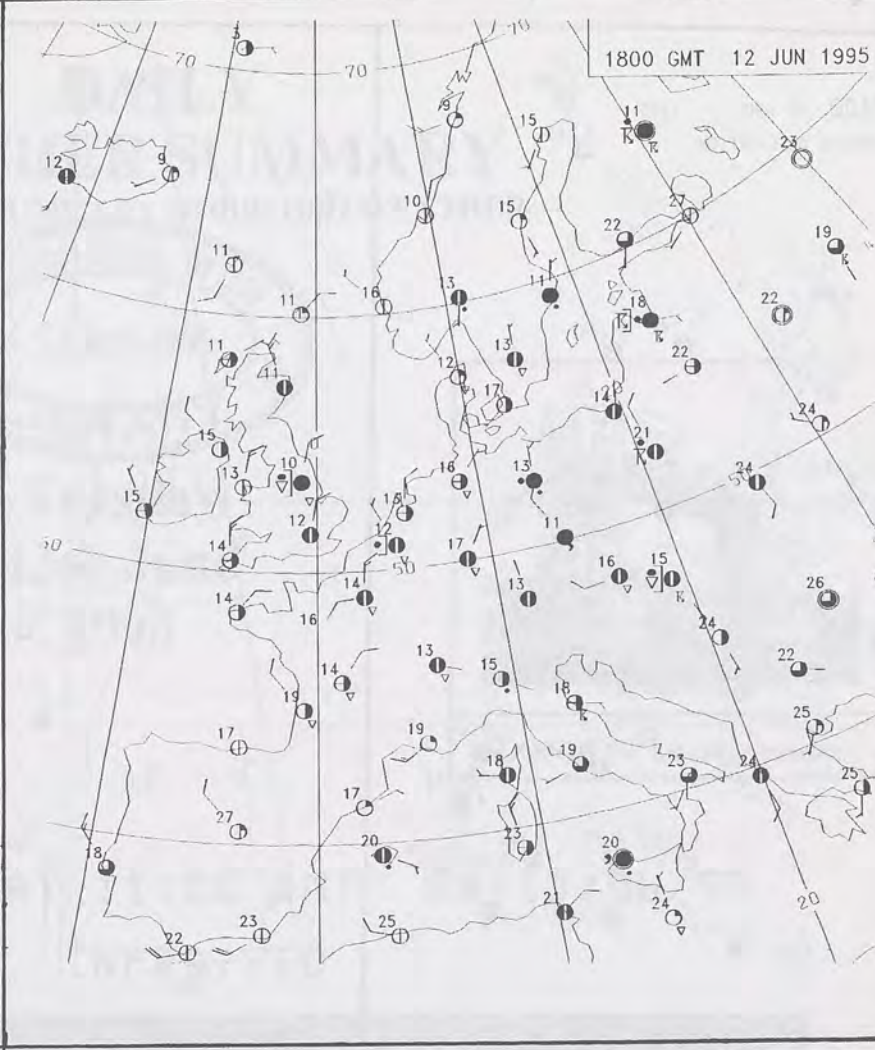
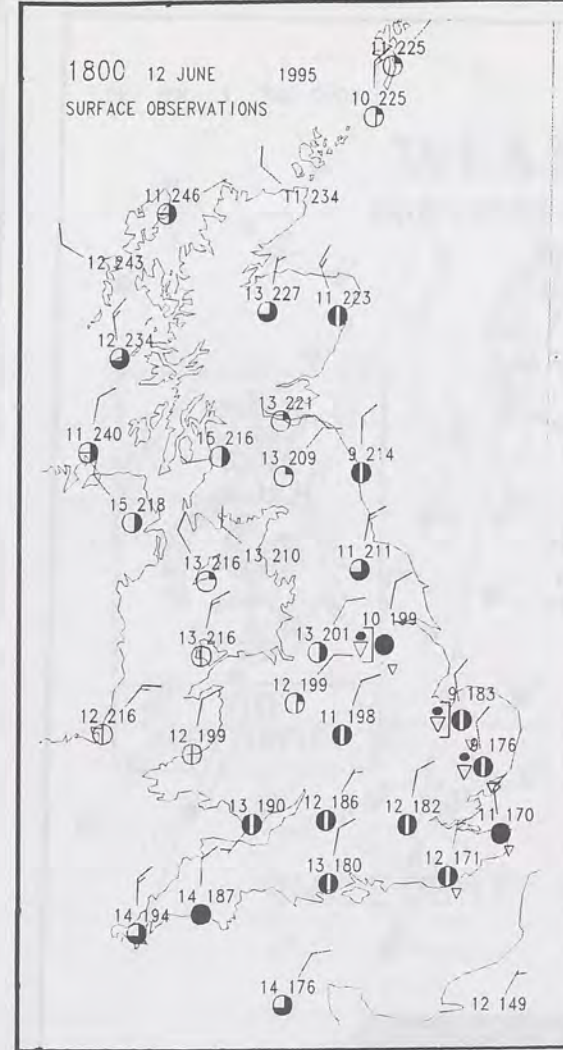
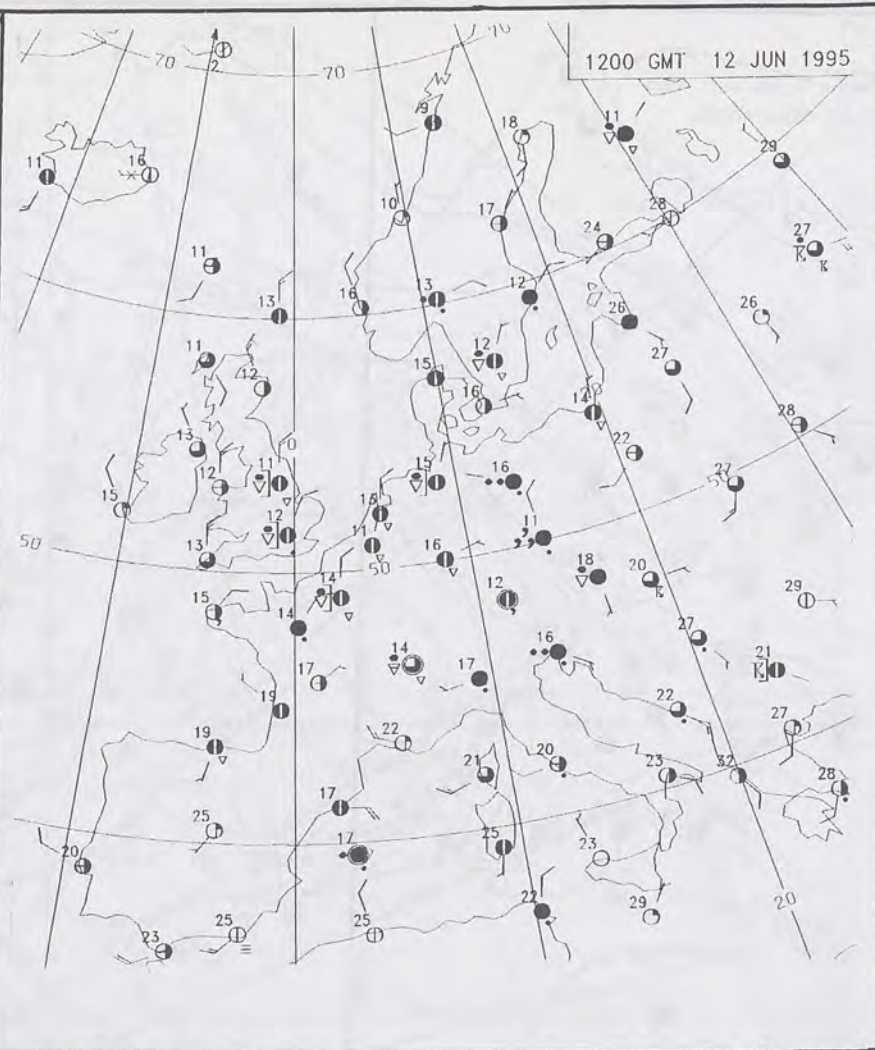
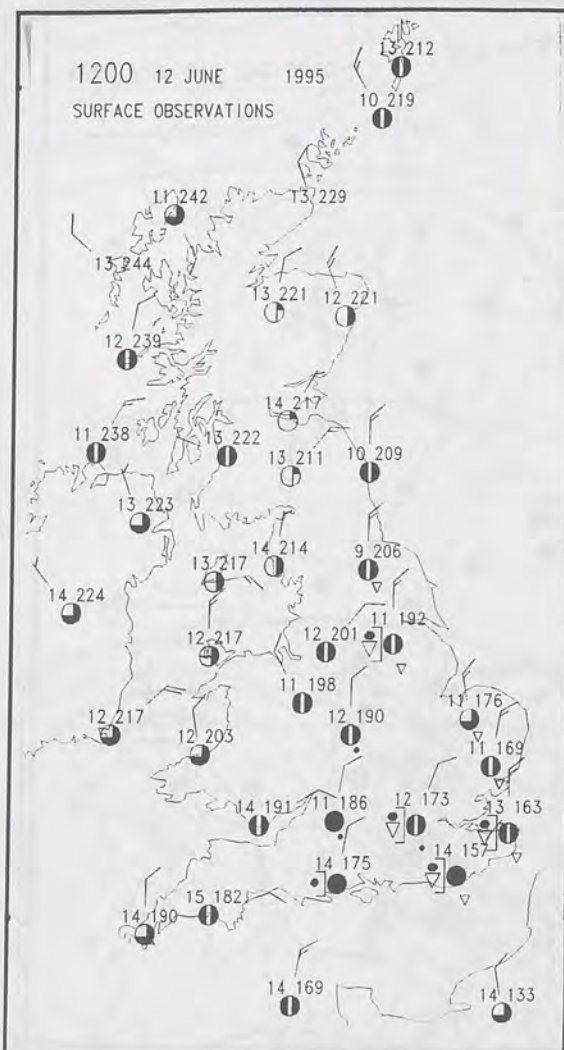
DAILY WEATHER SUMMARY



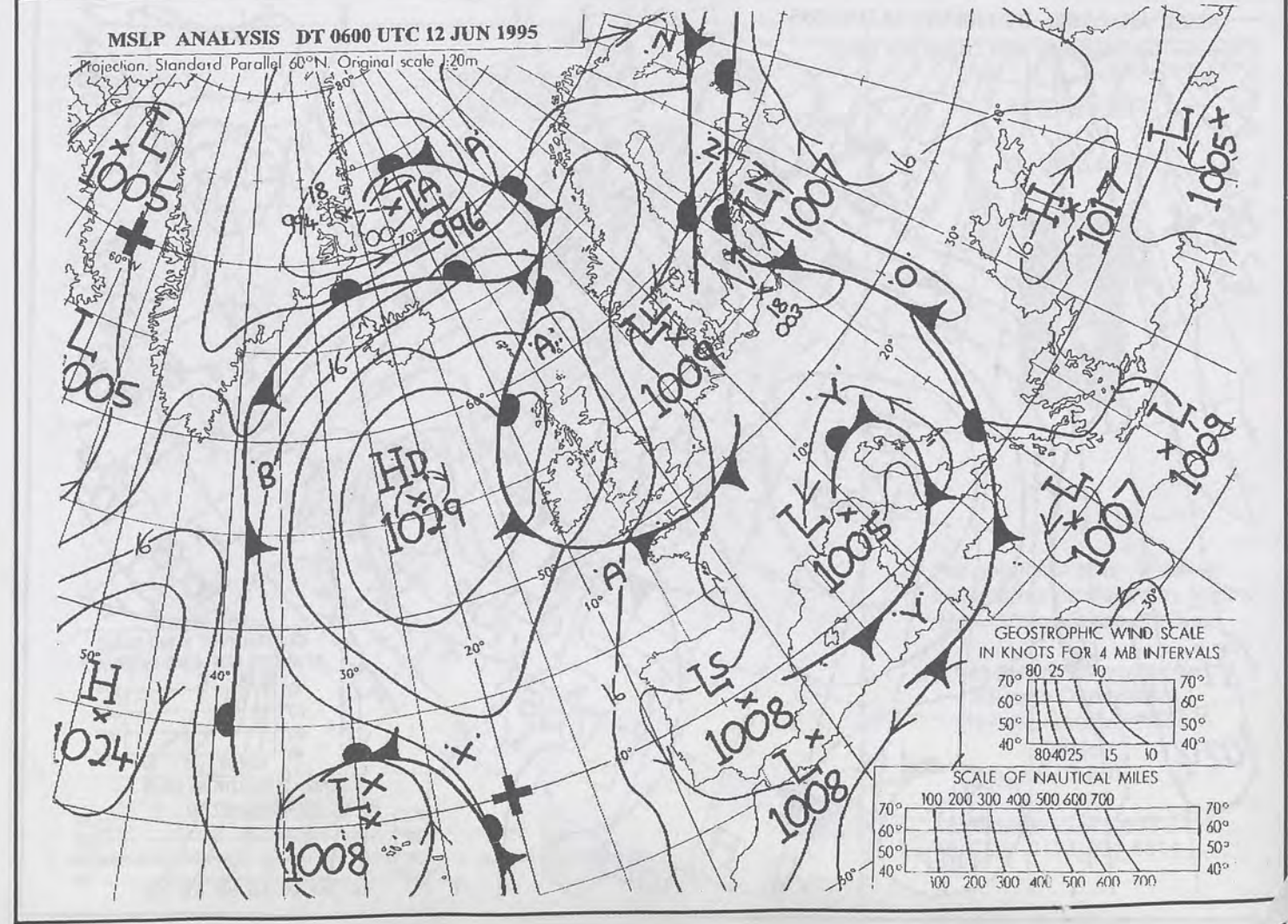
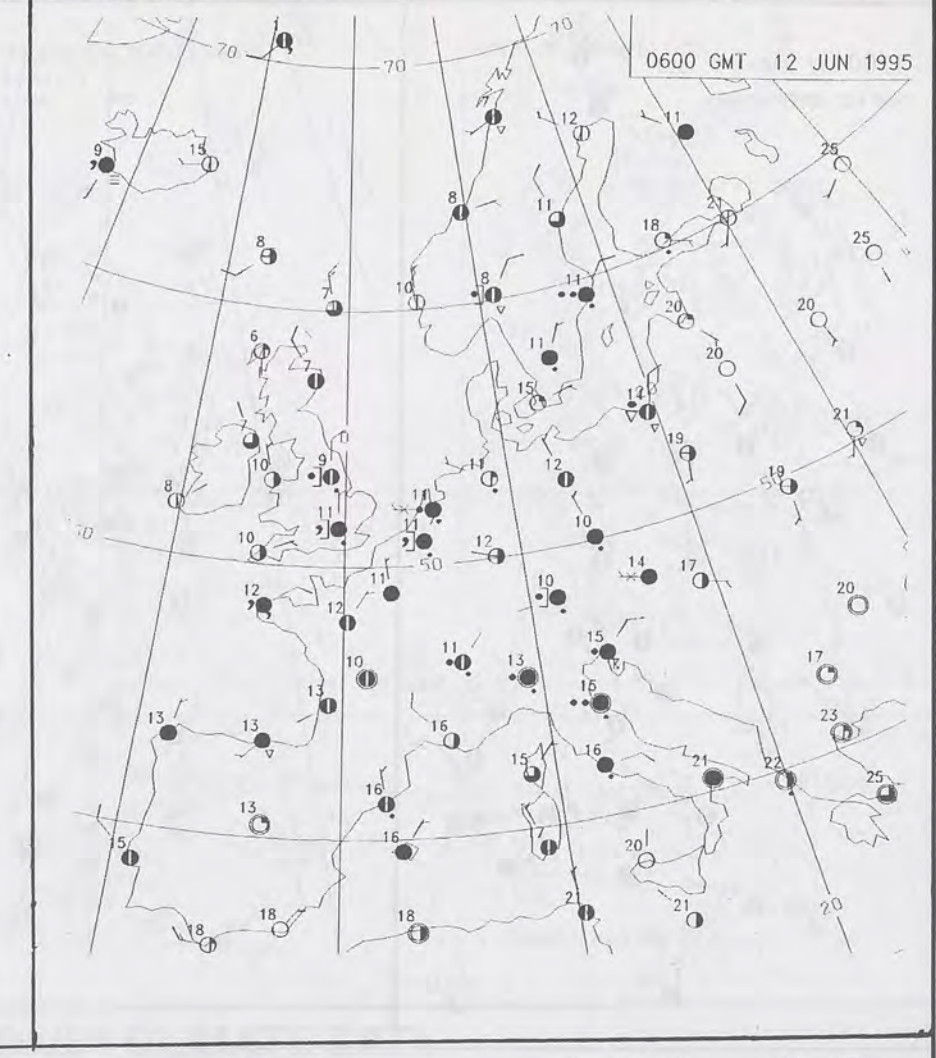
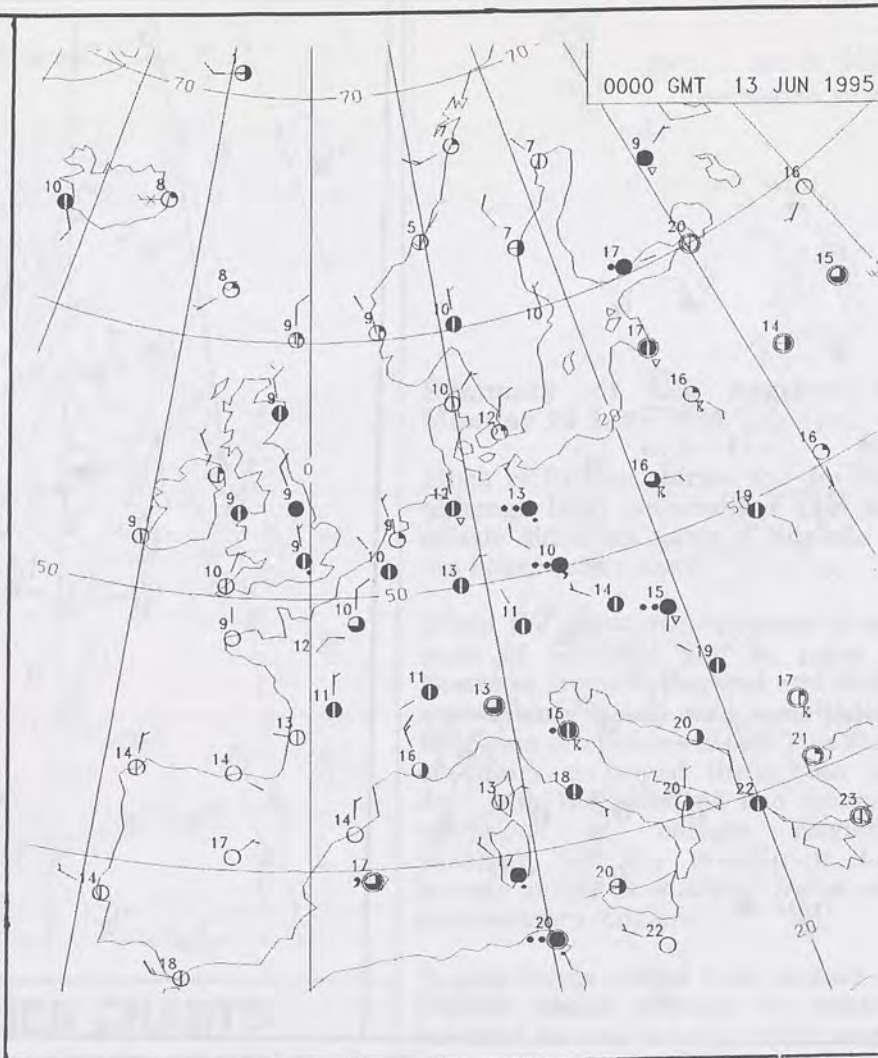
For details of other Weather Summaries produced by the Met. Office please contact:

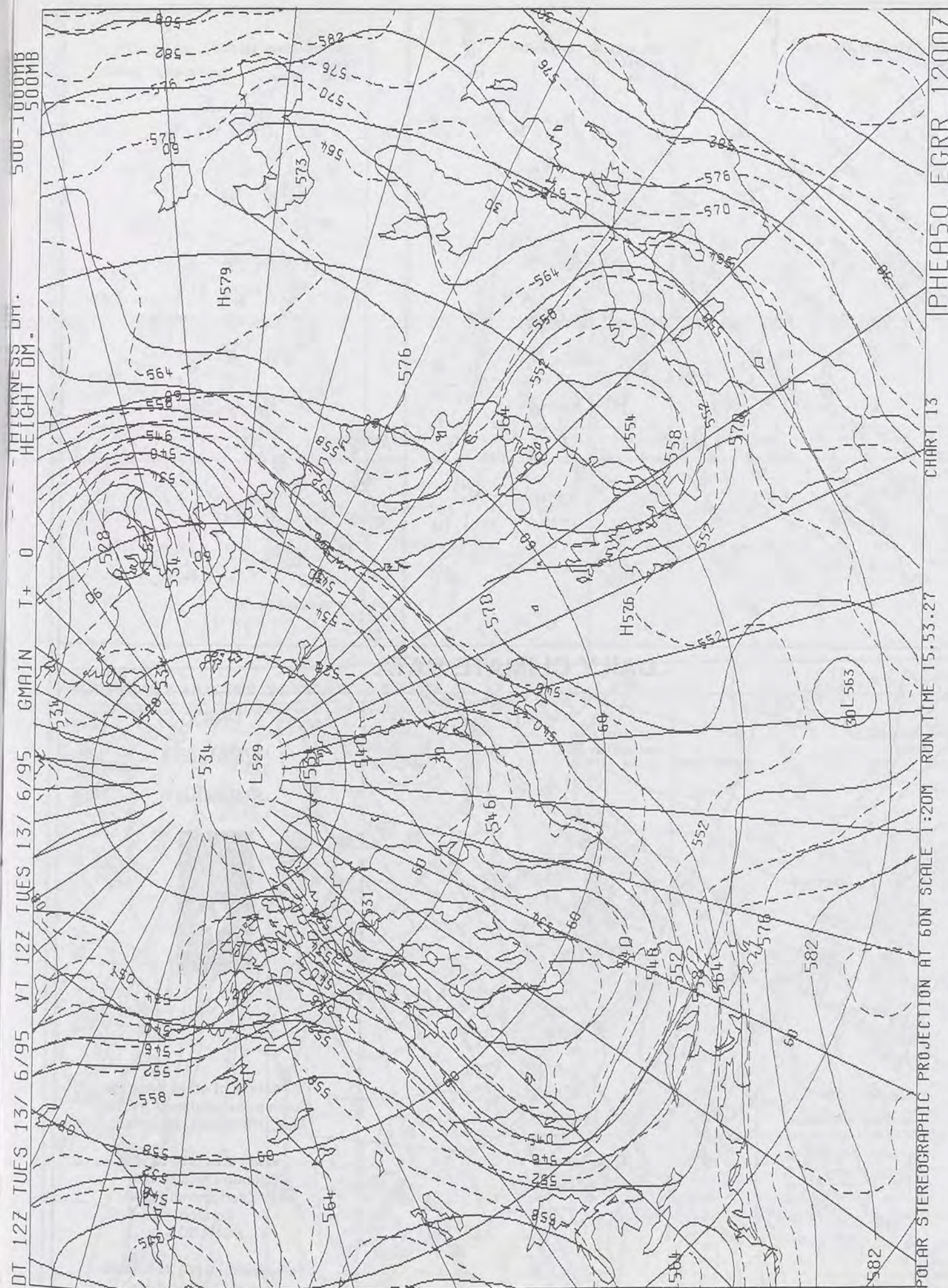
London Weather Centre
Climate Department
127 Clerkenwell Road
London
EC1R 5DB

Telephone: 0171 405 4358
Fax: 0171 404 4314



DUPLICATE ALSO






DAILY WEATHER SUMMARY

INCLUDING SUMMARY OF BRITISH WEATHER




Tuesday
13th June
1995



LONDON weather centre

METEOSAT AT 11:00 GMT ON 13/06/95
INFRA-RED



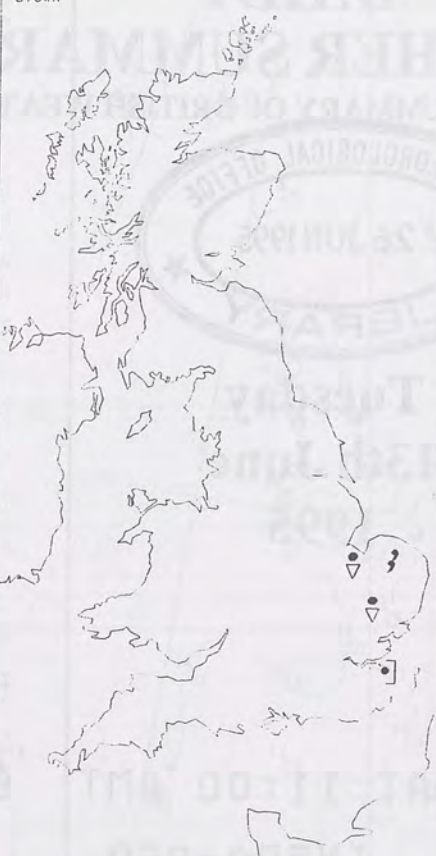
CLOUD-TOP OR LAND/SEA TEMPERATURE

COLD WARM

0600 13 JUNE 1995
SIGWX



1200 13 JUNE 1995
SIGWX



SIGNIFICANT WEATHER CHARTS

1800 13 JUNE 1995
SIGWX



2400 13 JUNE 1995
SIGWX



Published by London Weather Centre. All times are GMT.

Summary of UK weather for Tuesday 13 June 1995

Eastern parts of Scotland and England were rather cloudy overnight with showers or outbreaks of rain near the coasts of East Anglia and Southeast England. Further west it was dry with good breaks in the cloud giving a chilly night with a touch of ground frost in a few spots.

The east-west split in the weather continued through the day. The best conditions were in the west with well-broken cloud and a fair amount of sunshine. The east was cloudier with further drizzly rain and showers over East Anglia and the Southeast.

During the evening most places were dry, apart from a few odd spots of light rain and drizzle in the Southeast. The east remained rather cloudy while the west had clearer spells.

Temperatures ranged from cool in eastern parts to near normal in most western parts. The sunnier spots, though, such as Glasgow and Belfast, did see above average temperatures for the time of year.

EXTREMES

TUESDAY 13th JUNE 1995

Highest Maximum

: 21.4 C Knockarevan [Co. Fermanagh]

Lowest Maximum

: 9.0 C Flyingdales [N. Yorkshire]

Lowest Minimum

: 1.0 C Lochn Glascarnoch [N. Highland]

Lowest Grass Minimum

: 3.0 C Hawarden [Clywd]

Most Rain (24 hrs from 0900 GMT)

: 3.0 mm Manston [Kent]

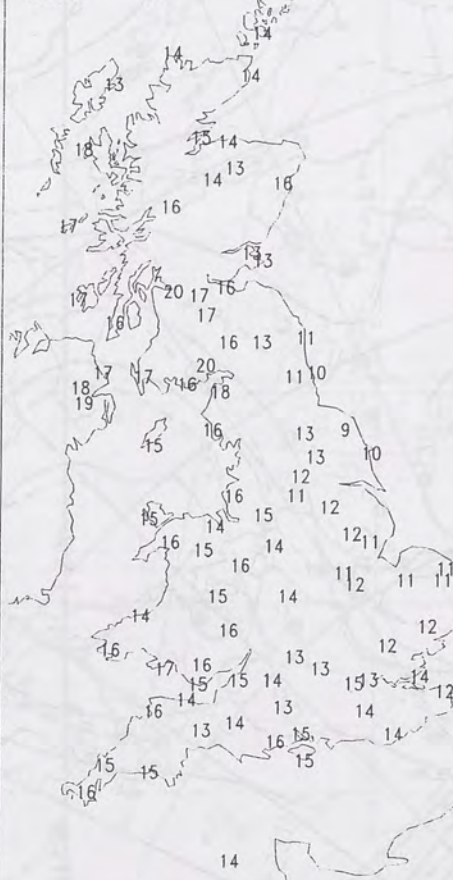
Most Sunshine

: 16.0 Hrs Tiree [InnerHebrides]

NIGHT MINIMUM TEMPERATURE
(DEGREES C)
13 JUNE 1995



DAY MAXIMUM TEMPERATURE
(DEGREES C)
13 JUNE 1995



SUNSHINE (DAWN TO DUSK)
(HOURS)
13 JUNE 1995



DAILY CLIMATE DATA

NIGHT RAINFALL
(MILLIMETRES)
13 JUNE 1995



DAY RAINFALL
(MILLIMETRES)
13 JUNE 1995



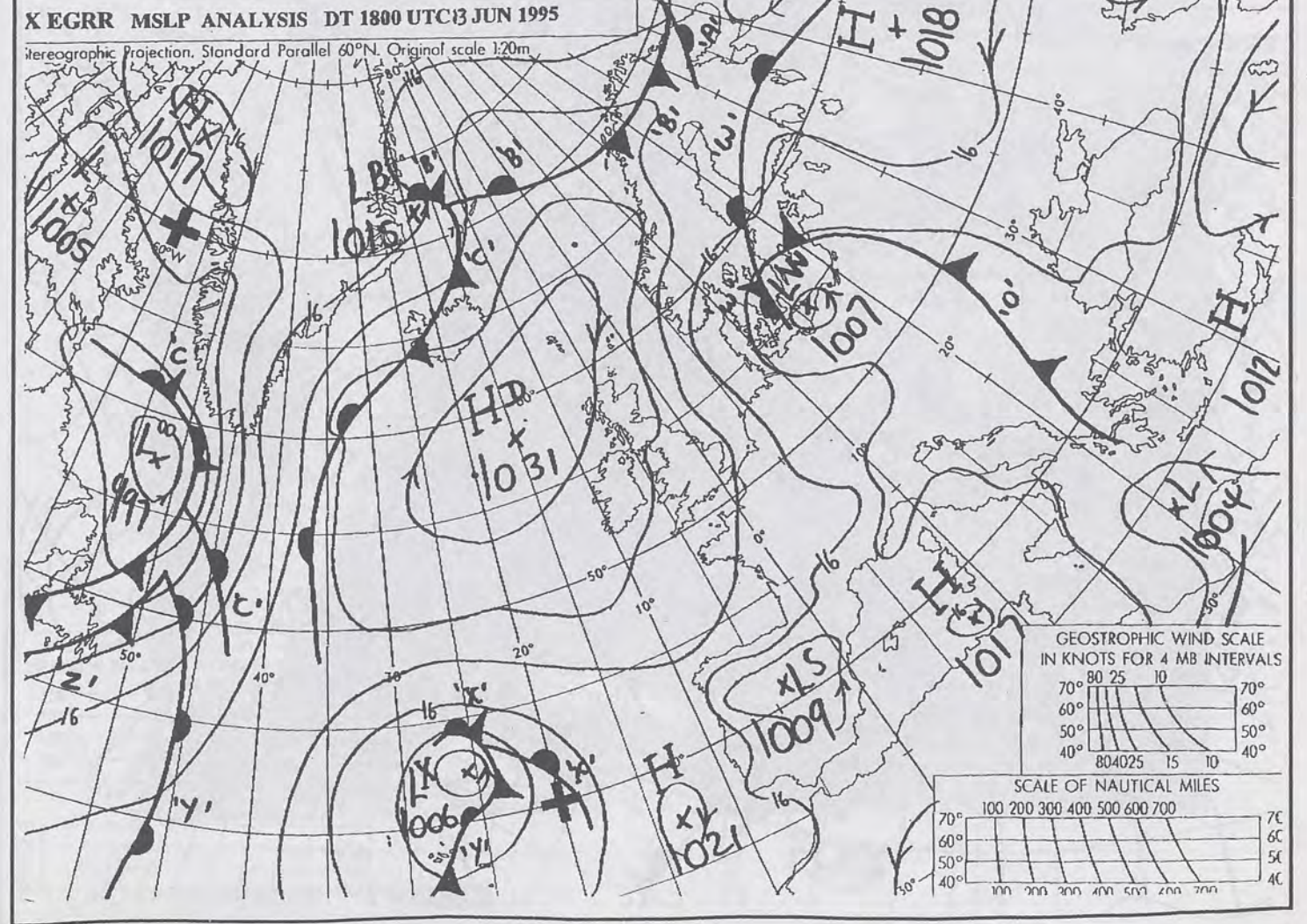
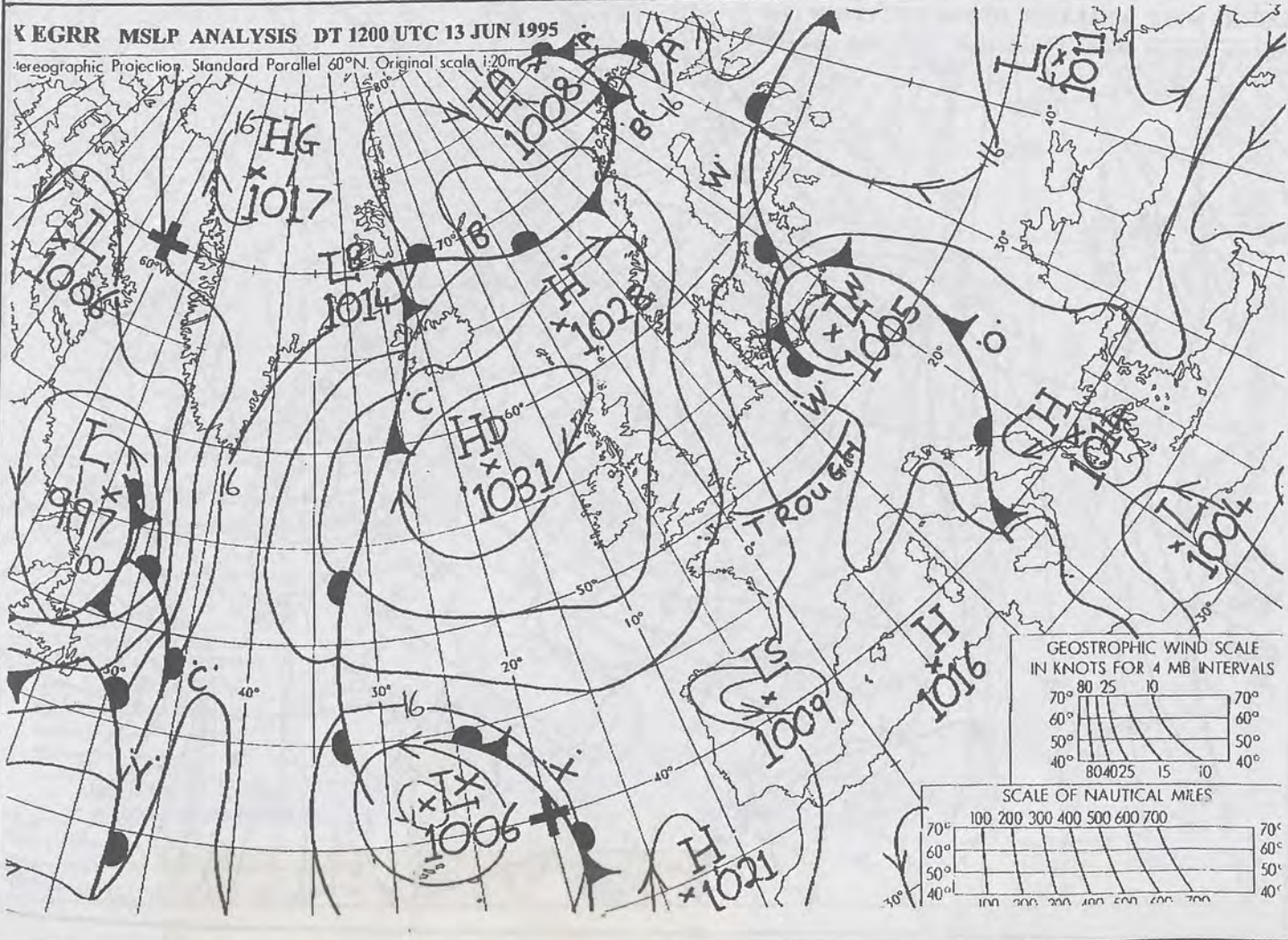
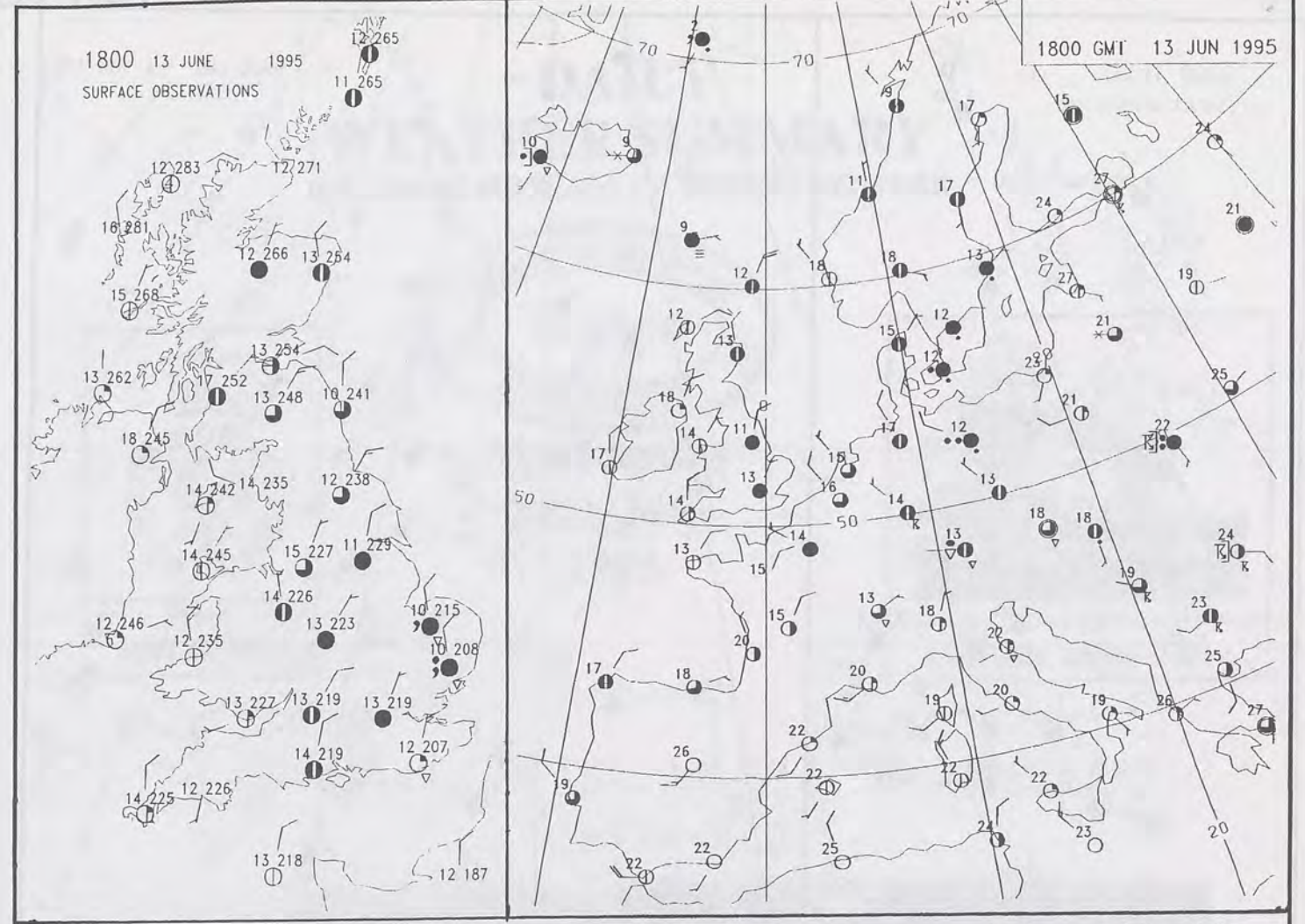
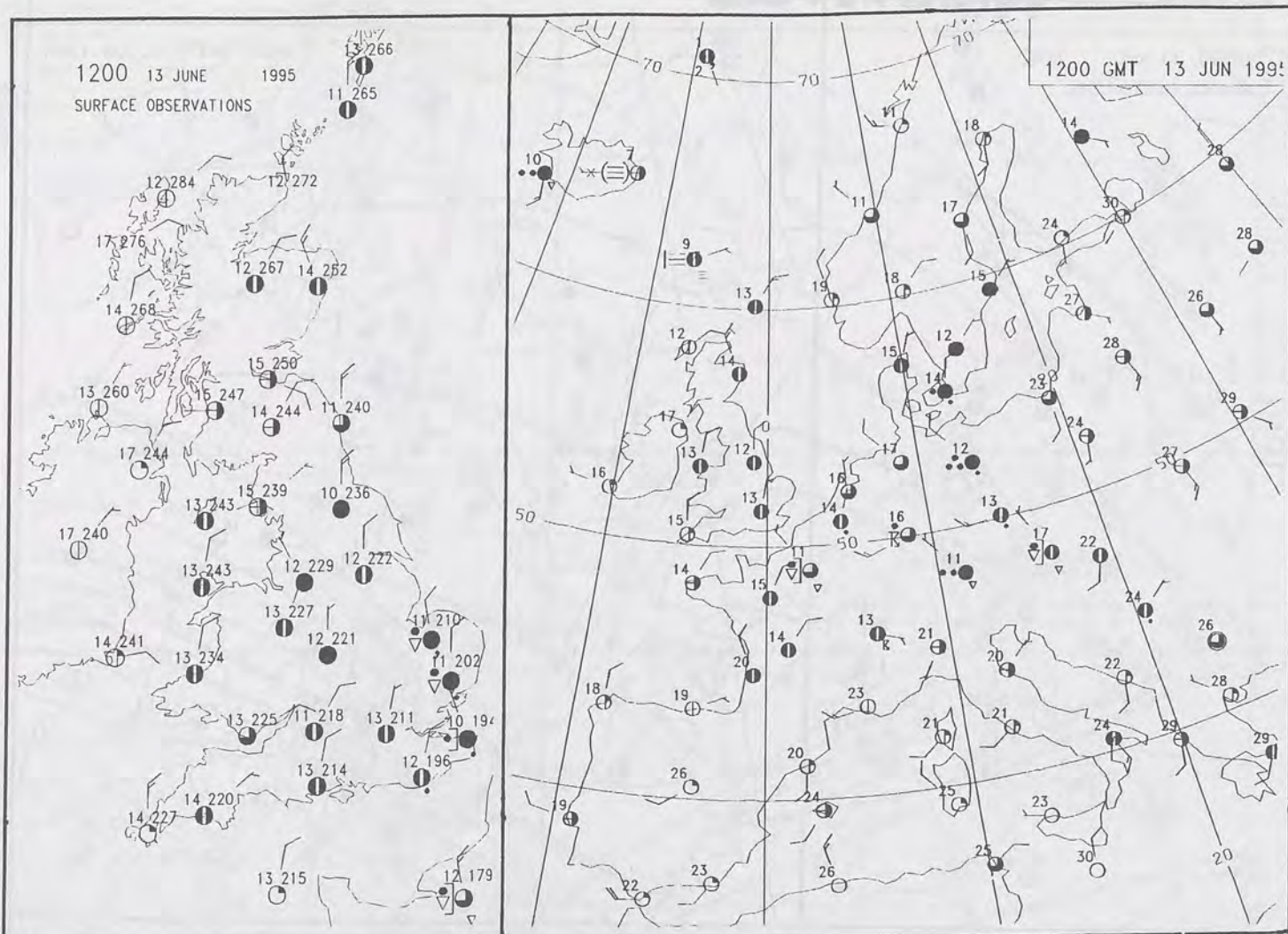
DAILY WEATHER SUMMARY



For details of other Weather Summaries produced by the Met. Office please contact:

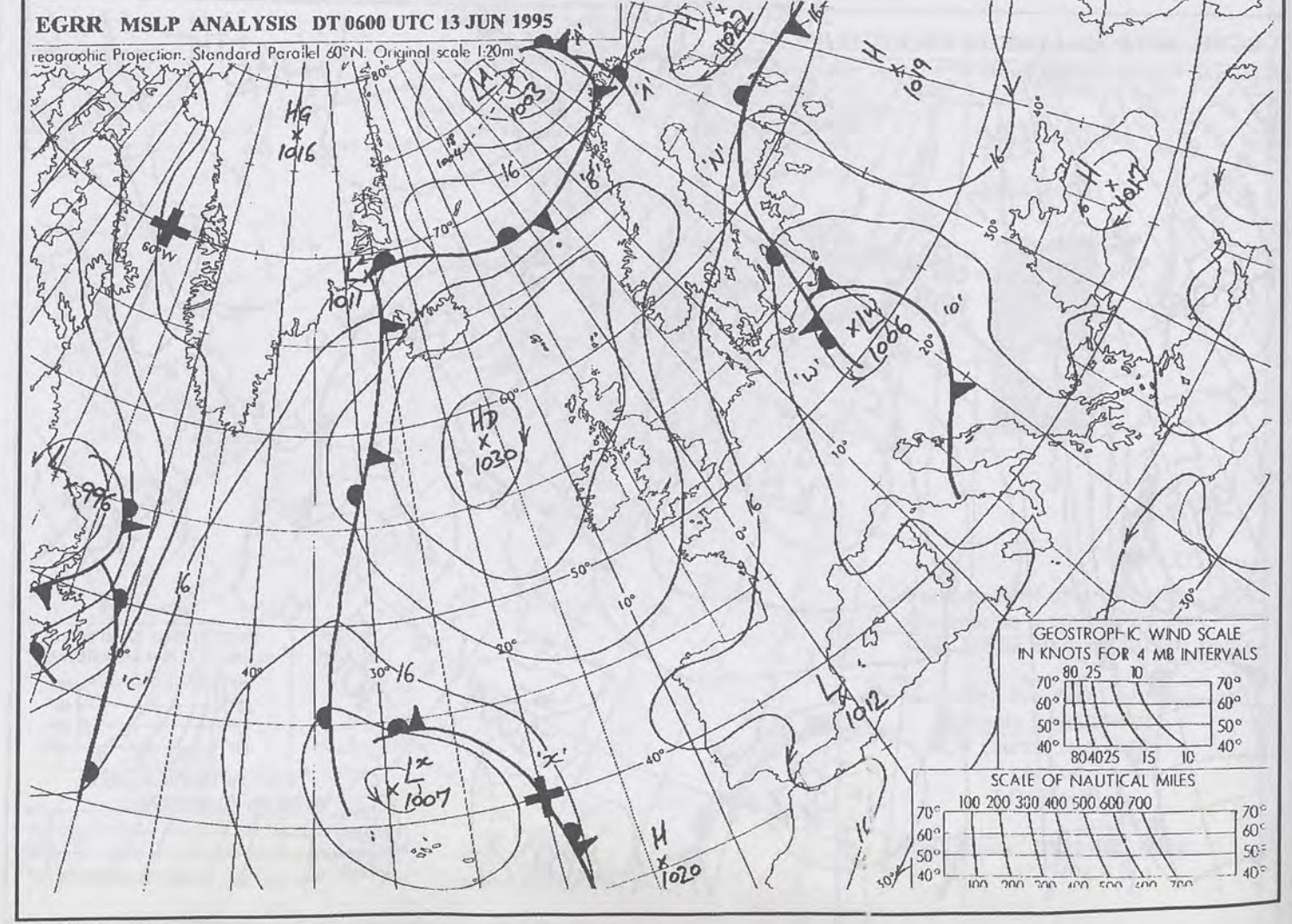
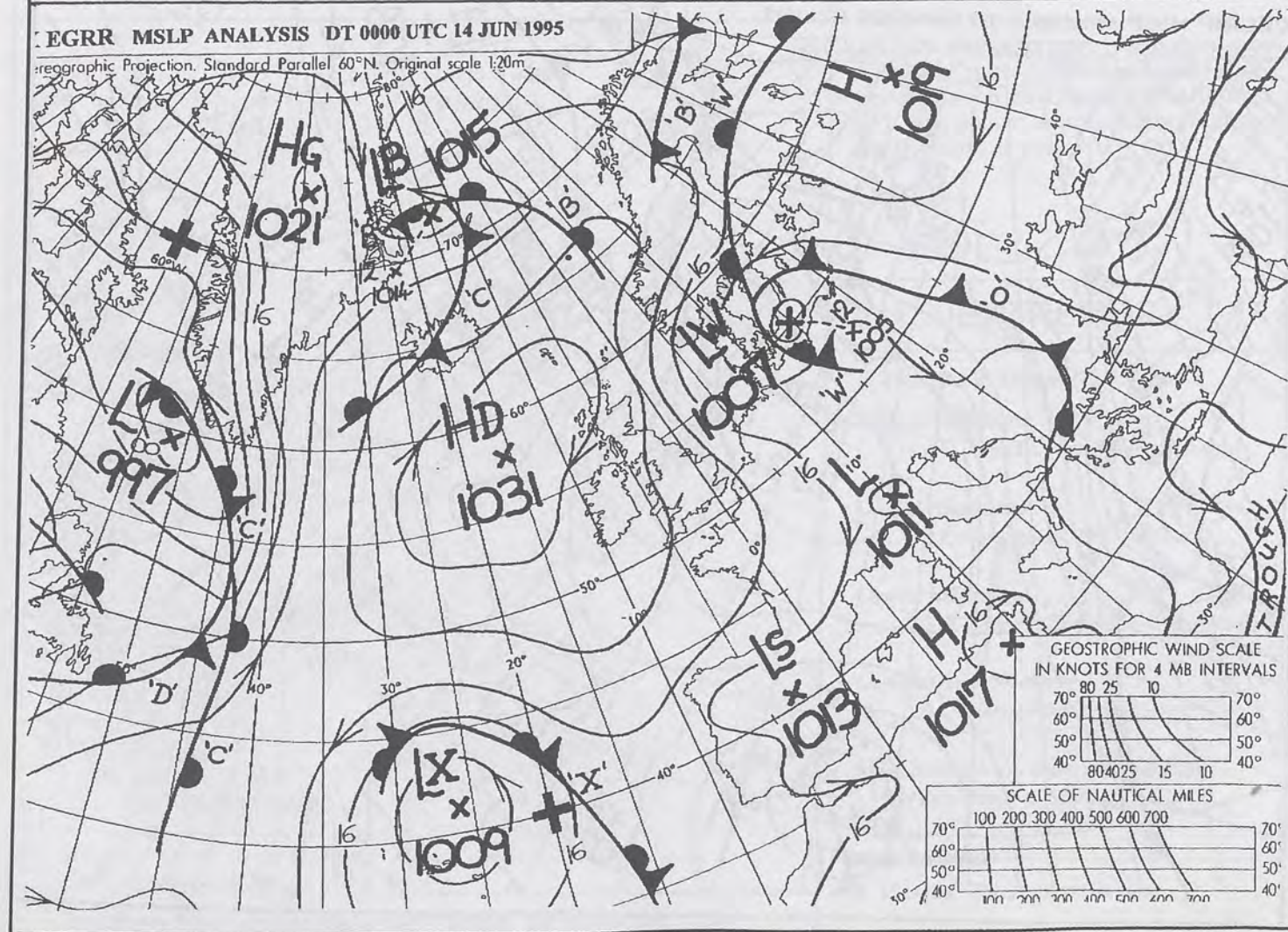
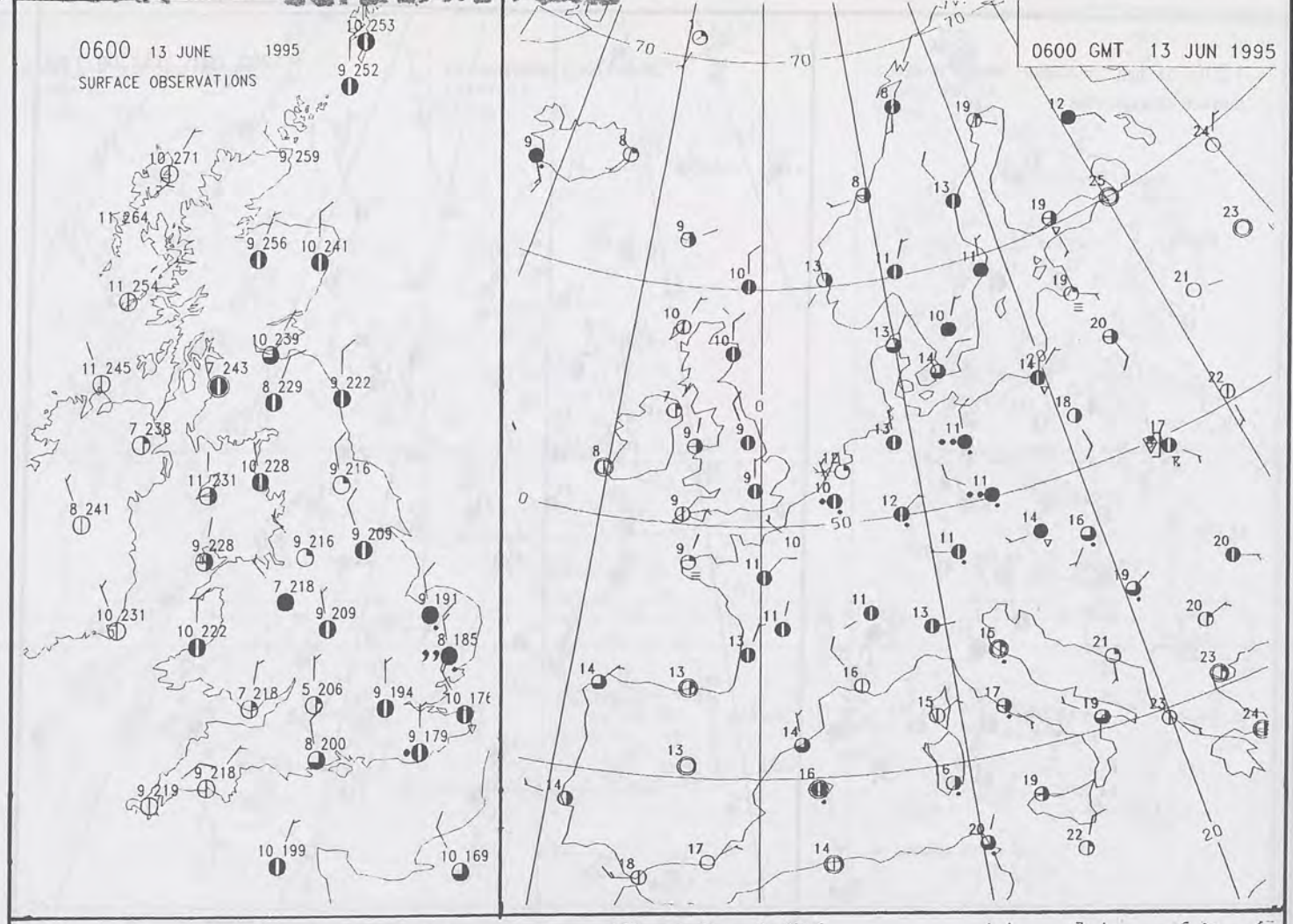
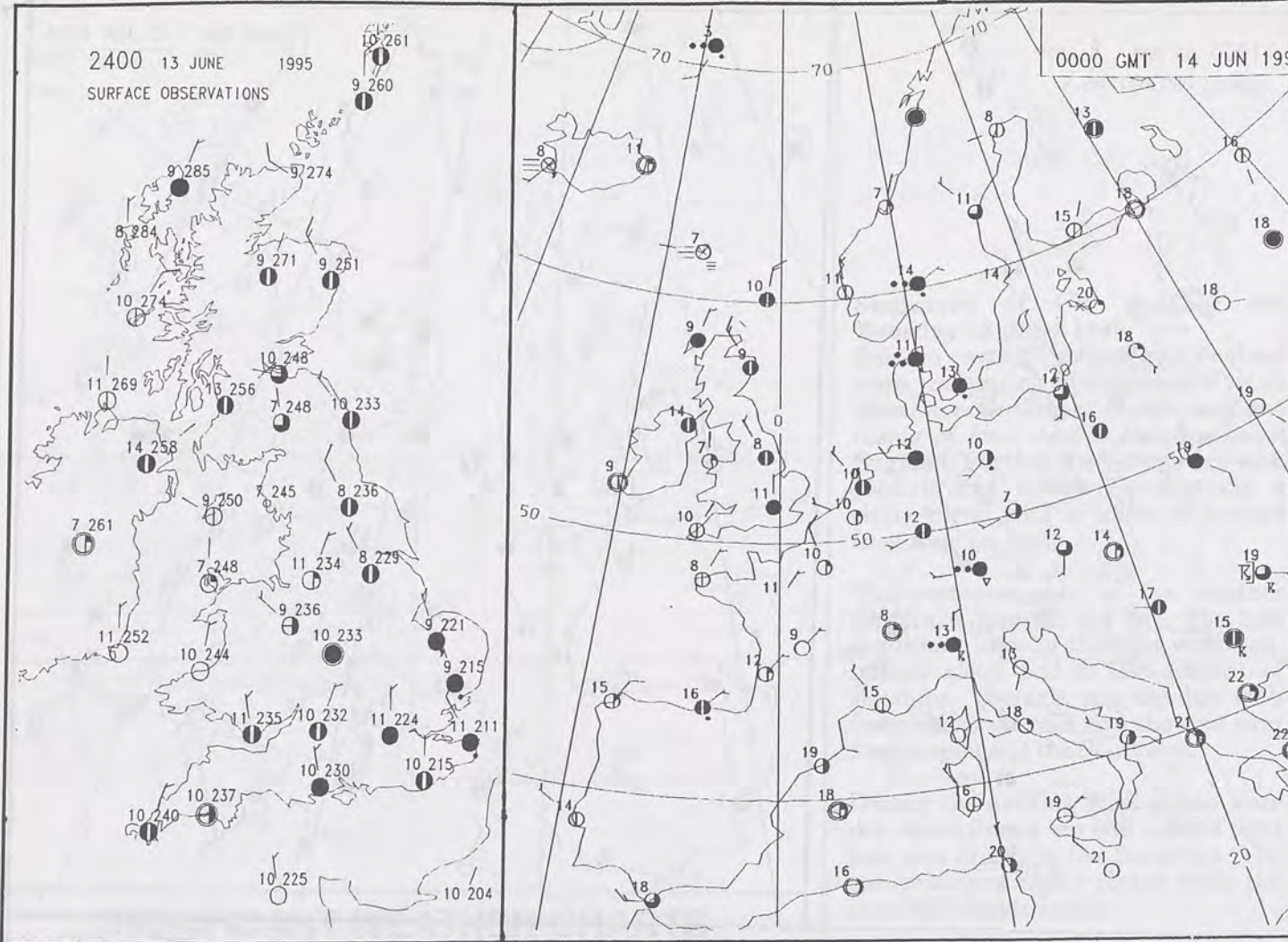
London Weather Centre
Climate Department
127 Clerkenwell Road
London
EC1R 5DB

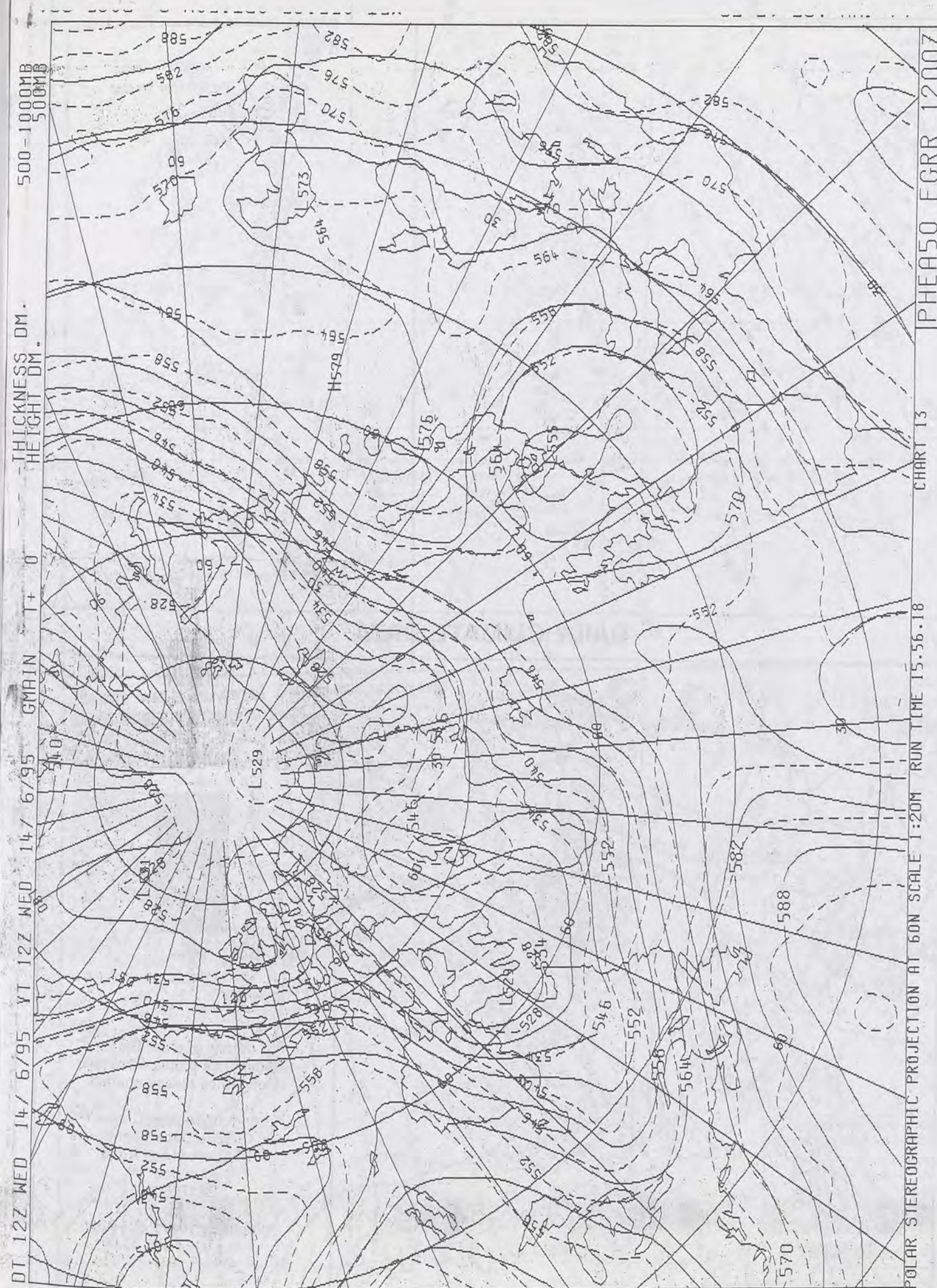
Telephone: 0171 405 4358
Fax: 0171 404 4314



NOT FOR LOAN

DUPLICATE ALSO






DAILY WEATHER SUMMARY

INCLUDING SUMMARY OF BRITISH WEATHER




Wednesday
14th June
1995



LONDON weather centre

METEOSAT AT 12:00 GMT ON 14/06/95
INFRA-RED



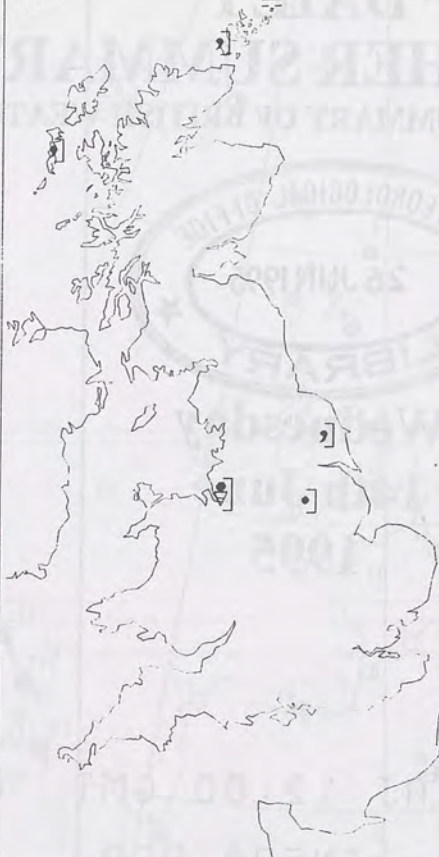
CLOUD-TOP OR LAND/SEA TEMPERATURE

COLD WARM

0600 14 JUNE 1995
SIGWX



1200 14 JUNE 1995
SIGWX



SIGNIFICANT WEATHER CHARTS

1800 14 JUNE 1995
SIGWX



2400 14 JUNE 1995
SIGWX



Published by London Weather Centre. All times are GMT.

Summary of UK weather for Wednesday 14 June 1995

Apart from a little drizzle in the Western Isles at first this morning and a few spots of rain over the Borders, the whole of the country was dry but rather cloudy. Mist and patchy fog affected the Orkneys.

By midday, the cloud was breaking in the southwest of England and these breaks were spreading a little further north and west. For the second day running, Glasgow was having a lovely day in the lee of the Scottish hills, as too was Belfast. Elsewhere it stayed rather cloudy through the afternoon but the cloud generally was higher allowing a little brightness.

Late in the afternoon breaks occurred in the cloud over northeastern coasts, but in contrast, drizzle returned to the Orkneys.

Winds were in the main fairly light away from the extreme north.

Temperatures were generally cool for June but were however still fairly warm in a few places in the lee of hills.

EXTREMES

WEDNESDAY 14th JUNE 1995

Highest Maximum

: 22.2 C Greenock [Strathclyde]

Lowest Maximum

: 9.6 C Fair Isle [South of Shetland]

Lowest Minimum

: 1.5 C Cellarhead [Staffordshire]

Lowest Grass Minimum

: -1.7 C Moel Y Crio [Clywd]

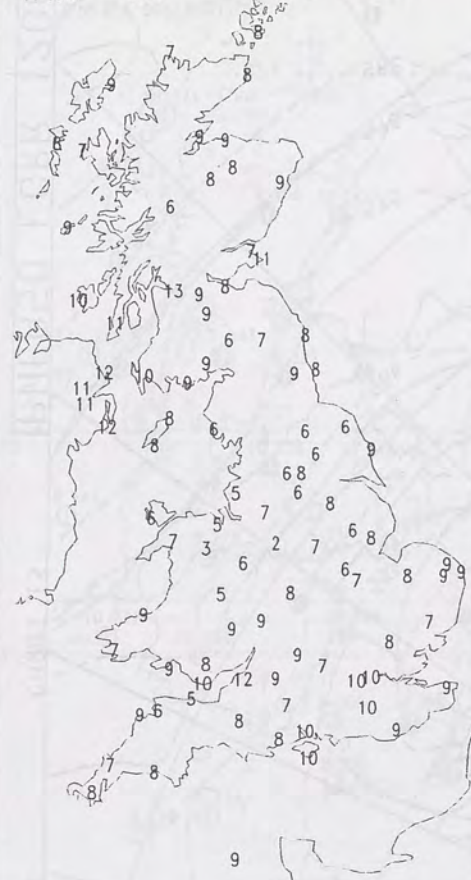
Most Rain (24 hrs from 0900 GMT)

: 0.3 mm Rackwick [South Orkney]

Most Sunshine

: 13.8 hrs Culdrose [Cornwall]

NIGHT MINIMUM TEMPERATURE
(DEGREES C)
14 JUNE 1995



DAY MAXIMUM TEMPERATURE
(DEGREES C)
14 JUNE 1995



SUNSHINE (DAWN TO DUSK)
(HOURS)
14 JUNE 1995



DAILY CLIMATE DATA

NIGHT RAINFALL
(MILLIMETRES)
14 JUNE 1995



DAY RAINFALL
(MILLIMETRES)
14 JUNE 1995



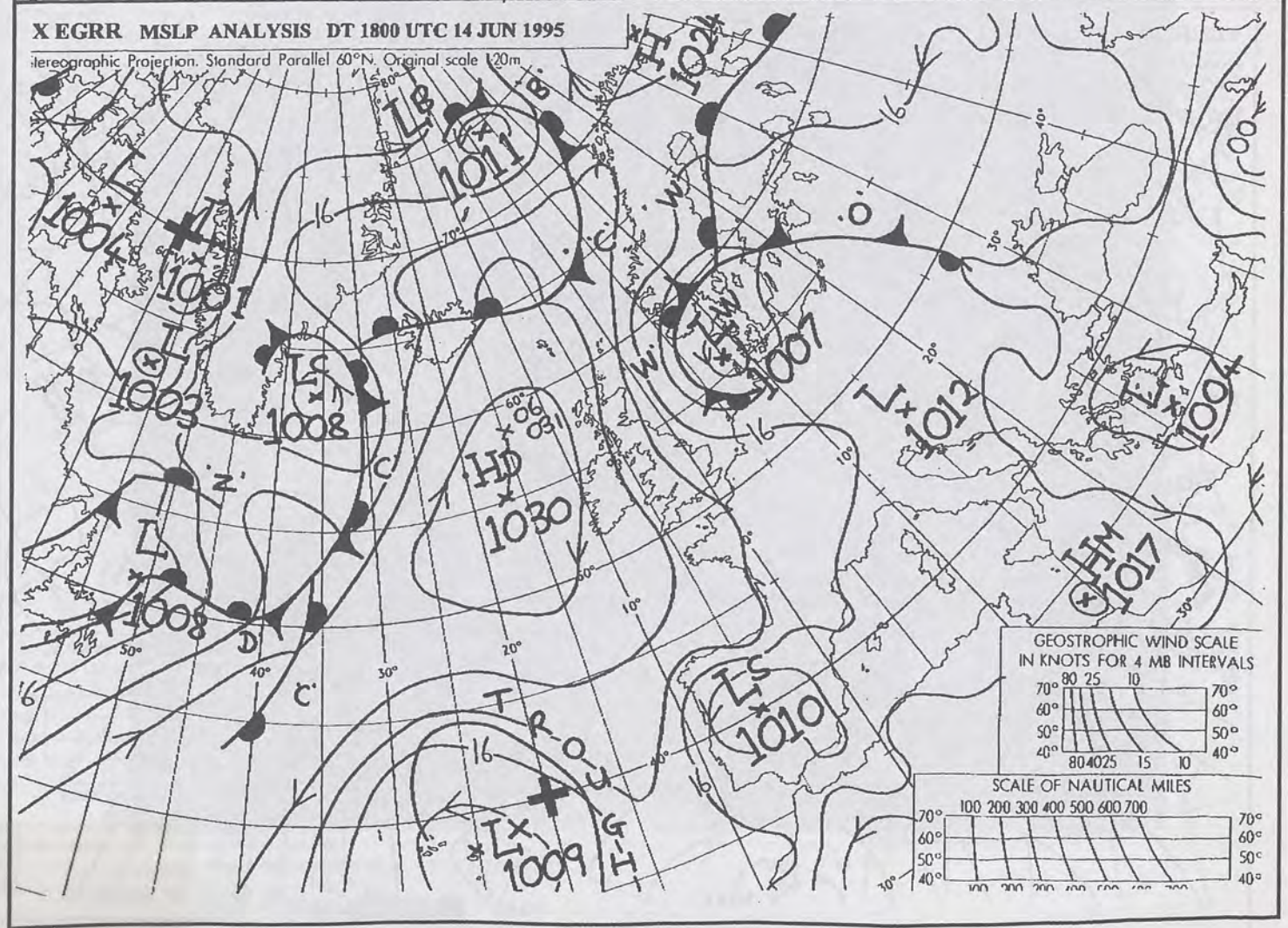
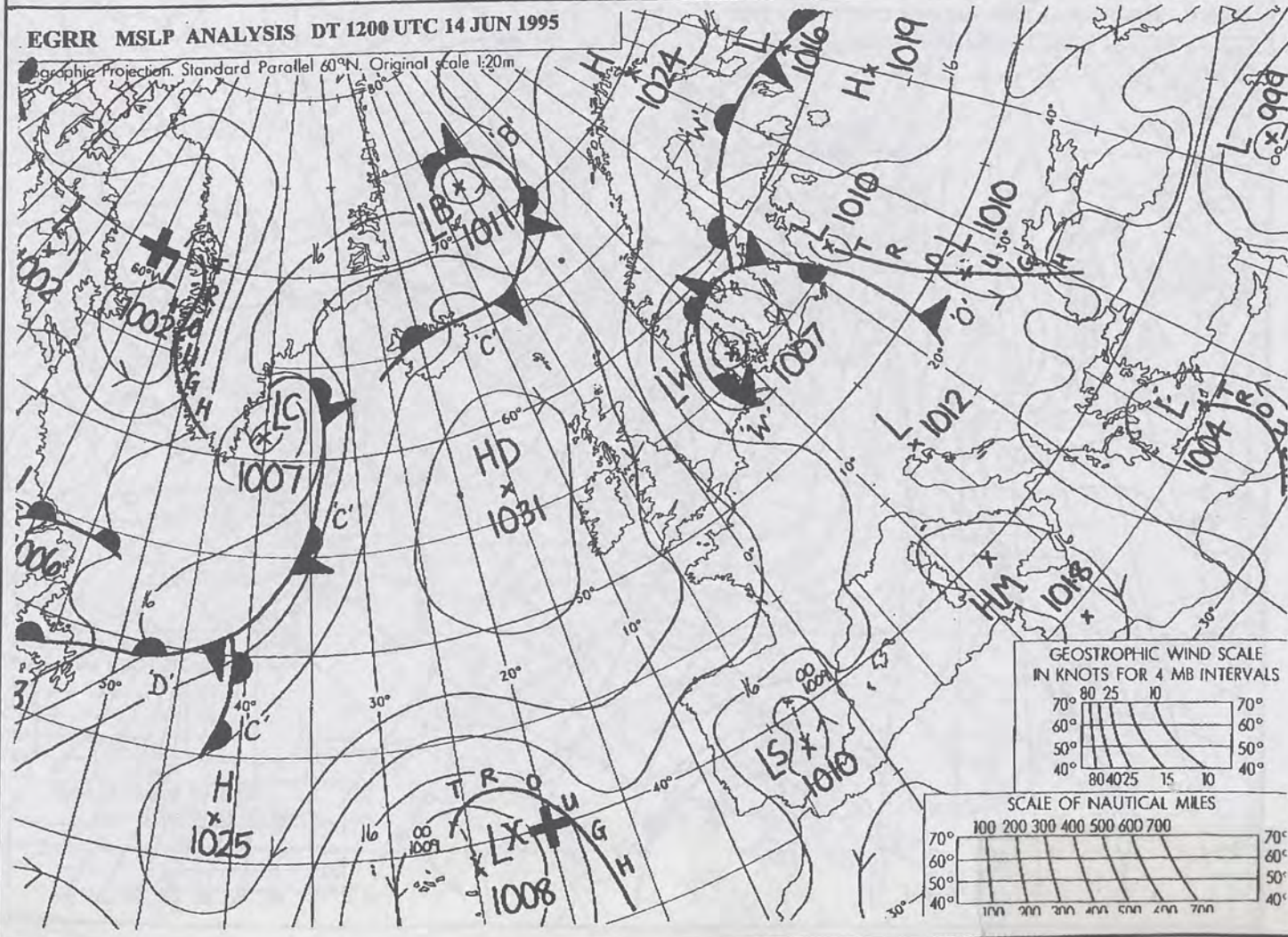
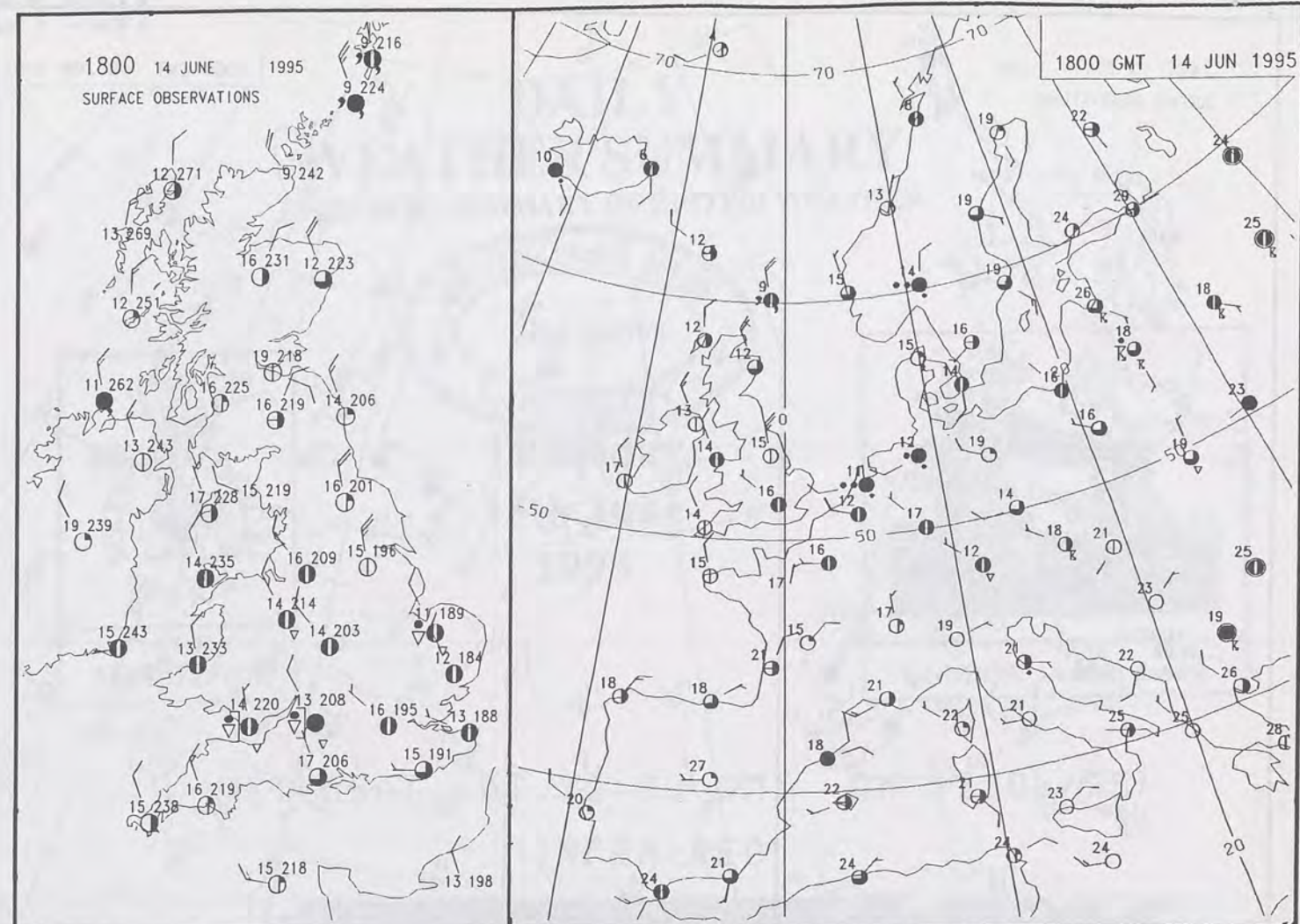
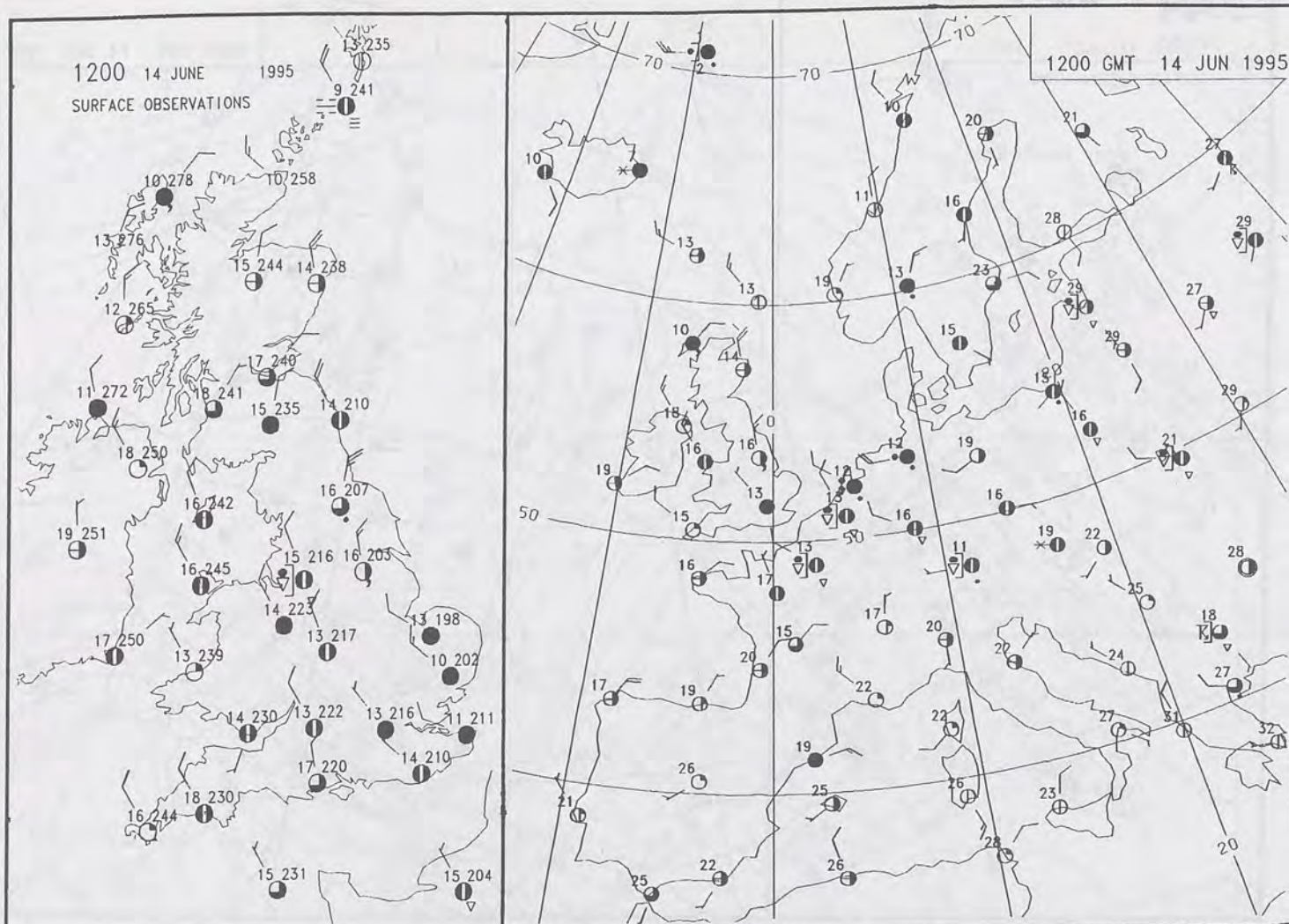
DAILY WEATHER SUMMARY



For details of other Weather Summaries produced by the Met. Office please contact:

London Weather Centre
Climate Department
127 Clerkenwell Road
London
EC1R 5DB

Telephone: 0171 405 4358
Fax: 0171 404 4314



2400 14 JUNE 1995

SURFACE OBSERVATIONS

Map showing surface observations (SLP) for 2400 UTC on 14 June 1995. The map covers the British Isles and surrounding waters. Key observations include:

- SLP values: 988, 992, 996, 1000, 1004, 1008, 1012, 1016, 1020, 1024, 1025, 1026, 1027, 1028, 1029, 1030, 1031, 1032, 1033, 1034, 1035, 1036, 1037, 1038, 1039, 1040, 1041, 1042, 1043, 1044, 1045, 1046, 1047, 1048, 1049, 1050, 1051, 1052, 1053, 1054, 1055, 1056, 1057, 1058, 1059, 1060, 1061, 1062, 1063, 1064, 1065, 1066, 1067, 1068, 1069, 1070, 1071, 1072, 1073, 1074, 1075, 1076, 1077, 1078, 1079, 1080, 1081, 1082, 1083, 1084, 1085, 1086, 1087, 1088, 1089, 1090, 1091, 1092, 1093, 1094, 1095, 1096, 1097, 1098, 1099, 1100, 1101, 1102, 1103, 1104, 1105, 1106, 1107, 1108, 1109, 1110, 1111, 1112, 1113, 1114, 1115, 1116, 1117, 1118, 1119, 1120, 1121, 1122, 1123, 1124, 1125, 1126, 1127, 1128, 1129, 1130, 1131, 1132, 1133, 1134, 1135, 1136, 1137, 1138, 1139, 1140, 1141, 1142, 1143, 1144, 1145, 1146, 1147, 1148, 1149, 1150, 1151, 1152, 1153, 1154, 1155, 1156, 1157, 1158, 1159, 1160, 1161, 1162, 1163, 1164, 1165, 1166, 1167, 1168, 1169, 1170, 1171, 1172, 1173, 1174, 1175, 1176, 1177, 1178, 1179, 1180, 1181, 1182, 1183, 1184, 1185, 1186, 1187, 1188, 1189, 1190, 1191, 1192, 1193, 1194, 1195, 1196, 1197, 1198, 1199, 1200, 1201, 1202, 1203, 1204, 1205, 1206, 1207, 1208, 1209, 1210, 1211, 1212, 1213, 1214, 1215, 1216, 1217, 1218, 1219, 1220, 1221, 1222, 1223, 1224, 1225, 1226, 1227, 1228, 1229, 1230, 1231, 1232, 1233, 1234, 1235, 1236, 1237, 1238, 1239, 1240, 1241, 1242, 1243, 1244, 1245, 1246, 1247, 1248, 1249, 1250, 1251, 1252, 1253, 1254, 1255, 1256, 1257, 1258, 1259, 1260, 1261, 1262, 1263, 1264, 1265, 1266, 1267, 1268, 1269, 1270, 1271, 1272, 1273, 1274, 1275, 1276, 1277, 1278, 1279, 1280, 1281, 1282, 1283, 1284, 1285, 1286, 1287, 1288, 1289, 1290, 1291, 1292, 1293, 1294, 1295, 1296, 1297, 1298, 1299, 1300, 1301, 1302, 1303, 1304, 1305, 1306, 1307, 1308, 1309, 1310, 1311, 1312, 1313, 1314, 1315, 1316, 1317, 1318, 1319, 1320, 1321, 1322, 1323, 1324, 1325, 1326, 1327, 1328, 1329, 1330, 1331, 1332, 1333, 1334, 1335, 1336, 1337, 1338, 1339, 1340, 1341, 1342, 1343, 1344, 1345, 1346, 1347, 1348, 1349, 1350, 1351, 1352, 1353, 1354, 1355, 1356, 1357, 1358, 1359, 1360, 1361, 1362, 1363, 1364, 1365, 1366, 1367, 1368, 1369, 1370, 1371, 1372, 1373, 1374, 1375, 1376, 1377, 1378, 1379, 1380, 1381, 1382, 1383, 1384, 1385, 1386, 1387, 1388, 1389, 1390, 1391, 1392, 1393, 1394, 1395, 1396, 1397, 1398, 1399, 1400, 1401, 1402, 1403, 1404, 1405, 1406, 1407, 1408, 1409, 1410, 1411, 1412, 1413, 1414, 1415, 1416, 1417, 1418, 1419, 1420, 1421, 1422, 1423, 1424, 1425, 1426, 1427, 1428, 1429, 1430, 1431, 1432, 1433, 1434, 1435, 1436, 1437, 1438, 1439, 1440, 1441, 1442, 1443, 1444, 1445, 1446, 1447, 1448, 1449, 1450, 1451, 1452, 1453, 1454, 1455, 1456, 1457, 1458, 1459, 1460, 1461, 1462, 1463, 1464, 1465, 1466, 1467, 1468, 1469, 1470, 1471, 1472, 1473, 1474, 1475, 1476, 1477, 1478, 1479, 1480, 1481, 1482, 1483, 1484, 1485, 1486, 1487, 1488, 1489, 1490, 1491, 1492, 1493, 1494, 1495, 1496, 1497, 1498, 1499, 1500, 1501, 1502, 1503, 1504, 1505, 1506, 1507, 1508, 1509, 1510, 1511, 1512, 1513, 1514, 1515, 1516, 1517, 1518, 1519, 1520, 1521, 1522, 1523, 1524, 1525, 1526, 1527, 1528, 1529, 1530, 1531, 1532, 1533, 1534, 1535, 1536, 1537, 1538, 1539, 1540, 1541, 1542, 1543, 1544, 1545, 1546, 1547, 1548, 1549, 1550, 1551, 1552, 1553, 1554, 1555, 1556, 1557, 1558, 1559, 1560, 1561, 1562, 1563, 1564, 1565, 1566, 1567, 1568, 1569, 1570, 1571, 1572, 1573, 1574, 1575, 1576, 1577, 1578, 1579, 1580, 1581, 1582, 1583, 1584, 1585, 1586, 1587, 1588, 1589, 1590, 1591, 1592, 1593, 1594, 1595, 1596, 1597, 1598, 1599, 1600, 1601, 1602, 1603, 1604, 1605, 1606, 1607, 1608, 1609, 1610, 1611, 1612, 1613, 1614, 1615, 1616, 1617, 1618, 1619, 1620, 1621, 1622, 1623, 1624, 1625, 1626, 1627, 1628, 1629, 1630, 1631, 1632, 1633, 1634, 1635, 1636, 1637, 1638, 1639, 1640, 1641, 1642, 1643, 1644, 1645, 1646, 1647, 1648, 1649, 1650, 1651, 1652, 1653, 1654, 1655, 1656, 1657, 1658, 1659, 1660, 1661, 1662, 1663, 1

0600 14 JUNE 1995

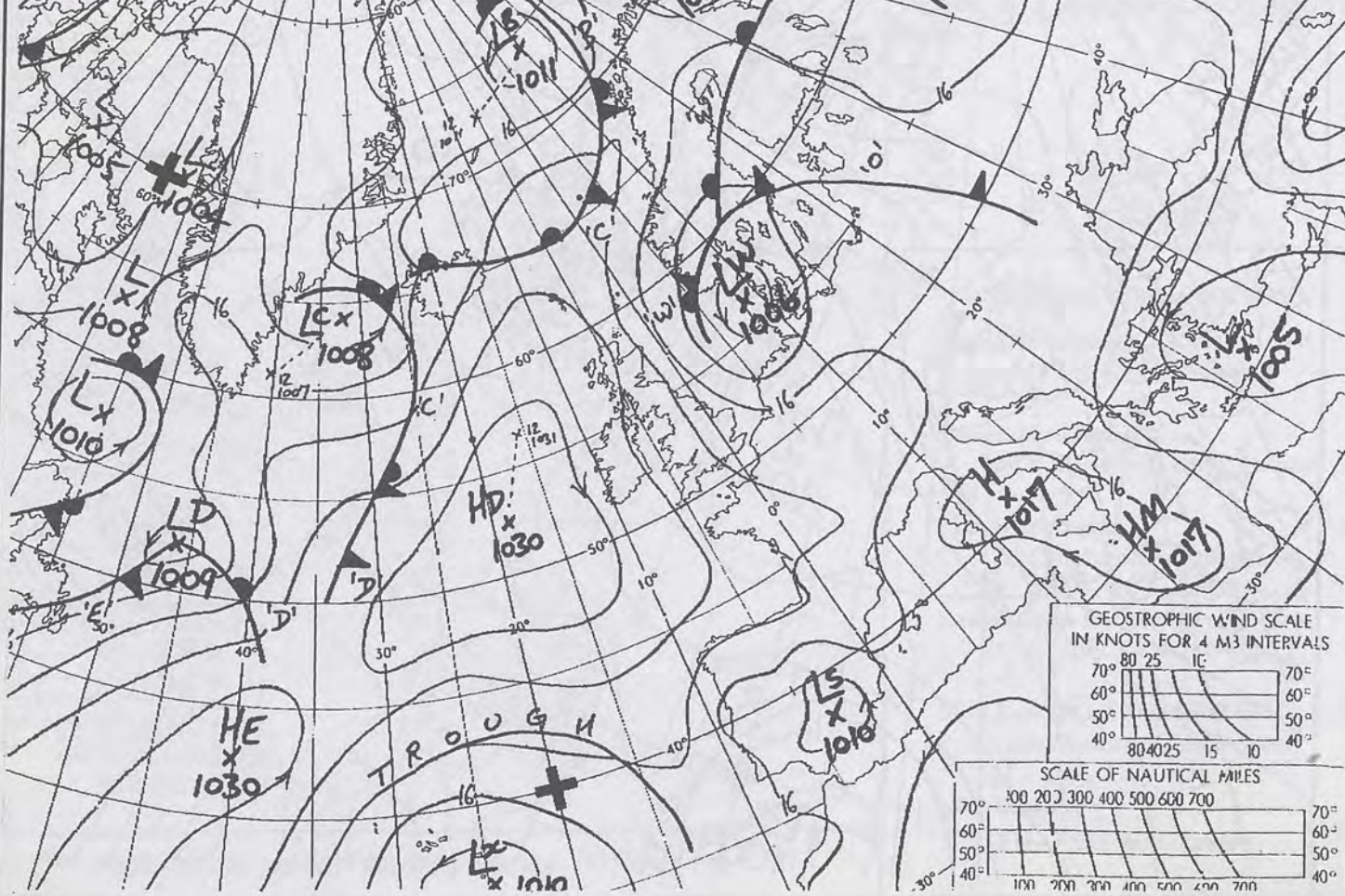
SURFACE OBSERVATIONS

Map showing surface observations (sea level pressures in hPa) across the British Isles and surrounding waters. The data points are labeled with numbers and symbols (circles, squares, triangles) indicating specific observation stations or types of data.

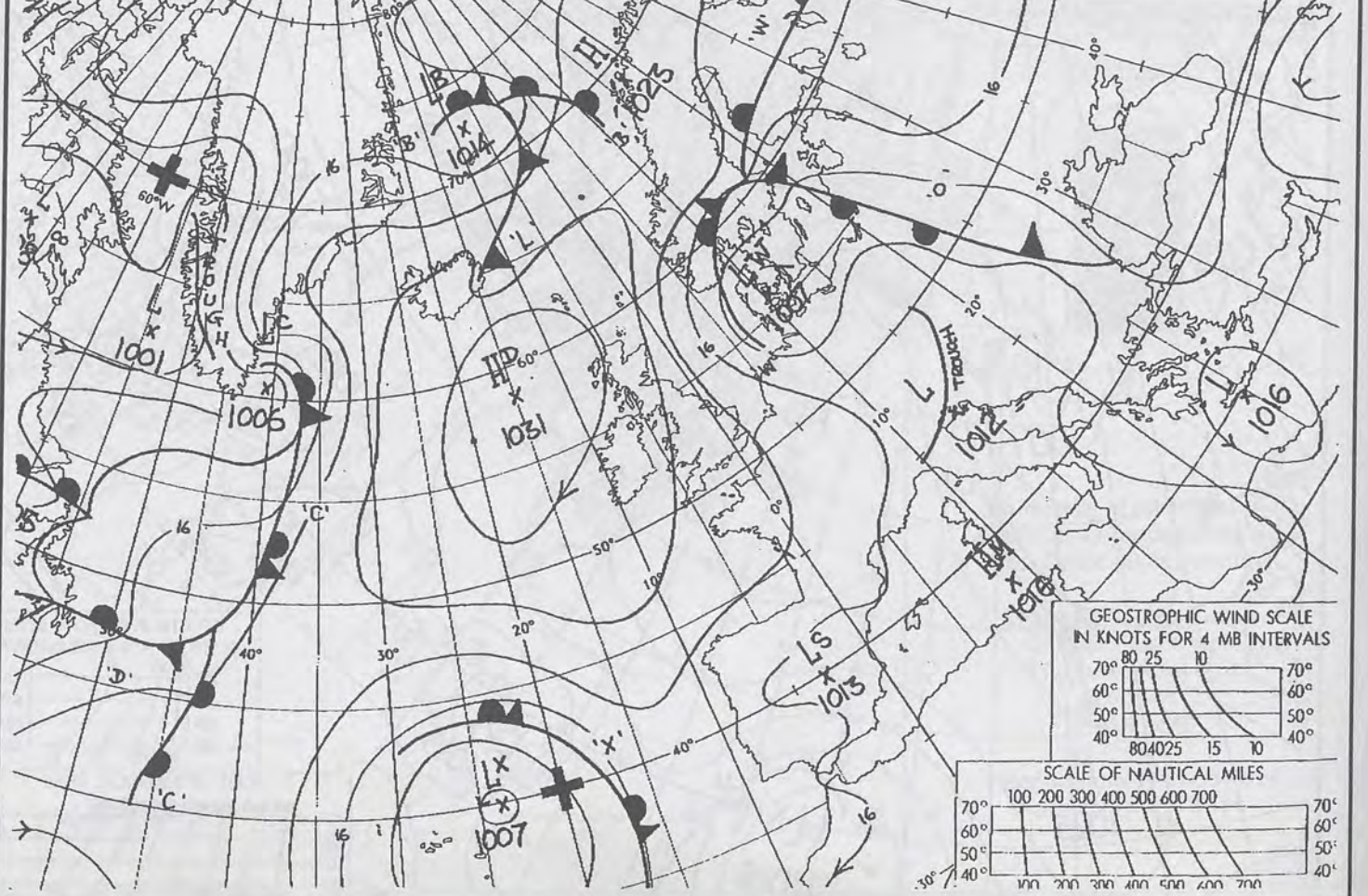
Observed pressures (hPa) include:

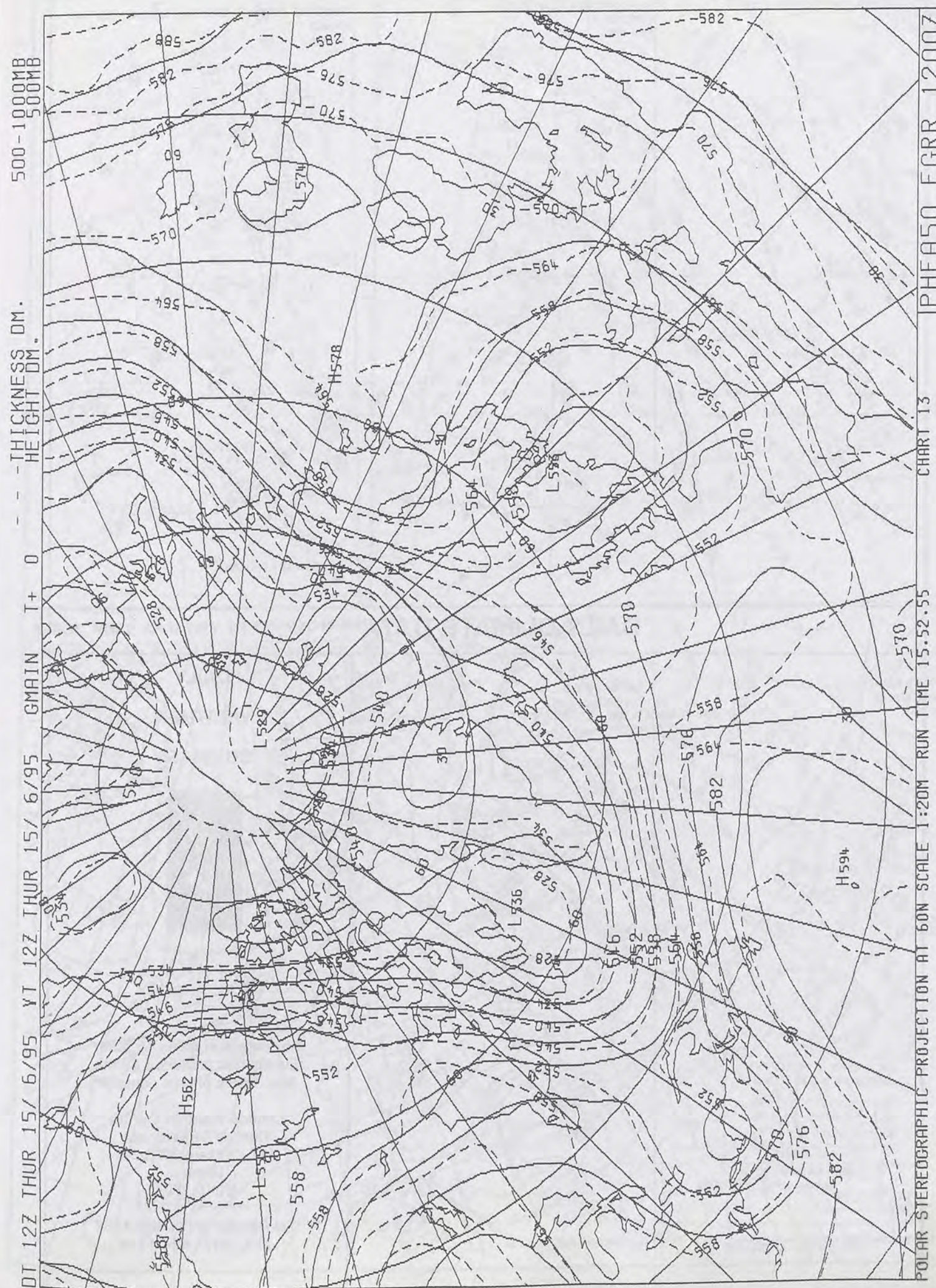
- 10.249
- 8.251
- 9.281
- 9.265
- 10.280
- 10.262
- 10.240
- 11.272
- 12.270
- 12.256
- 12.257
- 12.249
- 10.246
- 10.241
- 11.243
- 10.236
- 11.244
- 11.203
- 10.234
- 9.234
- 8.230
- 10.236
- 10.224
- 10.224
- 10.210
- 10.217
- 10.220
- 10.214
- 11.238
- 13.244
- 13.252
- 12.244
- 10.236
- 10.230
- 9.229
- 8.208
- 8.208
- 10.208
- 10.210
- 11.224
- 10.224
- 10.236
- 11.243
- 10.241
- 12.249
- 12.256
- 12.270
- 11.272
- 10.262
- 10.240
- 9.281
- 9.265
- 10.280
- 10.249
- 8.251
- 10.236
- 10.230
- 9.234
- 10.224
- 10.210
- 11.203
- 11.224
- 10.224
- 10.236
- 11.243
- 10.241
- 12.249
- 12.256
- 12.270
- 11.272
- 10.262
- 10.240
- 9.281
- 9.265
- 10.280
- 10.249
- 8.251
- 10.236
- 10.230
- 9.234
- 10.224
- 10.210
- 11.203
- 11.224
- 10.224
- 10.236
- 11.243
- 10.241
- 12.249
- 12.256
- 12.270
- 11.272
- 10.262
- 10.240
- 9.281
- 9.265
- 10.280
- 10.249
- 8.251
- 10.236
- 10.230
- 9.234
- 10.224
- 10.210
- 11.203
- 11.224
- 10.224
- 10.236
- 11.243
- 10.241
- 12.249
- 12.256
- 12.270
- 11.272
- 10.262
- 10.240
- 9.281
- 9.265
- 10.280
- 10.249
- 8.251
- 10.236
- 10.230
- 9.234
- 10.224
- 10.210
- 11.203
- 11.224
- 10.224
- 10.236
- 11.243
- 10.241
- 12.249
- 12.256
- 12.270
- 11.272
- 10.262
- 10.240
- 9.281
- 9.265
- 10.280
- 10.249
- 8.251
- 10.236
- 10.230
- 9.234
- 10.224
- 10.210
- 11.203
- 11.224
- 10.224
- 10.236
- 11.243
- 10.241
- 12.249
- 12.256
- 12.270
- 11.272
- 10.262
- 10.240
- 9.281
- 9.265
- 10.280
- 10.249
- 8.251
- 10.236
- 10.230
- 9.234
- 10.224
- 10.210
- 11.203
- 11.224
- 10.224
- 10.236
- 11.243
- 10.241
- 12.249
- 12.256
- 12.270
- 11.272
- 10.262
- 10.240
- 9.281
- 9.265
- 10.280
- 10.249
- 8.251
- 10.236
- 10.230
- 9.234
- 10.224
- 10.210
- 11.203
- 11.224
- 10.224
- 10.236
- 11.243
- 10.241
- 12.249
- 12.256
- 12.270
- 11.272
- 10.262
- 10.240
- 9.281
- 9.265
- 10.280
- 10.249
- 8.251
- 10.236
- 10.230
- 9.234
- 10.224
- 10.210
- 11.203
- 11.224
- 10.224
- 10.236
- 11.243
- 10.241
- 12.249
- 12.256
- 12.270
- 11.272
- 10.262
- 10.240
- 9.281
- 9.265
- 10.280
- 10.249
- 8.251
- 10.236
- 10.230
- 9.234
- 10.224
- 10.210
- 11.203
- 11.224
- 10.224
- 10.236
- 11.243
- 10.241
- 12.249
- 12.256
- 12.270
- 11.272
- 10.262
- 10.240
- 9.281
- 9.265
- 10.280
- 10.249
- 8.251
- 10.236
- 10.230
- 9.234
- 10.224
- 10.210
- 11.203
- 11.224
- 10.224
- 10.236
- 11.243
- 10.241
- 12.249
- 12.256
- 12.270
- 11.272
- 10.262
- 10.240
- 9.281
- 9.265
- 10.280
- 10.249
- 8.251
- 10.236
- 10.230
- 9.234
- 10.224
- 10.210
- 11.203
- 11.224
- 10.224
- 10.236
- 11.243
- 10.241
- 12.249
- 12.256
- 12.270
- 11.272
- 10.262
- 10.240
- 9.281
- 9.265
- 10.280
- 10.249
- 8.251
- 10.236
- 10.230
- 9.234
- 10.224
- 10.210
- 11.203
- 11.224
- 10.224
- 10.236
- 11.243
- 10.241
- 12.249
- 12.256
- 12.270
- 11.272
- 10.262
- 10.240
- 9.281
- 9.265
- 10.280
- 10.249
- 8.251
- 10.236
- 10.230
- 9.234
- 10.224
- 10.210
- 11.203
- 11.224
- 10.224
- 10.236
- 11.243
- 10.241
- 12.249
- 12.256
- 12.270
- 11.272
- 10.262
- 10.240
- 9.281
- 9.265
- 10.280
- 10.249
- 8.251
- 10.236
- 10.230
- 9.234
- 10.224
- 10.210
- 11.203
- 11.224
- 10.224
- 10.236
- 11.243
- 10.241
- 12.249
- 12.256
- 12.270
- 11.272
- 10.262
- 10.240
- 9.281
- 9.265
- 10.28

Geographic Projection, Standard Parallel 60°N, Original scale 1:20m



reographic Projection. Standard Parallel 60°N. Original scale 1:20m






DAILY WEATHER SUMMARY

INCLUDING SUMMARY OF BRITISH WEATHER




Thursday
15th June
1995

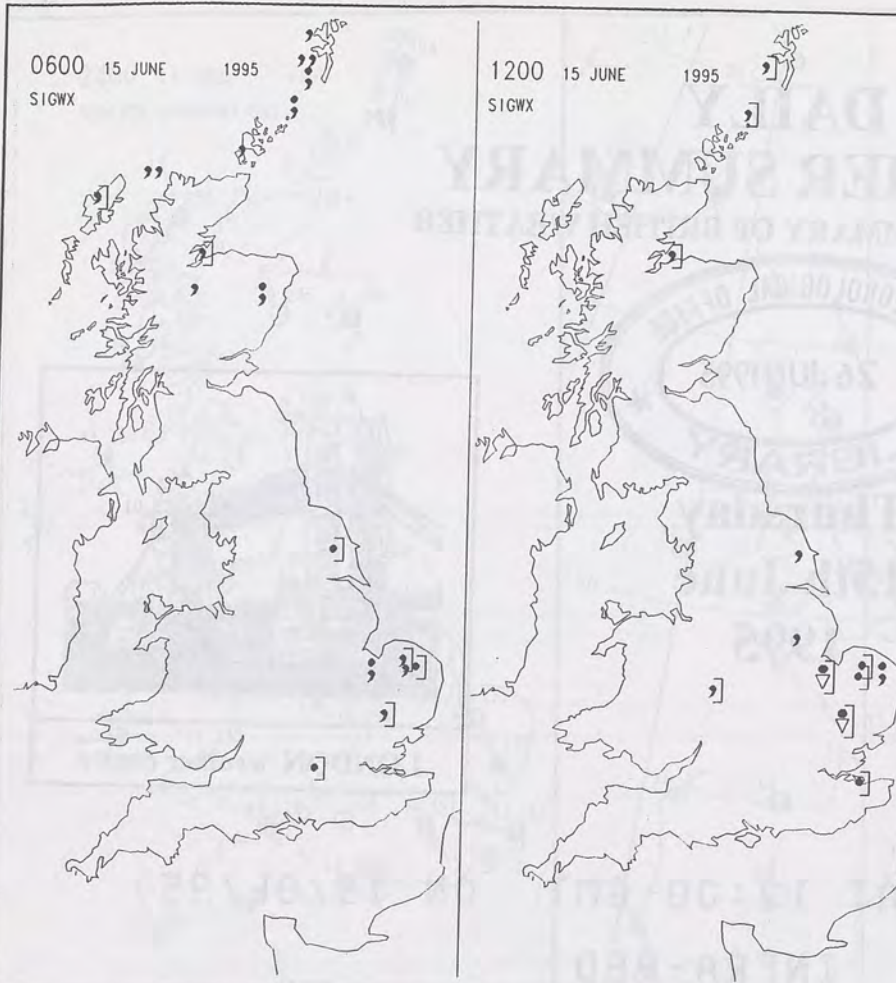


LONDON weather centre

METEOSAT AT 12:00 GMT ON 15/06/95
INFRA-RED



CLOUD-TOP OR LAND/SEA TEMPERATURE
COLD WARM



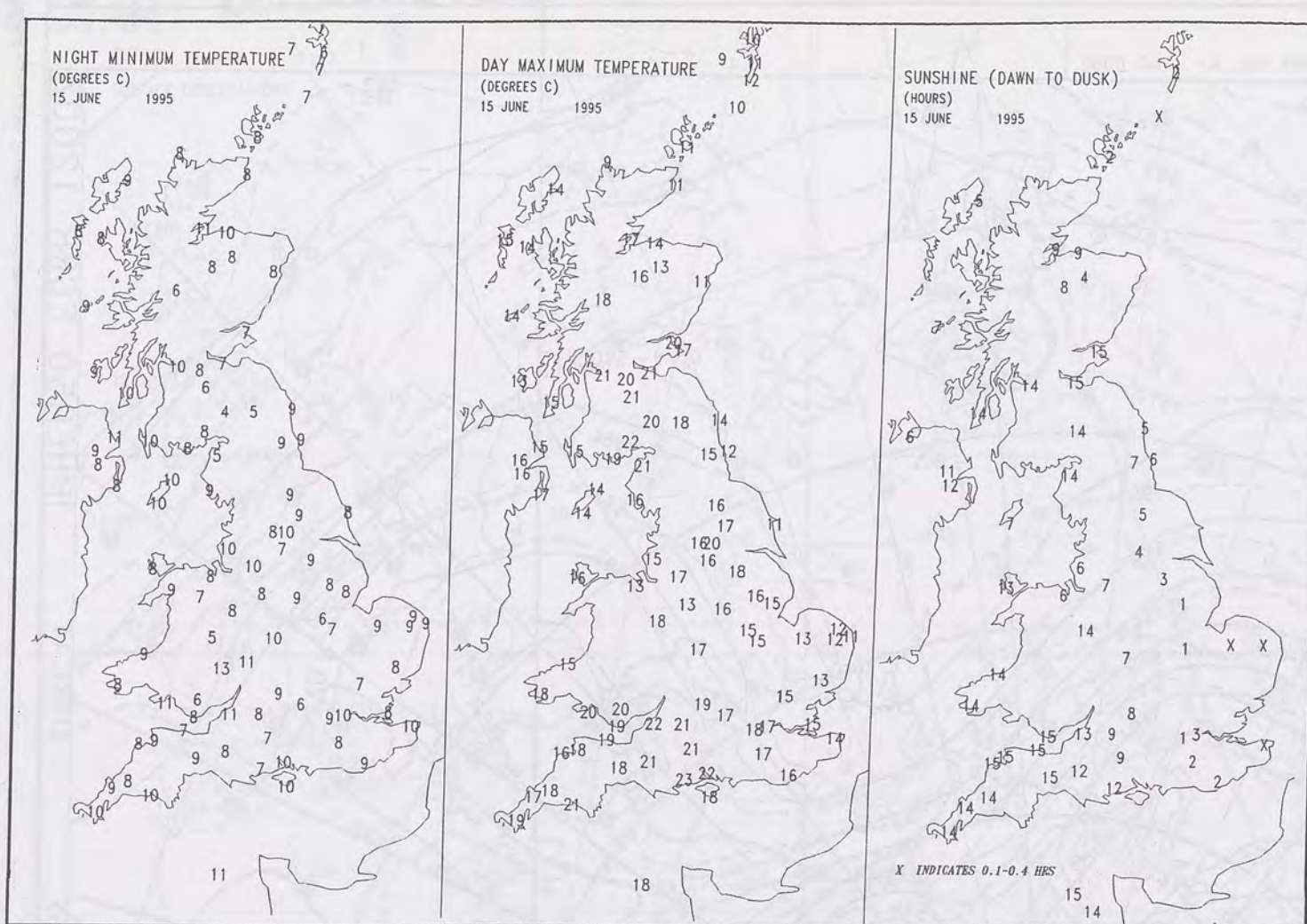
Summary of UK weather for Thursday 15 June 1995

Drizzle affected many parts of coastal Scotland overnight. Elsewhere, it was a mainly dry night with well broken cloud, especially in the west and south. By dawn, apart from the south-west, cloud was again beginning to thicken but in the North the drizzle, if anything, was easing. East Anglia, in contrast, was experiencing a little light rain.

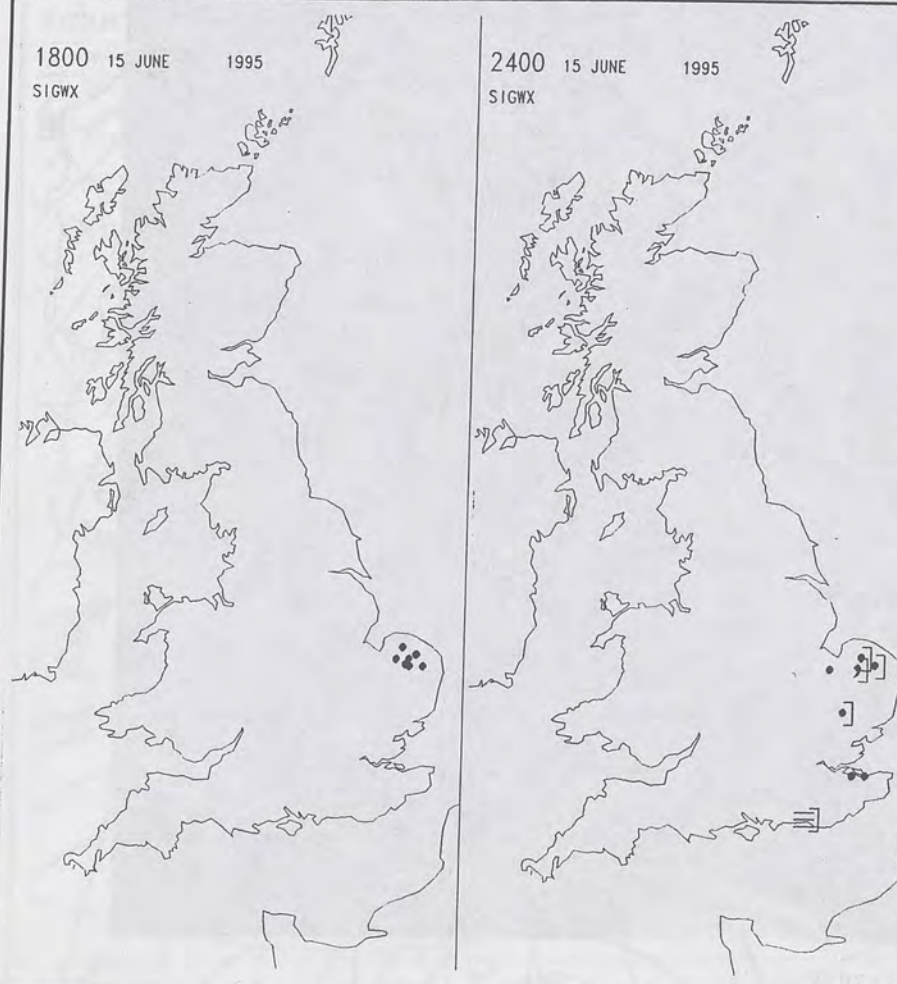
By mid-morning, many western parts of England together with much of southern Scotland, were having long sunny periods but the thicker cloud in central and eastern regions was reluctant to break.

However, by mid afternoon the cloud was thin enough in central areas for brief glimpses of the sun but East Anglia was experiencing outbreaks of quite heavy rain at times. This rain was still evident during the evening and spread into parts of Kent. Elsewhere, by evening, the cloud was becoming quite well broken and it was dry across most of the country.

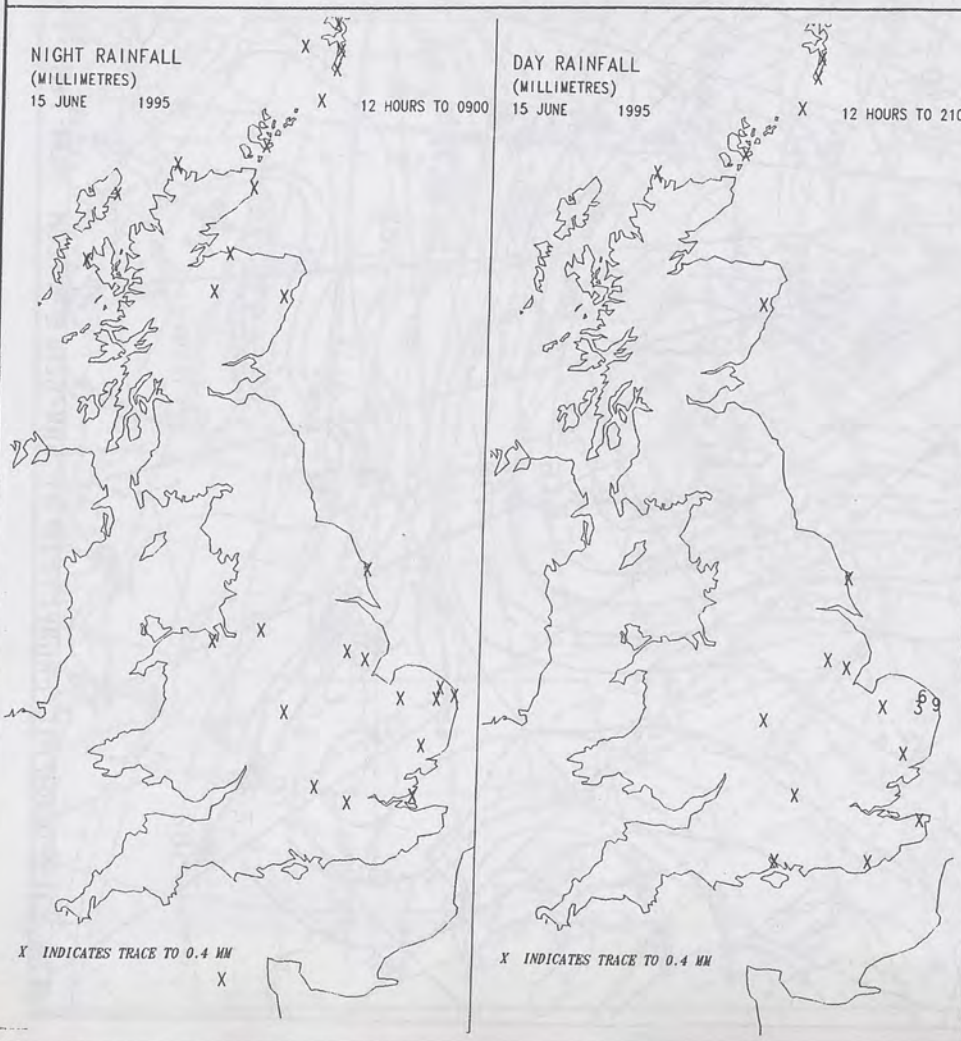
Temperatures ranged from cool on the East Coast to warm on the south coasts of western and south-western counties.



SIGNIFICANT WEATHER CHARTS



DAILY CLIMATE DATA



EXTREMES

THURSDAY 15th JUNE 1995

- Highest Maximum**
: 23.2 C Hum Airport [Dorset]
- Lowest Maximum**
: 8.6 C Cape Wrath [Northern Scotland]
- Lowest Minimum**
: 3.6 C Eskdalemuir [Dumfries & Galloway]
- Lowest Grass Minimum**
: -1.5 C Hum Airport [Dorset]
- Most Rain (24 hrs from 0900 GMT)**
: 9.2 mm Hemsby [Norfolk]
- Most Sunshine**
: 15.4 hrs Edinburgh Airport [Lothian]

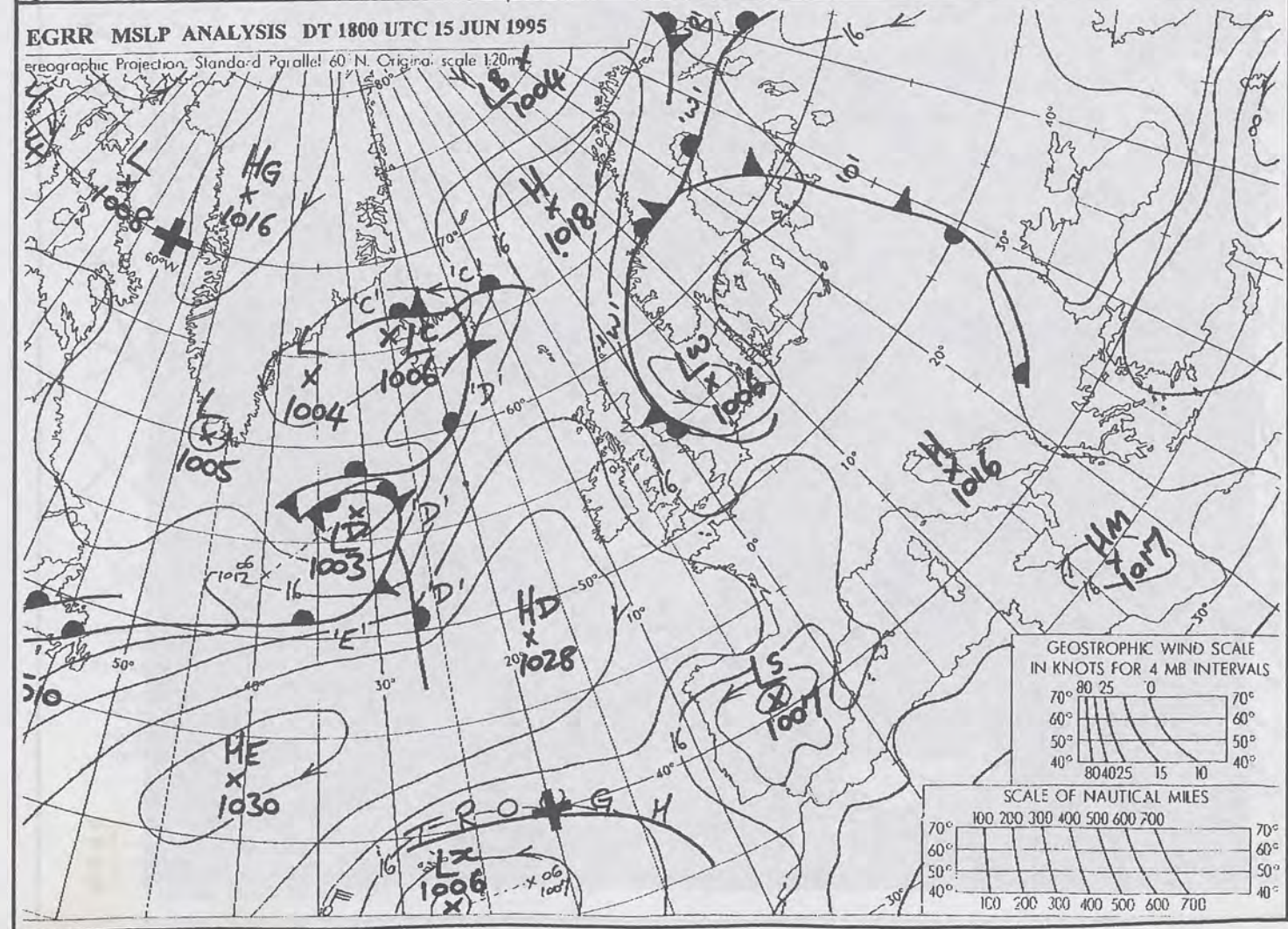
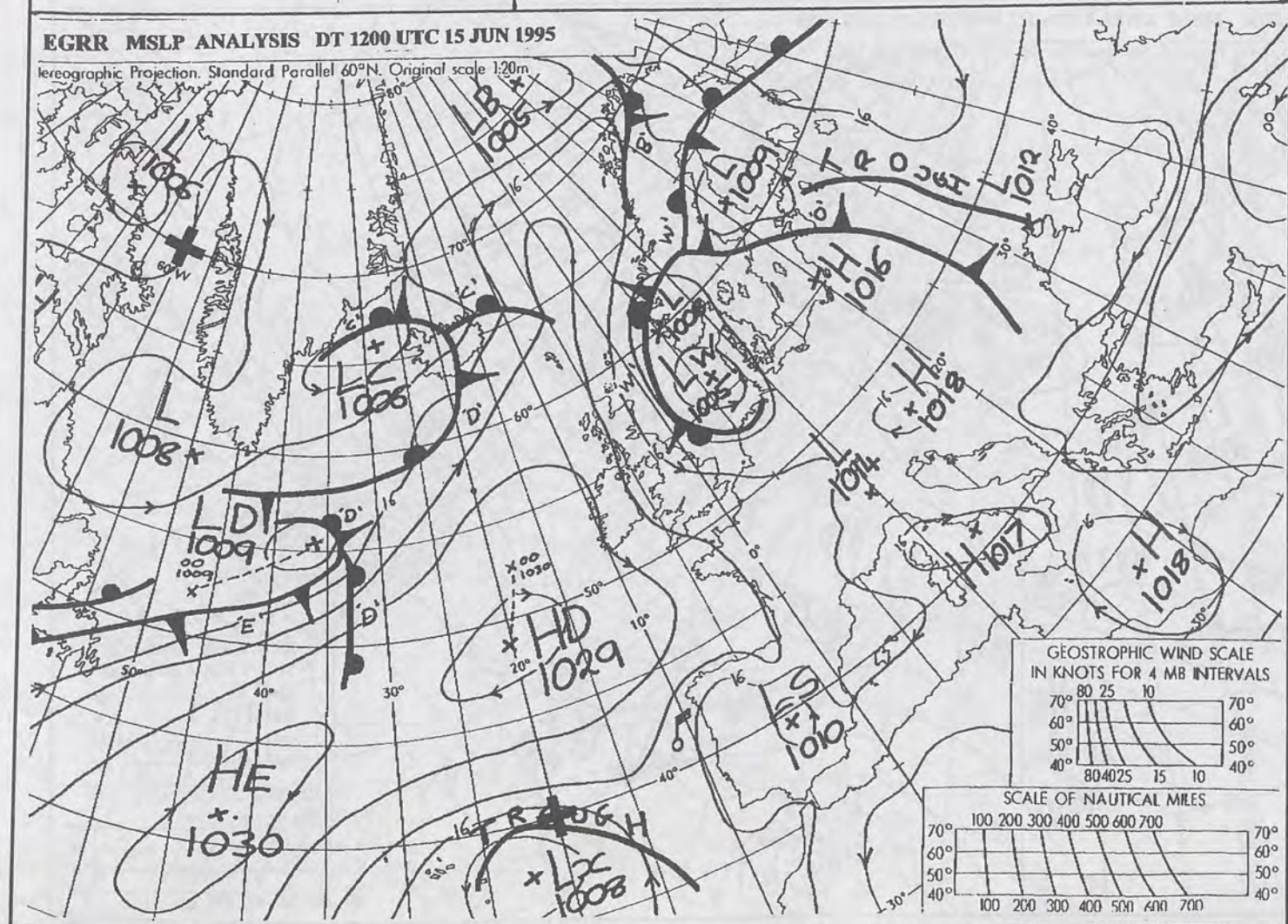
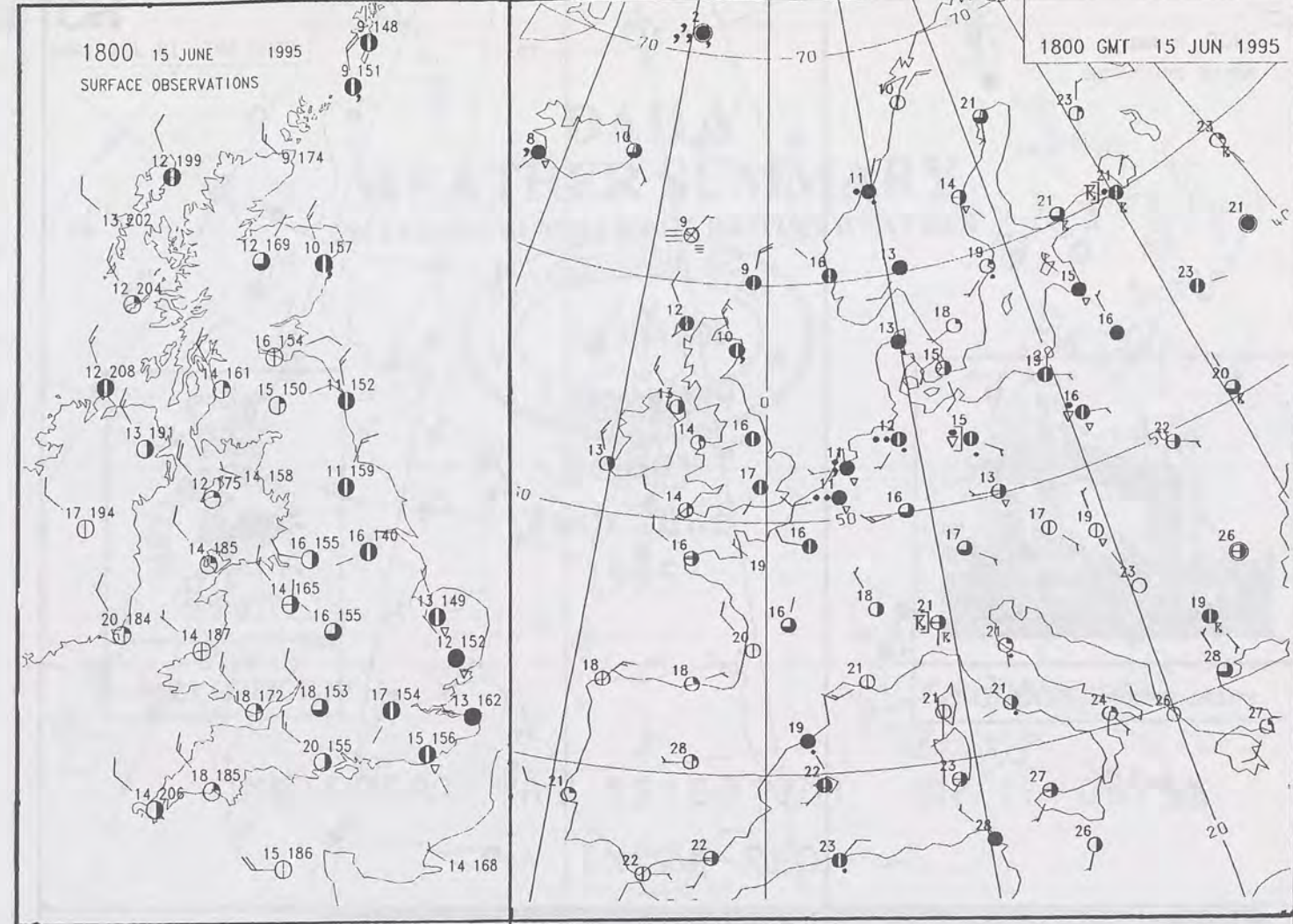
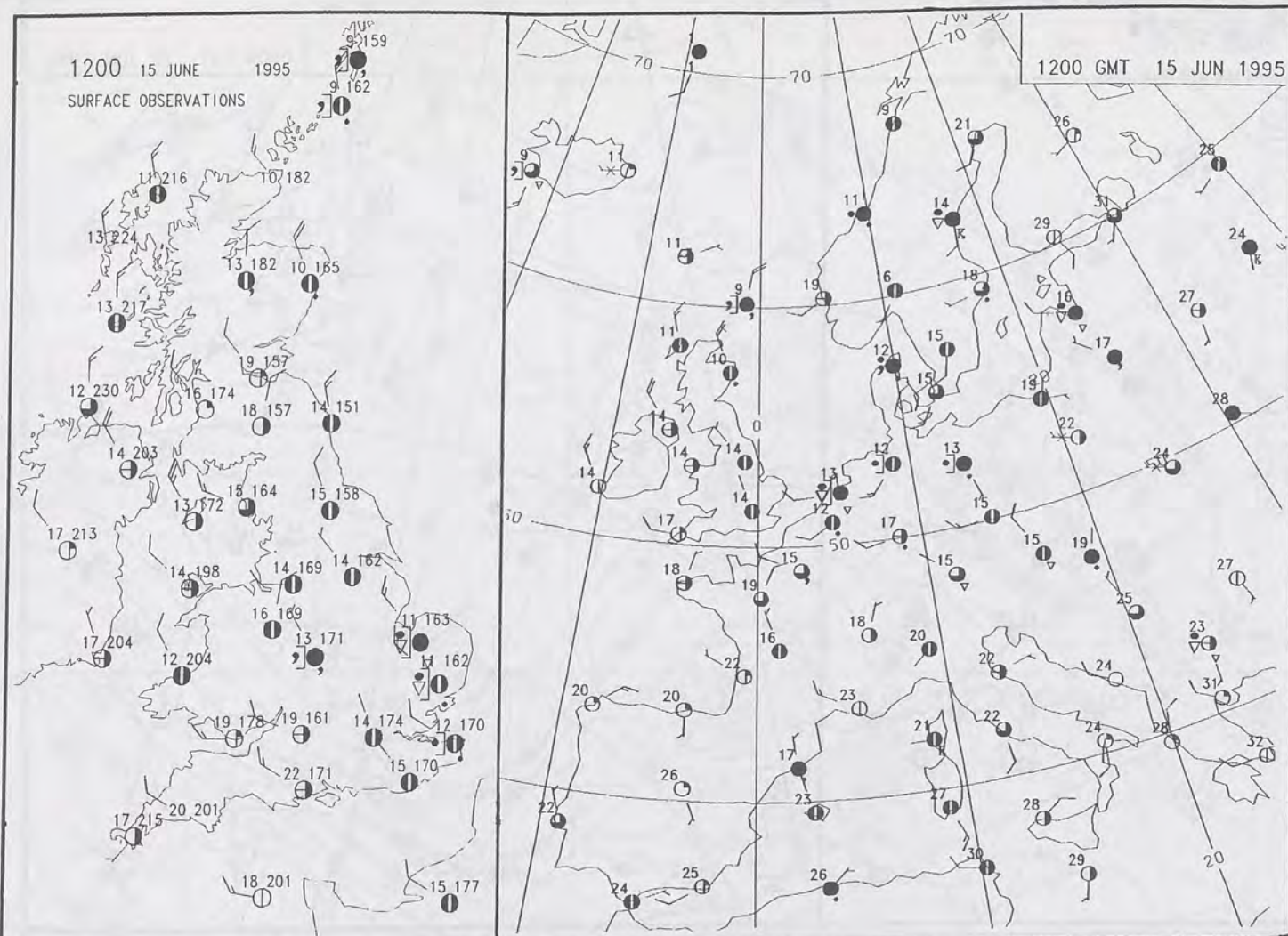
DAILY WEATHER SUMMARY

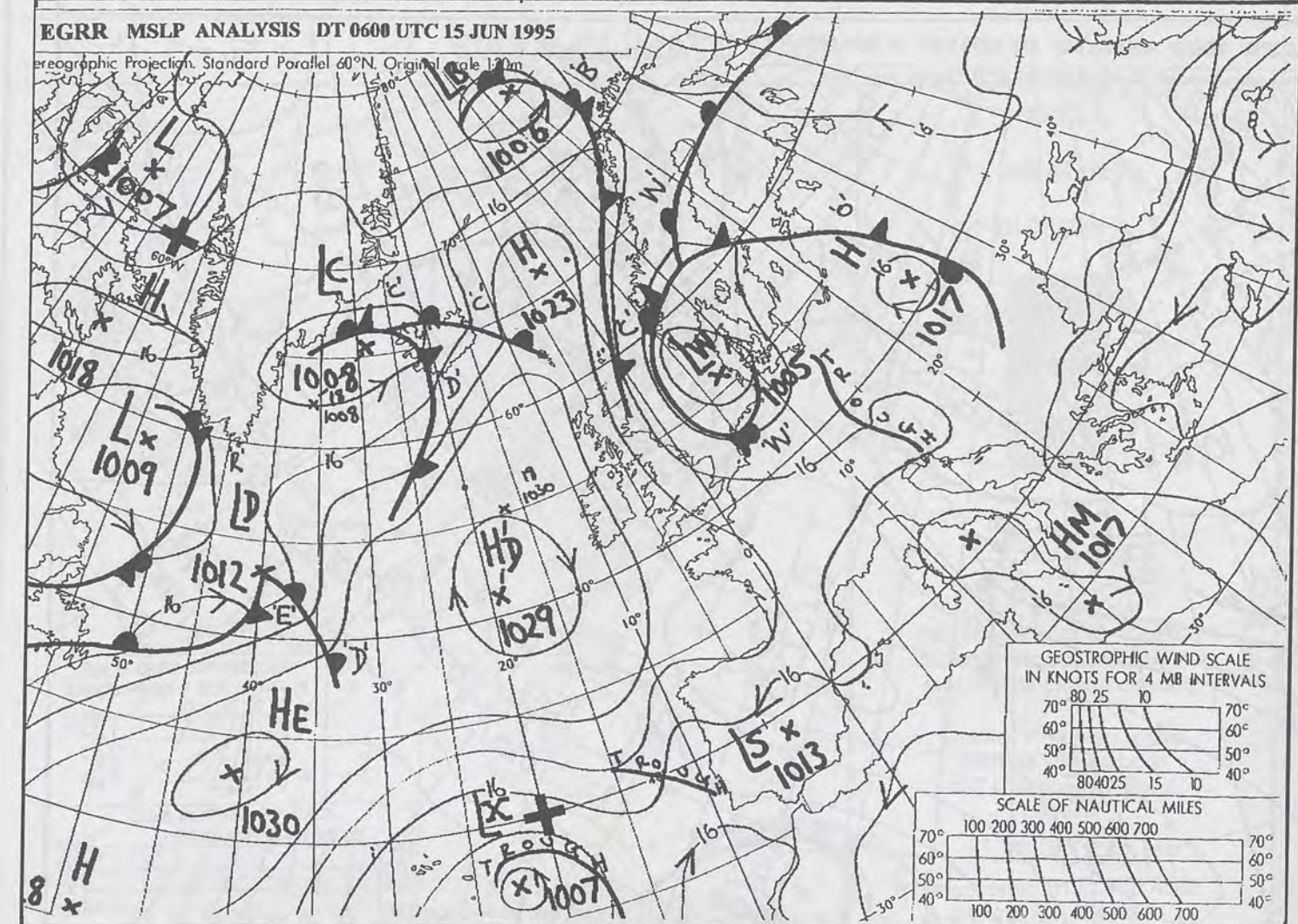
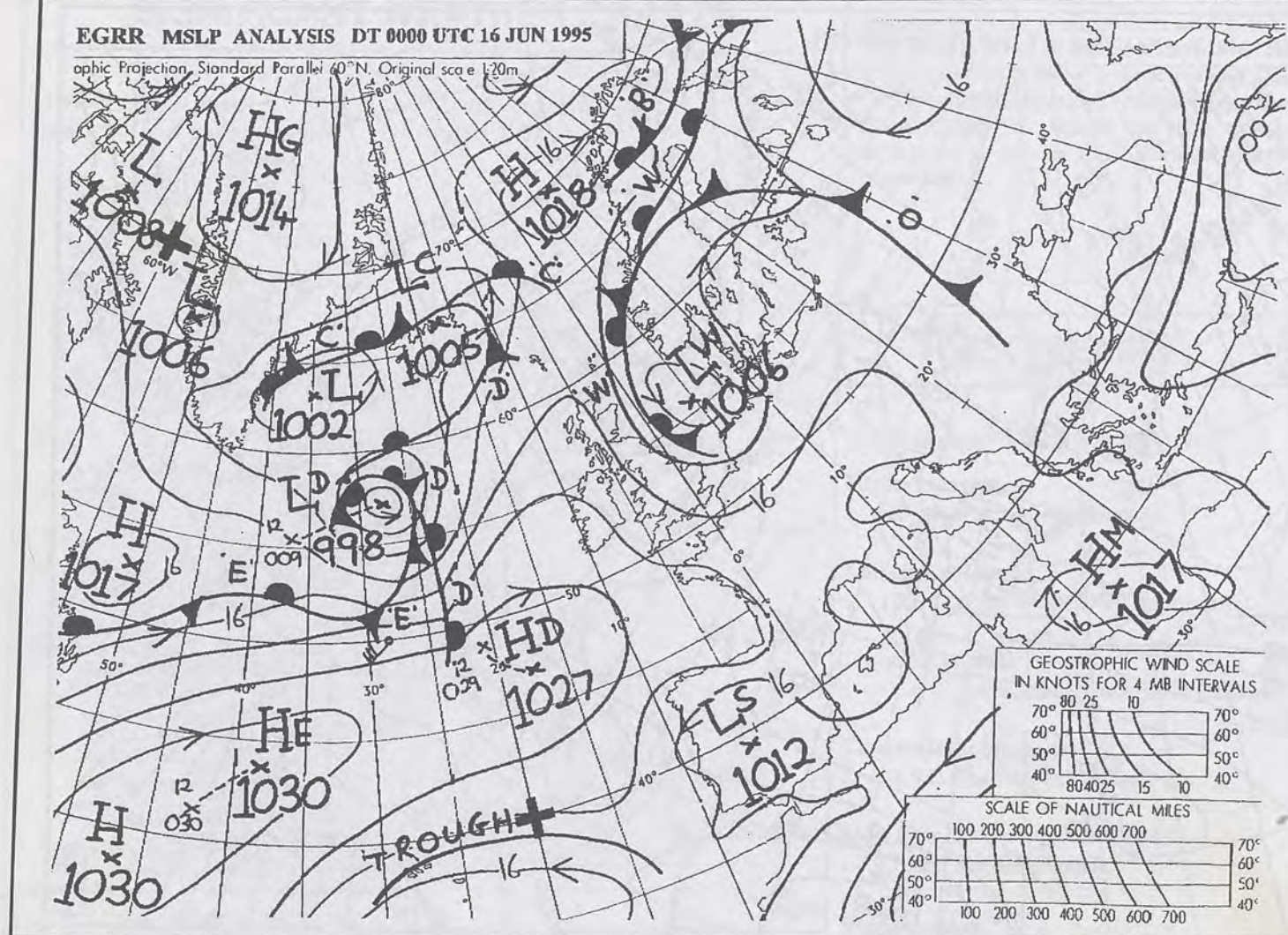
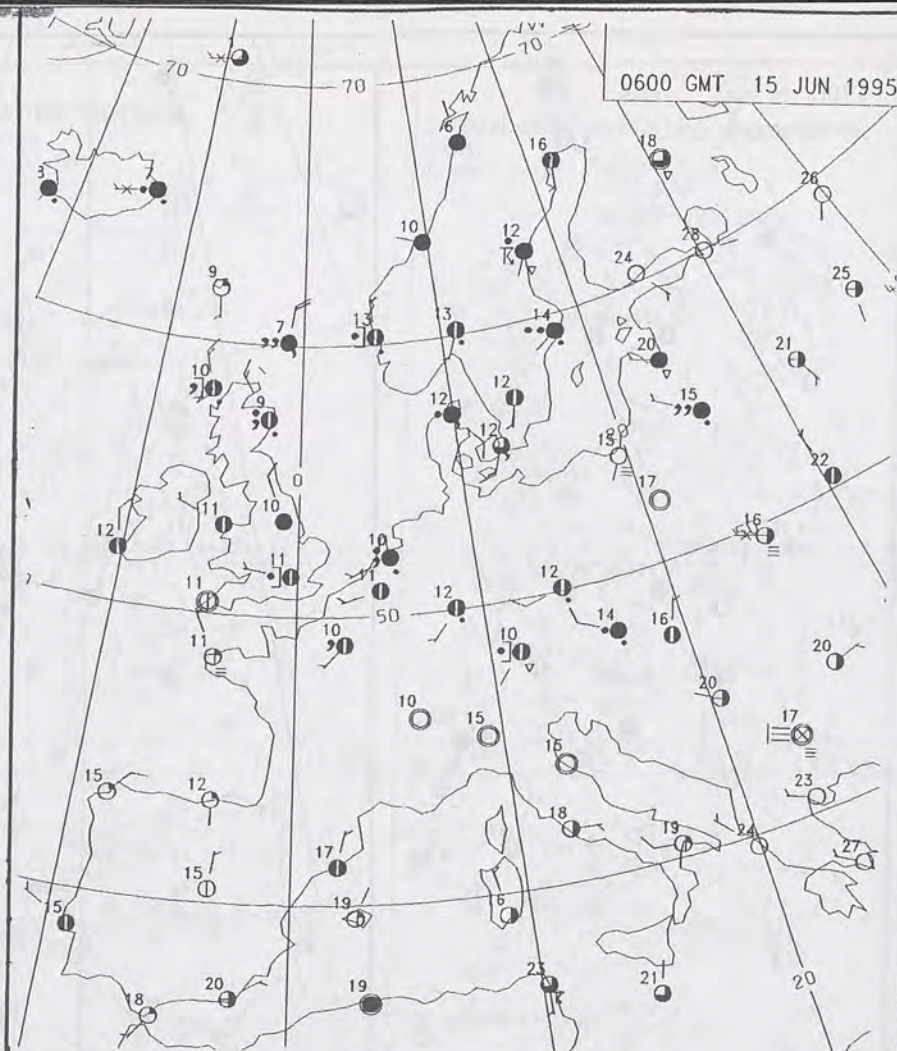
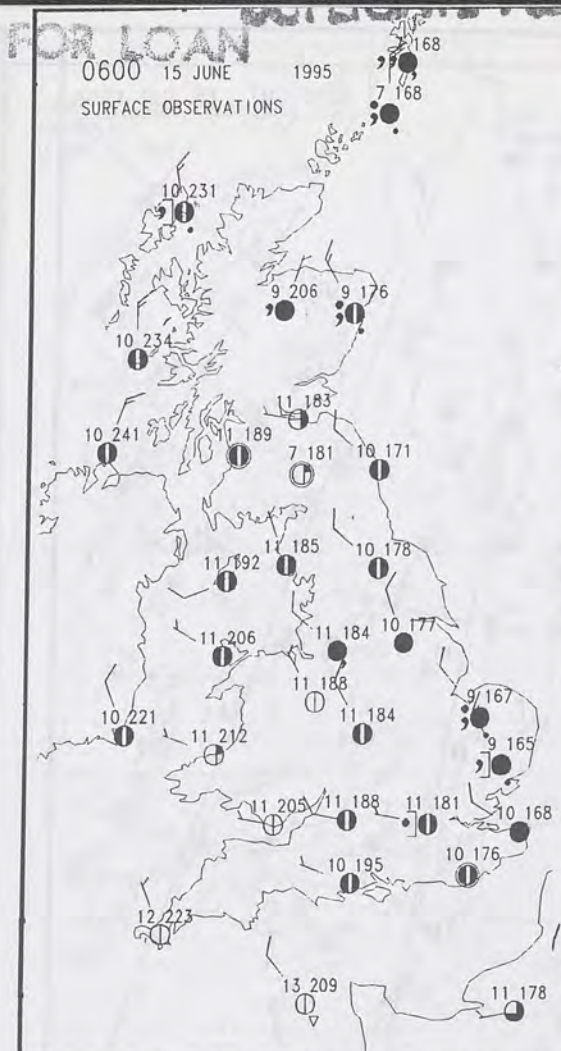
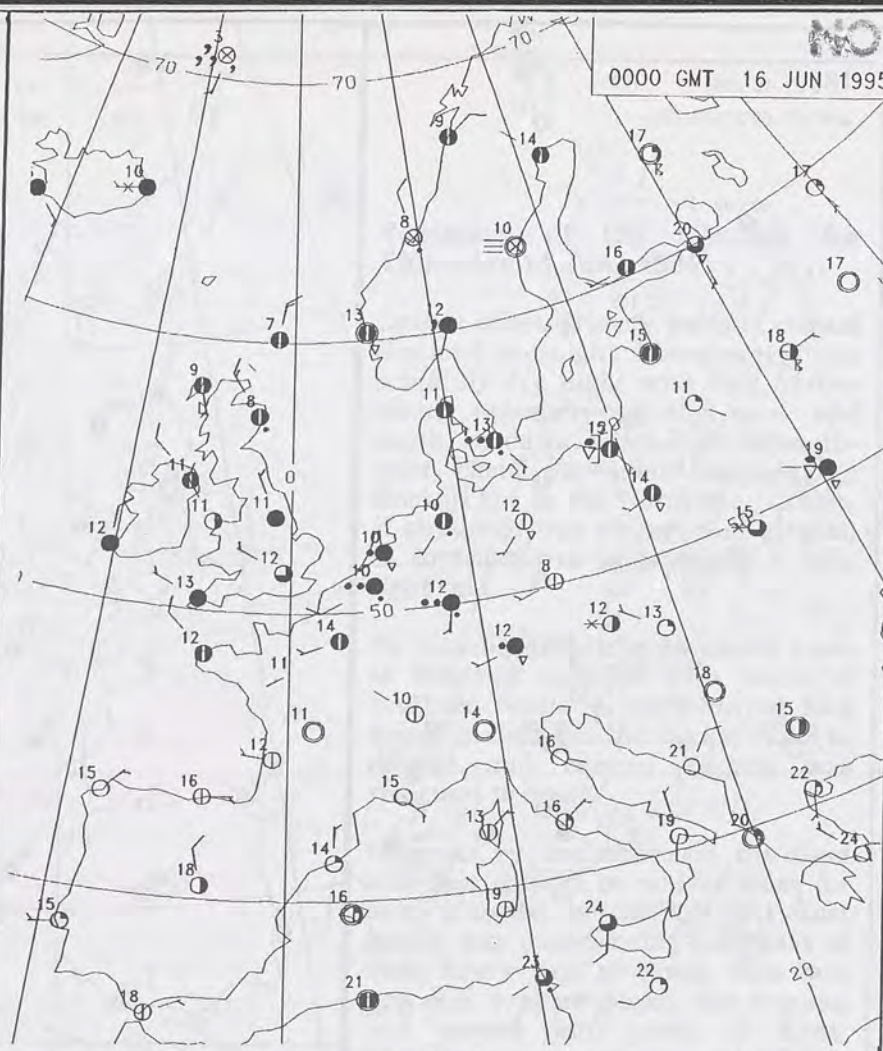
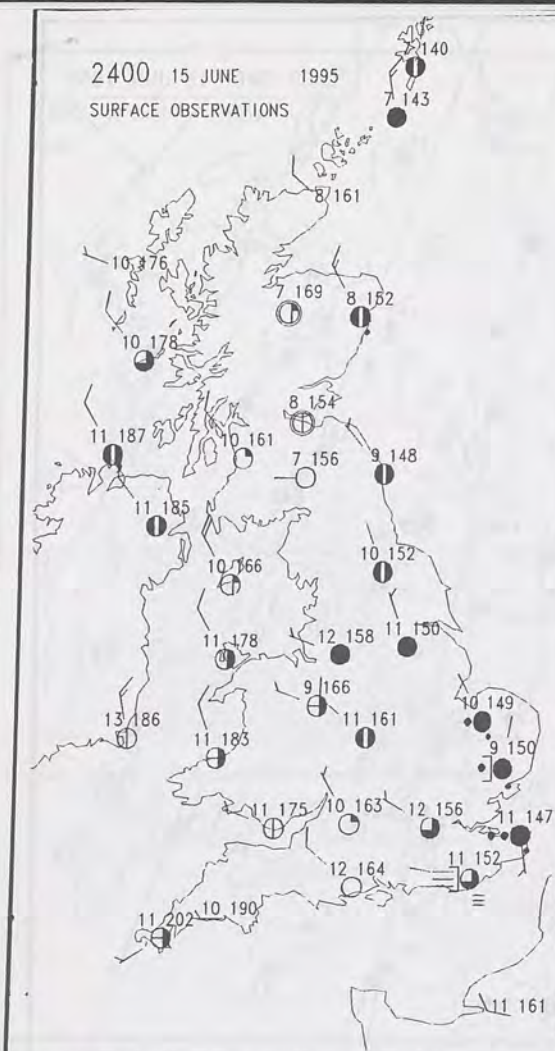


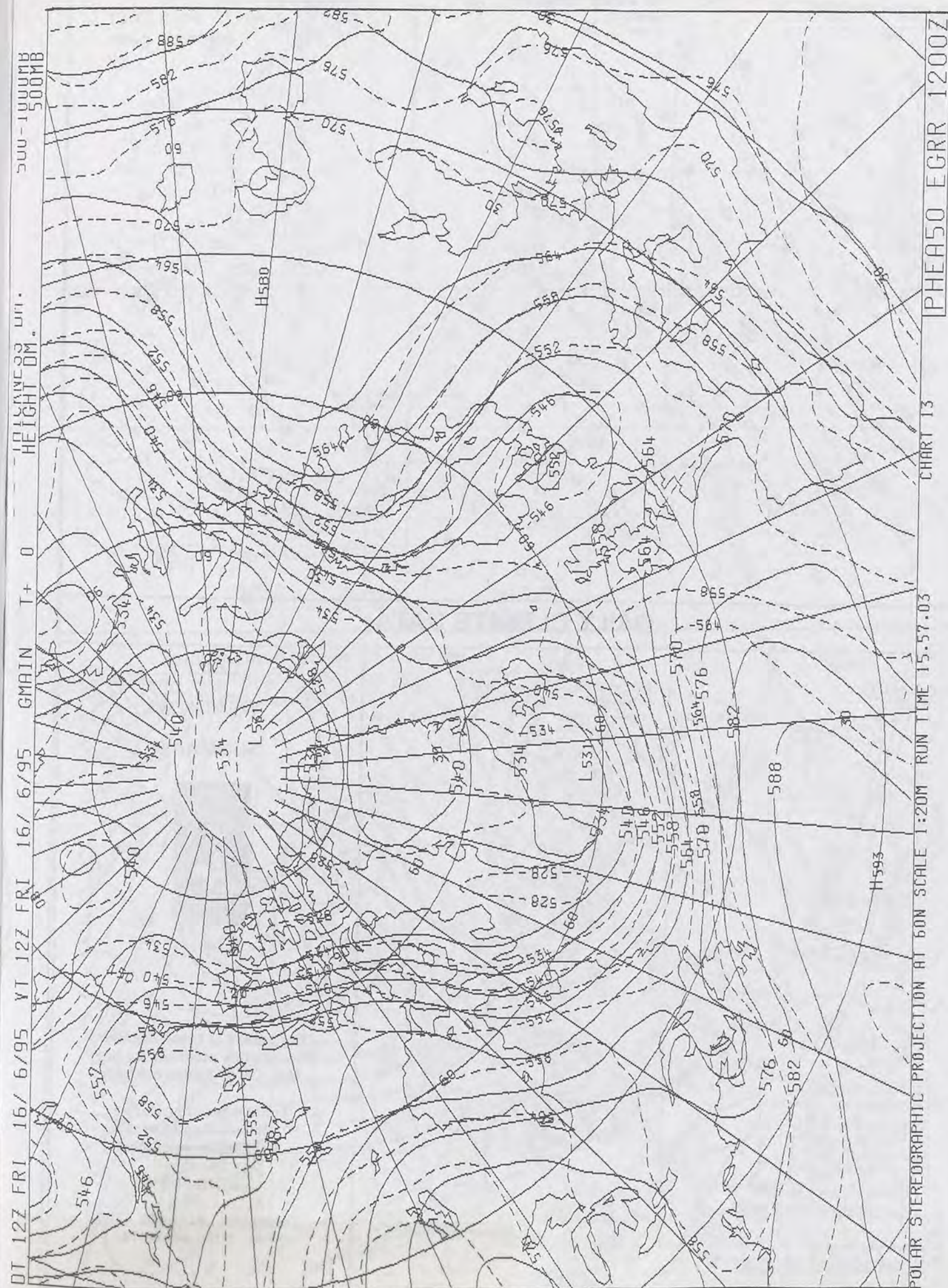
For details of other Weather Summaries produced by the Met. Office please contact:

London Weather Centre
Climate Department
127 Clerkenwell Road
London
EC1R 5DB

Telephone: 0171 405 4358
Fax: 0171 404 4314








DAILY WEATHER SUMMARY

INCLUDING SUMMARY OF BRITISH WEATHER




Friday
16th June
1995



LONDON weather centre

METEOSAT AT 12:00 GMT ON 16/06/95
INFRA-RED



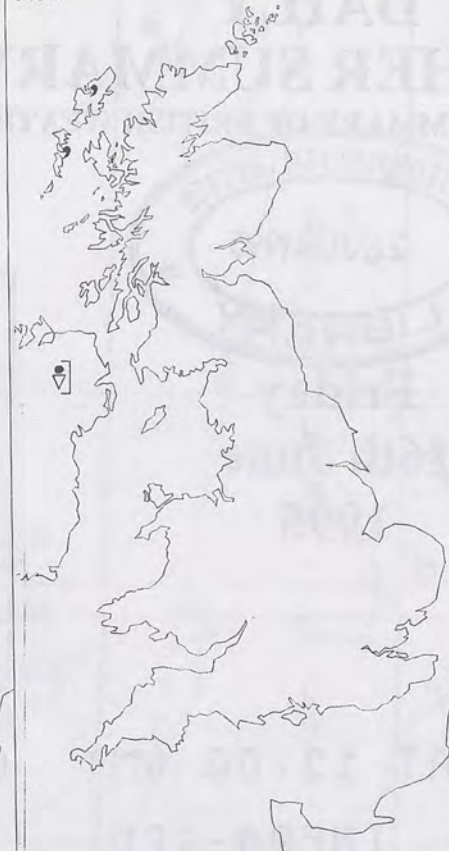
CLOUD-TOP OR LAND/SEA TEMPERATURE

COLD WARM

0600 16 JUNE 1995
SIGWX



1200 16 JUNE 1995
SIGWX



SIGNIFICANT WEATHER CHARTS

1800 16 JUNE 1995
SIGWX



2400 16 JUNE 1995
SIGWX



Published by London Weather Centre. All times are GMT.

Summary of UK weather for Friday 16 June 1995

Many places had a cloudy night but southern Scotland, north-east England, and parts of central southern and south-west England were largely clear. Most areas were dry but patchy rain affected the extreme east of both East Anglia and south-east England at first, and a little drizzle fell in some north-western regions.

Friday started cloudy over western Scotland, Northern Ireland, and in a broad swath from north-west England, through the Midlands, to south-east England. Many places were dry, apart from the odd spot of drizzle at first. The rest of the country was mainly sunny. During the morning, the cloud became thicker up over Northern Ireland and western Scotland with some light rain or showers. Through the afternoon, the cloud swath narrowed, with much of south-east England, the Midlands and East Anglia becoming sunny by early evening. However, increasing cloud, and occasional rain, continued to advance from the west, affecting many central, western and northern parts during the late afternoon and evening and some eastern areas before midnight.

It was a rather cool or cool day in the west and on most coasts, but southern coasts of England, along with sunnier inland parts of Scotland and England were locally warm. Elsewhere, temperatures were near normal.

EXTREMES

FRIDAY 16th JUNE 1995

Highest Maximum

: 22.5 C London Airport [Heathrow]

Lowest Maximum

: 9.4 C Fair Isle [South of Shetland]

Lowest Minimum

: 1.6 C Tulloch Bridge [S.W. Highlands]

Lowest Grass Minimum

: -1.1 C Aviemore [S. Highlands] and
Edinburgh Airport [Lothian]

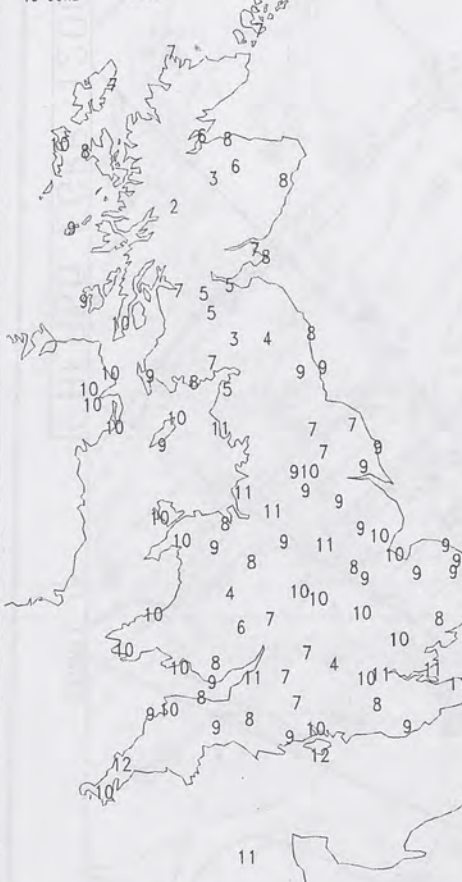
Most Rain (24 hrs from 0900 GMT)

: 9.4 mm Eskdalemuir [Dumfries & Galloway]

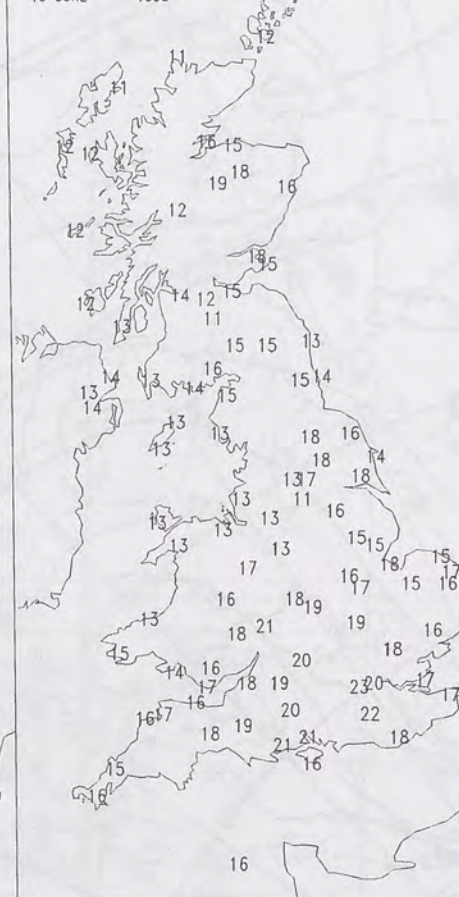
Most Sunshine

: 11.2 hrs Lynchem [Wiltshire] and
Hurn Airport [Dorset]

NIGHT MINIMUM TEMPERATURE
(DEGREES C)
16 JUNE 1995



DAY MAXIMUM TEMPERATURE
(DEGREES C)
16 JUNE 1995



SUNSHINE (DAWN TO DUSK)
(HOURS)
16 JUNE 1995



DAILY CLIMATE DATA

NIGHT RAINFALL
(MILLIMETRES)
16 JUNE 1995



DAY RAINFALL
(MILLIMETRES)
16 JUNE 1995



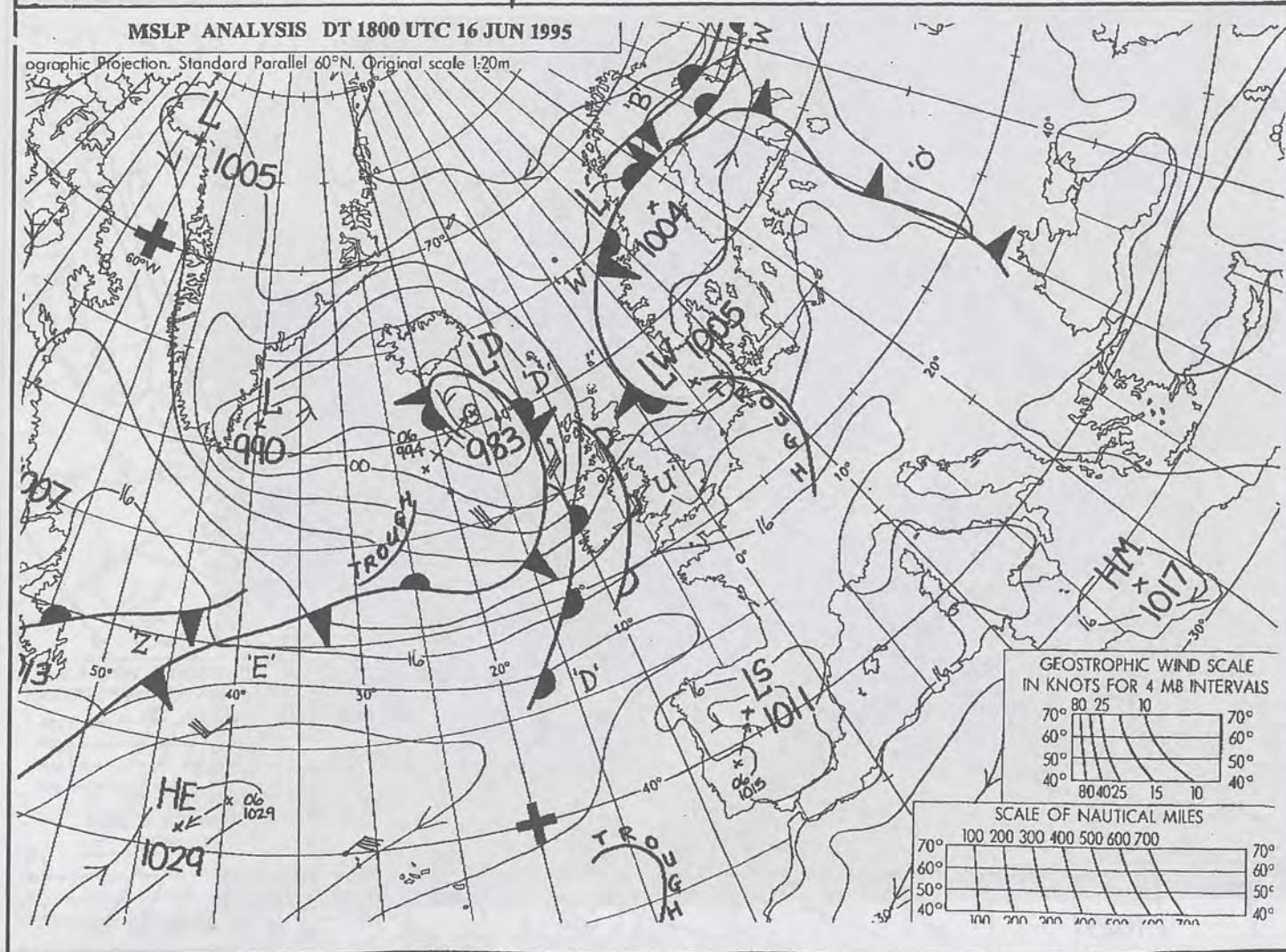
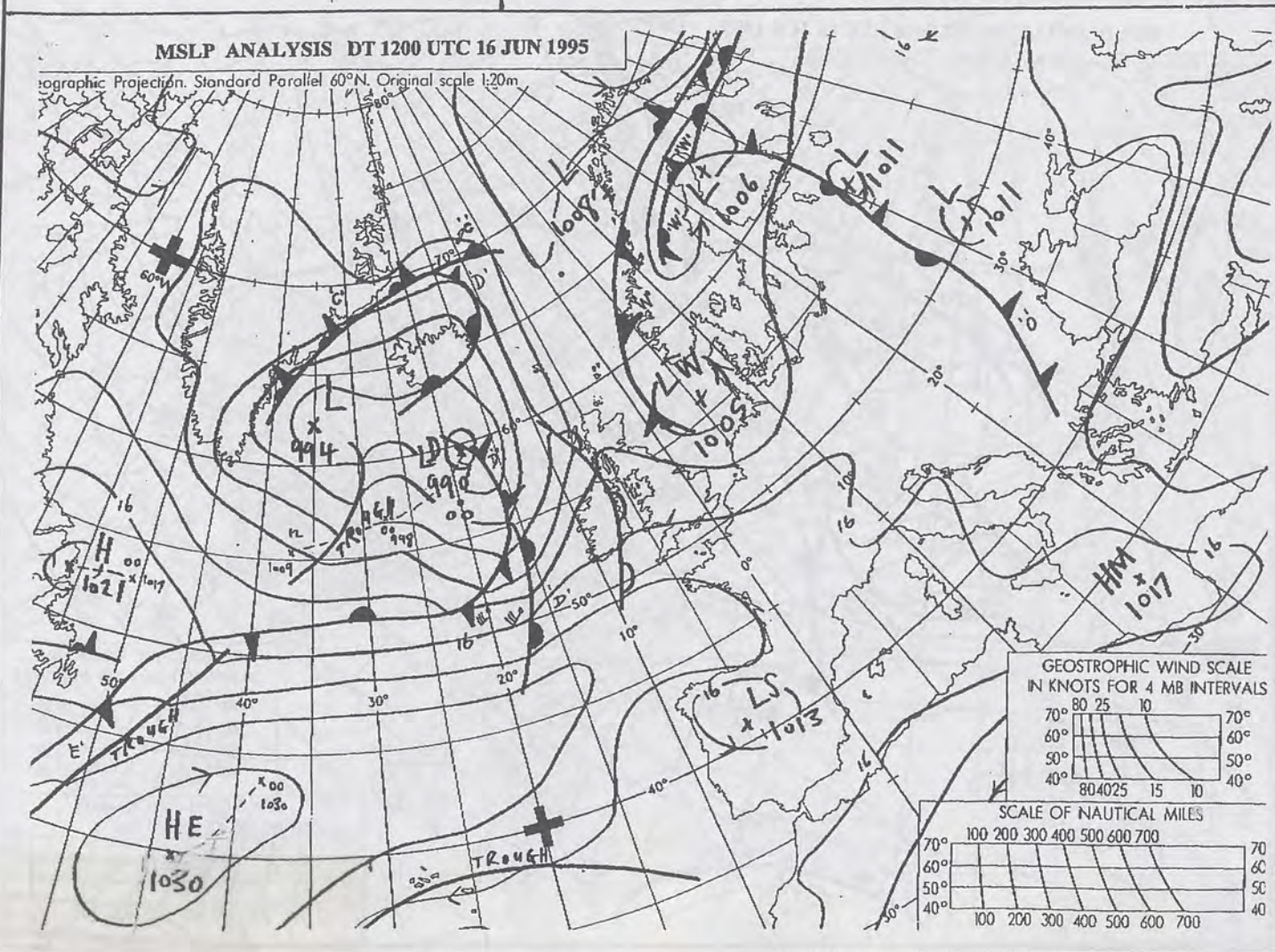
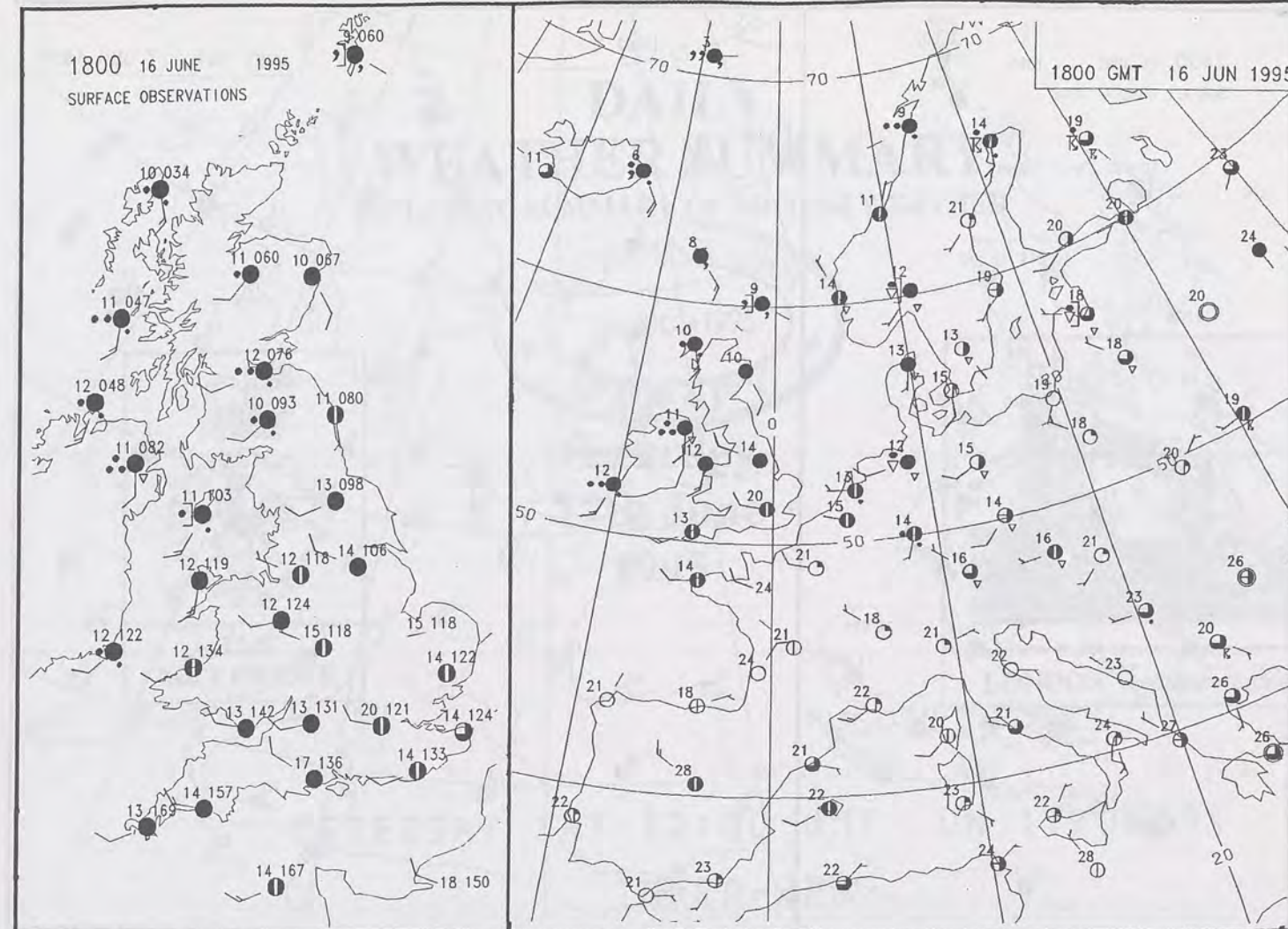
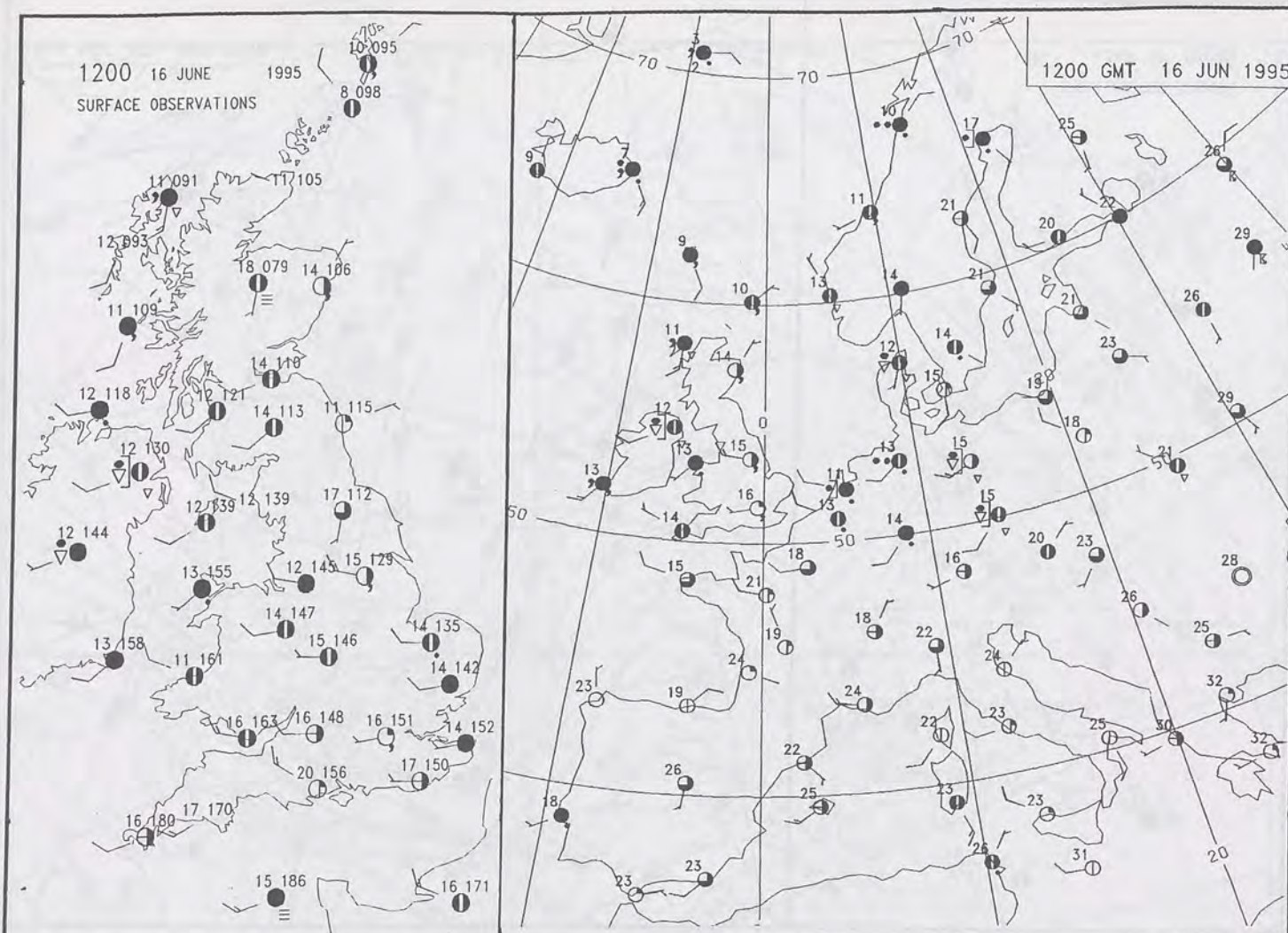
DAILY WEATHER SUMMARY

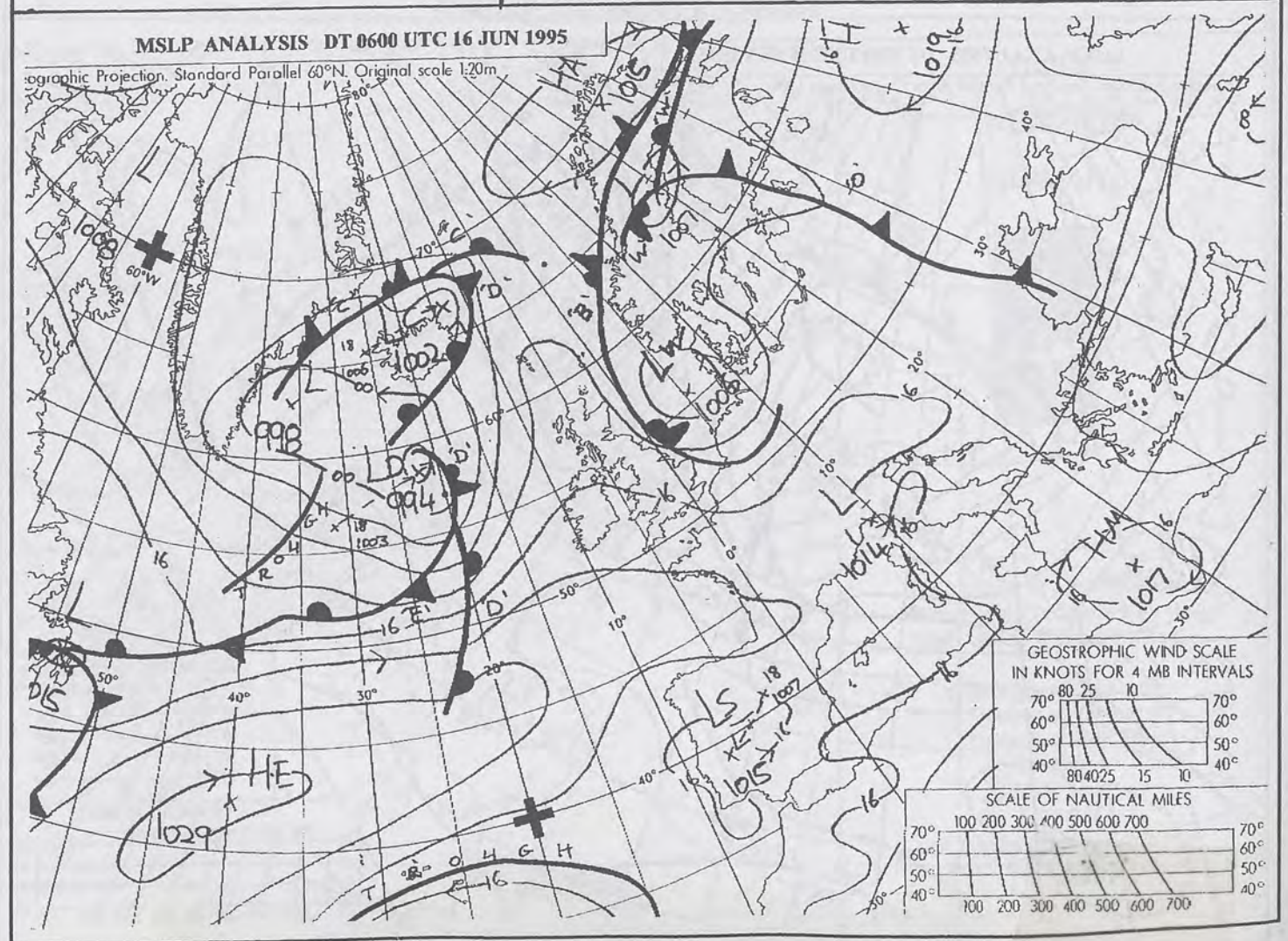
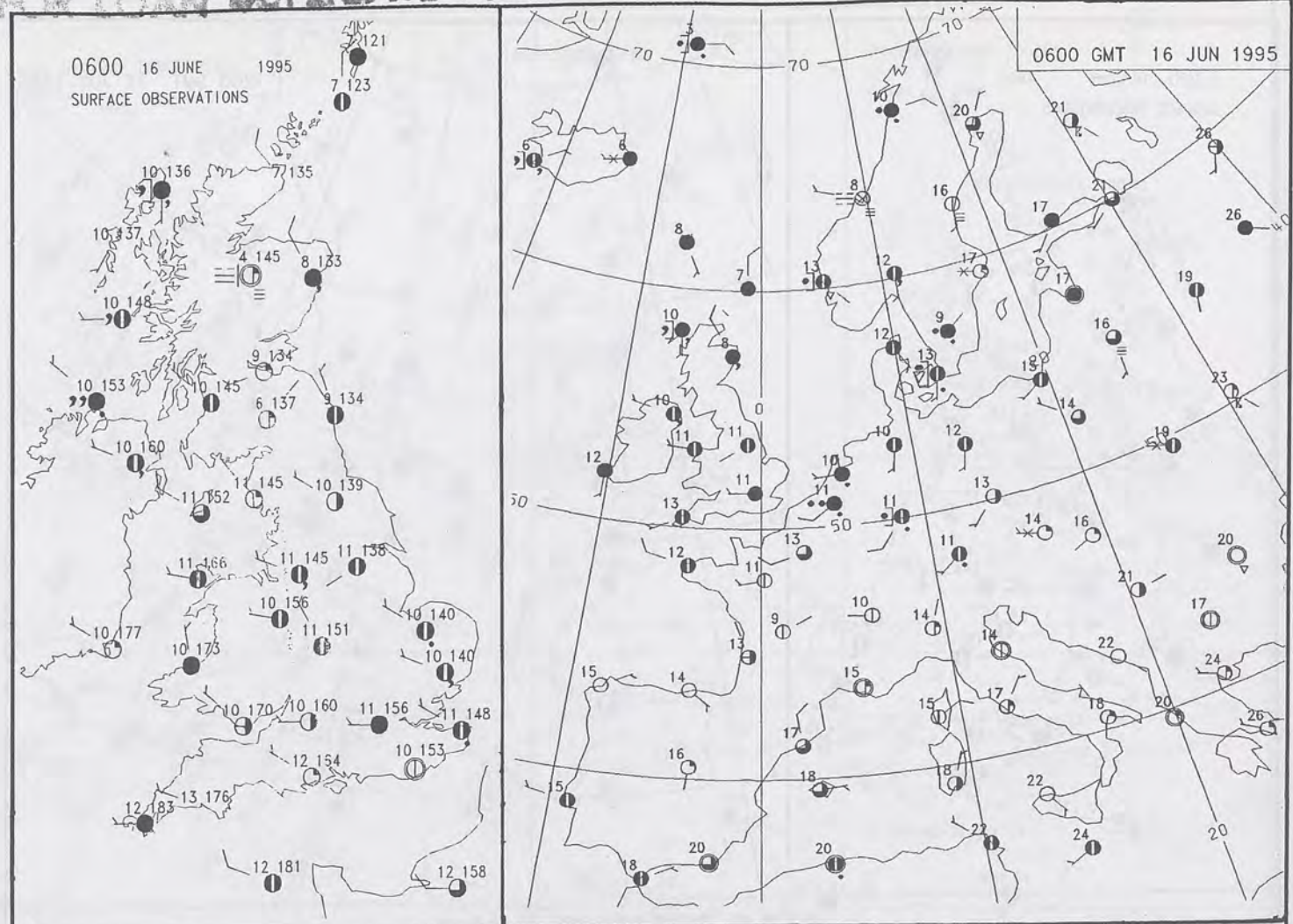
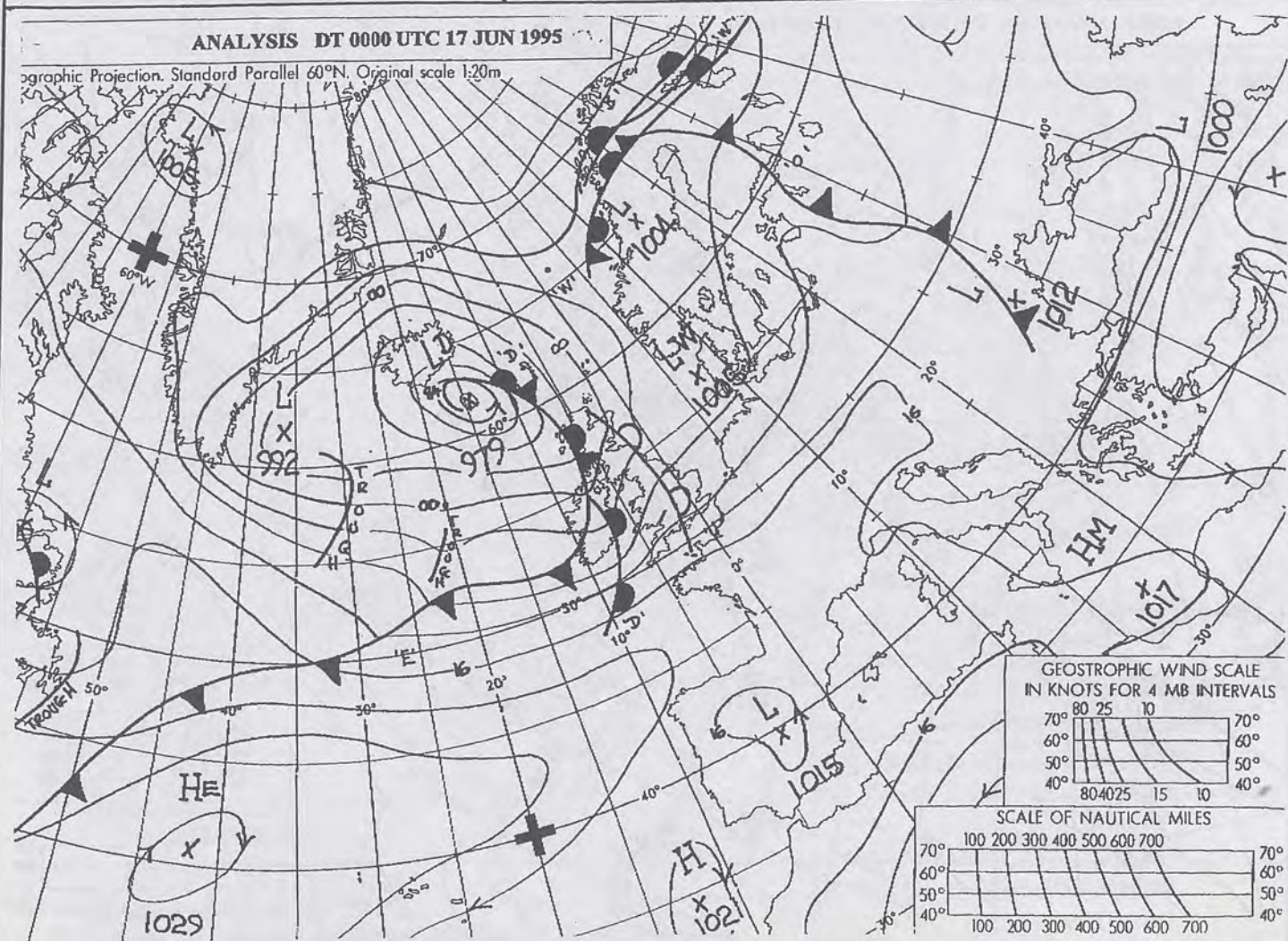
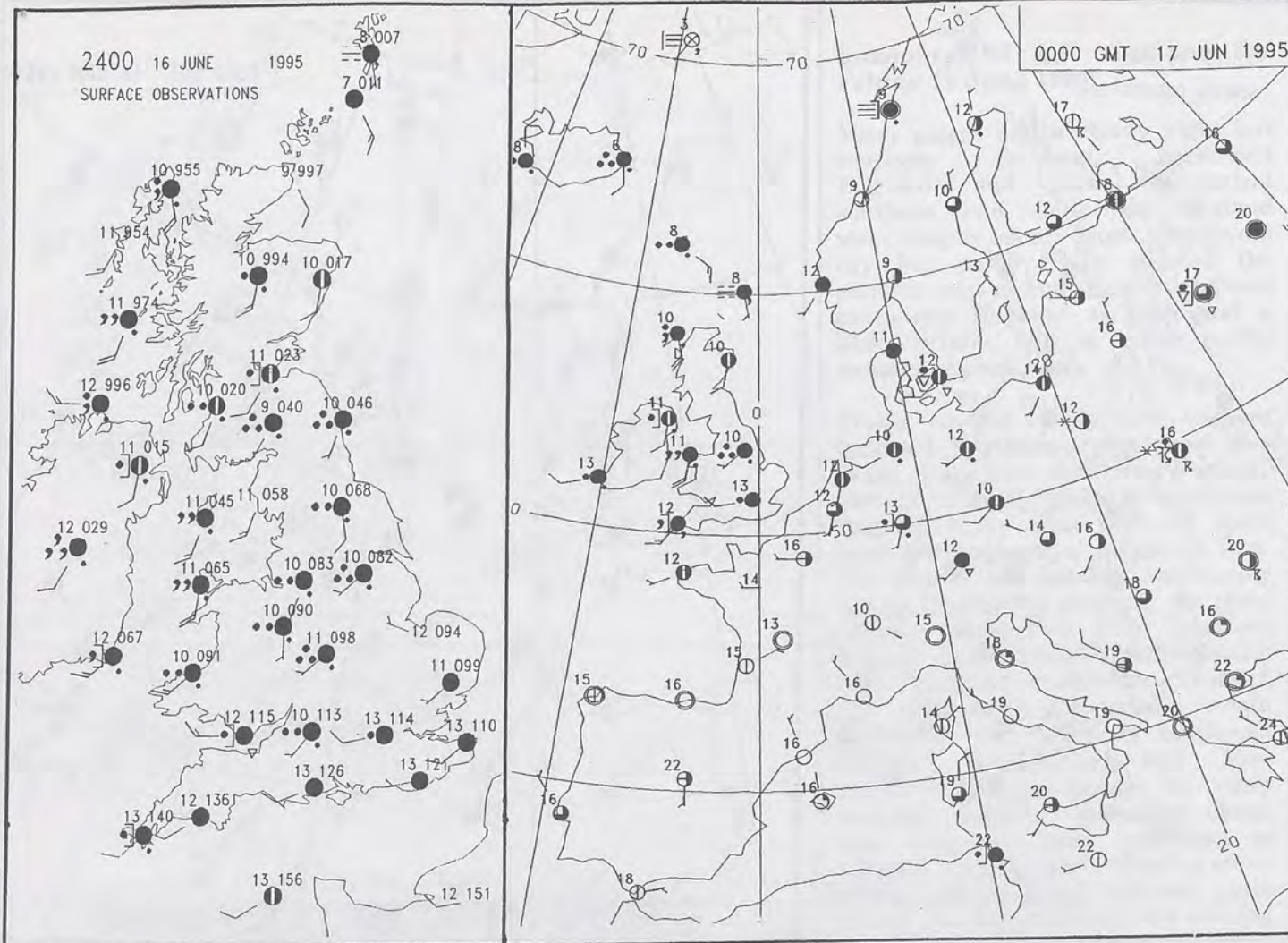



For details of other Weather Summaries produced by the Met. Office please contact:

London Weather Centre
Climate Department
127 Clerkenwell Road
London
EC1R 5DB

Telephone: 0171 405 4358
Fax: 0171 404 4314








DAILY WEATHER SUMMARY

INCLUDING SUMMARY OF BRITISH WEATHER




Saturday
17th June
1995



LONDON *weather centre*

METEOSAT AT 12:00 GMT ON 17/06/95
INFRA-RED



CLOUD-TOP OR LAND/SEA TEMPERATURE

COLD WARM

0600 17 JUNE 1995
SIGWX



1200 17 JUNE 1995
SIGWX



SIGNIFICANT WEATHER CHARTS

1800 17 JUNE 1995
SIGWX



2400 17 JUNE 1995
SIGWX



Published by London Weather Centre. All times are GMT.

SUMMARY OF UK WEATHER SATURDAY 17th June 1995

The United Kingdom had a generally cloudy night with outbreaks of rain and drizzle, although parts of eastern Scotland and eastern England were dry at first. Much of the rain was light and patchy but some heavier bursts fell on western hills. A few clear intervals developed over Northern Ireland, western Scotland and the west Midlands.

England and Wales stayed fairly cloudy but rain and drizzle died out from most central and northern areas during the morning and became light and patchy across the south. Hills and coasts in the south became very misty. Sunny intervals developed in central and northern areas, especially to the east of high ground, with the Midlands also having some afternoon sunshine. Scotland and Northern Ireland had sunny intervals and showers with the best of the sunshine occurring in the east. During the afternoon, a band of more continuous rain spread across Scotland with a thunderstorm in eastern Scotland during the late afternoon. The evening became dry in many places with clear spells, although showers affected Scotland, particularly the west, and mist and drizzle only slowly moved away from southern counties of England.

It was a cool day over much of southern England, south Wales and northwest Scotland but most of the country had near normal temperatures. However, over parts of southeast Scotland and northeast England it became warm.

EXTREMES

SATURDAY 17th JUNE 1995

Highest Maximum

: 20.1 C Coningsby [Lincolnshire]
Holbeach [Lincolnshire]

Lowest Maximum

: 10.3 C Cape Wrath [N. Scotland]

Lowest Minimum

: 6.7 C Lerwick [Shetland]

Lowest Grass Minimum

: 5.4 C St. Angelo [Co. Fermanagh]

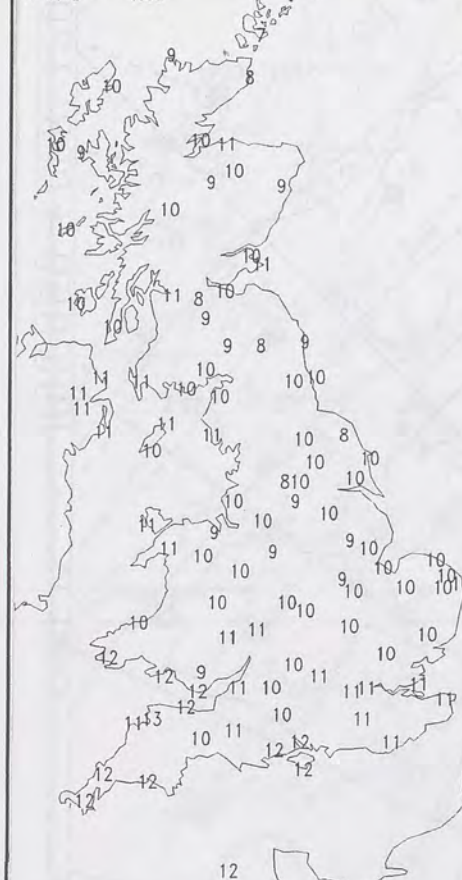
Most Rain (24 hrs from 0900 GMT)

: 19.0mm Wick [N. Scotland]

Most Sunshine

: 9.3 hrs Leuchars [Fife]

NIGHT MINIMUM TEMPERATURE
(DEGREES C)
17 JUNE 1995



DAY MAXIMUM TEMPERATURE
(DEGREES C)
17 JUNE 1995

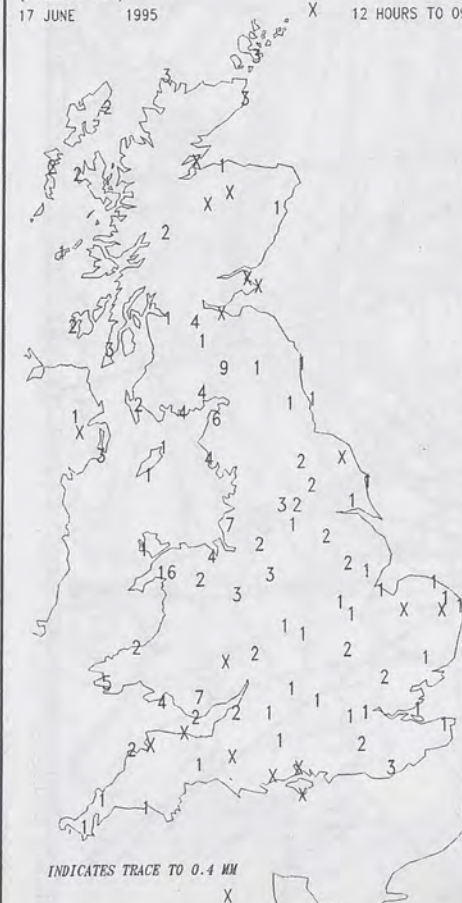


SUNSHINE (DAWN TO DUSK)
(HOURS)
17 JUNE 1995



DAILY CLIMATE DATA

NIGHT RAINFALL
(MILLIMETRES)
17 JUNE 1995



DAY RAINFALL
(MILLIMETRES)
17 JUNE 1995



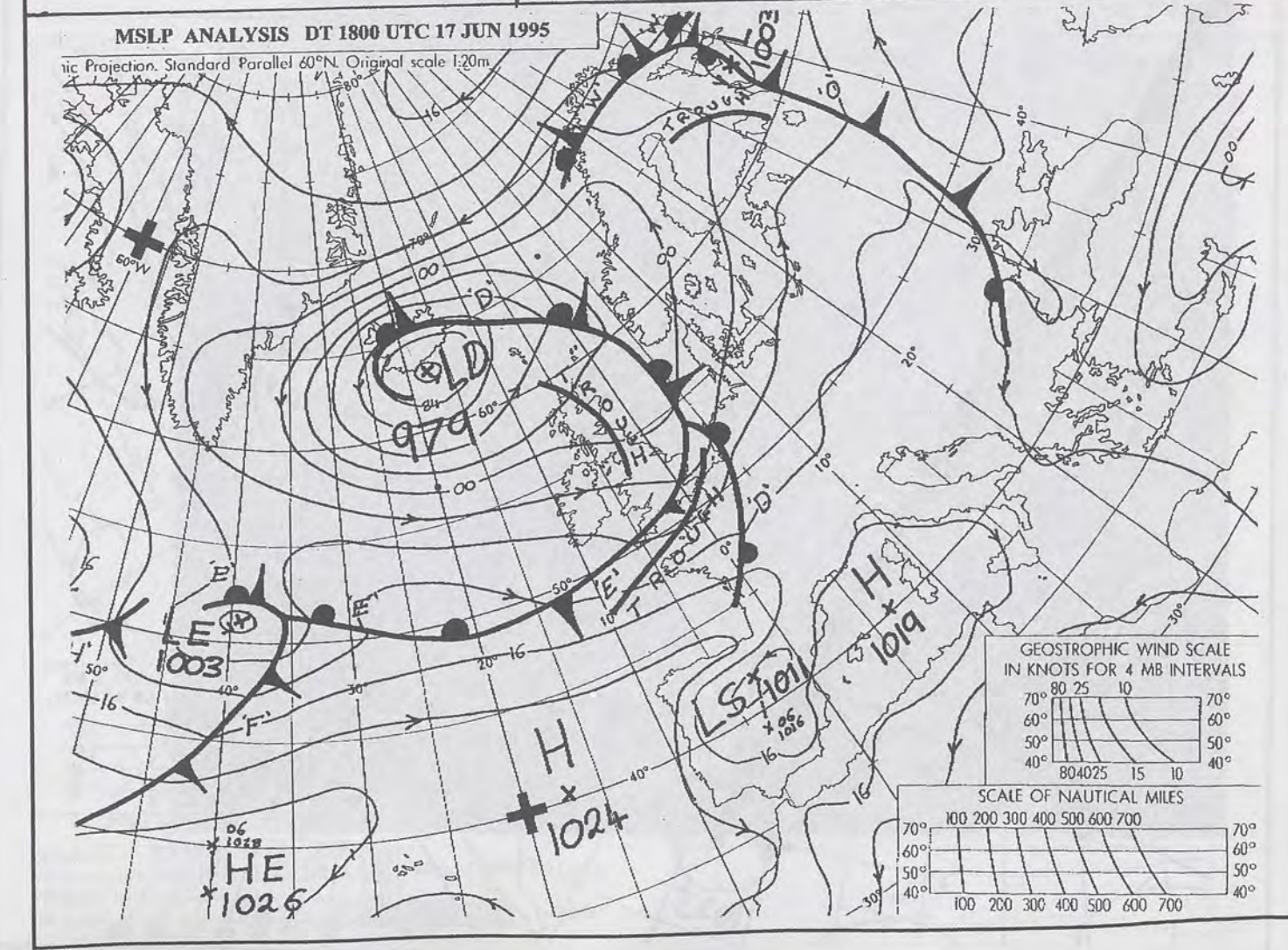
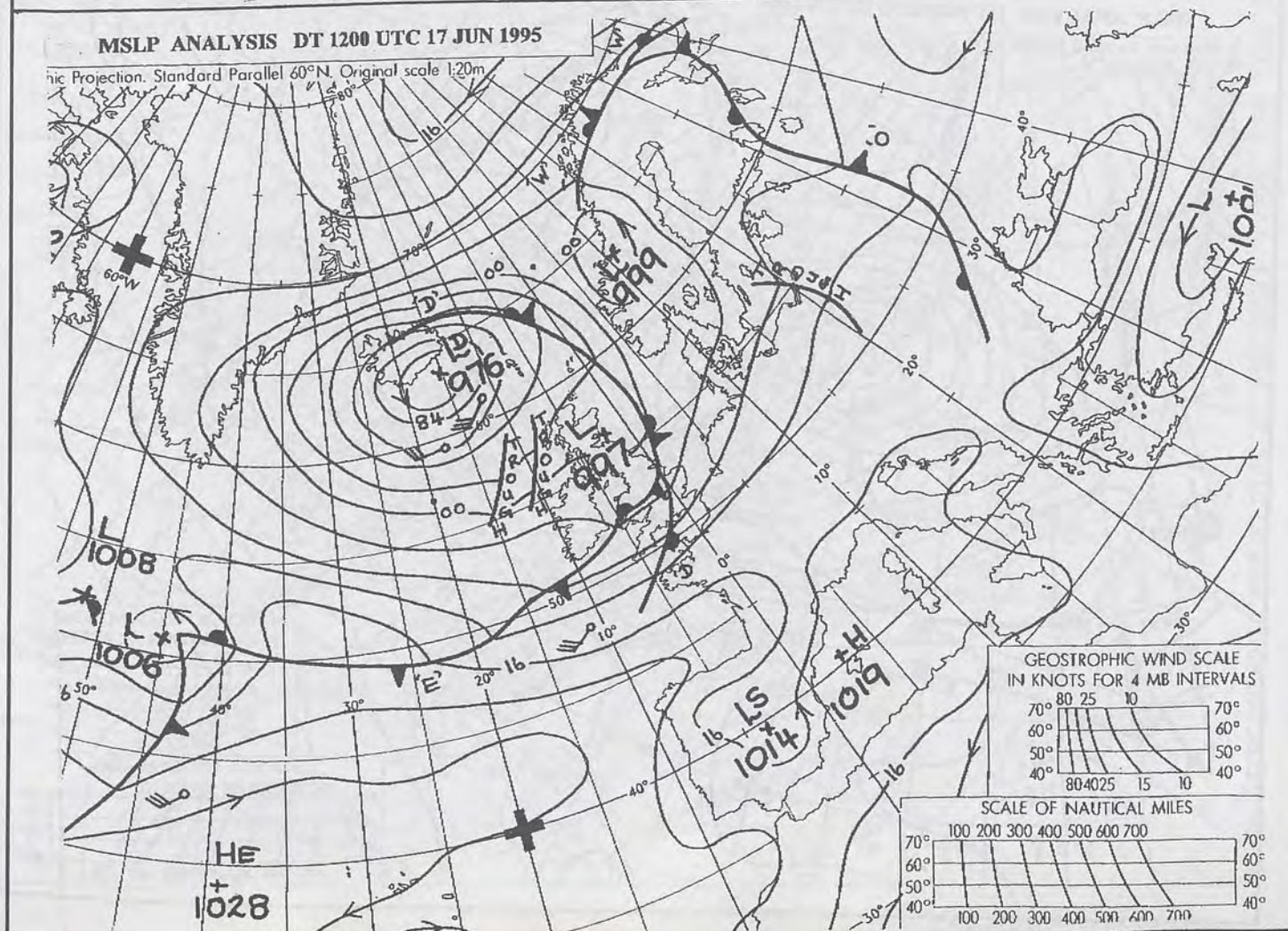
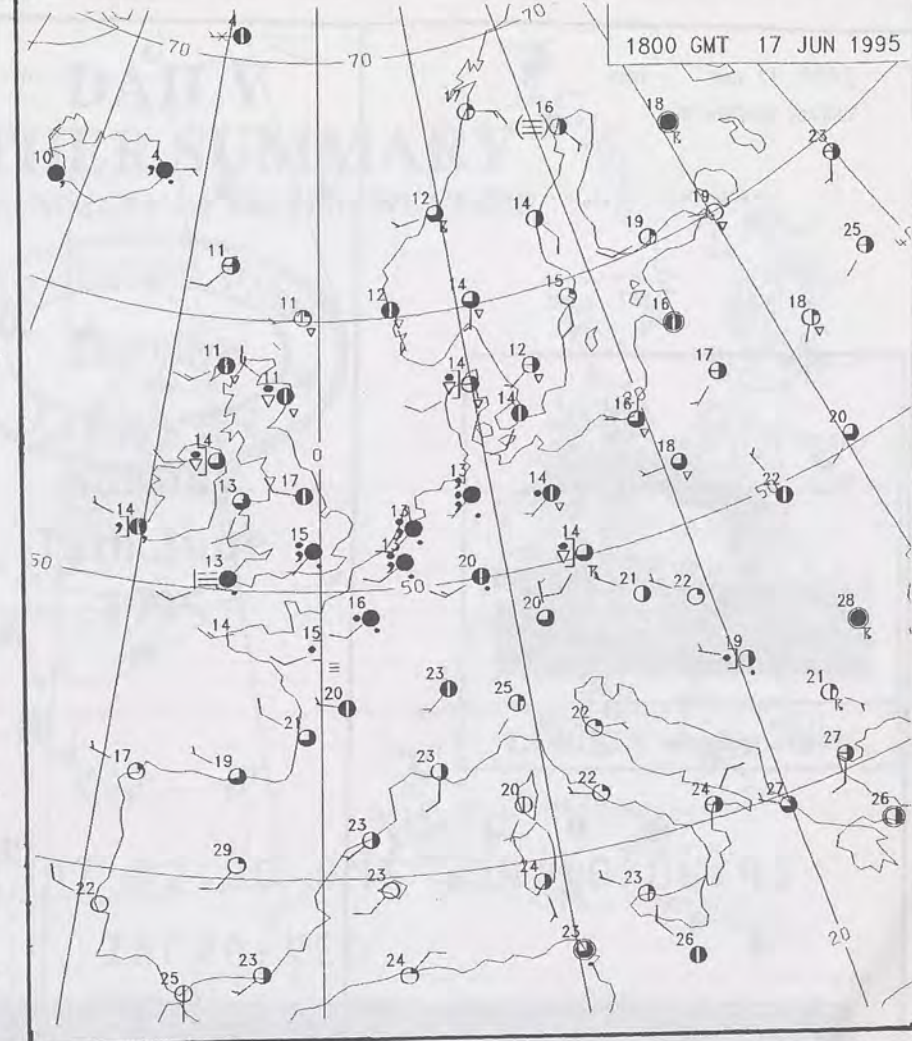
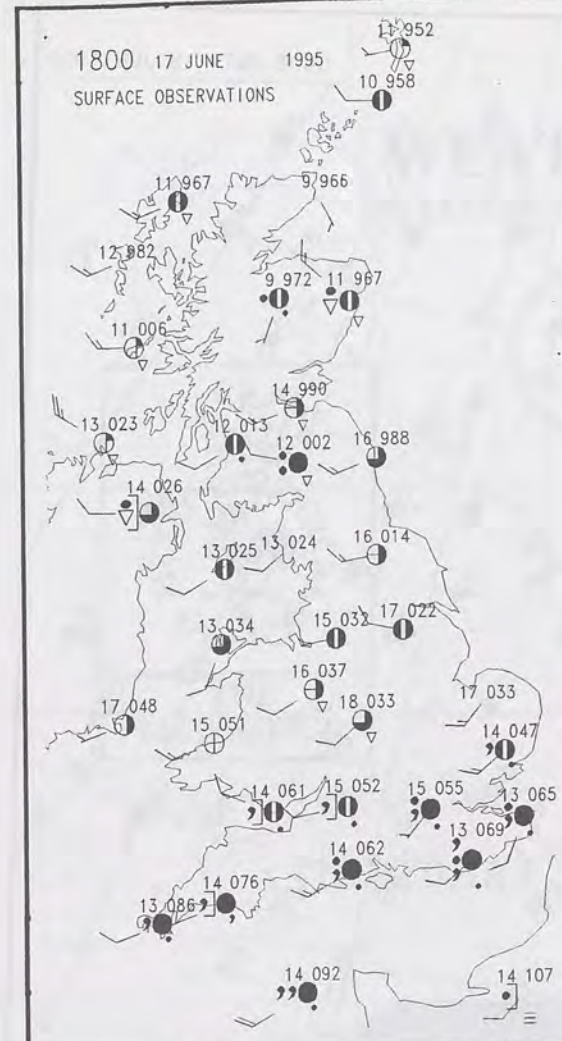
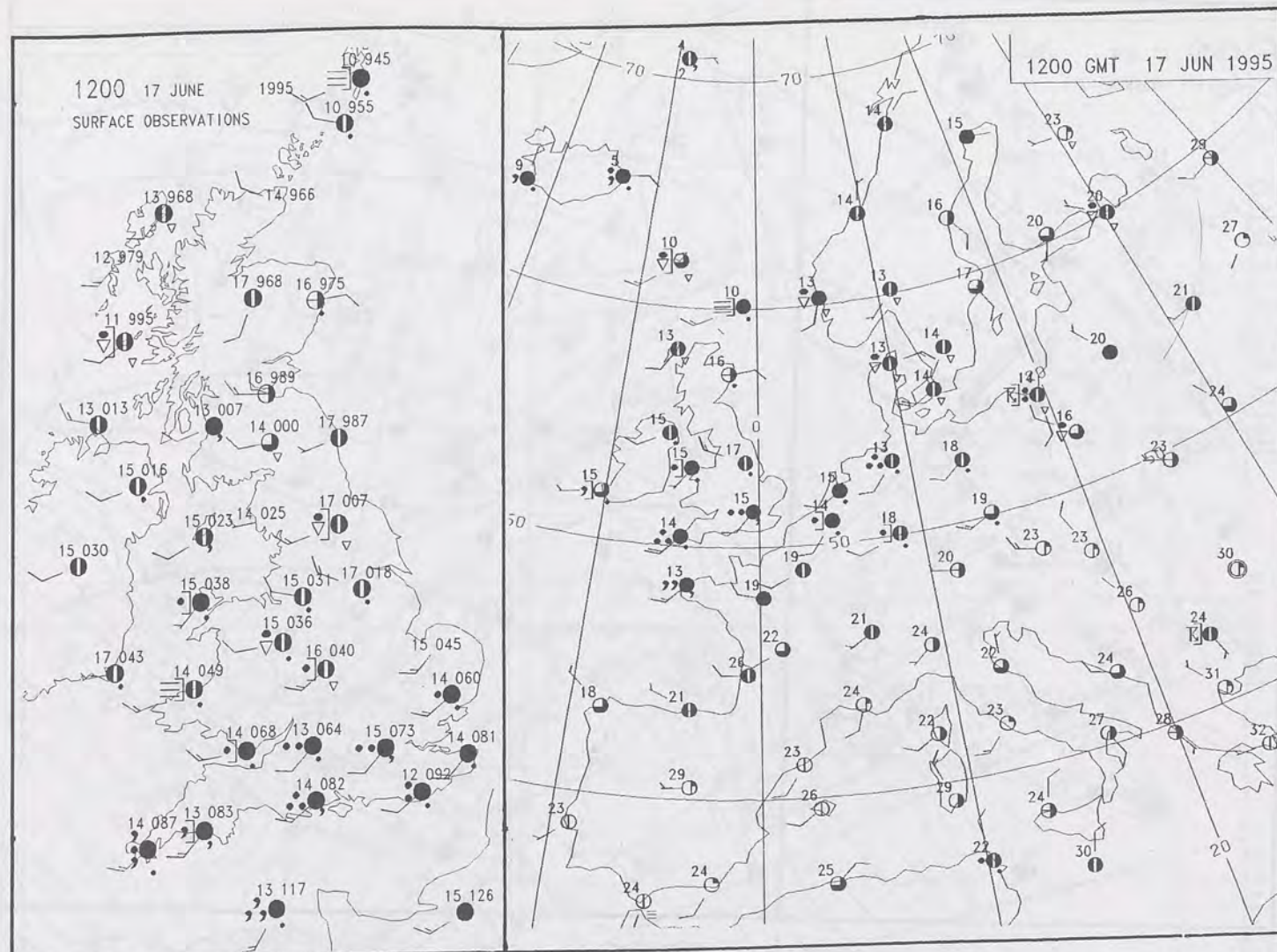
DAILY WEATHER SUMMARY



For details of other Weather Summaries produced by the Met. Office please contact:

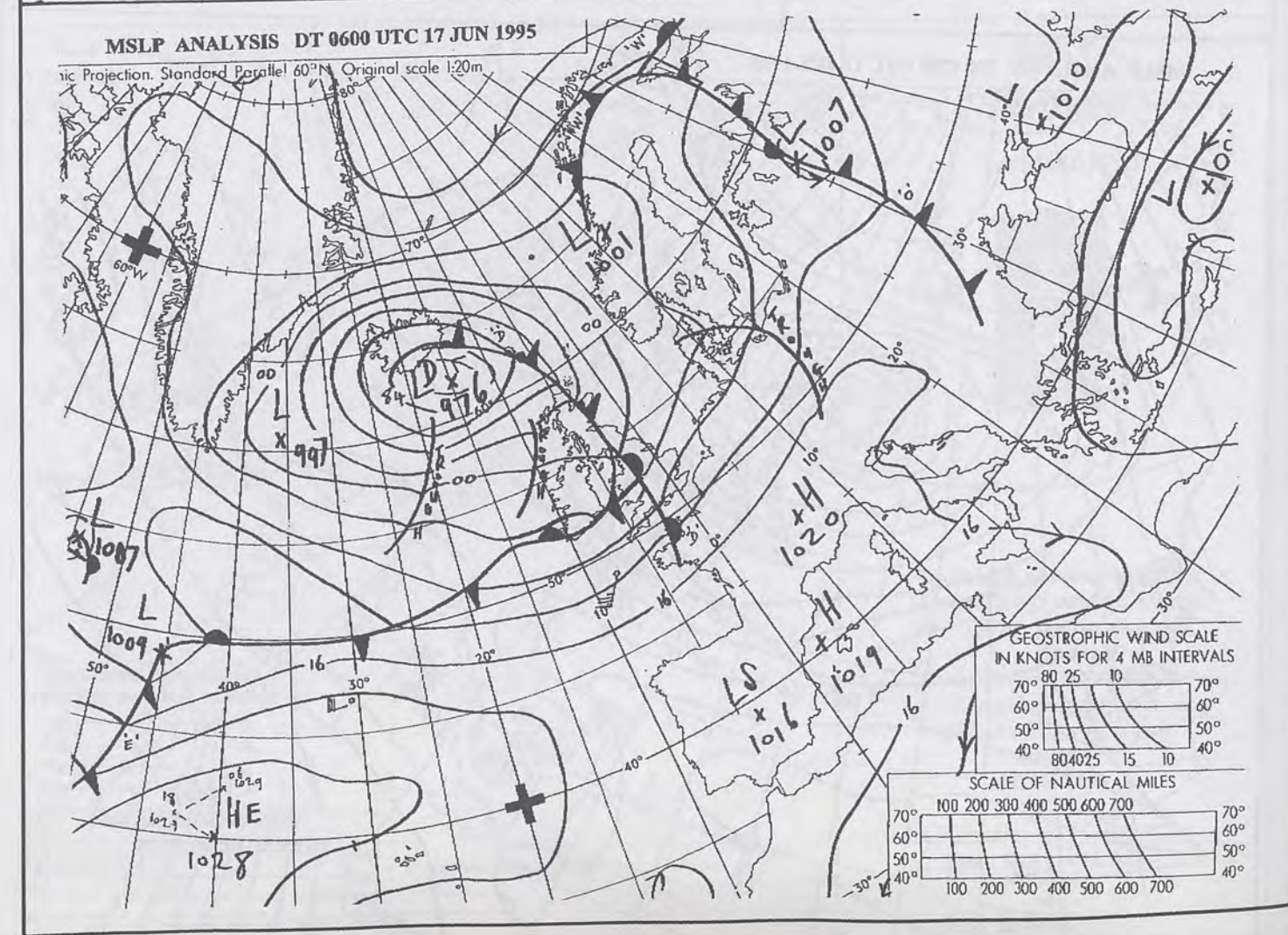
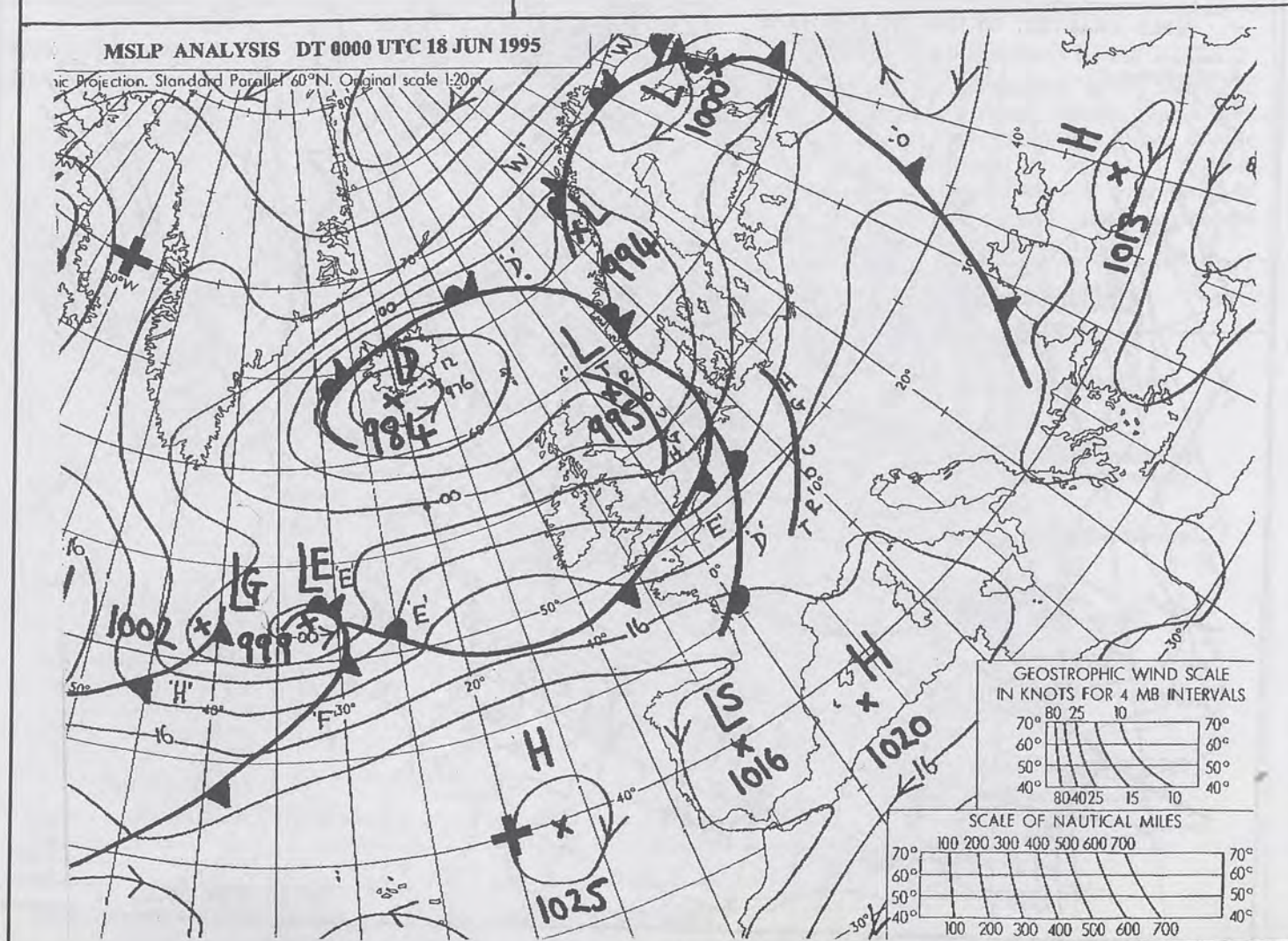
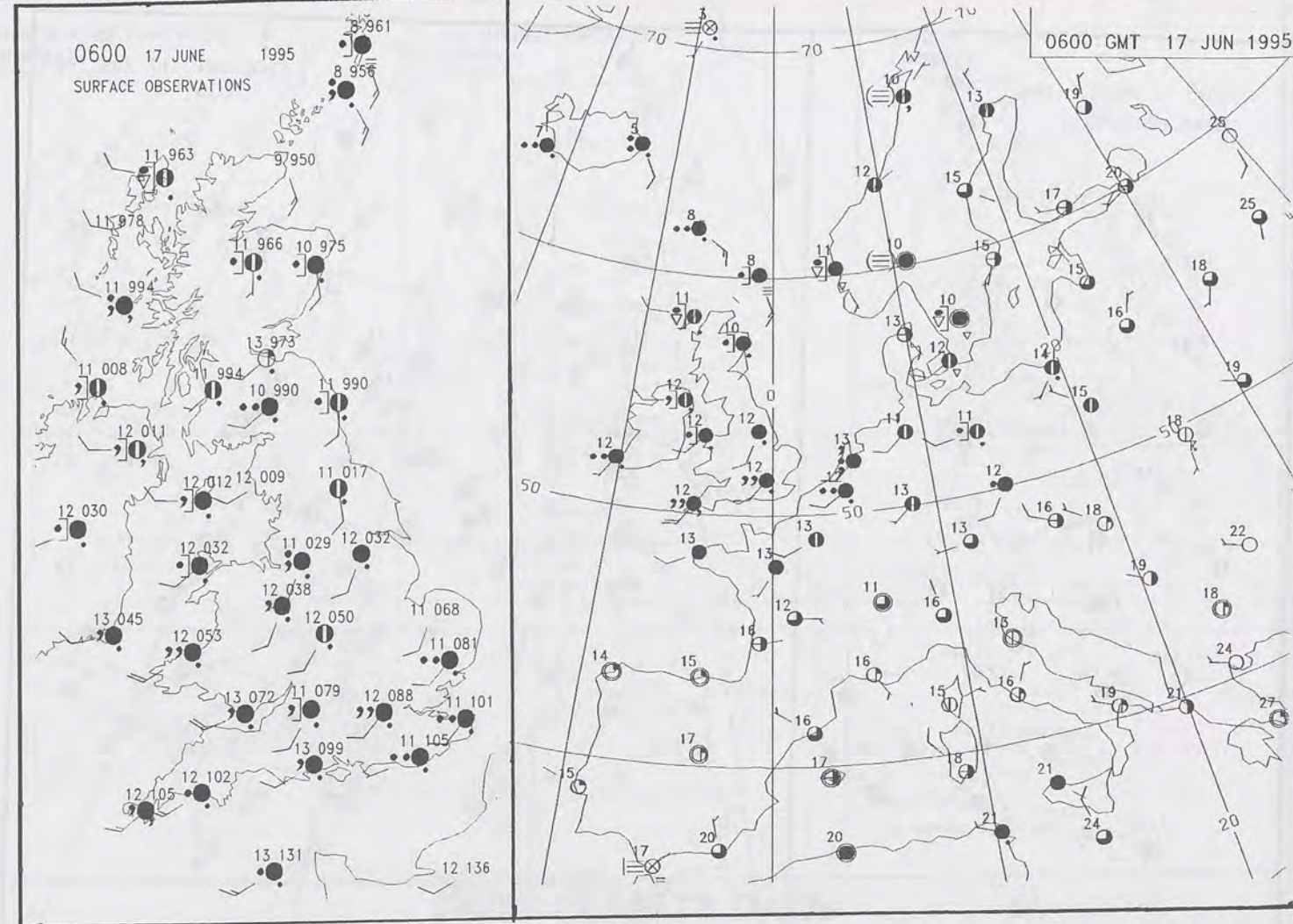
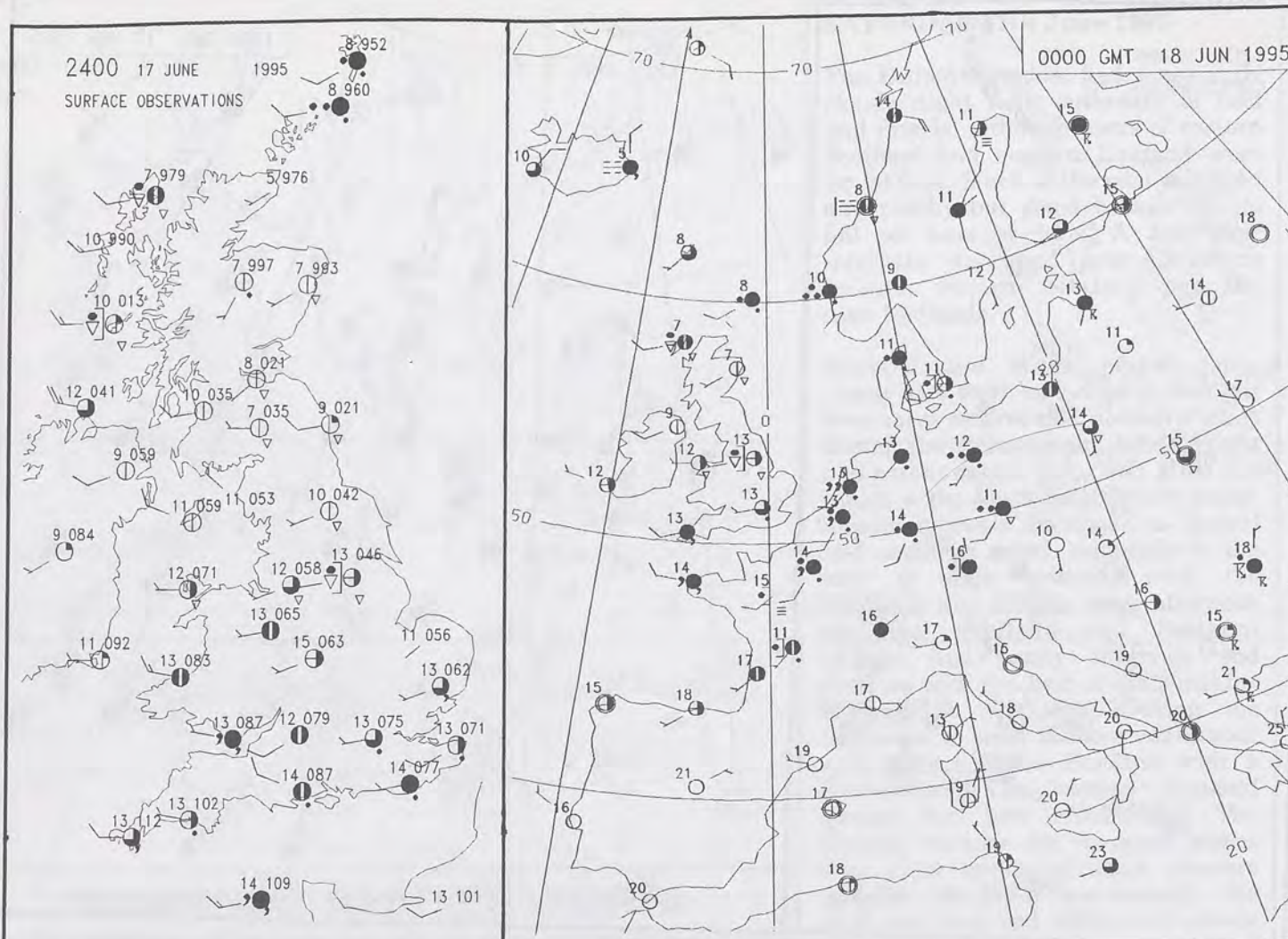
London Weather Centre
Climate Department
127 Clerkenwell Road
London
EC1R 5DB

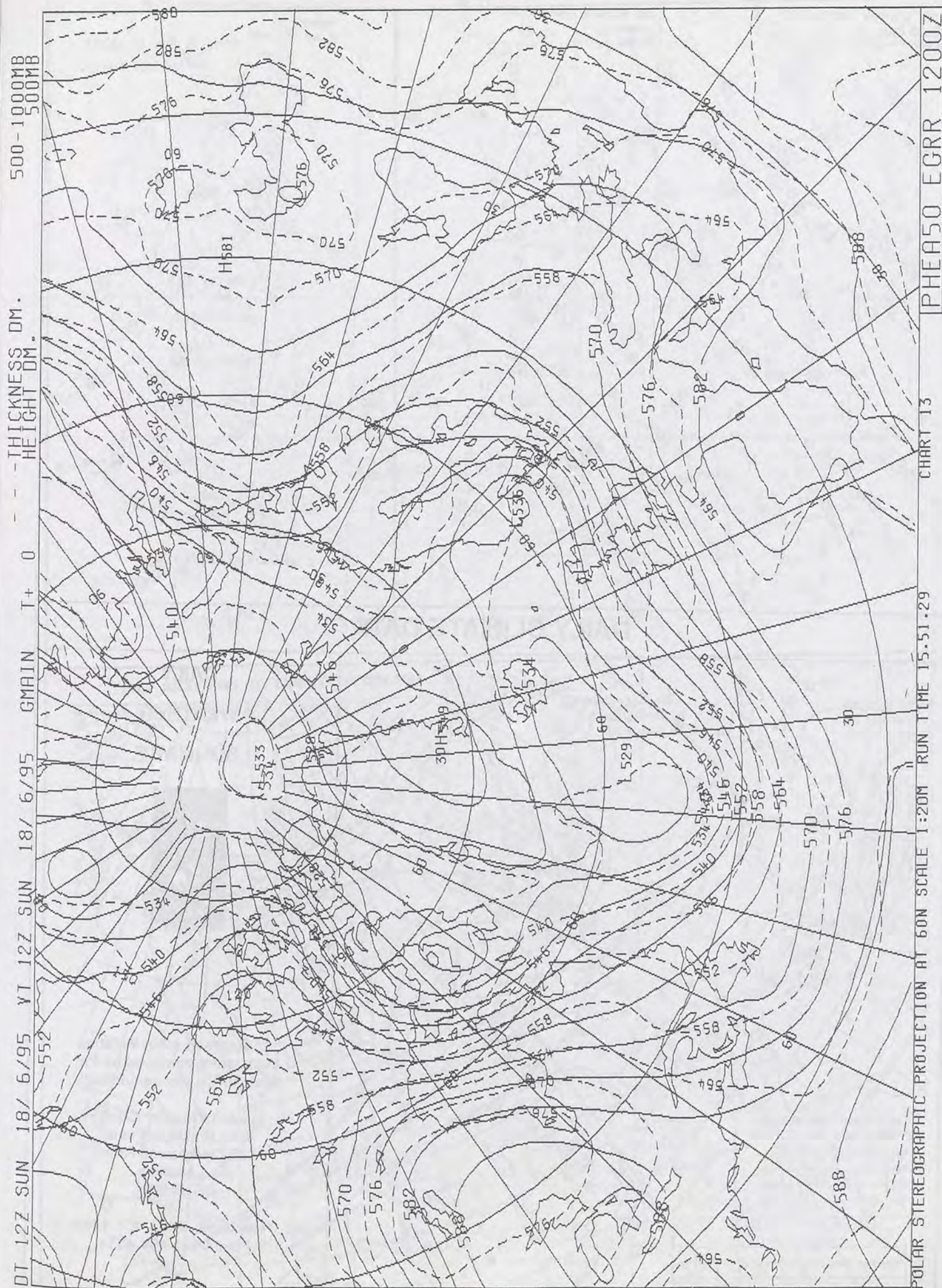
Telephone: 0171 405 4358
Fax: 0171 404 4314



NOT FOR LOAN

DUPLICATE ALSO






DAILY WEATHER SUMMARY

INCLUDING SUMMARY OF BRITISH WEATHER




Sunday
18th June
1995



LONDON *weather centre*

METEOSAT AT 12:00 GMT ON 18/06/95
INFRA-RED



CLOUD-TOP OR LAND/SEA TEMPERATURE

COLD WARM

0600 18 JUNE 1995
SIGWX



1200 18 JUNE 1995
SIGWX



SIGNIFICANT WEATHER CHARTS

1800 18 JUNE 1995
SIGWX



2400 18 JUNE 1995
SIGWX



Summary of UK weather for Sunday 18 June 1995

Southern England was mainly cloudy overnight with some light drizzle and hill fog patches. The Channel Isles were affected by sea fog. To the north there were clear spells and a few showers drifted onto northern and western coasts of Scotland. Meanwhile low cloud and light rain gradually cleared away from Shetland.

The morning began with low cloud across southern England and the Channel Isles but this soon cleared away and the rest of the day was dry and fairly sunny. The remainder of the country also enjoyed some sunny intervals, though it tended to cloud over in the northwest late in the afternoon. Scattered showers continued to affect Scotland and the odd one developed in Northern Ireland. During the day they became lighter and more confined to northern parts. In the course of the evening light rain moved in across Northern Ireland and western Scotland.

It was a rather cool night under the clear skies in eastern Scotland but southern England had quite a warm night. During the day temperatures were near normal in the north and warm in the south.

EXTREMES

SUNDAY 18th JUNE 1995

Highest Maximum

: 22.8 C Heathrow Airport [Greater London]

Lowest Maximum

: 11.2 C Sella Ness [Shetland]

Lowest Minimum

: 2.8 C Aboyne [Grampian]

Lowest Grass Minimum

: -1.5 C Aboyne [Grampian]

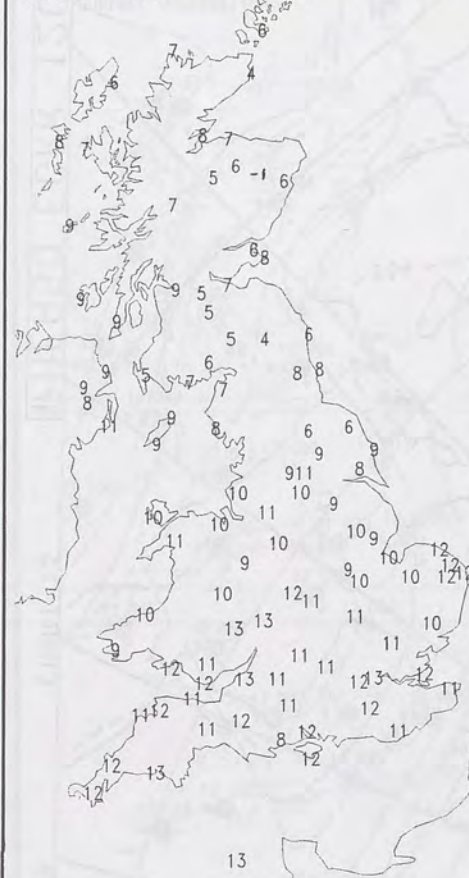
Most Rain (24 hrs from 0900 GMT)

: 8.9mm Kilmory [S.W. Highland]

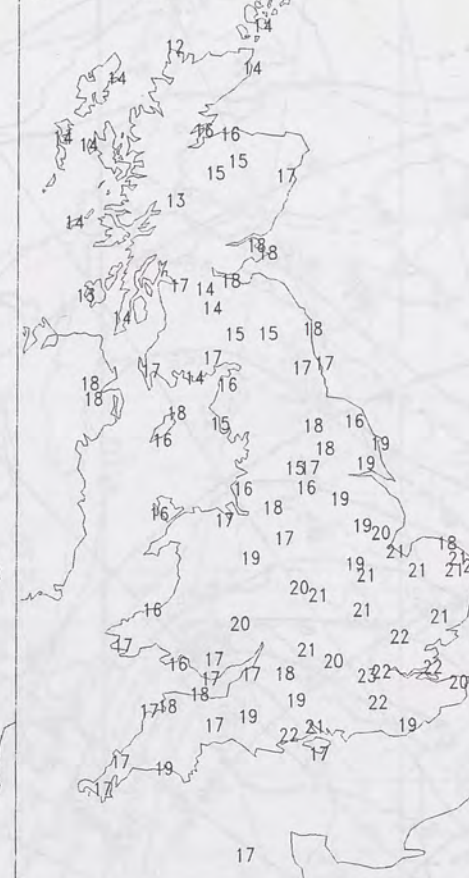
Most Sunshine

: 14.4 hrs Sandown [Isle of Wight]

NIGHT MINIMUM TEMPERATURE
(DEGREES C)
18 JUNE 1995



DAY MAXIMUM TEMPERATURE
(DEGREES C)
18 JUNE 1995



SUNSHINE (DAWN TO DUSK)
(HOURS)
18 JUNE 1995



X INDICATES 0.1-0.4 HRS

DAILY CLIMATE DATA

NIGHT RAINFALL
(MILLIMETRES)
18 JUNE 1995



DAY RAINFALL
(MILLIMETRES)
18 JUNE 1995



X INDICATES TRACE TO 0.4 MM

X INDICATES TRACE TO 0.4 MM

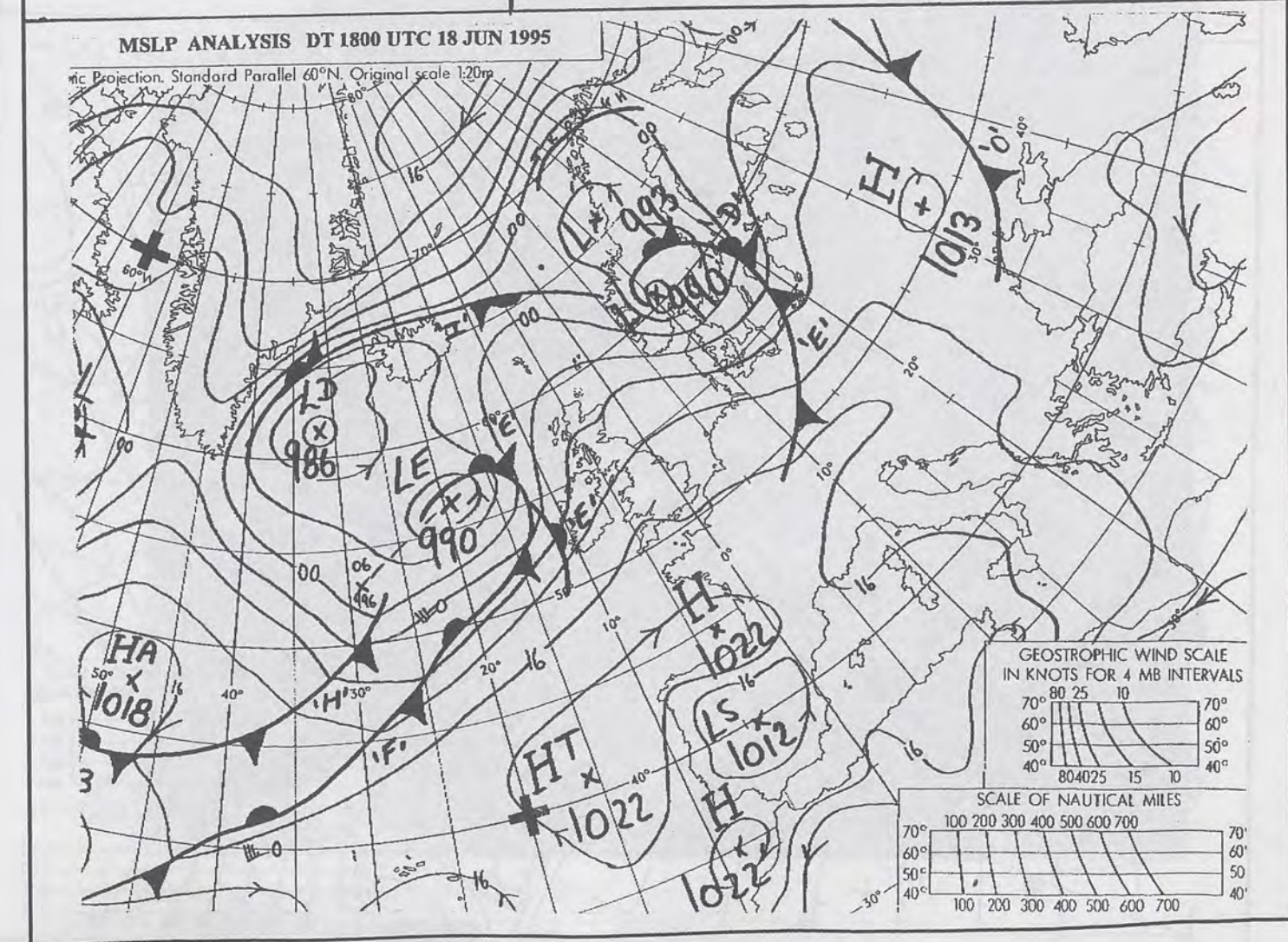
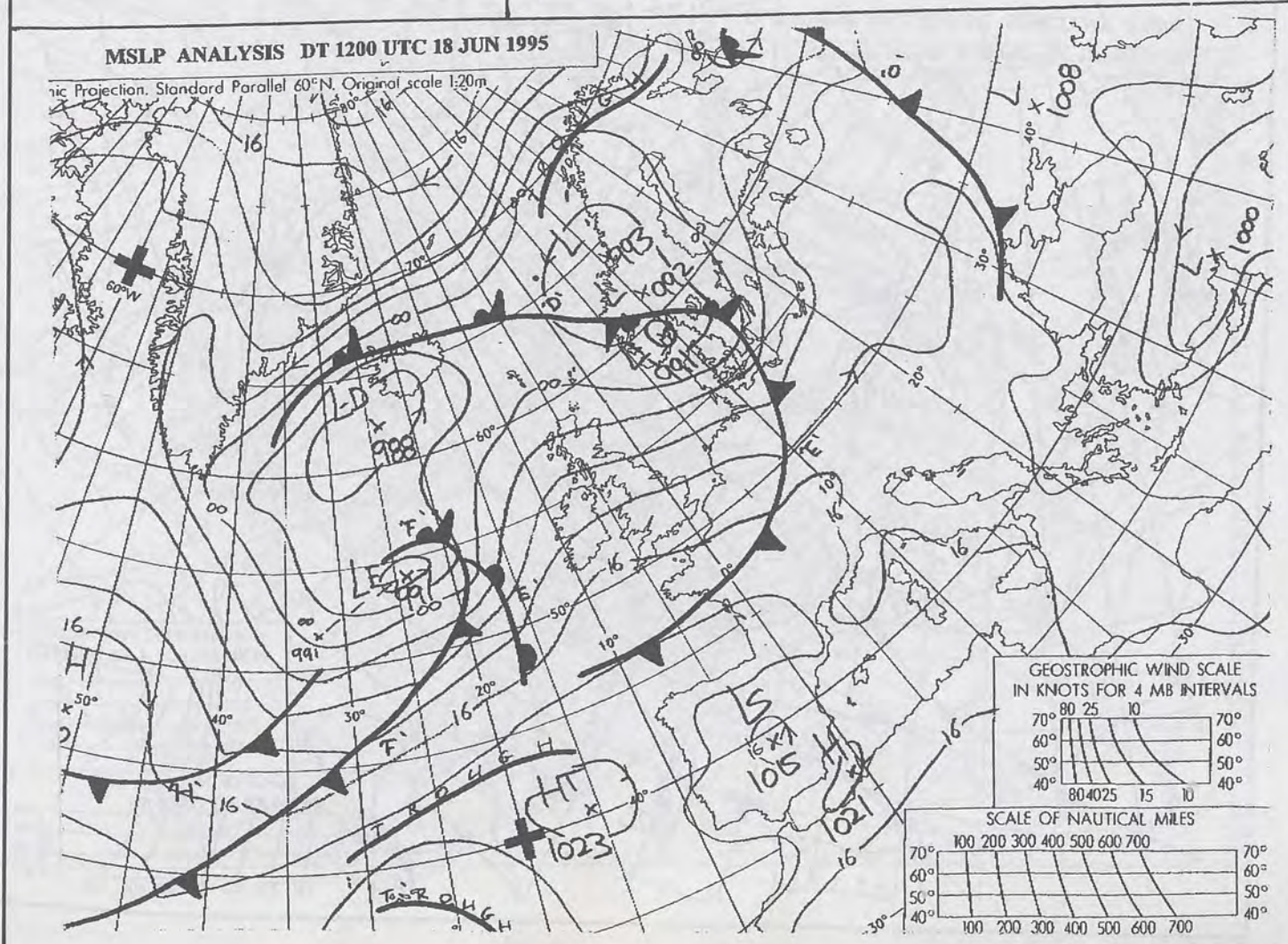
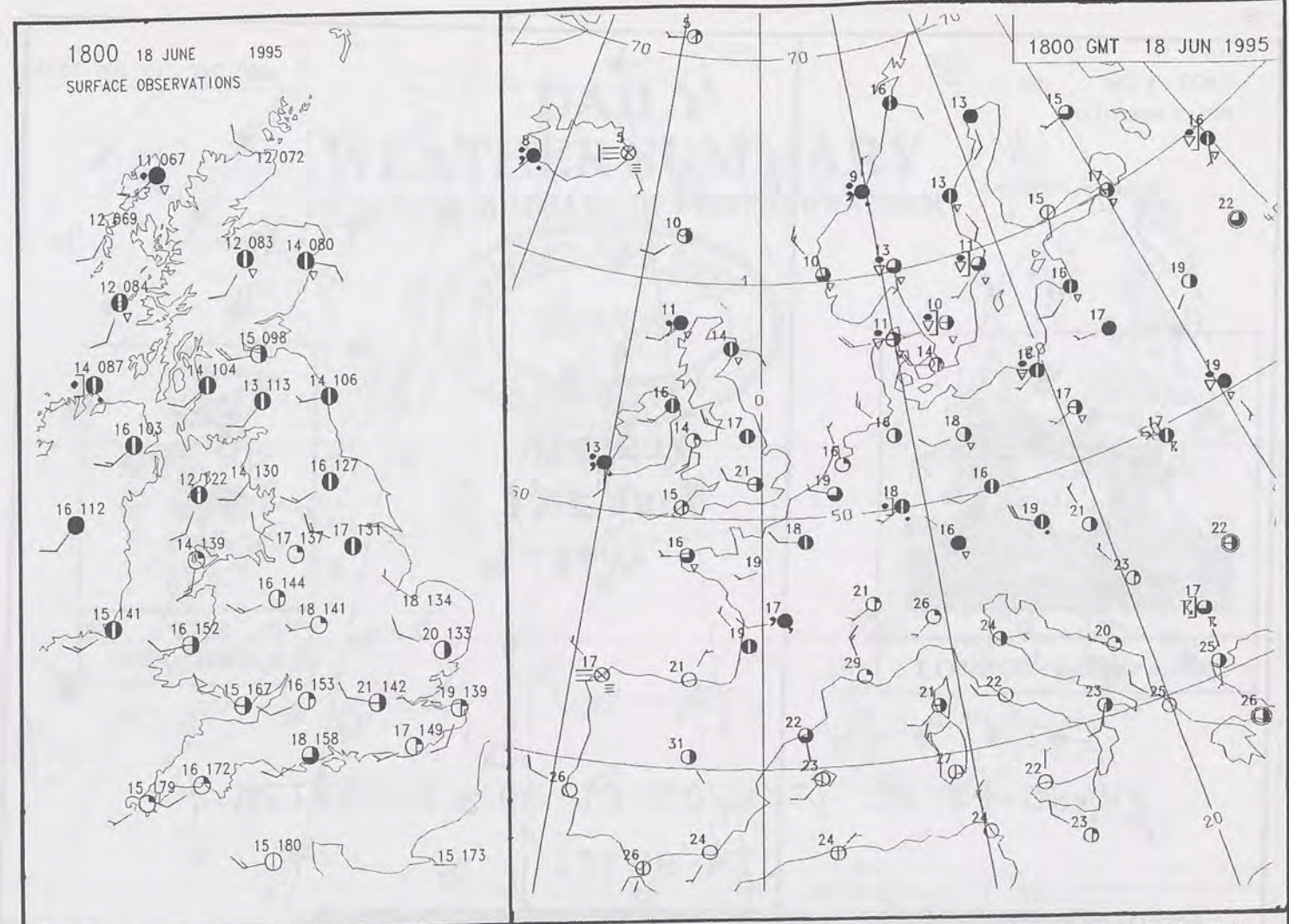
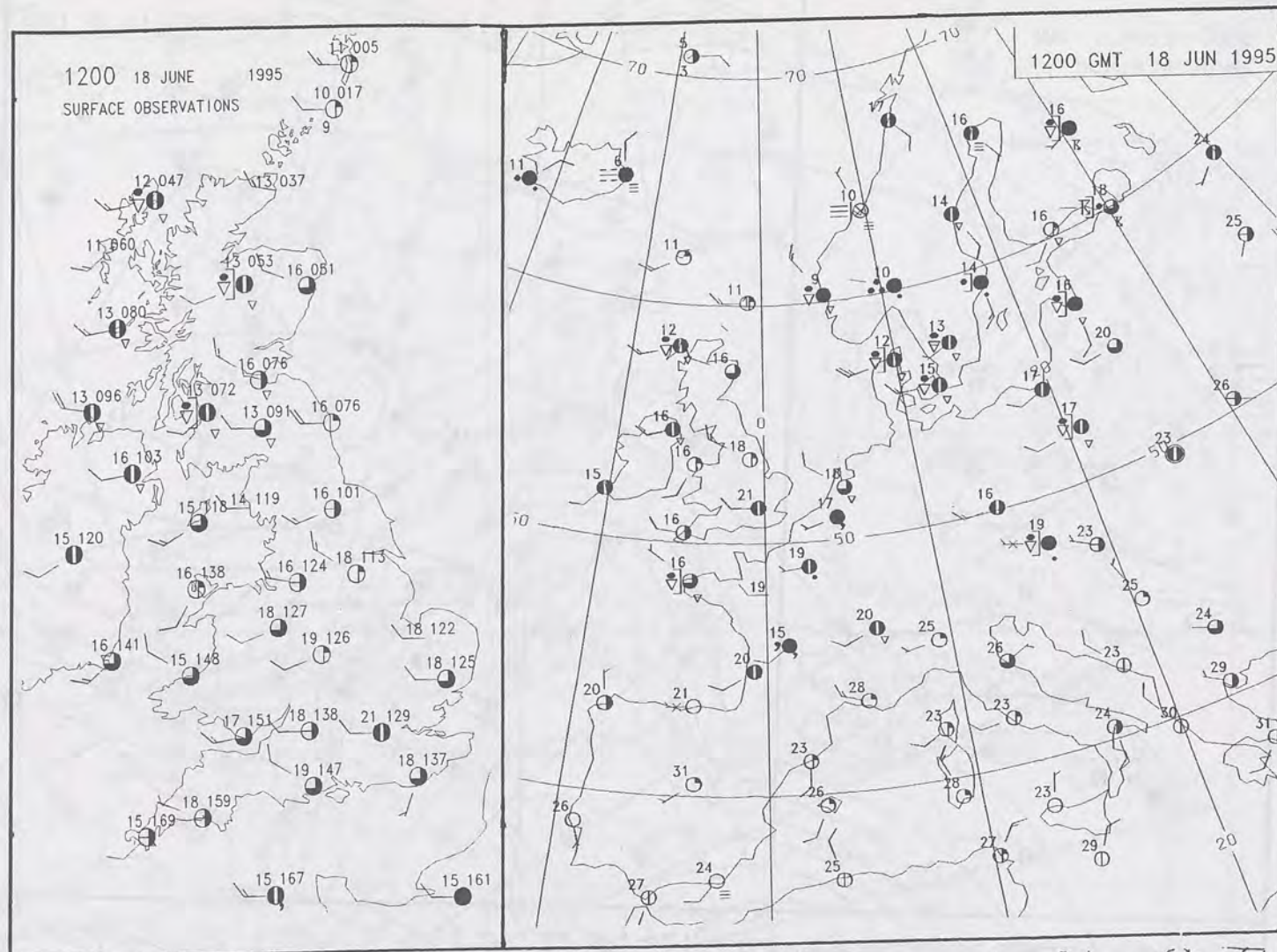
DAILY WEATHER SUMMARY

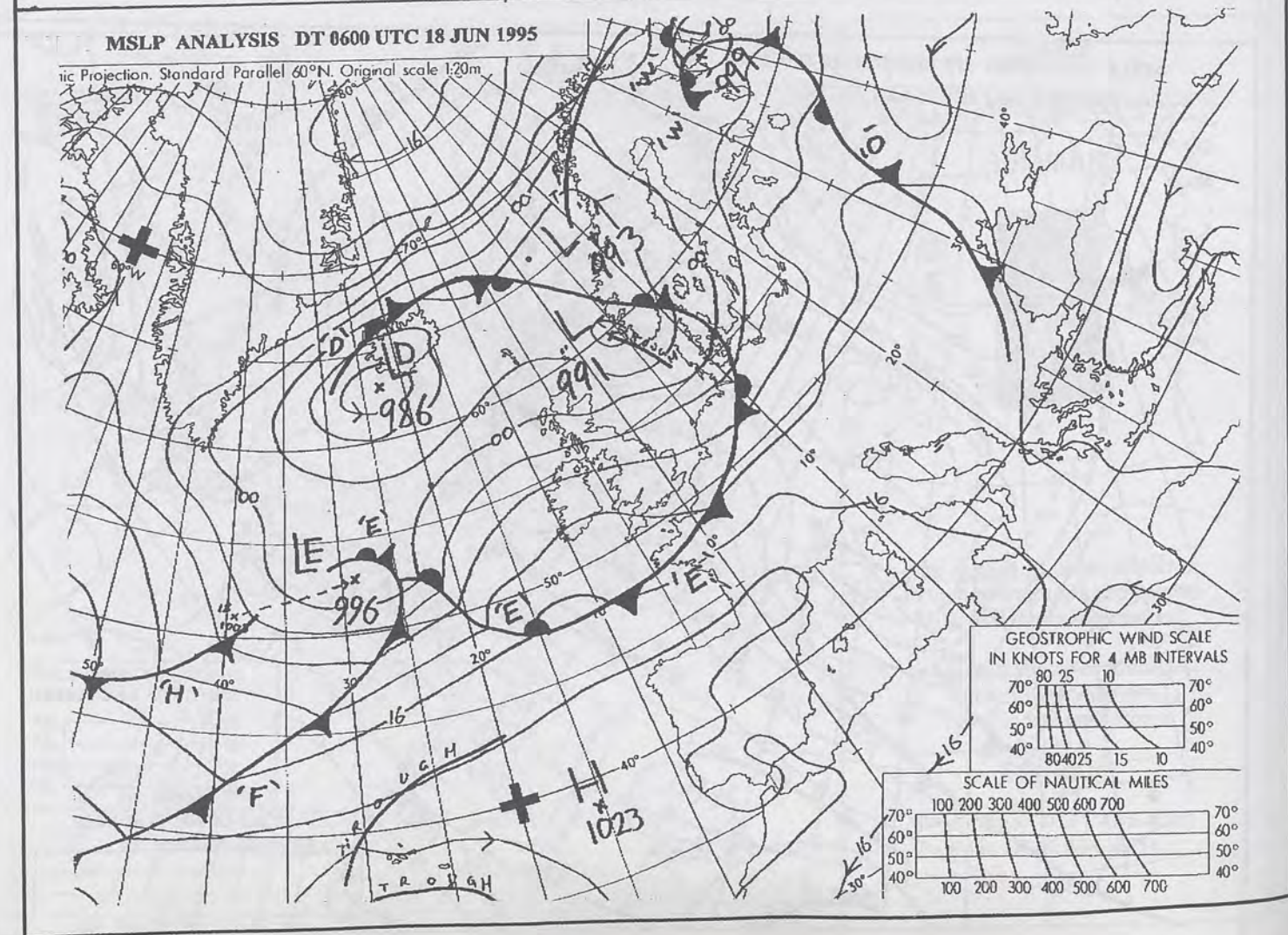
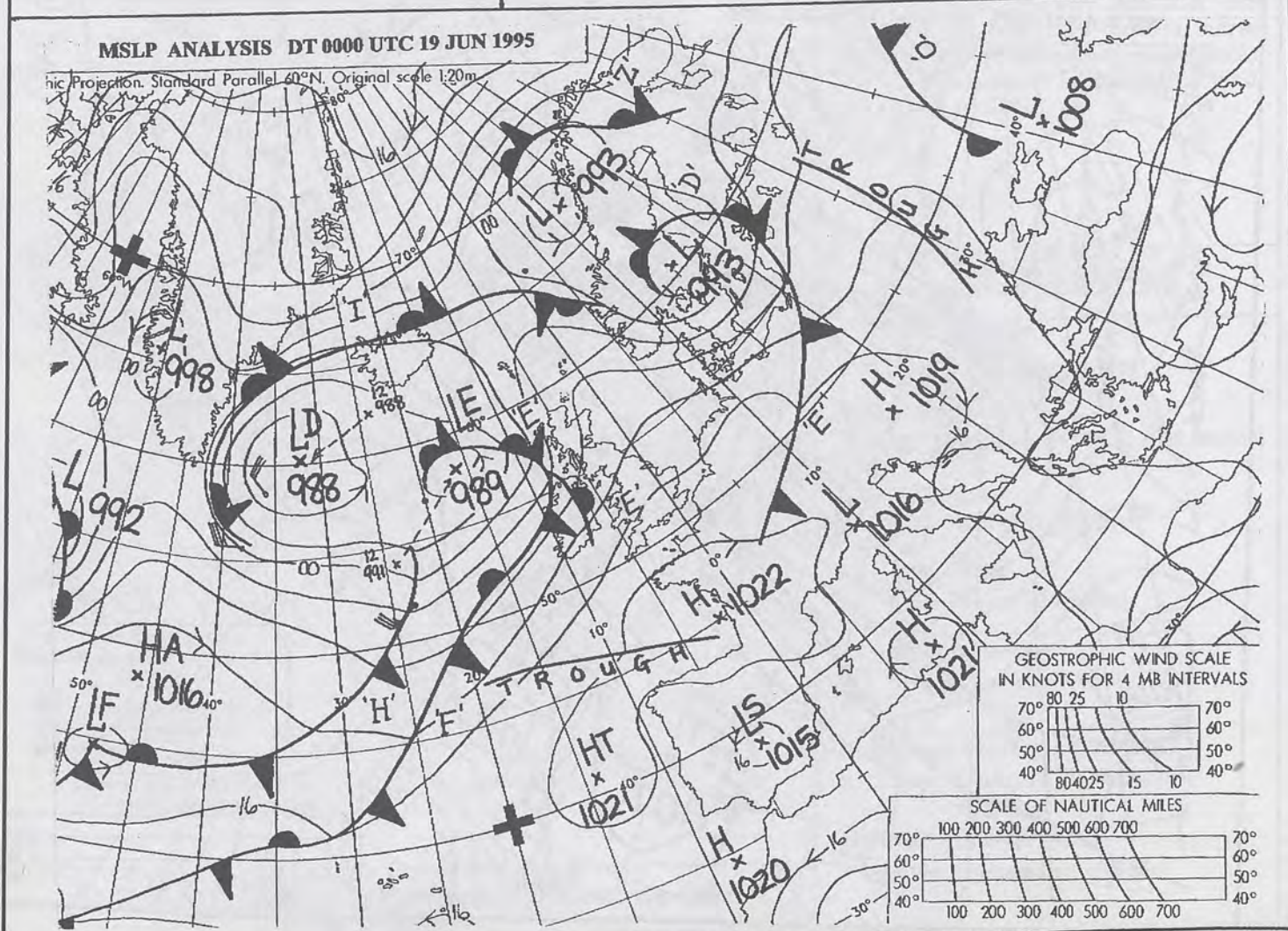
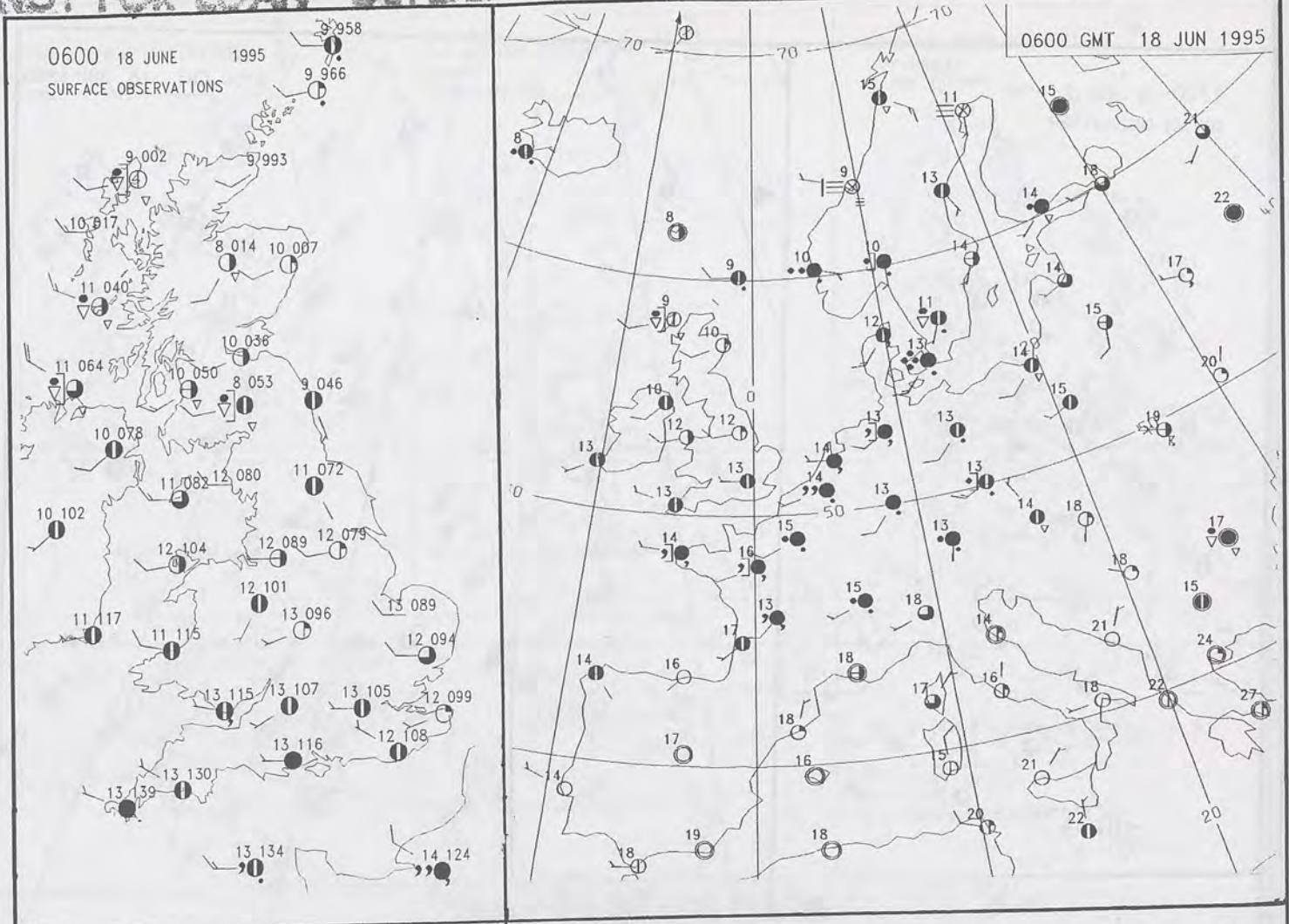
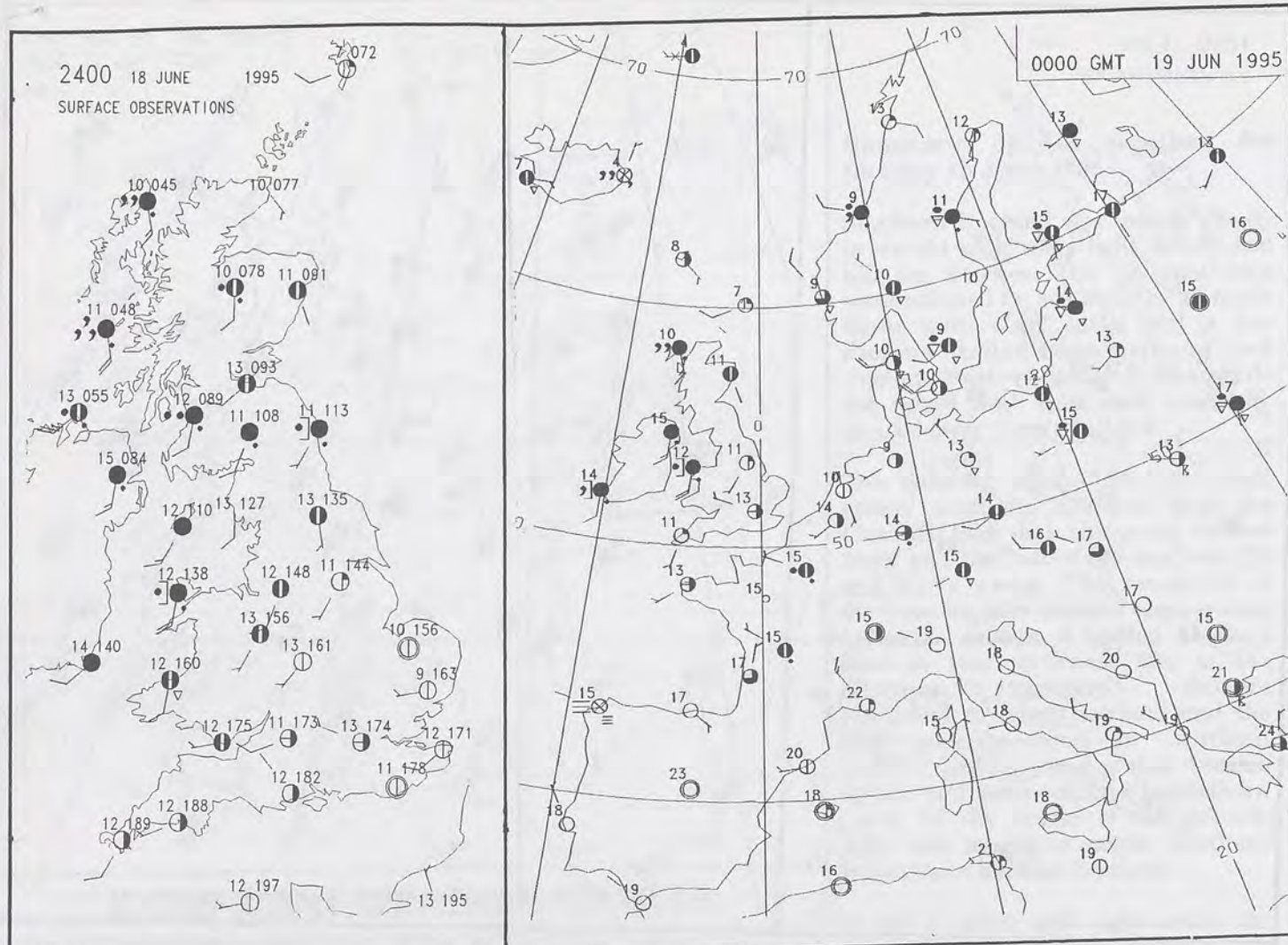


For details of other Weather Summaries produced by the Met. Office please contact:

London Weather Centre
Climate Department
127 Clerkenwell Road
London
EC1R 5DB

Telephone: 0171 405 4358
Fax: 0171 404 4314





0600 19 JUNE 1995
SIGWX



1200 19 JUNE 1995
SIGWX



SIGNIFICANT WEATHER CHARTS

1800 19 JUNE 1995
SIGWX



2400 19 JUNE 1995
SIGWX



Published by London Weather Centre. All times are GMT.

Summary of UK weather for Monday 19 June 1995

It was generally a cloudy night, though a few clear spells appeared over Shetland and southern parts of England and Wales. There were some patches of light rain and drizzle across Scotland and Northern Ireland. An odd light shower also moved eastwards across the Midlands. Towards dawn it turned misty over western coasts of England and Wales, and there was a little drizzle in places.

Central and eastern England enjoyed a fine day with a good deal of sunshine. However Wales and western parts of England were cloudier, with some drizzle and fog patches near the coast. Northeast Scotland was bright at times but light rain and drizzle continued to affect the south and west together with Northern Ireland. Late in the afternoon the rain became more persistent and widespread.

During the evening some heavy bursts were reported in Belfast. The rain continued across southern Scotland and spread to northwest England as well as isolated light showers also fell across the Midlands and the southwest.

It was a rather cool night in Shetland and East Anglia, but elsewhere temperatures were near normal. Daytime temperatures ranged from very warm across central and eastern England to just above average in the Northern Isles.

EXTREMES

MONDAY 19th JUNE 1995

Highest Maximum

: 25.3 C Heathrow Airport [Greater London]

Lowest Maximum

: 12.6 C Sumburgh [Shetland]
Fair Isle [south of Shetland]

Lowest Minimum

: 5.1 C Baltasound [Shetland]

Lowest Grass Minimum

: -1.5 C Aboyne [Grampian]

Most Rain (24 hrs from 0900 GMT)

: 35.2mm Hillsborough [Co. Down]

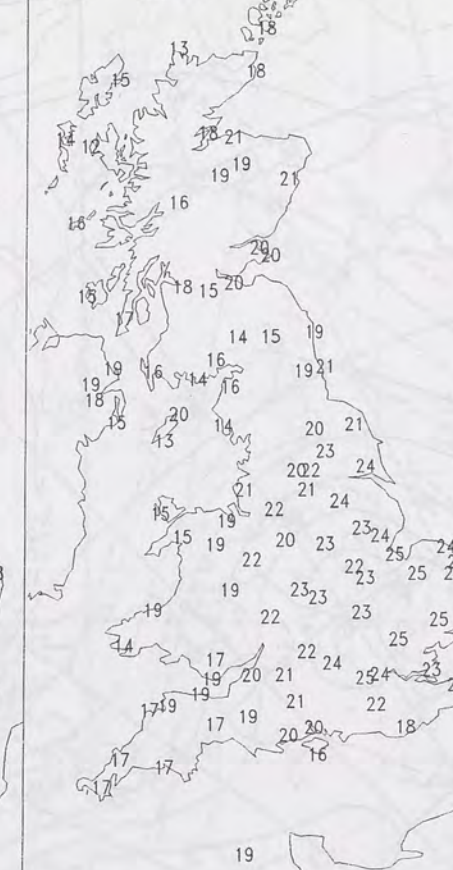
Most Sunshine

: 13.8 hrs Clacton-on-Sea [Essex]

NIGHT MINIMUM TEMPERATURE
(DEGREES C)
19 JUNE 1995



DAY MAXIMUM TEMPERATURE
(DEGREES C)
19 JUNE 1995



SUNSHINE (DAWN TO DUSK)
(HOURS)
19 JUNE 1995



DAILY CLIMATE DATA

NIGHT RAINFALL
(MILLIMETRES)
19 JUNE 1995



DAY RAINFALL
(MILLIMETRES)
19 JUNE 1995



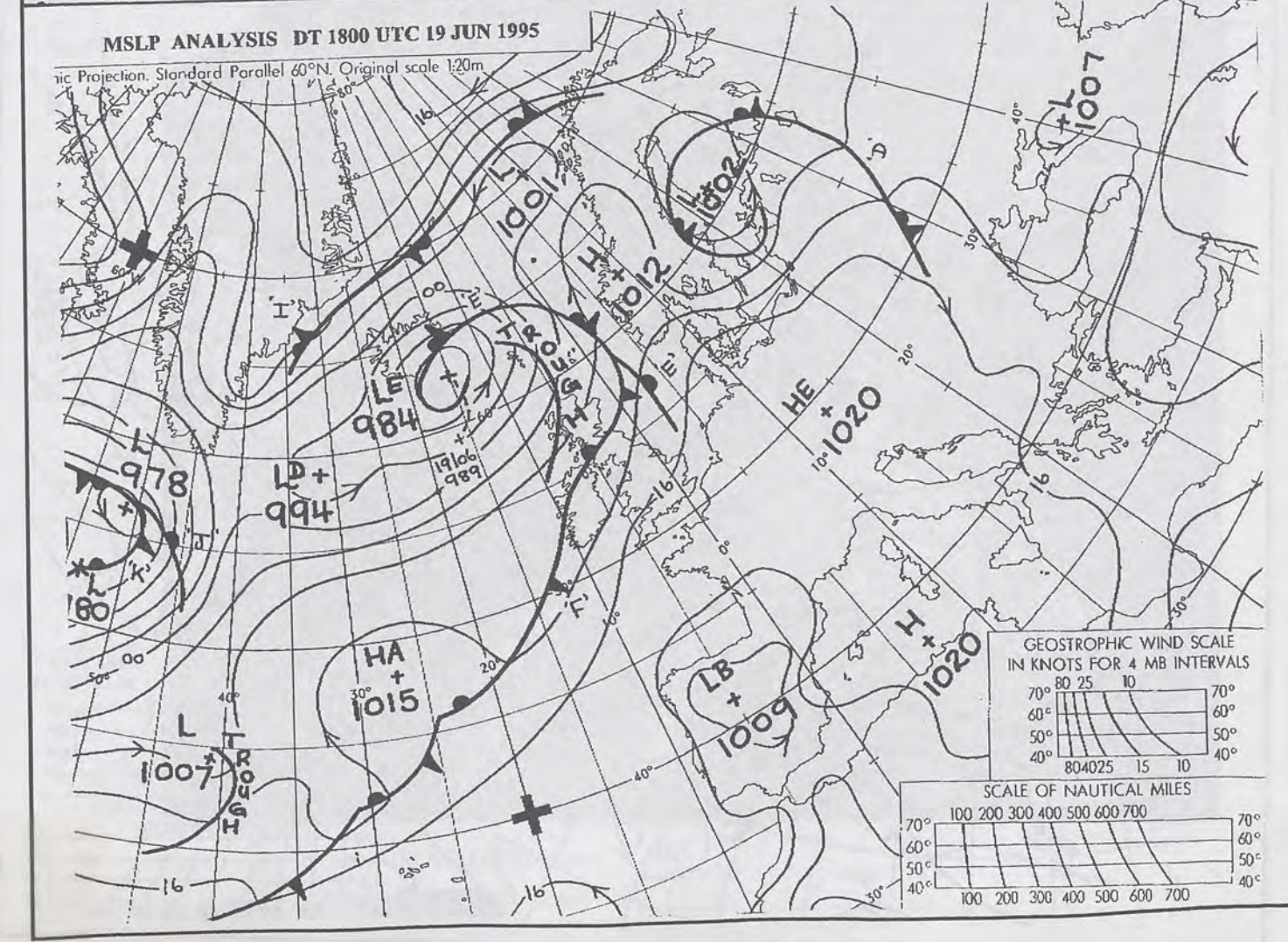
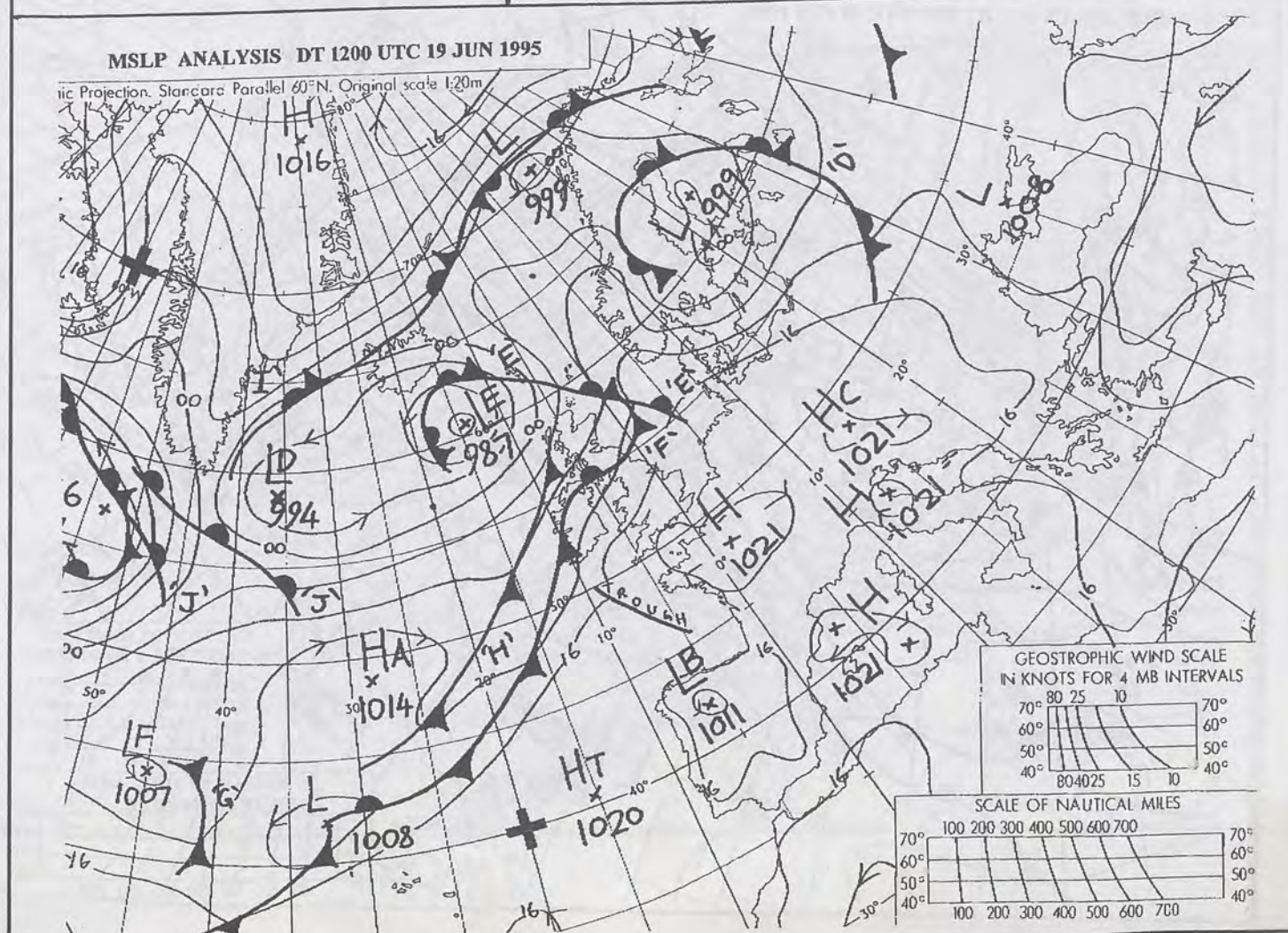
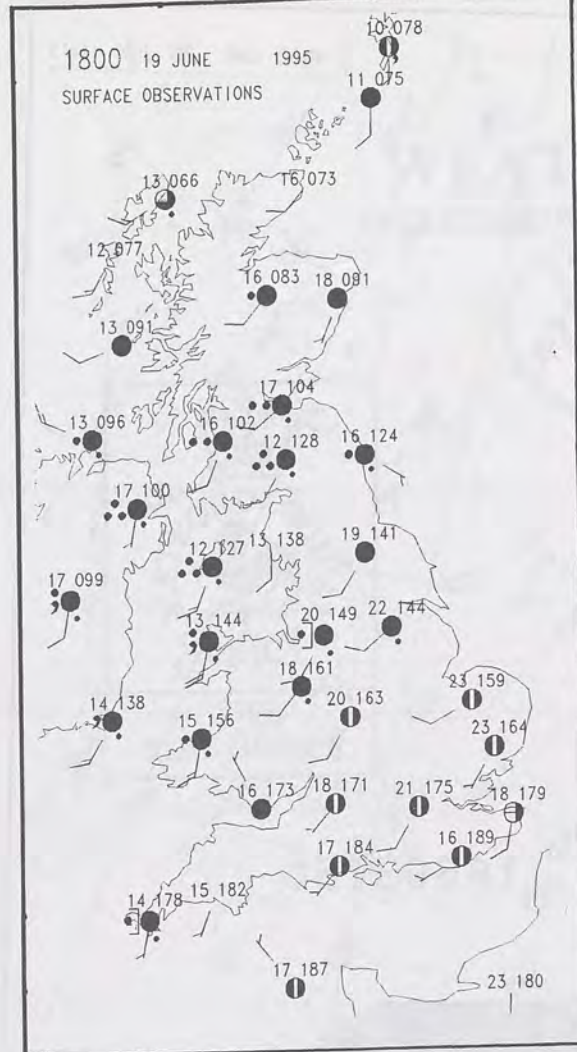
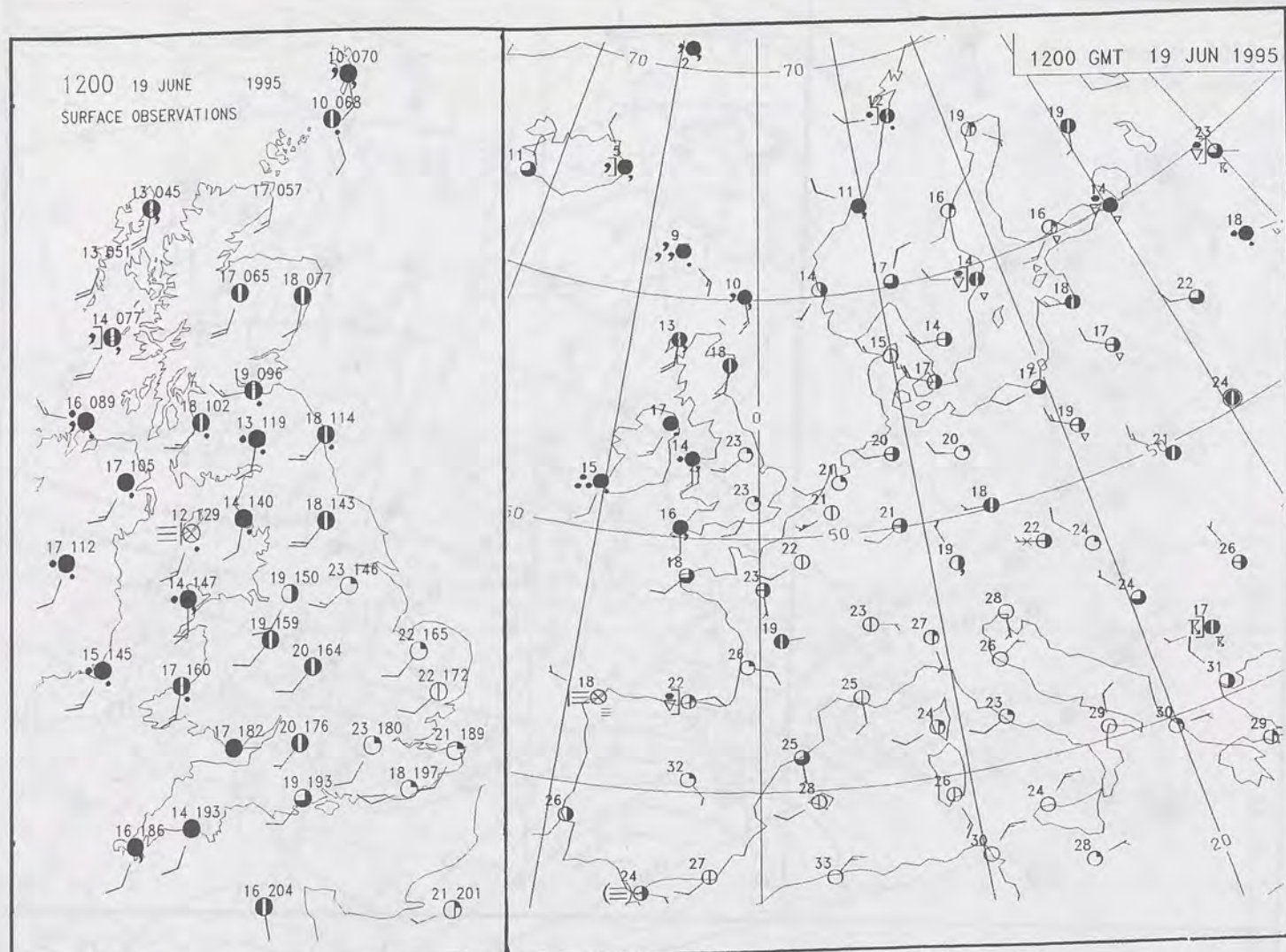
DAILY WEATHER SUMMARY

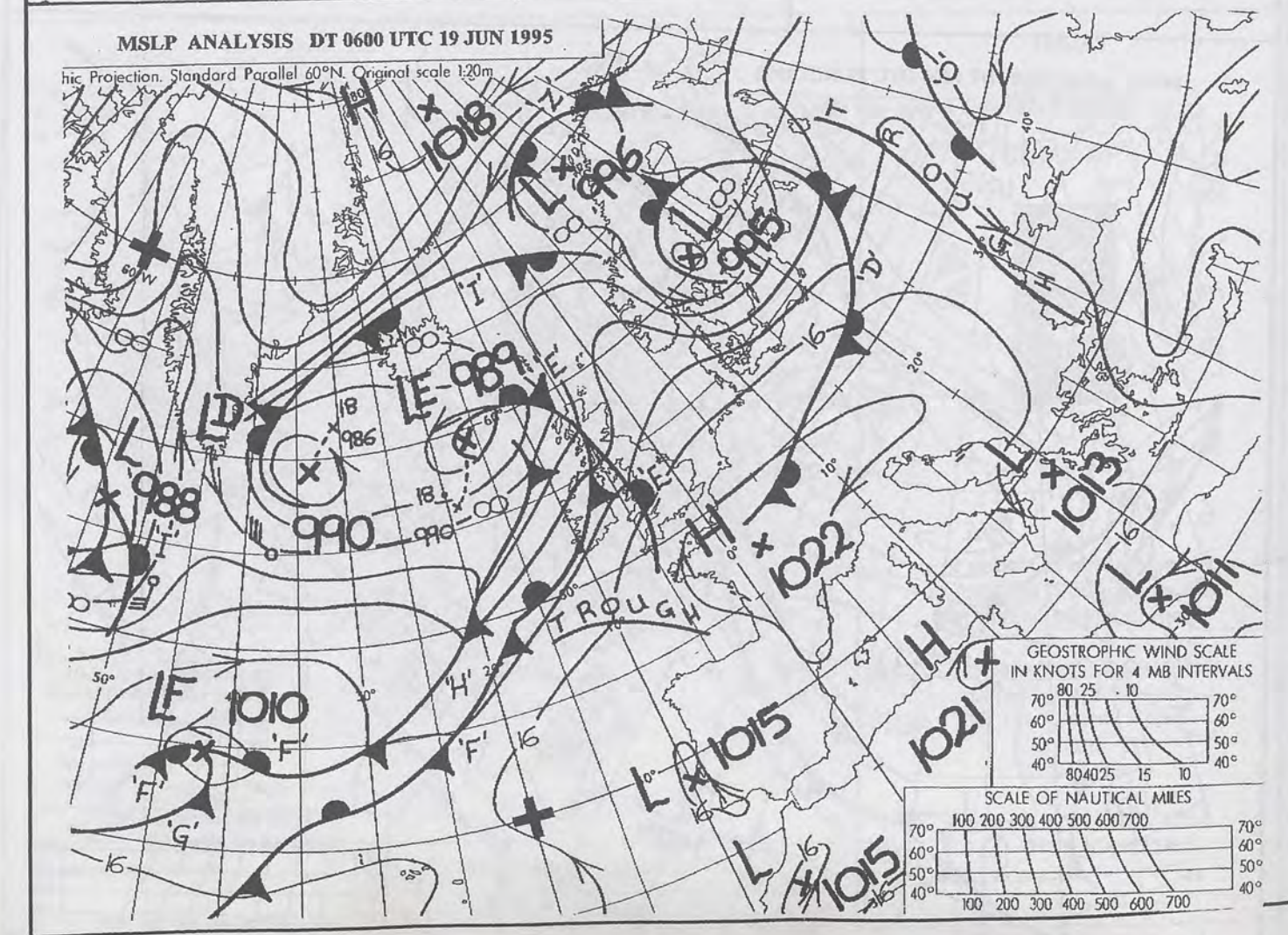
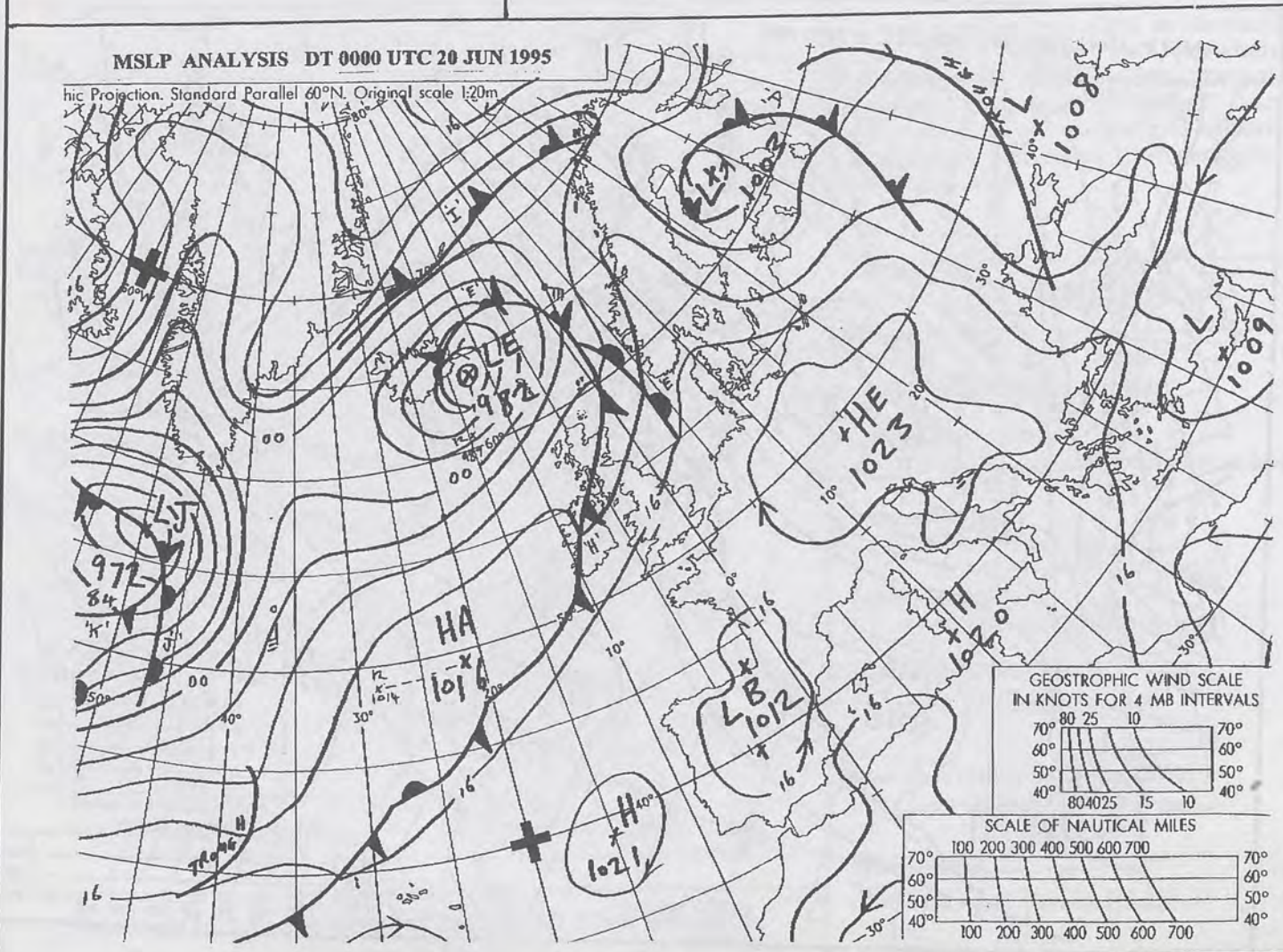
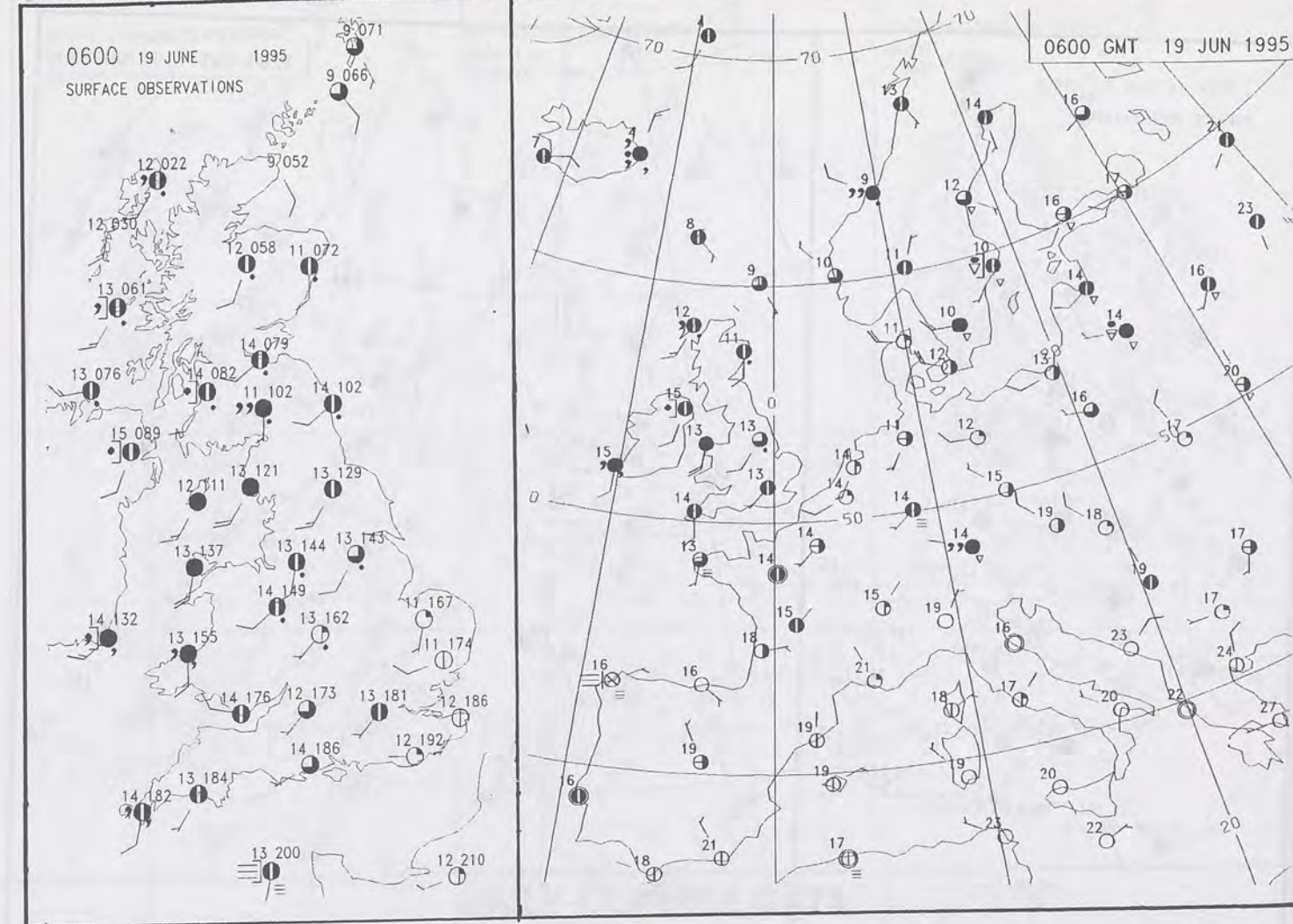
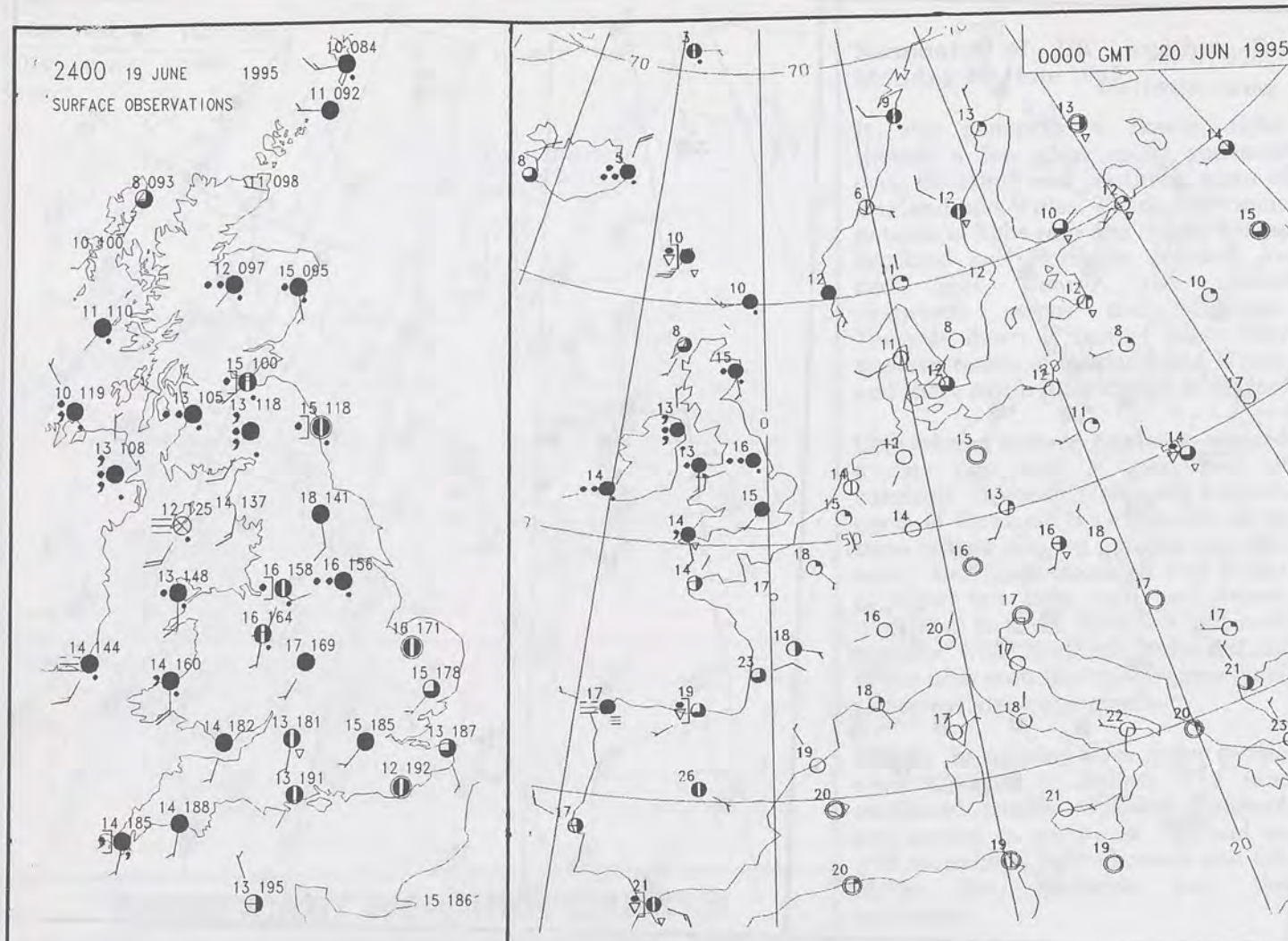


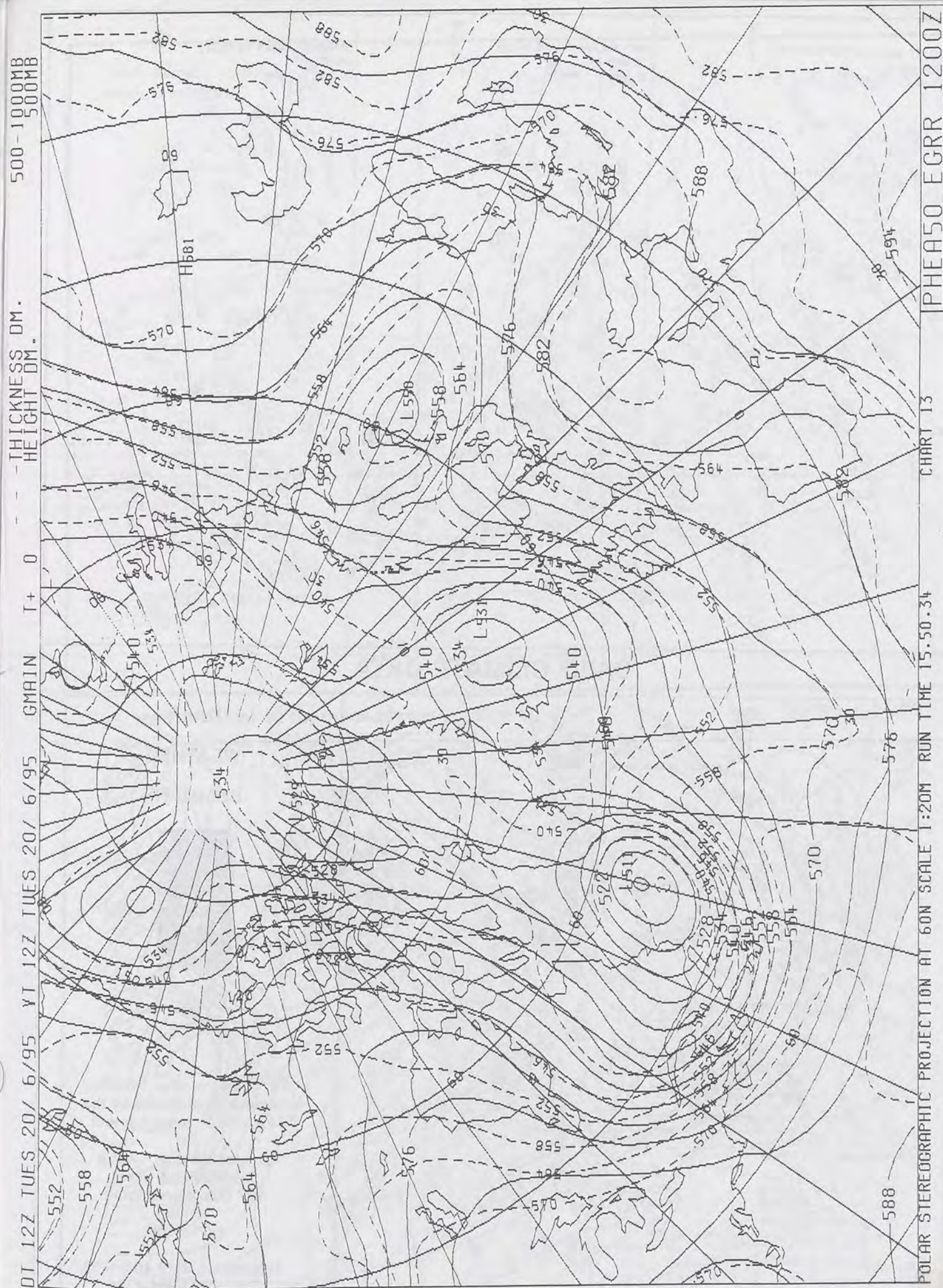
For details of other Weather Summaries produced by the Met. Office please contact:

London Weather Centre
Climate Department
127 Clerkenwell Road
London
EC1R 5DB

Telephone: 0171 405 4358
Fax: 0171 404 4314








DAILY WEATHER SUMMARY

INCLUDING SUMMARY OF BRITISH WEATHER




Tuesday
20th June
1995



LONDON weather centre

METEOSAT AT 12:00 GMT ON 20/06/95
INFRA-RED



CLOUD-TOP OR LAND/SEA TEMPERATURE
COLD WARM

0600 20 JUNE 1995
SIGWX



1200 20 JUNE 1995
SIGWX



Summary of UK weather for Tuesday 20 June 1995

Northern Ireland and central and southern Scotland were cloudy with rain, becoming light and more patchy during the night. Northern Scotland was mostly dry with broken cloud. Northern England and Wales were rather cloudy with a few outbreaks of rain. Remaining parts were fine overnight with mist and fog patches forming towards dawn in western districts.

During the morning the cloud over southern Scotland and Northern Ireland gradually eased southwards into northern England and Wales with a few outbreaks of rain or drizzle. The brighter conditions in northern Scotland followed to the rest of Scotland and Northern Ireland with some sunshine at times. Elsewhere, it was largely dry with good sunny spells, although near western coasts it was more cloudy with a few spots of drizzle.

It was a fine evening for many areas. Central and northern parts of England and Wales were more cloudy with a little drizzle near western coasts. In the far northwest of Scotland, though, there were a few showers.

Temperatures ranged from very warm in southeast England to rather cool in northern Scotland.

EXTREMES

TUESDAY 20th JUNE 1995

Highest Maximum

: 25.6 C Manston [Kent]

Lowest Maximum

: 12.1 C Cape Wrath [Northern Scotland]

Lowest Minimum

: 4.6 C Loch Glascarnoch [Highland]

Lowest Grass Minimum

: 1.6 C Loch Glascarnoch

Most Rain (24 hrs from 0900 GMT)

: 13.2 mm Trawsfynydd [Gwynedd]

Most Sunshine

: 14.4 Hrs Herstmonceux [East Sussex]

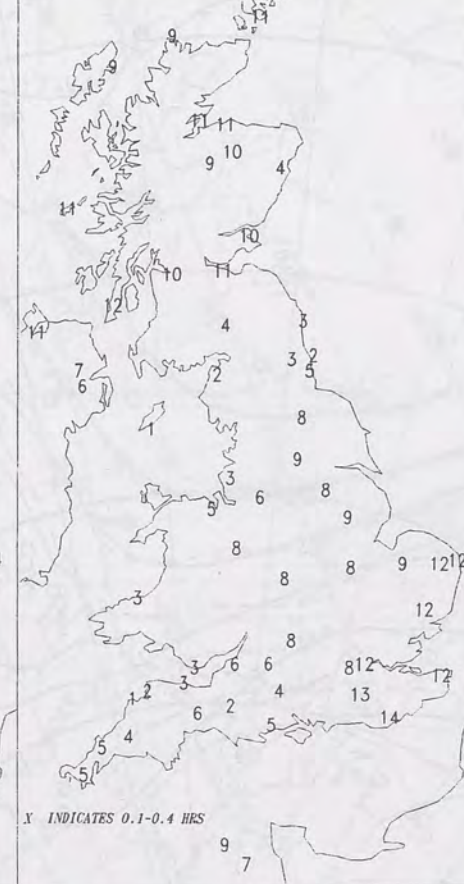
NIGHT MINIMUM TEMPERATURE
(DEGREES C)
20 JUNE 1995



DAY MAXIMUM TEMPERATURE
(DEGREES C)
20 JUNE 1995



SUNSHINE (DAWN TO DUSK)
(HOURS)
20 JUNE 1995



DAILY CLIMATE DATA

NIGHT RAINFALL
(MILLIMETRES)
20 JUNE 1995



DAY RAINFALL
(MILLIMETRES)
20 JUNE 1995



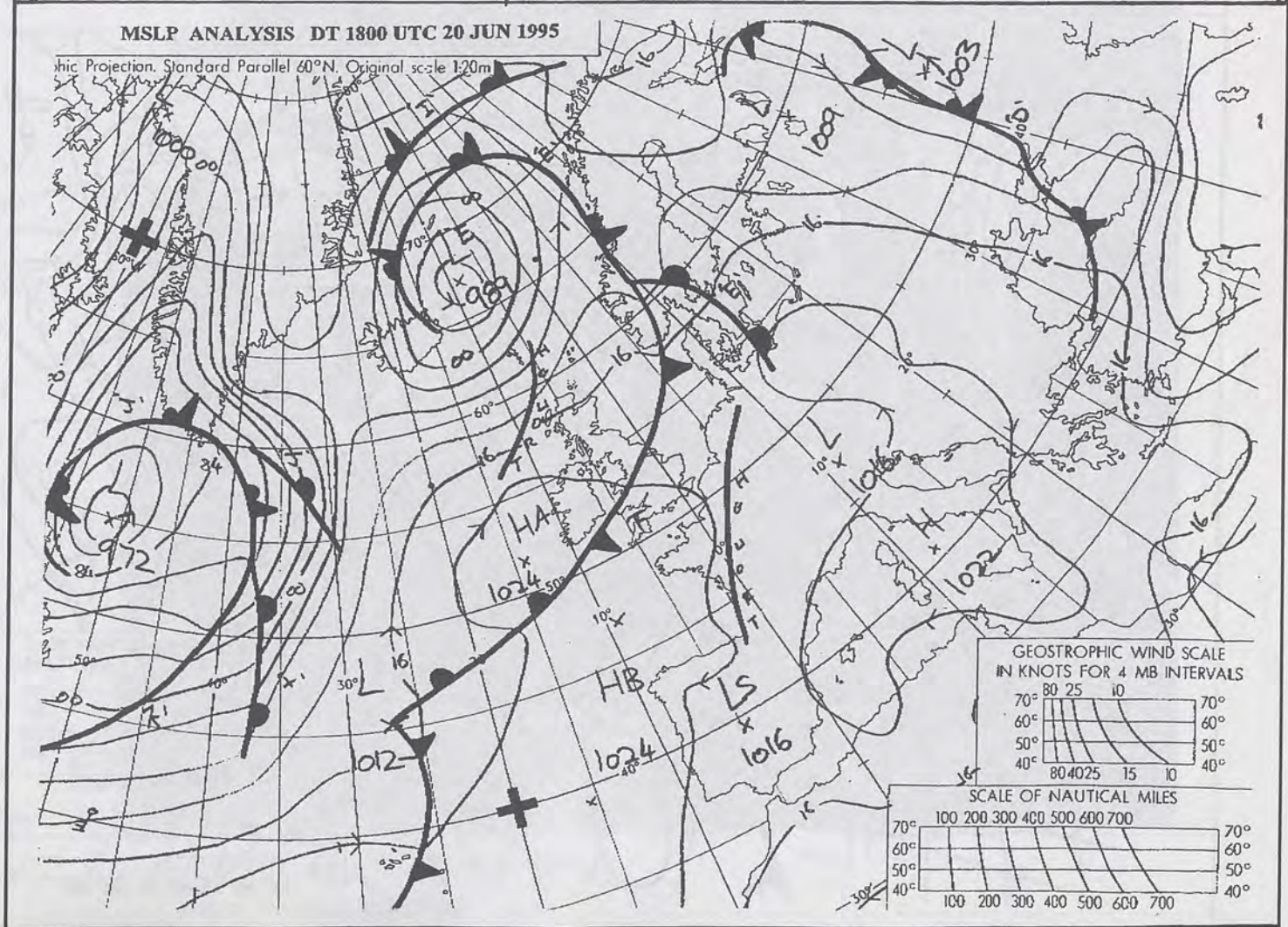
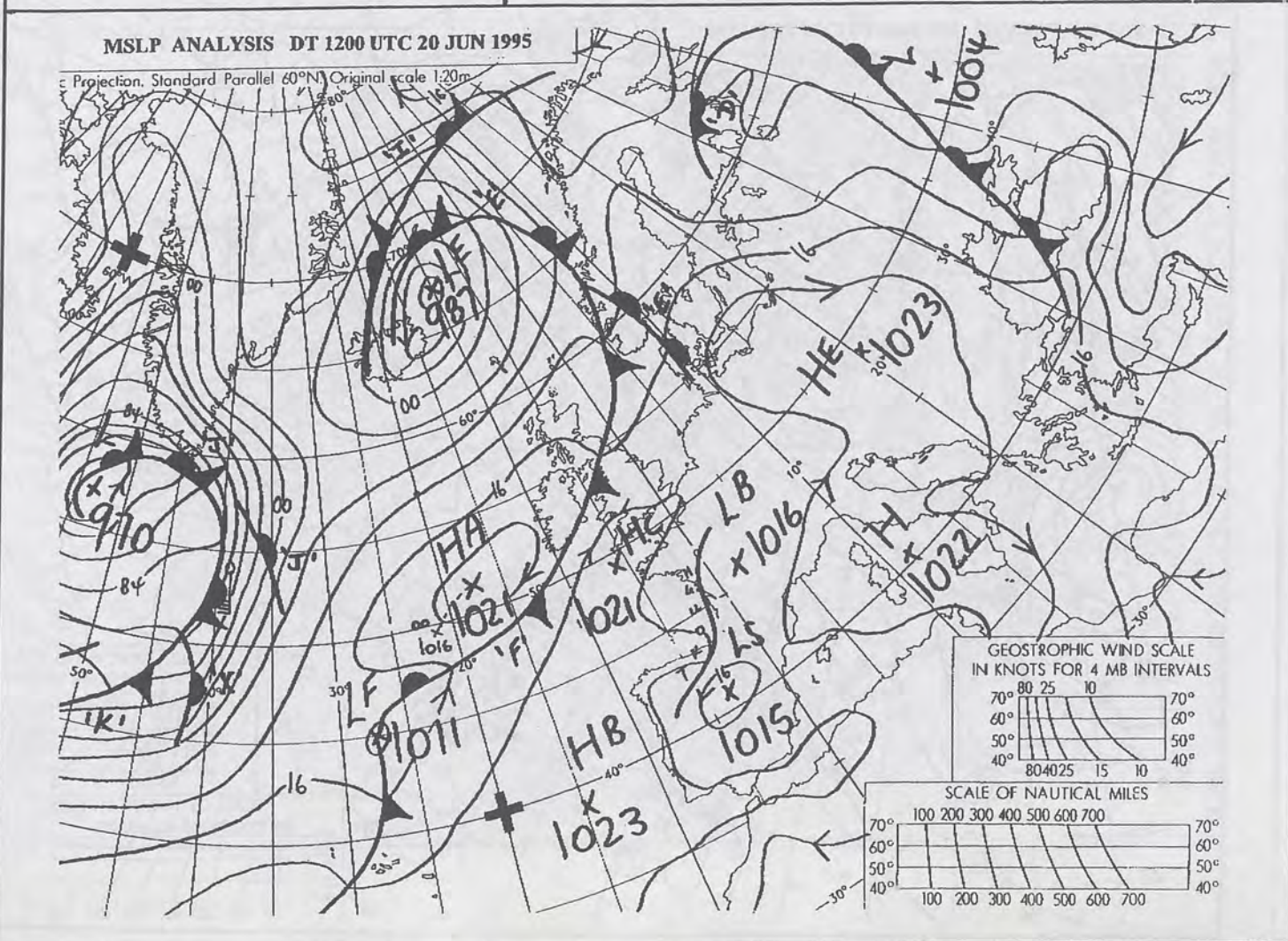
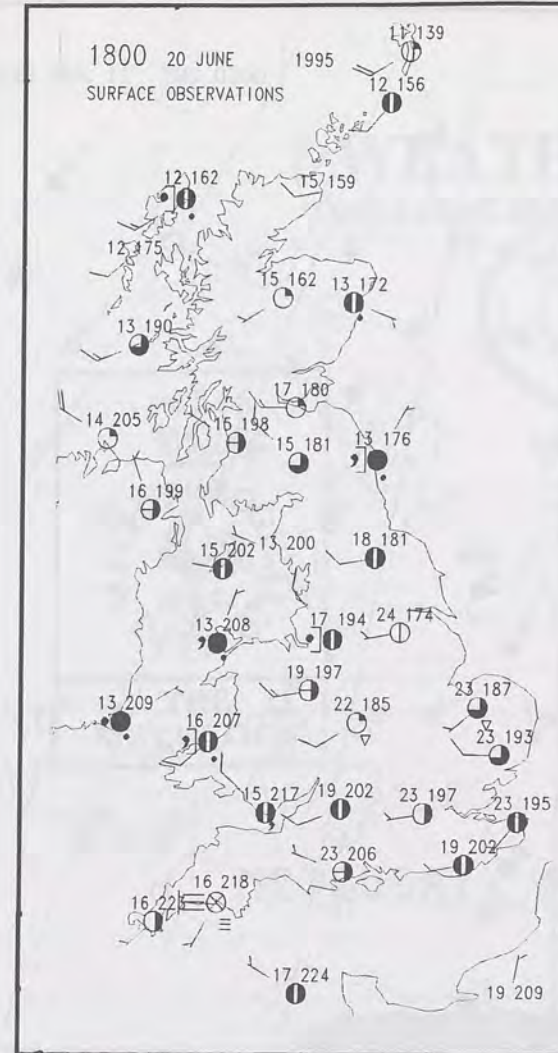
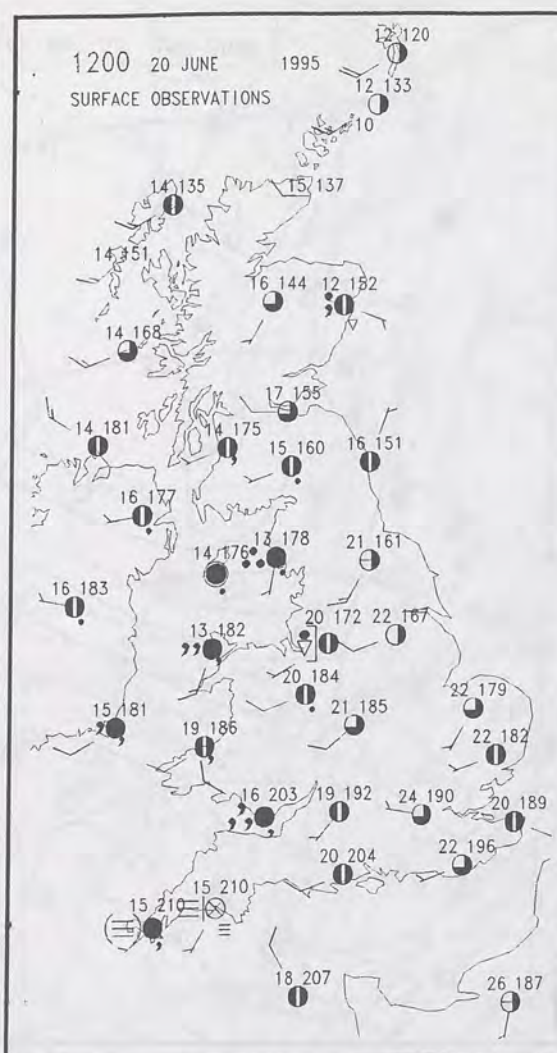
DAILY WEATHER SUMMARY

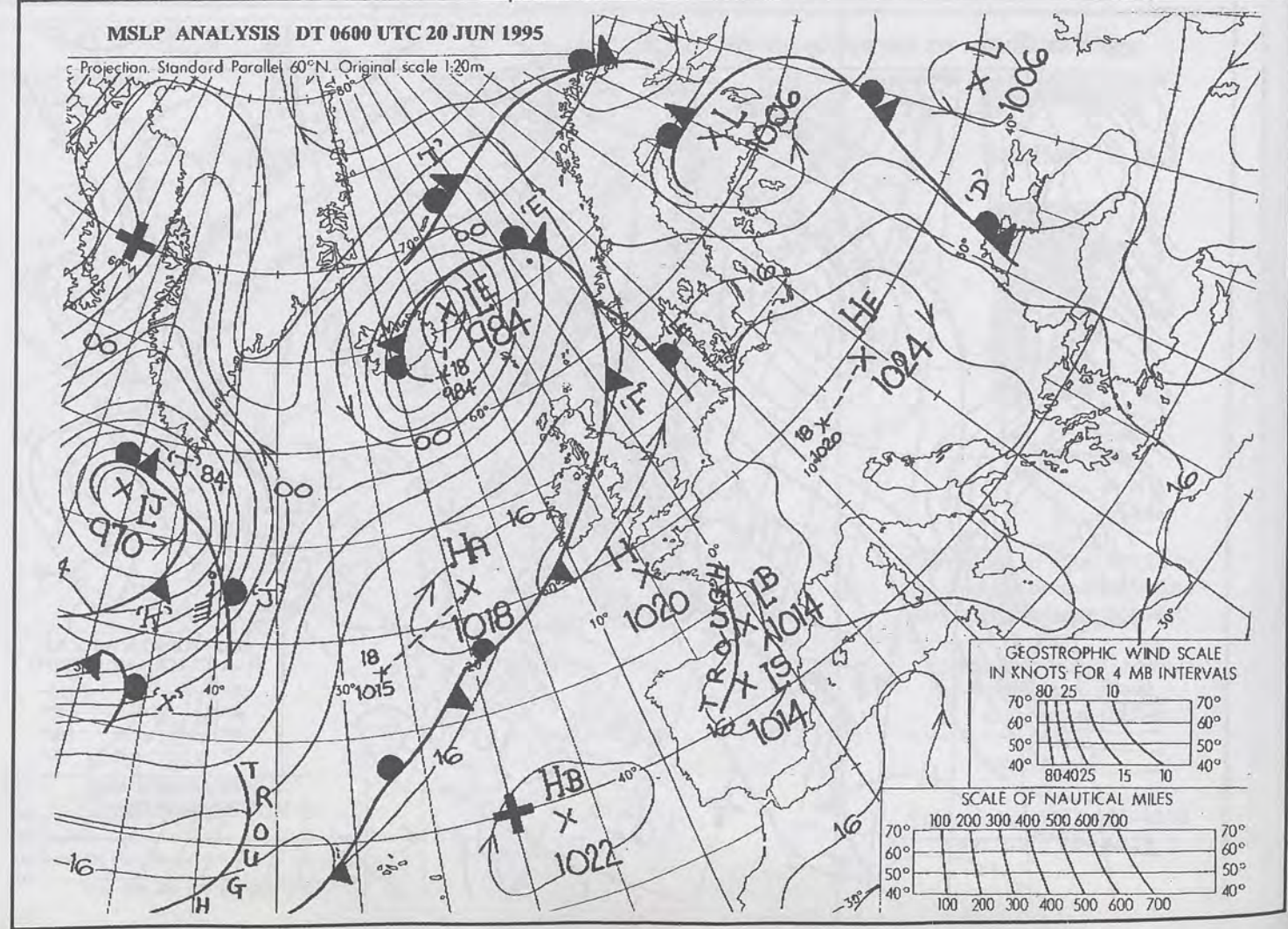
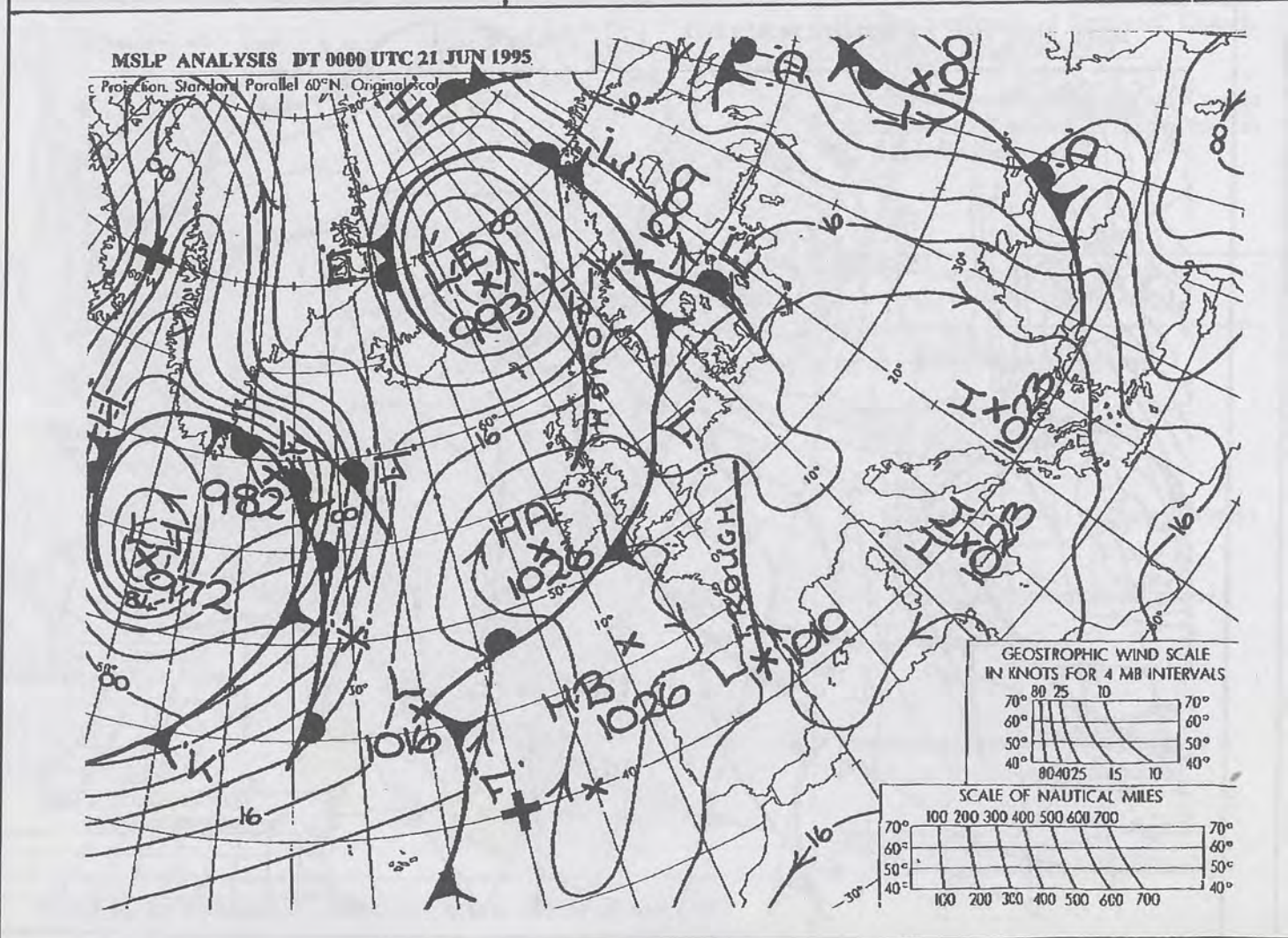
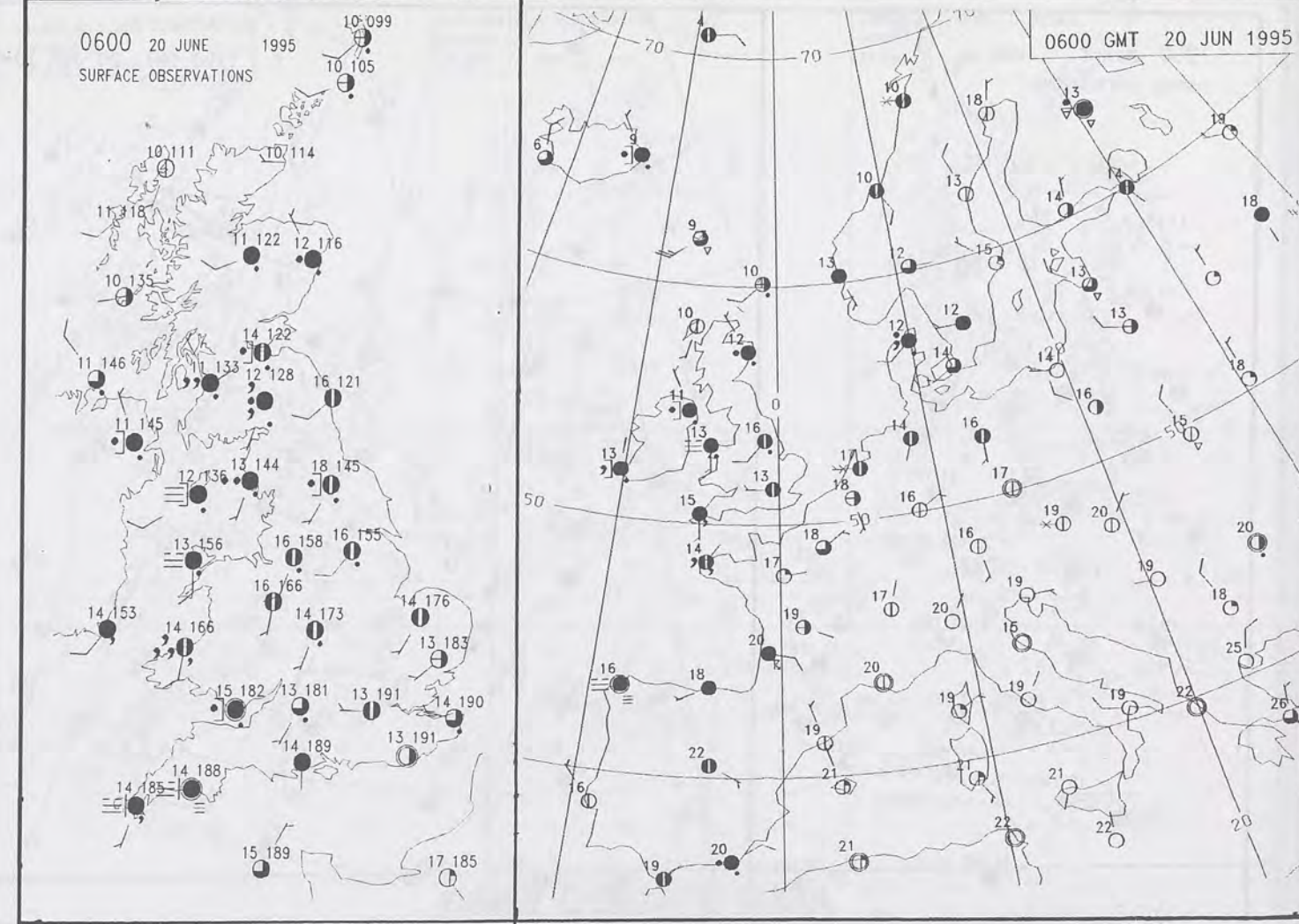
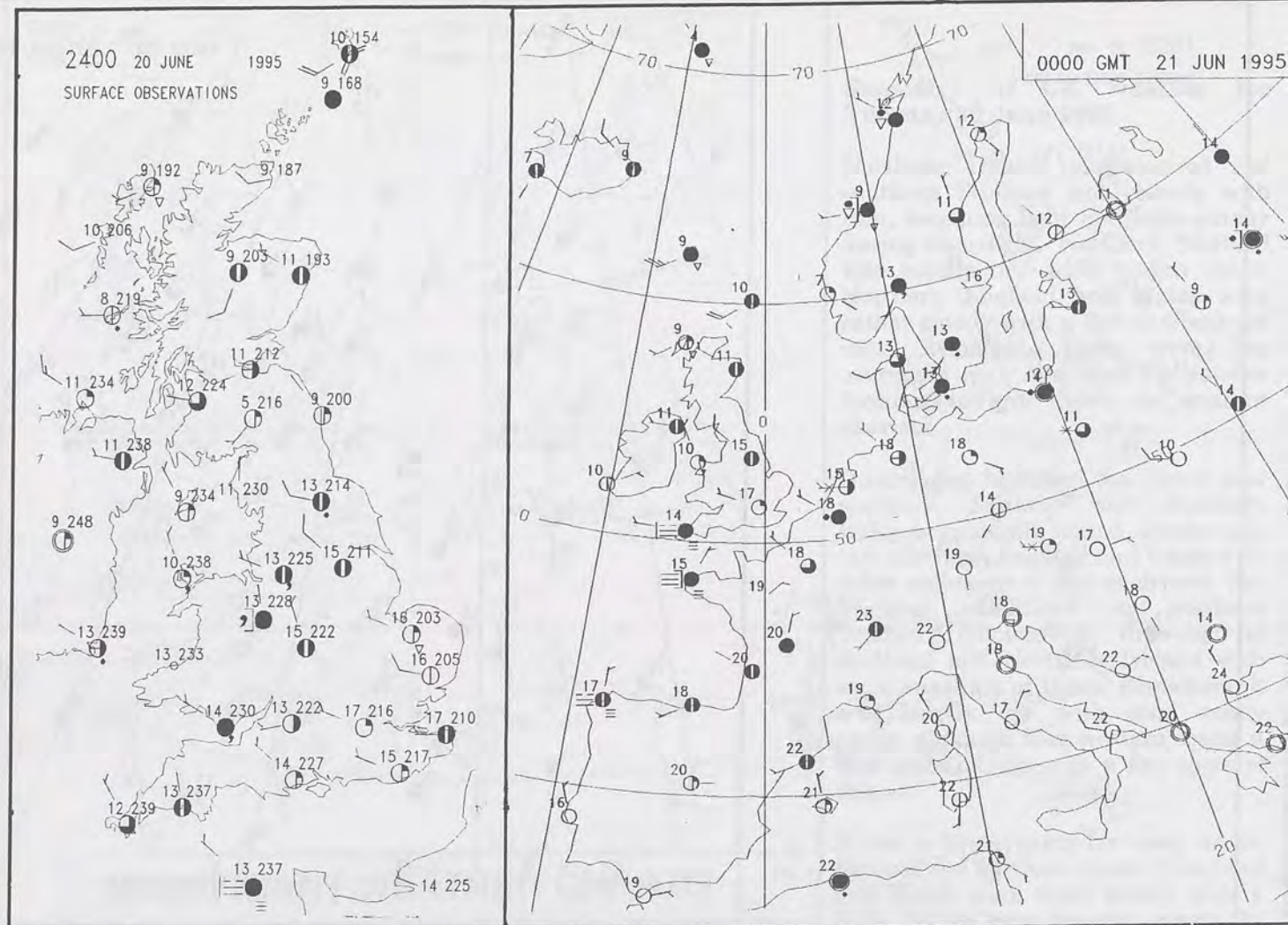



For details of other Weather Summaries produced by the Met. Office please contact:

London Weather Centre
Climate Department
127 Clerkenwell Road
London
EC1R 5DB

Telephone: 0171 405 4358
Fax: 0171 404 4314








DAILY WEATHER SUMMARY

INCLUDING SUMMARY OF BRITISH WEATHER




Wednesday
21st June
1995



LONDON *weather centre*

METEOSAT AT 12:00 GMT ON 21/06/95
INFRA-RED



CLOUD-TOP OR LAND/SEA TEMPERATURE

COLD WARM

0600 21 JUNE 1995
SIGWX



1200 21 JUNE 1995
SIGWX



SIGNIFICANT WEATHER CHARTS

1800 21 JUNE 1995
SIGWX



2400 21 JUNE 1995
SIGWX



Published by London Weather Centre. All times are GMT.

Summary of UK weather for Wednesday 21 June 1995

Central and southern parts of England and Wales were rather cloudy overnight. Southeast England had good breaks in the cloud for much of the night but it filled in towards dawn. In the southwest the cloud was thicker with a few spots of drizzle and mist and fog patches. The rest of the country was largely dry with good clear periods, although the far north of Scotland did have a few showers.

The cloud and mist in the south cleared away during the morning, becoming brighter with some sunshine. There was a fair amount of high cloud around, though, so the sunshine was rather hazy at times. Elsewhere, it was dry with sunny spells, apart from a few showers in the north of Scotland.

Apart from the odd shower over northern Scotland, it was a dry evening across the country with only small amounts of cloud.

Temperatures ranged from rather cool in the far north of Scotland to warm or very warm in parts of the southeast.

EXTREMES

WEDNESDAY 21st JUNE 1995

Highest Maximum

: 24.3 C Hove [West Sussex]

Lowest Maximum

: 11.1 C Sella Ness [Shetland]

Lowest Minimum

: 5.0 C Eskdalemuir [Dumfries & Gal'way]

Lowest Grass Minimum

: 0.2 C Eskdalemuir

Most Rain (24 hrs from 0900 GMT)

: 1.8 mm Kinloss [Moray Firth]

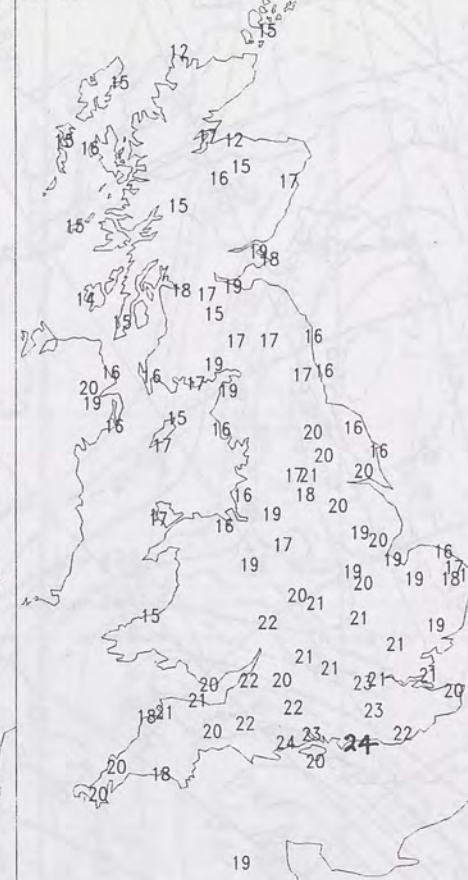
Most Sunshine

: 14.6 Hrs Fair Isle

NIGHT MINIMUM TEMPERATURE
(DEGREES C)
21 JUNE 1995



DAY MAXIMUM TEMPERATURE
(DEGREES C)
21 JUNE 1995



SUNSHINE (DAWN TO DUSK)
(HOURS)
21 JUNE 1995



X INDICATES 0.1-0.4 HRS

DAILY CLIMATE DATA

NIGHT RAINFALL
(MILLIMETRES)
21 JUNE 1995



X INDICATES TRACE TO 0.4 MM

DAY RAINFALL
(MILLIMETRES)
21 JUNE 1995



X INDICATES TRACE TO 0.4 MM

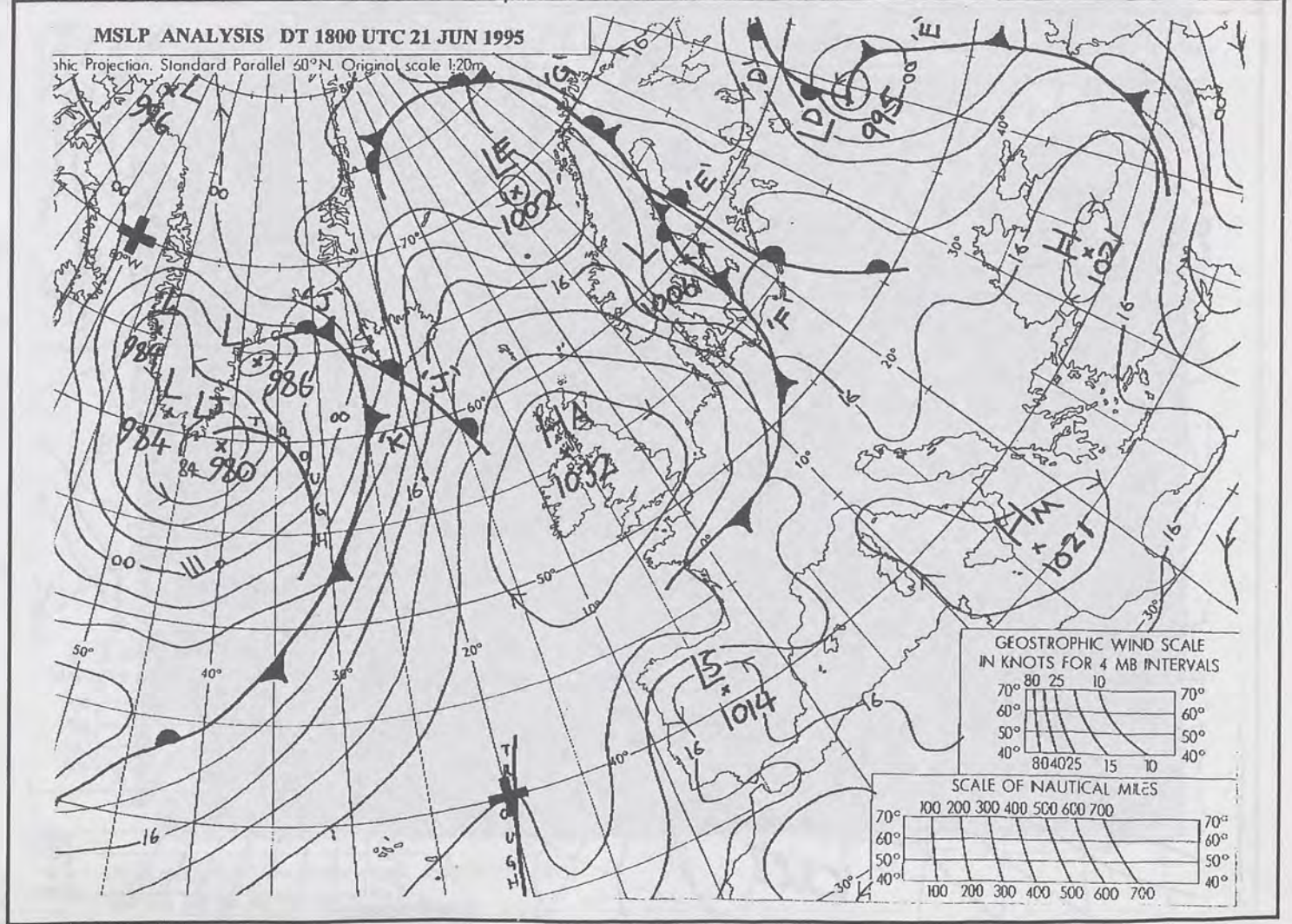
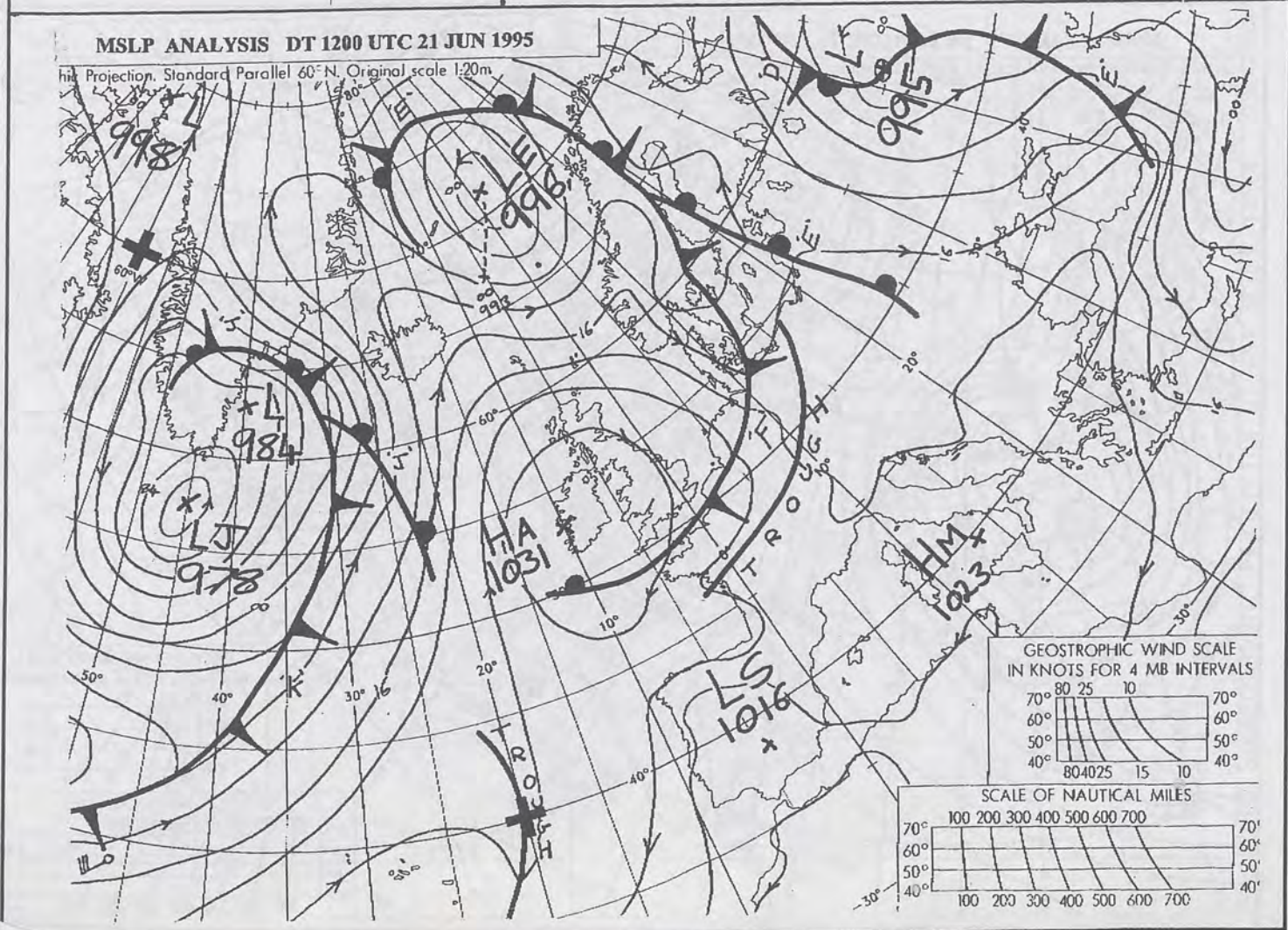
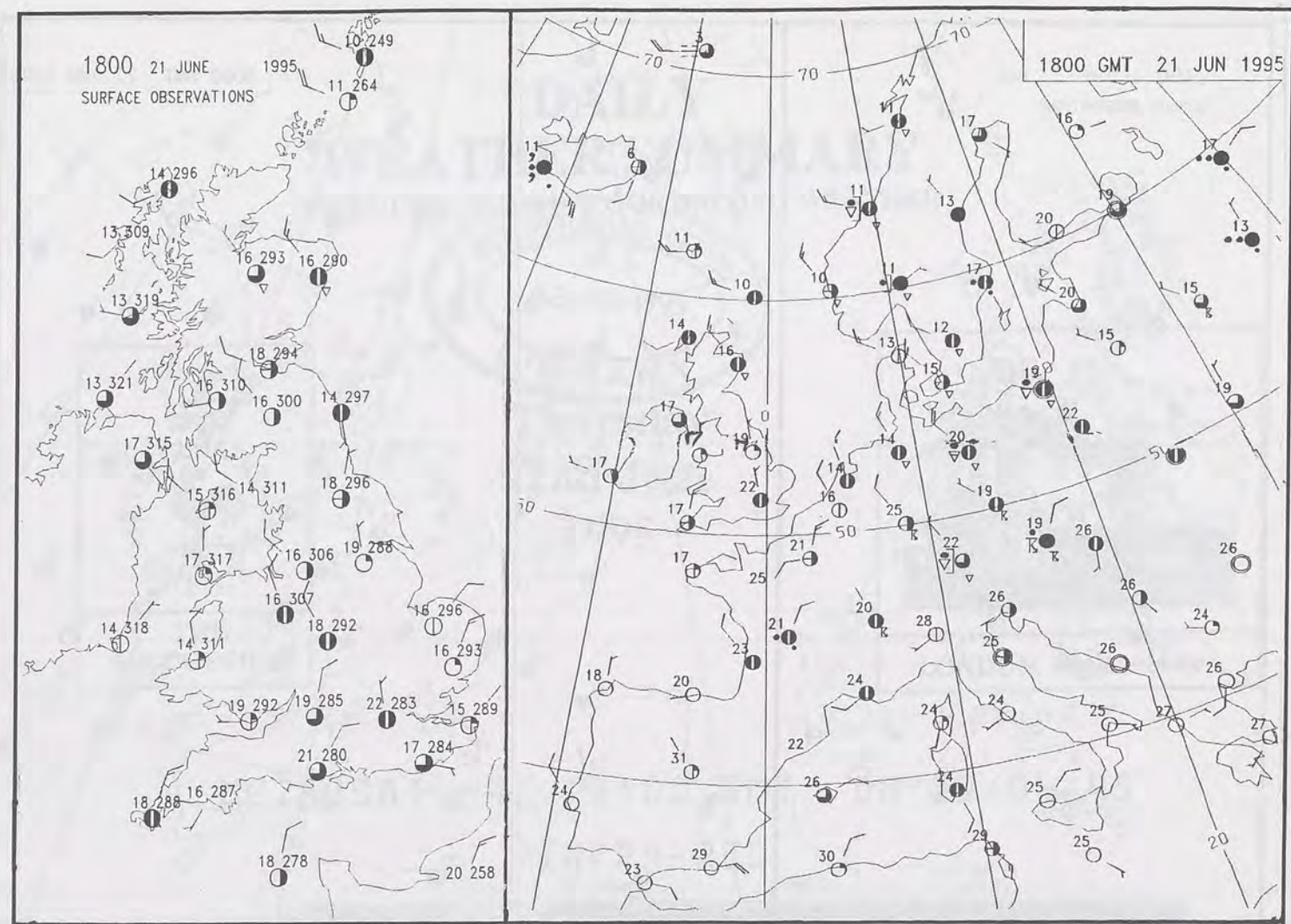
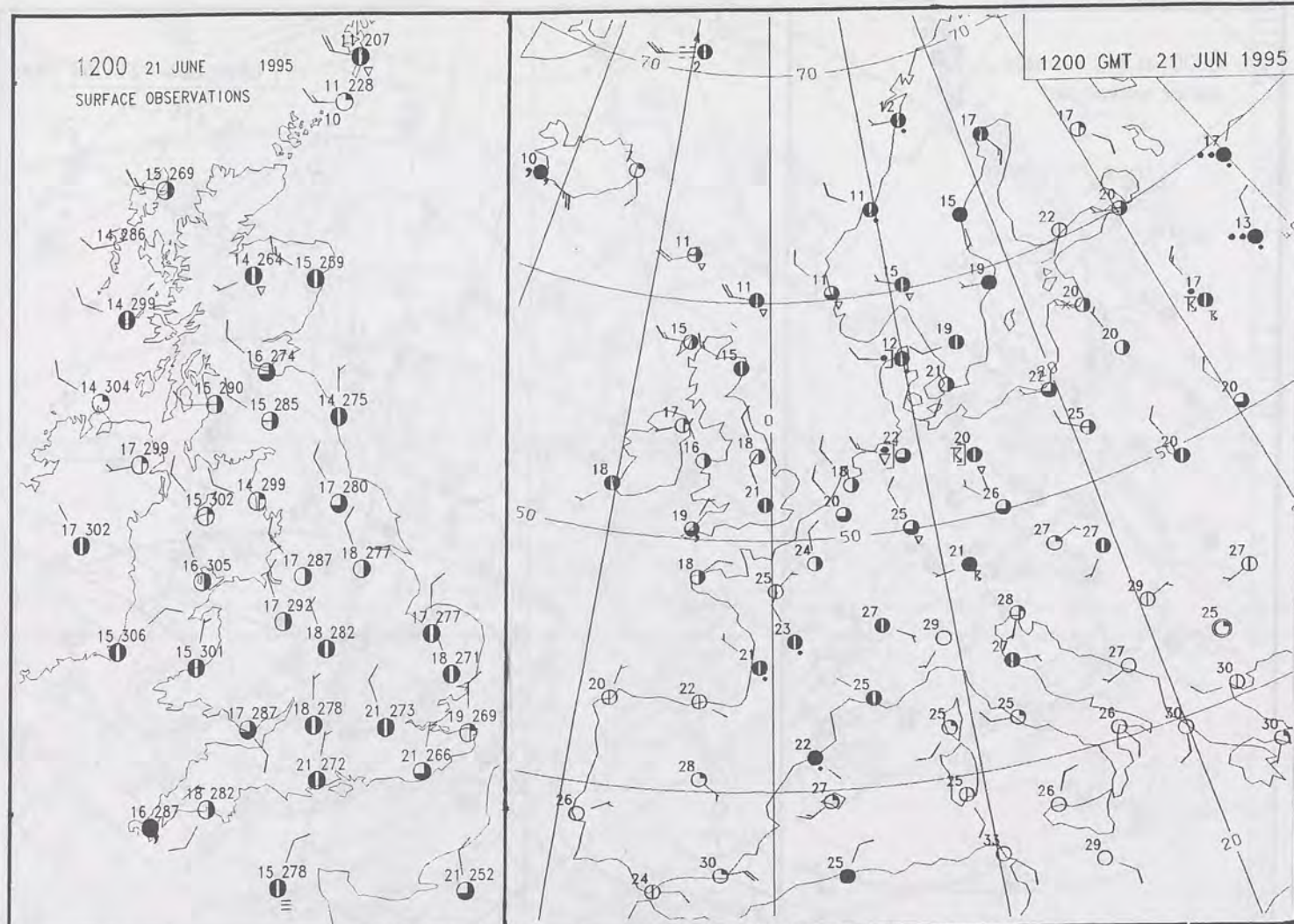
DAILY WEATHER SUMMARY

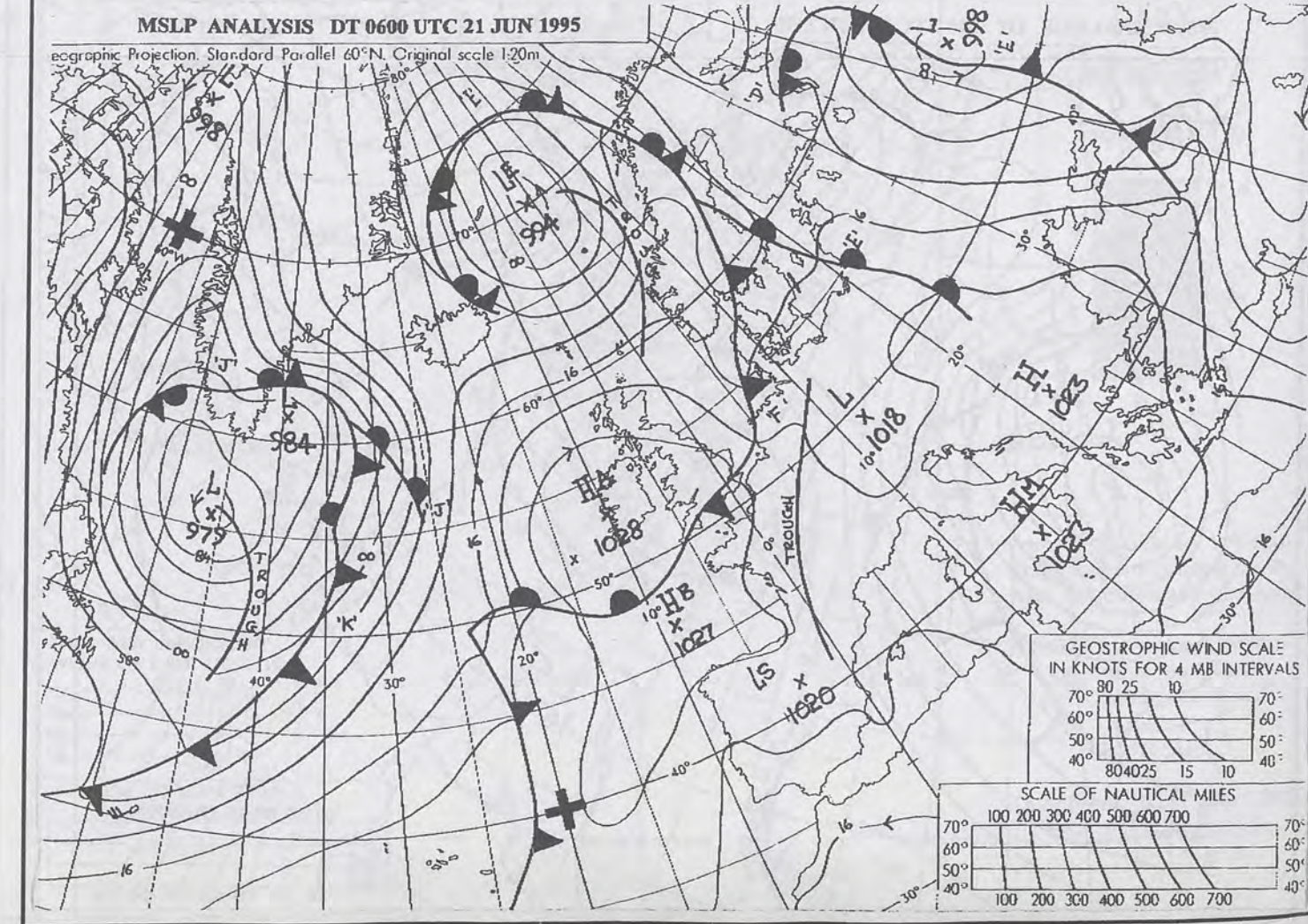
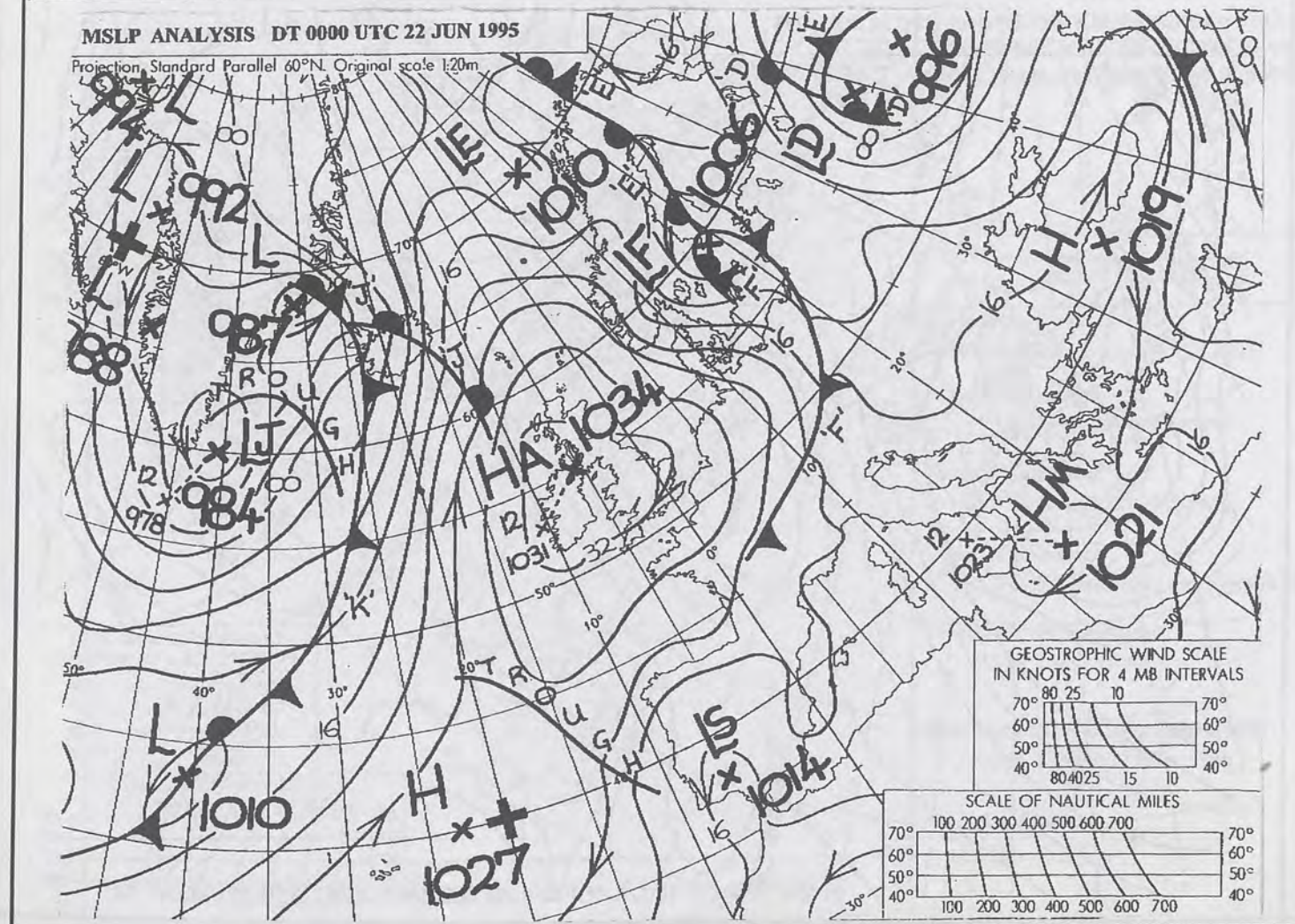
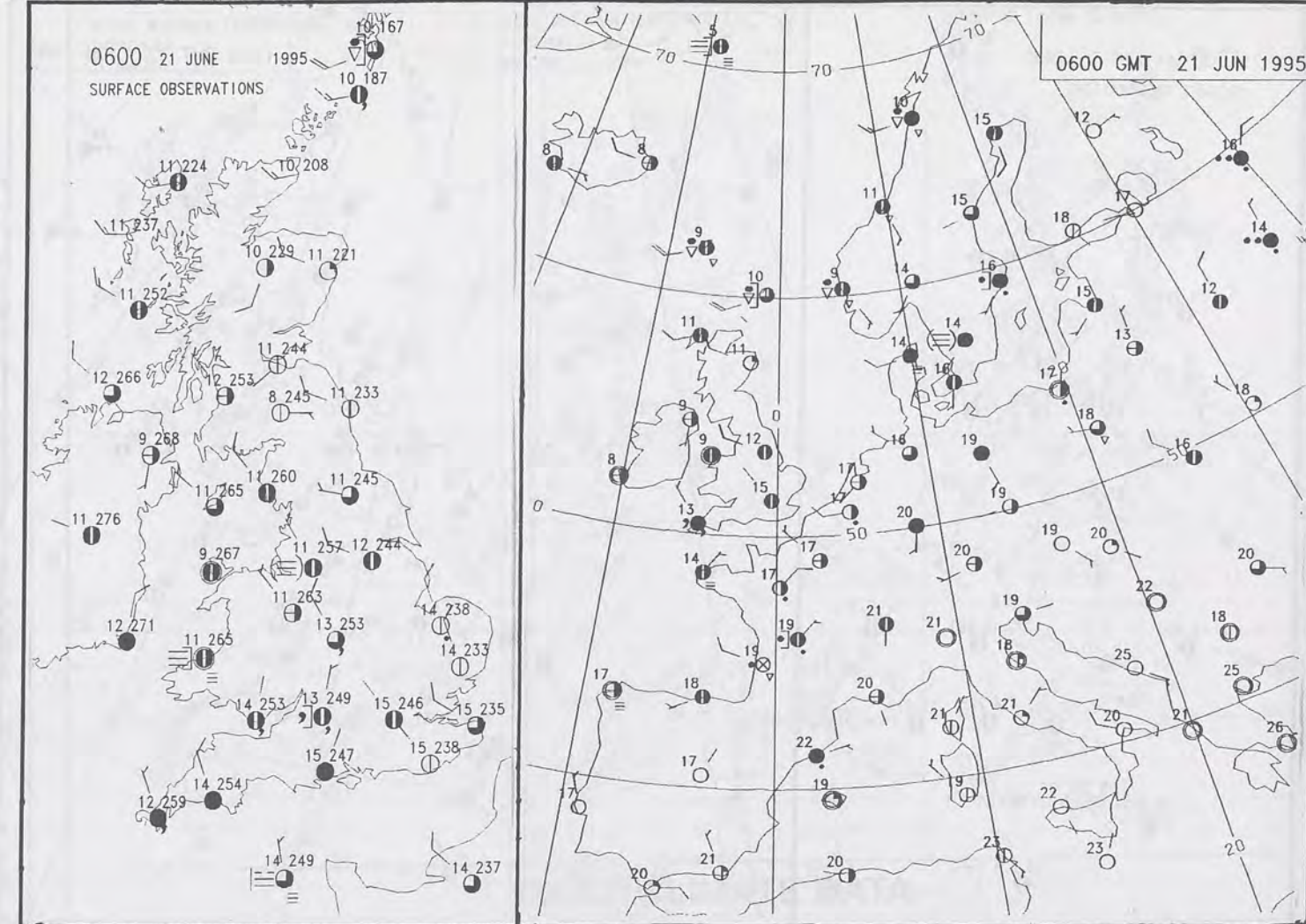
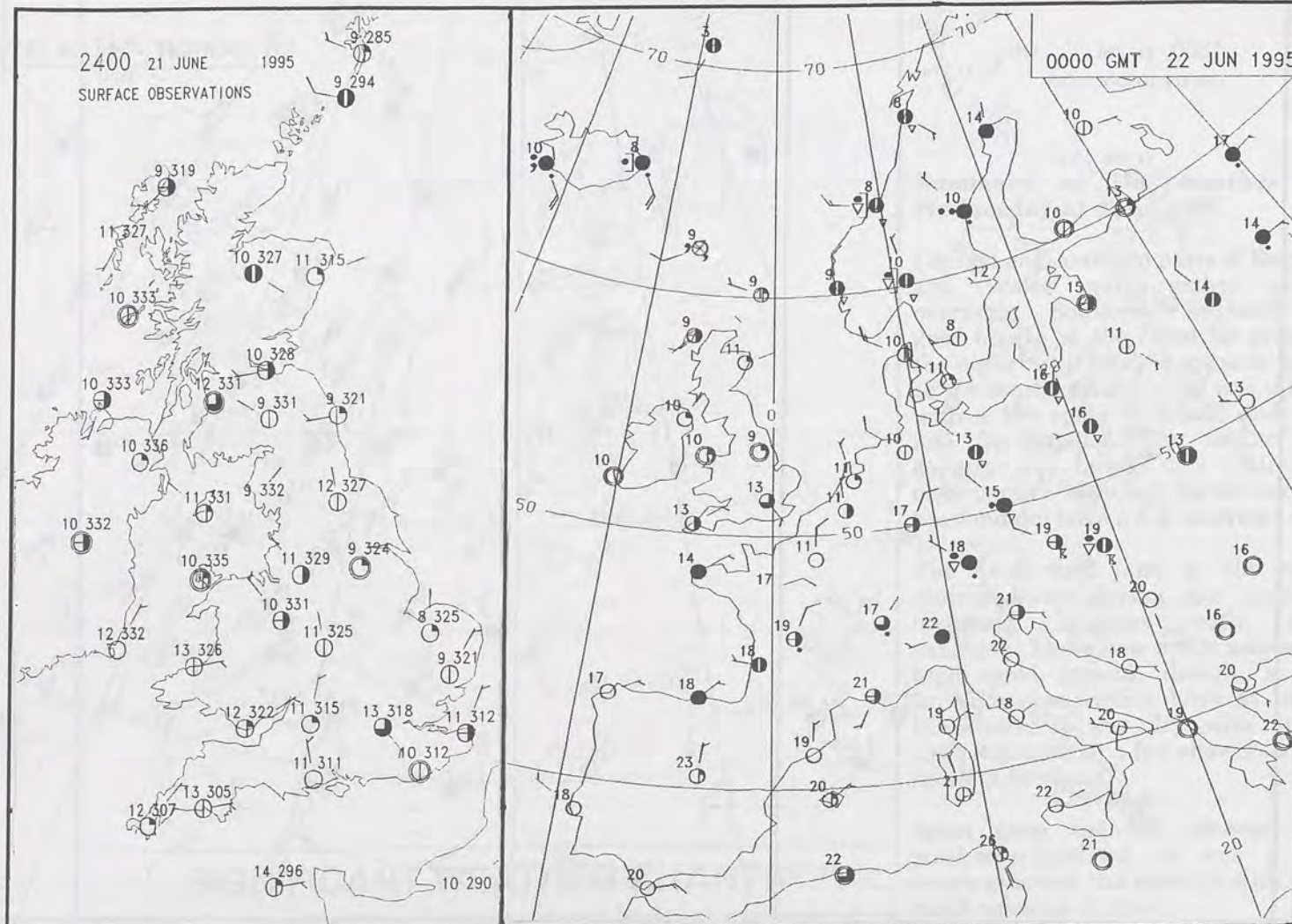


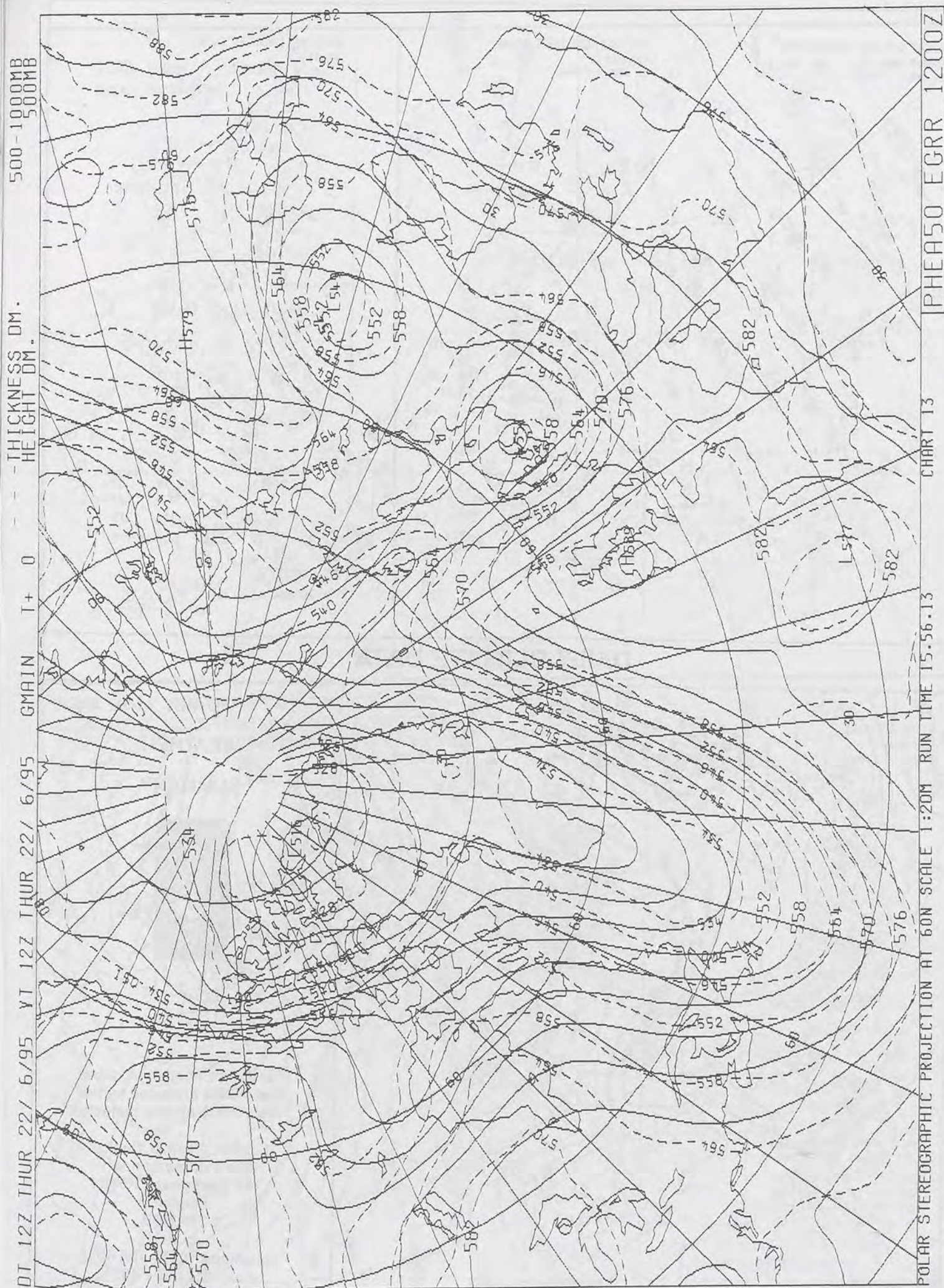
For details of other Weather Summaries produced by the Met. Office please contact:

London Weather Centre
Climate Department
127 Clerkenwell Road
London
EC1R 5DB

Telephone: 0171 405 4358
Fax: 0171 404 4314








DAILY WEATHER SUMMARY

INCLUDING SUMMARY OF BRITISH WEATHER




Thursday
22nd June
1995



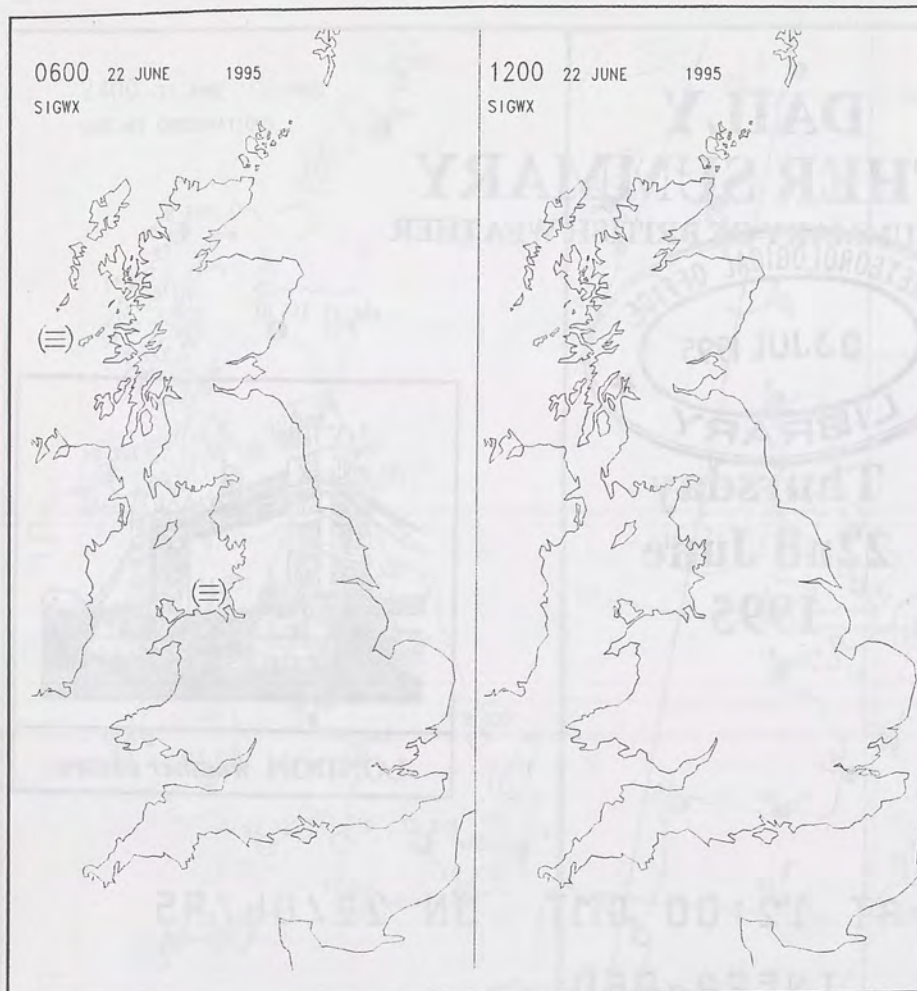
LONDON *weather centre*

METEOSAT AT 12:00 GMT ON 22/06/95
INFRA-RED



CLOUD-TOP OR LAND/SEA TEMPERATURE

COLD  WARM



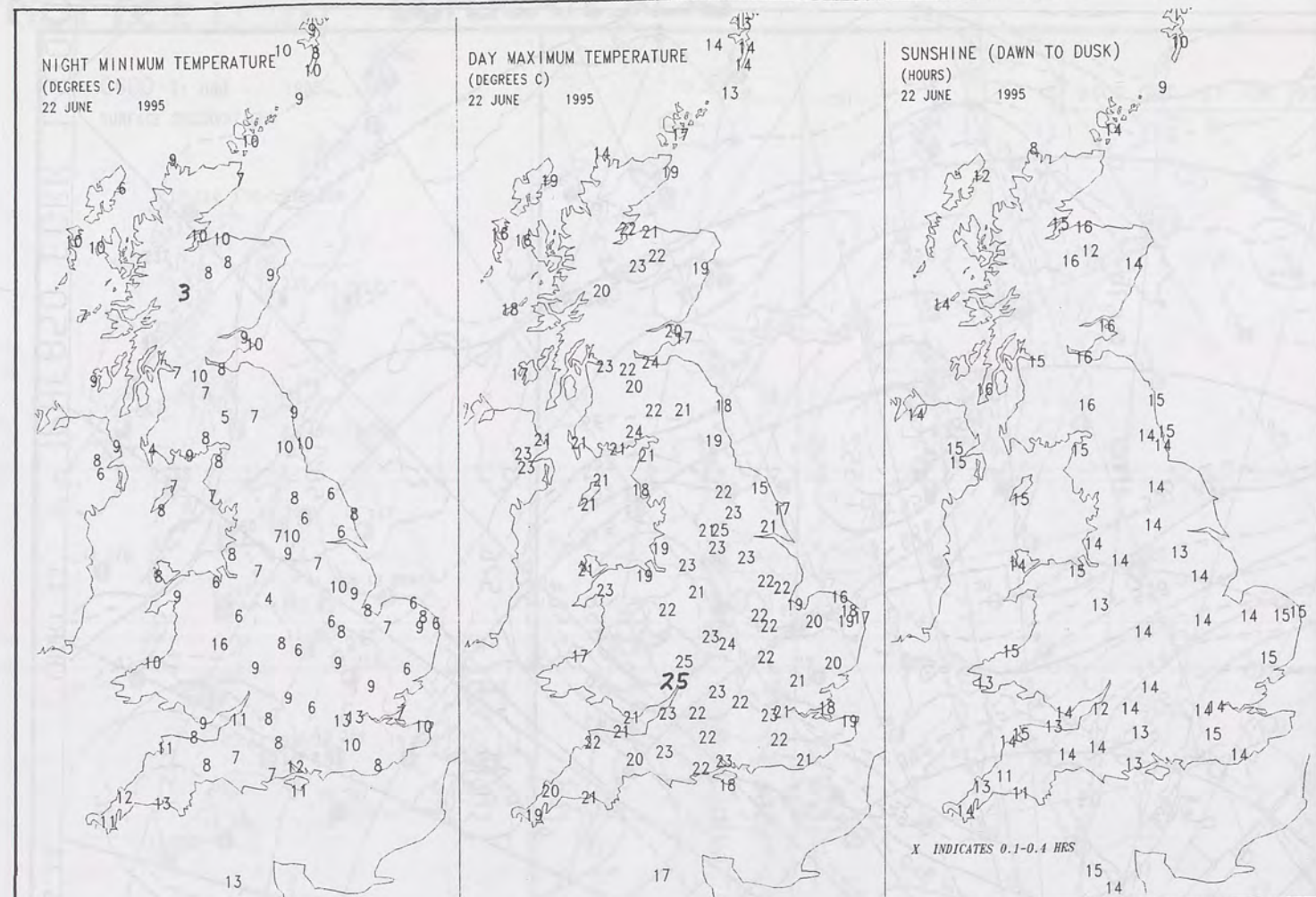
Summary of UK weather for Thursday 22nd June 1995

It was a dry night nearly everywhere with clear spells. There was a touch of ground frost in some sheltered parts of Scotland and East Anglia.

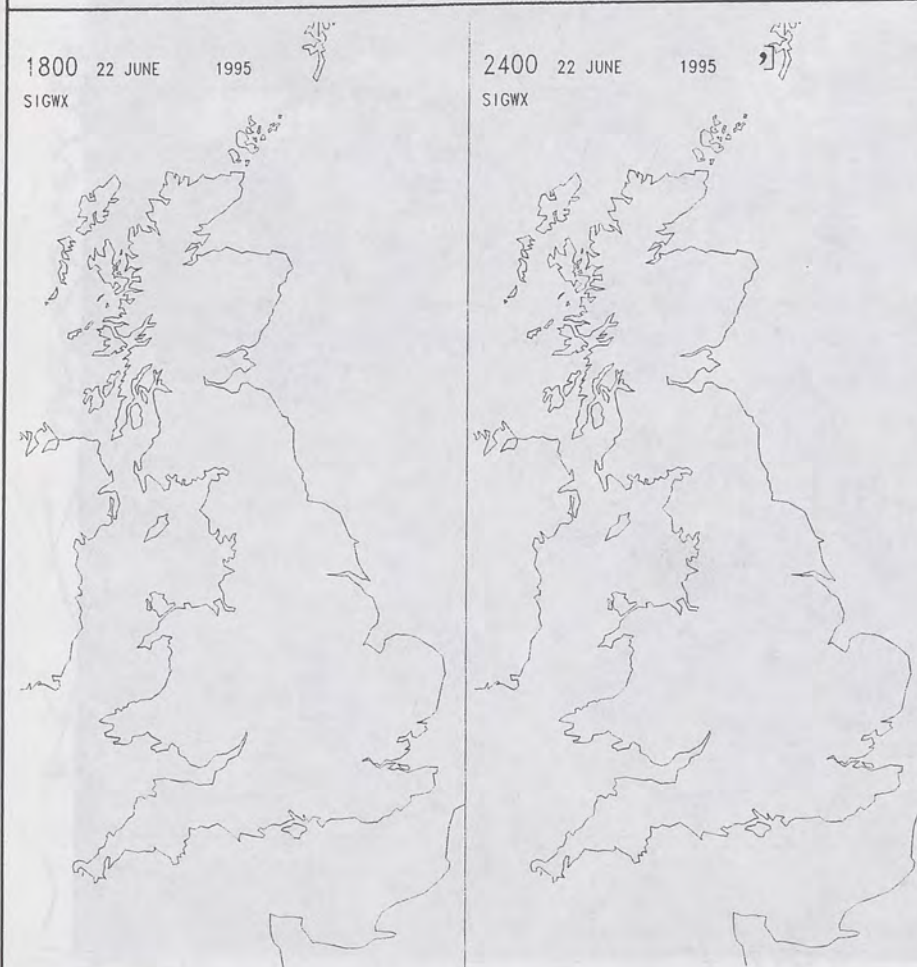
A fine and dry day followed nationwide with most places having prolonged spells of sunshine; though the far north did see a bit more cloud at times.

The evening was dry across the country.

It was a warm or very warm day in most places, but a breeze off the North Sea kept some eastern coastal resorts a bit cooler.



SIGNIFICANT WEATHER CHARTS



EXTREMES

THURSDAY 22nd JUNE 1995

Highest Maximum

: 25.2 C Worcester [Hereford & Worcester]

Lowest Maximum

: 12.5 C Fair Isle

Lowest Minimum

: 3.5 C Tulloch bridge [Highland]

Lowest Grass Minimum

: -0.7 C Wattisham [Suffolk]

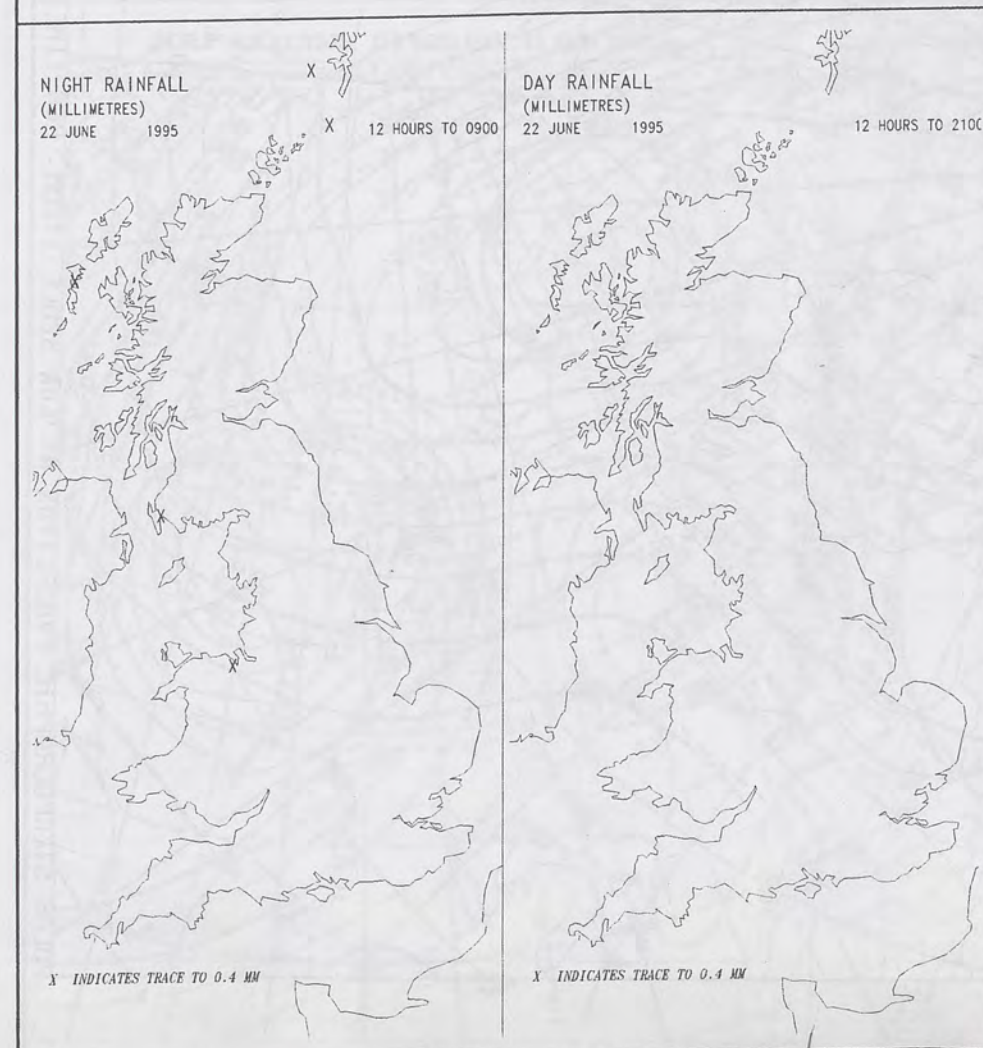
Most Rain (24 hrs from 0900 GMT)

: No rainfall reported

Most Sunshine

: 16.1 Hrs Kinloss [Moray Firth]
Eskdalemuir [Dumfries & Gal'way]

DAILY CLIMATE DATA



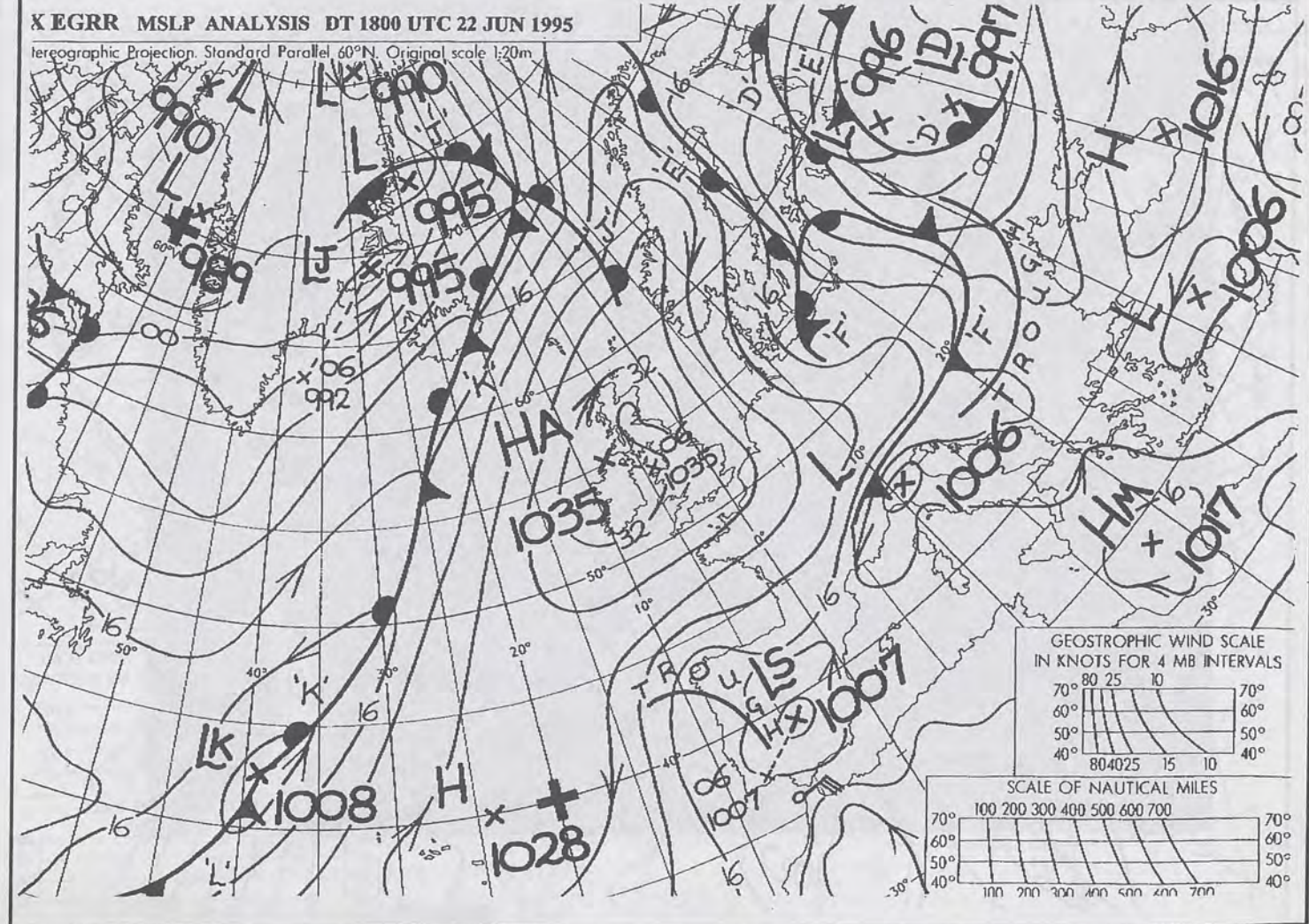
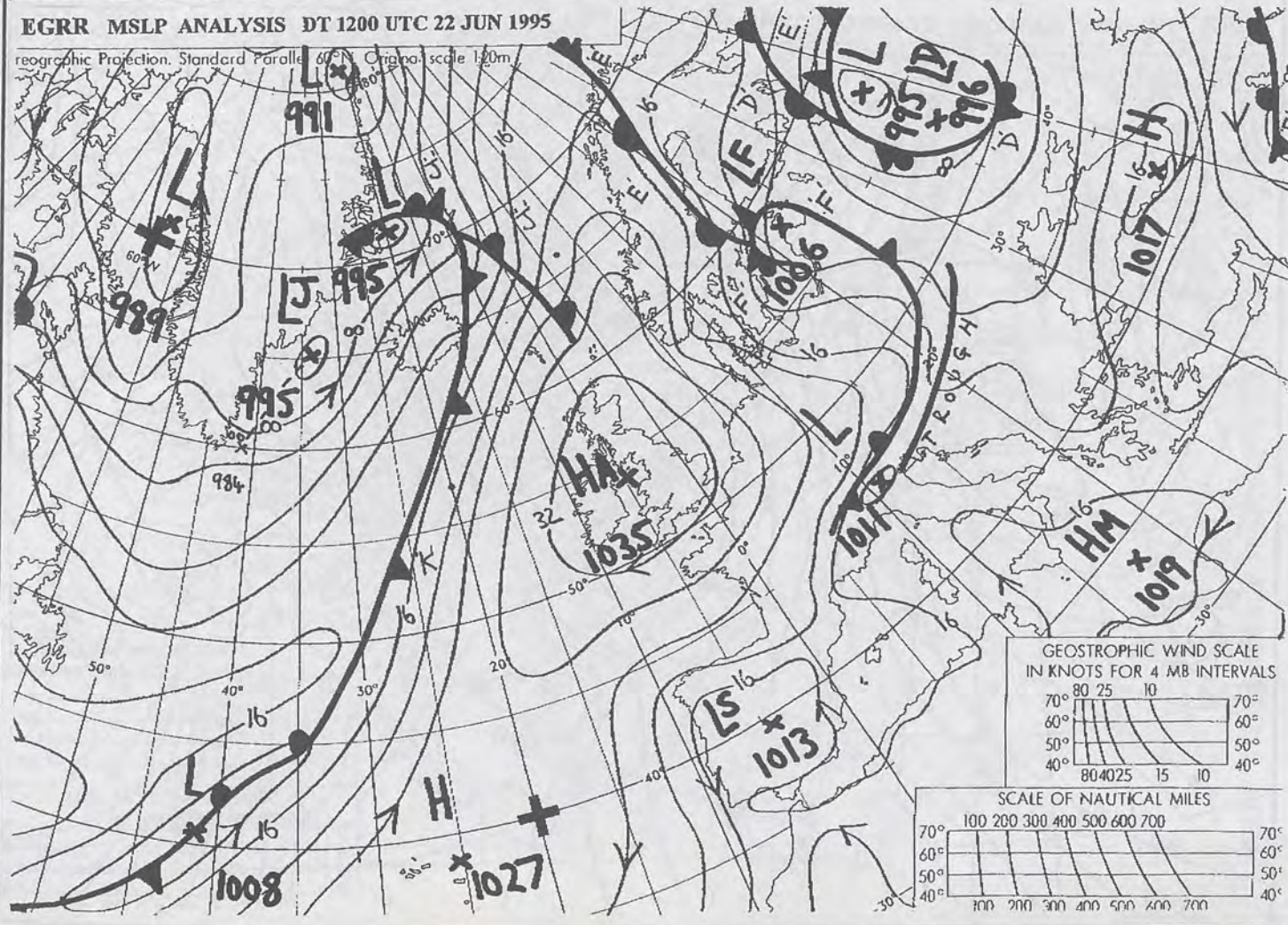
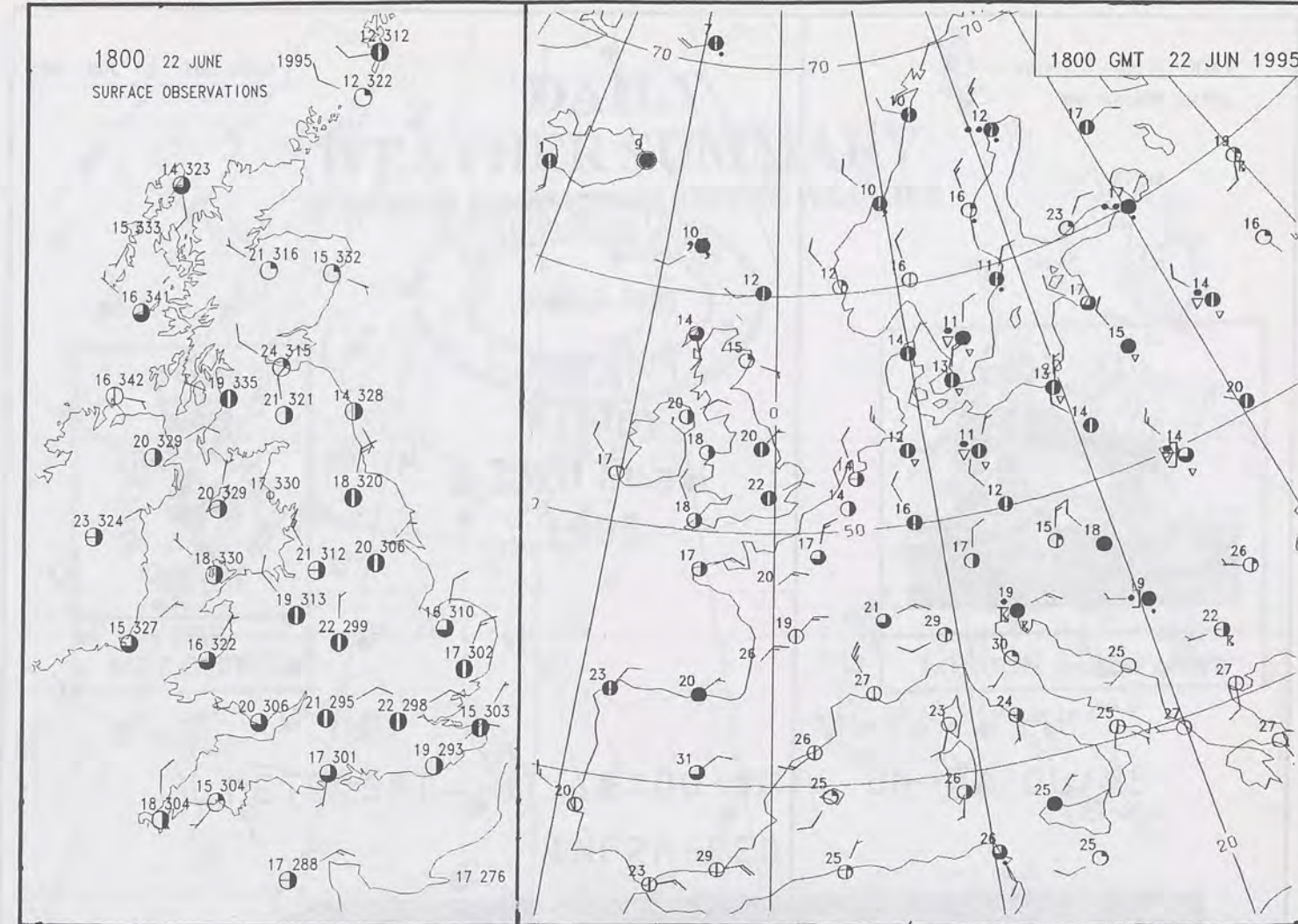
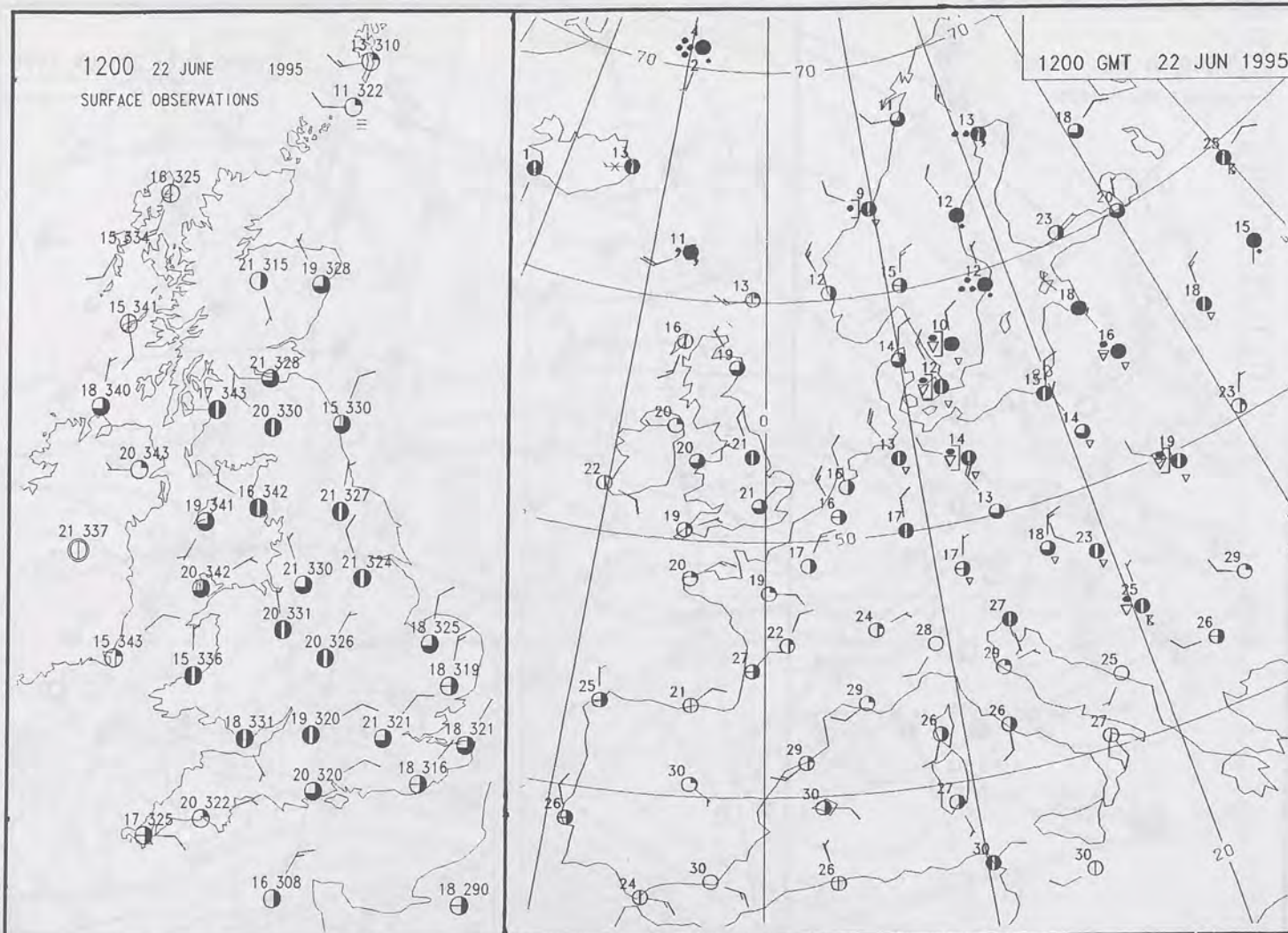
DAILY WEATHER SUMMARY

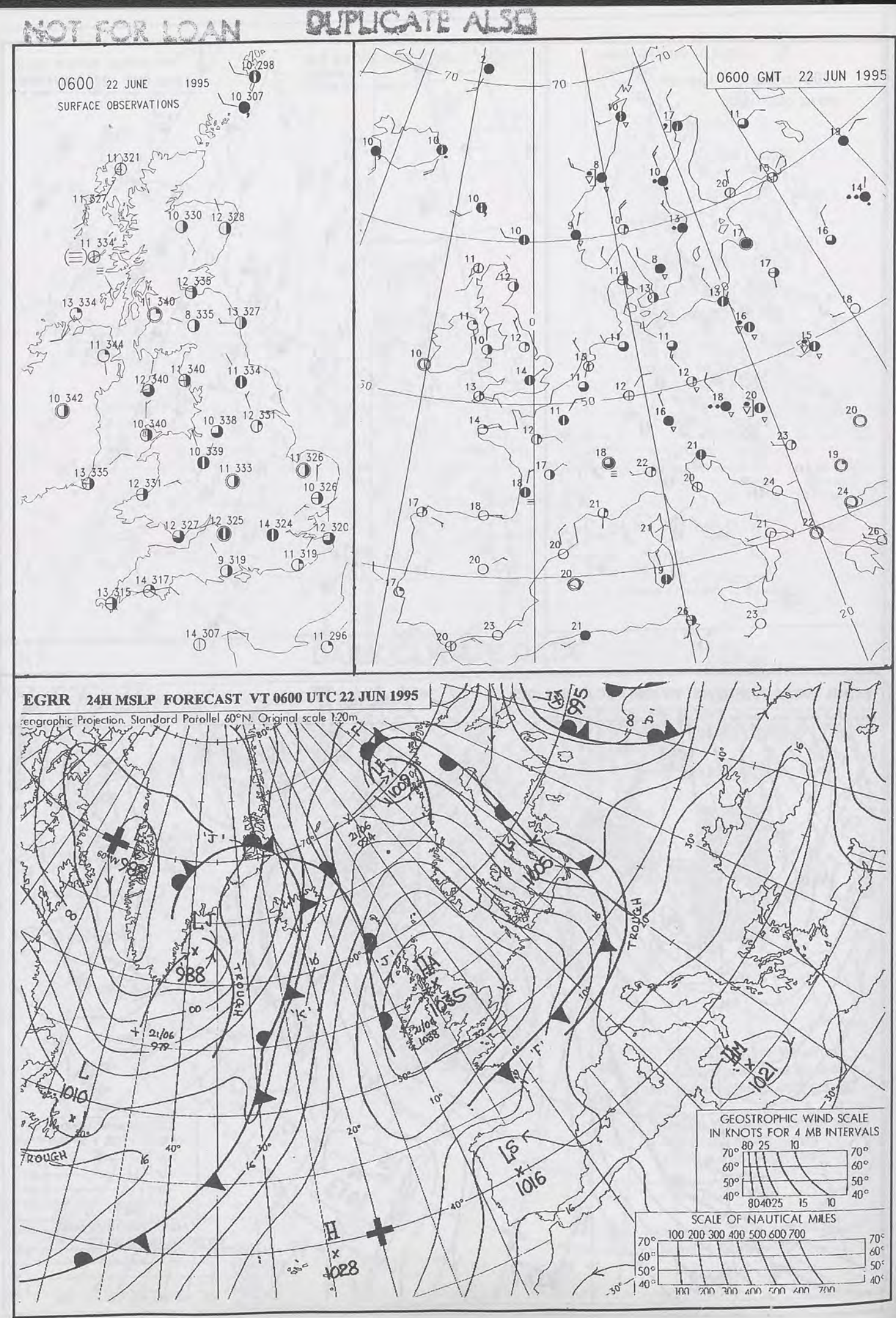
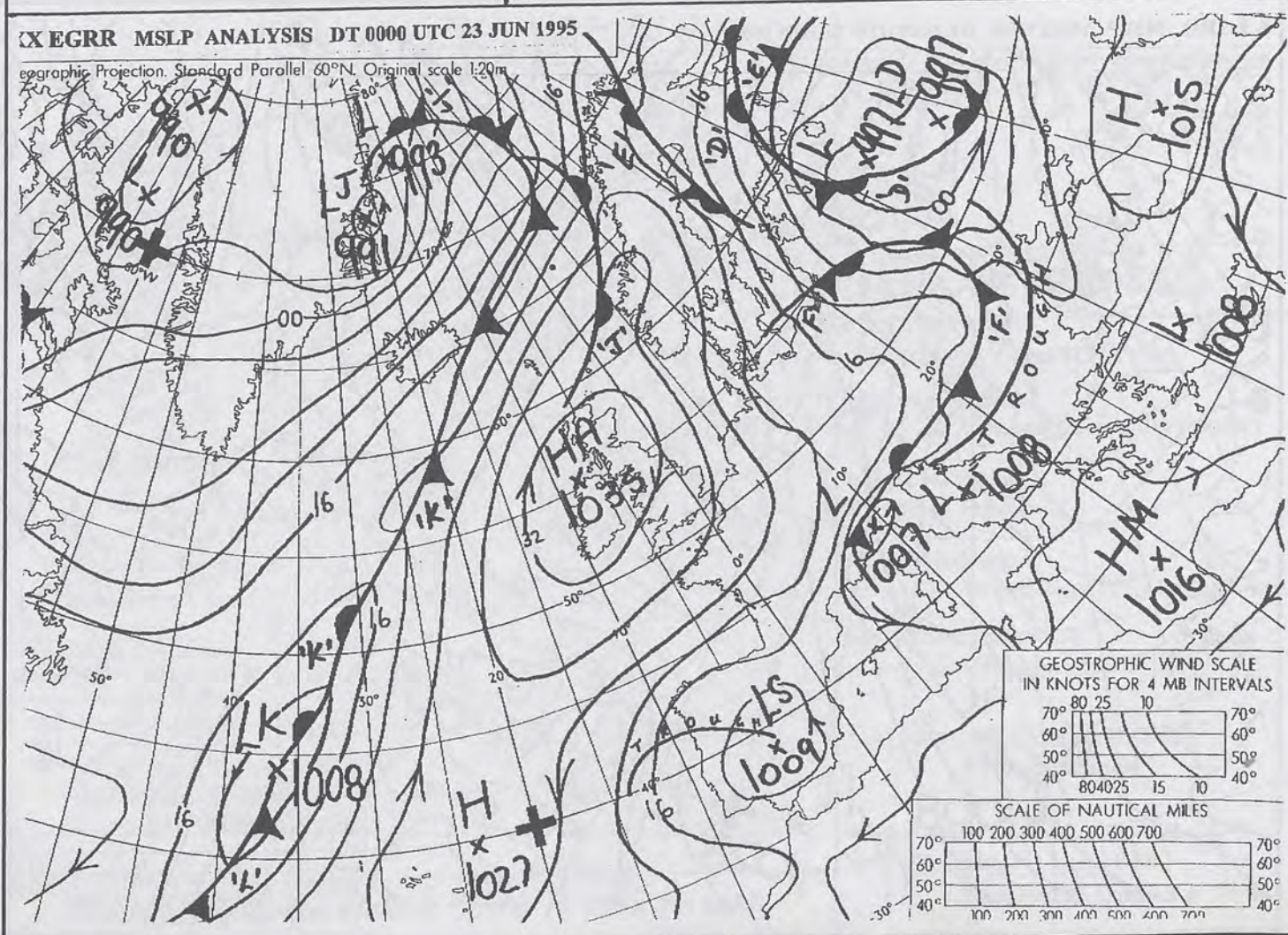
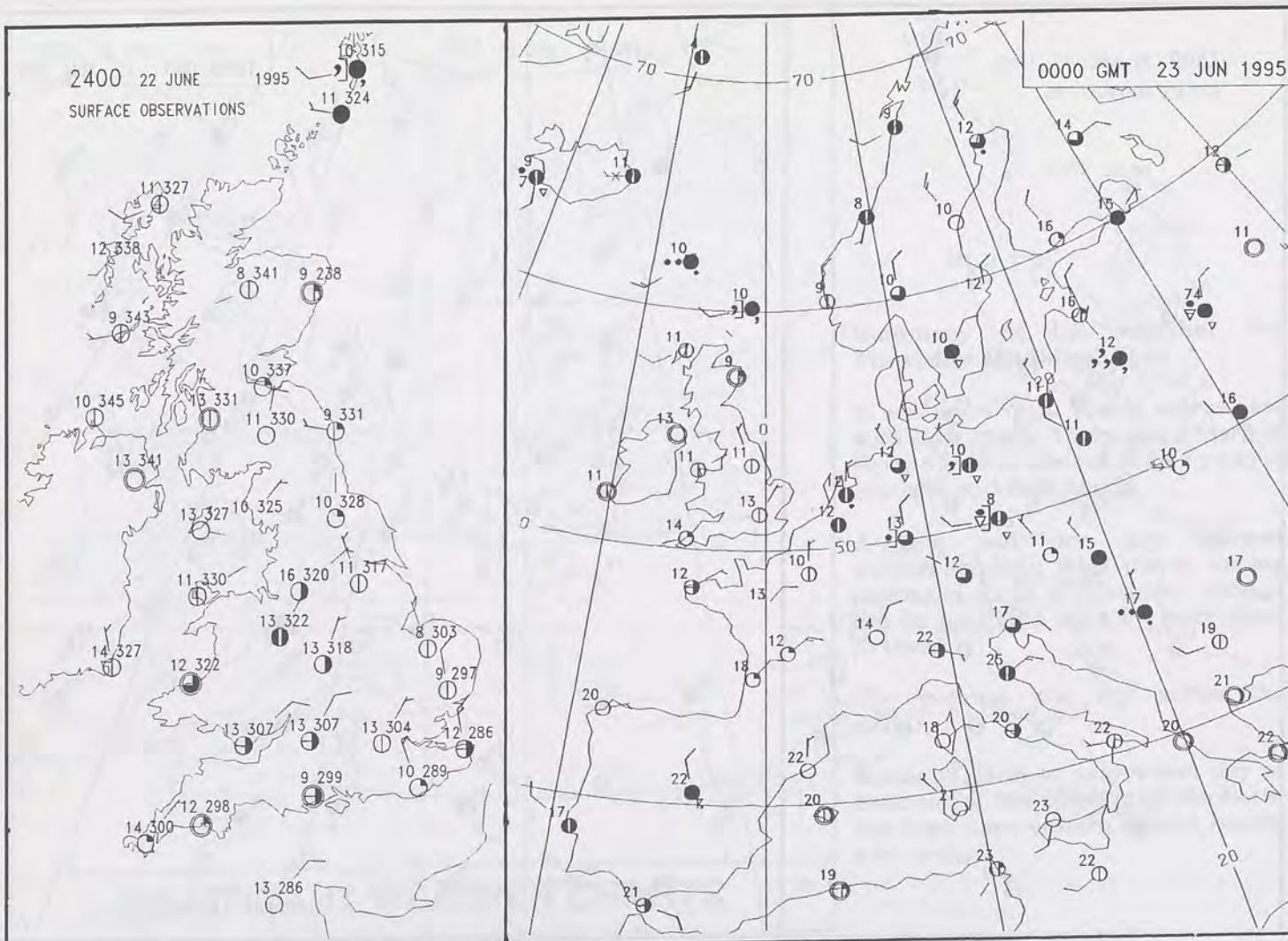


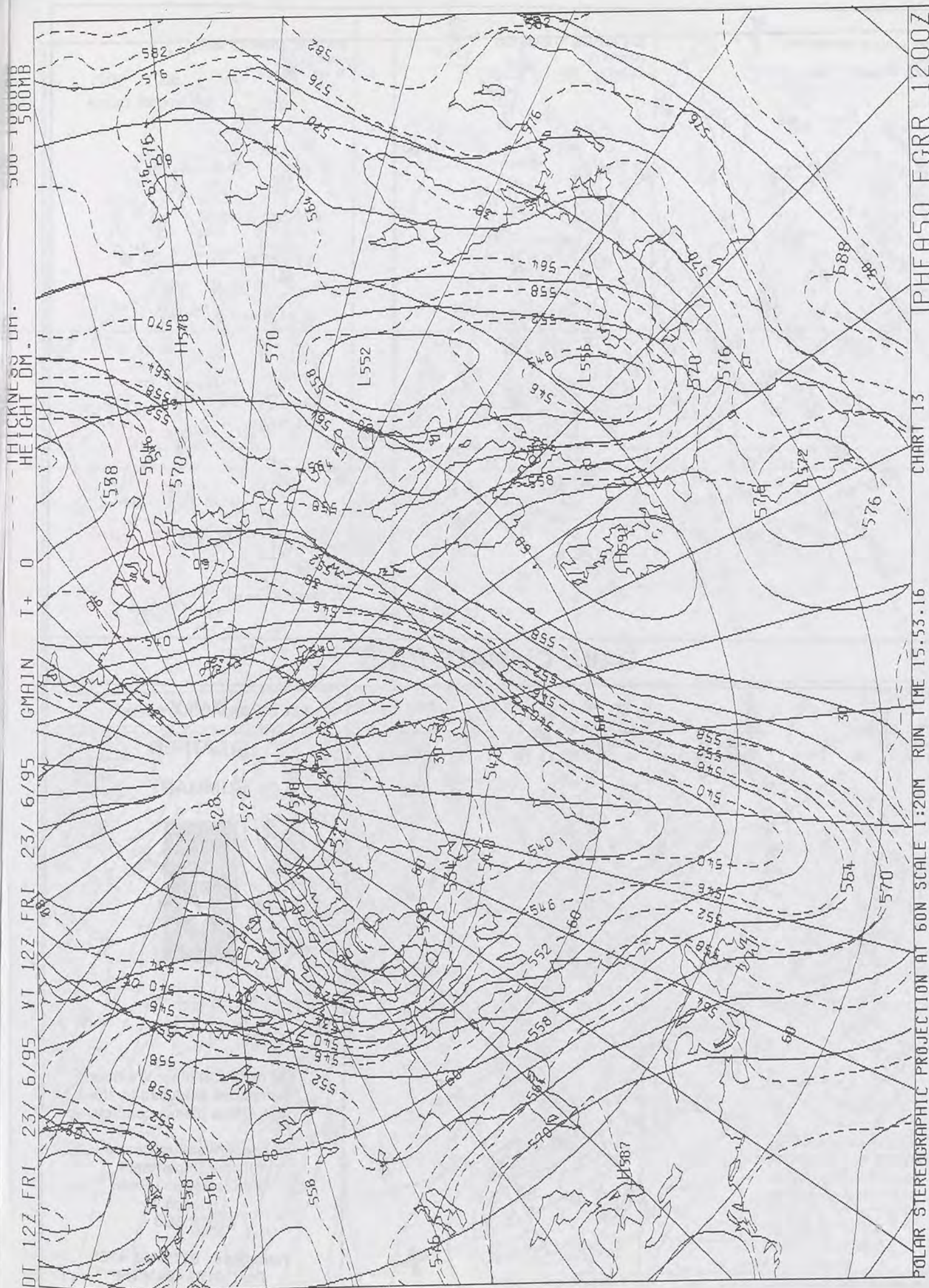
For details of other Weather Summaries produced by the Met. Office please contact:

London Weather Centre
Climate Department
127 Clerkenwell Road
London
EC1R 5DB

Telephone: 0171 405 4358
Fax: 0171 404 4314








DAILY WEATHER SUMMARY

INCLUDING SUMMARY OF BRITISH WEATHER




Friday
23rd June
1995



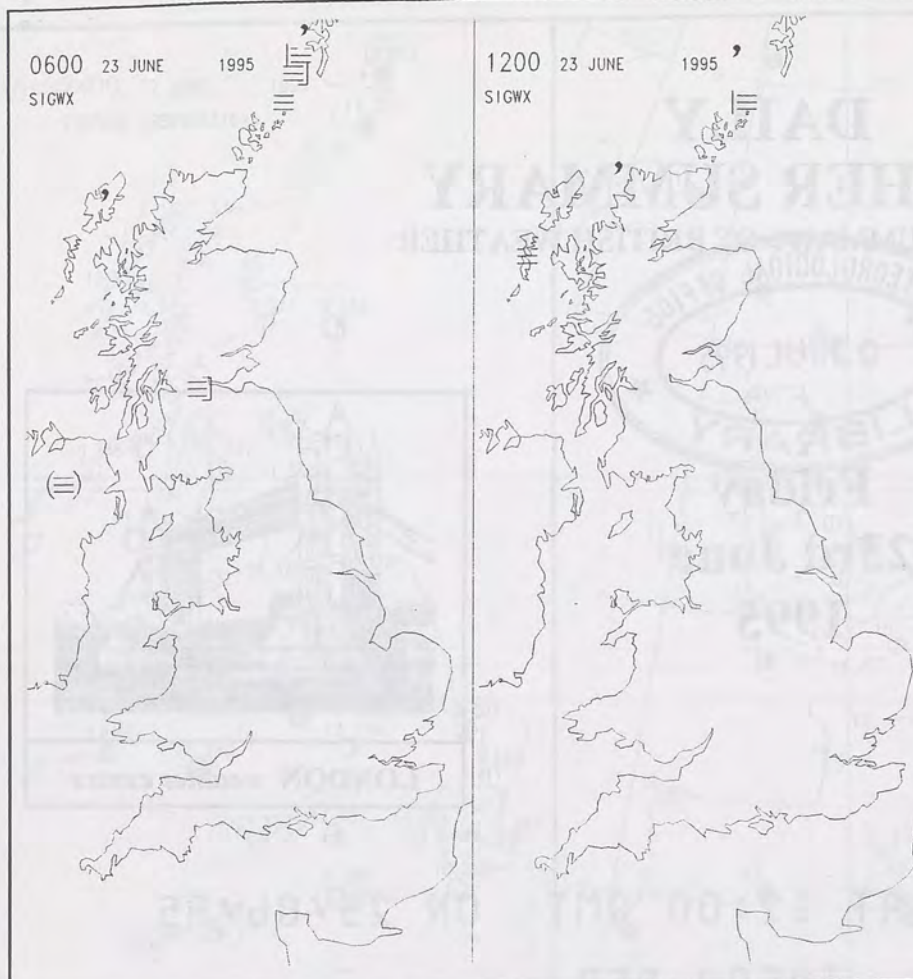
LONDON weather centre

METEOSAT AT 12:00 GMT ON 23/06/95
INFRA-RED



CLOUD-TOP OR LAND/SEA TEMPERATURE

COLD WARM



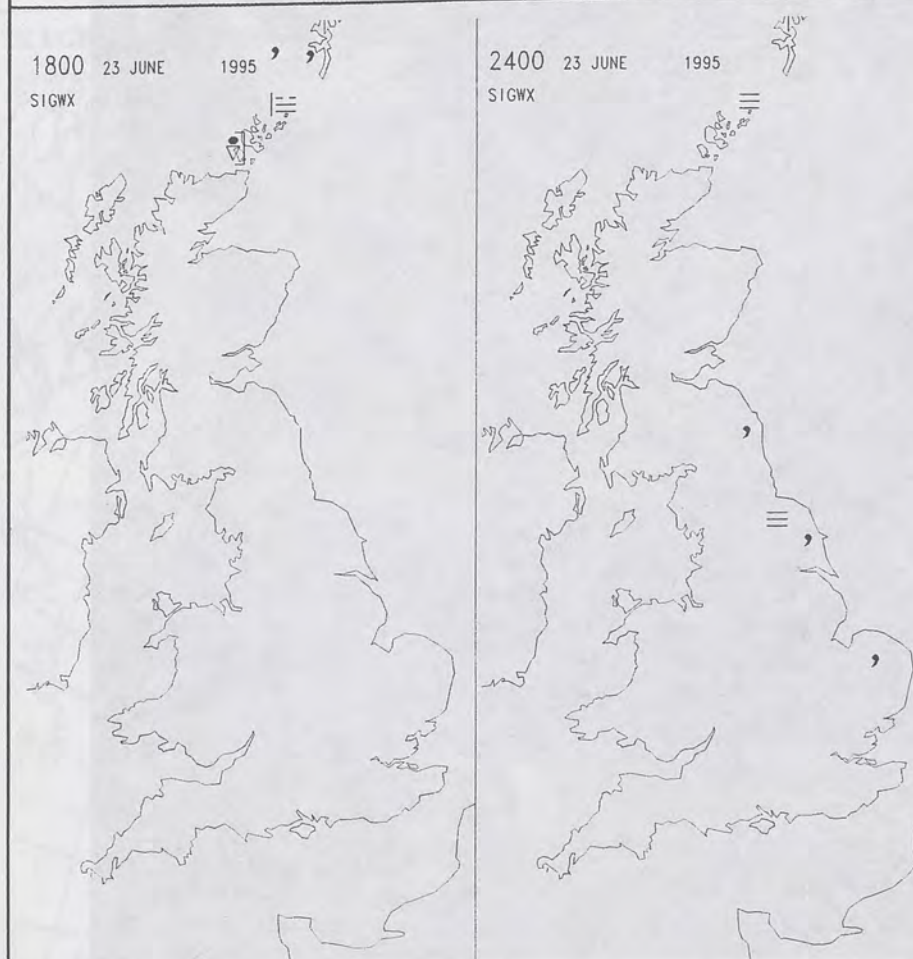
Summary of UK weather for Friday 23rd June 1995

Much of the country had a dry and largely clear night. However, patchy low cloud, mist and drizzle affected the western and northern Isles, and low cloud spread southwest across parts of East Anglia and southeast England. Isolated fog patches occurred in the north around dawn.

Most of the country was dry with unbroken sunshine. The exceptions were northern Scotland, which remained fairly cloudy throughout the day, with patchy mist and drizzle, and eastern England which had variable amounts of cloud. The early morning cloud over southeast England and East Anglia mostly receded back to the coast, but proved rather persistent over Norfolk. During the evening, cloud pushed southwestwards again over parts of East Anglia and southeast England with another area of cloud affecting coastal counties of northeast England producing a little drizzle.

Temperatures were near normal over much of eastern England and northern and western Scotland. Over the north of East Anglia it was cool, but for the bulk of the United Kingdom it was a warm or very warm day.

SIGNIFICANT WEATHER CHARTS



EXTREMES

FRIDAY 23rd JUNE 1995

Highest Maximum
: 25.0 C Dumfries [Dumfries & Galloway]
Pembrey Sands [Dyfed]

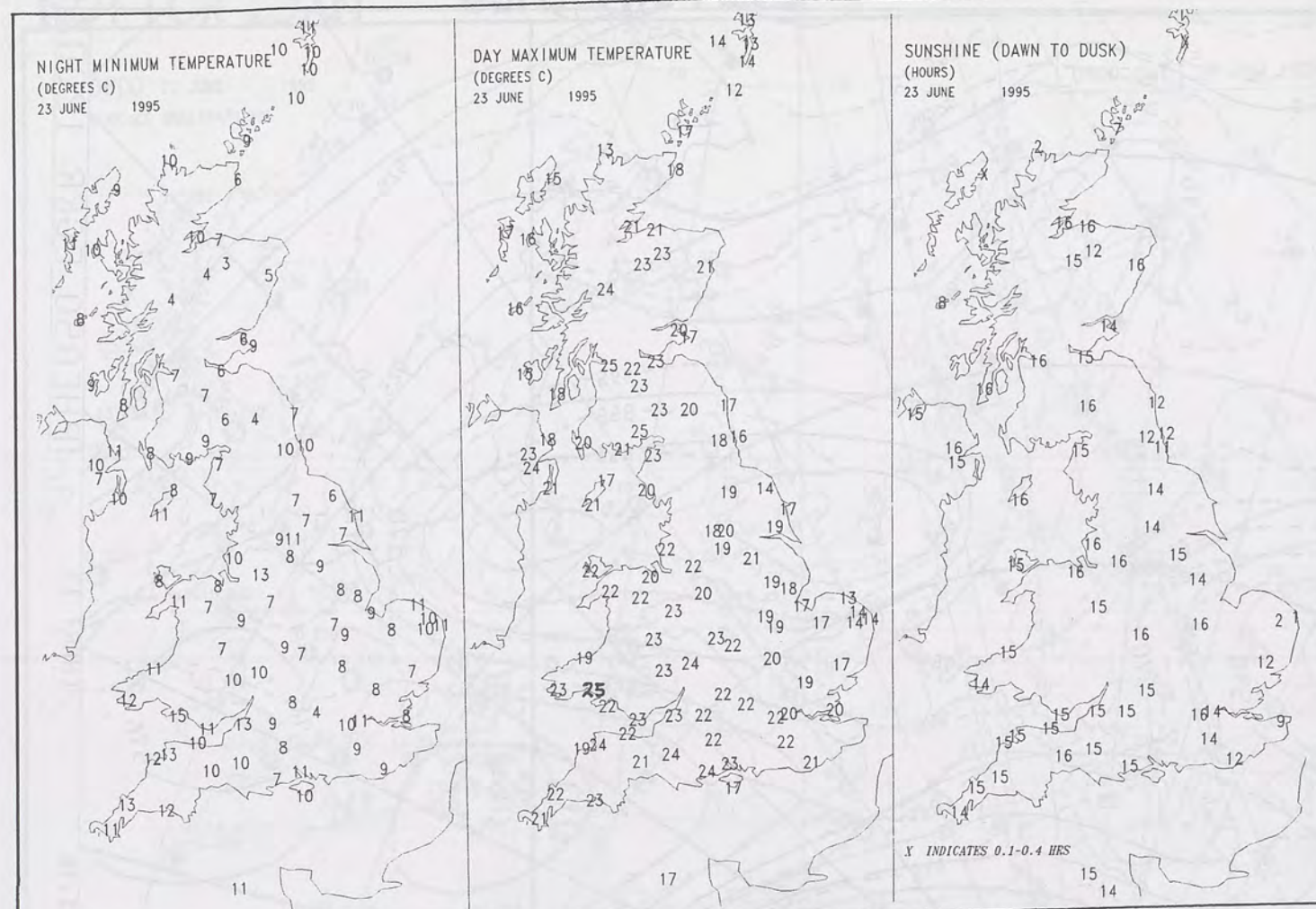
Lowest Maximum
: 12.2 C Fair Isle

Lowest Minimum
: 2.6 C Glenlivet [Grampian]

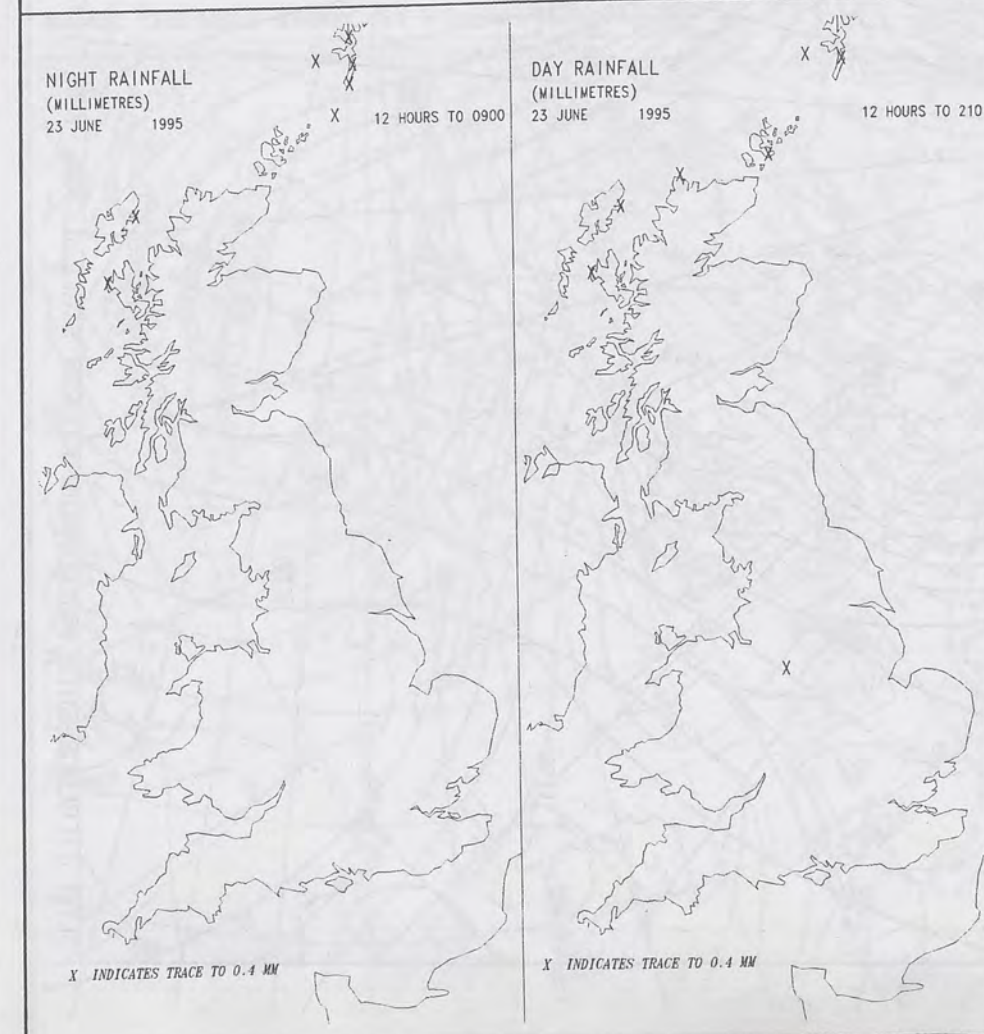
Lowest Grass Minimum
: -1.9 C Benson [Oxfordshire]

Most Rain (24 hrs from 0900 GMT)
: 1.0 mm Sunderland [Tyne & Wear]

Most Sunshine
: 16.2 Hrs Eskdalemuir
[Dumfries & Galloway]



DAILY CLIMATE DATA



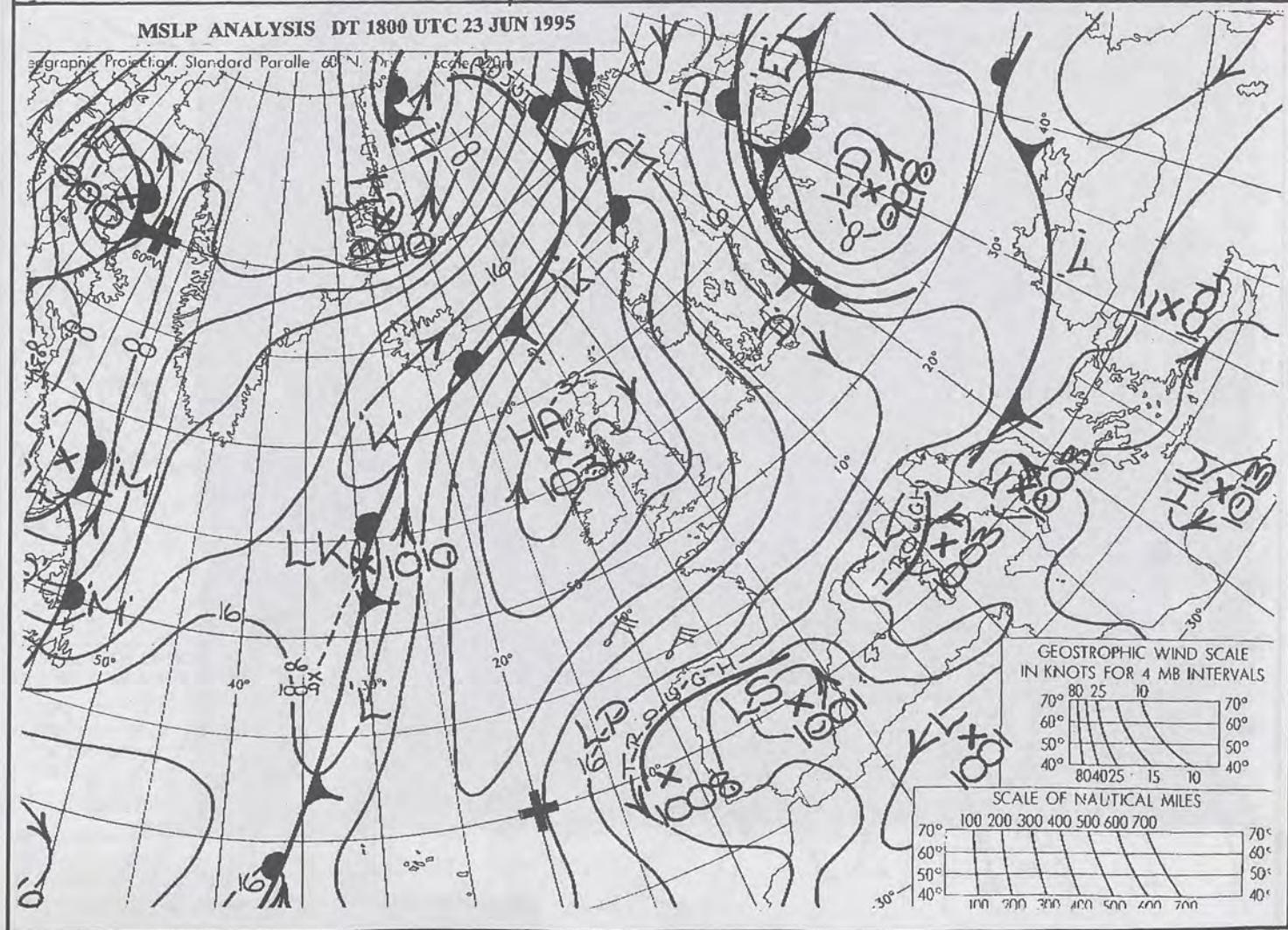
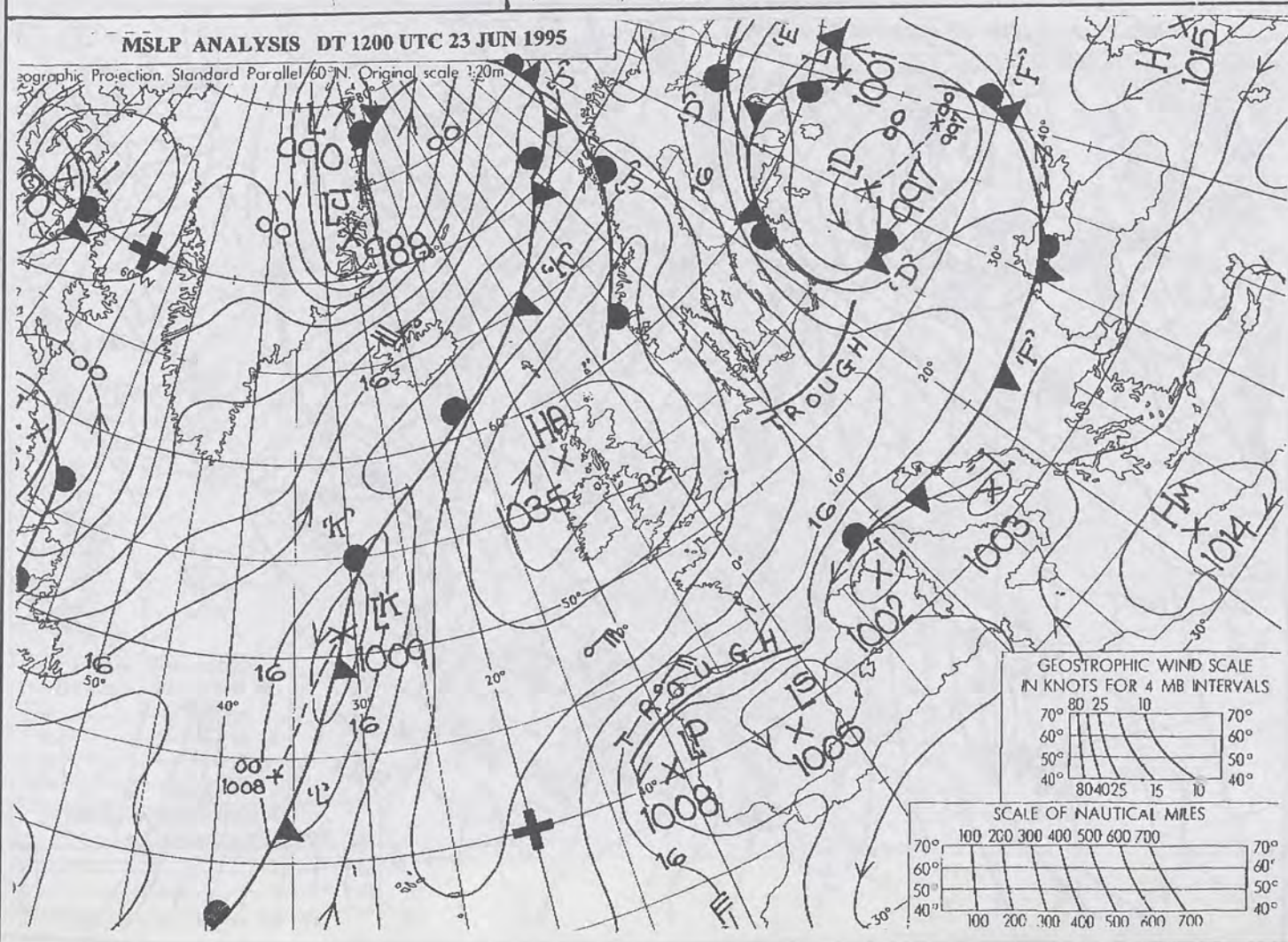
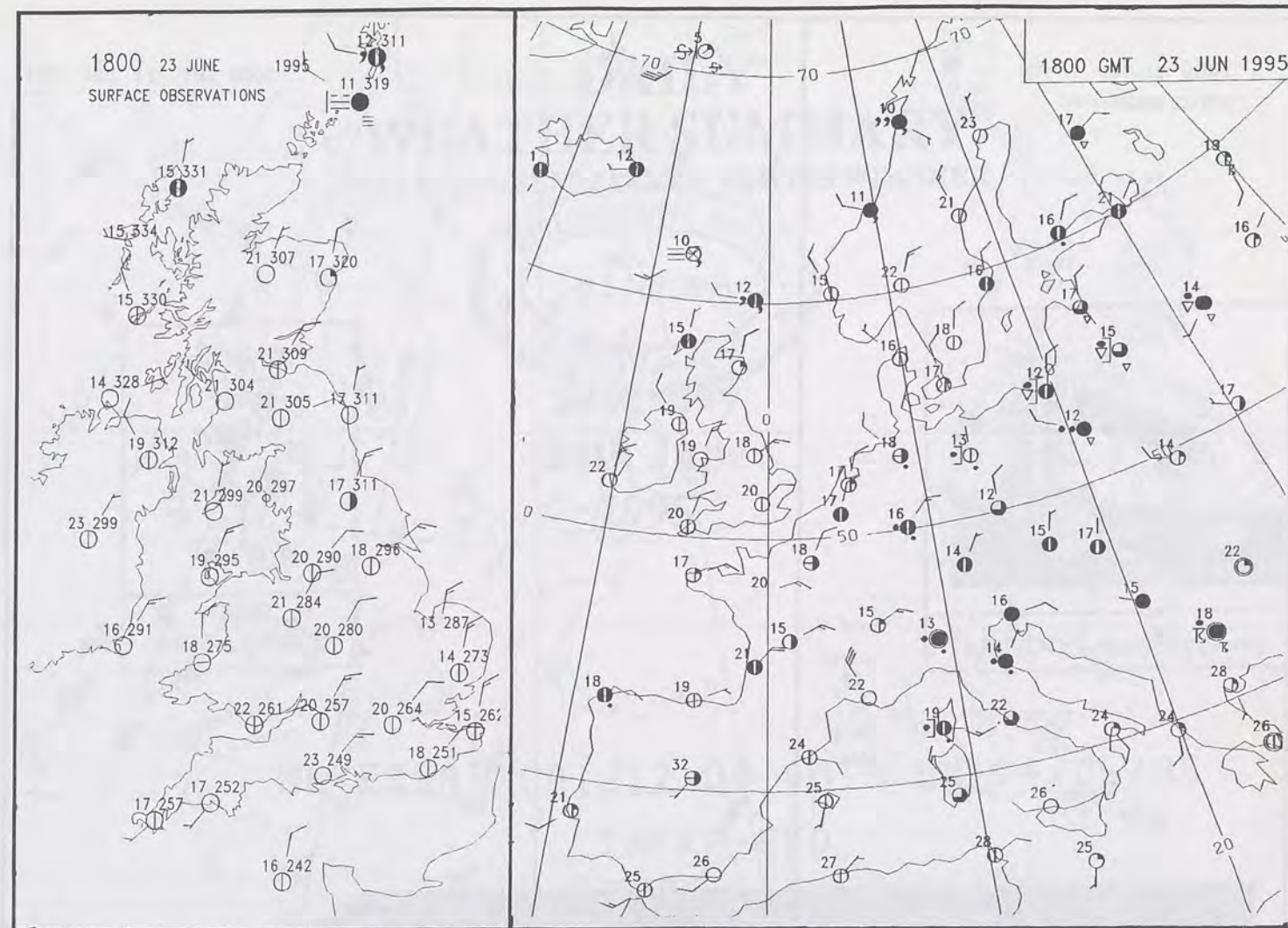
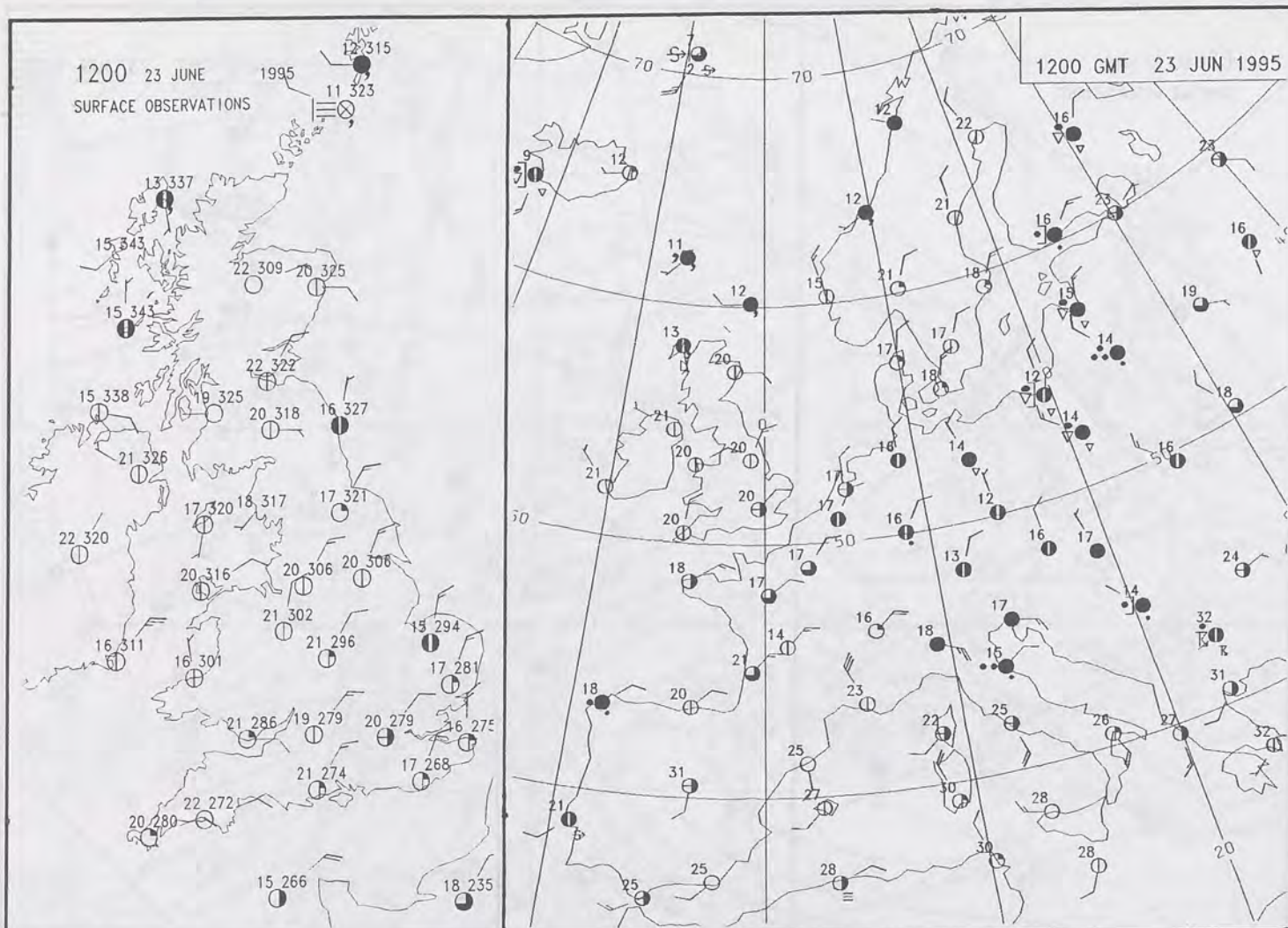
DAILY WEATHER SUMMARY

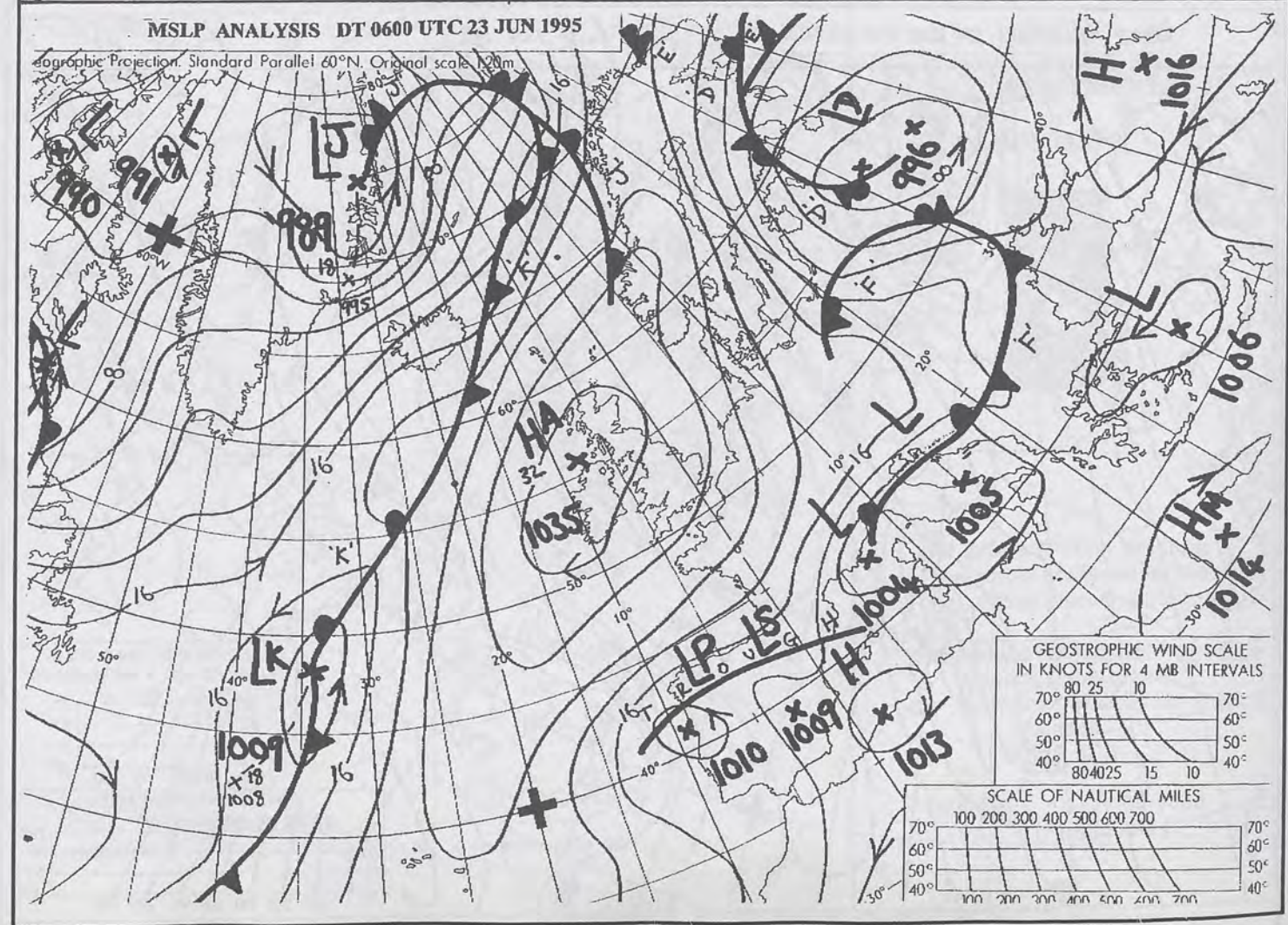
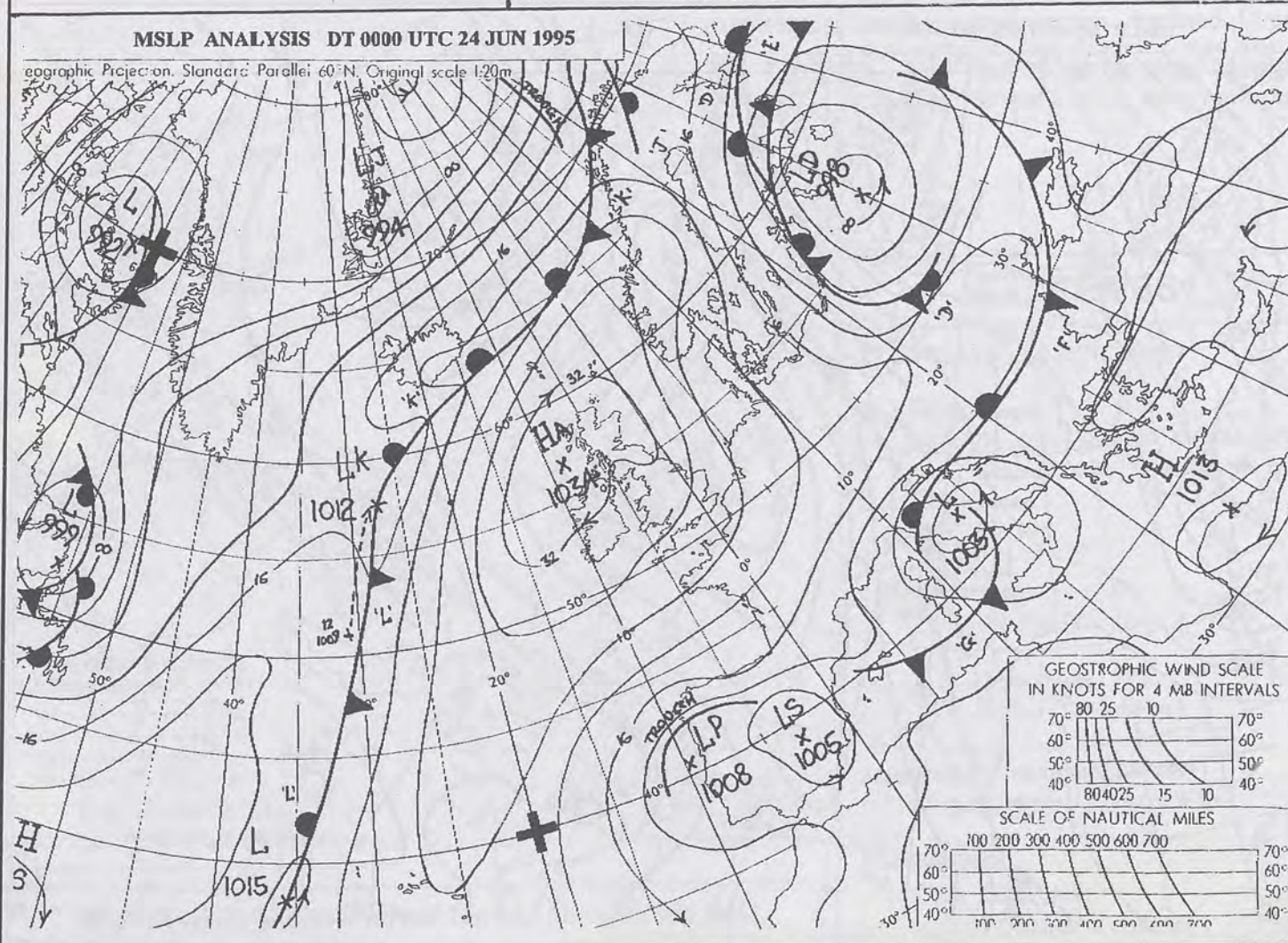
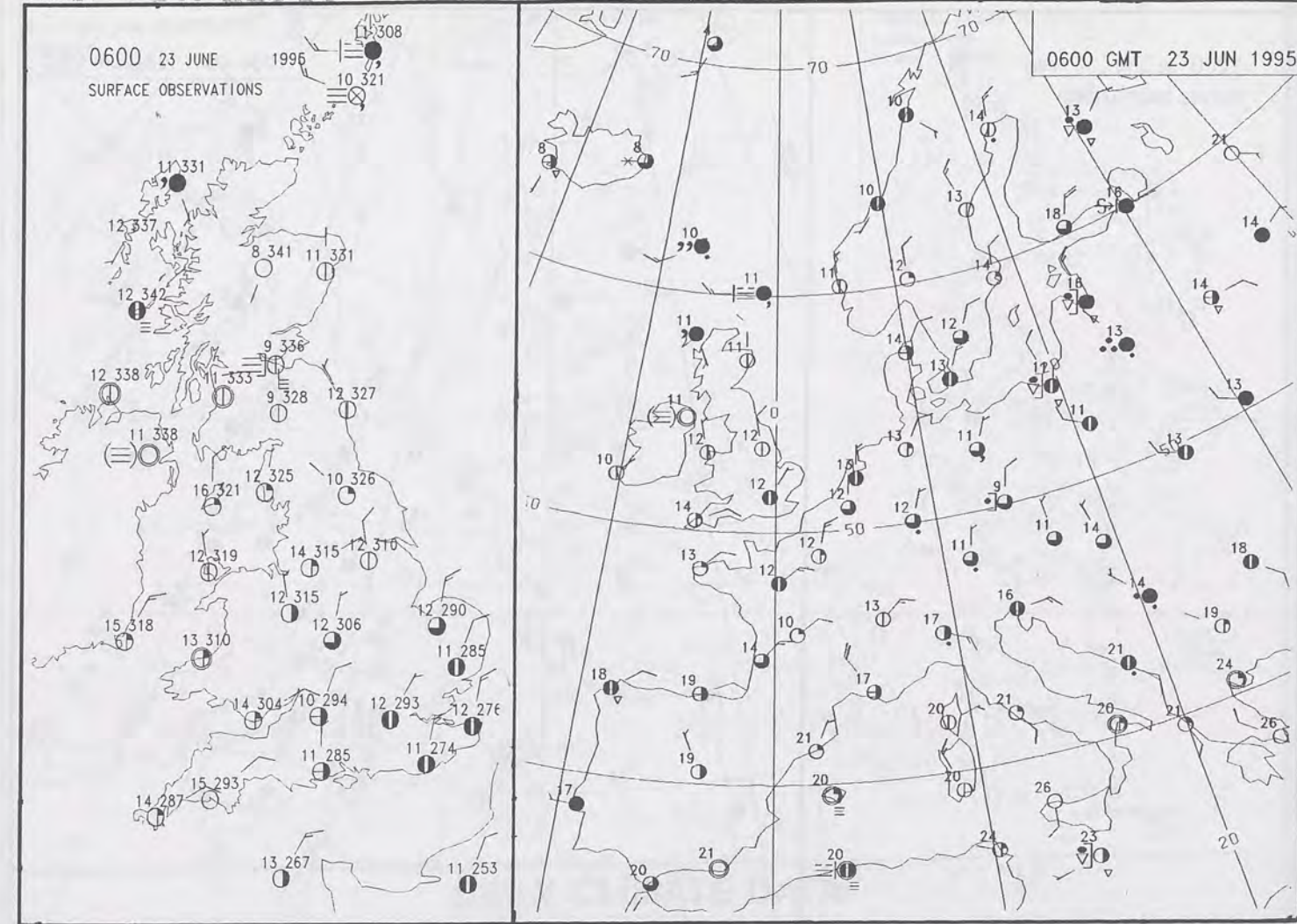
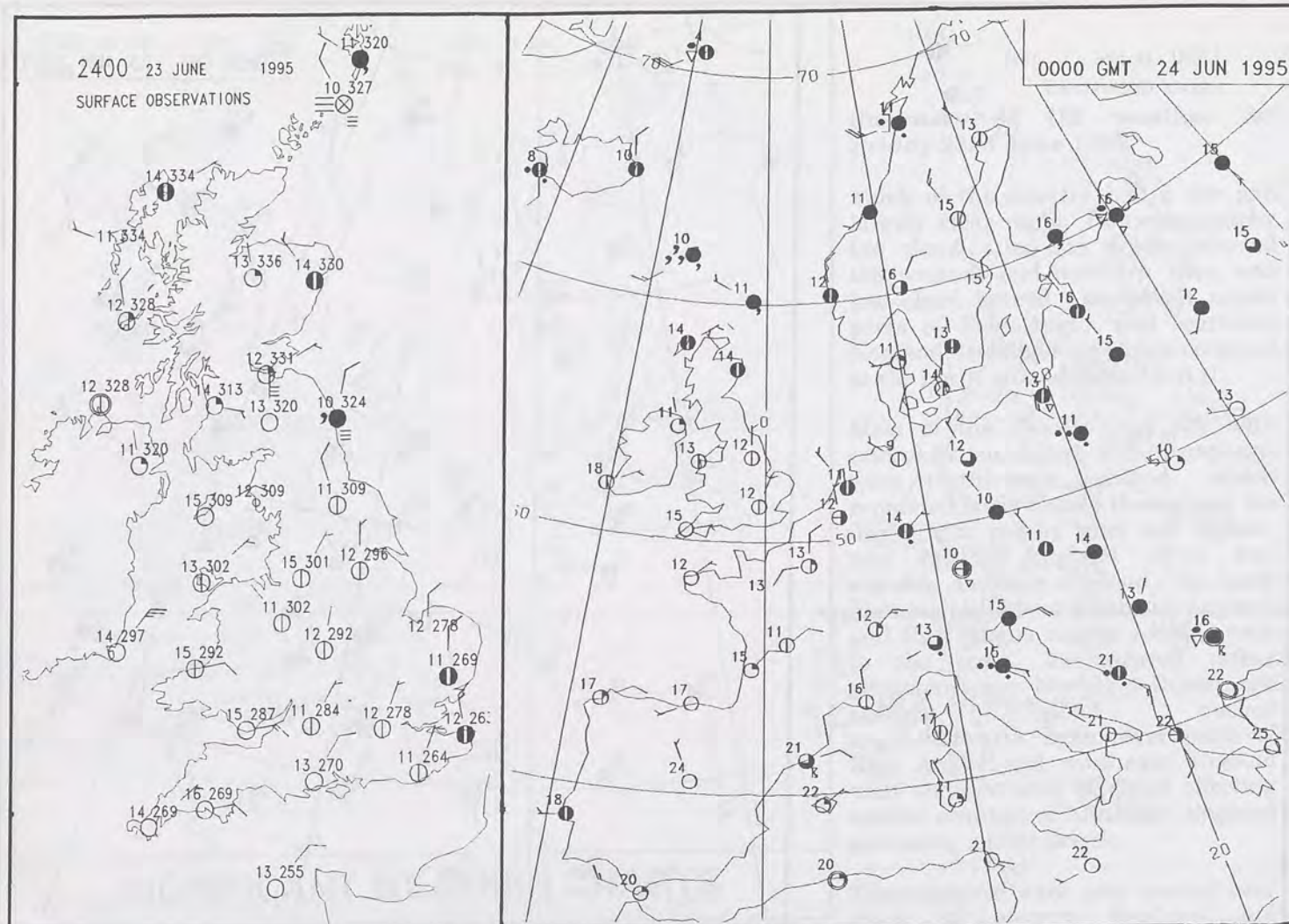



For details of other Weather Summaries produced by the Met. Office please contact:

London Weather Centre
Climate Department
127 Clerkenwell Road
London
EC1R 5DB

Telephone: 0171 405 4358
Fax: 0171 404 4314










DAILY WEATHER SUMMARY

INCLUDING SUMMARY OF BRITISH WEATHER




Saturday
24th June
1995



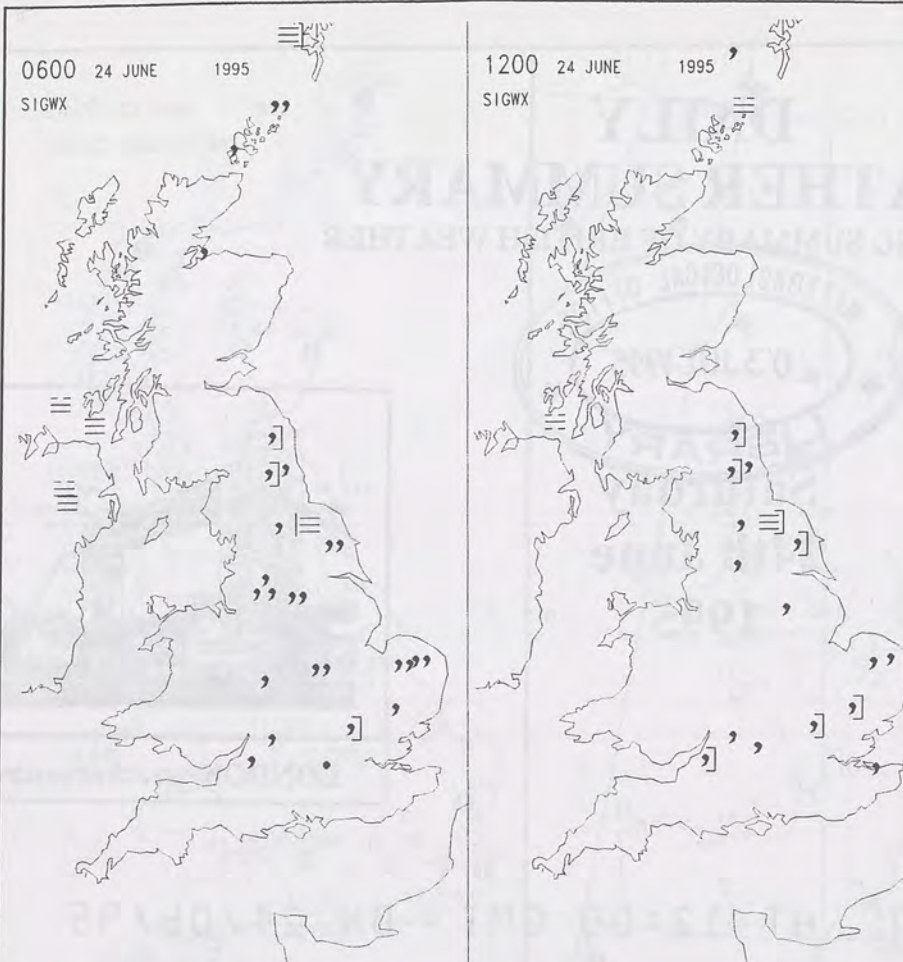
LONDON *weather centre*

METEOSAT AT 12:00 GMT ON 24/06/95
INFRA-RED

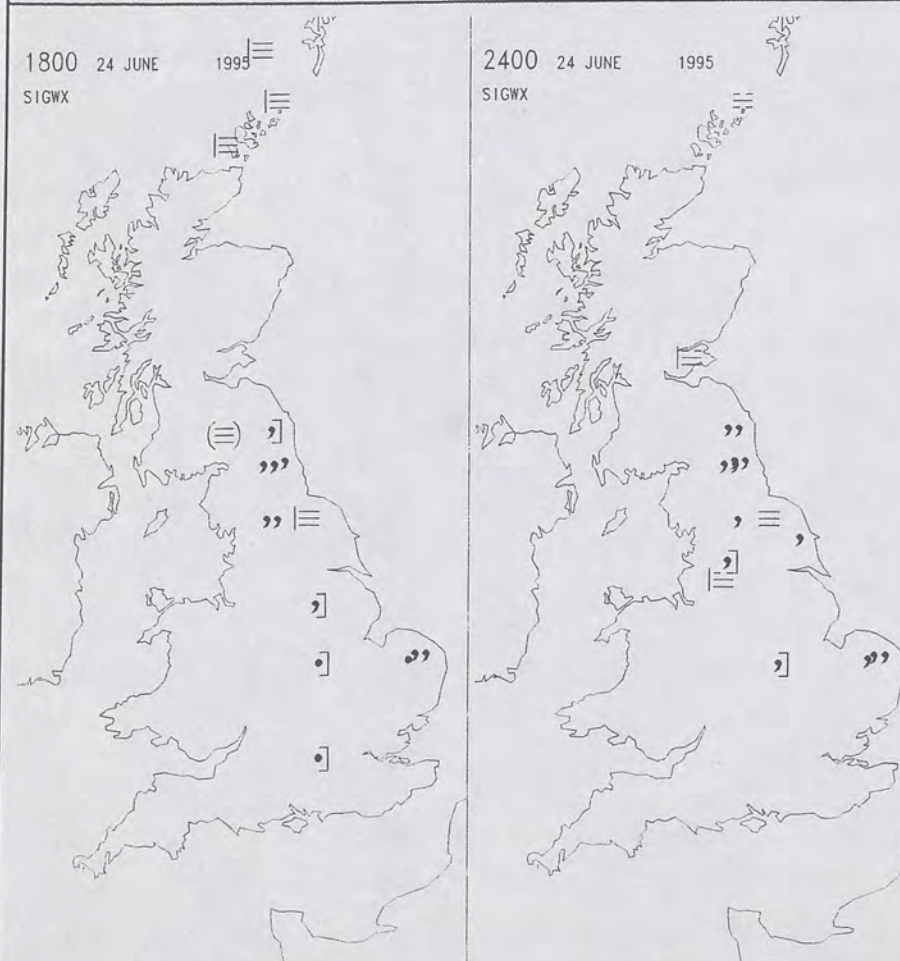


CLOUD-TOP OR LAND/SEA TEMPERATURE

COLD WARM



SIGNIFICANT WEATHER CHARTS



Published by London Weather Centre. All times are GMT.

Summary of UK weather for Saturday 24th June 1995

The night started largely dry and clear but cloudy, misty conditions affected northern and eastern Scotland. Eastern coasts of England were also cloudy with patchy drizzle, this damp weather spread to most central and eastern counties by morning. Under the clear skies in the west a few short-lived fog patches formed.

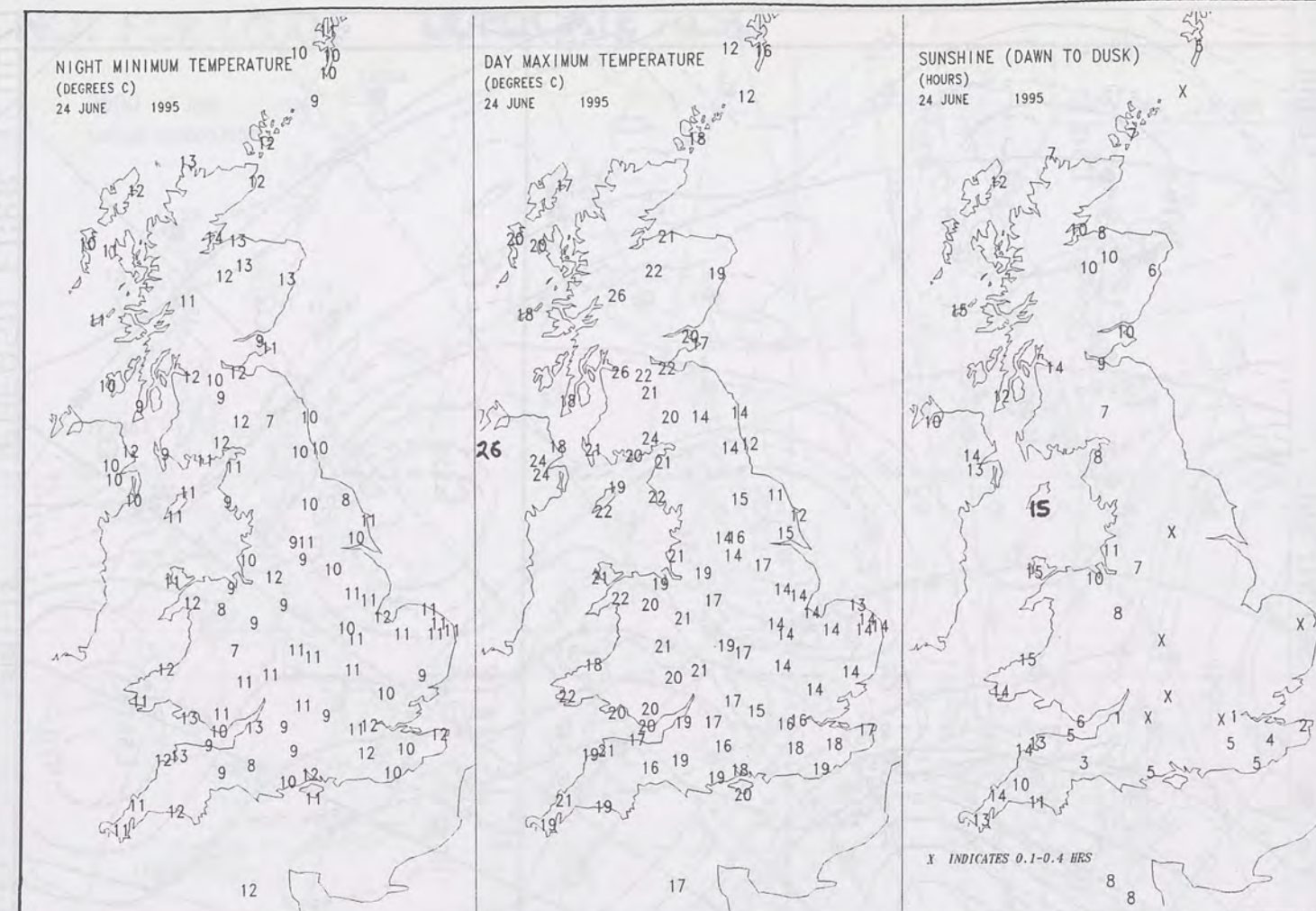
On Saturday, Northern Ireland was dry and sunny. Scotland was generally dry apart from a little drizzle and mist in the Northern Isles. Most places had long sunny periods although the east was rather cloudy. North and west Wales had plenty of sunshine but the south and east stayed rather cloudy. Over England, the best of the sunshine occurred over southwestern and northwestern counties. Most parts, however, were cloudy and that cloud was thick enough for some drizzle, especially over the Midlands and eastern England during the morning. In the afternoon a few sunny intervals developed along the south coast. Little change occurred during the evening, although a few thicker patches of cloud moved west across Wales and southwest England.

Temperatures were in the cool or very cool category over most of eastern England, but near normal over central and southern England. Wales, much of Scotland, and the rest of England were generally warm, but over central and southwest Scotland, along with Northern Ireland, it was a very warm or hot day.

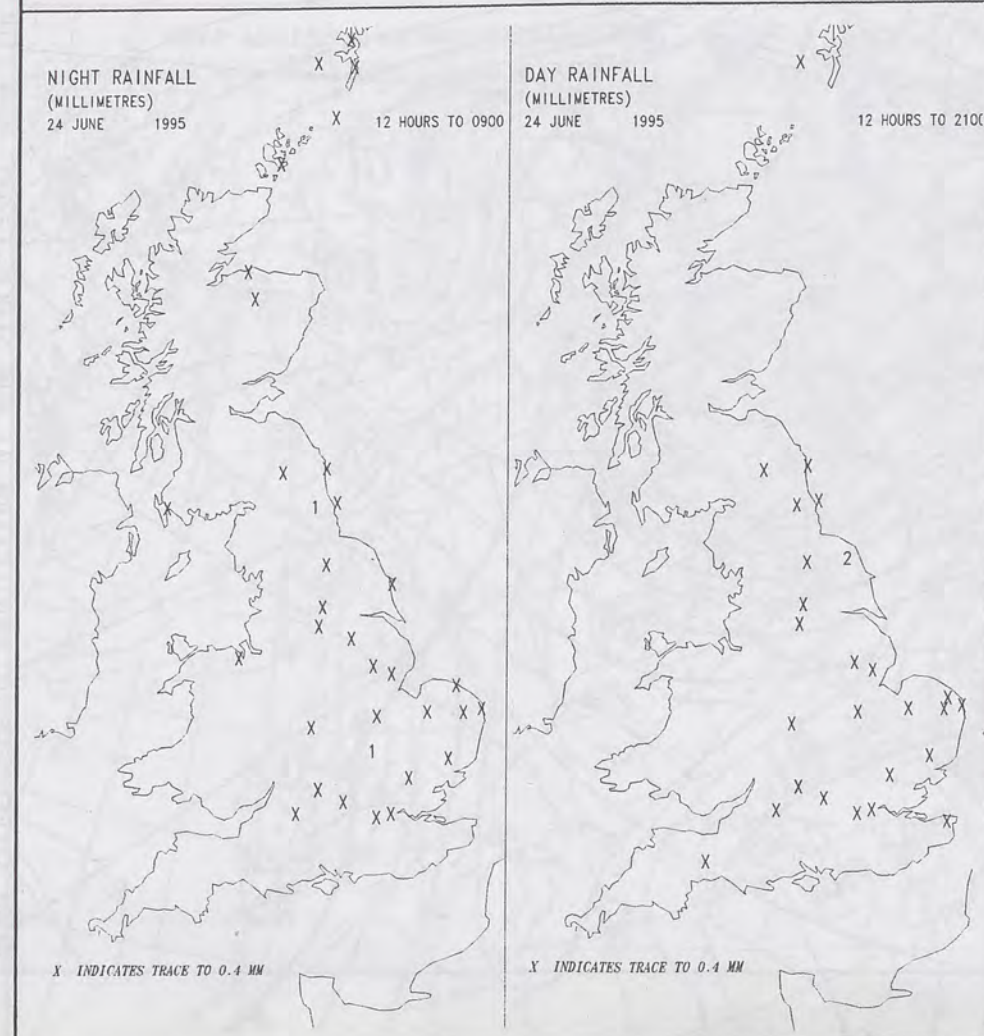
EXTREMES

SATURDAY 24th JUNE 1995

- Highest Maximum**
: 26.4 C Knockarevan [Co Fermanagh]
- Lowest Maximum**
: 11.1 C Fylingdales [Yorkshire]
- Lowest Minimum**
: 6.9 C Newcastle on Clun [Shropshire]
- Lowest Grass Minimum**
: 2.1 C Shawbury [Shropshire]
- Most Rain (24 hrs from 0900 GMT)**
: 3.2 mm Fylingdales
- Most Sunshine**
: 15.5 Hrs Ronaldsway Airport
Isle of Man



DAILY CLIMATE DATA



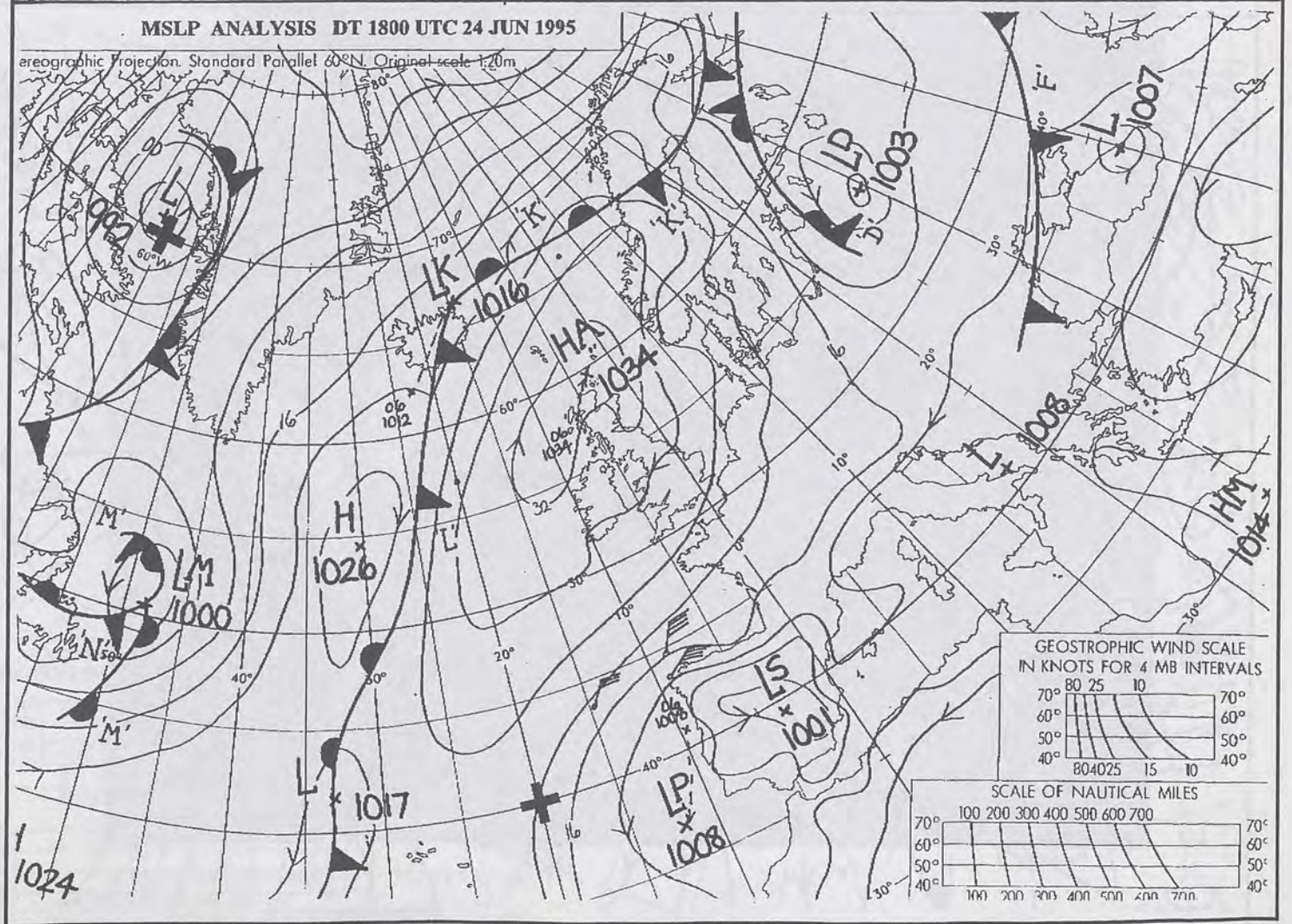
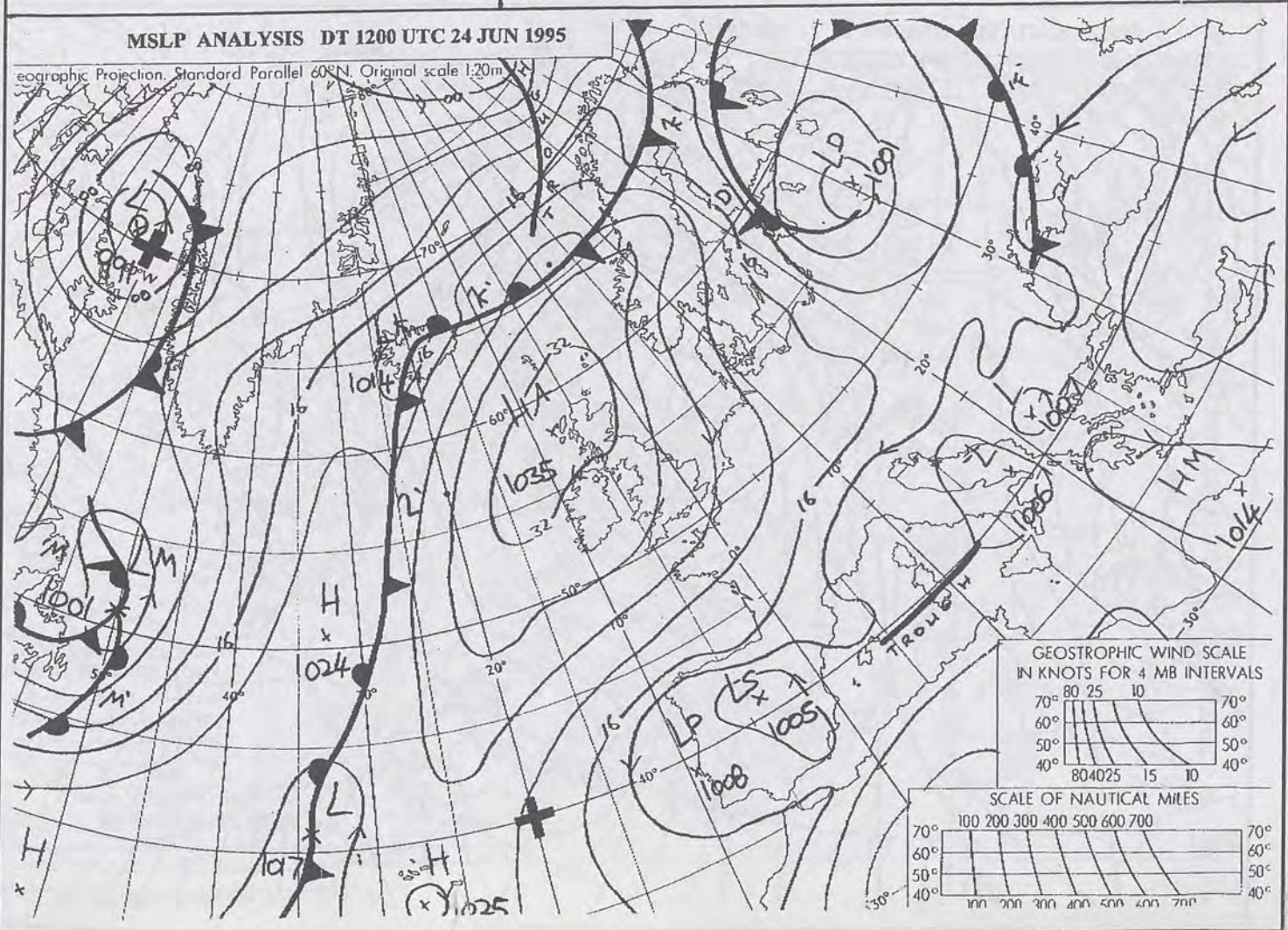
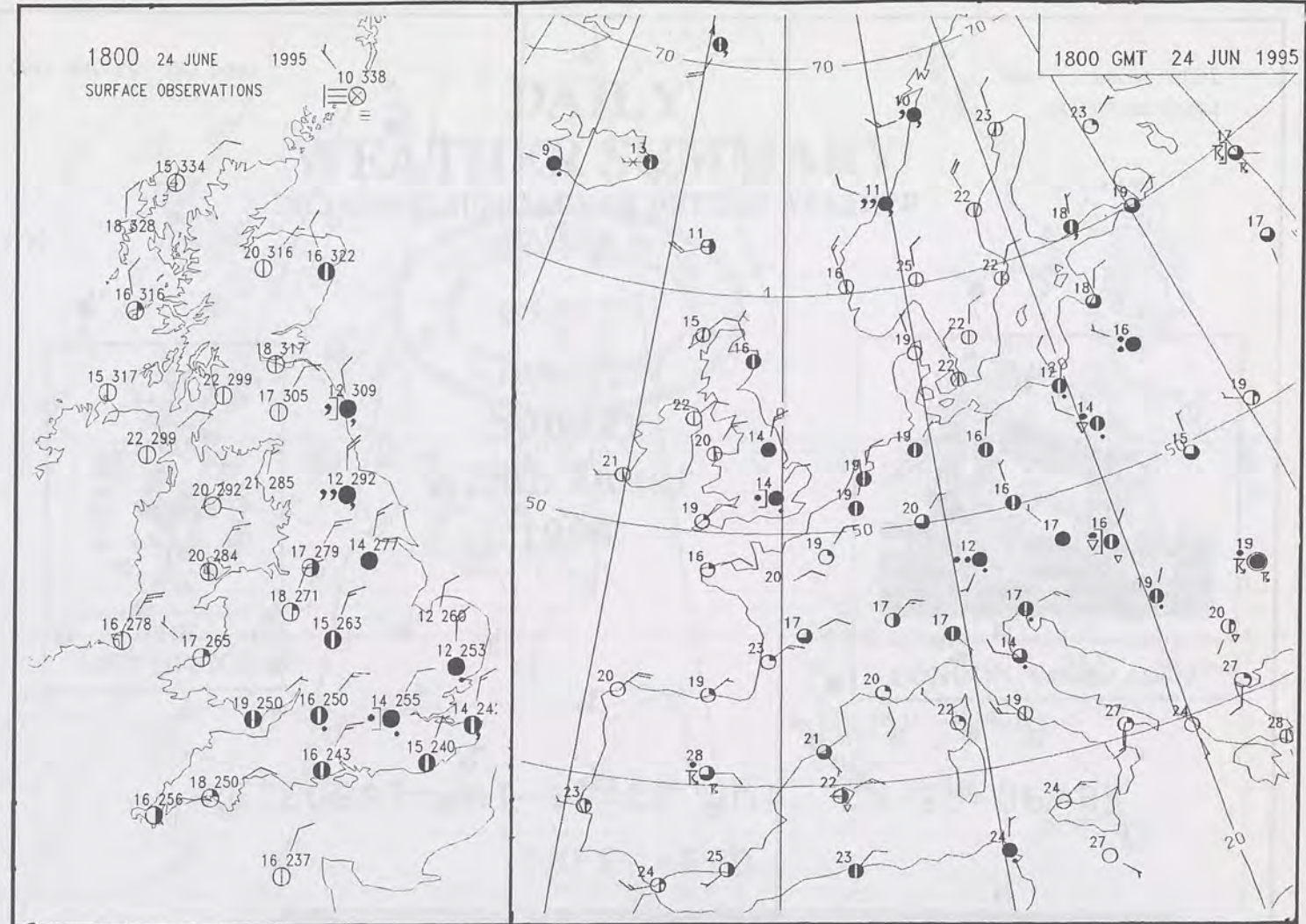
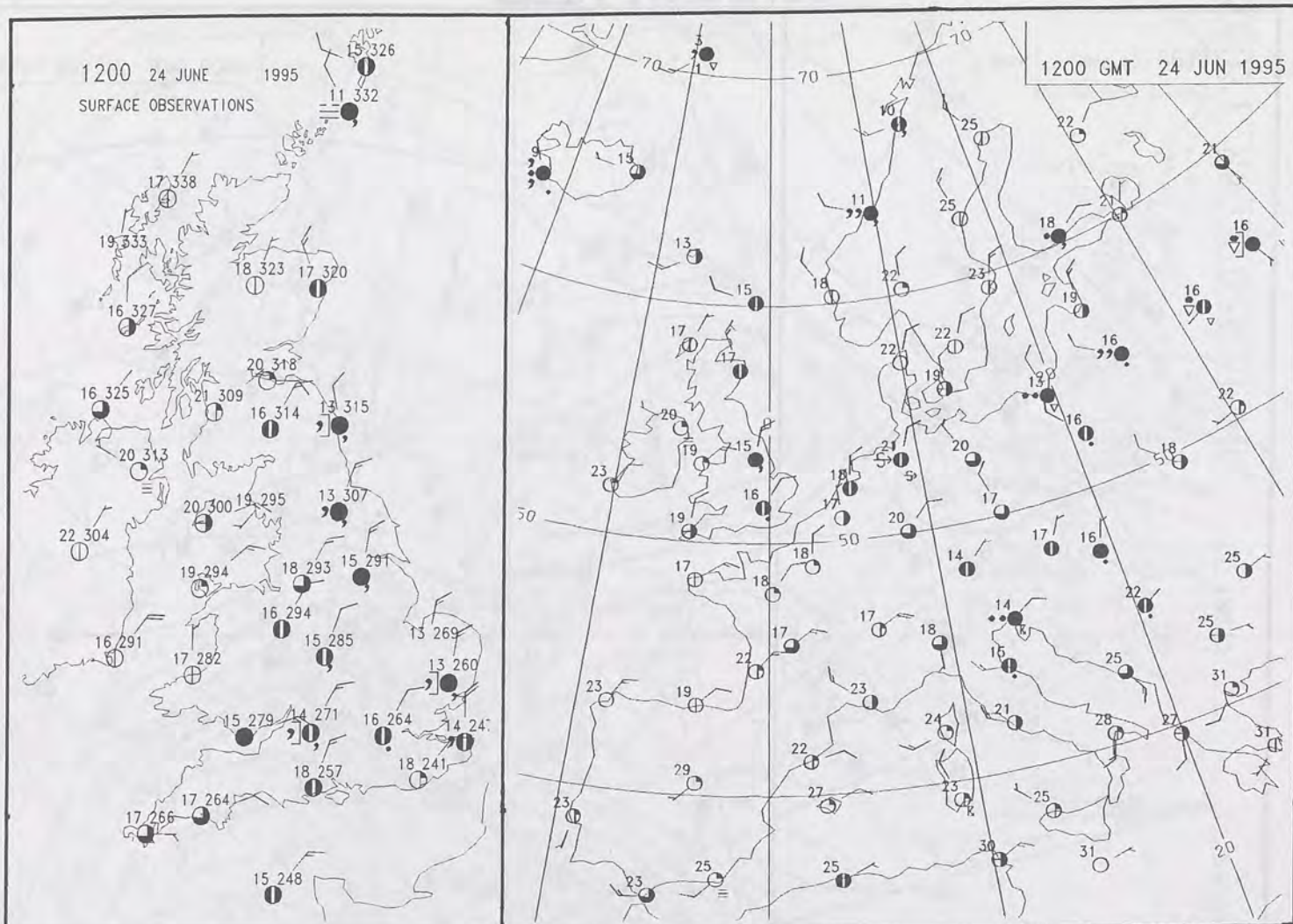
DAILY WEATHER SUMMARY



For details of other Weather Summaries produced by the Met. Office please contact:

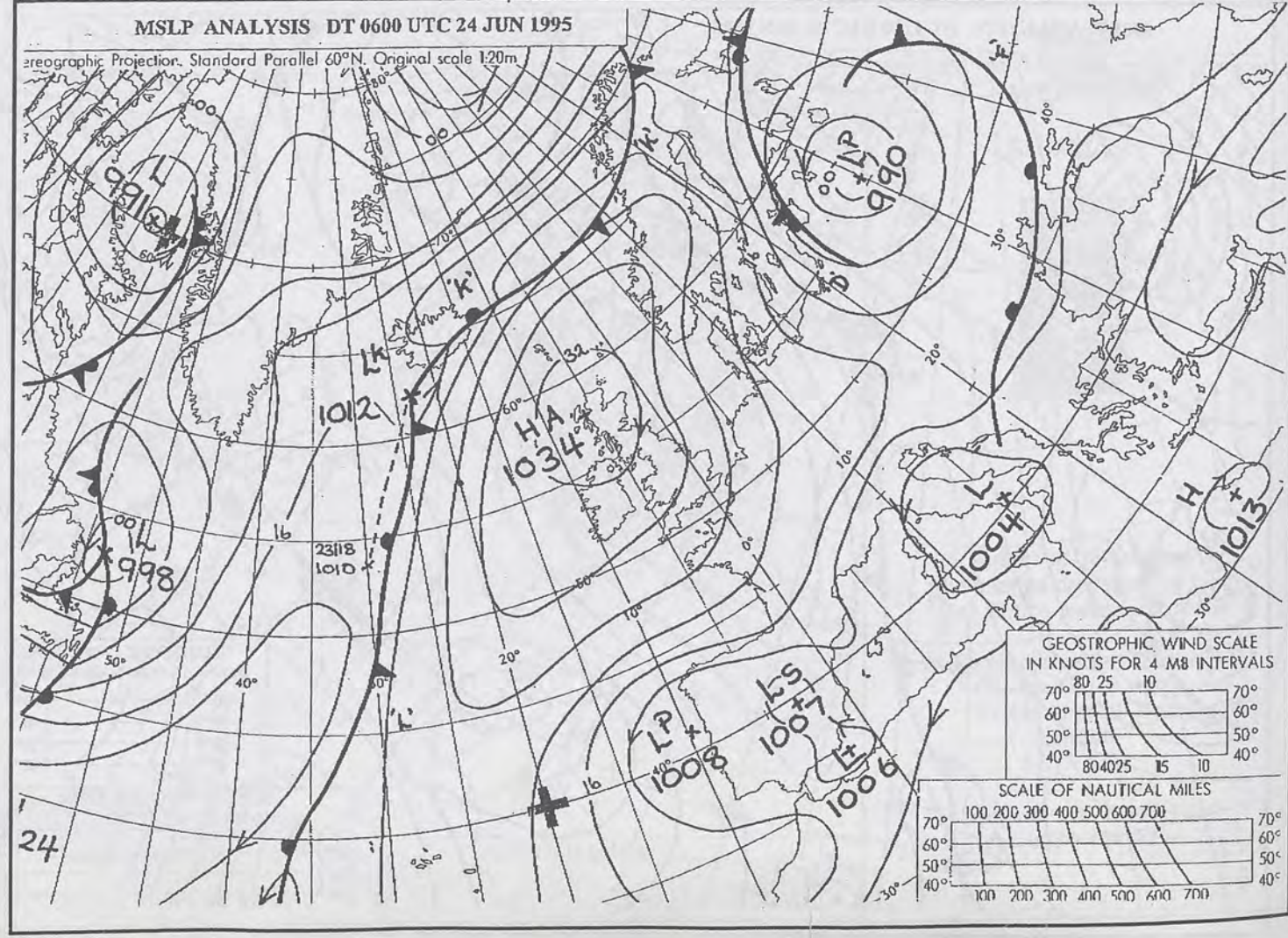
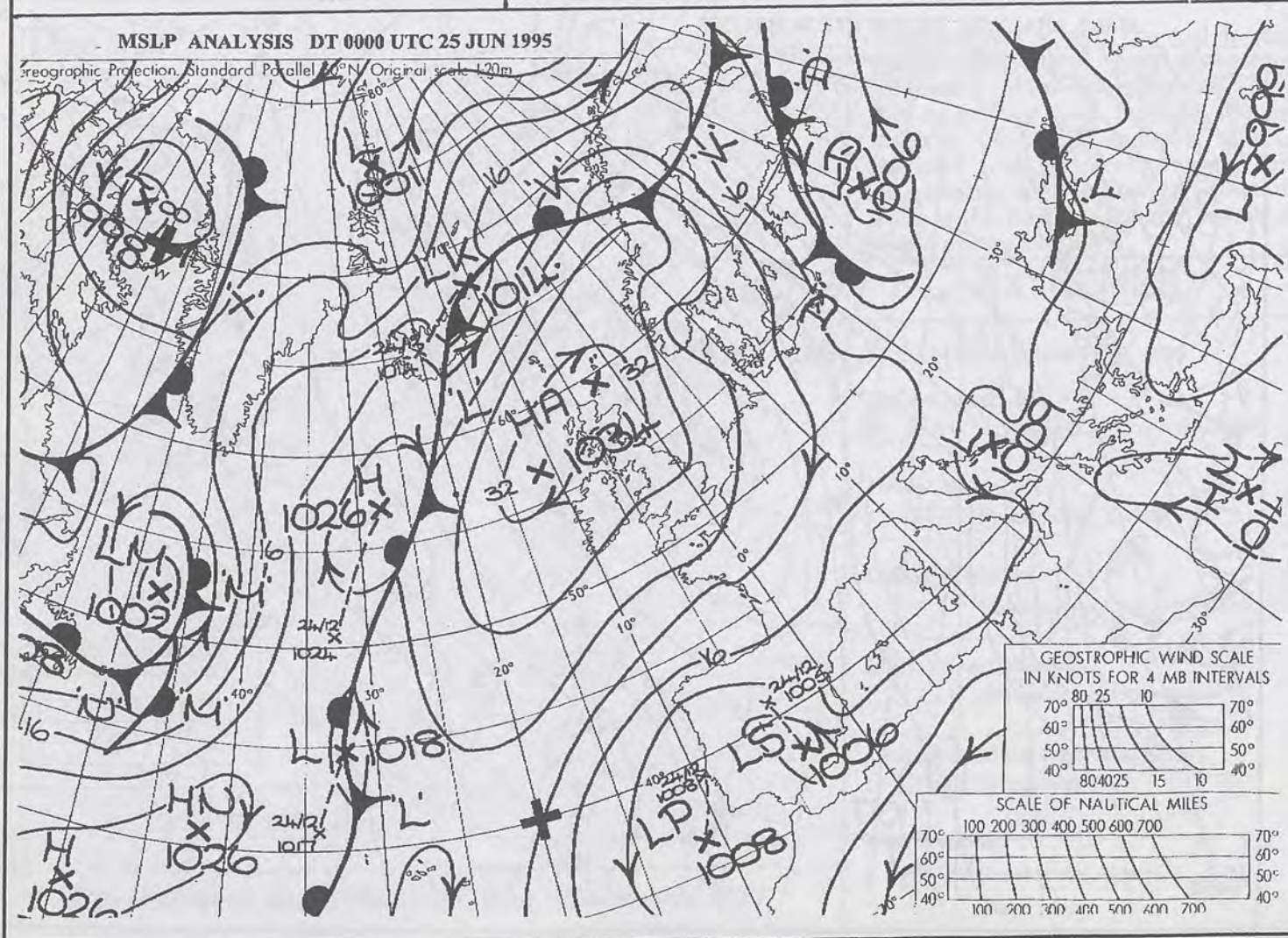
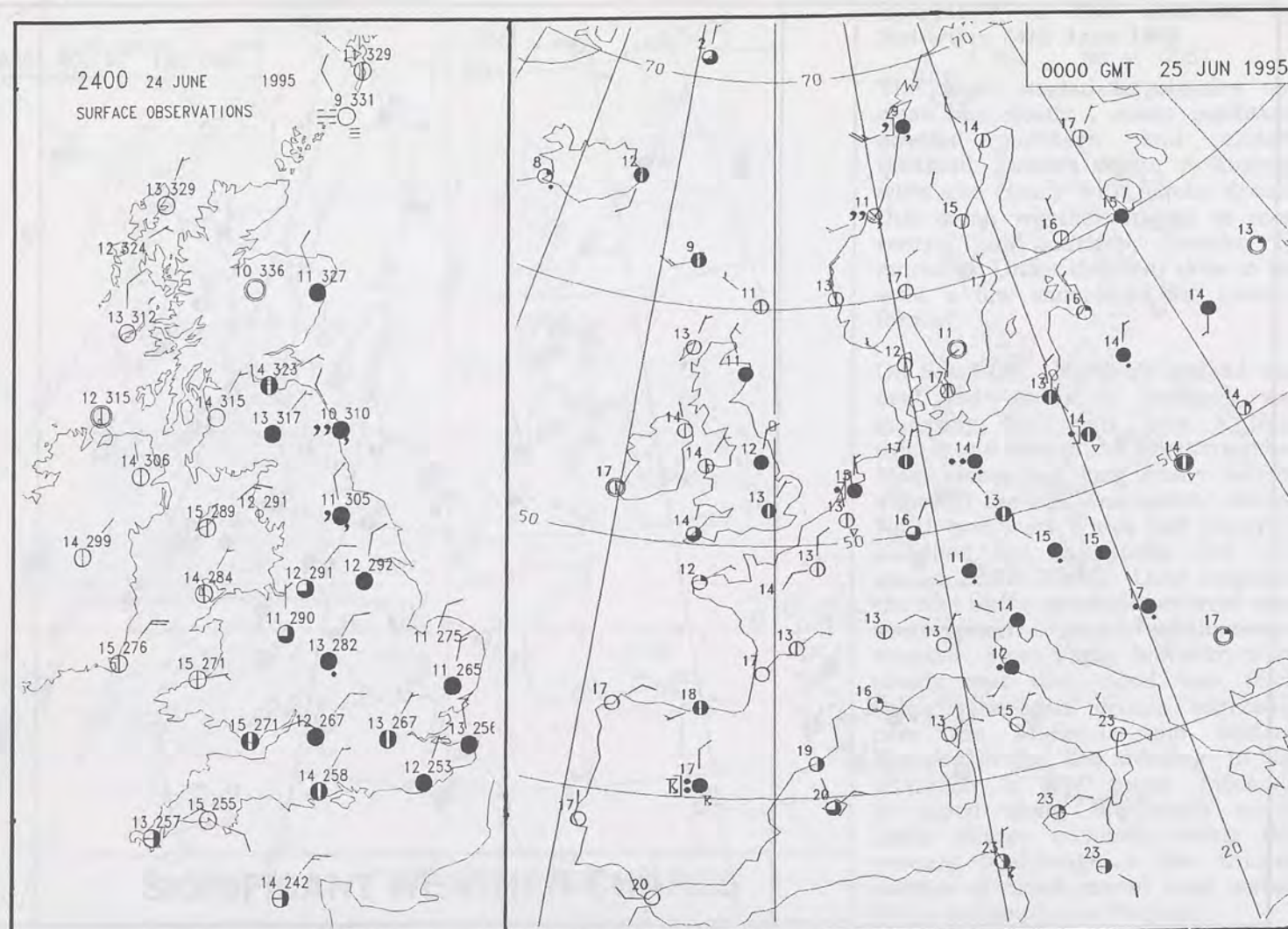
London Weather Centre
Climate Department
127 Clerkenwell Road
London
EC1R 5DB

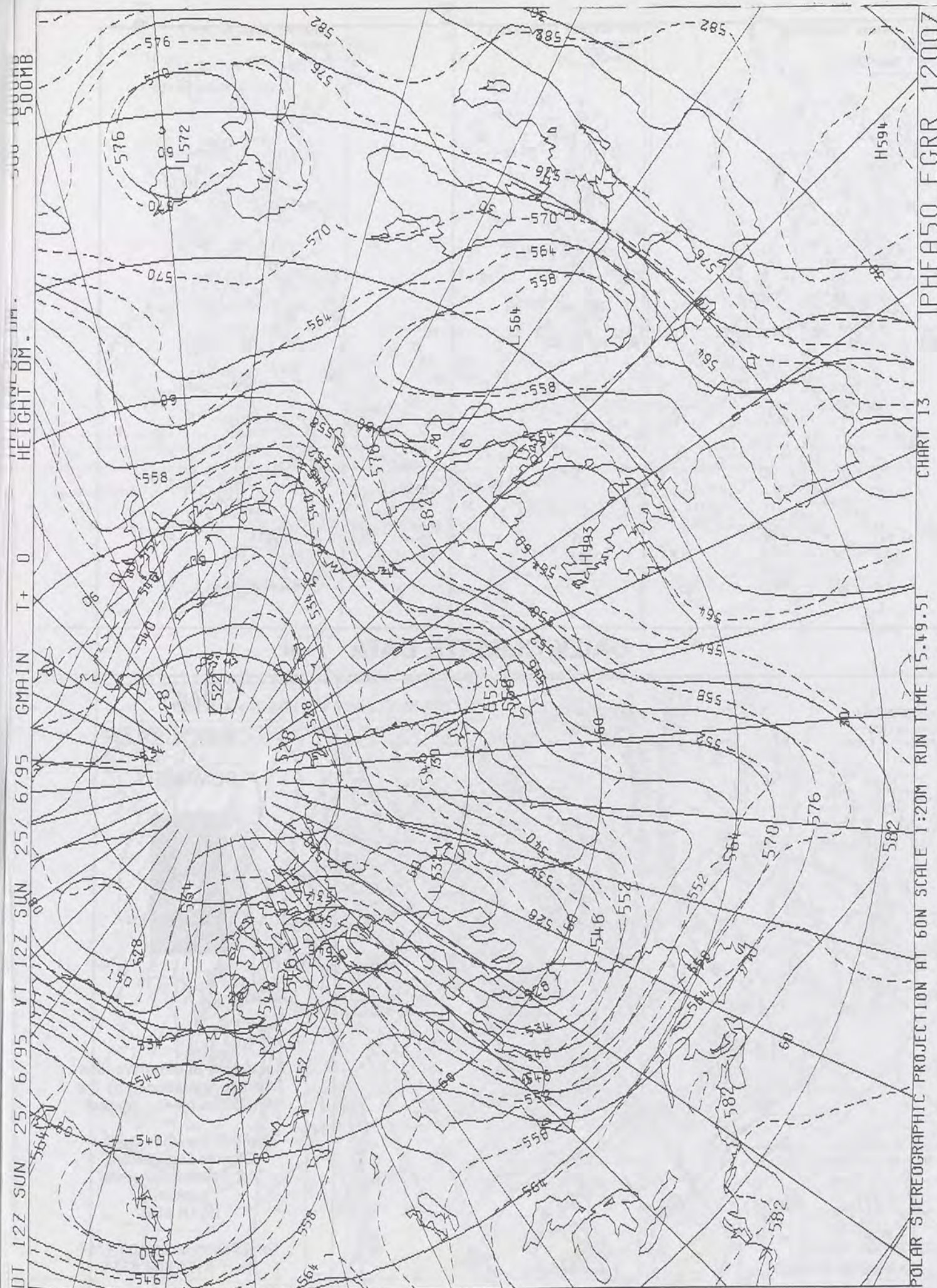
Telephone: 0171 405 4358
Fax: 0171 404 4314



NOT FOR LOAN

DUPLICATE ALSO






DAILY WEATHER SUMMARY

INCLUDING SUMMARY OF BRITISH WEATHER




Sunday
25th June
1995



LONDON weather centre

METEOSAT AT 12:00 GMT ON 25/06/95
INFRA-RED



CLOUD-TOP OR LAND/SEA TEMPERATURE

COLD WARM

0600 25 JUNE 1995
SIGWX



1200 25 JUNE 1995
SIGWX



SIGNIFICANT WEATHER CHARTS

1800 25 JUNE 1995
SIGWX



2400 25 JUNE 1995
SIGWX



Published by London Weather Centre. All times are GMT.

Summary of UK weather for Sunday 25th June 1995

Most of England had a cloudy night and over eastern counties, and especially northeast England, there was drizzle and coastal fog. Some low cloud also spread across central and eastern parts of Wales. Eastern Scotland also had low cloud and fog but the rest of the country had clear skies.

Northern Ireland, much of Scotland, Wales and western parts of England had a dry, sunny day. The low cloud over eastern Scotland cleared from most places before midday. Lerwick in the Shetland Isles and Fair Isle had unbroken sunshine recording 16.9 hours.

By contrast, central and eastern counties of England started the day cloudy with some drizzle in places. During the morning the cloud cleared from southeastern parts of England and the south Midlands to give a sunny afternoon. Further north, the cloud was more reluctant to clear and over north Norfolk, Humberside, eastern parts of Yorkshire and Northumberland it lasted all day with patchy drizzle. The bulk of the country had a sunny evening but the low cloud started to edge back westwards into easternmost counties of England.

Temperatures varied markedly across the country. In western Scotland and Northern Ireland it was hot or very hot. Over Eastern Scotland and much of England it was very warm or hot but along the east coast from Norfolk to Northumberland, it was very cool.

EXTREMES

SUNDAY 25th JUNE 1995

Highest Maximum

: 28.6 C Tulloch Bridge [Highland]

Lowest Maximum

: 11.1 C Tynemouth [Tyne & Wear]

Lowest Minimum

: 5.5 C Shap [Cumbria]

Lowest Grass Minimum

: 2.3 C Shap

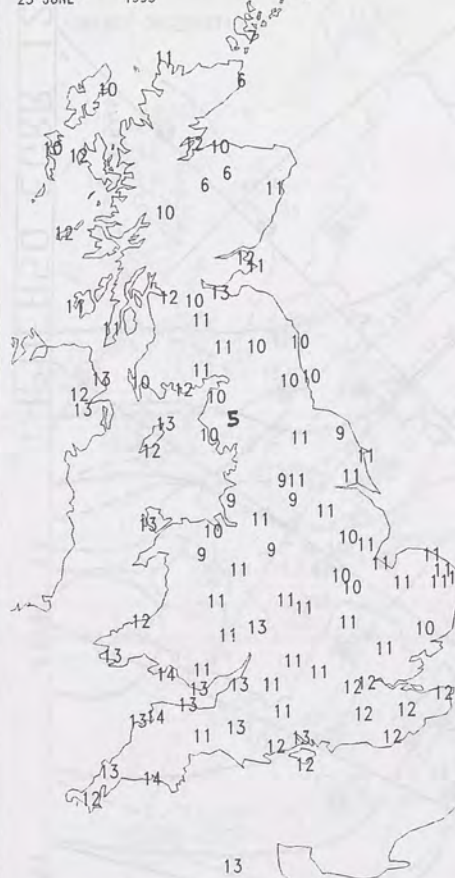
Most Rain (24 hrs from 0900 GMT)

: 1.0 mm Fylingdales [York Moors]

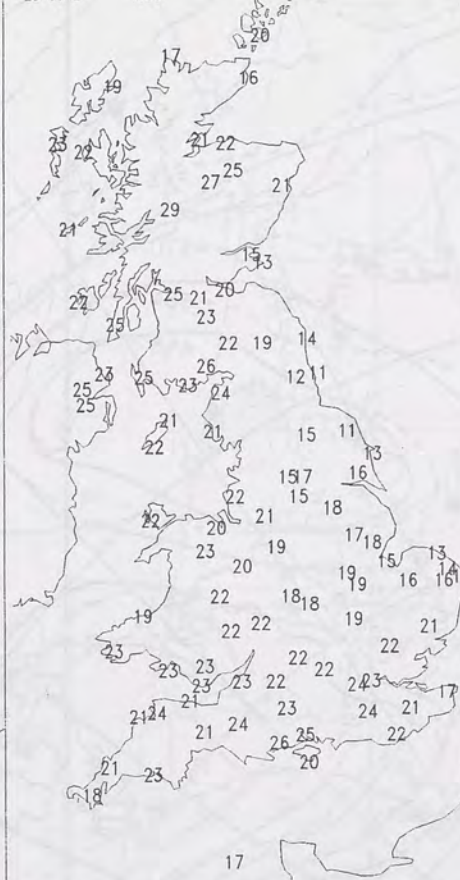
Most Sunshine

: 16.9 Hrs Lerwick [Shetland] & Fair Isle

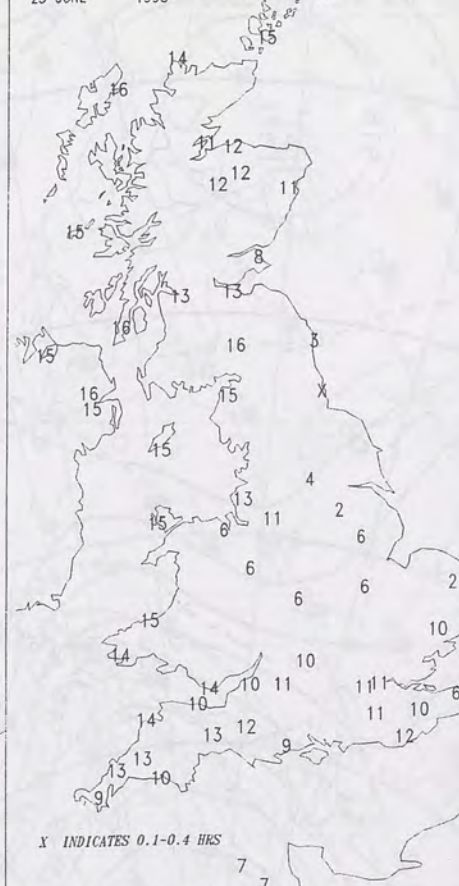
NIGHT MINIMUM TEMPERATURE
(DEGREES C)
25 JUNE 1995



DAY MAXIMUM TEMPERATURE
(DEGREES C)
25 JUNE 1995



SUNSHINE (DAWN TO DUSK)
(HOURS)
25 JUNE 1995



DAILY CLIMATE DATA

NIGHT RAINFALL
(MILLIMETRES)
25 JUNE 1995



DAY RAINFALL
(MILLIMETRES)
25 JUNE 1995



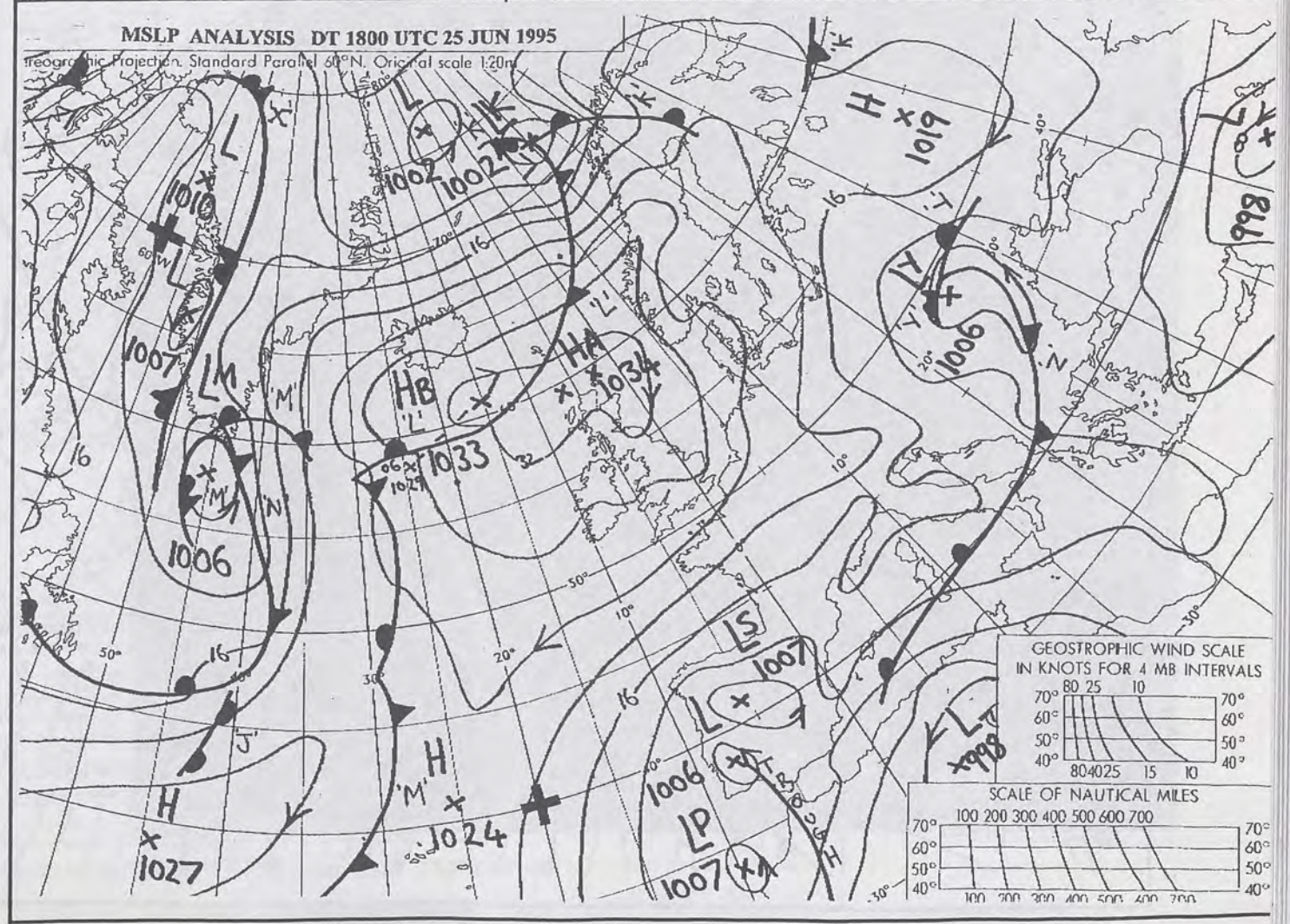
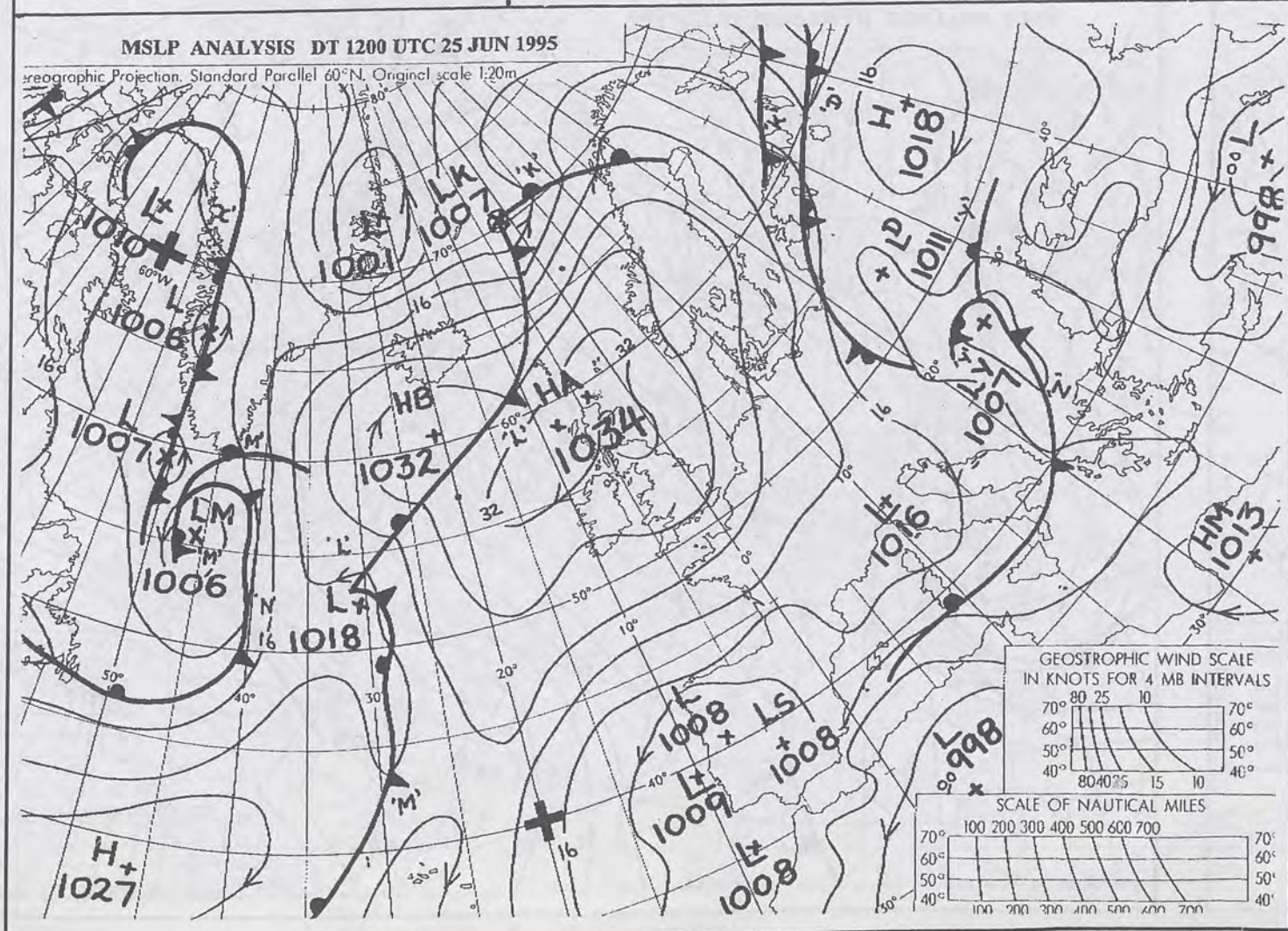
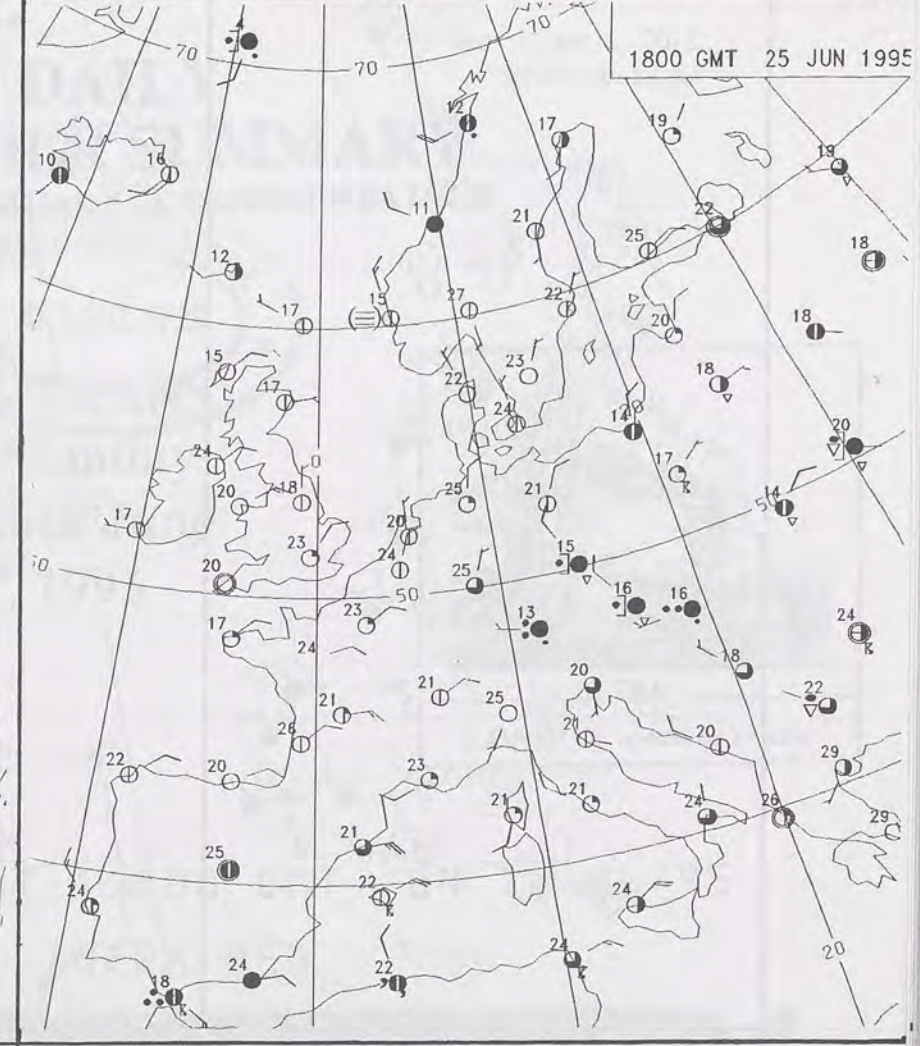
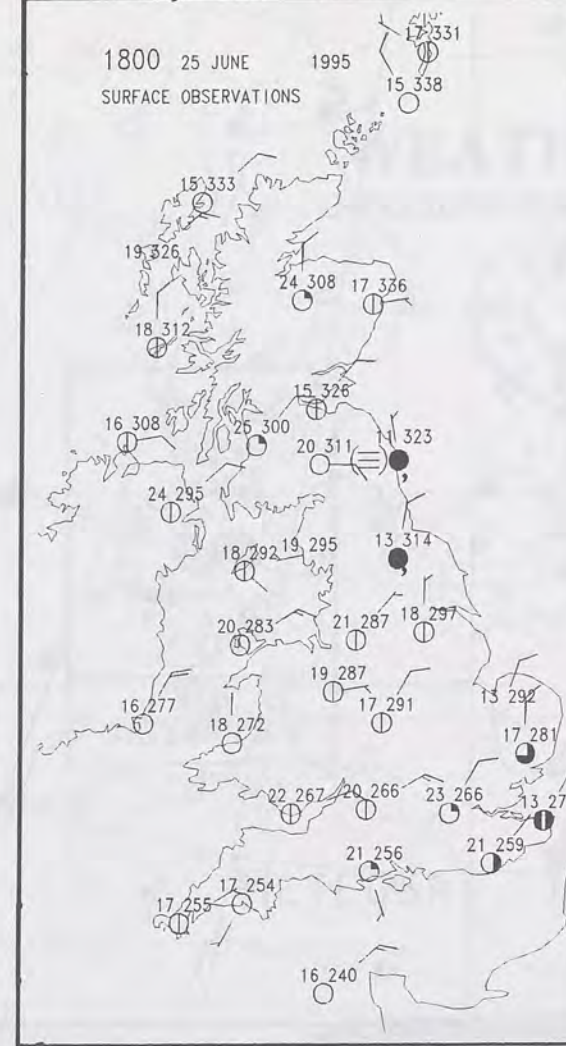
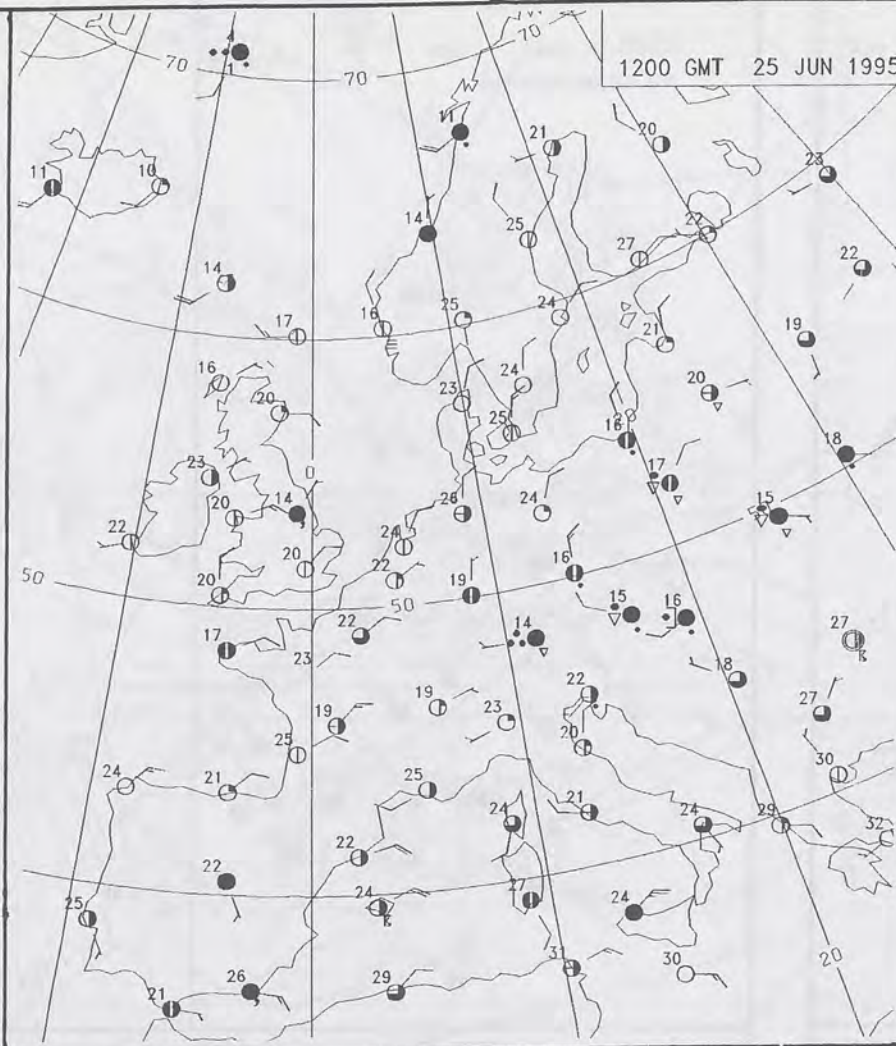
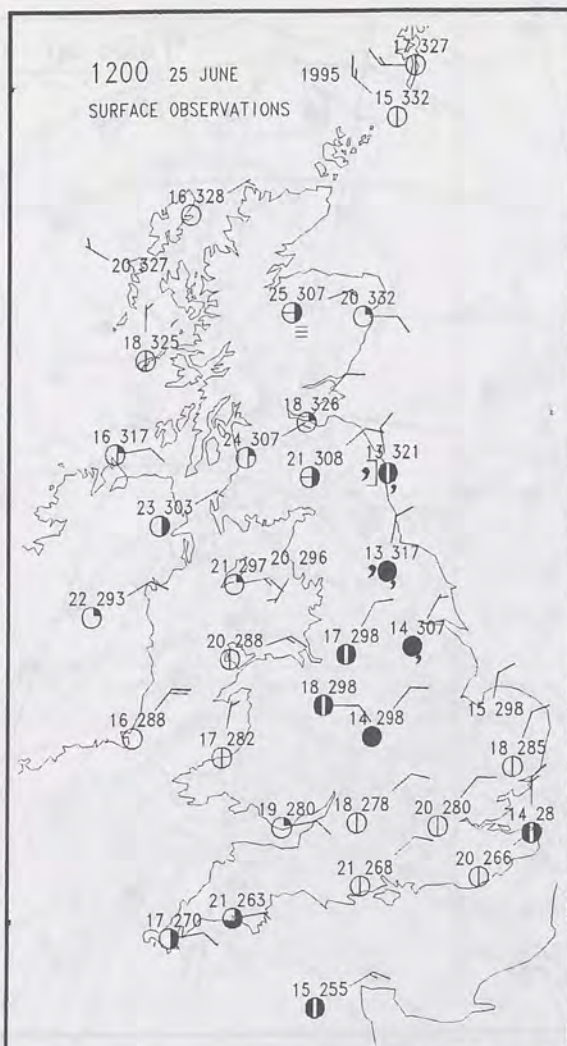
DAILY WEATHER SUMMARY



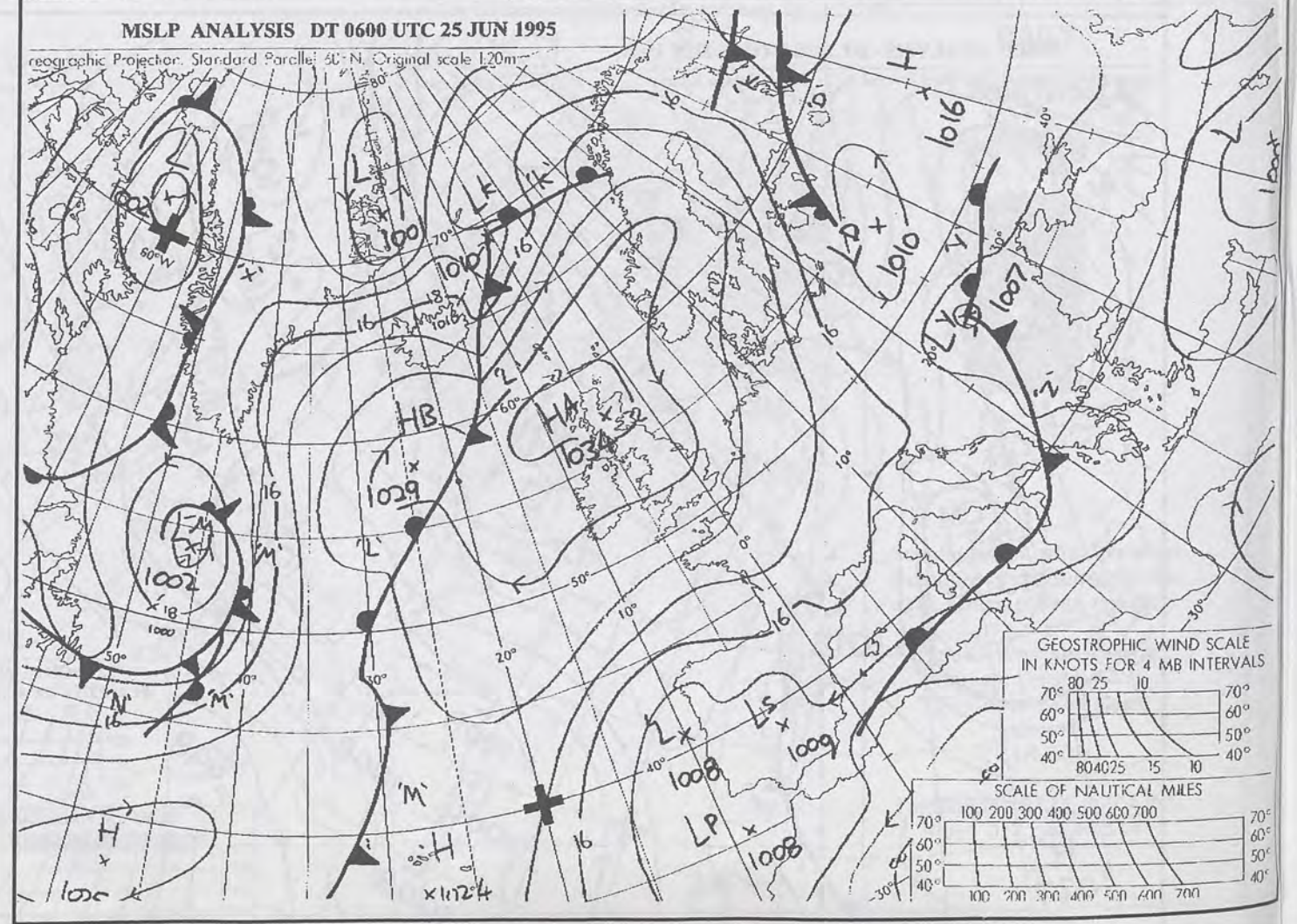
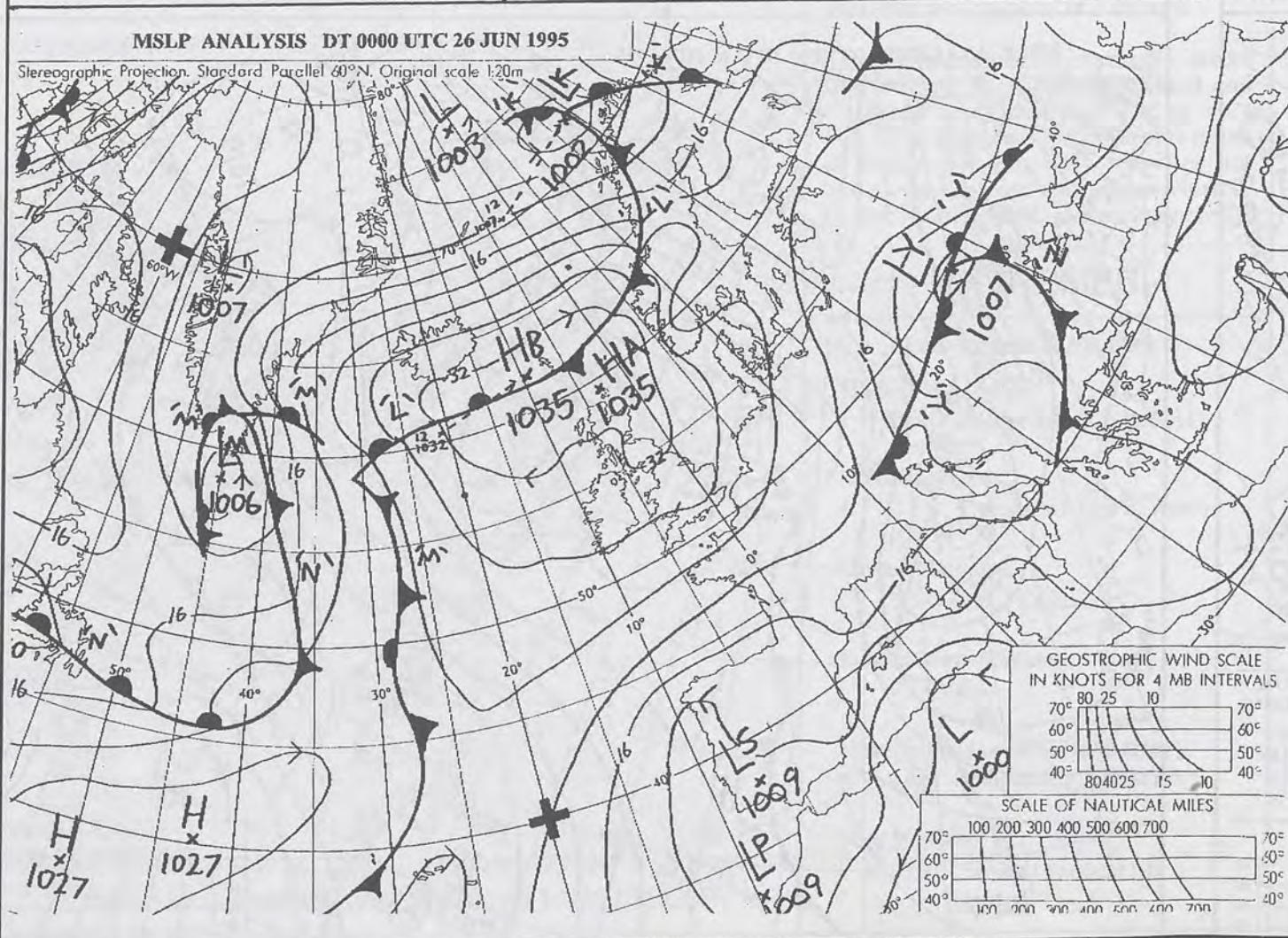
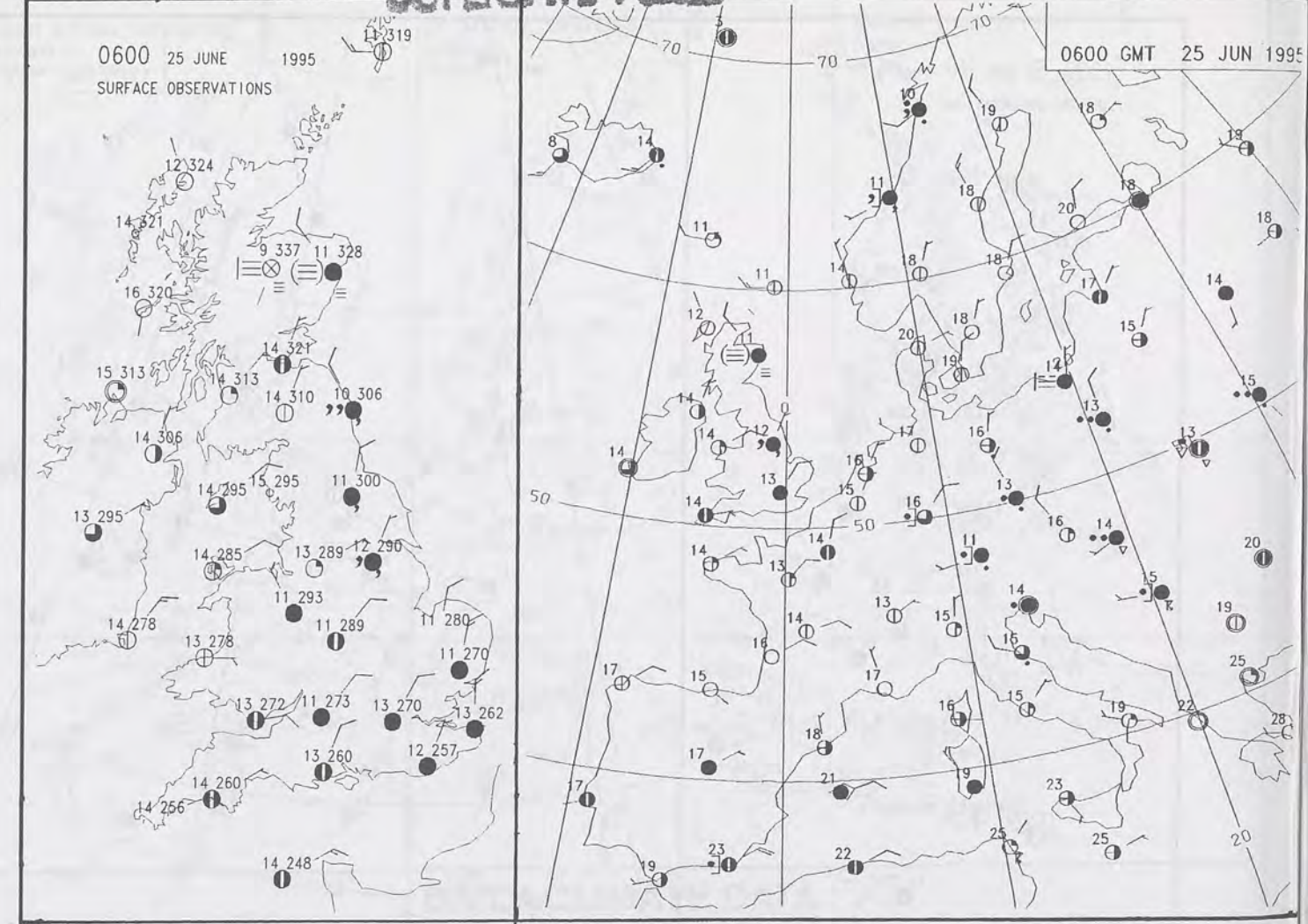
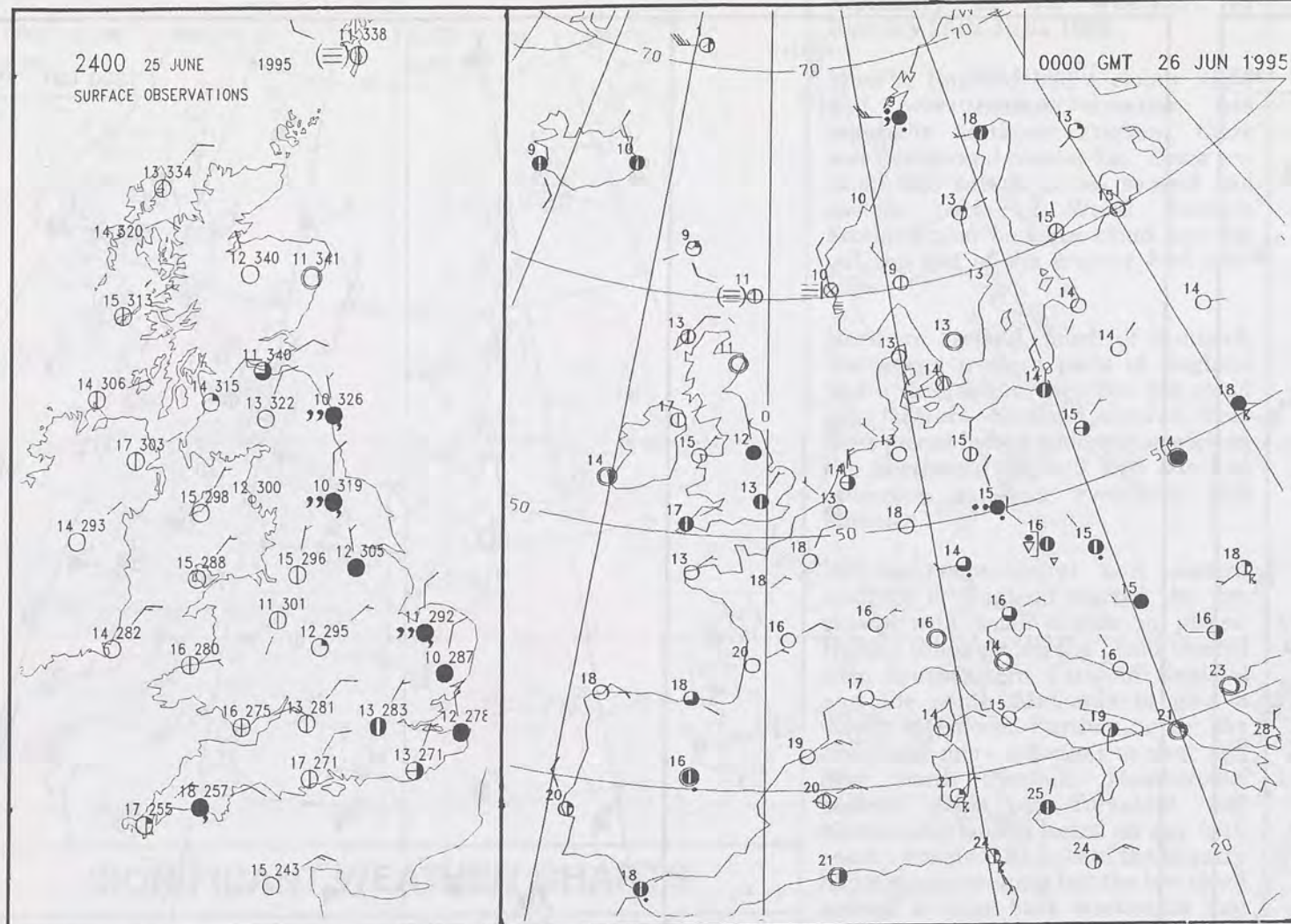
For details of other Weather Summaries produced by the Met. Office please contact:


London Weather Centre
Climate Department
127 Clerkenwell Road
London
EC1R 5DB

Telephone: 0171 405 4358
Fax: 0171 404 4314



NOT FOR LOAN DUPLICATE ALSO





DAILY WEATHER SUMMARY


INCLUDING SUMMARY OF BRITISH WEATHER



Monday
26th June
1995

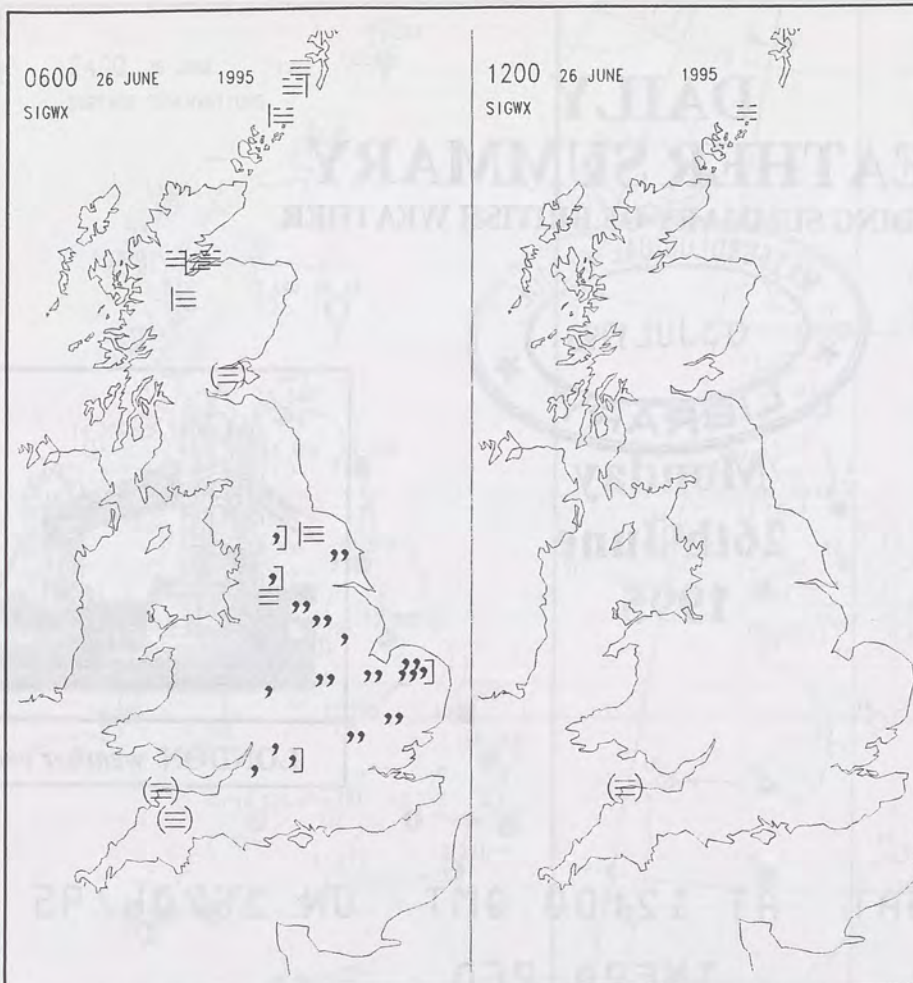


METEOSAT AT 12:00 GMT ON 26/06/95
INFRA-RED

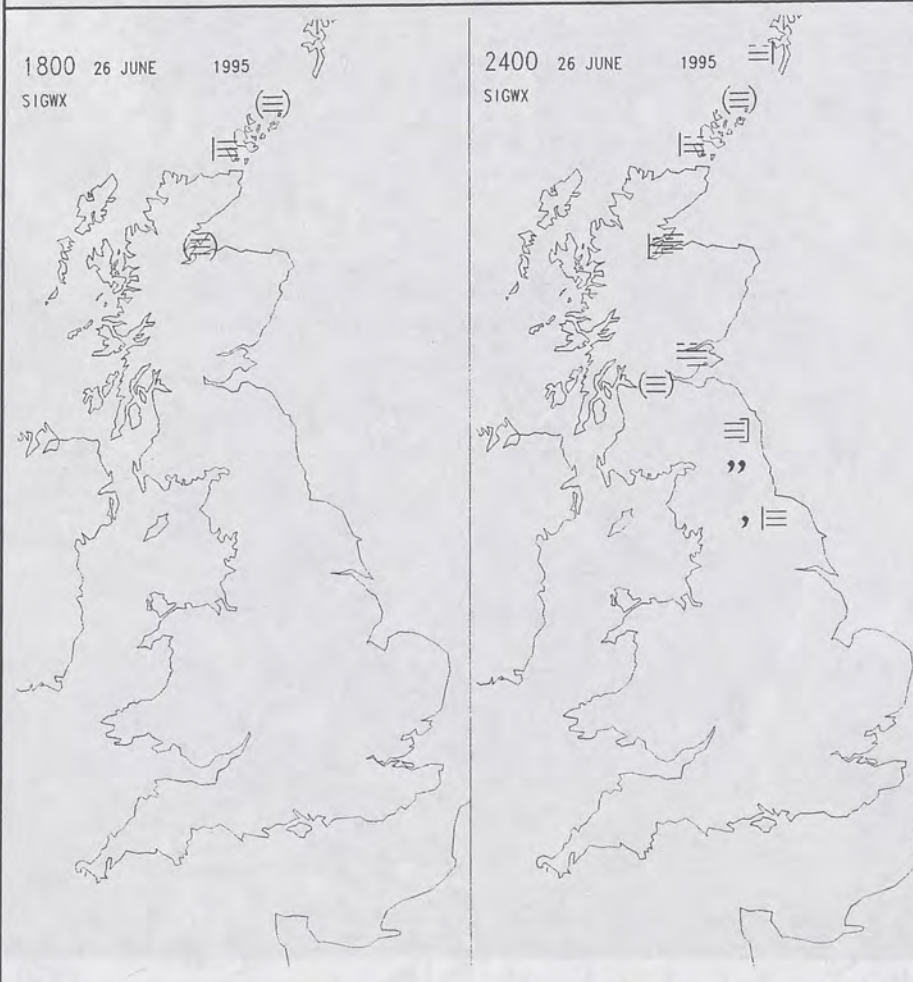


CLOUD-TOP OR LAND/SEA TEMPERATURE

COLD WARM



SIGNIFICANT WEATHER CHARTS



Published by London Weather Centre. All times are GMT.

Summary of UK weather for Monday 26th June 1995

Northern Ireland and much of Scotland had a clear night. There was some patchy fog in the Northern Isles, northeast Scotland and the Highlands. Much of Wales stayed clear along with parts of southwest and northwest England but low cloud, mist and drizzle spread west across other parts of England.

During the day, the bulk of Scotland, Northern Ireland and Wales had largely unbroken sunshine. The low cloud and patchy fog affected the Northern Isles for much of the morning and returned in the evening there and to the coastal strip of eastern Scotland.

Western counties of England also had a sunny day. Over eastern and central parts the drizzle petered out in the morning and the low cloud cleared from most places. By midday there was still some low cloud over the Midlands and along parts of the North Sea coast. The afternoon was generally sunny across England with just the odd patch of low cloud near the coasts of east Kent and Norfolk.

It was very warm or hot over much of the country although temperatures were close to normal along parts of the east coast.

EXTREMES

MONDAY 26th JUNE 1995

Highest Maximum

: 28.5 C Oban [Stathclyde]

Lowest Maximum

: 13.0 C Tynemouth [Tyne & Wear]

Lowest Minimum

: 5.5 C Charterhall [Borders]

Lowest Grass Minimum

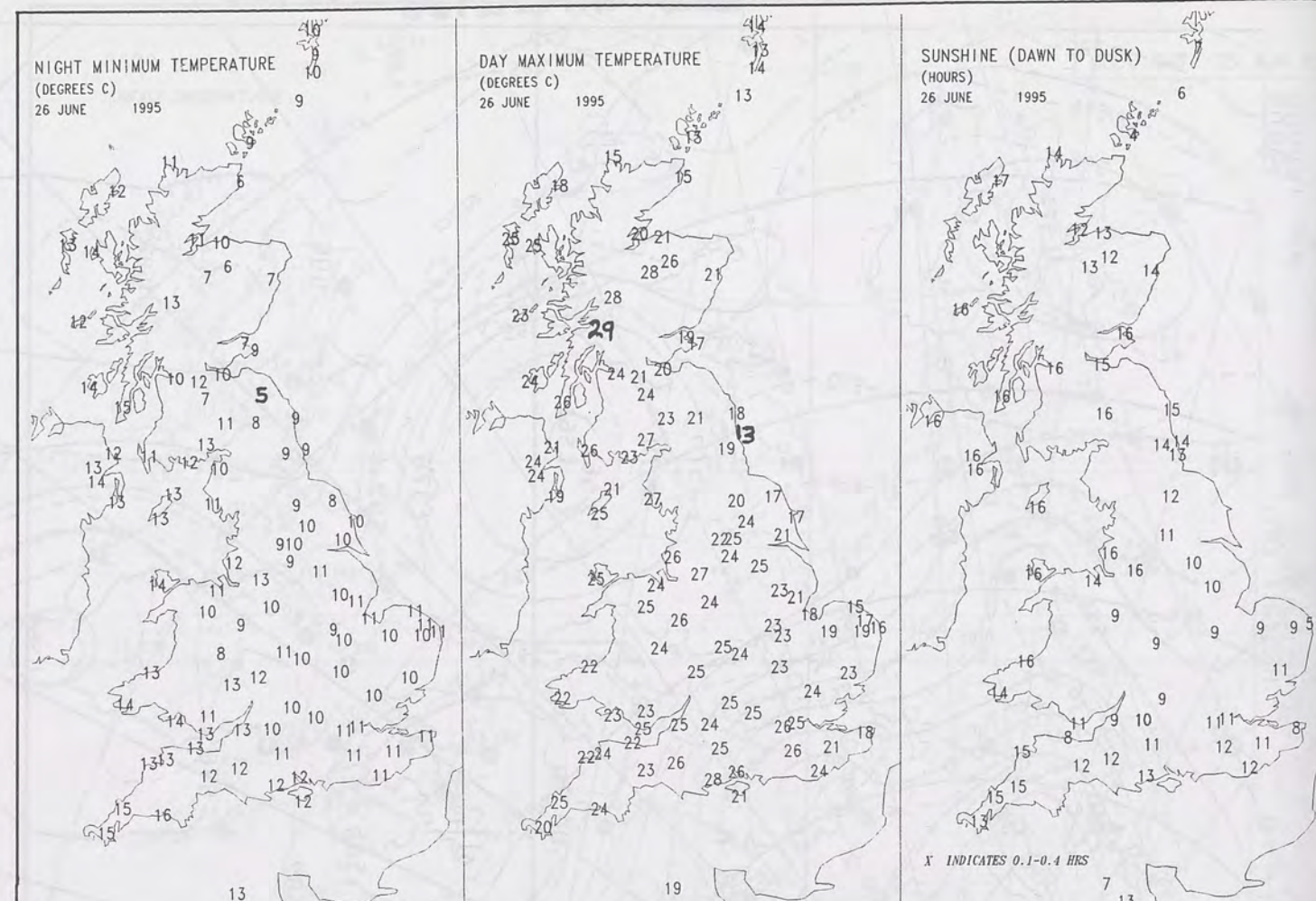
: 1.4 C Lossiemouth [Moray Firth]

Most Rain (24 hrs from 0900 GMT)

: No rainfall reported

Most Sunshine

: 16.6 Hrs Stornoway [Outer Hebrides]



DAILY CLIMATE DATA



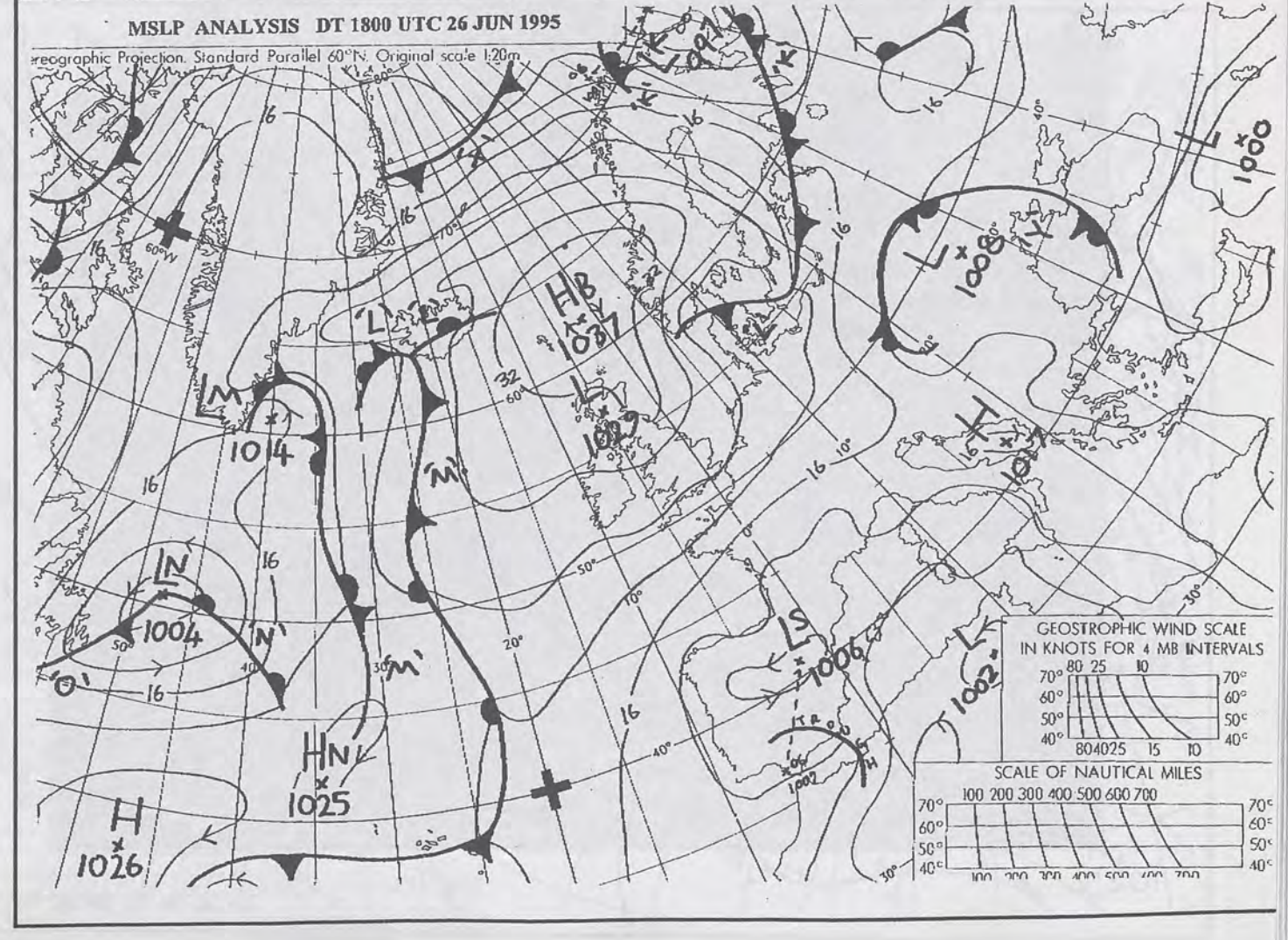
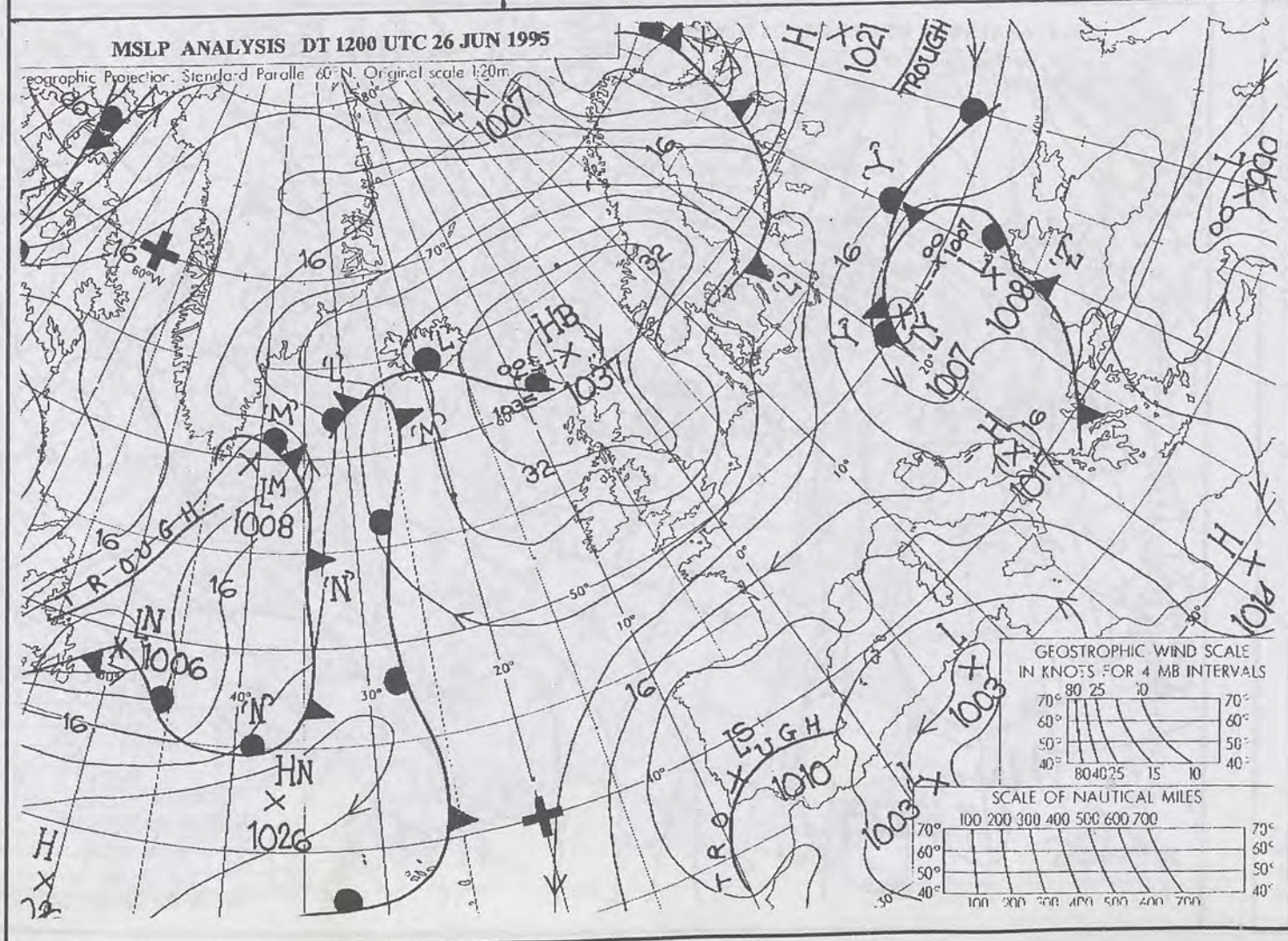
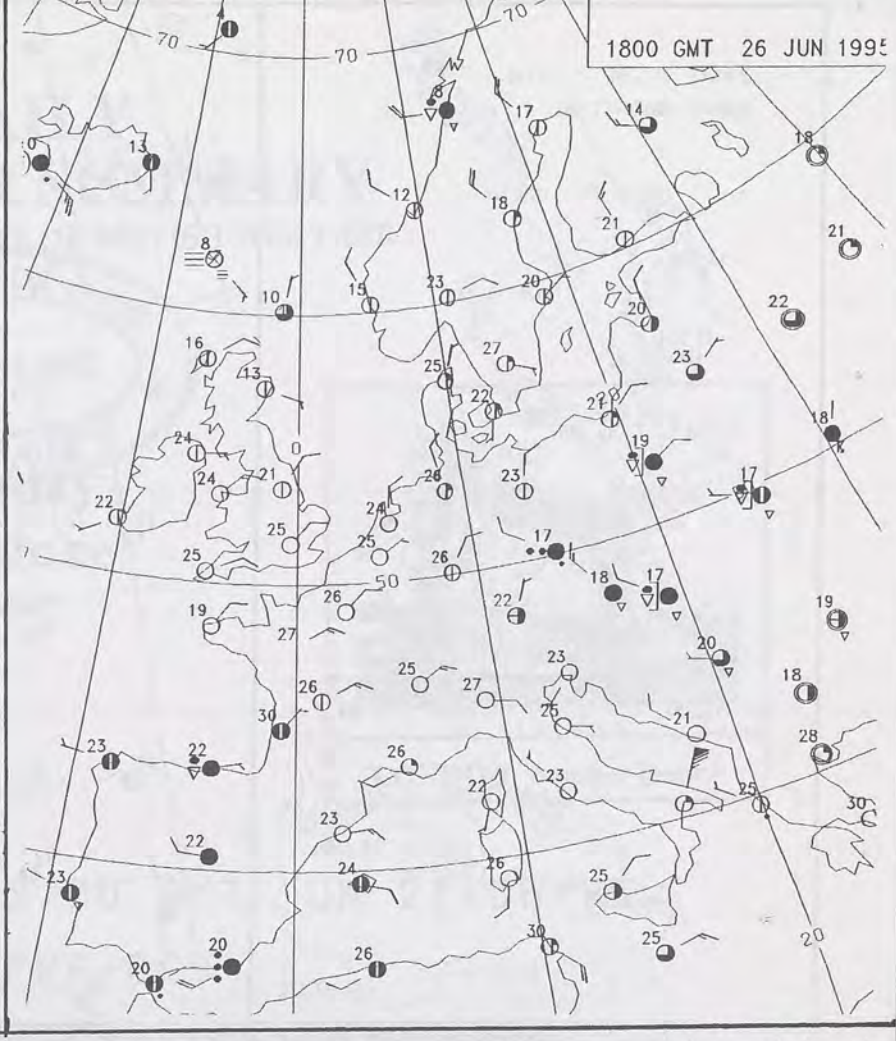
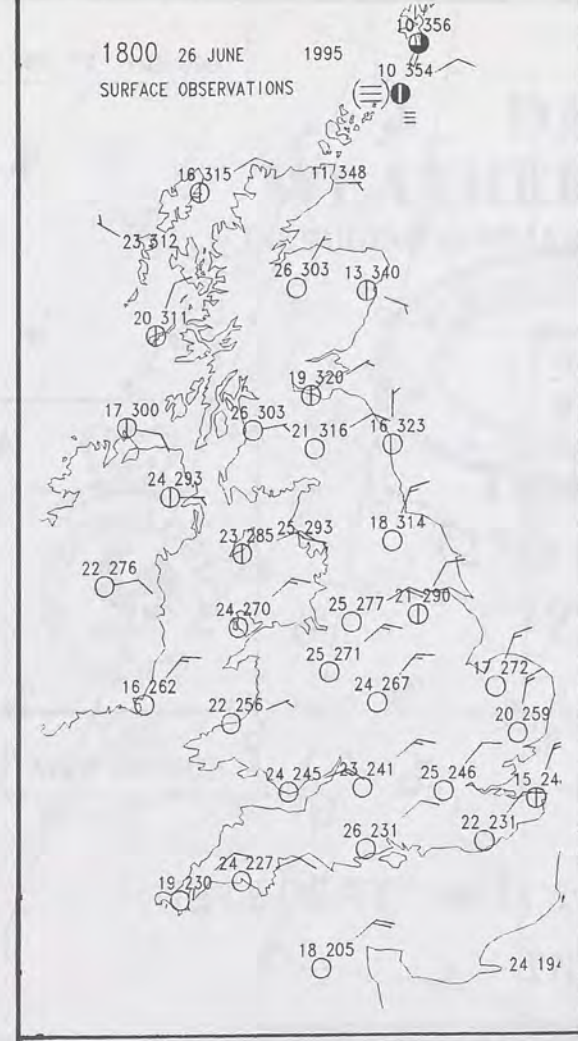
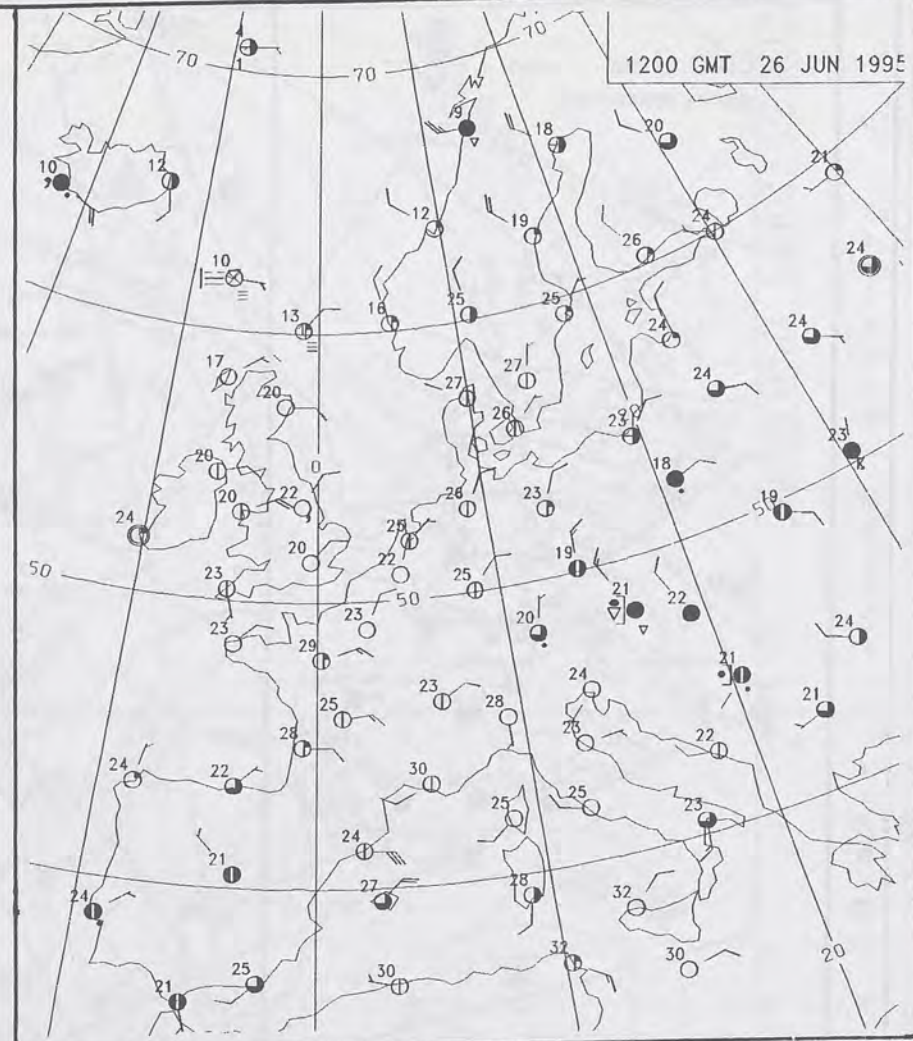
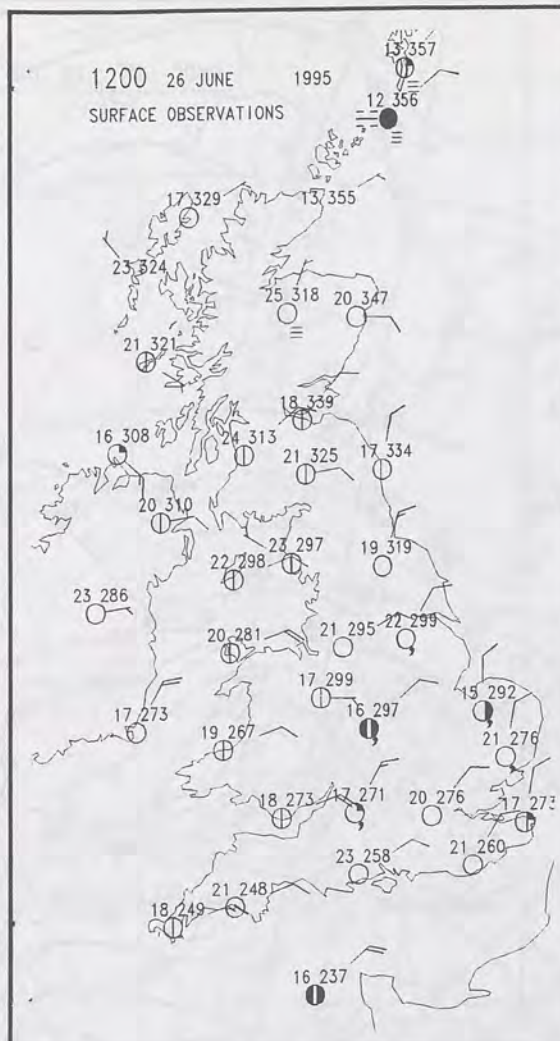
DAILY WEATHER SUMMARY

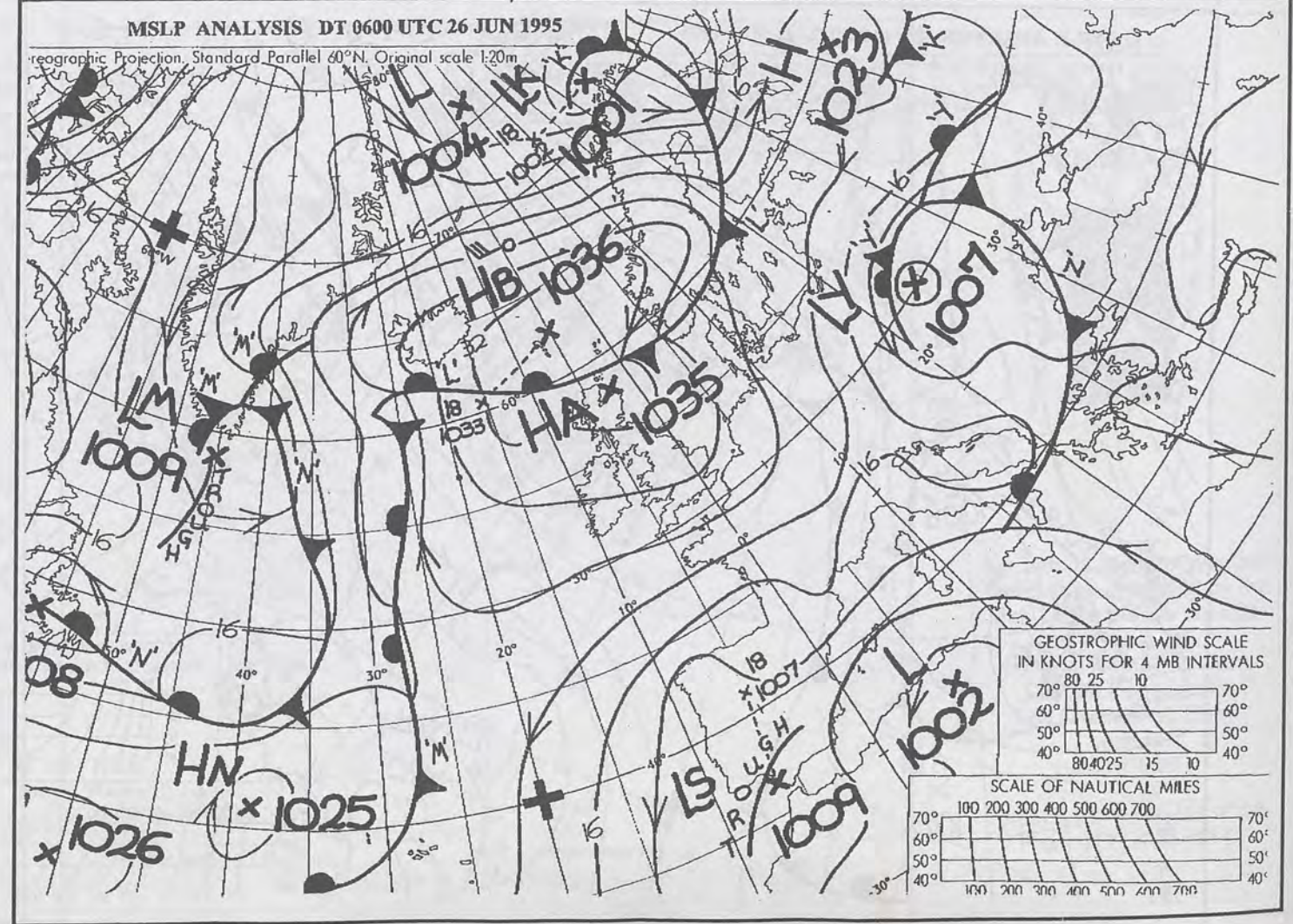
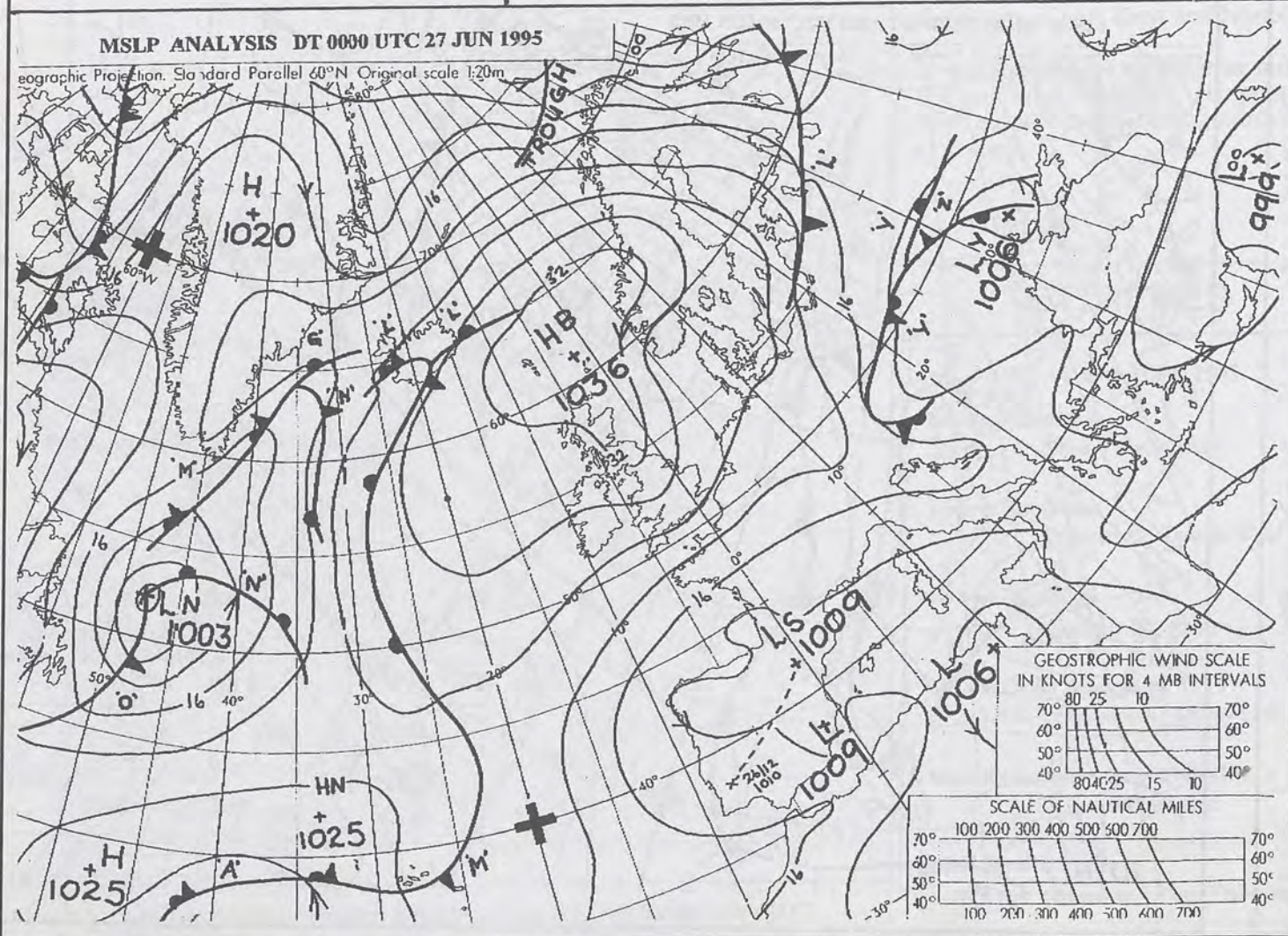
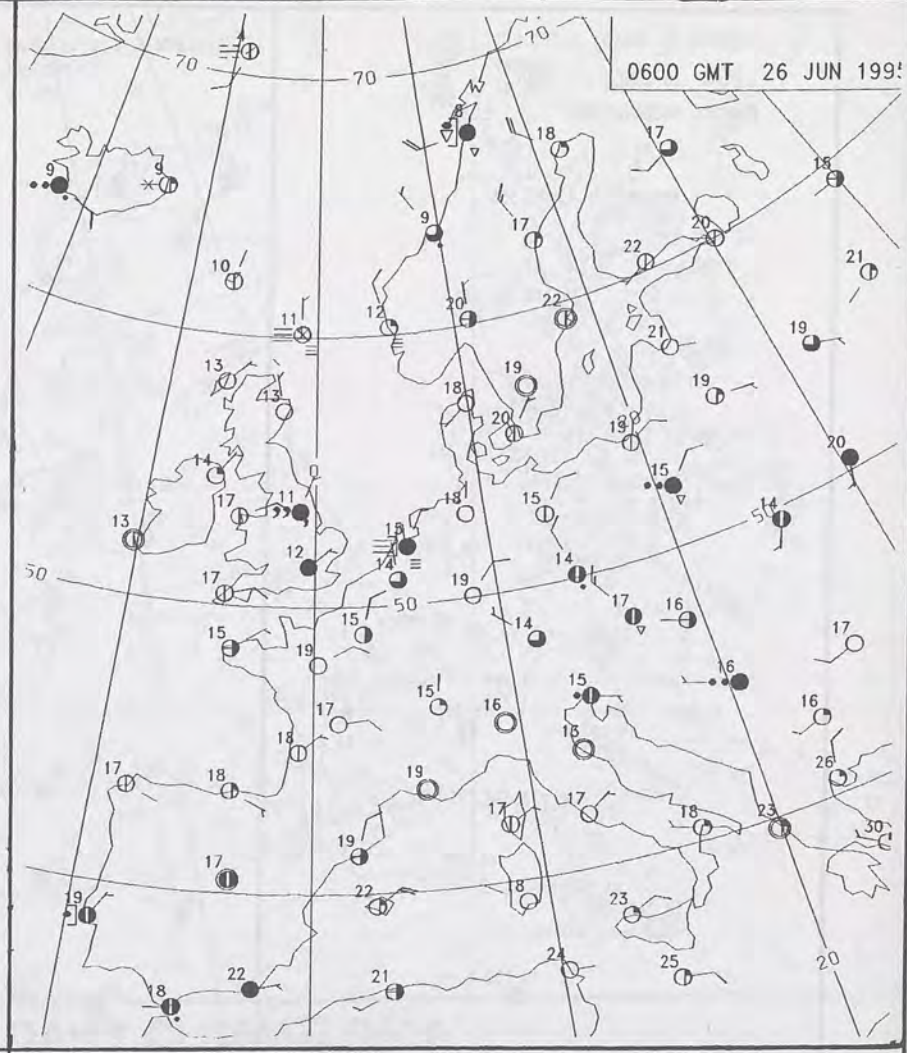
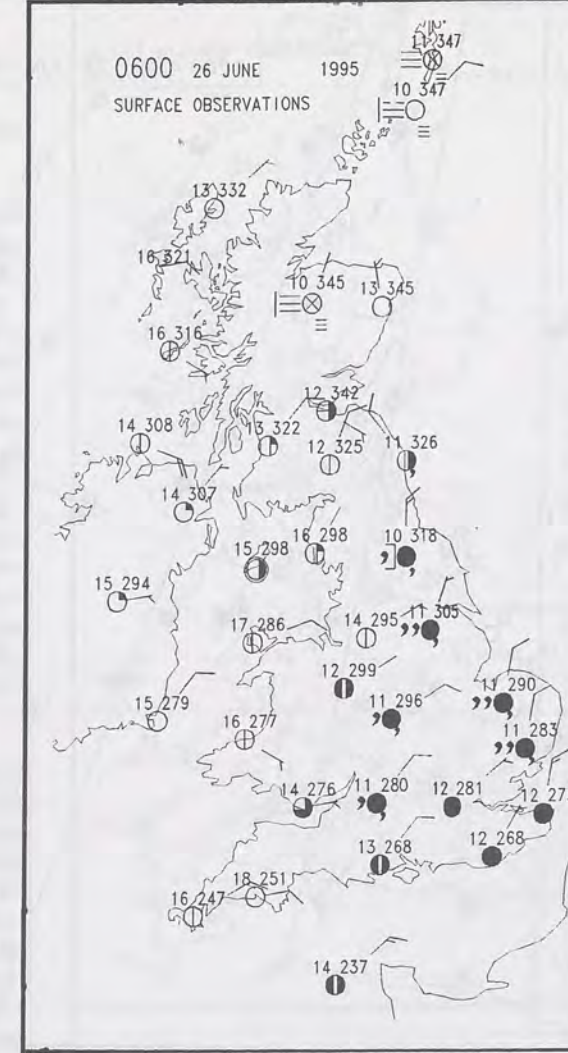
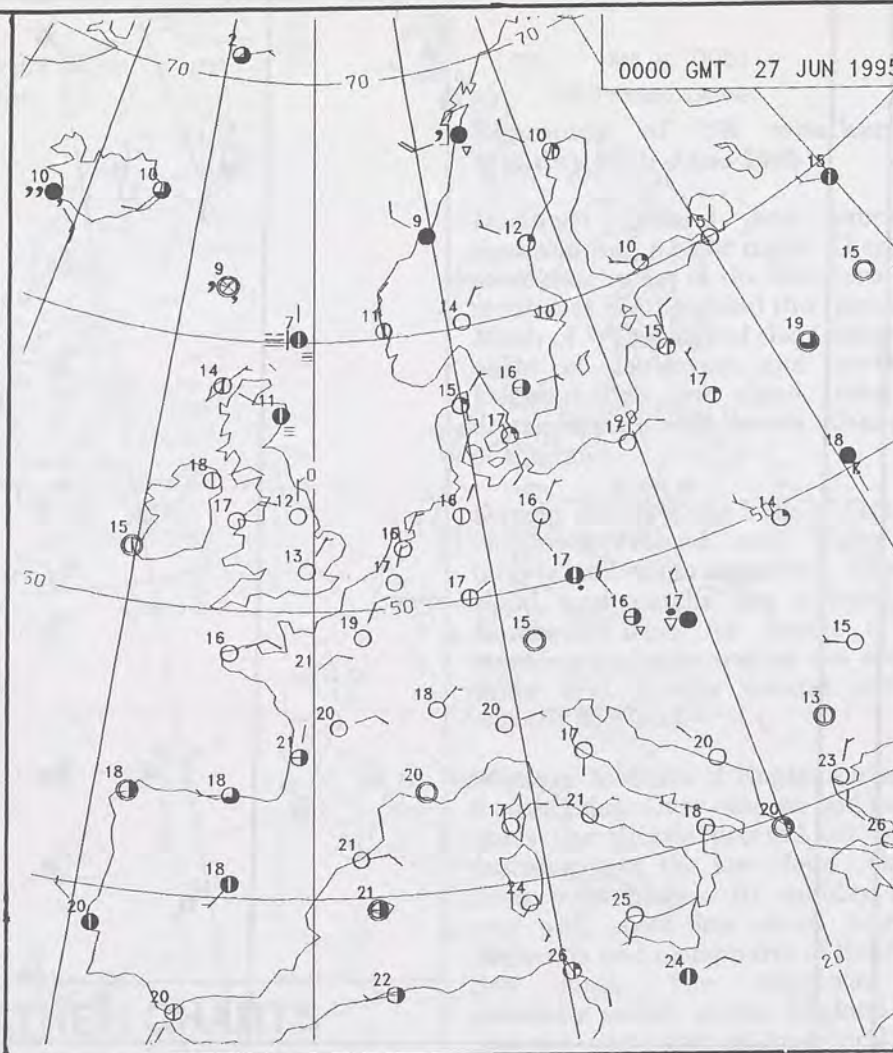
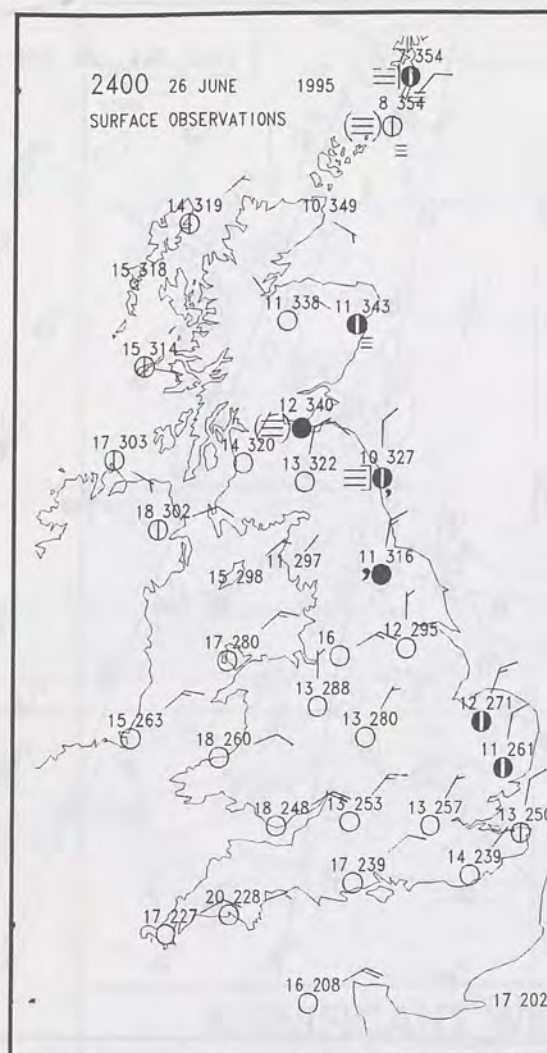



For details of other Weather Summaries produced by the Met. Office please contact:

London Weather Centre
Climate Department
127 Clerkenwell Road
London
EC1R 5DB

Telephone: 0171 405 4358
Fax: 0171 404 4314








DAILY WEATHER SUMMARY

INCLUDING SUMMARY OF BRITISH WEATHER




Tuesday
27th June
1995



LONDON *weather centre*

METEOSAT AT 12:00 GMT ON 27/06/95
INFRA-RED



CLOUD-TOP OR LAND/SEA TEMPERATURE

COLD WARM

0600 27 JUNE 1995
SIGWX



1200 27 JUNE 1995
SIGWX



SIGNIFICANT WEATHER CHARTS

1800 27 JUNE 1995
SIGWX



2400 27 JUNE 1995
SIGWX



Published by London Weather Centre. All times are GMT.

Summary of UK weather for Tuesday 27th June 1995

Western parts of the country had a fine night with clear skies. In the east low cloud and mist formed in many areas. Some of this cloud was thick enough to produce a few spots of light drizzle. As the night progressed the cloud extended to much of southeastern England and into the Midlands.

During the morning the mist and low cloud soon cleared, leaving the bulk of the country with little or no cloud and plenty of sunshine. Eastern coastal districts did see a little more cloud but even here there were good sunny spells. Later in the afternoon there were some patches of high cloud about but these just turned the sunshine a little hazy.

The sunshine continued for most parts into the evening. However, along the east coast the low cloud did start to reform.

Temperatures across the country were generally very warm or hot with parts of western Scotland very hot. However, along the east coast temperatures were nearer normal with one or two spots rather cool.

EXTREMES

TUESDAY 27th JUNE 1995

Highest Maximum

: 29.3 C Tulloch Bridge [Tayside]

Lowest Maximum

: 12.8 C Tynemouth [Tyne & Wear]

Lowest Minimum

: 4.4 C Glenlivet [Grampian]

Lowest Grass Minimum

: 0.2 C Aboyne [Grampian]

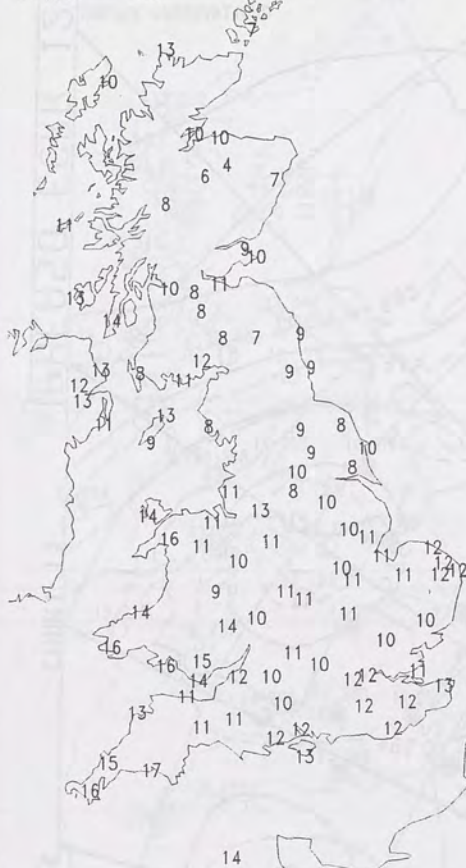
Most Rain (24 hrs from 0900 GMT)

: No rainfall reported

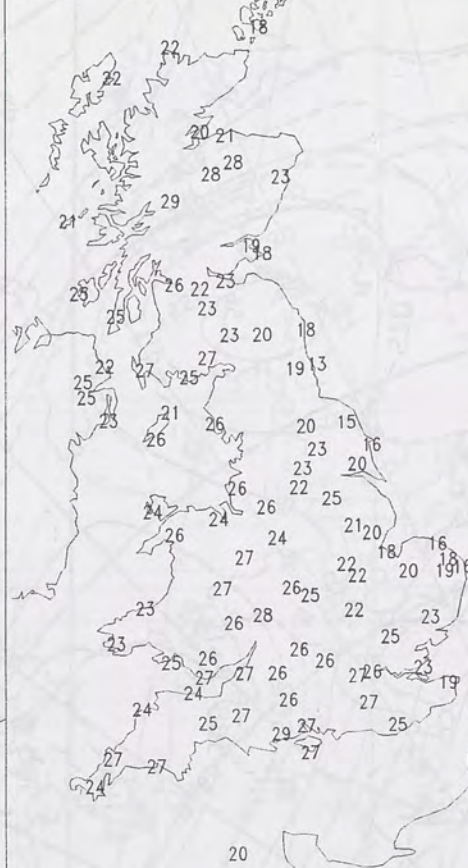
Most Sunshine

: 16.7 Hrs Fair Isle

NIGHT MINIMUM TEMPERATURE
(DEGREES C)
27 JUNE 1995



DAY MAXIMUM TEMPERATURE
(DEGREES C)
27 JUNE 1995



SUNSHINE (DAWN TO DUSK)
(HOURS)
27 JUNE 1995



DAILY CLIMATE DATA

NIGHT RAINFALL
(MILLIMETRES)
27 JUNE 1995



DAY RAINFALL
(MILLIMETRES)
27 JUNE 1995



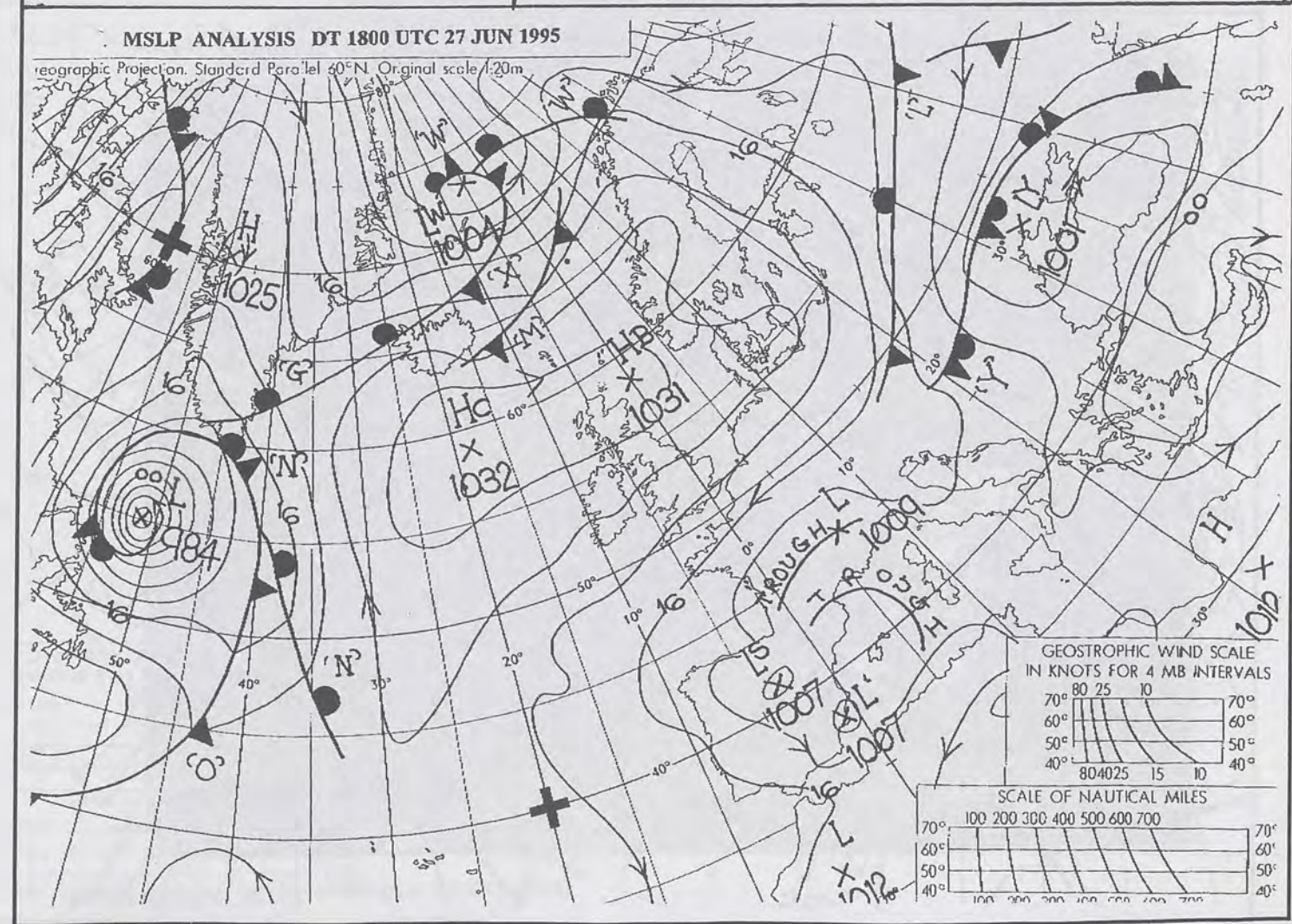
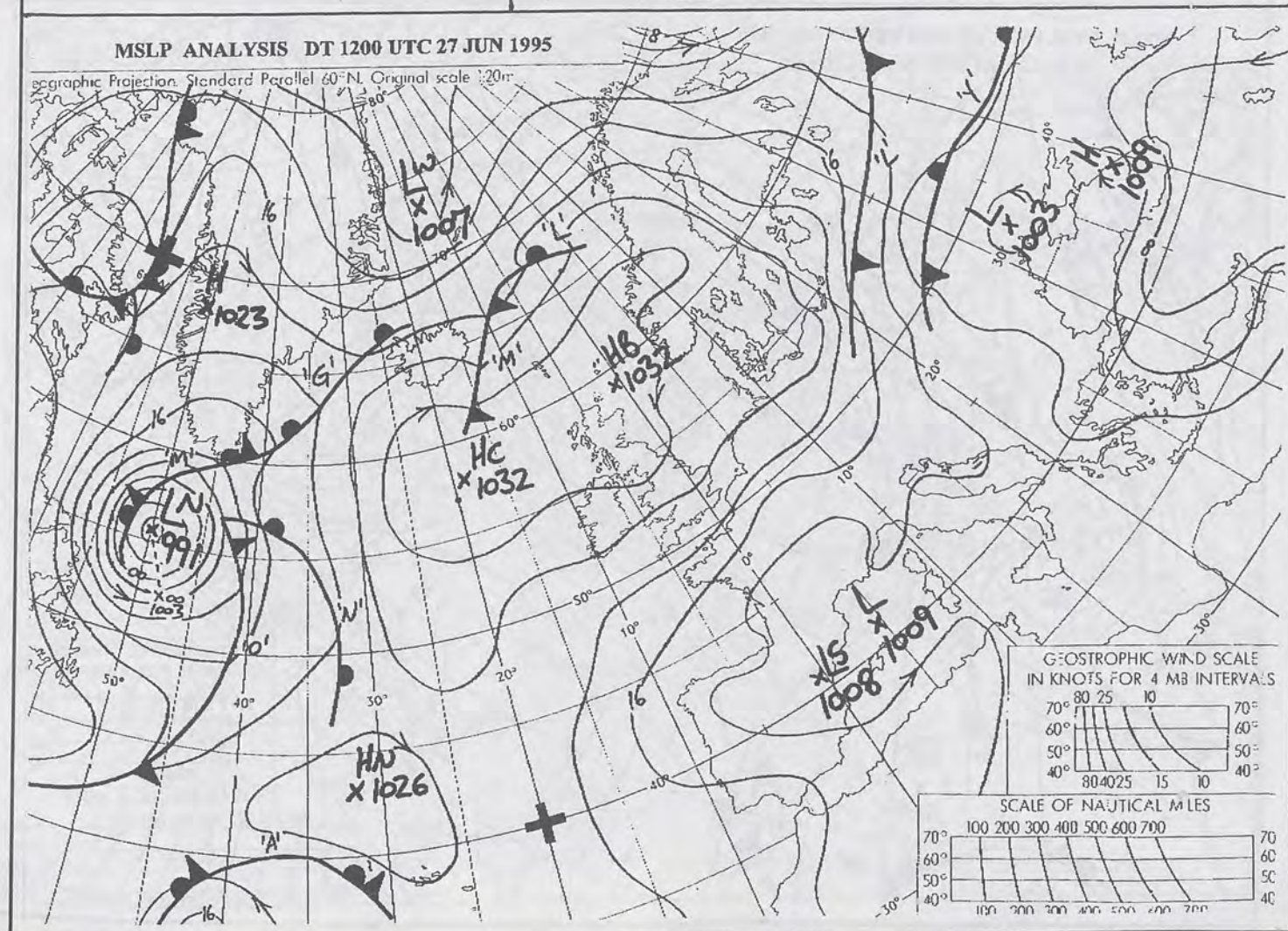
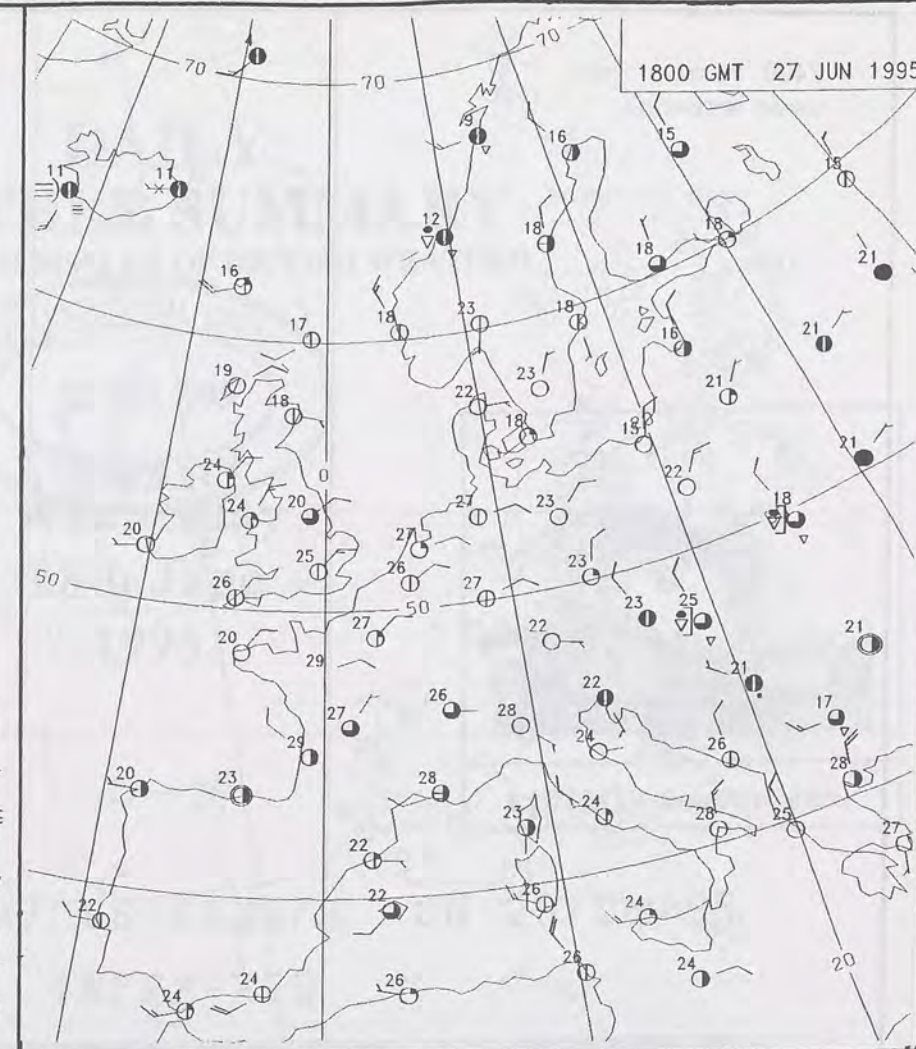
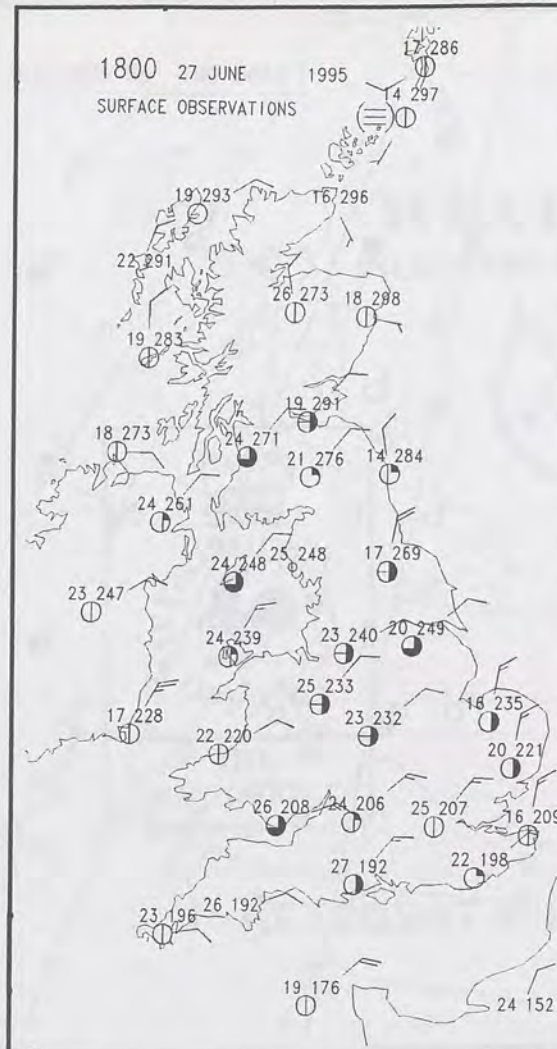
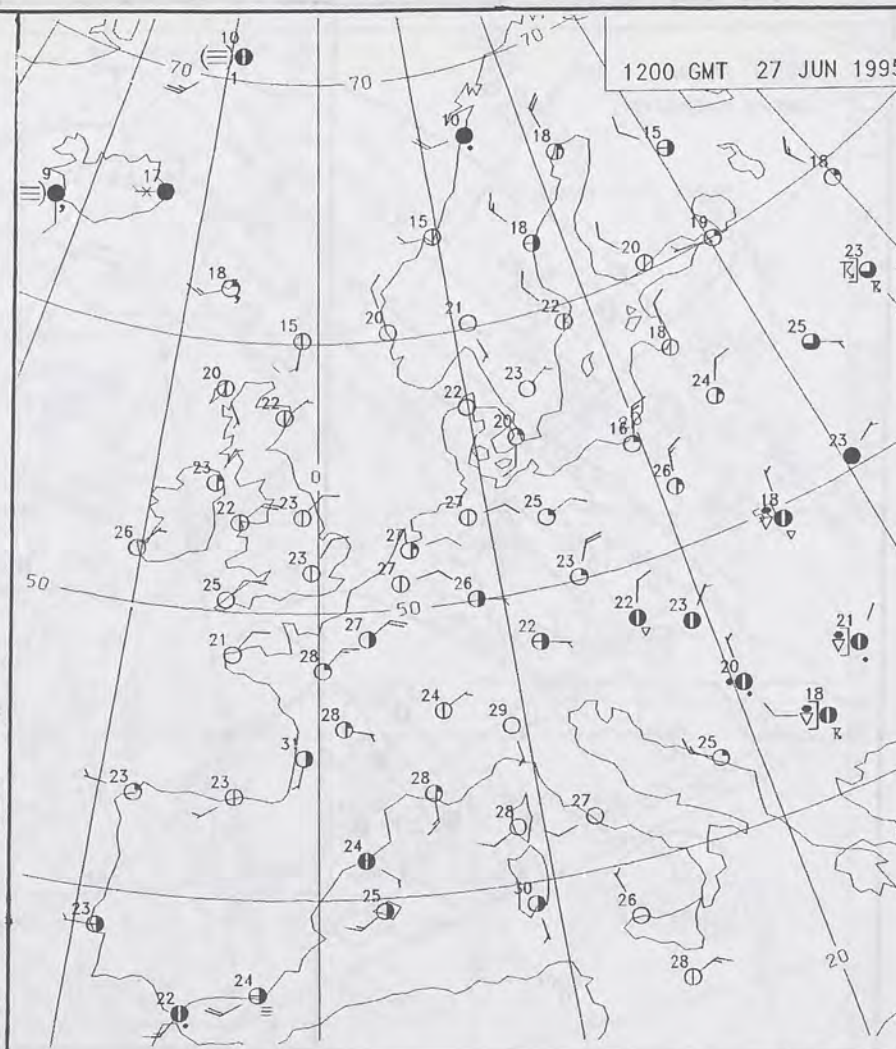
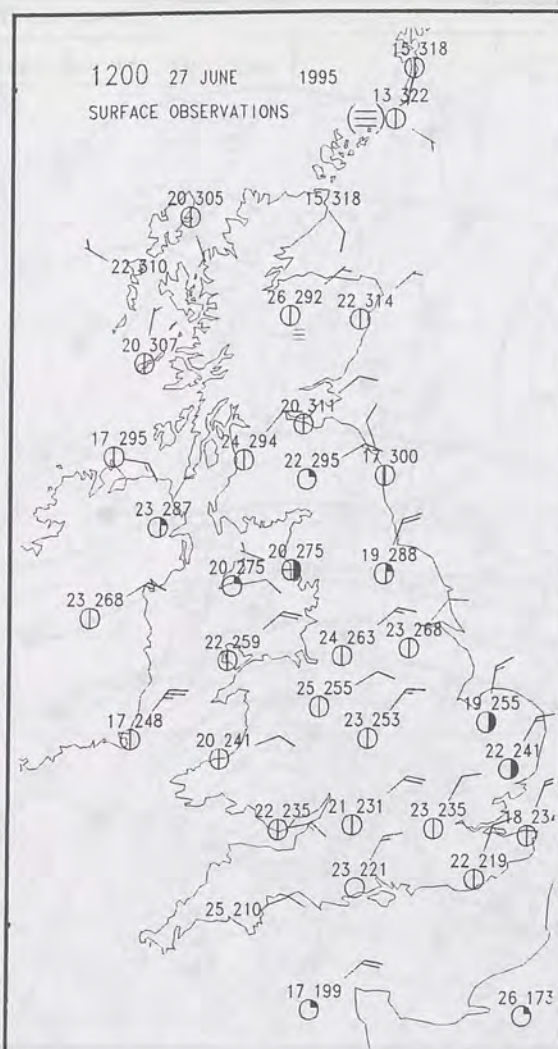
DAILY WEATHER SUMMARY

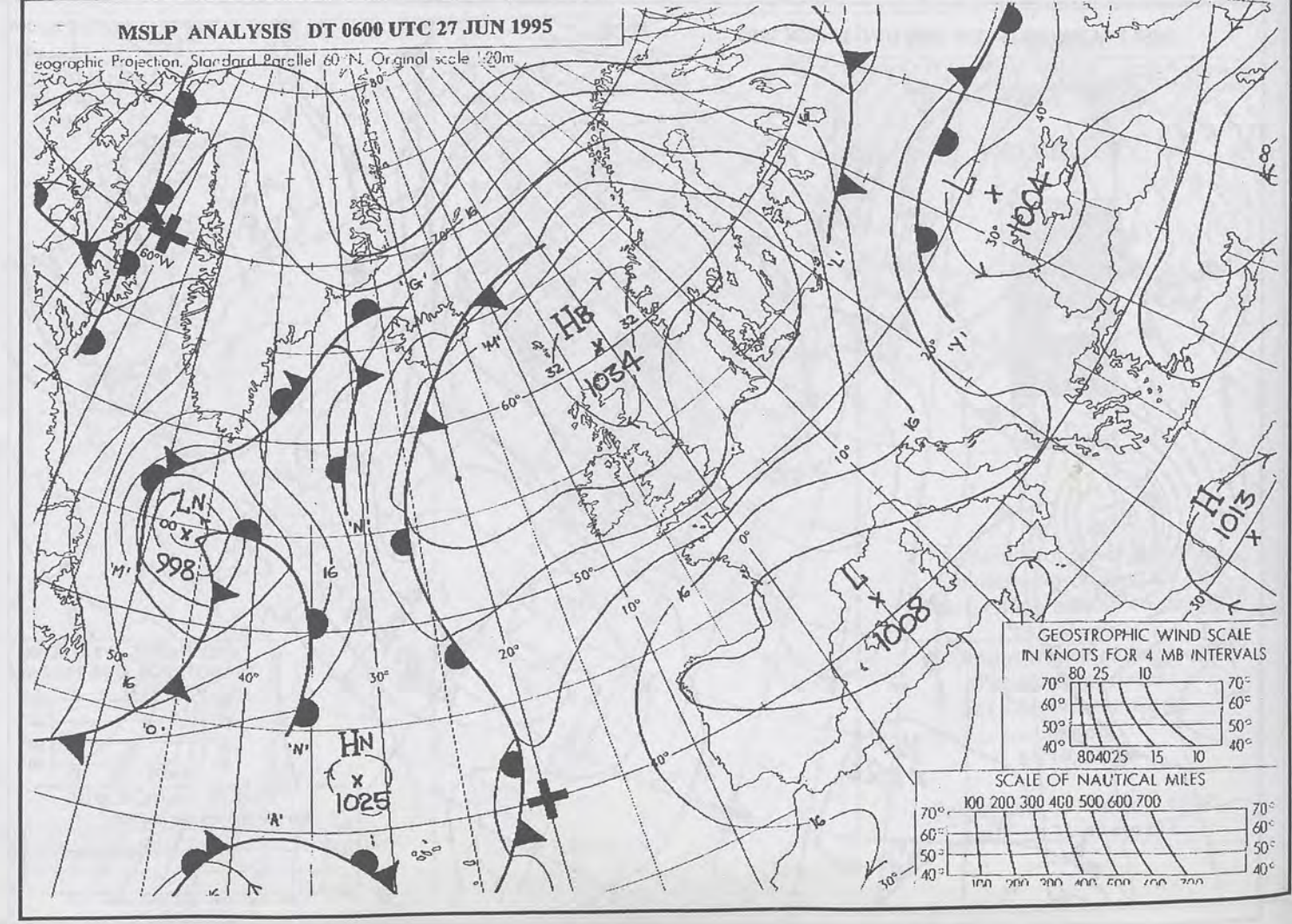
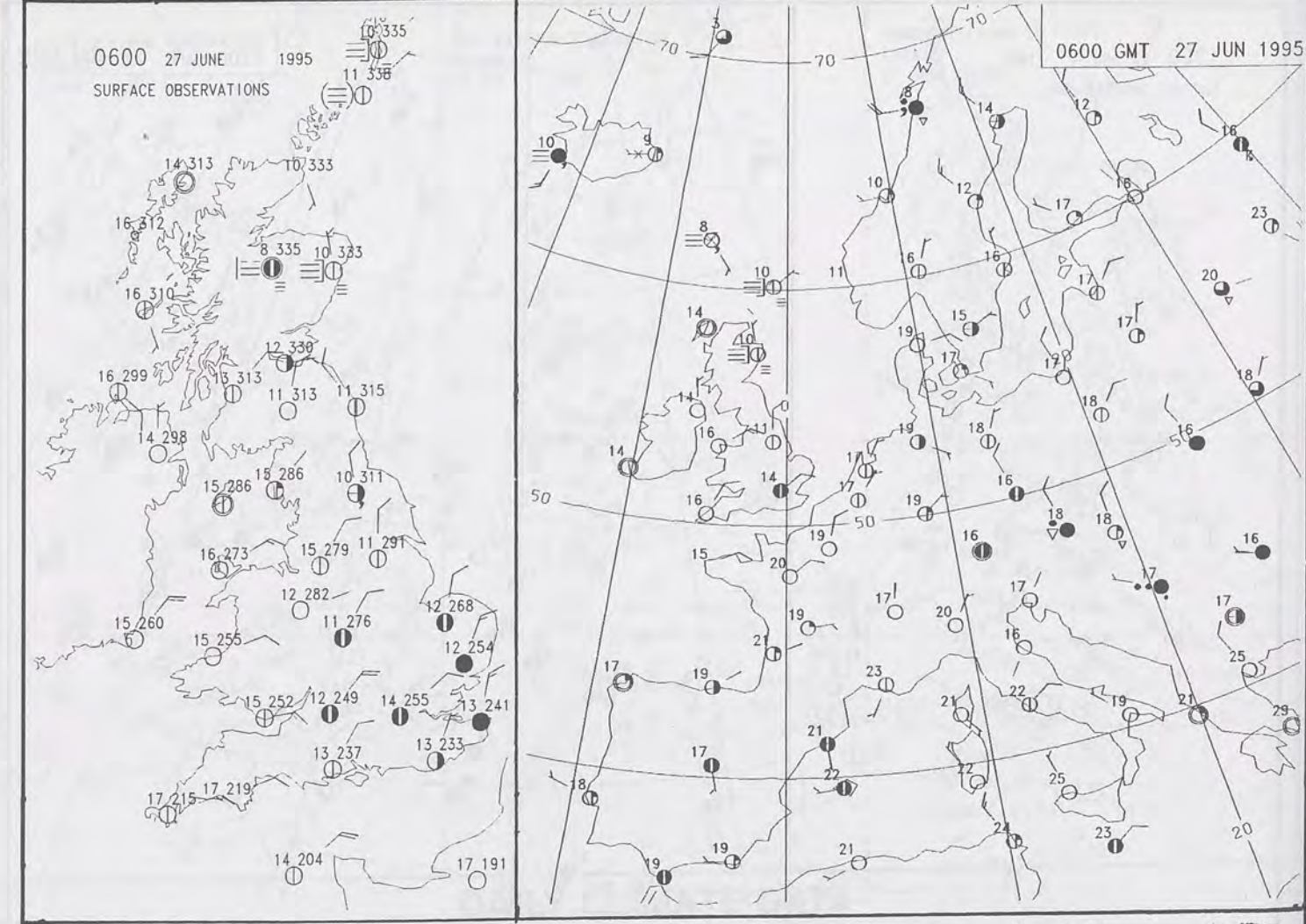
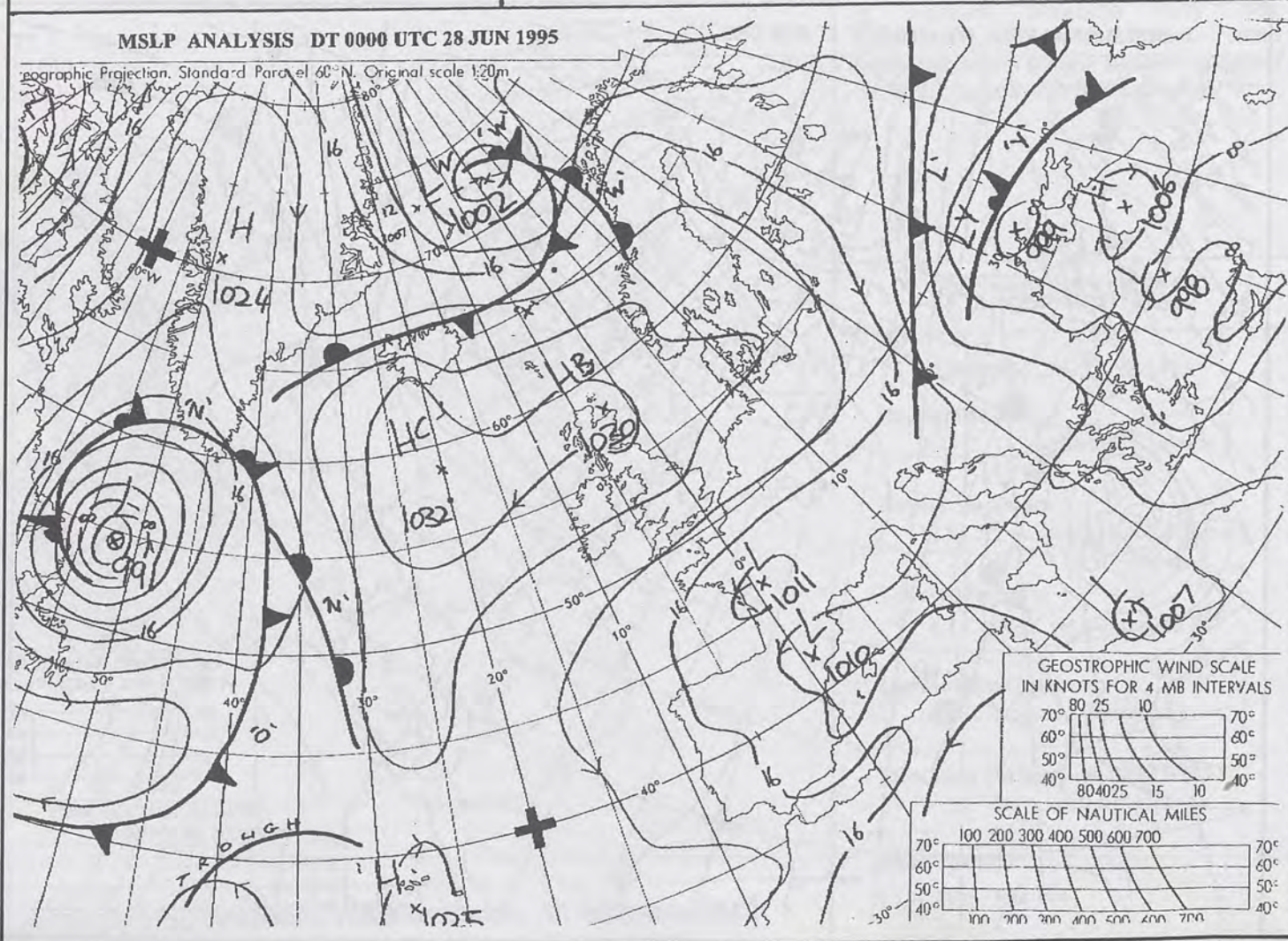
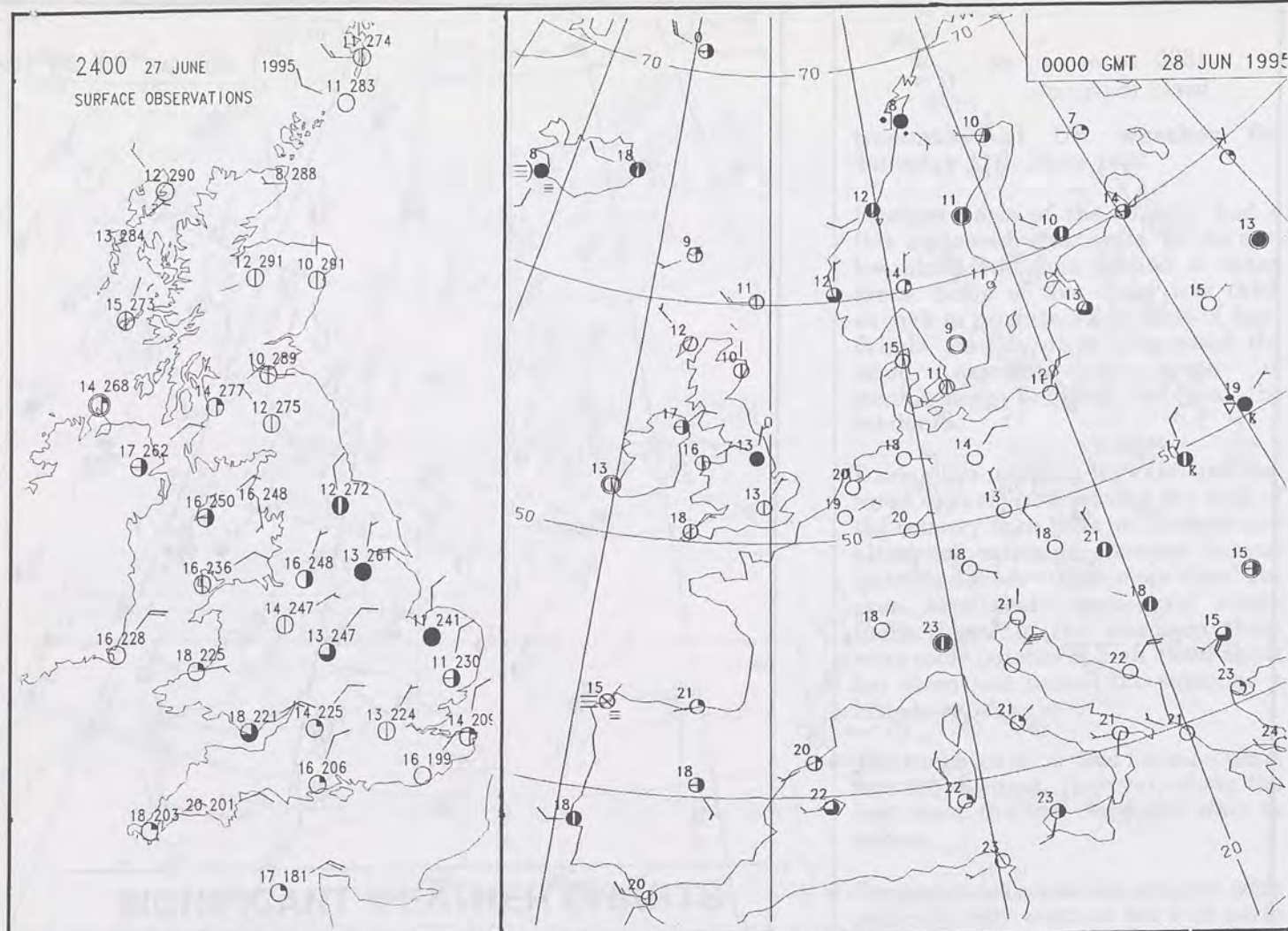



For details of other Weather
Summaries produced by the
Met. Office please contact:

London Weather Centre
Climate Department
127 Clerkenwell Road
London
EC1R 5DB

Telephone: 0171 405 4358
Fax: 0171 404 4314







0600 28 JUNE 1995
SIGWX



1200 28 JUNE 1995
SIGWX



SIGNIFICANT WEATHER CHARTS

1800 28 JUNE 1995
SIGWX



2400 28 JUNE 1995
SIGWX



Published by London Weather Centre. All times are GMT.

Summary of UK weather for Wednesday 28th June 1995

Much of the country had a dry night with long clear spells, but low cloud formed across eastern and central England in the early hours of the morning. This gave some light drizzle in places and patchy fog over the high ground. Patches of sea fog affected Orkney and Shetland through the night.

The sea fog drifted onto the northern coast of mainland Scotland during the day and also affected the Outer Hebrides. The rest of Scotland had a dry and sunny day. Central and eastern England saw the low cloud clearing by mid morning, and this left the whole of England, Wales and Northern Ireland dry and sunny.

The evening was dry and clear across most of the country, but the sea fog persisted across the northern Scottish coast and over the Outer Hebrides.

It was another hot or very hot day for most of the country, with temperatures topping 30 degrees Celsius for the first time this year. However, with a brisk northeasterly breeze, the east coast of England only had temperatures around normal.

EXTREMES

WEDNESDAY 28th JUNE 1995

Highest Maximum

: 31.5 C Greenock [Stathclyde]

Lowest Maximum

: 12.2 C Foula [Shetland]

Lowest Minimum

: 4.0 C Strathallan [Tayside]

Lowest Grass Minimum

: 0.4 C Charterhall [Borders]

Most Rain (24 hrs from 0900 GMT)

: No significant rainfall reported

Most Sunshine

: 16.6 Hrs Kinloss [Moray Firth]

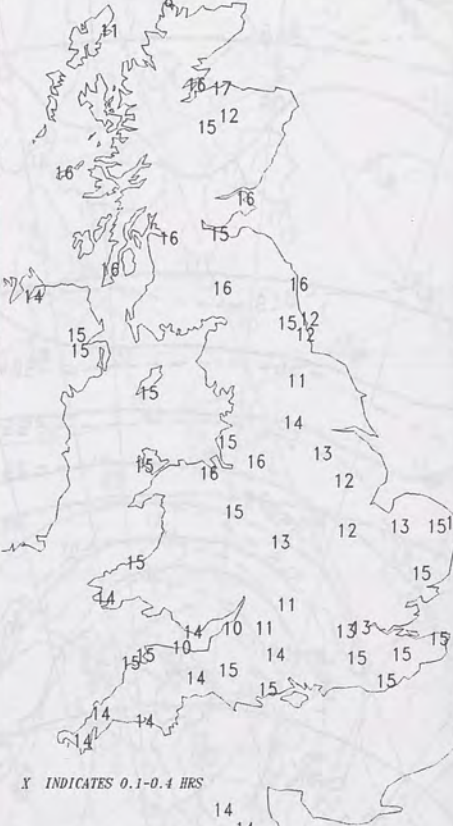
NIGHT MINIMUM TEMPERATURE
(DEGREES C)
28 JUNE 1995



DAY MAXIMUM TEMPERATURE
(DEGREES C)
28 JUNE 1995



SUNSHINE (DAWN TO DUSK)
(HOURS)
28 JUNE 1995



X INDICATES 0.1-0.4 HRS

DAILY CLIMATE DATA

NIGHT RAINFALL
(MILLIMETRES)
28 JUNE 1995



DAY RAINFALL
(MILLIMETRES)
28 JUNE 1995



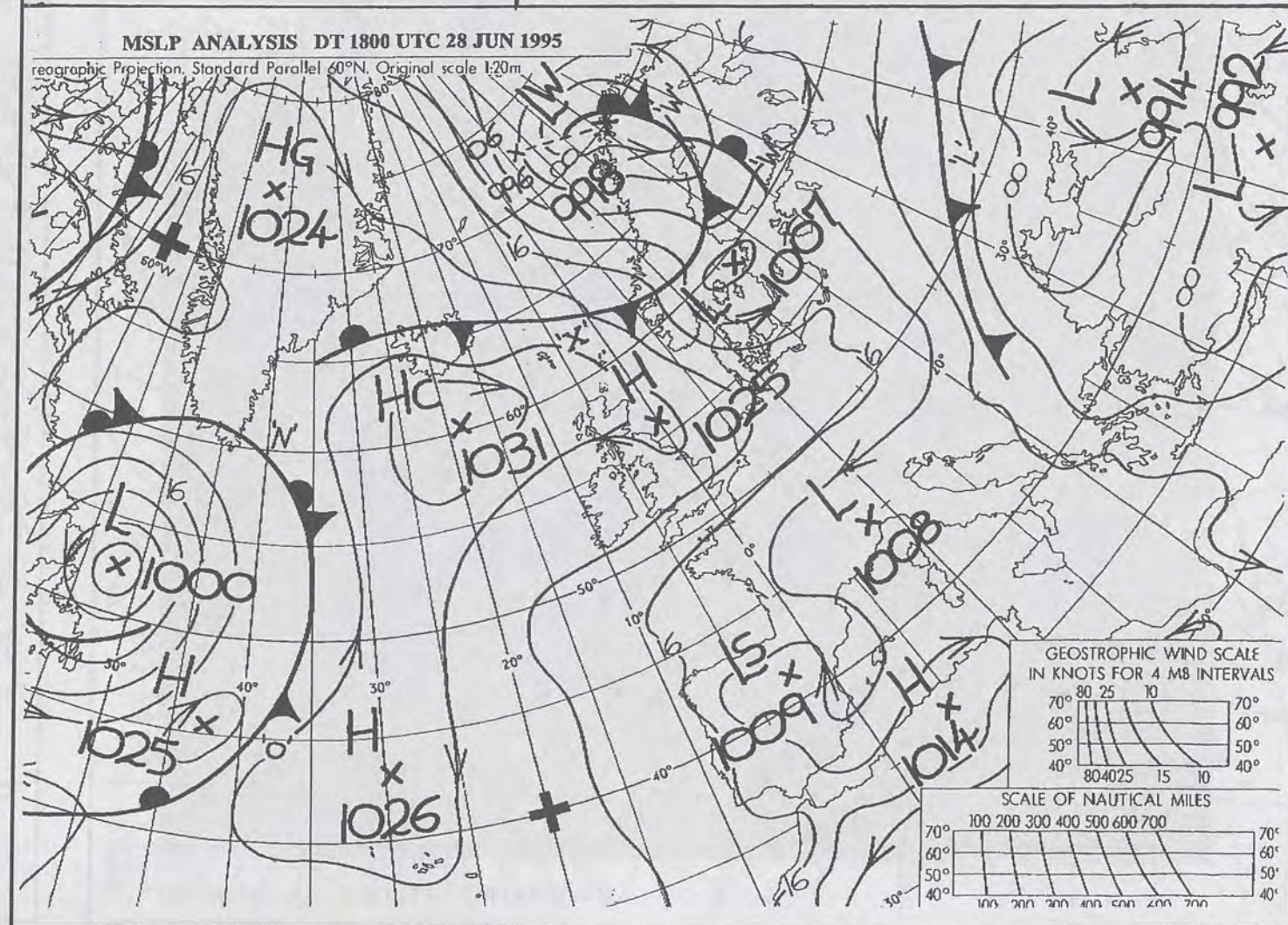
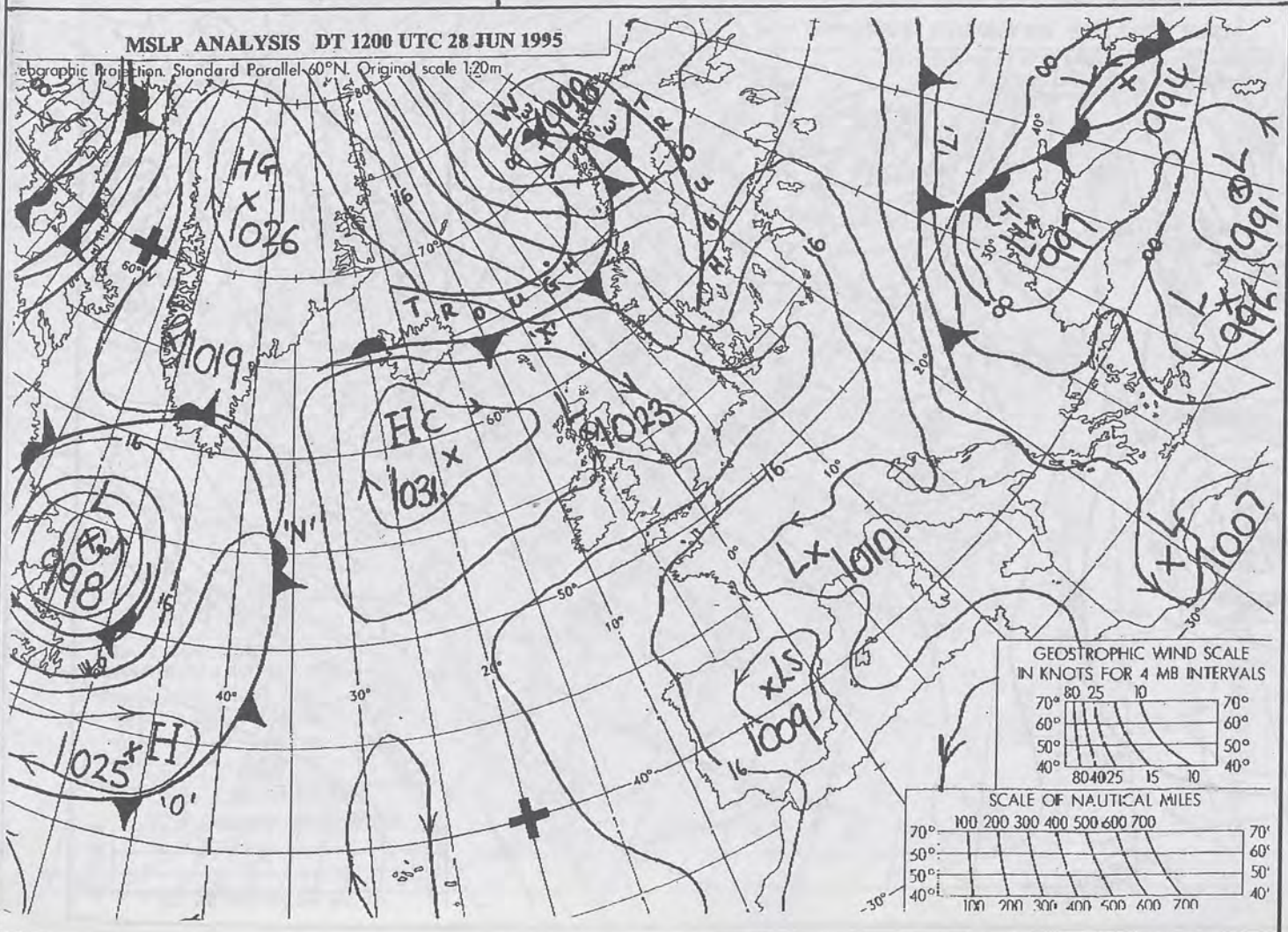
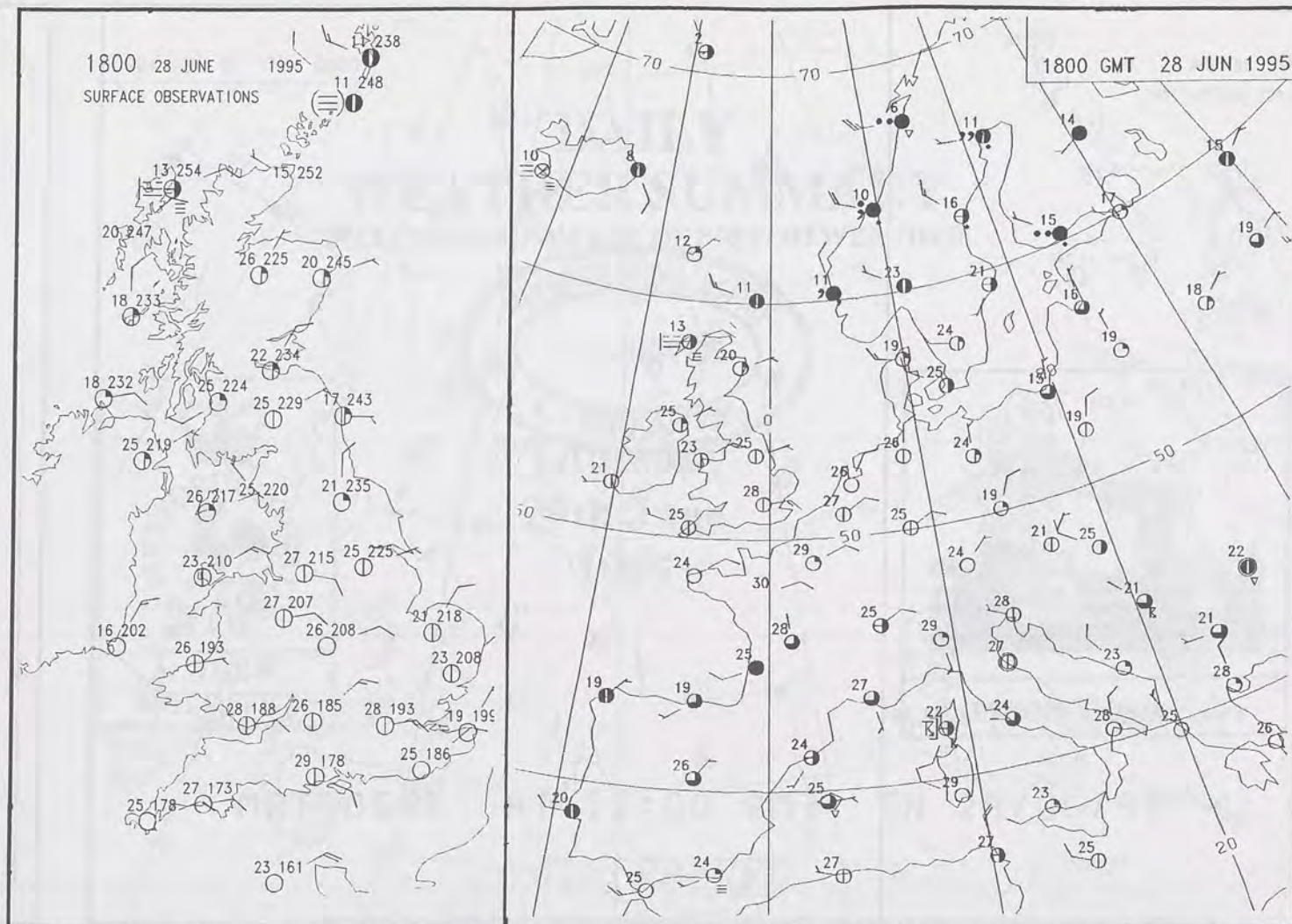
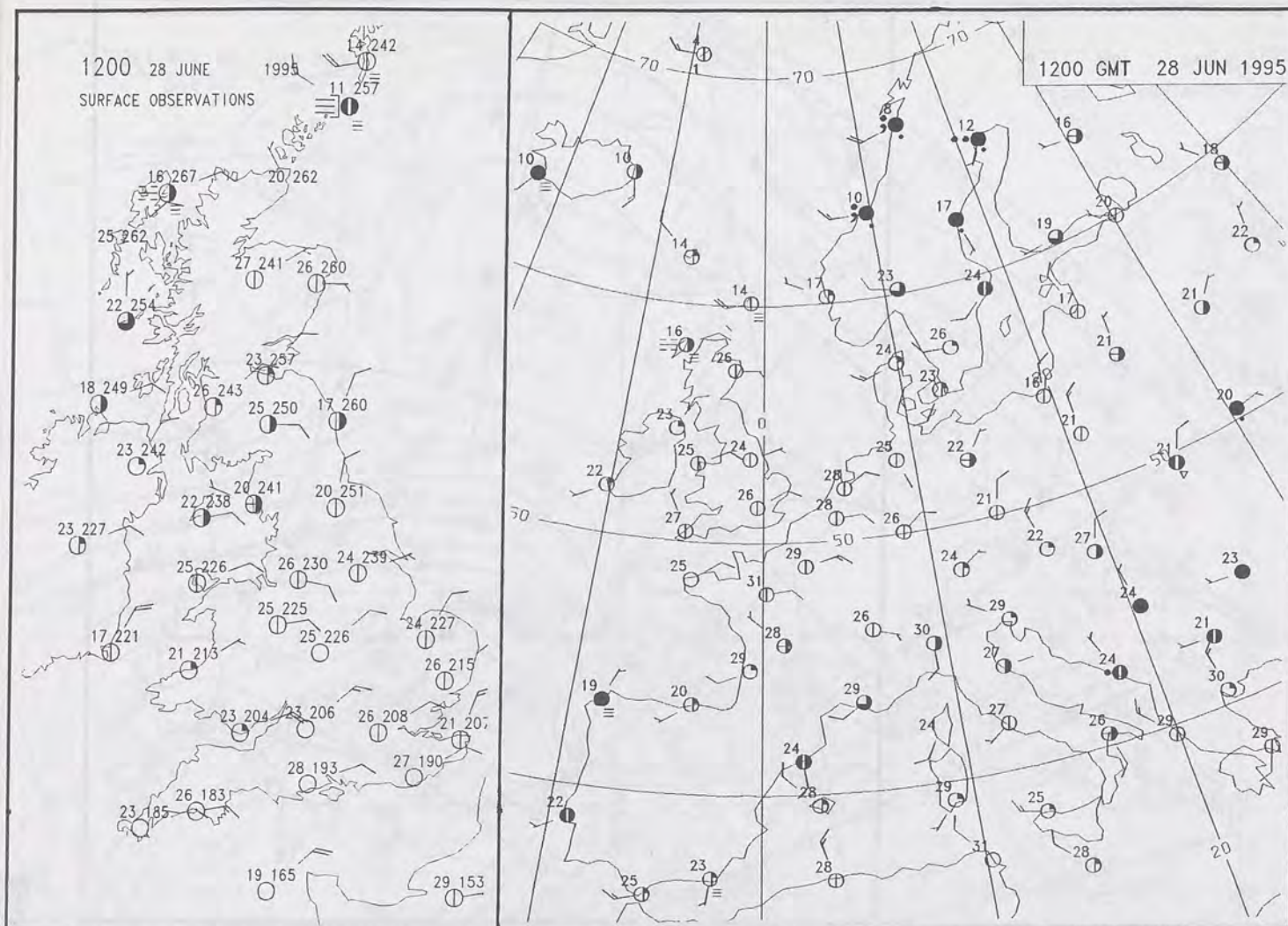
DAILY WEATHER SUMMARY

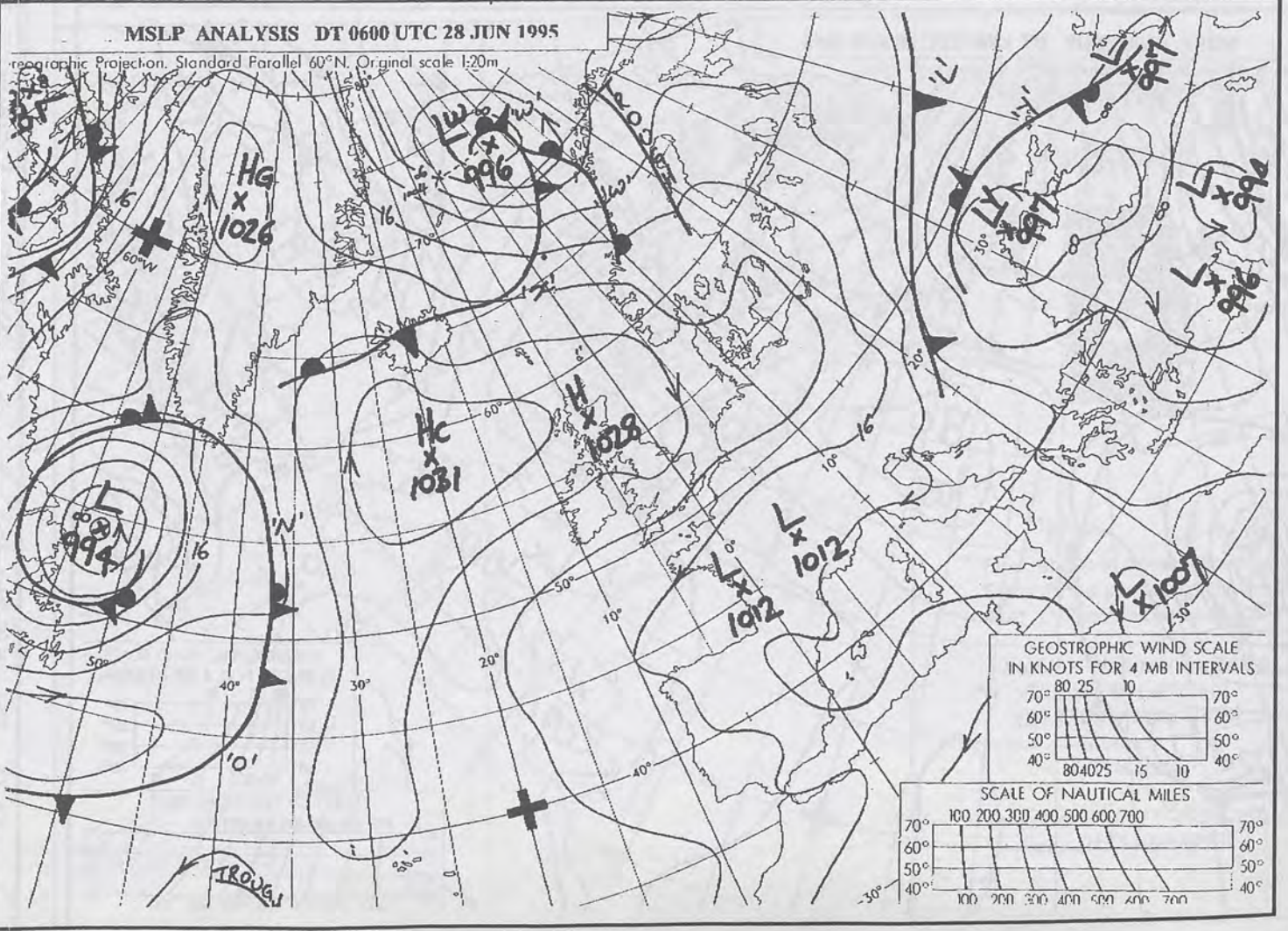
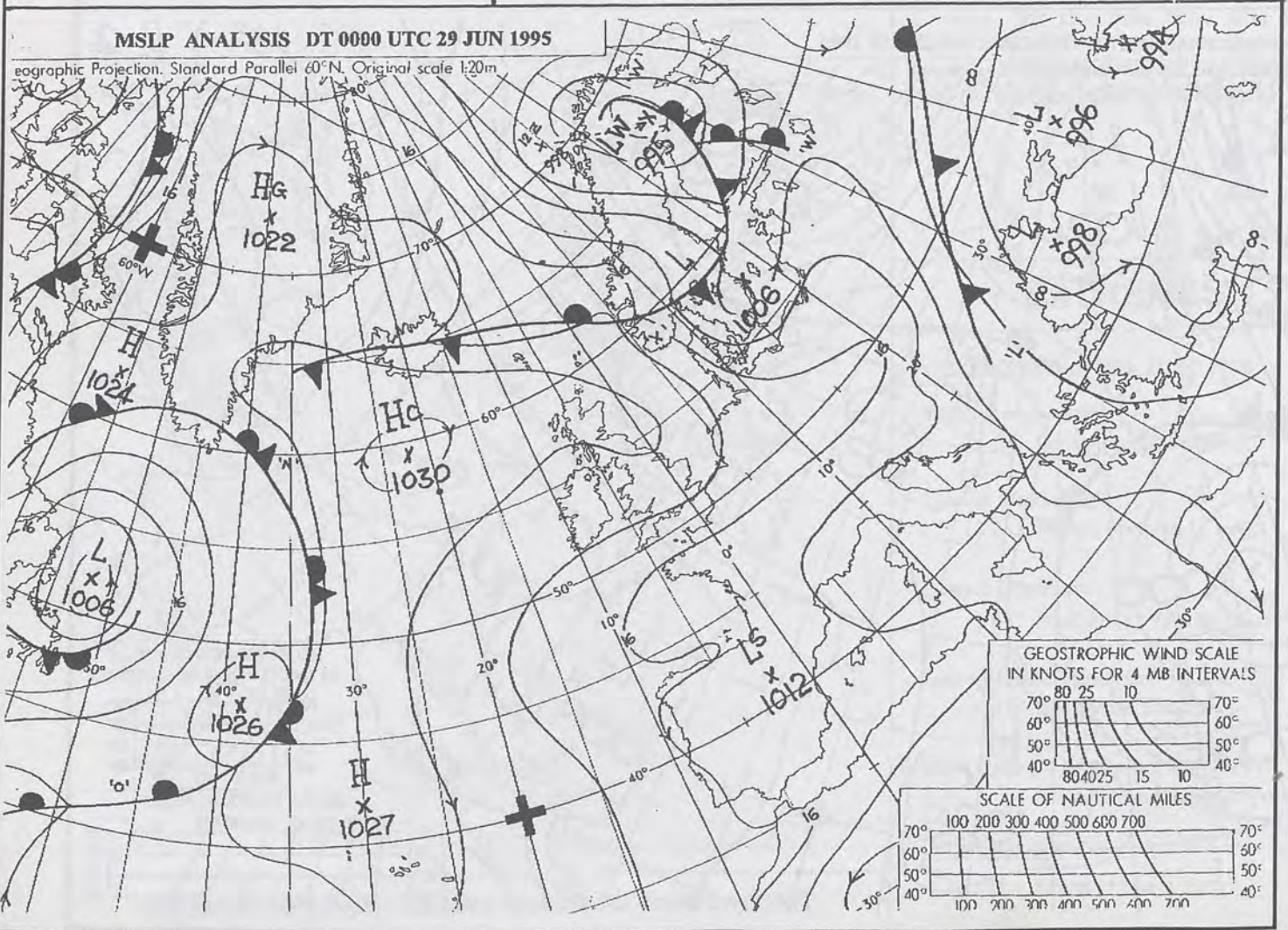
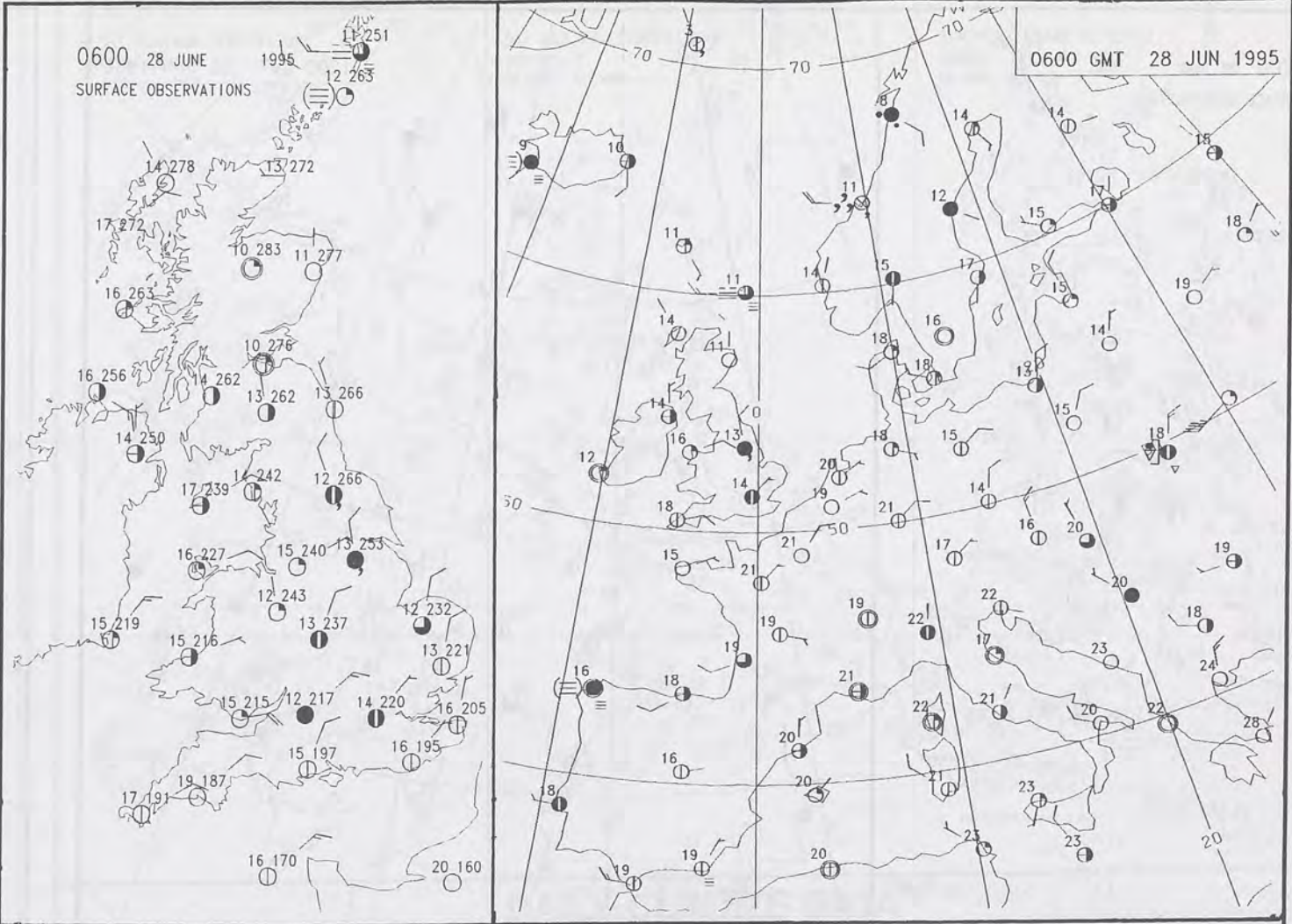
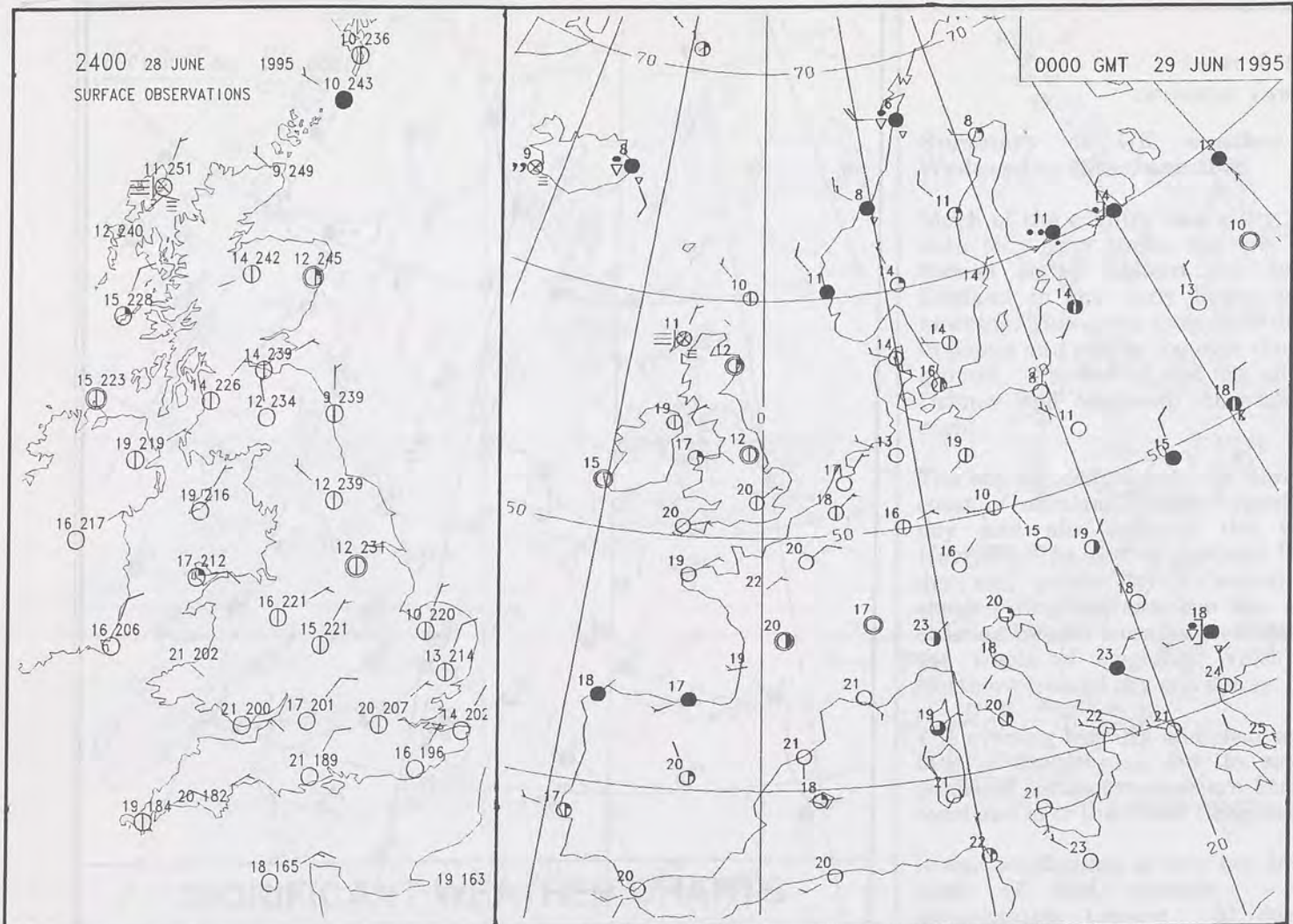


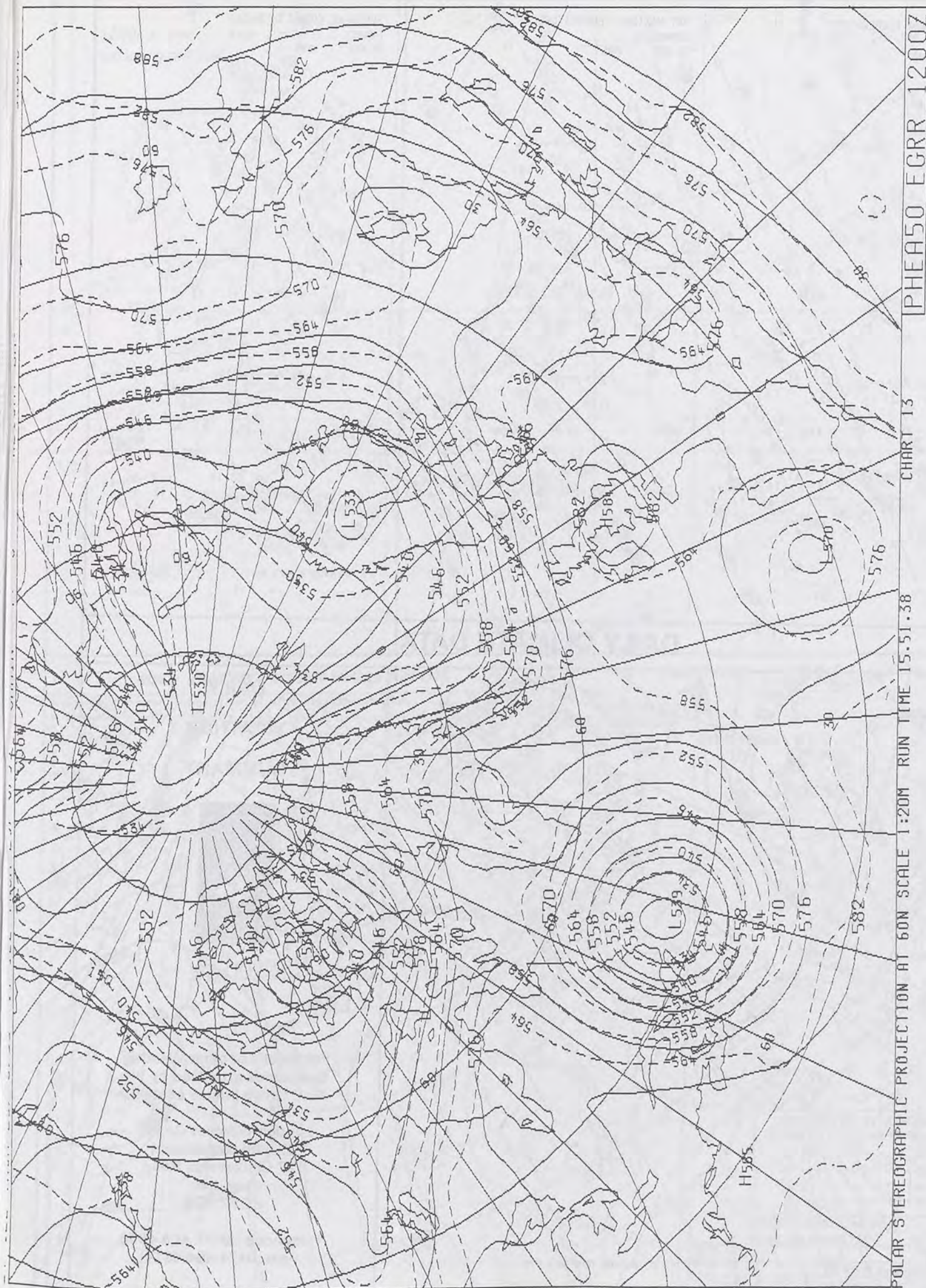
For details of other Weather Summaries produced by the Met. Office please contact:

London Weather Centre
Climate Department
127 Clerkenwell Road
London
EC1R 5DB

Telephone: 0171 405 4358
Fax: 0171 404 4314








DAILY WEATHER SUMMARY

INCLUDING SUMMARY OF BRITISH WEATHER




Thursday
29th June
1995



LONDON weather centre

METEOSAT AT 12:00 GMT ON 29/06/95
INFRA-RED



CLOUD-TOP OR LAND/SEA TEMPERATURE

COLD WARM

0600 29 JUNE 1995
SIGWX



1200 29 JUNE 1995
SIGWX



SIGNIFICANT WEATHER CHARTS

1800 29 JUNE 1995
SIGWX



2400 29 JUNE 1995
SIGWX



Summary of UK weather for Thursday 29th June 1995

It was a dry, clear and mild night across most of the country, but sea fog affected the northern and eastern coasts of mainland Scotland, as well as the Outer Hebrides.

The sea fog across northern Scotland persisted for most of the day, but lifted into cloud during the afternoon. This cloud was thick enough to give light drizzle in places. The rest of the country had another glorious summer's day with plenty of sunshine and hardly a cloud in the sky.

It was also a fine summer's evening for most places, but the low cloud and fog drifted ashore down the east coast of Scotland. Patchy sea fog also drifted ashore along the Yorkshire and Norfolk coastlines.

It was a cooler day over Scotland with coastal temperatures around normal, but inland it was still very warm. For most of England and Wales it was another hot or very hot day, although eastern coastal areas remained in the warm category.

EXTREMES

THURSDAY 29th JUNE 1995

Highest Maximum
: 31.6 C Saunton Sands [Devon]

Lowest Maximum
: 10.9 C Cape Wrath [North Scotland]

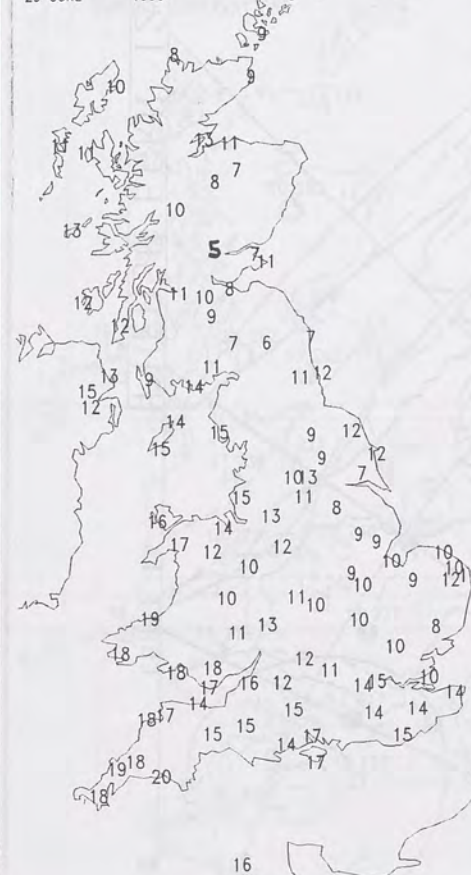
Lowest Minimum
: 5.2 C Strathallan [Tayside]

Lowest Grass Minimum
: 1.2 C Charterhall [Borders]

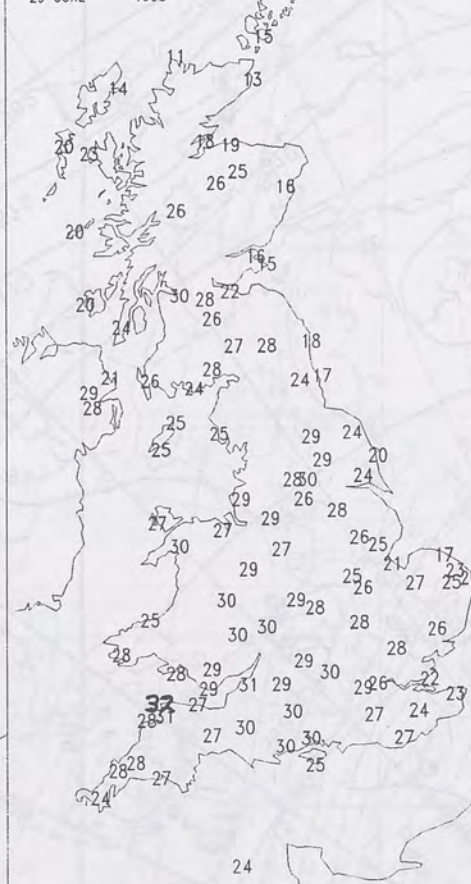
Most Rain (24 hrs from 0900 GMT)
: 2.0 mm Sella Ness [Shetland]

Most Sunshine
: 16.2 Hrs Glasgow and Eskdalemuir [Dumfries & Galloway]

NIGHT MINIMUM TEMPERATURE
(DEGREES C)
29 JUNE 1995



DAY MAXIMUM TEMPERATURE
(DEGREES C)
29 JUNE 1995



SUNSHINE (DAWN TO DUSK)
(HOURS)
29 JUNE 1995



DAILY CLIMATE DATA

NIGHT RAINFALL
(MILLIMETRES)
29 JUNE 1995



DAY RAINFALL
(MILLIMETRES)
29 JUNE 1995



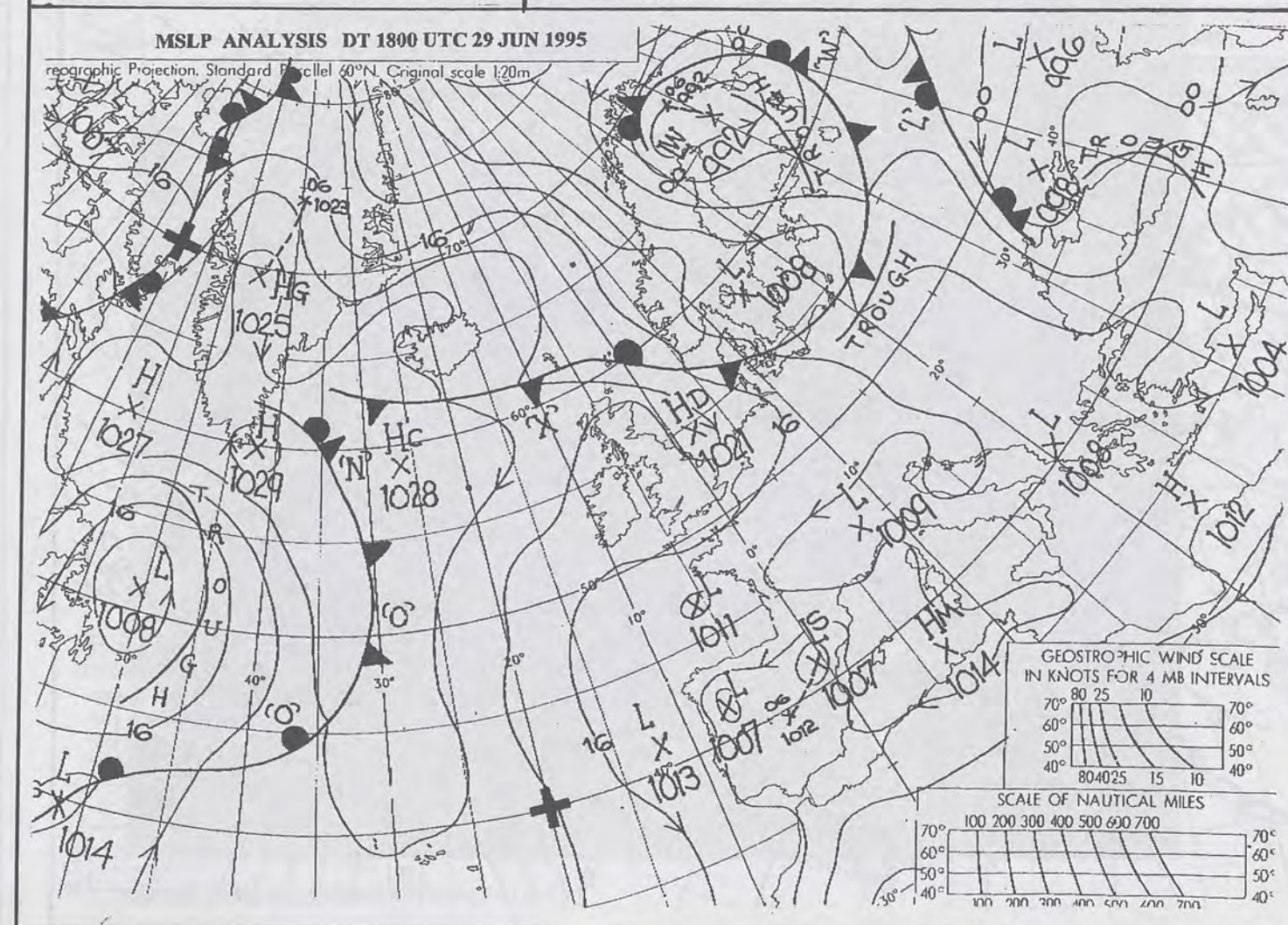
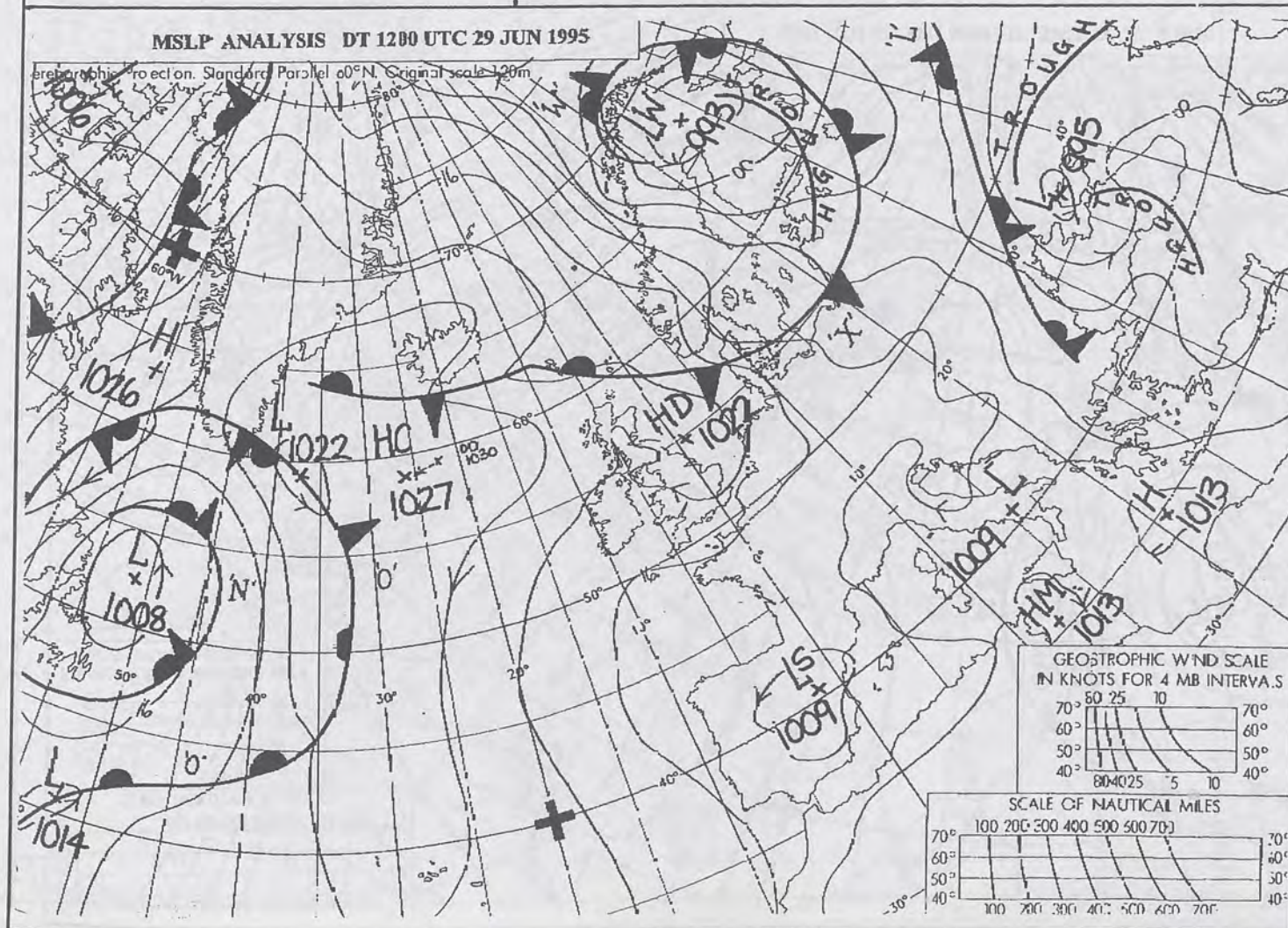
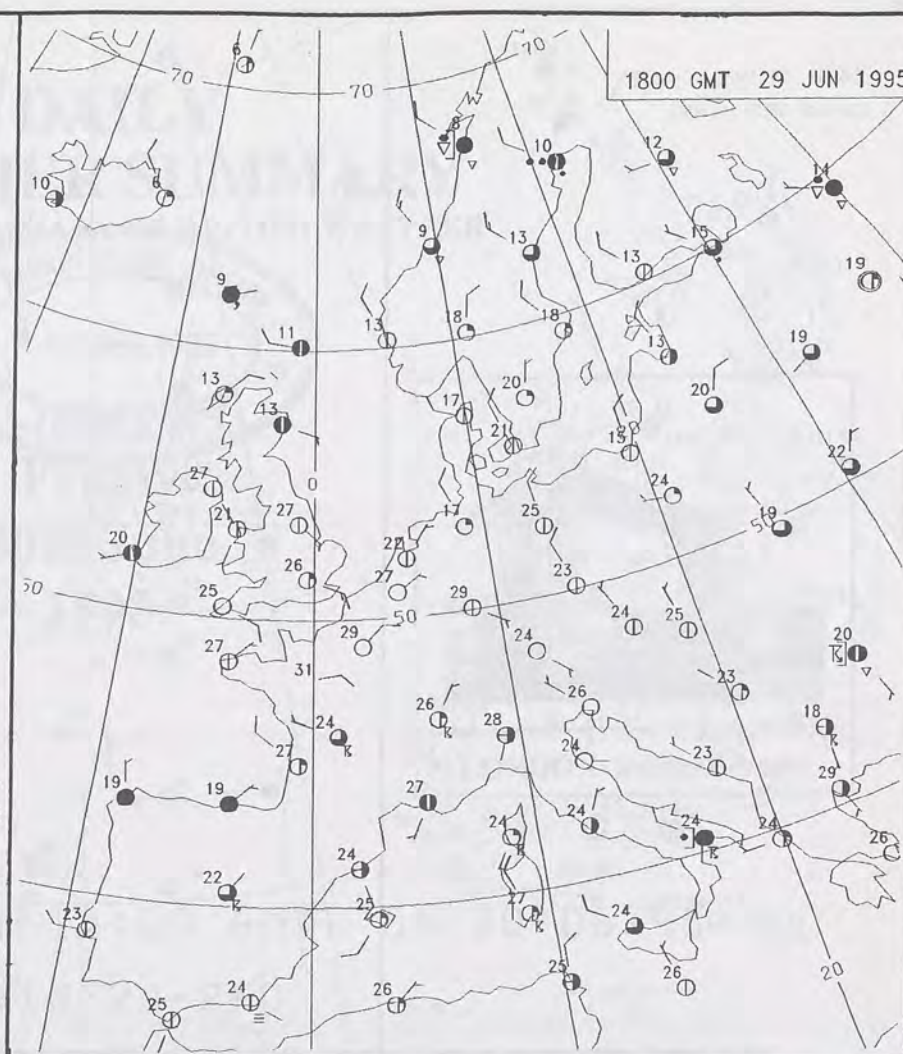
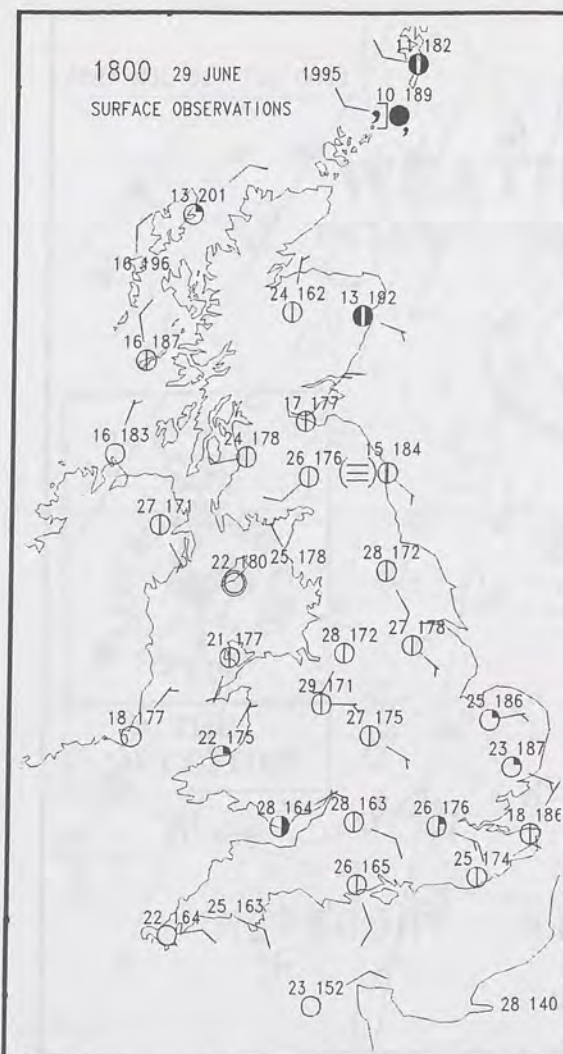
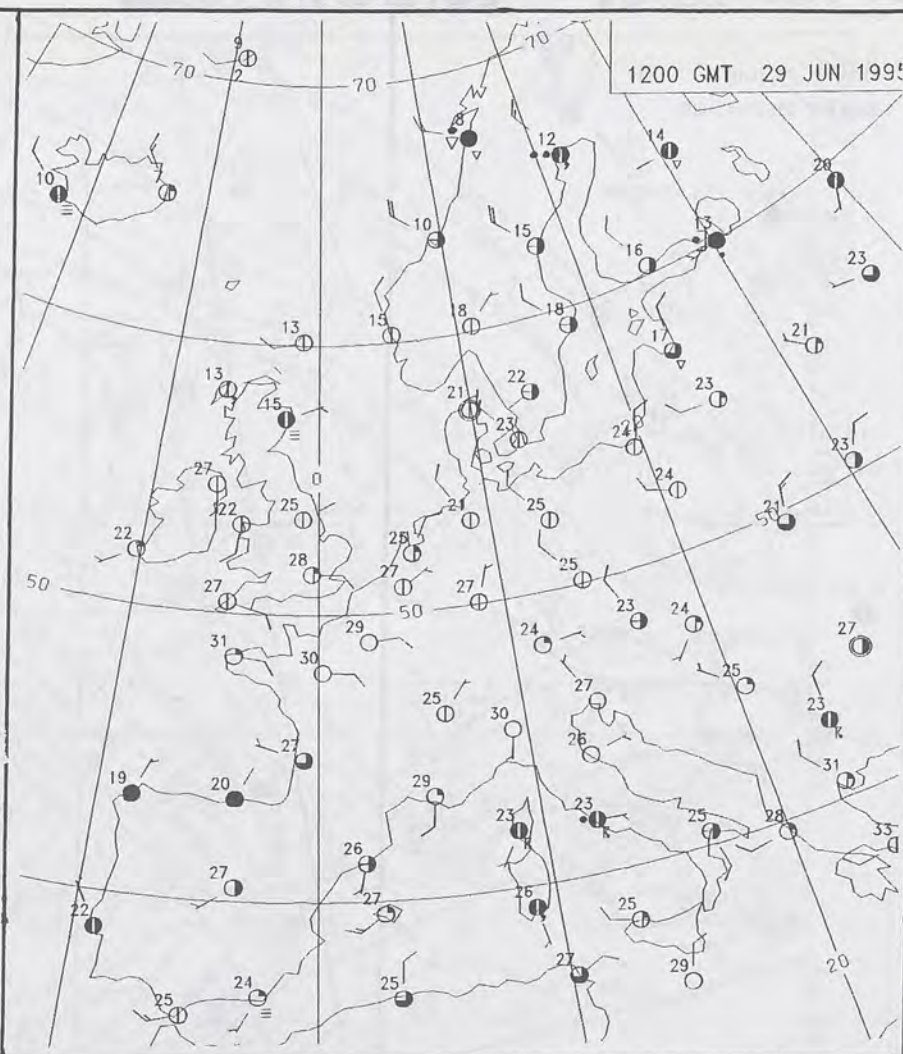
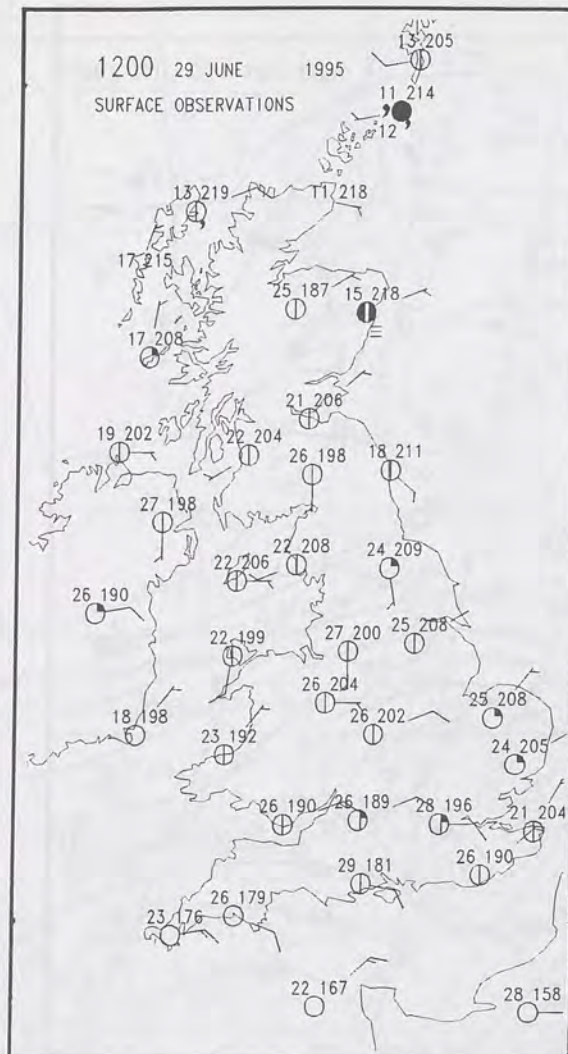
DAILY WEATHER SUMMARY

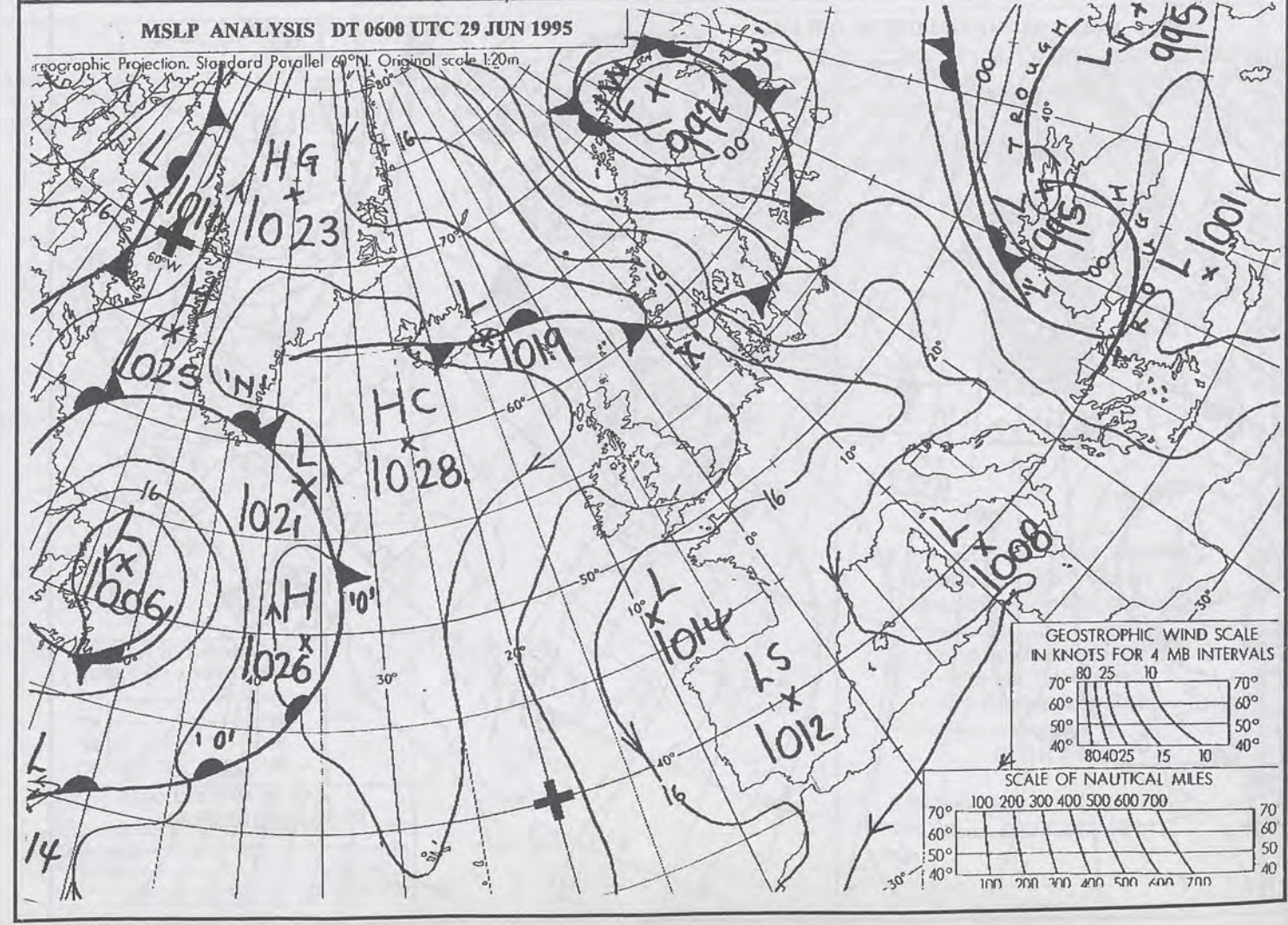
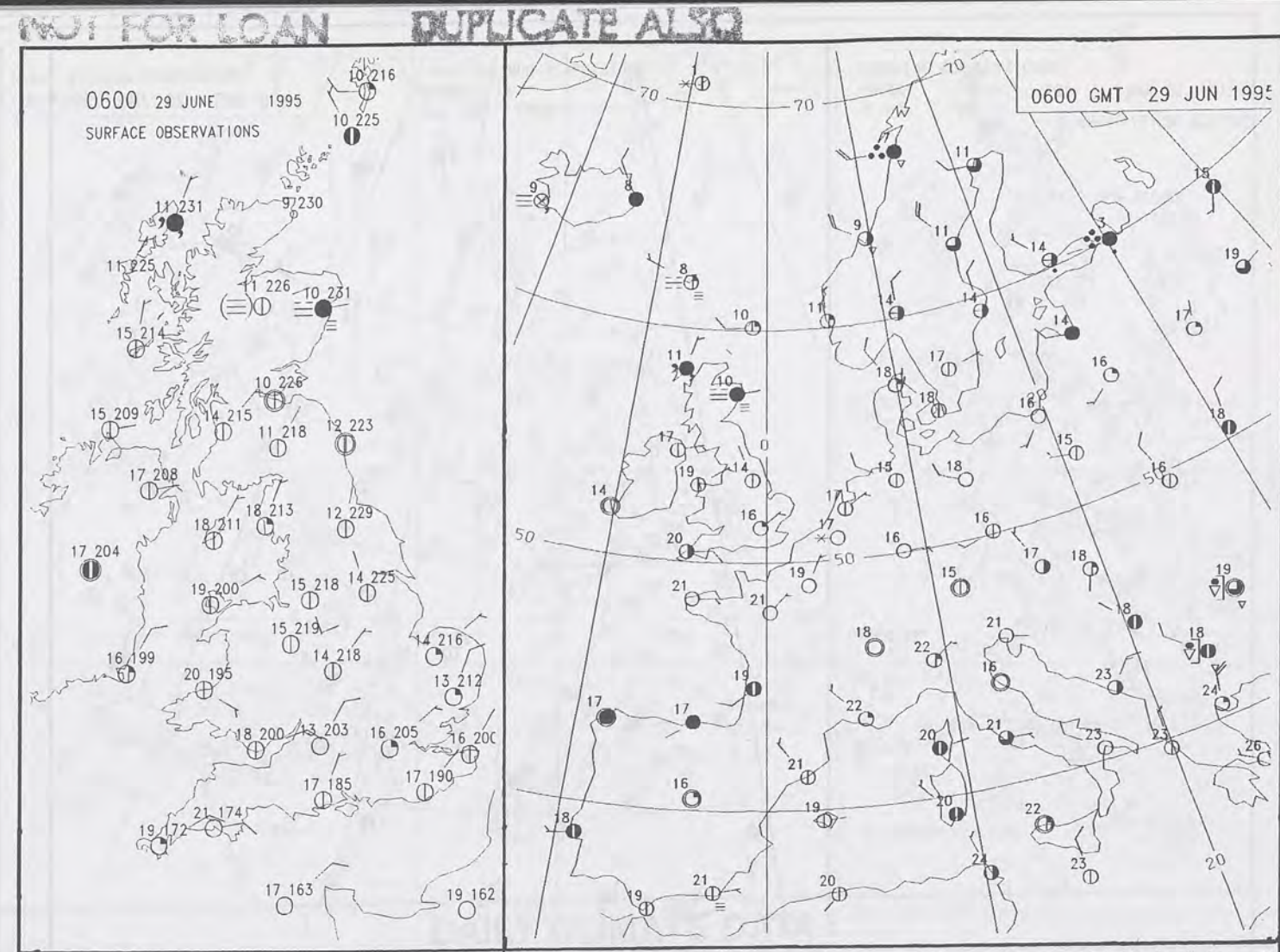
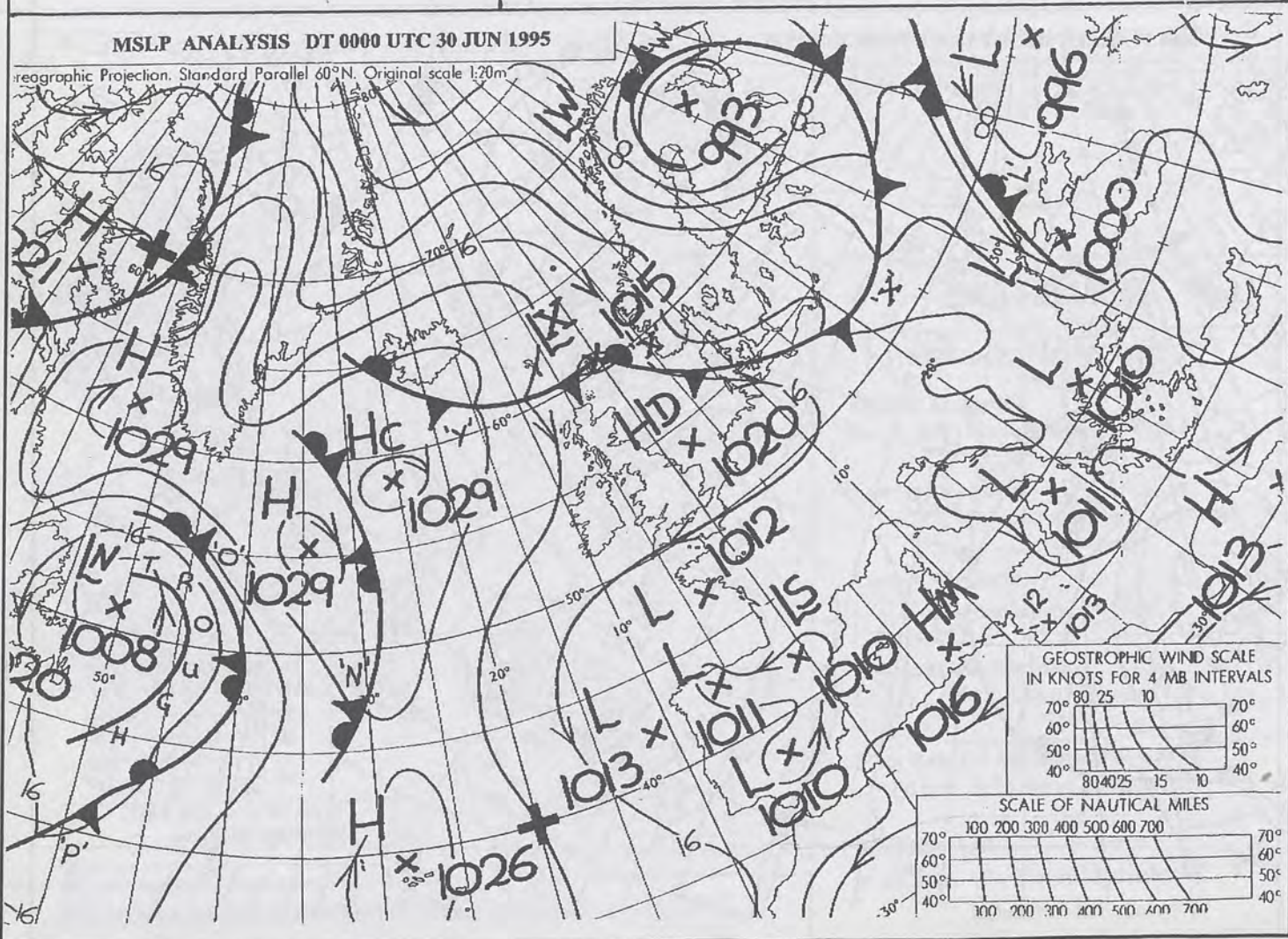
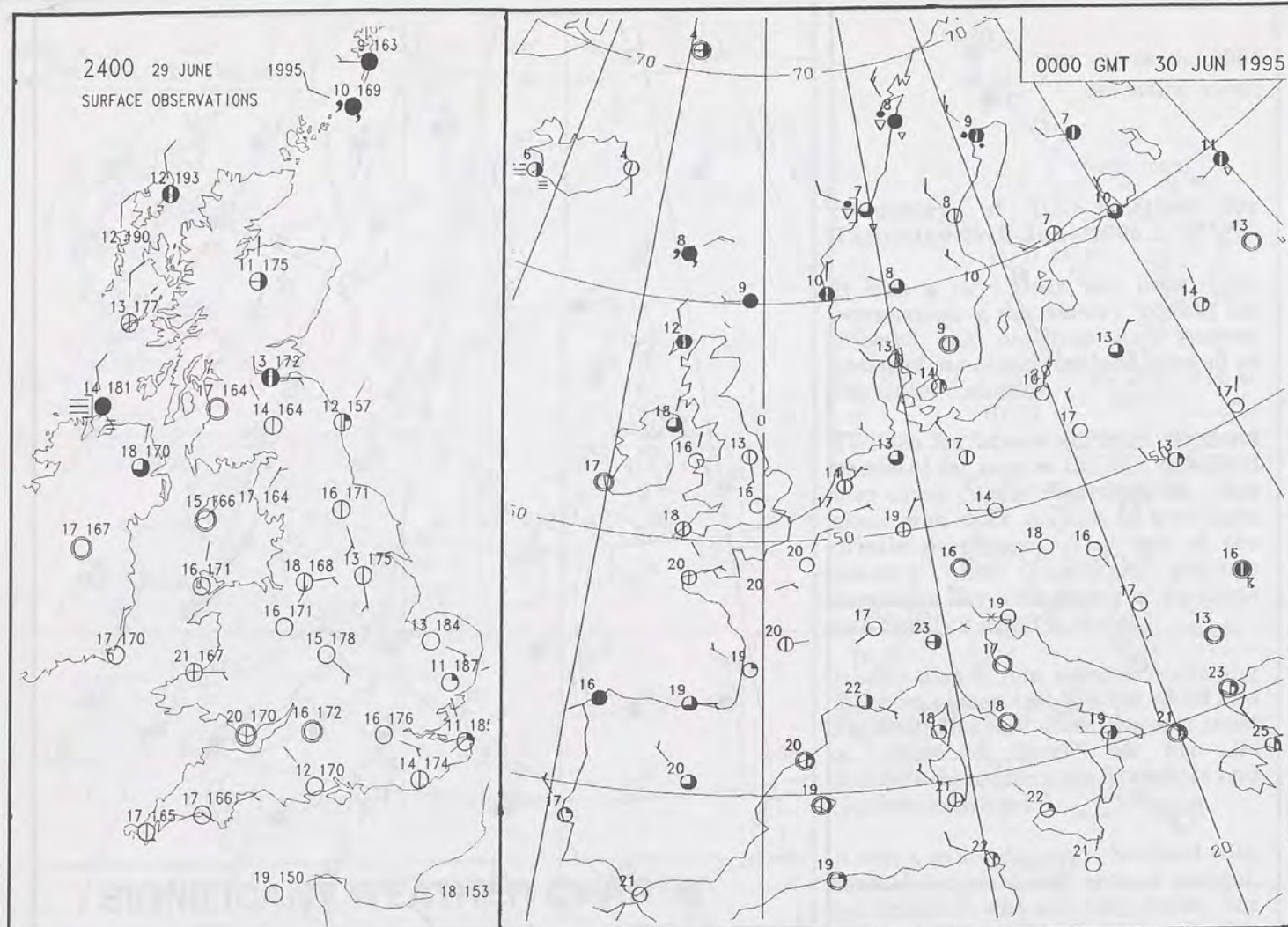


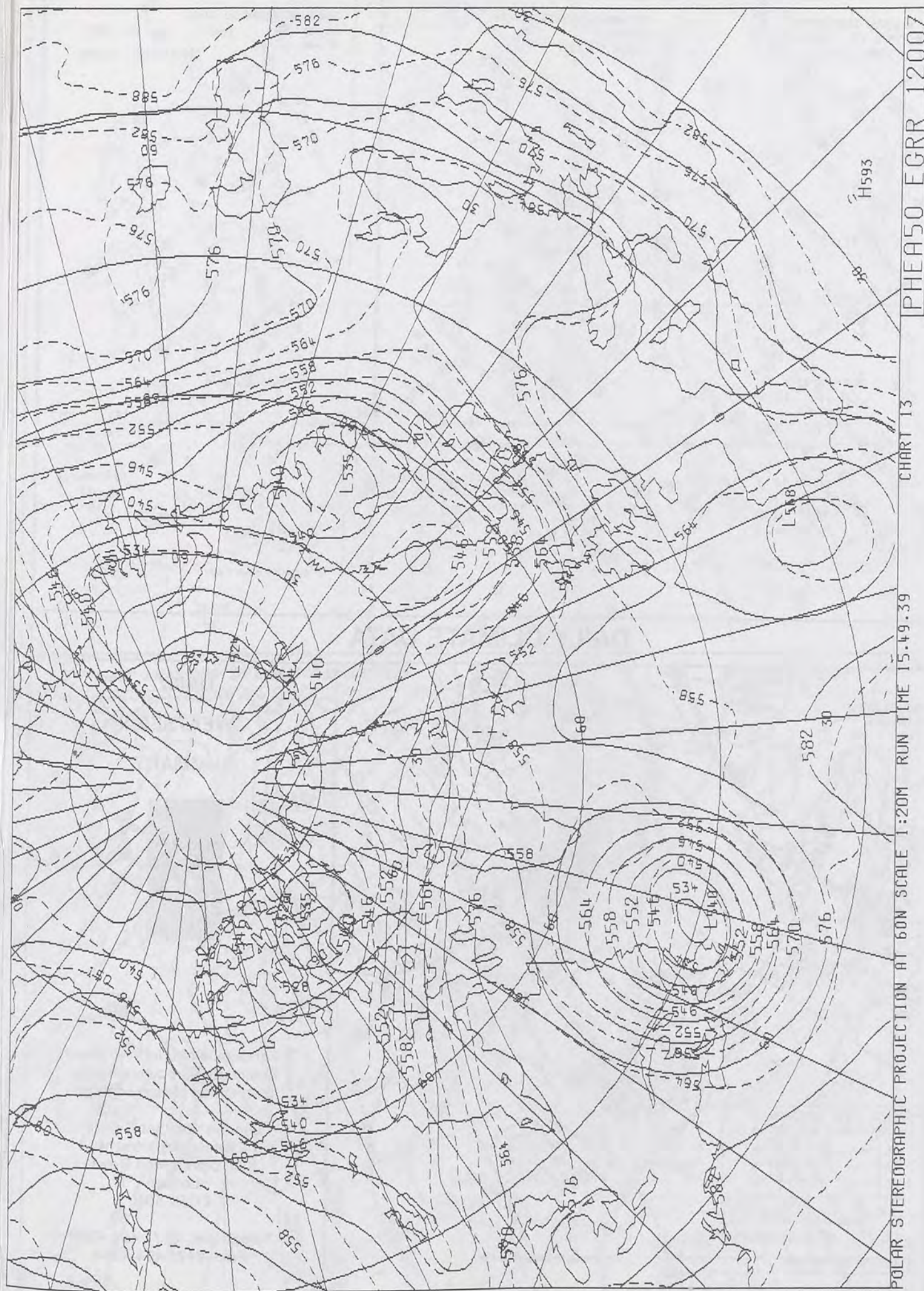
For details of other Weather Summaries produced by the Met. Office please contact:

London Weather Centre
Climate Department
127 Clerkenwell Road
London
EC1R 5DB

Telephone: 0171 405 4358
Fax: 0171 404 4314










DAILY WEATHER SUMMARY

INCLUDING SUMMARY OF BRITISH WEATHER




Friday
30th June
1995



LONDON *weather centre*

METEOSAT AT 12:00 GMT ON 30/06/95
INFRA-RED



CLOUD-TOP OR LAND/SEA TEMPERATURE

COLD WARM

0600 30 JUNE 1995
SIGWX



1200 30 JUNE 1995
SIGWX



Summary of UK weather for Friday 30th June 1995

Northern Scotland was mainly cloudy with some drizzle overnight. Patchy low cloud and fog drifted across eastern Scotland and parts of eastern England but more especially East Anglia and Kent. There were a few patches of low cloud in Northern Ireland and western Scotland.

The bulk of England and Wales had a sunny day. The low cloud and fog cleared from all but a few coastal spots during the morning. A dust devil was reported in the Dunstable area in the afternoon. Northeast England turned more cloudy in the afternoon and evening and most places stayed completely dry. Cooler fresher air spread from the north through the day reaching the southeast of England by late evening. Many places in eastern England recorded a ten degree temperature drop in about an hour as that cooler air arrived.

Most of Scotland had a cloudy start and there was some patchy drizzle in the north and east. Clearer weather spread from the north during the morning with western areas having a sunny afternoon. Northern Ireland had a cloudy start but soon became sunny.

Temperatures were close to normal over Scotland and Northern Ireland. Most of England and Wales had a very hot day but some coastal spots in the east were close to normal or warm.

EXTREMES

FRIDAY 30th JUNE 1995

Highest Maximum

: 33.8 C Barbourne / Worcester

Lowest Maximum

: 11.2 C Cape Wrath [North Scotland]

Lowest Minimum

: 6.8 C Benson [Oxon]

Lowest Grass Minimum

: 0.9 C Benson

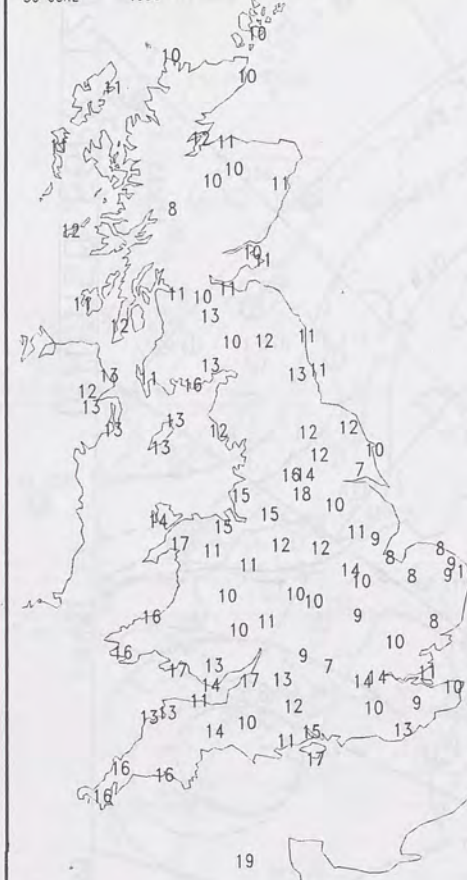
Most Rain (24 hrs from 0900 GMT)

: 0.6 mm Lossiemouth [Moray Firth]

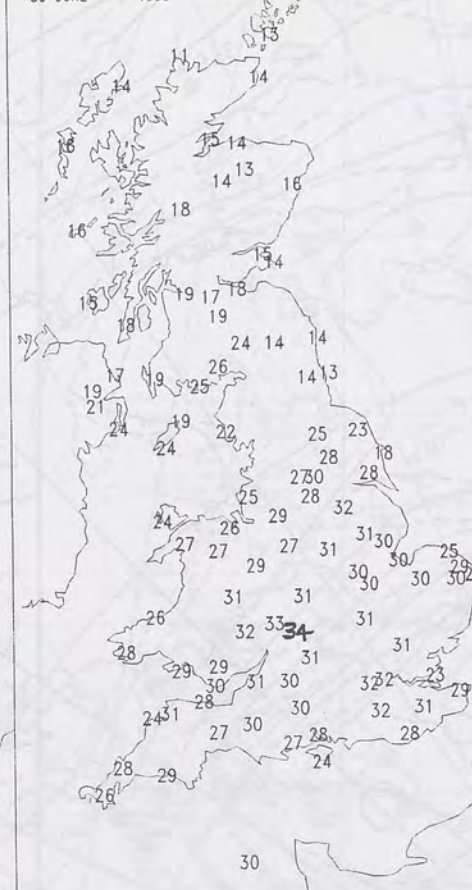
Most Sunshine

: 15.6 Hrs Ronaldsway [Isle of Man]

NIGHT MINIMUM TEMPERATURE
(DEGREES C)
30 JUNE 1995



DAY MAXIMUM TEMPERATURE
(DEGREES C)
30 JUNE 1995



SUNSHINE (DAWN TO DUSK)
(HOURS)
30 JUNE 1995



DAILY CLIMATE DATA

NIGHT RAINFALL
(MILLIMETRES)
30 JUNE 1995



DAY RAINFALL
(MILLIMETRES)
30 JUNE 1995



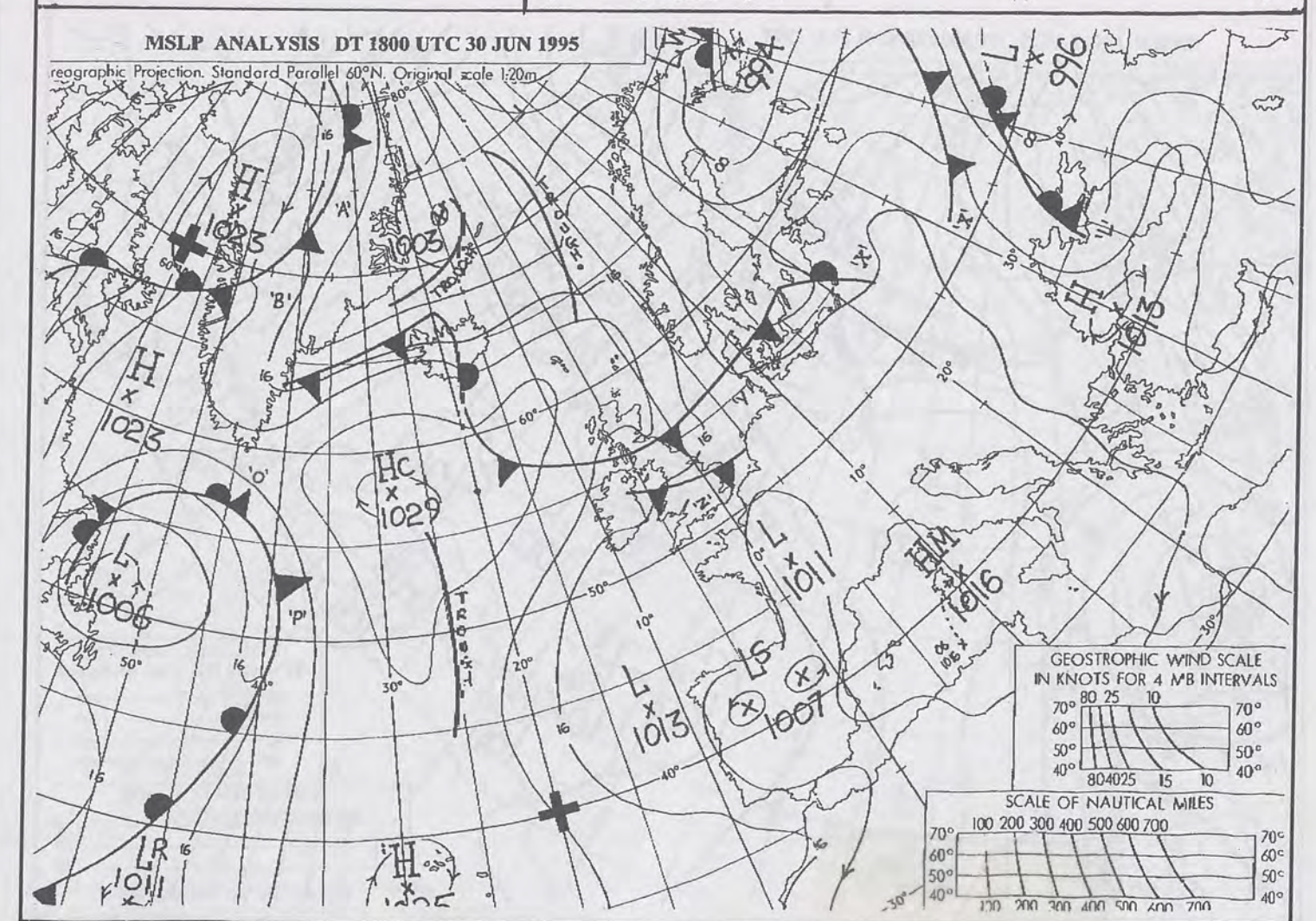
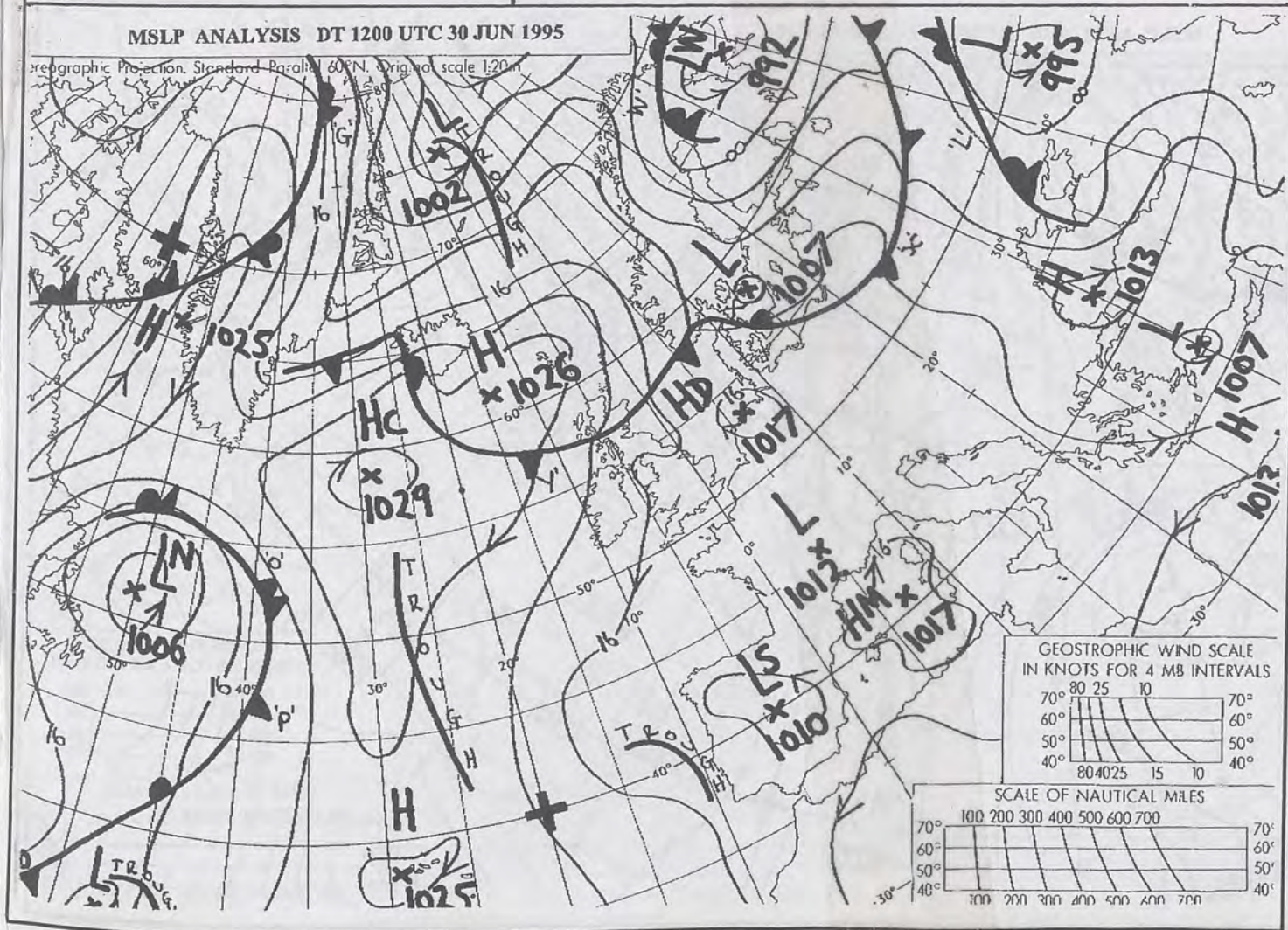
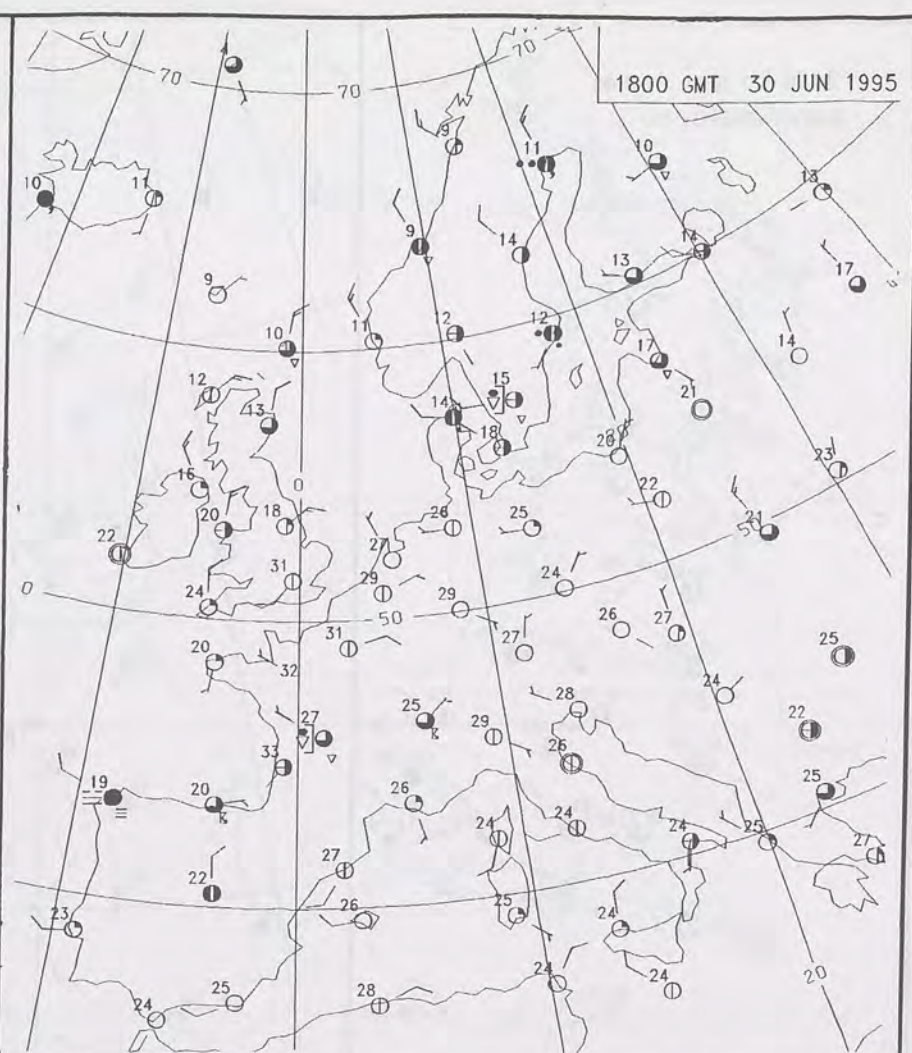
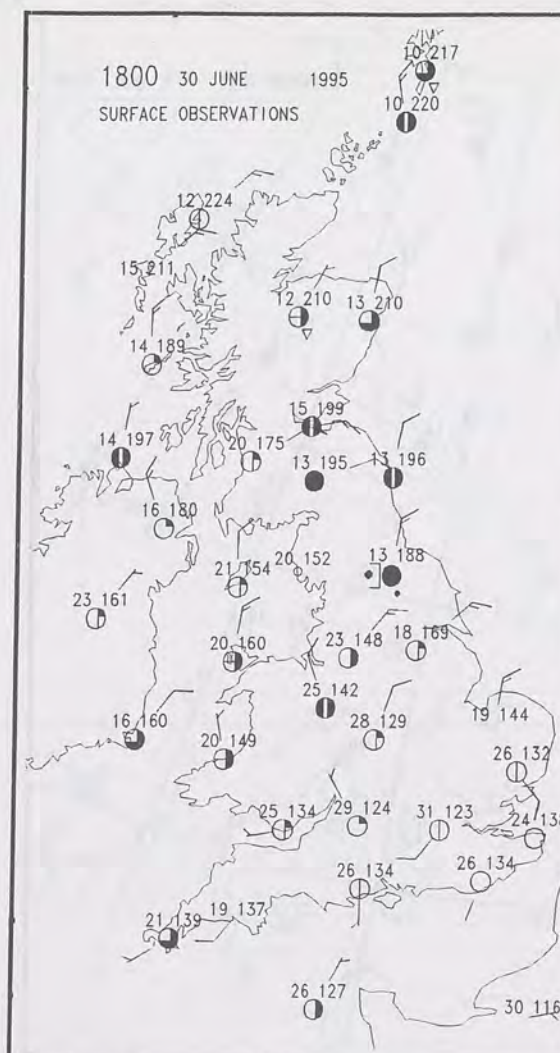
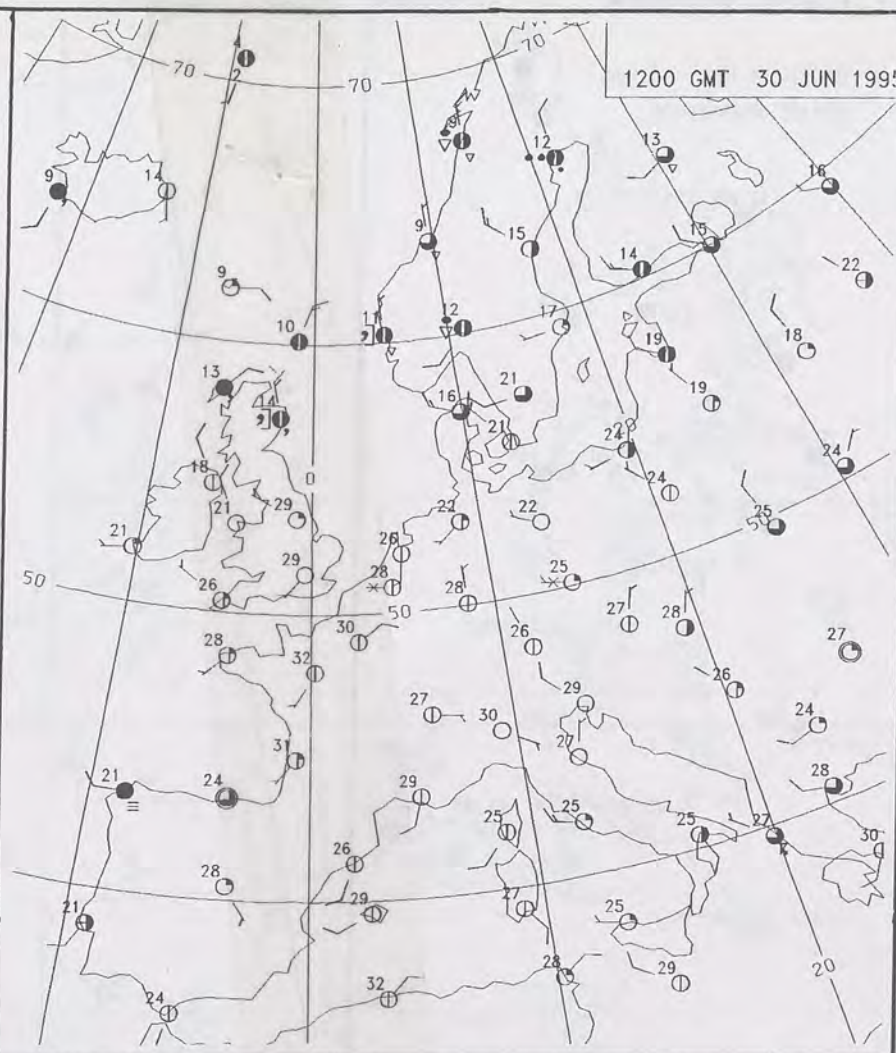
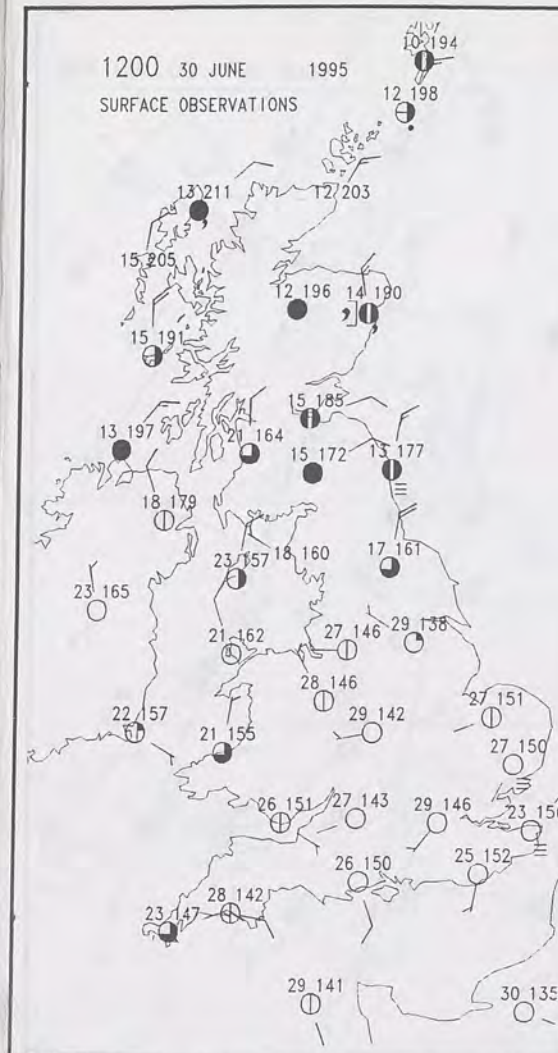
DAILY WEATHER SUMMARY



For details of other Weather Summaries produced by the Met. Office please contact:

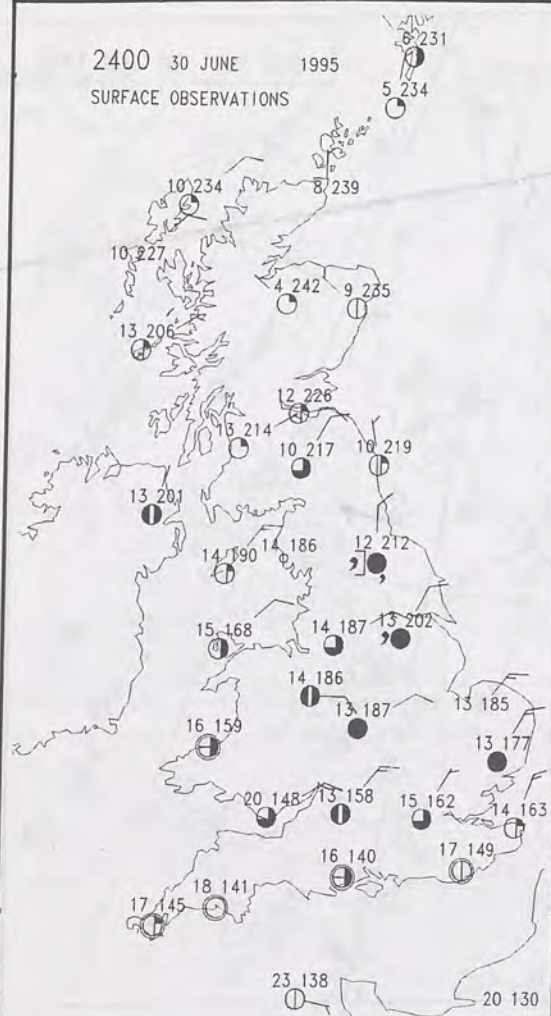
London Weather Centre
Climate Department
127 Clerkenwell Road
London
EC1R 5DB

Telephone: 0171 405 4358
Fax: 0171 404 4314

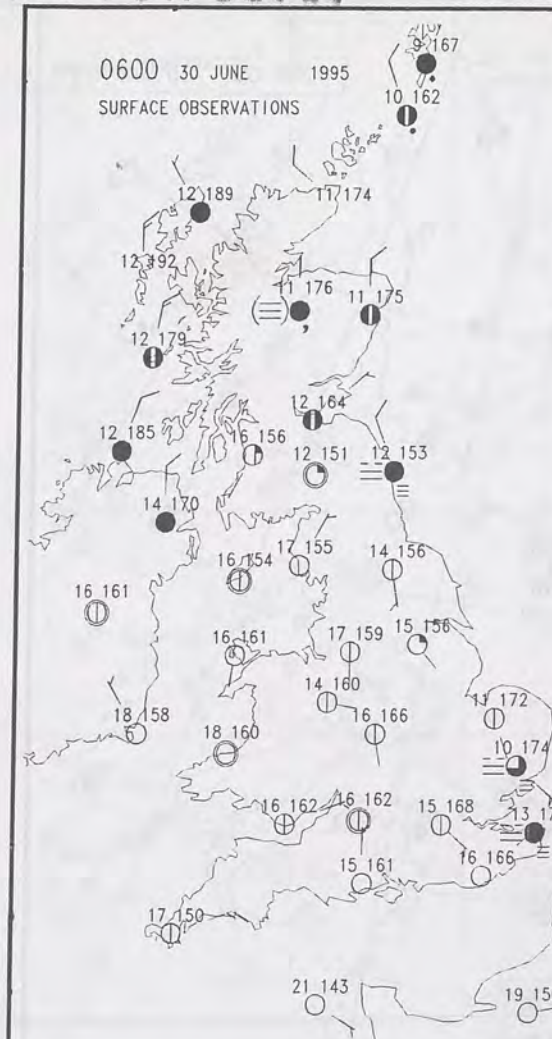


NOT FOR LOAN

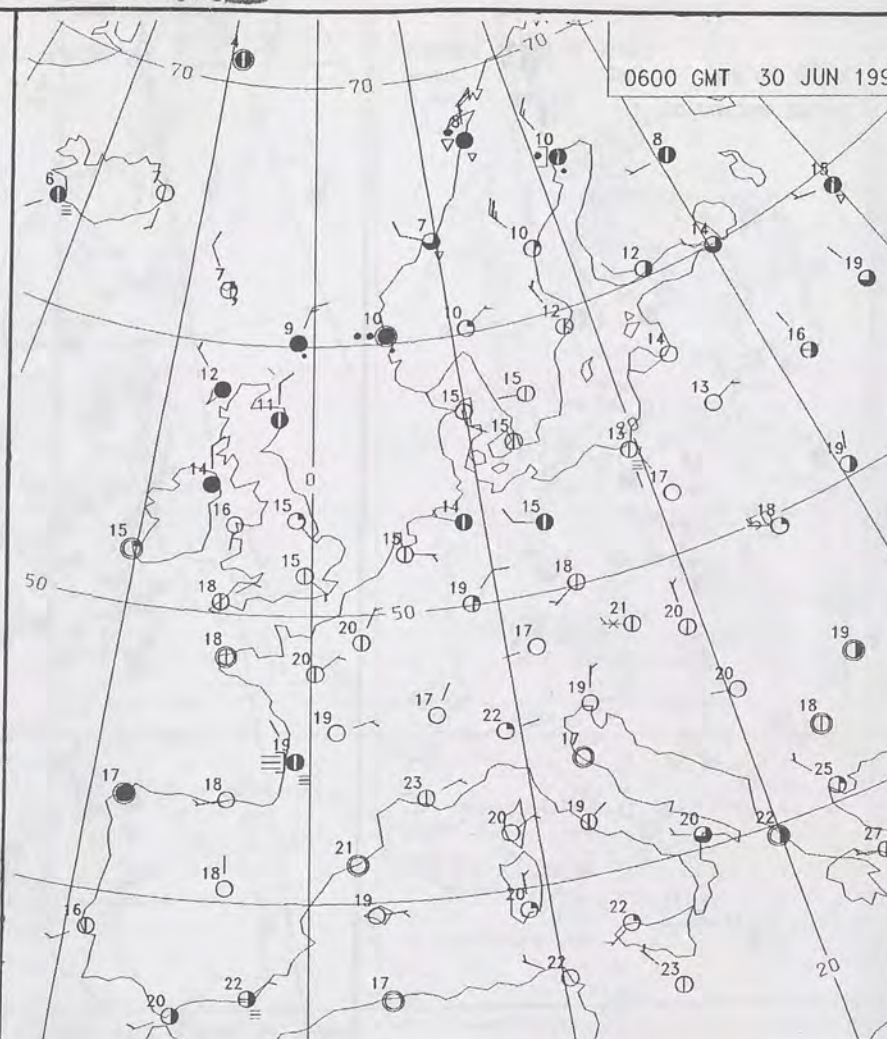
DUPLICATE ALSO

2400 30 JUNE 1995
SURFACE OBSERVATIONS

0000 GMT 1 JUL 1995

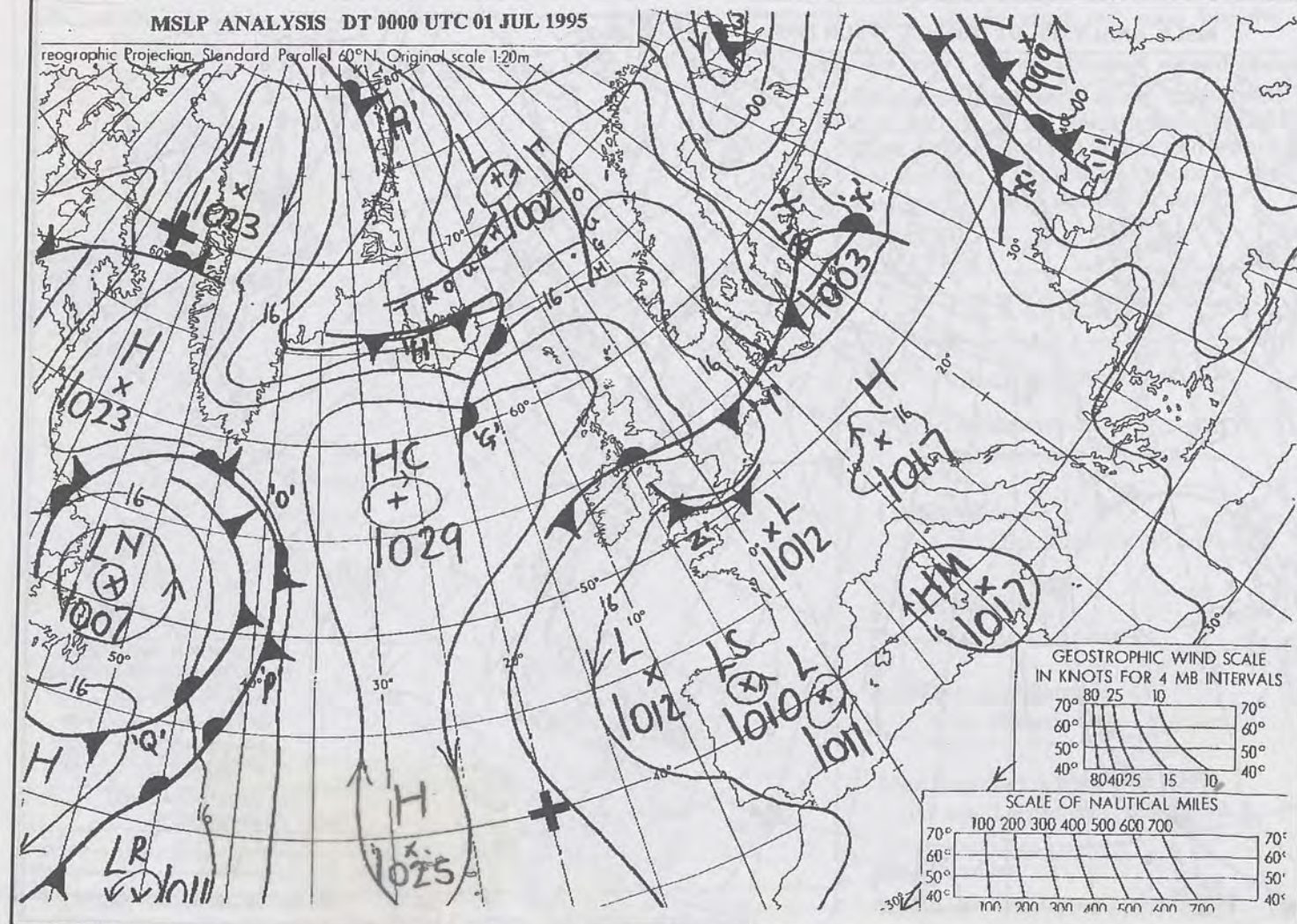
0600 30 JUNE 1995
SURFACE OBSERVATIONS

0600 GMT 30 JUN 1995



MSLP ANALYSIS DT 0000 UTC 01 JUL 1995

Geographic Projection, Standard Parallel 60°N, Original scale 1:20m



MSLP ANALYSIS DT 0600 UTC 30 JUN 1995

Geographic Projection, Standard Parallel 60°N, Original scale 1:20m

