




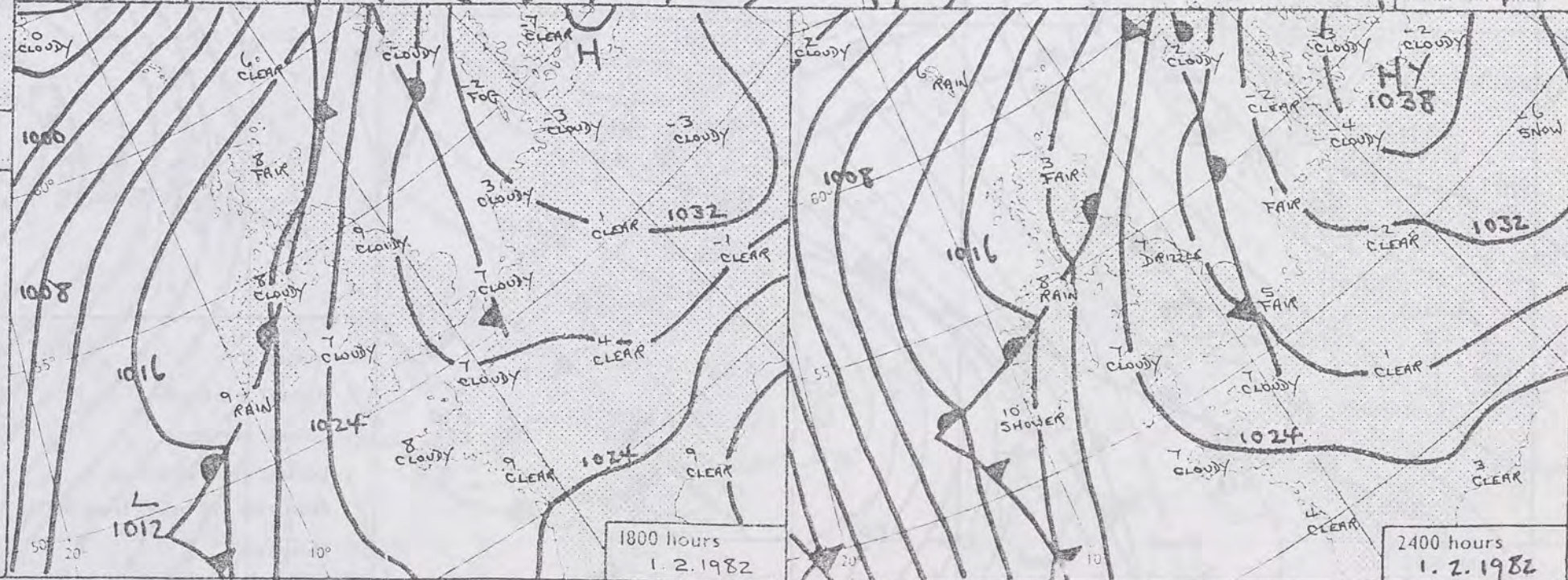
DAILY WEATHER SUMMARY FOR MONDAY 1st FEBRUARY 1982

 Warm front
  Cold front
  Occlusion

All times are GMT
NOT FOR LOAN

London Weather Centre 284 High Holborn London WC1V 7HX


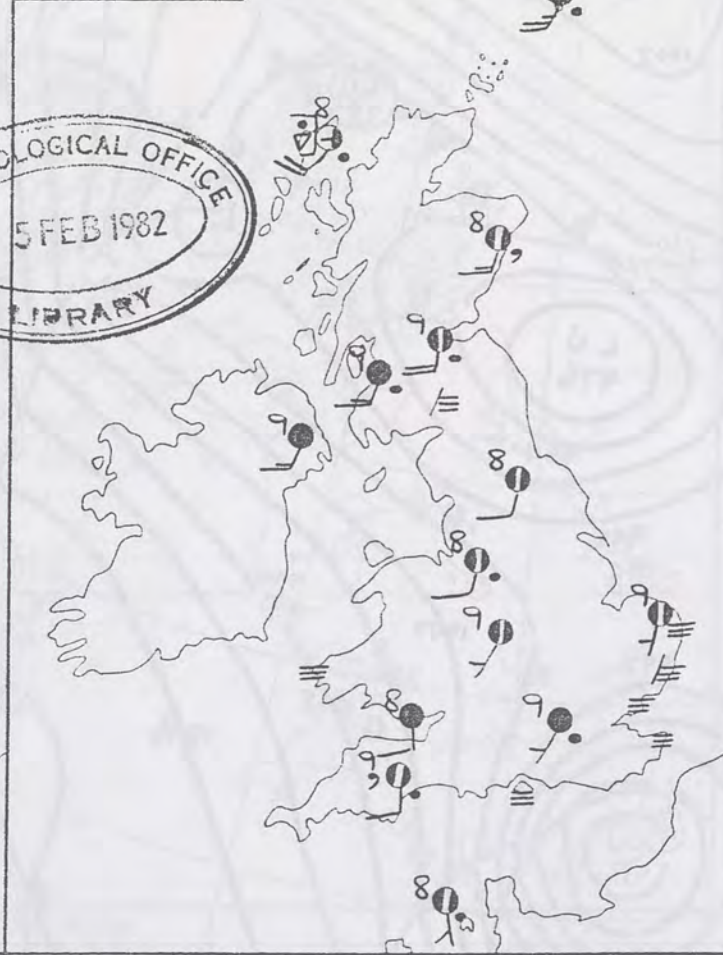
© Crown copyright



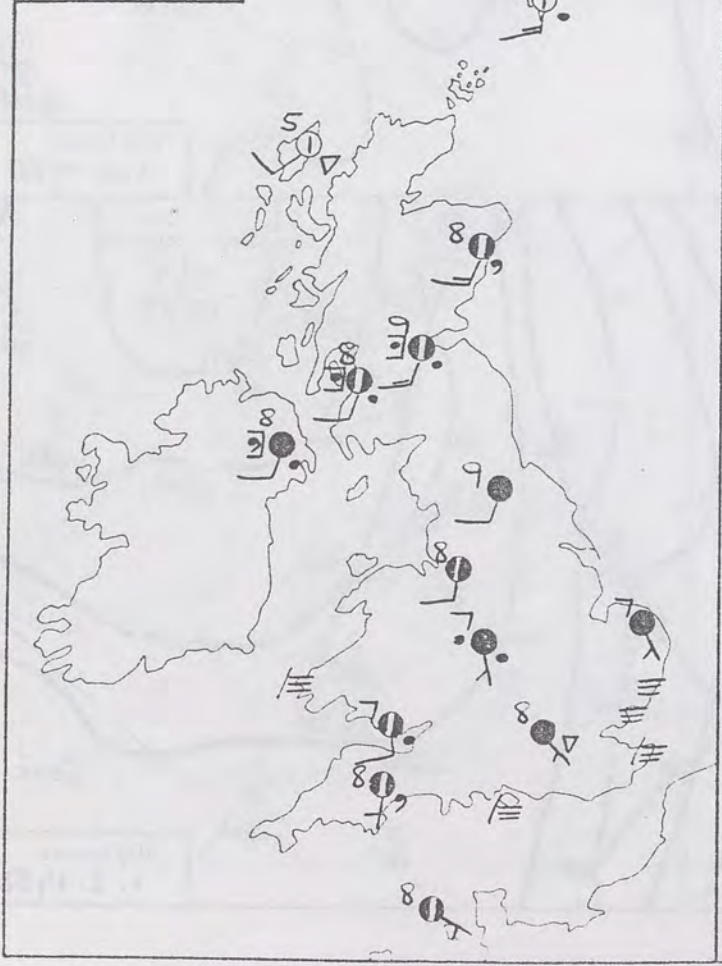
0600 hours
1.2.82



1200 hours
1.2.82



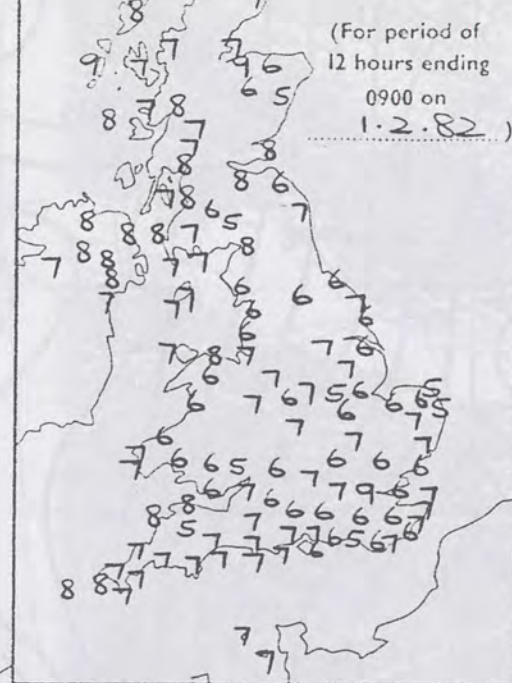
1800 hours
1.2.82



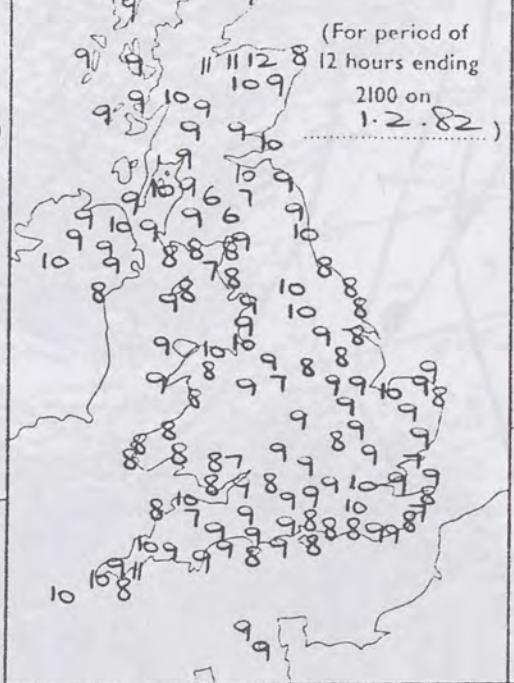
2400 hours
1.2.82



MINIMUM
TEMPERATURES
(°C)



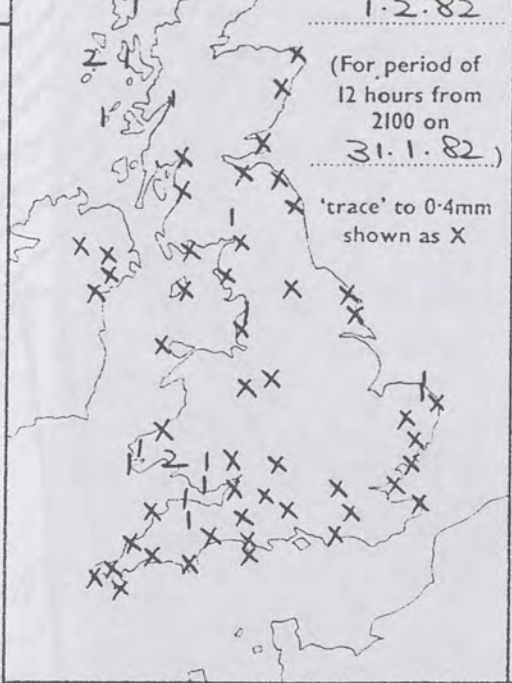
MAXIMUM
TEMPERATURES
(°C)



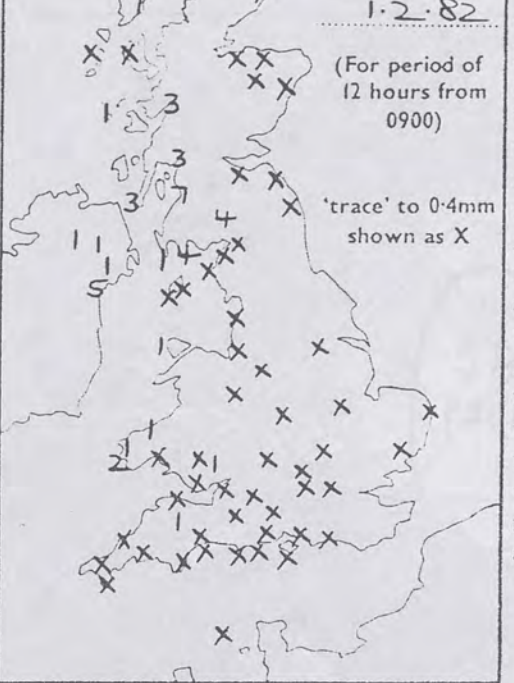
SUNSHINE
(h)



RAINFALL
(mm)



RAINFALL
(mm)



SUMMARY OF BRITISH WEATHER
Overnight it was mainly cloudy with only a little light rain or drizzle chiefly near western coasts and hills. There was some fog on the highest hills and a few patches on the coast of East Anglia. During the day it was mainly cloudy with mainly light rain and drizzle. There was fog near coastal areas mainly in East Anglia. Sunny intervals were few and chiefly in the north and west. The south to southwest wind was strong to near gale force in the extreme north and northwest. Over northern and western Scotland after some rain, moderate in places the weather became clearer and mainly dry. Temperatures were above average.

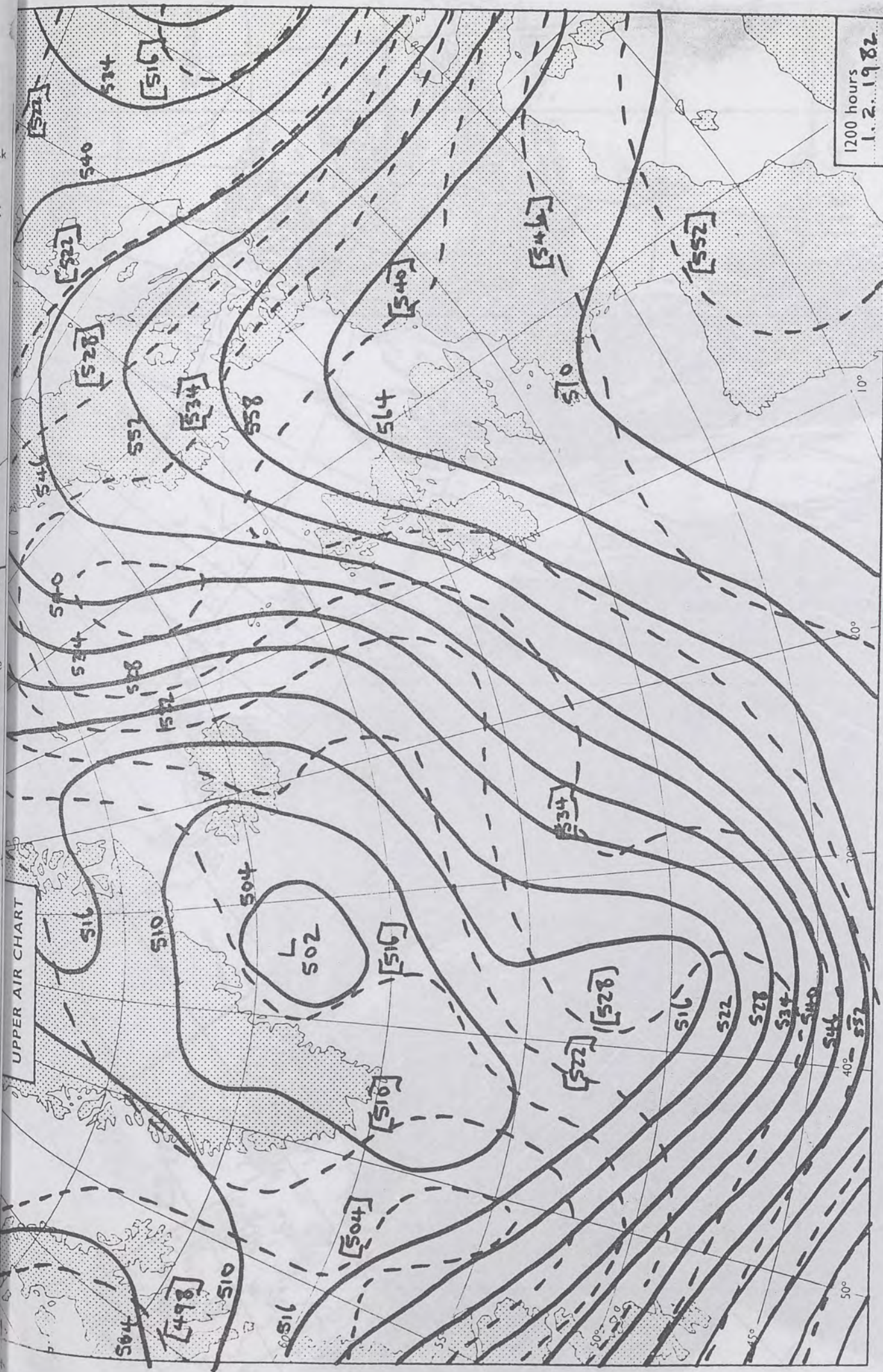
'Extremes' for MONDAY 1ST FEBRUARY 1982

Highest maximum	: 11.9°C	Lossiemouth (Grampian)
Lowest minimum	: 4.5°C	Hemsby (Norfolk)
Lowest grass minimum	: -1.2°C	Upavon (Wiltshire)
Most rain (24 hours from 0900 h)	: 13mm	Sloy (Nr Loch Lomond)
Most sun	: 2.9 hours	Benbecula

HINE
n)
to dusk
o 0-4h
n as X

THER
oudy
rain

There
st
the
ing
ady
d
ar
st
ere
th
athwest
le
n and
nd
ne
he
ere



London Weather Centre 284 High Holborn London WC1V 7HX
All times are GMT
© Crown copyright
1200 hours
1.2.1982
500 mb full lines
1000-500 mb pecked

1 MFR RFD

1.2.1982

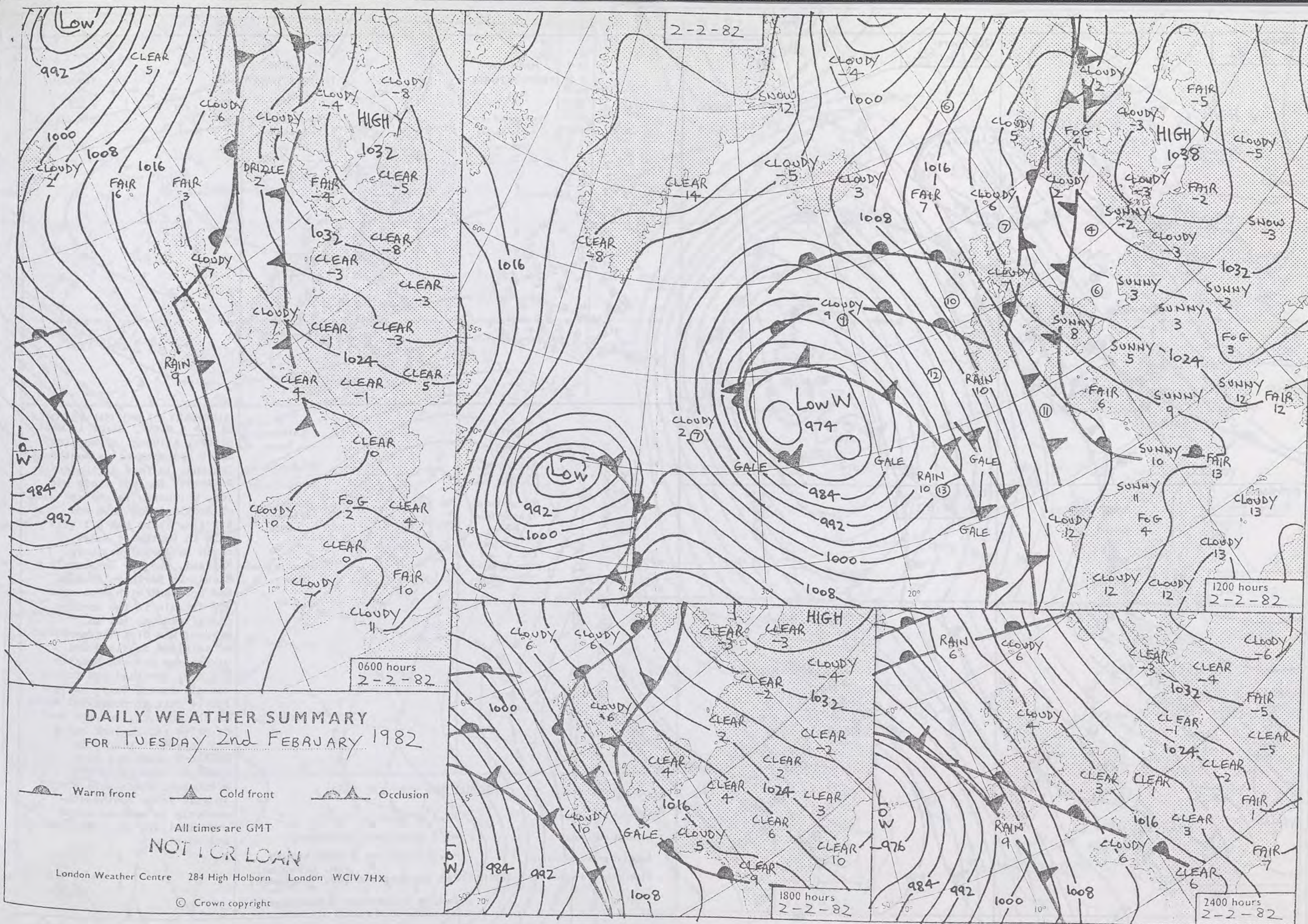
0455

0313

0133




INFRARED
1.2.1982



0600 hours
2.2.82

1200 hours
2.2.82



1800 hours
2.2.82

2400 hours
2.2.82

MINIMUM
TEMPERATURES
(°C)

(For period of
12 hours ending
0900 on
2.2.82)

MAXIMUM
TEMPERATURES
(°C)

(For period of
12 hours ending
2100 on
2.2.82)

SUNSHINE
(h)
Dawn to dusk
0.1 to 0.4h
shown as X

RAINFALL
(mm)

Read at 0900 on
2.2.82

(For period of
12 hours from
2100 on
1.2.82)

'trace' to 0.4mm
shown as X

RAINFALL
(mm)

Read at 2100 on
2.2.82

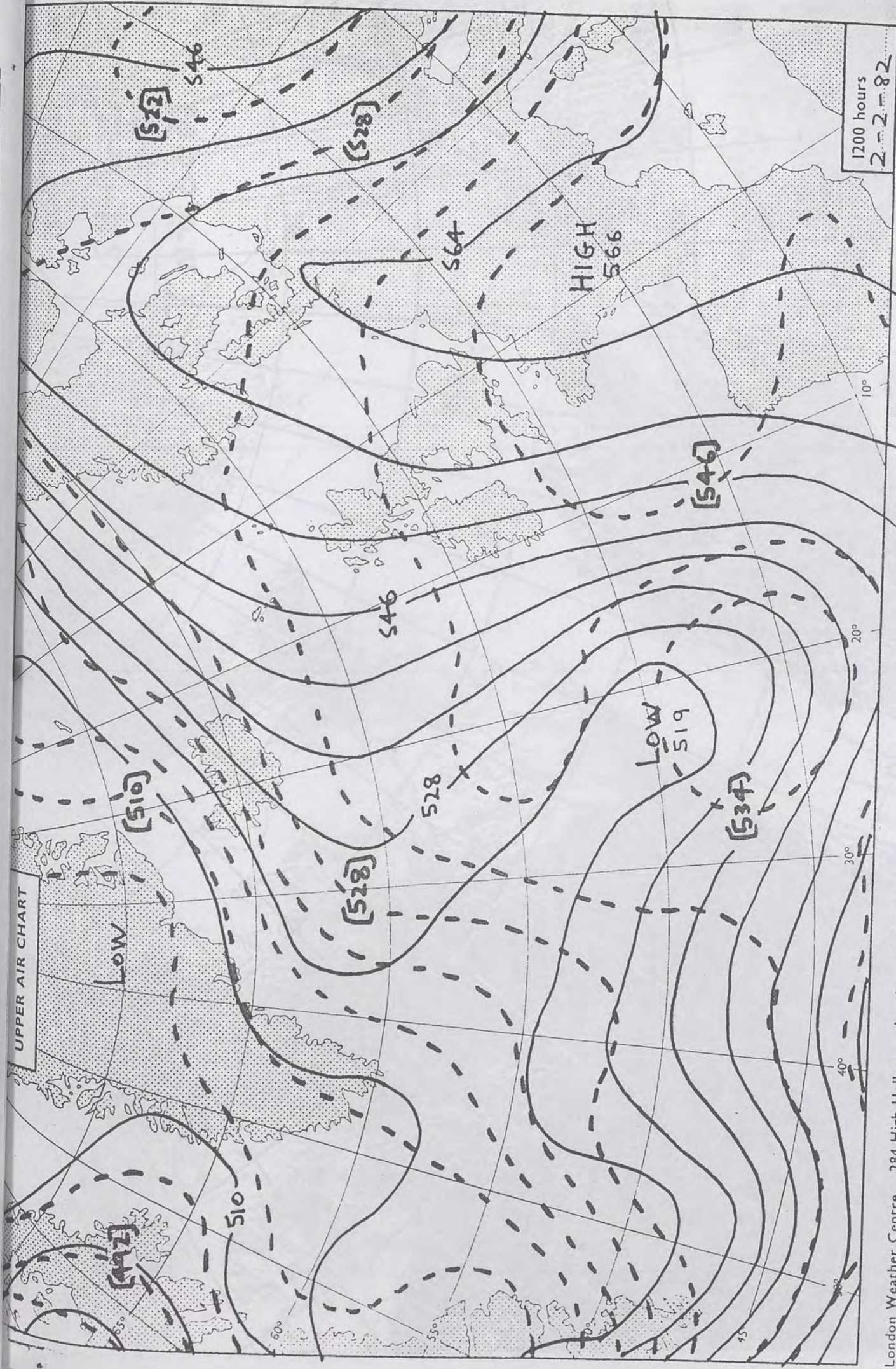
(For period of
12 hours from
0900)

'trace' to 0.4mm
shown as X

SUMMARY OF BRITISH WEATHER
It was a cloudy night in most places, although by morning skies had cleared in southeast England. In East Anglia and southeast England there was fog. Northern Ireland and much of Scotland had rain and drizzle. There was a little rain in Southwest Wales, north Devon and northern England. The day was mainly cloudy in Northern Ireland and Scotland with some rain and drizzle in the morning and afternoon, but the evening was dry. The northeast of mainland Scotland and Orkney was dry and bright all day. Shetland had fog in the afternoon. There was a little rain in Southwest Wales in the morning, but the rest of Wales and England had a dry day. Most places in southern areas had some sunshine especially the southeast. Winds were strong to gale force south-south-easterly in western areas especially in the afternoon and evening.


'Extremes' for TUESDAY 2ND FEBRUARY 1982.

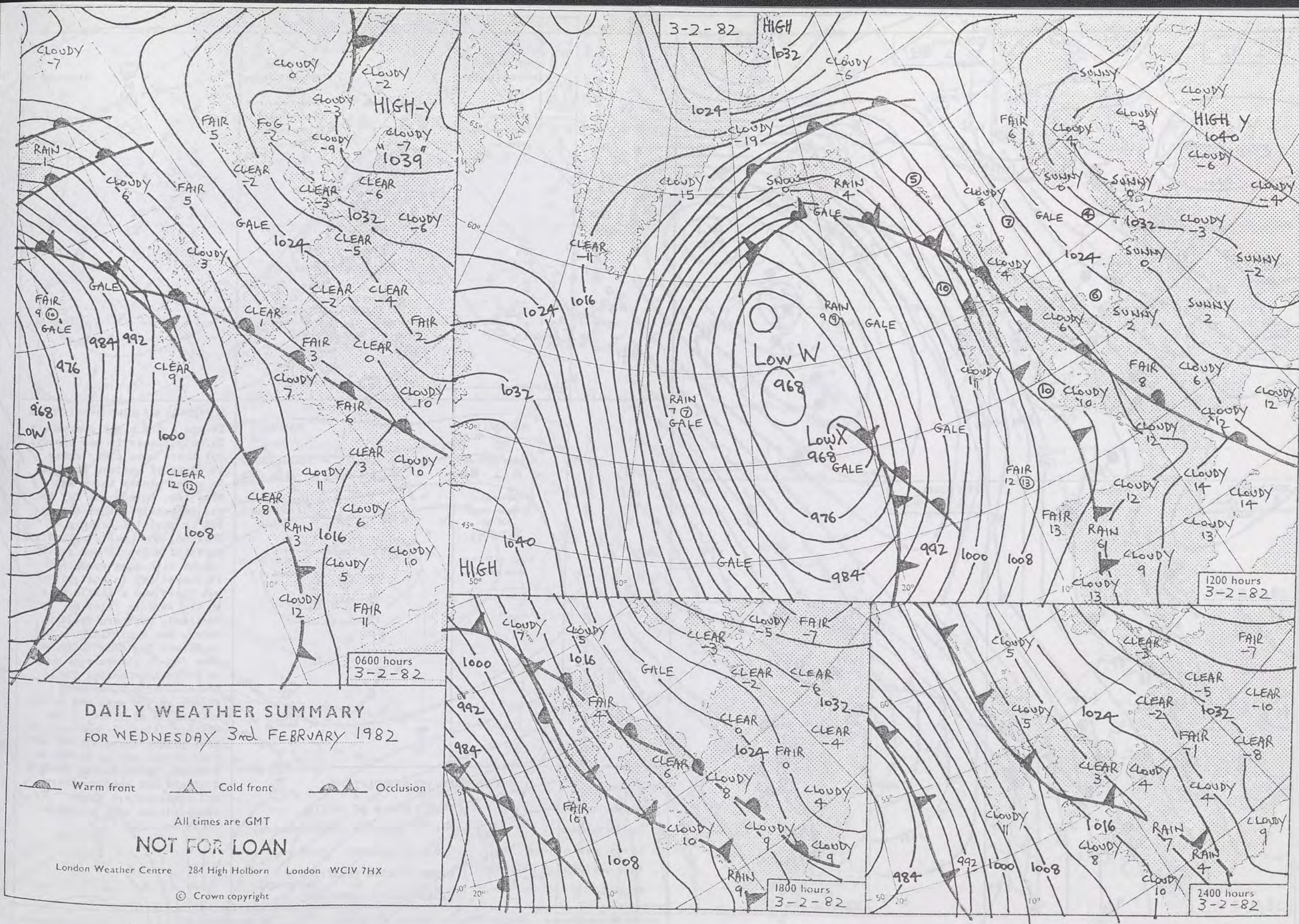
Highest maximum	: 10.4°C Isles of Scilly
Lowest minimum	: -2°C Glenlivet (Grampian)
Lowest grass minimum	: -6.3°C Kinloss & Lossiemouth (n. Grampian)
Most rain (24 hours from 0900 h)	: 2mm Knockarevan (Co. Fermanagh)
Most sun	: 8.4hrs Folkestone & Hastings



2-2-82

1600 GMT





DAILY WEATHER SUMMARY
FOR WEDNESDAY 3rd FEBRUARY 1982

Warm front Cold front Occlusion

All times are GMT

NOT FOR LOAN

London Weather Centre 284 High Holborn London WC1V 7HX

© Crown copyright

0600 hours
3-2-82

3-2-82 HIGH

1200 hours
3-2-82

1800 hours
3-2-82

2400 hours
3-2-82

0600 hours
3.2.82



1200 hours
3.2.82



1800 hours
3.2.82

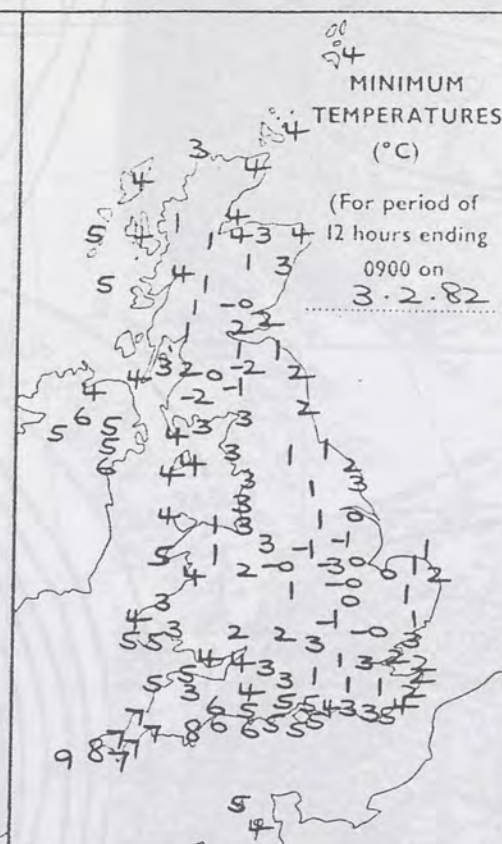


2400 hours
3.2.82



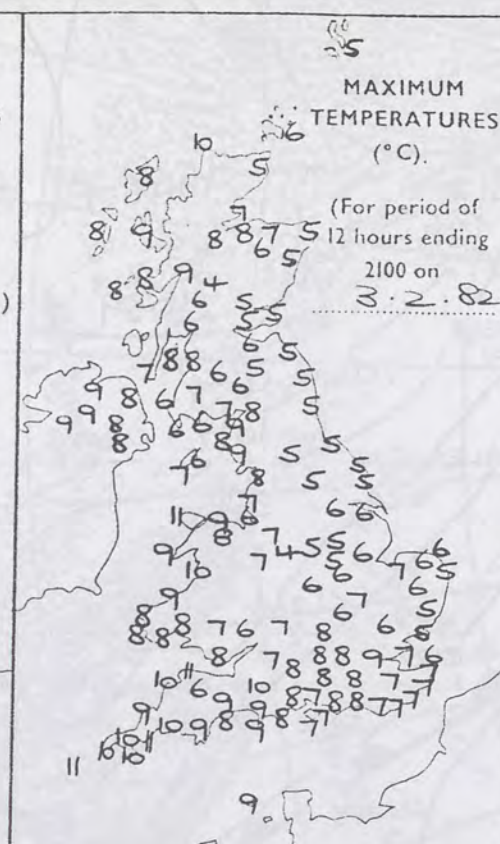
MINIMUM
TEMPERATURES
(°C)

(For period of
12 hours ending
0900 on
3.2.82)

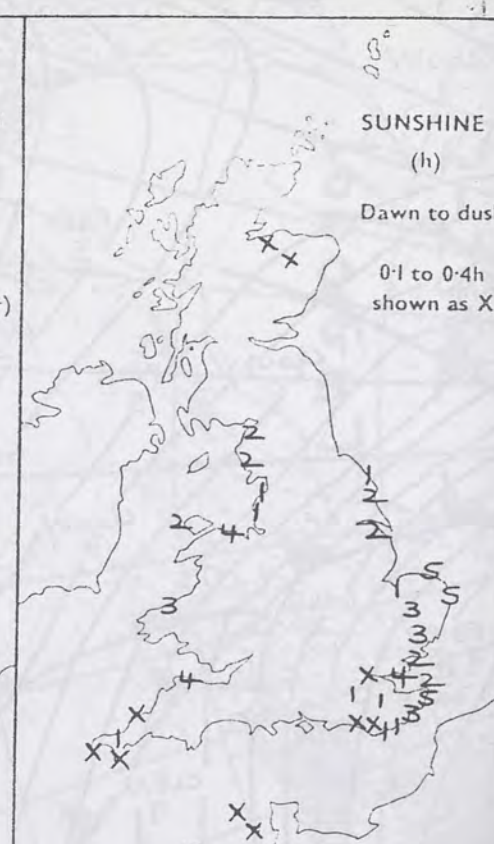


MAXIMUM
TEMPERATURES
(°C)

(For period of
12 hours ending
2100 on
3.2.82)



SUNSHINE
(h)
Dawn to dusk
0.1 to 0.4h
shown as X

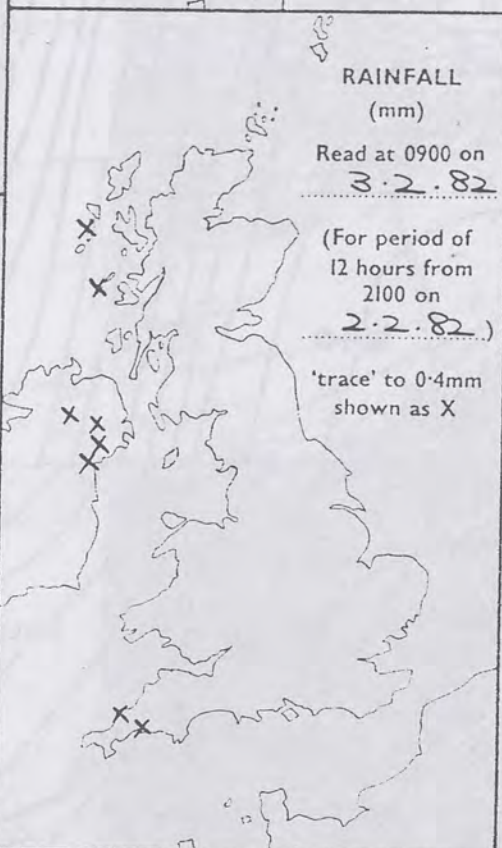


RAINFALL
(mm)

Read at 0900 on
3.2.82

(For period of
12 hours from
2100 on
2.2.82)

'trace' to 0.4mm
shown as X



RAINFALL
(mm)

Read at 2100 on
3.2.82

(For period of
12 hours from
0900)

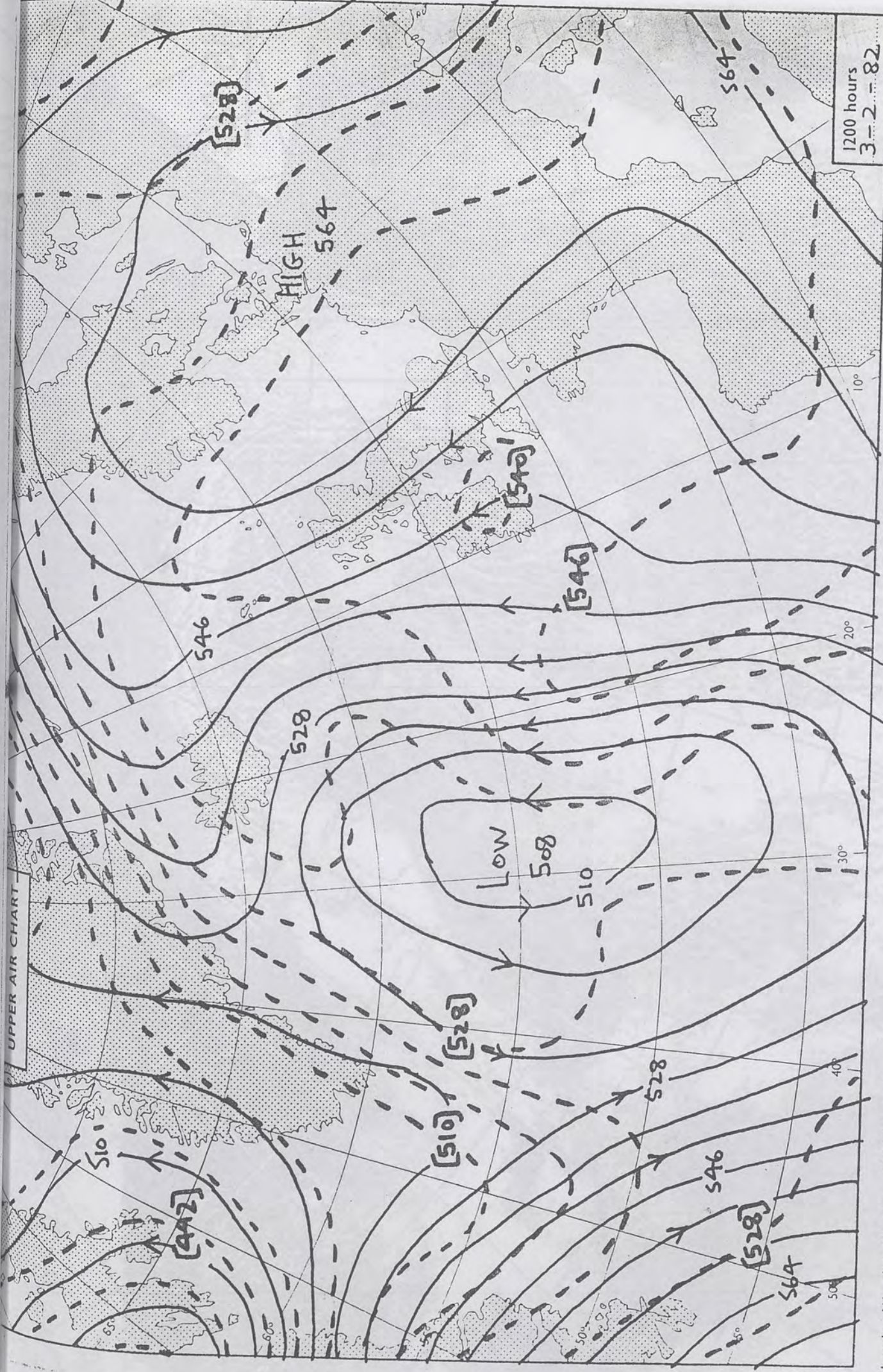
'trace' to 0.4mm
shown as X



SUMMARY OF BRITISH WEATHER

It was a dry night everywhere. In many places it was cloudy, but there were clear skies in parts of eastern England. In a few places there was some fog. During the day it was generally rather cloudy but in parts of eastern England, northwest England and parts of Wales it was fairly bright with some sunshine. It stayed dry in most places, but there was a little rain in the Western Isles of Scotland, Northern Ireland, Wales, the West Midlands and southwest England. There was some fog in places especially on hills and coasts. The southeasterly winds were strong in the west and north, with gales at times in the Western Isles of Scotland. In most places temperatures were near normal but in Northern Ireland, North Wales, Western Scotland and some southern and southwestern areas temperatures were a little above normal.

'Extremes' for WEDNESDAY 3RD FEBRUARY 1982	
Highest maximum	: 11.0°C Isles of Scilly
Lowest minimum	: -2.5°C Cranwell (Lincolnshire)
Lowest grass minimum	: -5.6°C Galashiels (Borders)
Most rain (24 hours from 0900 h)	: 2.9mm Glenlee (Dumfries & Galloway)
Most sun	: 5.5hrs Hemsby (Norfolk)



London Weather Centre 284 High Holborn London WC1V 7HX

All times are GMT

© Crown copyright

1200 hours
3-2-82
500 mb full lines
1000-500 mb pecked


VISIBLE

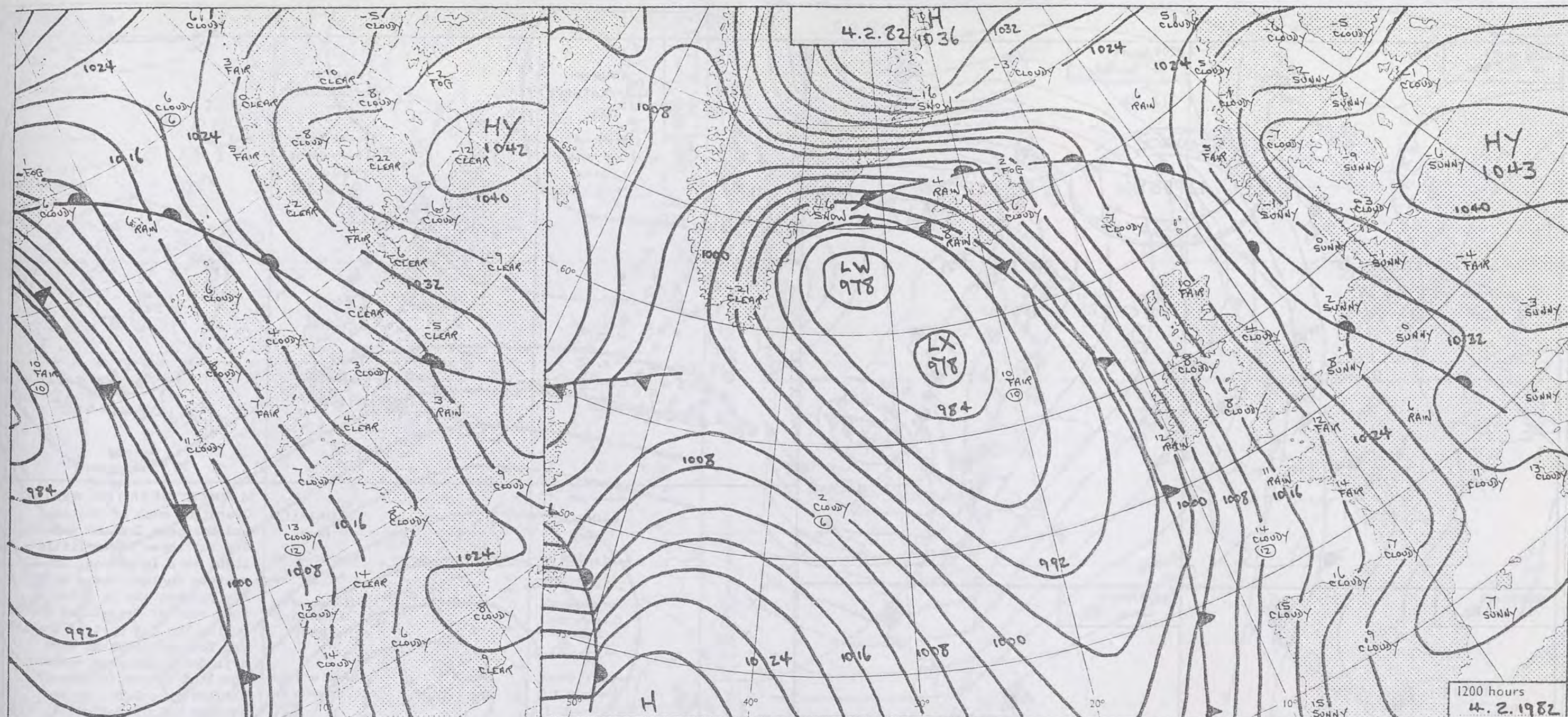
1600Z

1422Z

1242Z




TIME 1105 GMT





0600 hours
4.2.1982

DAILY WEATHER SUMMARY FOR THURSDAY 4th FEBRUARY 1982

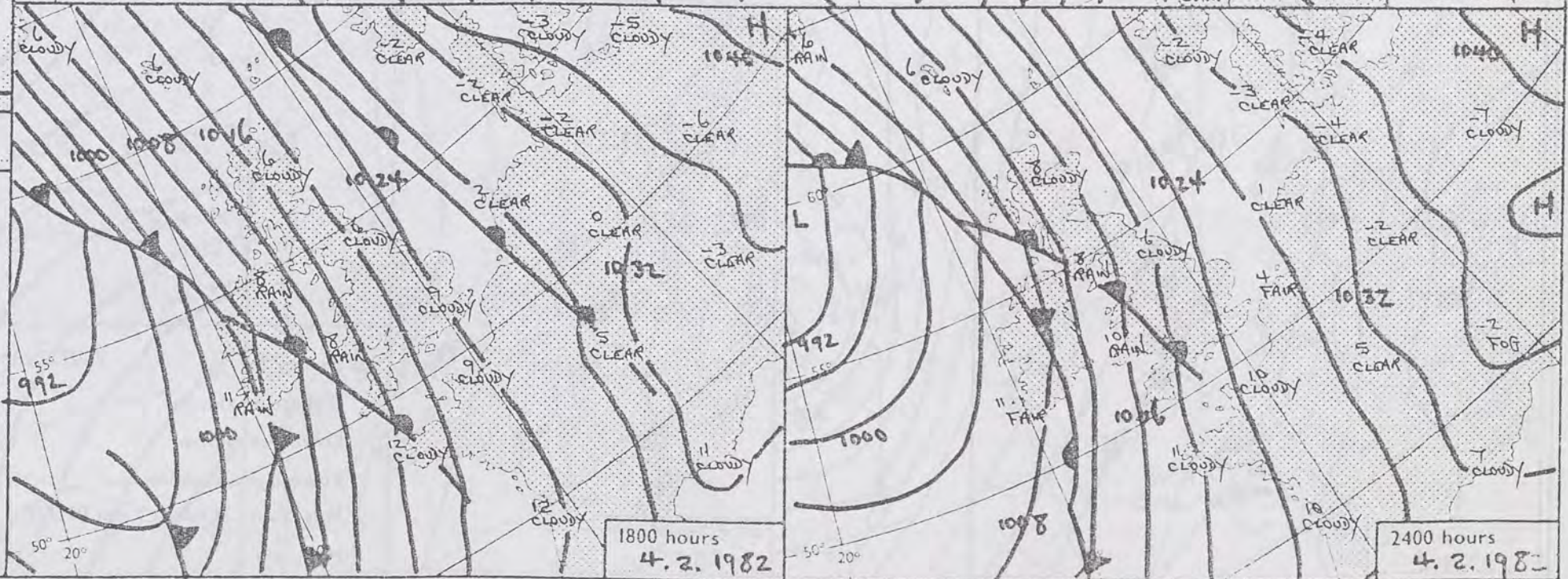
 Warm front
  Cold front
  Occlusion

All times are GMT

NOT FOR LOAN

London Weather Centre 284 High Holborn London WC1V 7HX

© Crown copyright




1800 hours
4.2.1982

2400 hours
4.2.1982

0600 hours
4.2.82

1200 hours
4.2.82



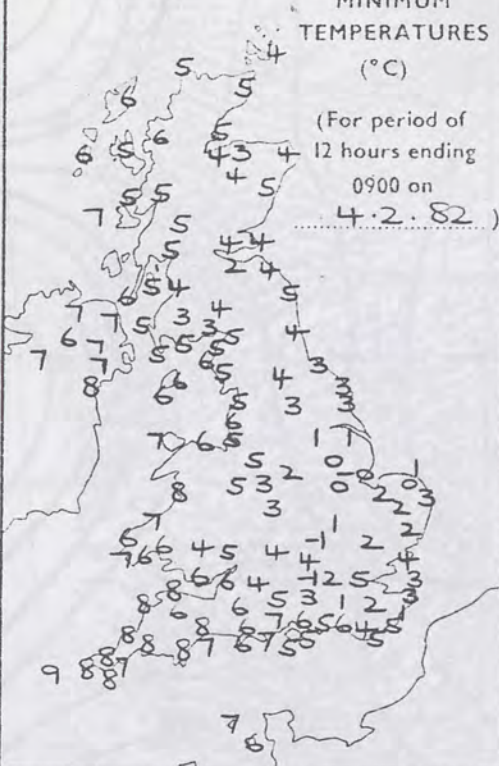
1800 hours
4.2.82

2400 hours
4.2.82



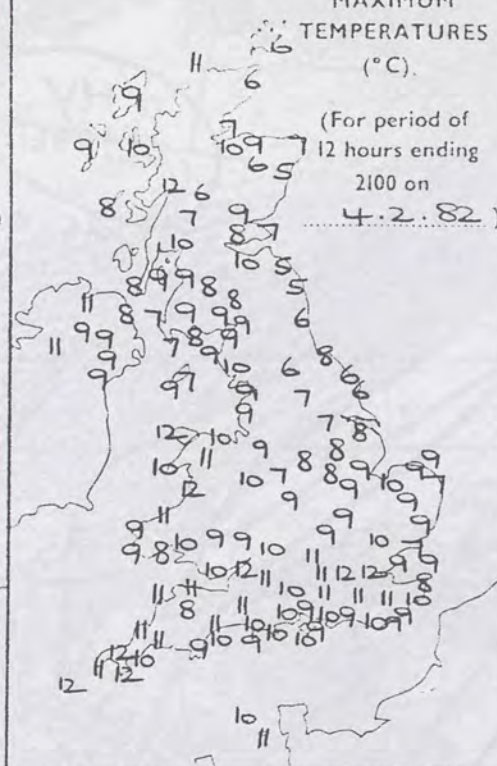
MINIMUM
TEMPERATURES
(°C)

(For period of
12 hours ending
0900 on
4.2.82)



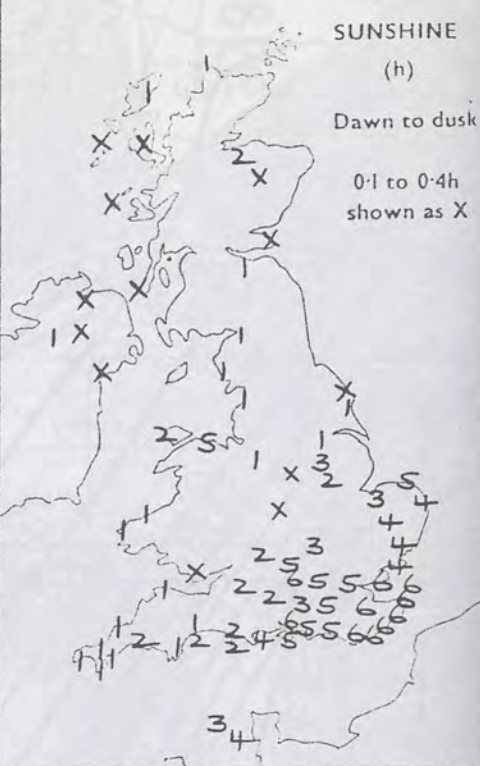
MAXIMUM
TEMPERATURES
(°C)

(For period of
12 hours ending
2100 on
4.2.82)



SUNSHINE
(h)

Dawn to dusk
0.1 to 0.4h
shown as X



RAINFALL
(mm)

Read at 0900 on
4.2.82

(For period of
12 hours from
2100 on
3.2.82)

'trace' to 0.4mm
shown as X



RAINFALL
(mm)

Read at 2100 on
4.2.82

(For period of
12 hours from
0900)

'trace' to 0.4mm
shown as X



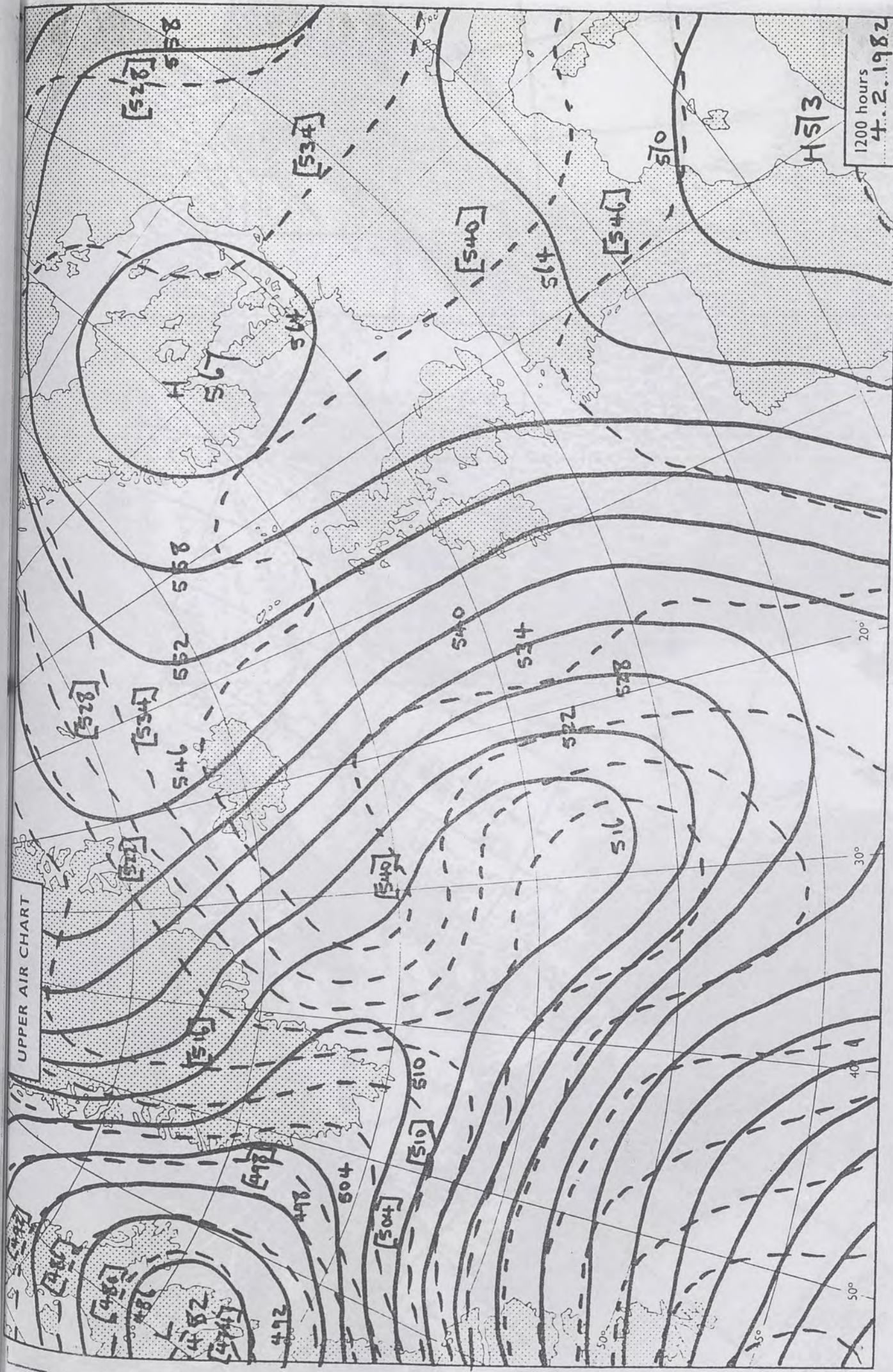
SUMMARY OF BRITISH WEATHER

Overnight much of Scotland and Northern Ireland were dry but there was a little light rain in places. In eastern England there were fog patches and in Wales some rain or drizzle at times. During the day most of Scotland and Northern Ireland were dry. Some places in eastern Scotland had fog mostly in the afternoon. During the evening rain occasionally heavy reached western Scotland and Northern Ireland but northeast Scotland remained dry. After fog in the morning many areas of England had a dry day and quite a lot of sunshine. In southwest England and Wales there was occasional light rain. In the west winds were strong to gale force. It was generally mild or very mild.

CORRECTION January 1982
Monthly Weather Summary (Page of Tables) The column headed "Days of Fog" should read "Days of snow or sleet falling" The column headed "Days of snow or sleet falling" should read "Days of fog"

'Extremes' for THURSDAY 4TH FEBRUARY 1982

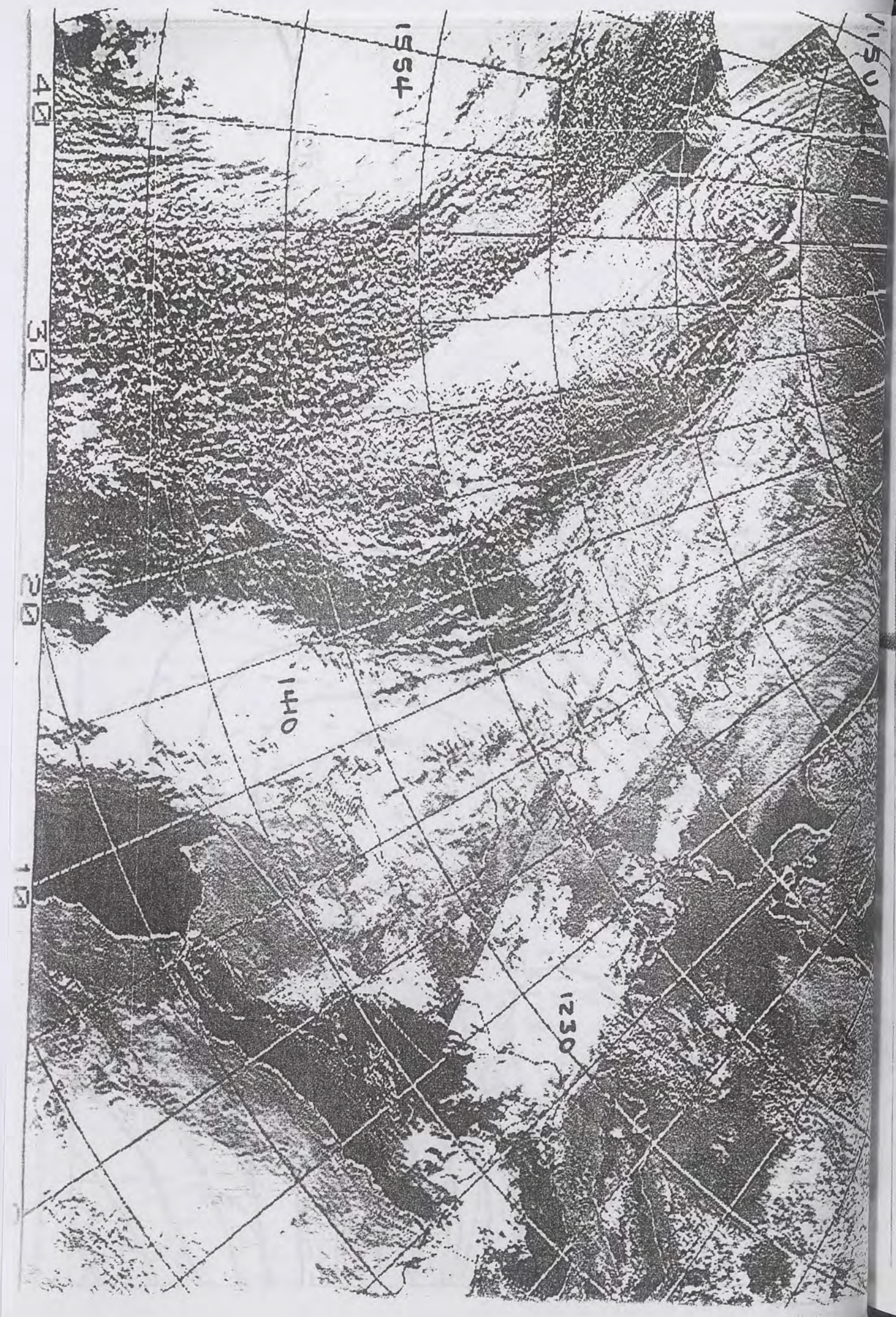
Highest maximum	: 12.2°C Camborne (Cornwall)
Lowest minimum	: -0.7°C Bedford & Beaufort Park
Lowest grass minimum	: -4.9°C Beaufort Park (Berks)
Most rain (24 hours from 0900 h)	: 27.5mm Sloy (Nr Loch Lomond)
Most sun	: 6.4hrs Shoeburyness (Essex) Manston (Kent) and Folkestone



London Weather Centre 284 High Holborn London WC1V 7HX All times are GMT © Crown copyright

1200 hours
4.2.1982

500 mb full lines
1000-500 mb necked



1554

1440


1230

40

30

20




10



0600 hours
5.2.82

DAILY WEATHER SUMMARY

FOR FRIDAY 5TH FEBRUARY 1982

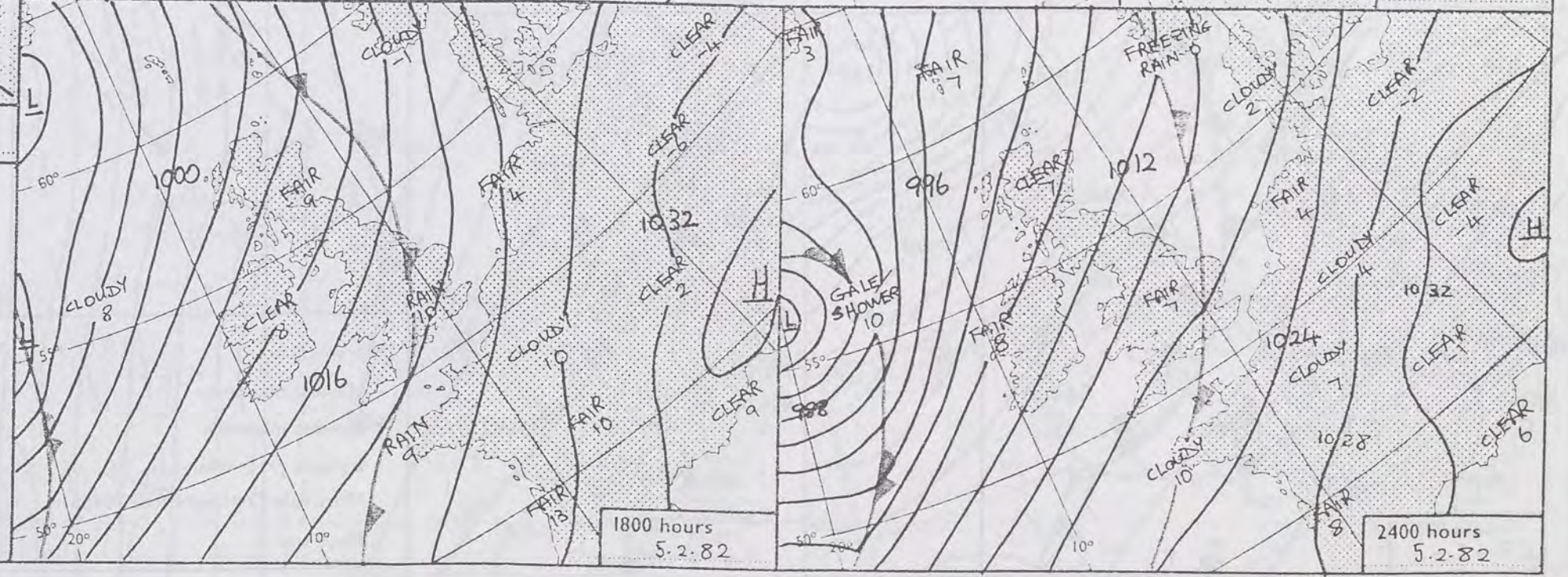
 Warm front
  Cold front
  Occlusion

All times are GMT

NOT FOR LOAN

London Weather Centre 284 High Holborn London WC1V 7HX

© Crown copyright



1800 hours
5.2.82

2400 hours
5.2.82

0600 hours
5.2.82



1200 hours
5.2.82



1800 hours
5.2.82

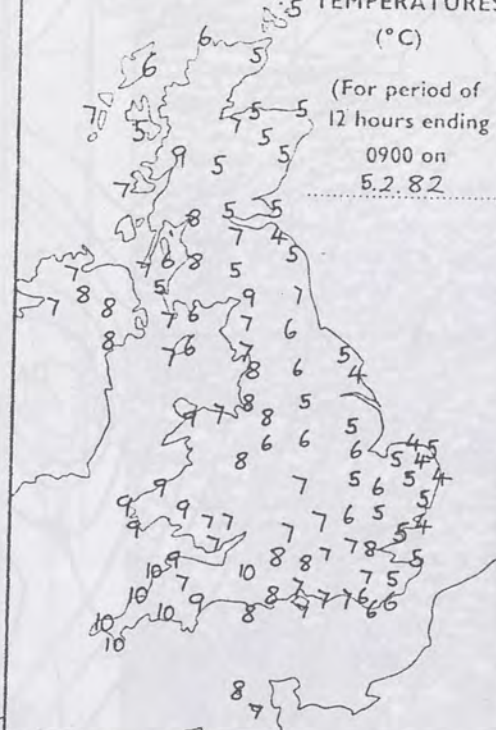


2400 hours
5.2.82



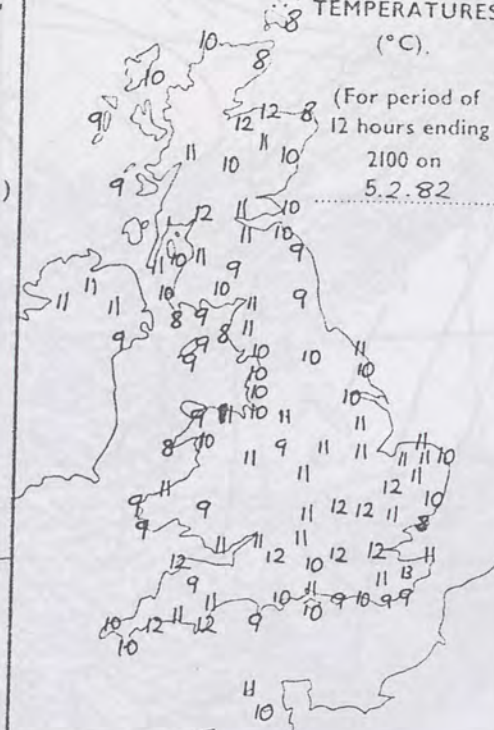
MINIMUM
TEMPERATURES
(°C)

(For period of
12 hours ending
0900 on
5.2.82)



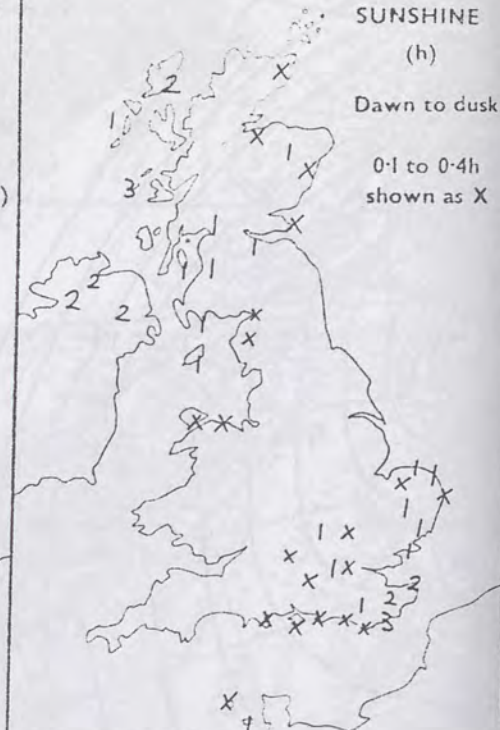
MAXIMUM
TEMPERATURES
(°C)

(For period of
12 hours ending
2100 on
5.2.82)



SUNSHINE
(h)

Dawn to dusk
0.1 to 0.4h
shown as X

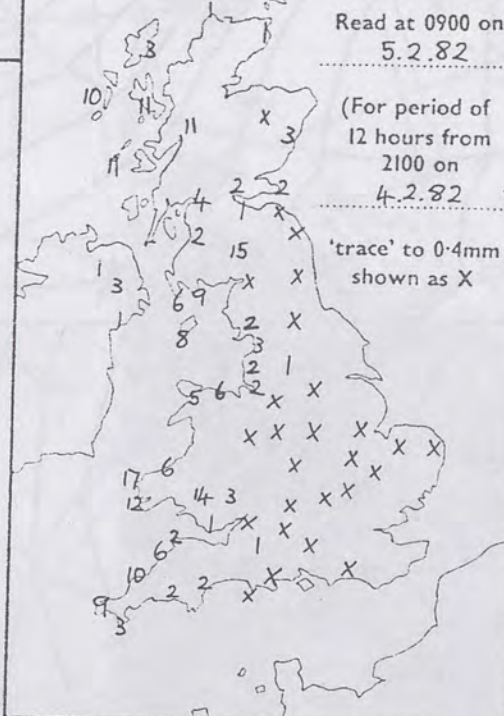


RAINFALL
(mm)

Read at 0900 on
5.2.82

(For period of
12 hours from
2100 on
4.2.82)

'trace' to 0.4mm
shown as X

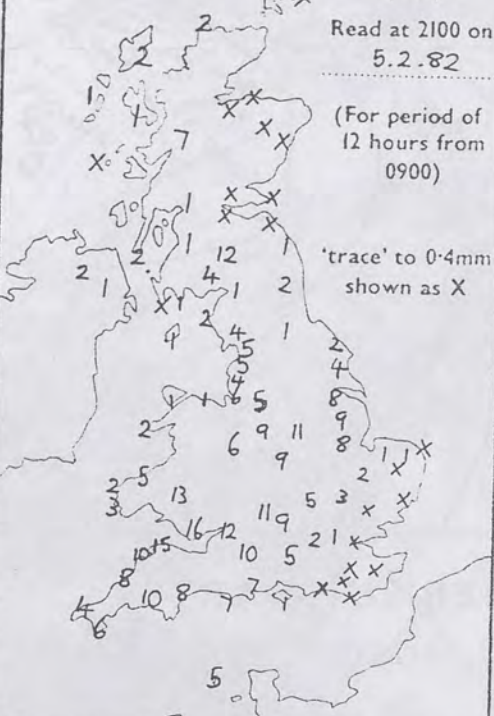


RAINFALL
(mm)

Read at 2100 on
5.2.82

(For period of
12 hours from
0900)

'trace' to 0.4mm
shown as X



SUMMARY OF BRITISH WEATHER

Rain spread to most northern and western districts of the British Isles overnight, whilst southeastern Britain stayed mainly dry. During the day, brighter weather with a few showers spread slowly southeast across Scotland, Northern Ireland, and into northwest England and North Wales. The southeast of Britain had a little sunshine at first, but rain gradually spread to all of England and Wales, although there was only a little in the south-east. It became clearer by midnight, except in the extreme southeast. It was very mild.

'Extremes' for FRIDAY 5TH. FEBRUARY 1982

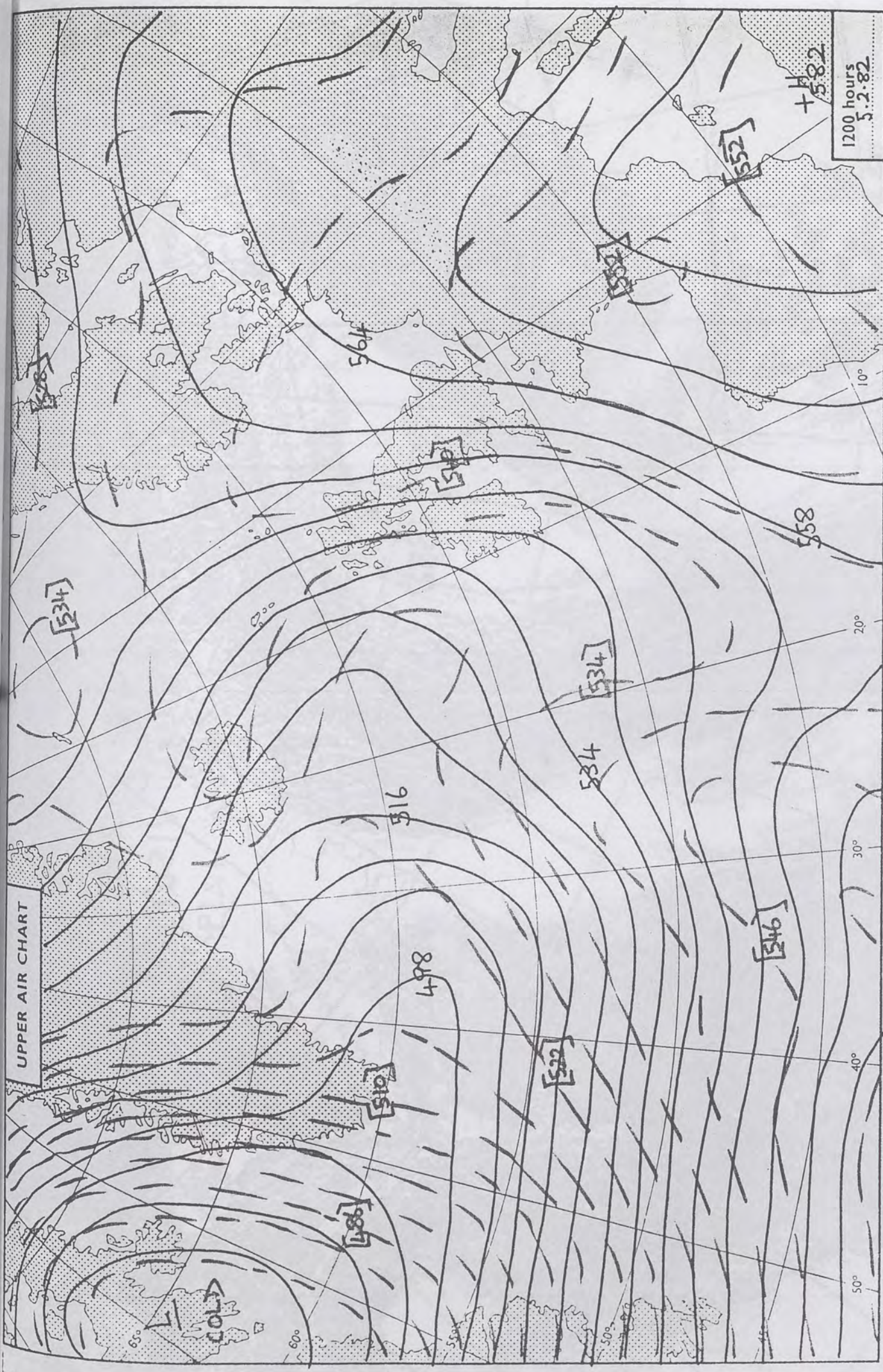
Highest maximum : 13°C Jubilee Corner (mid Kent)
Lowest minimum : 3.7°C Coltishall (Nr. Norwich)
Lowest grass minimum : -1.9°C Coltishall
Most rain (24 hours from 0900 h) : 19mm Okehampton (Devon),
Cwmbargoed (mid Glamorgan)
Most sun : 3.2 hr Tiree, Folkestone

London Weather Centre 284 High Holborn London WC1V 7HX

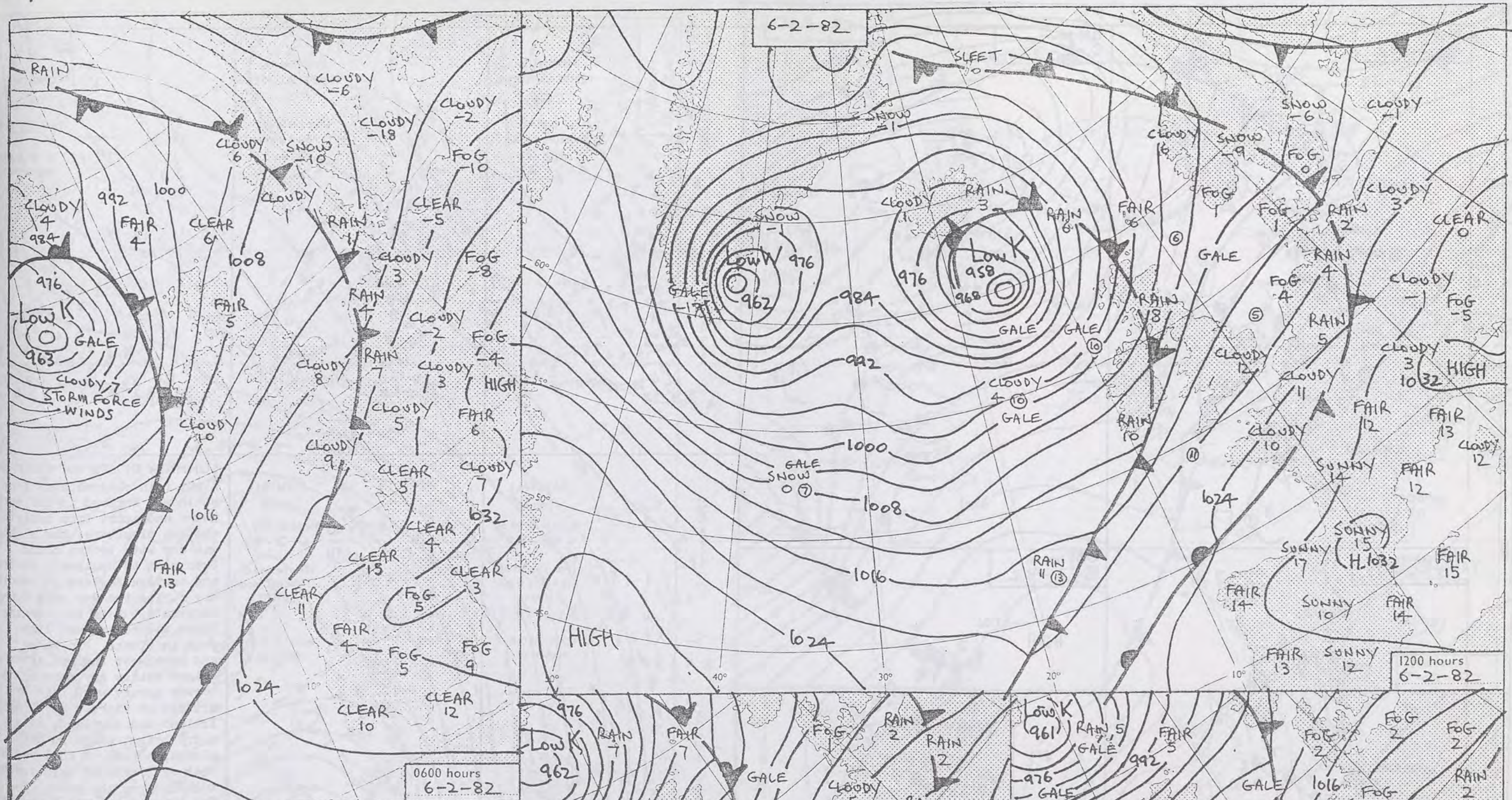
All times are GMT

© Crown Copyright

UPPER AIR CHART







DAILY WEATHER SUMMARY FOR SATURDAY 6th FEBRUARY 1982

Warm front
 Cold front
 Occlusion

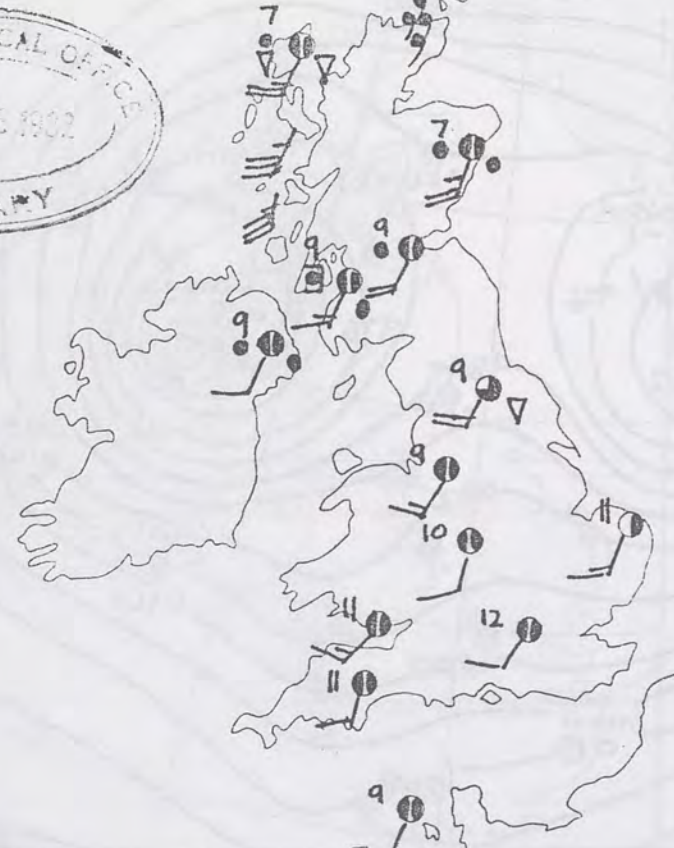

All times are GMT
NOT FOR LOAN

London Weather Centre 284 High Holborn London WC1V 7HX

© Crown copyright

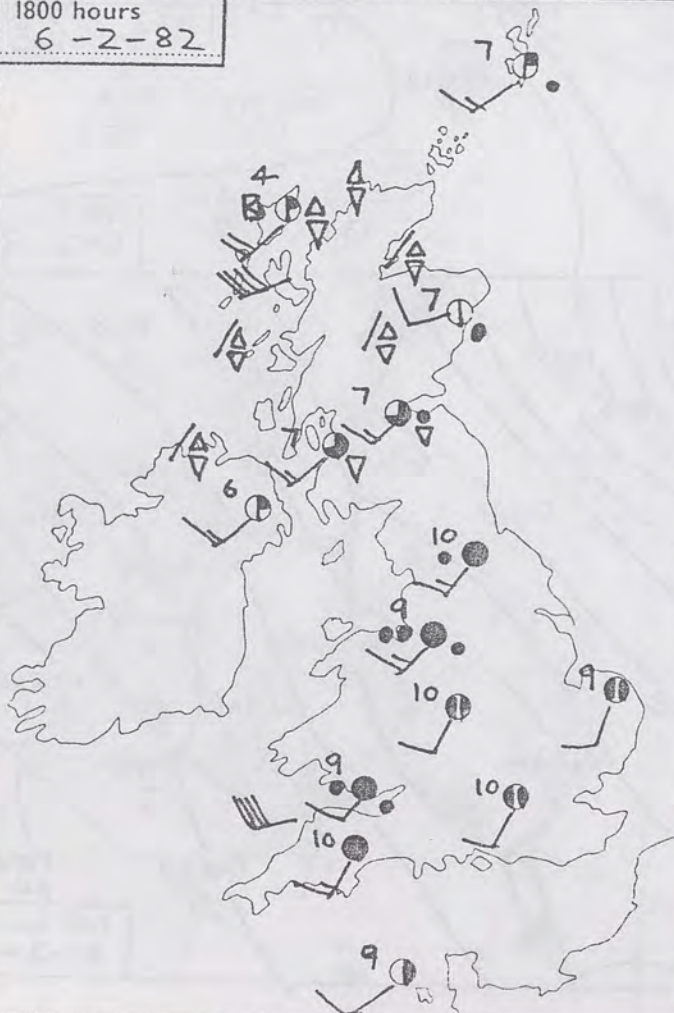
0600 hours
6-2-82

1200 hours
6-2-82



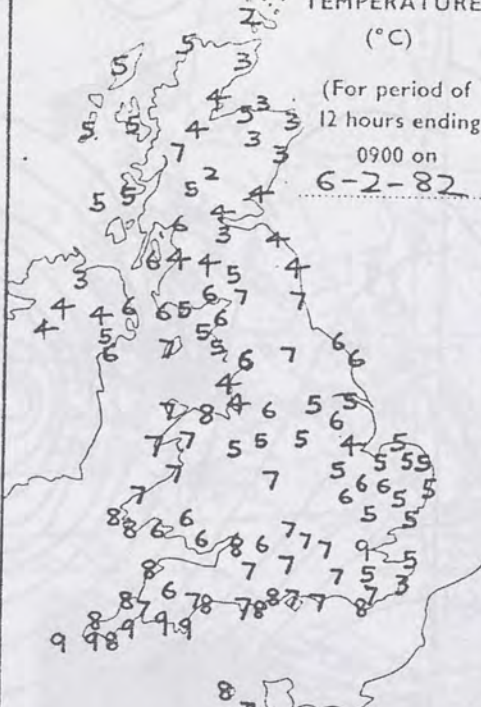
1800 hours
6-2-82

2400 hours
6-2-82



MINIMUM
TEMPERATURES
(°C)

(For period of
12 hours ending
0900 on
6-2-82)



MAXIMUM
TEMPERATURES
(°C)

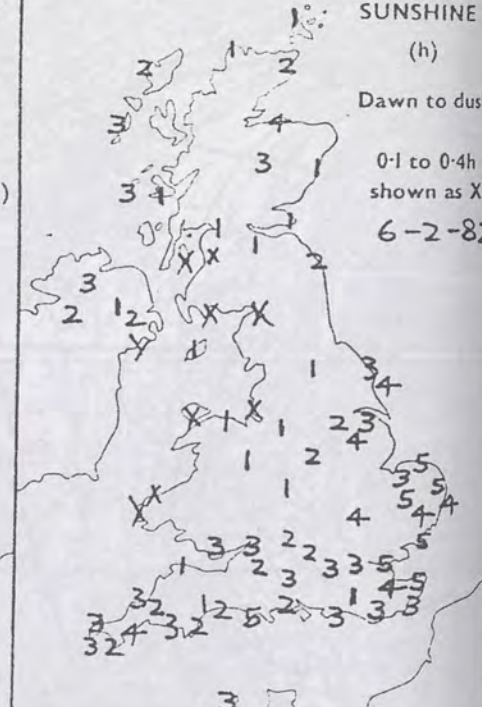
(For period of
12 hours ending
2100 on
6-2-82)



SUNSHINE
(h)

Dawn to dusk
0.1 to 0.4h
shown as X

6-2-82

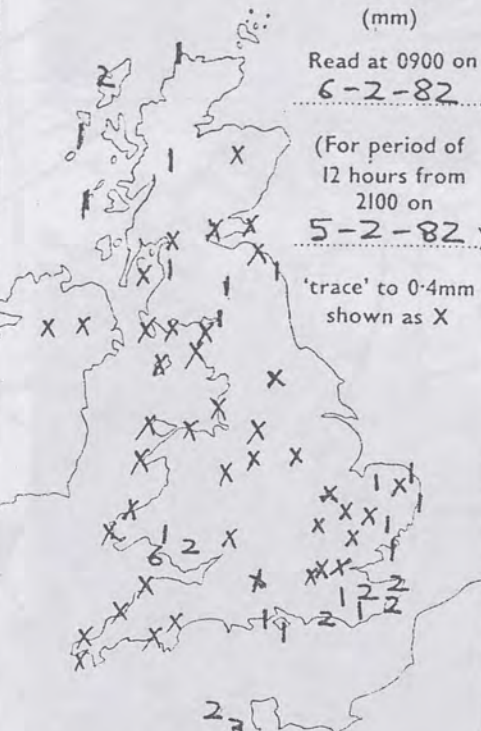


RAINFALL
(mm)

Read at 0900 on
6-2-82

(For period of
12 hours from
2100 on
5-2-82)

'trace' to 0.4mm
shown as X

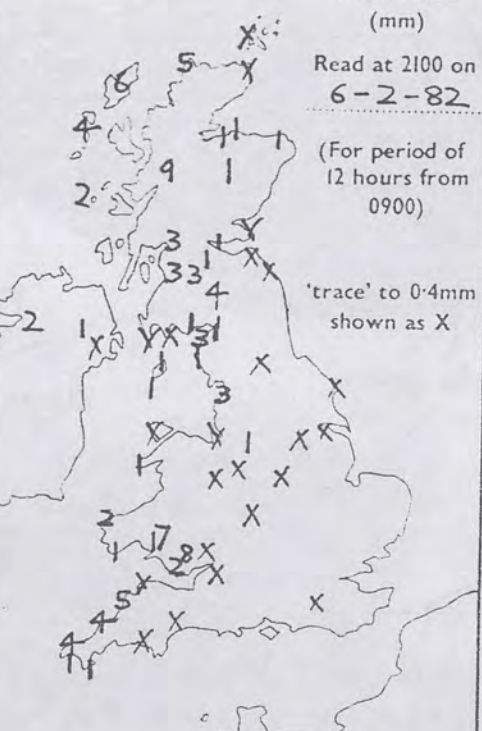


RAINFALL
(mm)

Read at 2100 on
6-2-82

(For period of
12 hours from
0900)

'trace' to 0.4mm
shown as X



SUMMARY OF BRITISH WEATHER

Light rain cleared away from southeast England in the early hours and apart from isolated showers elsewhere, the night was dry with broken cloud. Over most of southern, central and eastern England it remained dry during the day with sunny intervals but in the evening there was occasional light rain in places. In Wales and northwest England after a bright mainly dry morning it became cloudy with rain or drizzle at times. In Northern Ireland and Scotland, after a dry bright start in many places, a band of dull weather with outbreaks of rain spread quickly from the west. Brighter weather with scattered showers followed and in the west of Scotland there was hail in some heavy showers with thunder and southwesterly gales in exposed places.

'Extremes' for SATURDAY 6th FEBRUARY 1982

Highest maximum	: 12.3°C Heathrow
Lowest minimum	: 1.9°C Kirkwall
Lowest grass minimum	: -1.8°C Lossiemouth
Most rain (24 hours from 0900 h):	14.6 mm Fort William
Most sun	: 8.0 hours Jersey

London Weather Centre 284 High Holborn London WC1V 7HX

All times are GMT

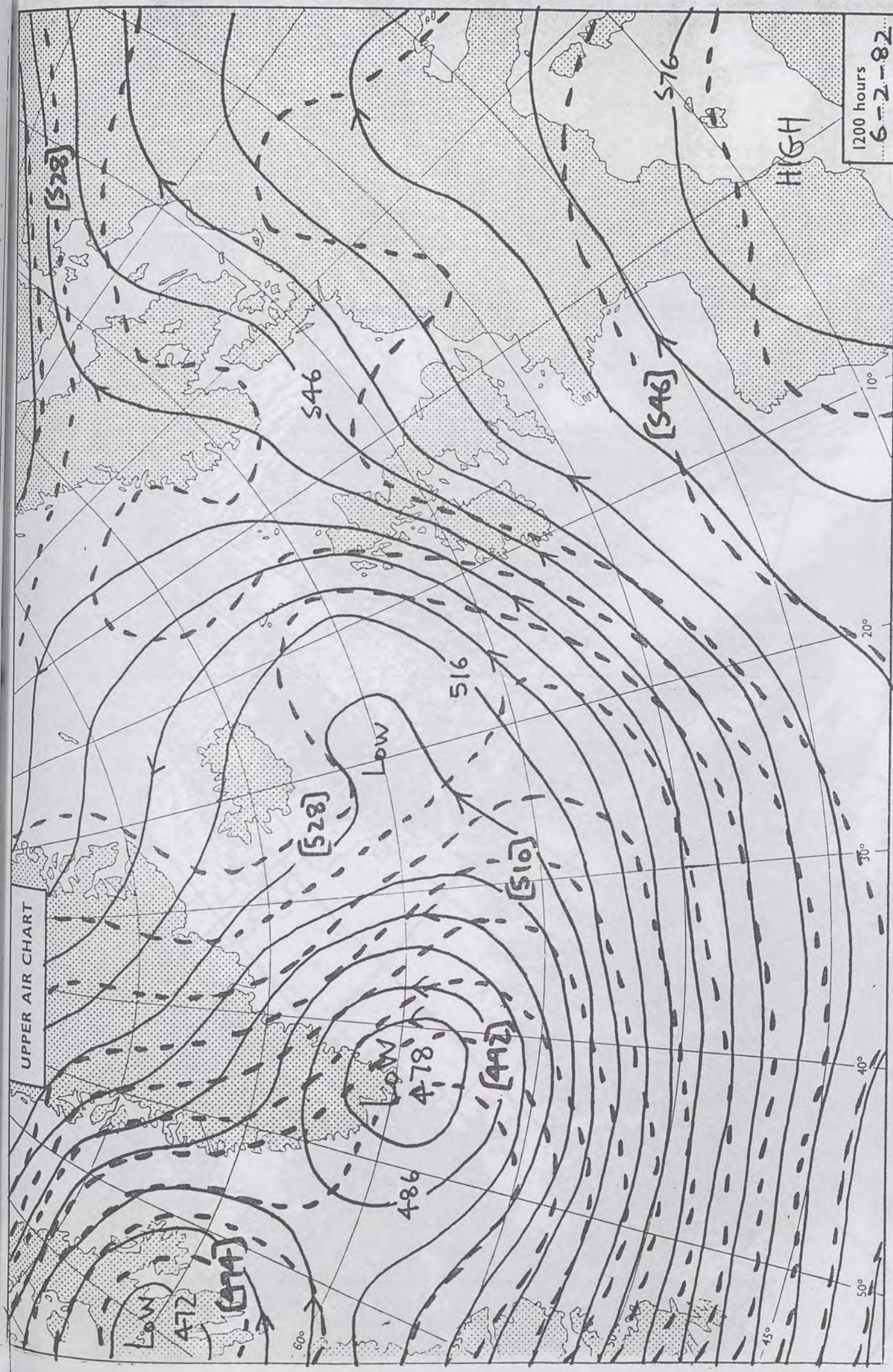
© Crown Copyright

UPPER AIR CHART

...HINE
...n)
...to dusk
...0-4h
...n as X
...2-82

...THER
...rom
...early
...ated
...ght
...utal
...ained
...nny
...ng

...r a
...it
...hern
...r
...ther
...ead
...tered
...e
...rly
...right



London Weather Centre. 284 High Holborn London WC1V 7HX
All times are GMT
© Crown copyright
1200 hours
6-2-82
500 mb full lines
1000-500 mb pecked



520

521

1208

6-2-81

0600 hours
7-2-82



1200 hours
7-2-82



1800 hours
7-2-82

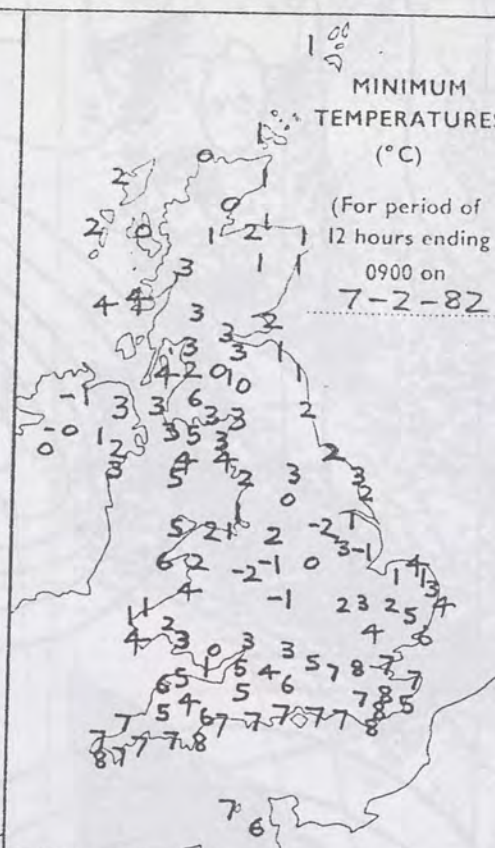


2400 hours
7-2-82



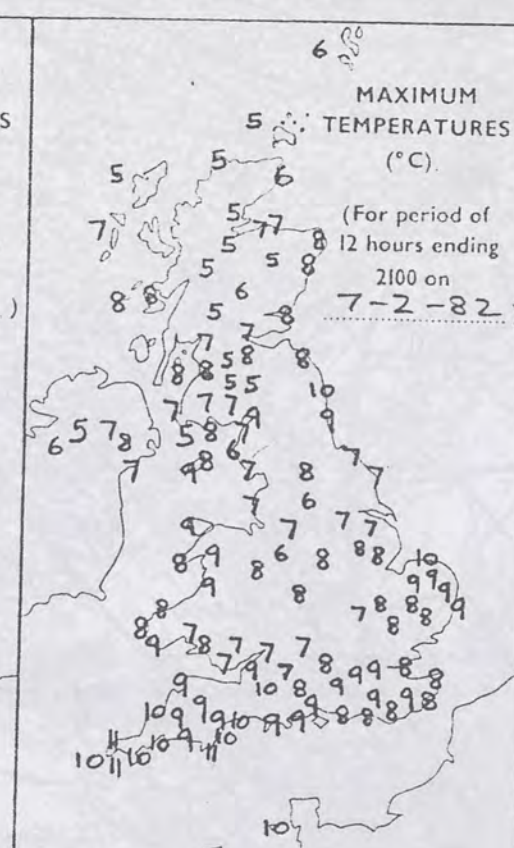
MINIMUM
TEMPERATURES
(°C)

(For period of
12 hours ending
0900 on
7-2-82)



MAXIMUM
TEMPERATURES
(°C)

(For period of
12 hours ending
2100 on
7-2-82)

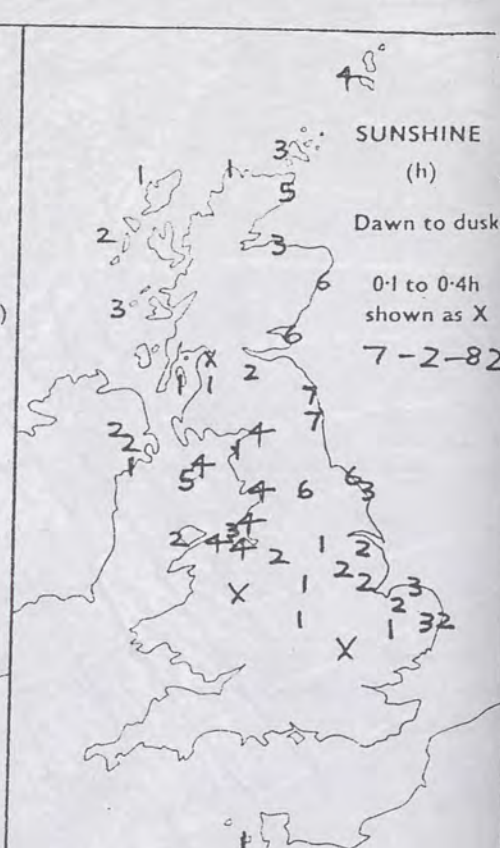


SUNSHINE
(h)

Dawn to dusk

0.1 to 0.4h
shown as X

7-2-82

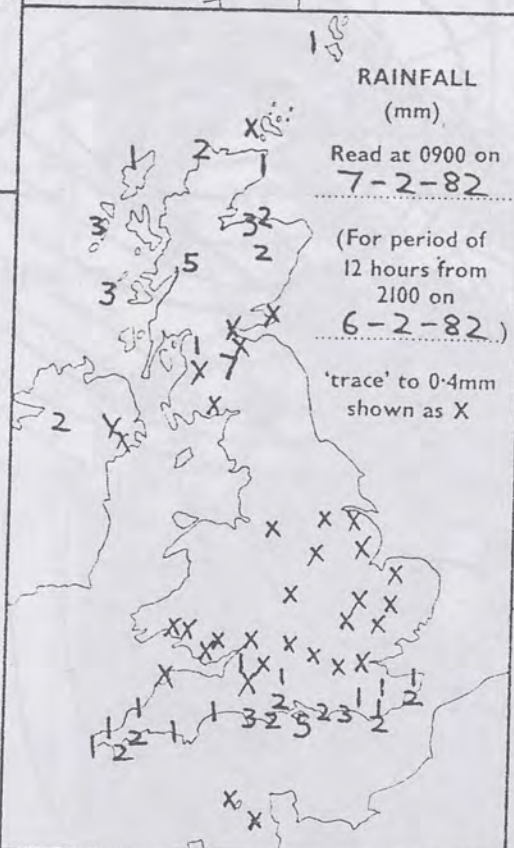


RAINFALL
(mm)

Read at 0900 on
7-2-82

(For period of
12 hours from
2100 on
6-2-82)

'trace' to 0.4mm
shown as X

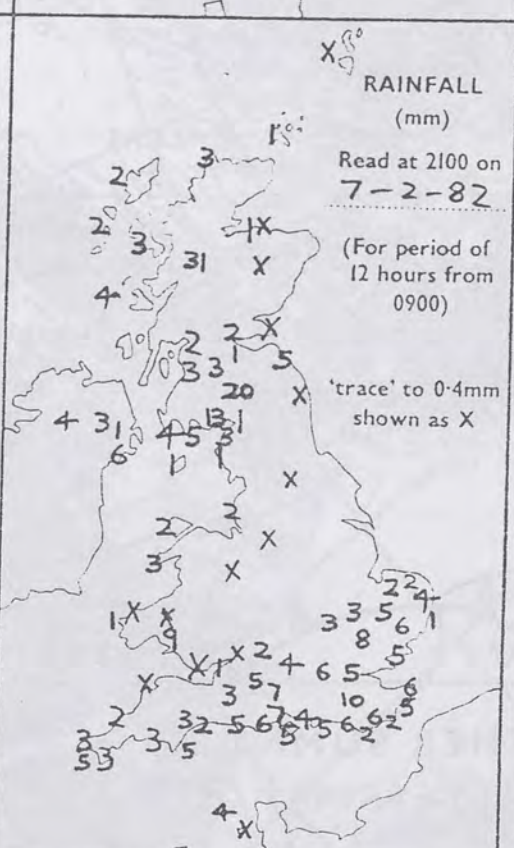


RAINFALL
(mm)

Read at 2100 on
7-2-82

(For period of
12 hours from
0900)

'trace' to 0.4mm
shown as X

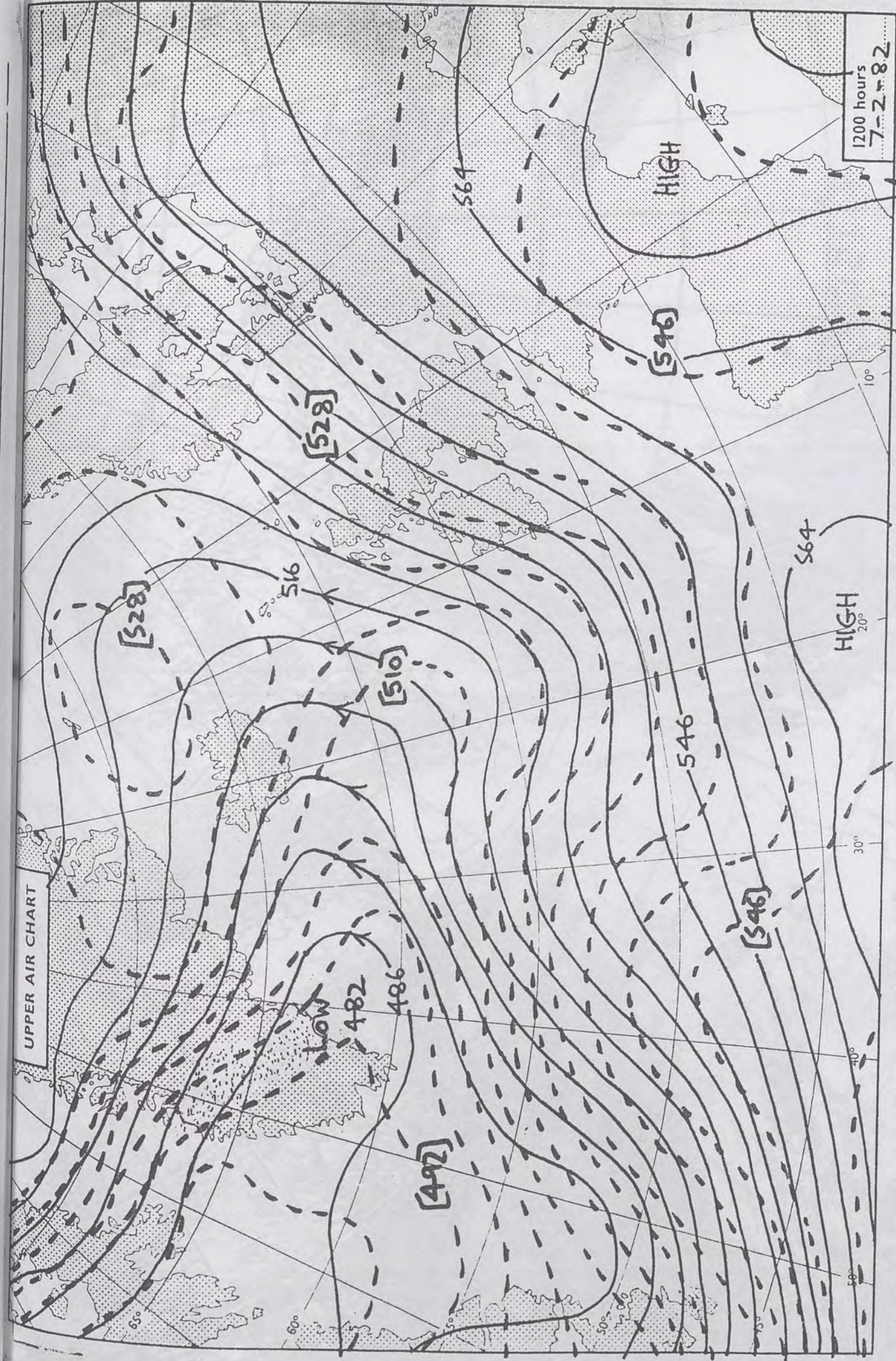


SUMMARY OF BRITISH WEATHER

In southern England it remained dull with outbreaks of rain but during the evening clearer weather spread from the west. In South Wales, the South Midlands and East Anglia occasional rain cleared in the early hours and patchy fog developed. The morning was dry and bright but there were outbreaks of rain during the afternoon and early evening. In remaining parts of England and Wales along with eastern Scotland it was dry with clear skies overnight and remained dry most of the day with sunny periods but there were scattered showers especially later in the day. In Northern Ireland, northern and western Scotland there were frequent showers, wintry in places with isolated thunderstorms in northwest Scotland.

'Extremes' for SUNDAY 7th FEBRUARY 1982

Highest maximum	: 11°C Torquay, Penzance, Guernsey
Lowest minimum	: -1.9°C Shawbury
Lowest grass minimum	: -7.4°C Shawbury
Most rain (24 hours from 0900 h):	33.5mm Fort William
Most sun	: 7.5hrs Newcastle Weather Centre



London Weather Centre 284 High Holborn London WC1V 7HX

All times are GMT

© Crown copyright


1200 hours
7-2-82
500 mb full lines
1000-500 mb pecked

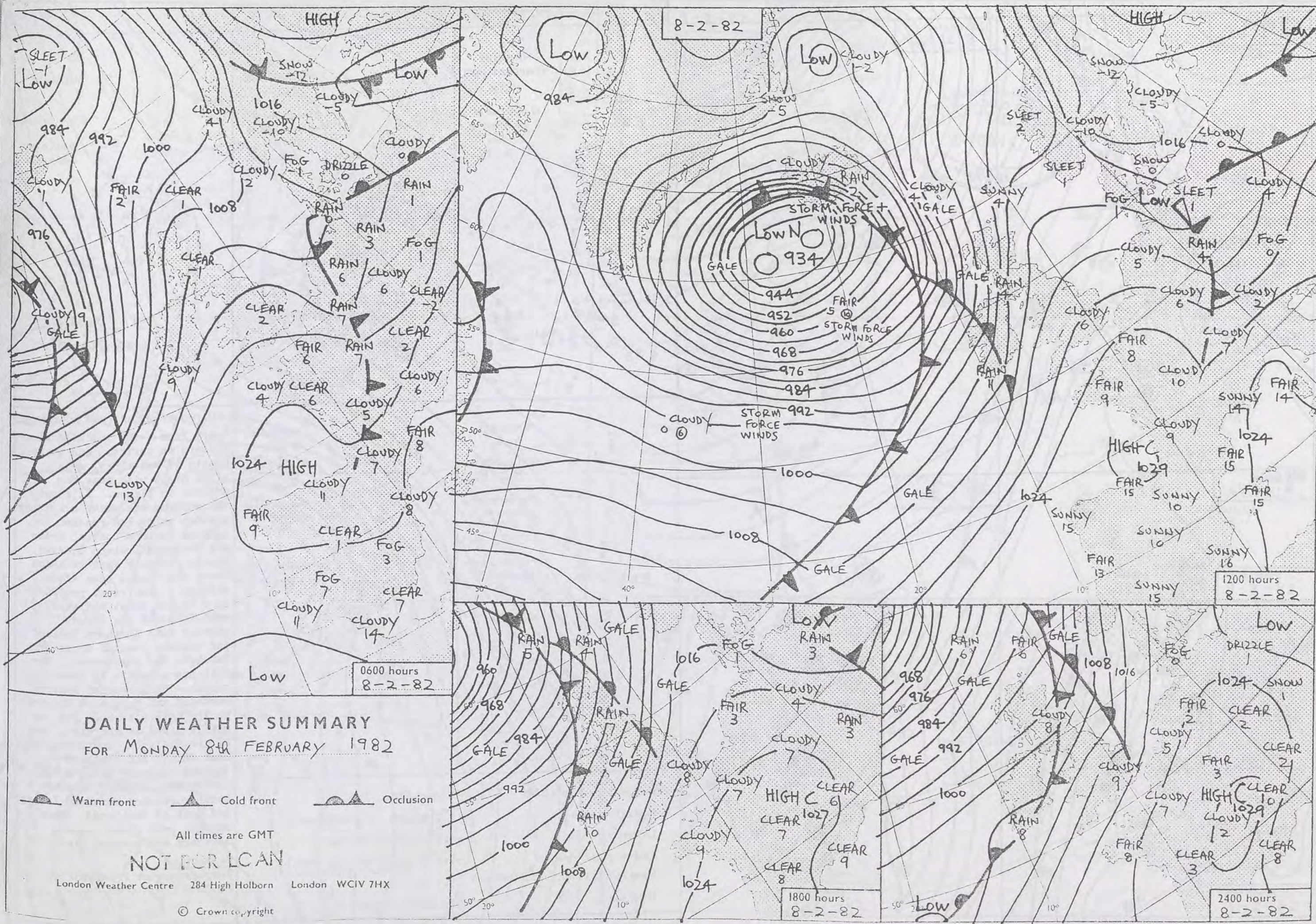
7-2-82

1517Z

1335Z


1157Z





0600 hours
8.2.82

1200 hours
8.2.82



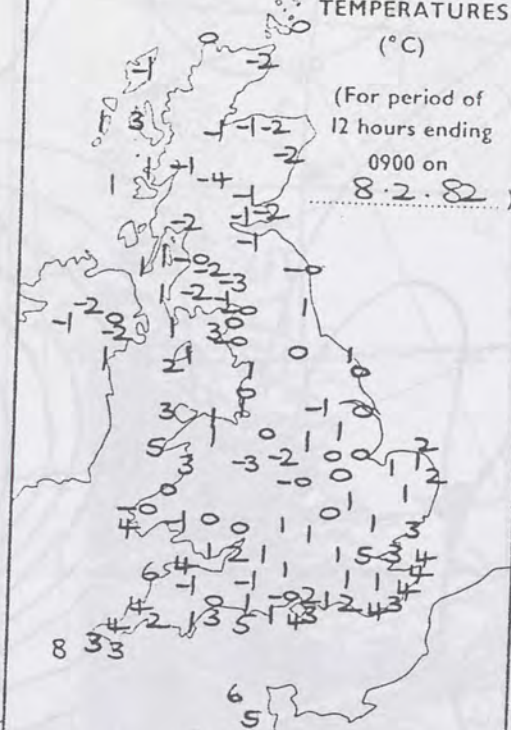
1800 hours
8.2.82

2400 hours
8.2.82



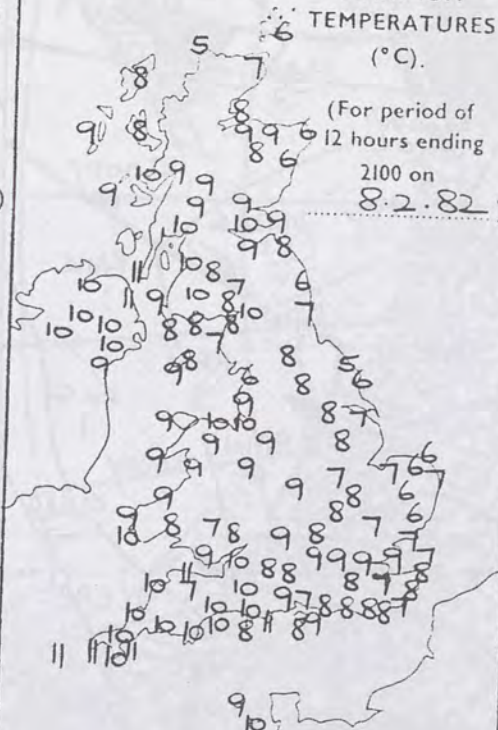
MINIMUM
TEMPERATURES
(°C)

(For period of
12 hours ending
0900 on
8.2.82)



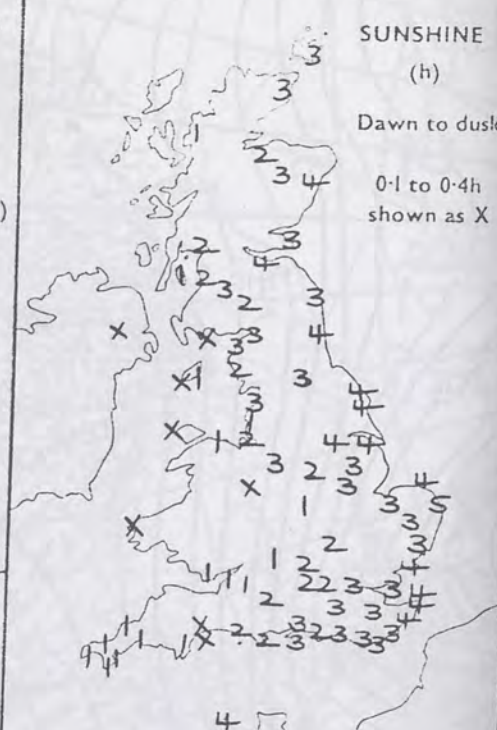
MAXIMUM
TEMPERATURES
(°C)

(For period of
12 hours ending
2100 on
8.2.82)



SUNSHINE
(h)

Dawn to dusk
0.1 to 0.4h
shown as X

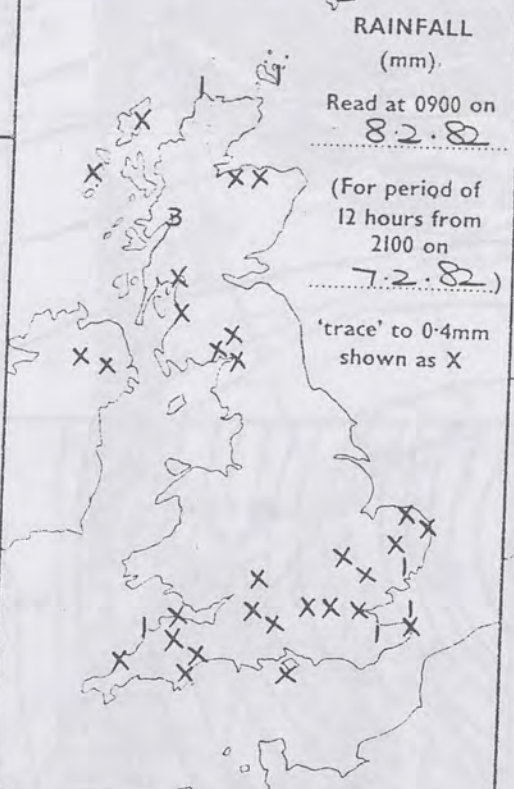


RAINFALL
(mm)

Read at 0900 on
8.2.82

(For period of
12 hours from
2100 on
7.2.82)

'trace' to 0.4mm
shown as X

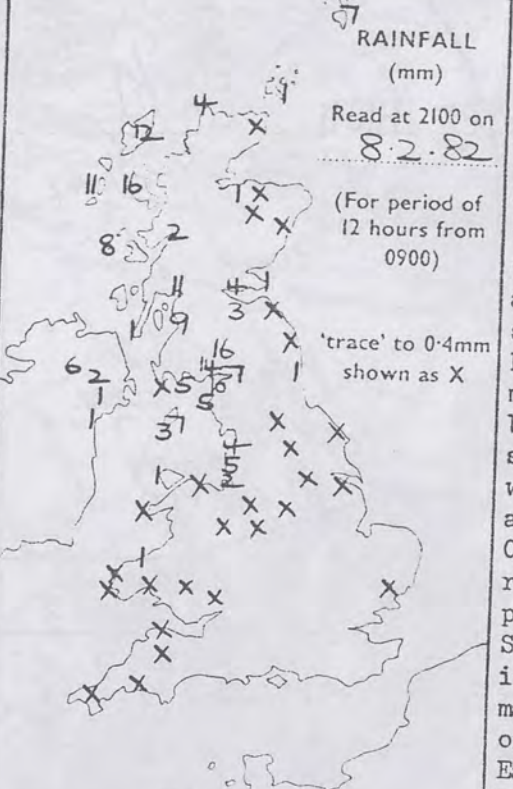


RAINFALL
(mm)

Read at 2100 on
8.2.82

(For period of
12 hours from
0900)

'trace' to 0.4mm
shown as X



SUMMARY OF BRITISH WEATHER

Apart from a few isolated wintry showers on northern and western coasts it was a dry, mainly clear night with some fog patches in places. At first the morning was sunny but cloudy weather which had reached the extreme western coastal areas and Northern Ireland by dawn, spread steadily east to reach North Sea coasts soon after midday. Some rain, preceded by a little sleet and snow, soon followed the cloudy weather into Northern Ireland and western coastal areas from Cardigan Bay northwards. The rain was moderate to heavy in places. Rain reached eastern Scotland and northeast England in the late afternoon but was mainly light in the east. Much of the Midlands, southeast Wales, East Anglia and southern England remained dry. During the evening clearer, showery weather reached Northern Ireland and much of Scotland. Winds reached gale force in many northern and western districts.

Correction

Temperature at Prestwick at 2400h 9°C. on 4th

'Extremes' for MONDAY 8TH FEBRUARY 1982

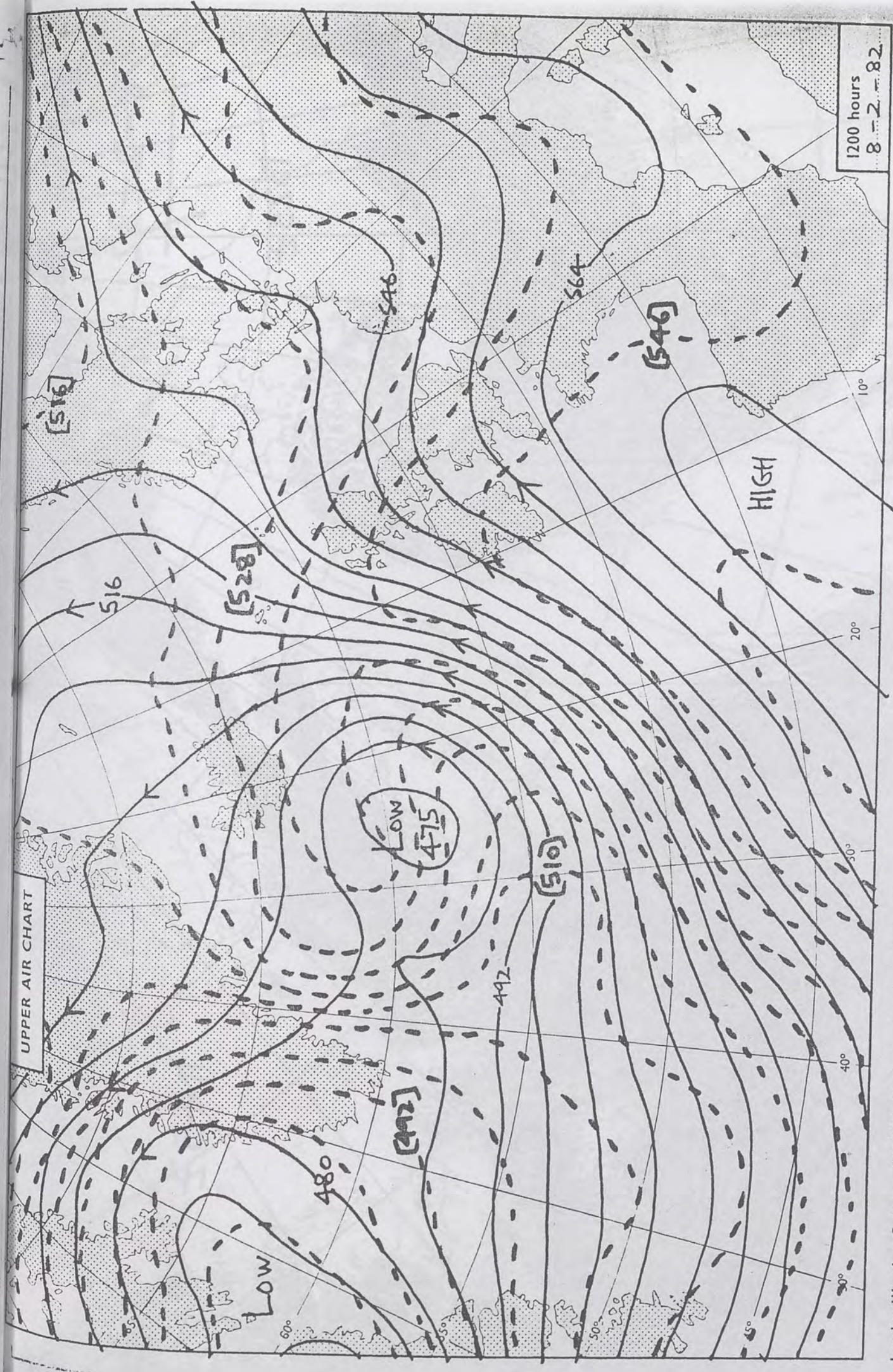
Highest maximum : 11°C mainly in southwest
Lowest minimum : -4.2°C Tummel Bridge
Lowest grass minimum : -7.3°C Long Kesh (Co Down)
Most rain (24 hours from 0900h) : 35.7 mm Sloy
Most sun : 5.3 hours Jersey

London Weather Centre 284 High Holborn London WC1V 7HX

All times are GMT

© Crown Copyright

UPPER AIR CHART



1200 hours
8-2-82

500 mb full lines
1000-500 mb pecked

All times are GMT

London Weather Centre 284 High Holborn London WC1V 7HX

© Crown copyright

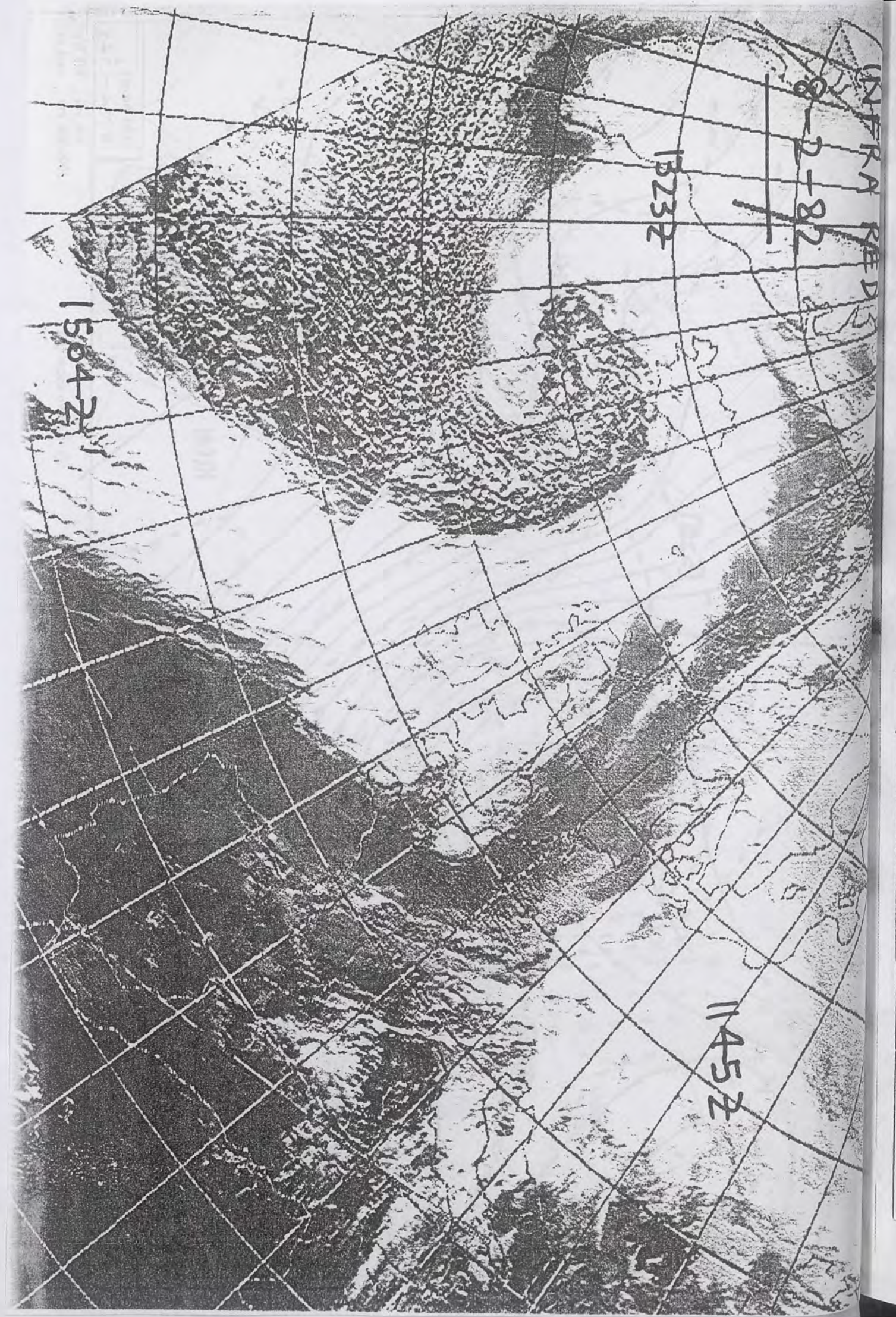
INTRA RED

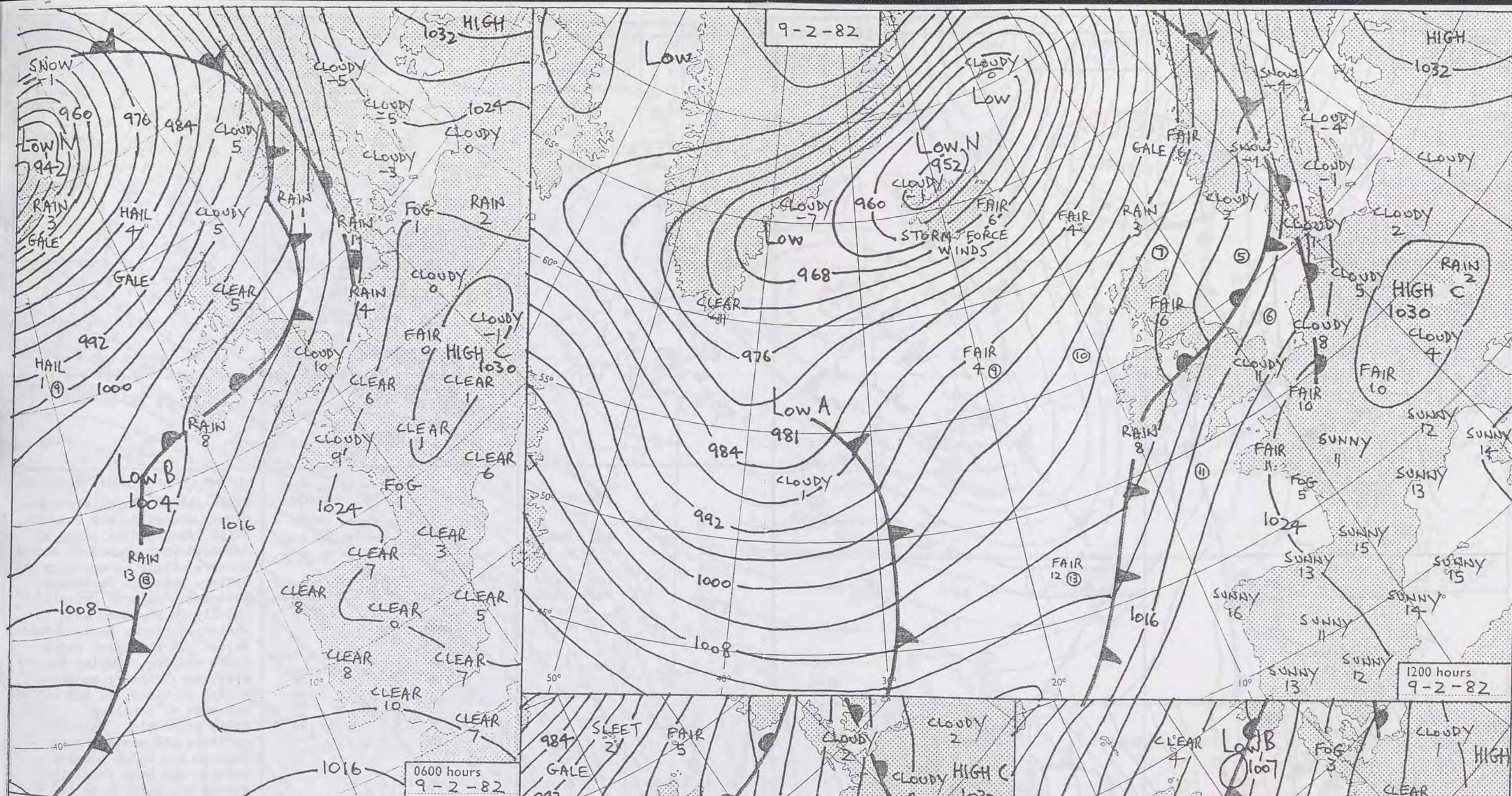
8-2-82

1323Z




1145Z

1504Z





DAILY WEATHER SUMMARY FOR TUESDAY 9th FEBRUARY 1982

 Warm front
  Cold front
  Occlusion

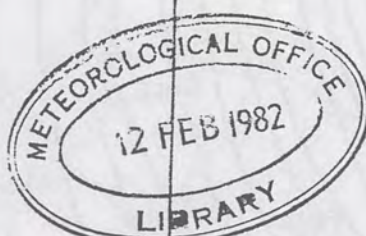
All times are GMT
NOT FOR LOAN

London Weather Centre 284 High Holborn London WC1V 7HX

© Crown copyright

0600 hours
9.2.82

1200 hours
9.2.82



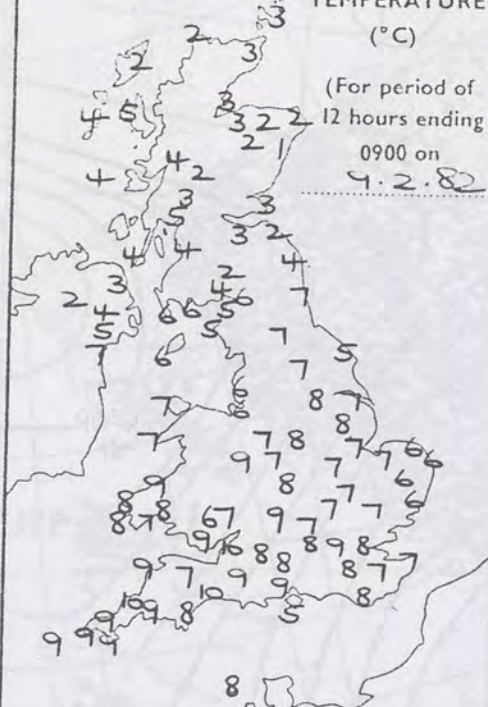
1800 hours
9.2.82

2400 hours
9.2.82



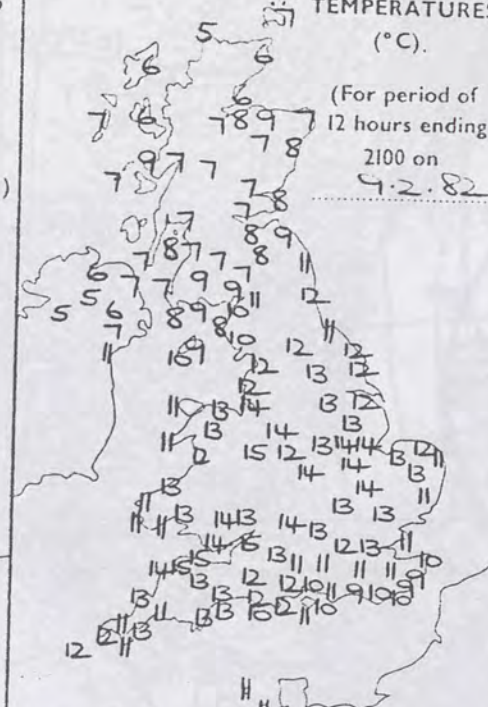
MINIMUM
TEMPERATURES
(°C)

(For period of
12 hours ending
0900 on
9.2.82)



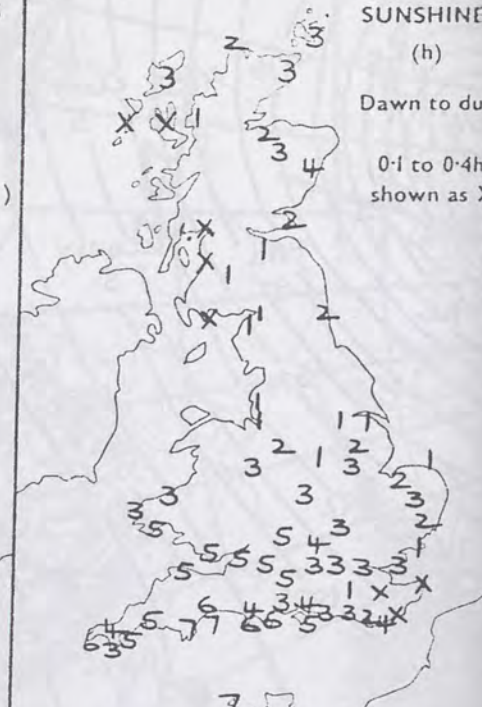
MAXIMUM
TEMPERATURES
(°C)

(For period of
12 hours ending
2100 on
9.2.82)



SUNSHINE
(h)

Dawn to dusk
0.1 to 0.4h
shown as X

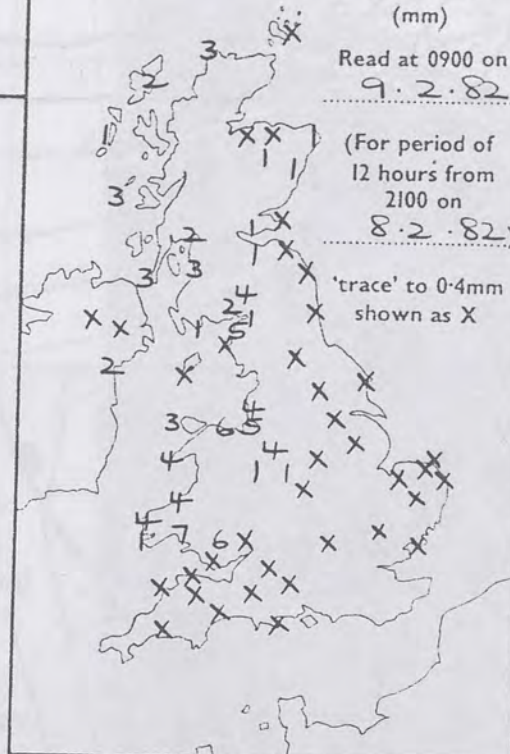


RAINFALL
(mm)

Read at 0900 on
9.2.82

(For period of
12 hours from
2100 on
8.2.82)

'trace' to 0.4mm
shown as X

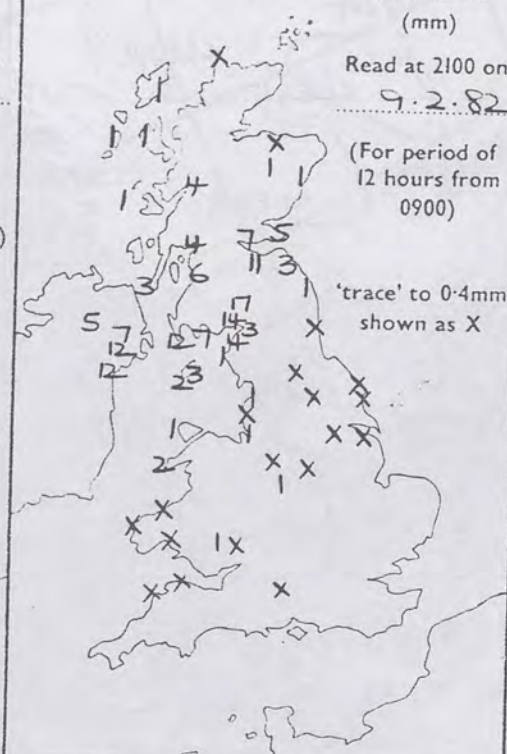


RAINFALL
(mm)

Read at 2100 on
9.2.82

(For period of
12 hours from
0900)

'trace' to 0.4mm
shown as X

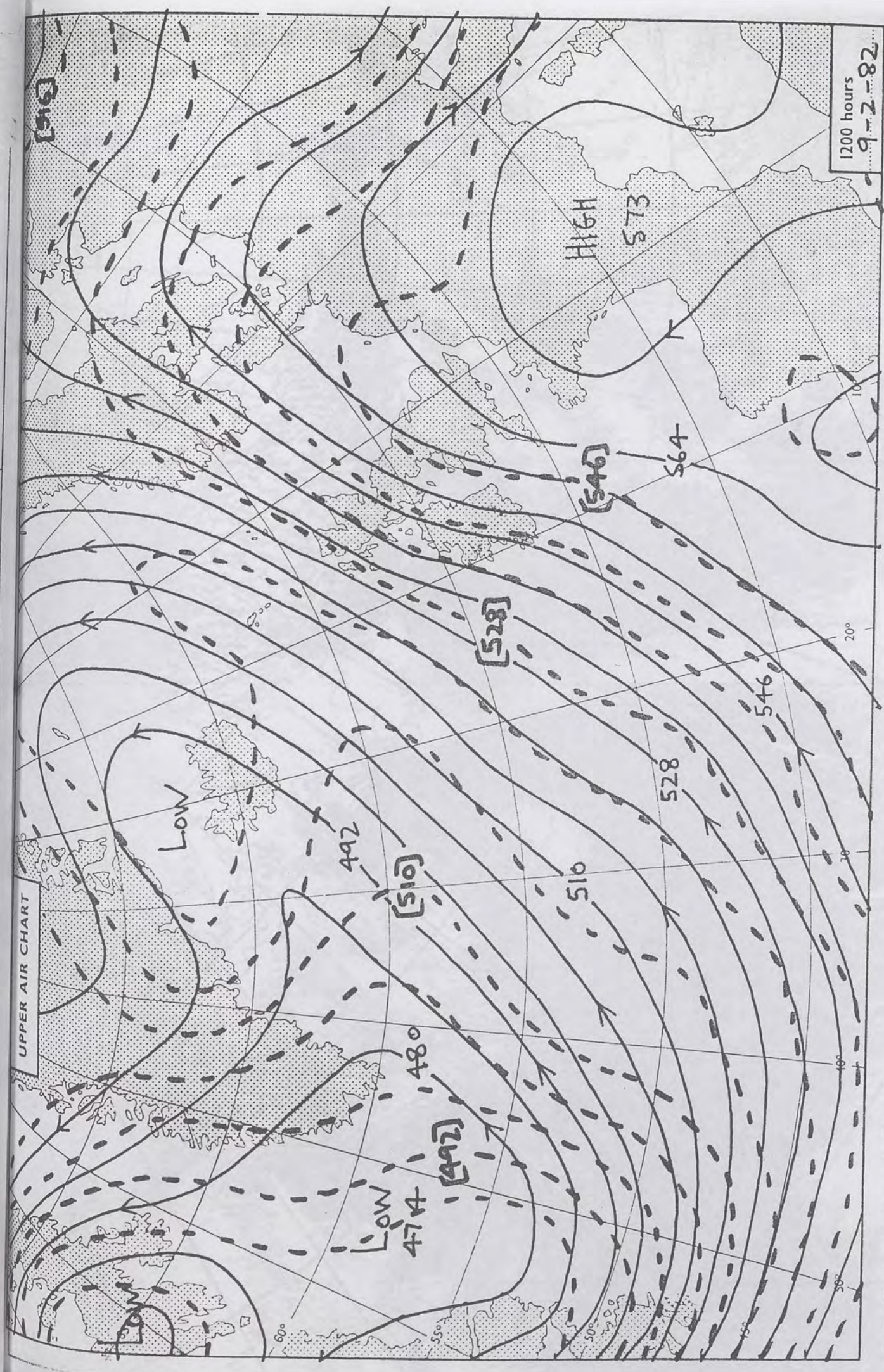


SUMMARY OF BRITISH WEATHER

Overnight it was mainly dry, cloudy and mild, but clearer skies developed in parts of Scotland with scattered wintry showers mainly on northern and western coasts. There was occasional rain or drizzle chiefly in northern and western parts of England and Wales. In southwest Wales there was fog. During the day there were further showers, wintry at times, in the north and west of Scotland with sunny intervals. Rain over northern and western parts of England and Wales became heavier and more persistent during the morning as it spread north to Northern Ireland and to much of Scotland in the afternoon but it was generally lighter in the east and began to die out from the northwest later. Fog developed by midnight in parts of Northern Ireland and eastern Scotland. Some southern areas were exceptionally mild.

'Extremes' for TUESDAY 9TH FEBRUARY 1982

Highest maximum	: 15.0°C Chivenor
Lowest minimum	: 1.4°C Dyce Airport (Aberdeen)
Lowest grass minimum	: -3.0°C Lossiemouth
Most rain (24 hours from 0900h)	: 29.9mm Eskdalemuir (Dumfries & Galloway)
Most sun	: 7.9 hours Jersey Airport



1200 hours
9-2-82

500 mb full lines
1000-500 mb pecked

© Crown copyright

All times are GMT


London Weather Centre 284 High Holborn London WC1V 7HX

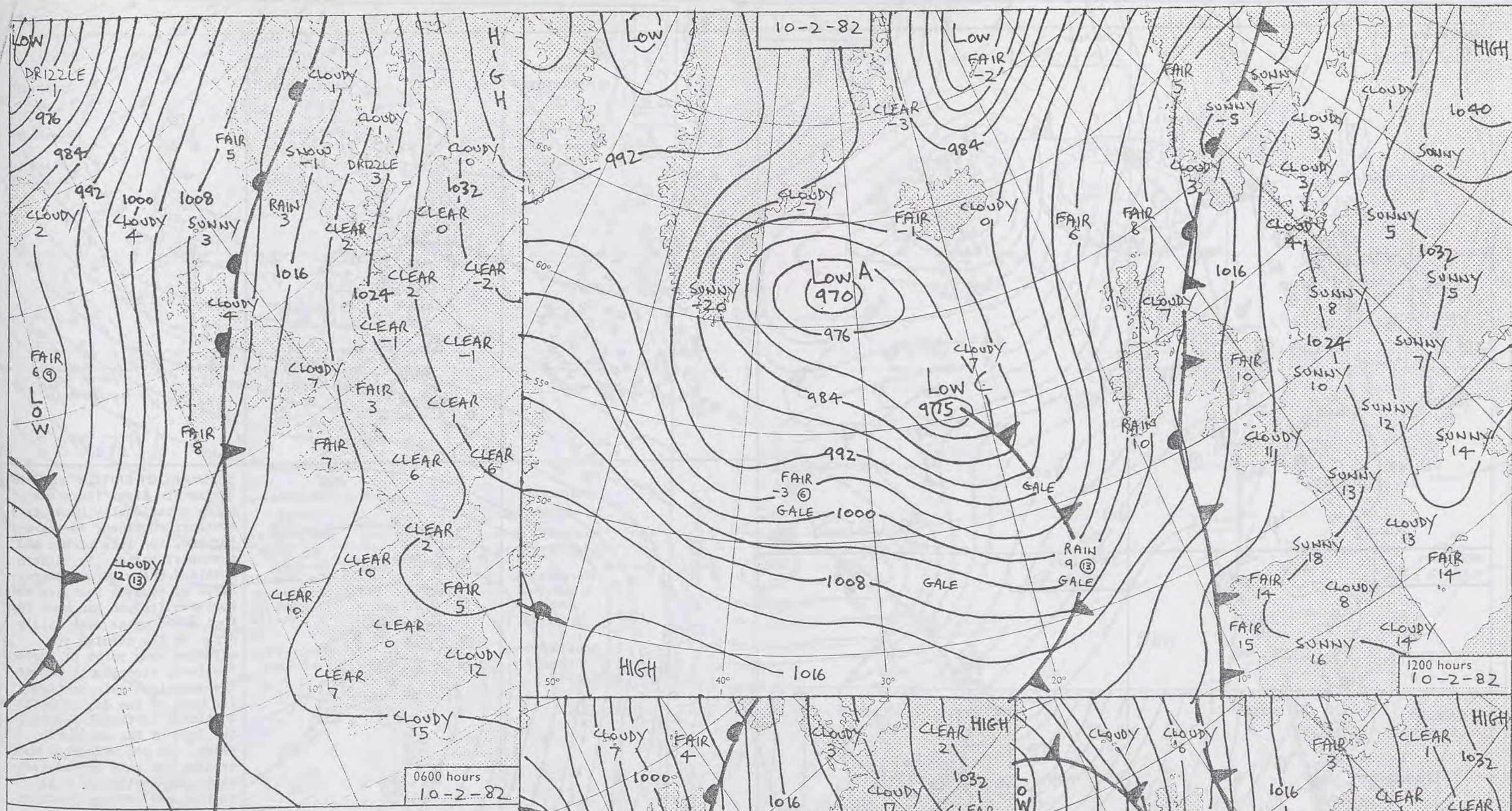
9-2-82

20527

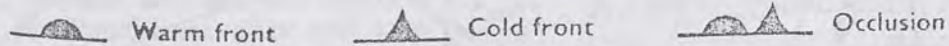
17302

19092





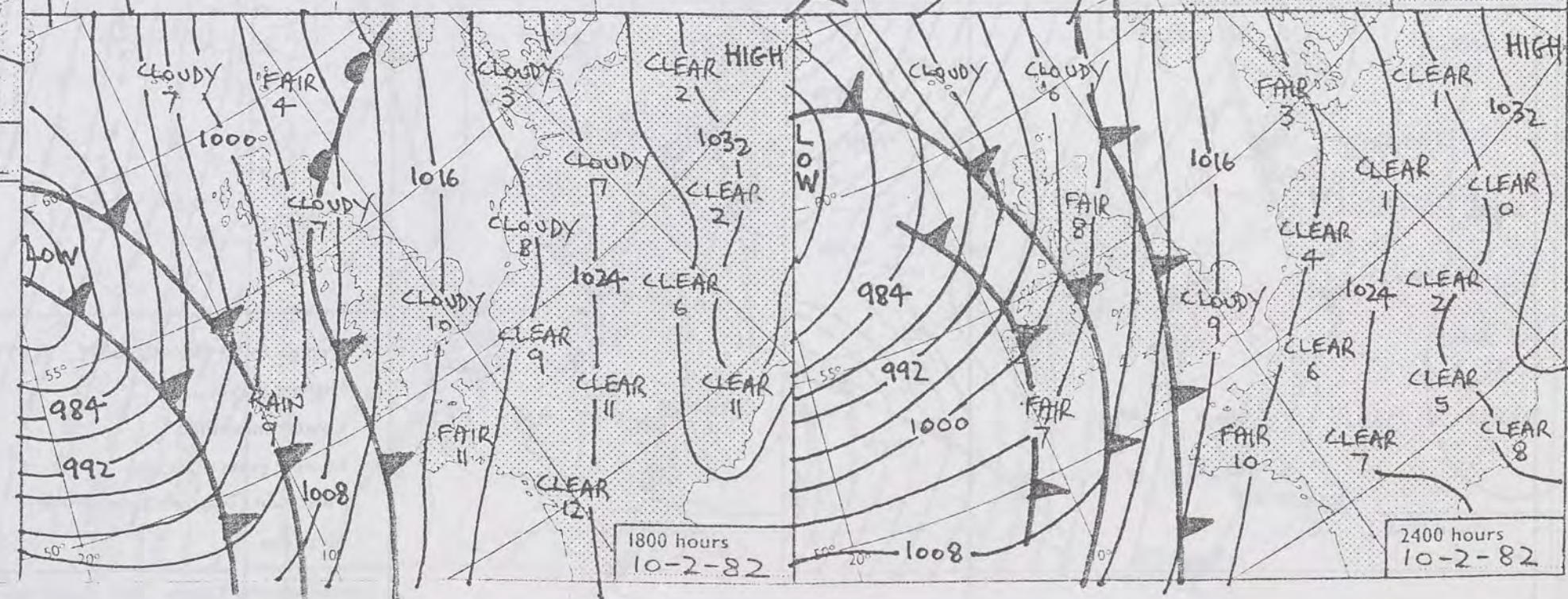
DAILY WEATHER SUMMARY
FOR WEDNESDAY 10th FEBRUARY 1982



All times are GMT
NOT FOR LOAN

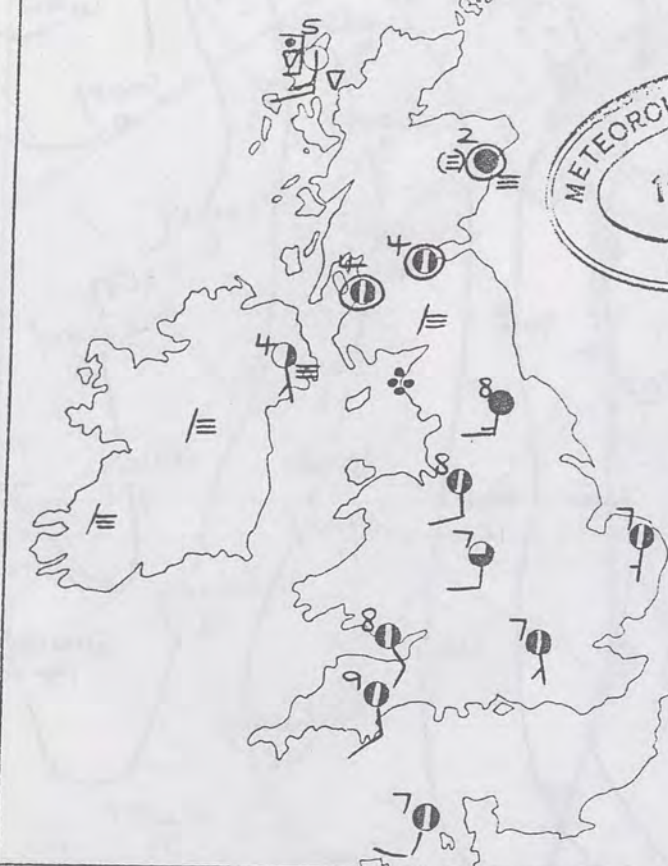

London Weather Centre 284 High Holborn London WC1V 7HX

© Crown copyright



0600 hours
10.2.82

1200 hours
10.2.82



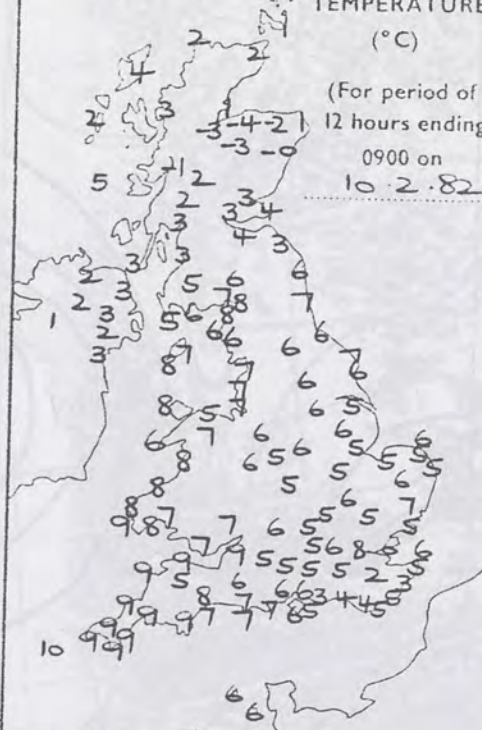
1800 hours
10.2.82

2400 hours
10.2.82



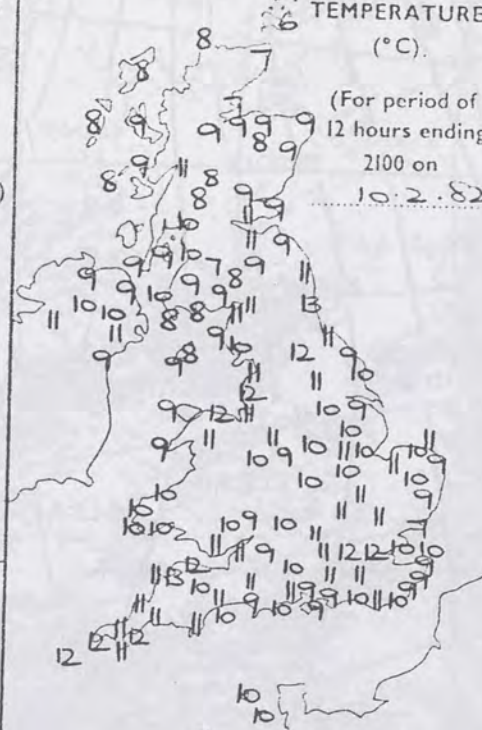
MINIMUM
TEMPERATURES
(°C)

(For period of
12 hours ending
0900 on
10.2.82)



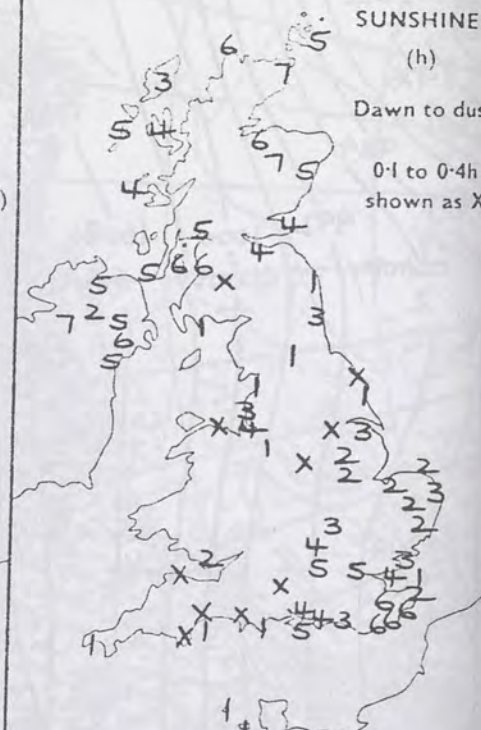
MAXIMUM
TEMPERATURES
(°C)

(For period of
12 hours ending
2100 on
10.2.82)



SUNSHINE
(h)

Dawn to dusk
0.1 to 0.4h
shown as X

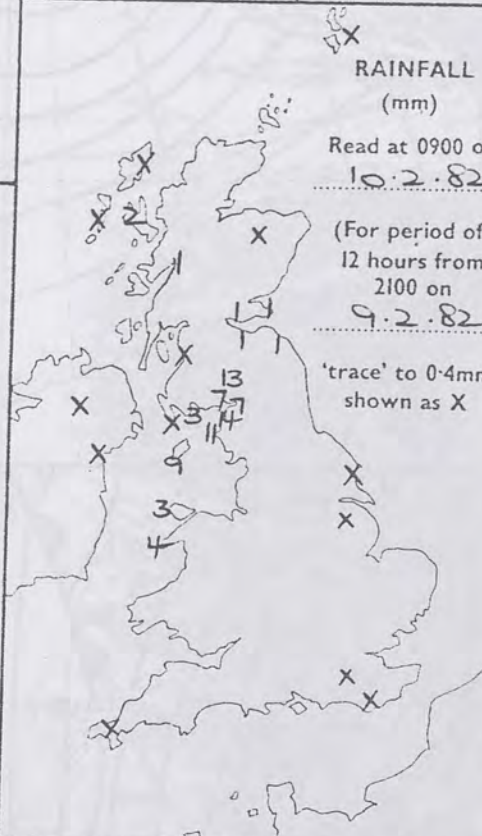


RAINFALL
(mm)

Read at 0900 on
10.2.82

(For period of
12 hours from
2100 on
9.2.82)

'trace' to 0.4mm
shown as X

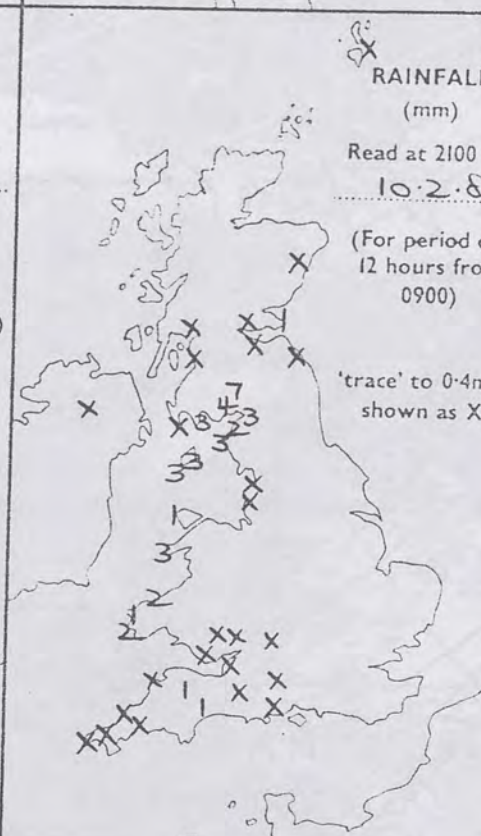


RAINFALL
(mm)

Read at 2100 on
10.2.82

(For period of
12 hours from
0900)

'trace' to 0.4mm
shown as X

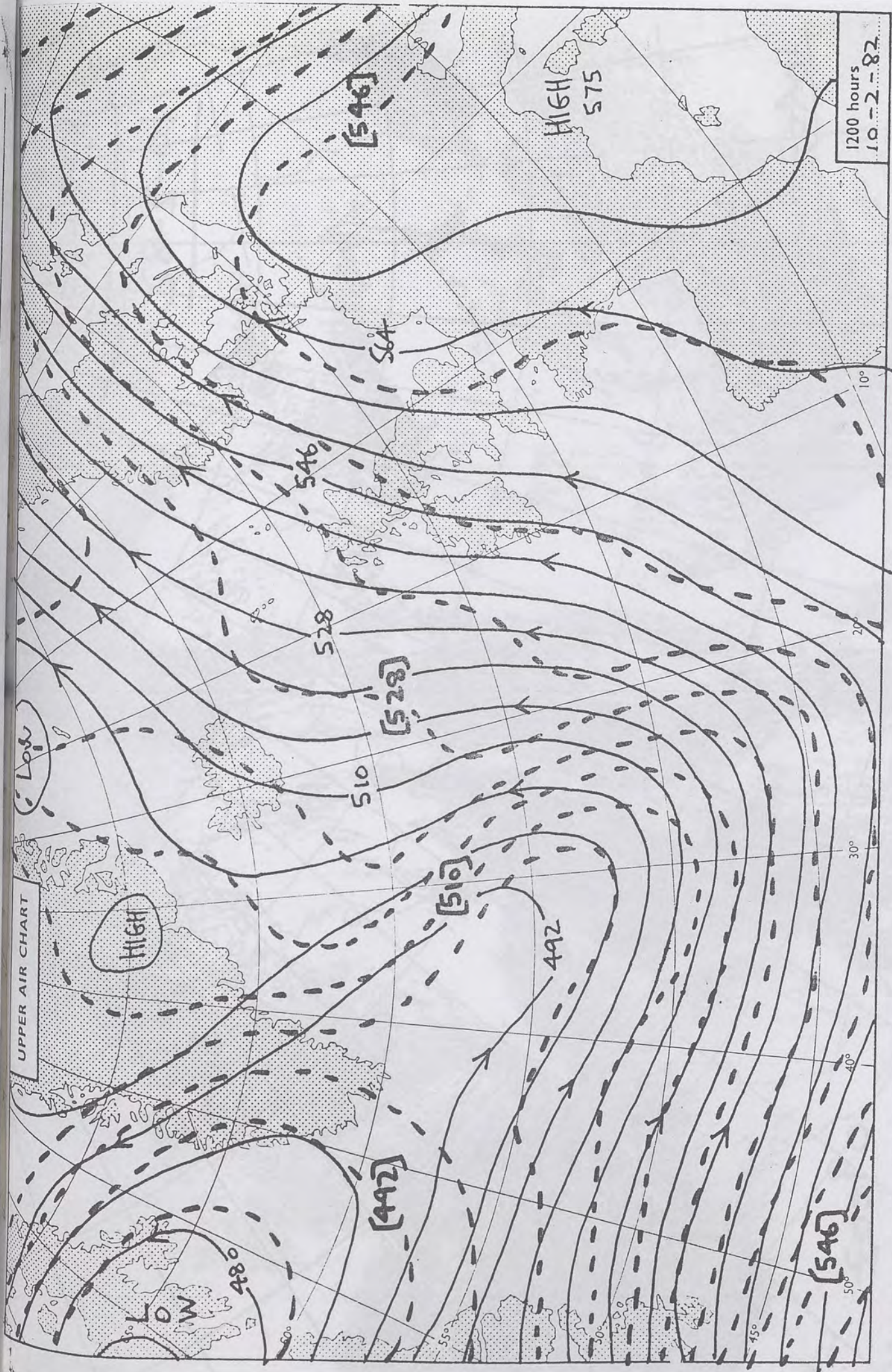


SUMMARY OF BRITISH WEATHER

During the night there was rain, occasionally heavy in southern Scotland, Northern England, the Isle of Man and northwest Wales. In western Scotland there were showers. Parts of eastern Scotland and Northern Ireland had some fog. Most other areas were mainly dry. In the morning fog affected many parts of eastern Scotland, clearing by midday. The overnight rain continued for much of the day in southern Scotland, northwest England, the Isle of Man and North Wales. In the afternoon and evening the rain spread eastwards and northwards into central and eastern Scotland. By evening the rain reached Wales and southwest England and spread gradually east to reach central and southern England by midnight. Many areas in Scotland, Northern Ireland and eastern England were dry with some sunshine. In the late evening winds reached gale force in western Scotland. It was mild in most places.

'Extremes' for WEDNESDAY 10TH FEBRUARY 1982

Highest maximum	: 12.7°C Newcastle Weather Centre
Lowest minimum	: -3.7°C Kinloss
Lowest grass minimum	: -8.2°C Kinloss
Most rain (24 hours from 0900h)	: 15 mm Bastreet (Cornwall)
Most sun	: 6.8 hrs Corgary (Co Fermanagh)



London Weather Centre 284 High Holborn London WC1V 7HX

All times are GMT

© Crown copyright

500 mb full lines
1000-500 mb pecked

INFRARED

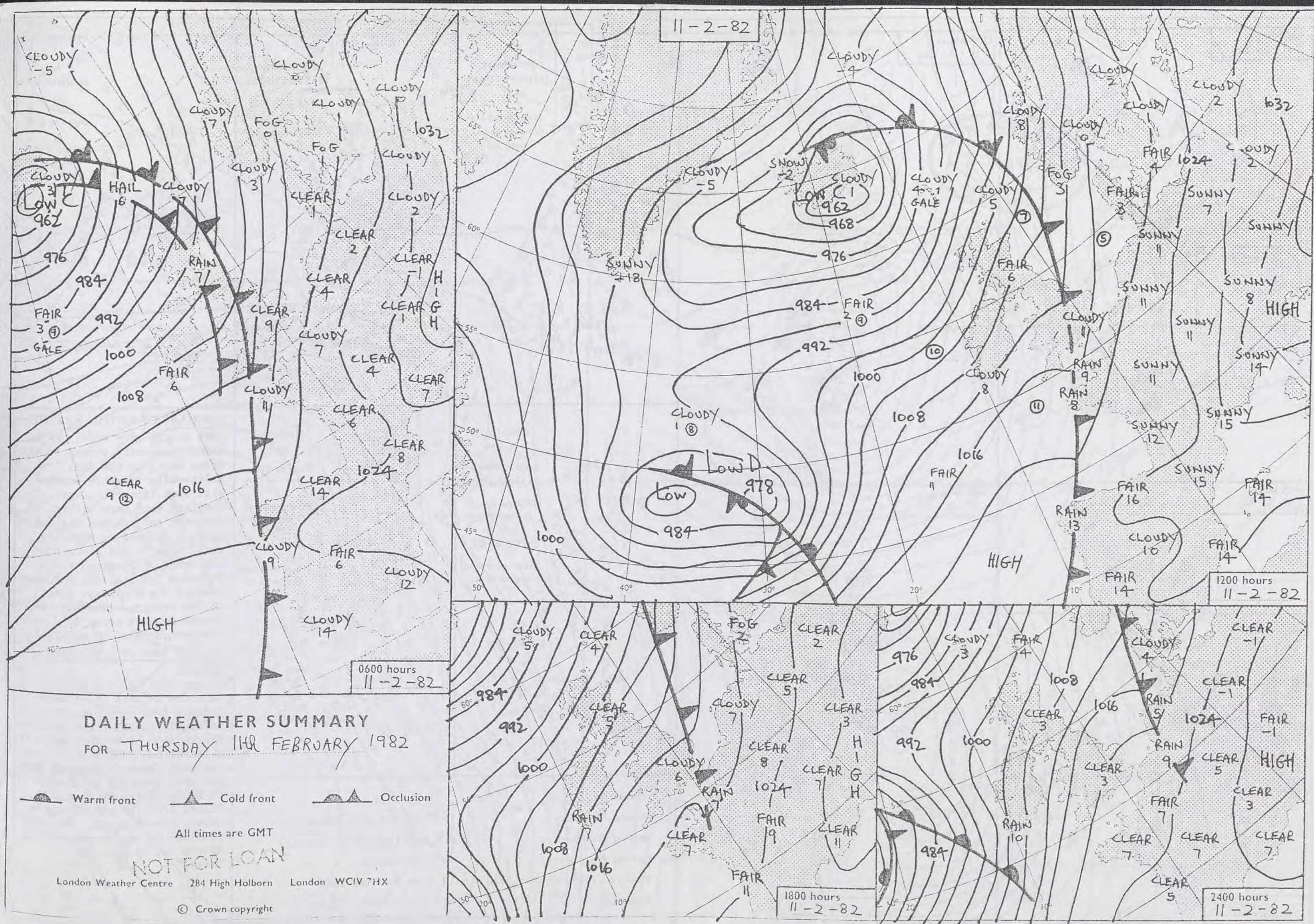
10-2-82

10402

09002



INFRARED



DAILY WEATHER SUMMARY
FOR THURSDAY 11th FEBRUARY 1982

Warm front Cold front Occlusion

All times are GMT

NOT FOR LOAN

London Weather Centre 284 High Holborn London WC1V 7HX

© Crown copyright

0600 hours
11.2.82



1200 hours
11.2.82



1800 hours
11.2.82

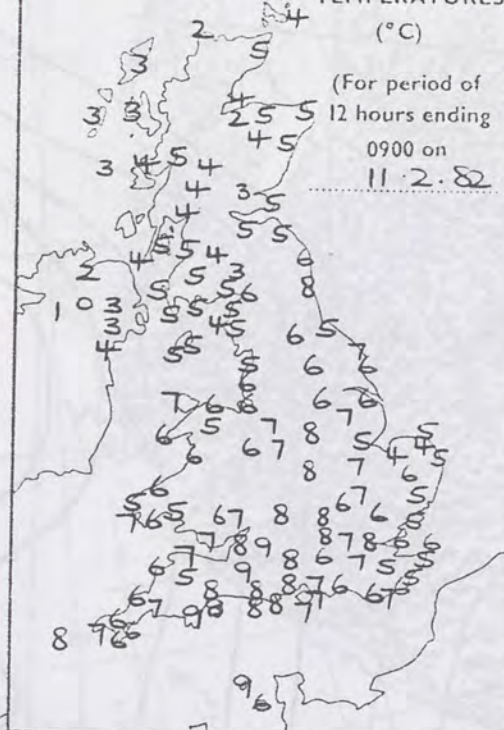


2400 hours
11.2.82



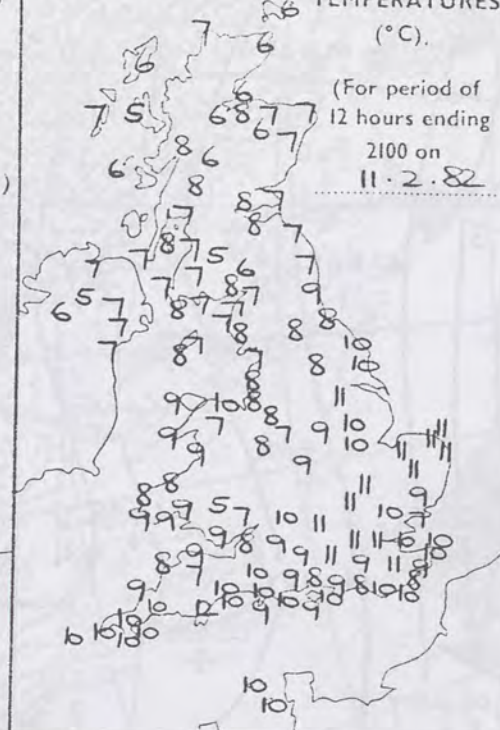
MINIMUM
TEMPERATURES
(°C)

(For period of
12 hours ending
0900 on
11.2.82)

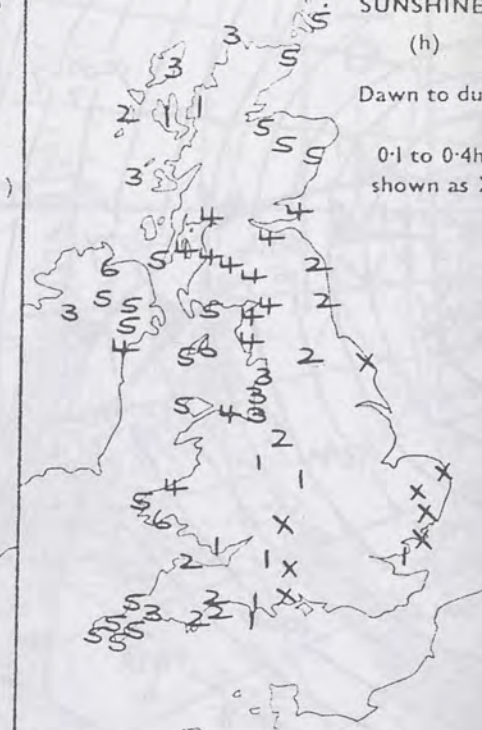


MAXIMUM
TEMPERATURES
(°C)

(For period of
12 hours ending
2100 on
11.2.82)



SUNSHINE
(h)
Dawn to dusk
0.1 to 0.4h
shown as X

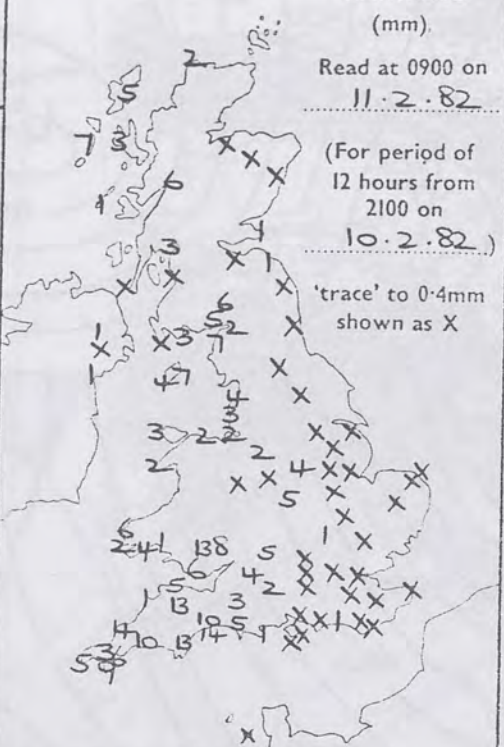


RAINFALL
(mm)

Read at 0900 on
11.2.82

(For period of
12 hours from
2100 on
10.2.82)

'trace' to 0.4mm
shown as X

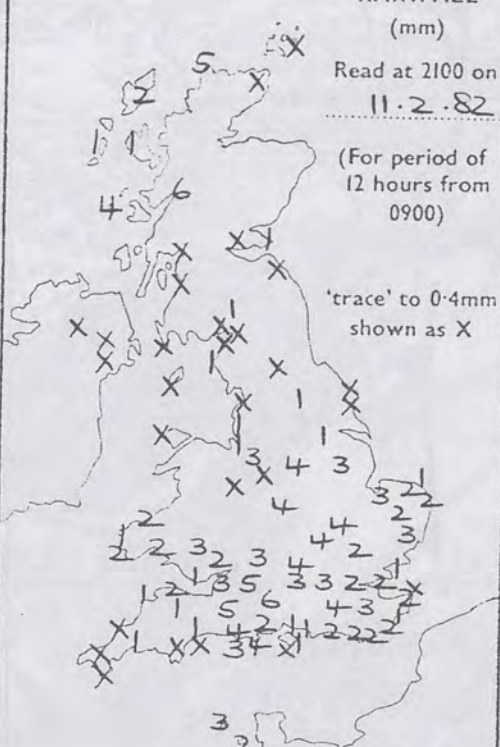


RAINFALL
(mm)

Read at 2100 on
11.2.82

(For period of
12 hours from
0900)

'trace' to 0.4mm
shown as X



SUMMARY OF BRITISH WEATHER
Most places were mild; rain, heavy in places, spread to all areas early in the day, followed by brighter weather with some showers. Over Scotland many were wintry. The rain had reached all but eastern England by dawn, by which time it had cleared up over most of Scotland and Northern Ireland; the clearance reached the southeast coast in the evening. Fog patches formed in some areas of southern England by midnight.


SAHARAN DUST OVER SOUTHERN ENGLAND

As the belt of rain crossed southern Britain there were reports from many places of falls of reddish-brown sand. Examination of weather satellite pictures and wind fields over the past few days suggest that the sand deposits originated in North Africa as fine dust, lifted into the atmosphere by strong desert winds. The dust remained in suspension until washed out by the rain of today.

'Extremes' for

Highest maximum	: 12°C Teignmouth (Devon)
Lowest minimum	: 0°C Carrigans (Co. Tyrone)
Lowest grass minimum	: -5°C Carrigans
Most rain (24 hours from 0900 h)	: 17.5 mm Fort William
Most sun	: 6.0 hours Tenby (Dyfed)

UPPER AIR CHART



London Weather Centre 284 High Holborn London WC1V 7HX

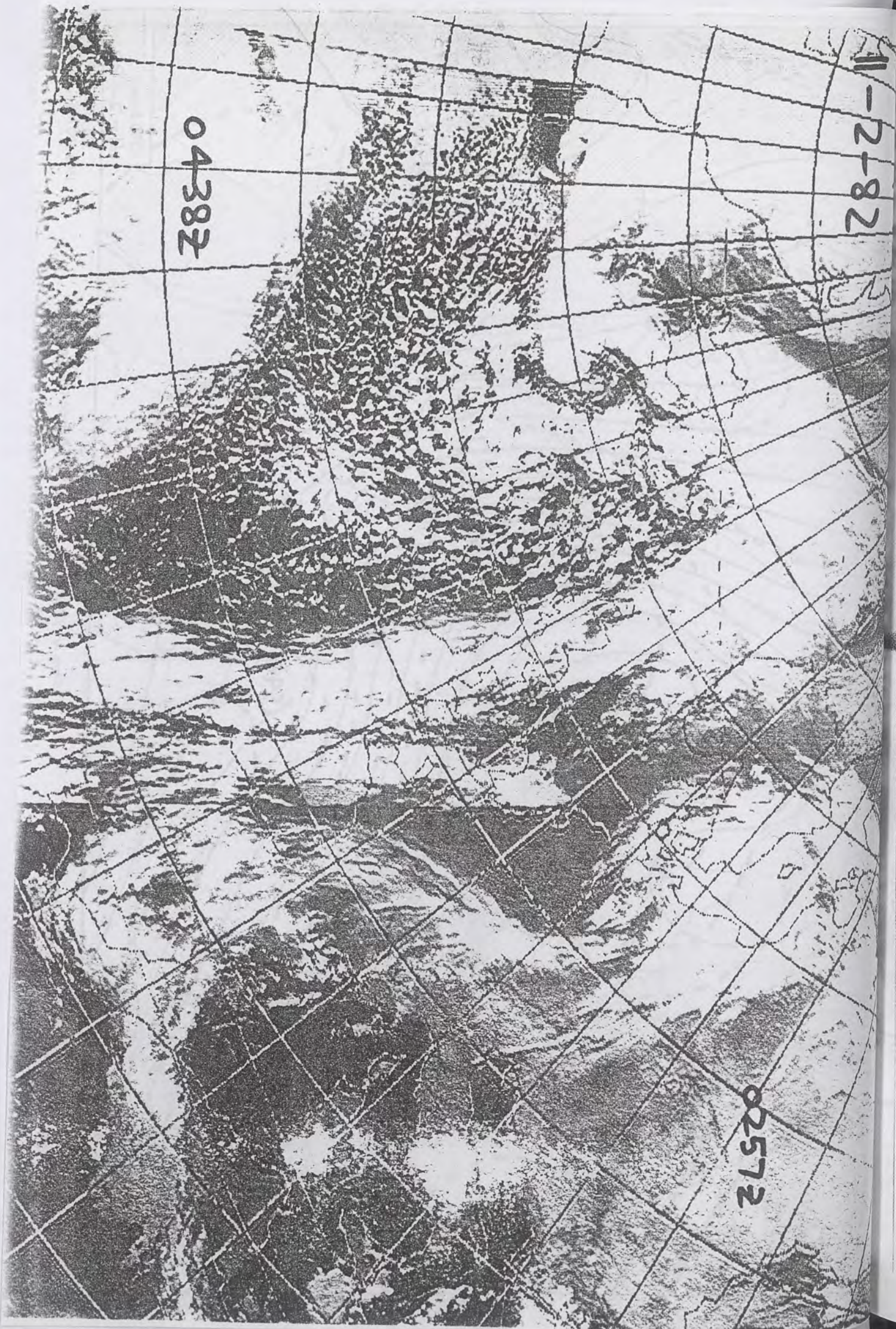
All times are GMT

© Crown copyright

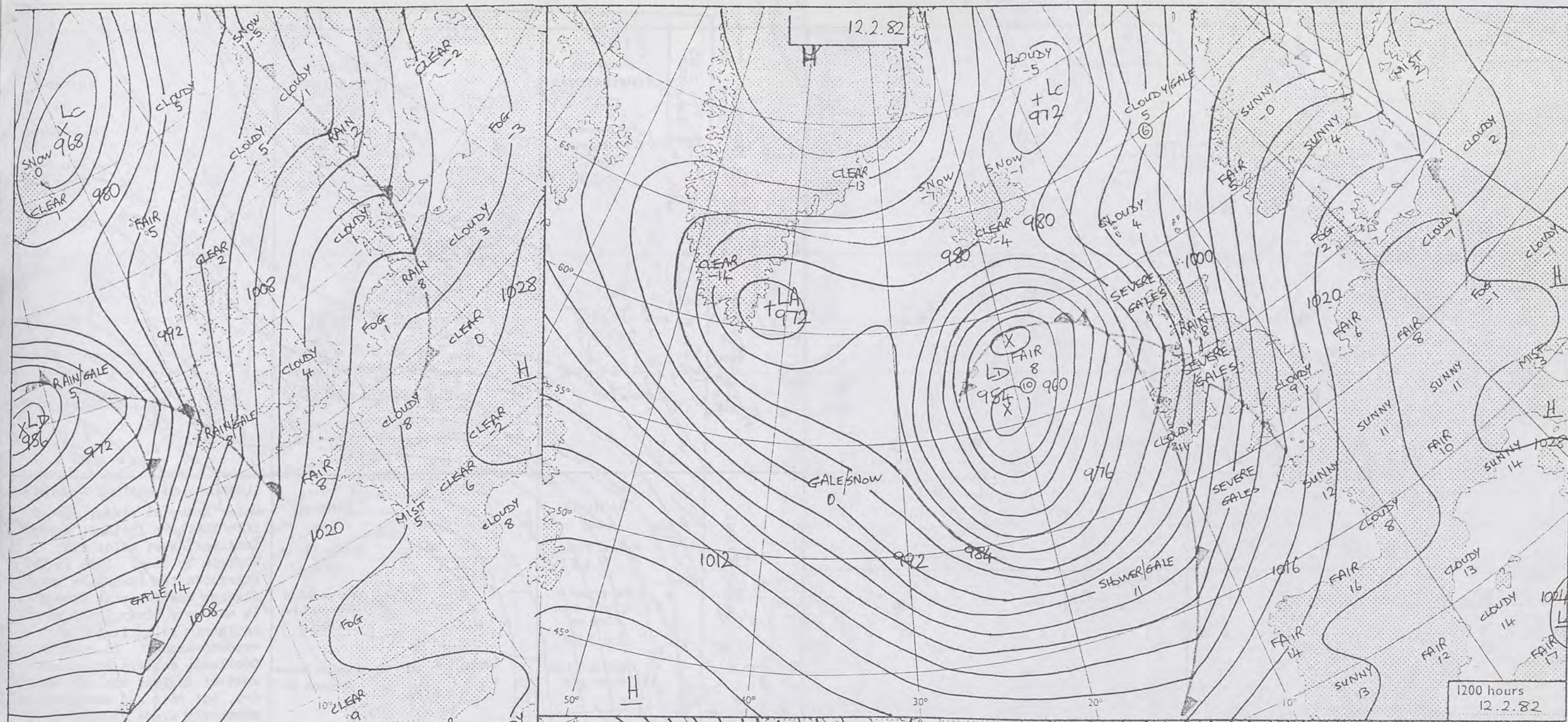
11-2-82

04382

02572



11-2-82



0600 hours
12.2.82

DAILY WEATHER SUMMARY FOR FRIDAY 12TH. FEBRUARY 1982

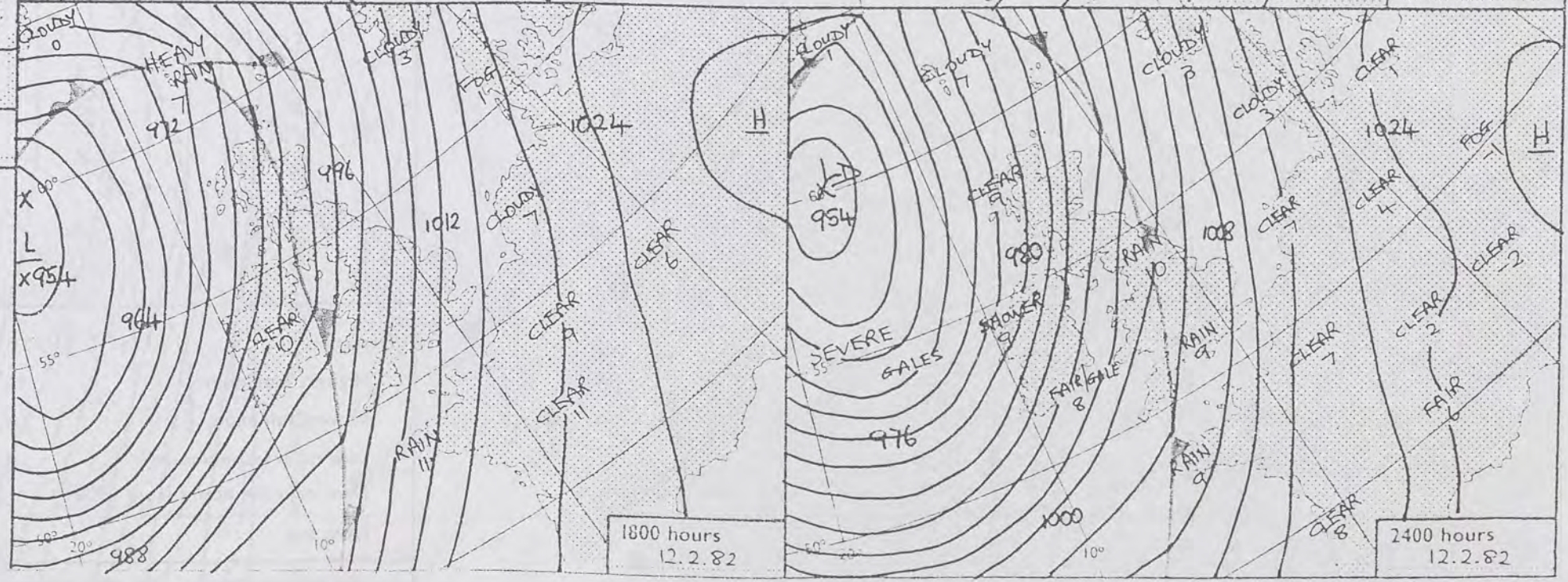
Warm front Cold front Occlusion

All times are GMT

NOT FOR LOAN

London Weather Centre 284 High Holborn London WC1V 7HX

© Crown copyright




1800 hours
12.2.82

2400 hours
12.2.82

0600 hours
12.2.82

1200 hours
12.2.82



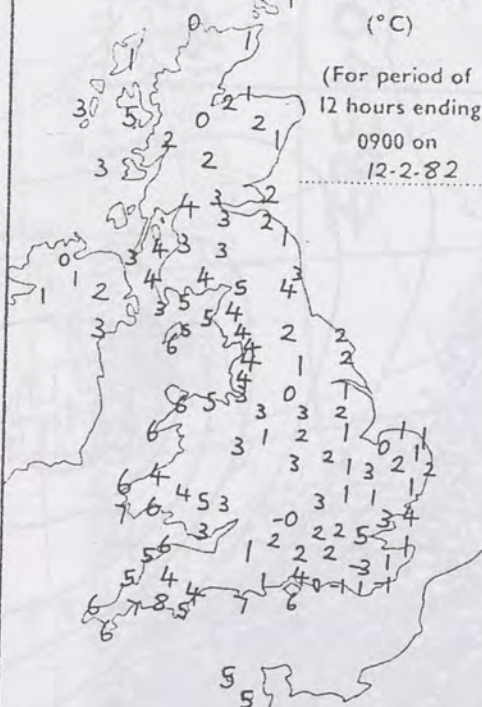
1800 hours
12.2.82

2400 hours
12.2.82



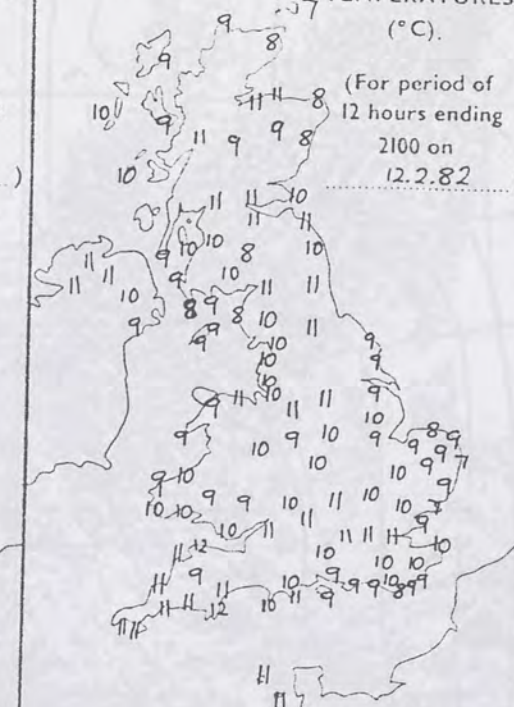
MINIMUM
TEMPERATURES
(°C)

(For period of
12 hours ending
0900 on
12.2.82)



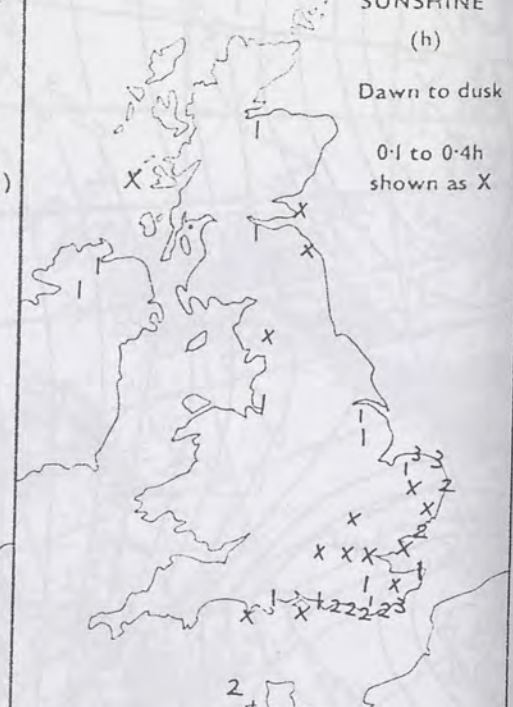
MAXIMUM
TEMPERATURES
(°C)

(For period of
12 hours ending
2100 on
12.2.82)



SUNSHINE
(h)

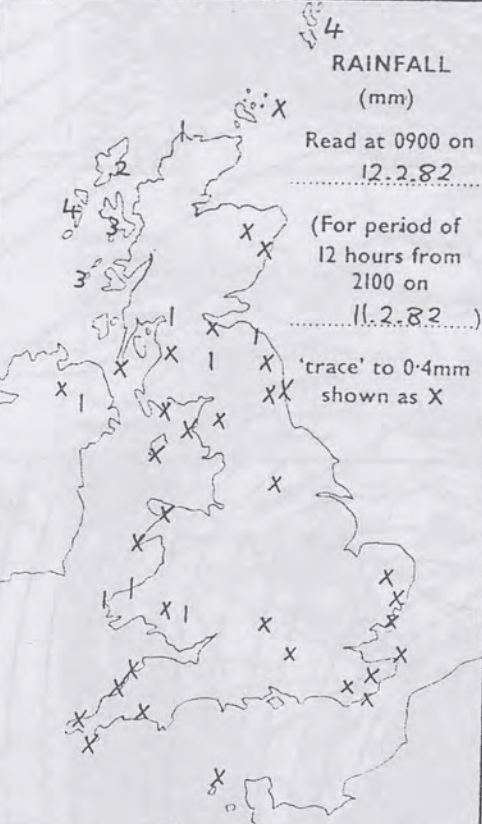
Dawn to dusk
0.1 to 0.4h
shown as X



RAINFALL
(mm)

Read at 0900 on
12.2.82

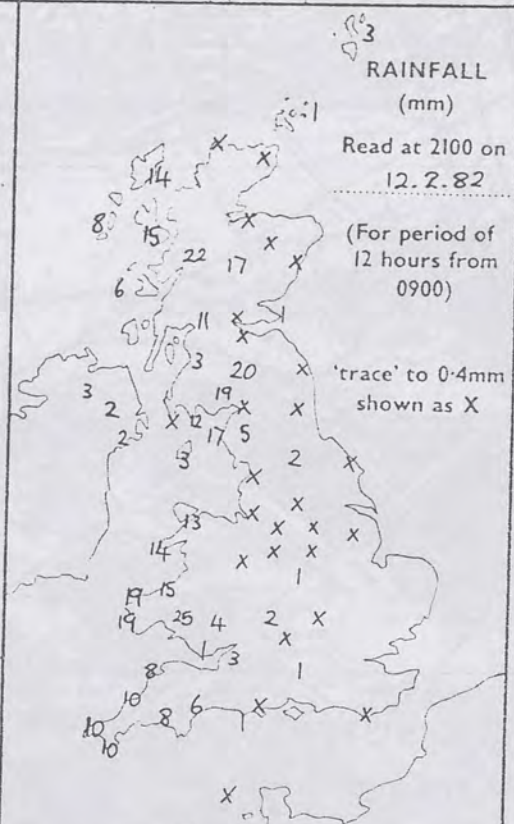
(For period of
12 hours from
2100 on
11.2.82)



RAINFALL
(mm)

Read at 2100 on
12.2.82

(For period of
12 hours from
0900)



SUMMARY OF BRITISH WEATHER

Rain, heavy at times, spread into Northern Ireland, western Scotland, West Wales and Cumbria by dawn. Late in the afternoon the rain gave way to clearer weather with showers. It was very windy, with severe southerly gales in the more exposed areas. In eastern Scotland, eastern Wales and most of England the day started dry, but rain and strengthening southerly winds spread slowly from the west - not reaching the extreme southeast until late evening. It was mild.

CORRECTIONS

5th February 0600 hours UK chart. GUERNSEY: 9
8th February 1200 hours UK chart. PRESTWICK - Temperature 5.
9th February 0600 hours UK chart. STORNOWAY - Temperature 4.

'Extremes' for FRIDAY 12TH FEBRUARY 1982


Highest maximum : 12°C Teignmouth, Ilfracombe (Devon)
Lowest minimum : -2.8°C Gatwick
Lowest grass minimum : -5.3°C Gatwick
Most rain (24 hours from 0900 h) : 26mm Okehampton and parts of S. Wales
Most sun : 3.4 hr Cromer

London Weather Centre 284 High Holborn London WC1V 7HX

All times are GMT

© Crown Copyright

UPPER AIR CHART




1200 hours
12.2.82

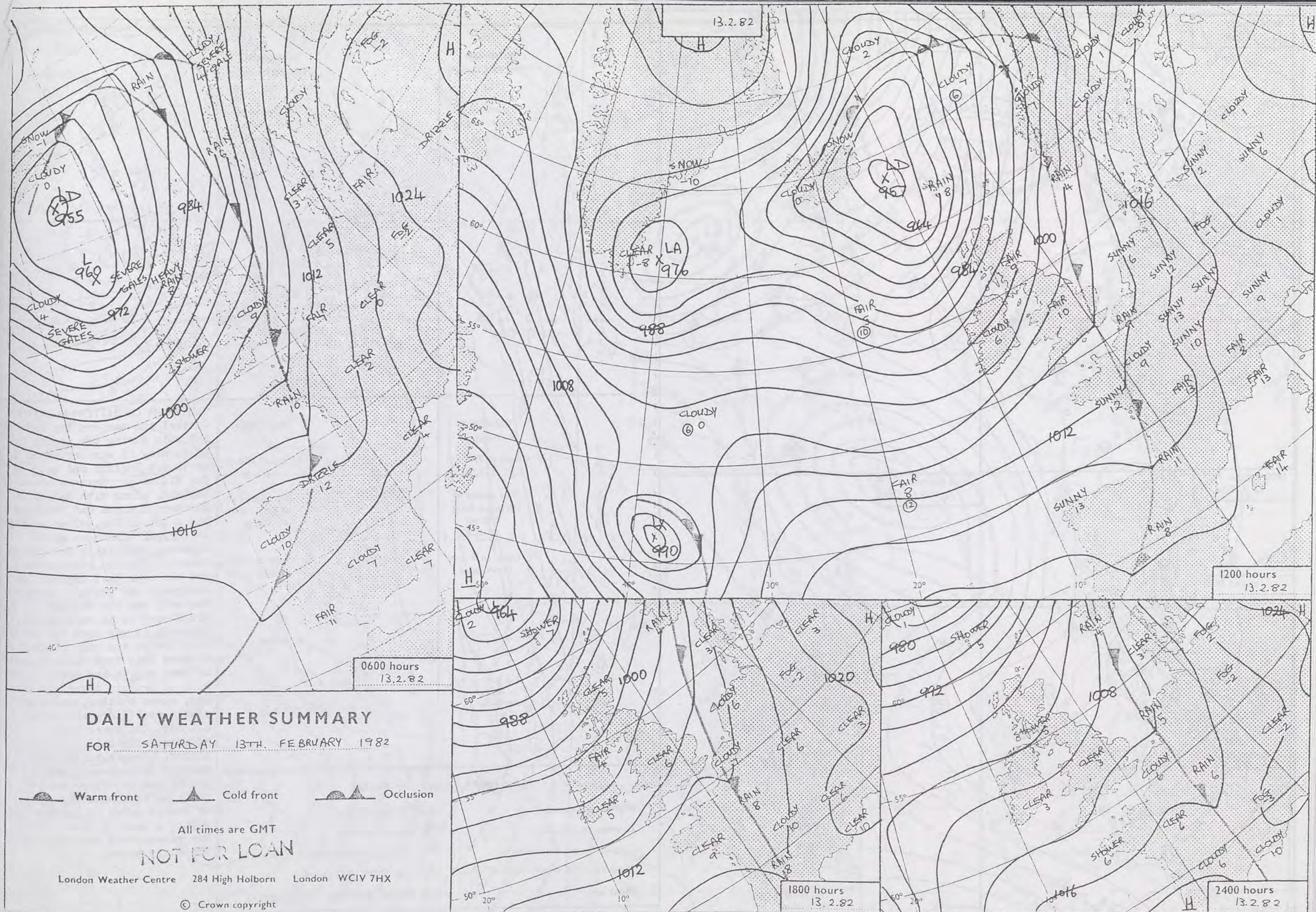
500 mb full lines
1000-500 mb packed

© Crown copyright

All times are GMT

London Weather Centre 284 High Holborn London WC1V 7HX





DAILY WEATHER SUMMARY

FOR SATURDAY 13TH FEBRUARY 1982

Warm front Cold front Occlusion

All times are GMT

NOT FOR LOAN

London Weather Centre 284 High Holborn London WC1V 7HX

© Crown copyright

0600 hours
13.2.82




1200 hours
13.2.82



1800 hours
13.2.82

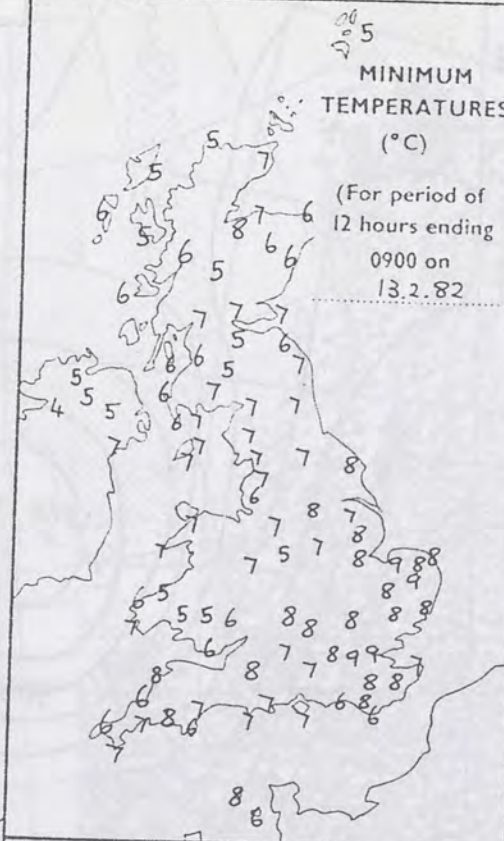


2400 hours
13.2.82



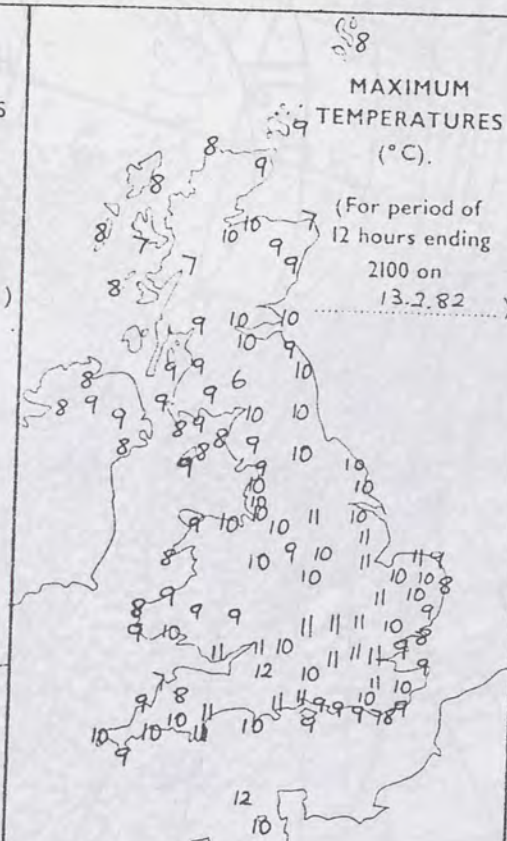
MINIMUM
TEMPERATURES
(°C)

(For period of
12 hours ending
0900 on
13.2.82)

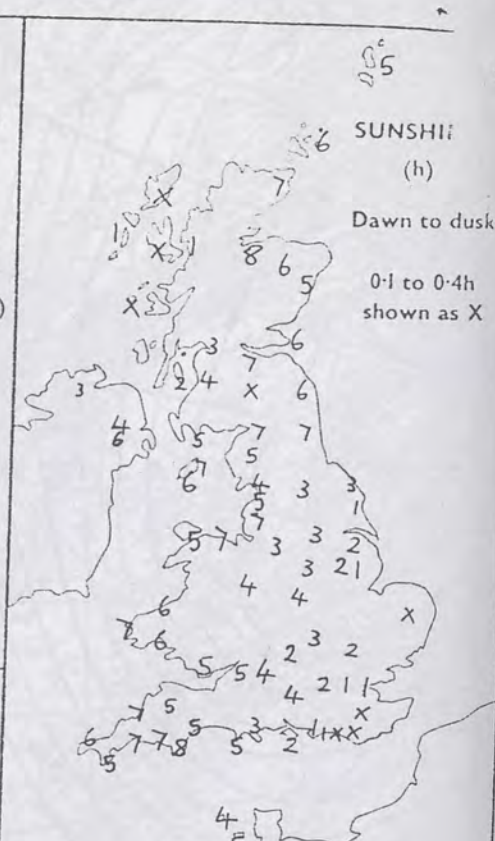


MAXIMUM
TEMPERATURES
(°C)

(For period of
12 hours ending
2100 on
13.2.82)



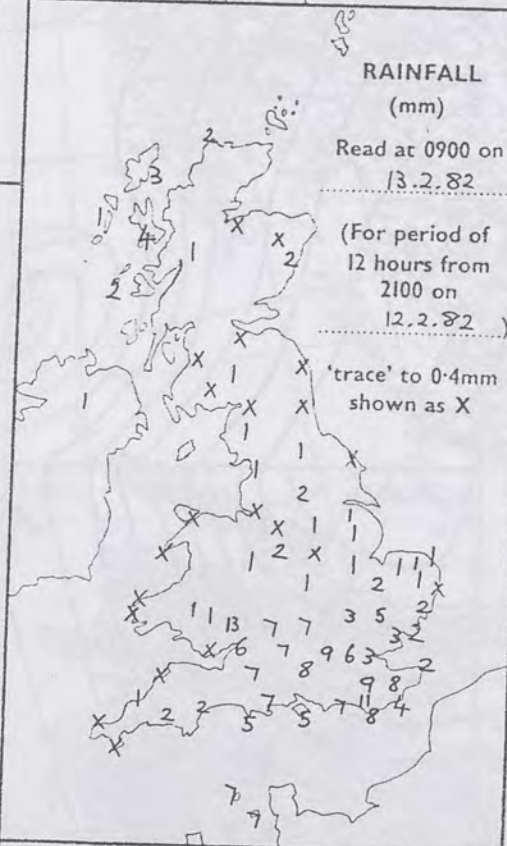
SUNSHINE
(h)
Dawn to dusk
0.1 to 0.4h
shown as X



RAINFALL
(mm)

Read at 0900 on
13.2.82

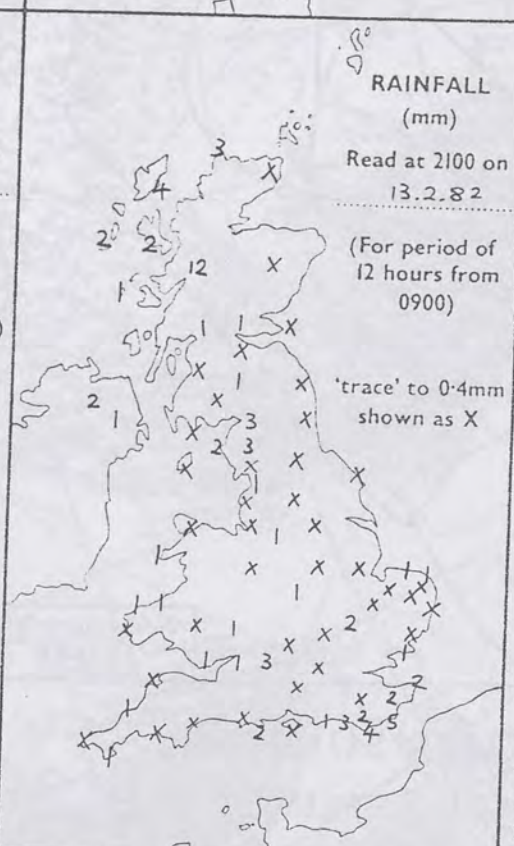
(For period of
12 hours from
2100 on
12.2.82)



RAINFALL
(mm)

Read at 2100 on
13.2.82

(For period of
12 hours from
0900)



SUMMARY OF BRITISH WEATHER
Central and eastern England had rain during the night, but by morning it was dry again in northeast England and much of the Midlands. Western parts of England, along with Wales, Northern Ireland and Scotland had a lot of dry, clear weather overnight, but there were showers, especially on western coasts. The day started dull and wet over East Anglia, the southeast and central southern England, but the weather brightened up in most places, although it was into the afternoon before the rain finally cleared away from eastern parts of East Anglia and Kent. For much of Britain there was some dry, sunny weather, and many places stayed dry and sunny all day, but there were showers, with hail in a few places. Temperatures over much of Britain were well above normal again. There were south to southwesterly gales or severe gales in the northwest; a gust of 65 kts (75mph) was recorded at Stornoway in the early hours.

'Extremes' for SATURDAY 13TH FEBRUARY 1982
Highest maximum : 11.6°C Yeovilton
Lowest minimum : 4°C Knockarevan
Lowest grass minimum : 2°C several scattered places
Most rain (24 hours from 0900h) : 16.2 mm Fort William
Most sun : 8.0 hours Kinloss, Teignmouth

London Weather Centre 284 High Holborn London WC1V 7HX

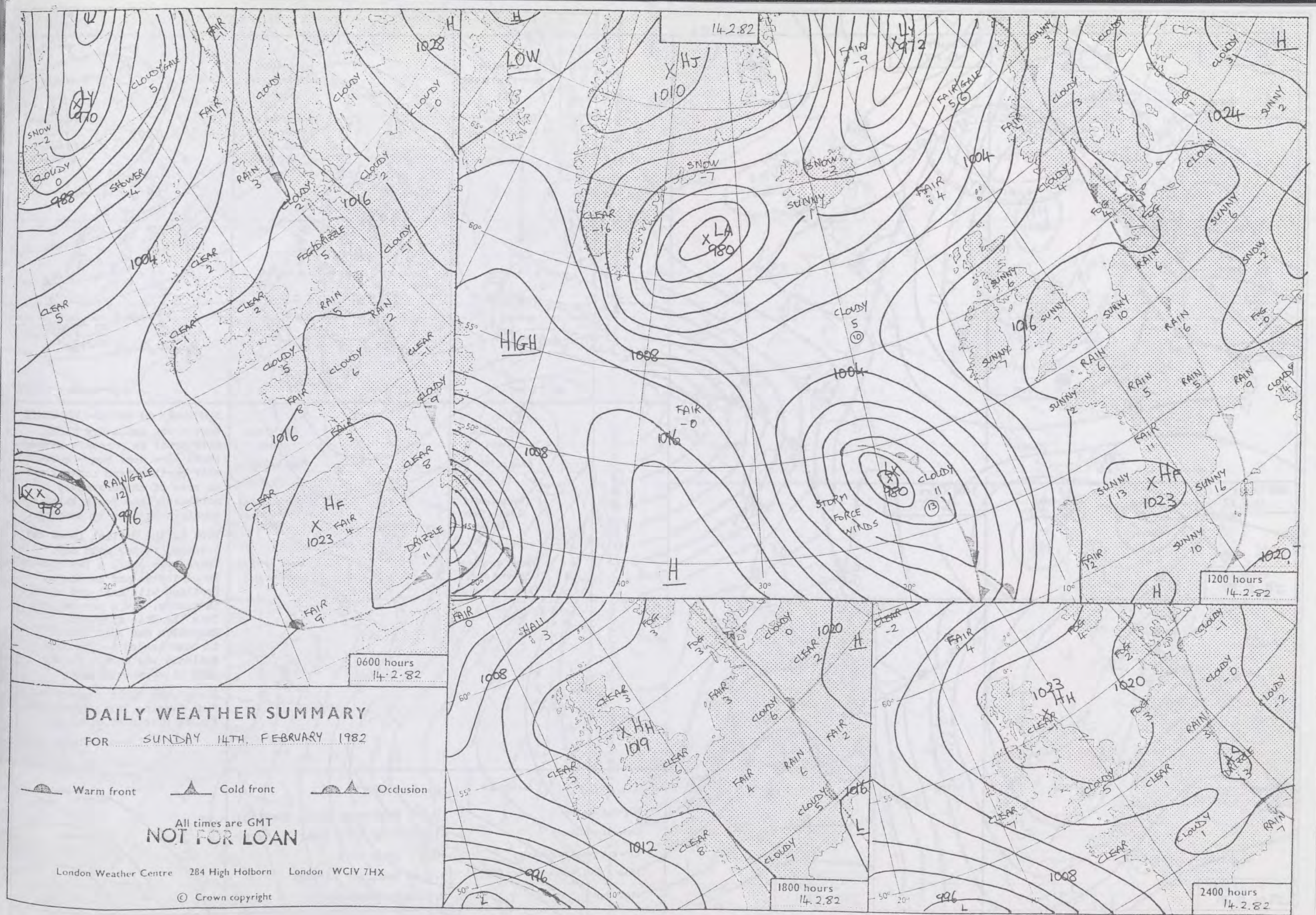
All times are GMT

© Crown Copyright




UPPER AIR CHART



INFRAP



DAILY WEATHER SUMMARY
FOR SUNDAY 14TH FEBRUARY 1982

 Warm front  Cold front  Occlusion

All times are GMT
NOT FOR LOAN

London Weather Centre 284 High Holborn London WC1V 7HX

© Crown copyright

0600 hours
14.2.82

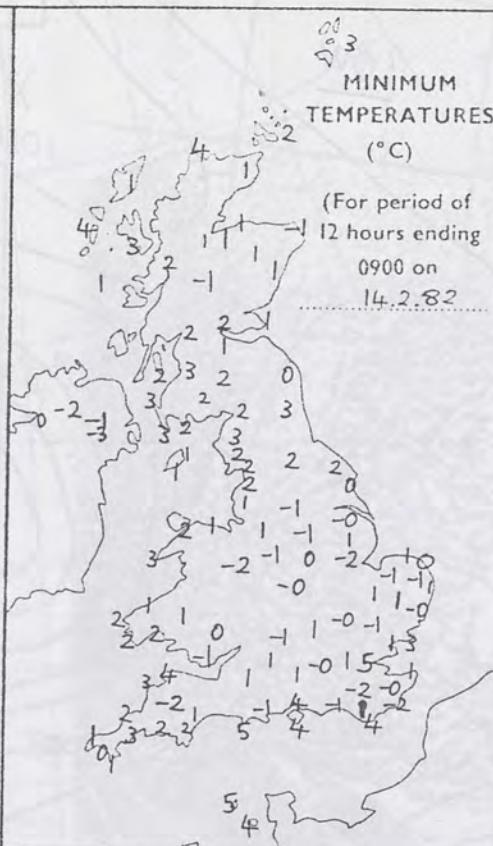


1200 hours
14.2.82



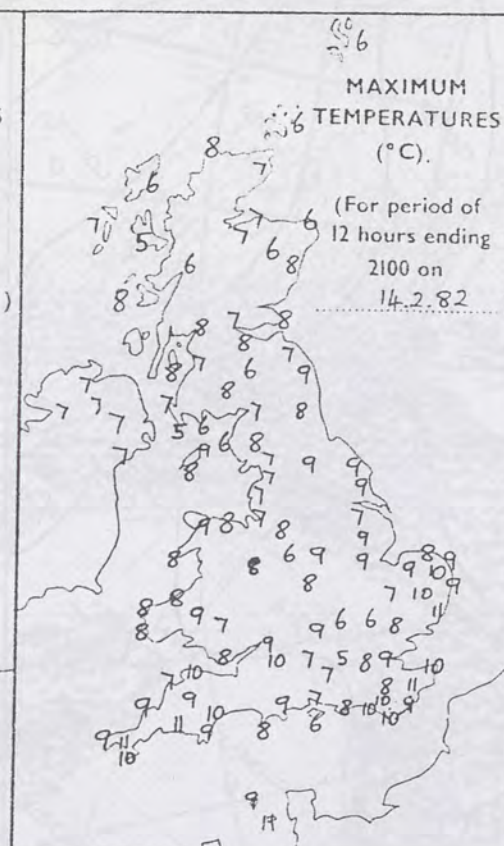
MINIMUM
TEMPERATURES
(°C)

(For period of
12 hours ending
0900 on
14.2.82)



MAXIMUM
TEMPERATURES
(°C)

(For period of
12 hours ending
2100 on
14.2.82)



SUNSHINE
(h)

Dawn to dusk
0.1 to 0.4h
shown as X



1800 hours
14.2.82



2400 hours
14.2.82

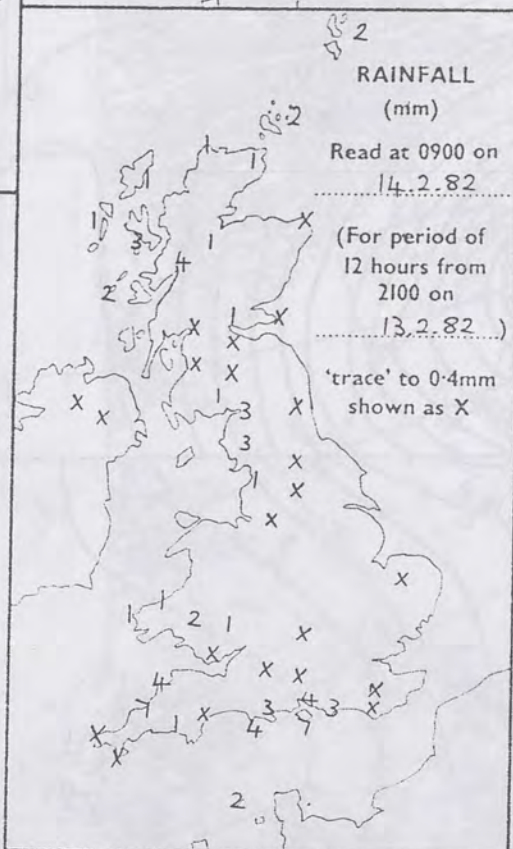


RAINFALL
(mm)

Read at 0900 on
14.2.82

(For period of
12 hours from
2100 on
13.2.82)

'trace' to 0.4mm
shown as X



RAINFALL
(mm)

Read at 2100 on
14.2.82

(For period of
12 hours from
0900)

'trace' to 0.4mm
shown as X



SUMMARY OF BRITISH WEATHER

Most areas had a dry night, with frost in places. However, there were some heavy showers near northwestern coasts, and an area of showers moved northeast into South Wales and southern England by evening.

Most of the British Isles had a sunny, rather mild day. There were still a few showers in northwest and northern Scotland with hail and sleet in places, and a narrow zone from the Isle of Wight, Hampshire and West Sussex through London to the East Midlands was mostly cloudy with showery outbreaks.

Almost the whole country had a fine evening, with frost and fog in places by midnight.

'Extremes' for SUNDAY 14TH FEBRUARY 1982

Highest maximum	: 10.8°C Wattisham (near Ipswich)
Lowest minimum	: -3.4°C Long Kesh (near Belfast)
Lowest grass minimum	: -6.7°C Long Kesh
Most rain (24 hours from 0900 h)	: 3.3 mm Heathrow Airport
Most sun	: 9.3 hours Penzance

London Weather Centre 284 High Holborn London WC1V 7HX

All times are GMT

© Crown Copyright


UPPER AIR CHART

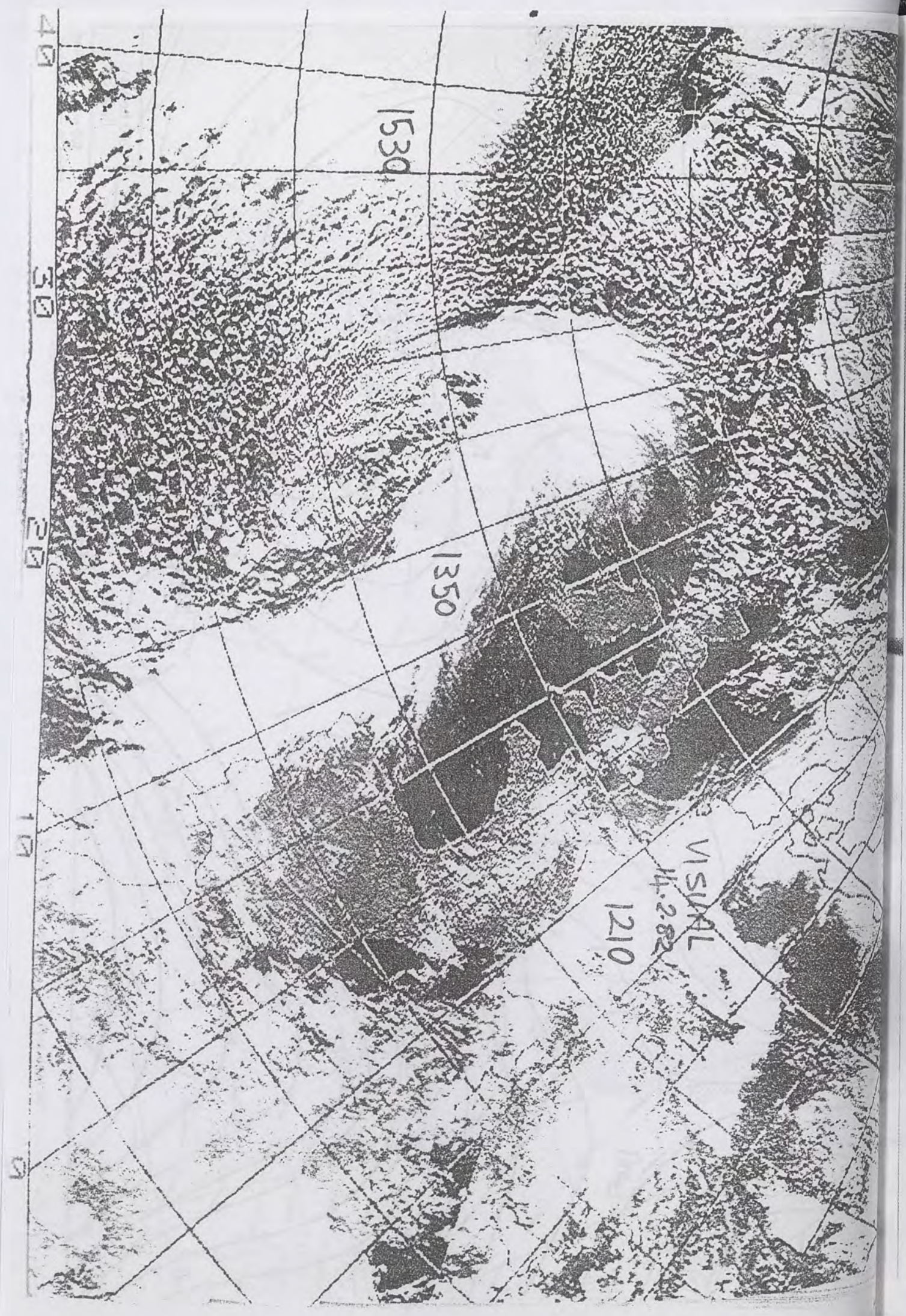
LINE
o dusk
0.4h
as X

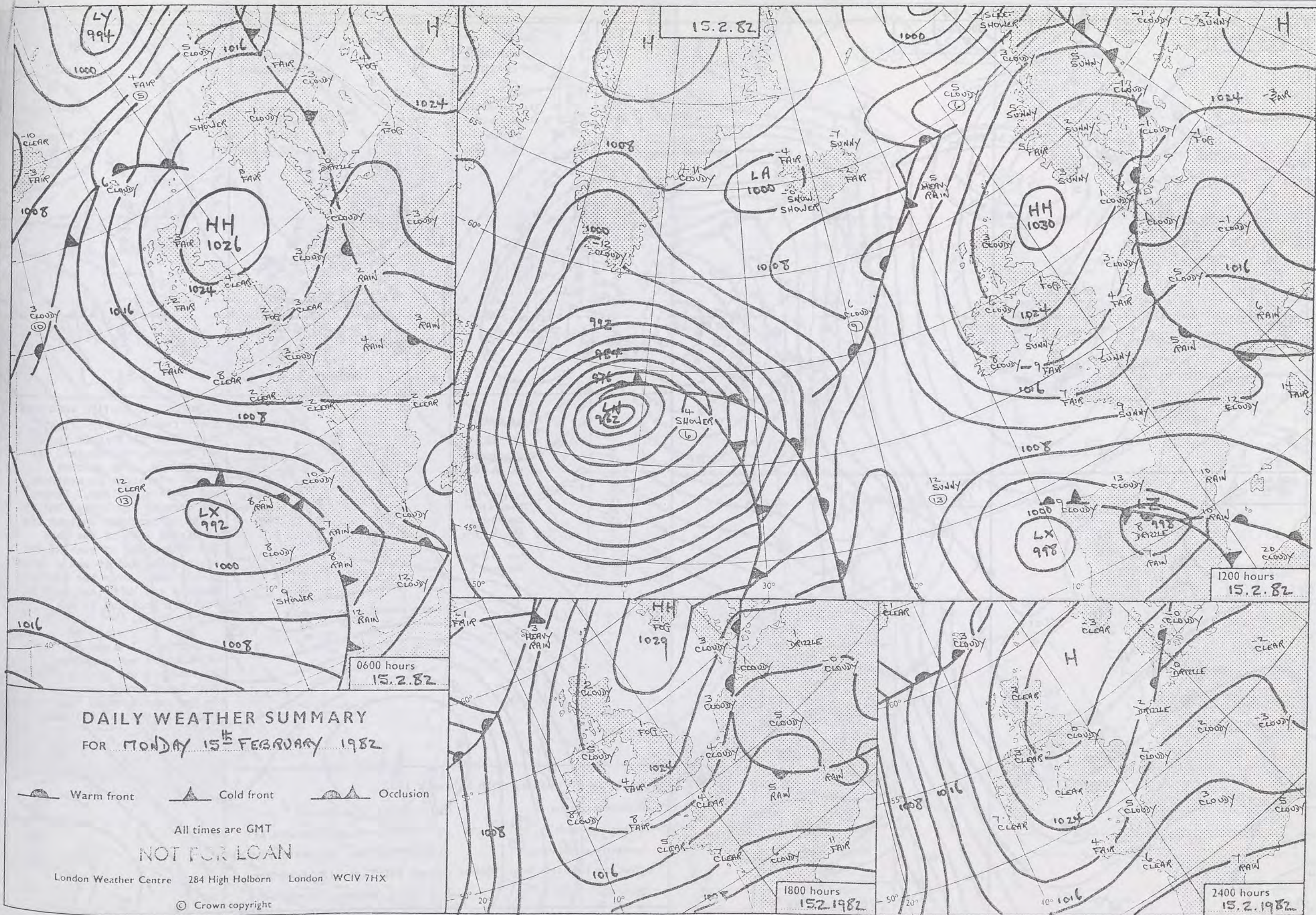
HER
ever,
ers
and
and
g.
had
wers

d a
d




ight







DAILY WEATHER SUMMARY FOR MONDAY 15th FEBRUARY 1982

 Warm front
  Cold front
  Occlusion

All times are GMT

NOT FOR LOAN

London Weather Centre 284 High Holborn London WC1V 7HX

© Crown copyright

0600 hours
15.2.82

1200 hours
15.2.82



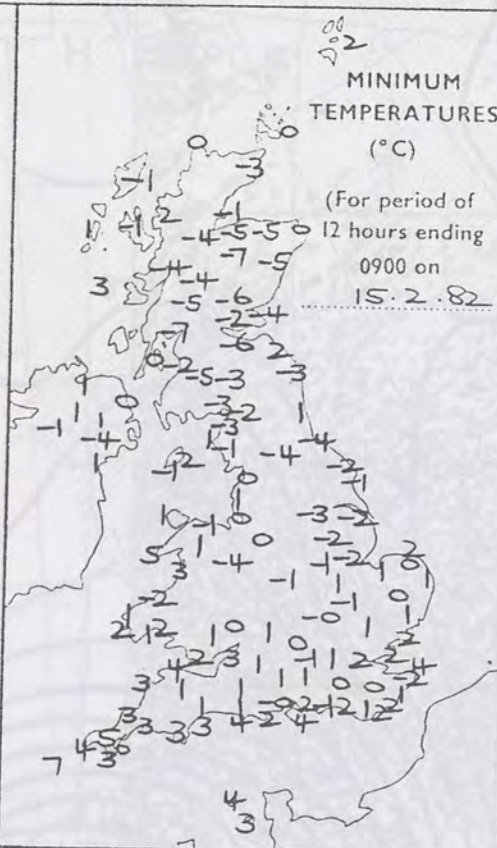
1800 hours
15.2.82

2400 hours
15.2.82



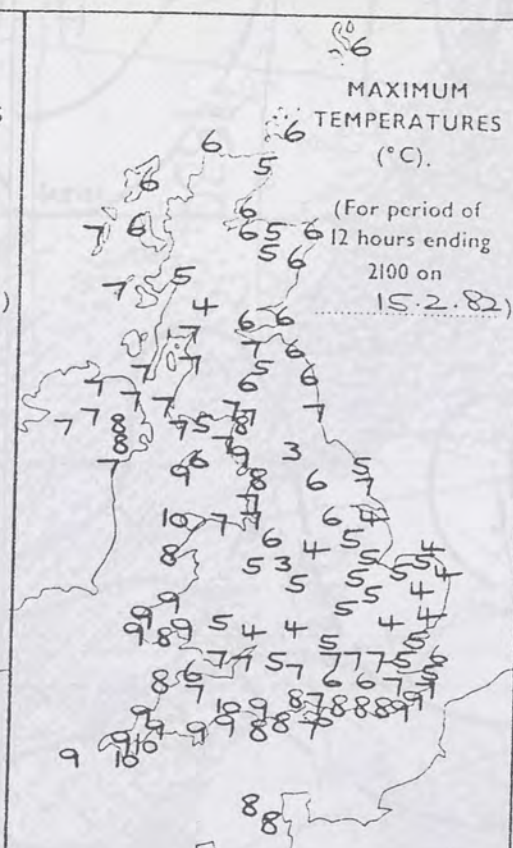
MINIMUM
TEMPERATURES
(°C)

(For period of
12 hours ending
0900 on
15.2.82)



MAXIMUM
TEMPERATURES
(°C)

(For period of
12 hours ending
2100 on
15.2.82)



SUNSH
(h)
Dawn to dusk
0.1 to 0.4h
shown as X

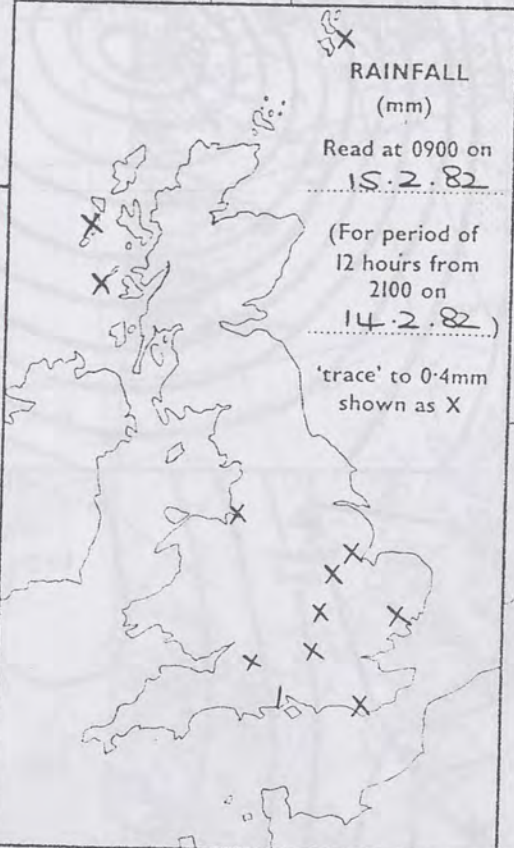


RAINFALL
(mm)

Read at 0900 on
15.2.82

(For period of
12 hours from
2100 on
14.2.82)

'trace' to 0.4mm
shown as X

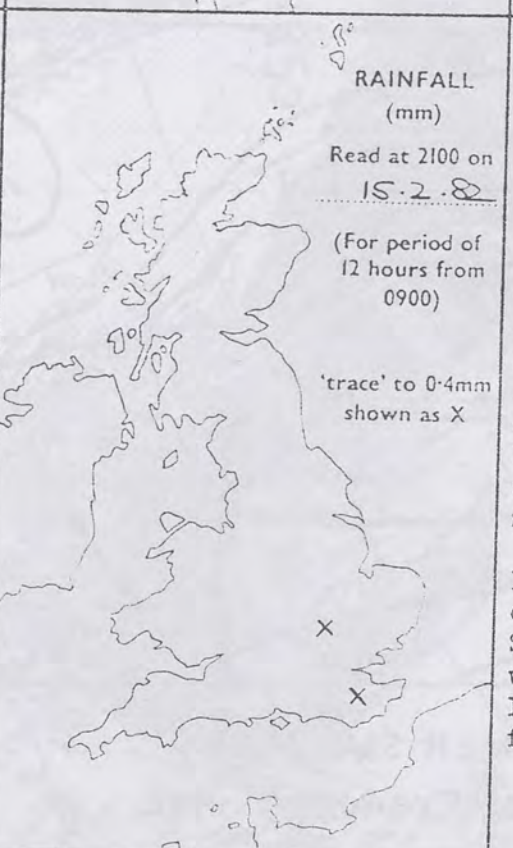


RAINFALL
(mm)

Read at 2100 on
15.2.82

(For period of
12 hours from
0900)

'trace' to 0.4mm
shown as X



SUMMARY OF BRITISH WEATHER

Apart from some very light rain in north Norfolk in the early hours, it remained dry everywhere. Fog patches formed overnight in southern and eastern England. During the morning fog lifted but in parts of northern England fog persisted most of the day. For many areas of central and eastern England it was a rather cloudy day. Over the rest of England and Wales and much of southern Scotland it was mainly sunny.

In Northern Ireland and parts of northern and western Scotland it was rather cloudy with brief sunny intervals. In the late evening fog patches formed in central Scotland.

'Extremes' for Monday 15th February 1982

Highest maximum	: 9.9°C Valley (Anglesey)
Lowest minimum	: -7°C Glenlivet and Glasgow A/P
Lowest grass minimum	: -12.1°C Kinloss (Nr Moray Firth)
Most rain (24 hours from 0900h)	: 0.9 mm Fairlight (Nr Hastings)
Most sun	: 8.9 hours Guernsey Airport

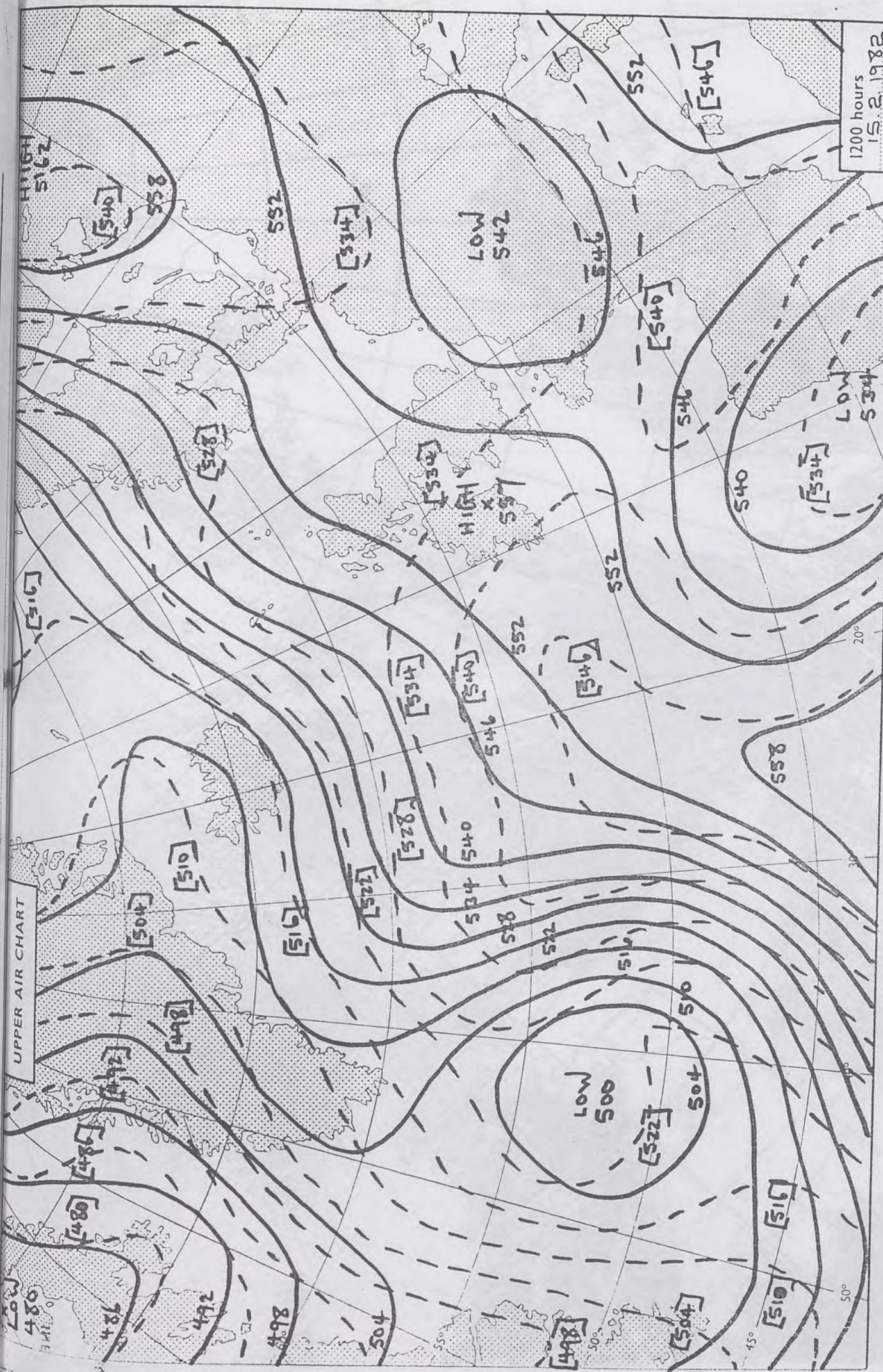
London Weather Centre 284 High Holborn London WC1V 7HX

All times are GMT

© Crown Copyright

UPPER AIR CHART

HER
ne
ry
n
g
in
og
nd
ther
of
of
ts
dy
ches



1200 hours
15.2.1982

500 mb full lines
1000-500 mb pecked

© Crown copyright

All times are GMT

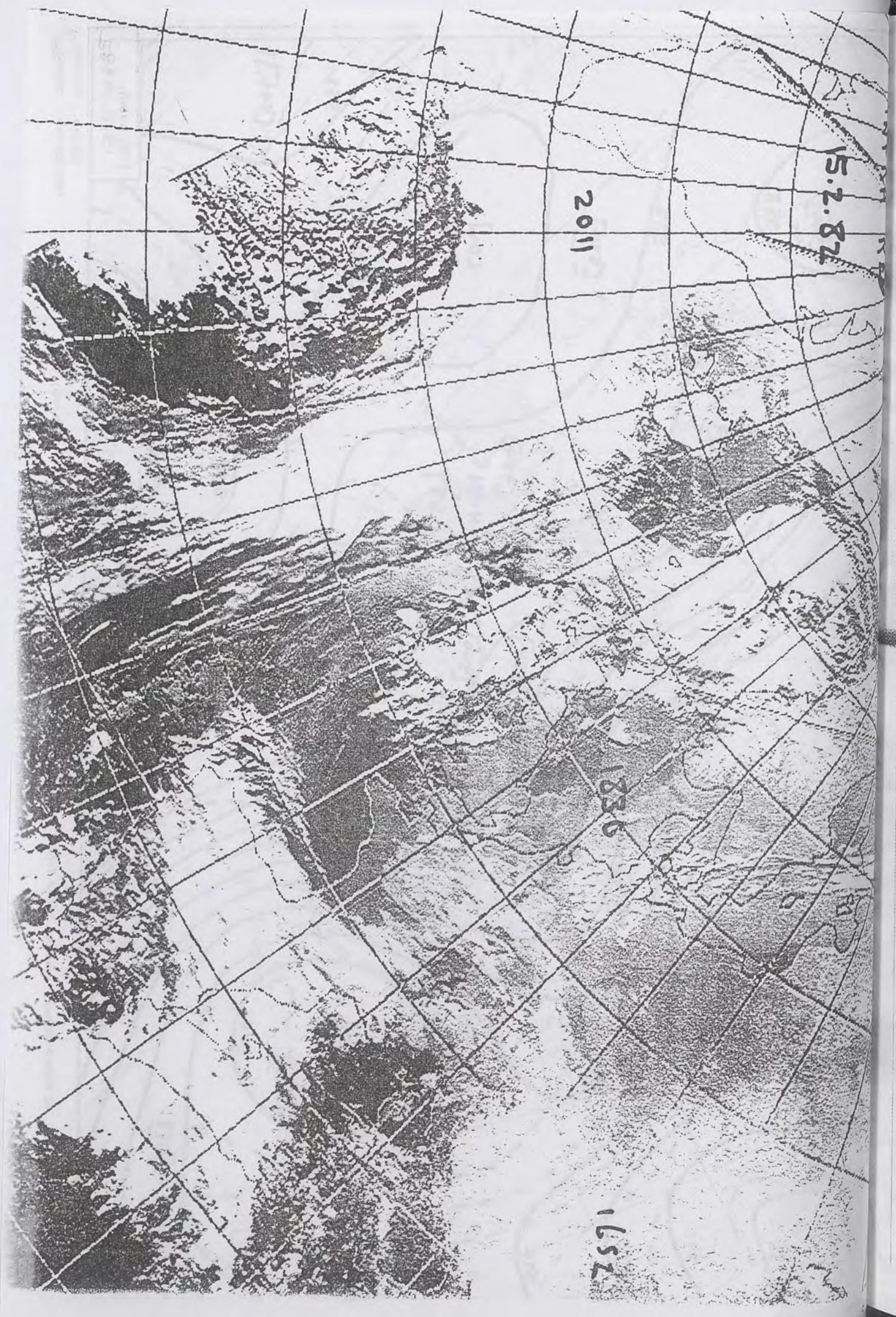
London Weather Centre · 284 High Holborn London WC1V 7HX

15.2.82

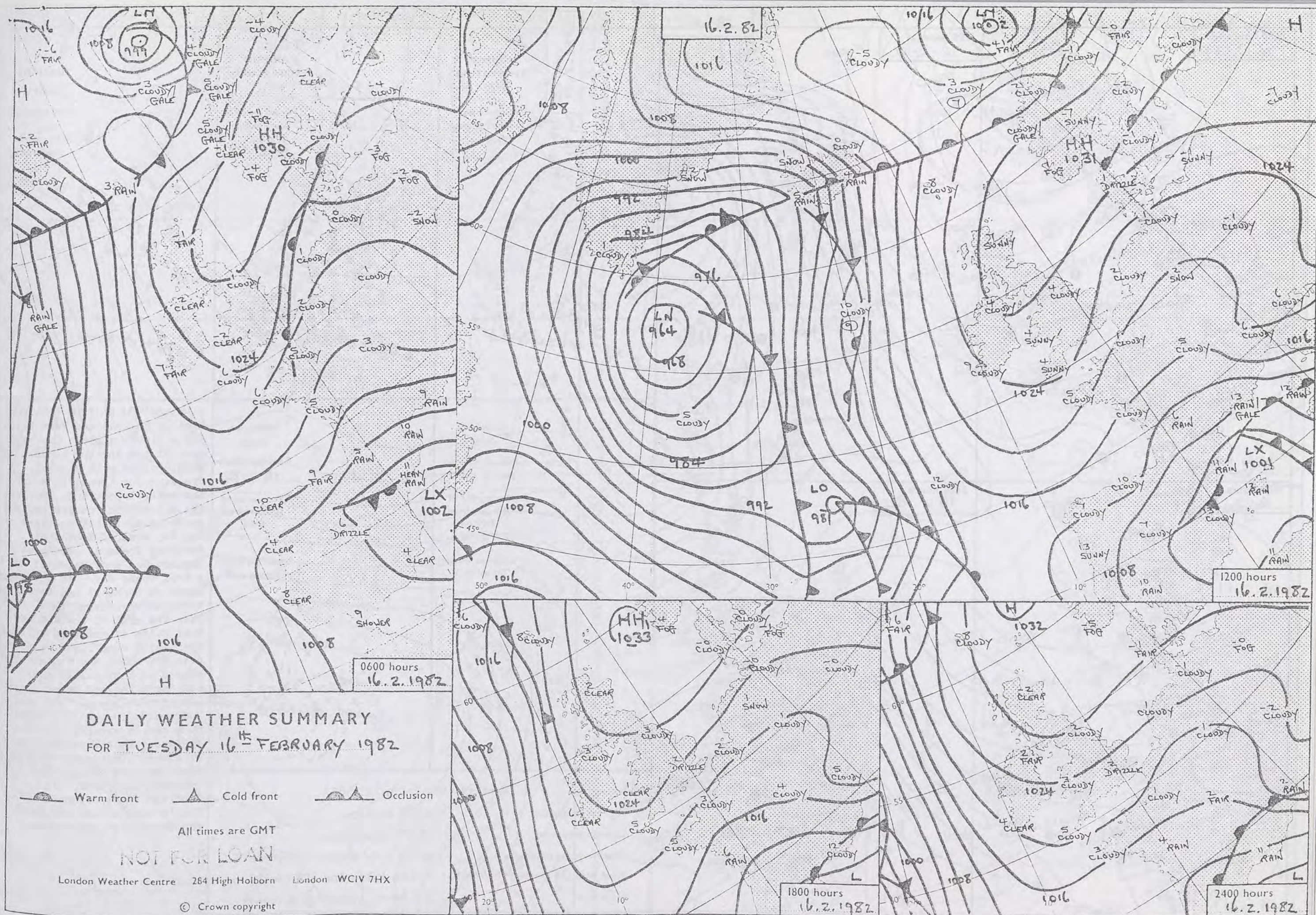
2011

1836

1652



15.2.82



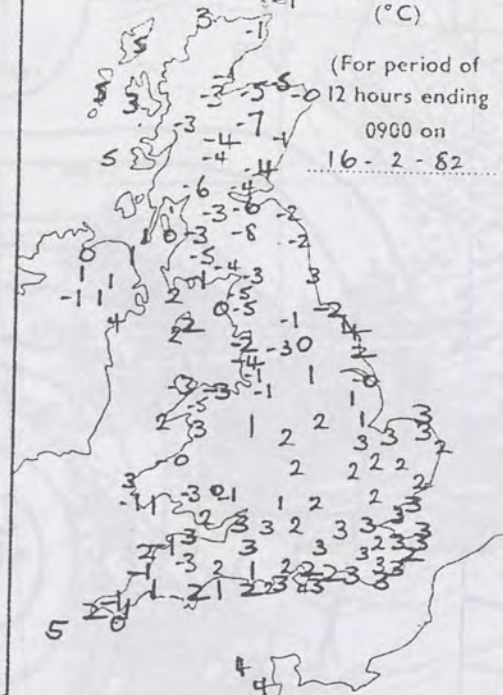
0600 hours
16-2-82



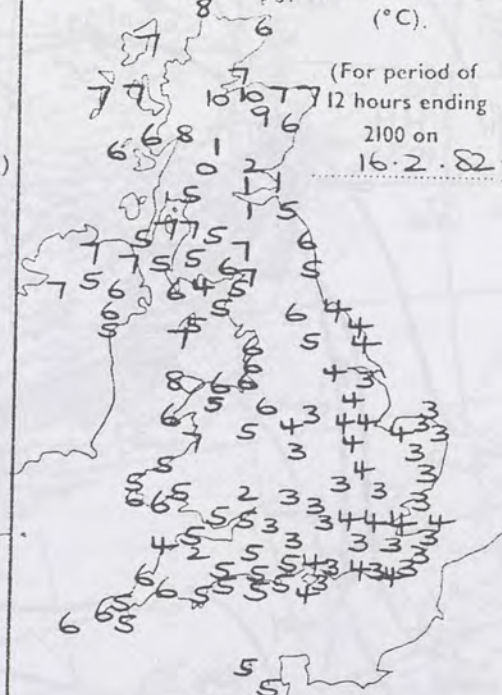
1200 hours
16-2-82



MINIMUM
TEMPERATURES
(°C)



MAXIMUM
TEMPERATURES
(°C)



SUNSHINE
(h)
Dawn to dusk
0.1 to 0.4h
shown as X



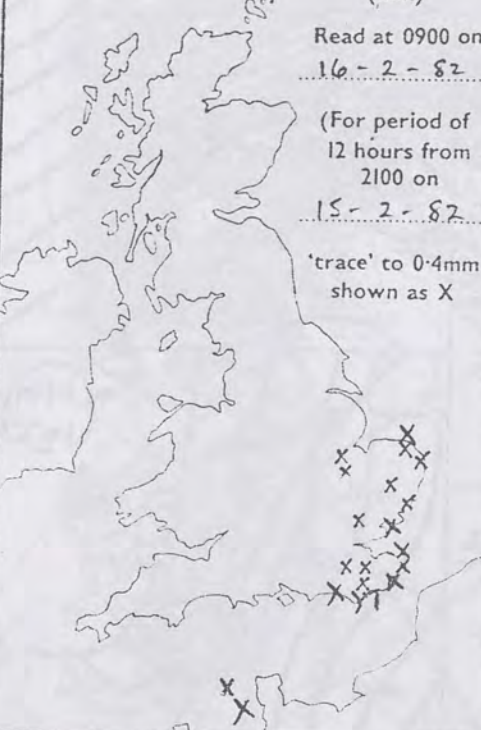
1800 hours
16-2-82



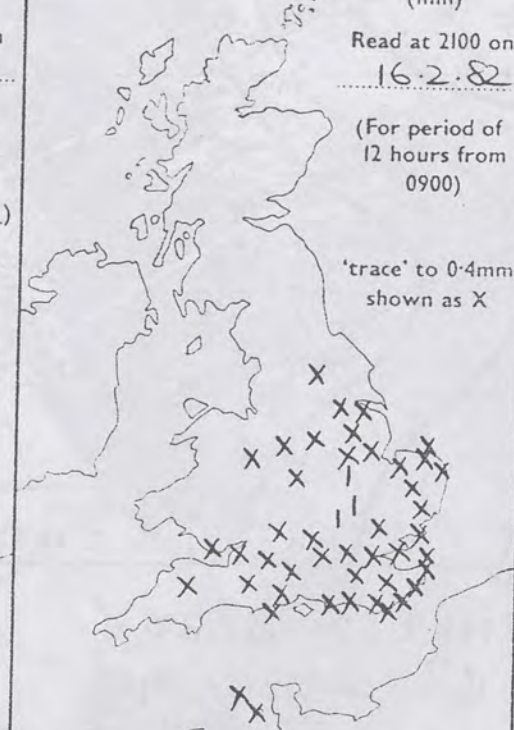
2400 hours
16-2-82



RAINFALL
(mm)



RAINFALL
(mm)



SUMMARY OF BRITISH WEATHER

Most of England and East Wales had a cloudy night. Over the rest of the country it was mainly clear with a frost. Freezing fog formed in southern and central Scotland. During the day the fog persisted in parts of southeast Scotland but for most of Scotland, Northern Ireland, northwest England and West Wales it was a dry, sunny day. In sheltered parts of Cornwall and Devon there were sunny periods. Over the rest of England and East Wales it remained dull and overcast. Some light rain or drizzle, which had reached the coasts of East Anglia and southeast England by morning, spread into Lincolnshire and Humberside in the late afternoon and by evening into the Midlands, East Wales and parts of Devon. During the evening sleet or snow grains were reported in places. In Scotland frost returned with fog forming around the Forth and Tayside by mid evening.

'Extremes' for Tuesday 16th February 1982

Highest maximum	: 9.8°C Kinloss
Lowest minimum	: -7.7°C Eskdalemuir
Lowest grass minimum	: -12.0°C Galashiels (Borders)
Most rain (24 hours from 0900 h)	: 1.7 mm Wittering (NW Cambs)
Most sun	: 9.0 hours Aberporth & Brawdy

London Weather Centre 284 High Holborn London WC1V 7HX

All times are GMT

© Crown Copyright

UPPER AIR CHART

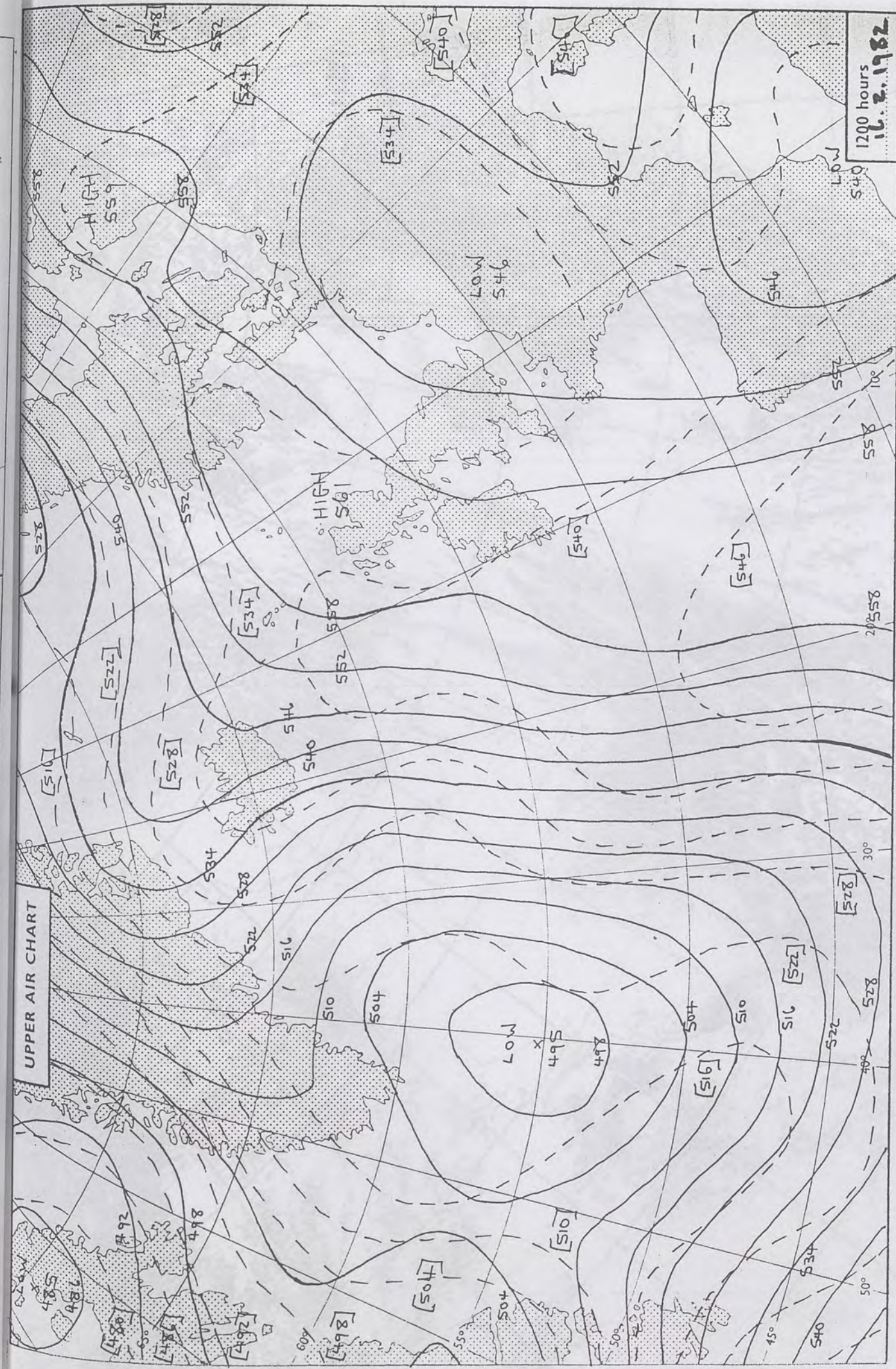
SHINE
h)
to dusk
0-4h
n as X

OTHER
Wales
the
s
uthern
ring
in
d
t
was
tered
n
nd
l and
or
the

ng,
nd
er-
ne
arts
ing

h
h

right

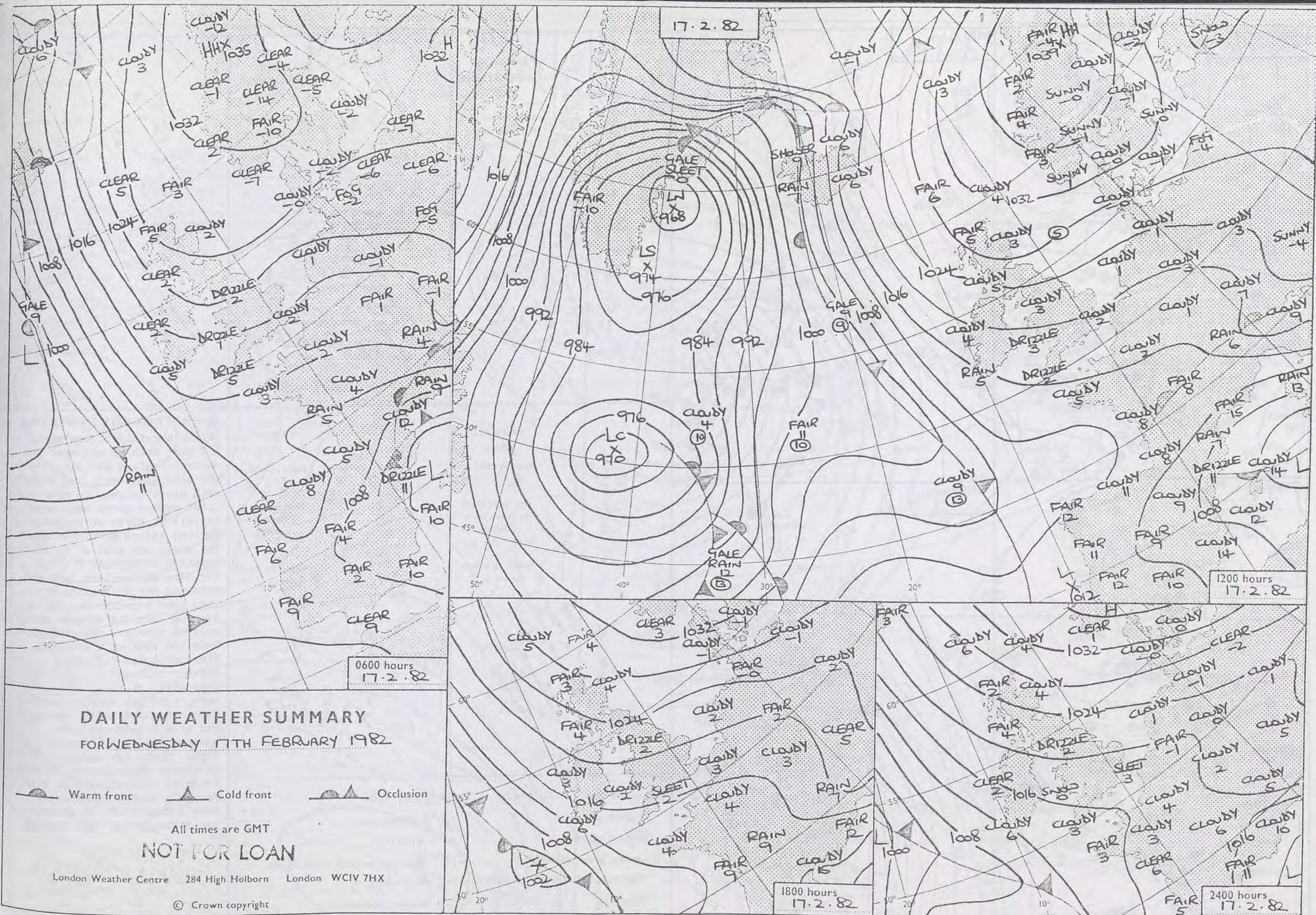


1200 hours
16.2.1982

London Weather Centre · 284 High Holborn London WC1V 7HX
All times are GMT
© Crown copyright
500 mb full lines
1000-500 mb pecked



16.2.82



DAILY WEATHER SUMMARY
FOR WEDNESDAY 17TH FEBRUARY 1982

Warm front Cold front Occlusion

All times are GMT

NOT FOR LOAN

London Weather Centre 284 High Holborn London WC1V 7HX

© Crown copyright

0600 hours
17-2-82



1200 hours
17-2-82



1800 hours
17-2-82

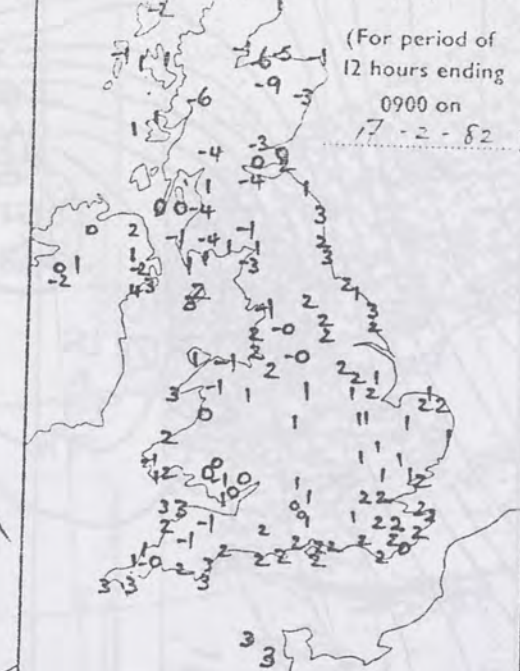


2400 hours
17-2-82



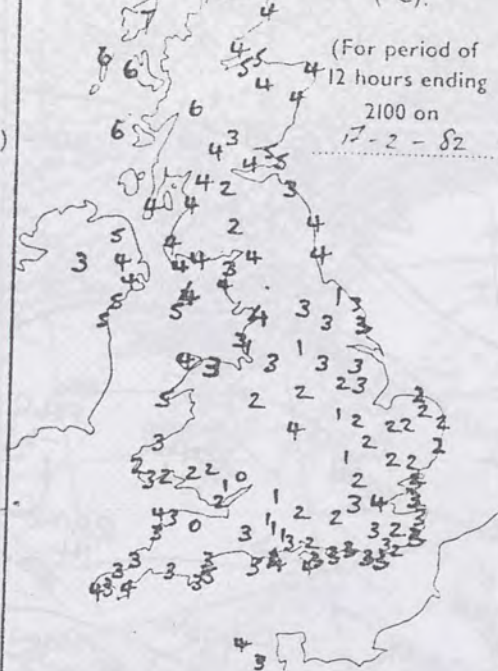
MINIMUM
TEMPERATURES
(°C)

(For period of
12 hours ending
0900 on
17-2-82)



MAXIMUM
TEMPERATURES
(°C)

(For period of
12 hours ending
2100 on
17-2-82)



SUNSHINE
(h)

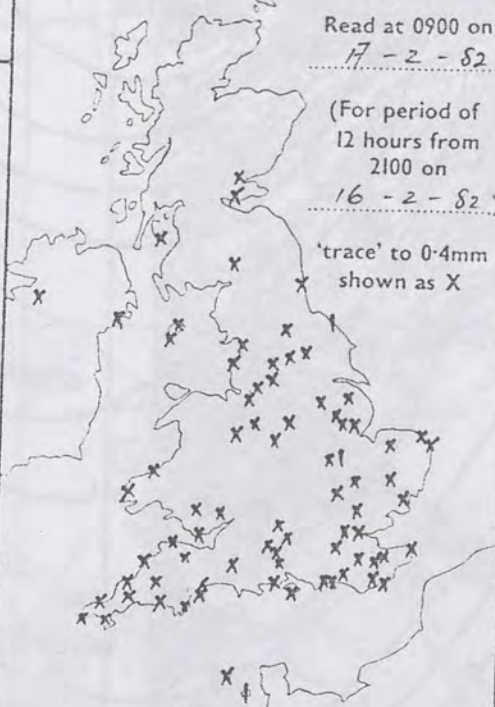
Dawn to dusk
0-1 to 0-4h
shown as X



RAINFALL
(mm)

Read at 0900 on
17-2-82

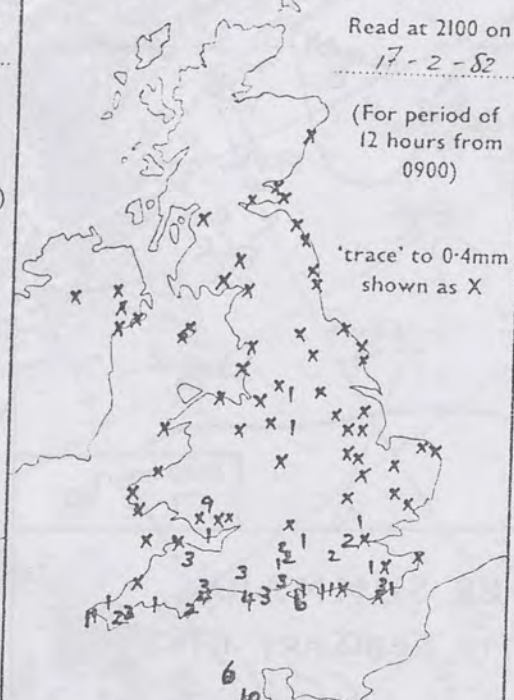
(For period of
12 hours from
2100 on
16-2-82)



RAINFALL
(mm)

Read at 2100 on
17-2-82

(For period of
12 hours from
0900)



SUMMARY OF BRITISH WEATHER

It was a mainly cloudy night and over much of southern and central England and Wales there was some light rain and drizzle with sleet or snow in places. Cloud spread north with some drizzle in parts of northern England before morning although the north and west of Scotland remained clear with a frost. Northern and western Scotland remained dry during the day with some sunshine but by evening only the extreme north-west of Scotland remained clear. Over the rest of the United Kingdom it was dull with further rain and drizzle and some sleet or snow. Most was very light but towards evening rain and sleet became heavier and more widespread over southern England and turned to snow. There was moderate snow in places with a cover of snow reported particularly on high ground. During the evening snow spread north to Wales, the Midlands and East Anglia.

'Extremes' for Wednesday 17th February 1982

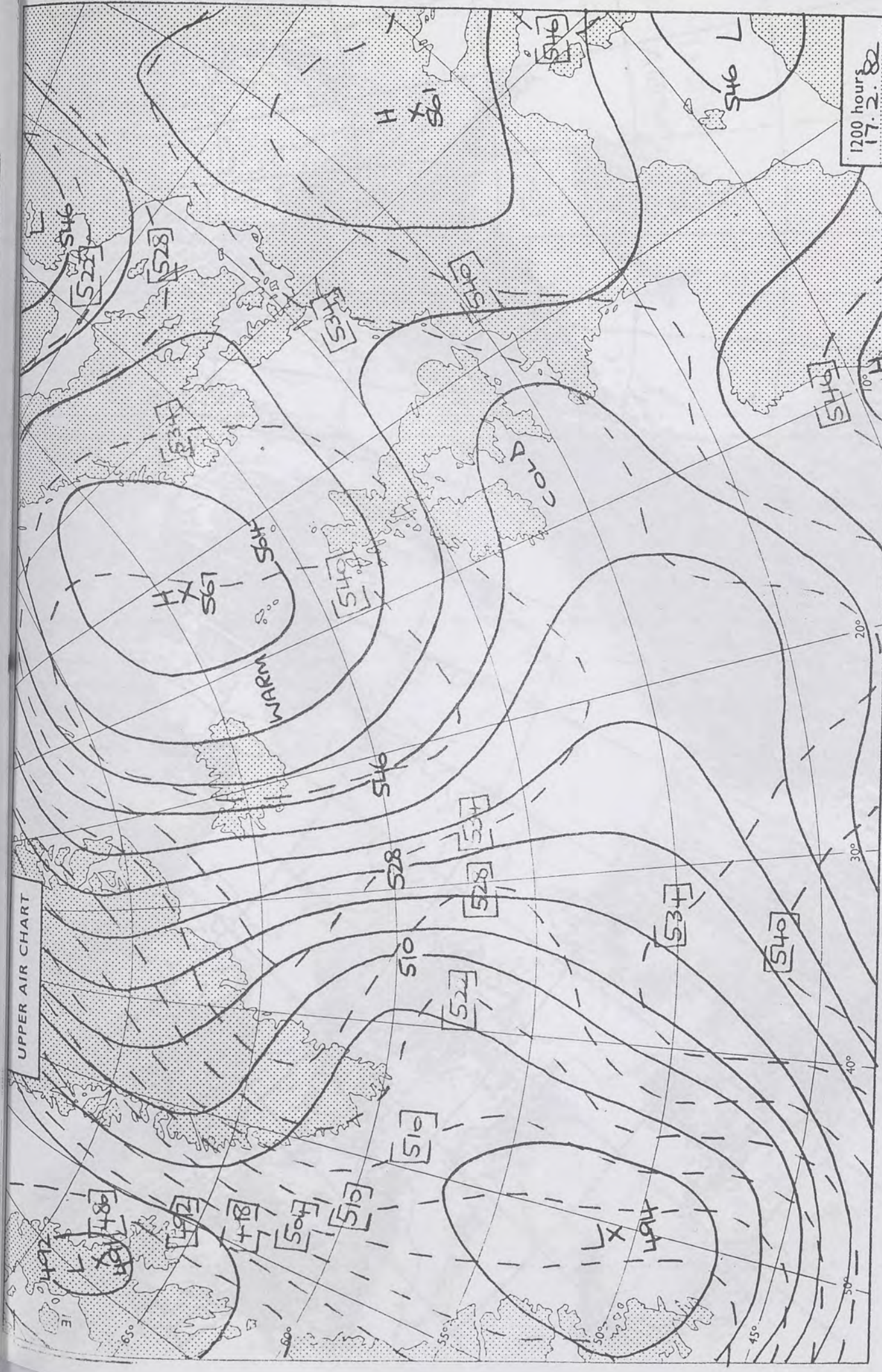
Highest maximum : 7.0°C Stornoway
Lowest minimum : -9°C Glenlivet
Lowest grass minimum : -11°C Lossiemouth & Glenlivet
Most rain (24 hours from 0900h) : 9.9 mm Jersey
Most sun : 8.4 hours Benbecula

London Weather Centre 284 High Holborn London WC1V 7HX

All times are GMT

© Crown Copyright

UPPER AIR CHART




1200 hours
17.2.82

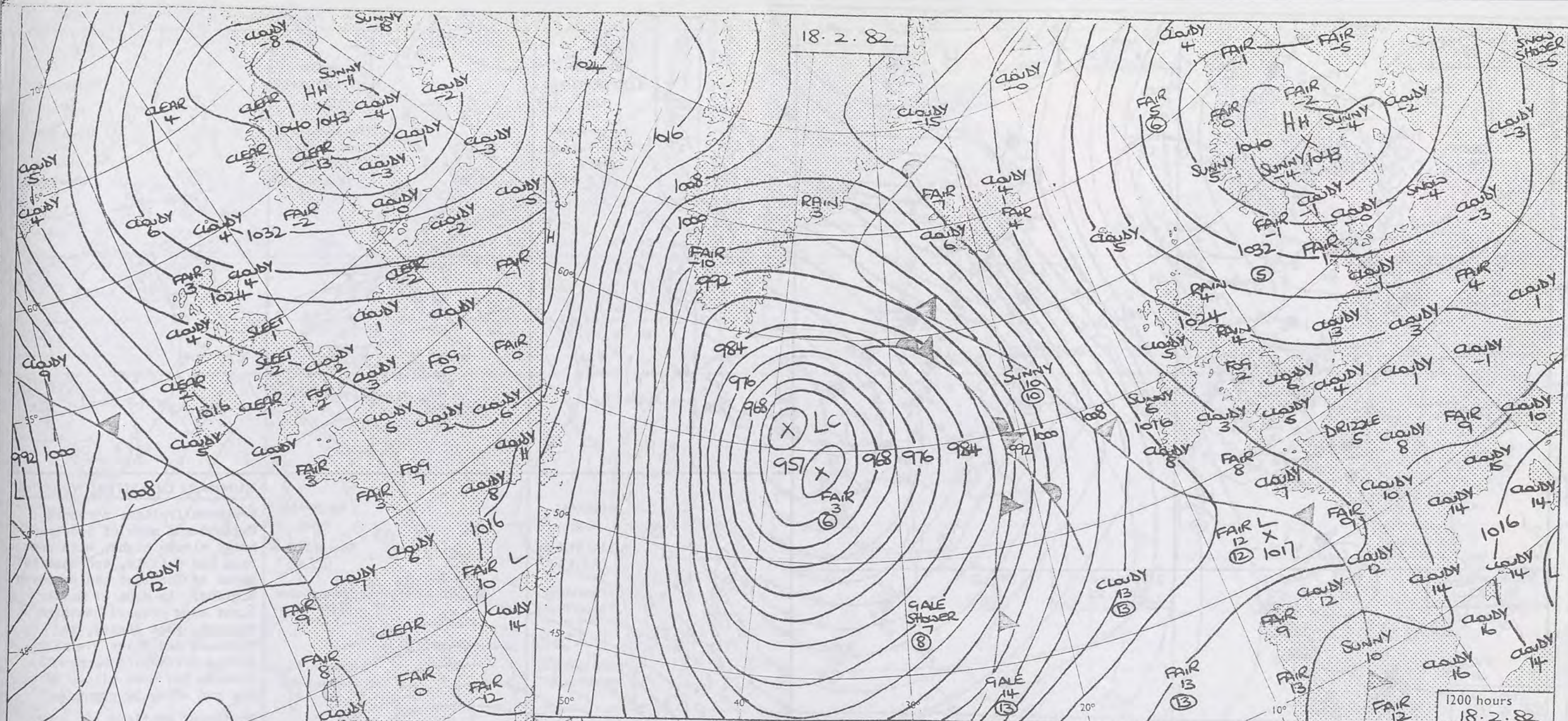
500 mb full lines
1000-500 mb pecked

© Crown copyright




All times are GMT

London Weather Centre · 284 High Holborn London WC1V 7HX





DAILY WEATHER SUMMARY FOR THURSDAY 18TH FEBRUARY 1982

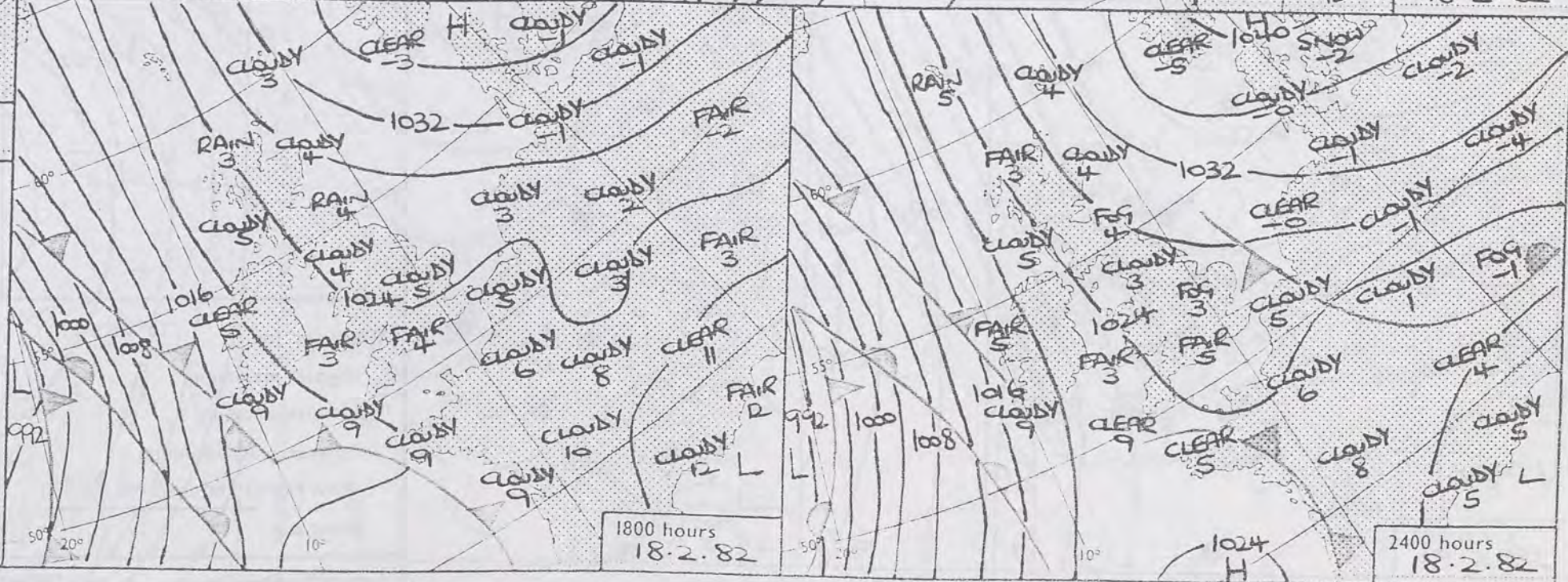
 Warm front
  Cold front
  Occlusion

All times are GMT

NOT FOR LOAN

London Weather Centre 284 High Holborn London WC1V 7HX

© Crown copyright



0600 hours
18.2.82



1200 hours
18.2.82



1800 hours
18.2.82

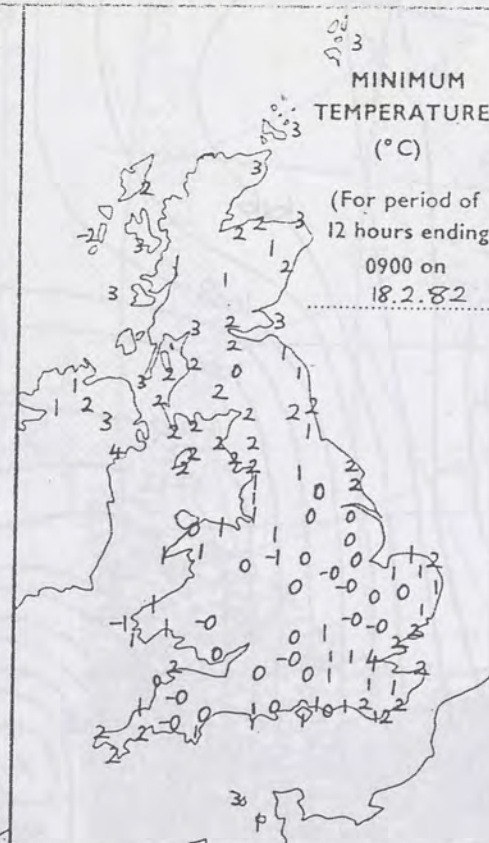


2400 hours
18.2.82



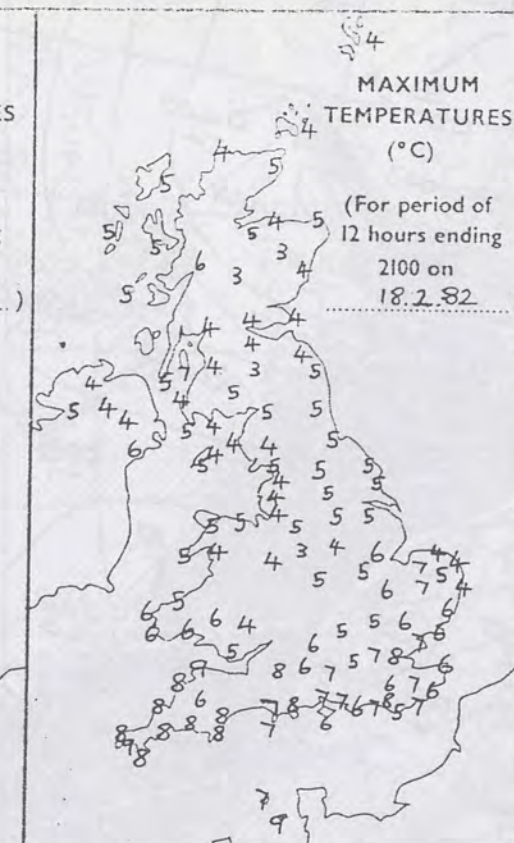
MINIMUM
TEMPERATURES
(°C)

(For period of
12 hours ending
0900 on
18.2.82)



MAXIMUM
TEMPERATURES
(°C)

(For period of
12 hours ending
2100 on
18.2.82)



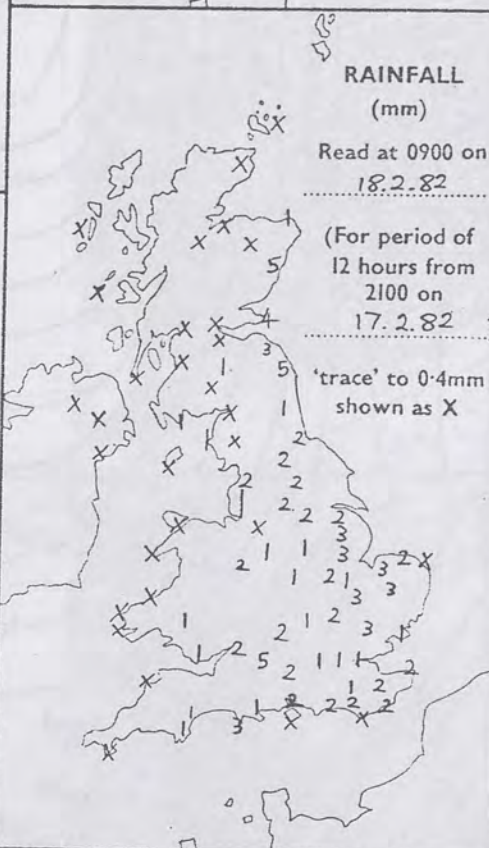
SUNSHINE
(h)
Dawn to dusk
0.1 to 0.4h
shown as X



RAINFALL
(mm)

Read at 0900 on
18.2.82

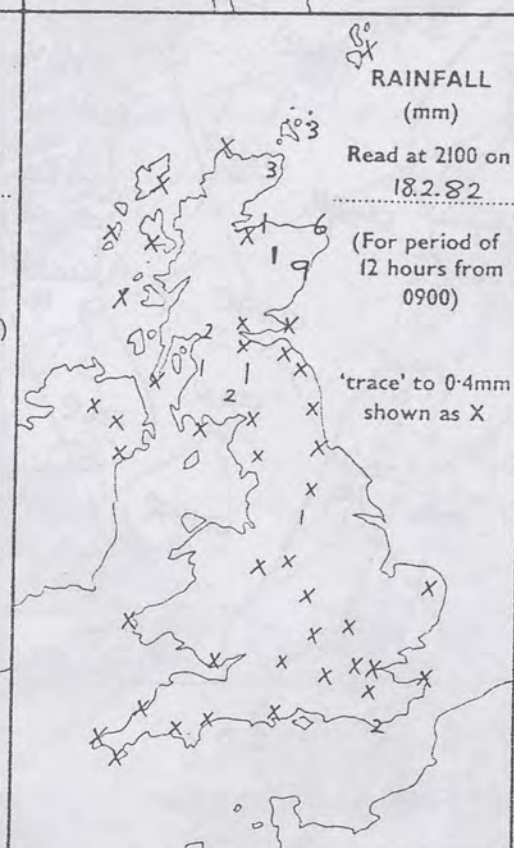
(For period of
12 hours from
2100 on
17.2.82)



RAINFALL
(mm)

Read at 2100 on
18.2.82

(For period of
12 hours from
0900)



SUMMARY OF BRITISH WEATHER

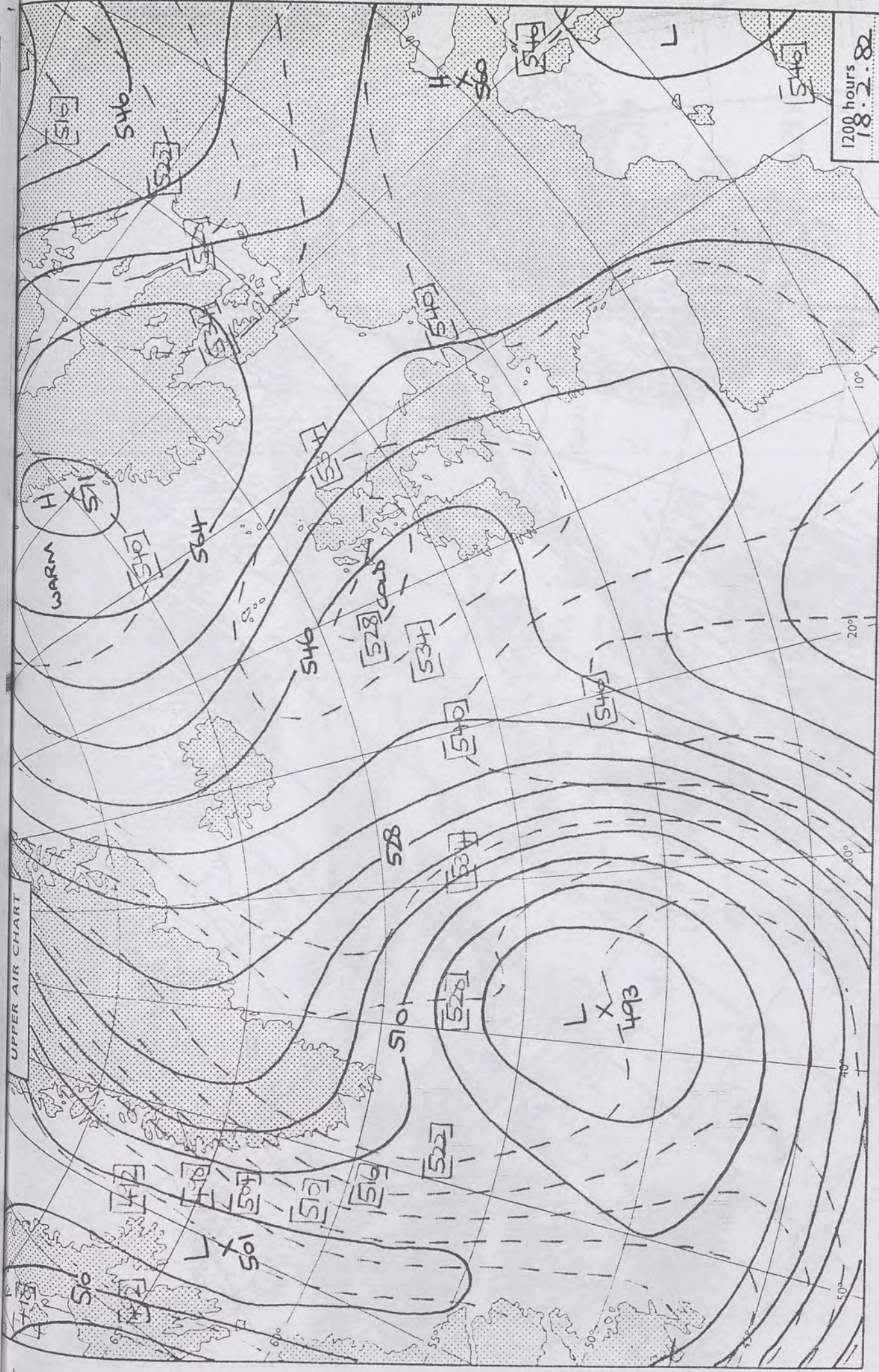
Northern Ireland, northern England and much of Scotland had a cloudy night, with some rain and drizzle, and snow in parts of Scotland and northern England. An area of mainly light snow crossed southern England, East Anglia, the Midlands and Wales overnight, giving a covering of snow in places, but most places were dry and misty by morning.

Northwest Scotland had a dry, bright morning, but the rest of Scotland was cloudy with rain and some sleet in places. The rain reached the northwest in the afternoon but most places were dry again later.

Over England, Wales and Northern Ireland there was some rain or sleet, slowly dying out. Many places stayed cloudy all day and in England and Wales it was generally misty with some thick fog over high ground. Parts of the south had some sunshine and the Channel Islands were quite sunny. Most places were rather cold.

'Extremes' for THURSDAY 18TH. FEBRUARY 1982

Highest maximum : 9°C Penzance, Ilfracombe, Channel Islands
Lowest minimum : -1.6°C Benbecula
Lowest grass minimum : -4.5°C Benbecula
Most rain (24 hours from 0900 h) : 9.2 mm Aberdeen Airport
Most sun : 6.1 hours Jersey




London Weather Centre 284 High Holborn London WC1V 7HX

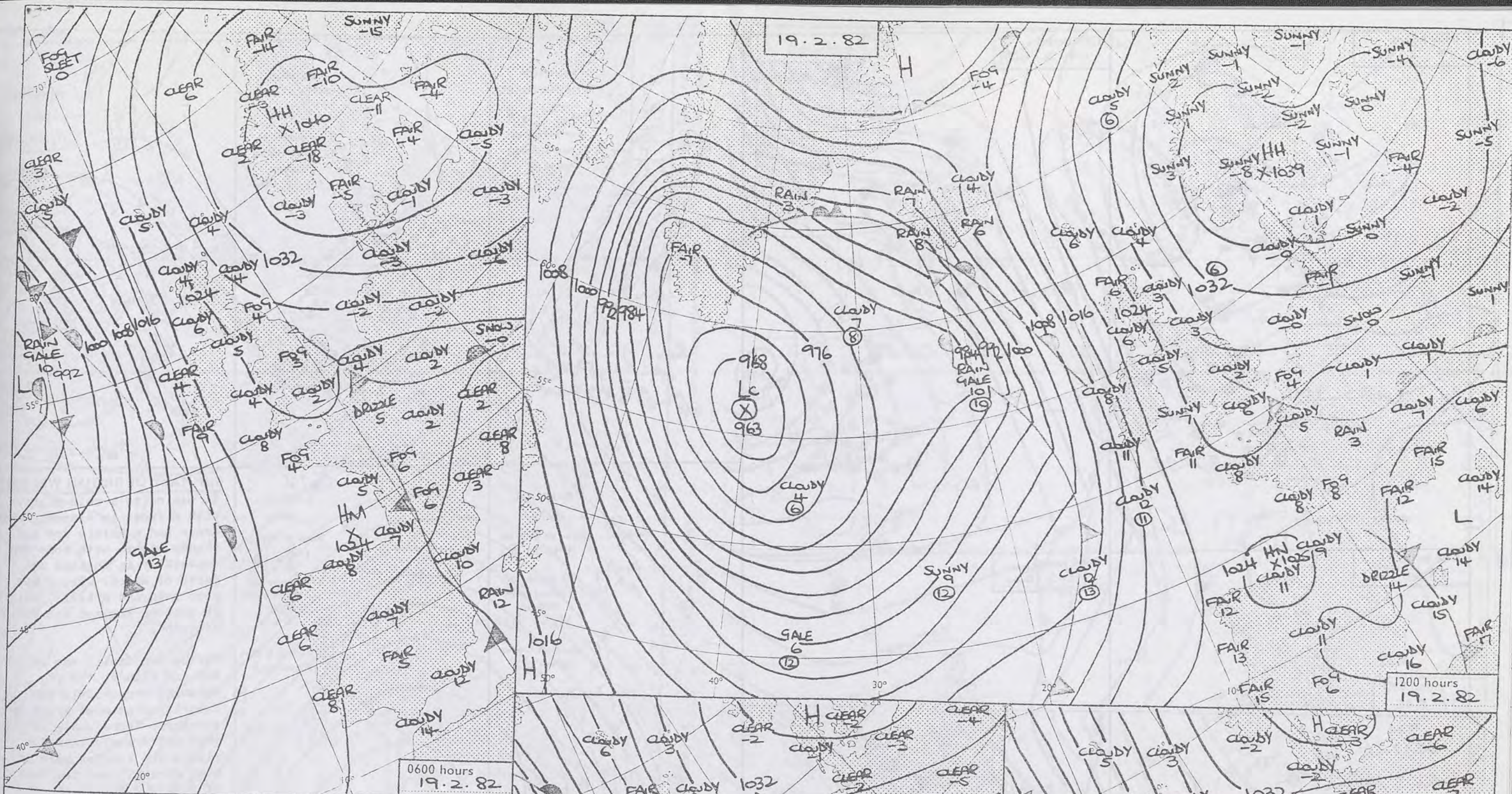
All times are GMT

© Crown copyright




1200 hours
18.2.82

500 mb full lines
1000-500 mb pecked





DAILY WEATHER SUMMARY FOR FRIDAY 19TH FEBRUARY 1982

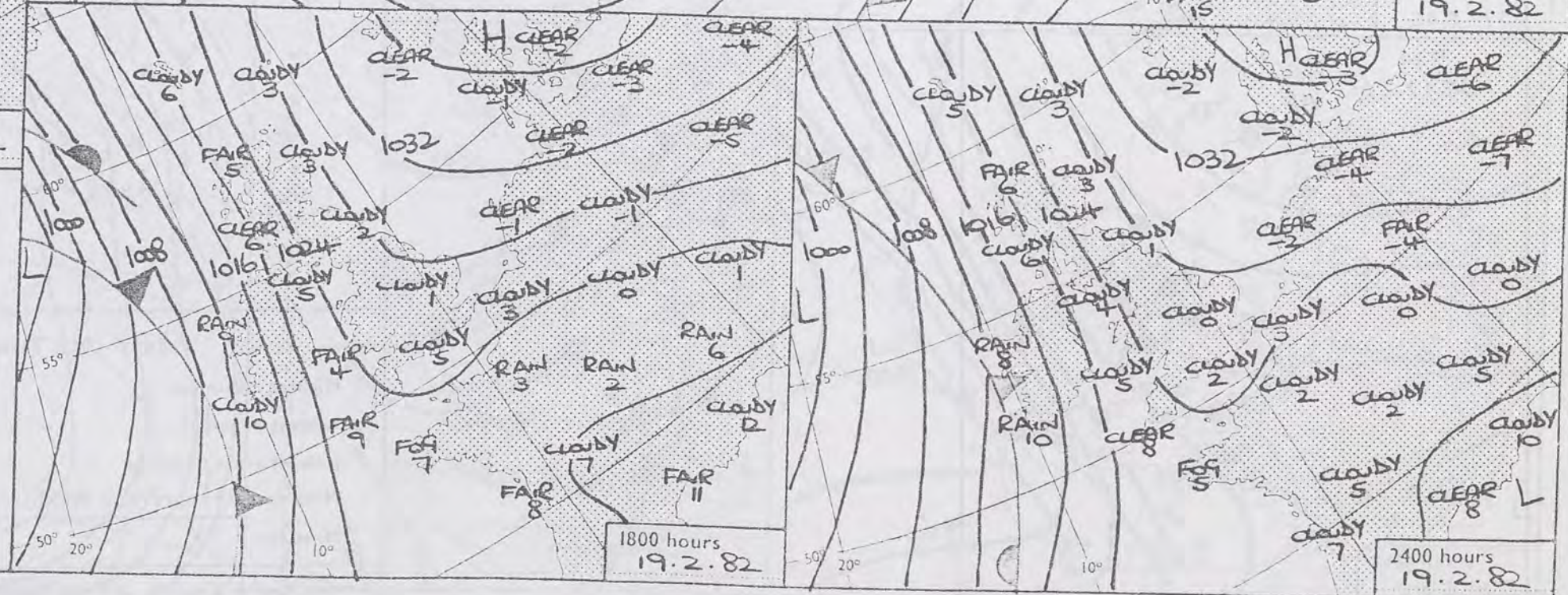
 Warm front
  Cold front
  Occlusion

All times are GMT

NOT FOR LOAN

London Weather Centre 284 High Holborn London WC1V 7HX

© Crown copyright



0600 hours
19.2.82

1200 hours
19.2.82



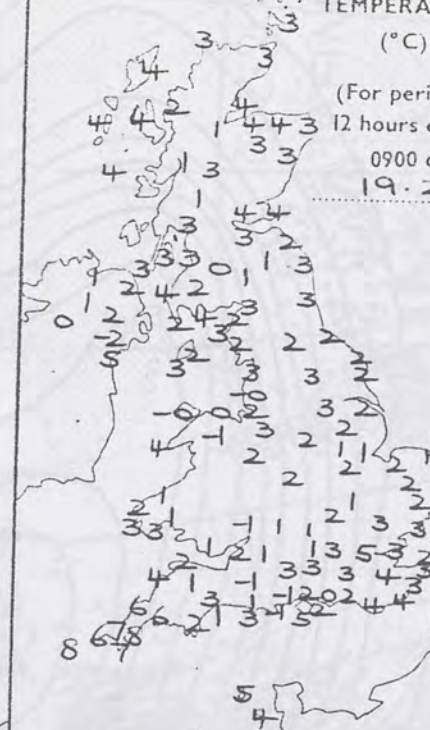
1800 hours
19.2.82

2400 hours
19.2.82



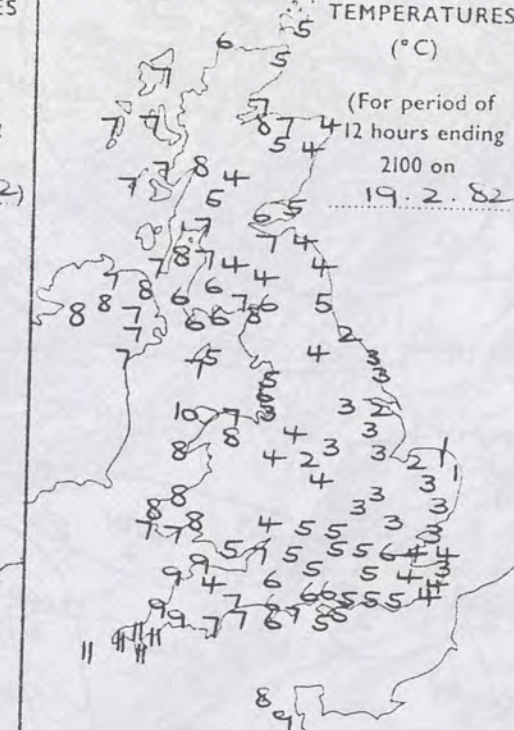
MINIMUM
TEMPERATURES
(°C)

(For period of
12 hours ending
0900 on
19.2.82)



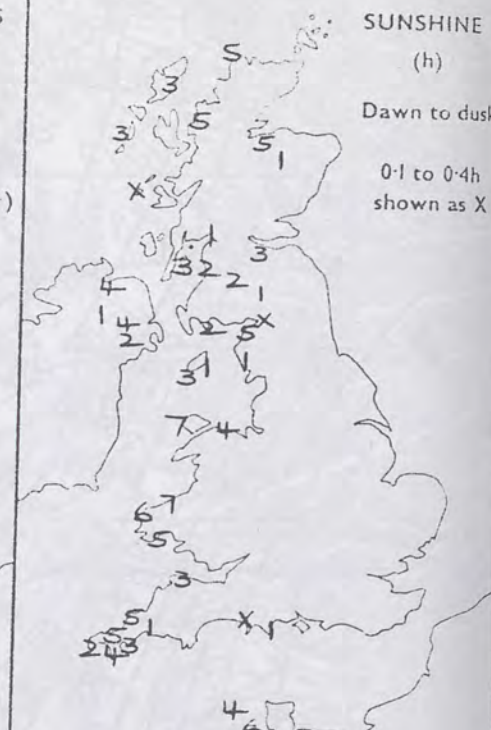
MAXIMUM
TEMPERATURES
(°C)

(For period of
12 hours ending
2100 on
19.2.82)



SUNSHINE
(h)

Dawn to dusk
0.1 to 0.4h
shown as X

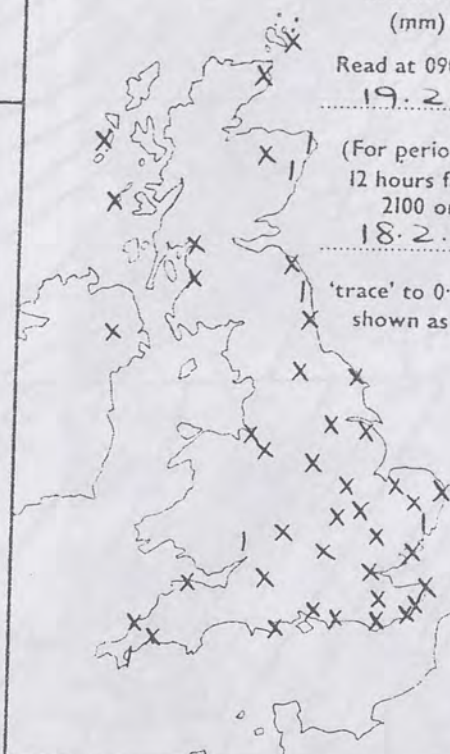


RAINFALL
(mm)

Read at 0900 on
19.2.82

(For period of
12 hours from
2100 on
18.2.82)

'trace' to 0.4mm
shown as X

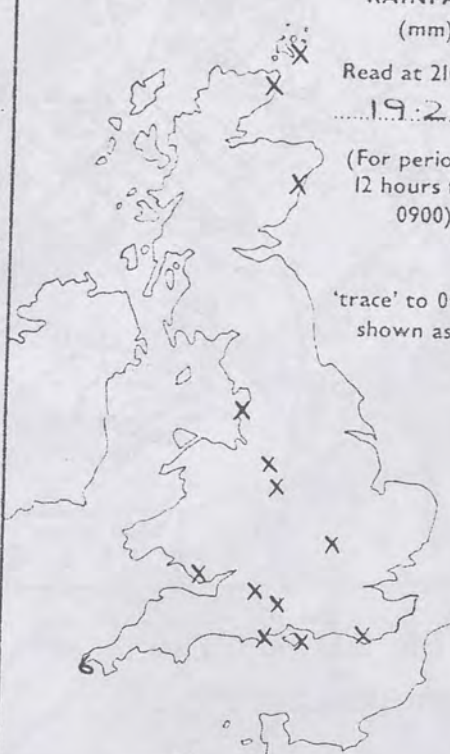


RAINFALL
(mm)

Read at 2100 on
19.2.82

(For period of
12 hours from
0900)

'trace' to 0.4mm
shown as X



SUMMARY OF BRITISH WEATHER

It was quite a cold night, with a frost in places. Many areas had a mainly dry and cloudy night, with some fog especially in England and parts of Wales. There was some rain and drizzle, mainly in eastern England and eastern Scotland.

During the day it was mainly dry and cloudy, the fog thinning very slowly and clearing from most areas by evening. There was a little rain and drizzle in a few places and some showers in west Cornwall and the Isles of Scilly. There was also some sunshine, mainly in western Scotland, Northern Ireland, the Isle of Man, Wales, southwest England and the Channel Islands.

It was a cold day in central and eastern England but in the north and west temperatures were near normal. In southwest England it was mild.

'Extremes' for Friday 19th February 1982

Highest maximum	: 11°C in parts of Cornwall
Lowest minimum	: -1.7°C Long Kesh
Lowest grass minimum	: -5.4°C Yeovilton (Somerset)
Most rain (24 hours from 0900 h)	: 5.7 mm Penzance
Most sun	: 7.4 hours Aberporth (Dyfed)

London Weather Centre 284 High Holborn London WC1V 7HX

All times are GMT

© Crown Copyright

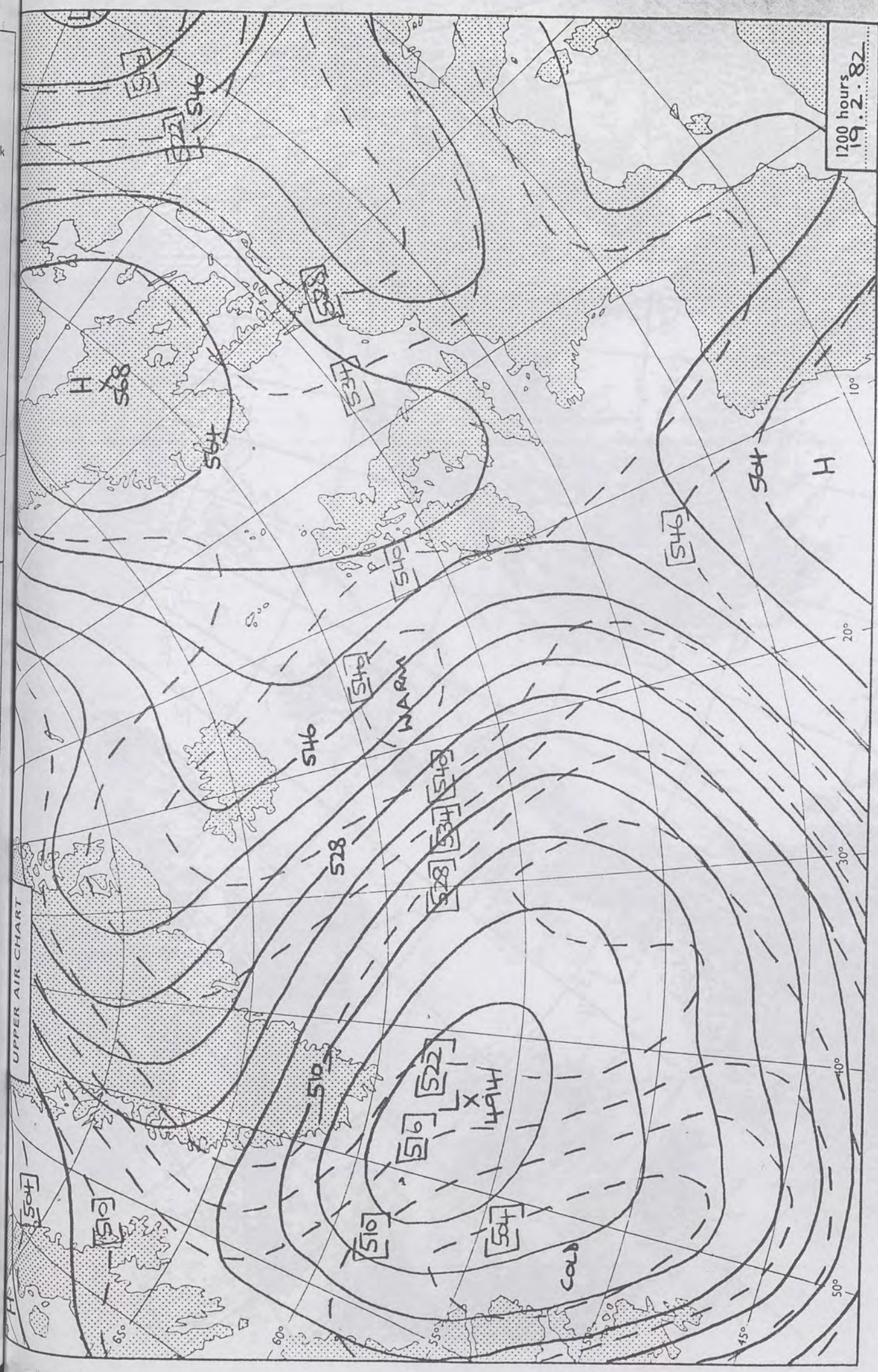
HINE
h)
to dusk
to 0.4h
n as X

HER
Many
d
og
s
inly
stern

ily
y
le

s
ad
l
ures

ight



1200 hours
19.2.82

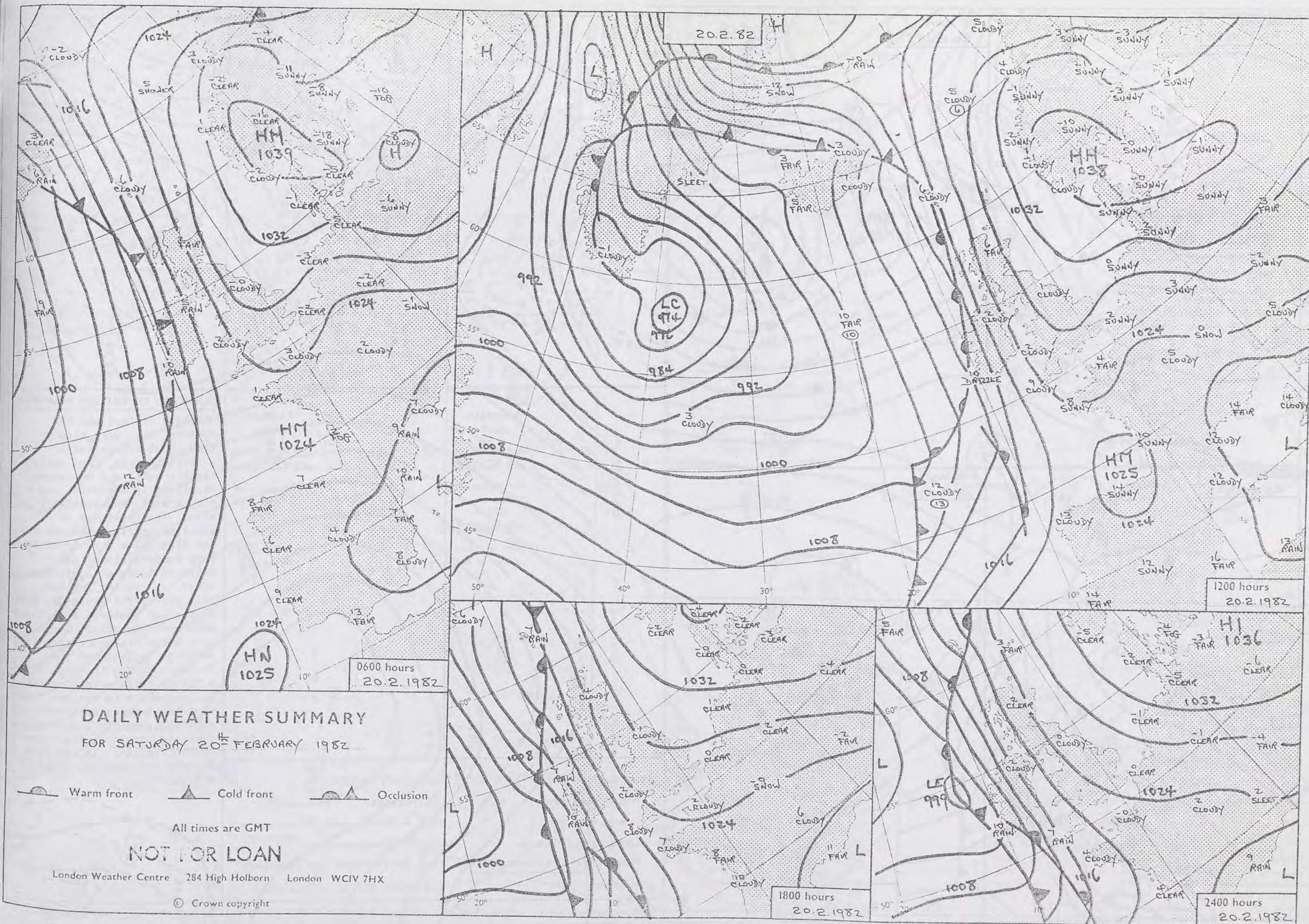
500 mb full lines
1000-500 mb necked

© Crown copyright

All times are GMT

London Weather Centre 284 High Holborn London WC1V 7HX





0600 hours
20.2.1982



1200 hours
20.2.1982



1800 hours
20.2.1982

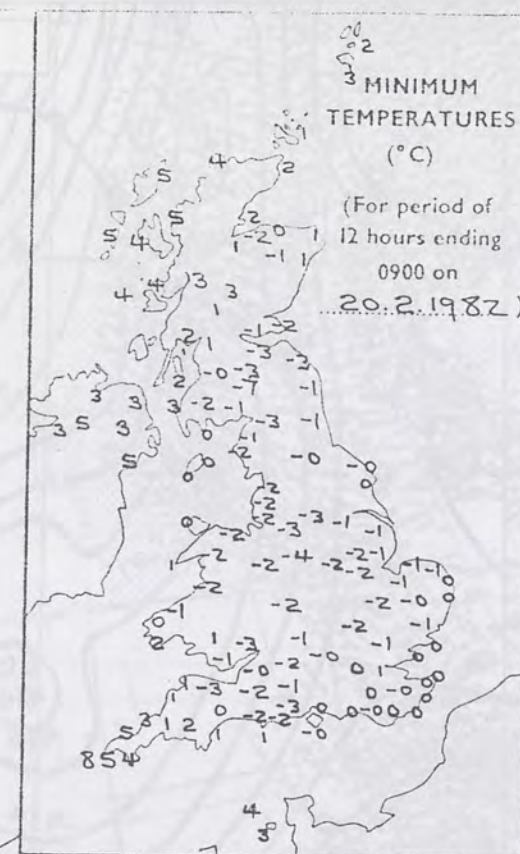


2400 hours
20.2.1982



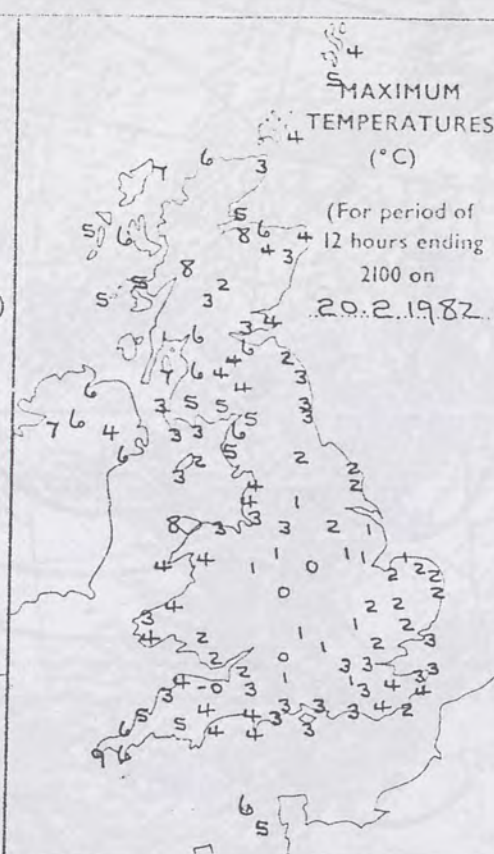
MINIMUM
TEMPERATURES
(°C)

(For period of
12 hours ending
0900 on
20.2.1982)



MAXIMUM
TEMPERATURES
(°C)

(For period of
12 hours ending
2100 on
20.2.1982)



SUNSHINE
(h)

Dawn to dusk
20.2.1982
0.1 to 0.4h
shown as X

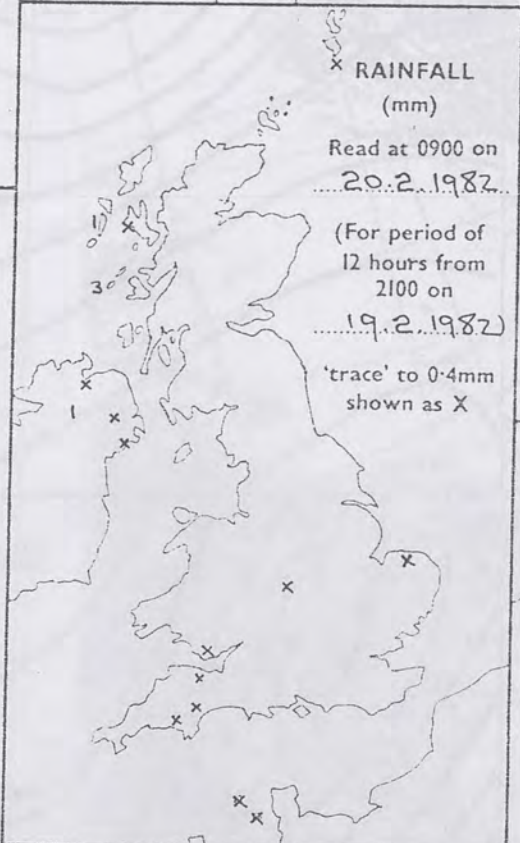


RAINFALL
(mm)

Read at 0900 on
20.2.1982

(For period of
12 hours from
2100 on
19.2.1982)

'trace' to 0.4mm
shown as X



RAINFALL
(mm)

Read at 2100 on
20.2.1982

(For period of
12 hours from
0900)

'trace' to 0.4mm
shown as X



SUMMARY OF BRITISH WEATHER

Northern Ireland and the Western Isles were cloudy throughout the day with persistent rain, from early morning until mid afternoon, occasionally moderate, and a strong south southeasterly wind. The remainder of Scotland, northwest England and West Wales were dry with long sunny periods, and moderate to fresh southeasterly winds. Northeast England, East Wales, the Midlands, East Anglia and southern England were mostly cloudy. There were a few flakes of snow in southern England and the Midlands during the day, and a little drizzle in southwest England early in the day. The wind was between southeast and northeast, mainly light, but fresh to strong at times on exposed coasts. It was cold or very cold except in the extreme west.

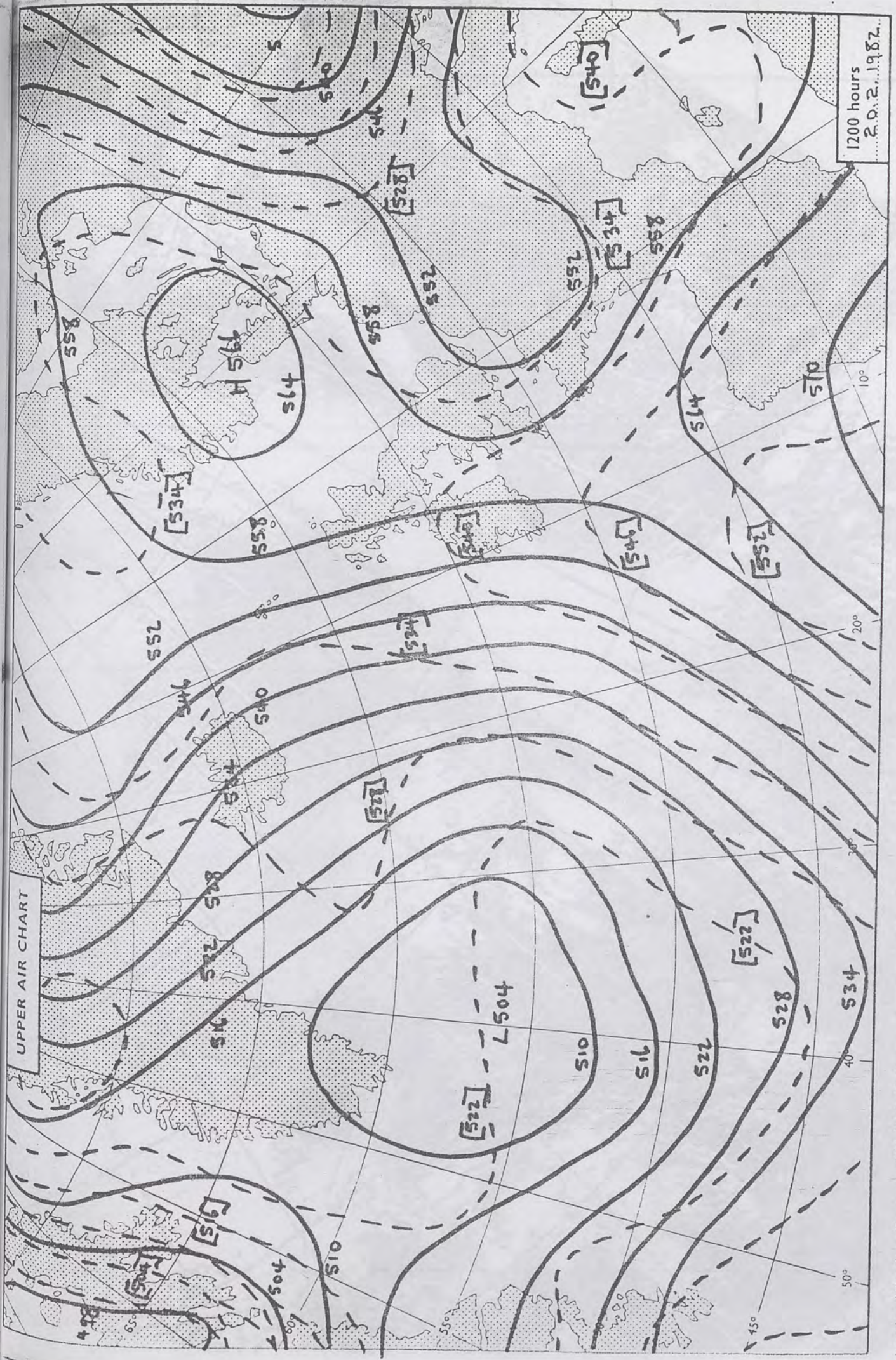
'Extremes' for SATURDAY 20th FEBRUARY 1982

Highest maximum : 9°C Penzance
Lowest minimum : -6.5°C Eskdalemuir (Dumfries & Galloway)
Lowest grass minimum : -8.7°C Eskdalemuir
Most rain (24 hours from 0900 h) : 14mm Knockarevan (Co Fermanagh)
Most sun : 8.7 hours Carlisle (Cumbria)

London Weather Centre 284 High Holborn London WC1V 7HX

All times are GMT

© Crown Copyright



London Weather Centre, 284 High Holborn London WC1V 7HX

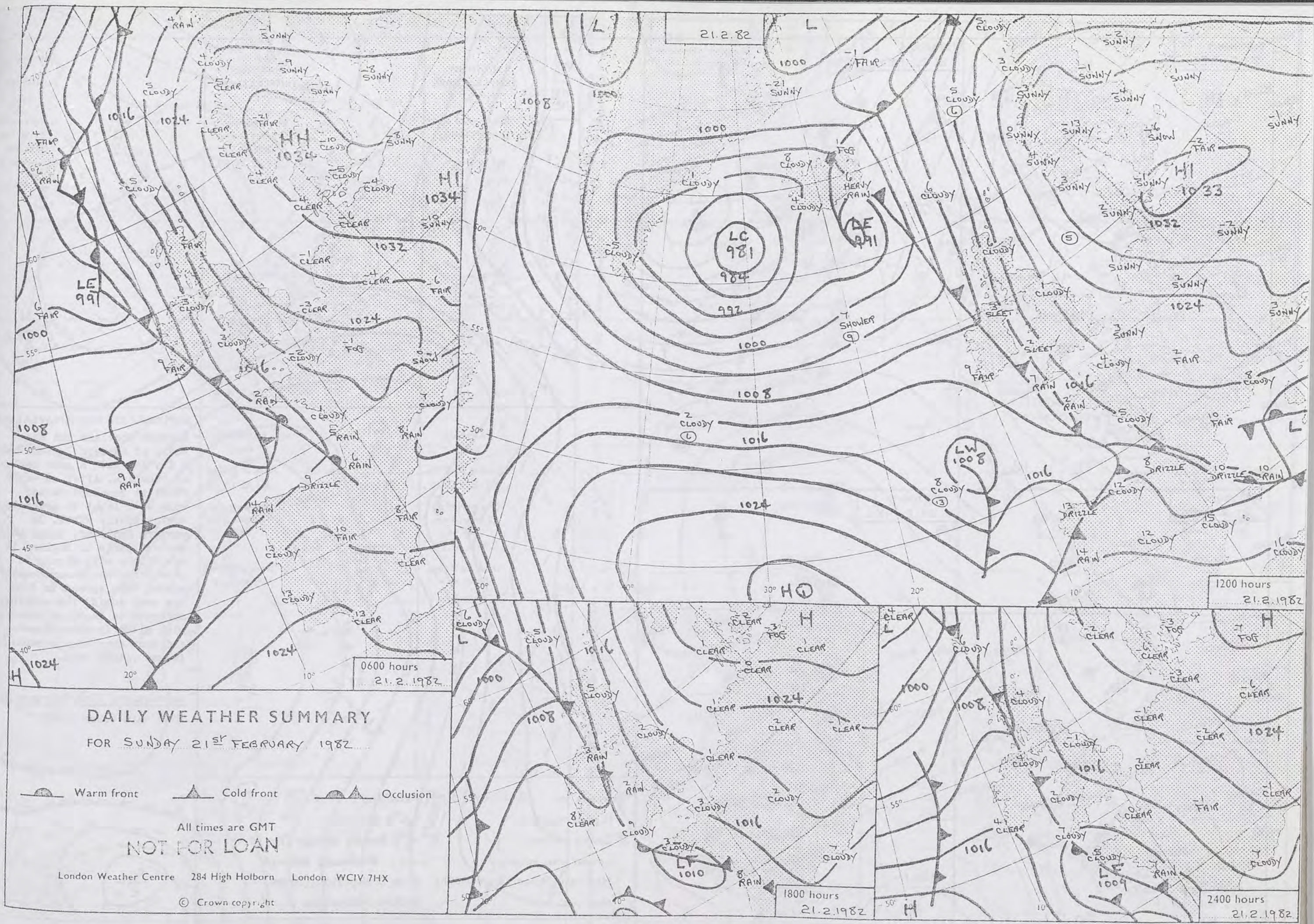
All times are GMT

(C) Crown copyright

500 mb full lines
1000 mb full lines

1200 hours
2.0.2.1982





DAILY WEATHER SUMMARY
FOR SUNDAY 21ST FEBRUARY 1982

Warm front Cold front Occlusion

All times are GMT
NOT FOR LOAN

London Weather Centre 284 High Holborn London WC1V 7HX

© Crown copyright

0600 hours
21.2.1982



1200 hours
21.2.1982



1800 hours
21.2.1982

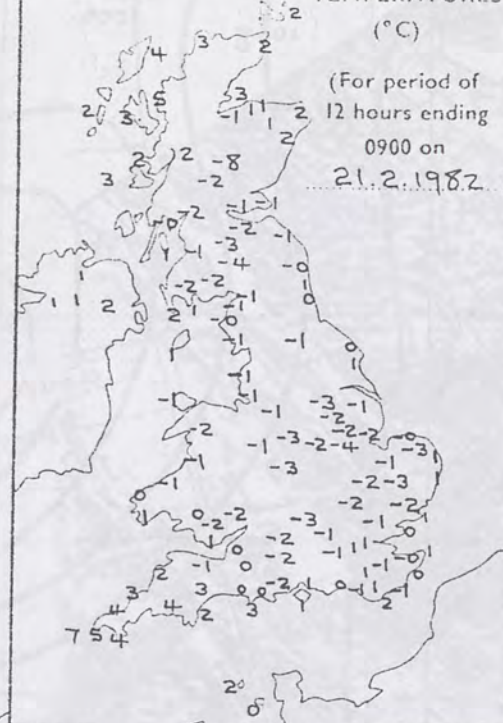


2400 hours
21.2.1982



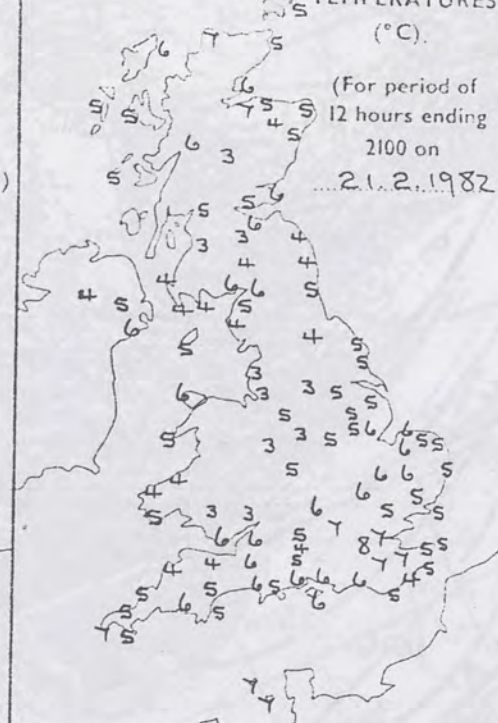
MINIMUM
TEMPERATURES
(°C)

(For period of
12 hours ending
0900 on
21.2.1982.)



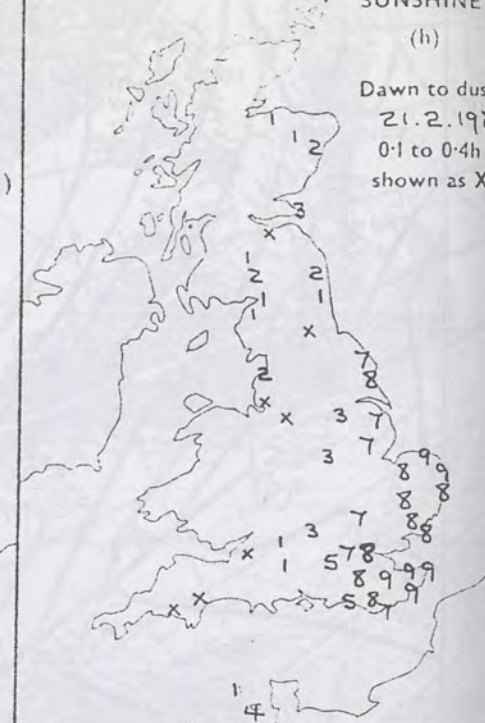
MAXIMUM
TEMPERATURES
(°C)

(For period of
12 hours ending
2100 on
21.2.1982.)



SUNSHINE
(h)

Dawn to dusk
21.2.1982
0.1 to 0.4h
shown as X

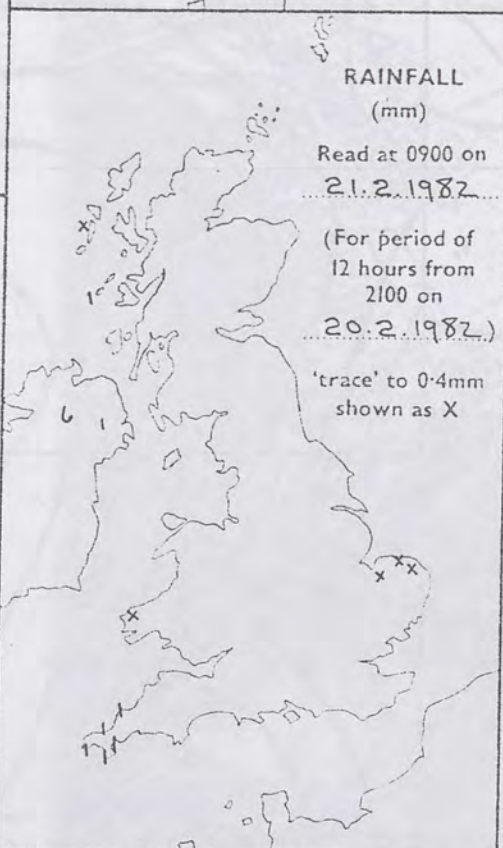


RAINFALL
(mm)

Read at 0900 on
21.2.1982

(For period of
12 hours from
2100 on
20.2.1982.)

'trace' to 0.4mm
shown as X

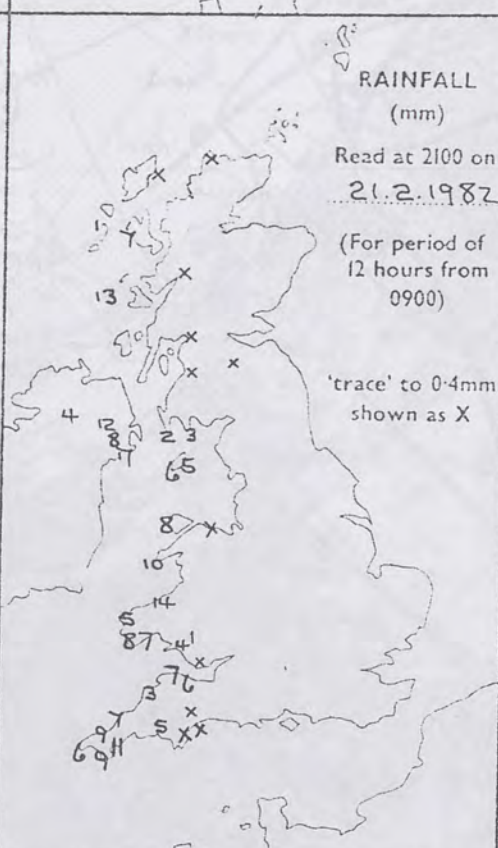


RAINFALL
(mm)

Read at 2100 on
21.2.1982

(For period of
12 hours from
0900)

'trace' to 0.4mm
shown as X



SUMMARY OF BRITISH WEATHER

Eastern Scotland and the whole of eastern England had a dry day with a good deal of sunshine. After an early frost it remained rather cold with light to moderate southeasterly winds. In western Scotland, Wales and western parts of England it was cloudy with strong to gale force south southeasterly winds. Rain spread in from the west during the morning, moderate to heavy at times, with sleet in some places and snow over high ground. It was rather cold.

Correction: 22nd February 1982

Most rain 6.2mm Lundy

'Extremes' for SUNDAY 21st FEBRUARY 1982

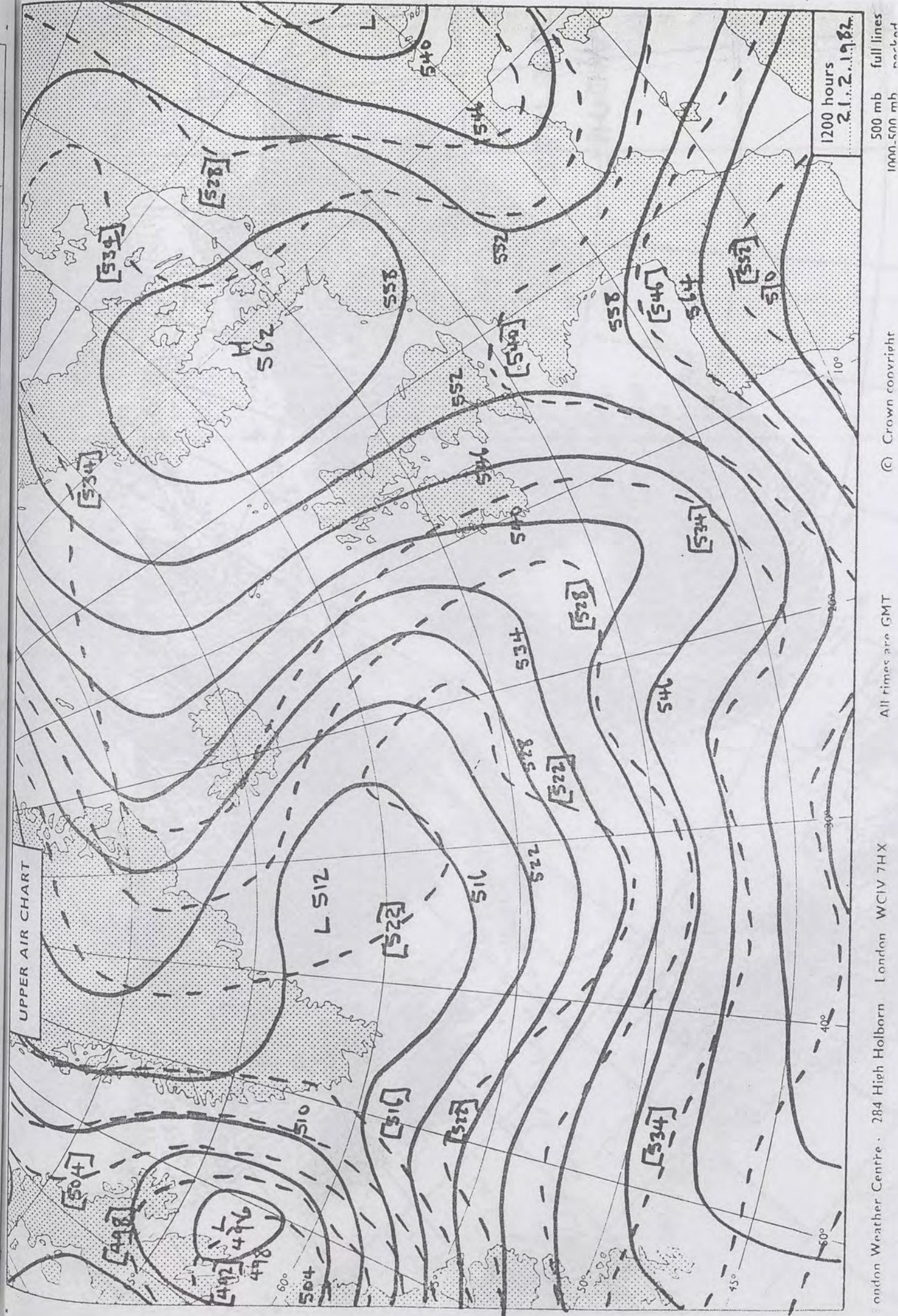
Highest maximum : 7.6°C Heathrow
Lowest minimum : -8°C Tummel Bridge (Nr Perth)
Lowest grass minimum : -8.3 Edinburgh Airport
Most rain (24 hours from 0900 h) : 21mm Okehampton (Devon)
Most sun : 9.0hrs Folkestone

HINE
to dusk
2.1982
0.4h
as X

HER
had
ly
ce
nd
t
erly
g
,

1982

right



London Weather Centre · 284 High Holborn · London WC1V 7HX

All times are GMT

© Crown copyright

500 mb full lines
1000-500 mb dashed

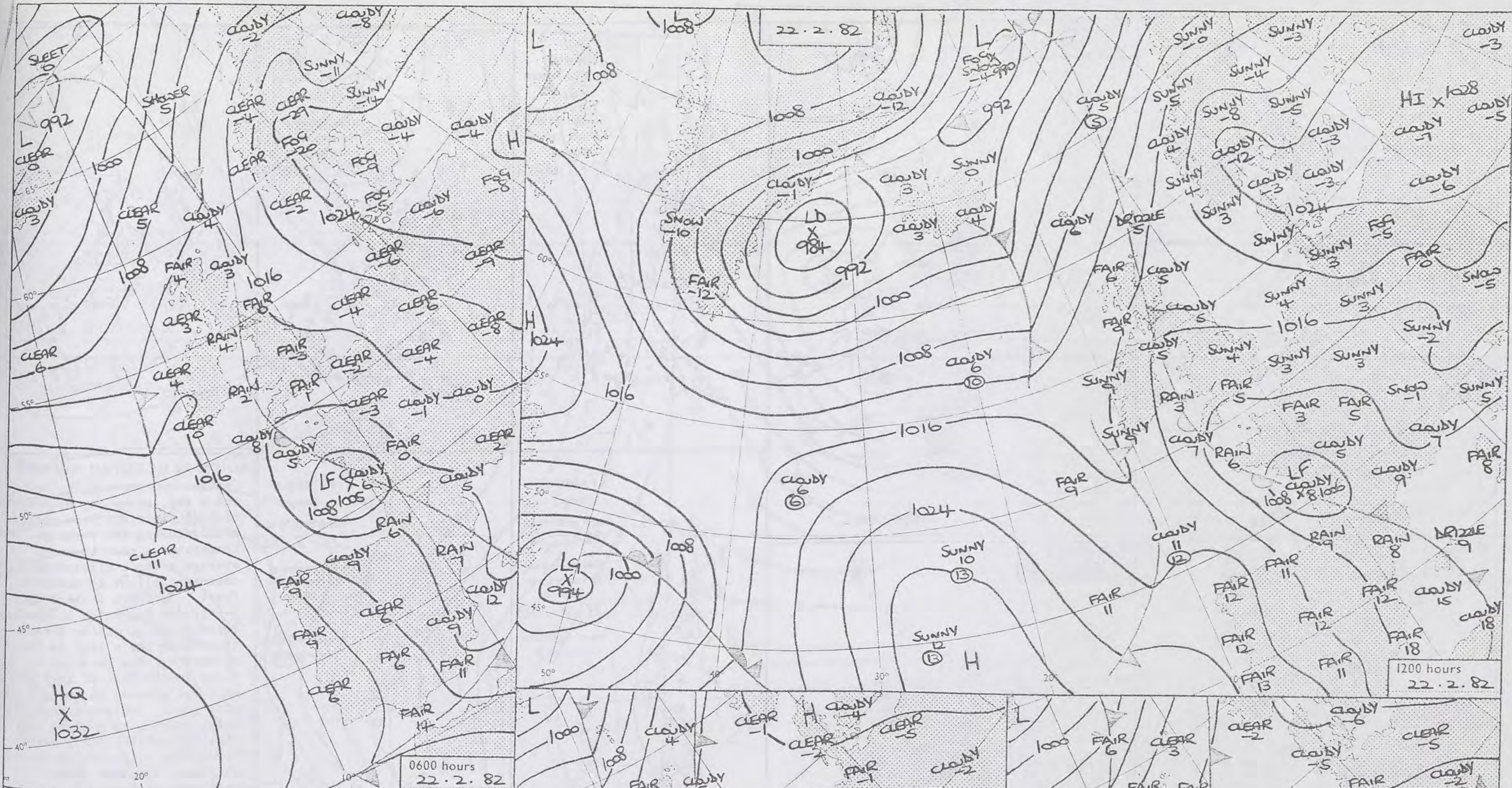


21.2.1982
VISUAL

1411




1232

155



DAILY WEATHER SUMMARY

FOR MONDAY 22ND FEBRUARY 1982

 Warm front
  Cold front
  Occlusion

All times are GMT

NOT FOR LOAN

London Weather Centre 284 High Holborn London WC1V 7HX

© Crown copyright

0600 hours
22-2-82




1200 hours
22-2-82



1800 hours
22-2-82

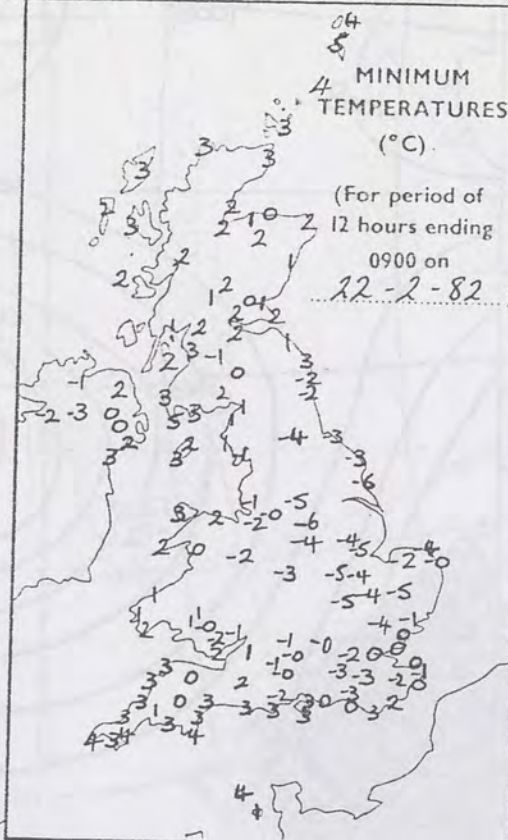


2400 hours
22-2-82



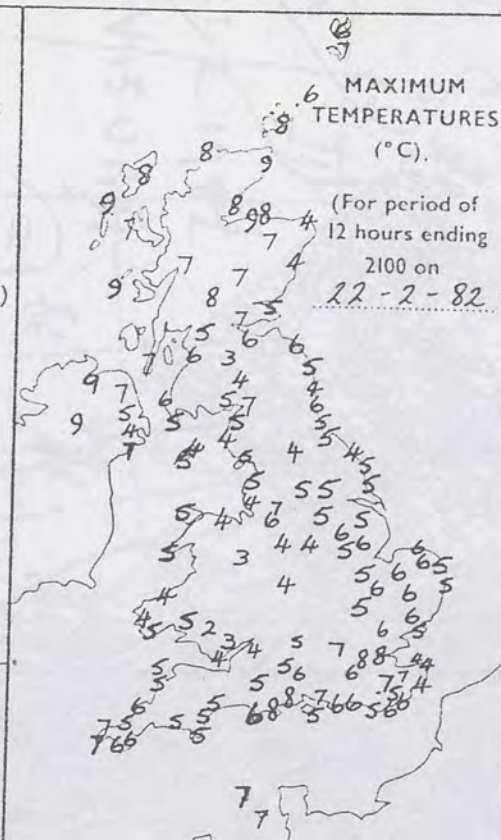
MINIMUM
TEMPERATURES
(°C)

(For period of
12 hours ending
0900 on
22-2-82)

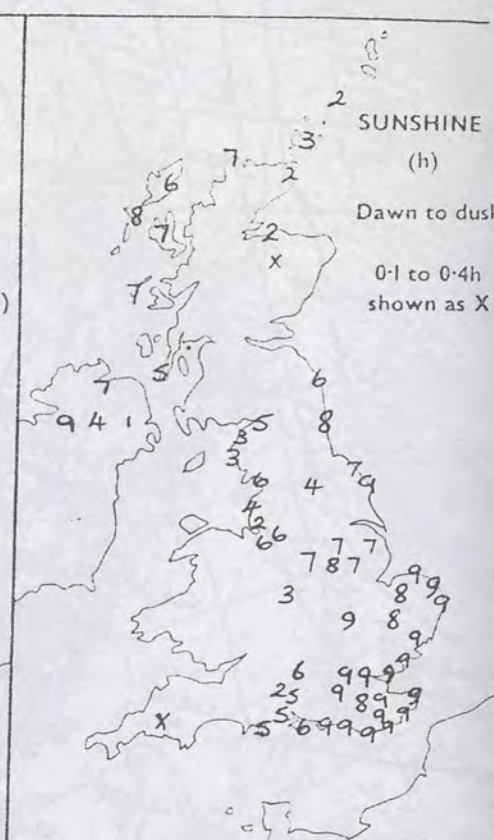


MAXIMUM
TEMPERATURES
(°C)

(For period of
12 hours ending
2100 on
22-2-82)



SUNSHINE
(h)
Dawn to dusk
0.1 to 0.4h
shown as X

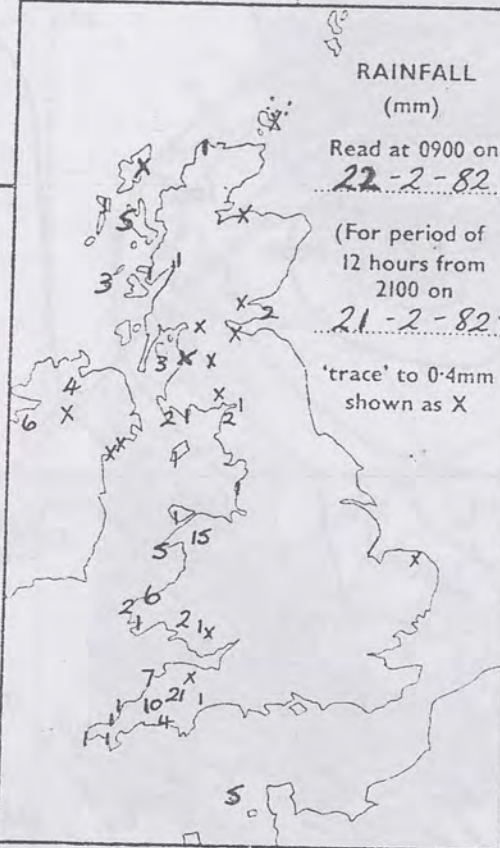


RAINFALL
(mm)

Read at 0900 on
22-2-82

(For period of
12 hours from
2100 on
21-2-82)

'trace' to 0.4mm
shown as X

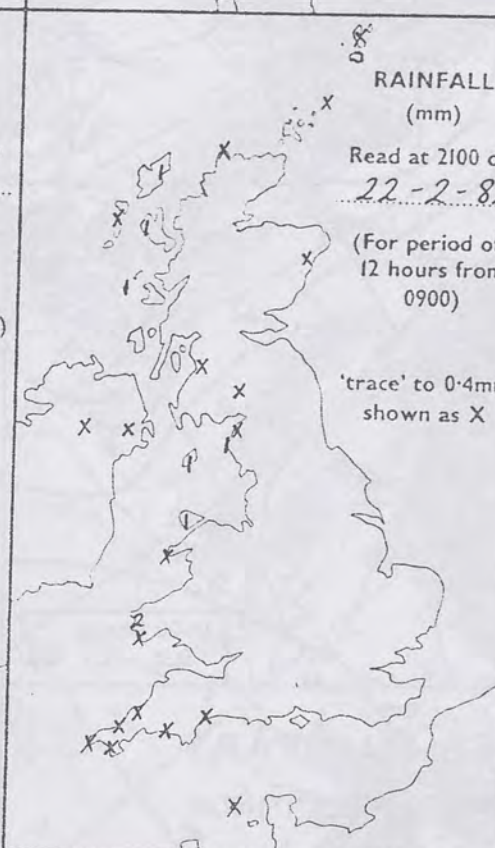


RAINFALL
(mm)

Read at 2100 on
22-2-82

(For period of
12 hours from
0900)

'trace' to 0.4mm
shown as X



SUMMARY OF BRITISH WEATHER

Central and eastern England had a dry, sunny day although central districts were rather cloudy during the evening. Temperatures rose to near average after a widespread overnight slight to moderate frost. Northern Ireland had persistent fog which cleared briefly around midday before thickening again late in the afternoon. Fog was slow to clear in the Vale of York as well but cleared by early afternoon. Southwest England, Wales, northwest England and eastern Scotland had a rather cloudy day with rain or sleet at times, the most persistent and heaviest being in southwest England, but it gradually died out during the day. Western Scotland had sunny intervals and occasional showers.

CORRECTIONS

14 February 'Summary of British Weather' Last word of first paragraph should read 'morning' 17 February 1800h UK chart, please add wind arrows for the following stations: Belfast 07; Cardiff 07; Heathrow 07; Exeter 07

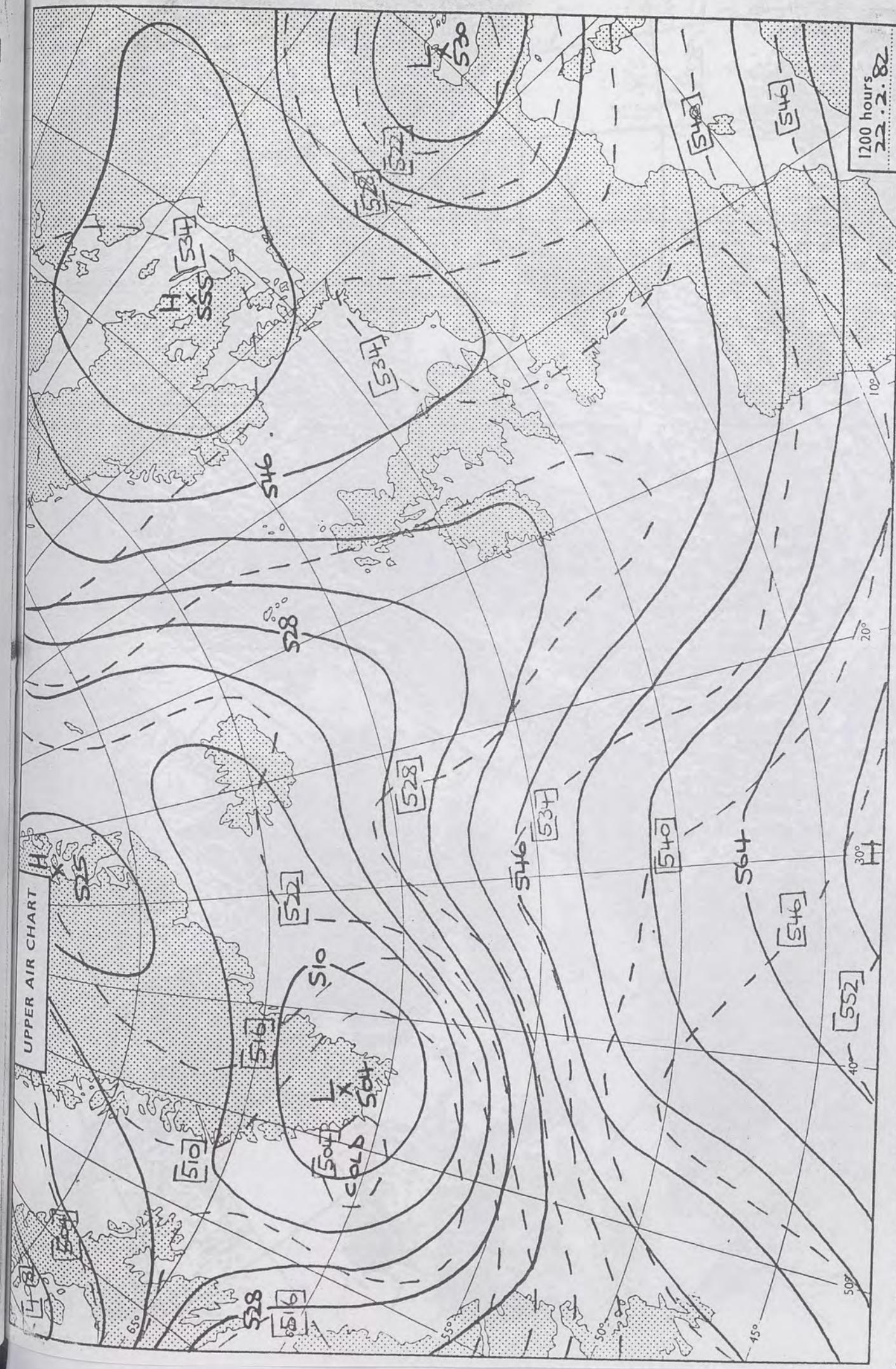
'Extremes' for Monday 22nd February 1982

Highest maximum	: 9.3°C Kinloss (Moray Firth)
Lowest minimum	: -6°C Bridlington, Finningley
Lowest grass minimum	: -13.7°C Waddington (Lincs)
Most rain (24 hours from 0900 h)	: 21mm Okehampton (Devon)
Most sun	: 9.3 hours Cromer

London Weather Centre 284 High Holborn London WC1V 7HX

All times are GMT

© Crown Copyright




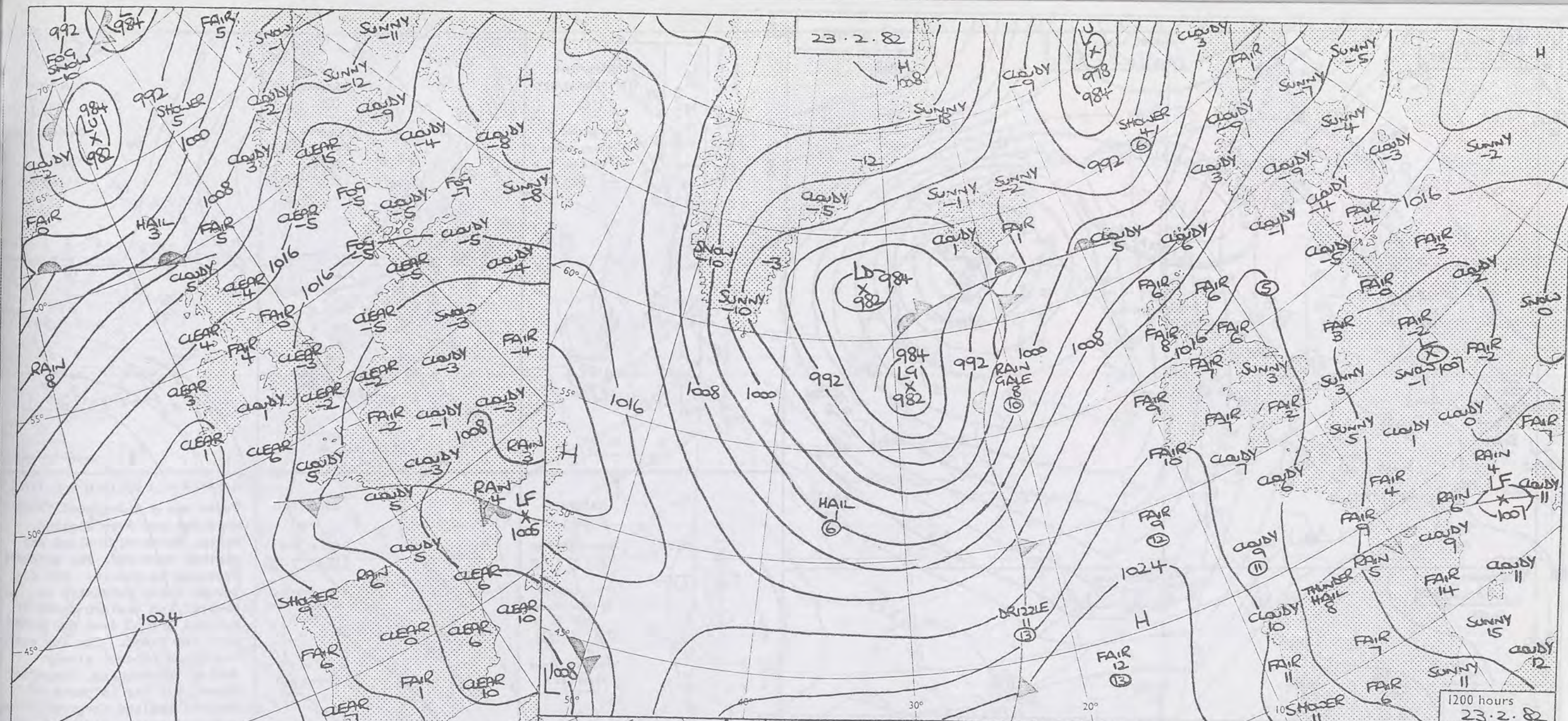
London Weather Centre 284 High Holborn London WC1V 7HX

All times are GMT




© Crown copyright

500 mb full lines
1000-500 mb pecked





DAILY WEATHER SUMMARY FOR TUESDAY 23RD FEBRUARY 1982

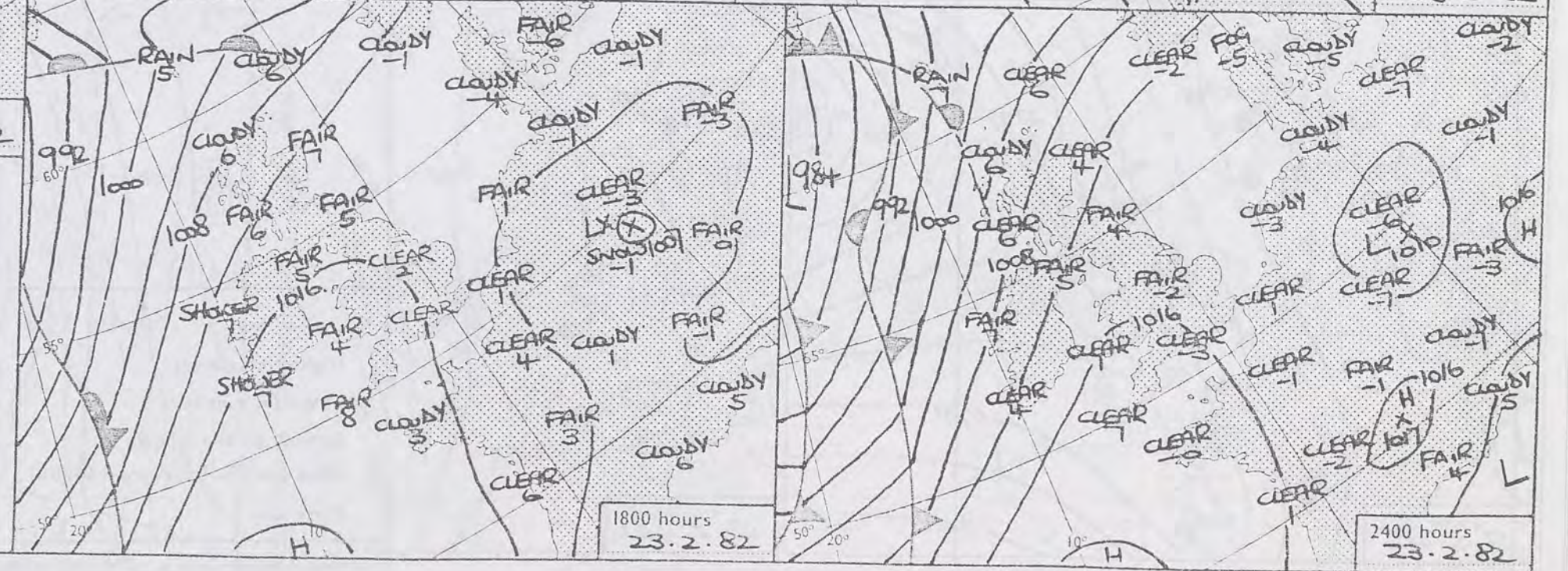
 Warm front
  Cold front
  Occlusion

All times are GMT

NOT FOR LOAN

London Weather Centre 284 High Holborn London WC1V 7HX

© Crown copyright



1800 hours
23.2.82

2400 hours
23.2.82

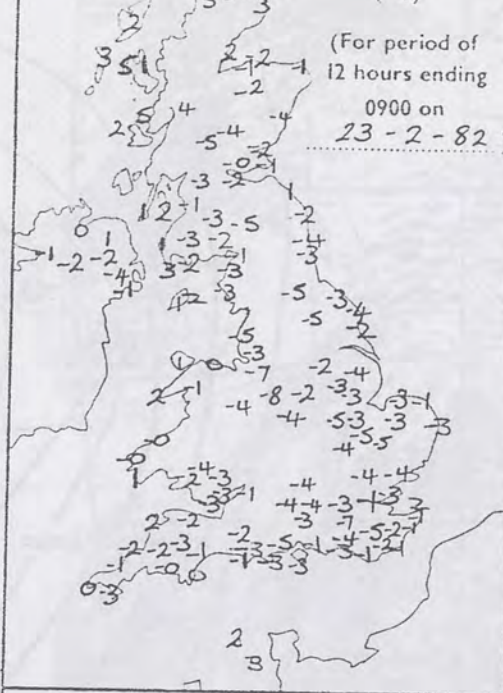
0600 hours
23-2-82



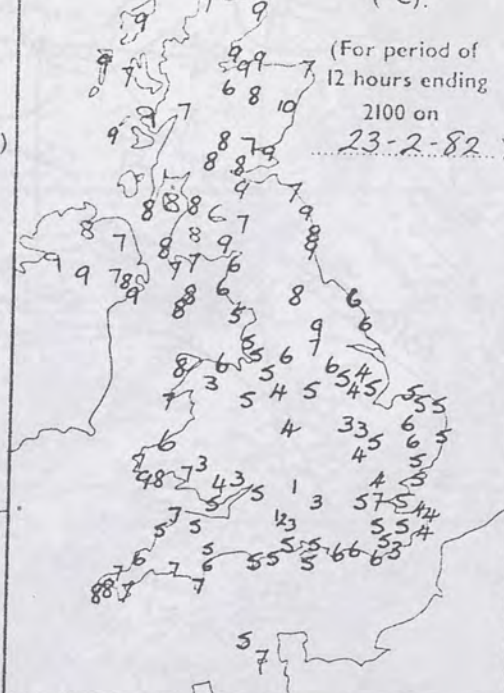
1200 hours
23-2-82



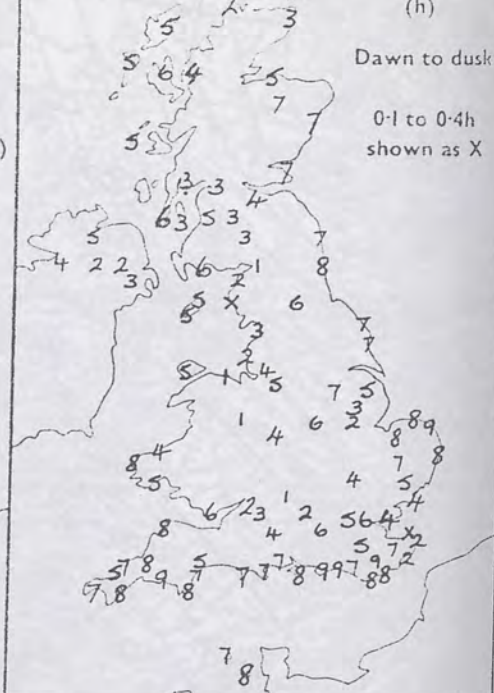
MINIMUM TEMPERATURES (°C)
(For period of 12 hours ending 0900 on 23-2-82)



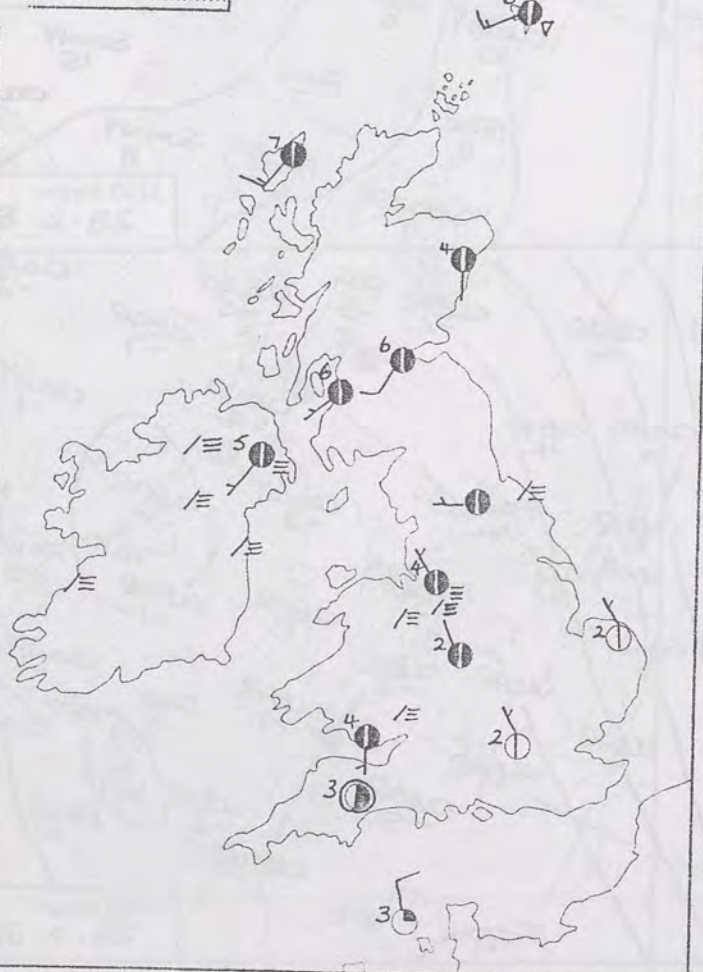
MAXIMUM TEMPERATURES (°C)
(For period of 12 hours ending 2100 on 23-2-82)



SUNSHINE (h)
Dawn to dusk
0.1 to 0.4h shown as X



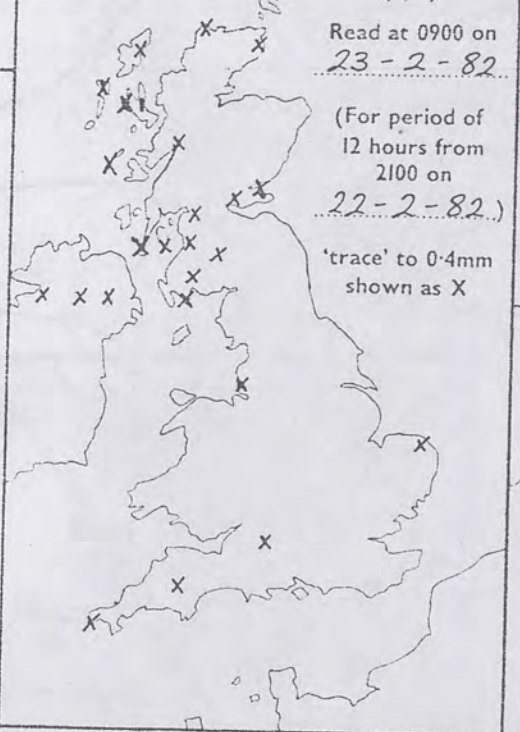
1800 hours
23-2-82



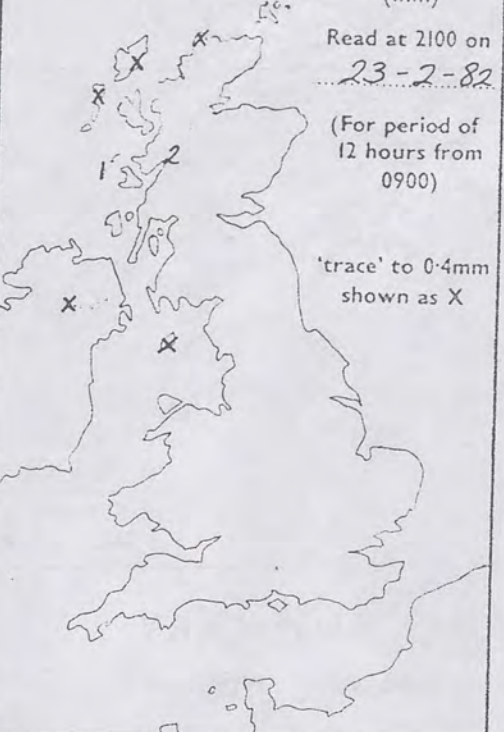
2400 hours
23-2-82



RAINFALL (mm)
Read at 0900 on 23-2-82
(For period of 12 hours from 2100 on 22-2-82)



RAINFALL (mm)
Read at 2100 on 23-2-82
(For period of 12 hours from 0900)



SUMMARY OF BRITISH WEATHER

There was a widespread frost at first and over England, Wales, Northern Ireland and eastern Scotland, fog patches, freezing in places. The fog became quite extensive in central and eastern parts of England around dawn and lifted into low cloud. The fog and low cloud cleared slowly during the morning, lingering almost all day in parts of central England where it remained cold. Elsewhere, once the sun broke through, temperatures rose to near the average for late February. Western and northern Scotland were largely fog and frost free but there were showers during the day. Elsewhere it was dry. Frost and fog returned to many parts of England during the evening.

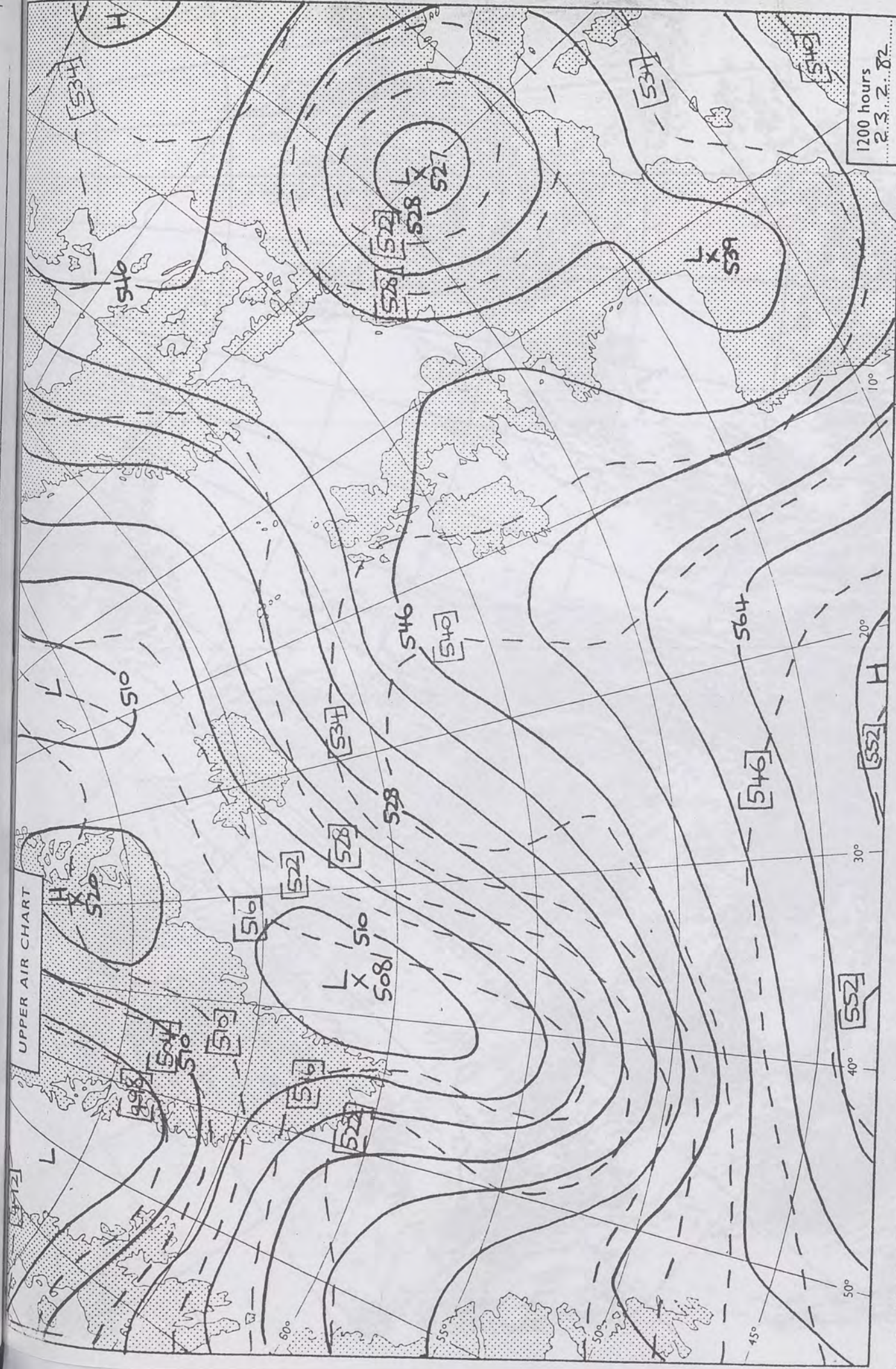
'Extremes' for Tuesday 23rd February 1982

Highest maximum	: 9.6°C Aberdeen Airport
Lowest minimum	: -7.9°C Cellarhead (Nr Stoke-on-Trent)
Lowest grass minimum	: -12.5°C Farnborough (Hants) and Beaufort Park (Berks)
Most rain (24 hours from 0900 h)	: 2.7mm Fort William
Most sun	: 8.8 hours Bognor Regis

London Weather Centre 284 High Holborn London WC1V 7HX

All times are GMT

© Crown Copyright




London Weather Centre 284 High Holborn London WC1V 7HX

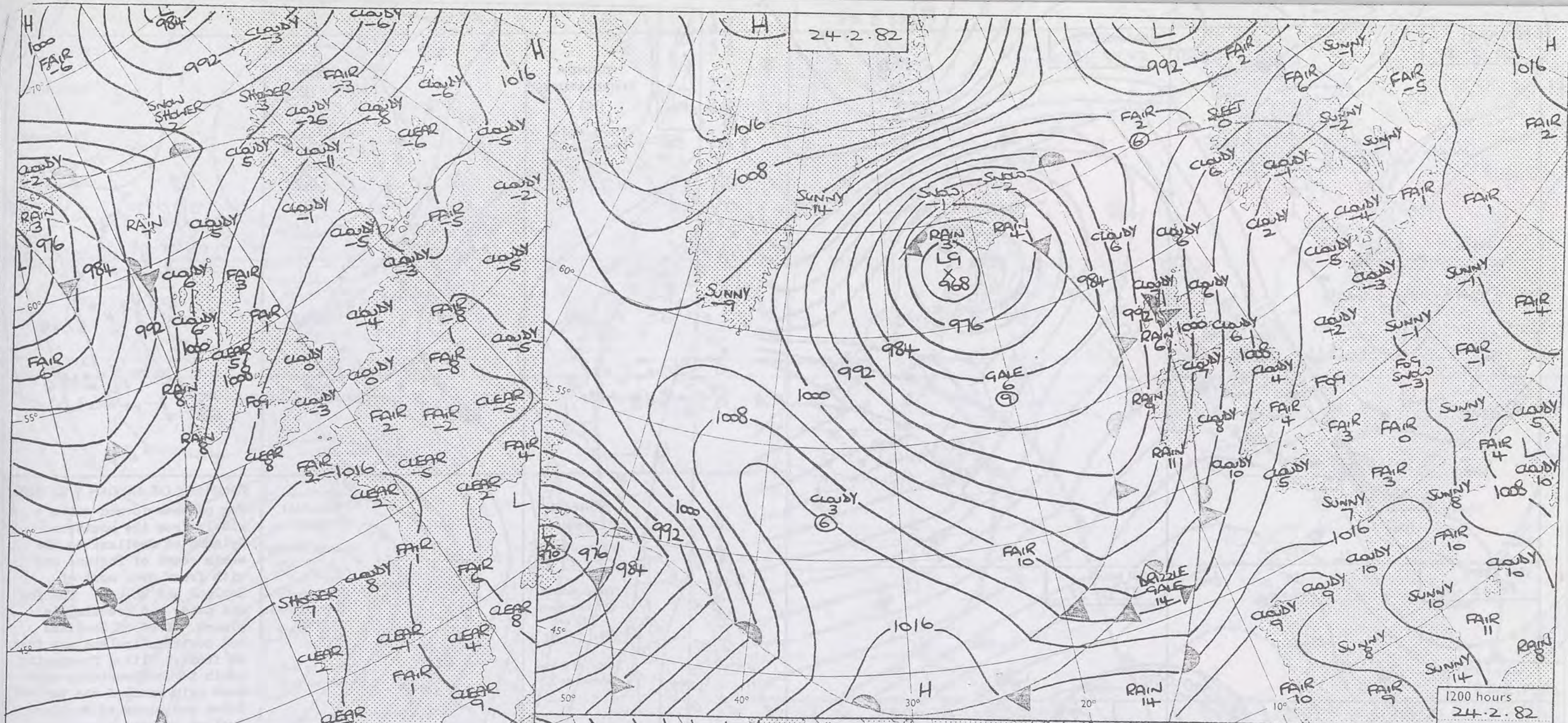
All times are GMT

© Crown copyright

1200 hours
2.3.2.82




500 mb full lines
1000-500 mb pecked





DAILY WEATHER SUMMARY

FOR WEDNESDAY 24TH FEBRUARY 1982

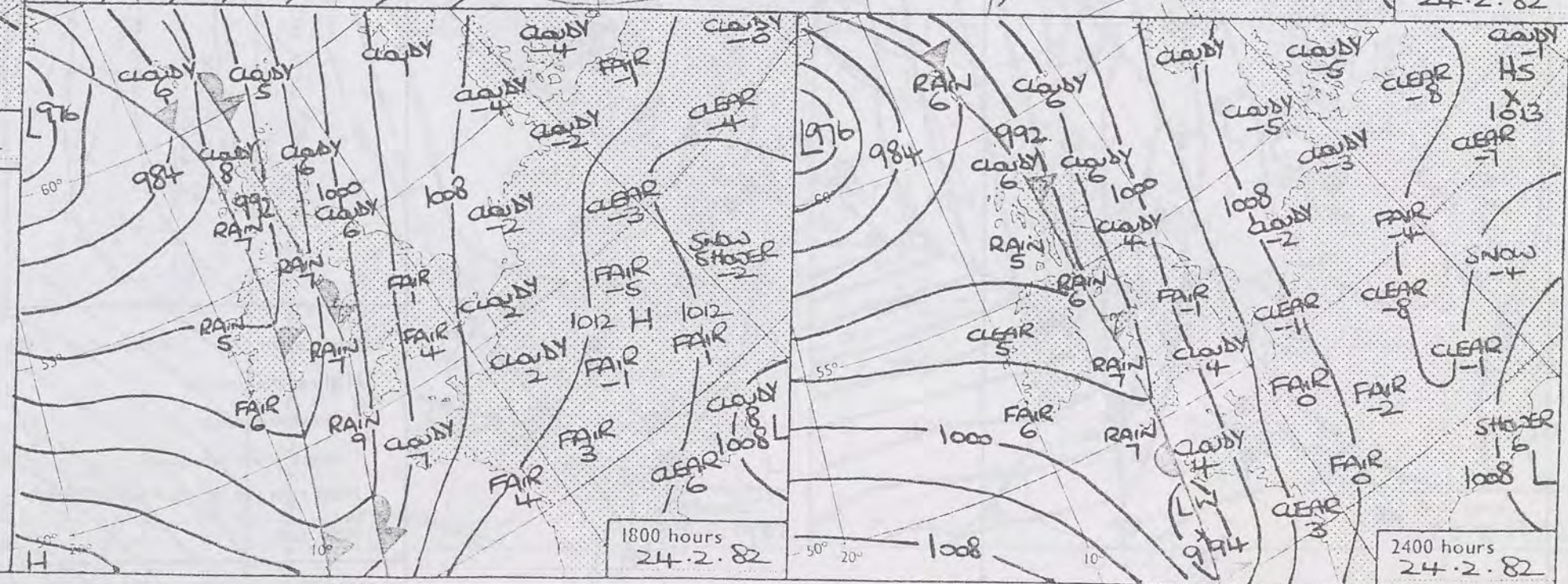
 Warm front
  Cold front
  Occlusion

All times are GMT

NOT FOR LOAN

London Weather Centre 284 High Holborn London WC1V 7HX

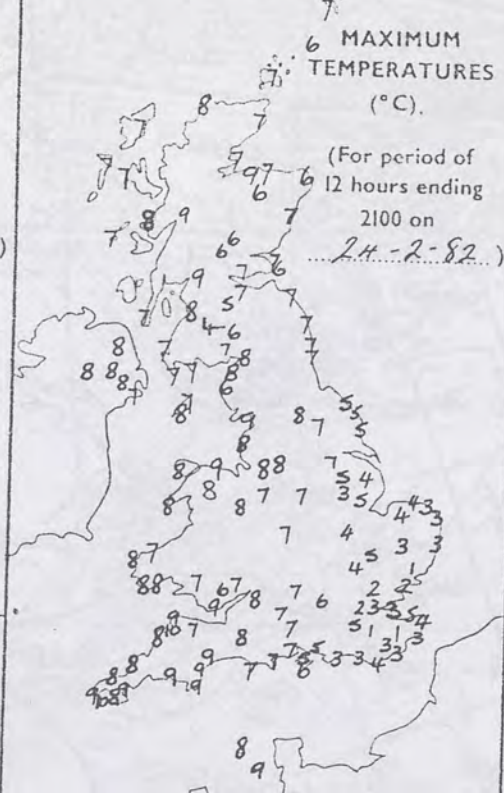
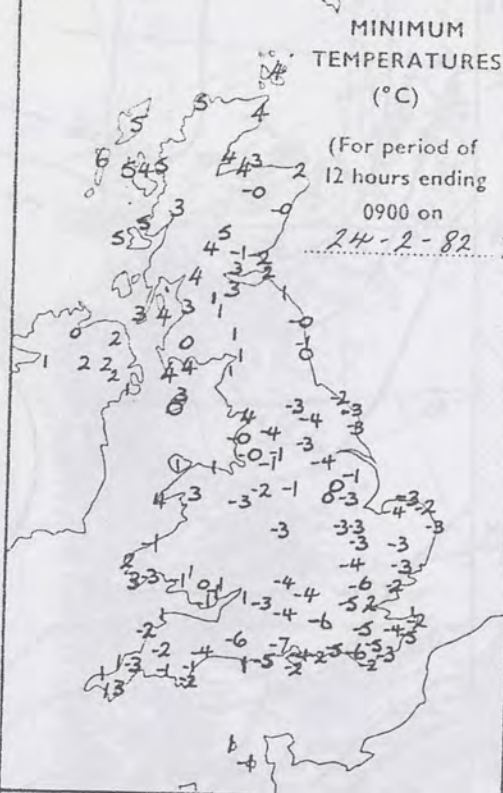
© Crown copyright



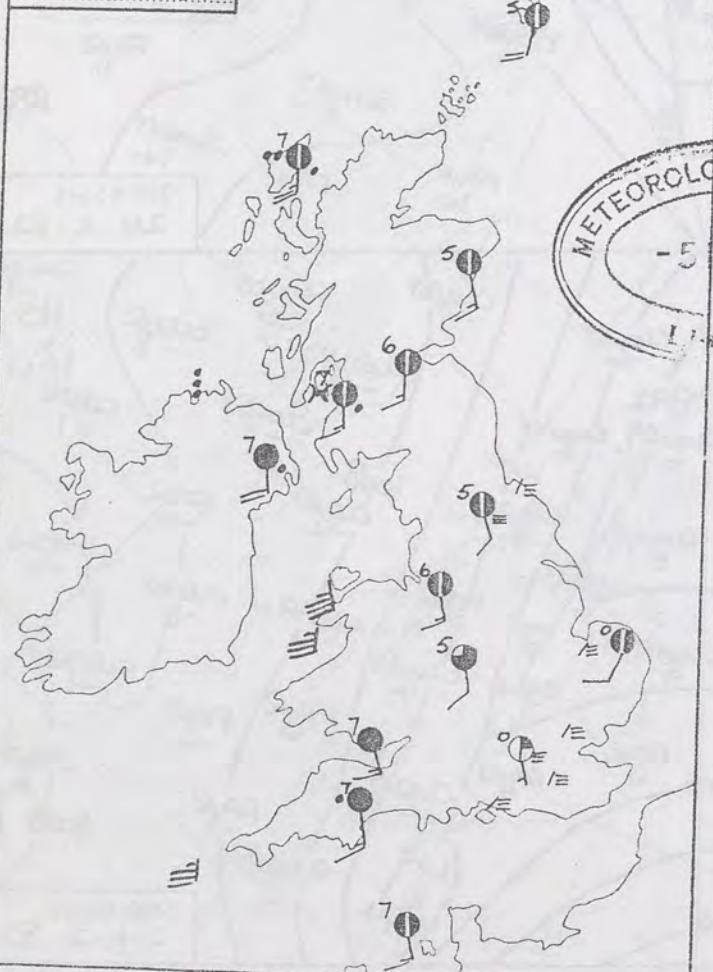
0600 hours
24-2-82



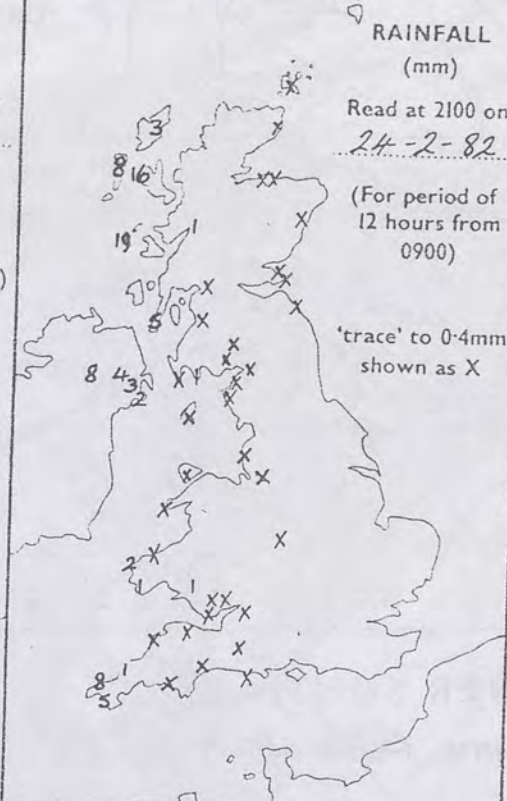
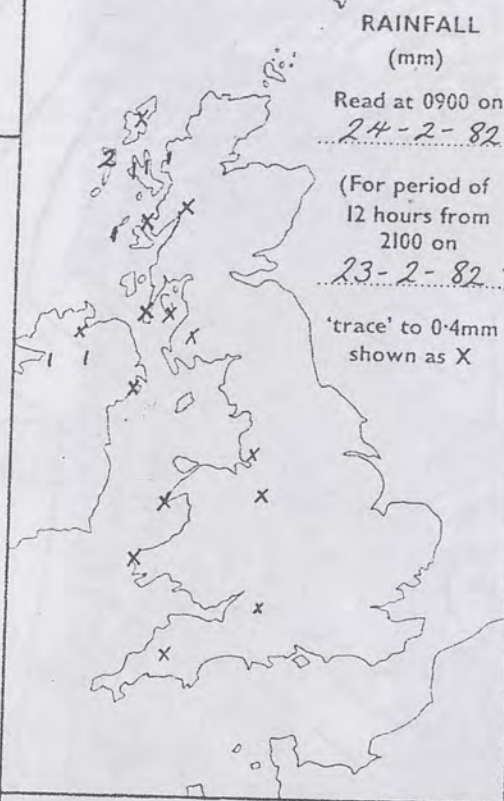

1200 hours
24-2-82



1800 hours
24-2-82



2400 hours
24-2-82



SUMMARY OF BRITISH WEATHER

Fog patches formed quite widely from the southern Uplands of Scotland to the south coast of England and with frost over most of England and Wales. The fog was dense and freezing in places. Most of Scotland and Northern Ireland was free of frost. With a freshening south to southwesterly wind some rain reached the Western Isles and parts of Northern Ireland by dawn.

During the morning fog patches were slow to clear in eastern England and persisted into the afternoon, although most places had sunny intervals before dusk. Over much of Scotland, Wales and the west of England there were some sunny intervals, but it gradually became cloudy from the west with the wind up to gale force on western coasts. The spread of rain eastwards was very slow and it only reached as far as the west of Scotland, Cumbria, North Wales, Cornwall and Devon by late evening.

'Extremes' for Wednesday 24th February 1982

Highest maximum	: 10°C Chivenor (N Devon), Penzance
Lowest minimum	: -7.0°C Bournemouth Airport
Lowest grass minimum	: -11.5°C South Farnborough
Most rain (24 hours from 0900 h)	: 32mm Ardnamurchan (W Scotland),
Most sun	: 6.2 hrs Finningley (Nr Doncaster)

London Weather Centre 284 High Holborn London WC1V 7HX

All times are GMT

© Crown Copyright

HINE
o dusk
0-4h
as X

HER

og

ree
ng
ern

hes
rn

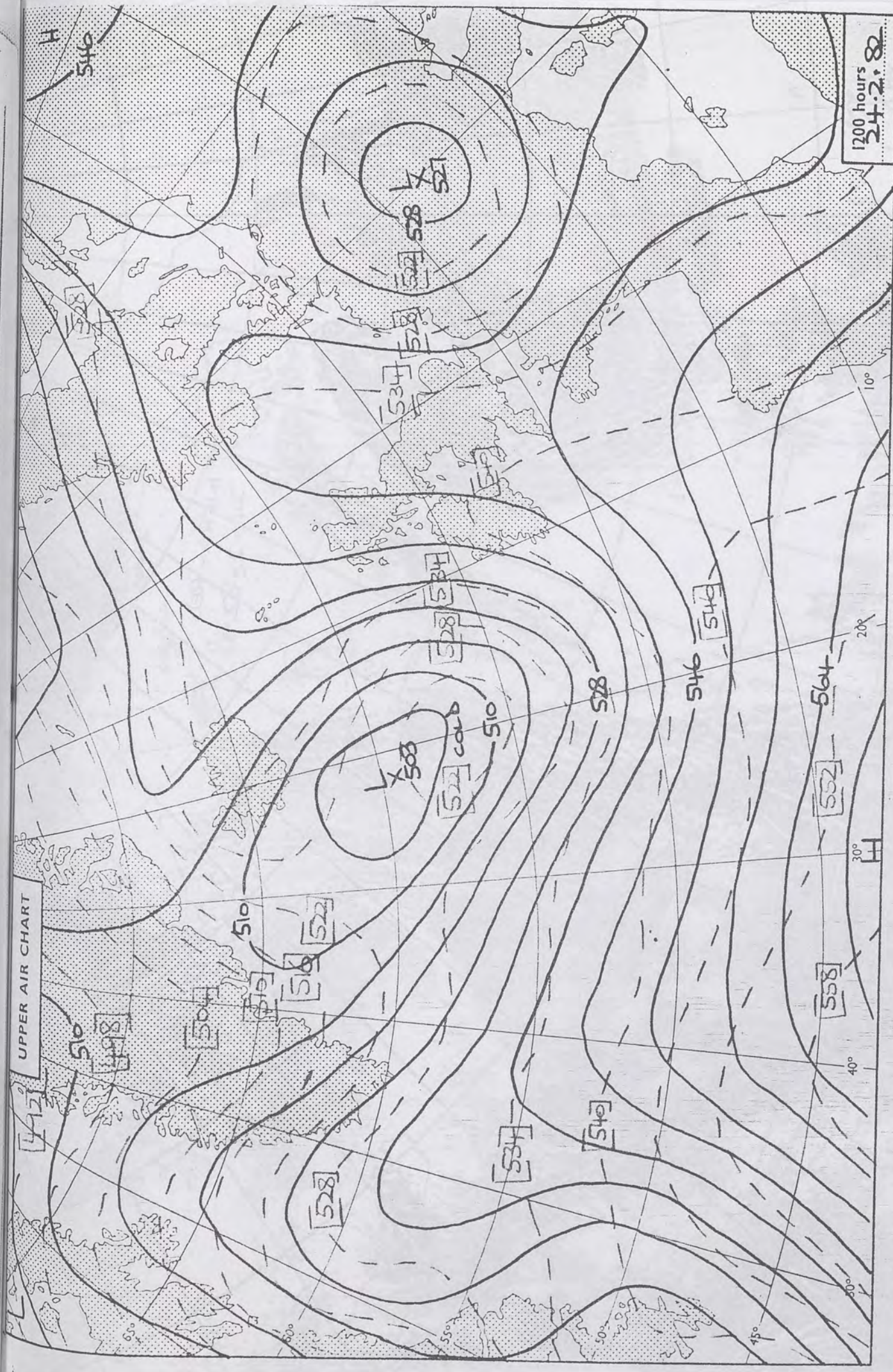
t

t

m
o
s

f
es

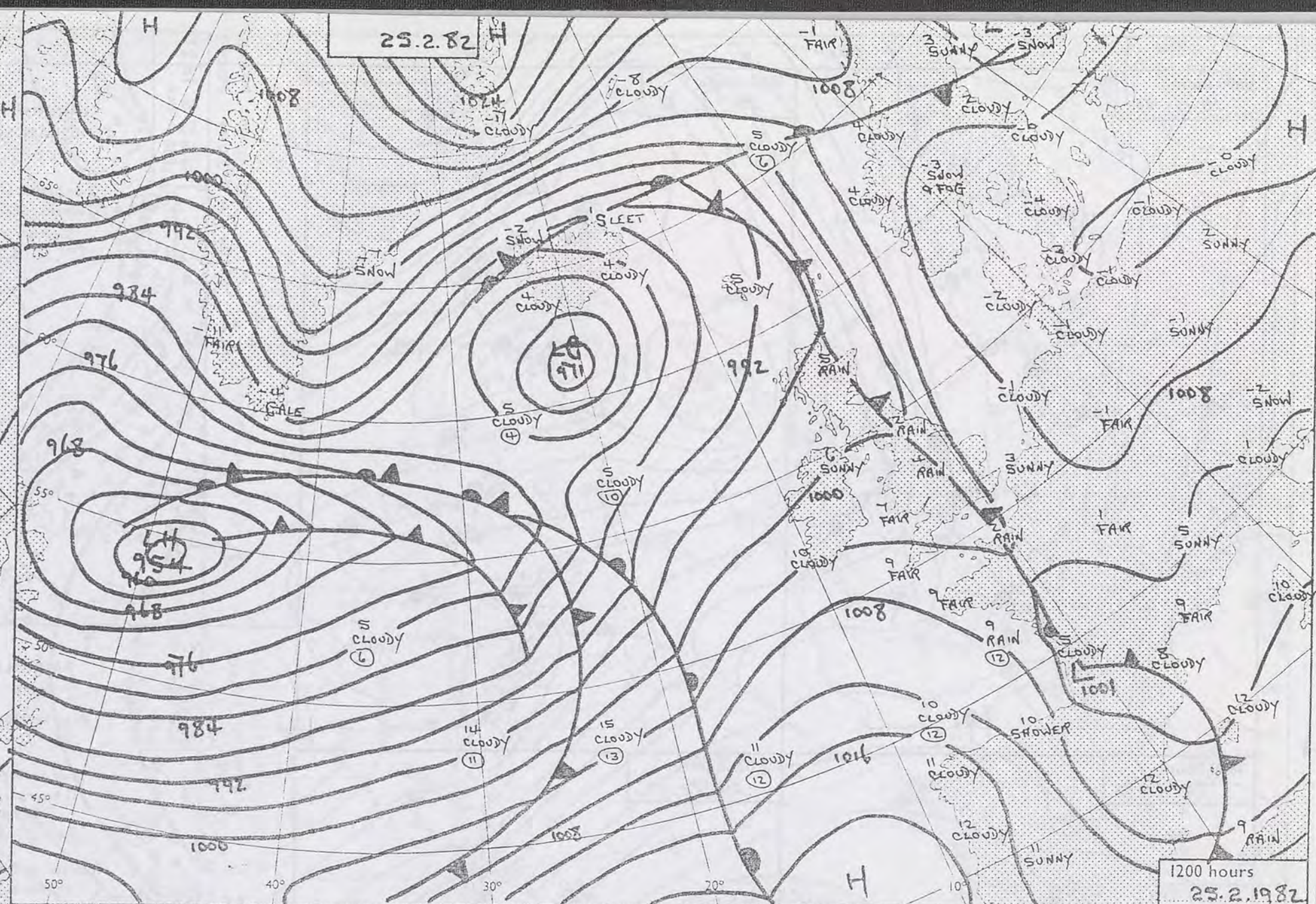
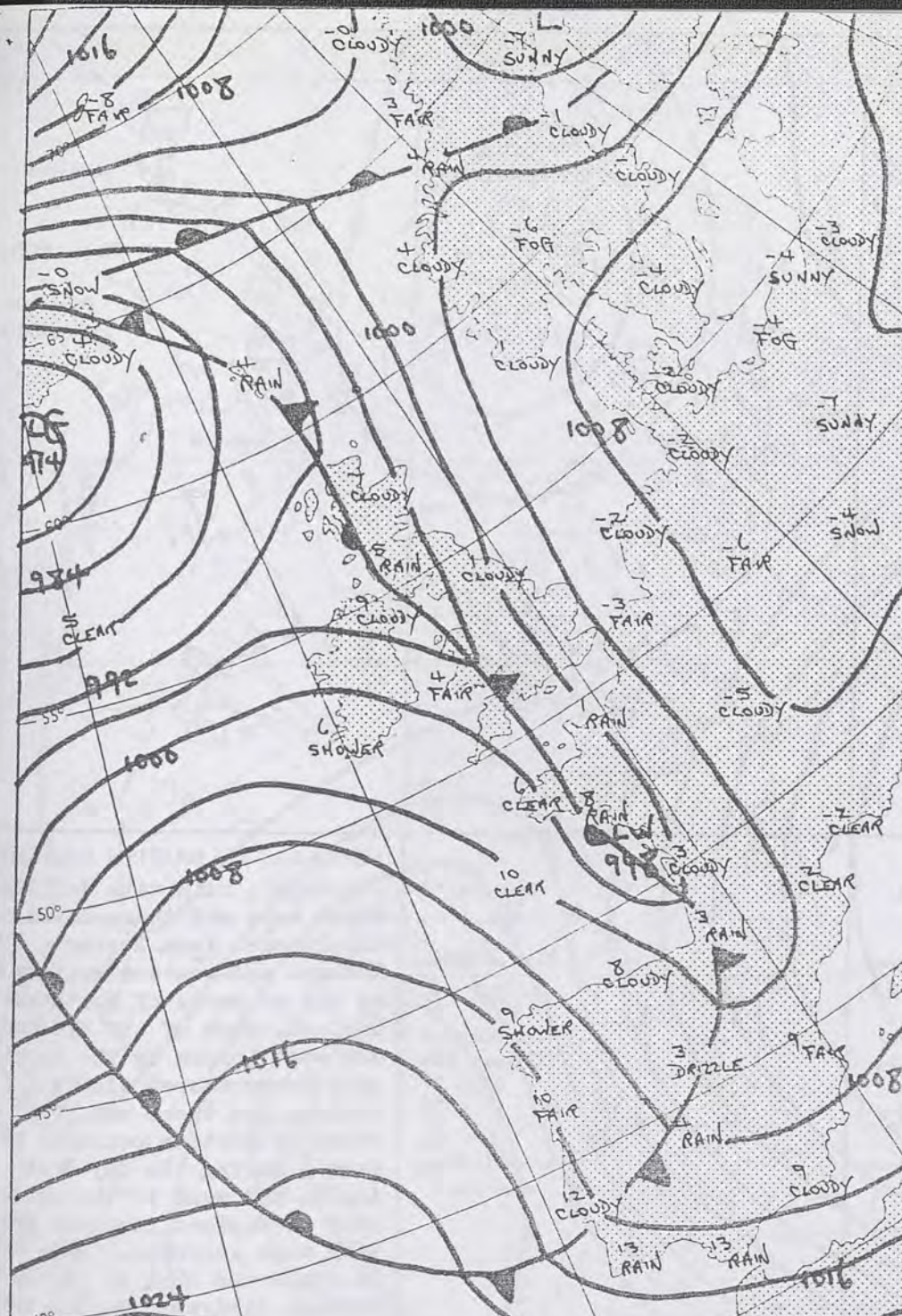
ht






1200 hours
34.2.82

London Weather Centre 284 High Holborn London WC1V 7HX
All times are GMT
© Crown copyright
500 mb full lines
1000-500 mb pecked





DAILY WEATHER SUMMARY FOR THURSDAY 25th FEBRUARY 1982

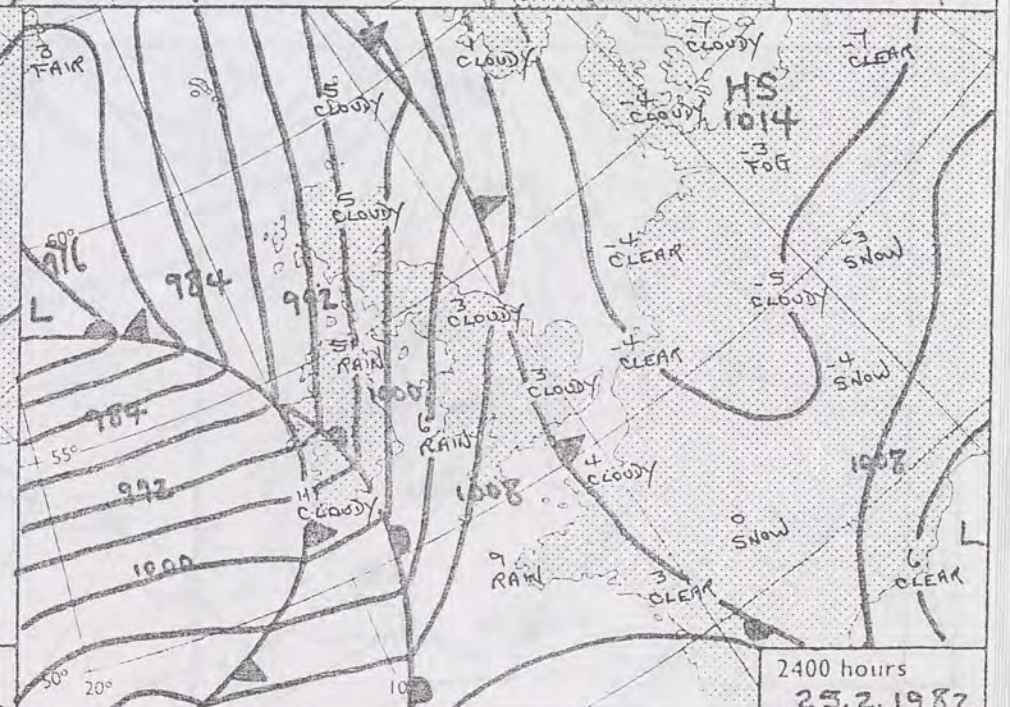
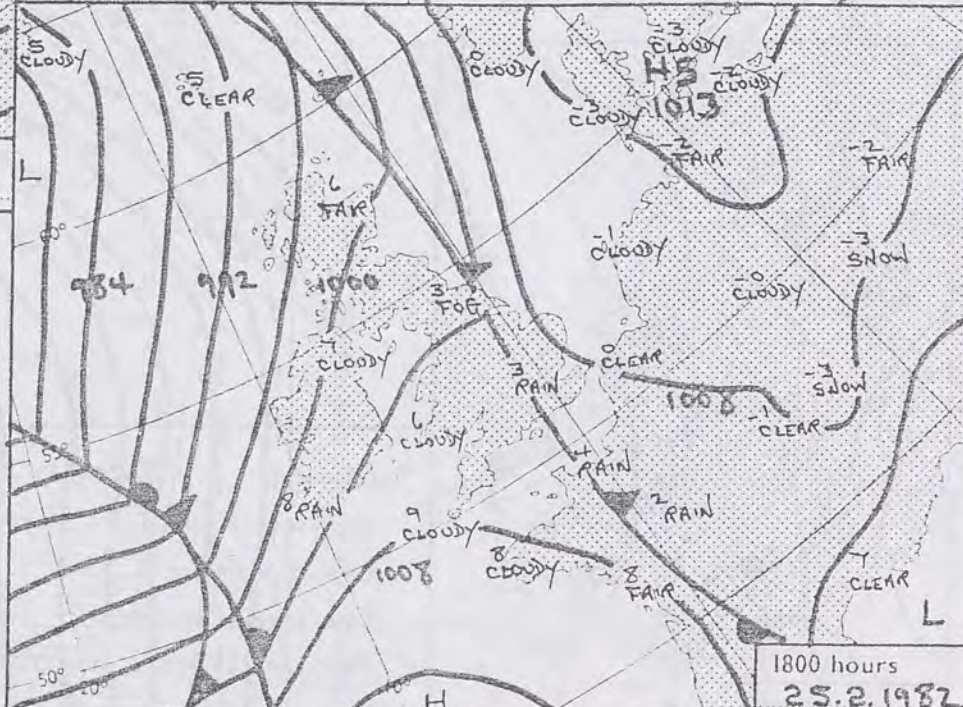
 Warm front
  Cold front
  Occlusion

All times are GMT

NOT FOR LOAN

London Weather Centre 284 High Holborn London WC1V 7HX

© Crown copyright



0600 hours
25-2-82




1200 hours
25-2-82



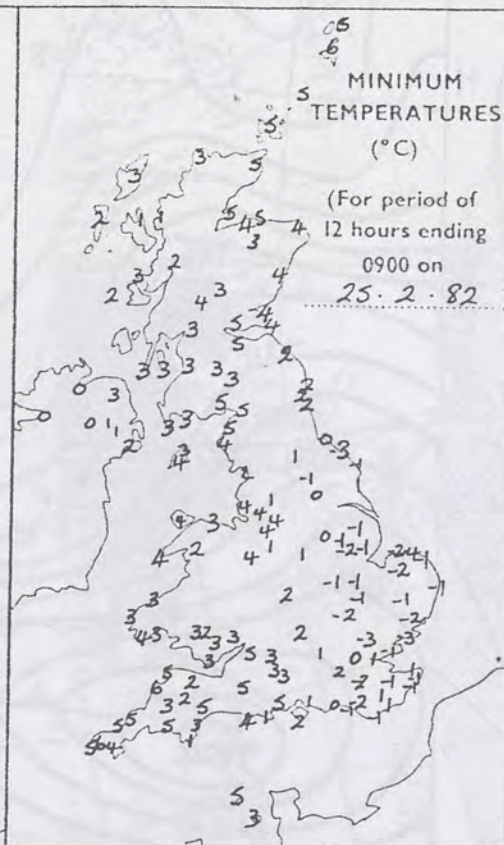
1800 hours
25-2-82



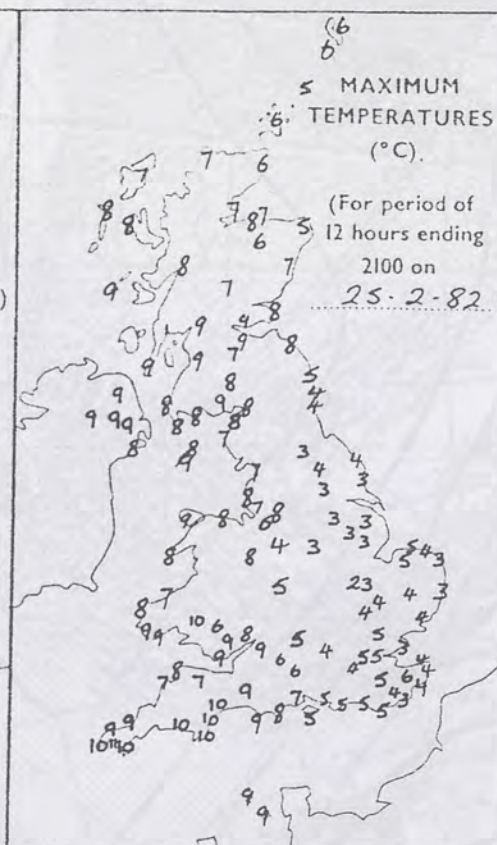
2400 hours
25-2-82



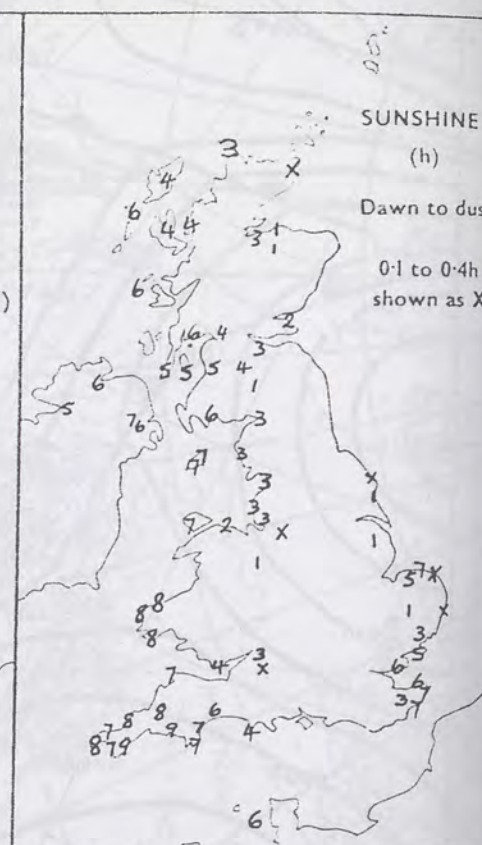
MINIMUM
TEMPERATURES
(°C)



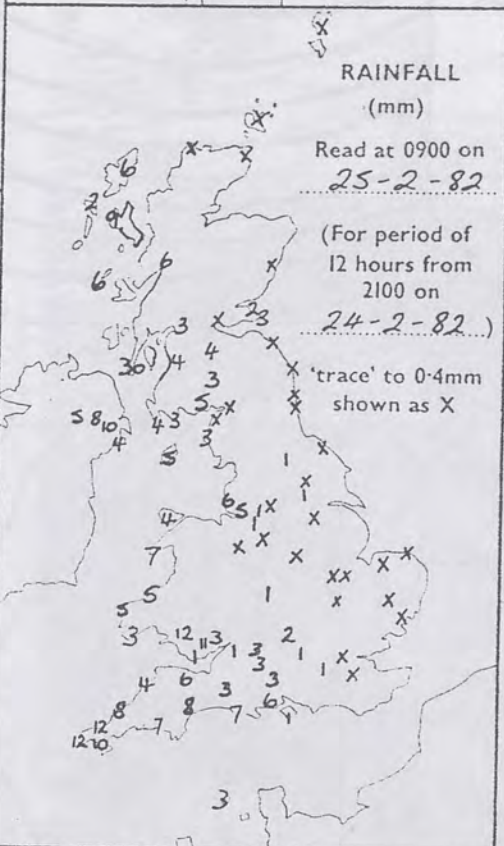
MAXIMUM
TEMPERATURES
(°C)



SUNSHINE
(h)
Dawn to dusk
0.1 to 0.4h
shown as X



RAINFALL
(mm)



RAINFALL
(mm)



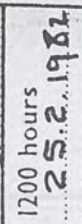
SUMMARY OF BRITISH WEATHER
Overnight, rain with a little sleet here and there moved slowly east from Northern Ireland and western Britain to as far as parts of northeast England, much of the Midlands and west London by the morning, with temperatures slowly rising, but there was still a frost in eastern counties at dawn. During the day East Anglia and much of the south-east of England remained dry with some sunshine. Rain over Scotland and much of northern England died away during the morning and western areas, particularly Northern Ireland, Wales and southwest England had a sunny day with only a few scattered showers in western Scotland. However, Lincolnshire, much of the Midlands and central southern England had a wet day, the rain band narrowing only slowly from the west, but most places were dry by late evening. Further rain reached Northern Ireland and the west coast of Britain by late evening. Fog affected parts of England. In central and eastern England it was cold or rather cold but near normal elsewhere.

'Extremes' for Thursday 25th February 1982

Highest maximum : 11°C Penzance
Lowest minimum : -3.8°C Coltishall (Nr Norwich)
Lowest grass minimum : -8°C Jubilee Corner (Kent)
Most rain (24 hours from 0900 h) : 23 mm Glenlee (Dumfries and Galloway)
Most sun : 8.6 hrs Plymouth

copyright

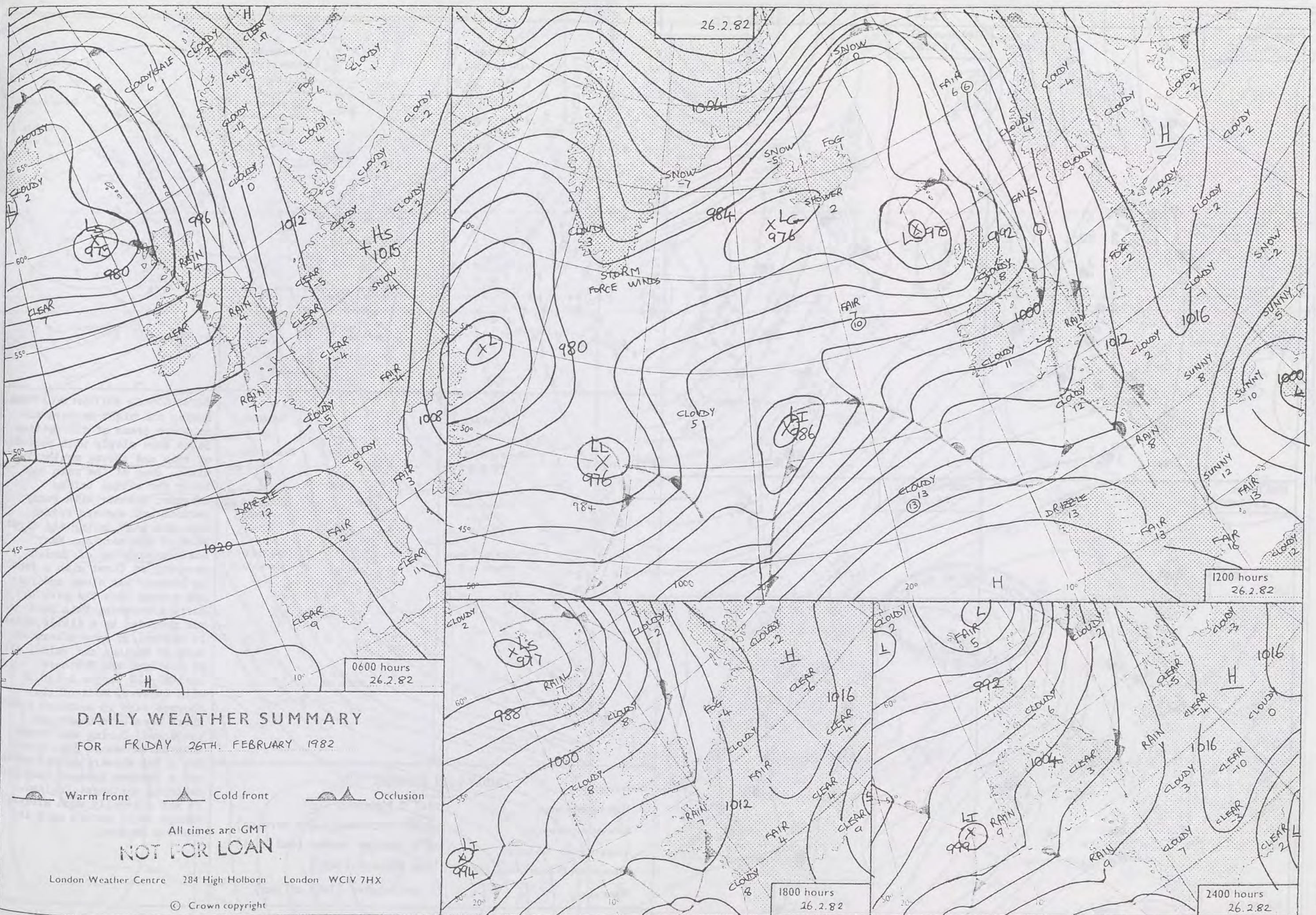
copyright



London Weather Centre 284 High Holborn London WC1V 7HX



25.2.82



0600 hours
26.2.82




1200 hours
26.2.82



1800 hours
26.2.82

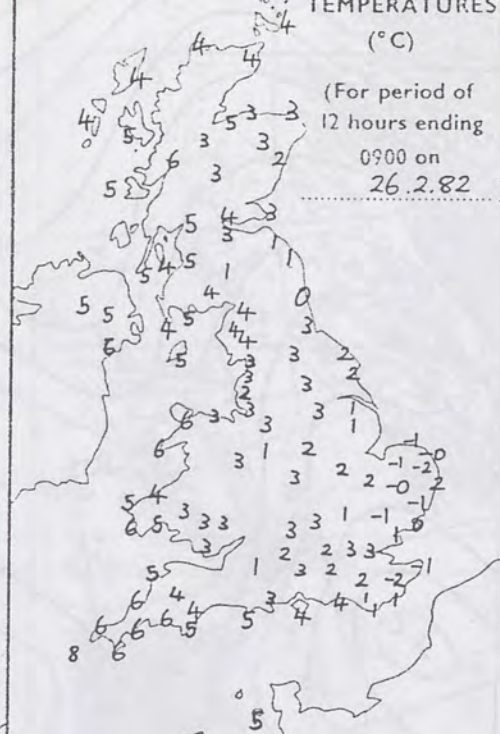


2400 hours
26.2.82



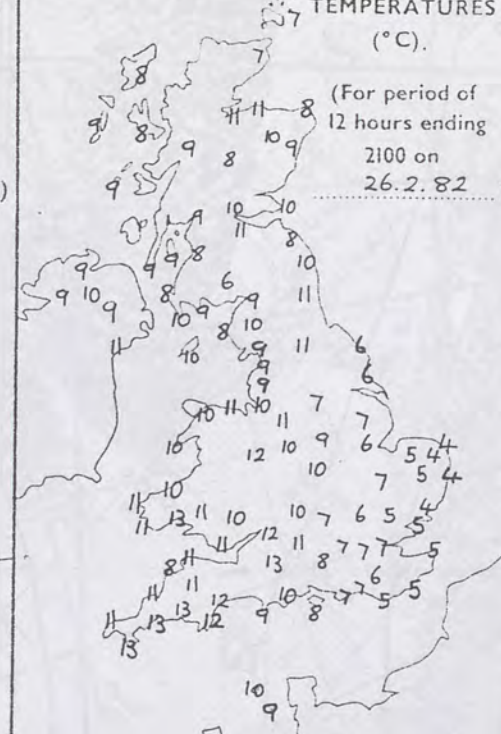
MINIMUM
TEMPERATURES
(°C)

(For period of
12 hours ending
0900 on
26.2.82)

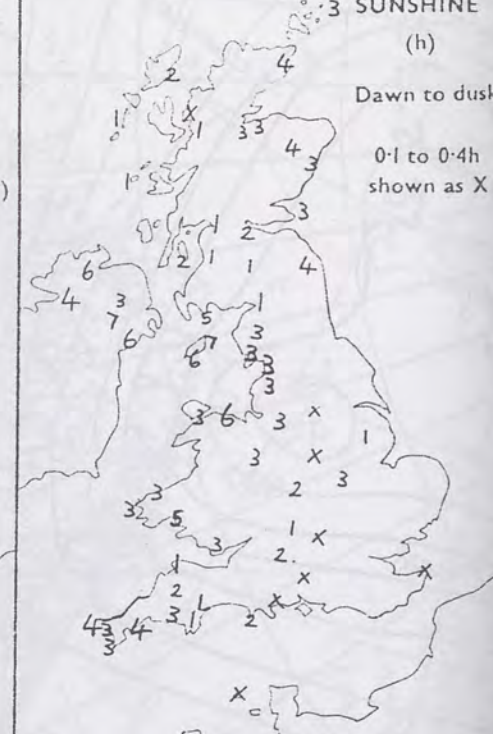


MAXIMUM
TEMPERATURES
(°C)

(For period of
12 hours ending
2100 on
26.2.82)



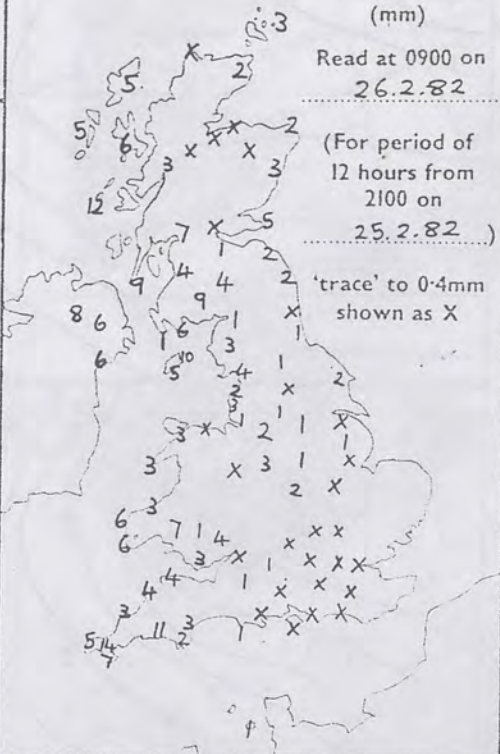
SUNSHINE
(h)
Dawn to dusk
0.1 to 0.4h
shown as X



RAINFALL
(mm)

Read at 0900 on
26.2.82

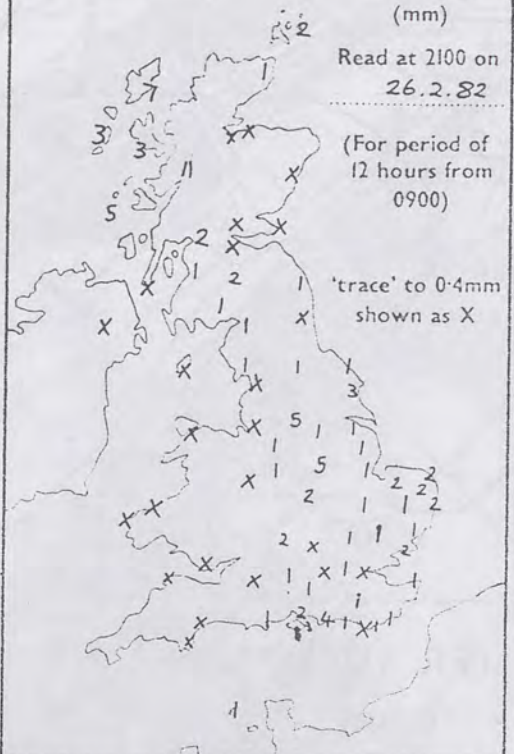
(For period of
12 hours from
2100 on
25.2.82)



RAINFALL
(mm)

Read at 2100 on
26.2.82

(For period of
12 hours from
0900)



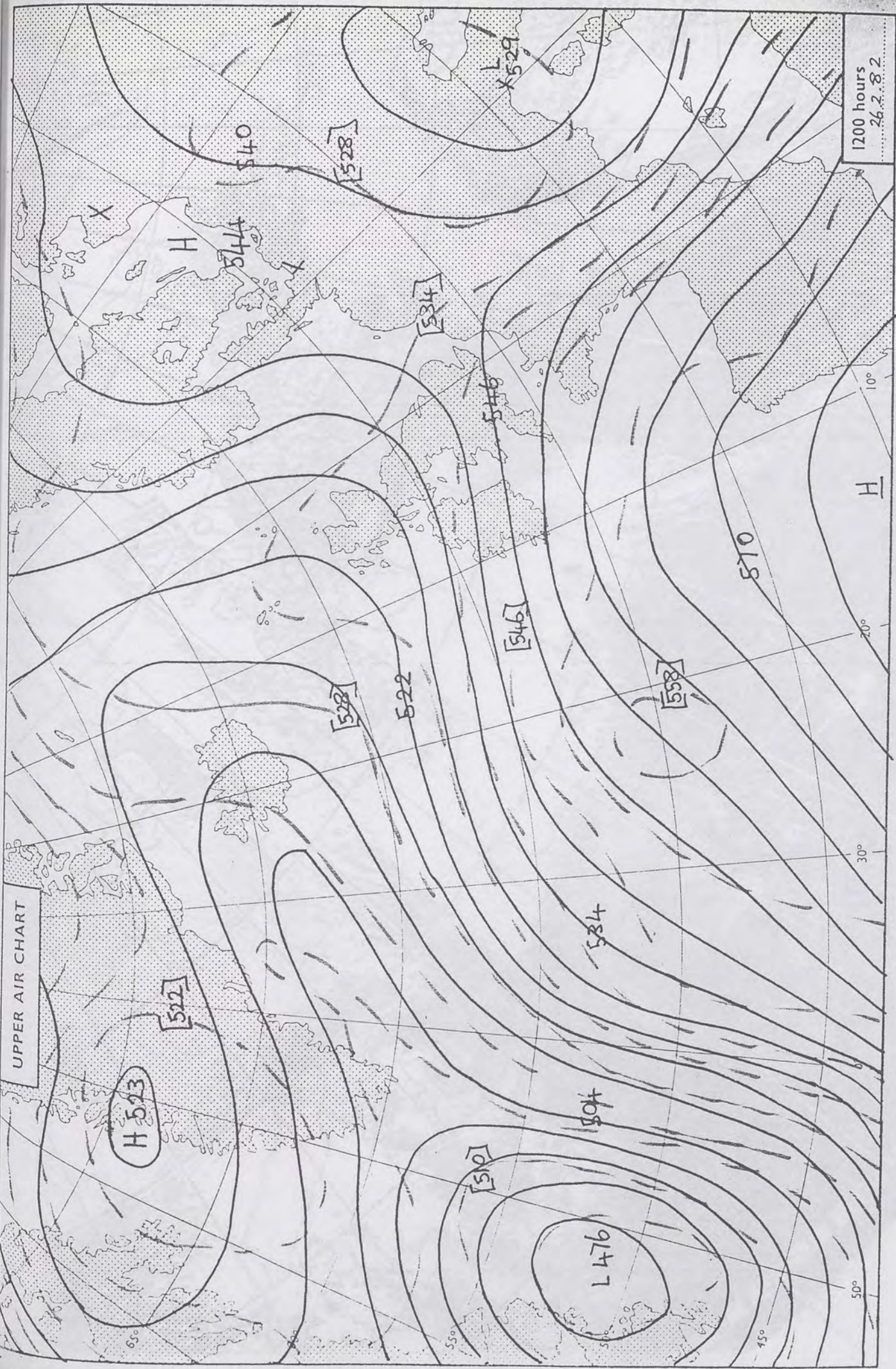
SUMMARY OF BRITISH WEATHER
During the night western and northern areas of the British Isles were cloudy with periods of rain and strong southerly winds. Some of the rain was heavy for a time before brighter weather with sunny periods and showers spread from the west during the first part of the morning. Many eastern counties of England were dry at first with a frost in places, but cloud and rain had spread from the west by early afternoon. This rain was preceded by a little sleet in places. By late afternoon much of England and Wales, all of Scotland and Northern Ireland had become brighter with showers. Most of the showers were in northern areas where some were heavy and prolonged. During the evening most parts became dry, except for a few showers in the north and a further area of rain just reaching southwest England. It was generally much milder, though still rather cold in eastern England.

'Extremes' for FRIDAY 26TH FEBRUARY 1982
Highest maximum : 12.7°C Plymouth
Lowest minimum : -2.4°C Coltishall (Nr Norwich)
Lowest grass minimum : -8°C Jubilee Corner (mid Kent)
Most rain (24 hours from 0900 h) : 12mm Prabost (Skye)
Most sun : 7.1hr Douglas (Isle of Man)

HINE
o dusk
0-4h
as X

HER
nd
ish
iods
ly
s
y
irst
d
rost
ain
y
leet
on
all
r
reas
ing
ept
orth
just
er,
a

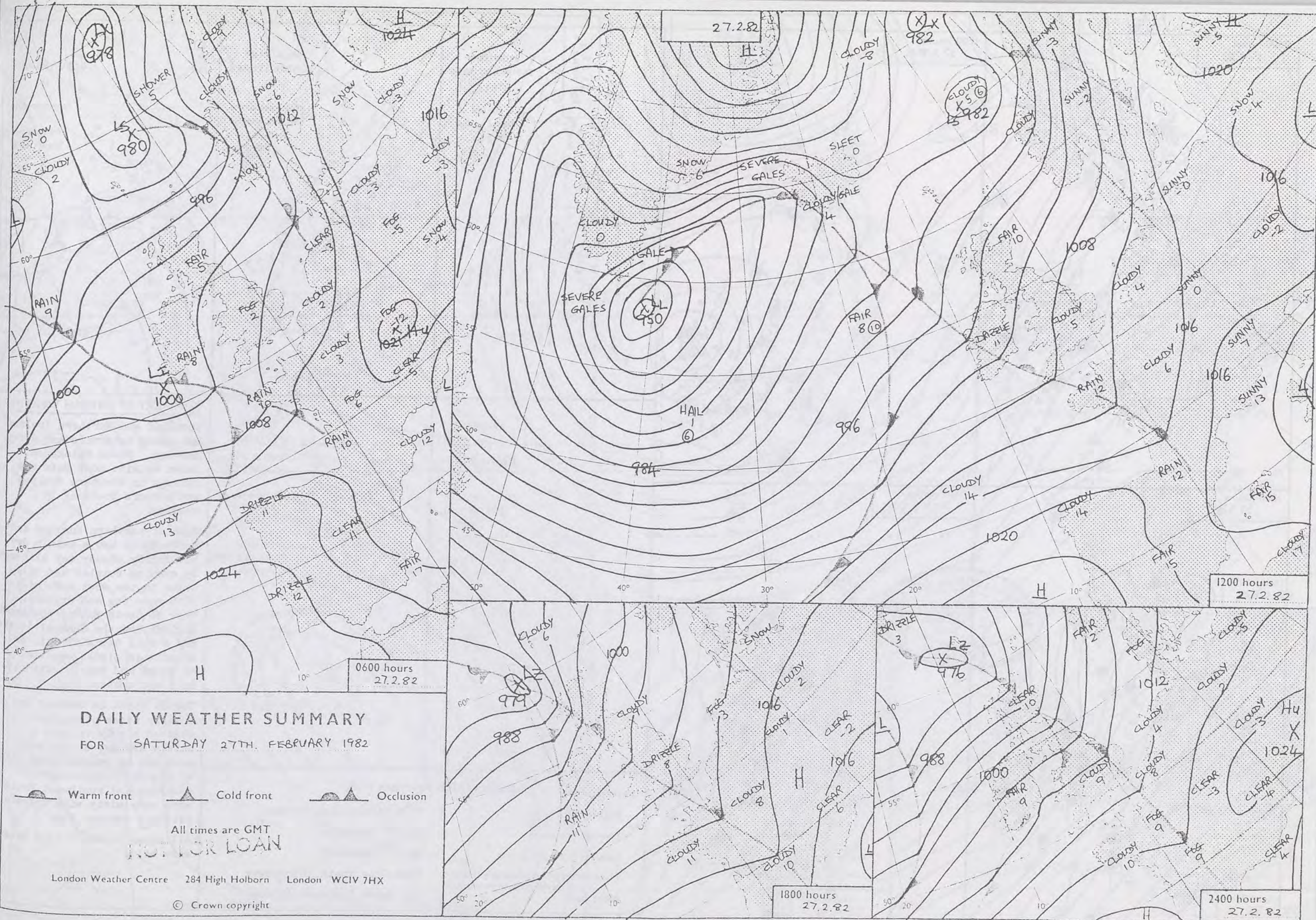
right








26.2.82

1736



DAILY WEATHER SUMMARY
FOR SATURDAY 27TH FEBRUARY 1982

 Warm front  Cold front  Occlusion

All times are GMT
NOT FOR LOAN

London Weather Centre 284 High Holborn London WC1V 7HX

© Crown copyright

0600 hours
27.2.82

1800 hours
27.2.82

1200 hours
27.2.82

2400 hours
27.2.82

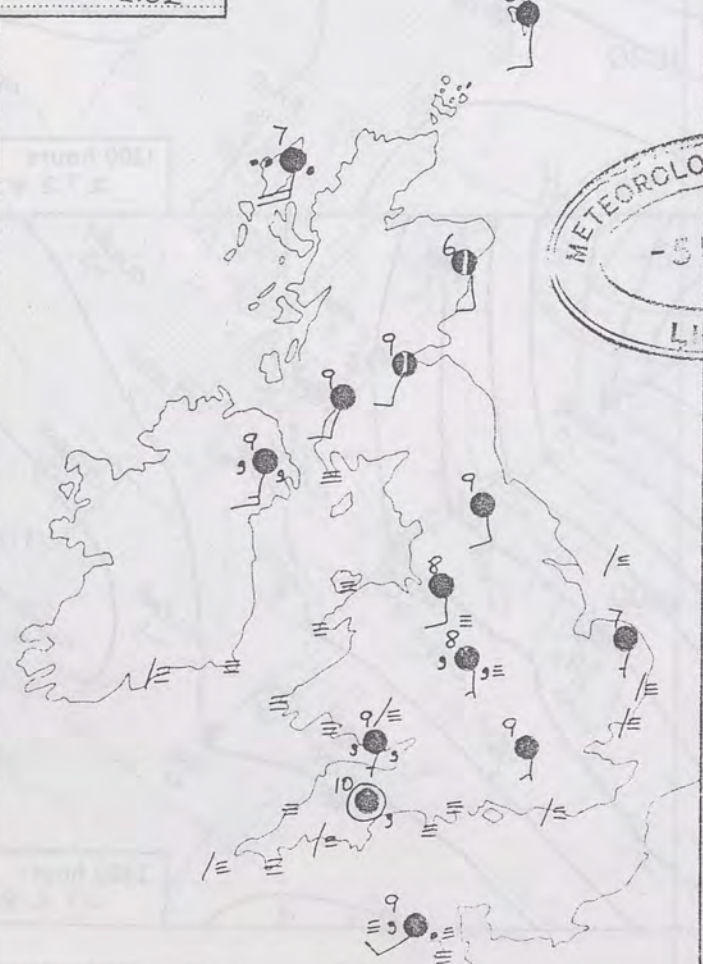
0600 hours
27.2.82




1200 hours
27.2.82



1800 hours
27.2.82



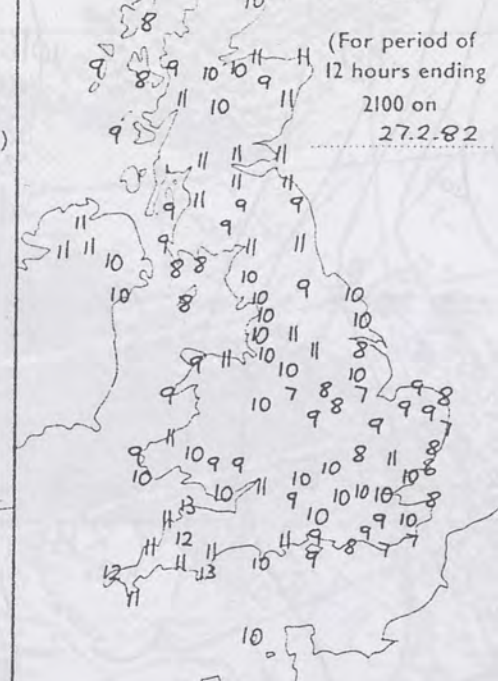
2400 hours
27.2.82



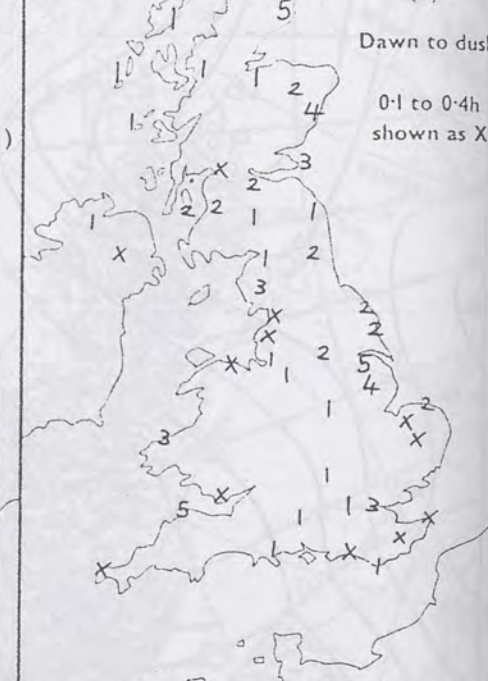
MINIMUM
TEMPERATURES
(°C)



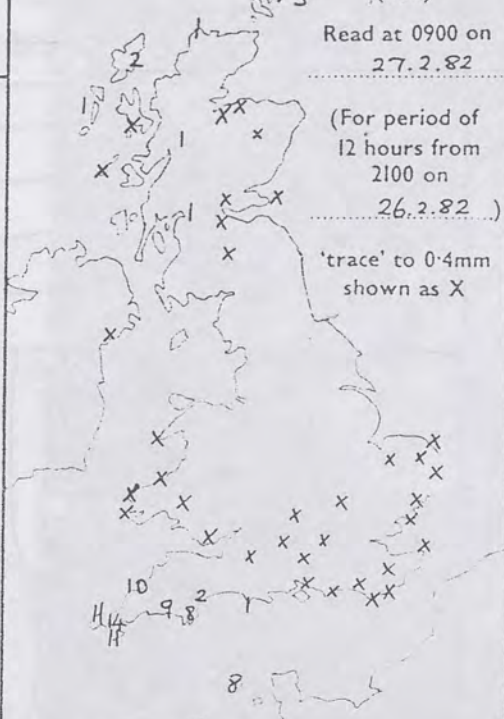
MAXIMUM
TEMPERATURES
(°C)



SUNSHINE
(h)
Dawn to dusk
0.1 to 0.4h
shown as X



RAINFALL
(mm)



RAINFALL
(mm)



SUMMARY OF BRITISH WEATHER

Scotland and Northern Ireland had sunny intervals and a few showers. Cloud thickened later to give some rain and drizzle in Northern Ireland and western Scotland by evening.

Much of northern England and North Wales had a mainly dry but fairly cloudy day although by evening coastal and hilly areas in the west were misty with some fog and drizzle. Most of South Wales, southwest England and the Channel Islands had a dull day with rain or drizzle in places especially at first and fairly extensive hill and coastal fog.

Fog at first in central and eastern areas of England cleared slowly to give a mainly dry but cloudy afternoon but by evening many parts of the Midlands, central southern and southeast England were very misty with drizzle, hill and coastal fog.

All areas of the United Kingdom were mild.

'Extremes' for Saturday 27th February 1982	
Highest maximum	: 13°C Ilfracombe, Torquay
Lowest minimum	: -1.6°C Shawbury
Lowest grass minimum	: -4.1°C Shawbury
Most rain (24 hours from 0900 h)	: 11mm Cape Wrath, Stornoway
Most sun	: 5.3 hours Binbrook (Lincs)

SHINE
(h)
to dusk
to 0-4h
wn as X

ATHER
eland
a few
d
and
and

and
dry
though
lly
sty
west
lands
or
lly
sive

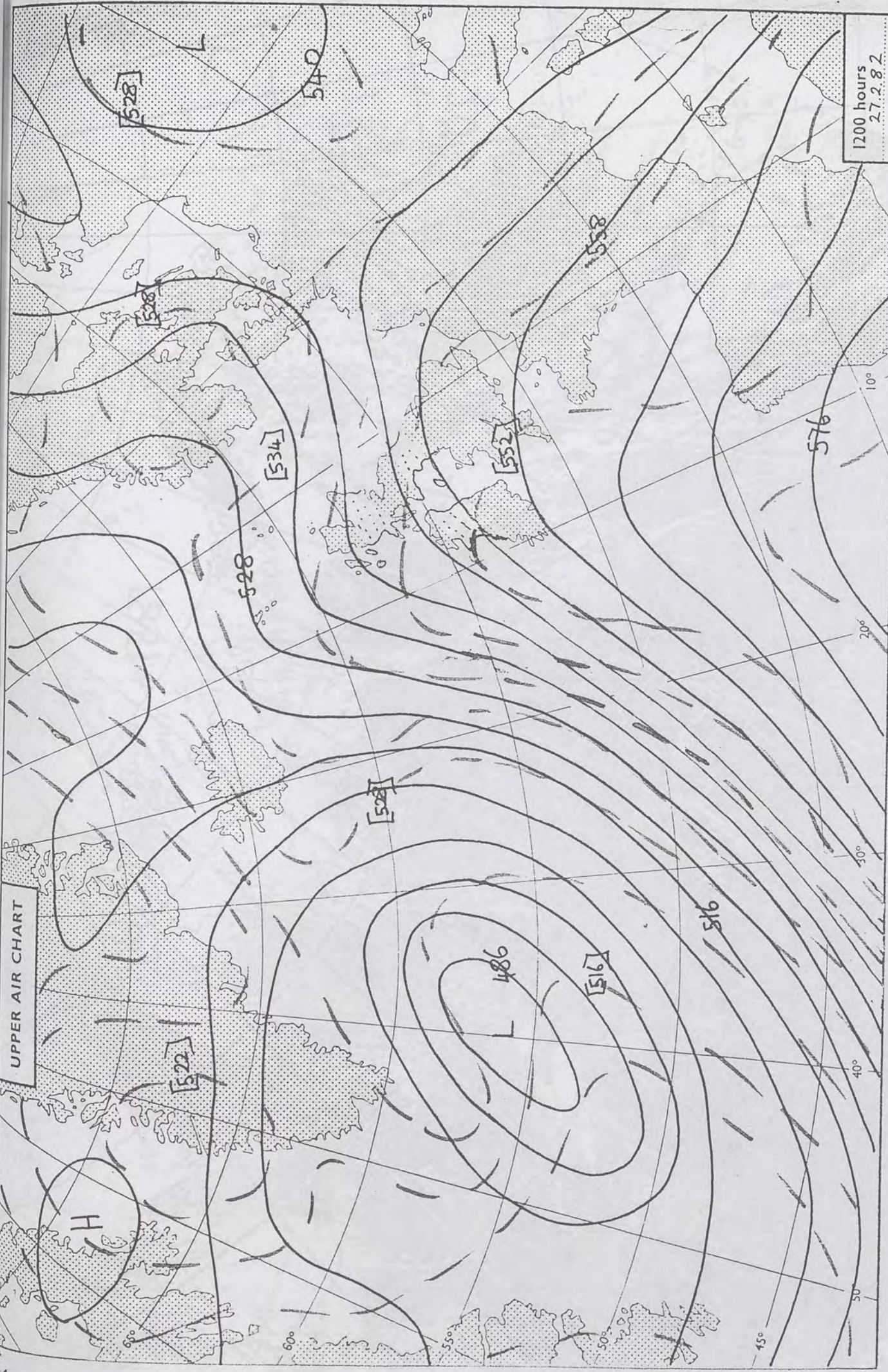
nd

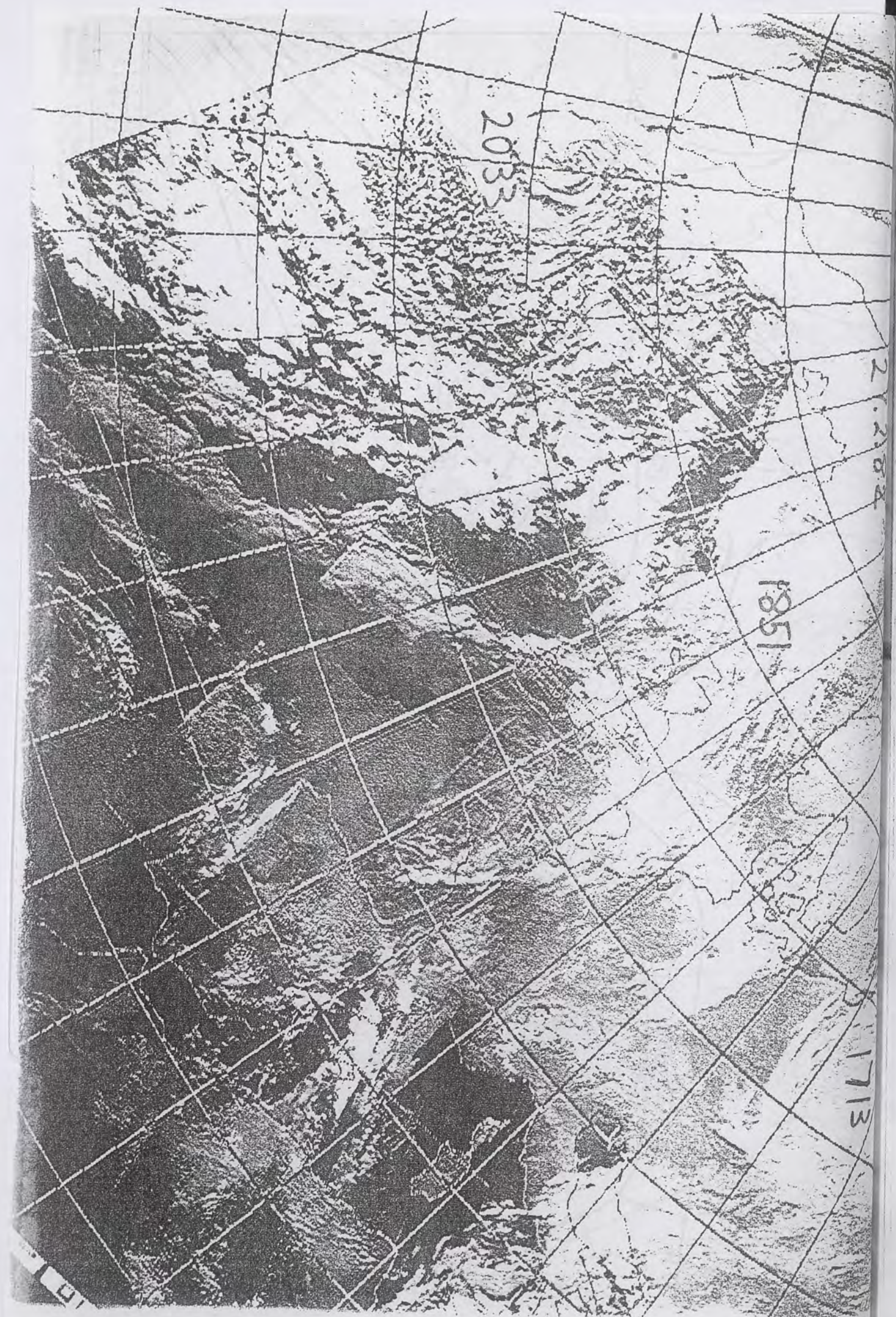
er-
parts

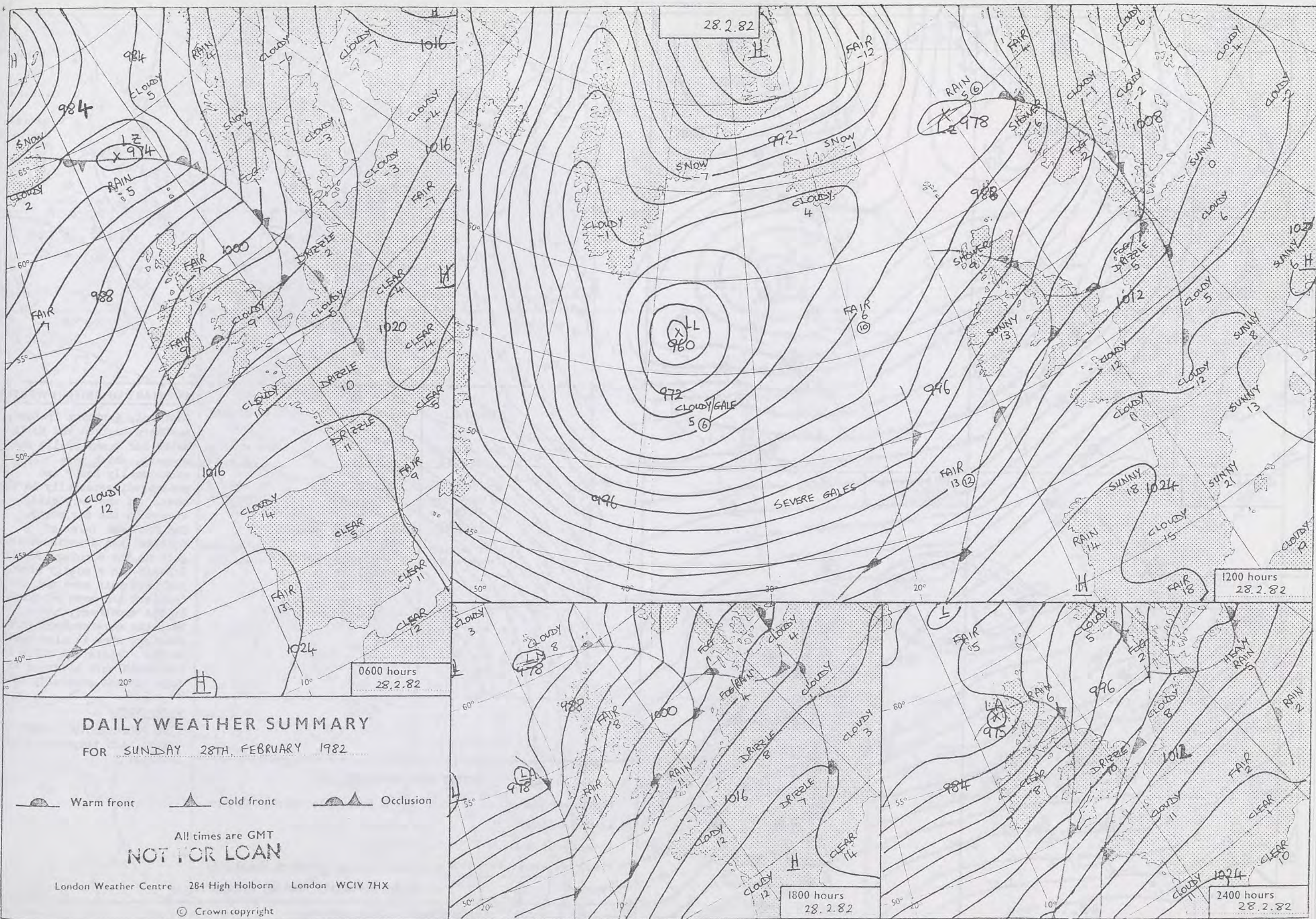
gland
zle,

ingdom

opyright







0600 hours
28.2.82



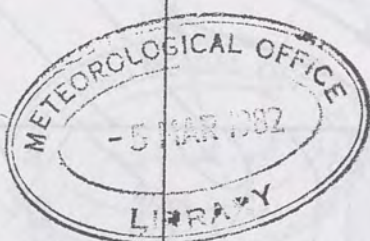
1200 hours
28.2.82



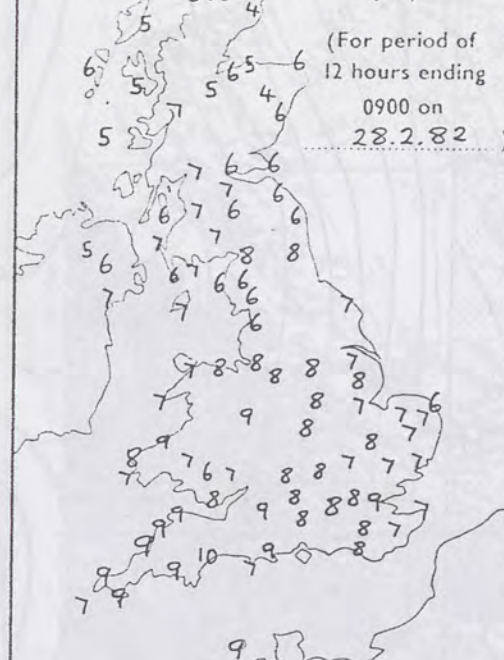
1800 hours
28.2.82



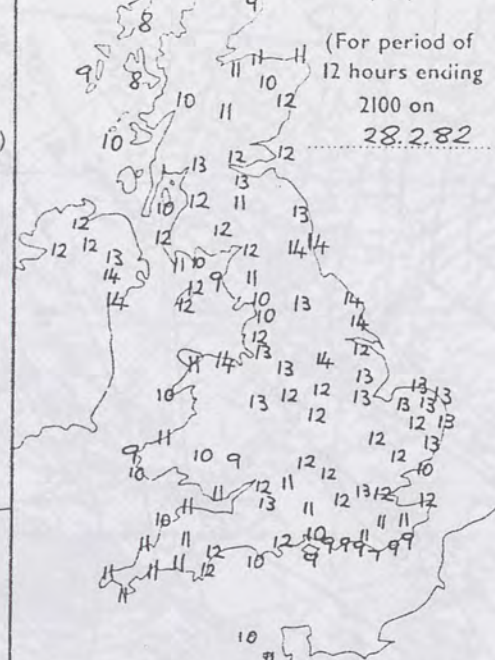
2400 hours
28.2.82



MINIMUM
TEMPERATURES
(°C)



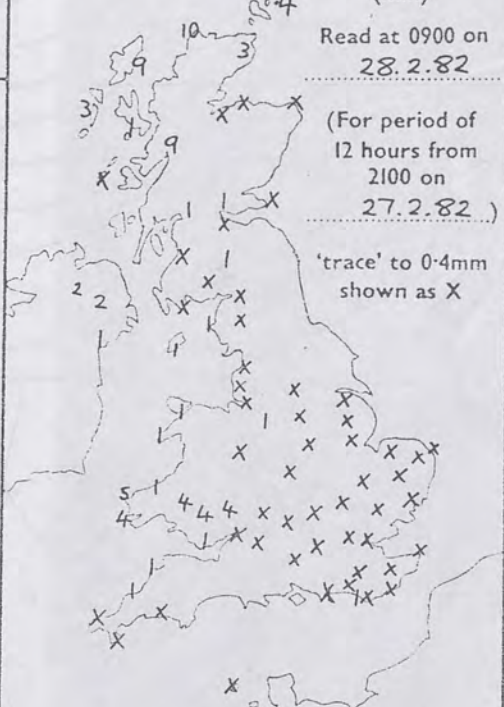
MAXIMUM
TEMPERATURES
(°C)



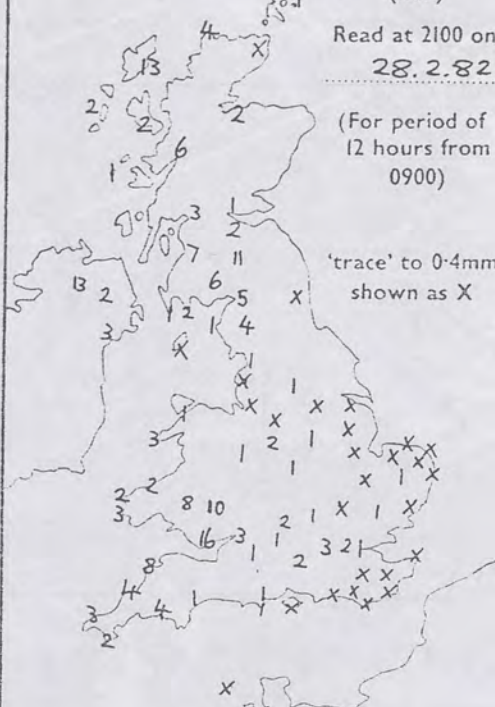
SUNSHINE
(h)



RAINFALL
(mm)



RAINFALL
(mm)



SUMMARY OF BRITISH WEATHER

Scotland, Northern Ireland, northern England and North Wales had sunny spells and showers, which were occasionally heavy and prolonged, especially in the west. It was very mild, except in the far north. The Northern Isles of Scotland had a southwesterly gale in the morning. Southern Britain had a mostly cloudy day with rain here and there, heaviest and most persistent in the southwest, but becoming more general in the evening, when it also became windy. Coasts and hills in the south were affected by fog. It was generally mild.

Correction:

23rd February 1982 1800h UK Chart. Add temperature at Leeming: 5

'Extremes' for SUNDAY 28TH FEBRUARY 1982

Highest maximum : 14.1°C Newcastle Weather Centre
Lowest minimum : 4°C Wick, Glenlivet
Lowest grass minimum : 1.2°C Wick
Most rain (24 hours from 0900 h) : 28mm Diabaig (Western Highland)
Most sun : 7.6hr Newcastle Weather Centre

London Weather Centre 284 High Holborn London WC1V 7HX

All times are GMT

© Crown Copyright

to 0.4h
own as X

FATHER
nd,
ch
nd

the
erly
thern
udy
ere,
cent

the
came
in
by
ld.

UK
t

pyright

