

DAILY WEATHER SUMMARY

FOR

SATURDAY 1 MARCH 1986

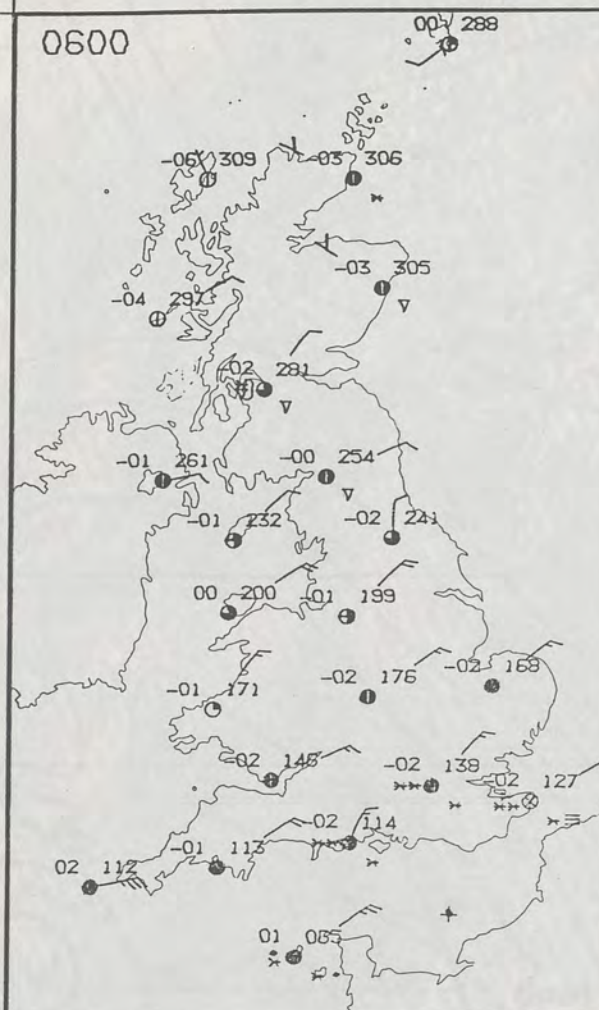
Warm front Cold front Occlusion

London Weather Centre 284-286 High Holborn London WC1V 7HX

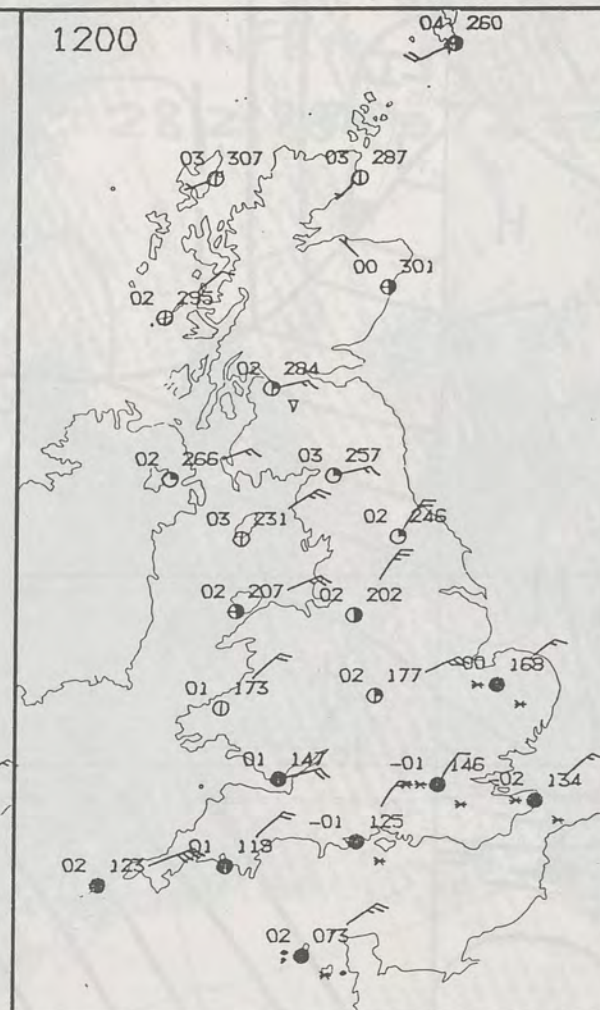
© Crown Copyright 1986 All rights reserved



0600

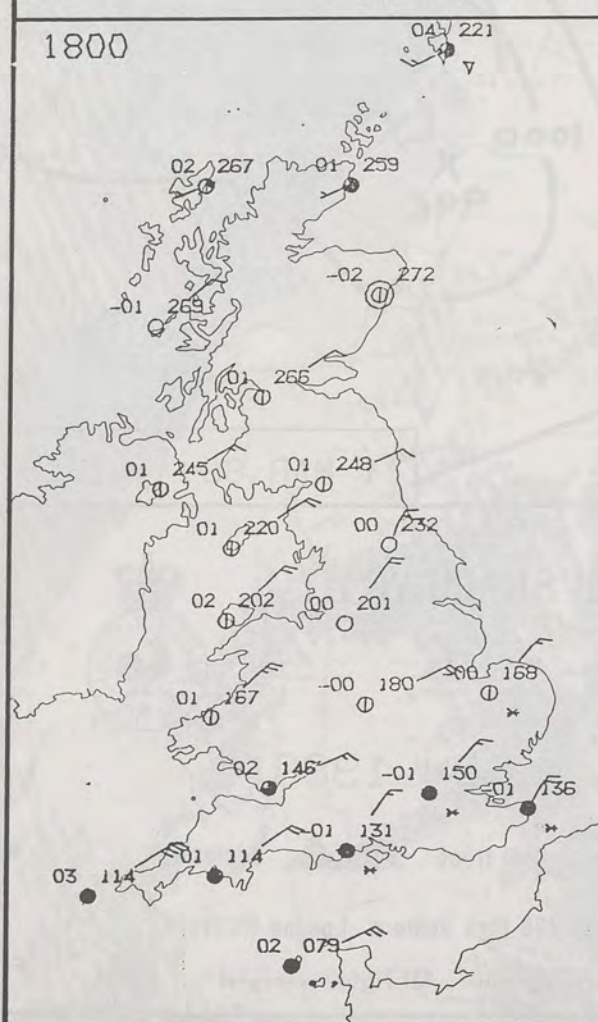


1200

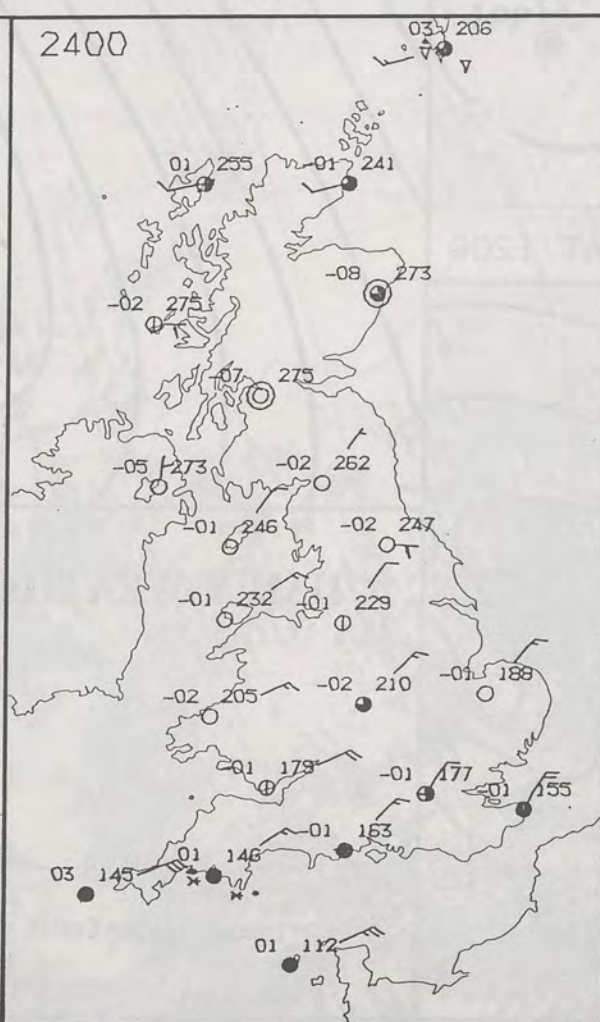


PLOTTED SURFACE OBSERVATIONS

1800



2400



SATURDAY
1 MARCH 1986

SUMMARY
OF
BRITISH WEATHER

Snow spread to most southern counties of England during the night and extended across much of East Anglia and the southeast Midlands during the morning, before dying out later in the afternoon. Amounts of snow were mostly small to the north of London but in Kent, Sussex and Surrey there were moderate accumulations and the strong northeast wind caused drifting. The extreme southwest of England remained dry until evening when there was a little sleet or snow in places.

Over most of central and northern Britain and Northern Ireland it was dry with a good deal of sunshine but in southeast Scotland it was rather cloudy with isolated sleet or snow showers and in the Northern Isles there were showers of rain or sleet.

There was a widespread frost overnight, severe in many places and over much of southern England and East Anglia it was a very cold day with persistent frost. Elsewhere it was a mostly cold day, however in the Western and Northern Isles temperatures were near normal.

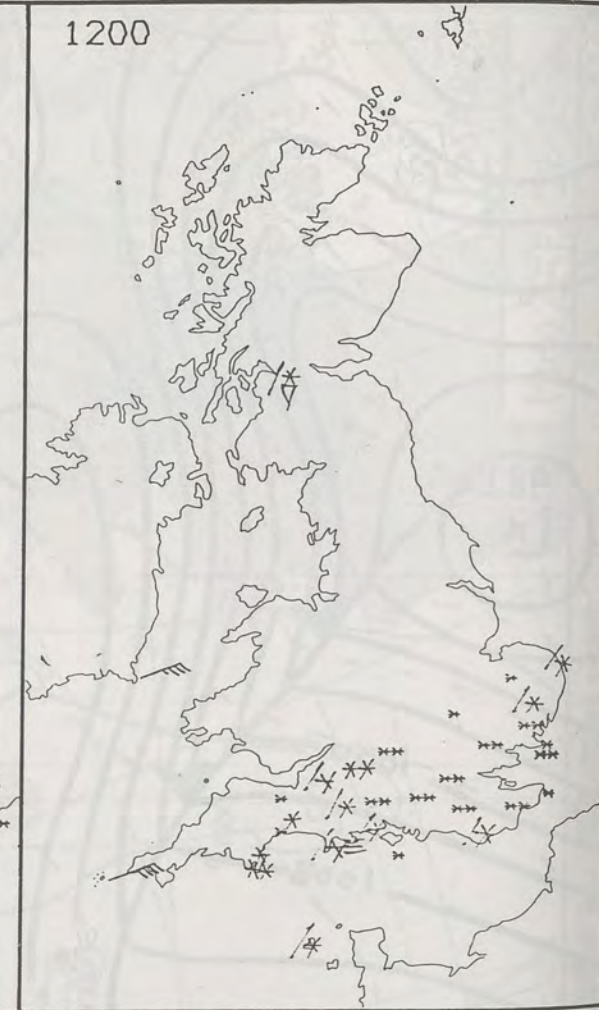
London Weather Centre
284-286 High Holborn
London WC1V 7HX
All times are GMT

© Crown Copyright 1986 All rights reserved

0600

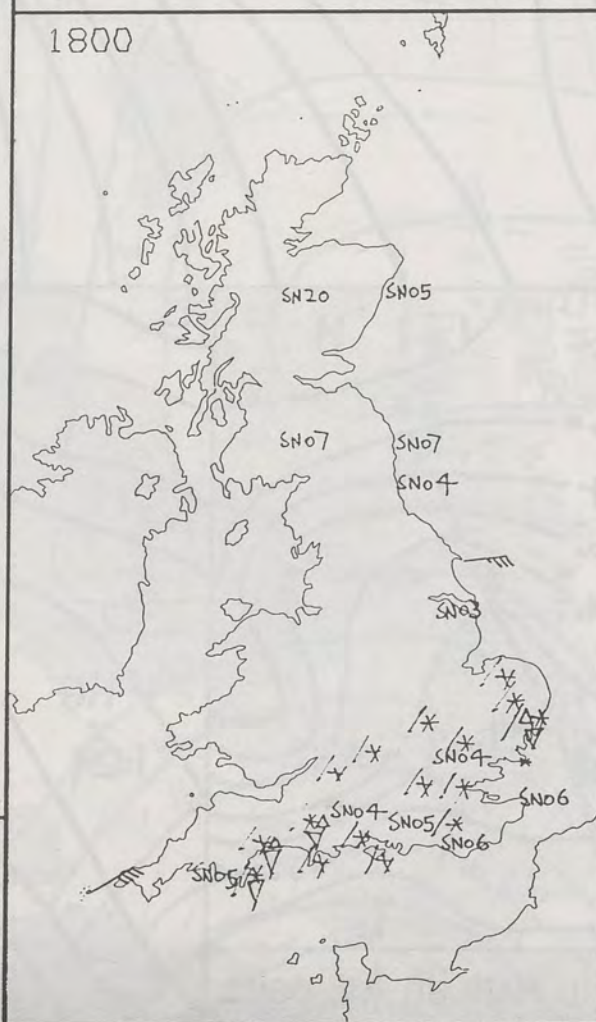


1200

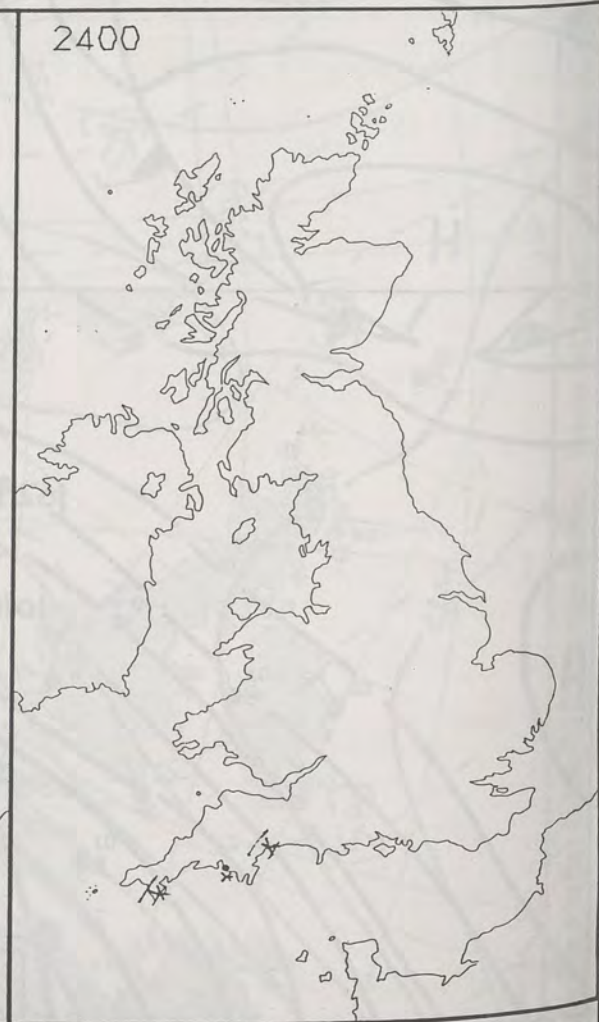


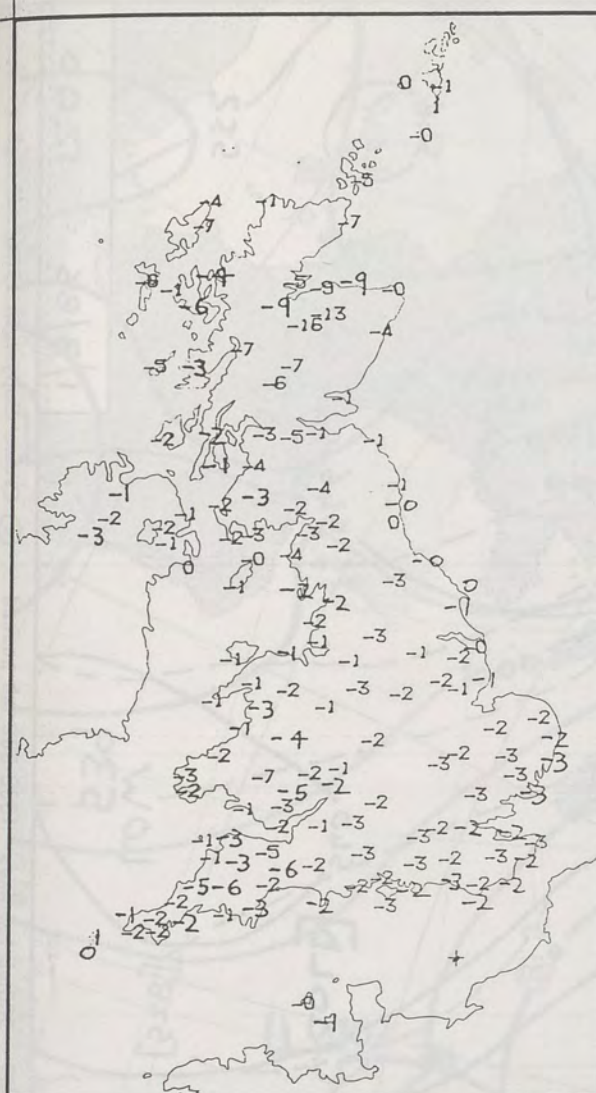
SIGNIFICANT WEATHER CHARTS

1800

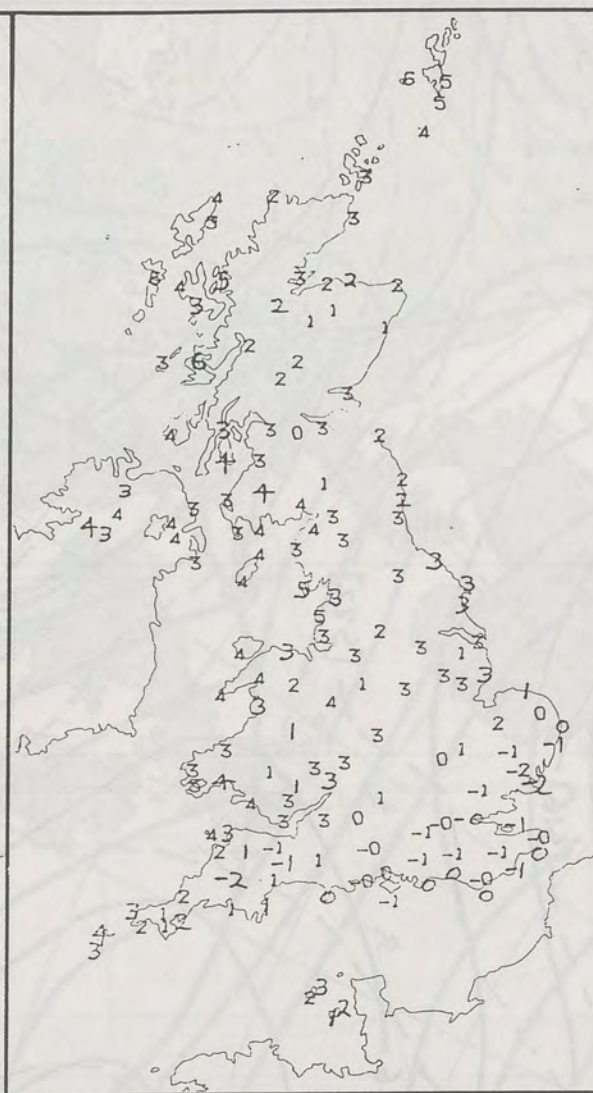


2400





NIGHT MINIMUM TEMPERATURE (°C)
For 12-hour period ending
0900 ON 1 MAR 86



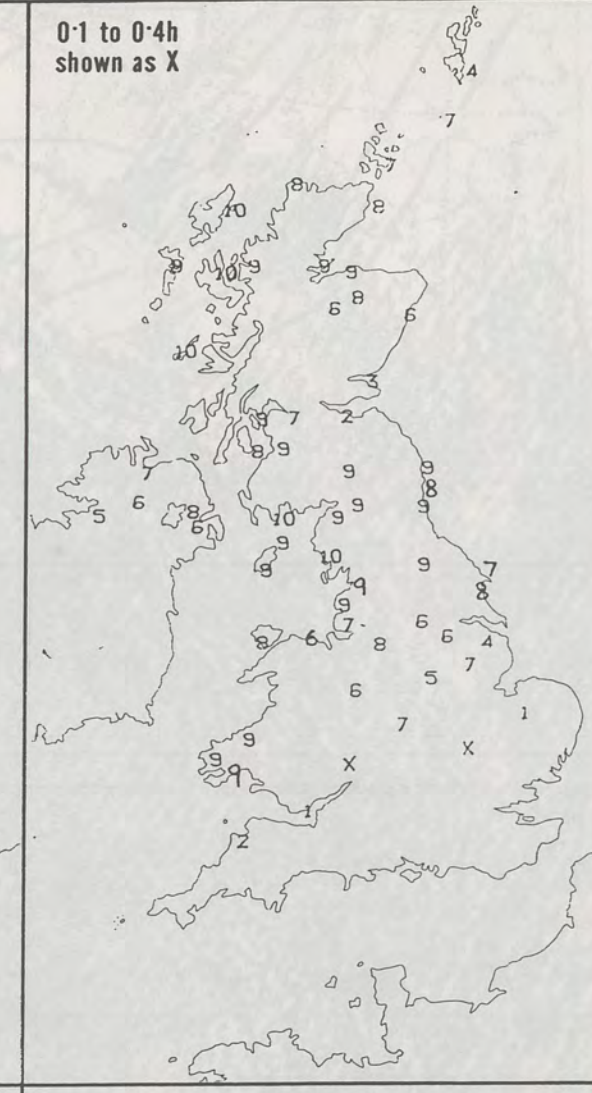
DAY MAXIMUM TEMPERATURE (°C)
For 12-hour period ending
2100 ON 1 MAR 86



RAINFALL (mm)
For 12-hour period ending
0900 ON 1 MAR 86



RAINFALL (mm)
For 12-hour period ending
2100 ON 1 MAR 86



SUNSHINE (hours)
Dawn to dusk
1 MAR 86

EXTREMES FOR SATURDAY 1ST MARCH 1986

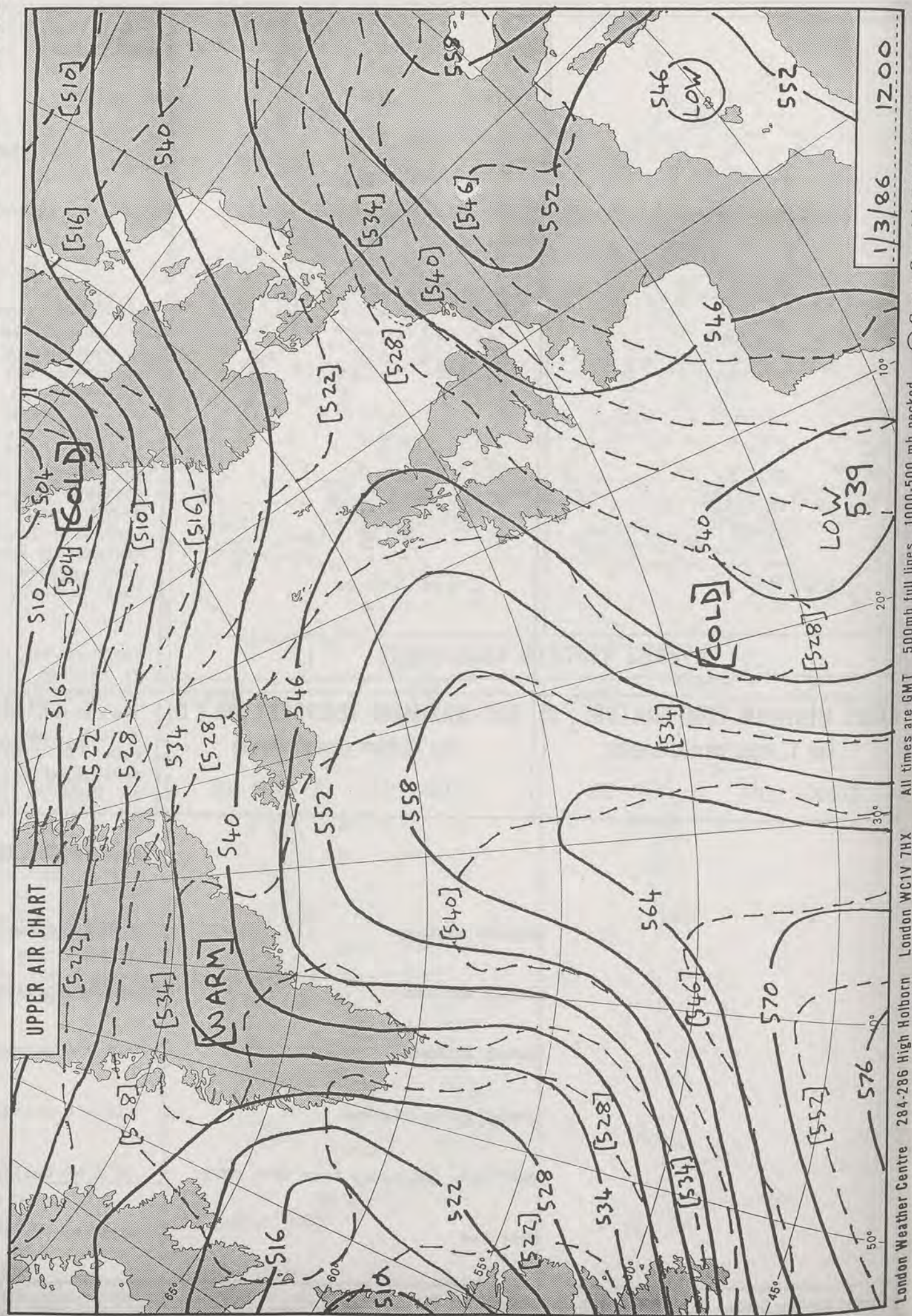
Highest maximum	: 5.8°C Ardnamurchan (SW Highland)
Lowest maximum	: -1.6°C Wattisham (Suffolk) and Okehampton (Devon)
Lowest minimum	: -16.0°C Aviemore (Highland)
Lowest grass minimum	: -19.6°C Aviemore
Most rain (24 hours from 0900 GMT)	: 12.6 mm Collafirth Hill (Shetland)
Most sun	: 9.8 hrs Prabost (Isle of Skye)

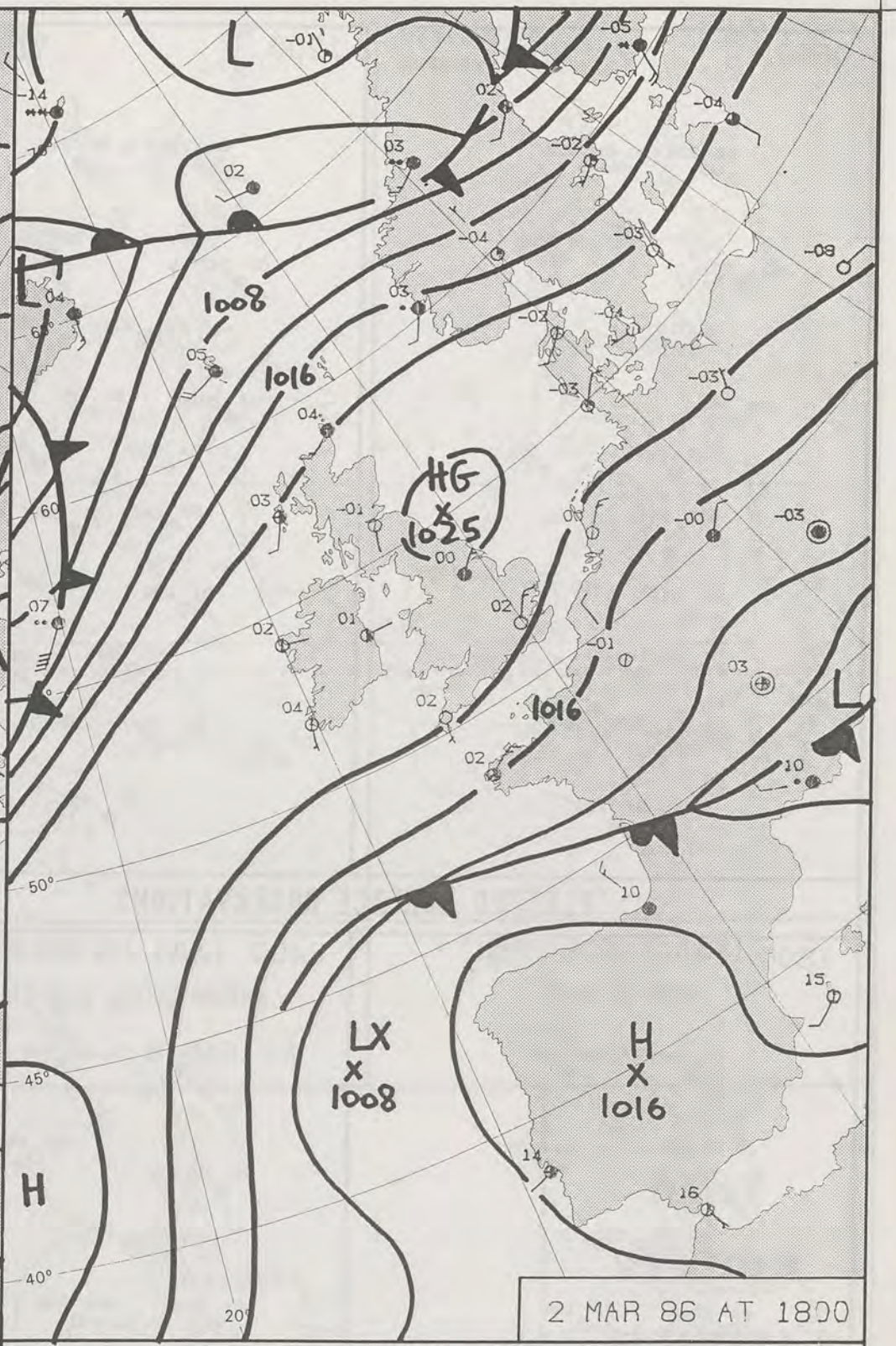



**DAILY
WEATHER
SUMMARY**



© Crown Copyright 1986
All rights reserved





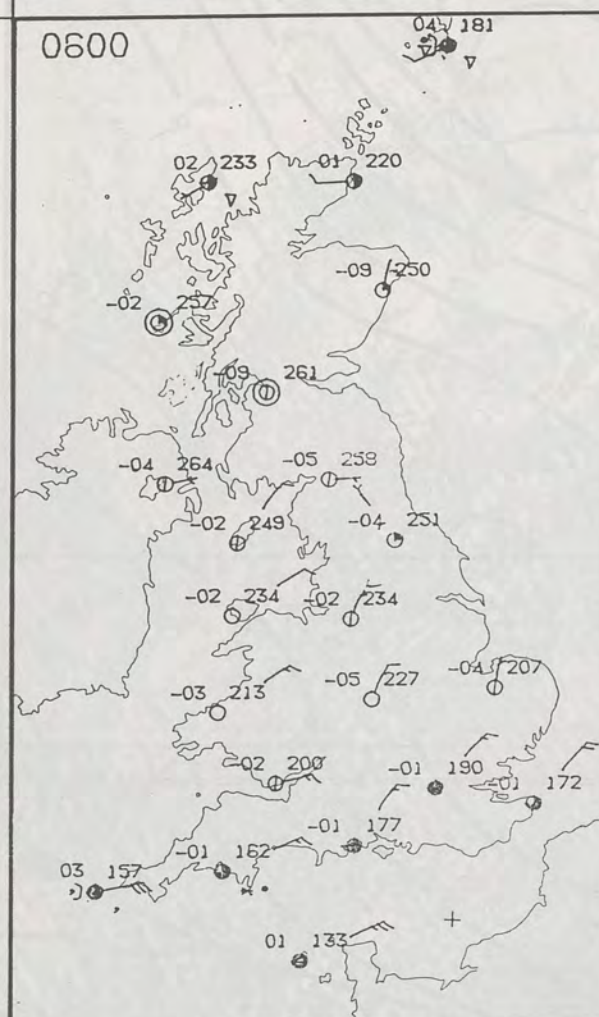
DAILY WEATHER SUMMARY
FOR
SUNDAY 2 MARCH 1986



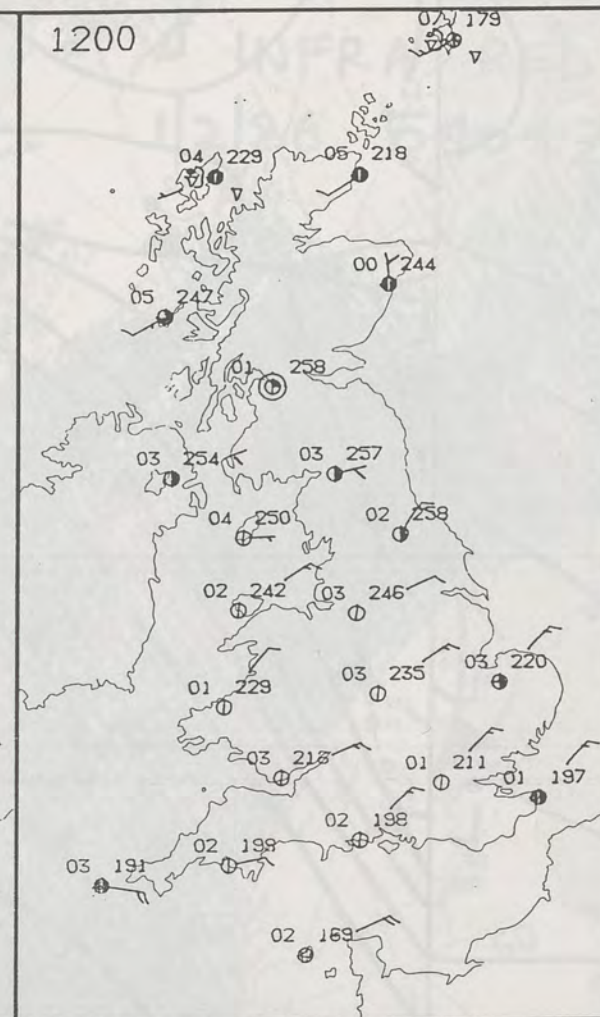
London Weather Centre 284-286 High Holborn London WC1V 7HX

© Crown Copyright 1986 All rights reserved

0600

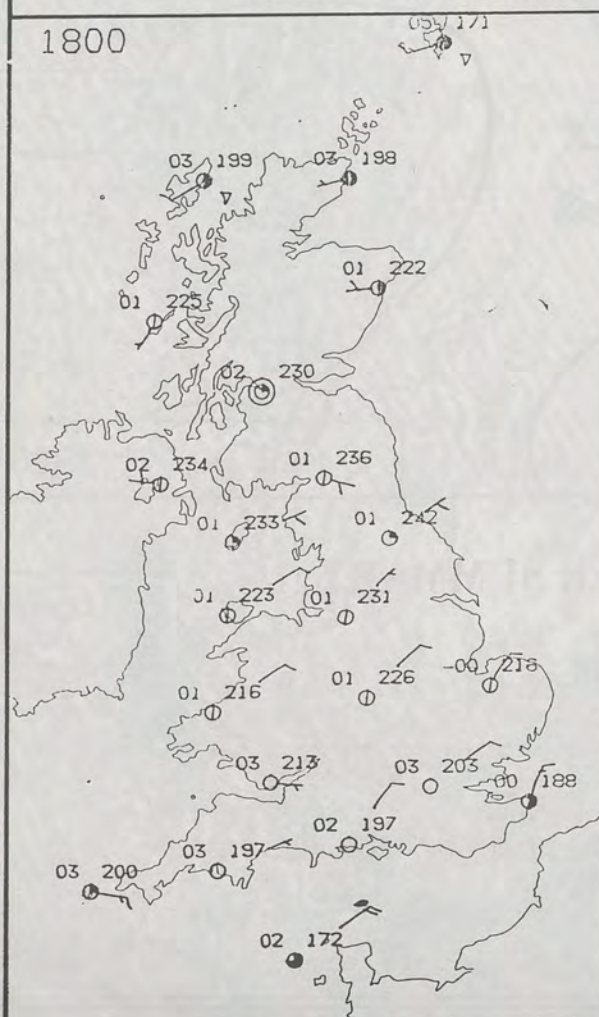


1200

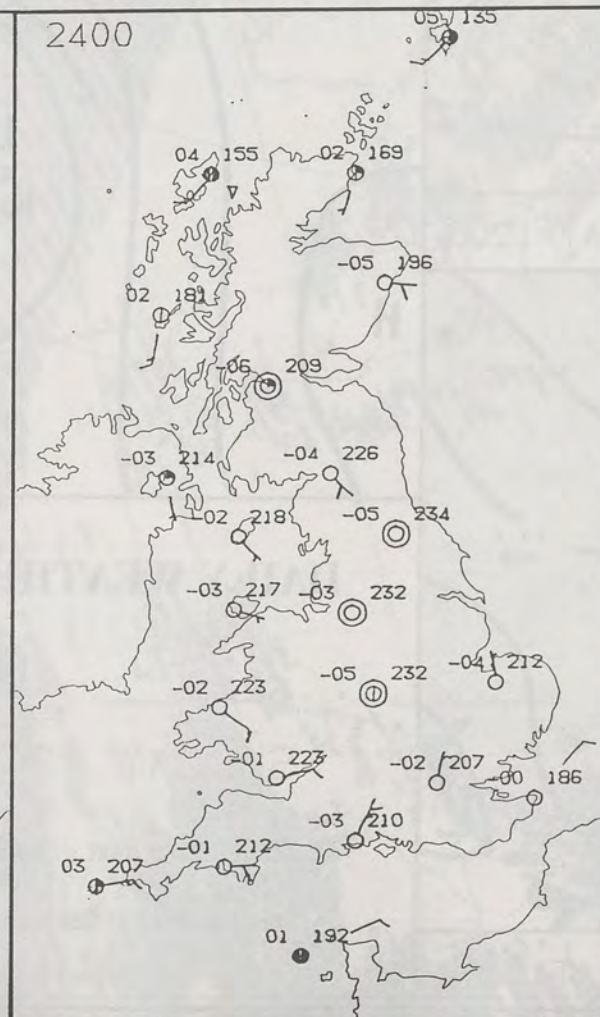


PLOTTED SURFACE OBSERVATIONS

1800



2400

SUNDAY
2 MARCH 1986SUMMARY
OF
BRITISH WEATHER

Much of Britain had a dry night with clear skies, but in the Western and Northern Isles of Scotland and on the north coast of Scotland there were a few showers and in southern England a little light snow here and there. There was a severe frost nearly everywhere.

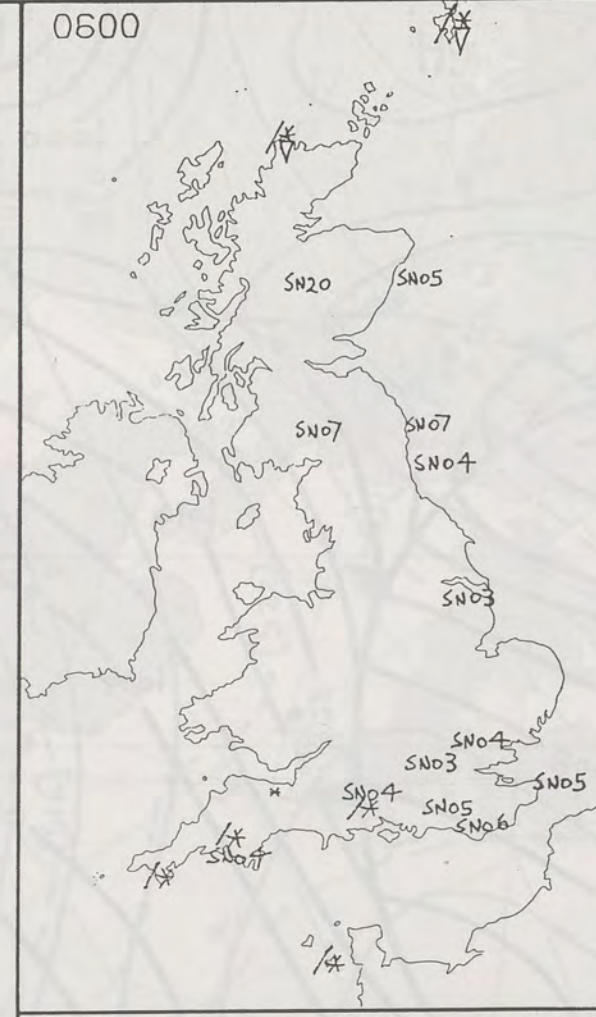
During the day most places were dry and sunny, with southern England and the Channel Islands brightening up during the morning. The Western and Northern Isles of Scotland were more cloudy and there were a few showers.

Most places were less cold than recently, however in parts of eastern England, especially in East Anglia and the southeast of England, it was another cold or very cold day. Most remaining parts of Britain were rather cold, while northern parts of Scotland had temperatures near normal.

London Weather Centre
284-286 High Holborn
London WC1V 7HX
All times are GMT

© Crown Copyright 1986 All rights reserved

0600



1200

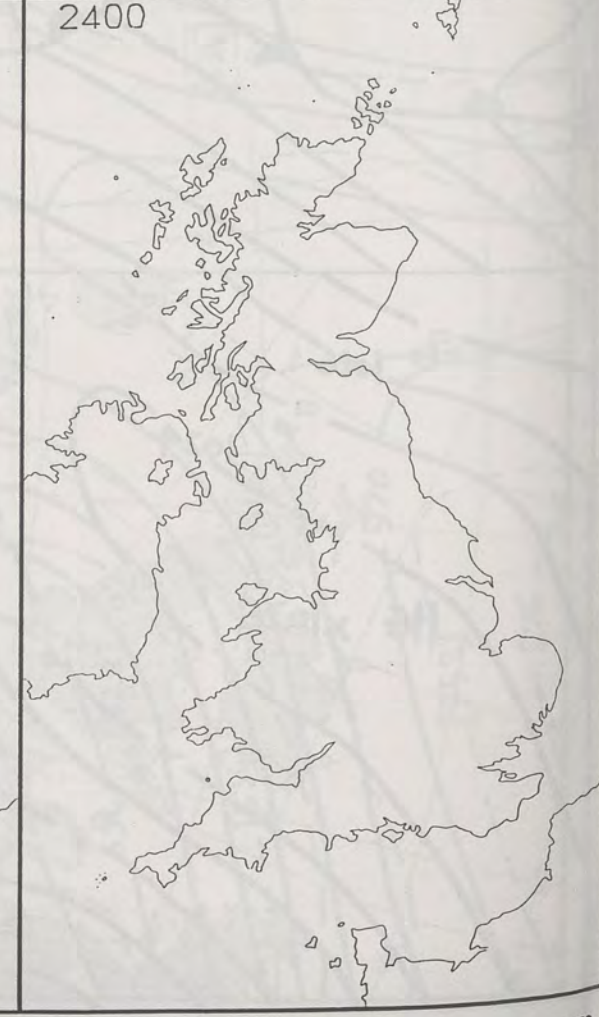


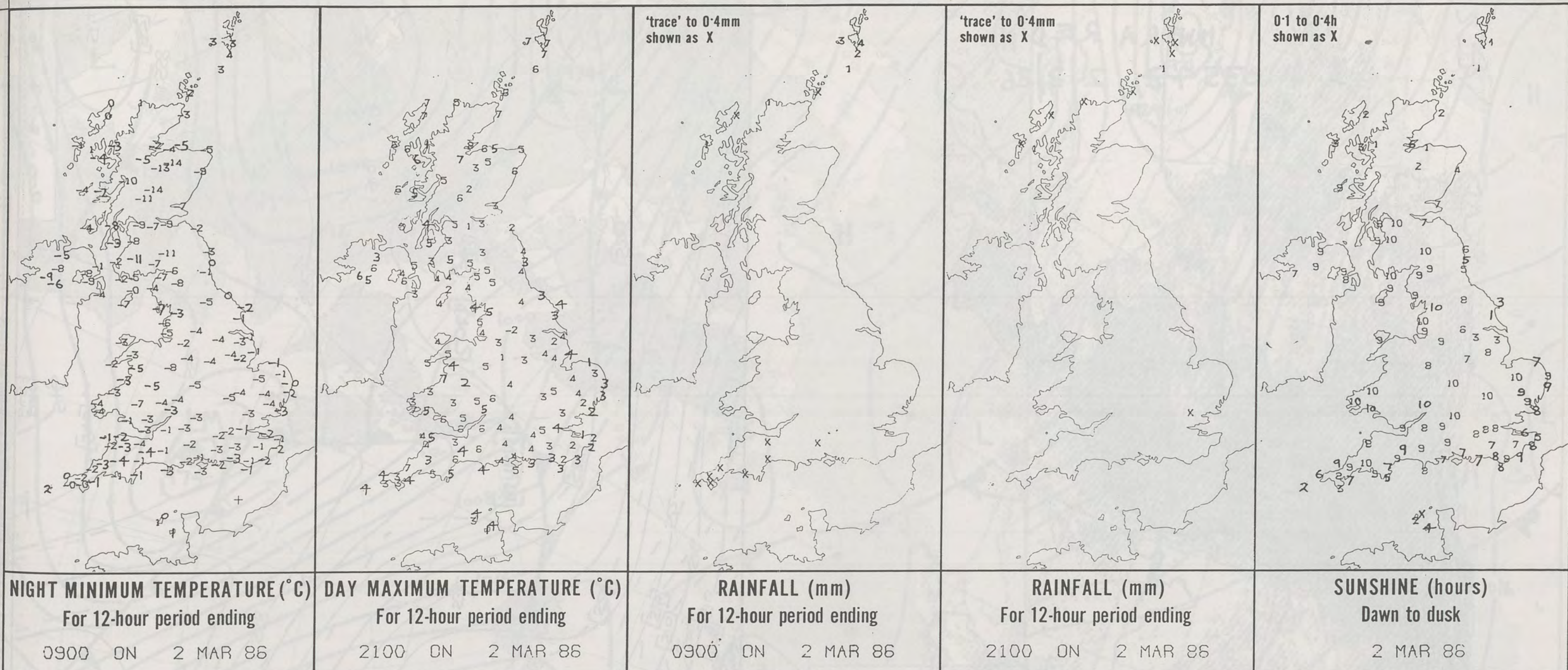
SIGNIFICANT WEATHER CHARTS

1800



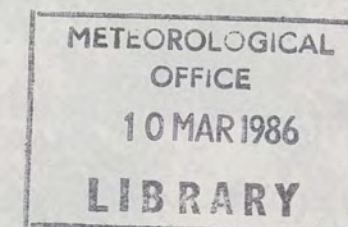
2400





EXTREMES FOR SUNDAY 2ND MARCH 1986

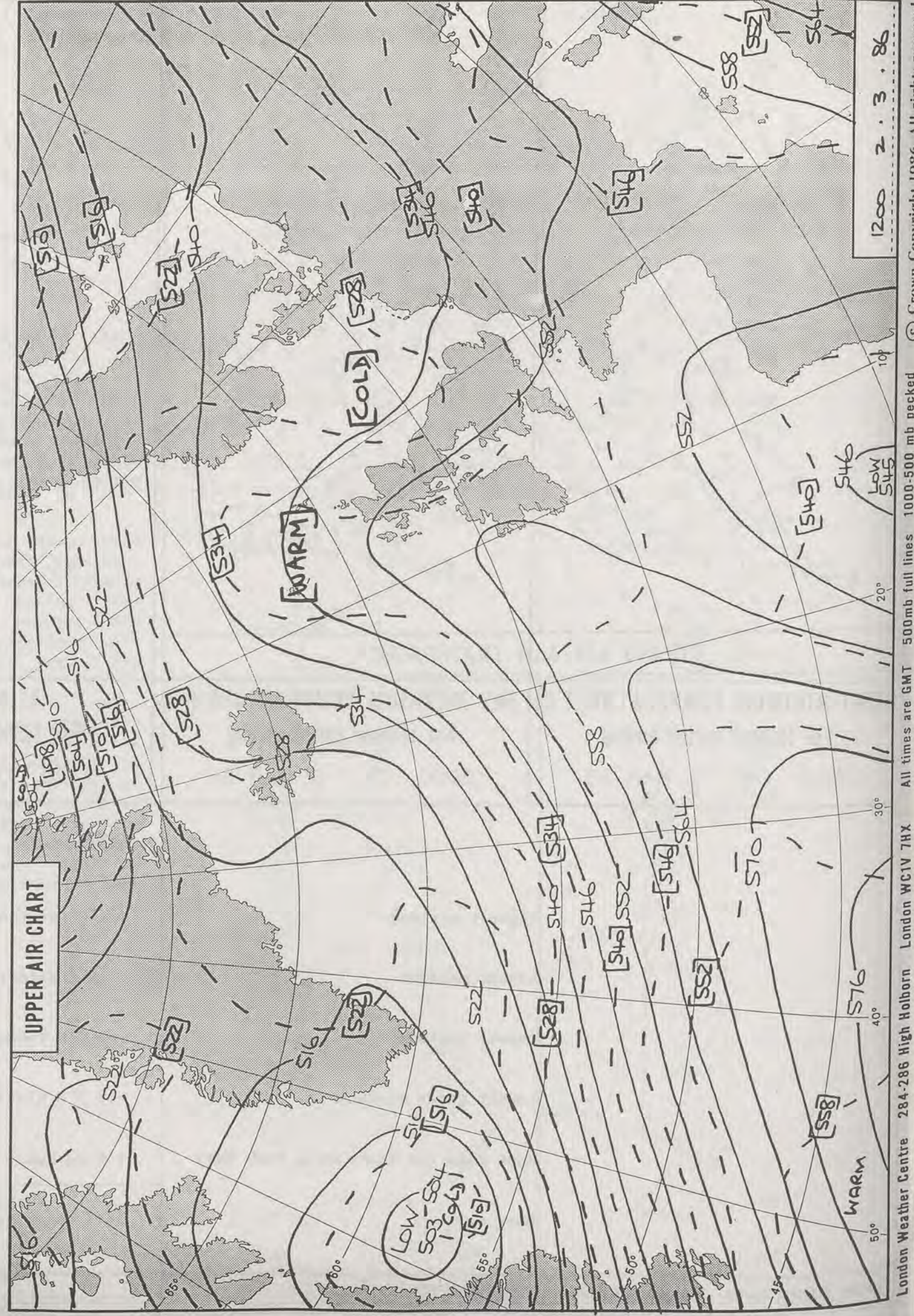
Highest maximum	: 8.1°C Invergordon Harbour (Cromarty Firth)
Lowest maximum	: -1.9°C Huddersfield/Oakes
Lowest minimum	: -14.0°C Tummel Bridge (Tayside)
Lowest grass minimum	: -18.3°C Glenlee (Dumfries and Galloway)
Most rain (24 hours from 0900 GMT)	: 1.4 mm Neist Point (Isle of Skye)
Most sun	: 10.1 hours Prestwick (Near Ayr)



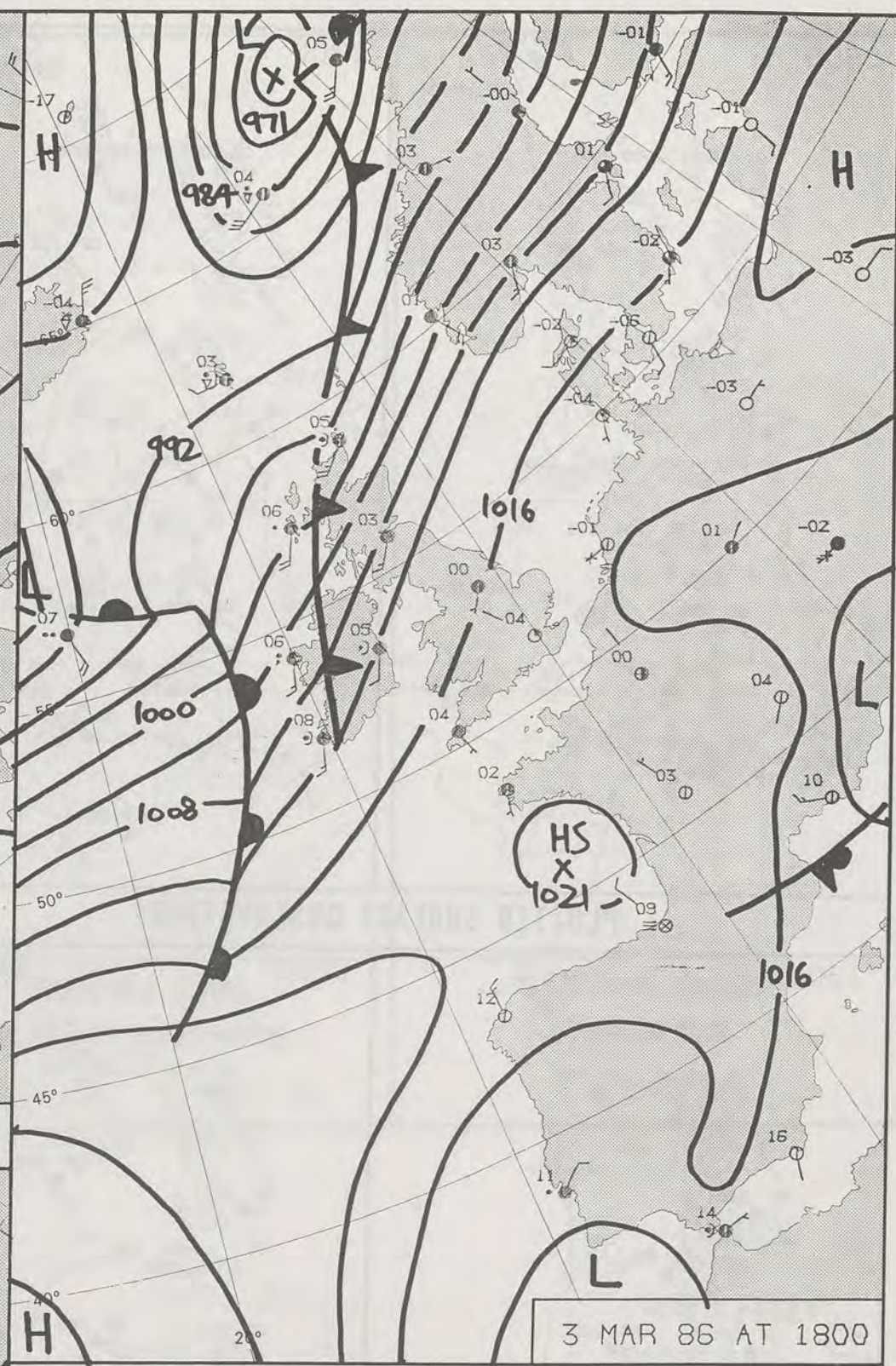
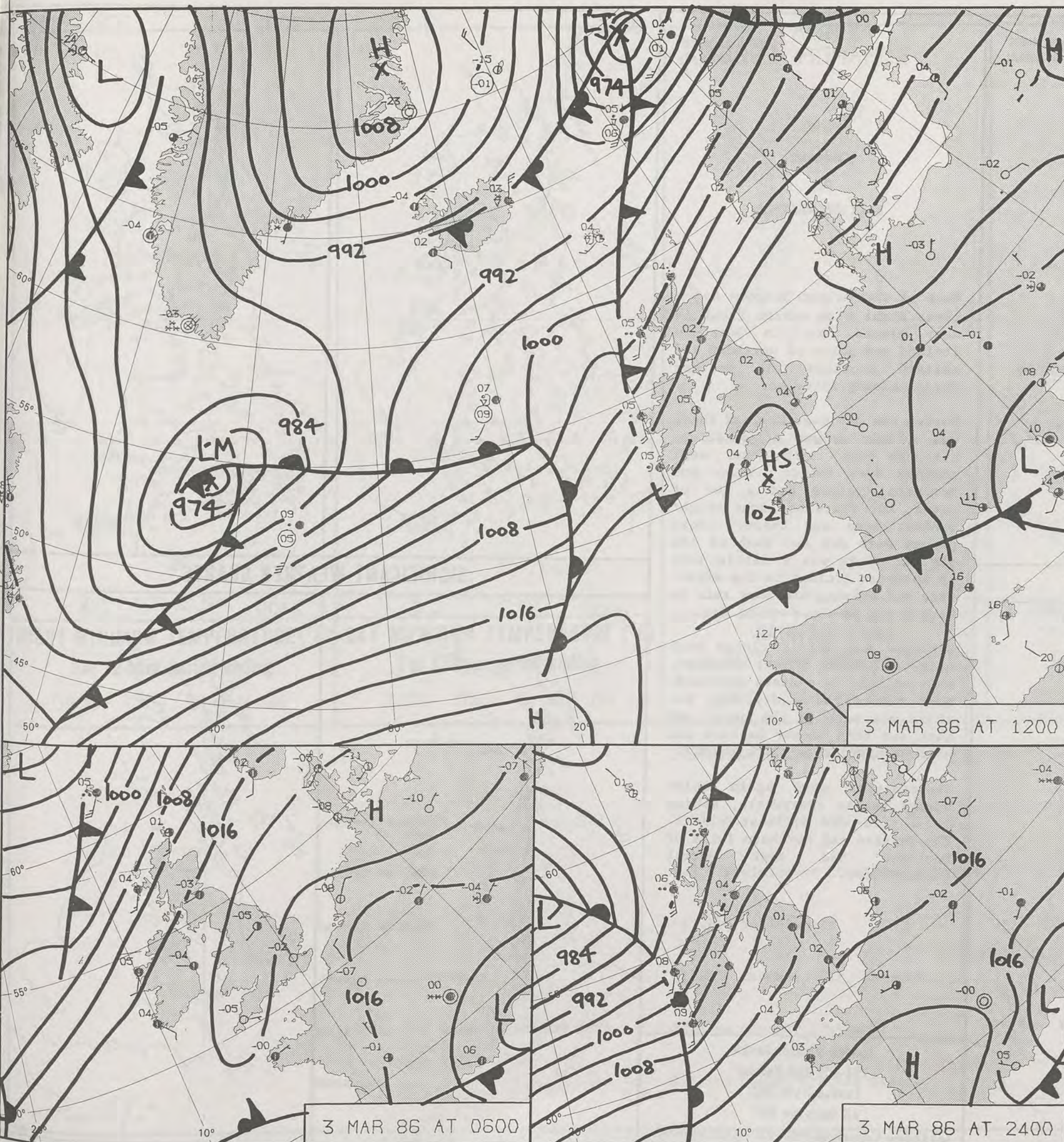
**DAILY
WEATHER
SUMMARY**



© Crown Copyright 1986
All rights reserved



1200 2.3.86
Low 545
All times are GMT 500mb full lines 1000-500 mb pecked
London Weather Centre 284-286 High Holborn London WC1V 7HX
© Crown Copyright 1986 All rights reserved



DAILY WEATHER SUMMARY

FOR

MONDAY 3 MARCH 1986

Warm front Cold front Occlusion

London Weather Centre 284-286 High Holborn London WC1V 7HX

© Crown Copyright 1986 All rights reserved



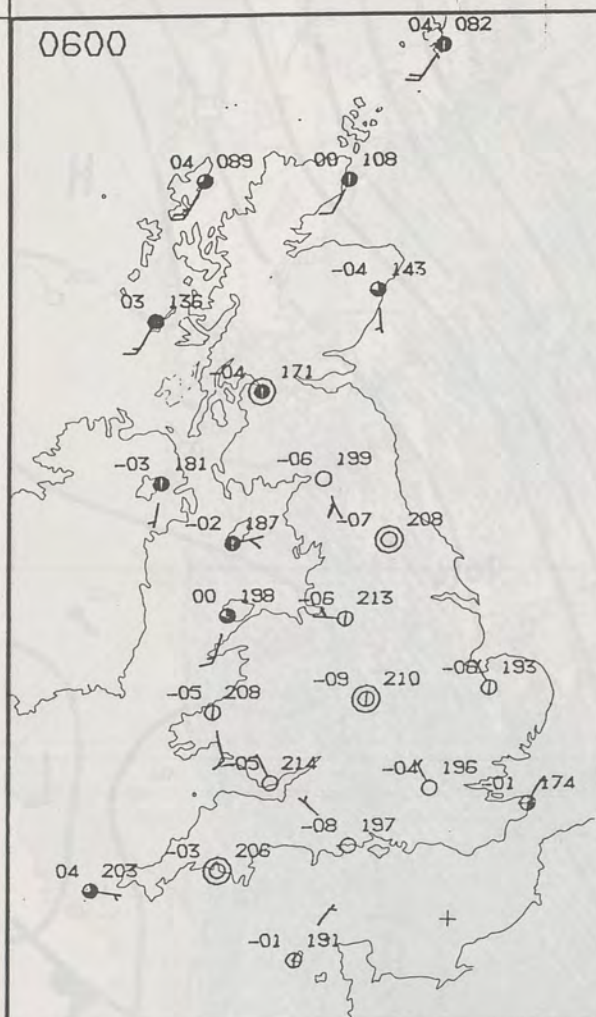
3 MAR 86 AT 1800

3 MAR 86 AT 1200

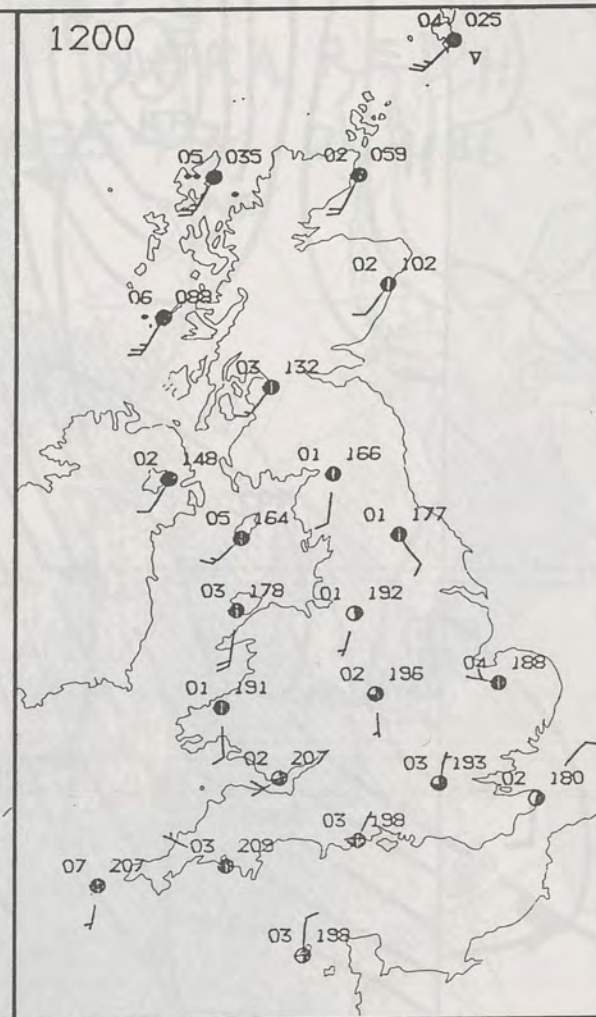
3 MAR 86 AT 0600

3 MAR 86 AT 2400

0600

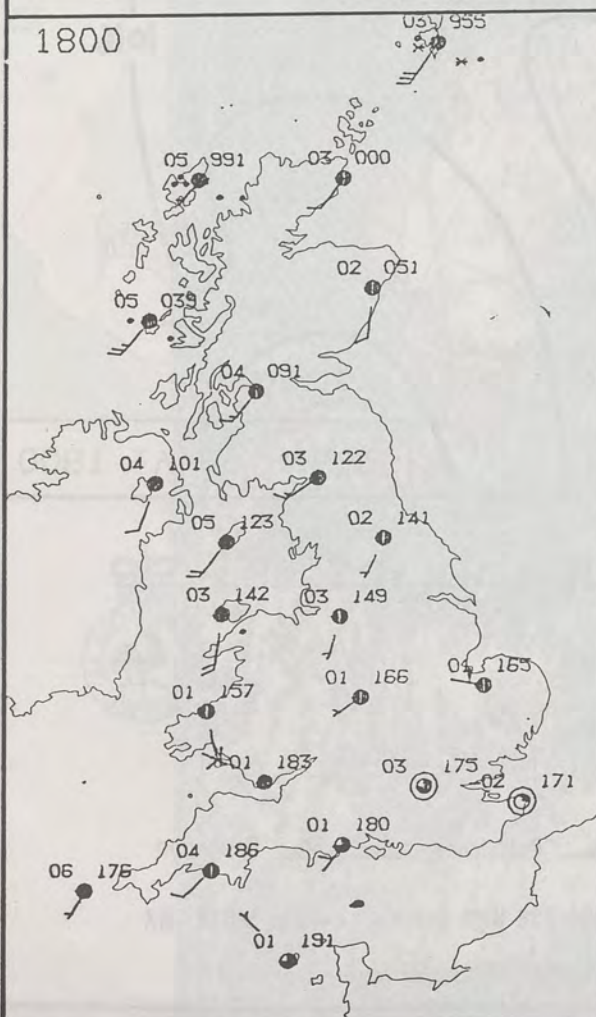


1200

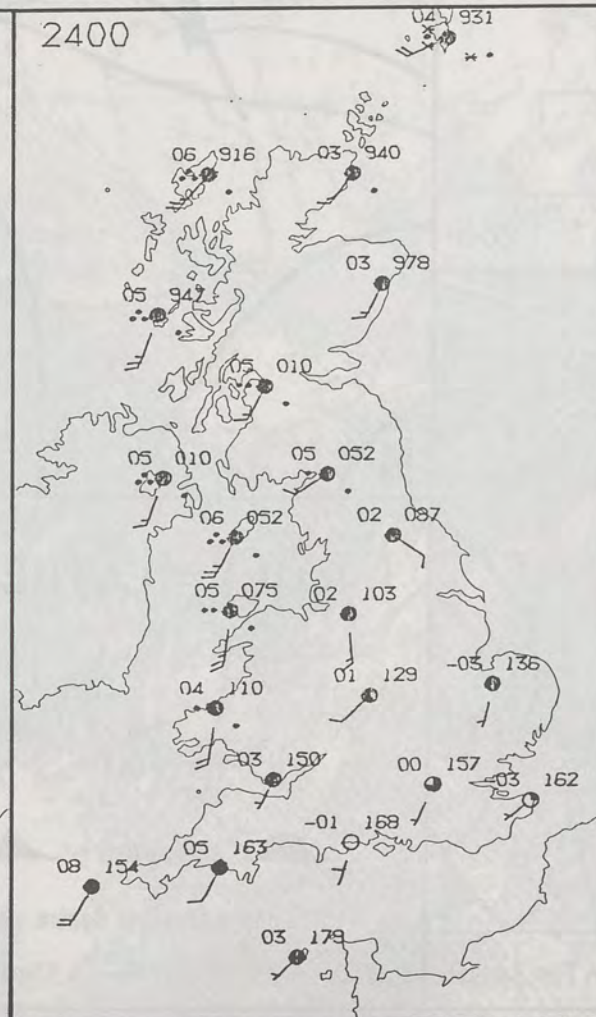


PLOTTED SURFACE OBSERVATIONS

1800



2400



MONDAY
3 MARCH 1986

SUMMARY
OF
BRITISH WEATHER

Much of the United Kingdom had a clear night with severe frost in many places, but in Northern Ireland and parts of northern and western Scotland the weather turned cloudy later on.

During the day over England there was a fair amount of sunshine, although the north and west clouded over later. Wales and Northern Ireland had a lot of cloud, but there was some bright weather here and there. Most places were dry for much of the day but there was a little rain in Northern Ireland in the afternoon and evening and some rain in West Wales in the evening too.

Scotland was mainly cloudy with only a little bright weather, particularly in eastern Scotland. Most places had a dry day, but there was rain in the north and west and this became heavier and more persistent in the evening.

Temperatures were again below normal nearly everywhere, making it a cold day in most places. The Western and Northern Isles of Scotland had near normal temperatures.

London Weather Centre
284-286 High Holborn
London WC1V 7HX
All times are GMT

© Crown Copyright 1986 All rights reserved

0600

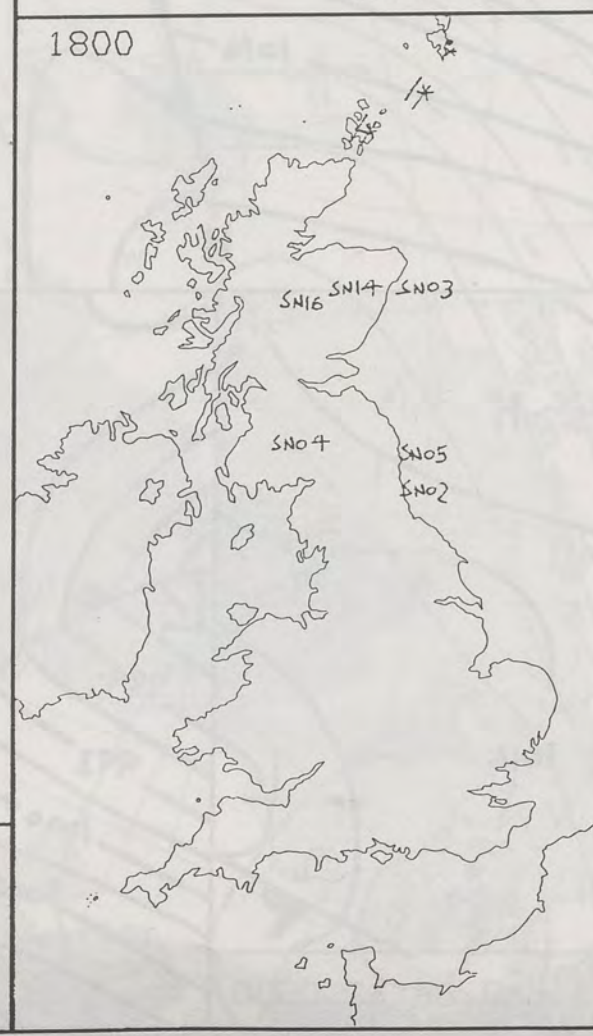


1200

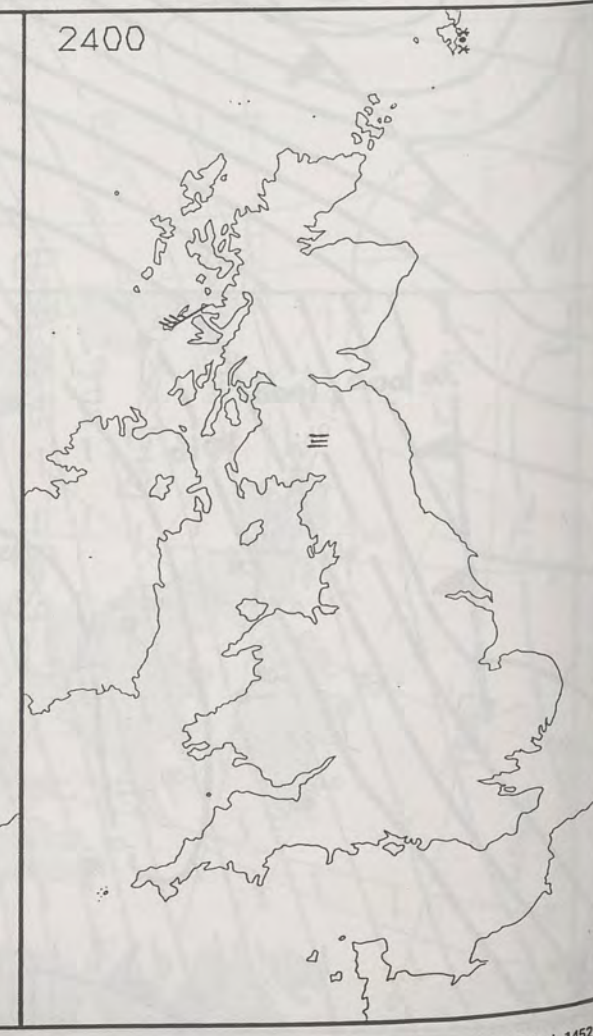


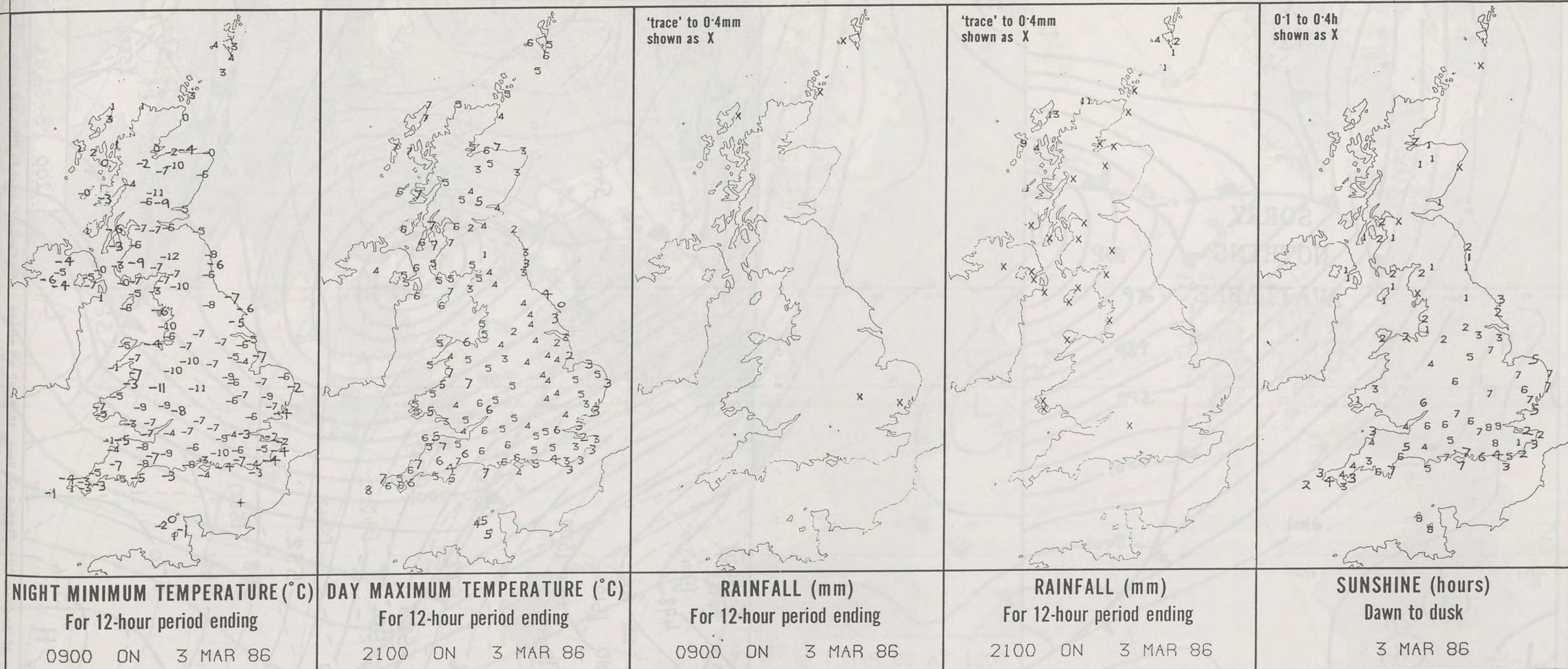
SIGNIFICANT WEATHER CHARTS

1800



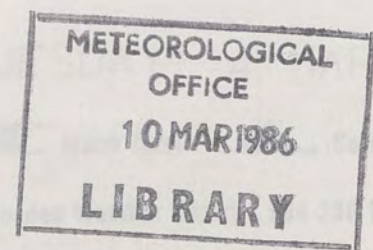
2400





EXTREMES FOR MONDAY 3RD MARCH 1986

Highest maximum	:	7.6°C St. Mary's (Isles of Scilly)
Lowest maximum	:	1.5°C Eskdalemuir (Dumfries & Galloway)
Lowest minimum	:	-12.1°C Eskdalemuir
Lowest grass minimum	:	-17.0°C Shawbury (Nr. Shrewsbury)
Most rain (24 hours from 0900 GMT)	:	52.8 mm Nantmor (Gwynedd)
Most sun	:	8.5 hrs London Weather Centre

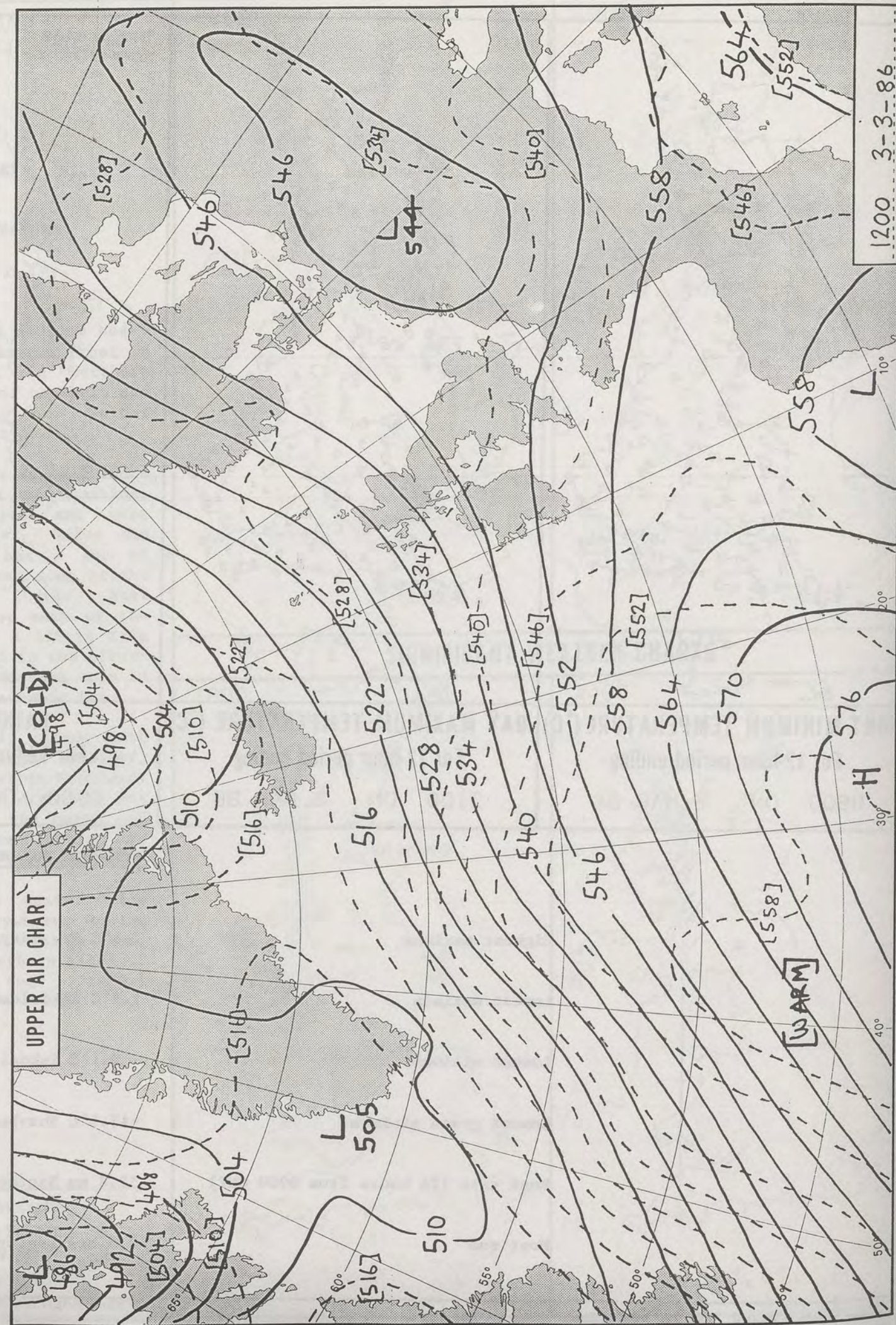


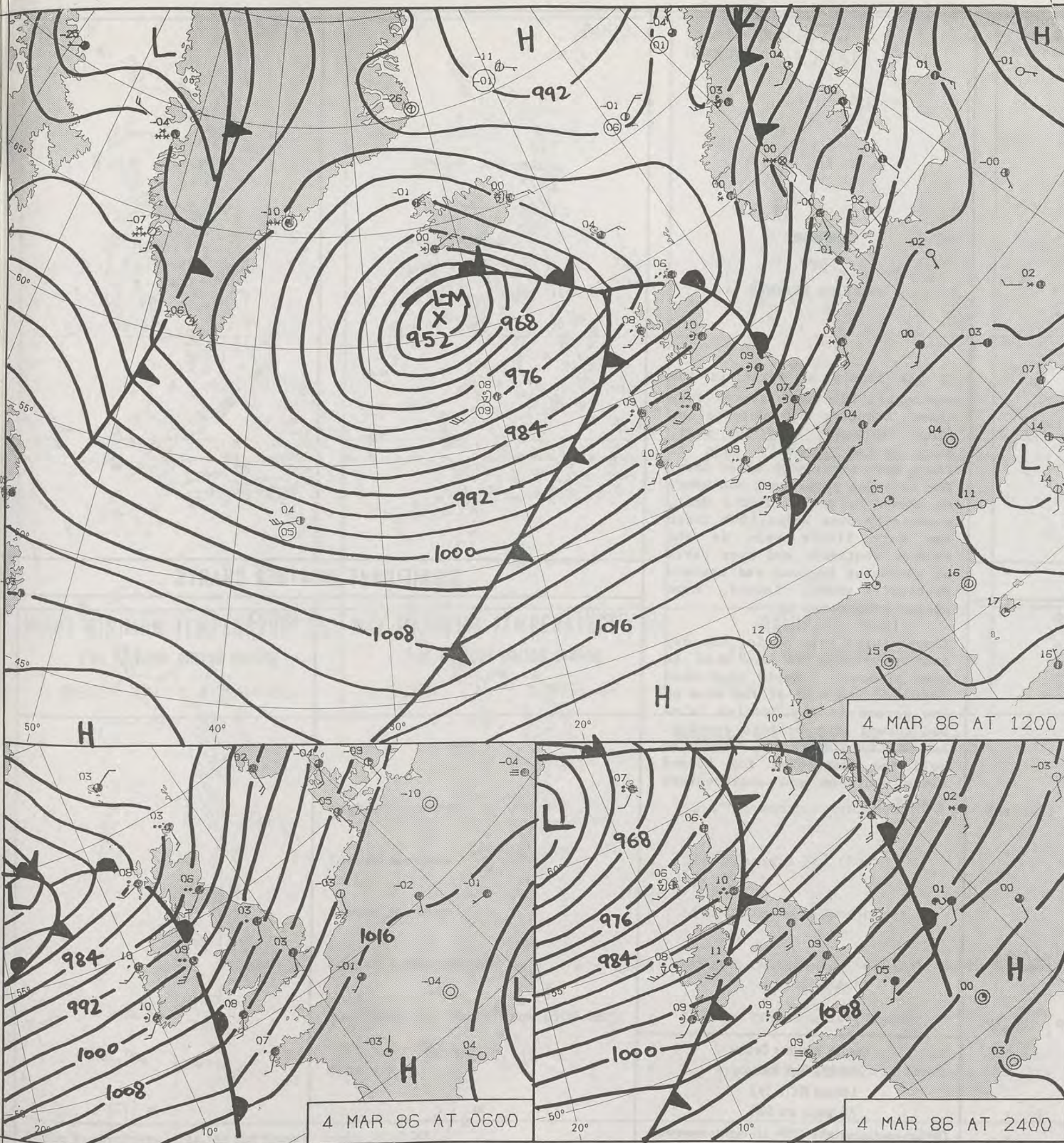
**DAILY
WEATHER
SUMMARY**



© Crown Copyright 1986
All rights reserved

SORRY
NOTHING
AVAILABLE





DAILY WEATHER SUMMARY

FOR

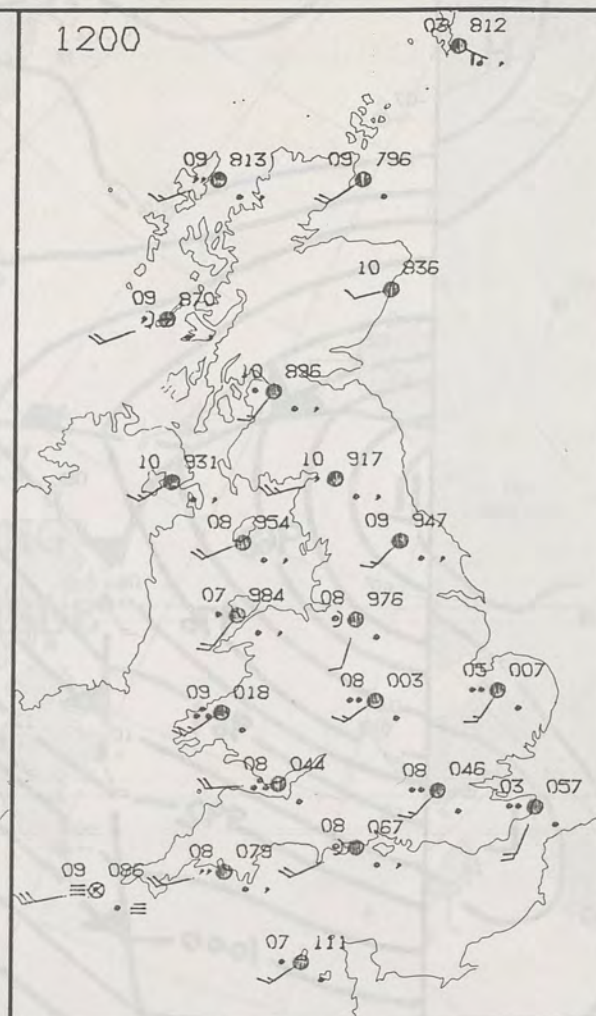
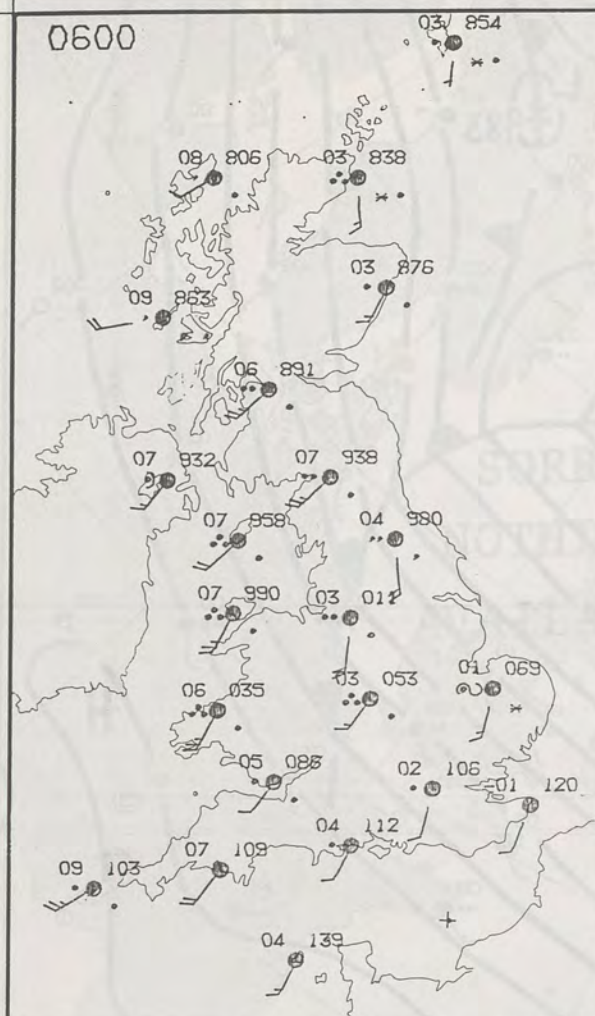
TUESDAY 4 MARCH 1986

Warm front Cold front Occlusion

London Weather Centre 284-286 High Holborn London WC1V 7HX

© Crown Copyright 1986 All rights reserved





TUESDAY
4 MARCH 1986

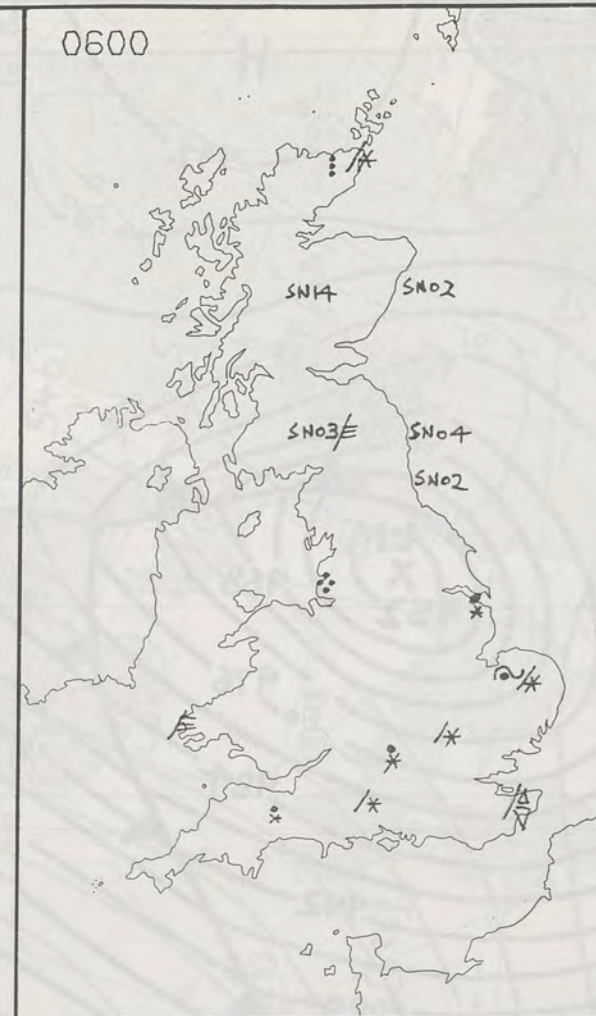
SUMMARY
OF
BRITISH WEATHER

It was frosty at first in the southeast, but temperatures rose above freezing by morning as cloud thickened from the west. Rain spread steadily east to reach most areas soon after dawn. The rain was persistent and heavy at times in parts of the west, especially over Wales, but there was very little rain in the extreme southwest and over parts of northeast England and eastern Scotland, where, indeed, some places brightened up.

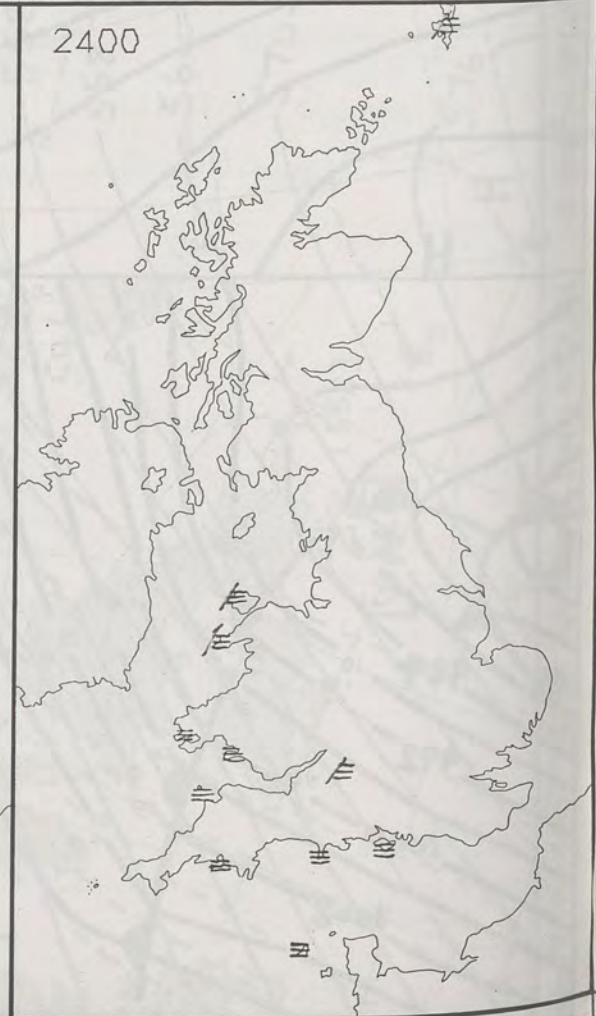
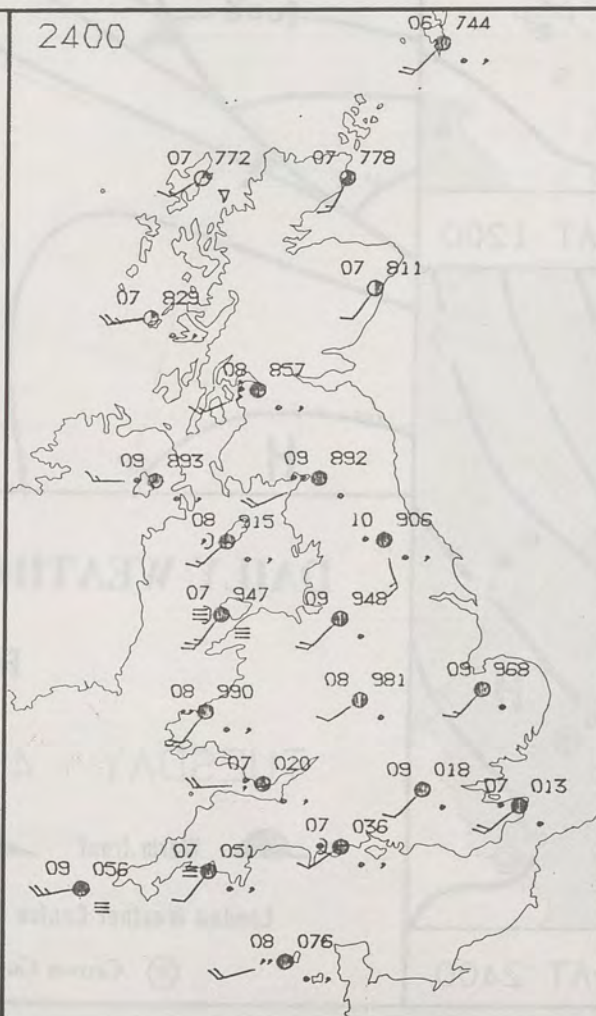
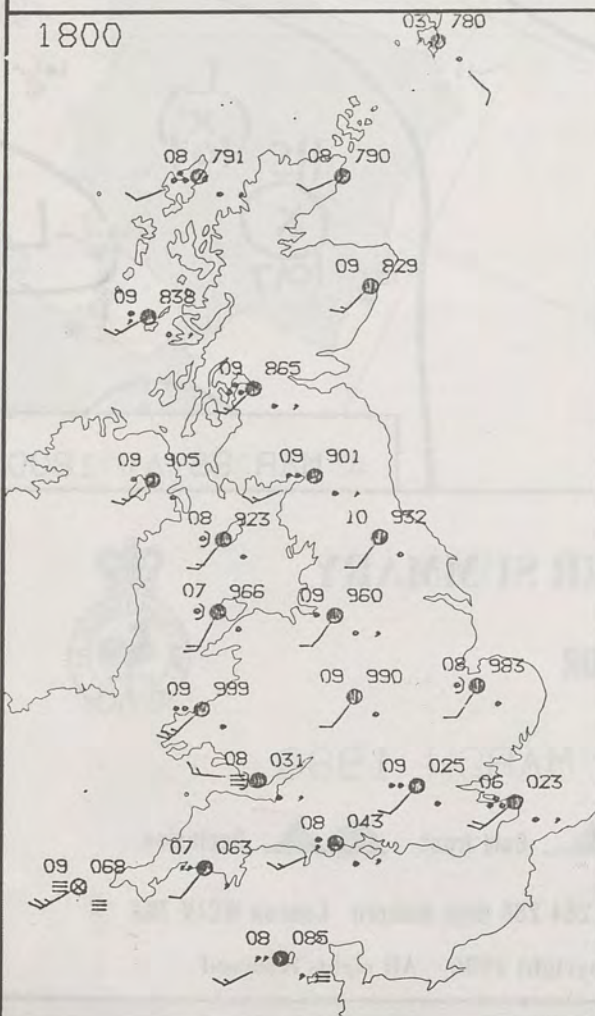
Temperatures rose during the day and by evening it was mild in most places. A rapid thaw then followed, and most of the snow on low ground in the British Isles had thawed away by late evening. As the warm air came over the cold sea, extensive fog formed along southern and southwestern coasts.

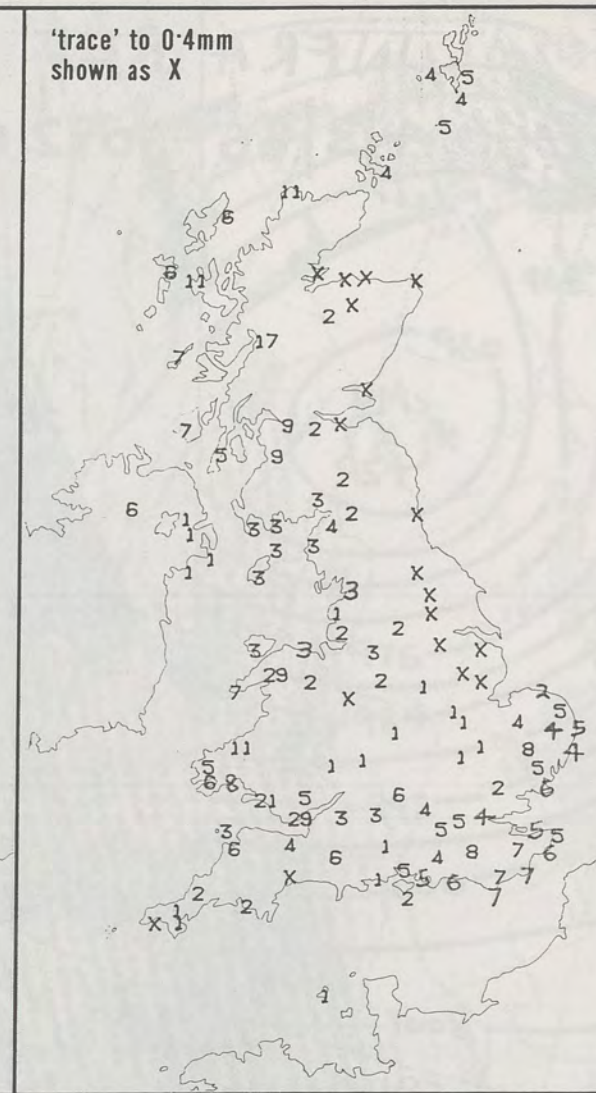
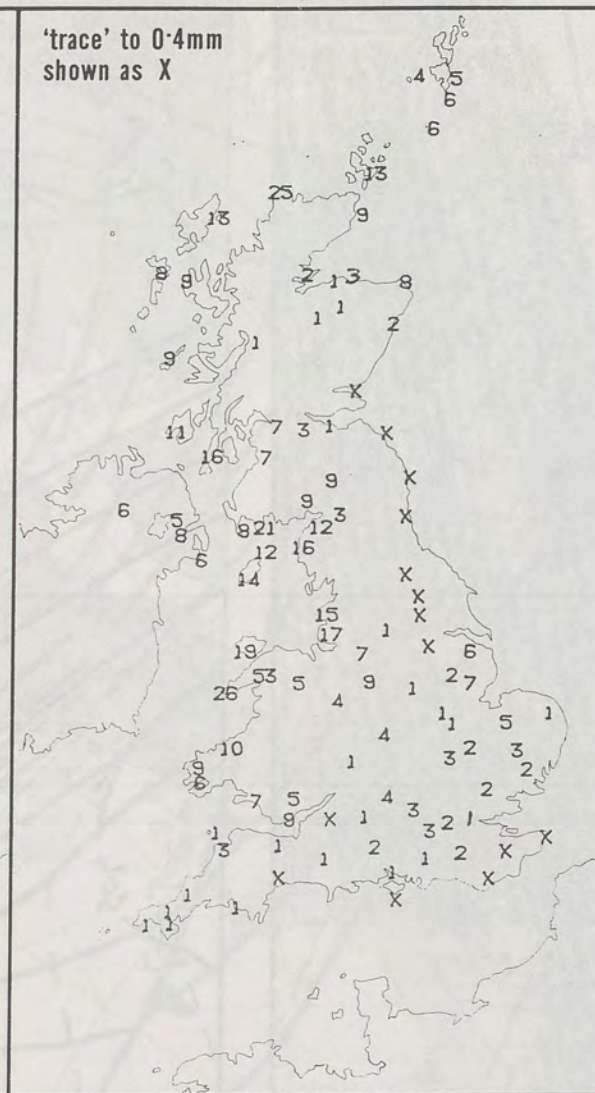
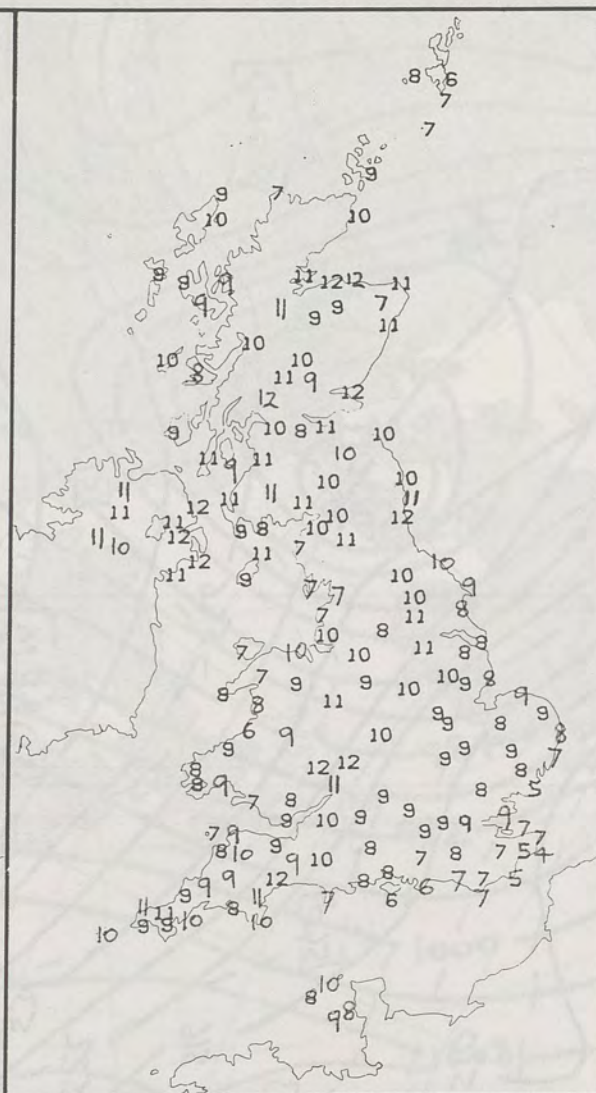
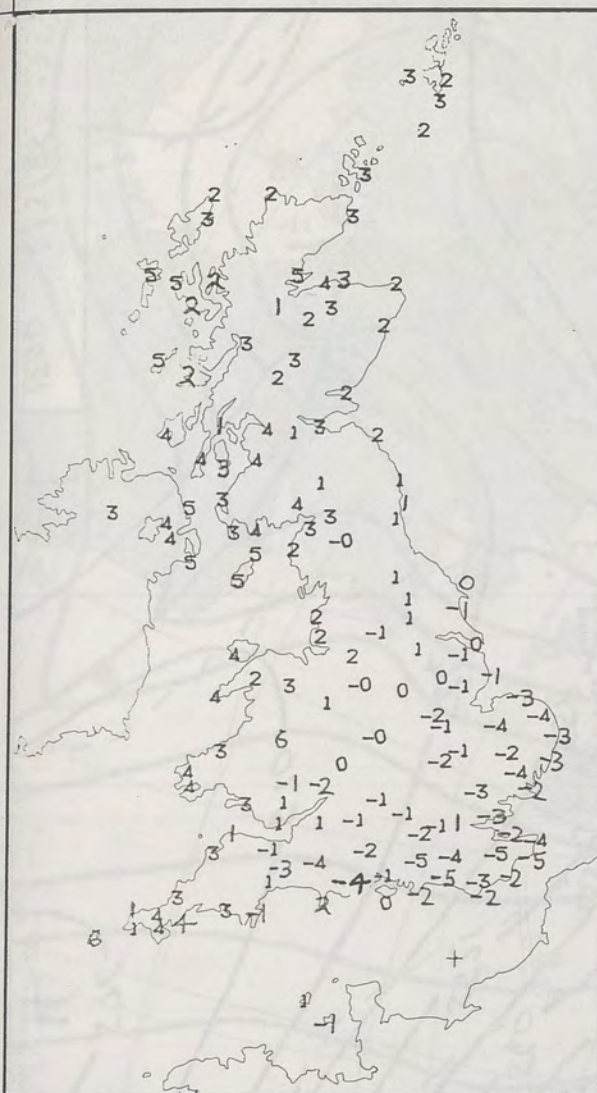
London Weather Centre
284-286 High Holborn
London WC1V 7HX
All times are GMT

© Crown Copyright 1986 All rights reserved



SIGNIFICANT WEATHER CHARTS





NIGHT MINIMUM TEMPERATURE (°C)
For 12-hour period ending
0900 ON 4 MAR 86

DAY MAXIMUM TEMPERATURE (°C)
For 12-hour period ending
2100 ON 4 MAR 86

RAINFALL (mm)
For 12-hour period ending
0900 ON 4 MAR 86

RAINFALL (mm)
For 12-hour period ending
2100 ON 4 MAR 86

SUNSHINE (hours)
Dawn to dusk
4 MAR 86

EXTREMES FOR TUESDAY 4TH MARCH 1986

Highest maximum : 12.4°C Great Malvern (Hereford & Worcester)

Lowest maximum : 5.2°C Langdon Bay (Kent)

Lowest minimum : -5.0°C Liphook (Hampshire)

Lowest grass minimum : -10.2°C Coltishall (Norfolk), South Farnborough (Hampshire) and Charing (Kent)

Most rain (24 hours from 0900 GMT) : 33.2 mm Trawsfynydd (Gwynedd)

Most sun : 2.1 hrs Aberdeen/Dyce and Leuchars (Nr. St. Andrews/Fife)

METEOROLOGICAL
OFFICE
14 MAR 1986
LIBRARY

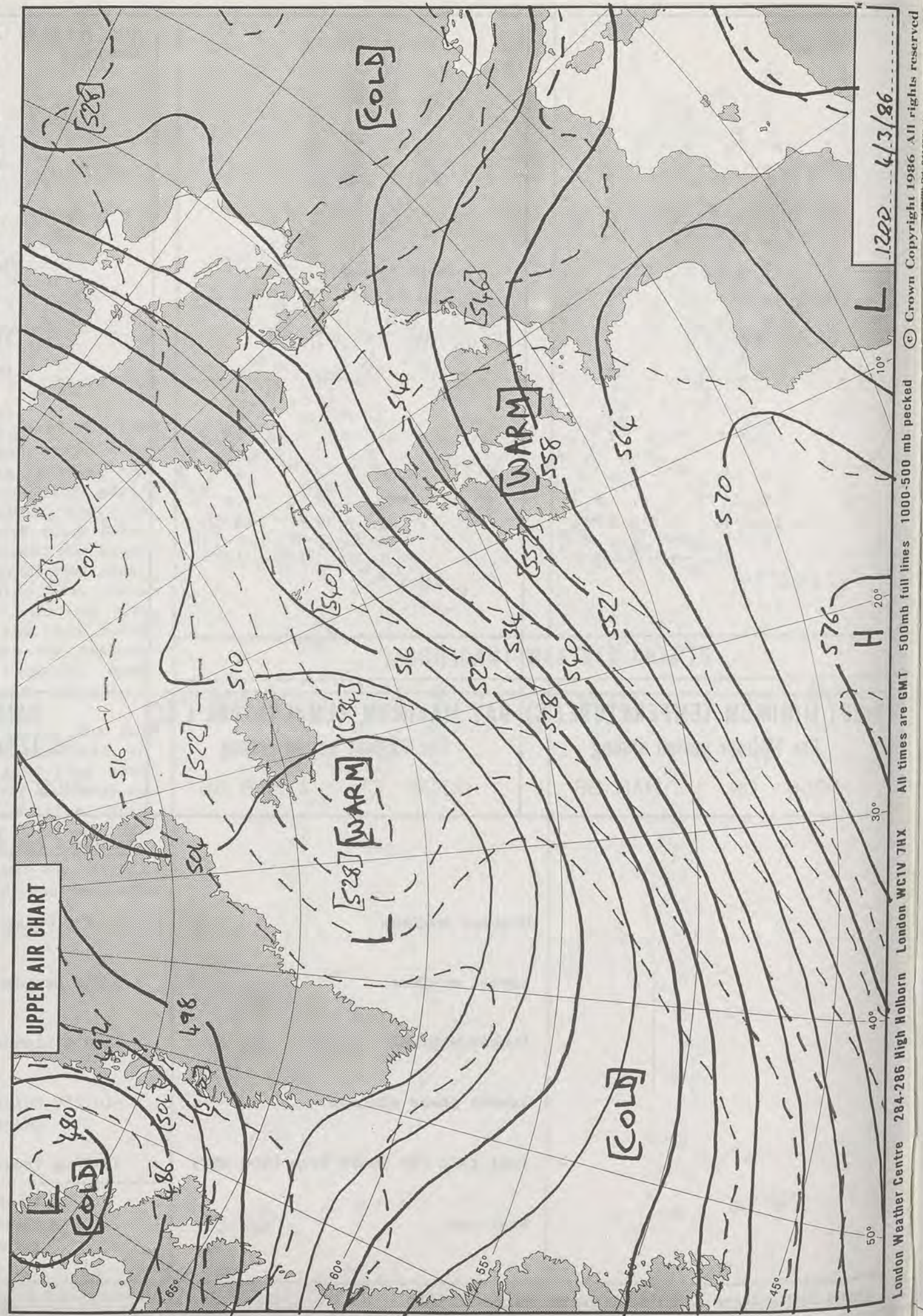

**DAILY
WEATHER
SUMMARY**

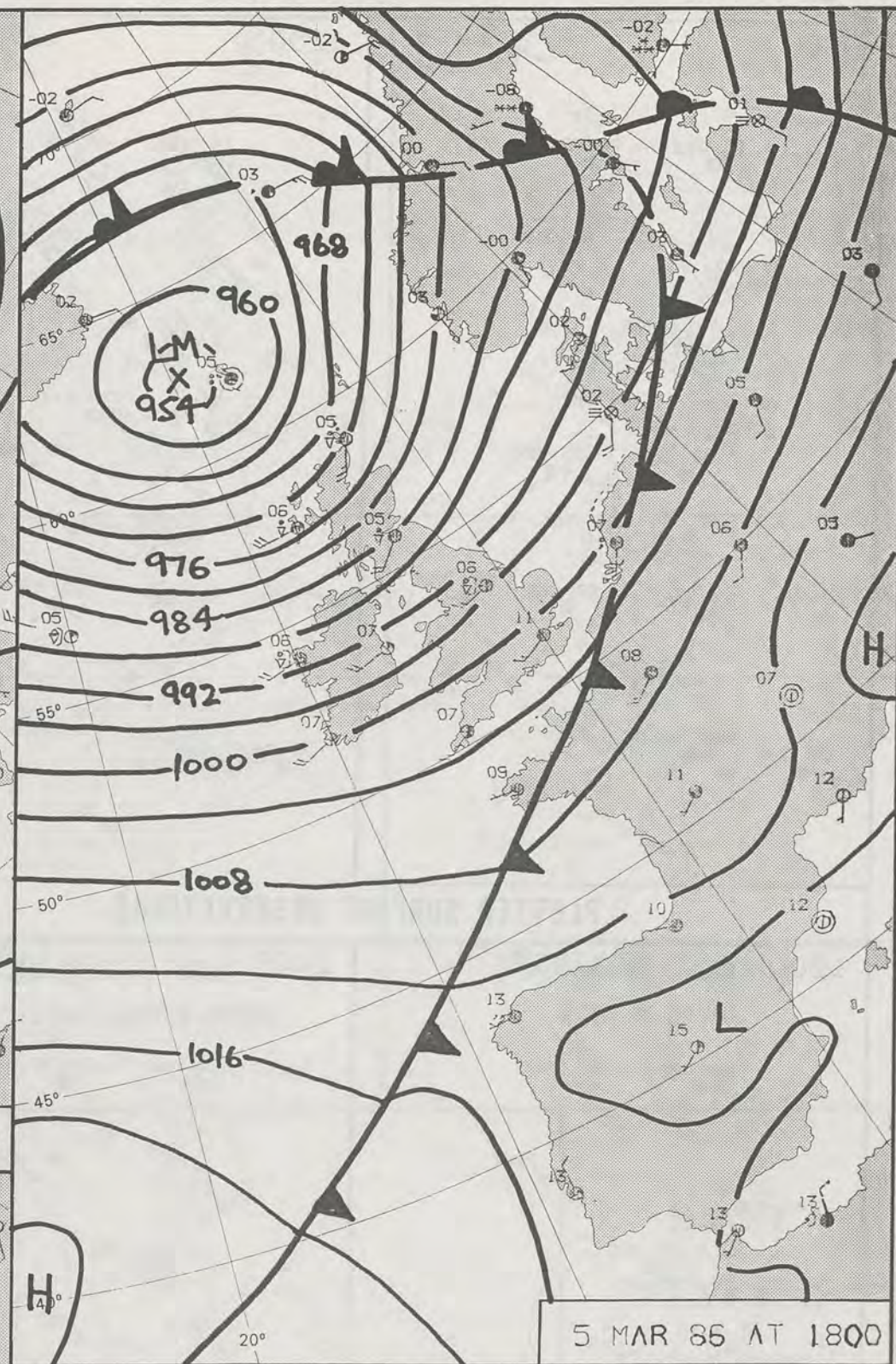
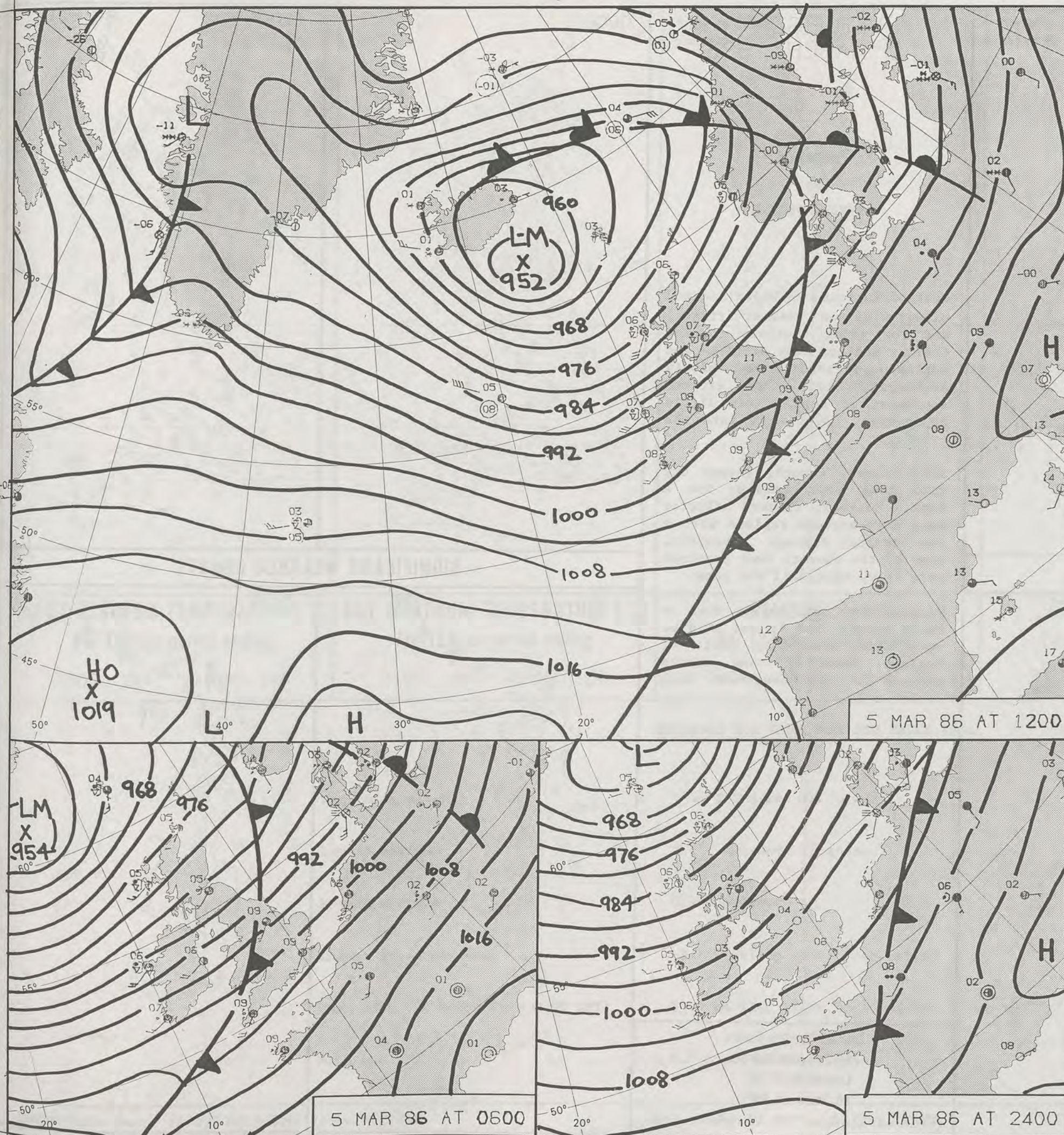


© Crown Copyright 1986
All rights reserved

London Weather Centre 284-286 High Holborn London WC1V 7HX

All times are GMT








DAILY WEATHER SUMMARY

FOR

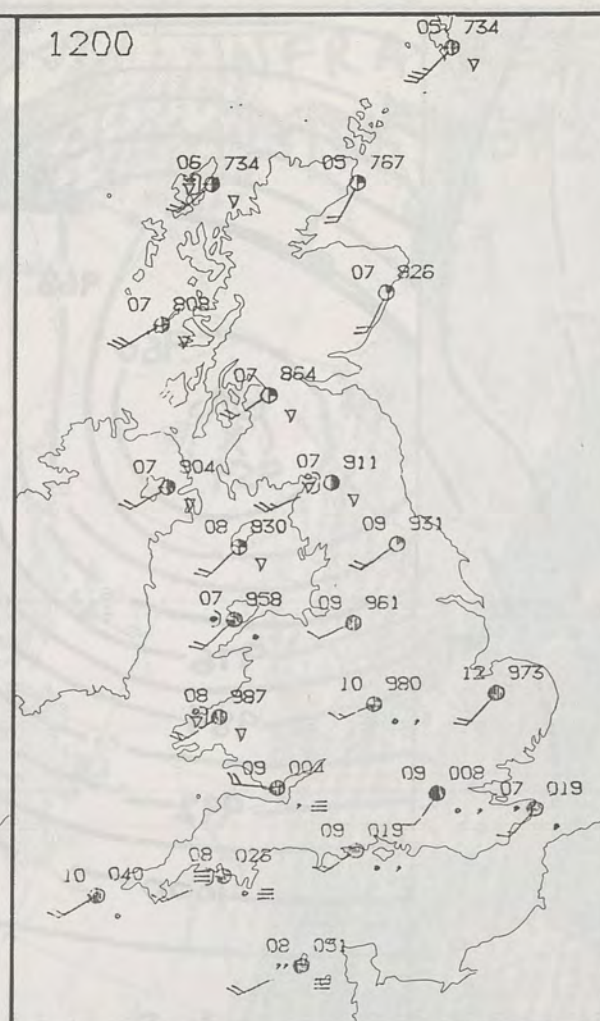
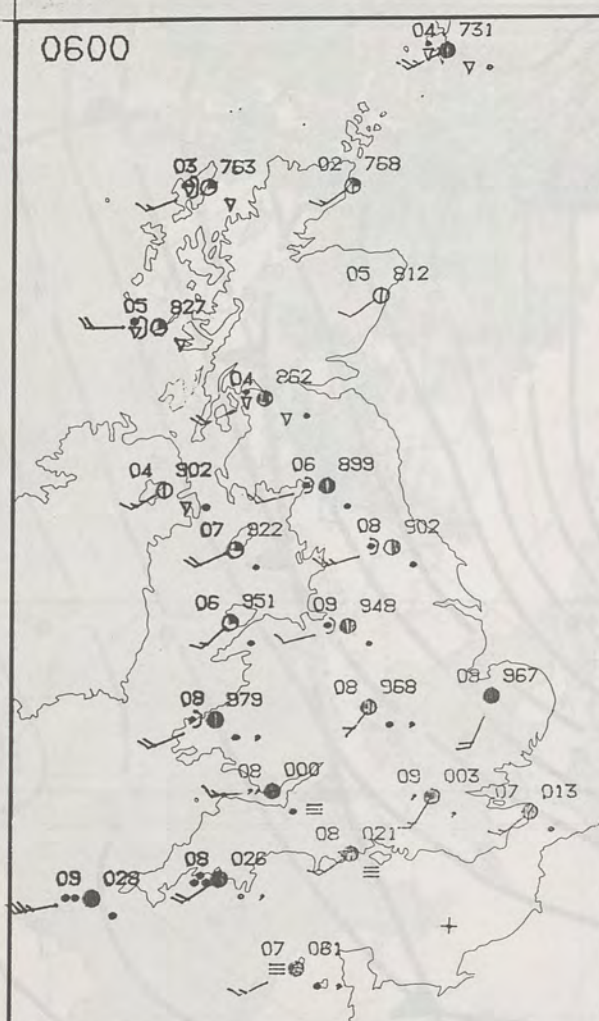
WEDNESDAY 5 MARCH 1986

 Warm front
  Cold front
  Occlusion

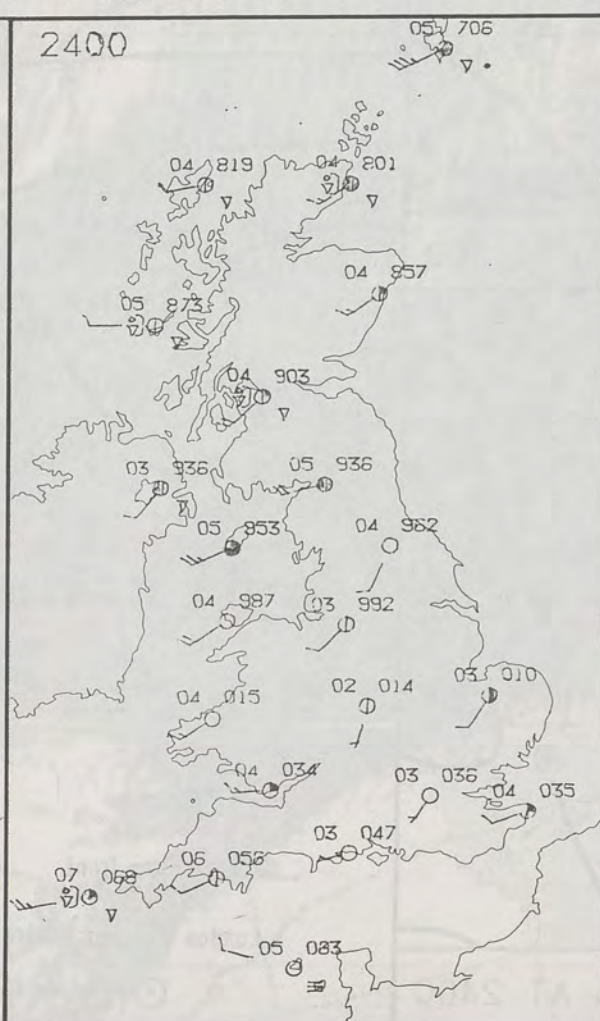
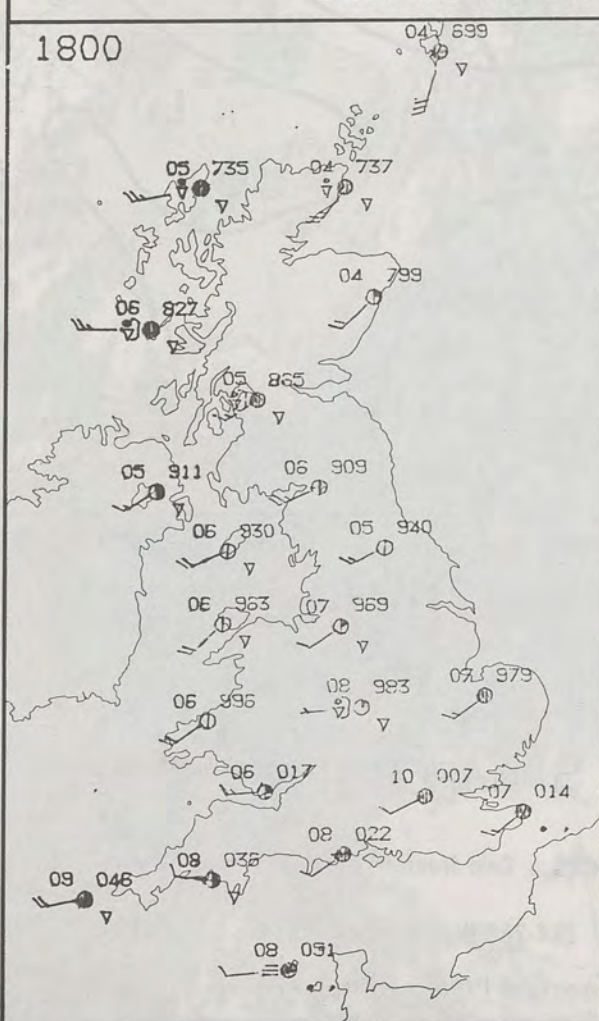
London Weather Centre 284-286 High Holborn London WC1V 7HX

© Crown Copyright 1986 All rights reserved





PLOTTED SURFACE OBSERVATIONS



WEDNESDAY
5 MARCH 1986

SUMMARY
OF
BRITISH WEATHER

Most of England and Wales started cloudy with some rain or drizzle, and fog along southern coasts. Clearer weather over Scotland and Northern Ireland moved slowly southeast, but the extreme southeast of England saw little improvement until well into the evening.

Most places, though, became dry with good sunny periods for a time. However, showers affected many northwestern regions with a few coming through elsewhere. Some of the showers over Scotland were heavy with hail and snow.

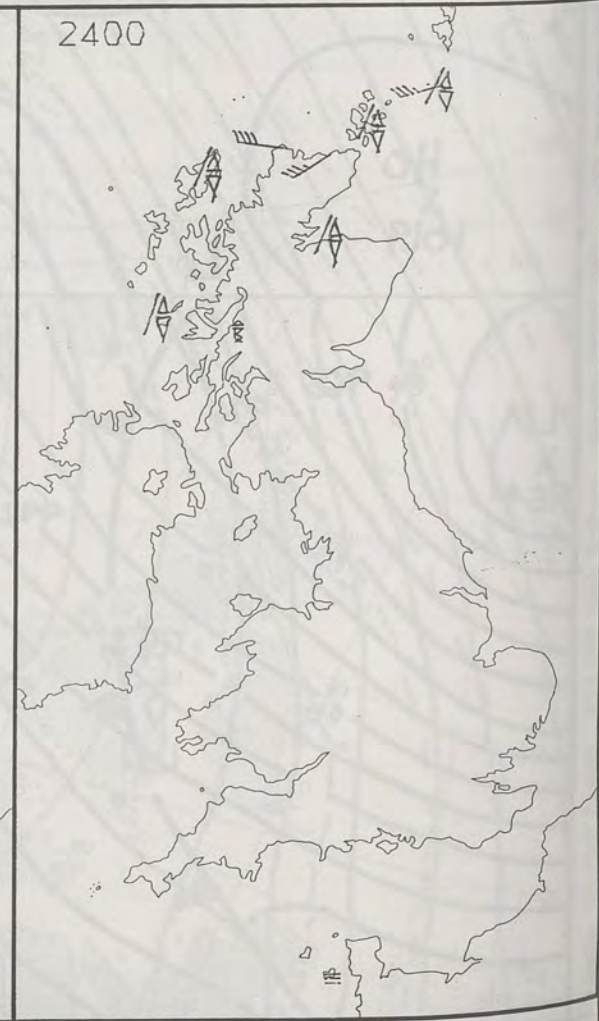
Temperatures were mostly near or above normal, and it was mild or very mild over many parts of England. However, some coasts exposed to the southwest were rather cold.

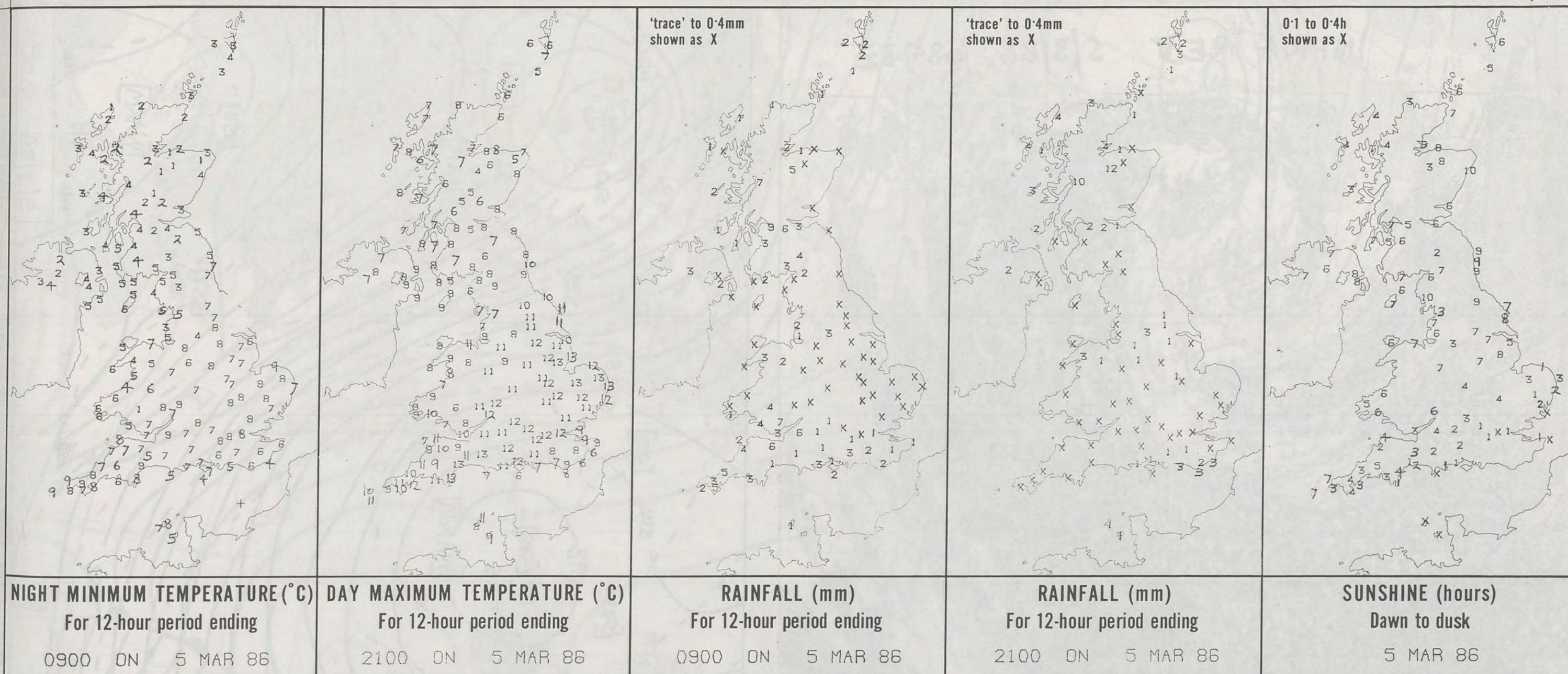
London Weather Centre
284-286 High Holborn
London WC1V 7HX
All times are GMT

© Crown Copyright 1986 All rights reserved



SIGNIFICANT WEATHER CHARTS





EXTREMES FOR WEDNESDAY 5TH MARCH 1986

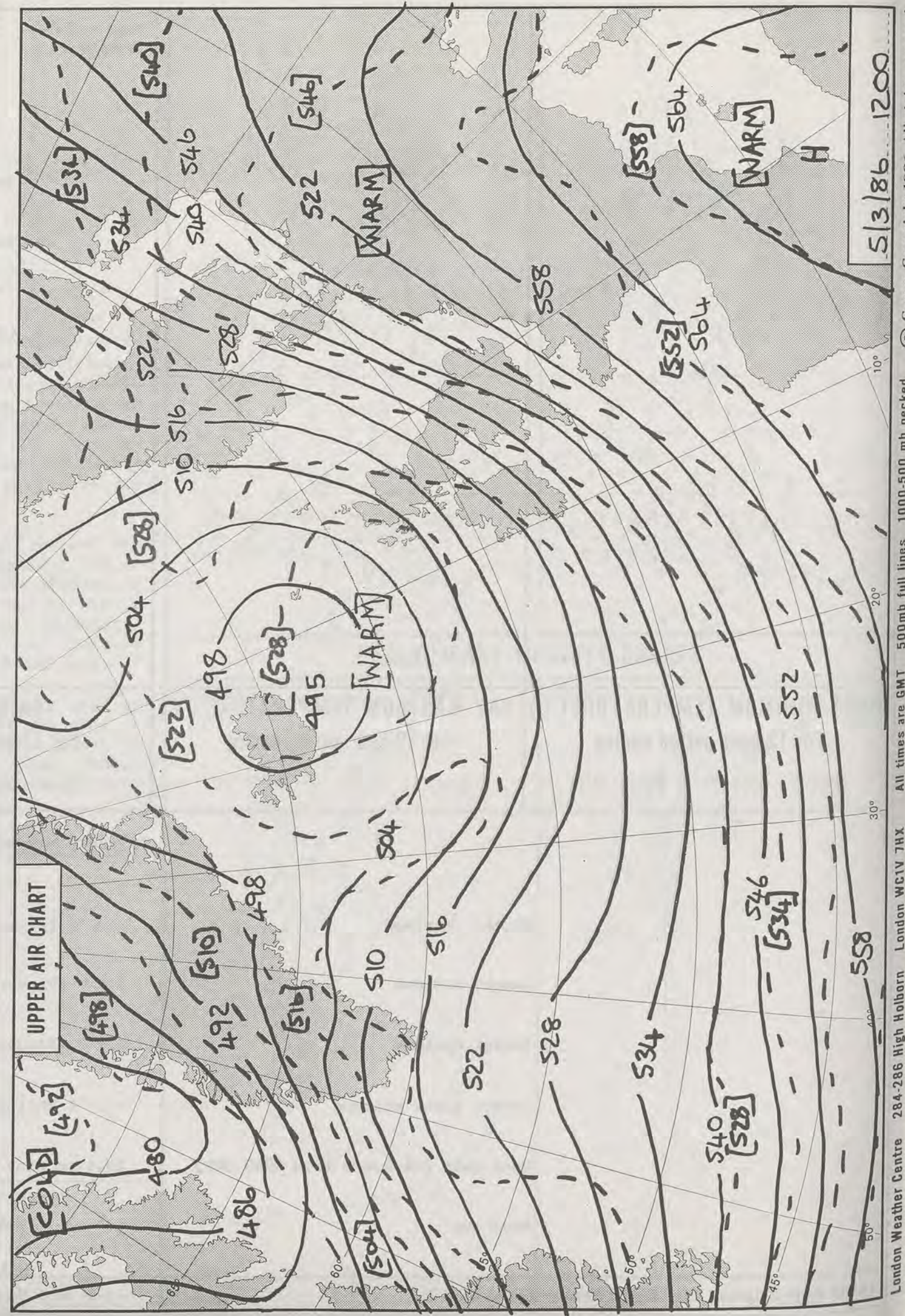
Highest maximum	: 13.4°C Teignmouth (Devon)
Lowest maximum	: 3.6°C Aviemore (Highland)
Lowest minimum	: 0.9°C Aviemore
Lowest grass minimum	: -2.1°C Whitby (North Yorkshire)
Most rain (24 hours from 0900 GMT)	: 23.8 mm Sloy (Near Loch Lomond)
Most sun	: 9.7 hours Aberdeen/Dyce



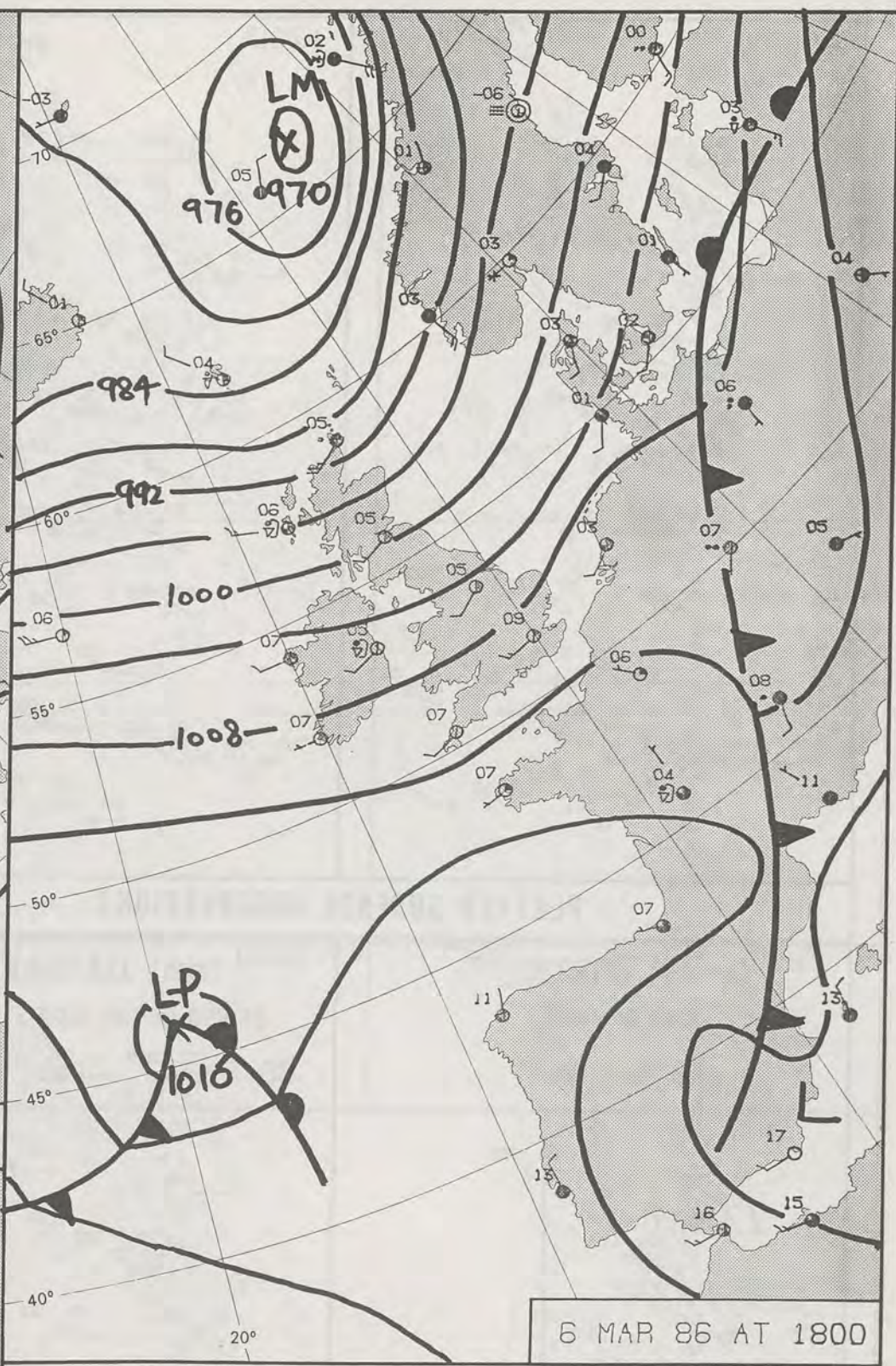
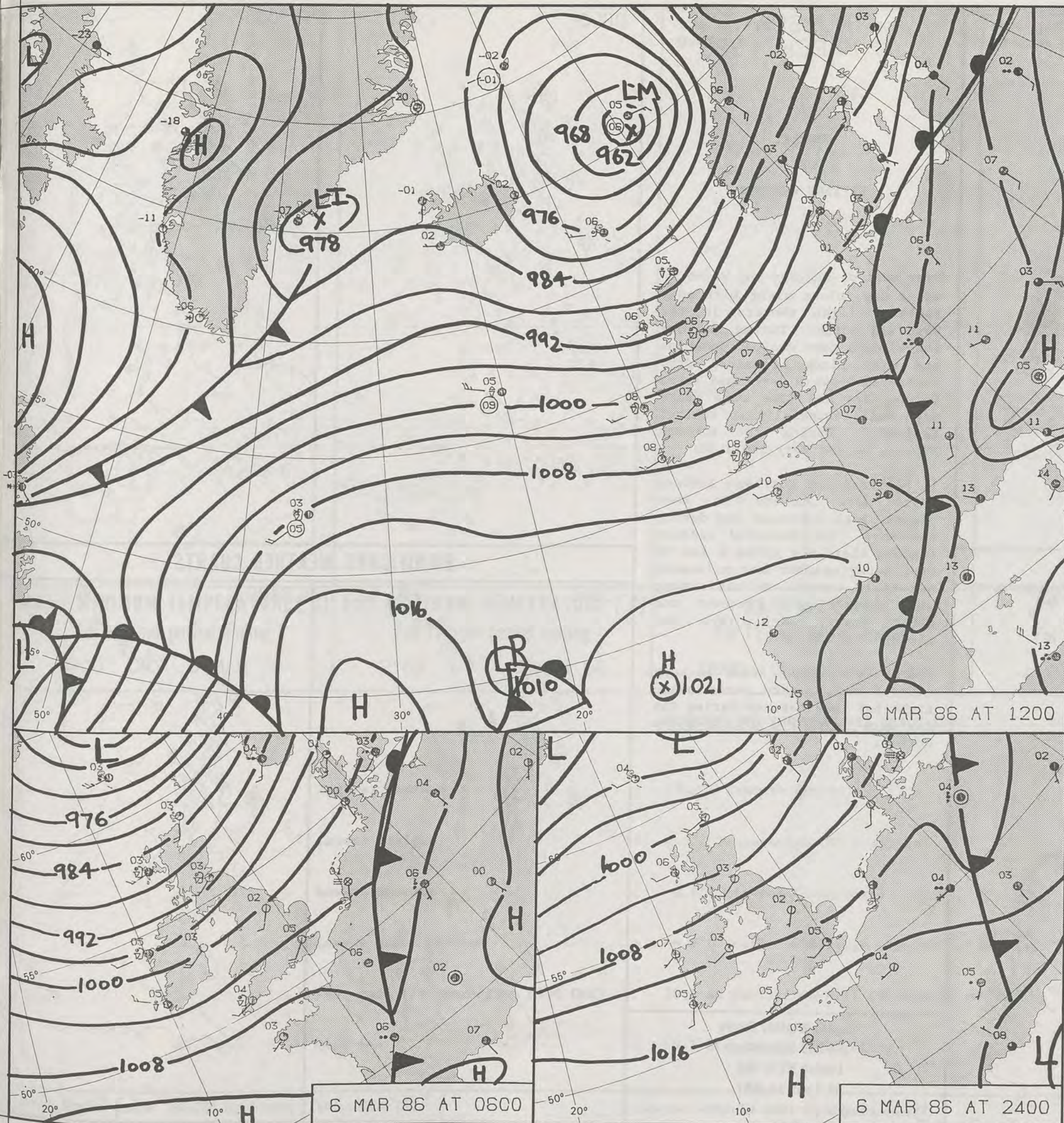
**DAILY
WEATHER
SUMMARY**



© Crown Copyright 1986
All rights reserved



5/3/86 1200
London Weather Centre 284-286 High Holborn London WC1V 7HX
All times are GMT 500mb full lines 1000-500 mb pecked
© Crown Copyright 1986 All rights reserved



DAILY WEATHER SUMMARY

FOR

THURSDAY 6 MARCH 1986

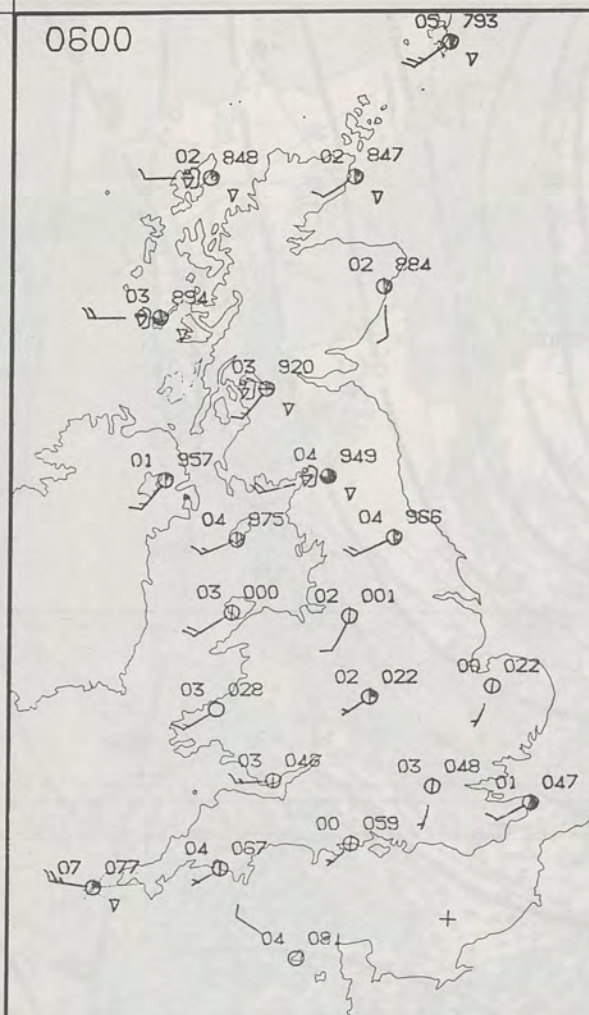
Warm front Cold front Occlusion

London Weather Centre 284-286 High Holborn London WC1V 7HX

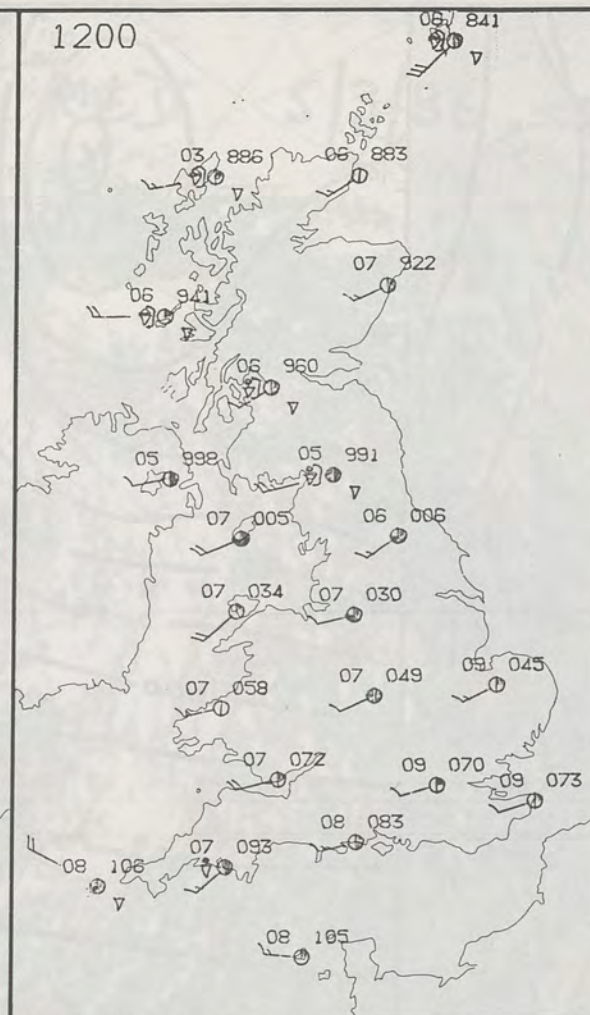
© Crown Copyright 1986 All rights reserved



0600

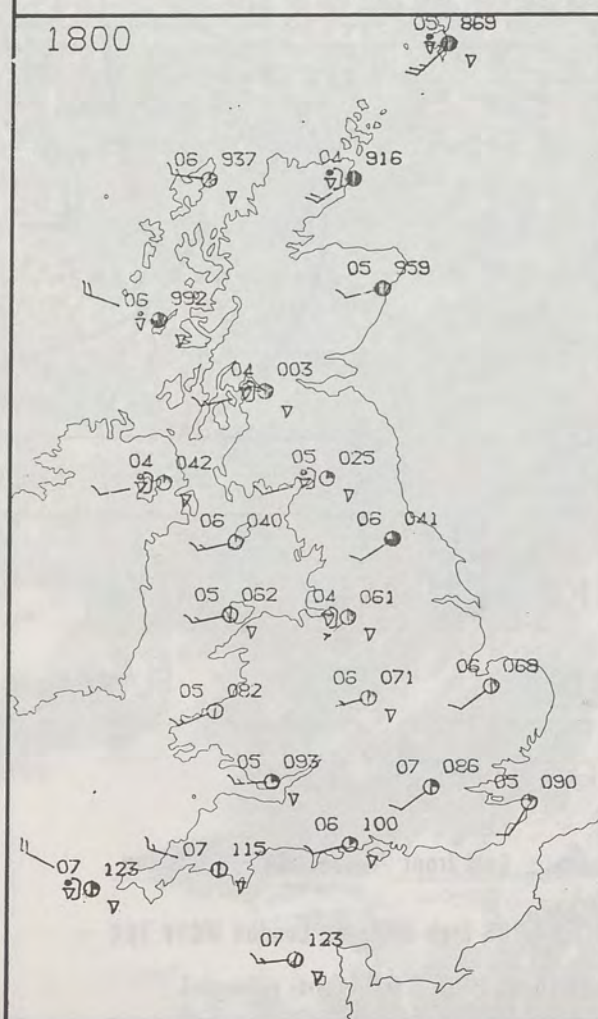


1200

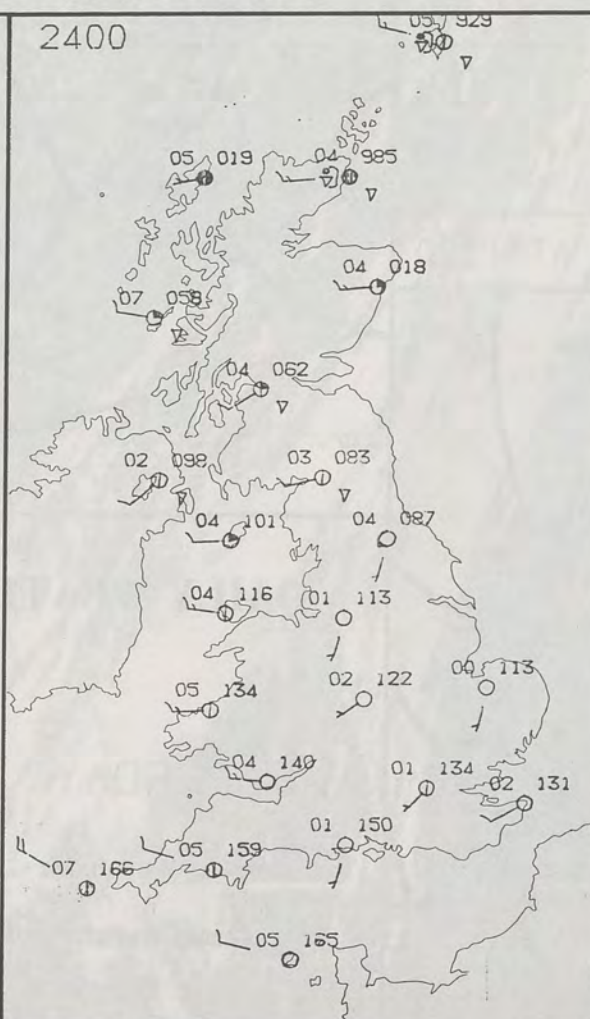


PLOTTED SURFACE OBSERVATIONS

1800



2400

THURSDAY
6 MARCH 1986SUMMARY
OF
BRITISH WEATHER

Over most of England and Wales it was a dry, clear night with only isolated light showers in the west and north. During the day there was a good deal of sunshine and many places remained dry. Scattered showers developed later in the day and some were heavy with hail, especially in central England. During the evening showers became very isolated.

In Scotland and Northern Ireland there were showers in most places, both overnight and during the day. In sheltered eastern regions there was quite a lot of dry, sunny weather but on coasts and hills exposed to the strong wind showers were frequent and often heavy, with hail and sleet.

There was a slight frost in many central and eastern parts overnight but temperatures during the day were near or a little above normal.

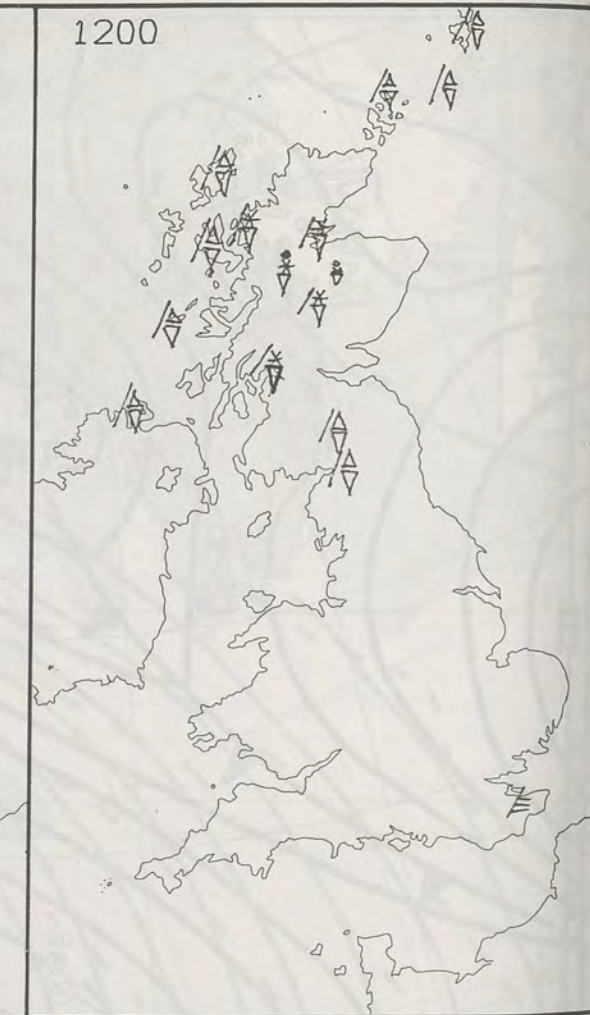
London Weather Centre
284-286 High Holborn
London WC1V 7HX
All times are GMT

© Crown Copyright 1986 All rights reserved

0600



1200

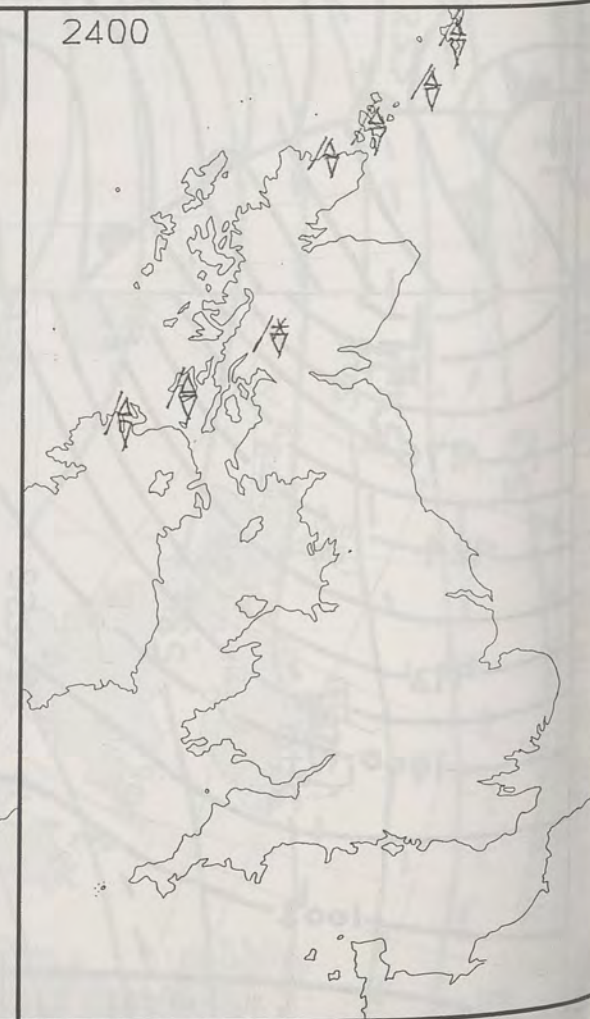


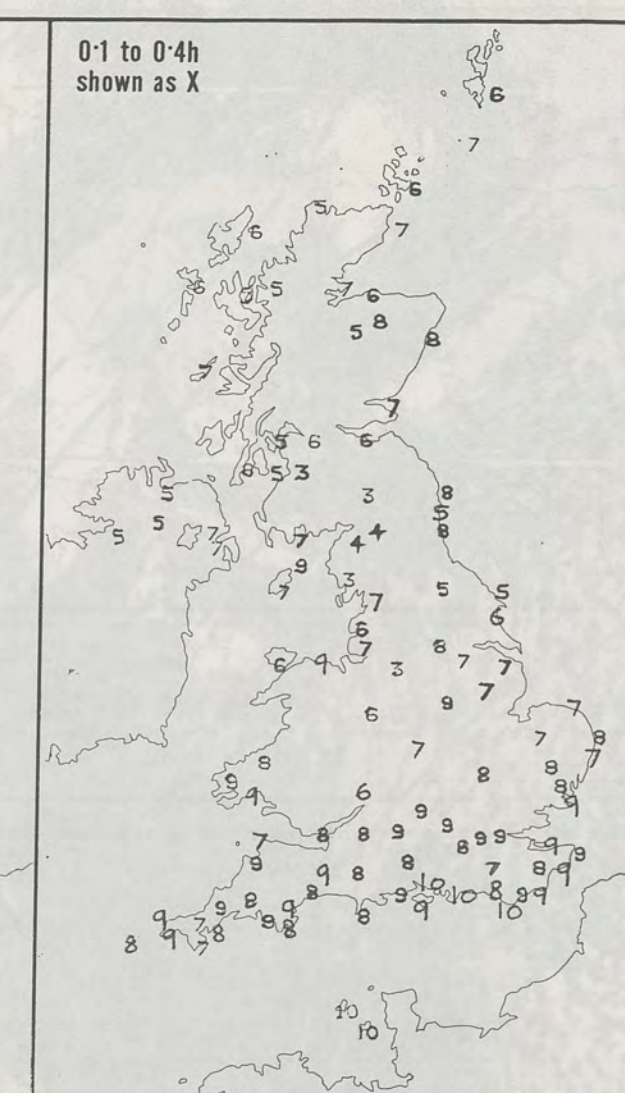
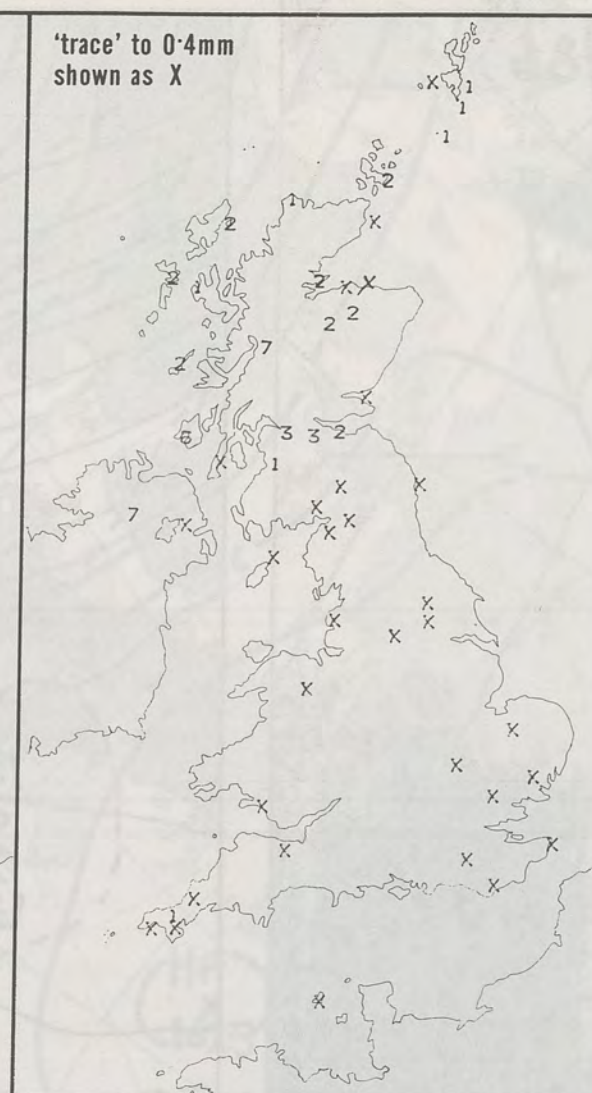
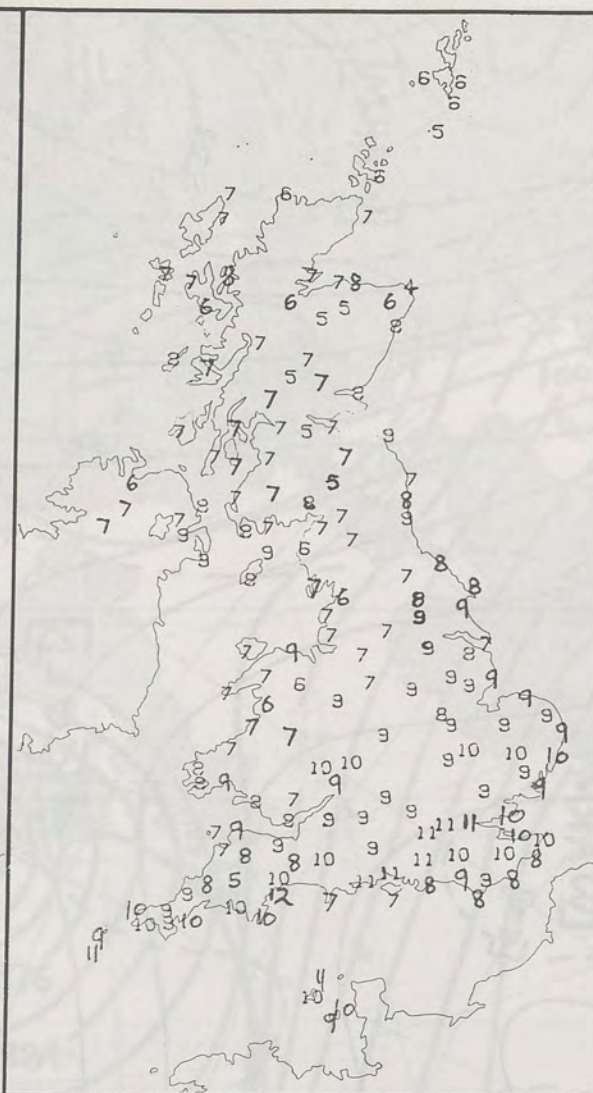
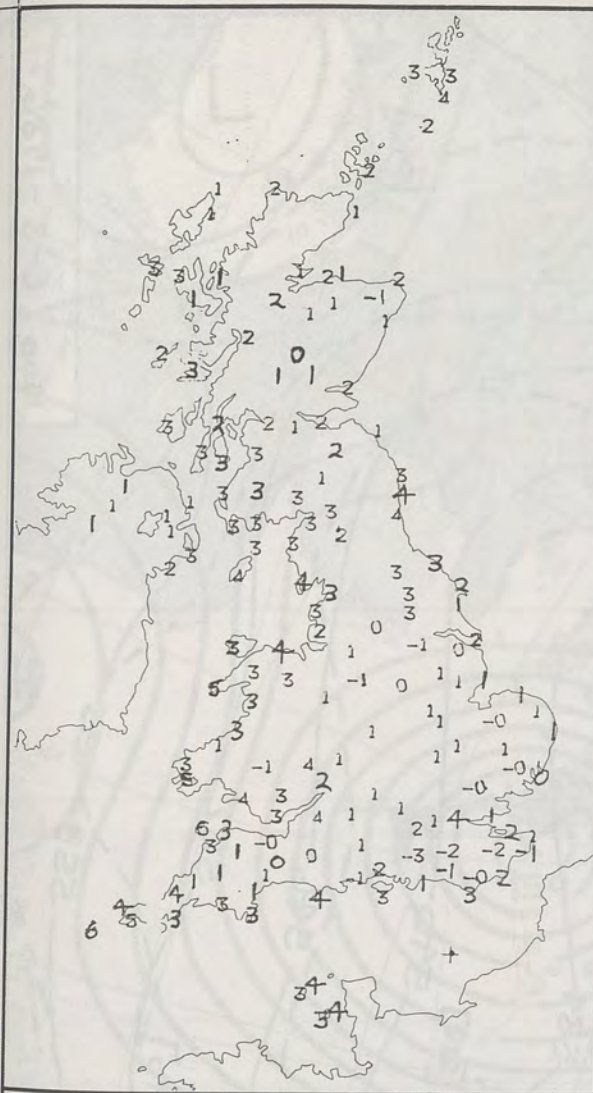
SIGNIFICANT WEATHER CHARTS

1800



2400





NIGHT MINIMUM TEMPERATURE (°C)
For 12-hour period ending
0900 ON 6 MAR 86

DAY MAXIMUM TEMPERATURE (°C)
For 12-hour period ending
2100 ON 6 MAR 86

RAINFALL (mm)
For 12-hour period ending
0900 ON 6 MAR 86

RAINFALL (mm)
For 12-hour period ending
2100 ON 6 MAR 86

SUNSHINE (hours)
Dawn to dusk
6 MAR 86

EXTREMES FOR THURSDAY 6TH MARCH 1986

Highest maximum : 12.2°C Exmouth (Devon)

Lowest maximum : 4.2°C Fraserburgh (NE Grampian)

Lowest minimum : -2.6°C Liphook (Hampshire)

Lowest grass minimum : -6.9°C South Farnborough (Hampshire) and East Hoathly (East Sussex)

Most rain (24 hours from 0900 GMT) : 10.1 mm Collafirth Hill (Shetland)

Most sun : 10.2 hrs Jersey (St. Helier)

METEOROLOGICAL
OFFICE
14 MAR 1986
LIBRARY

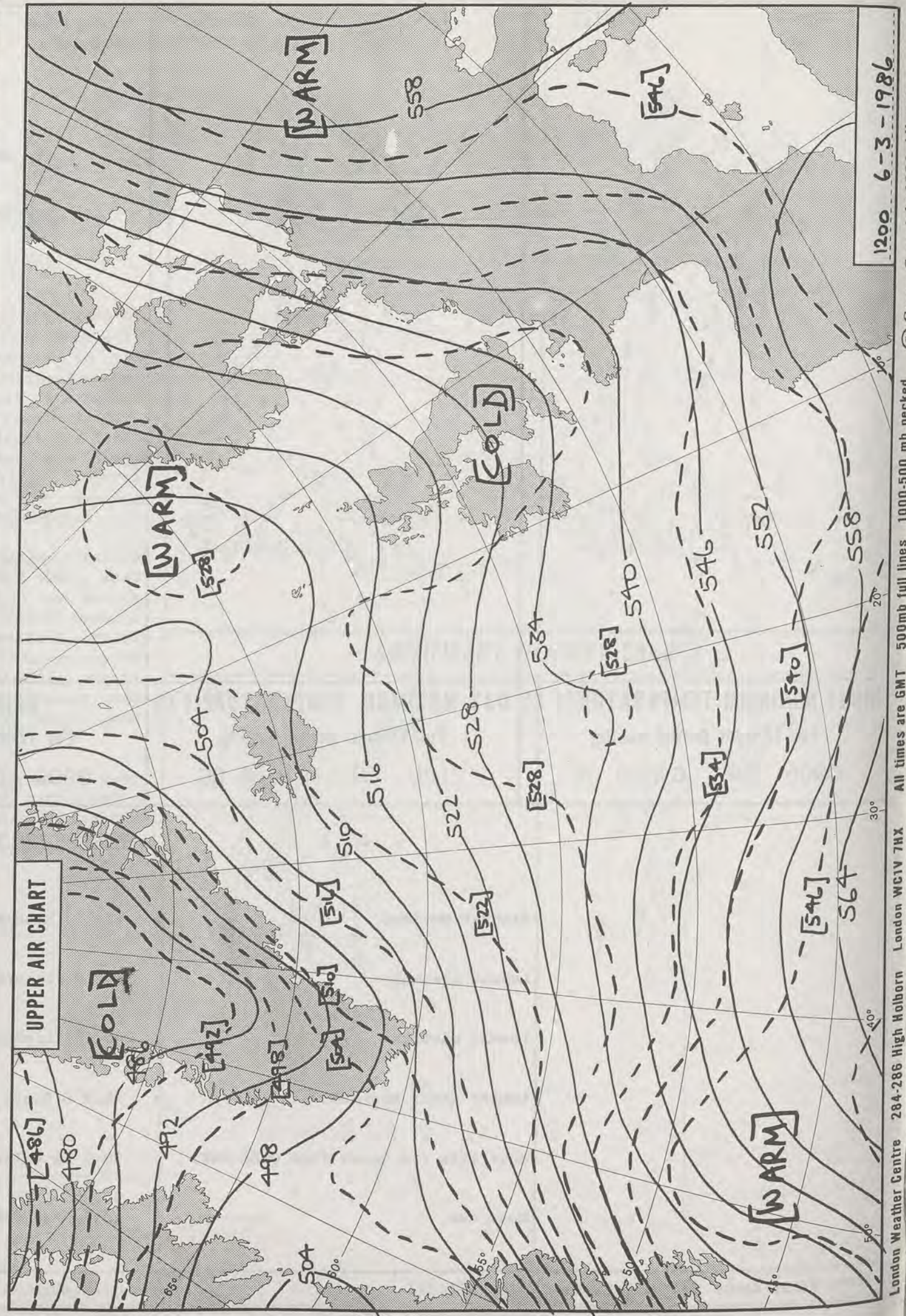
**DAILY
WEATHER
SUMMARY**

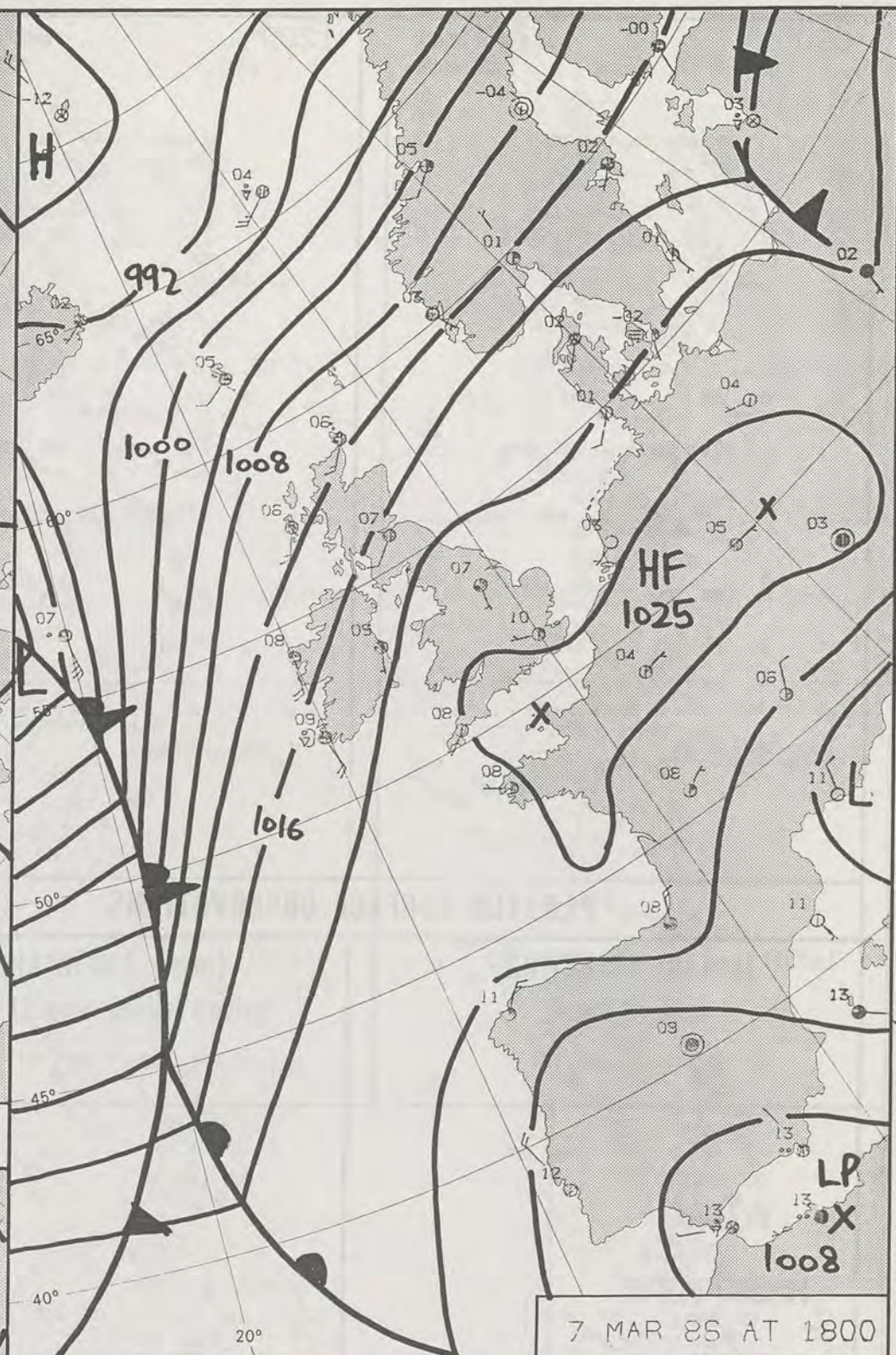
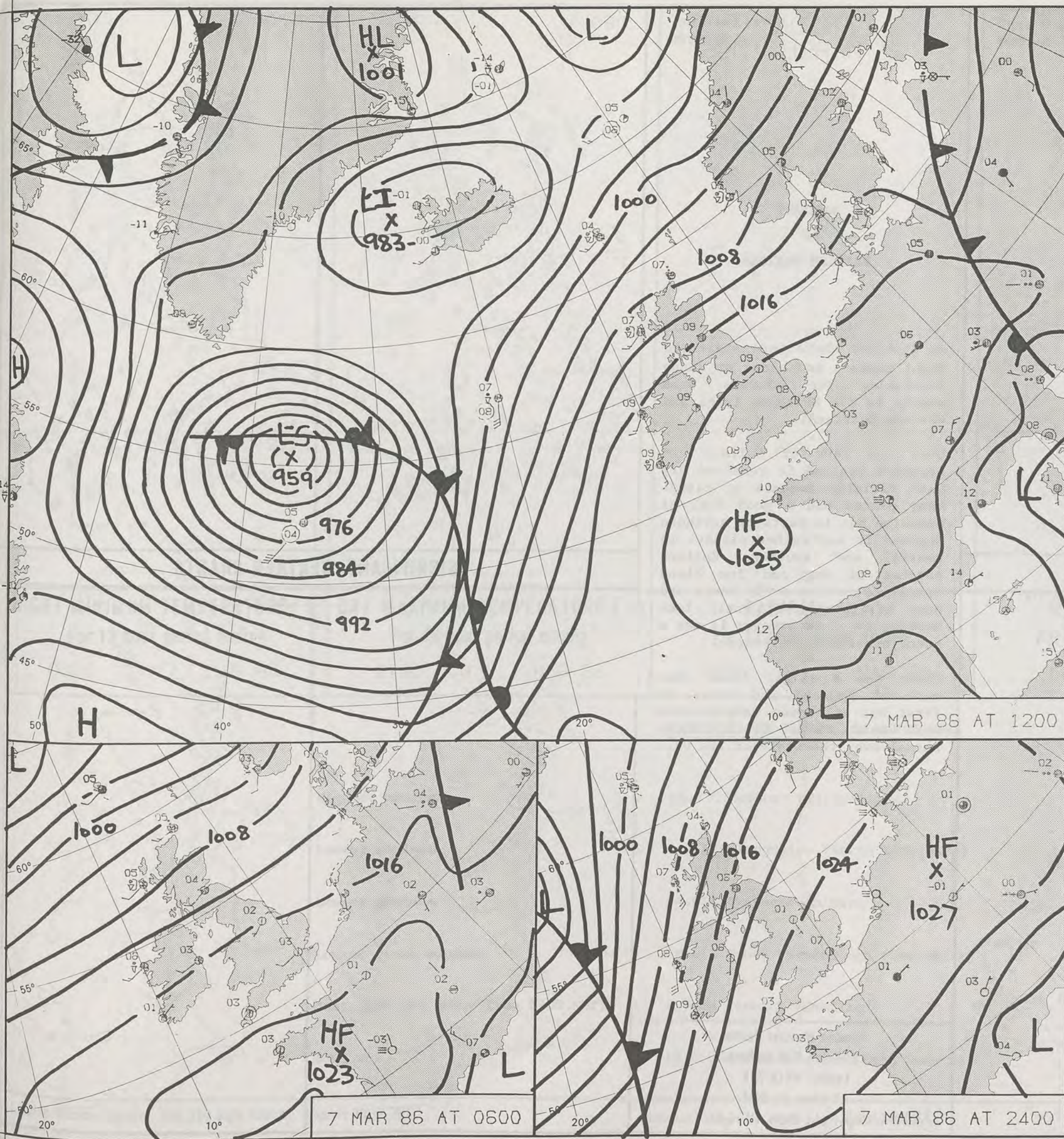


© Crown Copyright 1986
All rights reserved

London Weather Centre 284-286 High Holborn London WC1V 7HX

All times are GMT

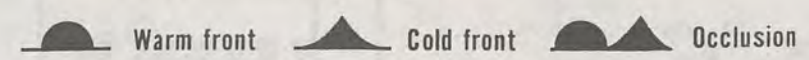




DAILY WEATHER SUMMARY

FOR

FRIDAY 7 MARCH 1986

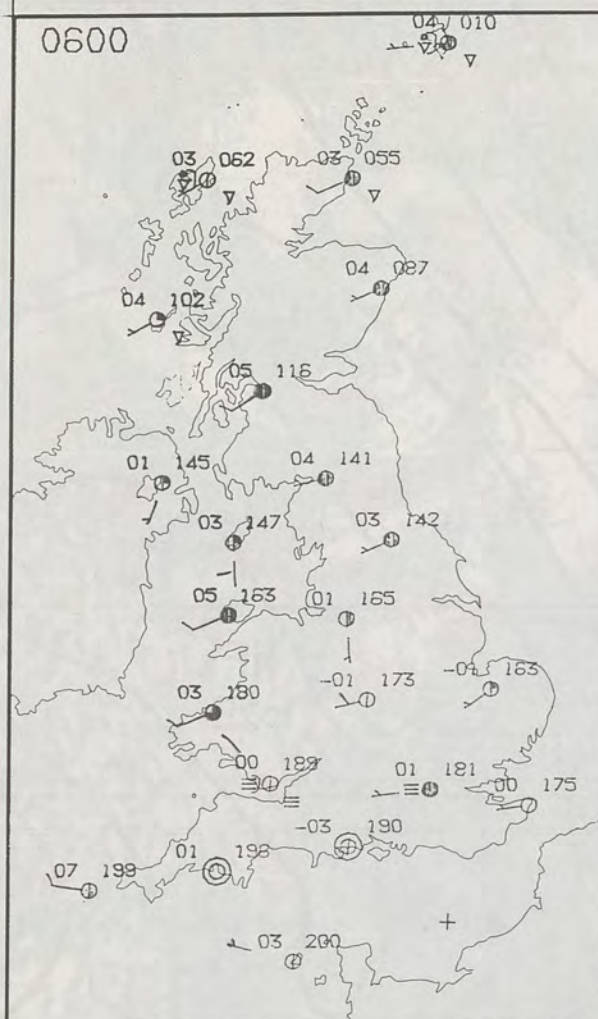


London Weather Centre 284-286 High Holborn London WC1V 7HX

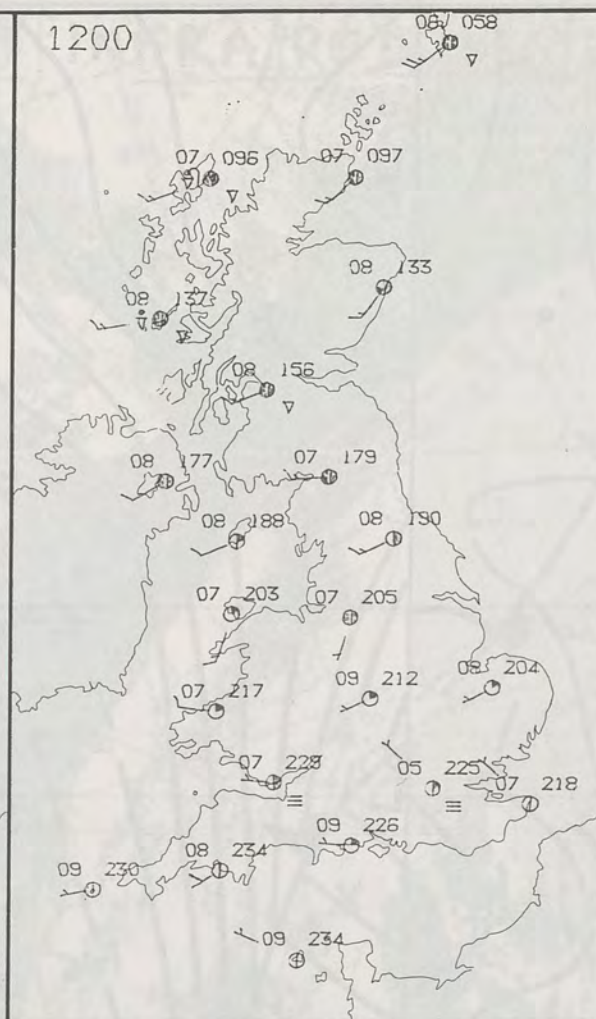
© Crown Copyright 1986 All rights reserved



0600



1200



FRIDAY
7 MARCH 1986

SUMMARY OF BRITISH WEATHER

In Scotland there were scattered light showers and clear or sunny intervals. The showers were mostly in the Northern Isles and western Scotland.

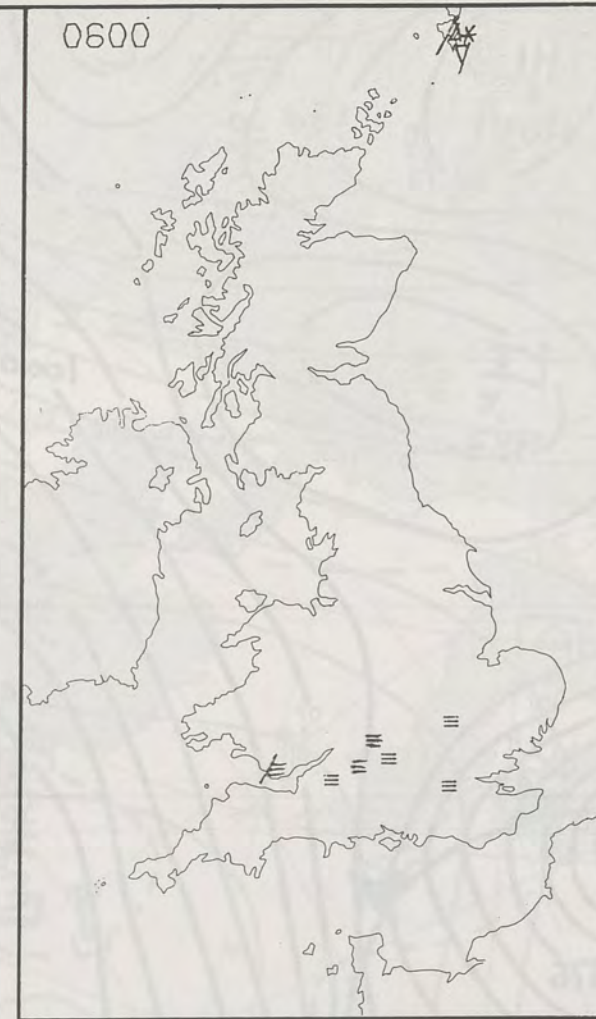
Over the rest of Britain and Northern Ireland it remained dry with variable amounts of cloud. Many places had a good deal of sunshine but in parts of northern England it was rather cloudy. In central and southern England patches of fog and low cloud developed in the early hours and some of these took until late morning to clear however it was a sunny afternoon everywhere.

There was a slight frost over much of England and Wales at first but afternoon temperatures were near or a little above normal over the whole of the UK.

London Weather Centre
284-286 High Holborn
London WC1V 7HX
All times are GMT

© Crown Copyright 1986 All rights reserved

0600

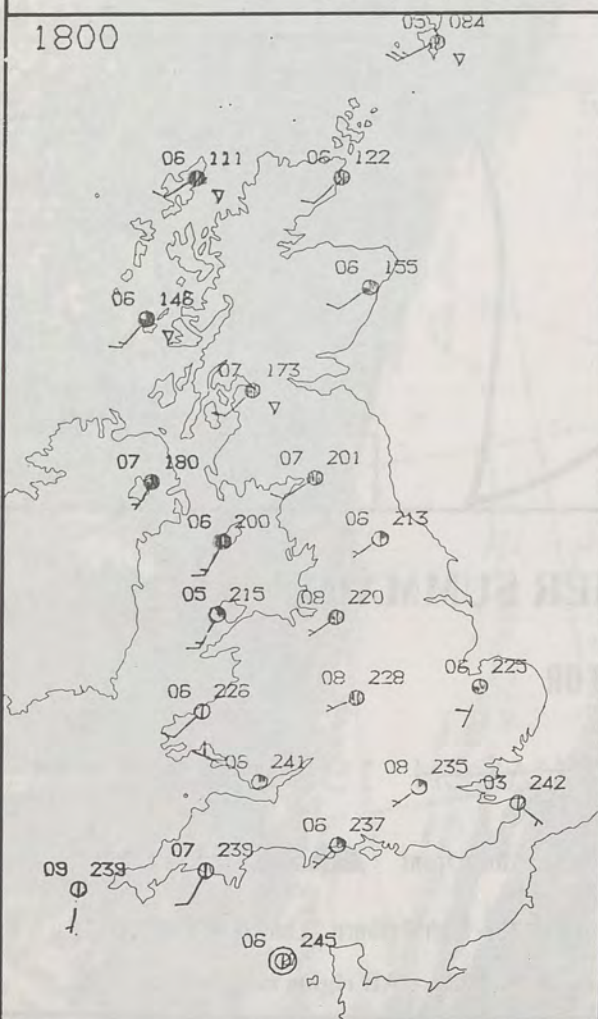


1200

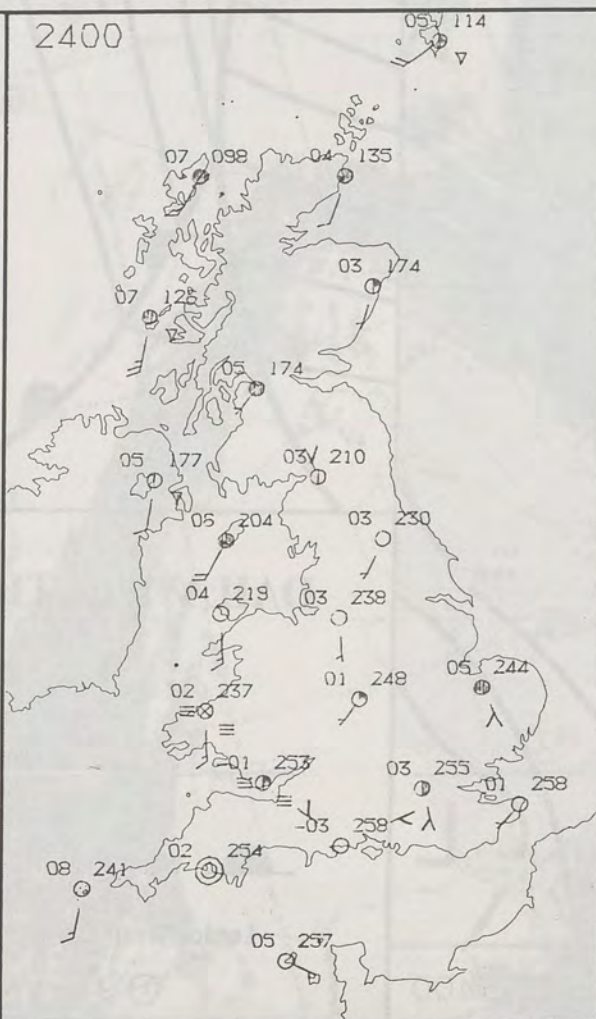


PLOTTED SURFACE OBSERVATIONS

1800



2400

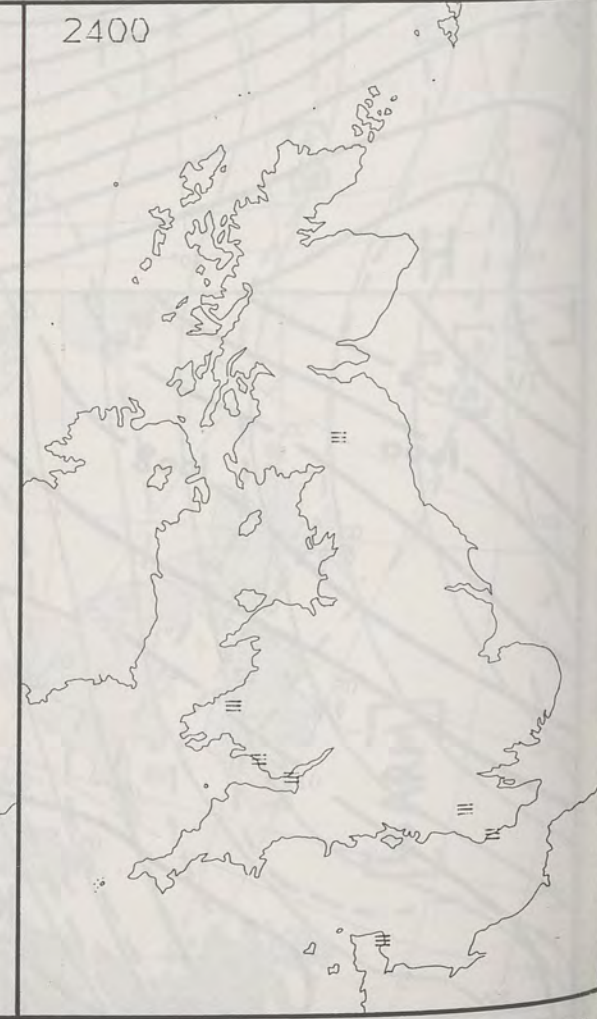


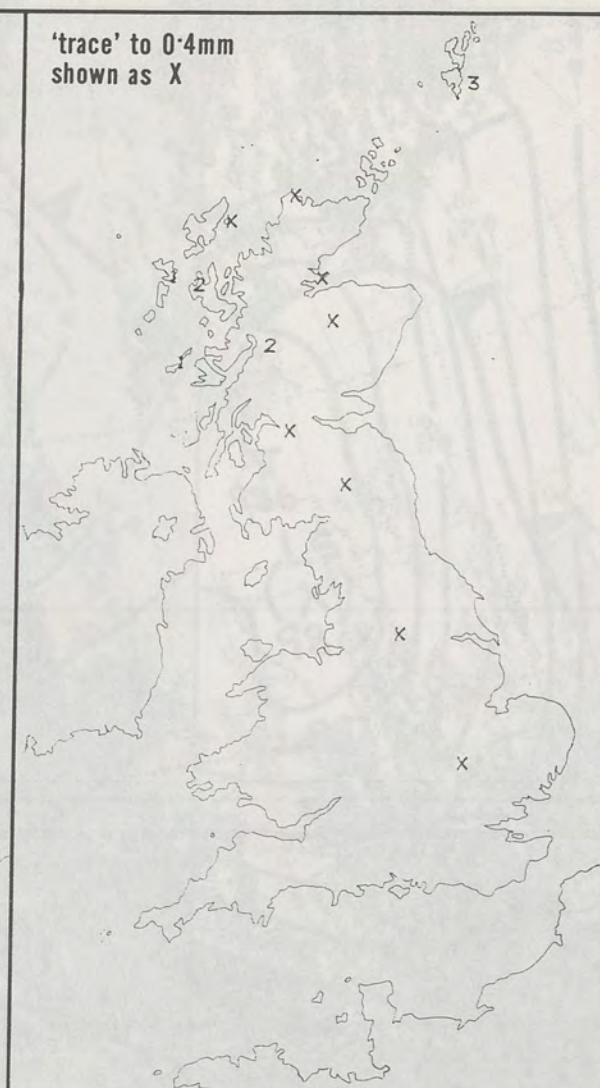
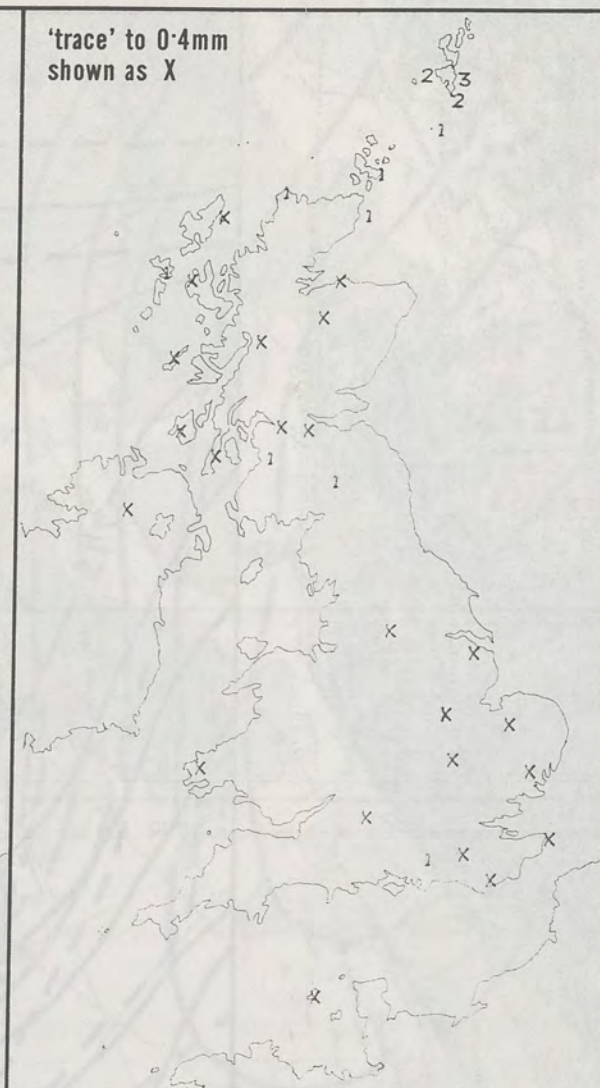
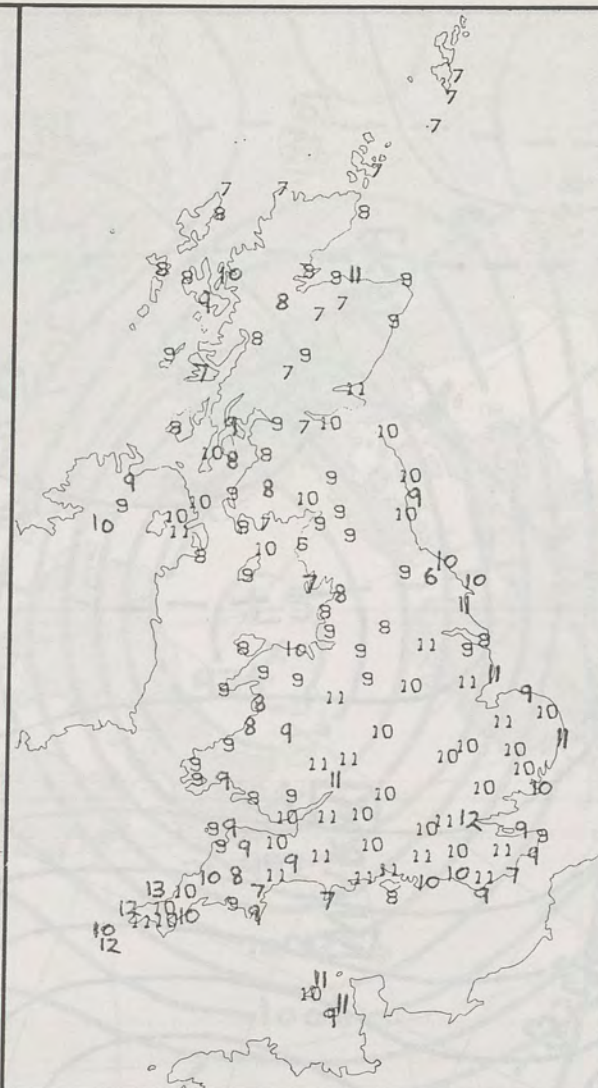
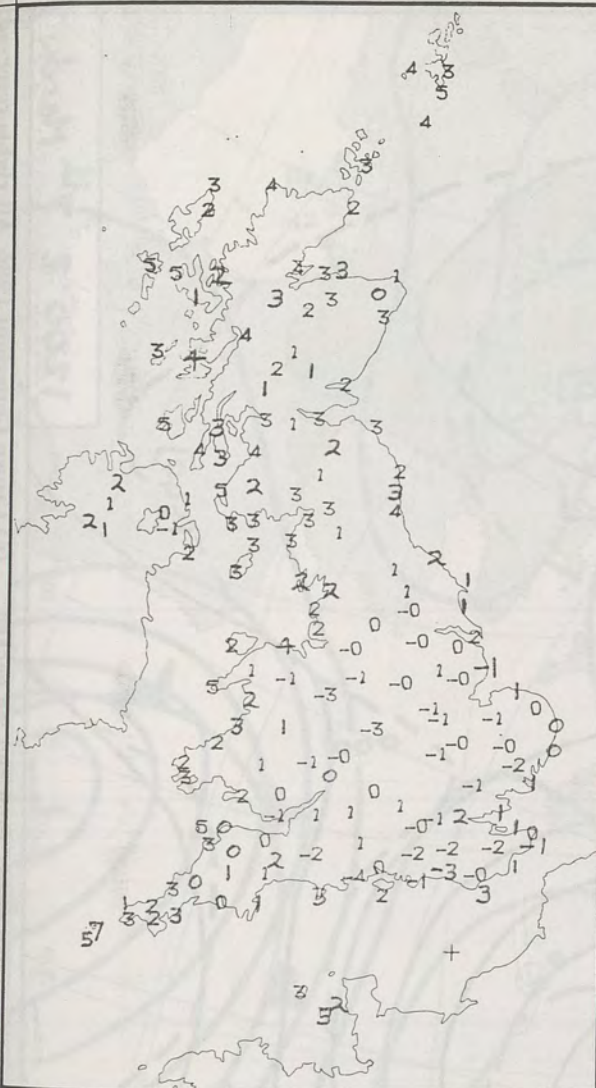
SIGNIFICANT WEATHER CHARTS

1800



2400





NIGHT MINIMUM TEMPERATURE (°C)
For 12-hour period ending
0900 ON 7 MAR 86

DAY MAXIMUM TEMPERATURE (°C)
For 12-hour period ending
2100 ON 7 MAR 86

RAINFALL (mm)
For 12-hour period ending
0900 ON 7 MAR 86

RAINFALL (mm)
For 12-hour period ending
2100 ON 7 MAR 86

SUNSHINE (hours)
Dawn to dusk
7 MAR 86

EXTREMES FOR FRIDAY 7TH MARCH 1986

Highest maximum : 12.9°C Newquay (Cornwall)

Lowest maximum : 5.9°C Fylingdales (North Yorkshire)

Lowest minimum : -4.0°C Bournemouth/Hurn

Lowest grass minimum : -8.0°C South Farnborough (Hampshire)

Most rain (24 hours from 0900 GMT) : 2.9 mm Lerwick (Shetland)

Most sun : 10.6 hours Eastbourne (East Sussex)

METEOROLOGICAL
OFFICE
14 MAR 1986
LIBRARY

**DAILY
WEATHER
SUMMARY**

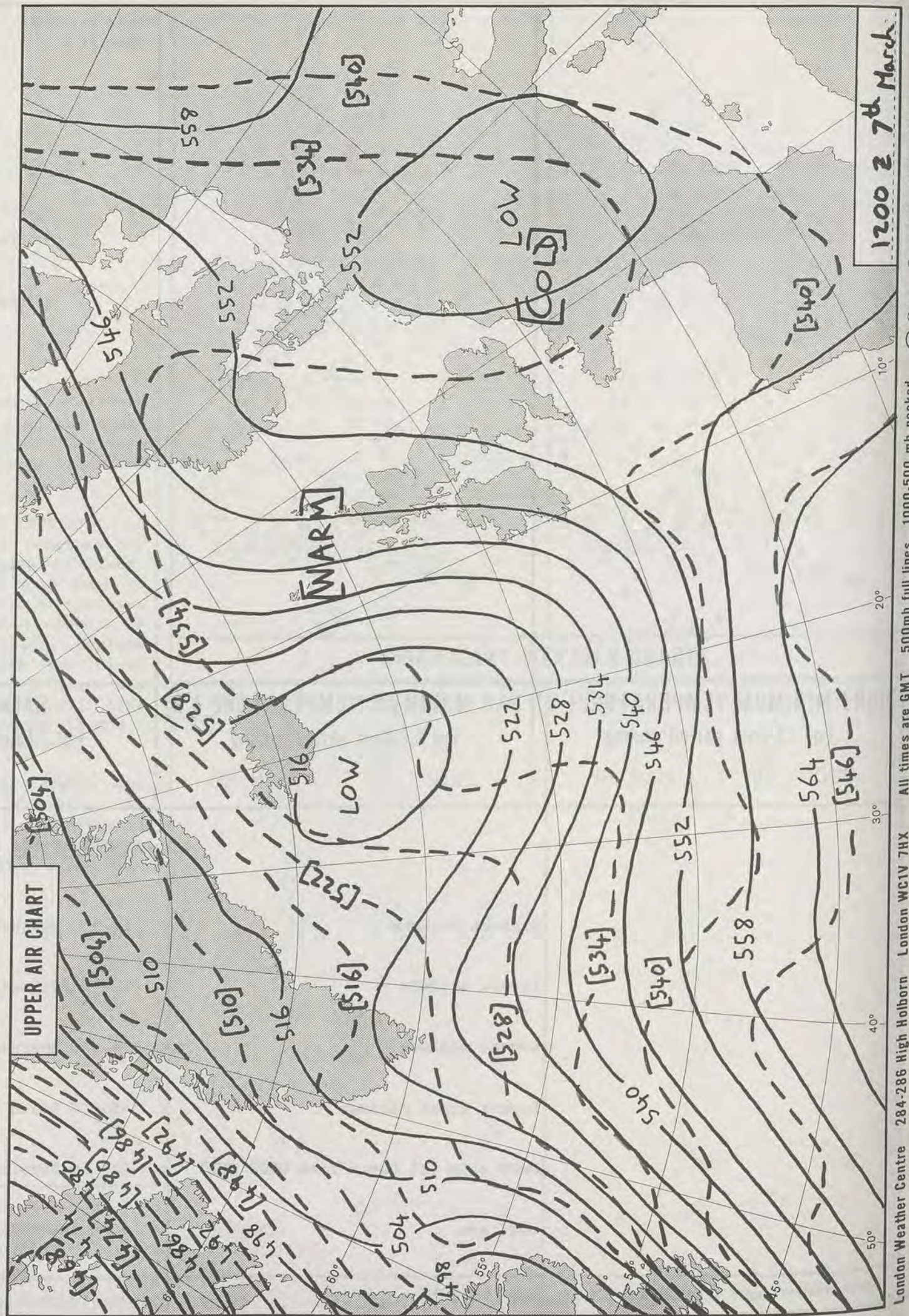
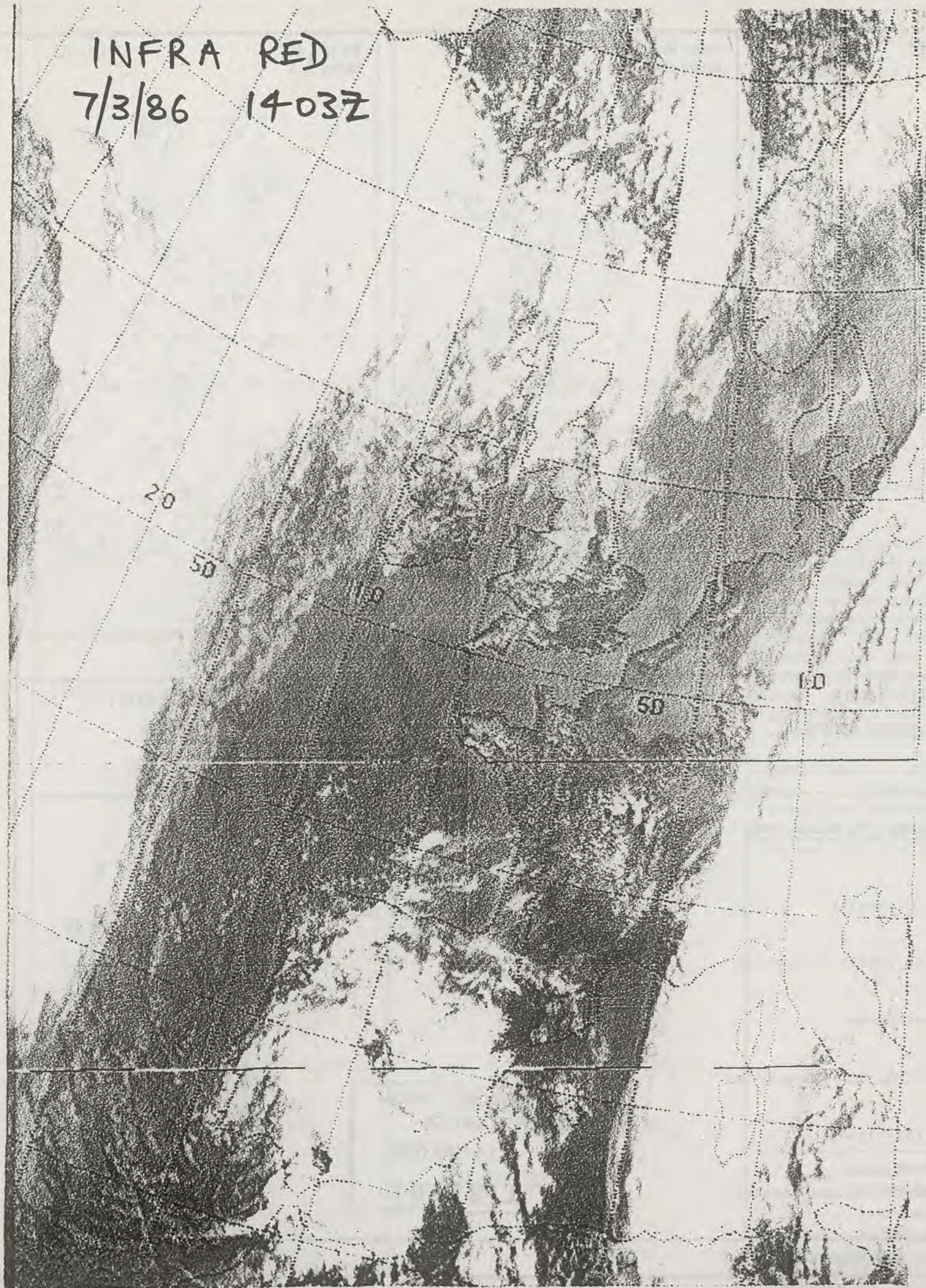


© Crown Copyright 1986
All rights reserved

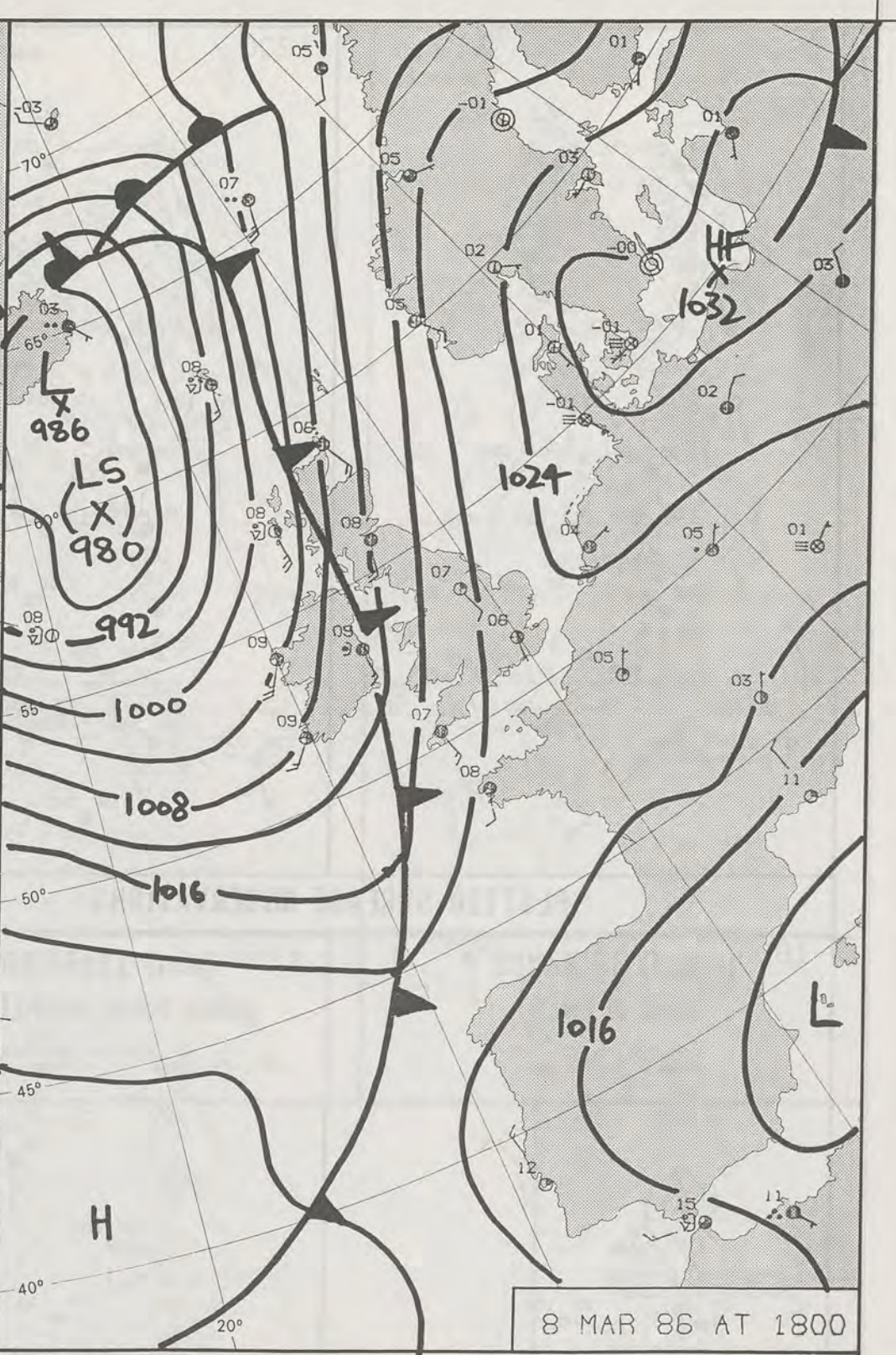
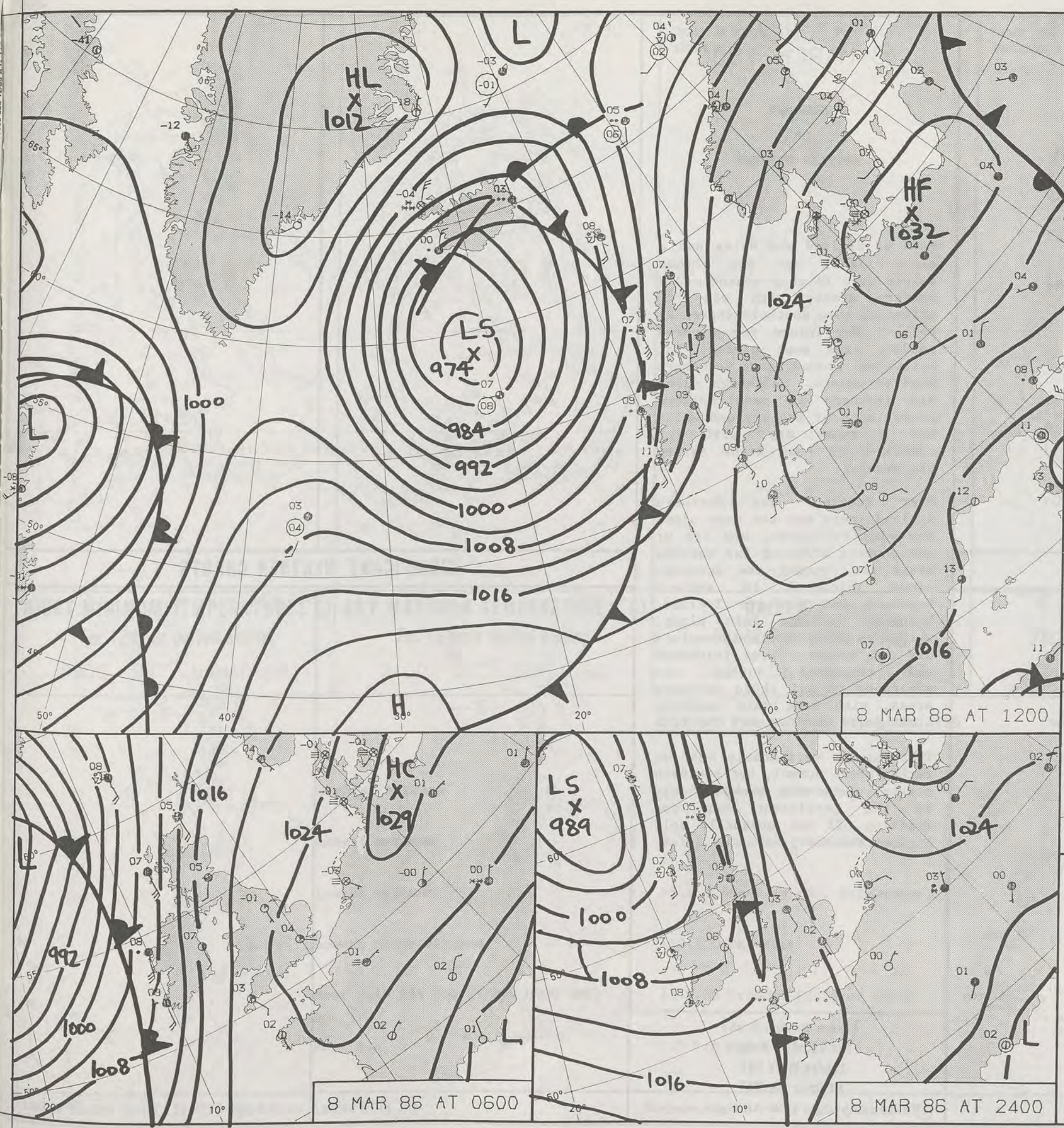
London Weather Centre 284-286 High Holborn London WC1V 7HX

All times are GMT

INFRA RED
7/3/86 1403Z



1200 Z 7th March
London Weather Centre 284-286 High Holborn London WC1V 7HX
All times are GMT 500mb full lines 1000-500 mb pecked
© Crown Copyright 1986 All rights reserved
(7579) Dd. 8416009 500 12/85 A.G. Ltd. 1452



DAILY WEATHER SUMMARY

FOR

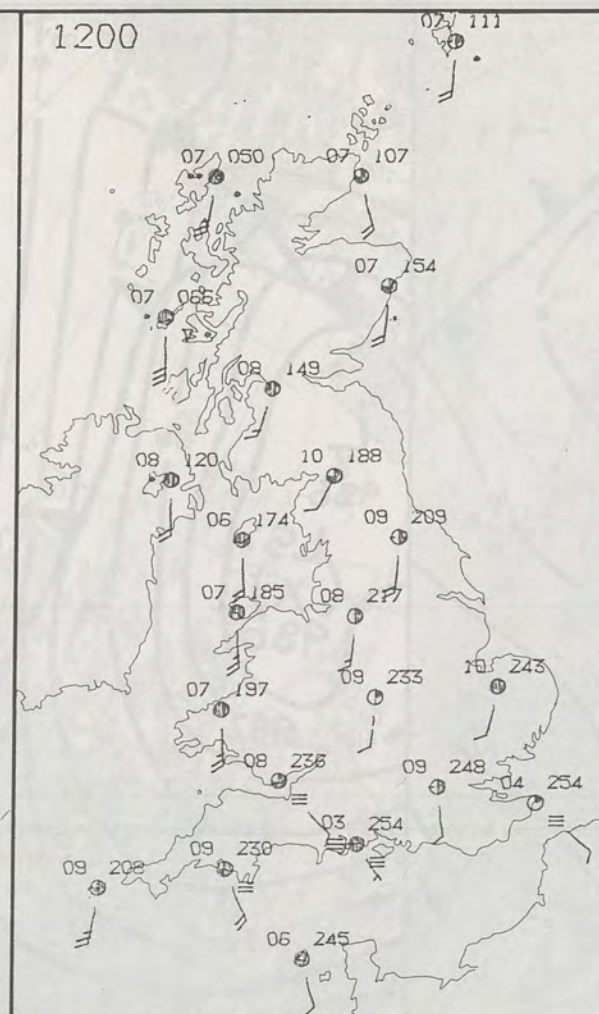
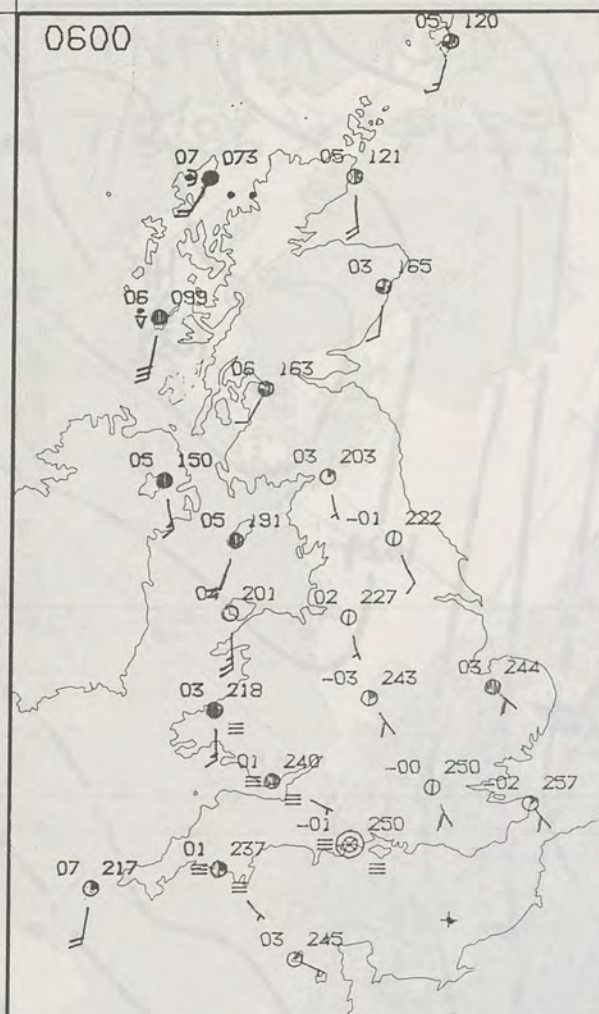
SATURDAY 8 MARCH 1986

London Weather Centre 284-286 High Holborn London WC1V 7HX

© Crown Copyright 1986 All rights reserved

London Weather Centre 284-286 High Holborn London WC1V 7HX

© Crown Copyright 1986 All rights reserved



SATURDAY
8 MARCH 1986

SUMMARY
OF
BRITISH WEATHER

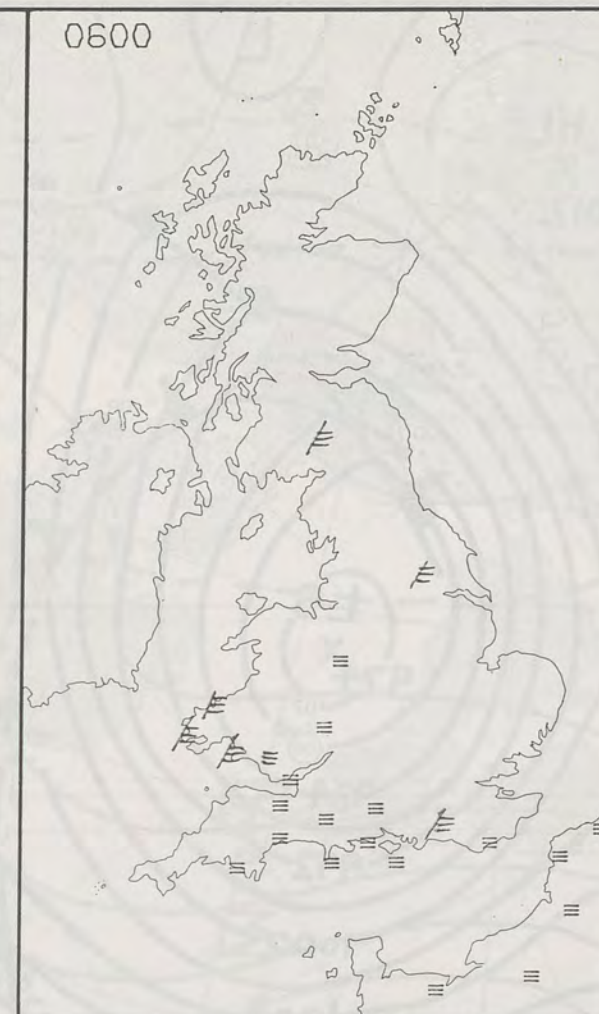
Much of England and Wales had a clear night, and fog formed before dawn in many southern and eastern areas, with sea fog affecting some southern shores as well. The inland fog cleared readily from most places, but persisted around some southern English coasts. Although cloud did increase in some western areas, much of England and Wales had a sunny day, with fog reforming in some areas during the evening.

Over Scotland and Northern Ireland there was too much cloud and wind for frost, and one or two showers affected far western areas too. During the morning, cloud thickened in western Scotland and Northern Ireland, bringing sporadic rain along, whilst eastern Scotland remained dry and bright. Cloud thickened and increased during the afternoon in all these northern areas, with some rain reaching other parts of Scotland.

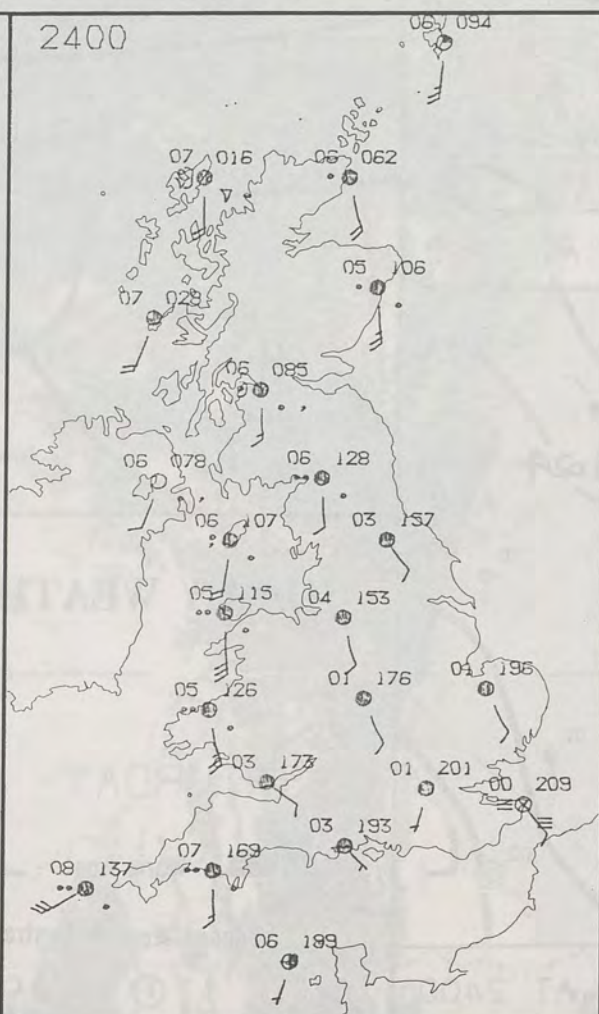
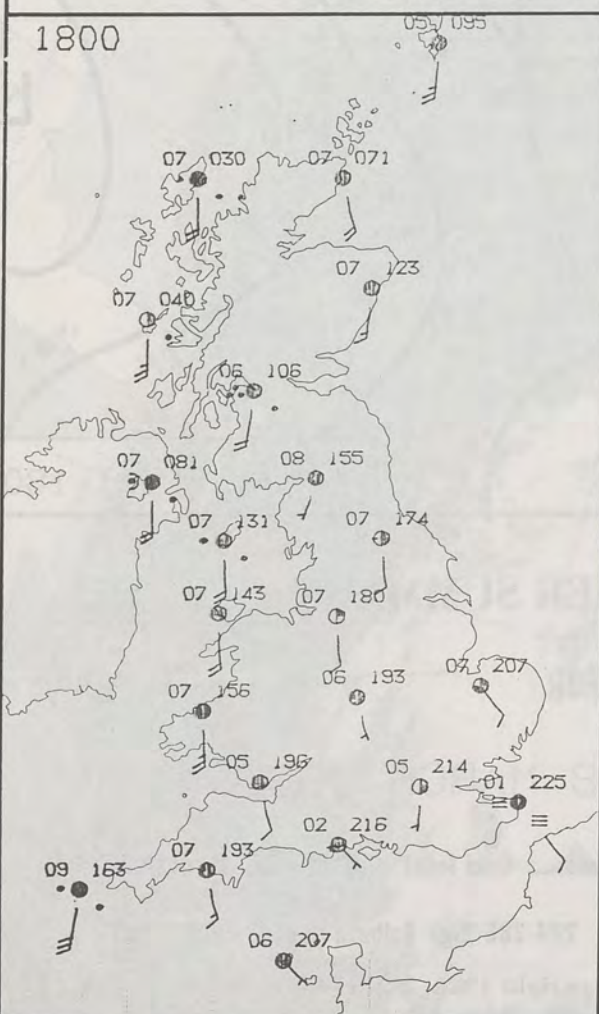
Temperatures were mostly near or rather above normal, but southern coastal areas were markedly cold in the persistent sea fog drifting off the unusually cold English Channel.

London Weather Centre
284-286 High Holborn
London WC1V 7HX
All times are GMT

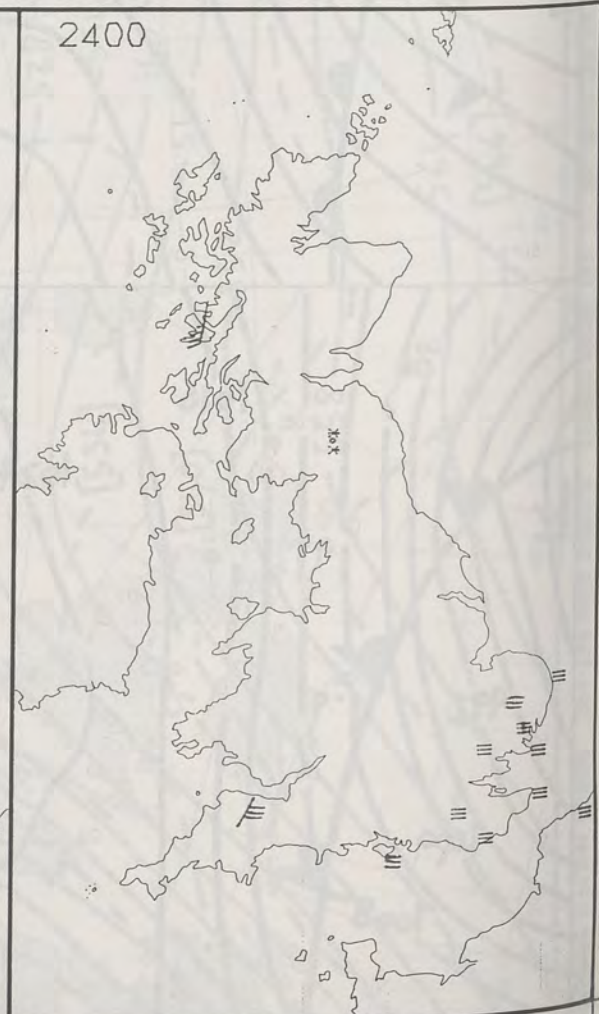
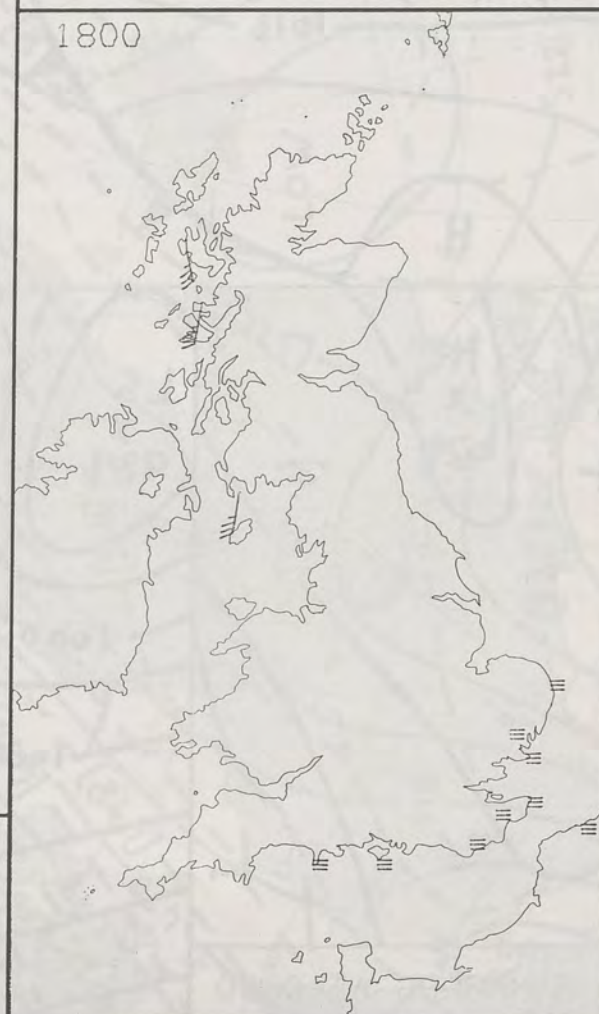
© Crown Copyright 1986 All rights reserved

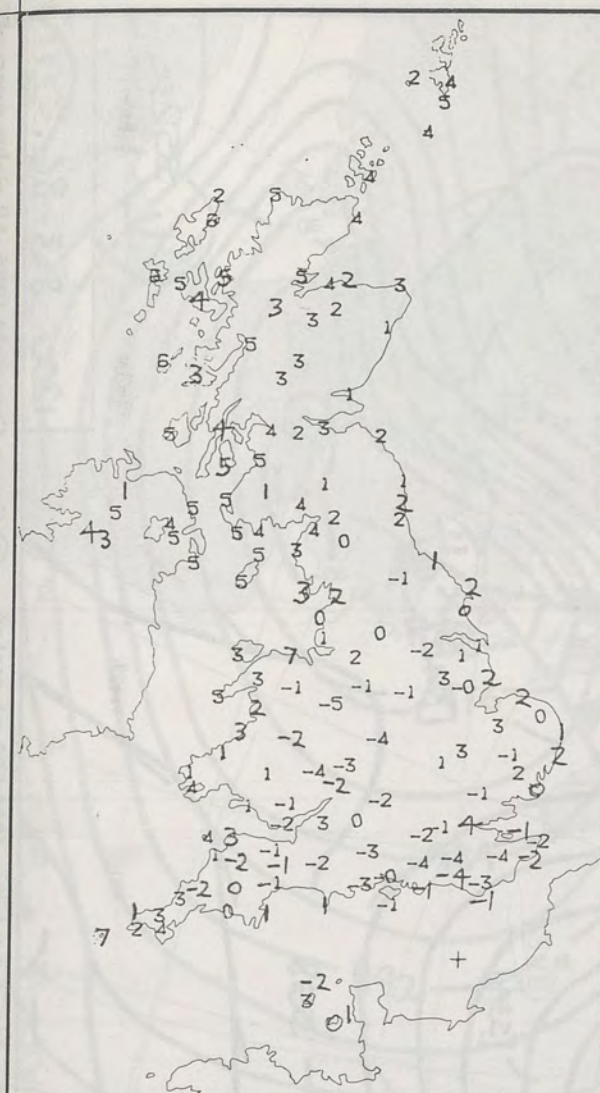


PLOTTED SURFACE OBSERVATIONS

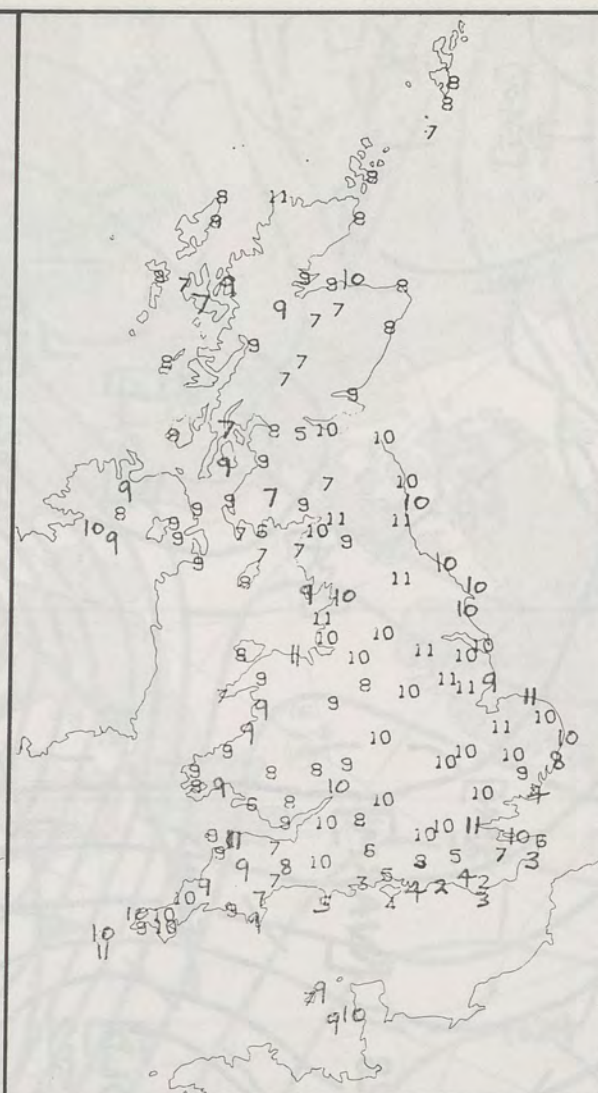


SIGNIFICANT WEATHER CHARTS





NIGHT MINIMUM TEMPERATURE (°C)
For 12-hour period ending
0900 ON 8 MAR 86



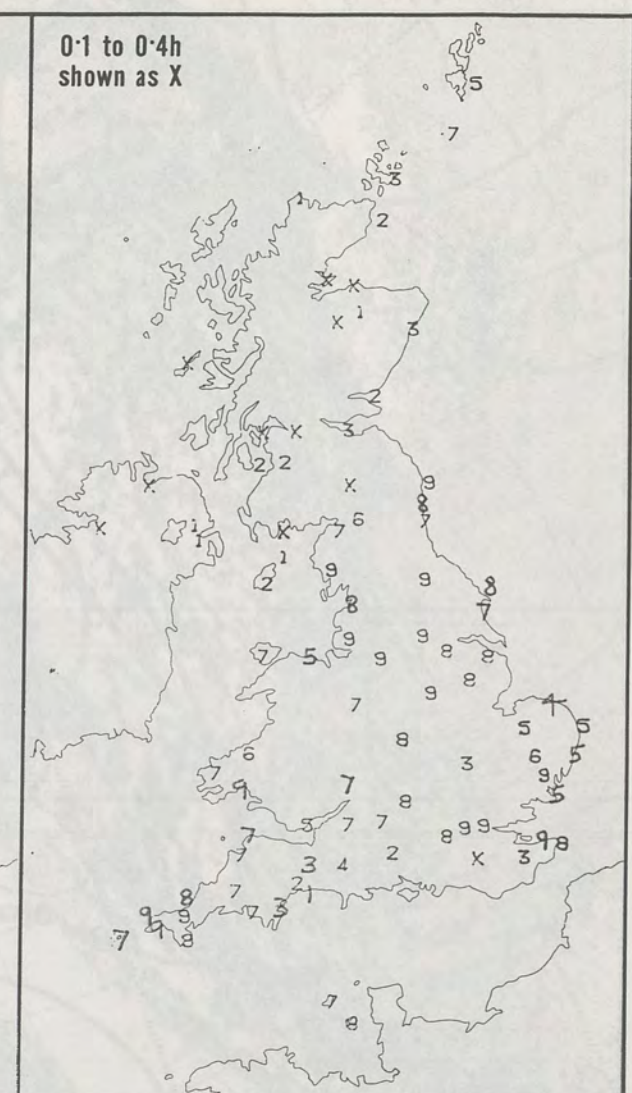
DAY MAXIMUM TEMPERATURE (°C)
For 12-hour period ending
2100 ON 8 MAR 86



RAINFALL (mm)
For 12-hour period ending
0900 ON 8 MAR 86



RAINFALL (mm)
For 12-hour period ending
2100 ON 8 MAR 86



SUNSHINE (hours)
Dawn to dusk
8 MAR 86

EXTREMES FOR SATURDAY 8TH MARCH 1986

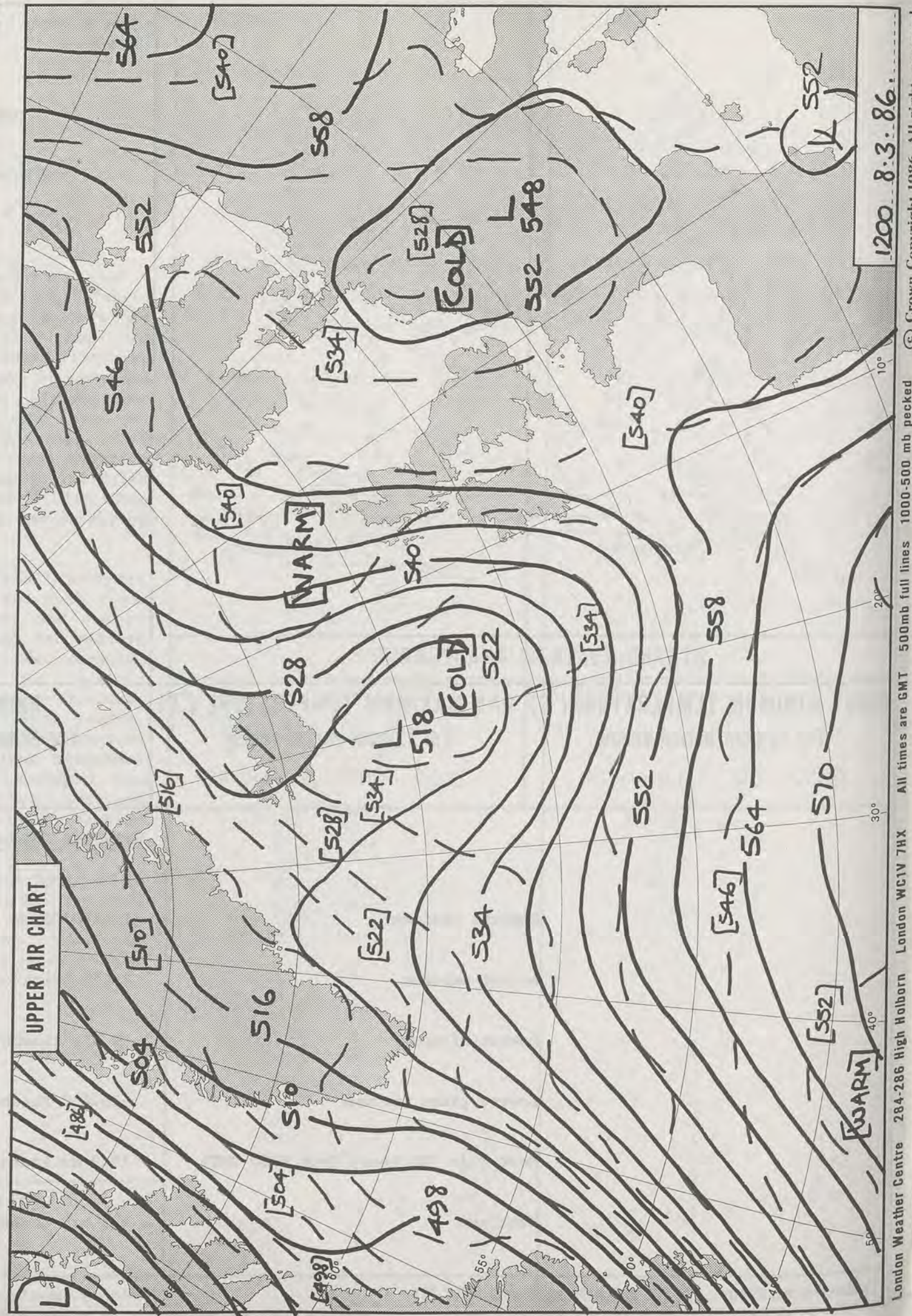

Highest maximum	: 11.4°C Cromer (Norfolk)
Lowest maximum	: 2.1°C Brighton (East Sussex)
Lowest minimum	: -5.4°C Shawbury (Nr. Shrewsbury)
Lowest grass minimum	: -10.4°C Shawbury
Most rain (24 hours from 0900 GMT)	: 15.9 mm Prabost (Isle of Skye)
Most sun	: 9.5 hrs Herne Bay (Kent)

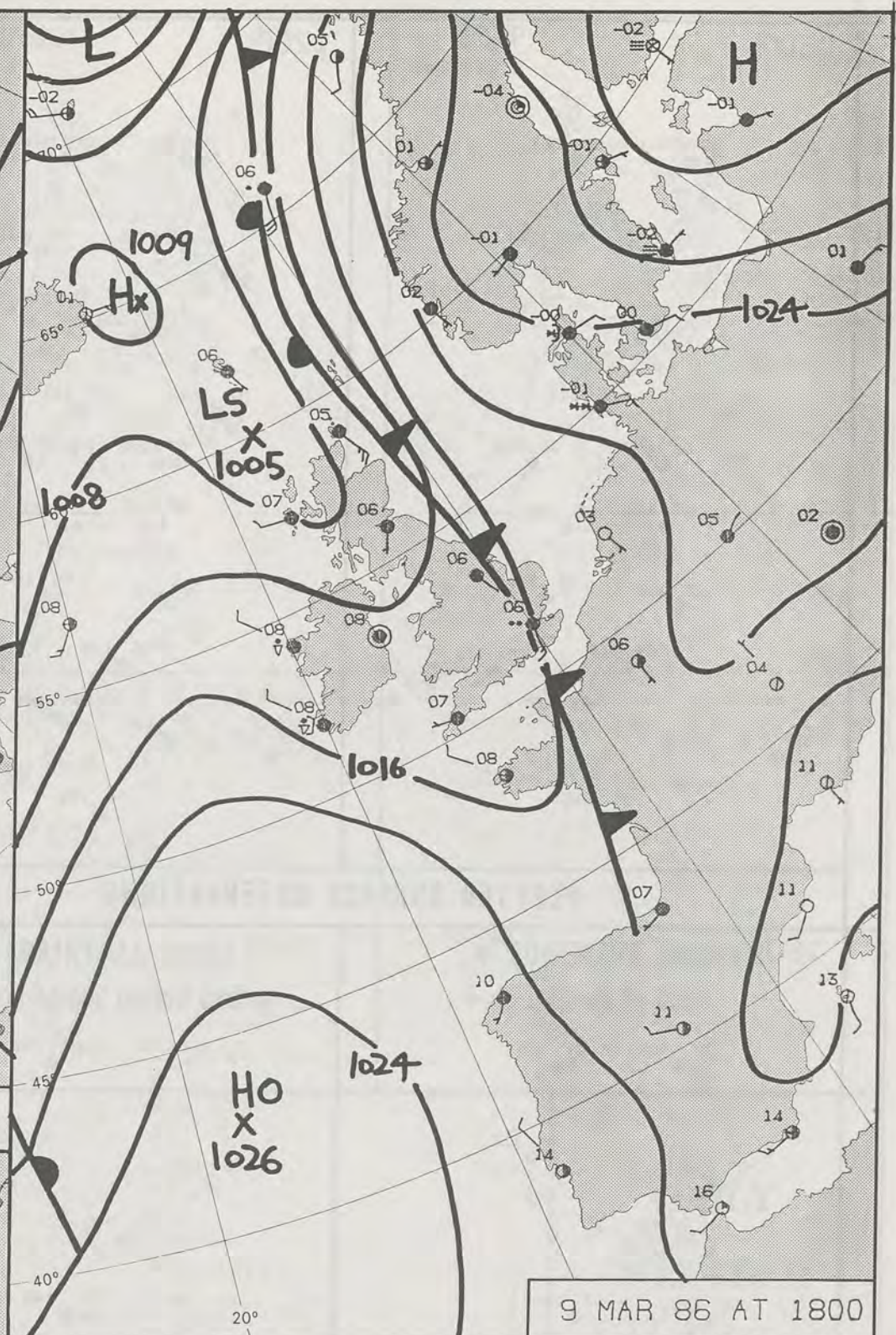
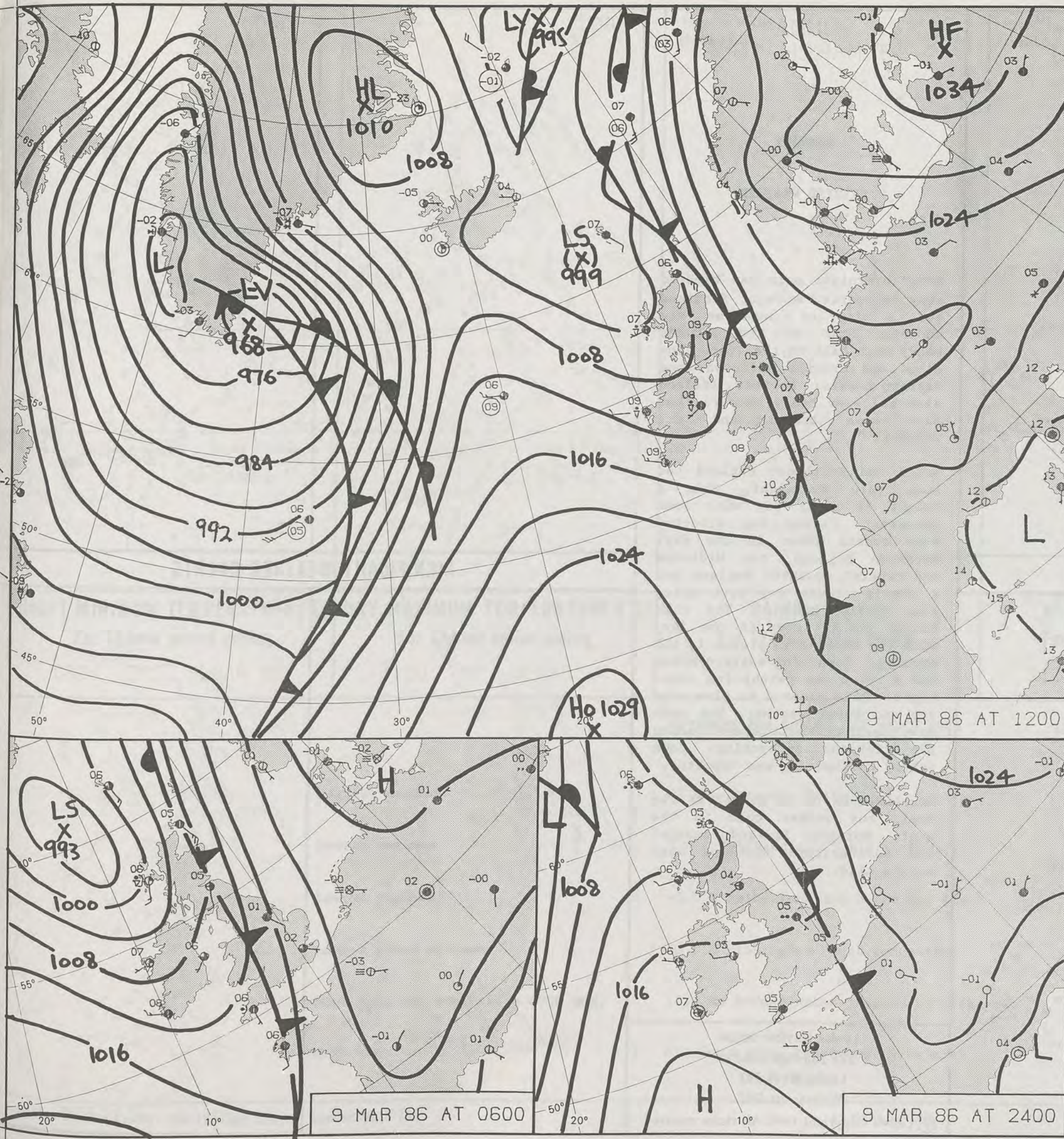


**DAILY
WEATHER
SUMMARY**






© Crown Copyright 1986
All rights reserved





DAILY WEATHER SUMMARY FOR SUNDAY 9 MARCH 1986

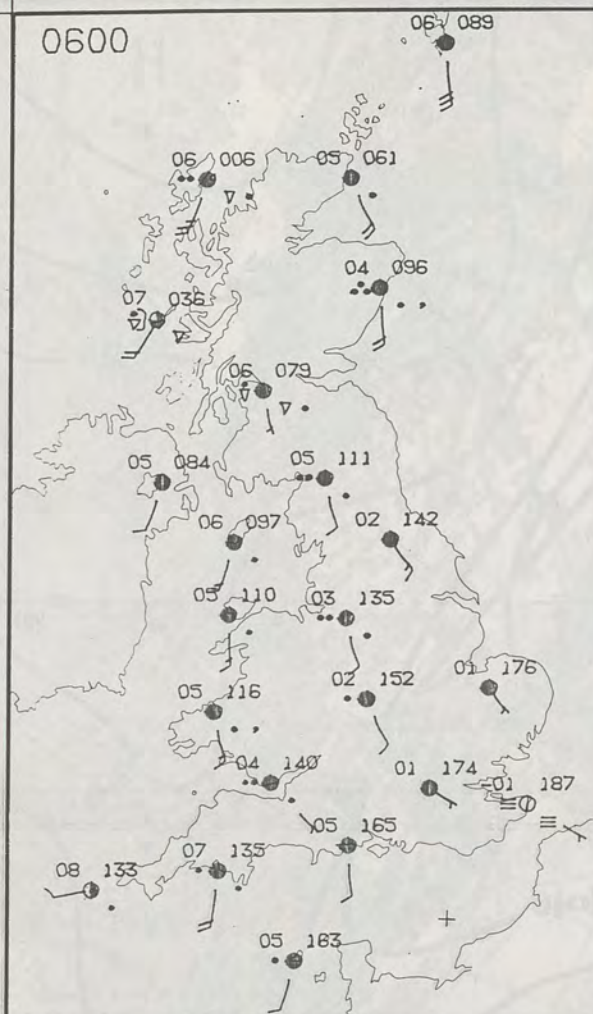
 Warm front
  Cold front
  Occlusion

London Weather Centre 284-286 High Holborn London WC1V 7HX

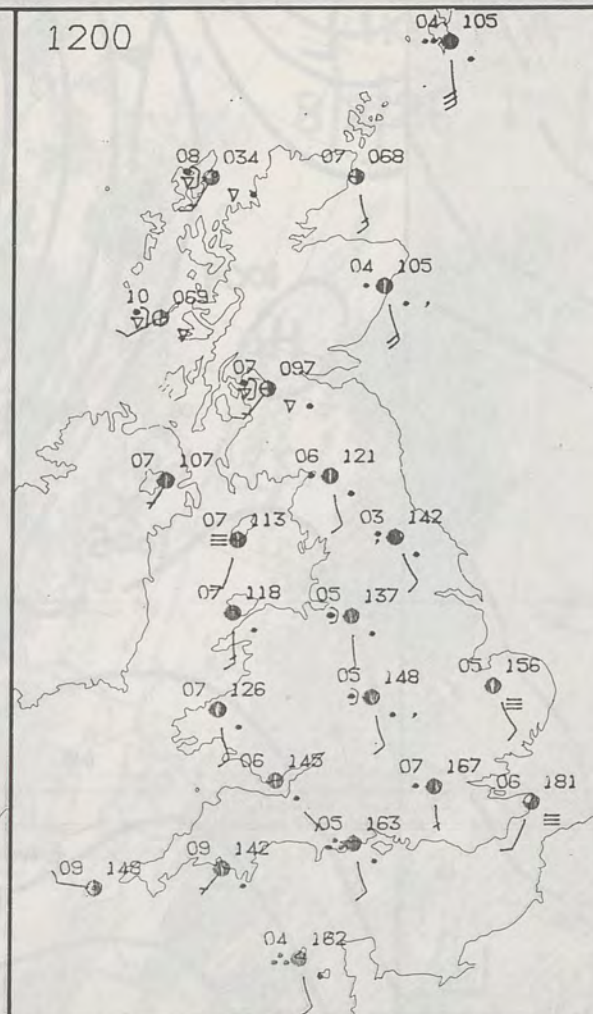
© Crown Copyright 1986 All rights reserved



0600

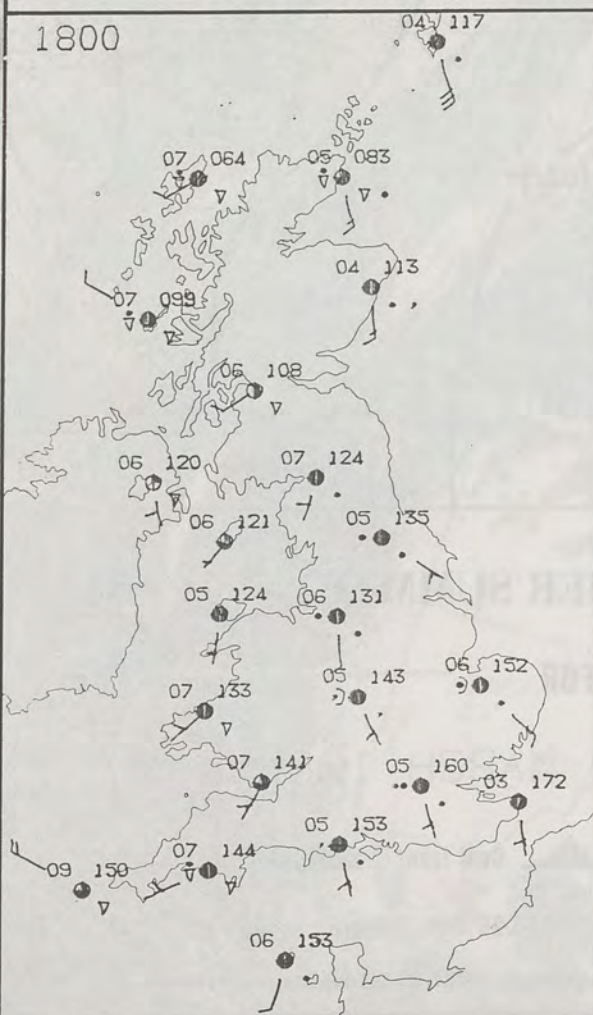


1200

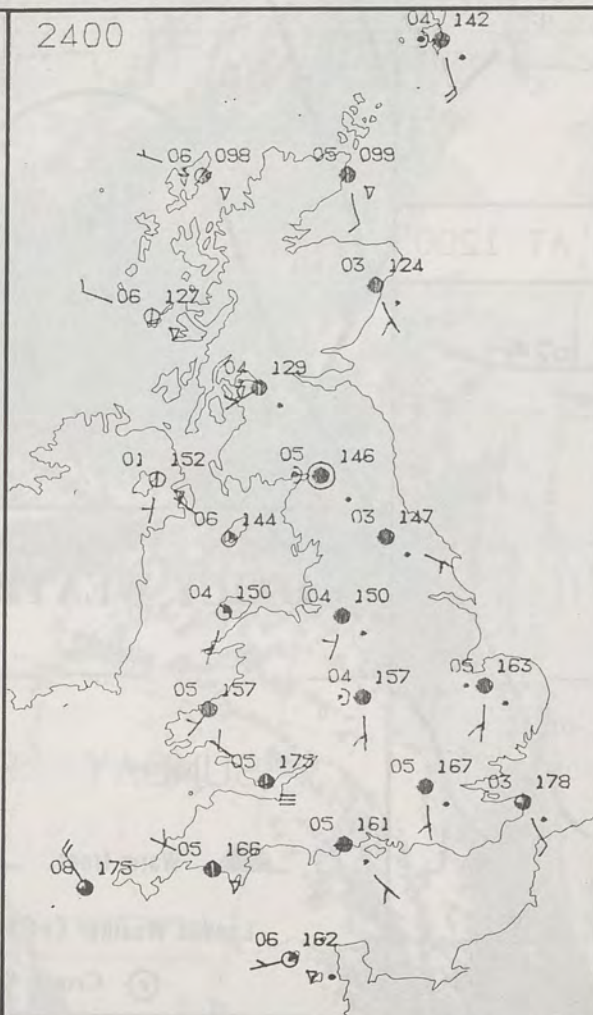


PLOTTED SURFACE OBSERVATIONS

1800



2400

SUNDAY
9 MARCH 1986SUMMARY
OF
BRITISH WEATHER

After overnight rain had cleared away eastwards, much of Scotland had a day of sunshine and showers, some of the showers heavy with hail in the west. Low cloud and drizzle affected some eastern coasts. Northern Ireland also had some heavy showers, but also some bright and dry weather.

Wales and southwest England had some rain overnight, then a bright or sunny day with some showers. Patchy fog affected some coasts later in the day. Northern England, the Midlands and central southern England had a mostly cloudy day with rain, some of it heavy. The rain became patchy later in the day, with fog forming in places in the evening. Remaining eastern areas had a frost and patchy fog overnight. This cleared to give some dry and sunny weather, but rain moved across these areas during the afternoon and evening. Some patchy coastal fog was reported.

Temperatures up to normal in the west, but rather cold in the east. Northern Ireland, central and northwestern Scotland were mainly mild.

London Weather Centre
284-286 High Holborn
London WC1V 7HX
All times are GMT

© Crown Copyright 1986 All rights reserved

0600



1200



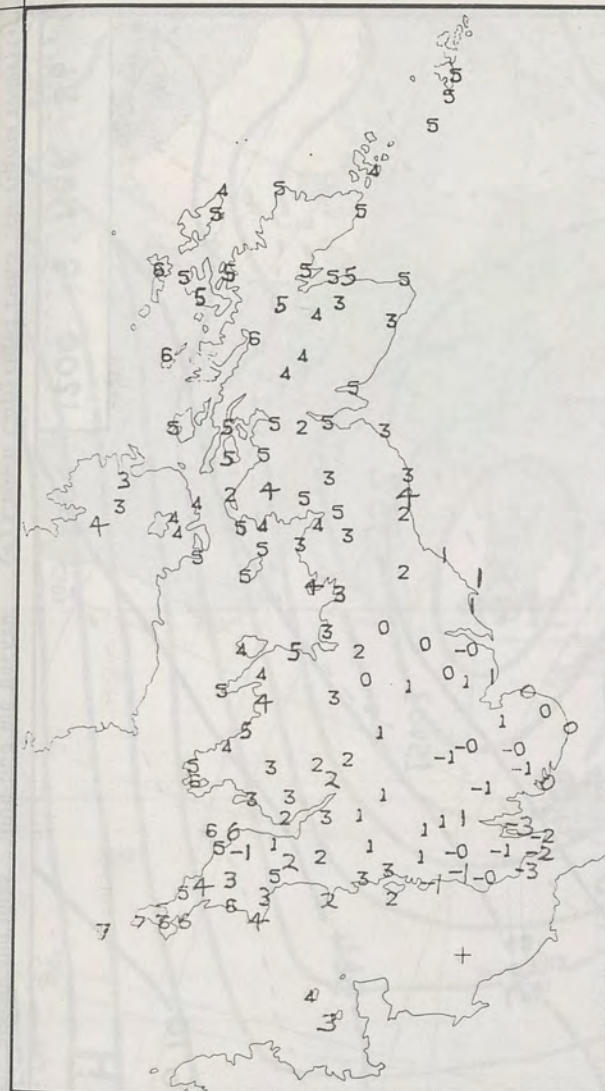
SIGNIFICANT WEATHER CHARTS

1800

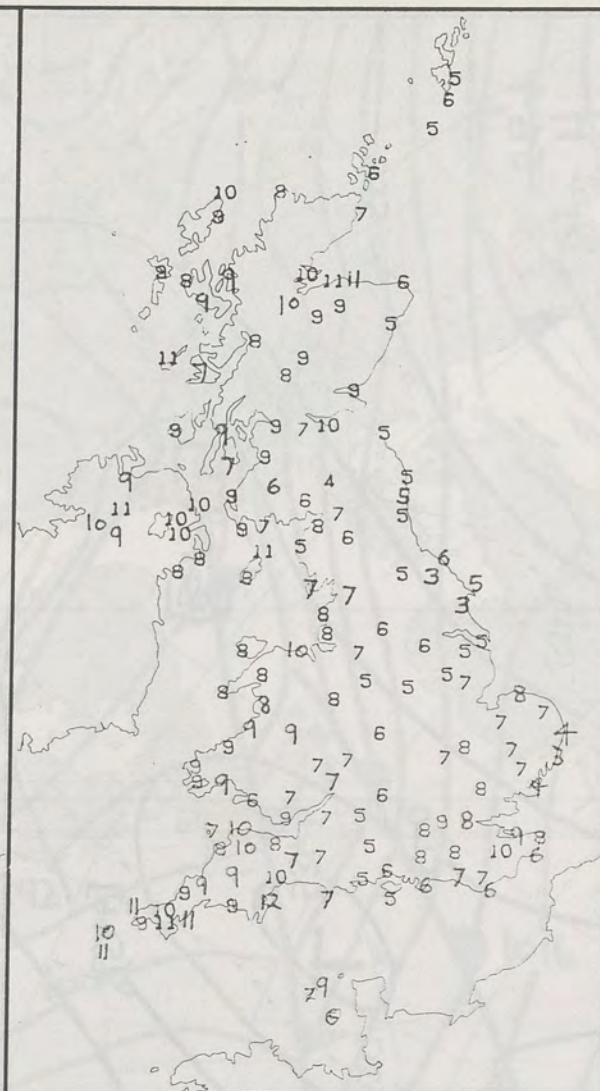


2400





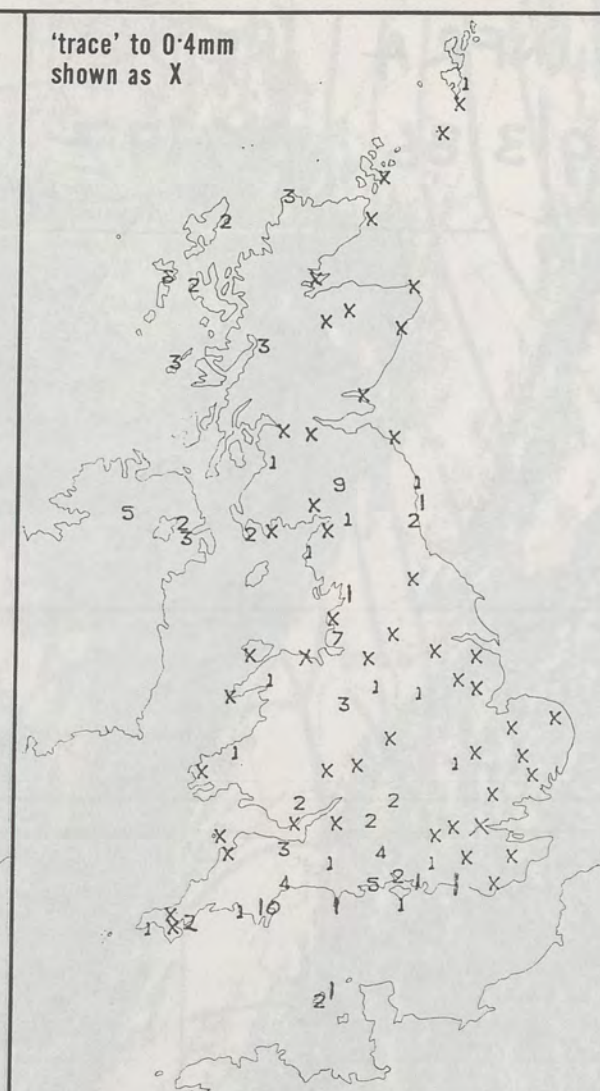
NIGHT MINIMUM TEMPERATURE (°C)
For 12-hour period ending
0900 ON 9 MAR 86



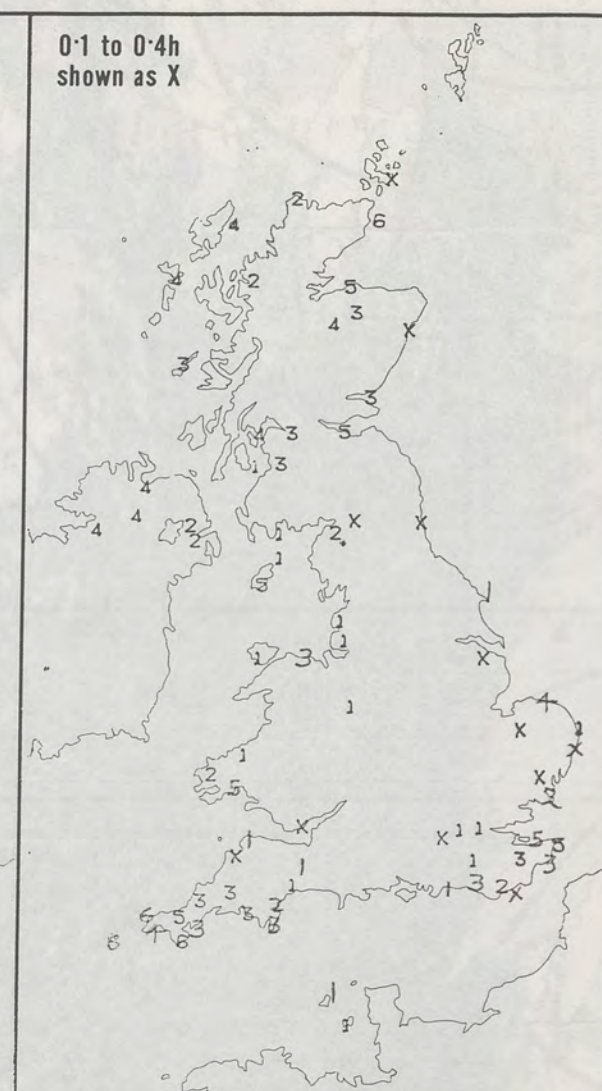
DAY MAXIMUM TEMPERATURE (°C)
For 12-hour period ending
2100 ON 9 MAR 86



RAINFALL (mm)
For 12-hour period ending
0900 ON 9 MAR 86



RAINFALL (mm)
For 12-hour period ending
2100 ON 9 MAR 86



SUNSHINE (hours)
Dawn to dusk
9 MAR 86

EXTREMES FOR SUNDAY 9TH MARCH 1986

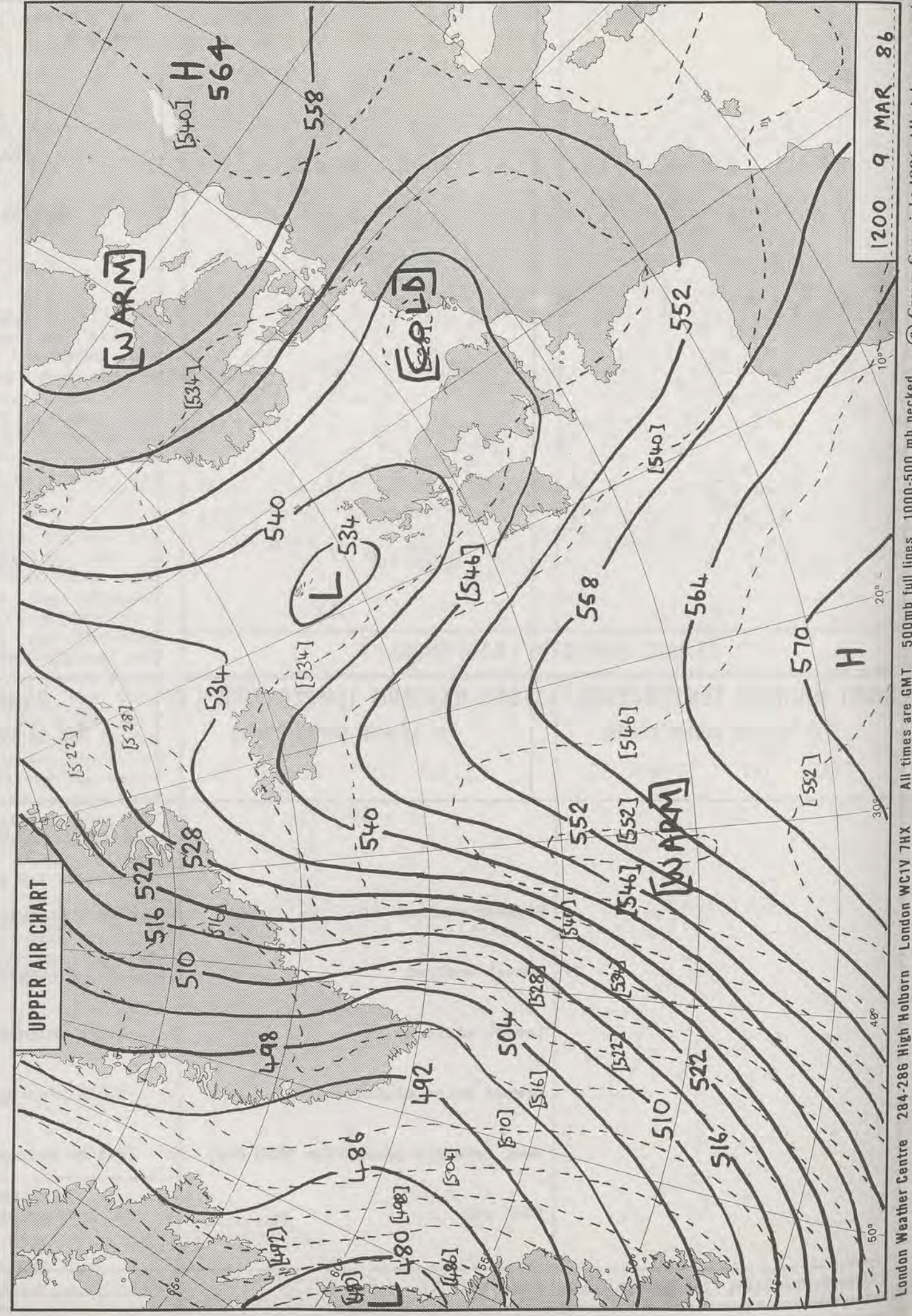
Highest maximum	: 12.0°C Torquay (Devon)
Lowest maximum	: 3.0°C Fylingdales (North Yorkshire)
Lowest minimum	: -3.0°C Folkestone and Herne Bay (Kent)
Lowest grass minimum	: -3.4°C Finningley (Near Doncaster)
Most rain (24 hours from 0900 GMT)	: 12.3 mm Ardnamurchan (Southwest Highland)
Most sun	: 6.2 hours Wick (Northeast Scotland)

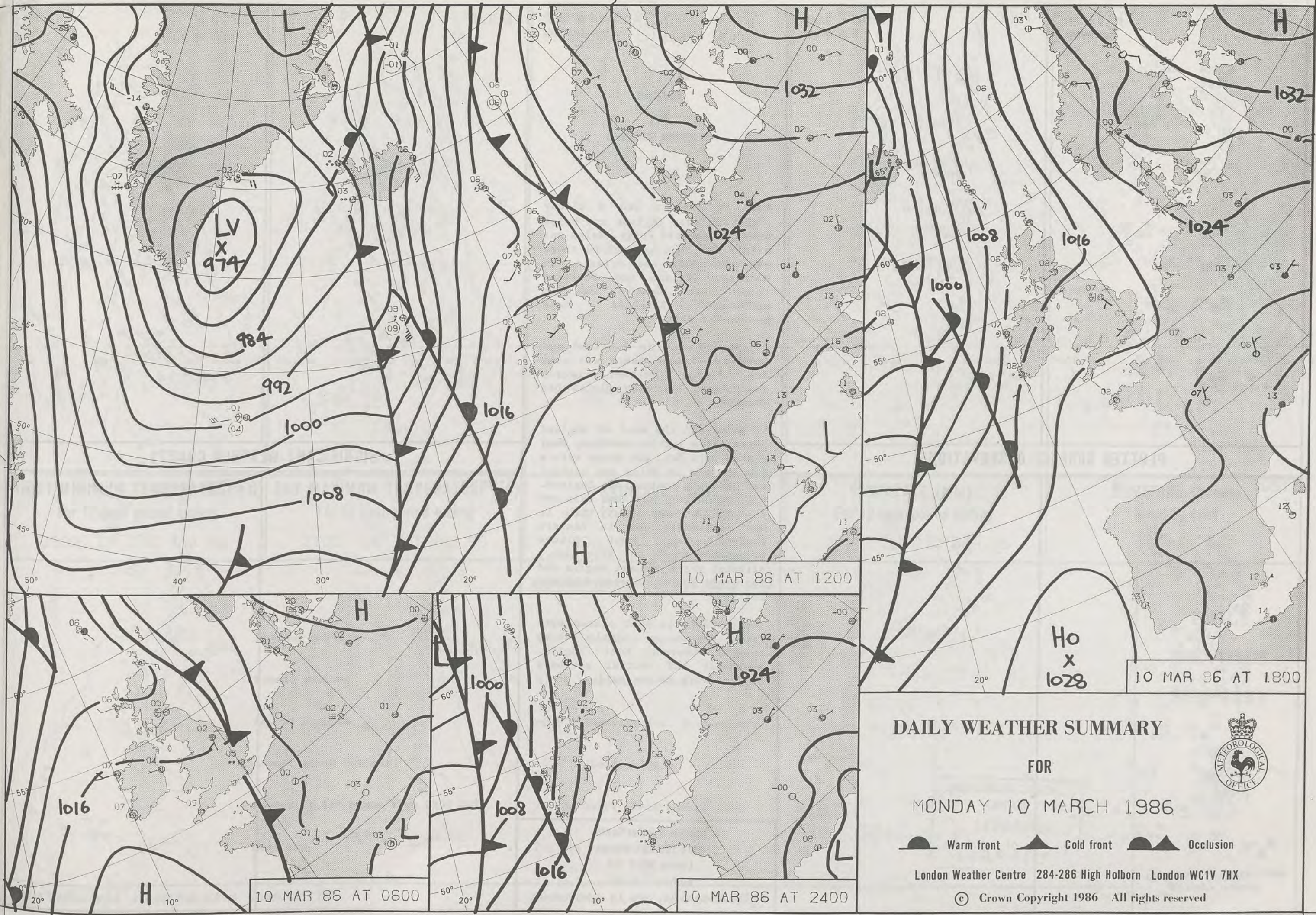


**DAILY
WEATHER
SUMMARY**



© Crown Copyright 1986
All rights reserved





DAILY WEATHER SUMMARY
FOR
MONDAY 10 MARCH 1986



London Weather Centre 284-286 High Holborn London WC1V 7HX
© Crown Copyright 1986 All rights reserved

1200

A map of the British Isles (Great Britain and Ireland) with 25 numbered locations marked. Each location is accompanied by a two-digit code and a symbol. The locations are distributed across the islands, with a concentration in the south and east of England. The symbols include solid circles, open circles, triangles, and crosses. Some locations have additional markings like 'V' or '≡'.

Location Number	Code	Symbol
07	127	Solid circle
05	138	Open circle
05	141	Open circle with a dot
05	153	Open circle with a dot
08	156	Open circle with a dot
07	161	Solid circle
05	173	Open circle with a dot
06	181	Solid circle
05	183	Solid circle
05	184	Open circle with a dot
05	191	Open circle with a dot
06	192	Open circle with a dot
05	199	Open circle with a dot
08	197	Solid circle
05	207	Open circle with a dot
07	174	Open circle with a dot
07	174	Open circle with a dot
07	182	Open circle with a dot
05	188	Open circle with a dot
05	190	Open circle with a dot

SUMMARY OF BRITISH WEATHER

Much of Britain had a cloudy night and over England and Wales many places were foggy. Wales was mainly dry, but in England there was some rain and drizzle. In Northern Ireland and Scotland there were showers and in northeast Scotland more persistent rain.

During the day in Scotland and Northern Ireland there was some dry, sunny weather nearly everywhere, but many places had showers.

In Wales and the west of England there was a little sunshine, many places were dry, but there were a few showers in Wales and central and western parts of England. Eastern England had some rain and drizzle with some heavy rain in the northeast, but in eastern England too, most places brightened up in the afternoon,, although parts of East Anglia and southeast England stayed dull and misty.

Temperatures in most places were close to or a little above normal, however East Anglia, southeast and central southern England were rather cold.

London Weather Centre
284-286 High Holborn
London WC1V 7HX
All times are GMT

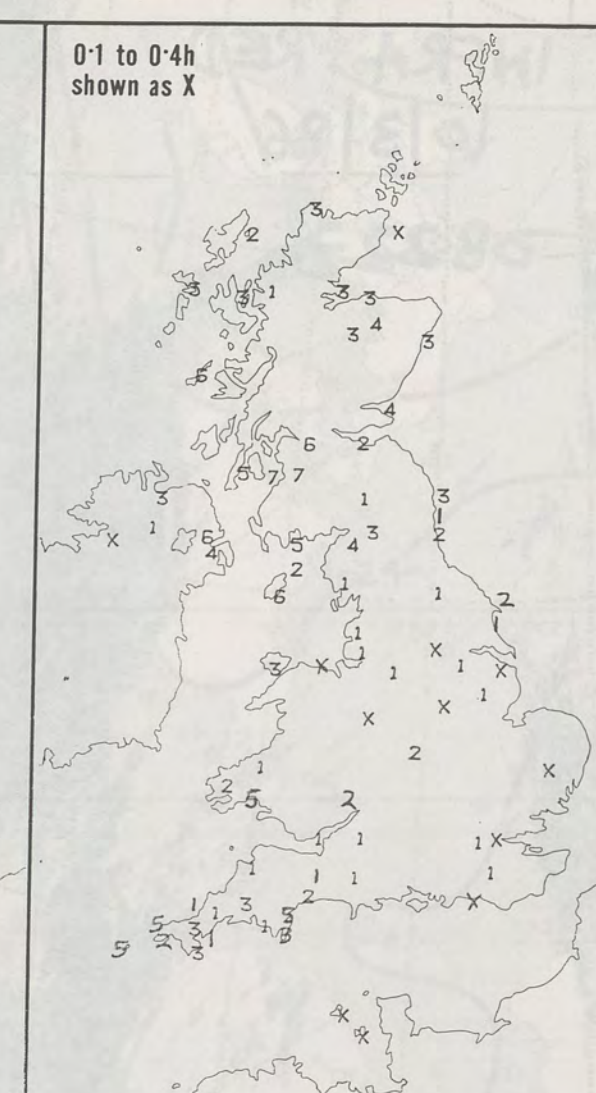
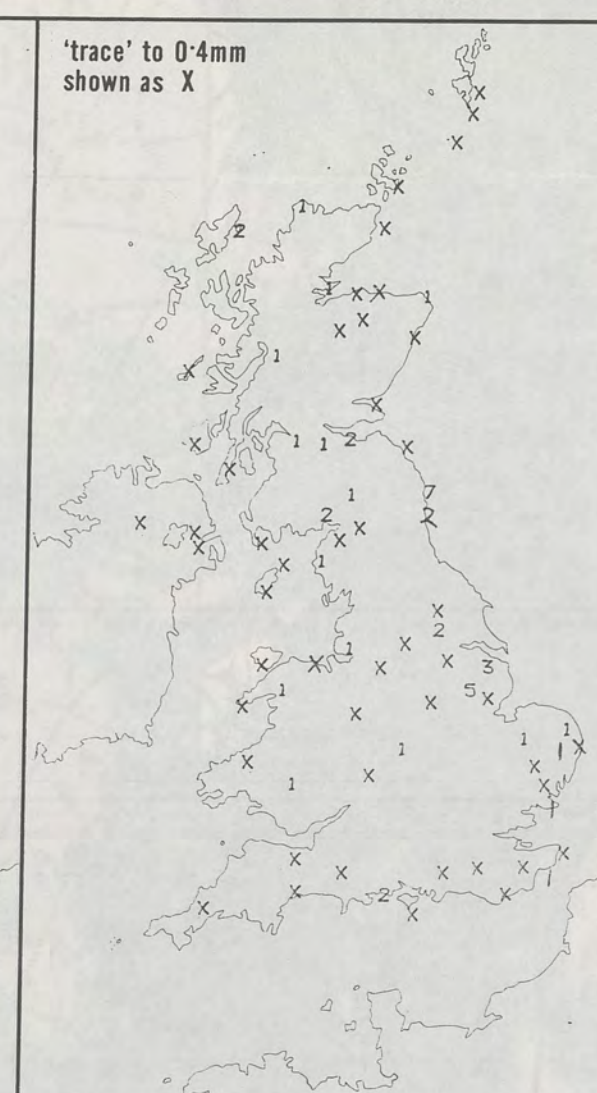
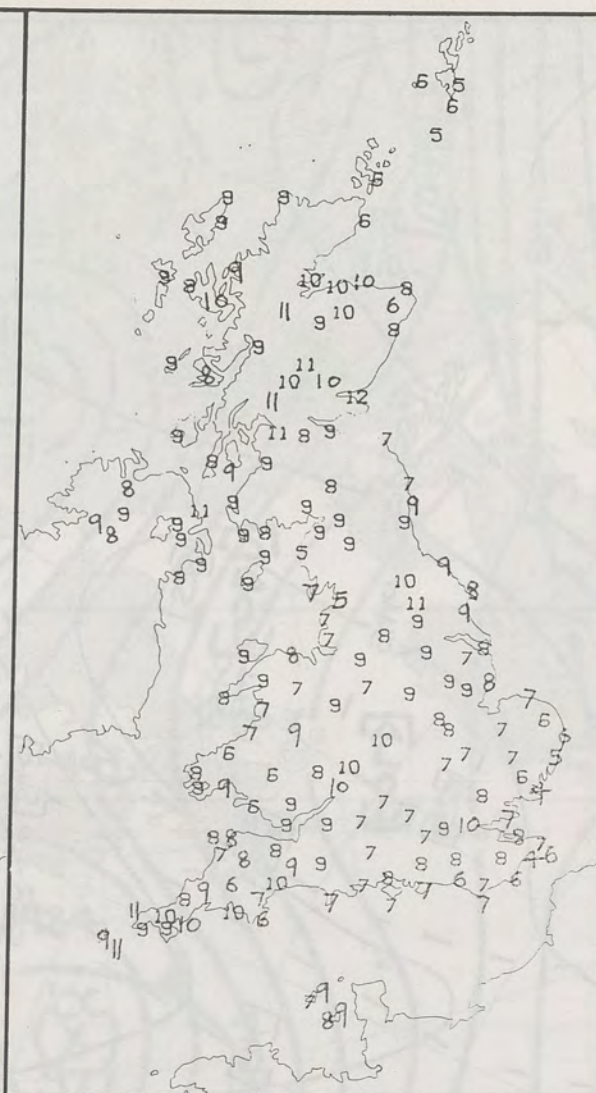
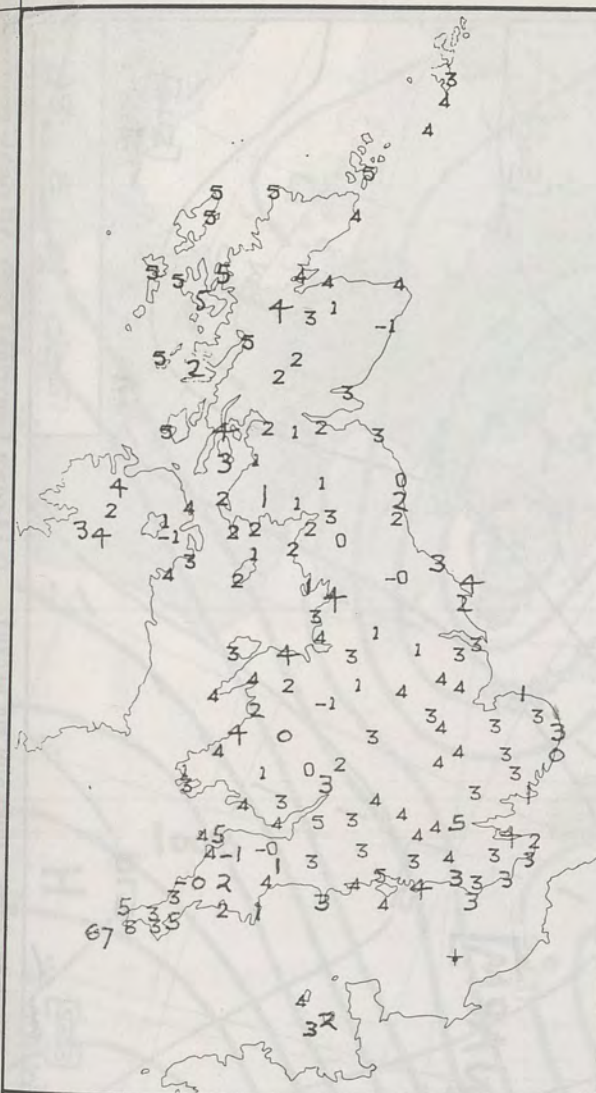
© Crown Copyright 1986 All rights reserved

[illegible]

1800

A hand-drawn map of the British Isles in 1800, showing the coastlines of Great Britain and Ireland. The map includes several small symbols: a triangle with a cross inside, located in the Scottish Highlands; a cross with three horizontal lines, located on the east coast of Scotland; a cross with three horizontal lines, located in the English Channel; a cross with three horizontal lines, located on the west coast of England; and a cross with three horizontal lines, located on the south coast of England. The map is titled '1800' in the top left corner.

2400



NIGHT MINIMUM TEMPERATURE (°C)
For 12-hour period ending
0900 ON 10 MAR 86

DAY MAXIMUM TEMPERATURE (°C)
For 12-hour period ending
2100 ON 10 MAR 86

RAINFALL (mm)
For 12-hour period ending
0900 ON 10 MAR 86

RAINFALL (mm)
For 12-hour period ending
2100 ON 10 MAR 86

SUNSHINE (hours)
Dawn to dusk
10 MAR 86

EXTREMES FOR MONDAY 10TH MARCH 1986

Highest maximum : 11.9°C Leuchars (Nr. St. Andrews/Fife)

Lowest maximum : 4.0°C Langdon Bay (Kent)

Lowest minimum : -0.9°C Shawbury (Nr. Shrewsbury)

Lowest grass minimum : -4.4°C Aberdeen/Dyce

Most rain (24 hours from 0900 GMT) : 7.2 mm Anvil Green (Kent)

Most sun : 7.1 hrs Prestwick (Nr. Ayr)

METEOROLOGICAL
OFFICE
14 MAR 1986
LIBRARY

**DAILY
WEATHER
SUMMARY**



© Crown Copyright 1986
All rights reserved

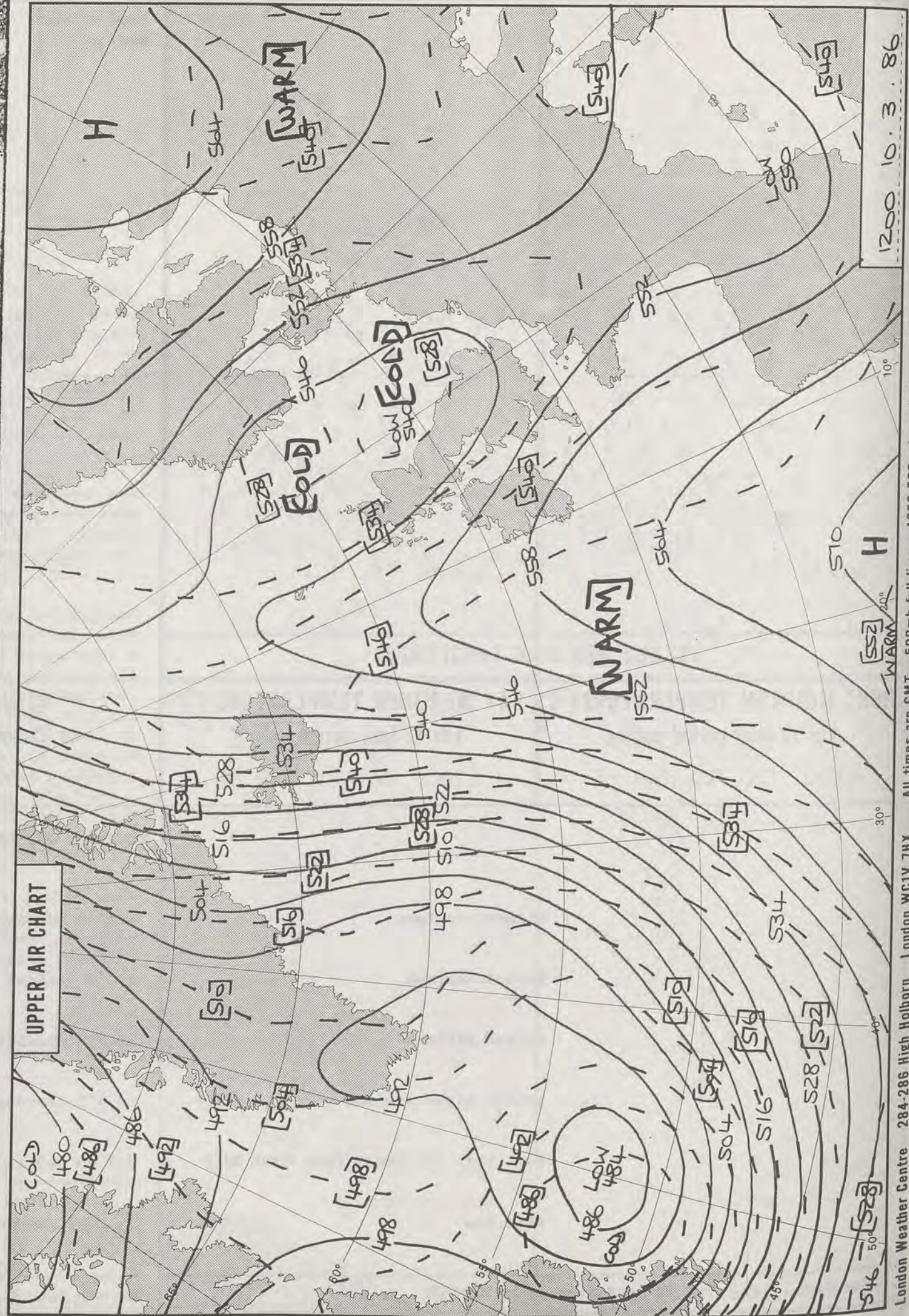
London Weather Centre 284-286 High Holborn London WC1V 7HX



All times are GMT

INFRA RED

10/3/86

0822Z





DAILY WEATHER SUMMARY

FOR

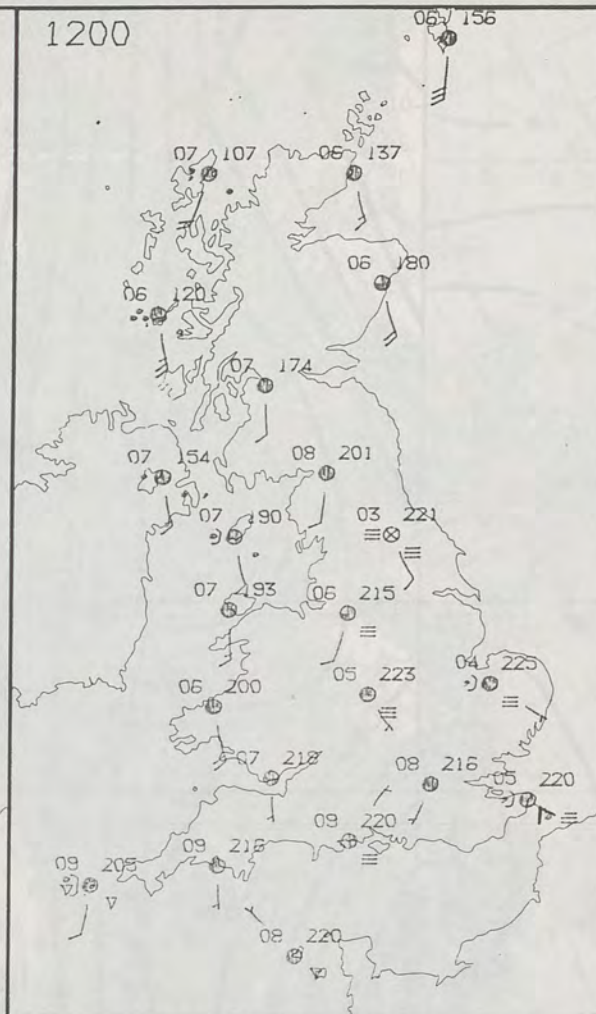
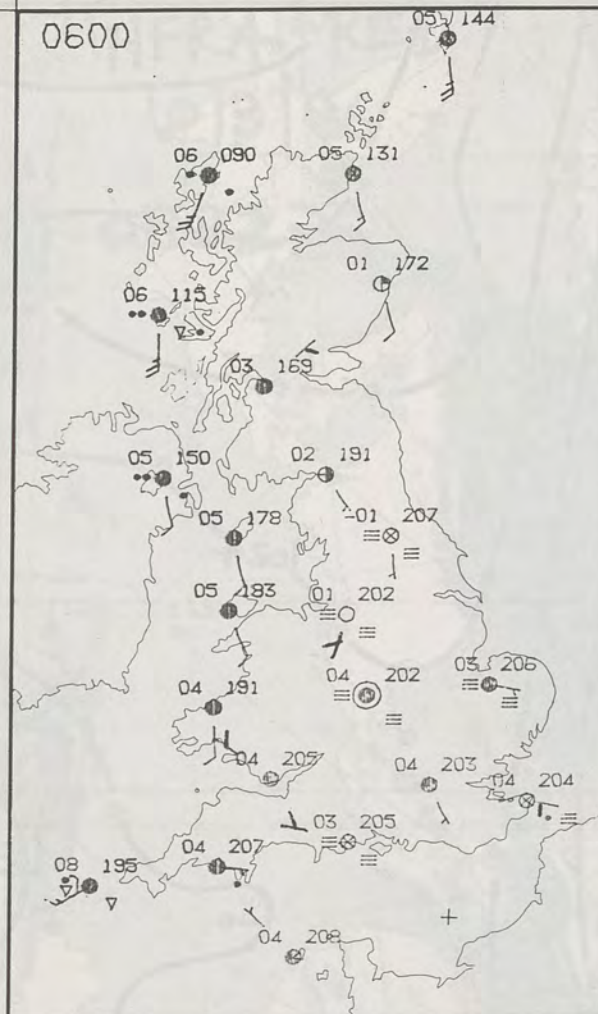
TUESDAY 11 MARCH 1986

Warm front Cold front Occlusion

London Weather Centre 284-286 High Holborn London WC1V 7HX

© Crown Copyright 1986 All rights reserved





TUESDAY
11 MARCH 1986

SUMMARY OF BRITISH WEATHER

Much of Britain had a dry night but there was a little rain and drizzle over England and Wales and more persistent rain in Northern Ireland and the Western Isles of Scotland. There was a frost in many places and much of England, except the southwest was foggy.

Eastern Scotland had a little sunshine but rain in the west spread to most other places during the day. Scotland was quite windy.

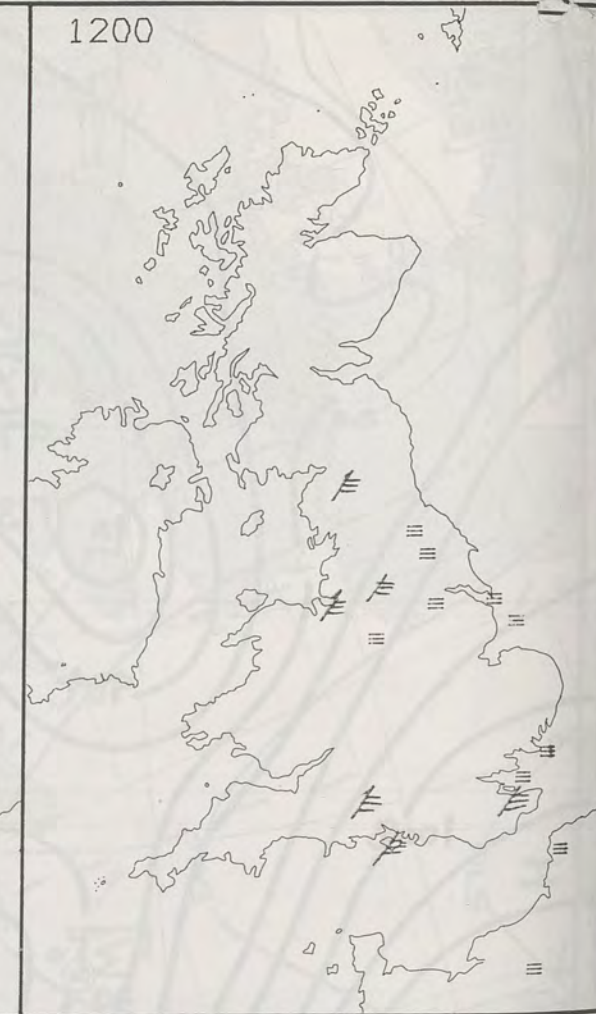
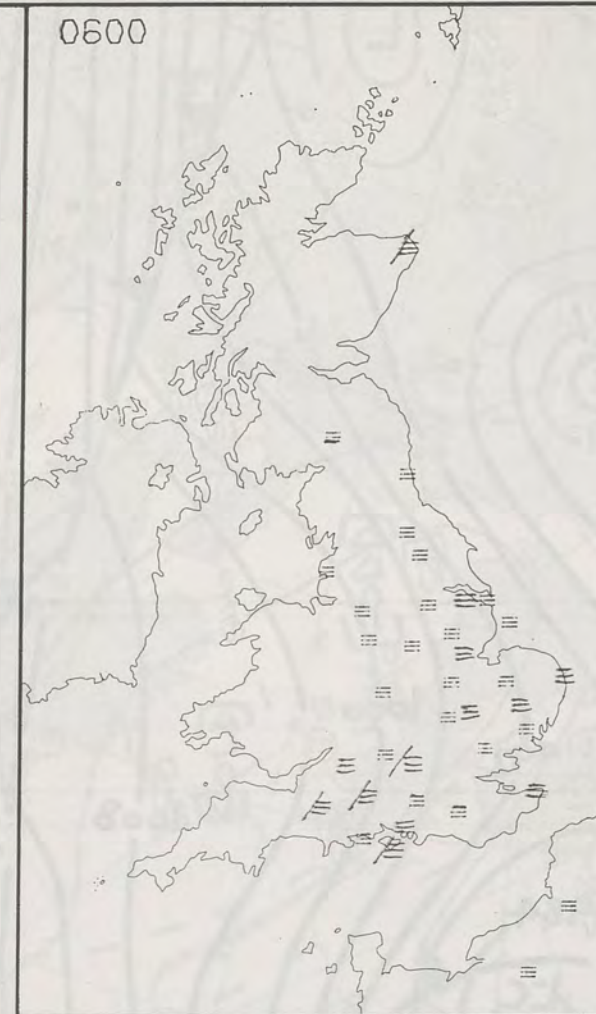
Northern Ireland was cloudy with rain on and off throughout the day.

England and Wales were mostly dry, just a little rain and drizzle in parts of West Wales and southwest England. In most places the fog cleared away during the morning and the weather brightened up a little, but parts of the south and east coasts of England stayed foggy and cold all day.

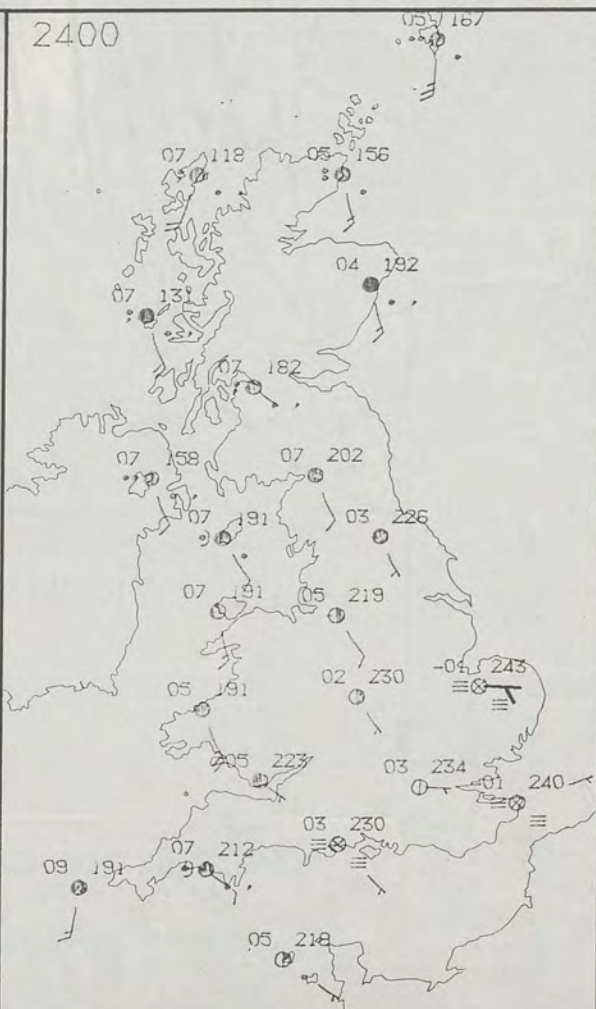
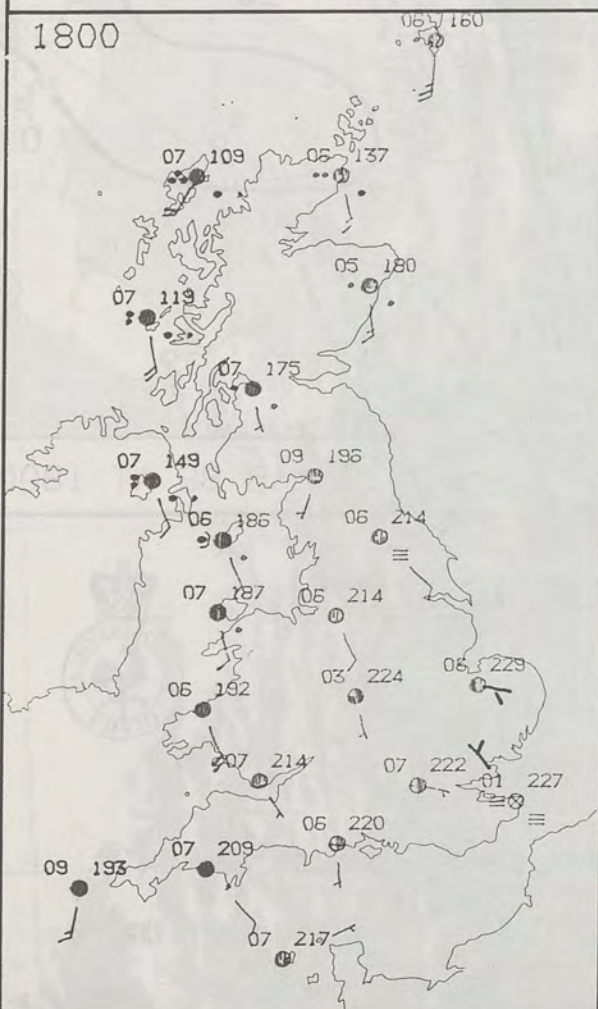
Over much of Britain temperatures were generally in the rather cold category, though some places in Northern Ireland and Scotland were on the mild side.

London Weather Centre
284-286 High Holborn
London WC1V 7HX
All times are GMT

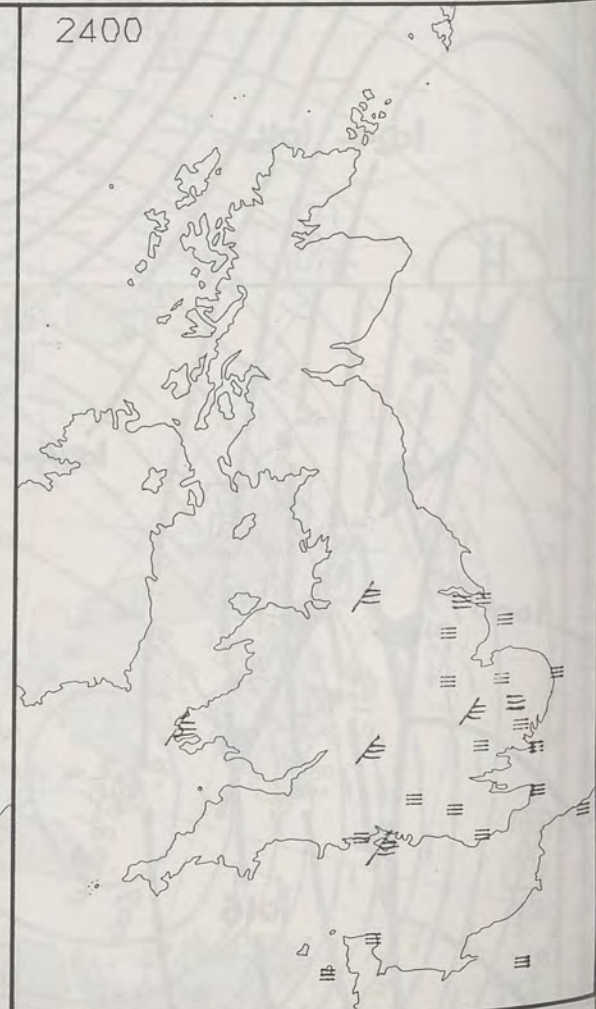
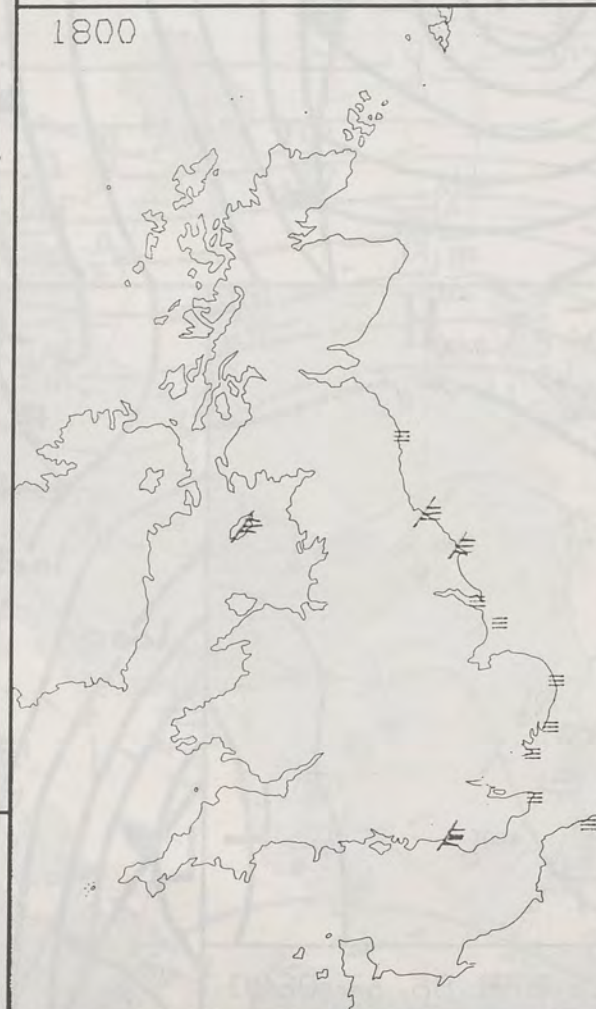
© Crown Copyright 1986 All rights reserved

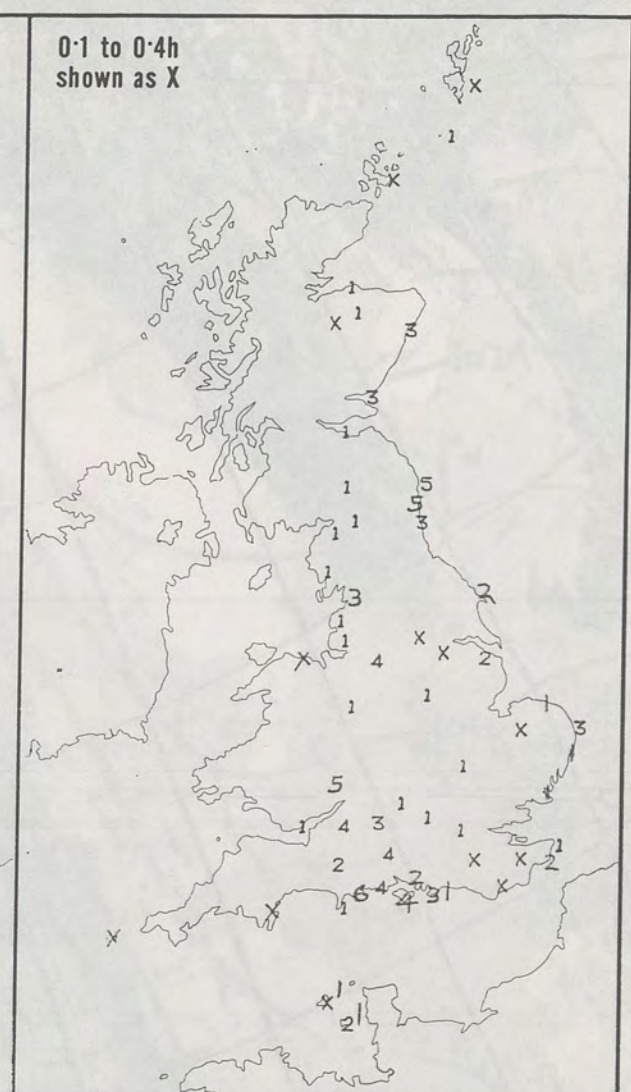
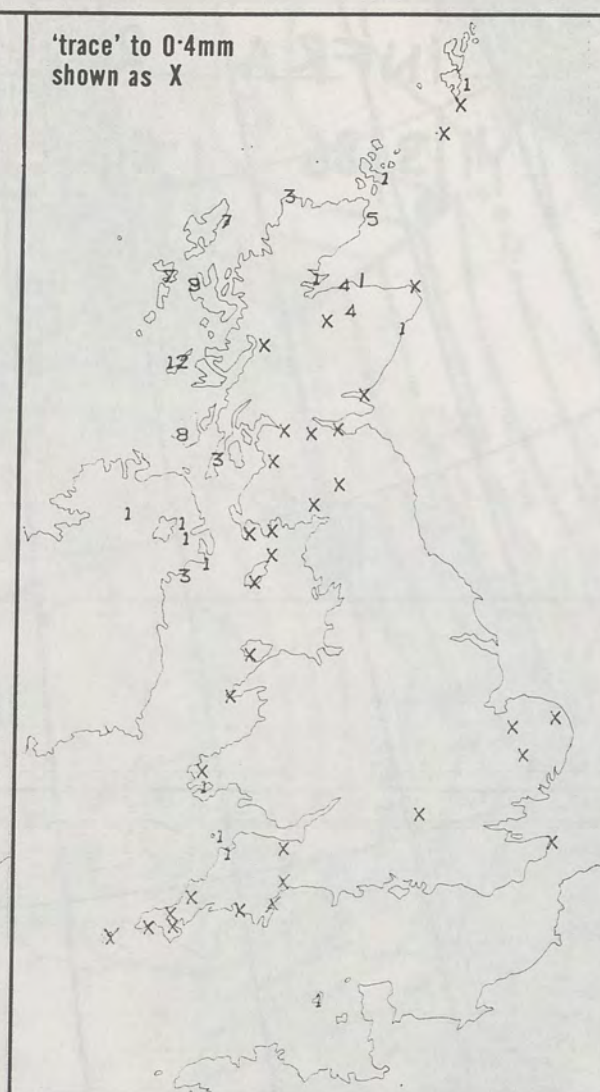
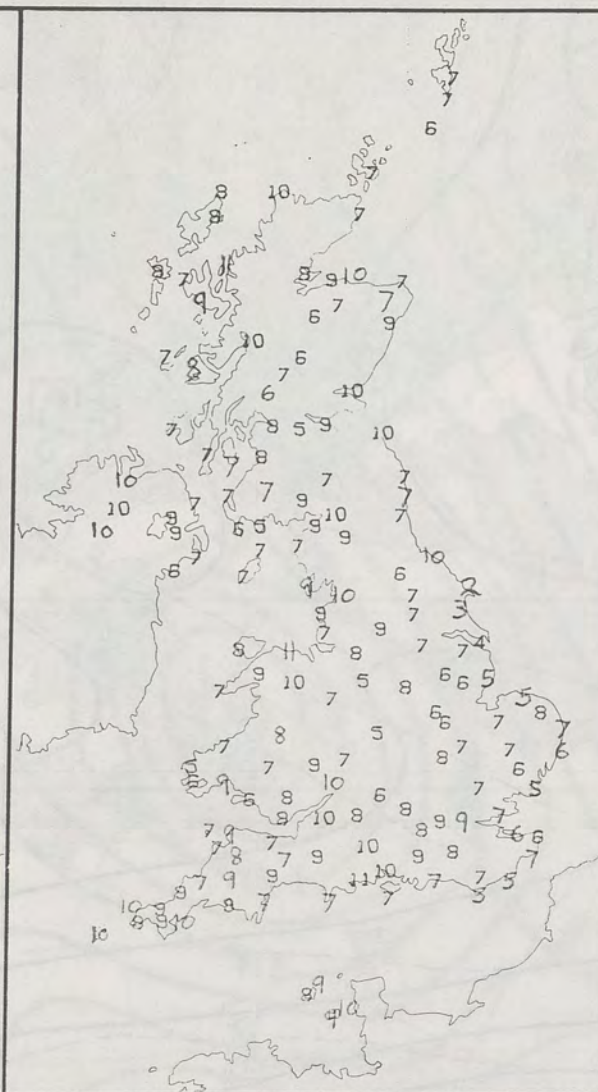
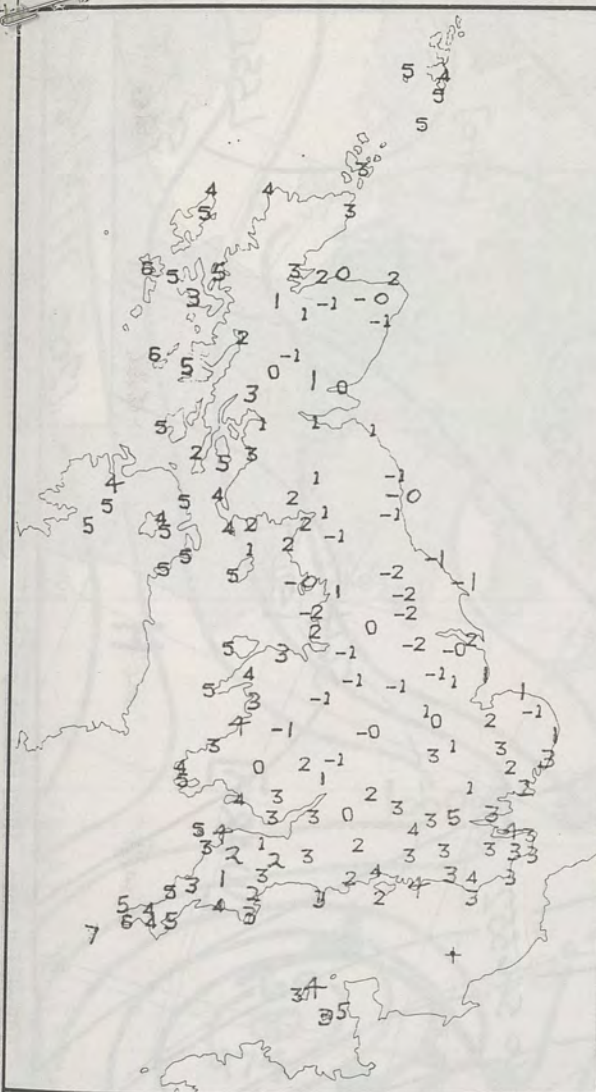


PLOTTED SURFACE OBSERVATIONS



SIGNIFICANT WEATHER CHARTS





NIGHT MINIMUM TEMPERATURE (°C)
For 12-hour period ending
0900 ON 11 MAR 86

DAY MAXIMUM TEMPERATURE (°C)
For 12-hour period ending
2100 ON 11 MAR 86

RAINFALL (mm)
For 12-hour period ending
0900 ON 11 MAR 86

RAINFALL (mm)
For 12-hour period ending
2100 ON 11 MAR 86

SUNSHINE (hours)
Dawn to dusk
11 MAR 86

EXTREMES FOR TUESDAY 11TH MARCH 1986

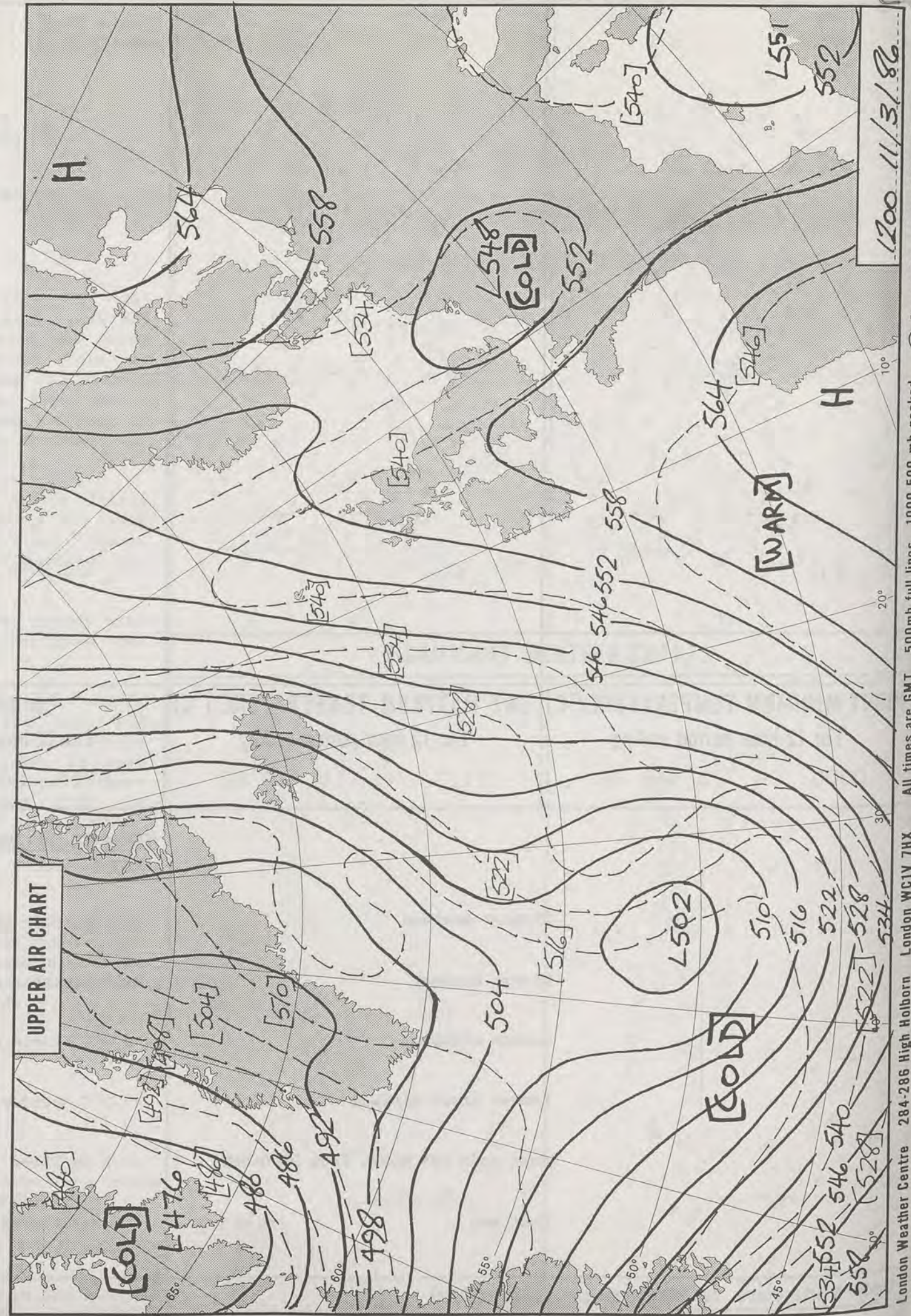

- Highest maximum** : 11.2°C Poole (Dorset) and Diabaig (Loch Torridon/West Scotland)
- Lowest maximum** : 2.2°C Scarborough (North Yorkshire)
- Lowest minimum** : -2.2°C Linton on Ouse (North Yorkshire) and Bingley (Nr. Bradford)
- Lowest grass minimum** : -7.1°C Aberdeen/Dyce
- Most rain (24 hours from 0900 GMT)** : 12.8 mm Tiree (Inner Hebrides)
- Most sun** : 5.8 hrs Poole (Dorset)

METEOROLOGICAL
OFFICE
25 MAR 1986
LIBRARY

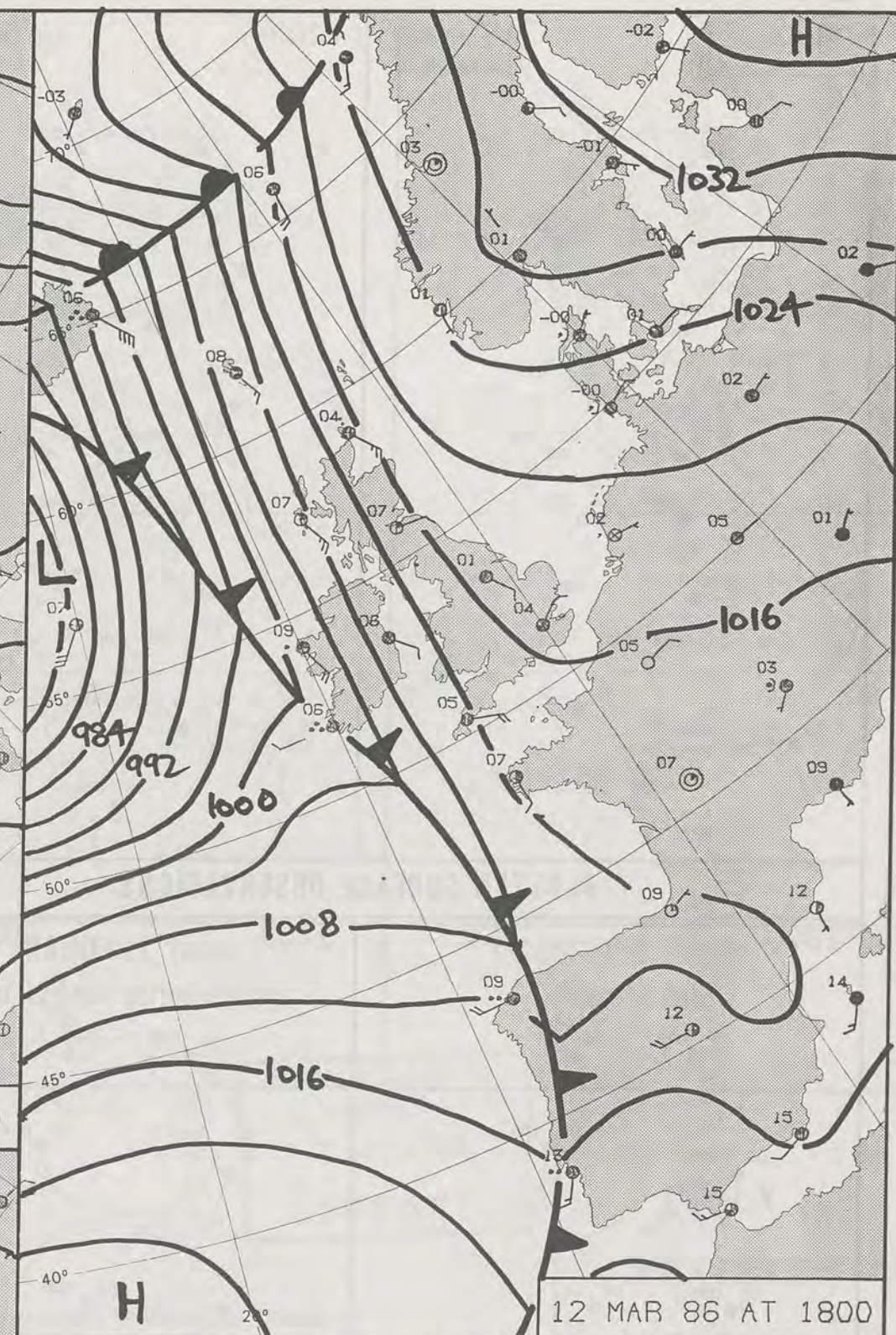
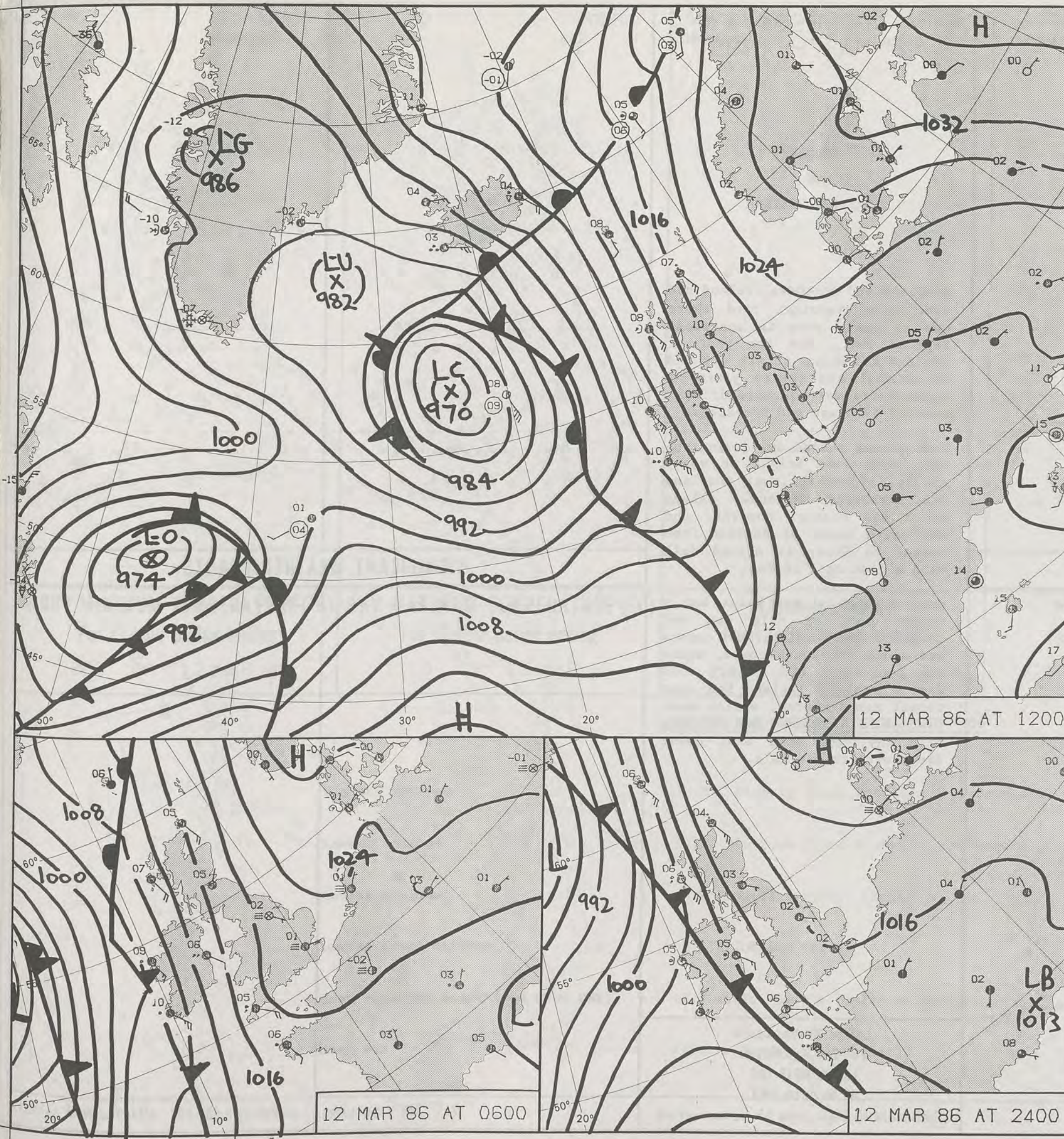
**DAILY
WEATHER
SUMMARY**



© Crown Copyright 1986
All rights reserved



1200 11/3/86
 London Weather Centre 284-286 High Holborn London WC1V 7HX
 All times are GMT 500mb full lines 1000-500 mb pecked
 © Crown Copyright 1986 All rights reserved
 (7579) Dd. 8416009 500 12/85 A.G. Ltd. 1452



DAILY WEATHER SUMMARY FOR WEDNESDAY 12 MARCH 1986

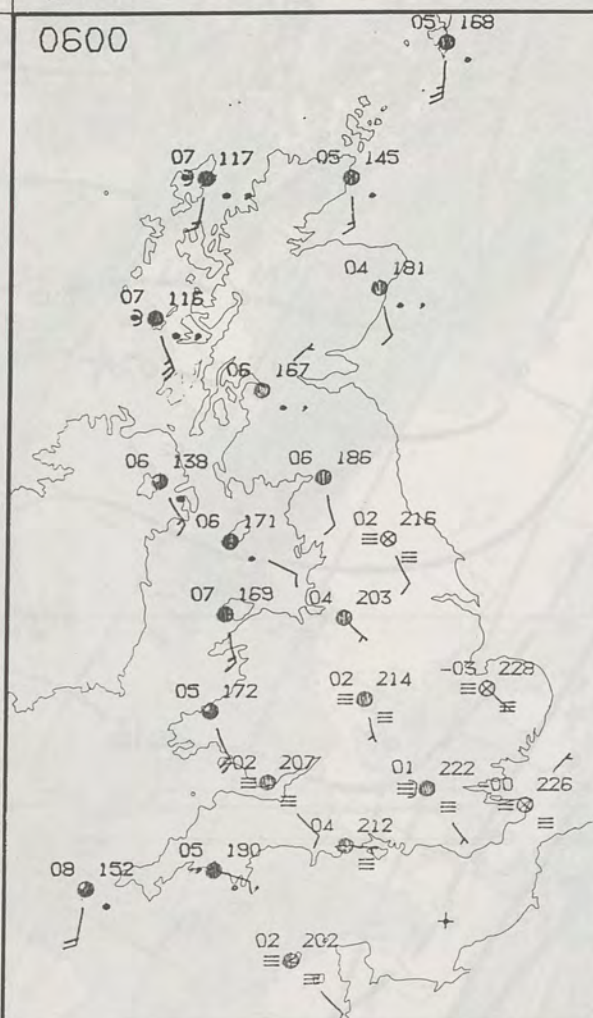


Warm front
 Cold front
 Occlusion

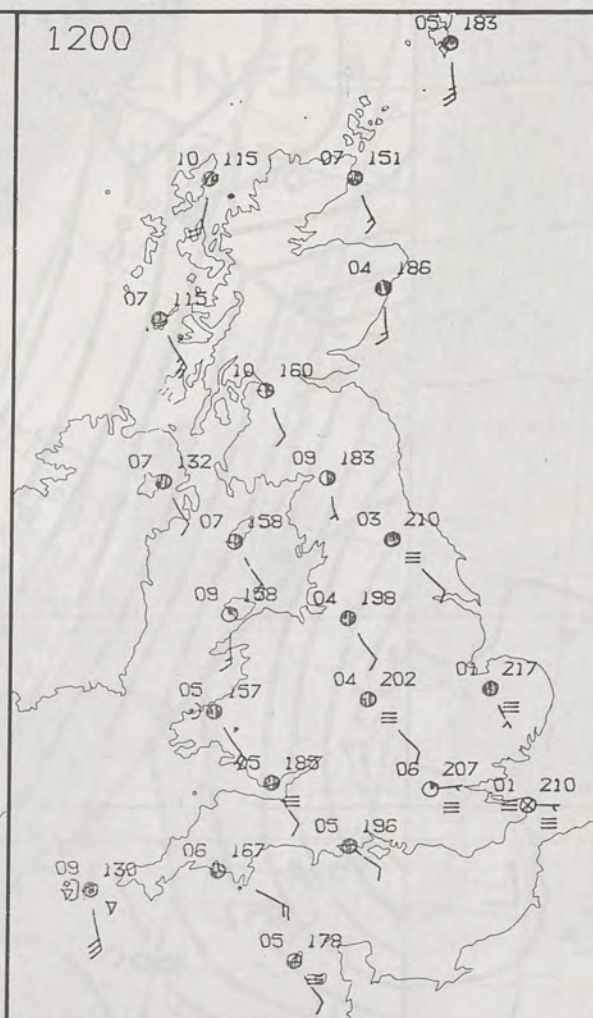
London Weather Centre 284-286 High Holborn London WC1V 7HX

© Crown Copyright 1986 All rights reserved

0600



1200



WEDNESDAY
12 MARCH 1986

SUMMARY
OF
BRITISH WEATHER

Scotland and Northern Ireland had some rain overnight, and there was a little rain in southwest England too. For the rest of England and Wales it was dry and in central and eastern parts of England fog was widespread, with some of it dense and freezing.

Most places stayed dry during the day, with some bright or sunny spells, especially over Scotland and northwest England. Along North Sea coasts, however, and the south coast of England from Dorset to Kent, it stayed dull with a good deal of fog.

Much of England and Wales had a rather cold or cold day and counties near North Sea coasts and along the south coast, where fog persisted, had a very cold day. Northern Ireland had near normal temperatures, whilst many places in Scotland had a very mild day, but some east coast areas were rather cold.

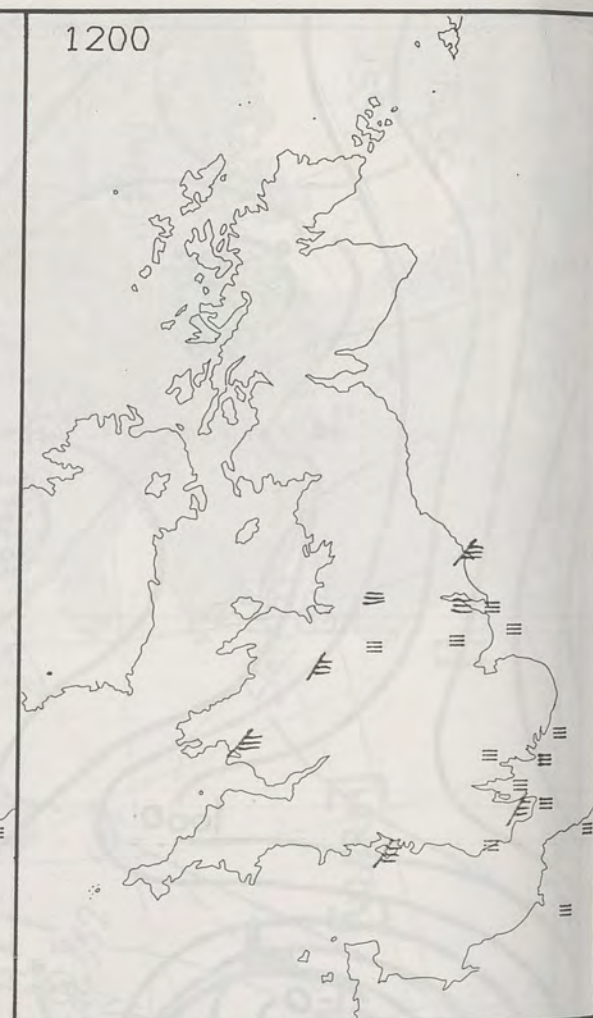
London Weather Centre
284-286 High Holborn
London WC1V 7HX
All times are GMT

© Crown Copyright 1986 All rights reserved

0600



1200

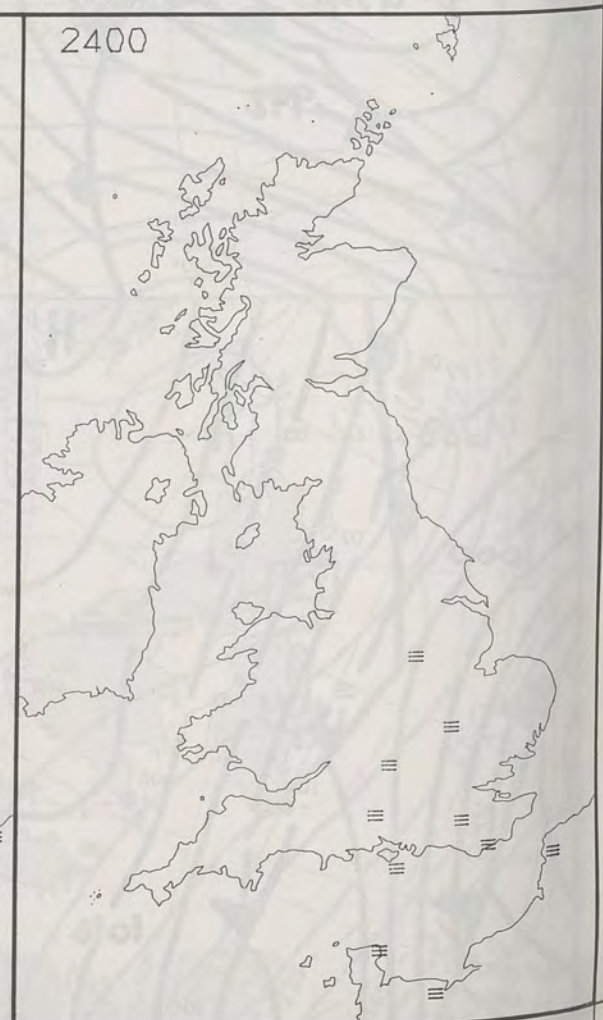


SIGNIFICANT WEATHER CHARTS

1800

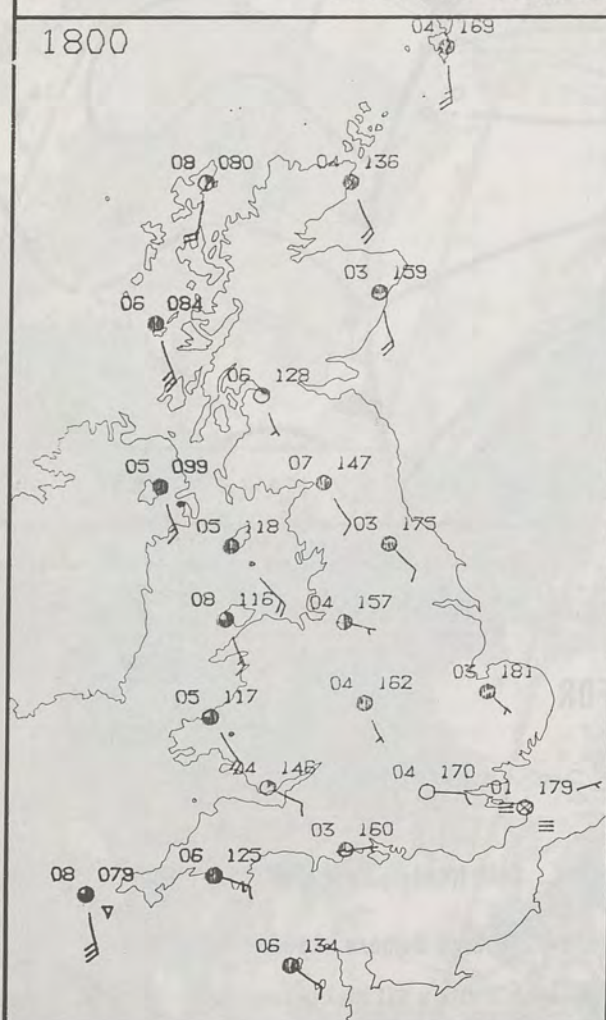


2400

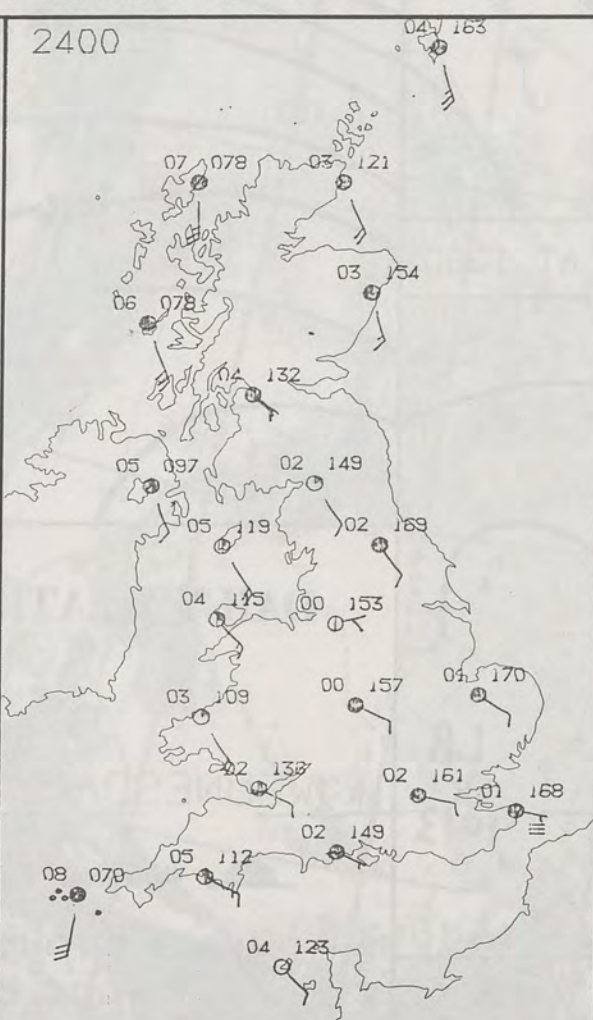


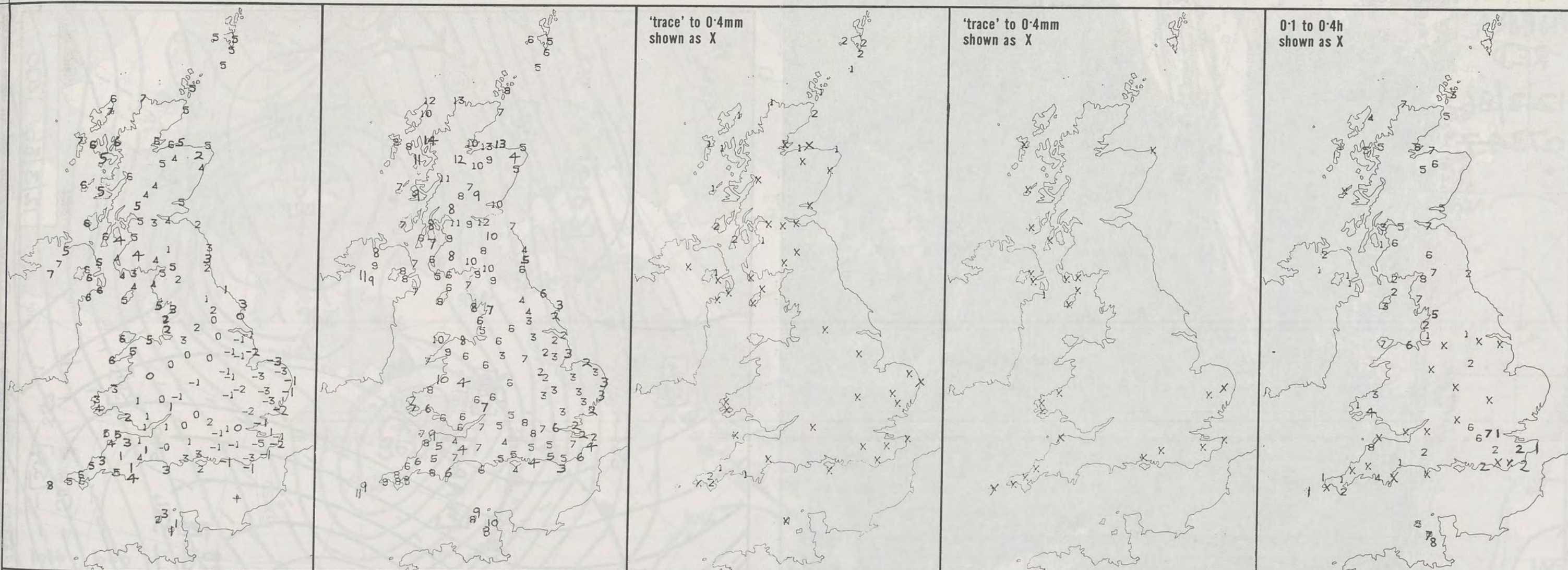
PLOTTED SURFACE OBSERVATIONS

1800



2400





NIGHT MINIMUM TEMPERATURE (°C) For 12-hour period ending 0900 ON 12 MAR 86	DAY MAXIMUM TEMPERATURE (°C) For 12-hour period ending 2100 ON 12 MAR 86	RAINFALL (mm) For 12-hour period ending 0900 ON 12 MAR 86	RAINFALL (mm) For 12-hour period ending 2100 ON 12 MAR 86	SUNSHINE (hours) Dawn to dusk 12 MAR 86
--	--	---	---	---

EXTREMES FOR WEDNESDAY 12TH MARCH 1986

Highest maximum	: 13.8°C Diabaig (Loch Torridon/West Scotland)
Lowest maximum	: 1.7°C Binbrook (Lincolnshire), Cottesmore (Leicester) & Manston (Kent)
Lowest minimum	: -4.9°C Jubilee Corner (Kent)
Lowest grass minimum	: -8.7°C Jubilee Corner
Most rain (24 hours from 0900 GMT)	: 12.8 mm St. Mary's (Isles of Scilly)
Most sun	: 8.0 hrs Jersey (St. Helier)

METEOROLOGICAL
OFFICE
25 MAR 1986
LIBRARY

**DAILY
WEATHER
SUMMARY**



© Crown Copyright 1986
All rights reserved

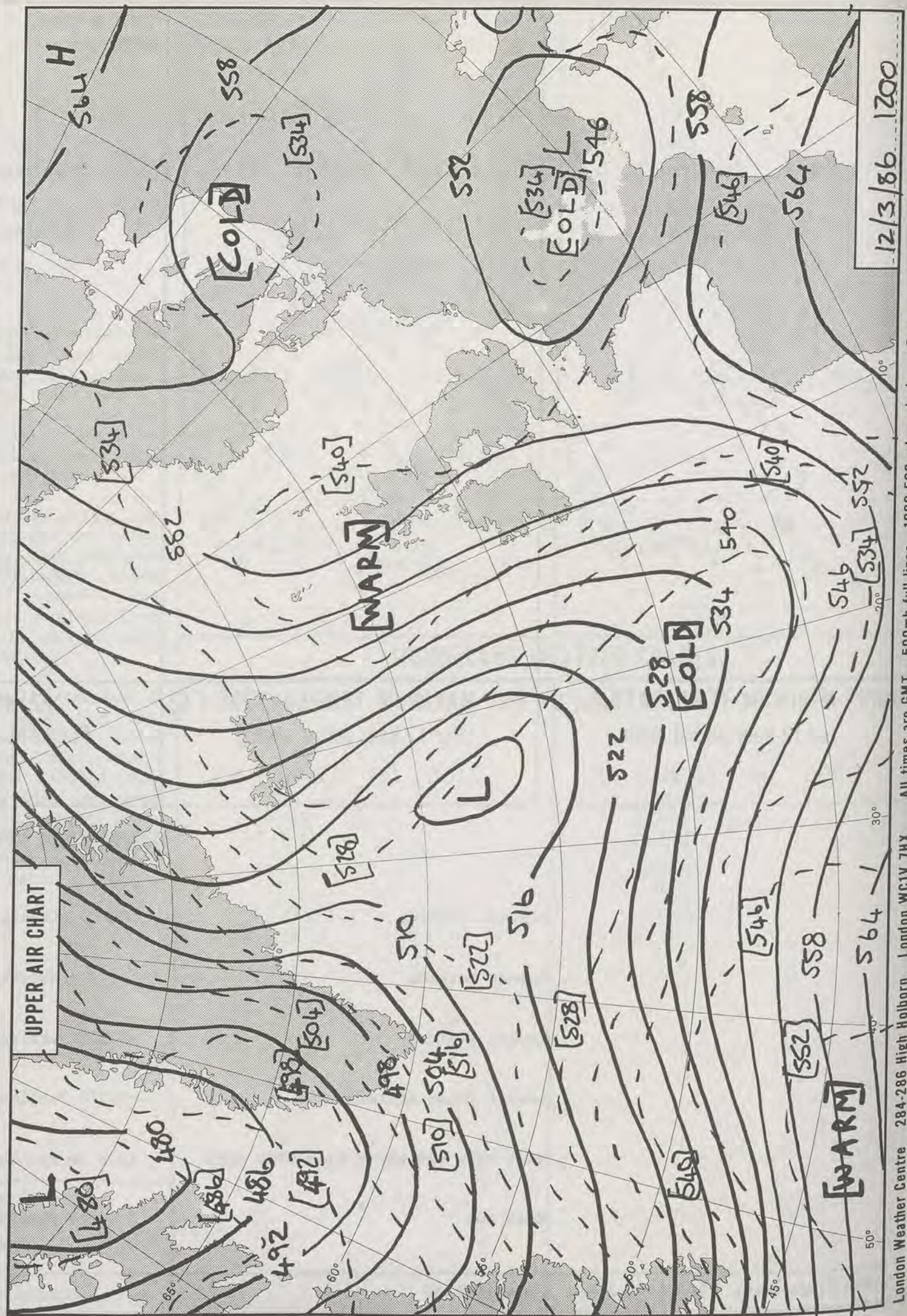
London Weather Centre 284-286 High Holborn London WC1V 7HX

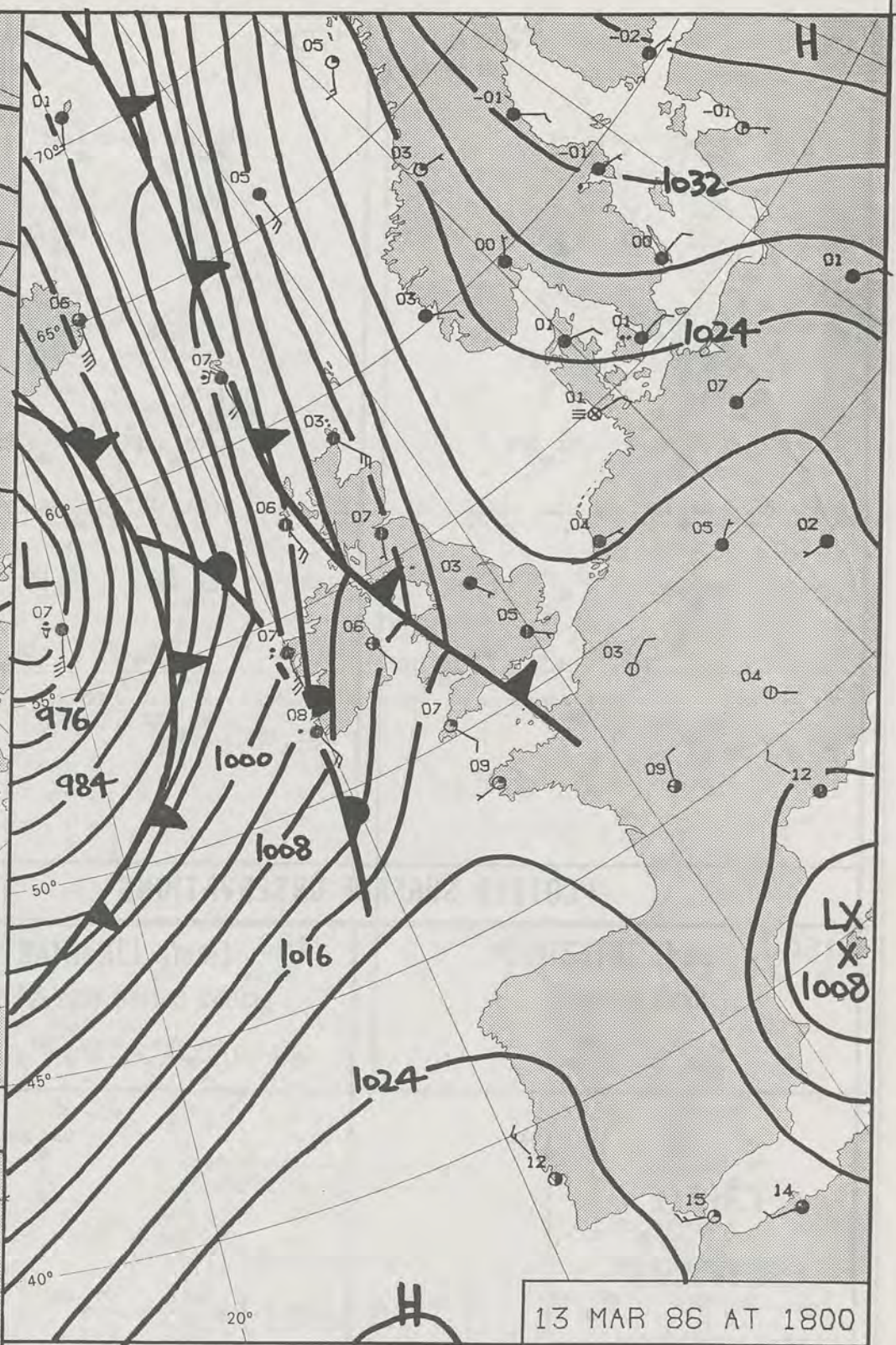
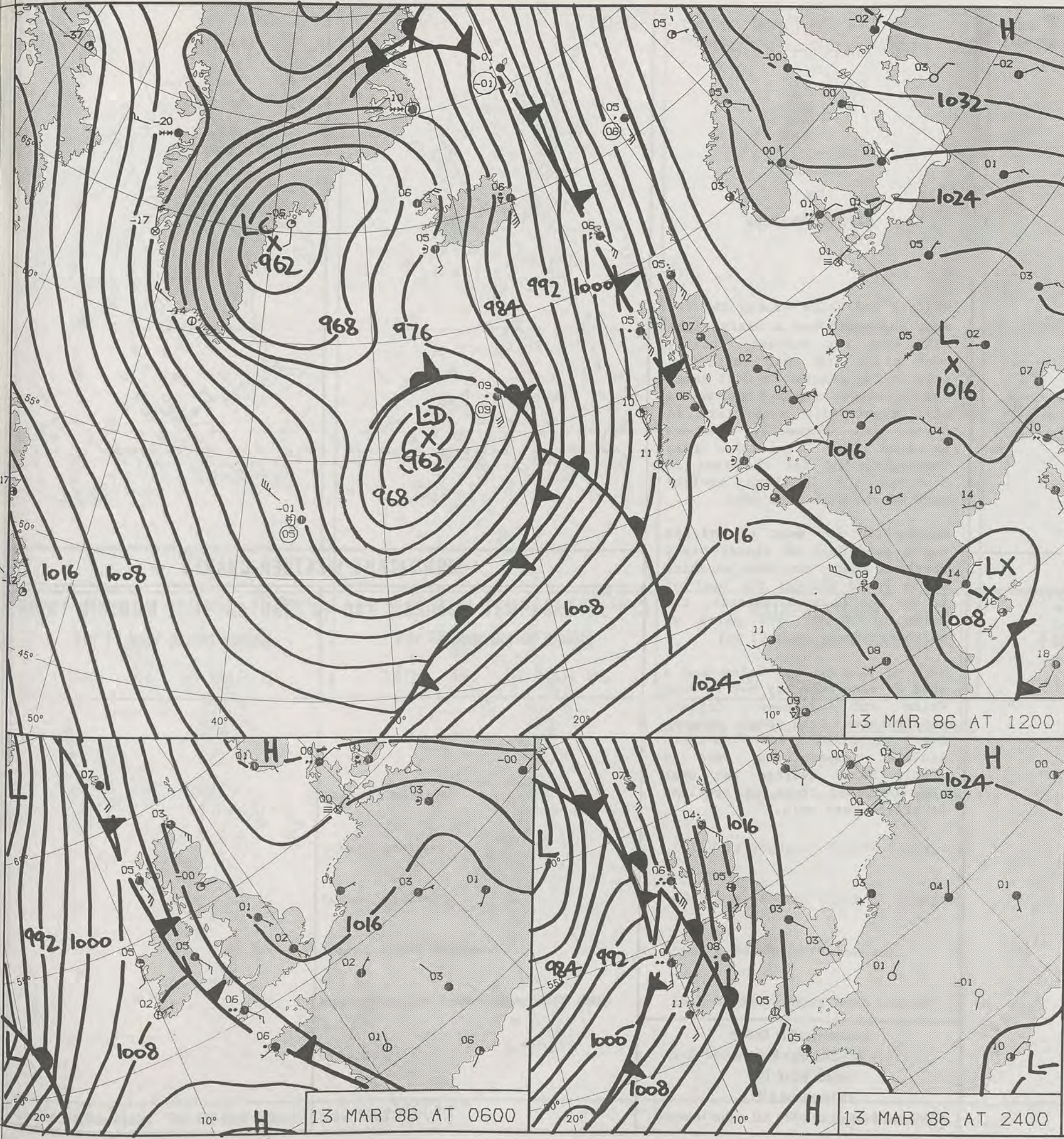
All times are GMT

INFRA
RED

12/3/86

0734Z





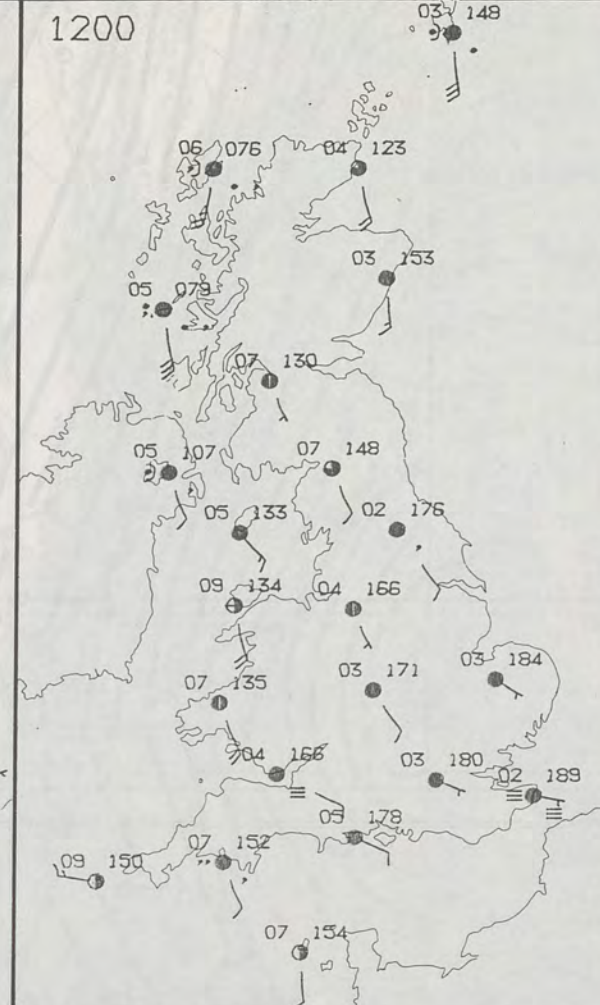
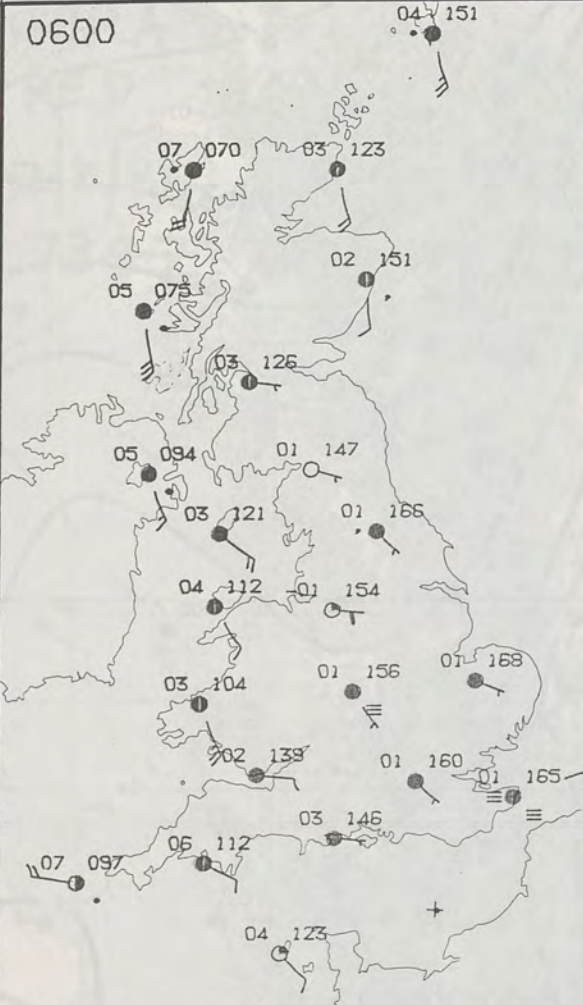
DAILY WEATHER SUMMARY

FOR

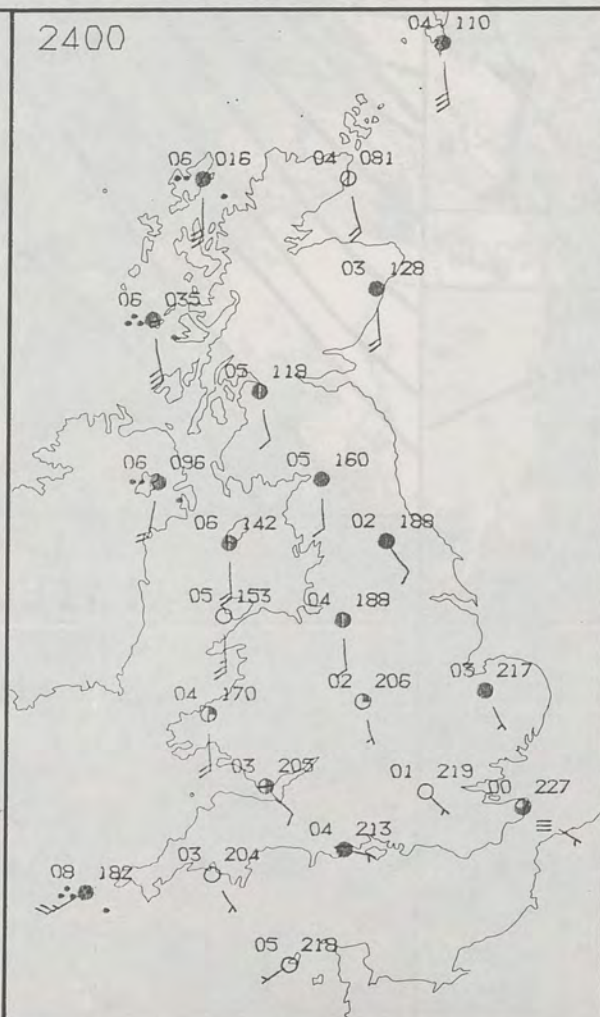
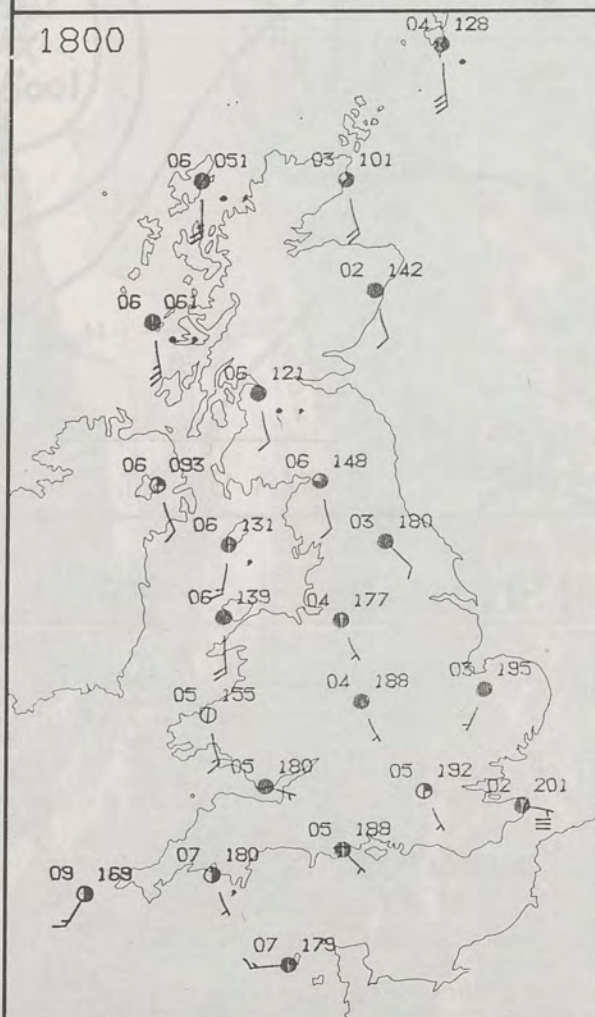
THURSDAY 13 MARCH 1986

London Weather Centre 284-286 High Holborn London WC1V 7HX
© Crown Copyright 1986 All rights reserved





PLOTTED SURFACE OBSERVATIONS



THURSDAY
13 MARCH 1986

SUMMARY OF BRITISH WEATHER

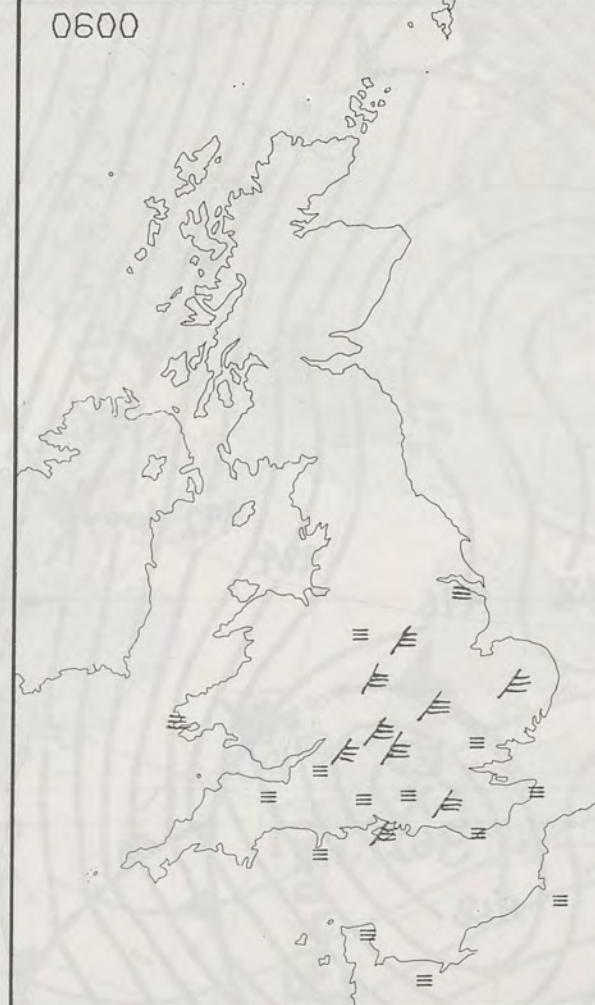
England and Wales except the far west and north had a misty night with some fog patches, chiefly over hills and near south and east facing coasts. In West Wales and southwest England it was a mild night with some rain in Devon and Cornwall. Western Scotland had a little rain overnight, but for the rest of Scotland and Northern Ireland much of the night was dry.

During the day most of Britain had a good deal of cloudy misty weather. There was some sunshine to be found though; the best of it in the Channel Islands, the Isles of Scilly and parts of southwest England.

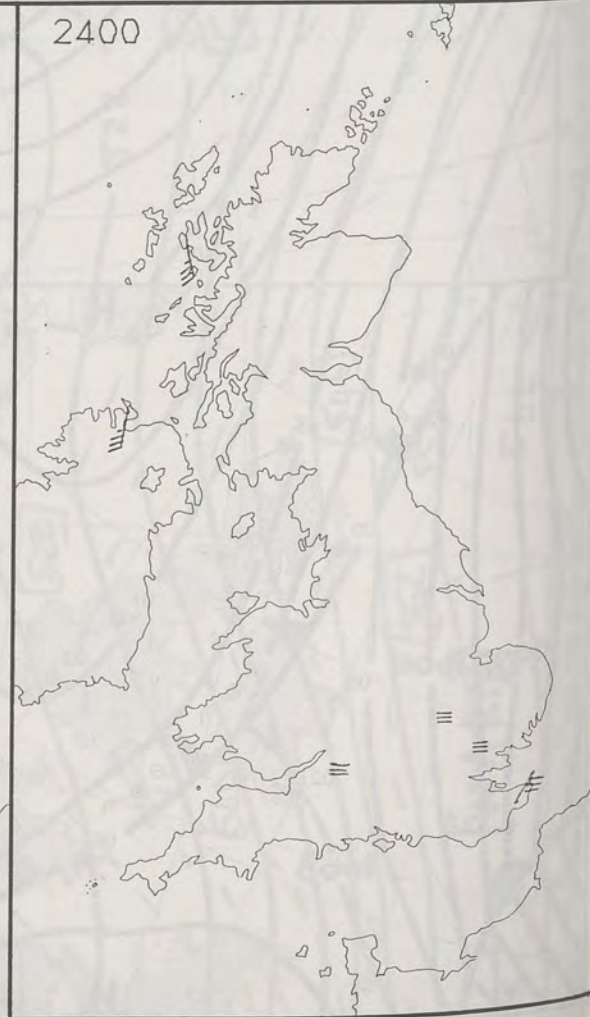
Much of England and Wales had a cold or very cold day but in West Wales and southwest England temperatures were near normal. Over Scotland and Northern Ireland temperatures were a little below average but near the southeast coast of Scotland it stayed very cold.

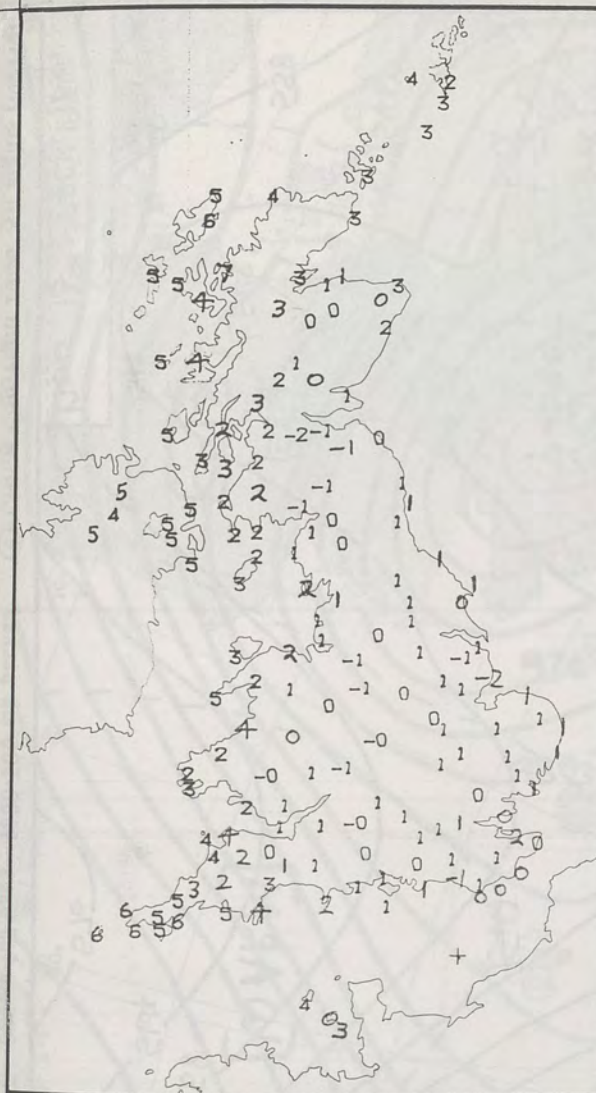
London Weather Centre
284-286 High Holborn
London WC1V 7HX
All times are GMT

© Crown Copyright 1986 All rights reserved

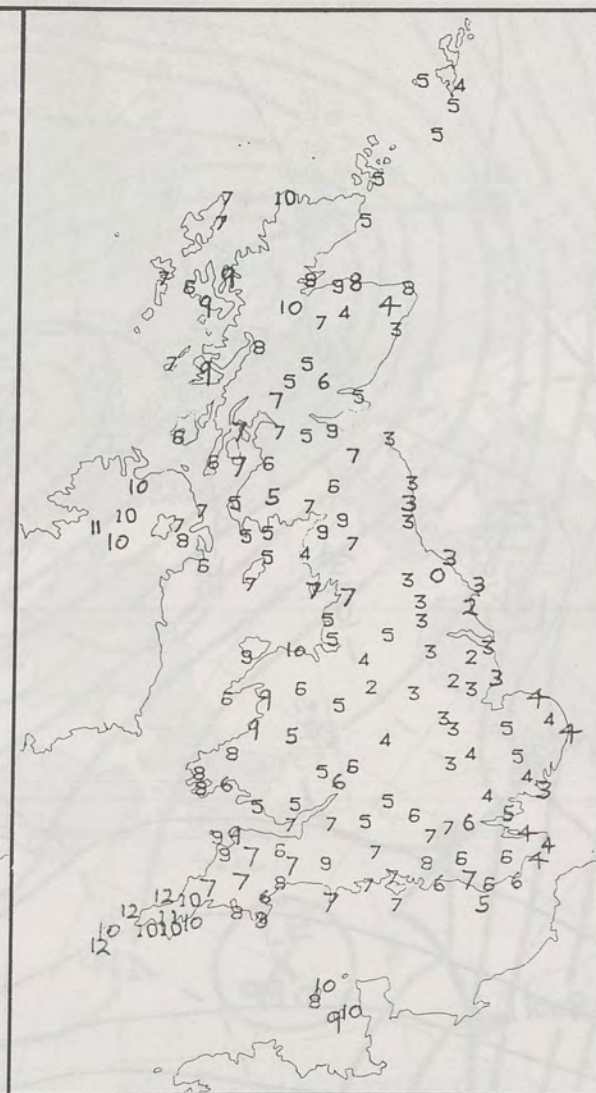


SIGNIFICANT WEATHER CHARTS





NIGHT MINIMUM TEMPERATURE (°C)
For 12-hour period ending
0900 ON 13 MAR 86



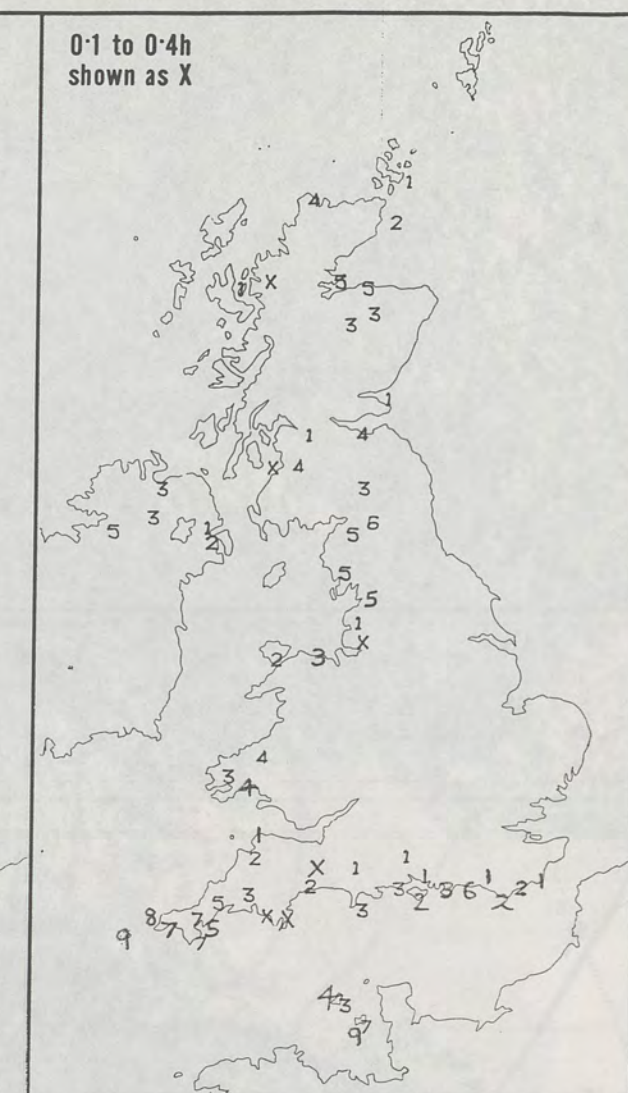
DAY MAXIMUM TEMPERATURE (°C)
For 12-hour period ending
2100 ON 13 MAR 86



RAINFALL (mm)
For 12-hour period ending
0900 ON 13 MAR 86



RAINFALL (mm)
For 12-hour period ending
2100 ON 13 MAR 86



SUNSHINE (hours)
Dawn to dusk
13 MAR 86

EXTREMES FOR THURSDAY 13TH MARCH 1986

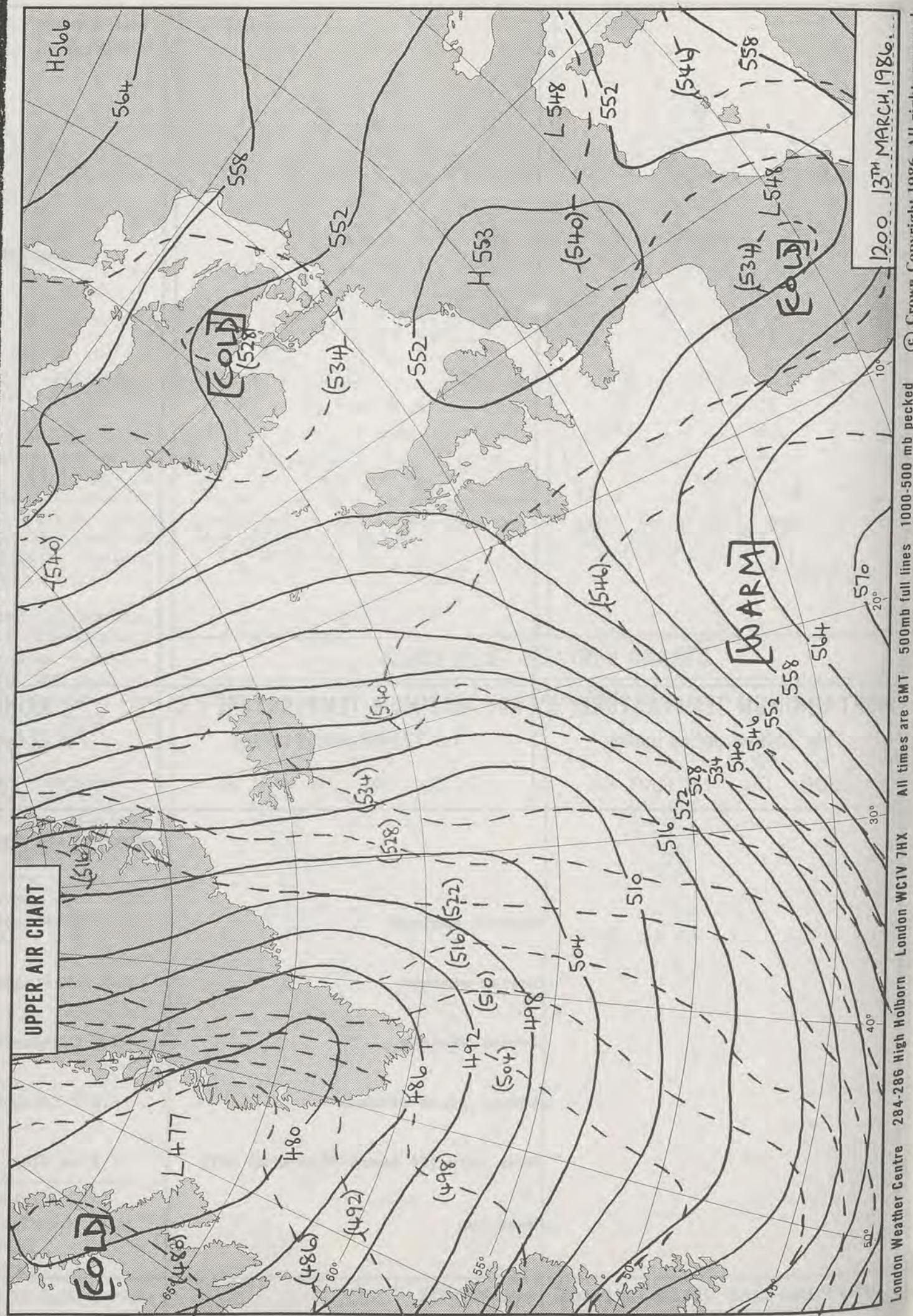
Highest maximum	: 12.0°C Penzance and Newquay (Cornwall)
Lowest maximum	: 0.0°C Fylingdales (North Yorkshire)
Lowest minimum	: -2.0°C Salsburgh (East of Glasgow)
Lowest grass minimum	: -6.8°C Edinburgh/Turnhouse
Most rain (24 hours from 0900 GMT)	: 18.9 mm Sloy (Near Loch Lomond)
Most sun	: 9.3 hours Jersey (St Helier)

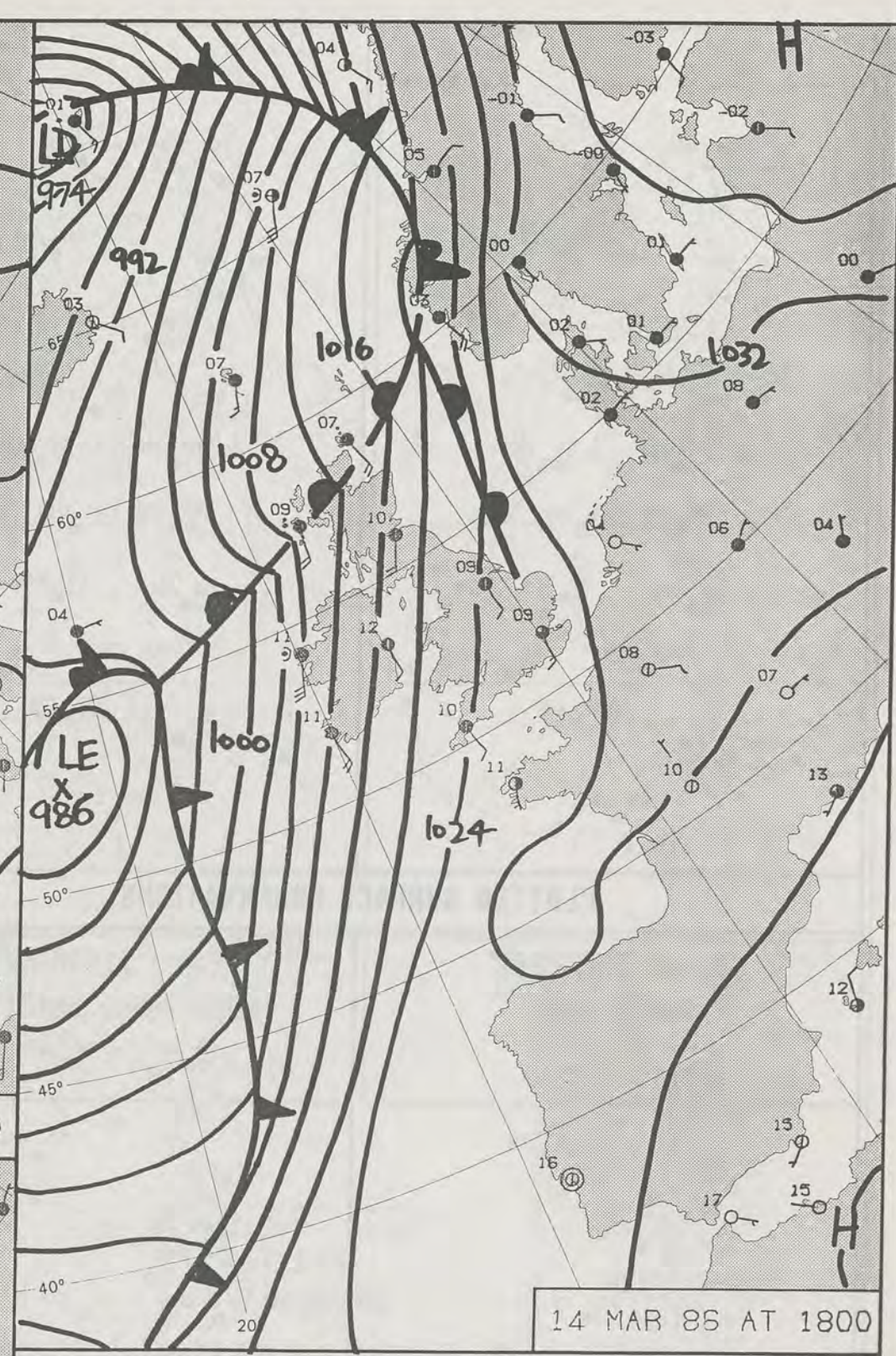
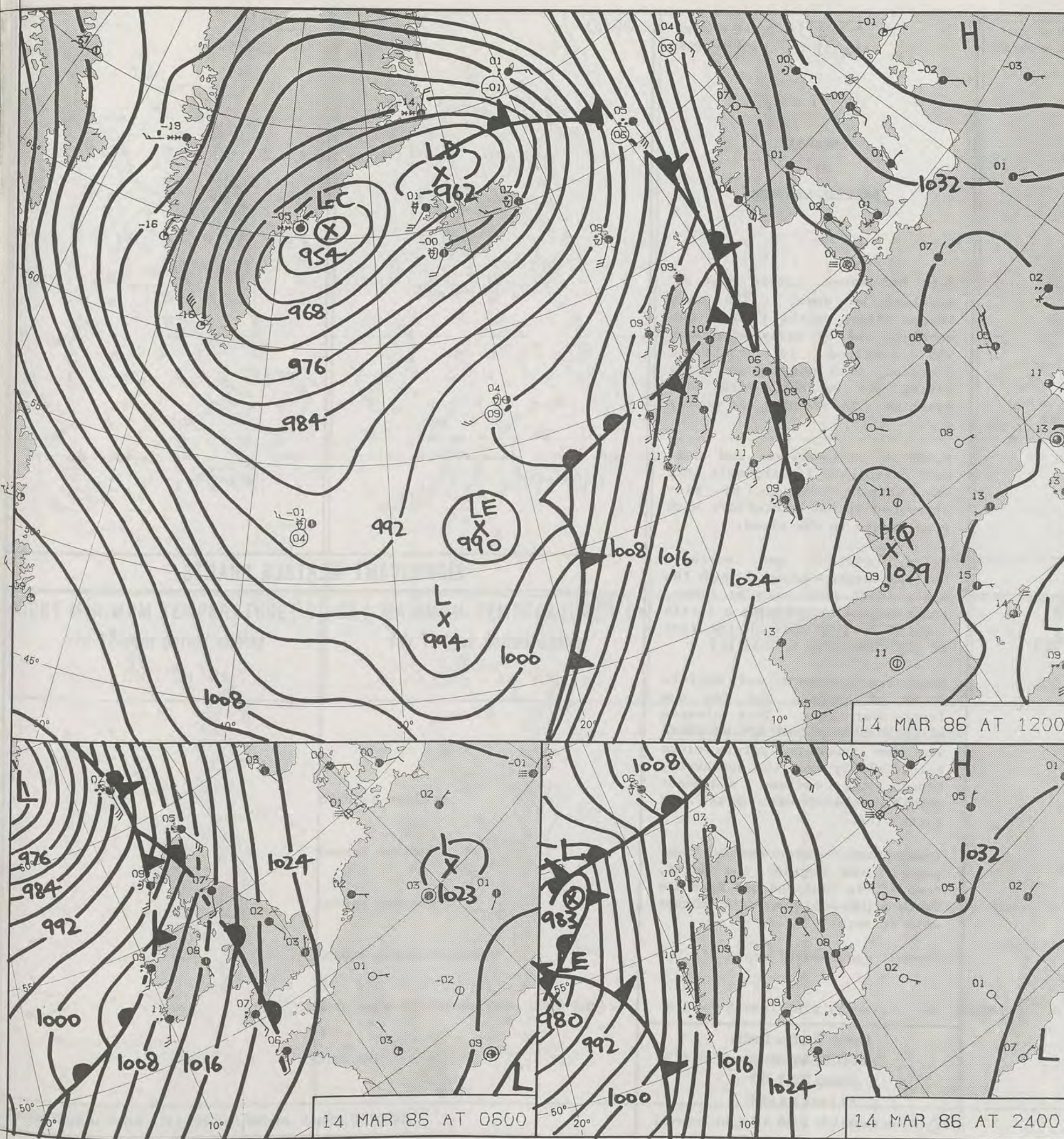


**DAILY
WEATHER
SUMMARY**



© Crown Copyright 1986
All rights reserved





DAILY WEATHER SUMMARY

FOR

FRIDAY 14 MARCH 1986

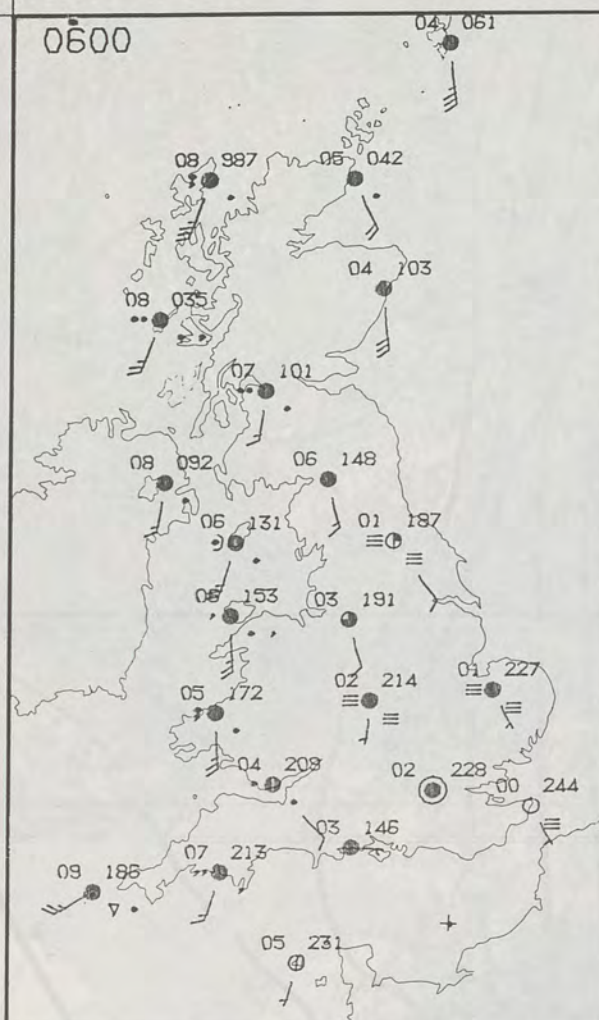
Warm front Cold front Occlusion

London Weather Centre 284-286 High Holborn London WC1V 7HX

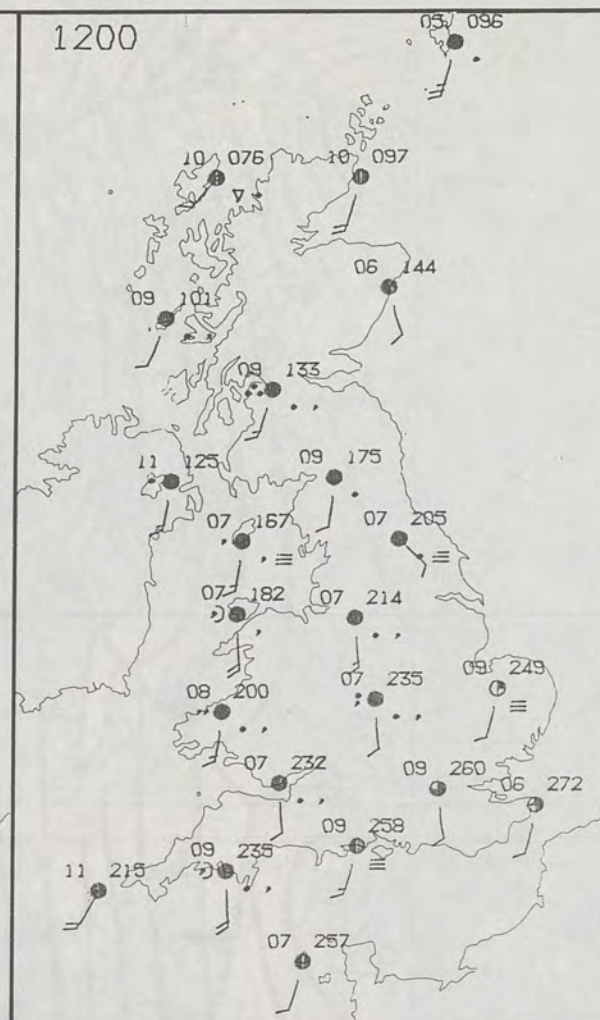
© Crown Copyright 1986 All rights reserved



0600



1200



FRIDAY
14 MARCH 1986

SUMMARY
OF
BRITISH WEATHER

Rain had spread across most of Scotland by dawn. The rain became rather patchy through the morning, and by early afternoon was confined to southwest Scotland, with many other parts having dry weather, with some sunshine. The evening was mostly dry.

Northern Ireland too had some rain overnight, lasting well into the morning, though by mid-afternoon it had turned dry with some breaks in the cloud.

Wales, western and northern England turned cloudy through the night, with some rain at times, and remained cloudy with a little coastal drizzle through the rest of the day.

Remaining southern and eastern parts of England had fog and frost overnight. This cleared quickly in the morning and there was some sunshine, before cloud spread slowly from the northwest, though the extreme southeast remained clear, with frost and patchy fog.

Temperatures were mostly near normal over England and Wales, however, in Scotland and Northern Ireland it was generally rather warm or warm.

London Weather Centre
284-286 High Holborn
London WC1V 7HX
All times are GMT

© Crown Copyright 1986 All rights reserved

0600

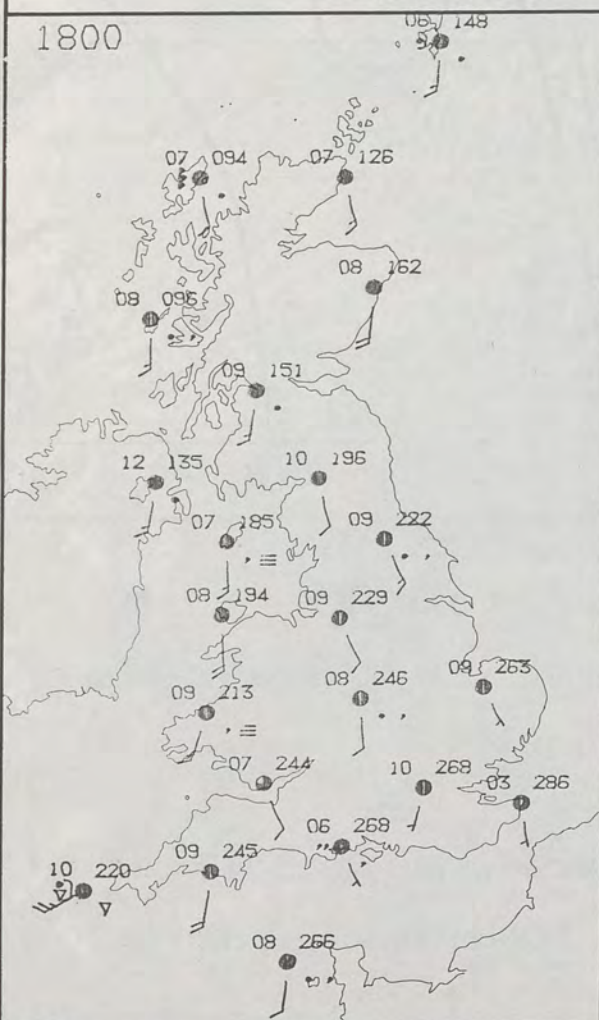


1200

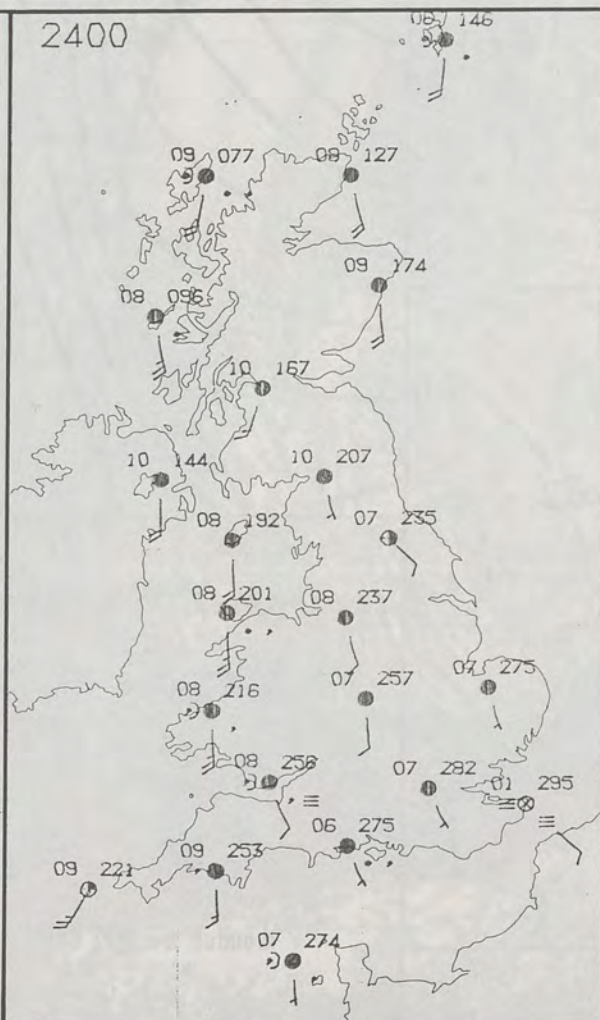


PLOTTED SURFACE OBSERVATIONS

1800

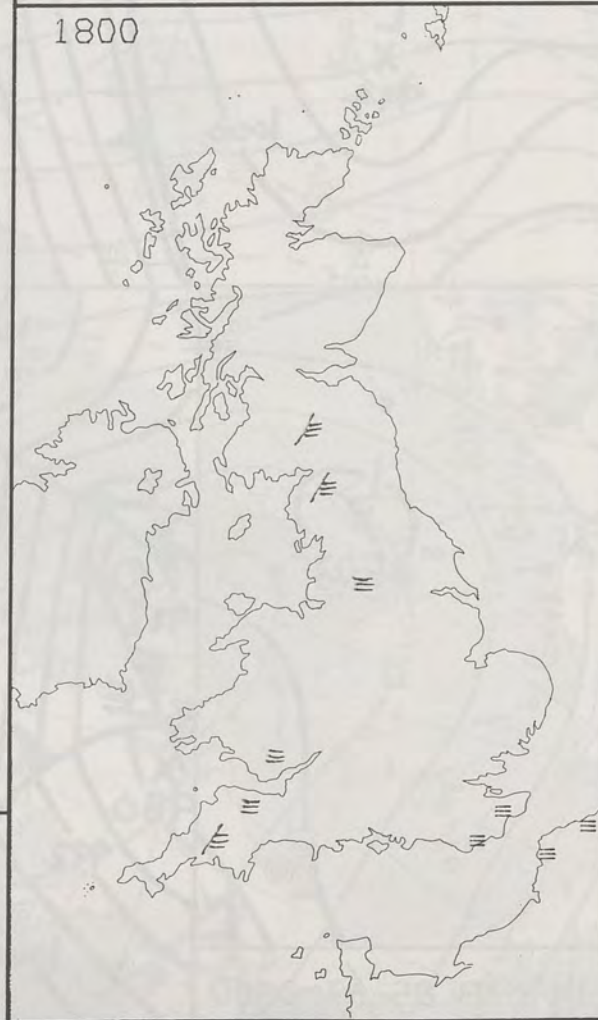


2400

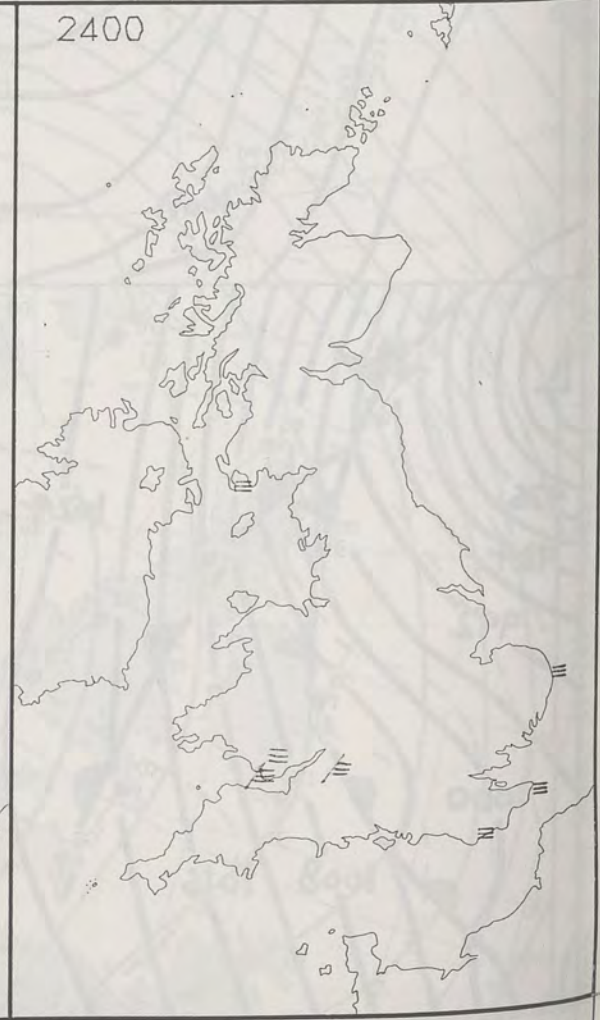


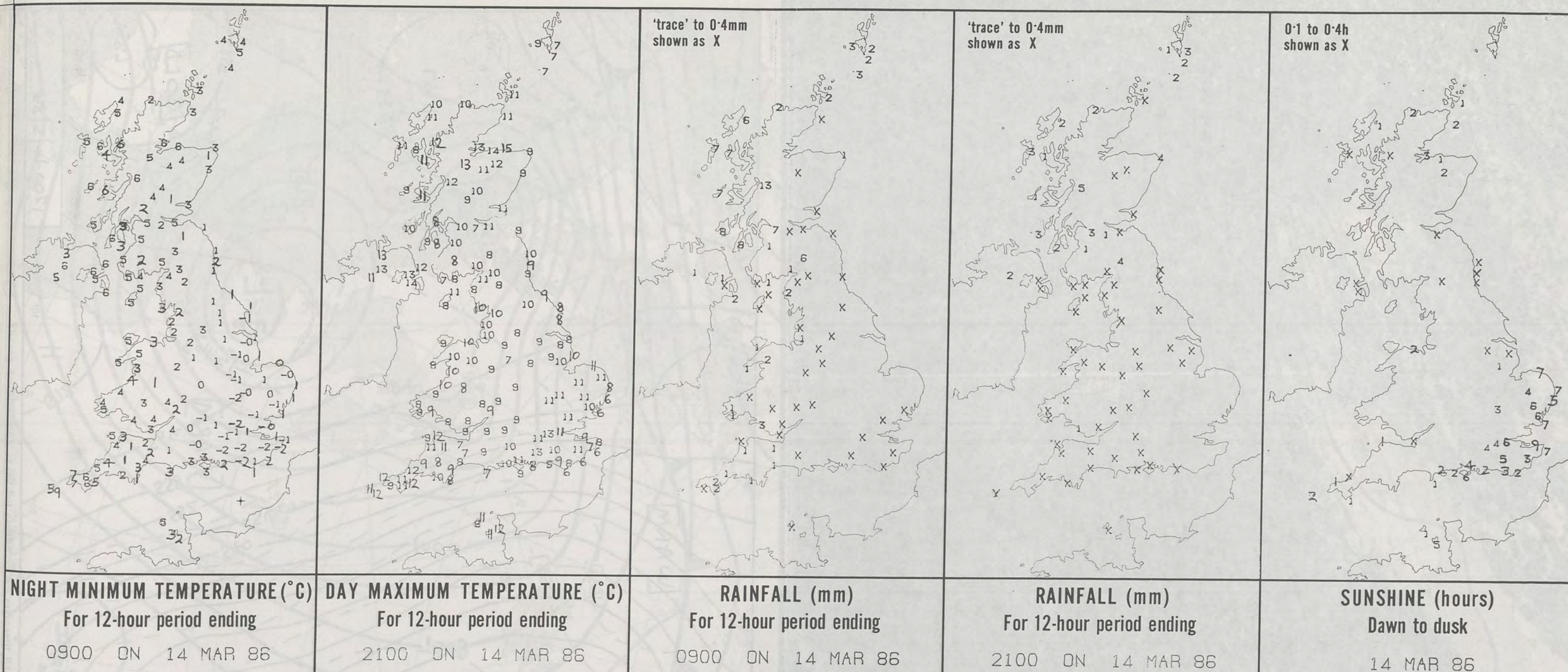
SIGNIFICANT WEATHER CHARTS

1800



2400





EXTREMES FOR FRIDAY 14TH MARCH 1986

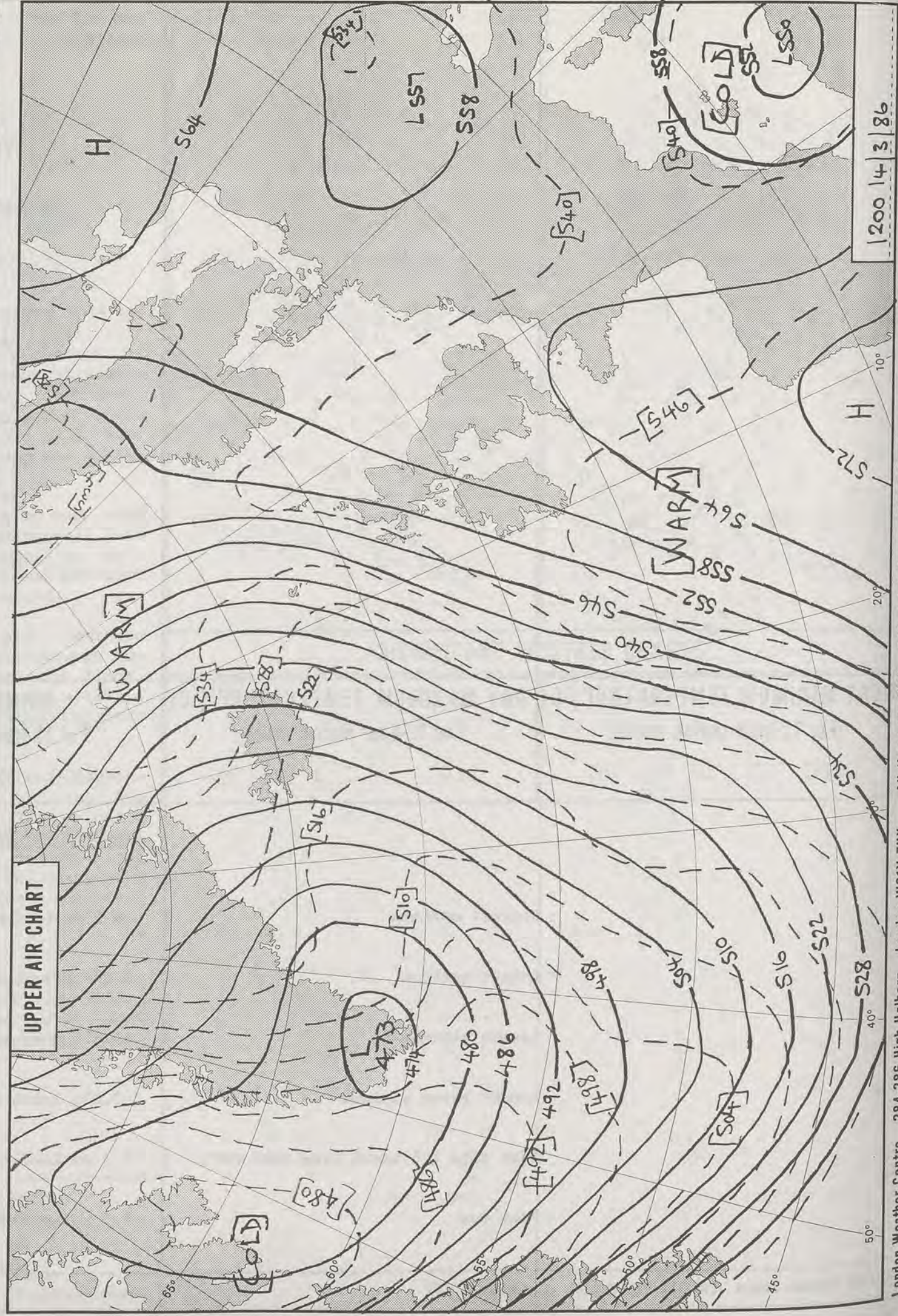

Highest maximum	: 14.9°C Lossiemouth (Moray Firth)
Lowest maximum	: 5.0°C Brighton (East Sussex)
Lowest minimum	: -2.3°C Northolt (London) and Jubilee Corner (Kent)
Lowest grass minimum	: -7.2°C South Farnborough (Hampshire)
Most rain (24 hours from 0900 GMT)	: 8.3 mm Eskdalemuir (Dumfries and Galloway)
Most sun	: 8.5 hours Herne Bay (Kent)



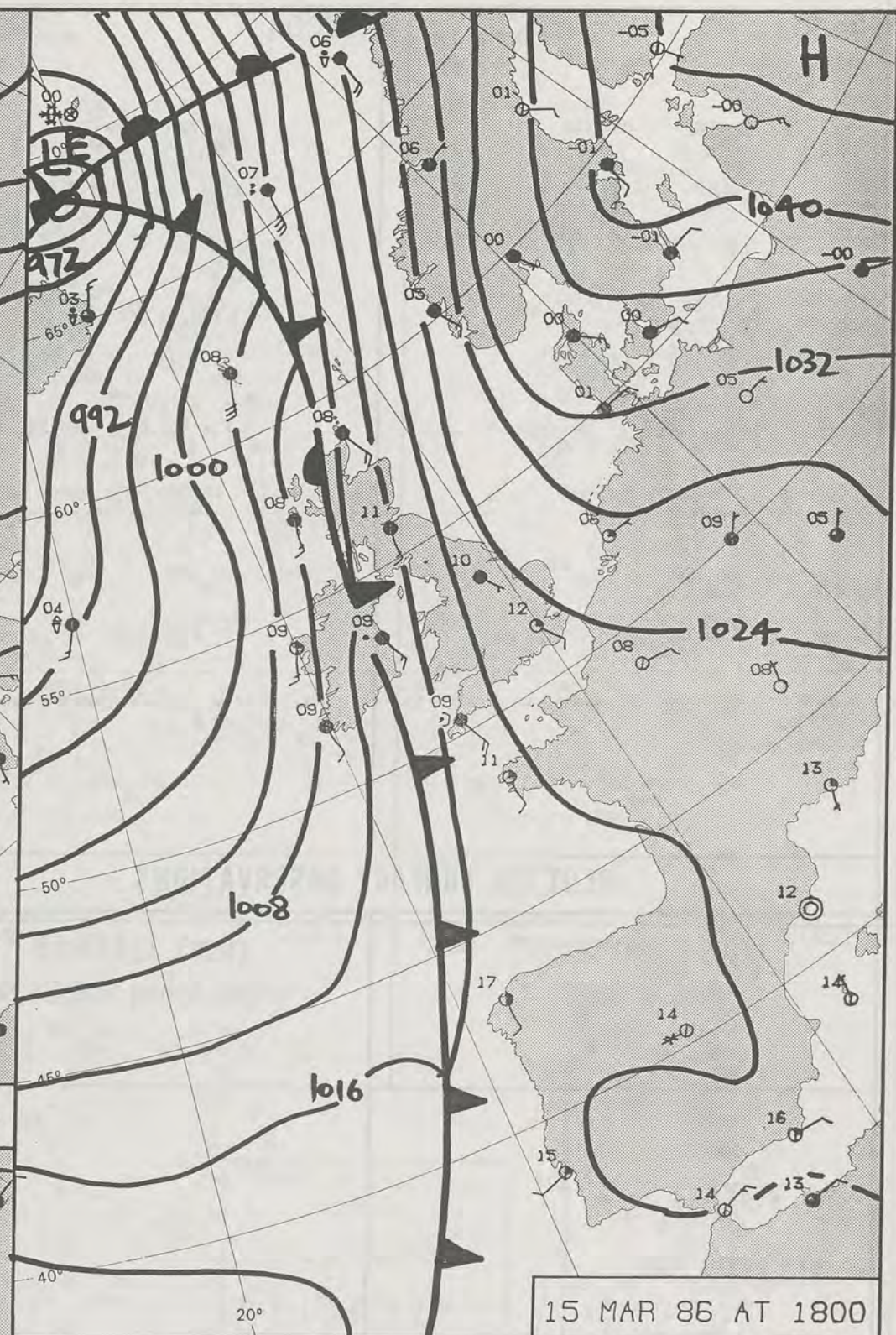
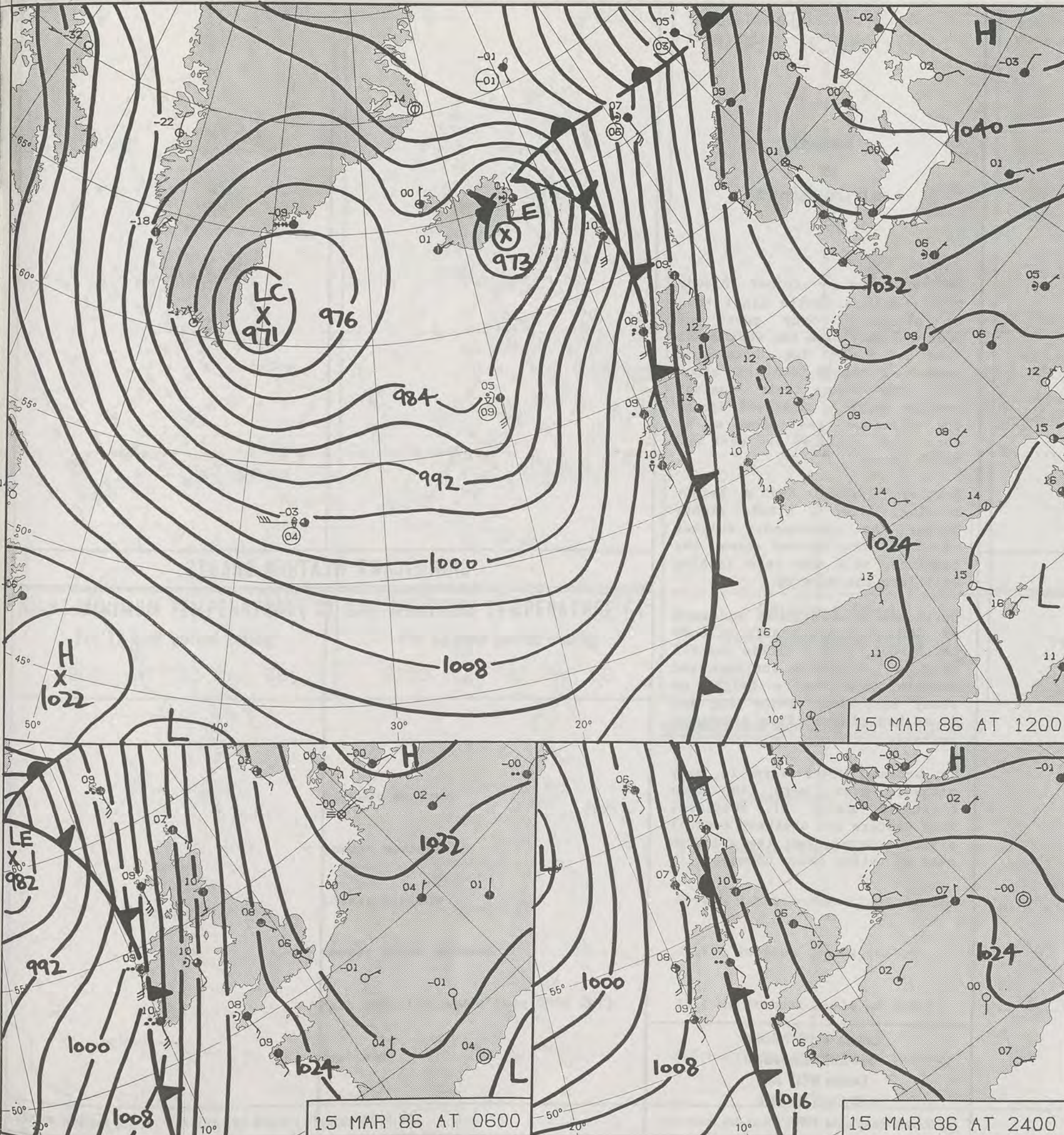
**DAILY
WEATHER
SUMMARY**



© Crown Copyright 1986
All rights reserved



1200 14 13 86
London Weather Centre 284-286 High Holborn London WC1V 7HX All times are GMT 500mb full lines 1000-500 mb pecked © Crown Copyright 1986 All rights reserved
10° 20° 30° 40° 50°



DAILY WEATHER SUMMARY

FOR

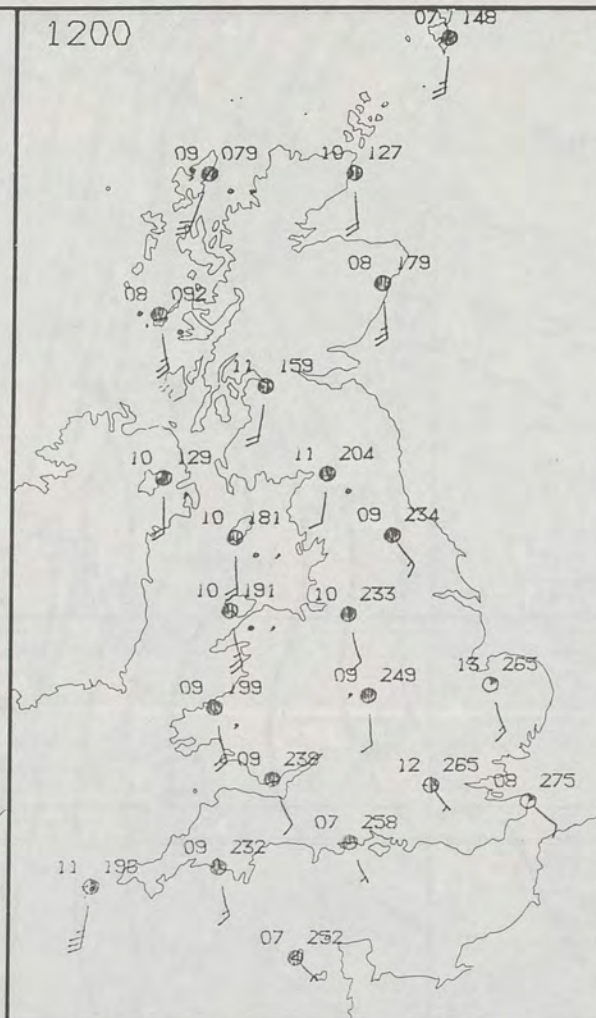
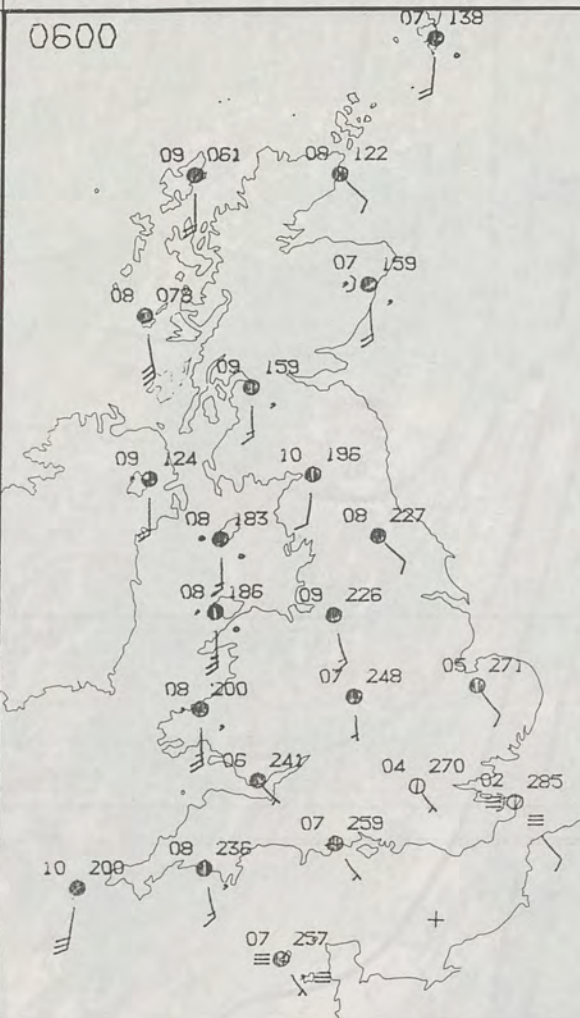
SATURDAY 15 MARCH 1986

Warm front Cold front Occlusion

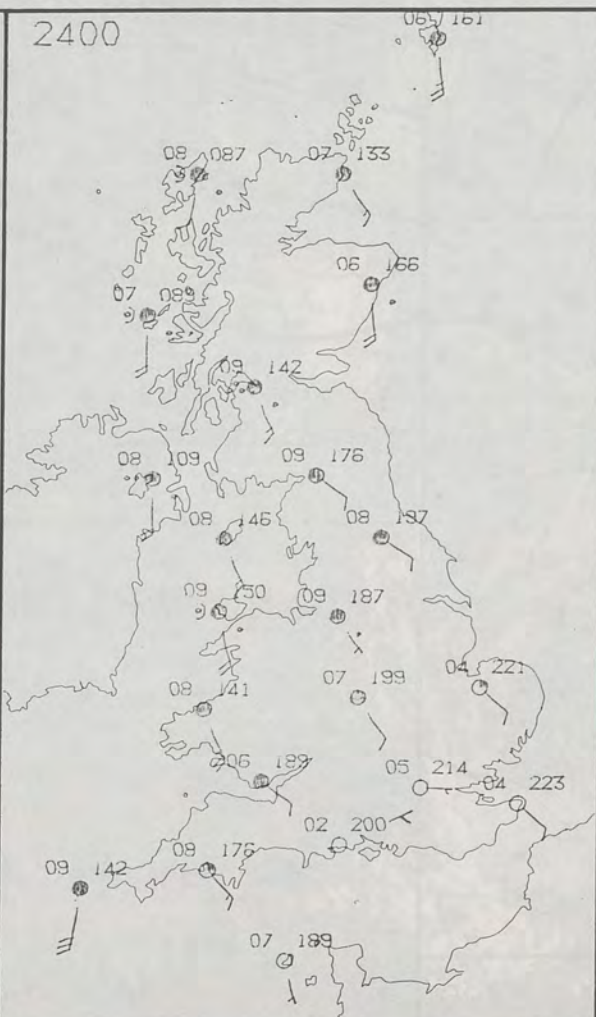
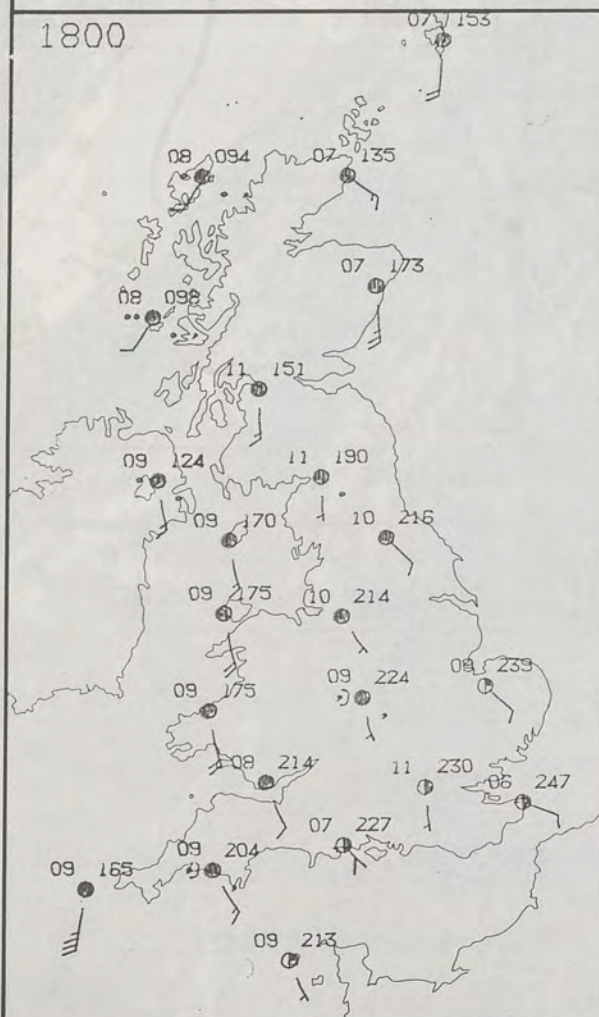
London Weather Centre 284-286 High Holborn London WC1V 7HX

© Crown Copyright 1986 All rights reserved





PLOTTED SURFACE OBSERVATIONS



SATURDAY
15 MARCH 1986

SUMMARY OF BRITISH WEATHER

Scotland had a rather cloudy night, with a little light rain in places. Many parts of Scotland away from the west coast then had a dry day, with some sunshine, though thicker cloud and some heavy rain reached western parts of Scotland during the afternoon, and turned up in some other areas of the west and south later.

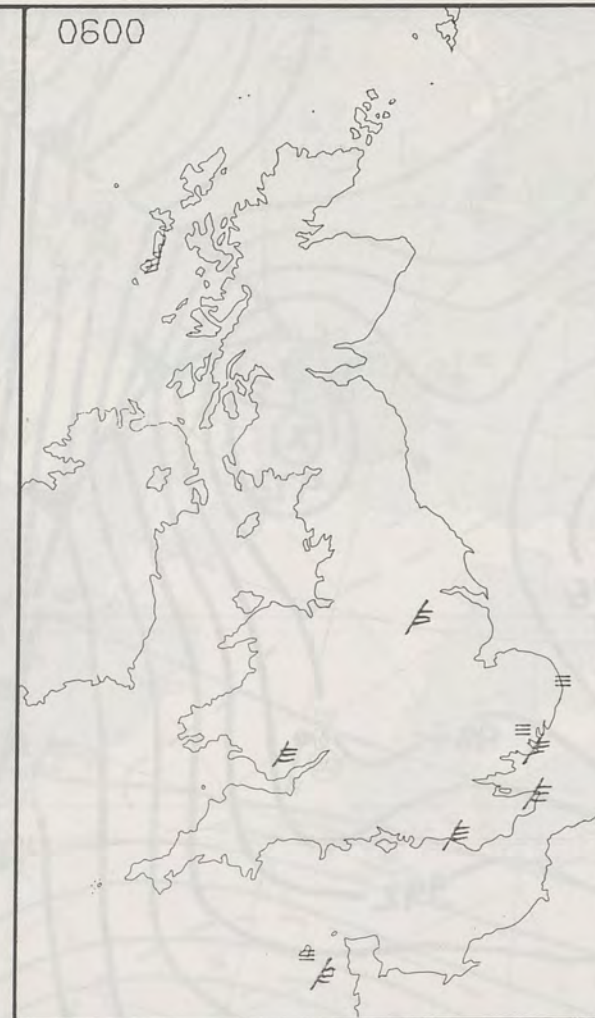
Northern Ireland had a bright morning, after a cloudy night. During the afternoon, thicker cloud and rain spread across the province, with the rain lasting well into the evening.

North and west England and much of Wales were mostly cloudy throughout, with a little coastal drizzle. Remaining southern and eastern areas had a bright or sunny day, once patchy fog and frost had cleared from southeast England.

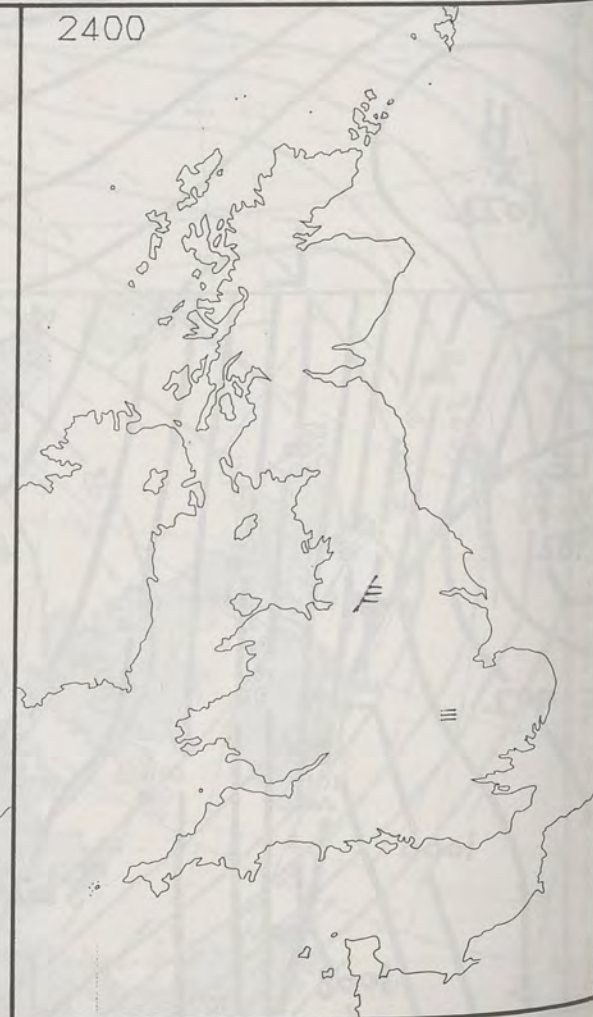
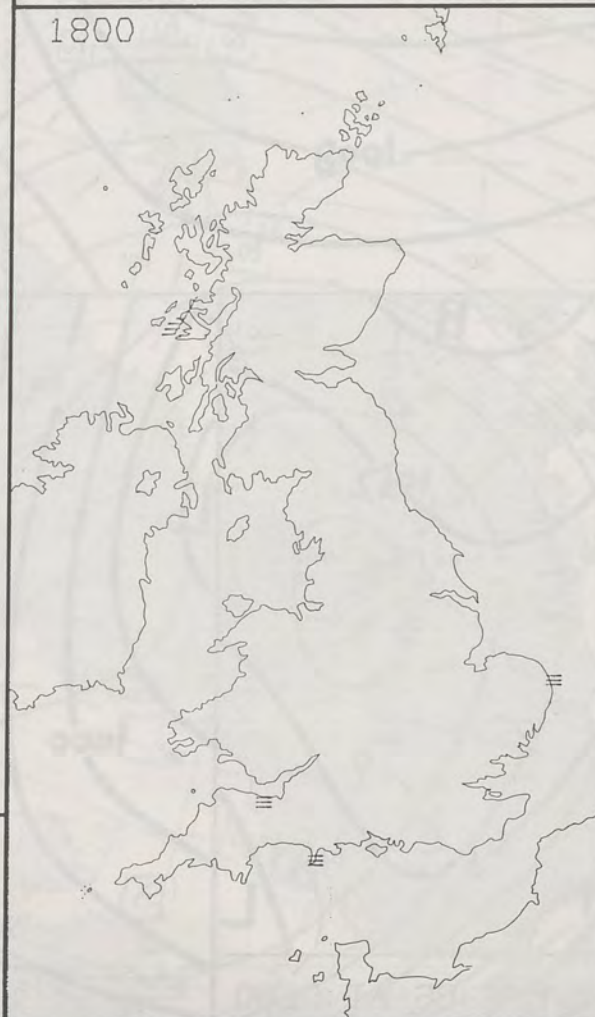
It became rather warm in many places, even warm in some sheltered parts of Scotland. Many eastern and southern coastal areas, however, had temperatures near or rather below normal.

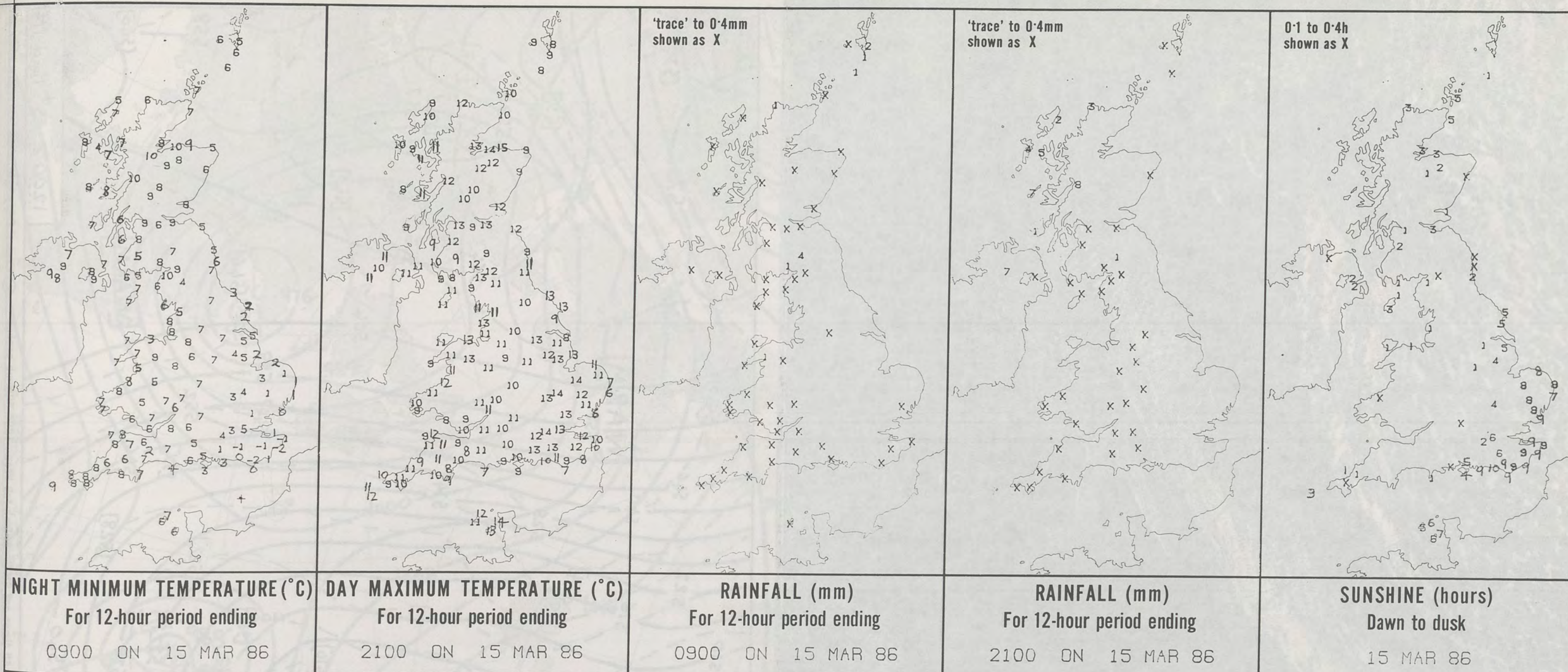
London Weather Centre
284-286 High Holborn
London WC1V 7HX
All times are GMT

© Crown Copyright 1986 All rights reserved



SIGNIFICANT WEATHER CHARTS





EXTREMES FOR SATURDAY 15TH MARCH 1986

Highest maximum	: 14.6°C Lossiemouth (Moray Firth)
Lowest maximum	: 5.6°C Clacton (Essex)
Lowest minimum	: -1.8°C Herstmonceux (East Sussex)
Lowest grass minimum	: -5.2°C Jubilee Corner (Kent)
Most rain (24 hours from 0900 GMT)	: 25.7 mm Prabost (Isle of Skye)
Most sun	: 9.8 hours Brighton (East Sussex)

METEOROLOGICAL
OFFICE
25 MAR 1986
LIBRARY


**DAILY
WEATHER
SUMMARY**



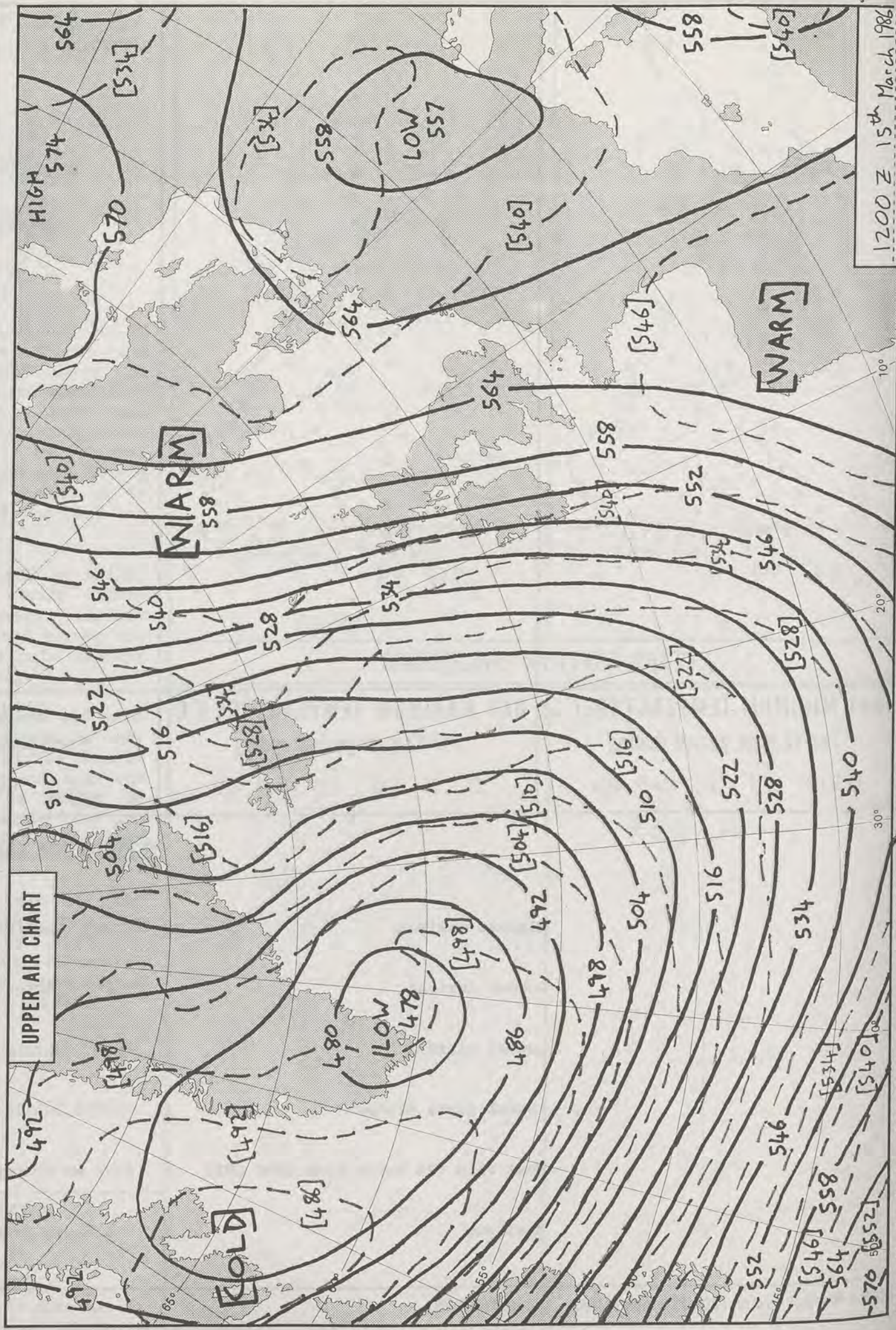
© Crown Copyright 1986
All rights reserved

London Weather Centre 284-286 High Holborn London WC1V 7HX

All times are GMT

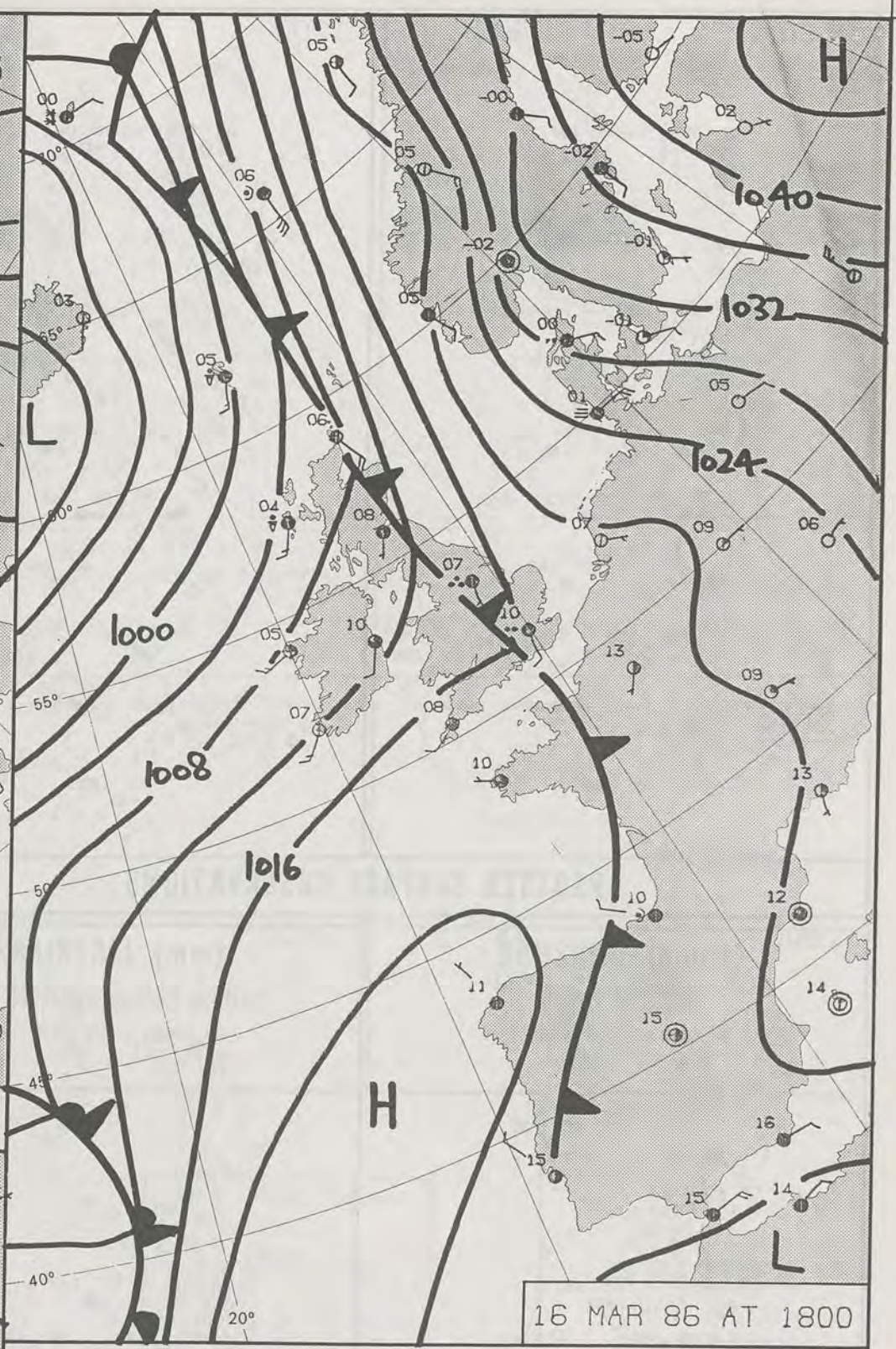
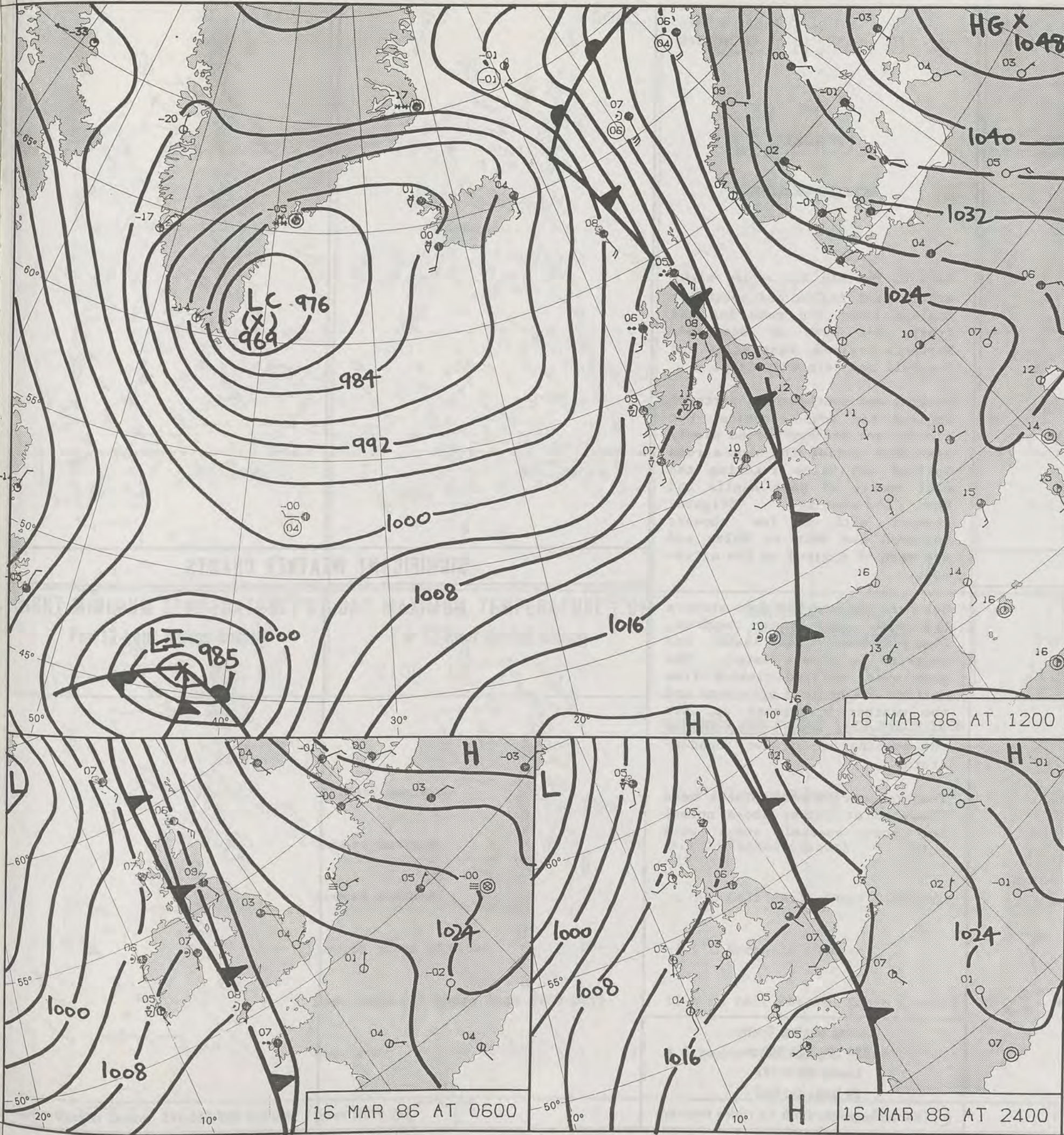


VISIBLE
15/3/86 1418Z



1200 Z 15th March 1986

London Weather Centre 284-286 High Holborn London WC1V 7HX
All times are GMT 500mb full lines 1000-500 mb pecked © Crown Copyright 1986 All rights reserved
(7579) Dd. 8416009 500 12/85 A.G. Ltd. 1452



DAILY WEATHER SUMMARY

FOR

SUNDAY 16 MARCH 1986

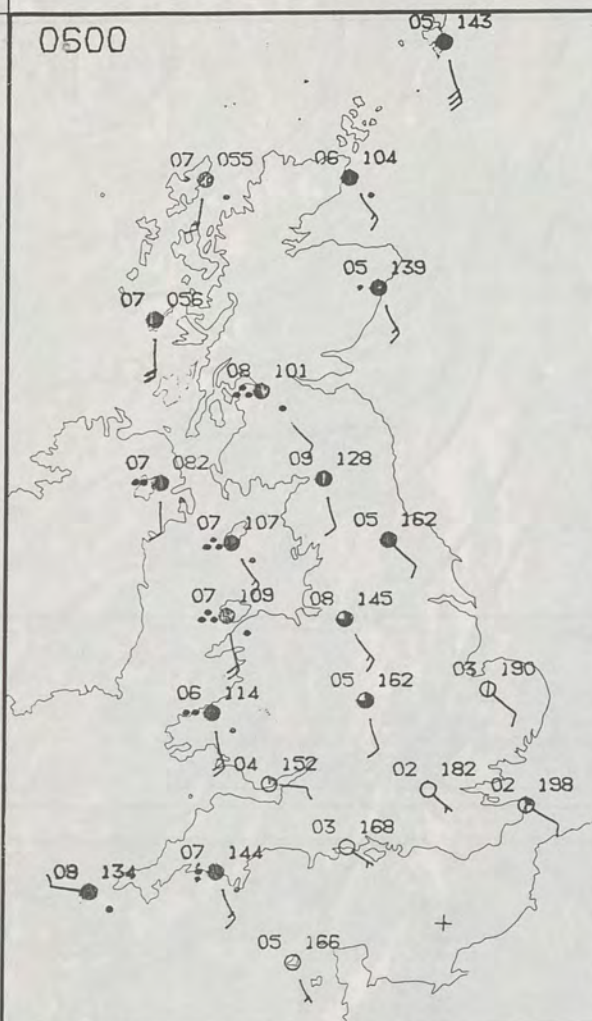
Warm front Cold front Occlusion

London Weather Centre 284-286 High Holborn London WC1V 7HX

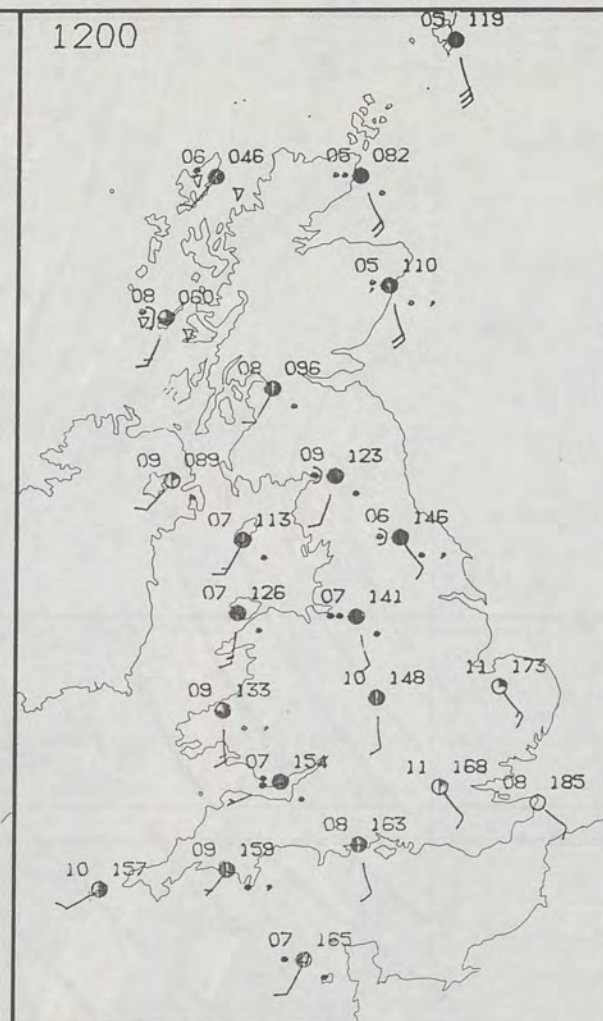
© Crown Copyright 1986 All rights reserved



0500



1200



SUNDAY
16 MARCH 1986

SUMMARY
OF
BRITISH WEATHER

Much of Britain had a dry night and in East Anglia and southeast England there was some fog and frost, but much of Scotland, Northern Ireland, West Wales and Cornwall had rain overnight.

Central and southeastern parts of England had some sunshine, but cloudy, wet weather spread slowly eastwards during the day across England and Wales reaching the east coasts of East Anglia and Kent mid-evening. Brighter weather with a few showers followed the rain to Wales and the west of England in the afternoon.

Northern Ireland had some showers but also good sunny periods. Some thunder and hail was reported in places later. The rain over Scotland cleared from most places by late afternoon and the weather brightened up, but with showers, some heavy, and in the evening one or two thunderstorms.

Temperatures in most places were close to or rather above normal but some coastal areas were cold.

London Weather Centre
284-286 High Holborn
London WC1V 7HX
All times are GMT

© Crown Copyright 1986 All rights reserved

0600

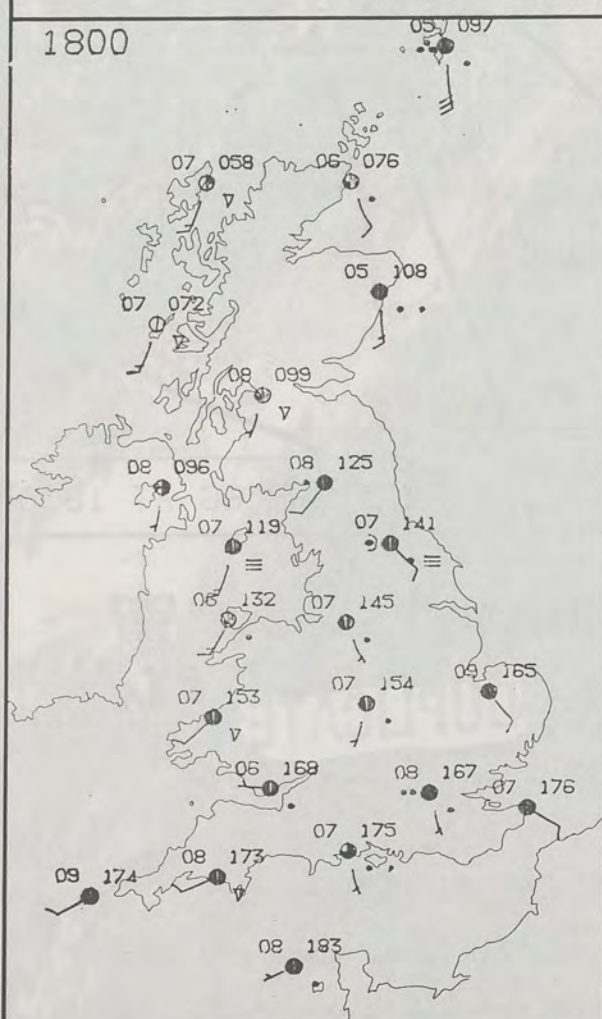


1200

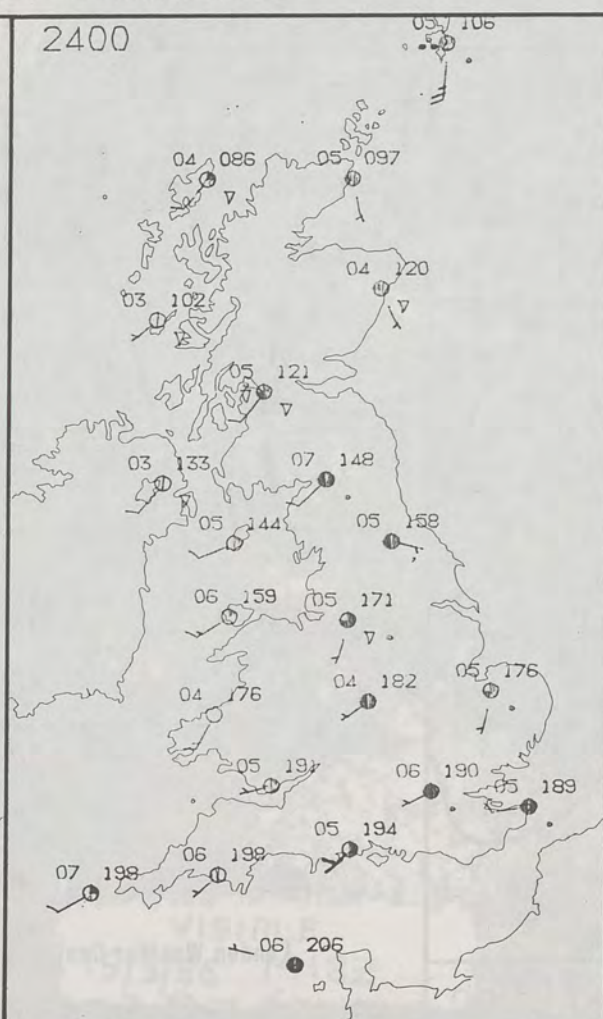


PLOTTED SURFACE OBSERVATIONS

1800



2400

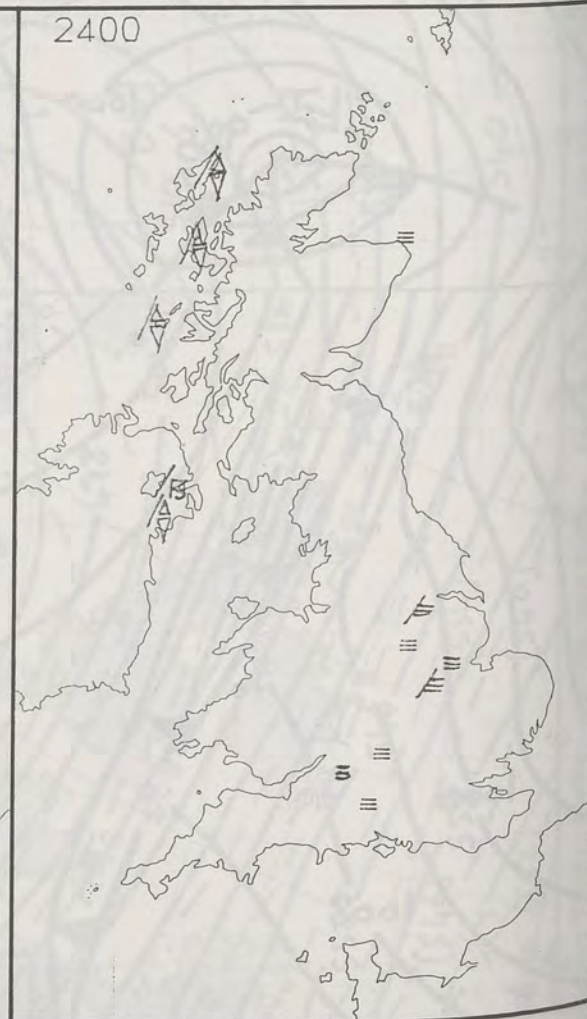


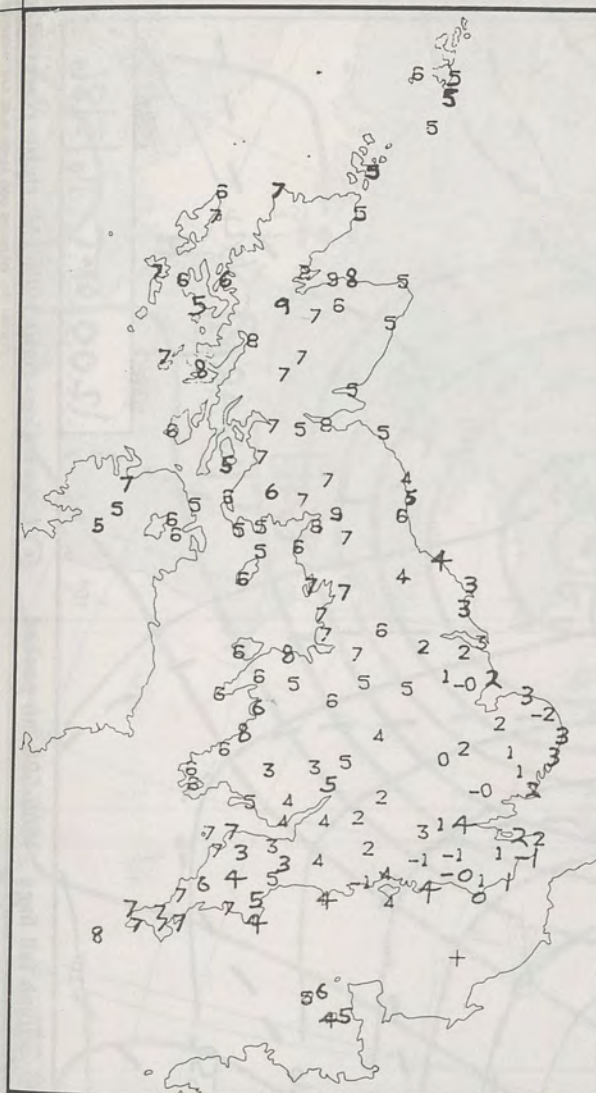
SIGNIFICANT WEATHER CHARTS

1800

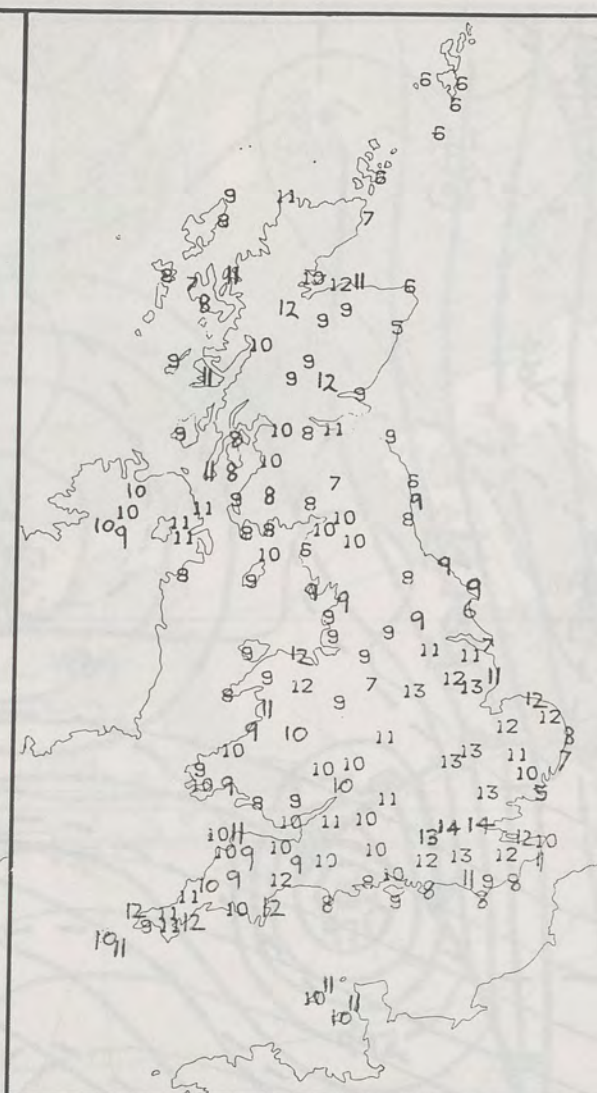


2400





NIGHT MINIMUM TEMPERATURE (°C)
For 12-hour period ending
0900 ON 16 MAR 86



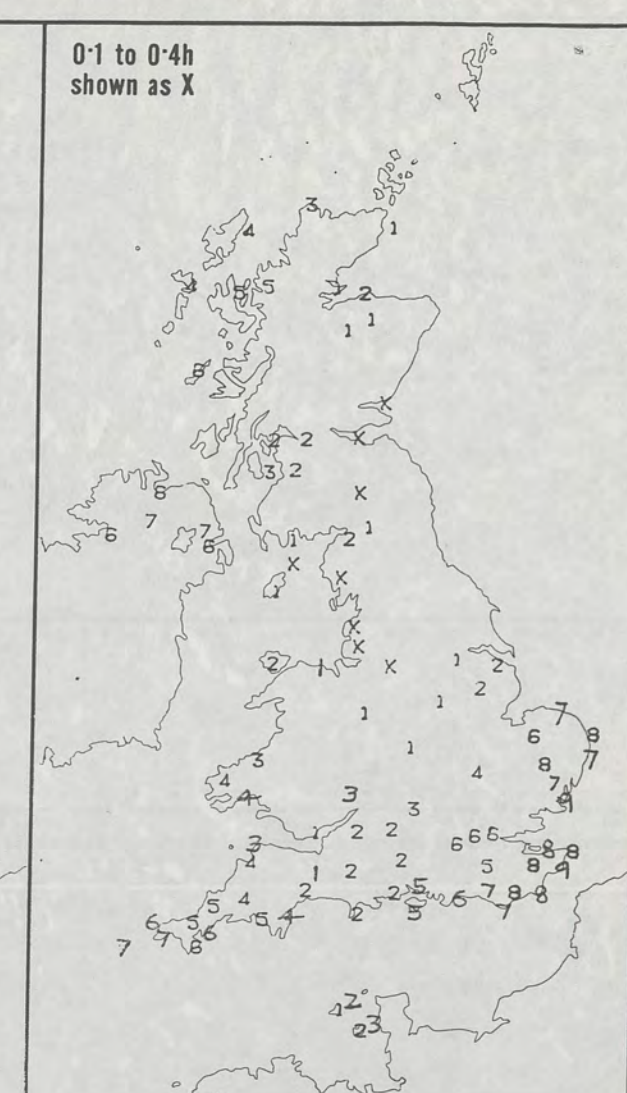
DAY MAXIMUM TEMPERATURE (°C)
For 12-hour period ending
2100 ON 16 MAR 86



RAINFALL (mm)
For 12-hour period ending
0900 ON 16 MAR 86



RAINFALL (mm)
For 12-hour period ending
2100 ON 16 MAR 86



SUNSHINE (hours)
Dawn to dusk
16 MAR 86

EXTREMES FOR SUNDAY 16TH MARCH 1986

Highest maximum : 13.9°C London/Heathrow

Lowest maximum : 5.3°C Clacton (Essex)

Lowest minimum : -1.7°C Coltishall (Near Norwich)

Lowest grass minimum : -5.6°C Northolt (London)

Most rain (24 hours from 0900 GMT) : 12.4 mm Fort William (Loch Linnhe)

Most sun : 8.8 hours Folkestone (Kent)



**DAILY
WEATHER
SUMMARY**

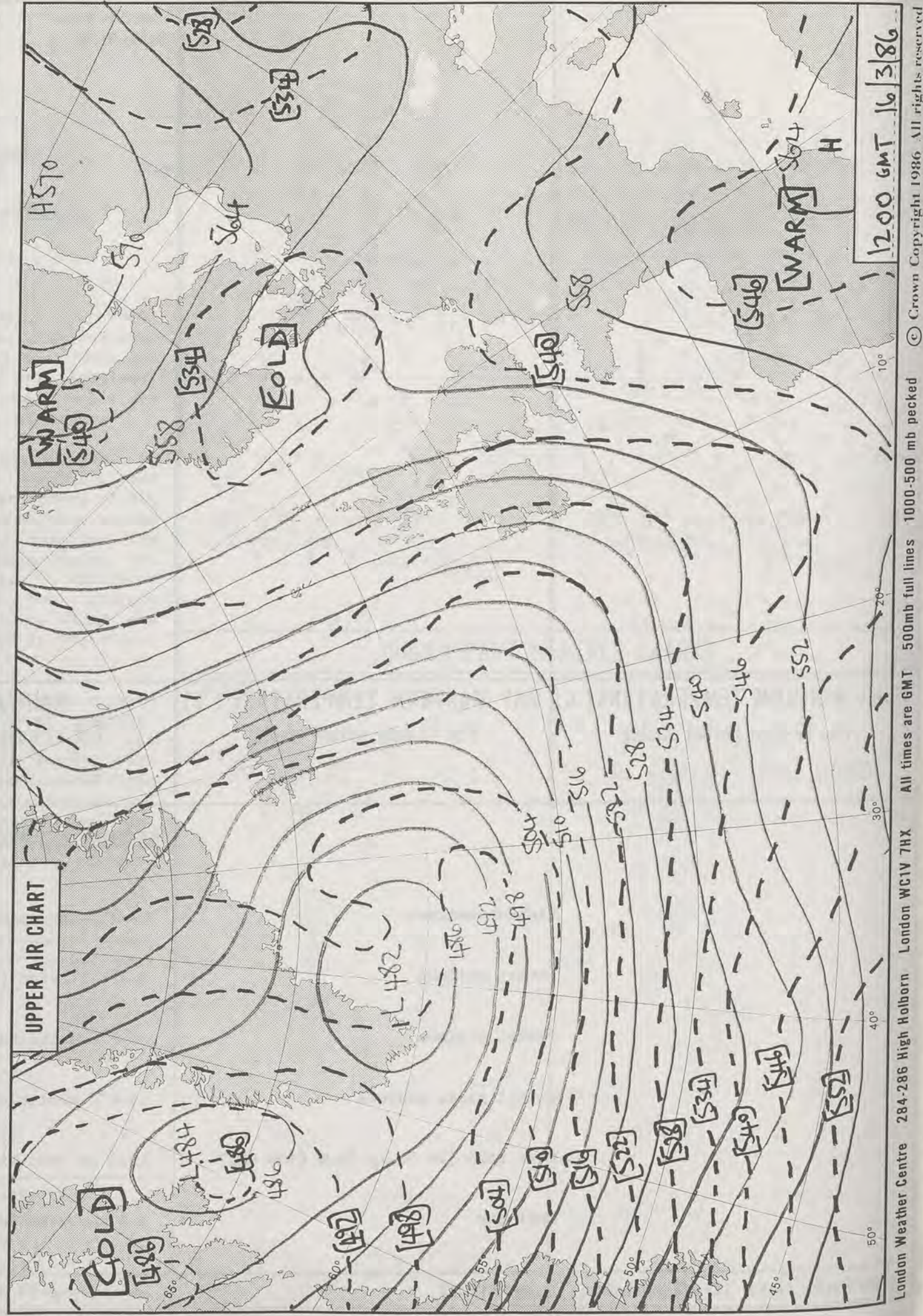


© Crown Copyright 1986
All rights reserved

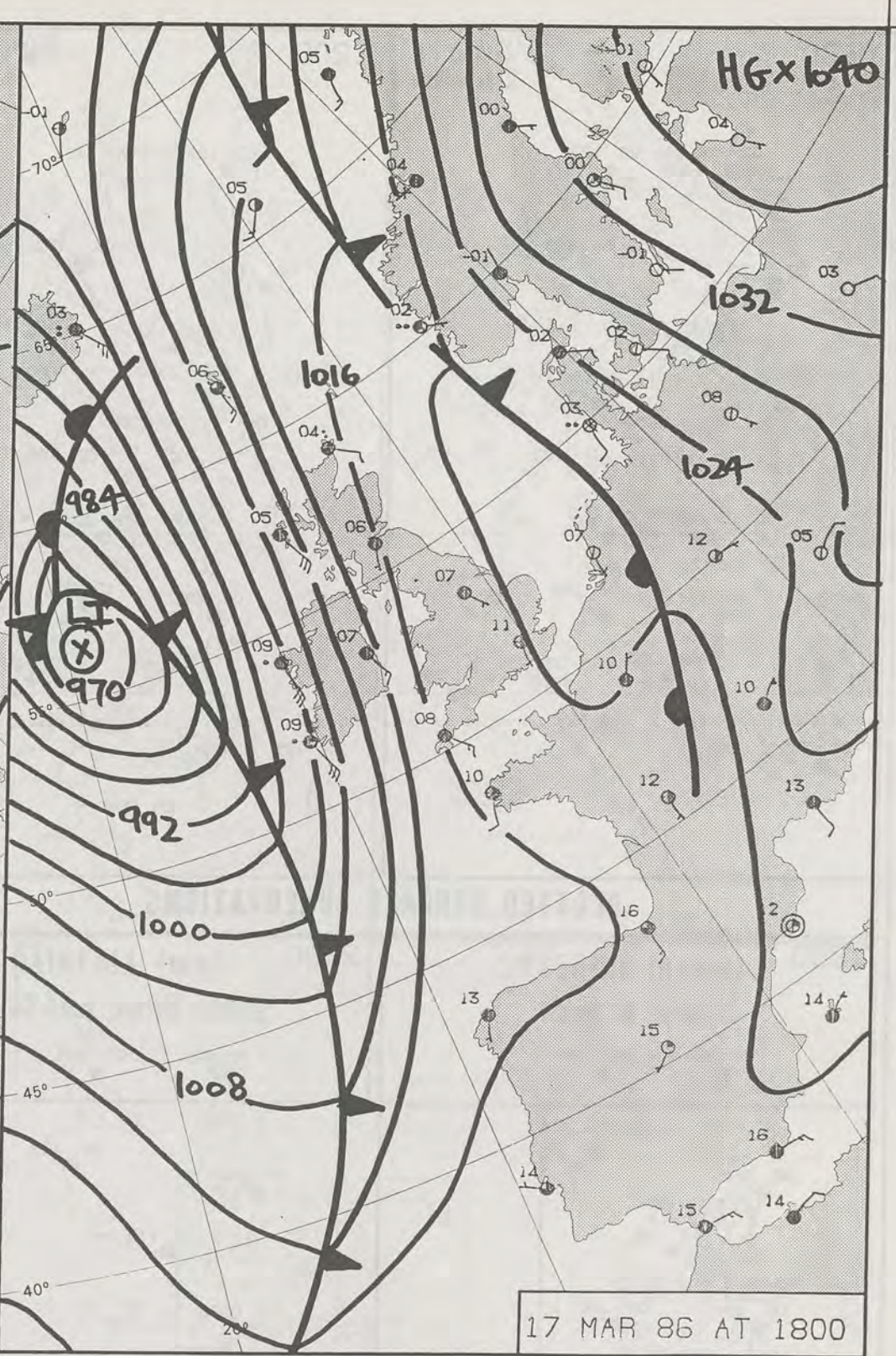
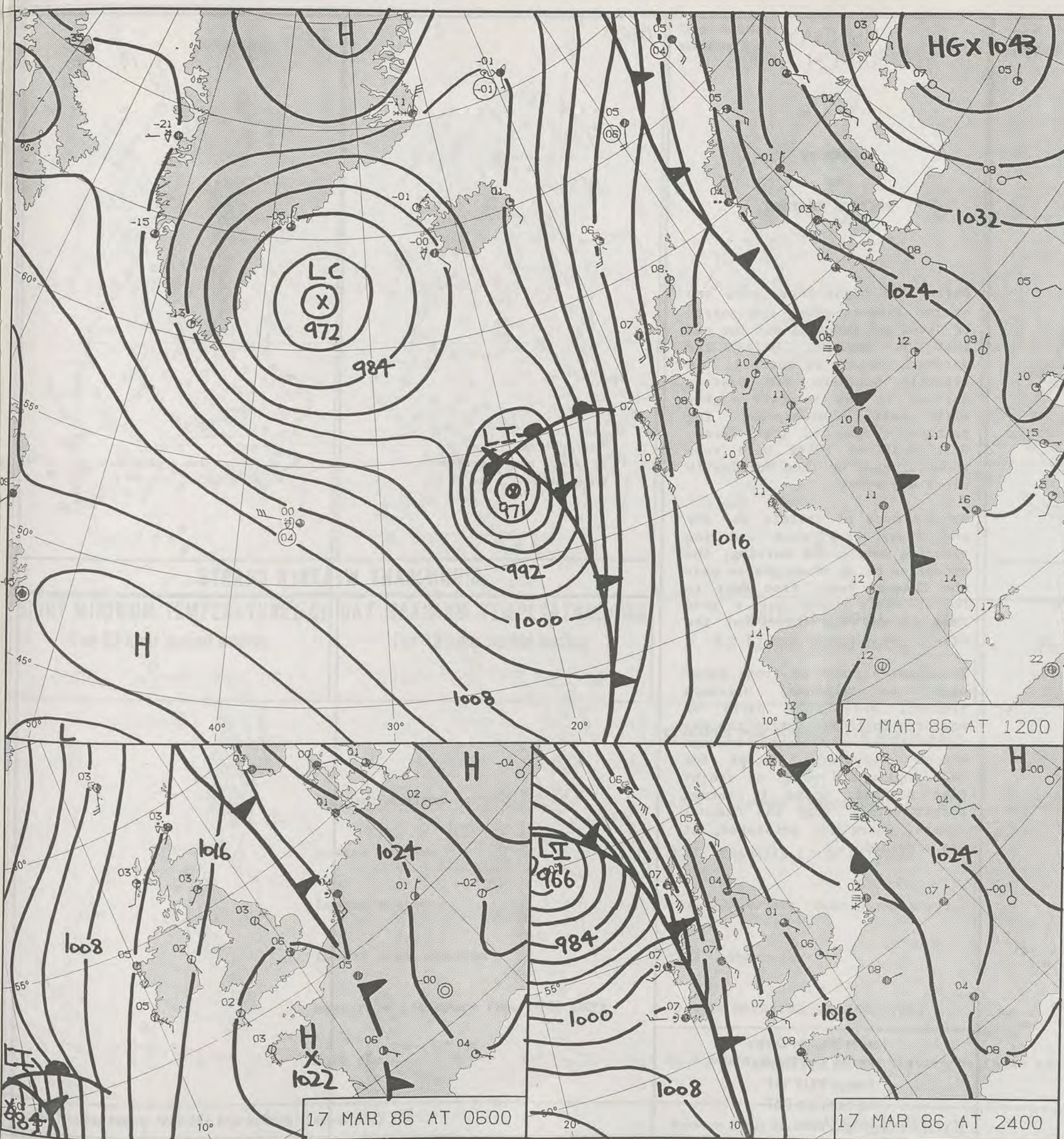
London Weather Centre 284-286 High Holborn London WC1V 7HX

All times are GMT

VISIBLE
16/3/86 1407Z



1200 GMT 16 386
London Weather Centre 284-286 High Holborn London WC1V 7HX
All times are GMT 500mb full lines 1000-500 mb pecked
© Crown Copyright 1986 All rights reserved
(7579) Dd. 8416009 500 12/85 A.G. Ltd. 1452



DAILY WEATHER SUMMARY

FOR

MONDAY 17 MARCH 1986

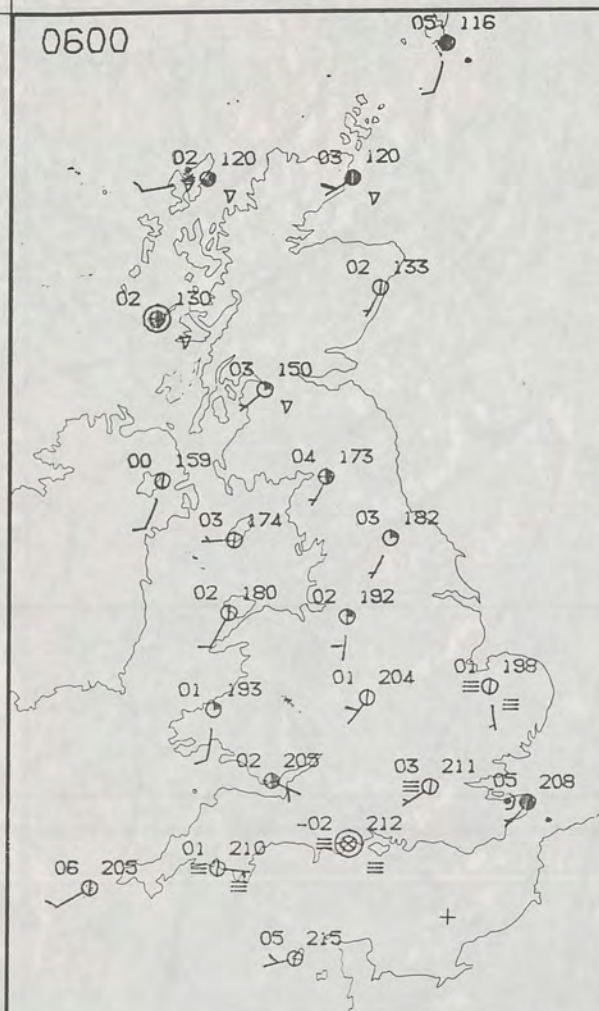
Warm front Cold front Occlusion

London Weather Centre 284-286 High Holborn London WC1V 7HX

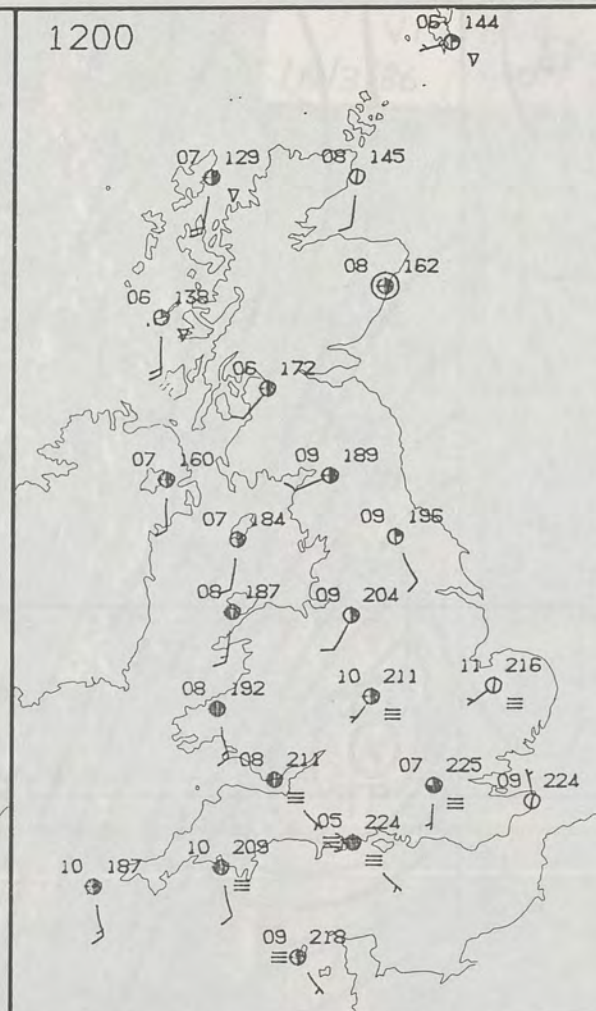
© Crown Copyright 1986 All rights reserved



0600

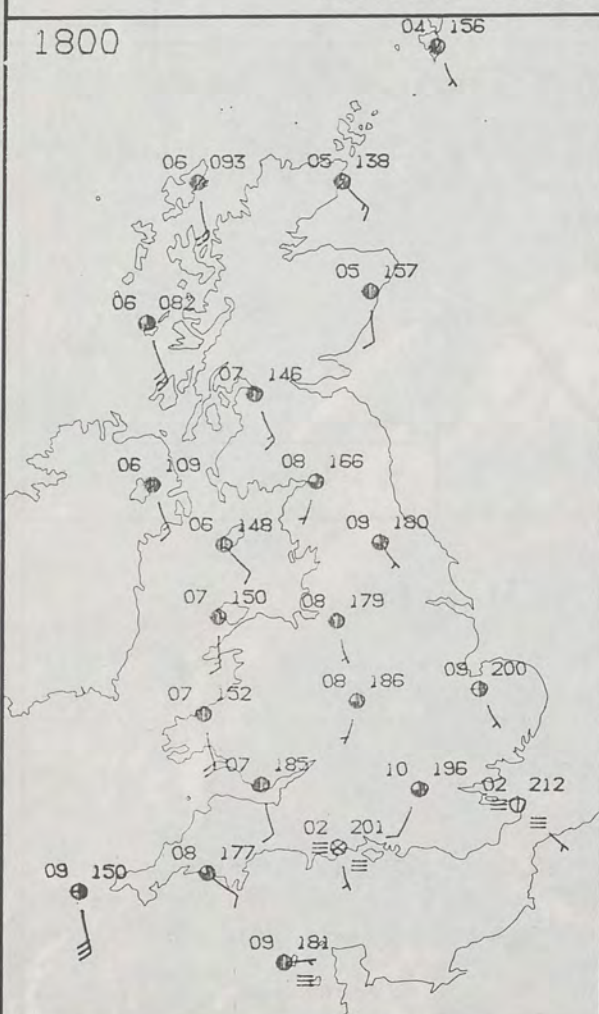


1200

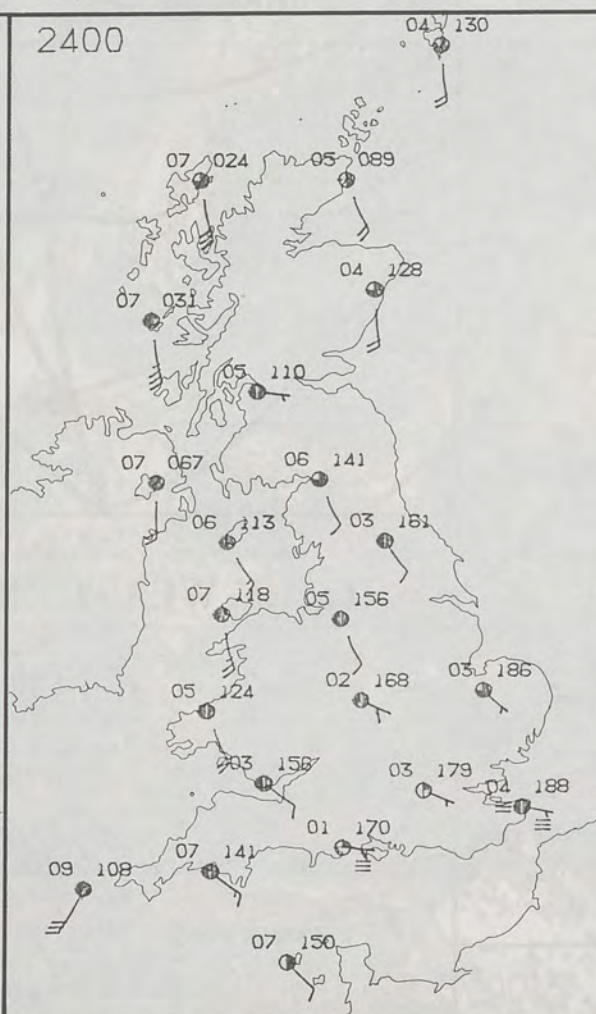


PLOTTED SURFACE OBSERVATIONS

1800



2400



MONDAY
17 MARCH 1986

SUMMARY OF BRITISH WEATHER

During the night there were one or two showers along the coasts of Devon and Cornwall but for the rest of England, Wales and Northern Ireland it was dry. In central, southern and eastern England it was a misty night, with fairly widespread fog patches - some of them dense. Over Scotland there were some showers, some of them turning to sleet and snow.

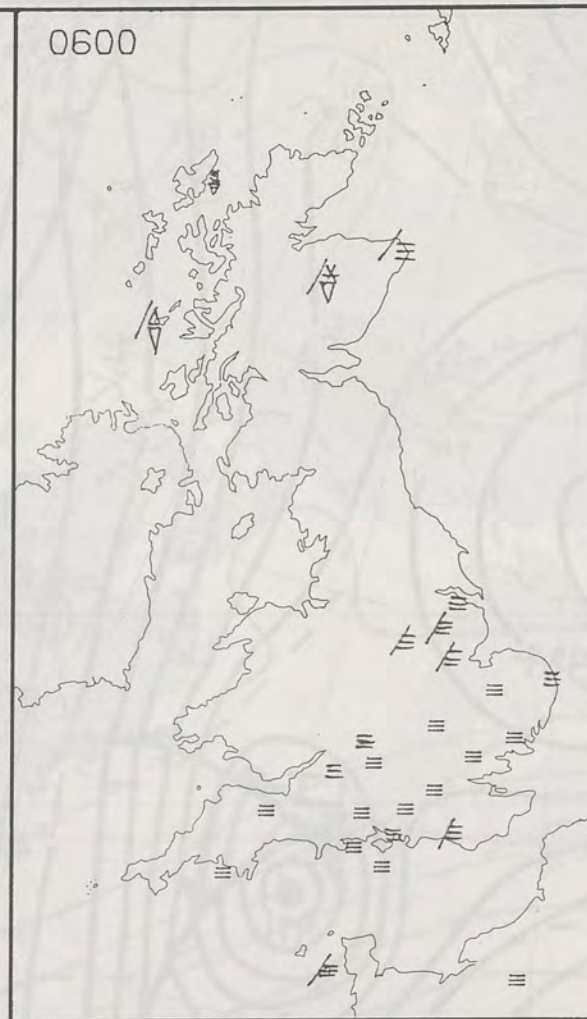
By day most of Britain was dry and sunny, any mist and fog clearing during the morning, the exception being those places near the Channel coast from Kent to Dorset where there was a good deal of sea fog throughout the day.

There was a touch of frost overnight in Scotland, Northern Ireland, Wales and parts of southern England. During the day temperatures were near average almost everywhere, except for East Anglia and parts of south-east England, where it turned rather warm. Near the Channel coasts, where fog persisted, it was a cold day.

London Weather Centre
284-286 High Holborn
London WC1V 7HX
All times are GMT

© Crown Copyright 1986 All rights reserved

0600



1200

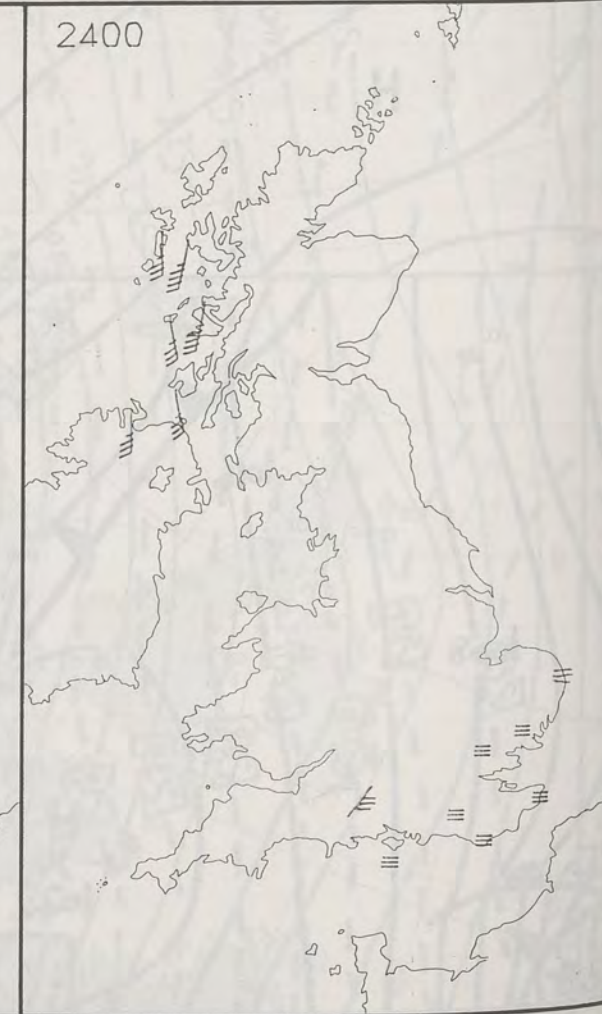


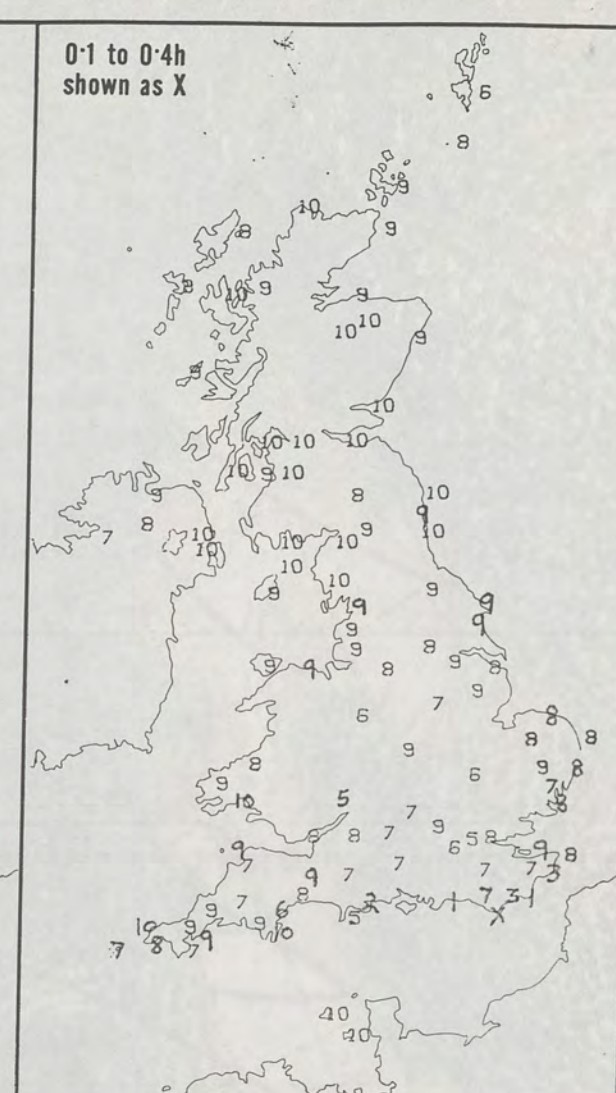
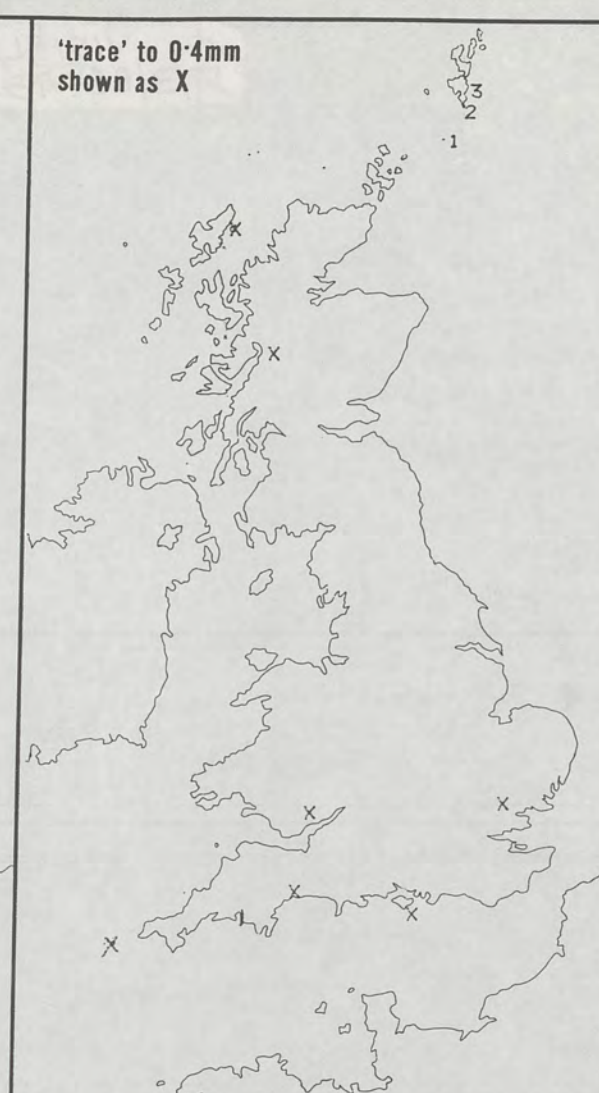
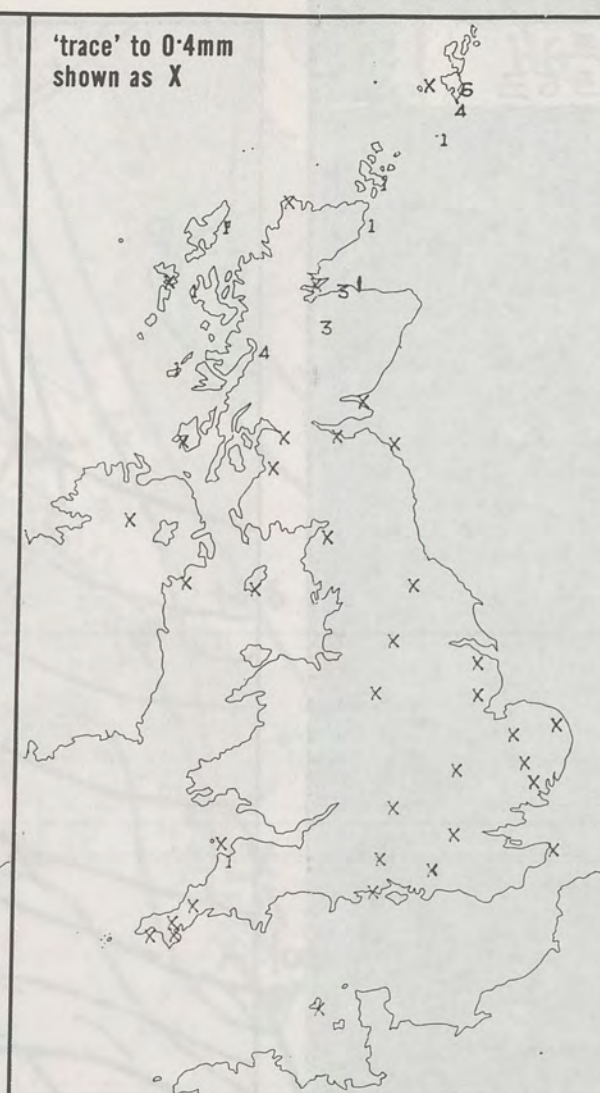
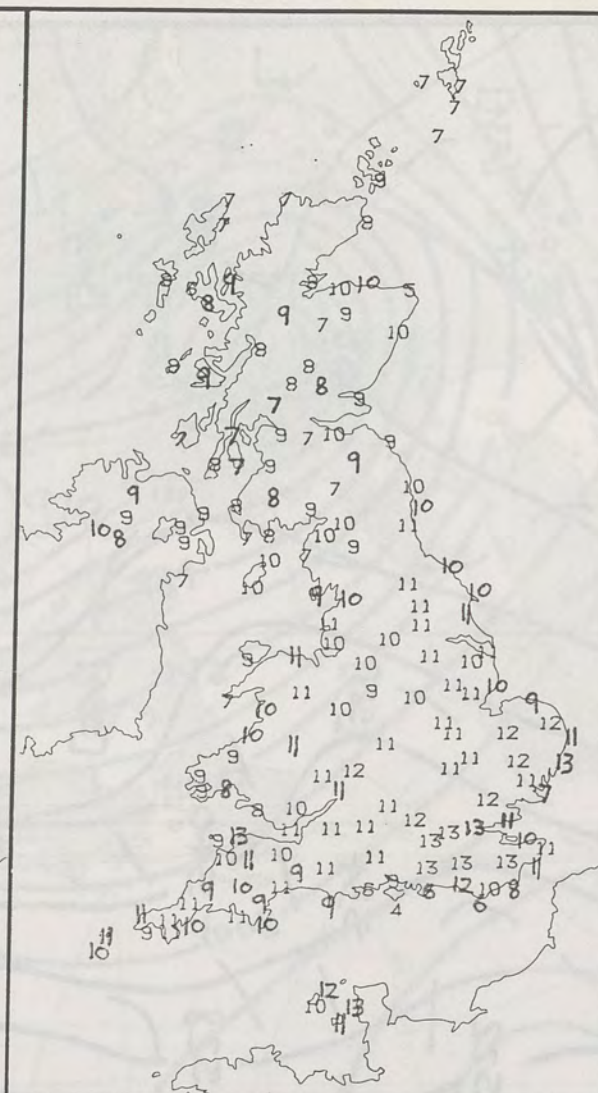
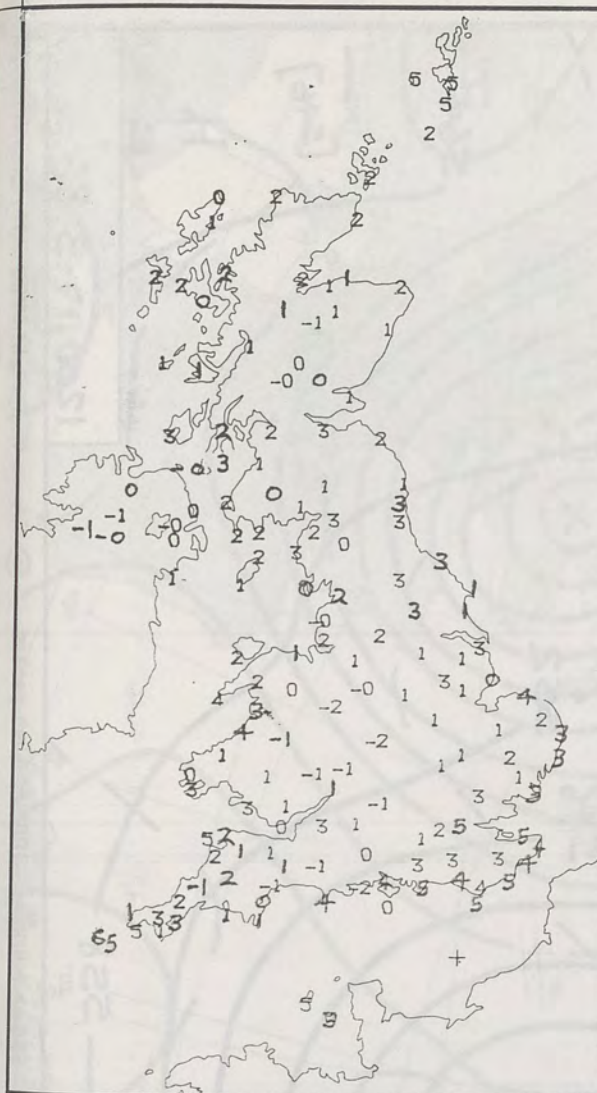
SIGNIFICANT WEATHER CHARTS

1800



2400





NIGHT MINIMUM TEMPERATURE (°C)
For 12-hour period ending
0900 ON 17 MAR 86

DAY MAXIMUM TEMPERATURE (°C)
For 12-hour period ending
2100 ON 17 MAR 86

RAINFALL (mm)
For 12-hour period ending
0900 ON 17 MAR 86

RAINFALL (mm)
For 12-hour period ending
2100 ON 17 MAR 86

SUNSHINE (hours)
Dawn to dusk
17 MAR 86

EXTREMES FOR MONDAY 17TH MARCH 1986

Highest maximum : 13.4°C Liphook (Hampshire)

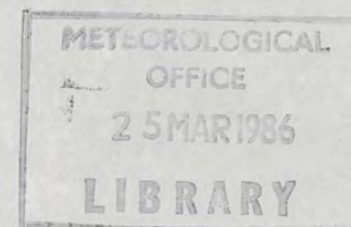
Lowest maximum : 3.8°C Shanklin (Isle of Wight)

Lowest minimum : -2.2°C Shawbury (Near Shrewsbury)

Lowest grass minimum : -7.2°C Shawbury

Most rain (24 hours from 0900 GMT) : 13.4 mm Machrihanish (Kintyre)

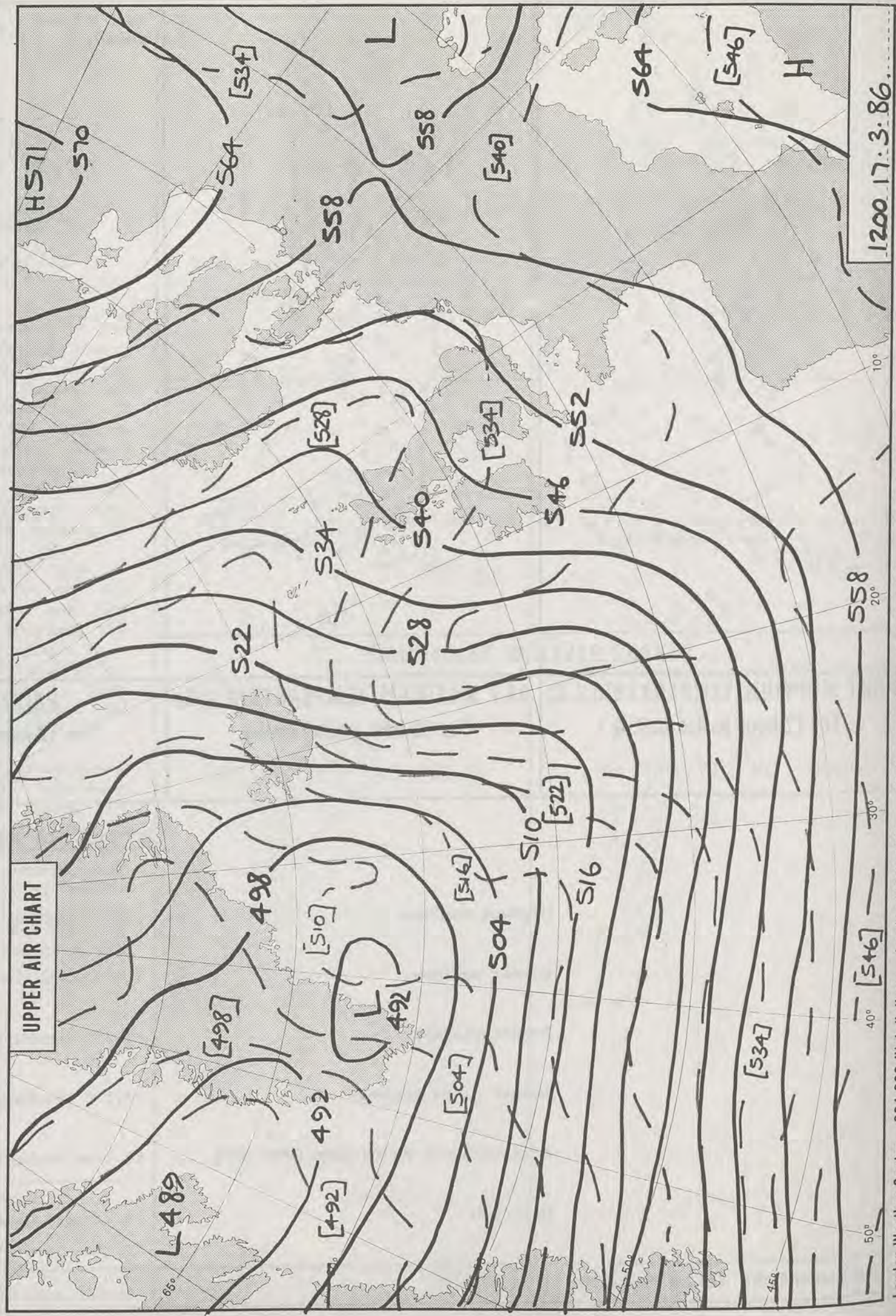

Most sun : 10.4 hours Whithorn (Near Wigtown/Dumfries and Galloway)



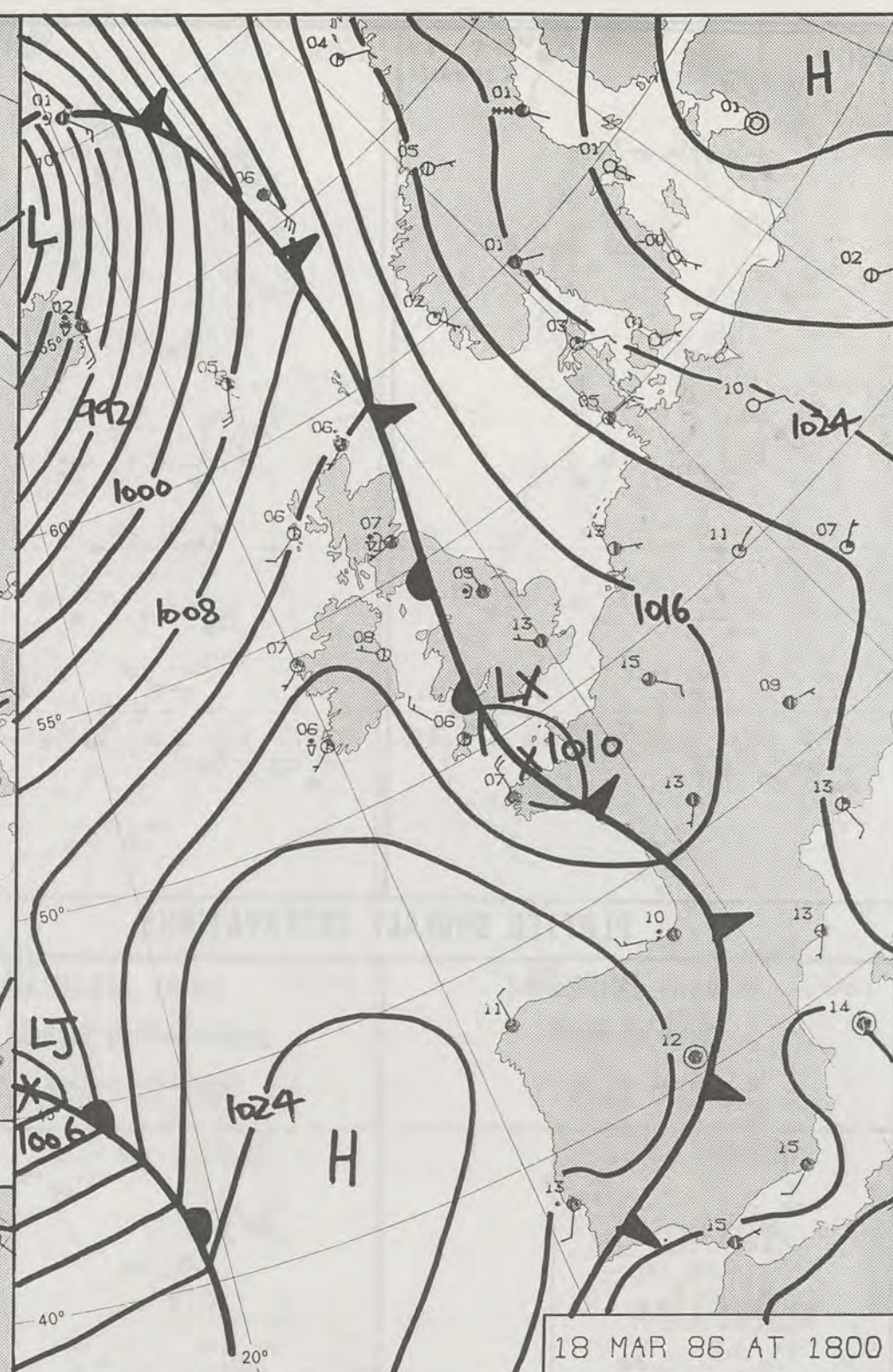
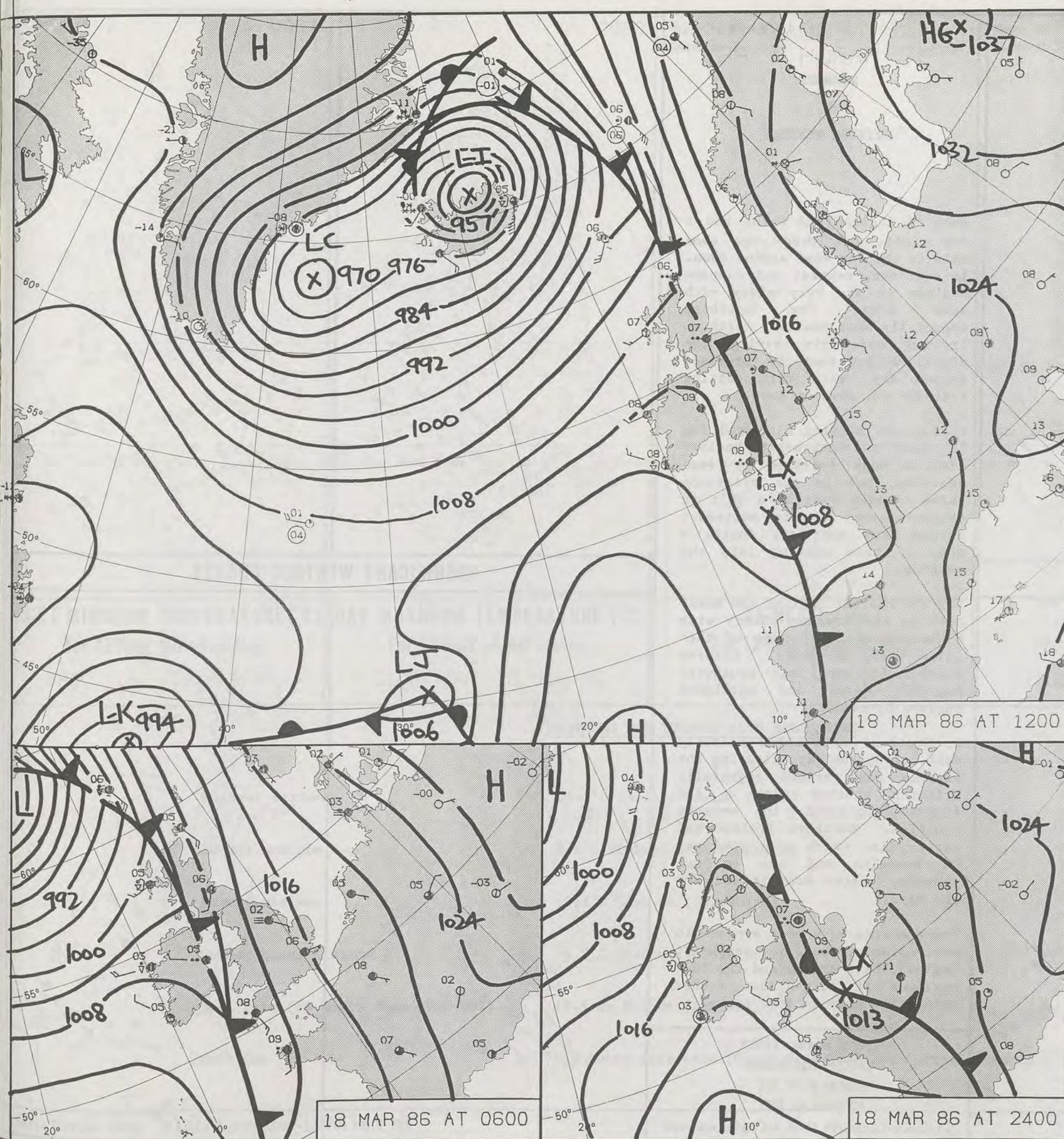
**DAILY
WEATHER
SUMMARY**



© Crown Copyright 1985
All rights reserved



London Weather Centre 284-286 High Holborn London WC1V 7HX All times are GMT 500mb full lines 1000-500 mb pecked © Crown Copyright 1986 All rights reserved (7579) Dd. 8416009 500 12/85 A.G. Ltd. 1452



DAILY WEATHER SUMMARY

FOR

TUESDAY 18 MARCH 1986

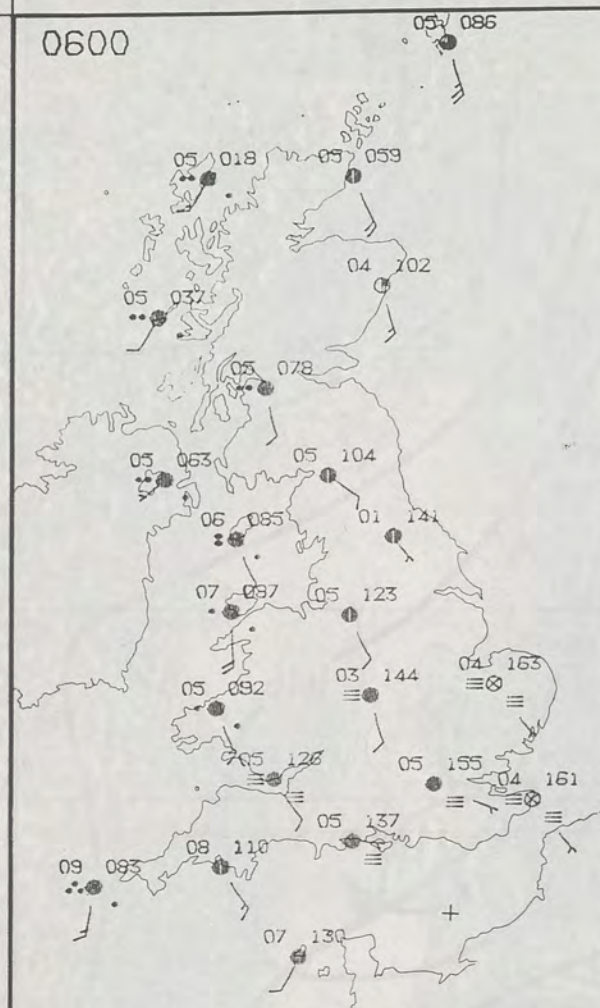
Warm front Cold front Occlusion

London Weather Centre 284-286 High Holborn London WC1V 7HX

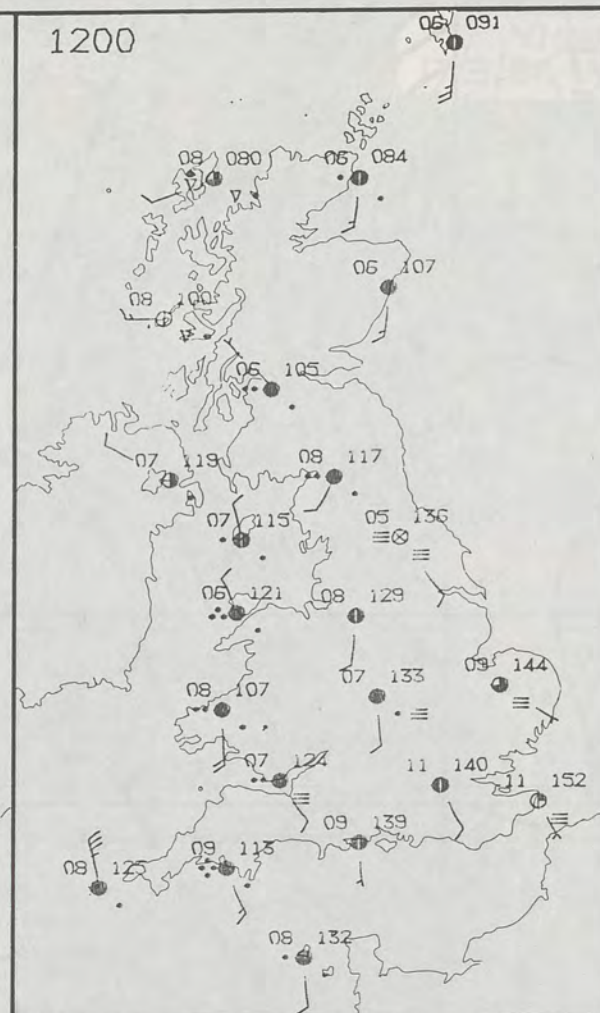
© Crown Copyright 1986 All rights reserved



0600



1200



TUESDAY
18 MARCH 1986

SUMMARY
OF
BRITISH WEATHER

Much of England and Wales had a dry night, but there was some rain in the far west around dawn. In southern, central and eastern England it was very misty with some dense fog patches, especially near coasts. Northern Ireland had rain during the night, whilst much of Scotland stayed dry, with rain getting into the far west by dawn.

During the morning mist and fog in east and southeast England cleared away followed by some sunshine, but in the afternoon skies clouded over as a belt of thunderstorms moved northeast across Kent and East Anglia - some of them lasting into the evening.

For the rest of England and Wales much of the day was cloudy with outbreaks of rain, some of them quite heavy at times. Clearer weather followed into southwest England, Wales and northwest England by evening.

In Scotland rain moved steadily east during the day, clearing the extreme east around nightfall. Brighter weather with a few showers followed in western counties. Northern Ireland had early rain, which soon gave way to sunshine and one or two showers; after dark it was dry and clear.

Temperatures were near average in most places, but in southeast England, East Anglia and the East Midlands it turned out rather warm, even warm in some parts.

London Weather Centre
284-286 High Holborn
London WC1V 7HX
All times are GMT

© Crown Copyright 1986 All rights reserved

0600

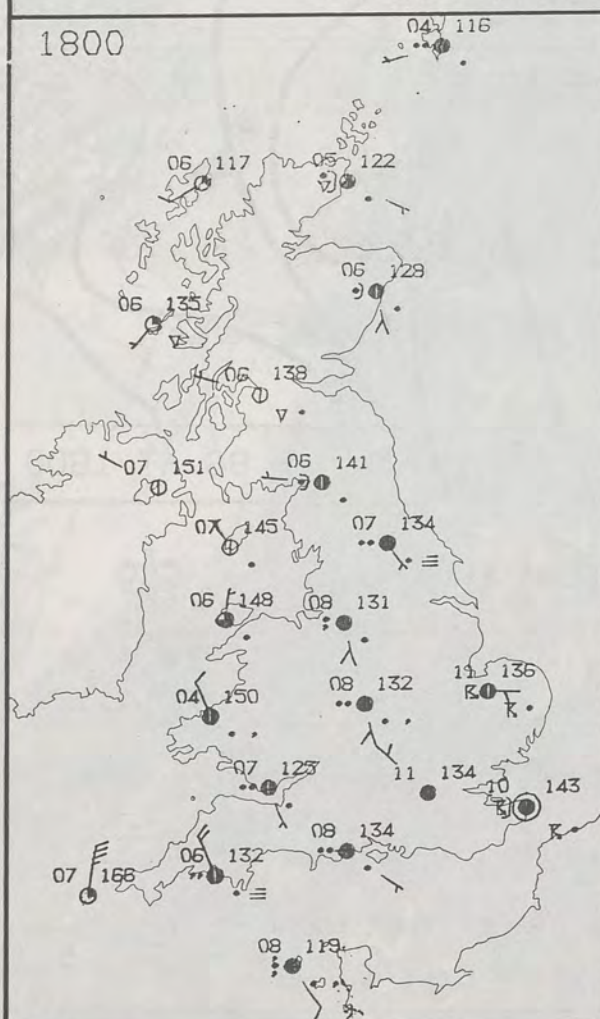


1200

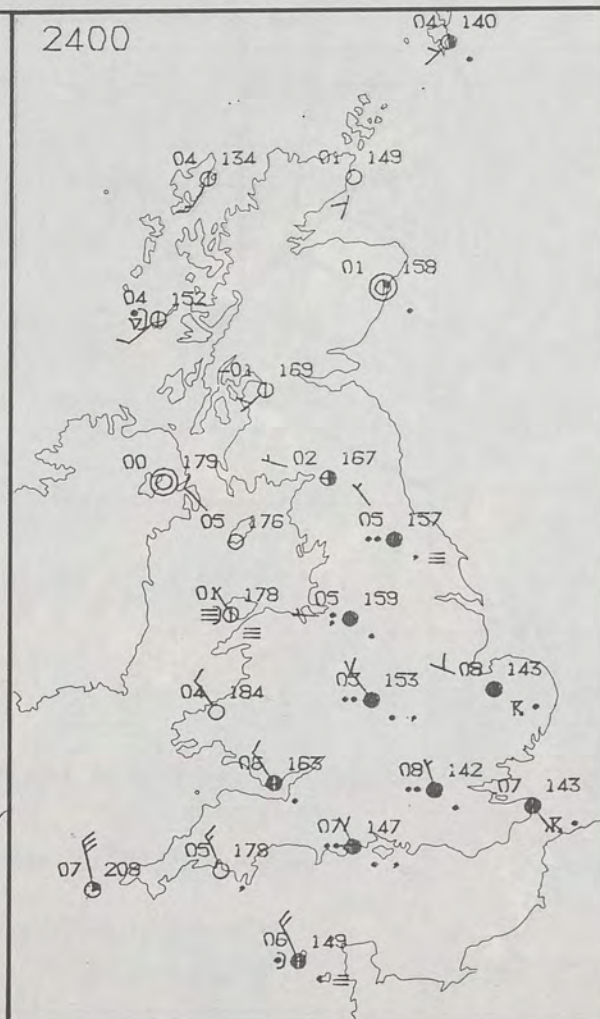


SIGNIFICANT WEATHER CHARTS

1800



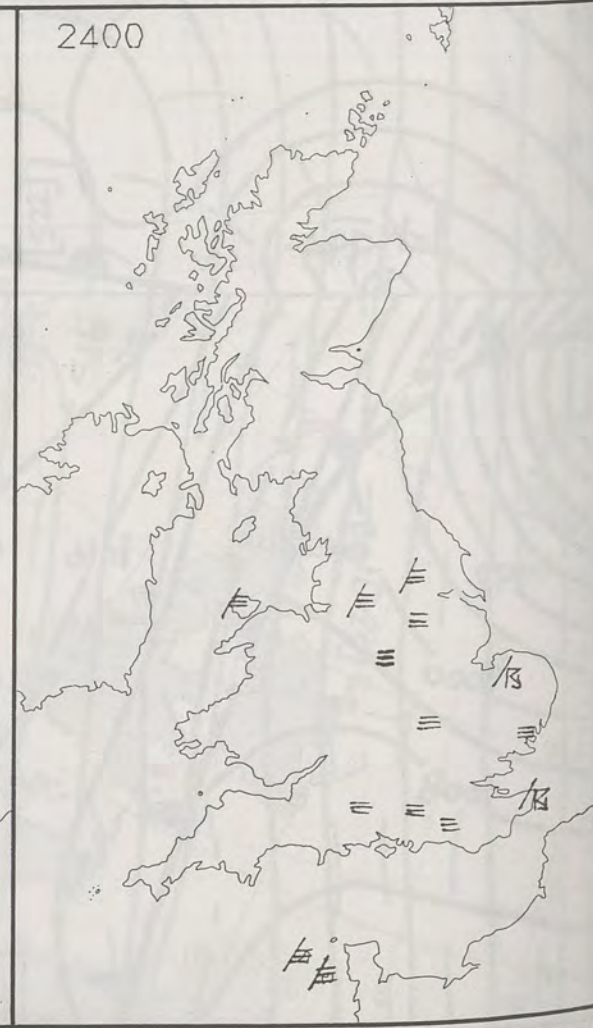
2400

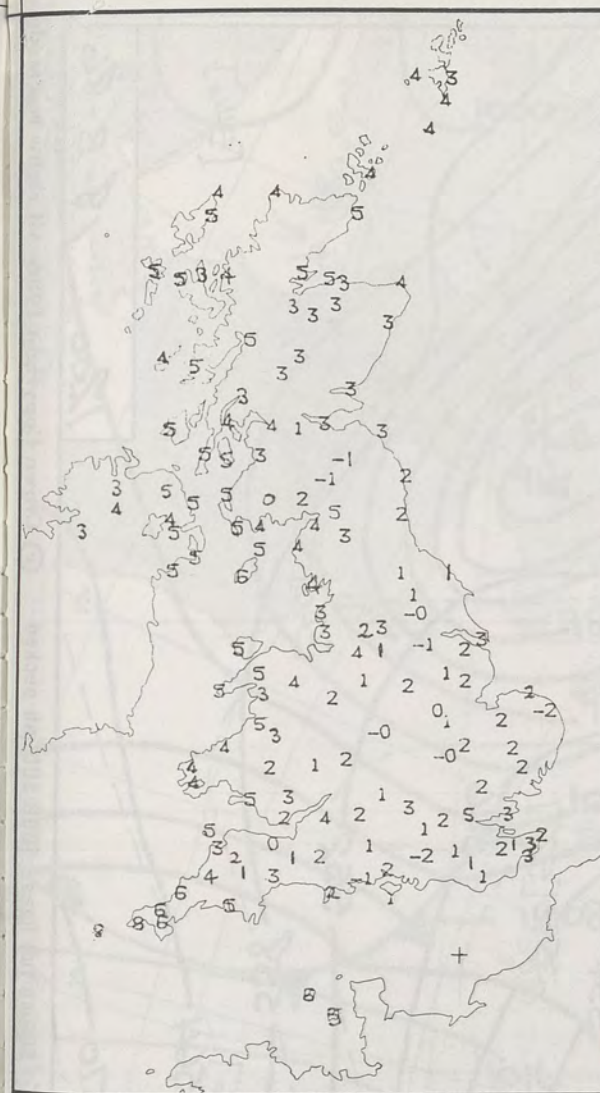


1800

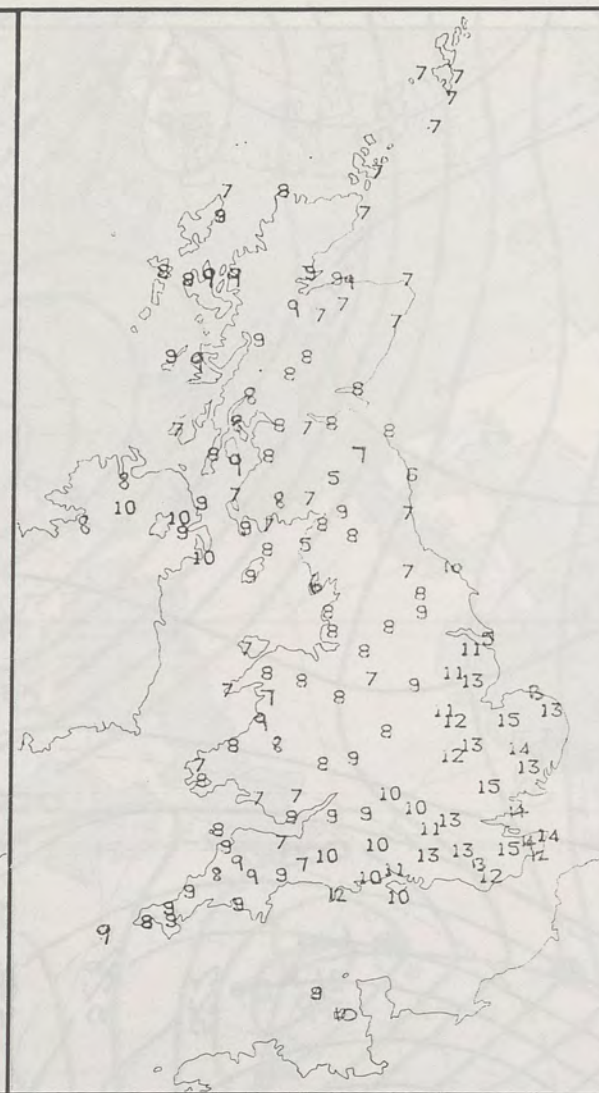


2400

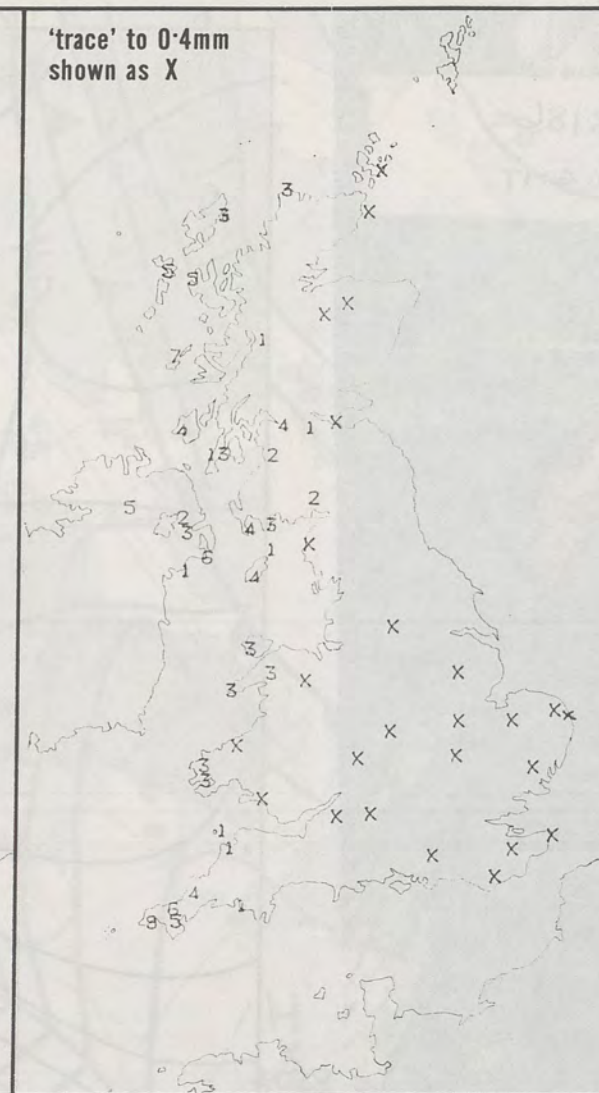




NIGHT MINIMUM TEMPERATURE (°C)
For 12-hour period ending
0900 ON 18 MAR 86



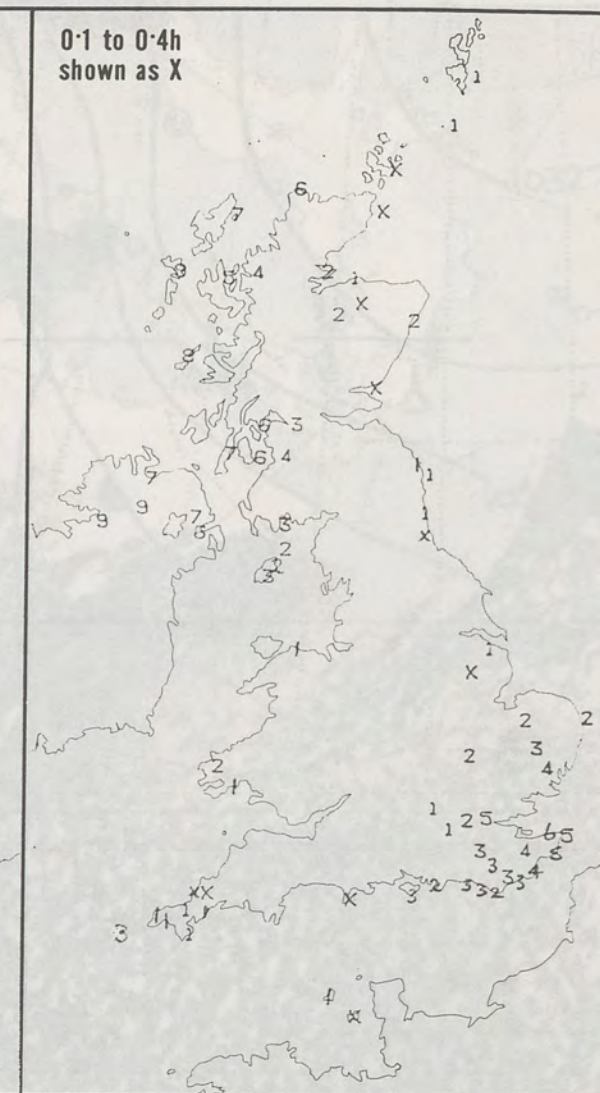
DAY MAXIMUM TEMPERATURE (°C)
For 12-hour period ending
2100 ON 18 MAR 86



RAINFALL (mm)
For 12-hour period ending
0900 ON 18 MAR 86



RAINFALL (mm)
For 12-hour period ending
2100 ON 18 MAR 86



SUNSHINE (hours)
Dawn to dusk
18 MAR 86

EXTREMES FOR TUESDAY 18TH MARCH 1986

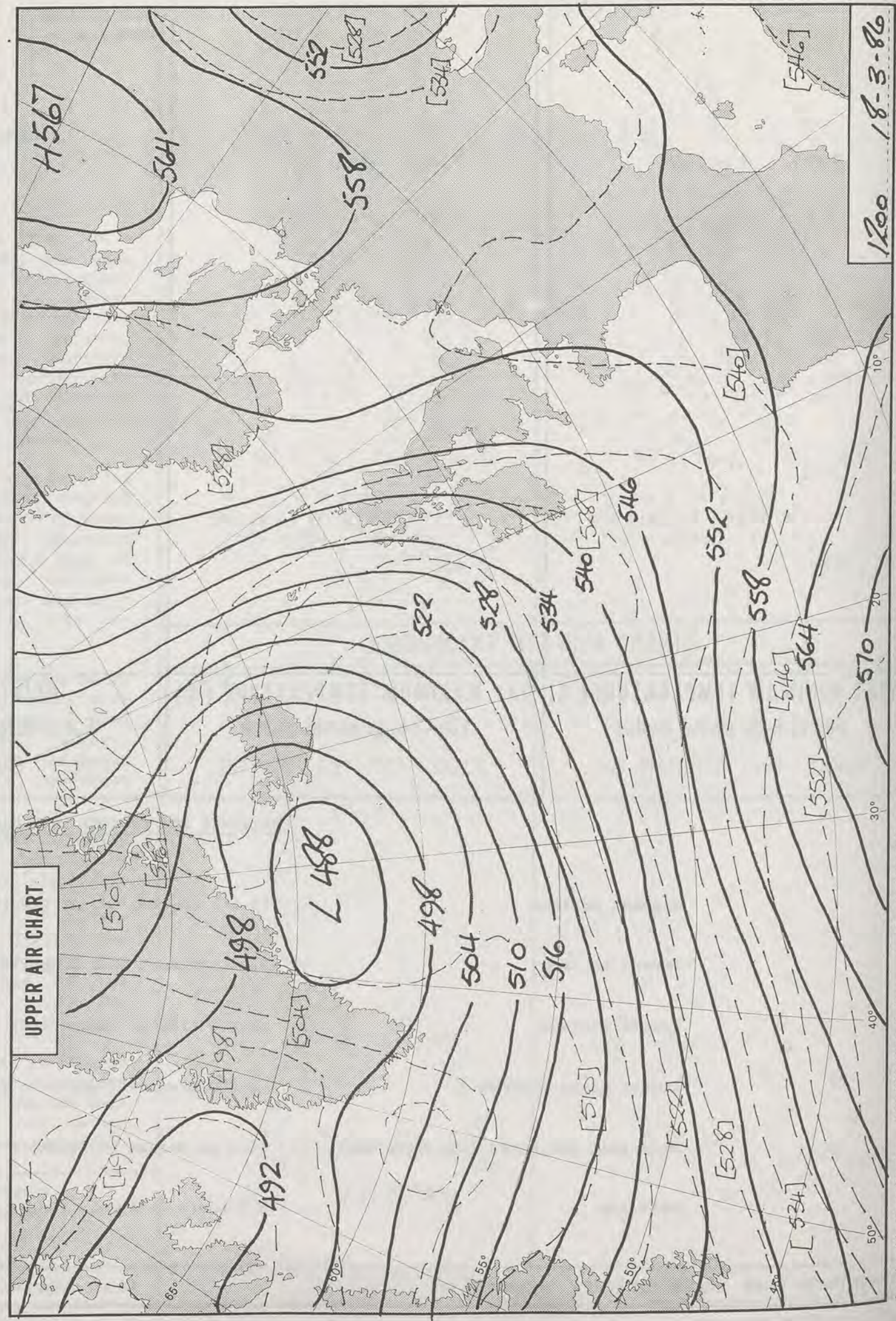
Highest maximum	: 15.5°C Jubilee Corner (Kent)
Lowest maximum	: 5.1°C St Bees Head (Cumbria)
Lowest minimum	: -2.2°C Liphook (Hampshire)
Lowest grass minimum	: -6.8°C Bracknell/Beaufort Park
Most rain (24 hours from 0900 GMT)	: 19.4 mm Marham (Norfolk)
Most sun	: 8.9 hours Benbecula (Outer Hebrides) and Carrigans (County Tyrone)

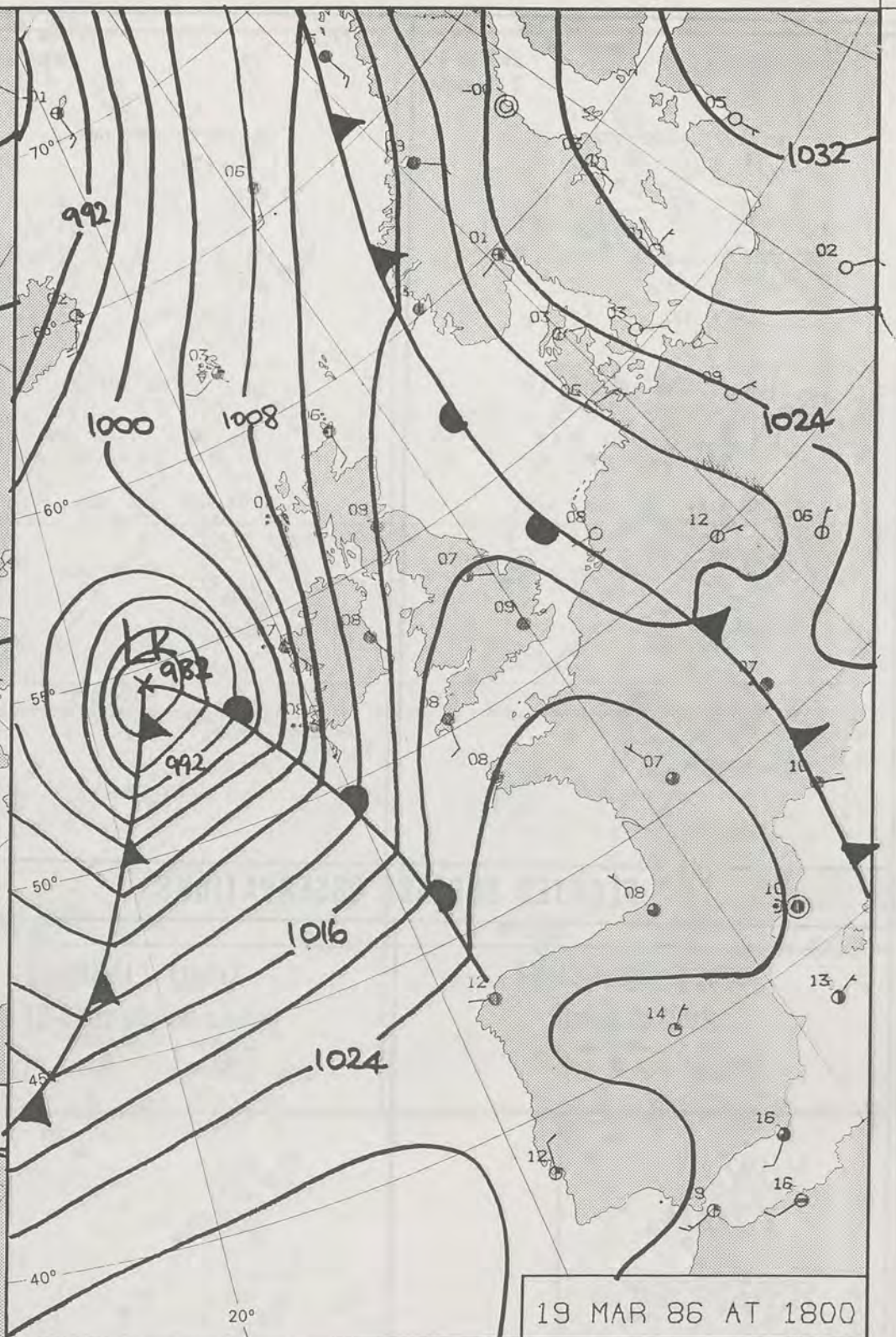
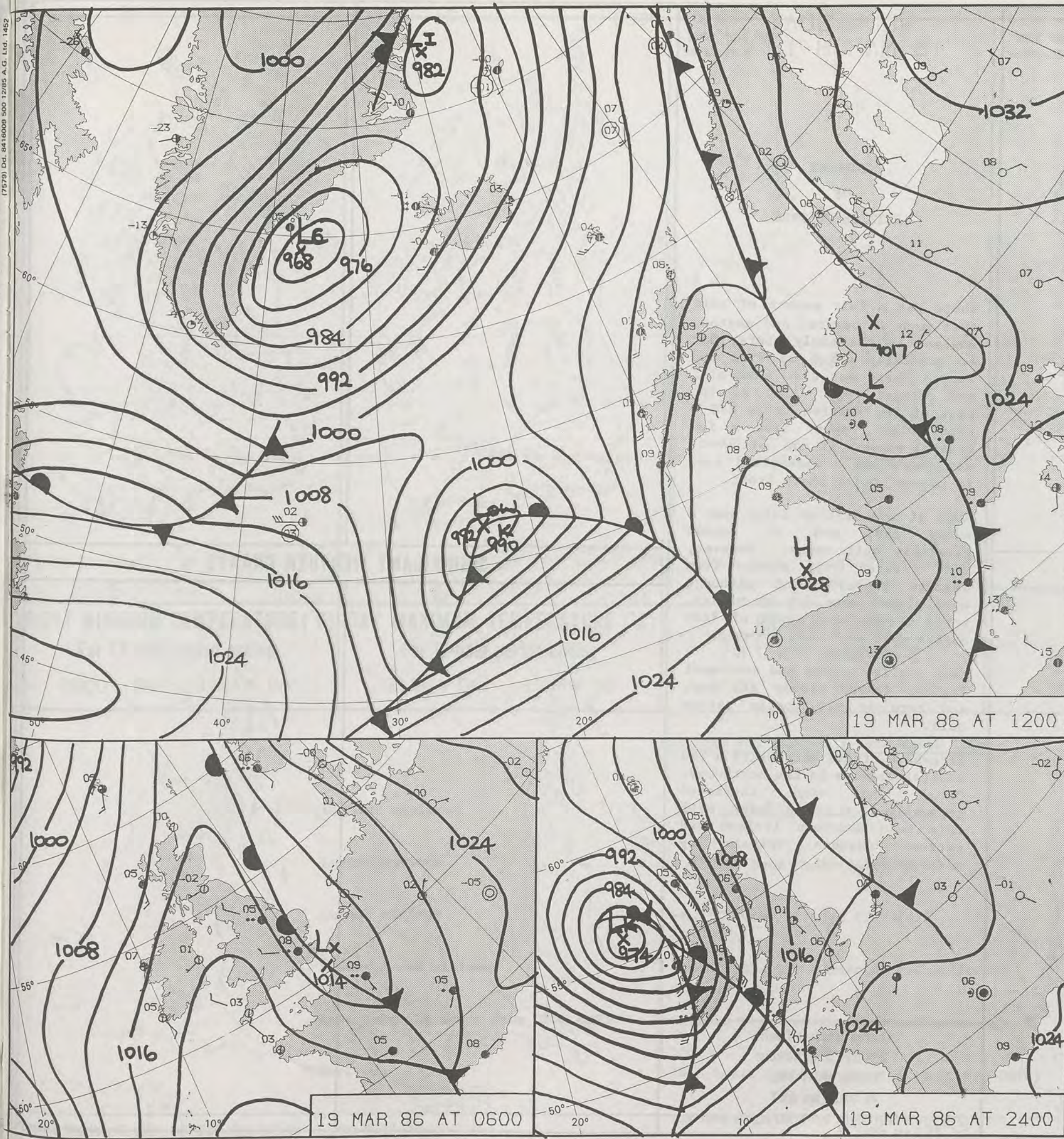


**DAILY
WEATHER
SUMMARY**



© Crown Copyright 1986
All rights reserved





DAILY WEATHER SUMMARY

FOR

WEDNESDAY 19 MARCH 1986

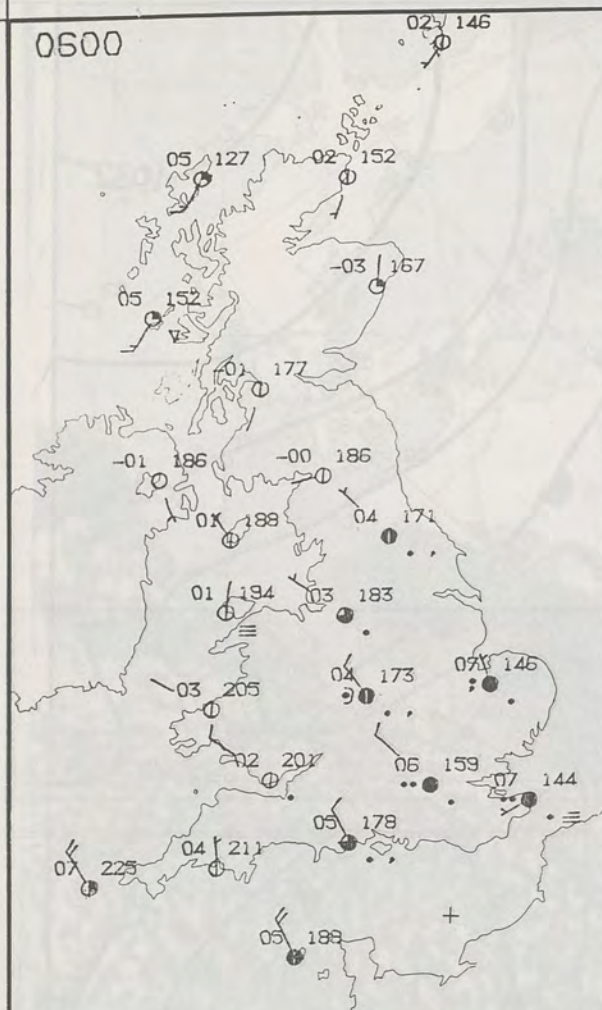
Warm front Cold front Occlusion

London Weather Centre 284-286 High Holborn London WC1V 7HX

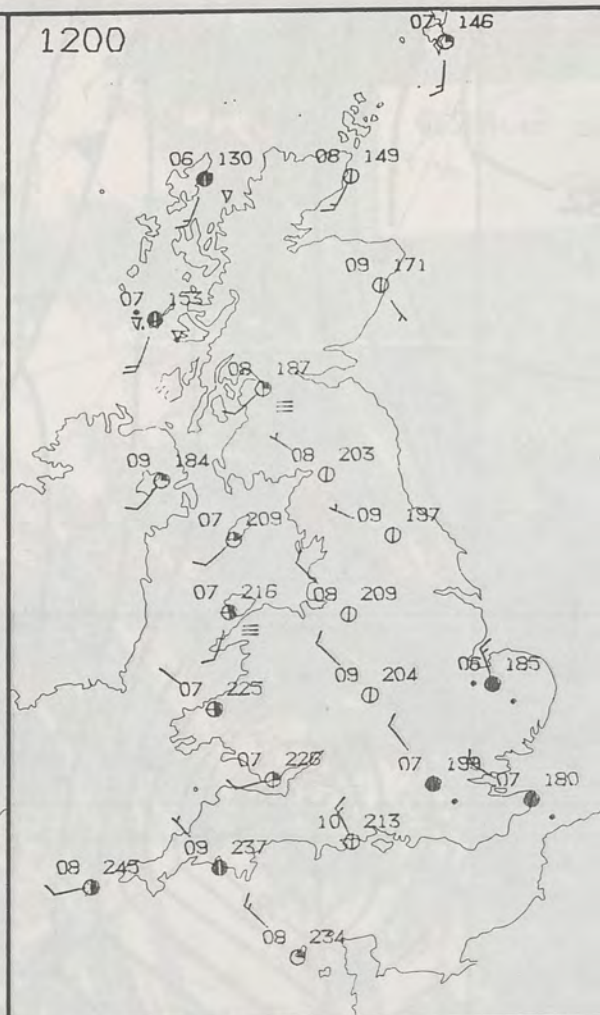
© Crown Copyright 1986 All rights reserved



0600



1200

WEDNESDAY
19 MARCH 1986SUMMARY
OF
BRITISH WEATHER

There was a fair amount of rain over much of central and eastern England in the early hours, but it gradually dried up from the west. There was also some hill and coastal fog. Most of the British Isles had a clear night, apart from a few coastal showers in the northwest, and there was a widespread and, in places, quite sharp frost.

Most of the British Isles had a sunny day, and it became generally quite warm. However, rain cleared only slowly from eastern England, and although most places were dry by midday, parts of the east coast of East Anglia were wet until evening.

East Anglia, London and southeast England stayed cloudy all day, and here it was mostly rather cold.

Elsewhere, there were still a few coastal showers in the northwest. Cloud and wind increased generally in the west later, with rain into Northern Ireland and extreme western Britain by midnight.

London Weather Centre
284-286 High Holborn
London WC1V 7HX
All times are GMT

© Crown Copyright 1986 All rights reserved

0600

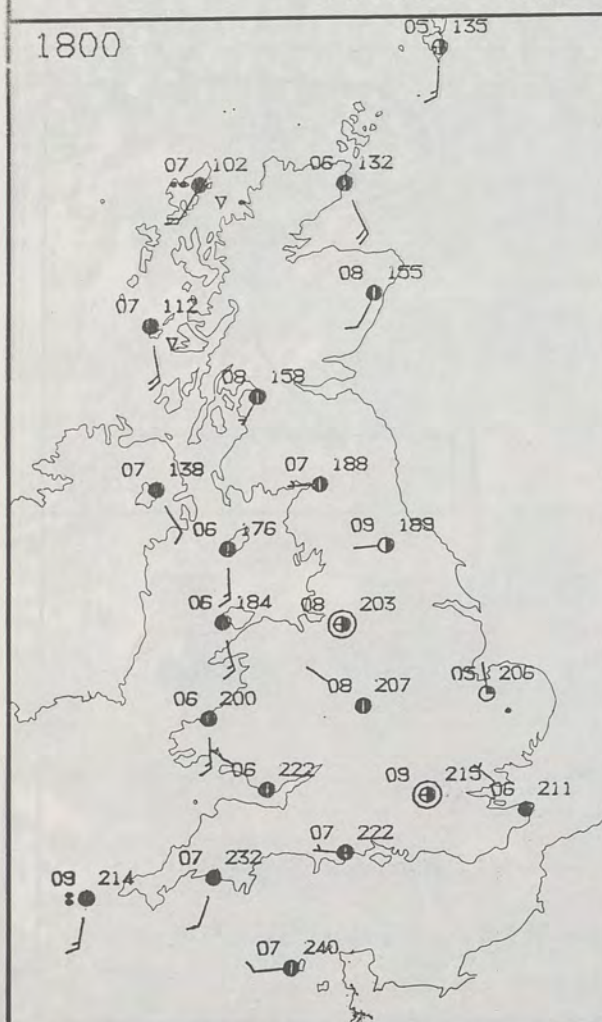


1200

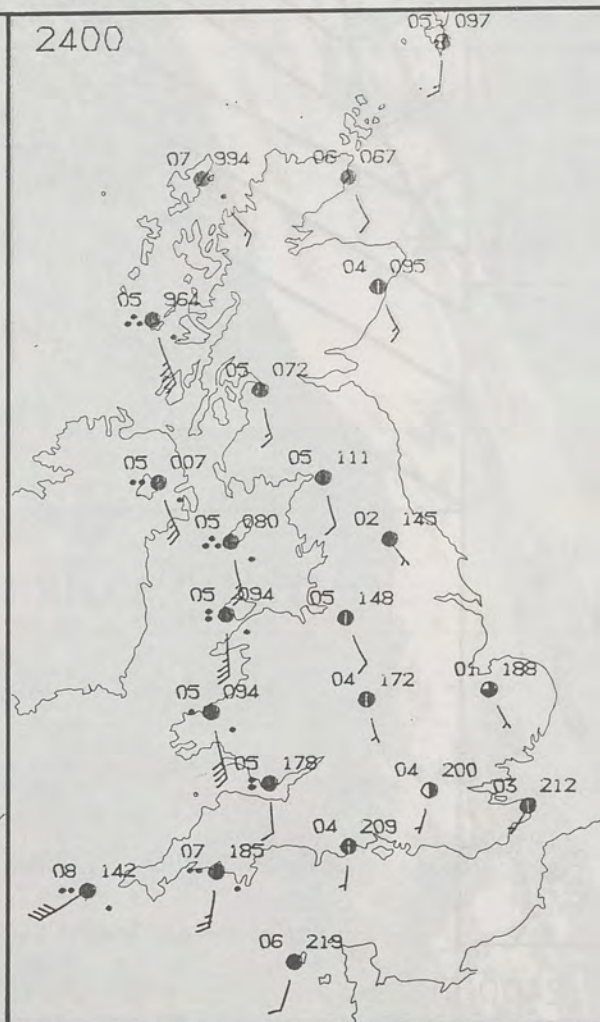


PLOTTED SURFACE OBSERVATIONS

1800



2400

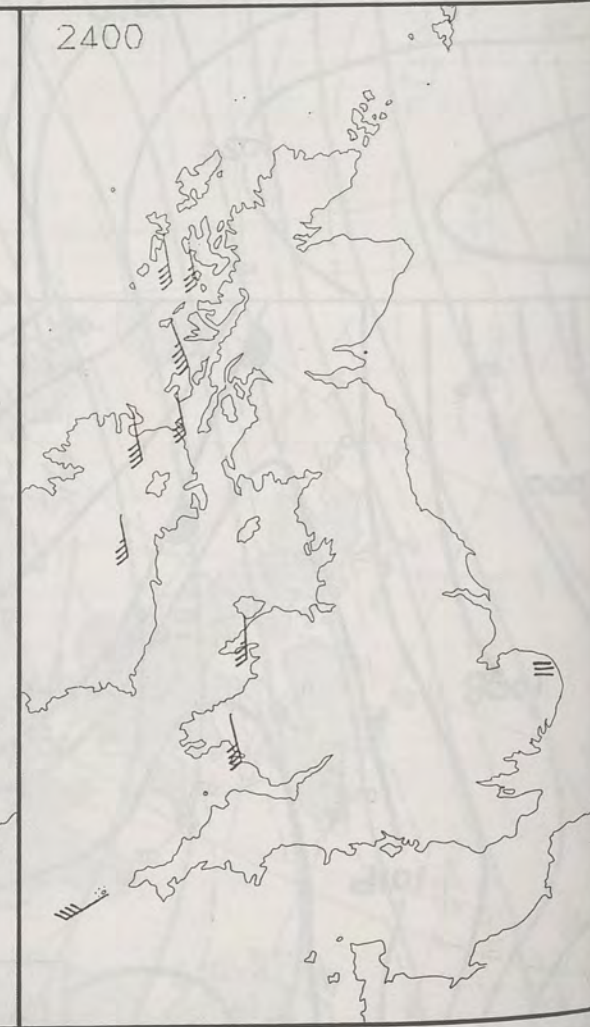


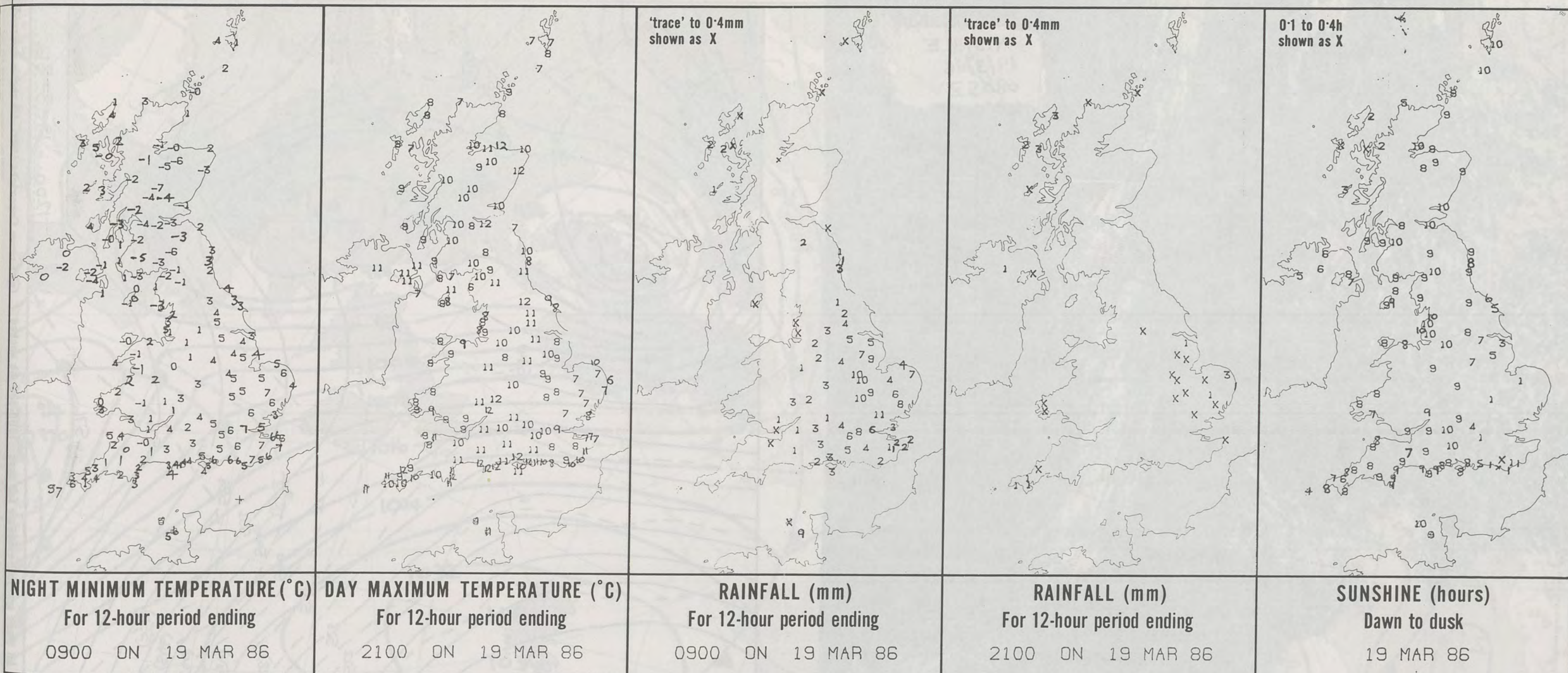
SIGNIFICANT WEATHER CHARTS

1800



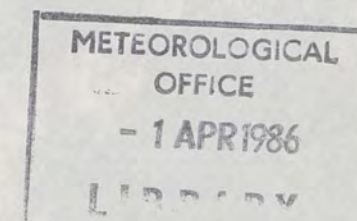
2400





EXTREMES FOR WEDNESDAY 19TH MARCH 1986

Highest maximum	: 12.4°C Leeming (North Yorkshire)
Lowest maximum	: 6.1°C St Bees Head (Cumbria)
Lowest minimum	: -6.7°C Tummel Bridge (Tayside)
Lowest grass minimum	: -10.6°C Glenlee (Dumfries and Galloway)
Most rain (24 hours from 0900 GMT)	: 21.2 mm Glenlee (Dumfries and Galloway)
Most sun	: 10.3 hours Leuchars (Near St Andrews, Fife)



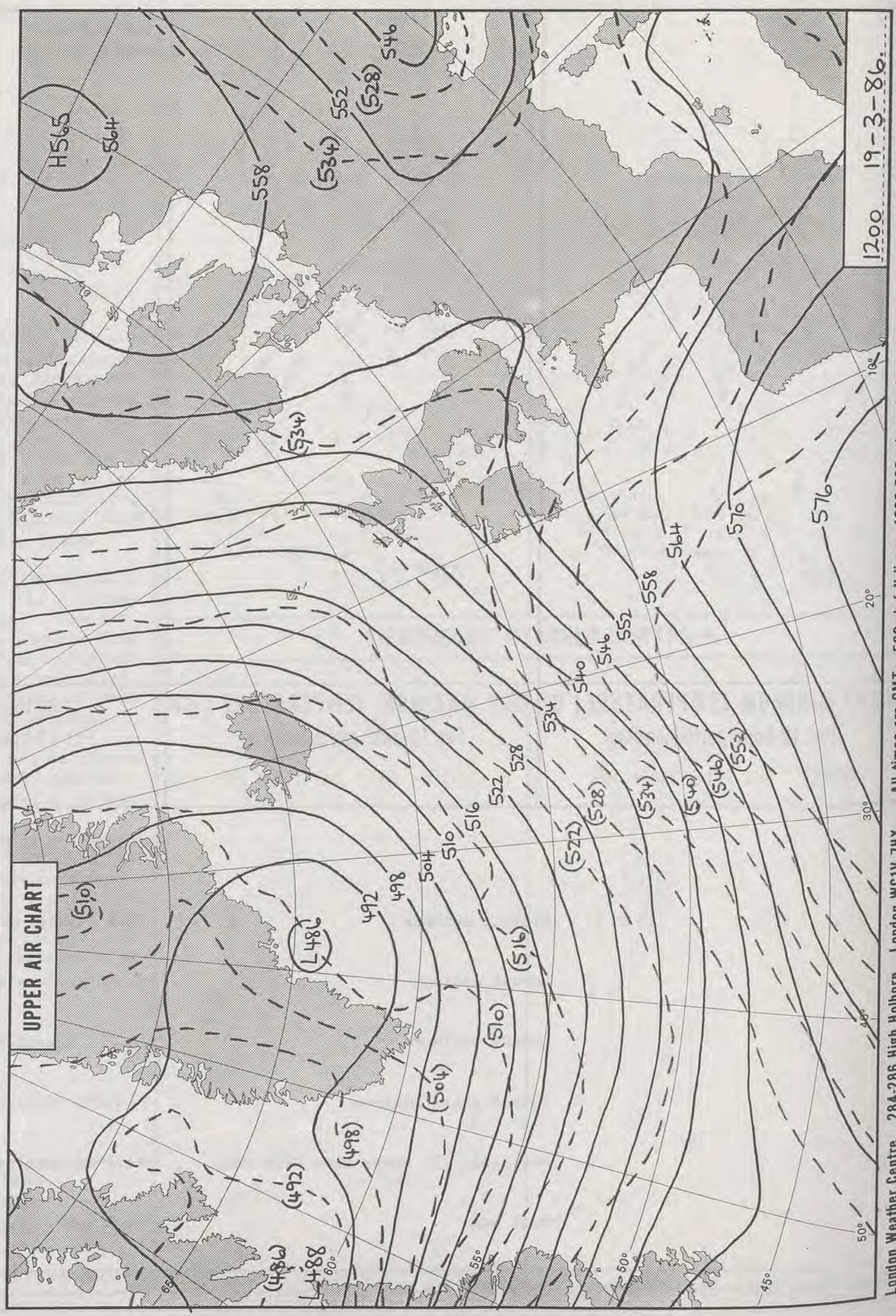
**DAILY
WEATHER
SUMMARY**



© Crown Copyright 1986
All rights reserved

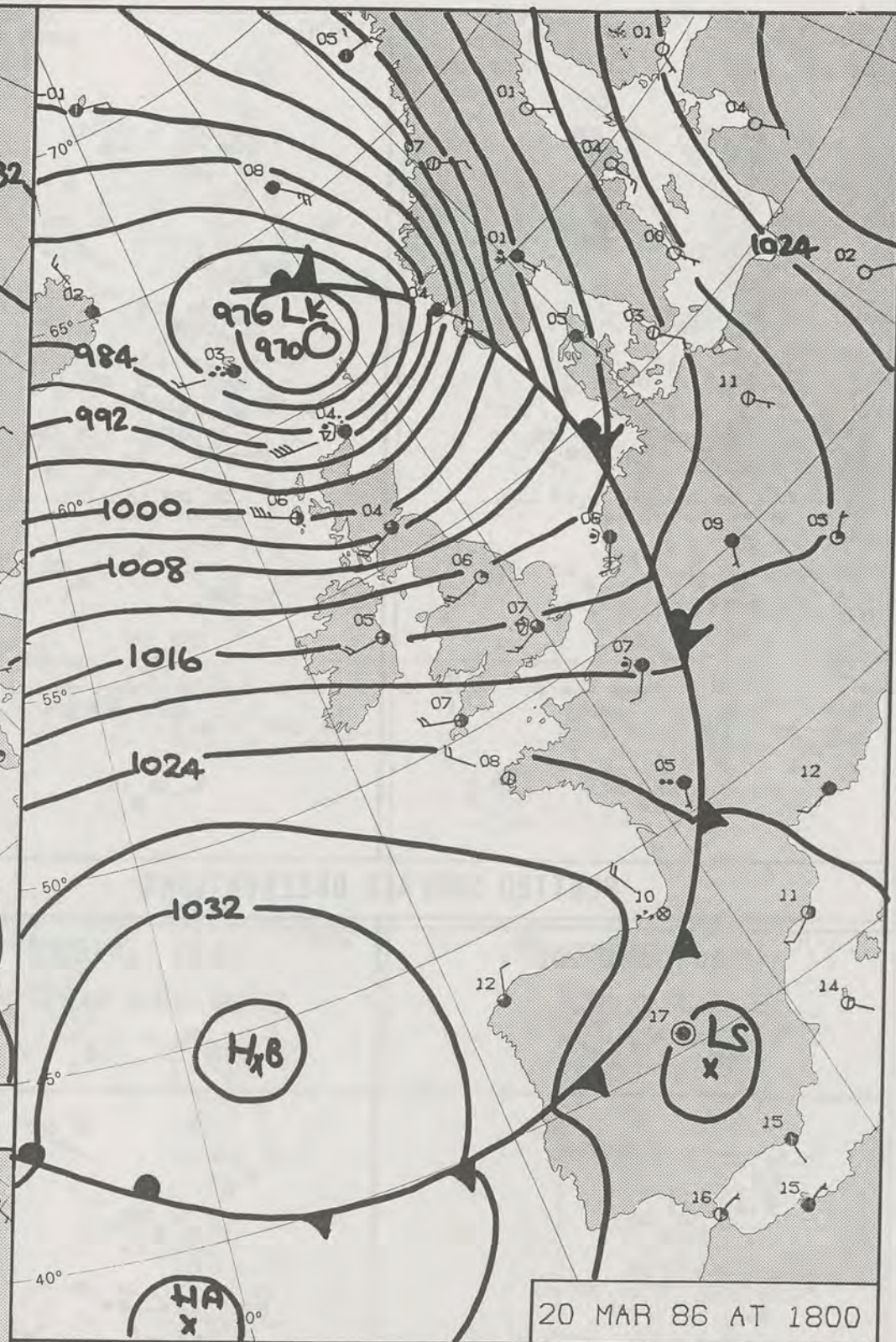
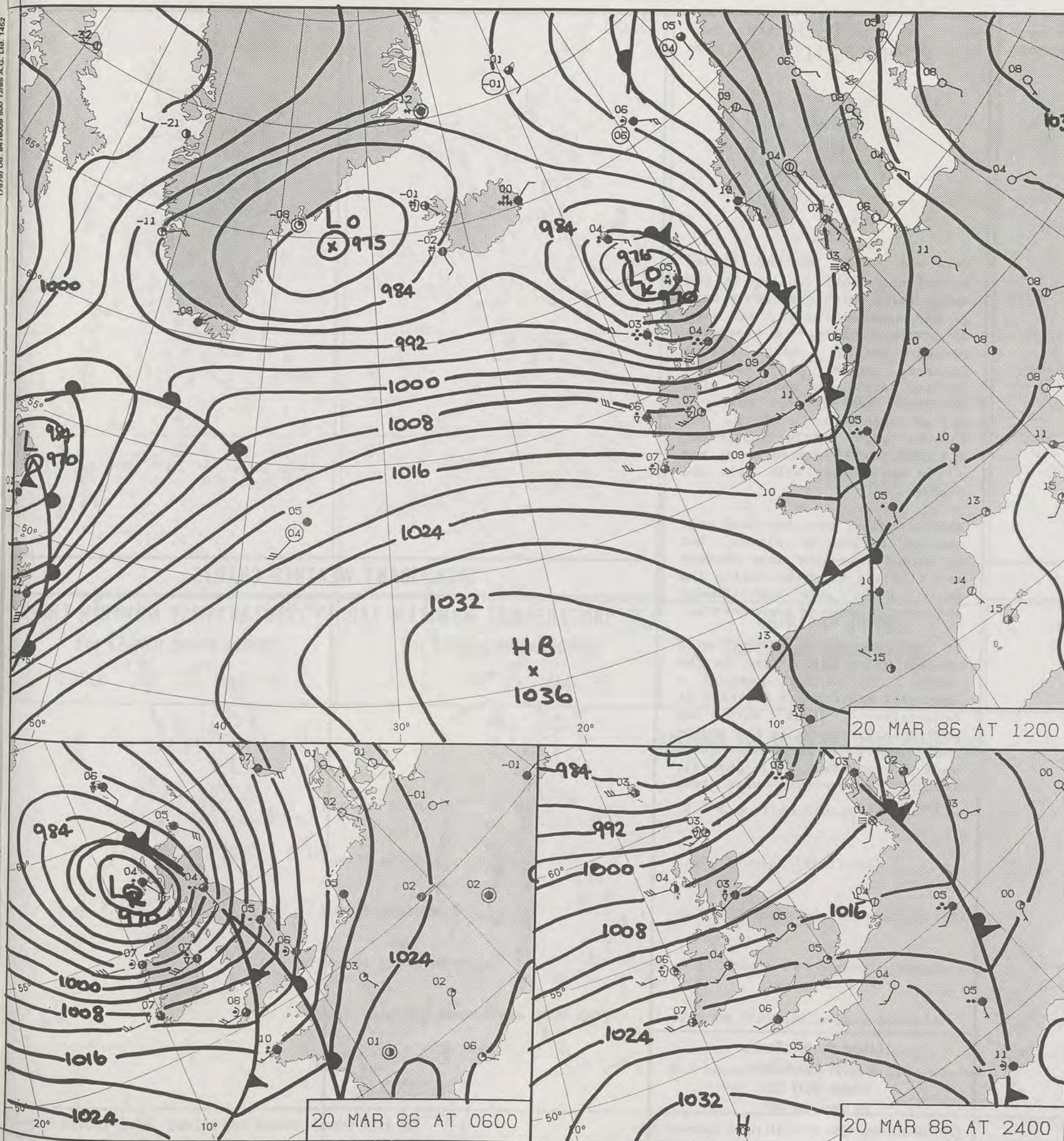


VISIBLE
19/3/86
0805Z



UPPER AIR CHART

1200 19-3-86



DAILY WEATHER SUMMARY

FOR

THURSDAY 20 MARCH 1986

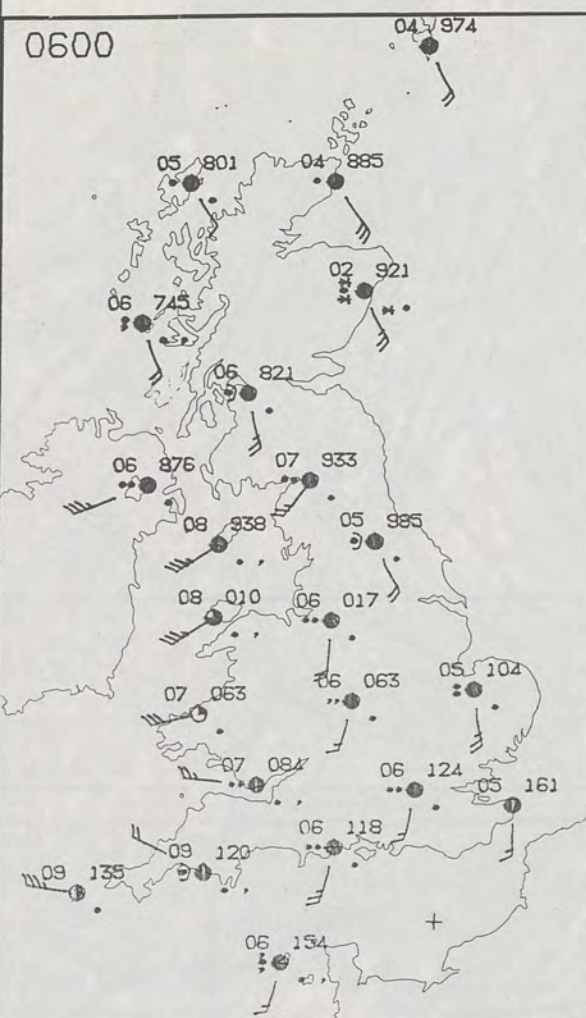
Warm front Cold front Occlusion

London Weather Centre 284-286 High Holborn London WC1V 7HX

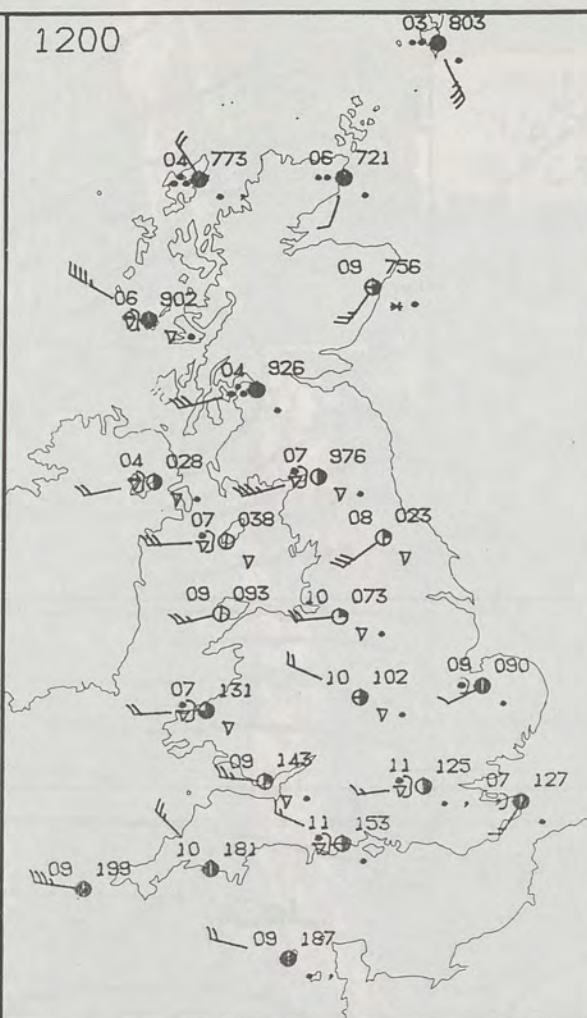
© Crown Copyright 1986 All rights reserved



0600



1200



THURSDAY
20 MARCH 1986

SUMMARY OF BRITISH WEATHER

Wet and windy weather spread across the whole country in the early hours, with some heavy rain in the west and north, and snow on northern hills. A clearance spread quickly east across England, Wales and Northern Ireland during the morning, with all these regions then having a day of sunshine and showers. The showers were fairly scattered, and some places missed them, but a few were heavy with hail and thunder.

Rain and sleet over Scotland only cleared northwards slowly, but it turned generally more showery and a little brighter during the day. Hail, snow and thunder accompanied some of the showers.

It was generally windy, with violent gales for a time in the north. The highest gust at a low-level station was 88 knots at Benbecula. Winds were not particularly strong in the south-east, and here it became quite warm for a time. In general, though, temperatures were near normal.

London Weather Centre
284-286 High Holborn
London WC1V 7HX
All times are GMT

© Crown Copyright 1986 All rights reserved

0600

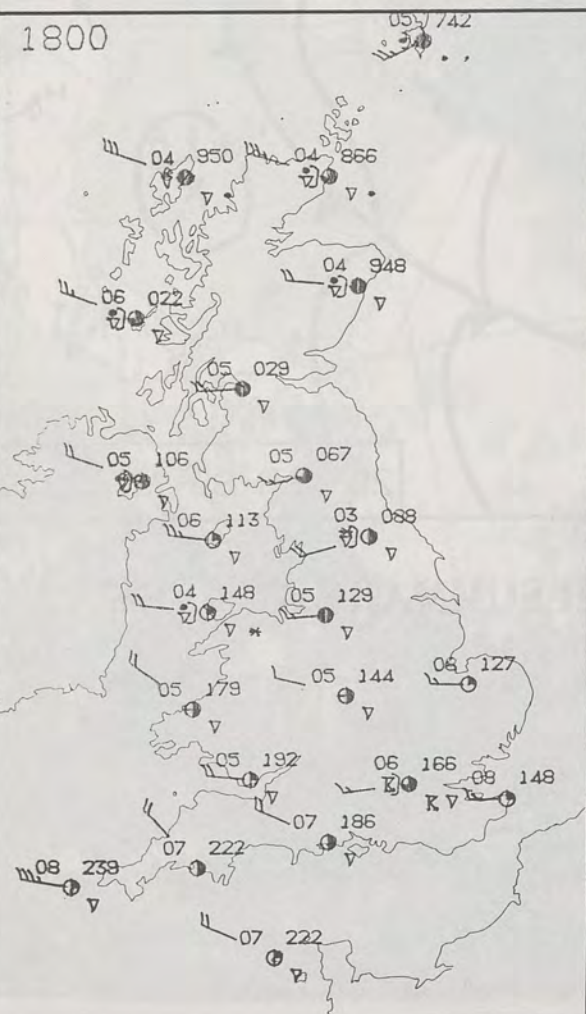


1200

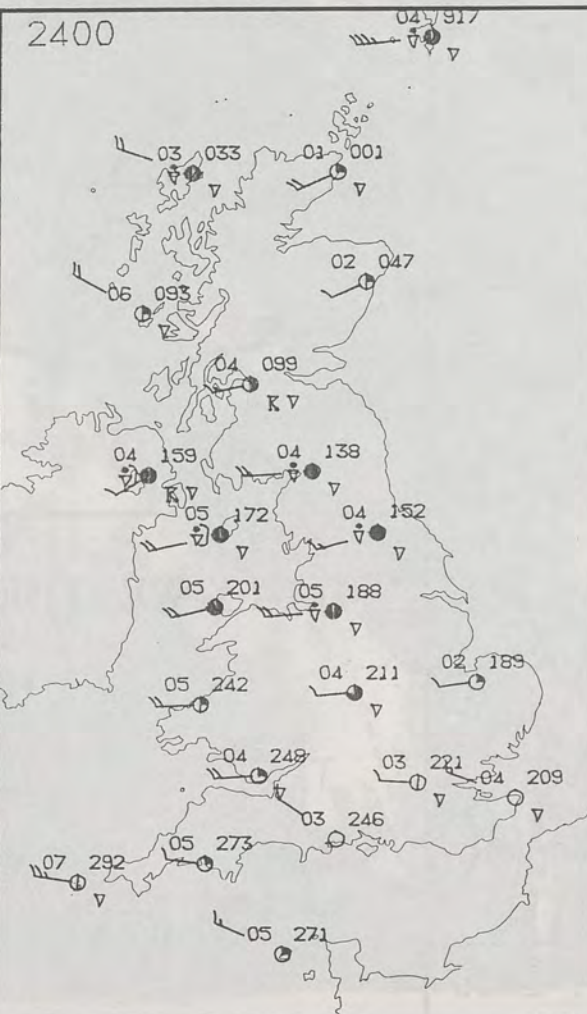


PLOTTED SURFACE OBSERVATIONS

1800



2400



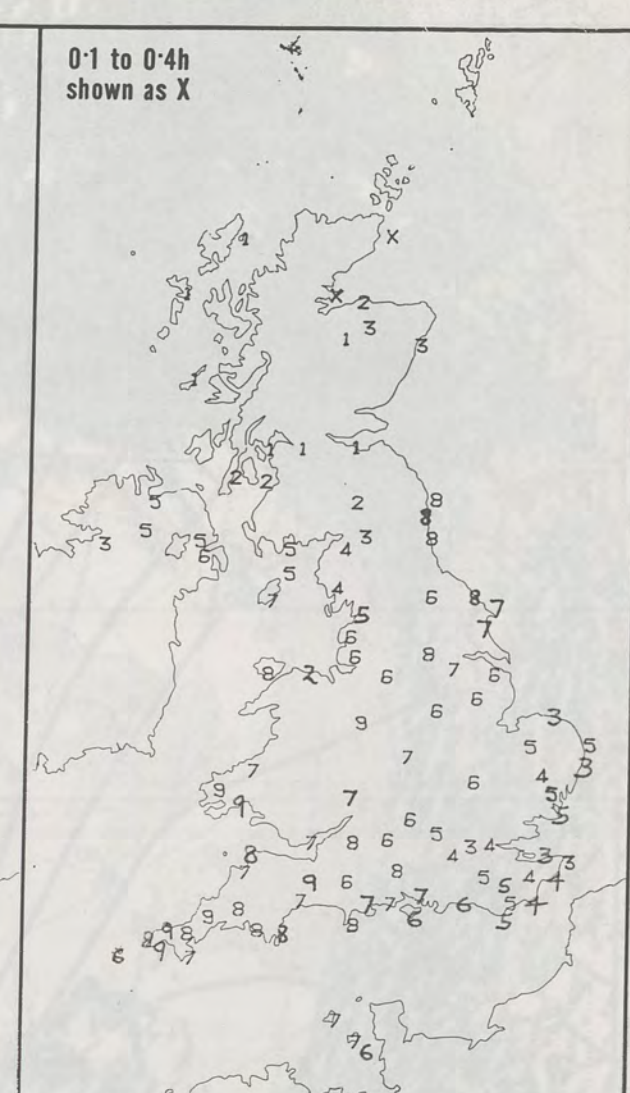
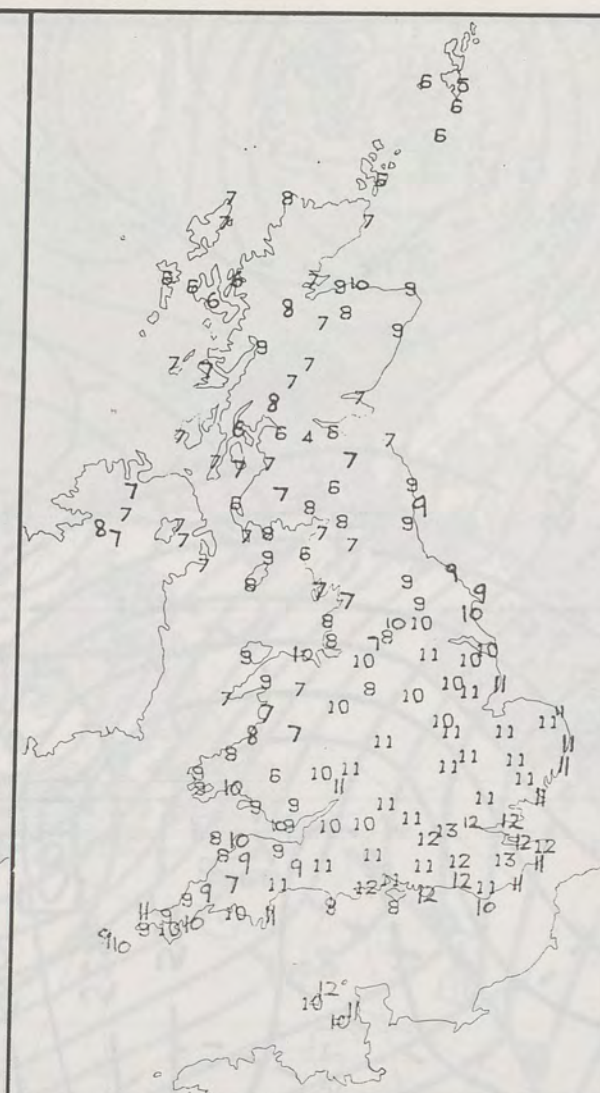
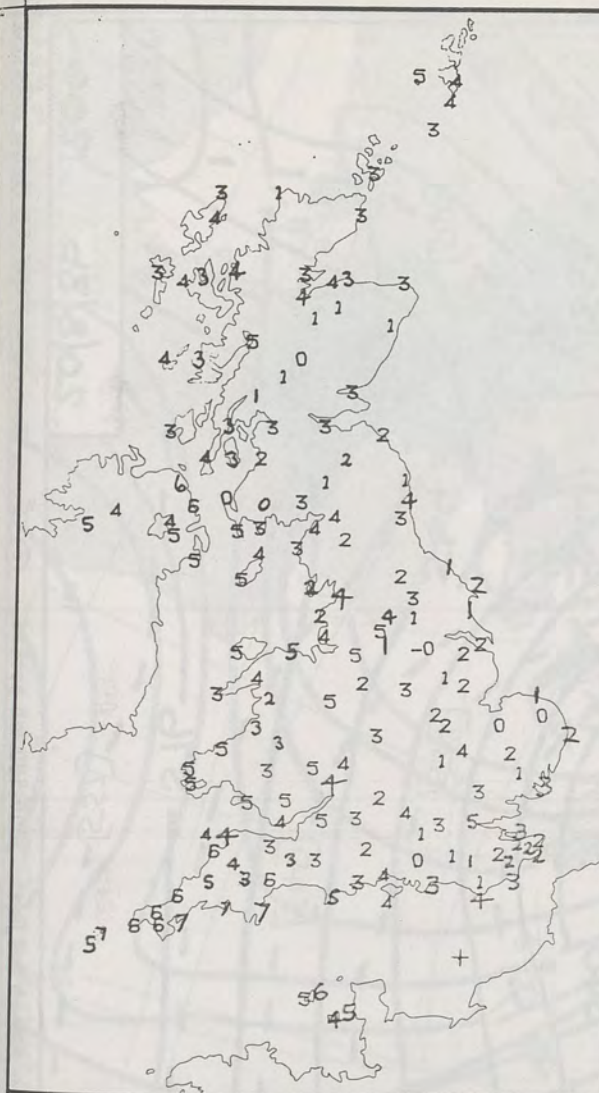
SIGNIFICANT WEATHER CHARTS

1800



2400





NIGHT MINIMUM TEMPERATURE (°C)
For 12-hour period ending
0900 ON 20 MAR 86

DAY MAXIMUM TEMPERATURE (°C)
For 12-hour period ending
2100 ON 20 MAR 86

RAINFALL (mm)
For 12-hour period ending
0900 ON 20 MAR 86

RAINFALL (mm)
For 12-hour period ending
2100 ON 20 MAR 86

SUNSHINE (hours)
Dawn to dusk
20 MAR 86

EXTREMES FOR THURSDAY 20TH MARCH 1986

Highest maximum : 12.9°C Jubilee Corner (Kent)

Lowest maximum : 5.4°C Lerwick (Shetland)

Lowest minimum : -0.4°C Finningley (Near Doncaster)

Lowest grass minimum : -5.1°C South Farnborough (Hampshire)

Most rain (24 hours from 0900 GMT) : 37.6 mm Sloy (Near Loch Lomond)

Most sun : 9.3 hours Shawbury (Near Shrewsbury)



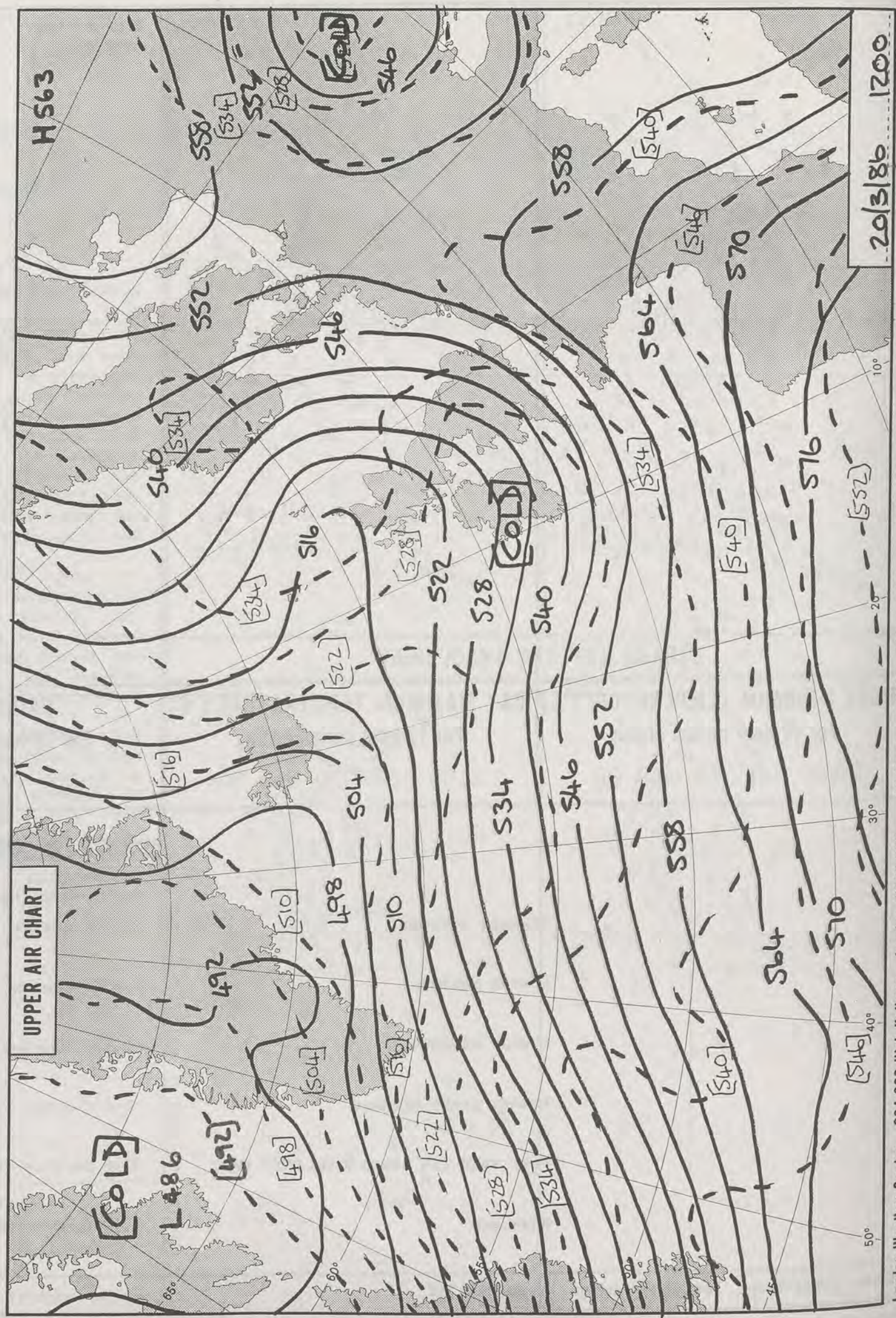

**DAILY
WEATHER
SUMMARY**

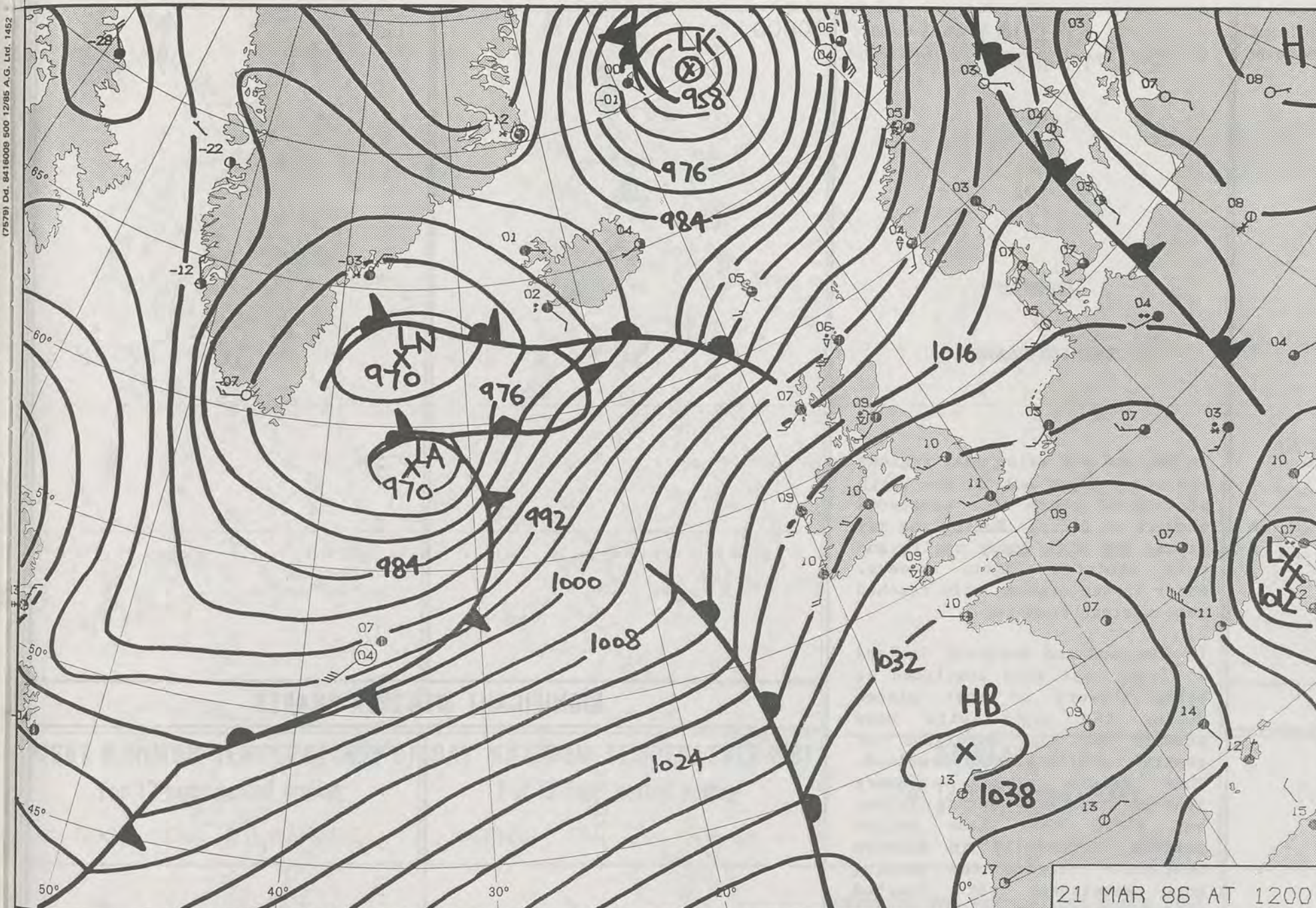


© Crown Copyright 1986
All rights reserved

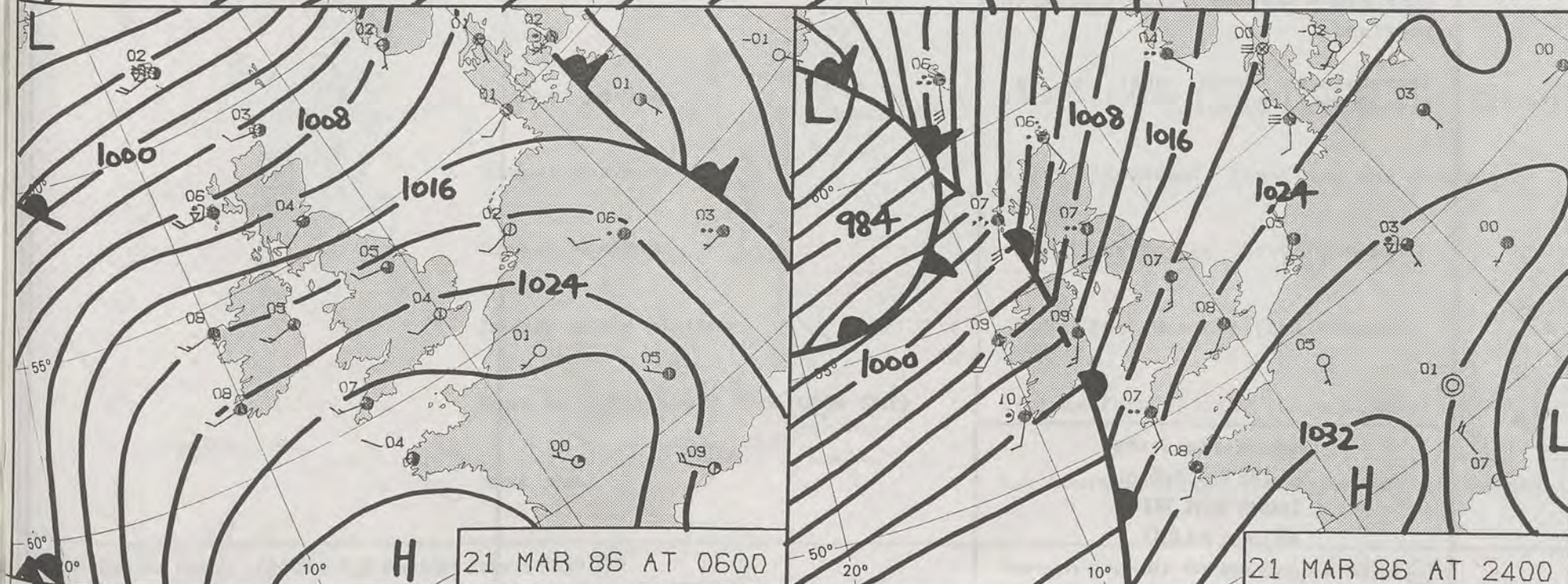
London Weather Centre 284-286 High Holborn London WC1V 7HX

All times are GMT

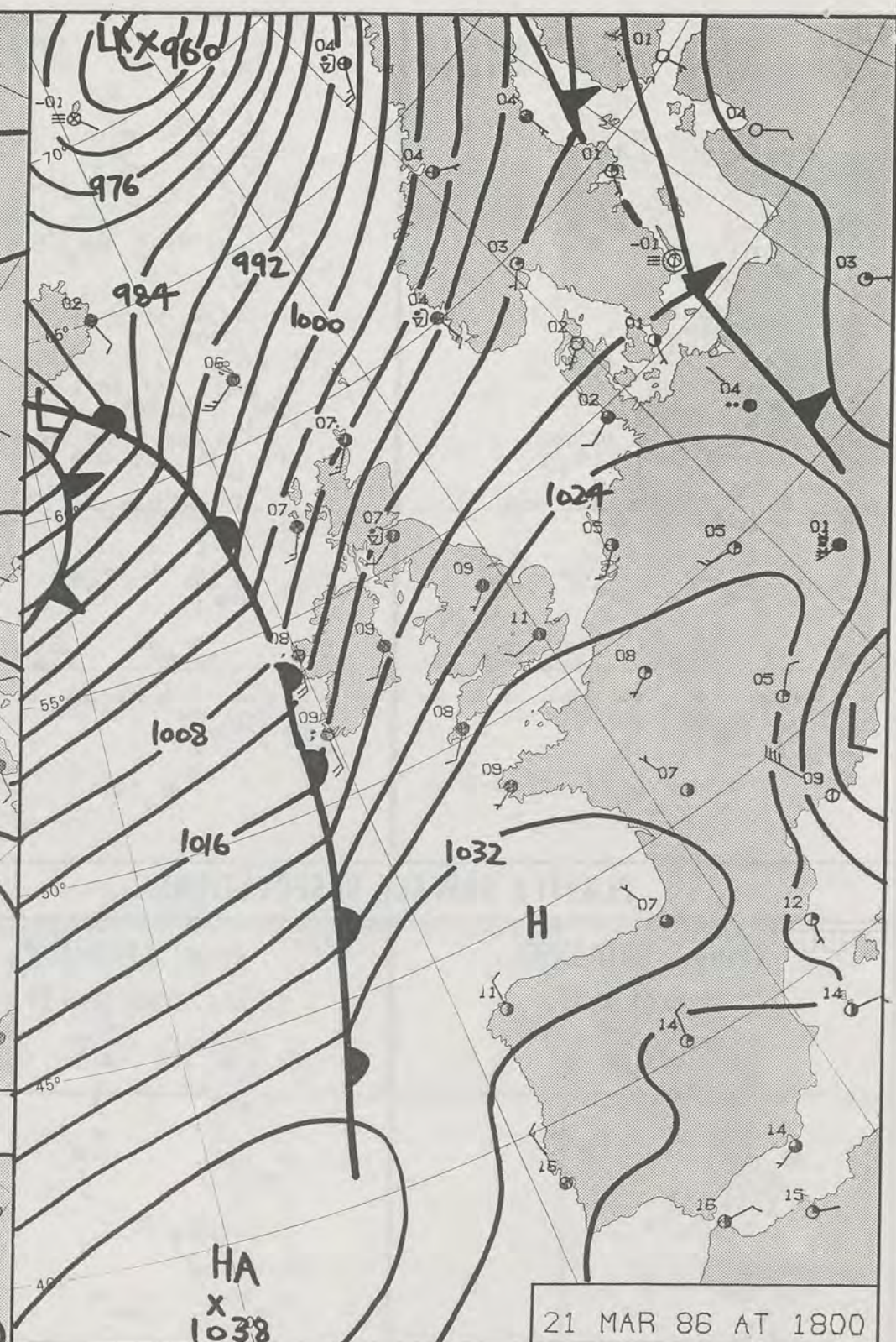




21 MAR 86 AT 1200



21 MAR 86 AT 0600



21 MAR 86 AT 1800

DAILY WEATHER SUMMARY

FOR

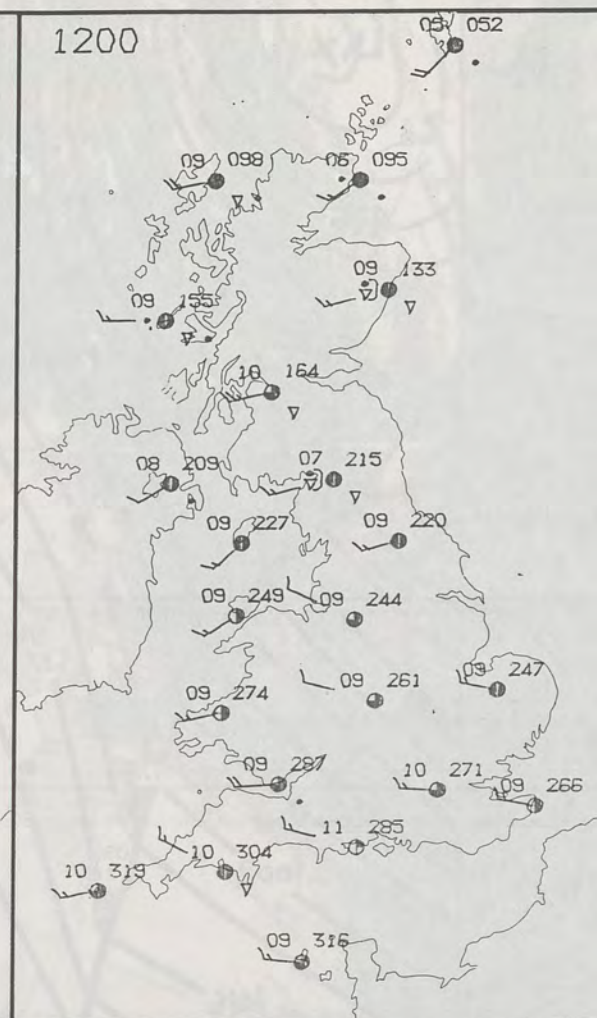
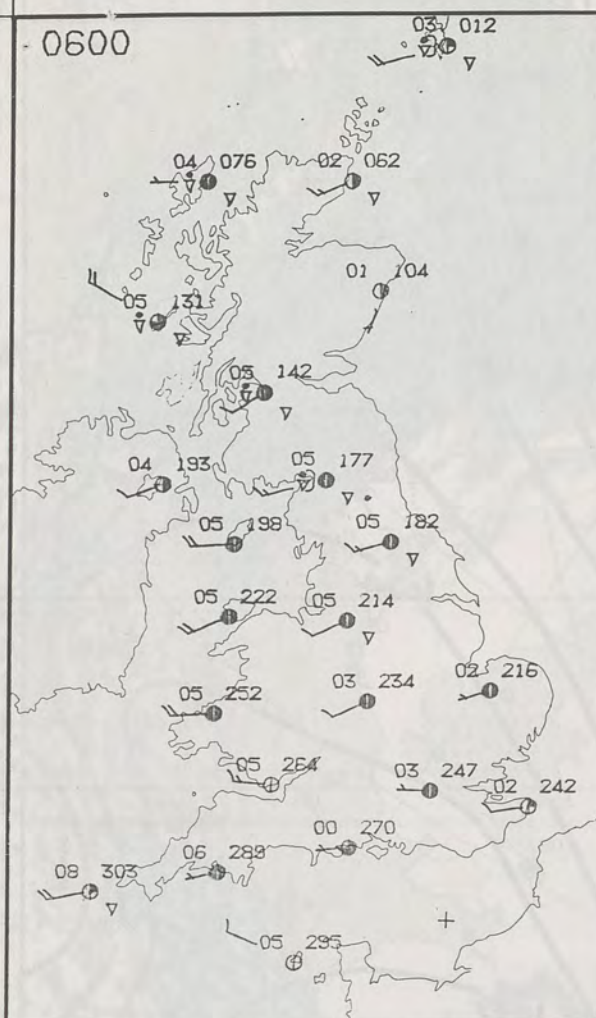
FRIDAY 21 MARCH 1986

Warm front Cold front Occlusion

London Weather Centre 284-286 High Holborn London WC1V 7HX

© Crown Copyright 1986 All rights reserved





FRIDAY
21 MARCH 1986

SUMMARY
OF
BRITISH WEATHER

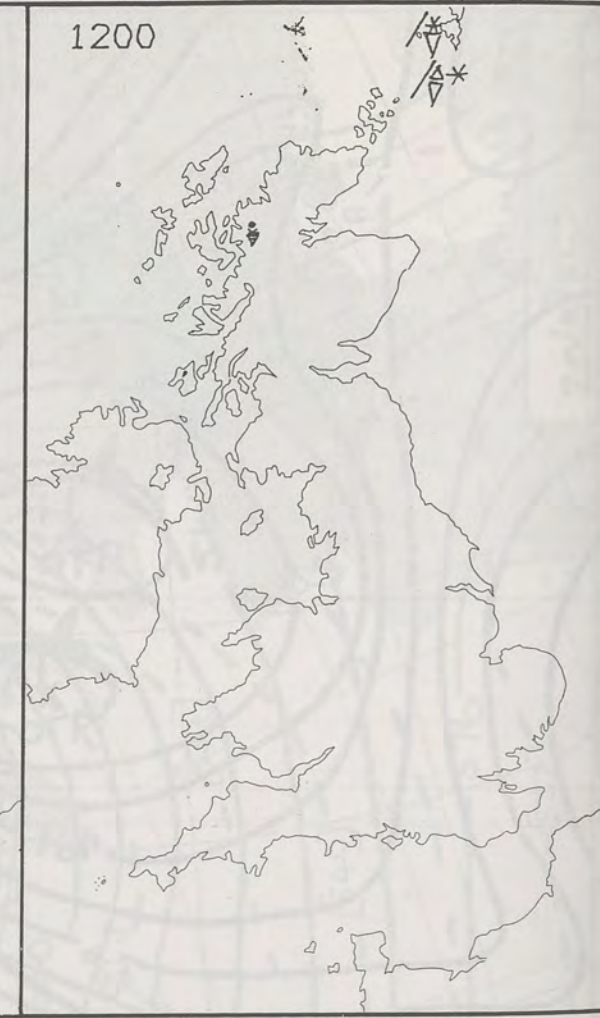
In England and Wales most regions had a dry night but in the north of England there were scattered showers at first. During the day it was dry with sunny spells and only isolated light showers. Later in the evening rain reached some western counties.

In Scotland and Northern Ireland a strong west wind continued to bring showers to most places during the night with snow showers on the mountains of central and northern Scotland. This mainly cloudy, showery weather continued during Friday but there were some bright periods, especially in eastern Scotland. During the evening more persistent rain reached Northern Ireland and western Scotland.

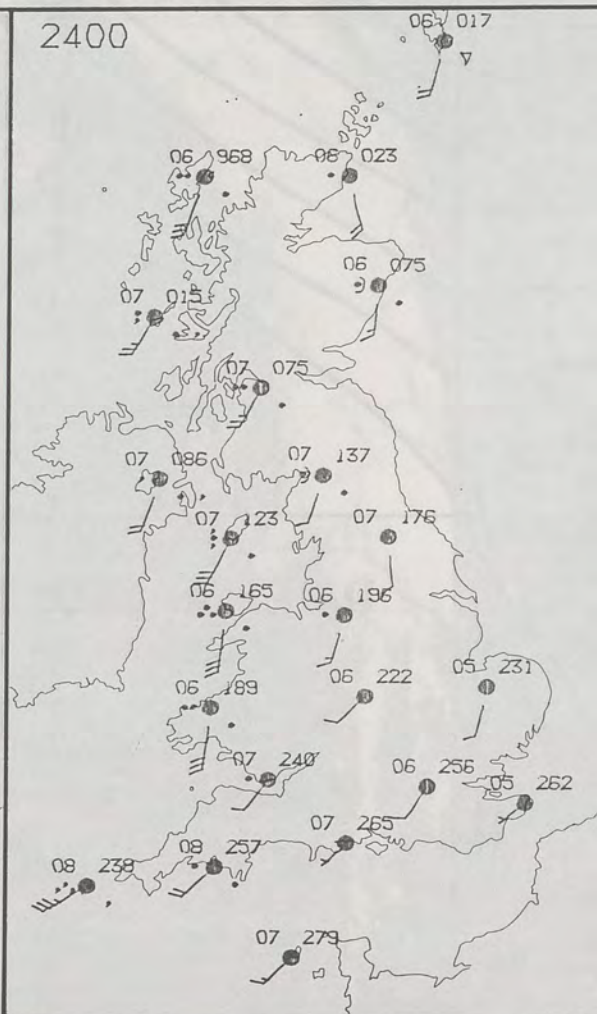
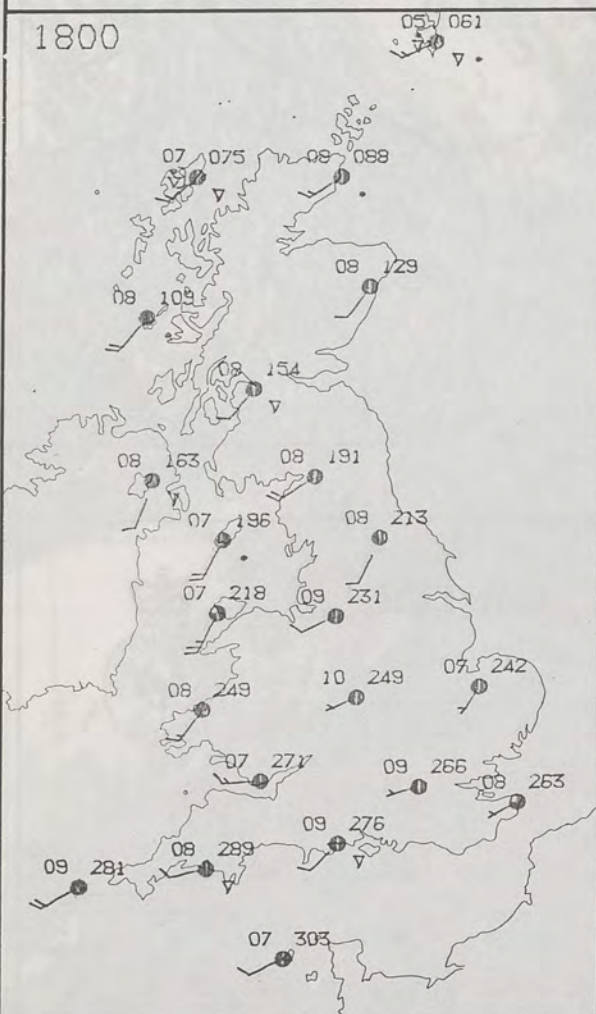
Temperatures were near or a little above normal.

London Weather Centre
284-286 High Holborn
London WC1V 7HX
All times are GMT

© Crown Copyright 1986 All rights reserved

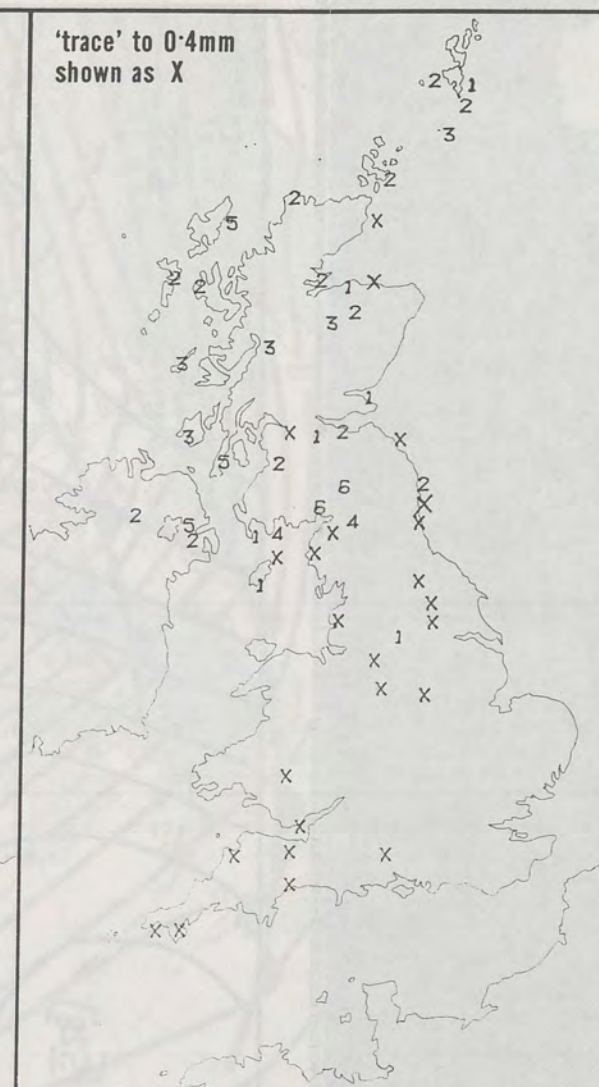
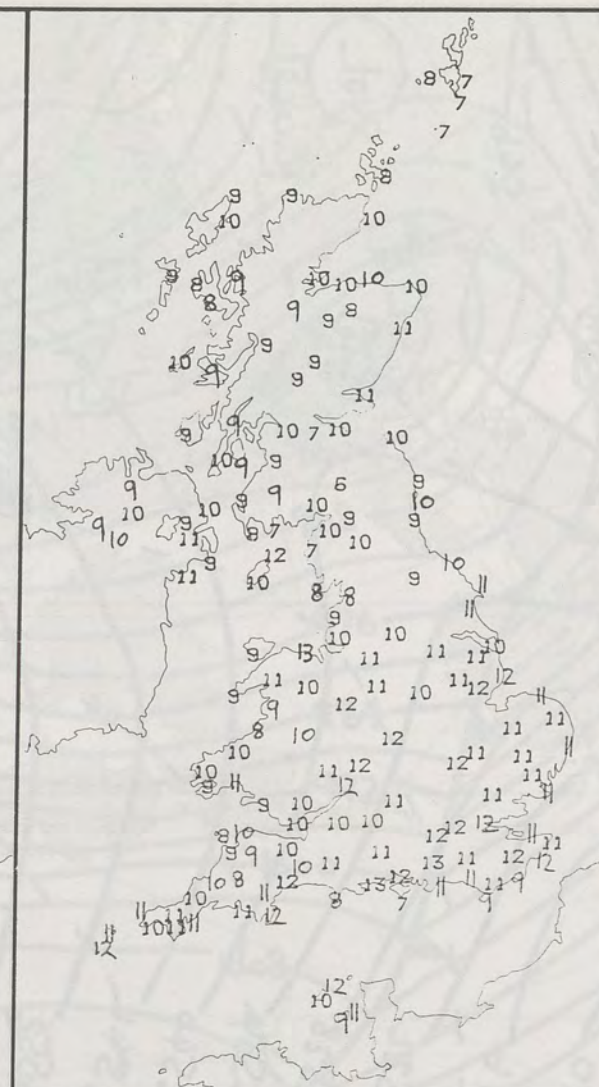
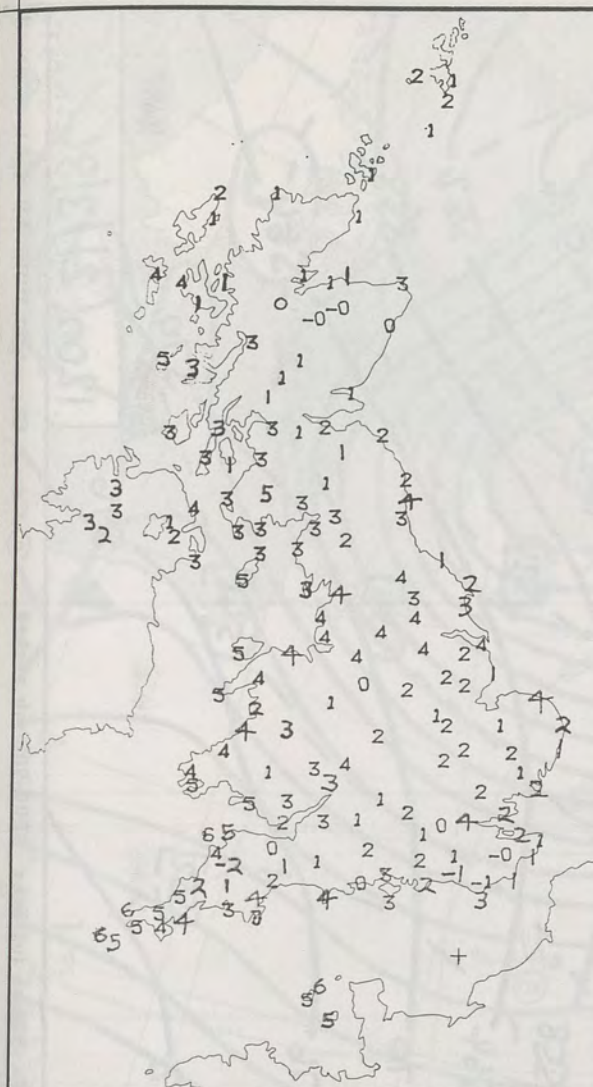


PLOTTED SURFACE OBSERVATIONS



SIGNIFICANT WEATHER CHARTS





NIGHT MINIMUM TEMPERATURE (°C)
For 12-hour period ending
0900 ON 21 MAR 86

DAY MAXIMUM TEMPERATURE (°C)
For 12-hour period ending
2100 ON 21 MAR 86

RAINFALL (mm)
For 12-hour period ending
0900 ON 21 MAR 86

RAINFALL (mm)
For 12-hour period ending
2100 ON 21 MAR 86

SUNSHINE (hours)
Dawn to dusk
21 MAR 86

EXTREMES FOR FRIDAY 21ST MARCH 1986

Highest maximum : 13.0°C Liphook (Hampshire) and Poole (Dorset)

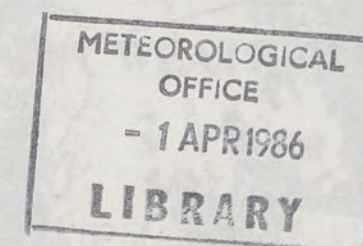
Lowest maximum : 6.3°C Eskdalemuir (Dumfries and Galloway)

Lowest minimum : -1.6°C Burrington (North Devon)

Lowest grass minimum : -5.8°C East Hoathly (East Sussex)

Most rain (24 hours from 0900 GMT) : 31.6 mm Fort William (Loch Linnhe)

Most sun : 8.4 hours Hastings (East Sussex) and Hemsby (Norfolk)

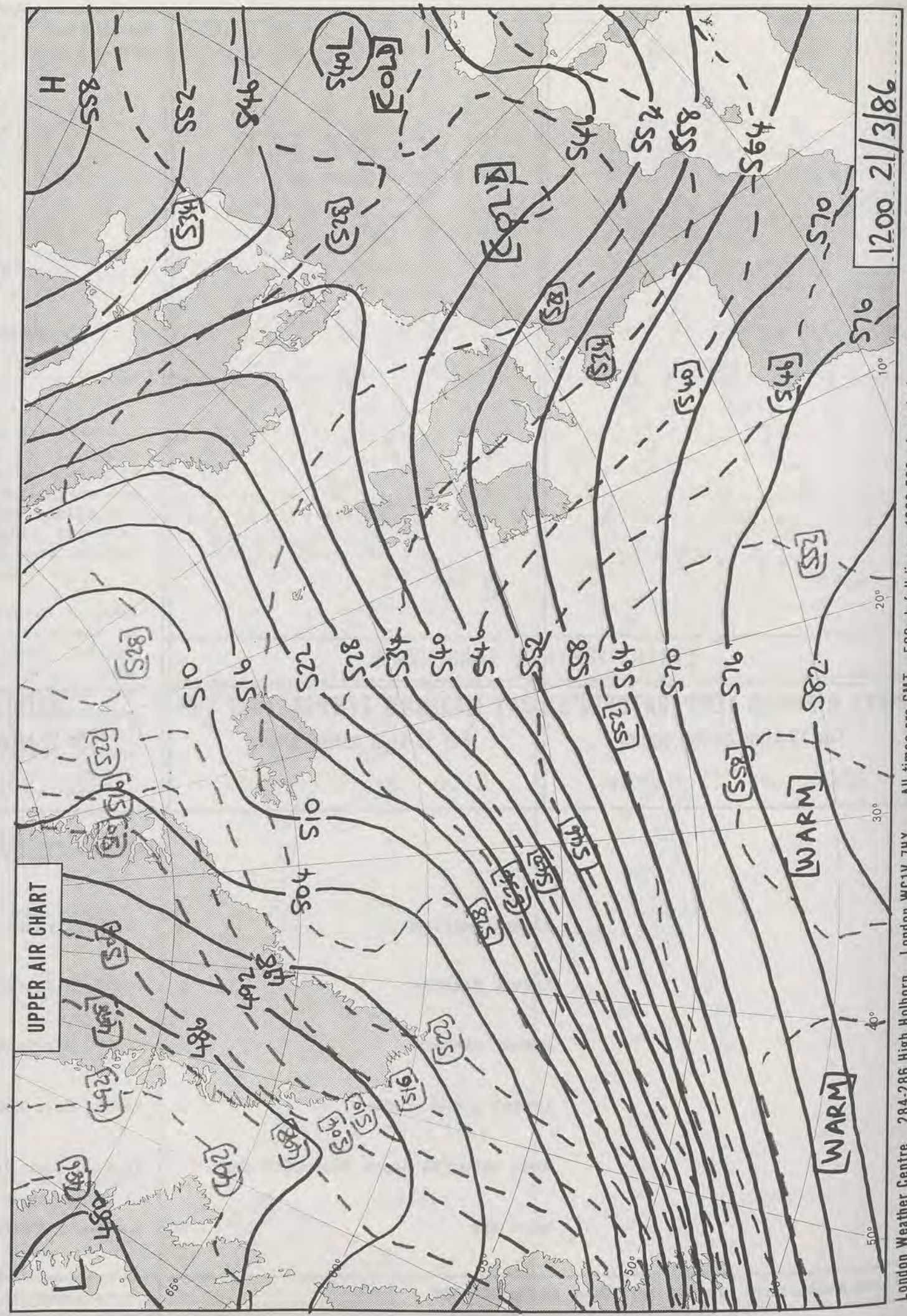


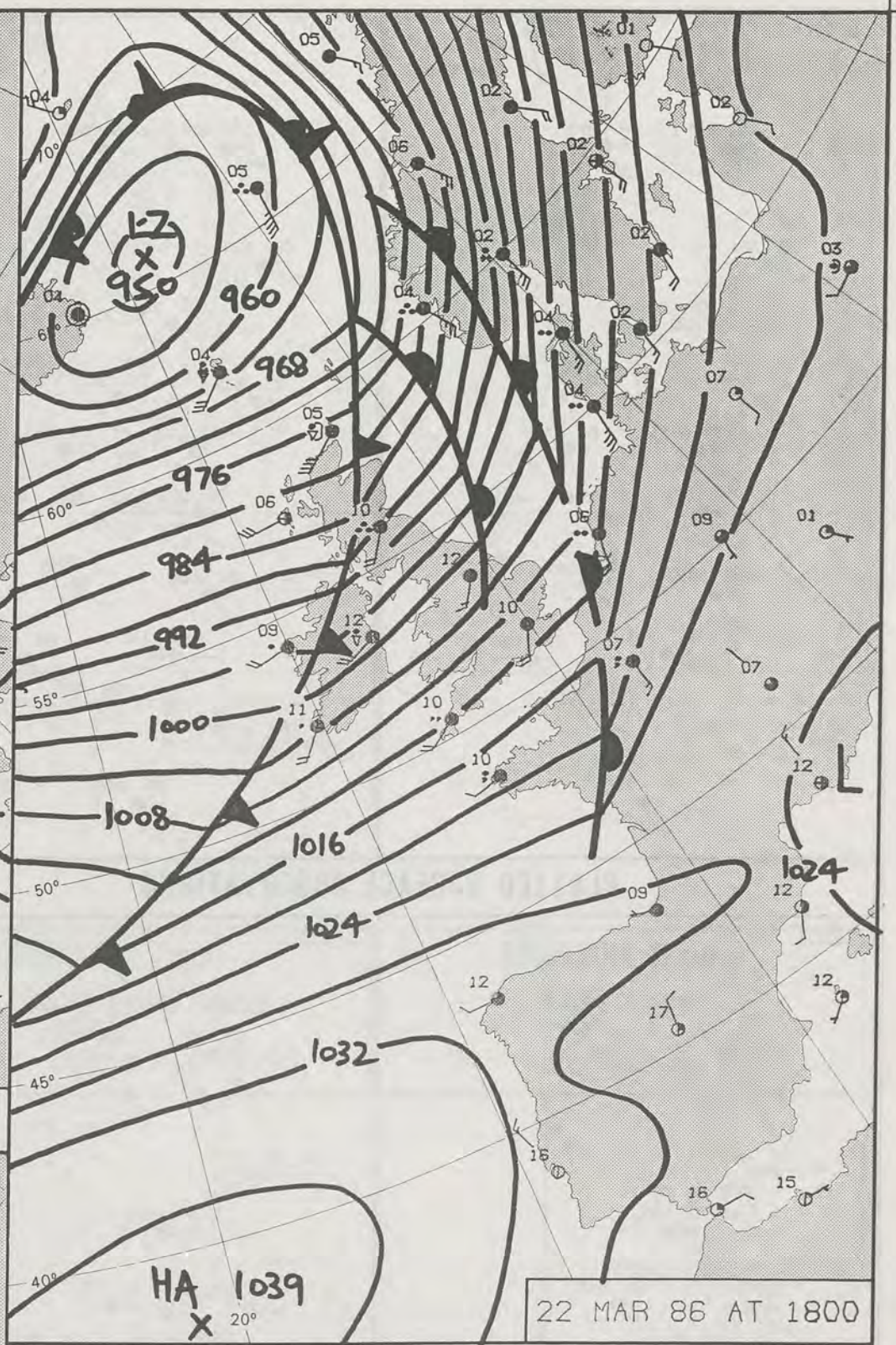
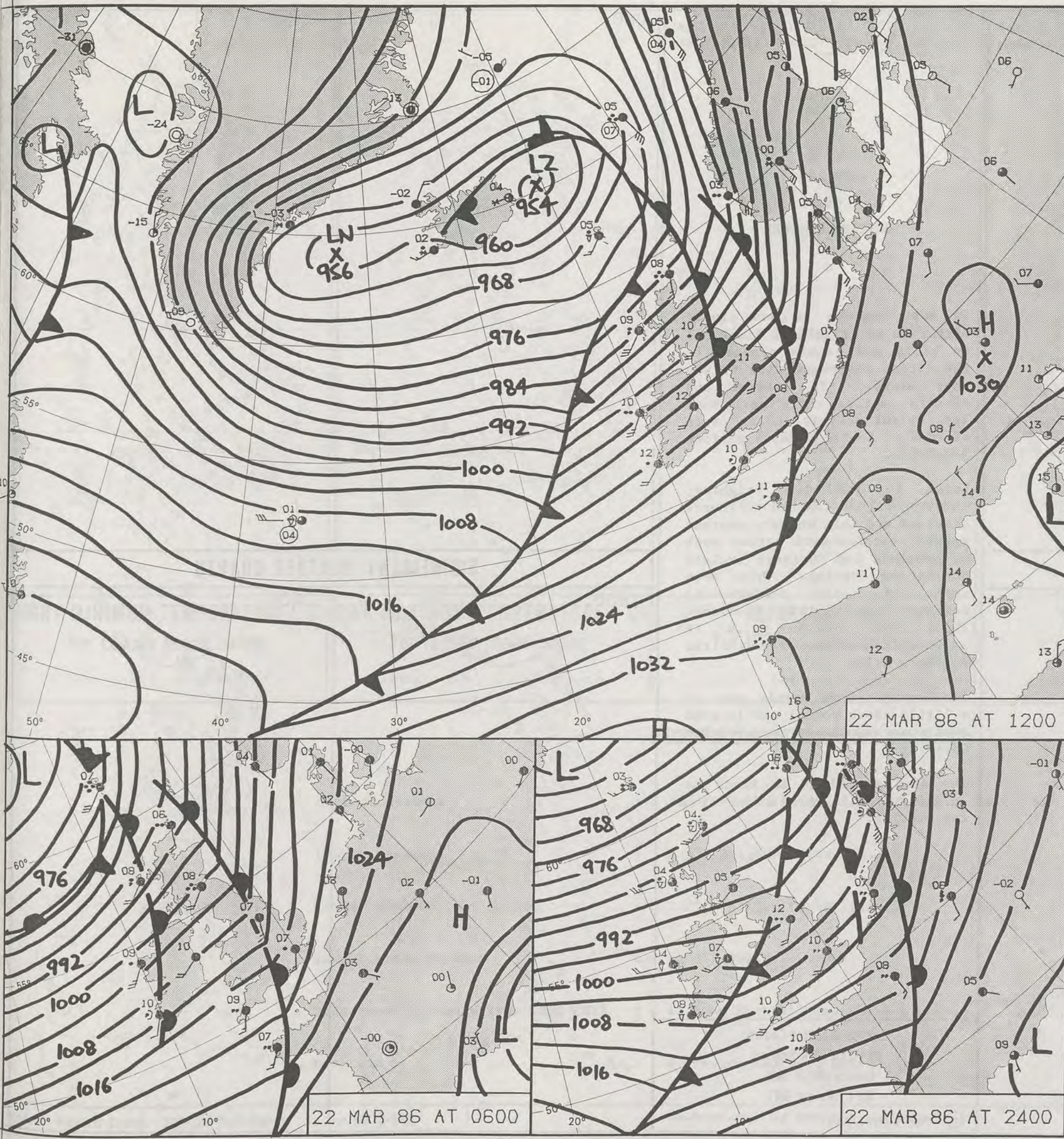
**DAILY
WEATHER
SUMMARY**



© Crown Copyright 1986
All rights reserved

VISIBLE
21/3/86 1313Z





DAILY WEATHER SUMMARY

FOR

SATURDAY 22 MARCH 1986

Warm front Cold front Occlusion

London Weather Centre 284-286 High Holborn London WC1V 7HX

© Crown Copyright 1986 All rights reserved



SATURDAY
22 MARCH 1986

SUMMARY
OF
BRITISH WEATHER

In most regions it was cloudy with rain or drizzle at times and on hills and coasts exposed to the strong southwest wind it was very misty. In central and eastern regions there were some dry, bright periods and in parts of eastern Scotland sunny periods developed.

Later in the day brighter, showery weather reached northwest Scotland and this showery weather spread southeastward across much of Scotland and Northern Ireland during the evening. There were hail and sleet showers in northern and western Scotland. There were severe gales in northern Scotland and the Northern Isles.

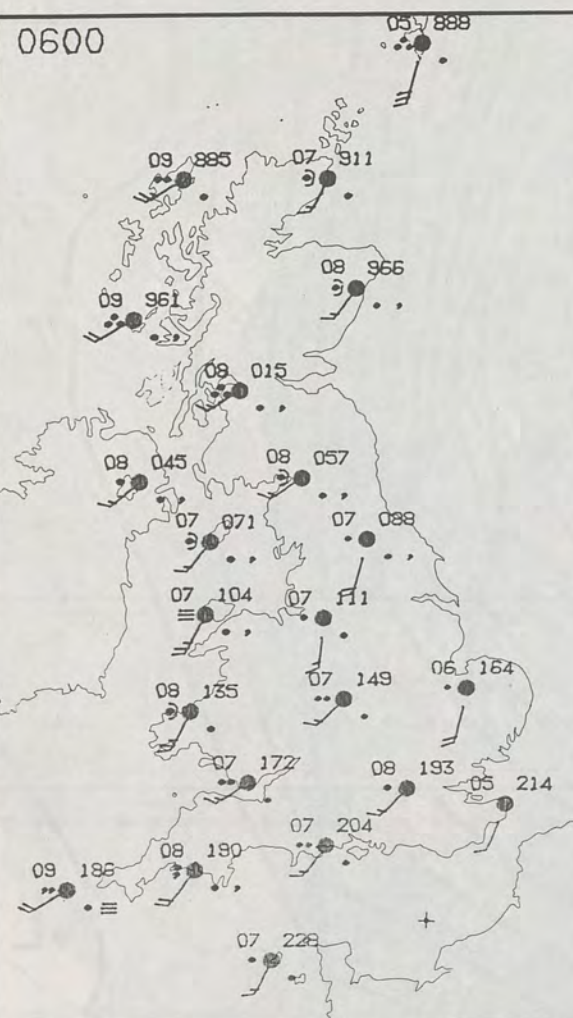
Temperatures were mostly near or a little above normal and in some sheltered spots it was rather warm.

The wind gusted to 68 knots at Collafirth Hill (Shetland) during the evening.

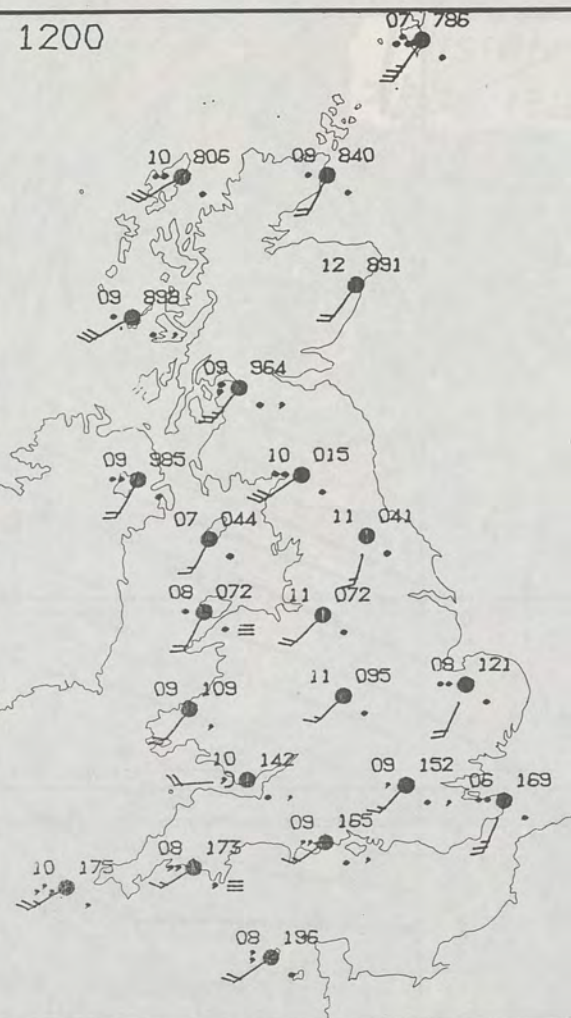
London Weather Centre
284-286 High Holborn
London WC1V 7HX
All times are GMT

© Crown Copyright 1986 All rights reserved

0600

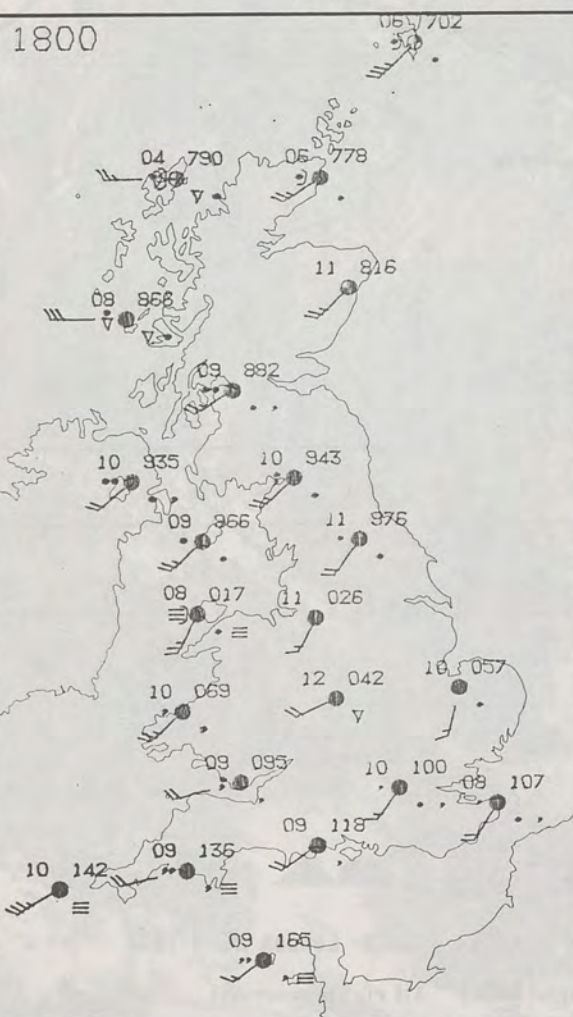


1200



PLOTTED SURFACE OBSERVATIONS

1800



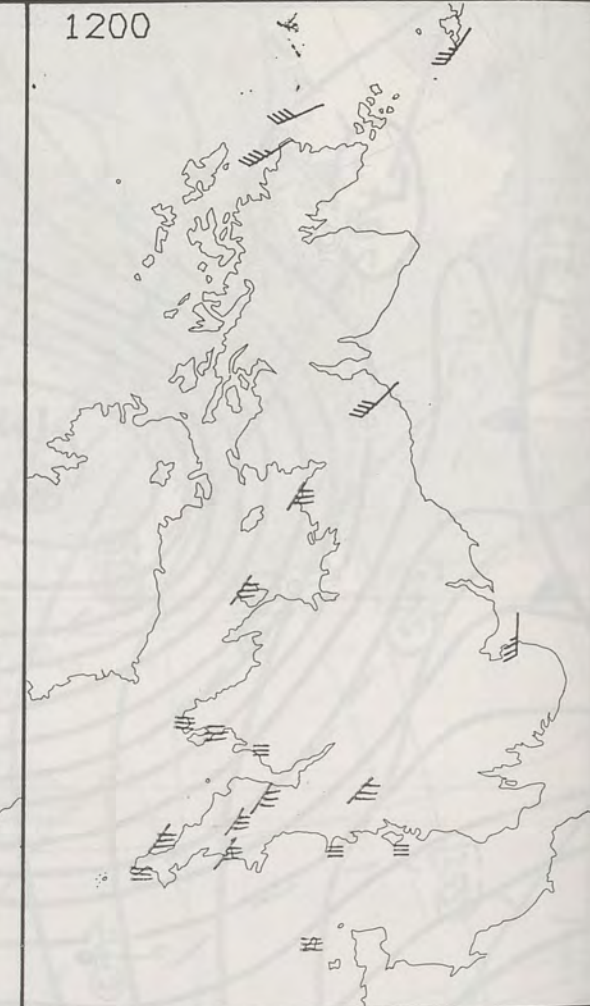
2400



0600



1200

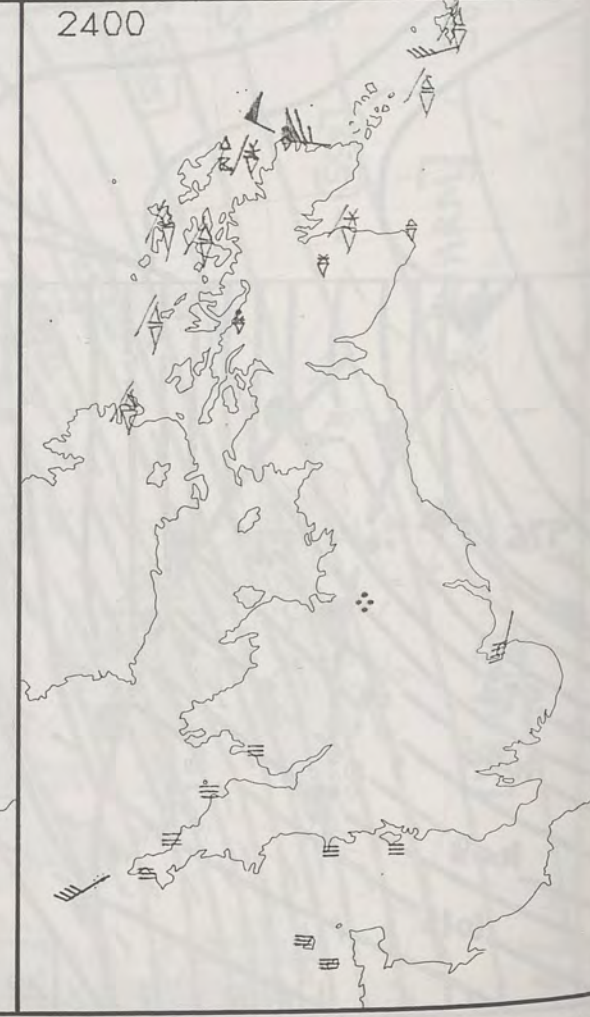


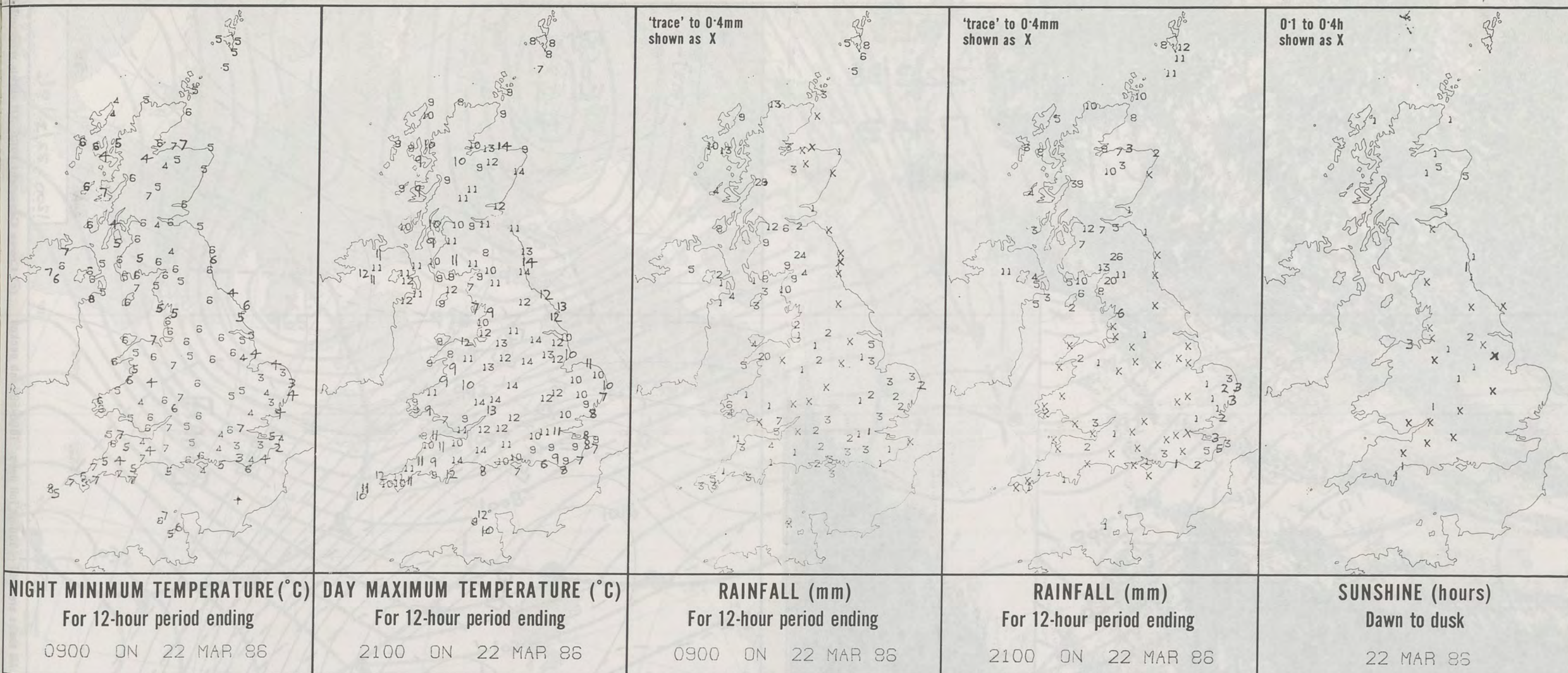
SIGNIFICANT WEATHER CHARTS

1800



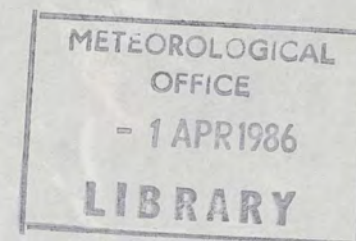
2400





EXTREMES FOR SATURDAY 22ND MARCH 1986

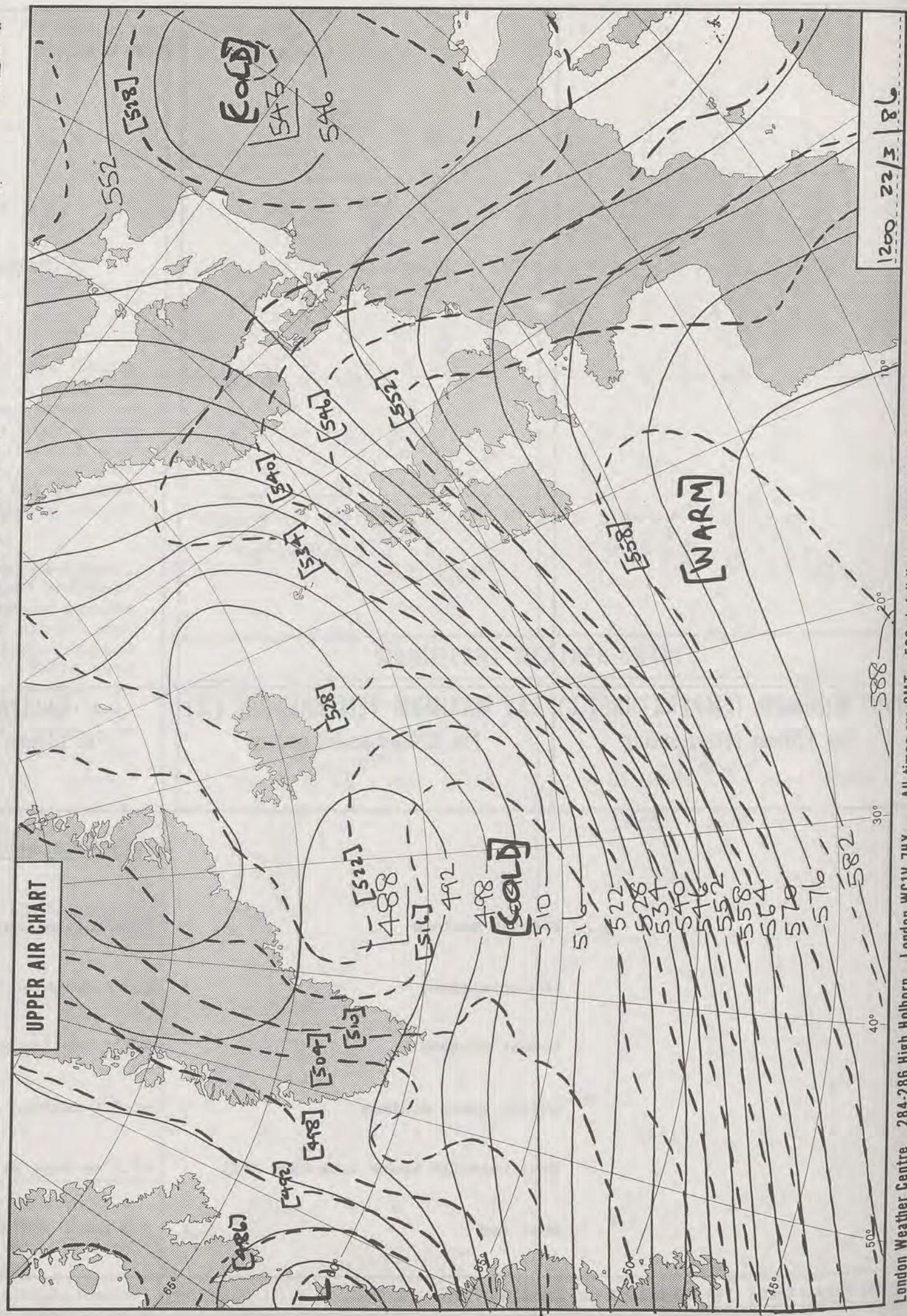

Highest maximum	: 14.4°C Great Malvern (Hereford and Worcester)
Lowest maximum	: 6.3°C Brighton (East Sussex)
Lowest minimum	: 2.7°C Jubilee Corner (Kent)
Lowest grass minimum	: -2.3°C Jubilee Corner
Most rain (24 hours from 0900 GMT)	: 42.4 mm Fort William (Loch Linnhe)
Most sun	: 4.8 hours Aberdeen/Dyce

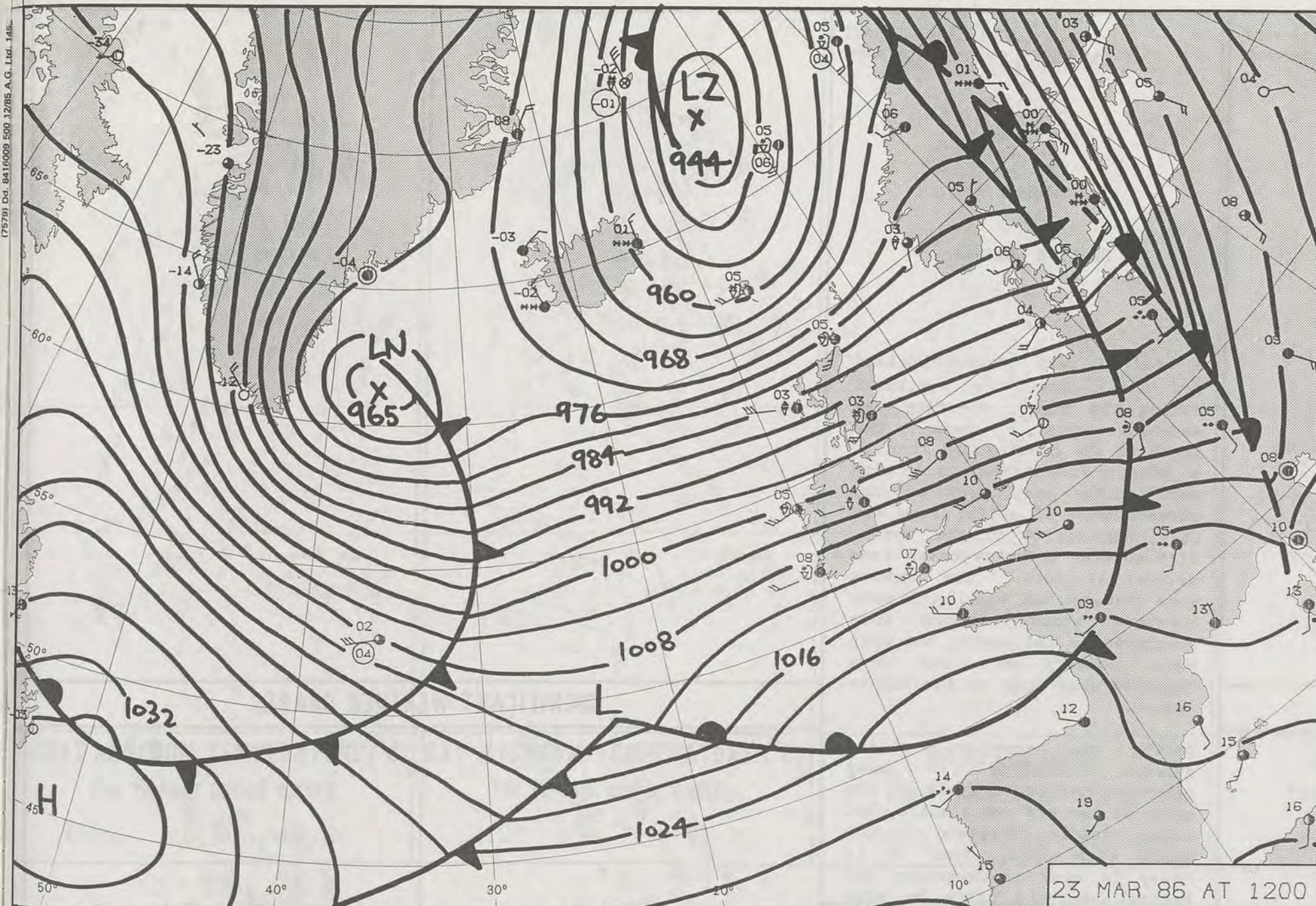


**DAILY
WEATHER
SUMMARY**

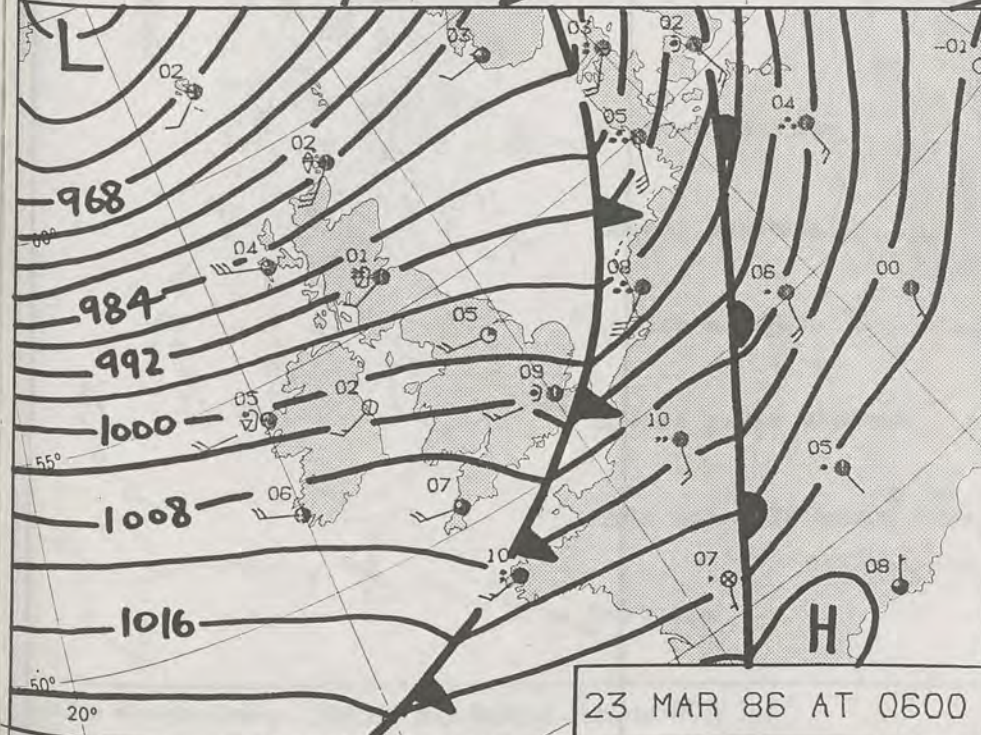


© Crown Copyright 1986
All rights reserved

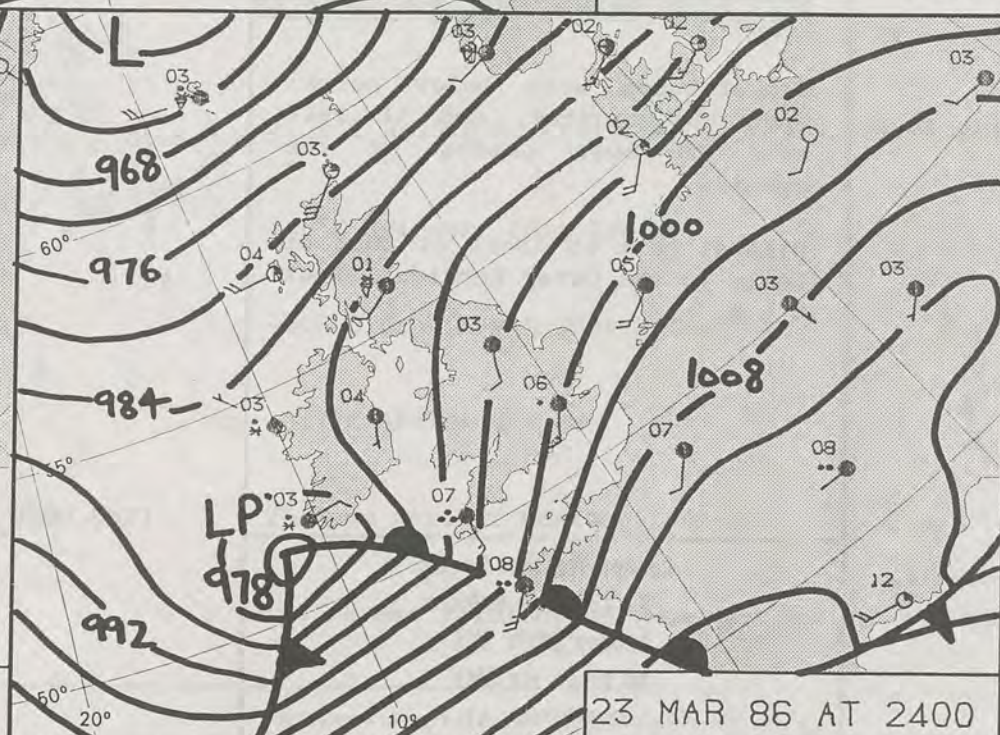




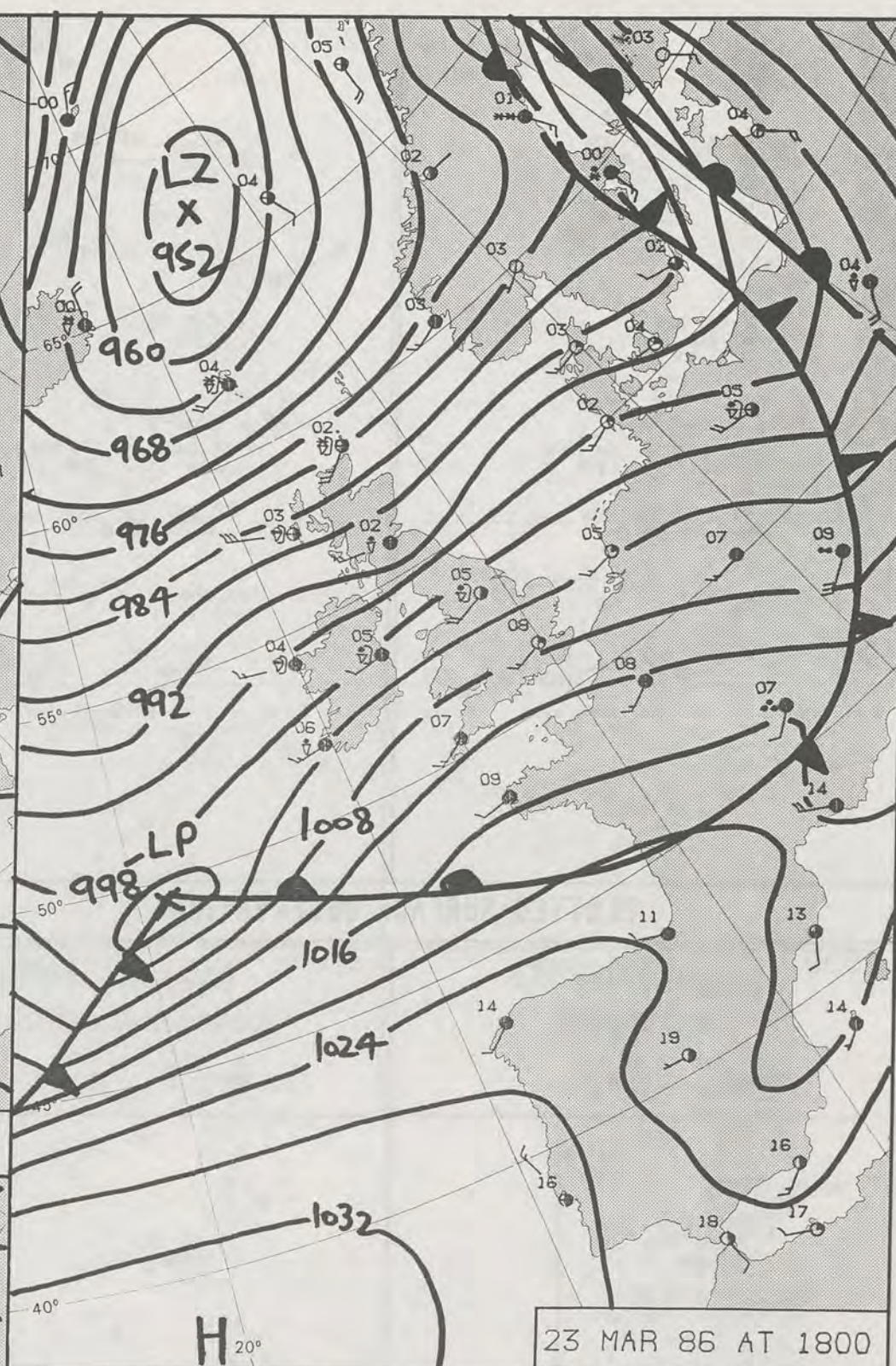
23 MAR 86 AT 1200



23 MAR 86 AT 0600



23 MAR 86 AT 2400



23 MAR 86 AT 1800

DAILY WEATHER SUMMARY

FOR

SUNDAY 23 MARCH 1986

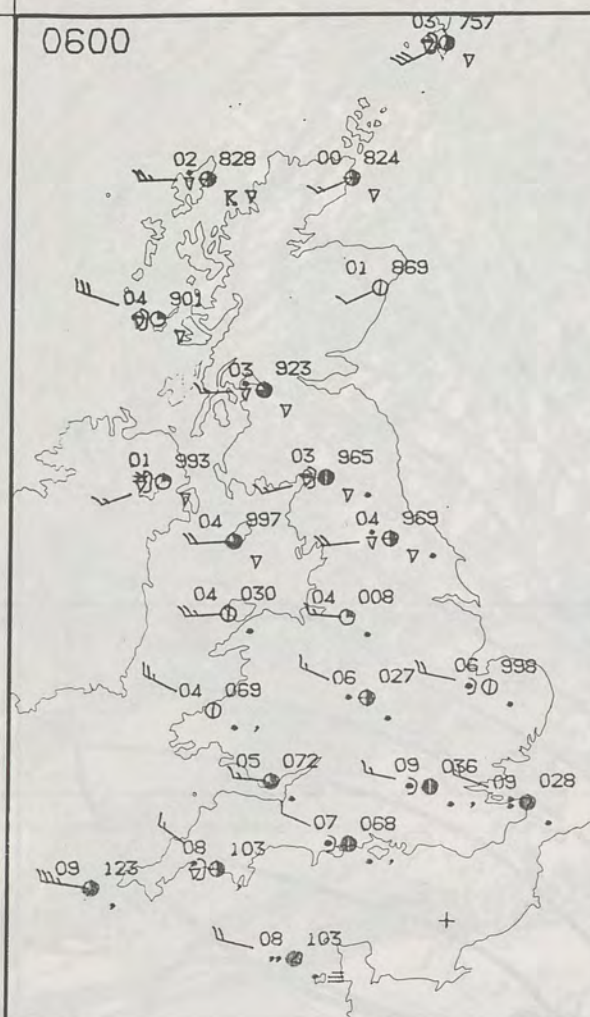
Warm front Cold front Occlusion

London Weather Centre 284-286 High Holborn London WC1V 7HX

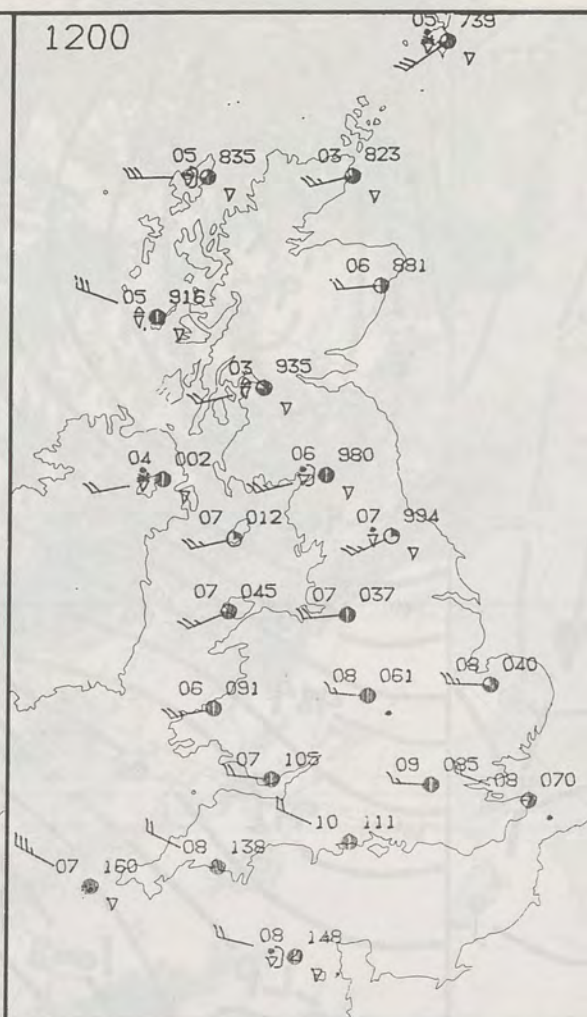
© Crown Copyright 1986 All rights reserved



0600



1200



SUNDAY
23 MARCH 1986

SUMMARY
OF
BRITISH WEATHER

A band of rain crossed England and Wales from the northwest during the night, clearing the southeast coast by dawn. The whole of the country was then in a showery airstream, and with much colder air, many of the showers were of sleet, snow and hail, especially in the north, with thunder being reported from several stations. The showers were frequent and squally in many northern areas, rather more scattered in the south, but even here, showers of sleet were reported over some of the higher ground.

During the evening, whilst showers continued in many northern and central areas, the south became dry for a while, but cloud rapidly increased in the south with rain, some of it heavy in many southwestern and central southern parts by mid-night.

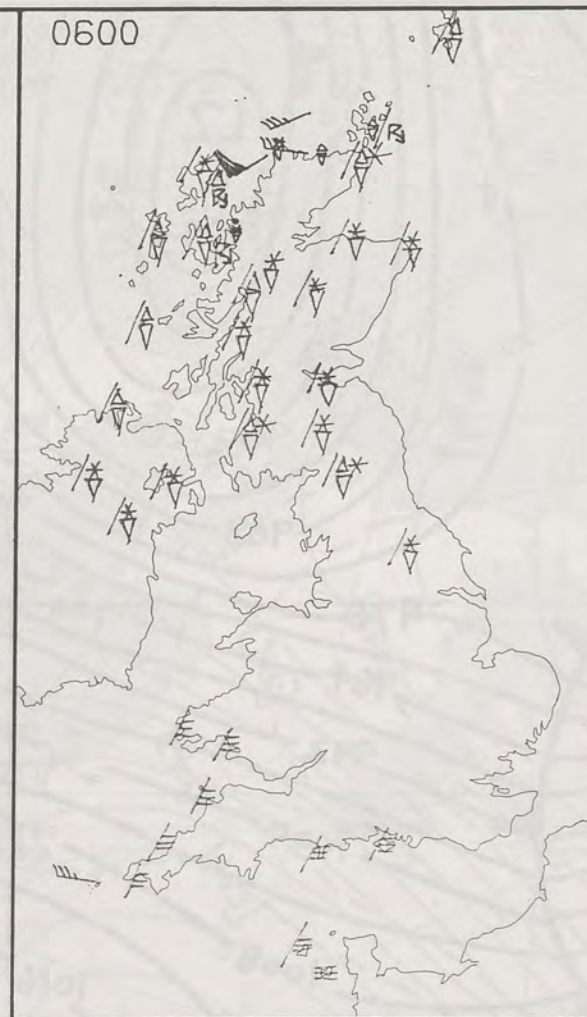
Temperatures were below normal over the country, and it felt cold in most places by the evening.

Highest gust 66 knots at Butt of Lewis in the Outer Hebrides about 4 a.m.

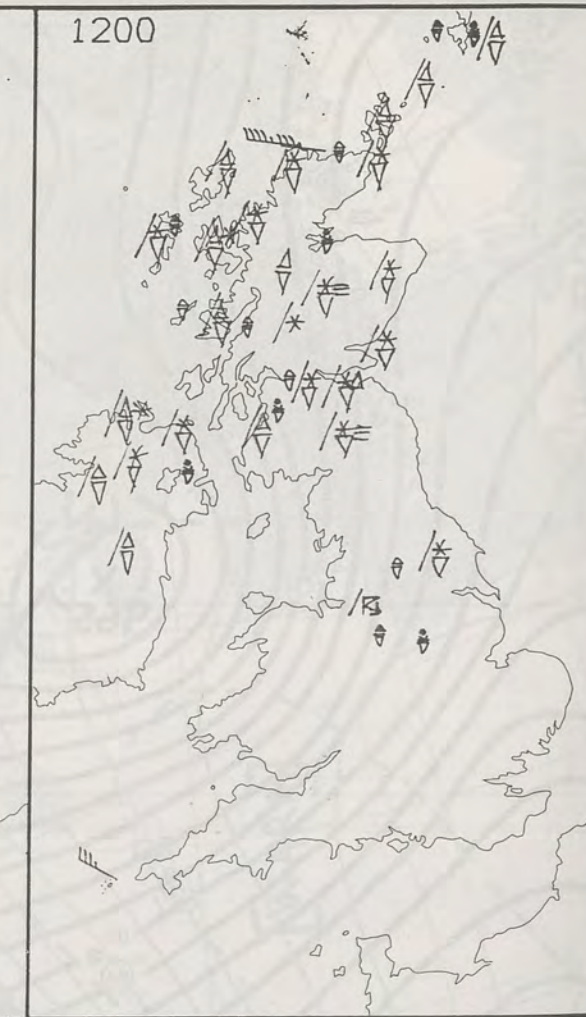
London Weather Centre
284-286 High Holborn
London WC1V 7HX
All times are GMT

© Crown Copyright 1986 All rights reserved

0600

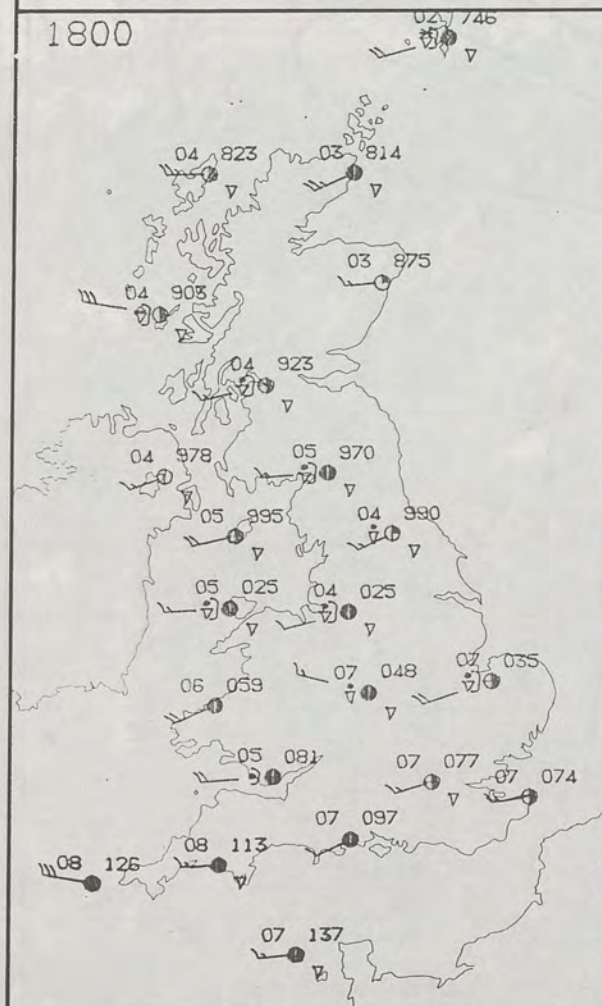


1200

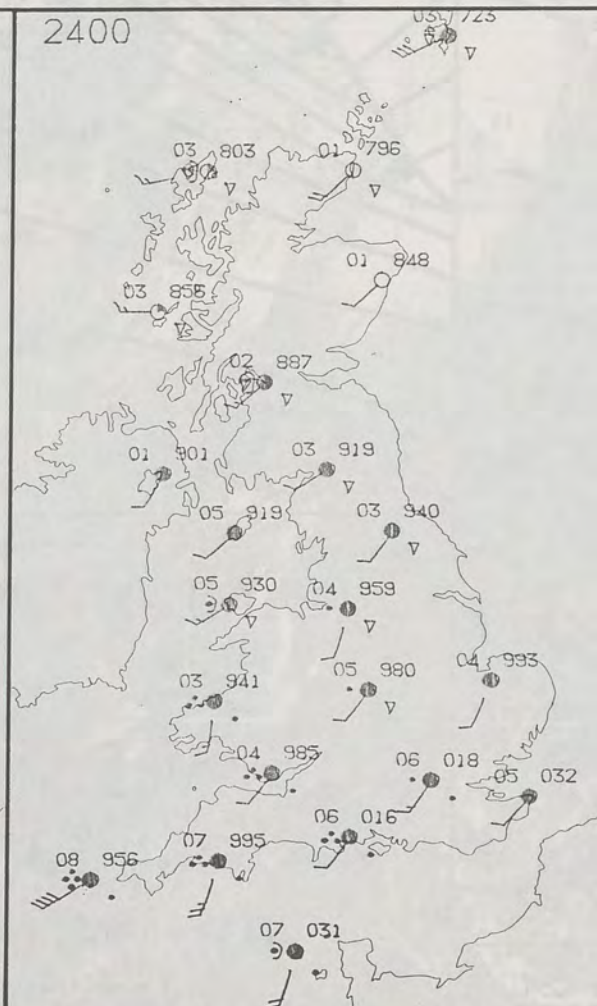


PLOTTED SURFACE OBSERVATIONS

1800

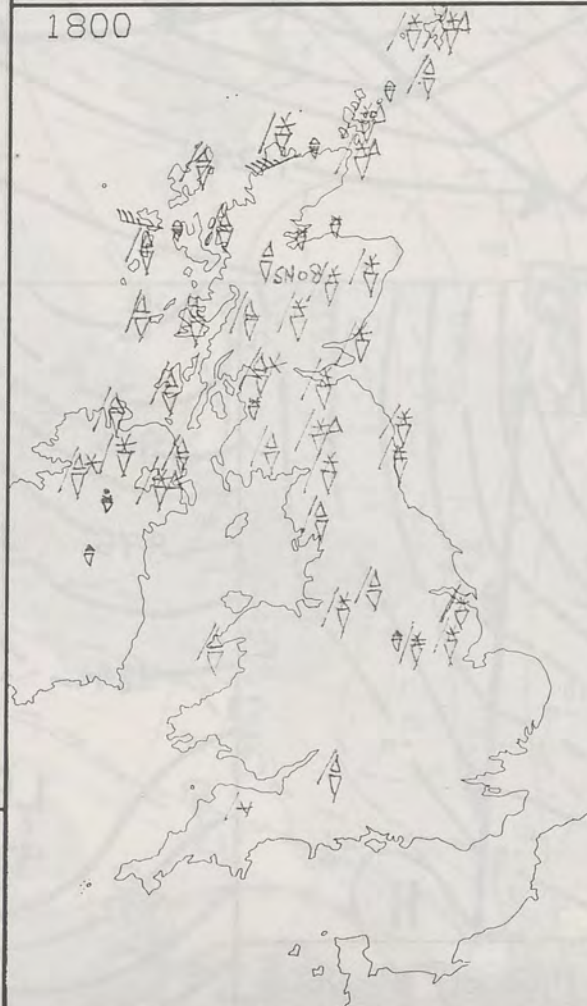


2400

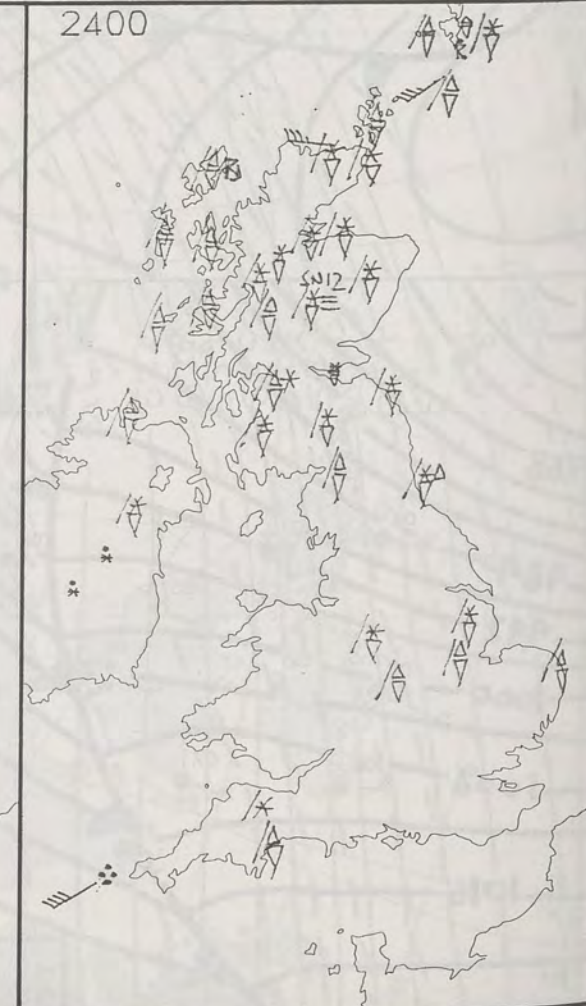


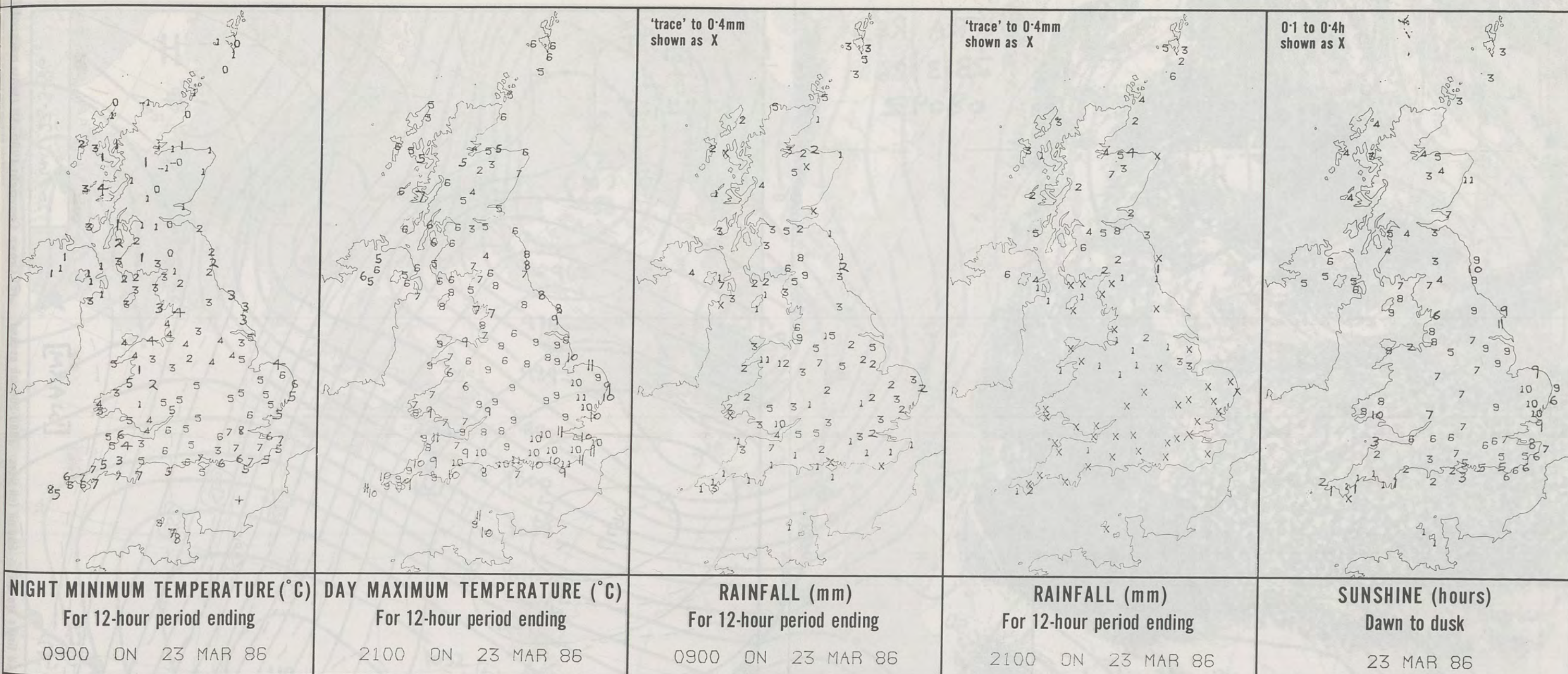
SIGNIFICANT WEATHER CHARTS

1800



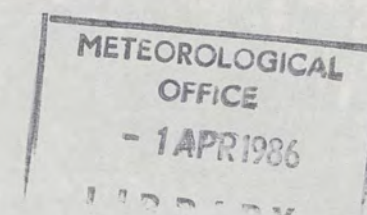
2400





EXTREMES FOR SUNDAY 23RD MARCH 1986

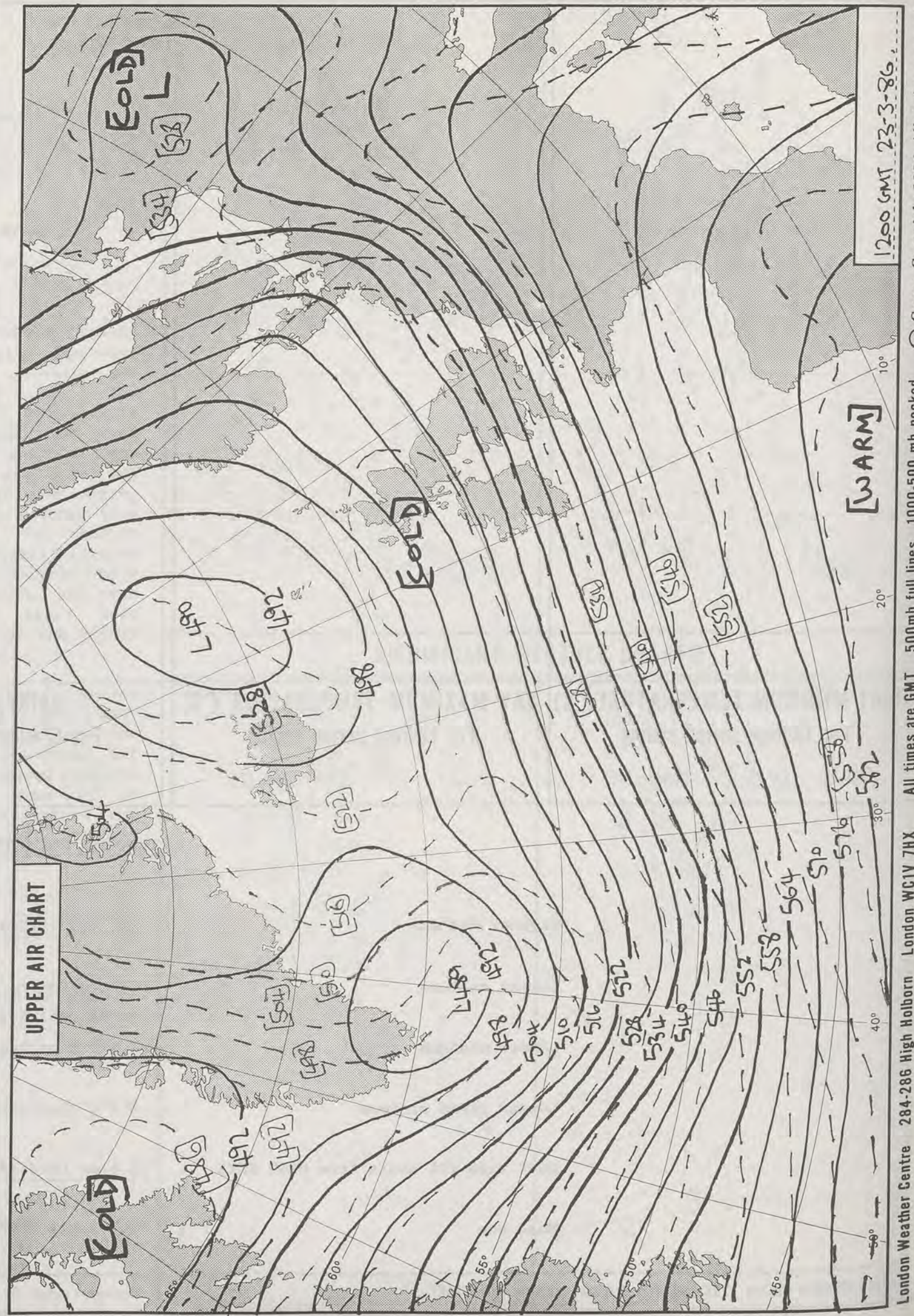
Highest maximum	:	11.0°C Honington (Suffolk) and London/Northolt
Lowest maximum	:	1.6°C Aviemore (Highland)
Lowest minimum	:	-0.8°C Cape Wrath (North Scotland)
Lowest grass minimum	:	-3.7°C Aberdeen/Dyce
Most rain (24 hours from 0900 GMT)	:	25.6 mm Cardiff Weather Centre
Most sun	:	10.7 hours Bridlington (Humberside) and Aberdeen

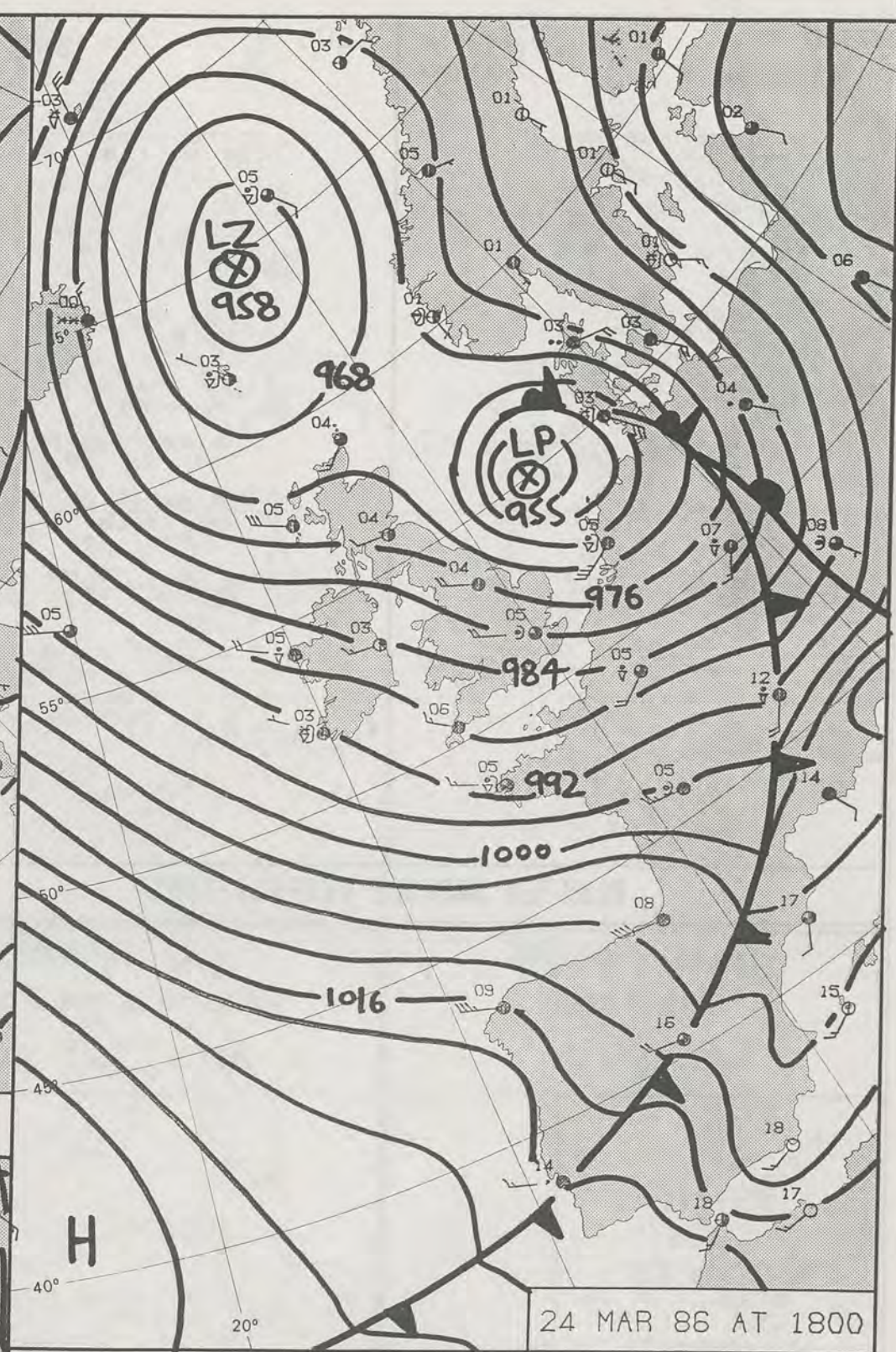
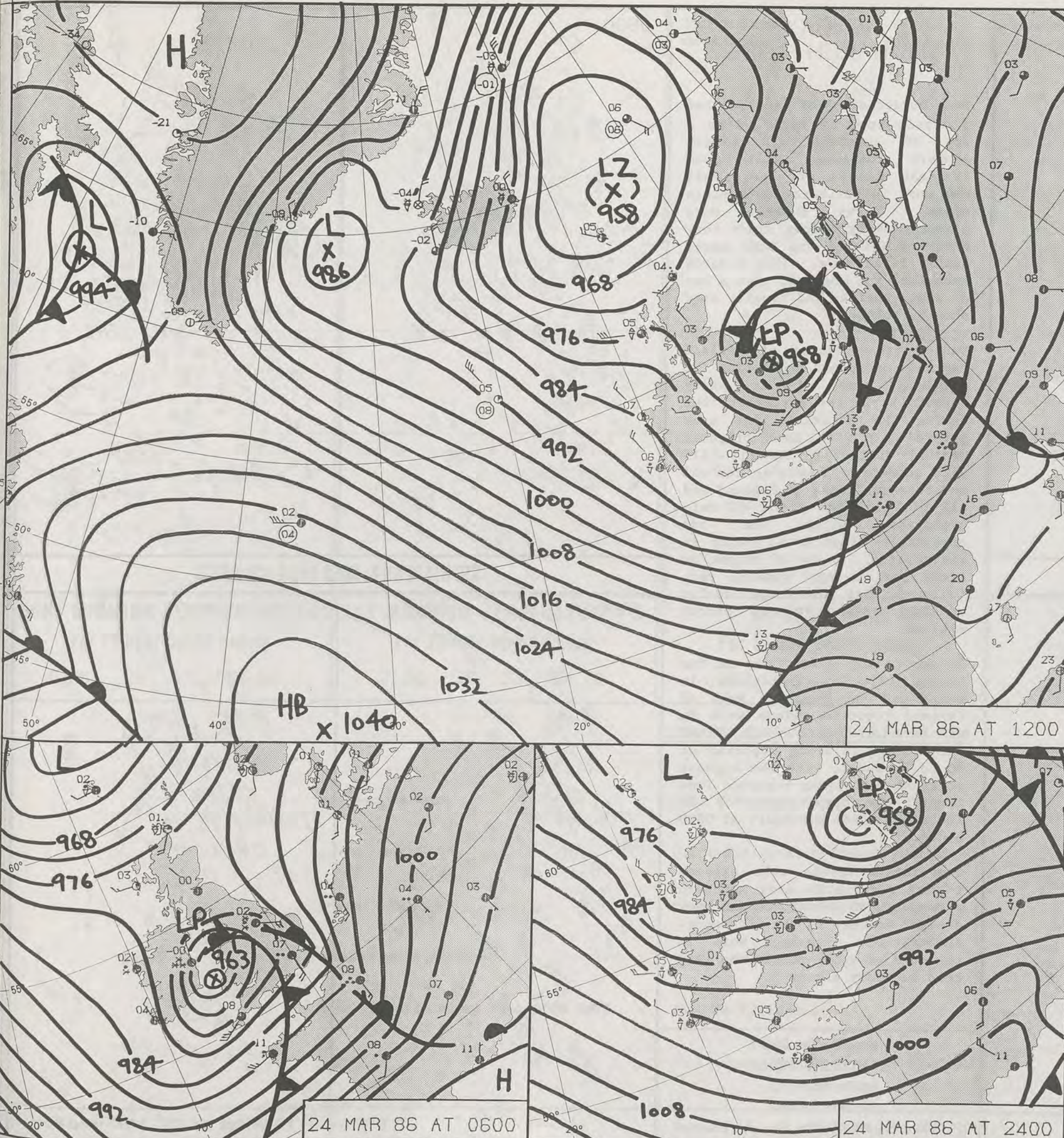


**DAILY
WEATHER
SUMMARY**



© Crown Copyright 1986
All rights reserved





DAILY WEATHER SUMMARY

FOR

MONDAY 24 MARCH 1986

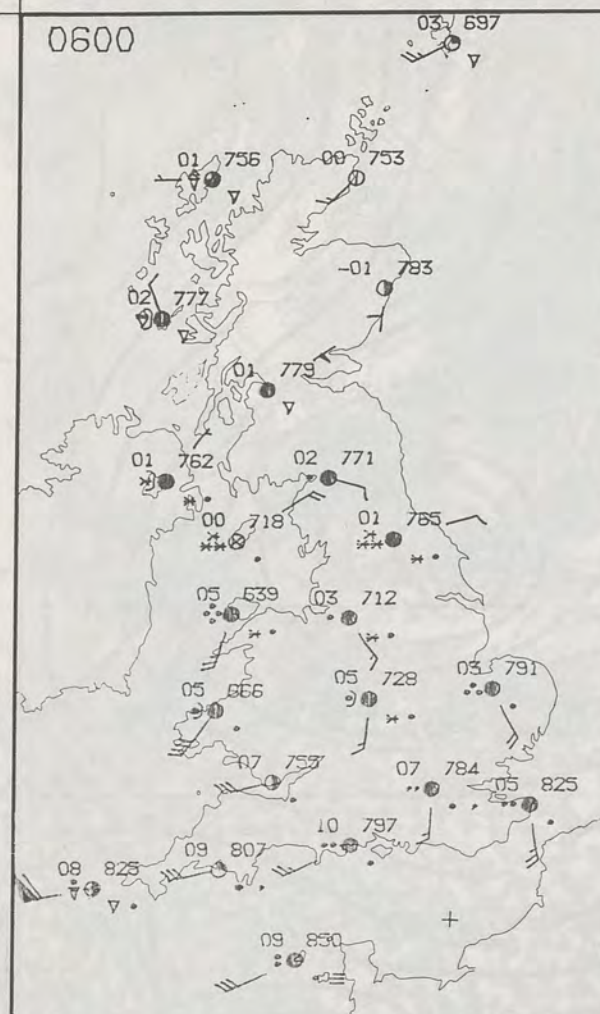
Warm front Cold front Occlusion

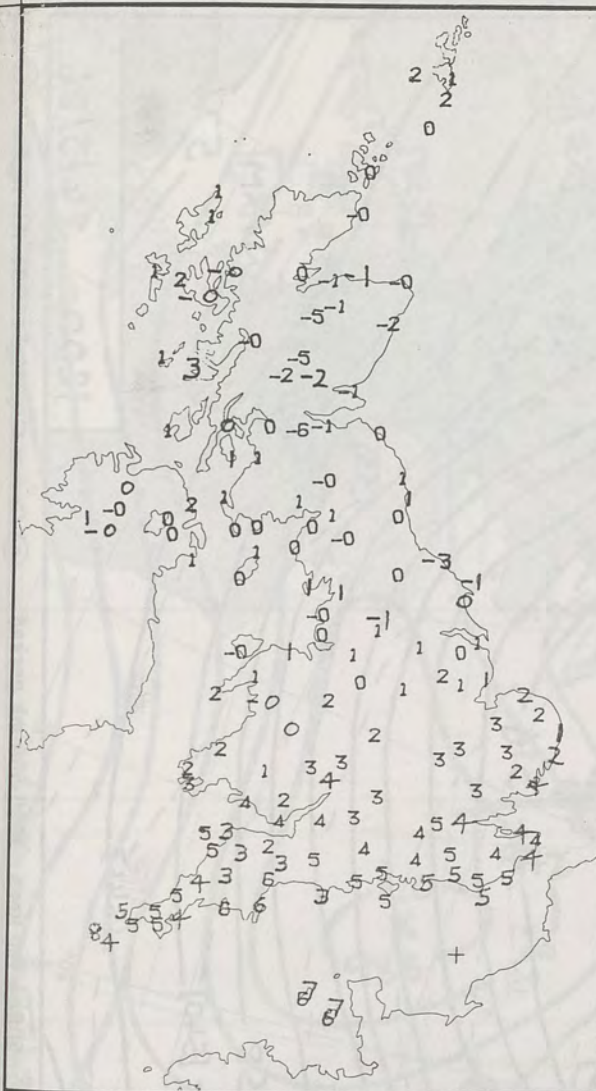
London Weather Centre 284-286 High Holborn London WC1V 7HX

© Crown Copyright 1986 All rights reserved

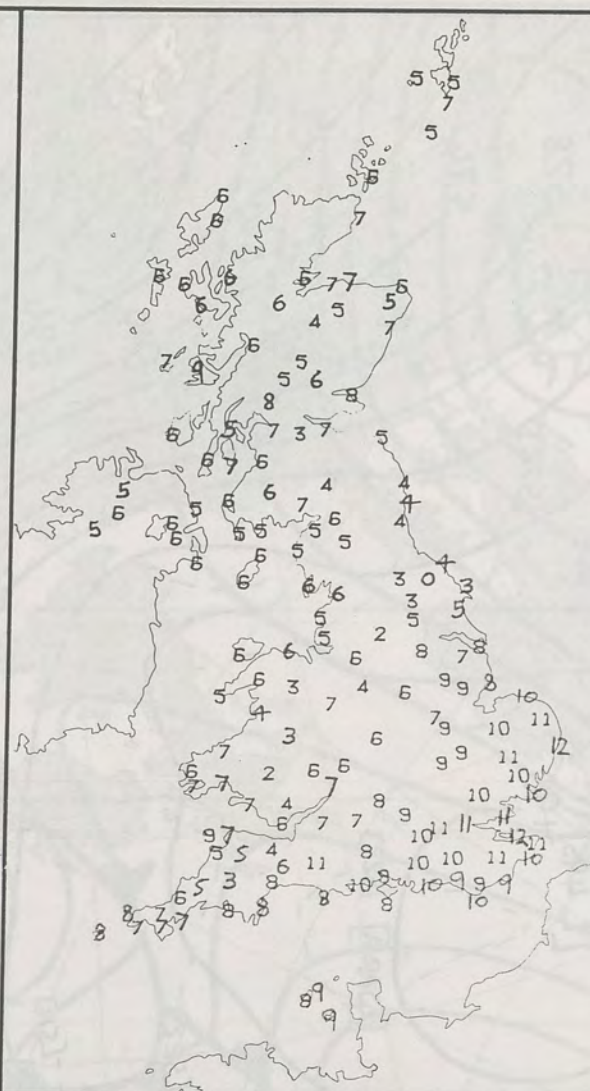


0600

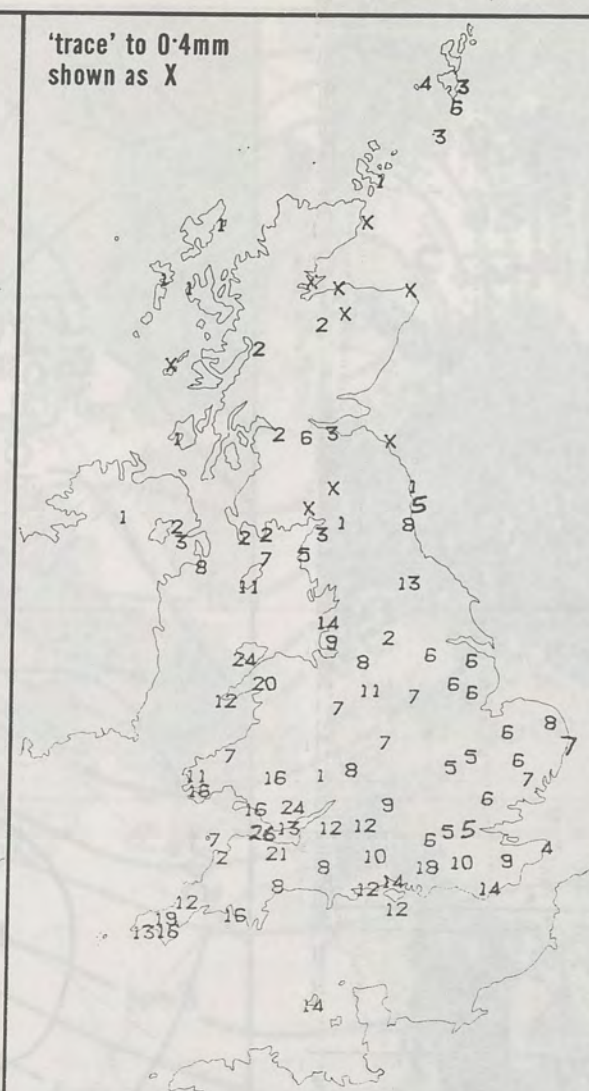




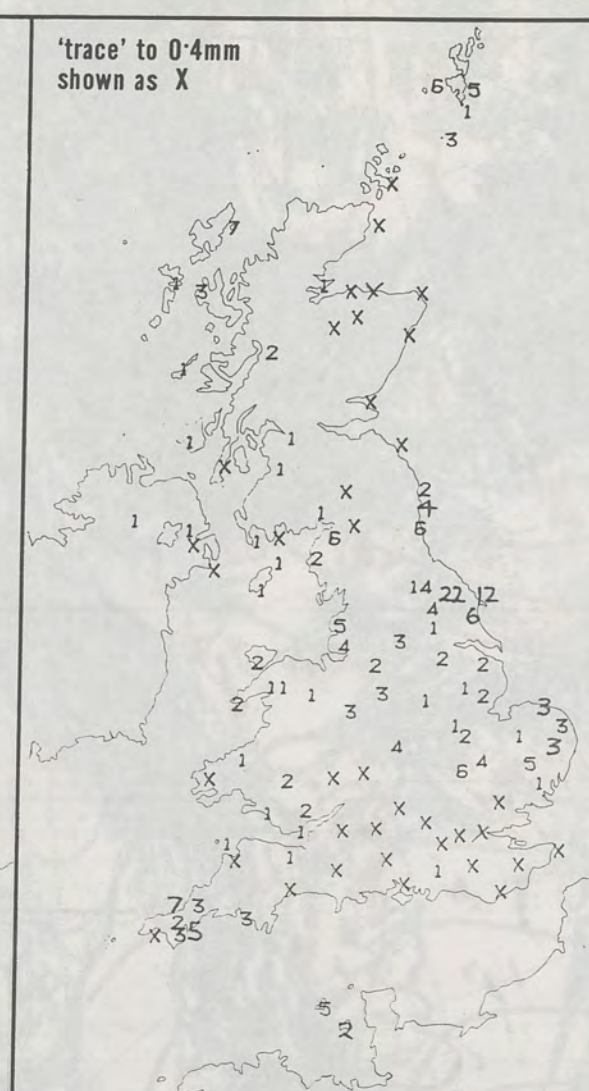
NIGHT MINIMUM TEMPERATURE (°C)
For 12-hour period ending
0900 ON 24 MAR 86



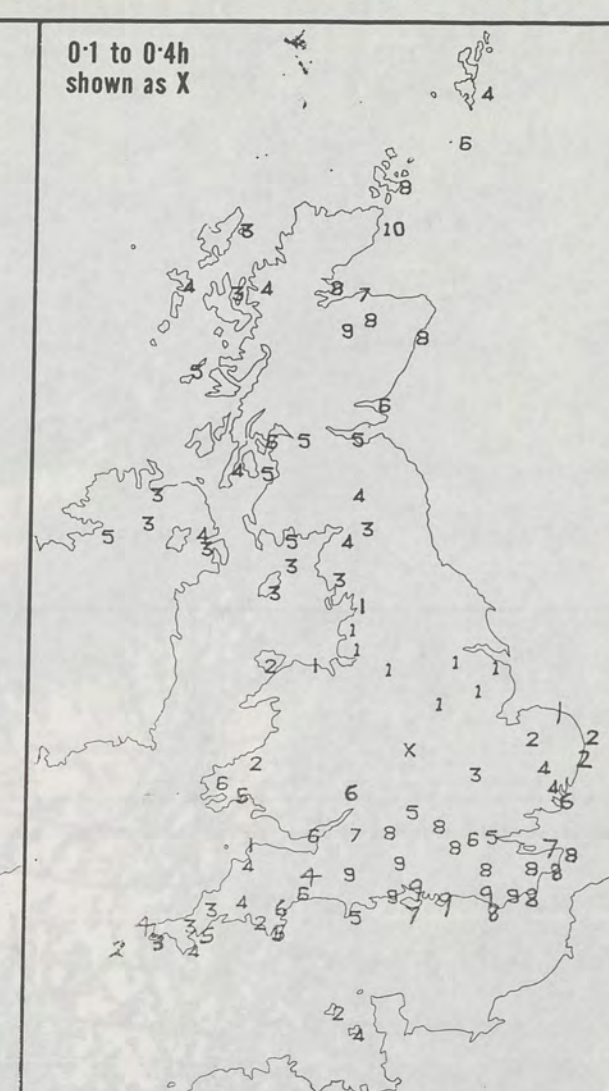
DAY MAXIMUM TEMPERATURE (°C)
For 12-hour period ending
2100 ON 24 MAR 86



RAINFALL (mm)
For 12-hour period ending
0900 ON 24 MAR 86



RAINFALL (mm)
For 12-hour period ending
2100 ON 24 MAR 86



SUNSHINE (hours)
Dawn to dusk
24 MAR 86

EXTREMES FOR MONDAY 24TH MARCH 1986

Highest maximum : 12.1°C Margate (Kent)

Lowest maximum : 0.0°C Fylingdales (North Yorkshire)

Lowest minimum : -5.8°C Salsburgh (East of Glasgow)

Lowest grass minimum : -9.8°C Aviemore (Highland)

Most rain (24 hours from 0900 GMT) : 25.0 mm Fylingdales

Most sun : 10.1 hours Wick (Northeast Scotland)


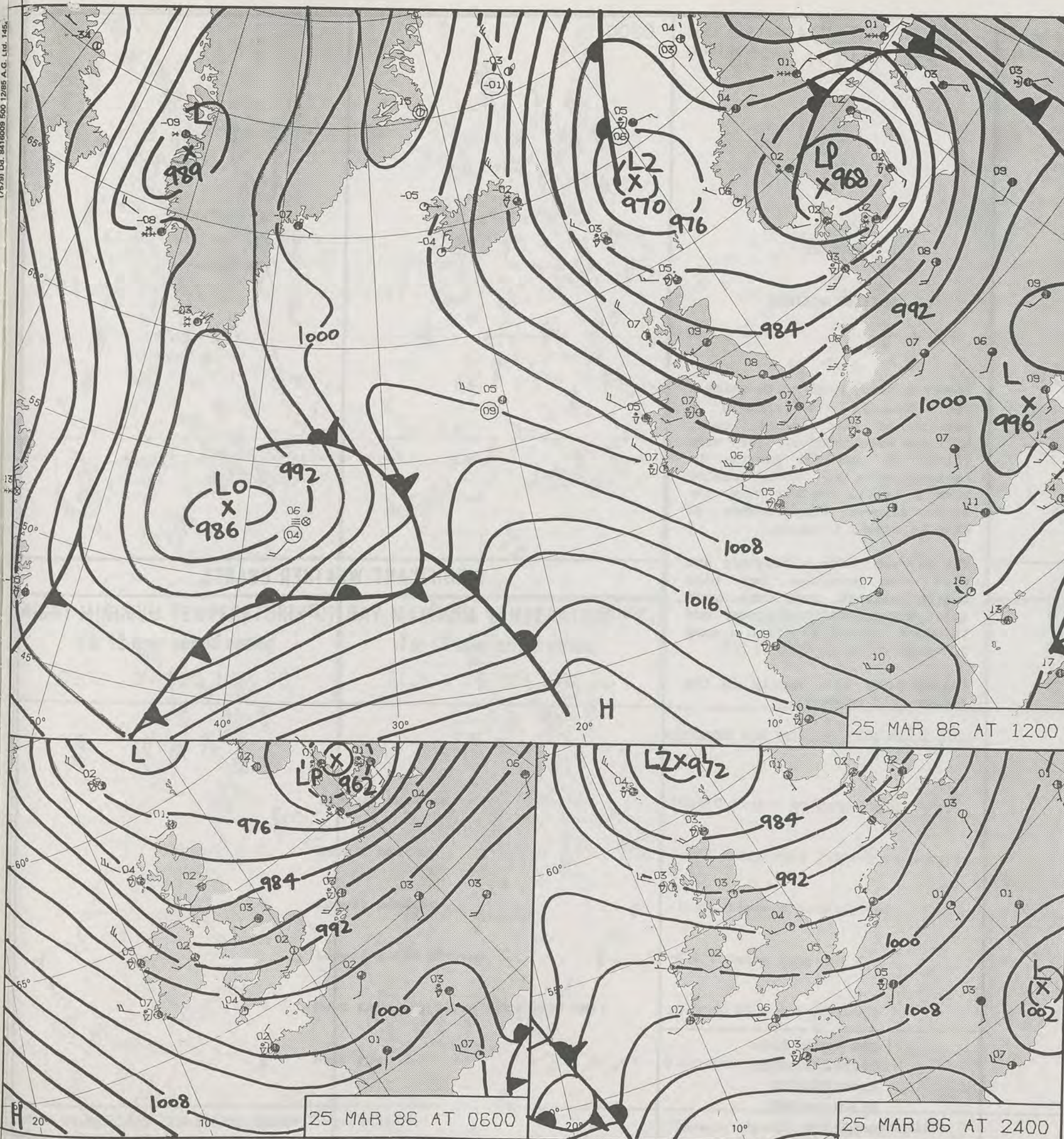


**DAILY
WEATHER
SUMMARY**



© Crown Copyright 1986
All rights reserved

1200 24/3/86



DAILY WEATHER SUMMARY

FOR

TUESDAY 25 MARCH 1986

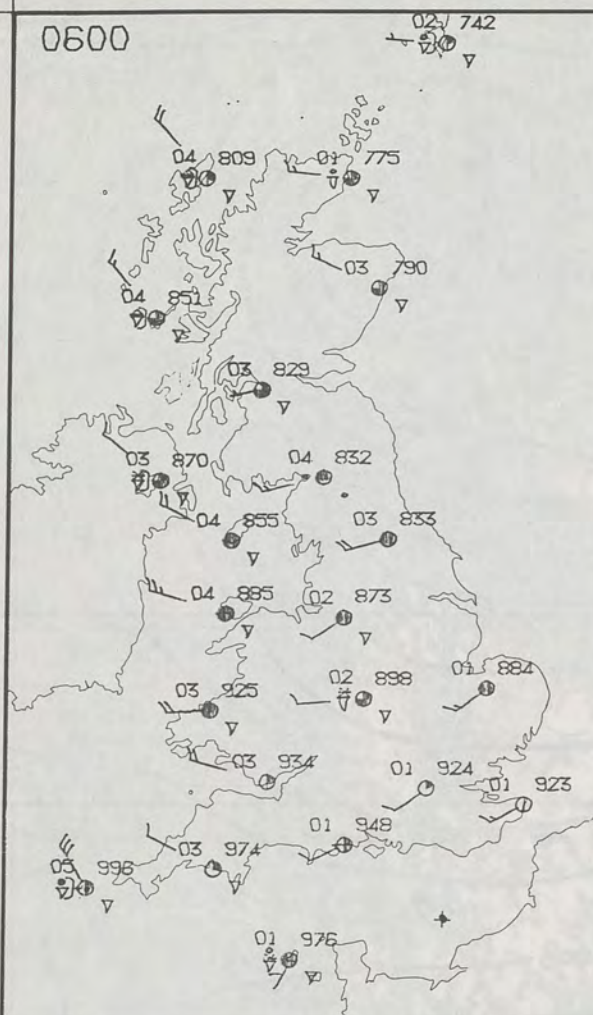
Warm front Cold front Occlusion

London Weather Centre 284-286 High Holborn London WC1V 7HX

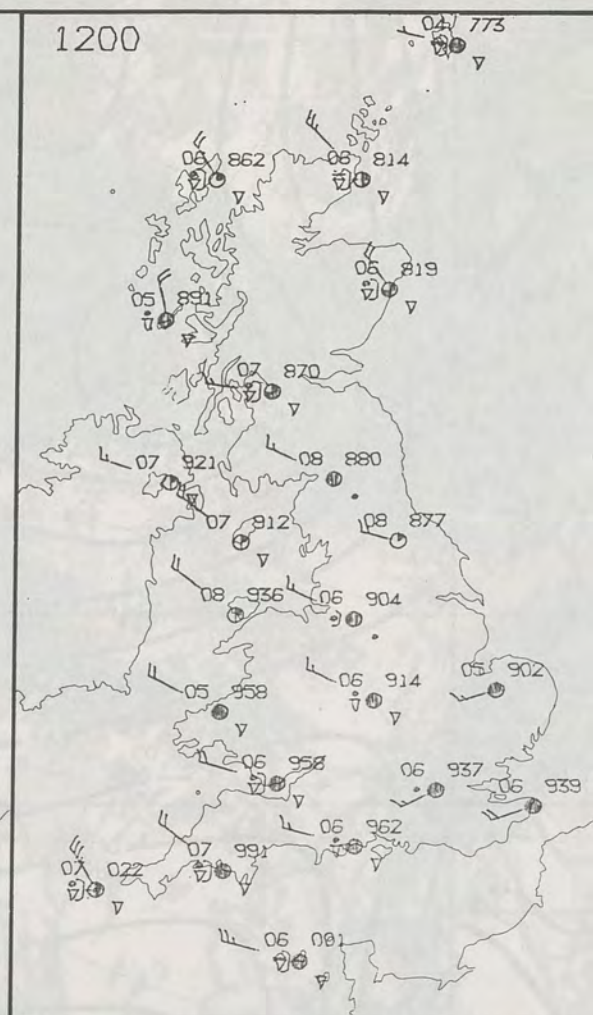
© Crown Copyright 1986 All rights reserved



0600



1200



TUESDAY
25 MARCH 1986

SUMMARY
OF
BRITISH WEATHER

It was a windy night with quite a few showers, the showers a mixture of rain, sleet, snow, hail and even thunder. They were fairly few and far between in eastern parts and that, coupled with a little shelter from the wind, allowed temperatures to drop to around freezing.

The day was quite a blustery one with some sunshine but also further showers, some once again quite heavy, with hail, snow and thunder reported from many places.

Temperatures were mostly in the rather cold category.

London Weather Centre
284-286 High Holborn
London WC1V 7HX
All times are GMT

© Crown Copyright 1986 All rights reserved

0600

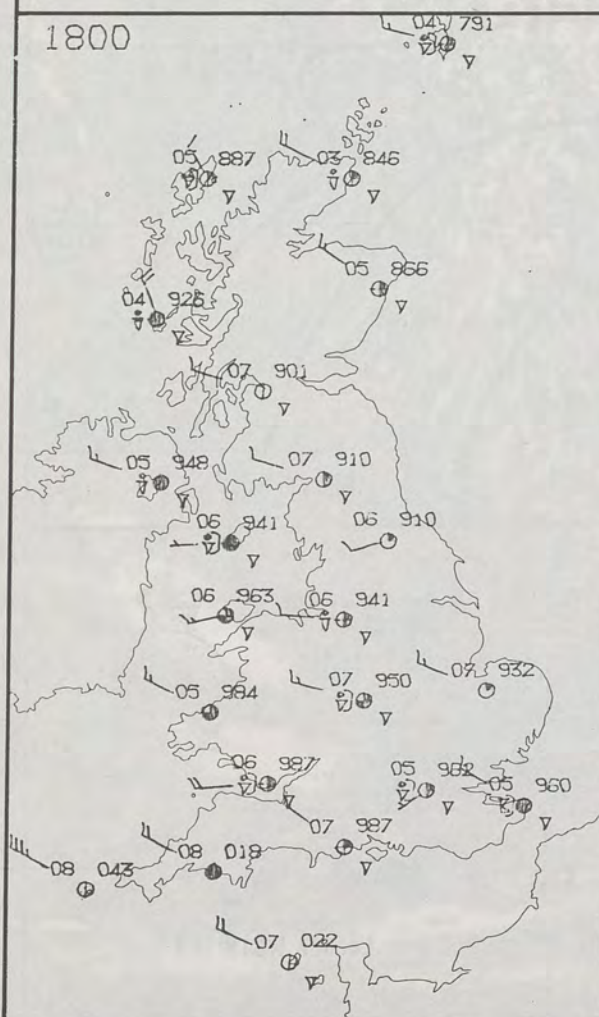


1200

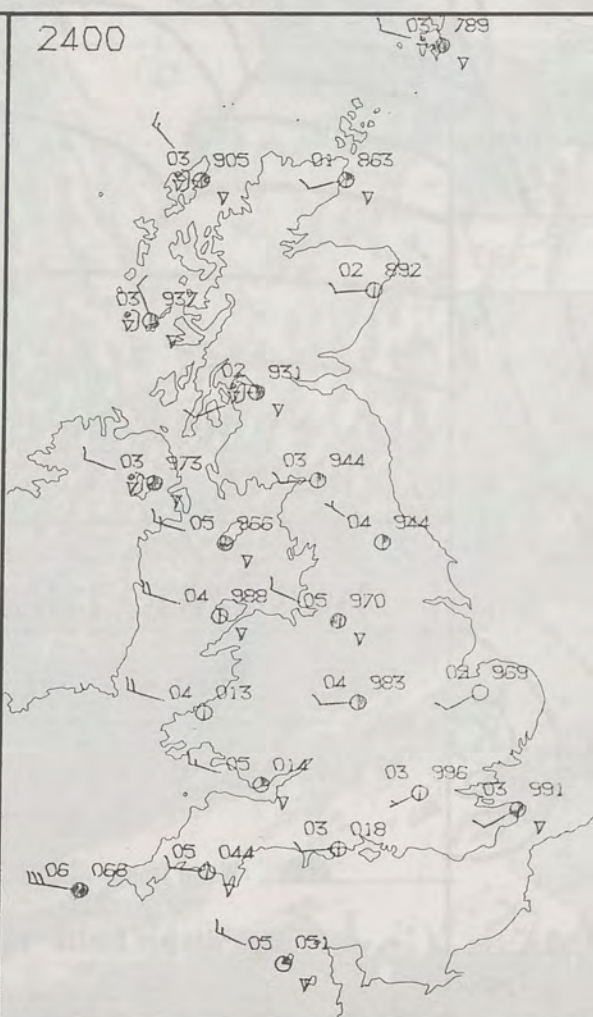


PLOTTED SURFACE OBSERVATIONS

1800

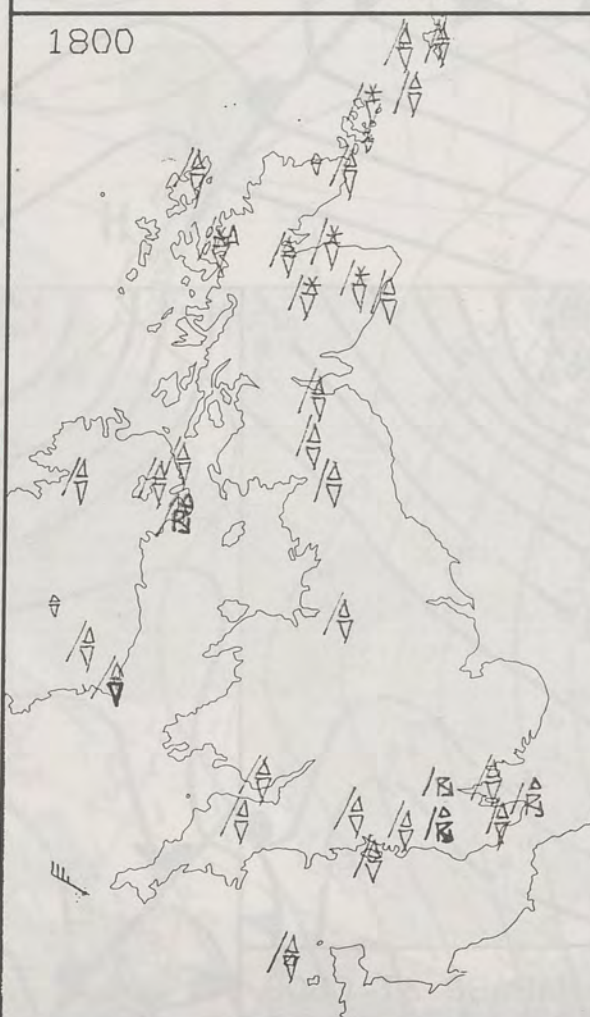


2400

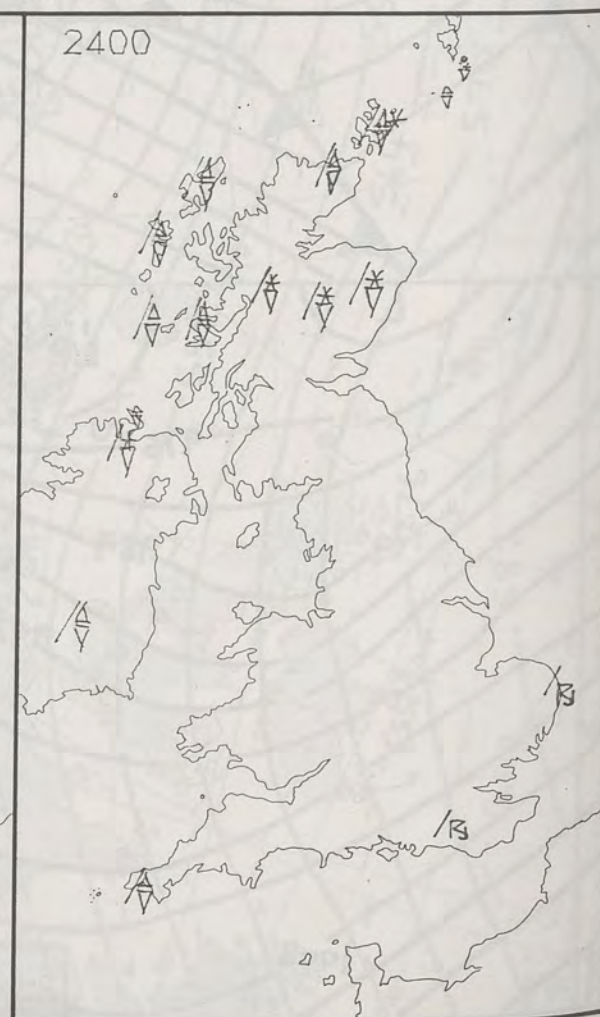


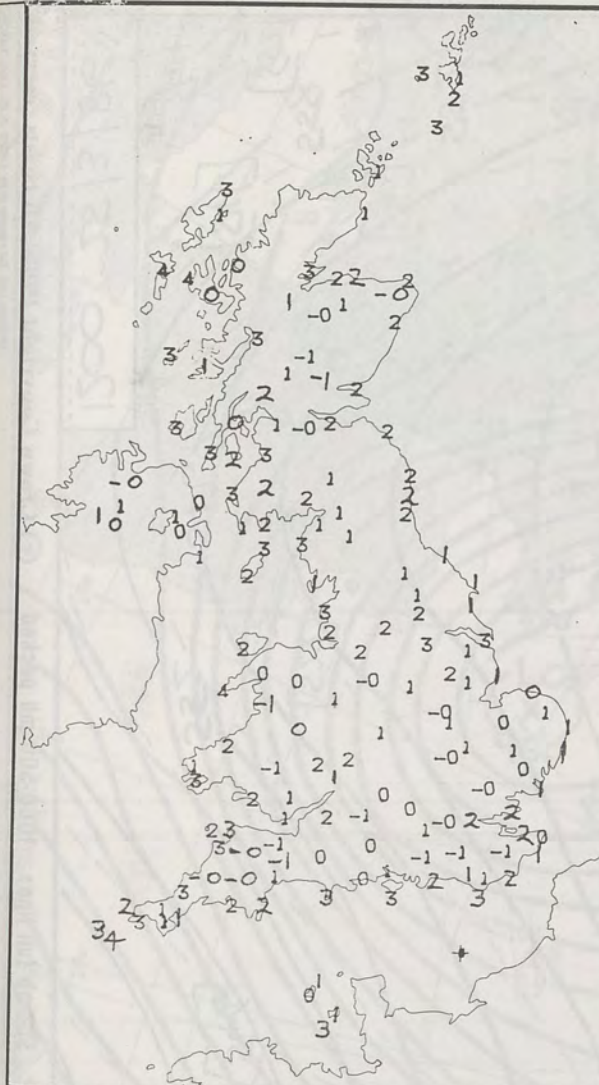
SIGNIFICANT WEATHER CHARTS

1800

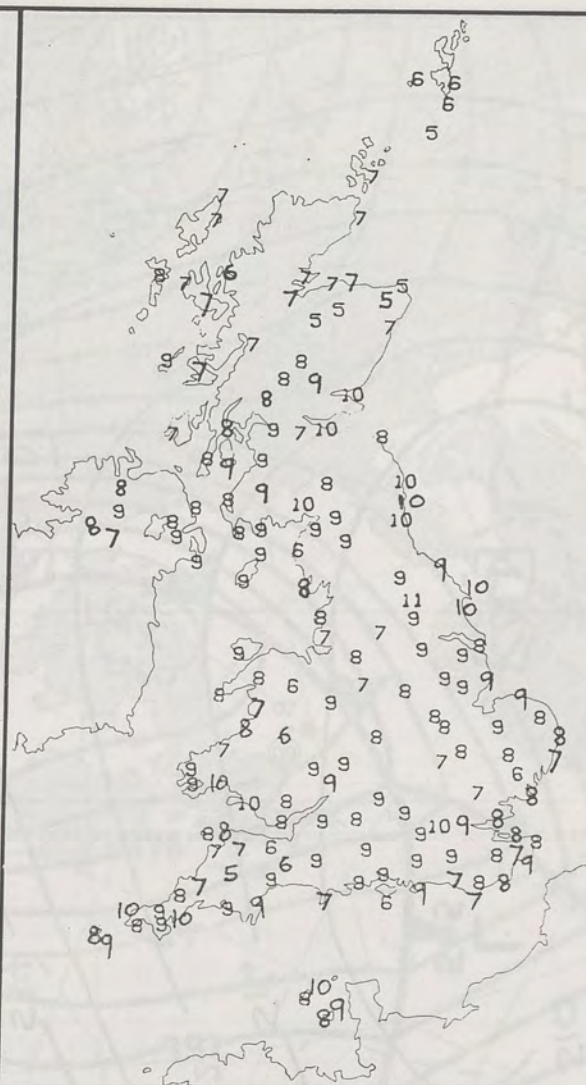


2400





NIGHT MINIMUM TEMPERATURE (°C)
For 12-hour period ending
0900 ON 25 MAR 86



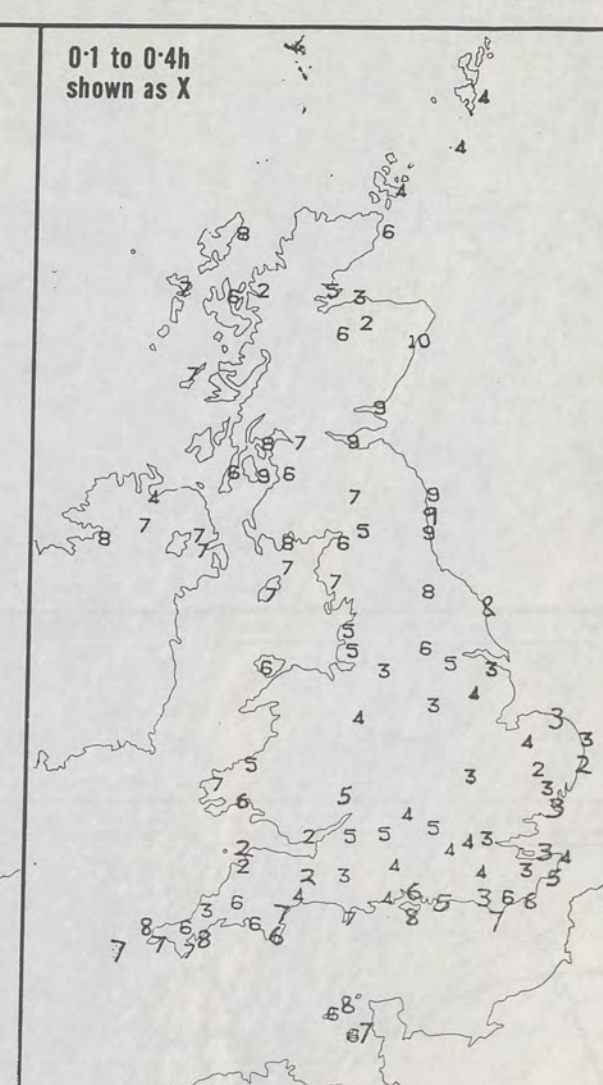
DAY MAXIMUM TEMPERATURE (°C)
For 12-hour period ending
2100 ON 25 MAR 86



RAINFALL (mm)
For 12-hour period ending
0900 ON 25 MAR 86



RAINFALL (mm)
For 12-hour period ending
2100 ON 25 MAR 86



SUNSHINE (hours)
Dawn to dusk
25 MAR 86

EXTREMES FOR TUESDAY 25TH MARCH 1986

Highest maximum : 10.7°C Linton on Ouse (Near York)

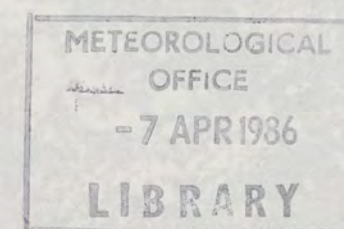
Lowest maximum : 4.8°C Windy Head (Northeast Grampian)

Lowest minimum : -1.5°C Liphook (Hampshire)

Lowest grass minimum : -6.9°C Exton (Exmoor)

Most rain (24 hours from 0900 GMT) : 10.8 mm Kirkwall (Orkney)

Most sun : 9.8 hours Aberdeen/Dyce

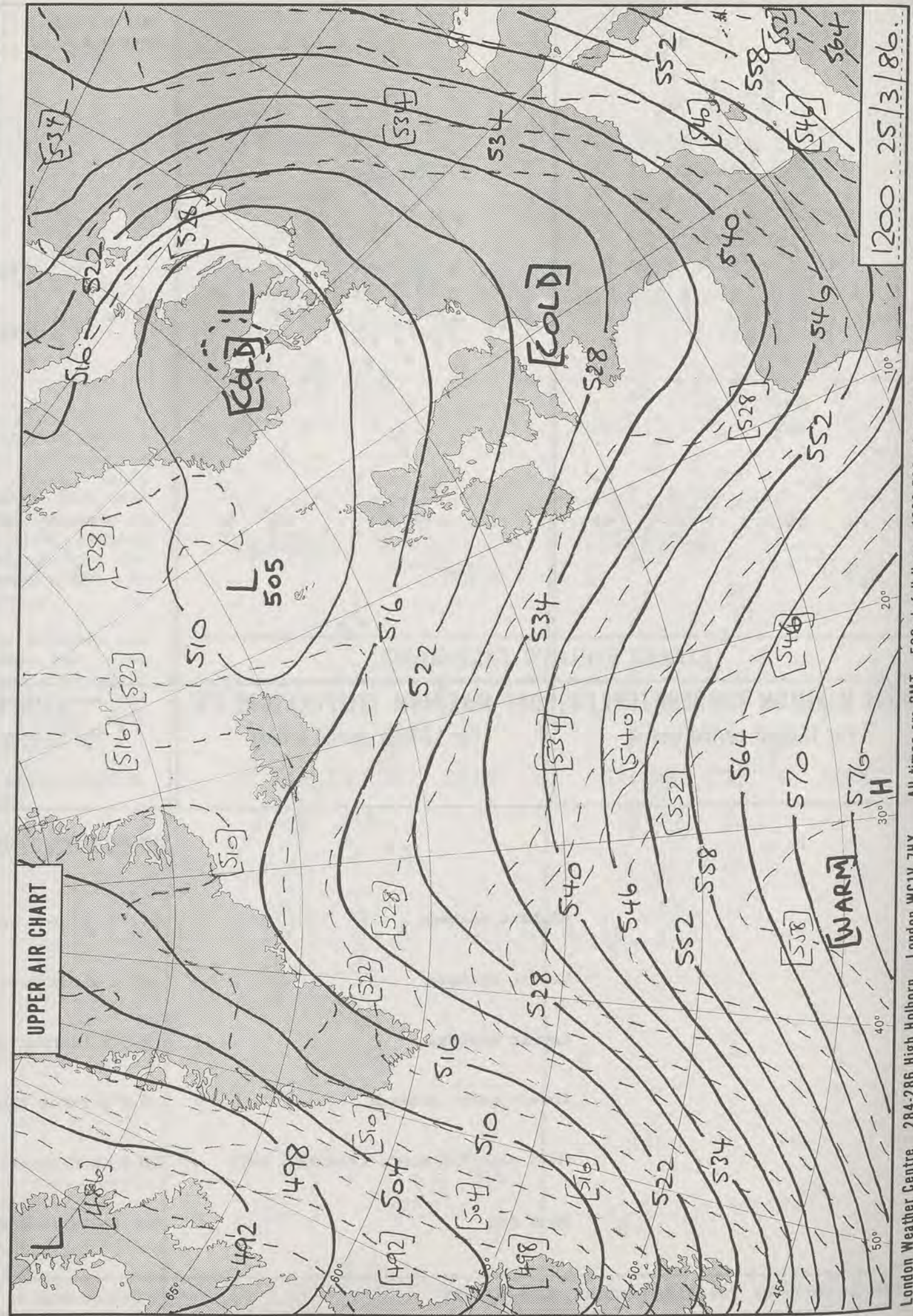
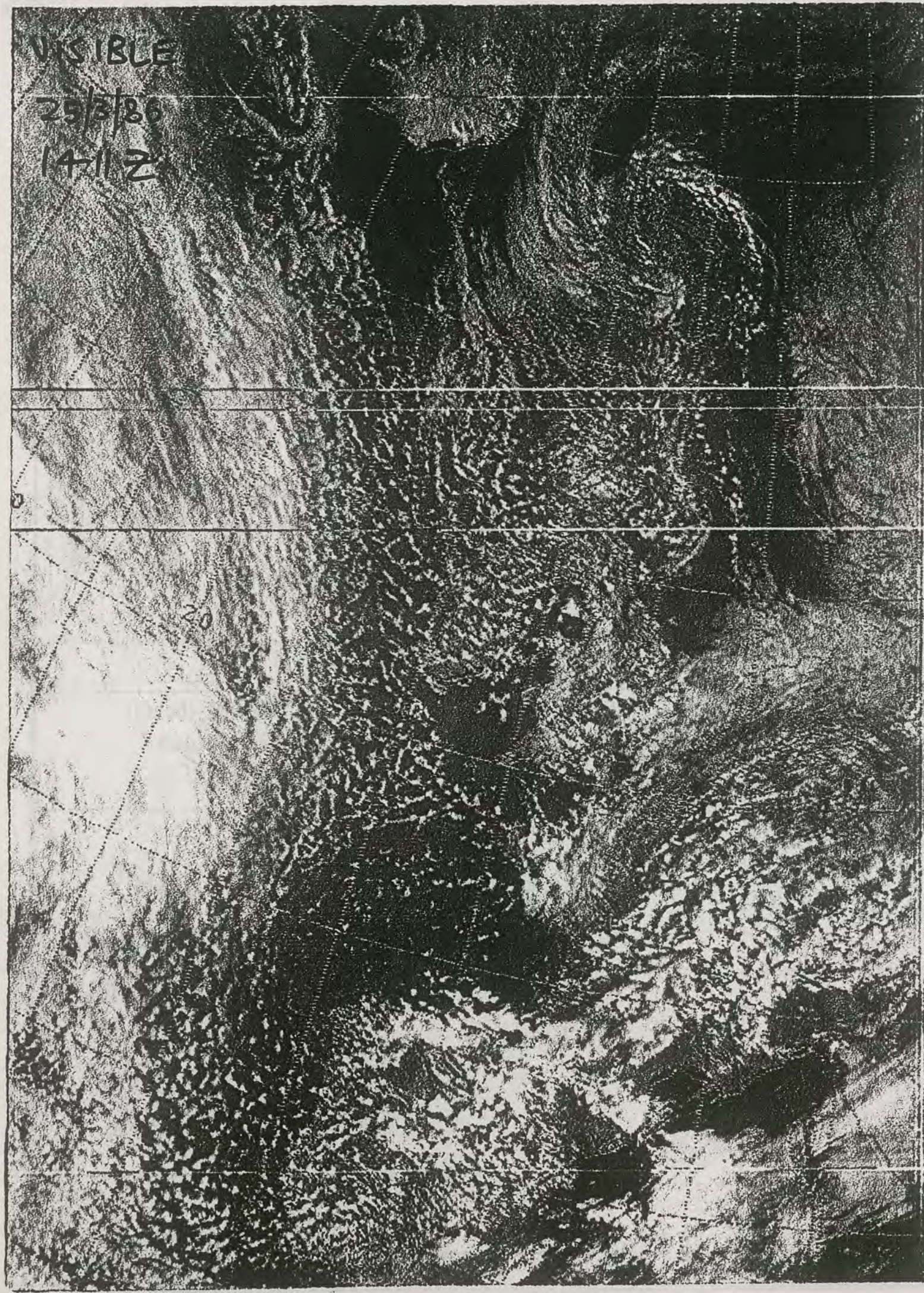


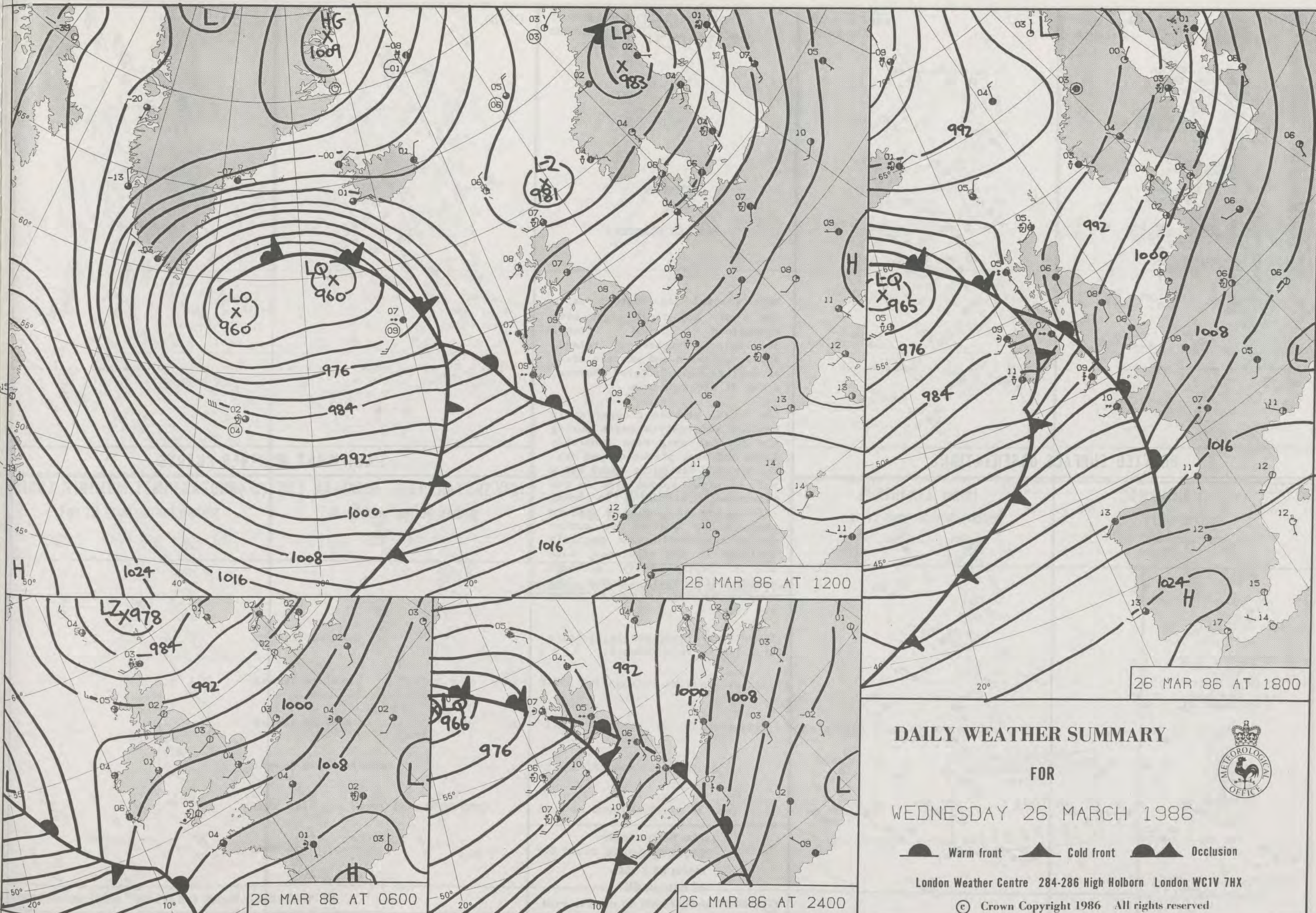
**DAILY
WEATHER
SUMMARY**



© Crown Copyright 1986
All rights reserved

VISIBLE
25/3/86
14:12





WEDNESDAY
26 MARCH 1986

SUMMARY
OF
BRITISH WEATHER

Most central and eastern parts had a dry and clear night with widespread ground frost. Scotland, Northern Ireland, Wales, northern and western areas of England had scattered showers, a few of sleet or snow.

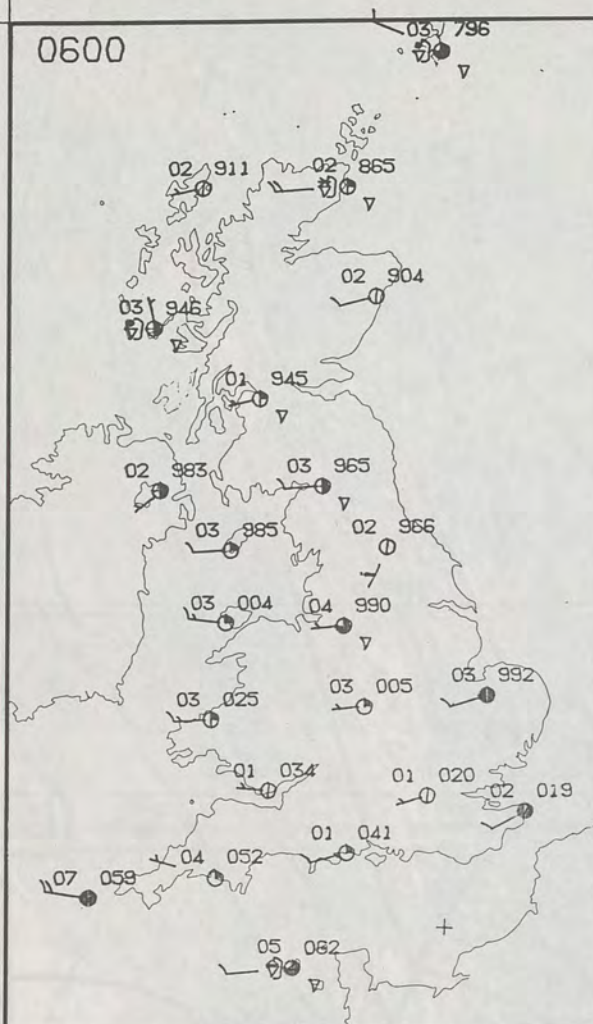
One or two showers cropped up in central and eastern parts during the day but they were generally light and most places stayed dry. The morning was quite sunny but a veil of cloud spread over in the afternoon, thickening to bring rain in the evening. In western parts cloud started to arrive during the morning and the rain followed in the afternoon, some of it pretty heavy although easing off again during the evening as fog rolled in along the coasts.

Temperatures were mostly close to or a little below normal.

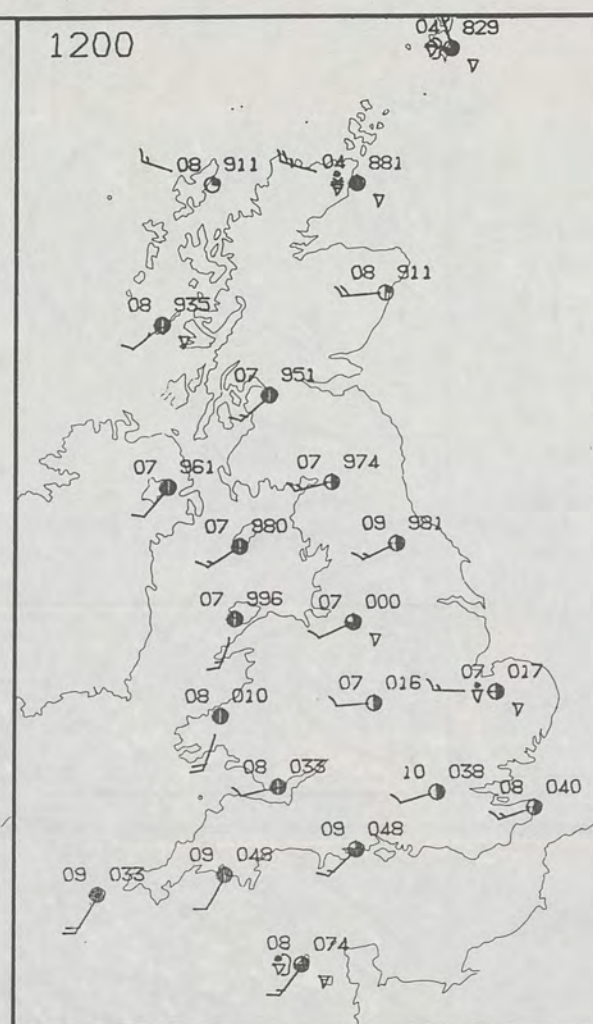
London Weather Centre
284-286 High Holborn
London WC1V 7HX
All times are GMT

© Crown Copyright 1986 All rights reserved

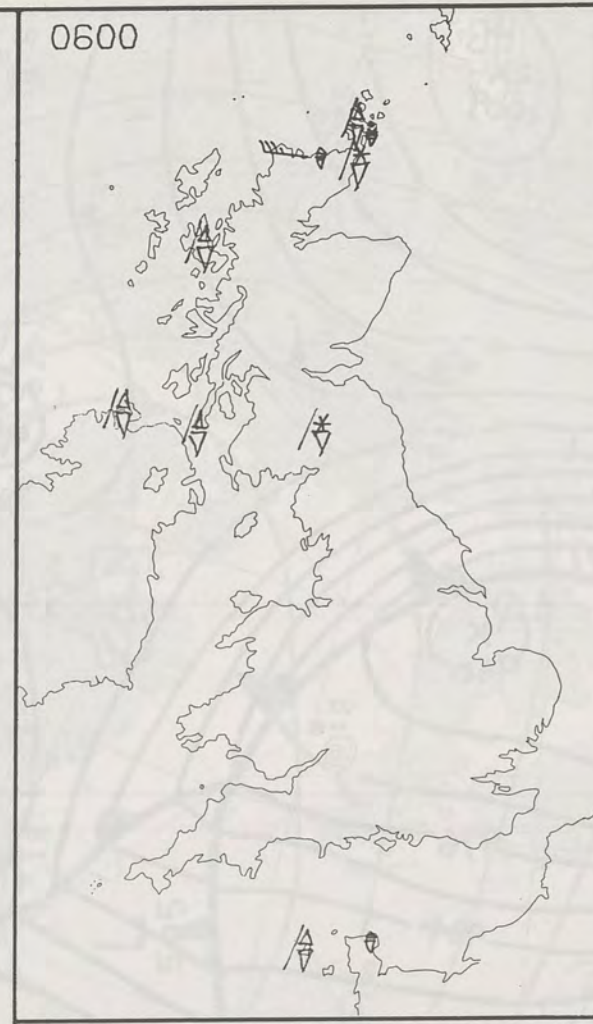
0600



1200



0600

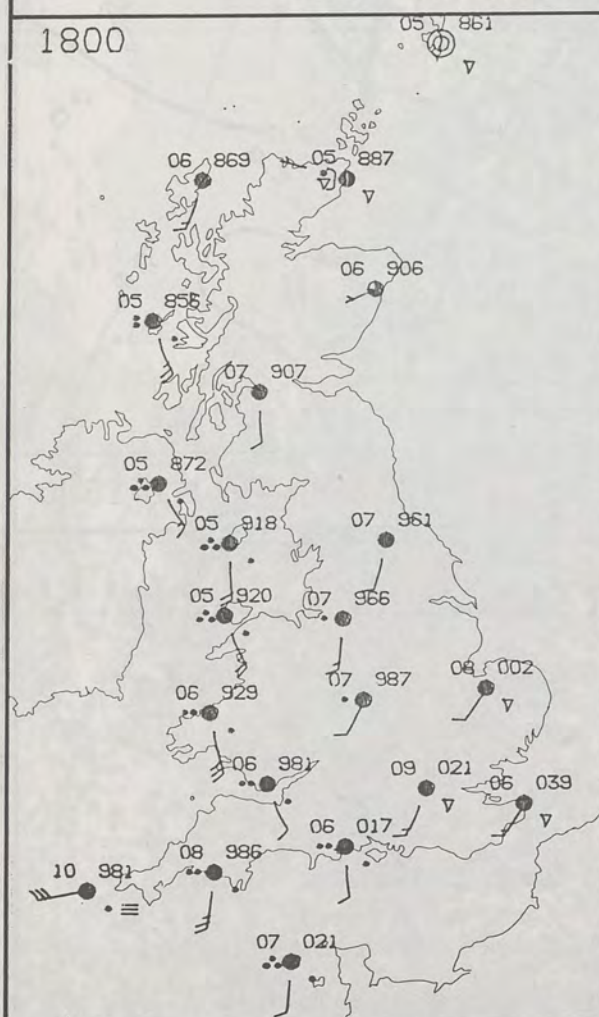


1200

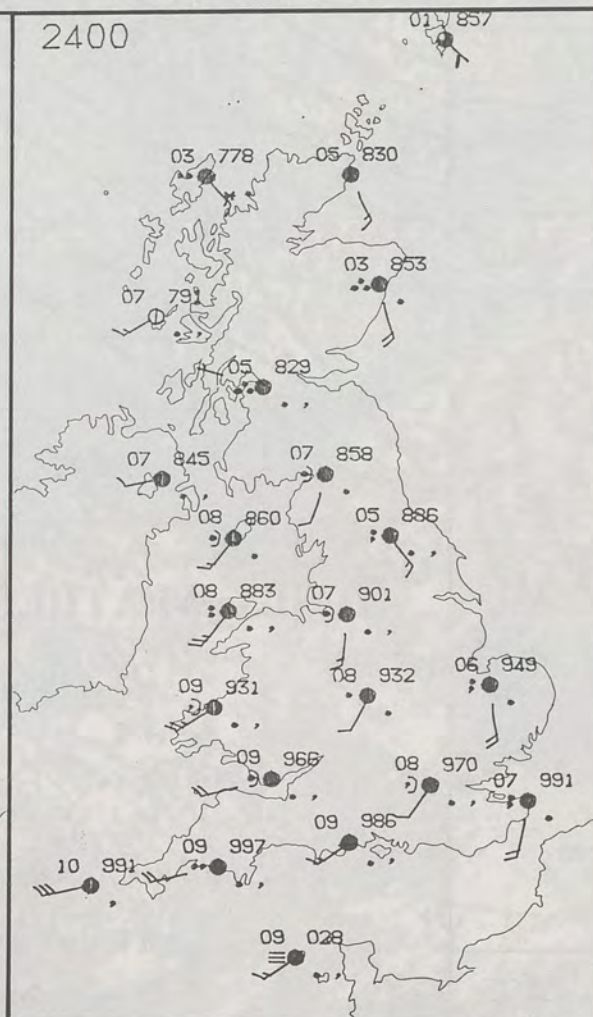


PLOTTED SURFACE OBSERVATIONS

1800



2400



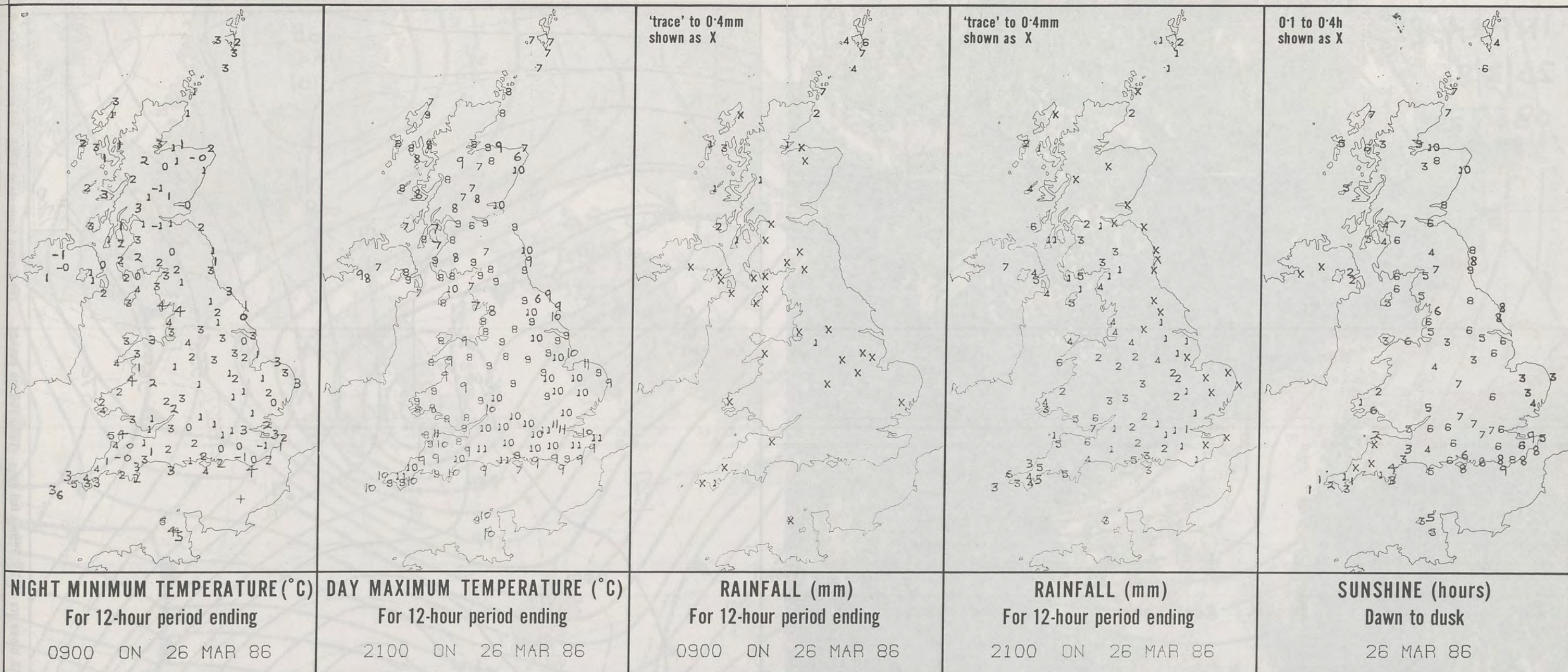
SIGNIFICANT WEATHER CHARTS

1800



2400





EXTREMES FOR WEDNESDAY 26TH MARCH 1986

Highest maximum	: 11.4°C London (Northolt)
Lowest maximum	: 5.8°C Fylingdales (North Yorkshire)
Lowest minimum	: -1.0°C Carmoney (Co. Londonderry) and Salsburgh (East of Glasgow)
Lowest grass minimum	: -5.5°C Liphook (Hampshire)
Most rain (24 hours from 0900 GMT)	: 22.3 mm Douglas (Isle of Man)
Most sun	: 9.8 hours Aberdeen/Dyce



**DAILY
WEATHER
SUMMARY**

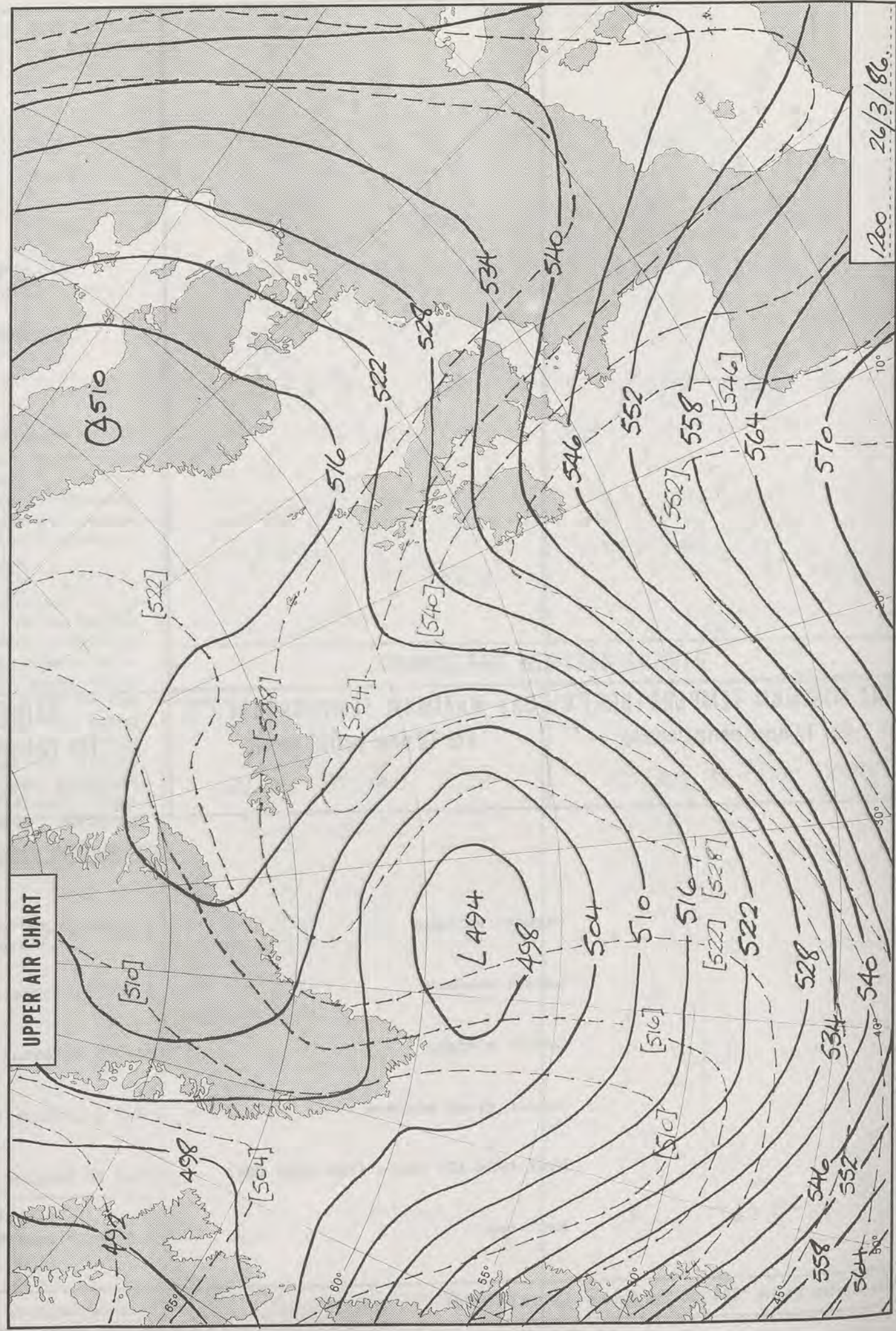



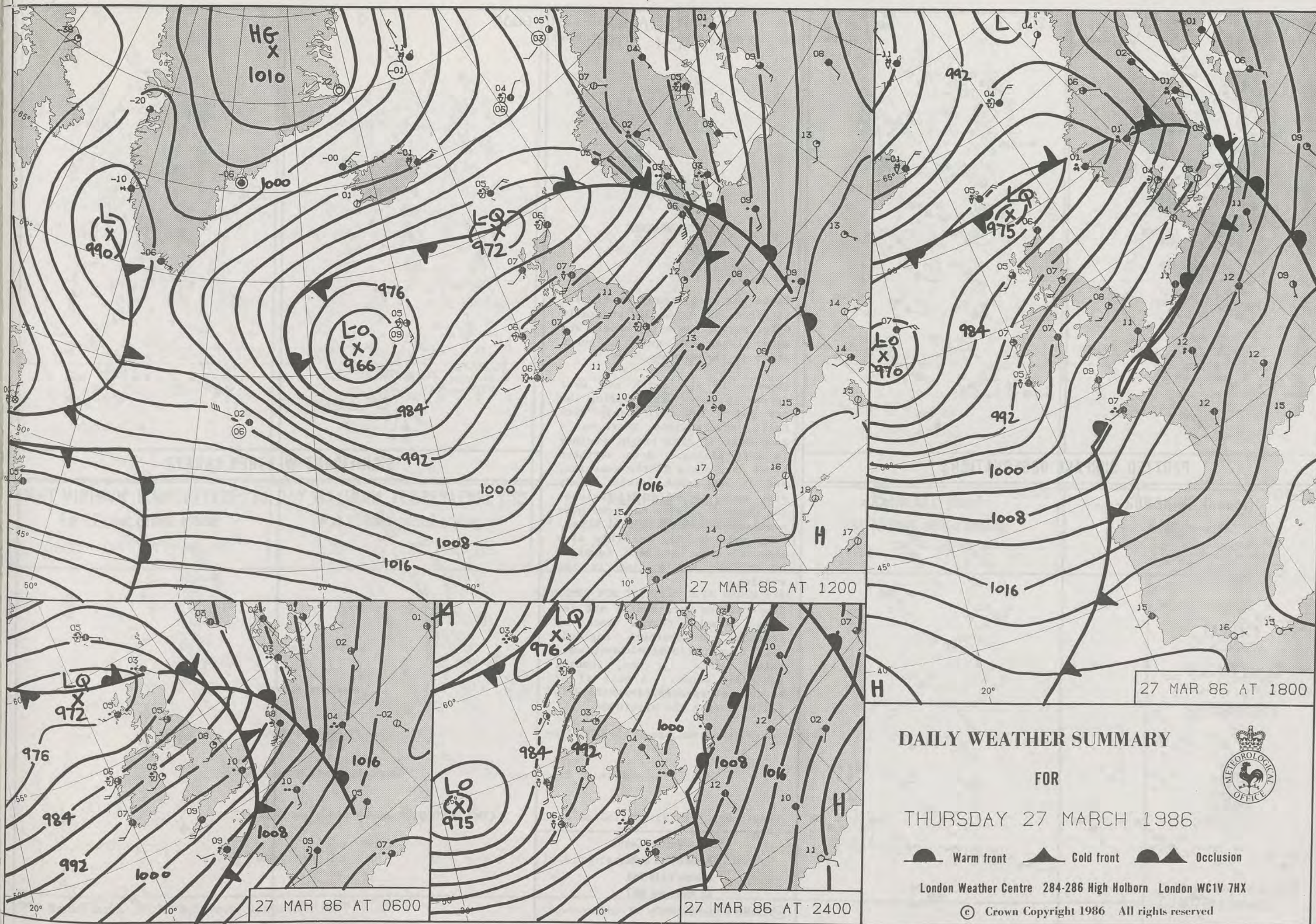
© Crown Copyright 1986
All rights reserved

INFRA-RED

26/3/86

0837Z





DAILY WEATHER SUMMARY

FOR

THURSDAY 27 MARCH 1986

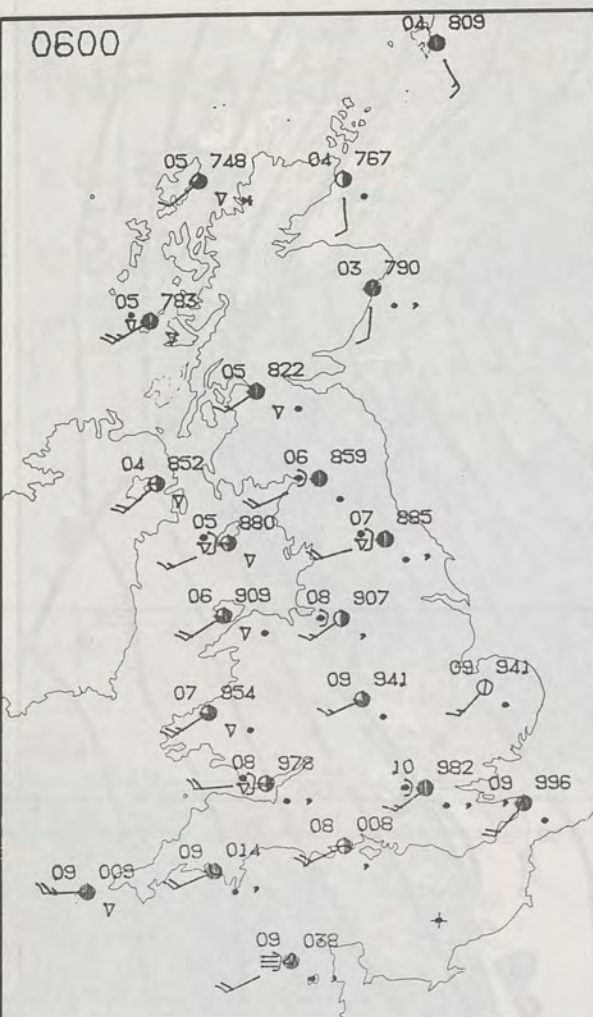
Warm front Cold front Occlusion

London Weather Centre 284-286 High Holborn London WC1V 7HX

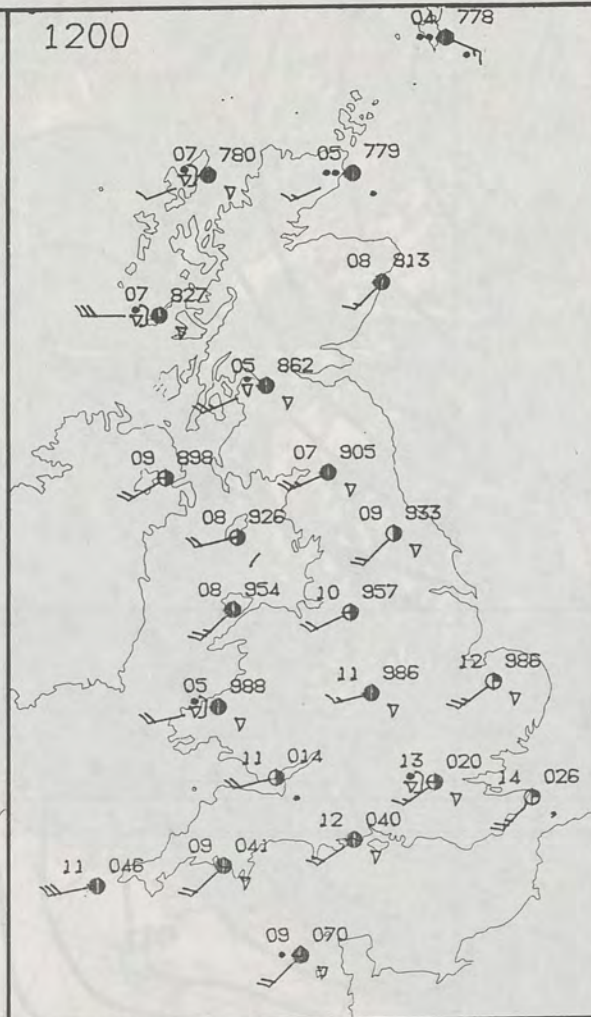
© Crown Copyright 1986 All rights reserved



0600

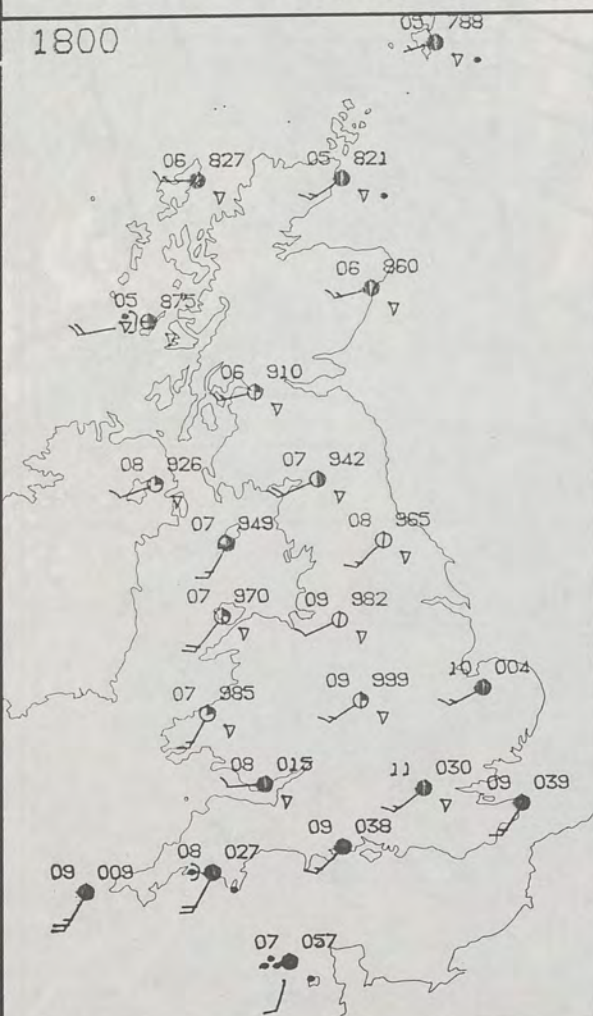


1200

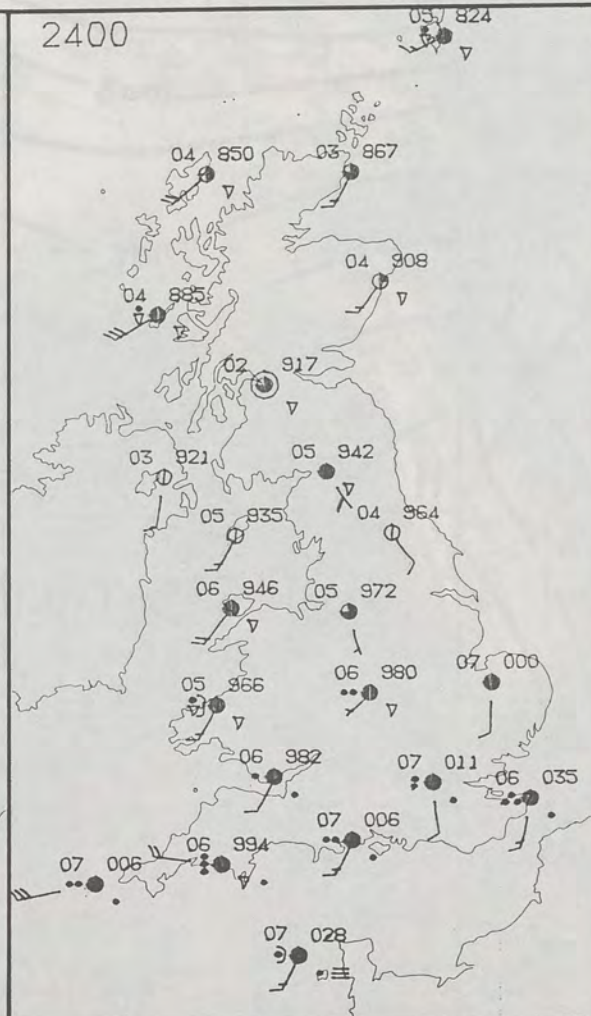


PLOTTED SURFACE OBSERVATIONS

1800



2400

THURSDAY
27 MARCH 1986SUMMARY
OF
BRITISH WEATHER

There was rain nearly everywhere at first, but it became generally drier during the early hours, and many places saw quite a sunny start to the morning.

Showers in the north and west spread to other areas during the day and a few were heavy with hail. Nevertheless, there was a good deal of dry, bright weather in most places. Some northern areas only saw a little sunshine, and it was also fairly cloudy over much of southern England. The Channel Islands had some more persistent rain during the afternoon and evening, and this also affected some southern counties of England for a time in the evening.

Temperatures were mostly not far from normal, though much of eastern and southern England, away from the south coast, were rather warm. It was, though, generally windy. A gust of 62 knots was reported from Fife Ness (Fife) during the afternoon.

London Weather Centre
284-286 High Holborn
London WC1V 7HX
All times are GMT

© Crown Copyright 1986 All rights reserved

0600

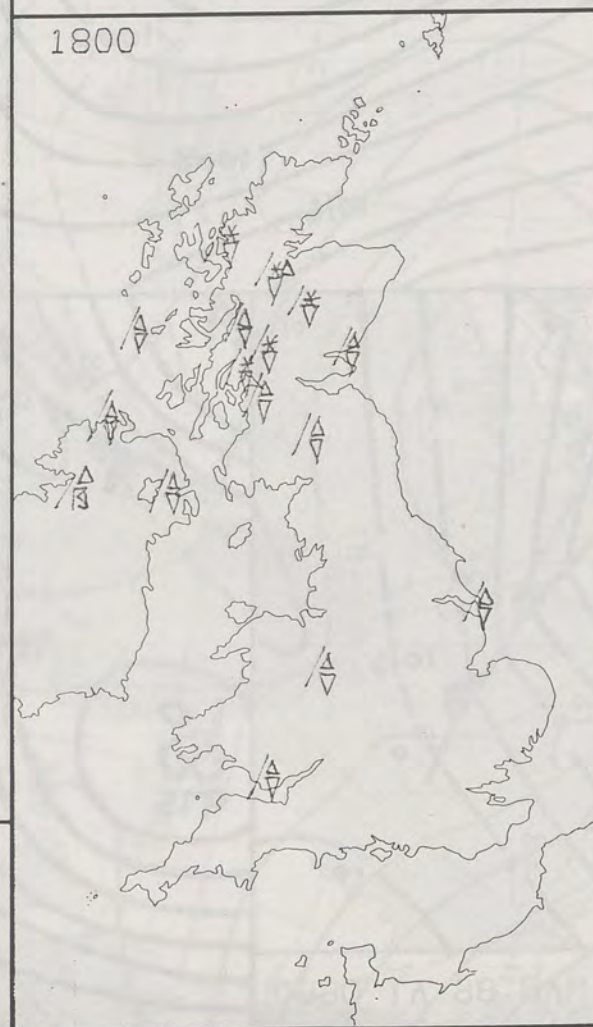


1200



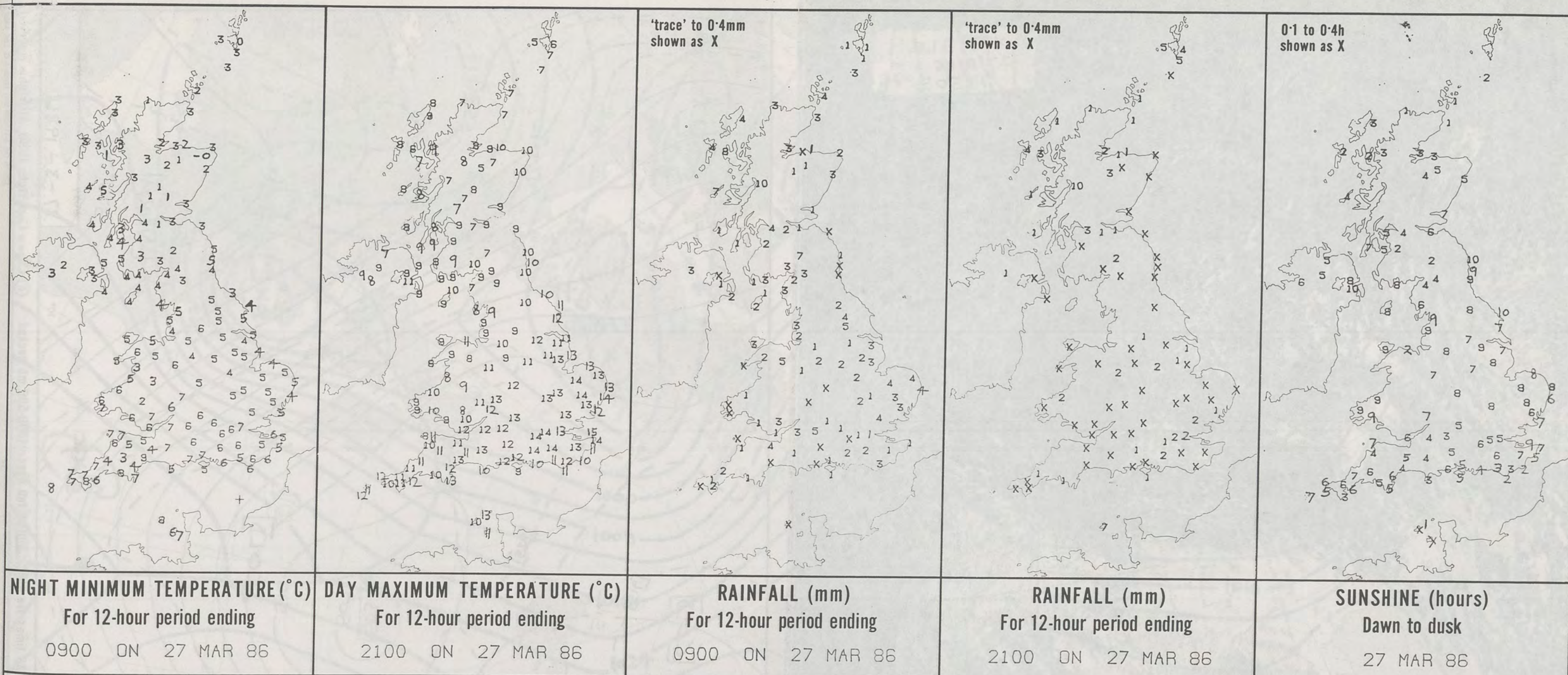
SIGNIFICANT WEATHER CHARTS

1800



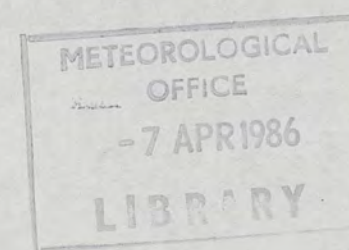
2400





EXTREMES FOR THURSDAY 27TH MARCH 1986

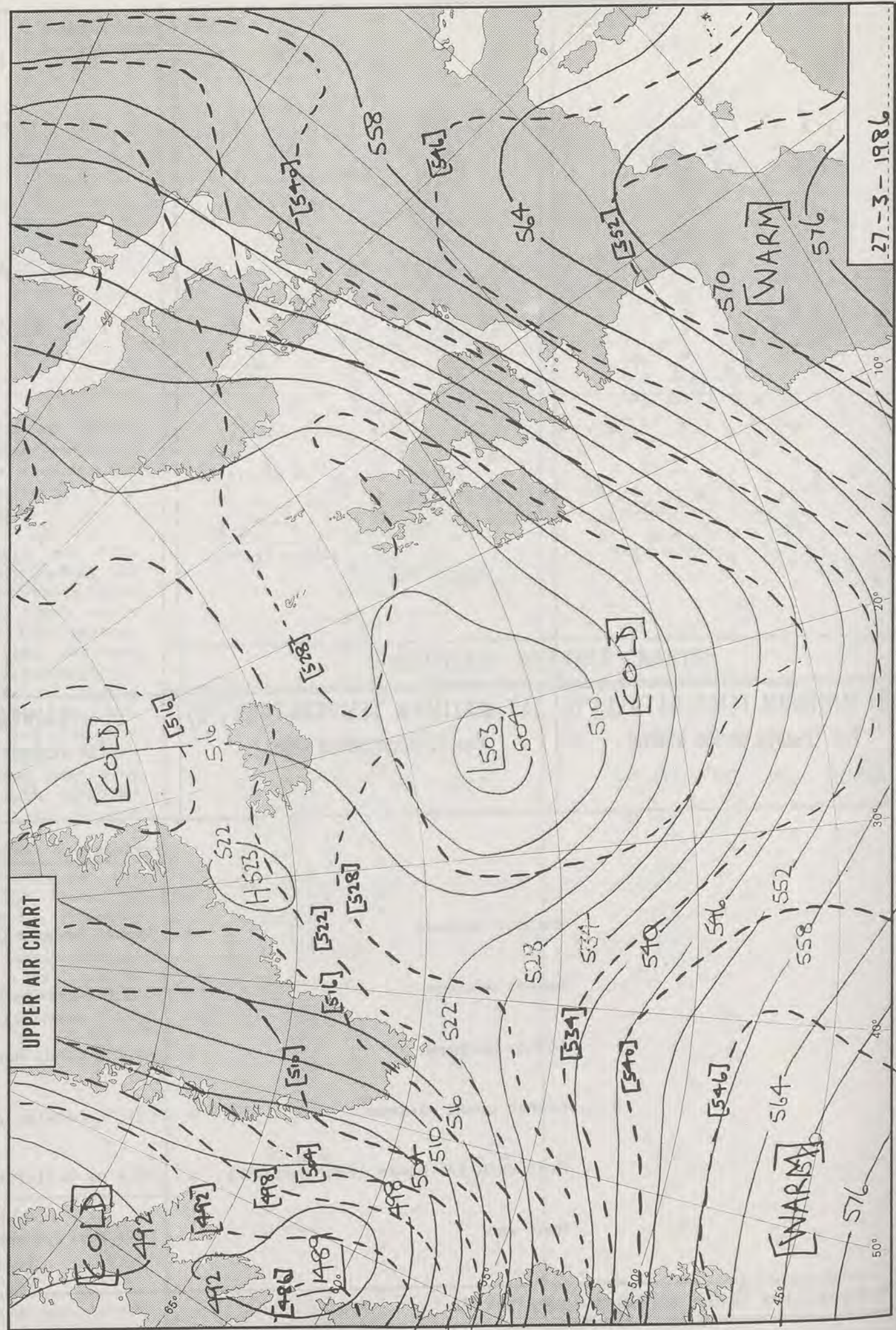

Highest maximum	: 14.6°C Margate (Kent)
Lowest maximum	: 5.3°C Aviemore (Highland)
Lowest minimum	: -0.1°C Windy Head (Northeast Grampian)
Lowest grass minimum	: -5.0°C Lerwick (Shetland)
Most rain (24 hours from 0900 GMT)	: 30.4 mm Collafirth Hill (Shetland)
Most sun	: 10.4 hours Long Kesh (Co. Down)

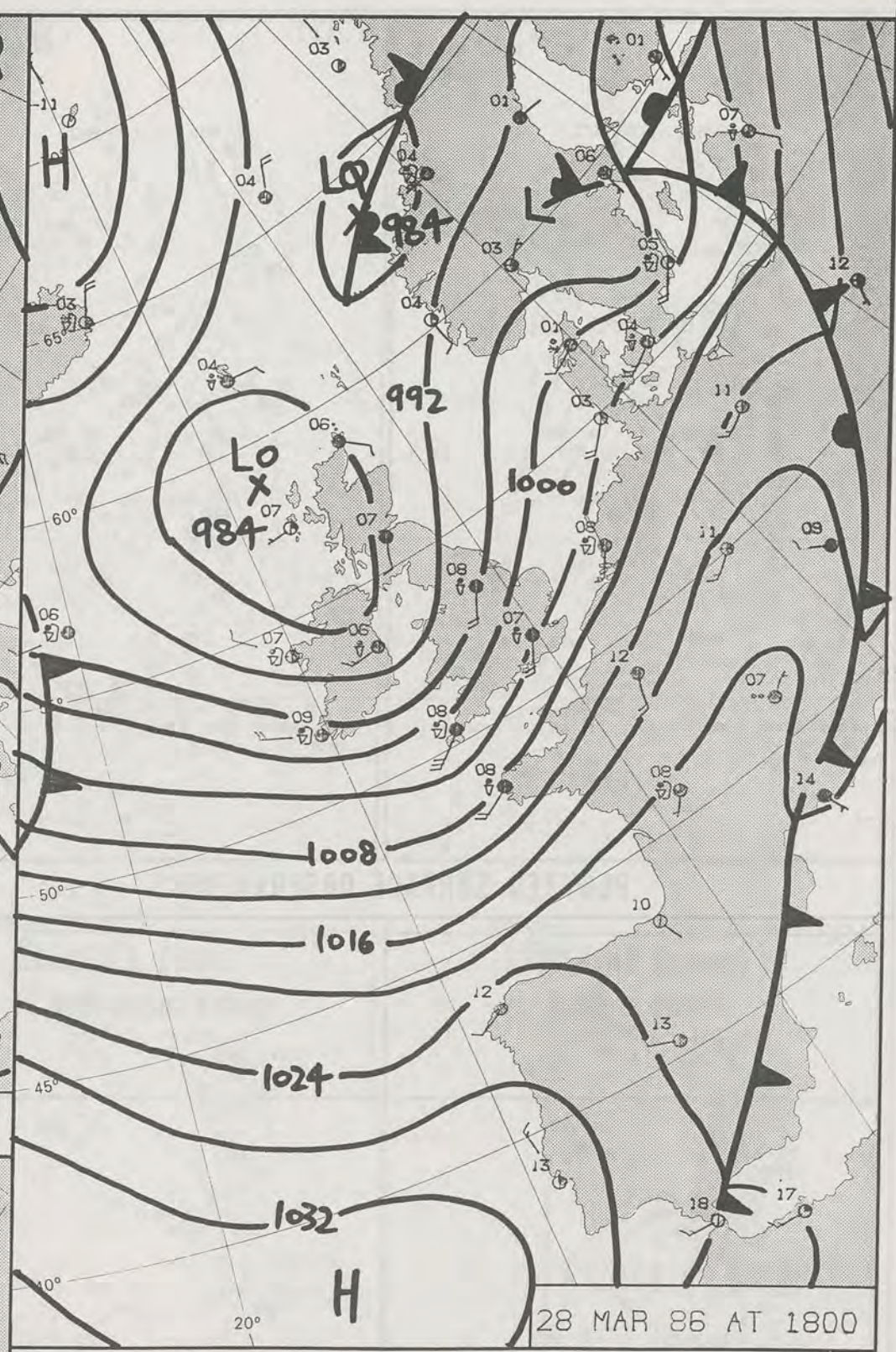



**DAILY
WEATHER
SUMMARY**



© Crown Copyright 1986
All rights reserved





DAILY WEATHER SUMMARY

FOR

FRIDAY 28 MARCH 1986

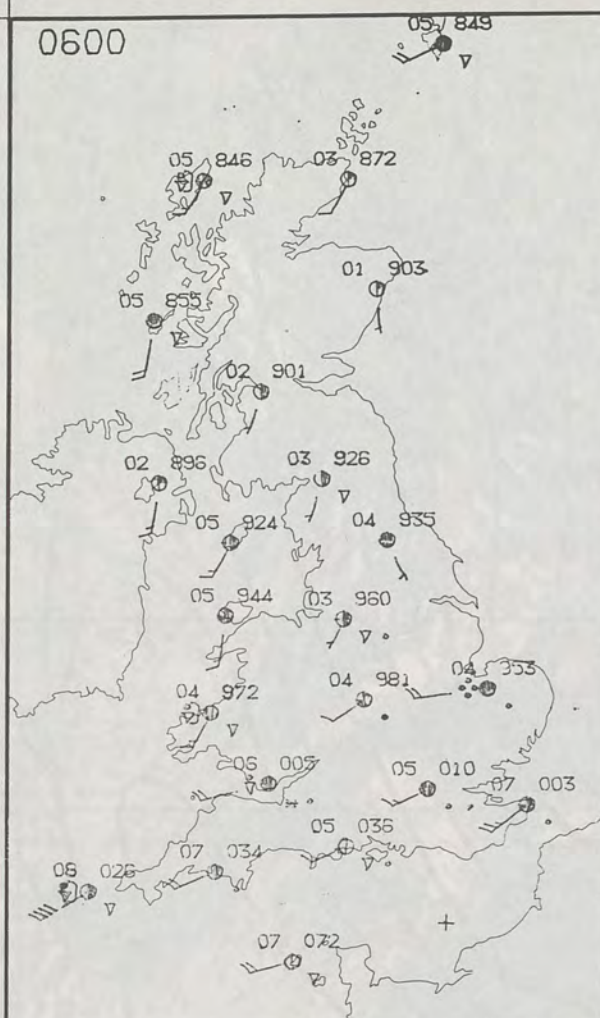
Warm front Cold front Occlusion

London Weather Centre 284-286 High Holborn London WC1V 7HX

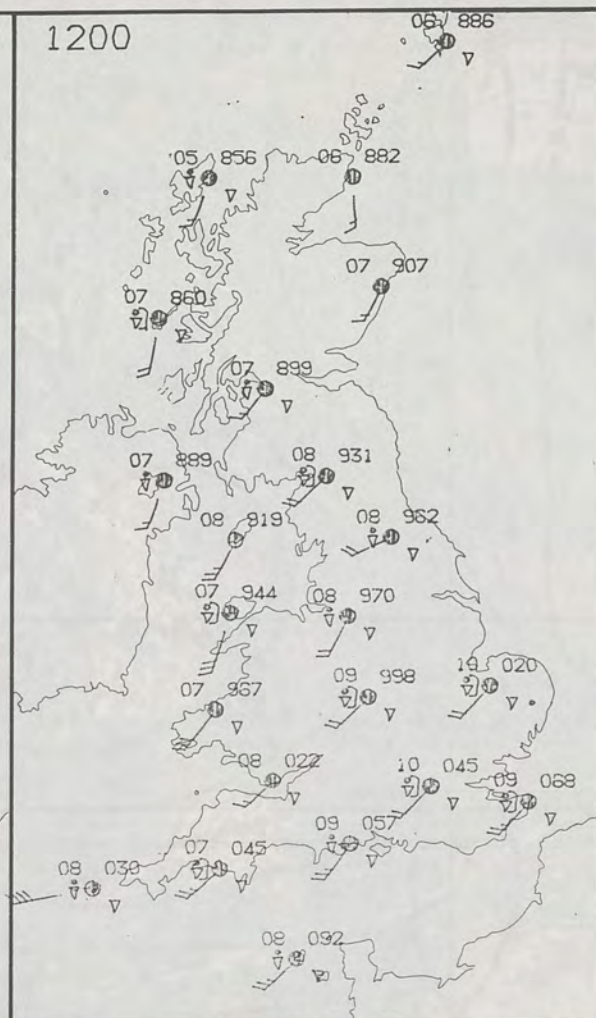
© Crown Copyright 1986 All rights reserved



0600



1200



FRIDAY
28 MARCH 1986

SUMMARY
OF
BRITISH WEATHER

Most northern and central regions had a dry night, though there were some showers, chiefly near western and northern coasts. Slight frost occurred in parts of Scotland. An area of rain moved northeast across much of Wales, southern and central England. There was some heavy rain, with strong winds and also a little snow in places. Drier weather spread from the west to reach most areas soon after daybreak.

The day was one of sunshine and showers over most of the British Isles. Parts of northeast Scotland stayed dry, and some other eastern and northern areas only had a few showers. The showers were quite frequent in many southern and western regions and were accompanied by strong and gusty winds. There were also various reports of hail, thunder and snow.

Temperatures were not far from normal in the east and rather below in the west and dropped sharply in the heavier showers.

London Weather Centre
284-286 High Holborn
London WC1V 7HX
All times are GMT

© Crown Copyright 1986 All rights reserved

0600

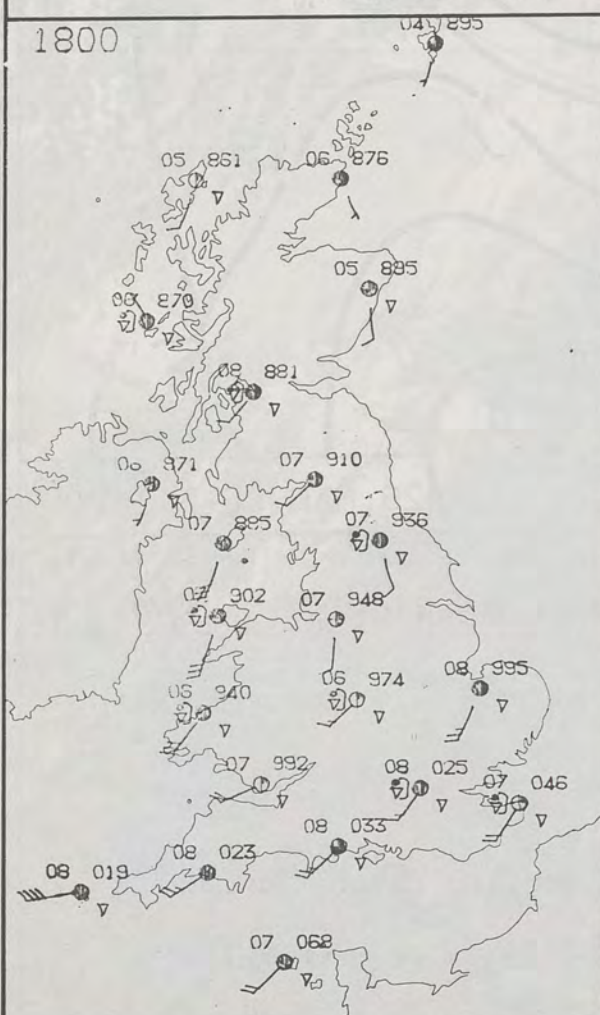


1200

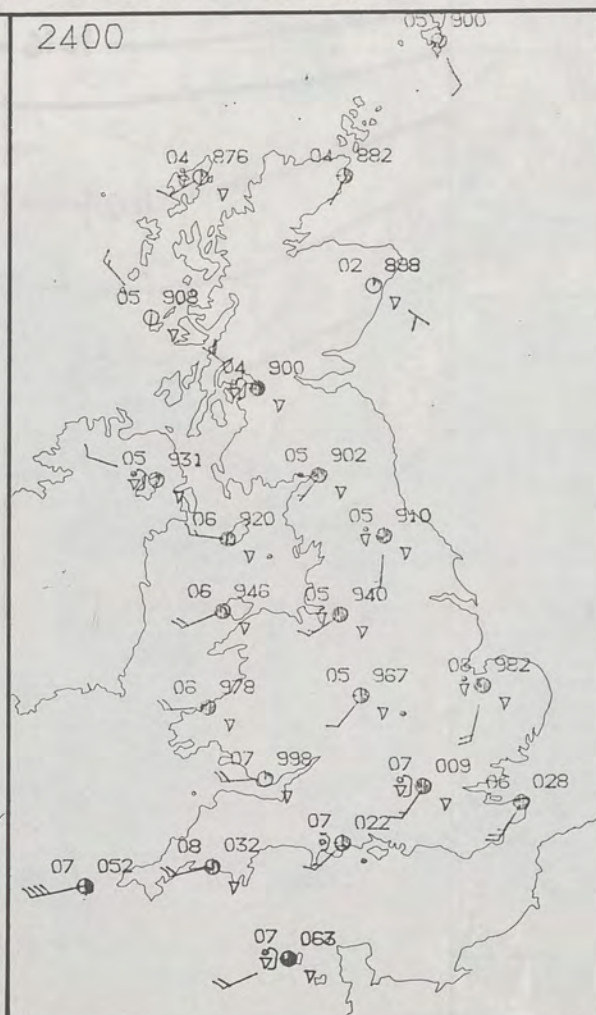


SIGNIFICANT WEATHER CHARTS

1800



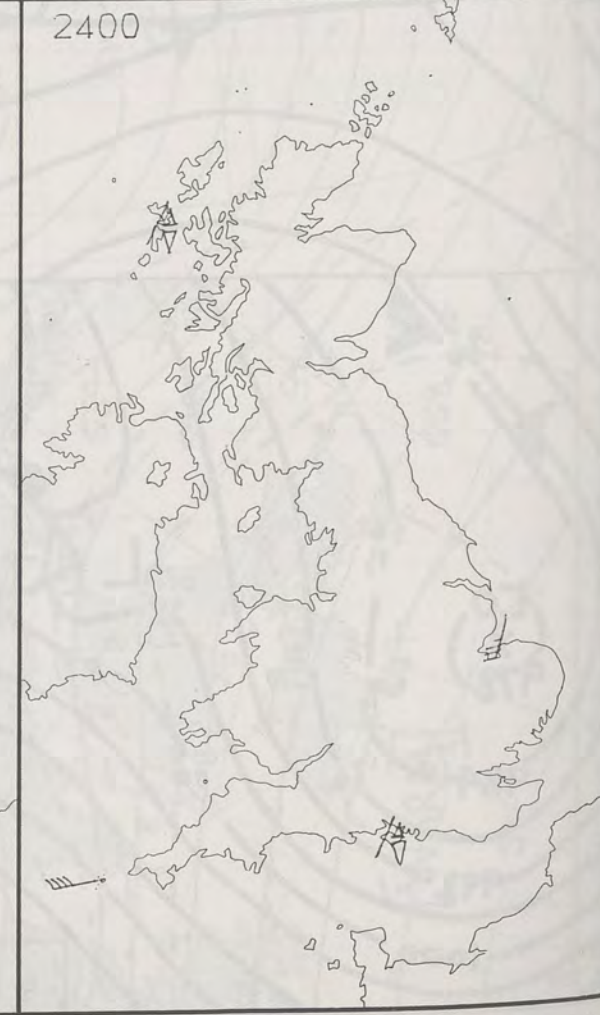
2400

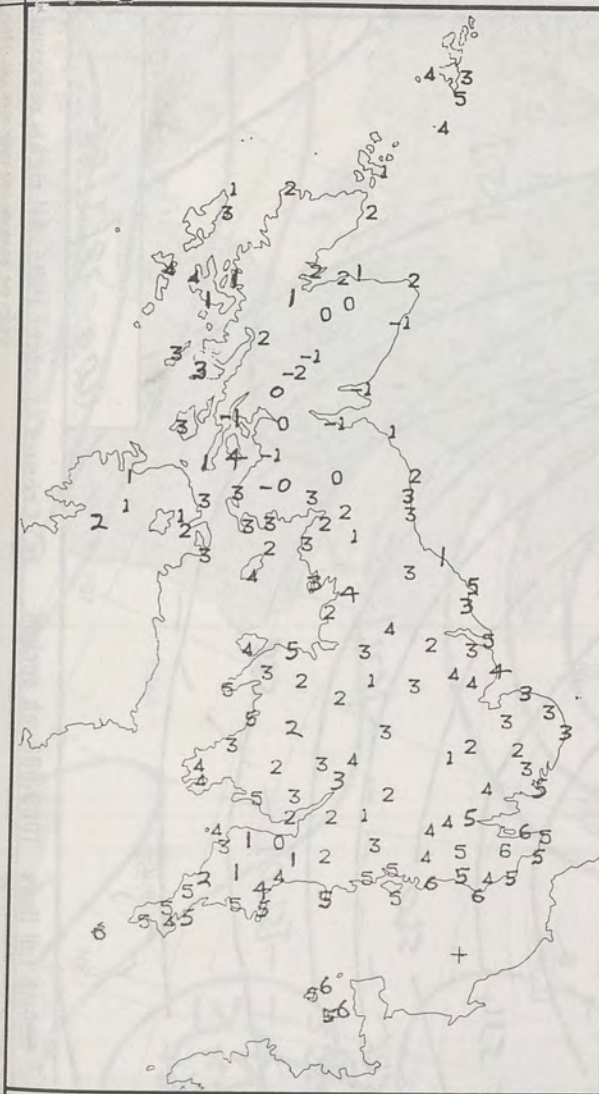


1800

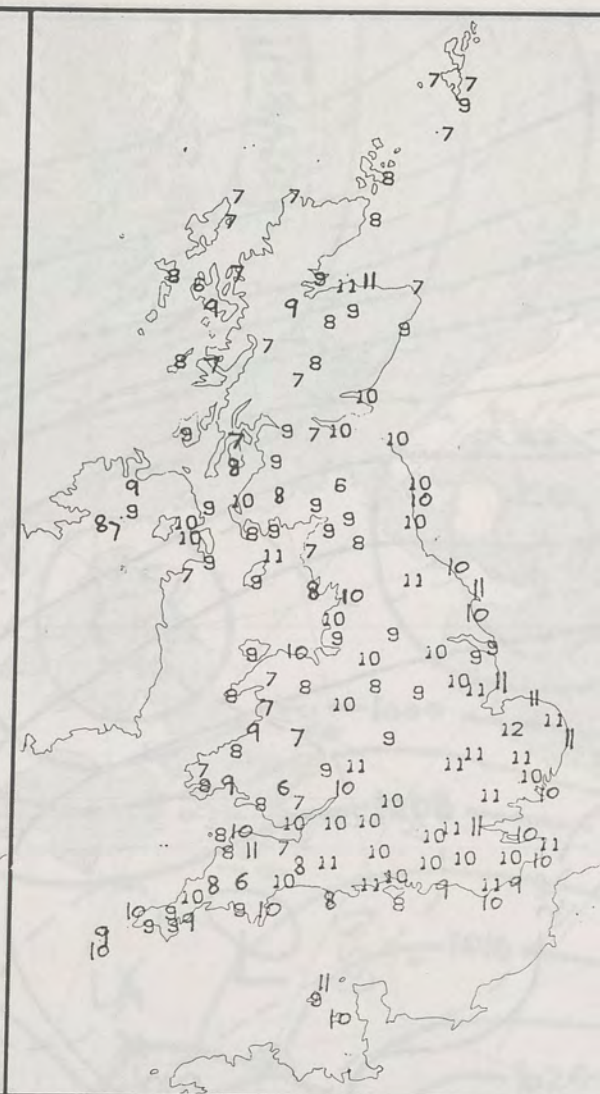


2400

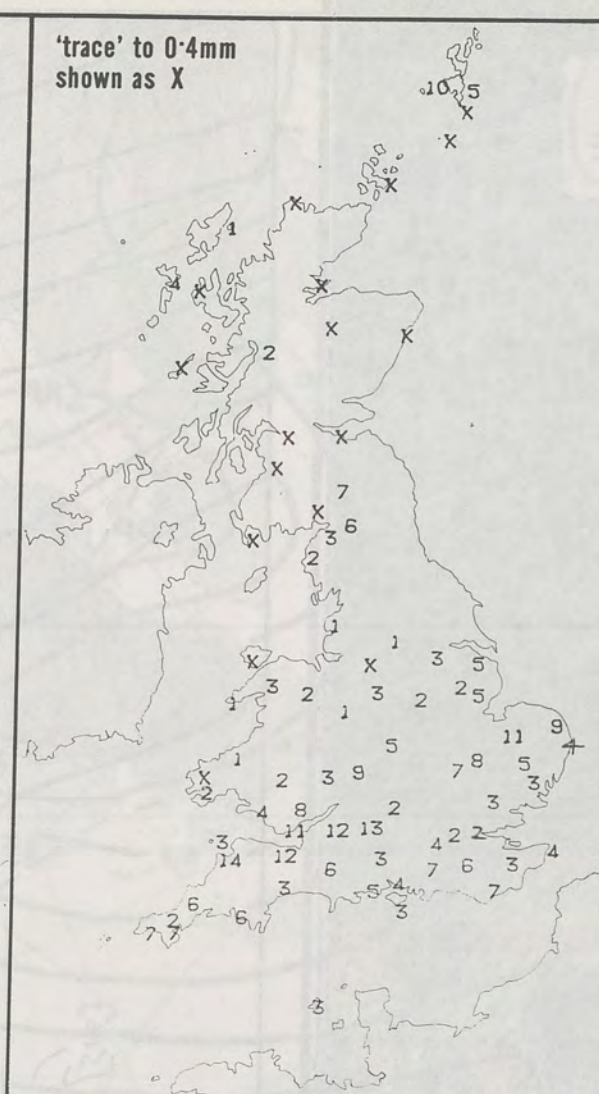




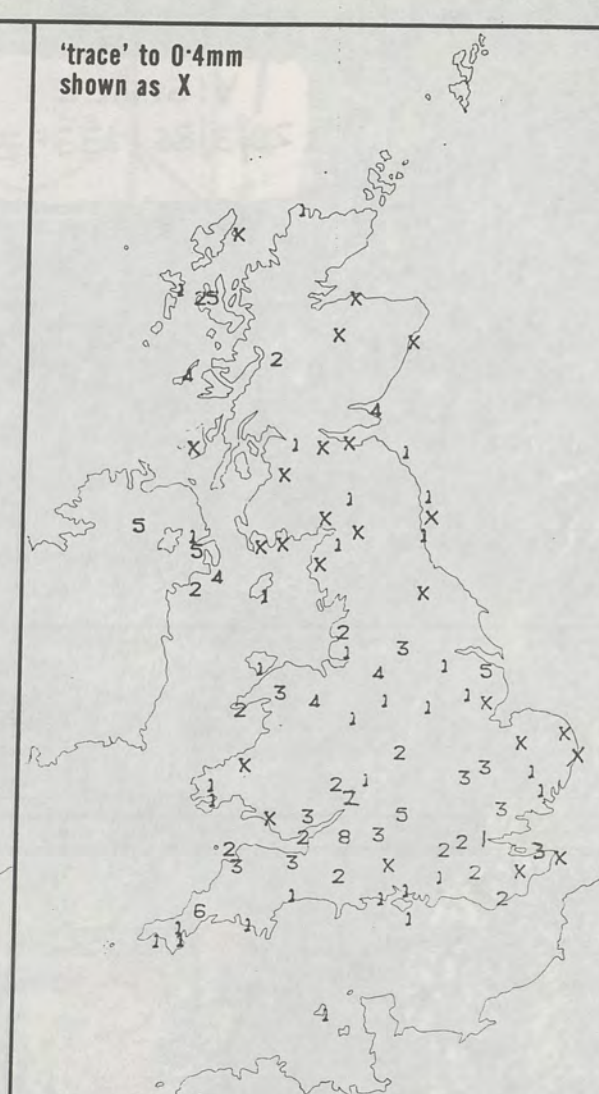
NIGHT MINIMUM TEMPERATURE (°C)
For 12-hour period ending
0900 ON 28 MAR 86



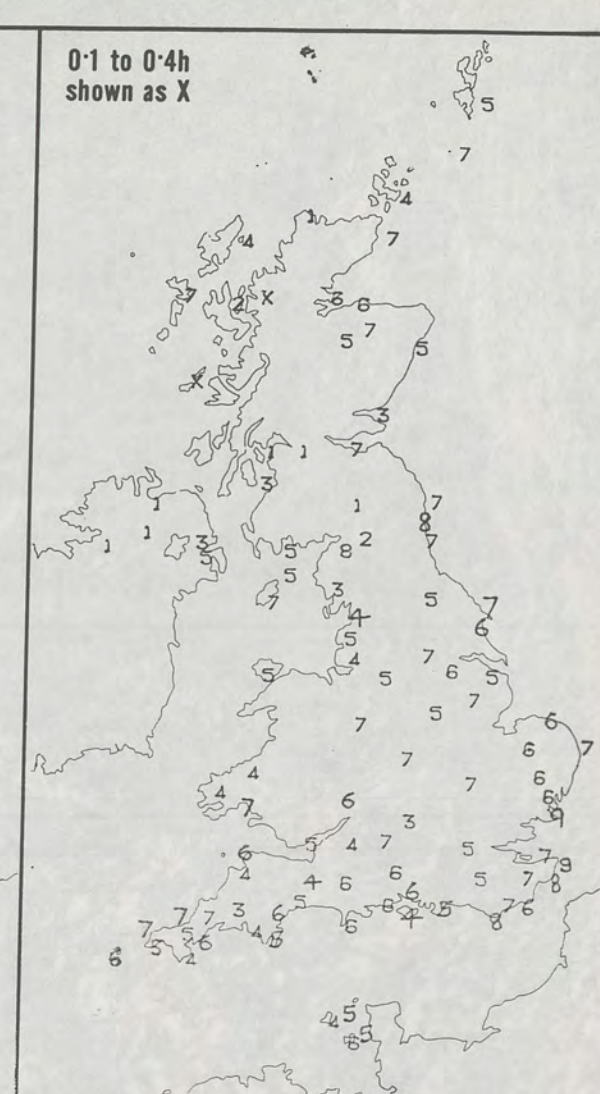
DAY MAXIMUM TEMPERATURE (°C)
For 12-hour period ending
2100 ON 28 MAR 86



RAINFALL (mm)
For 12-hour period ending
0900 ON 28 MAR 86




RAINFALL (mm)
For 12-hour period ending
2100 ON 28 MAR 86



SUNSHINE (hours)
Dawn to dusk
28 MAR 86

EXTREMES FOR FRIDAY 28TH MARCH 1986

Highest maximum	: 11.8°C Marham (Norfolk)
Lowest maximum	: 5.9°C Cwm Bargoed (Mid Glamorgan)
Lowest minimum	: -2.0°C Killin (Loch Tay/Central)
Lowest grass minimum	: -7.5°C Aberdeen/Dyce
Most rain (24 hours from 0900 GMT)	: 26.5 mm Neist Point (Isle of Skye)
Most sun	: 9.0 hours Clacton (Essex)

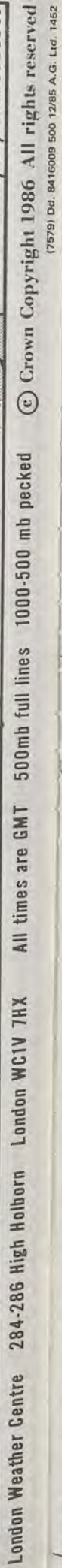


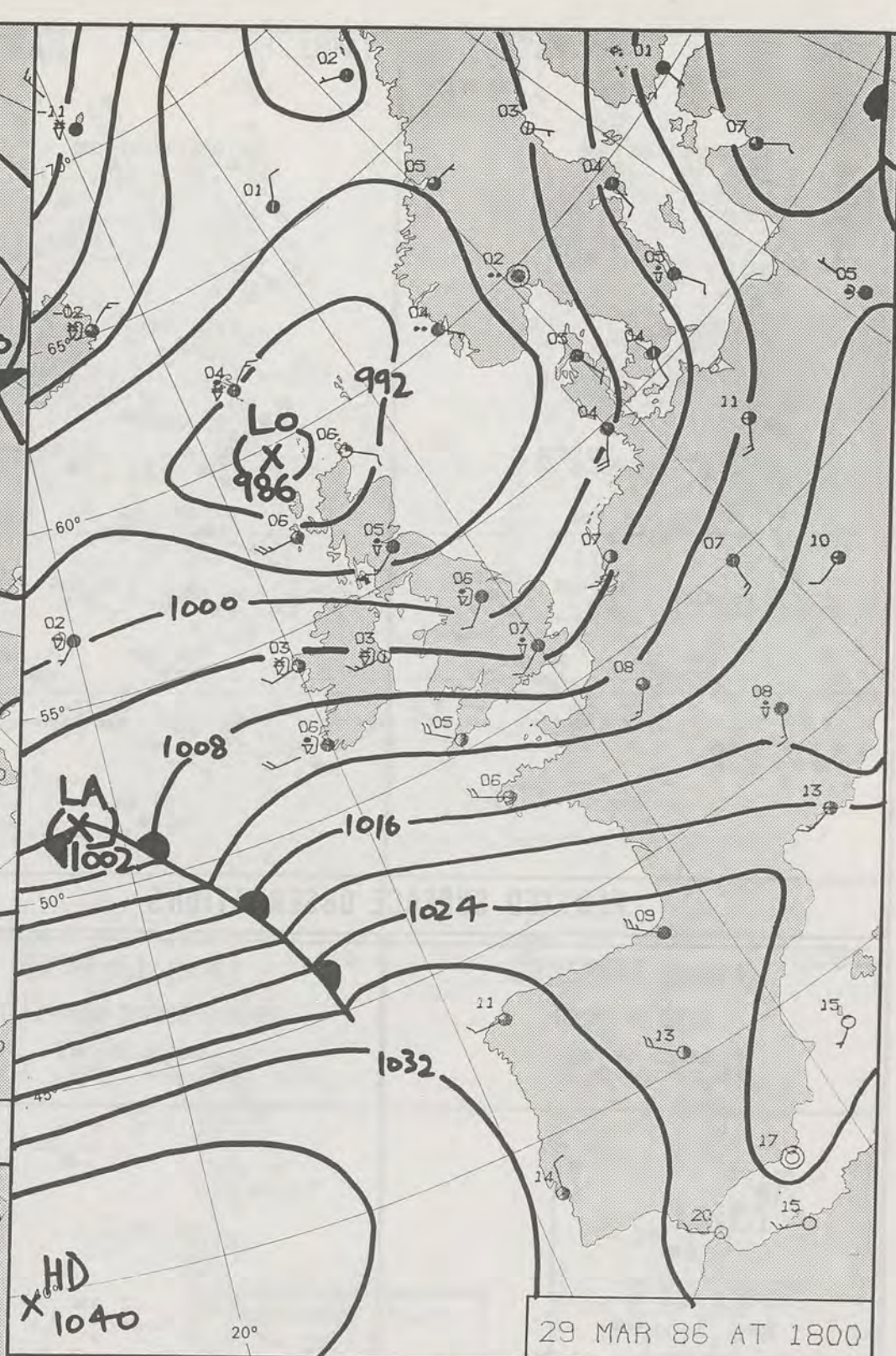
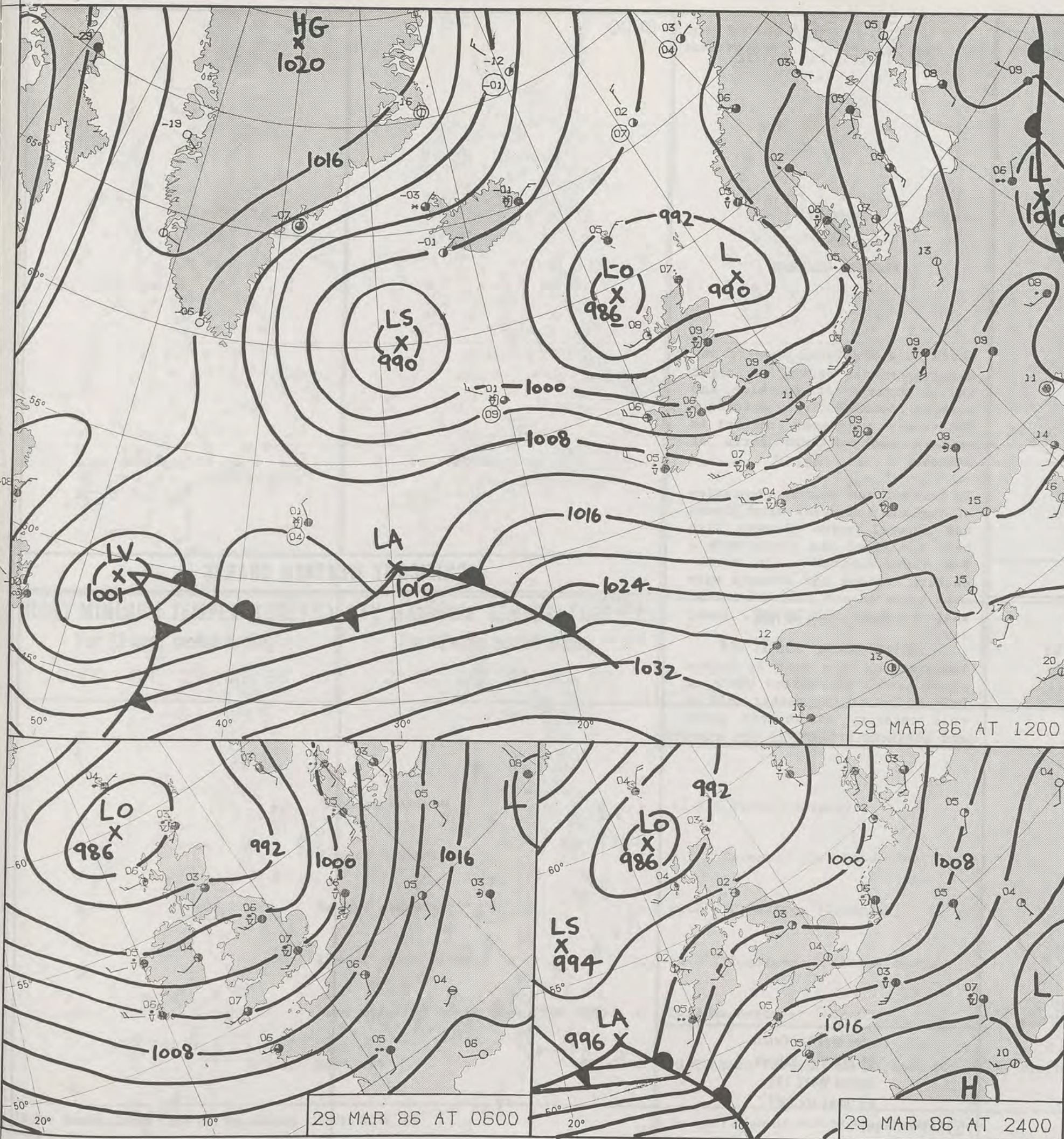
**DAILY
WEATHER
SUMMARY**



© Crown Copyright 1986
All rights reserved

A high-contrast, black and white aerial photograph of a rugged, mountainous terrain. The image shows deep valleys, steep slopes, and a complex network of ridges and gullies. A small, light-colored rectangular label is visible in the upper right corner, containing the text "VISIBLE" and "28/3/86, 1339Z".





DAILY WEATHER SUMMARY

FOR

SATURDAY 29 MARCH 1986

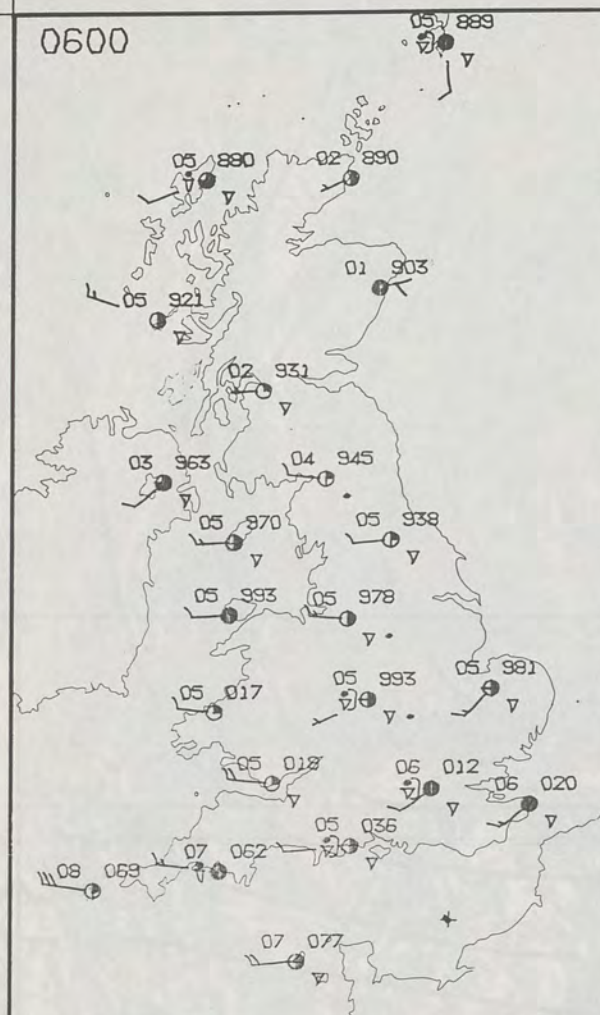
Warm front Cold front Occlusion

London Weather Centre 284-286 High Holborn London WC1V 7HX

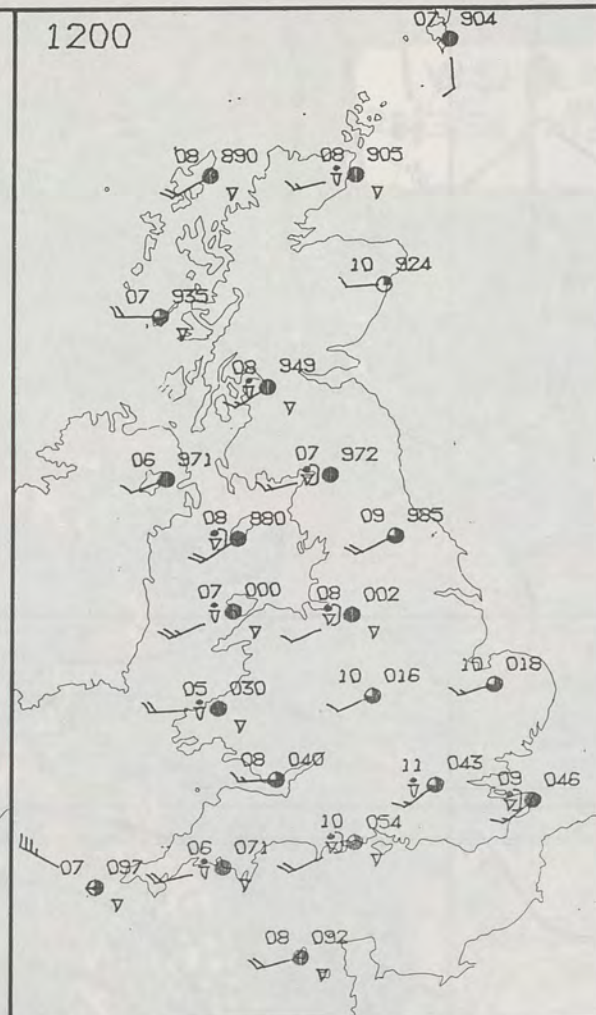
© Crown Copyright 1986 All rights reserved



0600



1200



SATURDAY
29 MARCH 1986

SUMMARY
OF
BRITISH WEATHER

There were scattered showers and clear intervals during the night and a mixture of sunshine and showers followed during Saturday. The showers were most frequent in western and southern parts of Britain.

In central and southern counties of England and Wales many places had several heavy showers with hail and sleet and there were a few thunderstorms. In north-eastern regions the showers were more isolated and parts of north-east Scotland had a dry, sunny day.

Temperatures were near or rather above normal in eastern parts of Britain but in the rather cold or cold category in western parts and Northern Ireland.

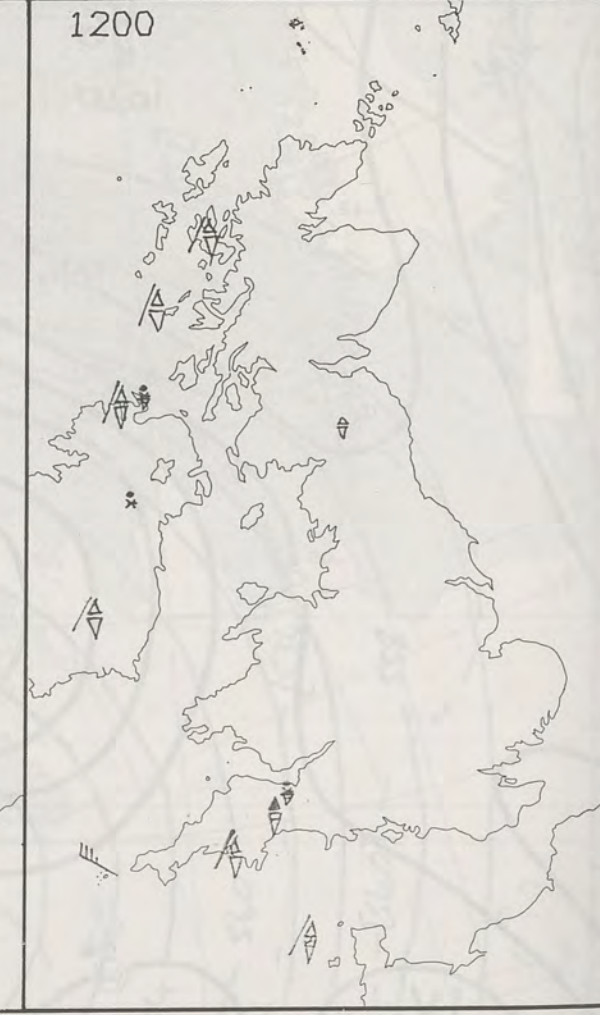
London Weather Centre
284-286 High Holborn
London WC1V 7HX
All times are GMT

© Crown Copyright 1986 All rights reserved

0600

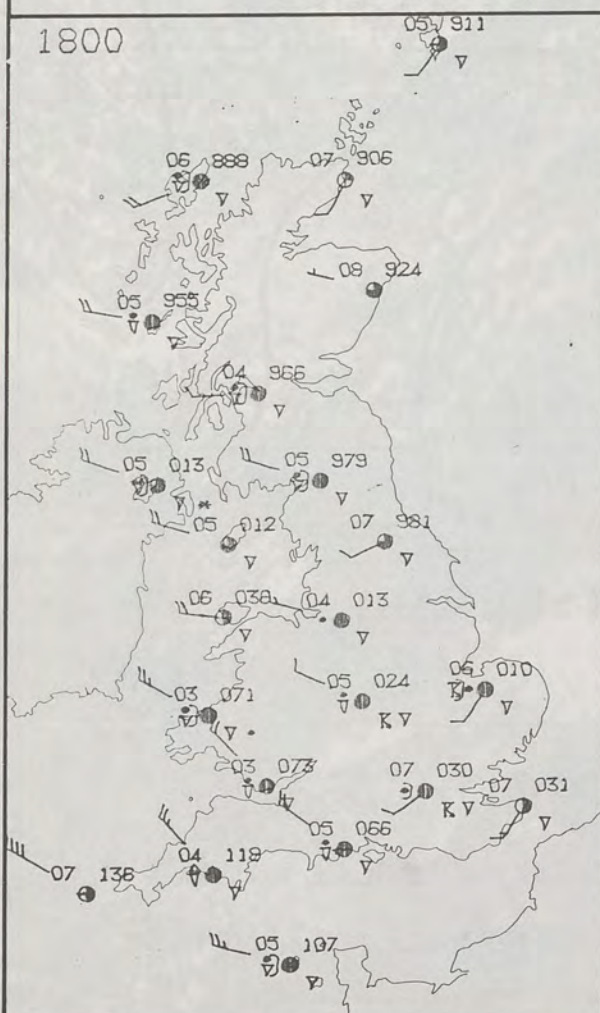


1200

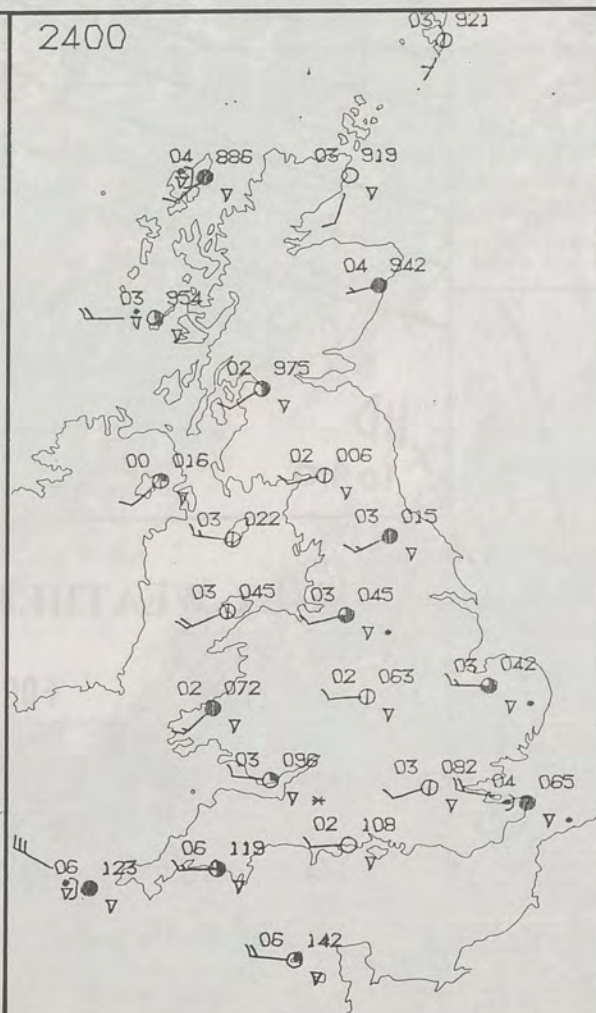


PLOTTED SURFACE OBSERVATIONS

1800

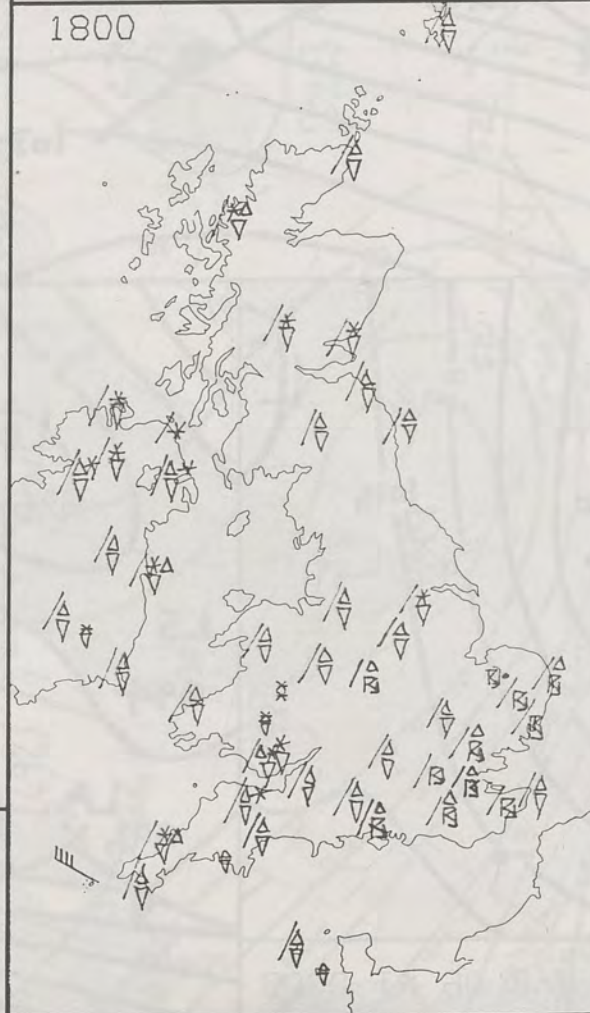


2400



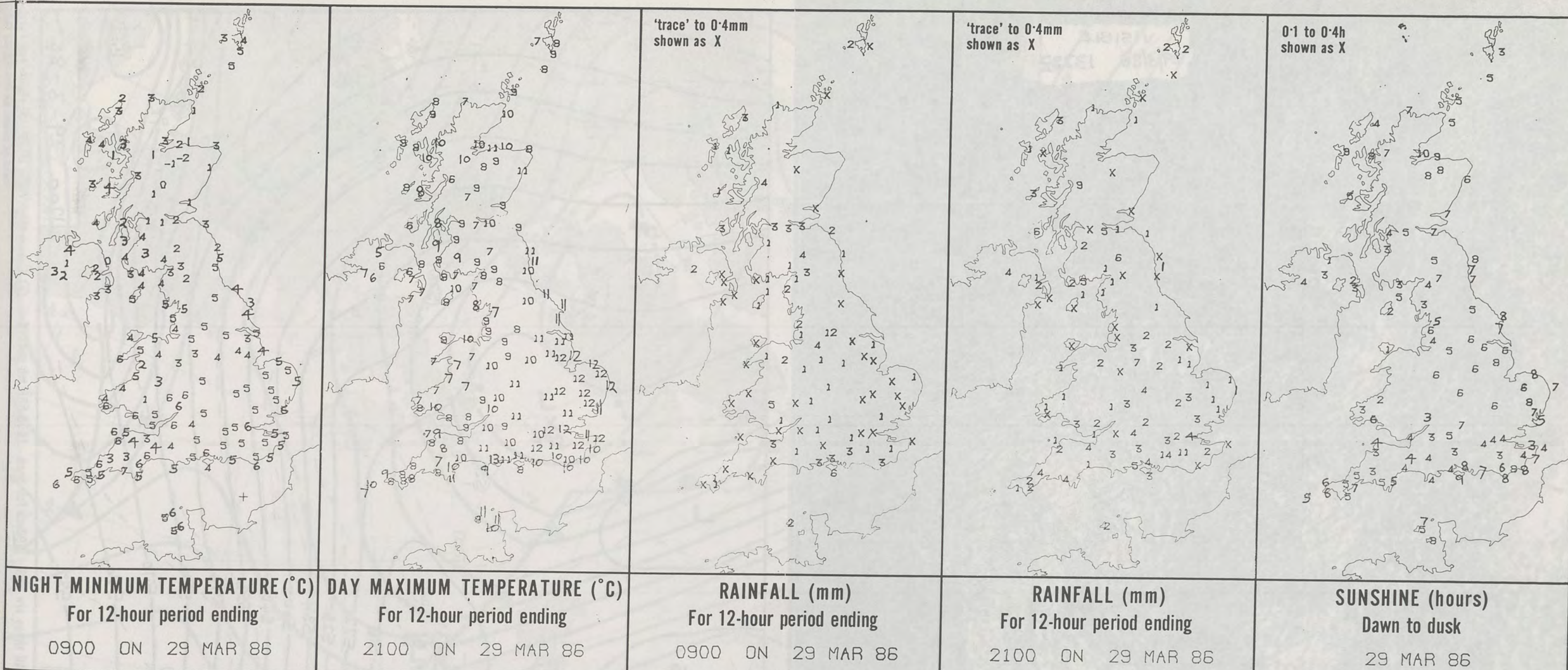
SIGNIFICANT WEATHER CHARTS

1800



2400





EXTREMES FOR SATURDAY 29TH MARCH 1986

Highest maximum	: 12.7°C Poole (Dorset)
Lowest maximum	: 5.5°C Carmoney (Co. Londonderry)
Lowest minimum	: -1.8°C Glenlivet (Grampian)
Lowest grass minimum	: -6.0°C Lossiemouth (Moray Firth)
Most rain (24 hours from 0900 GMT)	: 20.4 mm Bastreet (Cornwall)
Most sun	: 10.2 hours Invergordon Harbour (Cromarty Firth/Highland)

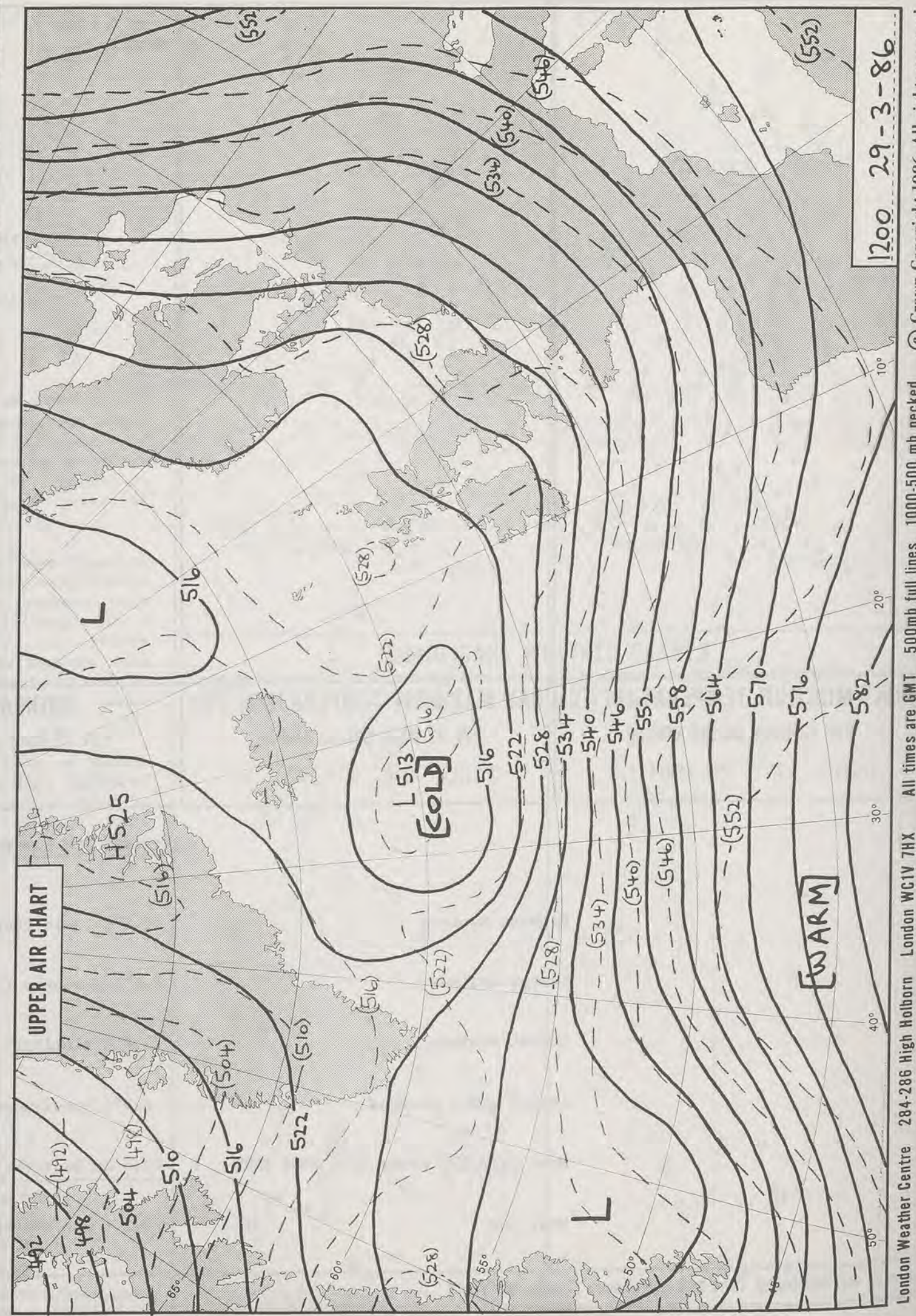


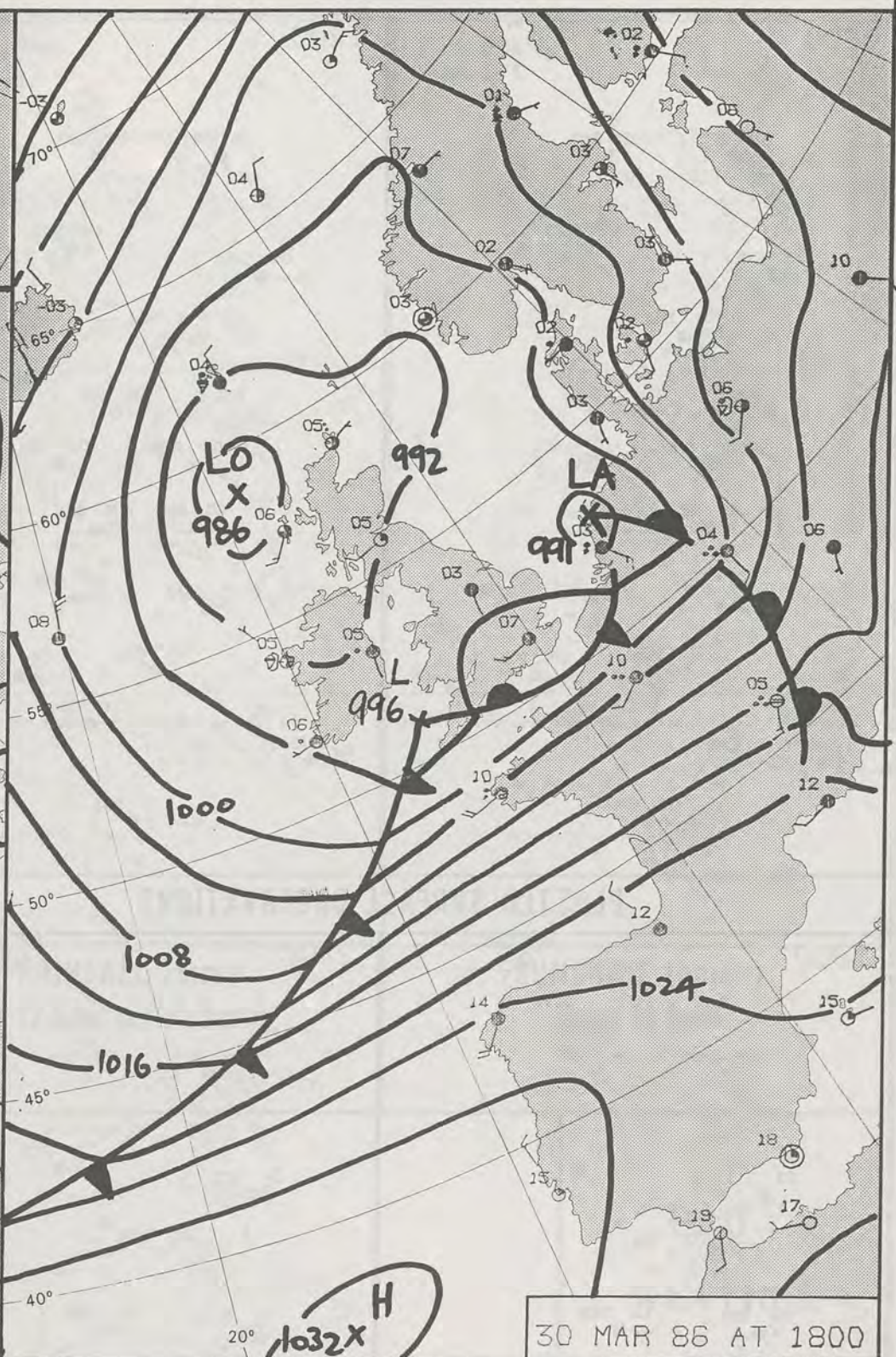
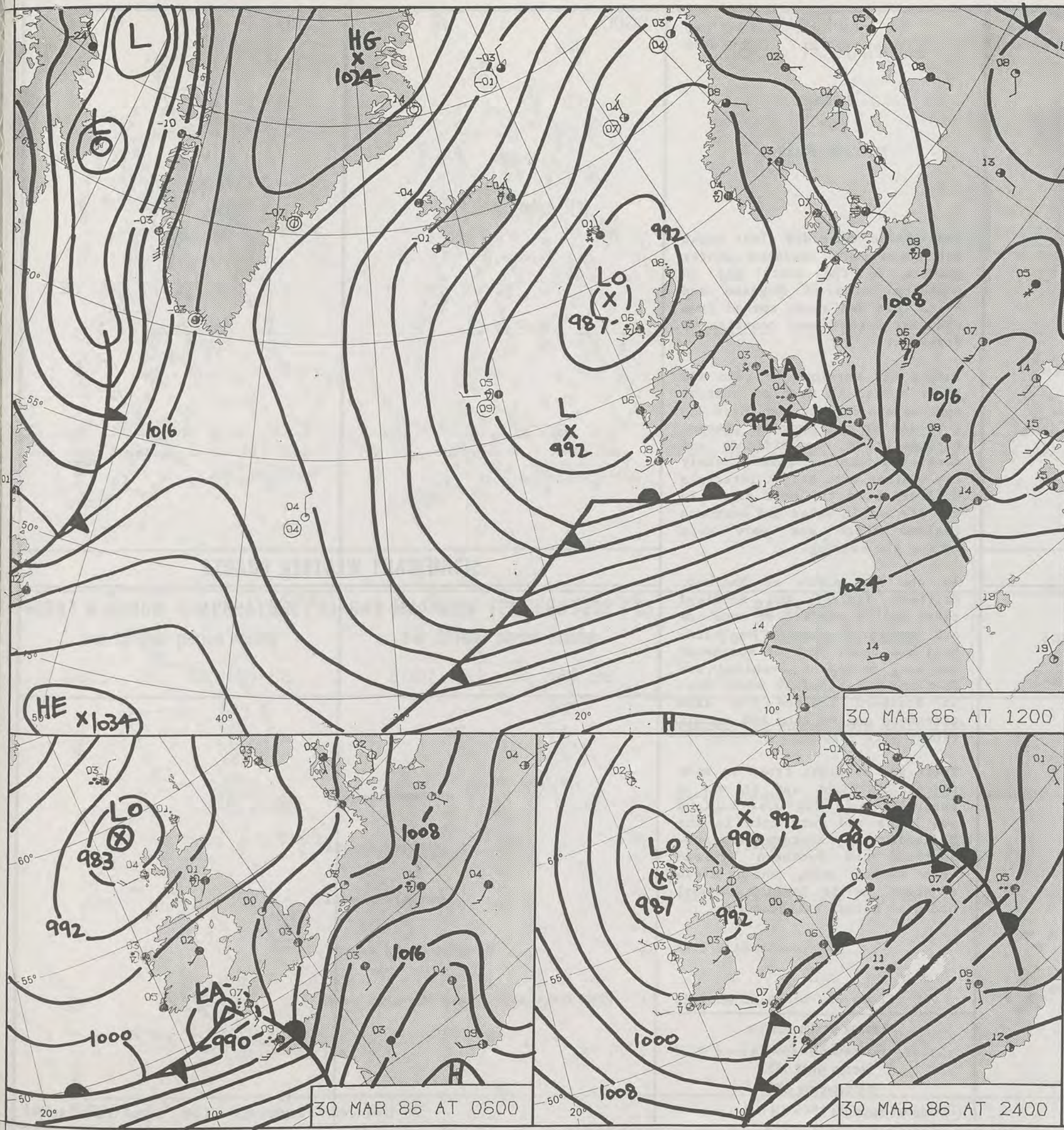
**DAILY
WEATHER
SUMMARY**



© Crown Copyright 1986
All rights reserved

VISIBLE
29/3/86 1328Z





DAILY WEATHER SUMMARY

FOR

SUNDAY 30 MARCH 1986

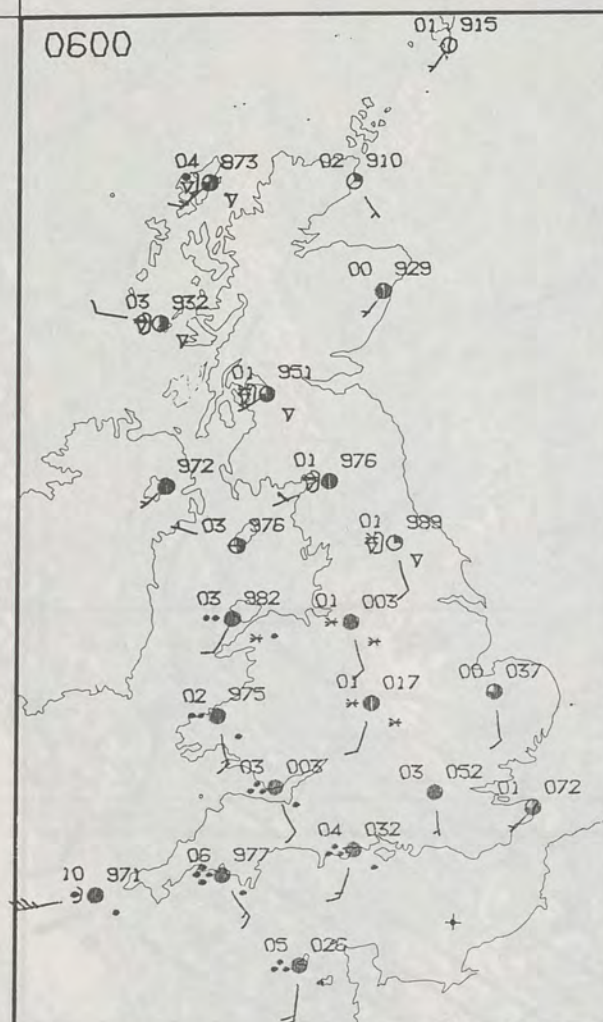
Warm front Cold front Occlusion

London Weather Centre 284-286 High Holborn London WC1V 7HX

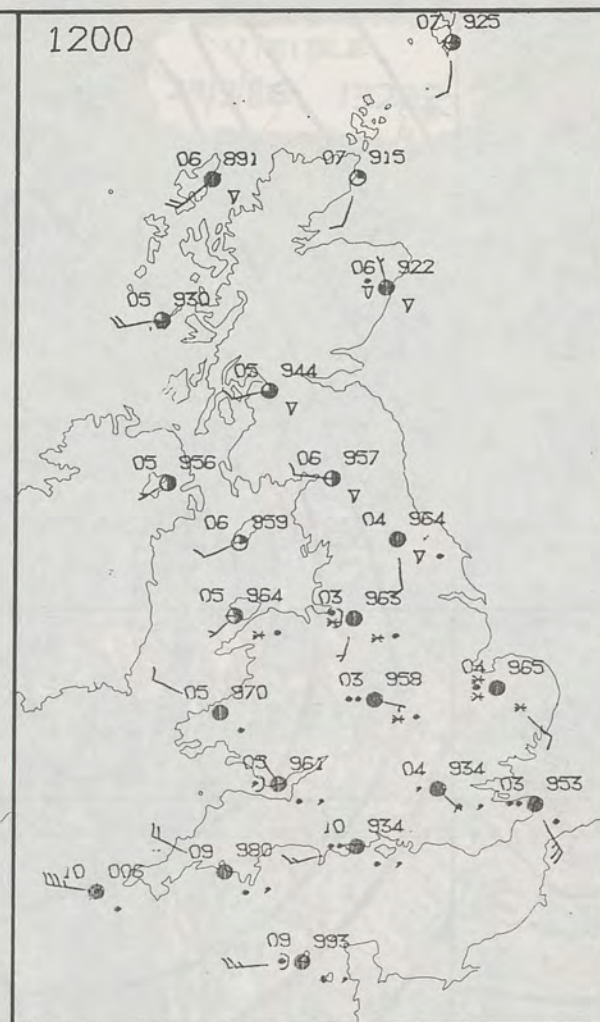
© Crown Copyright 1986 All rights reserved



0600



1200



SUNDAY
30 MARCH 1986

SUMMARY
OF
BRITISH WEATHER

Many places had a dry clear night but there were isolated wintry showers in the north and in southern parts of England and Wales rain and sleet spread from the west across most counties by daybreak.

During the morning the rain and sleet spread to most of central and eastern England and there was a period of wet snow in places, especially in the Midlands and central northern England. Mainly dry weather with bright intervals followed from the west later in the day but in Wales and southern England there was more rain during the evening.

In the far north of England, Northern Ireland and Scotland there was a mixture of sunshine and scattered showers of rain, hail and snow. Much of northeast England, northeast Scotland and Shetland had a mainly sunny day. In Northern Ireland the late afternoon and evening was mainly cloudy with outbreaks of rain.

There was a slight frost in many places overnight and it was a generally cold day over England and Wales and very cold in the Midlands and eastern England. Scotland and Northern Ireland were rather cold, while areas adjacent to the English Channel had near normal temperatures.

London Weather Centre
284-286 High Holborn
London WC1V 7HX
All times are GMT

© Crown Copyright 1986 All rights reserved

0600

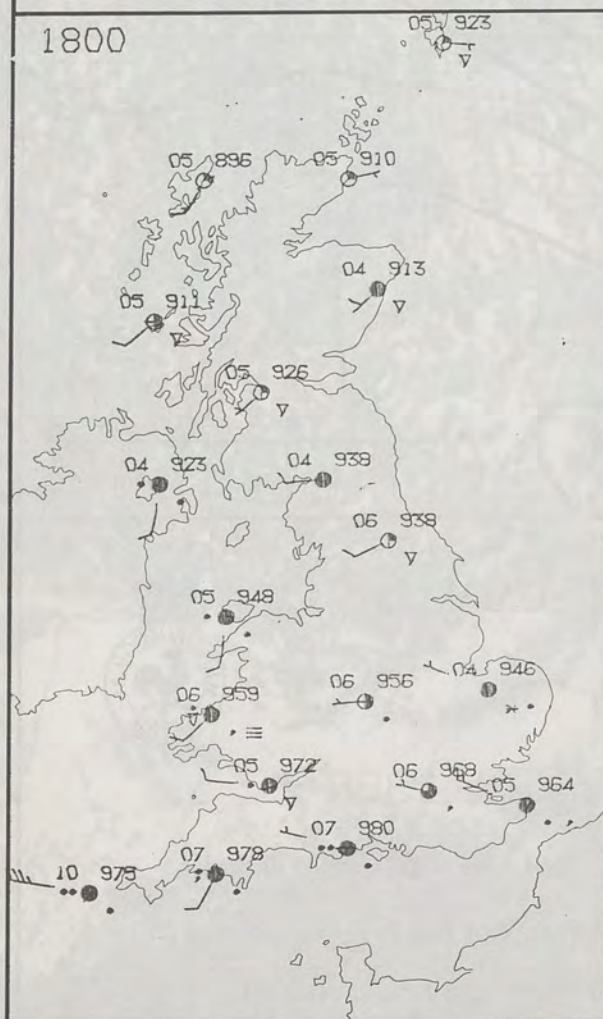


1200

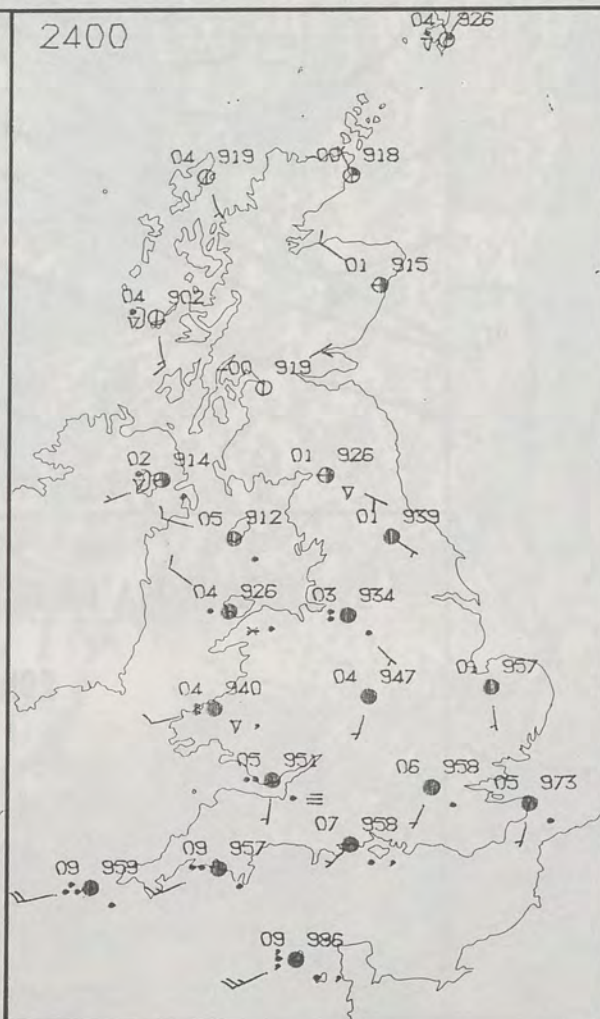


PLOTTED SURFACE OBSERVATIONS

1800

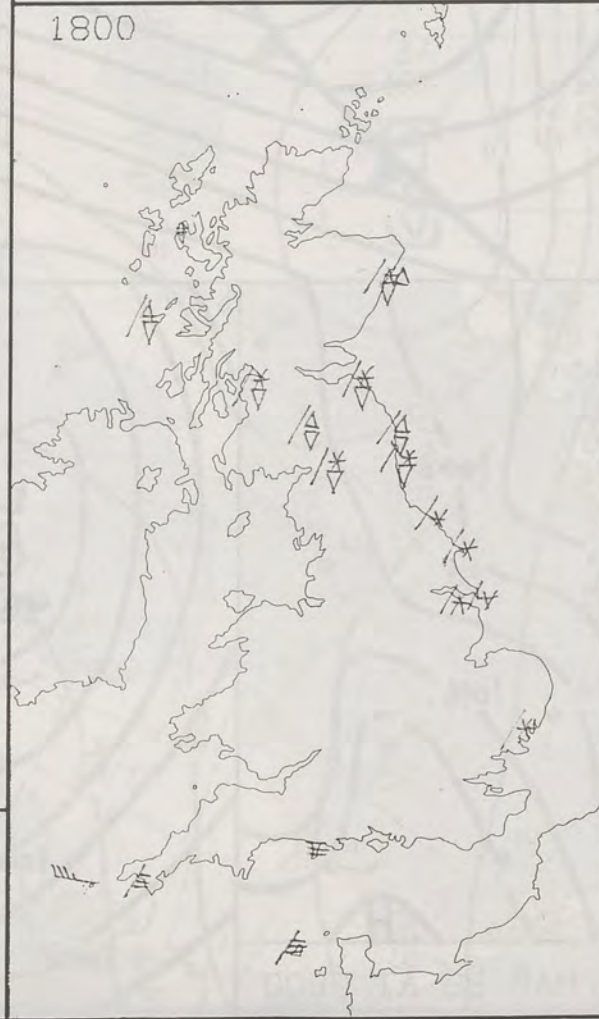


2400

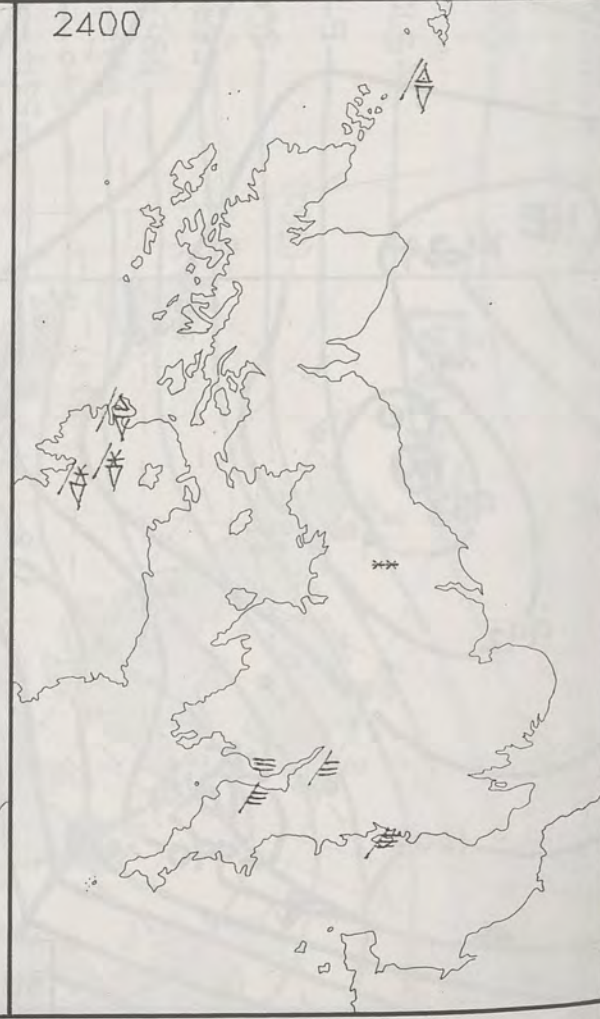


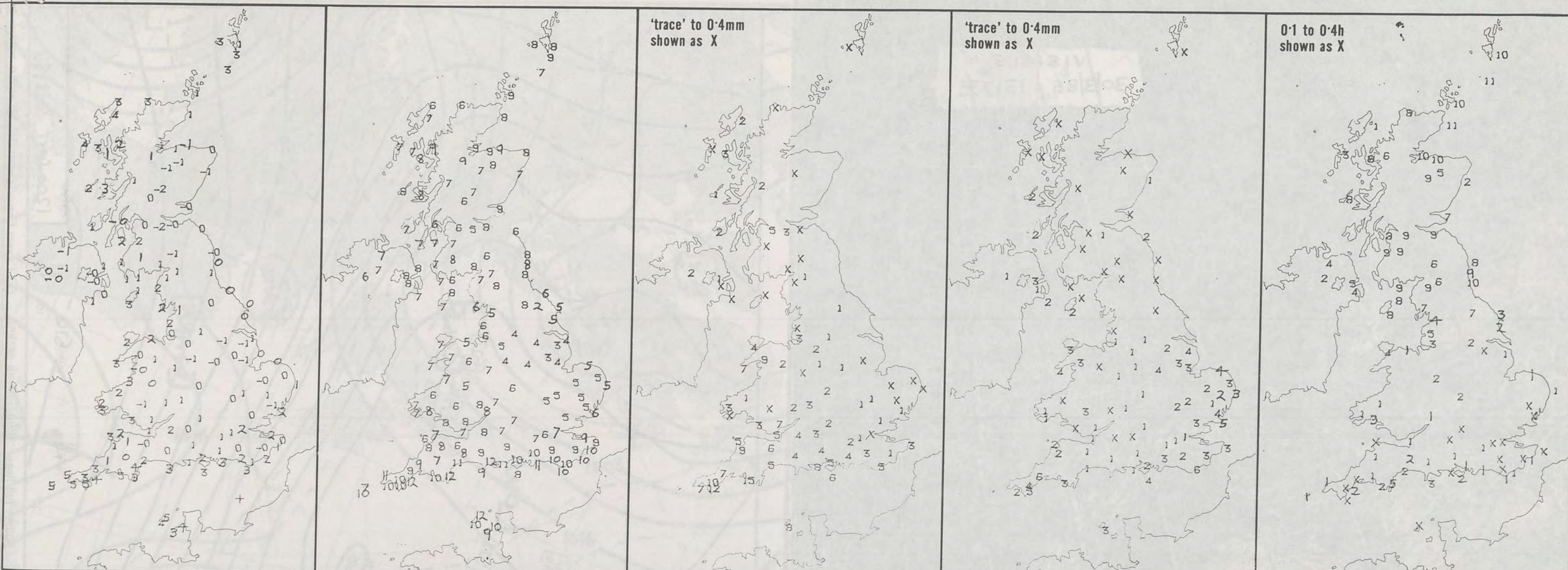
SIGNIFICANT WEATHER CHARTS

1800



2400





NIGHT MINIMUM TEMPERATURE (°C) For 12-hour period ending 0900 ON 30 MAR 86	DAY MAXIMUM TEMPERATURE (°C) For 12-hour period ending 2100 ON 30 MAR 86	RAINFALL (mm) For 12-hour period ending 0900 ON 30 MAR 86	RAINFALL (mm) For 12-hour period ending 2100 ON 30 MAR 86	SUNSHINE (hours) Dawn to dusk 30 MAR 86
---	---	--	--	--

EXTREMES FOR SUNDAY 30TH MARCH 1986

Highest maximum	: 12.0°C Torquay (Devon) and Swanage (Dorset)
Lowest maximum	: 2.4°C Fylingdales (North Yorkshire)
Lowest minimum	: -2.1°C Tummel Bridge (Tayside)
Lowest grass minimum	: -6.5°C Aberdeen/Dyce
Most rain (24 hours from 0900 GMT)	: 21.7 mm Culdrose (Cornwall)
Most sun	: 10.9 hours Wick (Northeast Scotland)

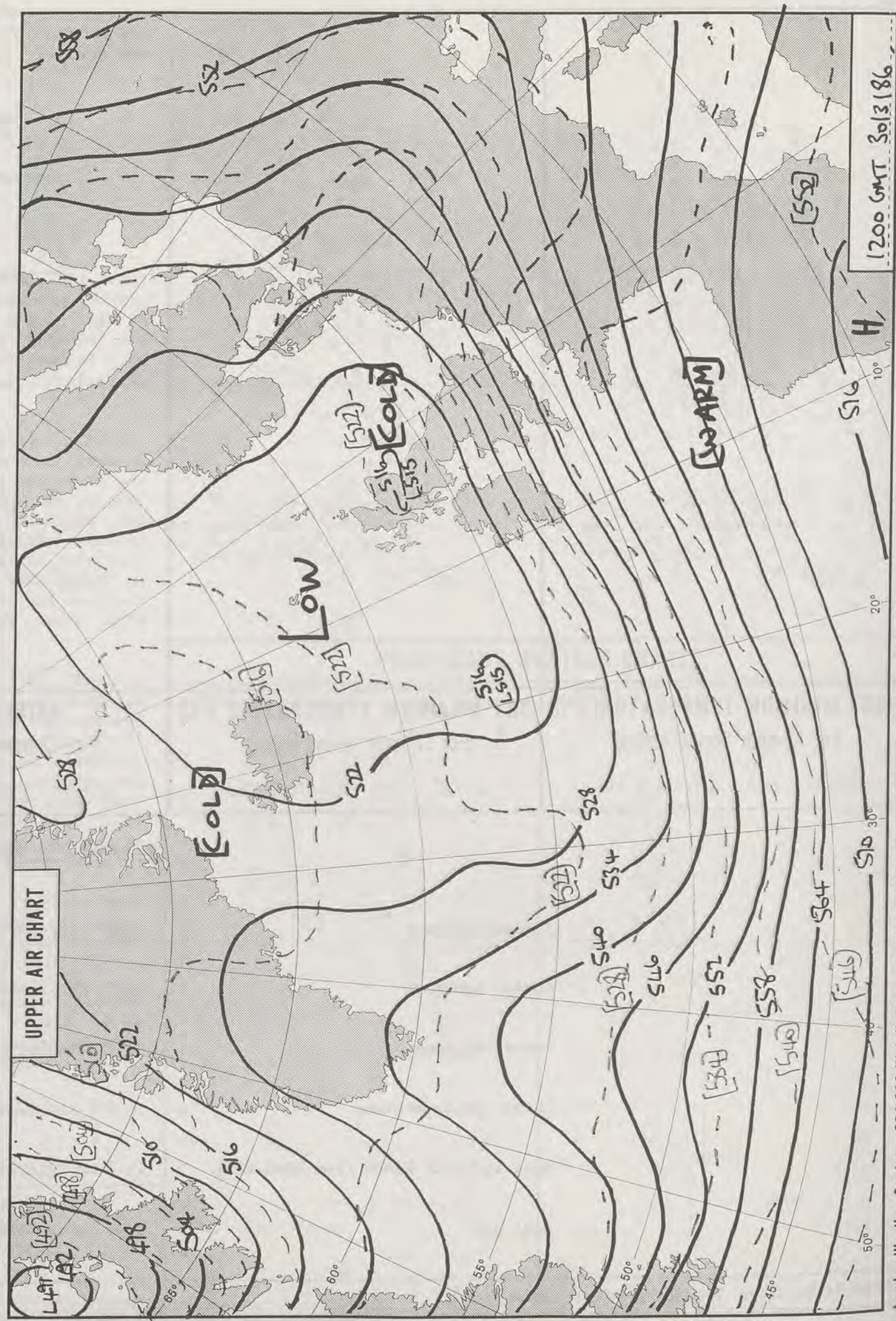
METEOROLOGICAL
OFFICE
-7 APR 1986
LIBRARY

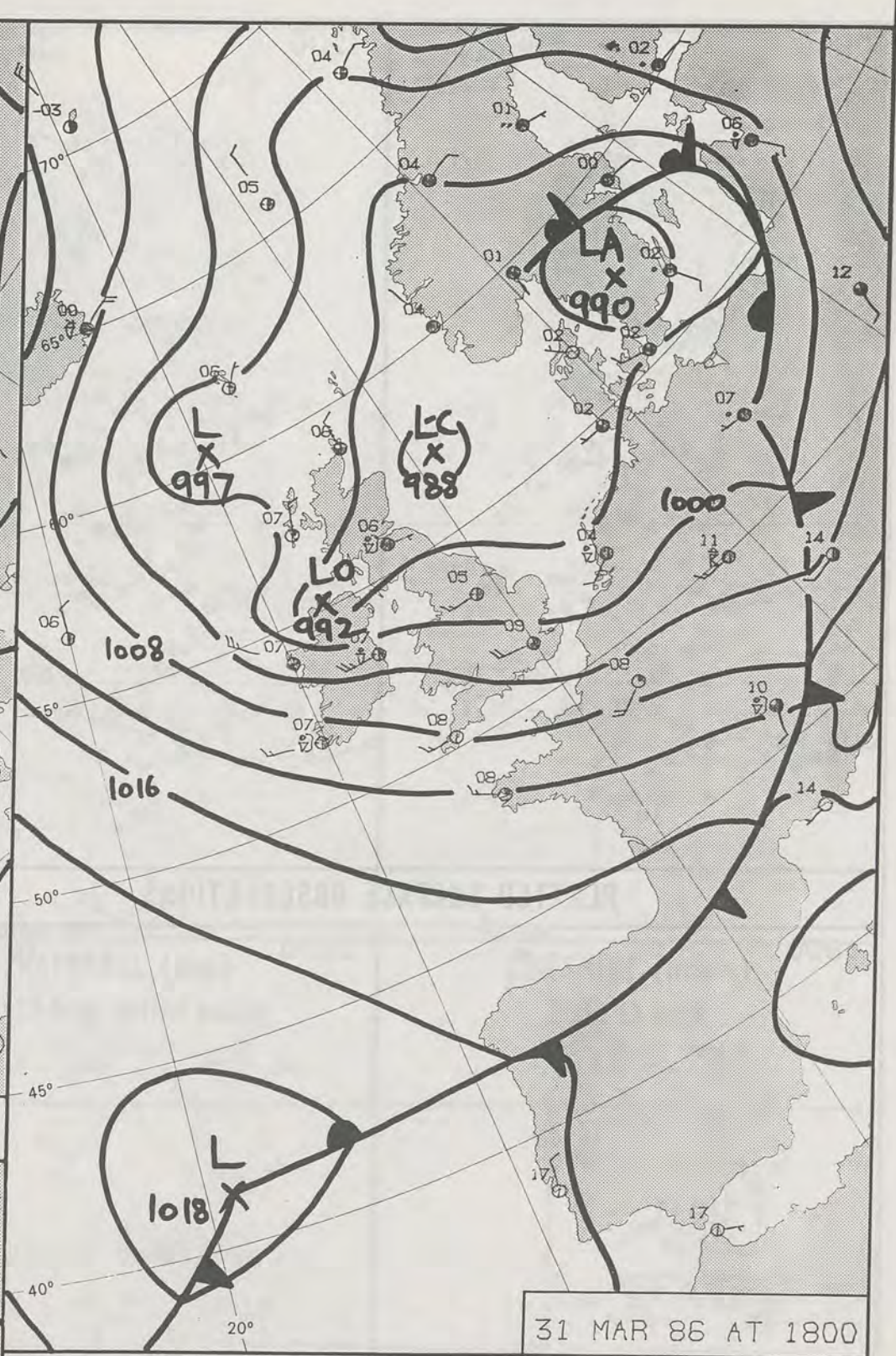
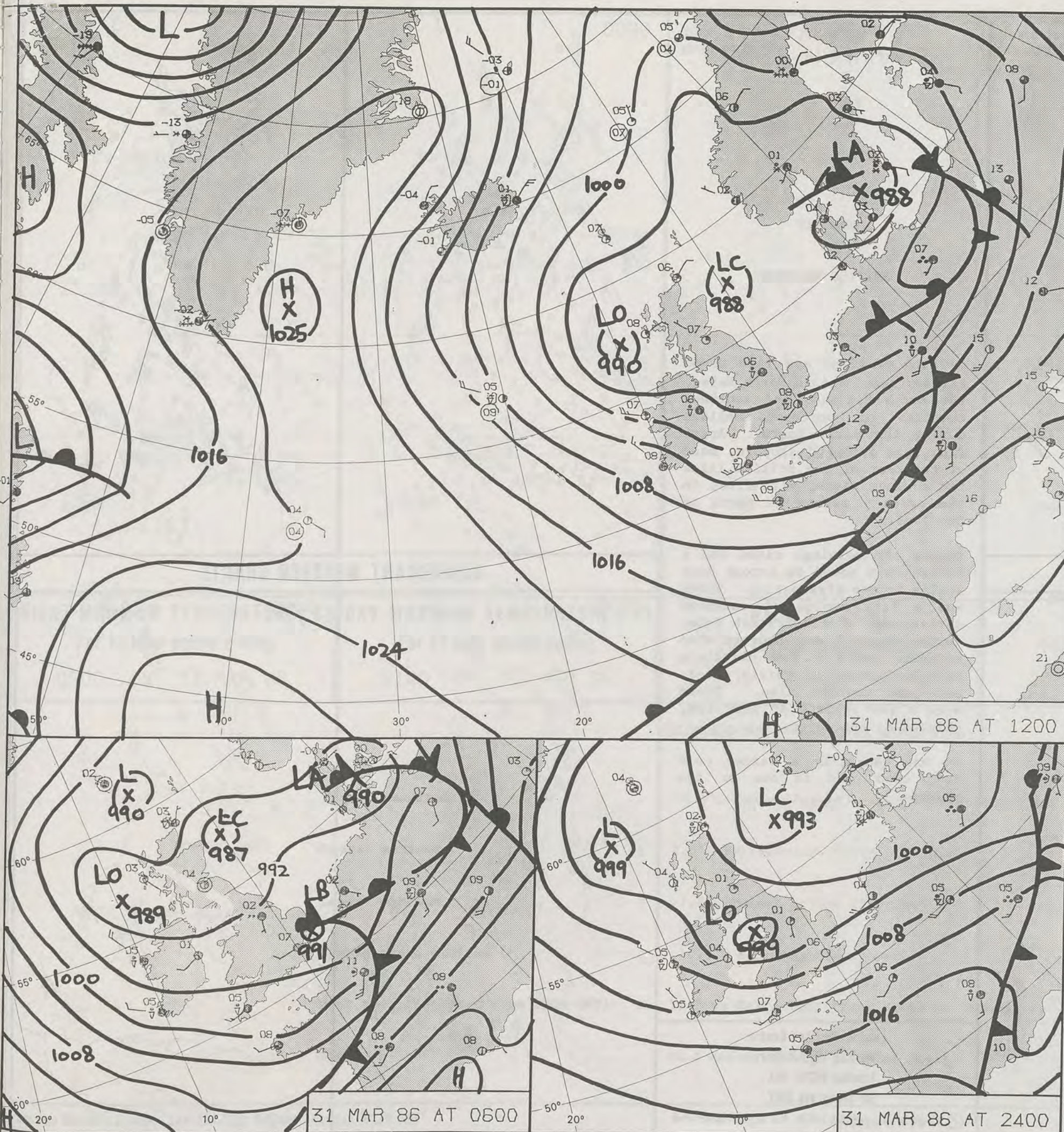
**DAILY
WEATHER
SUMMARY**



© Crown Copyright 1986
All rights reserved

VISIBLE
30/3/86 1317Z





DAILY WEATHER SUMMARY

FOR

MONDAY 31 MARCH 1986

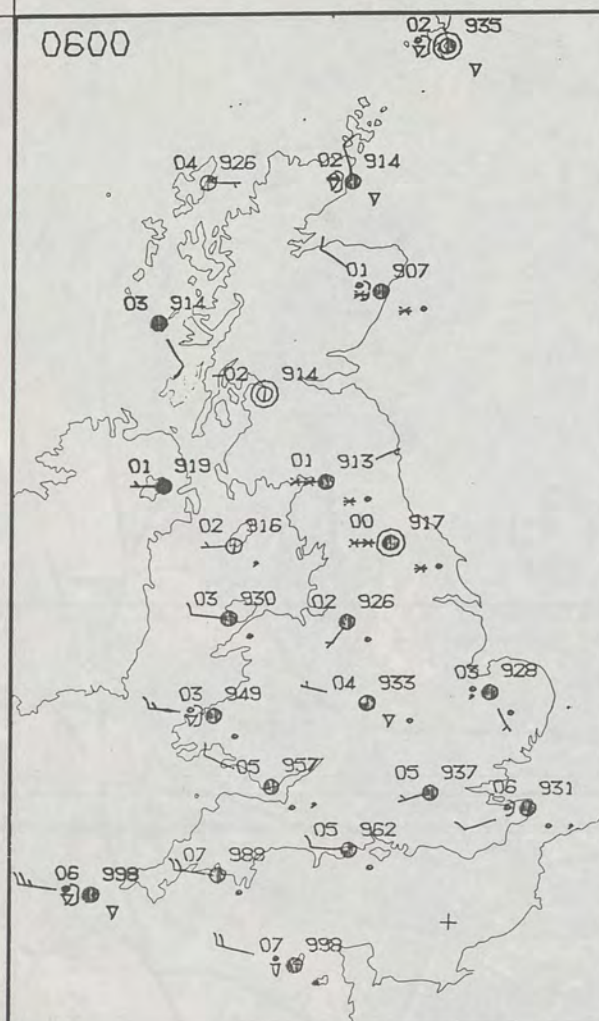
Warm front Cold front Occlusion

London Weather Centre 284-286 High Holborn London WC1V 7HX

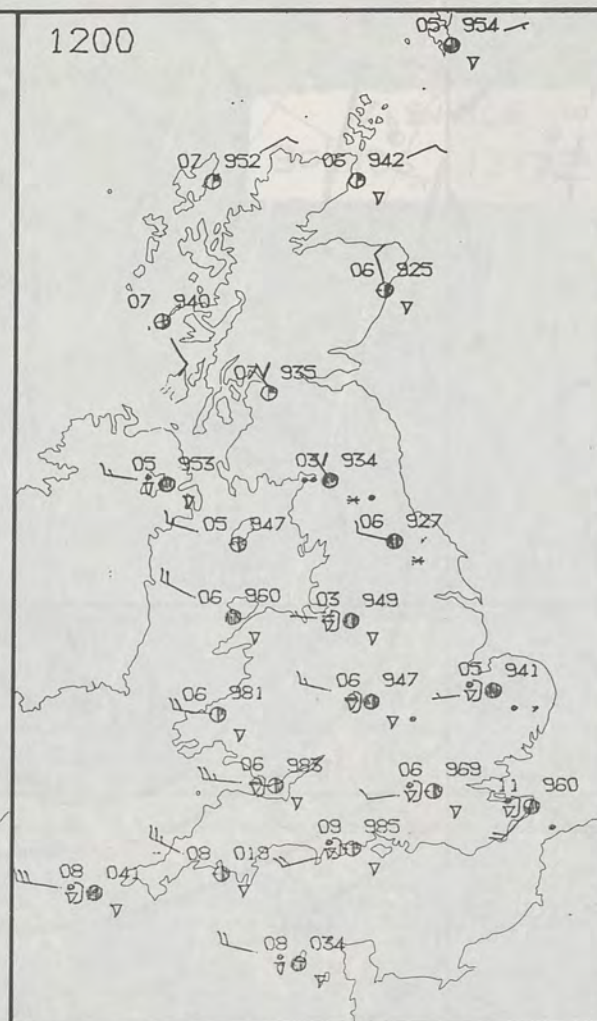
© Crown Copyright 1986 All rights reserved



0600

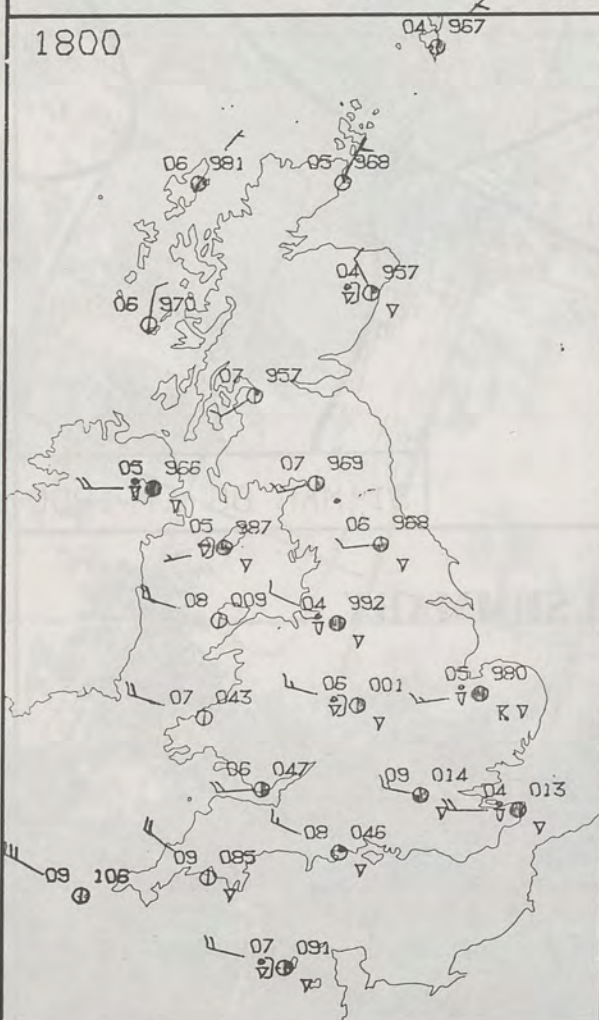


1200

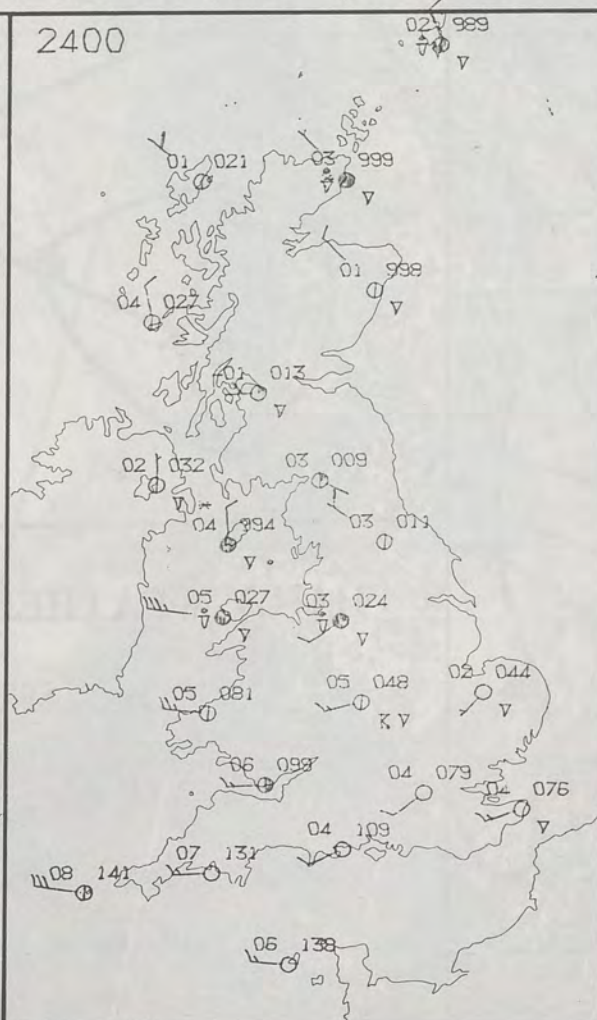


PLOTTED SURFACE OBSERVATIONS

1800



2400



MONDAY
31 MARCH 1986

SUMMARY
OF
BRITISH WEATHER

An area of cloud and rain moved east-southeast across North Wales, the North Midlands and southern counties of northern England during the early hours. Apart from some isolated showers, most of the rest of the British Isles had a clear night, with frost in the north - severe in parts of Scotland.

During the morning, cloud and a little rain moved on across East Anglia before dissipating. There was a fair amount of sunshine across much of the British Isles during the day, but showers also affected quite a few districts with hail reported fairly widely and some thunder also. There were a few reports of snow too, chiefly in the north.

It was generally a rather cold day, even cold in one or two places.

London Weather Centre
284-286 High Holborn
London WC1V 7HX
All times are GMT

© Crown Copyright 1986 All rights reserved

0600



1200

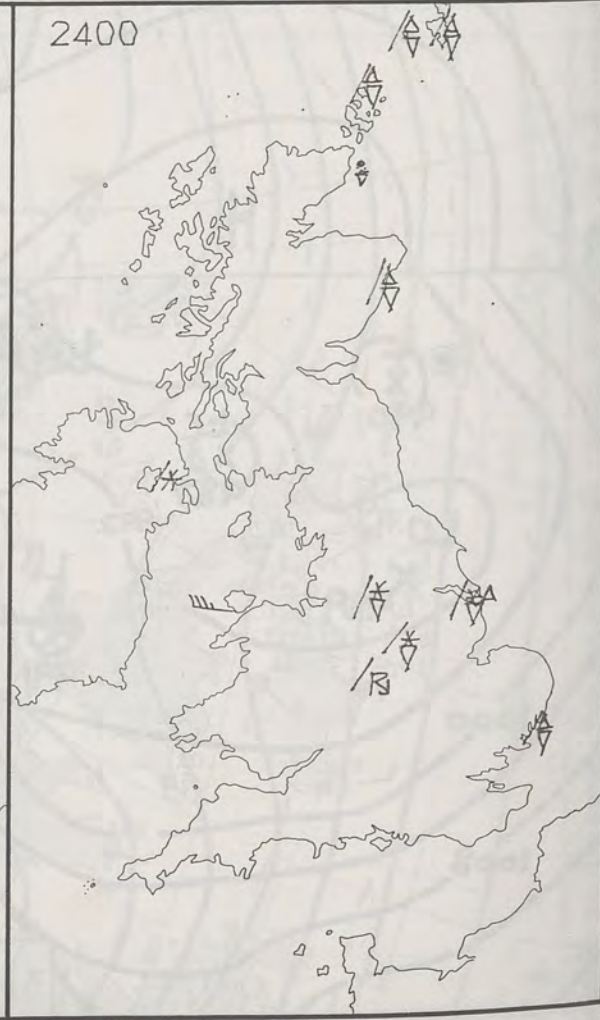


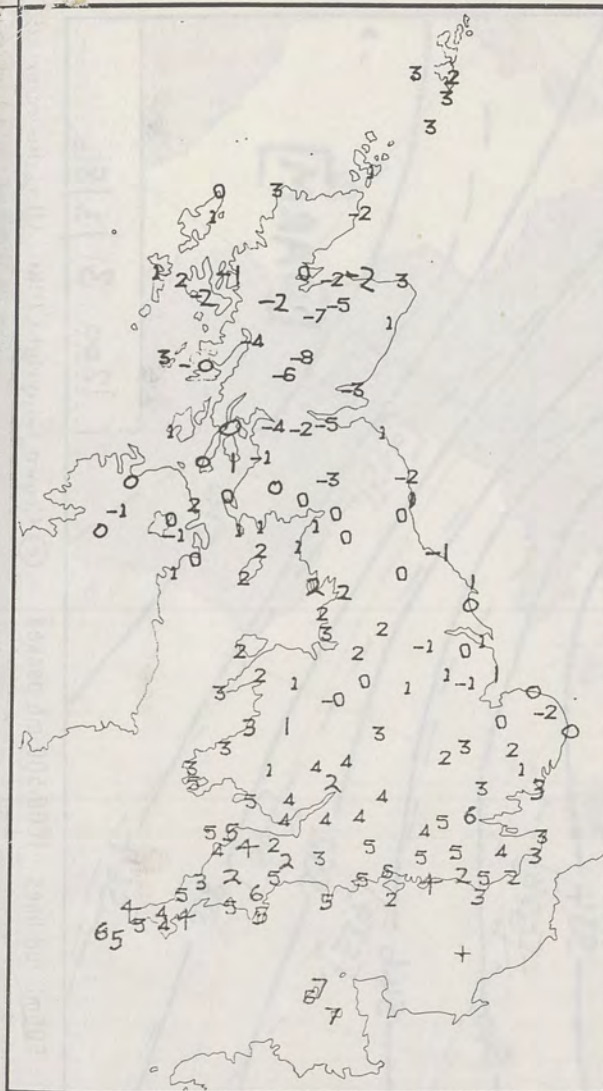
SIGNIFICANT WEATHER CHARTS

1800

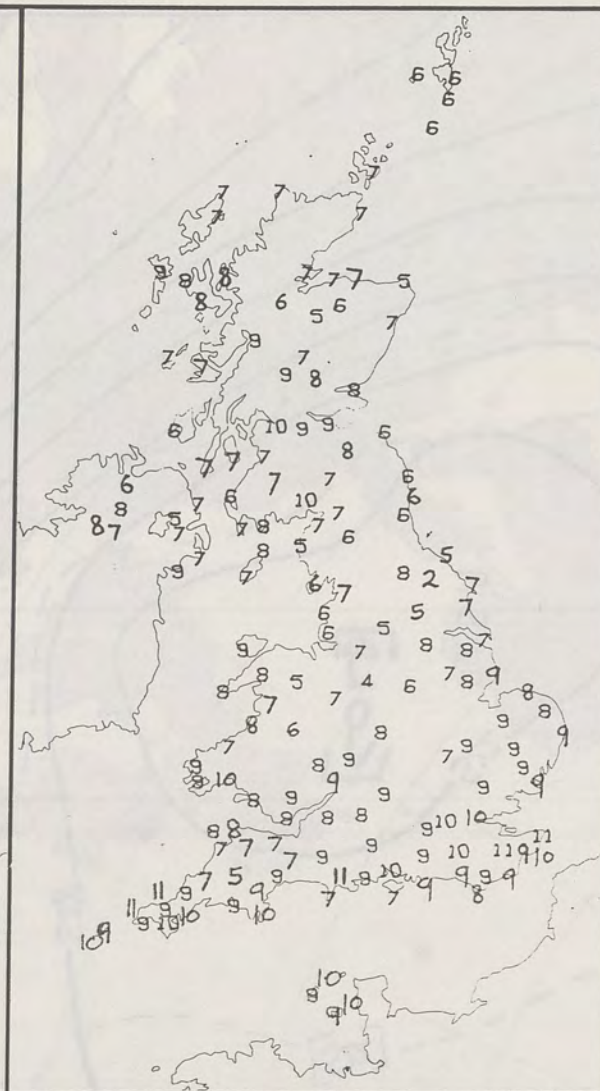


2400





NIGHT MINIMUM TEMPERATURE (°C)
For 12-hour period ending
0900 ON 31 MAR 86



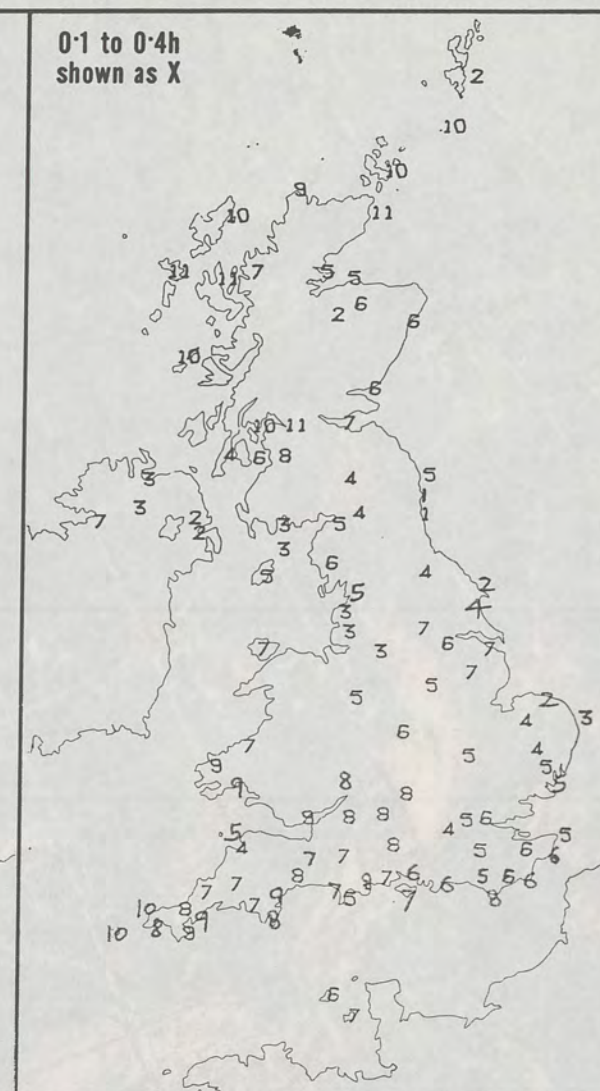
DAY MAXIMUM TEMPERATURE (°C)
For 12-hour period ending
2100 ON 31 MAR 86



RAINFALL (mm)
For 12-hour period ending
0900 ON 31 MAR 86



RAINFALL (mm)
For 12-hour period ending
2100 ON 31 MAR 86



SUNSHINE (hours)
Dawn to dusk
31 MAR 86

EXTREMES FOR MONDAY 31ST MARCH 1986

Highest maximum	: 10.8°C Poole (Dorset), Newquay (Cornwall) and Jubilee Corner (Kent)
Lowest maximum	: 2.0°C Fylingdales (North Yorkshire)
Lowest minimum	: -7.8°C Tummel Bridge (Tayside)
Lowest grass minimum	: -10.4°C Edinburgh/Turnhouse
Most rain (24 hours from 0900 GMT)	: 12.2 mm Cellarhead (Near Stoke on Trent)
Most sun	: 11.4 hours Prabost (Isle of Skye)

METEOROLOGICAL
OFFICE
-7 APR 1986
LIBRARY

**DAILY
WEATHER
SUMMARY**



© Crown Copyright 1986
All rights reserved

VISIBLE 31/3/86 1306Z

