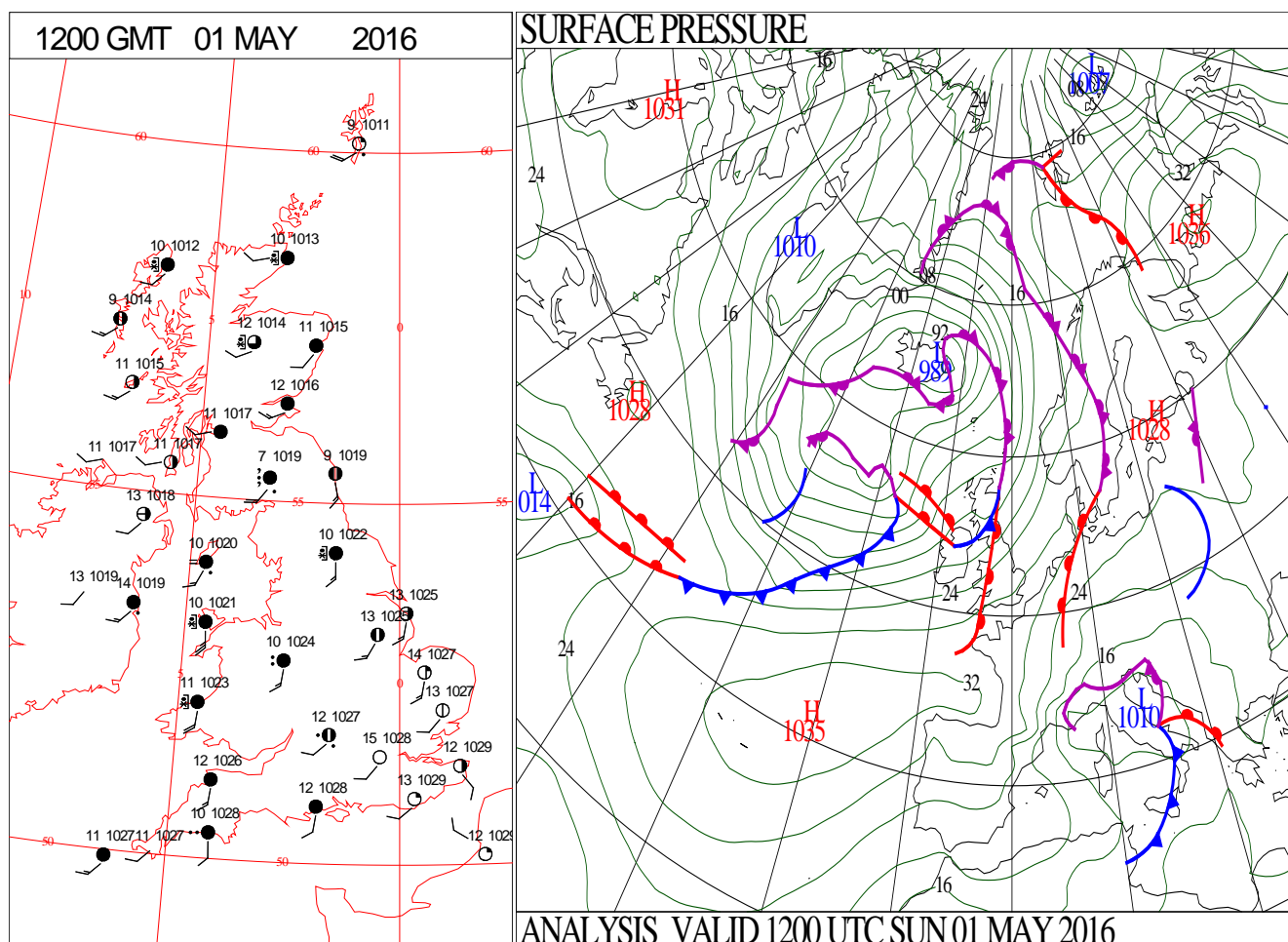
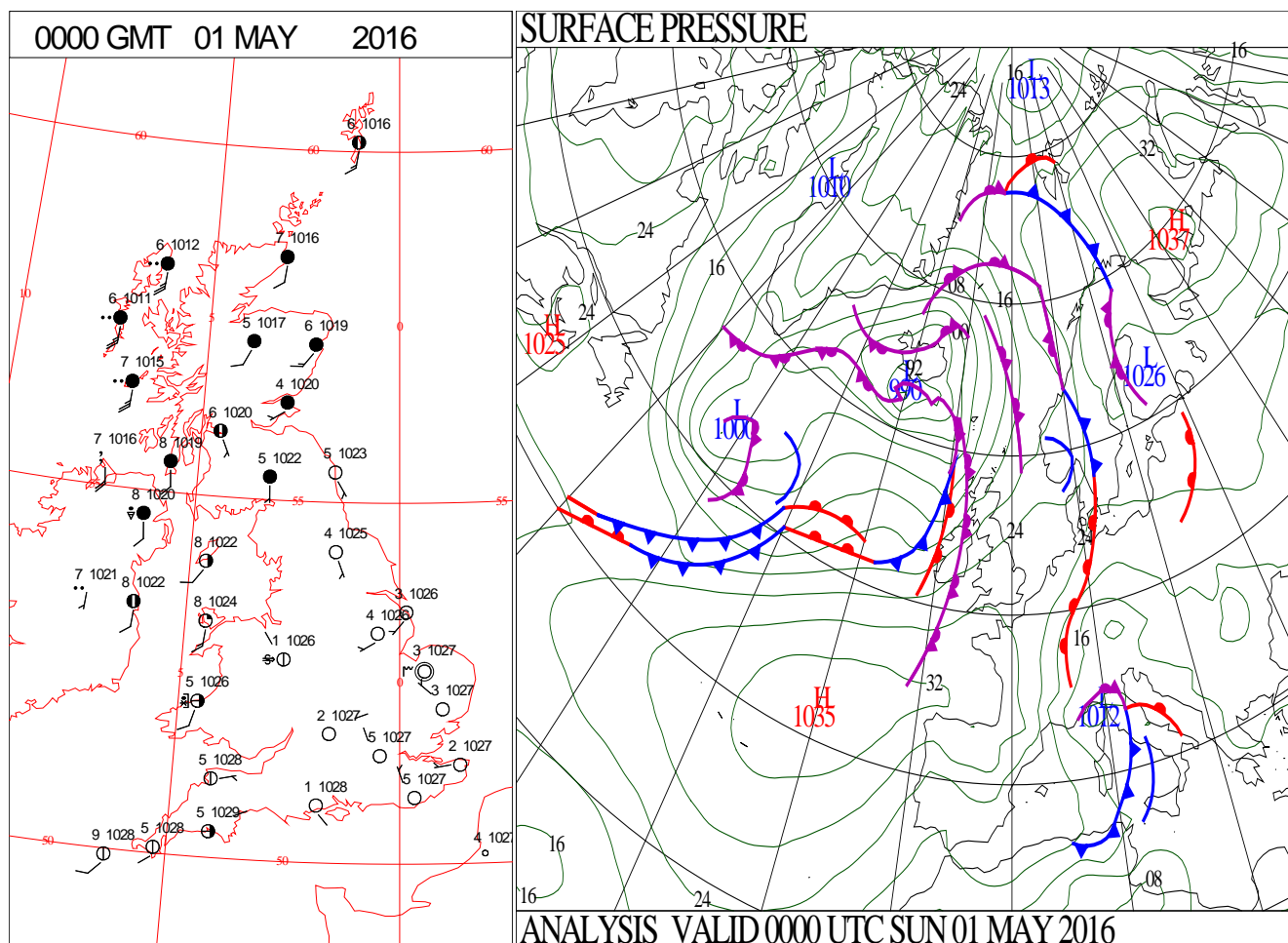


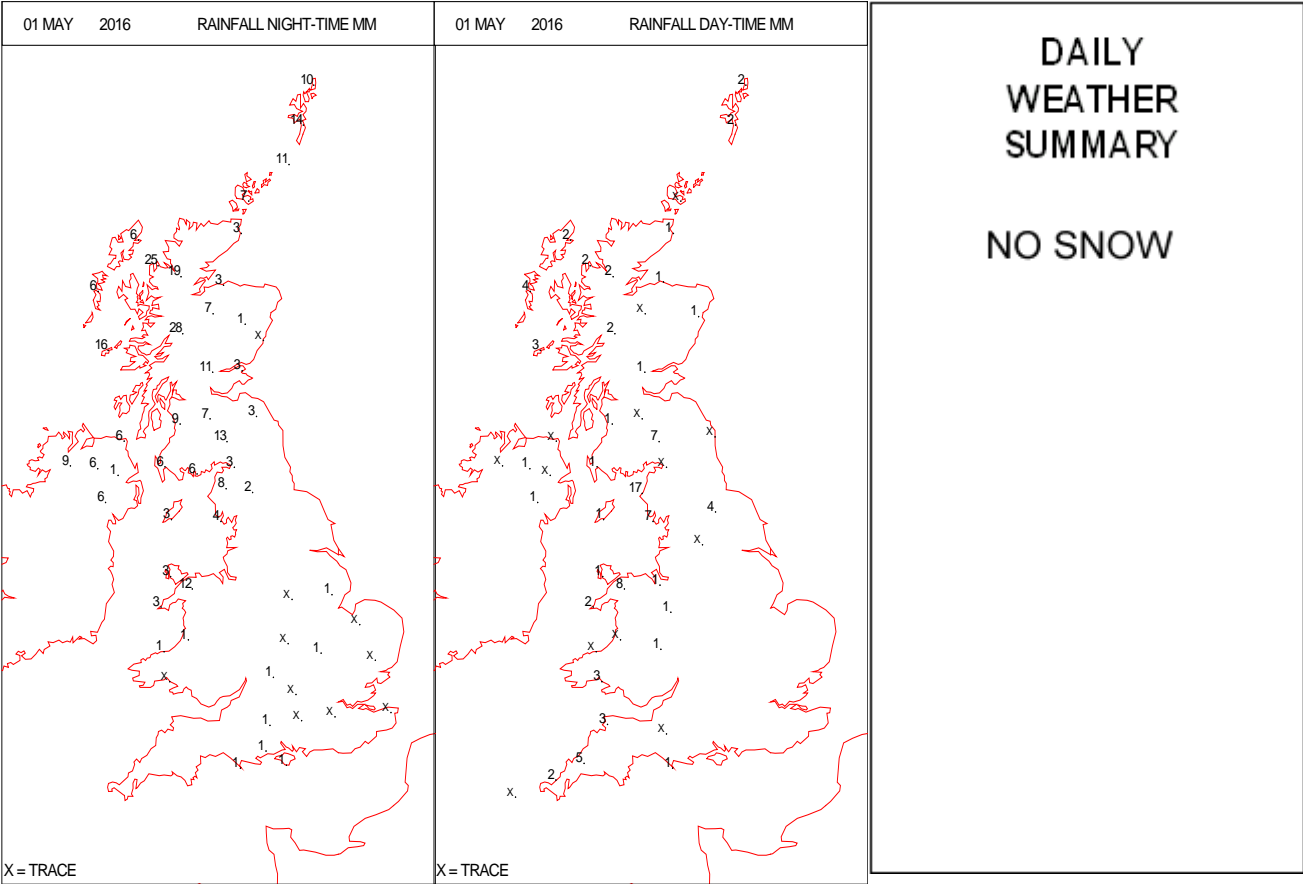
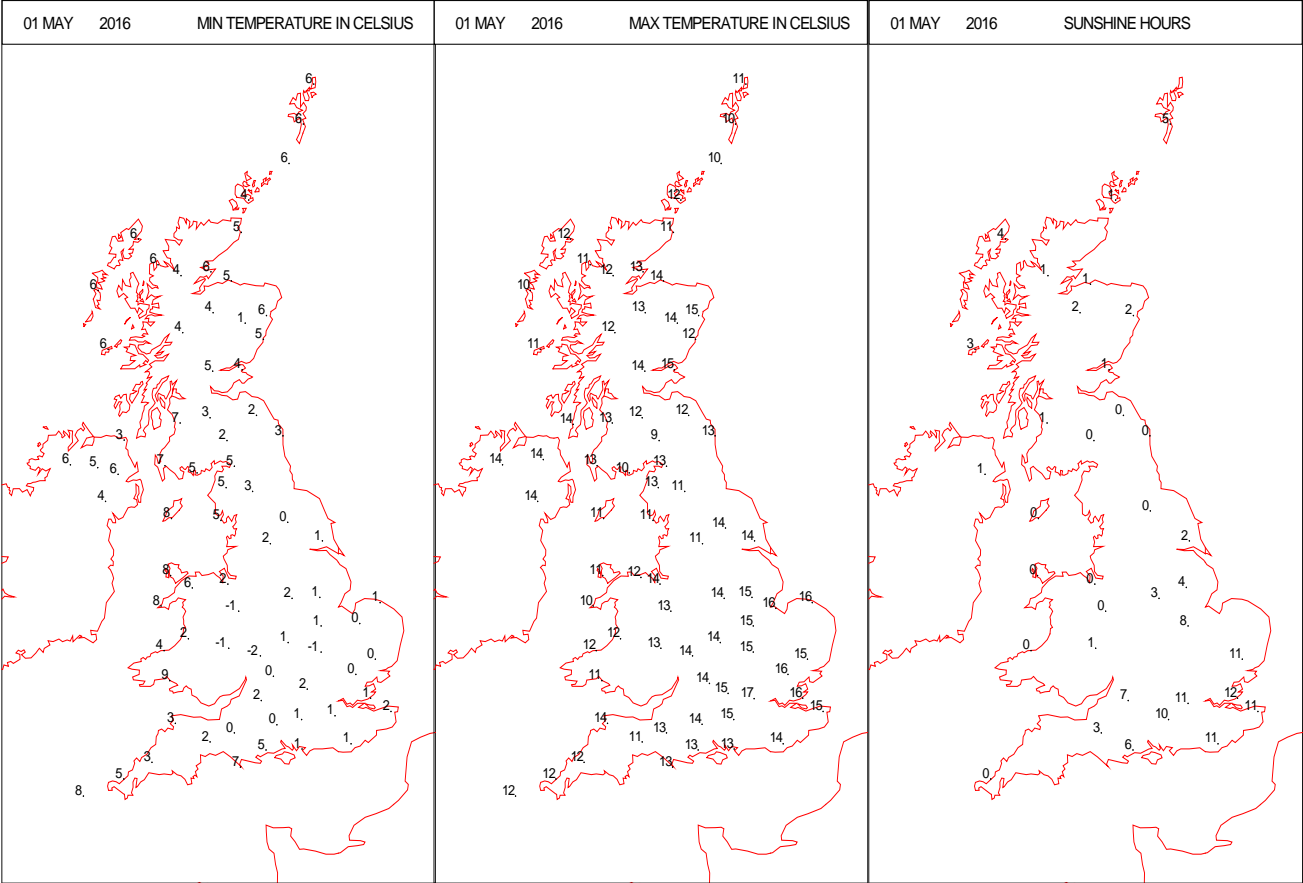
DAILY WEATHER SUMMARY



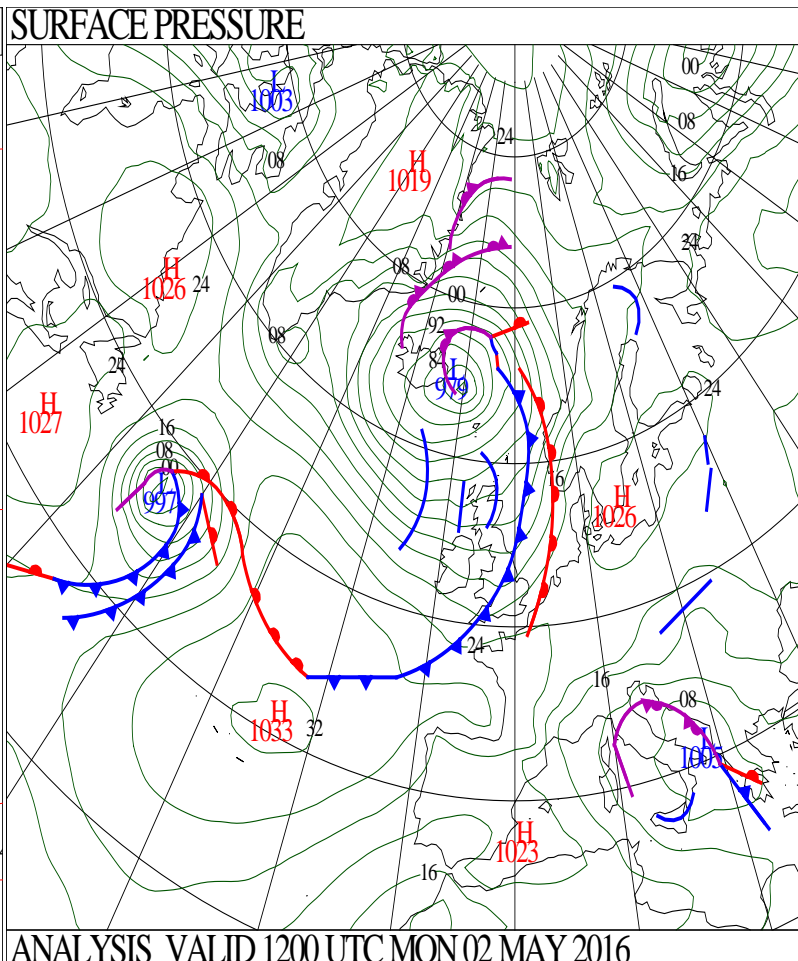
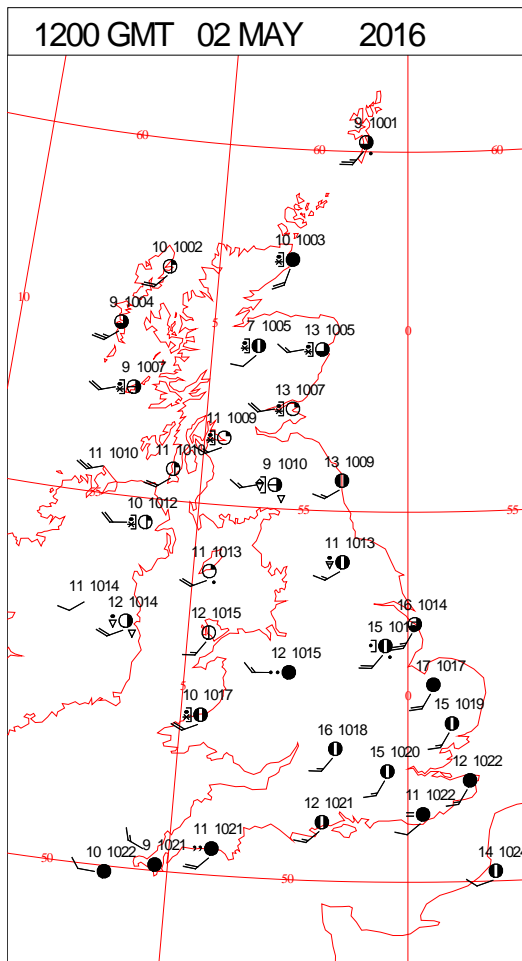
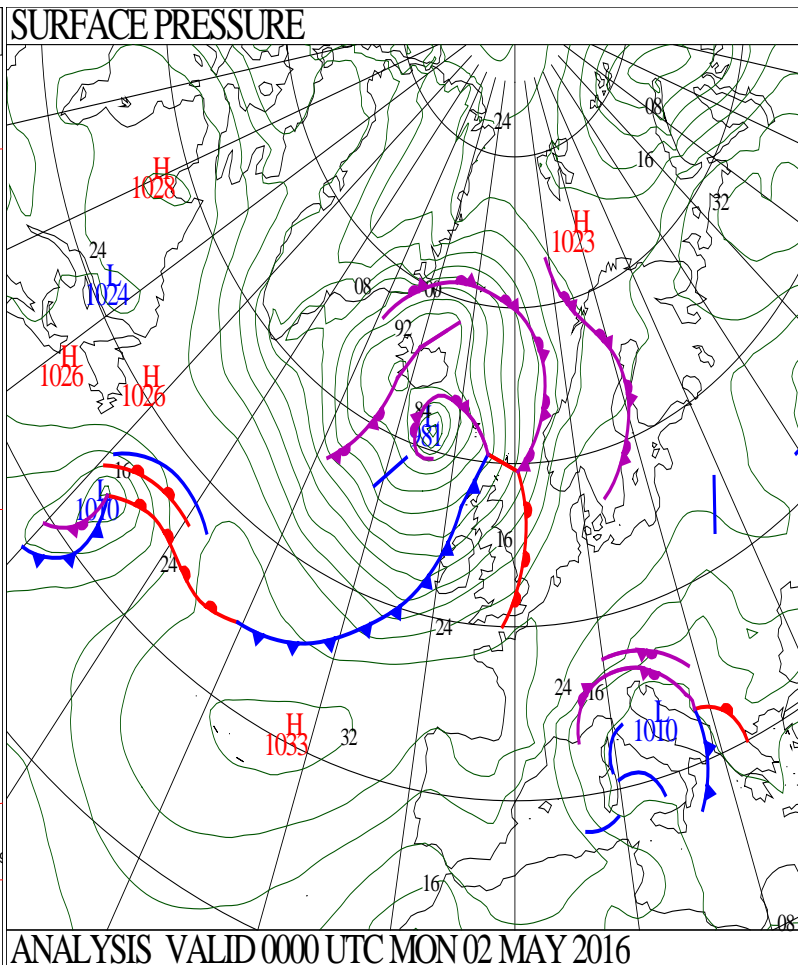
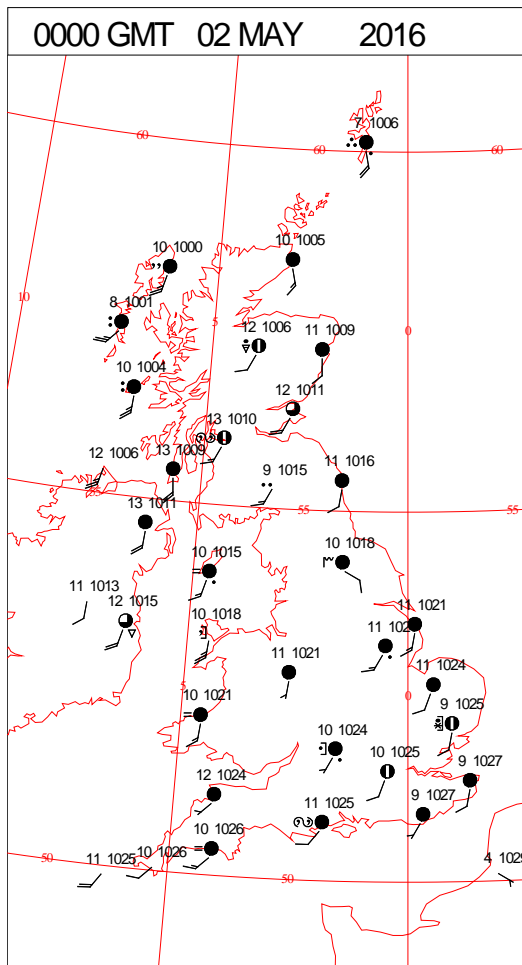
SIGNIFICANT WEATHER

0600 GMT 01 MAY 2016	SIG WEATHER	1200 GMT 01 MAY 2016	SIG WEATHER	<p>Summary of UK Weather for Sunday 01 May 2016.</p> <p>The bulk of England and Wales was dry with clear skies during the early hours, so it was a cold start to the day, with patchy frost and fog in places.</p> <p>Meanwhile, thicker cloud and outbreaks of rain spread into western parts of Scotland and across Northern Ireland, accompanied by freshening south-westerly winds. The thicker cloud and outbreaks of rain reached western parts of Wales and the far west of Cornwall by dawn.</p> <p>Through the day this cloud and rain spread south-eastwards, but most of the rain was fairly light and patchy in nature.</p> <p>Ahead of this, much of East Anglia and south-east England saw a fine day, although with the sunshine becoming increasingly hazy through the afternoon.</p> <p>After a drier interlude in western Scotland and Northern Ireland, further rain returned during the afternoon.</p> <p>Temperatures were lower than average for the time of year.</p>
1800 GMT 01 MAY 2016	SIG WEATHER	0000 GMT 02 MAY 2016	SIG WEATHER	<p>EXTREMES</p> <p>Highest Maximum: 17.5 Gravesend Broadness, Kent</p> <p>Lowest Maximum: 8.9 Eskdalemuir, Dumfriesshire</p> <p>Lowest Minimum: -3.3 Santon Downham, Suffolk</p> <p>Lowest Grass Minimum: -8.4 Santon Downham, Suffolk -8.4 Amersham Field Centre, Buckinghamshire</p> <p>Most Rain: 81.2 Alltdearg House, Isle of Skye</p> <p>Most Sun: 13.5 Eastbourne, East Sussex</p>

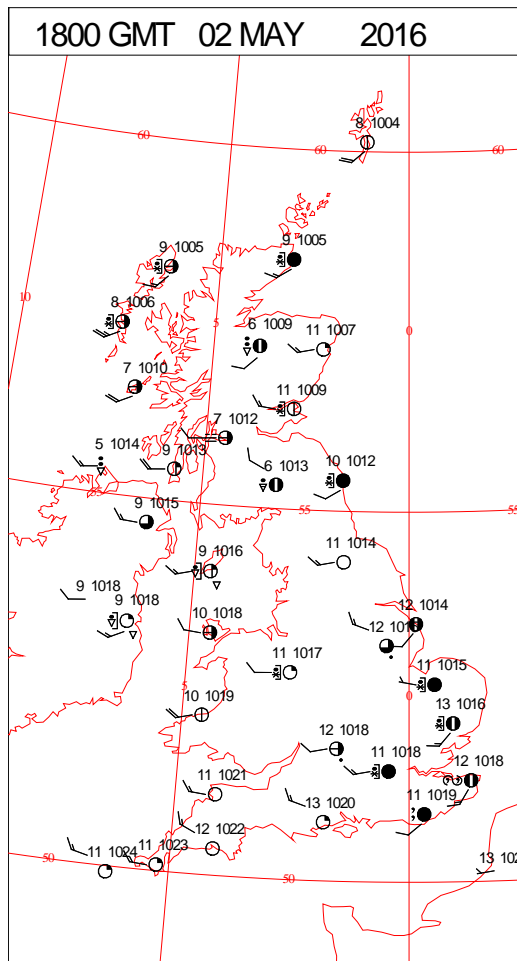
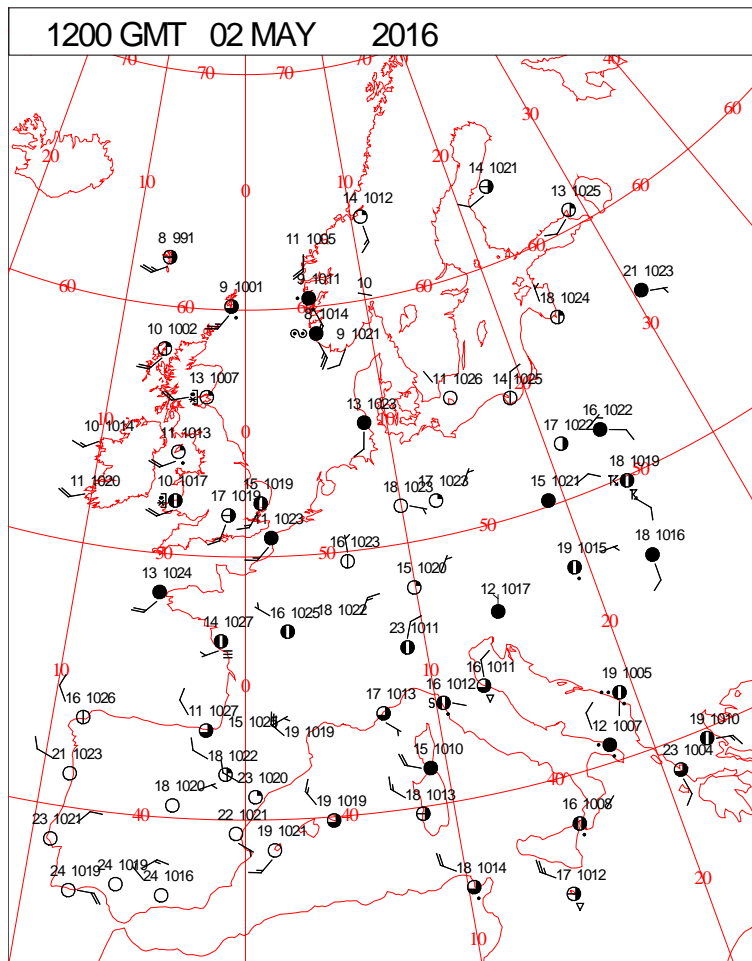
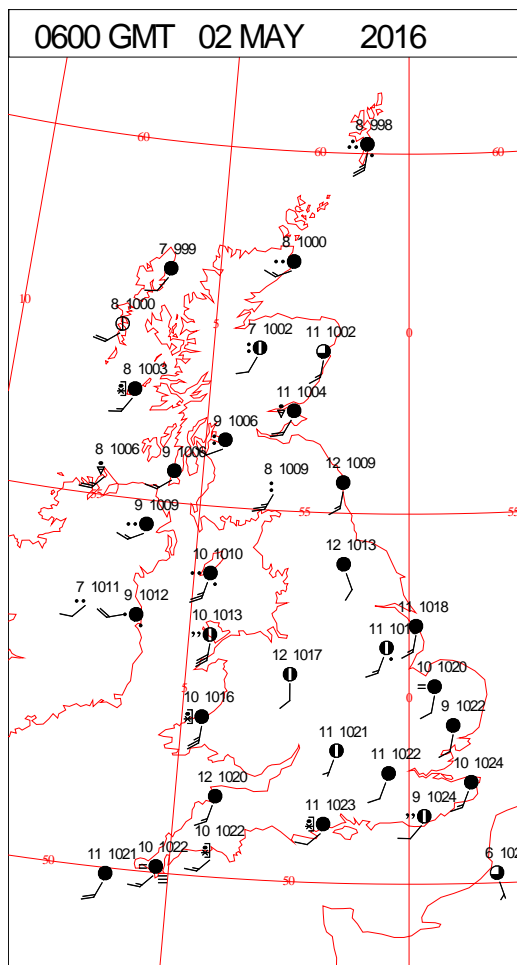
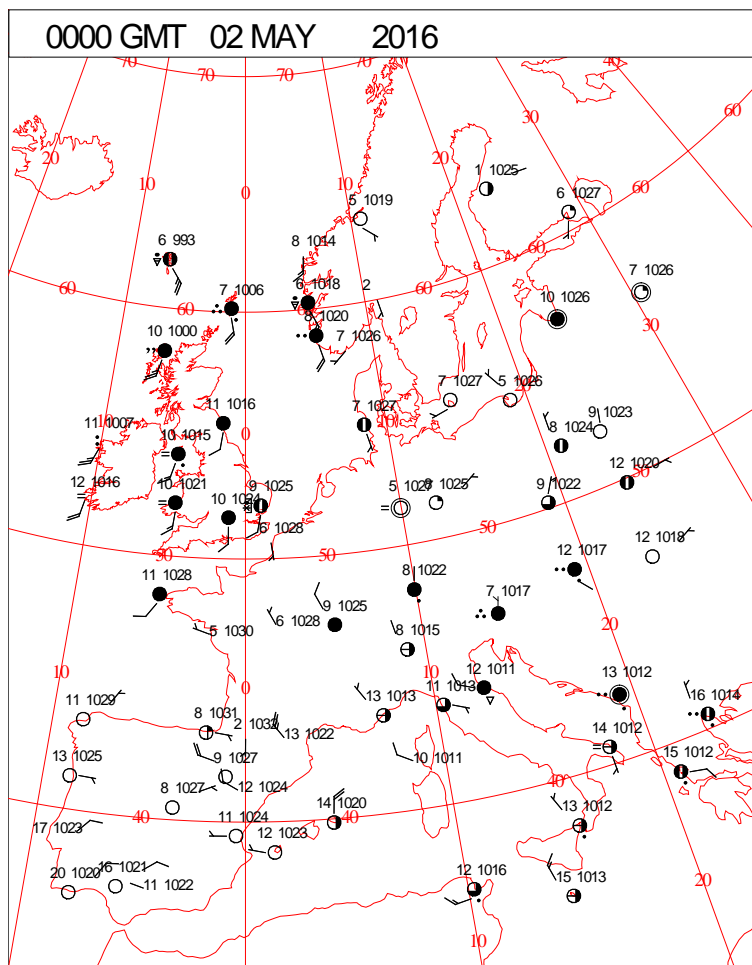
DAILY CLIMATE DATA



DAILY WEATHER SUMMARY



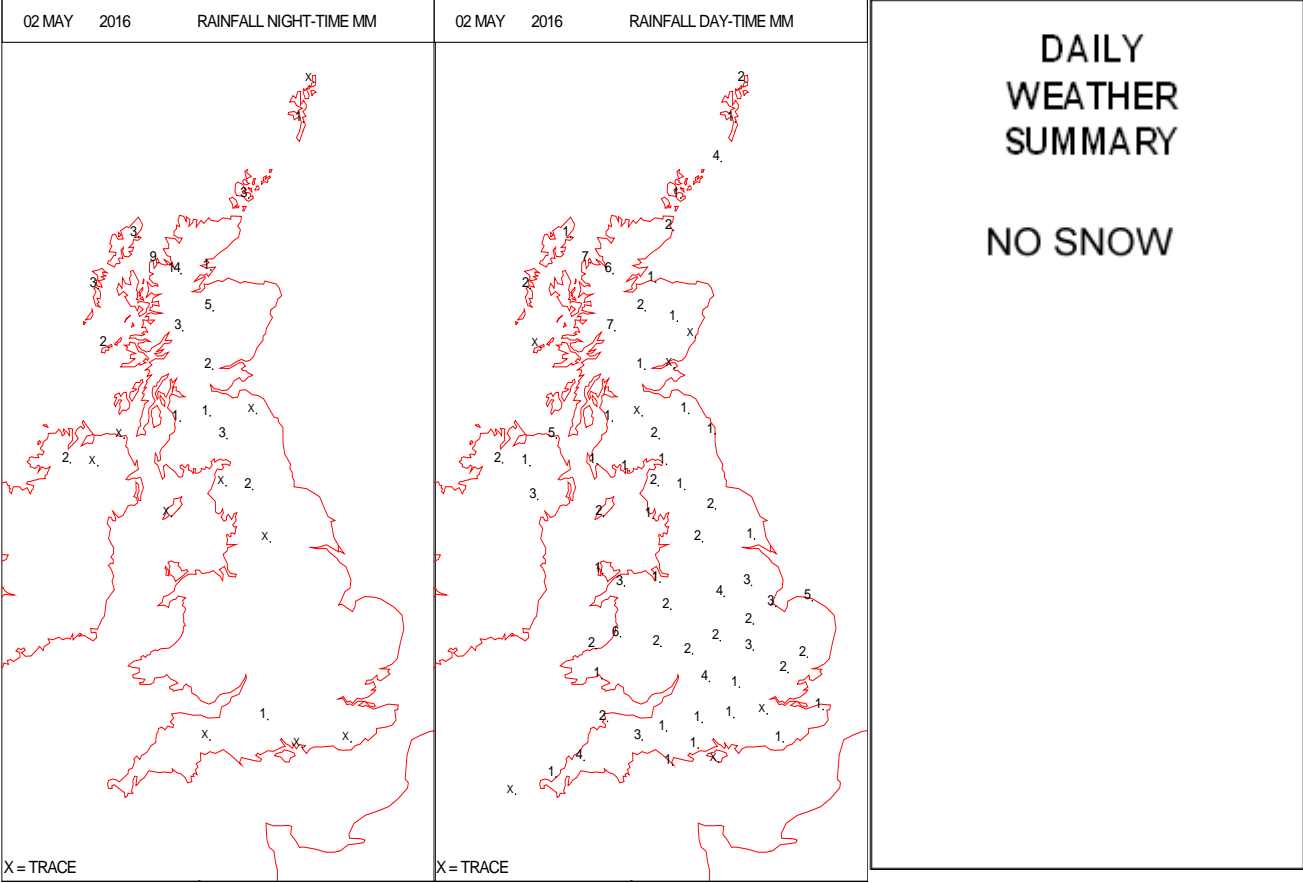
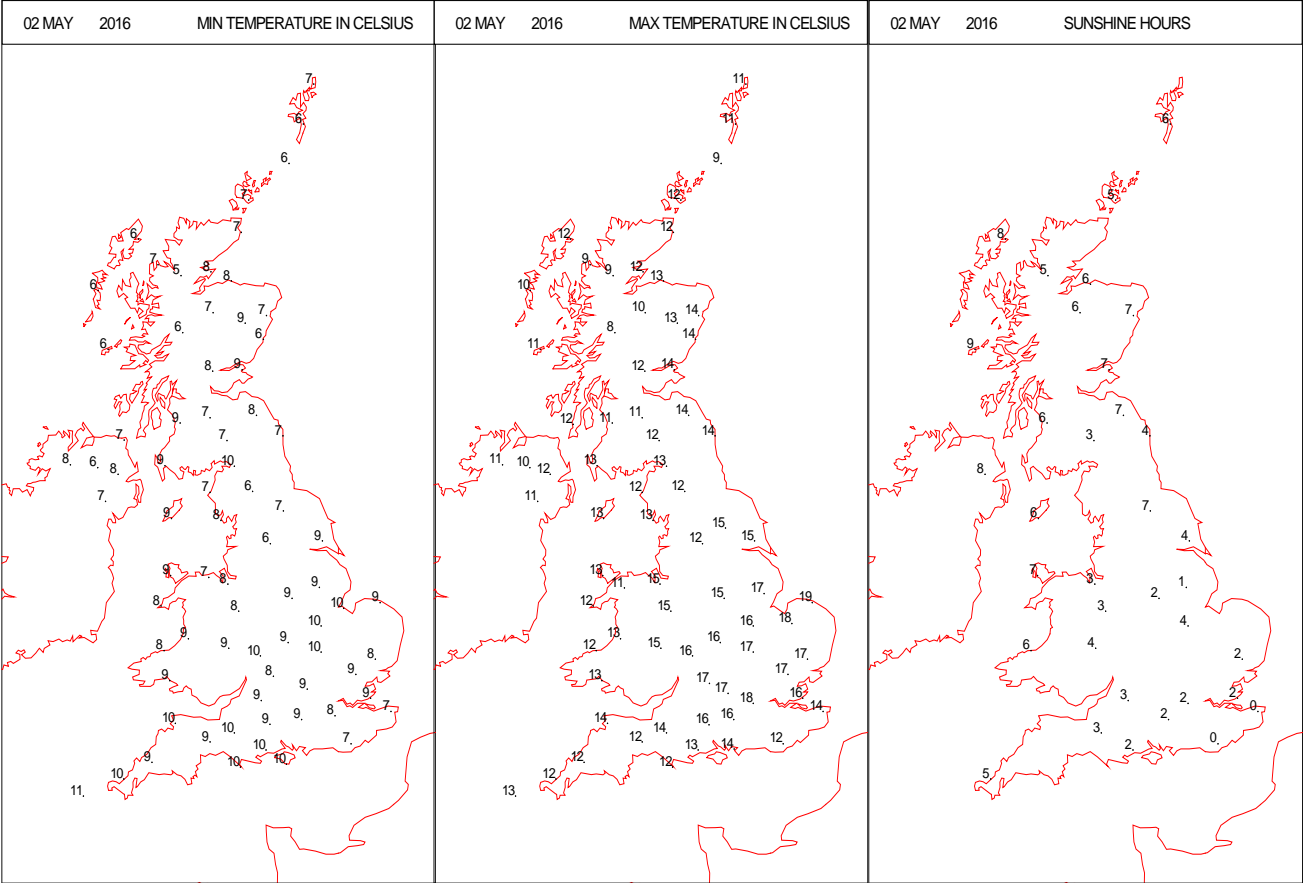
SURFACE REPORTS



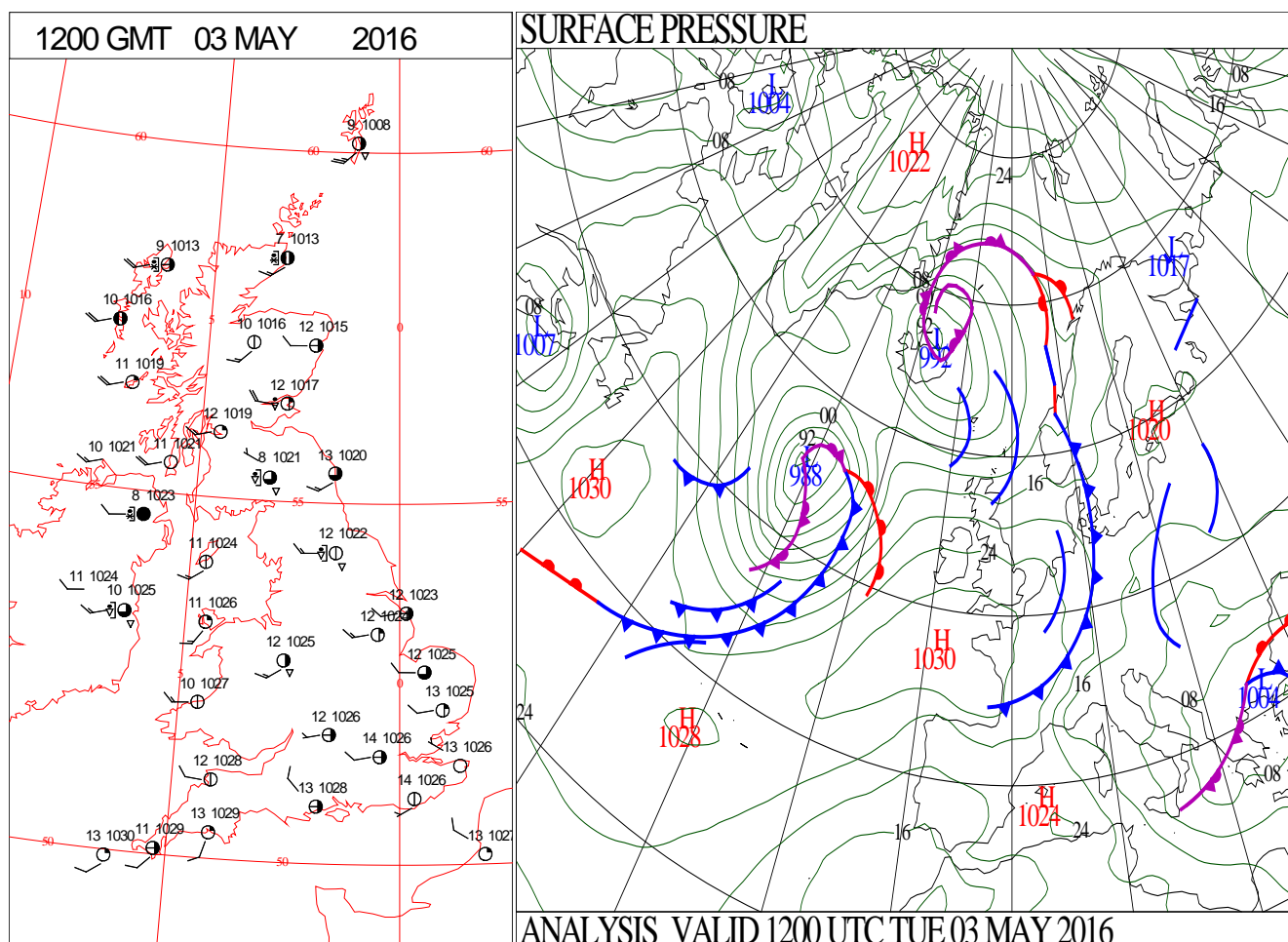
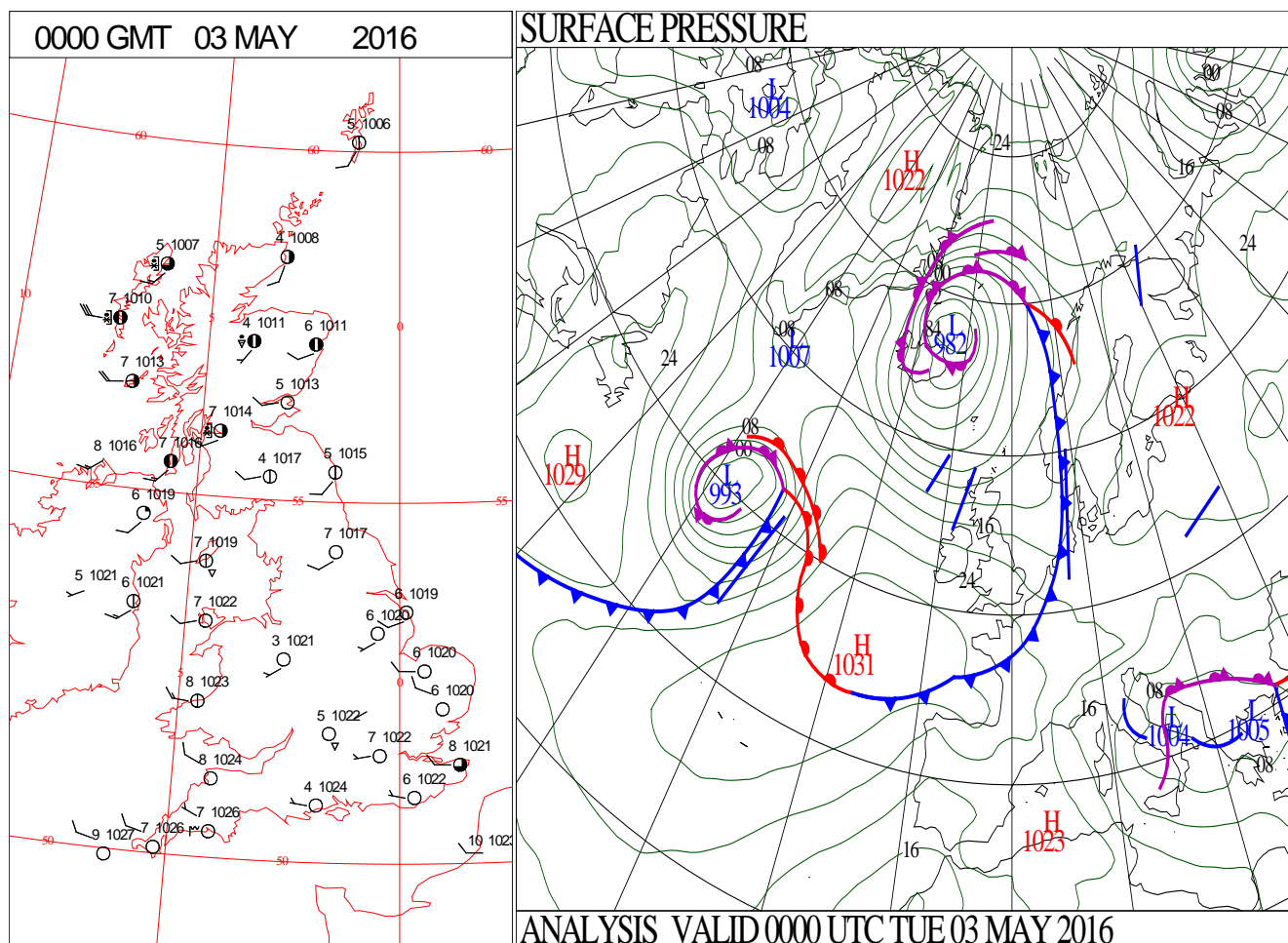
SIGNIFICANT WEATHER

0600 GMT 02 MAY 2016	SIG WEATHER	1200 GMT 02 MAY 2016	SIG WEATHER	<p>Summary of UK Weather for Monday 02 May 2016.</p> <p>A band of heavy rain moved into western Scotland and Northern Ireland through the early hours.</p> <p>Across the rest of the U.K., there was some patchy rain in places, but many areas remained dry, if rather cloudy.</p> <p>With the cloud and the south-westerly breeze, it was much milder than many recent nights.</p> <p>During the day, the band of rain swept south-eastwards across all parts of the country, reaching south-east England and East Anglia by the late afternoon. Ahead of this, some breaks developed in the cloud, allowing temperatures to reach the high teens Celsius in places.</p> <p>Behind the rain, there was a marked clearance to much brighter and fresher conditions, so most places saw some sunshine to end the day.</p> <p>However, there were also widespread showers, and some of these were heavy and thundery across Scotland and Northern Ireland.</p> <p>It was also a fairly windy day, especially across northern areas.</p>
1800 GMT 02 MAY 2016	SIG WEATHER	0000 GMT 03 MAY 2016	SIG WEATHER	
				<p>EXTREMES</p> <p>Highest Maximum: 18.7 Santon Downham, Suffolk</p> <p>Lowest Maximum: 8.3 Tulloch Bridge, Inverness-shire</p> <p>Lowest Minimum: -2.8 Faskally, Perthshire</p> <p>Lowest Grass Minimum: -6.0 Faskally, Perthshire</p> <p>Most Rain: 22.4 Poolewe, Ross-Shire</p> <p>Most Sun: 10.0 Ballywatticock, Co. Down</p>

DAILY CLIMATE DATA

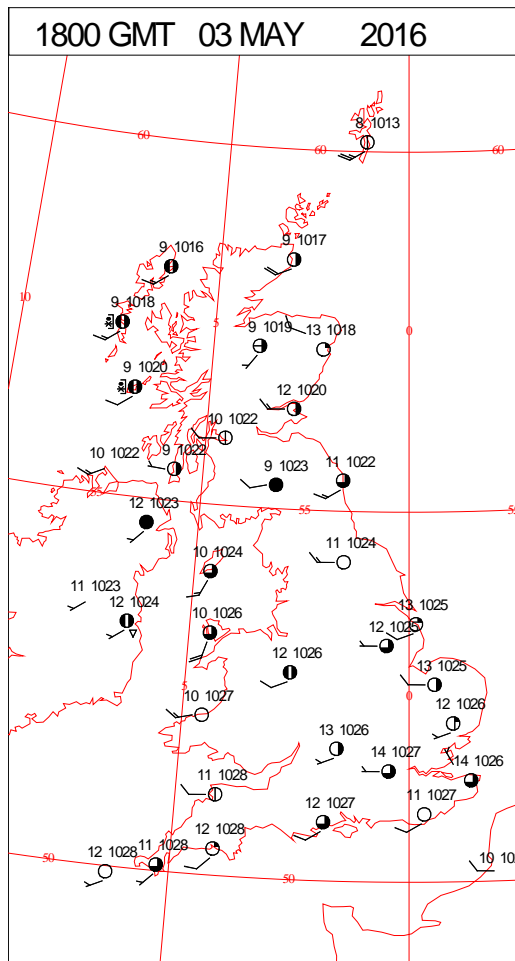
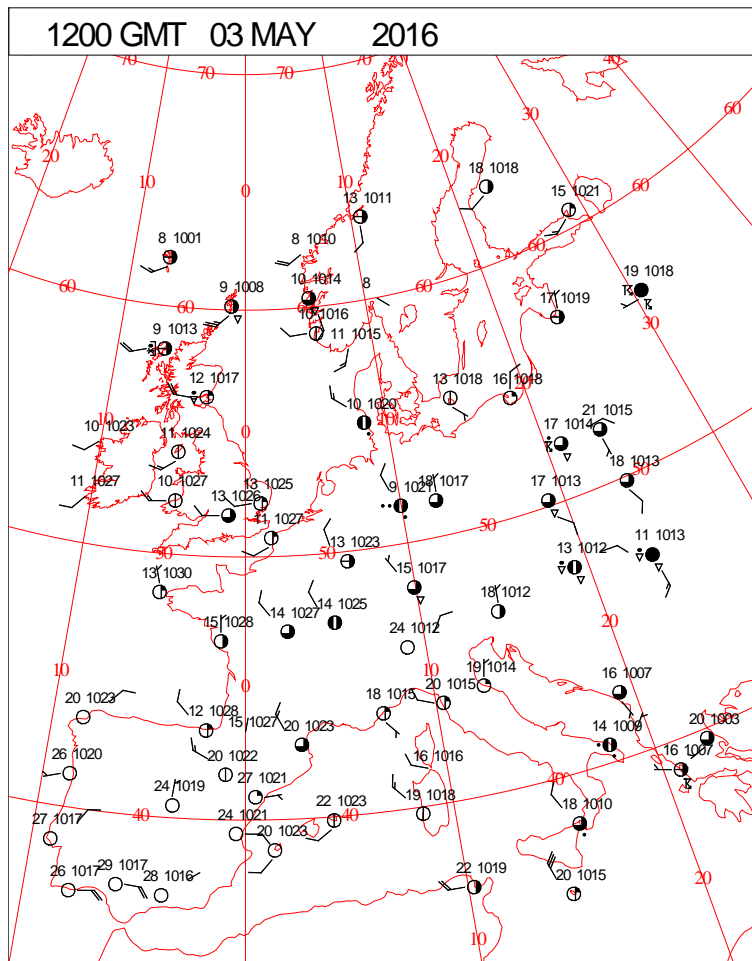
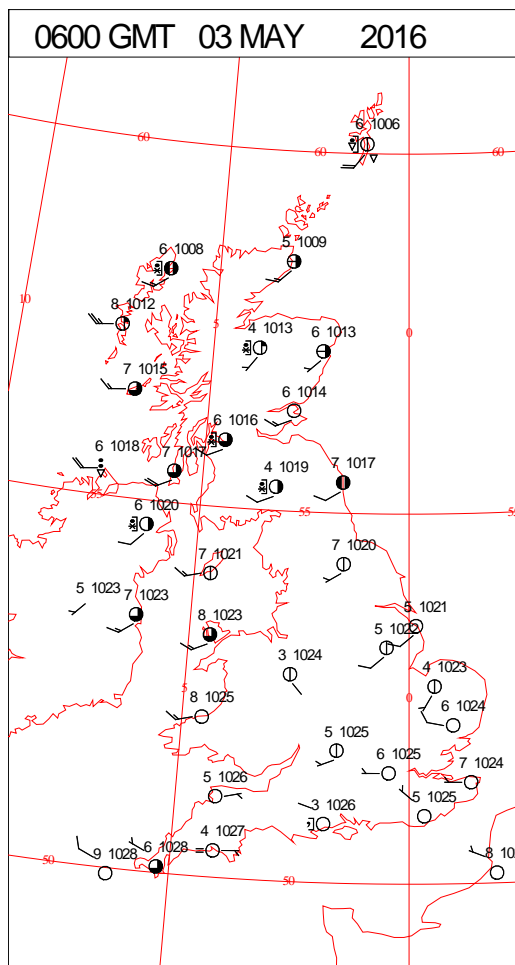
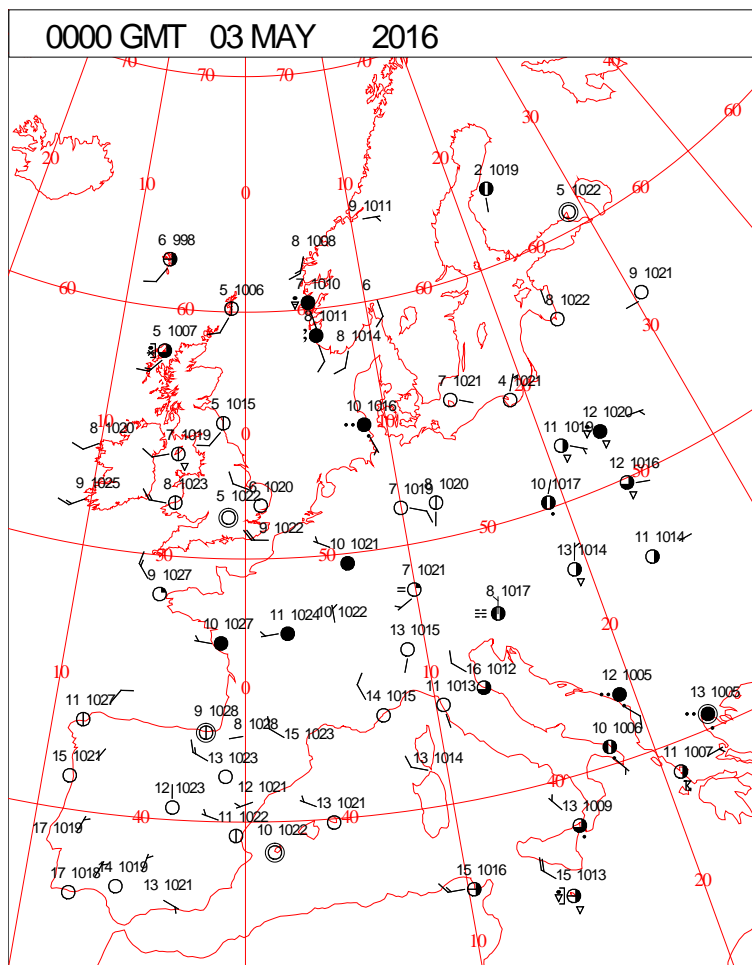


DAILY WEATHER SUMMARY



Tuesday 3 May 2016

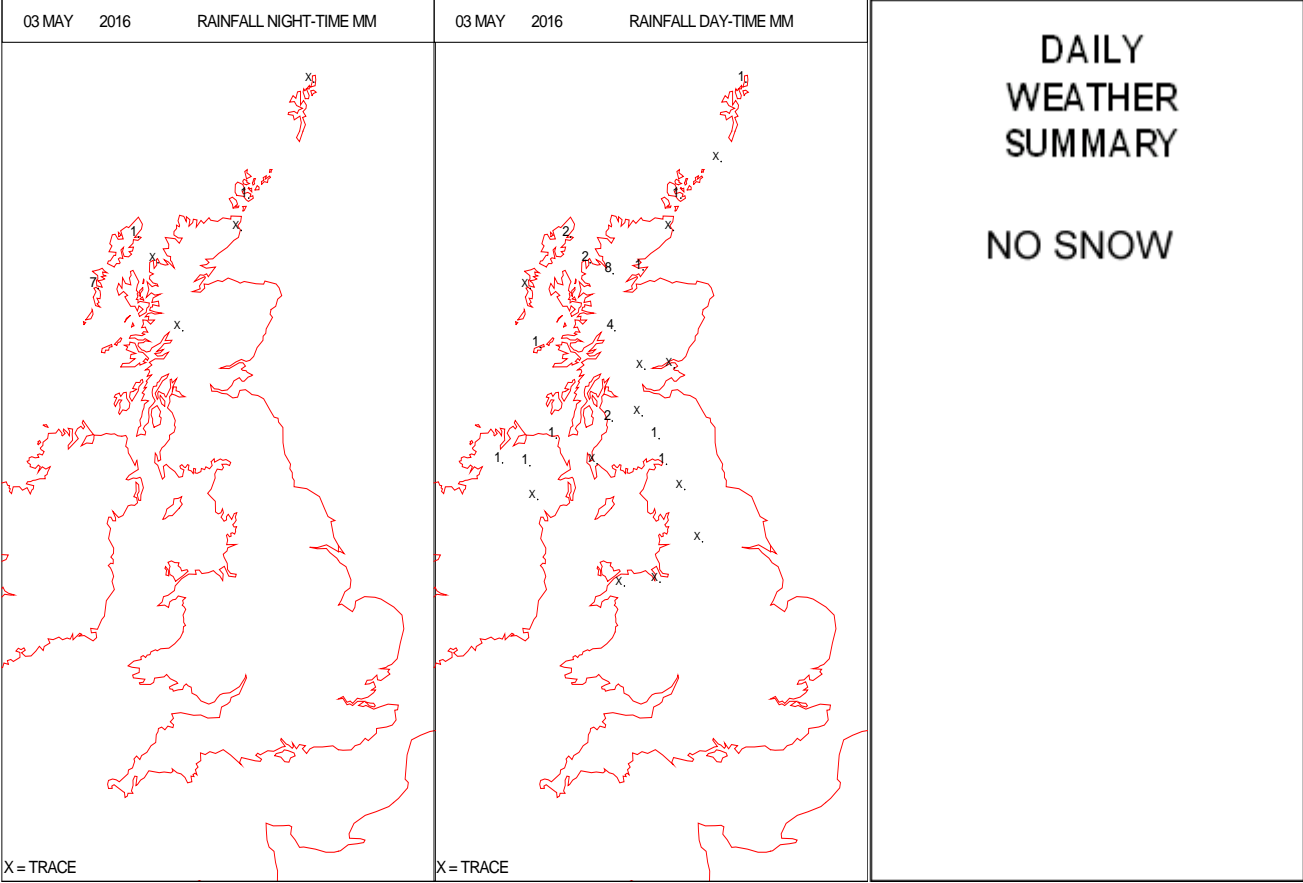
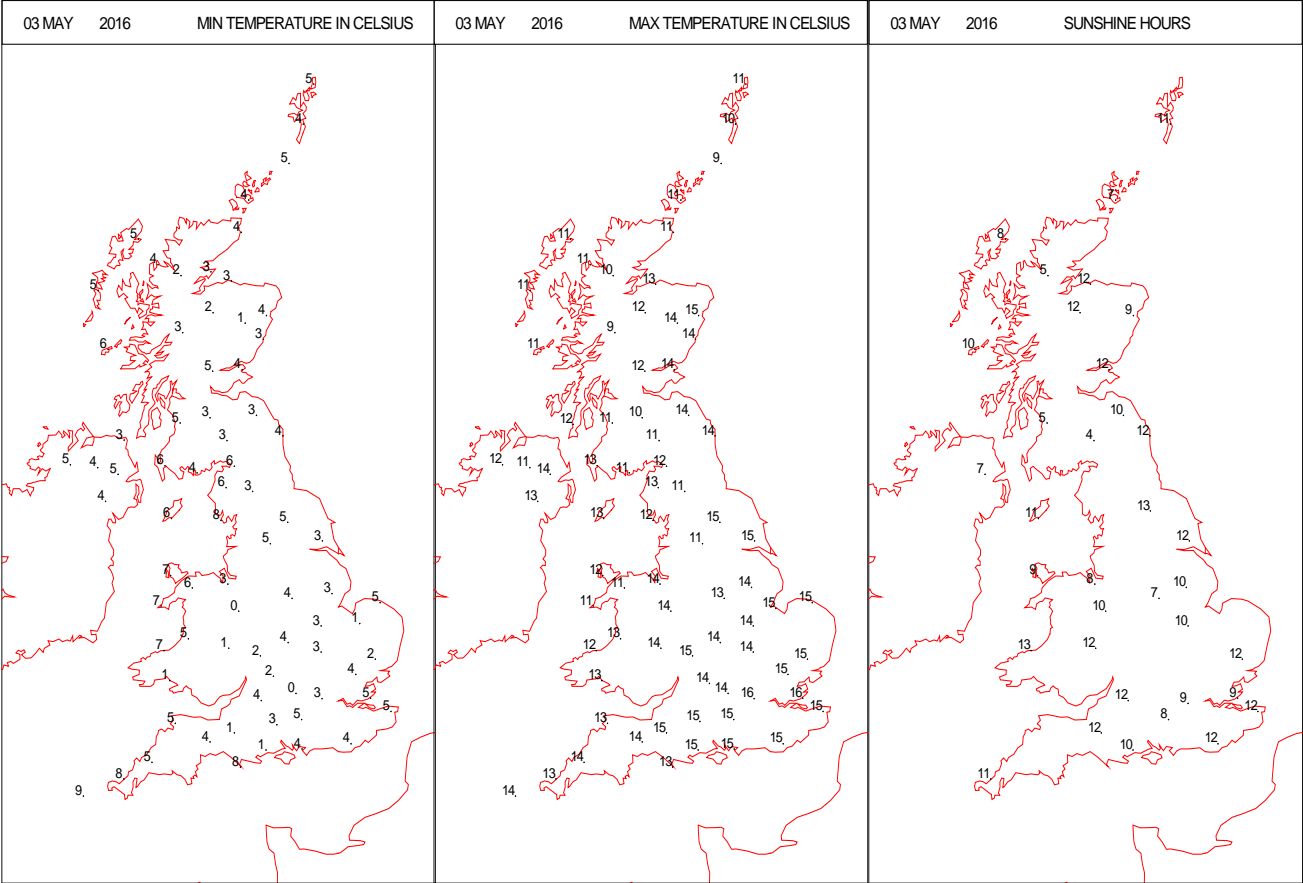
SURFACE REPORTS



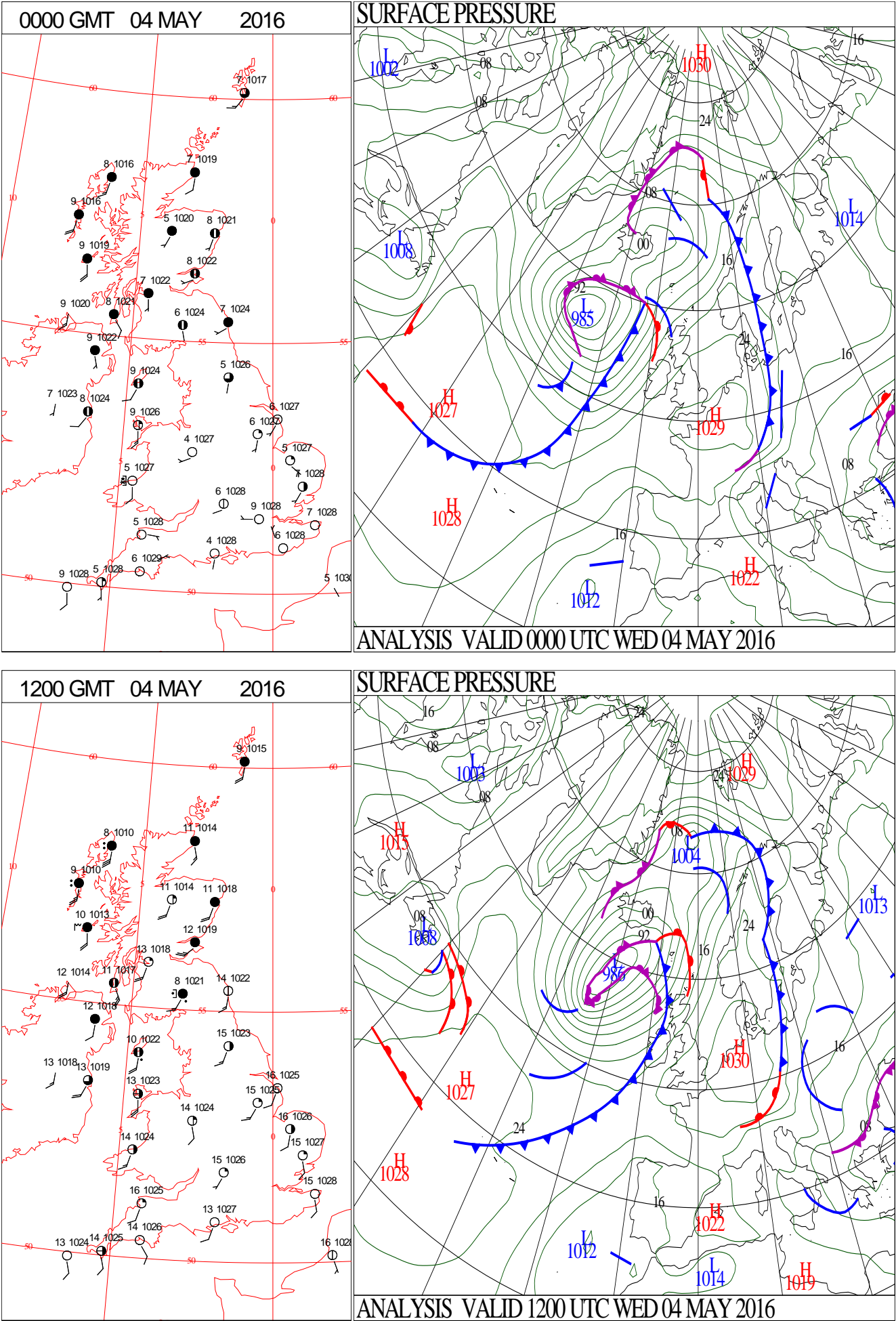
SIGNIFICANT WEATHER

0600 GMT 03 MAY 2016	SIG WEATHER	1200 GMT 03 MAY 2016	SIG WEATHER	<p>Summary of UK Weather for Tuesday 03 May 2016.</p> <p>Northern Ireland and western Scotland saw a scattering of showers through the early hours, these turning heavy and thundery in places, and even turning wintry over the highest ground.</p> <p>Elsewhere northern England saw an isolated shower at times, otherwise a dry night with lengthy clear spells allowing temperatures to drop further than last night. This resulted in a patchy frost forming in some rural spots.</p> <p>It was a generally dry day across most of the U.K., with plenty of sunny spells.</p> <p>There were a scattering of showers across Northern Ireland and western Scotland, with a few affecting north-west England for a time.</p> <p>The winds were fresh to strong across the north-west, but moderate elsewhere.</p> <p>It was a slightly cooler day than yesterday for most areas, but temperatures were still close to average for the time of year.</p>
1800 GMT 03 MAY 2016	SIG WEATHER	0000 GMT 04 MAY 2016	SIG WEATHER	<p>EXTREMES</p> <p>Highest Maximum: 17.0 Frittenden, Kent</p> <p>Lowest Maximum: 9.2 Tulloch Bridge, Inverness-Shire</p> <p>Lowest Minimum: -0.3 Exeter Airport, Devon</p> <p>Lowest Grass Minimum: -5.1 Westonbirt, Gloucestershire</p> <p>Most Rain: 14.4 Allnabad, Sutherland</p> <p>Most Sun: 13.4 Hastings, East Sussex</p>

DAILY CLIMATE DATA

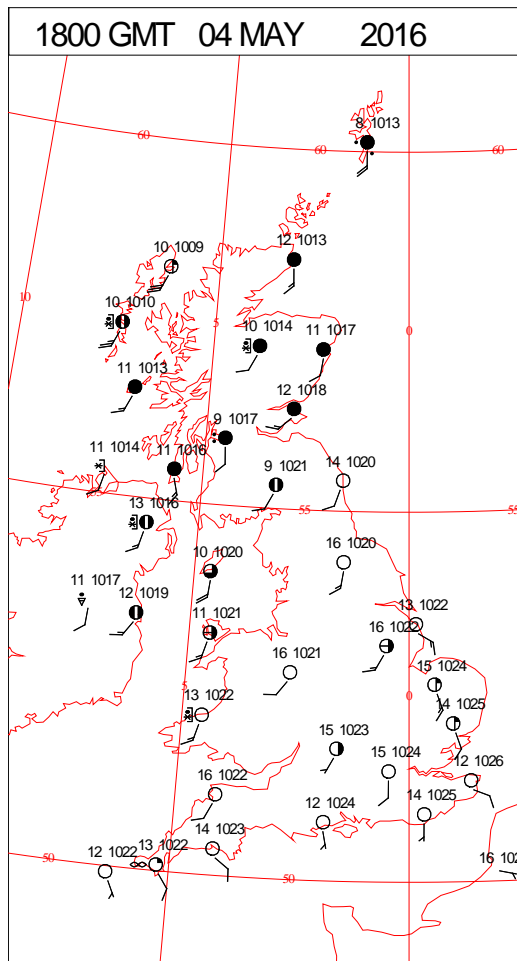
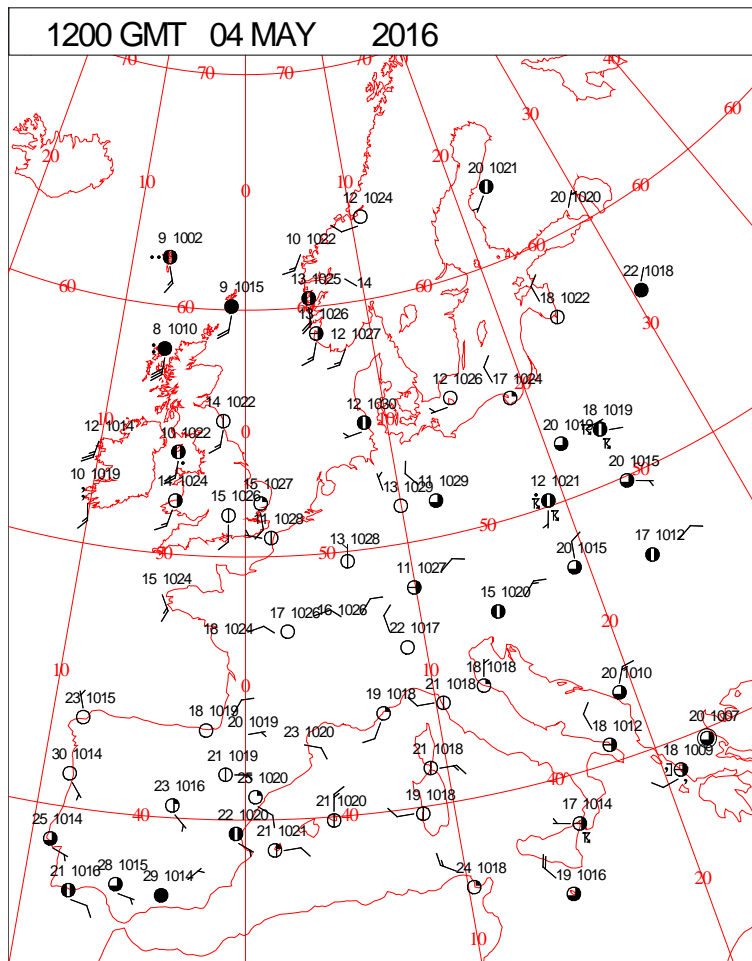
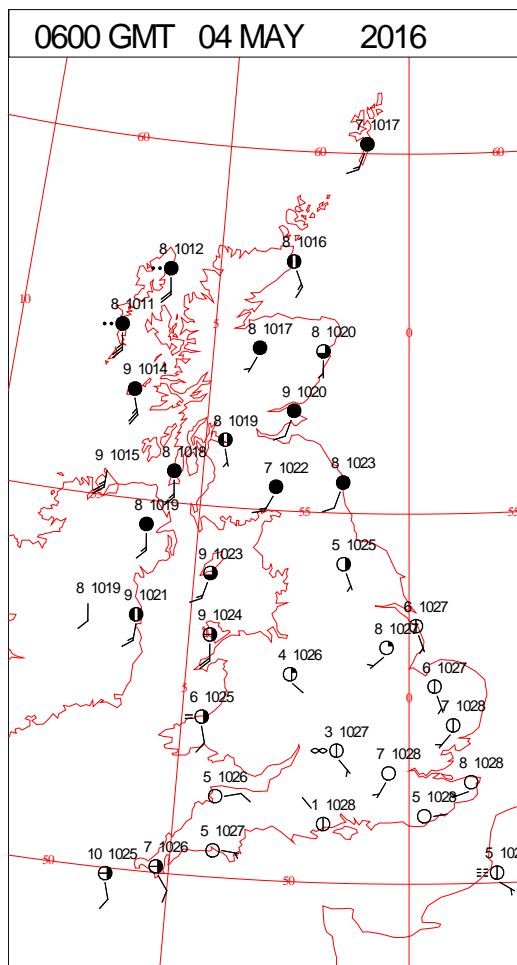
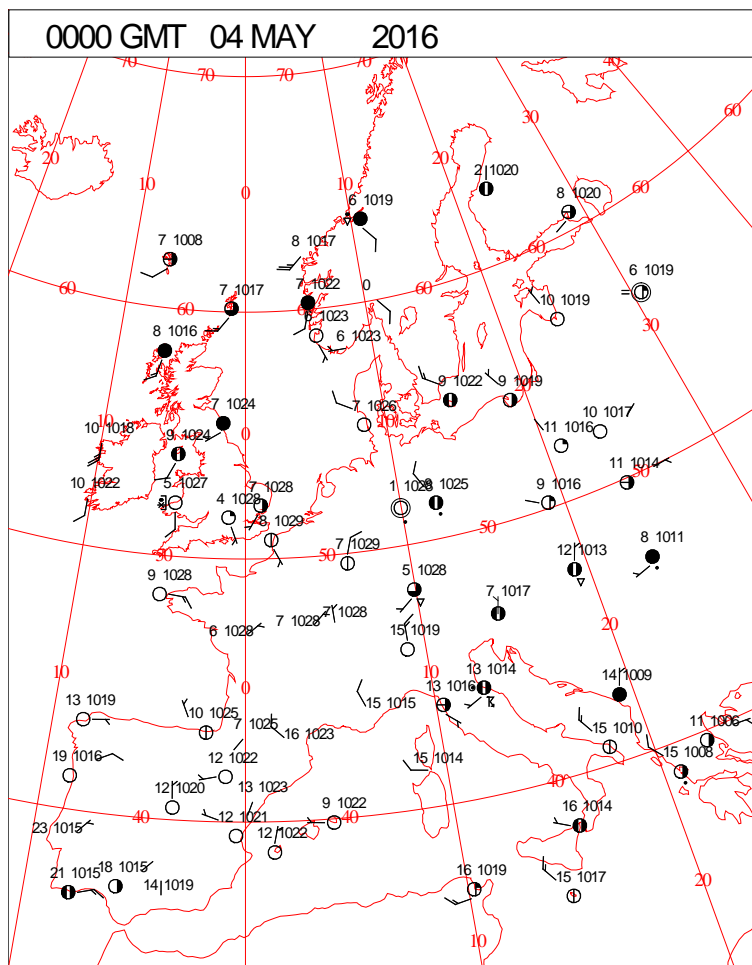


DAILY WEATHER SUMMARY



Wednesday 4 May 2016

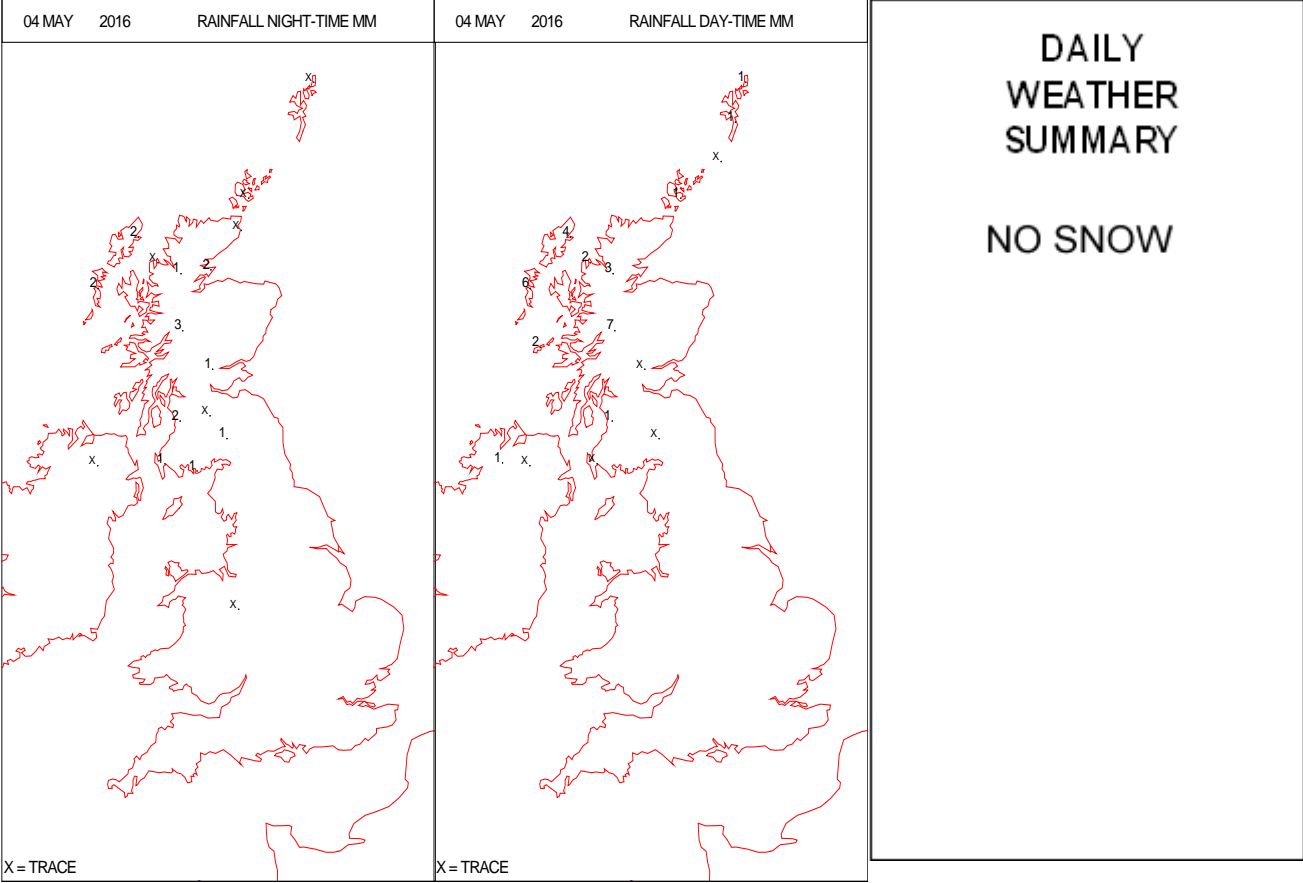
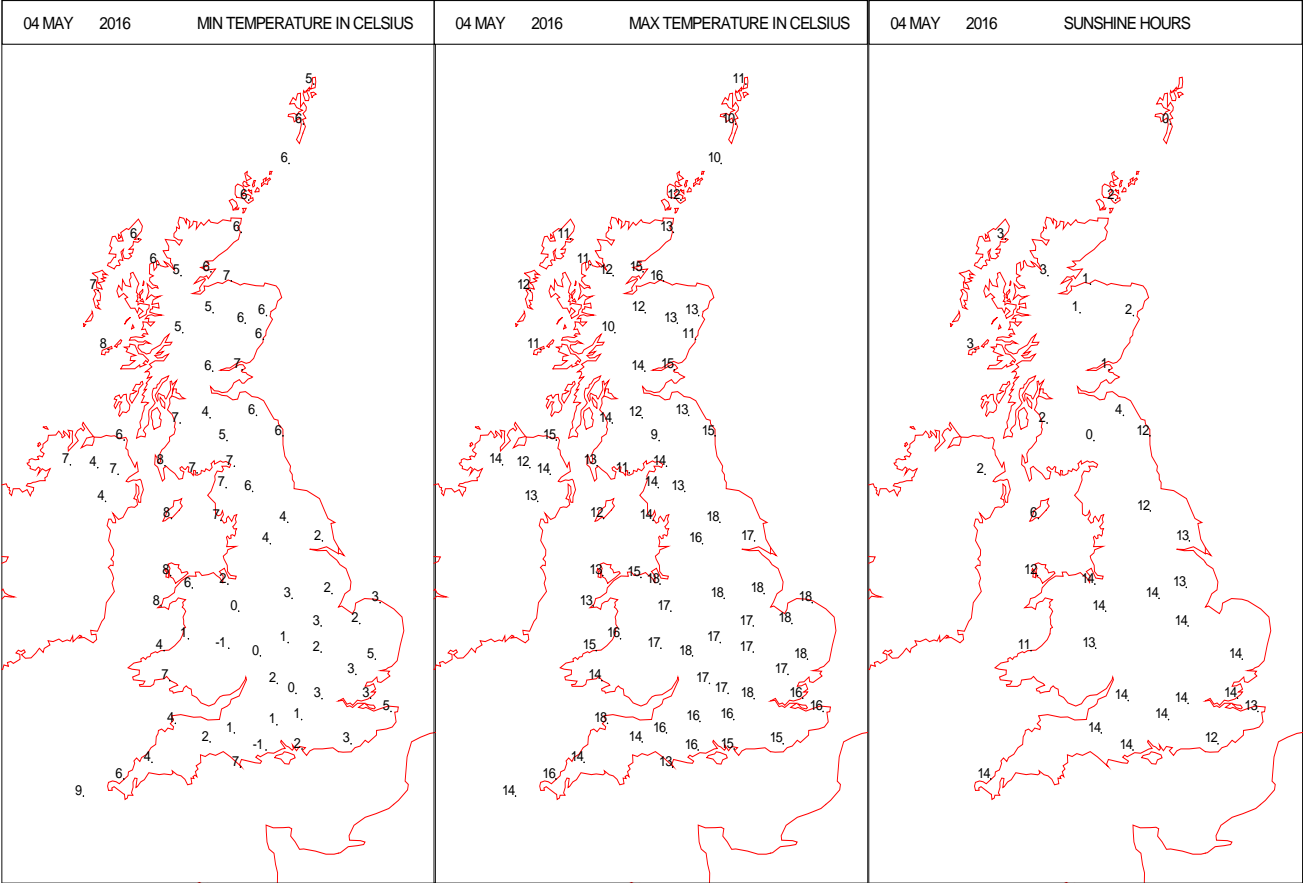
SURFACE REPORTS



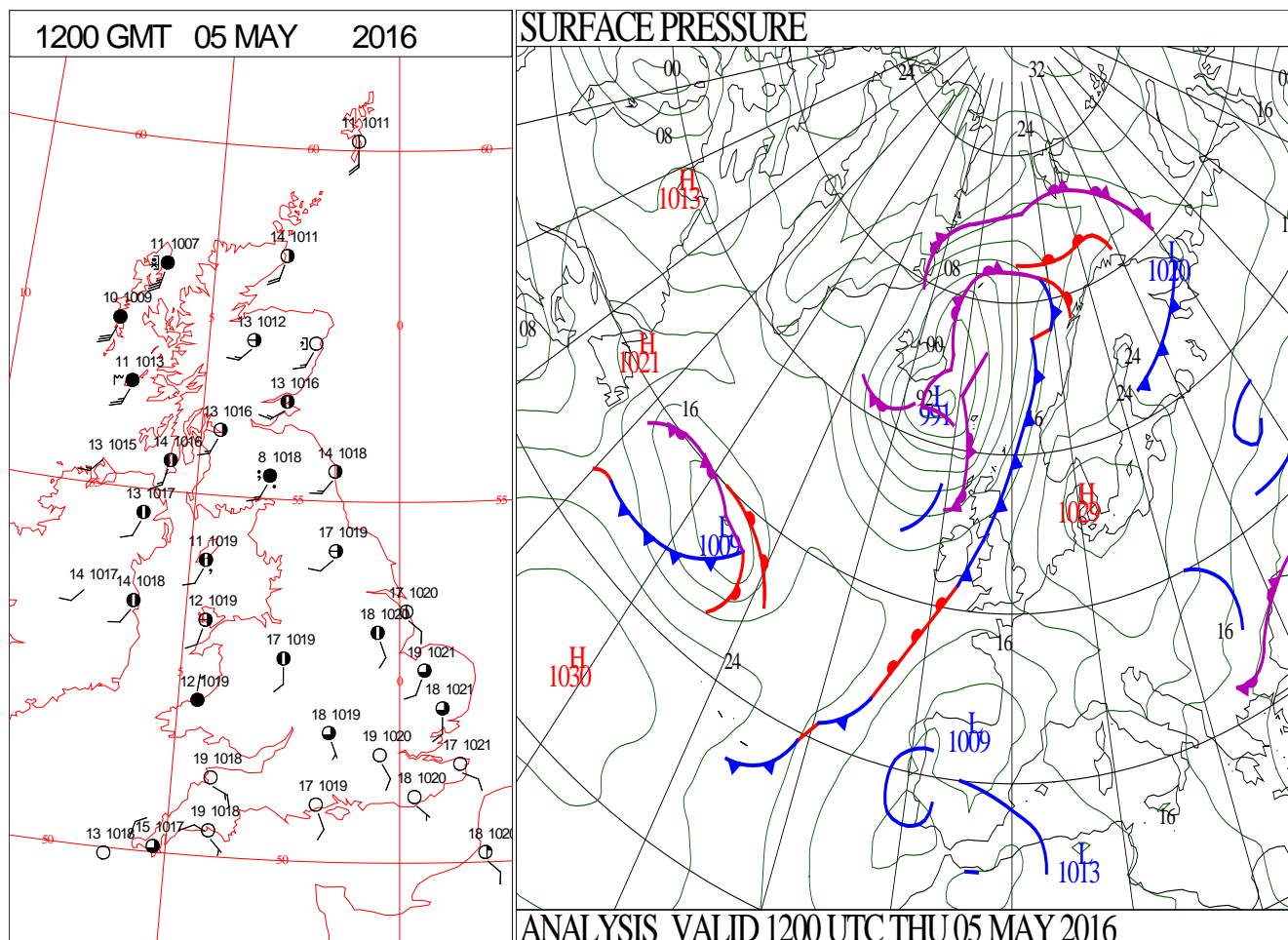
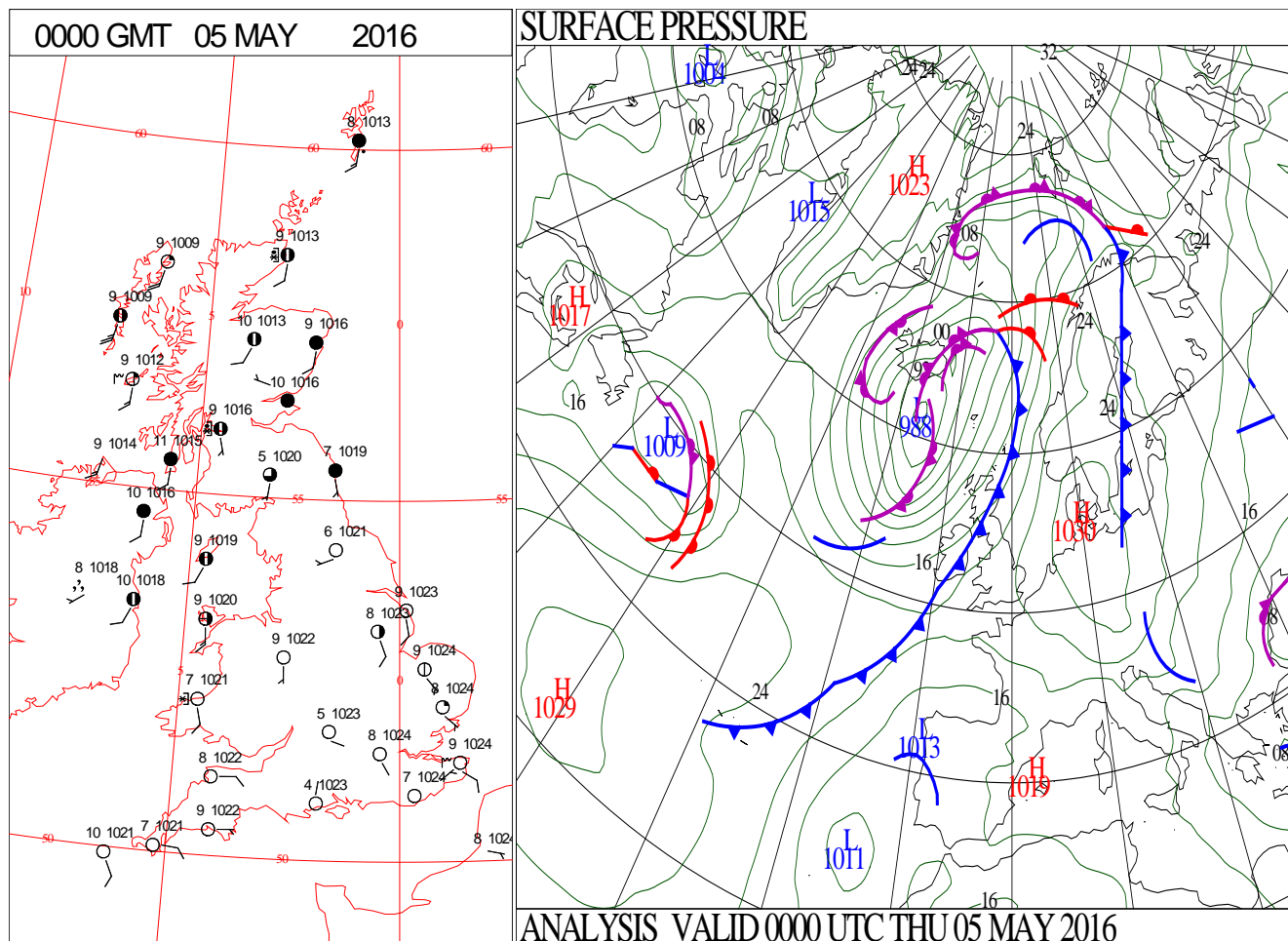
SIGNIFICANT WEATHER

0600 GMT 04 MAY 2016	SIG WEATHER	1200 GMT 04 MAY 2016	SIG WEATHER	<p>Summary of UK Weather for Wednesday 04 May 2016.</p> <p>There were cloudy skies across Scotland overnight, with patchy rain arriving into the north and west through the early hours. Much of northern England and Northern Ireland was under cloudy skies too.</p> <p>Elsewhere, there were clearer skies, allowing temperatures to drop to, or just below freezing, leading to a patchy frost in places, especially in the south.</p> <p>Through the day the north-west/south-east split continued, with much of England and Wales seeing largely cloud free skies, and plenty of sunshine.</p> <p>Scotland and Northern Ireland however remained rather cloudy, with a weakening band of rain slowly moving south-eastwards throughout the day, and fragmenting. It was windy too across the far north-west, with gales in more exposed parts.</p> <p>It was a rather warm day across the U.K., particularly in the sunshine in the south, with temperatures above average for many parts.</p>
1800 GMT 04 MAY 2016	SIG WEATHER	0000 GMT 05 MAY 2016	SIG WEATHER	<p>EXTREMES</p> <p>Highest Maximum: 19.2 Cambridge Botanic Garden, Cambridgeshire</p> <p>Lowest Maximum: 9.0 Eskdalemuir, Dumfriesshire</p> <p>Lowest Minimum: -1.0 Santon Downham, Suffolk</p> <p>Lowest Grass Minimum: -6.1 Amersham Field Centre, Buckinghamshire</p> <p>Most Rain: 48.8 Alltdearg House, Isle of Skye</p> <p>Most Sun: 14.6 East Malling, Kent</p>

DAILY CLIMATE DATA

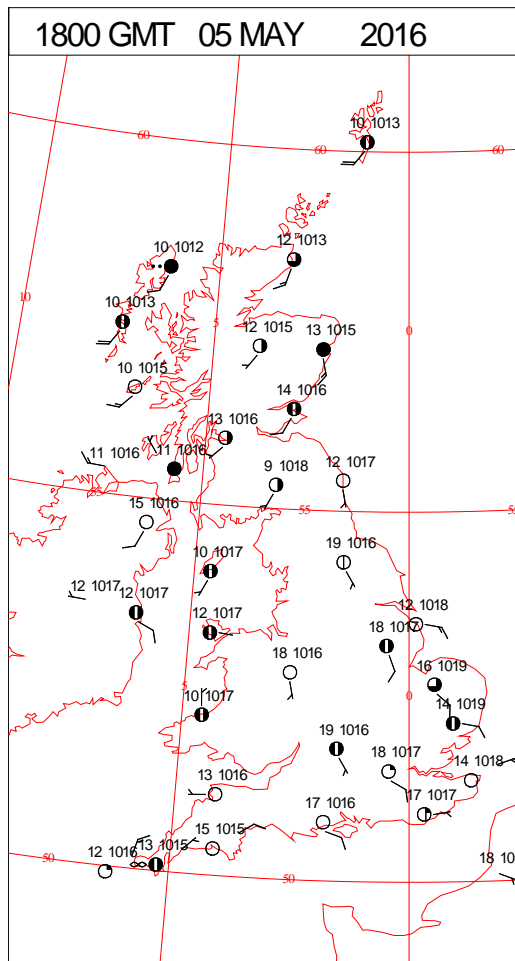
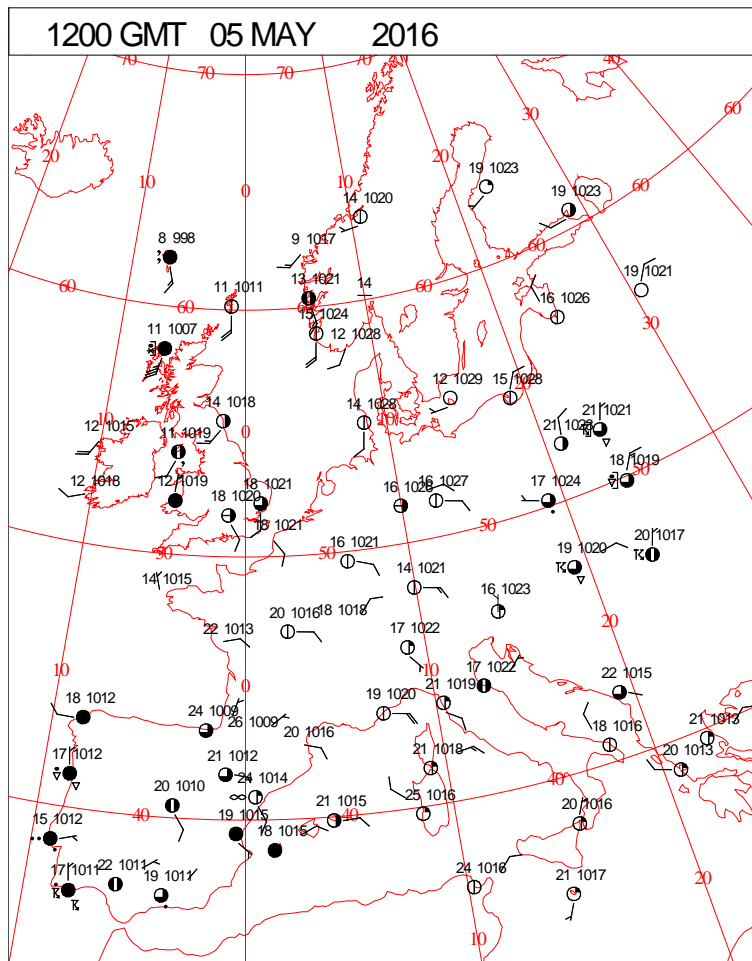
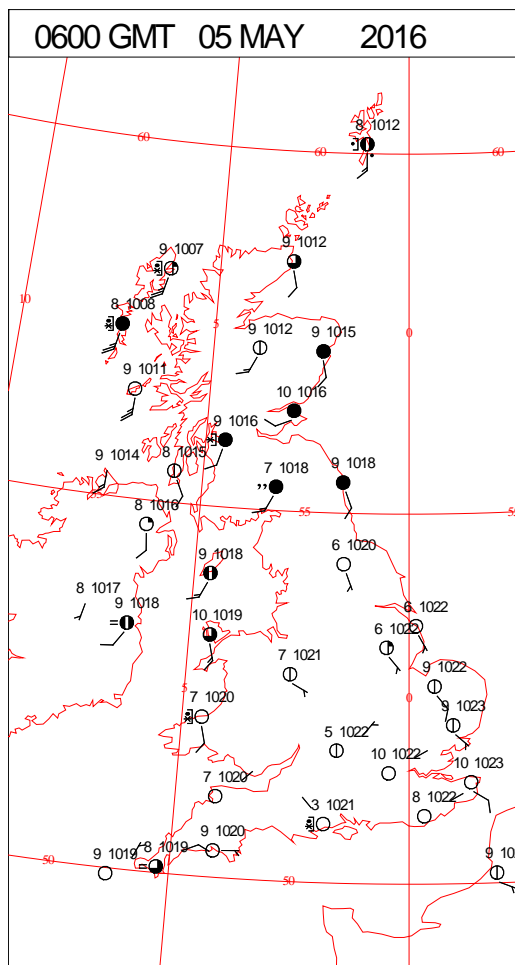
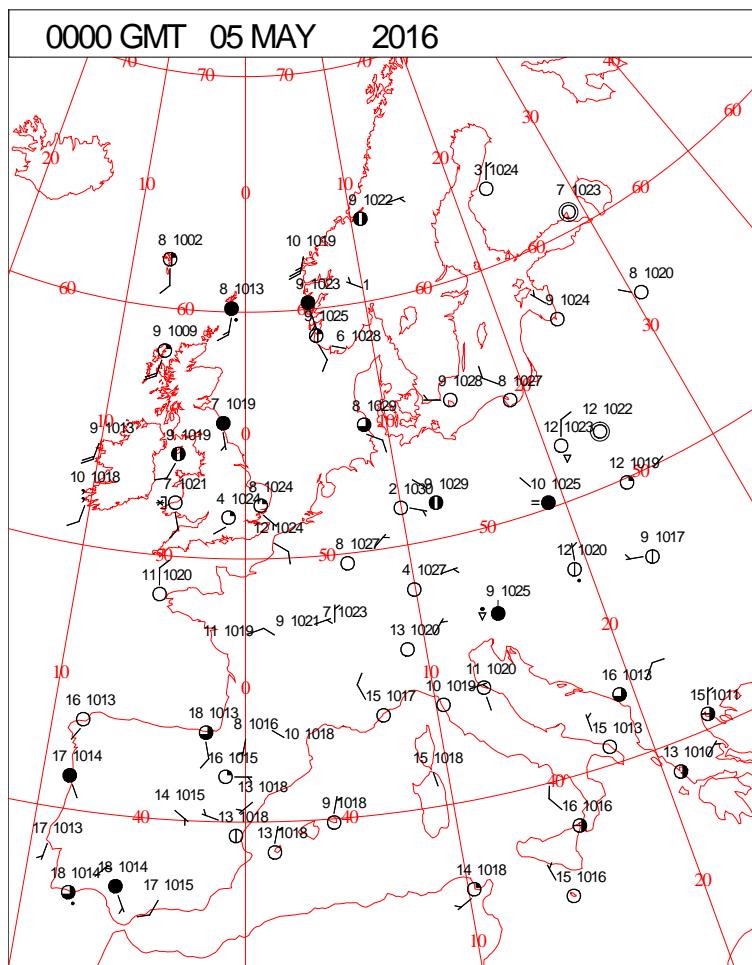


DAILY WEATHER SUMMARY



Thursday 5 May 2016

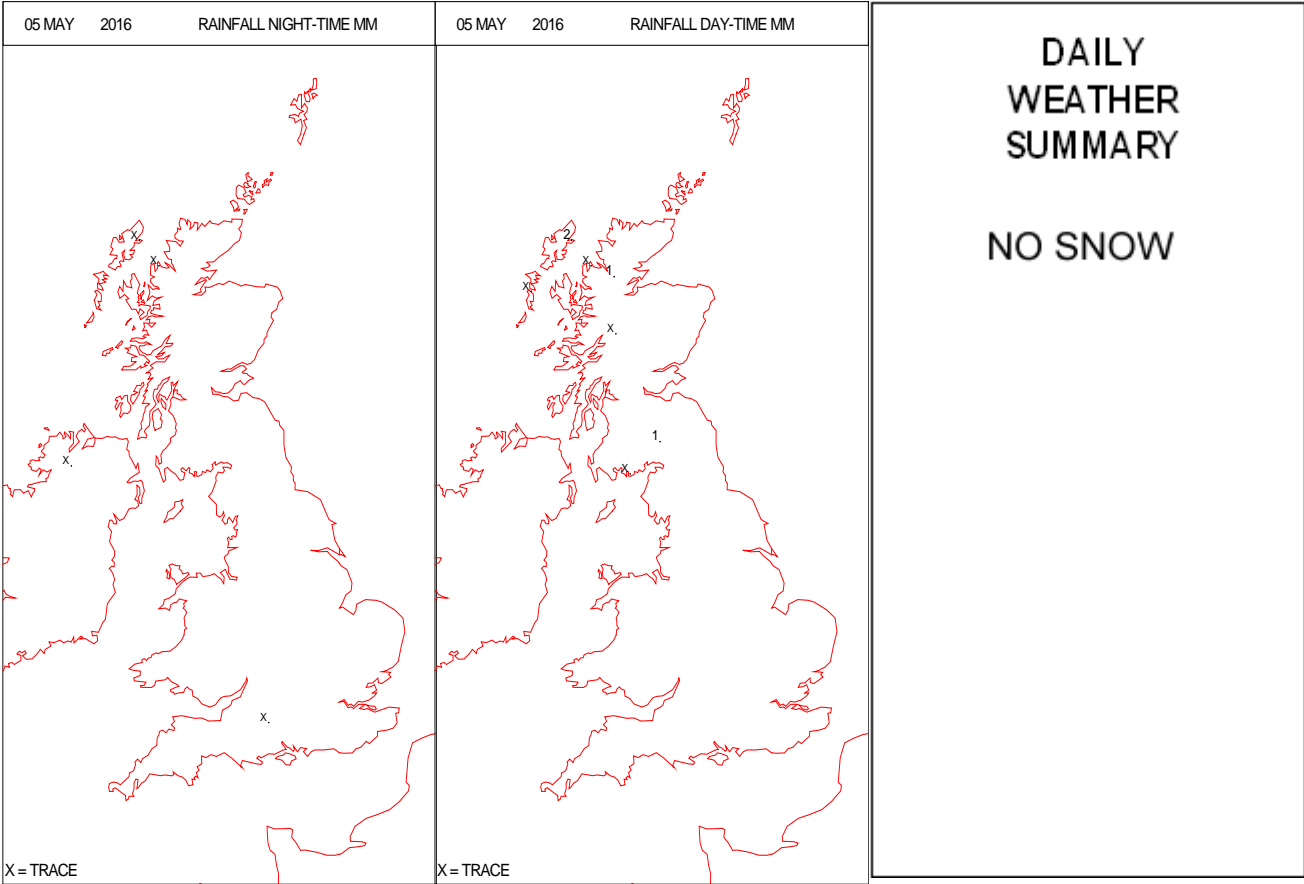
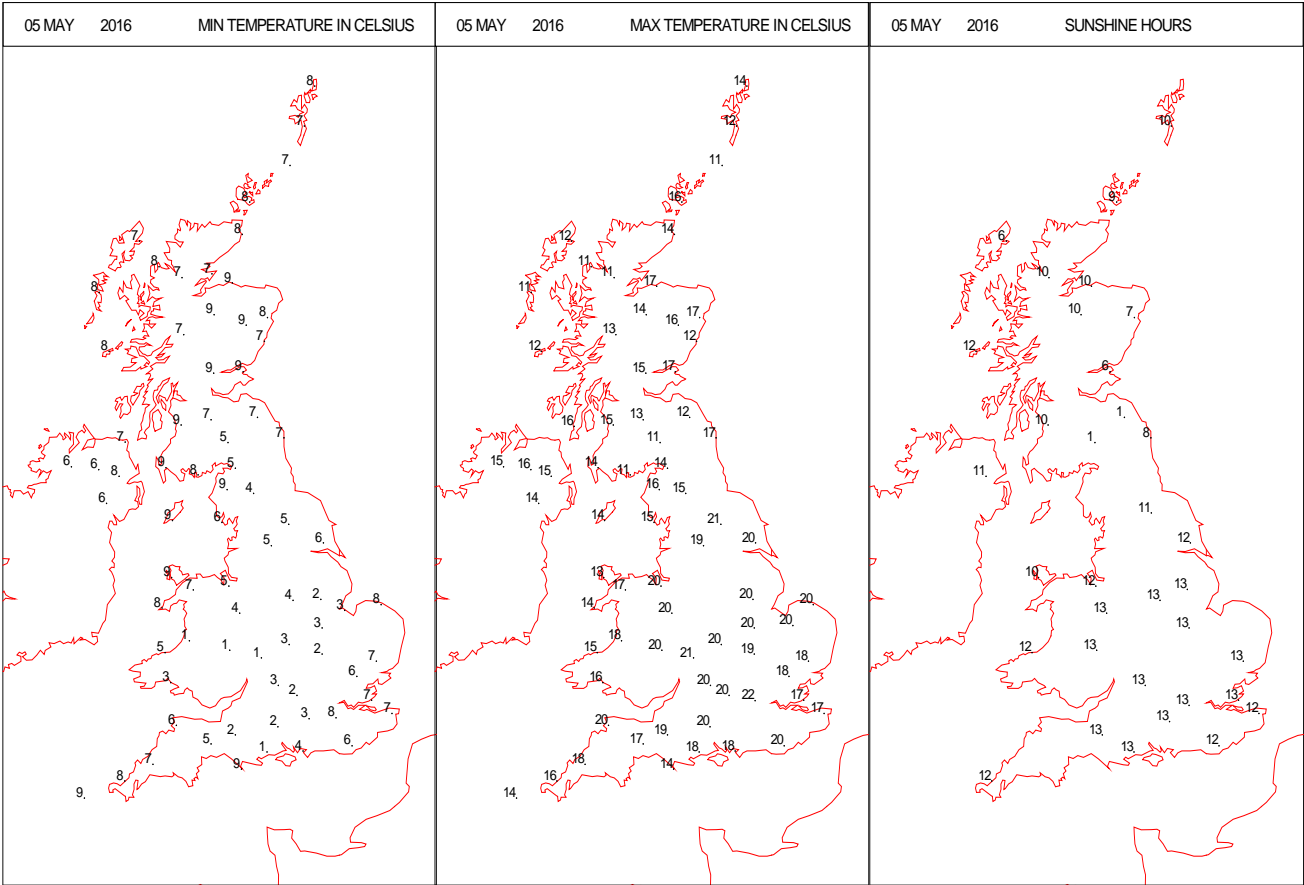
SURFACE REPORTS



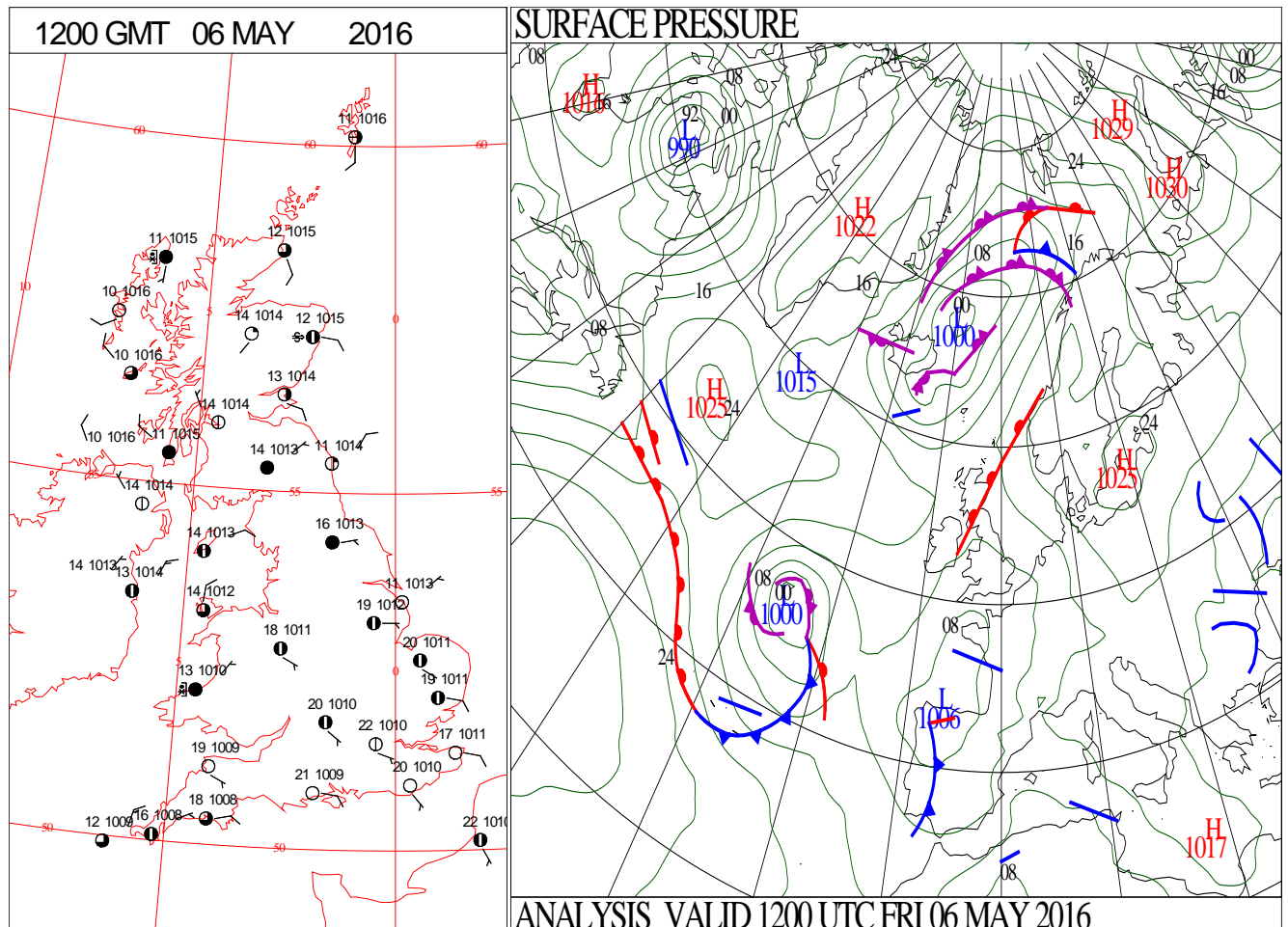
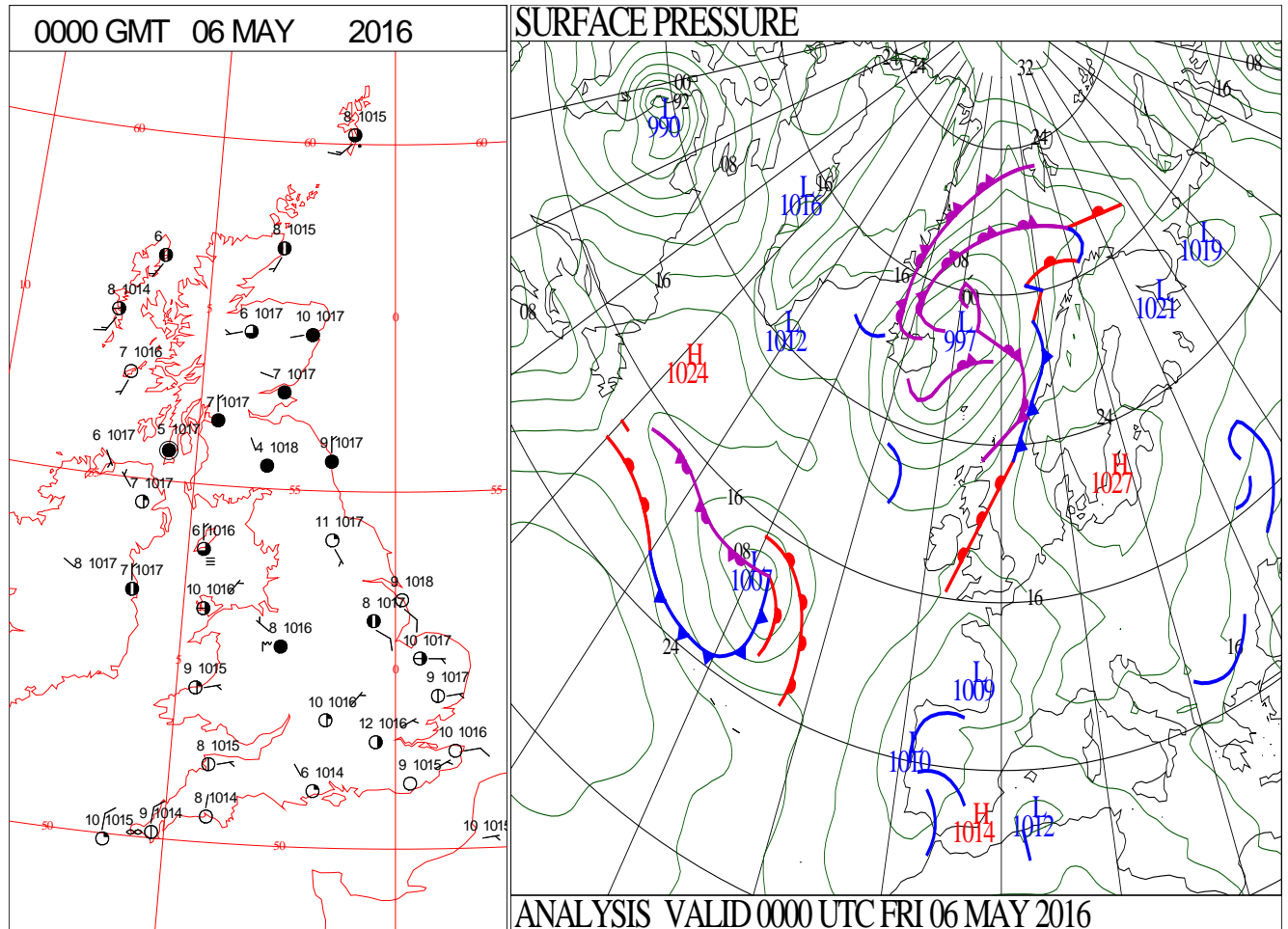
SIGNIFICANT WEATHER

0600 GMT 05 MAY 2016	SIG WEATHER	1200 GMT 05 MAY 2016	SIG WEATHER	<p>Summary of UK Weather for Thursday 05 May 2016.</p> <p>It was a dry night across most of the U.K., with plenty of clear skies.</p> <p>There was more in the way of cloud across north-western areas, and this was thick enough to produce a light rain at times across southern Scotland and north-west England.</p> <p>It was a chilly night for many, especially in the south.</p> <p>The blue skies persisted across much of England and Wales throughout the day, with just some high cloud filtering in by the end of the afternoon. It was pleasantly warm for many.</p> <p>Further north there was a band of cloud which sat across southern Scotland and northern England, though in these areas there were some brighter breaks at times.</p> <p>North of this there was patchy cloud and sunny spells, with a few showers in the far north-west.</p>
1800 GMT 05 MAY 2016	SIG WEATHER	0000 GMT 06 MAY 2016	SIG WEATHER	
				<p>EXTREMES</p> <p>Highest Maximum: 21.5 Northolt, Greater London 21.5 Hampton W Wks, Greater London</p> <p>Lowest Maximum: 10.8 Dundrennan, Dumfriesshire</p> <p>Lowest Minimum: -0.5 South Newington, Oxfordshire</p> <p>Lowest Grass Minimum: -5.2 Mickleham, Surrey</p> <p>Most Rain: 6.9 Achfary, Sutherland</p> <p>Most Sun: 14.2 East Malling, Kent</p>

DAILY CLIMATE DATA

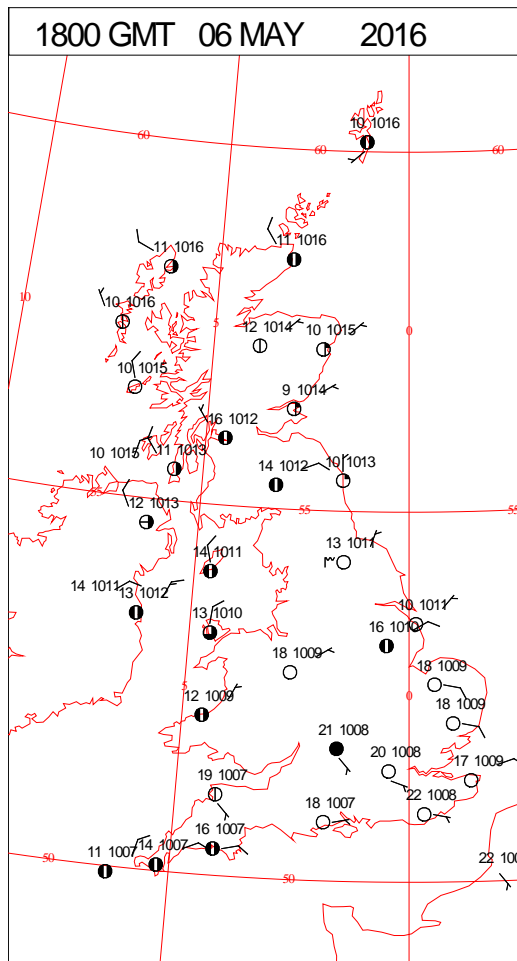
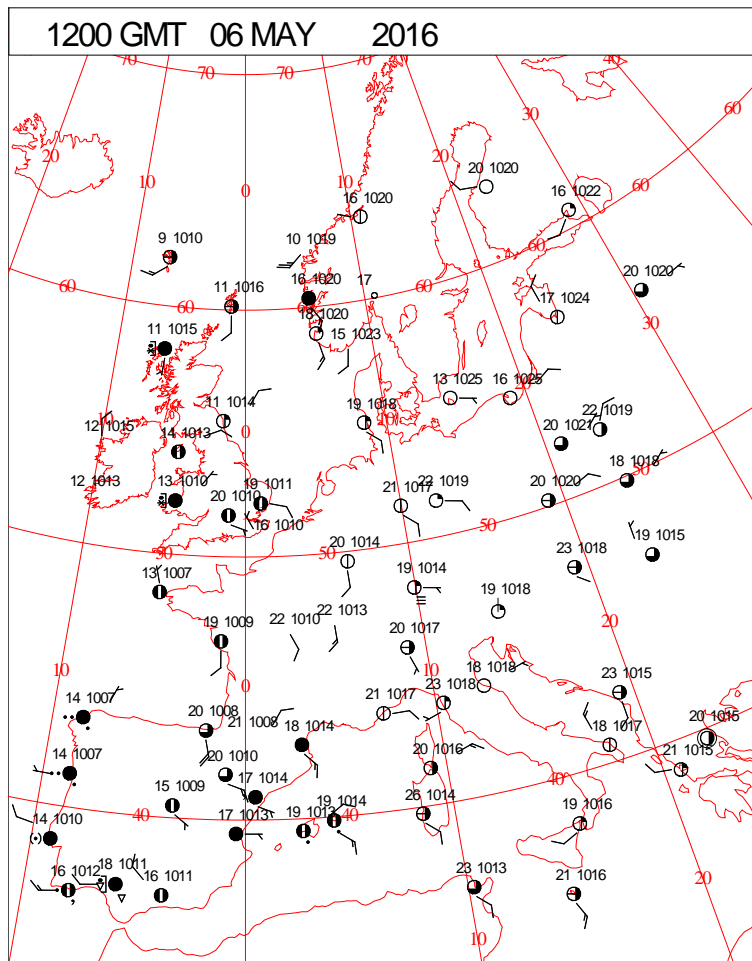
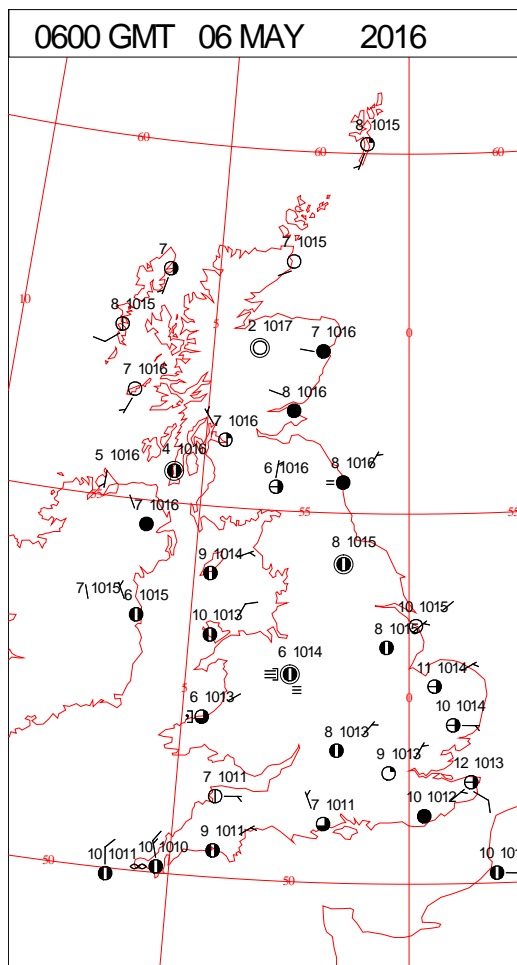
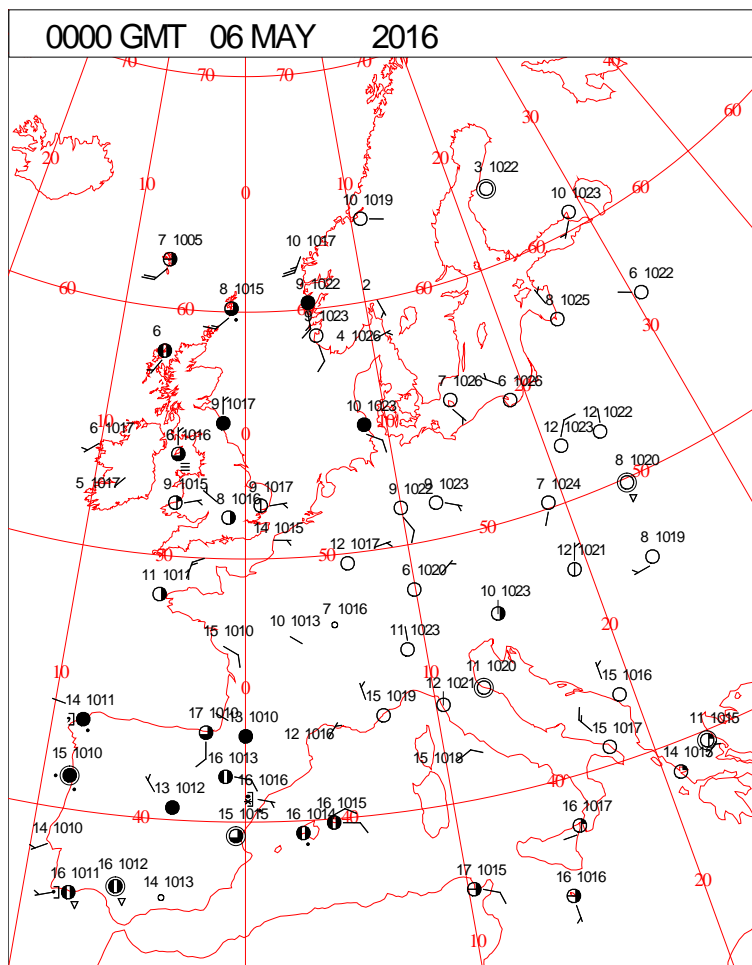


DAILY WEATHER SUMMARY



Friday 6 May 2016

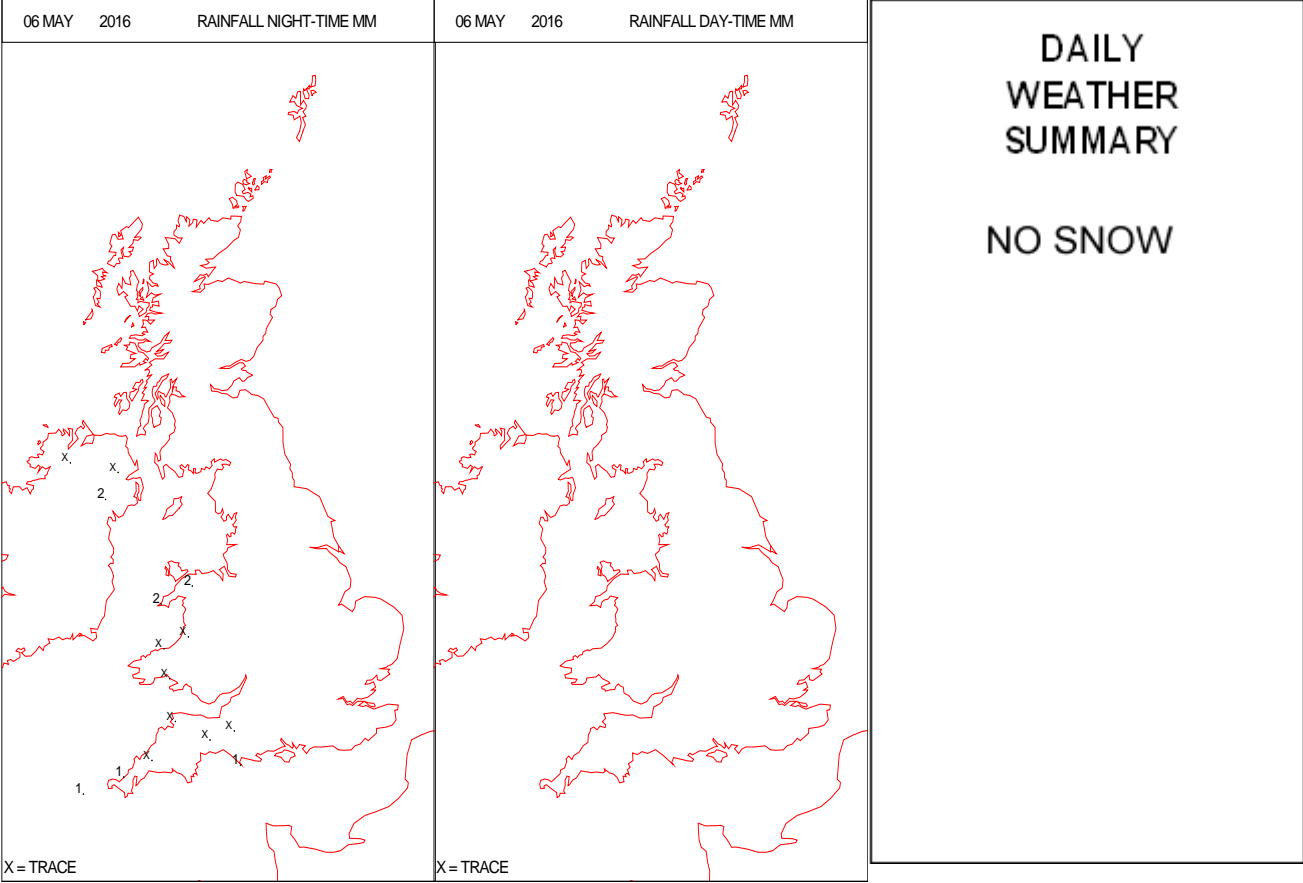
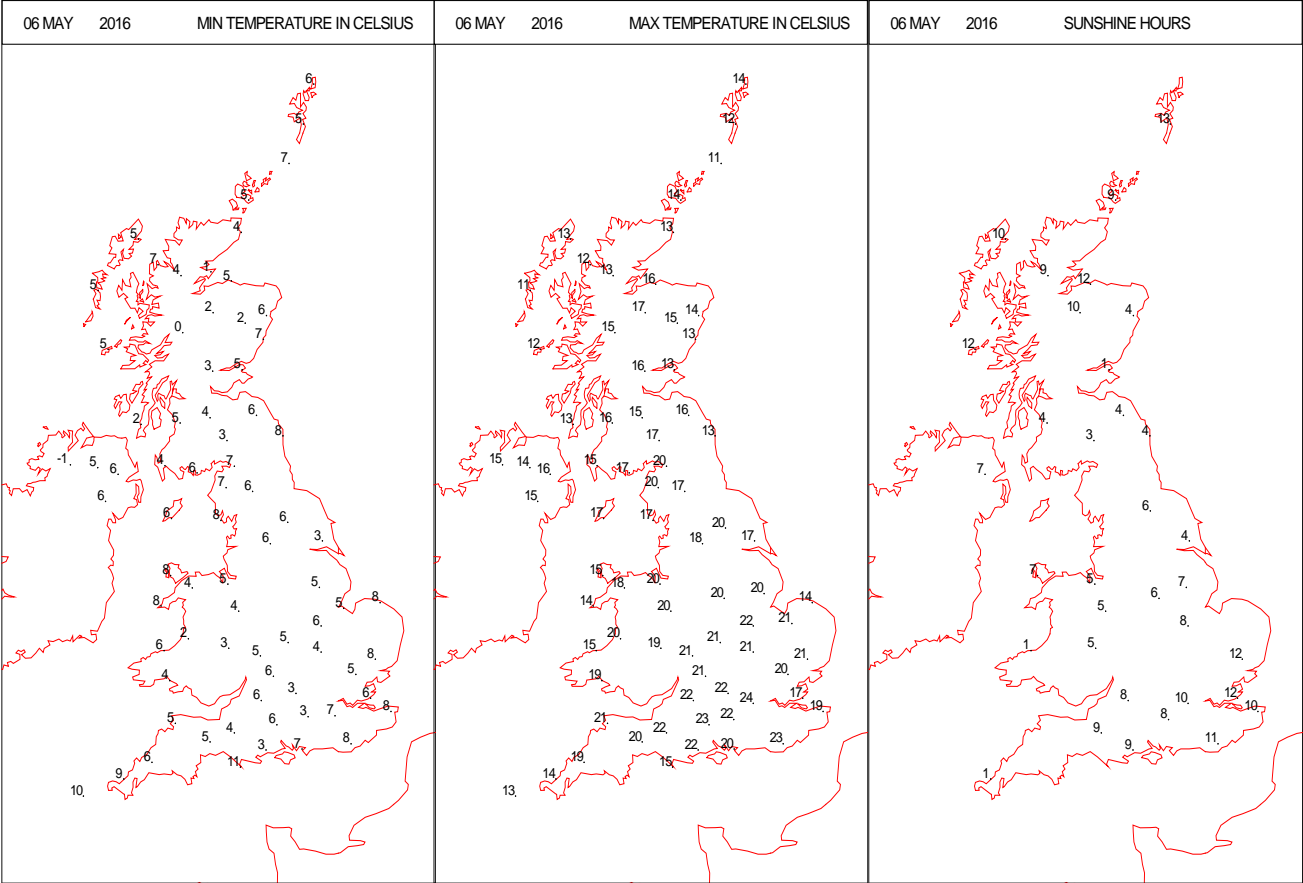
SURFACE REPORTS



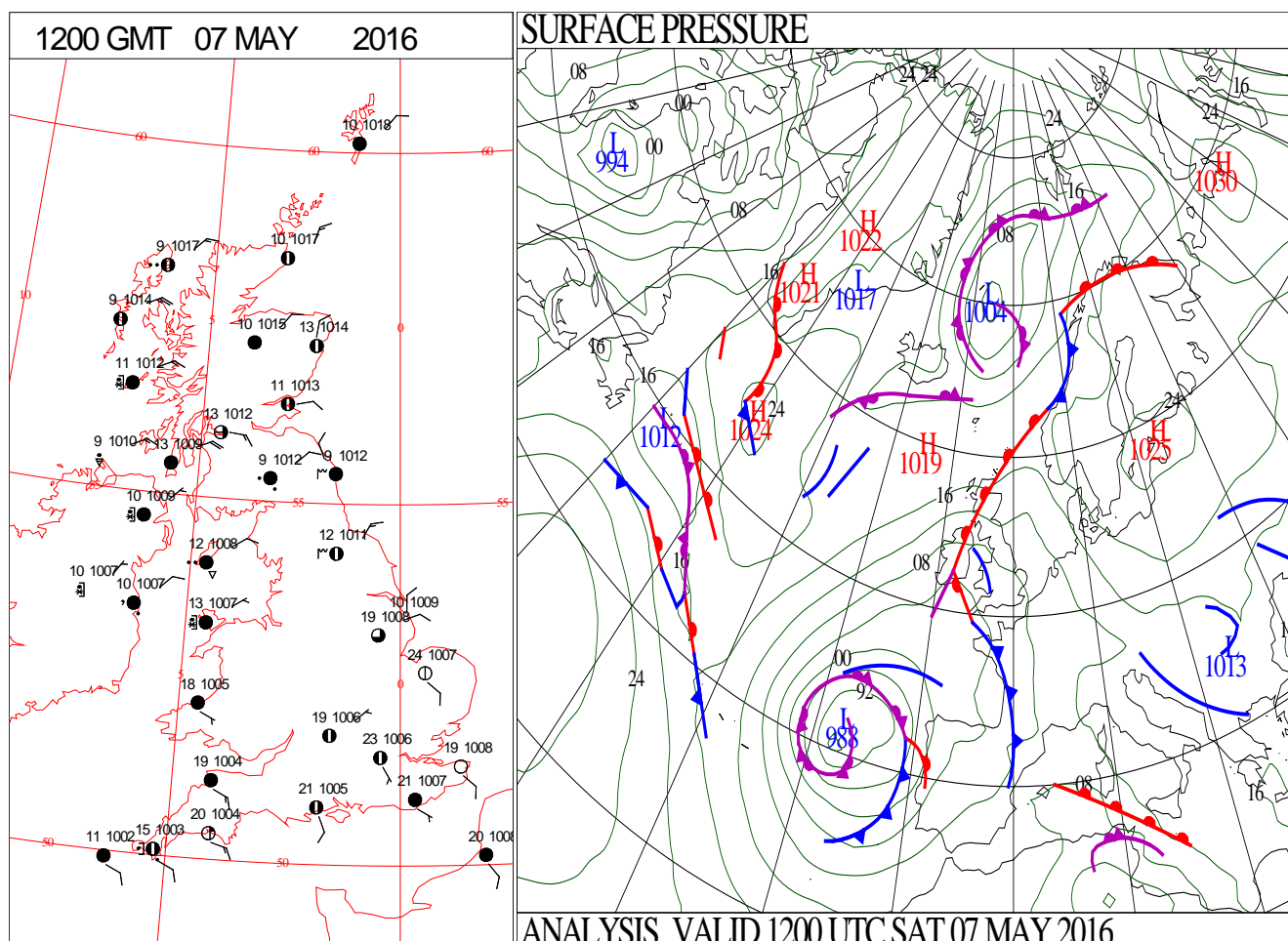
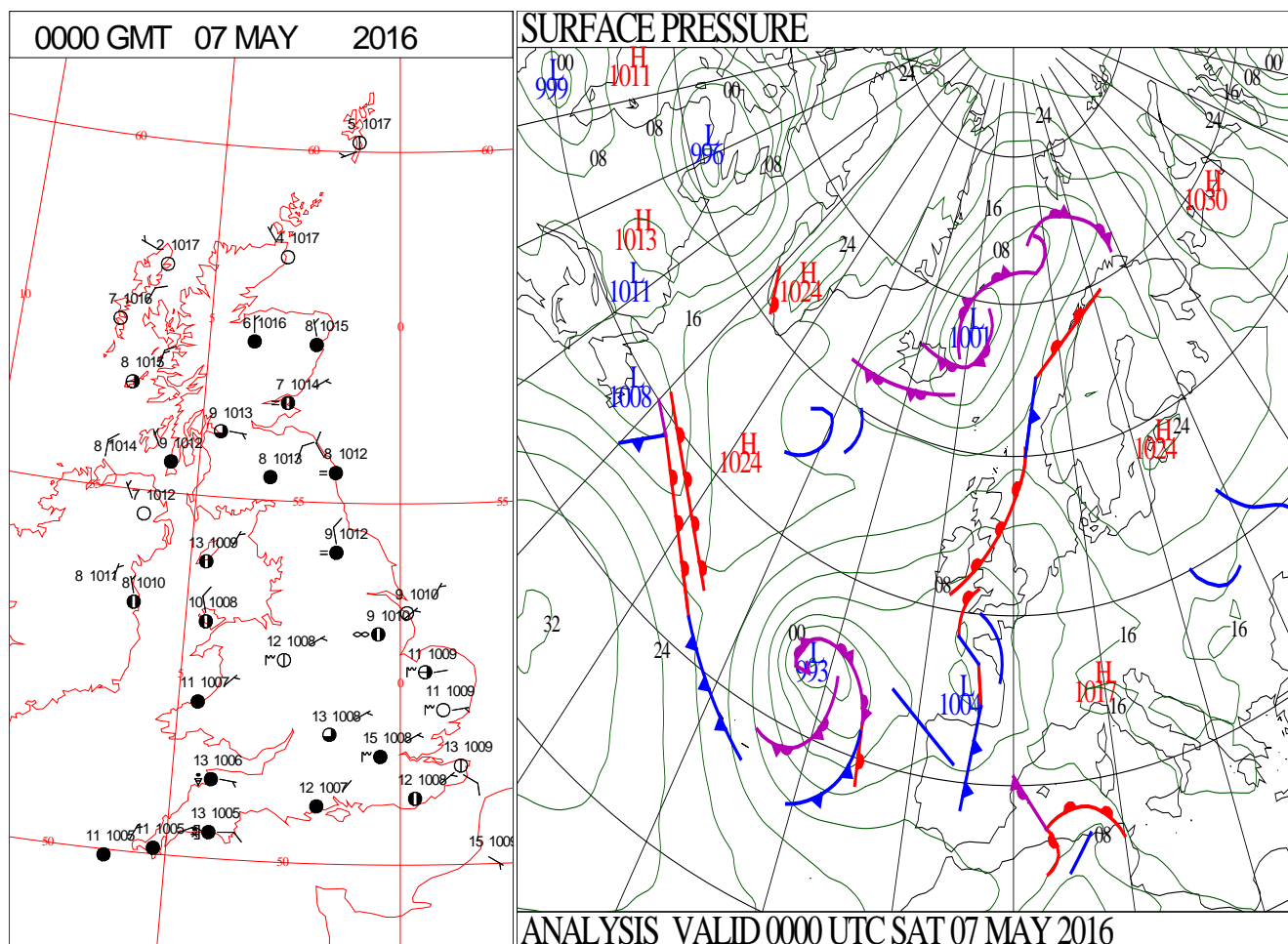
SIGNIFICANT WEATHER

0600 GMT 06 MAY 2016	SIG WEATHER	1200 GMT 06 MAY 2016	SIG WEATHER	<p>Summary of UK Weather for Friday 06 May 2016.</p> <p>It was generally dry and mostly frost-free overnight, with a lot of medium to high level cloud extending across the U.K., although there were also some clear spells. The clearest skies were confined to western parts of Scotland and Northern Ireland, albeit with a few showers also affecting the Western Isles.</p> <p>It remained dry across the country during the day, with the exception of the odd shower in the far north-west.</p> <p>Although a veil of high cloud lingered across many parts, turning sunshine rather hazy, the cloud did tend to break up a little with time, particularly in the south-east, allowing some strong and very warm sunshine to break through.</p> <p>During the evening a fairly thick layer of high cloud sat across many northern and western areas.</p> <p>Some showers began to break out in the far south-west.</p> <p>However, Northern Ireland and the far north-west of Scotland had some clear spells, and clearer spells also developed across central and south-eastern parts of England at times.</p>
1800 GMT 06 MAY 2016	SIG WEATHER	0000 GMT 07 MAY 2016	SIG WEATHER	<p>EXTREMES</p> <p>Highest Maximum: 23.8 Kew Gardens, Greater London 23.8 Northolt, Greater London</p> <p>Lowest Maximum: 10.9 Ballypatrick Forest, Co. Antrim 10.9 South Uist Range, Western Isles</p> <p>Lowest Minimum: -2.1 Lough Navar Forest, Co. Fermanagh</p> <p>Lowest Grass Minimum: -4.9 Mickleham, Surrey</p> <p>Most Rain: 2.7 Motherwell Strathclyde Park, Lanarkshire</p> <p>Most Sun: 13.6 Magilligan No2, Co. Derry</p>

DAILY CLIMATE DATA

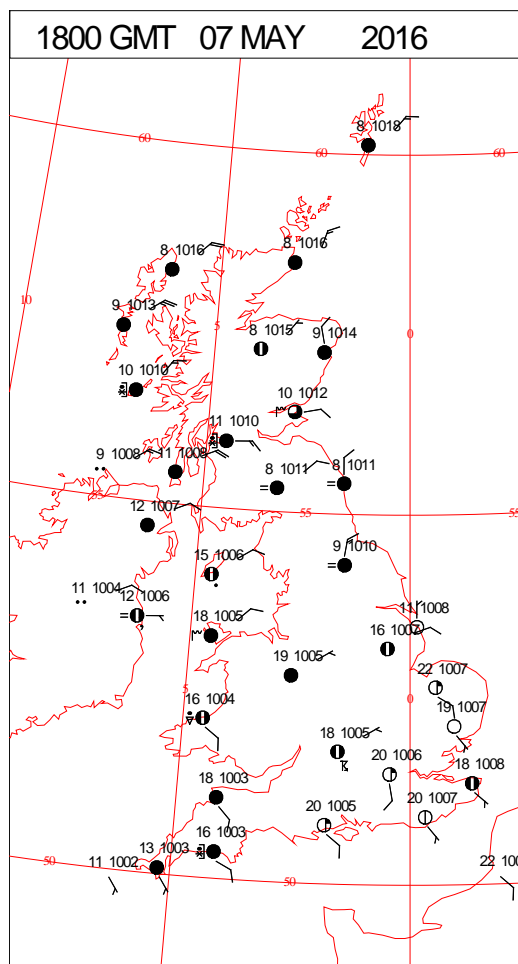
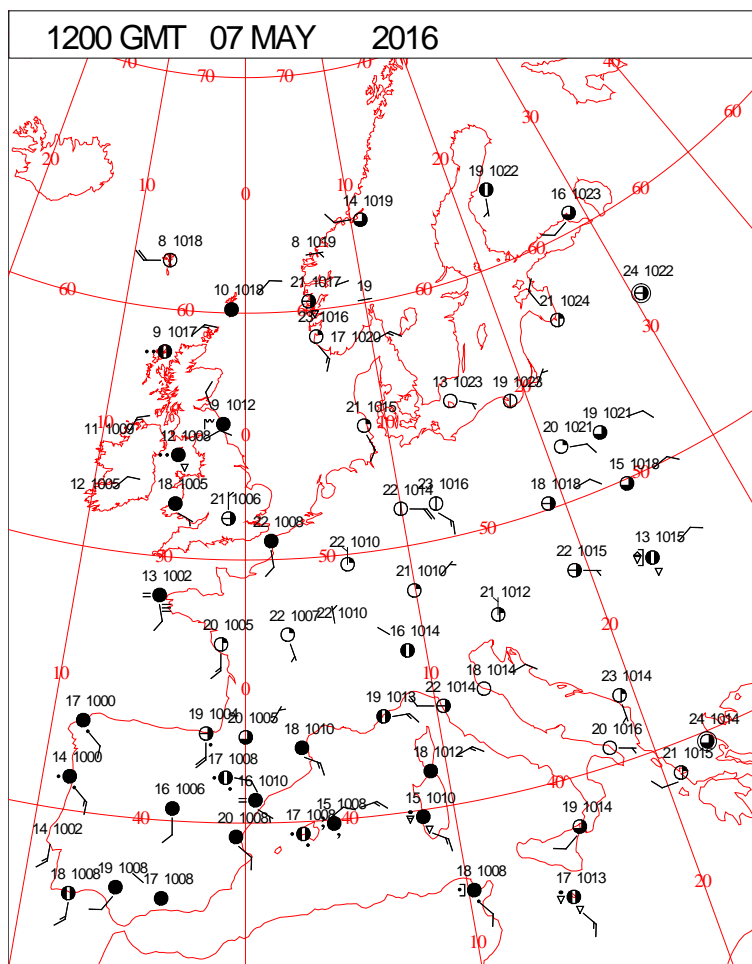
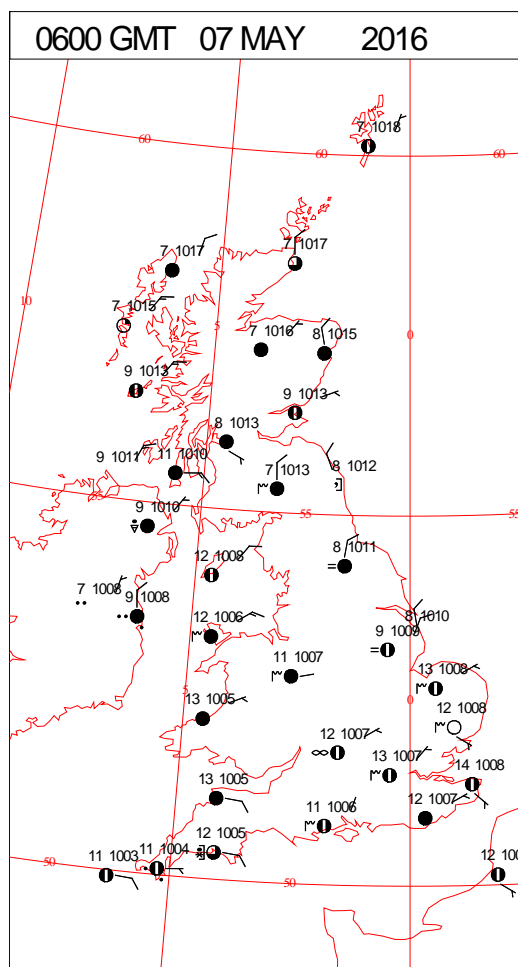
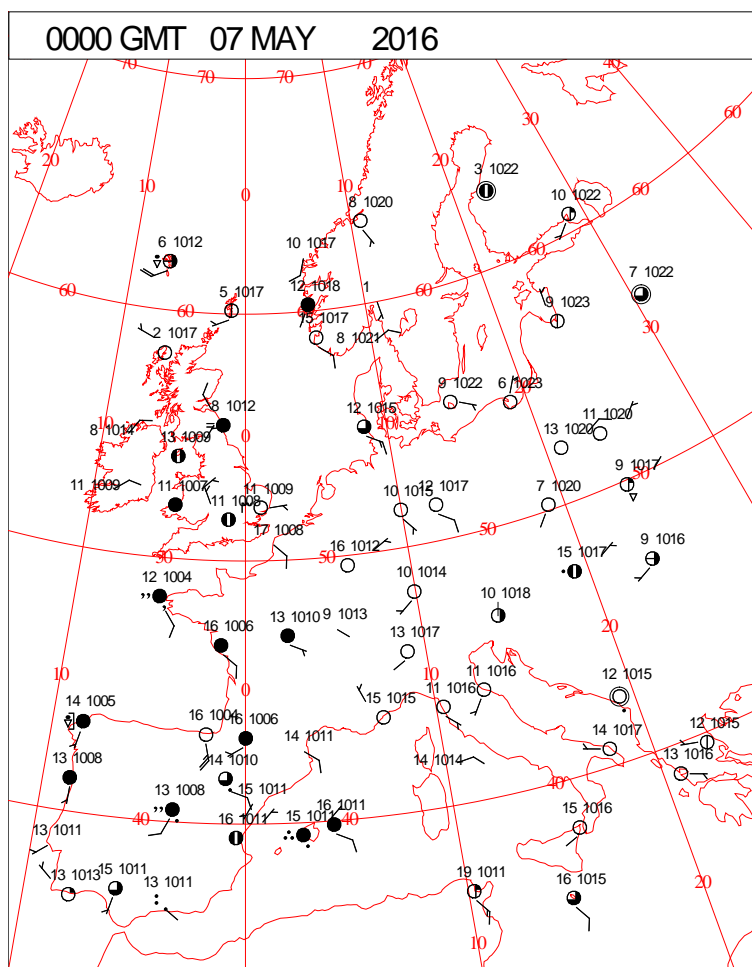


DAILY WEATHER SUMMARY

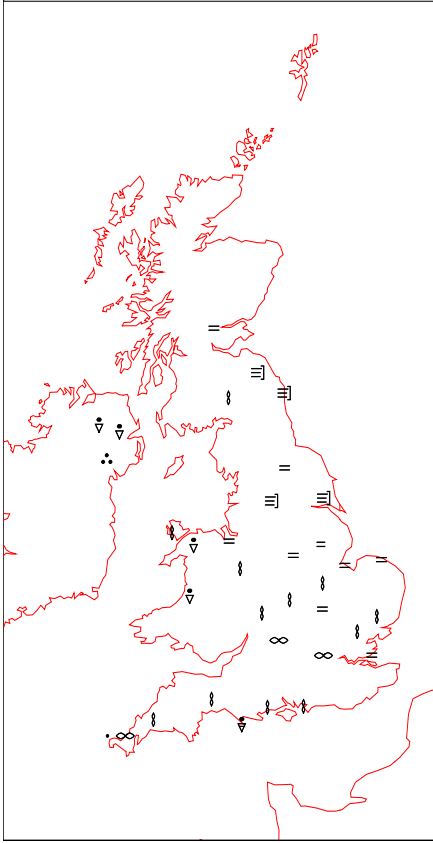
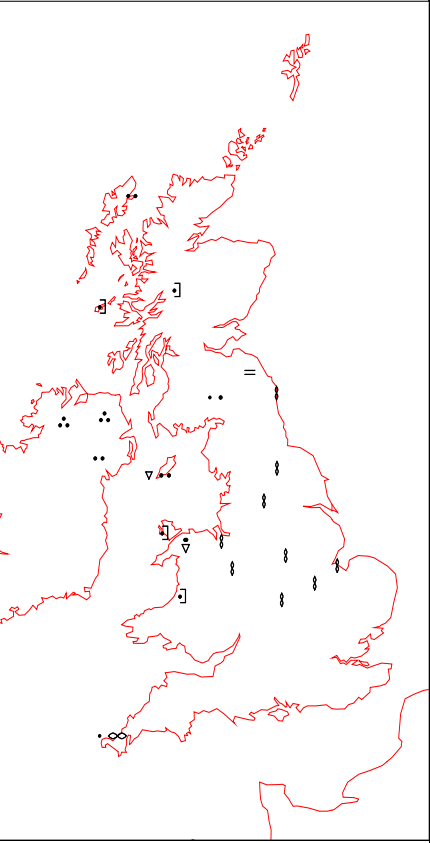
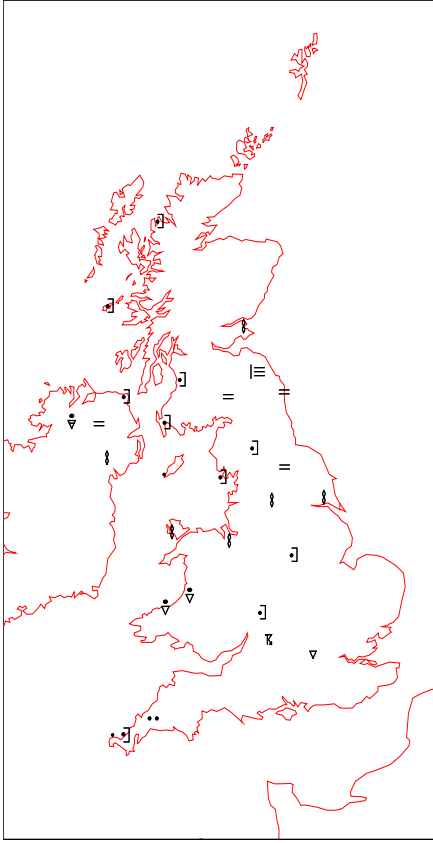
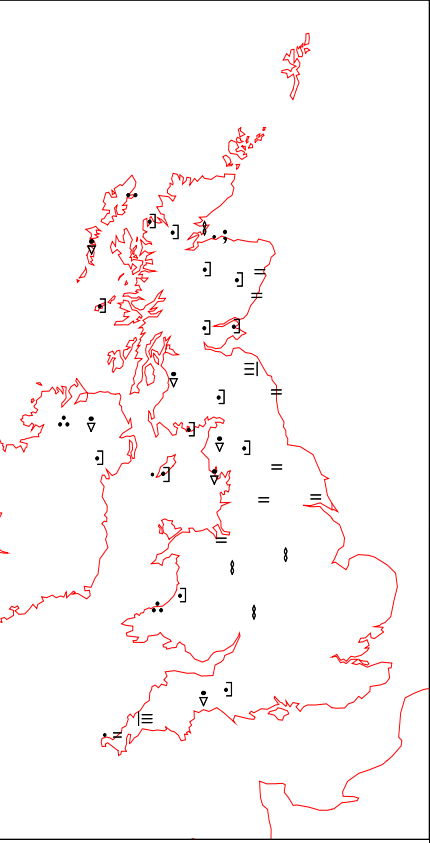


Saturday 7 May 2016

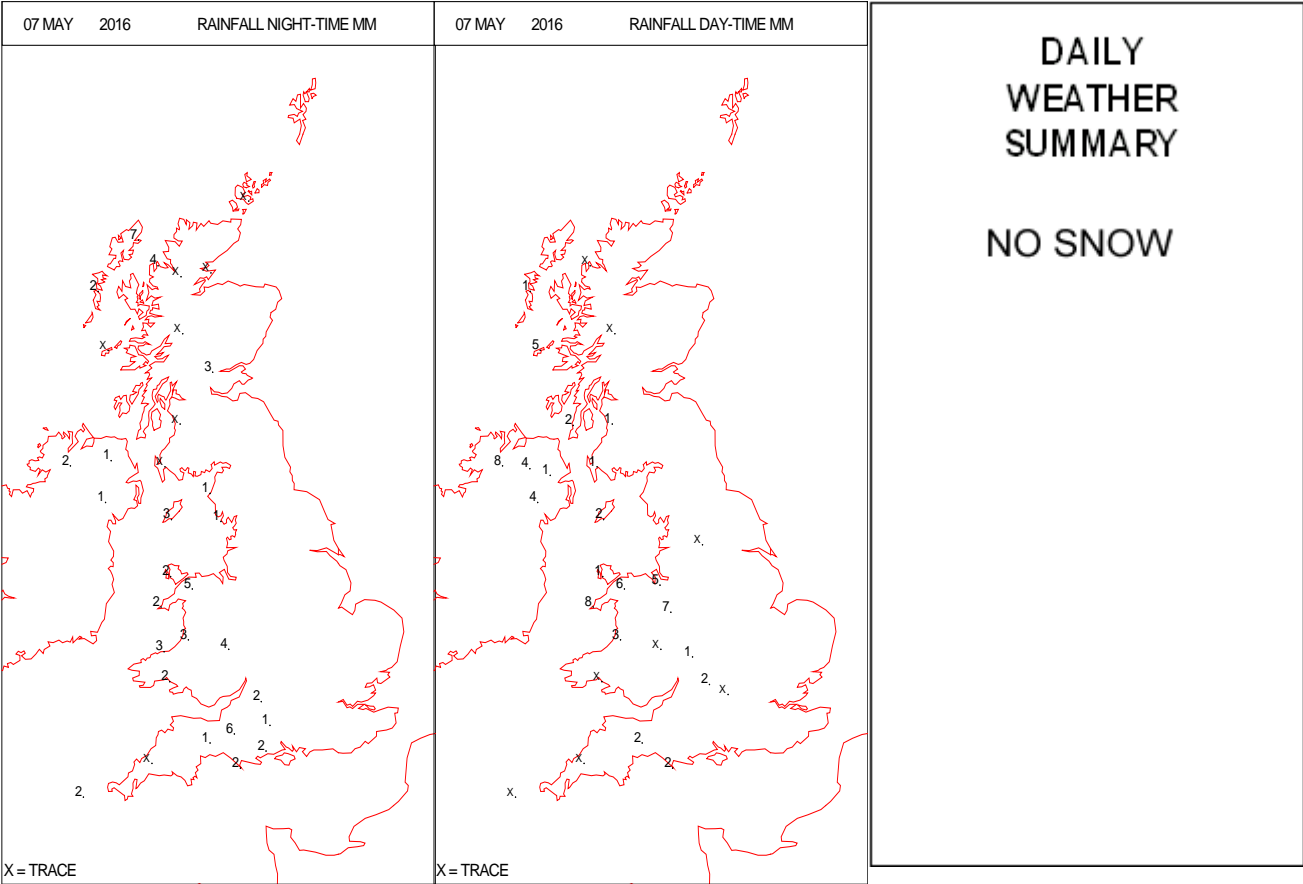
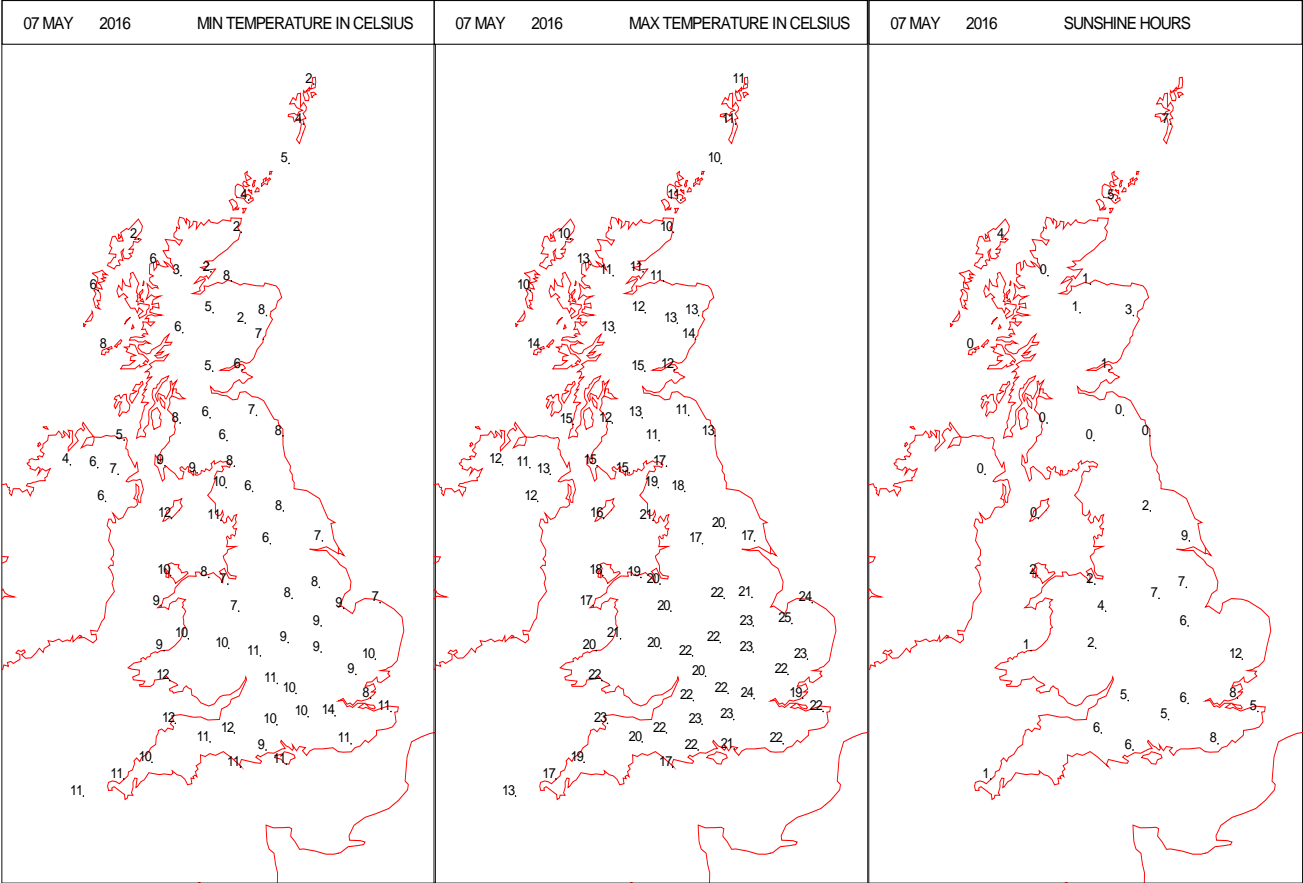
SURFACE REPORTS



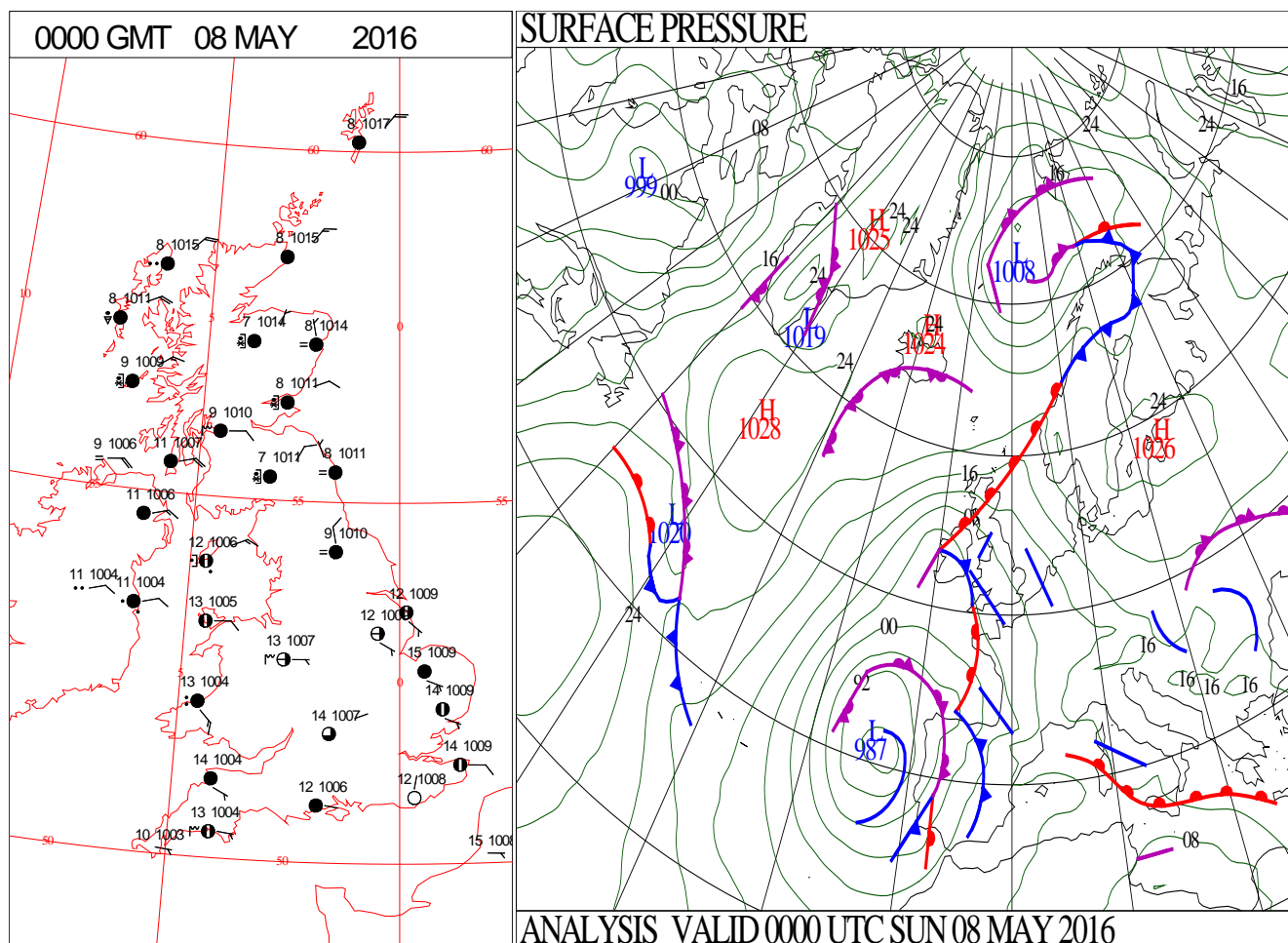
SIGNIFICANT WEATHER

0600 GMT 07 MAY 2016	SIG WEATHER	1200 GMT 07 MAY 2016	SIG WEATHER	<p>Summary of UK Weather for Saturday 07 May 2016. Showery outbreaks of rain spread across south-west England, southern and western parts of Wales, and into the east of Northern Ireland from the south overnight. Misty low cloud developed across north-east England and south-east Scotland.</p> <p>Elsewhere it was dry with clear spells, although there was a fair amount of high cloud around. Most places kept temperatures in the mid single figures Celsius, although sheltered locations did fall to around freezing.</p> <p>The mist and low cloud remained through much of the morning in south-eastern Scotland and the far north-east of England, though it brightened up rapidly in parts of Yorkshire.</p> <p>The thicker cloud and rain continued to spread northwards throughout the morning in central and south-west England, Wales and Northern Ireland, and also began to affect western Scotland.</p> <p>However across the south-east it was sunny throughout the morning, and this lasted into the afternoon.</p> <p>Elsewhere during the afternoon, the rain continued in Northern Ireland and western Scotland, and parts of Devon and Cornwall.</p> <p>It brightened up across Wales and parts of central England, although a few heavy showers moved up from the south, affecting the Midlands during the afternoon, where they turned thundery.</p> <p>Highest temperatures peaked in the mid twenties Celsius.</p>
				
1800 GMT 07 MAY 2016	SIG WEATHER	0000 GMT 08 MAY 2016	SIG WEATHER	<p>EXTREMES Highest Maximum: 24.9 Marham, Norfolk 24.9 Santon Downham, Suffolk Lowest Maximum: 9.5 Stornoway Airport, Western Isles Lowest Minimum: -1.7 Altnaharra No2, Sutherland Lowest Grass Minimum: -3.5 Altnaharra No2, Sutherland Most Rain: 16.0 Coleshill, West Midlands Most Sun: 13.5 Skegness, Lincolnshire</p>
				

DAILY CLIMATE DATA

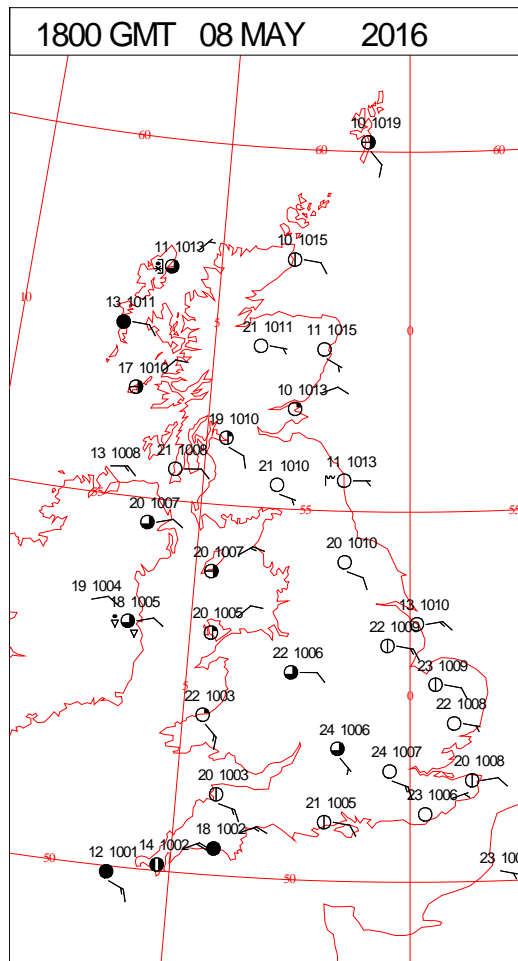
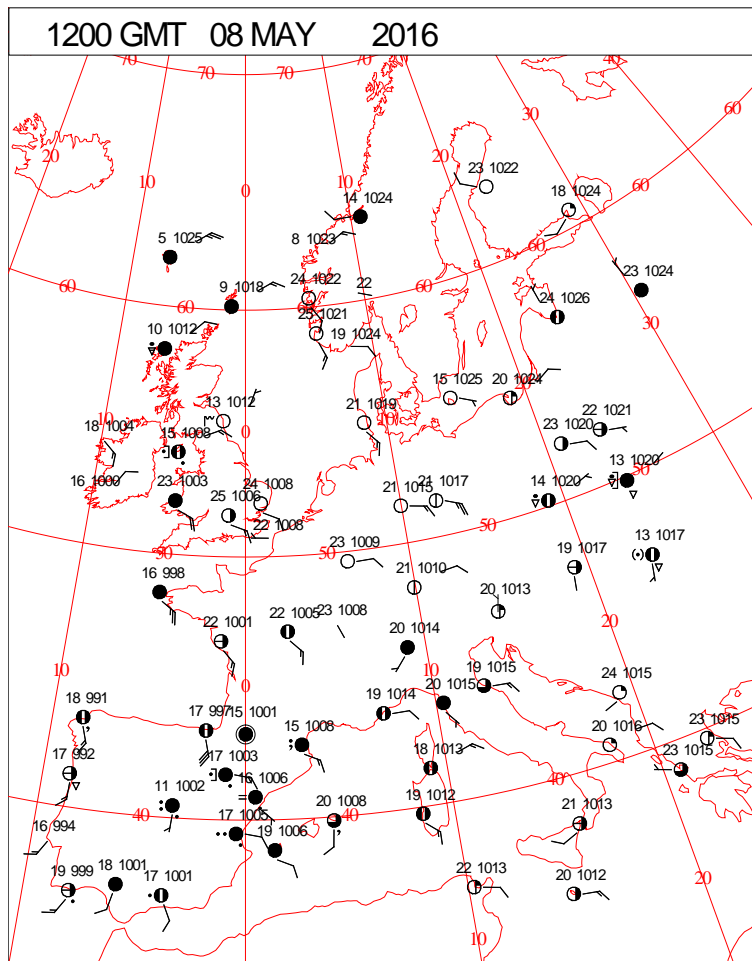
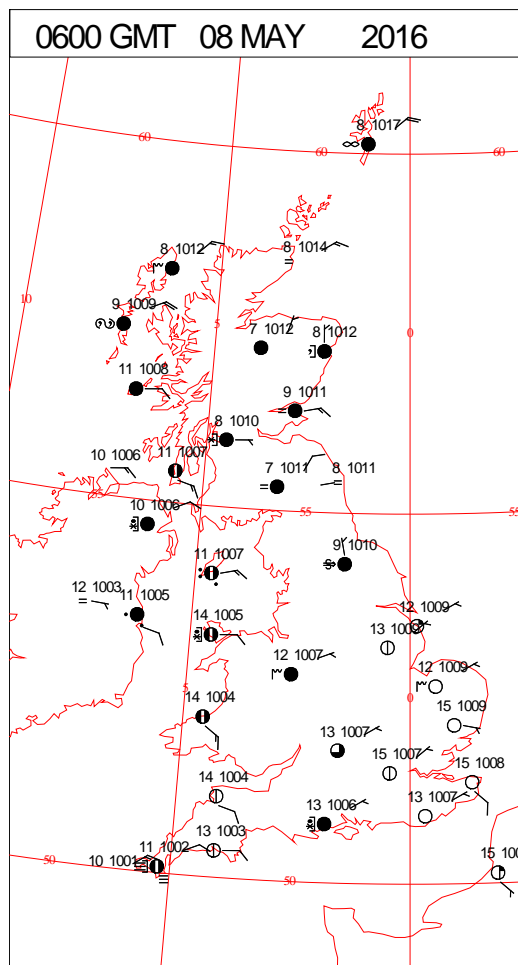
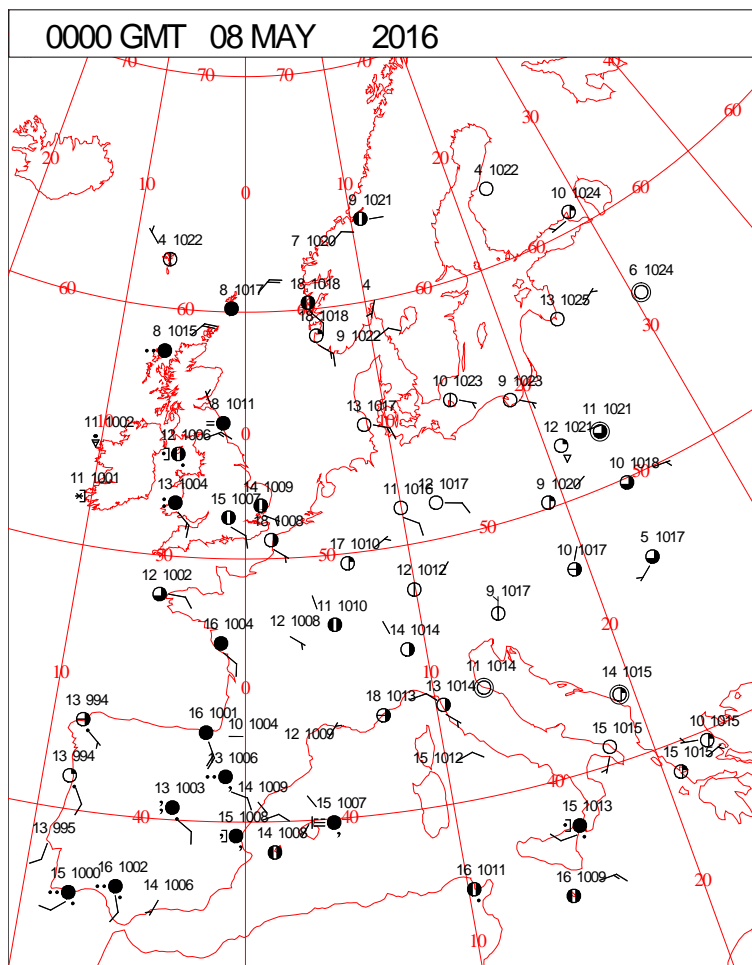


DAILY WEATHER SUMMARY



Sunday 8 May 2016

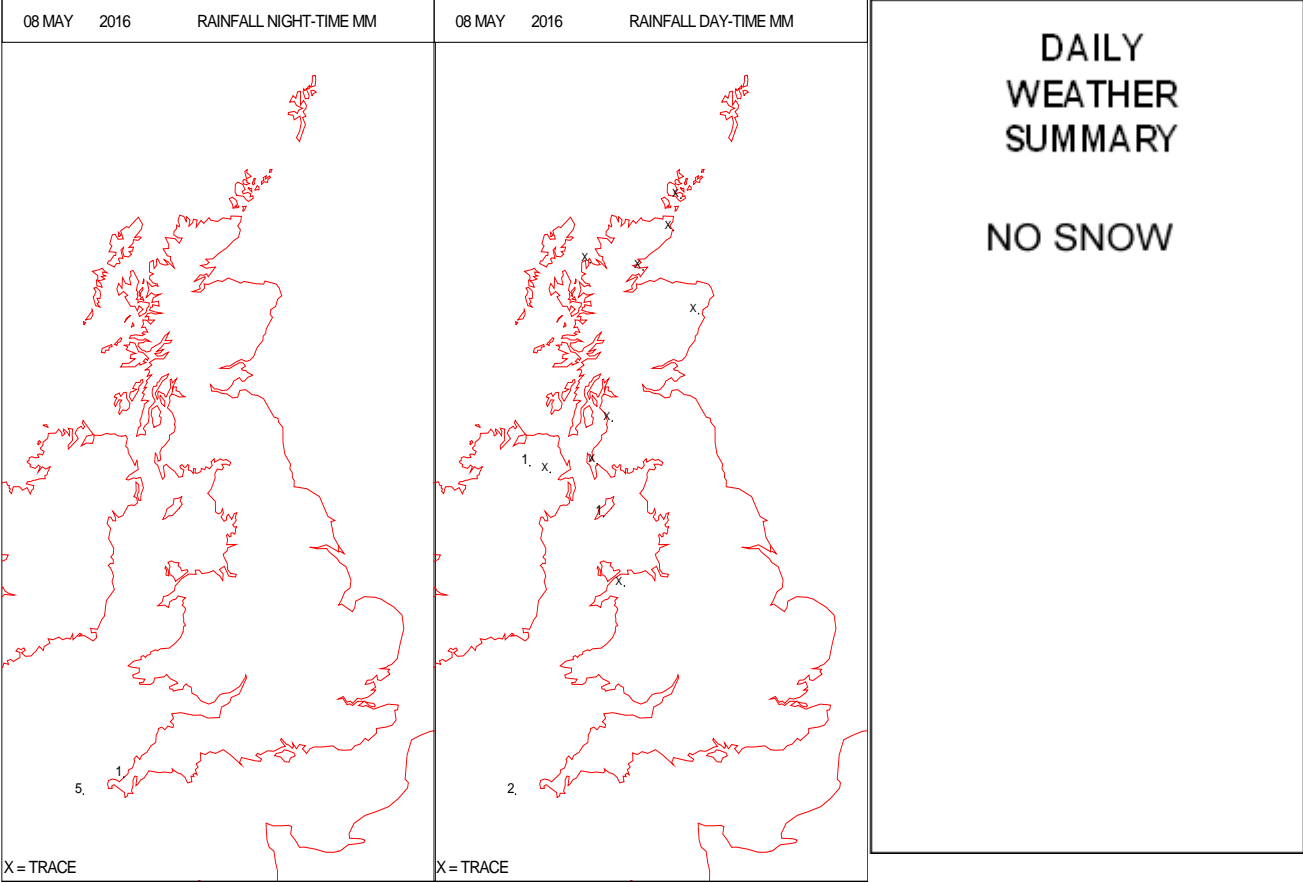
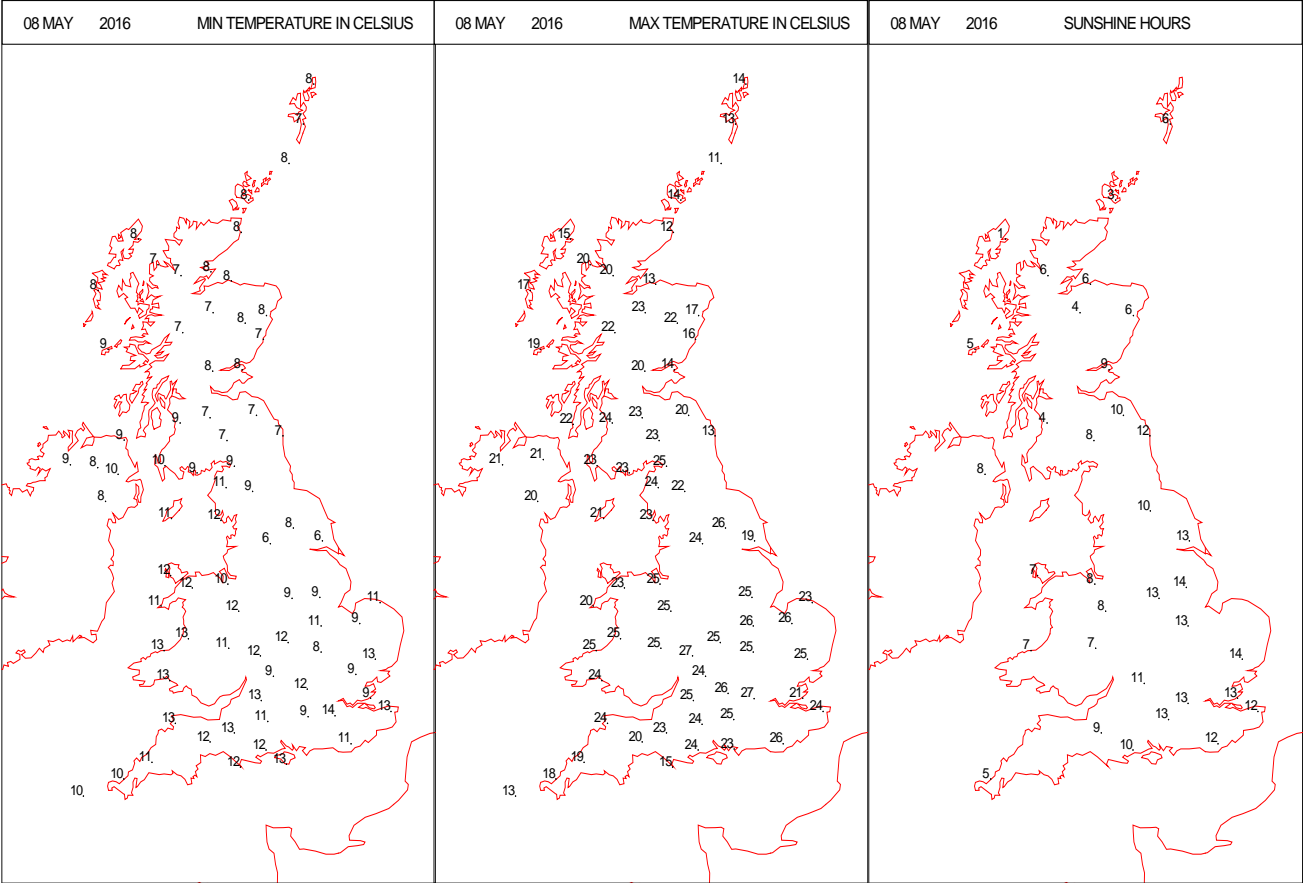
SURFACE REPORTS



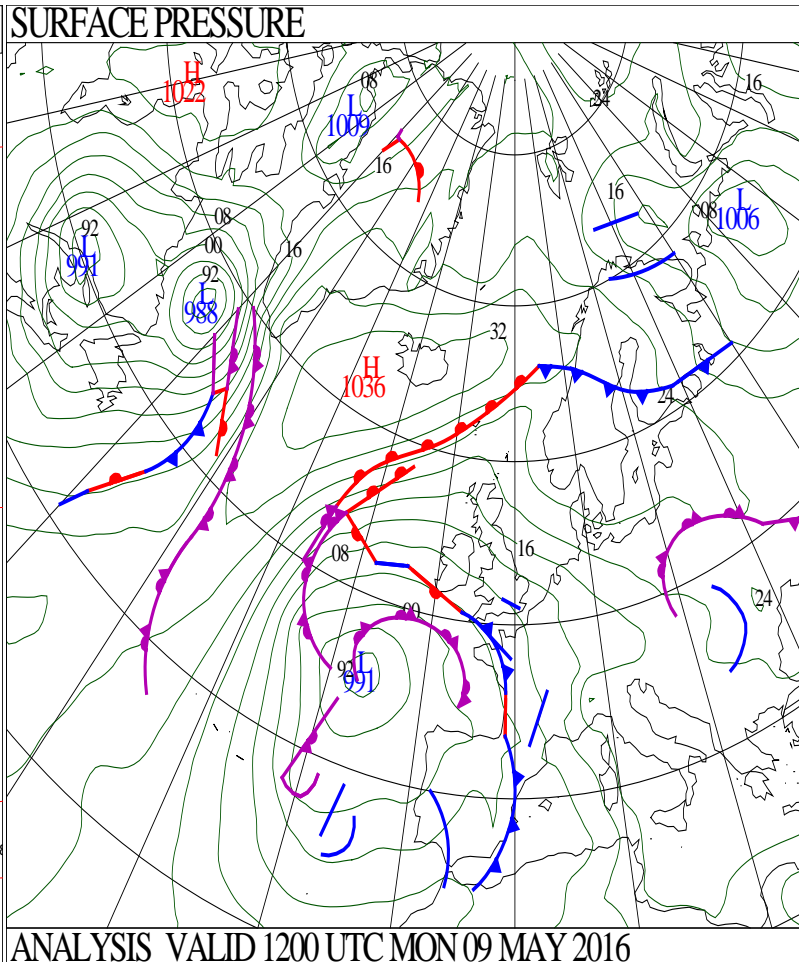
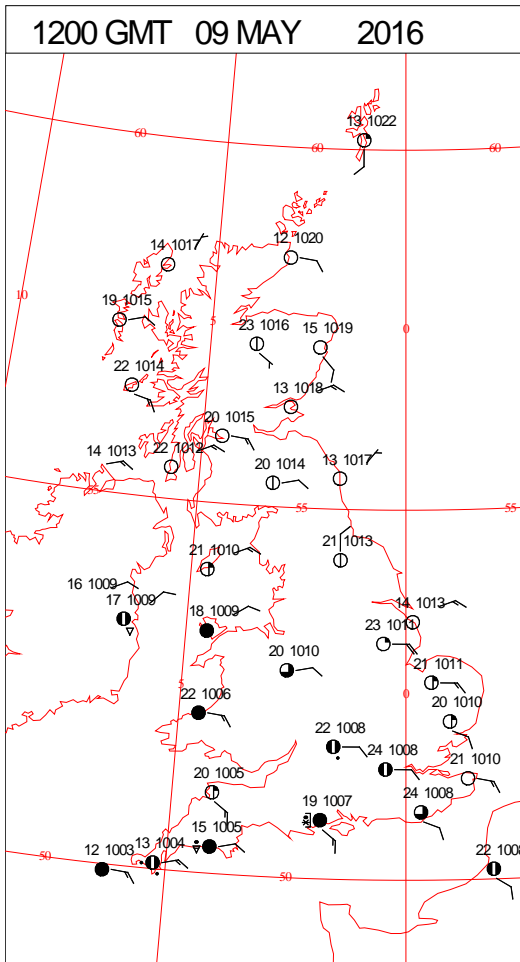
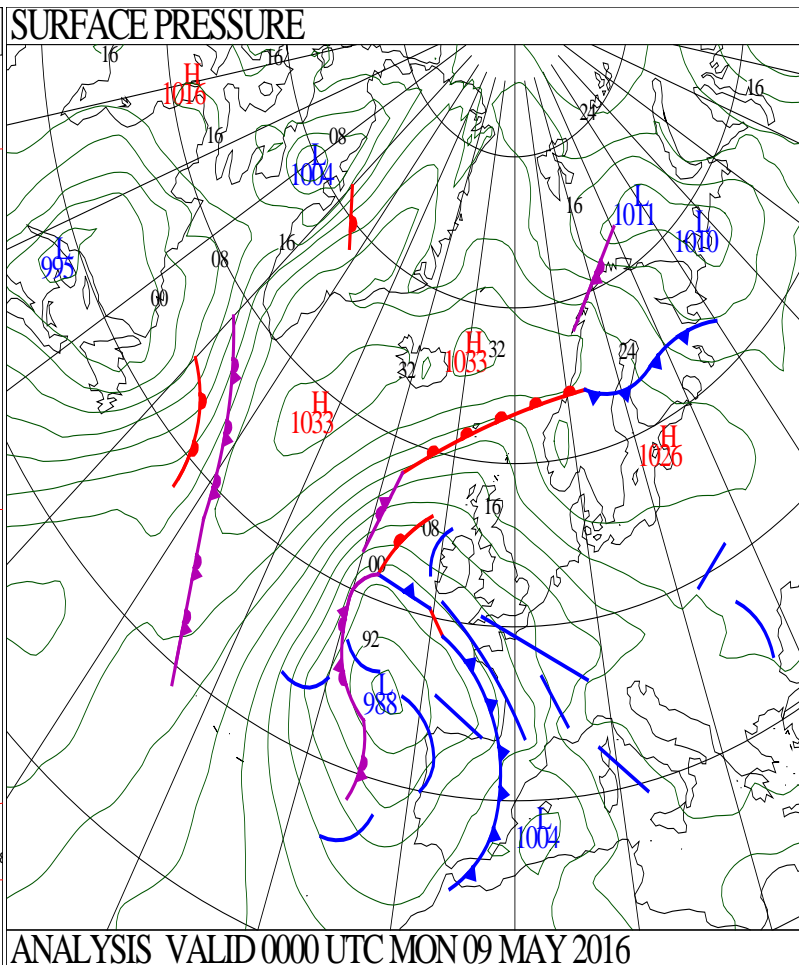
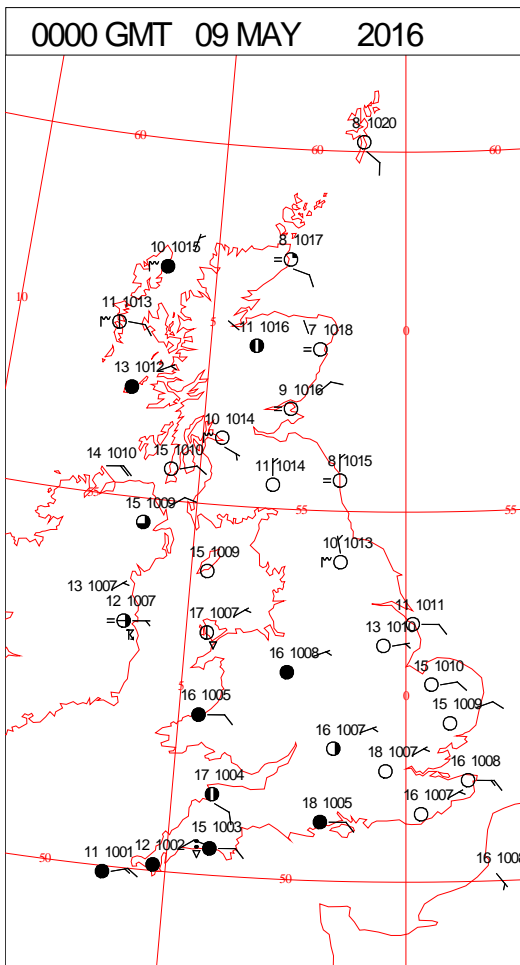
SIGNIFICANT WEATHER

0600 GMT 08 MAY 2016	SIG WEATHER	1200 GMT 08 MAY 2016	SIG WEATHER	<p>Summary of UK Weather for Sunday 08 May 2016.</p> <p>There was rain around western parts of Scotland and over Northern Ireland, but this mostly cleared away during the early hours, with just some patchy remnants left to start the day.</p> <p>Further south, heavy and thundery showers persisted across western parts, which continued to move northwards with the thunder easing, although there were still some heavy bursts to start the day.</p> <p>To the east, skies were much clearer, although with some mist and fog forming across north-eastern parts.</p> <p>The rain in the west of the country through the morning gradually died out, leaving a dry and bright day for England and Wales.</p> <p>The fog through north-eastern England quickly disappeared, and blue skies developed.</p> <p>The cloud and outbreaks of rain across Scotland also petered out, leaving a dry and bright end to the day, with plenty of sunshine.</p> <p>Temperatures across the country quickly rose, with warmer air being fed in from the near continent on the south-easterly breeze.</p>
1800 GMT 08 MAY 2016	SIG WEATHER	0000 GMT 09 MAY 2016	SIG WEATHER	<p>EXTREMES</p> <p>Highest Maximum: 27.1 St. James's Park, Greater London 27.1 Northolt, Greater London</p> <p>Lowest Maximum: 11.2 Fair Isle, Shetland</p> <p>Lowest Minimum: 1.9 Forrest Lodge, Burnhead, Ayrshire</p> <p>Lowest Grass Minimum: -1.3 Bank Newton No2, Lancashire</p> <p>Most Rain: 6.8 St. Marys Airport, Isles of Scilly</p> <p>Most Sun: 14.0 Waddington, Lincolnshire</p>

DAILY CLIMATE DATA

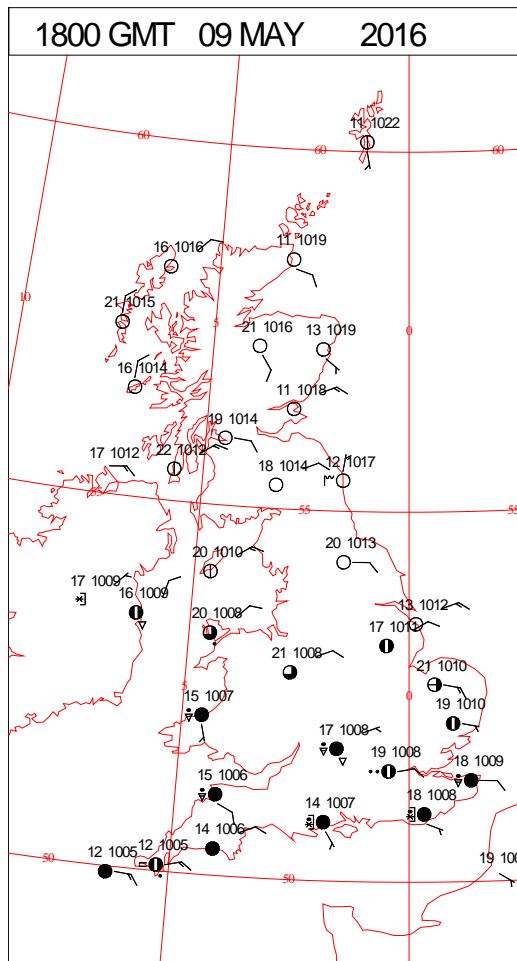
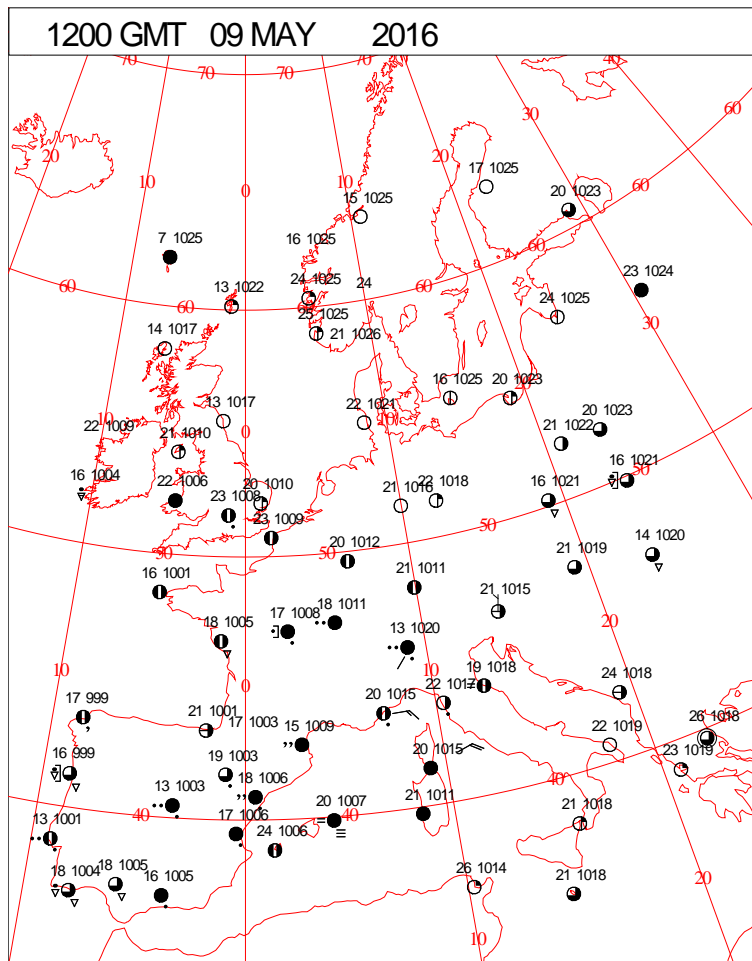
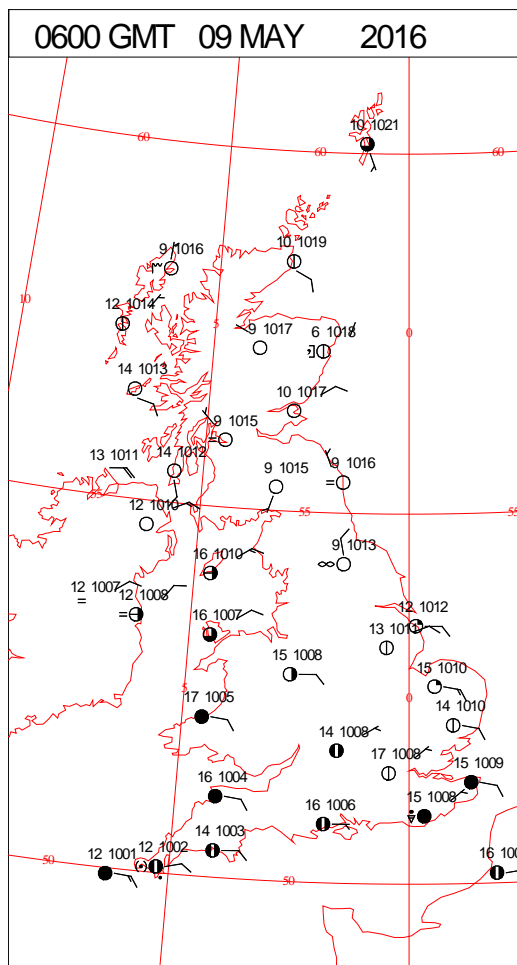
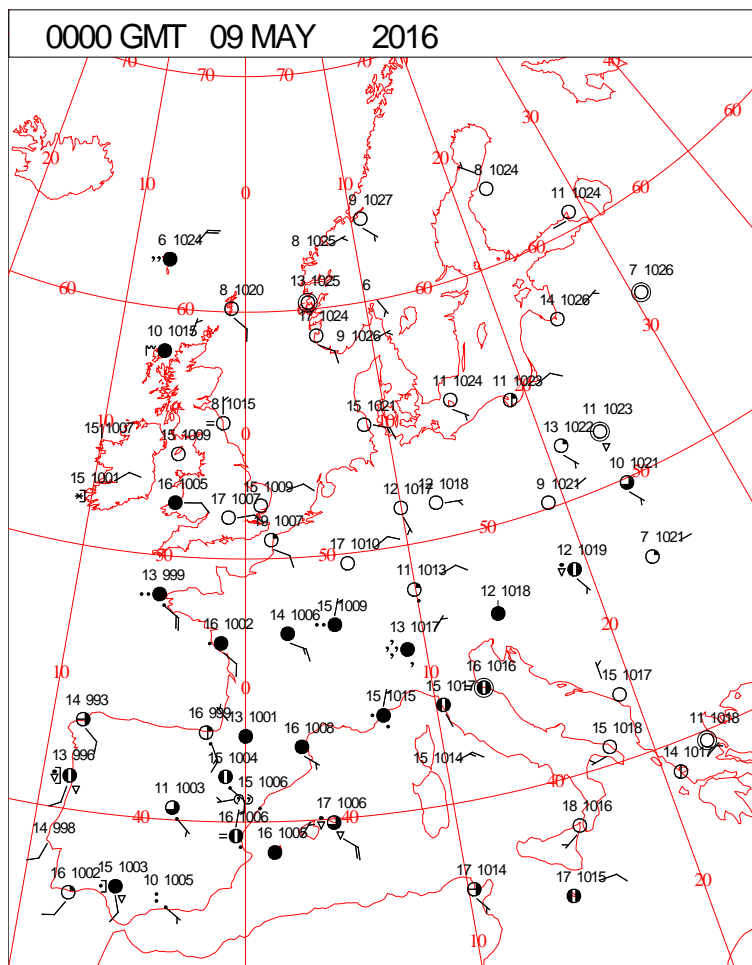


DAILY WEATHER SUMMARY



Monday 9 May 2016

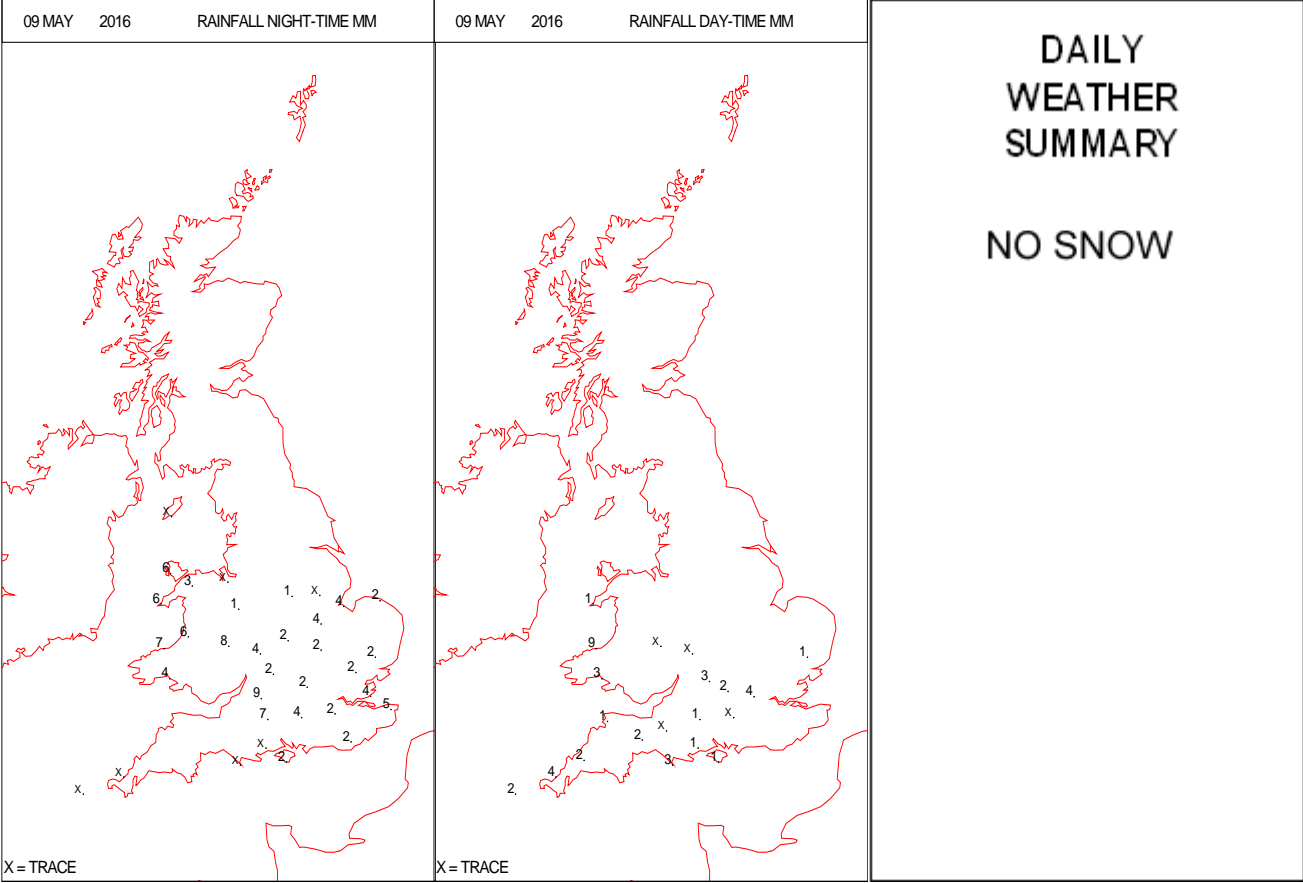
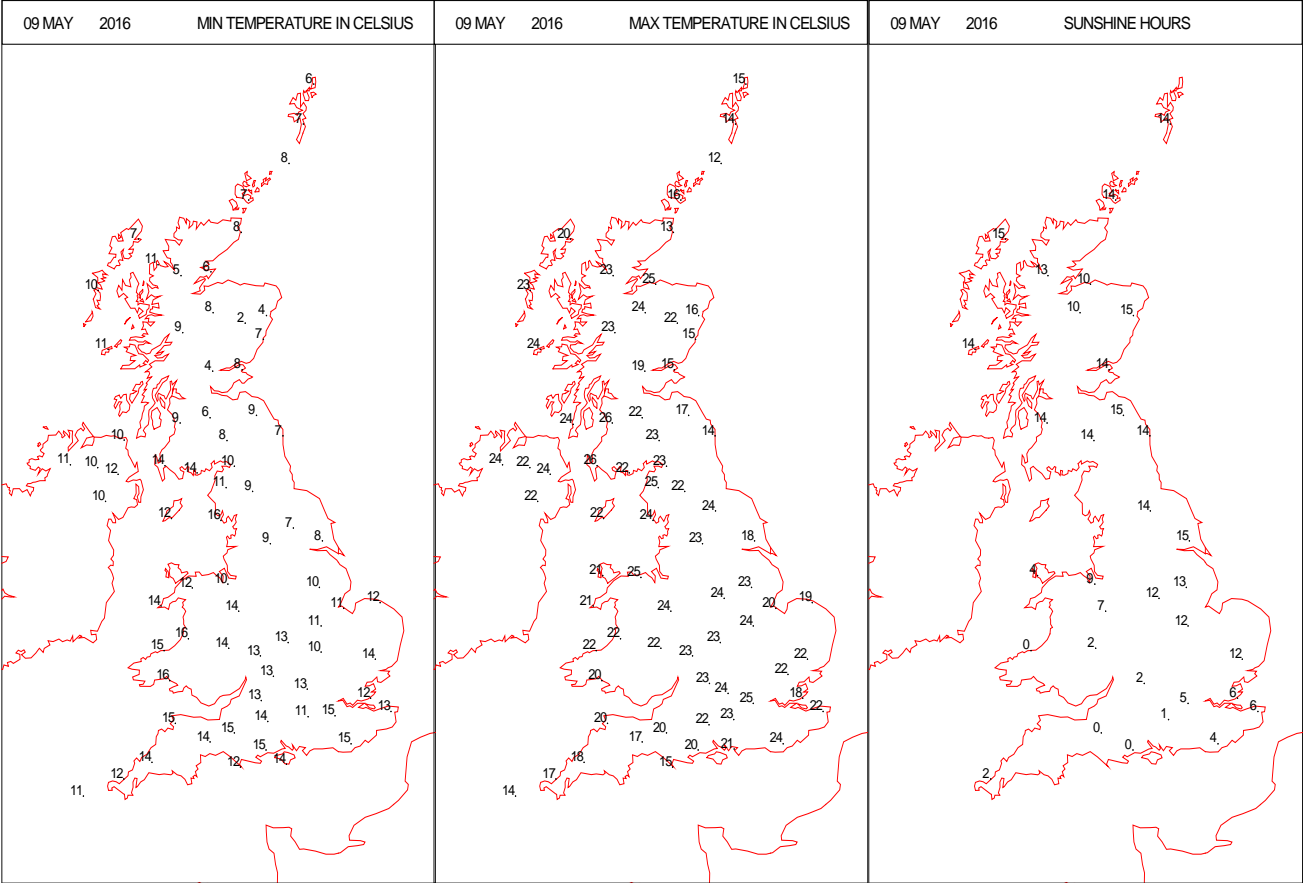
SURFACE REPORTS



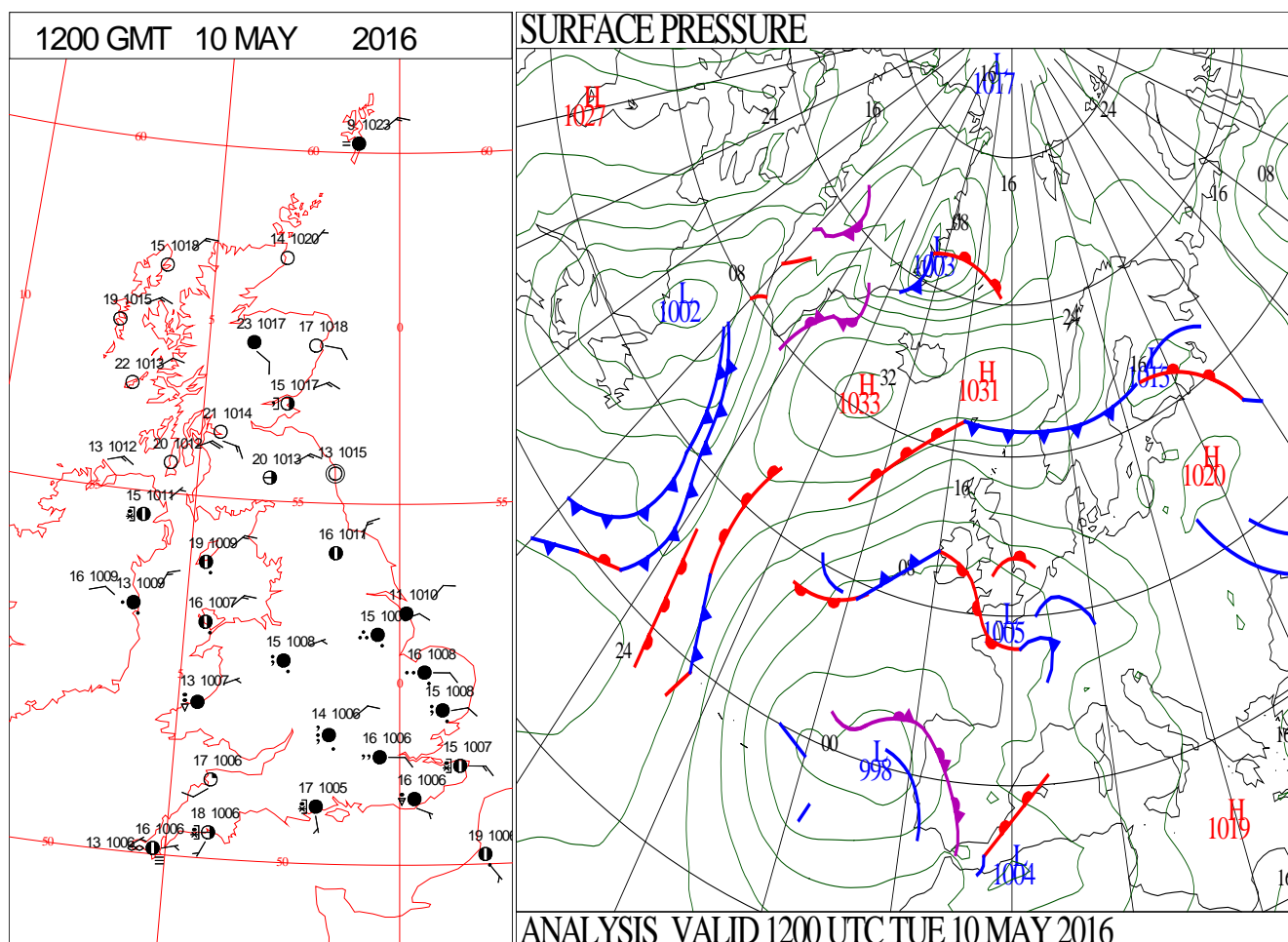
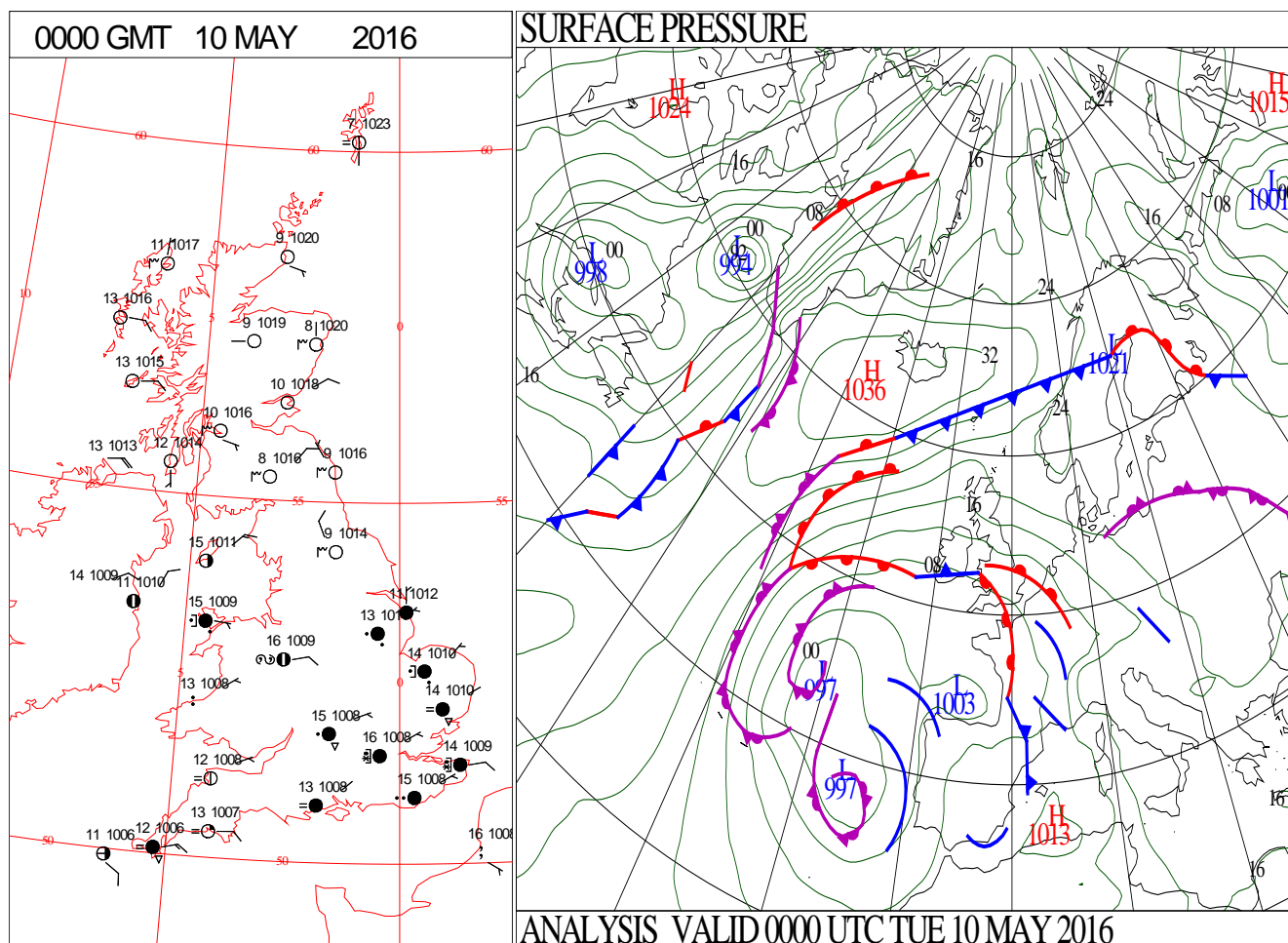
SIGNIFICANT WEATHER

0600 GMT 09 MAY 2016	SIG WEATHER	1200 GMT 09 MAY 2016	SIG WEATHER	<p>Summary of UK Weather for Monday 09 May 2016.</p> <p>During the early hours, there was a band of thick cloud and patchy rain across southern England, The Midlands, and Wales.</p> <p>Elsewhere across the U.K., though, skies were clear.</p> <p>Through the day the band of cloud and rain in the south became persistent, leading to some heavier bursts in the far south-west of England. A few thundery downpours affected the southern half of Wales in the afternoon.</p> <p>Meanwhile for northern England, Northern Ireland and Scotland it was fine, dry and sunny, with barely a cloud in the sky.</p> <p>By the evening, the thunderstorms continued in Wales, as the band of cloud and rain from the south moved northwards into mid-Wales, The Midlands and East Anglia.</p> <p>Temperatures were well above average for the time of year.</p>
1800 GMT 09 MAY 2016	SIG WEATHER	0000 GMT 10 MAY 2016	SIG WEATHER	
				<p>EXTREMES</p> <p>Highest Maximum: 27.7 Plockton, Inverness-Shire</p> <p>Lowest Maximum: 11.6 Fair Isle, Shetland</p> <p>Lowest Minimum: 1.1 Durris, Aberdeenshire</p> <p>Lowest Grass Minimum: -1.8 Balmoral, Aberdeenshire</p> <p>Most Rain: 31.2 Llanfynydd Broderi, Dyfed</p> <p>Most Sun: 14.9 Drummond Castle, Perthshire</p>

DAILY CLIMATE DATA

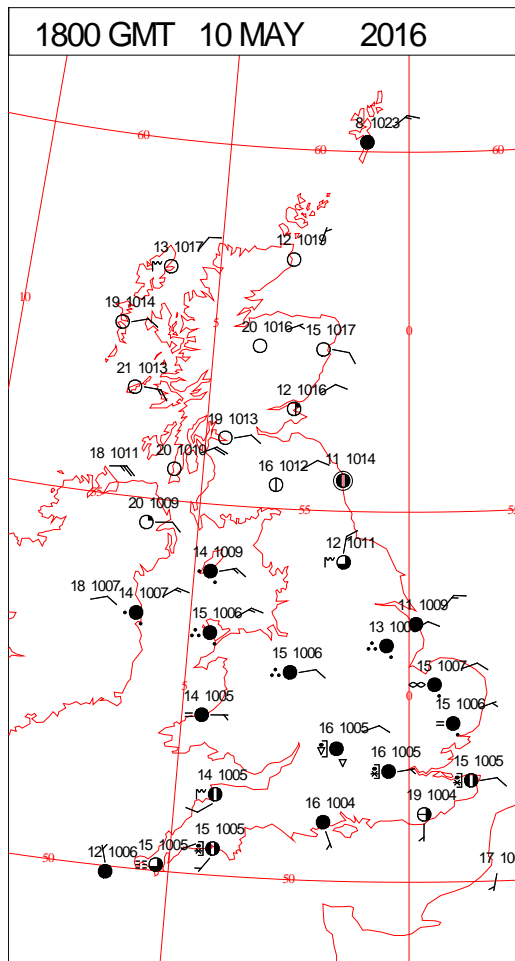
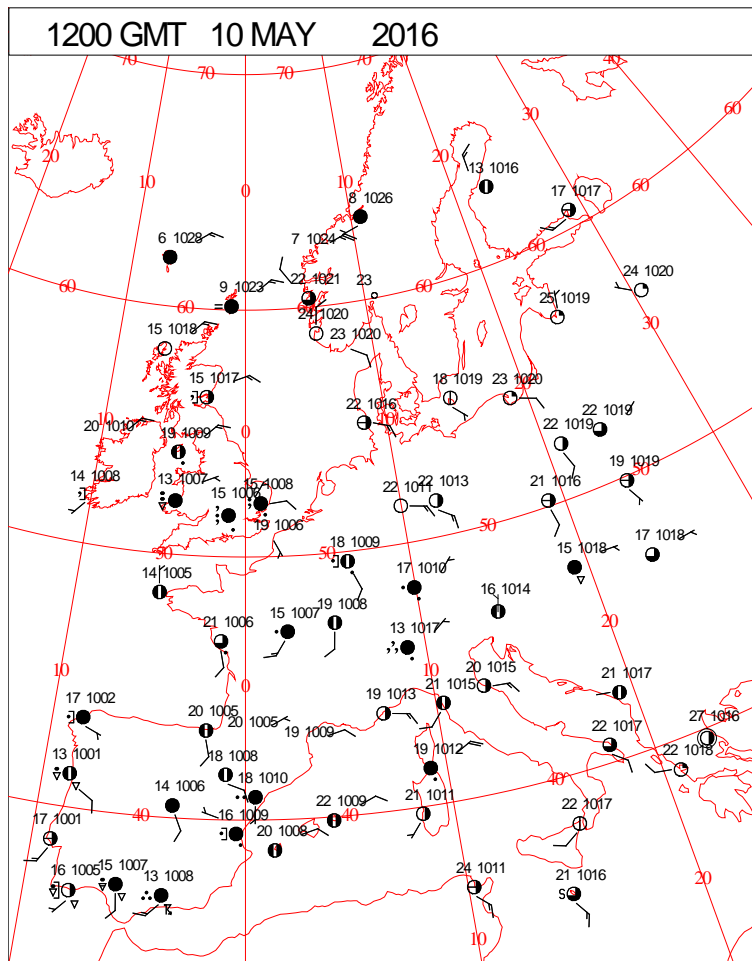
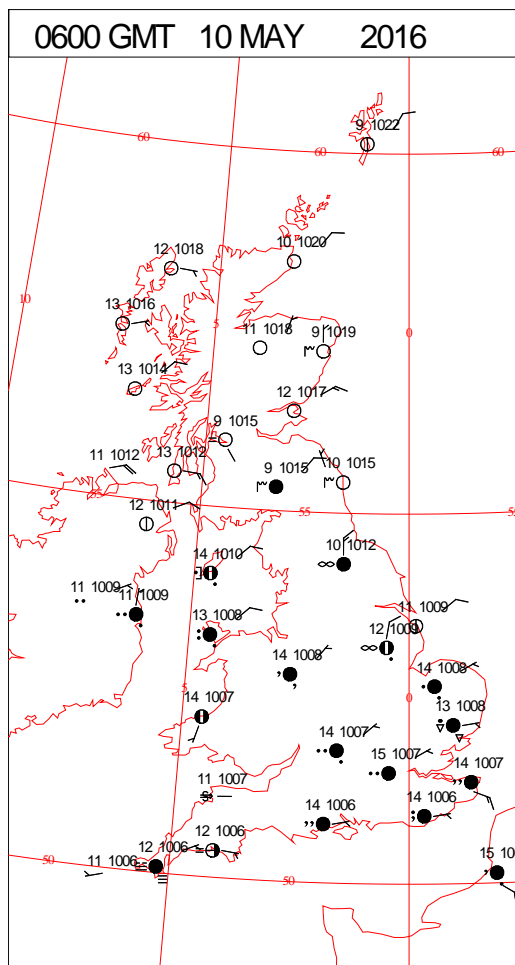
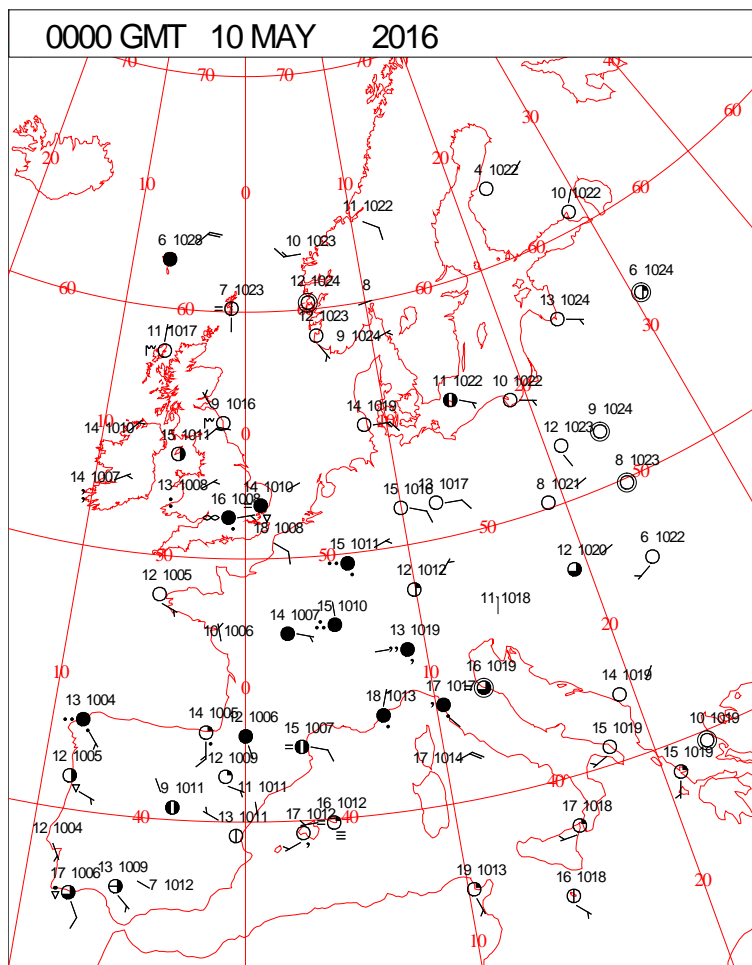


DAILY WEATHER SUMMARY



Tuesday 10 May 2016

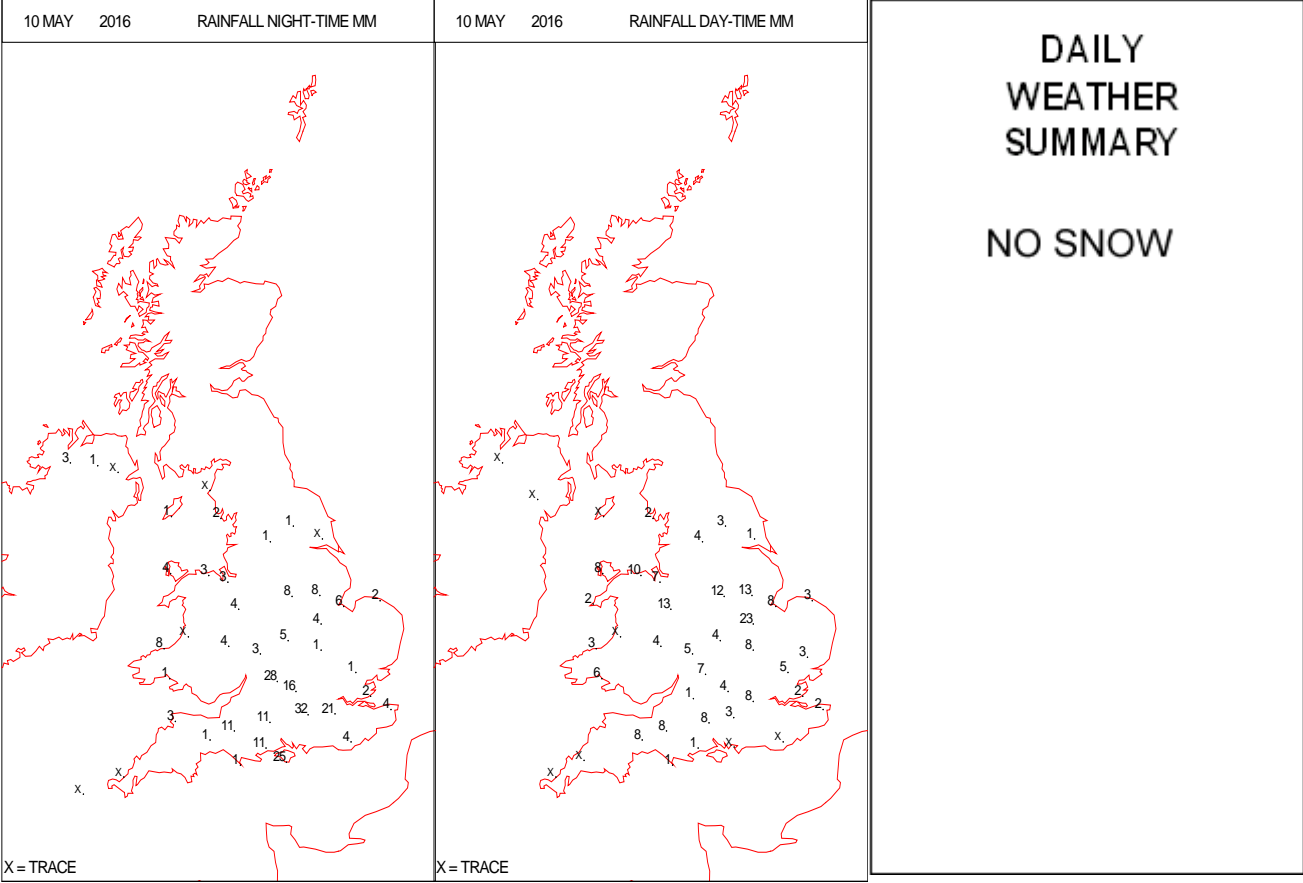
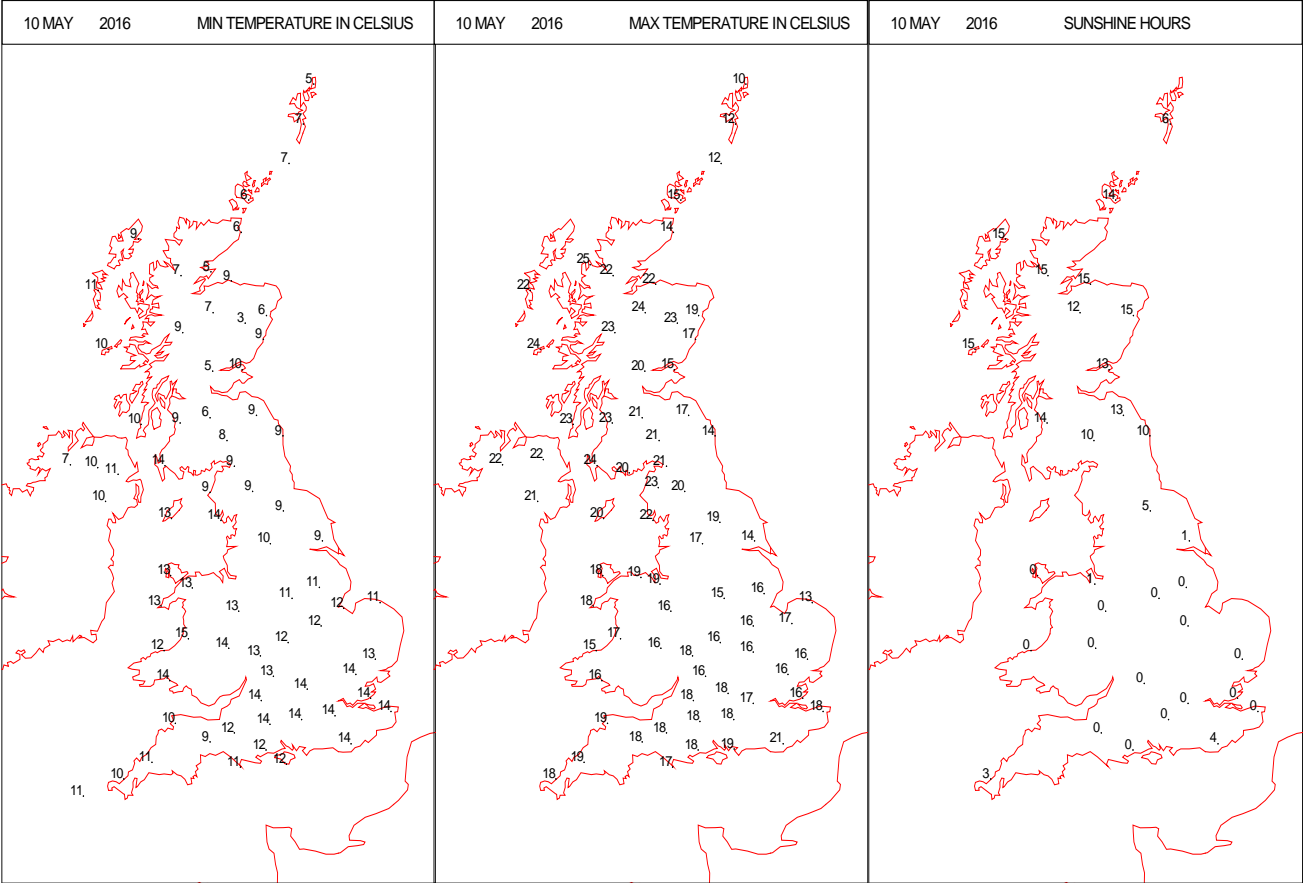
SURFACE REPORTS



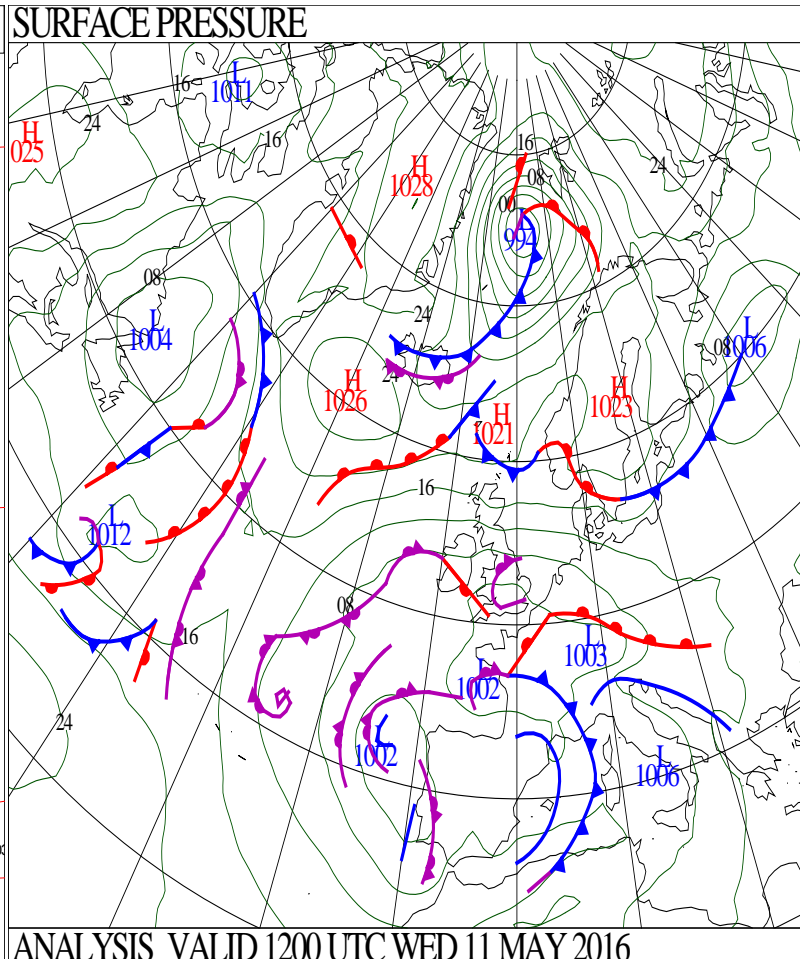
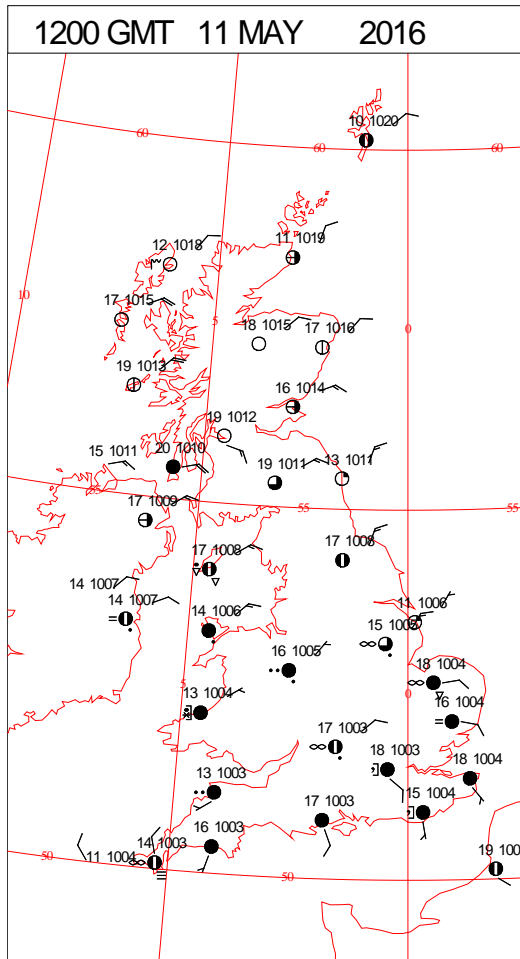
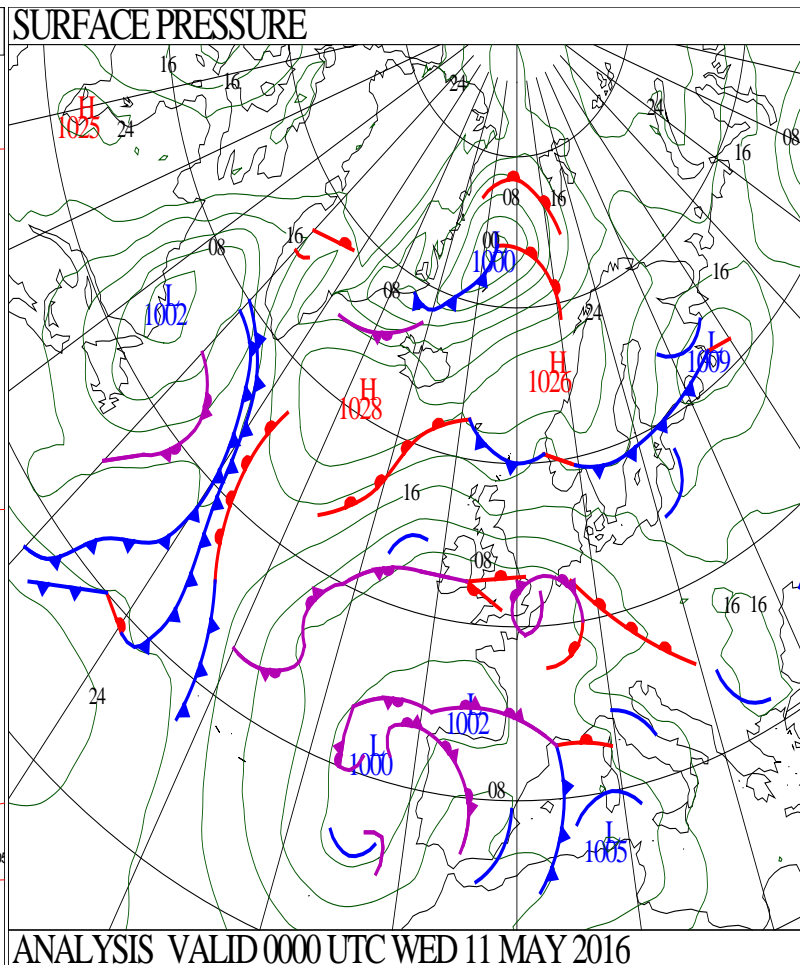
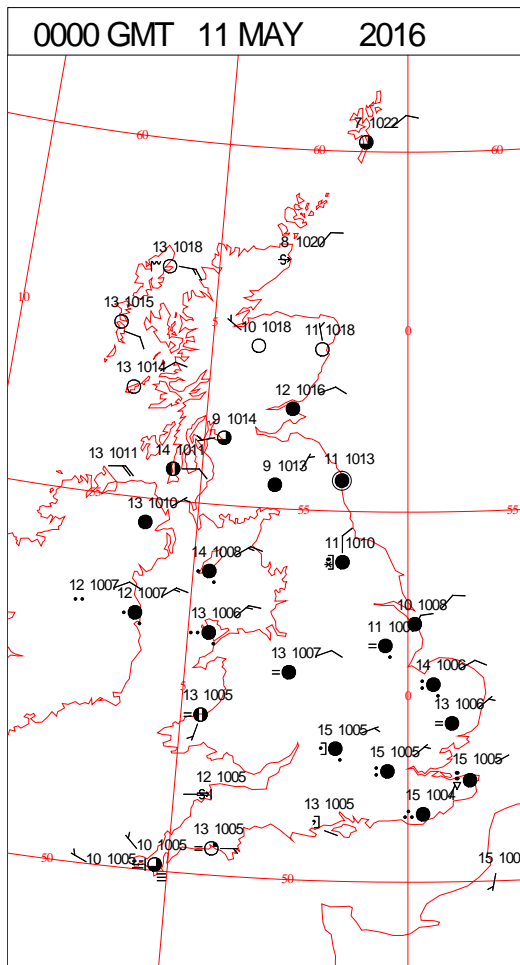
SIGNIFICANT WEATHER

0600 GMT 10 MAY 2016	SIG WEATHER	1200 GMT 10 MAY 2016	SIG WEATHER	<p>Summary of UK Weather for Tuesday 10 May 2016.</p> <p>During the early hours, there were some outbreaks of rain across much of England and Wales, combined with a large swath of mist and fog.</p> <p>Scotland and Northern Ireland were mostly clear and dry, which allowed temperatures to fall, leading to a chilly start to the day.</p> <p>Through the day, much of England and Wales remained cloudy with showery outbreaks of rain, making it feel rather humid. Some of the rain turned heavy at times, as it slowly edged north-westwards through the day.</p> <p>Into the afternoon, some brighter interludes developed across the far south of England, which in turn triggered a few heavy showers. These turned locally thundery across Cornwall.</p> <p>Meanwhile, across Northern Ireland and the far north of England it remained largely dry and bright, although the sunshine did turn hazy into the afternoon.</p> <p>Scotland once again received the best day of fine and dry weather, allowing temperatures to turn very warm in the west.</p> <p>Temperatures were also above average across England and Wales.</p>
1800 GMT 10 MAY 2016	SIG WEATHER	0000 GMT 11 MAY 2016	SIG WEATHER	<p>EXTREMES</p> <p>Highest Maximum: 25.8 Port Henderson, Ross-Shire</p> <p>Lowest Maximum: 9.9 Baltasound No2, Shetland</p> <p>Lowest Minimum: 1.5 Kindrogan, Perthshire</p> <p>Lowest Grass Minimum: -3.0 Berwick-upon-Tweed, Murton Farm, Berwickshire</p> <p>Most Rain: 33.2 South Farnborough, Hampshire</p> <p>Most Sun: 15.1 Kinloss, Moray 15.1 Loch of Hundland, Orkney 15.1 Strathy East, Sutherland</p>

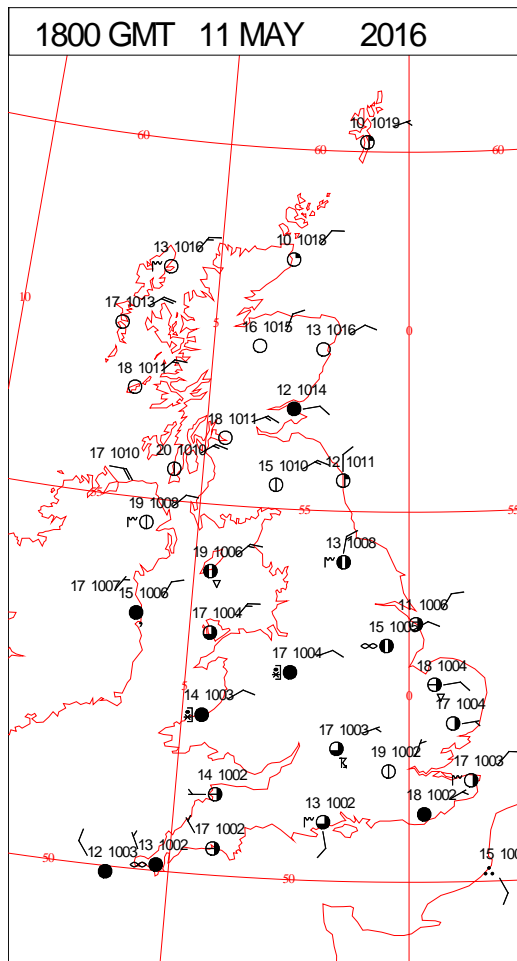
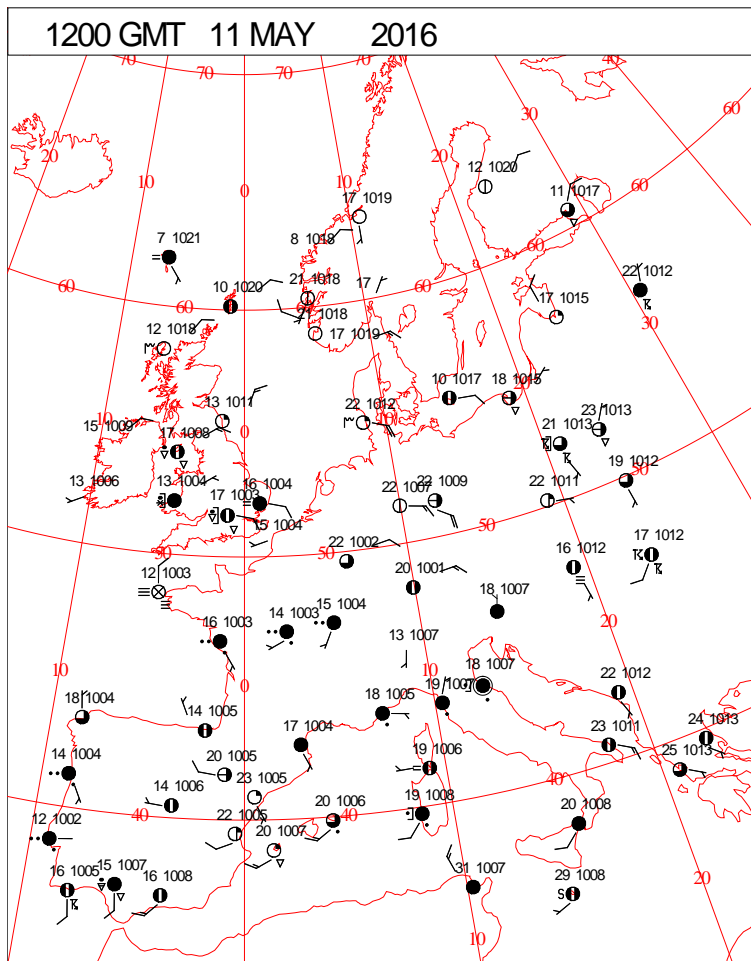
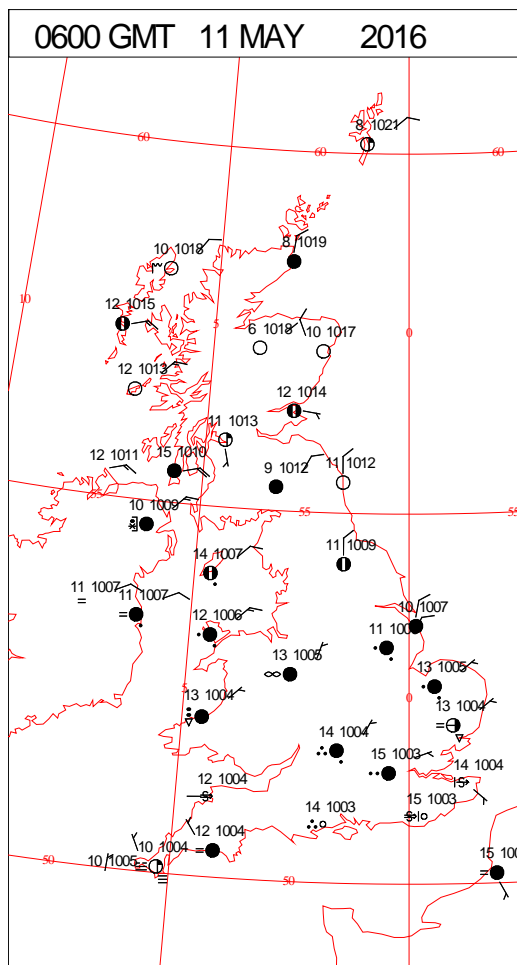
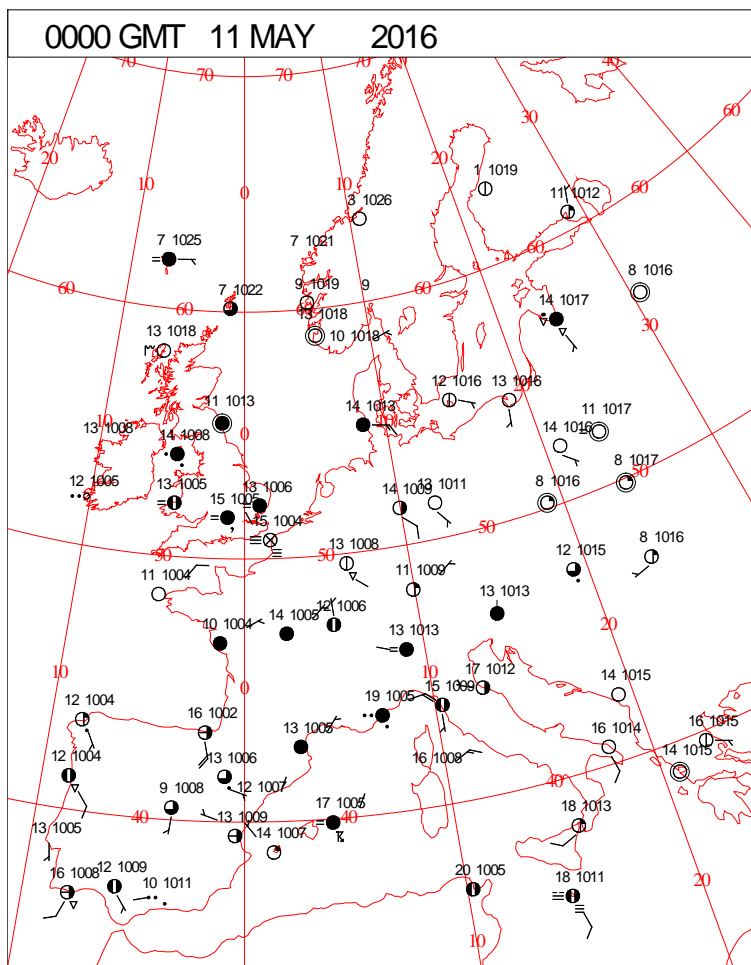
DAILY CLIMATE DATA



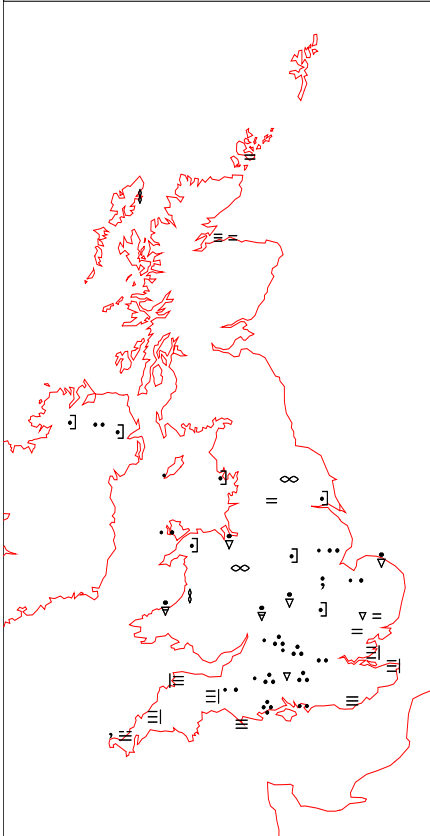
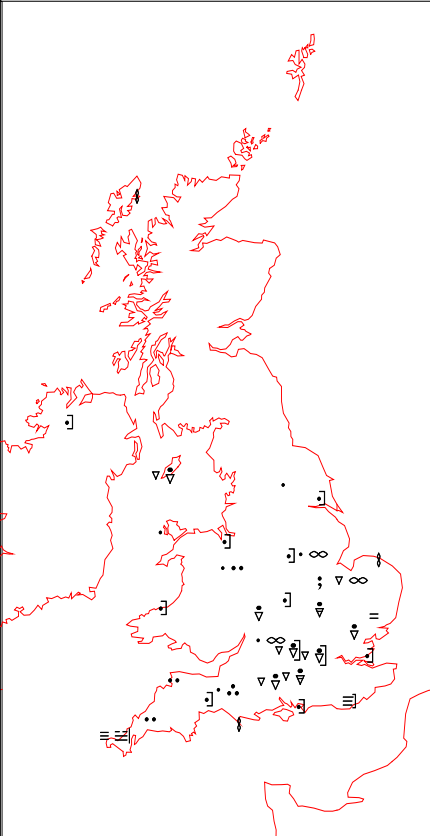
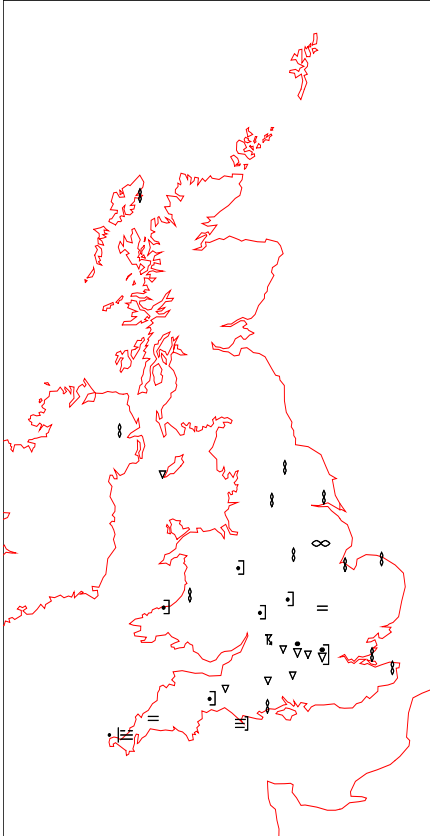
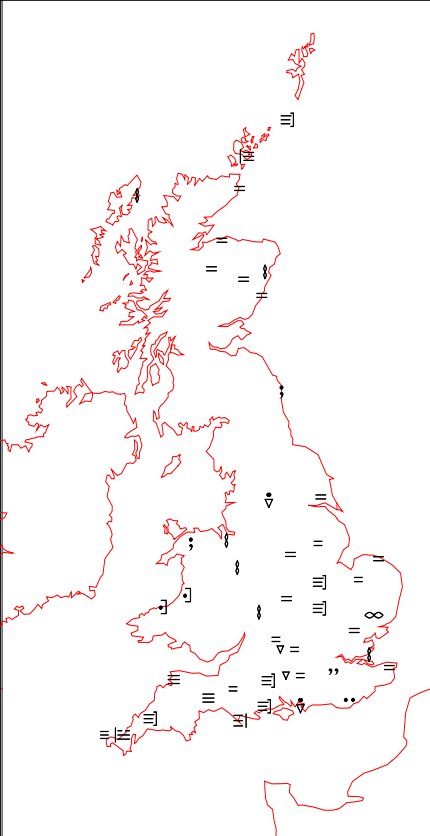
DAILY WEATHER SUMMARY



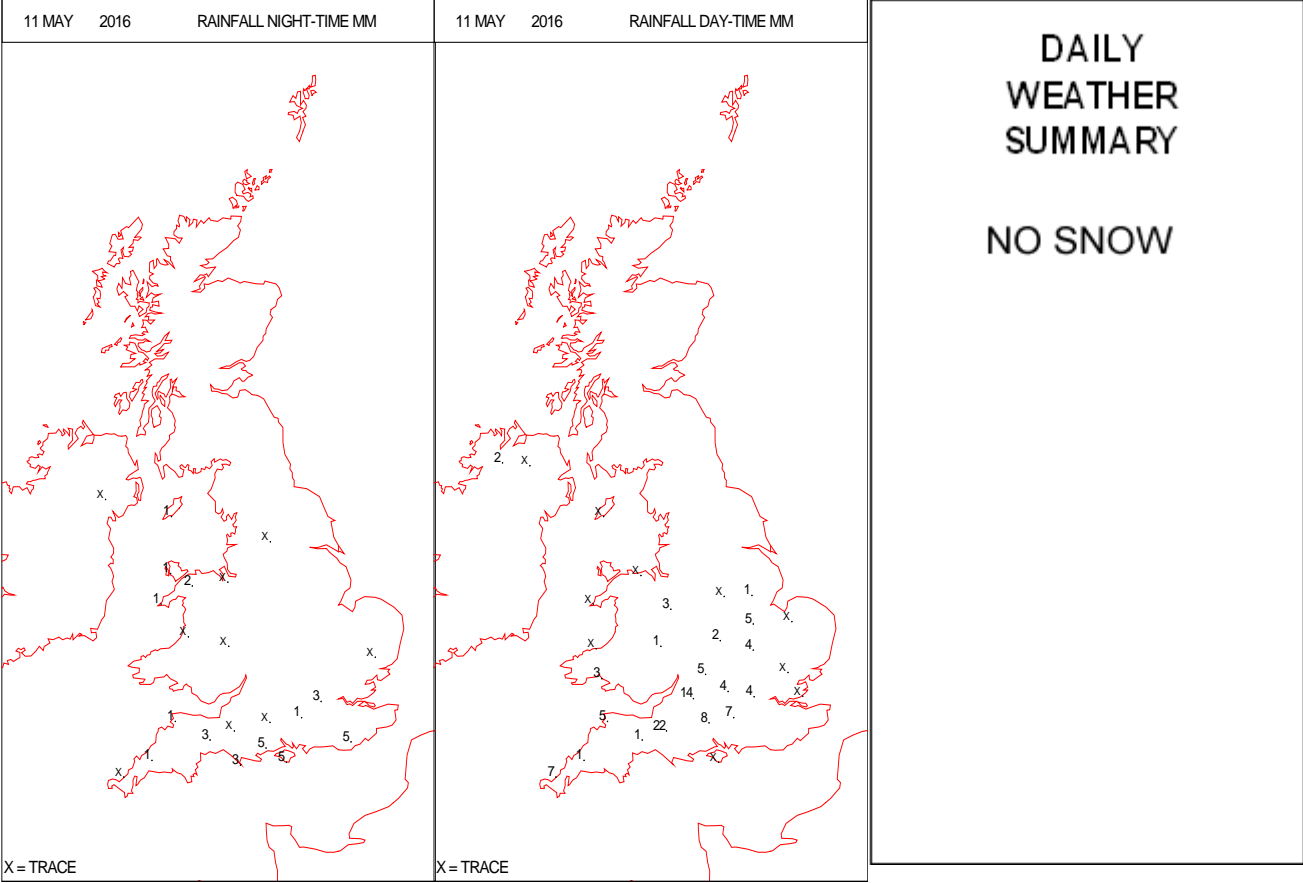
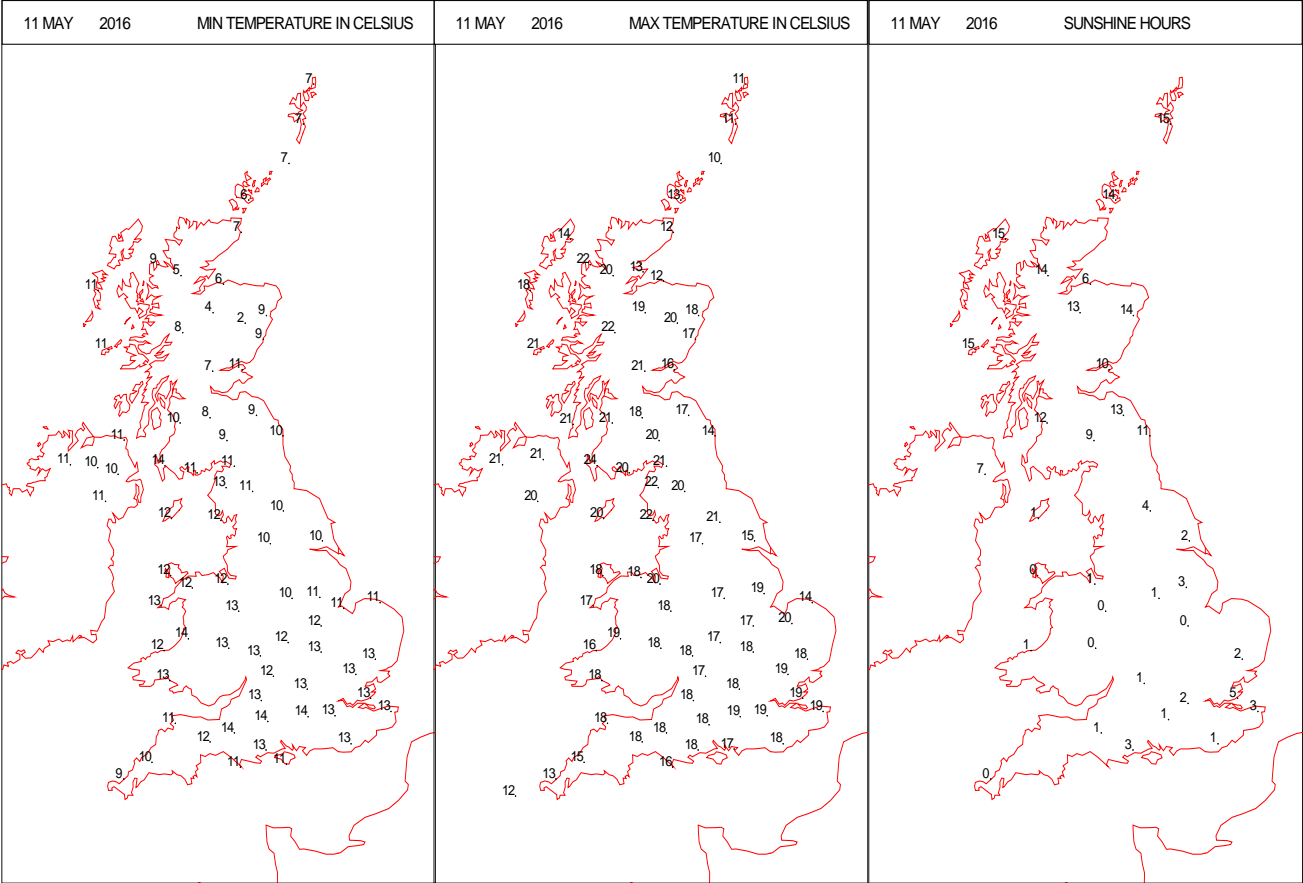
SURFACE REPORTS



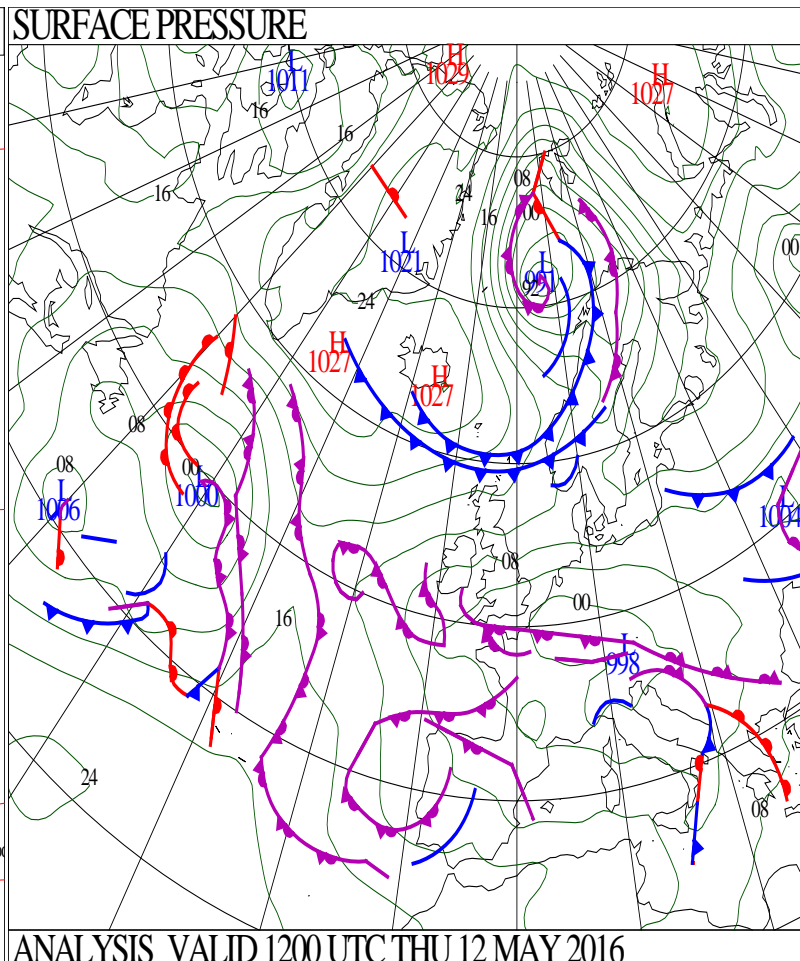
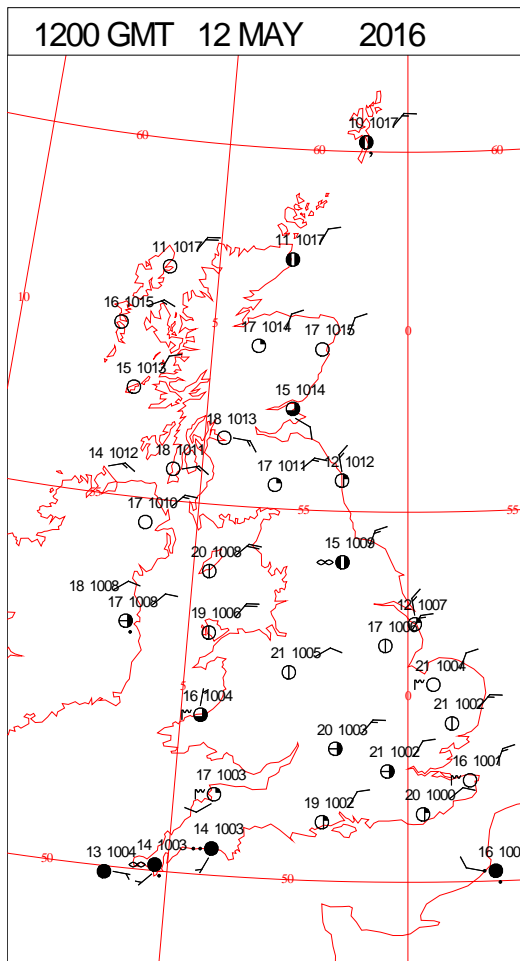
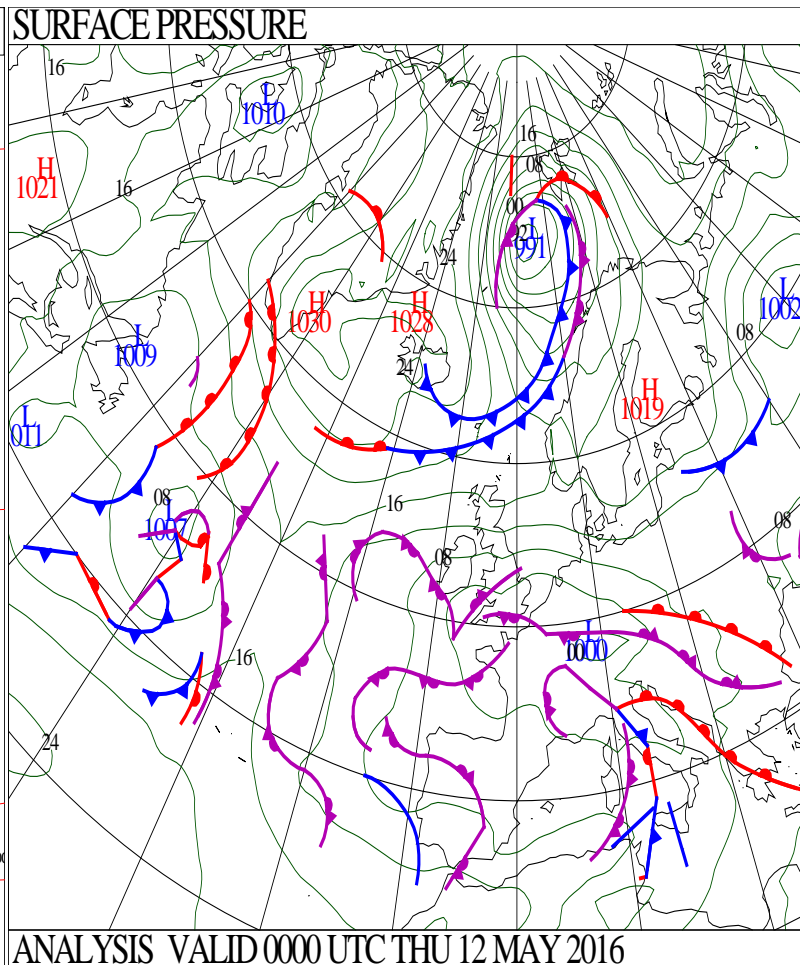
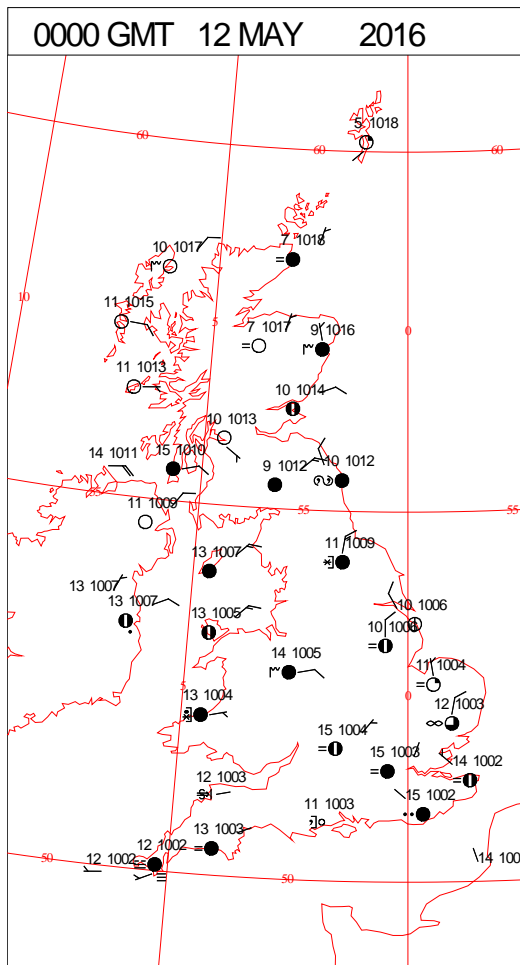
SIGNIFICANT WEATHER

0600 GMT 11 MAY 2016	SIG WEATHER	1200 GMT 11 MAY 2016	SIG WEATHER	<p>Summary of UK Weather for Wednesday 11 May 2016.</p> <p>Through the early hours, a band of rain pushed across East Anglia and south-eastern counties, with some heavier bursts within it. Some showery outbreaks of rain covered parts of north-western England, and pushed into Northern Ireland.</p> <p>Elsewhere, in the south of the U.K. it remained mostly dry, but with some low cloud, mist and sea fog, particularly along the south coast.</p> <p>Meanwhile, across Scotland, the fine and dry weather overnight continued with clear spells, apart from some sea fog which spread into the Moray Firth on the western coast.</p> <p>The best of the weather was, once again, across much of Scotland, with plenty of sunshine.</p> <p>Meanwhile, across much of England and Wales, it was a cloudy day with outbreaks of rain. There were some heavy bursts of rain in places, with localised flooding, and heavy and thundery downpours across parts of south-east England. A funnel cloud was reported at Middle Wallop during the afternoon.</p> <p>Through the evening, heavy showers continued across parts of Wales and south-west England. Widespread heavy and thundery downpours moved from northern France across the Channel.</p> <p>It remained clear across Scotland.</p>
				
1800 GMT 11 MAY 2016	SIG WEATHER	0000 GMT 12 MAY 2016	SIG WEATHER	<p>EXTREMES</p> <p>Highest Maximum: 24.6 Aberfeldy Dull, Perthshire</p> <p>Lowest Maximum: 10.2 Fair Isle, Shetland</p> <p>Lowest Minimum: 0.3 Altnaharra No2, Sutherland</p> <p>Lowest Grass Minimum: -3.4 Balmoral, Aberdeenshire</p> <p>Most Rain: 31.4 Cardiff Bute Park, South Glamorgan</p> <p>Most Sun: 15.4 Lerwick, Shetland</p>
				

DAILY CLIMATE DATA



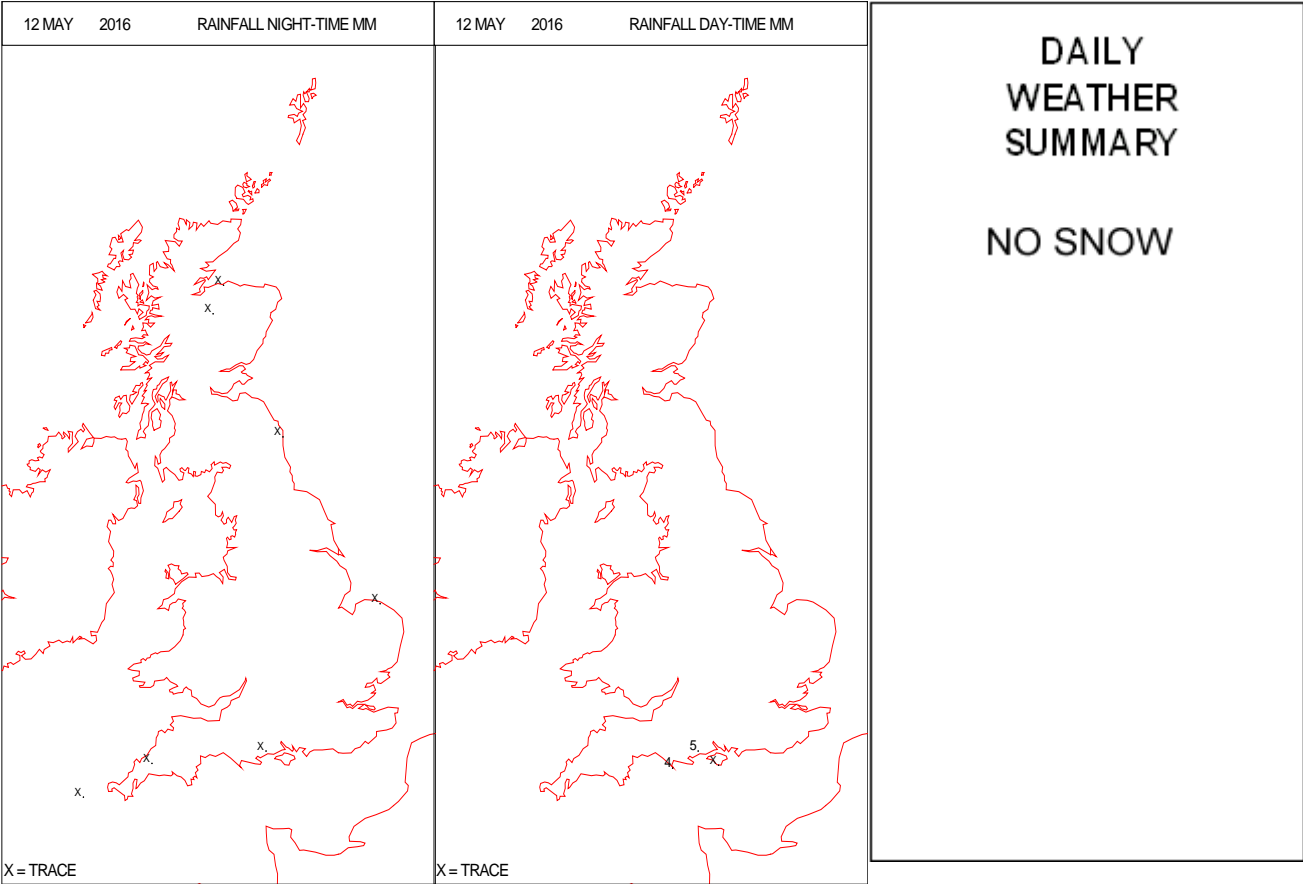
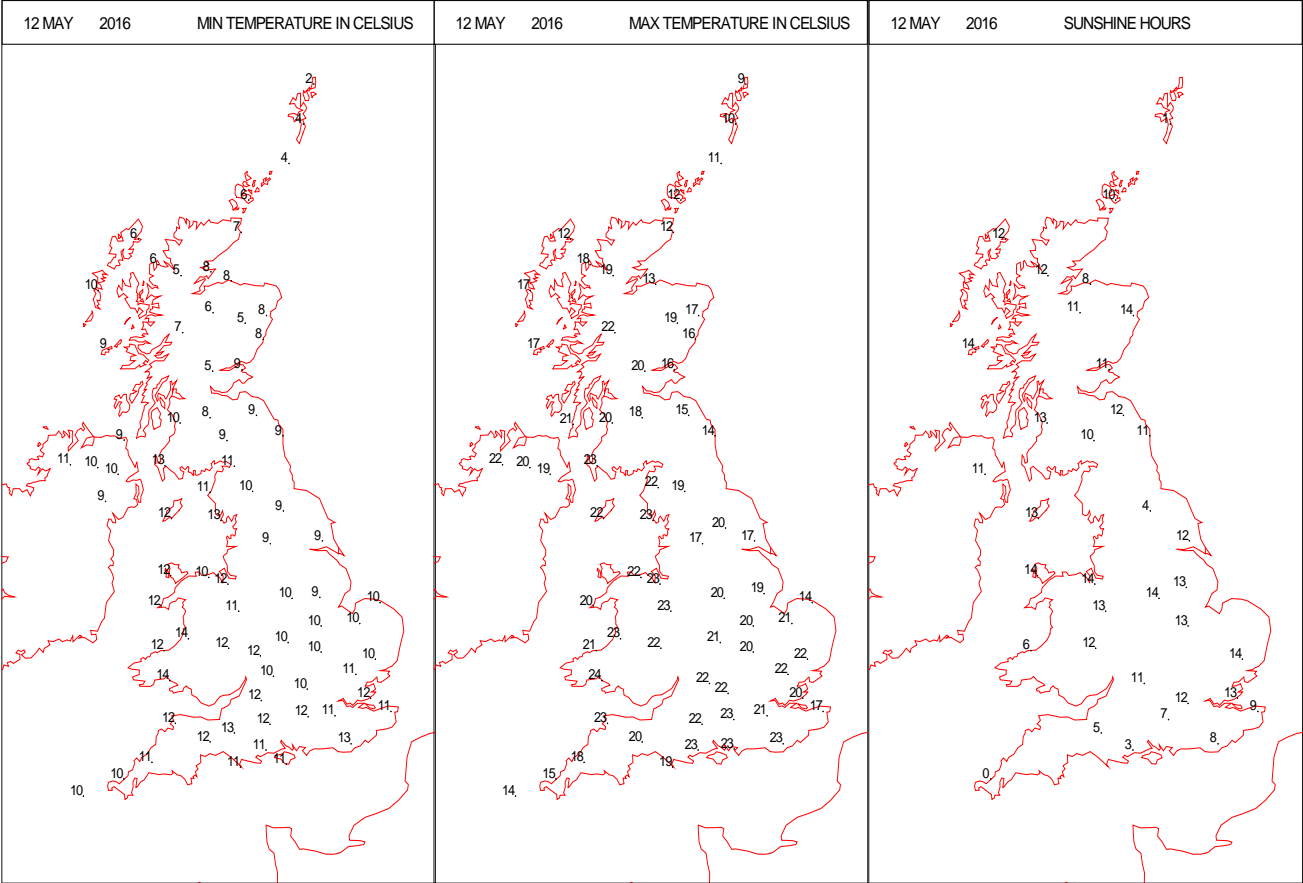
DAILY WEATHER SUMMARY



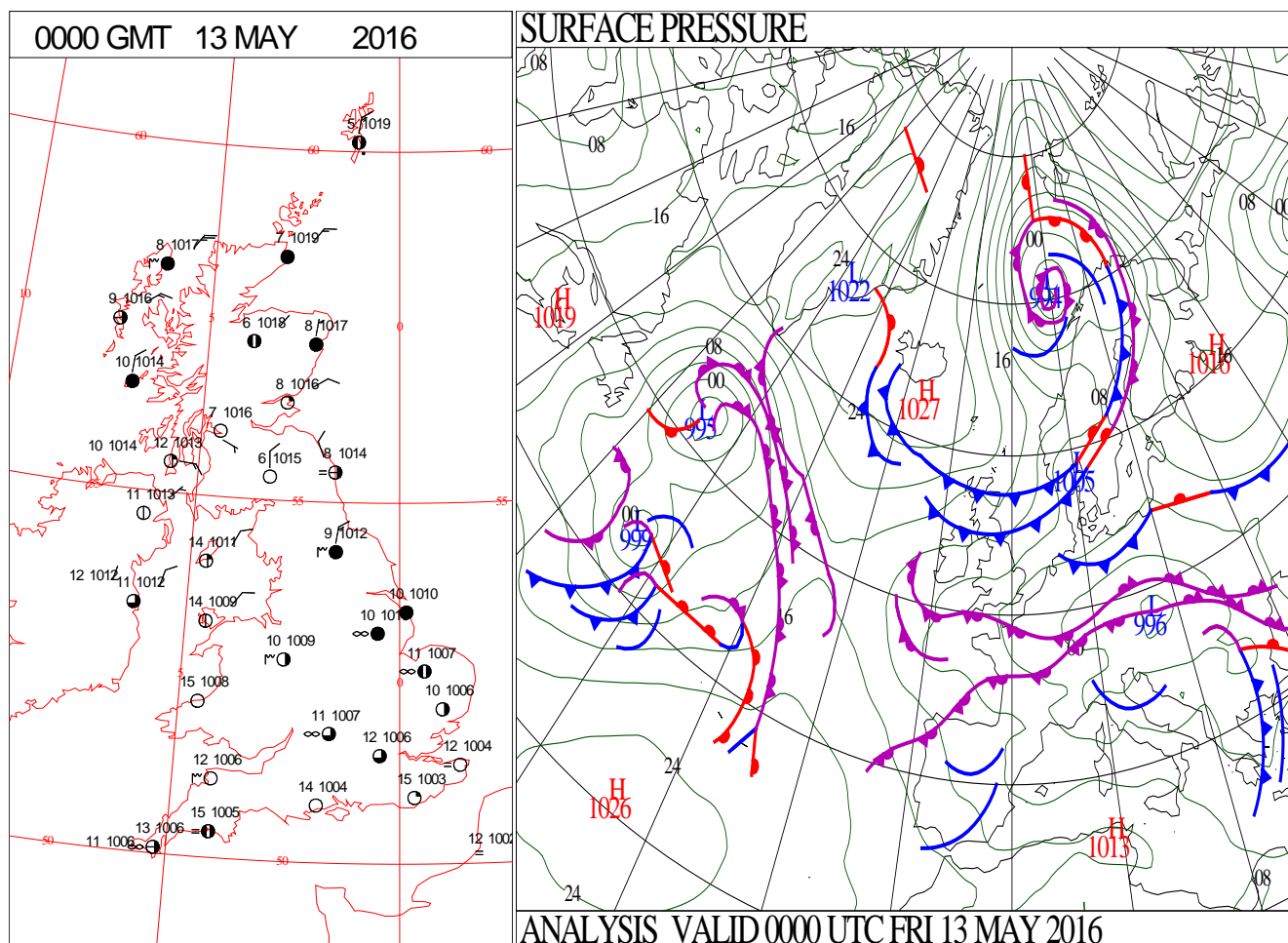
SIGNIFICANT WEATHER

0600 GMT 12 MAY 2016	SIG WEATHER	1200 GMT 12 MAY 2016	SIG WEATHER	<p>Summary of UK Weather for Thursday 12 May 2016.</p> <p>It was a largely cloudy night across much of England and Wales, with extensive low cloud and hill fog in places. There were also some showers that pushed from east to west, these reaching parts of Northern Ireland by dawn.</p> <p>An area of more organised rain pushed westwards to affect southern counties of England.</p> <p>It was much clearer and chillier across Scotland, with a local frost in some northern glens.</p> <p>There was a little low cloud, mist and fog in places to start the day, but this quickly lifted and cleared through the first part of the morning.</p> <p>Showers over Ireland, and the area of showery rain across the south-west continued to move westwards, mostly clearing by early afternoon.</p> <p>This left a good deal of sunshine across the country, aside from the far north, with warm or very warm temperatures.</p> <p>However, some locations exposed to the north-easterly breeze were less fortunate, with temperatures only just reaching double figures Celsius.</p> <p>To end the day, some thundery showers developed along the south coast of England, with these dying out by midnight.</p>
1800 GMT 12 MAY 2016	SIG WEATHER	0000 GMT 13 MAY 2016	SIG WEATHER	<p>EXTREMES</p> <p>Highest Maximum: 24.9 Cambridge Botanic Garden, Cambridgeshire</p> <p>Lowest Maximum: 9.3 Baltasound No2, Shetland</p> <p>Lowest Minimum: -1.2 Altnaharra No2, Sutherland</p> <p>Lowest Grass Minimum: -2.4 Altnaharra No2, Sutherland</p> <p>Most Rain: 9.2 Preston, Cove House, Dorset</p> <p>Most Sun: 14.2 Tiree, Argyll</p>

DAILY CLIMATE DATA

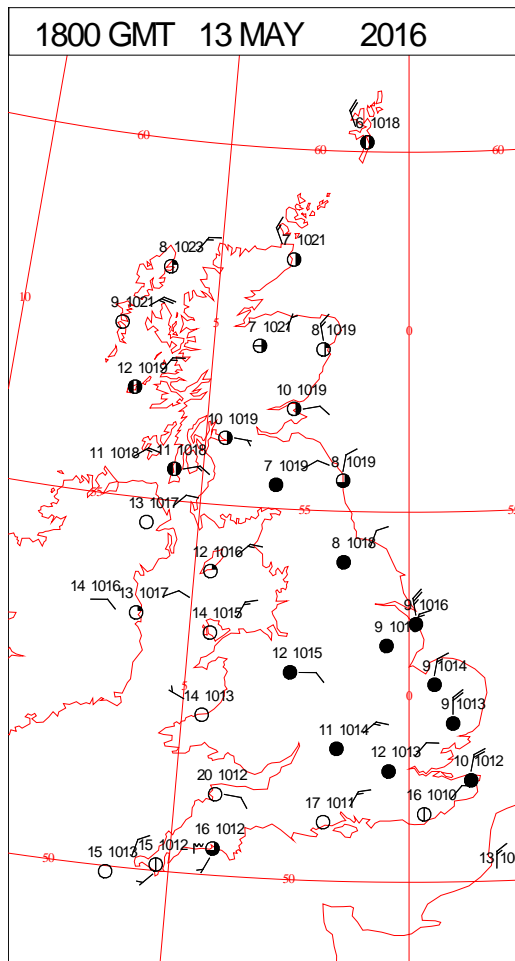
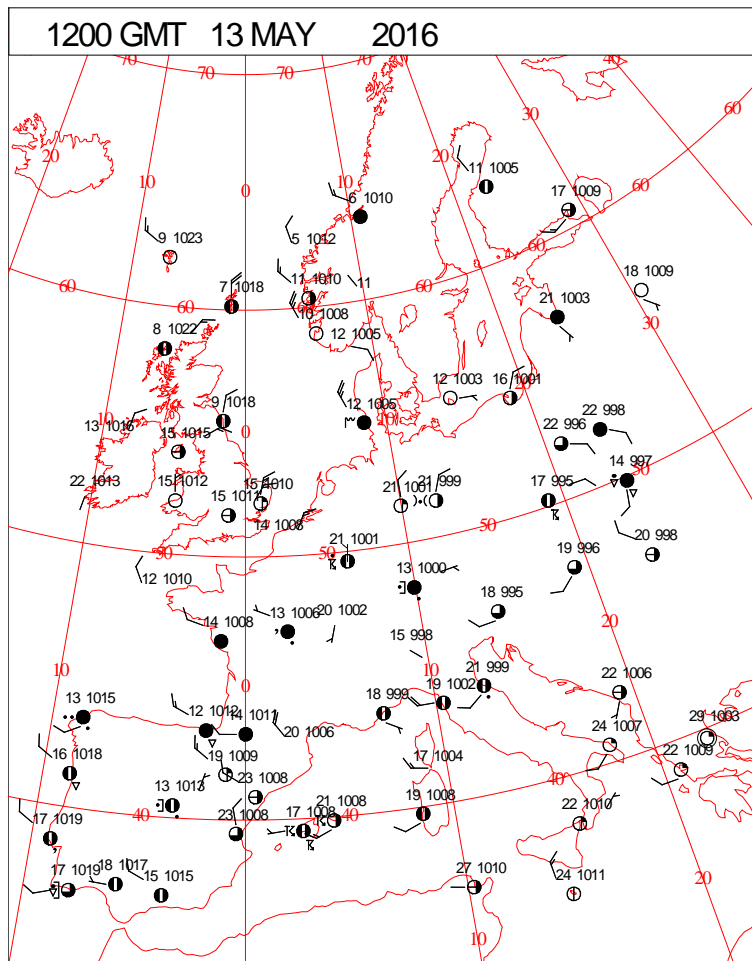
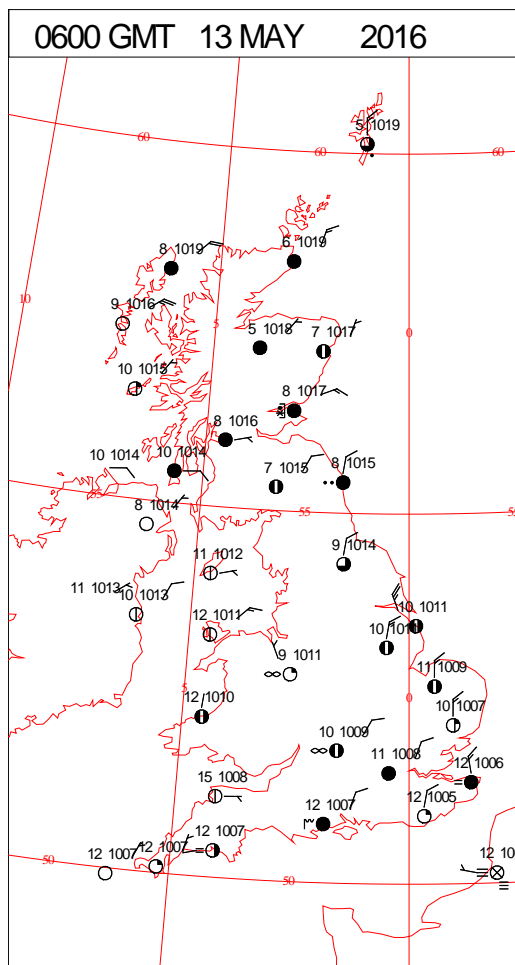
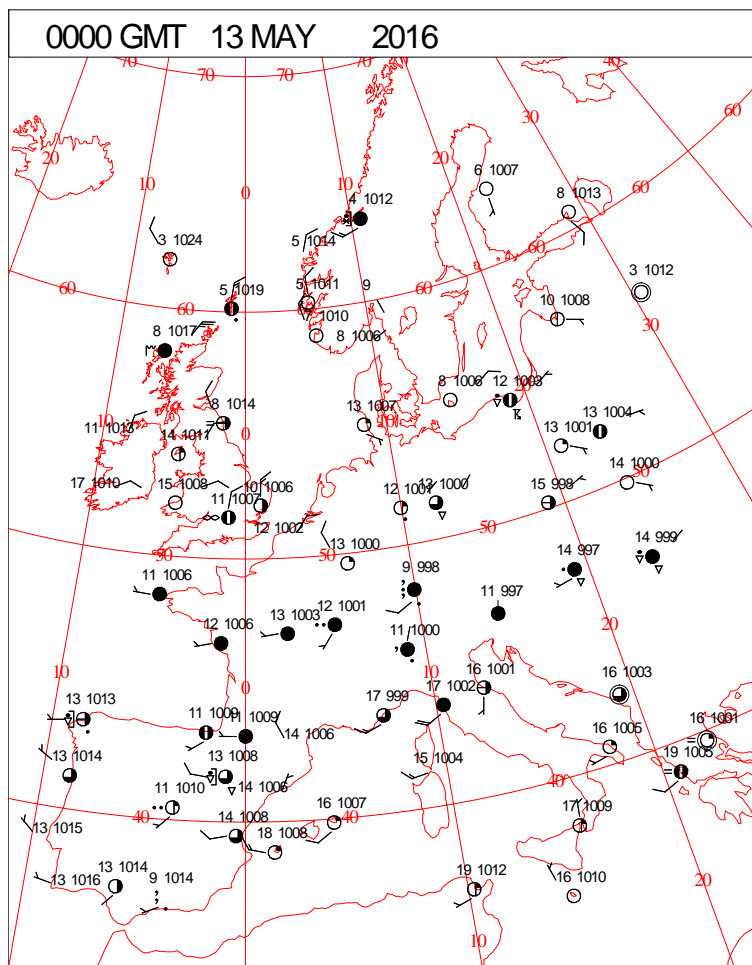


DAILY WEATHER SUMMARY



Friday 13 May 2016

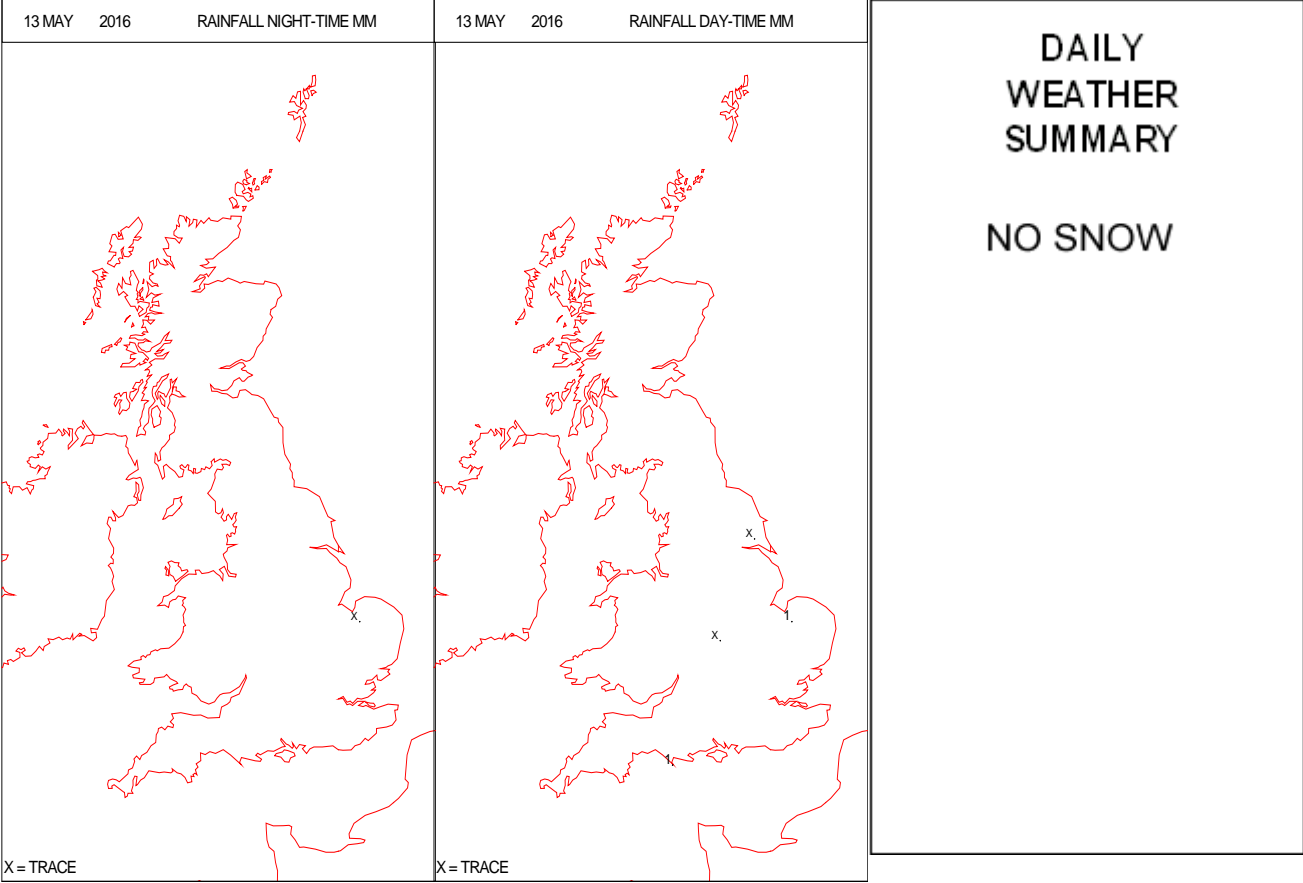
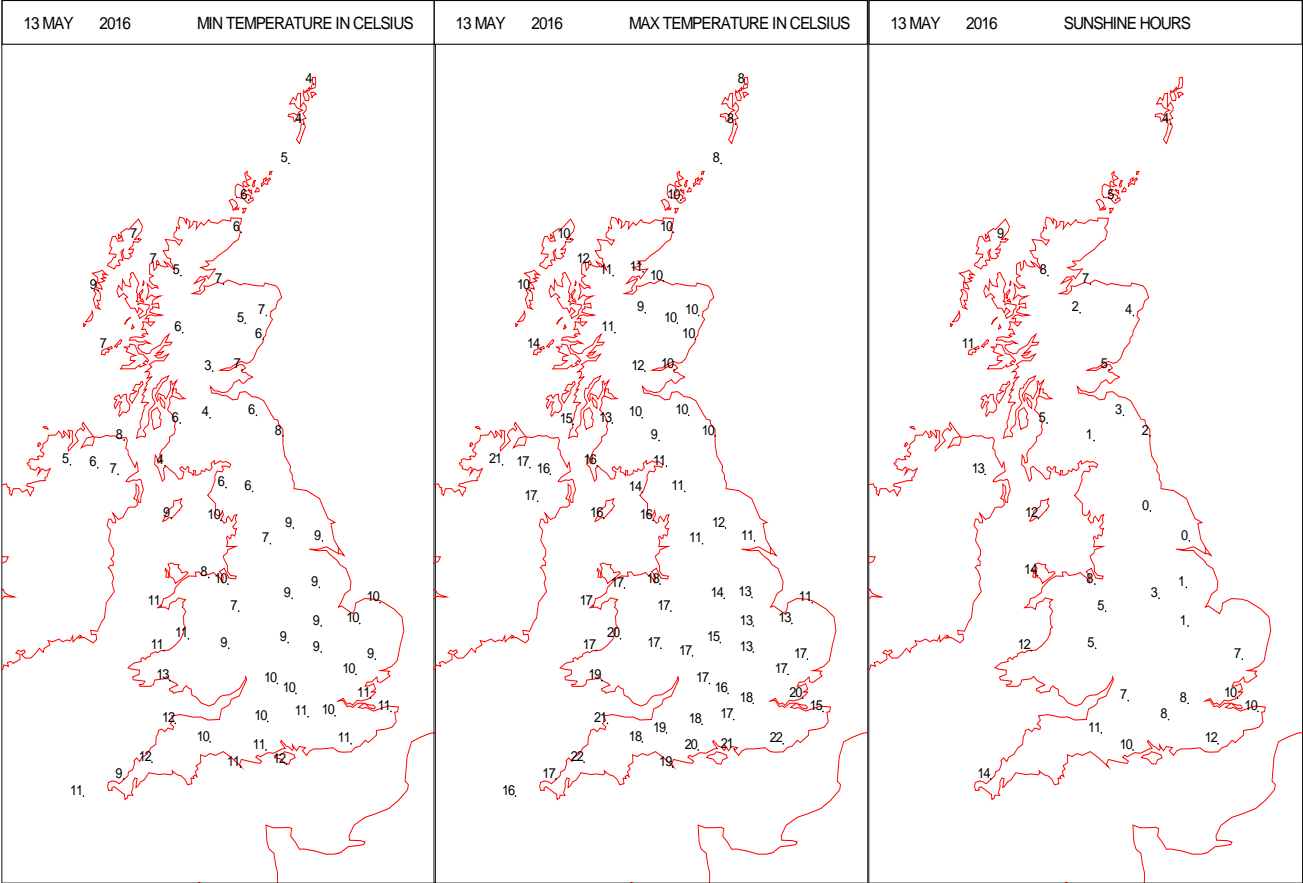
SURFACE REPORTS



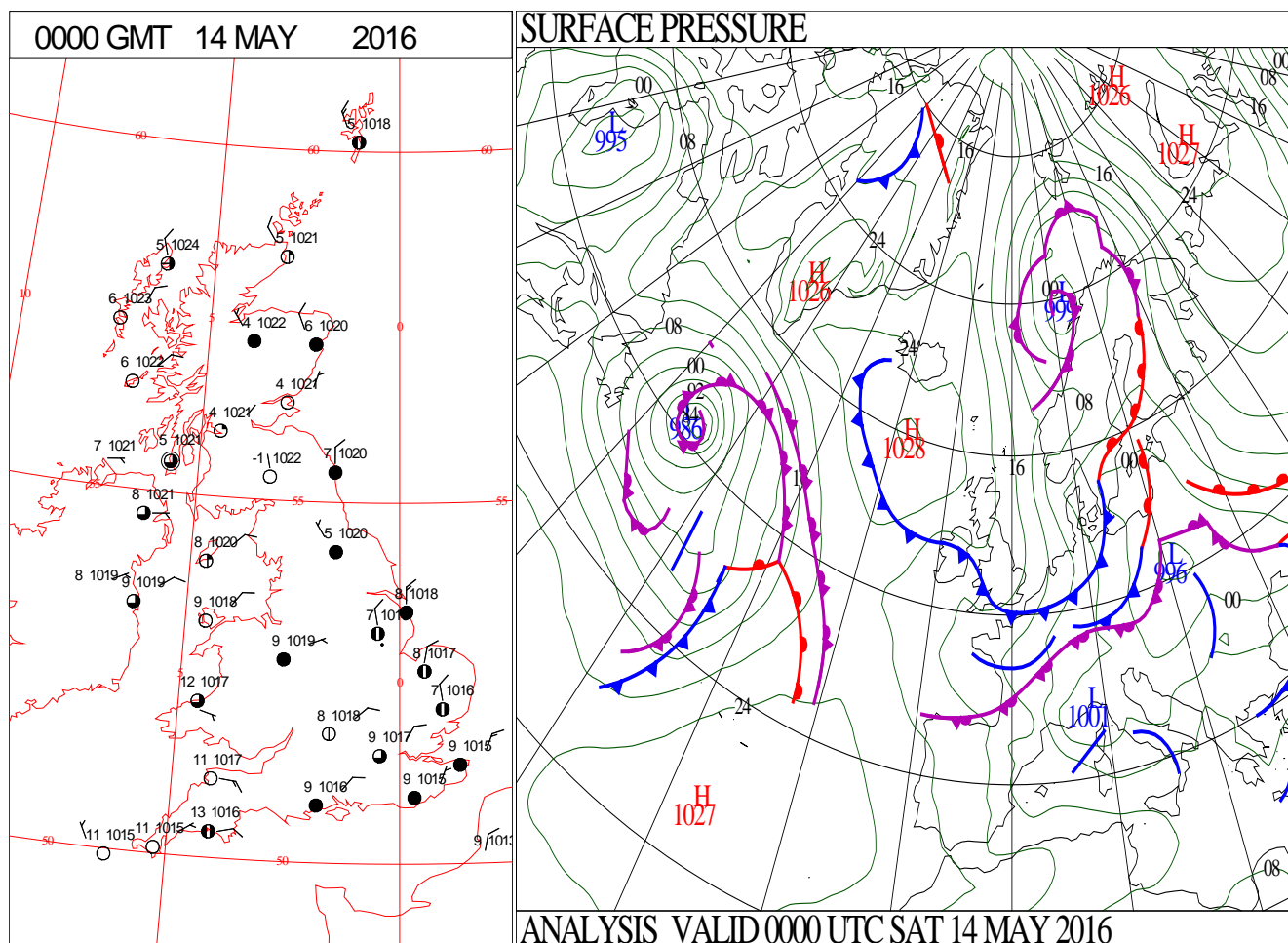
SIGNIFICANT WEATHER

0600 GMT 13 MAY 2016	SIG WEATHER	1200 GMT 13 MAY 2016	SIG WEATHER	<p>Summary of UK Weather for Friday 13 May 2016.</p> <p>The legacy of the showers from the evening across south-west England faded away soon after midnight. This left a largely dry night for many, with the best of the clear skies in the west, as extensive areas of low cloud drifted in from the east, to affect central and eastern parts of the country.</p> <p>Across Scotland, a cold front brought a band of cloud south across the country, which produced a few drizzly outbreaks. This introduced cooler conditions from the north.</p> <p>It was a largely fine and dry day, however, a few heavy and thundery showers developed along the south coast of England (particularly Dorset), and south Wales.</p> <p>Elsewhere, variable cloud led to a few showers over Ireland and north-east England during the afternoon.</p> <p>Otherwise, there was plenty of warm sunshine for many areas.</p> <p>Any showers gradually died out into the evening.</p>
1800 GMT 13 MAY 2016	SIG WEATHER	0000 GMT 14 MAY 2016	SIG WEATHER	<p>EXTREMES</p> <p>Highest Maximum: 23.5 Preston Montford, Shropshire</p> <p>Lowest Maximum: 7.7 Fylingdales, North Yorkshire 7.7 Lerwick, Shetland</p> <p>Lowest Minimum: -0.6 Faskally, Perthshire</p> <p>Lowest Grass Minimum: -6.5 Forrest Lodge, Burnhead, Ayrshire</p> <p>Most Rain: 3.7 Margam No2, West Glamorgan</p> <p>Most Sun: 14.4 Valley, Gwynedd</p>

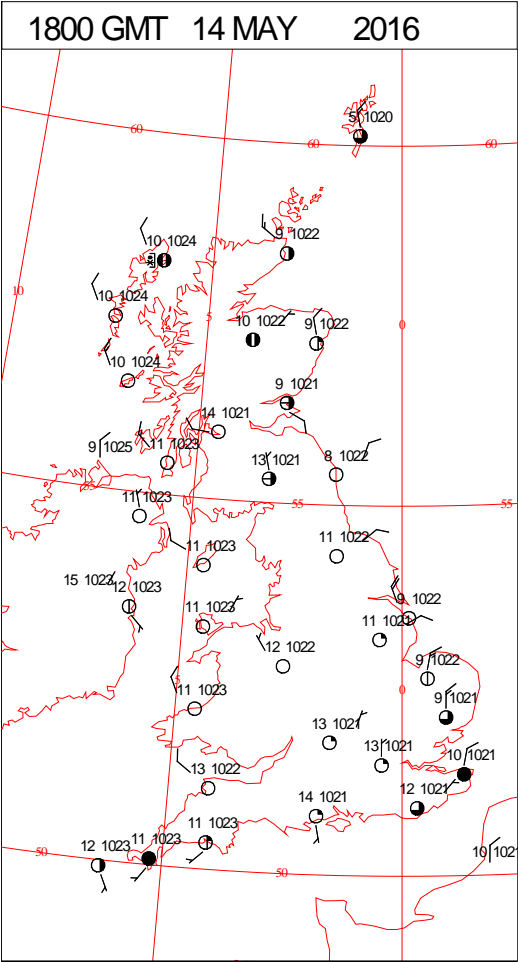
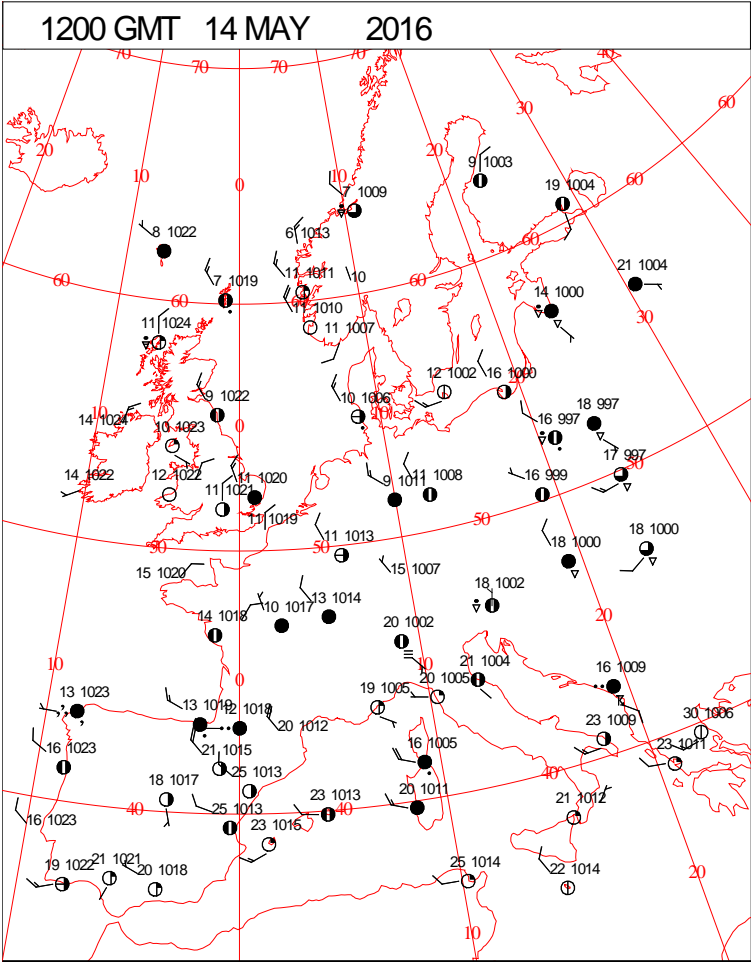
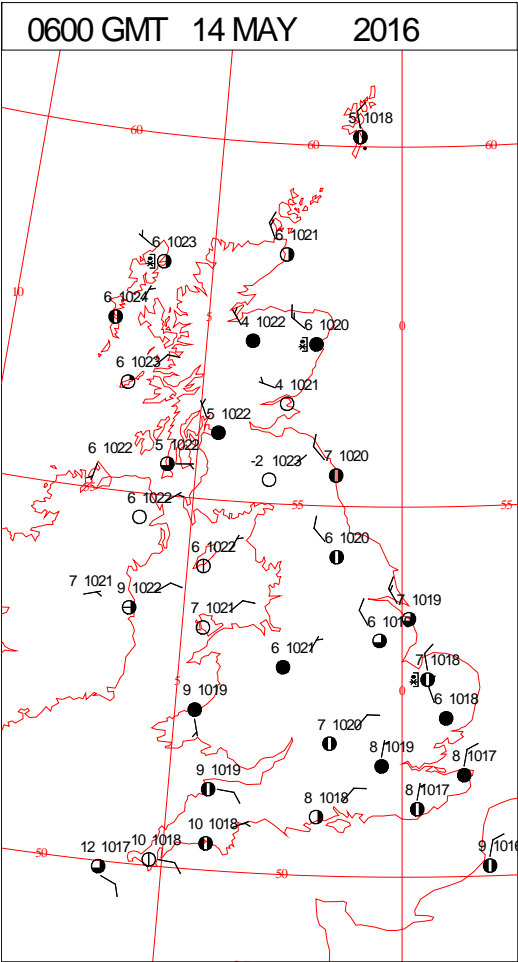
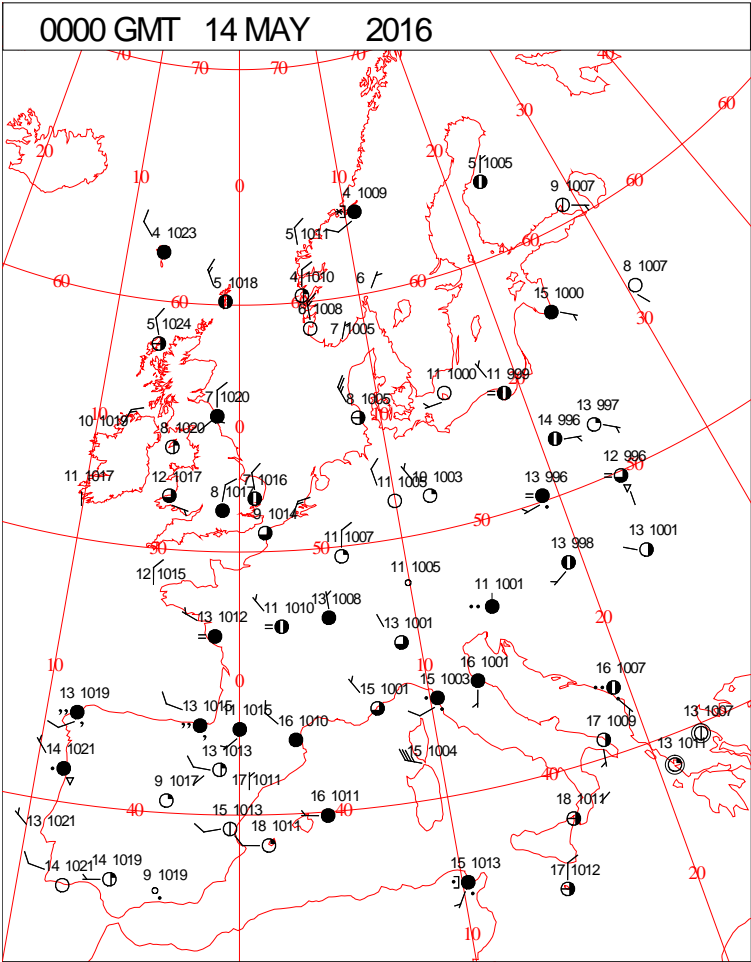
DAILY CLIMATE DATA



DAILY WEATHER SUMMARY



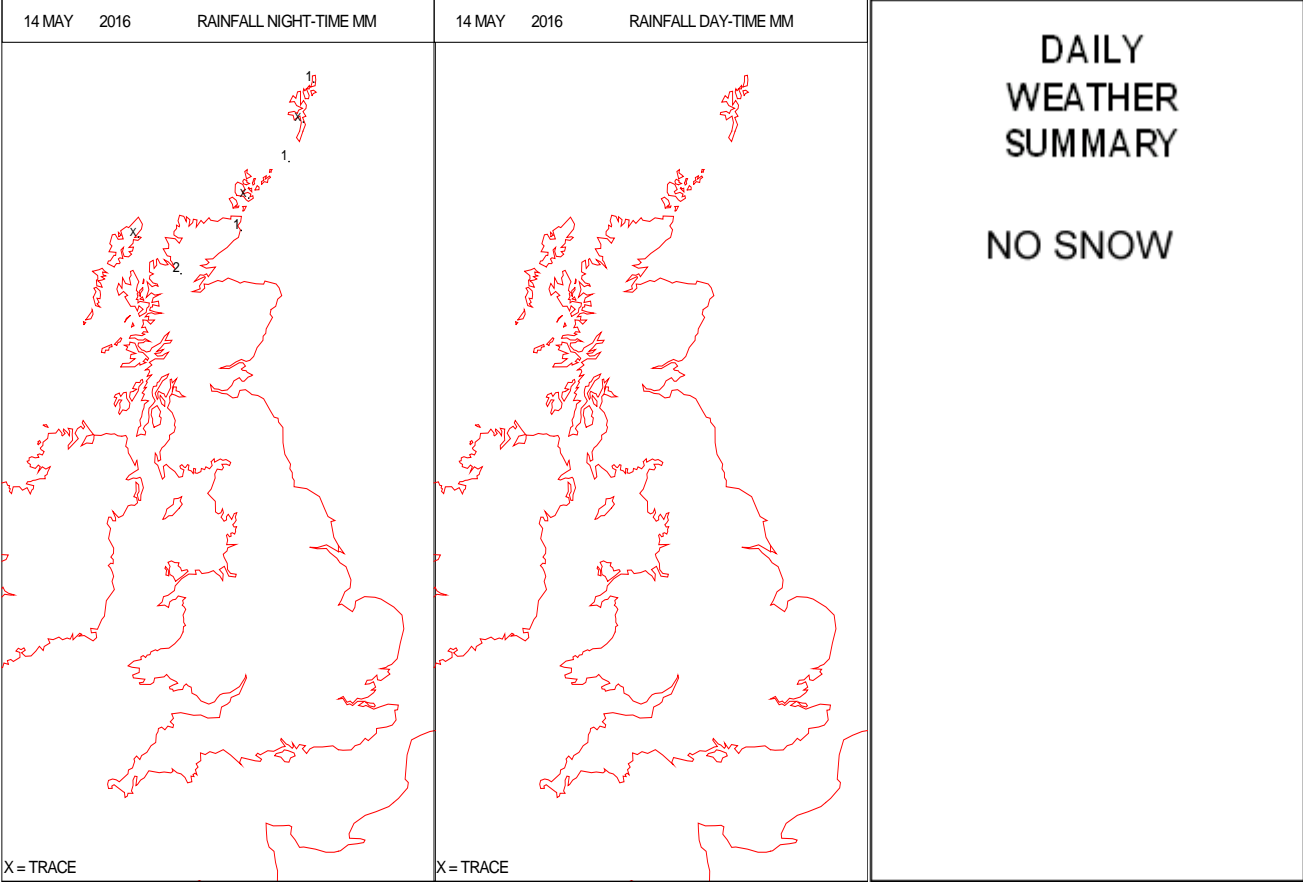
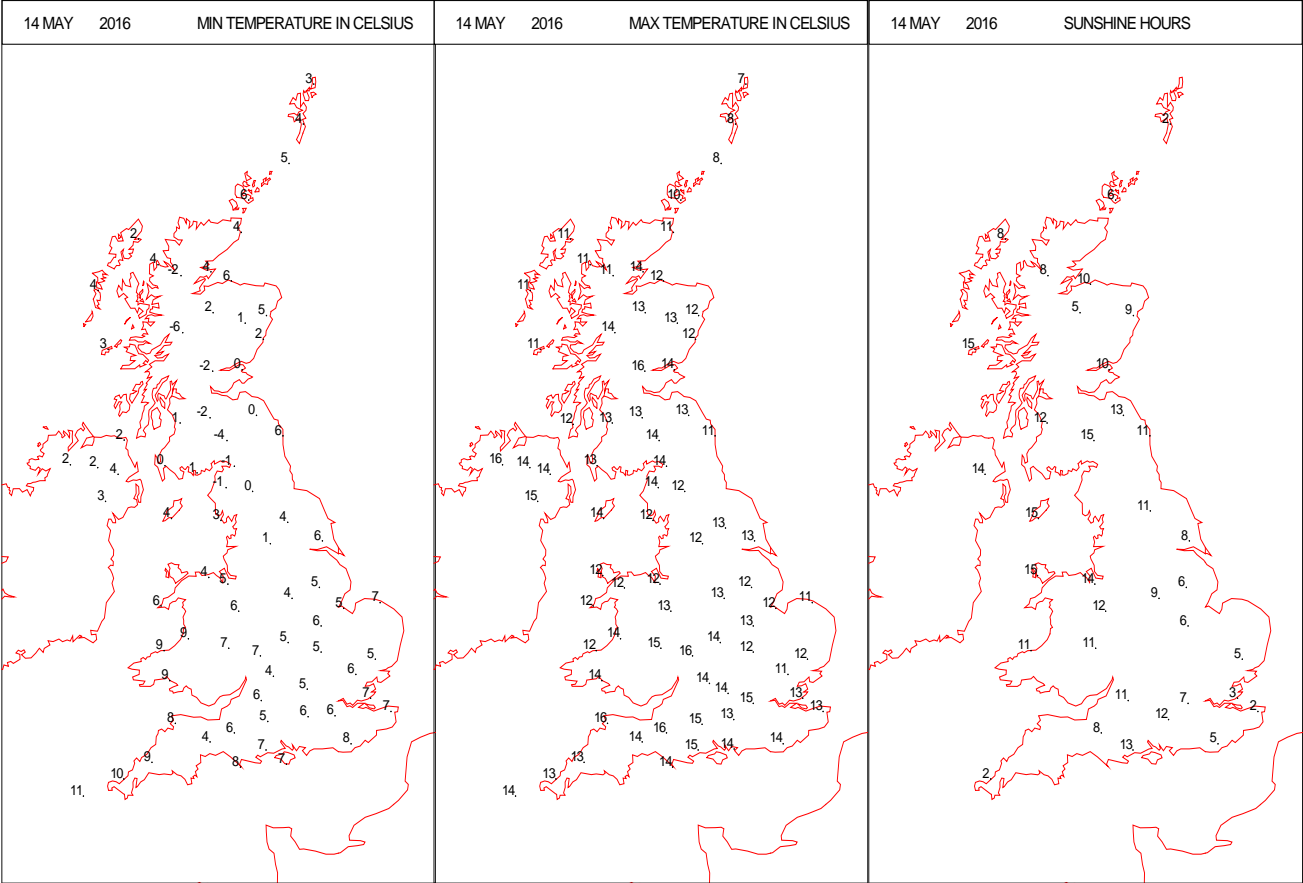
SURFACE REPORTS



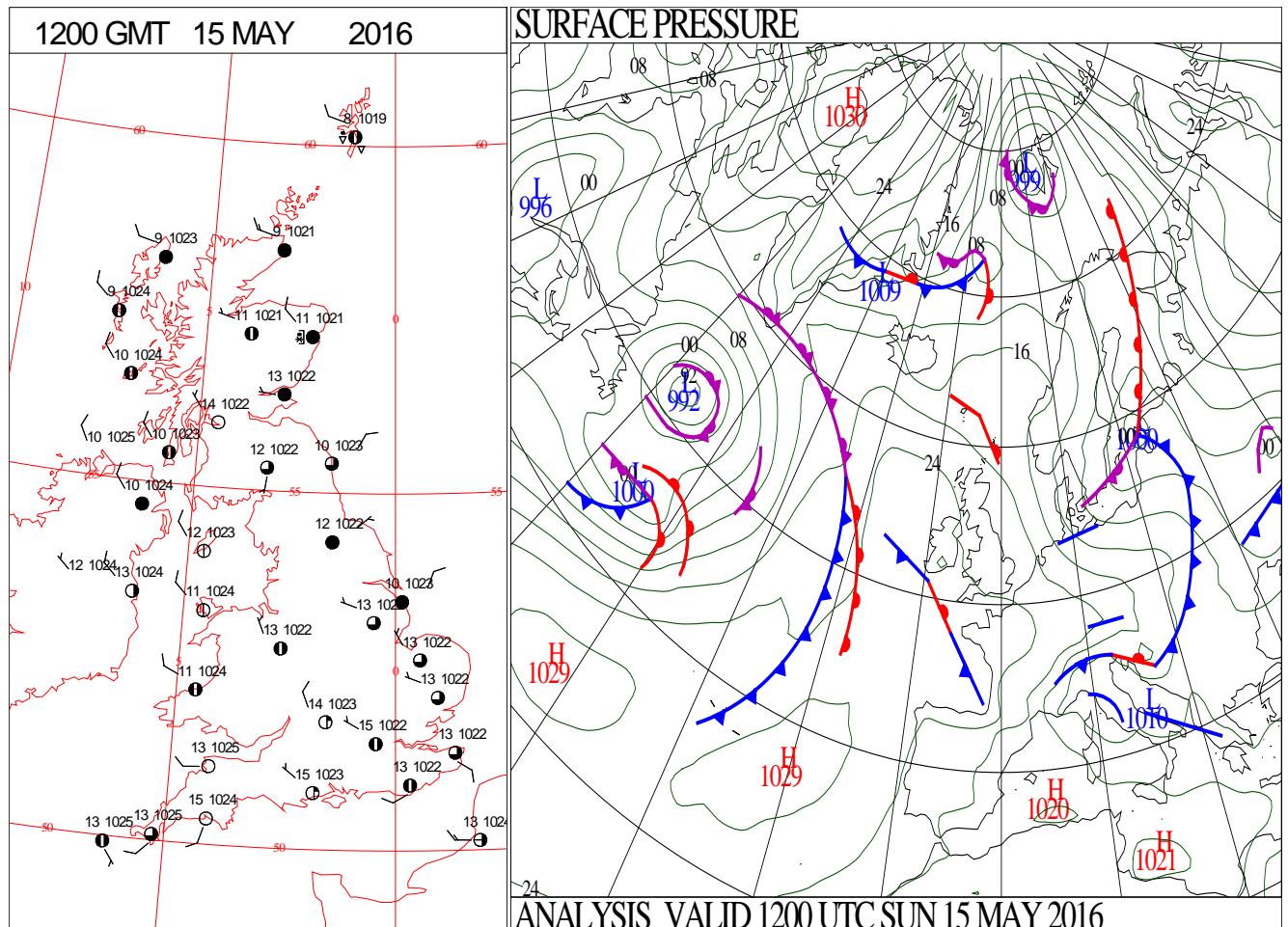
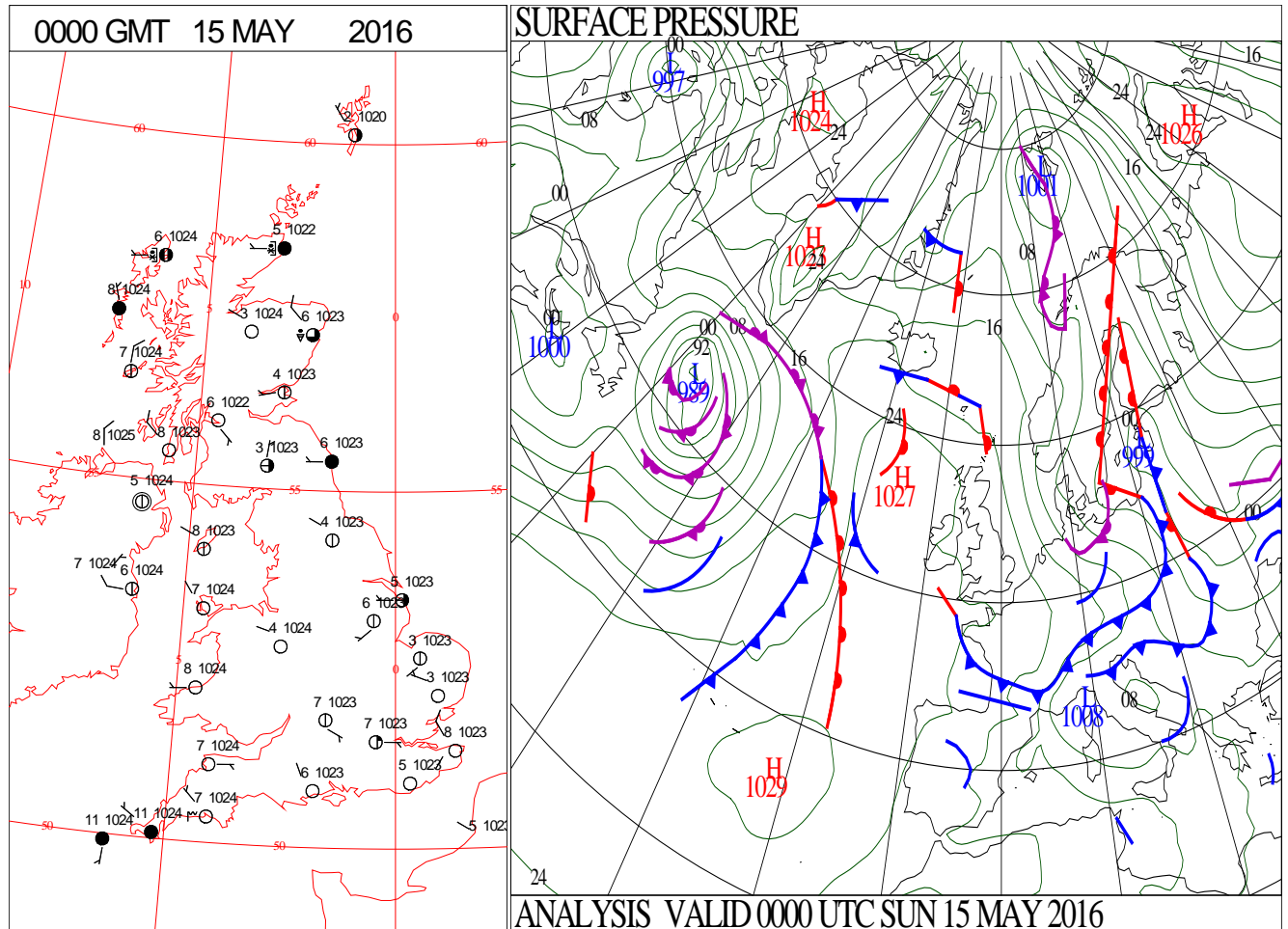
SIGNIFICANT WEATHER

0600 GMT 14 MAY 2016	SIG WEATHER	1200 GMT 14 MAY 2016	SIG WEATHER	<p>Summary of UK Weather for Saturday 14 May 2016.</p> <p>A band of cloud steadily moved southwards across Scotland and northern England during the early hours. This introduced a change to cool air coming in from the north, which filtered southwards across the U.K. overnight.</p> <p>Temperatures dropped away quickly across Scotland and northern England. Meanwhile, a cool northerly wind down the North Sea brought scattered light showers into parts of north-east England during the early hours.</p> <p>Elsewhere it was dry with clear skies, particularly across Northern Ireland, Wales and southern England.</p> <p>The day was mostly fine and dry day across the country, with plenty of sunshine. A band of thicker cloud continued to affect the far south-west, with thick cloud and isolated light showers around the east coast.</p> <p>Temperatures were below average for the time of year.</p>
1800 GMT 14 MAY 2016	SIG WEATHER	0000 GMT 15 MAY 2016	SIG WEATHER	<p>EXTREMES</p> <p>Highest Maximum: 18.0 Mylnefield, Angus</p> <p>Lowest Maximum: 7.3 Baltasound No2, Shetland</p> <p>Lowest Minimum: -5.7 Tulloch Bridge, Inverness-Shire</p> <p>Lowest Grass Minimum: -9.2 Kindrogan, Perthshire -9.2 Tulloch Bridge, Inverness-Shire</p> <p>Most Rain: 5.4 Rhiconich</p> <p>Most Sun: 14.8 Tiree, Argyll</p>

DAILY CLIMATE DATA



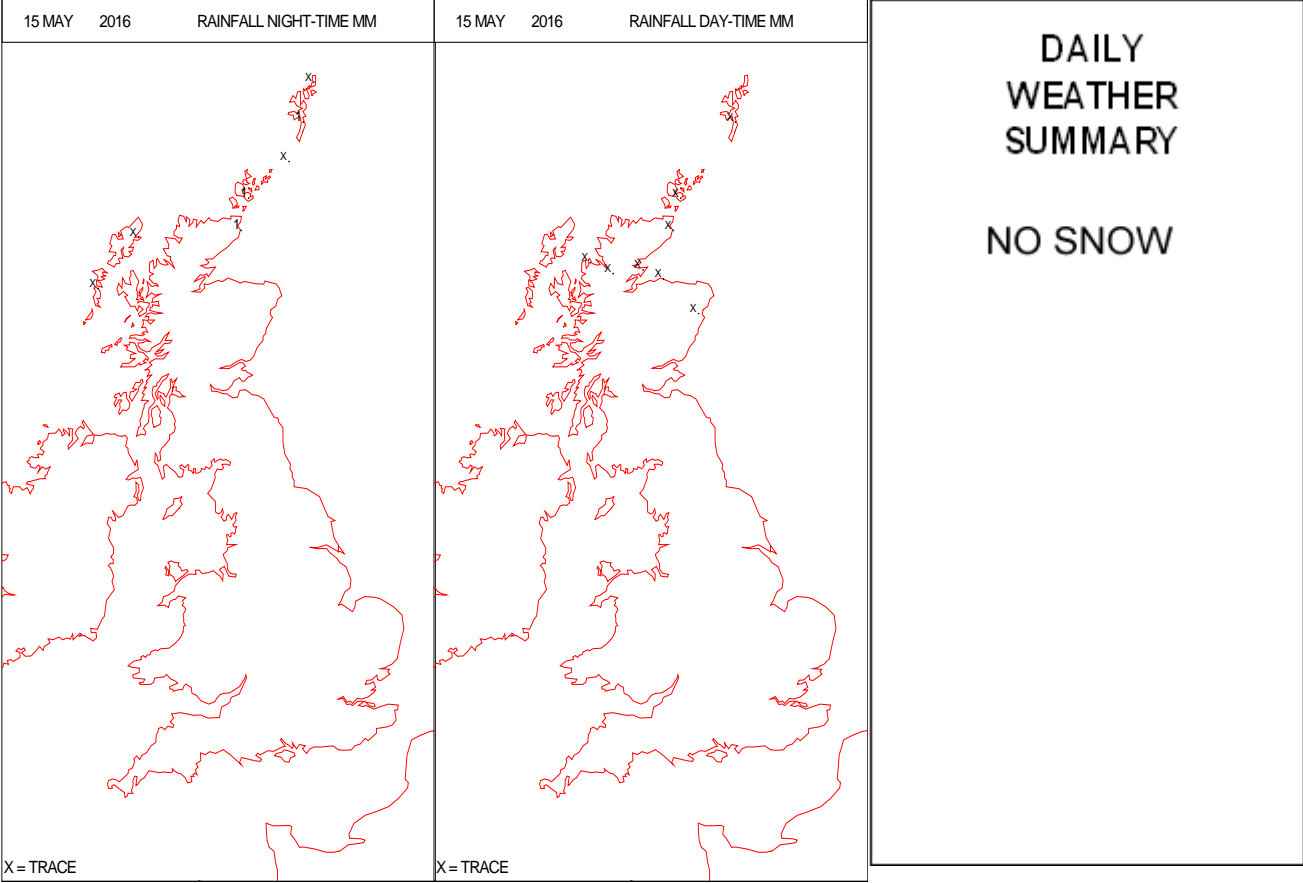
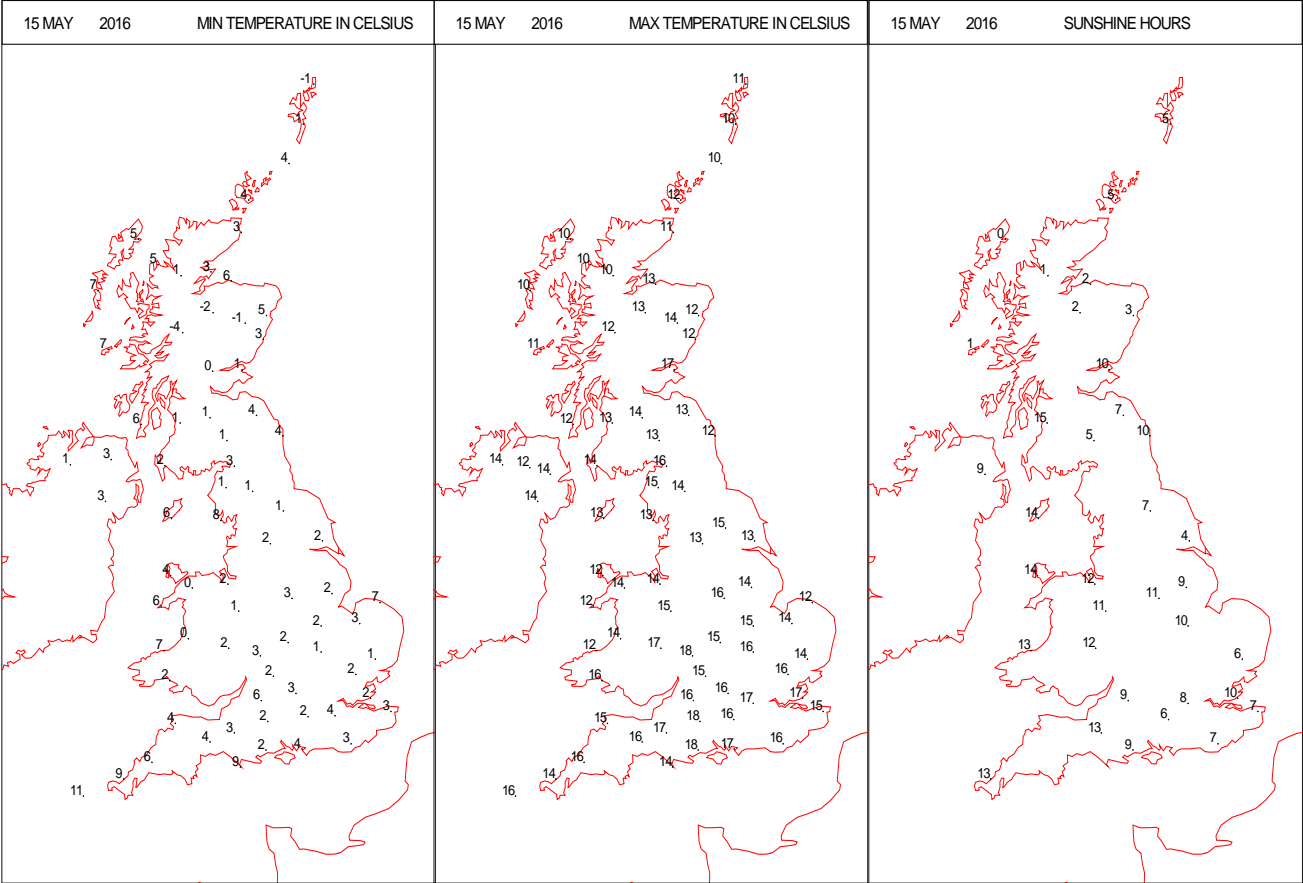
DAILY WEATHER SUMMARY



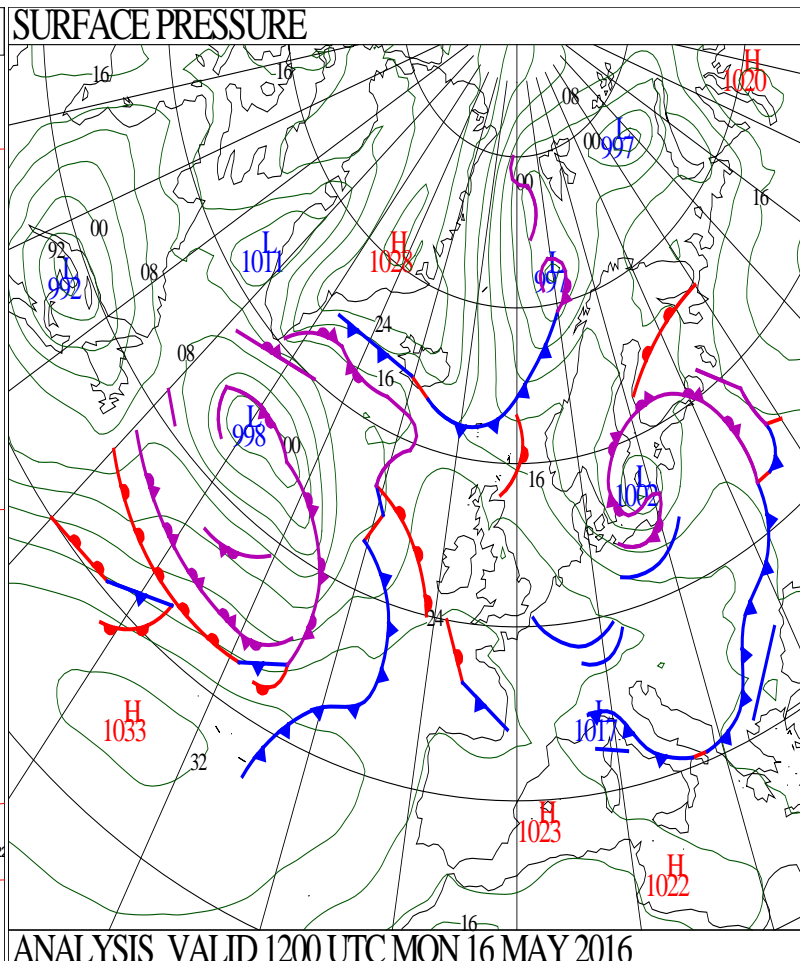
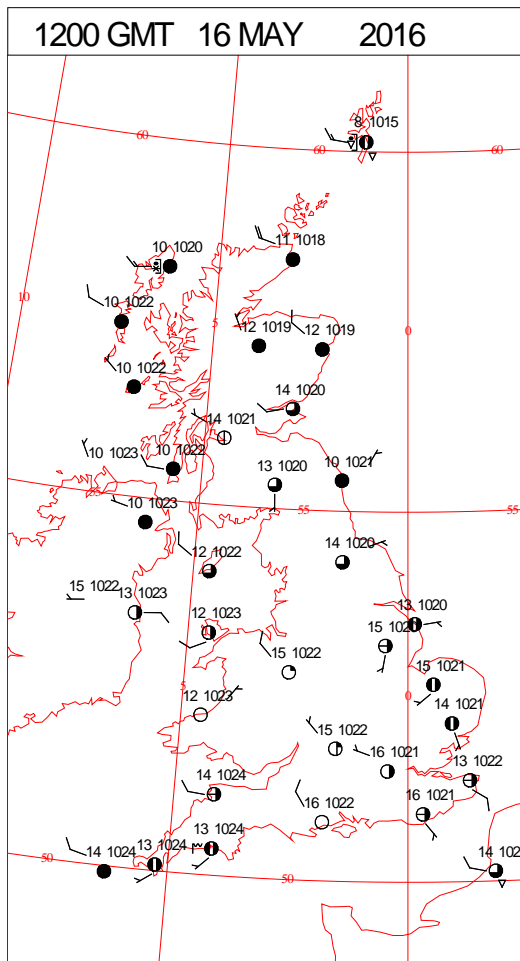
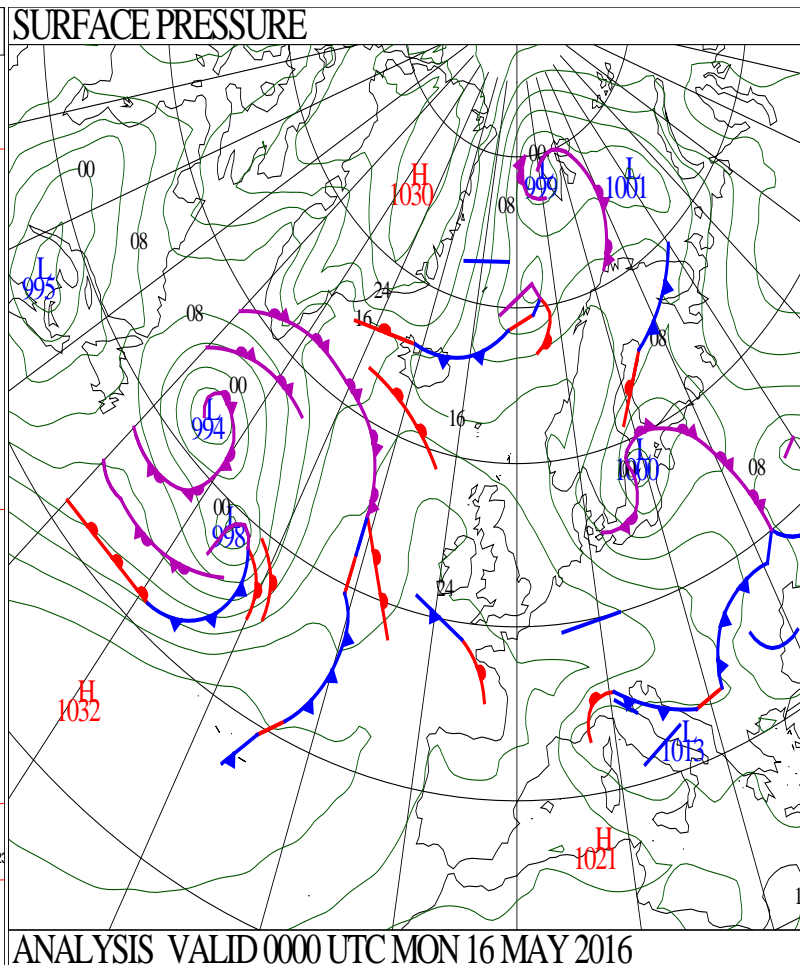
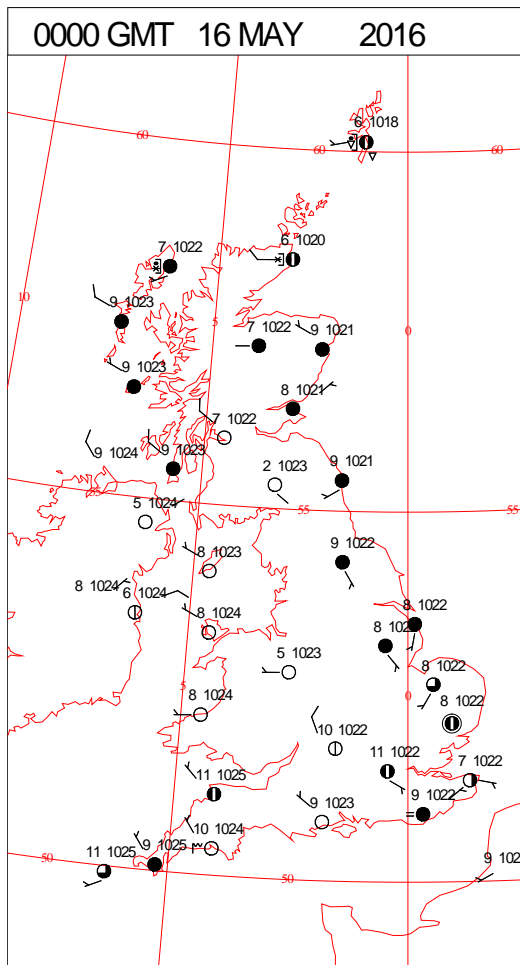
SIGNIFICANT WEATHER

0600 GMT 15 MAY 2016	SIG WEATHER	1200 GMT 15 MAY 2016	SIG WEATHER	<p>Summary of UK Weather for Sunday 15 May 2016.</p> <p>During the early hours it was mostly settled with clear spells for many, especially across Wales, central Scotland and the south-west.</p> <p>Some isolated showers continued across northern Scotland, but it stayed dry for many.</p> <p>It was a bright day for most, with some cloud towards the north and east in particular, but across eastern Scotland some light showers continued throughout.</p> <p>Further west there was plenty of sunshine, which was unbroken across parts of Wales, the south-west and much of Ireland.</p> <p>Temperatures were about average for the time of year, but slightly below average in some eastern areas.</p>
1800 GMT 15 MAY 2016	SIG WEATHER	0000 GMT 16 MAY 2016	SIG WEATHER	<p>EXTREMES</p> <p>Highest Maximum: 19.4 Seavington, Hurcott Farm, Somerset</p> <p>Lowest Maximum: 9.3 Resallach, Sutherland</p> <p>Lowest Minimum: -5.8 East Bergholt, Suffolk</p> <p>Lowest Grass Minimum: -11.0 East Bergholt, Suffolk</p> <p>Most Rain: 3.3 Achfary, Sutherland</p> <p>Most Sun: 15.1 Prestwick Gannet, Ayrshire</p>

DAILY CLIMATE DATA

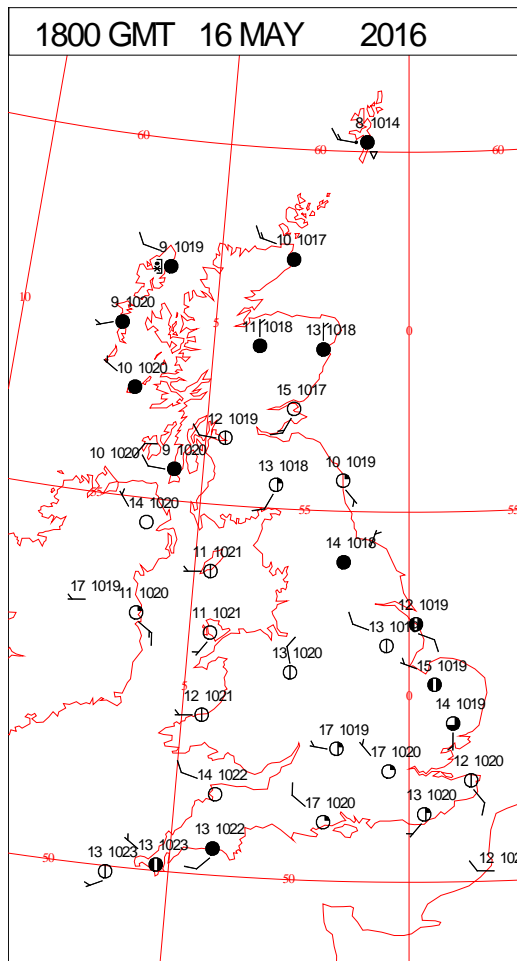
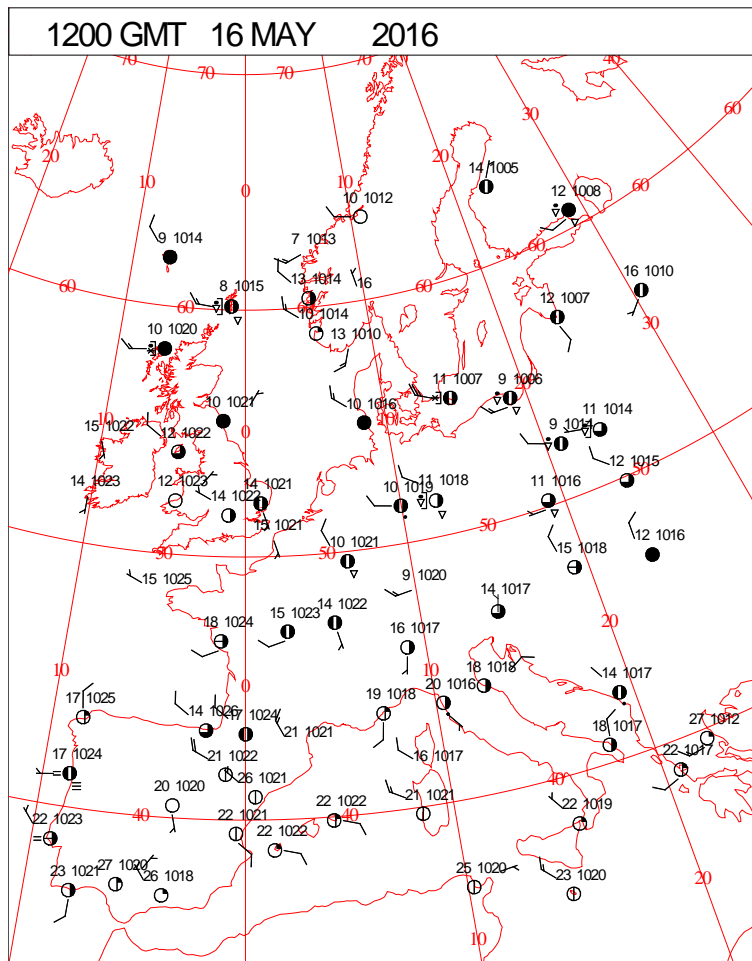
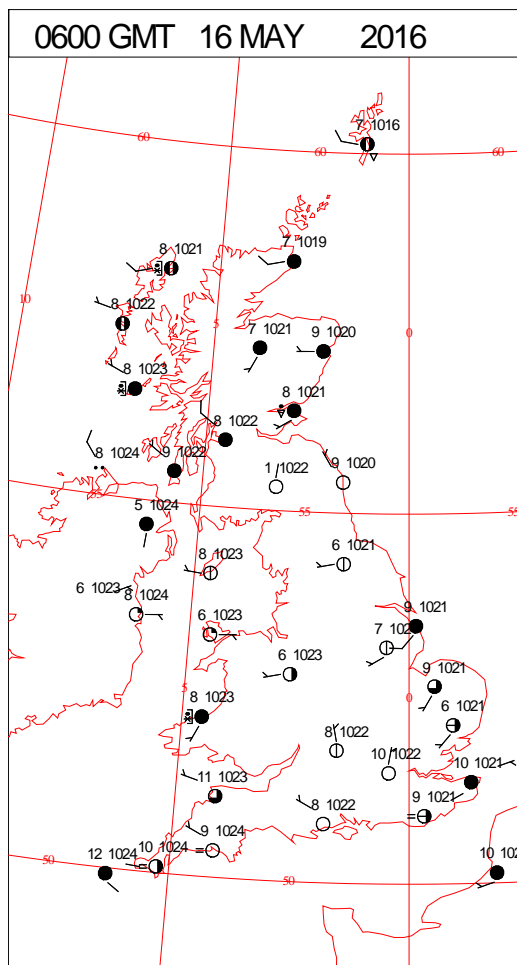
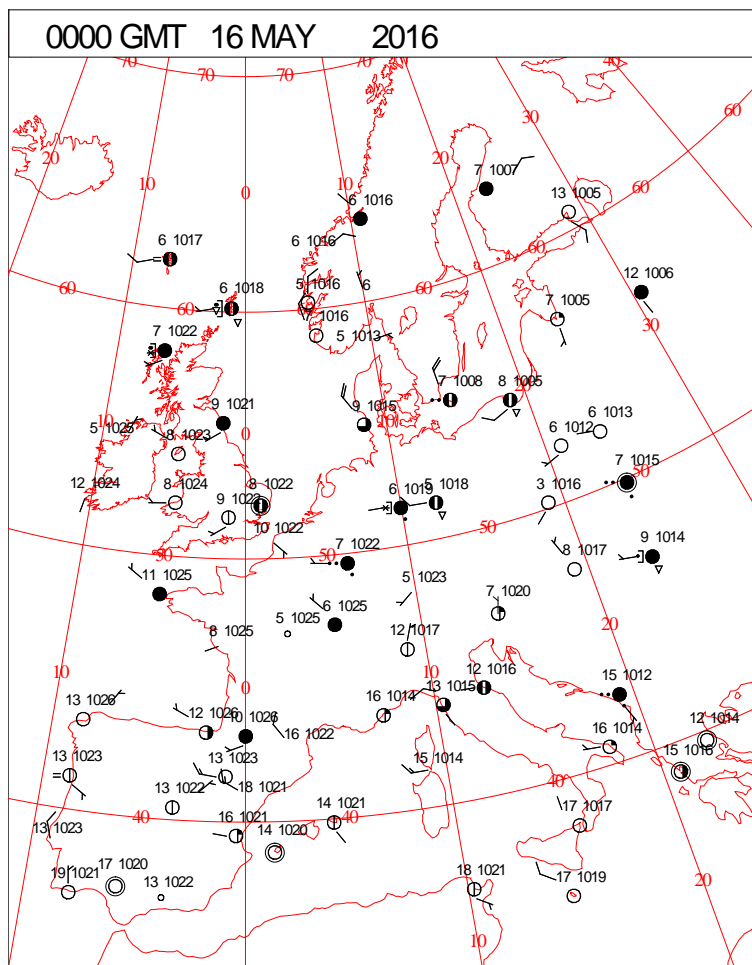


DAILY WEATHER SUMMARY



Monday 16 May 2016

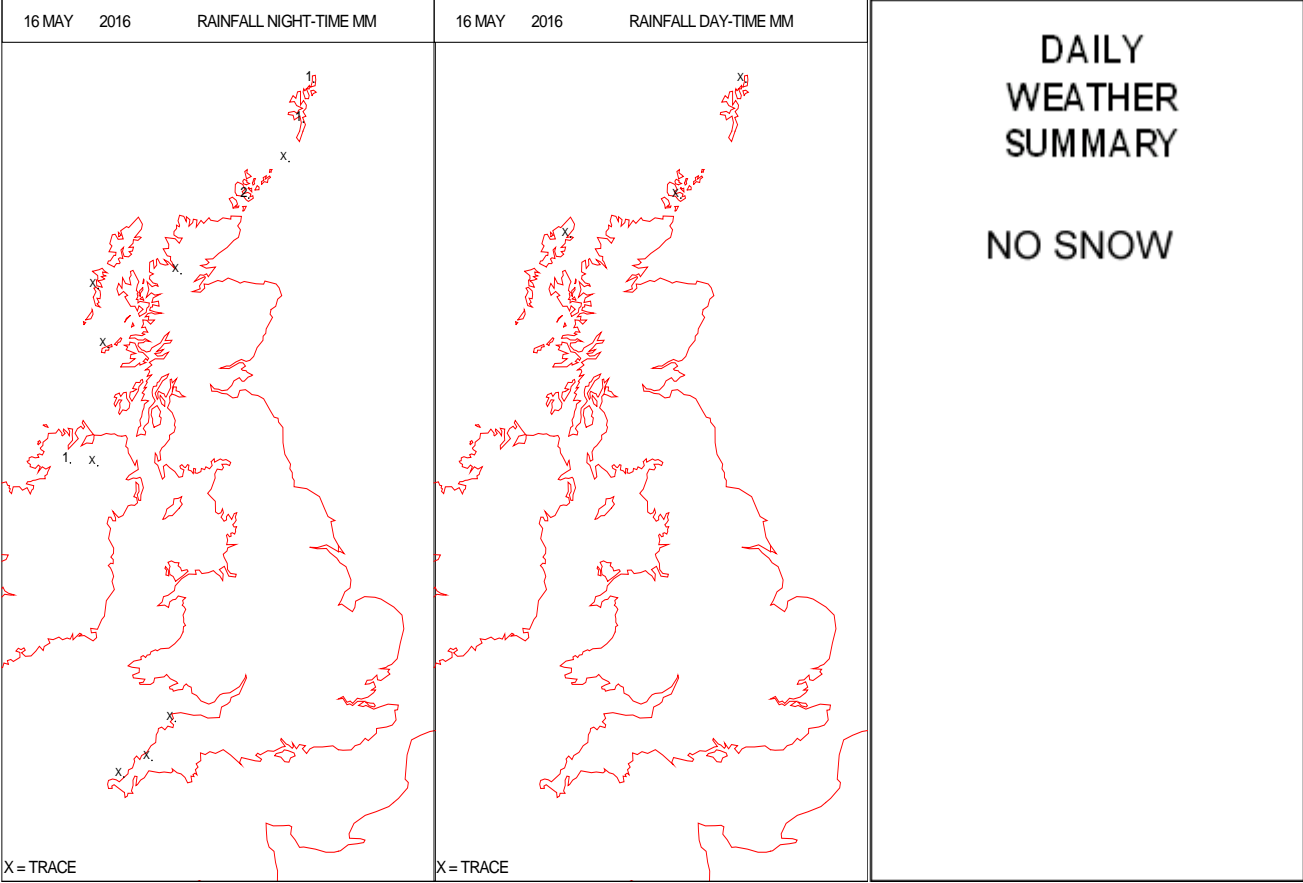
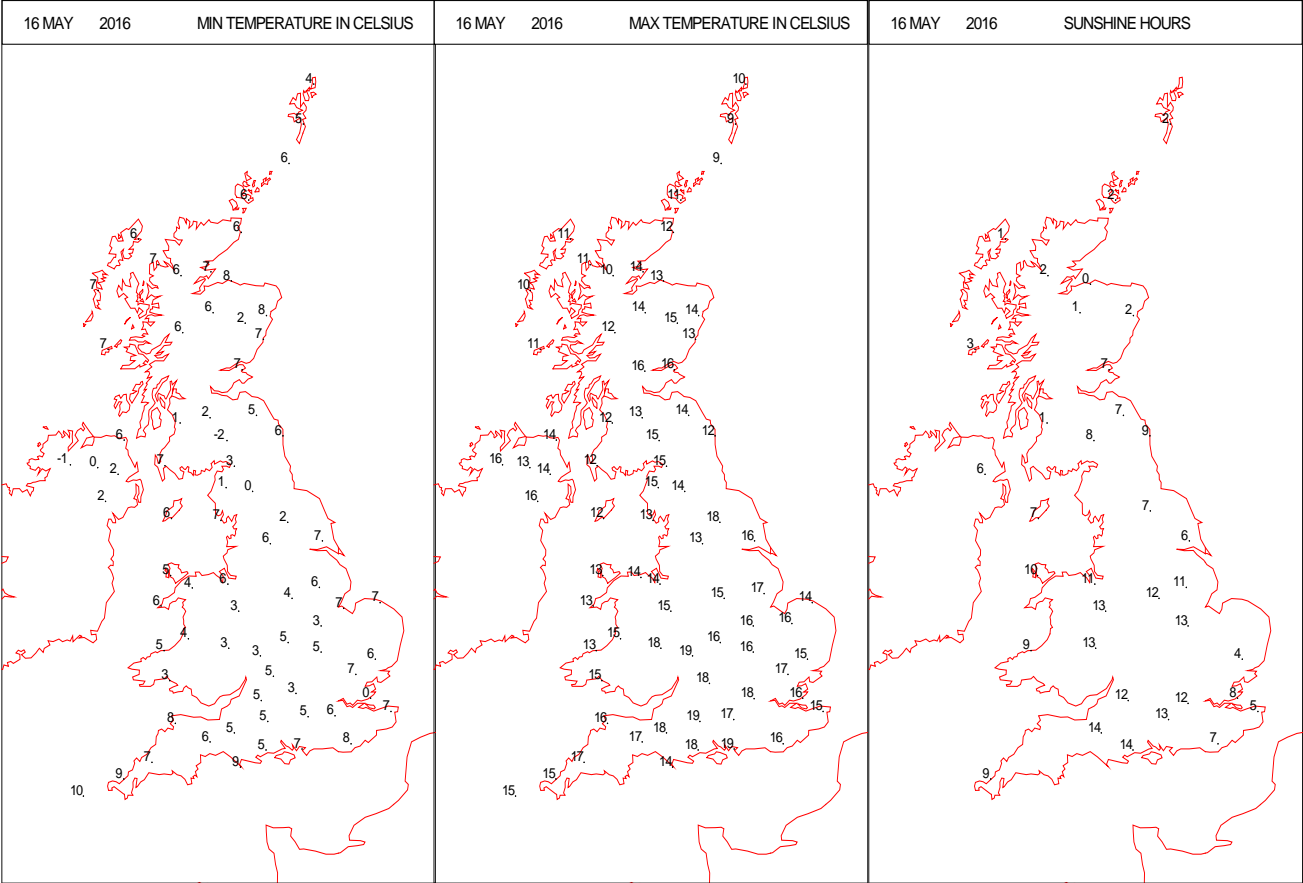
SURFACE REPORTS



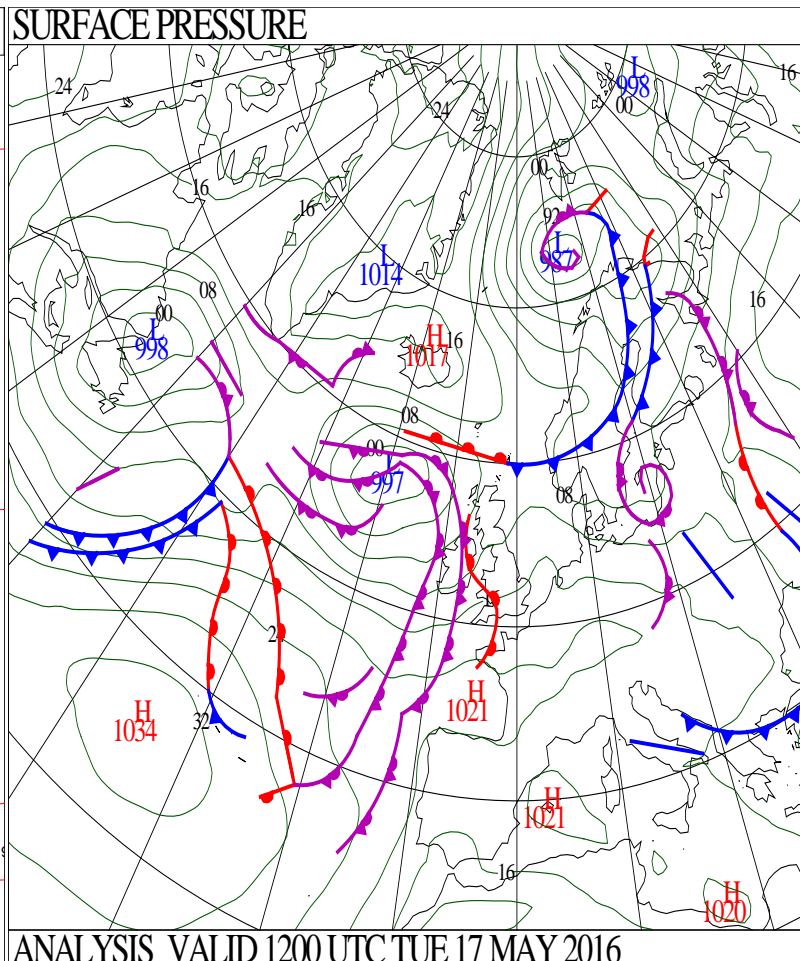
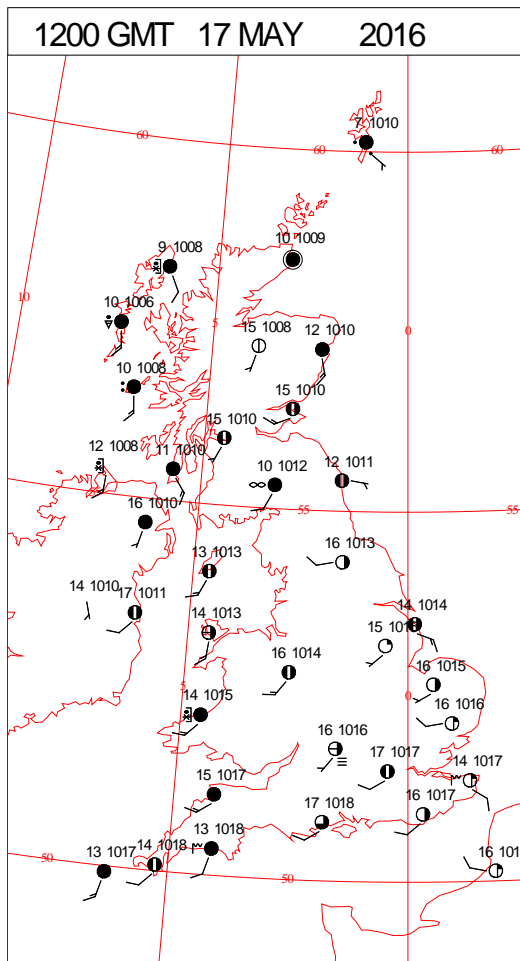
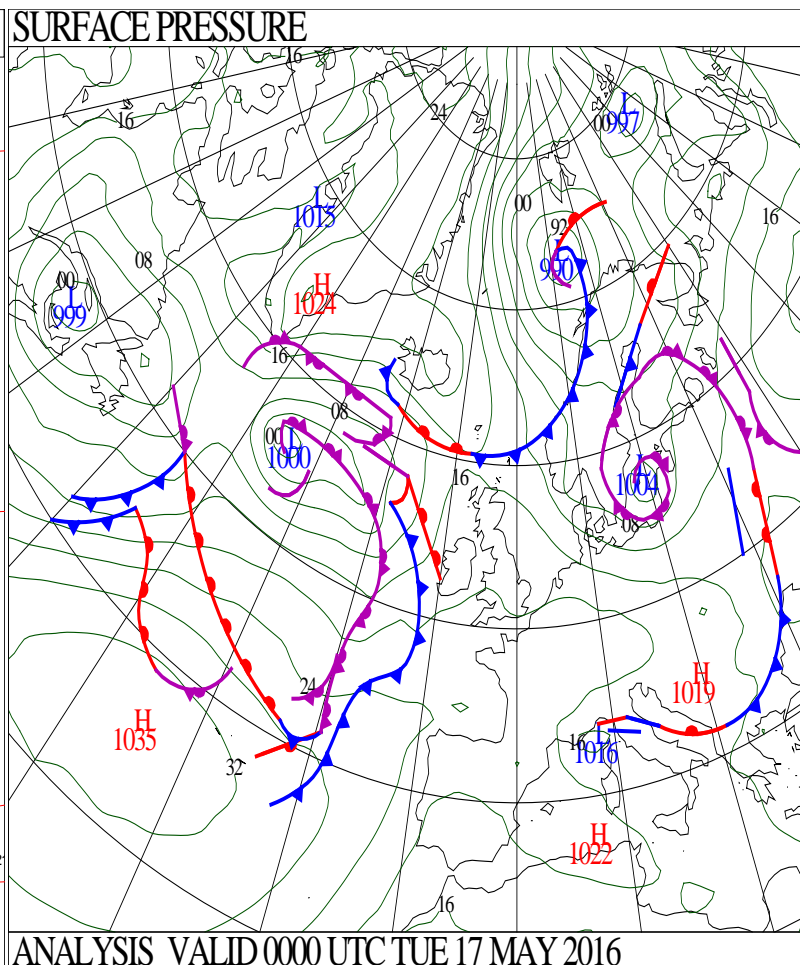
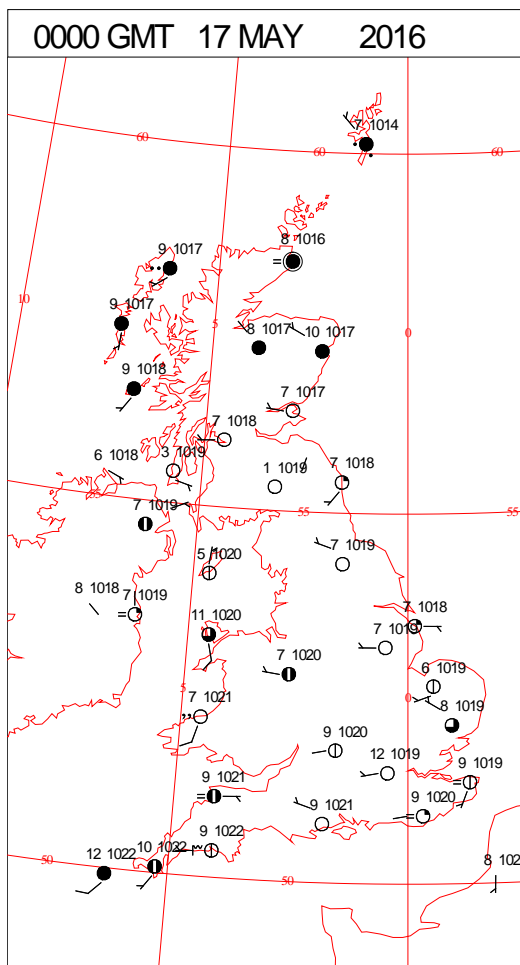
SIGNIFICANT WEATHER

0600 GMT 16 MAY 2016	SIG WEATHER	1200 GMT 16 MAY 2016	SIG WEATHER	<p>Summary of UK Weather for Monday 16 May 2016.</p> <p>During the early hours it was dry across the country, with just isolated patches of mist in some areas around dawn.</p> <p>With plenty of clear skies it was a cold night, with temperatures falling below freezing in the north-west.</p> <p>It was a dry and fine day across most of the U.K., with plenty of warm sunny spells.</p> <p>There was more in the way of cloud across northern and western Scotland, and this produced some isolated light rain at times, but most places remained dry.</p> <p>Winds were generally light across all areas, with a light sea breeze developing through the afternoon for many coastal areas, but it was pleasantly warm in the sunshine.</p>
1800 GMT 16 MAY 2016	SIG WEATHER	0000 GMT 17 MAY 2016	SIG WEATHER	
				<p>EXTREMES</p> <p>Highest Maximum: 19.5 Seavington, Hurcott Farm, Somerset</p> <p>Lowest Maximum: 8.9 Fair Isle, Shetland</p> <p>Lowest Minimum: -3.2 Katesbridge, Co. Down</p> <p>Lowest Grass Minimum: -6.8 Kindrogan, Perthshire</p> <p>Most Rain: 14.9 Forrest Lodge, Burnhead, Ayrshire</p> <p>Most Sun: 14.5 Preston, Cove House, Dorset</p>

DAILY CLIMATE DATA



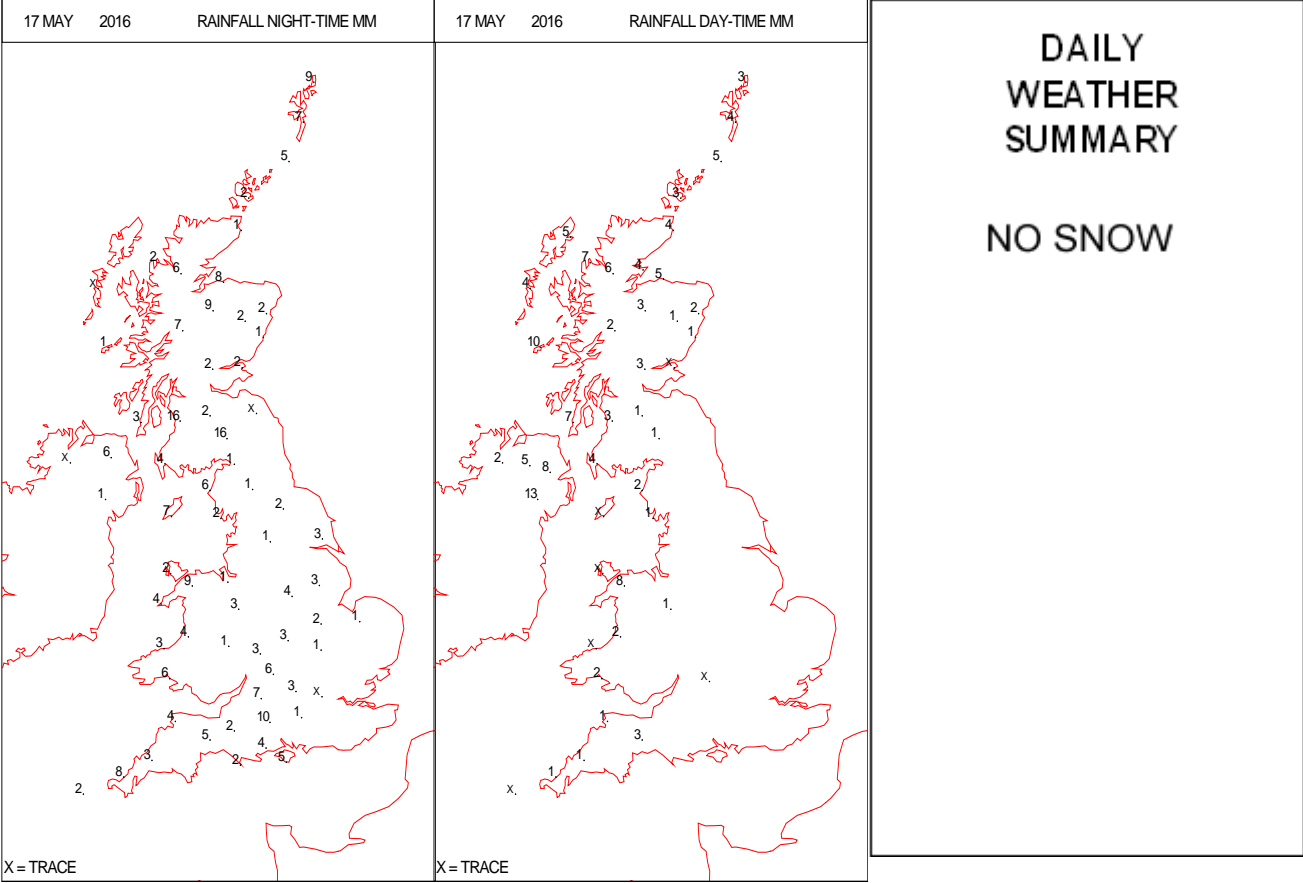
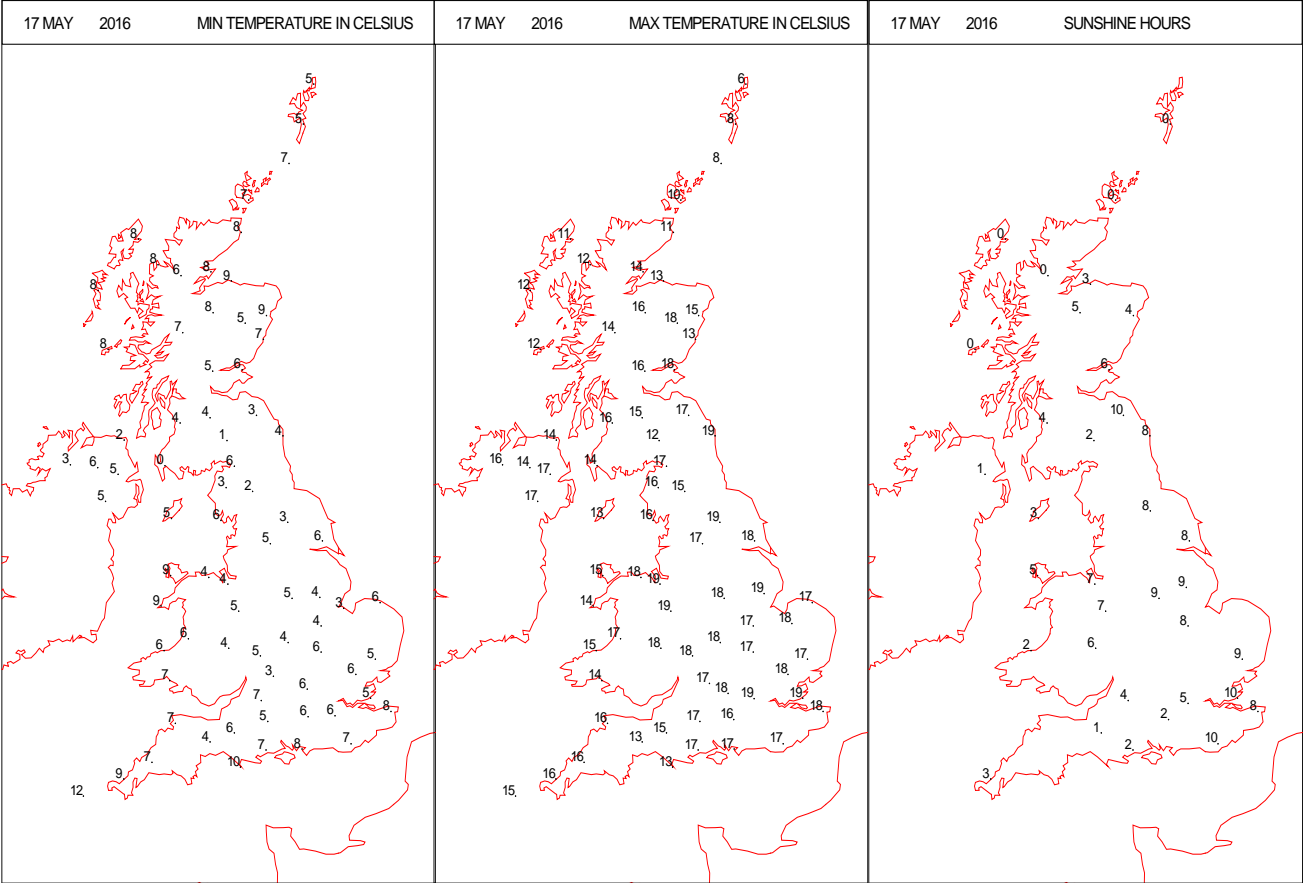
DAILY WEATHER SUMMARY



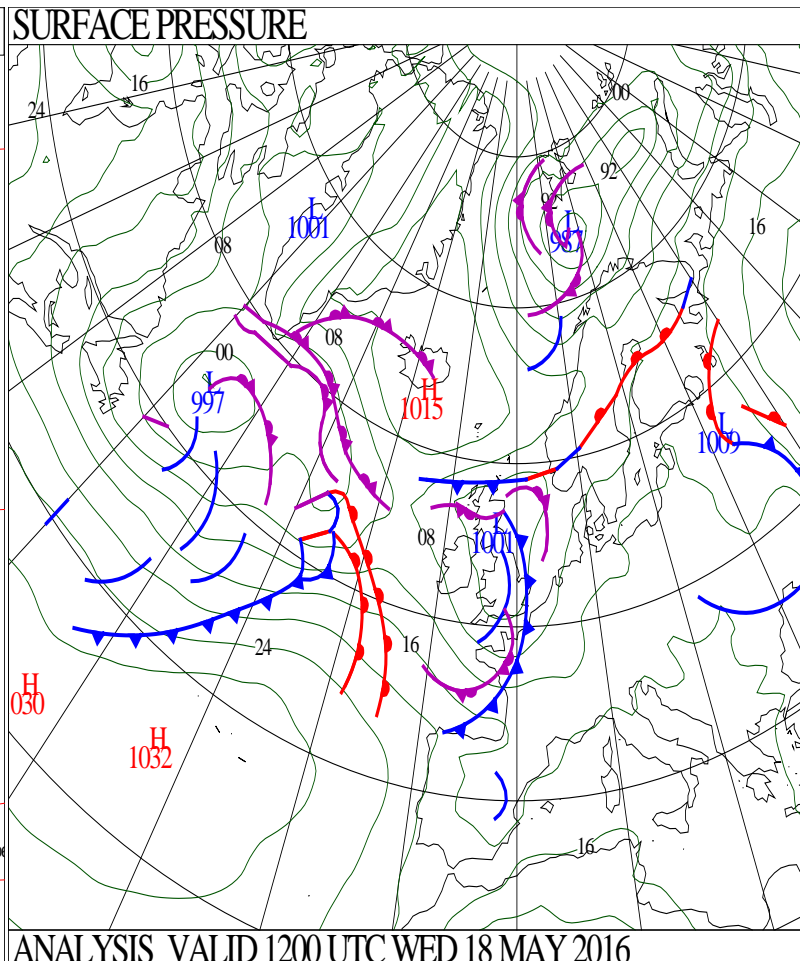
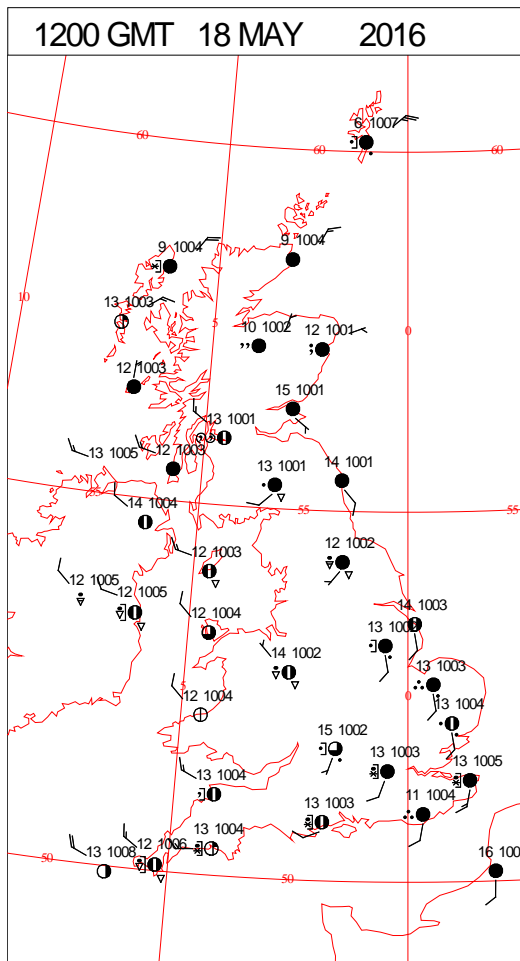
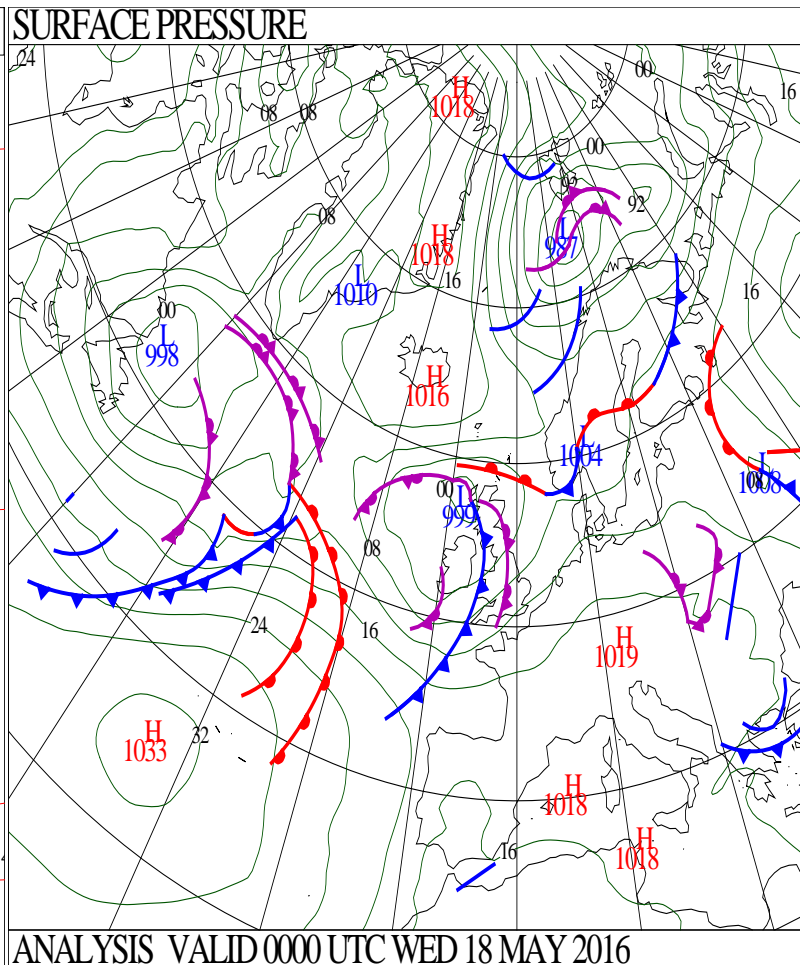
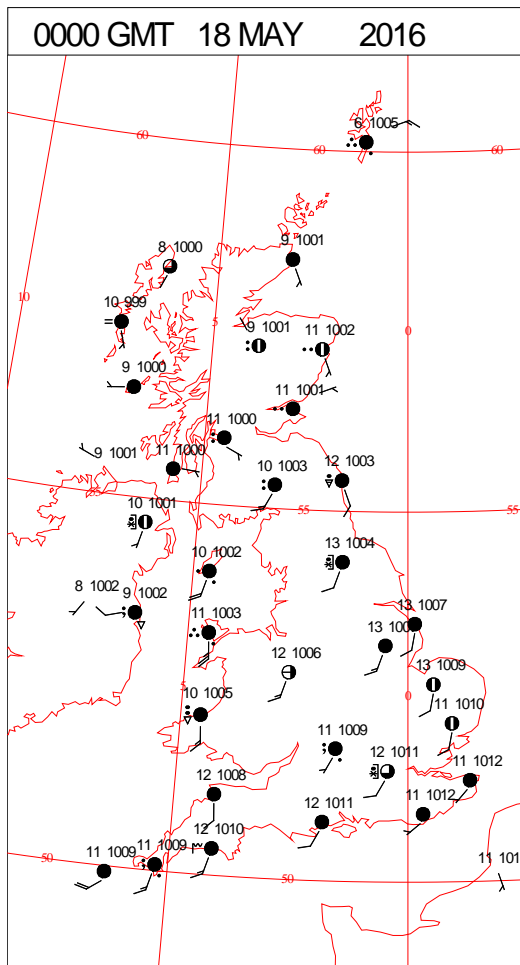
SIGNIFICANT WEATHER

0600 GMT 17 MAY 2016	SIG WEATHER	1200 GMT 17 MAY 2016	SIG WEATHER	<p>Summary of UK Weather for Tuesday 17 May 2016.</p> <p>It was a quiet night for most with little in the way of cloud, and light winds. Some mist and fog patches developed in Ireland, Wales and the south-west.</p> <p>Towards dawn a band of rain approached the west, with some heavy outbreaks.</p> <p>Under the clearest skies temperatures fell close to, or just below, freezing in the north.</p> <p>The majority of England and Wales had a dry and fine day, with plenty of warm sunny spells.</p> <p>Western Wales and the south-west of England had rather cloudy conditions, with a little light rain or drizzle at times.</p> <p>Northern Ireland and western Scotland had rain spreading eastwards, to reach all of Scotland by the evening. The rain was most persistent over western hills.</p> <p>West to south-westerly winds also freshened in western areas through the day.</p> <p>It was a cooler day under the cloud and rain, but it was pleasantly warm in the sunshine further east.</p>
1800 GMT 17 MAY 2016	SIG WEATHER	0000 GMT 18 MAY 2016	SIG WEATHER	<p>EXTREMES</p> <p>Highest Maximum: 20.3 Preston Montford, Shropshire</p> <p>Lowest Maximum: 6.3 Baltasound No2, Shetland</p> <p>Lowest Minimum: -3.0 Kindrogan, Perthshire</p> <p>Lowest Grass Minimum: -6.3 Kindrogan, Perthshire</p> <p>Most Rain: 32.4 Camphill W Wks, Ayrshire</p> <p>Most Sun: 11.6 Faversham, Kent</p>

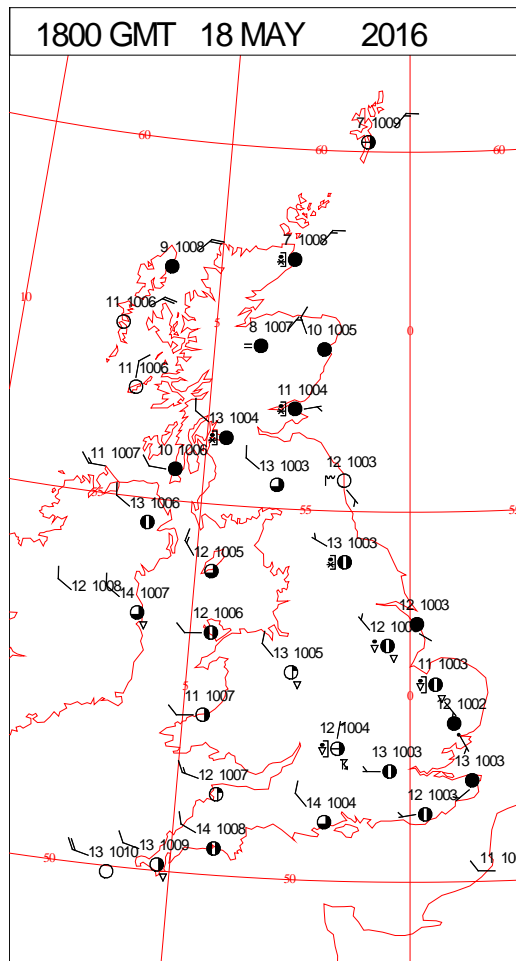
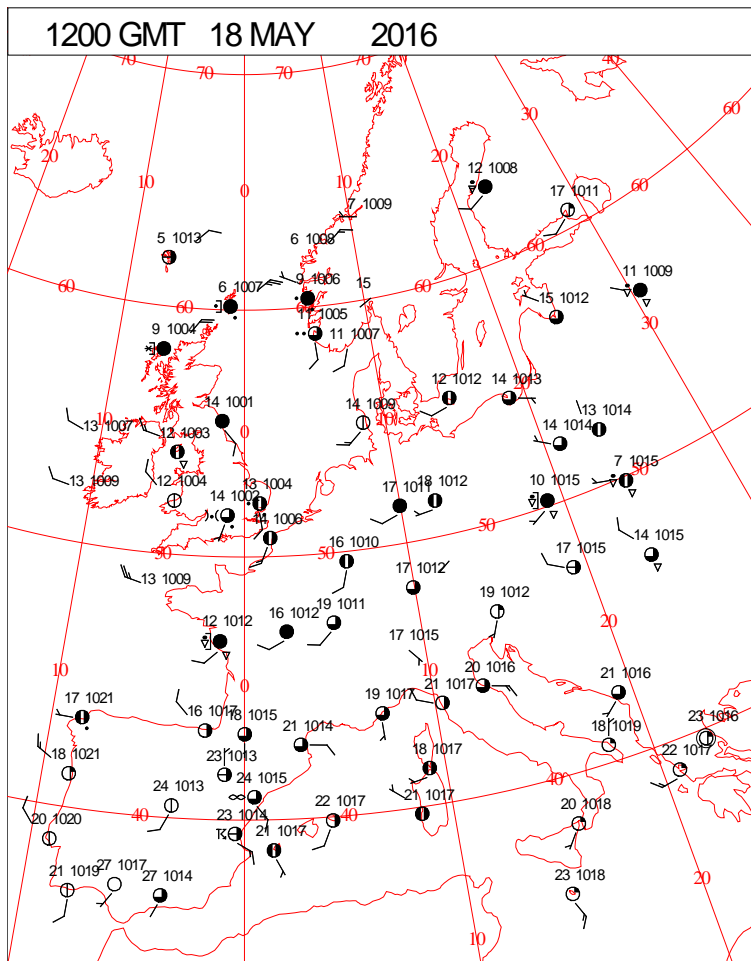
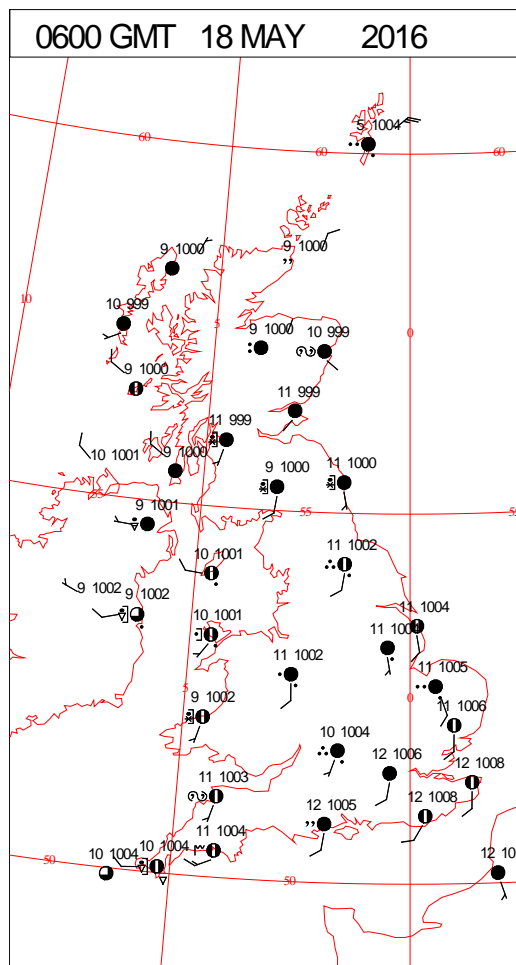
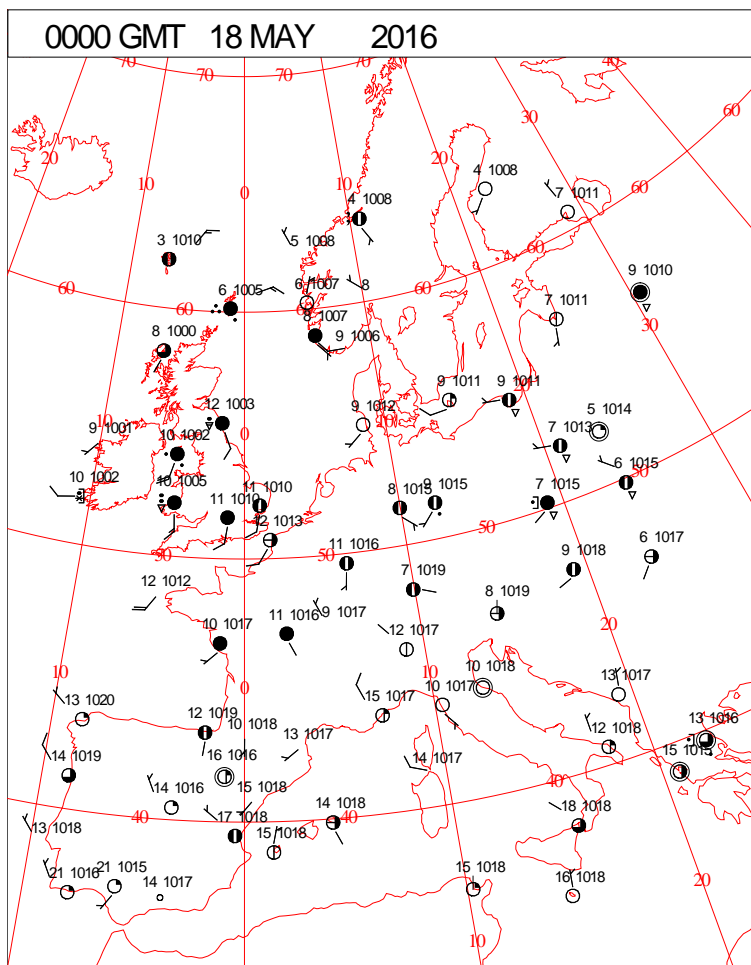
DAILY CLIMATE DATA



DAILY WEATHER SUMMARY



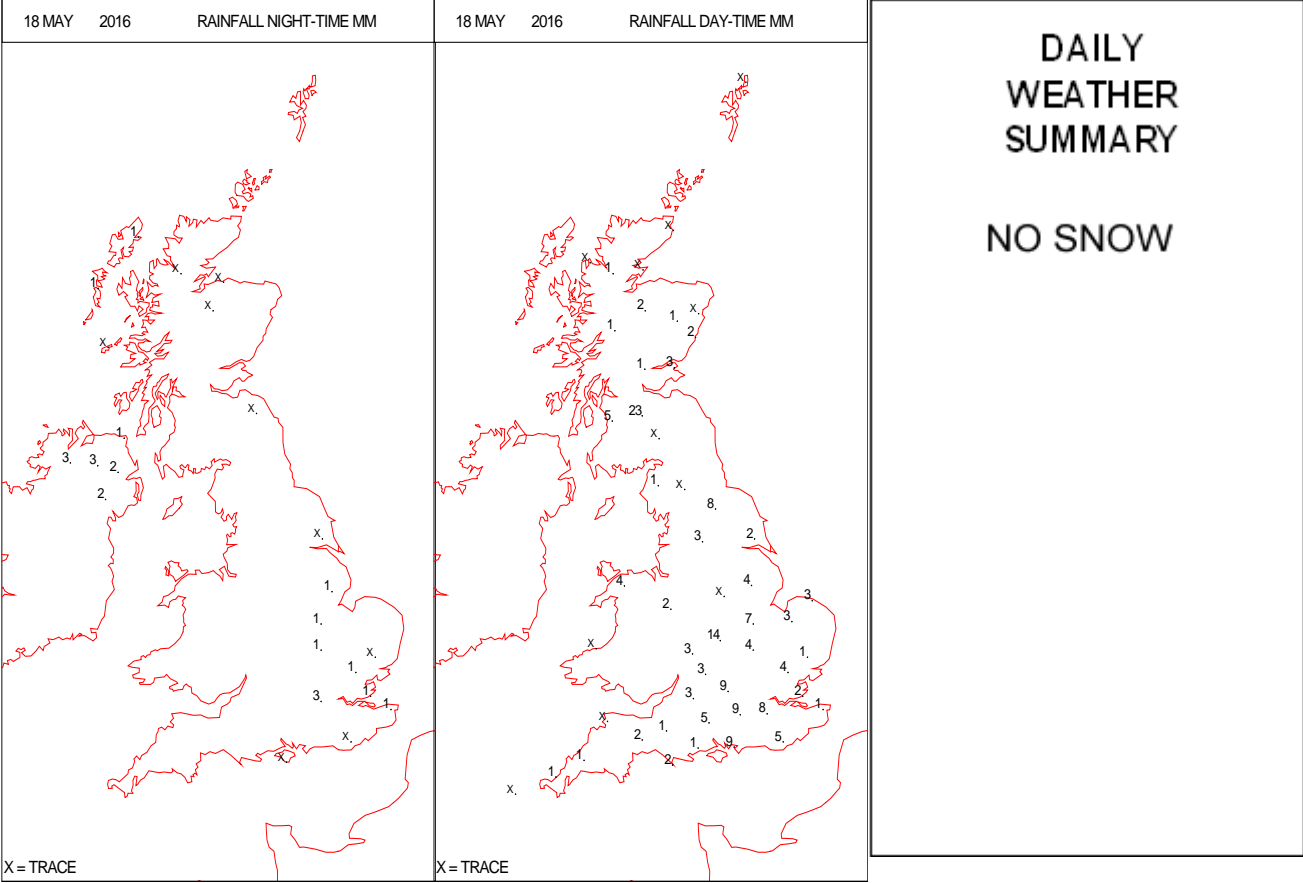
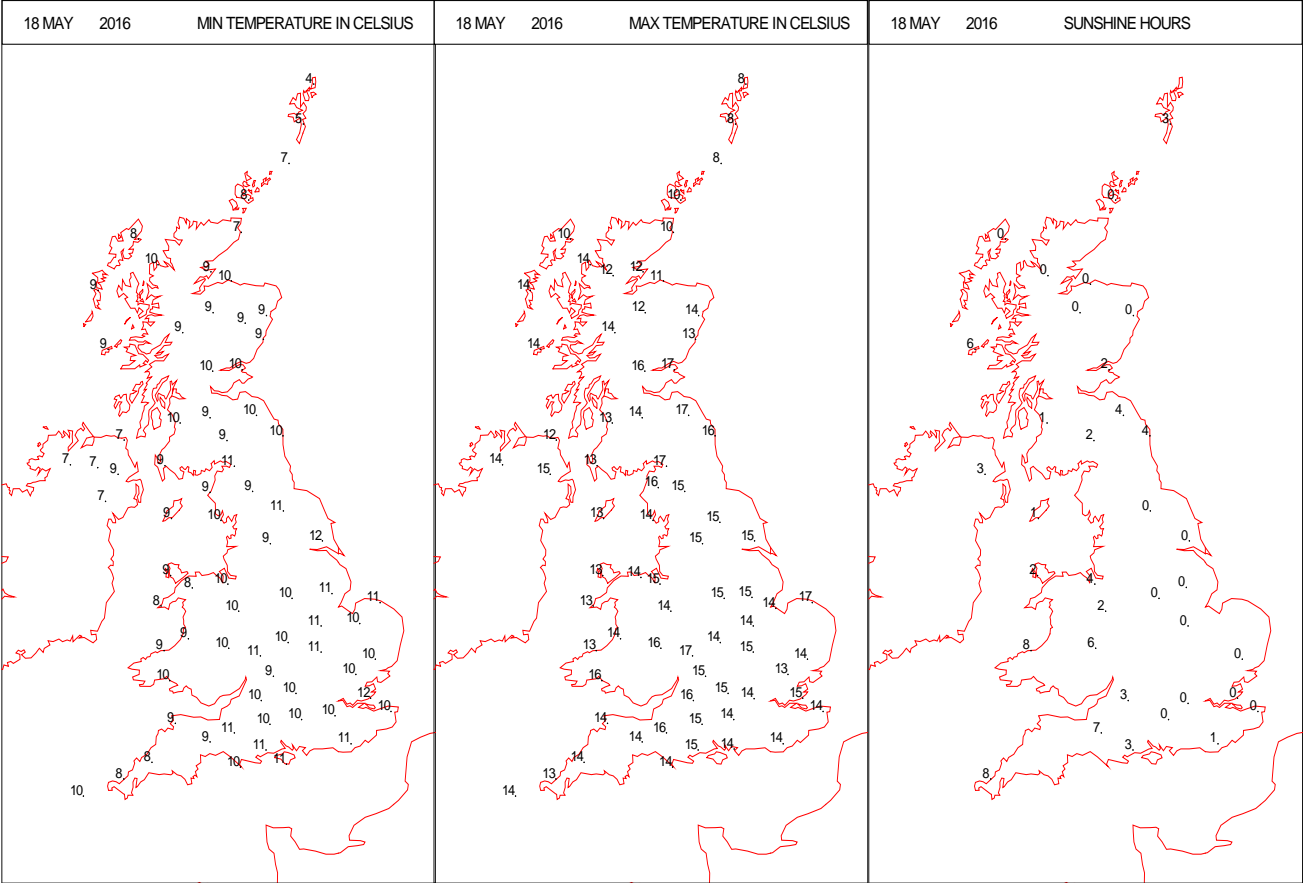
SURFACE REPORTS



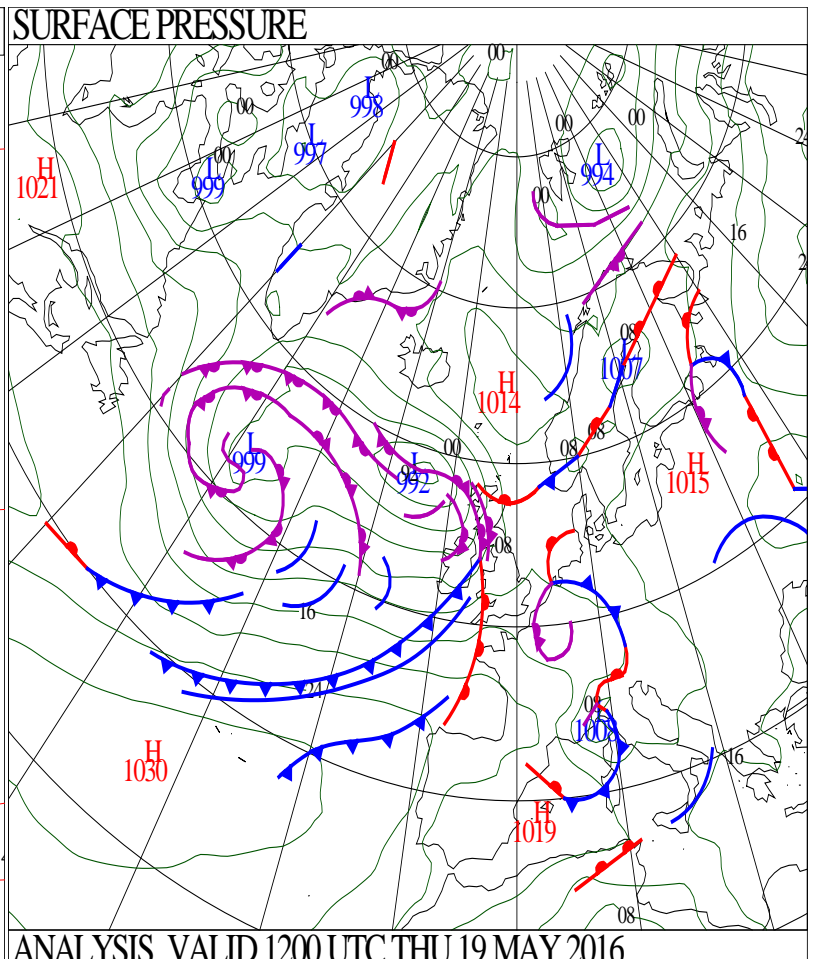
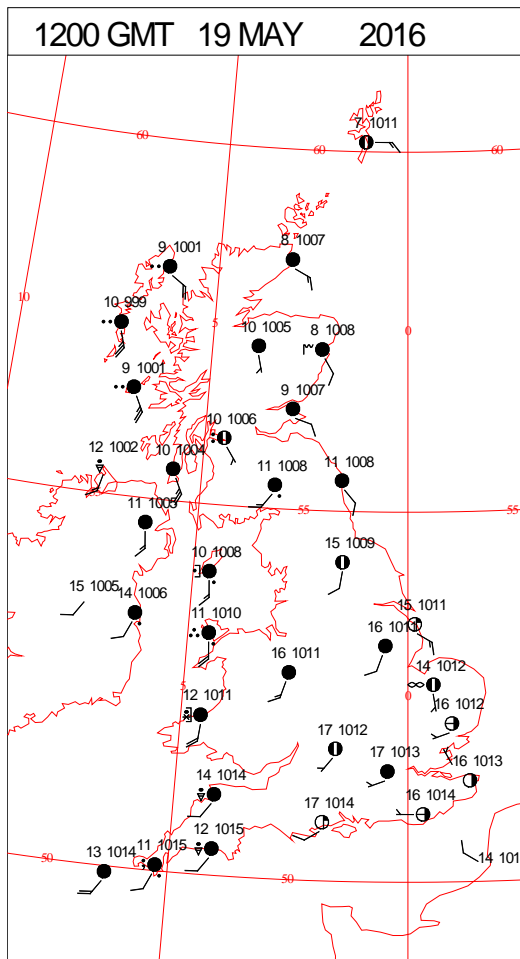
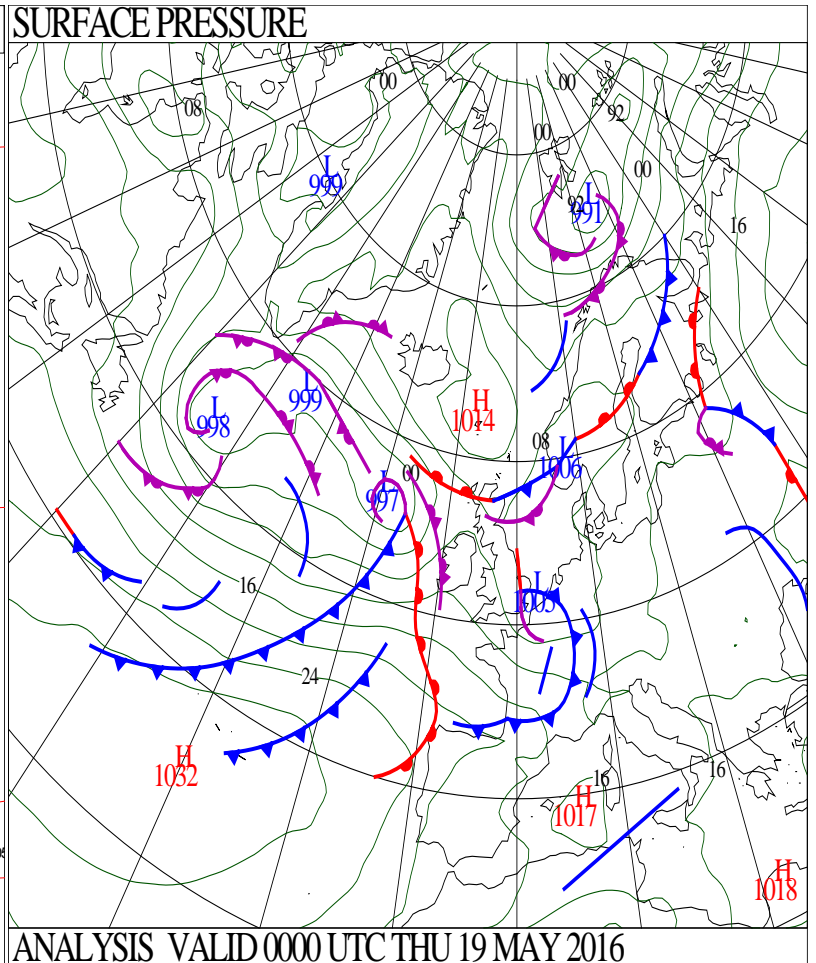
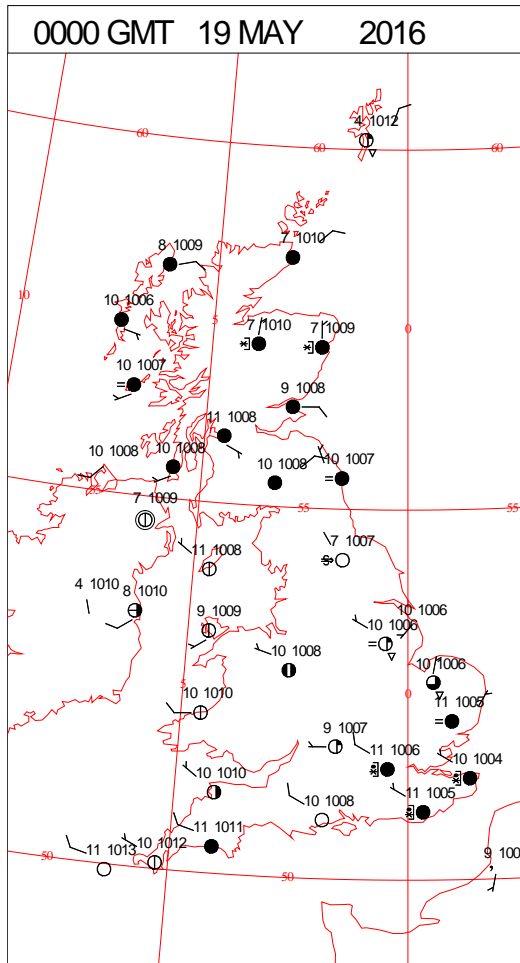
SIGNIFICANT WEATHER

0600 GMT 18 MAY 2016	SIG WEATHER	1200 GMT 18 MAY 2016	SIG WEATHER	<p>Summary of UK Weather for Wednesday 18 May 2016. Outbreaks of rain tracked in from the west overnight. They were heavy at times, with some thunder over western Ireland.</p> <p>The south-westerly winds were light, and the clearest skies were towards the east. Under the clear skies and light winds temperatures fell to mid single figures Celsius.</p> <p>A band of cloud and rain, associated with a cold front, steadily moved eastwards across England and Wales during the morning. This was slow to clear away from the far south-east during the day.</p> <p>Meanwhile, brighter skies followed from the west, with a mixture of sunny spells and scattered showers. Some heavy and thundery downpours occurred through parts of central southern England and south-east England, with hail in places.</p> <p>The showers eased in the west, with much of Northern Ireland, Wales and the West Country becoming dry, with some decent spells of sunshine to end the day.</p>
1800 GMT 18 MAY 2016	SIG WEATHER	0000 GMT 19 MAY 2016	SIG WEATHER	<p>EXTREMES Highest Maximum: 18.4 Floors Castle, Berwickshire Lowest Maximum: 7.9 Fair Isle, Shetland 7.9 Lerwick, Shetland 7.9 Loch of Hundland, Orkney Lowest Minimum: 2.5 Derrygonnelly FSC, Co. Fermanagh Lowest Grass Minimum: -1.0 Benmore, Younger Botanic Garden, Argyll Most Rain: 23.2 Capenoch, Lanarkshire 23.2 Drumalbin, Lanarkshire Most Sun: 9.0 Guernsey Airport, Guernsey</p>

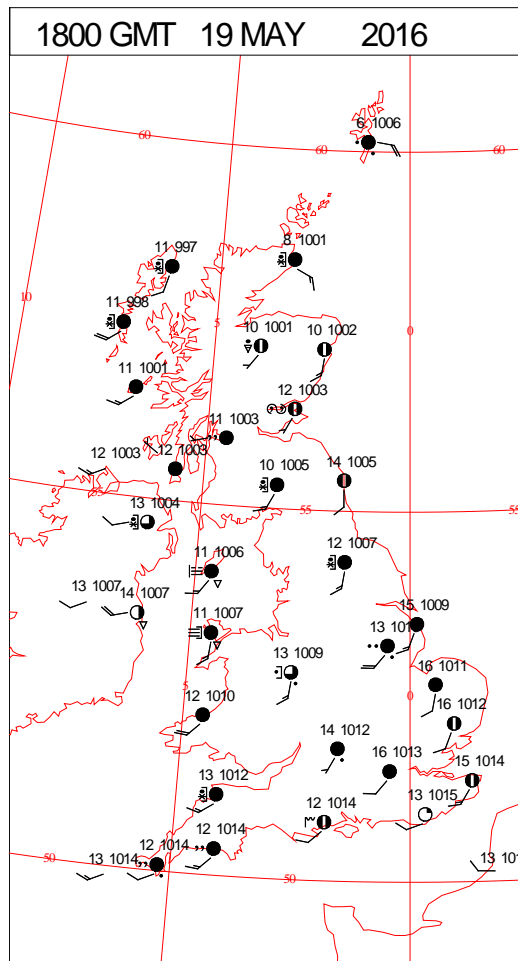
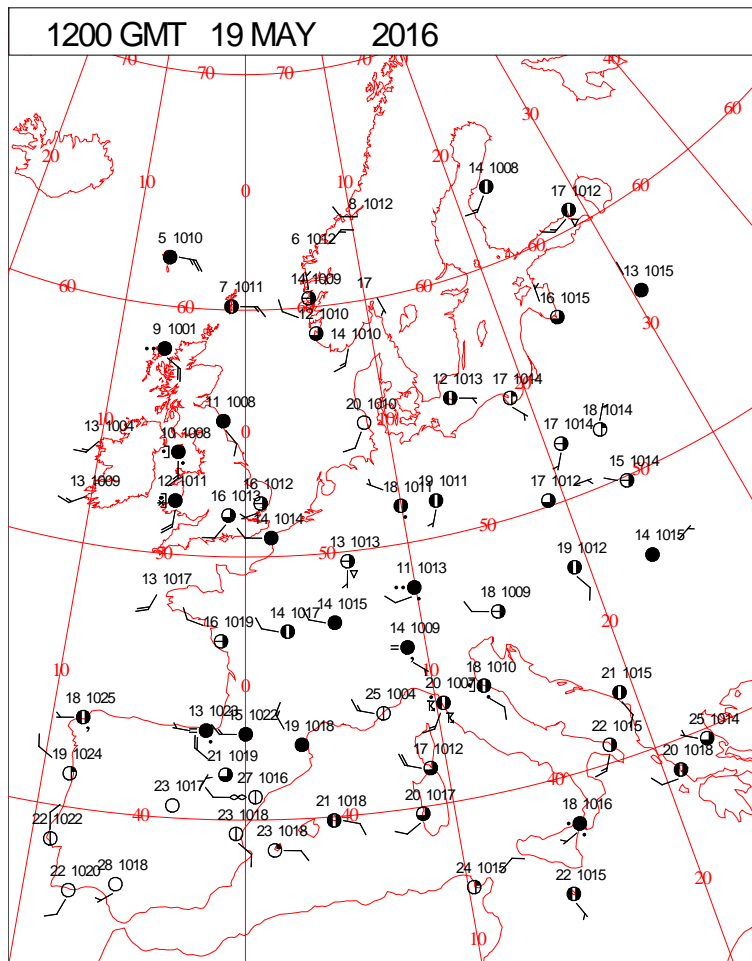
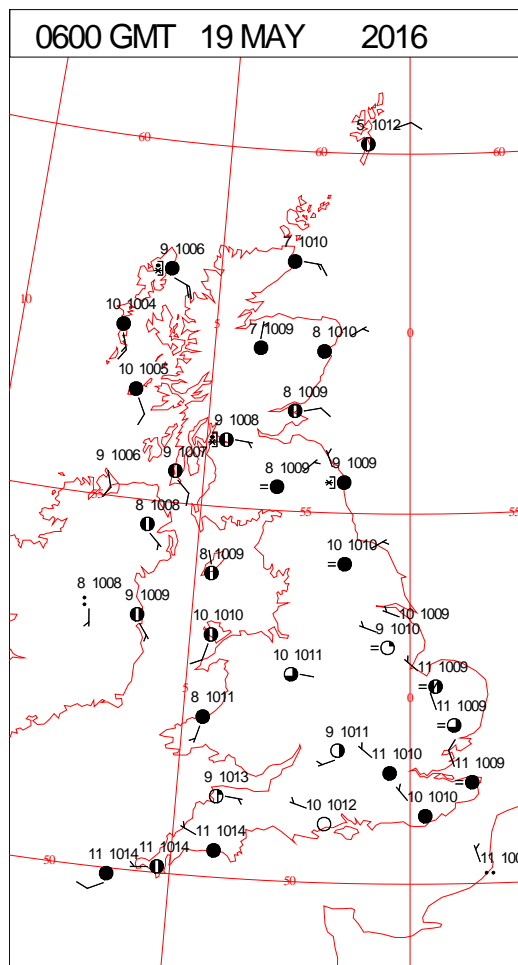
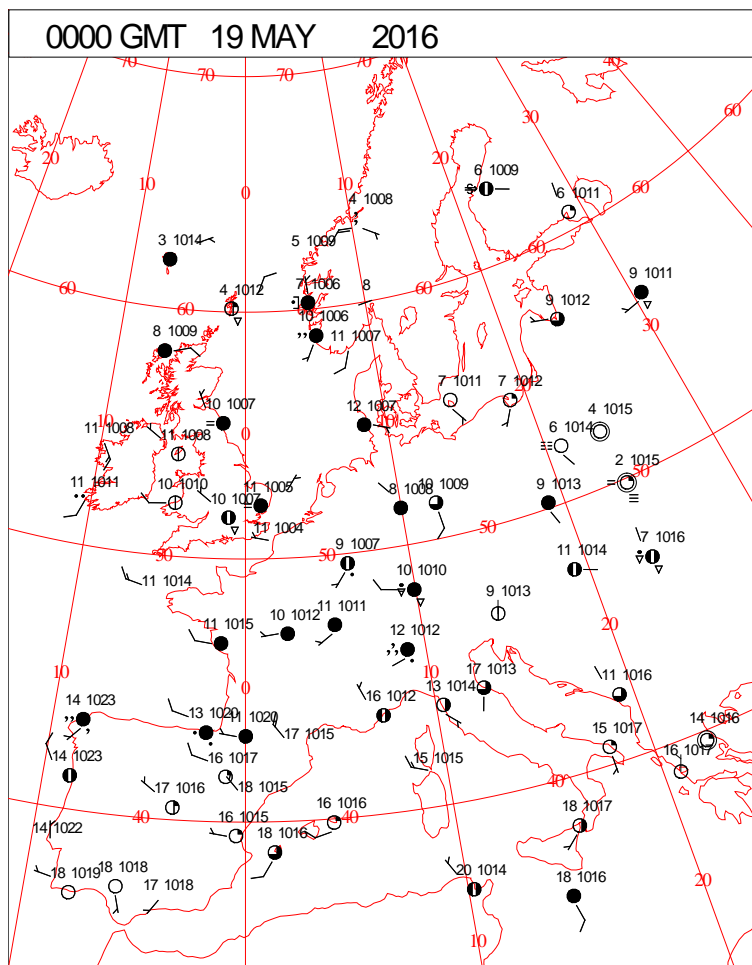
DAILY CLIMATE DATA



DAILY WEATHER SUMMARY



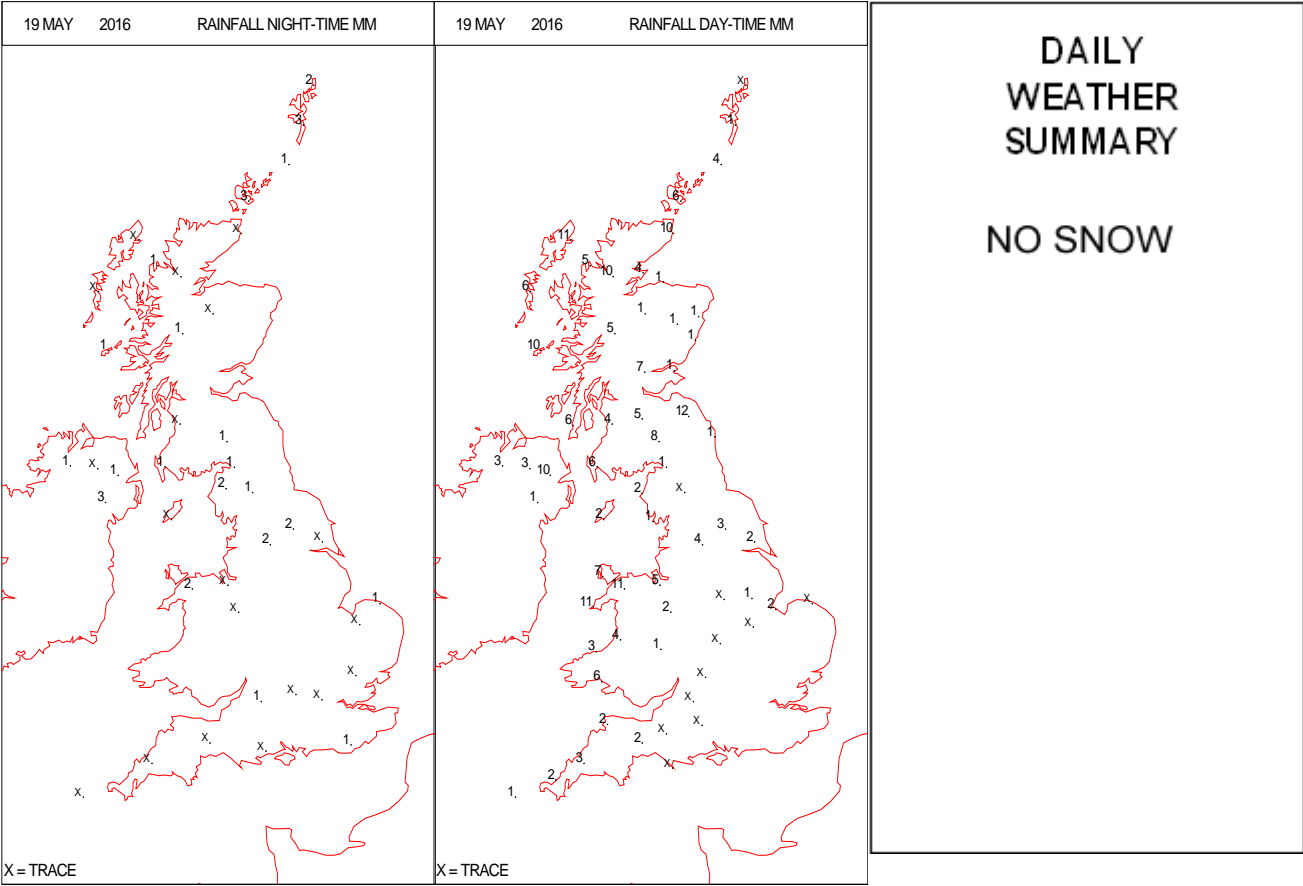
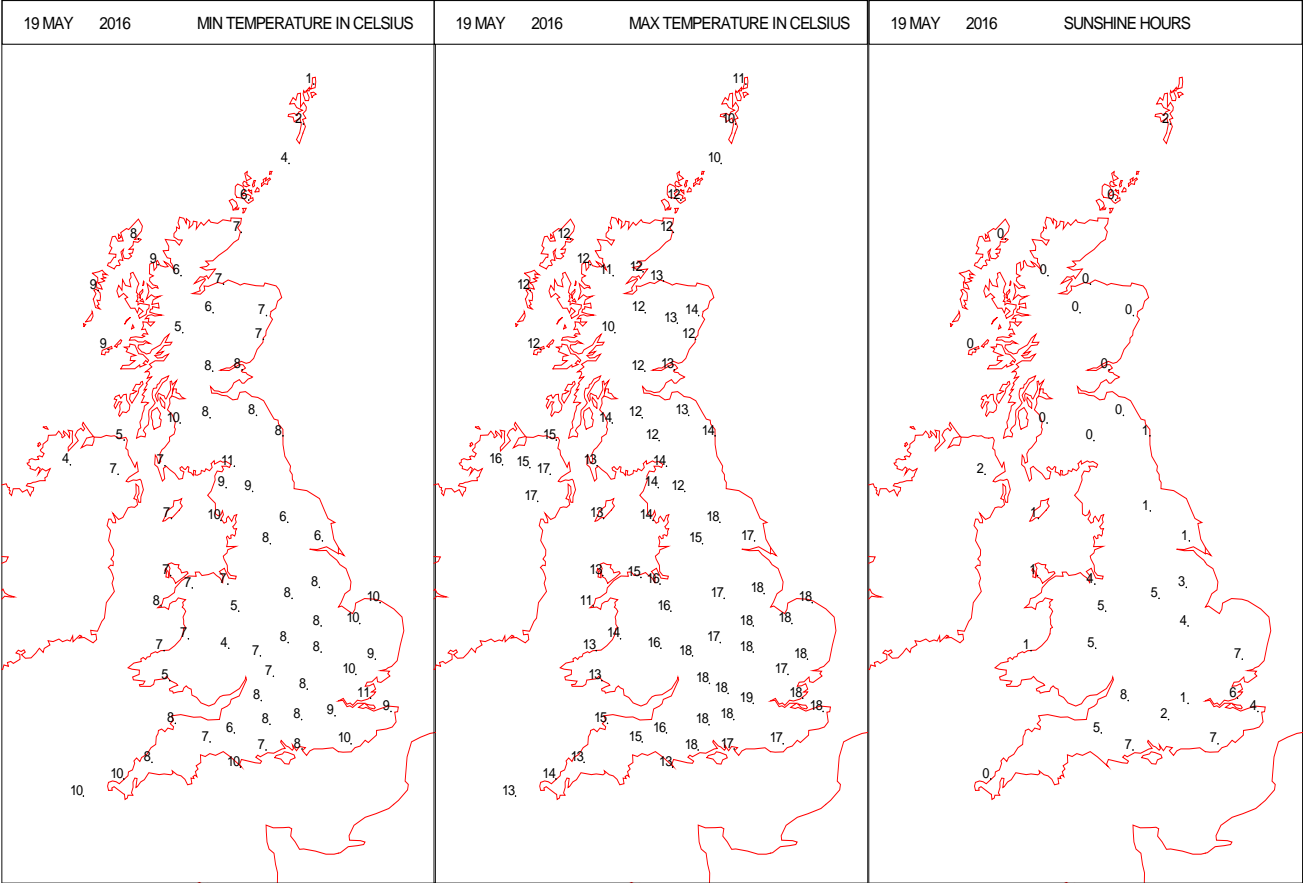
SURFACE REPORTS



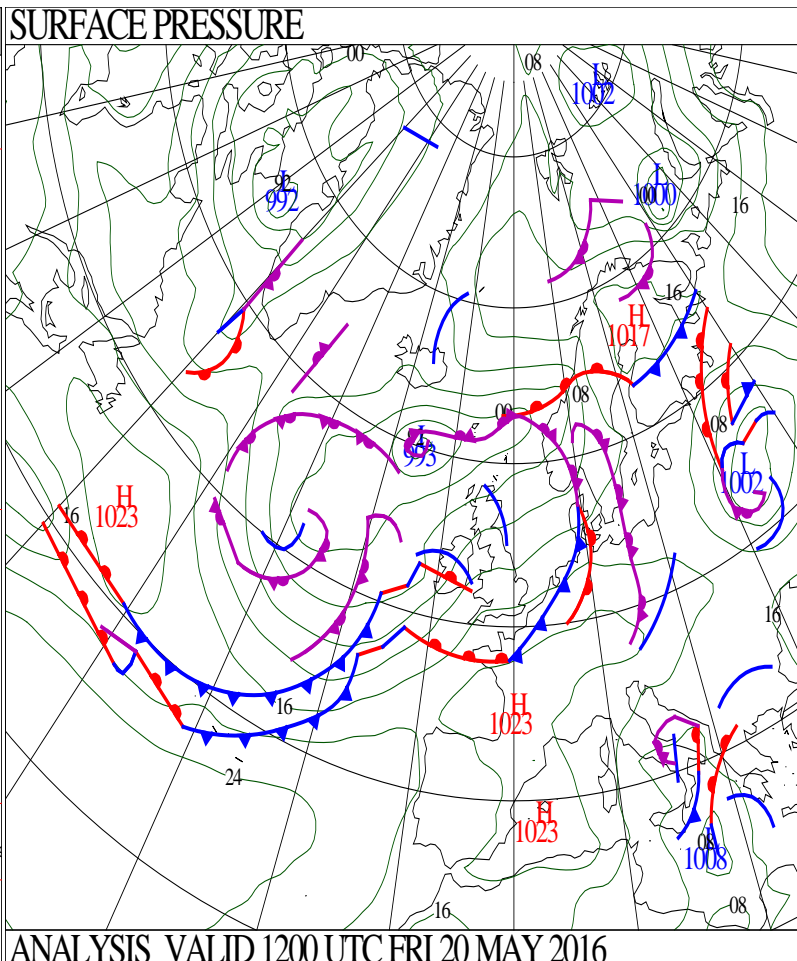
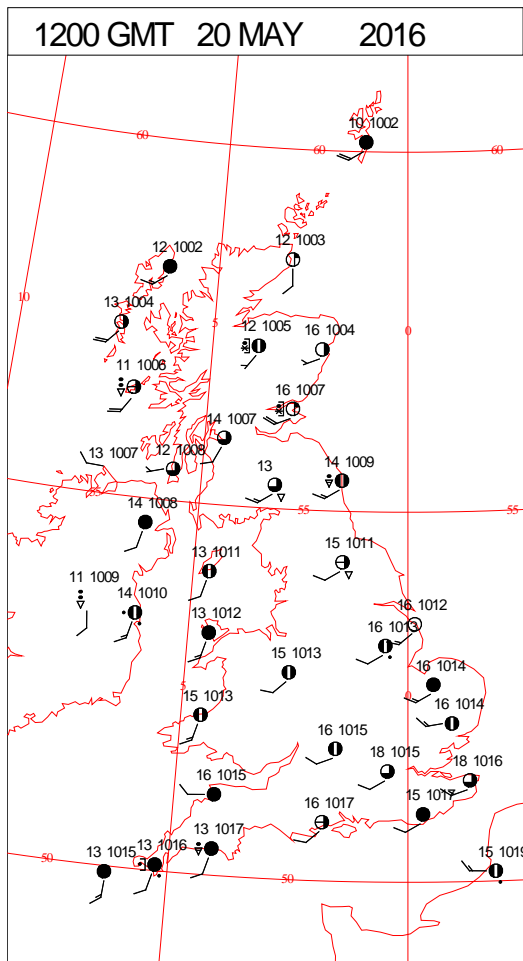
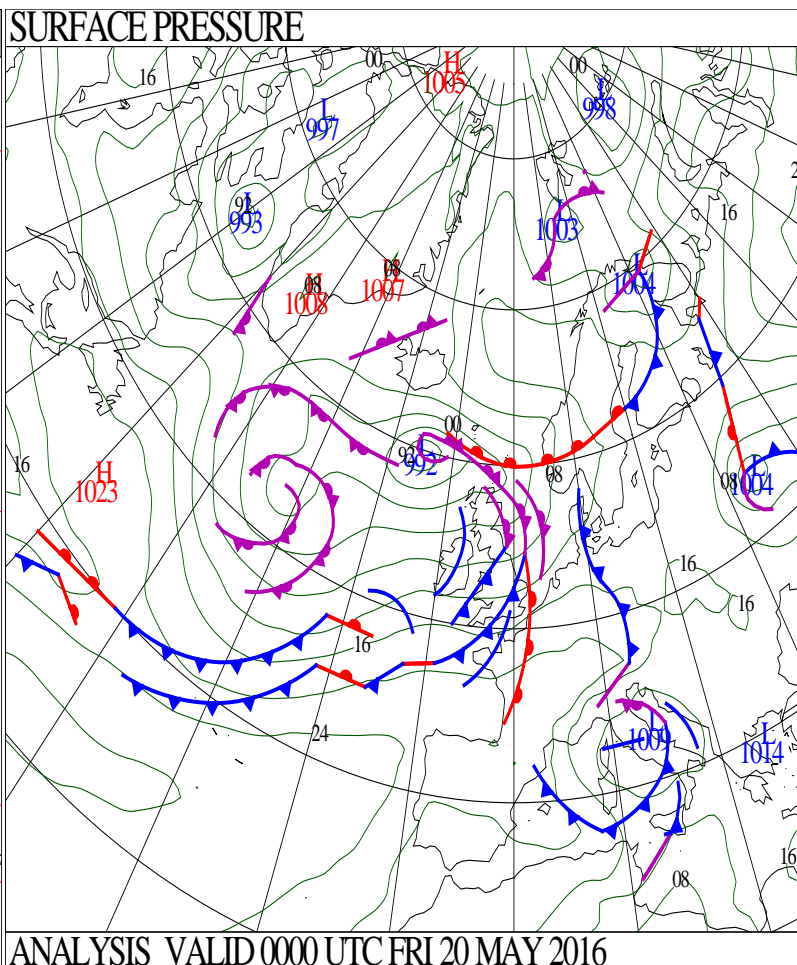
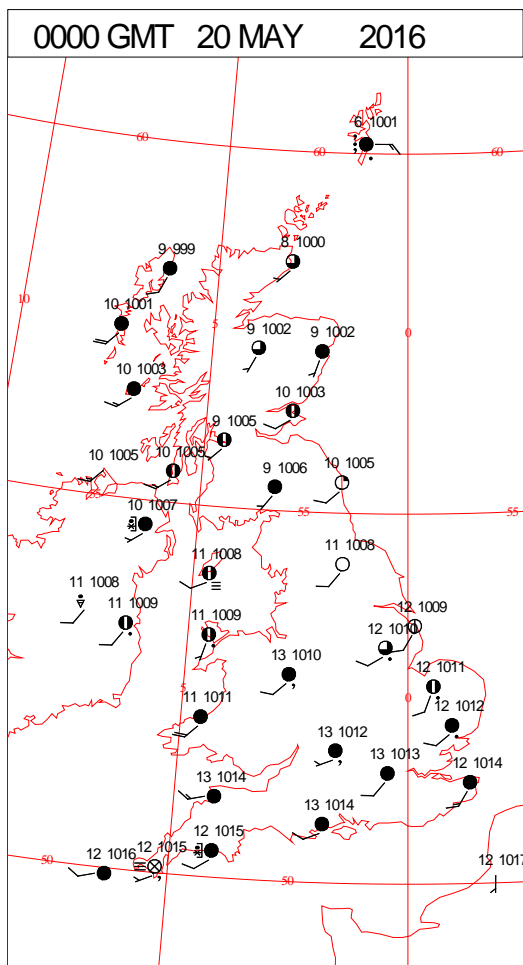
SIGNIFICANT WEATHER

0600 GMT 19 MAY 2016	SIG WEATHER	1200 GMT 19 MAY 2016	SIG WEATHER	<p>Summary of UK Weather for Thursday 19 May 2016.</p> <p>It was generally dry across the U.K. through the early hours, with variable amounts of cloud and some clear spells. Low cloud and fog spread inland from the North Sea across north-east England, bringing a murky start to the day.</p> <p>It was a fairly mild night for most, although cloud thickened in the west during the early hours, with outbreaks of rain arriving into Northern Ireland by dawn.</p> <p>Cloud thickened up fairly quickly through the morning across the rest of the country, with outbreaks of rain arriving across Wales and western fringes of England by mid-morning. The rain was heaviest across the north, but it was fairly light and patchy south of the Midlands.</p> <p>Extensive areas of low cloud then followed into Wales and south-west England, giving some hill fog and coastal mist and drizzle. However, some places saw slightly above average temperatures despite the wet weather.</p>
1800 GMT 19 MAY 2016	SIG WEATHER	0000 GMT 20 MAY 2016	SIG WEATHER	<p>EXTREMES</p> <p>Highest Maximum: 19.6 Faversham, Kent</p> <p>Lowest Maximum: 10.0 Kindrogan, Perthshire</p> <p>Lowest Minimum: 1.4 Baltasound No2, Lerwick</p> <p>Lowest Grass Minimum: -1.7 Baltasound No2, Lerwick</p> <p>Most Rain: 40.8 Alltdearg House, Isle of Skye</p> <p>Most Sun: 9.6 Shanklin, Isle of Wight</p>

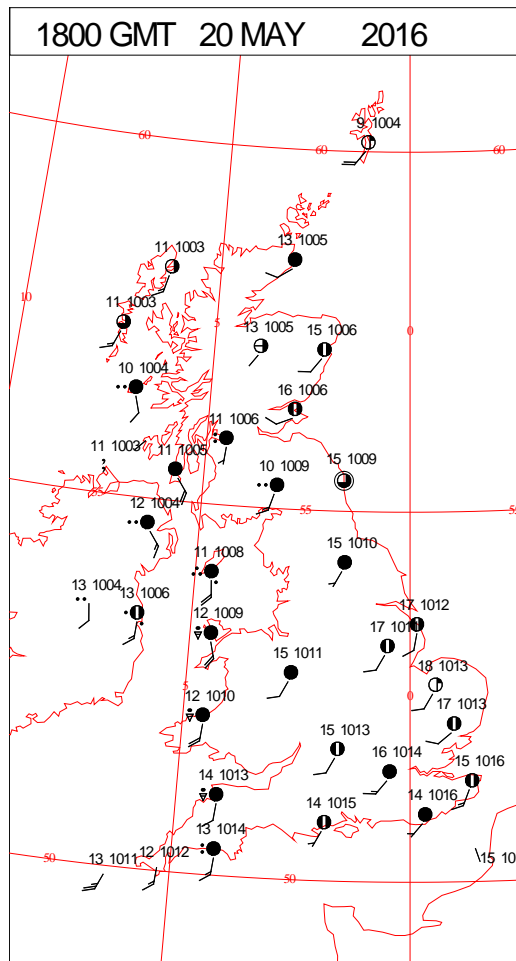
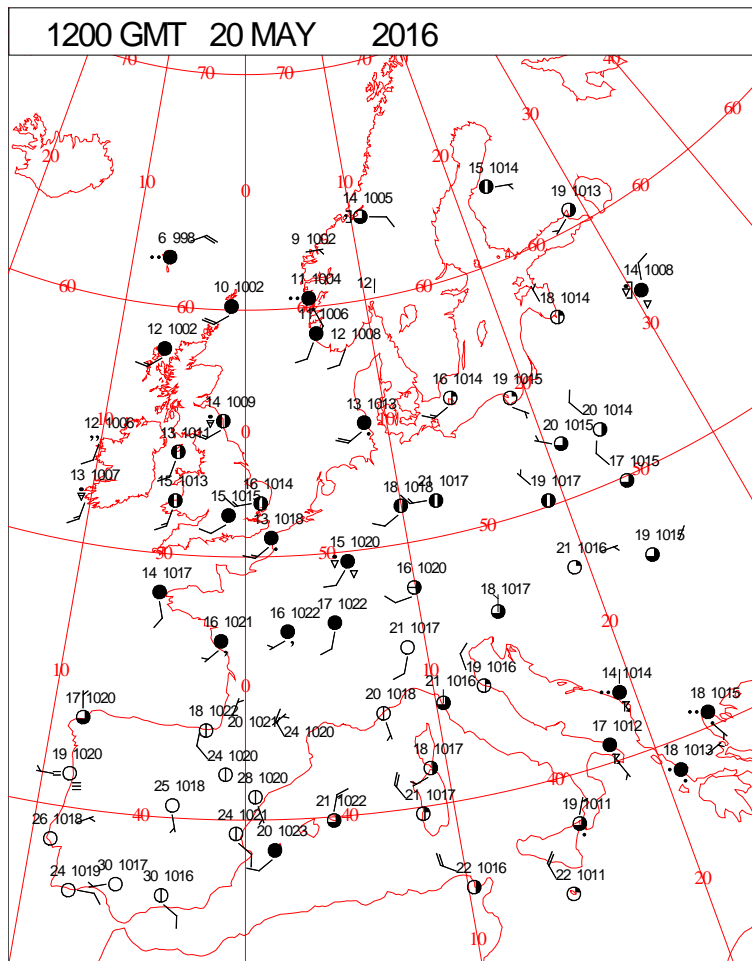
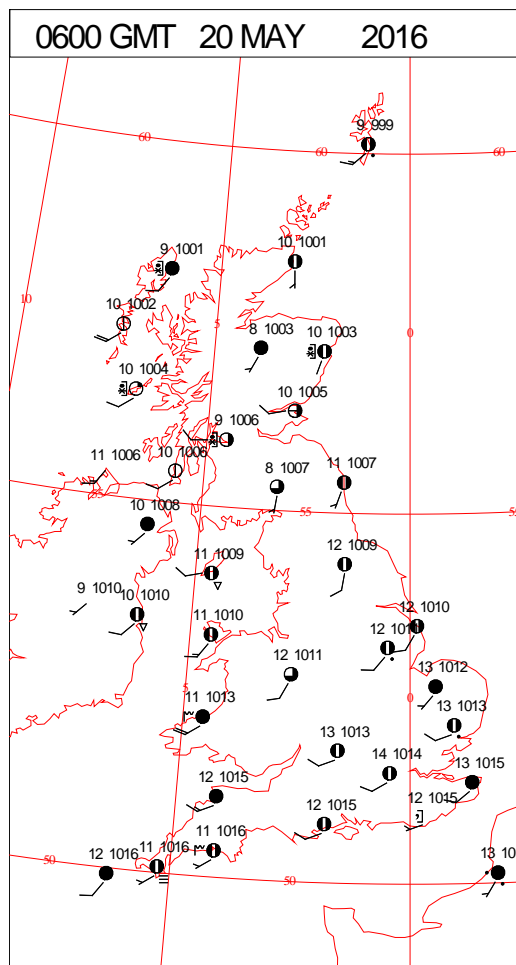
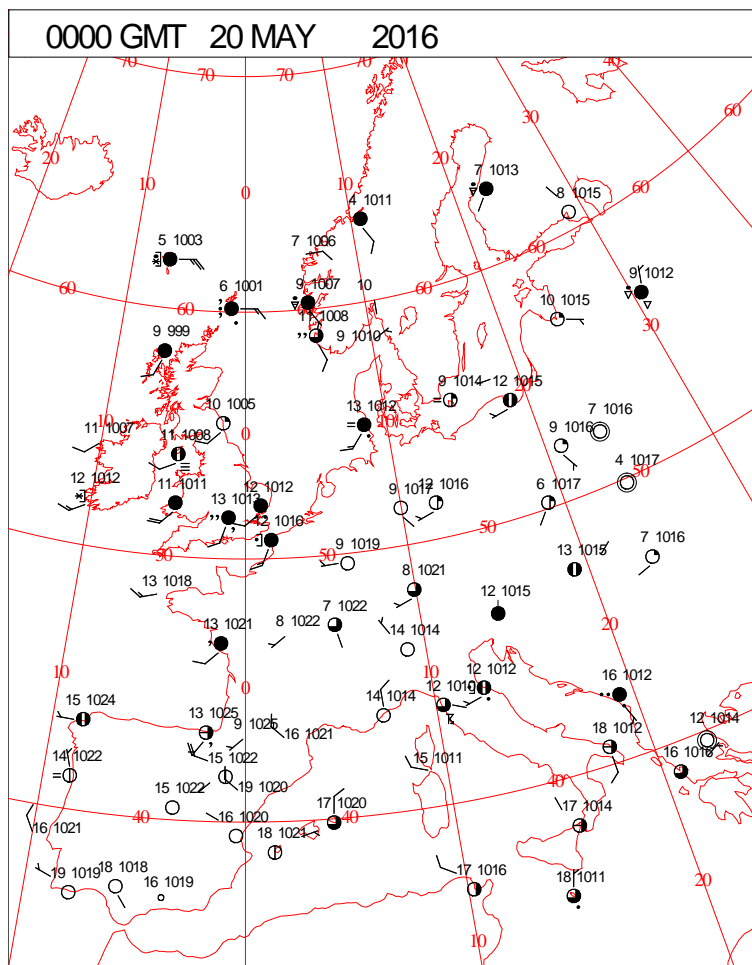
DAILY CLIMATE DATA



DAILY WEATHER SUMMARY



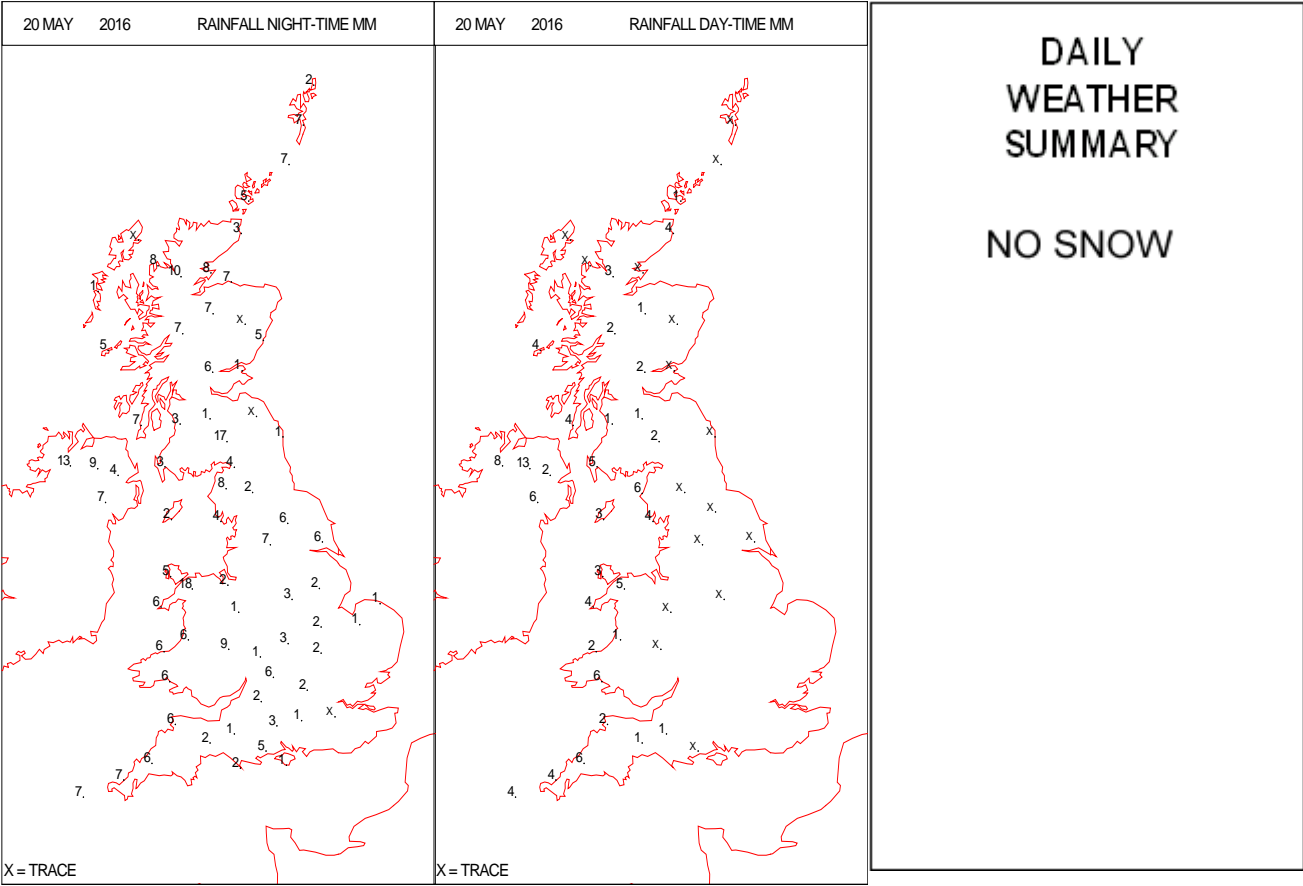
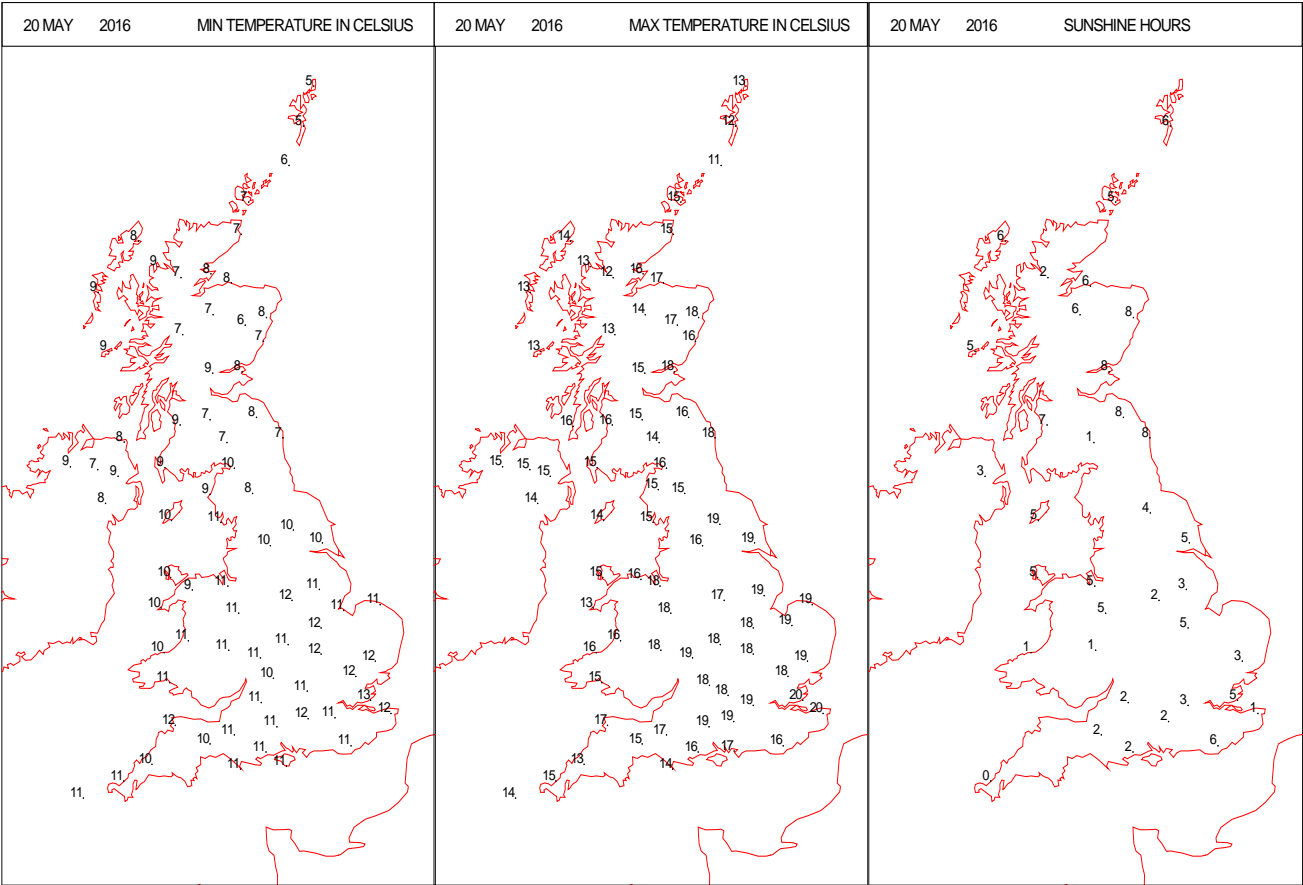
SURFACE REPORTS



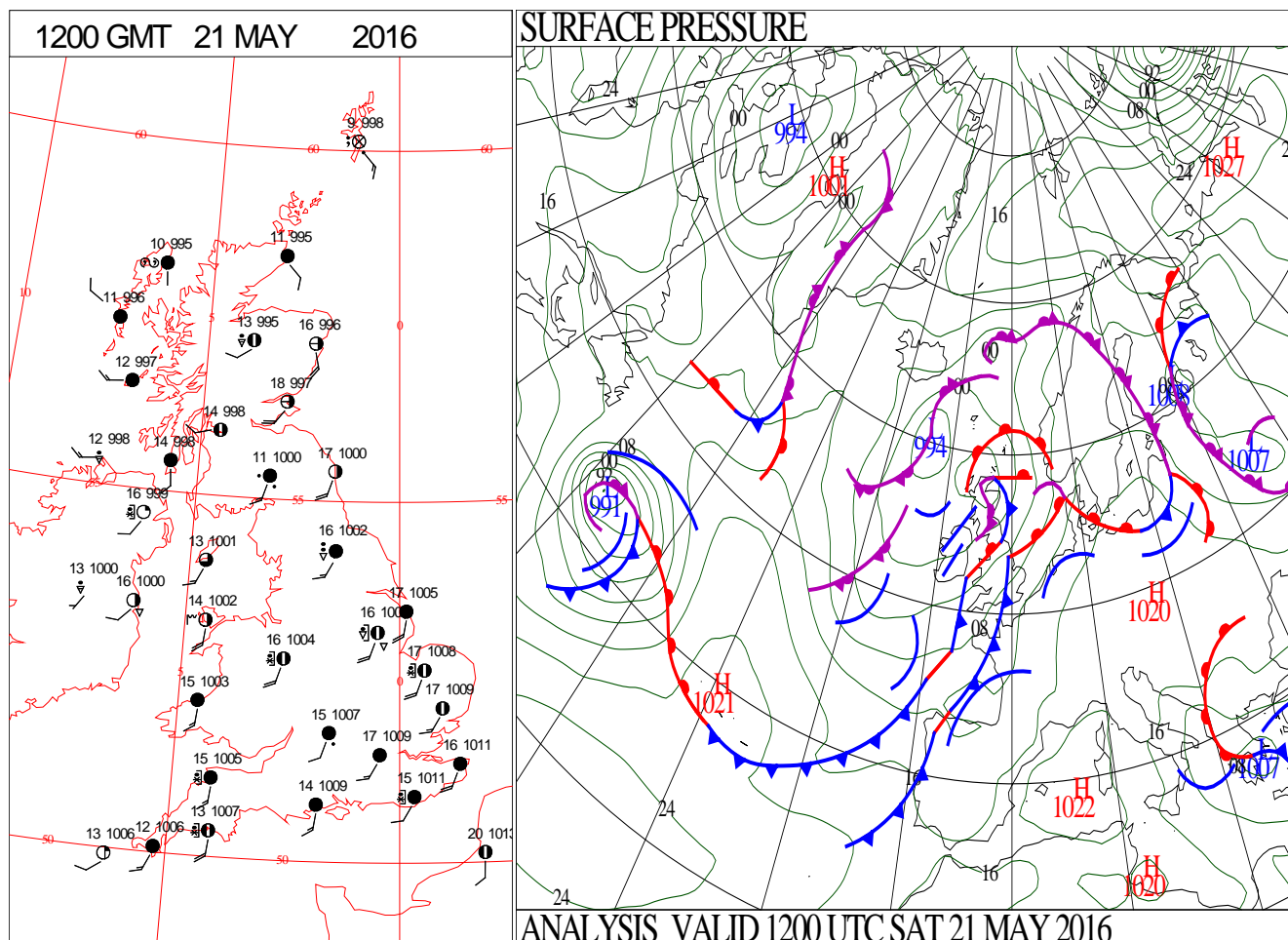
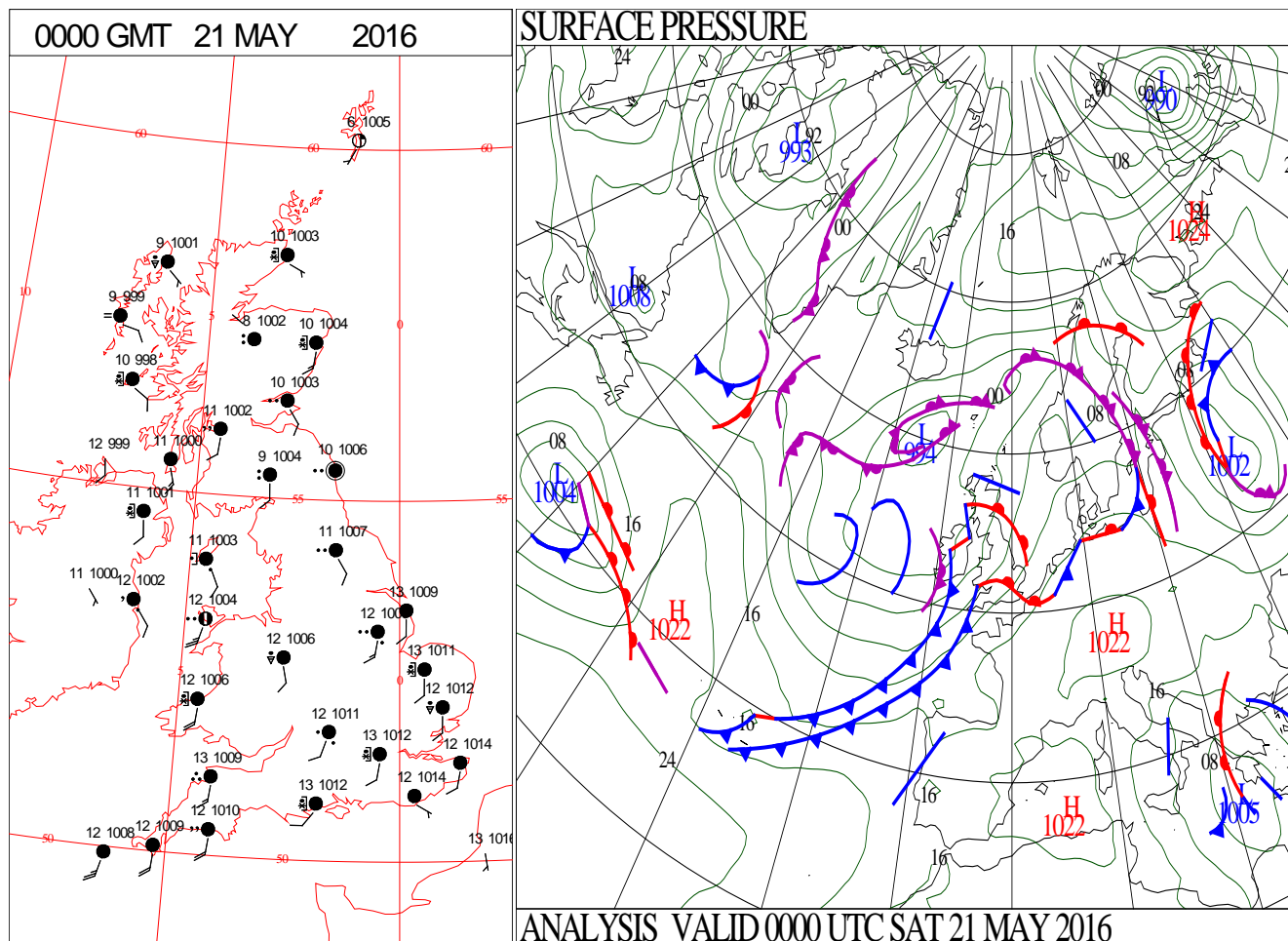
SIGNIFICANT WEATHER

0600 GMT 20 MAY 2016	SIG WEATHER	1200 GMT 20 MAY 2016	SIG WEATHER	<p>Summary of UK Weather for Friday 20 May 2016.</p> <p>It was a rather breezy night across the U.K., with variable amounts of cloud and clear spells. There were some areas of low cloud and drizzle across southern England, although these murky conditions became confined to the far south-east by dawn.</p> <p>Elsewhere there was a mixture of clear spells and scattered showers, some of which were heavy.</p> <p>It was a milder night than the previous night for most, although it turned chilly in some of the Scottish glens.</p> <p>Through the day, a fair amount of high level cloud affected the south of the country, although this still allowed some hazy sunshine for many, the best of which was in the east, where it was fairly warm.</p> <p>In the north, there was a mixture of sunny spells and showers; some were heavy and locally thundery.</p> <p>However, in Northern Ireland, during the afternoon, rain spread up from the south-west. This rain, accompanied by brisk south-westerly winds, then extended into western and northern parts of the mainland into the evening, whilst south-eastern areas remained dry.</p>
1800 GMT 20 MAY 2016	SIG WEATHER	0000 GMT 21 MAY 2016	SIG WEATHER	<p>EXTREMES</p> <p>Highest Maximum: 20.3 Wisley, Surrey</p> <p>Lowest Maximum: 10.0 Kindrogan, Perthshire</p> <p>Lowest Minimum: 0.5 Kindrogan, Perthshire</p> <p>Lowest Grass Minimum: -2.5 Kindrogan, Perthshire</p> <p>Most Rain: 45.6 Luss, Perthshire</p> <p>Most Sun: 10.2 Whitby, North Yorkshire</p>

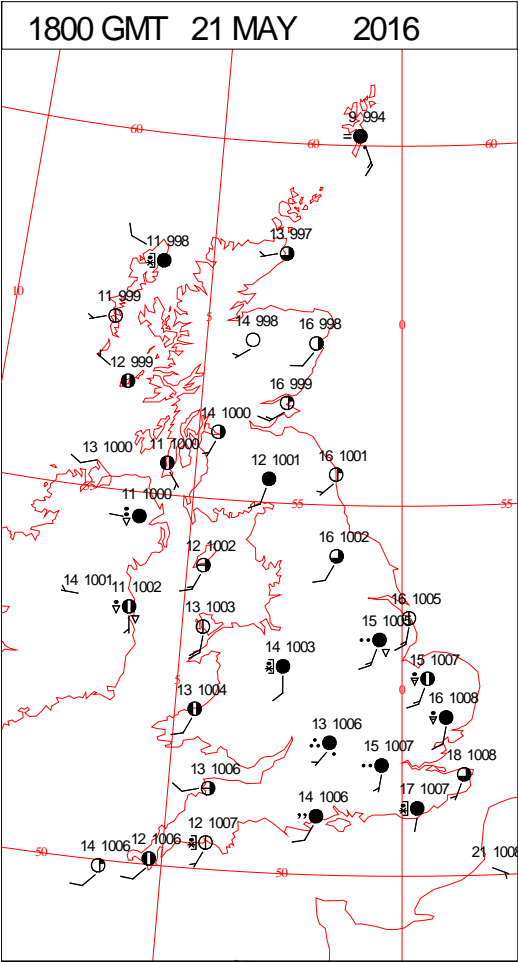
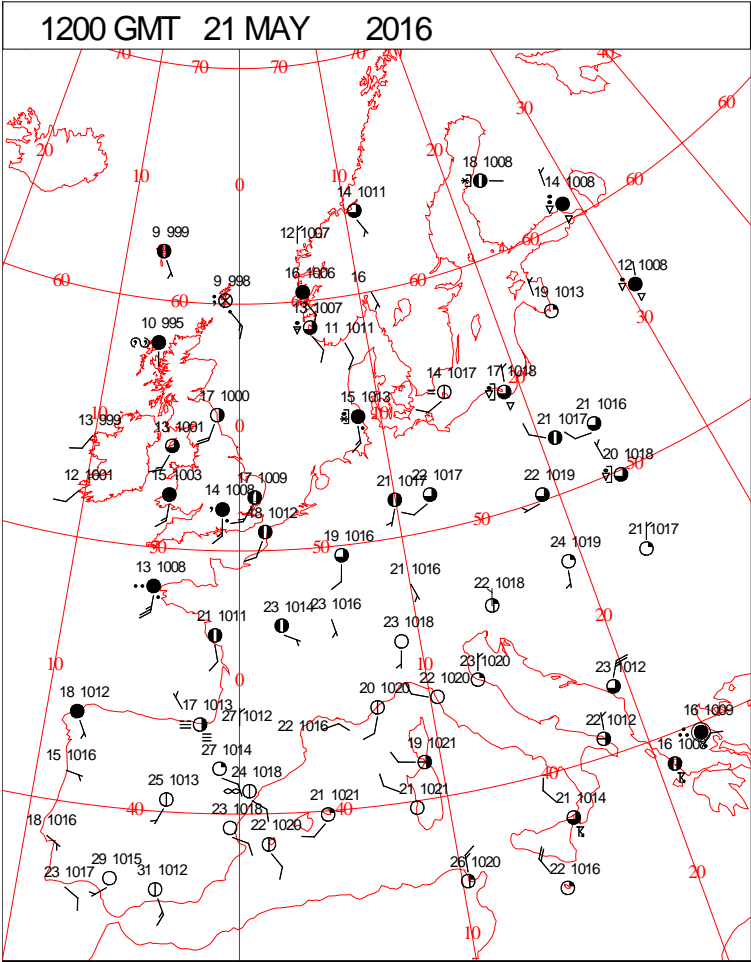
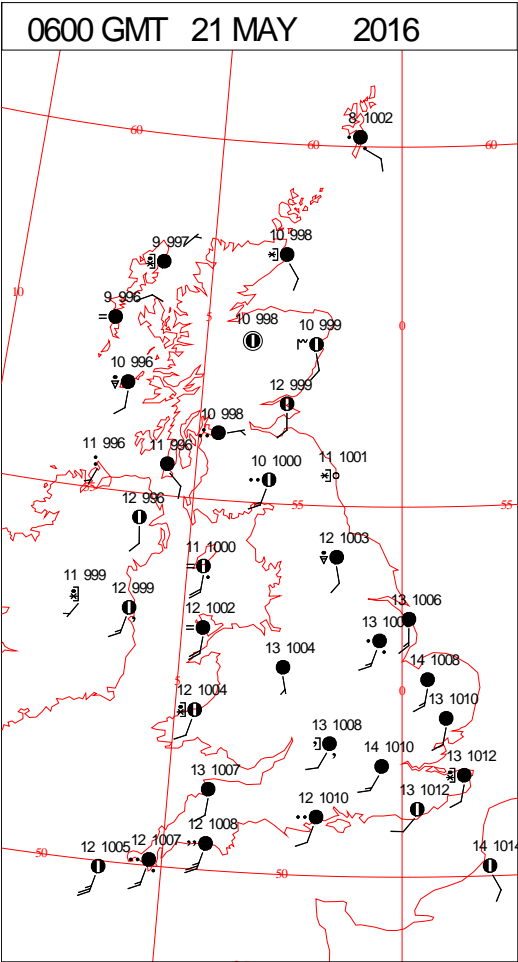
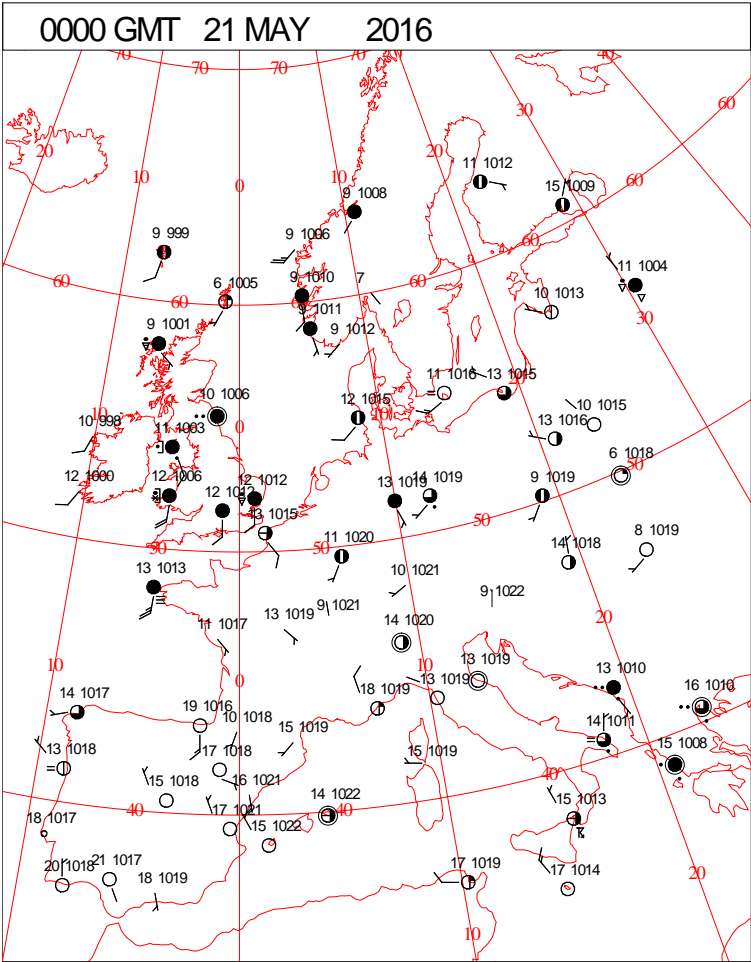
DAILY CLIMATE DATA



DAILY WEATHER SUMMARY



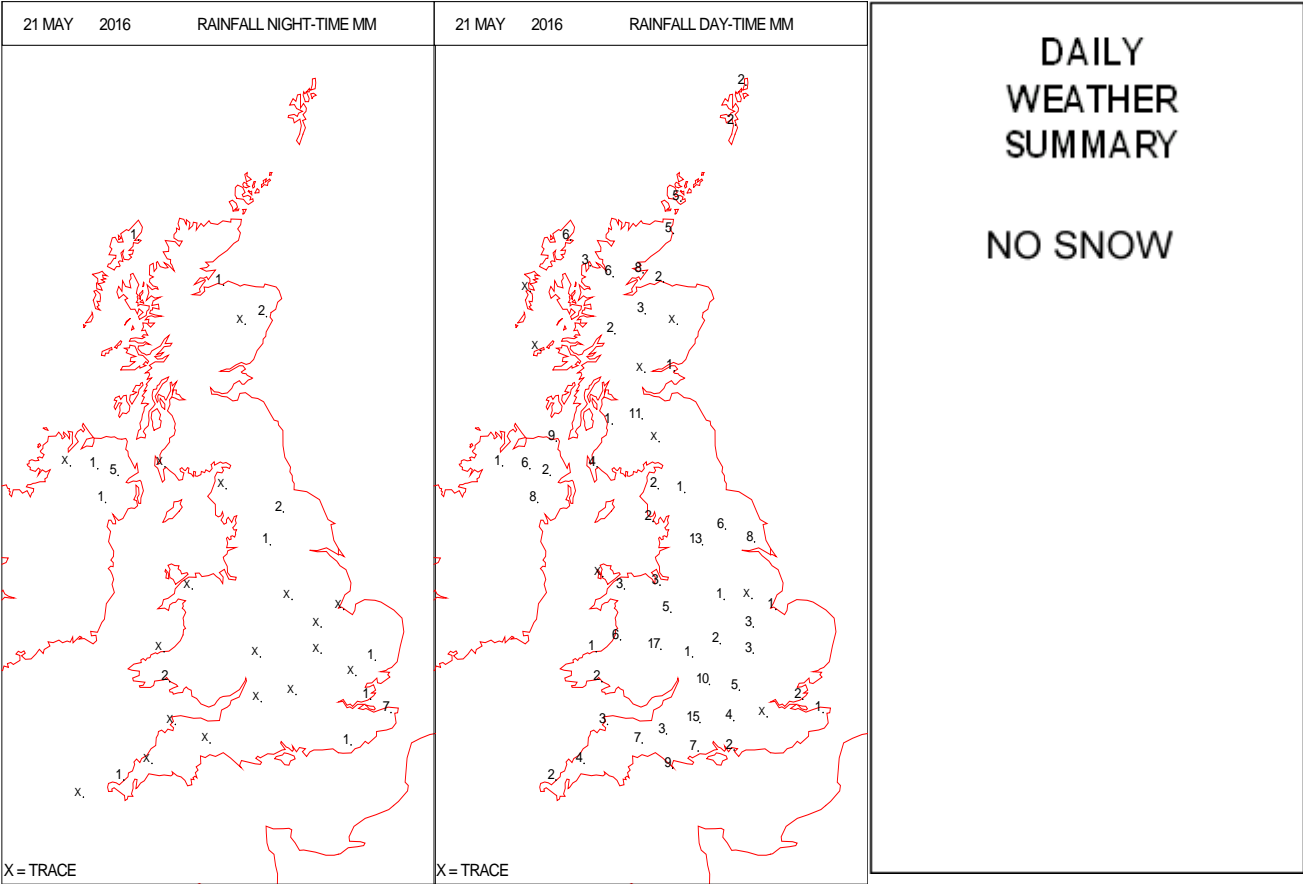
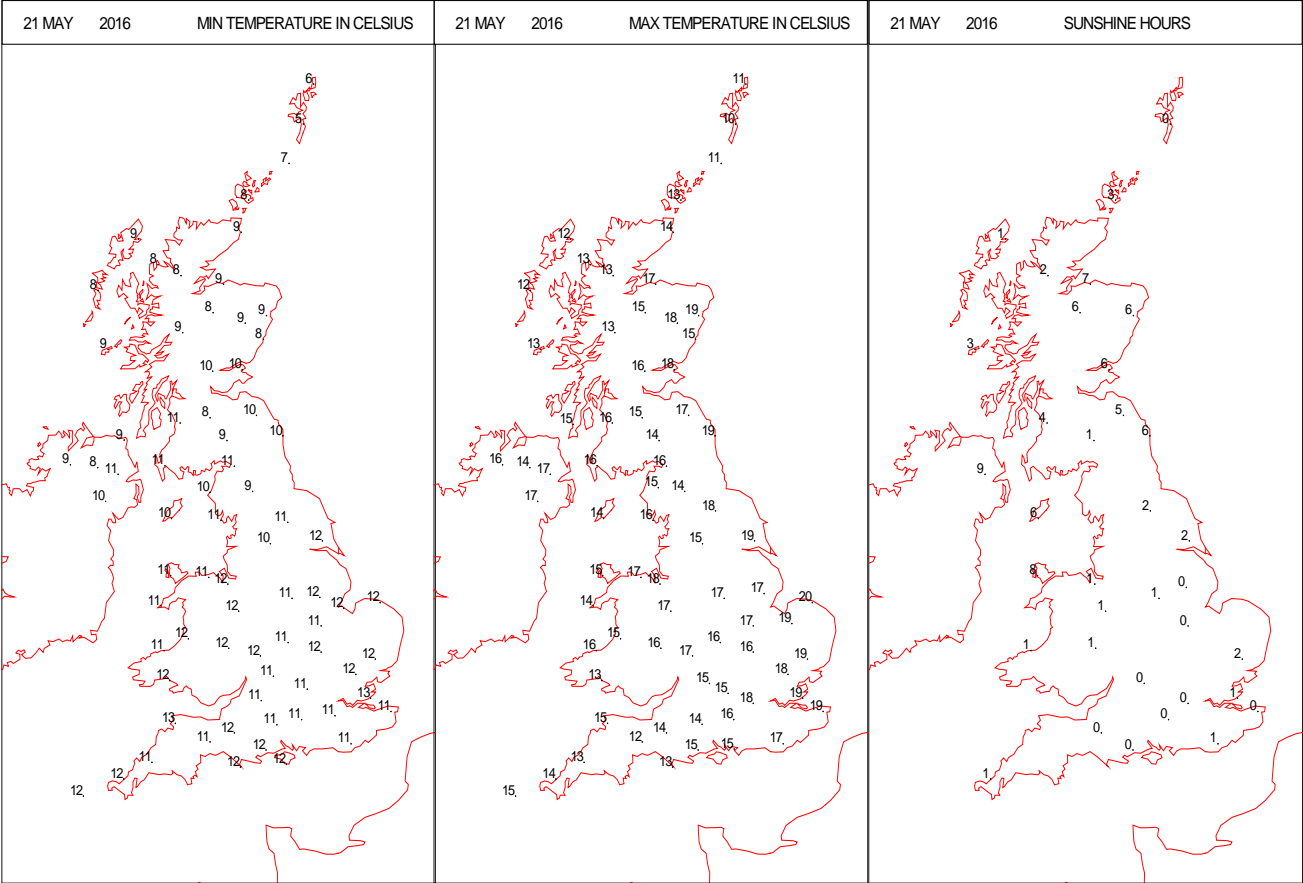
SURFACE REPORTS



SIGNIFICANT WEATHER

0600 GMT 21 MAY 2016	SIG WEATHER	1200 GMT 21 MAY 2016	SIG WEATHER	<p>Summary of UK Weather for Saturday 21 May 2016.</p> <p>It was rather wet through the early hours, with rain spreading north-eastwards across the U.K. The heaviest rain was across western parts, particularly on upslopes, whilst further south and east the rain remained lighter and more patchy. The rain was accompanied by low cloud, particularly in the south-west, where some coasts and hills turned misty.</p> <p>Many places also saw fresh to strong winds in association with the rain, however it was a mild night for all.</p> <p>During the day, skies remained largely cloudy across England and Wales, with further outbreaks of rain, some of which turned heavy in places.</p> <p>However, across Scotland and Northern Ireland conditions brightened up, with some sunny spells and lighter winds, but there was also a scattering of heavy showers and thunderstorms.</p> <p>Into the evening, a more organised area of thunderstorms spread in across the south-east, leading to some heavy downpours.</p> <p>Despite the cloud and rain, it remained mild across the country, especially in the east, although across Scotland and Northern Ireland it turned fresher upon the arrival of the brighter conditions.</p> <p>EXTREMES</p> <p>Highest Maximum: 20.9 Faversham, Kent</p> <p>Lowest Maximum: 10.1 Lerwick, Shetland</p> <p>Lowest Minimum: 4.4 Preston Montford, Shropshire</p> <p>Lowest Grass Minimum: 0.3 Lerwick, Shetland</p> <p>Most Rain: 28.0 Rochdale, Lancashire 28.0 Hunterston No3, Ayrshire</p> <p>Most Sun: 9.6 Mylnefield, Angus</p>

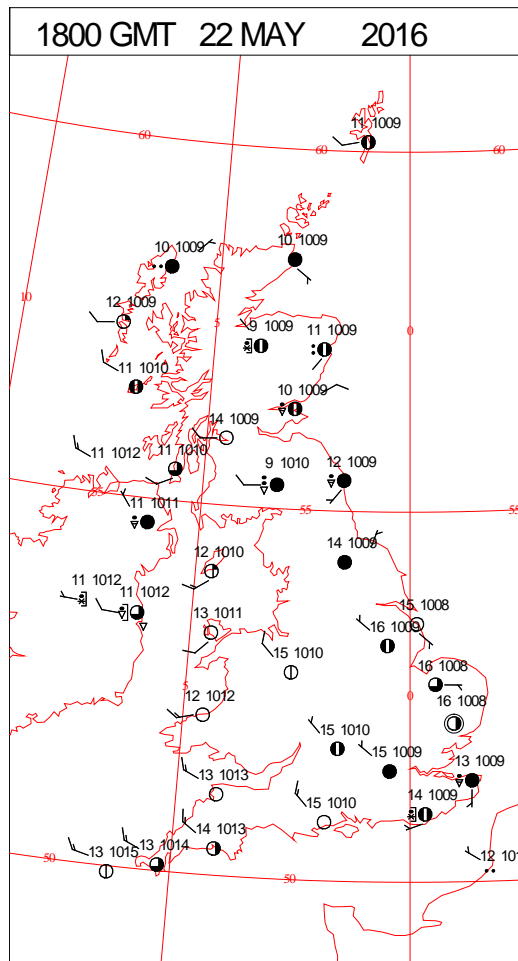
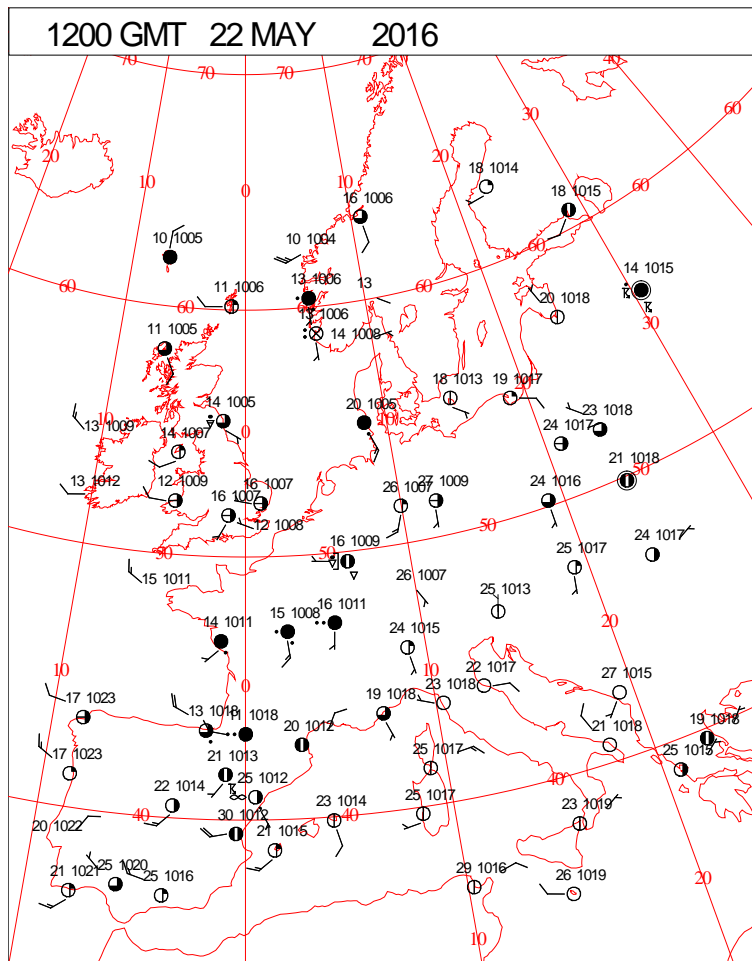
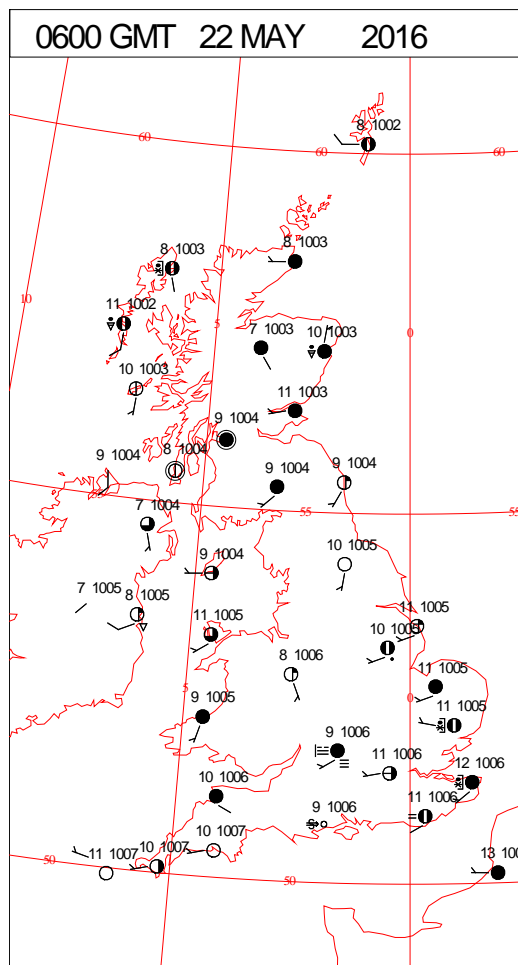
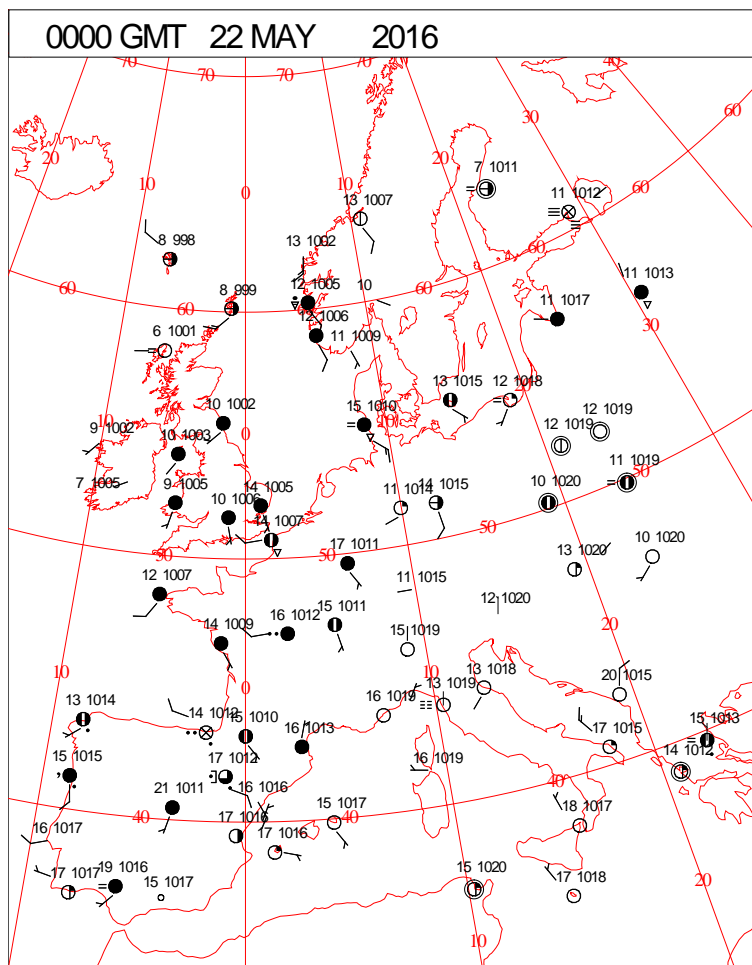
DAILY CLIMATE DATA



Crown Copyright 2016, All Rights Reserved

Sunday 22 May 2016

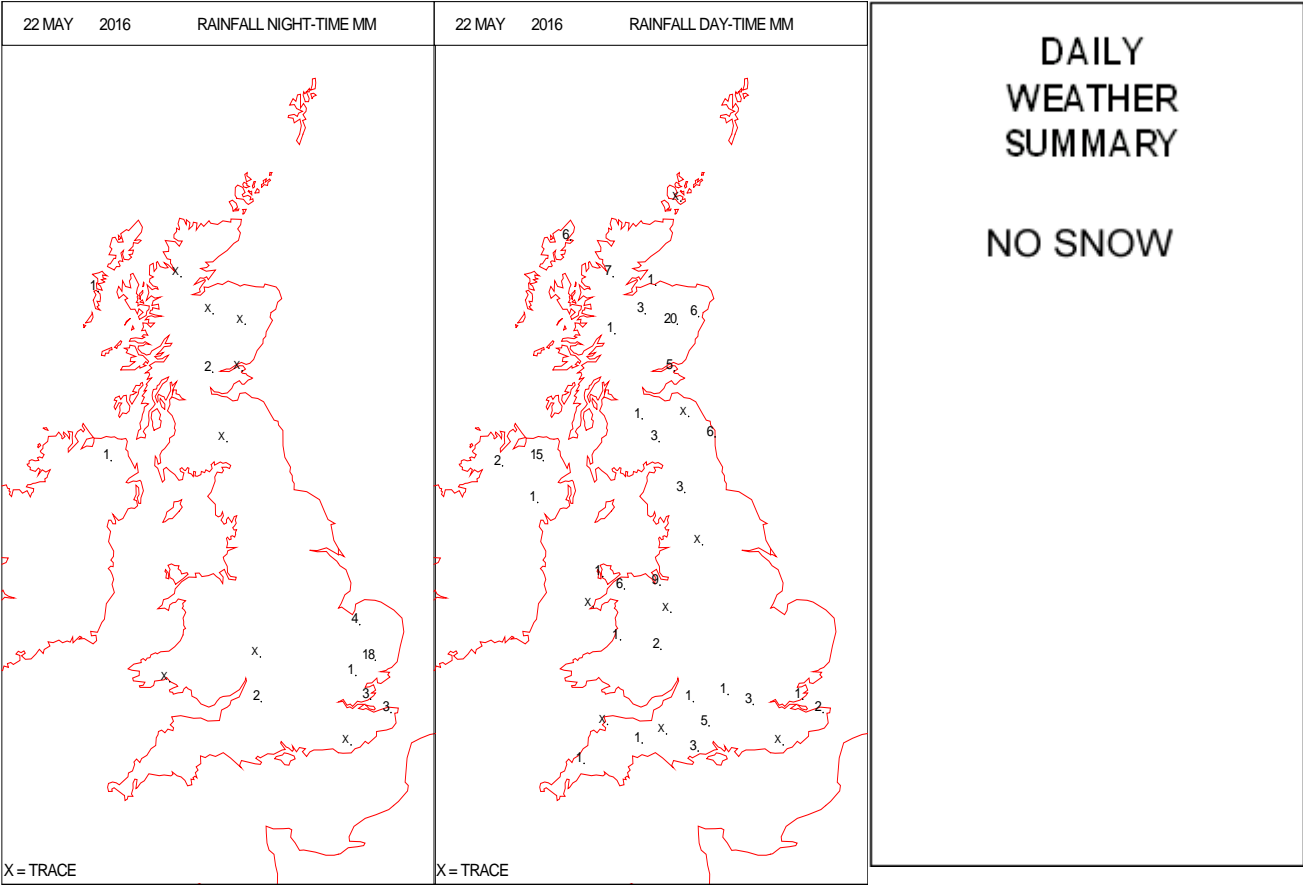
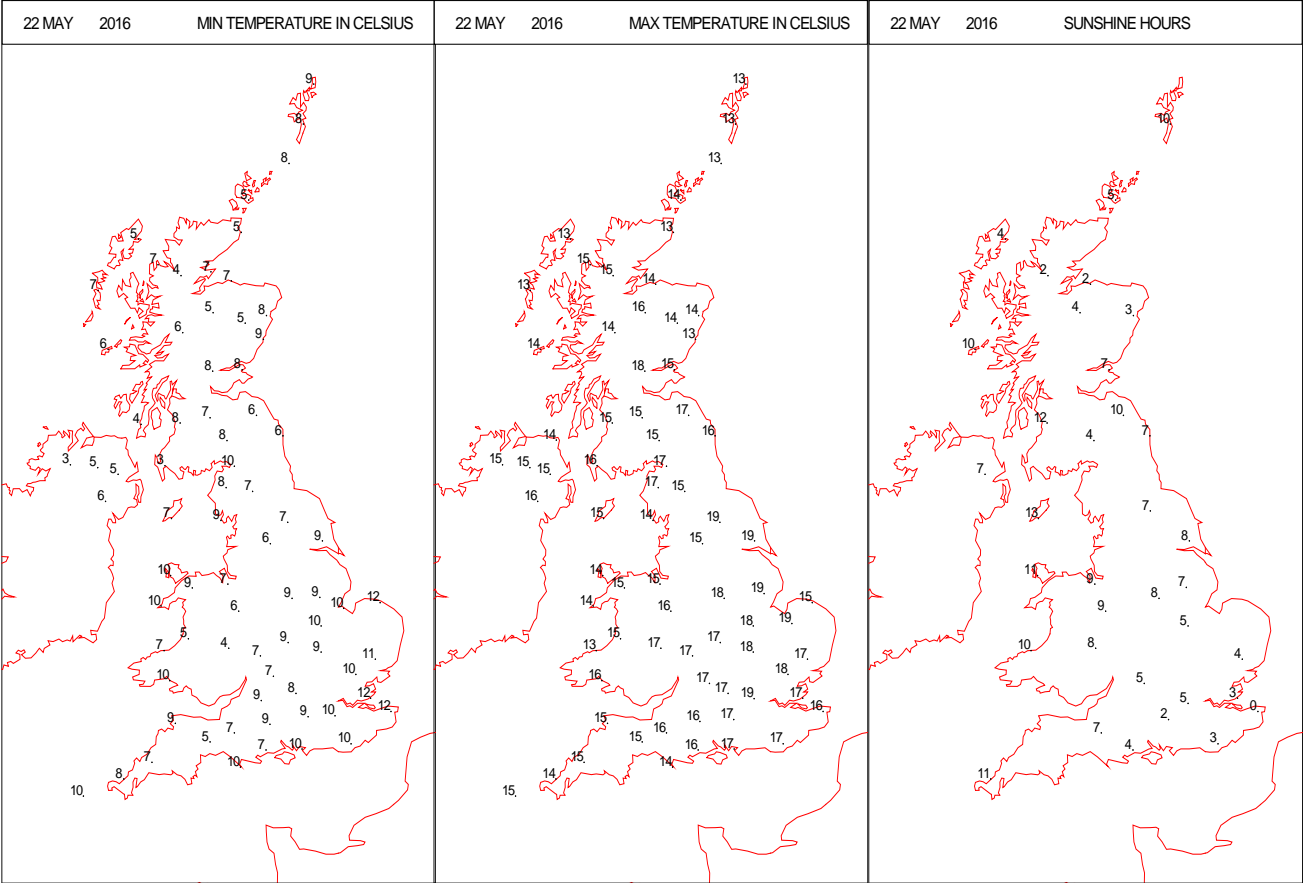
SURFACE REPORTS



SIGNIFICANT WEATHER

0600 GMT 22 MAY 2016	SIG WEATHER	1200 GMT 22 MAY 2016	SIG WEATHER	<p>Summary of UK Weather for Sunday 22 May 2016. Rain affected the south-east and East Anglia through the early hours, before eventually clearing eastwards in the North Sea. Behind this there was some drier and clearer conditions, although showers continued to affect the far north-west. Towards dawn a more organised area of showers spread into parts of Pembrokeshire, Cornwall and Devon. With clearer and fresher conditions across many western and central areas it was a cooler night, with minimum temperatures generally either around average for the time of year, or slightly below. Through the morning showers fed in from the west. They were heavy at times, with thundery outbreaks across Ireland and Ayrshire. Central and eastern parts saw a bright, sunny start to the day though. There were plenty of long sunny spells through the day. Further showers developed though, with heavy, thundery outbreaks continuing through the day and into the evening. It felt pleasantly warm in the sunshine though, with temperatures generally a little above average for most areas.</p>
1800 GMT 22 MAY 2016	SIG WEATHER	0000 GMT 23 MAY 2016	SIG WEATHER	<p>EXTREMES Highest Maximum: 20.0 Gravesend Broadness, Kent Lowest Maximum: 12.5 Aberporth, Dyfed 12.5 Fair Isle, Shetland Lowest Minimum: 0.5 Lough Navar Forest, Co. Fermanagh Lowest Grass Minimum: -2.7 Portpatrick, Craigenlee Croft, Wigtonshire Most Rain: 25.2 Newtonaids, Dumfriesshire Most Sun: 12.7 Ronaldsway, Isle of Man</p>

DAILY CLIMATE DATA



ANALYSIS VALID 0000 UTC MON 23 MAY 2016

1200 GMT 23 MAY 2016

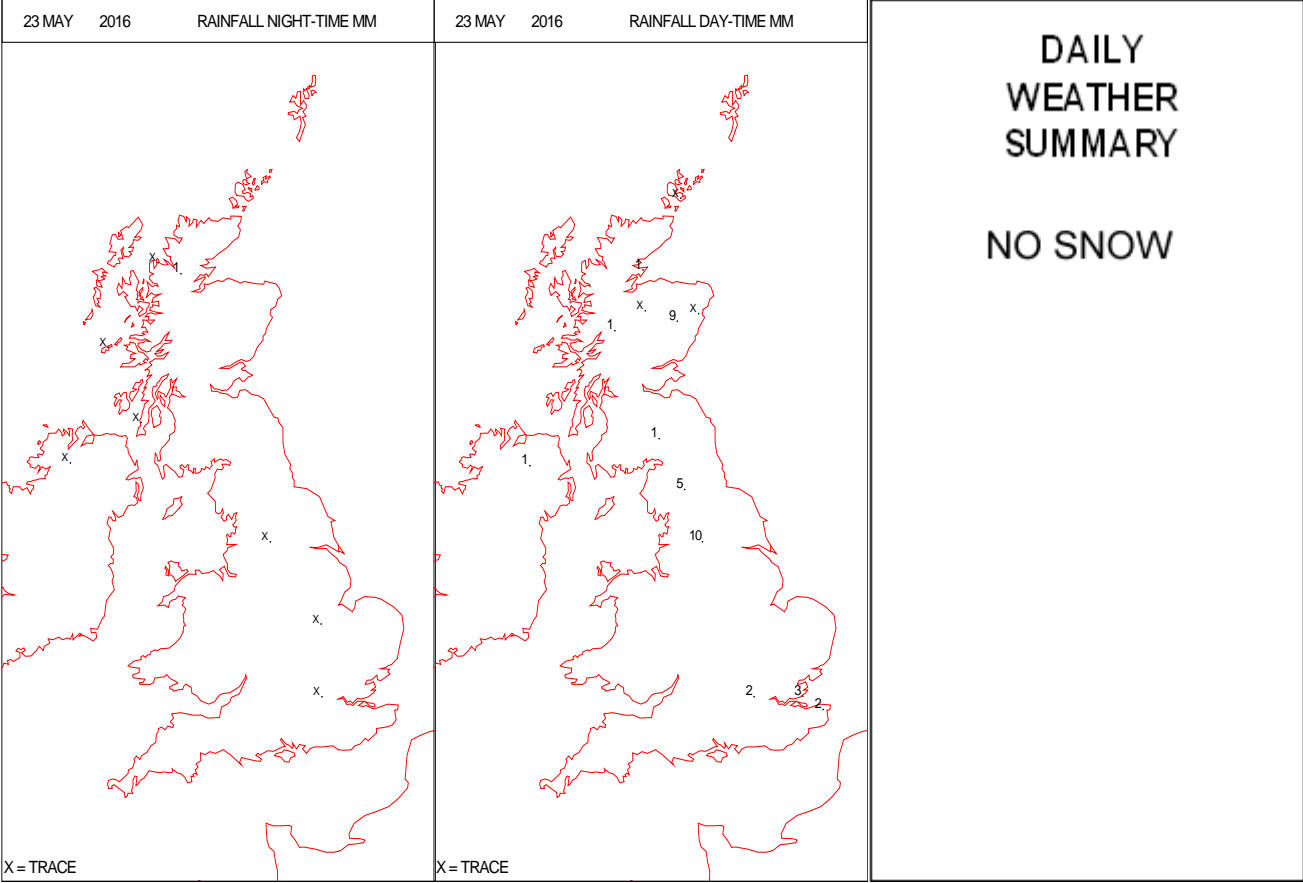
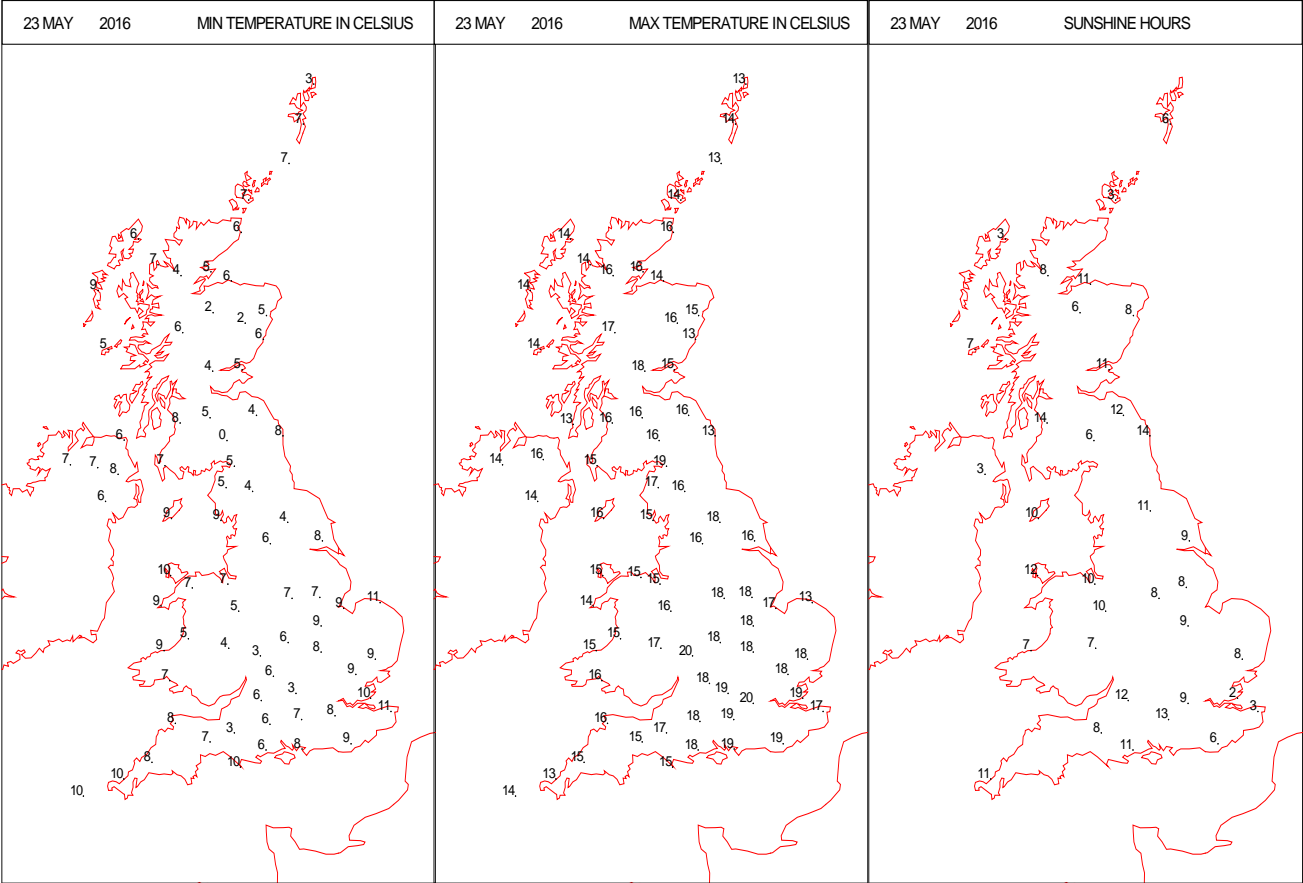
Map of the British Isles showing the locations of 25 meteorological stations. The stations are marked with symbols (solid or open circles) and labeled with a number and a code (e.g., 12 1019, 13 1021). The map includes latitude and longitude lines and a title '1200 GMT 23 MAY 2016'.

ANALYSIS VALID 1200 UTC MON 23 MAY 2016

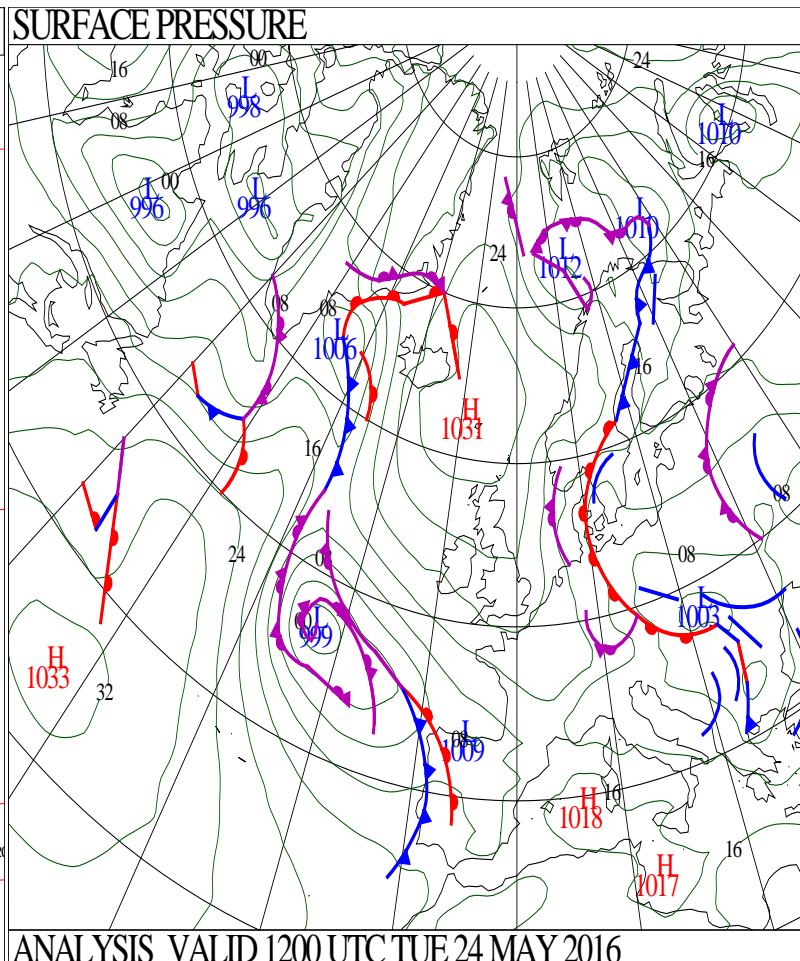
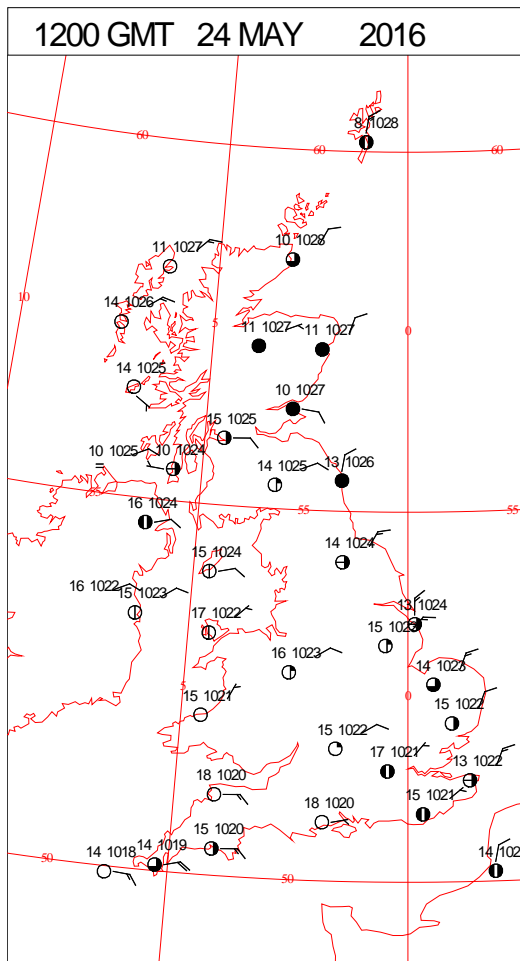
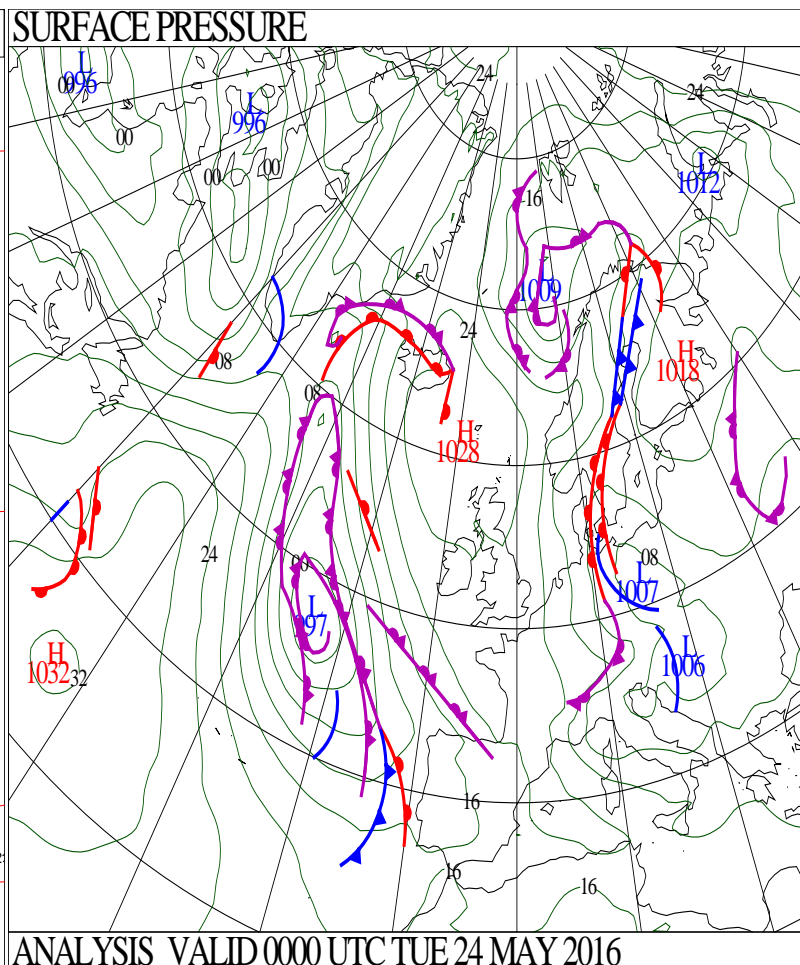
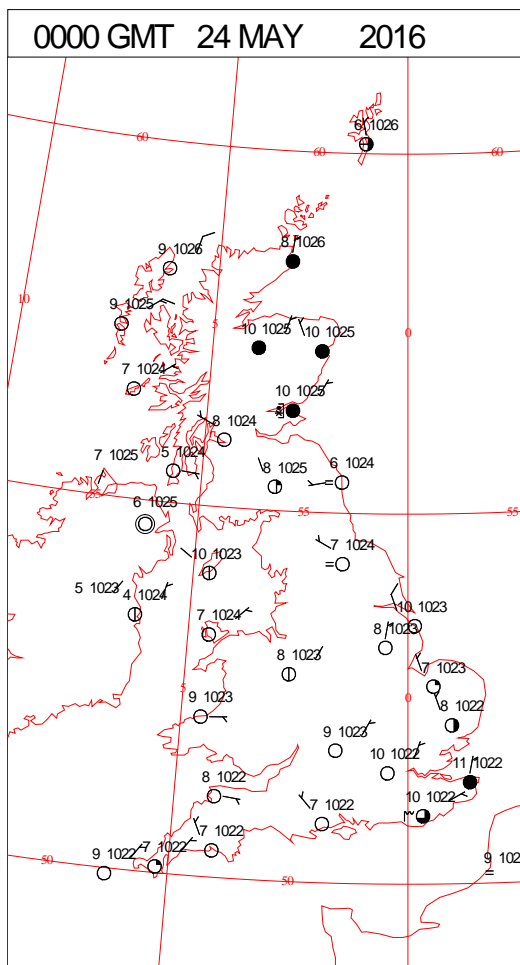
SIGNIFICANT WEATHER

0600 GMT 23 MAY 2016	SIG WEATHER	1200 GMT 23 MAY 2016	SIG WEATHER	<p>Summary of UK Weather for Monday 23 May 2016.</p> <p>During the early hours there was a band of thicker cloud and some outbreaks of rain in the south-east of England.</p> <p>There were clearer skies across central parts, but in Wales and Northern Ireland there was more in the way of cloud, and a few light showers.</p> <p>Most places started the day time fine and bright, but some fair weather cloud started to form through the morning, mostly along the central part of the U.K.</p> <p>By lunch time the cloud had thickened enough to produce some showers. These turned heavier in central parts through the afternoon, with thunder in some areas, and there were a few reports of funnel clouds during the early evening.</p> <p>Coastal areas in the south and west stayed dry through the day though, with some good sunny spells.</p> <p>Temperatures were near average for the time of year.</p>
1800 GMT 23 MAY 2016	SIG WEATHER	0000 GMT 24 MAY 2016	SIG WEATHER	
				<p>EXTREMES</p> <p>Highest Maximum: 20.6 Wiggonholt, East Sussex</p> <p>Lowest Maximum: 11.6 Banagher, Caugh Hill, Co. Derry</p> <p>Lowest Minimum: -0.1 Eskdalemuir, Dumfriesshire</p> <p>Lowest Grass Minimum: -2.7 Bampton No3, Cumbria</p> <p>Most Rain: 13.3 Fettercairn, Glenslaugh No2, KIncardineshire</p> <p>Most Sun: 14.2 Prestwick Gannet, Ayrshire 14.2 Boulmer, Northumberland</p>

DAILY CLIMATE DATA

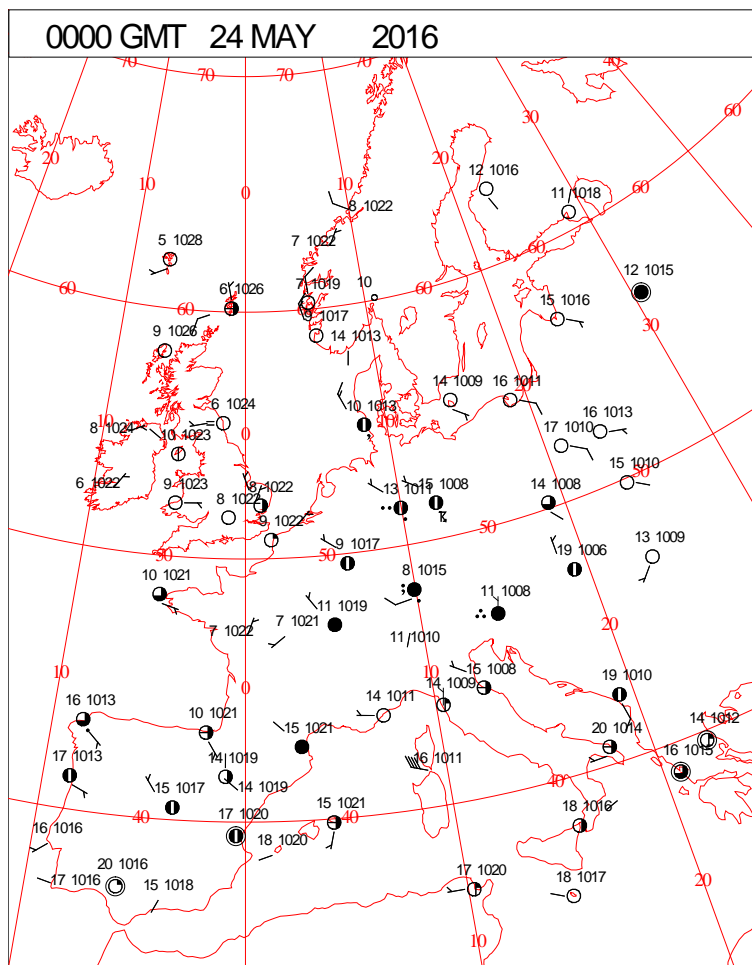


DAILY WEATHER SUMMARY



Tuesday 24 May 2016

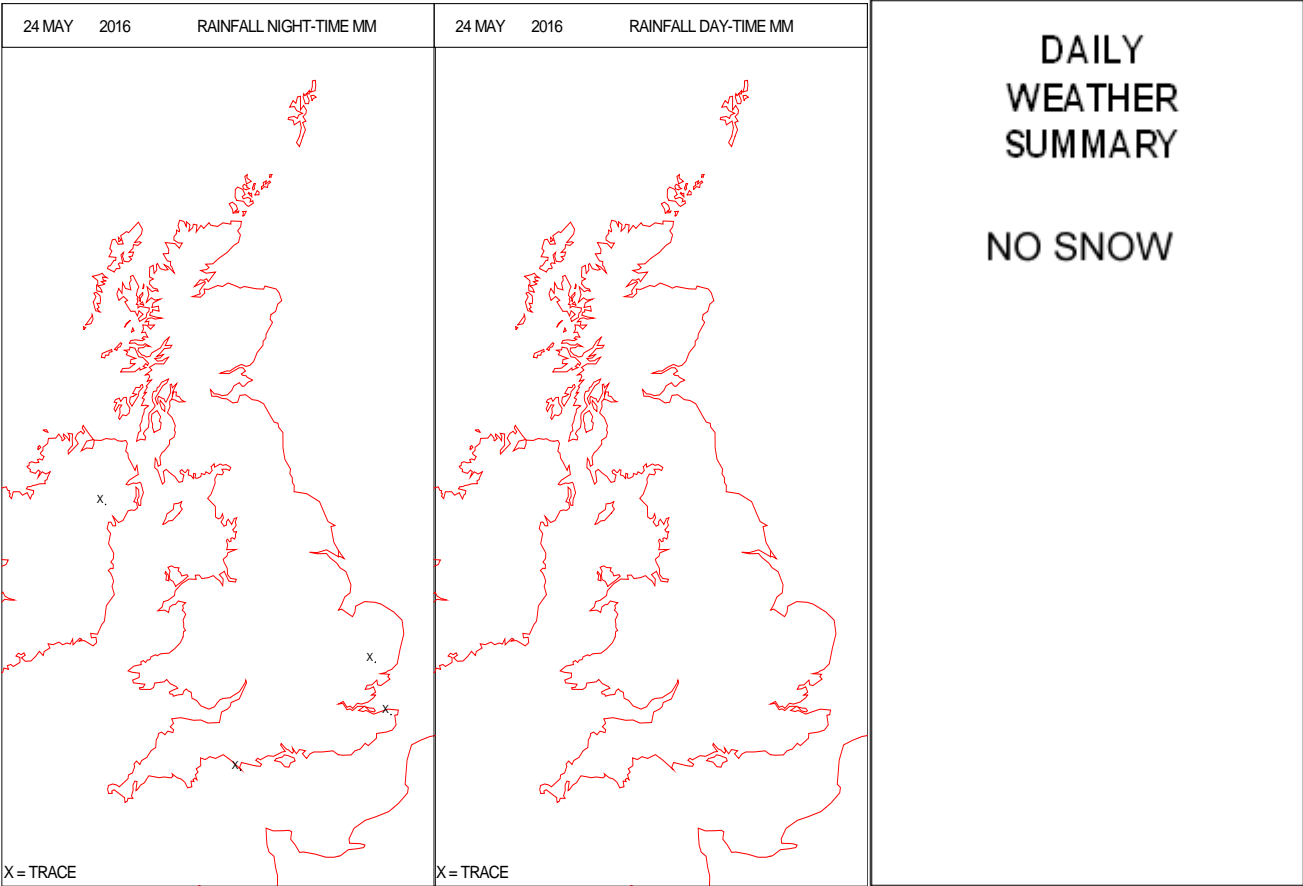
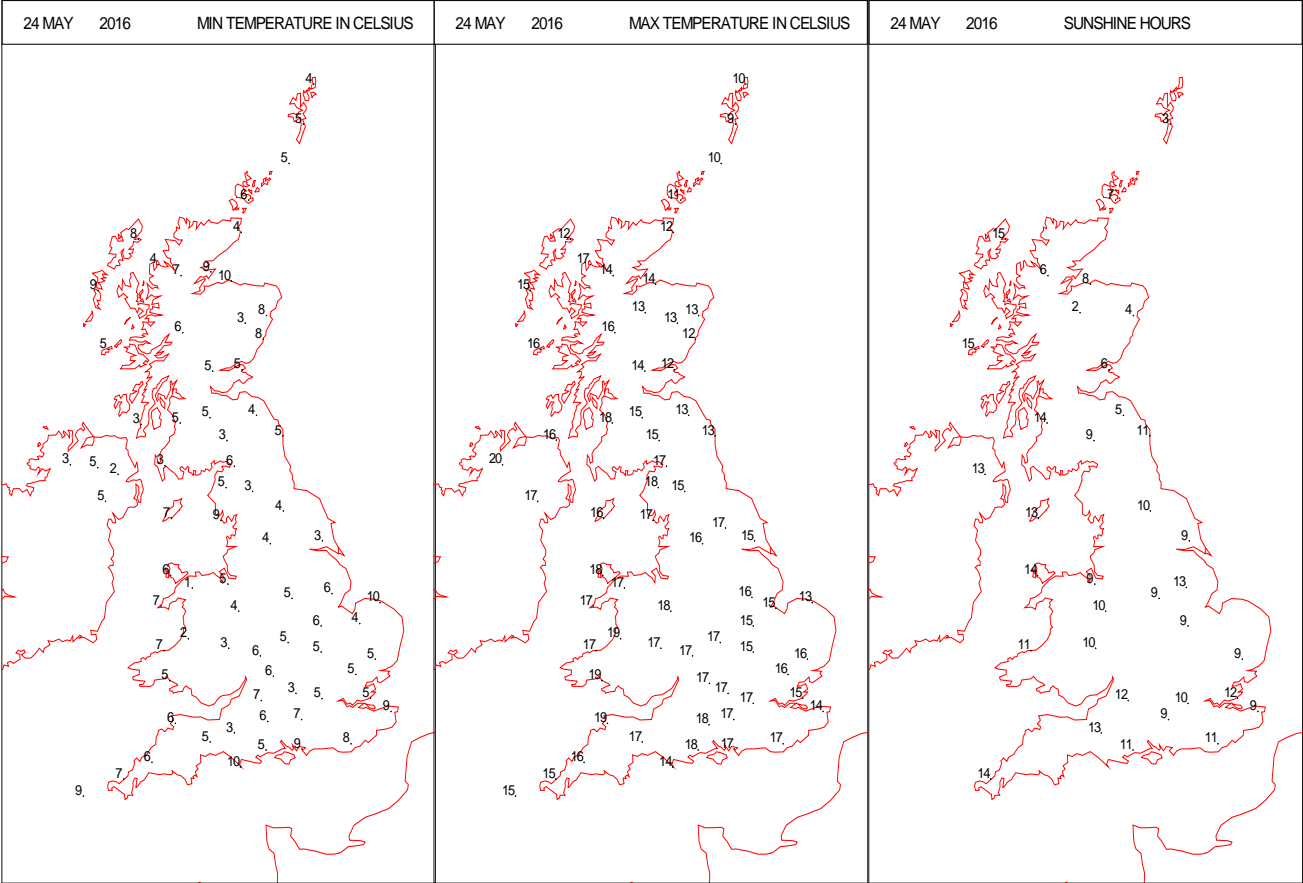
SURFACE REPORTS



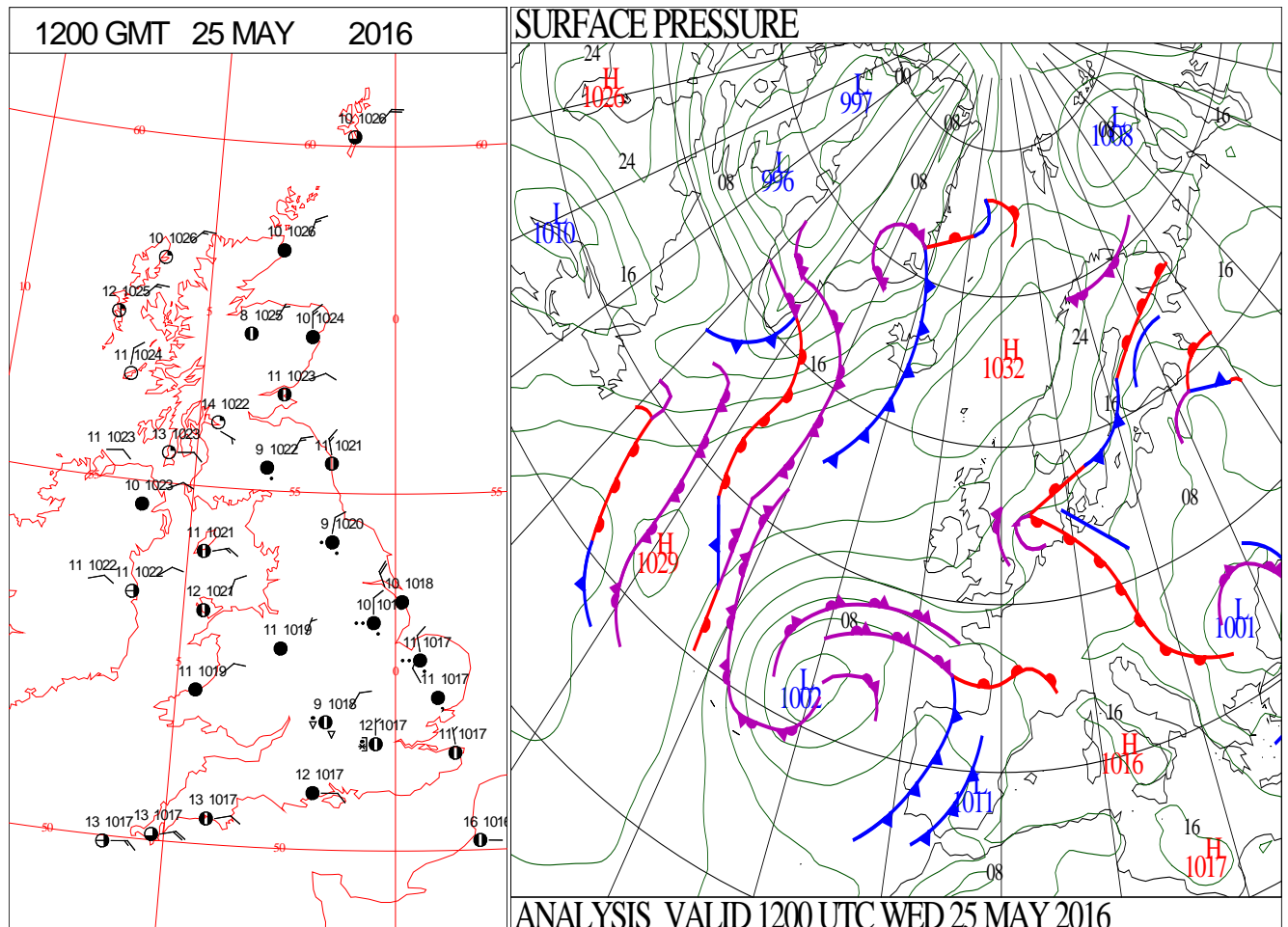
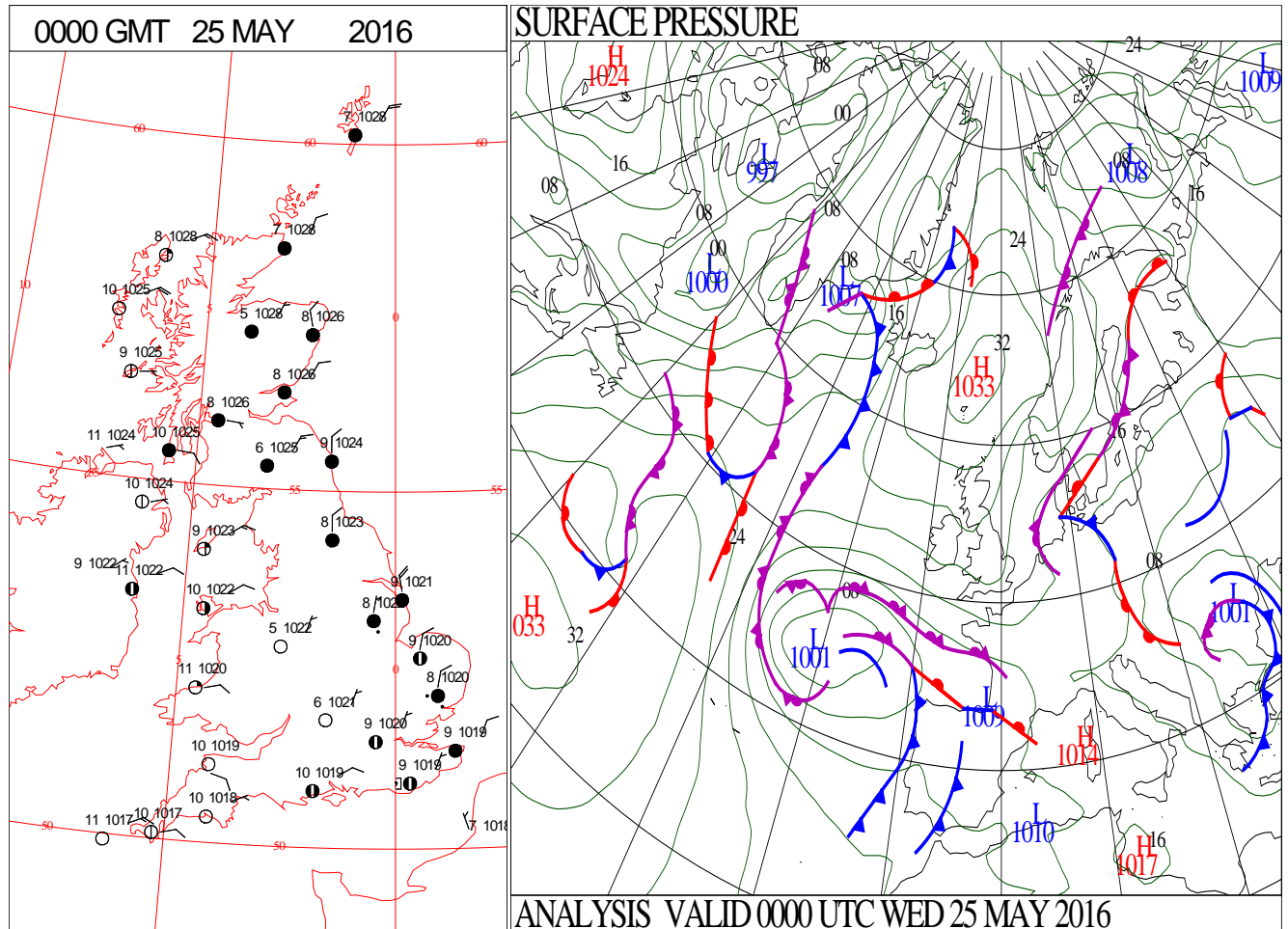
SIGNIFICANT WEATHER

0600 GMT 24 MAY 2016	SIG WEATHER	1200 GMT 24 MAY 2016	SIG WEATHER	<p>Summary of UK Weather for Tuesday 24 May 2016.</p> <p>Clear spells through the night allowed temperatures to fall low enough for a grass frost in rural areas, but remained around average for the time of year in the towns and cities.</p> <p>Low cloud drifted off the North Sea into north England and east Scotland to keep temperatures up in those areas.</p> <p>Some mist and fog formed in a few places around central southern England, and in the Vale of York.</p> <p>Any fog or mist quickly cleared once the sun rose, and most of England, Wales and Northern Ireland enjoyed a morning of near unbroken sunshine.</p> <p>Some fair weather cloud did being to form through the afternoon, though it stayed dry, and the best of the sunshine was in the west.</p> <p>It was a warm day in the sunshine, however temperatures struggled in eastern Scotland and north-east England under the cool north-easterly breeze. Temperatures elsewhere were around average for the time of year.</p>
1800 GMT 24 MAY 2016	SIG WEATHER	0000 GMT 25 MAY 2016	SIG WEATHER	<p>EXTREMES</p> <p>Highest Maximum: 21.0 Porthmadog, Gwynedd</p> <p>Lowest Maximum: 9.1 Lerwick, Shetland</p> <p>Lowest Minimum: -1.1 Katesbridge, Co. Down</p> <p>Lowest Grass Minimum: -4.0 Mickleham, Surrey</p> <p>Most Rain: 3.0 Flichity, Inverness-Shire</p> <p>Most Sun: 14.8 Stornoway Airport, Western Isles</p>

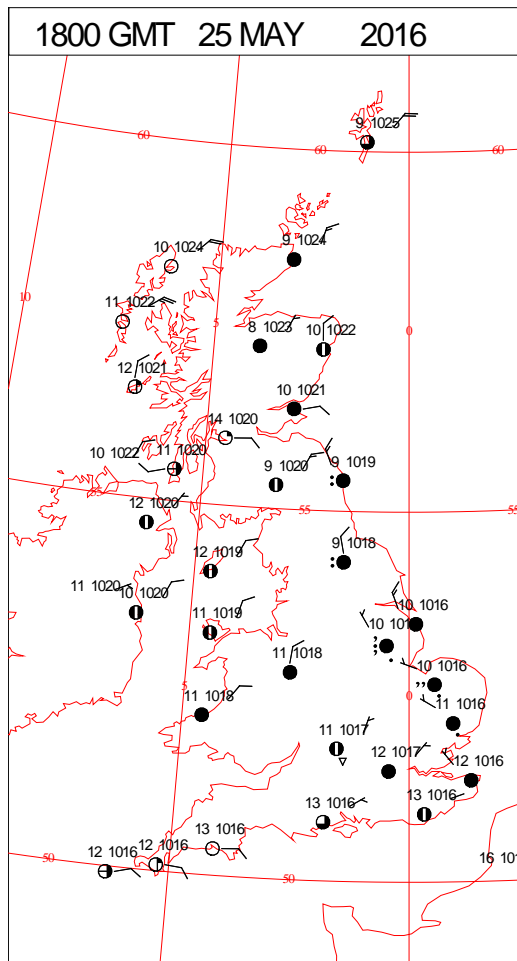
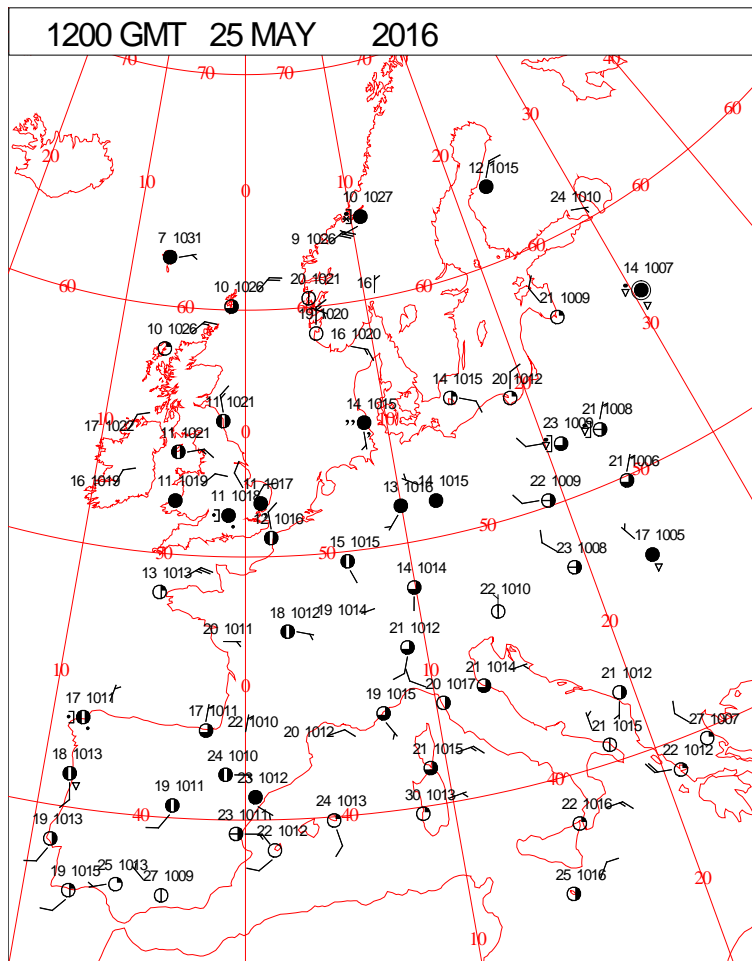
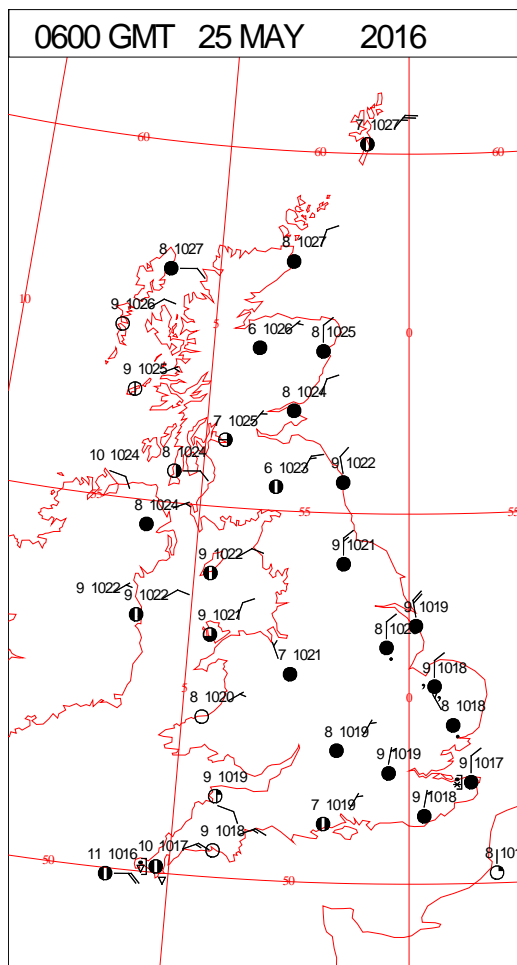
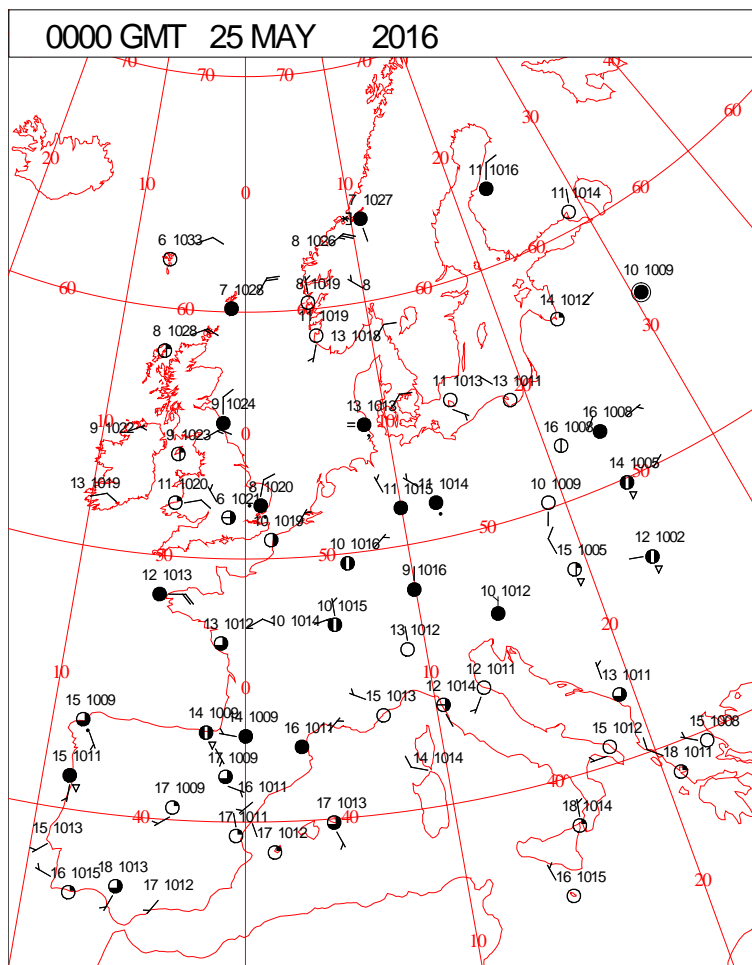
DAILY CLIMATE DATA



DAILY WEATHER SUMMARY



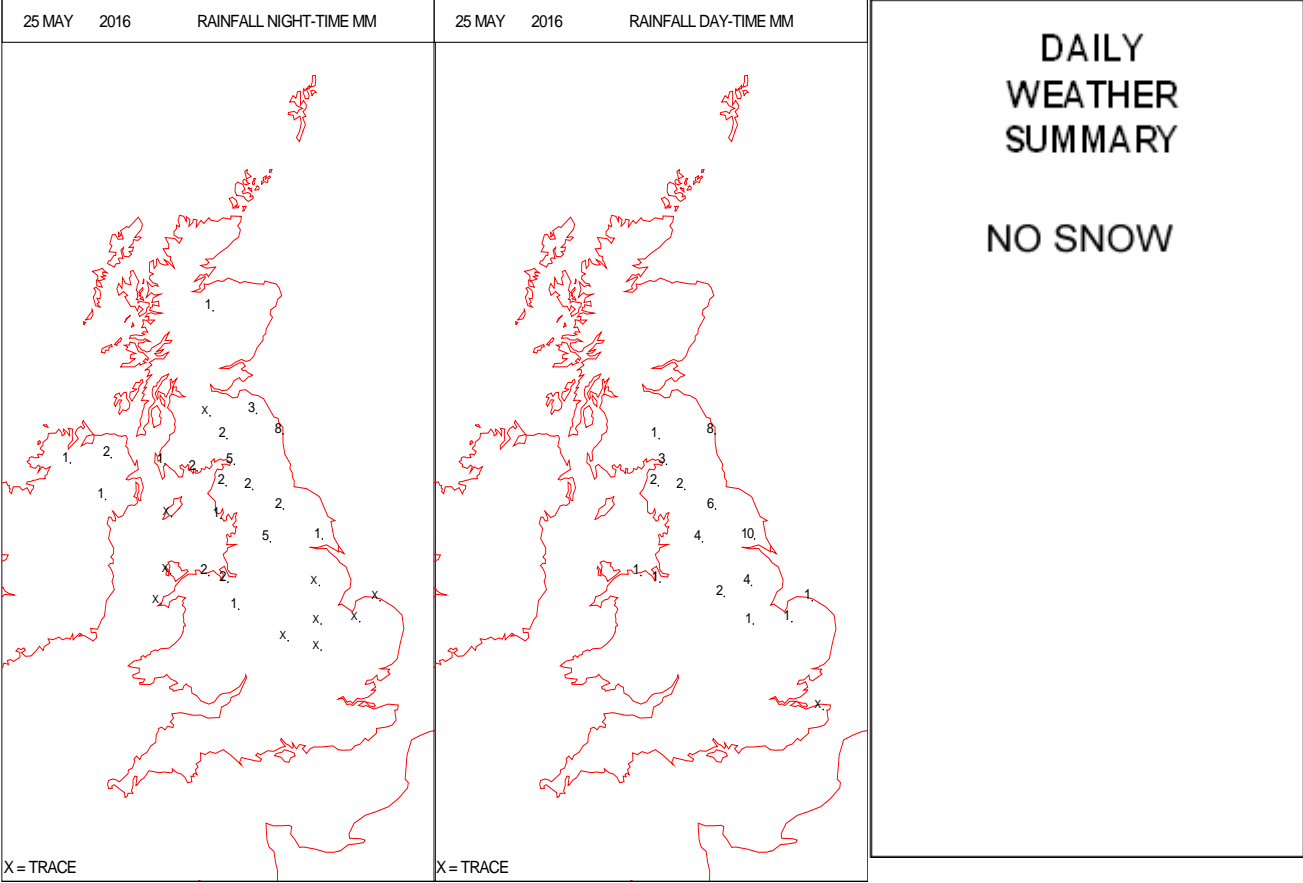
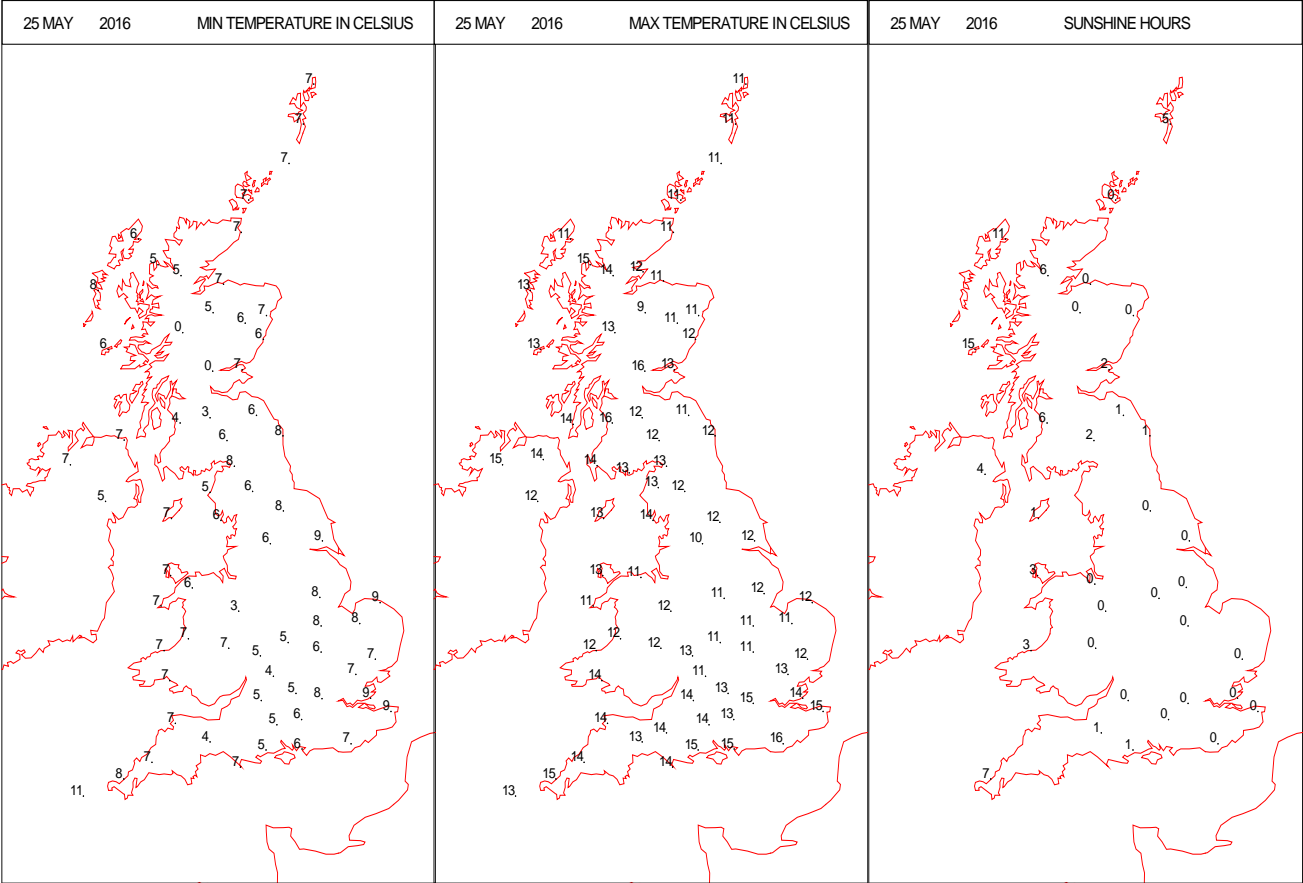
SURFACE REPORTS



SIGNIFICANT WEATHER

0600 GMT 25 MAY 2016	SIG WEATHER	1200 GMT 25 MAY 2016	SIG WEATHER	<p>Summary of UK Weather for Wednesday 25 May 2016. It was a milder night generally than of late, with light winds. Cloud spread in from the east, giving extensive cover in most places. It was a cloudy day for many, with outbreaks of rain and drizzle extending across northern and some central parts of England, and eventually south-east Scotland and north Wales. While there were some sunny spells through the day in the south-west of England, Northern Ireland and western Scotland, it was a cold day for the time of year across many areas, especially parts of north-east England.</p>
1800 GMT 25 MAY 2016	SIG WEATHER	0000 GMT 26 MAY 2016	SIG WEATHER	<p>EXTREMES Highest Maximum: 18.3 Hunterston No3, Ayrshire Lowest Maximum: 9.2 Aviemore, Inverness-Shire Lowest Minimum: -2.5 Aberfeldy, Dull, Perthshire Lowest Grass Minimum: -5.5 Kindrogan, Perthshire Most Rain: 19.0 Morpeth, Cockle Park, Northumberland Most Sun: 15.2 Tiree, Argyll</p>

DAILY CLIMATE DATA



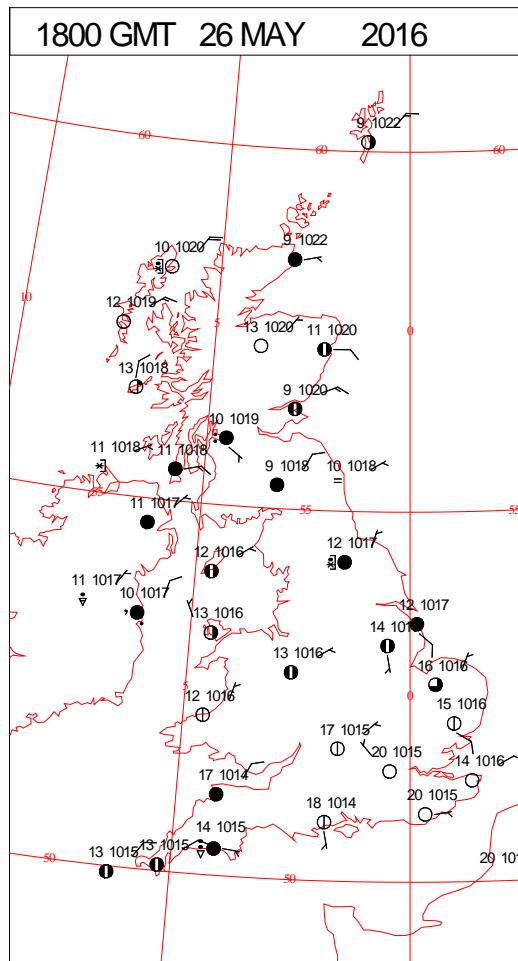
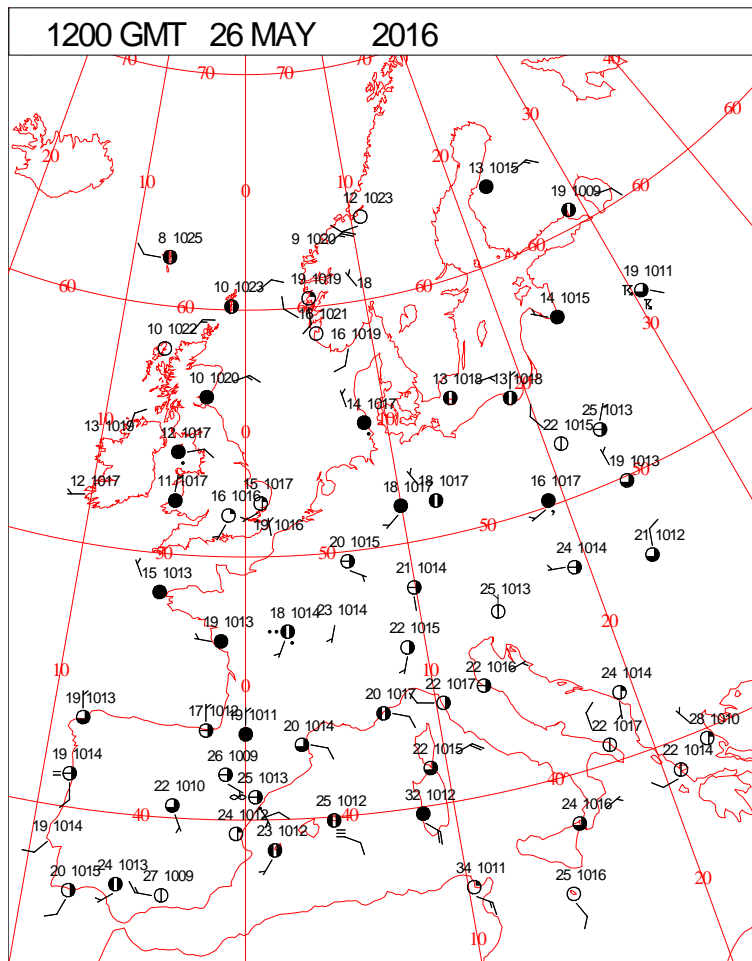
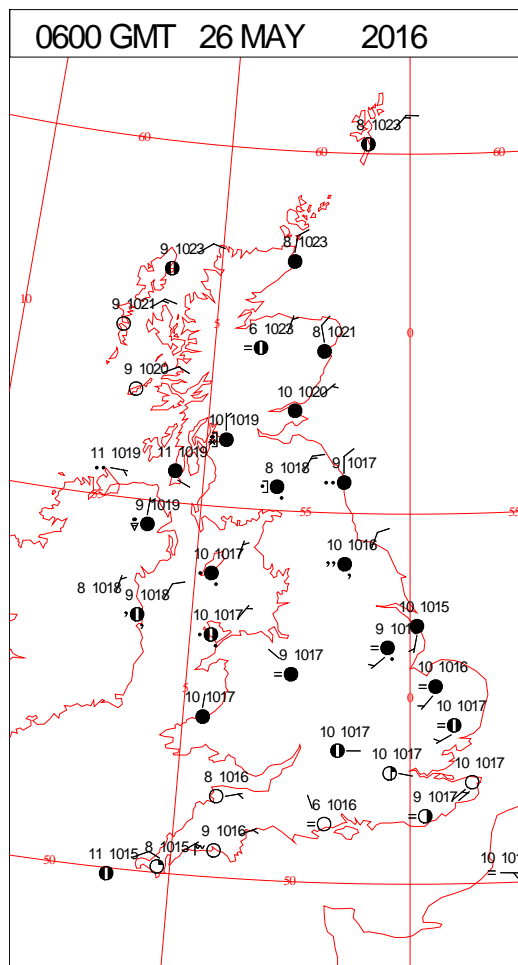
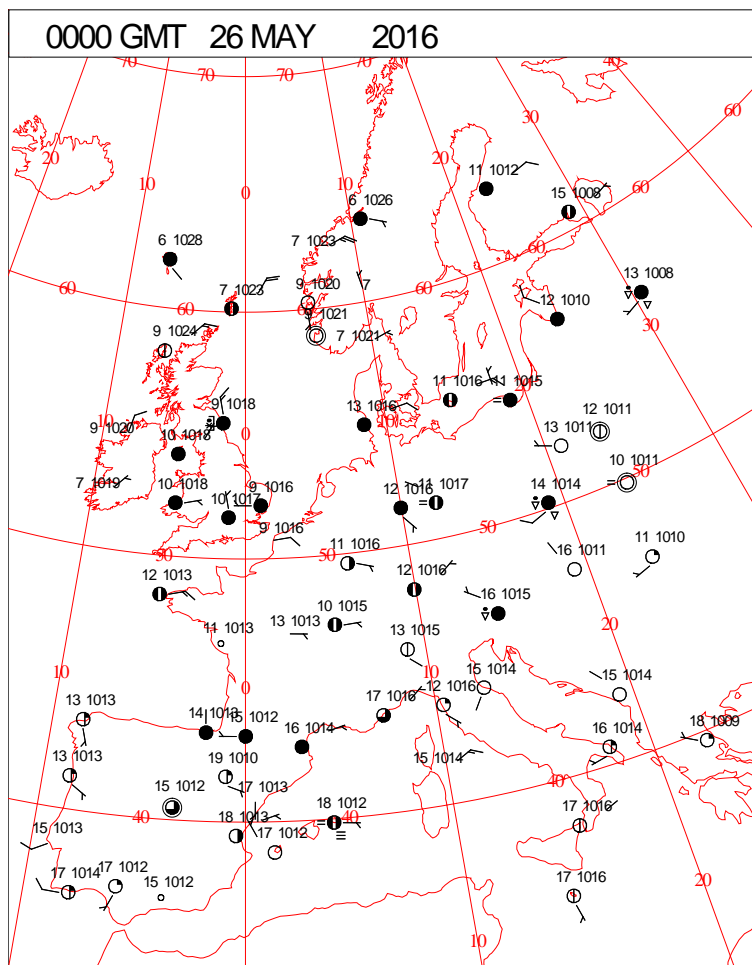
SURFACE PRESSURE

ANALYSIS VALID 0000 UTC THU 26 MAY 2016

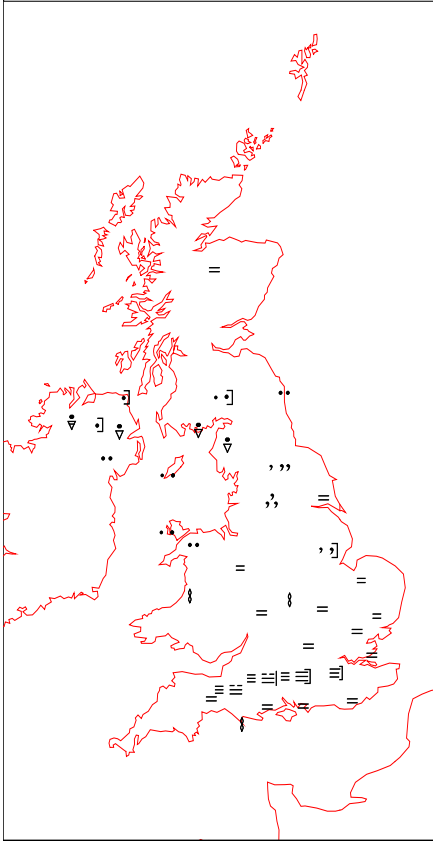
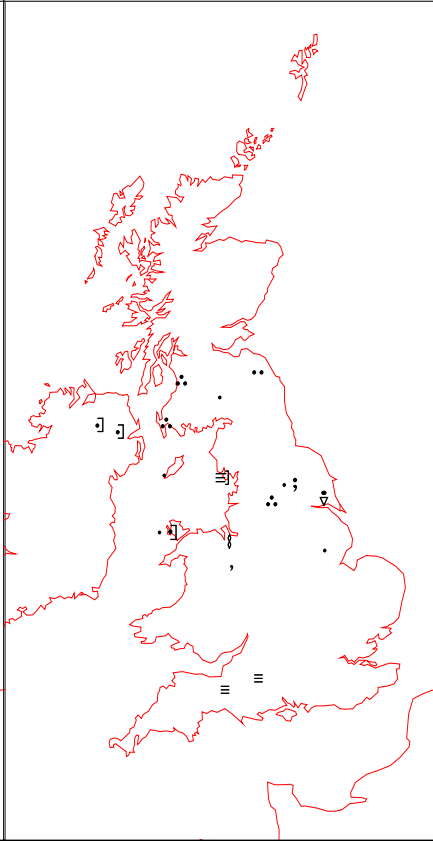
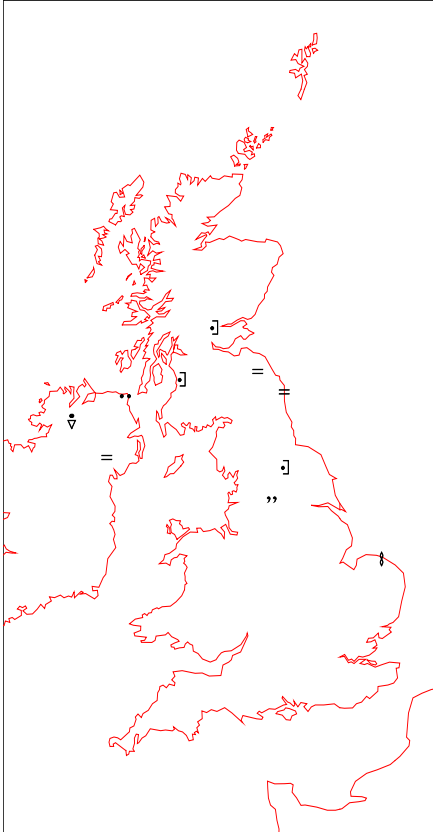
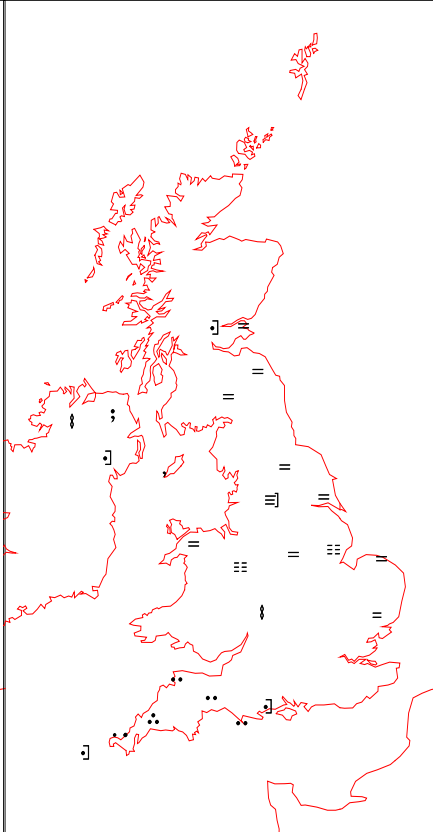
SURFACE PRESSURE

ANALYSIS VALID 1200 UTC THU 26 MAY 2016

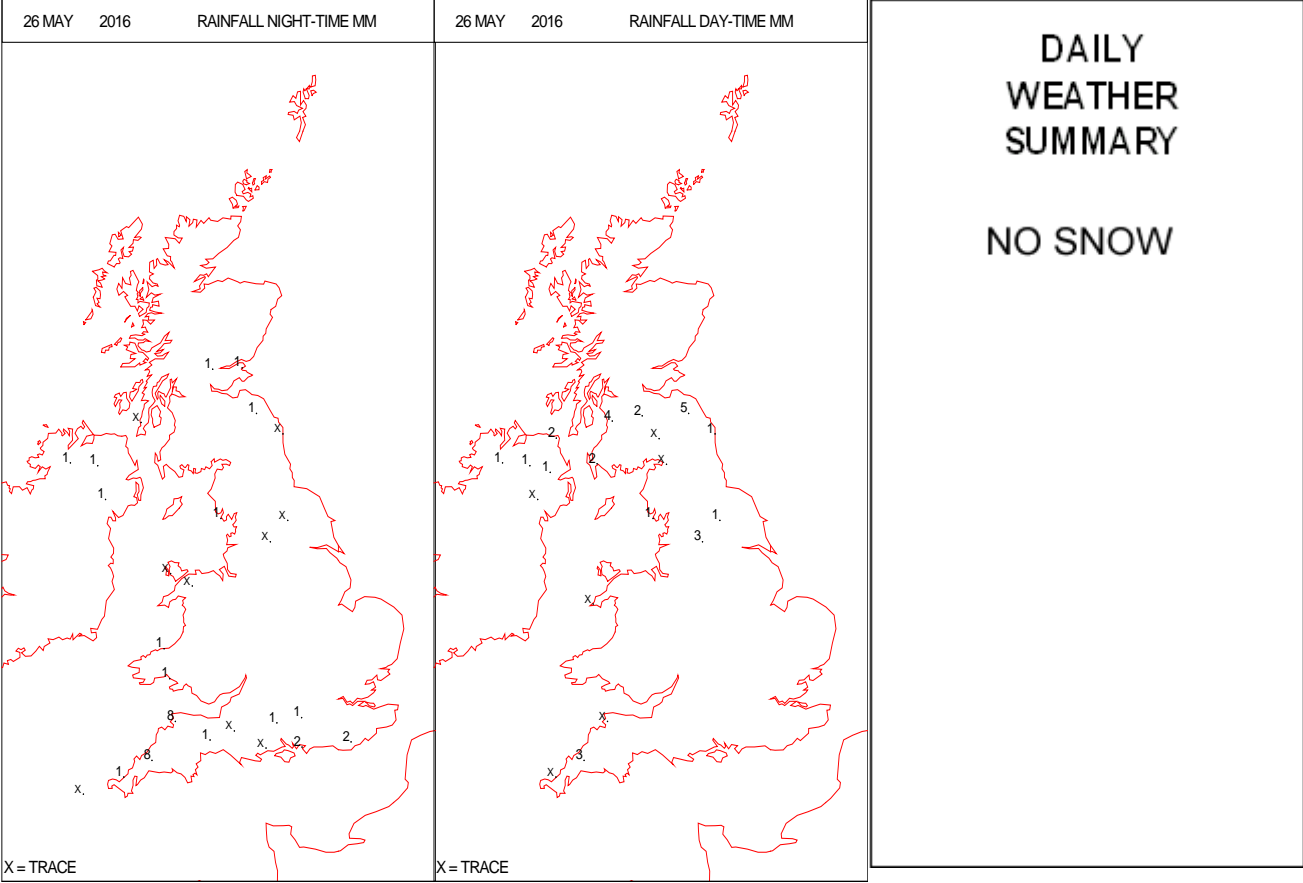
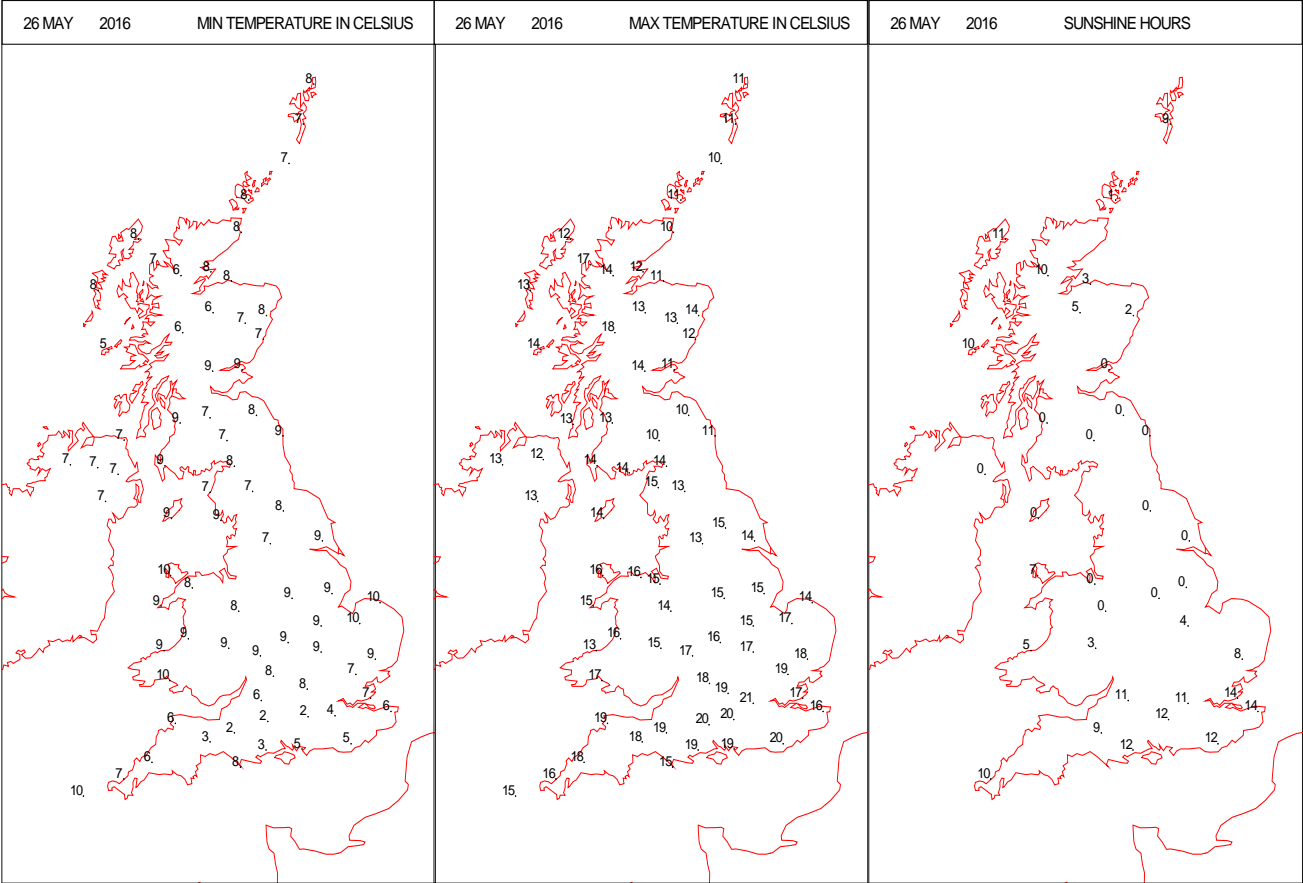
SURFACE REPORTS



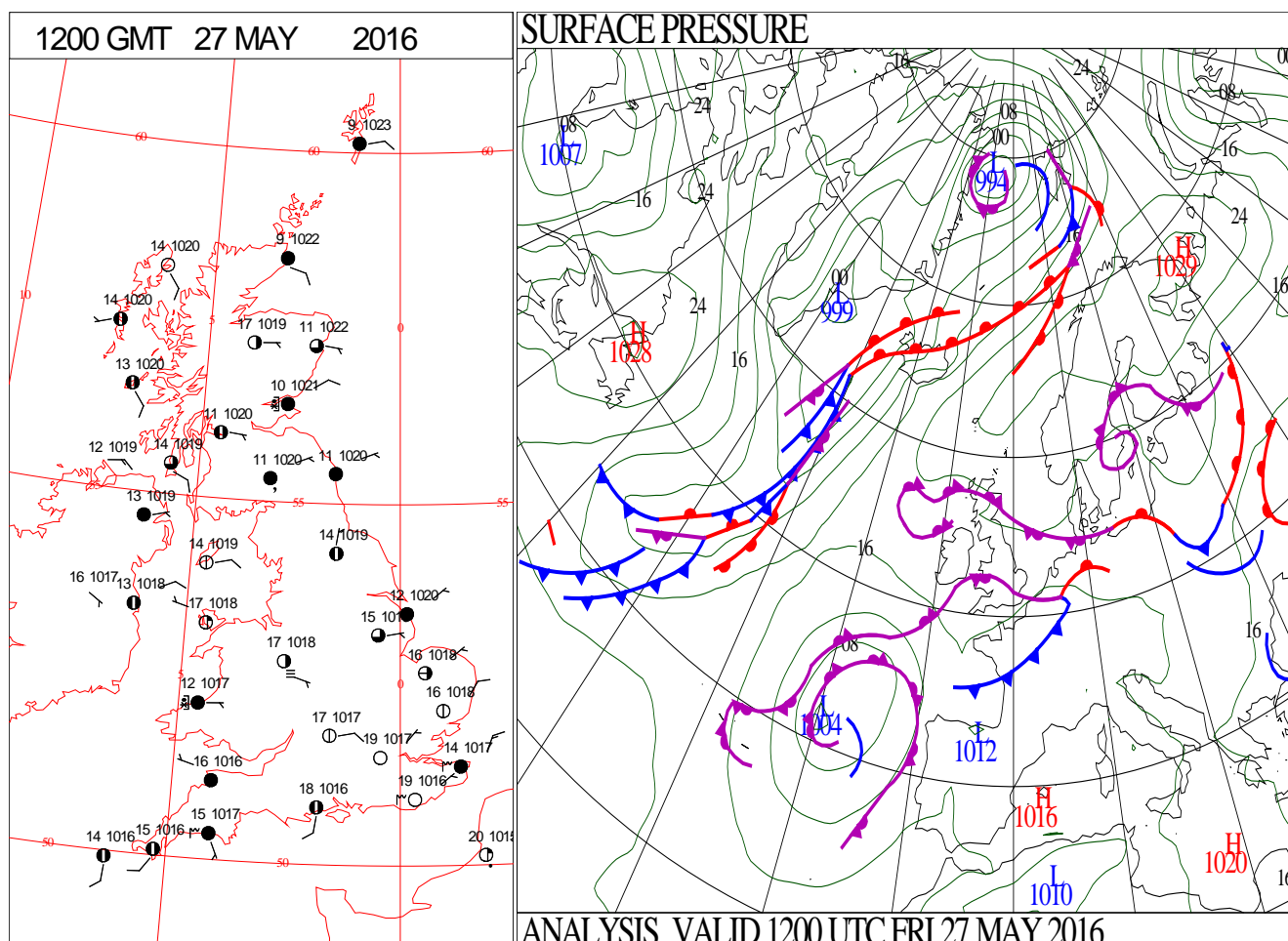
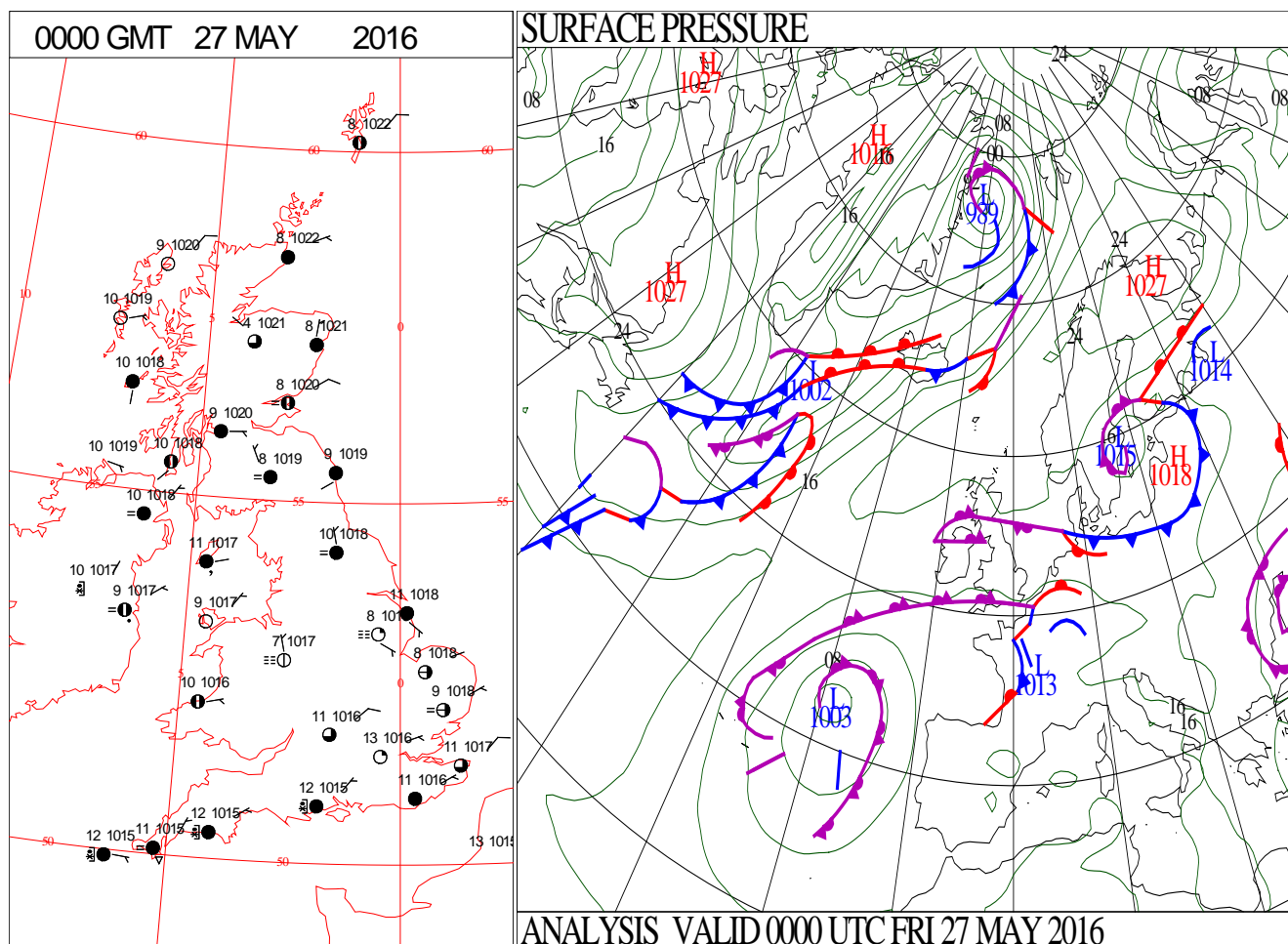
SIGNIFICANT WEATHER

0600 GMT 26 MAY 2016	SIG WEATHER	1200 GMT 26 MAY 2016	SIG WEATHER	<p>Summary of UK Weather for Thursday 26 May 2016.</p> <p>It was a cloudy night, with outbreaks of rain and some fog patches across the central areas of the U.K.</p> <p>Meanwhile, across the south of England and in most of Scotland, there were lengthy clear spells, allowing some fog and grass frost to form.</p> <p>After a chilly start quite widely across the south, temperatures responded quickly in the strong sunshine, and although cloudy at first, some sunshine also developed across the Midlands and Wales during the day.</p> <p>A zone of cloudier weather remained from north Wales and the north Midlands up towards central Scotland, and outbreaks of rain affected southern Scotland.</p> <p>In contrast, central and northern Scotland had some fine and sunny weather.</p> <p>In the sunnier south and north-west it was a warm day, although it was cool where cloud persisted. It continued to feel cool along North Sea coasts, with low cloud and some coastal fog.</p> <p>Into the evening, heavy showers started to arrive across Cornwall and Devon.</p>
				
1800 GMT 26 MAY 2016	SIG WEATHER	0000 GMT 27 MAY 2016	SIG WEATHER	<p>EXTREMES</p> <p>Highest Maximum: 21.9 Hampton W Wks, Greater London</p> <p>Lowest Maximum: 9.2 Killylane, Co. Antrim</p> <p>Lowest Minimum: 1.5 Yeovilton, Somerset</p> <p>Lowest Grass Minimum: -7.0 Mickleham, Surrey</p> <p>Most Rain: 26.4 Ayton Castle, Berwickshire</p> <p>Most Sun: 14.5 Barra, Borge, Western Isles</p>
				

DAILY CLIMATE DATA

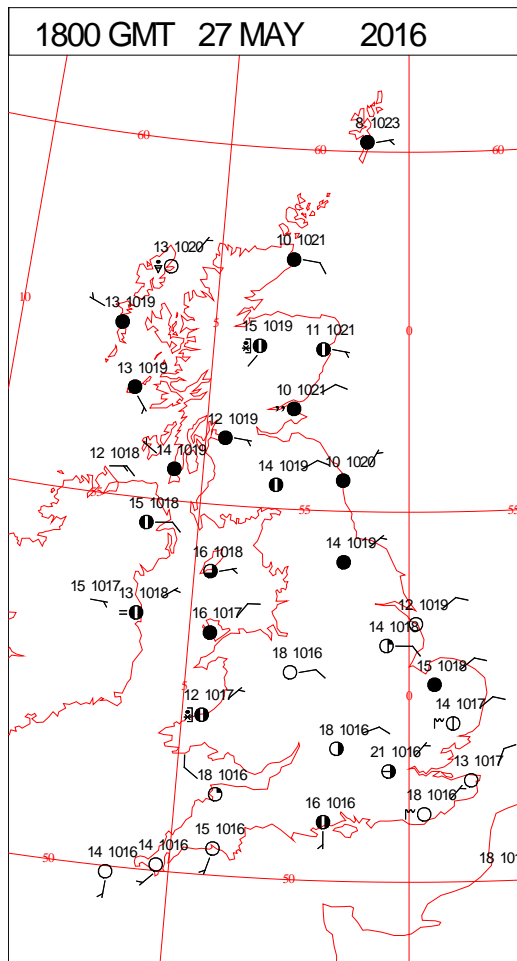
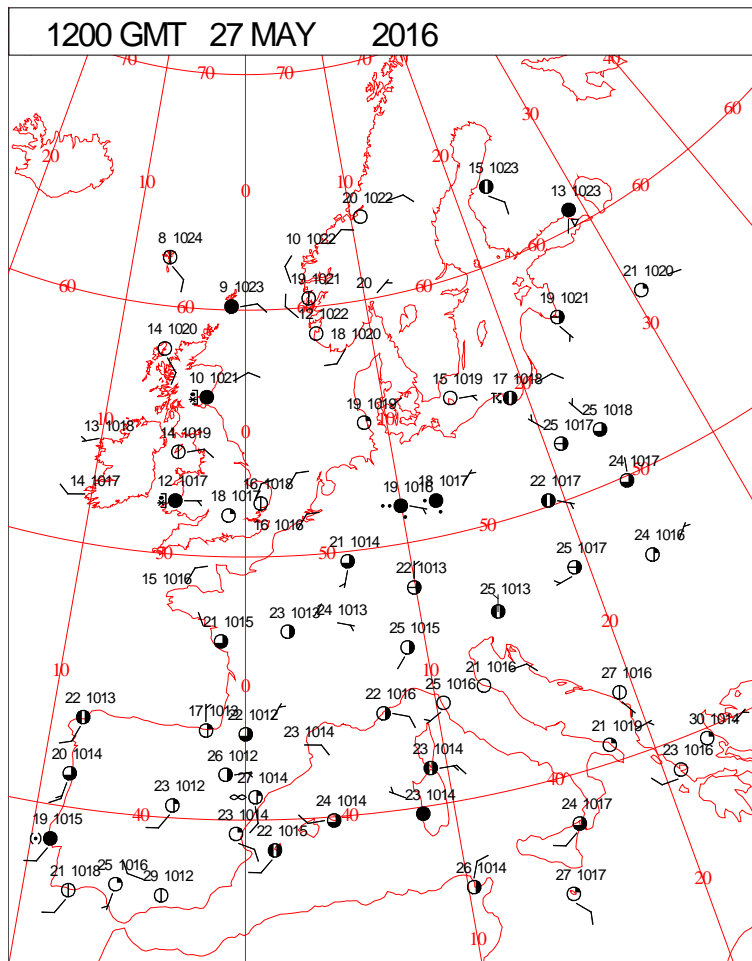
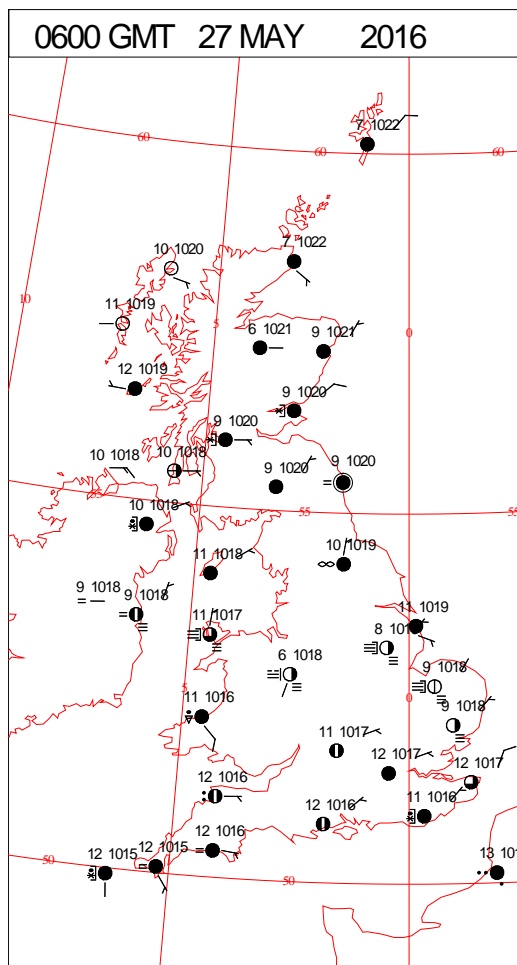
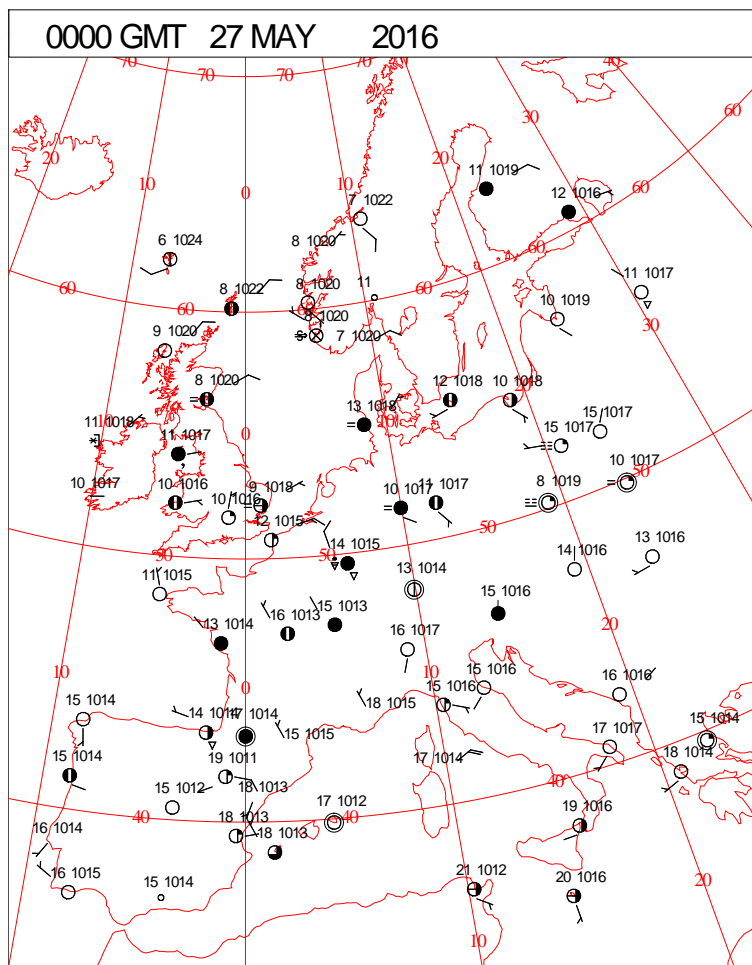


DAILY WEATHER SUMMARY



Friday 27 May 2016

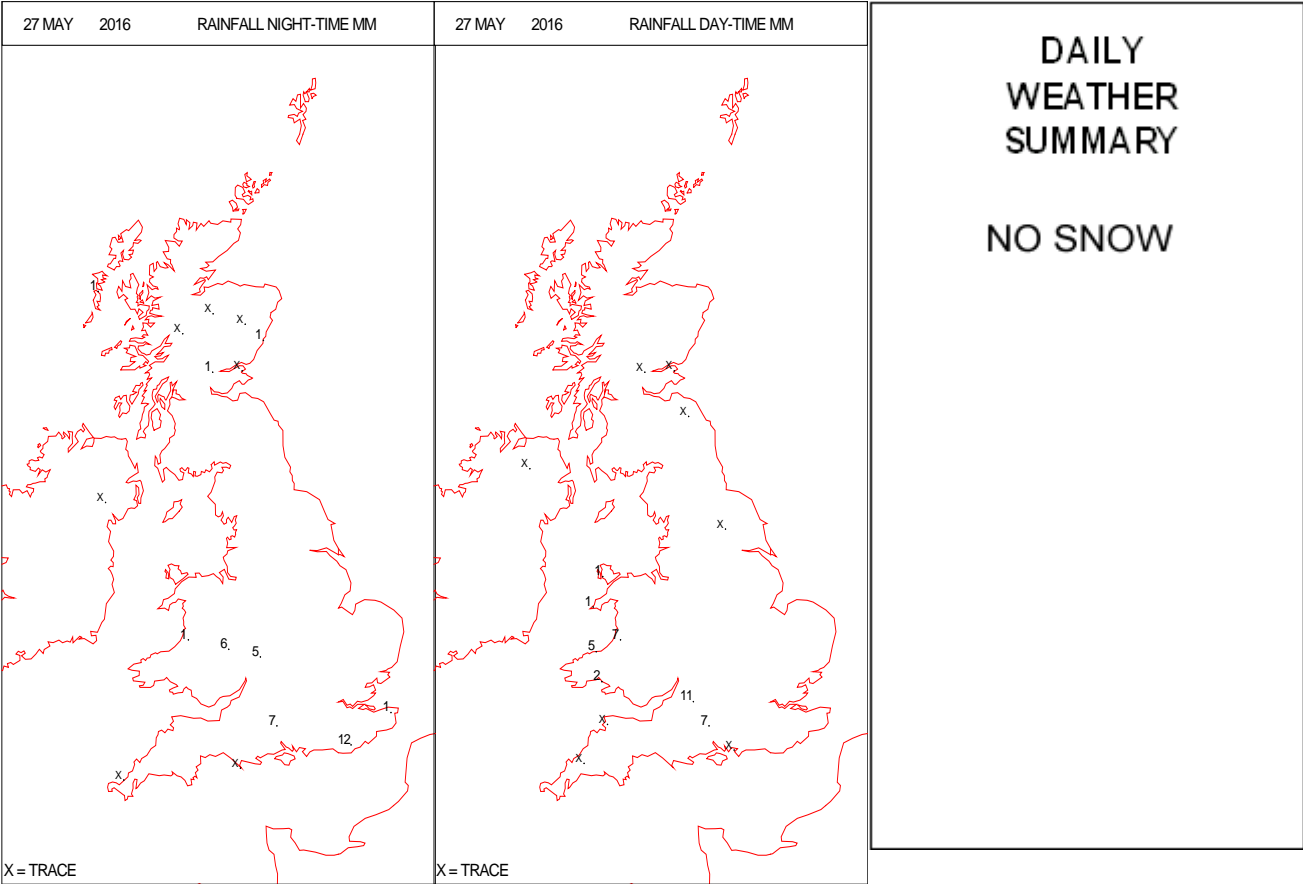
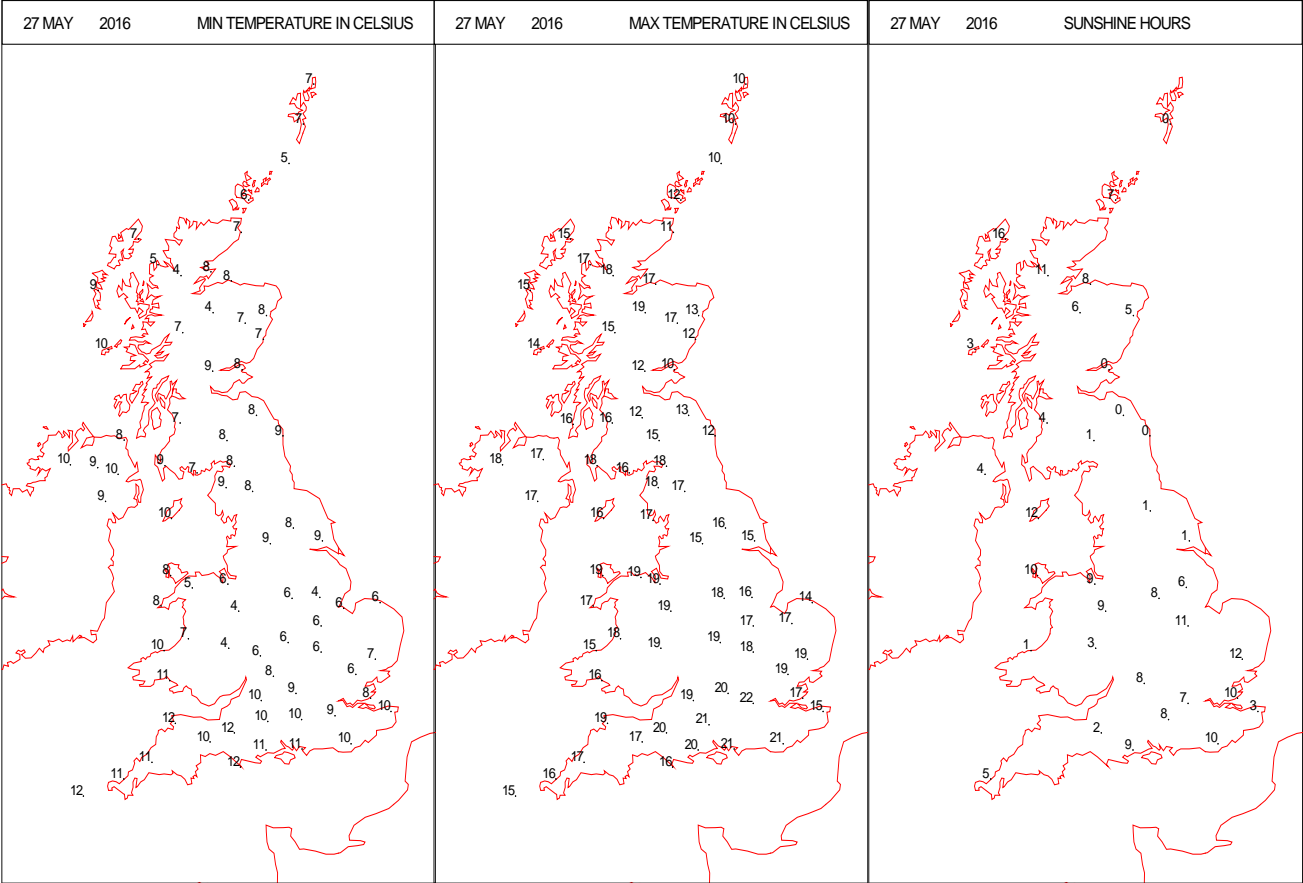
SURFACE REPORTS



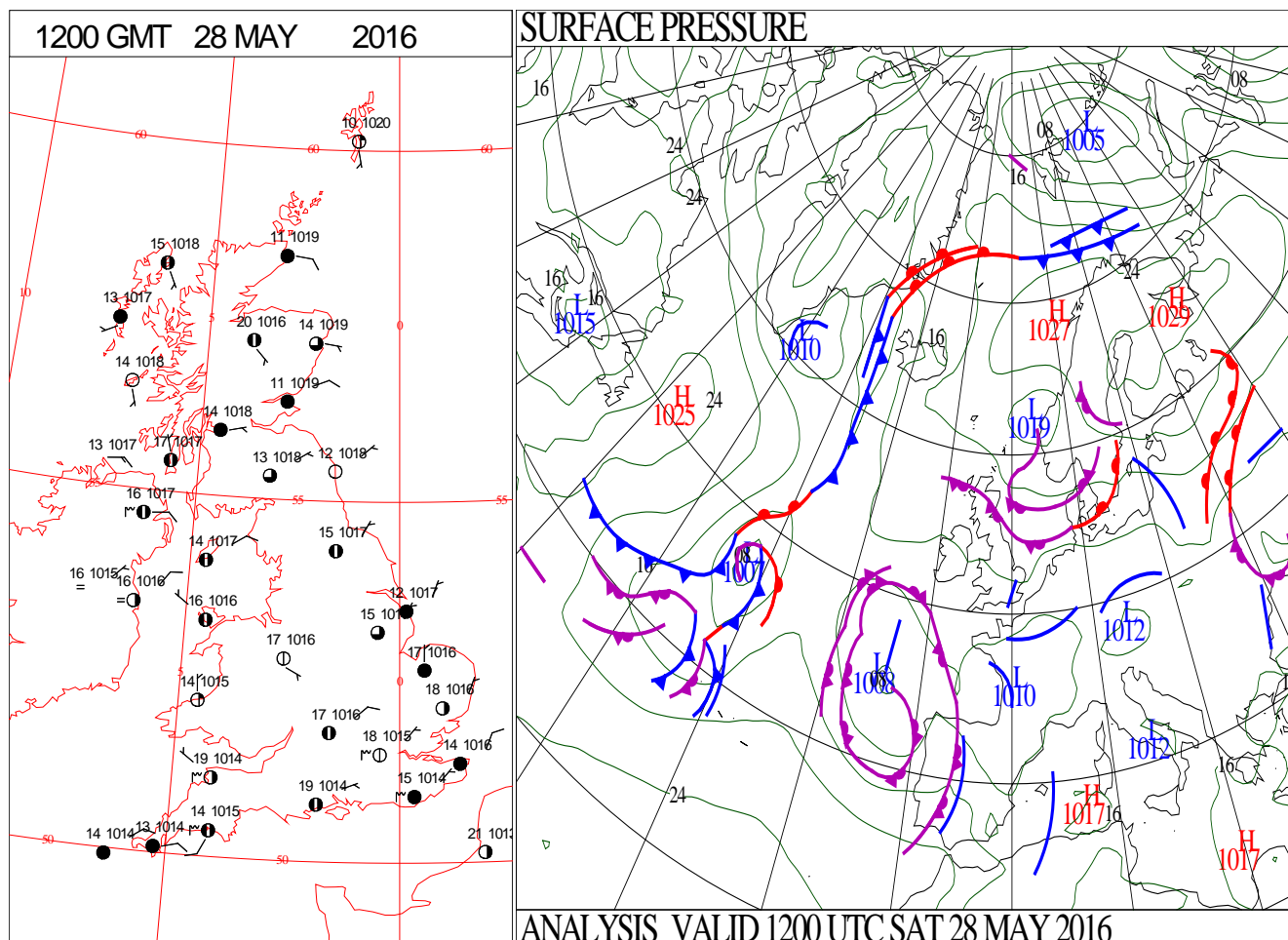
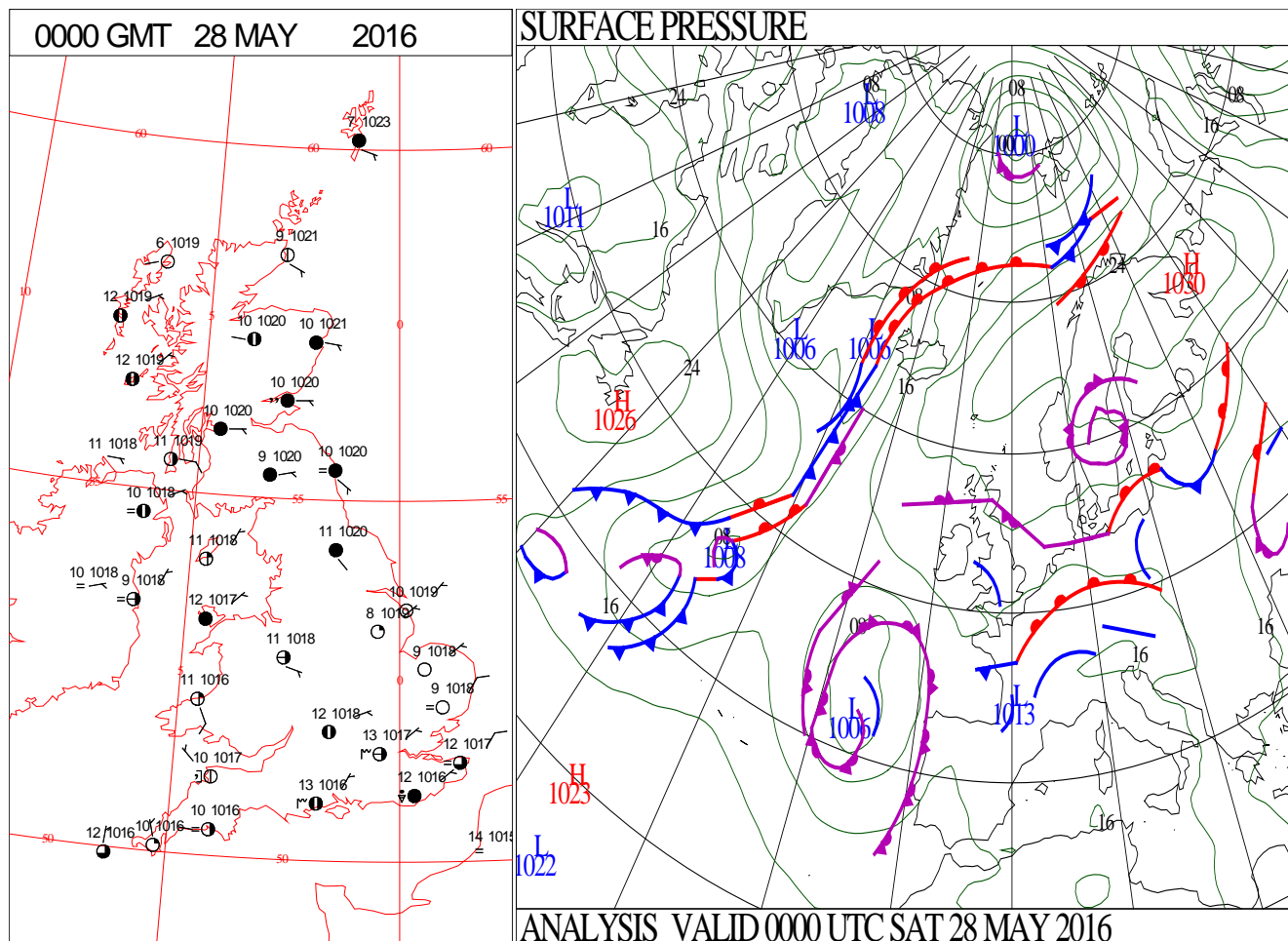
SIGNIFICANT WEATHER

0600 GMT 27 MAY 2016	SIG WEATHER	1200 GMT 27 MAY 2016	SIG WEATHER	<p>Summary of UK Weather for Friday 27 May 2016. Showers, some heavy and thundery, spread from the near continent into southern England and Wales overnight.</p> <p>Meanwhile, the remains of a weather front brought cloud and patchy rain, with some hill and coastal fog, to Northern Ireland, southern Scotland and parts of northern England. Elsewhere it was dry with clear spells, and thanks to the light wind it turned chilly in rural areas.</p> <p>During the morning showers continued to spread northwards across southern England and Wales, with some heavier bursts arriving in the south-east. The showers faded for a while before further heavy and thundery showers developed, to affect south and west Wales and later central southern England.</p> <p>Elsewhere there were some lengthy spells of sunshine, although thicker cloud continued to affect central and southern Scotland, and some eastern coasts of north-east England.</p> <p>During the evening showers gradually eased across southern and south-western parts of the country. Low cloud and mist patches lingered across central and eastern parts of Scotland, along with parts of north-east England. Elsewhere there was plenty of sunny, then clear weather around.</p> <p>EXTREMES Highest Maximum: 22.8 Ringmer, Bishops Lane, East Sussex Lowest Maximum: 9.4 Salsburgh, Lanarkshire Lowest Minimum: 0.6 Cromdale, Nairnshire Lowest Grass Minimum: -1.6 Altnaharra No2, Sutherland -1.6 Houghton Hall, Norfolk Most Rain: 51.9 Ringmer, Bishops Lane, East Sussex Most Sun: 15.9 Stornoway Airport, Western Isles</p>

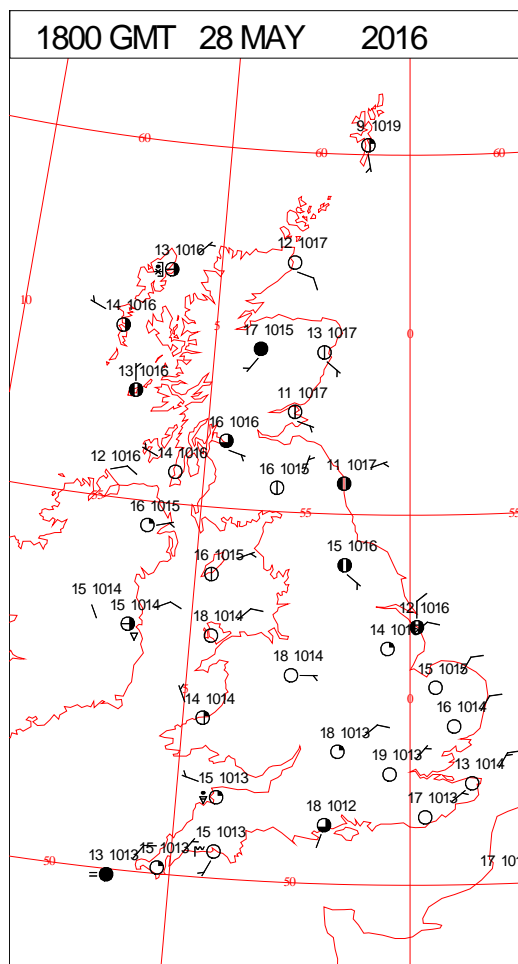
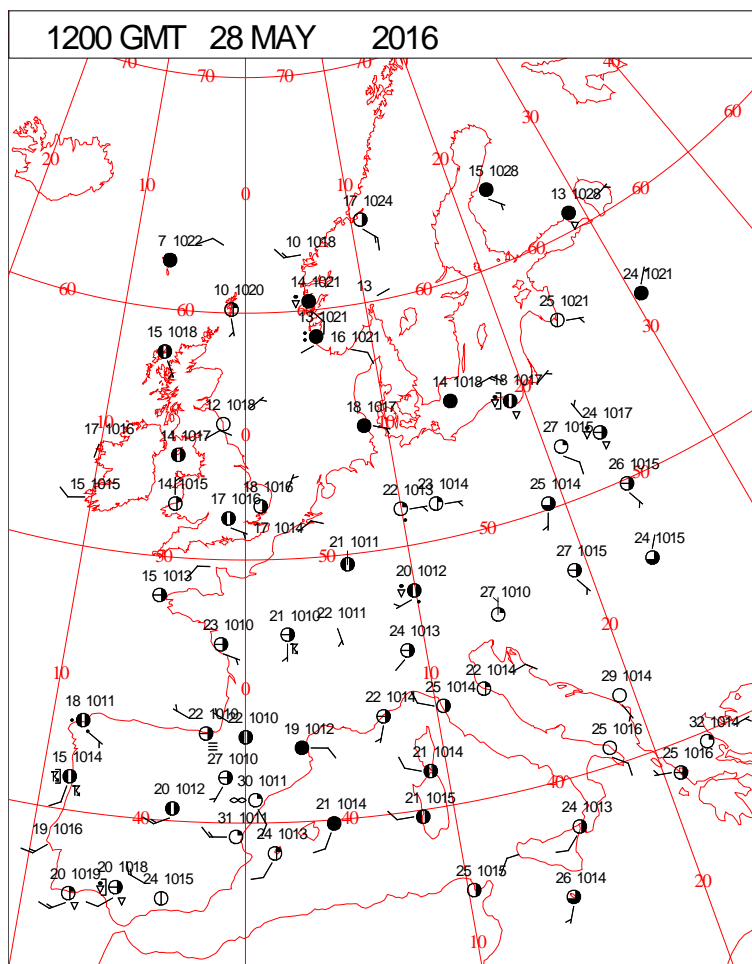
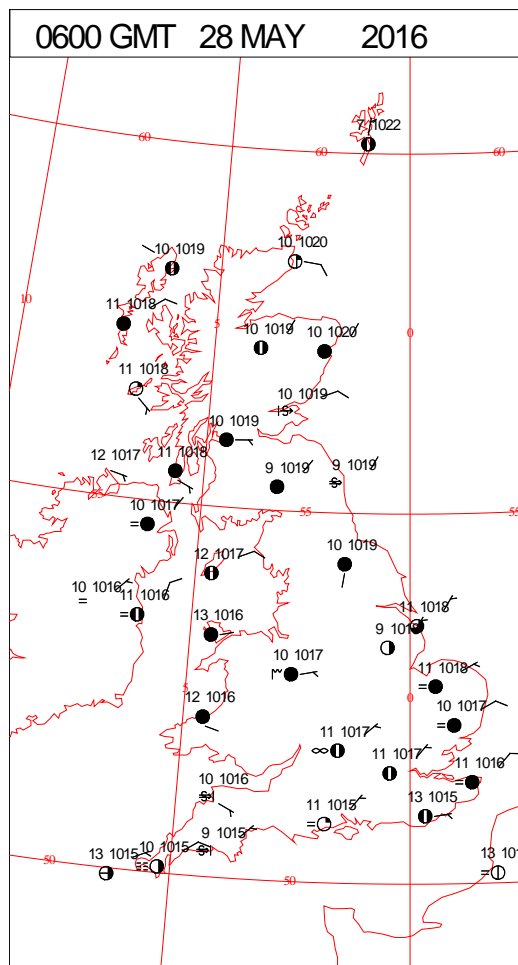
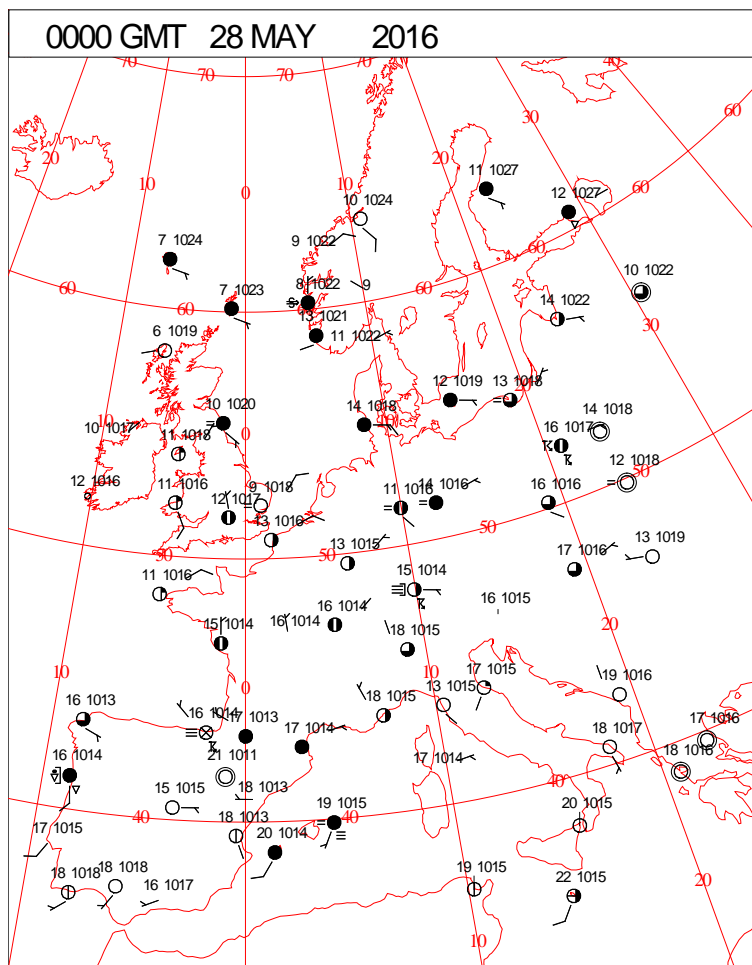
DAILY CLIMATE DATA



DAILY WEATHER SUMMARY



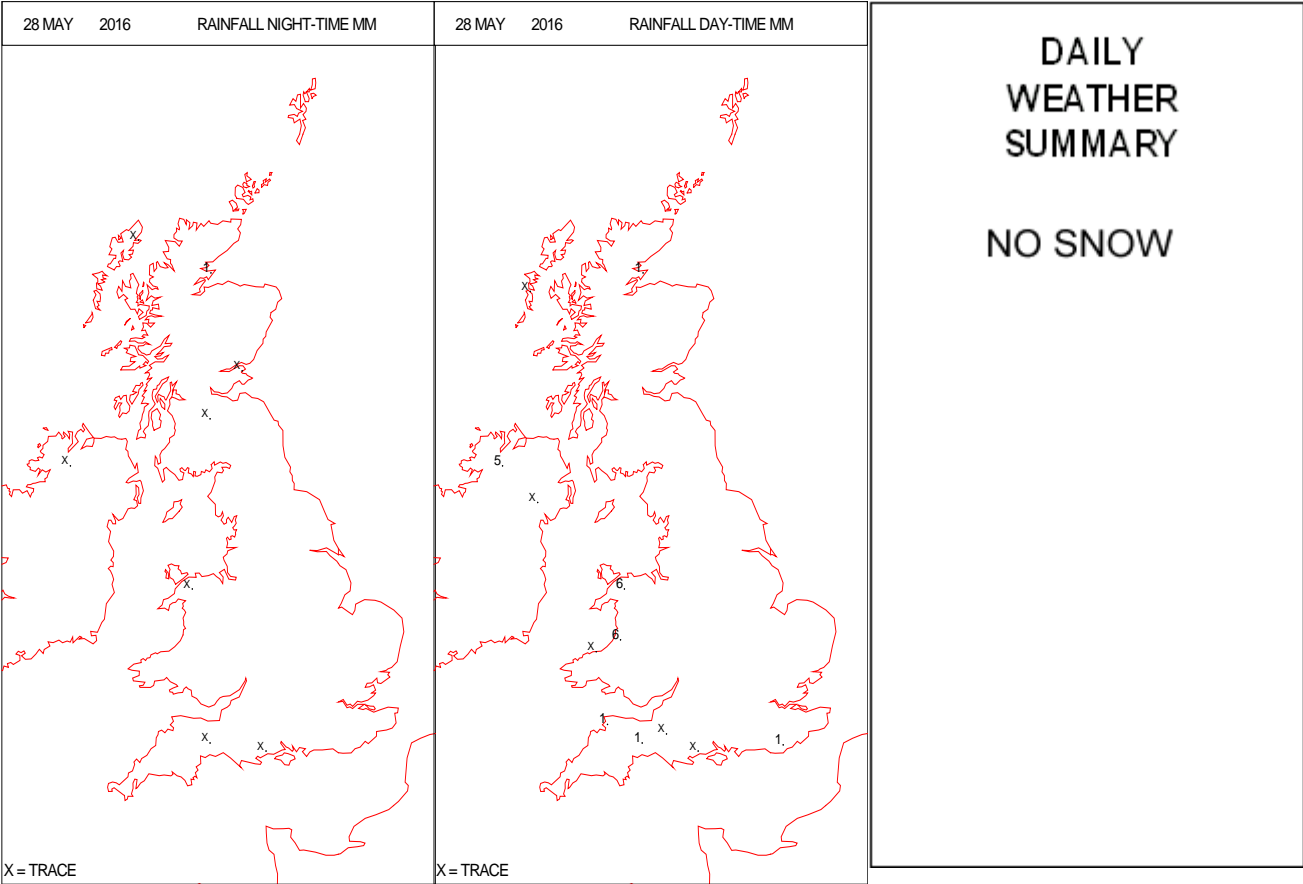
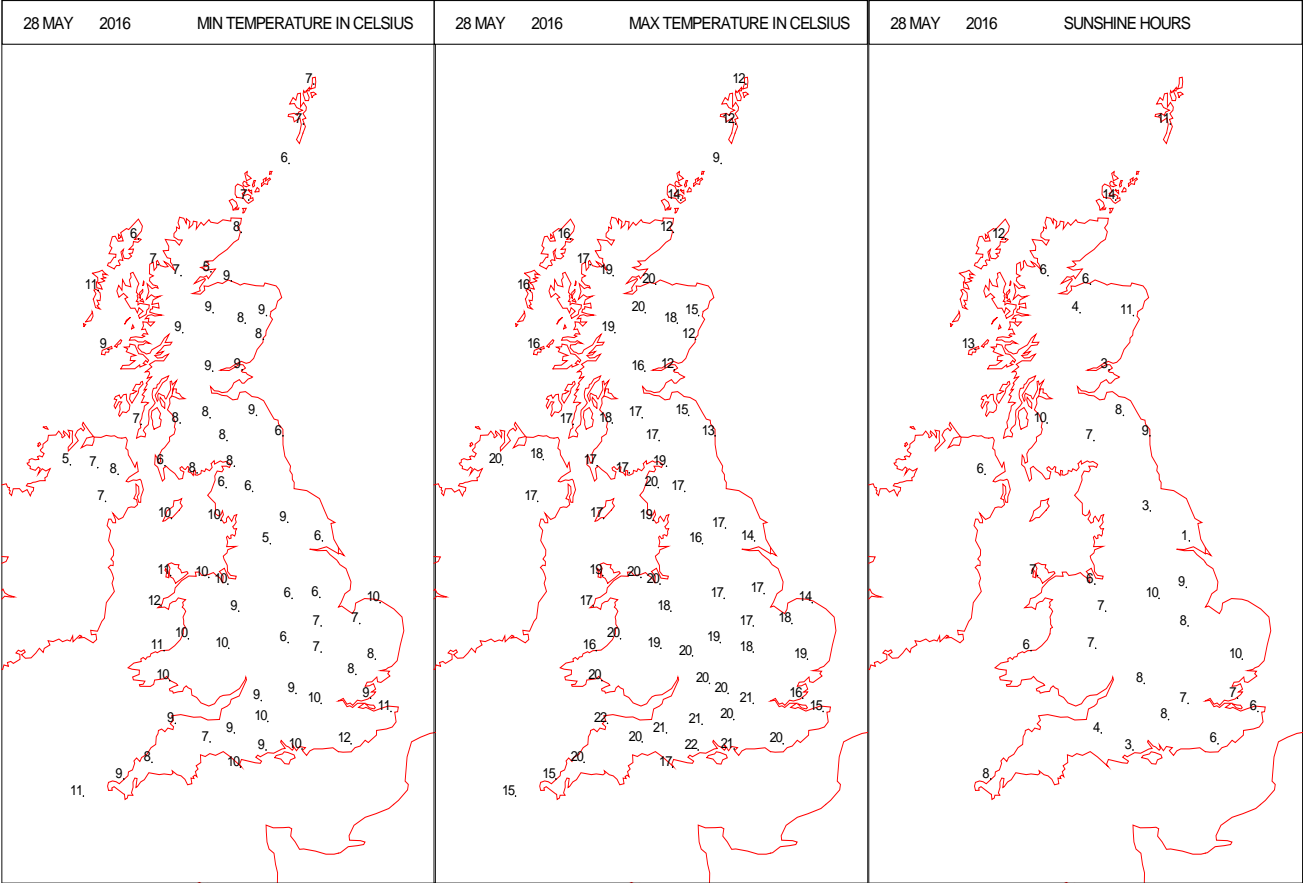
SURFACE REPORTS



SIGNIFICANT WEATHER

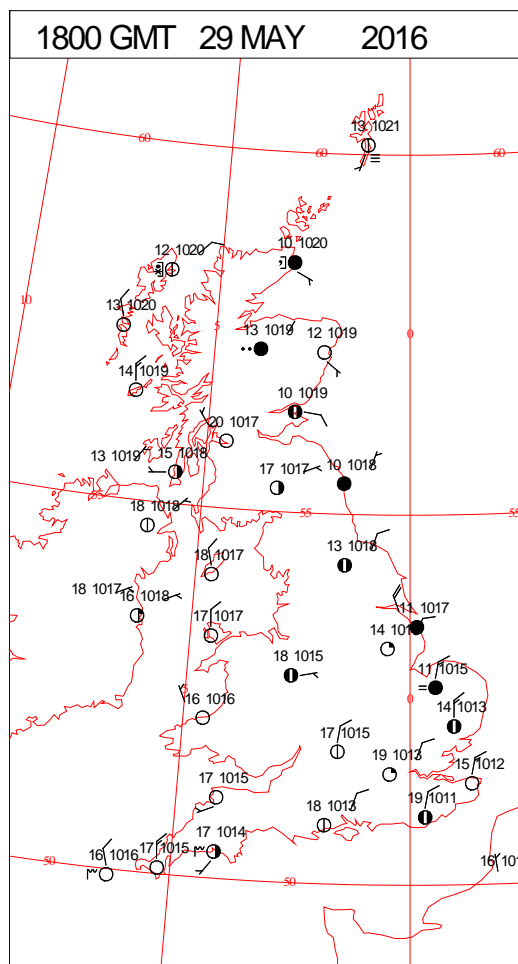
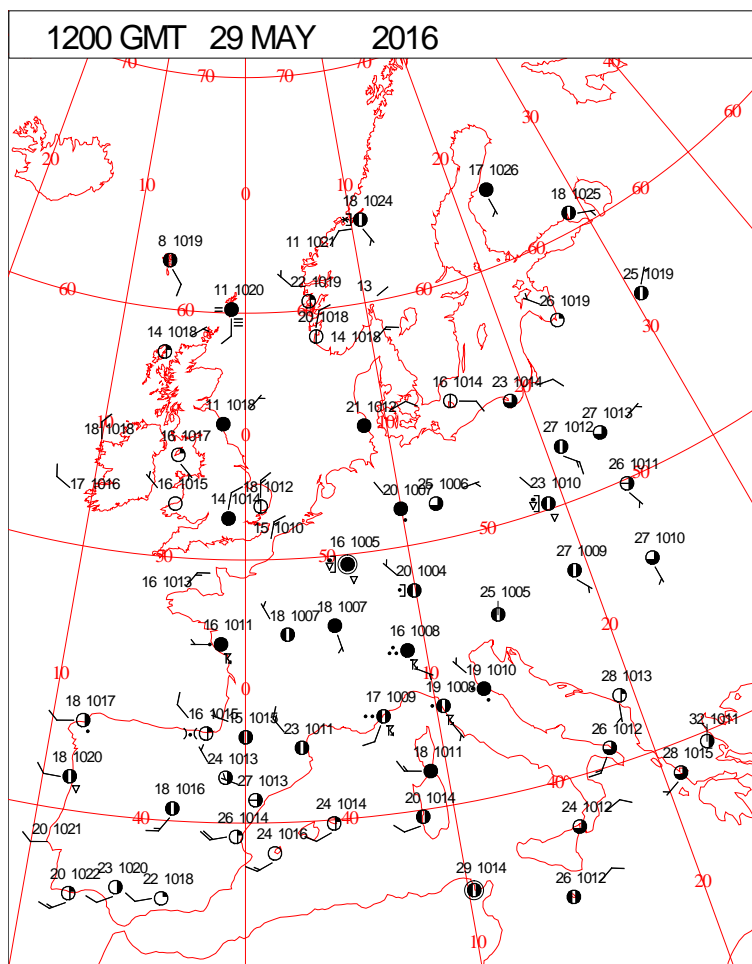
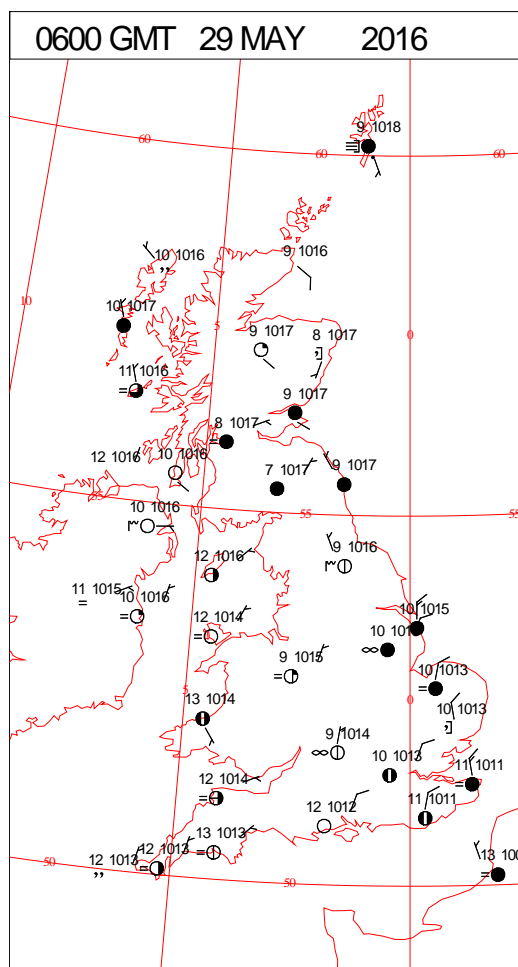
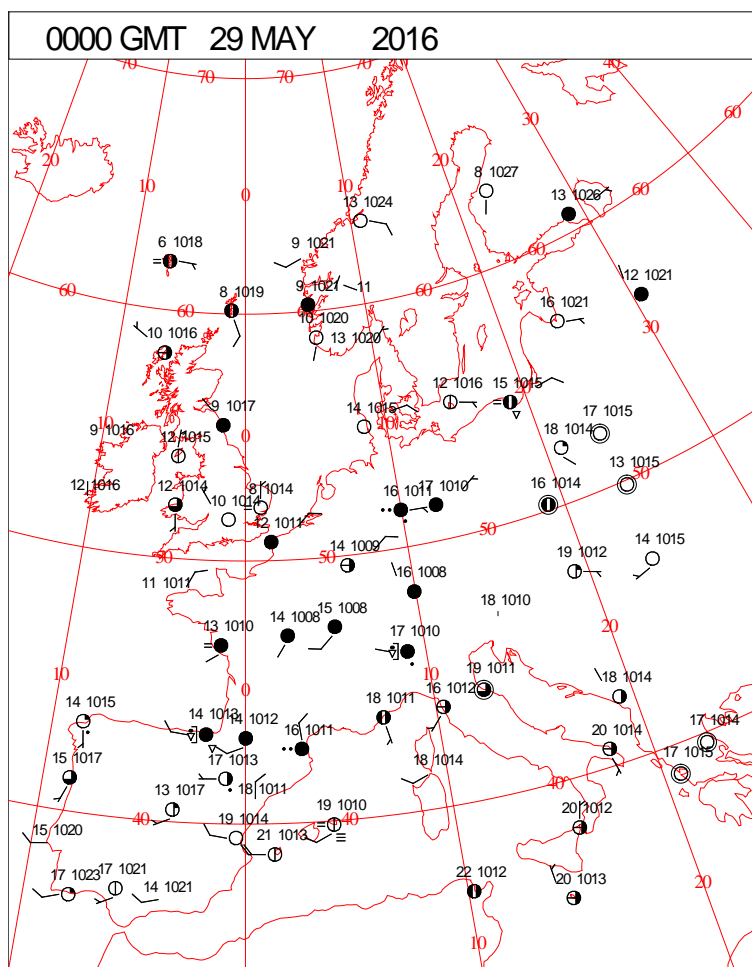
0600 GMT 28 MAY 2016	SIG WEATHER	1200 GMT 28 MAY 2016	SIG WEATHER	<p>Summary of UK Weather for Saturday 28 May 2016. Scattered showers affected parts of southern England, Wales and the west Midlands during the early hours, with some heavy and thundery downpours in places. Elsewhere it was a dry night with clear spells, allowing areas of mist, fog and low cloud to develop.</p> <p>Temperatures were fairly mild for many, although under the clearest of the skies some parts were cooler.</p> <p>During the morning the mist and fog cleared quickly, leaving a dry and fine day with variable amounts of cloud, but with some lengthy sunny spells as well.</p> <p>Some heavy and thundery showers continued though across south-east England, with some very slow moving showers developing along the south coast near Brighton. There were also some heavy and thundery showers across south-west England, Wales and Northern Ireland, which continued into the evening.</p> <p>In the sunshine temperatures were warm for many, and in south-west England it remained largely hazy throughout the day, leading to a muggy feel.</p> <p>However, along North Sea coasts it remained cooler, with an on-shore flow keeping the temperatures down, otherwise the winds were light for all areas.</p>
1800 GMT 28 MAY 2016	SIG WEATHER	0000 GMT 29 MAY 2016	SIG WEATHER	<p>EXTREMES Highest Maximum: 21.9 Otterbourne W Wks, Hampshire Lowest Maximum: 9.4 Fair Isle, Shetland Lowest Minimum: 1.1 Altnaharra No2, Sutherland Lowest Grass Minimum: -0.9 Bank Newton No2, Lancashire Most Rain: 28.4 Swyddffynnon Most Sun: 15.6 Strathy East, Sutherland</p>

DAILY CLIMATE DATA



Sunday 29 May 2016

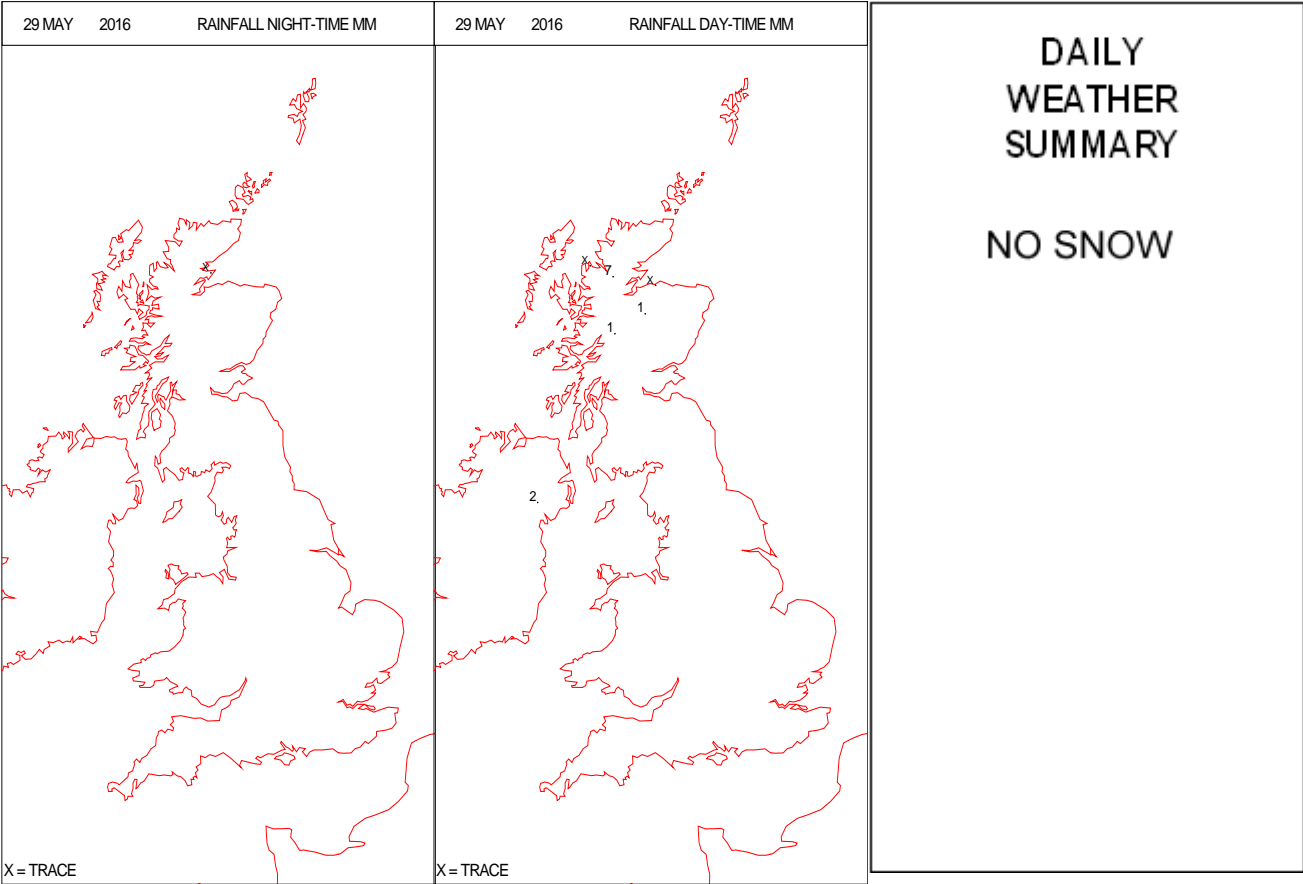
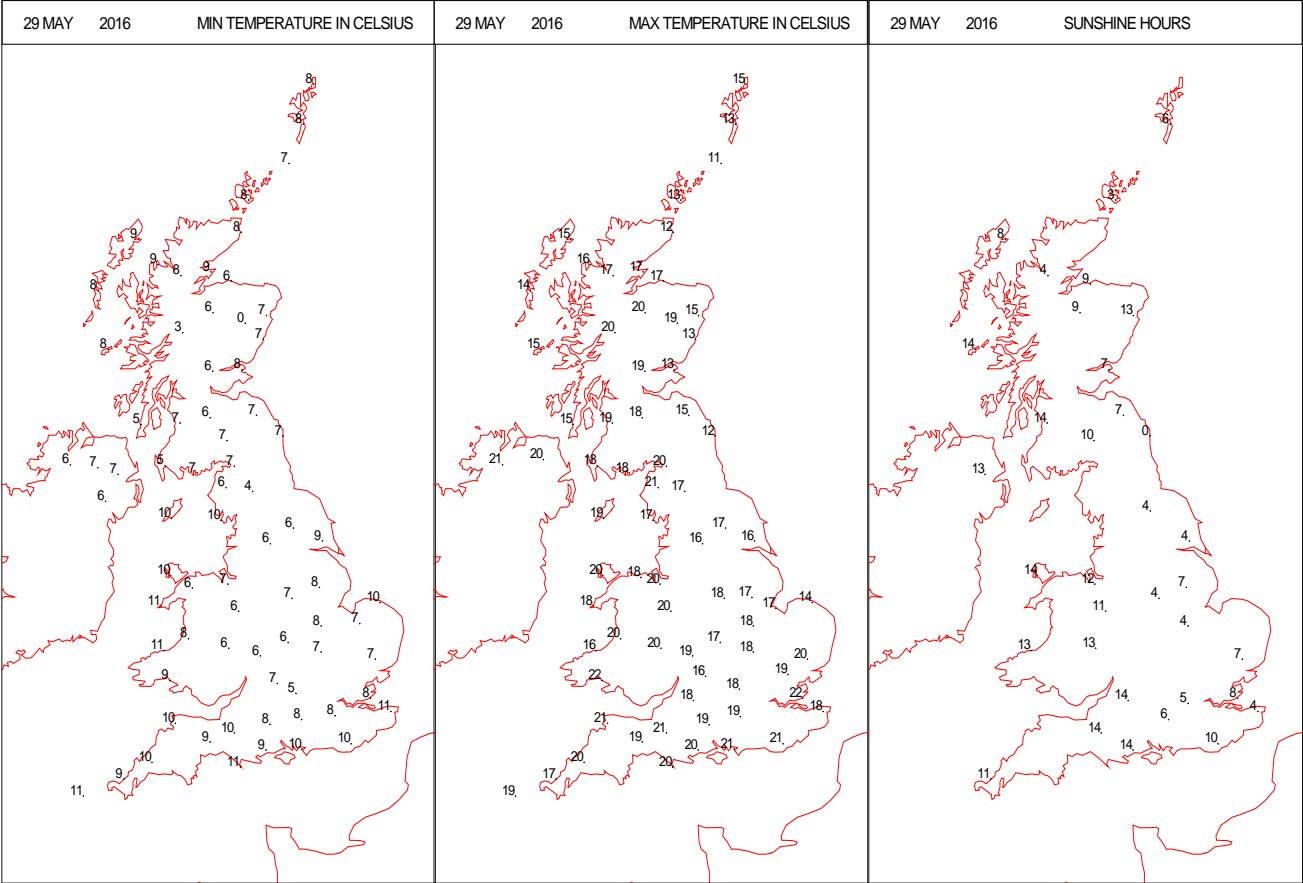
SURFACE REPORTS



SIGNIFICANT WEATHER

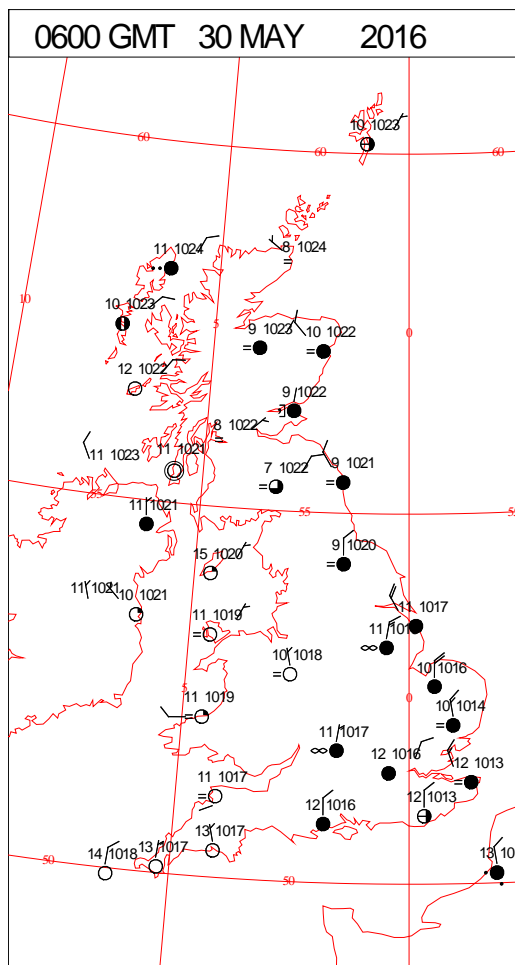
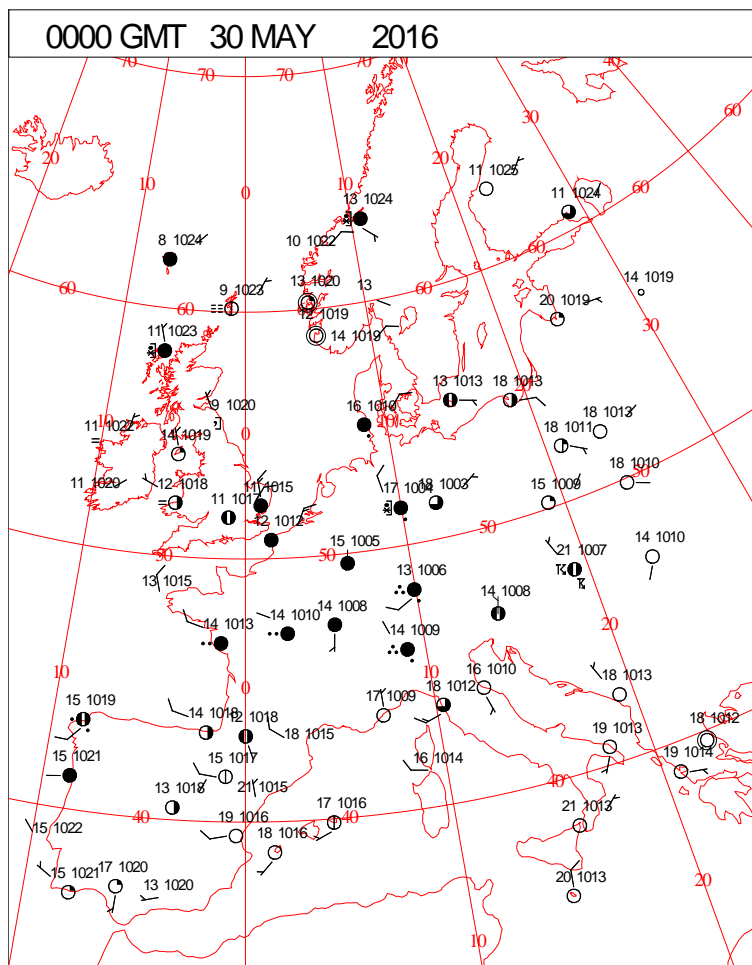
0600 GMT 29 MAY 2016	SIG WEATHER	1200 GMT 29 MAY 2016	SIG WEATHER	<p>Summary of UK Weather for Sunday 29 May 2016.</p> <p>It was largely dry across the U.K. during the early hours, with clear skies allowing it to become chilly in places. The clearest of the skies remained in the west, whereas further east patches of mist and fog developed, and the low cloud in the North Sea gradually spread further inland.</p> <p>During the day, it remained dull and cloudy along eastern coasts, with a cool north-easterly breeze, suppressing the temperatures.</p> <p>Elsewhere, any early morning mist and fog burnt off, and it was a fine and dry day, with plenty of sunshine, particularly in the west, through Wales and south-west England.</p> <p>However across Northern Ireland and the north and west of Scotland some scattered, heavy and thundery showers developed through the afternoon, with some slow moving downpours in places. These eased during the evening but as the sun started to set, the low cloud and mist in the east began to spread back westwards into central parts of England.</p> <p>Temperatures were above average for many areas, although they were cooler in the east.</p>
1800 GMT 29 MAY 2016	SIG WEATHER	0000 GMT 30 MAY 2016	SIG WEATHER	<p>EXTREMES</p> <p>Highest Maximum: 22.5 Aberfeldy, Dull, Perthshire</p> <p>Lowest Maximum: 11.4 Fair Isle, Shetland</p> <p>Lowest Minimum: -0.5 Kindrogan, Perthshire</p> <p>Lowest Grass Minimum: -3.5 Kindrogan, Perthshire</p> <p>Most Rain: 29.6 Dalnashough, Moray</p> <p>Most Sun: 14.4 Brampton No3, Cumbria</p>

DAILY CLIMATE DATA



Monday 30 May 2016

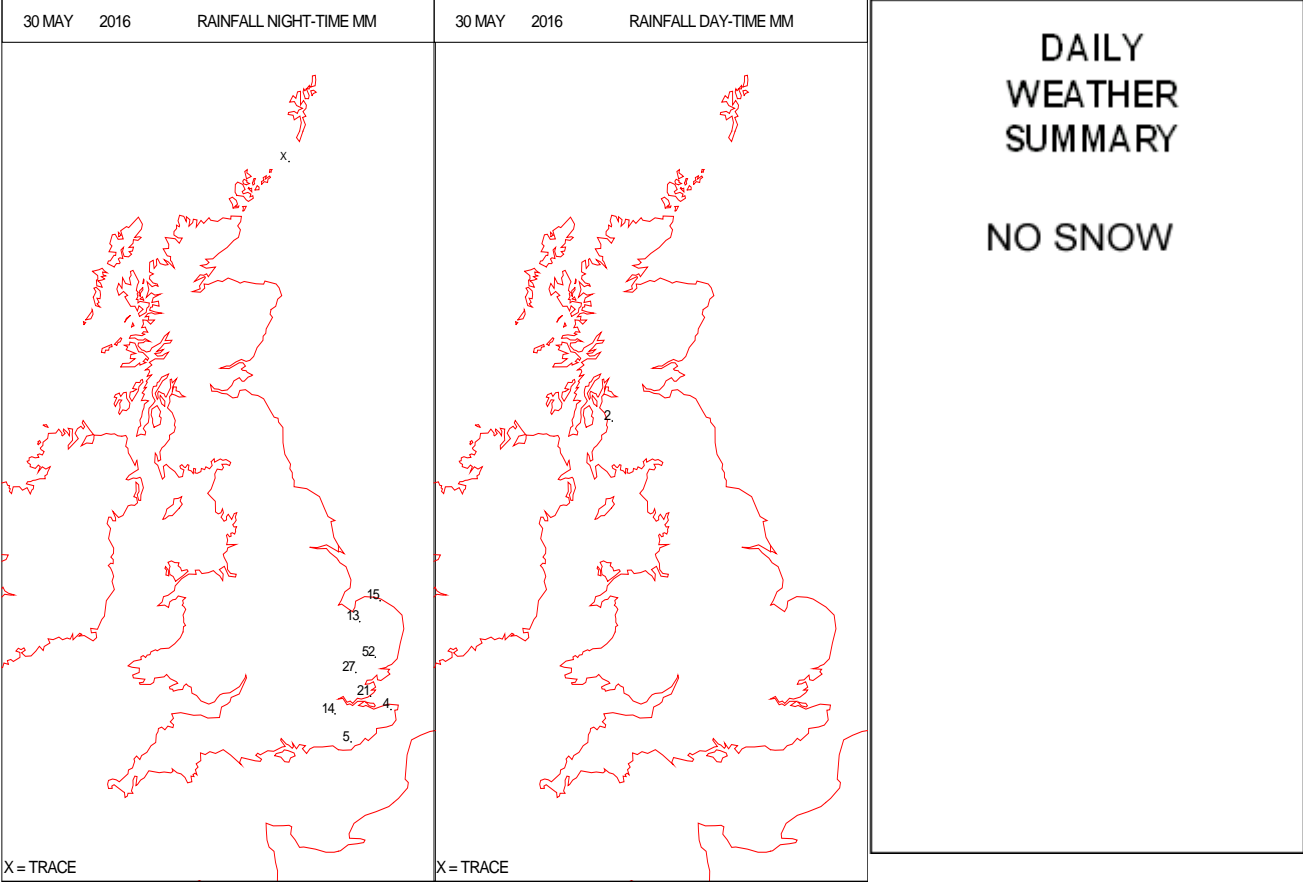
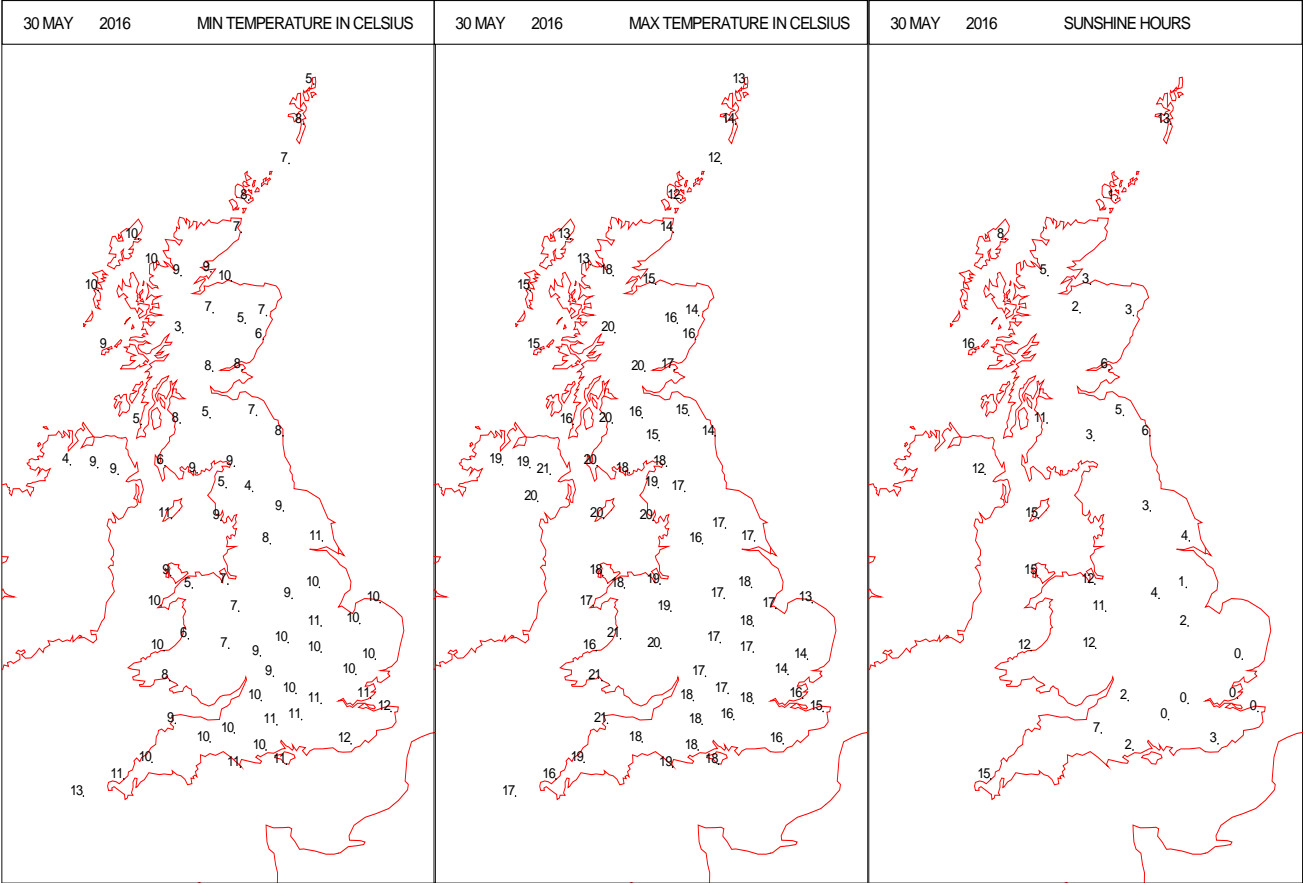
SURFACE REPORTS



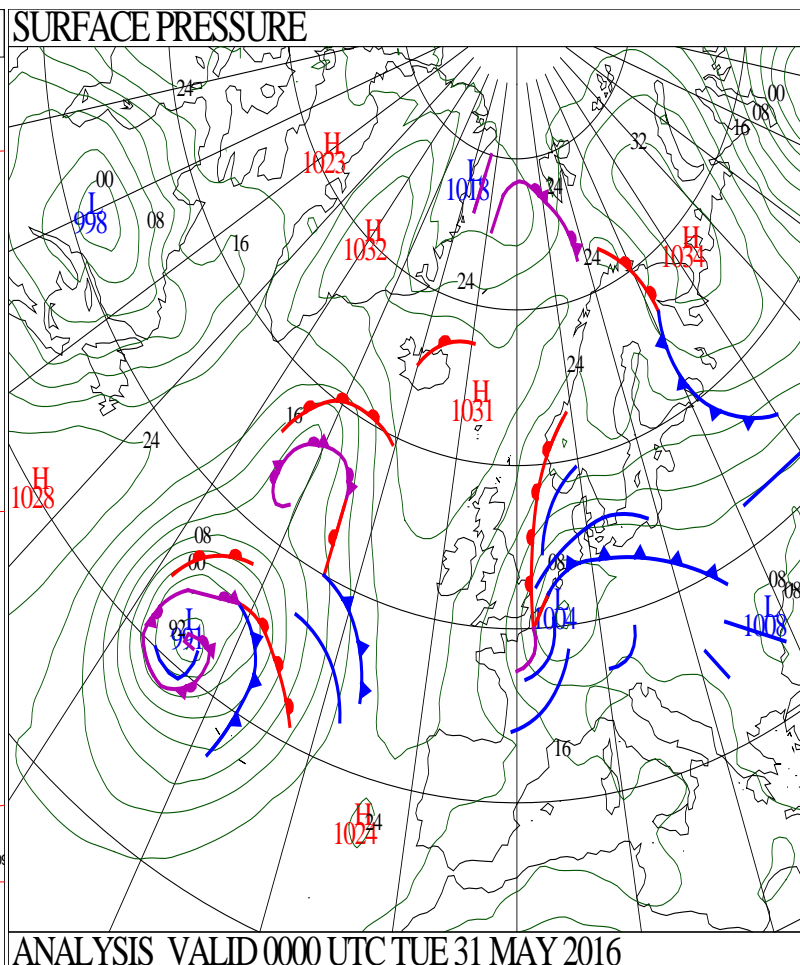
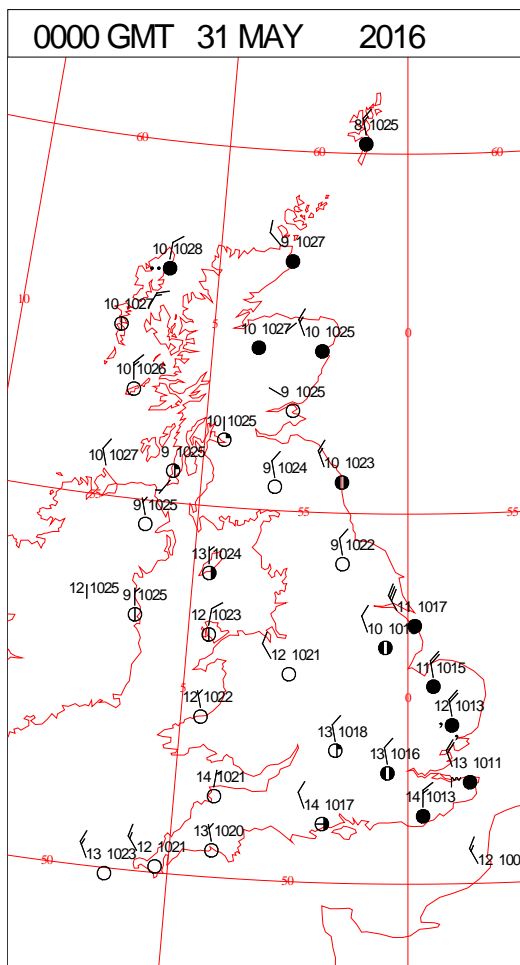
SIGNIFICANT WEATHER

0600 GMT 30 MAY 2016	SIG WEATHER	1200 GMT 30 MAY 2016	SIG WEATHER	<p>Summary of UK Weather for Monday 30 May 2016.</p> <p>It was dry through the early hours across the U.K., with low cloud and mist gradually filtering westwards into many central parts, but in the west skies were clearer.</p> <p>Western parts hung on to the sunshine through the morning, but some fair weather cloud began to form in the afternoon, which developed into isolated heavy showers for some parts of Northern Ireland, and some parts of Scotland.</p> <p>Further east, the thick cloud that had formed overnight gradually thinned through the day, allowing some sunny spells there for a time. However, thick cloud began to spread in to the far south-east, where it remained cloudy for much of the day.</p> <p>There was a contrast in temperatures, with western parts warmer than average for the time of year, but in eastern parts under the cloud, it was closer to the average.</p>
1800 GMT 30 MAY 2016	SIG WEATHER	0000 GMT 31 MAY 2016	SIG WEATHER	
				<p>EXTREMES</p> <p>Highest Maximum: 22.8 Aberfeldy, Dull, Perthshire</p> <p>Lowest Maximum: 8.3 Dunrobin Castle Gardens, Sutherland</p> <p>Lowest Minimum: -0.5 Kindrogan, Perthshire</p> <p>Lowest Grass Minimum: -3.0 Kindrogan, Perthshire</p> <p>Most Rain: 51.6 Wattisham, Suffolk</p> <p>Most Sun: 15.8 Tiree, Argyll</p>

DAILY CLIMATE DATA

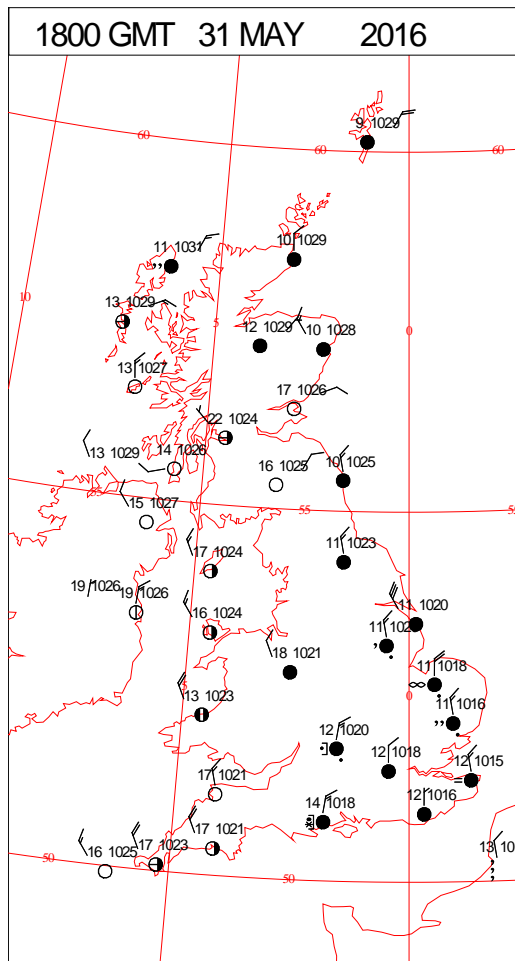
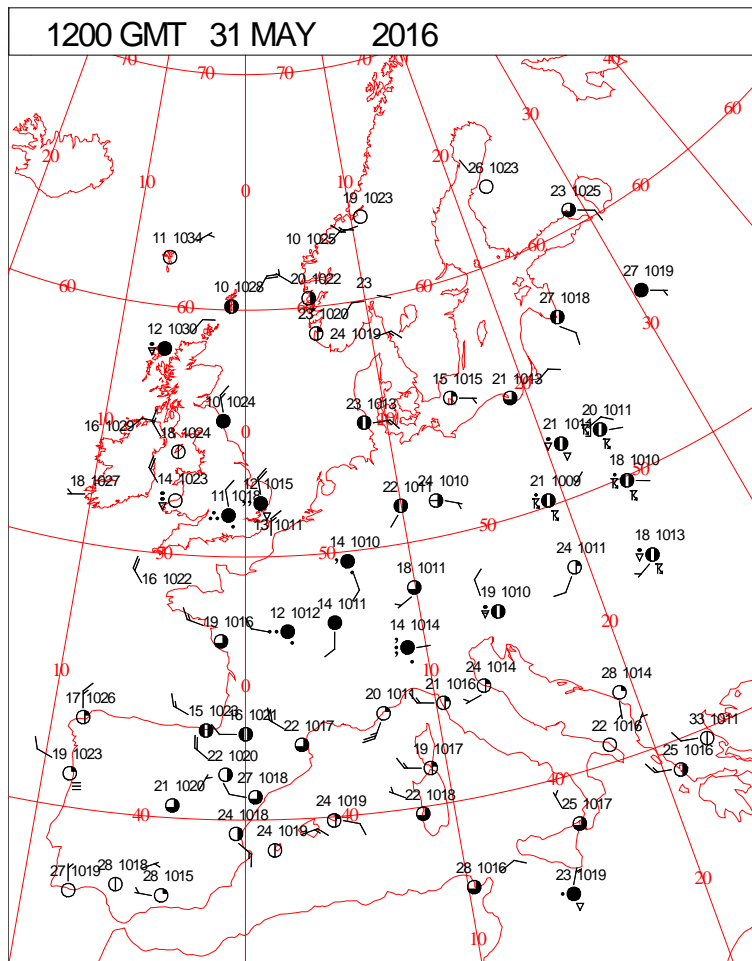
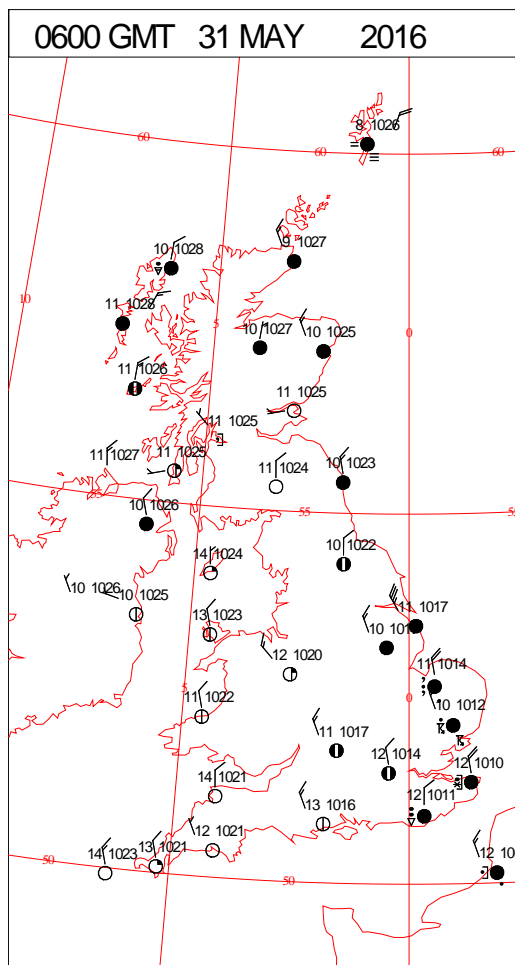
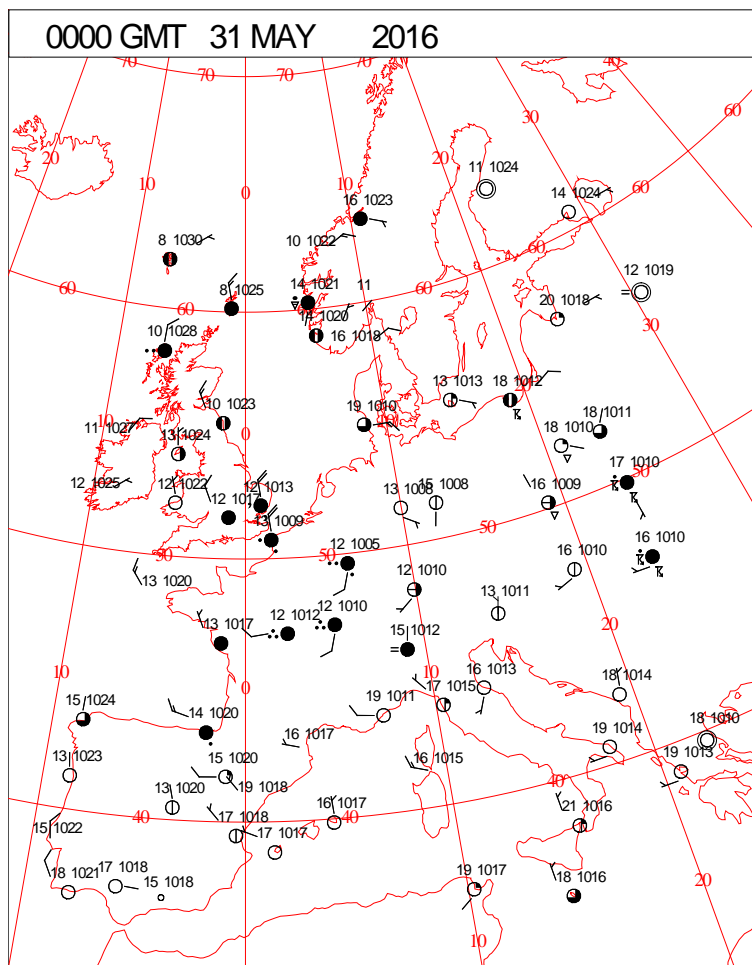


DAILY WEATHER SUMMARY



Tuesday 31 May 2016

SURFACE REPORTS



SIGNIFICANT WEATHER

0600 GMT 31 MAY 2016	SIG WEATHER	1200 GMT 31 MAY 2016	SIG WEATHER	<p>Summary of UK Weather for Tuesday 31 May 2016.</p> <p>It was clear and dry across much of the U.K. during the early hours, with some mist and fog patches forming in Northern Ireland and Scotland. In south-east England, a band of low cloud and heavy rain moved in from the east, which turned locally heavy and thundery for some.</p> <p>There was a dramatic contrast in the weather across the country during the day, with much of the east of England, and central and southern England seeing overcast skies. Under the cloud, mist and fog was slow to clear and outbreaks of thundery, heavy rain spread slowly westwards across the south-east, leading to some localised flash flooding.</p> <p>Further west and north it was a very different picture, with many places seeing unbroken sunshine, and it felt pleasantly warm.</p>
1800 GMT 31 MAY 2016	SIG WEATHER	0000 GMT 01 JUNE 2016	SIG WEATHER	<p>EXTREMES</p> <p>Highest Maximum: 24.2 Glasgow Bishopton, Renfrewshire</p> <p>Lowest Maximum: 9.0 Fylingdales, North Yorkshire</p> <p>Lowest Minimum: 0.7 Cawdor Castle No2, Nairnshire</p> <p>Lowest Grass Minimum: -3.3 Kindrogan, Perthshire</p> <p>Most Rain: 24.0 Woburn, Bedfordshire</p> <p>Most Sun: 16.0 Leuchars, Fife</p>

DAILY CLIMATE DATA

