

DAILY WEATHER SUMMARY

INCLUDING SUMMARY OF BRITISH WEATHER




Saturday
1st July
1995



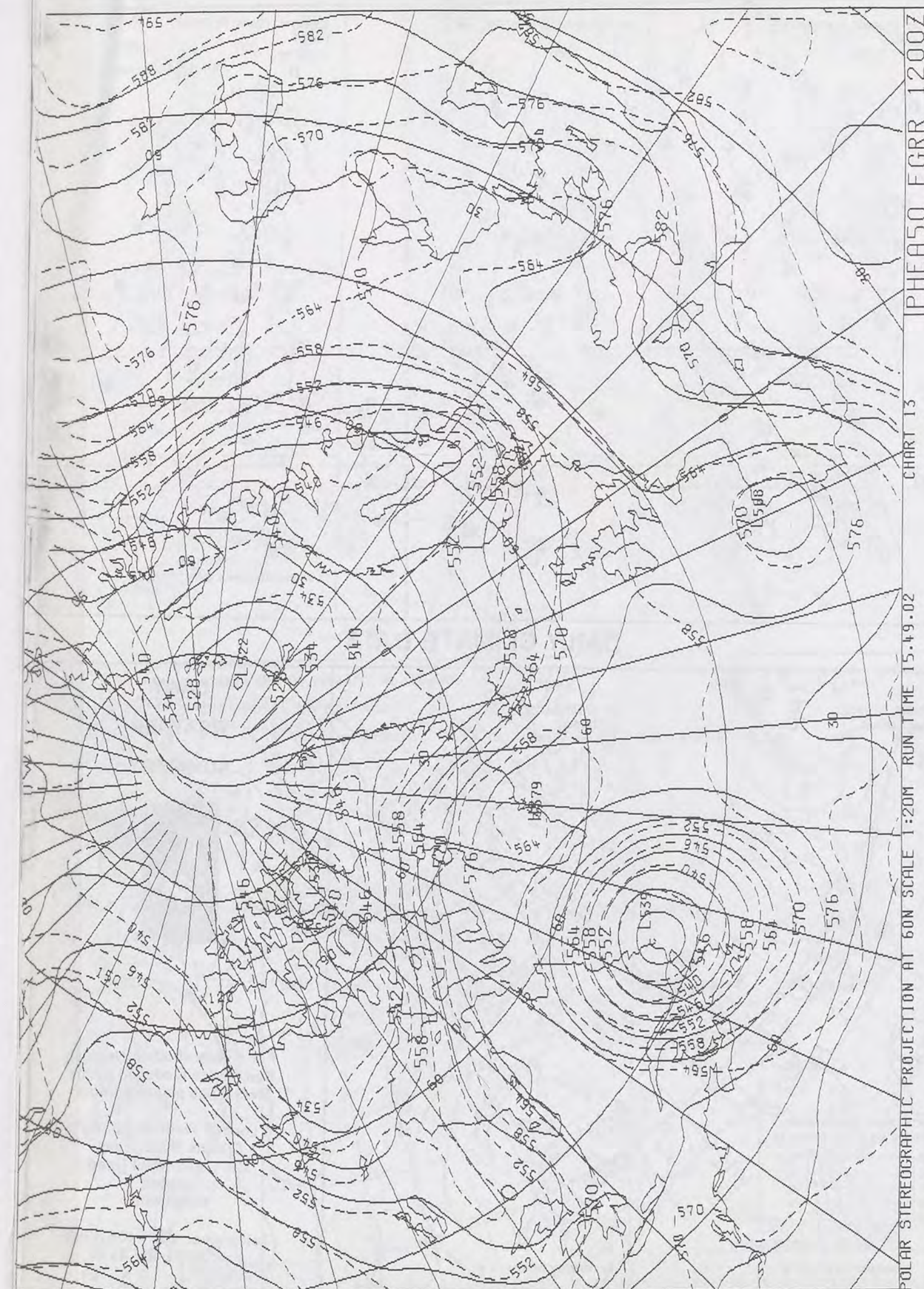
LONDON *weather centre*

METEOSAT AT 12:00 GMT ON 01/07/95
INFRA-RED



CLOUD-TOP OR LAND/SEA TEMPERATURE

COLD WARM



0600 1 JULY 1995
SIGWX



1200 1 JULY 1995
SIGWX



SIGNIFICANT WEATHER CHARTS

1800 1 JULY 1995
SIGWX



2400 1 JULY 1995
SIGWX



Published by London Weather Centre. All times are GMT.

Summary of UK weather for Saturday 1st July 1995

Overnight, low cloud spread across eastern and central parts of England and east Wales with very patchy drizzle. Some fog formed over eastern Scotland but elsewhere across the United Kingdom it was a dry night with clear spells. Frost was reported from a few spots in the Scottish Highlands with ground frost away from the coasts.

Northern Ireland and Scotland had a dry and largely sunny day. In the evening the Northern Isles became cloudy. West Wales and the far southwest of England also had plenty of sunshine but elsewhere over England, and east Wales, the day started cloudy with the odd spot of drizzle. The southeast became brighter through the morning and the sun broke through in many other places in the afternoon, although parts of the west Midlands and Yorkshire stayed rather cloudy. In the evening there was a little showery rain in the Channel Islands and lightning could be seen from the Sussex coast towards midnight.

It was warm in many places and locally very warm over central southern England. Temperatures were however close to or slightly below normal along the east coast and where it stayed cloudy.

EXTREMES

SATURDAY 1st JULY 1995

Highest Maximum
: 25.6 C Bournemouth [Dorset]

Lowest Maximum
: 11.2 C Foula [Shetland]

Lowest Minimum
: -0.5 C Aviemore [Highland]

Lowest Grass Minimum
: -5.1 C Aviemore

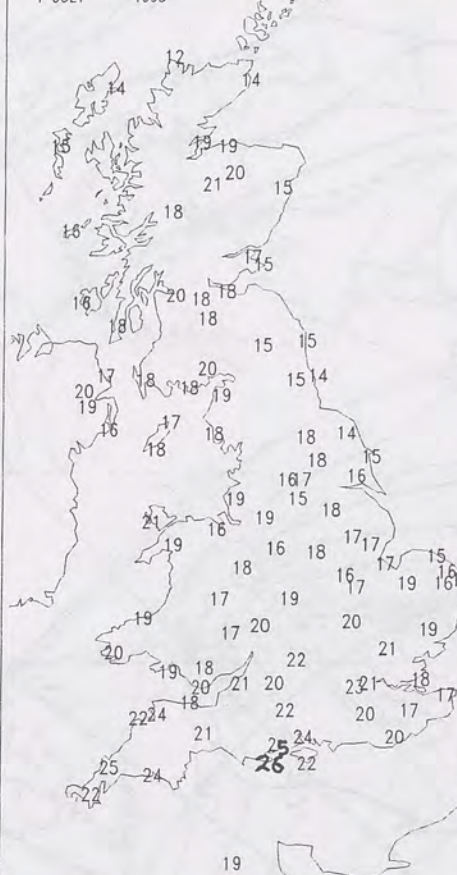
Most Rain (24 hrs from 0900 GMT)
: 7.2 mm Lerwick [Shetland]

Most Sunshine
: 15.6 Hrs Boulmer [Northumberland]

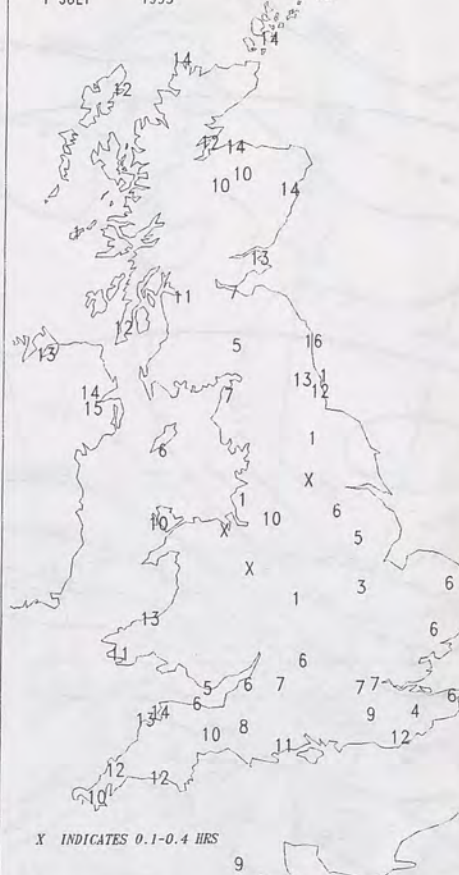
NIGHT MINIMUM TEMPERATURE
(DEGREES C)
1 JULY 1995



DAY MAXIMUM TEMPERATURE
(DEGREES C)
1 JULY 1995



SUNSHINE (DAWN TO DUSK)
(HOURS)
1 JULY 1995



DAILY CLIMATE DATA

NIGHT RAINFALL
(MILLIMETRES)
1 JULY 1995 12 HOURS TO 0900



DAY RAINFALL
(MILLIMETRES)
1 JULY 1995 12 HOURS TO 2100



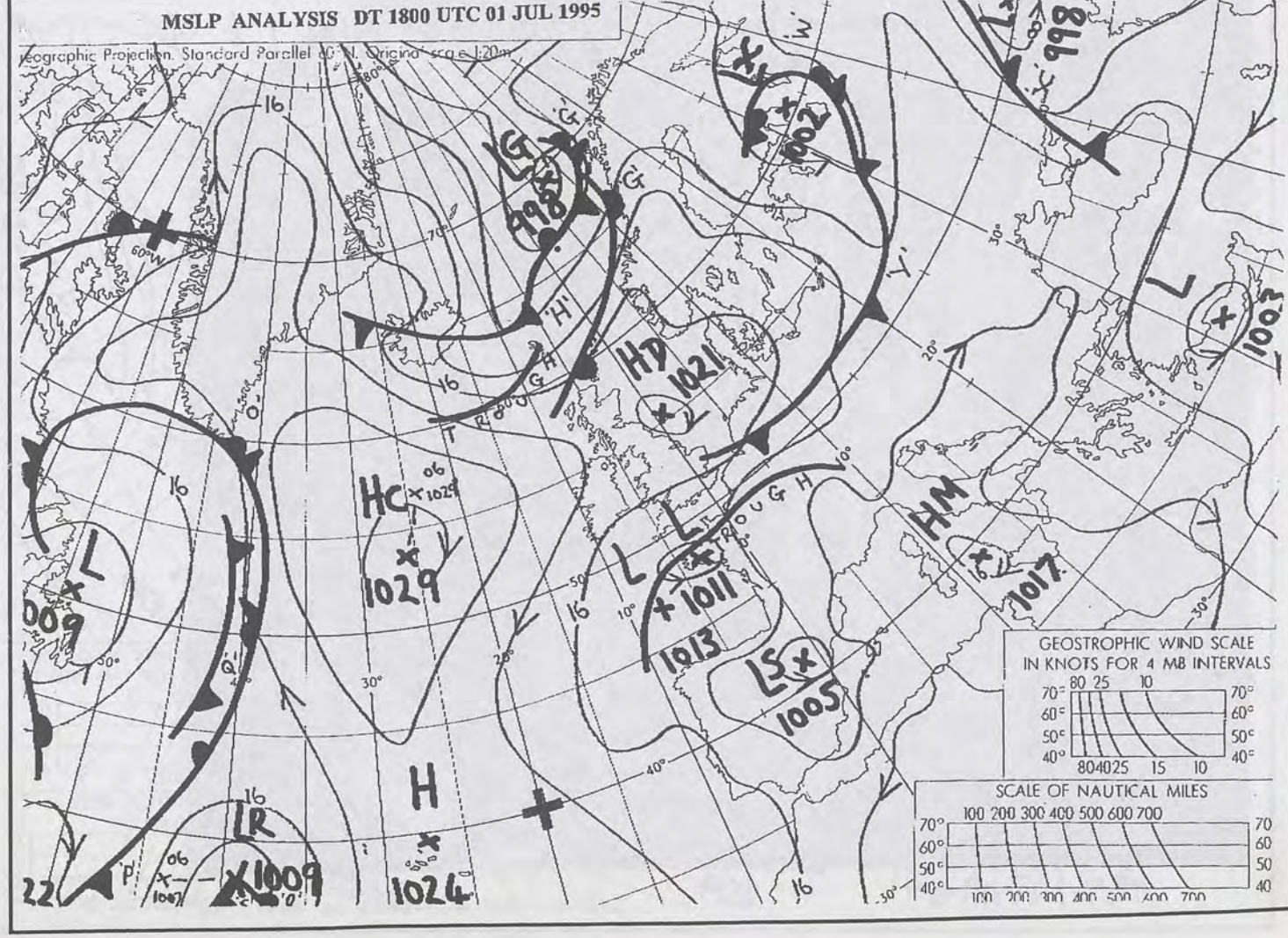
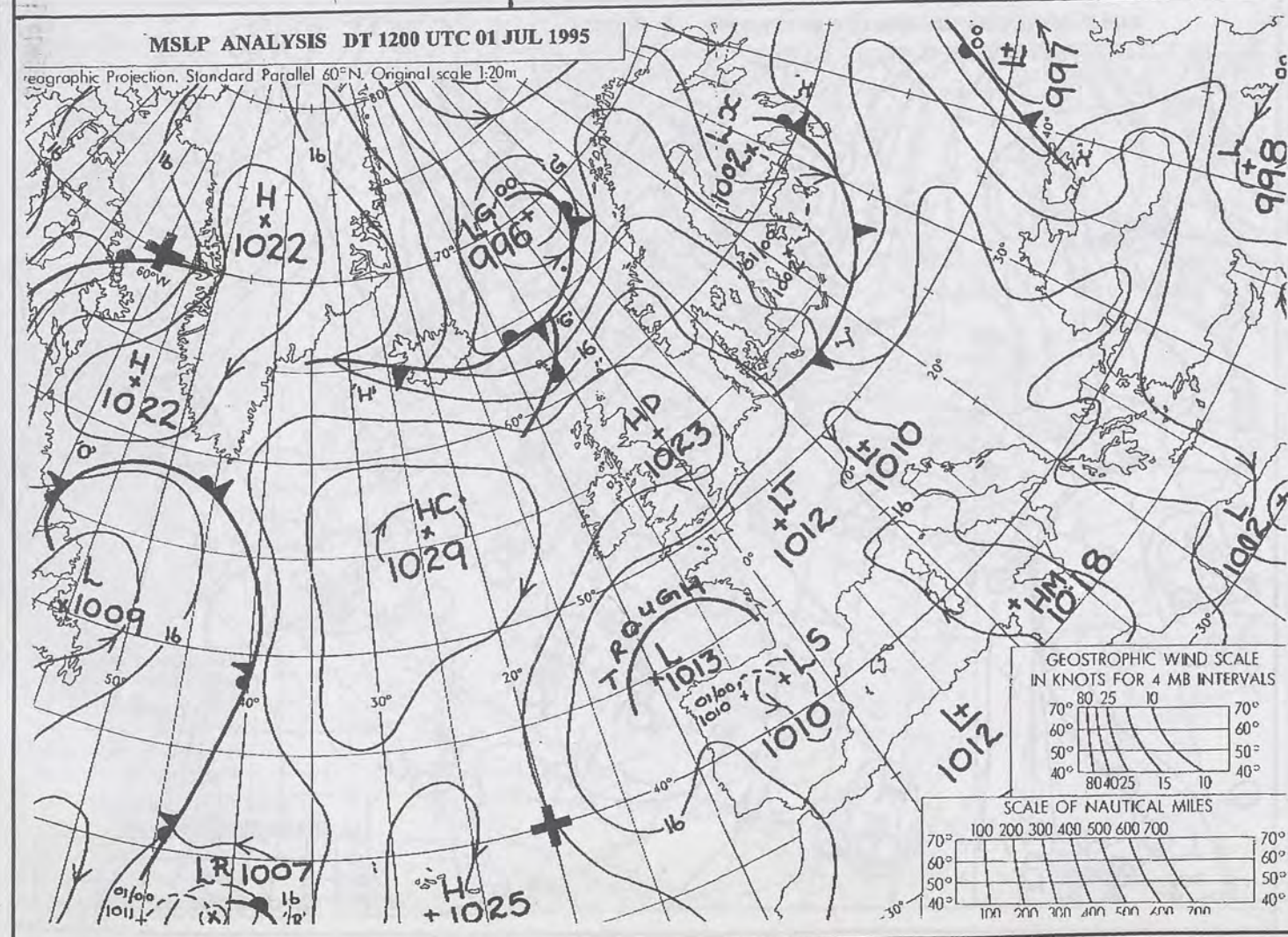
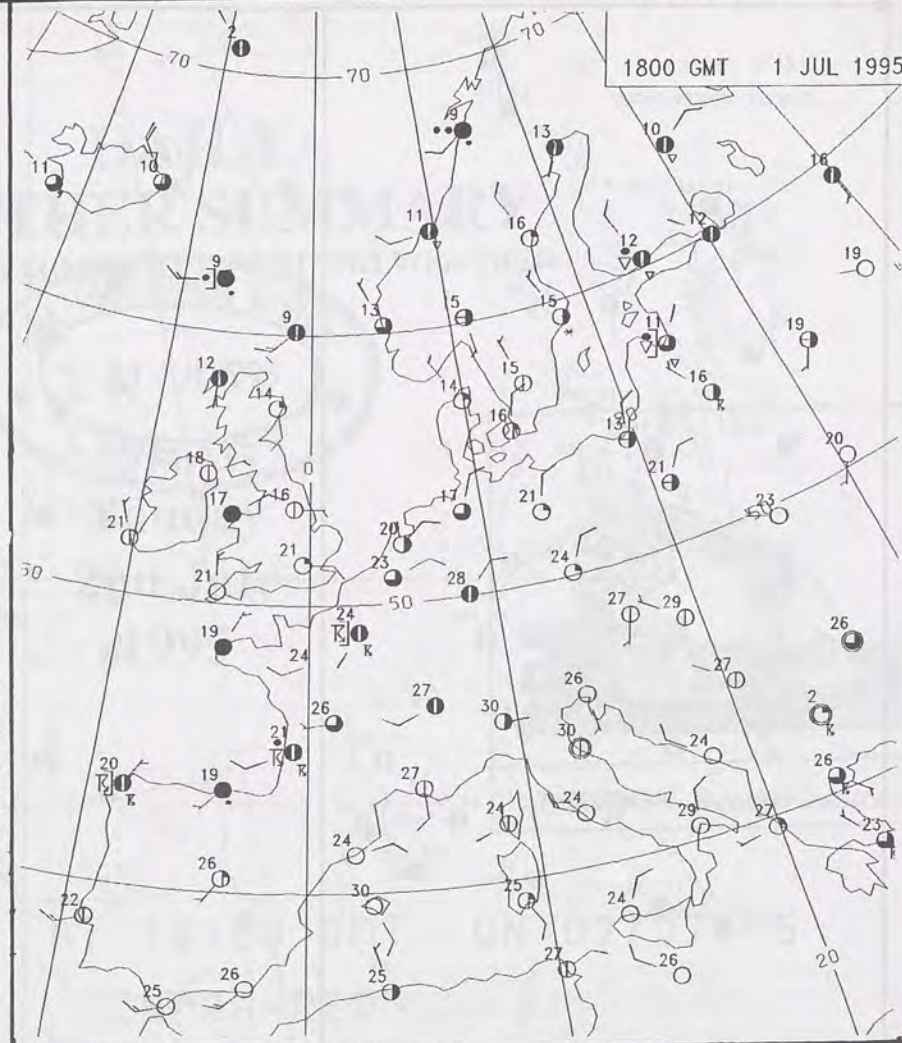
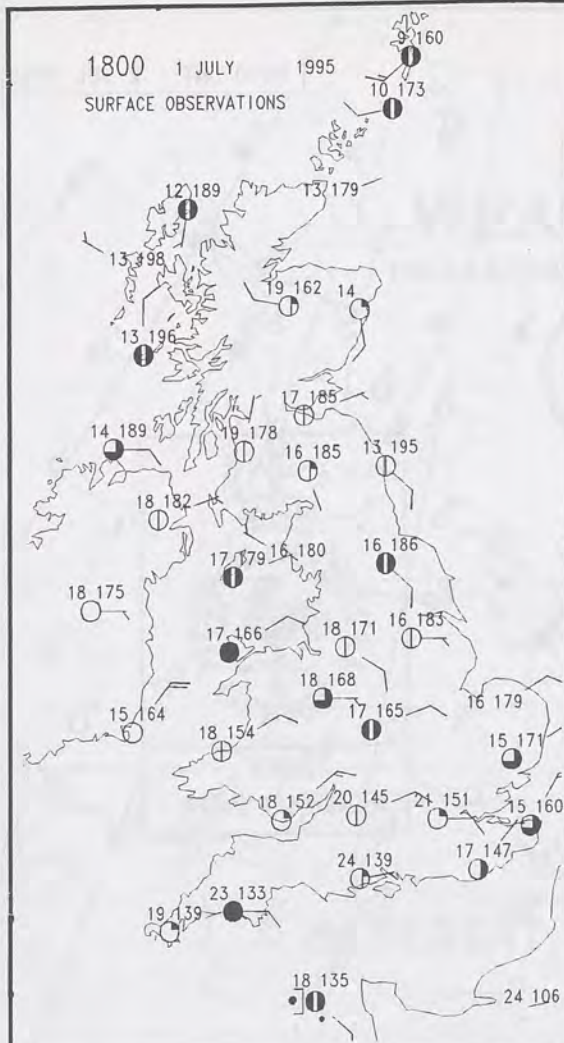
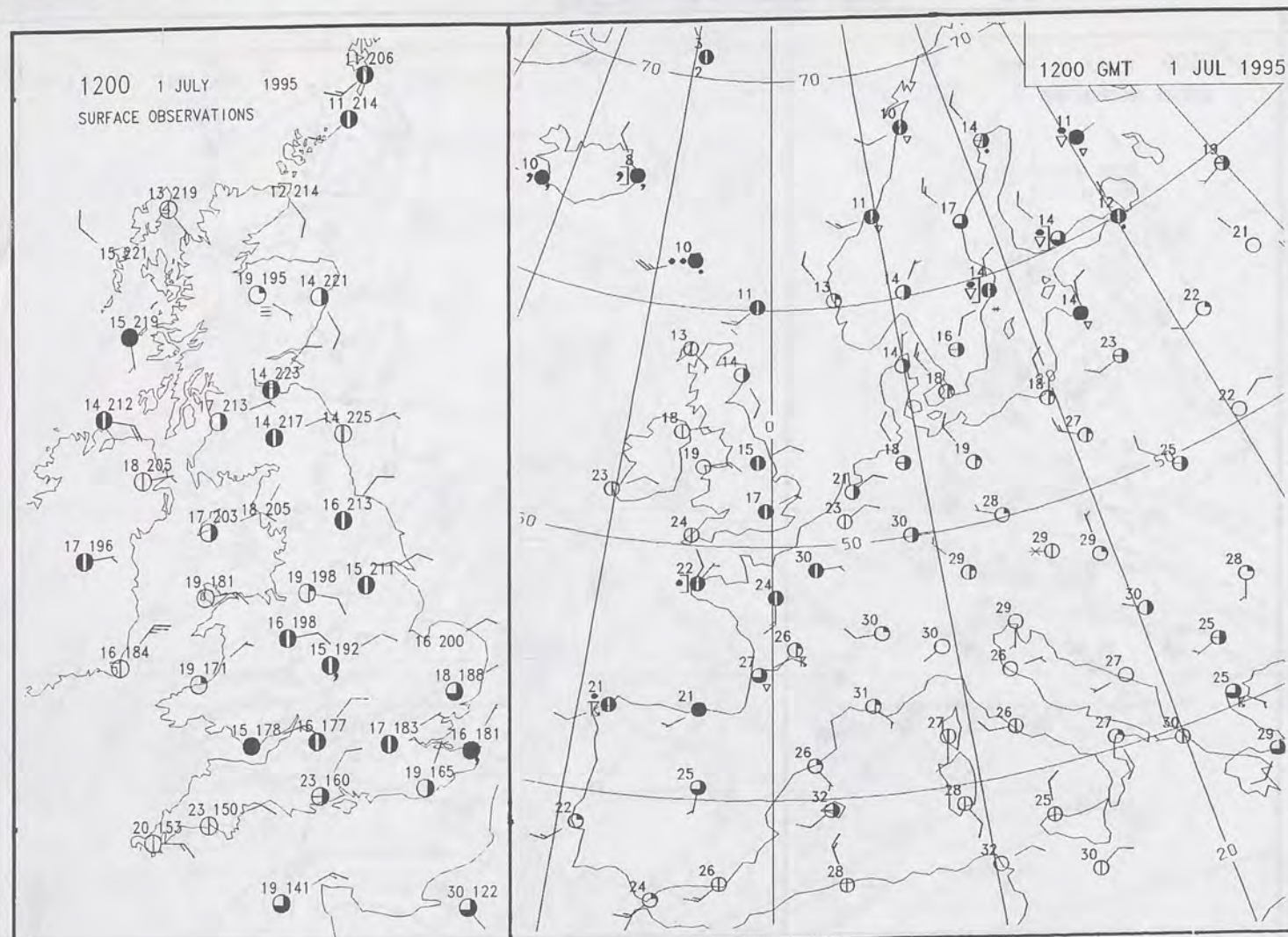
DAILY WEATHER SUMMARY

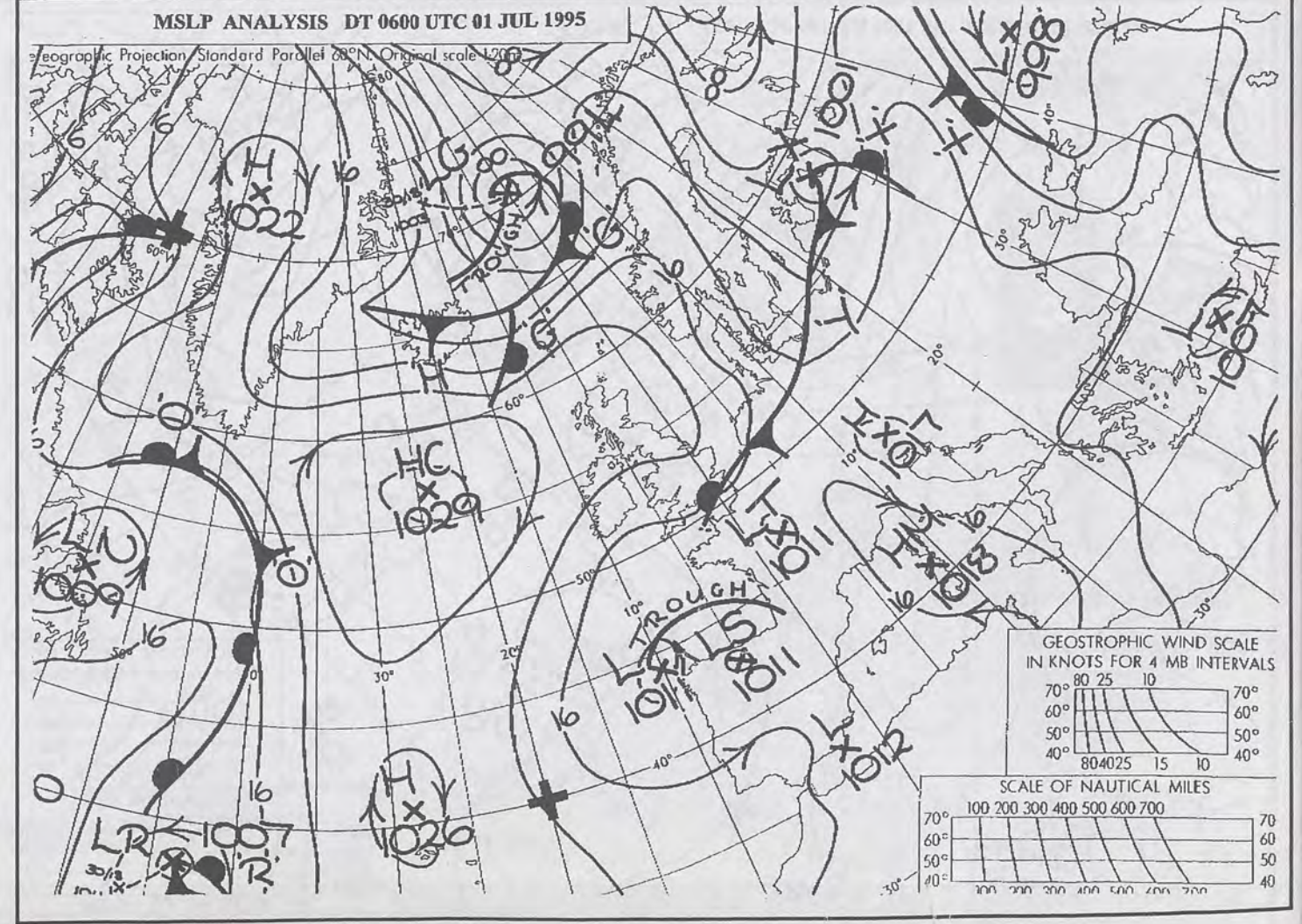
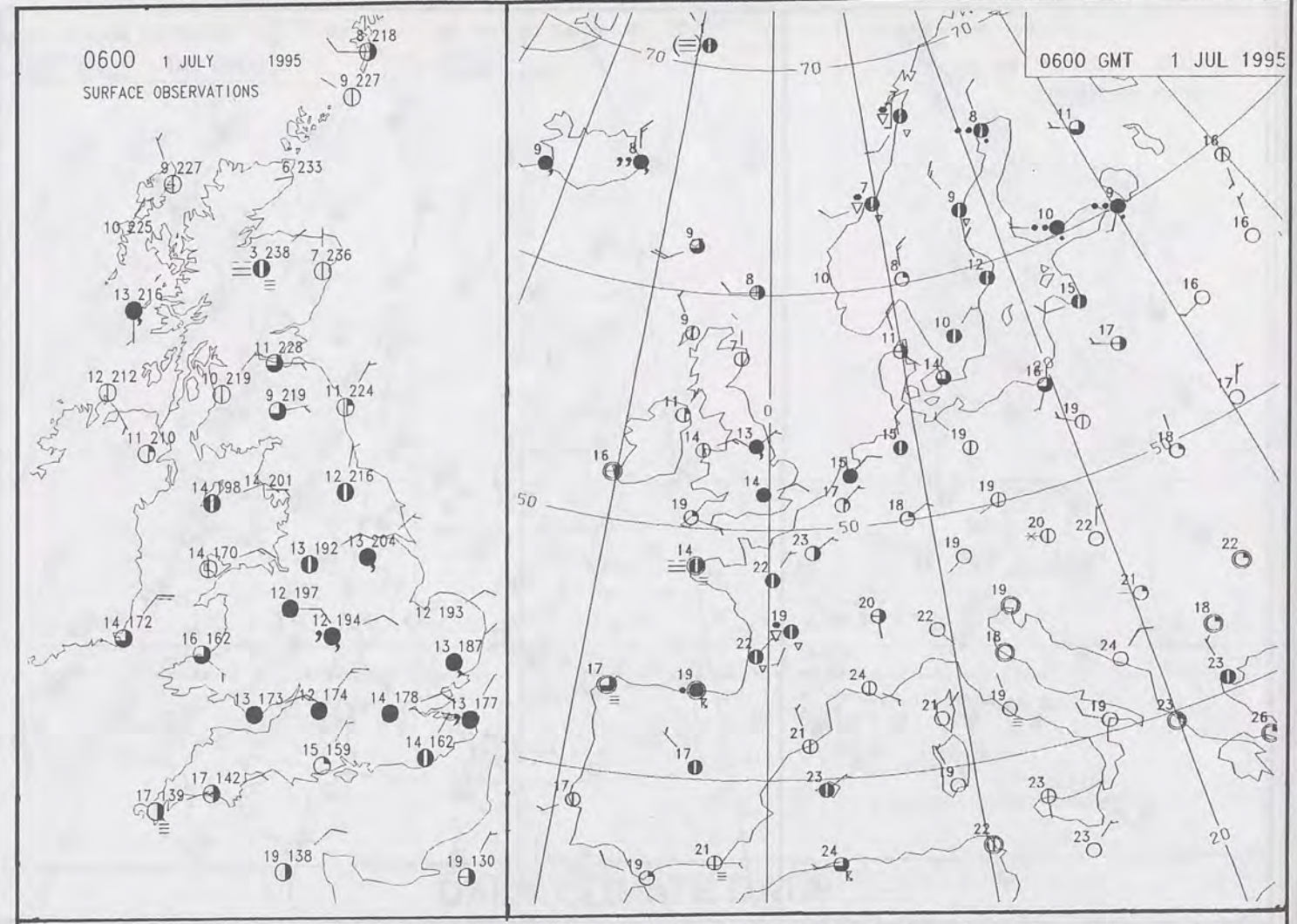
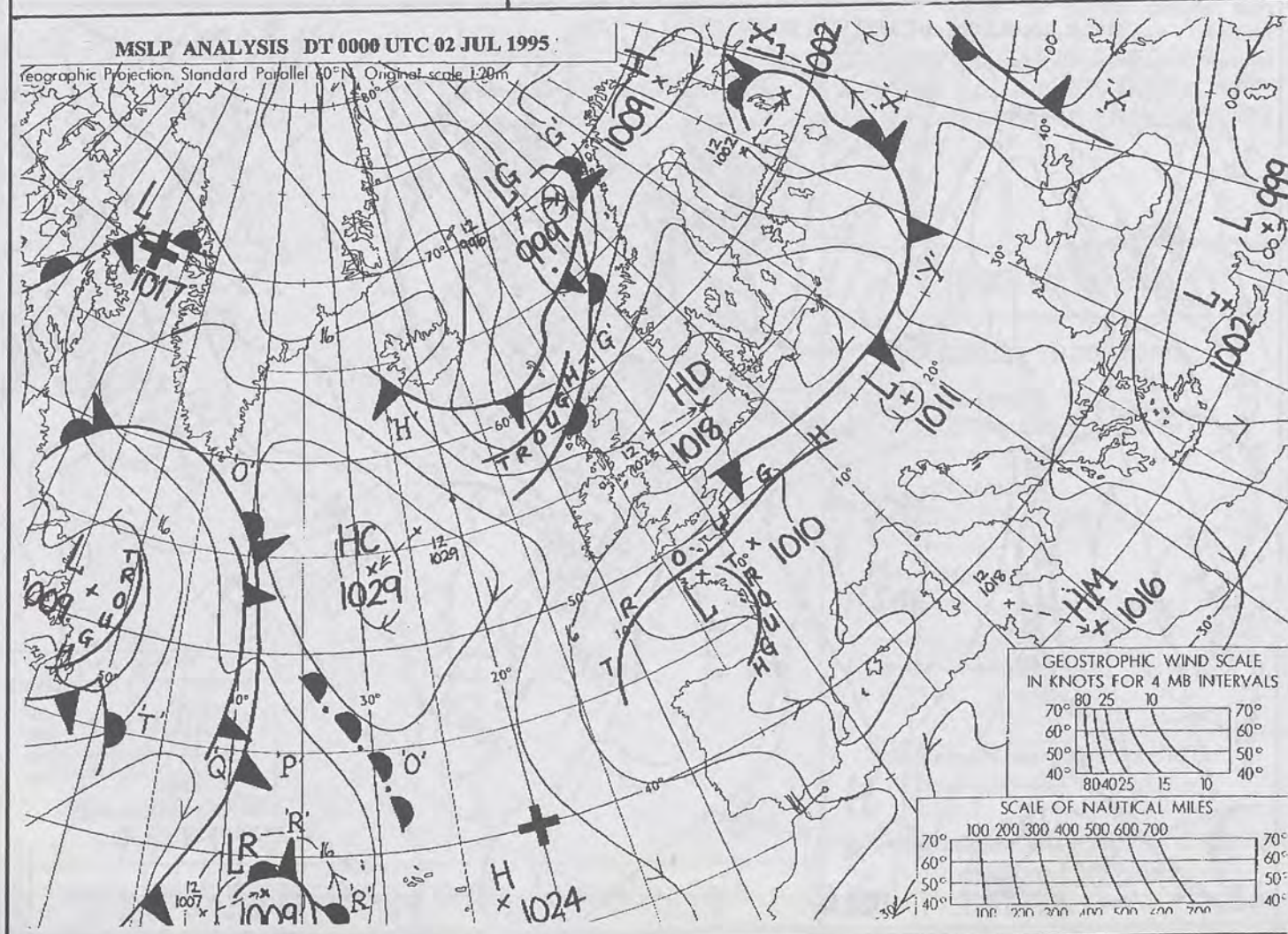
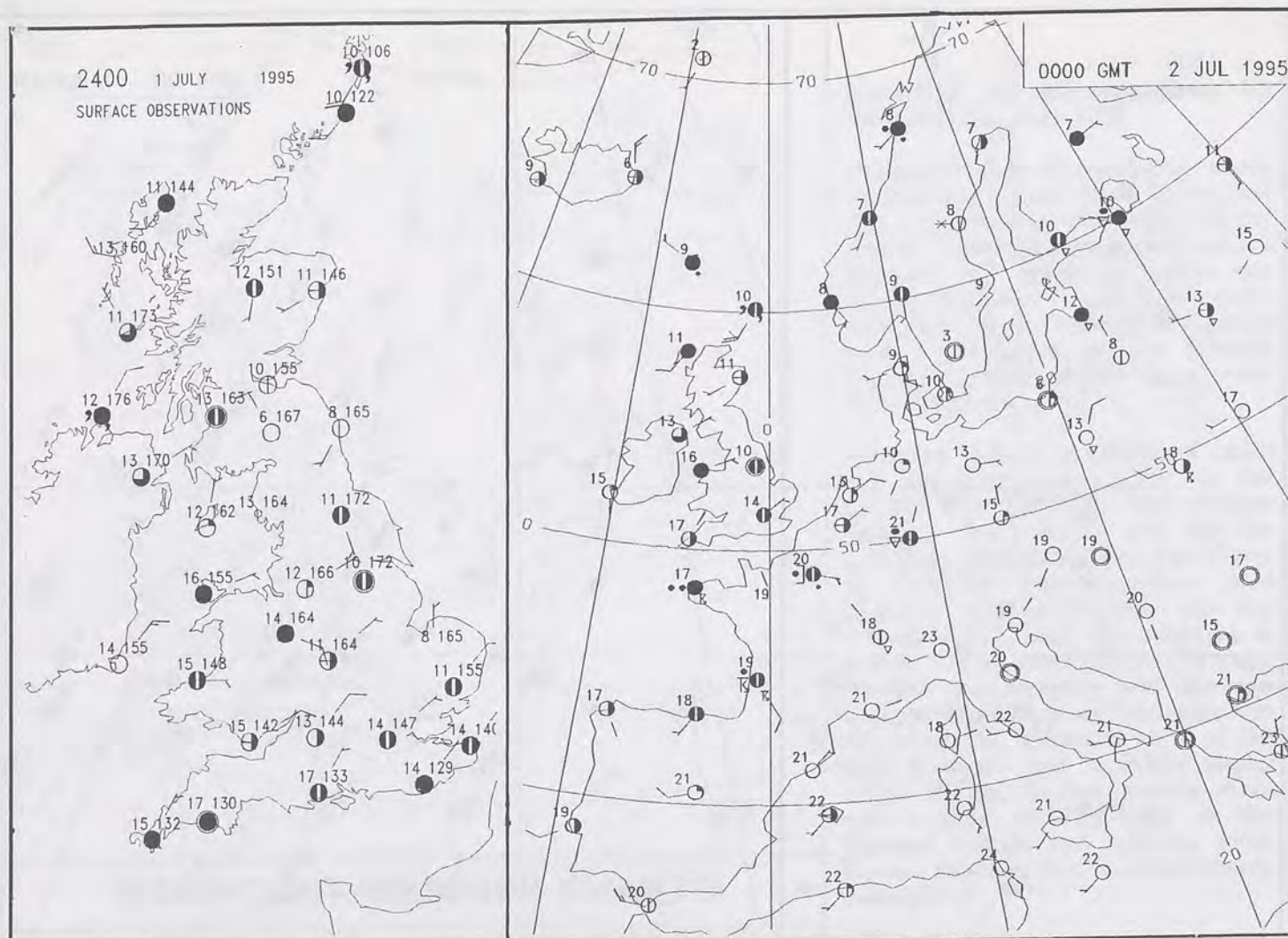



For details of other Weather Summaries produced by the Met. Office please contact:

London Weather Centre
Climate Department
127 Clerkenwell Road
London
EC1R 5DB

Telephone: 0171 405 4358
Fax: 0171 404 4314








DAILY WEATHER SUMMARY

INCLUDING SUMMARY OF BRITISH WEATHER




Sunday
2nd July
1995



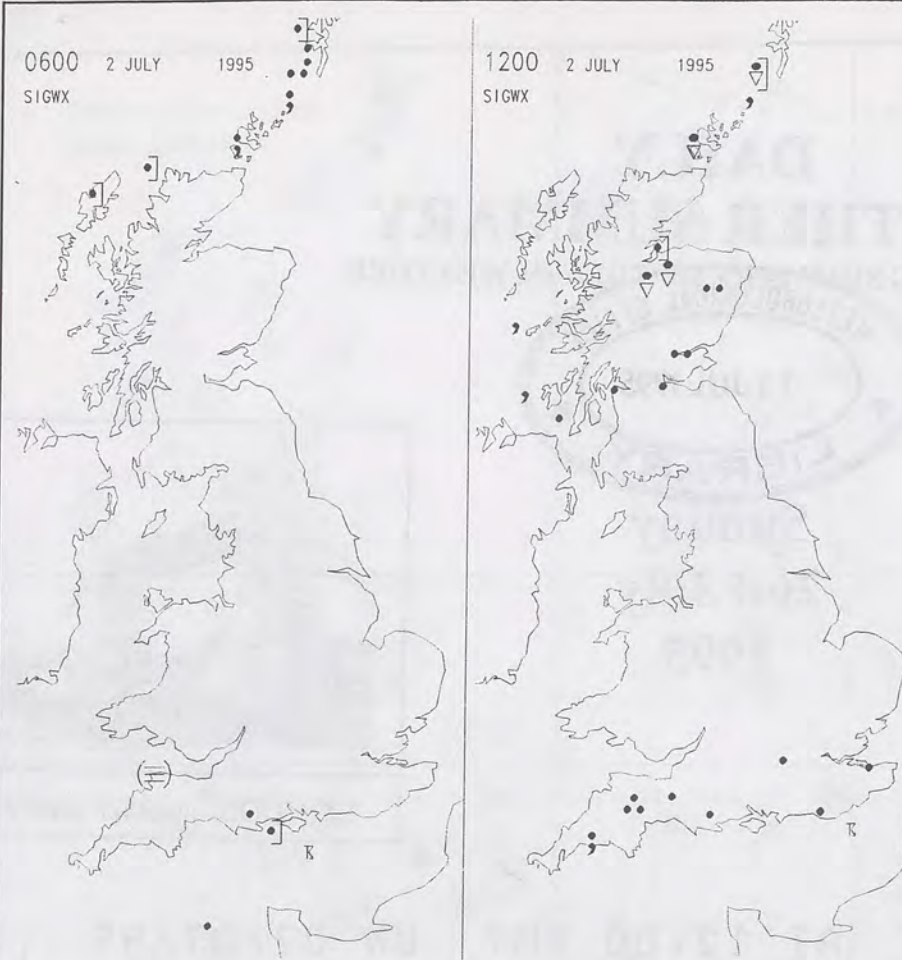
LONDON *weather centre*

METEOSAT AT 12:00 GMT ON 02/07/95
INFRA-RED

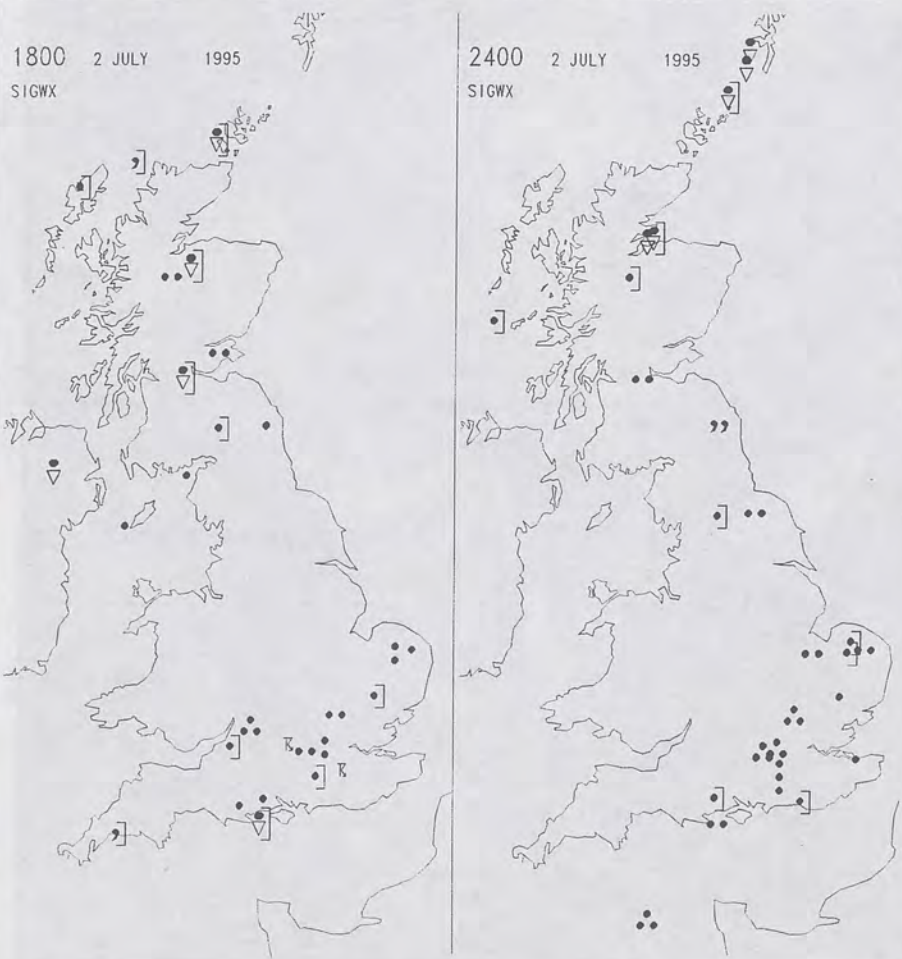


CLOUD-TOP OR LAND/SEA TEMPERATURE

COLD WARM



SIGNIFICANT WEATHER CHARTS



Published by London Weather Centre. All times are GMT.

Summary of UK weather for Sunday 2nd July 1995

Many places had a fine night with broken cloud. However, north and west Scotland together with the extreme north of Northern Ireland were more cloudy, with rain and drizzle in the extreme north. During the night thicker cloud pushed into southernmost counties of England bringing a few outbreaks of rain along the coast and a thunderstorm to the Isle of Wight.

The thicker cloud spread to much of southern England during the morning with outbreaks of thundery rain developing. The rest of England and Wales was bright with some sunshine. Over Scotland and Northern Ireland the rain in the northwest spread to most parts during the day with drier but still cloudy conditions following from the north.

During the evening southern England continued cloudy with further thundery rain, clearing slowly southeastwards. The remaining parts of England and Wales were dry with broken cloud. The rain over Northern Ireland and south and east Scotland turned more showery, while northern and western parts were generally dry but rather cloudy.

Temperatures were mostly near normal, although parts of Scotland were a little below.

EXTREMES

SUNDAY 2nd JULY 1995

Highest Maximum
: 22.2 C Great Malvern
[Hereford and Worcester]

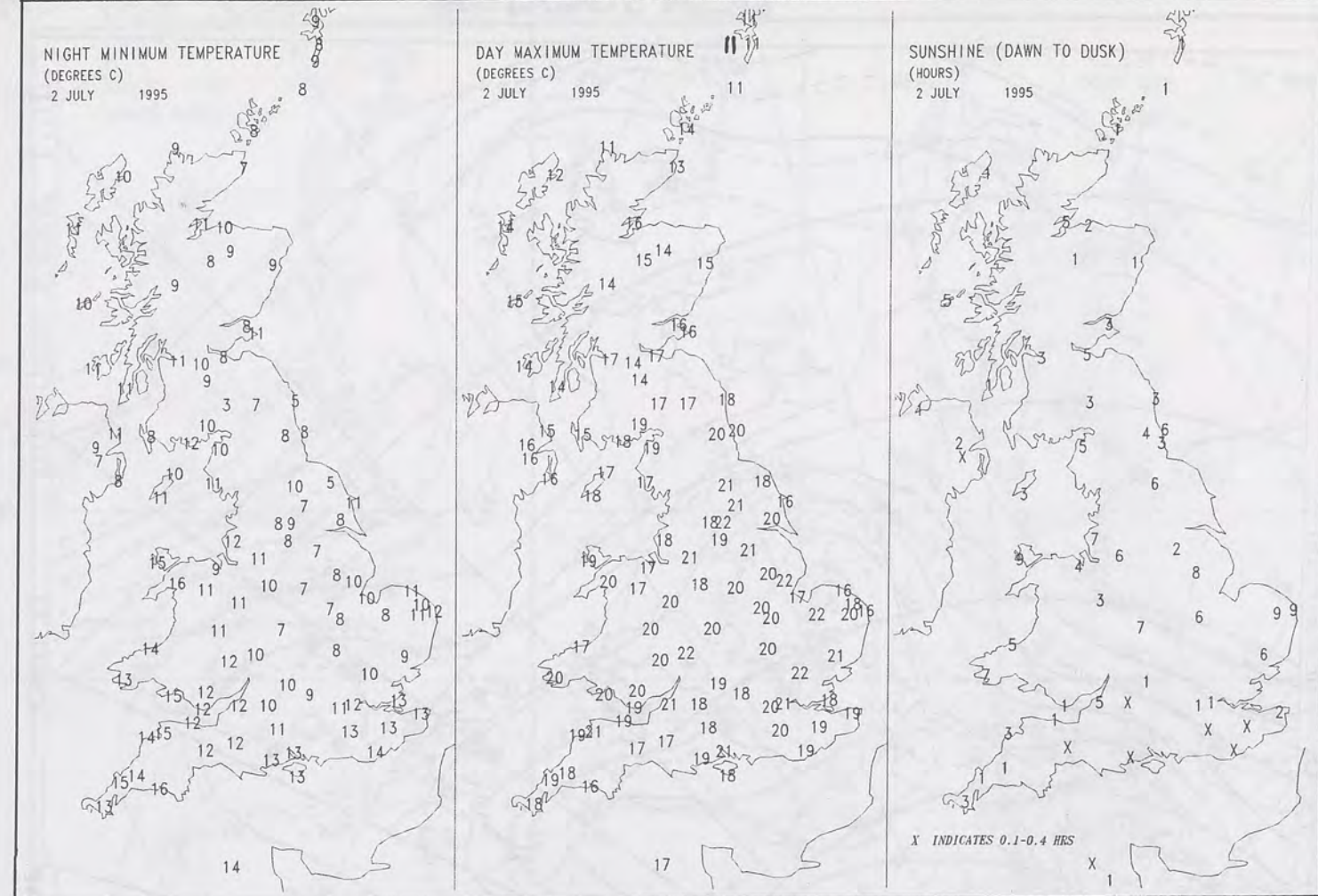
Lowest Maximum
: 10.5 C Foula [Shetland]

Lowest Minimum
: 3.1 C Eskdalemuir
[Dumfries and Galloway]

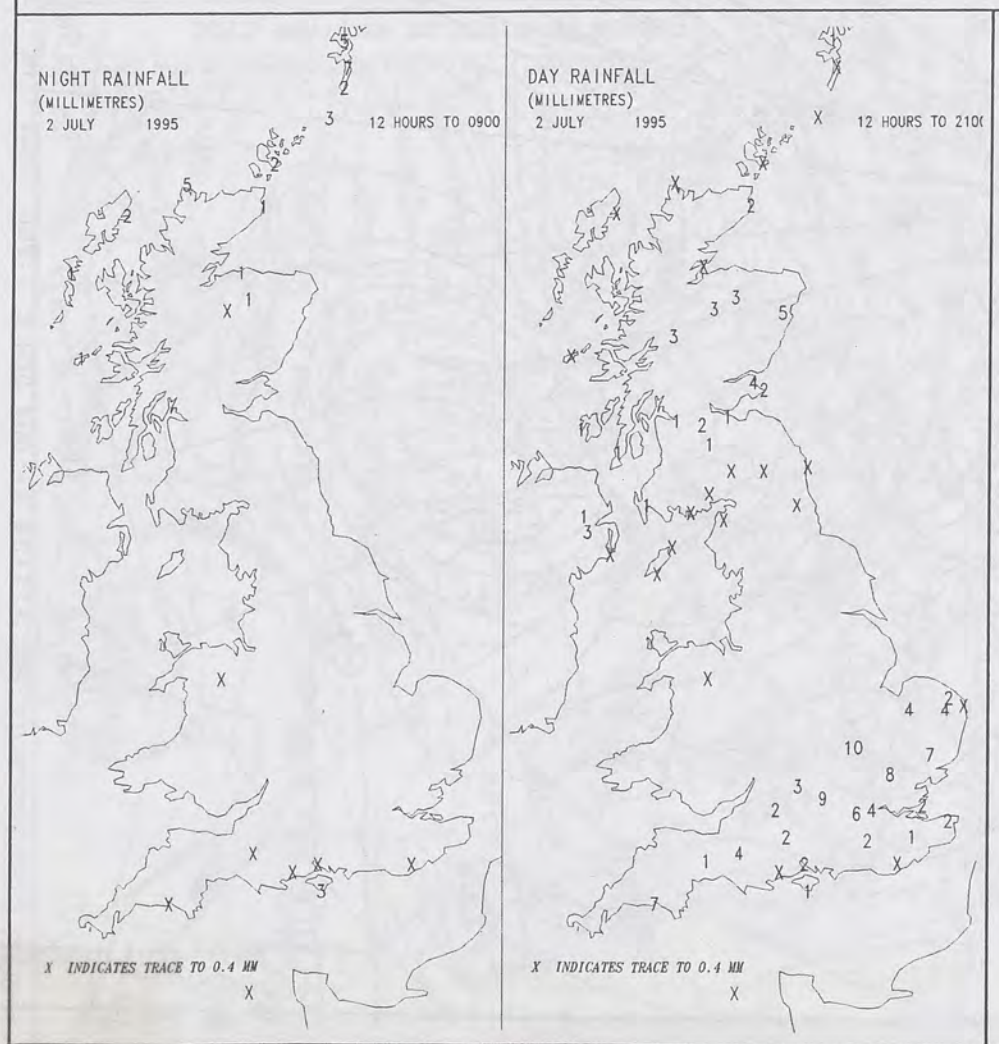
Lowest Grass Minimum
: 0.0 C Eskdalemuir

Most Rain (24 hrs from 0900 GMT)
: 28.1 mm Wantage [Oxfordshire]

Most Sunshine
: 9.1 Hrs Hemsby [Norfolk]



DAILY CLIMATE DATA



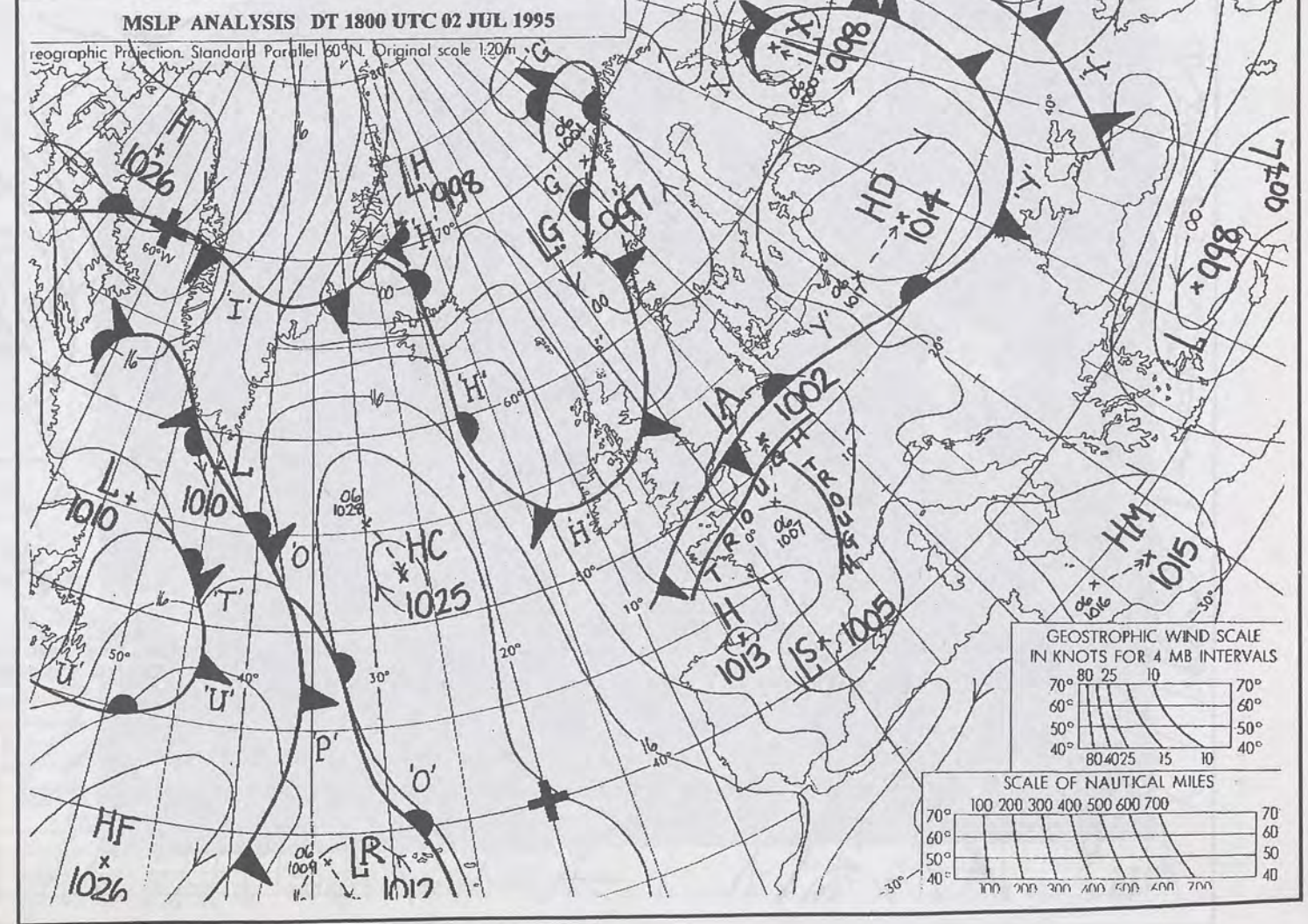
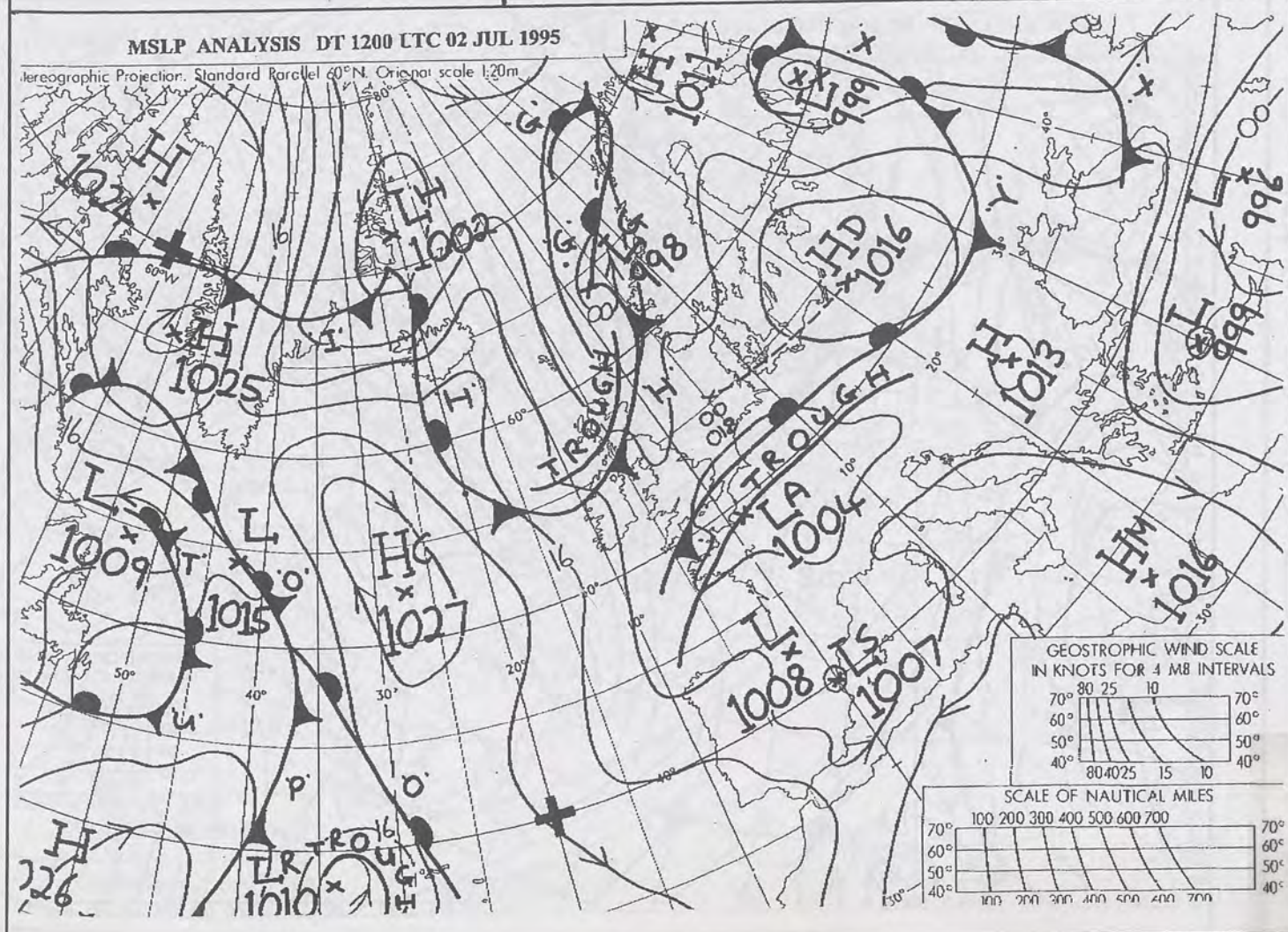
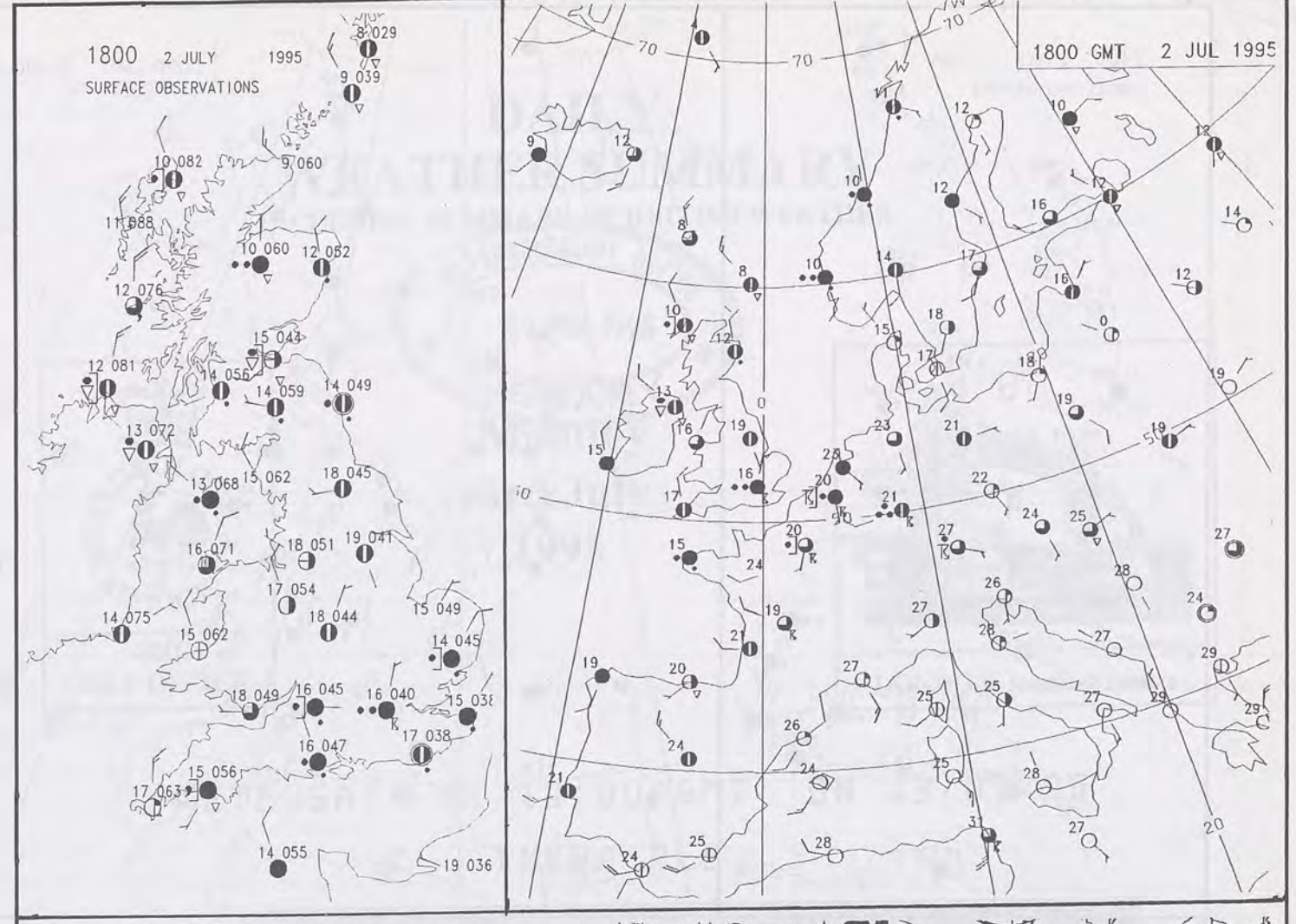
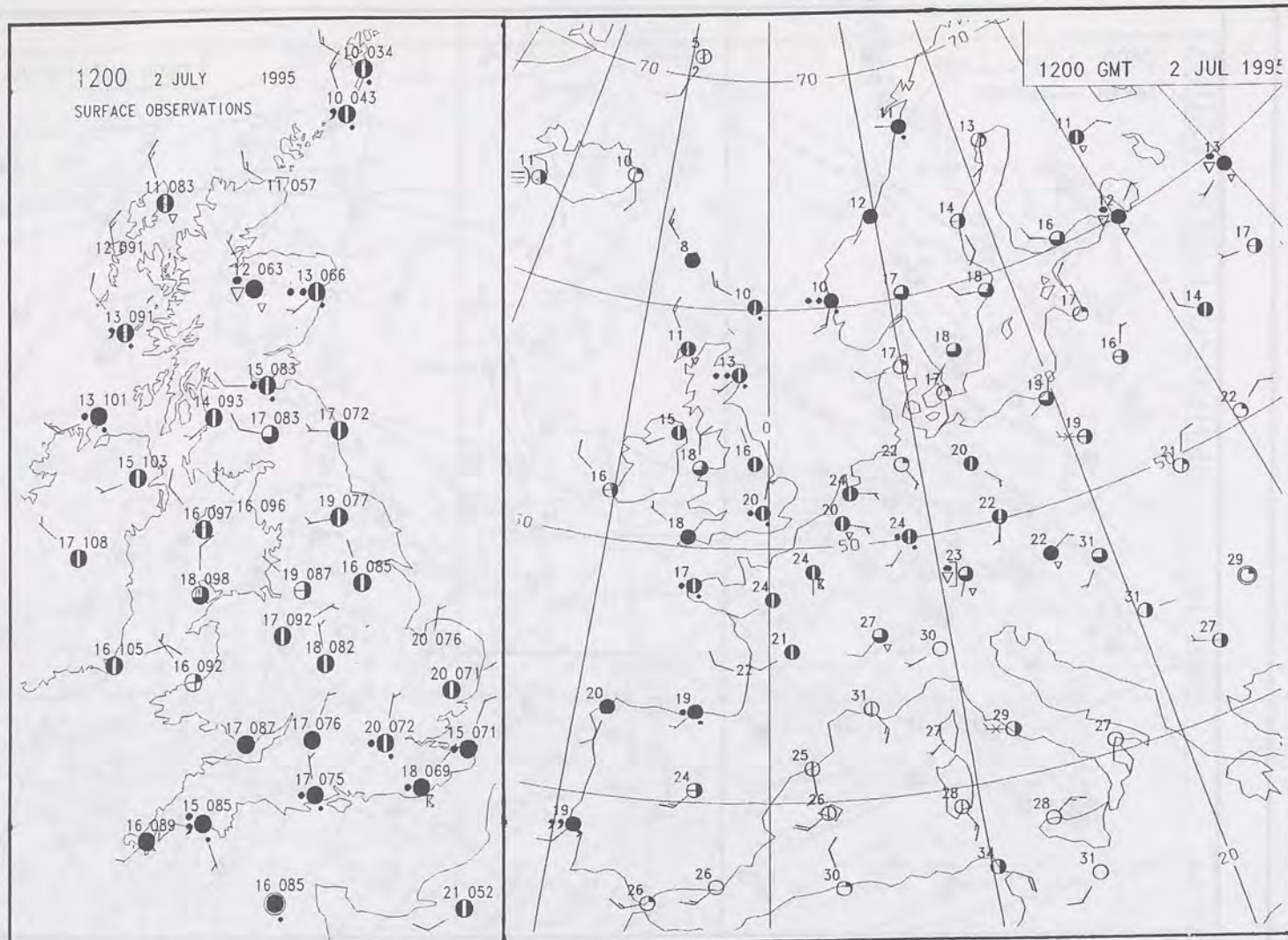
DAILY WEATHER SUMMARY

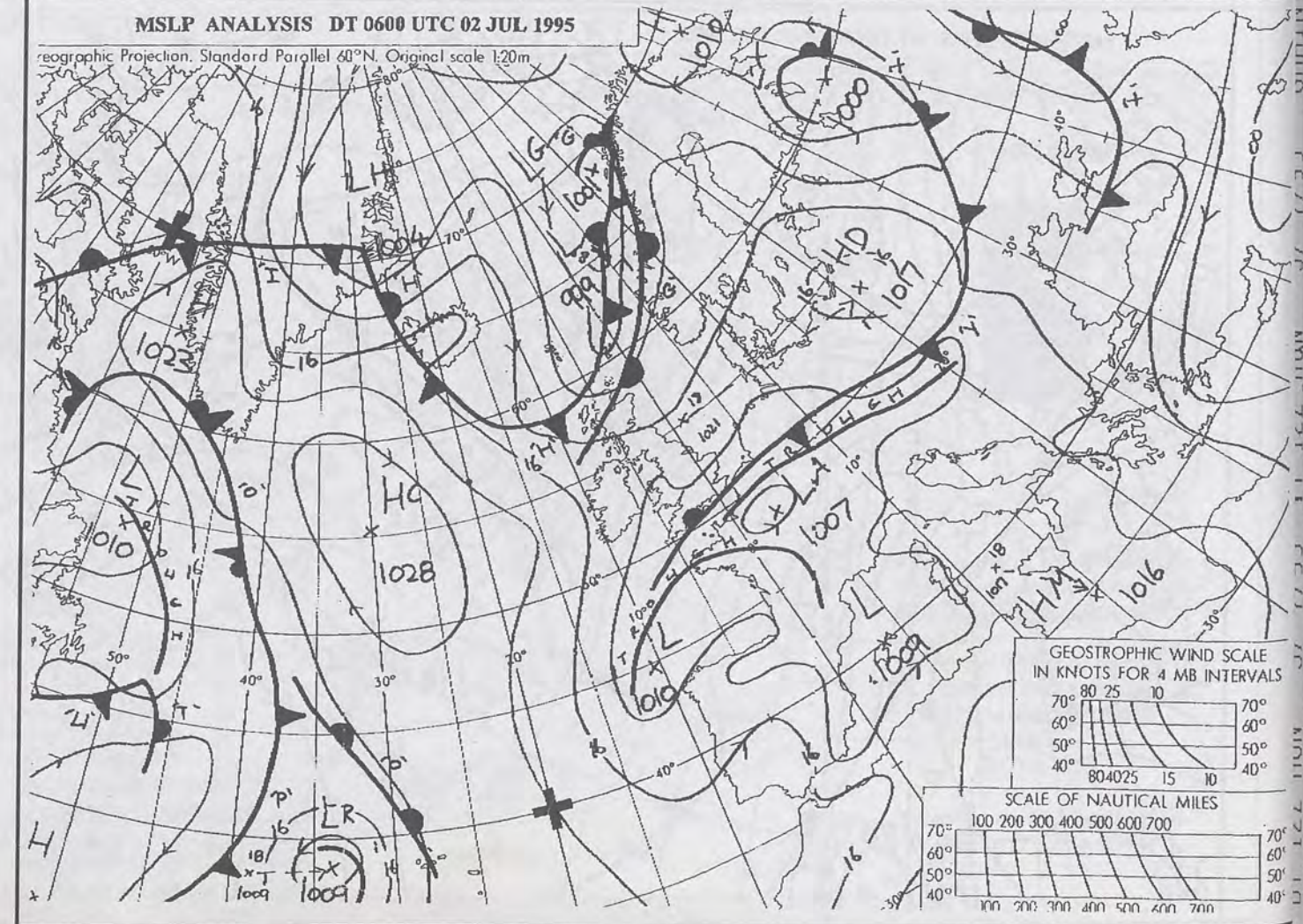
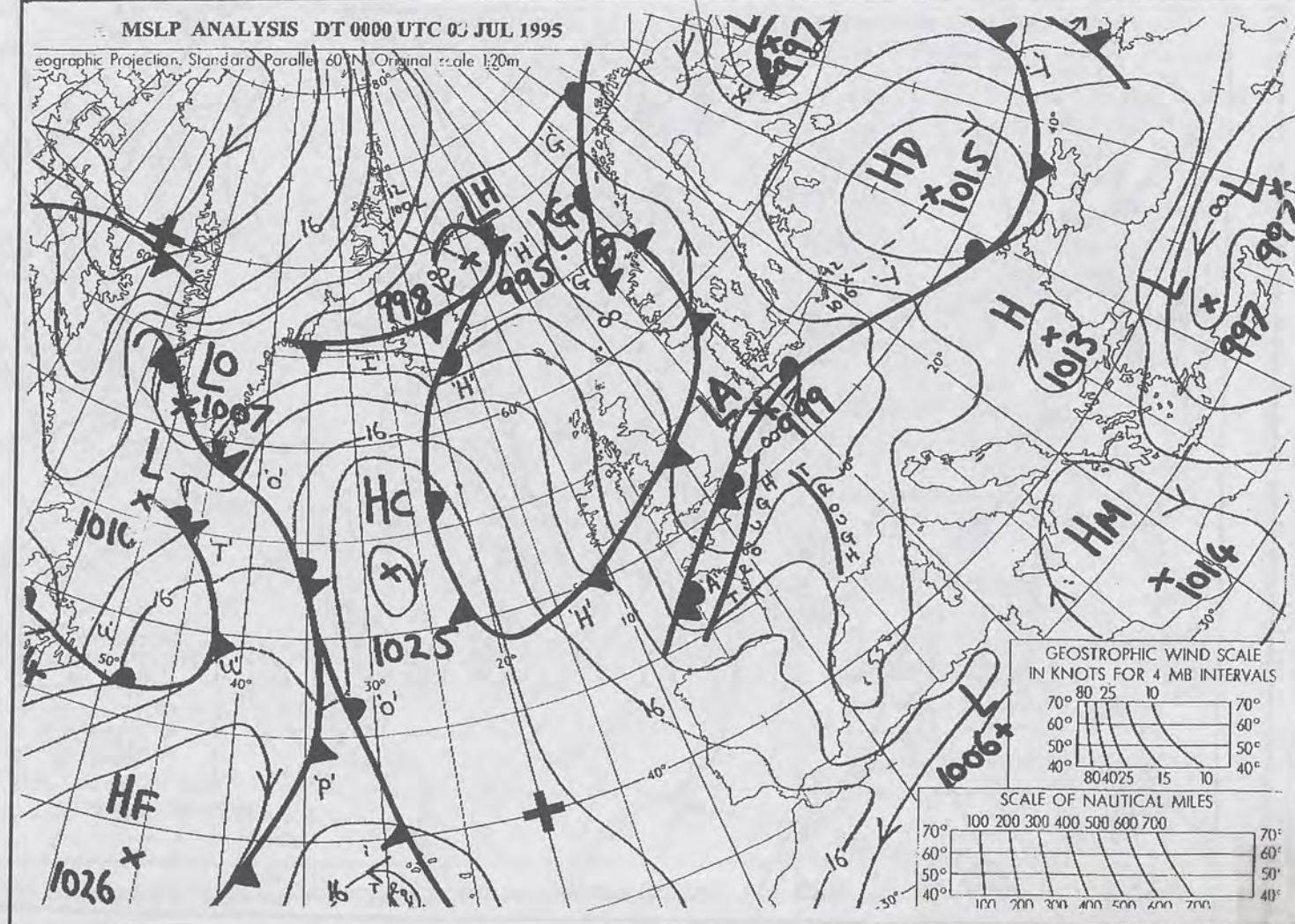
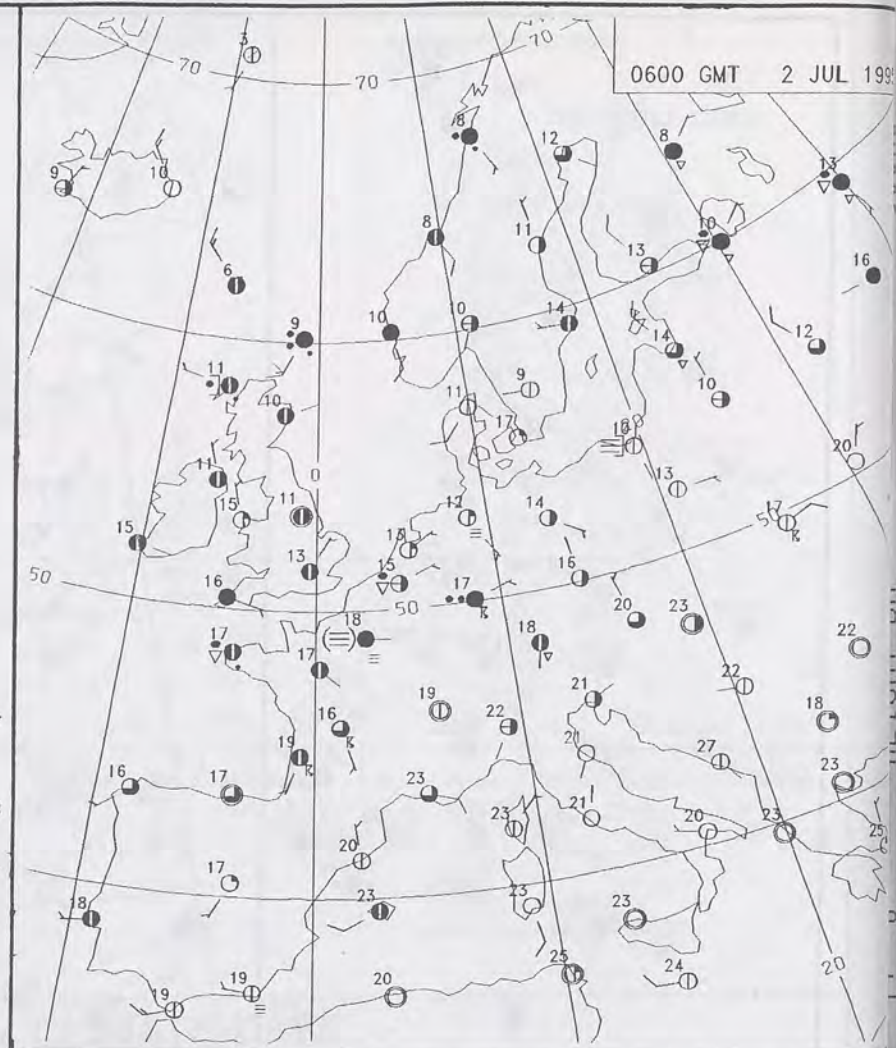
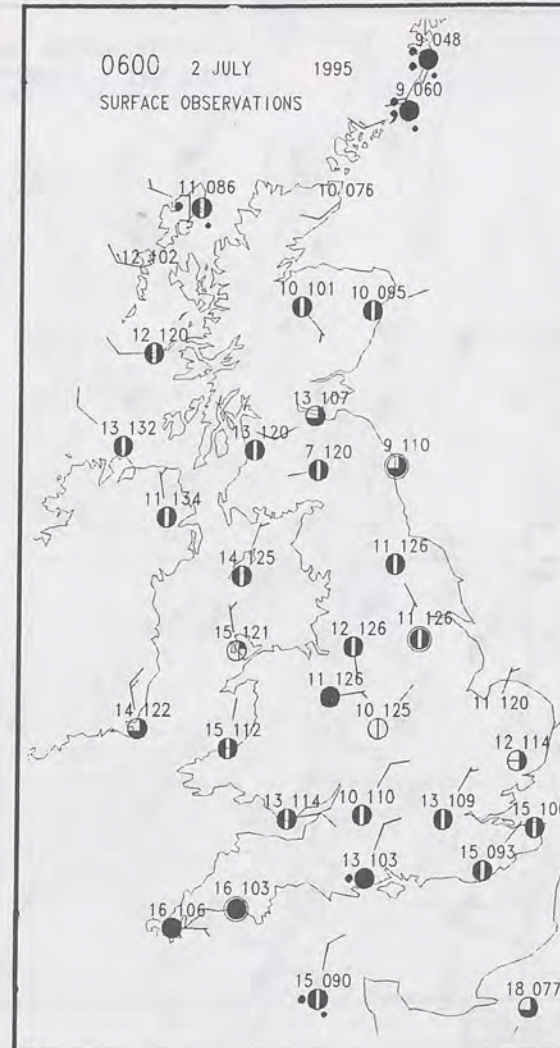
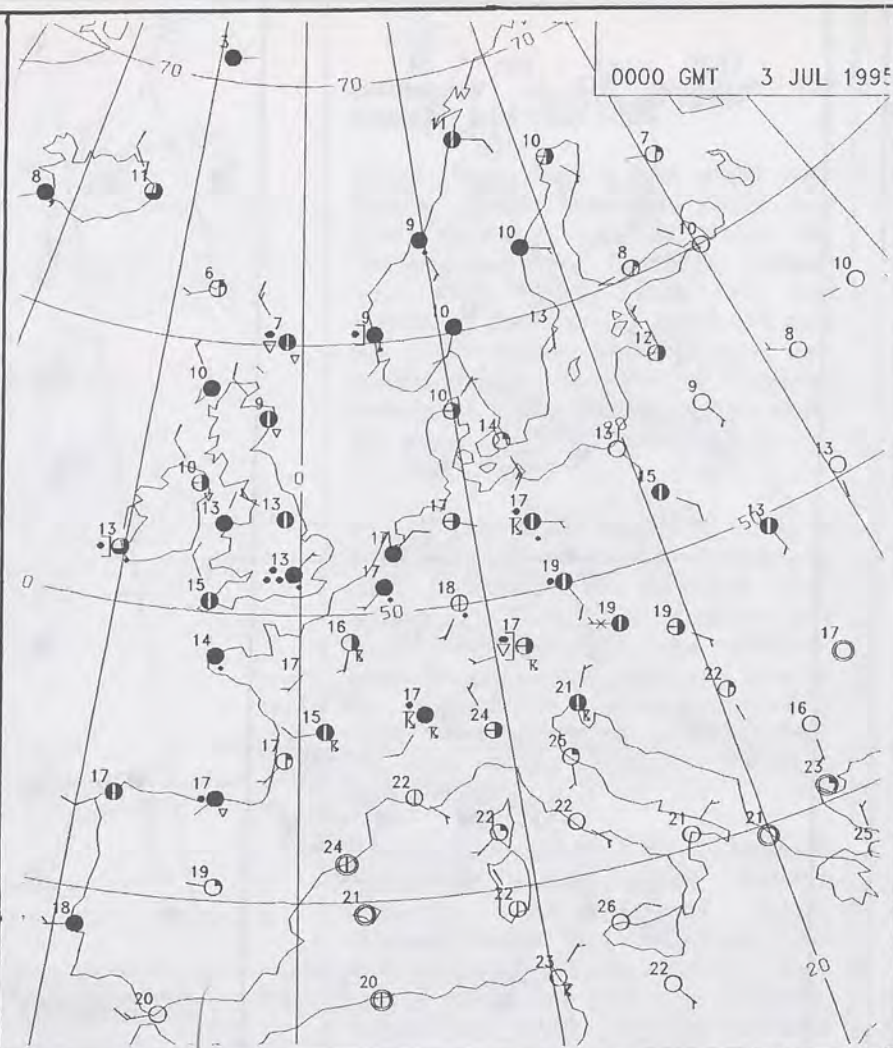
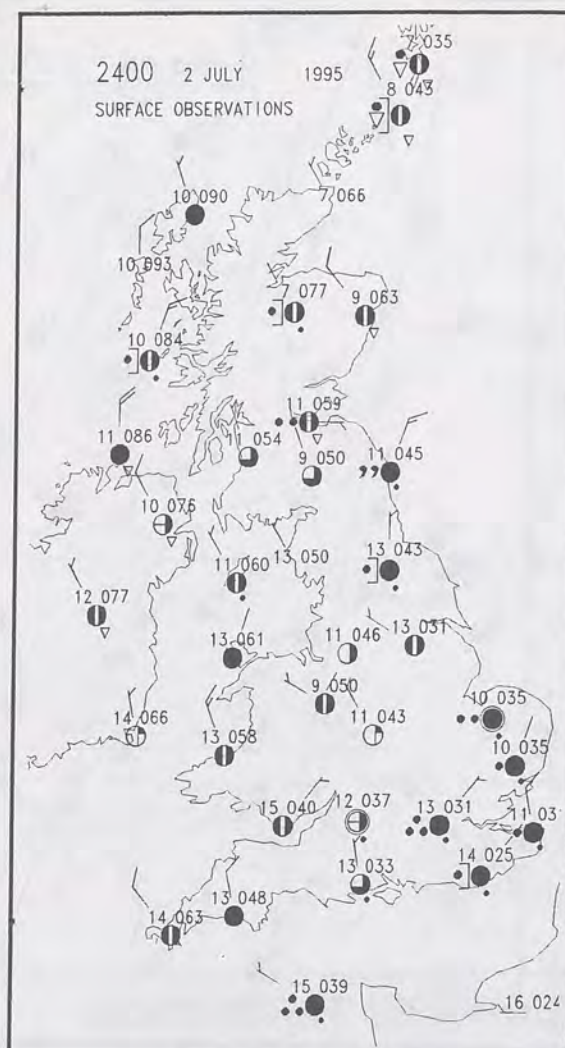


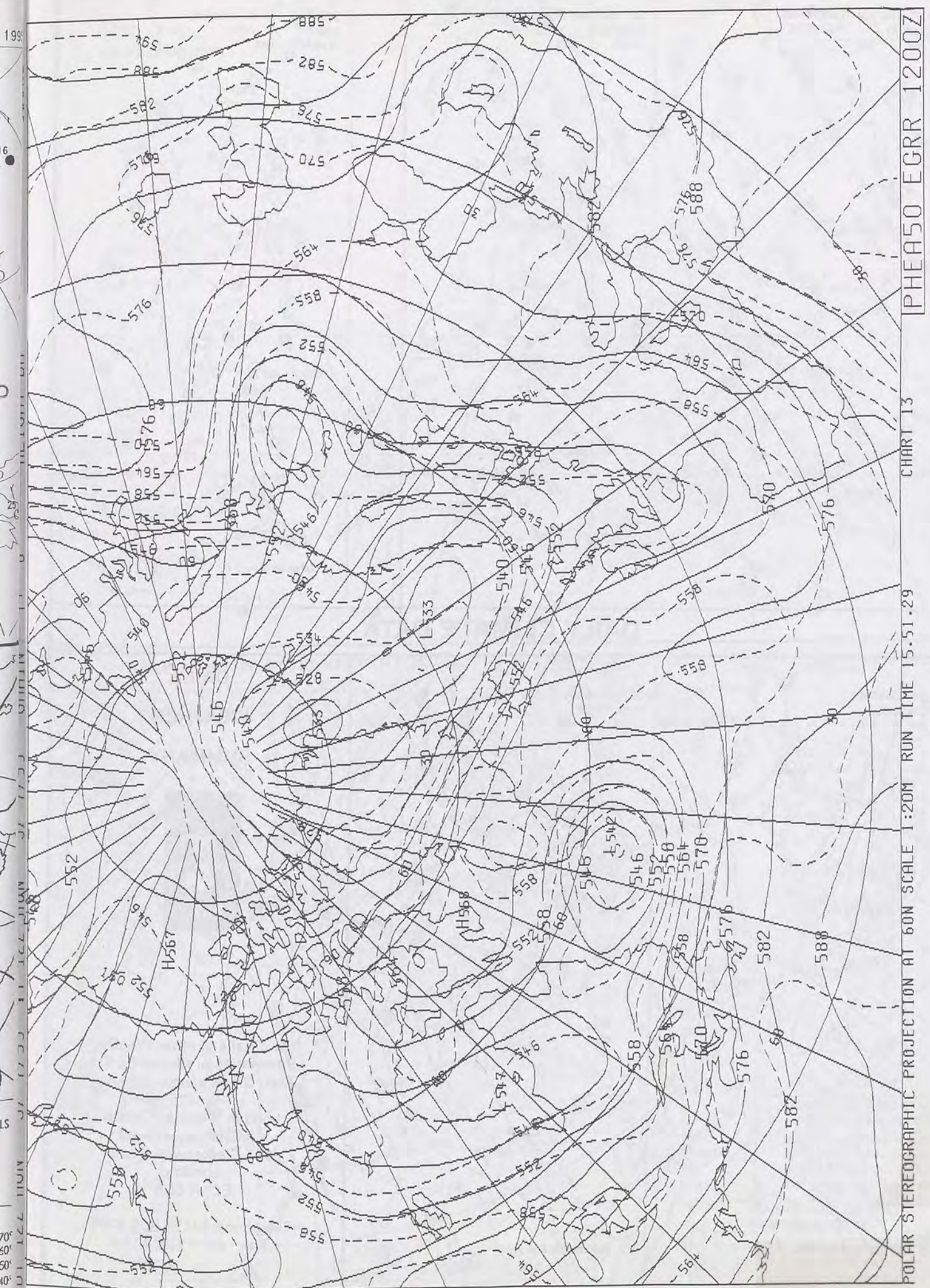
For details of other Weather Summaries produced by the Met. Office please contact:

London Weather Centre
Climate Department
127 Clerkenwell Road
London
EC1R 5DB

Telephone: 0171 405 4358
Fax: 0171 404 4314

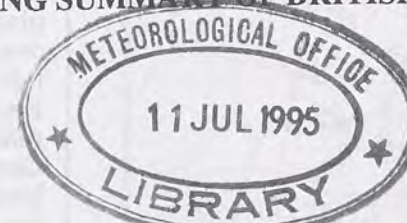






DAILY WEATHER SUMMARY

INCLUDING SUMMARY OF BRITISH WEATHER




Monday
3rd July
1995

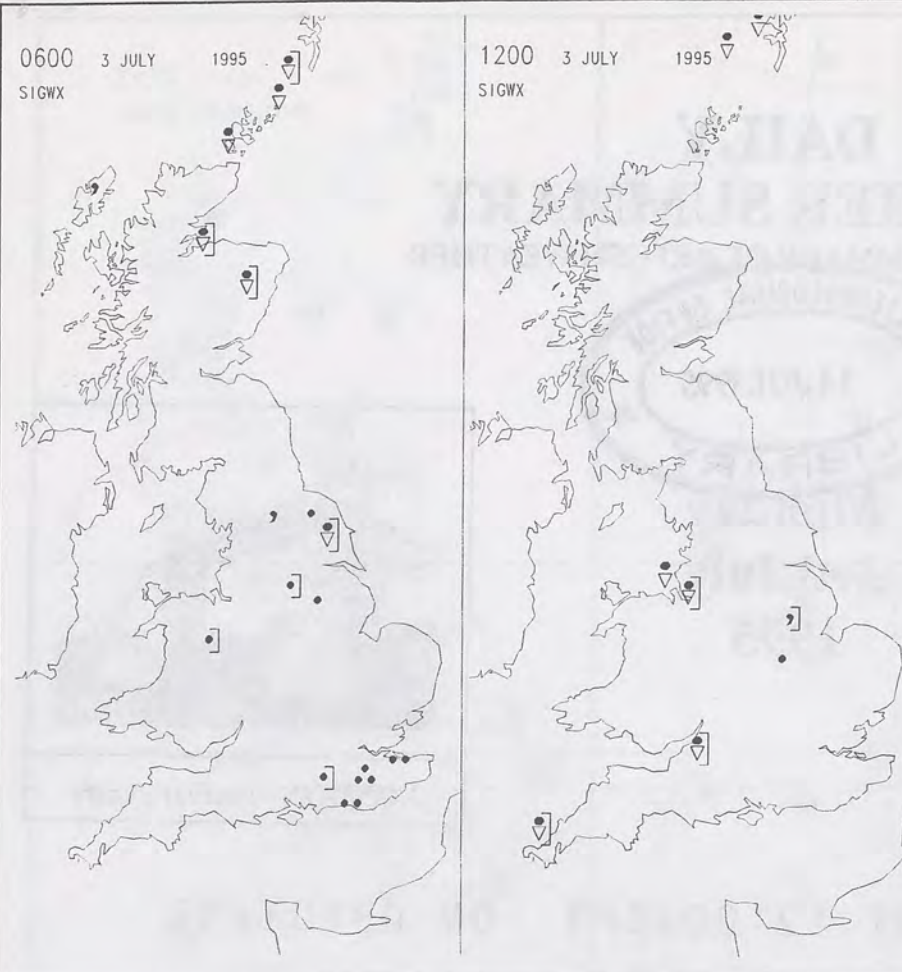


LONDON *weather centre*

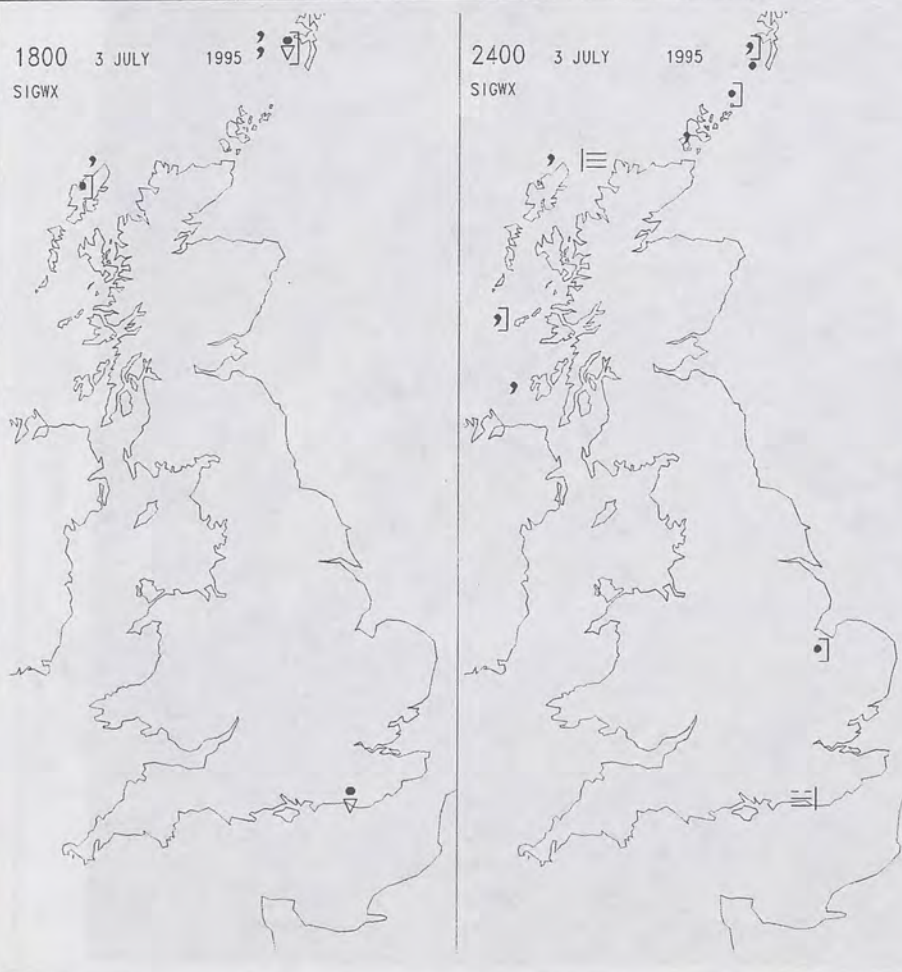
METEOSAT AT 12:00 GMT ON 03/07/95
INFRA-RED



CLOUD-TOP OR LAND/SEA TEMPERATURE
COLD WARM



SIGNIFICANT WEATHER CHARTS



Published by London Weather Centre. All times are GMT.

Summary of UK weather for Monday 3rd July 1995

Southeast England was cloudy with outbreaks of rain, fairly heavy in places, clearing slowly eastwards overnight. An area of cloud and patchy light rain and drizzle over northern England gradually edged southwards reaching the Midlands by morning. Elsewhere it was largely dry with broken cloud, although there were a few showers in the far north of Scotland.

The remainder of the rain cleared from southeast England by around mid-morning with more broken cloud following. The patchy rain over central and some northern parts of England and Wales turned more showery as it edged southwards. Further north it was drier and brighter but still with a few showers, especially over the Northern Isles.

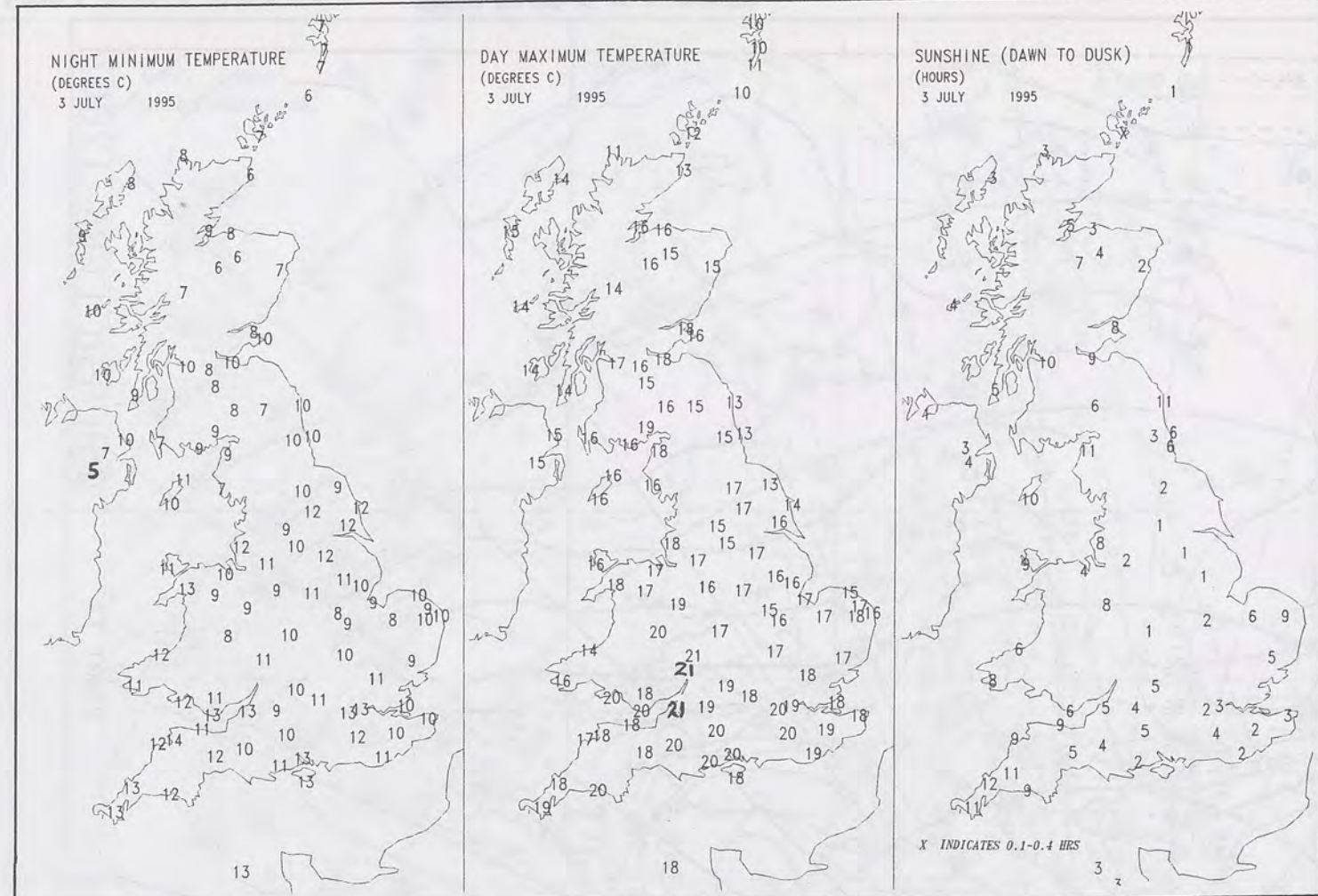
During the evening the showers over central and southern England died out to leave the whole of England and Wales together with southeast Scotland dry with breaks developing in the cloud. In the north and west of Scotland, though, the cloud did increase with a few outbreaks of rain and drizzle.

Temperatures were generally near or just a little below normal.

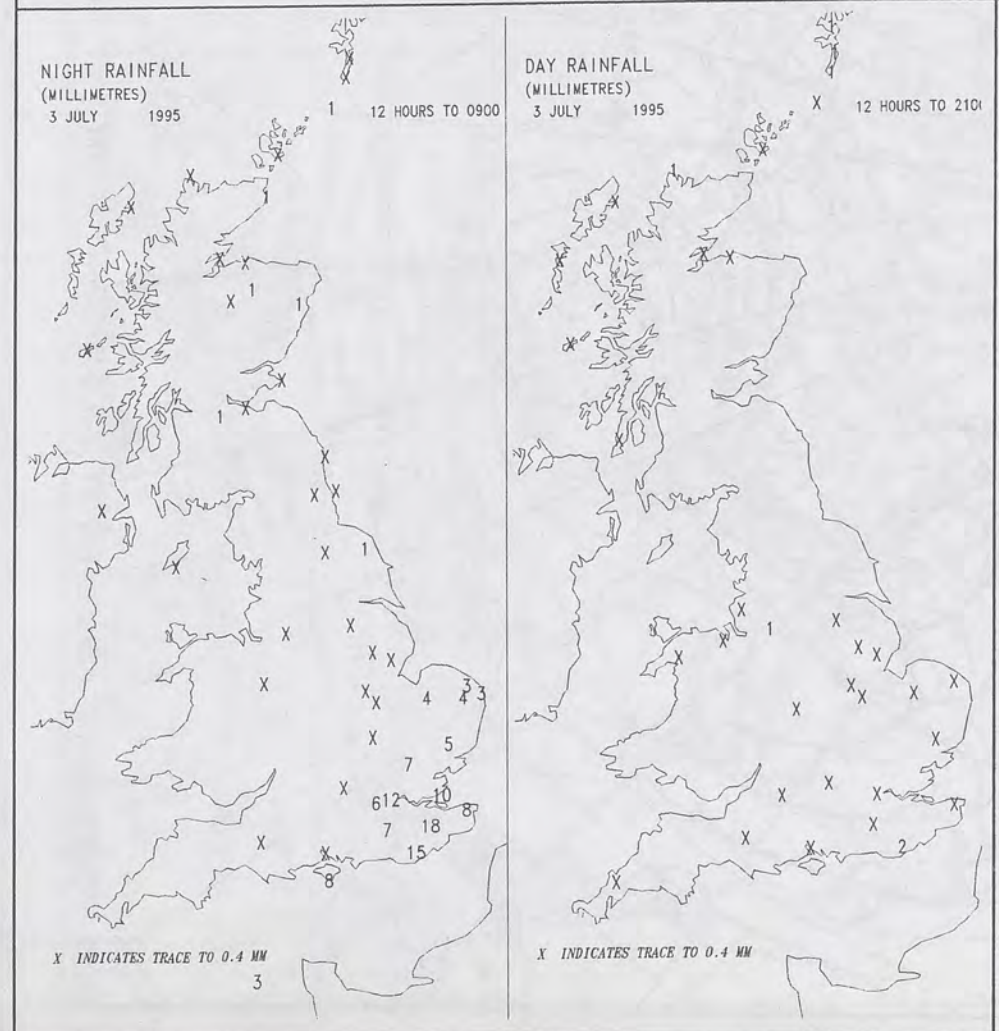
EXTREMES

MONDAY 3rd JULY 1995

- Highest Maximum**
: 21.5 C Bristol [Avon] & Barbourne / Worcester
- Lowest Maximum**
: 9.9 C Lerwick [Shetland]
- Lowest Minimum**
: 5.5 C Belfast
- Lowest Grass Minimum**
: -0.6 C Belfast
- Most Rain (24 hrs from 0900 GMT)**
: 2.1 mm Cape Wrath [North Scotland]
- Most Sunshine**
: 11.9 Hrs St Mawgan [Cornwall]



DAILY CLIMATE DATA



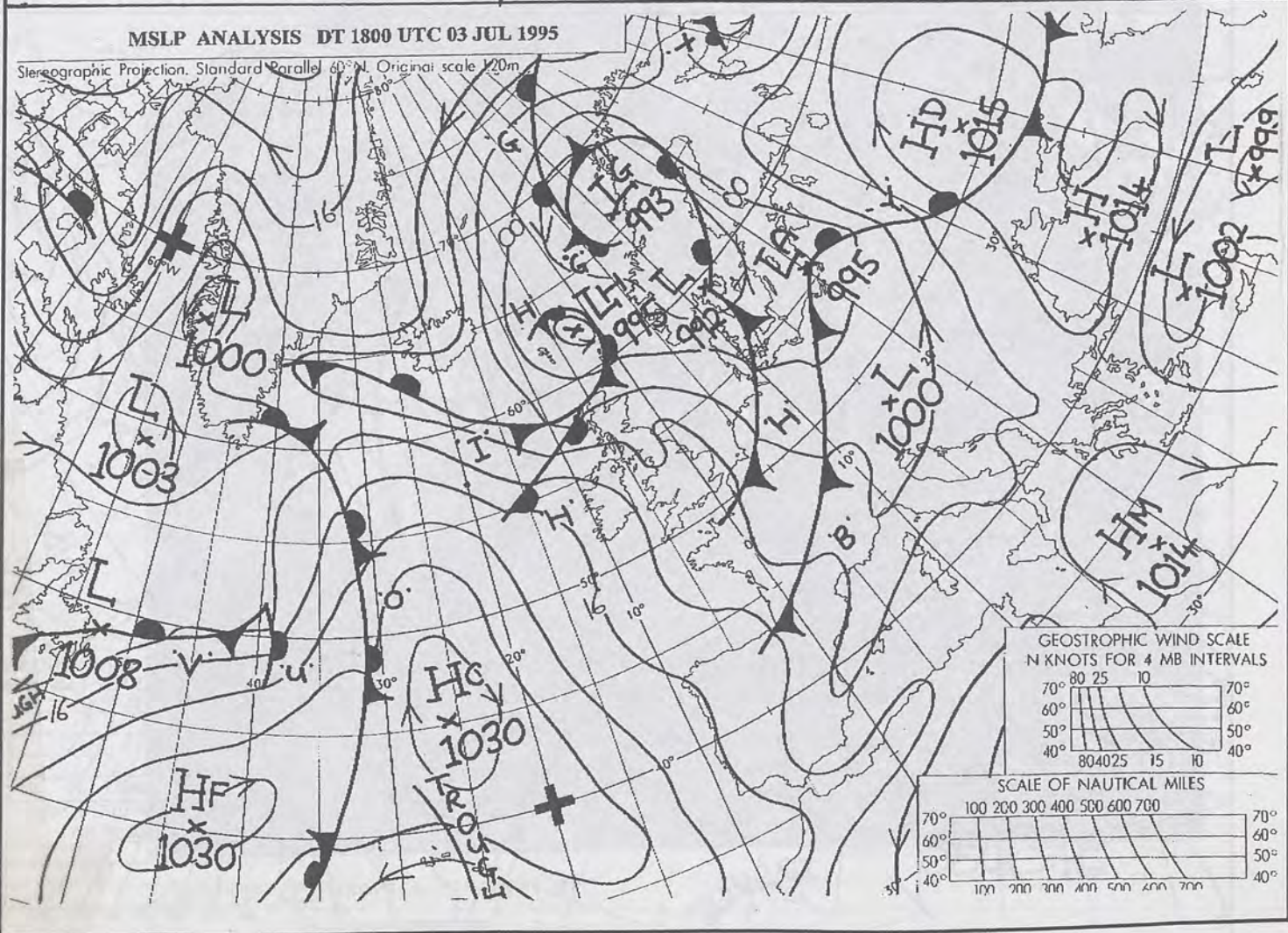
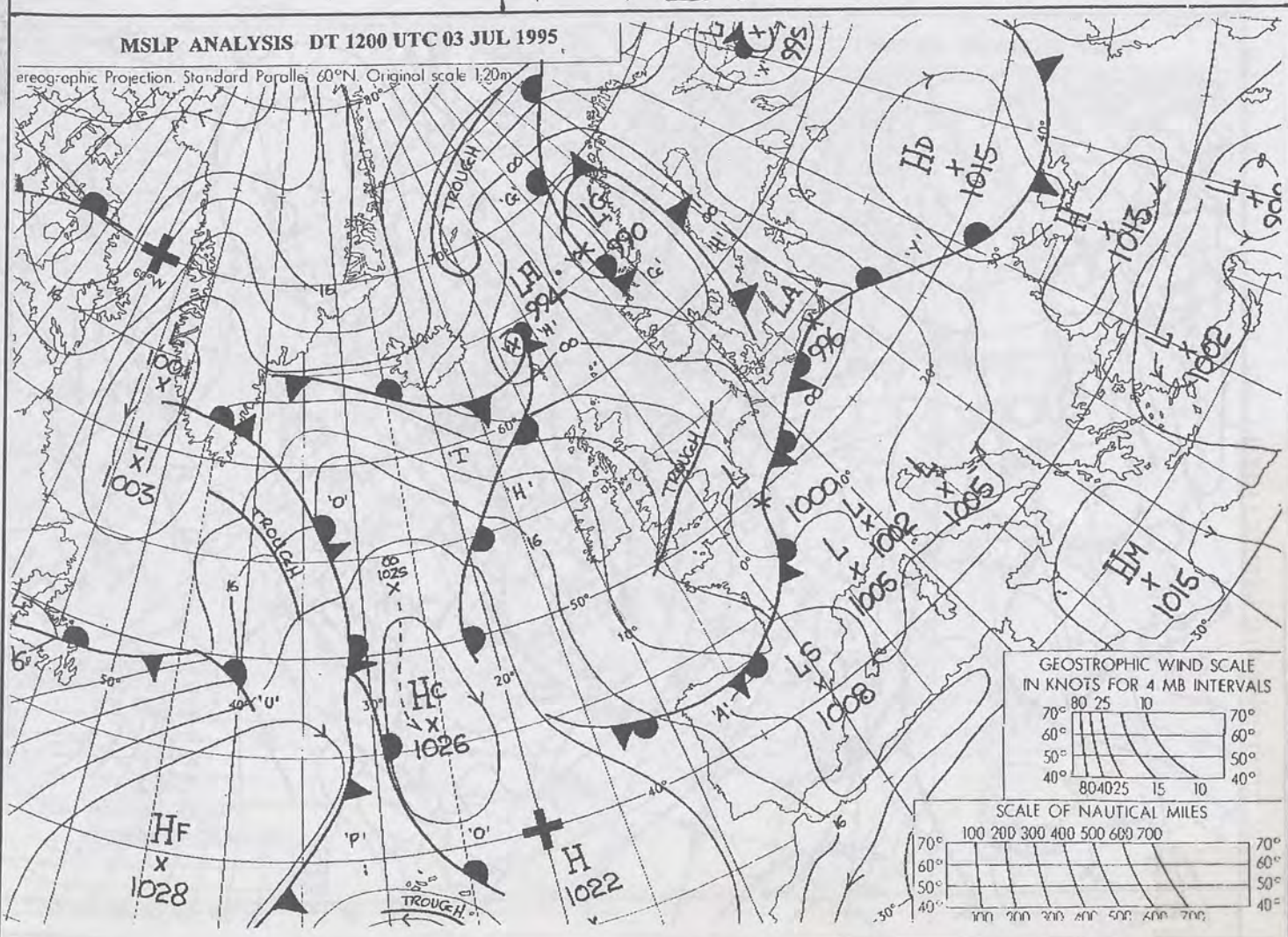
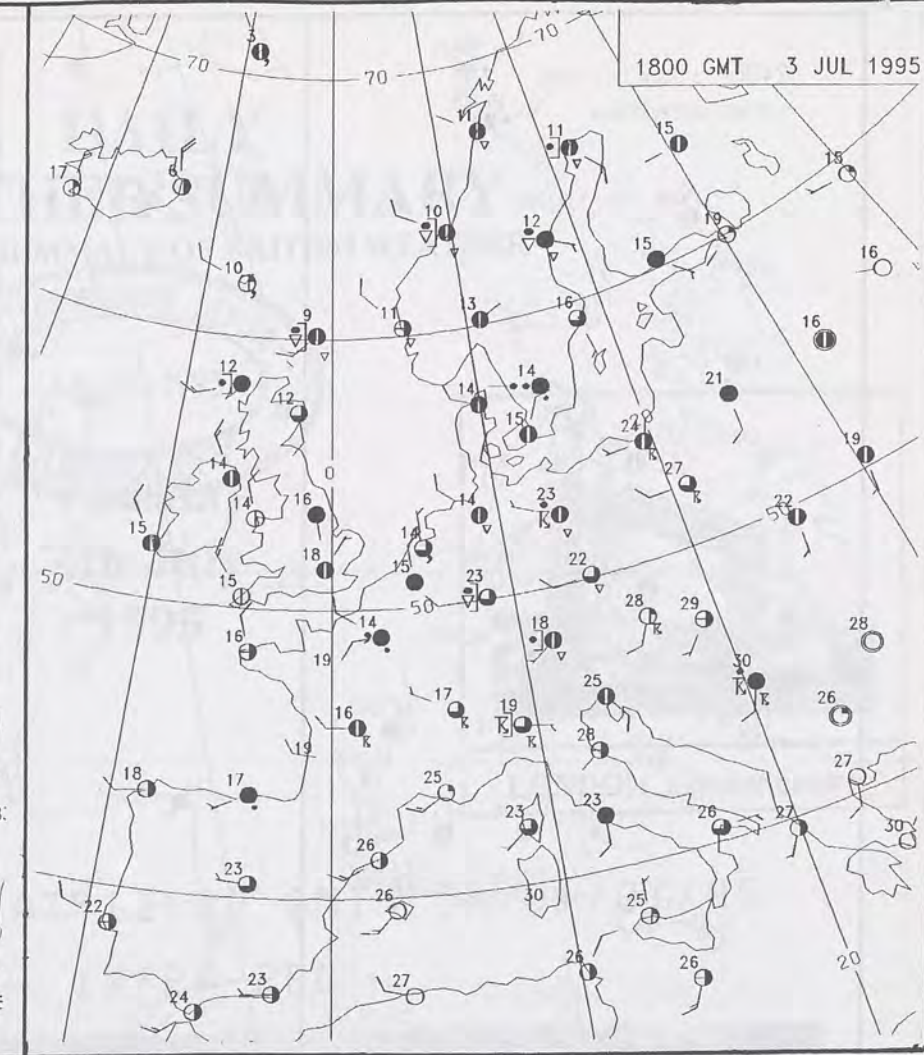
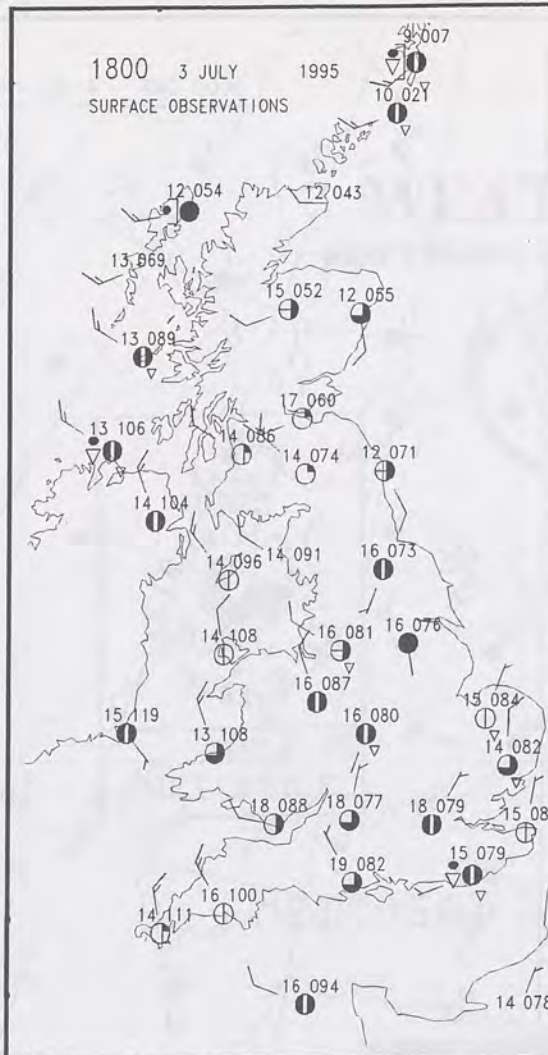
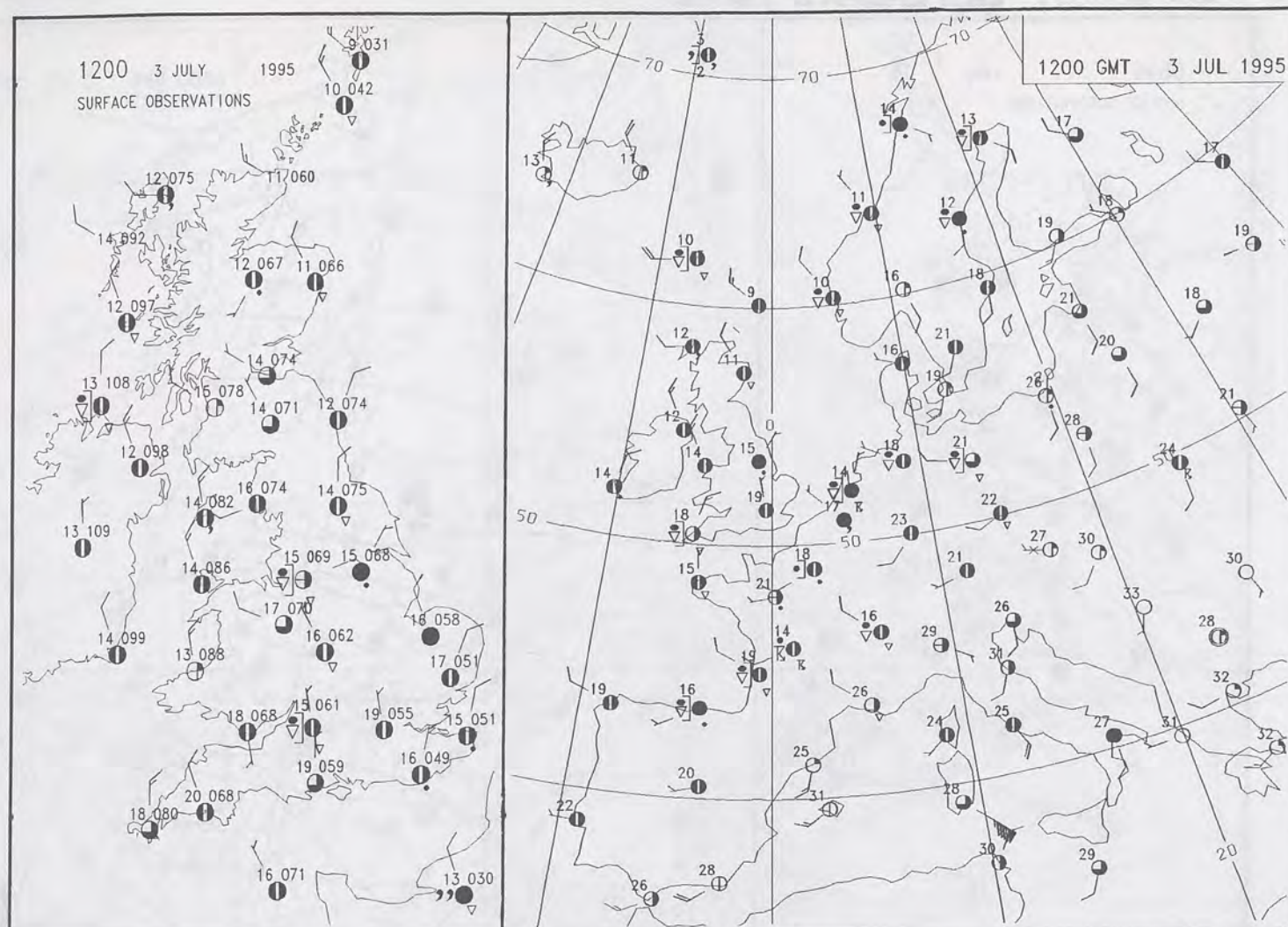
DAILY WEATHER SUMMARY

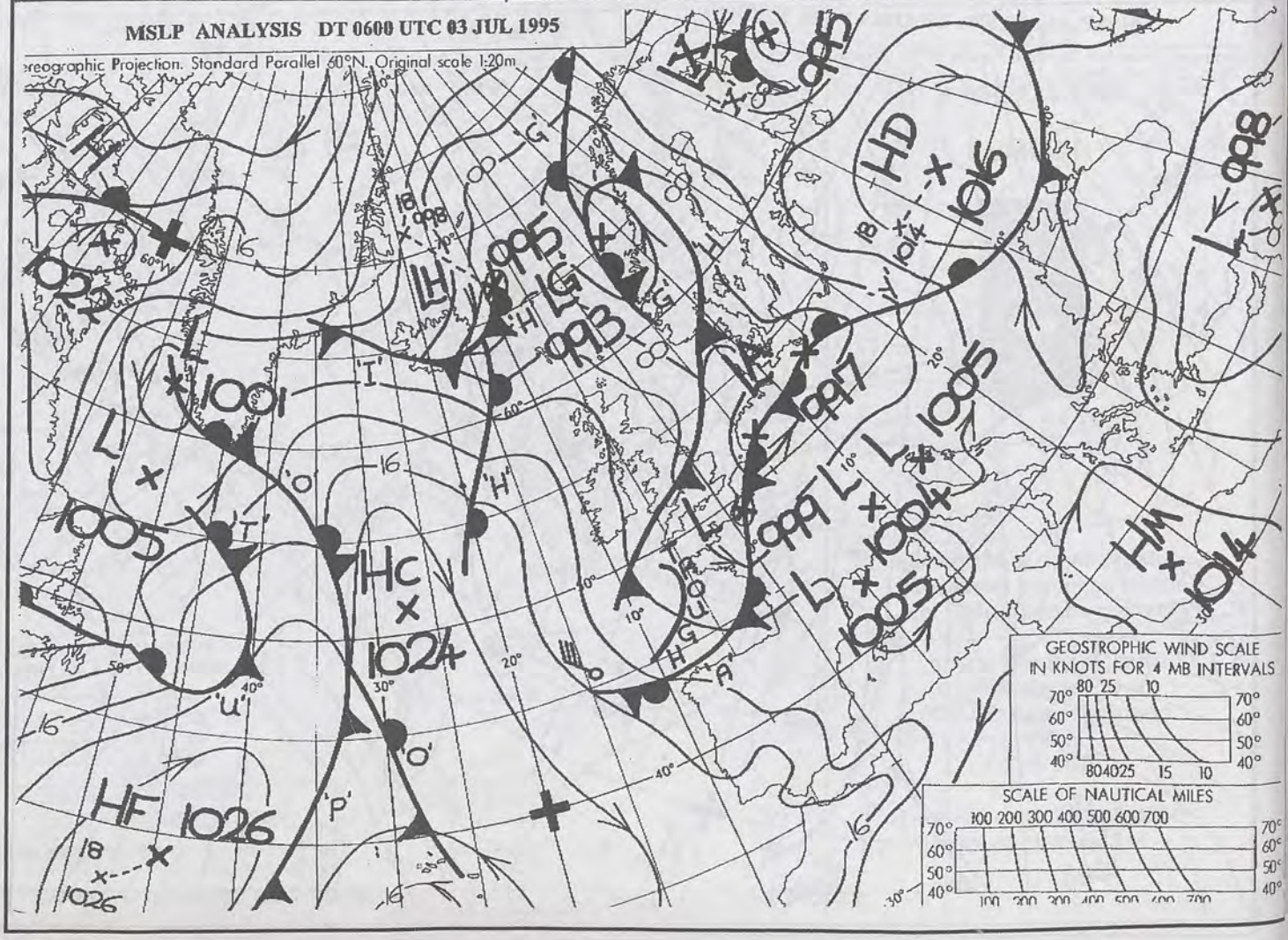
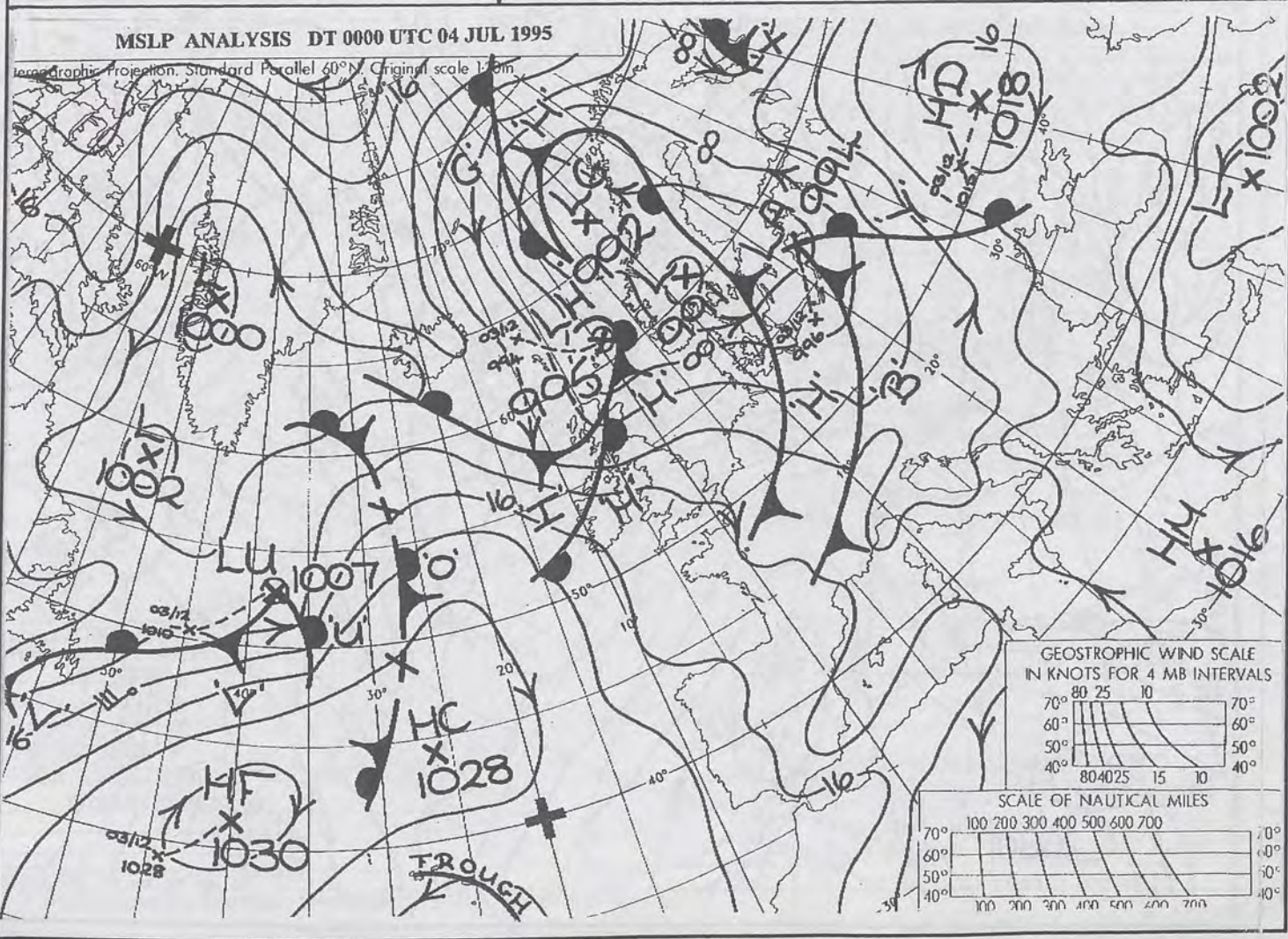
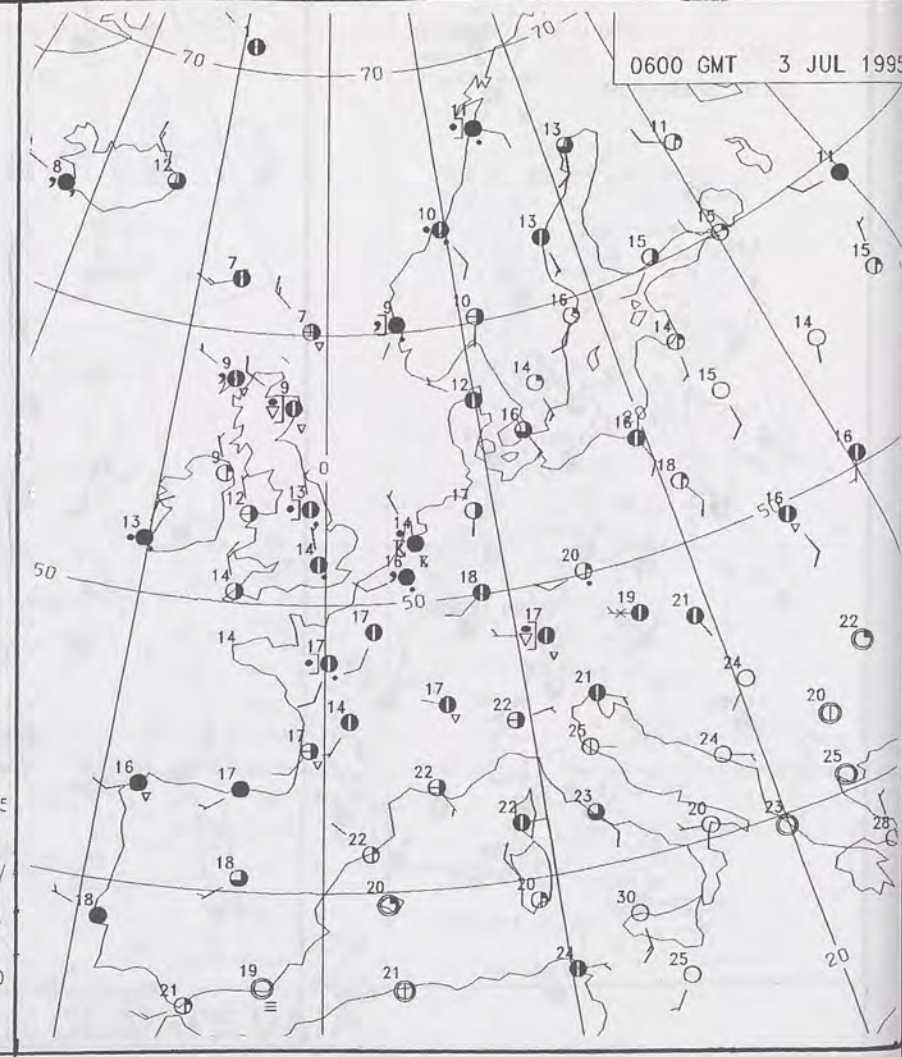
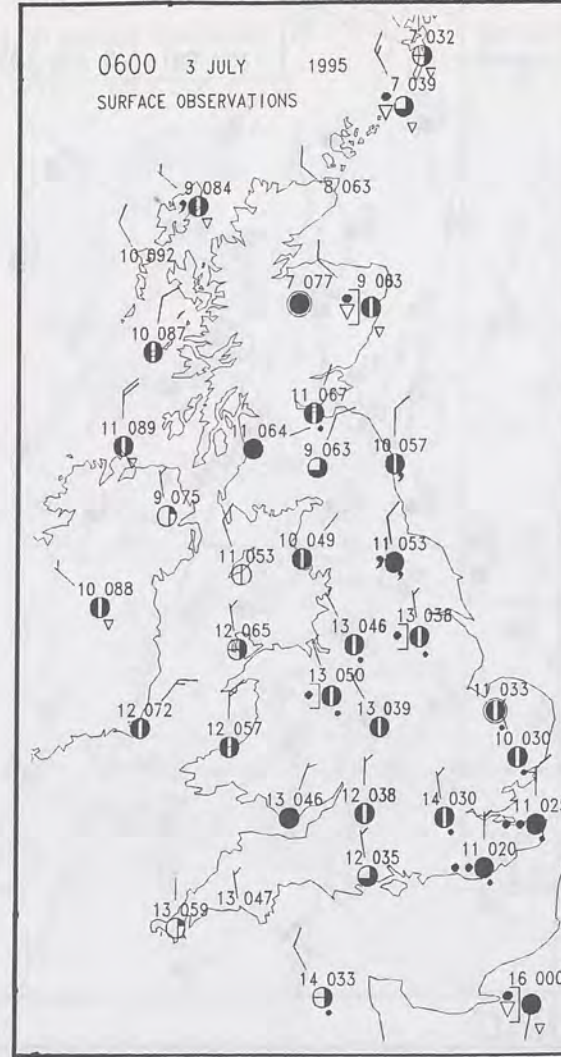
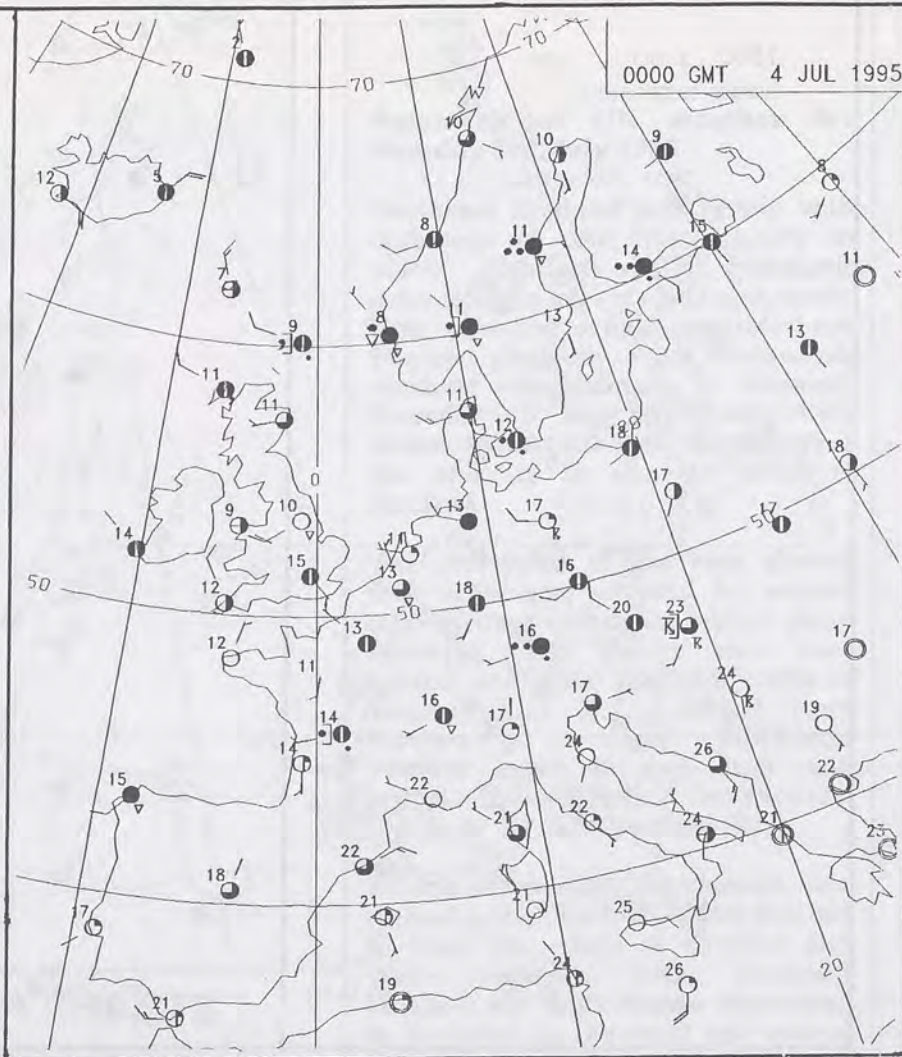
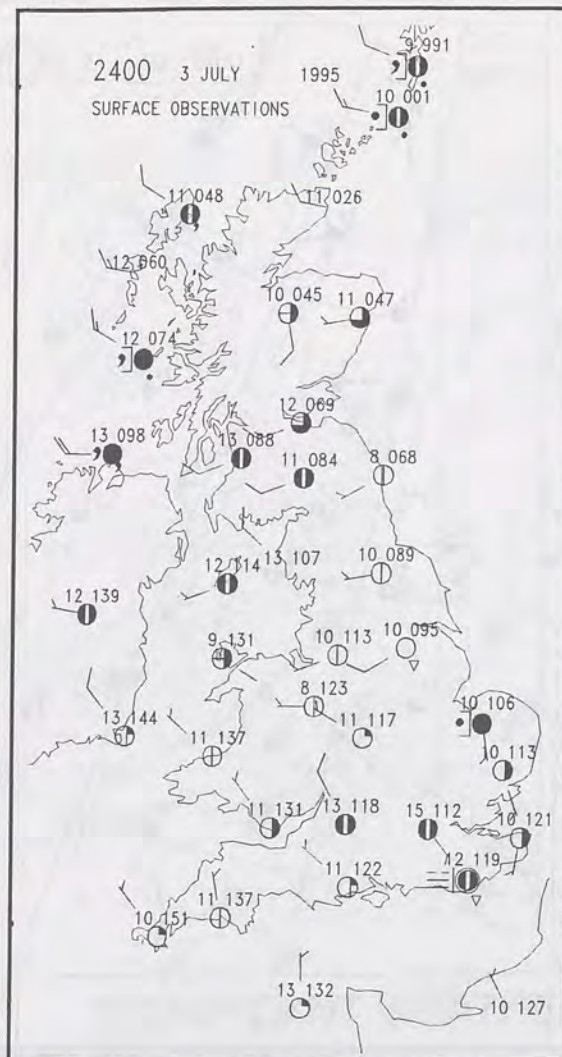



For details of other Weather Summaries produced by the Met. Office please contact:

London Weather Centre
Climate Department
127 Clerkenwell Road
London
EC1R 5DB

Telephone: 0171 405 4358
Fax: 0171 404 4314







DAILY WEATHER SUMMARY

INCLUDING SUMMARY OF BRITISH WEATHER




Tuesday
4th July
1995



LONDON weather centre

METEOSAT AT 12:00 GMT ON 04/07/95
INFRA-RED



CLOUD-TOP OR LAND/SEA TEMPERATURE

COLD WARM



SIGNIFICANT WEATHER CHARTS



Published by London Weather Centre. All times are GMT.

Summary of UK weather for Tuesday 4th July 1995

England and Wales had a mostly dry night although outbreaks of light rain and drizzle reached northern counties around dawn. Outbreaks of light rain and drizzle affected Northern Ireland and central and southern Scotland through the night.

Clearer weather reached Northern Ireland soon after dawn then together with Scotland it was a day of sunny intervals and scattered showers. An area of cloud drifted southwards across England and Wales during the day, giving a few spots of rain or drizzle, mainly around western coasts, and a few showers over the Pennines. The best of the sunshine was over southern England until mid afternoon.

Scotland had a dry evening with plenty of late sunshine. The rest of the country also had a dry evening but rather on the cloudy side.

It was a rather cool day across northern Scotland, but the central lowlands were rather warm. Southeast England was also rather warm but the rest of the country had temperatures around normal.

EXTREMES

TUESDAY 4th JULY 1995

Highest Maximum

: 23.6 C Poole [Dorset]

Lowest Maximum

: 10.6 C Sella Ness [Shetland]

Lowest Minimum

: 4.4 C Newcastle on Clun [Shropshire]

Lowest Grass Minimum

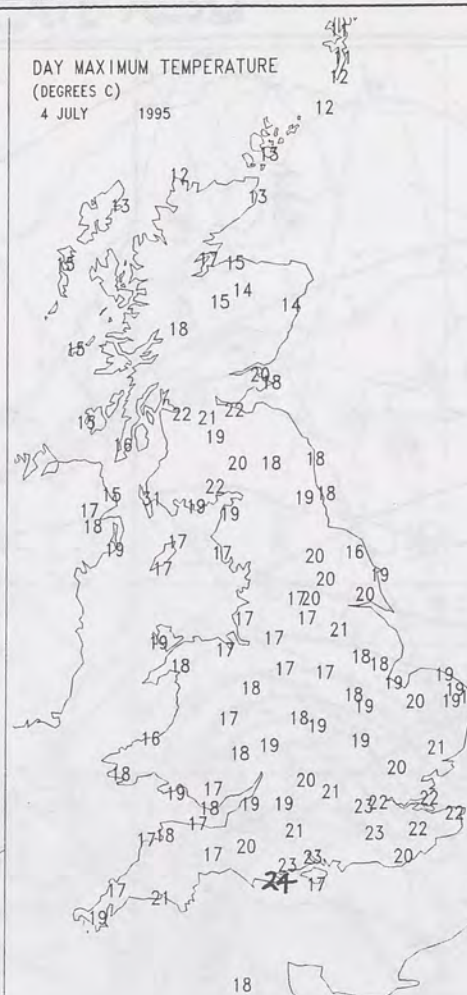
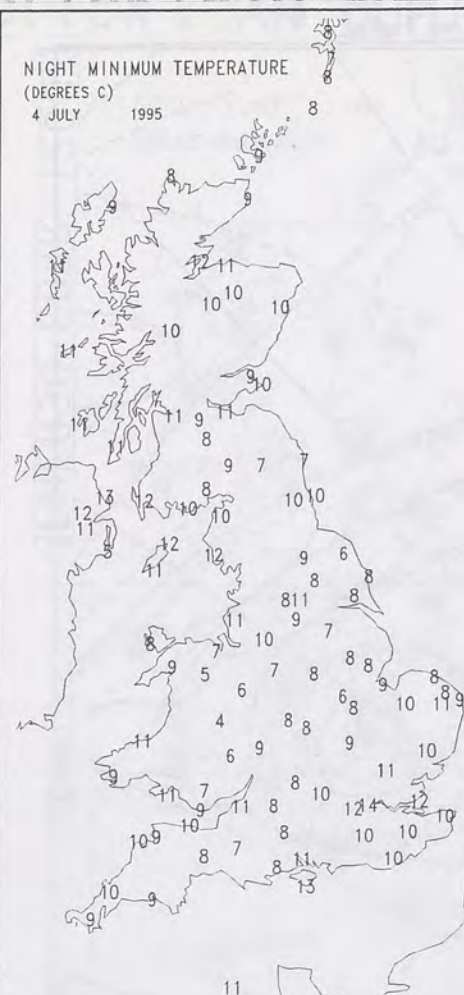
: 0.4 C Finningley [Yorkshire]

Most Rain (24 hrs from 0900 GMT)

: 19.4 mm Waterstein [Isle of Skye]

Most Sunshine

: 14.3 Hrs Leuchars [Fife]



DAILY CLIMATE DATA



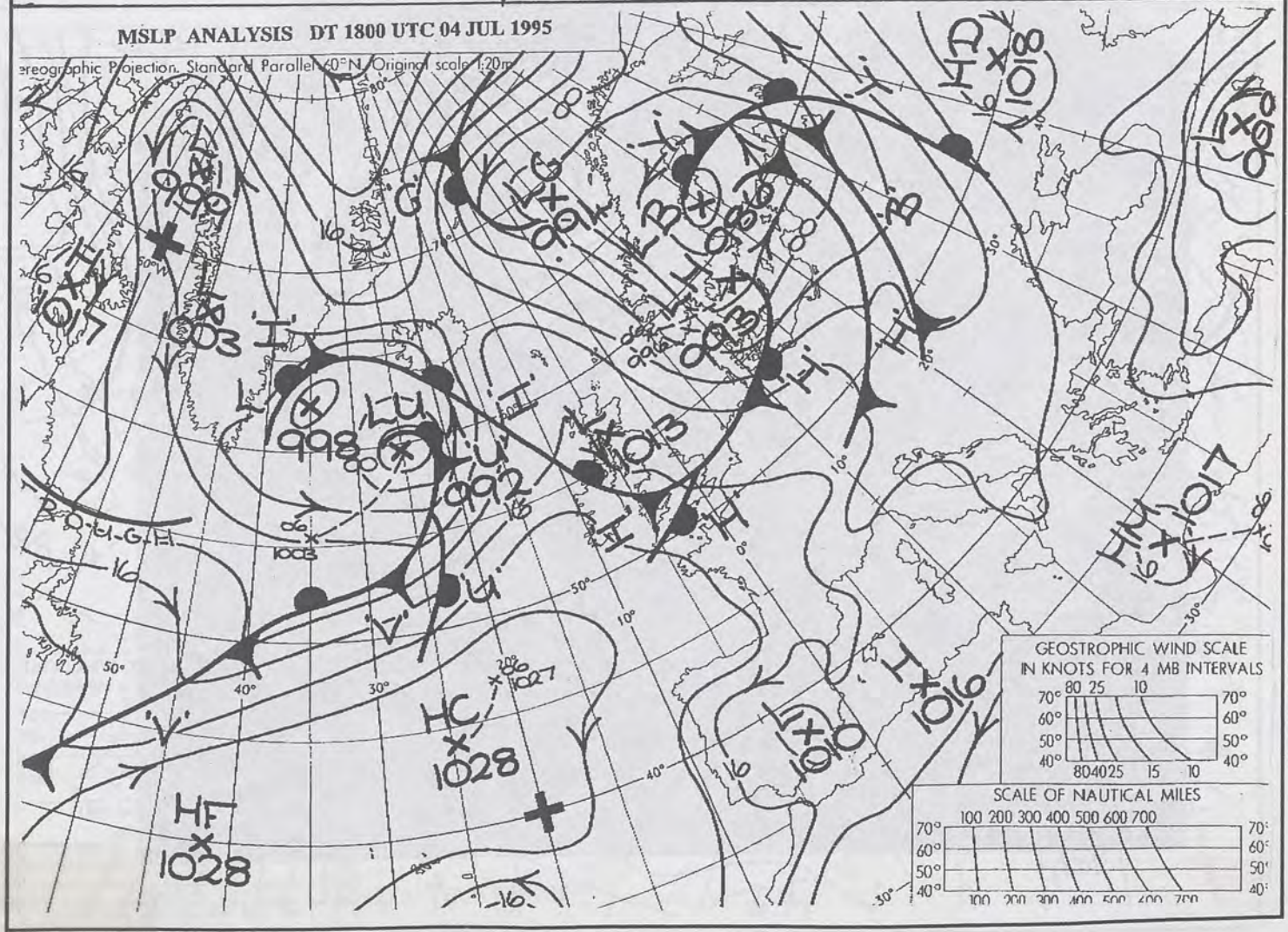
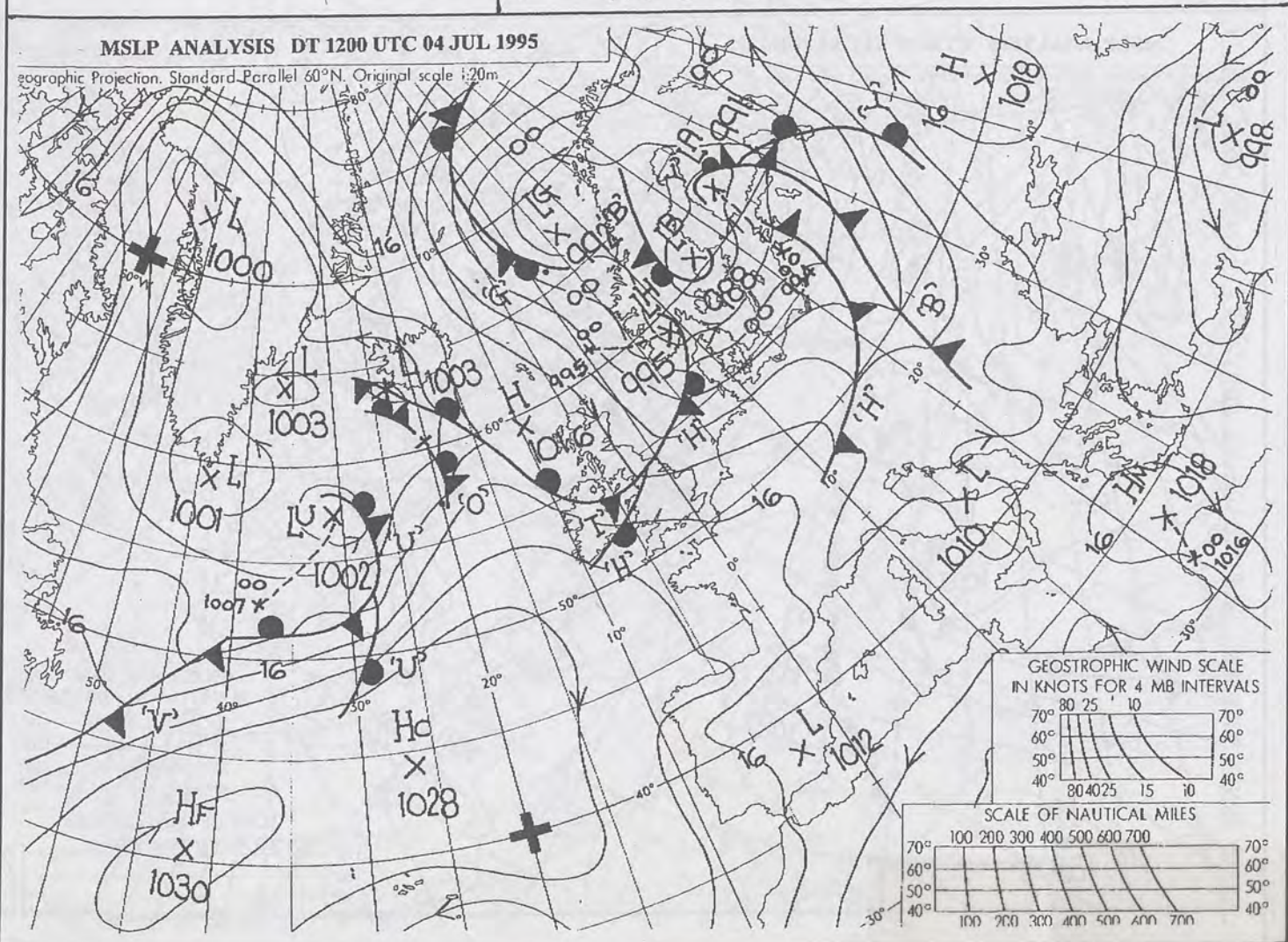
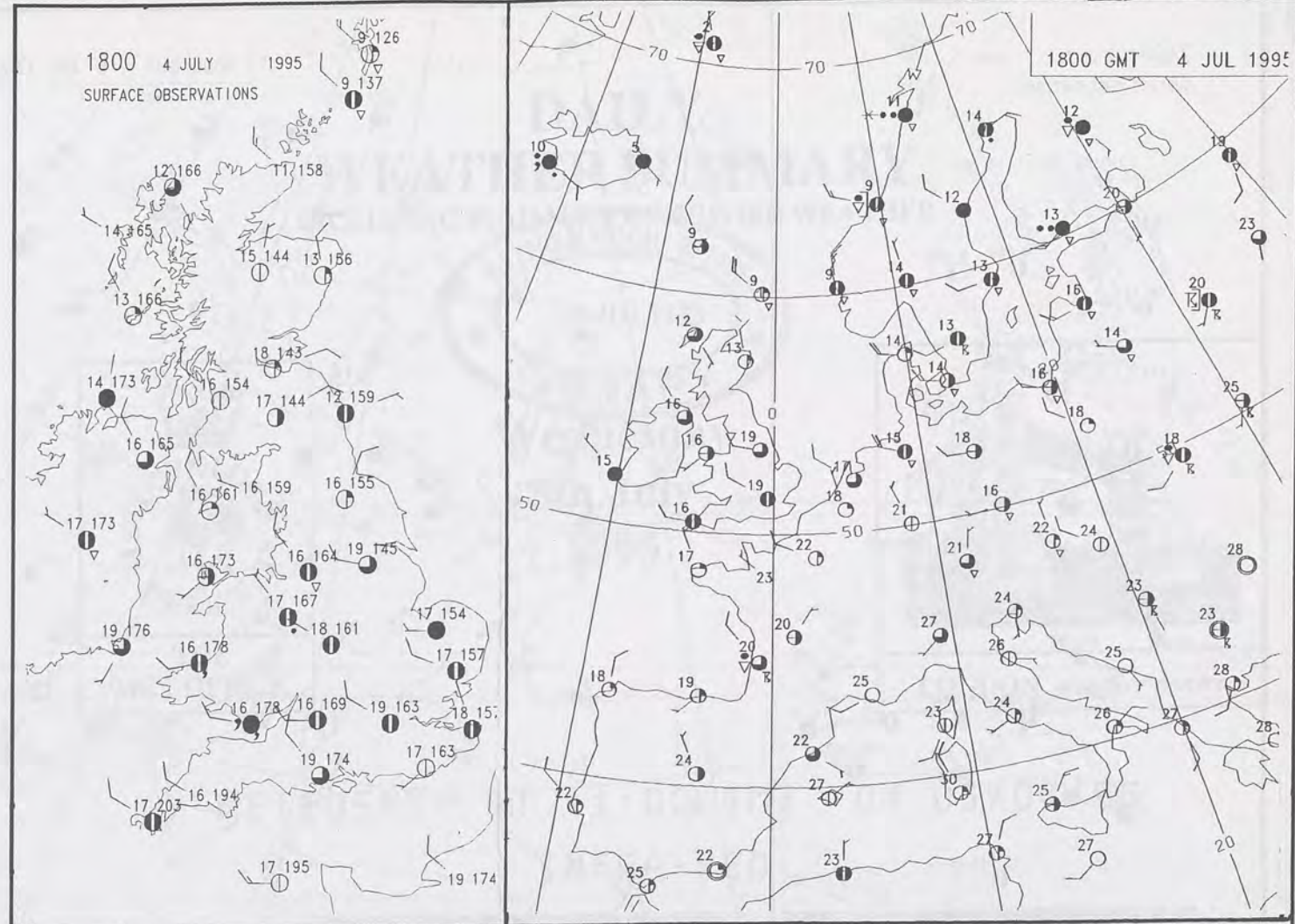
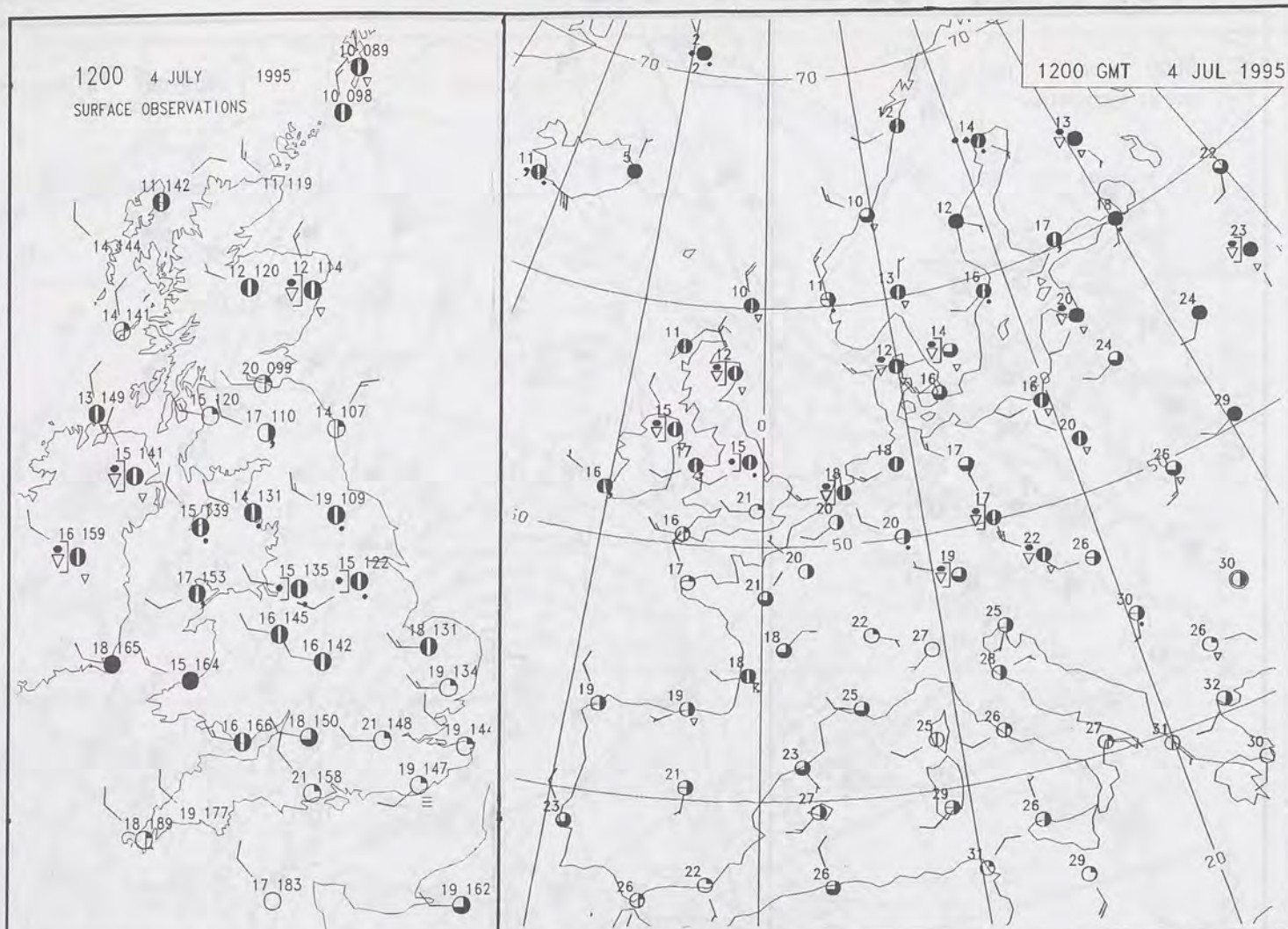
DAILY WEATHER SUMMARY

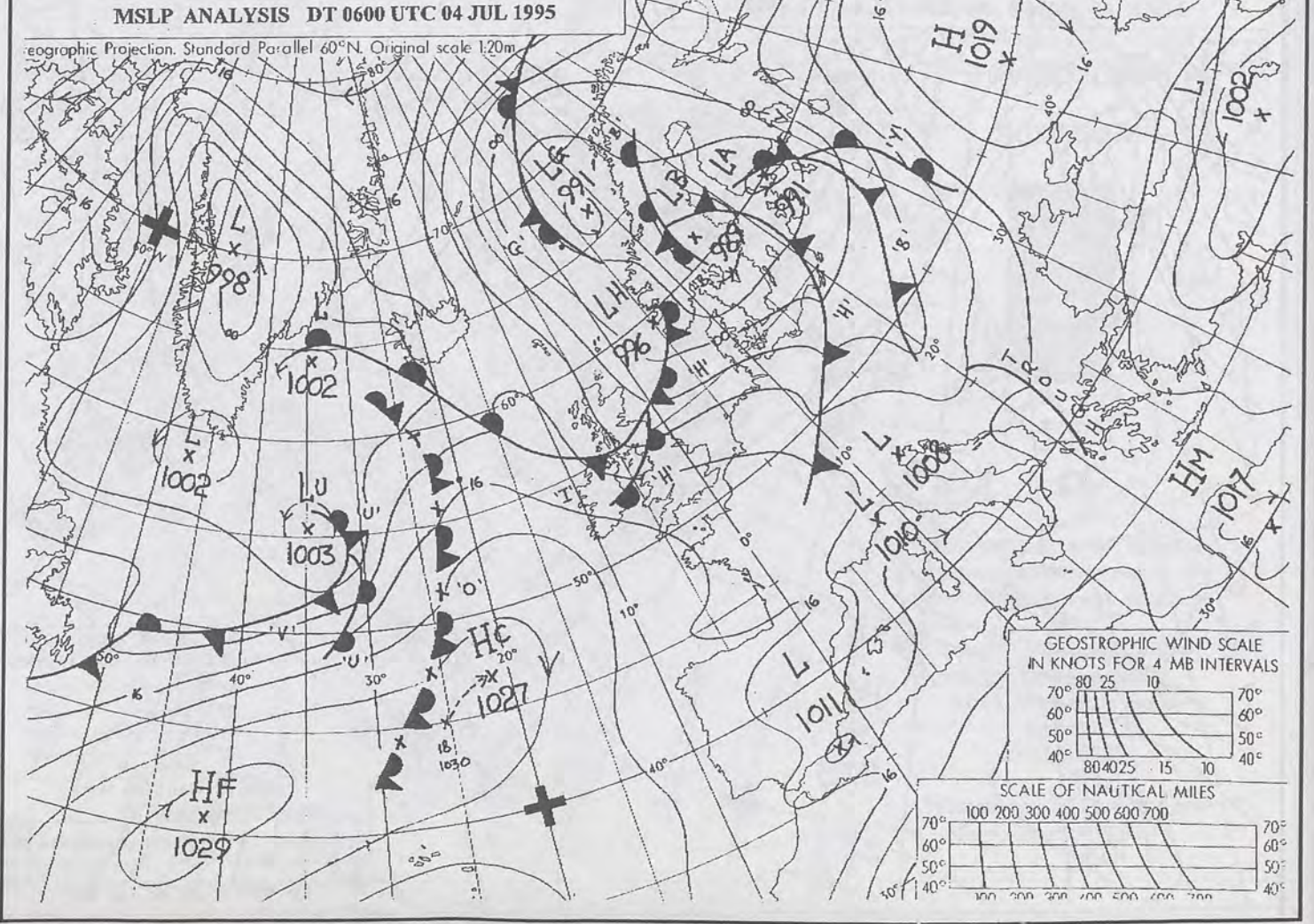
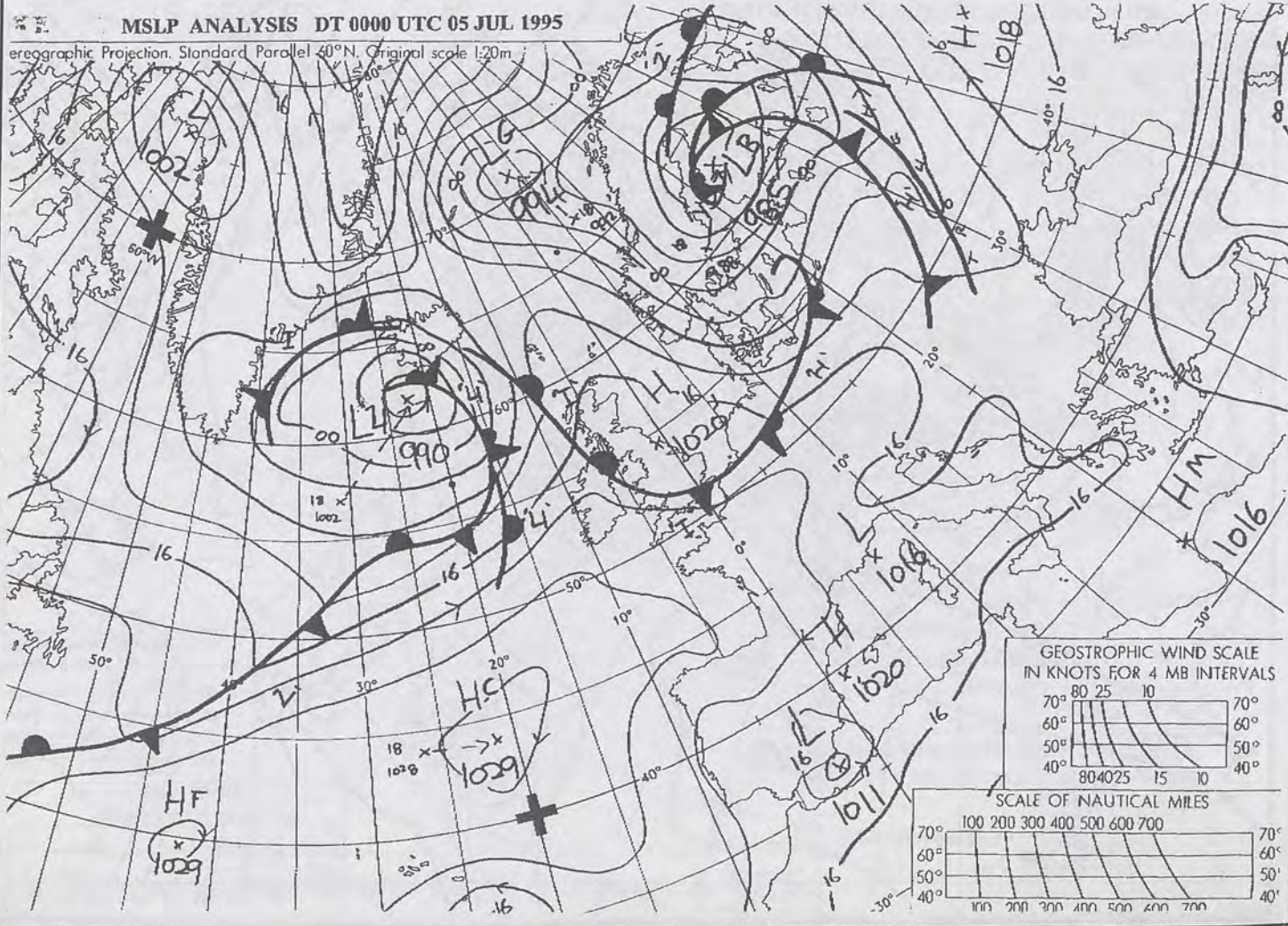
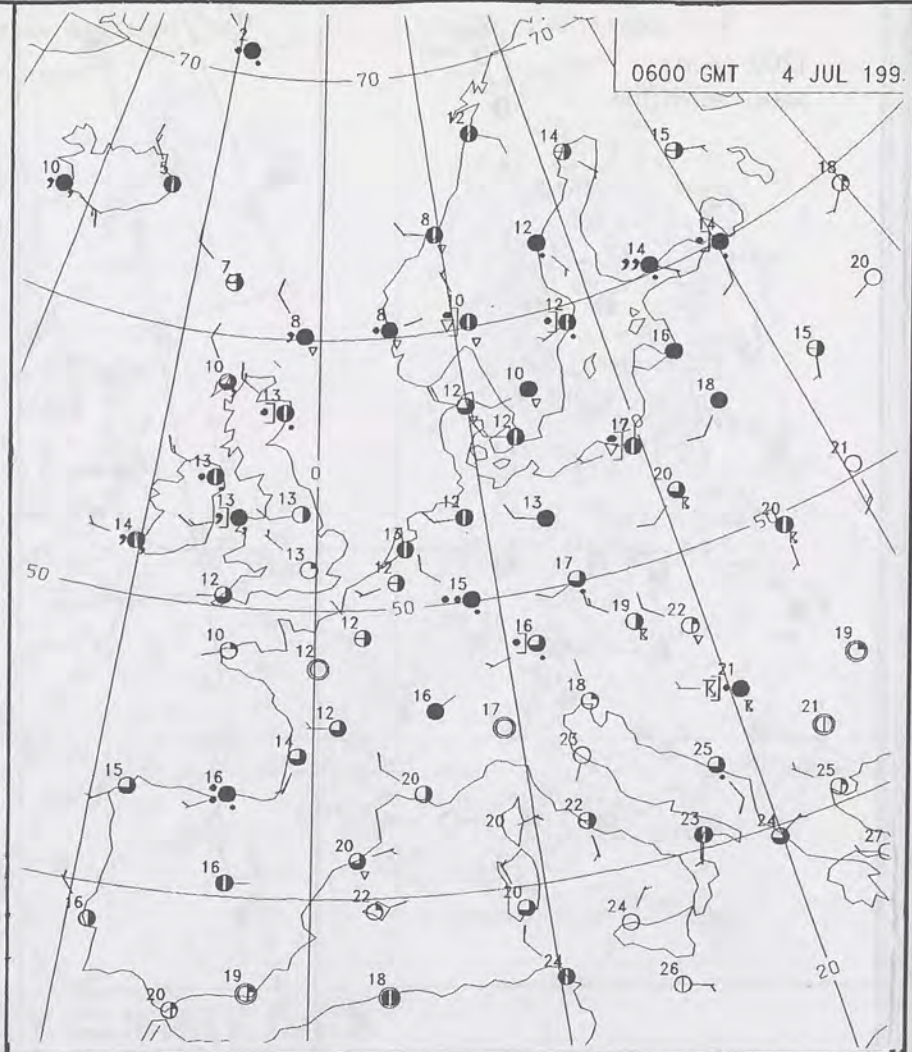
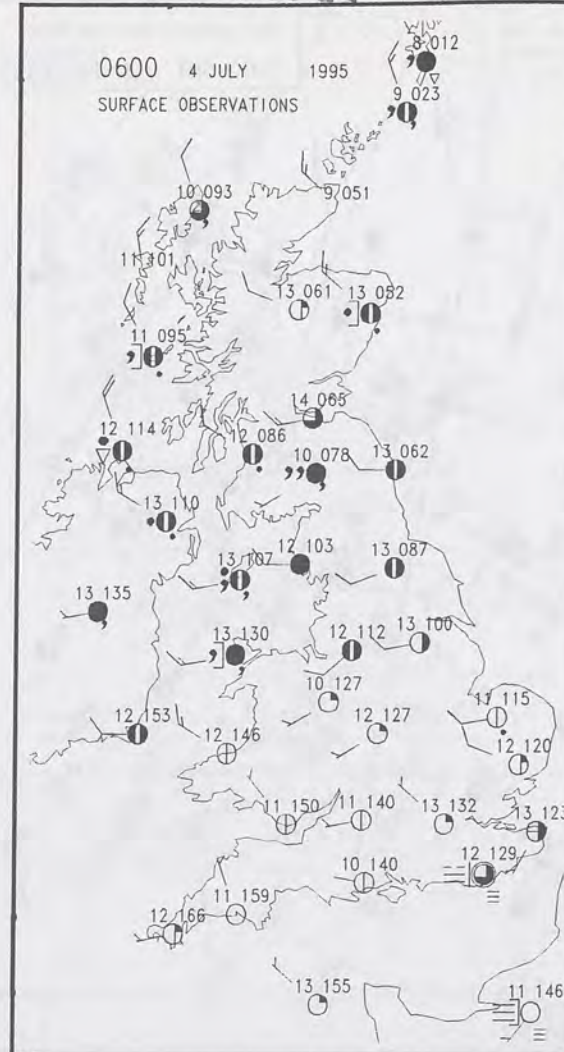
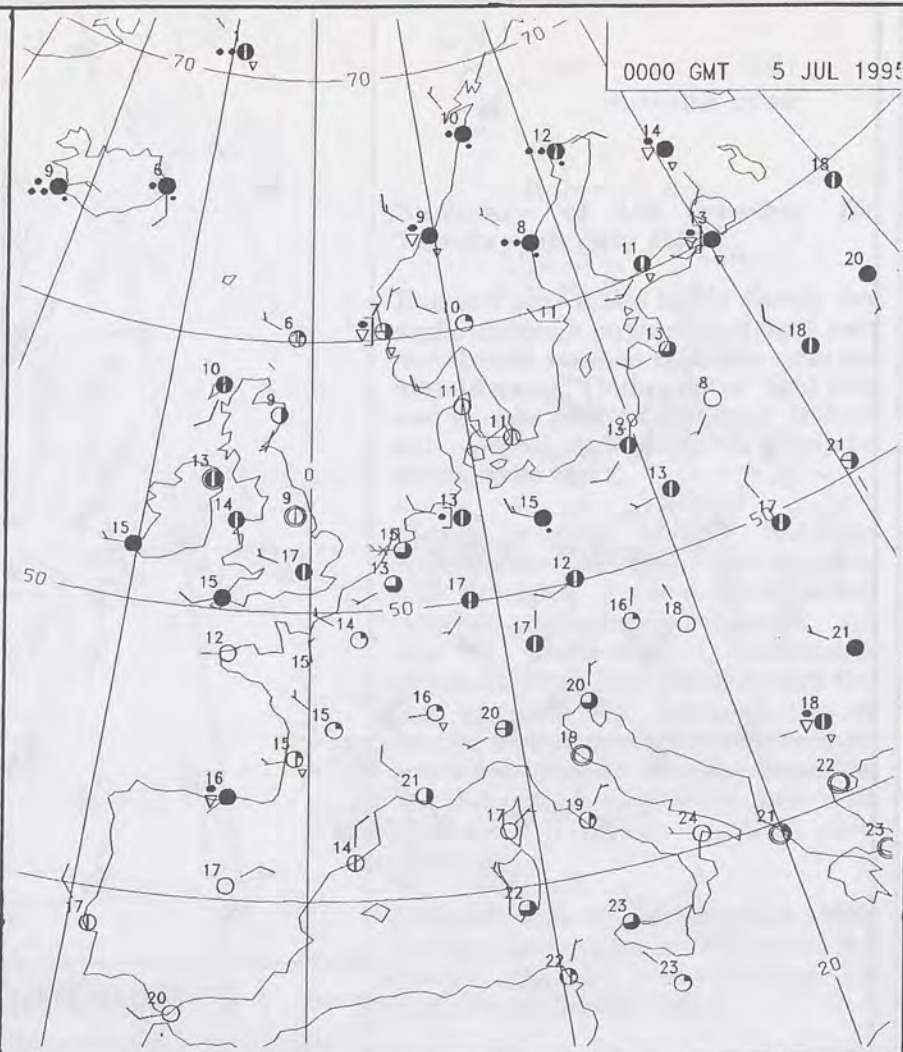
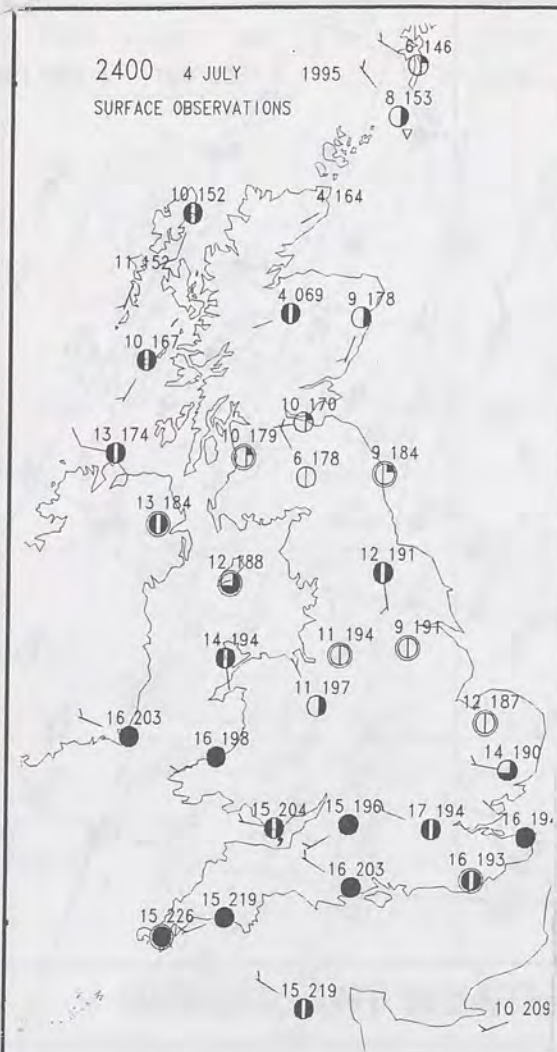


For details of other Weather Summaries produced by the Met. Office please contact:


London Weather Centre
Climate Department
127 Clerkenwell Road
London
EC1R 5DB

Telephone: 0171 405 4358
Fax: 0171 404 4314





DT 12Z WED 5/ 7/95 VT 12Z WED 5/ 7/95 GMT+0
HEIGHT OM. T+0
500MB



DAILY WEATHER SUMMARY

INCLUDING SUMMARY OF BRITISH WEATHER




Wednesday
5th July
1995



LONDON *weather centre*

METEOSAT AT 11:00 GMT ON 05/07/95
INFRA-RED



CLOUD-TOP OR LAND/SEA TEMPERATURE
COLD WARM

0600 5 JULY 1995
SIGWX



1200 5 JULY 1995
SIGWX



SIGNIFICANT WEATHER CHARTS

1800 5 JULY 1995
SIGWX



2400 5 JULY 1995
SIGWX



Published by London Weather Centre. All times are GMT.

Summary of UK weather for Wednesday 5th July 1995

It was a cloudy night across most of the country, but there were some clear spells over central and eastern parts of England. This allowed a few mist and fog patches to form in East Anglia. It was dry everywhere to start with, but by dawn rain had moved into western Scotland.

Some eastern counties of England started the day quite sunny, with any mist or fog soon dispersing. More sunshine also developed slowly across Wales and central and southern England. However the southwest remained fairly cloudy. It was a wet morning across most of Scotland, with some heavy bursts in the west. Northern Ireland had some mainly light and patchy rain too. In the afternoon eastern Scotland dried out while some light rain spread to northern parts of England. During the evening the rain became confined mainly to western Scotland. By now it was light and drizzly, and there were a few coastal fog patches.

It was a warm night in Northern Ireland, Wales, and southern England. Elsewhere temperatures were near normal. During the day temperatures ranged from warm, locally very warm, in central and southern parts of England, to just below average in the Northern Isles.

EXTREMES

WEDNESDAY 5th JULY 1995

Highest Maximum

: 26.1 C Barbourne [Hereford & Wors'ter]

Lowest Maximum

: 11.6 C Lerwick [Shetland] and Fair Isle

Lowest Minimum

: 1.5 C Altnaharra [Highland]

Lowest Grass Minimum

: -0.9 C Sumburgh [Shetland]

Most Rain (24 hrs from 0900 GMT)

: 41.0 mm Kilmory [SW Highland]

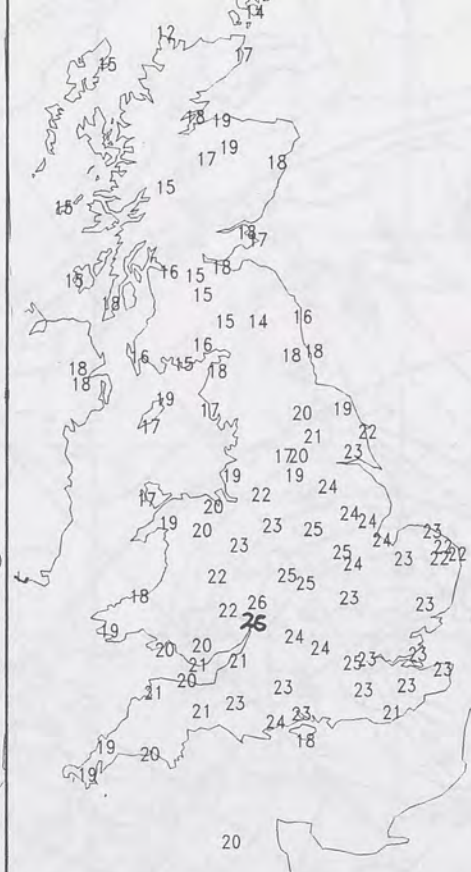
Most Sunshine

: 12.2 Hrs Wattisham [Suffolk]

NIGHT MINIMUM TEMPERATURE
(DEGREES C)
5 JULY 1995



DAY MAXIMUM TEMPERATURE
(DEGREES C)
5 JULY 1995



SUNSHINE (DAWN TO DUSK)
(HOURS)
5 JULY 1995



DAILY CLIMATE DATA

NIGHT RAINFALL
(MILLIMETRES)
5 JULY 1995



DAY RAINFALL
(MILLIMETRES)
5 JULY 1995



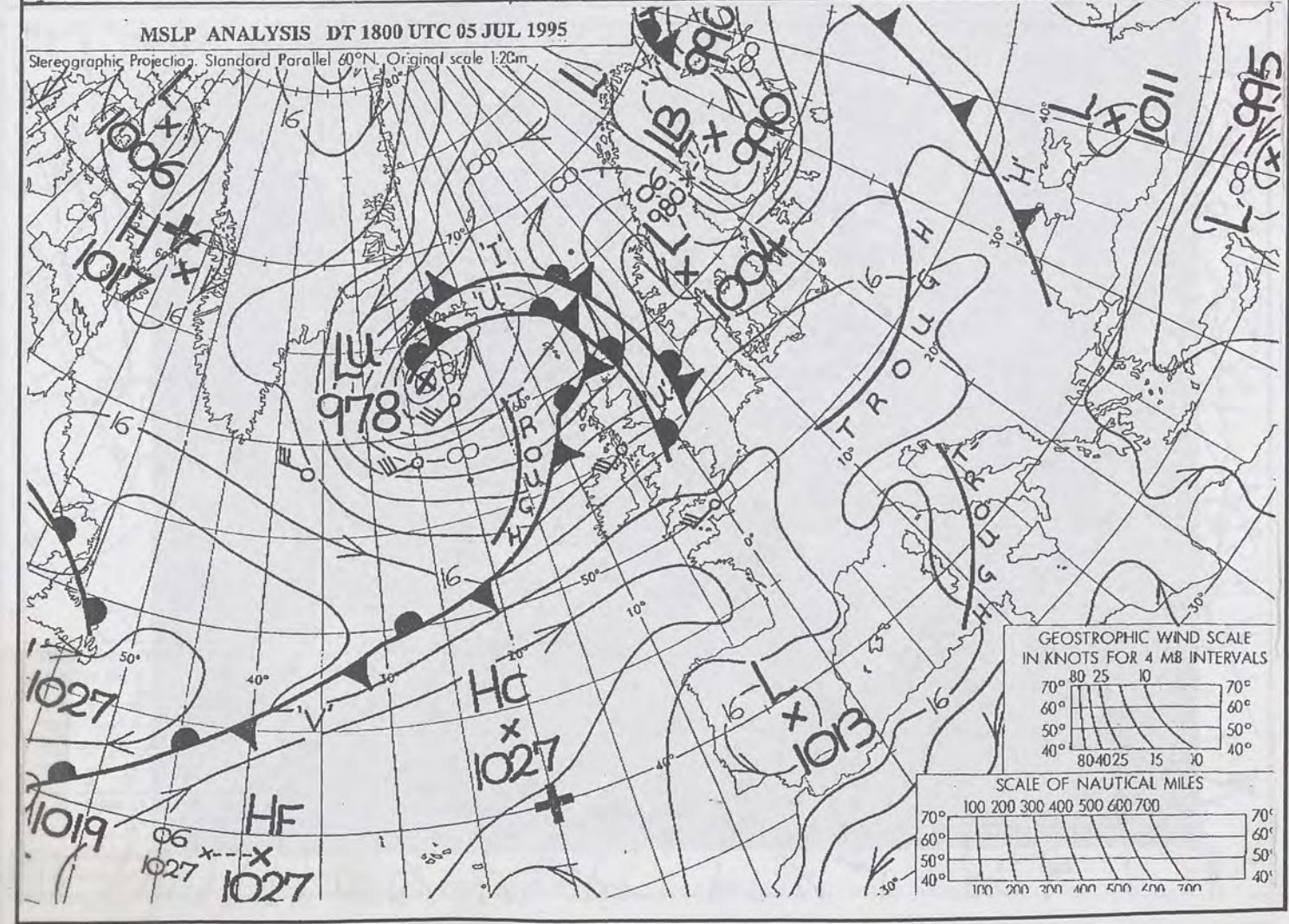
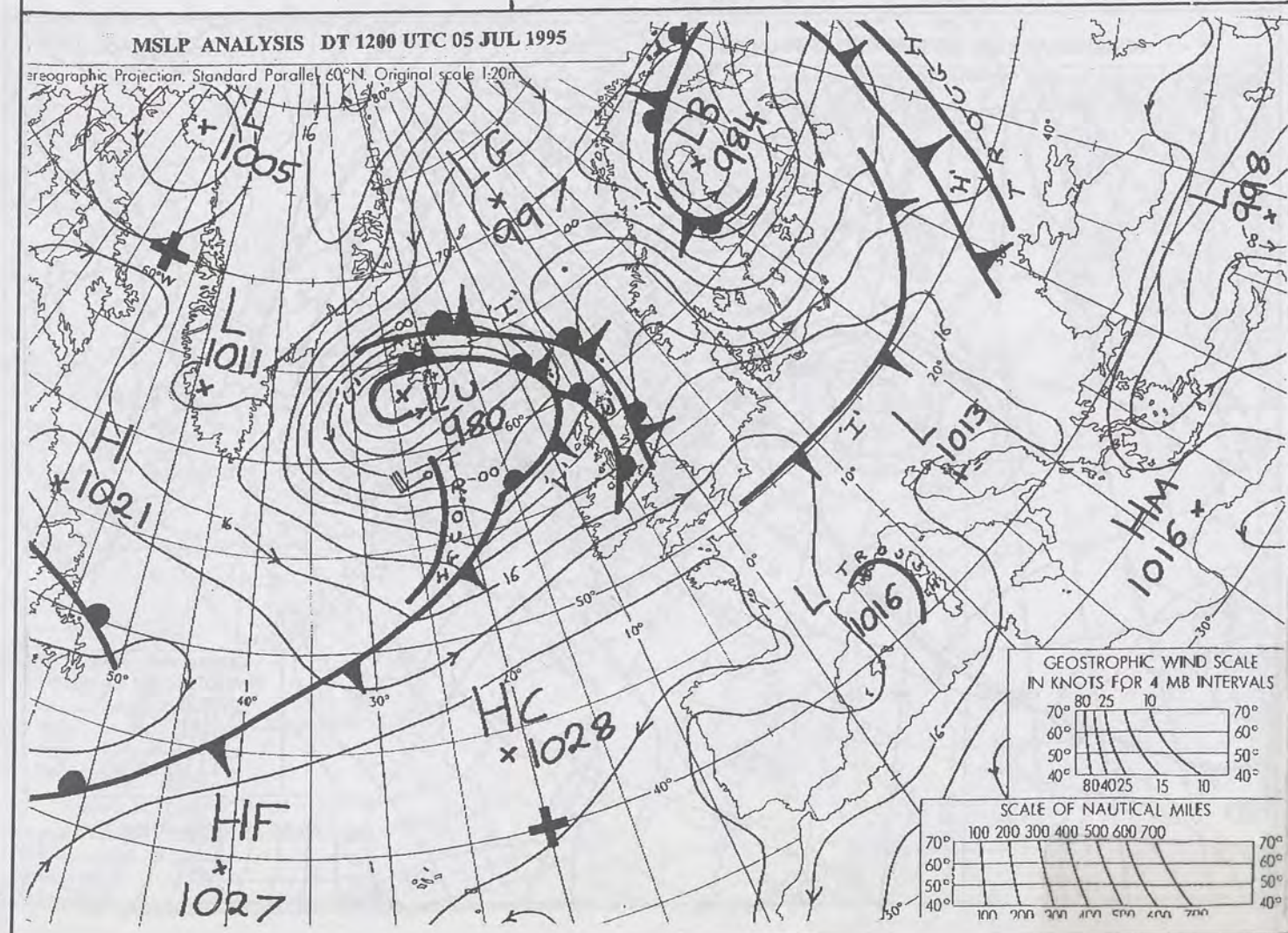
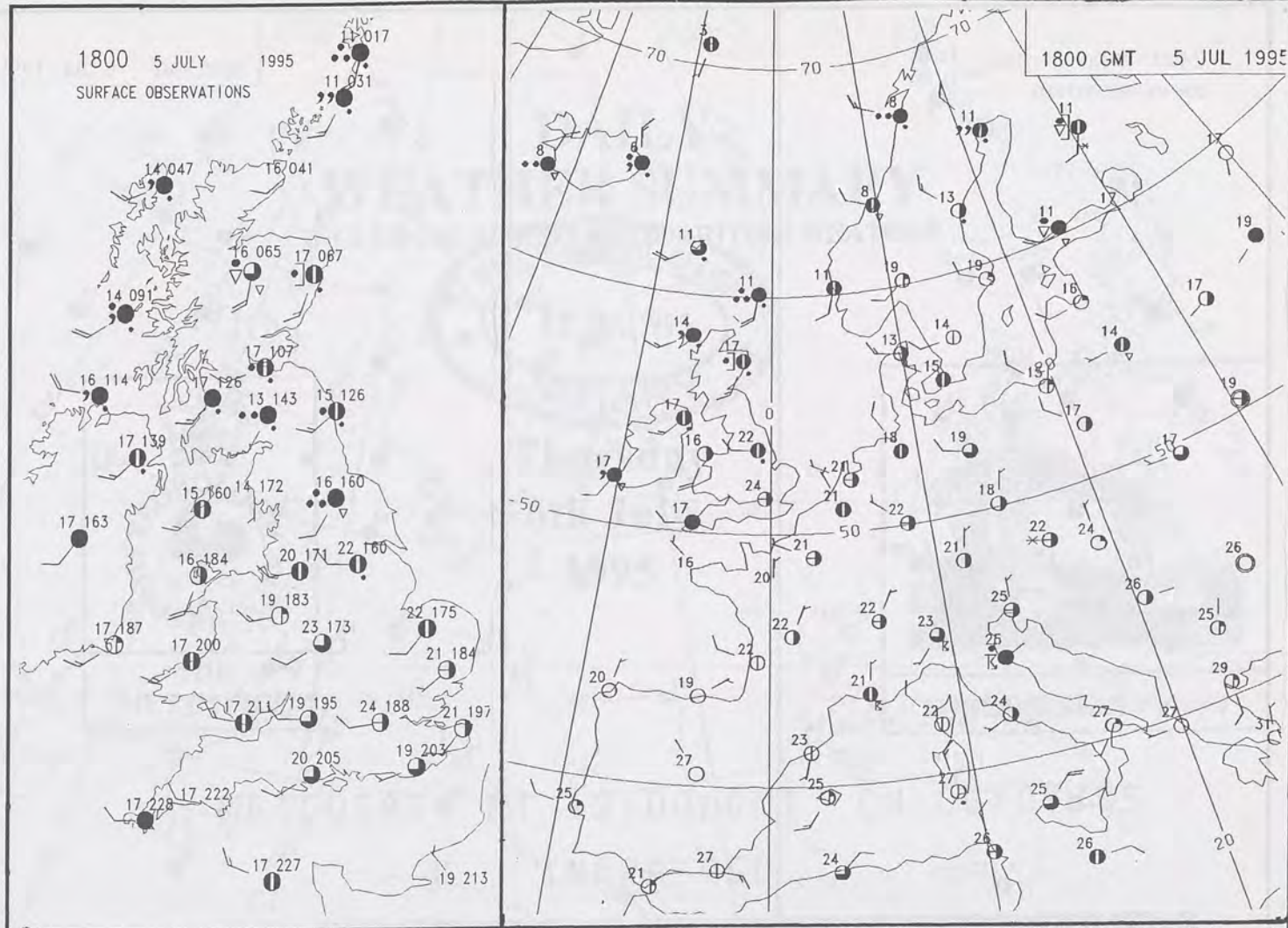
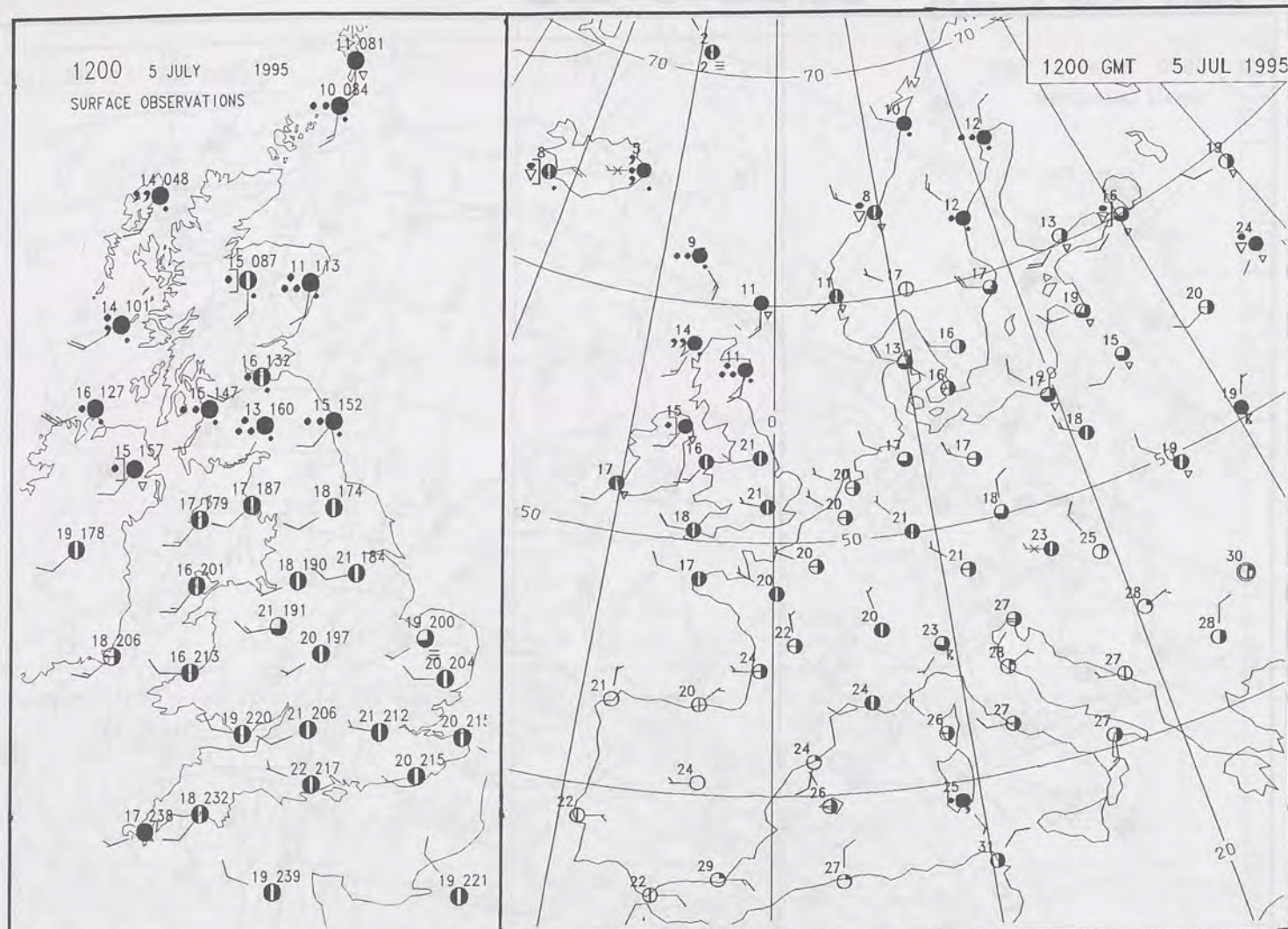
DAILY WEATHER SUMMARY

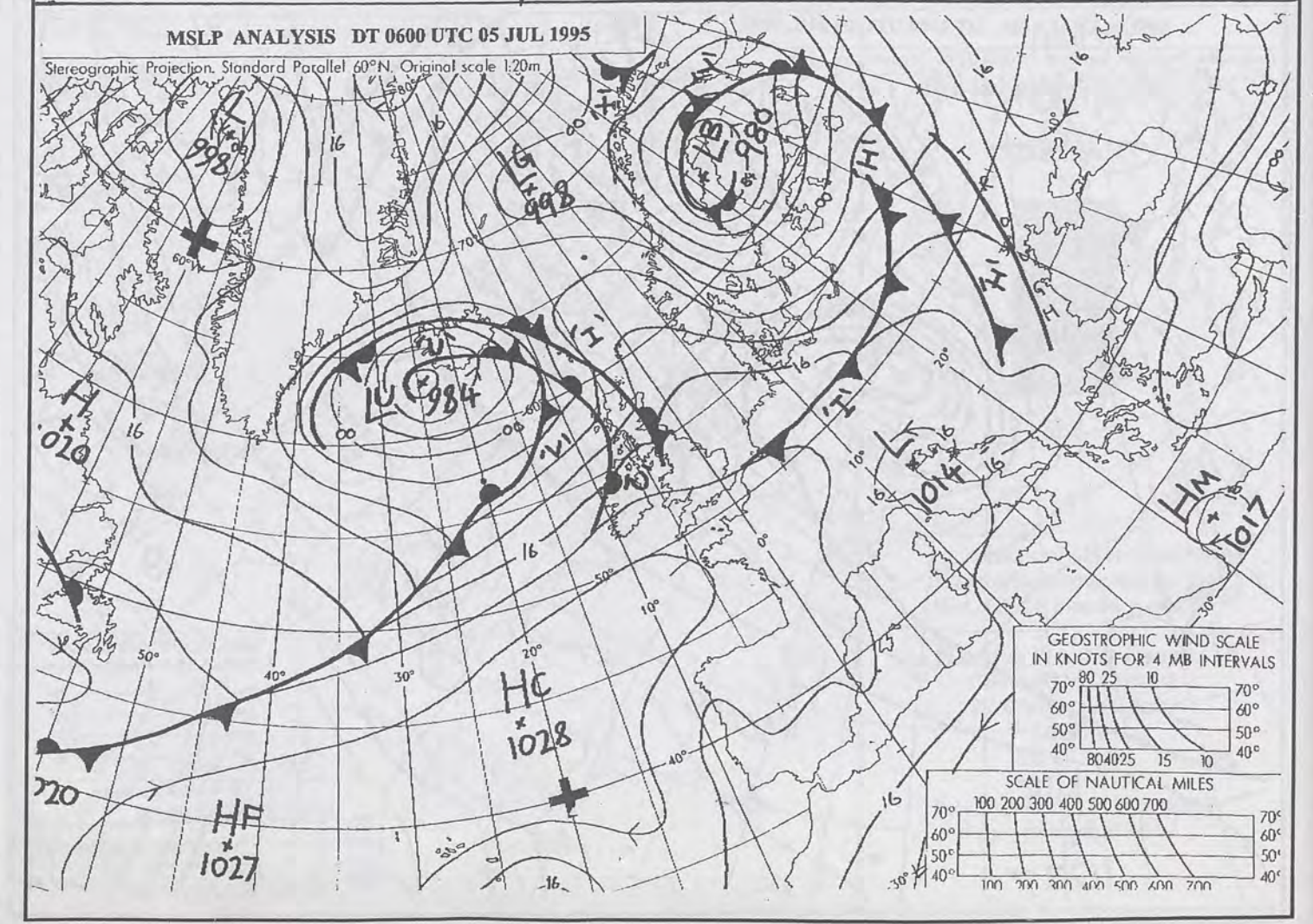
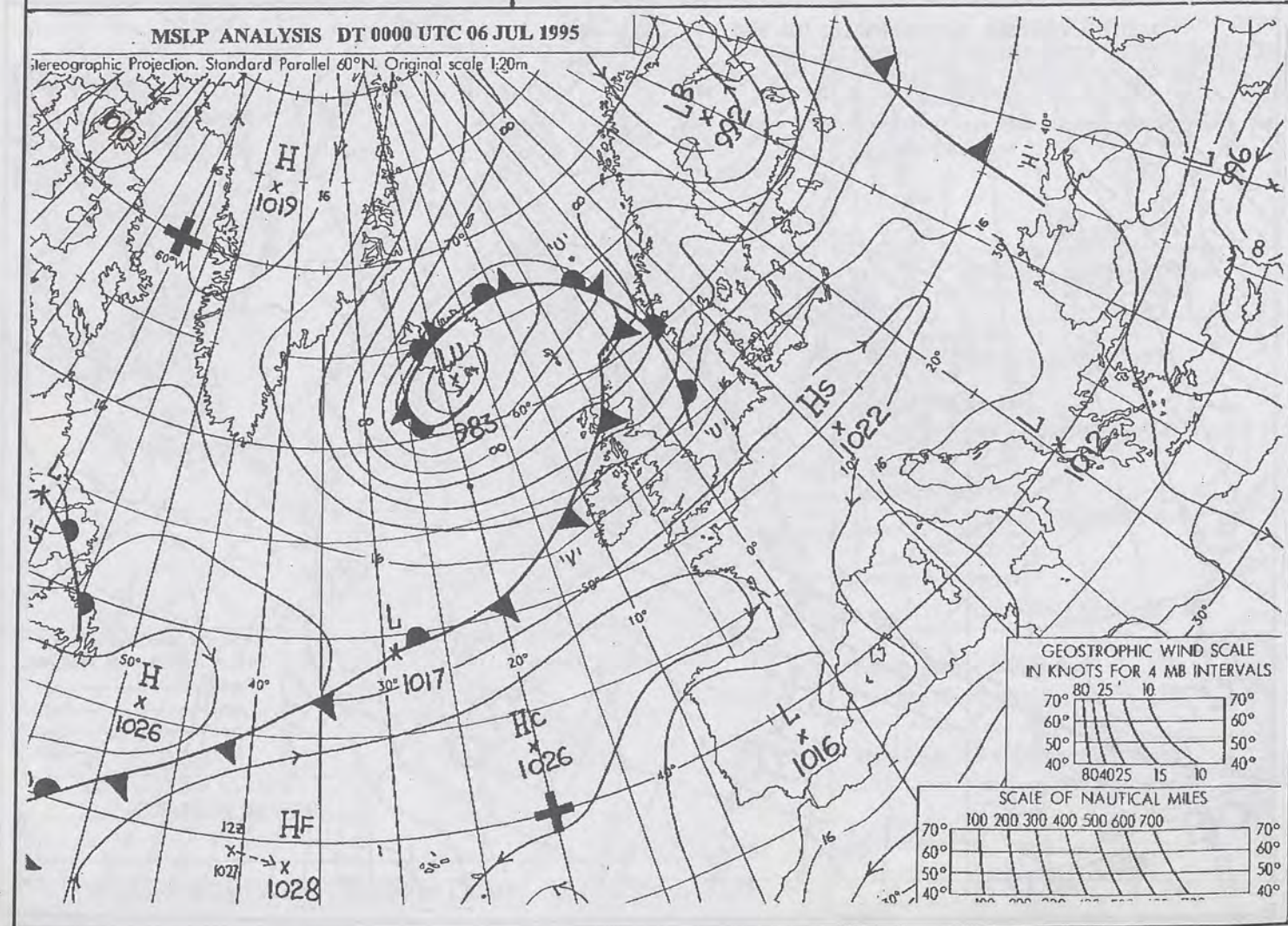
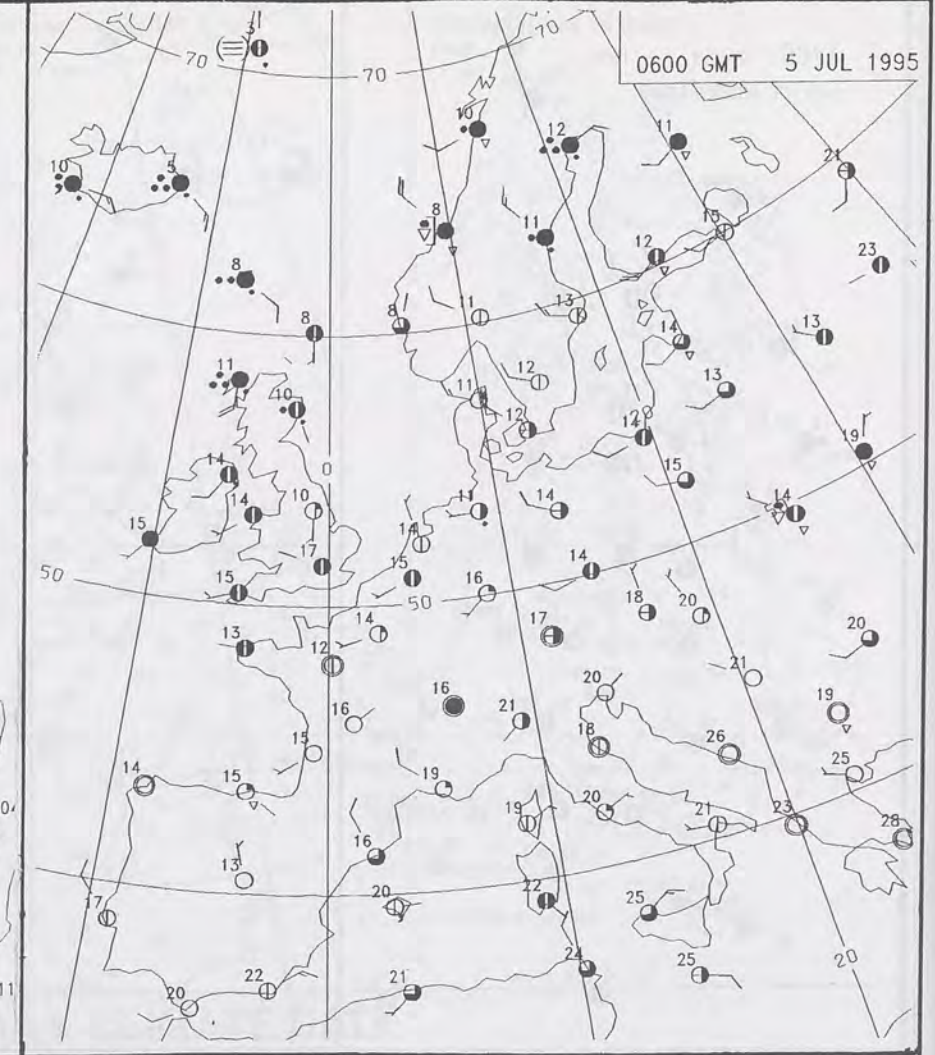
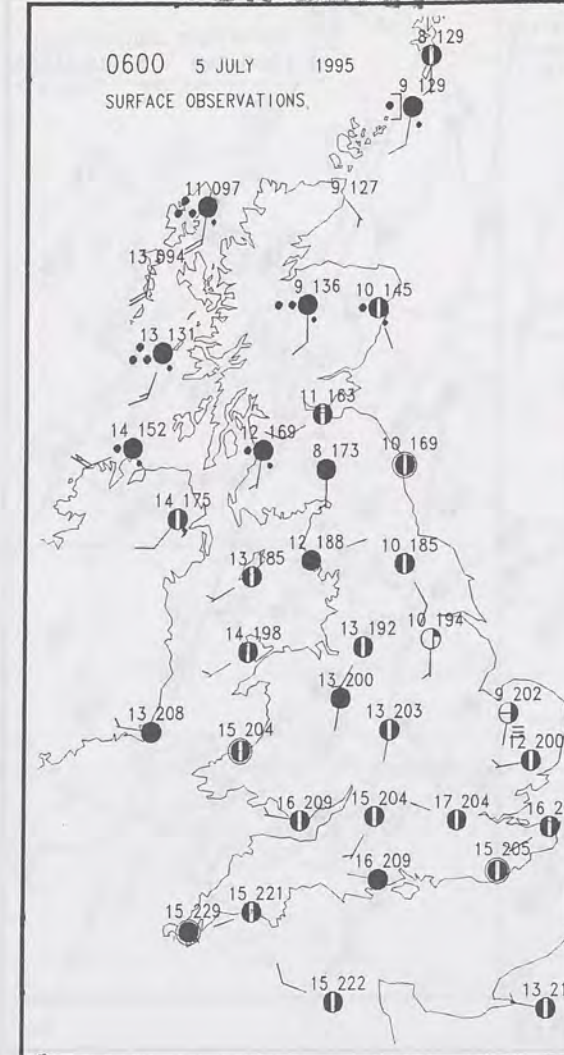
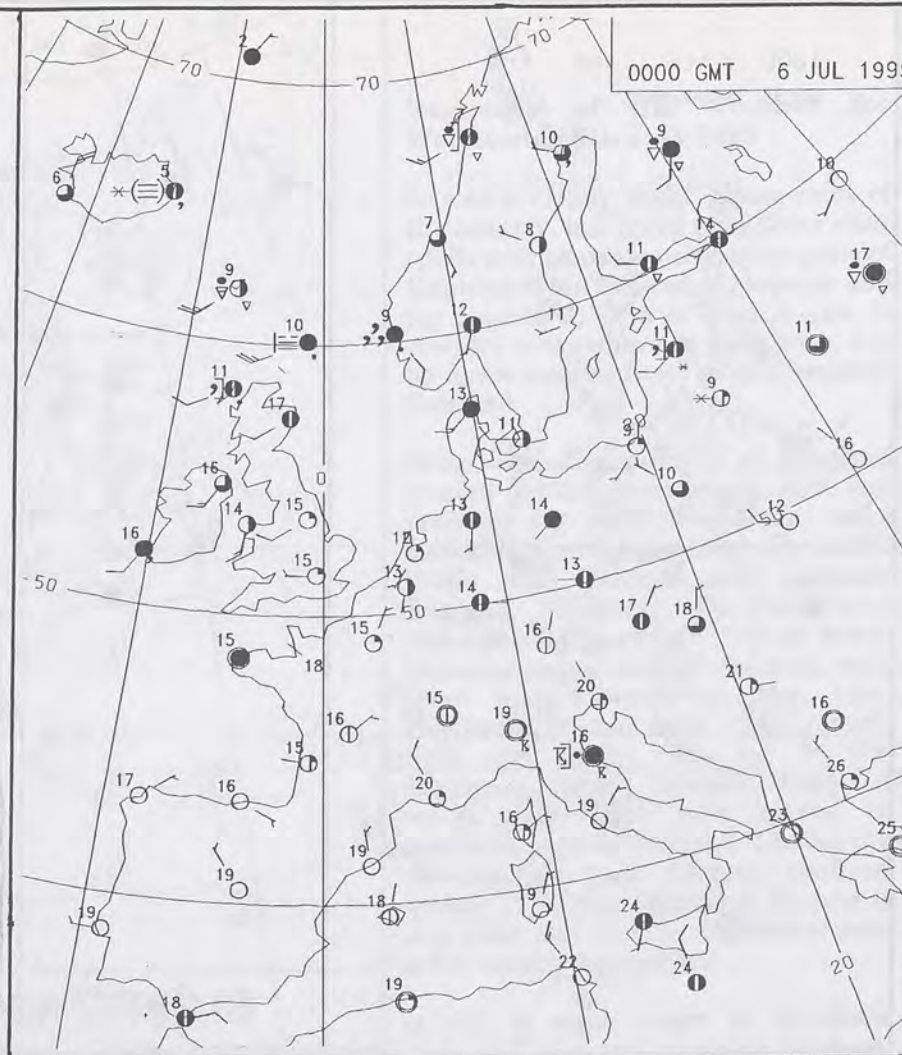
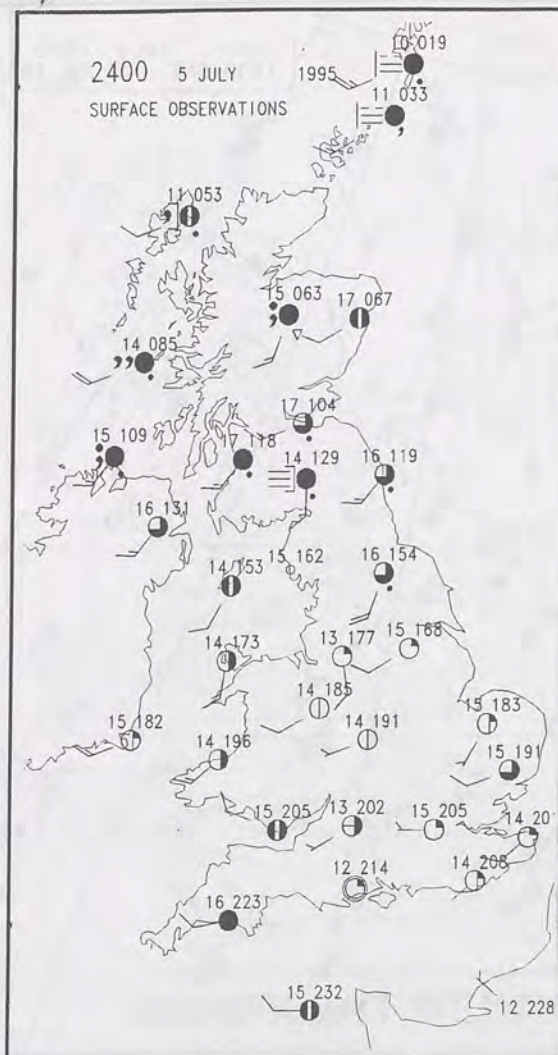


For details of other Weather Summaries produced by the Met. Office please contact:

London Weather Centre
Climate Department
127 Clerkenwell Road
London
EC1R 5DB

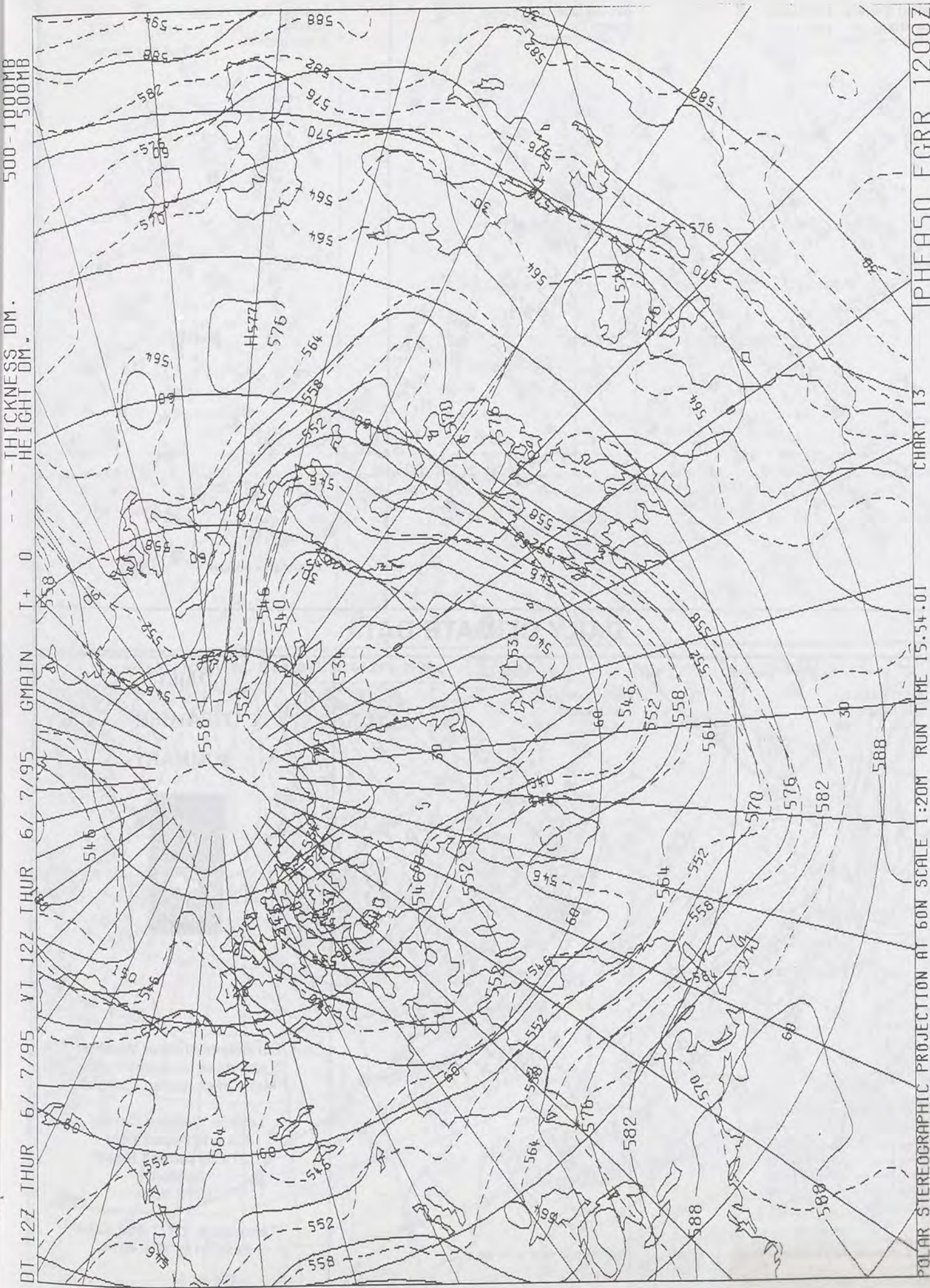
Telephone: 0171 405 4358
Fax: 0171 404 4314





NOT FOR LOAN DUPLICATE ALSO

500-1000MB
THICKNESS DM.
HEIGHT DM.
DI 127 THUR 6/ 7/95 VI 127 THUR 6/ 7/95 GMATN



0600 6 JULY 1995
SIGWX



1200 6 JULY 1995
SIGWX



SIGNIFICANT WEATHER CHARTS

1800 6 JULY 1995
SIGWX



2400 6 JULY 1995
SIGWX



Published by London Weather Centre. All times are GMT.

Summary of UK weather for Thursday 6th July 1995

It was a mainly cloudy night, but there were clearer skies across central and eastern parts of England. Patchy light rain and drizzle over northern and western Scotland edged into southern Scotland and Northern Ireland. Light drizzle also developed on western coasts of Wales.

The Midlands, East Anglia and parts of southeast England had a dry and sunny day. However further west the cloud lingered for most of the time, and there was a little drizzle on west-facing coasts and near the Bristol Channel. Northern England, southern Scotland and Northern Ireland had quite a dull day with some light rain or drizzle. The most persistent rain fell in Cumbria and the Borders (especially in the evening), but elsewhere it was rather patchy. The rest of Scotland was fairly bright with sunny intervals and the odd light shower, mainly in the northwest.

It was a cool night in central England, but elsewhere temperatures were generally above normal, especially in the west. The day was warm across much of England and some eastern parts were hot. Temperatures were just above average in Scotland and Northern Ireland.

EXTREMES

THURSDAY 6th JULY 1995

Highest Maximum

: 27.0 C Holbeach [Lincs]

Lowest Maximum

: 13.0 C Cape Wrath [North Scotland]

Lowest Minimum

: 8.1 C Brize norton [Oxon]

Lowest Grass Minimum

: 2.6 C Benson [Oxon]

Most Rain (24 hrs from 0900 GMT)

: 11.6 mm Dundrennan
[Dumfries and Galloway]

Most Sunshine

: 14.9 Hrs Marham [Norfolk]

NIGHT MINIMUM TEMPERATURE
(DEGREES C)
6 JULY 1995



DAY MAXIMUM TEMPERATURE
(DEGREES C)
6 JULY 1995



SUNSHINE (DAWN TO DUSK)
(HOURS)
6 JULY 1995



DAILY CLIMATE DATA

NIGHT RAINFALL
(MILLIMETRES)
6 JULY 1995



DAY RAINFALL
(MILLIMETRES)
6 JULY 1995



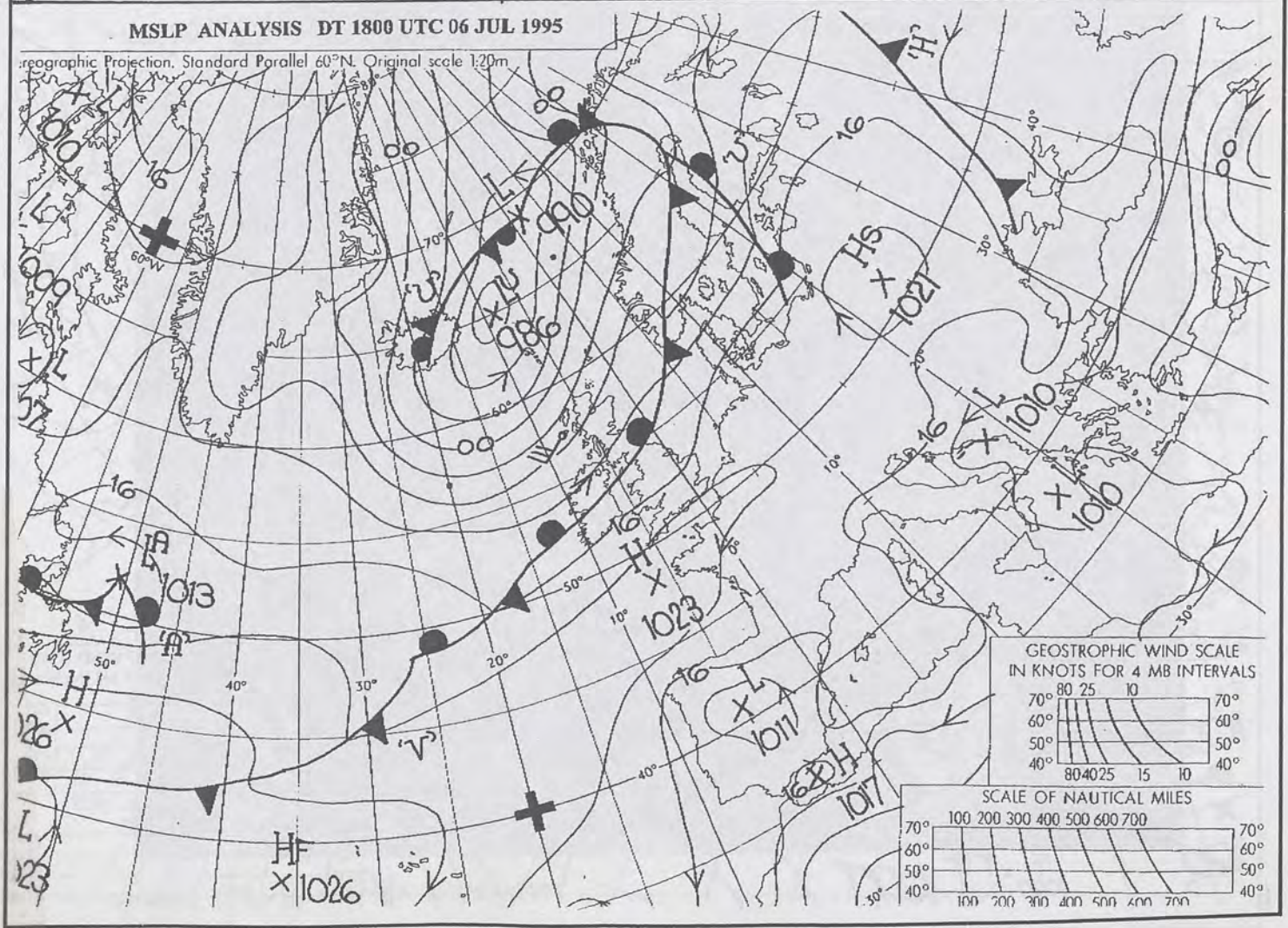
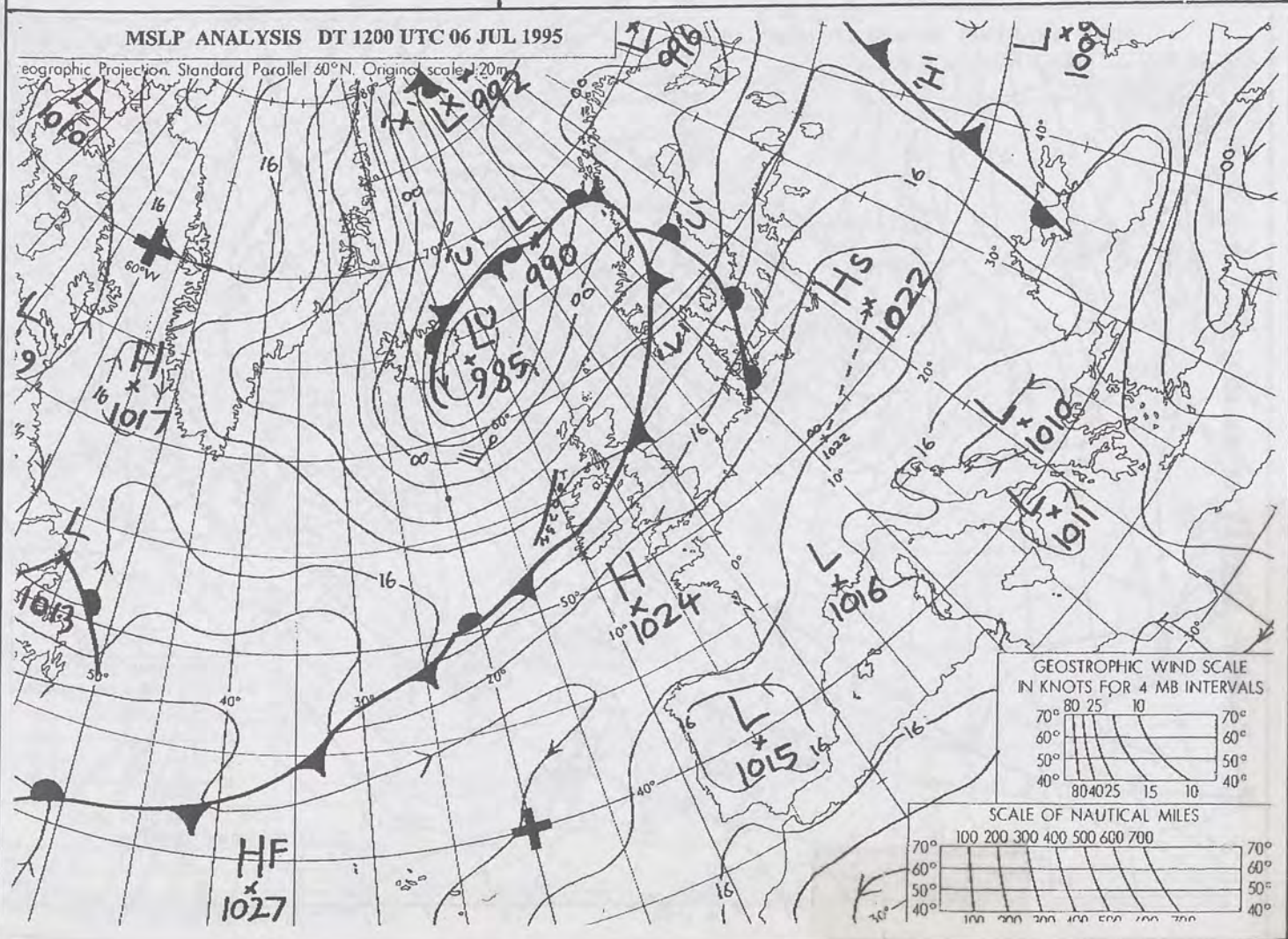
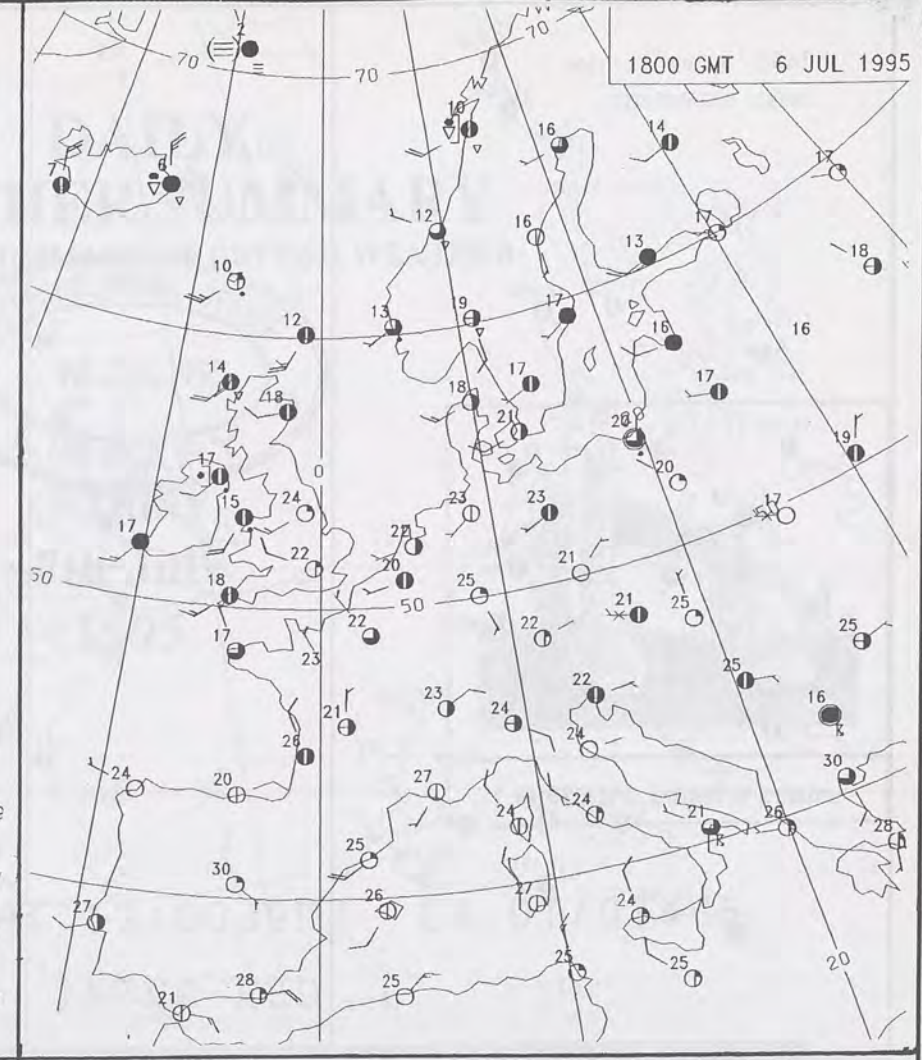
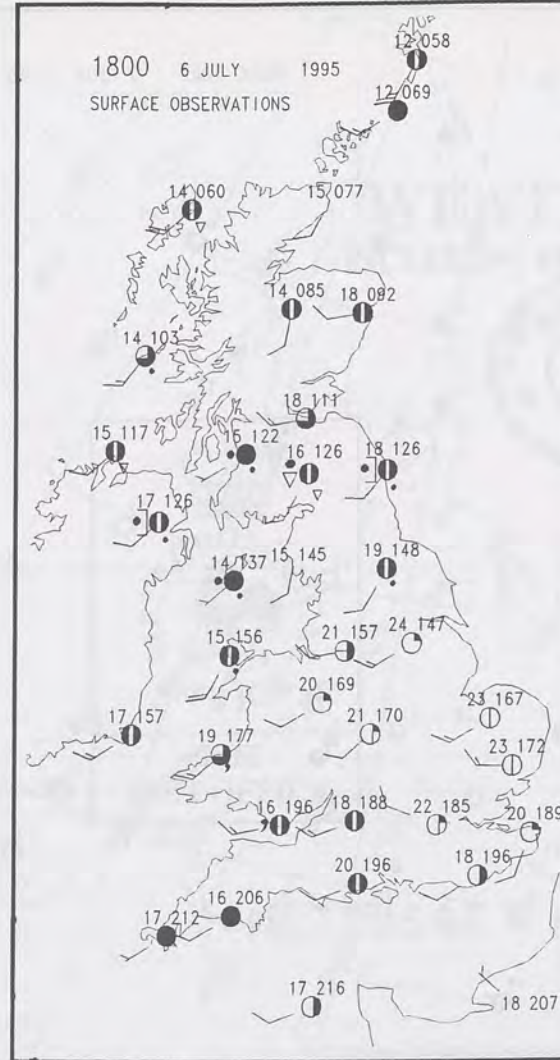
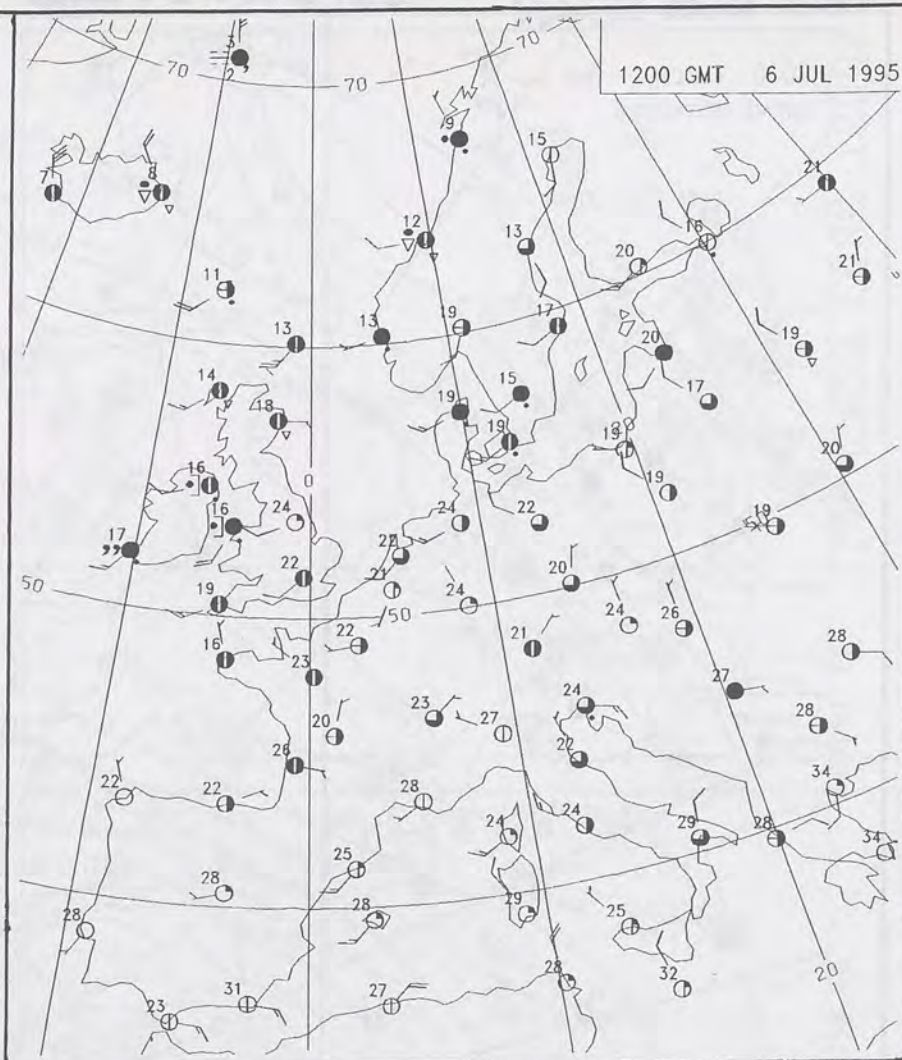
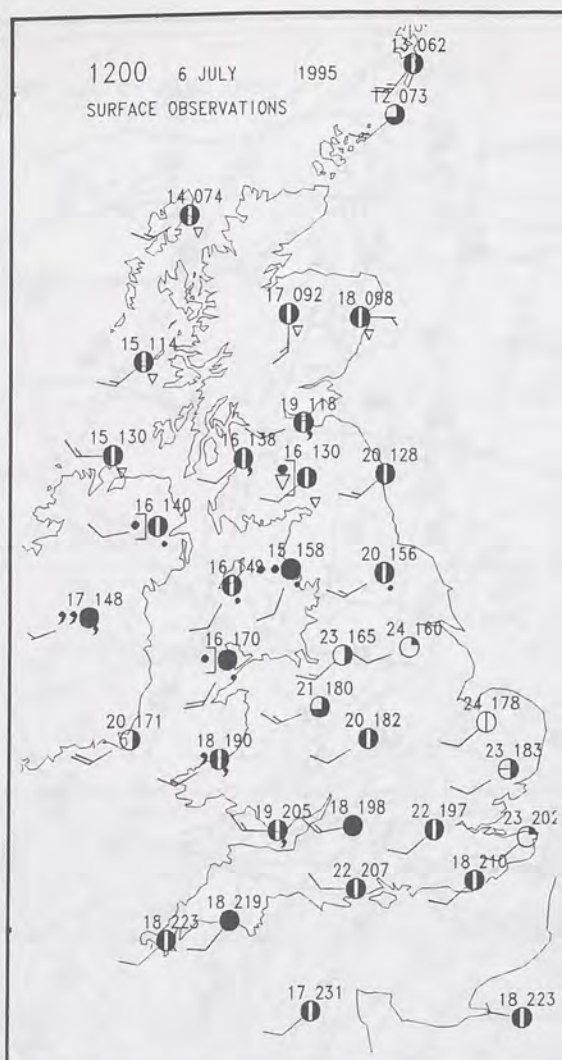
DAILY WEATHER SUMMARY

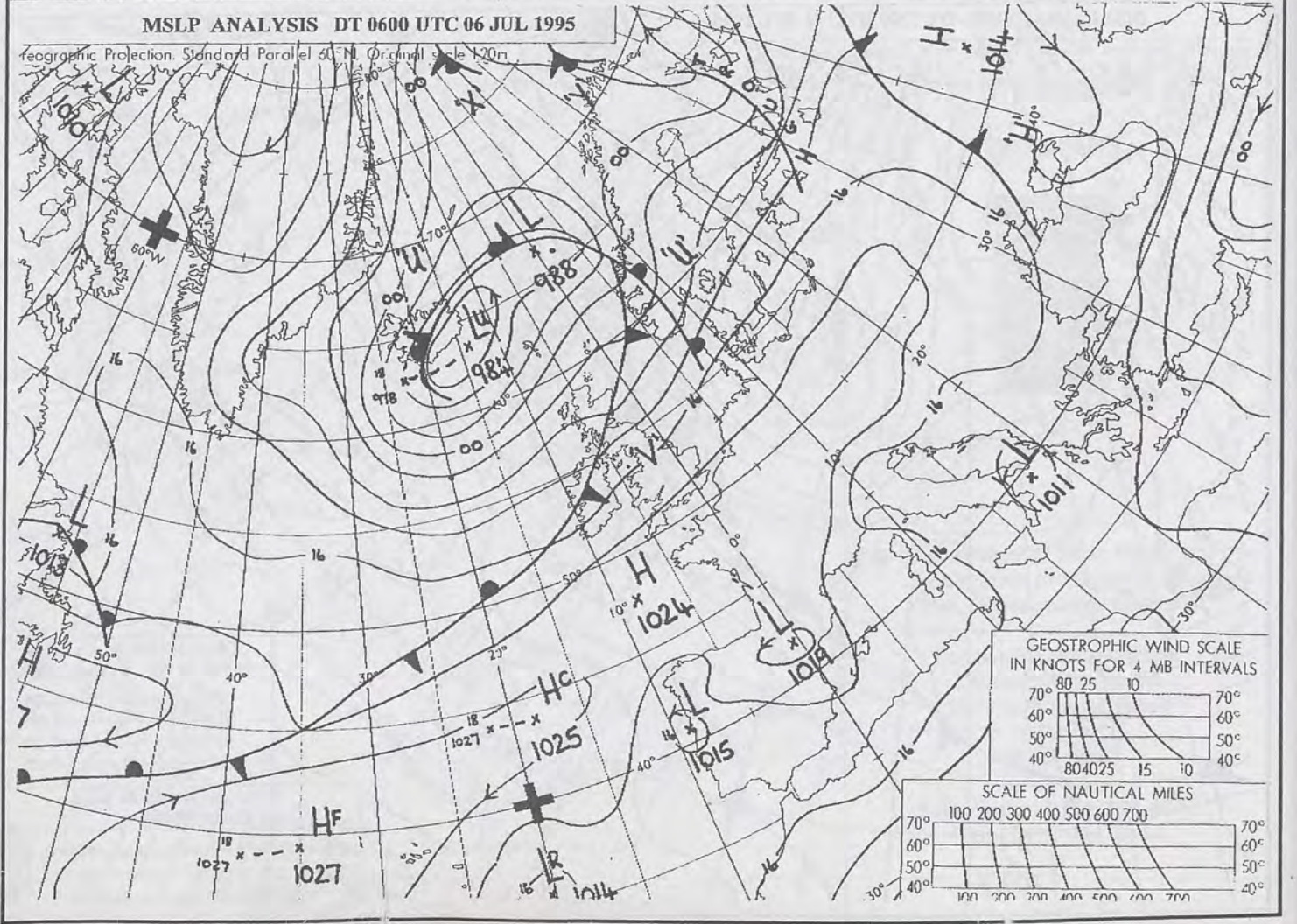
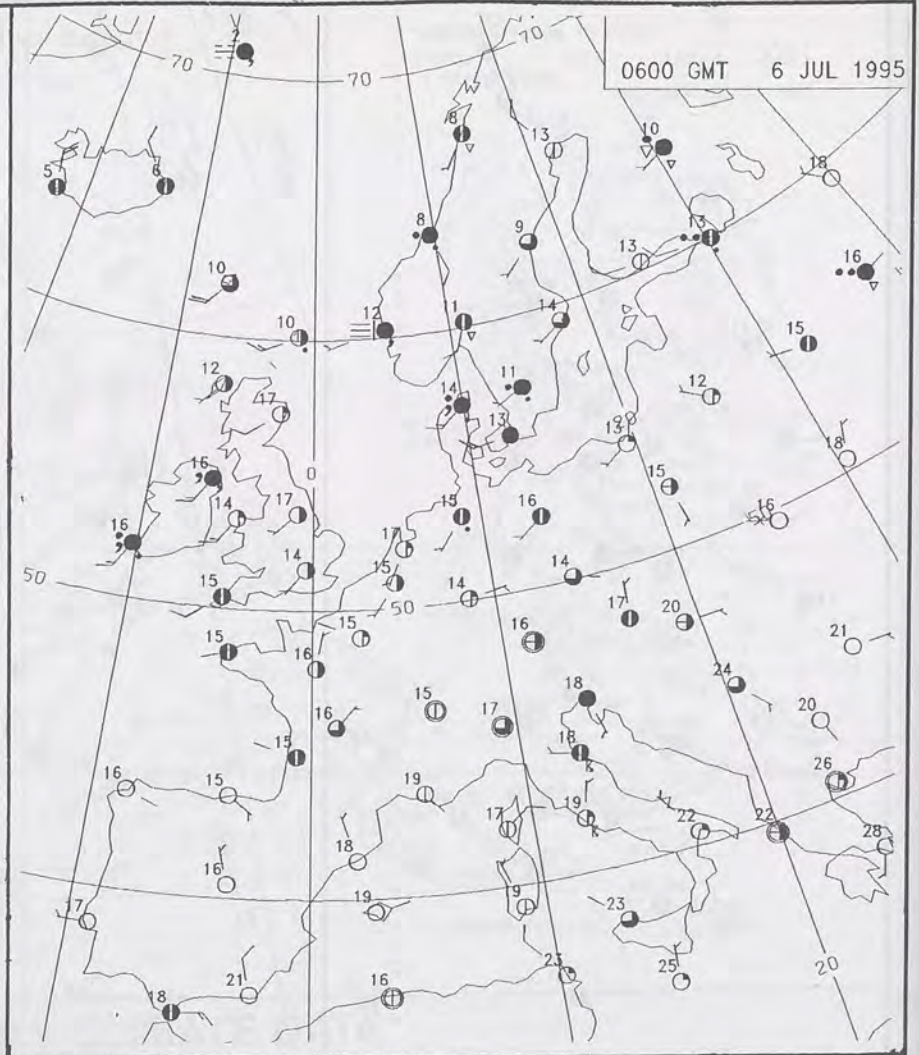
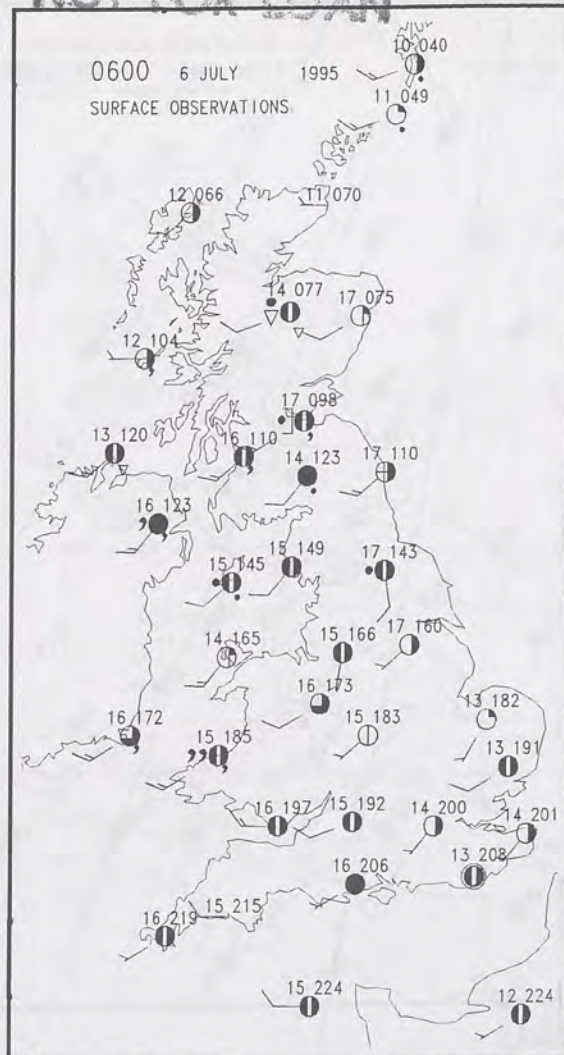
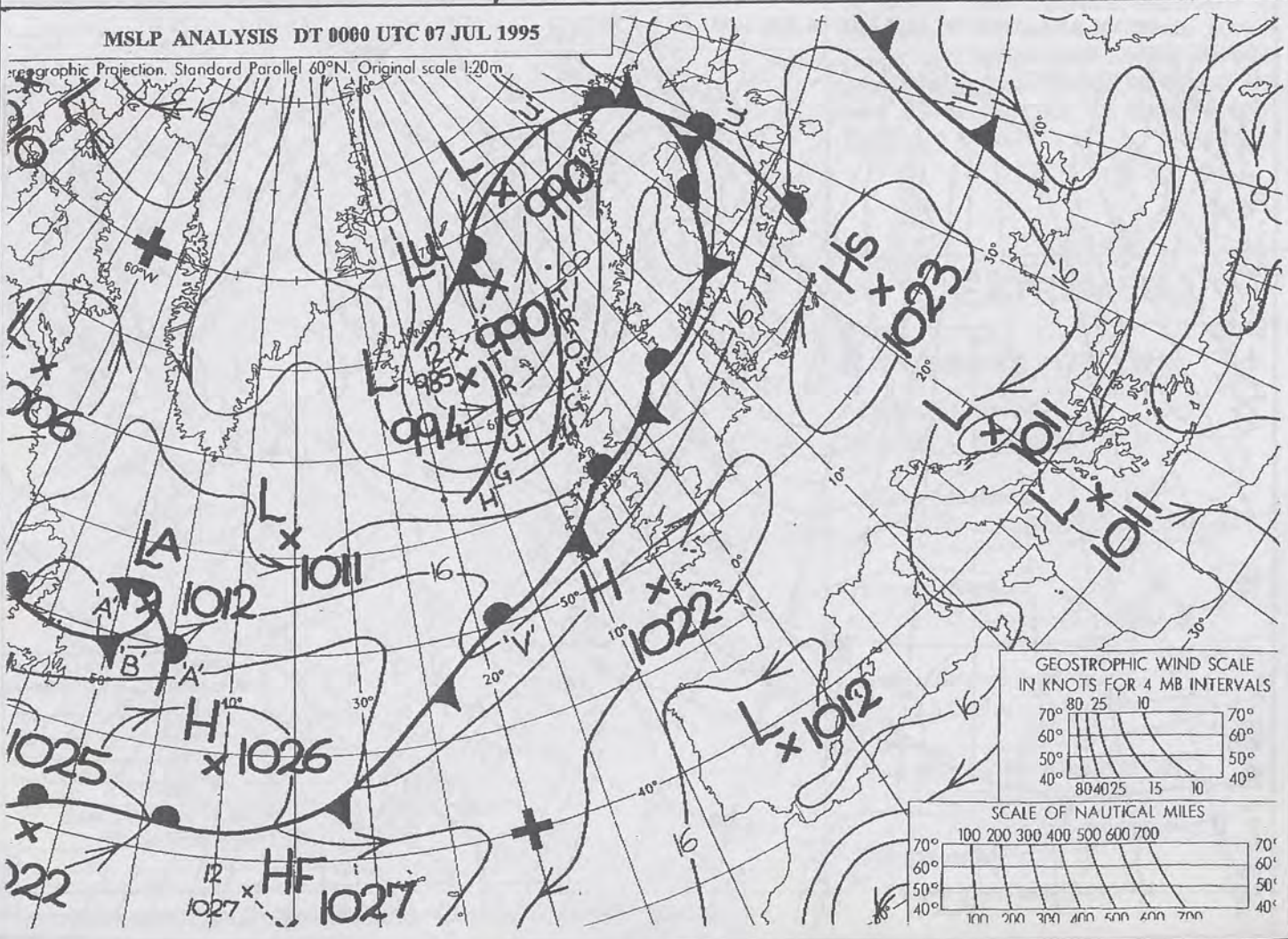
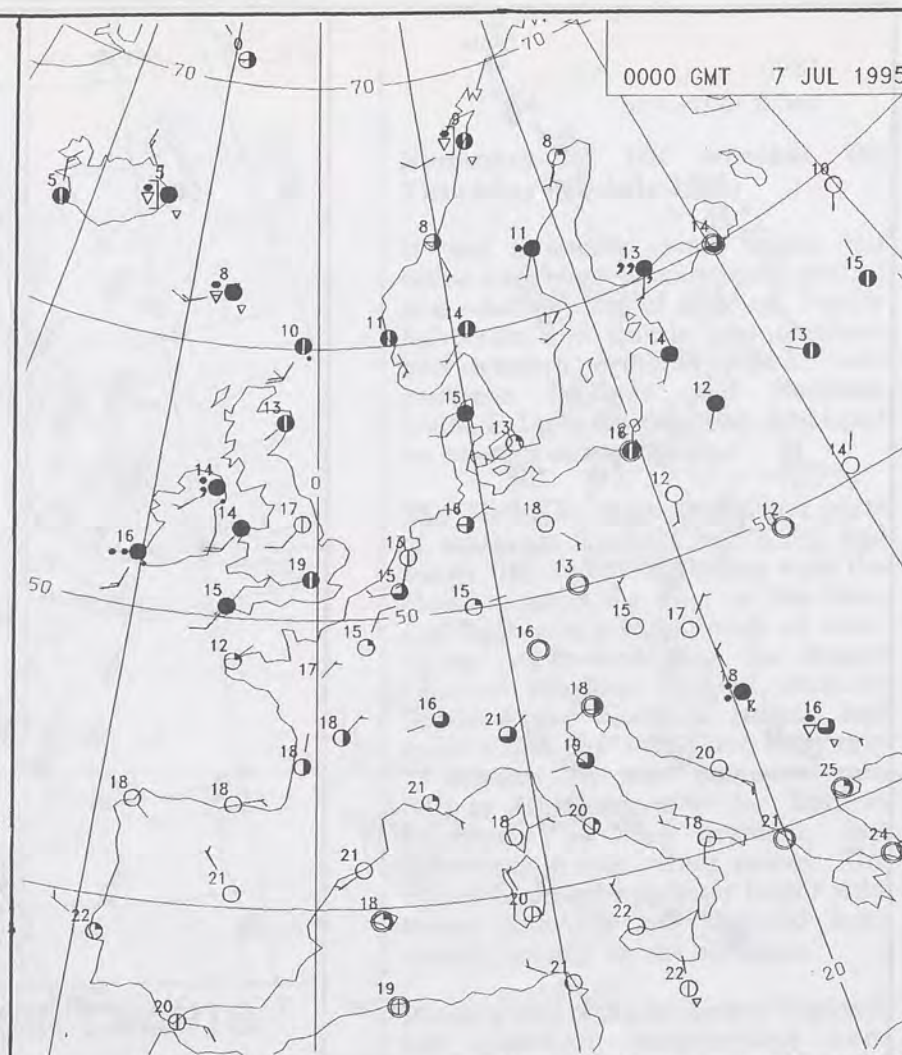
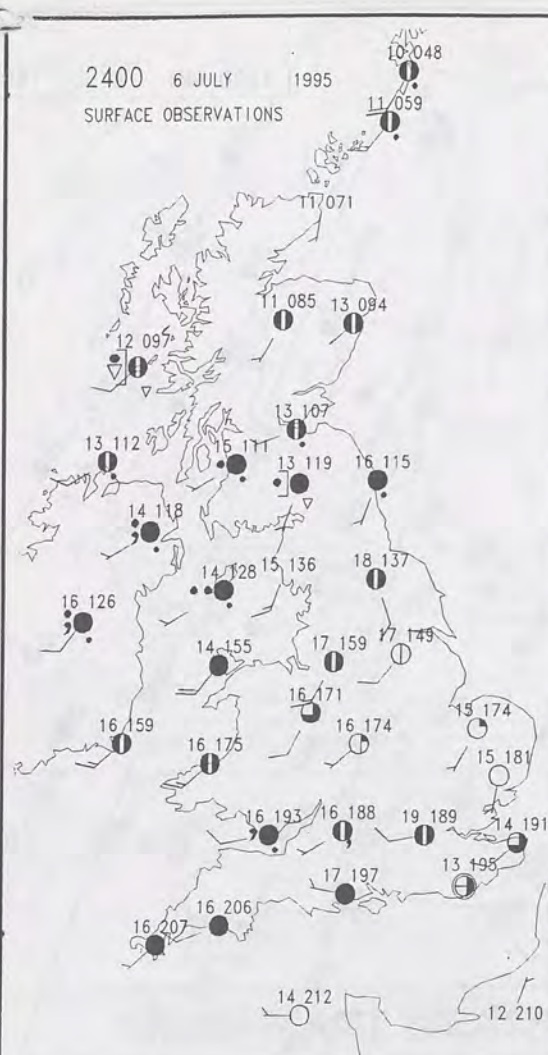


For details of other Weather Summaries produced by the Met. Office please contact:

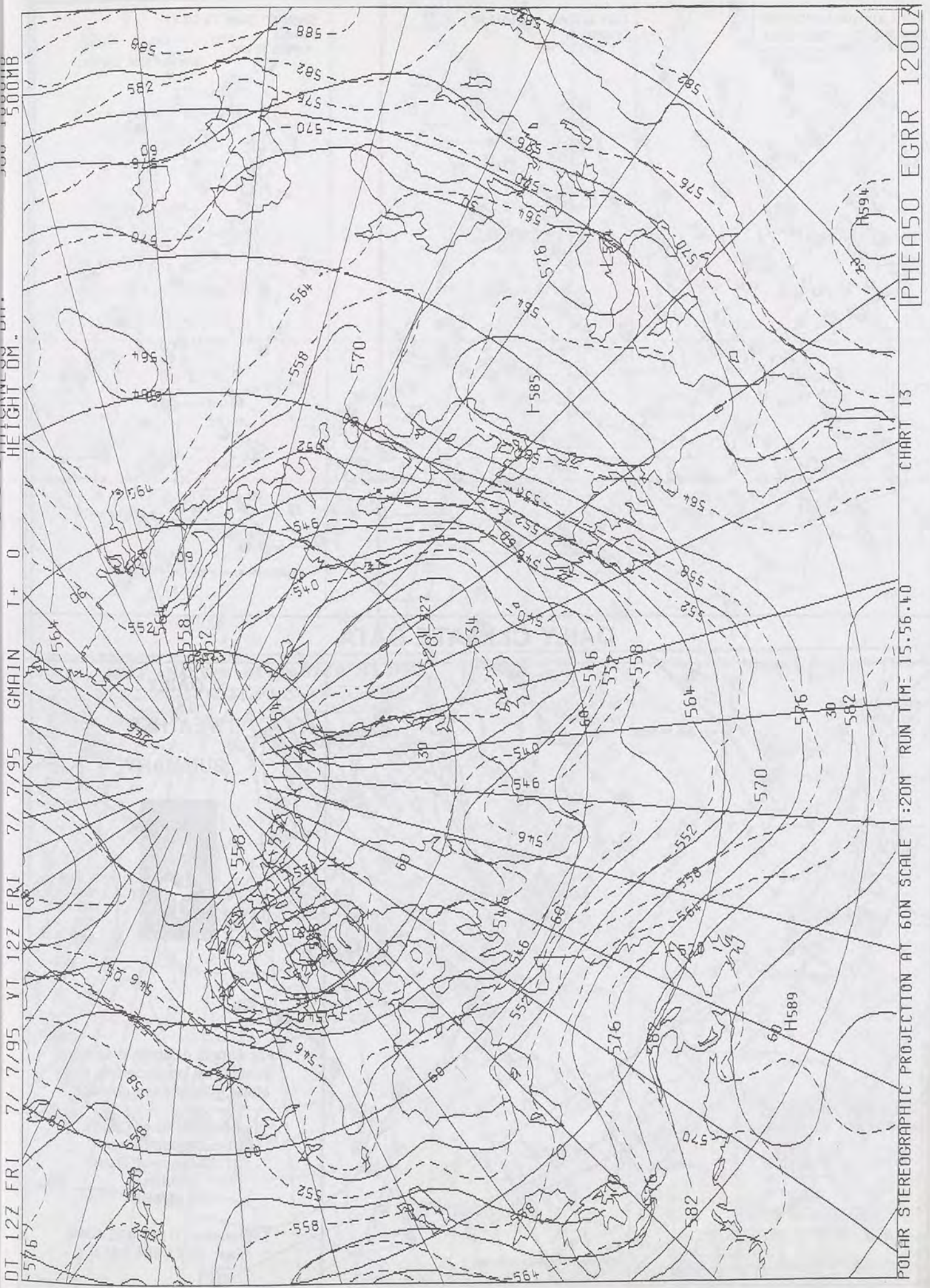
London Weather Centre
Climate Department
127 Clerkenwell Road
London
EC1R 5DB

Telephone: 0171 405 4358
Fax: 0171 404 4314





DT 12Z FRI 7/ 7/95 VI 12Z FRI 7/ 7/95 GNAIN T+ 0 HEIGHT DM. 500MB




DAILY WEATHER SUMMARY


INCLUDING SUMMARY OF BRITISH WEATHER



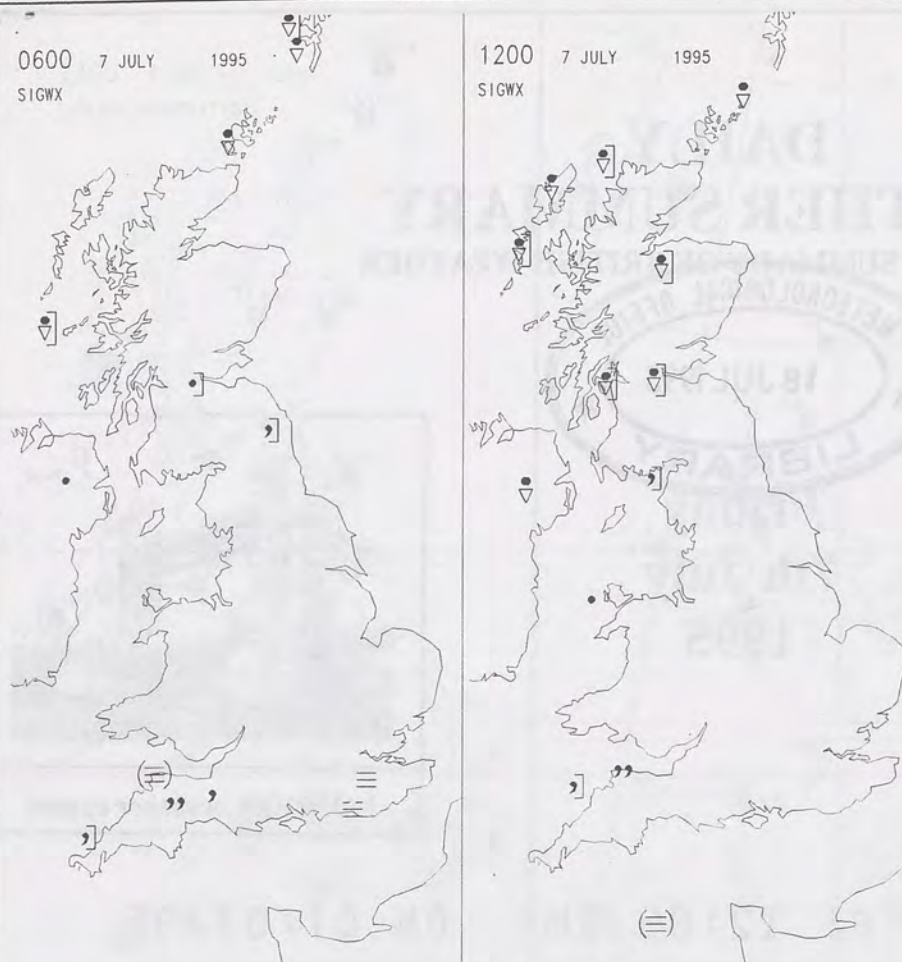
Friday
7th July
1995



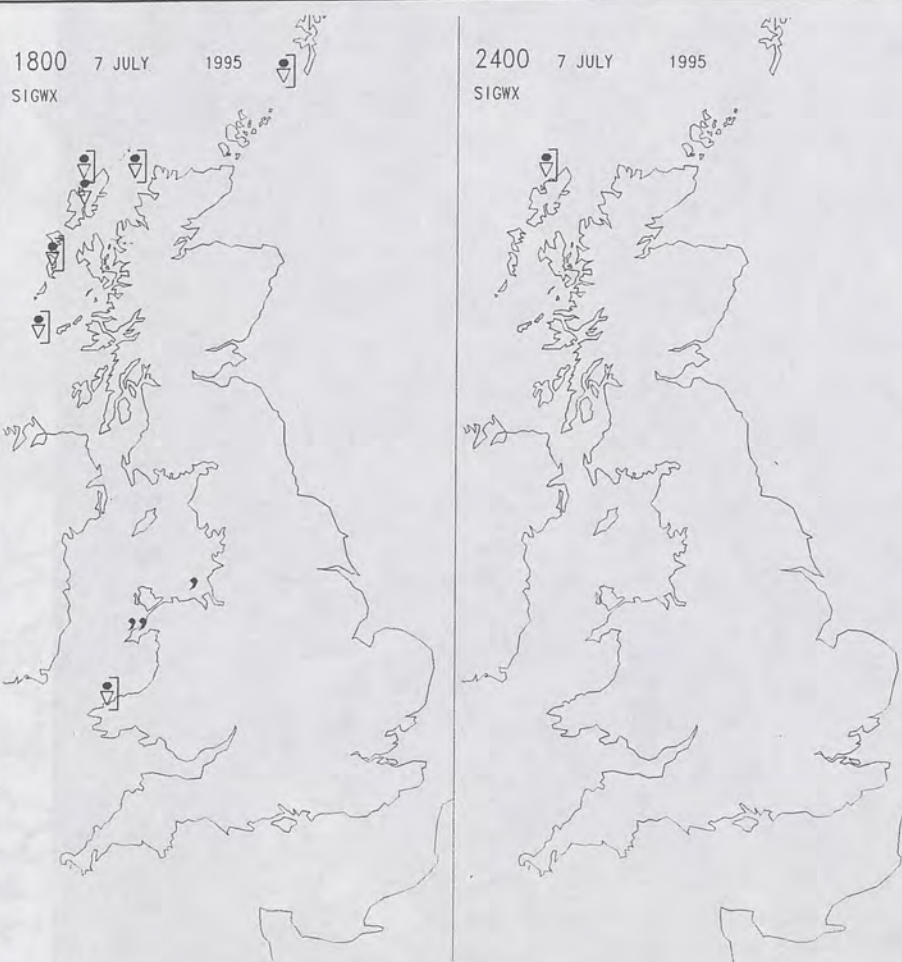
METEOSAT AT 12:00 GMT ON 07/07/95
INFRA-RED



CLOUD-TOP OR LAND/SEA TEMPERATURE
COLD WARM



SIGNIFICANT WEATHER CHARTS



Published by London Weather Centre. All times are GMT.

Summary of UK weather for Friday 7th July 1995

It was a mild night across the whole of the country with a blanket of cloud over all areas with the exception of East Anglia. There were showers over the west coast of Scotland and drizzle on some other west facing coasts but the rest of the country was dry.

Soon after dawn, there were breaks in the cloud cover inland and it was evident a warm day was on the way for many areas. By noon, drizzle was confined to North Wales and the showers in western Scotland were tending to die out. Most eastern and central areas had become sunny and warm with the cloud cover most evident over central southern and western England.

Evening brought further breaks in the cloud sheet even in the west and with the exception of the Hebrides, it had become dry everywhere.

Temperatures in the cloudy areas were near to normal but some parts of the east became very warm.

EXTREMES

FRIDAY 7th JULY 1995

Highest Maximum
: 27.9 C Holbeach [Lincs]

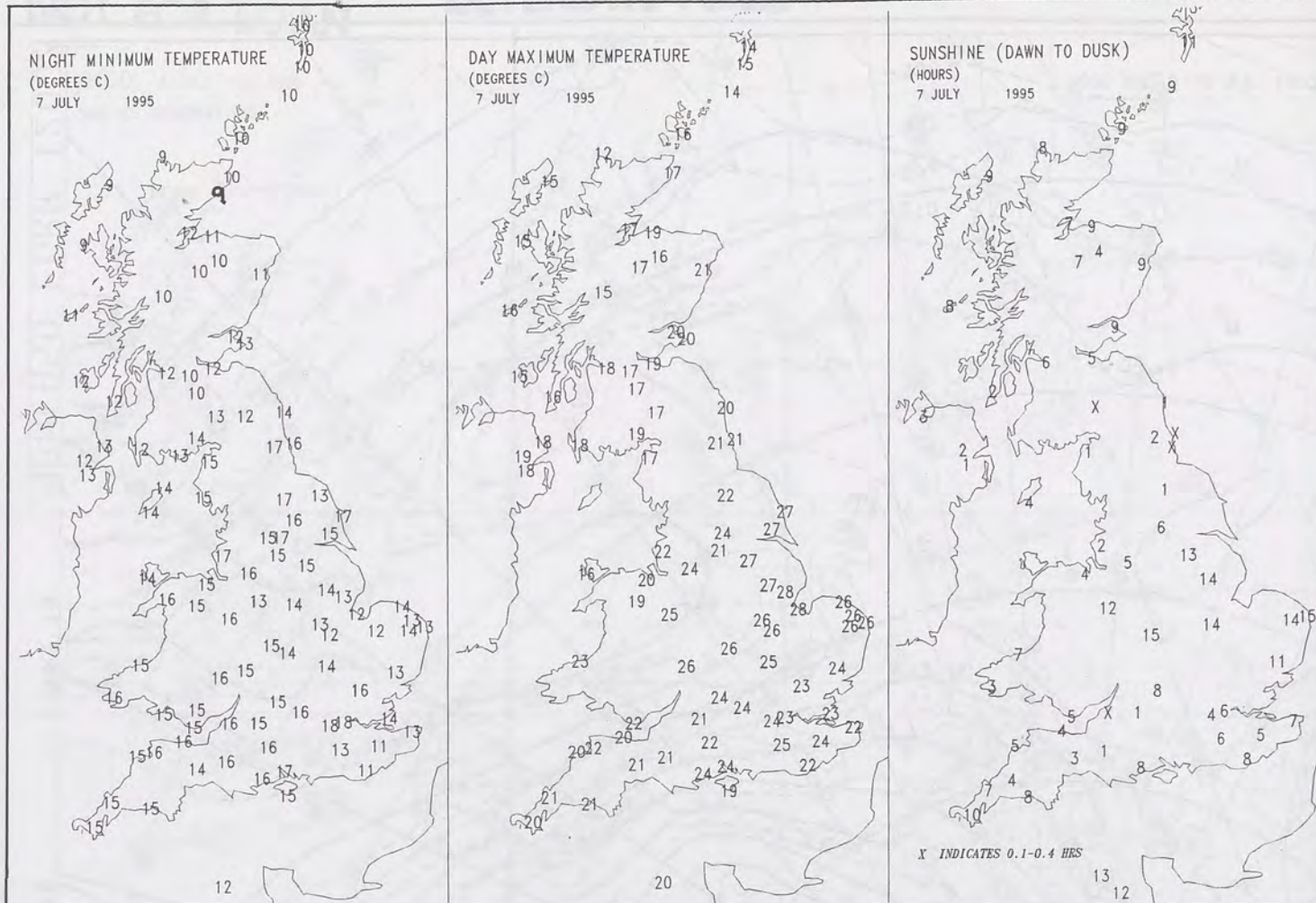
Lowest Maximum
: 12.4 C Cape Wrath

Lowest Minimum
: 9.3 C Cape Wrath, Lybster and
Stornoway [Scotland]

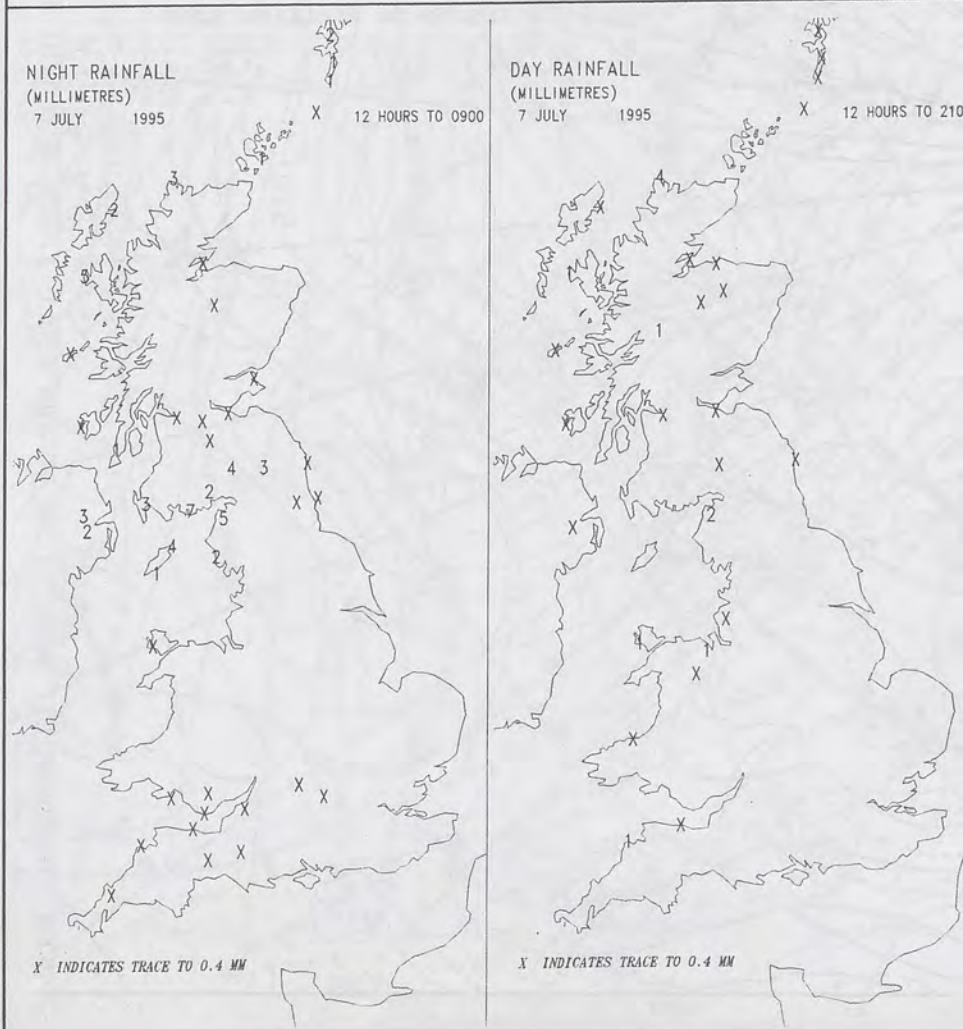
Lowest Grass Minimum
: 5.3 C Aboyne [Grampian]

Most Rain (24 hrs from 0900 GMT)
: 4.9 mm Cape Wrath [North Scotland]

Most Sunshine
: 14.9 Hrs Hemsby [Norfolk]



DAILY CLIMATE DATA



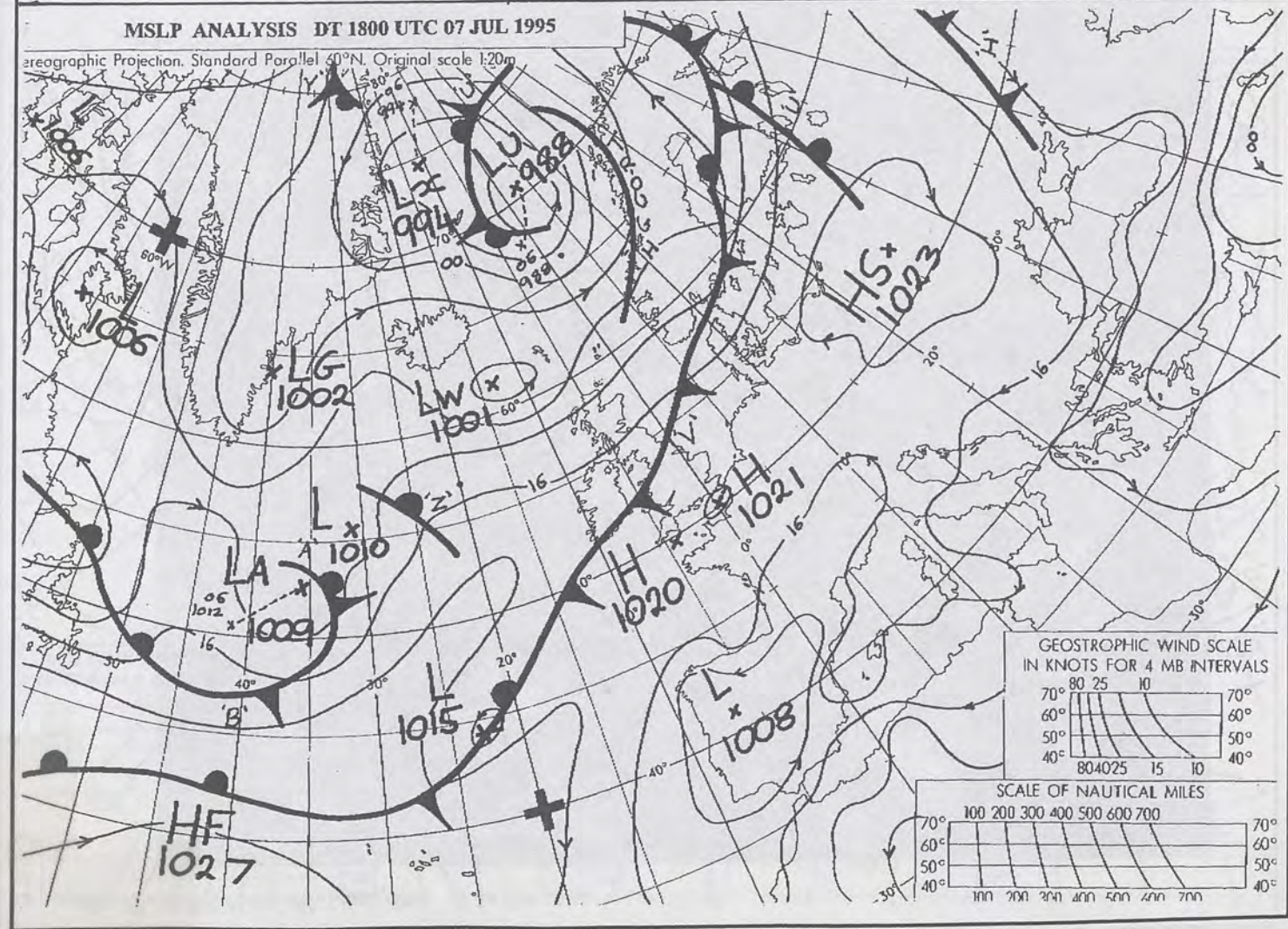
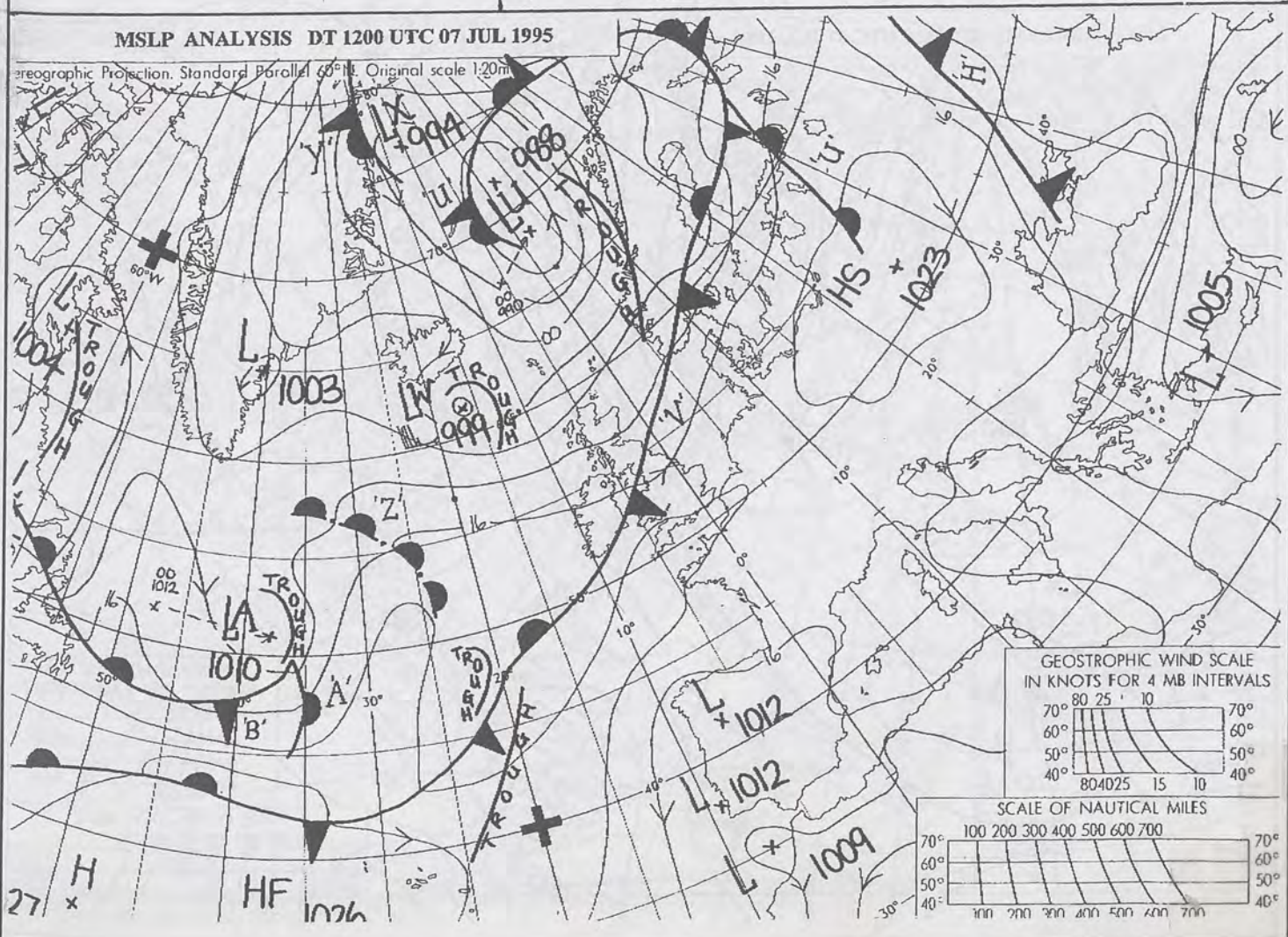
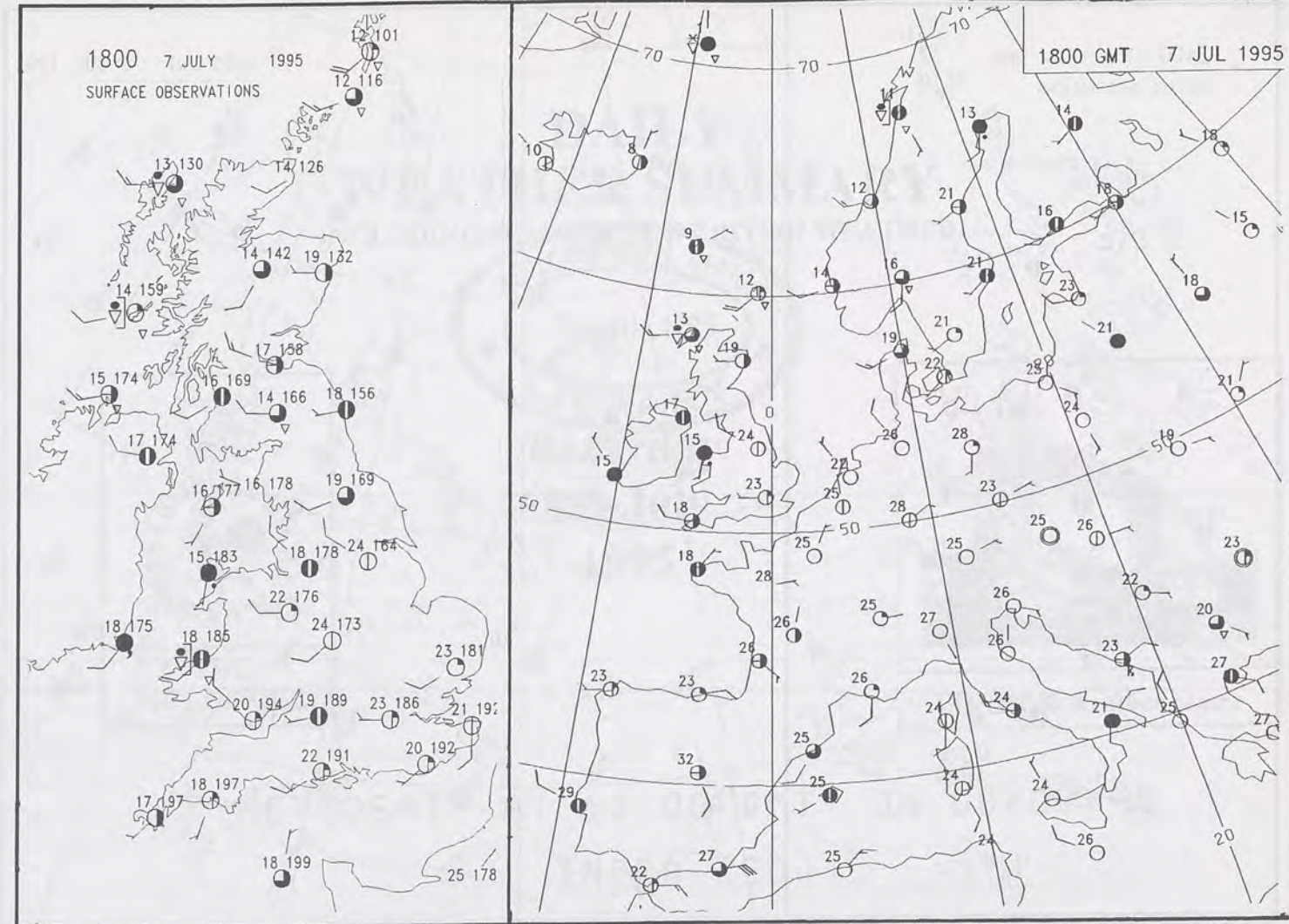
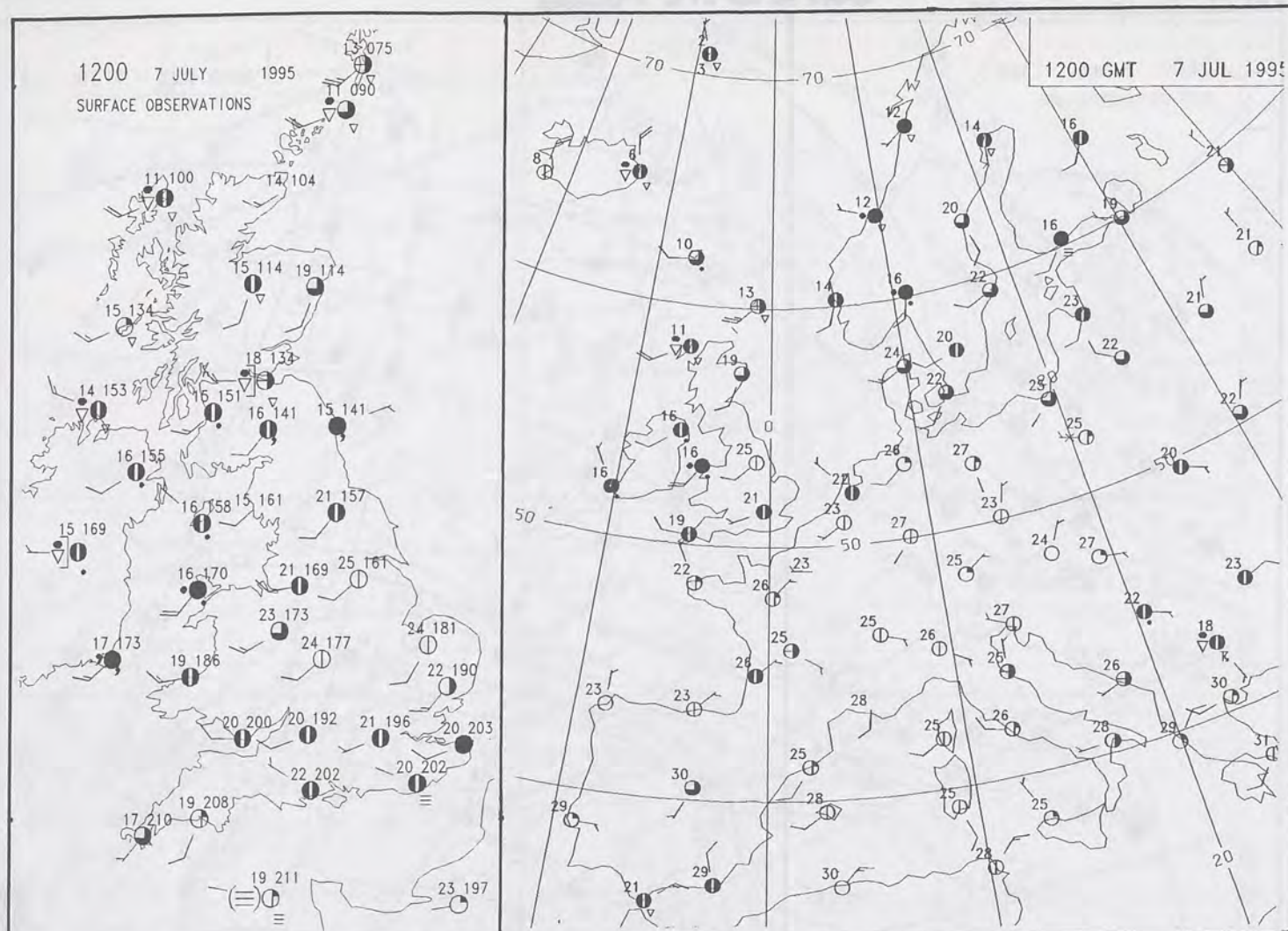
DAILY WEATHER SUMMARY

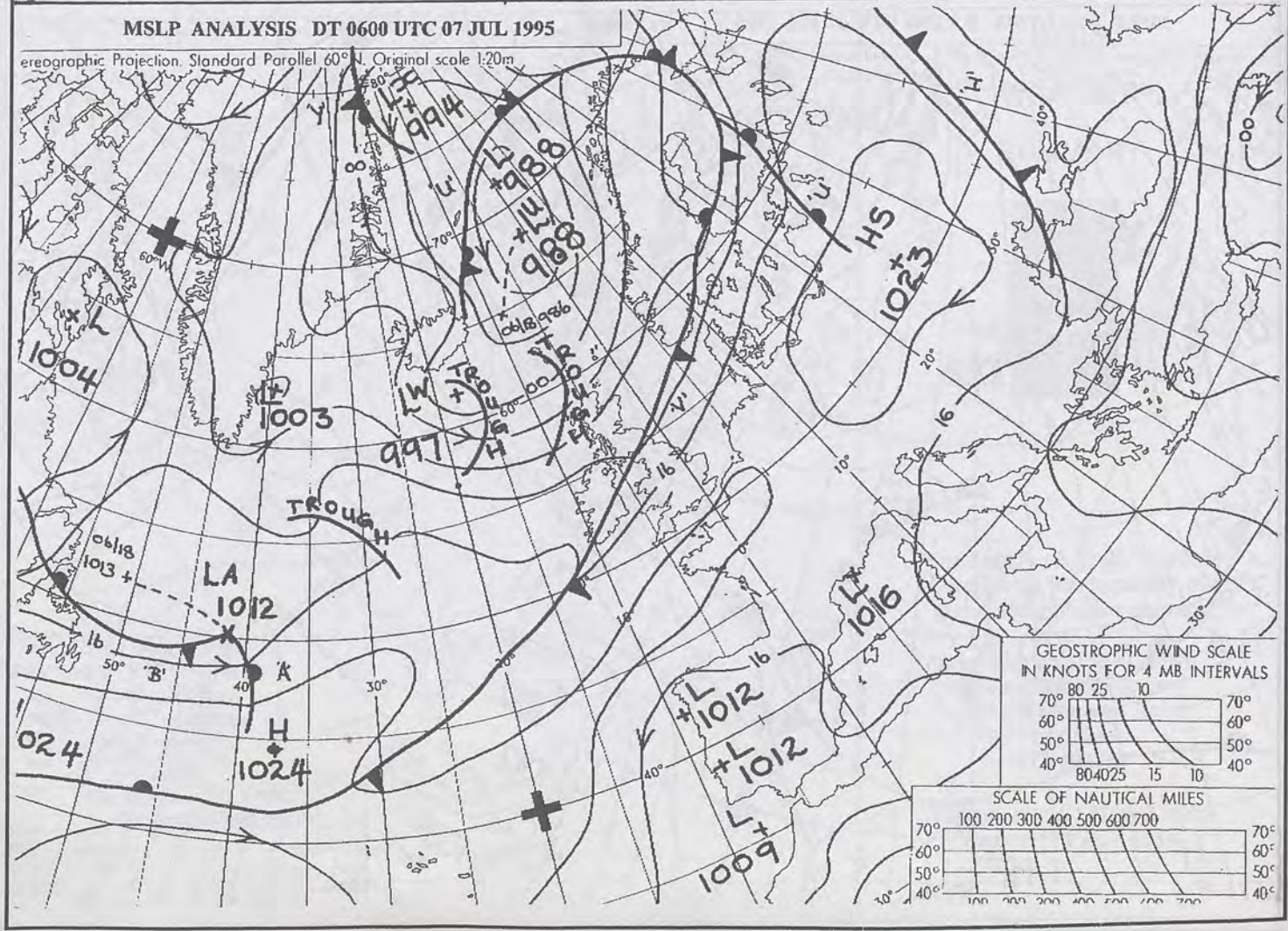
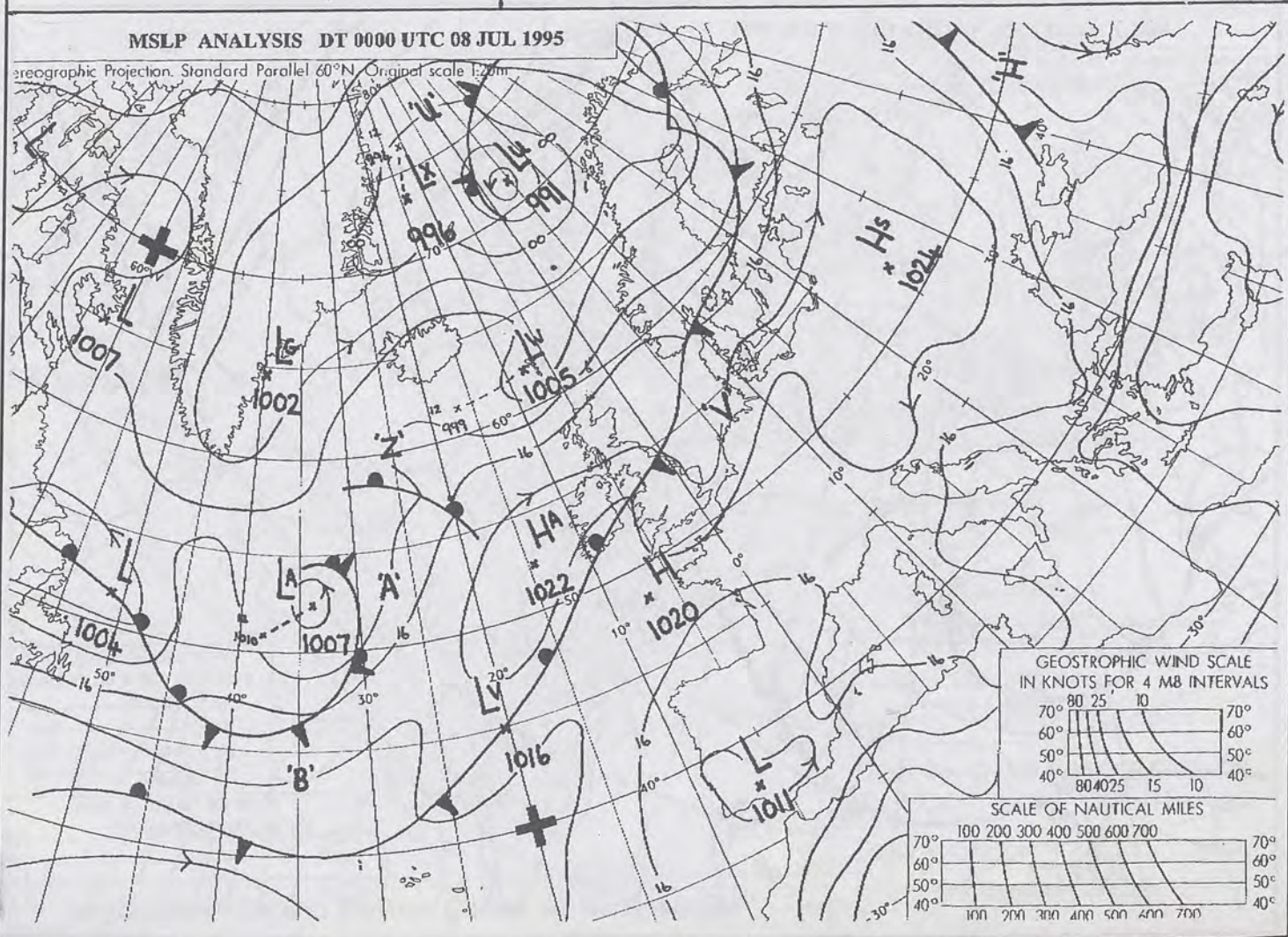
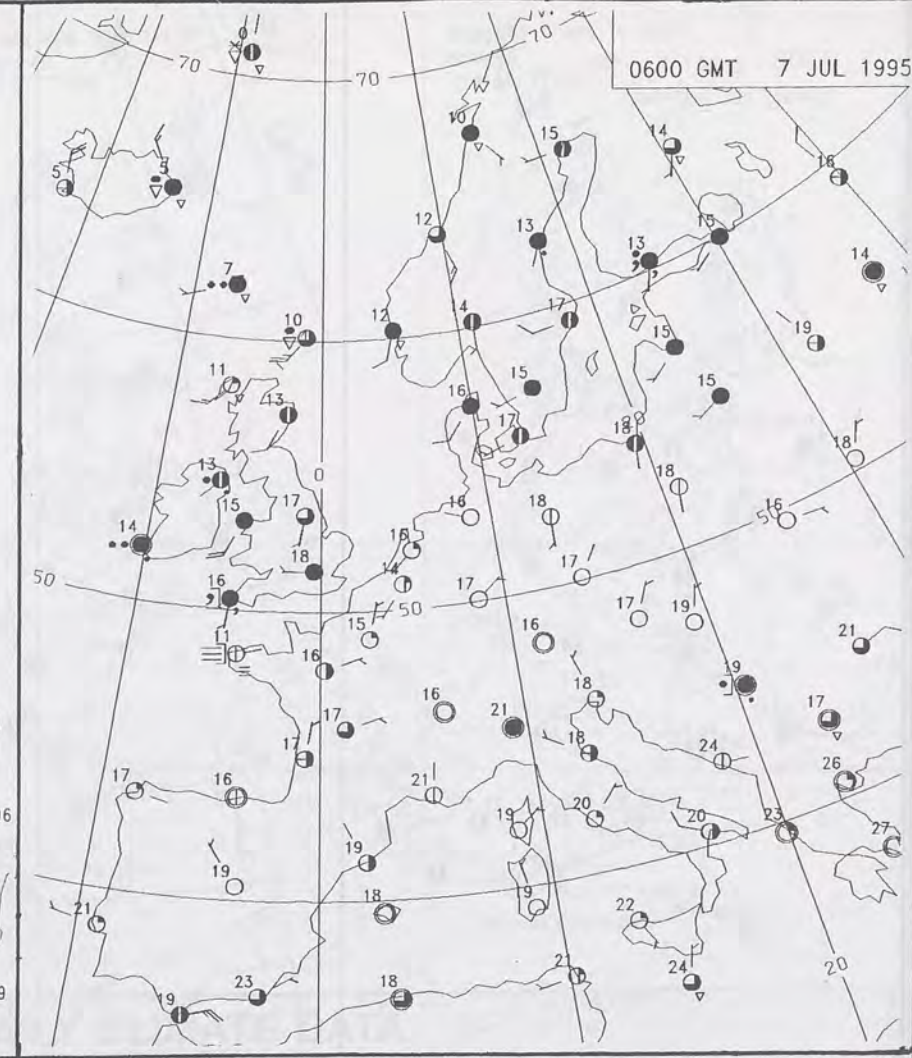
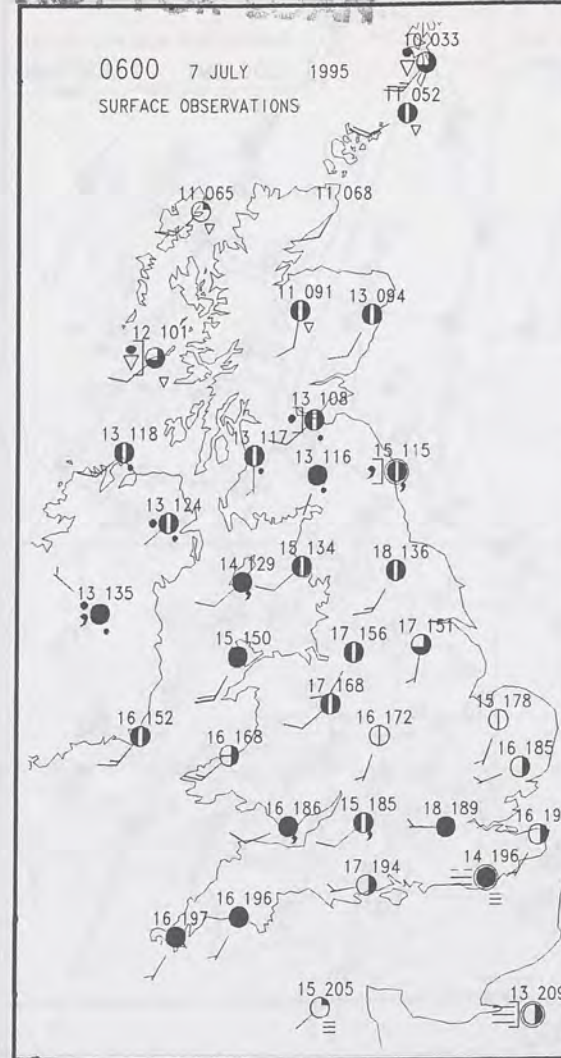
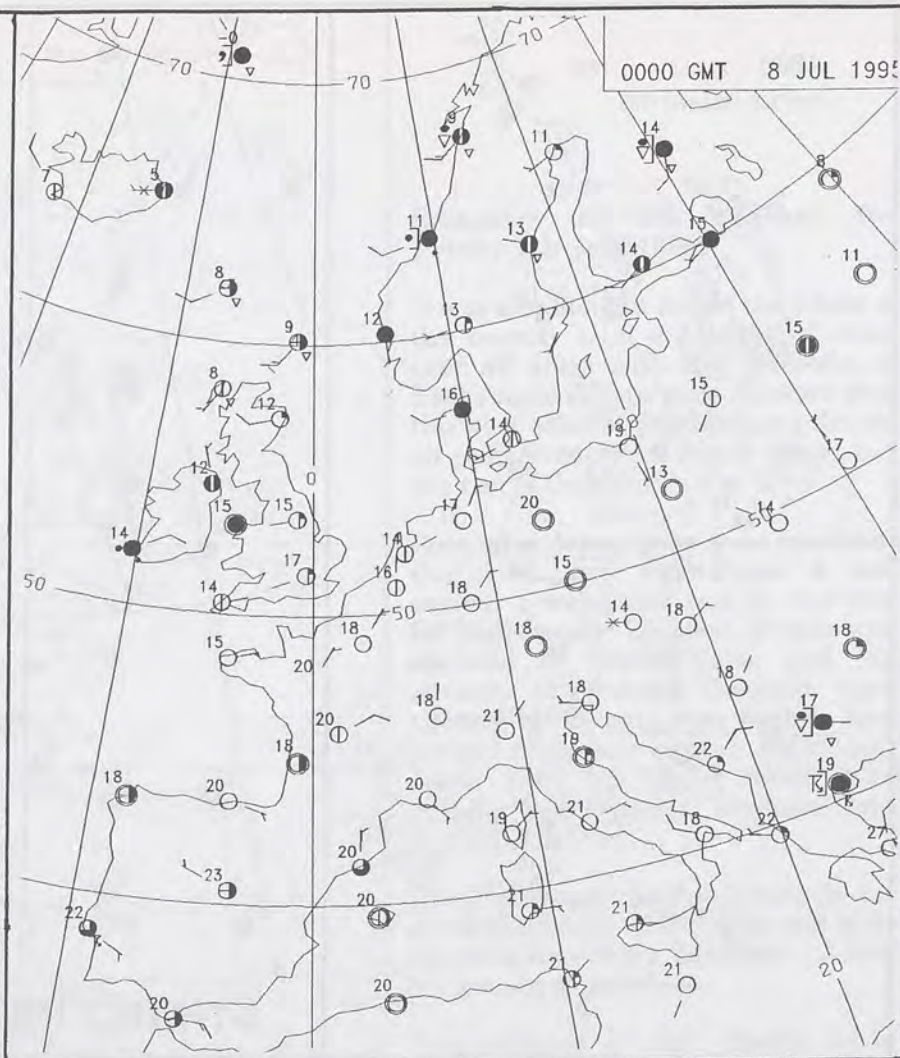
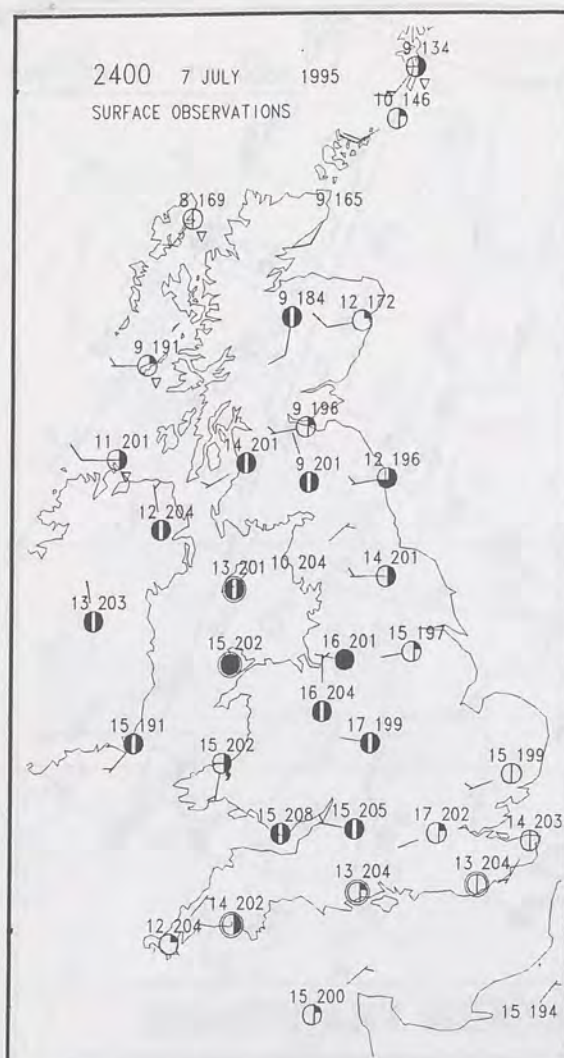


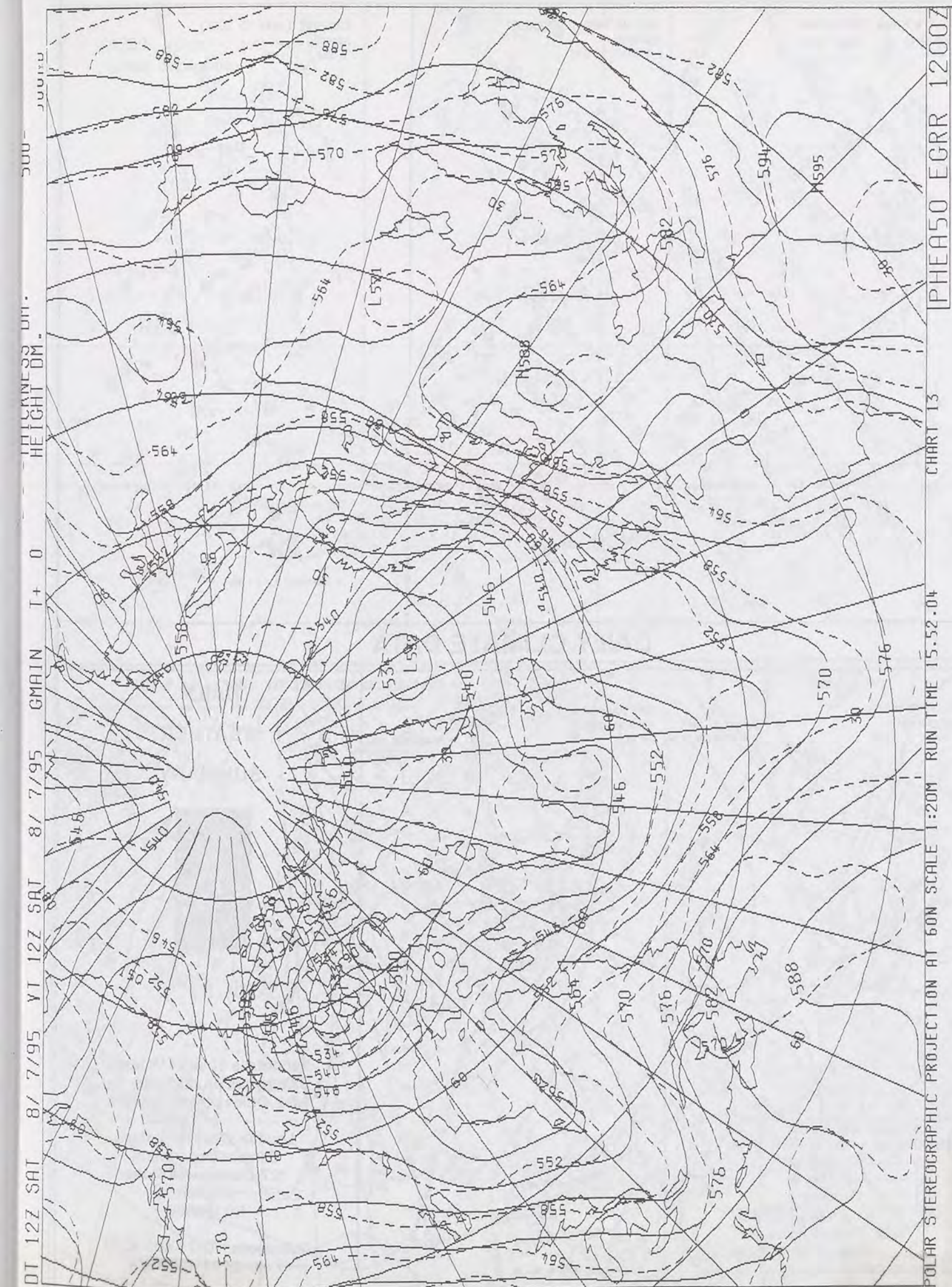
For details of other Weather Summaries produced by the Met. Office please contact:

London Weather Centre
Climate Department
127 Clerkenwell Road
London
EC1R 5DB

Telephone: 0171 405 4358
Fax: 0171 404 4314










DAILY WEATHER SUMMARY

INCLUDING SUMMARY OF BRITISH WEATHER




Saturday
8th July
1995



LONDON *weather centre*

METEOSAT AT 12:00 GMT ON 08/07/95
INFRA-RED



CLOUD-TOP OR LAND/SEA TEMPERATURE

COLD WARM

0600 8 JULY 1995
SIGWX



1200 8 JULY 1995
SIGWX



SIGNIFICANT WEATHER CHARTS

1800 8 JULY 1995
SIGWX



2400 8 JULY 1995
SIGWX



Published by London Weather Centre. All times are GMT.

Summary of UK weather for Saturday 8 July 1995

Apart from a few showers over northern Scotland and the north coast of Northern Ireland, it was a dry night across the country. Patchy fog formed mainly in the south.

Over southern and many eastern areas of England it was a generally sunny day. South Wales had a rather cloudy morning, and over north Wales, northern England and southern Scotland there was a lot of cloud for much of the time. There was some drizzle on Anglesey in the afternoon and patchy rain in southwest Scotland. Northern Ireland was cloudy and there was some light rain more especially in the afternoon. Northern Scotland had some sunshine but also a few showers.

In the evening there was some patchy rain over Northern Ireland, southwest and central Scotland. Low cloud also spread in across East Anglia and parts of the southeast.

Temperatures were close to or a little below normal over Northern Ireland, much of Scotland and the east coast of England. Most other places were very warm but over parts of southern England it was hot.

EXTREMES

SATURDAY 8th JULY 1995

Highest Maximum

: 28.8 C Heathrow Airport

Lowest Maximum

: 12.9 C Sella Ness [Shetland]

Lowest Minimum

: 4.4 C Shap [Cumbria]

Lowest Grass Minimum

: -0.9 C Aboyne [Grampian]

Most Rain (24 hrs from 0900 GMT)

: 10.2 mm Glasgow Airport [Strathclyde]

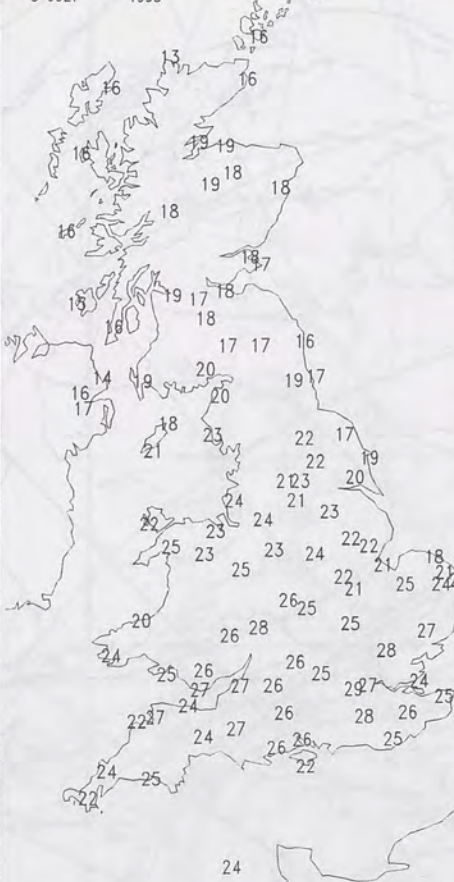
Most Sunshine

: 15.6 Hrs Fair Isle

NIGHT MINIMUM TEMPERATURE
(DEGREES C)
8 JULY 1995



DAY MAXIMUM TEMPERATURE
(DEGREES C)
8 JULY 1995



SUNSHINE (DAWN TO DUSK)
(HOURS)
8 JULY 1995



DAILY CLIMATE DATA

NIGHT RAINFALL
(MILLIMETRES)
8 JULY 1995



DAY RAINFALL
(MILLIMETRES)
8 JULY 1995



DAILY WEATHER SUMMARY



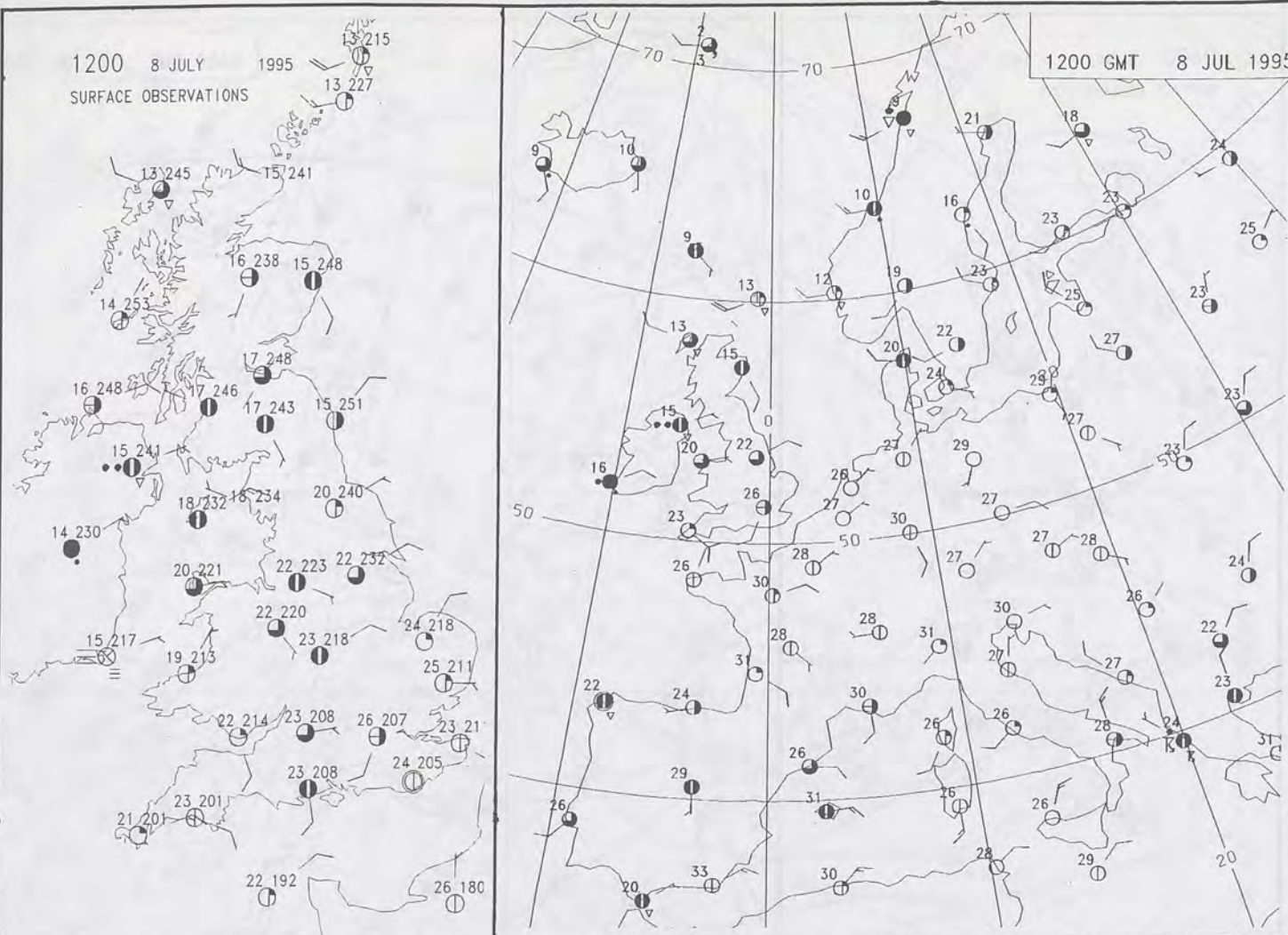
For details of other Weather Summaries produced by the Met. Office please contact:

London Weather Centre
Climate Department
127 Clerkenwell Road
London
EC1R 5DB

Telephone: 0171 405 4358
Fax: 0171 404 4314

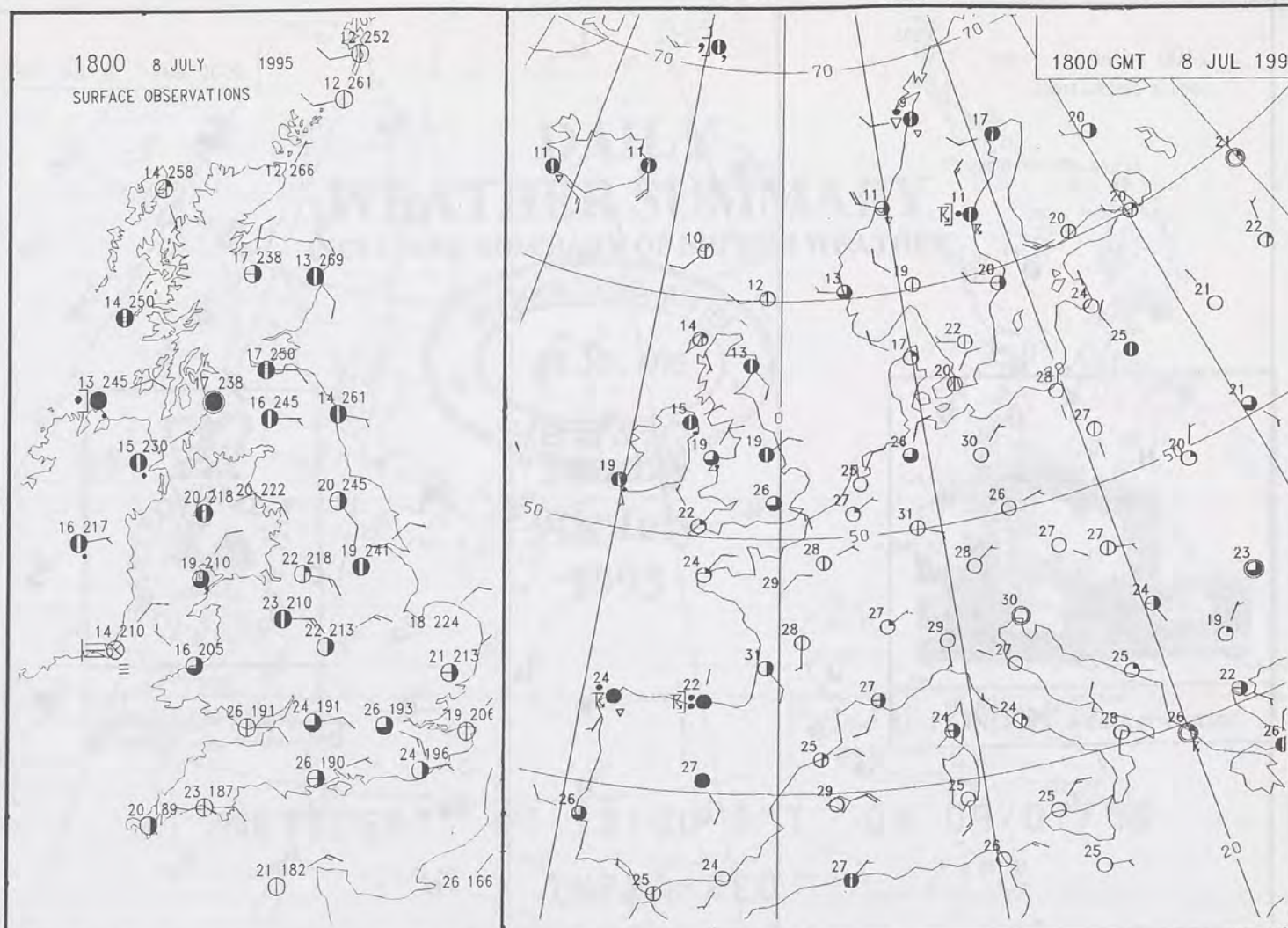
1200 8 JULY 1995
SURFACE OBSERVATIONS

1200 GMT 8 JUL 1995



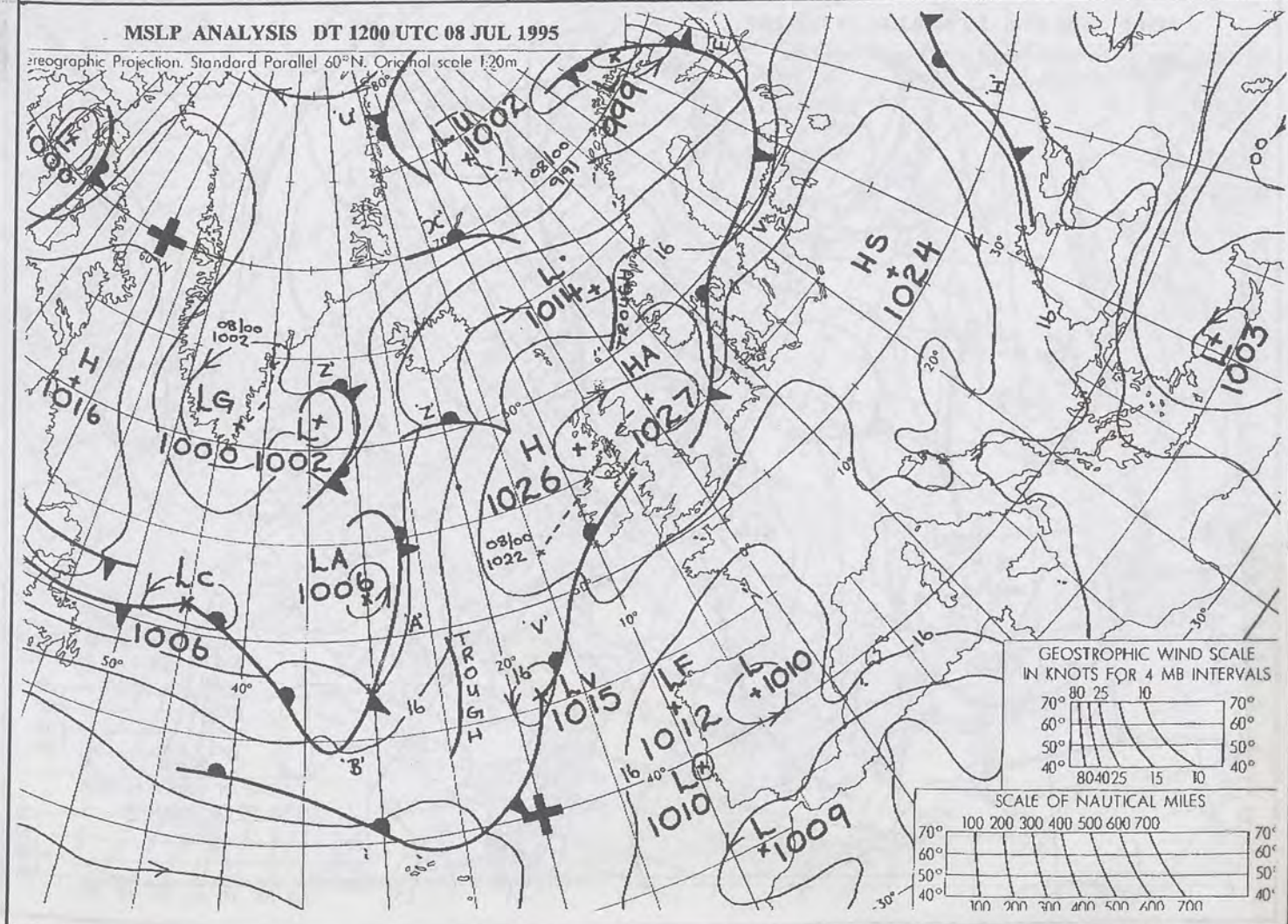
1800 8 JULY 1995
SURFACE OBSERVATIONS

1800 GMT 8 JUL 1995



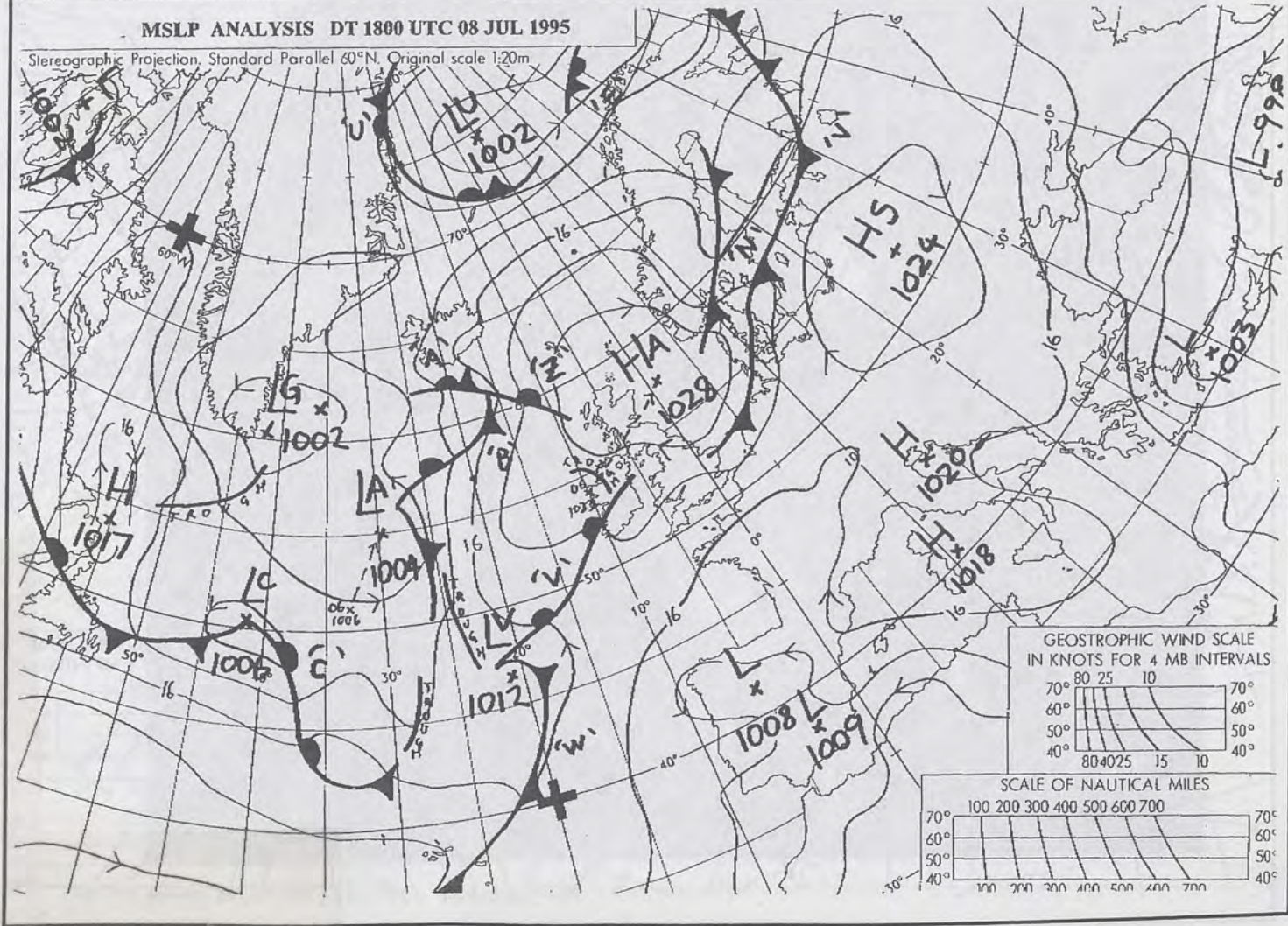
MSLP ANALYSIS DT 1200 UTC 08 JUL 1995

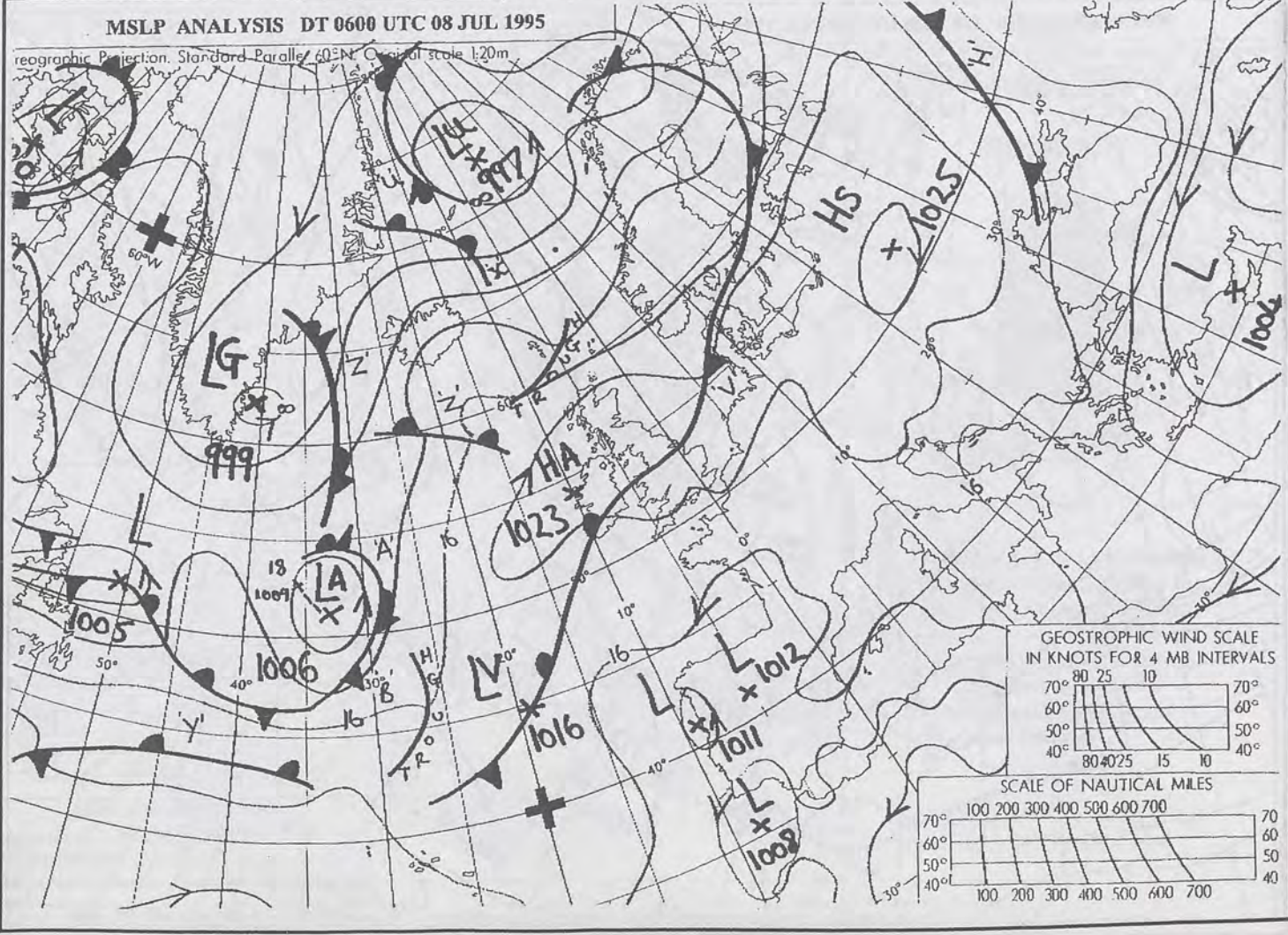
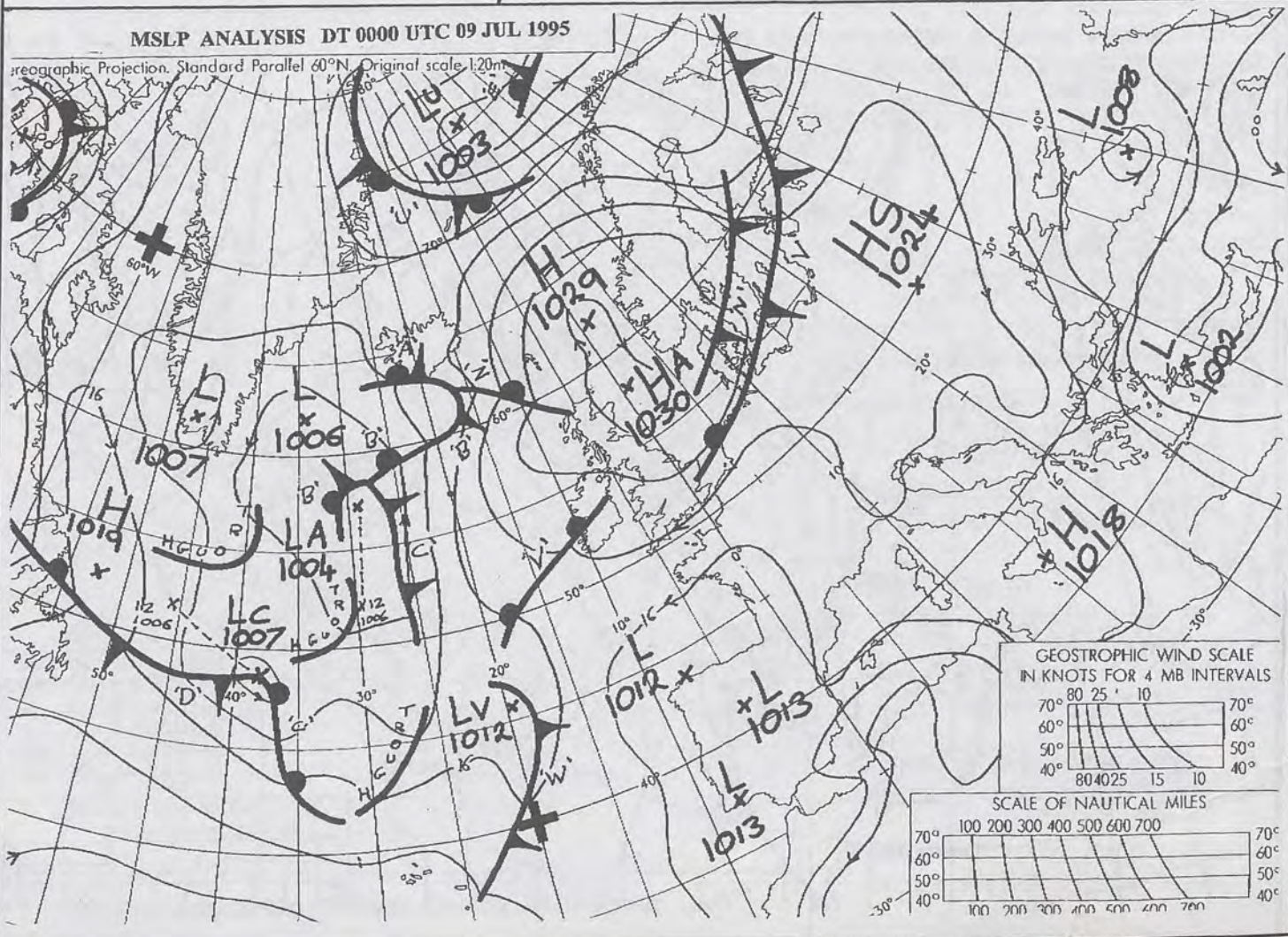
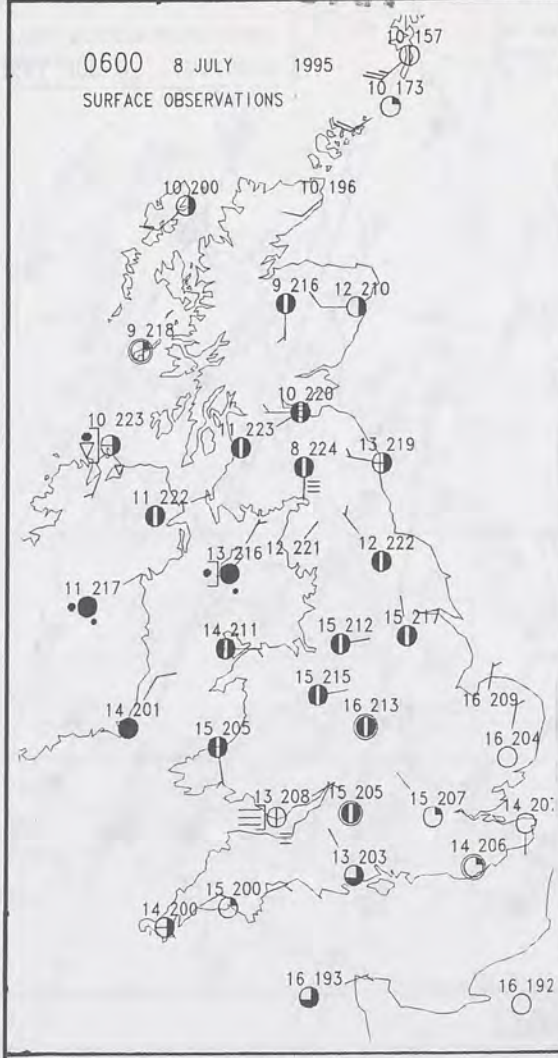
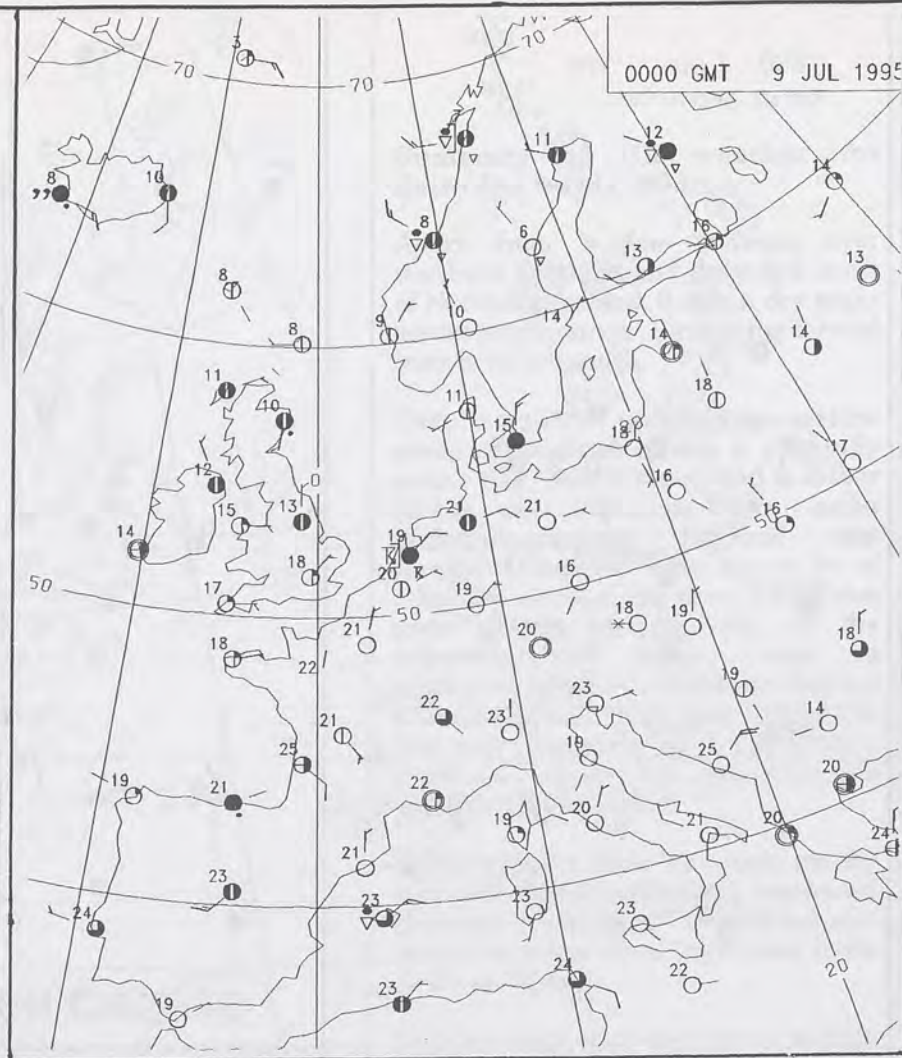
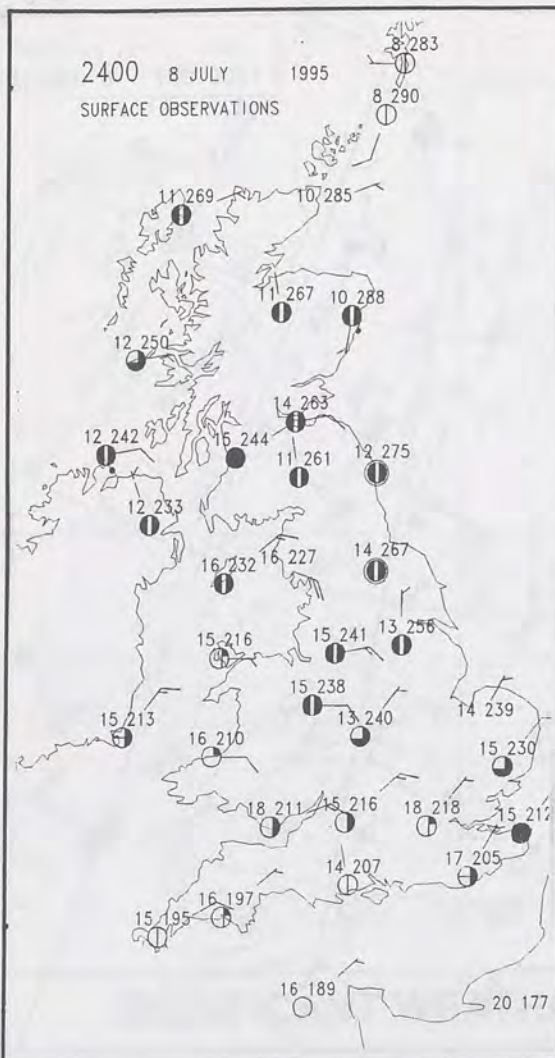
Stereographic Projection, Standard Parallel 60°N, Original scale 1:20m



MSLP ANALYSIS DT 1800 UTC 08 JUL 1995

Stereographic Projection, Standard Parallel 60°N, Original scale 1:20m






DT 12Z SUN 9/ 7/95 VT 12Z SUN 9/ 7/95 GMAIN T+ 0 THICKNESS DM. 500-1000MB HEIGHT DM. 500MB




DAILY WEATHER SUMMARY

INCLUDING SUMMARY OF BRITISH WEATHER




Sunday
9th July
1995



LONDON *weather centre*

METEOSAT AT 12:00 GMT ON 09/07/95
INFRA-RED



CLOUD-TOP OR LAND/SEA TEMPERATURE
COLD WARM

0600 9 JULY 1995
SIGWX



1200 9 JULY 1995
SIGWX



SIGNIFICANT WEATHER CHARTS

1800 9 JULY 1995
SIGWX



2400 9 JULY 1995
SIGWX



Published by London Weather Centre. All times are GMT.

Summary of UK weather for Sunday 9th July 1995

Scotland and Northern Ireland were rather cloudy but generally dry overnight. However, there was patchy rain and drizzle over the Western Isles and a thunderstorm at Glasgow airport. England and Wales had a fine night although low cloud and mist and fog patches did affect the south and east.

The cloud and mist over England and Wales cleared during the morning to leave another hot day with plenty of sunshine, although along the east coast there was a little more cloud and it was somewhat cooler. Scotland and Northern Ireland continued rather cloudy through the morning with further patchy outbreaks of rain. However, it did brighten up in the afternoon with most places seeing some sunshine.

During the evening much of the country was fine with well broken cloud, although mist and low cloud did return to the southeast. However, in the southwest the cloud increased.

Temperatures ranged from near or a little below normal in the far north and along eastern coasts of England and Scotland to hot or very hot in parts of England and Wales.

EXTREMES

SUNDAY 9th JULY 1995

Highest Maximum
: 30.2 C Bournemouth Airport [Dorset]

Lowest Maximum
: 13.0 C Fair Isle

Lowest Minimum
: 5.1 C Altnaharra [Highland]

Lowest Grass Minimum
: -1.9 C Sumburgh [Shetland]

Most Rain (24 hrs from 0900 GMT)
: 43.1 mm Swanage [Dorset]

Most Sunshine
: 15.0 Hrs Bastreet [Cornwall]

NIGHT MINIMUM TEMPERATURE
(DEGREES C)
9 JULY 1995



DAY MAXIMUM TEMPERATURE
(DEGREES C)
9 JULY 1995



SUNSHINE (DAWN TO DUSK)
(HOURS)
9 JULY 1995



DAILY CLIMATE DATA

NIGHT RAINFALL
(MILLIMETRES)
9 JULY 1995



DAY RAINFALL
(MILLIMETRES)
9 JULY 1995



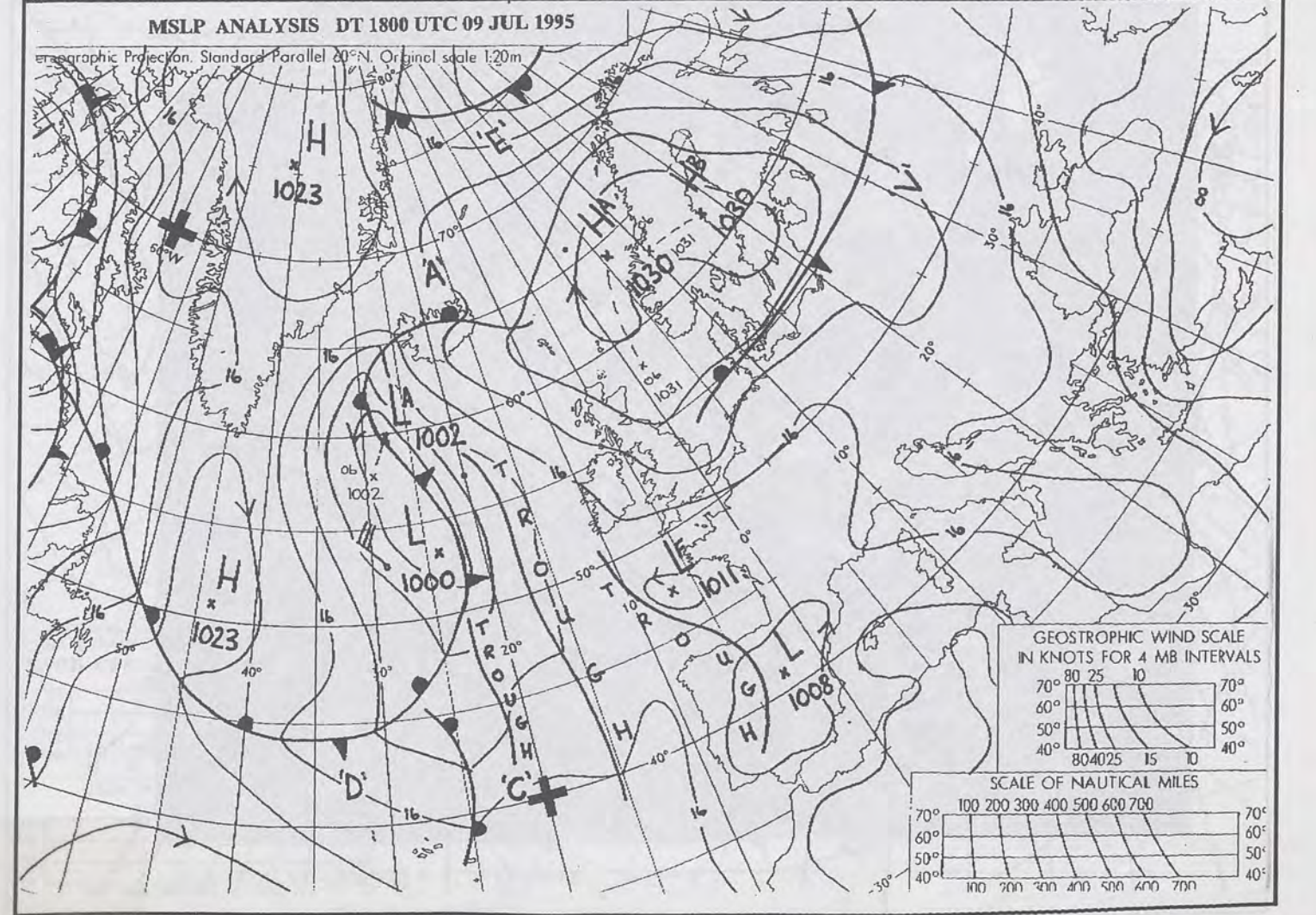
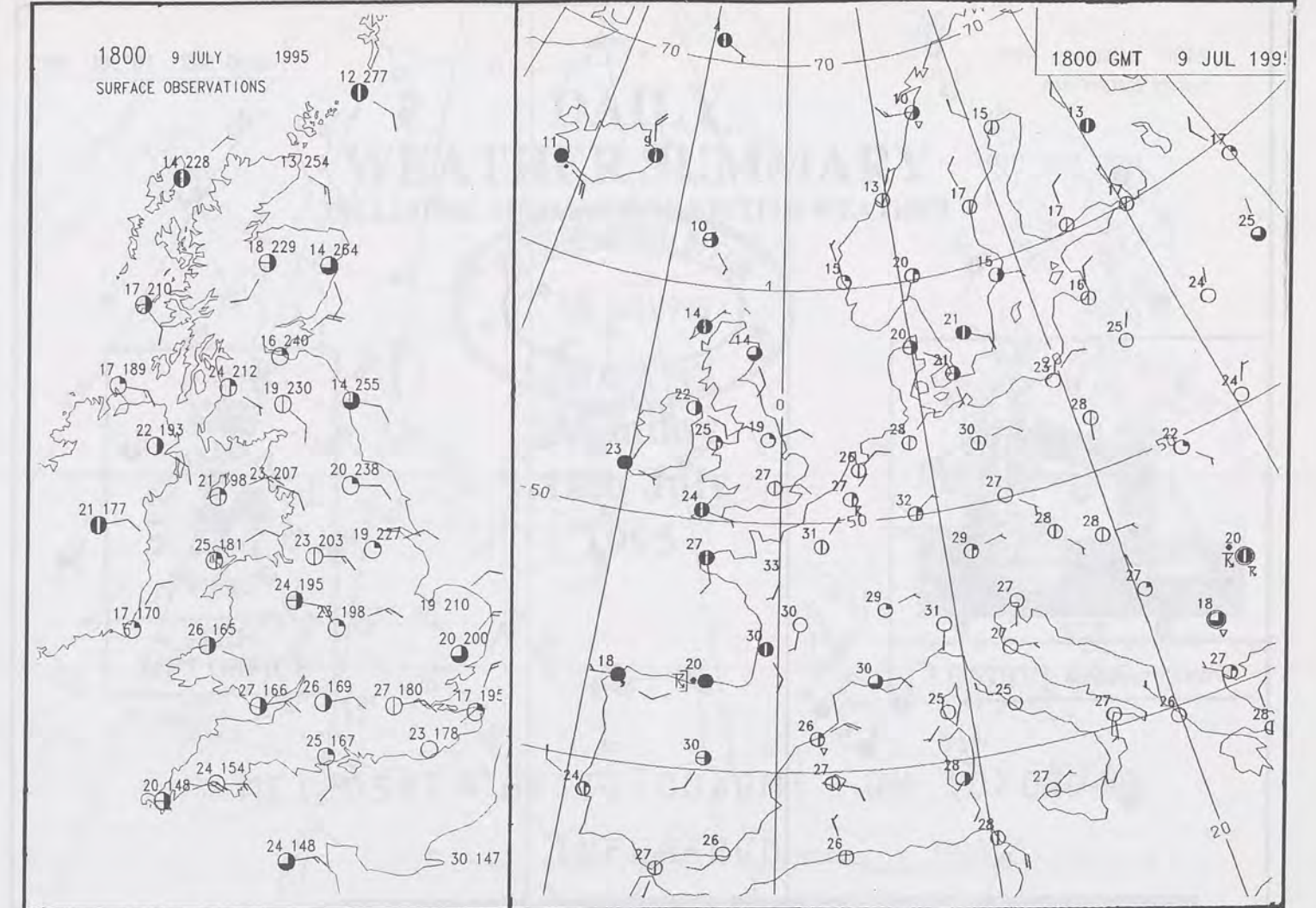
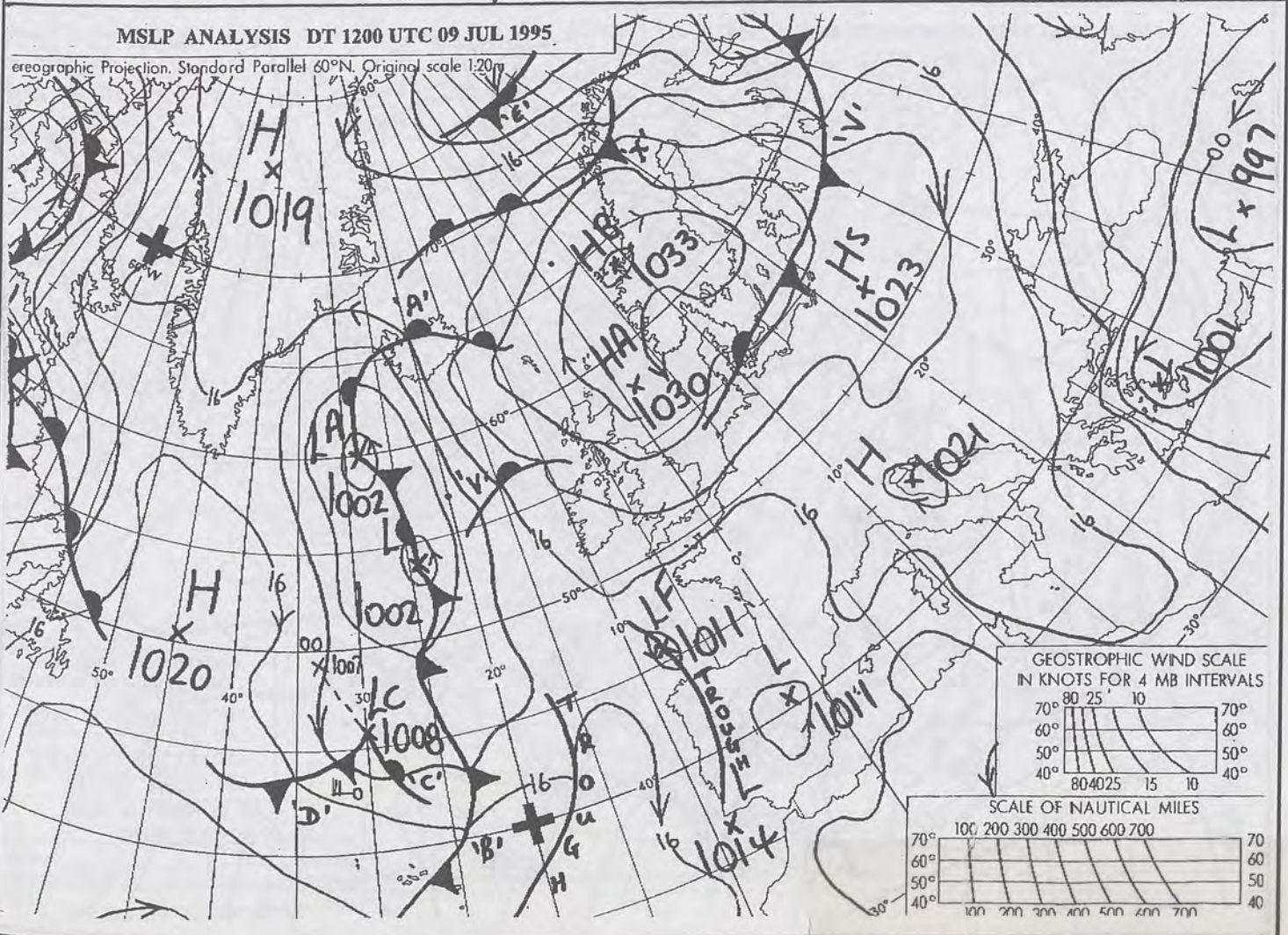
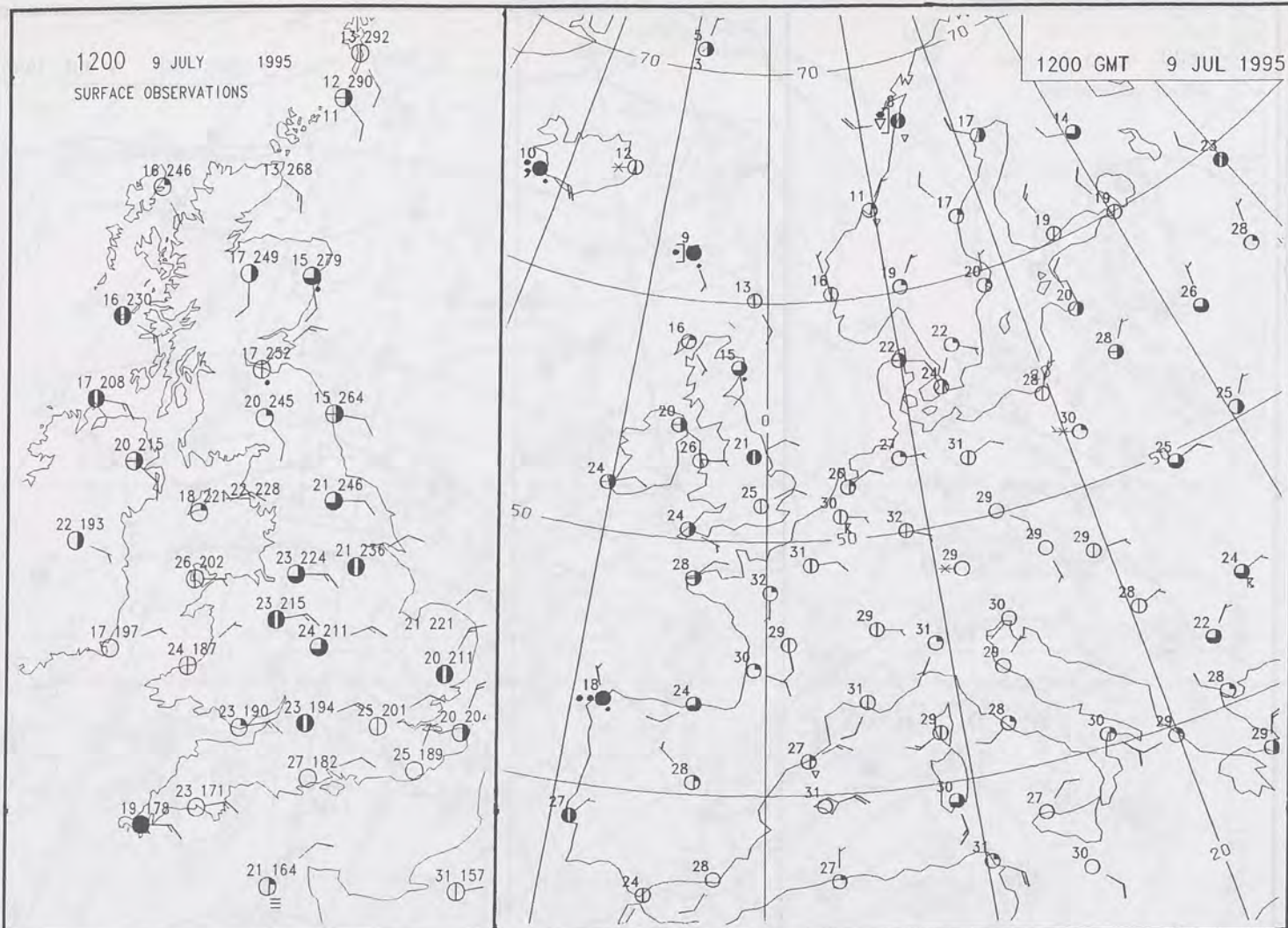
DAILY WEATHER SUMMARY

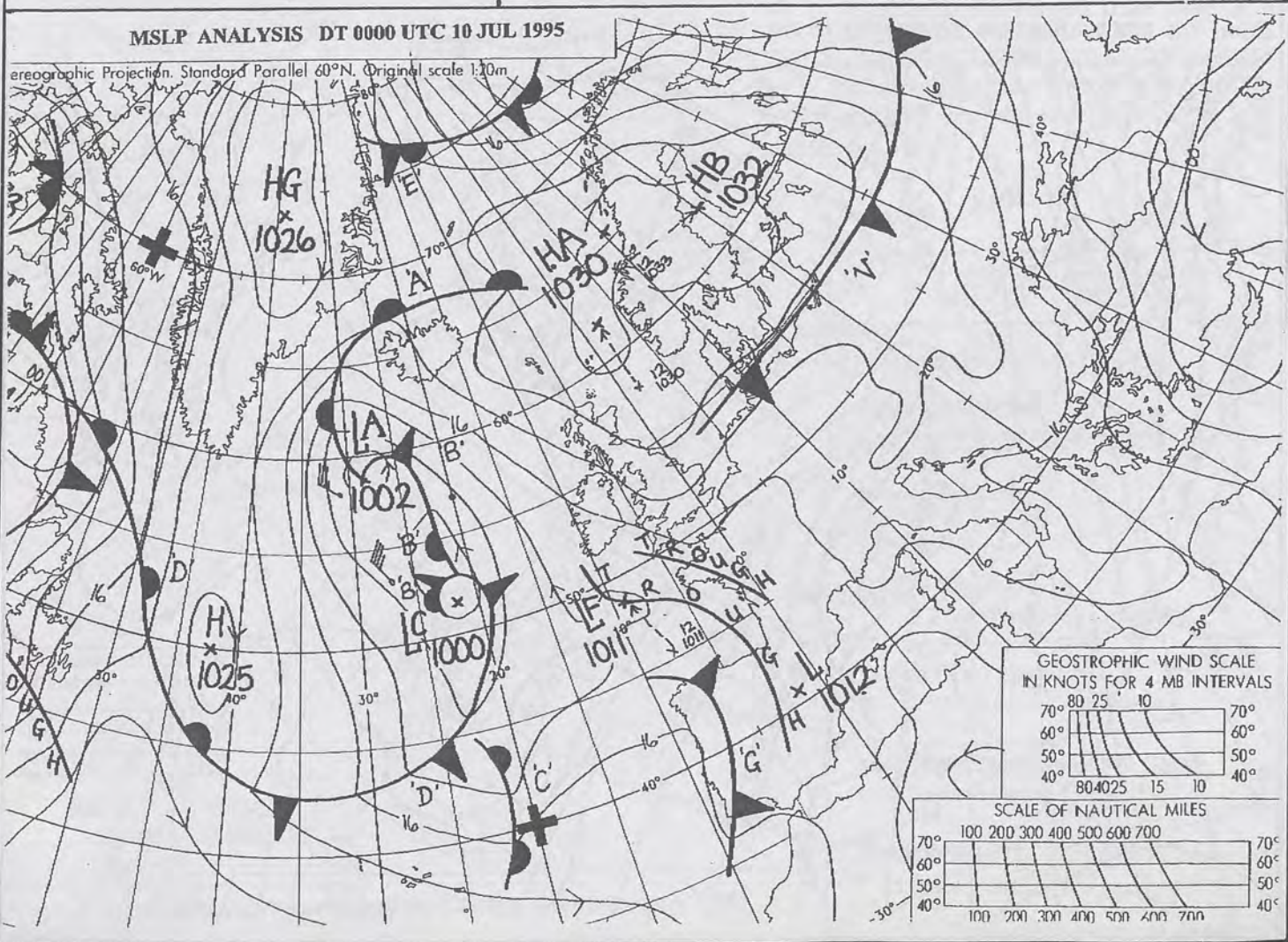
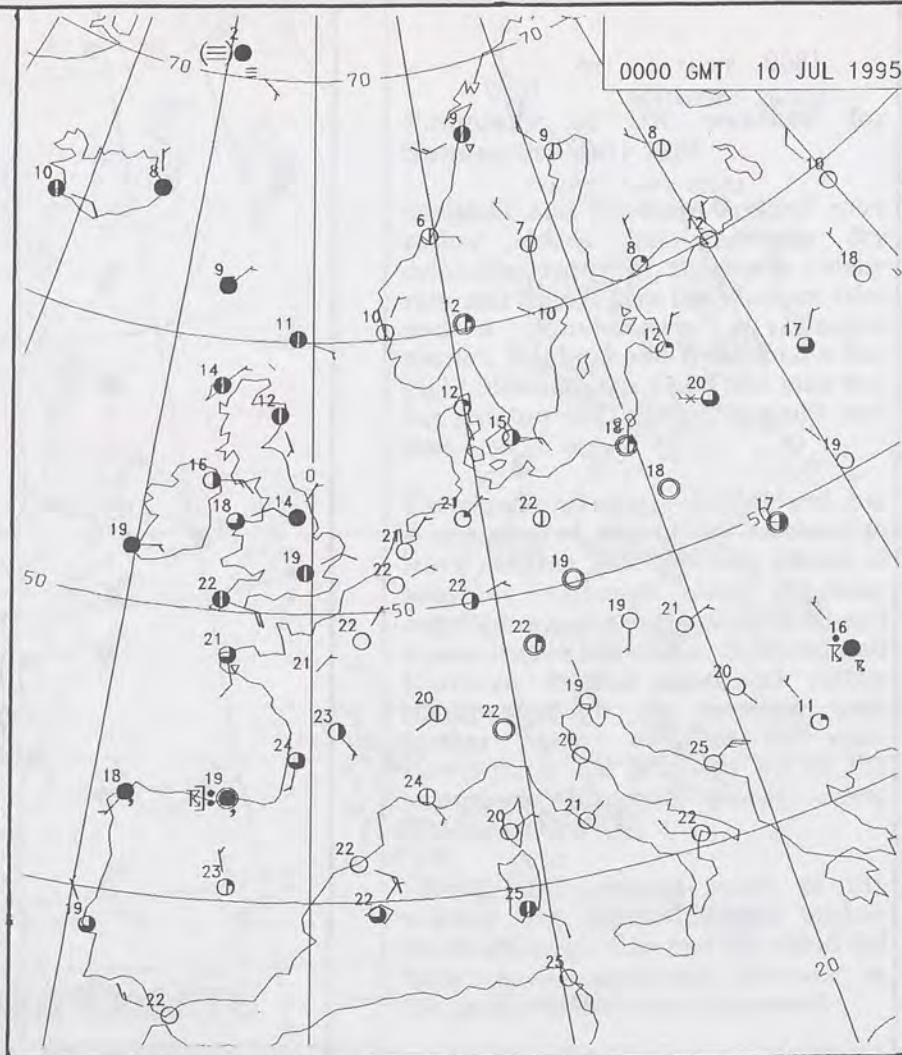


For details of other Weather Summaries produced by the Met. Office please contact:

London Weather Centre
Climate Department
127 Clerkenwell Road
London
EC1R 5DB

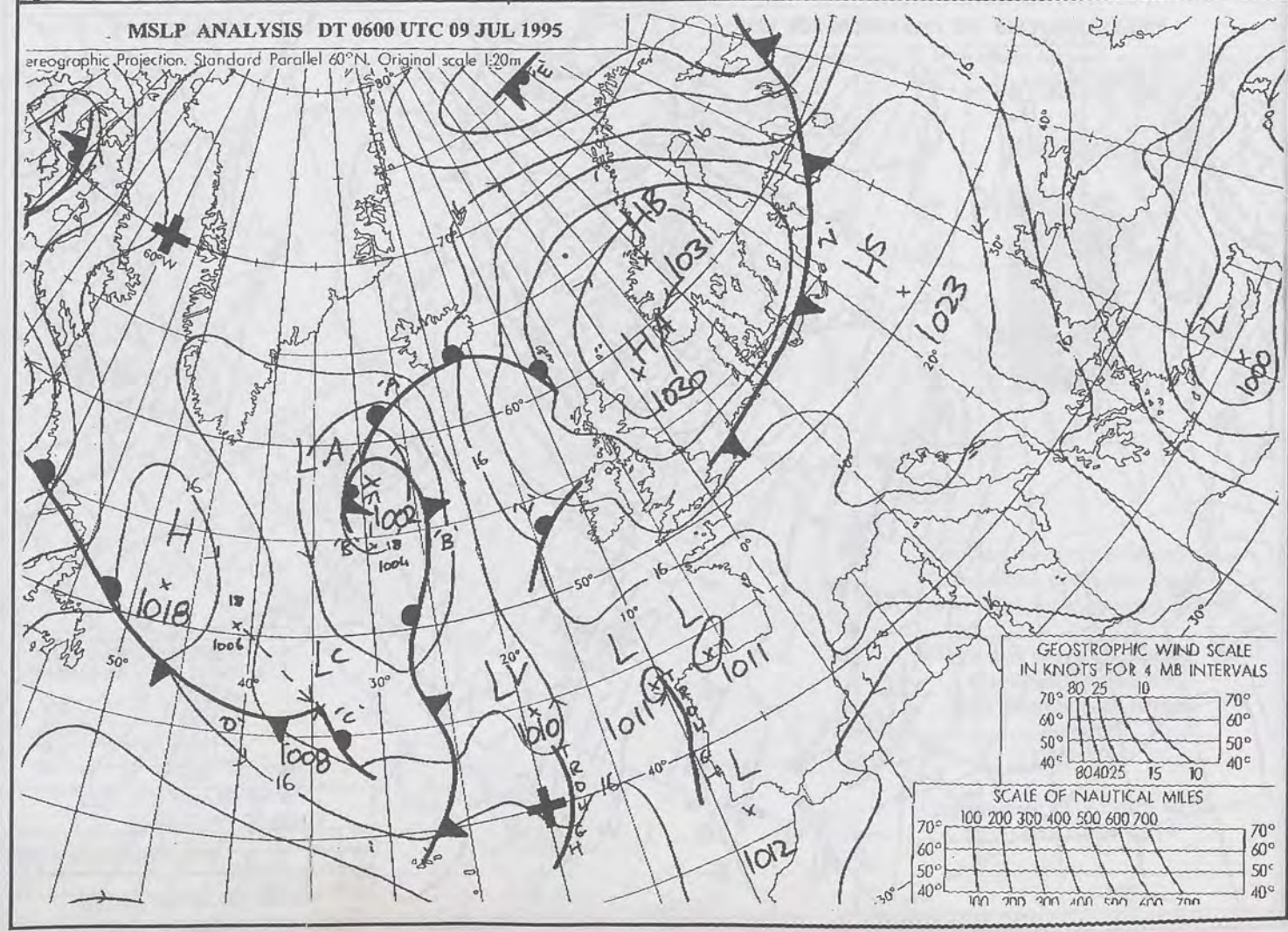
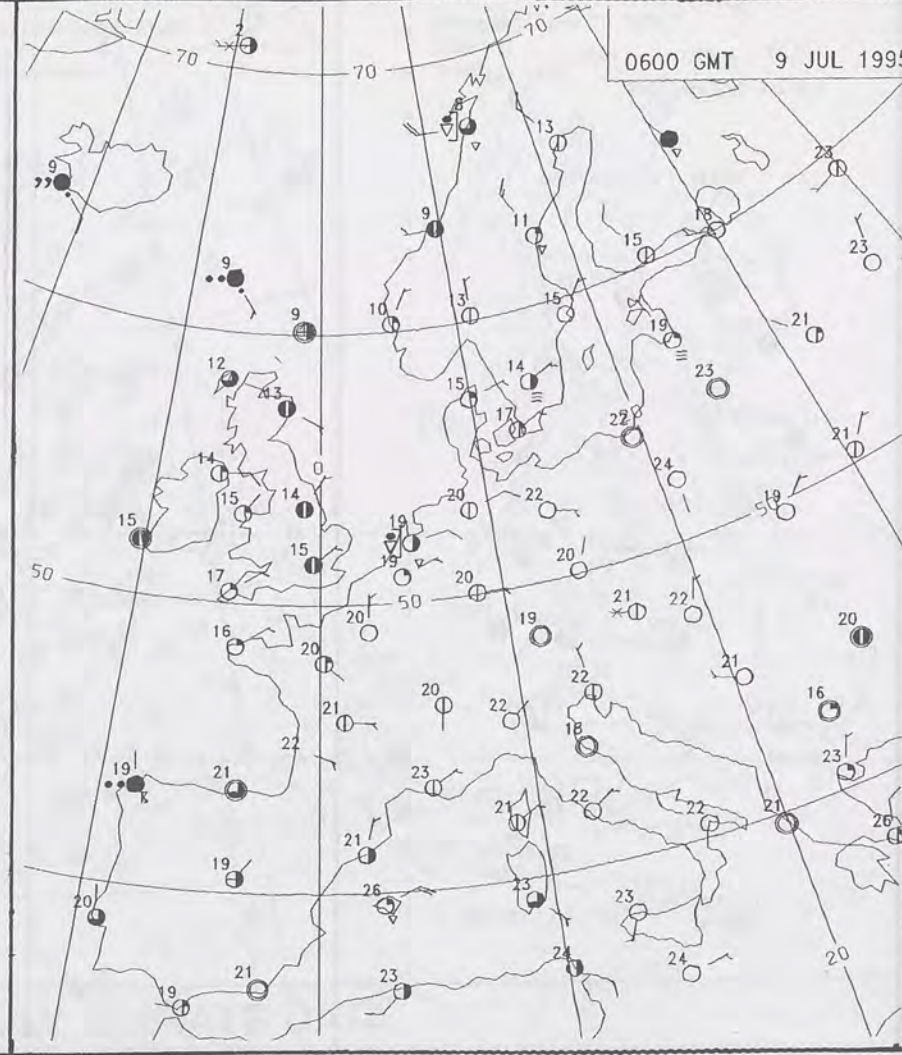
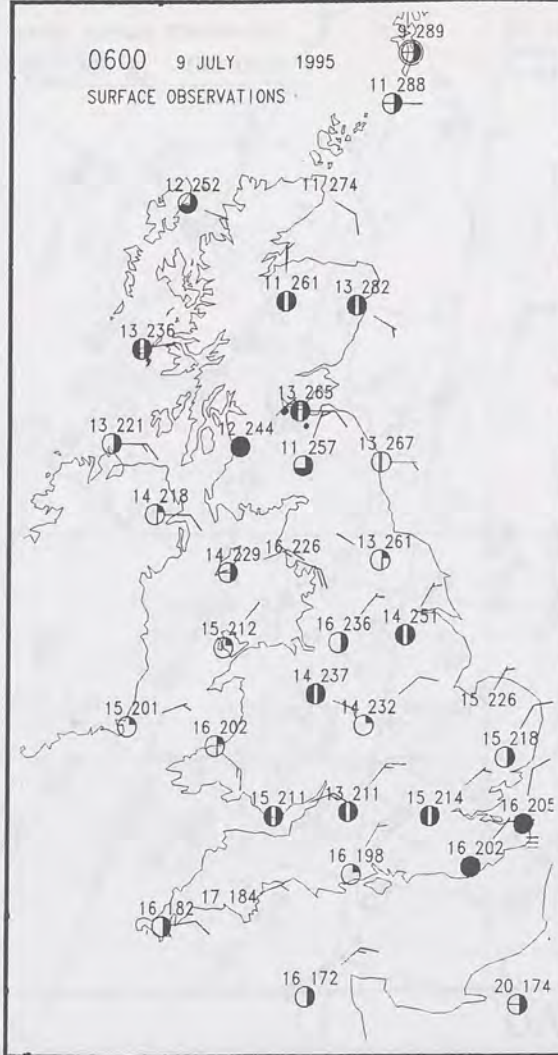
Telephone: 0171 405 4358
Fax: 0171 404 4314



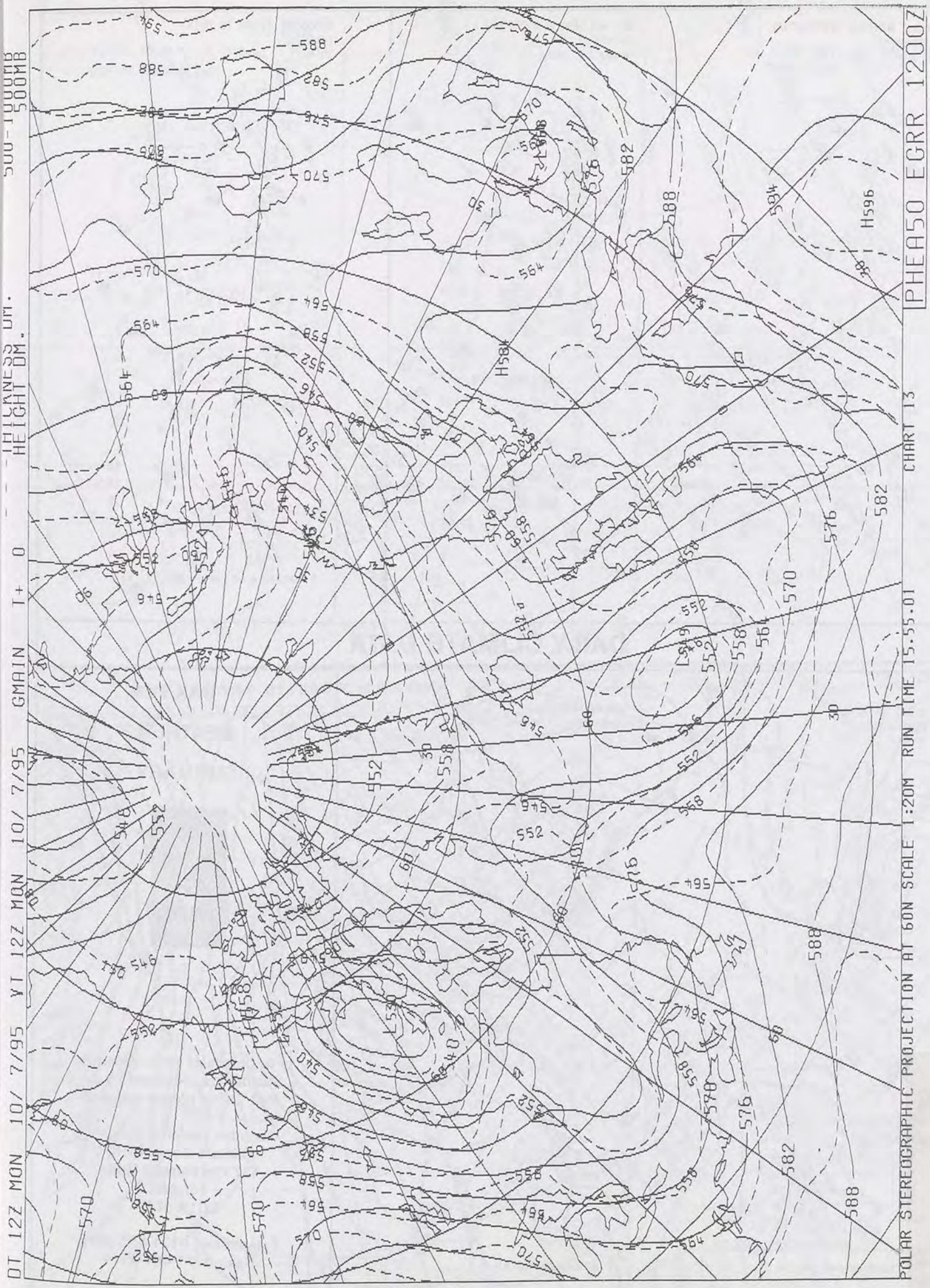


NOT FOR LOAN

DUPLICATE ALSO



DT 12Z MON 10/ 7/95 VT 12Z MON 10/ 7/95 GMTIN I+ 0 HEIGHT DM. 500-1000MB 500MB




DAILY WEATHER SUMMARY

INCLUDING SUMMARY OF BRITISH WEATHER




Monday
10th July
1995



LONDON weather centre

METEOSAT AT 12:00 GMT ON 10/07/95
INFRA-RED



CLOUD-TOP OR LAND/SEA TEMPERATURE

COLD WARM

0600 10 JULY 1995
SIGWX



1200 10 JULY 1995
SIGWX



SIGNIFICANT WEATHER CHARTS

1800 10 JULY 1995
SIGWX



2400 10 JULY 1995
SIGWX



Published by London Weather Centre. All times are GMT.

Summary of UK weather for Monday 10th July 1995

Much of the country had a fine night, although low cloud and mist did affect southern and eastern parts. Southwest England and Wales were more cloudy with thunderstorms in parts of Dorset and Devon and over the Isle of Wight and the Channel Islands. By morning scattered showers were also reaching southernmost parts of Northern Ireland.

During the day the southwest continued with thundery showers, heavy in places and these showers gradually extended into Wales, Northern Ireland and parts of central England in the afternoon. Elsewhere, it was dry and sunny, once the cloud in the southeast had broken up. However, along the east coasts of Scotland and England, north of the Wash, the cloud did linger.

Through the evening the thundery showers developed further east over England but some places escaped them altogether, especially in the northeast. Scotland was mostly fine with some sunshine to end the day, although again the east coast was rather more cloudy.

Temperatures ranged from near normal in the far north and along the east coasts of Scotland and England to very hot over central and southern England and Wales.

EXTREMES

MONDAY 10th JULY 1995

Highest Maximum
: 32.0 C Heathrow Airport

Lowest Maximum
: 12.9 C Fair Isle

Lowest Minimum
: 4.1 C Altnaharra [Highland]

Lowest Grass Minimum
: -1.5 C Aboyne [Grampian]

Most Rain (24 hrs from 0900 GMT)
: 48.0mm Cynwyd [Clwyd]

Most Sunshine
: 15.1 Hrs Fair Isle

NIGHT MINIMUM TEMPERATURE
(DEGREES C)
10 JULY 1995



DAY MAXIMUM TEMPERATURE
(DEGREES C)
10 JULY 1995



SUNSHINE (DAWN TO DUSK)
(HOURS)
10 JULY 1995



DAILY CLIMATE DATA

NIGHT RAINFALL
(MILLIMETRES)
10 JULY 1995



DAY RAINFALL
(MILLIMETRES)
10 JULY 1995



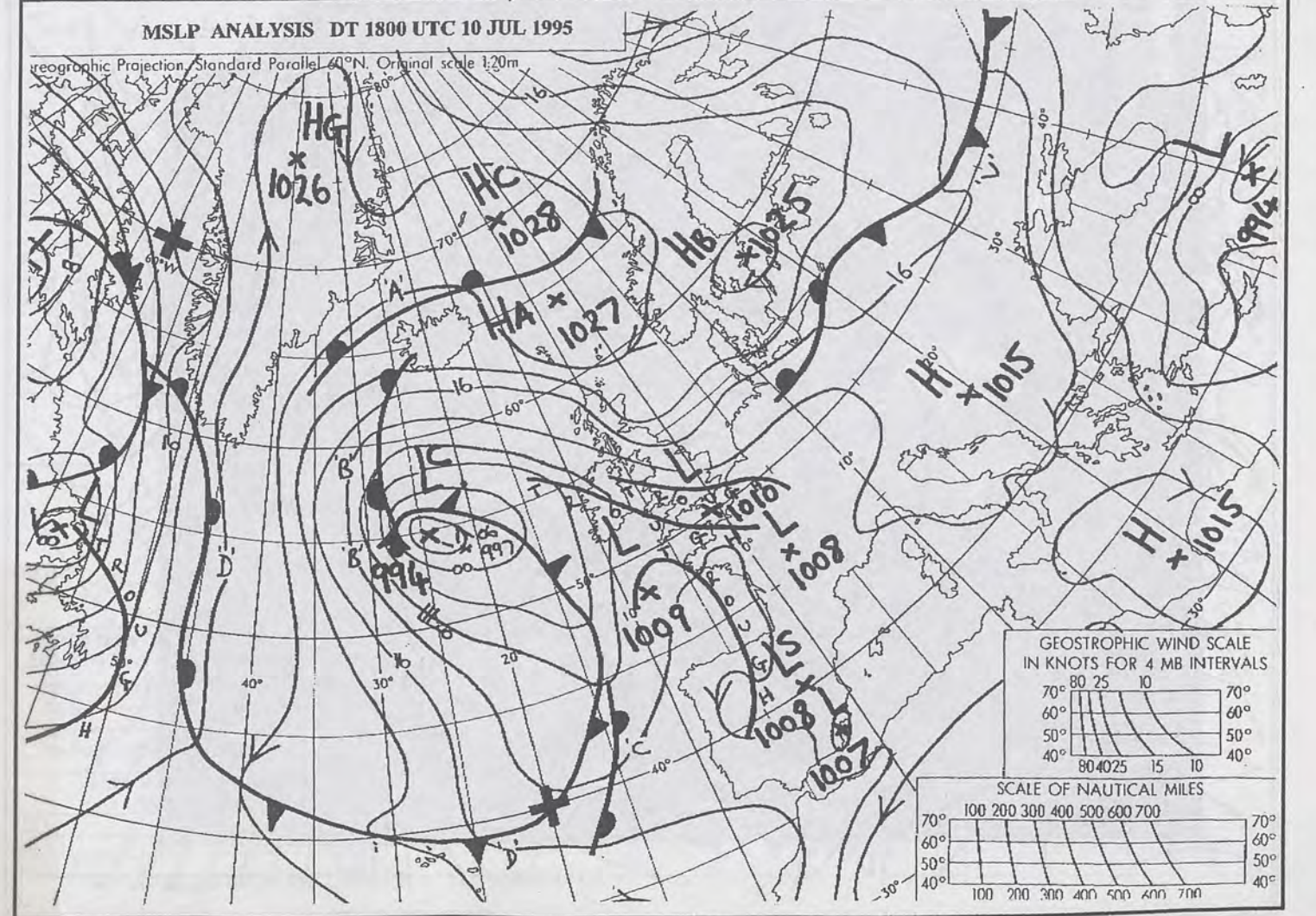
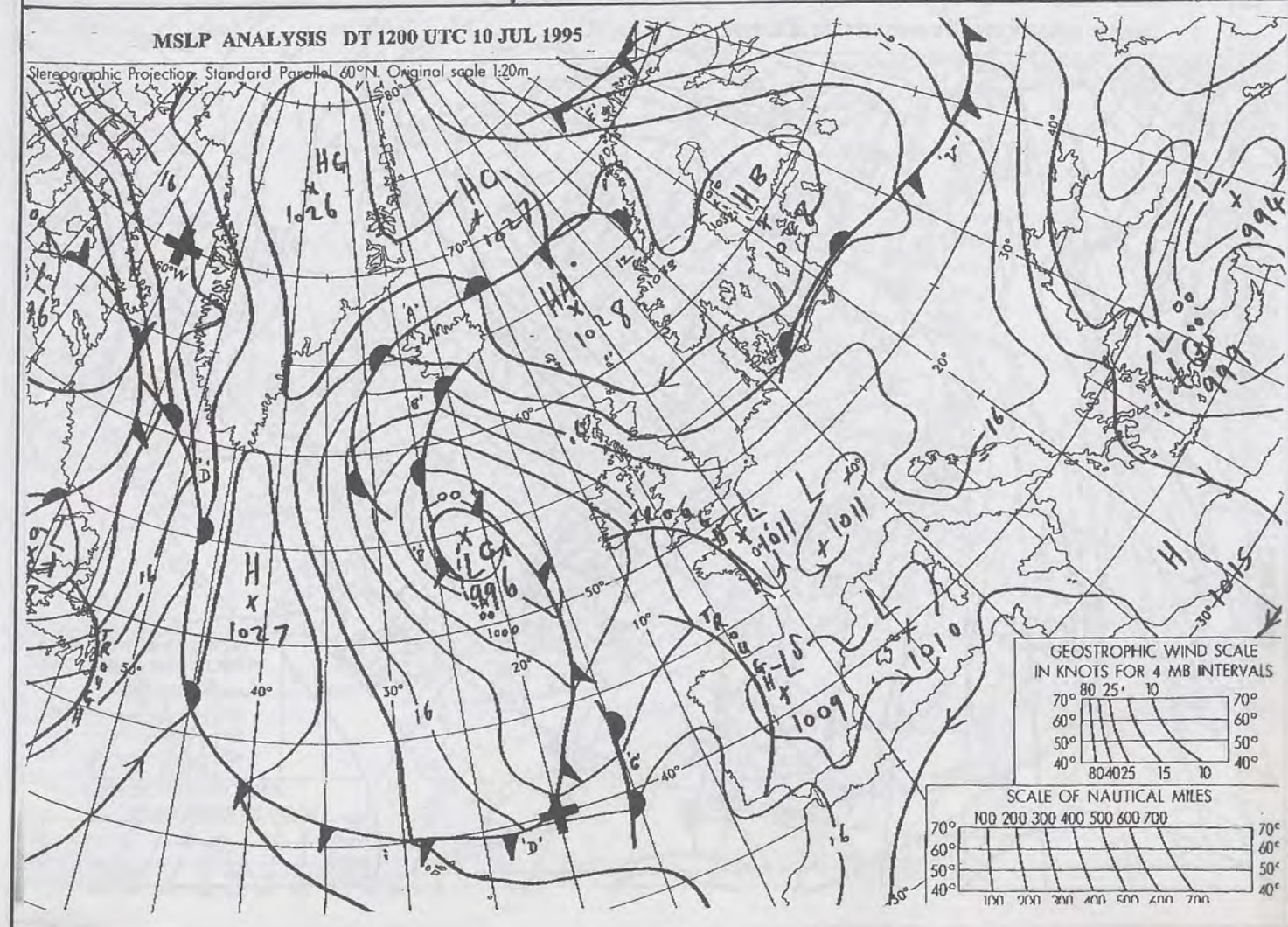
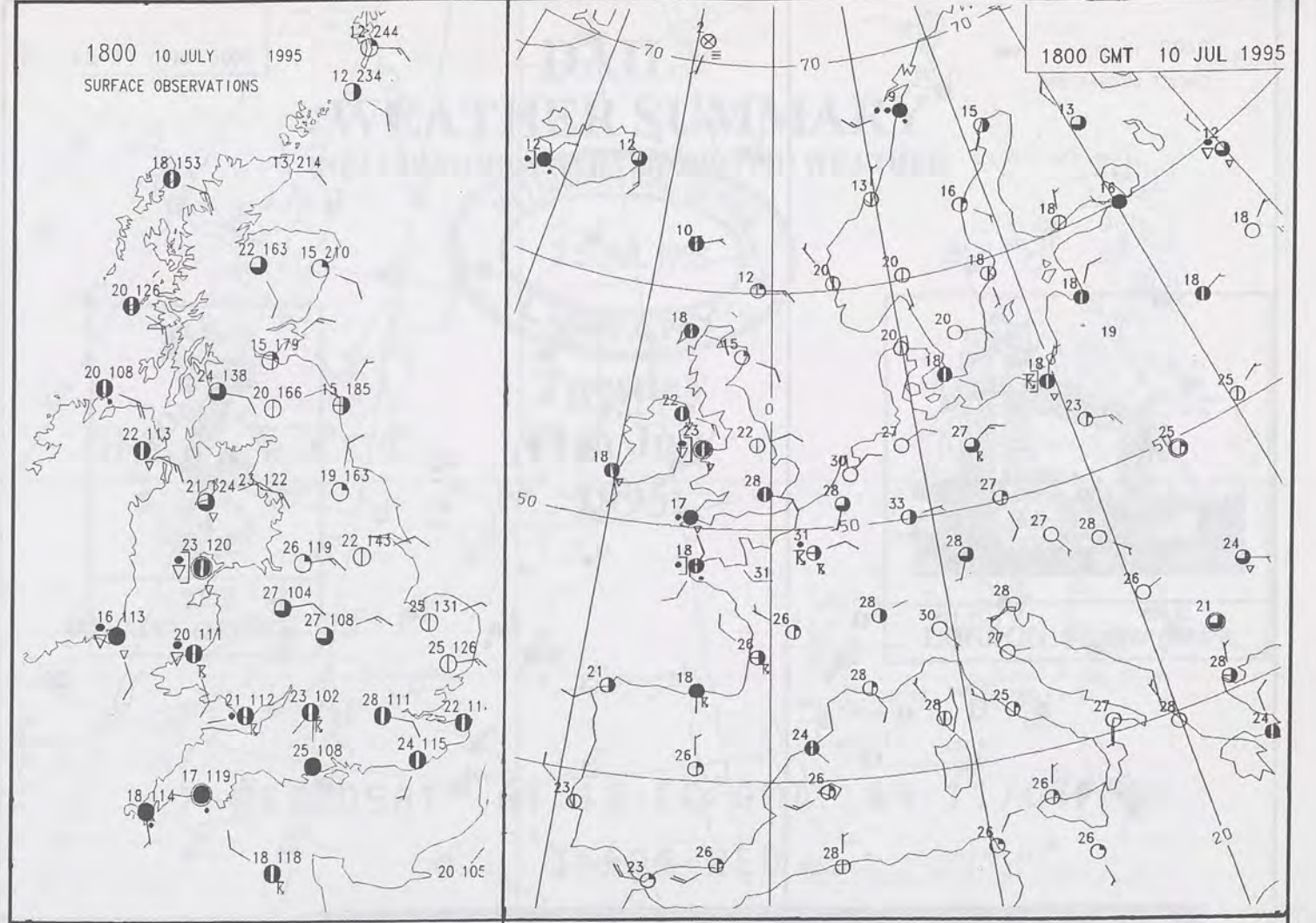
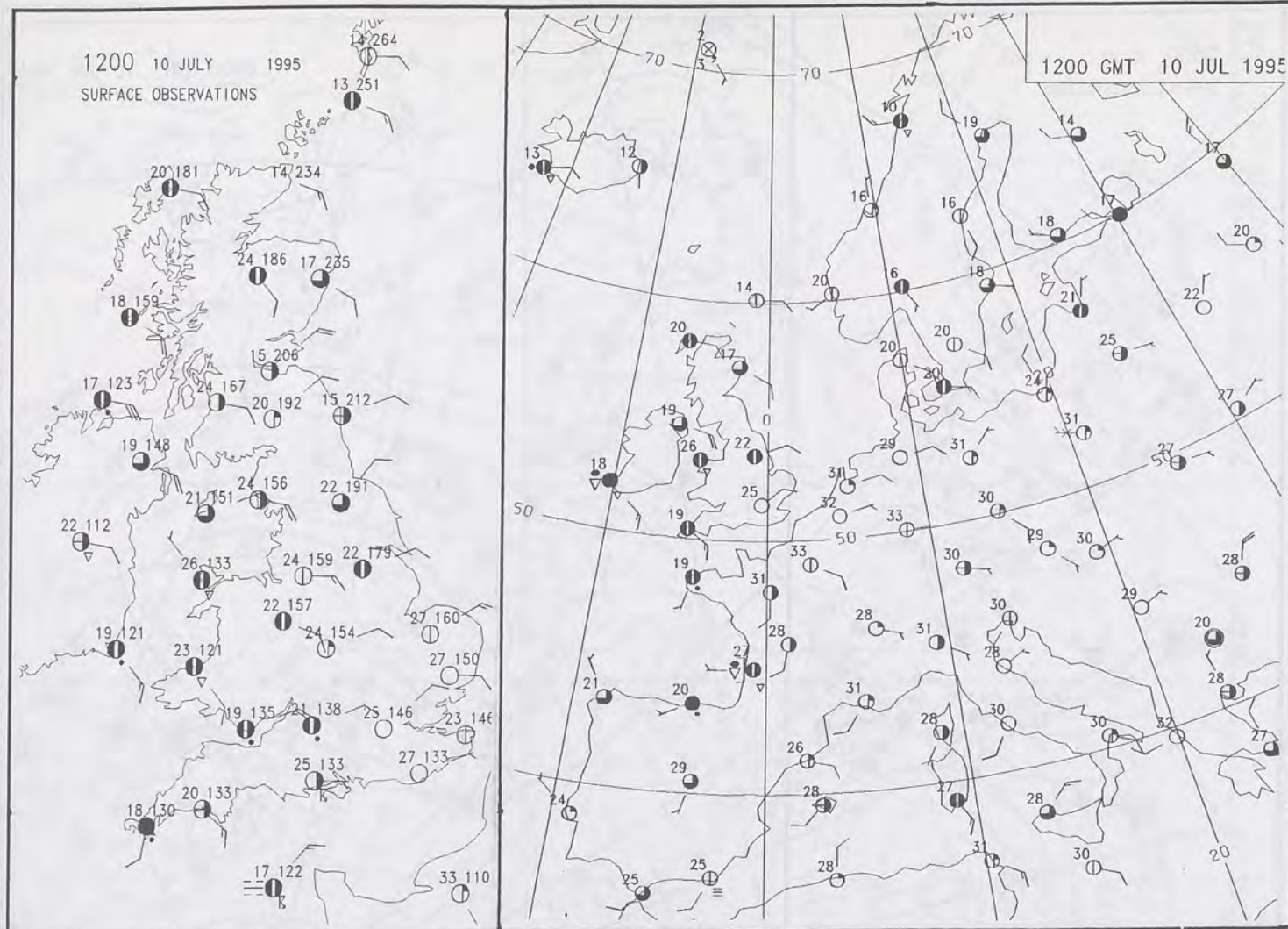
DAILY WEATHER SUMMARY

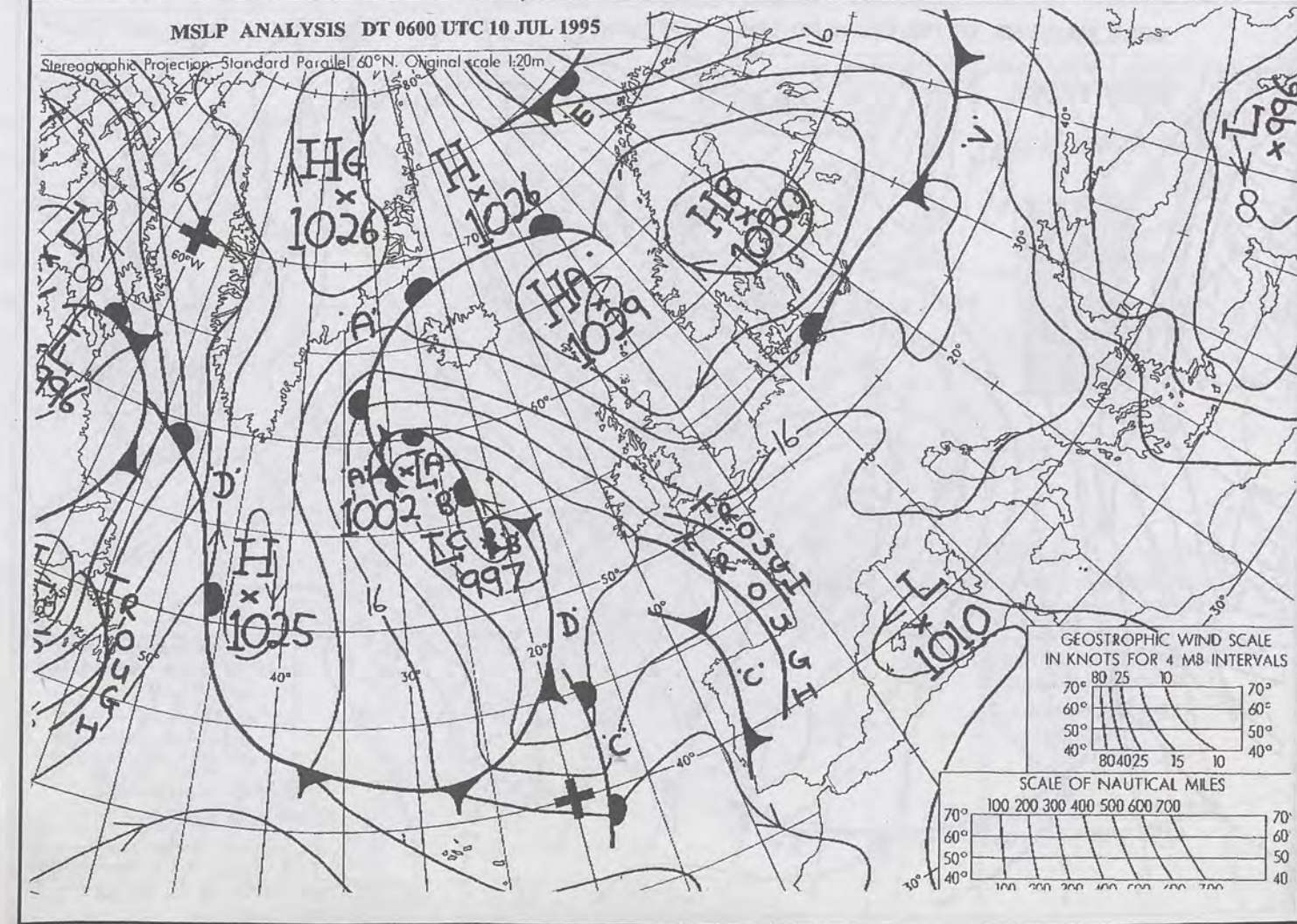
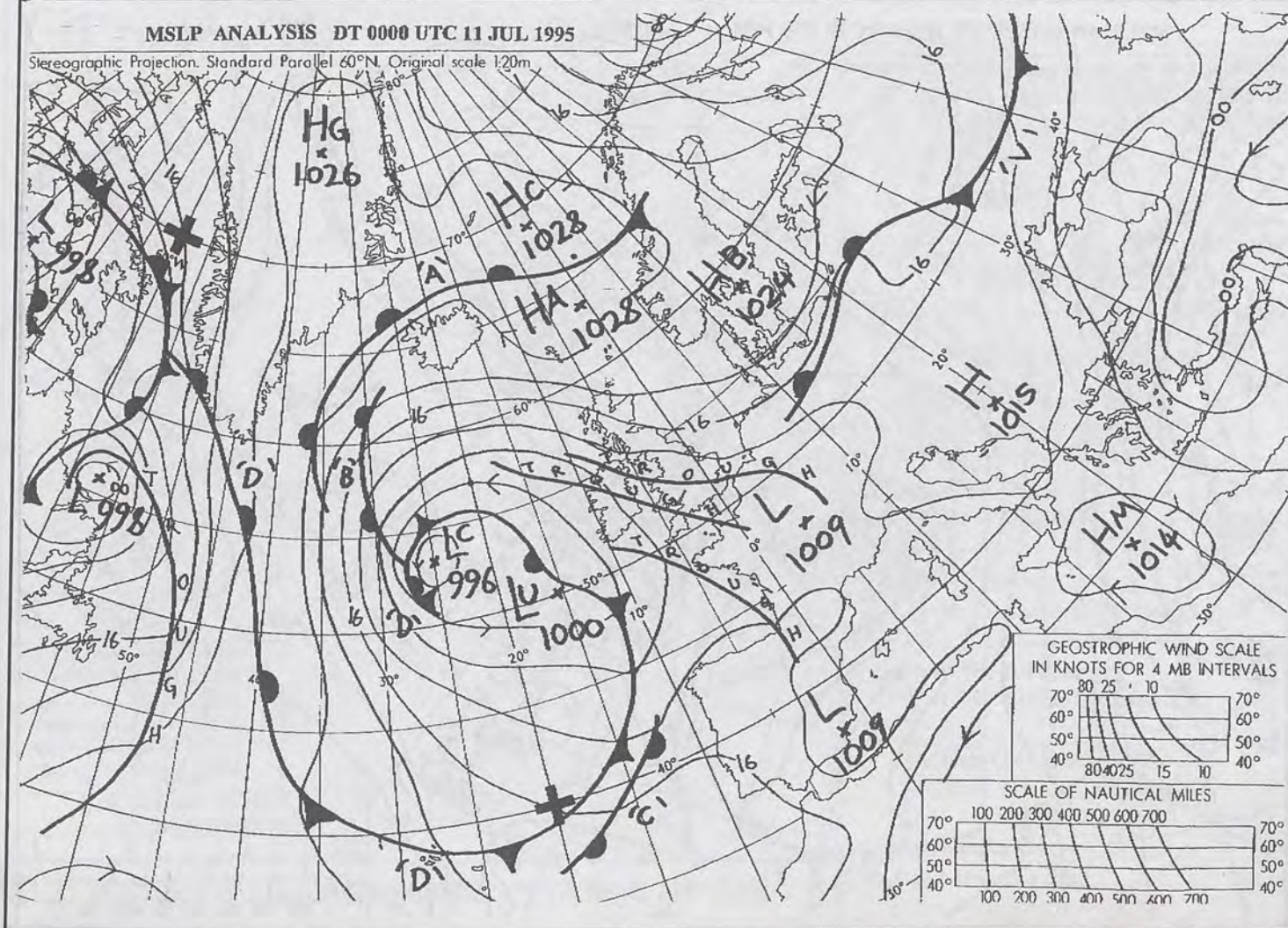
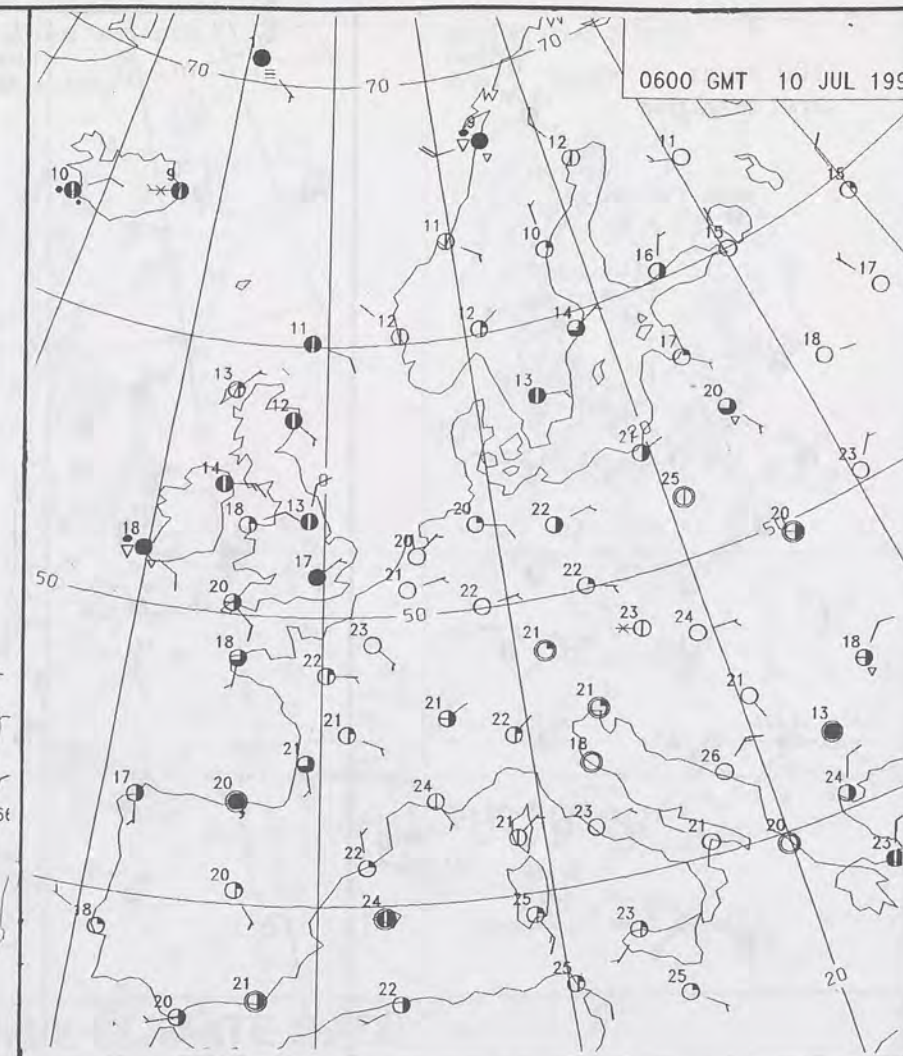
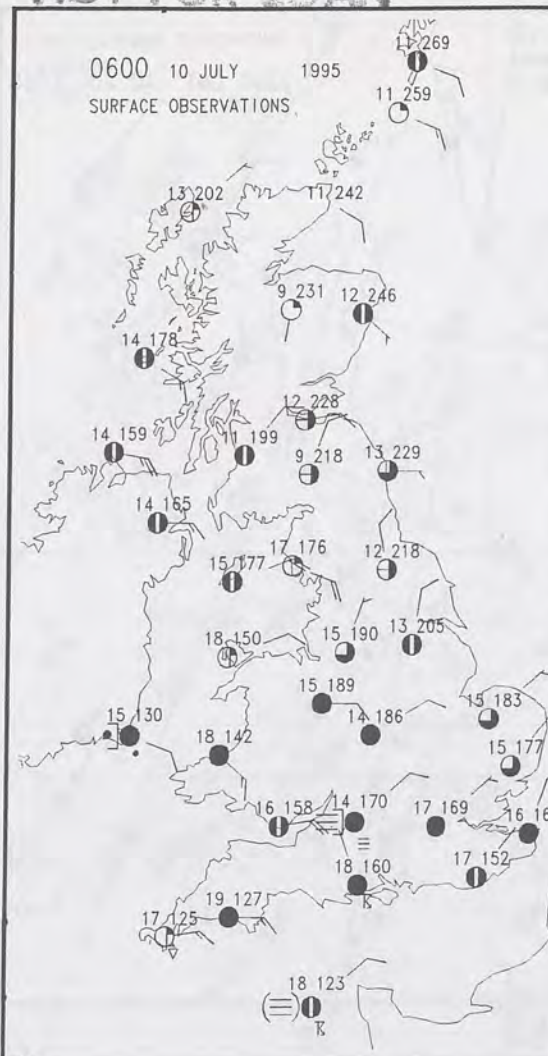
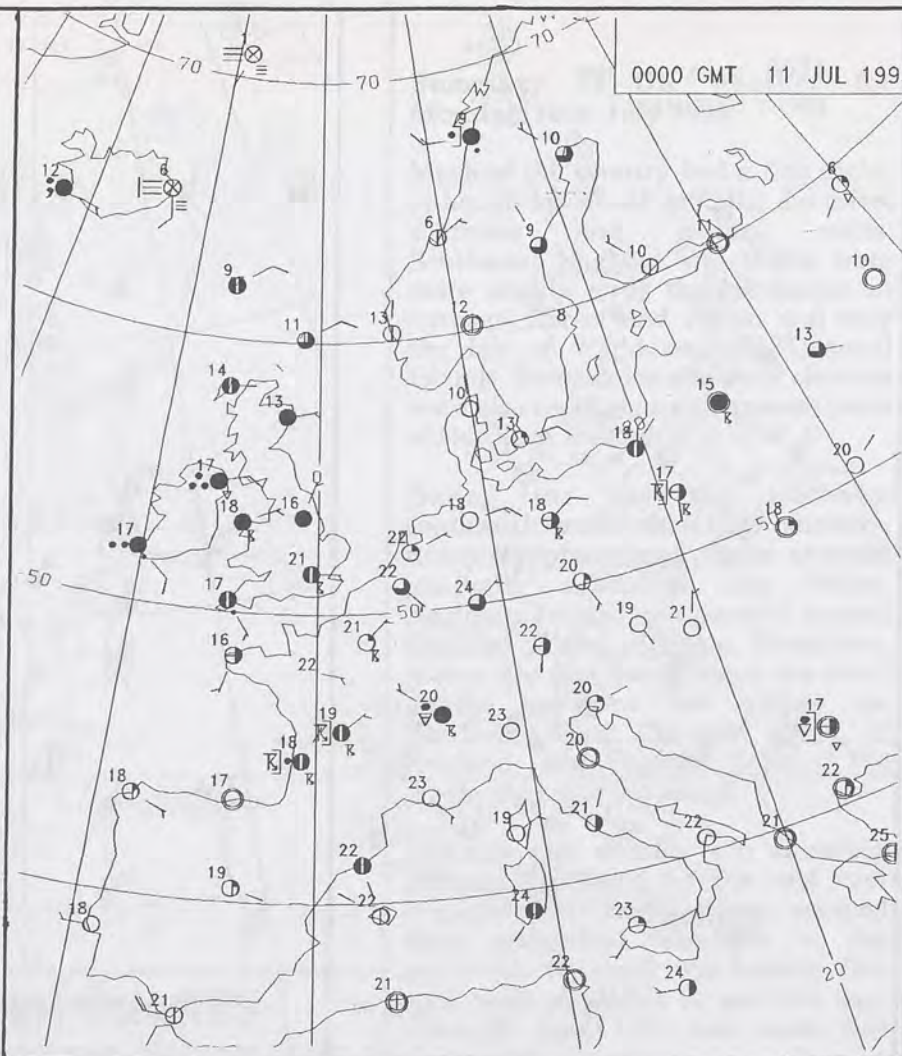
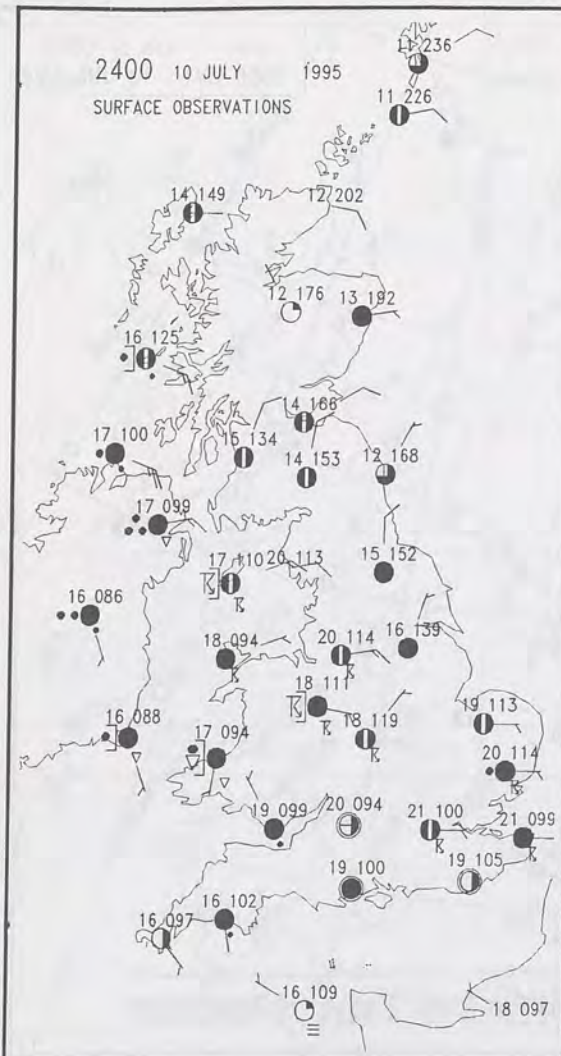



For details of other Weather Summaries produced by the Met. Office please contact:

London Weather Centre
Climate Department
127 Clerkenwell Road
London
EC1R 5DB

Telephone: 0171 405 4358
Fax: 0171 404 4314









DAILY WEATHER SUMMARY

INCLUDING SUMMARY OF BRITISH WEATHER




Tuesday
11th July
1995



LONDON weather centre

METEOSAT AT 12:00 GMT ON 11/07/95
INFRA-RED



CLOUD-TOP OR LAND/SEA TEMPERATURE
COLD WARM

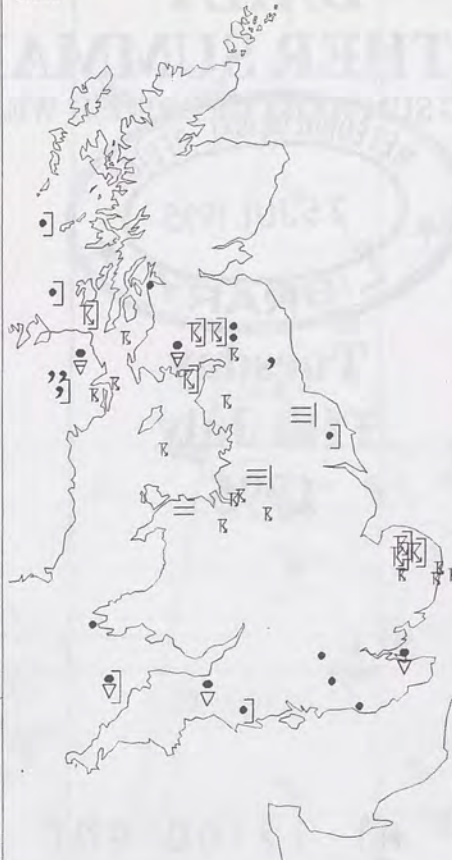
0600 11 JULY 1995

SIGWX



1200 11 JULY 1995

SIGWX



SIGNIFICANT WEATHER CHARTS

1800 11 JULY 1995

SIGWX



2400 11 JULY 1995

SIGWX



Published by London Weather Centre. All times are GMT.

Summary of UK weather for Tuesday 11th July 1995

Thunderstorms affected much of the country through the night, though northeastern parts of both Scotland and England escaped them.

Much of England and Wales had a day of squally thundery showers, though over southwest Britain the showers were mostly lighter and more scattered. Northern Ireland saw some showery outbreaks of rain with thunder reported in the morning. Much of Scotland stayed dry during the morning and afternoon, but southernmost parts did have some thundery outbreaks of rain.

During the evening, a batch of thunderstorms trundled northeastwards across northern England into southern Scotland, giving locally heavy downpours. Elsewhere there was the odd shower but most places were dry.

It was another oppressively humid and hot day in many central and southern parts. Over northwest Scotland and northwest England it was hot as well, but elsewhere temperatures were mostly close to normal.

Later in the evening, the thunderstorms were mainly affecting a line from Cumbria up towards southwest Scotland and also some parts of northeast England. Elsewhere it stayed mostly fine.

EXTREMES

TUESDAY 11th JULY 1995

Highest Maximum

: 29.7 C Bedford [Beds]

Lowest Maximum

: 13.8 C Sella Ness [Shetland]

Lowest Minimum

: 9.9 C Baltasound [Shetland]

Lowest Grass Minimum

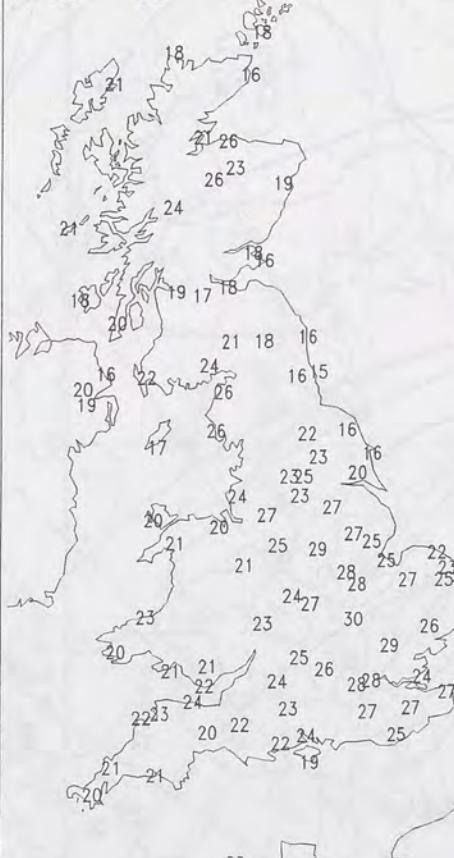
: 6.0 C Loch Glascarnoch [Highland]

Most Rain (24 hrs from 0900 GMT)

: 46.6 mm Machrihanish [Kintyre]

Most Sunshine

: 15.0 Hrs Fair Isle

NIGHT MINIMUM TEMPERATURE
(DEGREES C)
11 JULY 1995DAY MAXIMUM TEMPERATURE
(DEGREES C)
11 JULY 1995SUNSHINE (DAWN TO DUSK)
(HOURS)
11 JULY 1995

X INDICATES 0.1-0.4 HRS

DAILY CLIMATE DATA

NIGHT RAINFALL
(MILLIMETRES)
11 JULY 1995

X INDICATES TRACE TO 0.4 MM

DAY RAINFALL
(MILLIMETRES)
11 JULY 1995

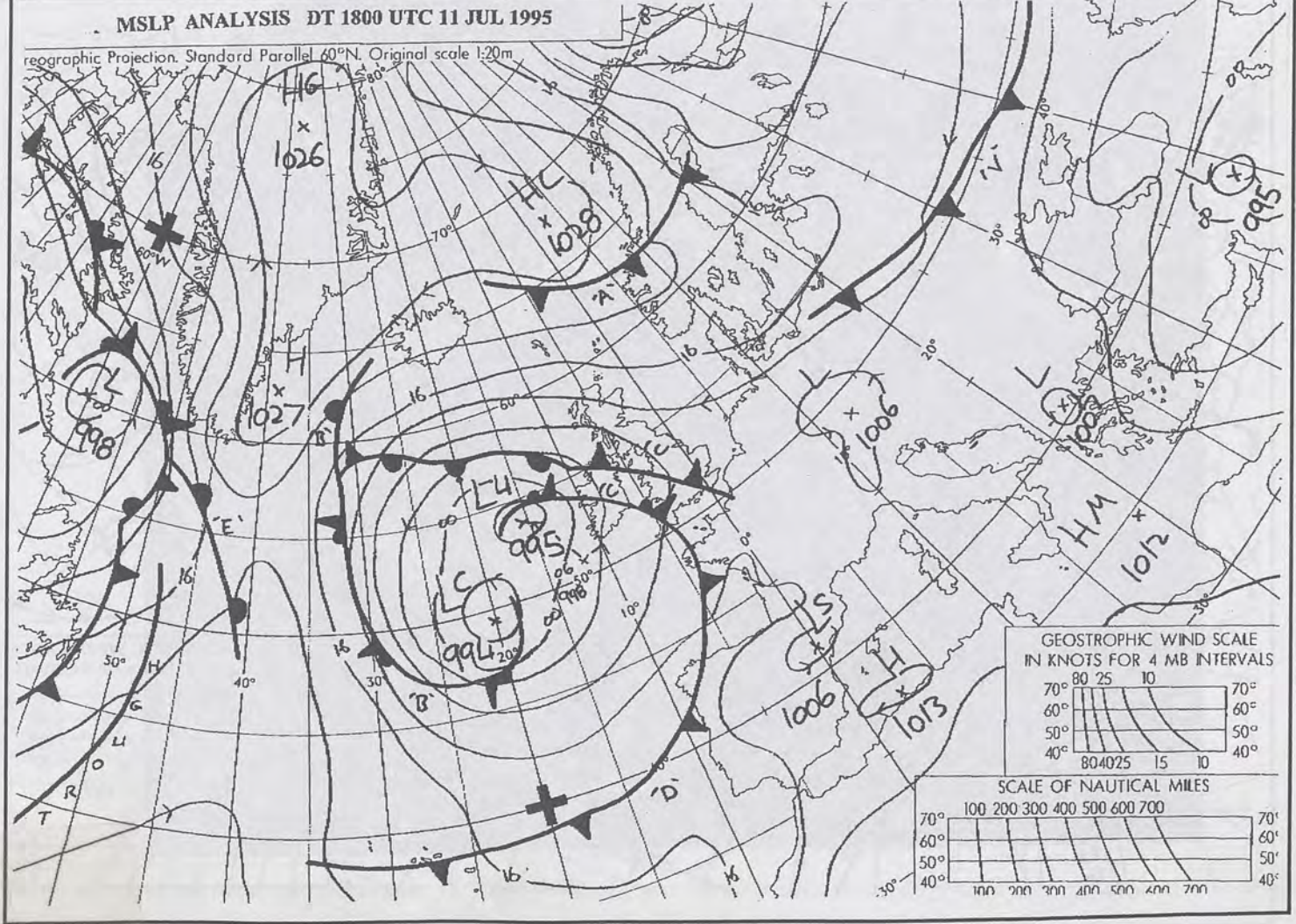
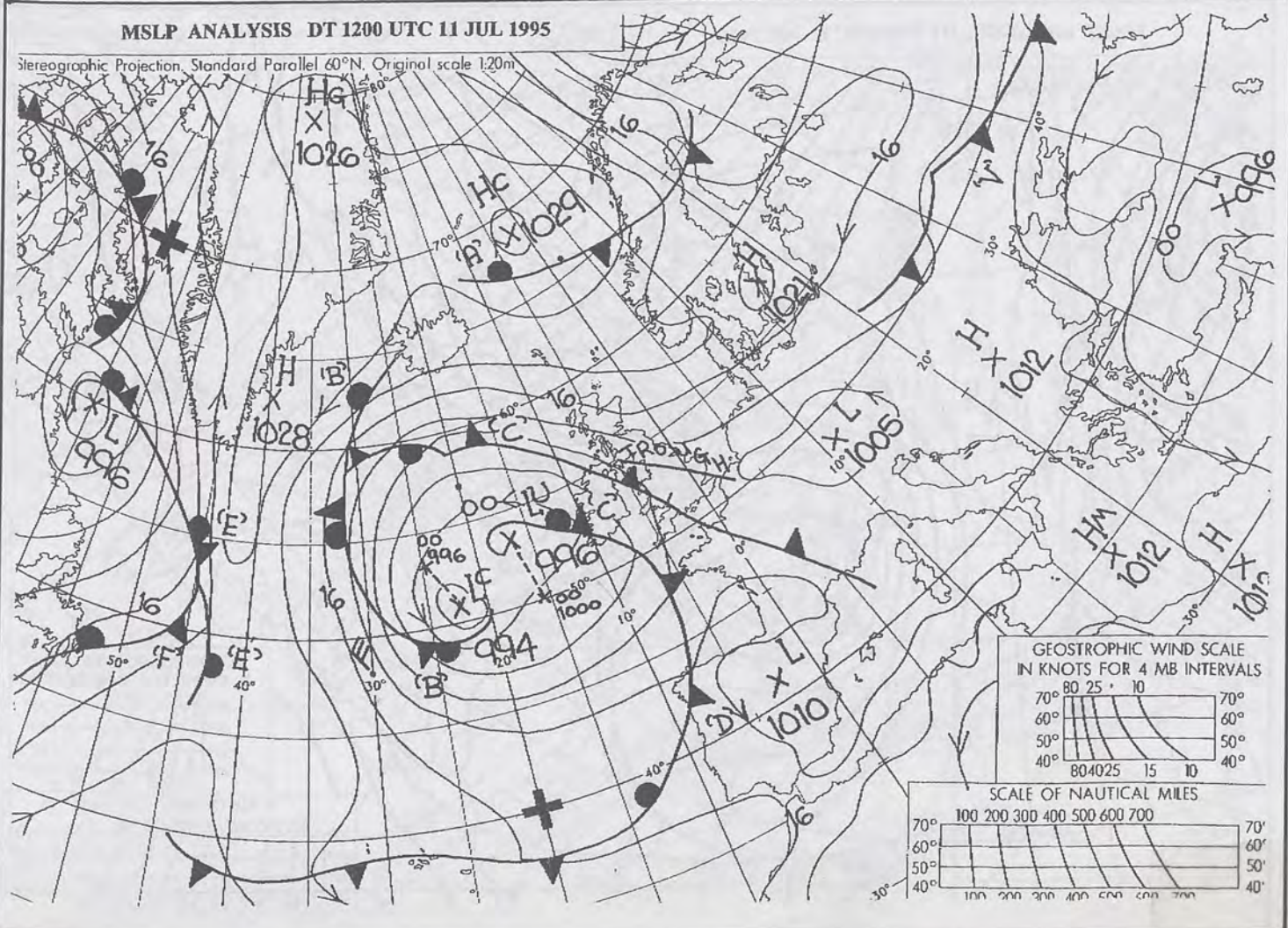
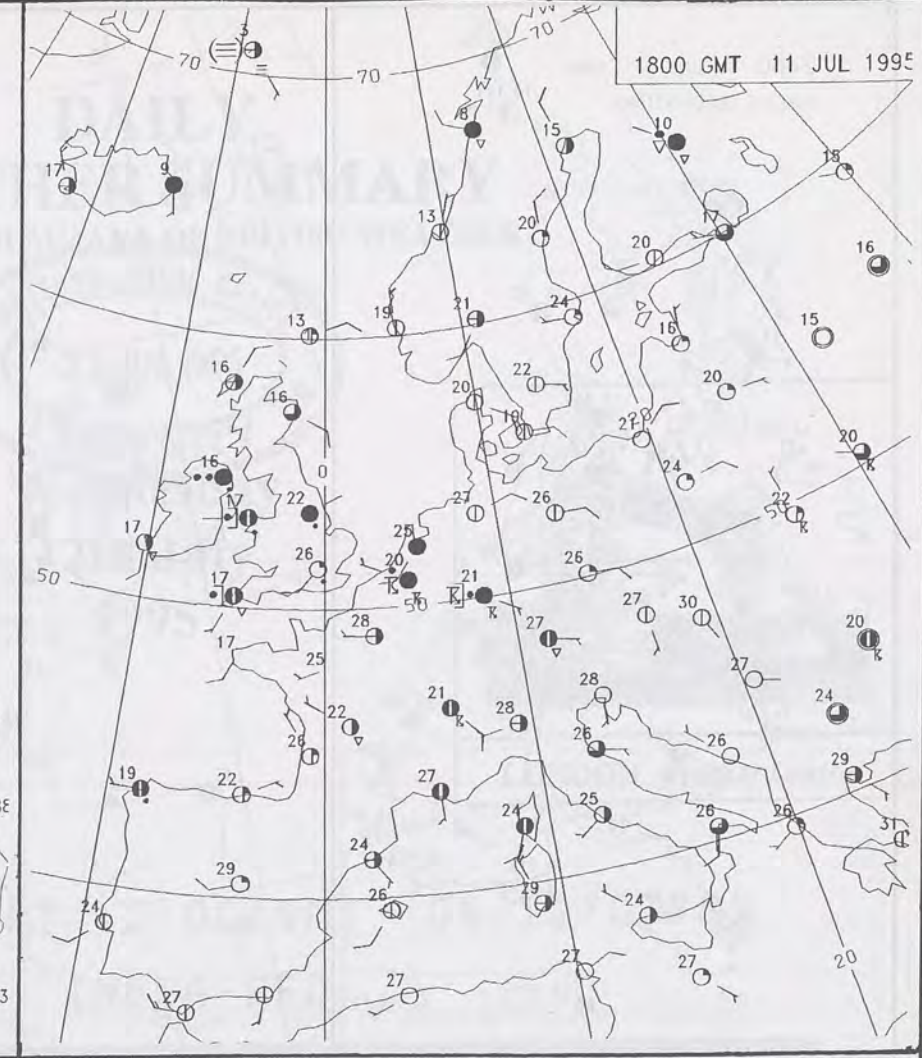
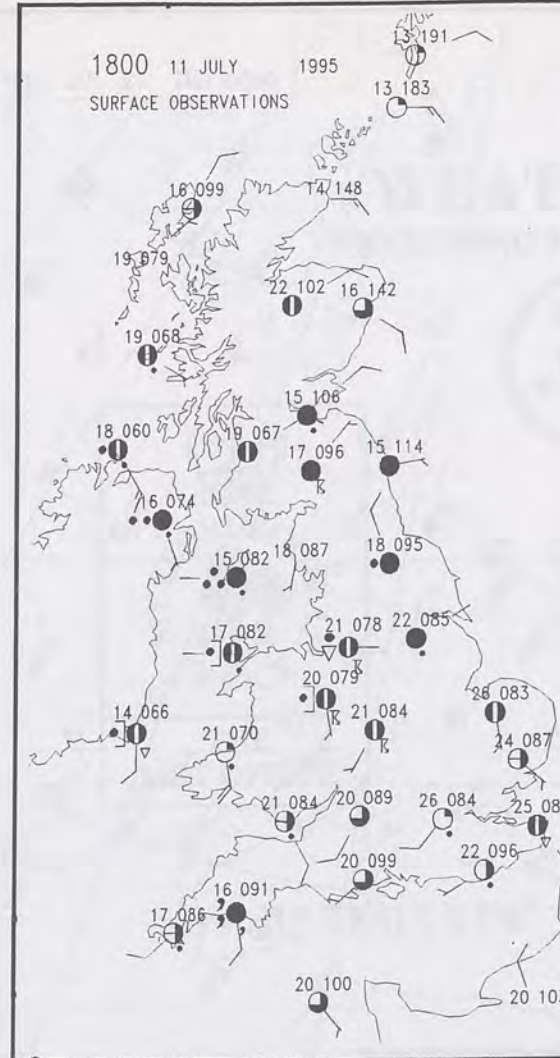
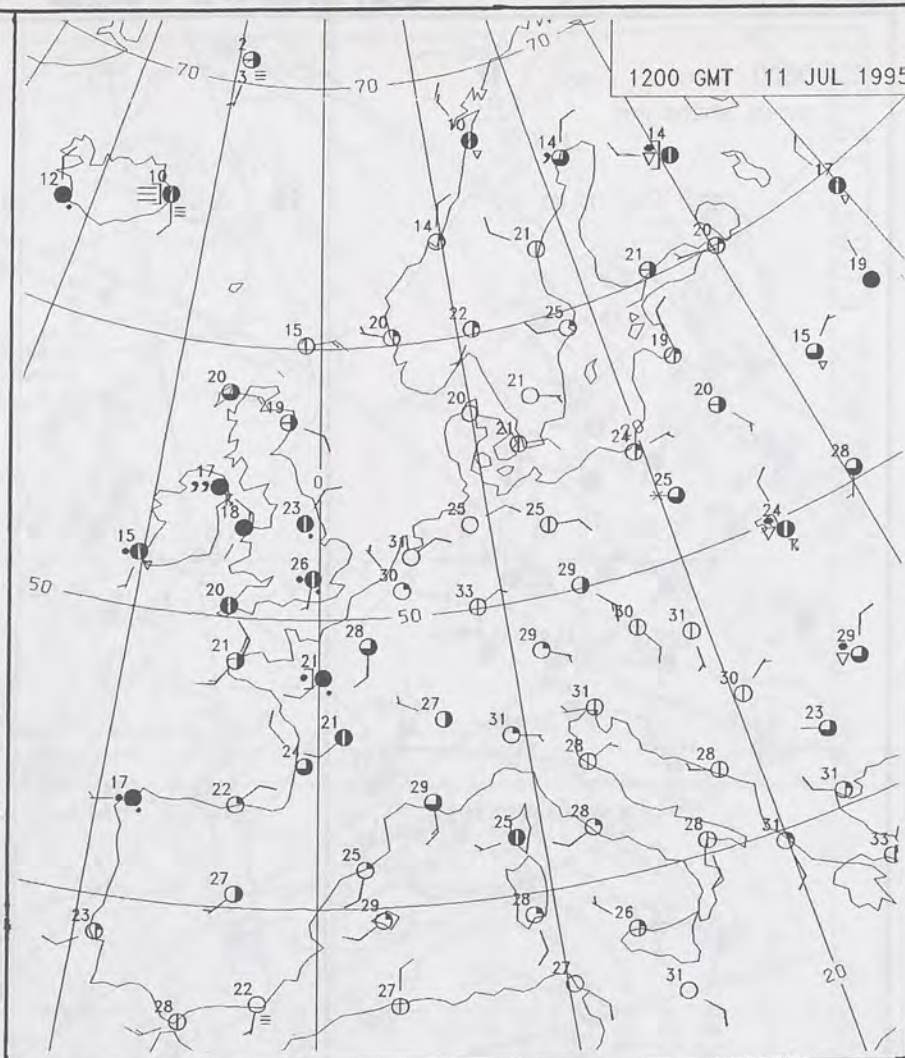
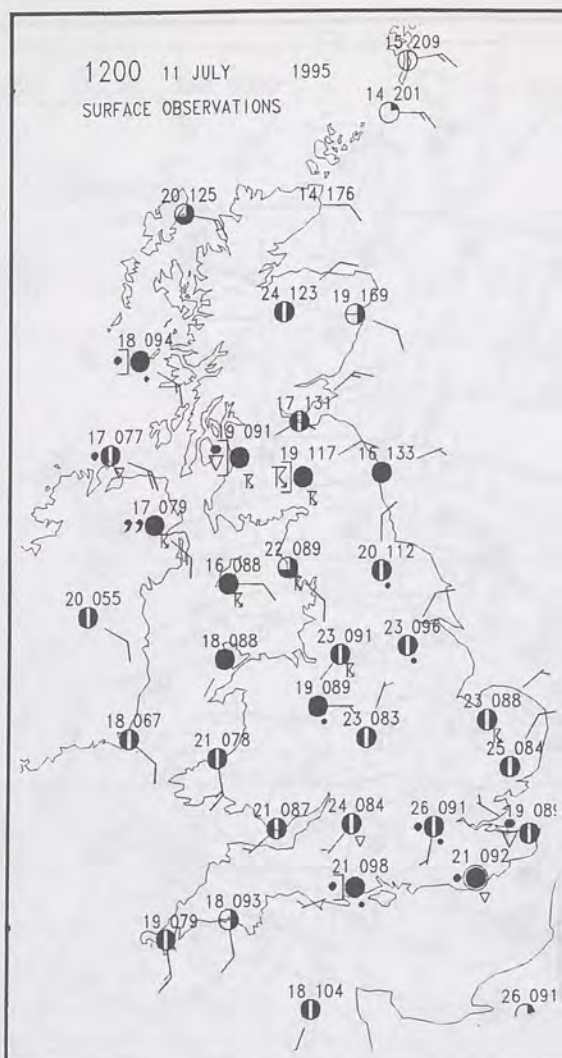
X INDICATES TRACE TO 0.4 MM

DAILY
WEATHER
SUMMARY

For details of other Weather Summaries produced by the Met. Office please contact:

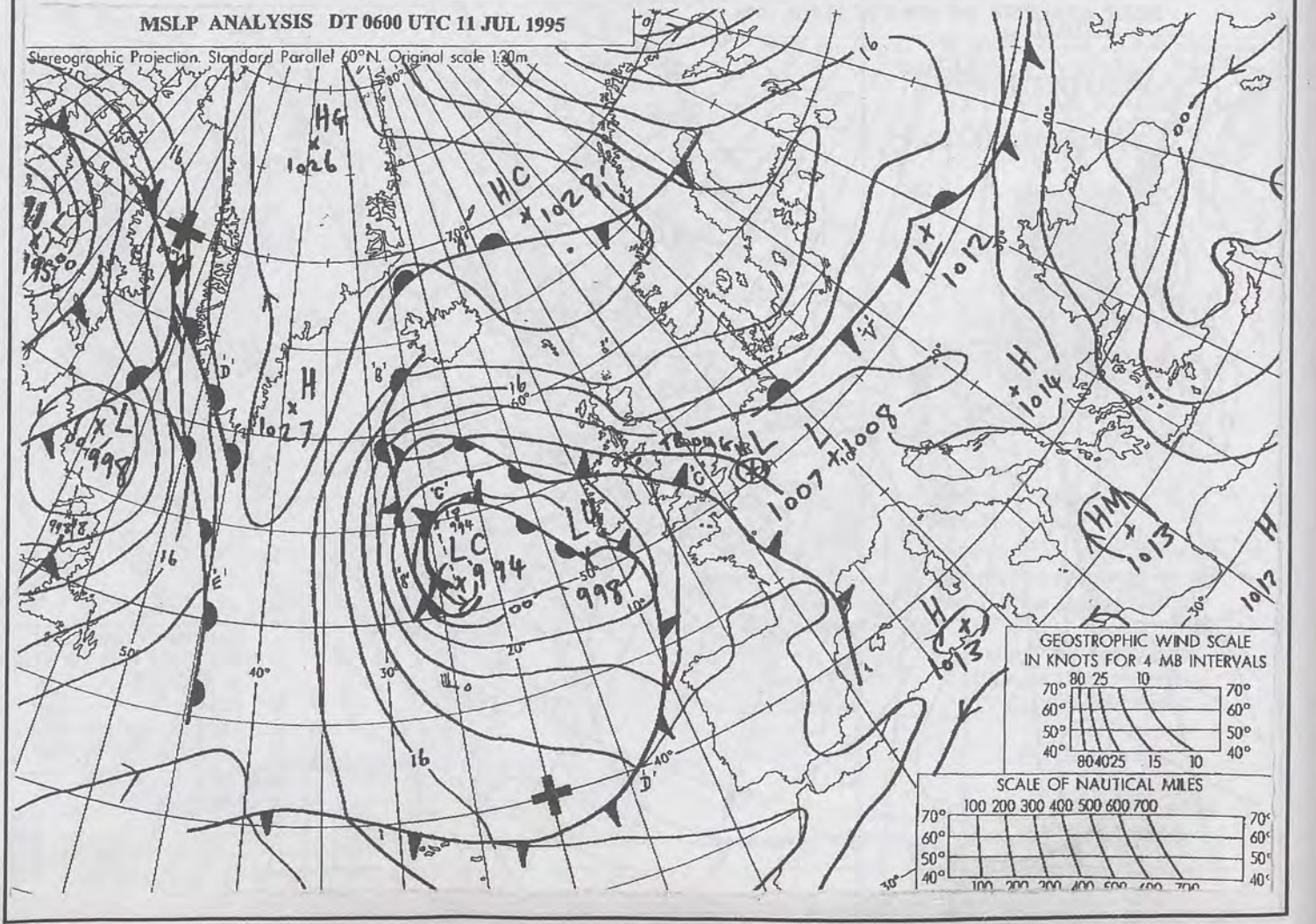
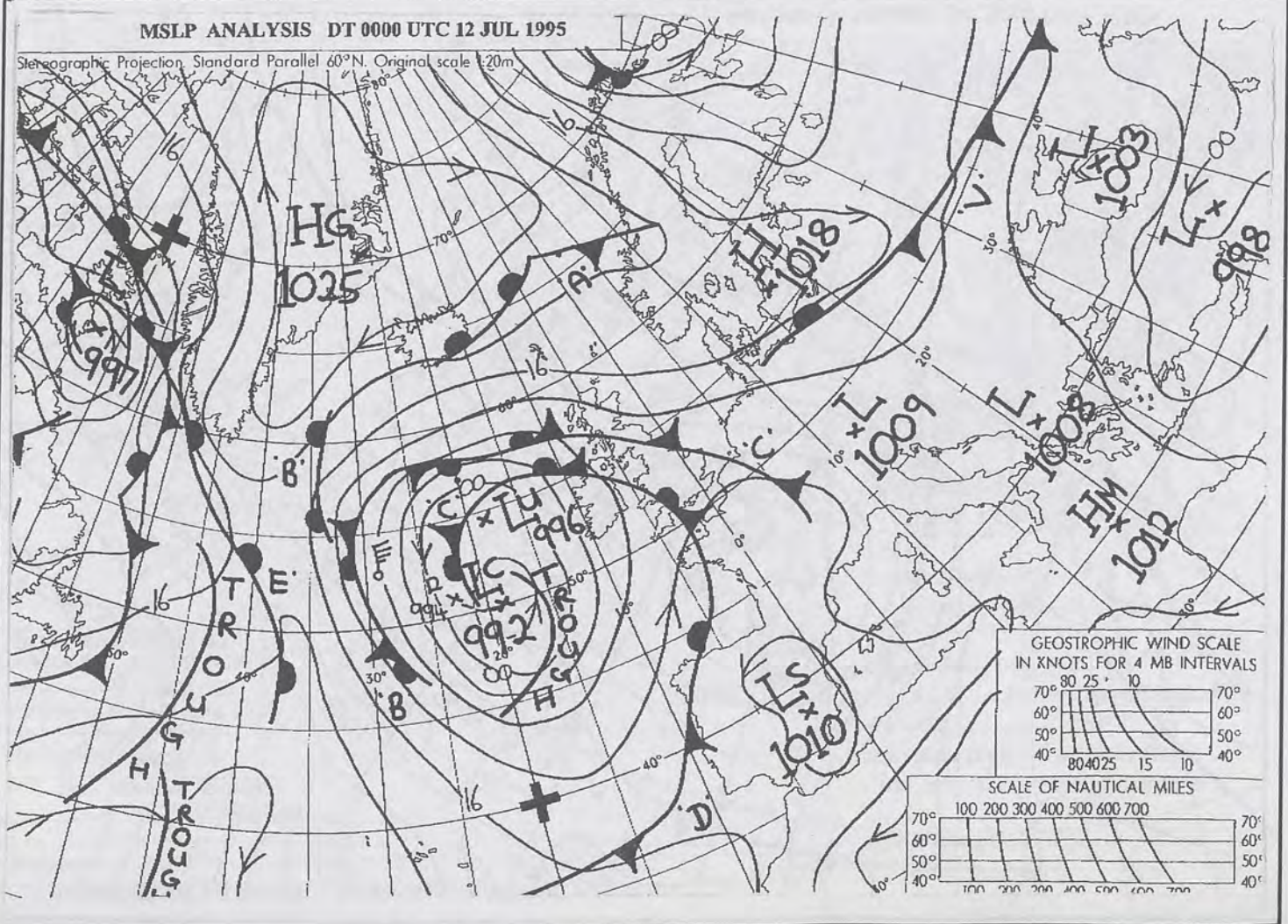
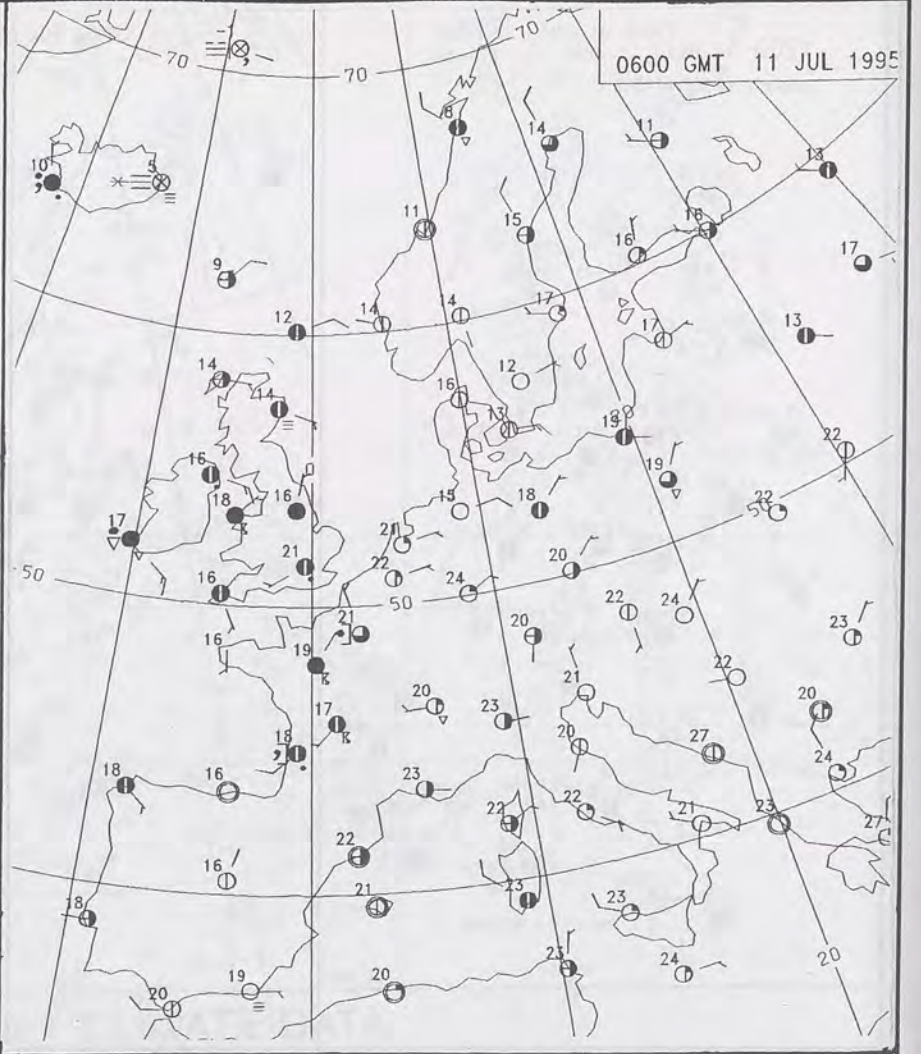
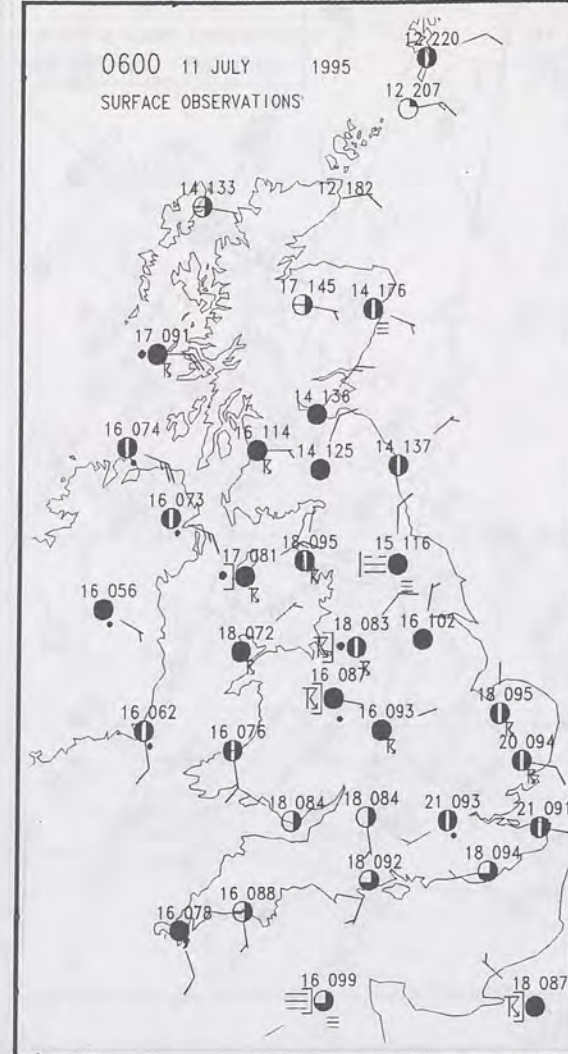
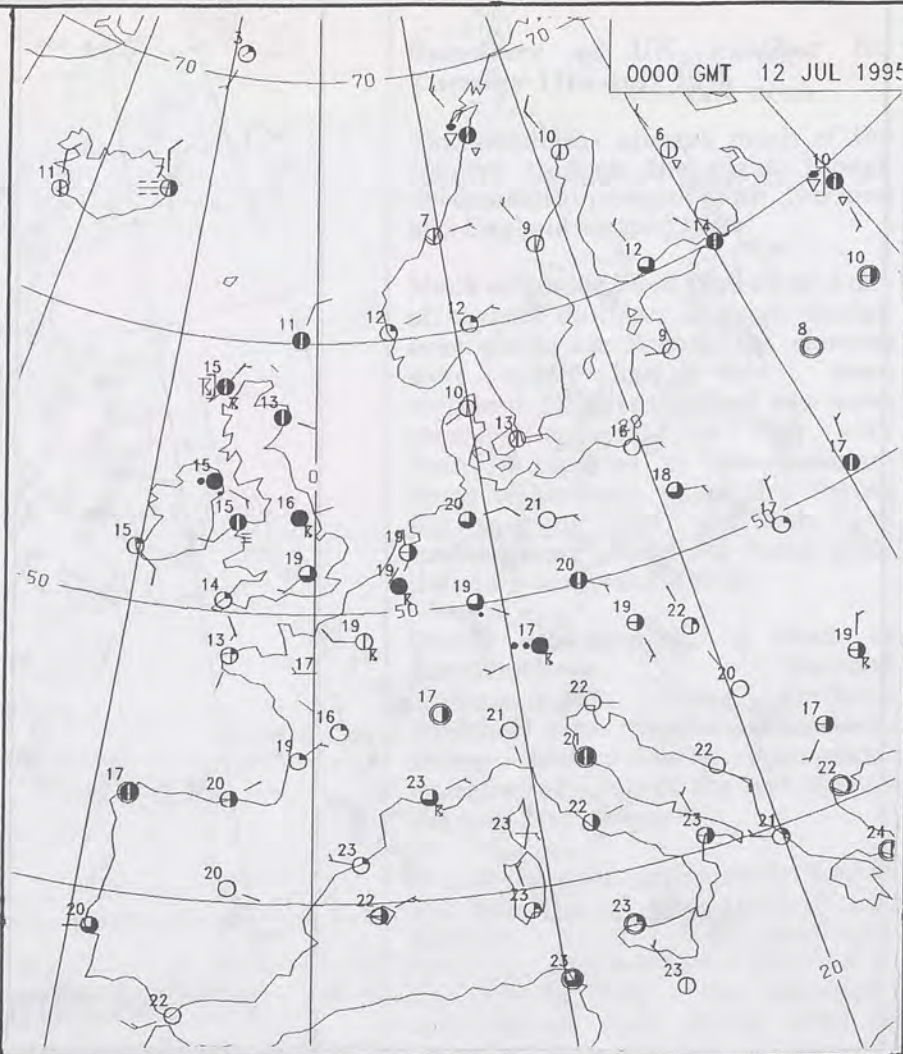
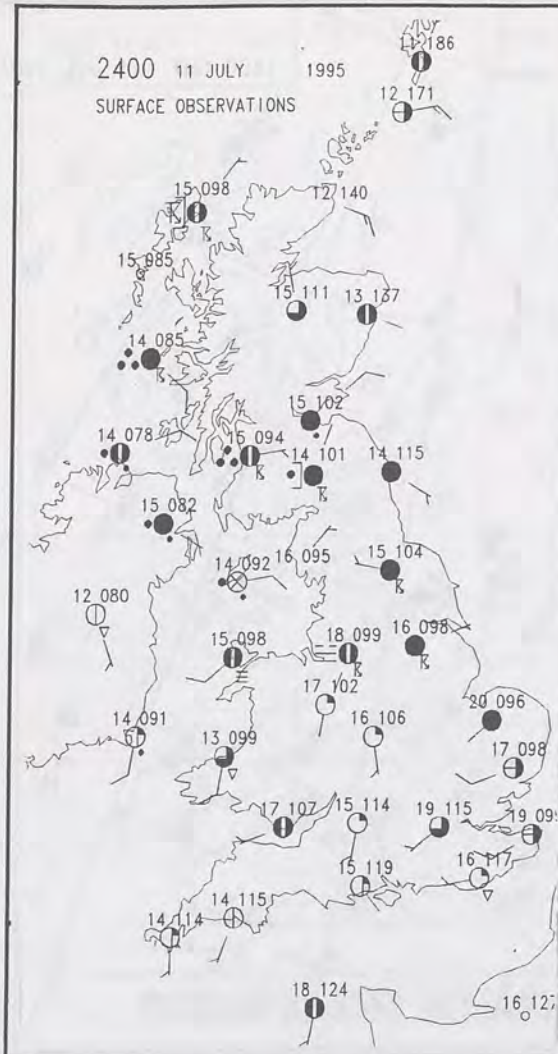
London Weather Centre
Climate Department
127 Clerkenwell Road
London
EC1R 5DB

Telephone: 0171 405 4358
Fax: 0171 404 4314




NOT FOR LOAN

DUPLICATE ALSO



DT 12Z WED 12/ 7/95 VT 12Z WED 12/ 7/95 GMAIN T+ 0 THICKNESS DM. 500-1000MB HEIGHT DM. 5000MB





DAILY WEATHER SUMMARY

INCLUDING SUMMARY OF BRITISH WEATHER




Wednesday
12th July
1995



LONDON weather centre

METEOSAT AT 12:00 GMT ON 12/07/95
INFRA-RED



CLOUD-TOP OR LAND/SEA TEMPERATURE

COLD WARM

0600 12 JULY 1995
SIGWX



1200 12 JULY 1995
SIGWX



SIGNIFICANT WEATHER CHARTS

1800 12 JULY 1995
SIGWX



2400 12 JULY 1995
SIGWX



Published by London Weather Centre. All times are GMT.

Summary of UK weather for Wednesday 12th July 1995

It was a misty night across the whole country with fog patches in places. Thunderstorms continued to rumble across northern England and southern Scotland, but most had died away by dawn.

Much of the fog lifted quickly and left most places with a dry and fairly sunny day, but a few well scattered showers developed during the later morning and afternoon. However, along the eastern coast from Humberside northwards, and including Orkney and Shetland, it stayed rather dull. Low cloud and sea fog drifted ashore at times and was thick enough to give some light drizzle in places.

Most places had a dry evening and much of the sea fog cleared from the east coast. However the northern Isles stayed dull with patchy drizzle, and the Channel Isles also had a few spots of rain.

Much of the country had another very warm day, locally hot in some inland areas of England and Wales. Sea breezes kept some coastal areas around normal, but where the sea fog affected eastern coast, it stayed rather cool.

EXTREMES

WEDNESDAY 12th JULY 1995

Highest Maximum

: 27.6 C Nottingham, Cranwell [Lincs]
and Holbeach [Lincs]

Lowest Maximum

: 12.3 C Sella Ness [Shetland]

Lowest Minimum

: 10.0 C Bastreet [Cornwall]

Lowest Grass Minimum

: 6.8 C Benson [Oxon]

Most Rain (24 hrs from 0900 GMT)

: 9.6 mm Benson

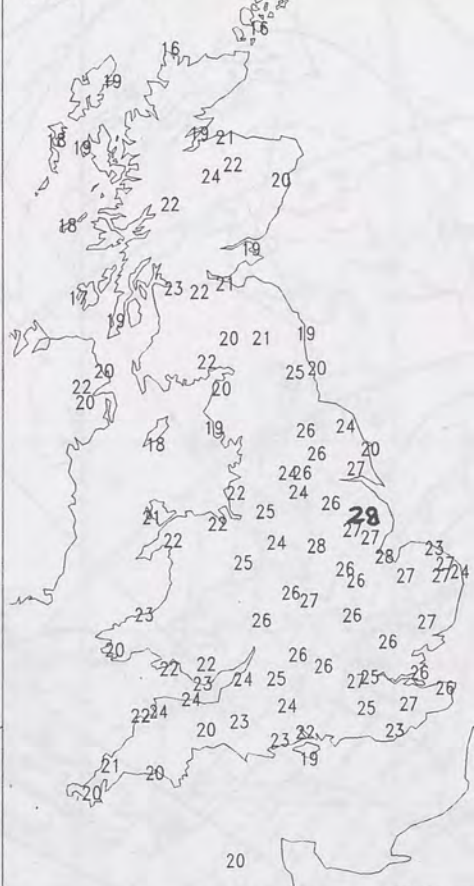
Most Sunshine

: 13.8 hrs Gawlish [Devon]
St Mawgan [Cornwall]

NIGHT MINIMUM TEMPERATURE
(DEGREES C)
12 JULY 1995



DAY MAXIMUM TEMPERATURE
(DEGREES C)
12 JULY 1995



SUNSHINE (DAWN TO DUSK)
(HOURS)
12 JULY 1995



X INDICATES 0.1-0.4 HRS

DAILY CLIMATE DATA

NIGHT RAINFALL
(MILLIMETRES)
12 JULY 1995



DAY RAINFALL
(MILLIMETRES)
12 JULY 1995



X INDICATES TRACE TO 0.4 MM

X INDICATES TRACE TO 0.4 MM

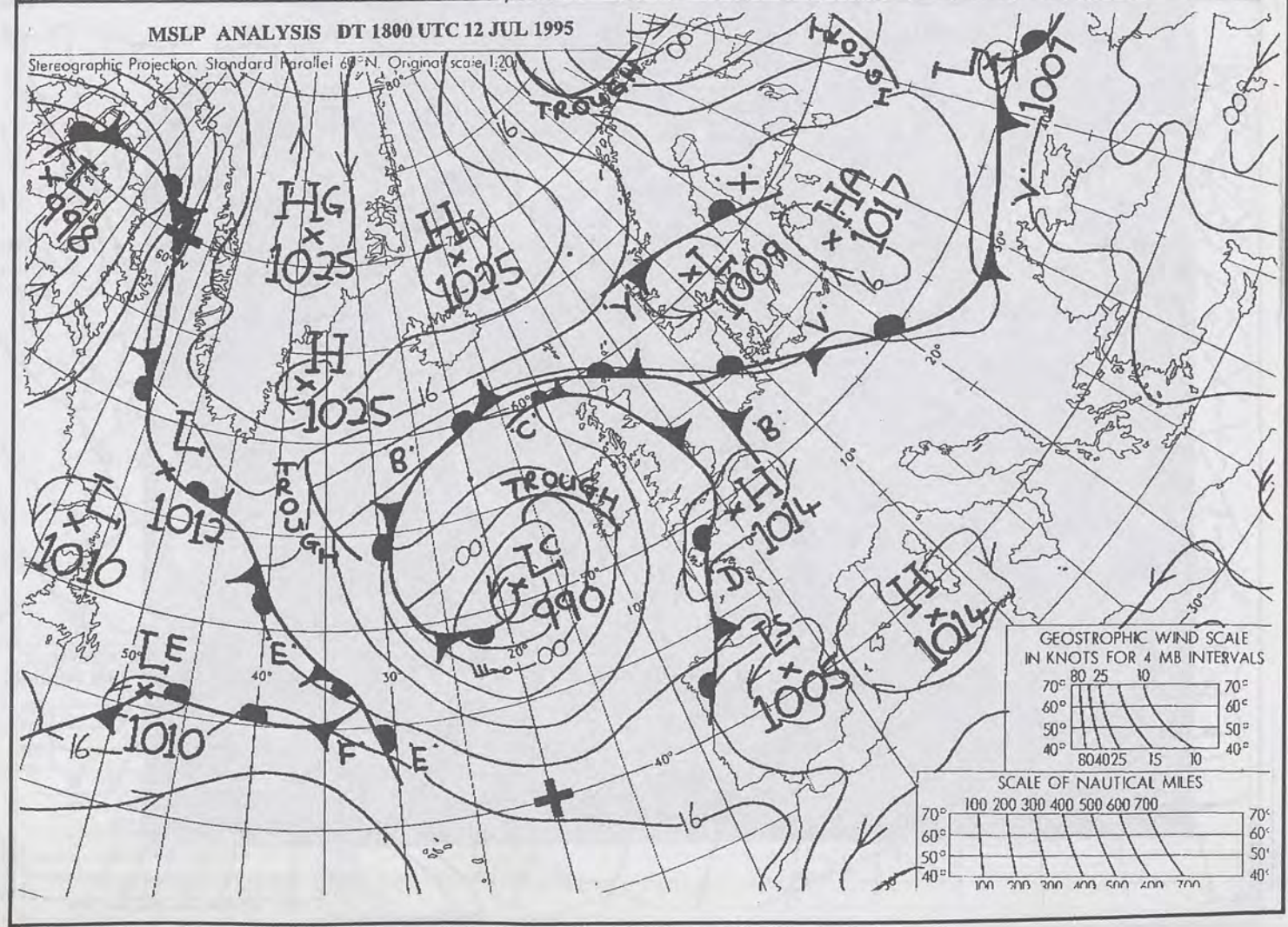
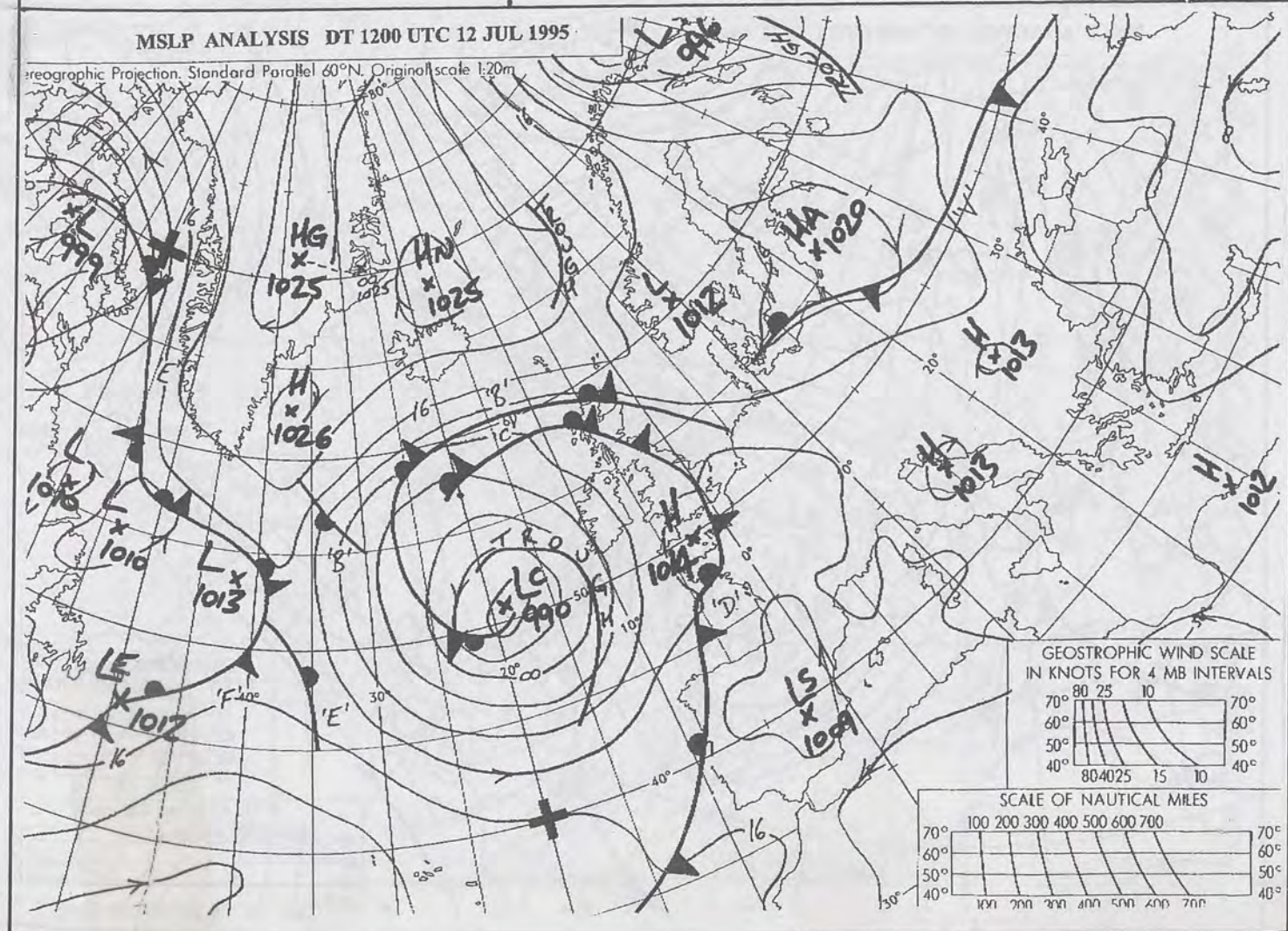
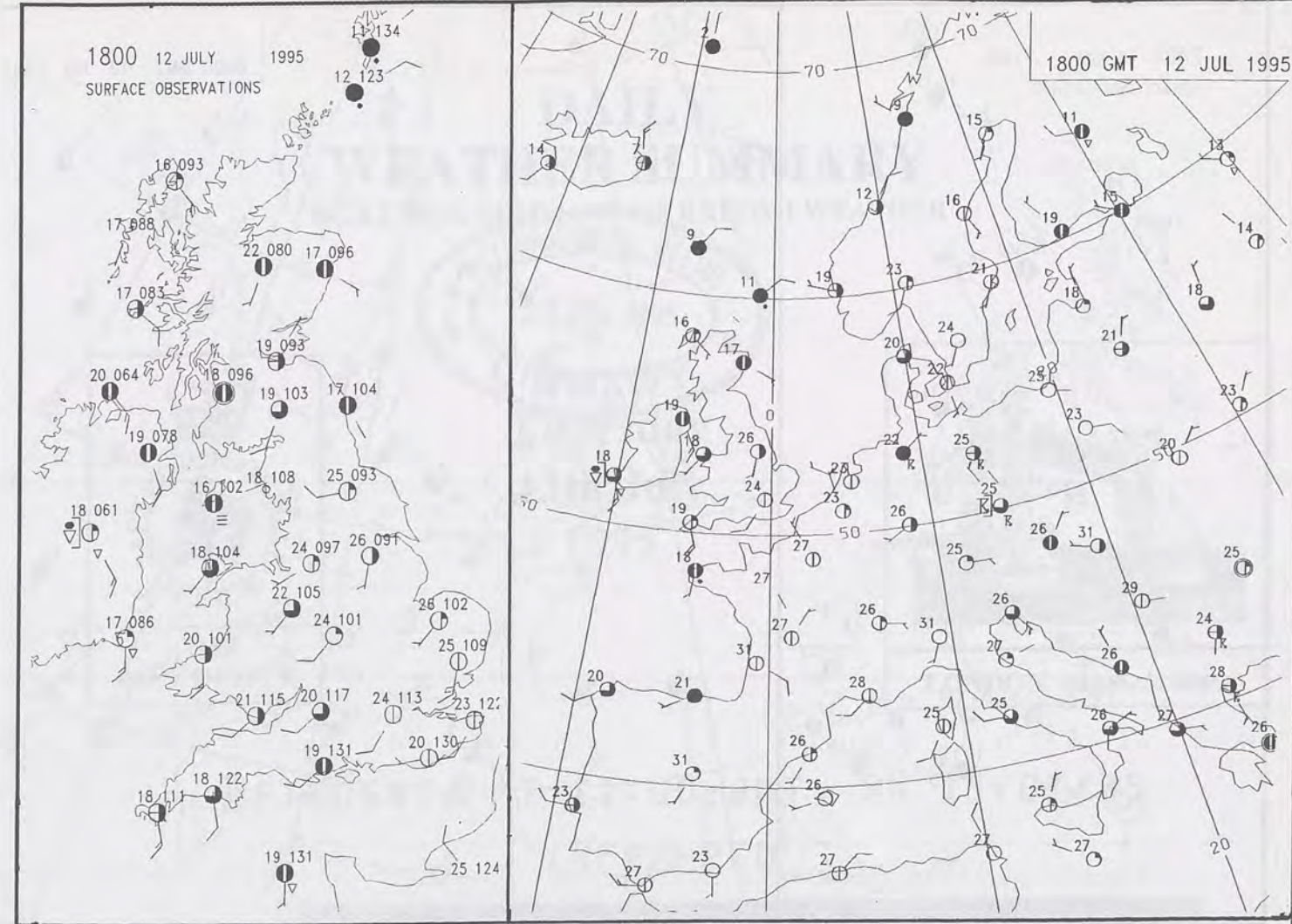
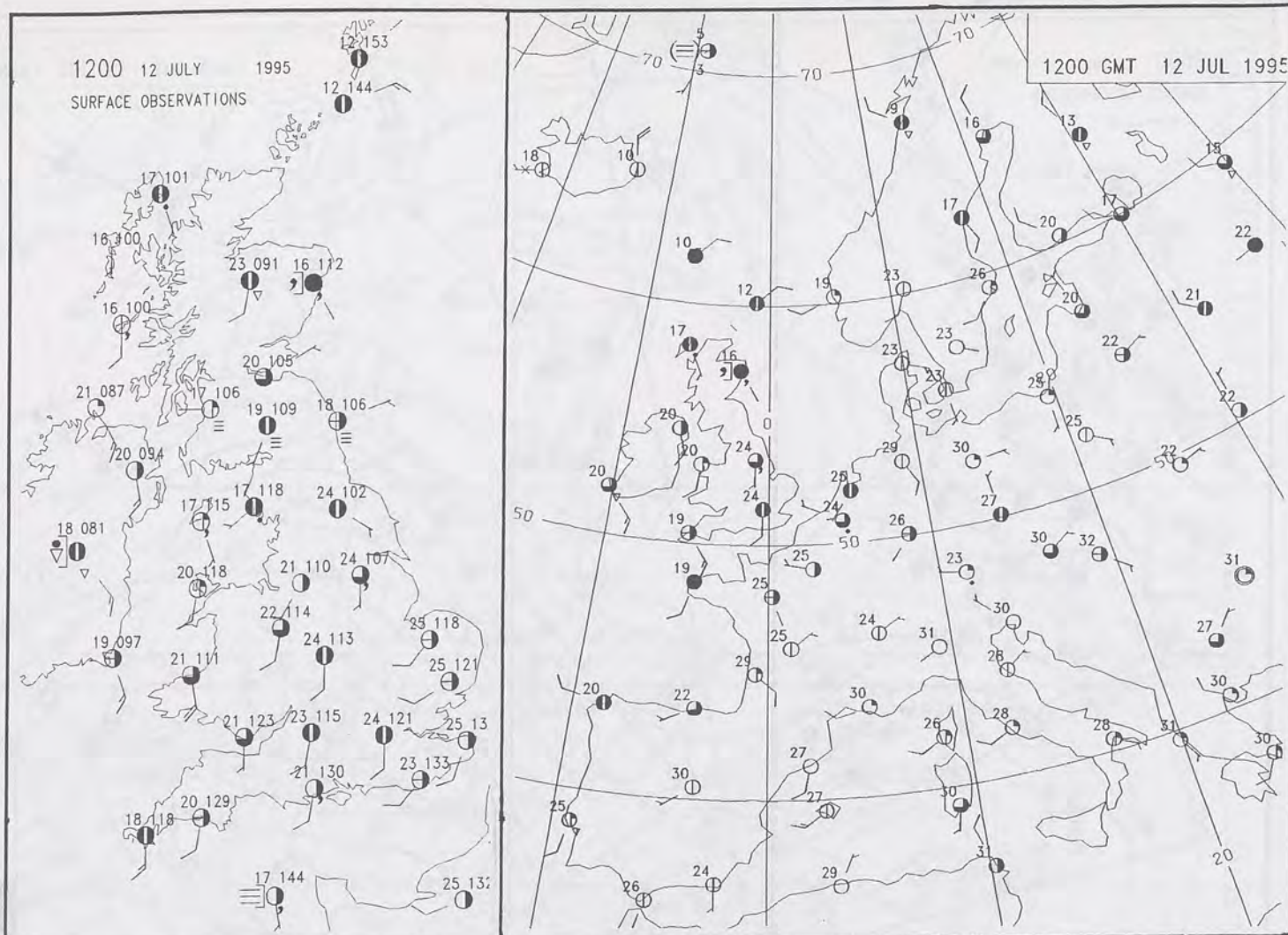
DAILY WEATHER SUMMARY

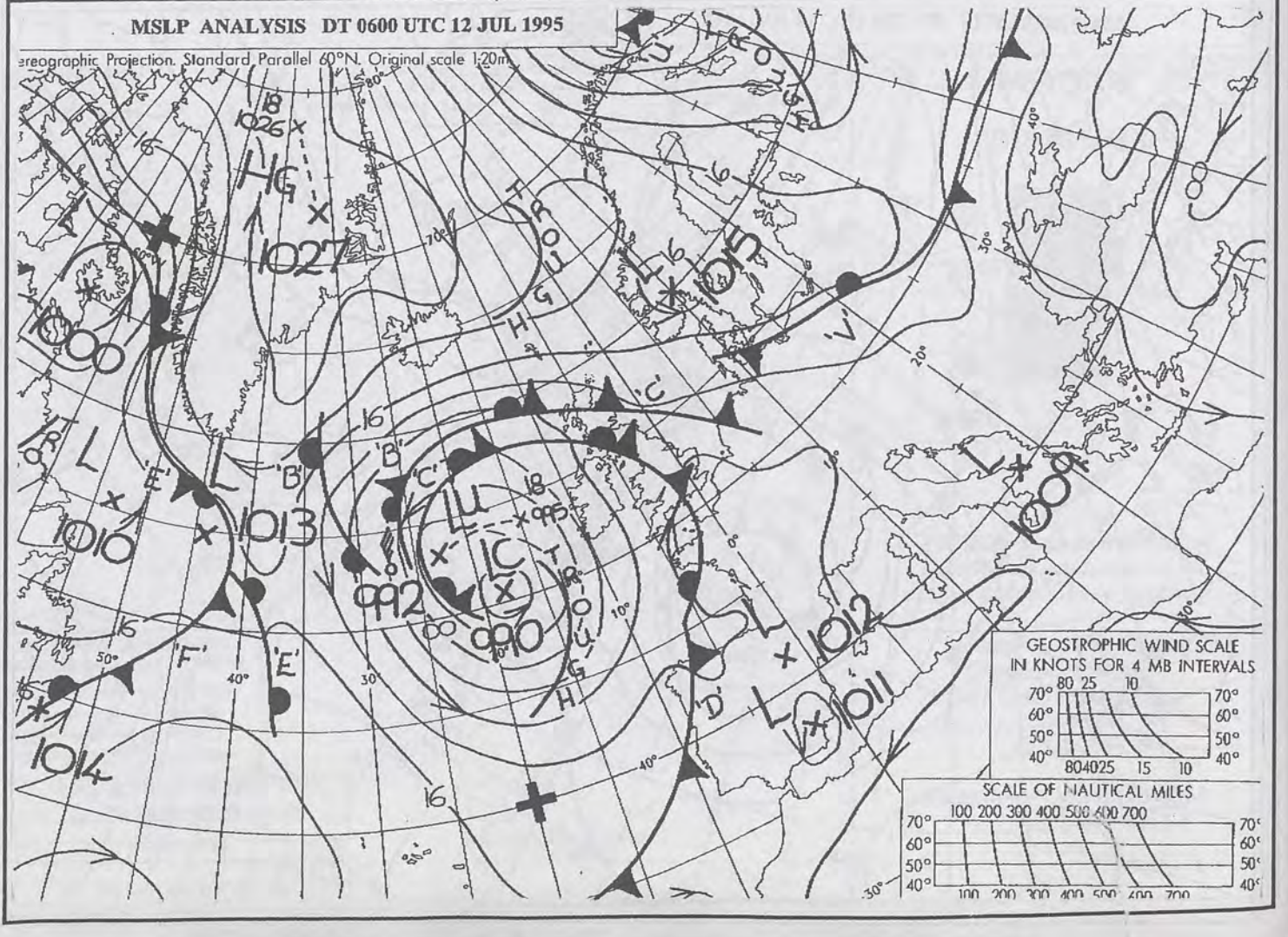
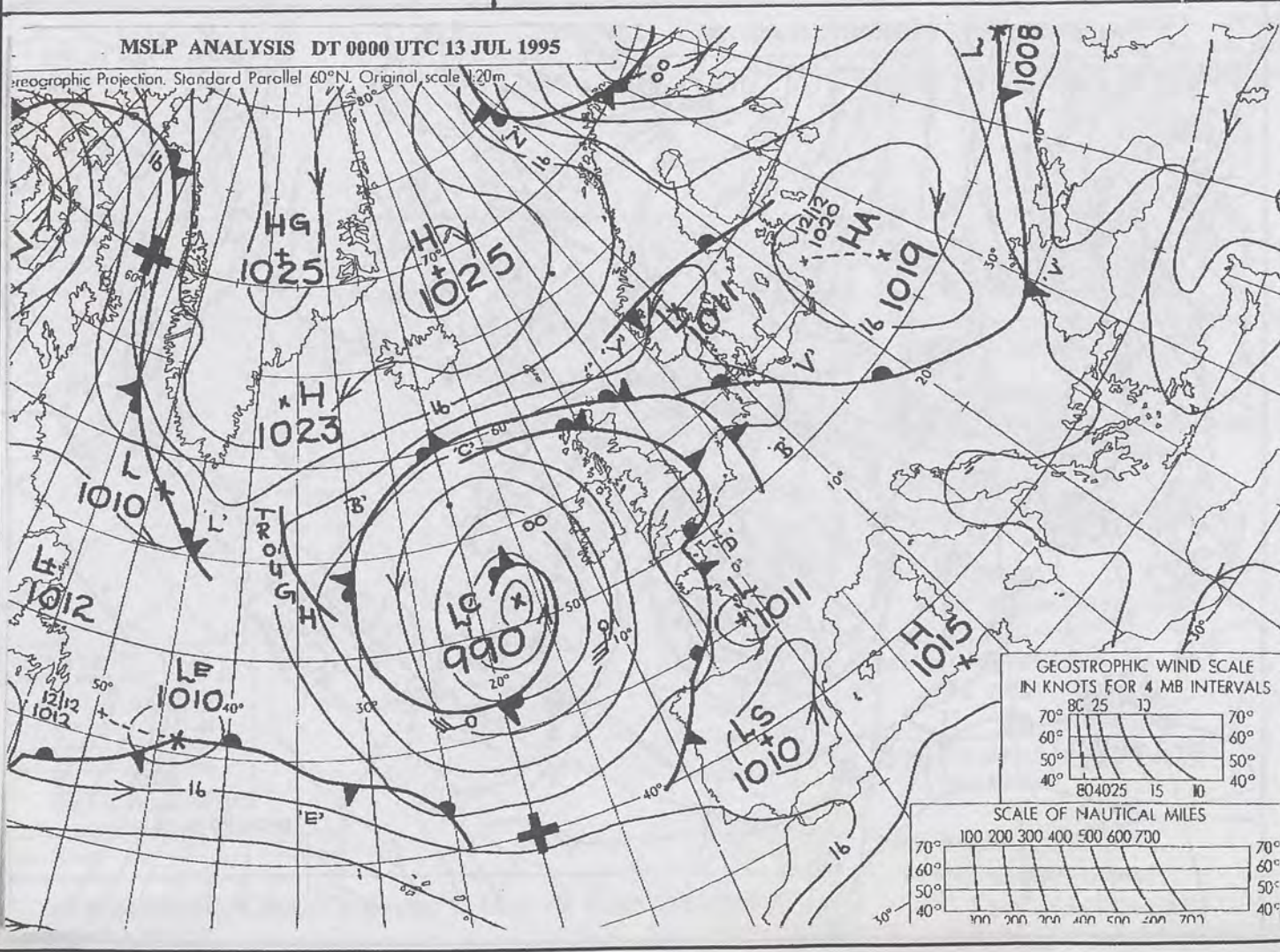
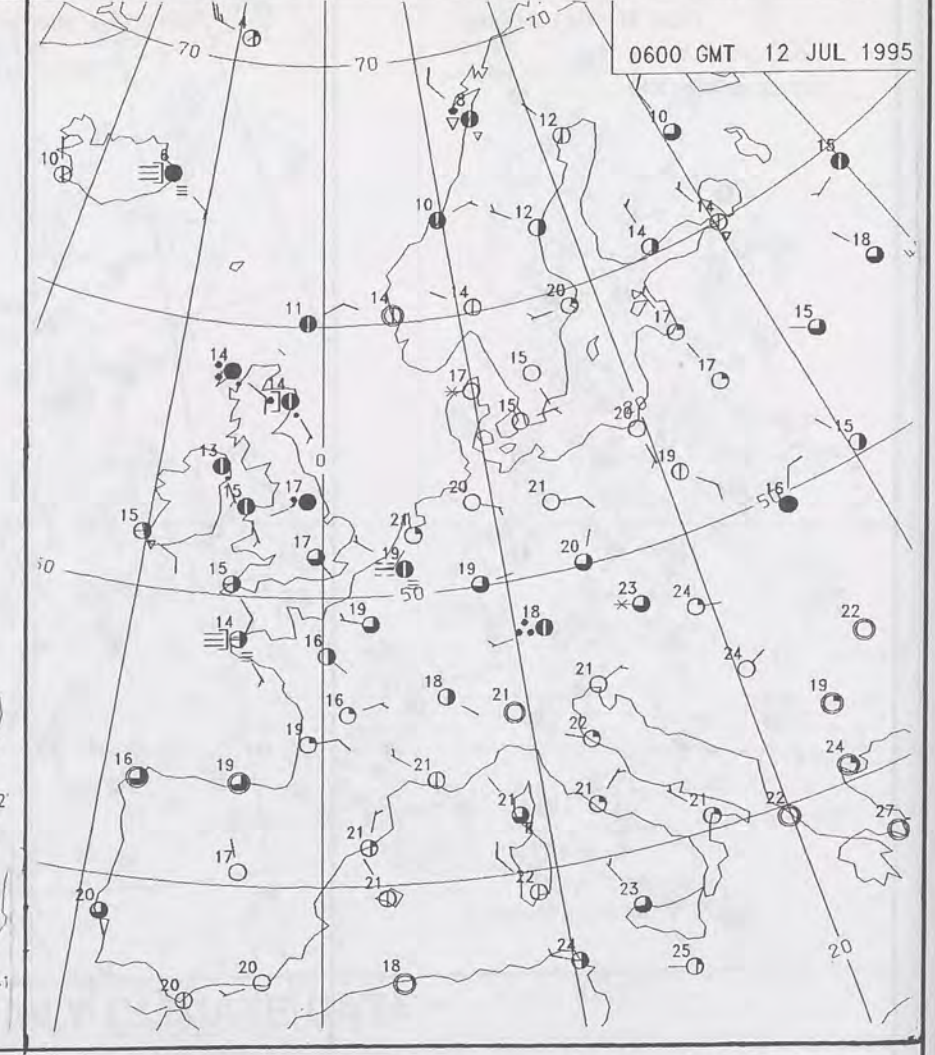
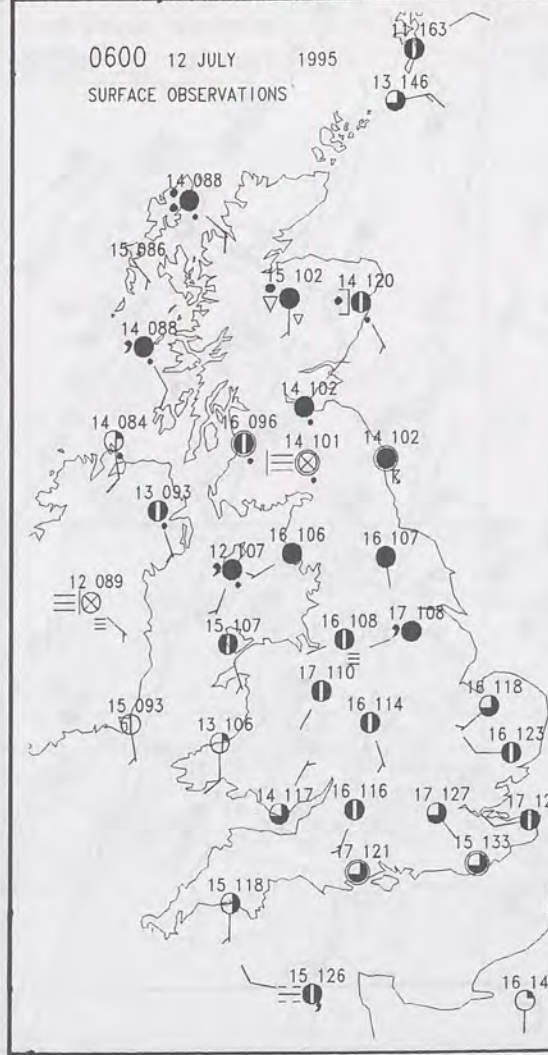
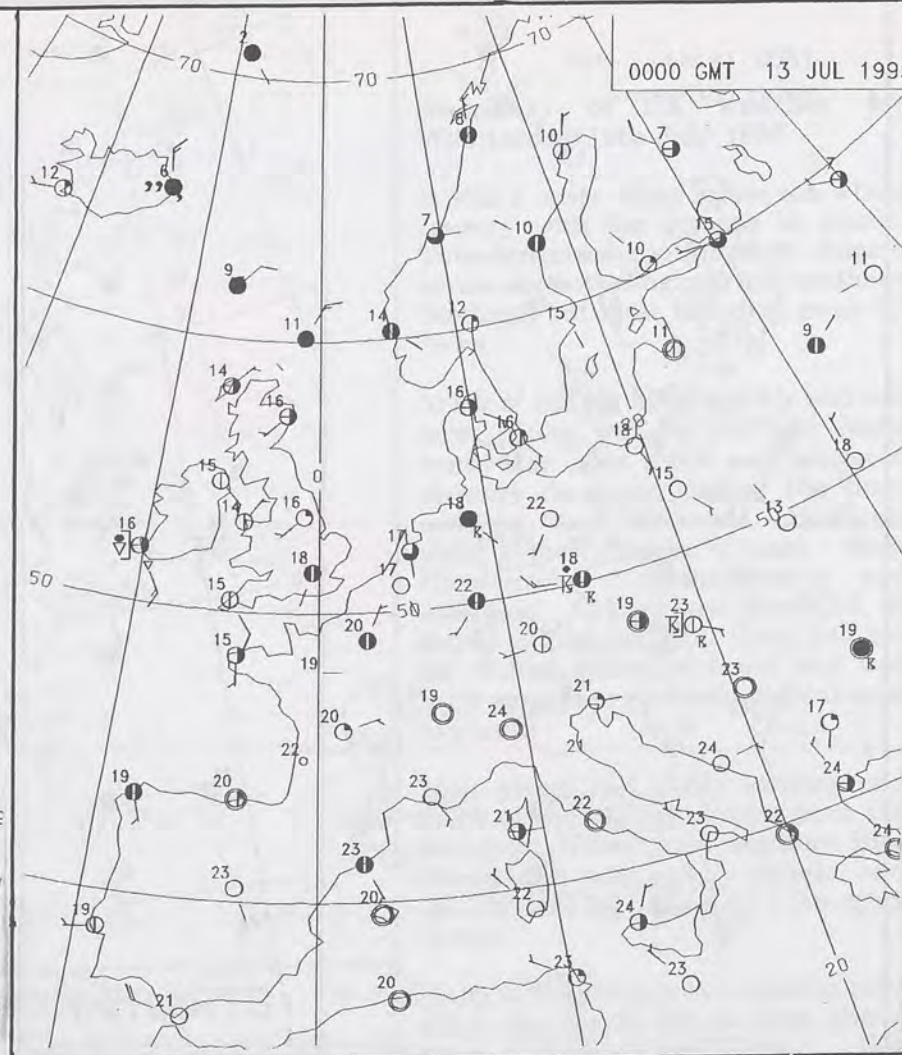
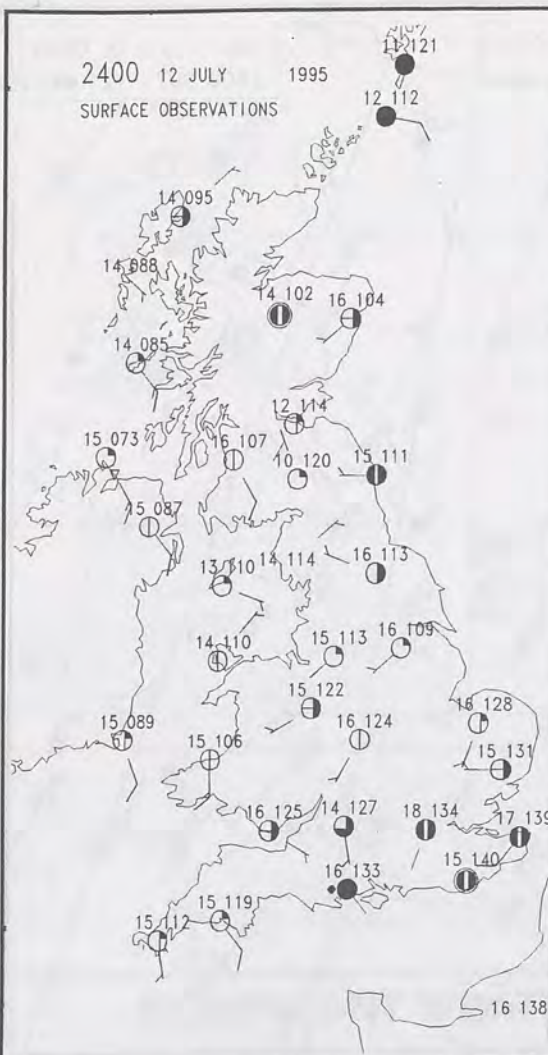


For details of other Weather
Summaries produced by the
Met. Office please contact:

London Weather Centre
Climate Department
127 Clerkenwell Road
London
EC1R 5DB


Telephone: 0171 405 4358
Fax: 0171 404 4314





NOT FOR LOAN DUPLICATE ALSO

THICKNESS DM. 500-1000MB
HEIGHT DM. 500MB
DT 12Z THUR 13/ 7/95 VT 127 THUR 13/ 7/95 GMATN 14 0



DAILY WEATHER SUMMARY


INCLUDING SUMMARY OF BRITISH WEATHER



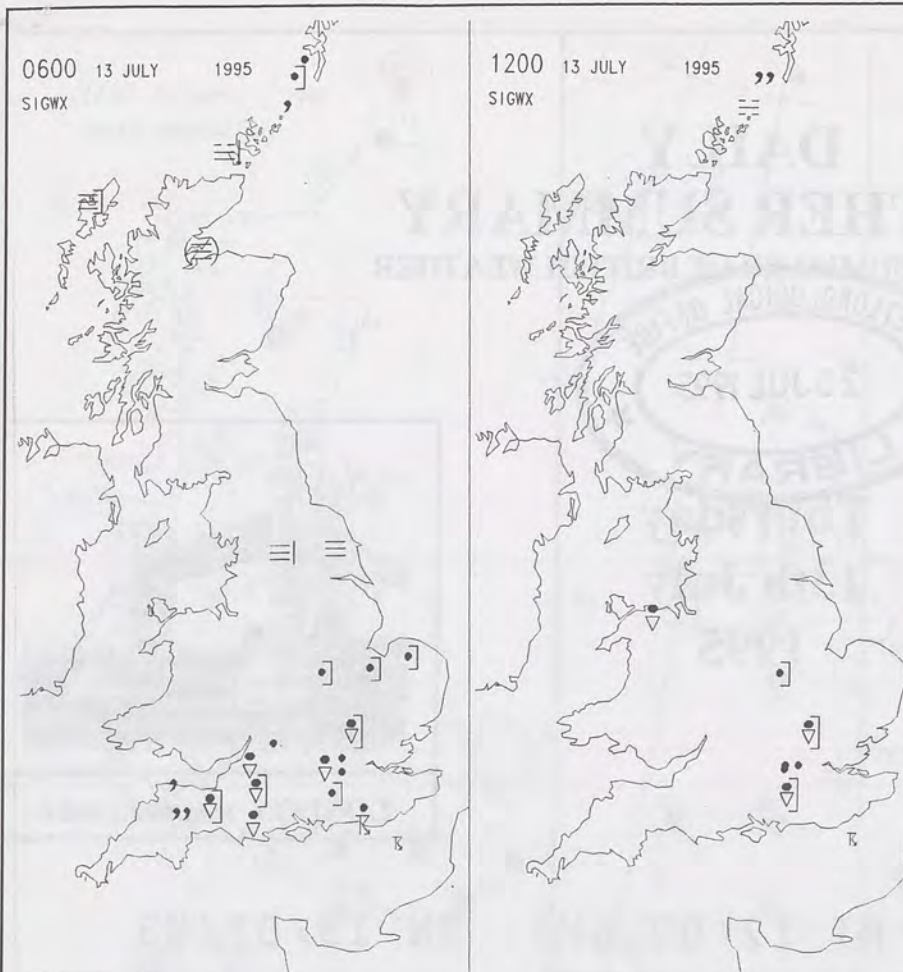
Thursday
13th July
1995



METEOSAT AT 12:00 GMT ON 13/07/95
INFRA-RED



CLOUD-TOP OR LAND/SEA TEMPERATURE
COLD WARM



Summary of UK weather for Thursday 13th July 1995

Showers over the Channel Islands moved northwards into central southern England and even gave a little rain over East Anglia by dawn. Some showers were heavy with thunder near the south coast. Mist affected parts of Scotland and northeast England, with the far northeast of Scotland having coastal fog. Elsewhere it was a dry, clear night.

The isolated showers continued temporarily in southern and central England but most places had a fine start with some sunshine. Wales, northwest and southwest England were dry with some sunshine throughout. Northern Ireland and the rest of England also had sunny spells but showers developed by lunch time to bring isolated thunder and heavy rain. The thunder was mainly over the East Midlands in the afternoon, over the northeast of England during the evening and the southeast towards midnight. Scotland remained dry with some sunshine but parts of the northeast coast and Shetland remained dull and misty throughout the day.

Temperatures began the day warm in southern England but near the seasonal average elsewhere and became warm in most places, locally very warm in Scotland, north Wales and southeast England.

EXTREMES

THURSDAY 13th JULY 1995

Highest Maximum

: 28.4 C Margate [Kent]

Lowest Maximum

: 14.0 C Sumburgh [Shetland]

Lowest Minimum

: 5.8 C Eskdalemuir
[Dumfries and Galloway]

Lowest Grass Minimum

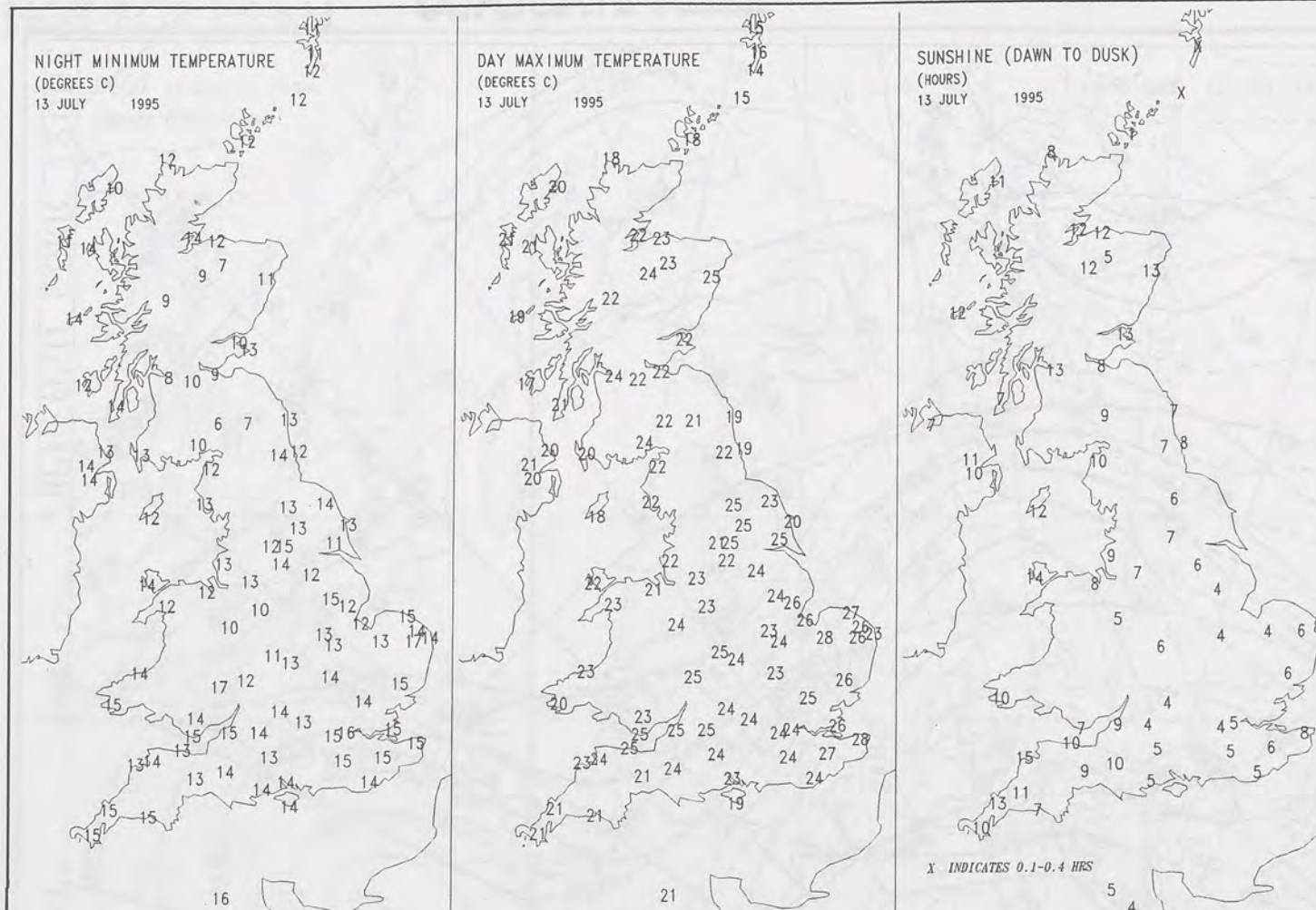
: 1.9 C Eskdalemuir

Most Rain (24 hrs from 0900 GMT)

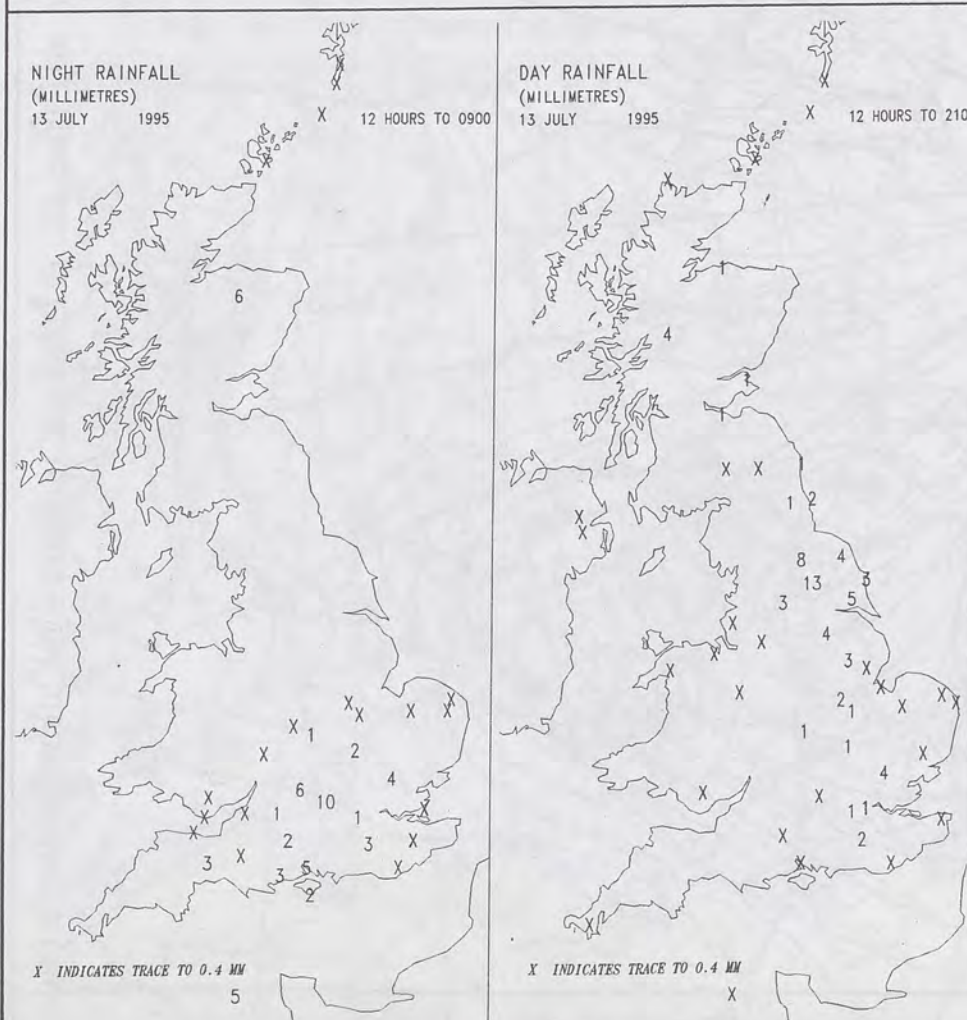
: 27.7 mm Bastreet [Cornwall]

Most Sunshine

: 14.7 Hrs Gawlish [Devon]



DAILY CLIMATE DATA



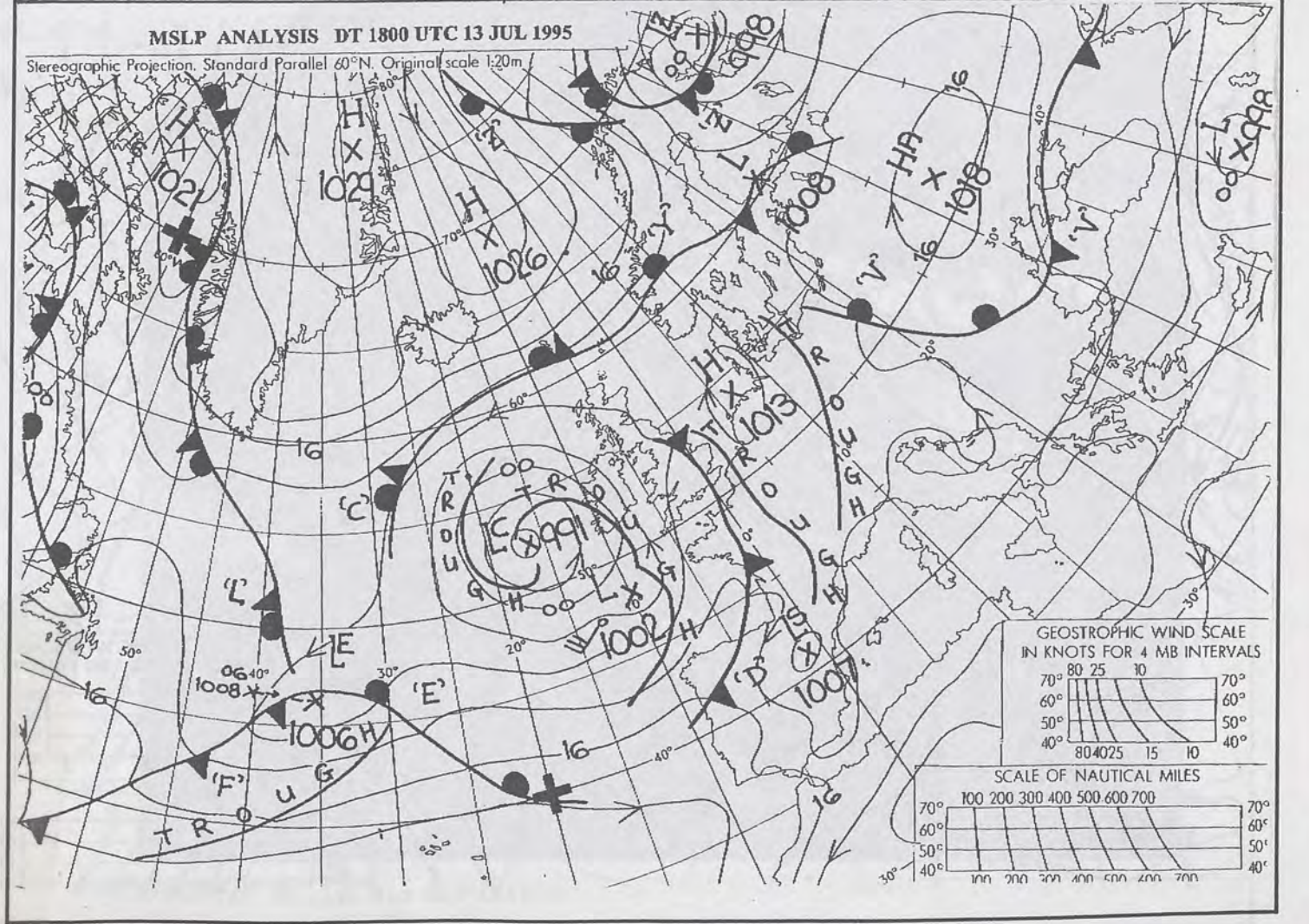
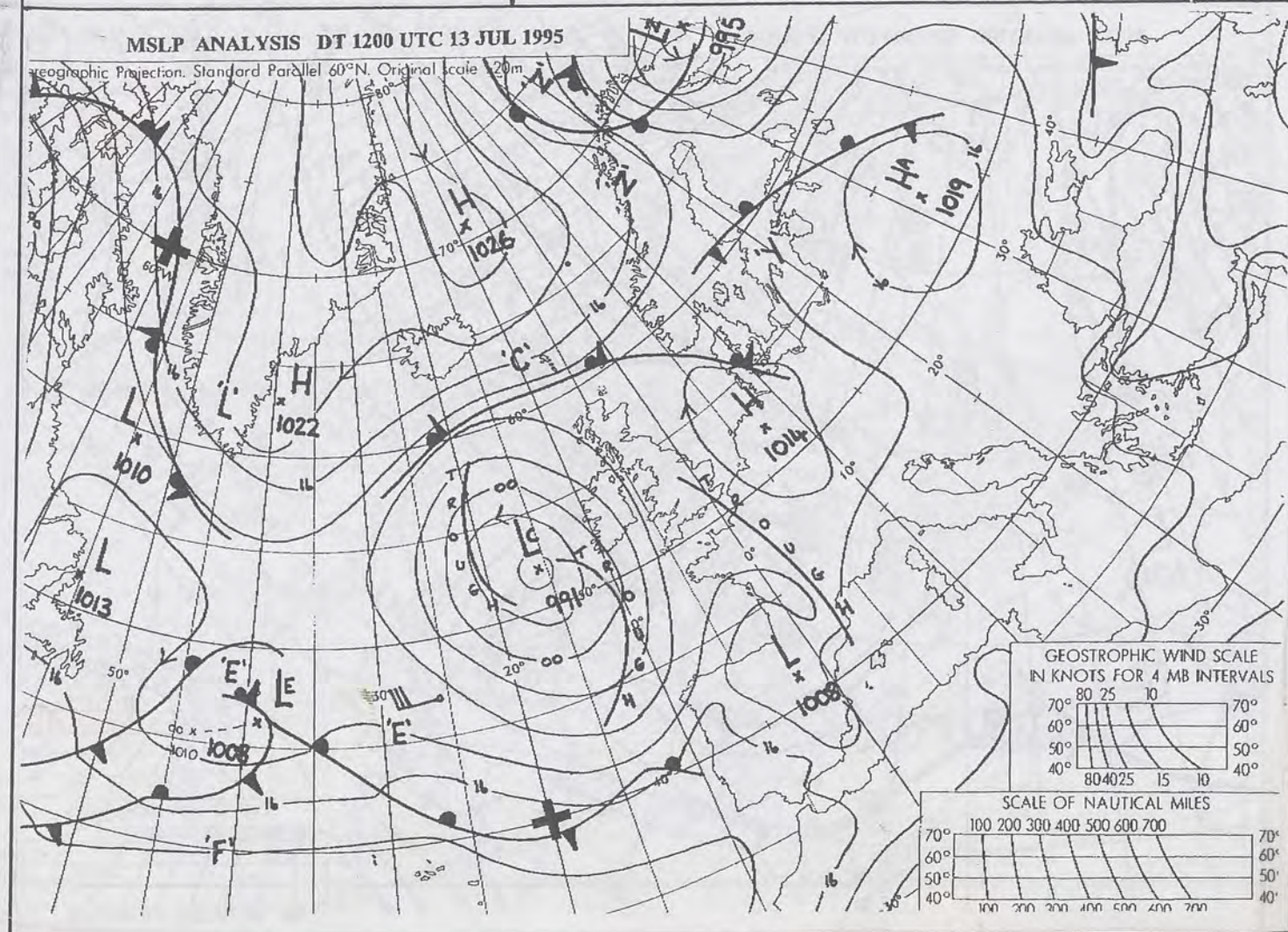
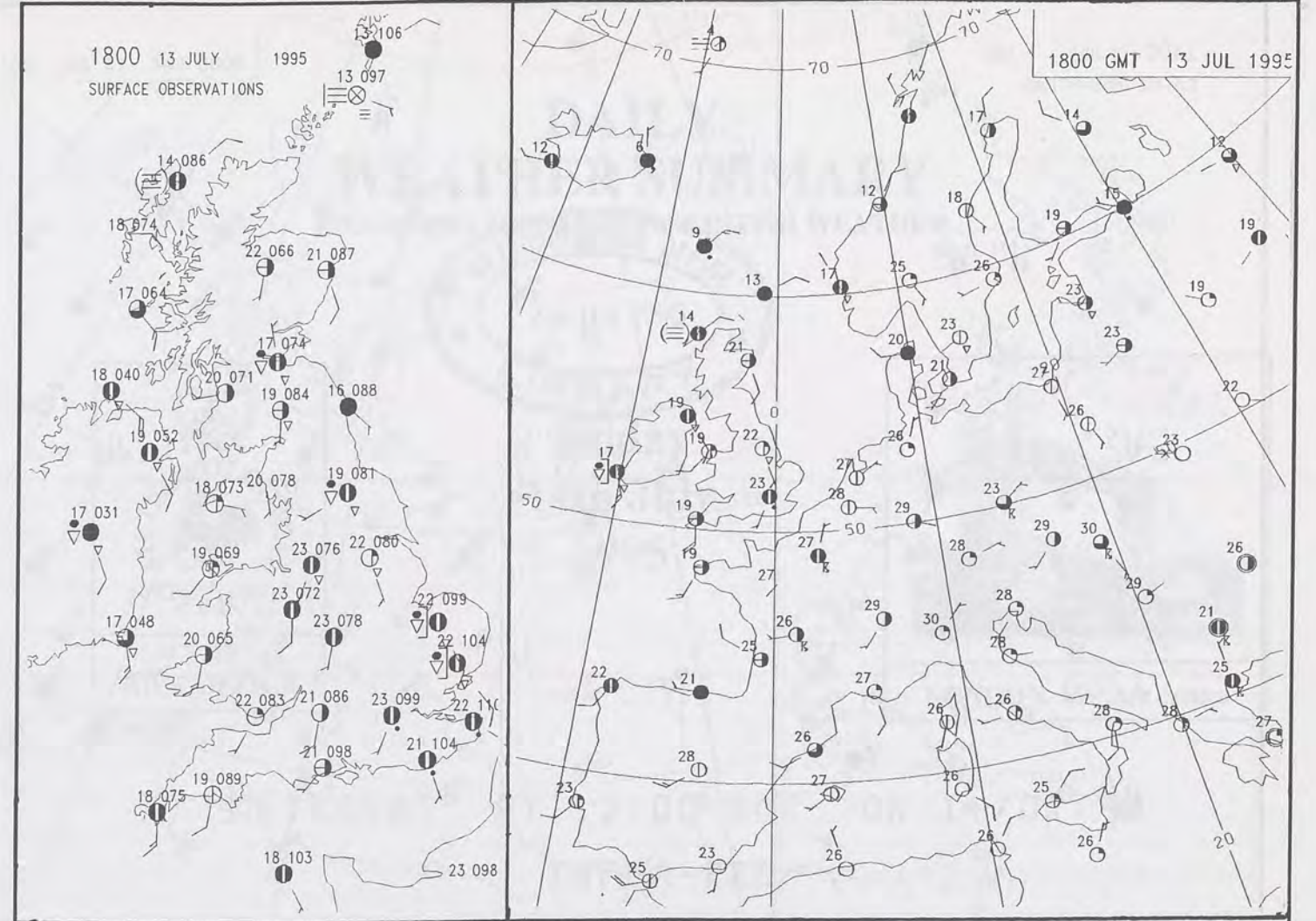
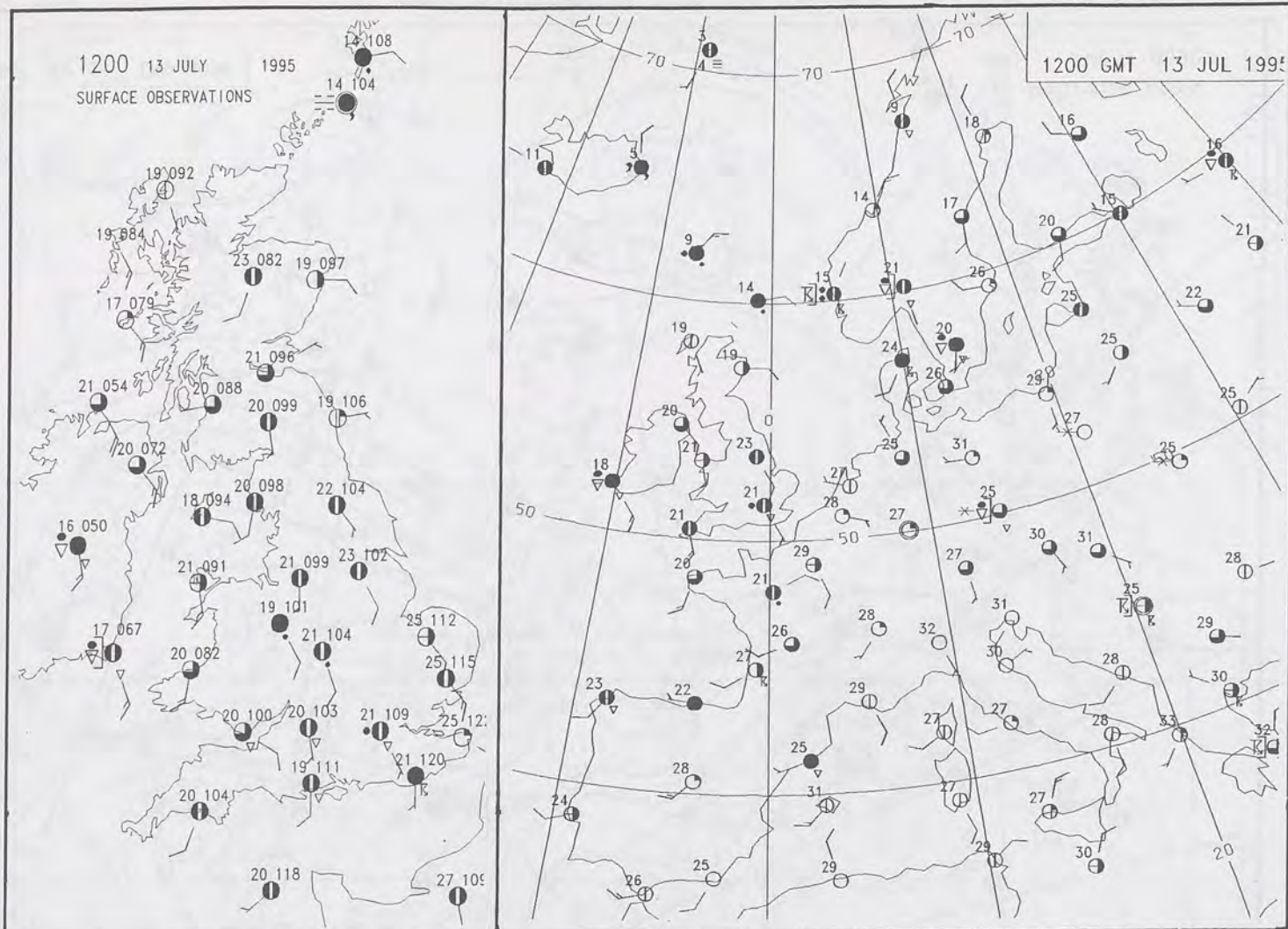
DAILY WEATHER SUMMARY

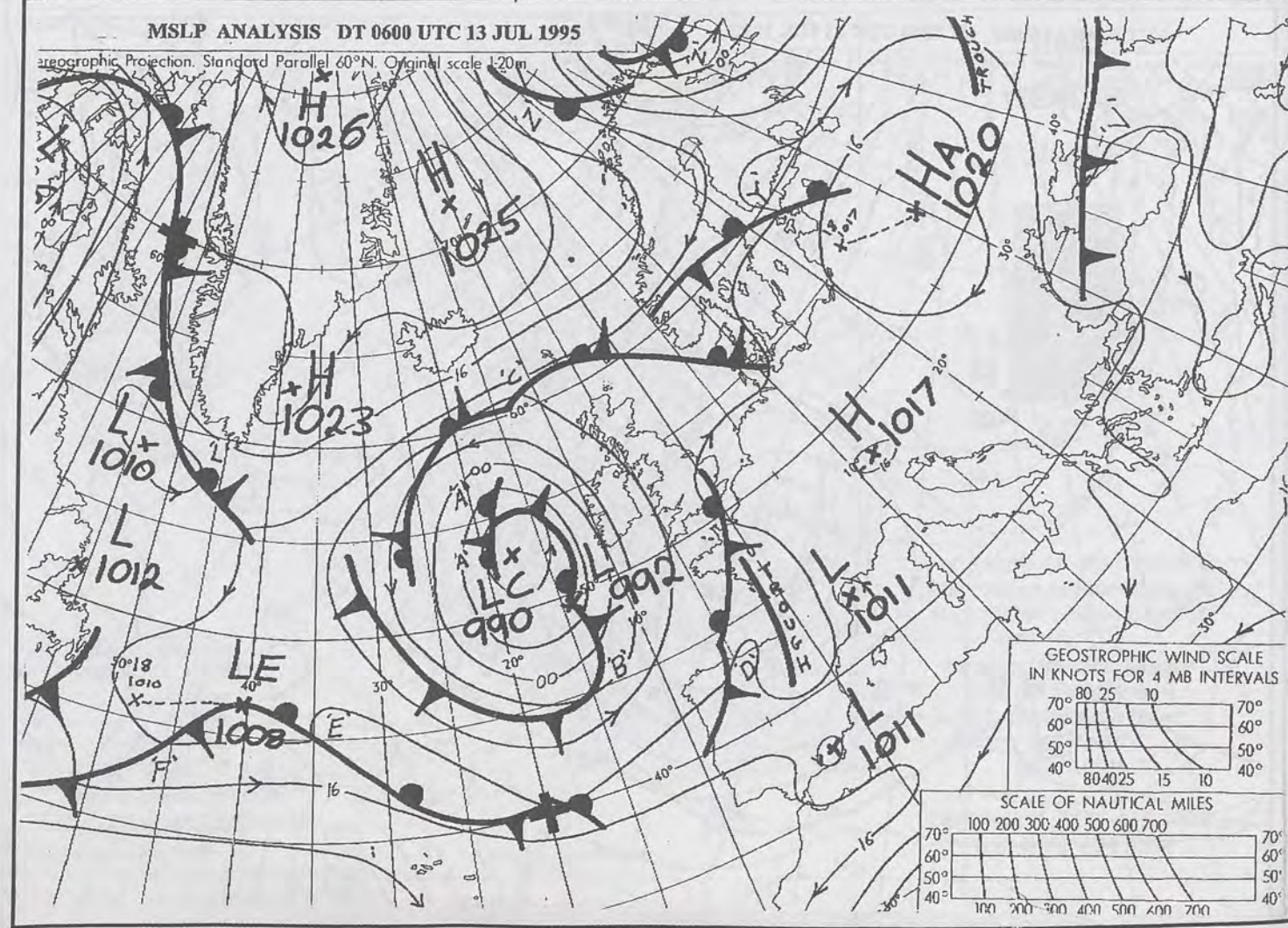
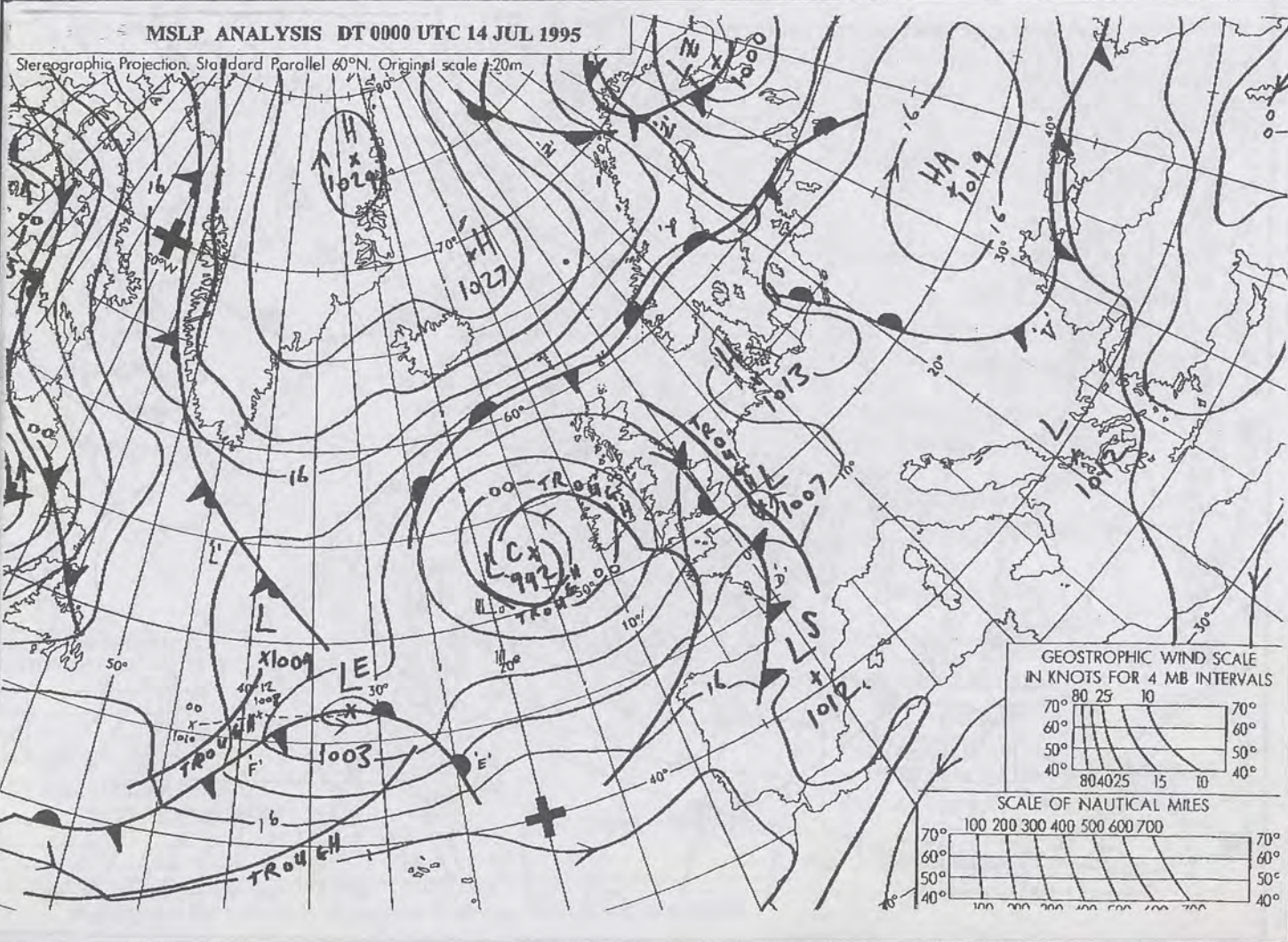
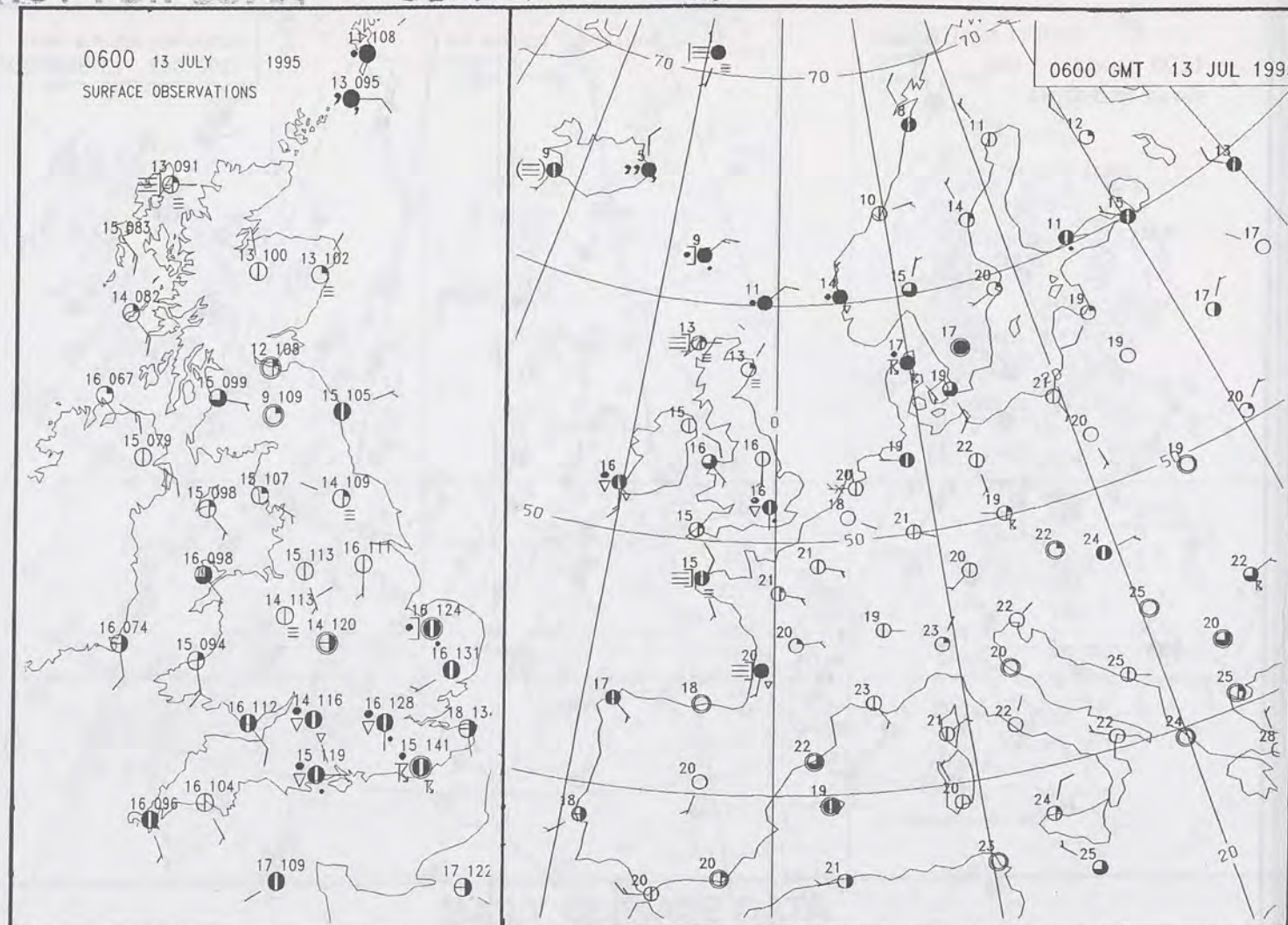
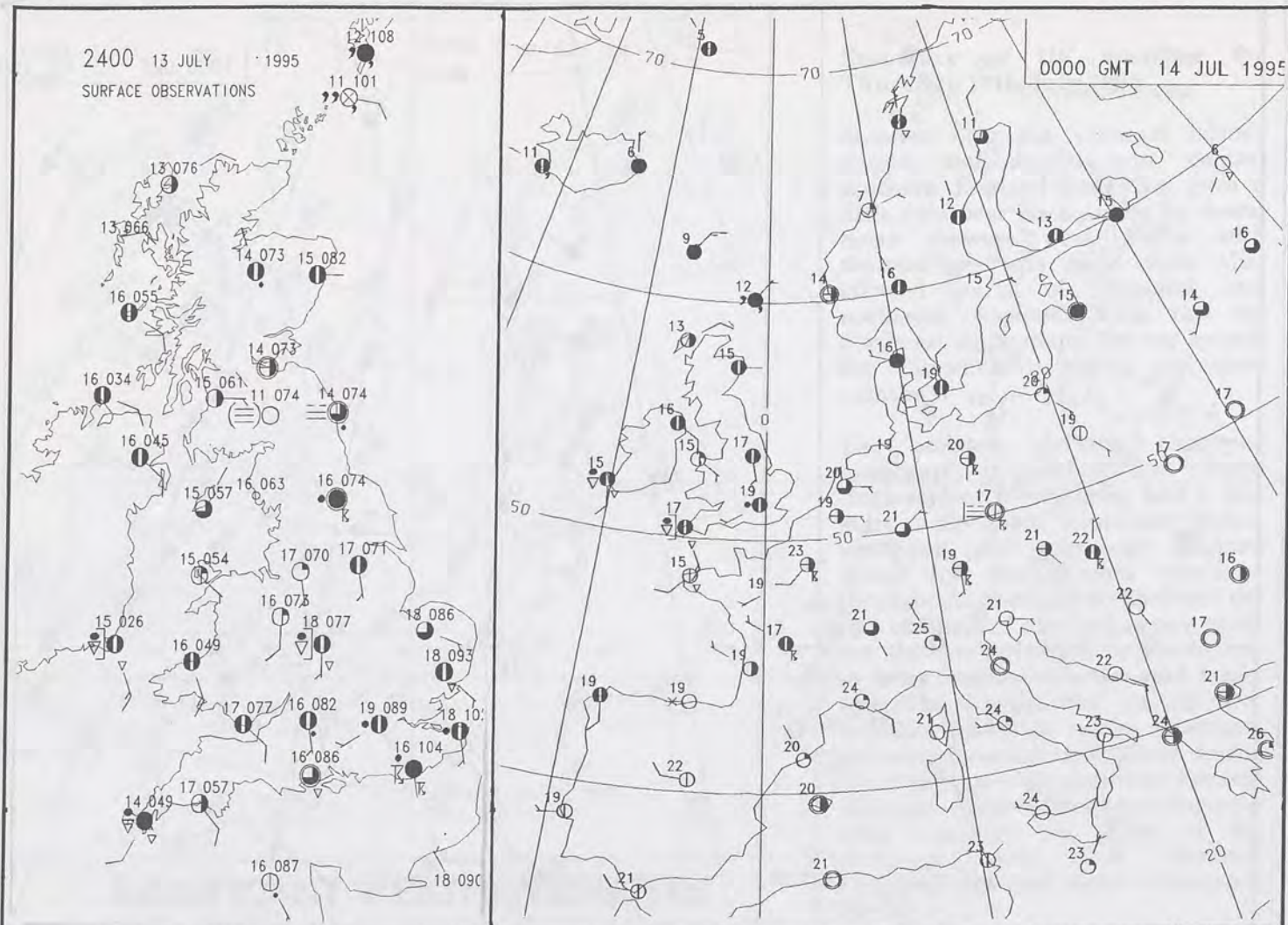


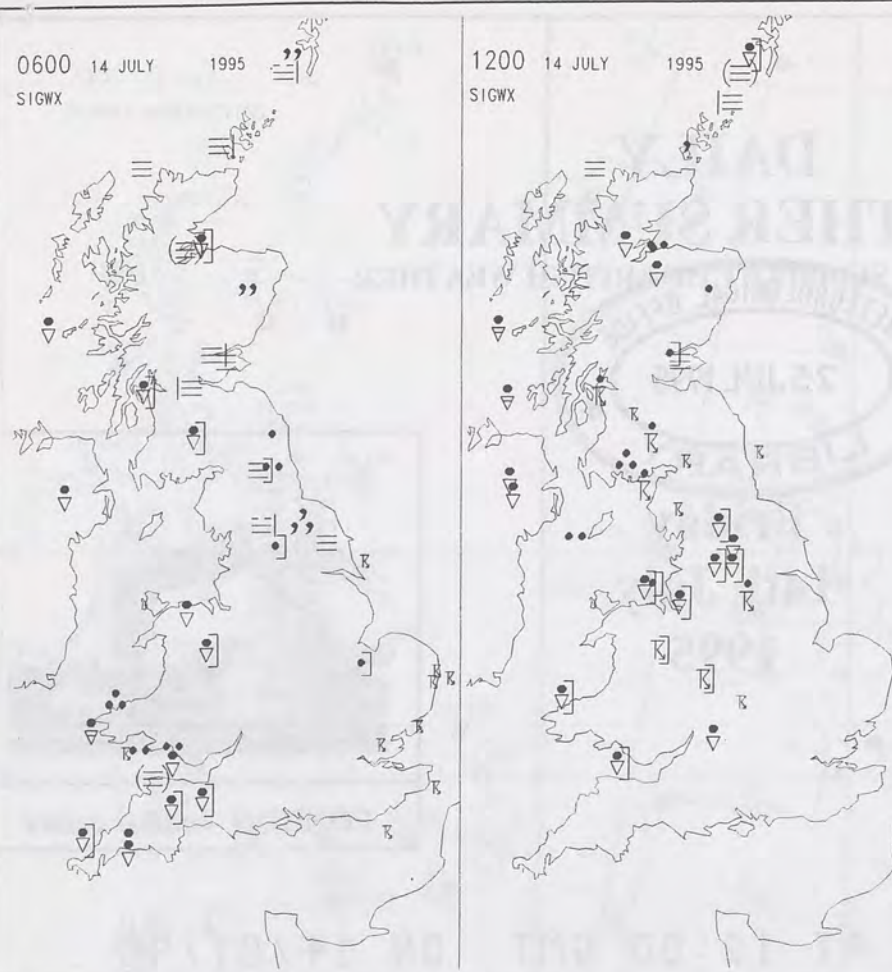
For details of other Weather Summaries produced by the Met. Office please contact:

London Weather Centre
Climate Department
127 Clerkenwell Road
London
EC1R 5DB

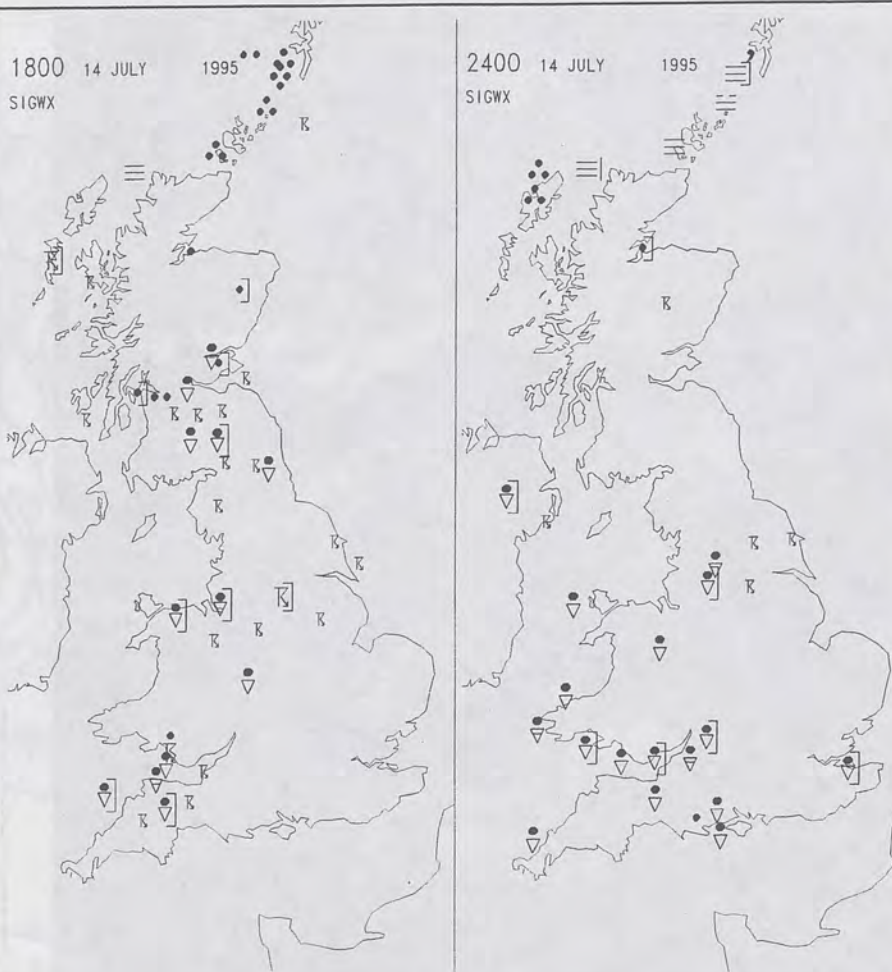
Telephone: 0171 405 4358
Fax: 0171 404 4314







SIGNIFICANT WEATHER CHARTS



Published by London Weather Centre. All times are GMT.

Summary of UK weather for Friday 14th July 1995

An area of thundery rain moved north across East Sussex and Kent and then into East Anglia, reaching the Humberside coast by dawn. Thundery showers affected southwestern parts of England and Wales. Patches of sea fog plagued the coasts of northeast England, eastern Scotland and the Northern Isles.

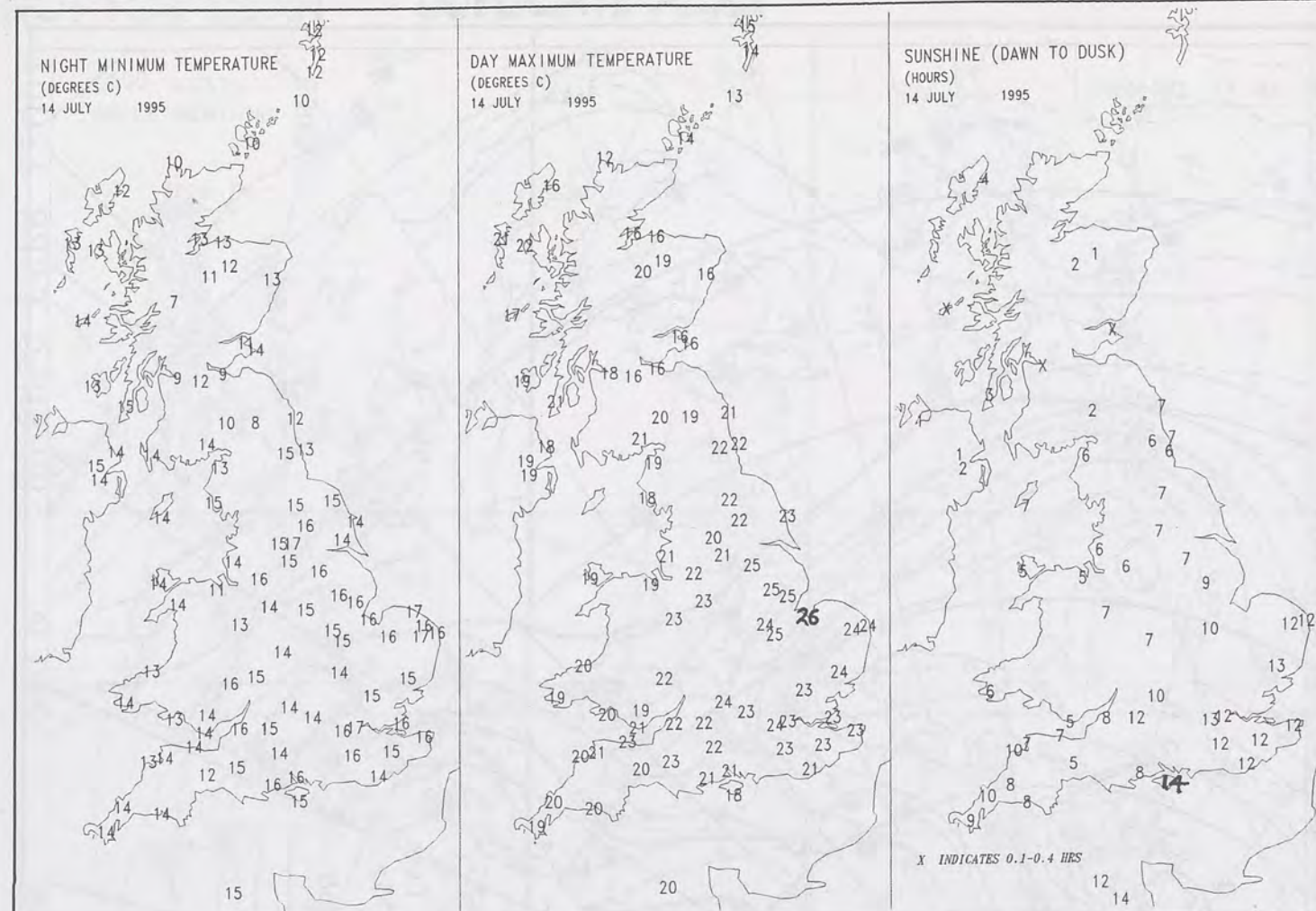
Southeast England started the day with plenty of sunshine and continued mostly dry and fairly sunny. Elsewhere there were a number of showers. In the morning most of them were over Devon and Cornwall, Wales, the west Midlands, Northern England, southern Scotland, and Northern Ireland. Some were heavy and thundery, thunderstorm in Glasgow carried on for 6 hours from midday, causing widespread flooding. During the afternoon they spread across the rest of Scotland. Meanwhile the area of thundery rain continued up eastern coasts to reach the Northern Isles by evening. Sea fog patches persisted in these northern and eastern parts. Showers generally died out during the evening, but kept going in the southwest.

The night was warm in many places, but closer to the average in central Scotland. It was a very warm day in eastern parts of England but nearer normal in the more showery regions.

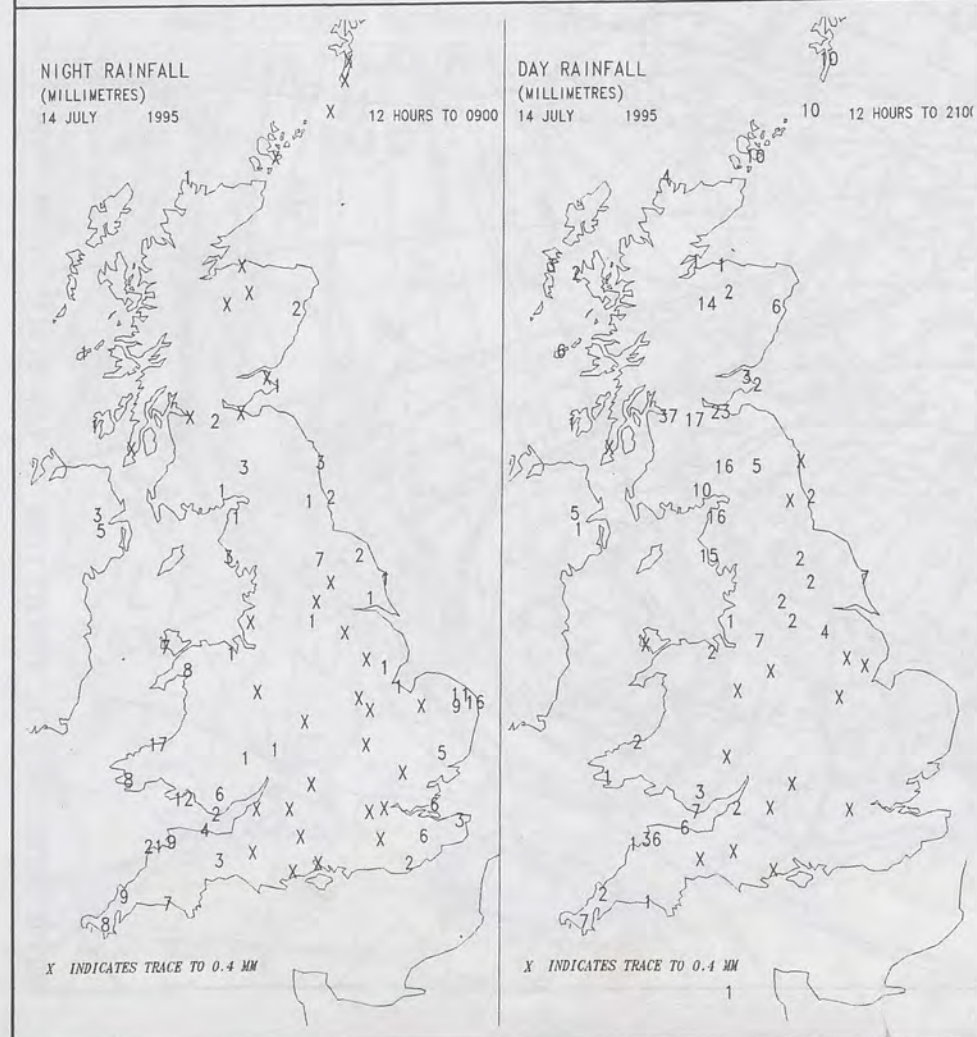
EXTREMES

FRIDAY 14th JULY 1995

- Highest Maximum**
: 25.7 C Holbeach [Lincs]
- Lowest Maximum**
: 12.3 C Cape Wrath [North Scotland]
- Lowest Minimum**
: 6.8 C Tulloch Bridge [Highland]
- Lowest Grass Minimum**
: 6.0 C Glasgow Edinburgh and Charterhall
- Most Rain (24 hrs from 0900 GMT)**
: 45.0 mm Pendennis Point [Cornwall]
- Most Sunshine**
: 14.4 Hrs Ryde [Isle of Wight]



DAILY CLIMATE DATA



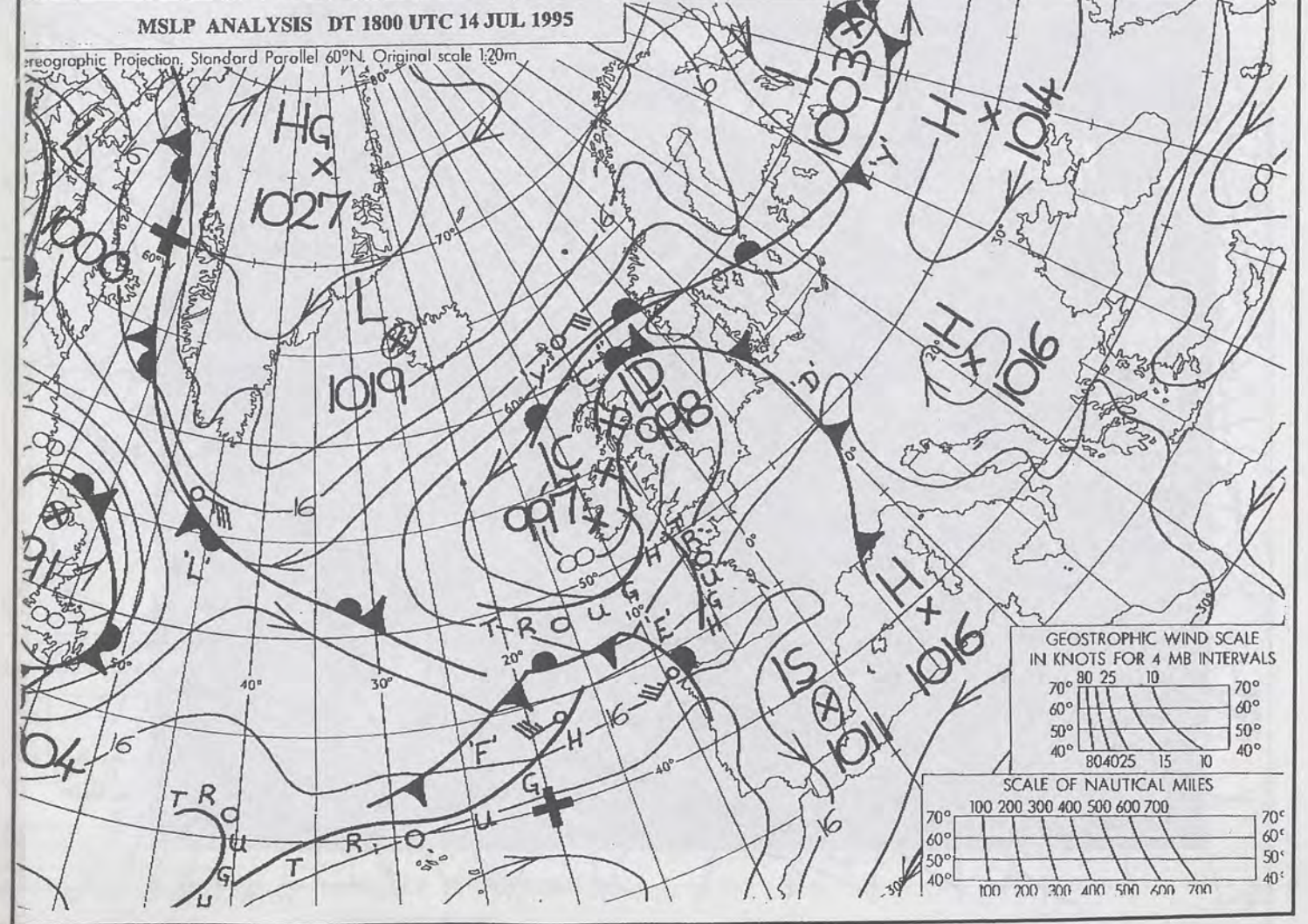
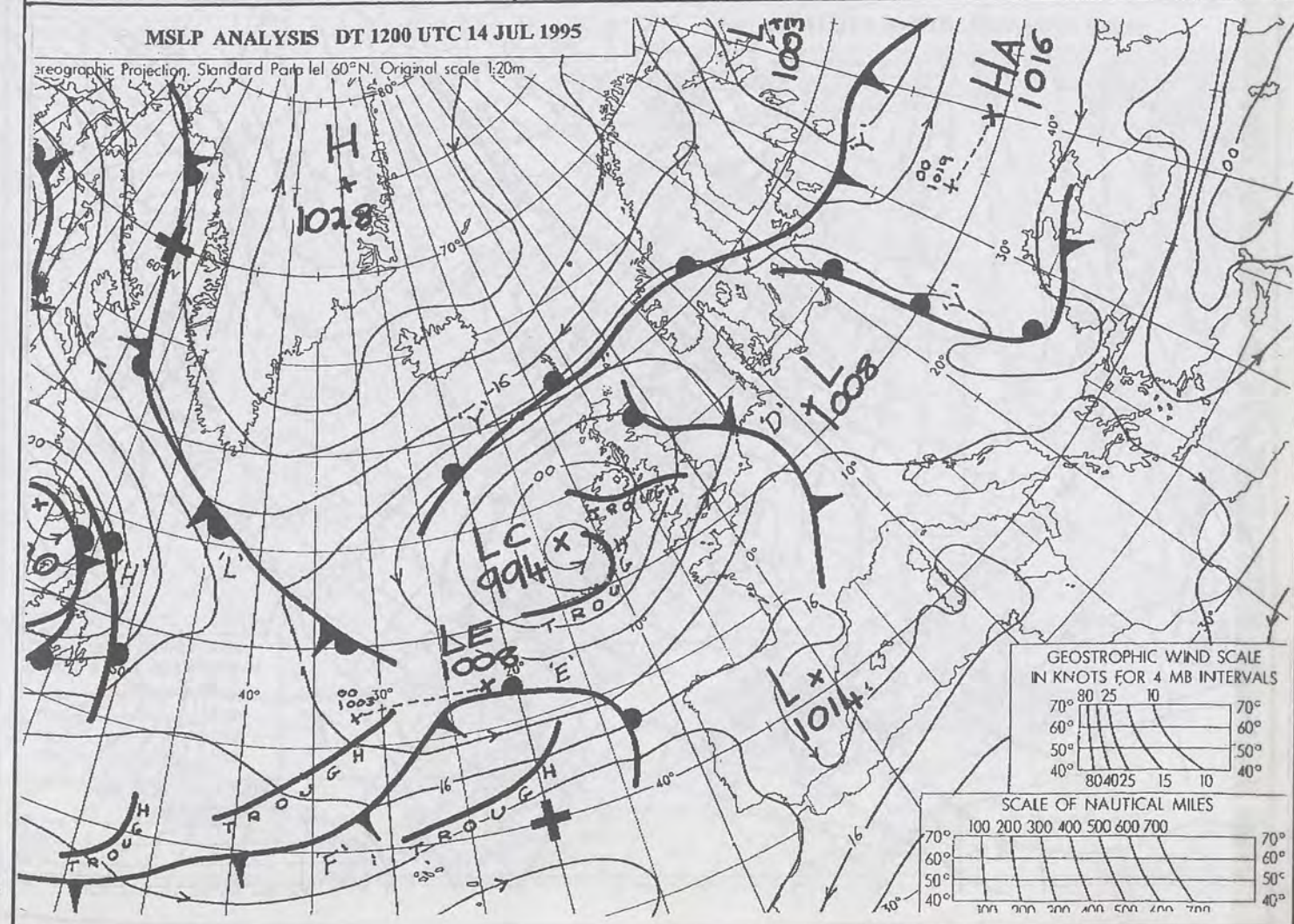
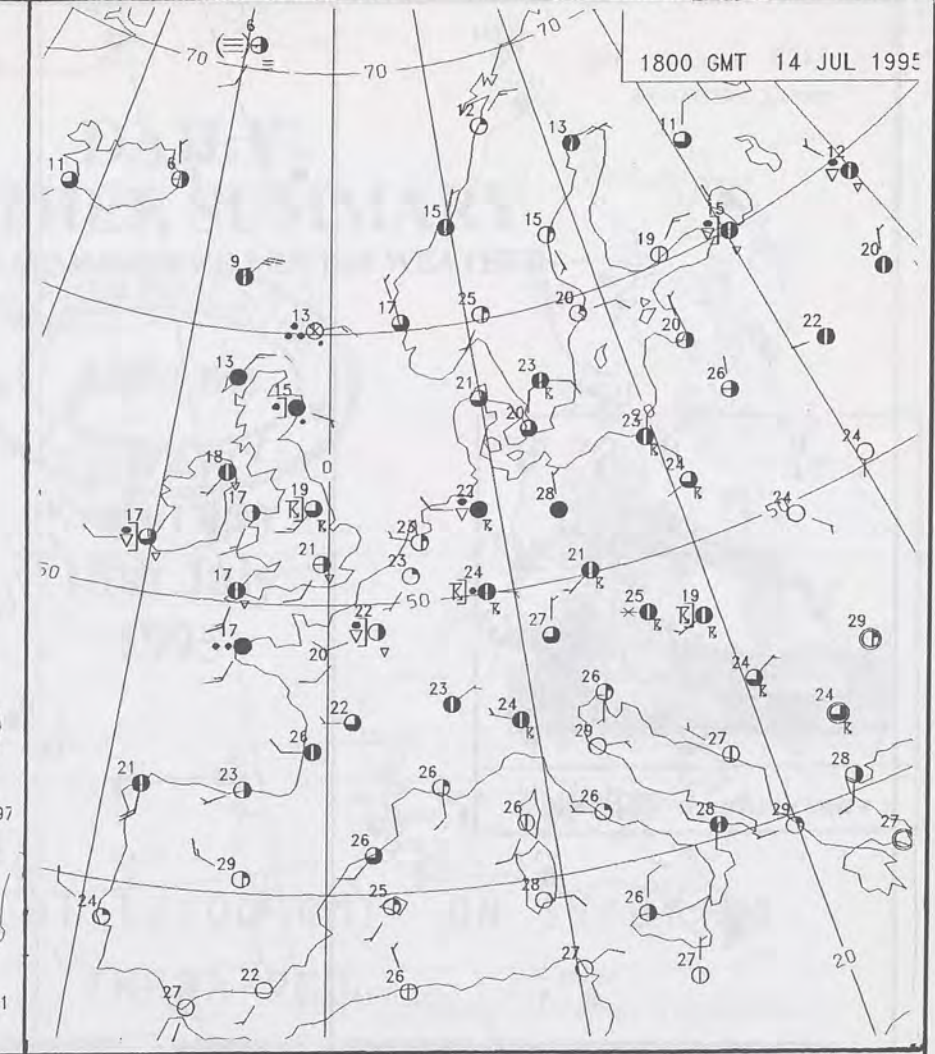
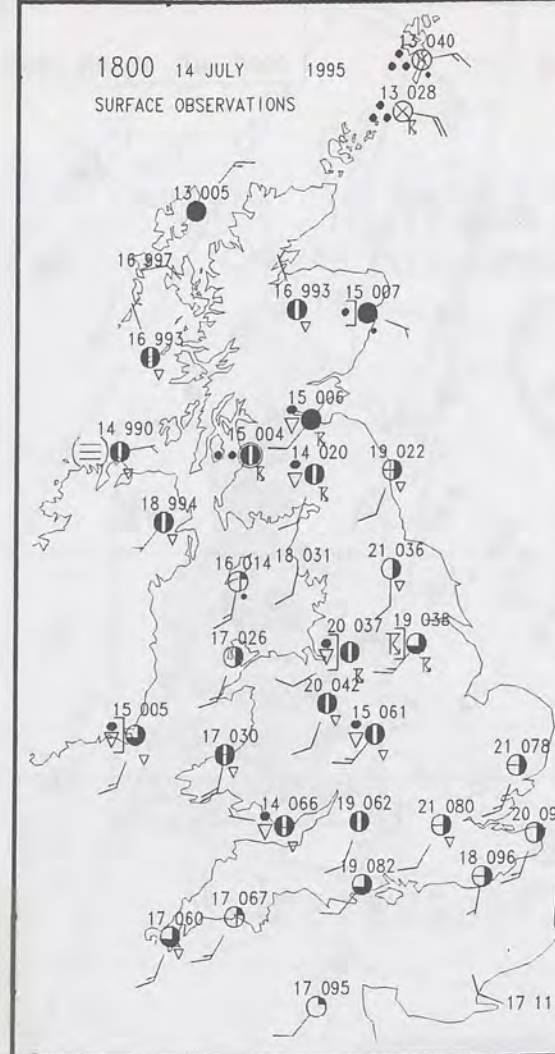
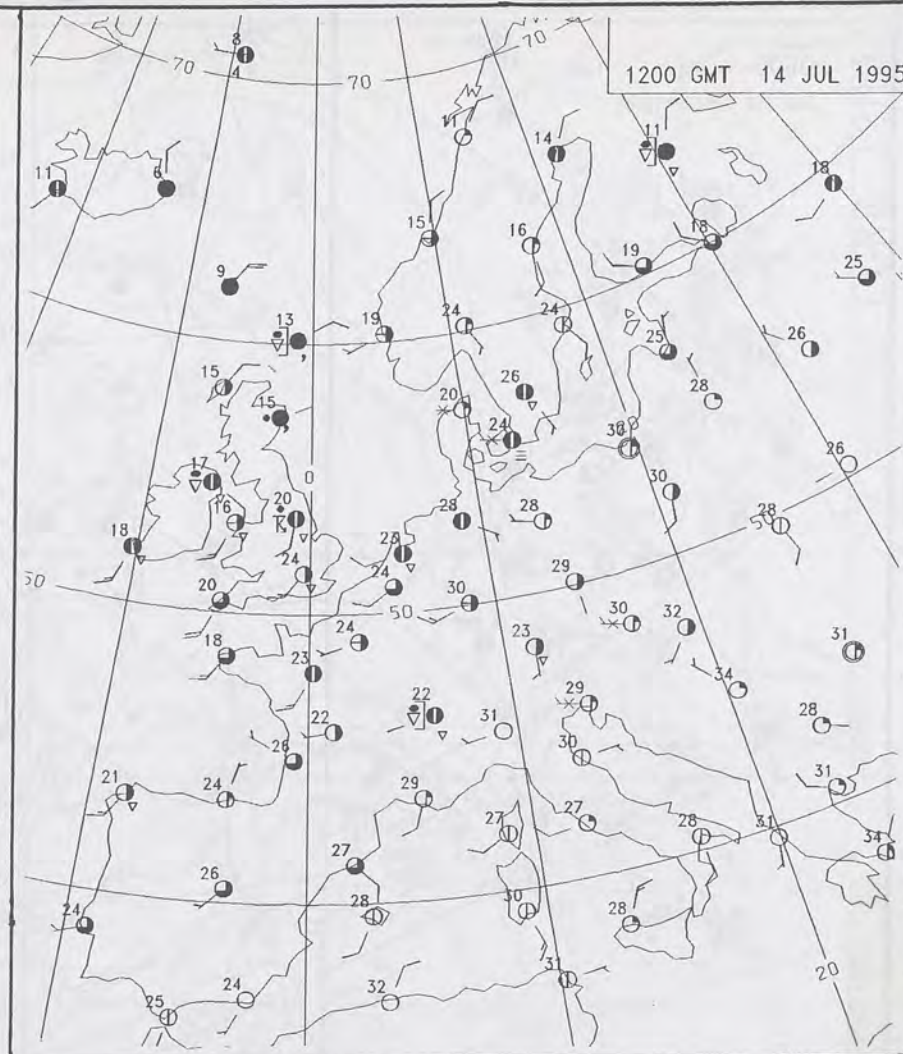
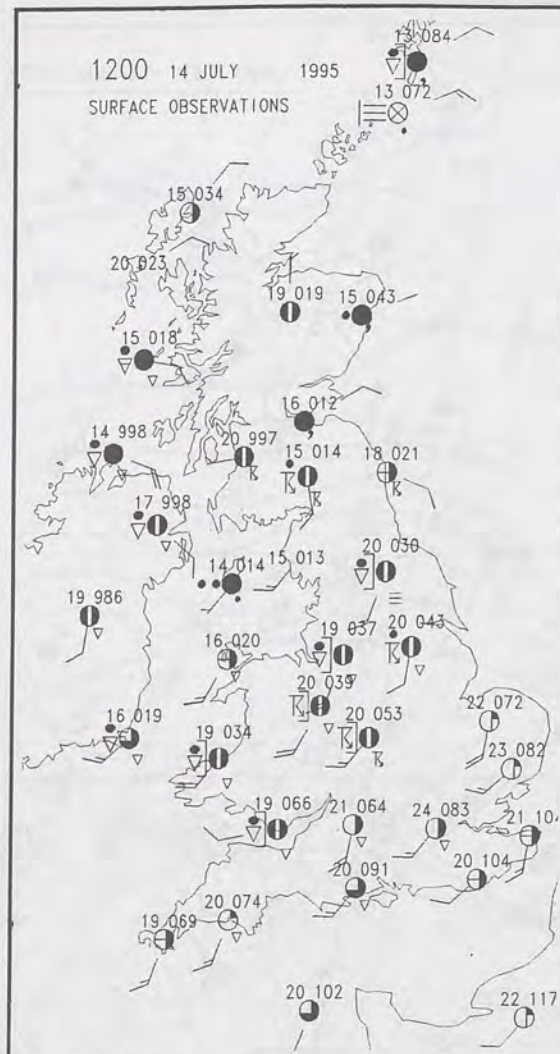
DAILY WEATHER SUMMARY

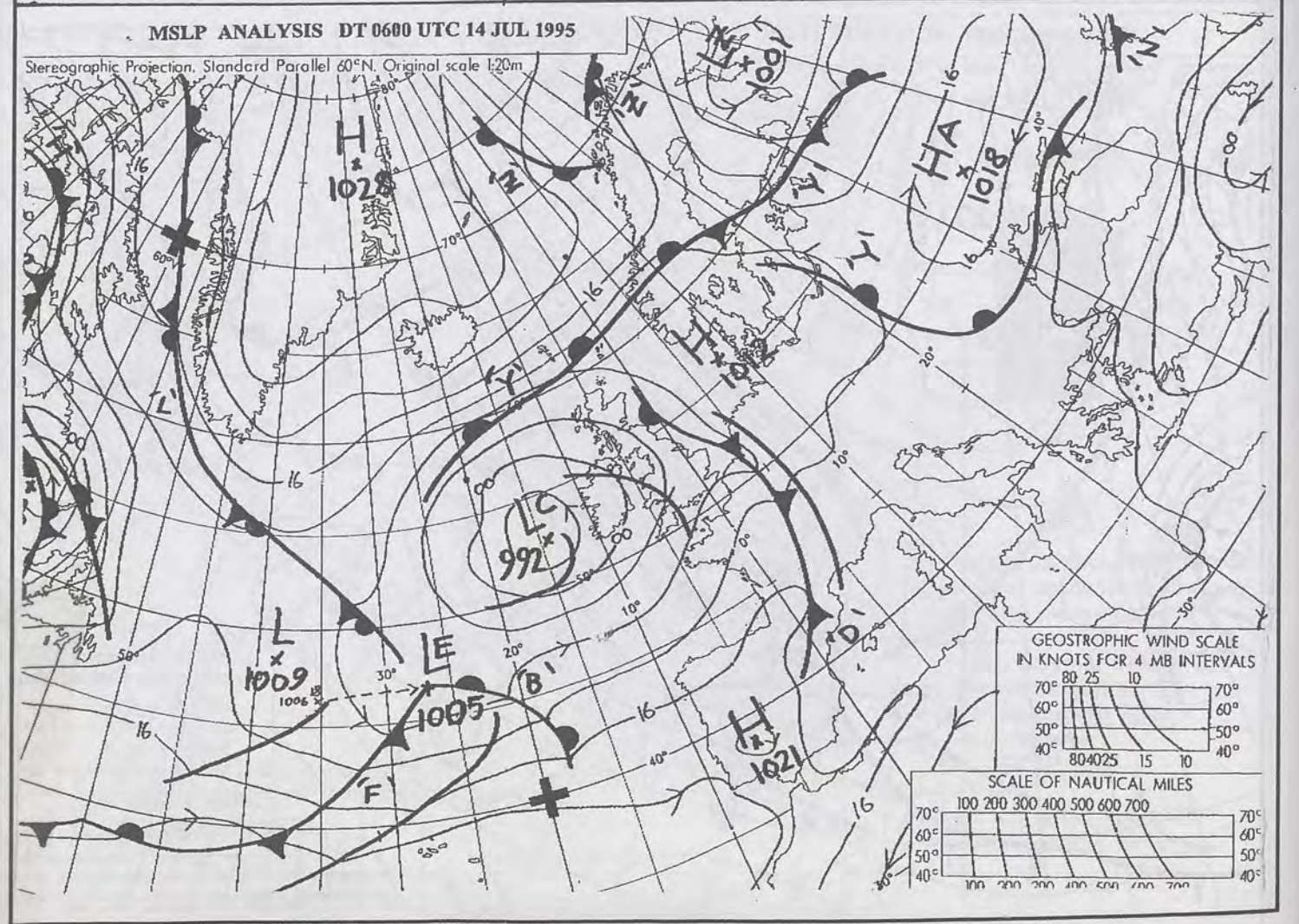
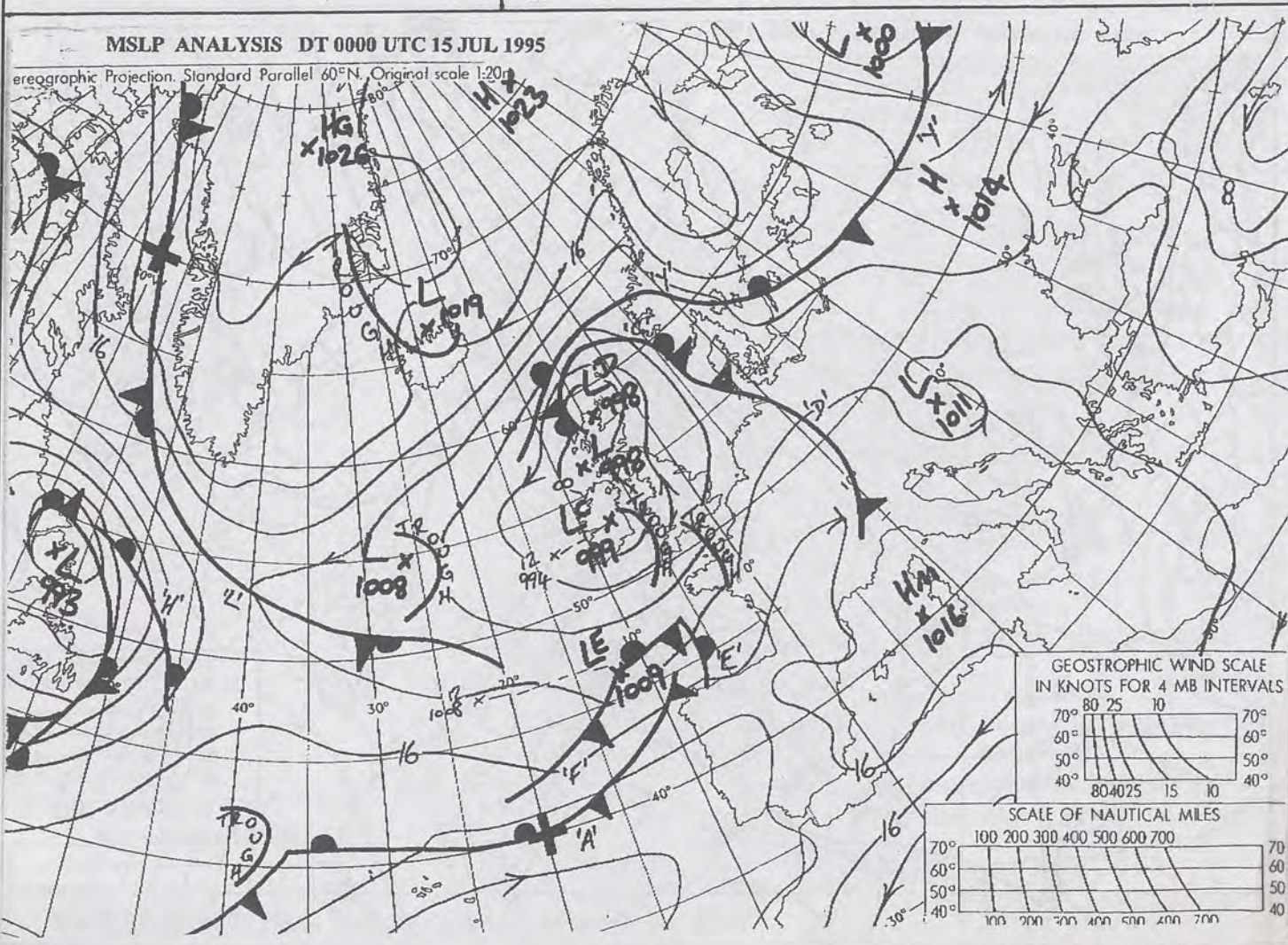
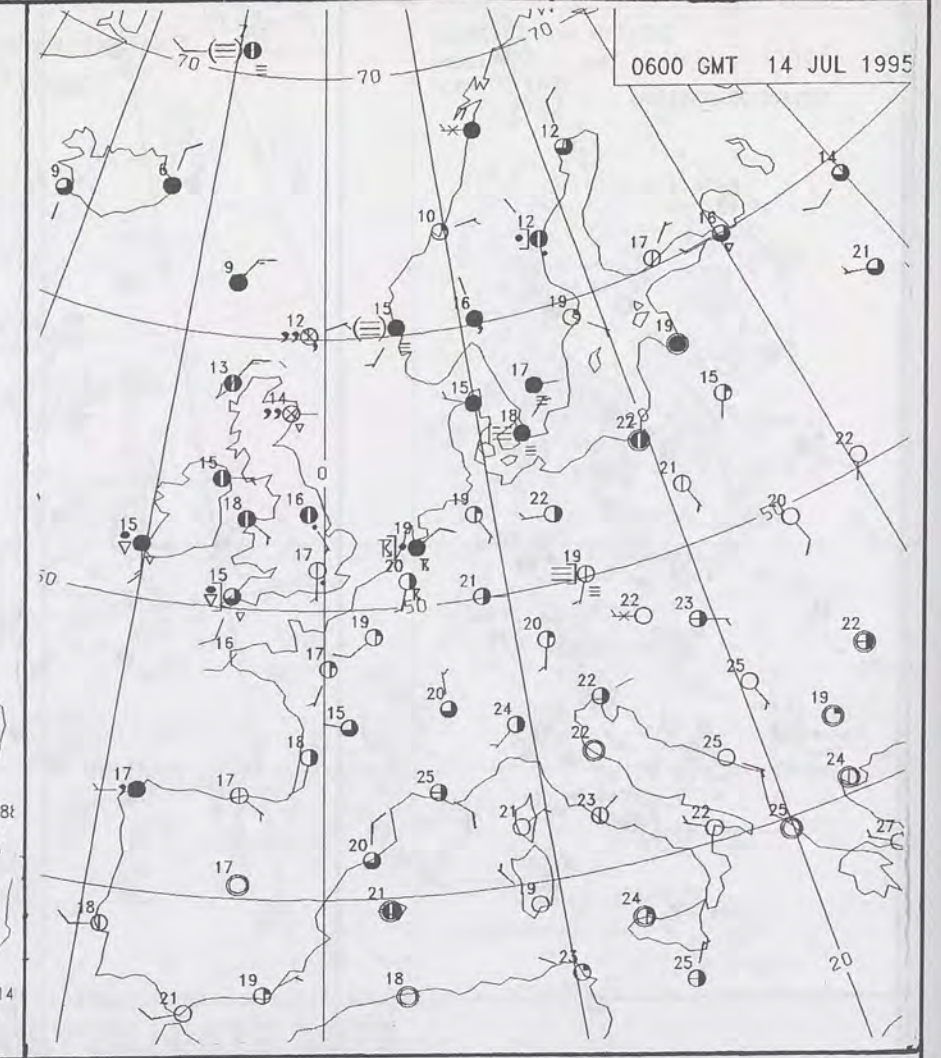
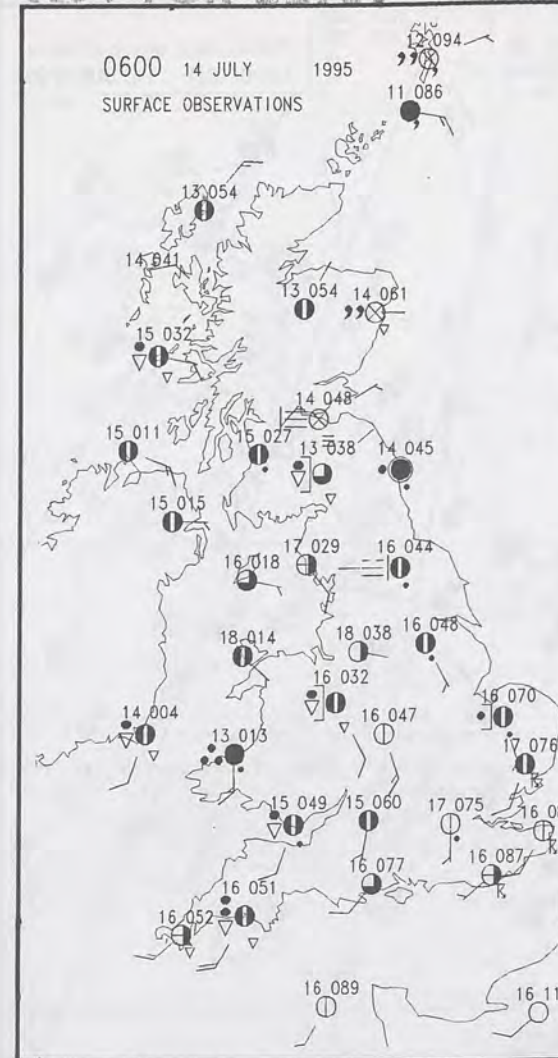
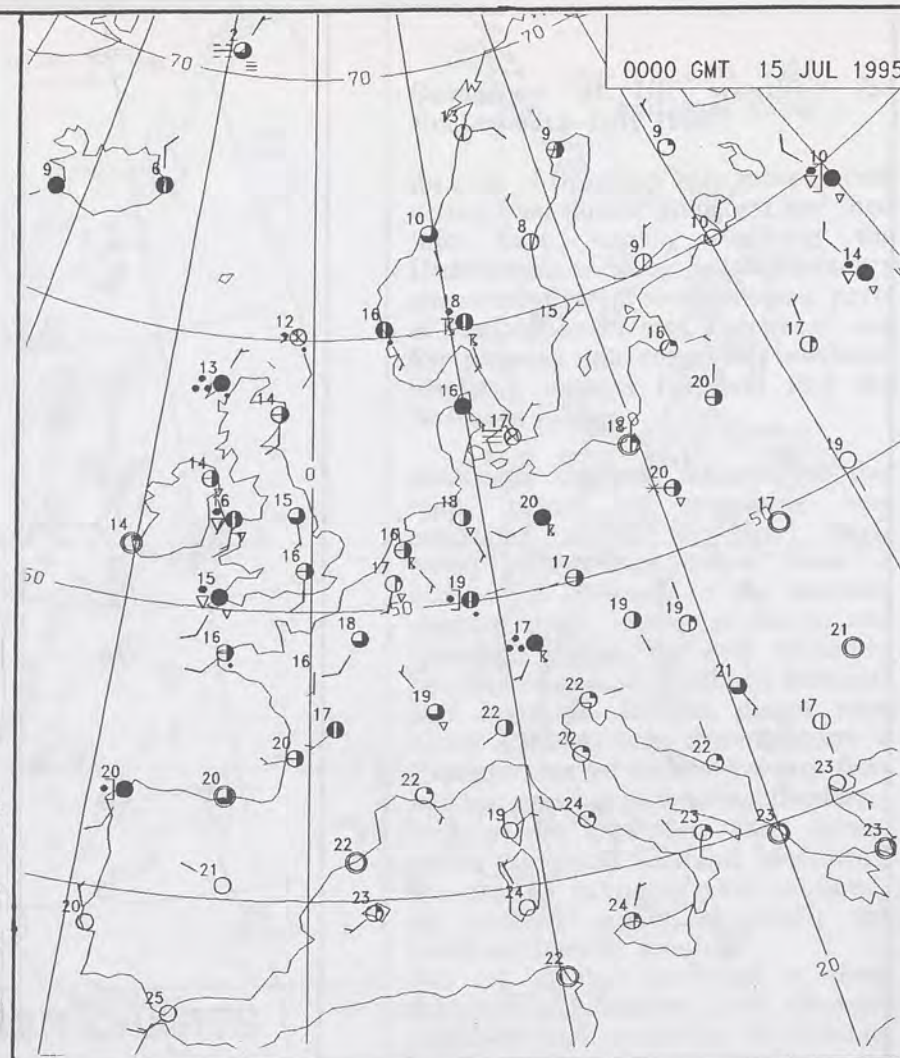
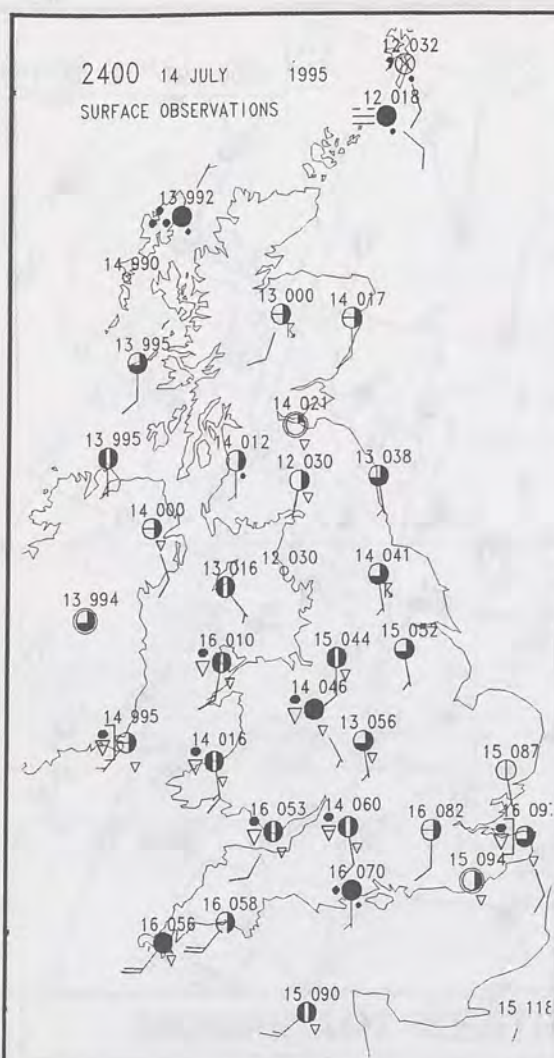


For details of other Weather Summaries produced by the Met. Office please contact:

London Weather Centre
Climate Department
127 Clerkenwell Road
London
EC1R 5DB

Telephone: 0171 405 4358
Fax: 0171 404 4314





0600 15 JULY 1995
SIGWX



1200 15 JULY 1995
SIGWX



SIGNIFICANT WEATHER CHARTS

1800 15 JULY 1995
SIGWX



2400 15 JULY 1995
SIGWX



Published by London Weather Centre. All times are GMT.

Summary of UK weather for Saturday 15th July 1995

Overnight, northwestern parts of Scotland were rather cloudy with outbreaks of rain. Showery rain also pushed into southern England and South Wales and then northwards across the rest of Wales, the Midlands and East Anglia towards daybreak. There was some thunder over the Chilterns. The rest of the country had a dry night with patchy cloud. Fog and low cloud affected the Northern Isles.

Northwest Scotland started the day rather cloudy with outbreaks of rain. Much of the rain petered out to leave a mainly dry, but still rather cloudy afternoon. The Northern Isles still had low cloud and fog to contend with throughout the day. Southern Britain also had a good deal of cloud to start with and a scattering of showers. Showers developed elsewhere during the morning, but there were also some bright or sunny intervals. During the afternoon, some of the showers were heavy. Thunder was reported over parts of northeast England, southeast Scotland and also Northern Ireland.

During the evening, showers continued to affect parts of the north and west, but largely died away elsewhere. However there was some thunder over northern parts of Norfolk.

The temperatures were generally close to or a little above normal.

EXTREMES

SATURDAY 15th JULY 1995

Highest Maximum

: 24.2 C Margate [Kent]

Lowest Maximum

: 12.1 C Cape Wrath [North Scotland]

Lowest Minimum

: 7.5 C Belfast

Lowest Grass Minimum

: 2.6 C Belfast

Most Rain (24 hrs from 0900 GMT)

: 18.0mm Dunbar [Lothian]

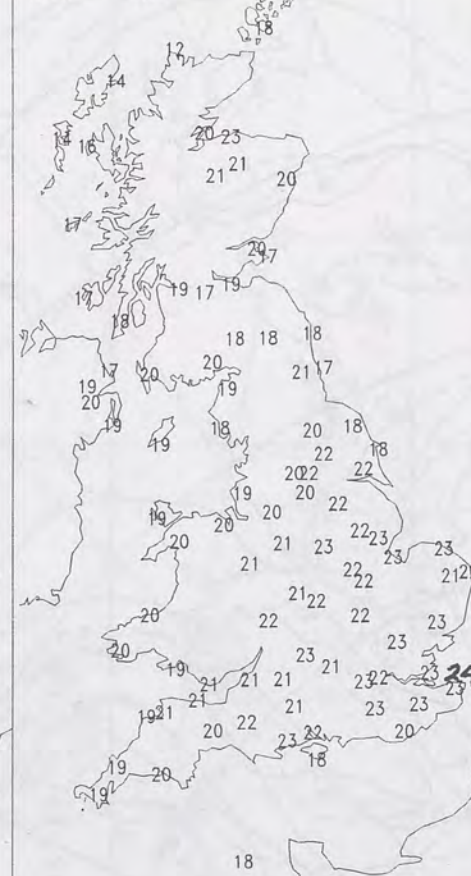
Most Sunshine

: 13.2 Hrs Folkestone [Kent]
Guernsey / L'Ancrese

NIGHT MINIMUM TEMPERATURE
(DEGREES C)
15 JULY 1995



DAY MAXIMUM TEMPERATURE
(DEGREES C)
15 JULY 1995



SUNSHINE (DAWN TO DUSK)
(HOURS)
15 JULY 1995



DAILY CLIMATE DATA

NIGHT RAINFALL
(MILLIMETRES)
15 JULY 1995



DAY RAINFALL
(MILLIMETRES)
15 JULY 1995



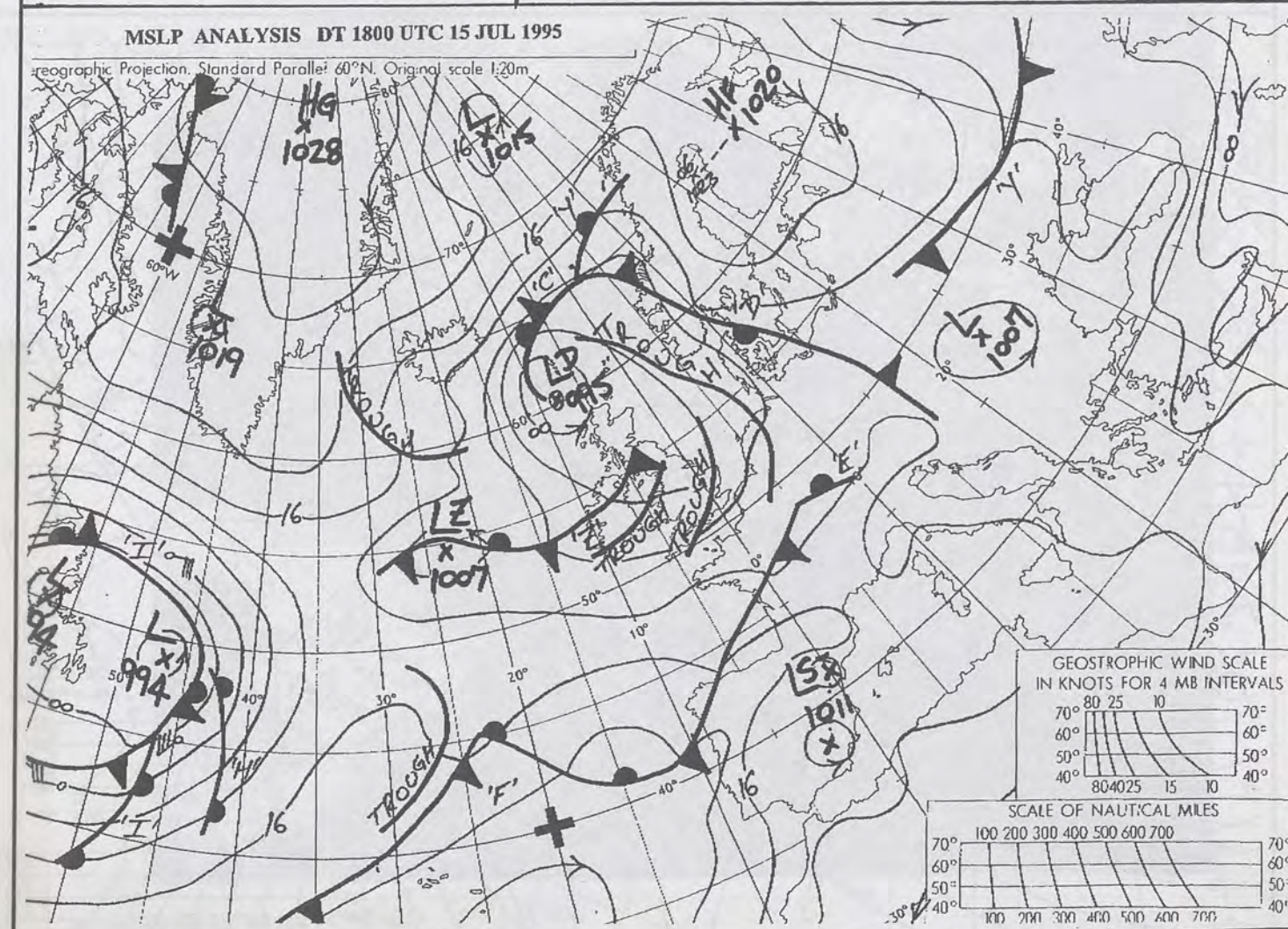
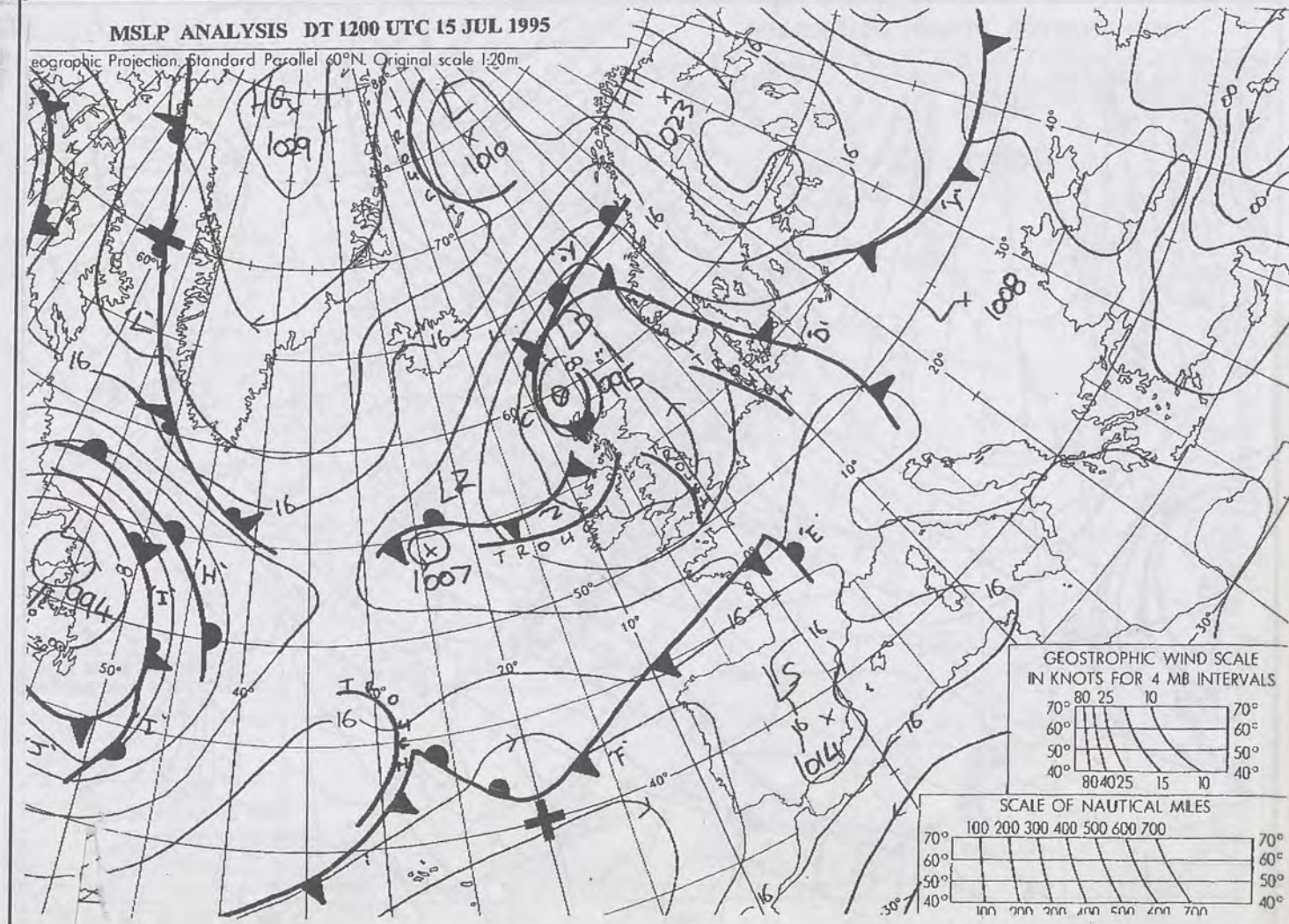
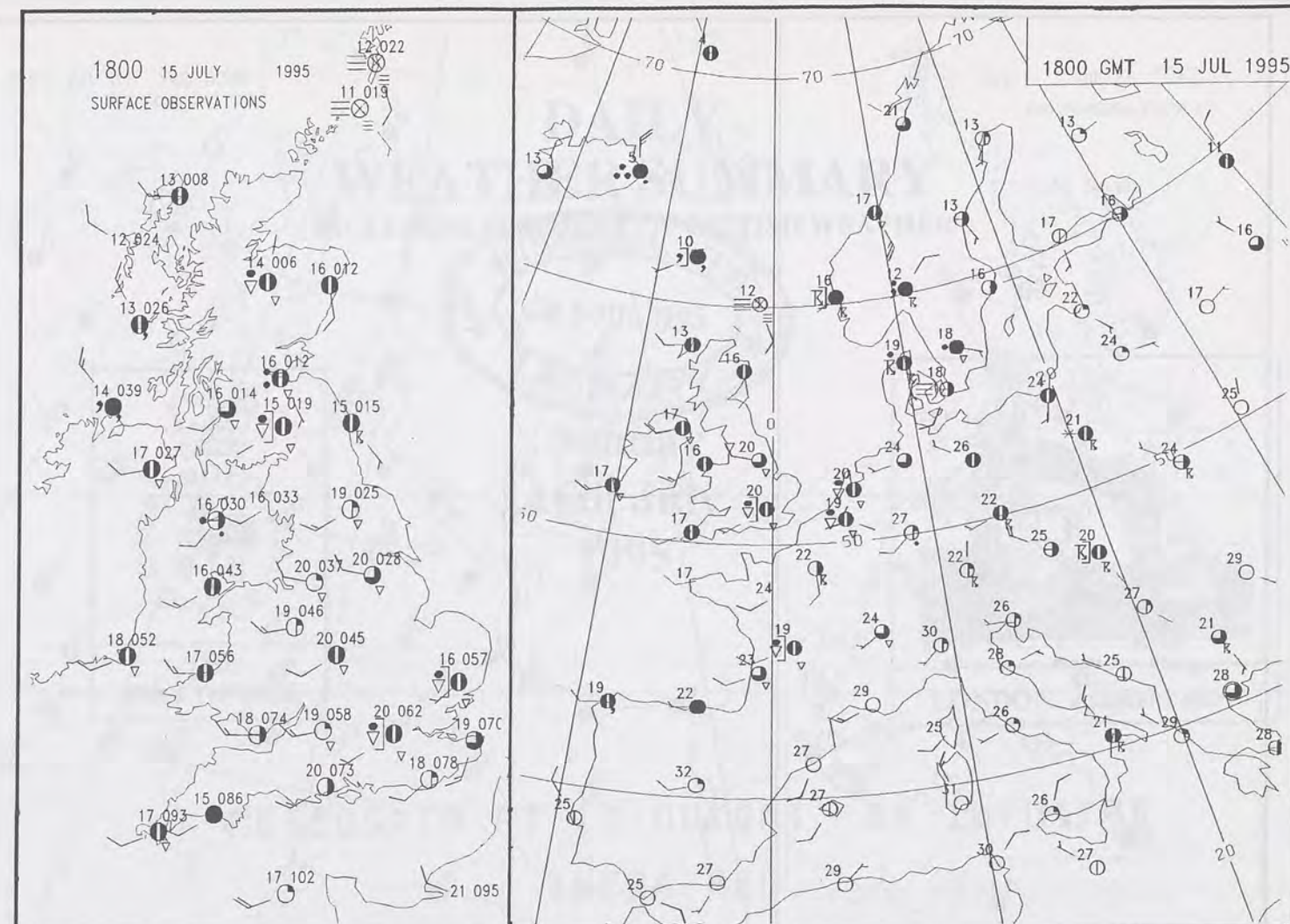
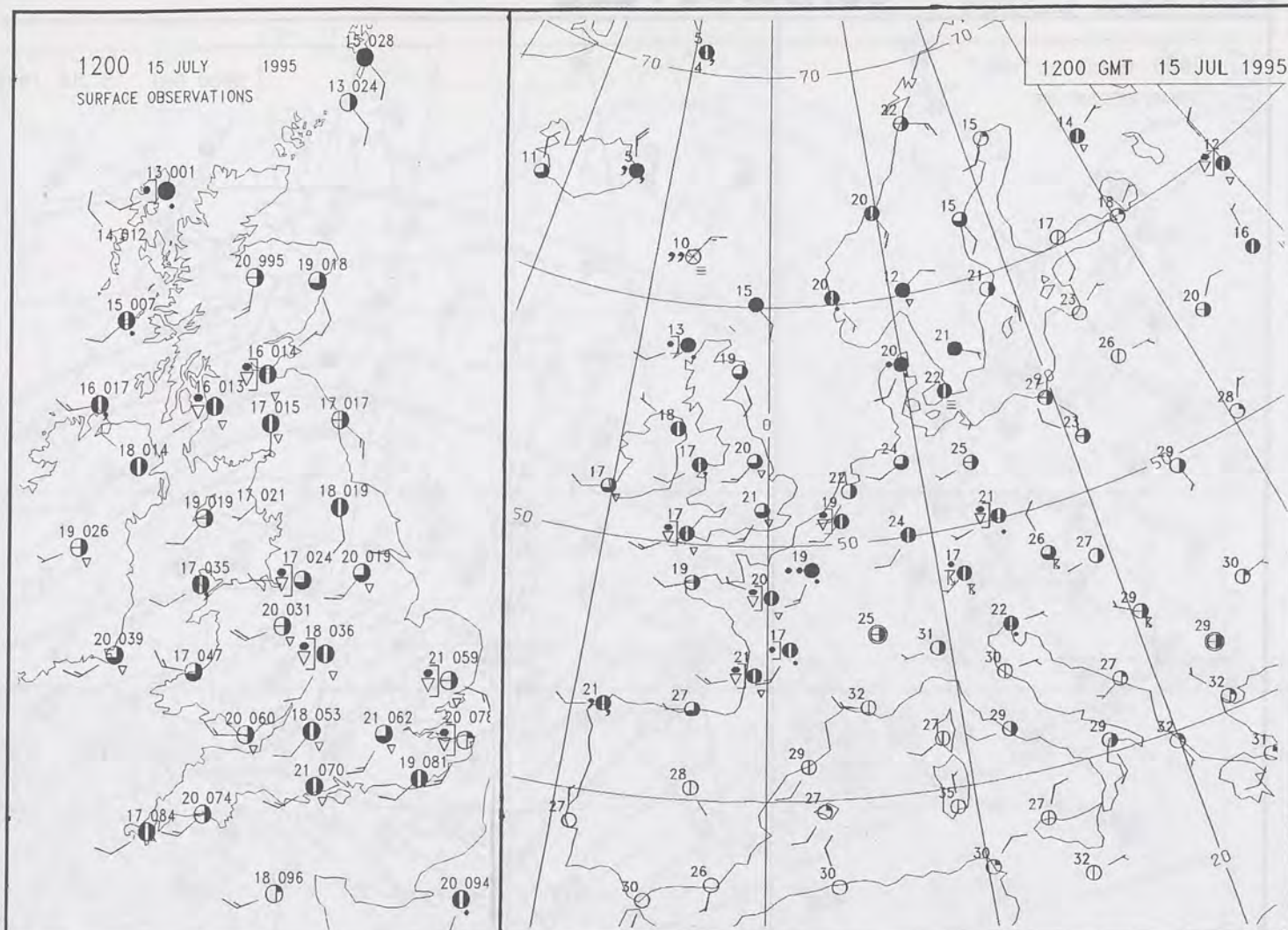
DAILY WEATHER SUMMARY

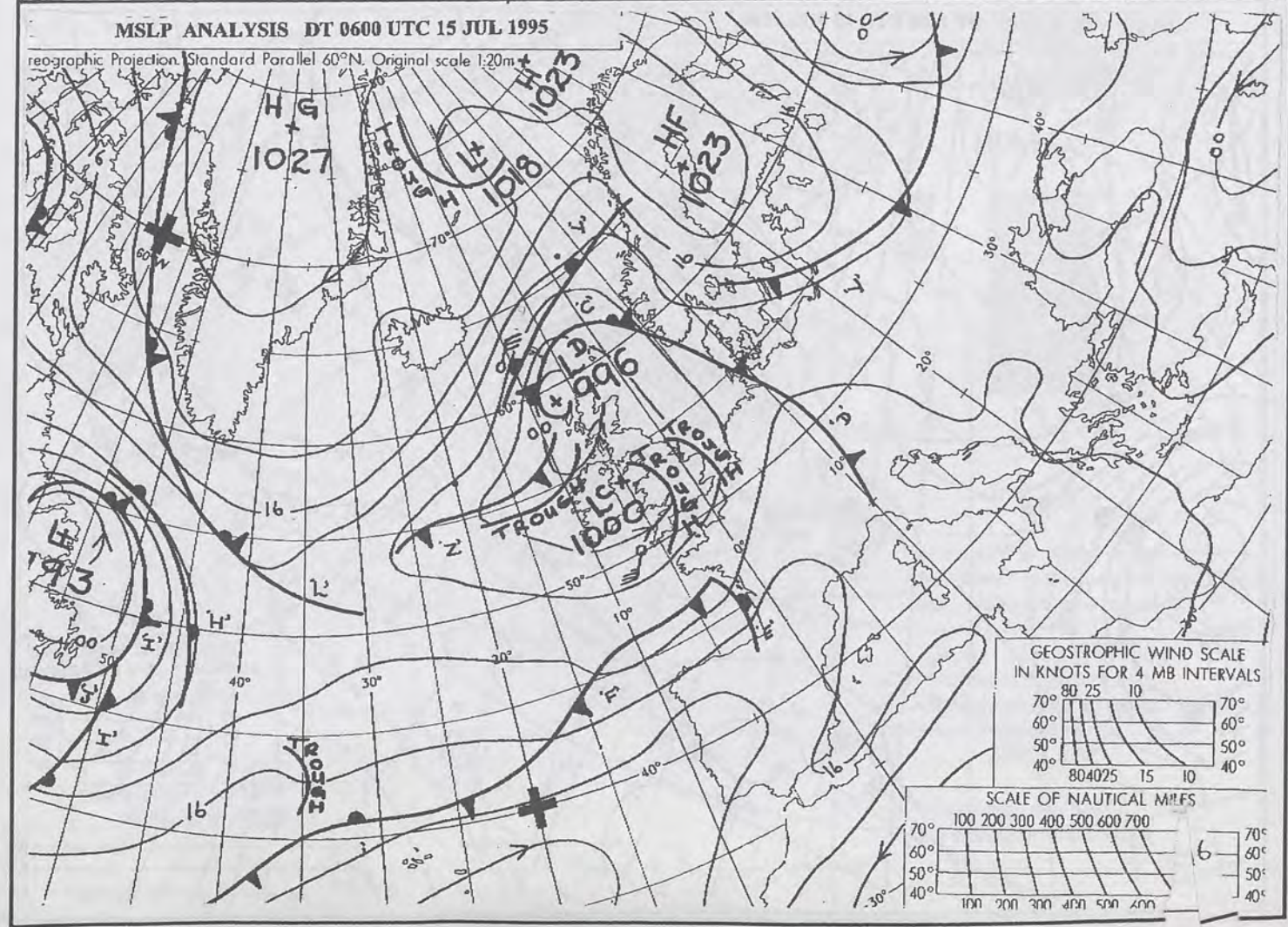
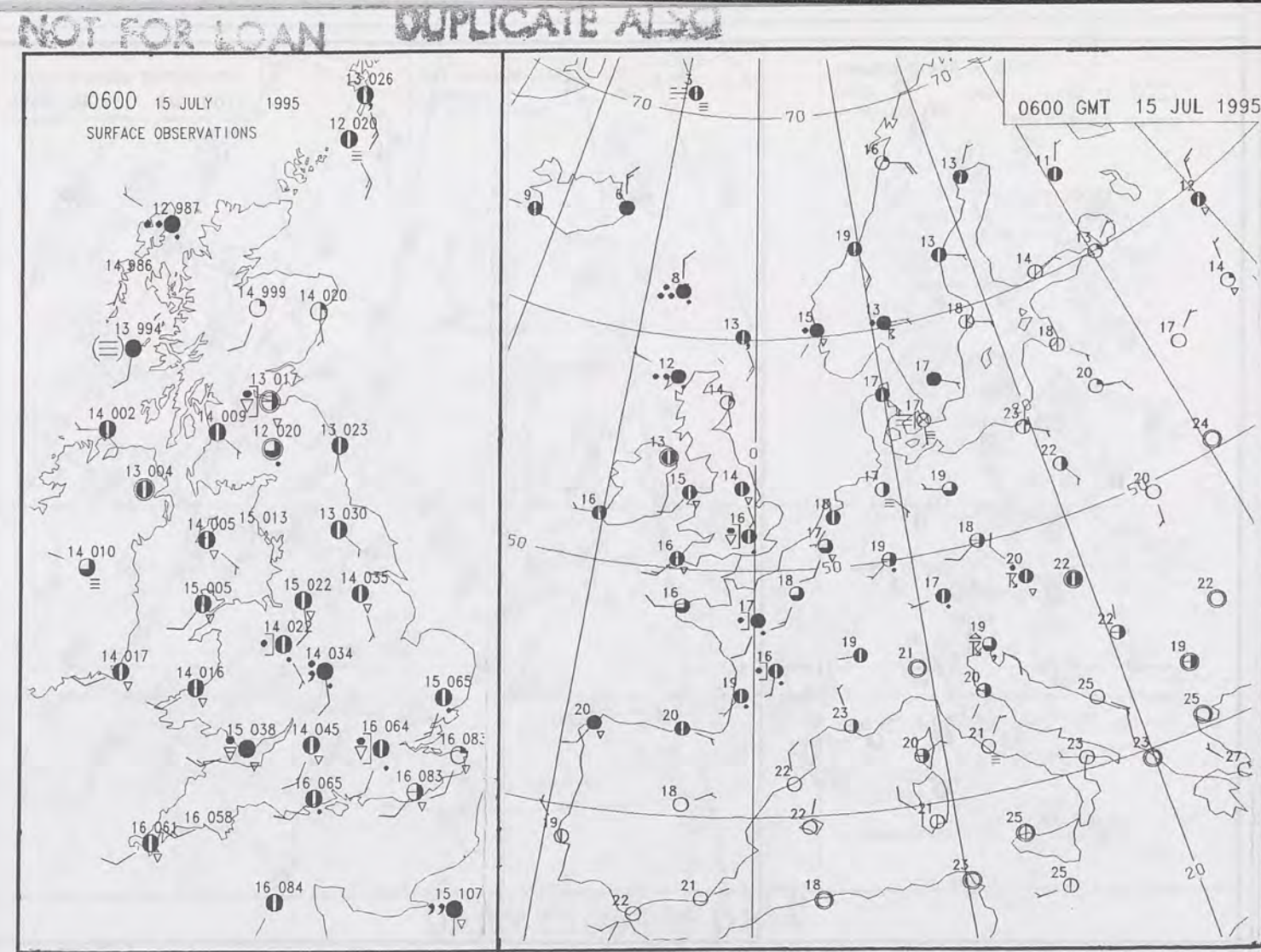
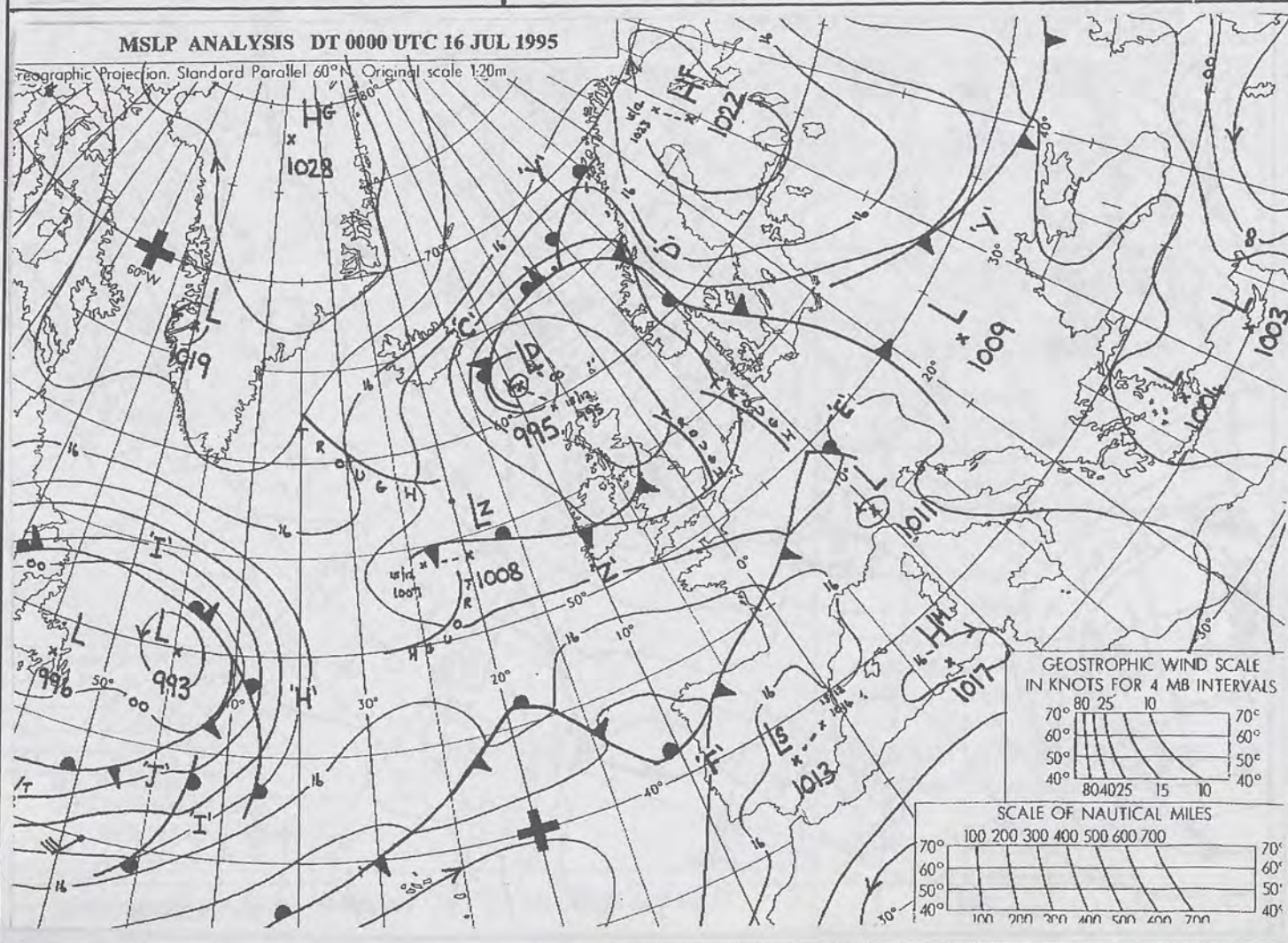
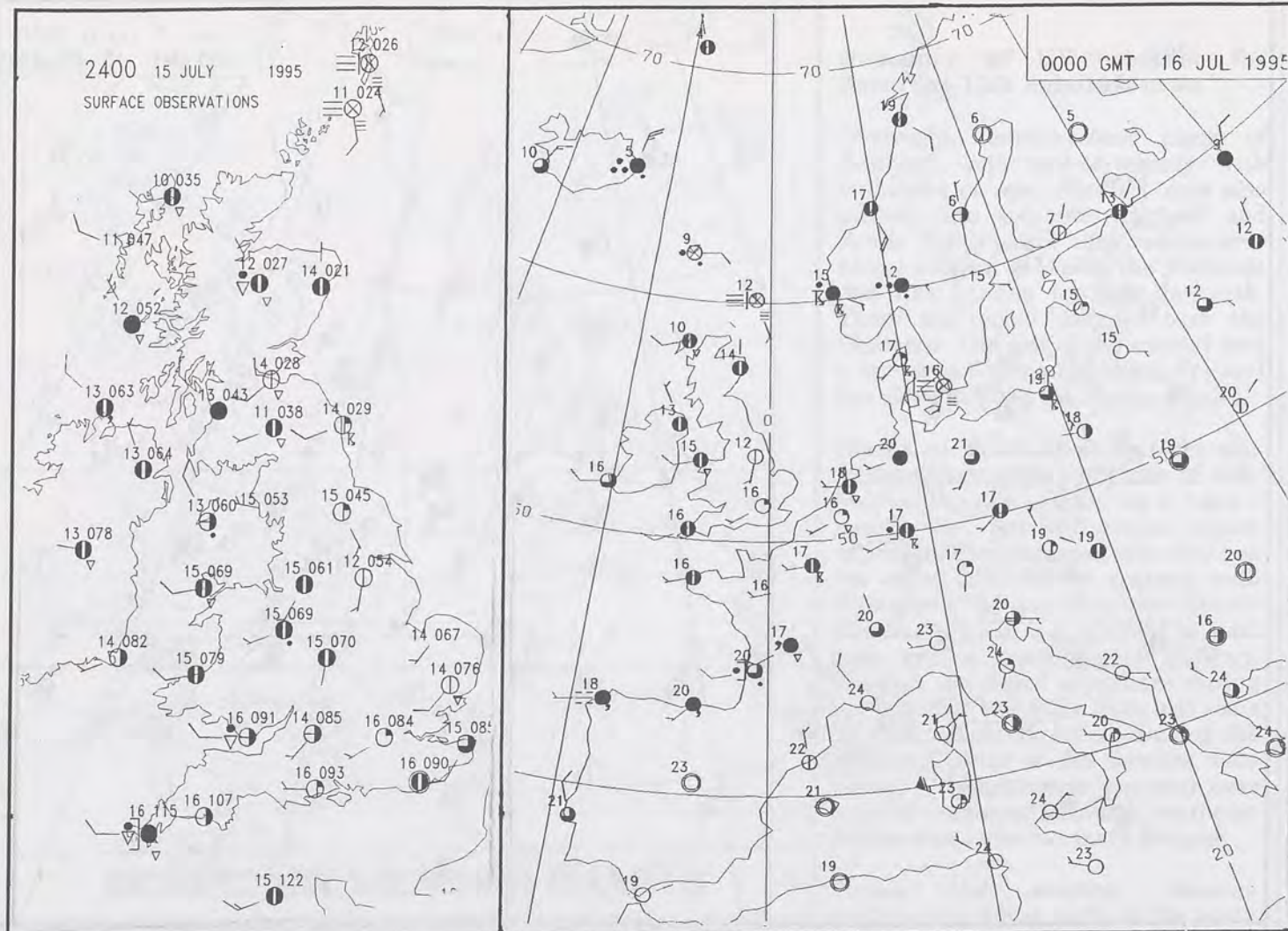


For details of other Weather Summaries produced by the Met. Office please contact:

London Weather Centre
Climate Department
127 Clerkenwell Road
London
EC1R 5DB

Telephone: 0171 405 4358
Fax: 0171 404 4314





THICKNESS DM.
HEIGHT DM.

0

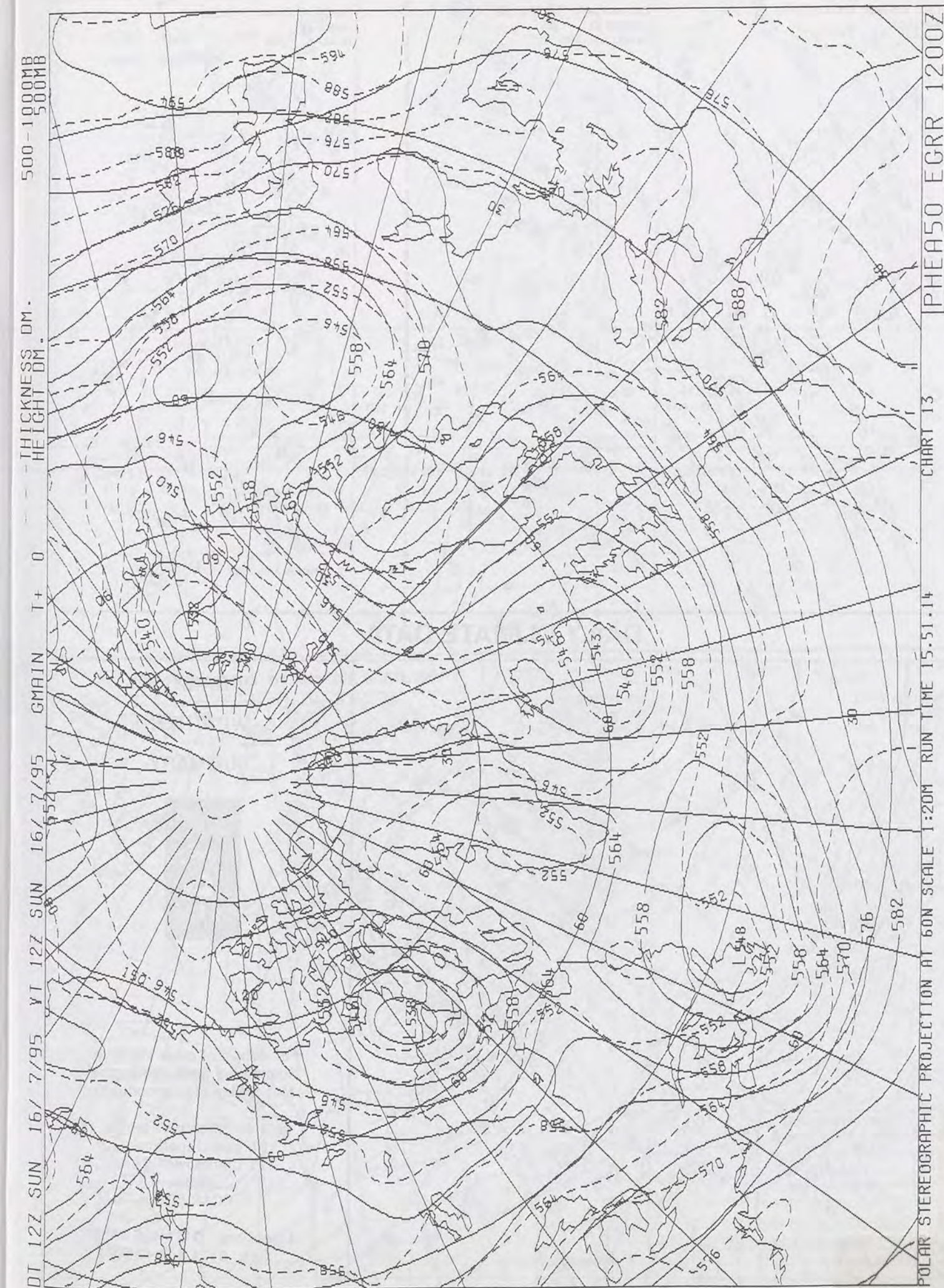
GMT

16/7/95

127 SUN


DT 127 SUN

16/7/95



DAILY WEATHER SUMMARY

INCLUDING SUMMARY OF BRITISH WEATHER




Sunday
16th July
1995



LONDON weather centre

METEOSAT AT 12:00 GMT ON 16/07/95
INFRA-RED



CLOUD-TOP OR LAND/SEA TEMPERATURE

COLD WARM

0600 16 JULY 1995
SIGWX



1200 16 JULY 1995
SIGWX



SIGNIFICANT WEATHER CHARTS

1800 16 JULY 1995
SIGWX



2400 16 JULY 1995
SIGWX



Summary of UK weather for Sunday 16th July 1995

Overnight, showers affected the western coasts and hills of England, Wales and Scotland. The rest of the country was largely dry with variable amounts of cloud. The Northern Isles were rather misty with fog patches.

During the day, there were further showers in the west, and showers also developed across southern counties of England and Wales during the morning, although southern coastal districts remained dry. Much of Scotland, Northern Ireland and northern England remained mostly dry with some sunshine.

In the afternoon, the showers became heavier across the south with thunder in places, and they developed over the north Midlands and North Wales. Also during the afternoon, showery outbreaks of rain worked their way across Northern Ireland. Scotland still remained mostly dry with sunny spells, especially in the east.

During the evening, showers continued to affect much of Wales, the Midlands, East Anglia and the rest of southern England. Thunder was reported at Heathrow, and over parts of East Anglia. The showery rain over Northern Ireland cleared away from much of the province, but then moved into southwest Scotland.

The temperatures were close to normal in the north and west, but it was warm over many central and eastern parts.

EXTREMES

SUNDAY 16th JULY 1995

Highest Maximum

: 24.5 C Jubilee Corner [Kent]

Lowest Maximum

: 12.0 C Cape Wrath [North Scotland]

Lowest Minimum

: 8.7 C Loch Glascarnoch [Highland]

Lowest Grass Minimum

: 5.8 C Saunton Sands [Devon]

Most Rain (24 hrs from 0900 GMT)

: 17.0 mm Eskmeals [Cumbria]

Most Sunshine

: 12.8 Hrs Ryde [Isle of Wight]

NIGHT MINIMUM TEMPERATURE
(DEGREES C)
16 JULY 1995



DAY MAXIMUM TEMPERATURE
(DEGREES C)
16 JULY 1995



SUNSHINE (DAWN TO DUSK)
(HOURS)
16 JULY 1995



DAILY CLIMATE DATA

NIGHT RAINFALL
(MILLIMETRES)
16 JULY 1995



DAY RAINFALL
(MILLIMETRES)
16 JULY 1995



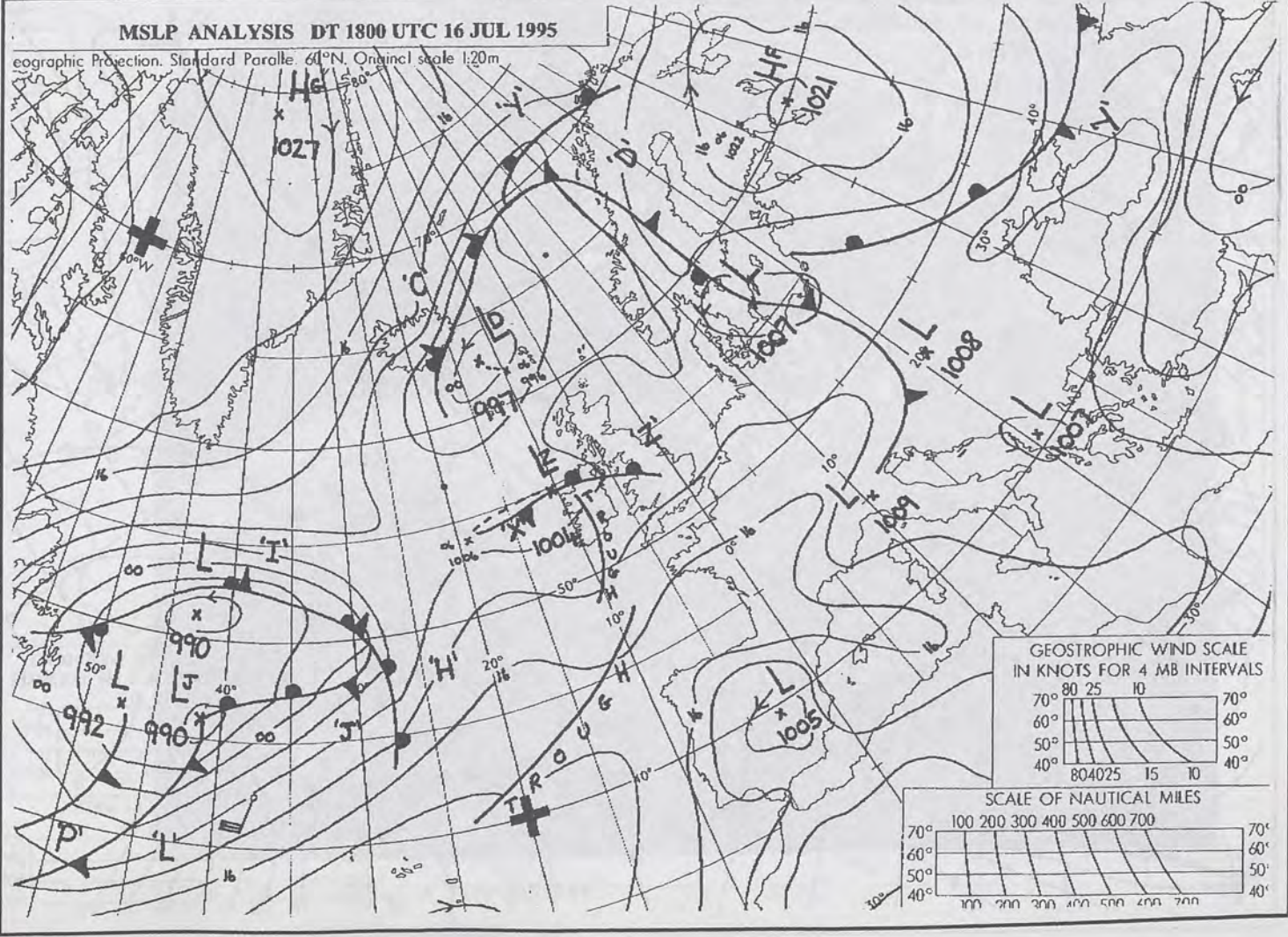
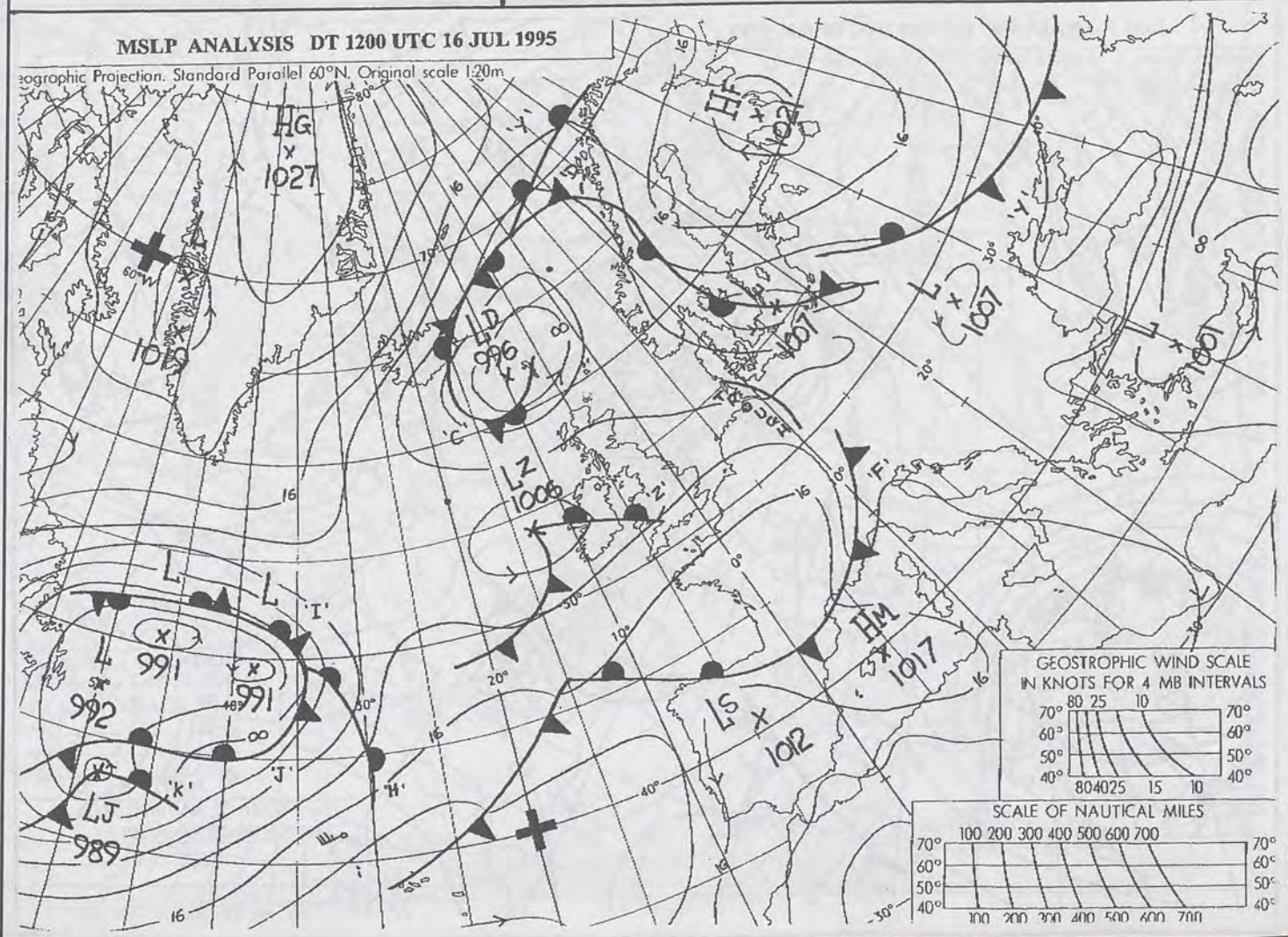
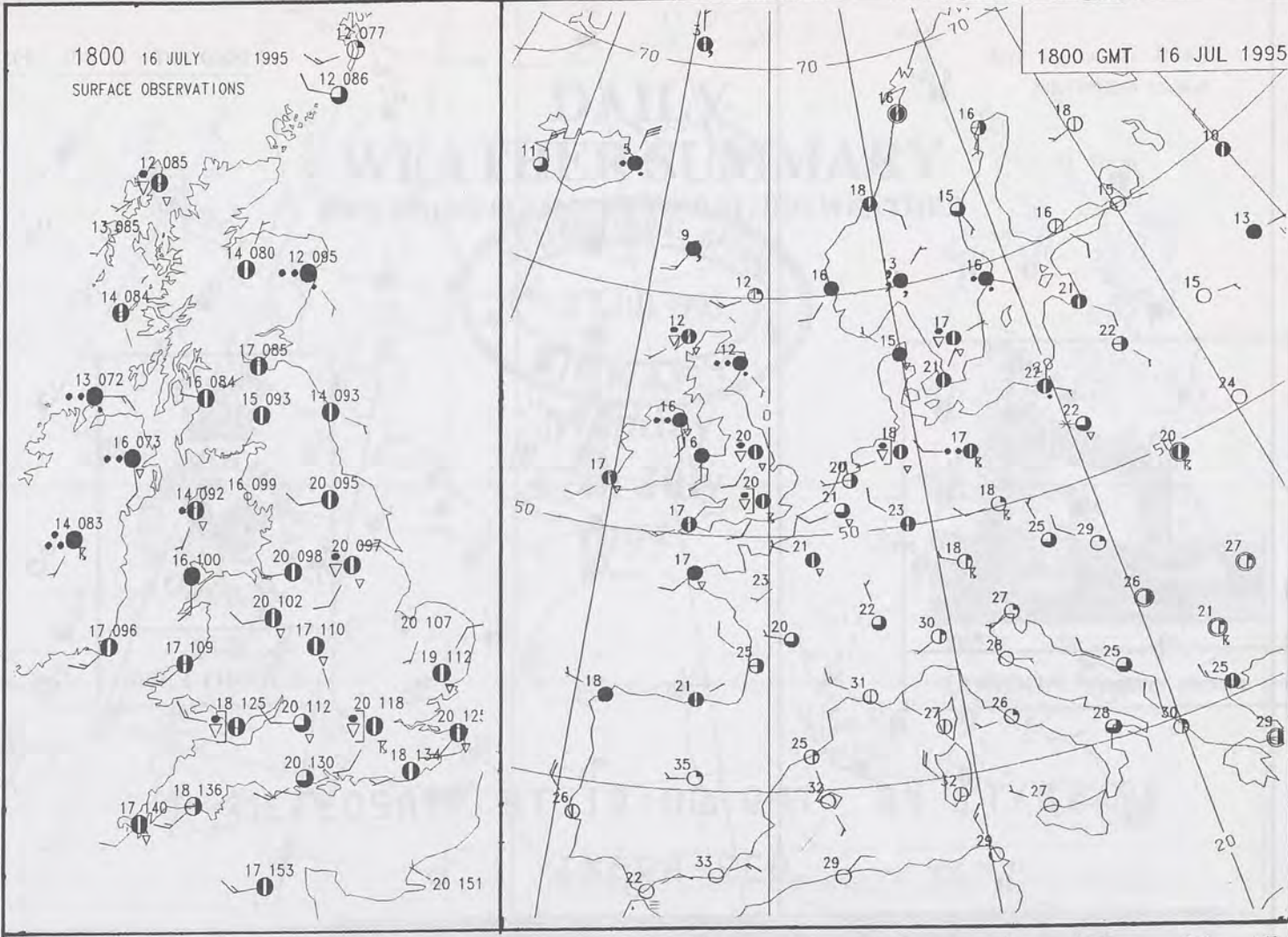
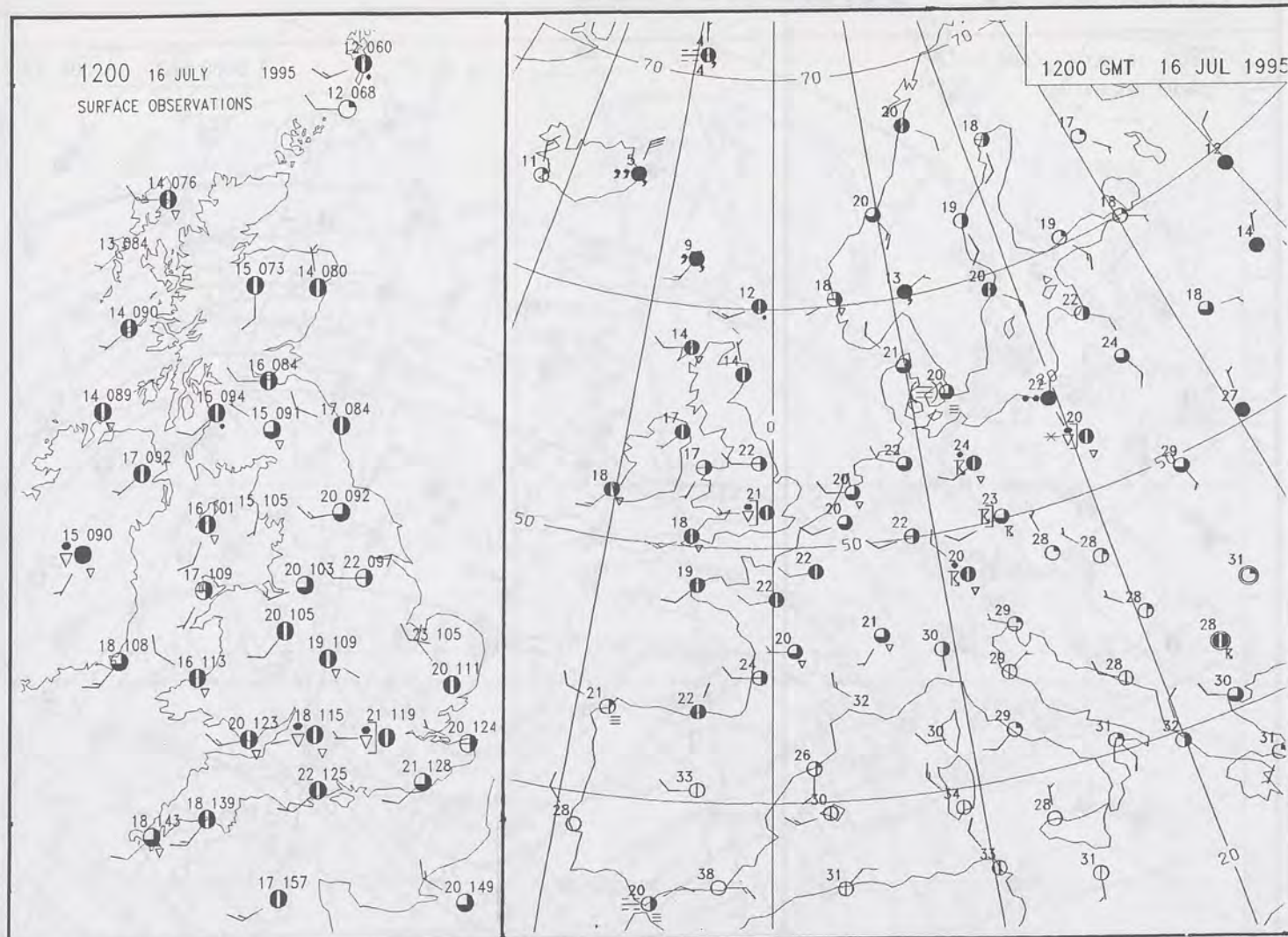
DAILY WEATHER SUMMARY

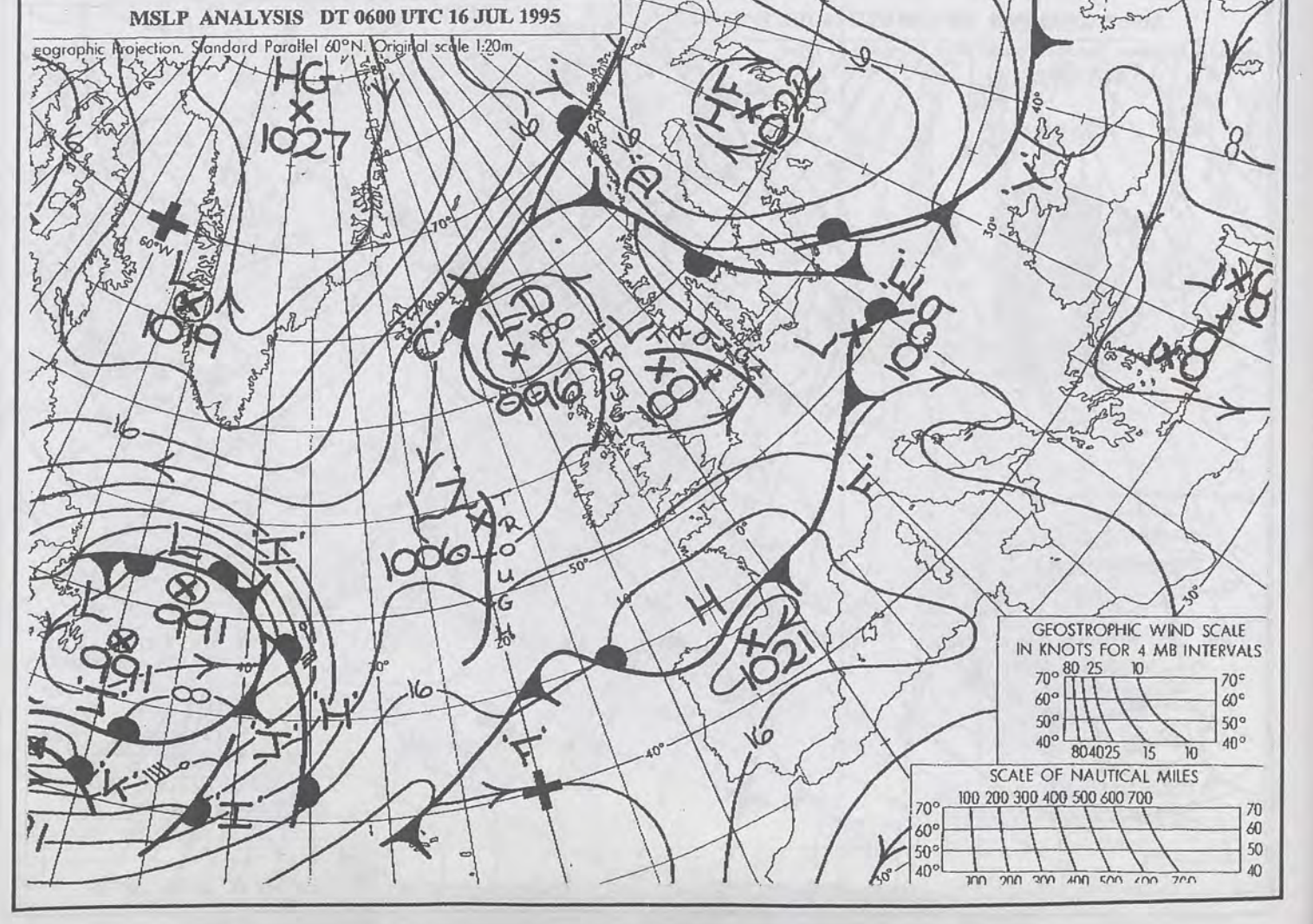
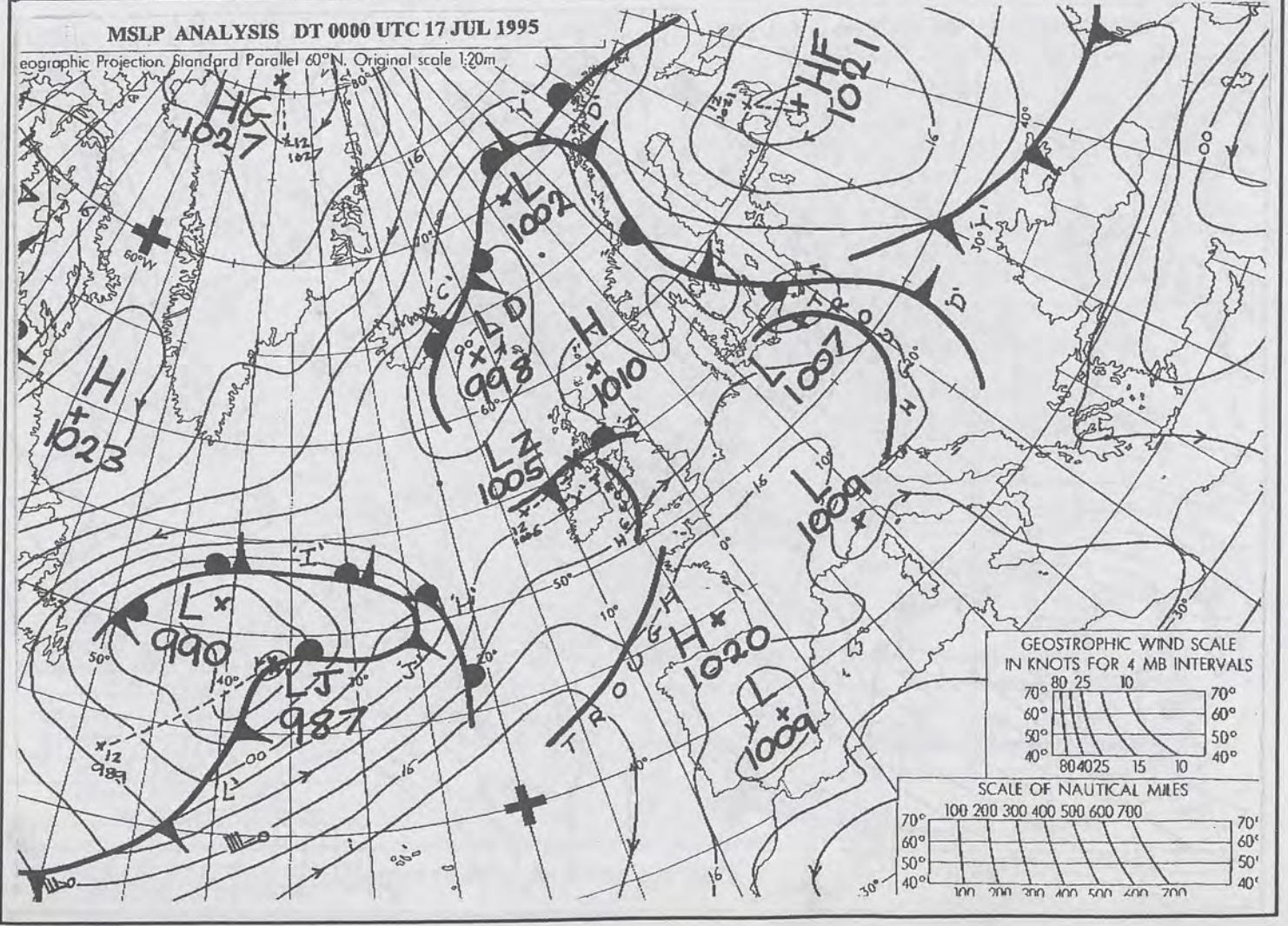
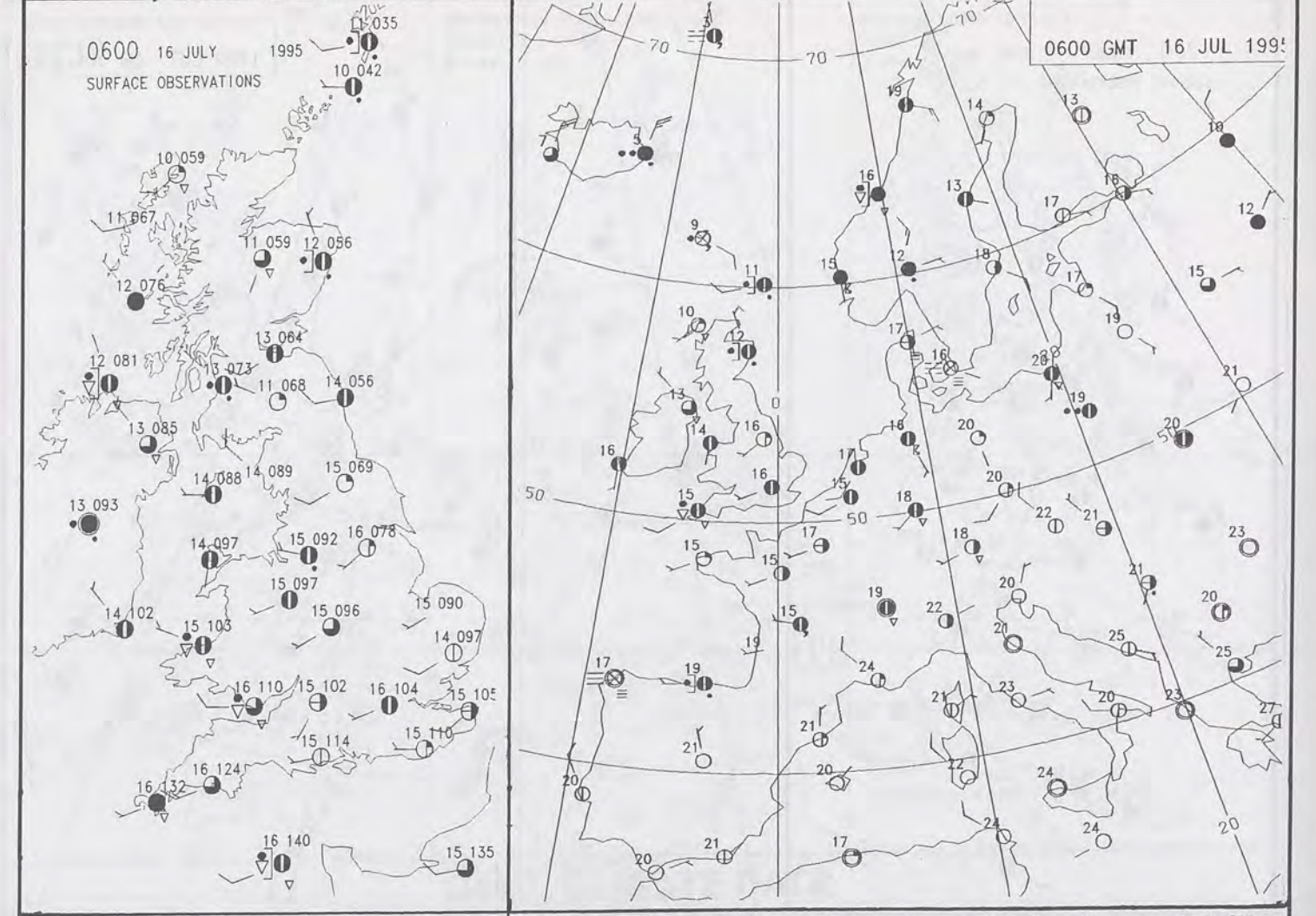
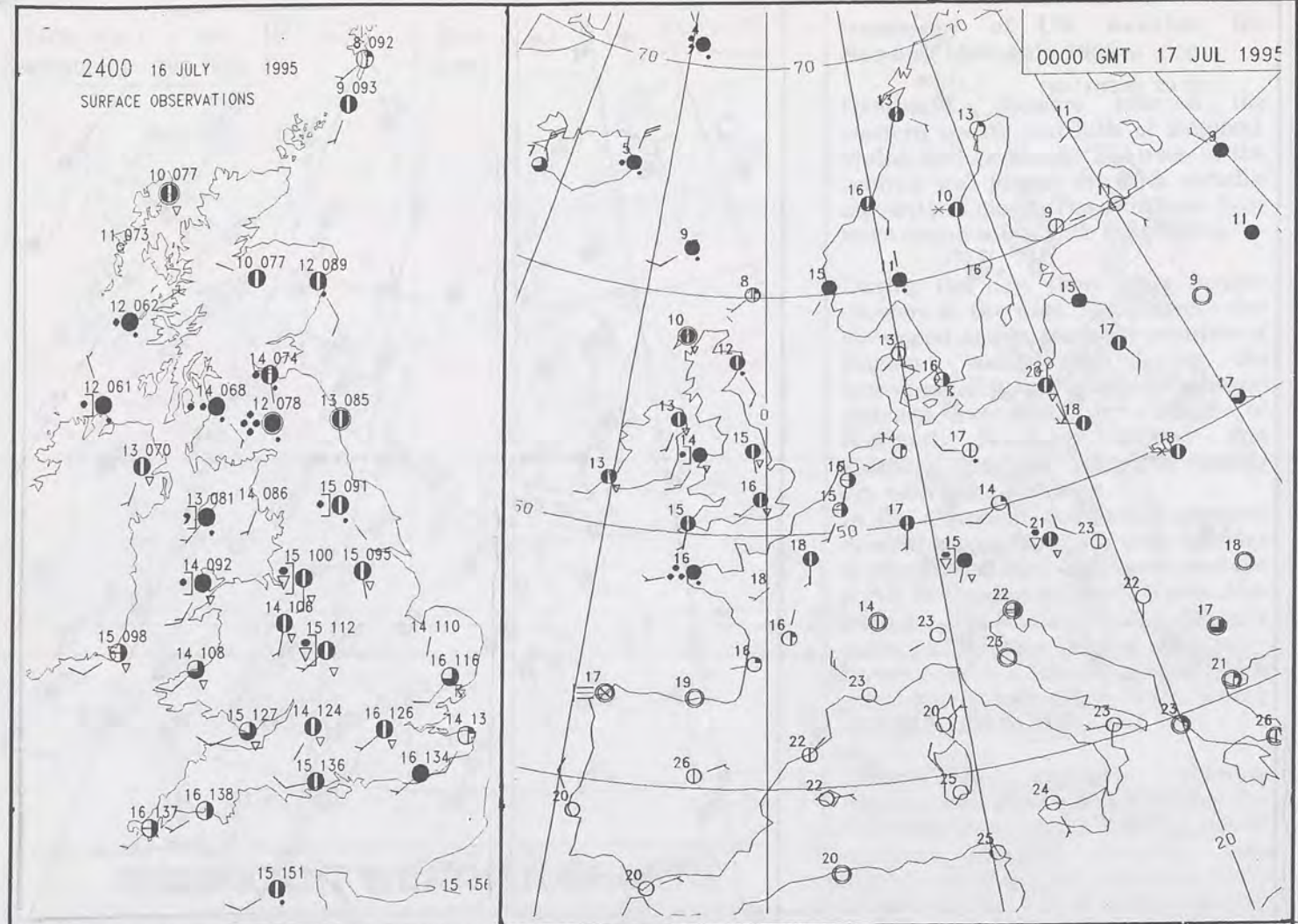


For details of other Weather Summaries produced by the Met. Office please contact:

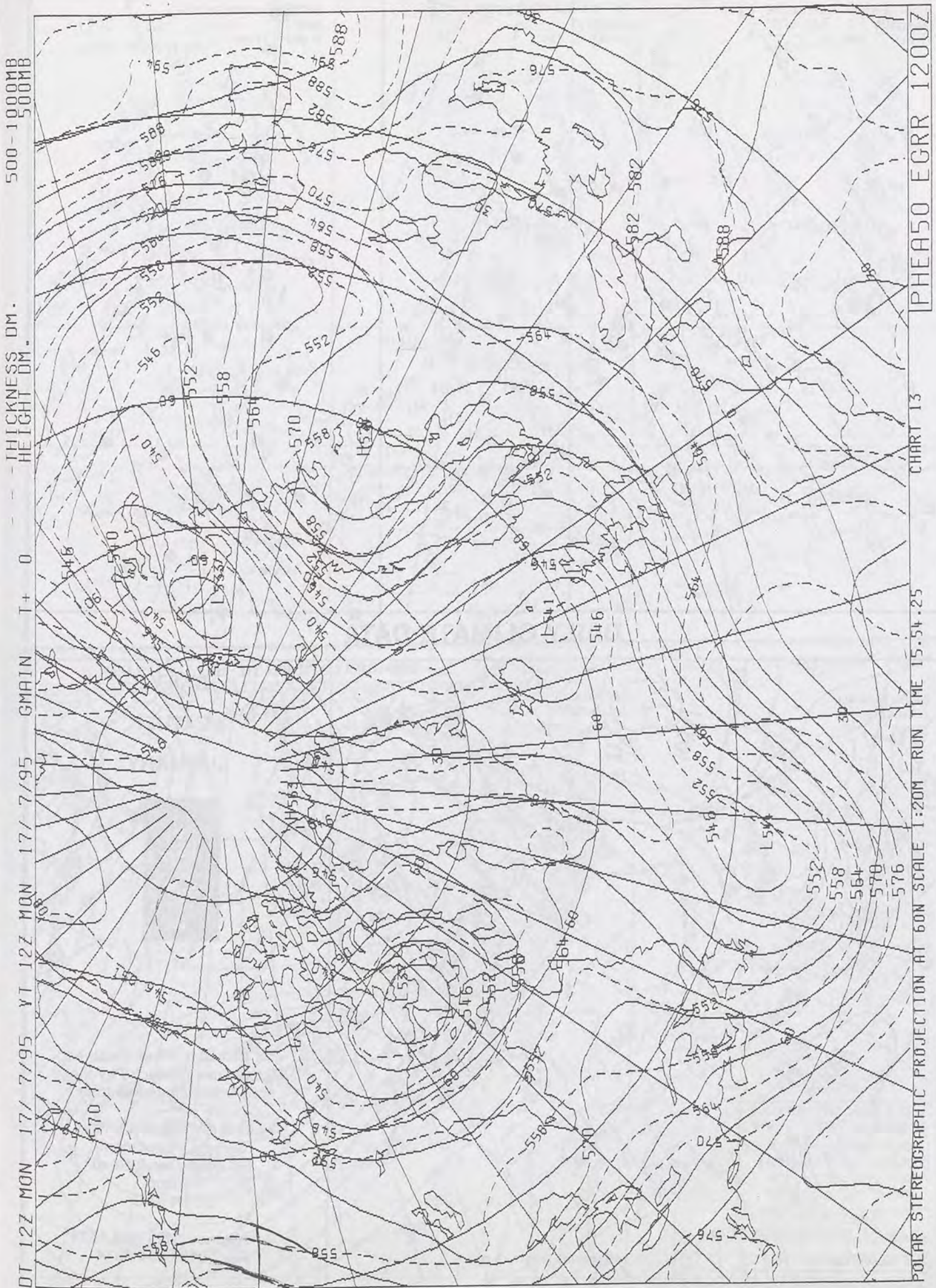
London Weather Centre
Climate Department
127 Clerkenwell Road
London
EC1R 5DB

Telephone: 0171 405 4358
Fax: 0171 404 4314






500-1000MB
THICKNESS DM.
HEIGHT DM.
DT 12Z MON 17/ 7/95 VT 12Z MON 17/ 7/95 GMTIN




DAILY WEATHER SUMMARY


INCLUDING SUMMARY OF BRITISH WEATHER



Monday
17th July
1995



METEOSAT AT 12:00 GMT ON 17/07/95
INFRA-RED



CLOUD-TOP OR LAND/SEA TEMPERATURE
COLD WARM

0600 17 JULY 1995
SIGWX



1200 17 JULY 1995
SIGWX



SIGNIFICANT WEATHER CHARTS

1800 17 JULY 1995
SIGWX



2400 17 JULY 1995
SIGWX



Published by London Weather Centre. All times are GMT.

Summary of UK weather for Monday 17th July 1995

Outbreaks of rain pushed across northern England and Scotland during the night, with a few showers affecting places around the Bristol Channel. Elsewhere it was mostly dry with variable amounts of cloud.

Rain continued over northern Scotland and the northern Isles throughout the day, but turned more showery further south. Northern England and Northern Ireland had a showery day, some became heavy with thunder being reported at Bridlington.

Further south the showers were more scattered, but after some early sunshine it turned rather cloudy.

Many of the showers died away during the evening, but more persistent rain spread across Northern Ireland and into much of western Britain.

Temperatures over most of the country were around normal, but it became warmer in the brighter spots down the east coast of England and Scotland.

EXTREMES

MONDAY 17th JULY 1995

Highest Maximum

: 23.1 C Coningsby [Lincs]

Lowest Maximum

: 12.0 C Fair Isle

Lowest Minimum

: 6.8 C Lerwick [Shetland]

Lowest Grass Minimum

: 3.4 C Fair Isle

Most Rain (24 hrs from 0900 GMT)

: 71.6 mm Nantmor [Gwynedd]

Most Sunshine

: 8.5 Hrs Newcastle, Sunderland and Tynemouth [Tyne and Wear]

NIGHT MINIMUM TEMPERATURE
(DEGREES C)
17 JULY 1995



DAY MAXIMUM TEMPERATURE
(DEGREES C)
17 JULY 1995



SUNSHINE (DAWN TO DUSK)
(HOURS)
17 JULY 1995



DAILY CLIMATE DATA

NIGHT RAINFALL
(MILLIMETRES)
17 JULY 1995



DAY RAINFALL
(MILLIMETRES)
17 JULY 1995



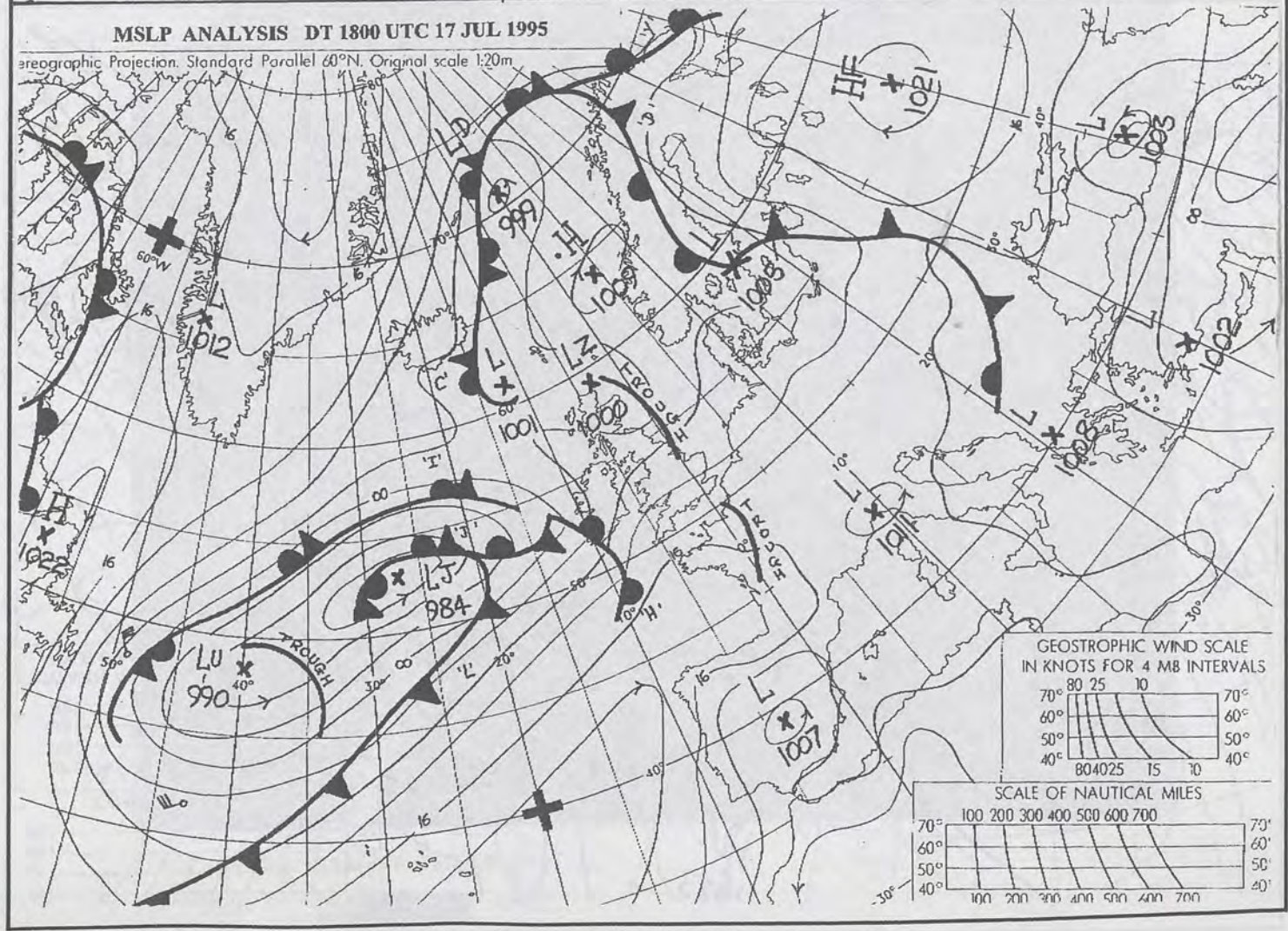
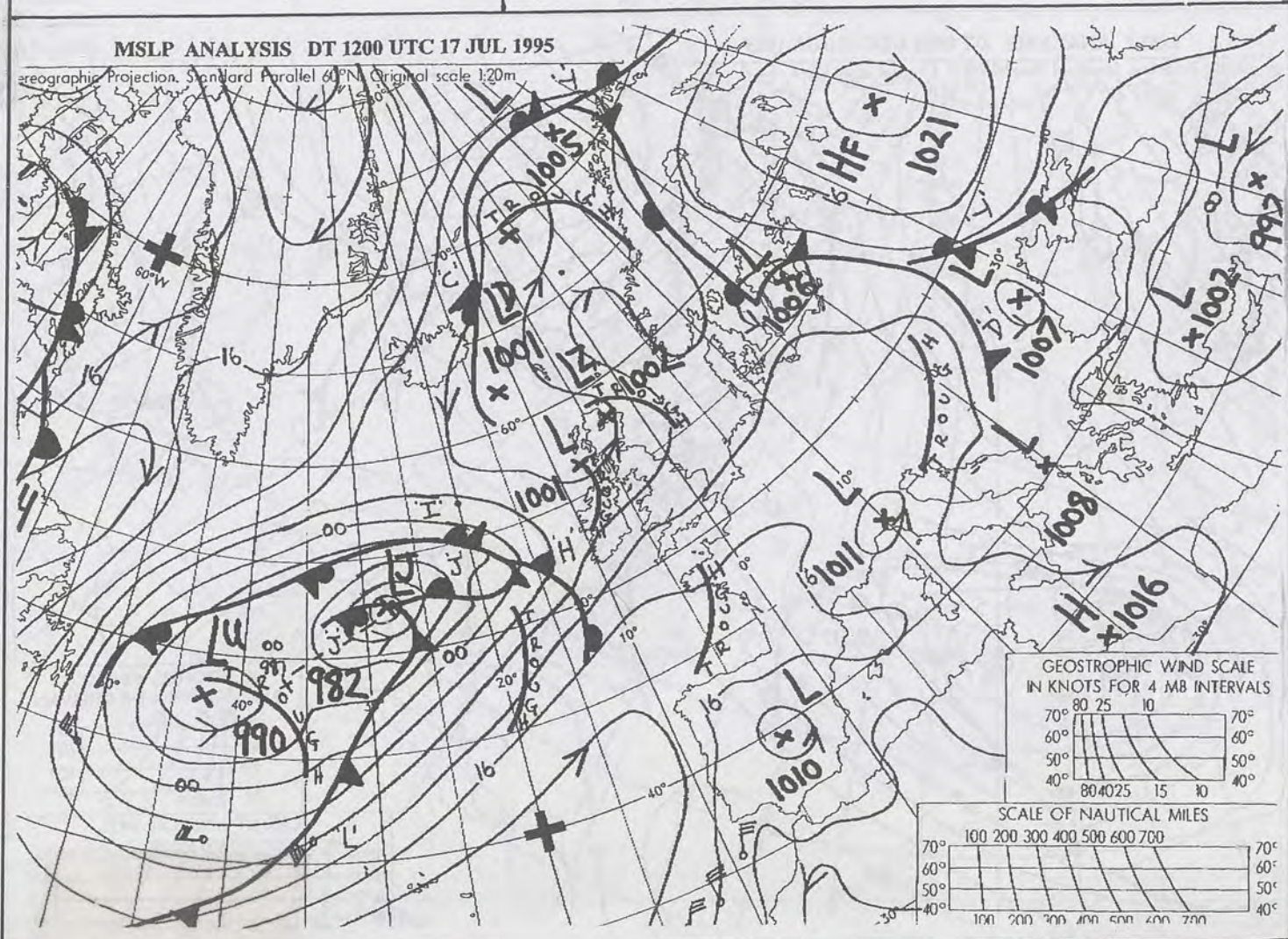
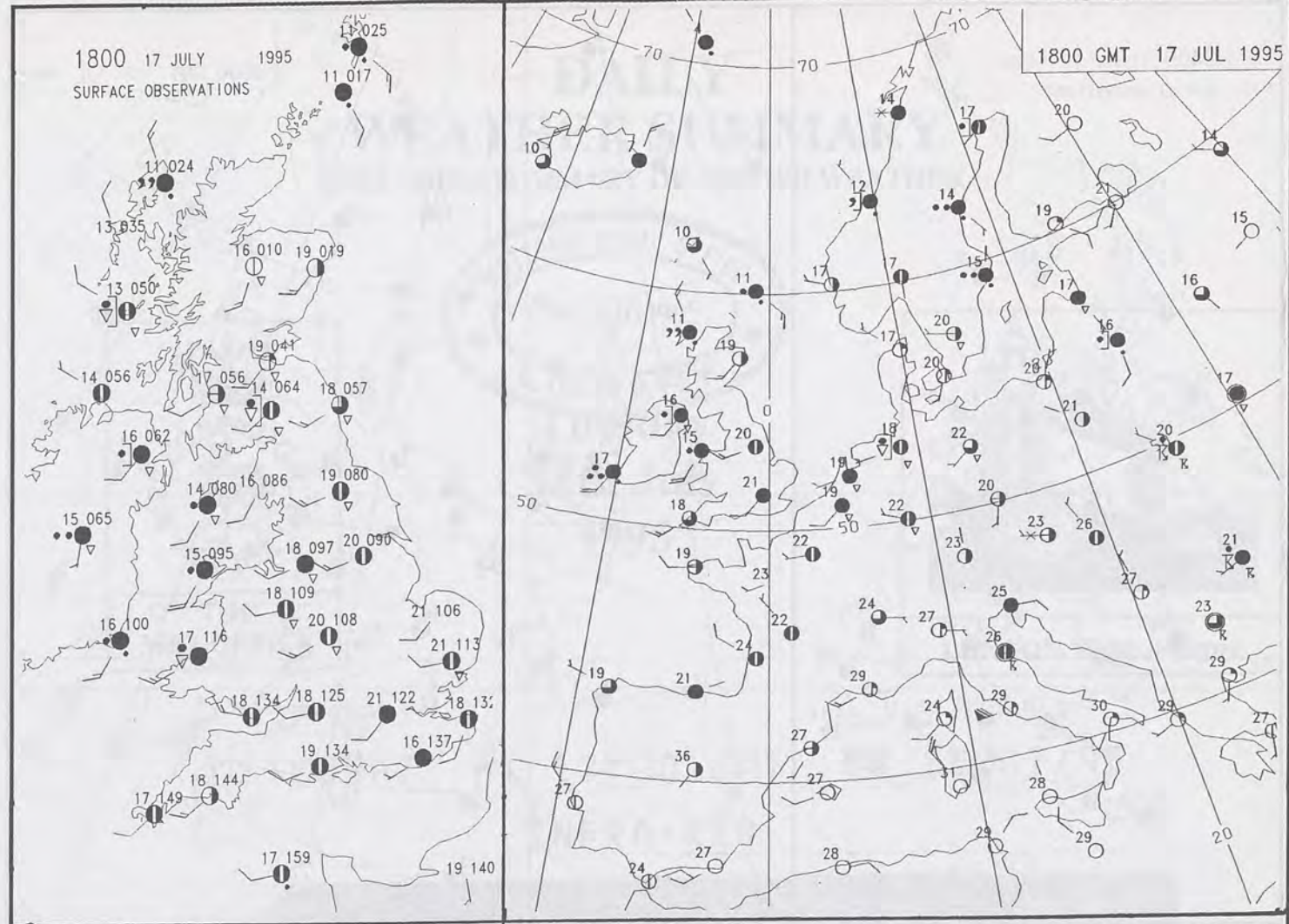
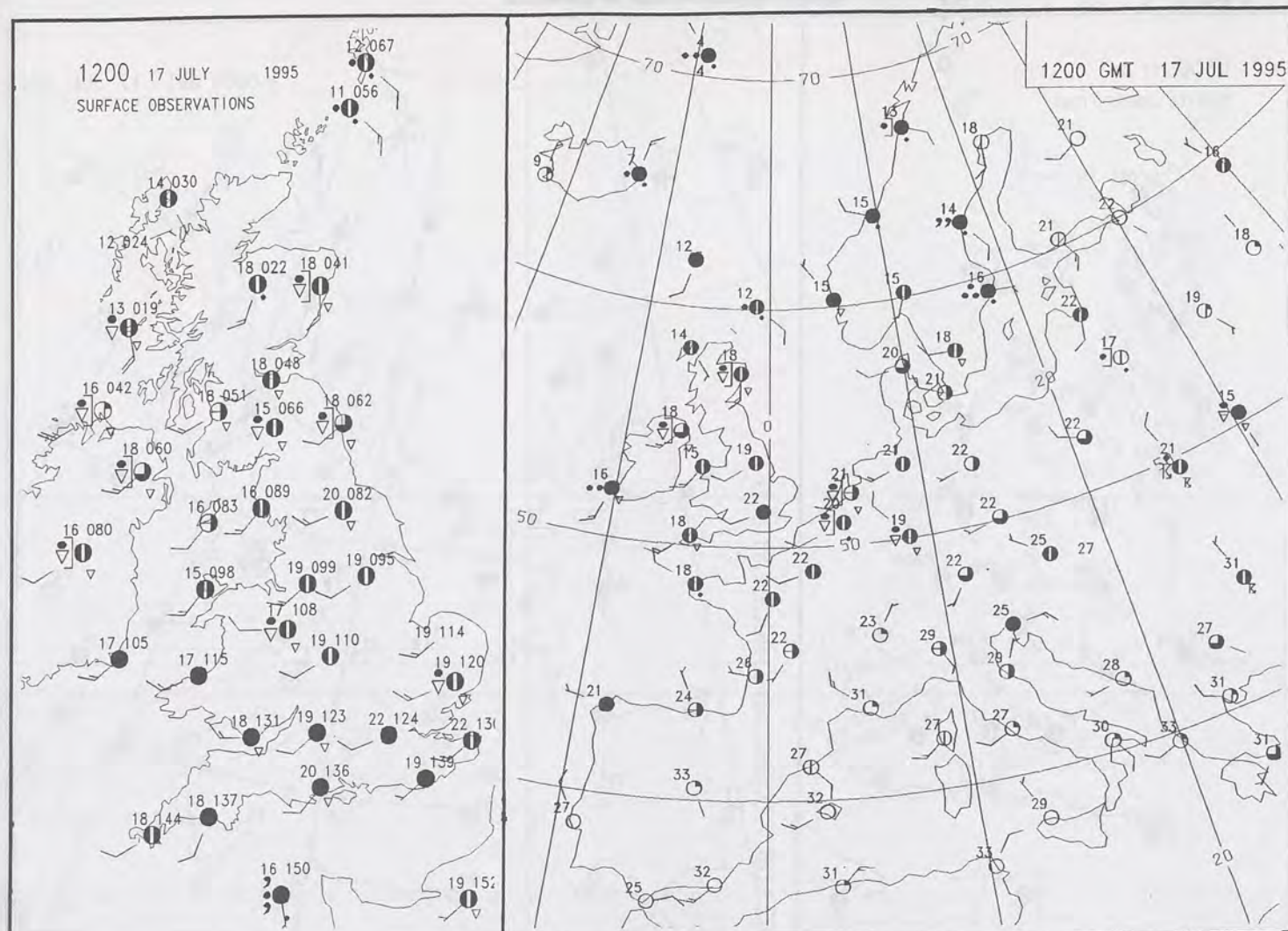
DAILY WEATHER SUMMARY



For details of other Weather Summaries produced by the Met. Office please contact:

London Weather Centre
Climate Department
127 Clerkenwell Road
London
EC1R 5DB

Telephone: 0171 405 4358
Fax: 0171 404 4314



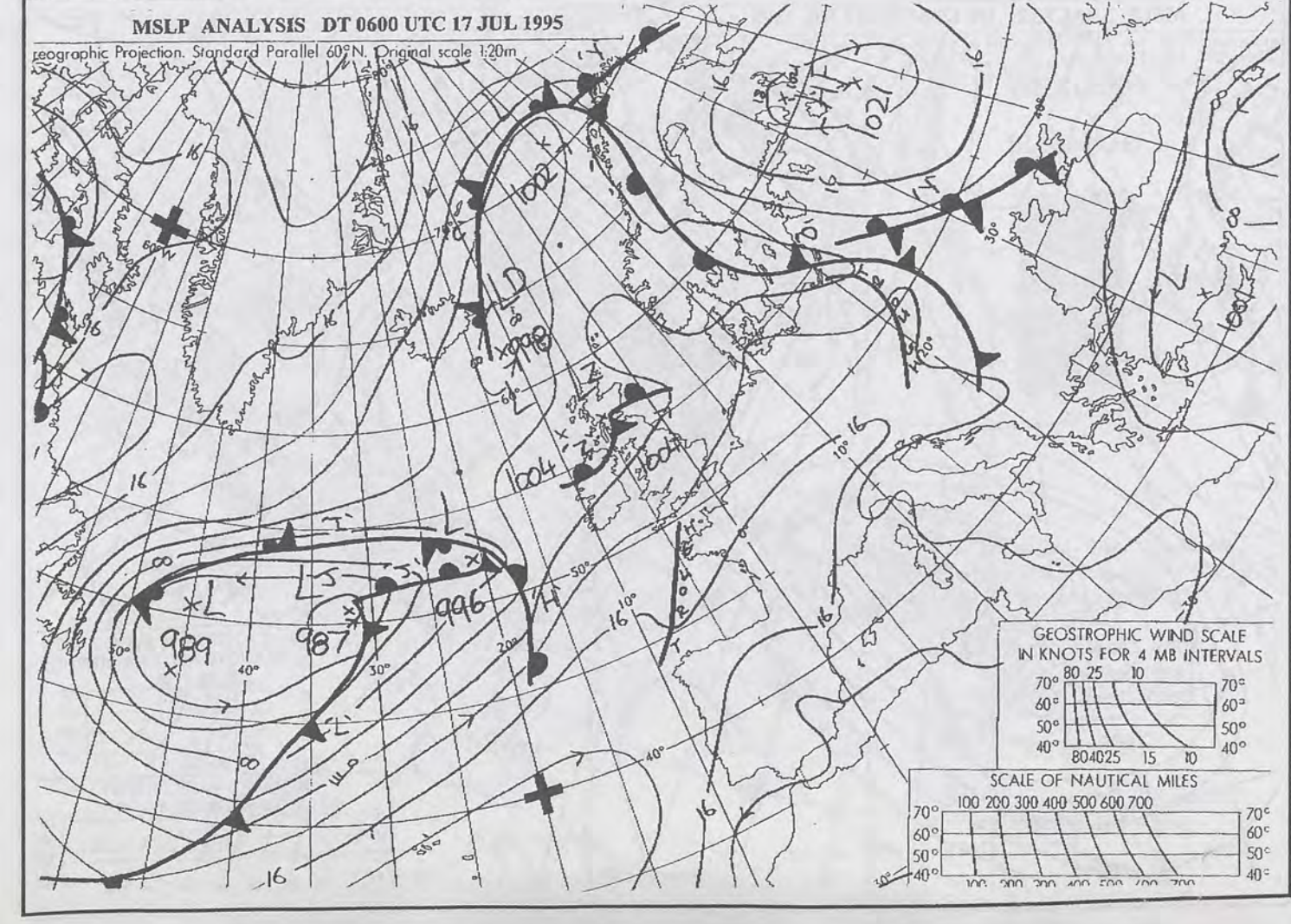
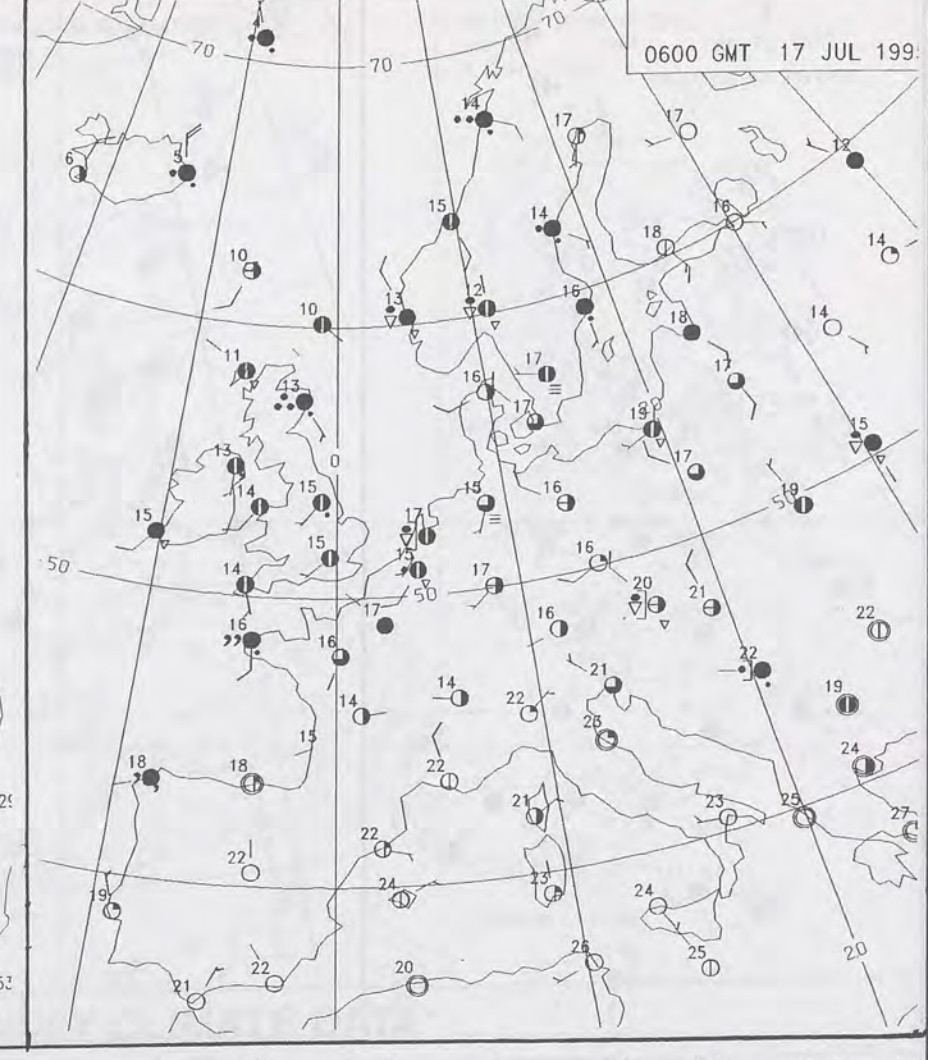
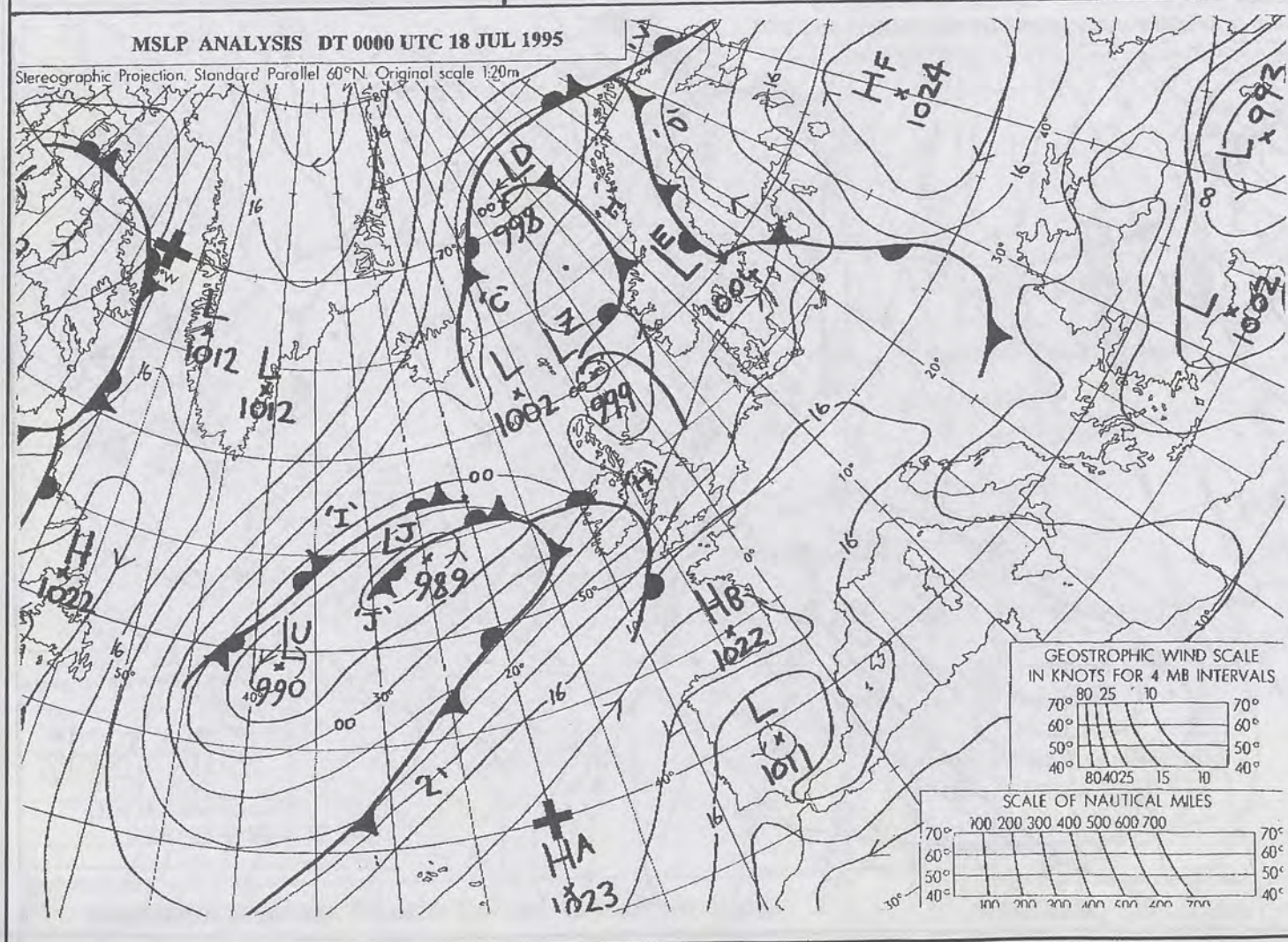
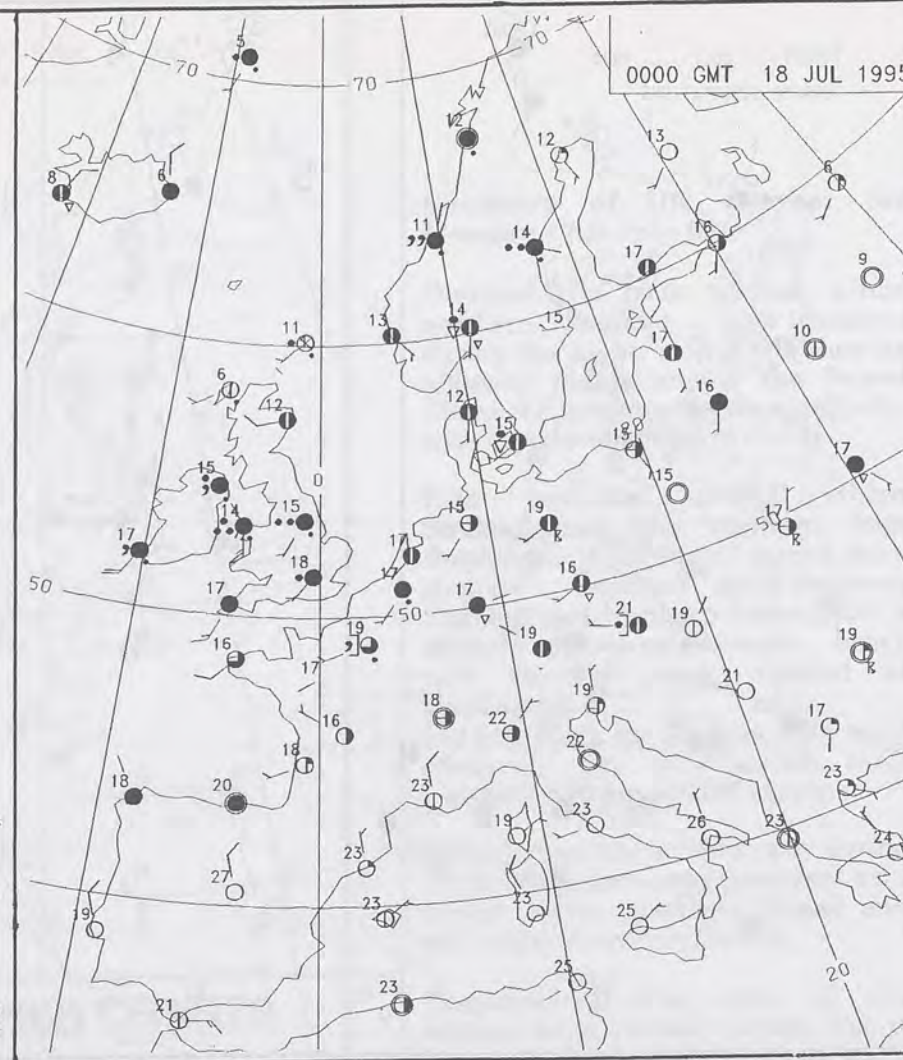
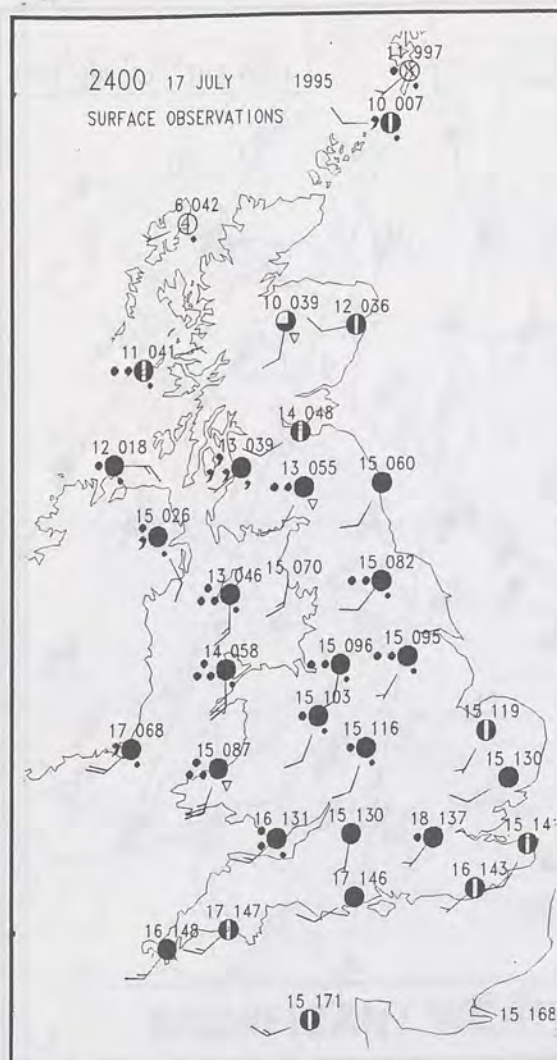




CHART UNAVAILABLE. APOLOGISES FOR ANY INCONVENIENCE CAUSED

DAILY WEATHER SUMMARY

INCLUDING SUMMARY OF BRITISH WEATHER




Tuesday
18th July
1995



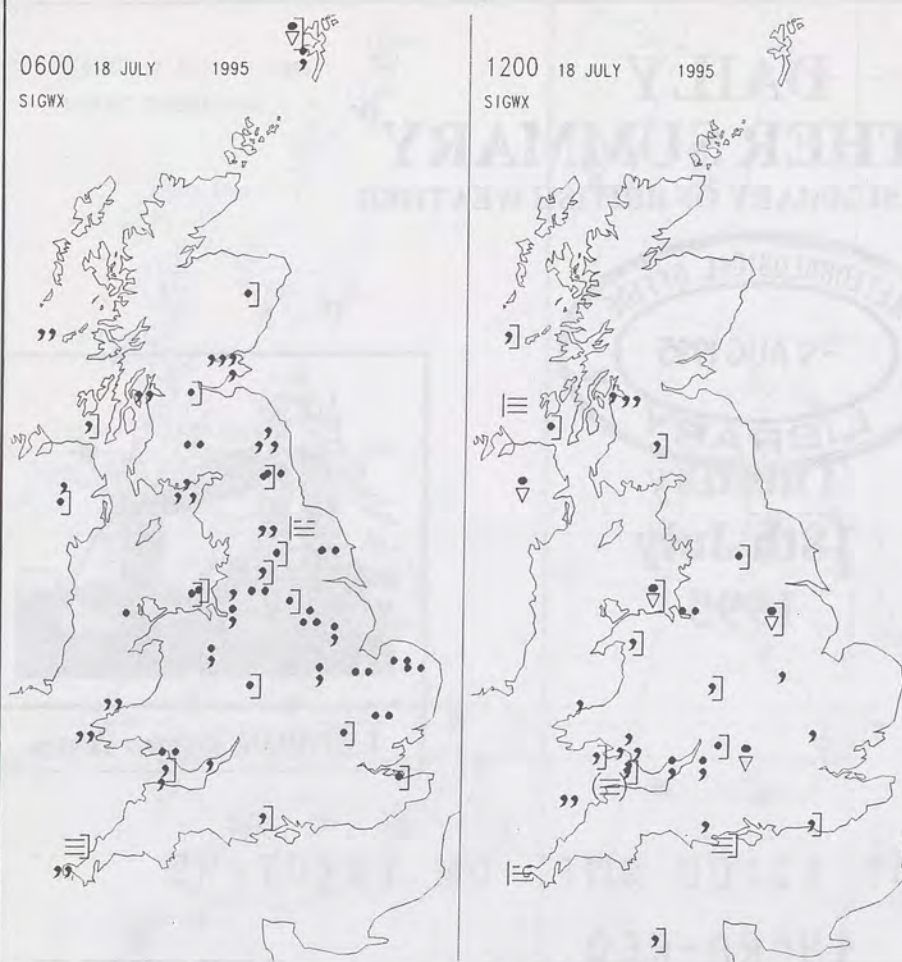
LONDON *weather centre*

METEOSAT AT 12:00 GMT ON 18/07/95
INFRA-RED

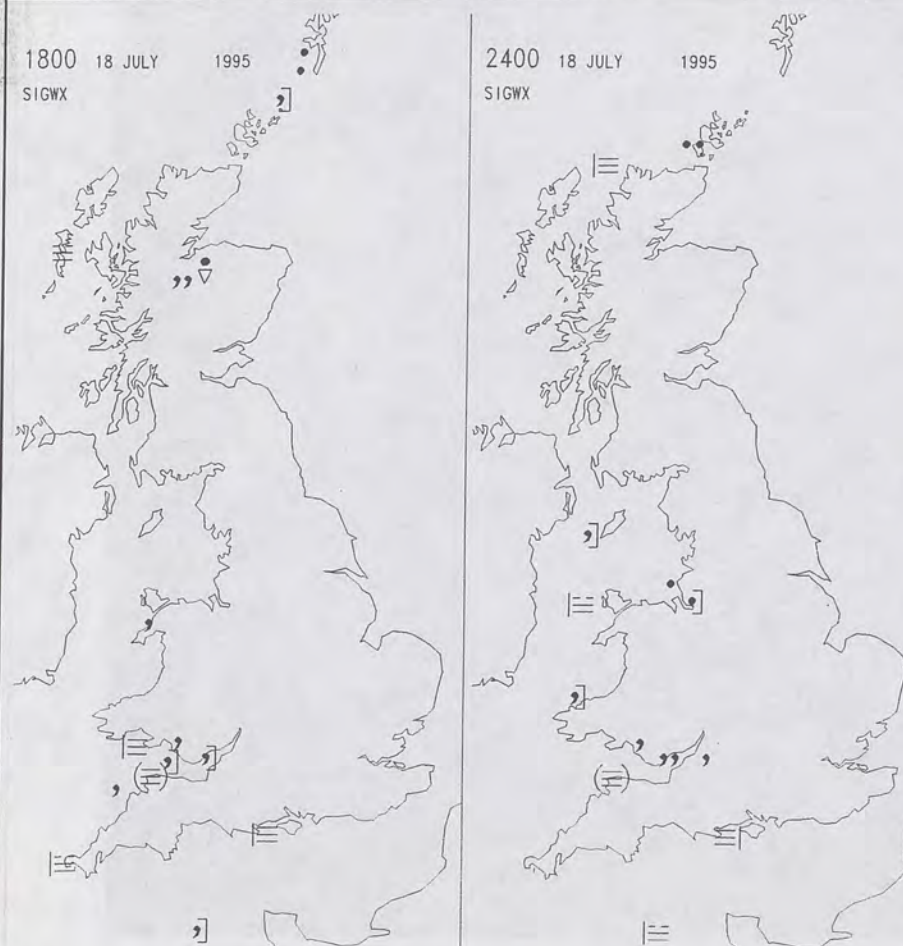


CLOUD-TOP OR LAND/SEA TEMPERATURE

COLD  WARM



SIGNIFICANT WEATHER CHARTS



Published by London Weather Centre. All times are GMT.

Summary of UK weather for Tuesday 18 July 1995

Outbreaks of rain and drizzle affected many areas during the night, becoming persistent at times over hills but remaining mainly light. Northern Scotland and the south coast of England were dry, with patchy coastal mist in Cornwall.

During the morning the rain and drizzle continued for a time but remained light and became confined to the west and northern England, with just the odd spot elsewhere. By lunch time, England was still rather cloudy, especially along the south coast, but Northern Ireland and northern Scotland, including the Northern Isles, were brighter with some sunshine. These sunny spells then spread across northern England. The Channel Isles remained mainly dry with some sunshine throughout.

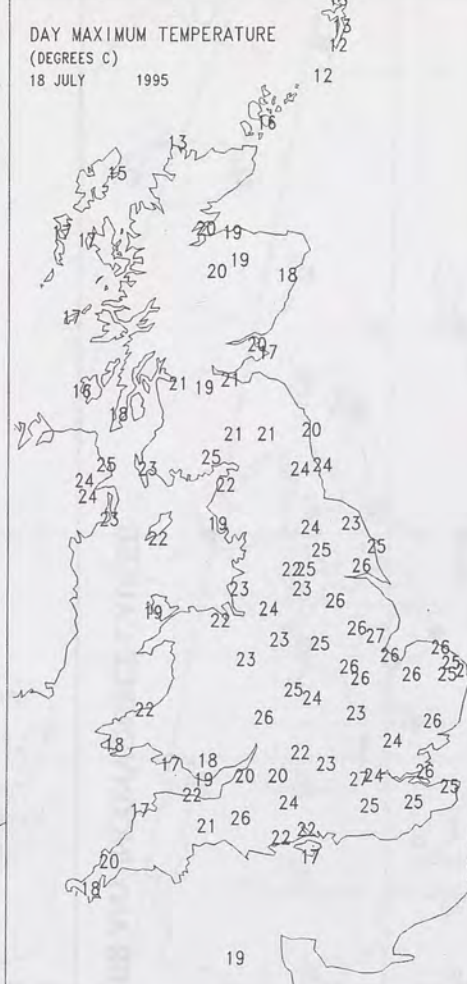
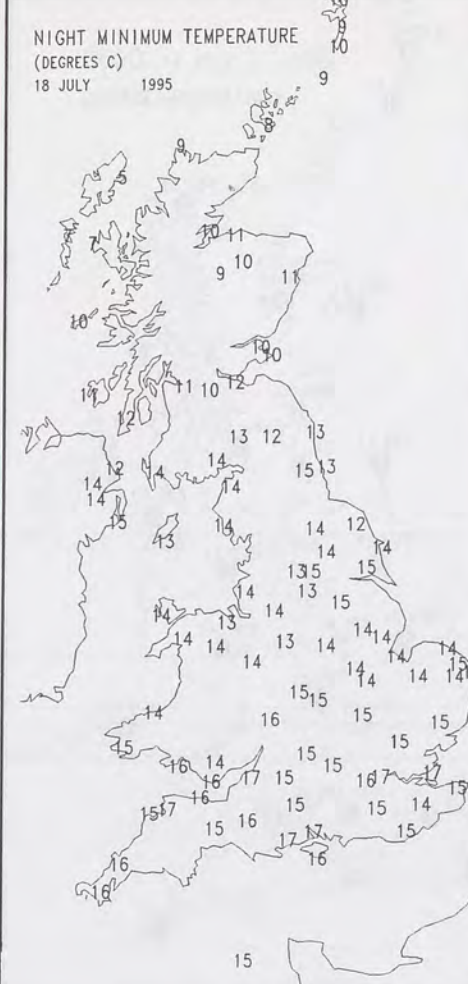
The evening and night were fine and mainly dry, although mist and fog patches affected the length of the coast from Dyfed to Kent and also the Channel Isles. Scotland was rather cloudy although Shetland remained fine.

Temperatures began the day average in the north and warm in the south and became rather warm in the north and very warm in the south. It was locally hot in parts of the southeast of England.

EXTREMES

TUESDAY 18th JULY 1995

- Highest Maximum**
: 27.0 C Coningsby [Lincolnshire]
- Lowest Maximum**
: 12.0 C Fair Isle
[Between Orkney & Shetland]
- Lowest Minimum**
: 4.0 C Loch Glascarnoch [N. Highland]
- Lowest Grass Minimum**
: 0.9 C Loch Glascarnoch [N. Highland]
- Most Rain (24 hrs from 0900 GMT)**
: 6.7mm Long Framlington
[Northumberland]
- Most Sunshine**
: 16.0 Hrs Kirkwall [Orkney]



DAILY CLIMATE DATA



DAILY WEATHER SUMMARY

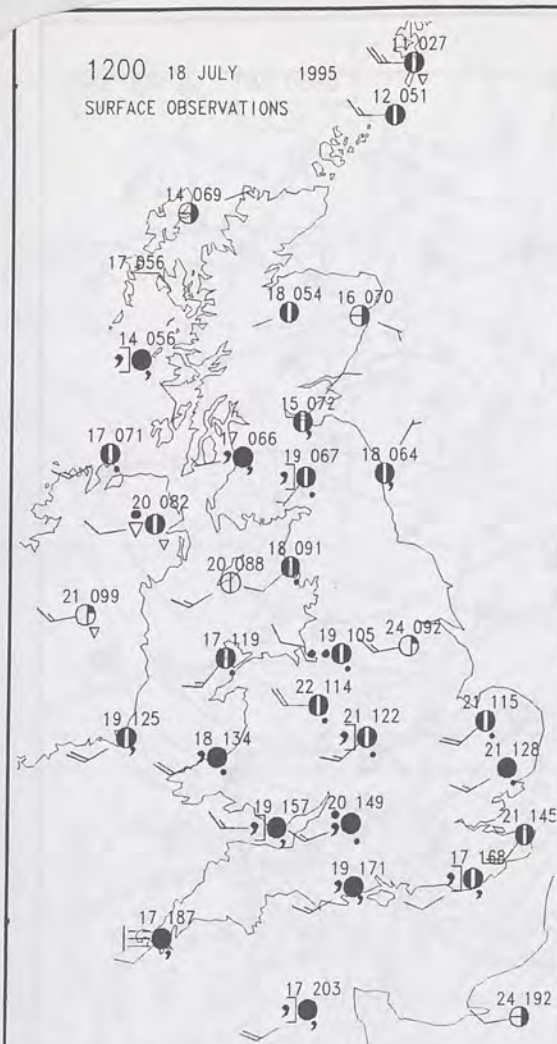


For details of other Weather Summaries produced by the Met. Office please contact:

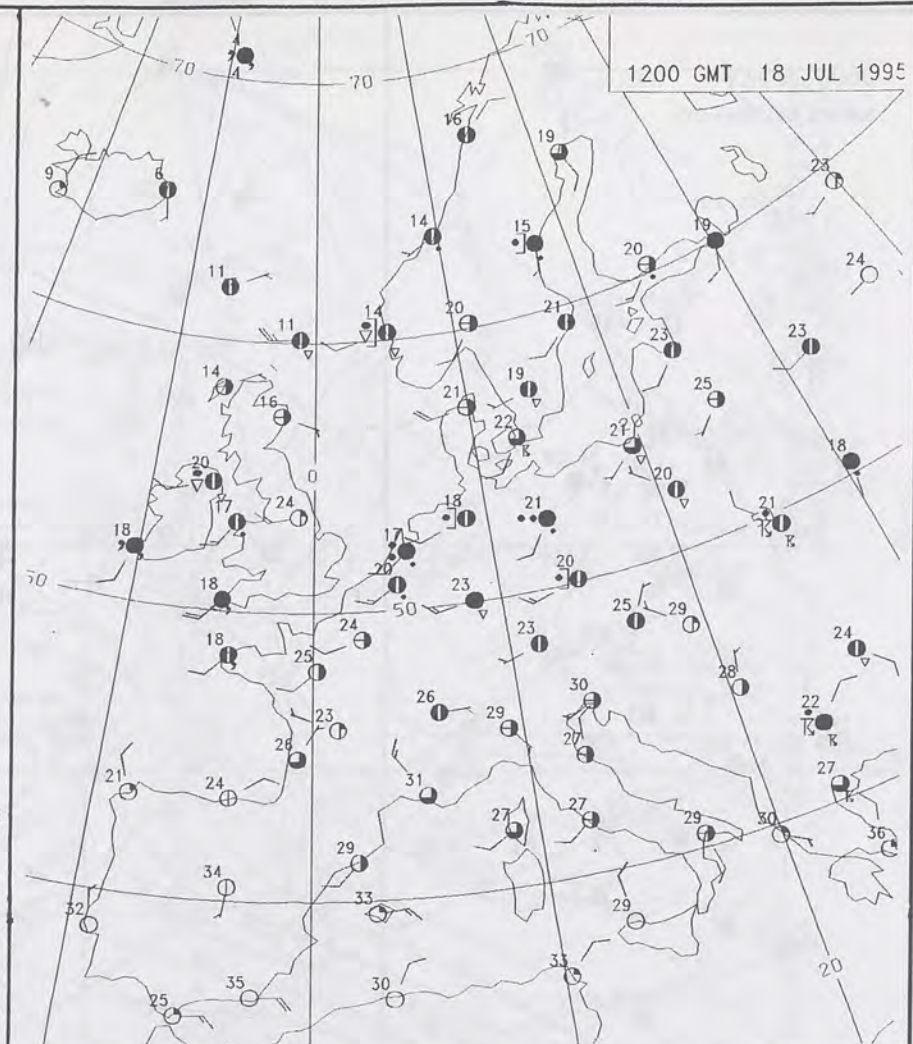
London Weather Centre
Climate Department
127 Clerkenwell Road
London
EC1R 5DB

Telephone: 0171 405 4358
Fax: 0171 404 4314

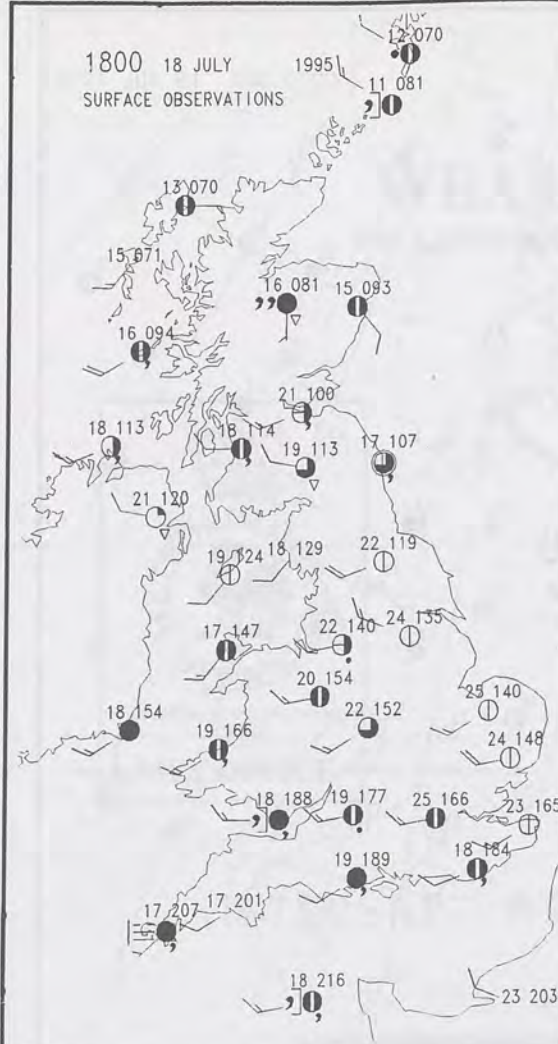
1200 18 JULY 1995
SURFACE OBSERVATIONS



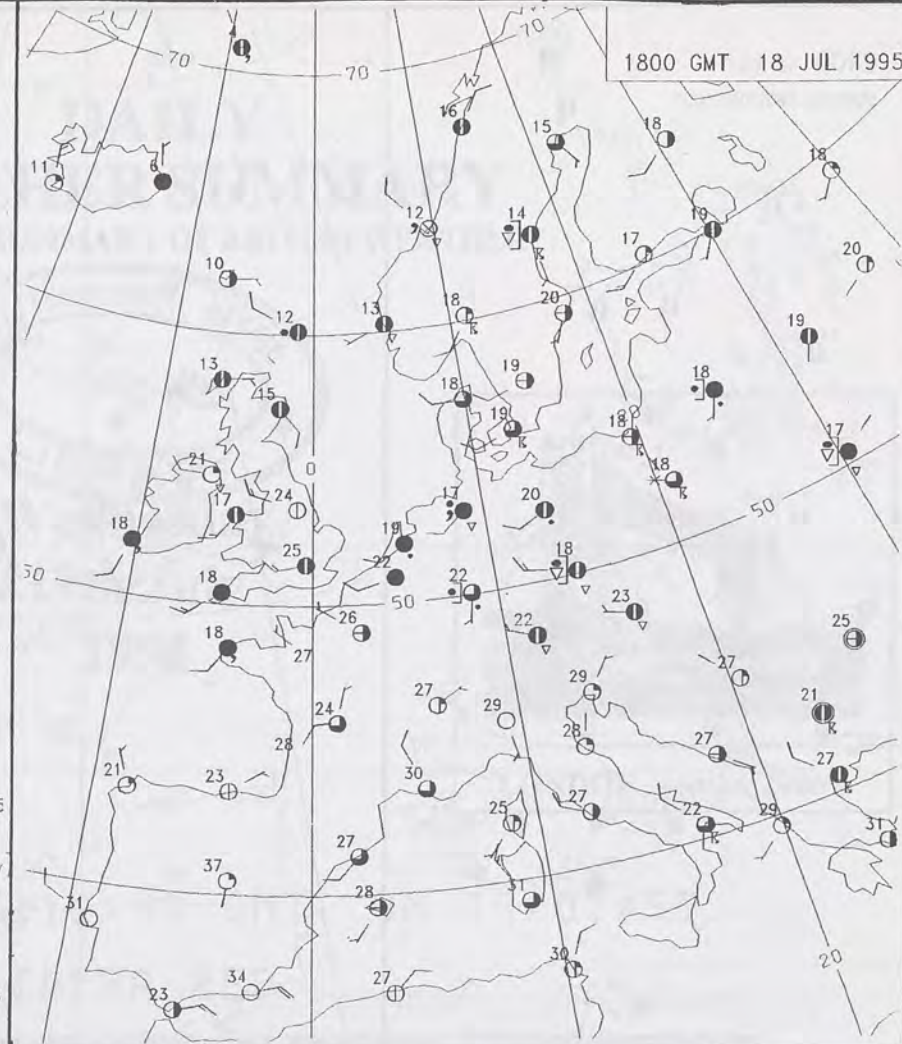
1200 GMT 18 JUL 1995



1800 18 JULY 1995
SURFACE OBSERVATIONS

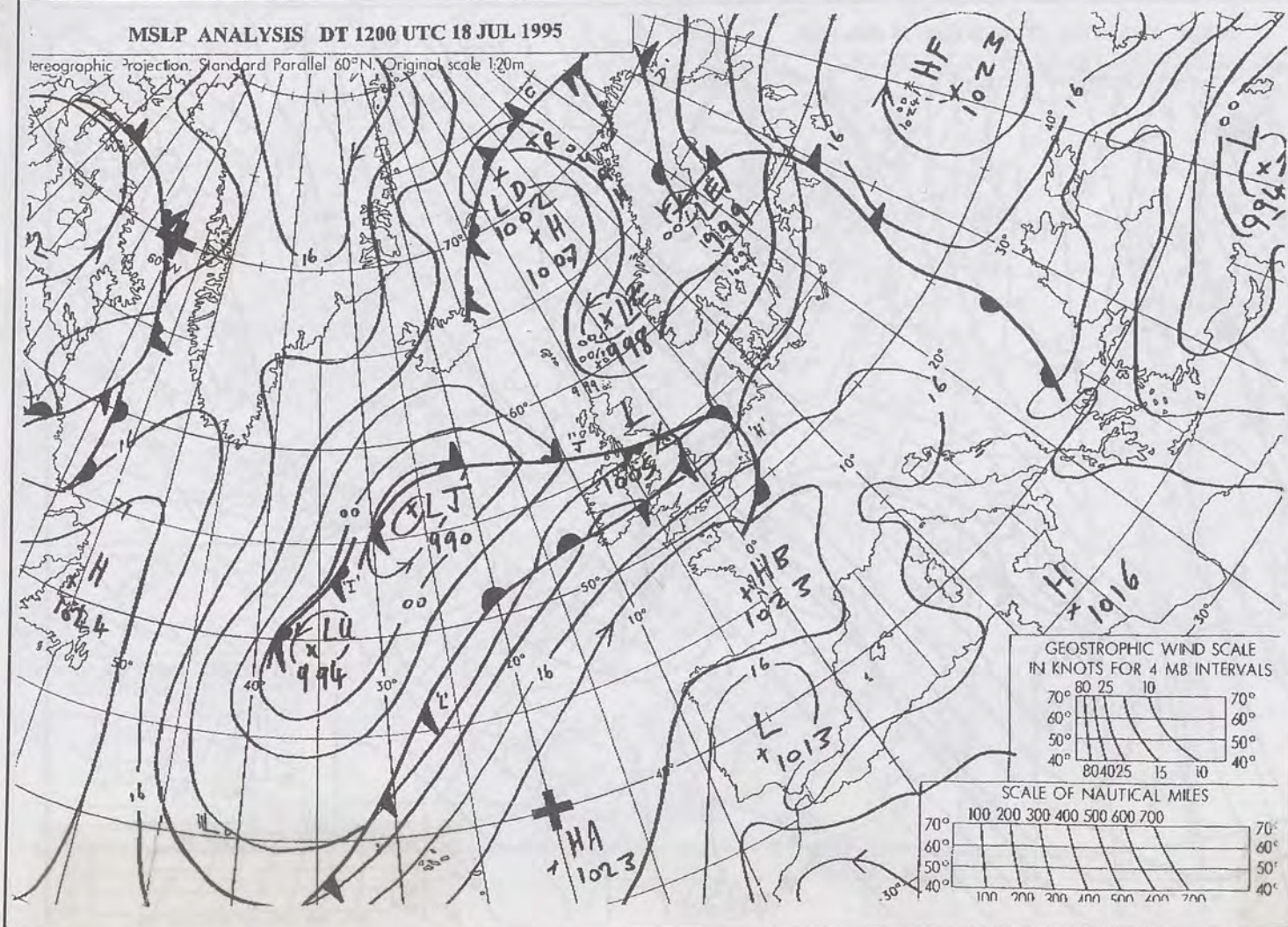


1800 GMT 18 JUL 1995



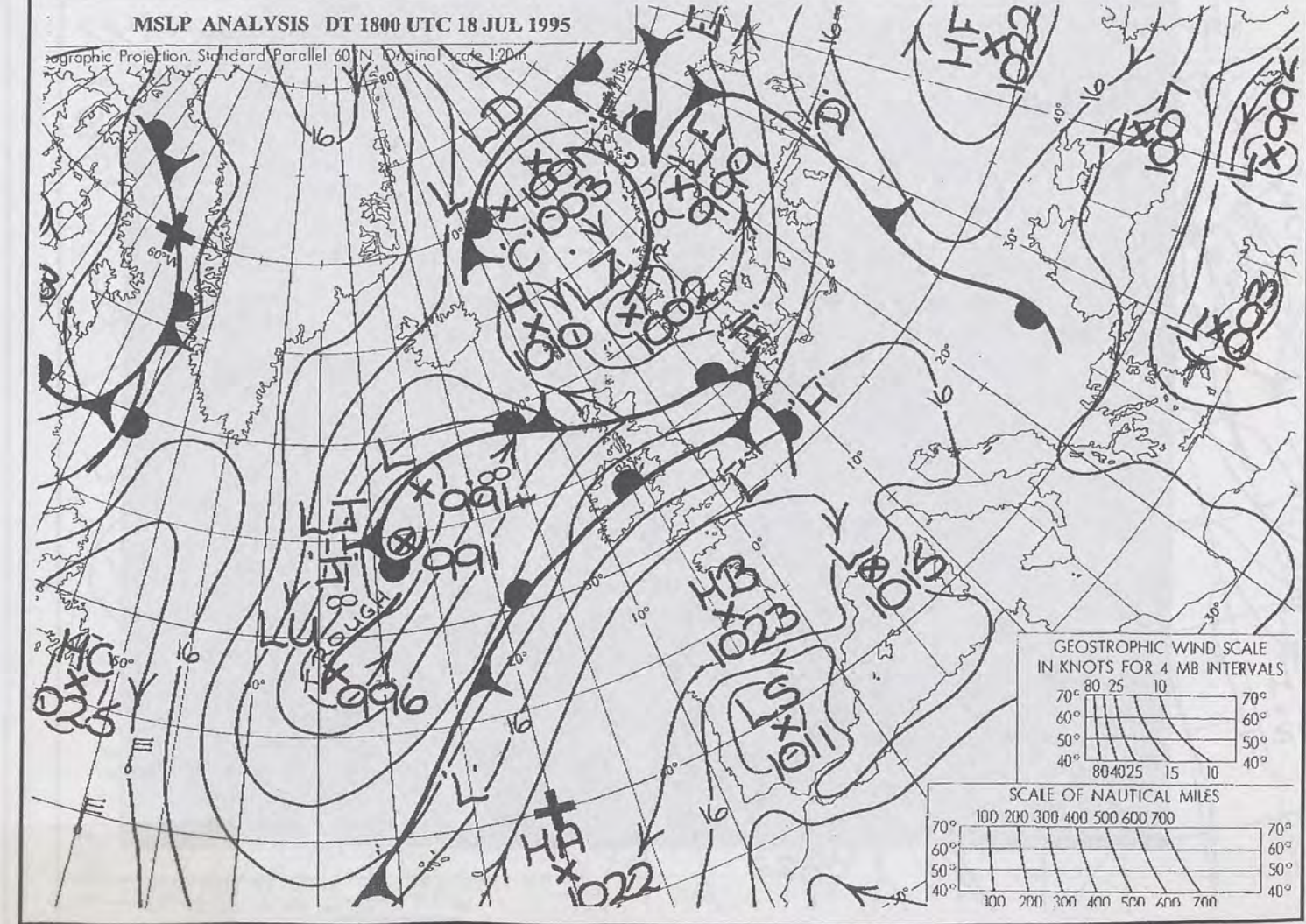
MSLP ANALYSIS DT 1200 UTC 18 JUL 1995

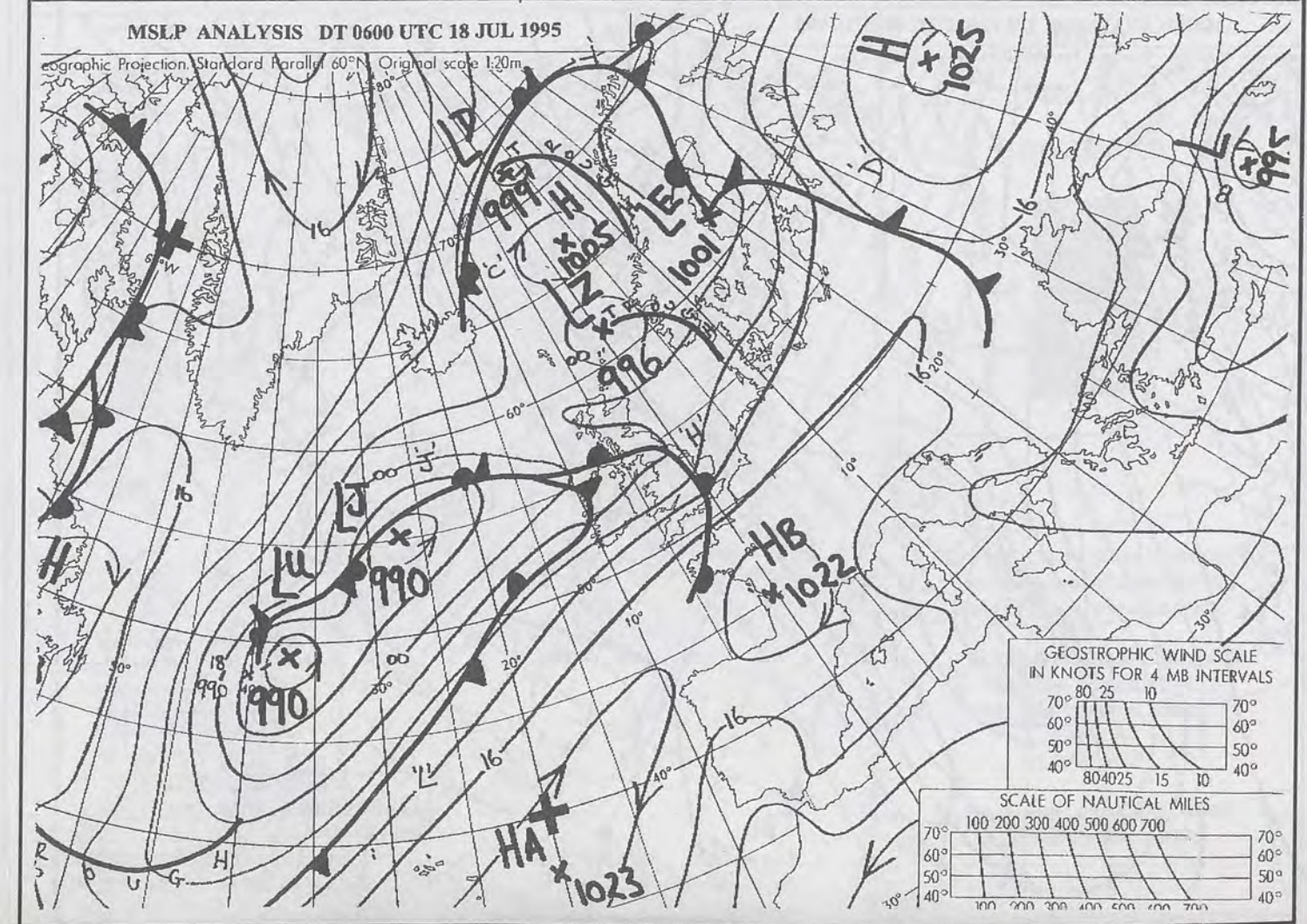
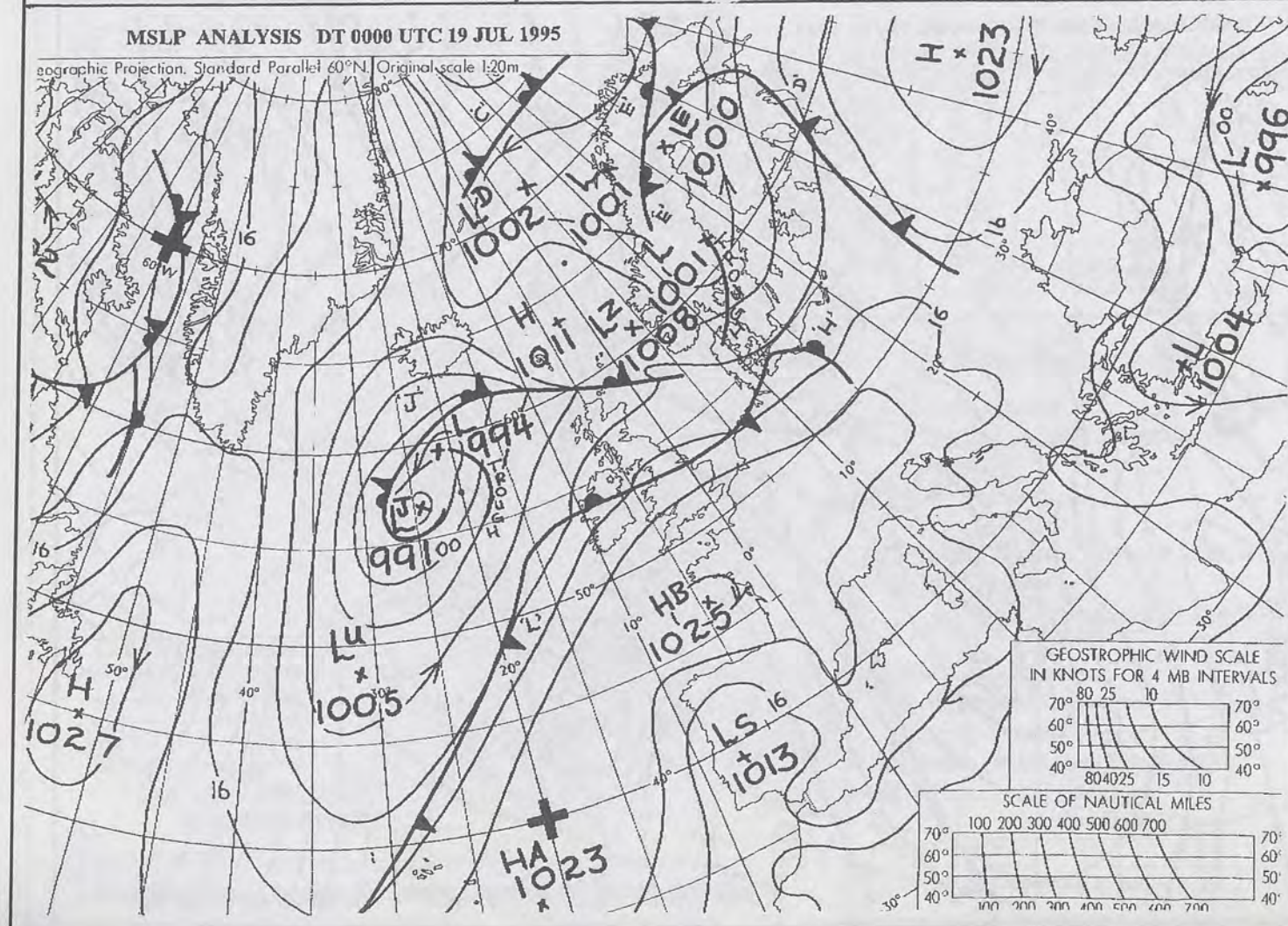
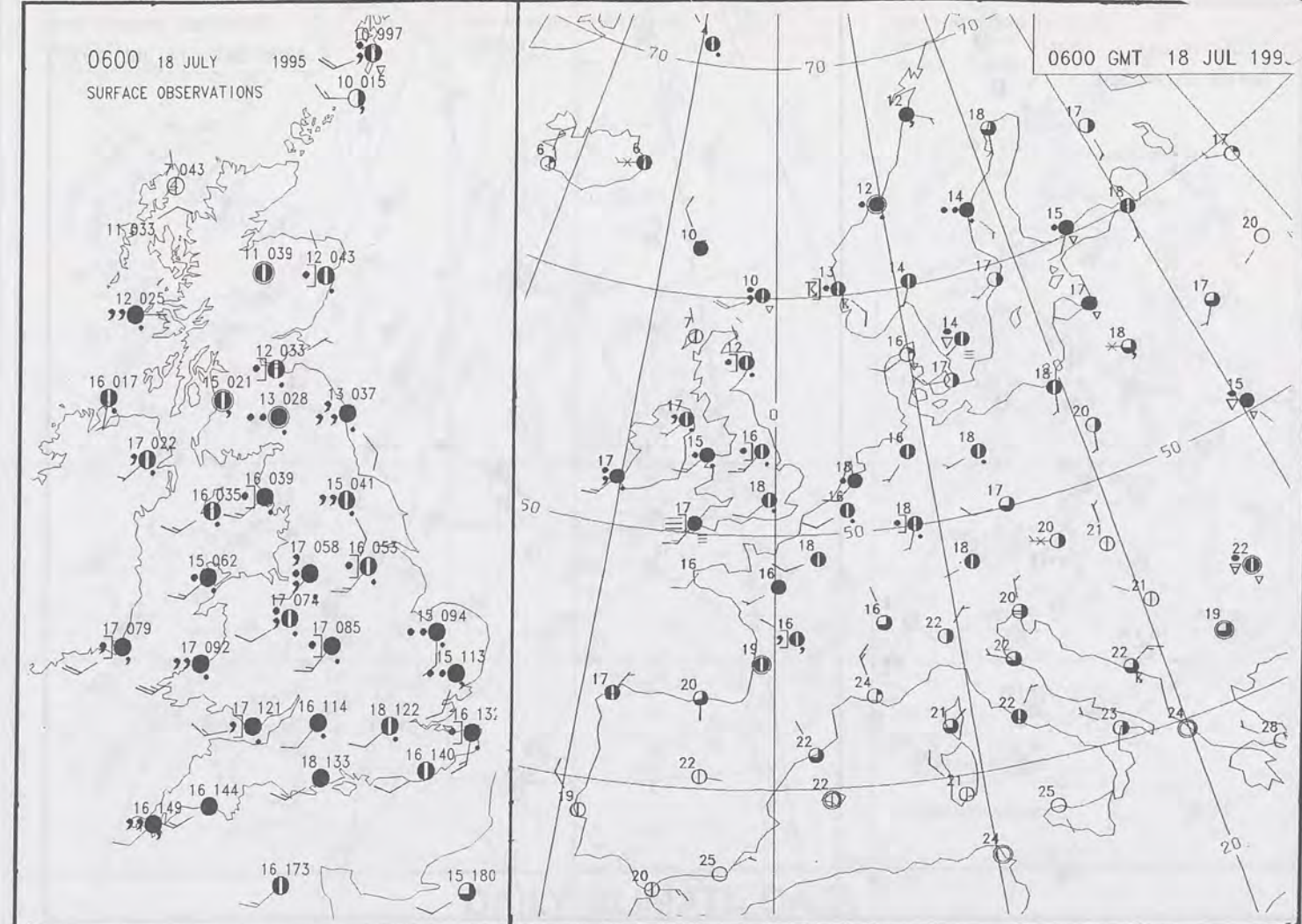
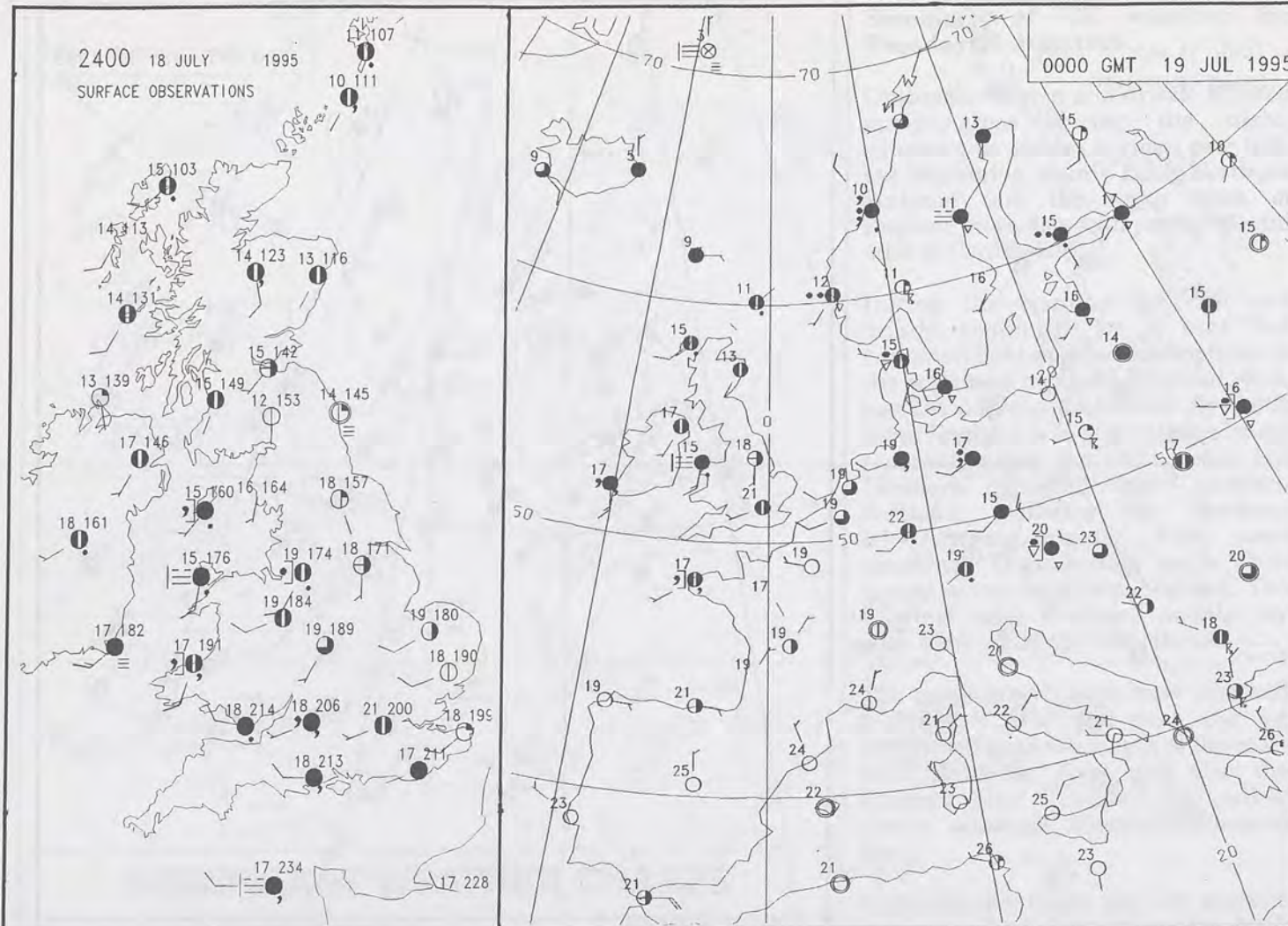
Geographic Projection, Standard Parallel 60°N, Original scale 1:20m




MSLP ANALYSIS DT 1800 UTC 18 JUL 1995

Geographic Projection, Standard Parallel 60°N, Original scale 1:20m





DT 12Z WED 19/7/95 VT 12Z WED 19/7/95 GRAIN T+ 0 HEIGHT DM.



DAILY WEATHER SUMMARY

INCLUDING SUMMARY OF BRITISH WEATHER




Wednesday
19th July
1995



LONDON *weather centre*

METEOSAT AT 12:00 GMT ON 19/07/95
INFRA-RED



CLOUD-TOP OR LAND/SEA TEMPERATURE

COLD WARM

Summary of UK weather for Wednesday 19 July 1995

It was a dry night in most places although the misty conditions along the Wales coast, the southern fringes of England and across the Northern Isles brought some drizzle. Clear spells developed in the east, from the Borders to East Anglia, but also with some thin mist in northern England.

The morning began grey in the west with mist and fog patches in the Irish Sea and Channel brought particularly dull conditions to the coasts, the Isle of Man and the Channel Isles. Elsewhere it was cloudy, with occasional bright spells in eastern Scotland and some sunshine in northern England and Clwyd. Western Scotland, however, had intermittent rain that spread north-eastwards during the afternoon and continued into the night, heavy at times over the high ground. Elsewhere the cloud broke to bring a fine end to the day with sunshine along the south coast and eastern counties of England. The clear skies continued across much of England but with isolated mist and fog patches by midnight.

Over Scotland temperatures began the day warm for the time of year and became very warm. Elsewhere it was very warm and became hot during the afternoon.

EXTREMES

WEDNESDAY 19th JULY 1995

Highest Maximum
: 29.6 C Doncaster [S. Yorkshire]

Lowest Maximum
: 15.3C Sumburgh [Shetland]

Lowest Minimum
: 8.8 C Sumburgh [Shetland]

Lowest Grass Minimum
: 4.2 C Moyola [Co. Antrim]

Most Rain (24 hrs from 0900 GMT)
: 28.3mm Kilmory [S.W. Highland]

Most Sunshine
: 10.6 Hrs Waddington [Lincolnshire]

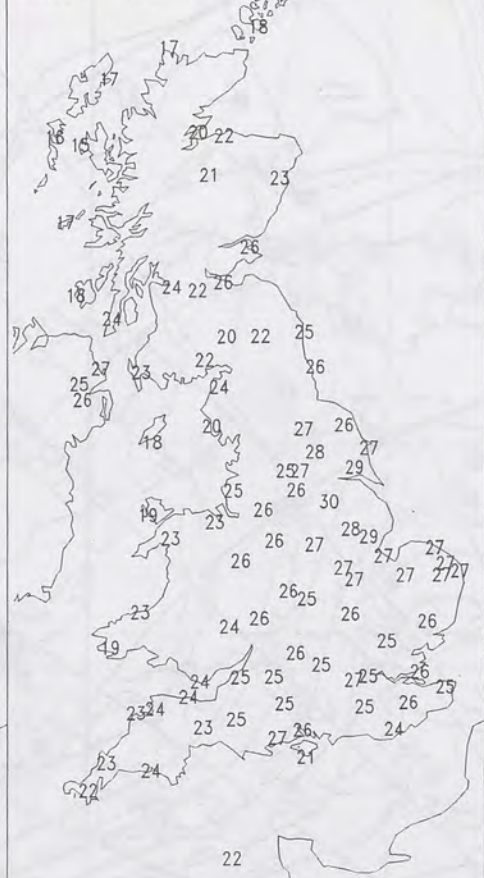
NIGHT MINIMUM TEMPERATURE (DEGREES C)

19 JULY 1995



DAY MAXIMUM TEMPERATURE (DEGREES C)

19 JULY 1995



SUNSHINE (DAWN TO DUSK) (HOURS)

19 JULY 1995



DAILY CLIMATE DATA

NIGHT RAINFALL (MILLIMETRES)

19 JULY 1995



DAY RAINFALL (MILLIMETRES)

19 JULY 1995



DAILY WEATHER SUMMARY



For details of other Weather Summaries produced by the Met. Office please contact:

London Weather Centre
Climate Department
127 Clerkenwell Road
London
EC1R 5DB

Telephone: 0171 405 4358
Fax: 0171 404 4314

SIGNIFICANT WEATHER CHARTS

0600 19 JULY 1995
SIGWX



1200 19 JULY 1995
SIGWX

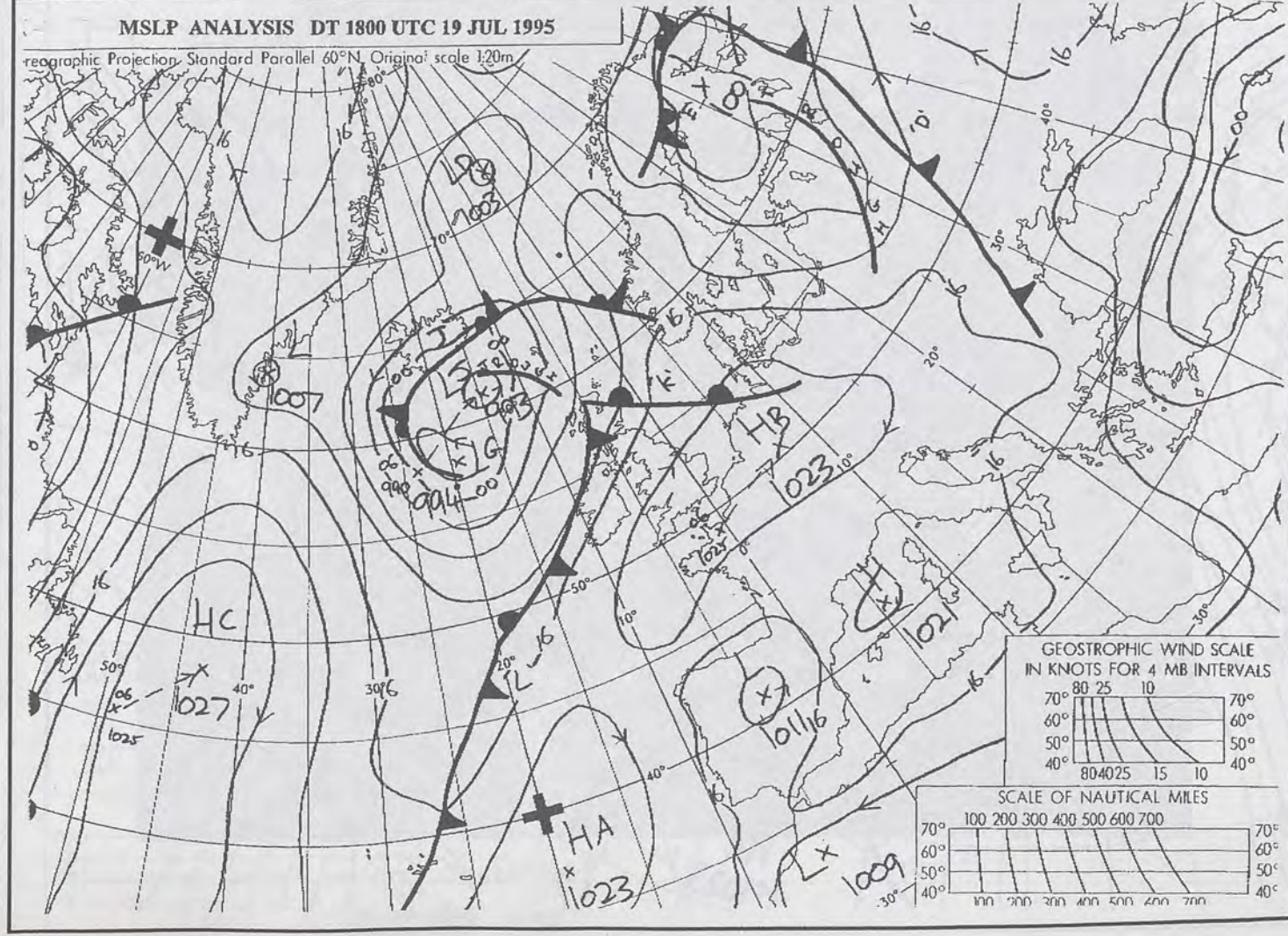
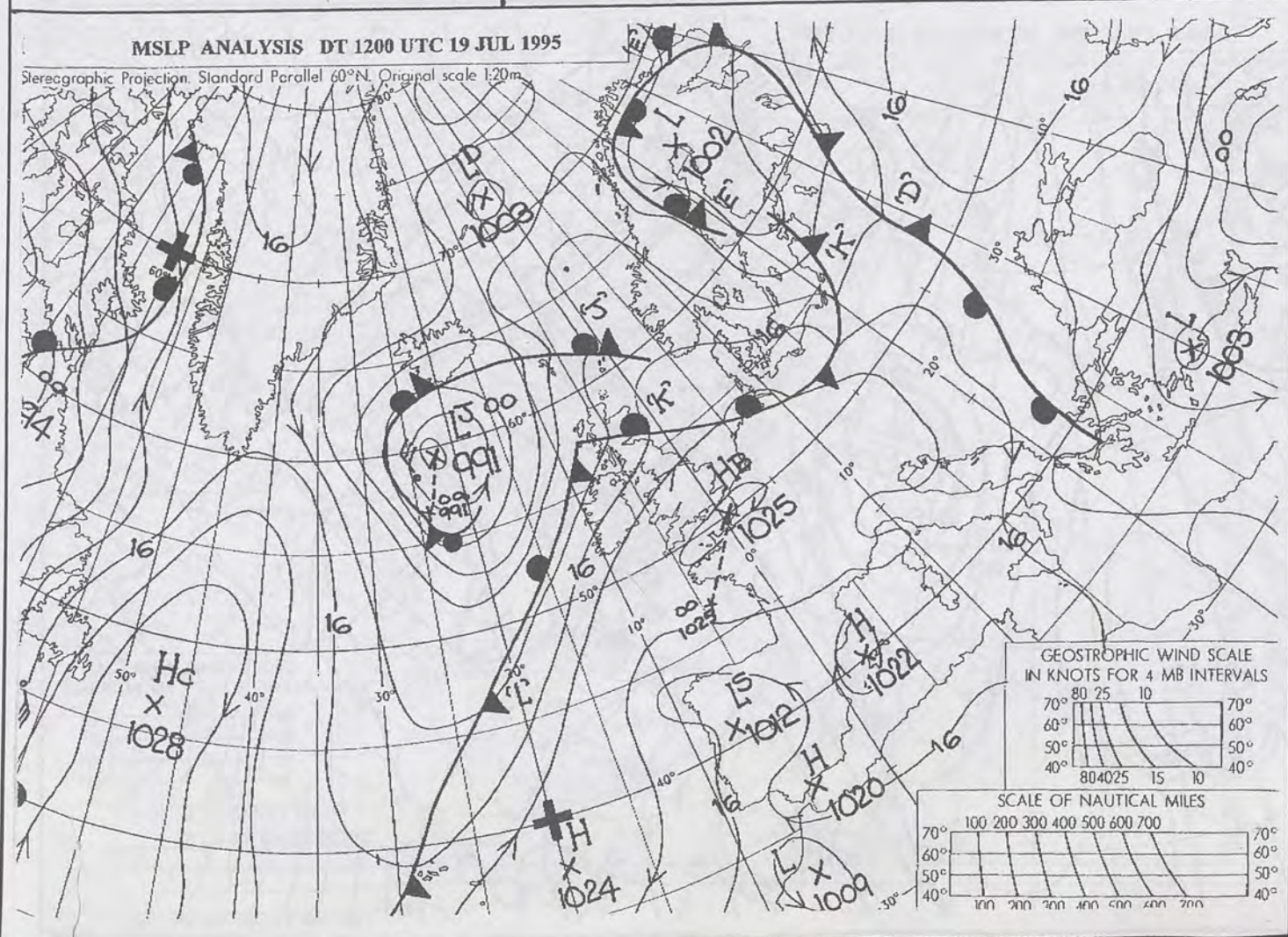
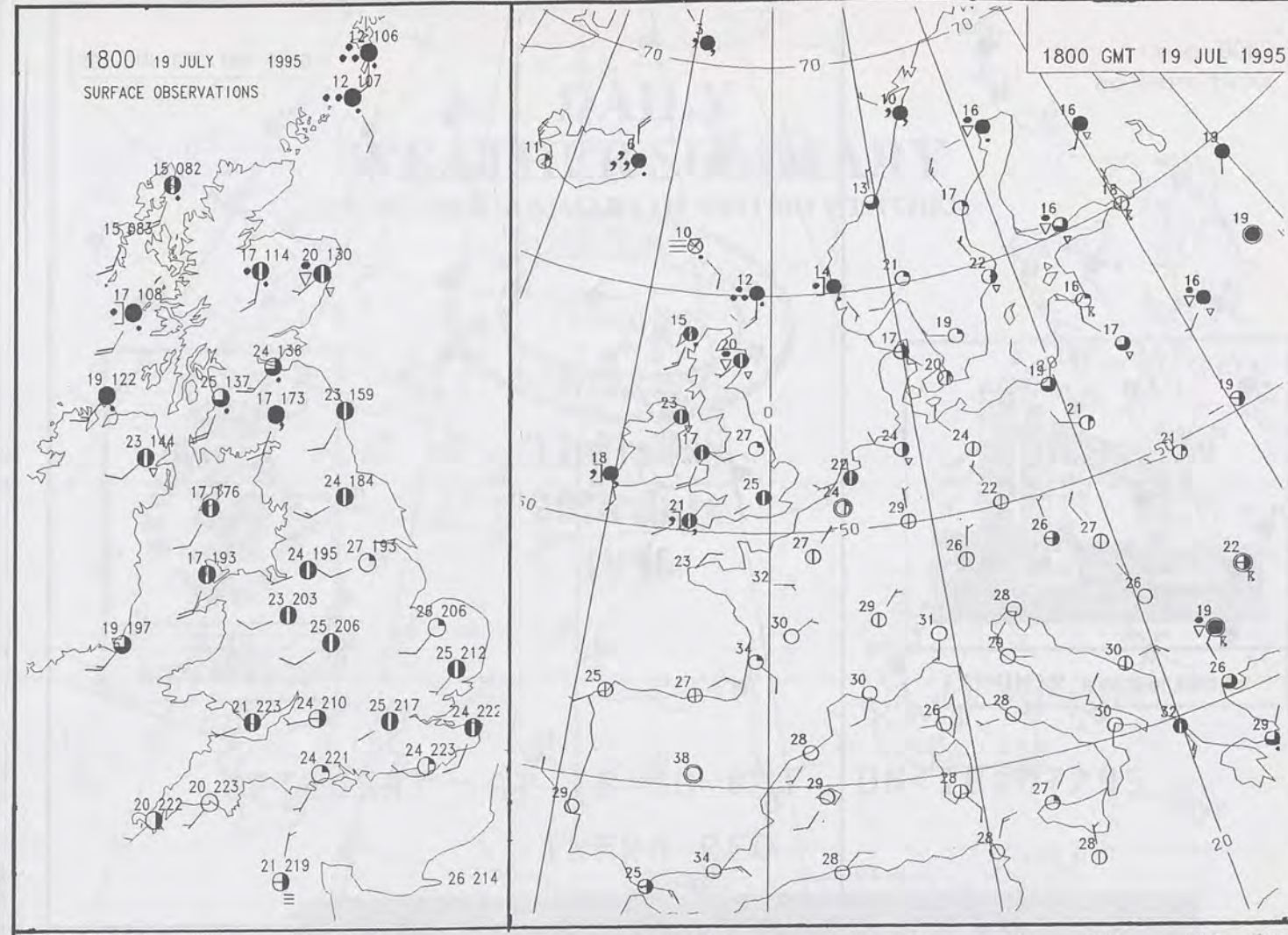
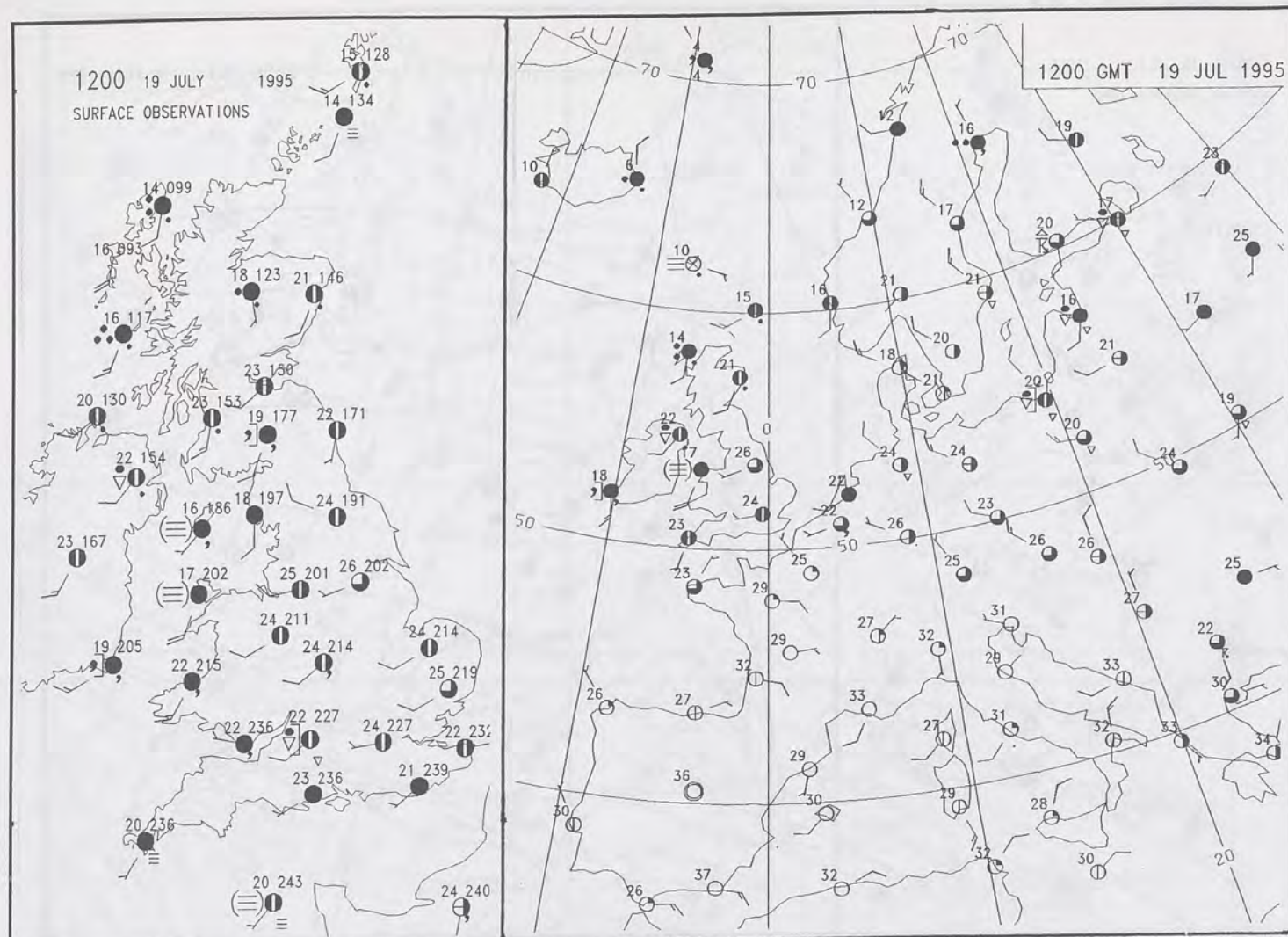


1800 19 JULY 1995
SIGWX



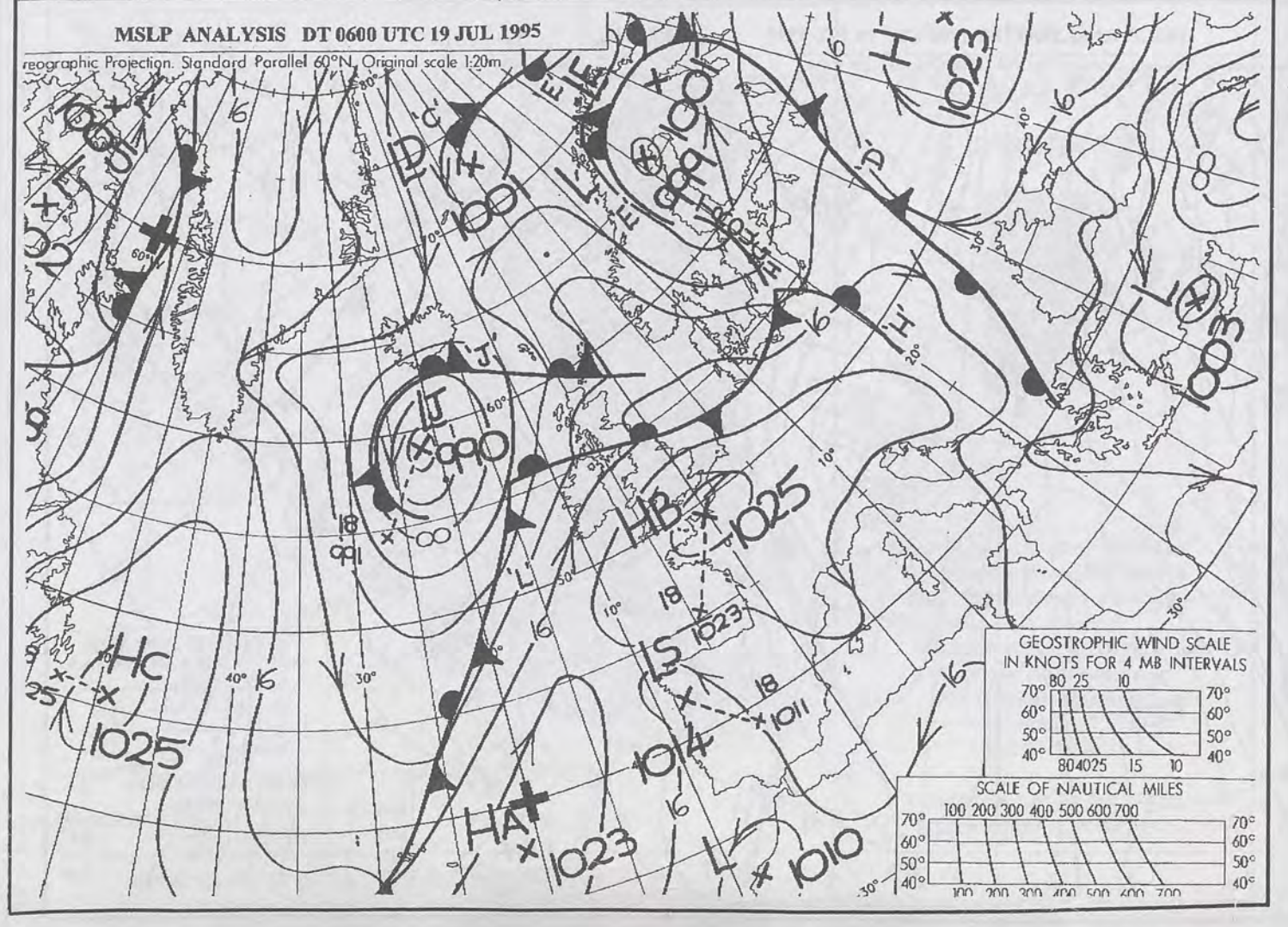
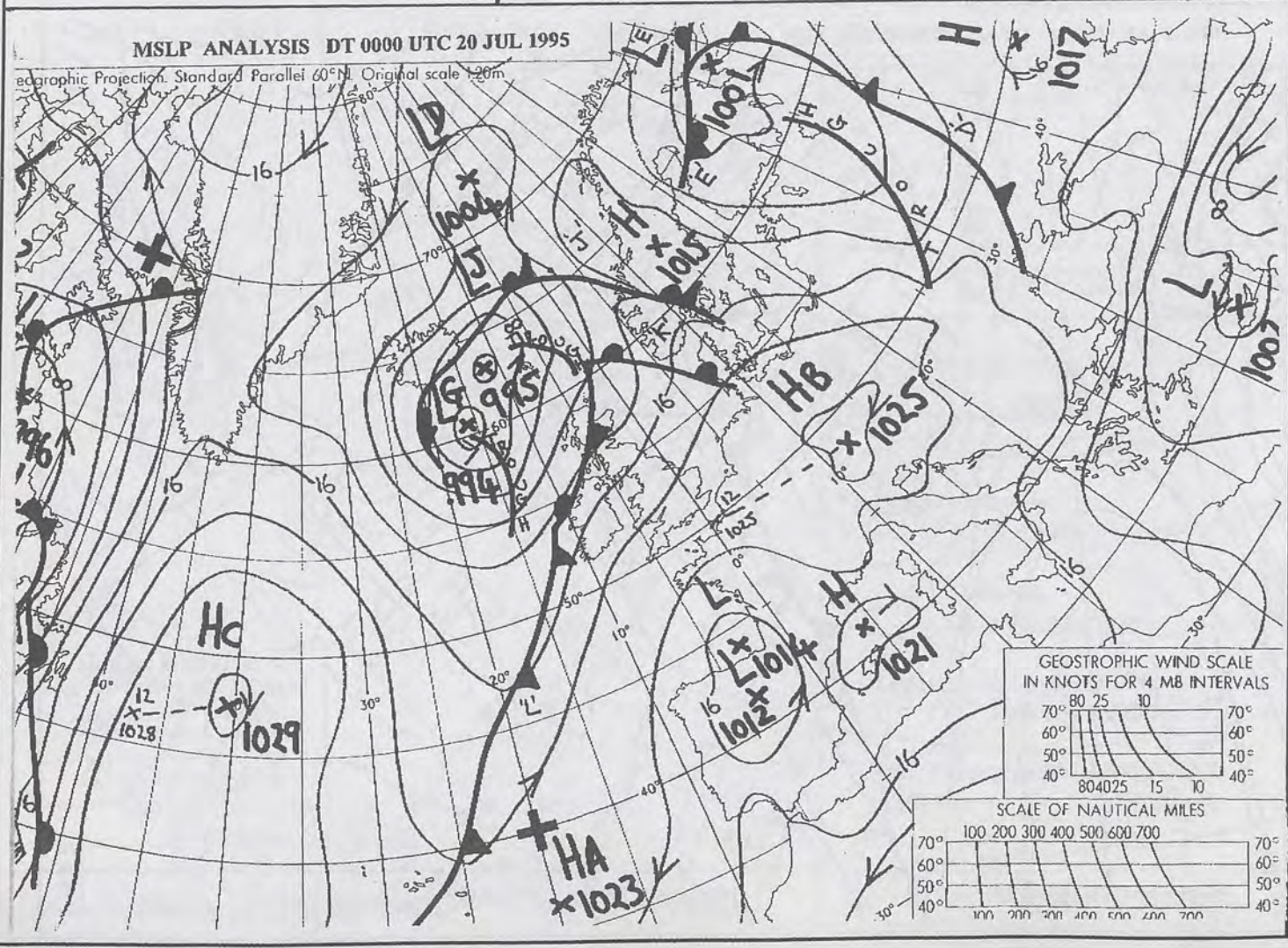
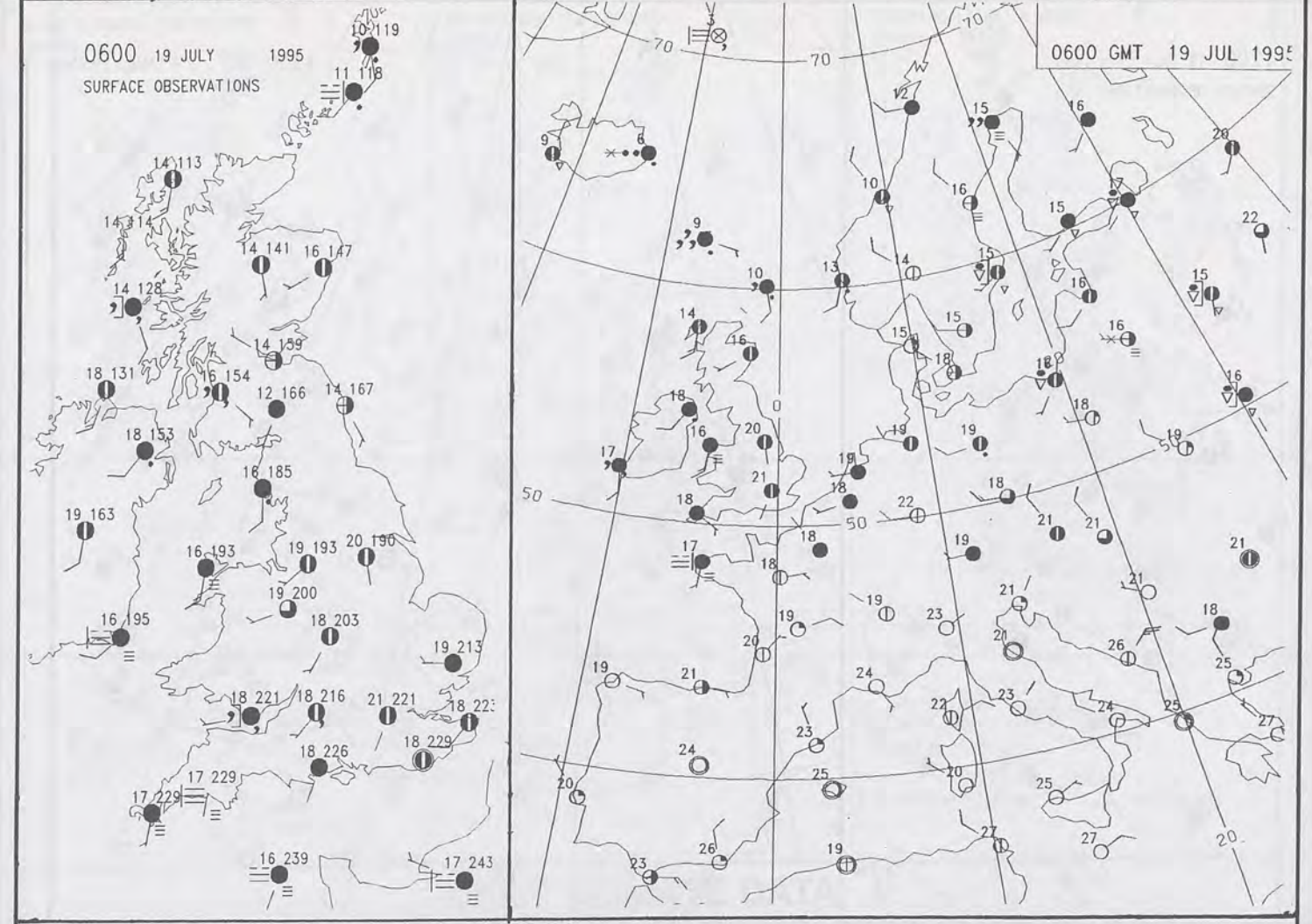
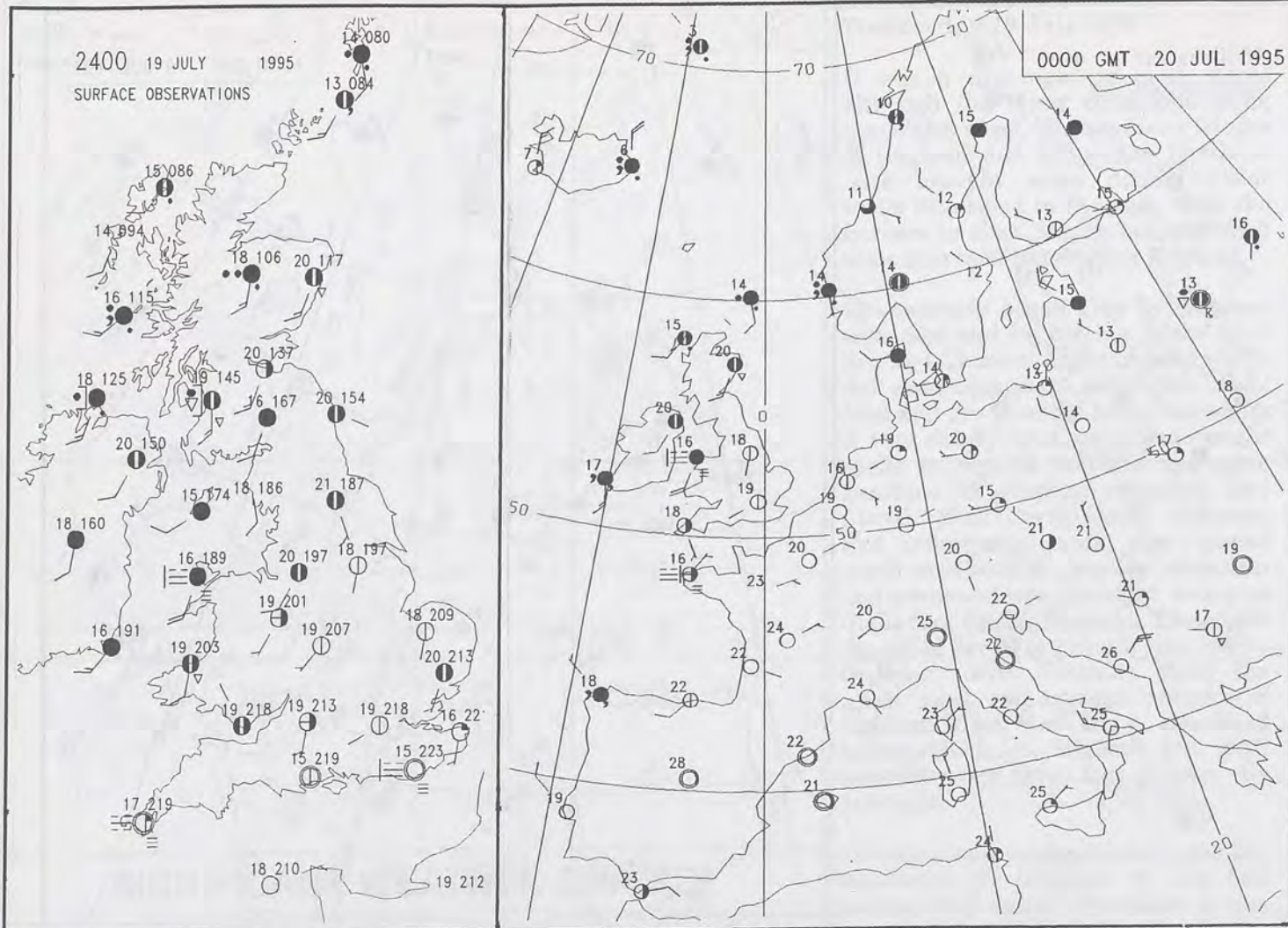
2400 19 JULY 1995
SIGWX

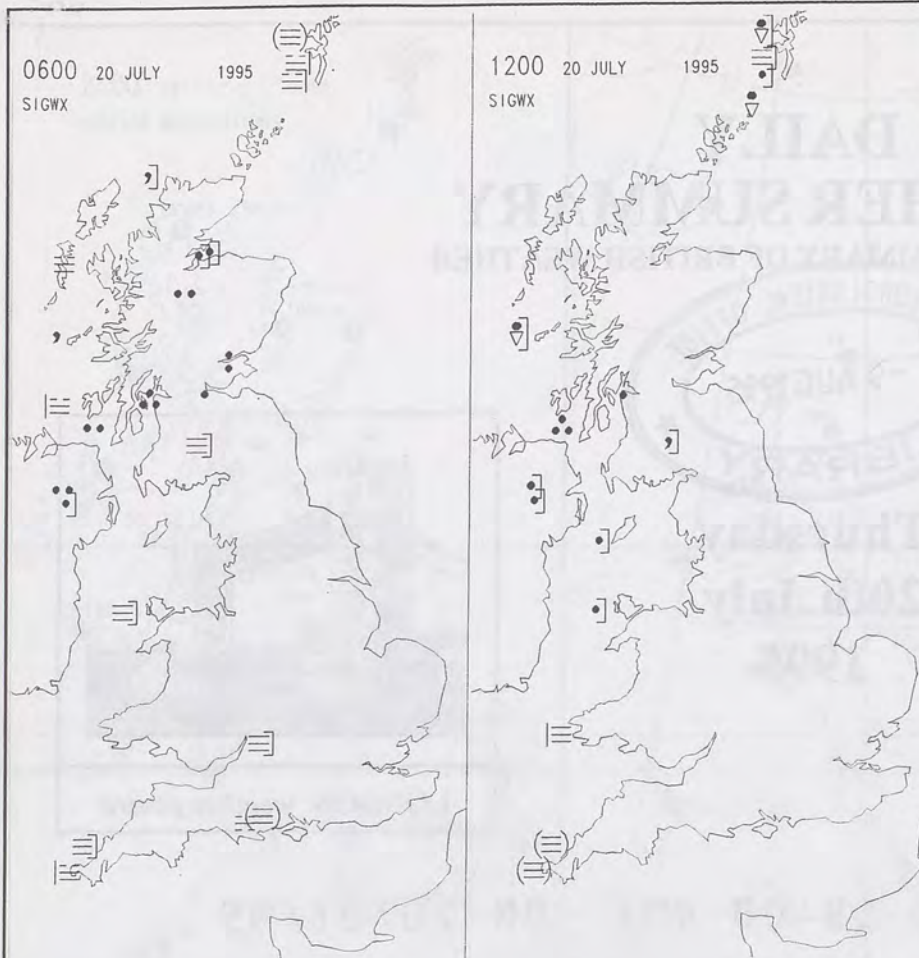




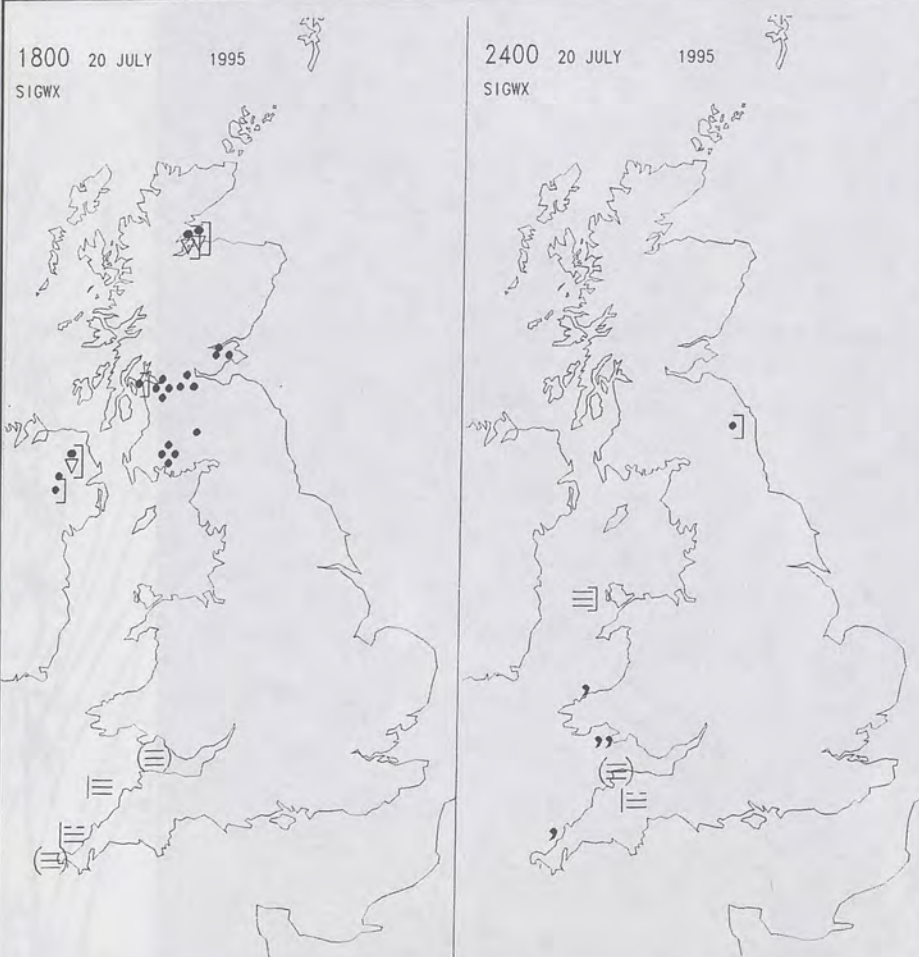
NOT FOR LOAN

DUPLICATE FILE





SIGNIFICANT WEATHER CHARTS



Published by London Weather Centre. All times are GMT.

Summary of UK weather for Thursday 20 July 1995

The day started dry across much of Britain, although patchy rain affected parts of Northern Ireland and central Scotland. This rain extended south towards the Borders by dawn. Shetland had heavy rain at first, followed by fog.

During the day the rain, moderate in some parts, gradually slipped southeast, however, by midday it was mostly patchy and light. Dusk saw the precipitation lying across Northern Ireland, the Isle of Man to the extreme north of England. Meanwhile a few showers were reported in the Outer Hebrides and the Northern Isles, but nothing of consequence. The rest of England and Wales bathed in a hot and mainly sunny day.

Temperatures ranged from very hot over much of England and Wales to warm in the Outer Hebrides and Northern Isles.

EXTREMES

THURSDAY 20th JULY 1995

Highest Maximum
: 31.8 C Heathrow [Greater London]

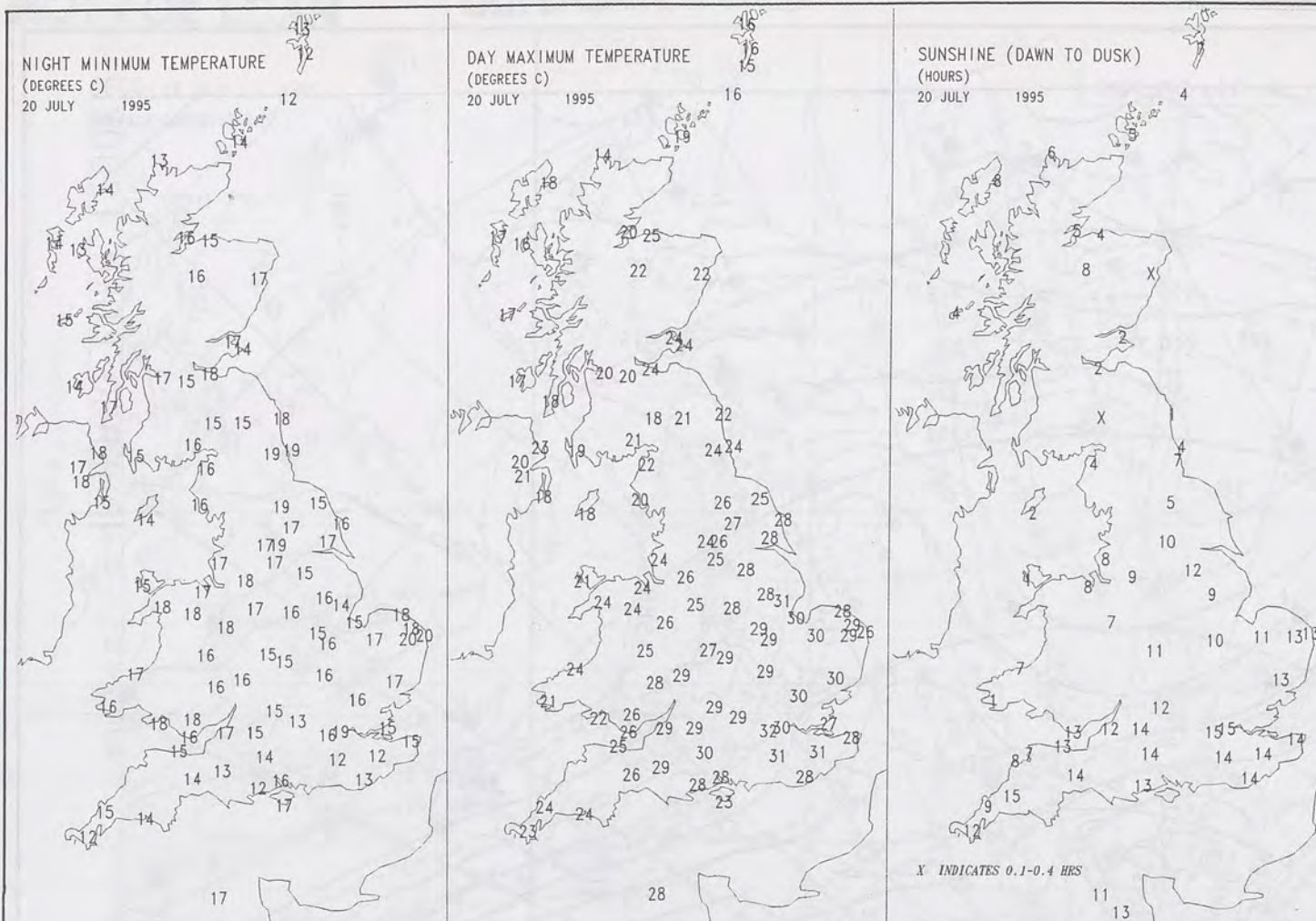
Lowest Maximum
: 14.0 C Cape Wrath [N. Scotland]

Lowest Minimum
: 10.2 C Bastreet [Cornwall]

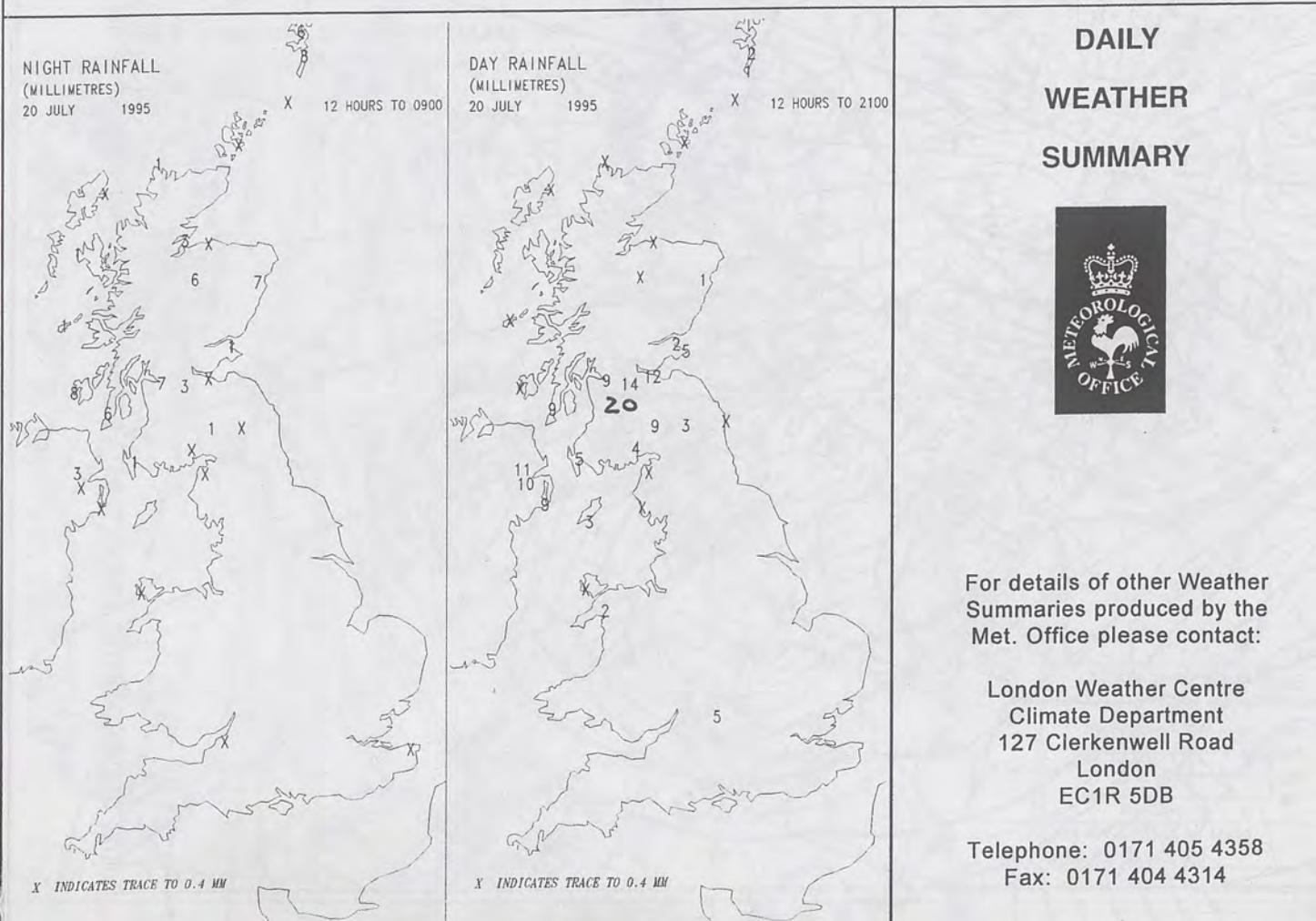
Lowest Grass Minimum
: 8.0 C Charing [Kent]

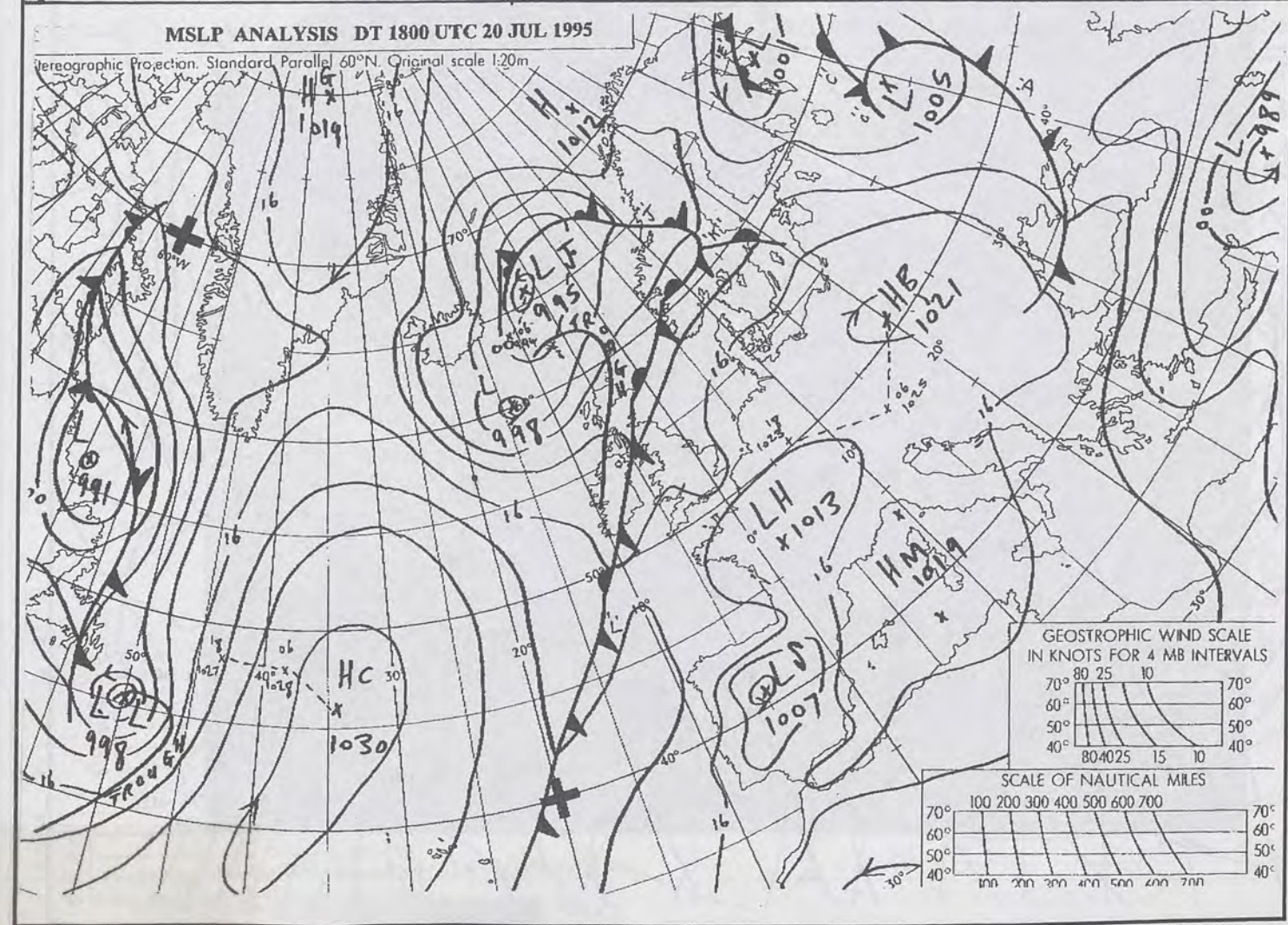
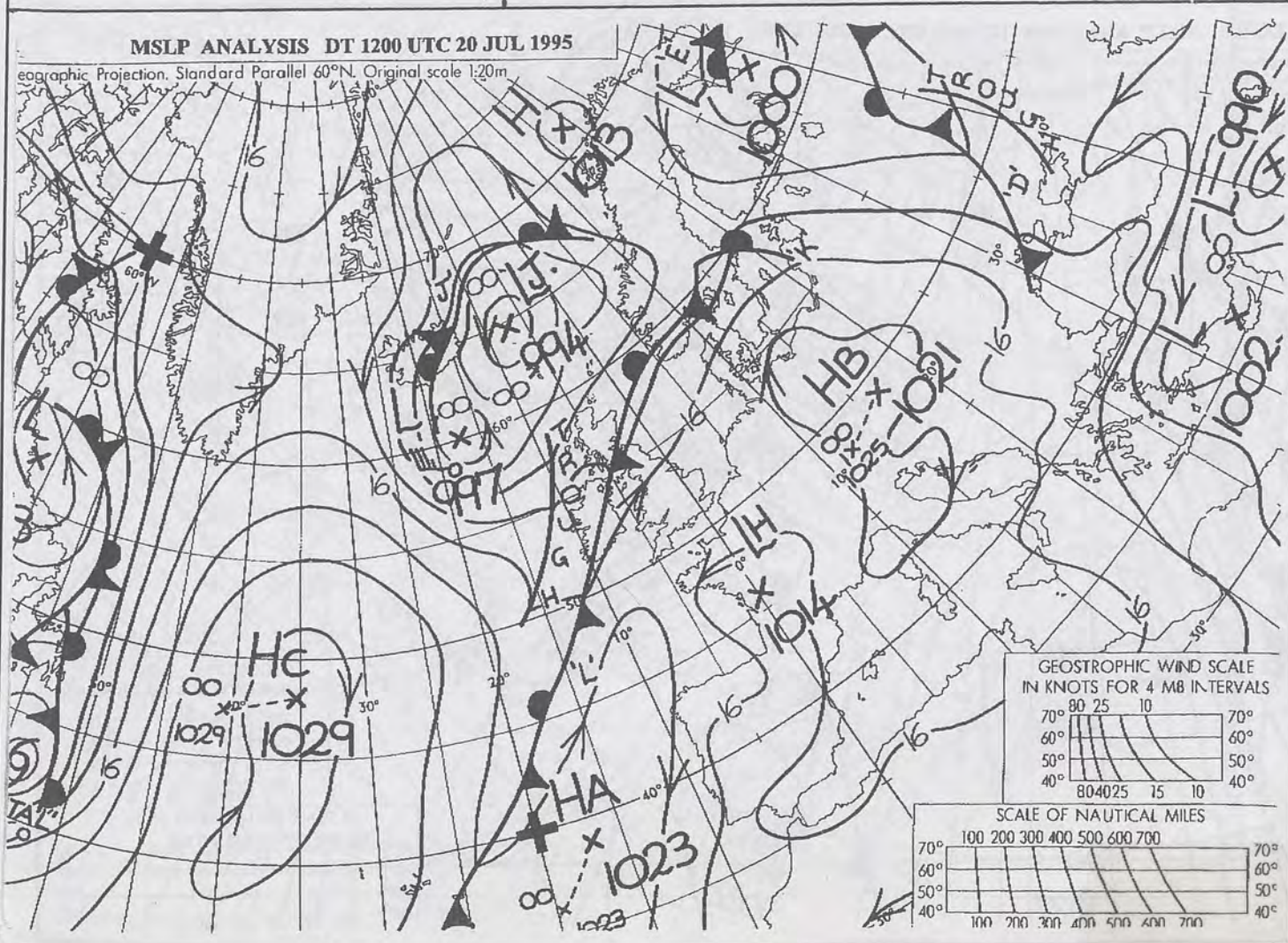
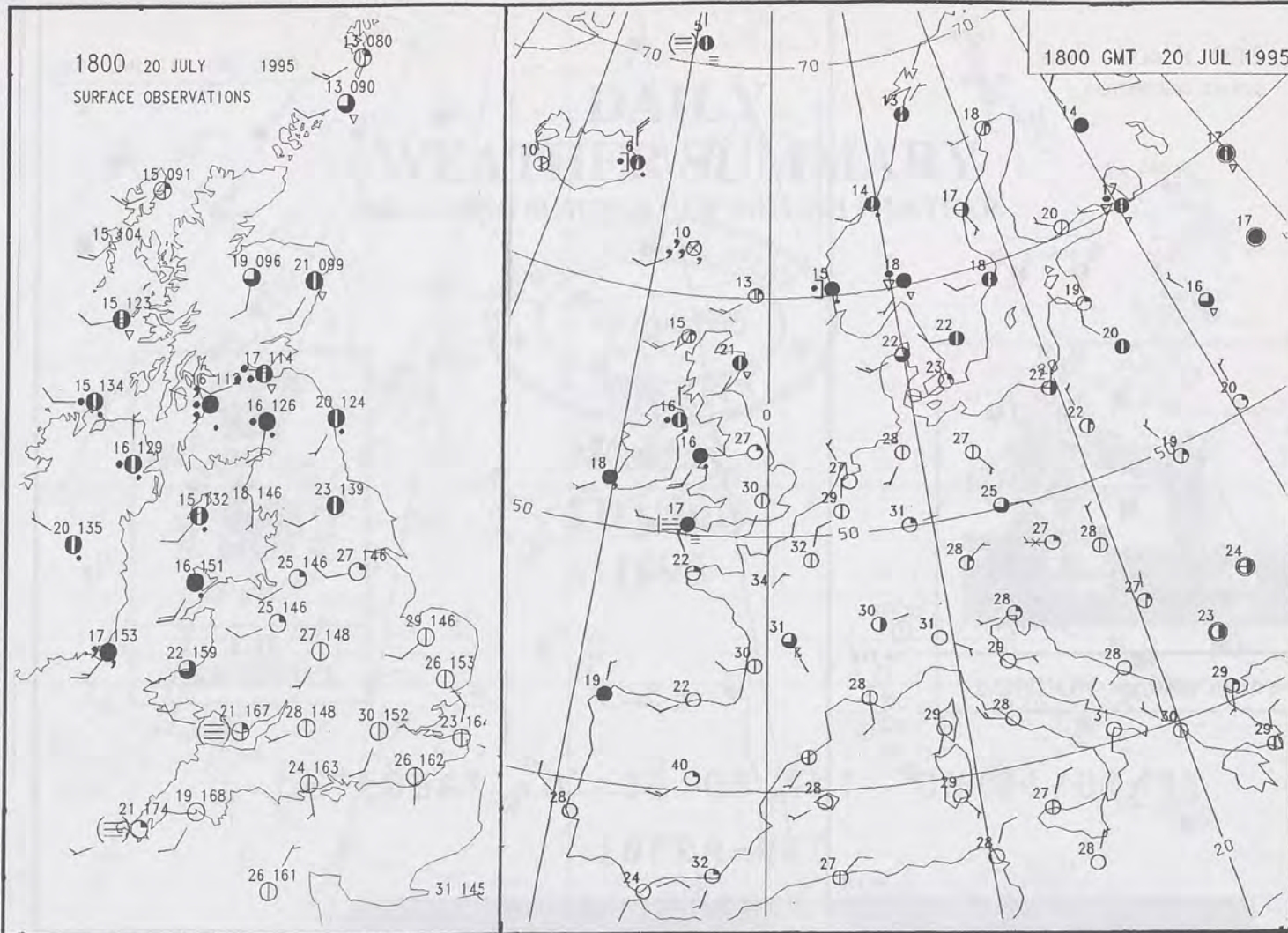
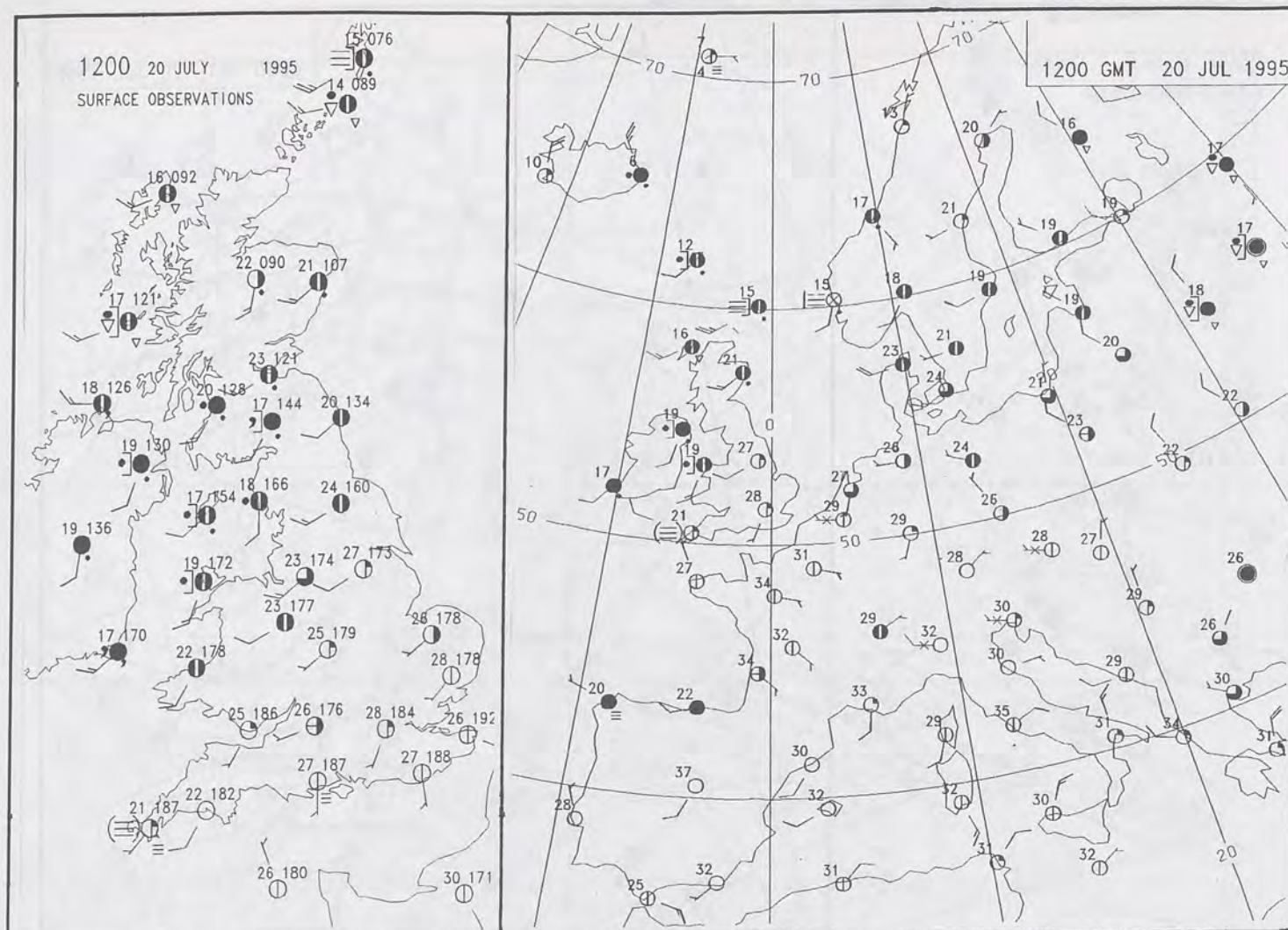
Most Rain (24 hrs from 0900 GMT)
: 20.0mm Saughall [Stratclyde]

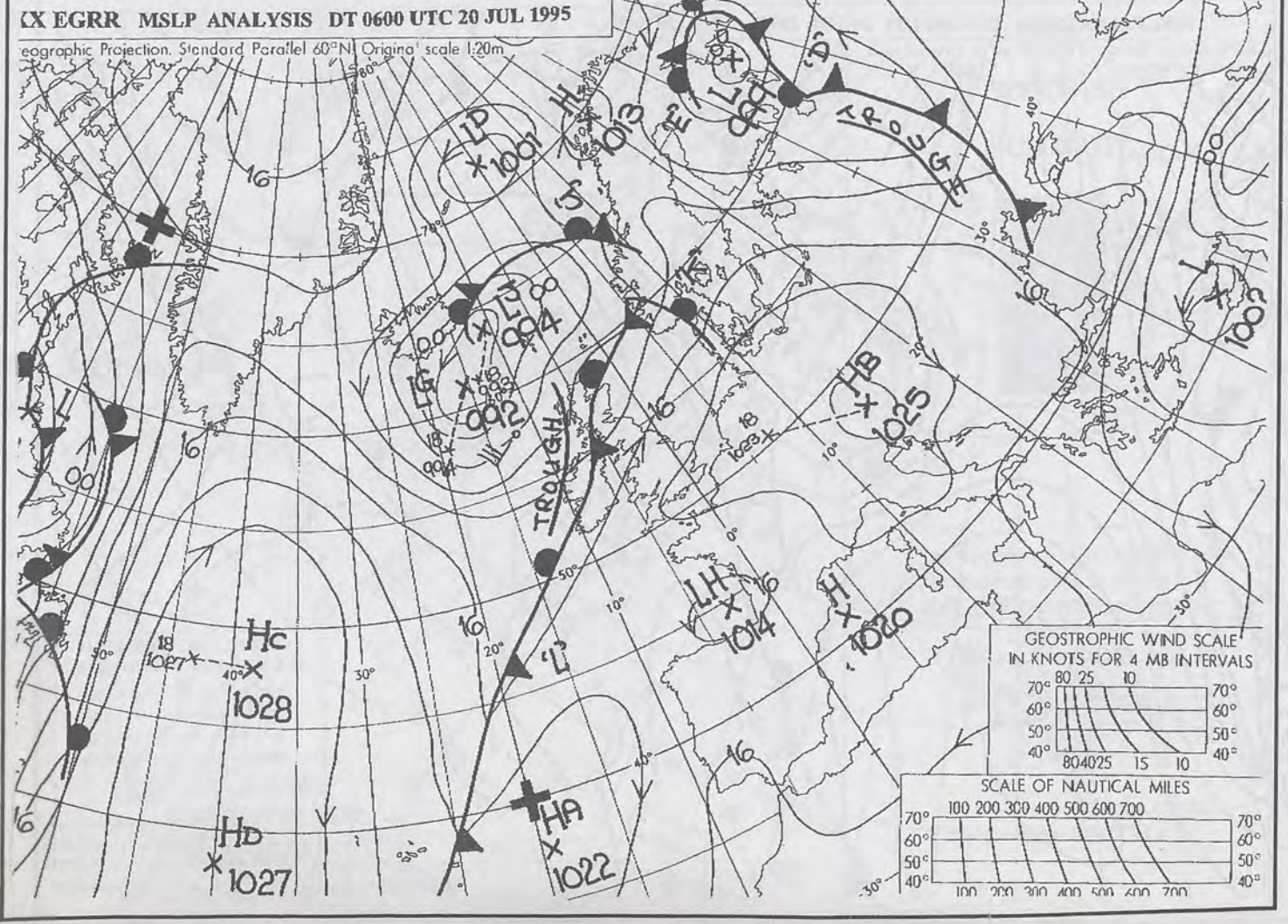
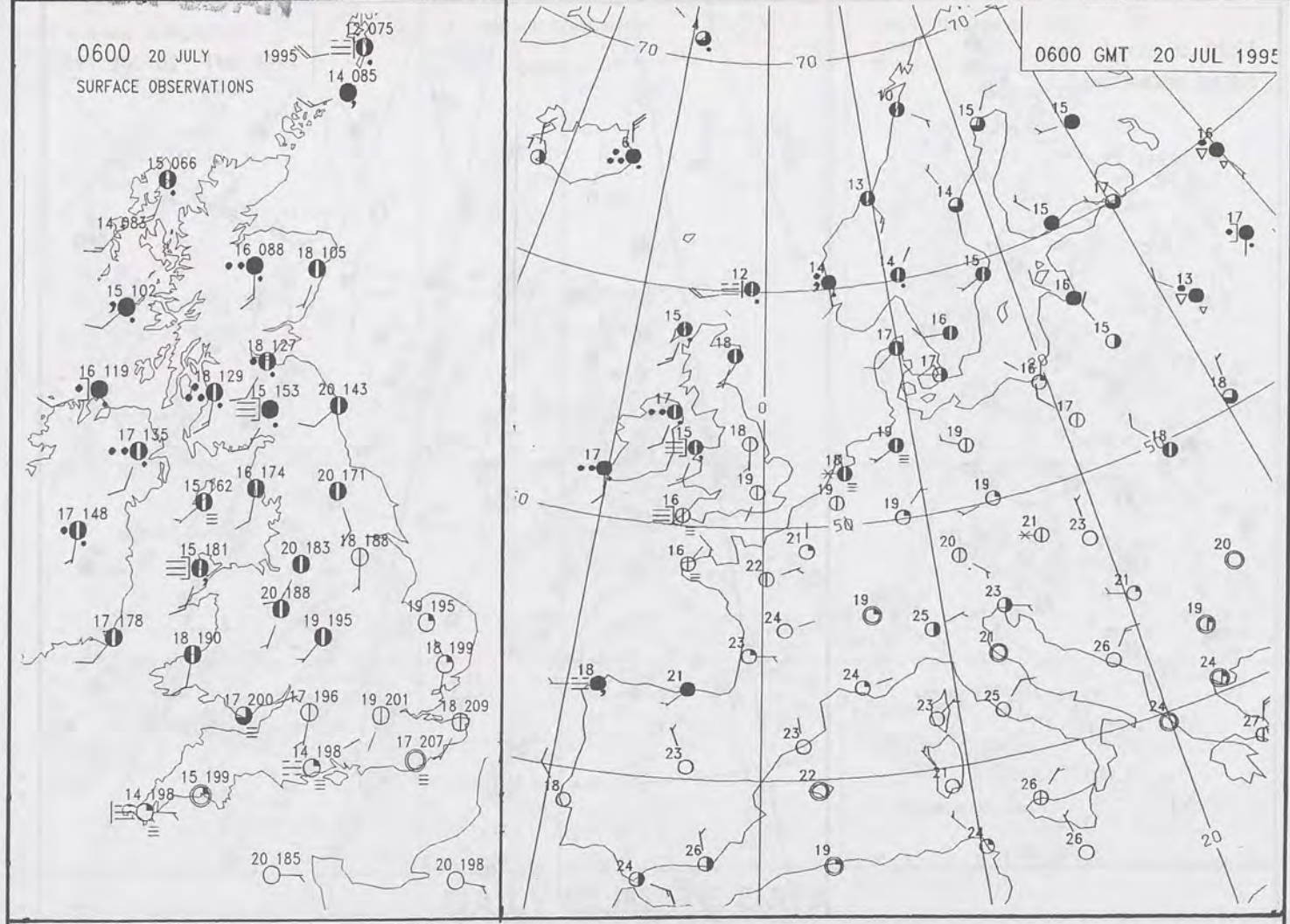
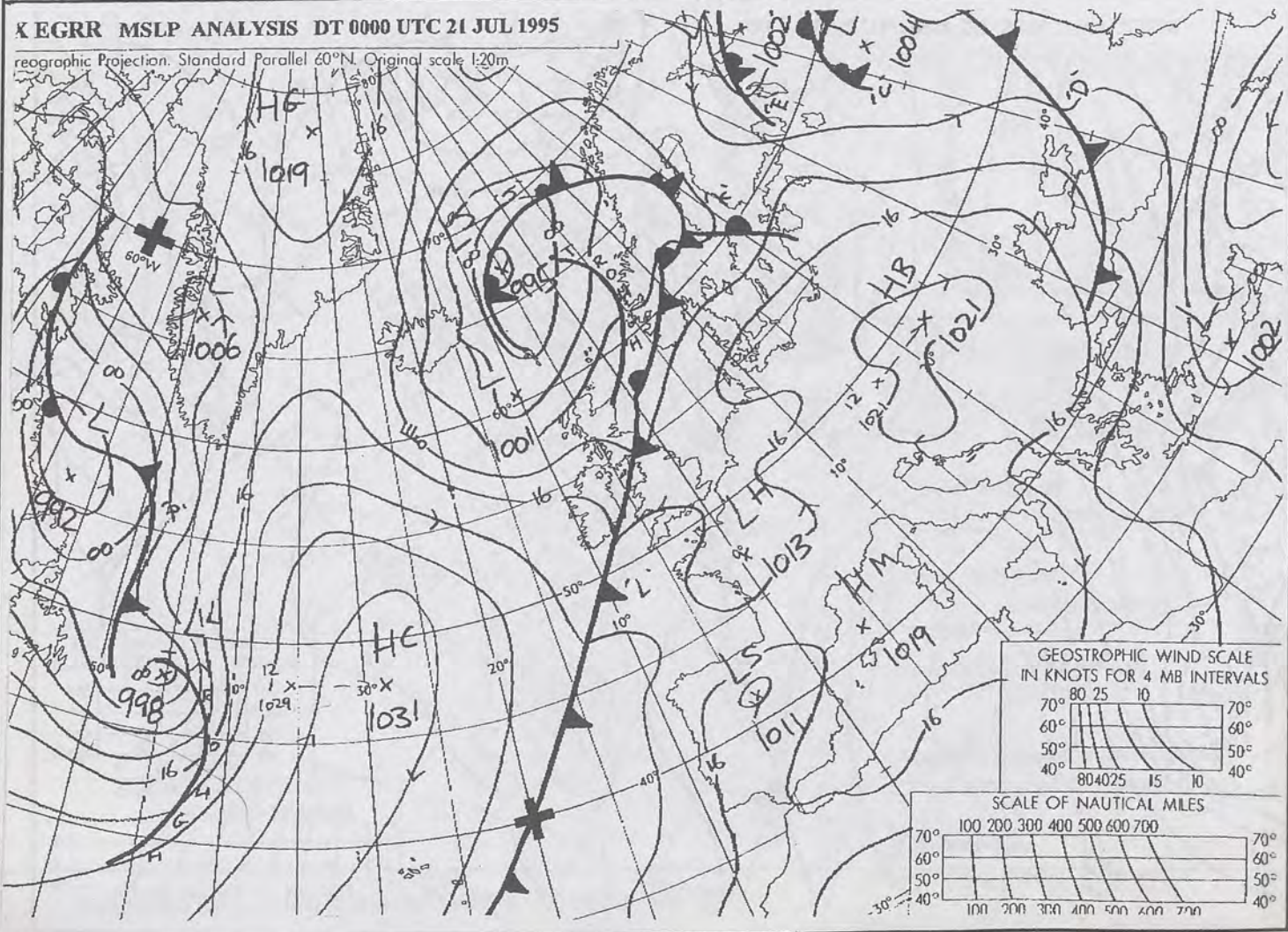
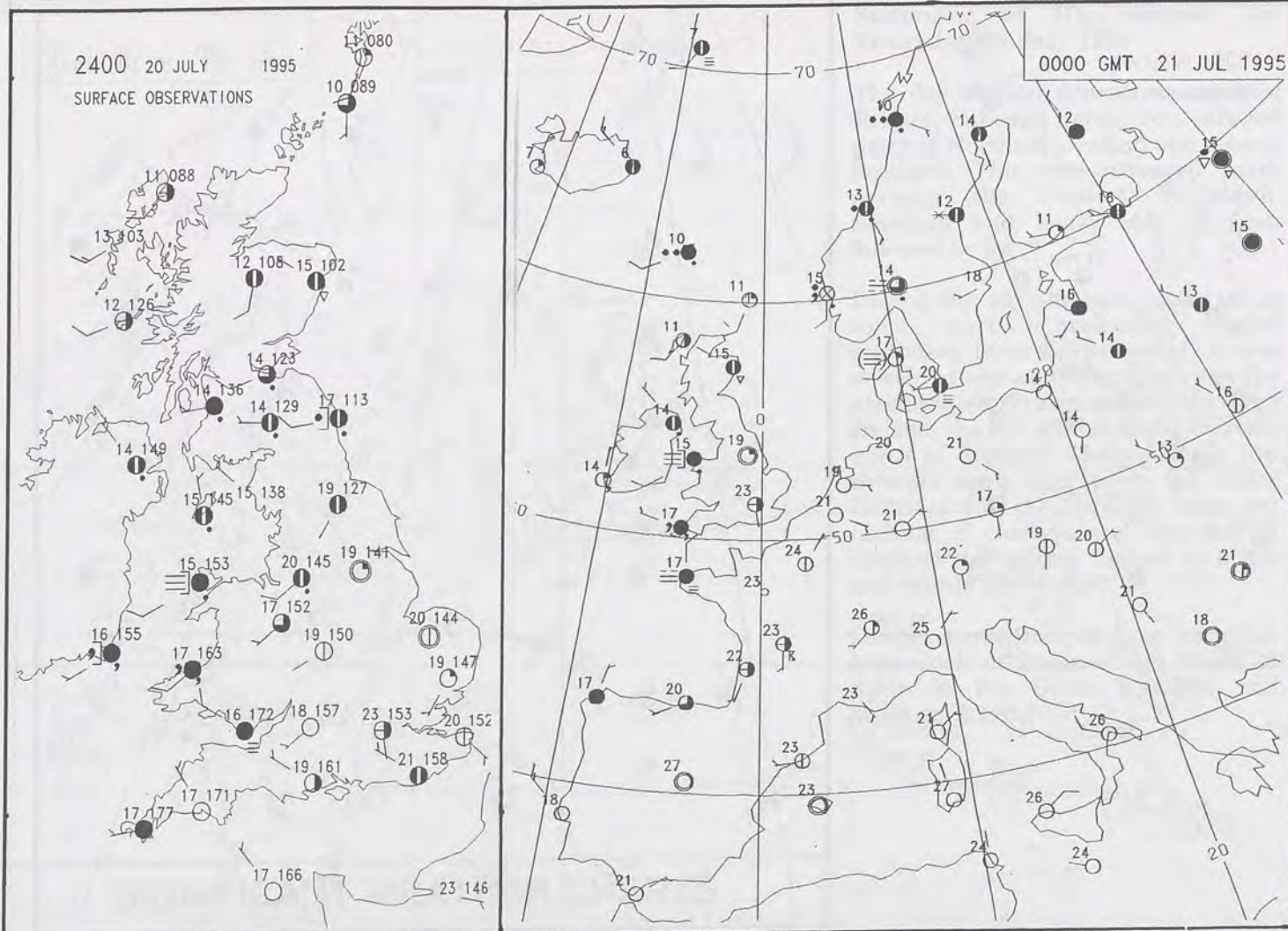
Most Sunshine
: 14.9 hrs Odiham [Hampshire]



DAILY CLIMATE DATA







0600 21 JULY 1995
SIGWX



1200 21 JULY 1995
SIGWX



SIGNIFICANT WEATHER CHARTS

1800 21 JULY 1995
SIGWX



2400 21 JULY 1995
SIGWX



Published by London Weather Centre. All times are GMT.

Summary of UK weather for Friday 21 July 1995

The day started dry across much of Britain, although patchy light rain affected parts of northern England and western fringes of Wales and Cornwall. By dawn more persistent rain fell in north Wales and central and northern England, and in parts of the southwest fog also occurred where low cloud descended to ground level.

During the morning the rain gradually drifted southeast and petered out, meanwhile showers broke out in the Outer Hebrides and the Northern Isles. In the afternoon the showers stretched across into other parts of Scotland and also fell in Northern Ireland.

The showers still affected much of Scotland in the evening, while a few spots of rain were reported in the south.

Temperatures ranged from very hot in the southeast of England to normal or rather cool in the northwest of Scotland.

EXTREMES

FRIDAY 21st JULY 1995

Highest Maximum

: 31.2 C Shoeburyness [Essex]

Lowest Maximum

: 11.0 C Cape Wrath [N. Scotland]

Lowest Minimum

: 7.8 C Castlederg [Co. Tyrone]

Lowest Grass Minimum

: 3.9 C St Angelo [Co. Fermanagh]

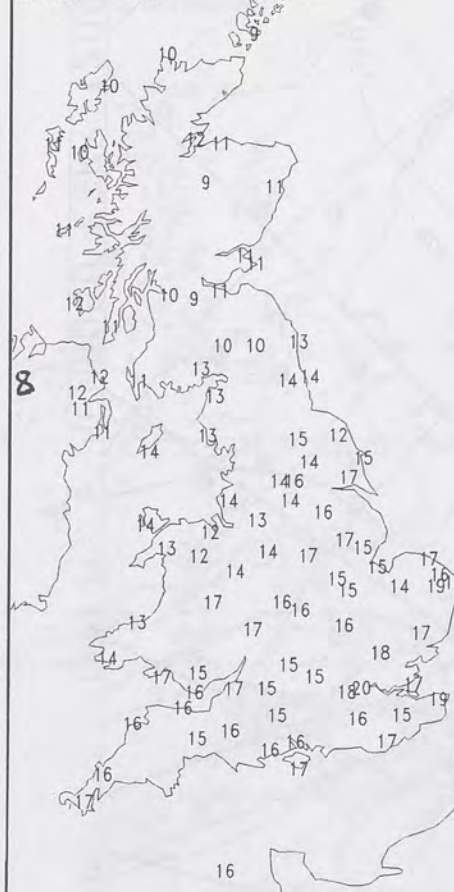
Most Rain (24 hrs from 0900 GMT)

: 8.8 mm Cape Wrath [N. Scotland]

Most Sunshine

: 15.1 hrs Southend-on-Sea [Essex]

NIGHT MINIMUM TEMPERATURE
(DEGREES C)
21 JULY 1995



DAY MAXIMUM TEMPERATURE
(DEGREES C)
21 JULY 1995



SUNSHINE (DAWN TO DUSK)
(HOURS)
21 JULY 1995



DAILY CLIMATE DATA

NIGHT RAINFALL
(MILLIMETRES)
21 JULY 1995



DAY RAINFALL
(MILLIMETRES)
21 JULY 1995



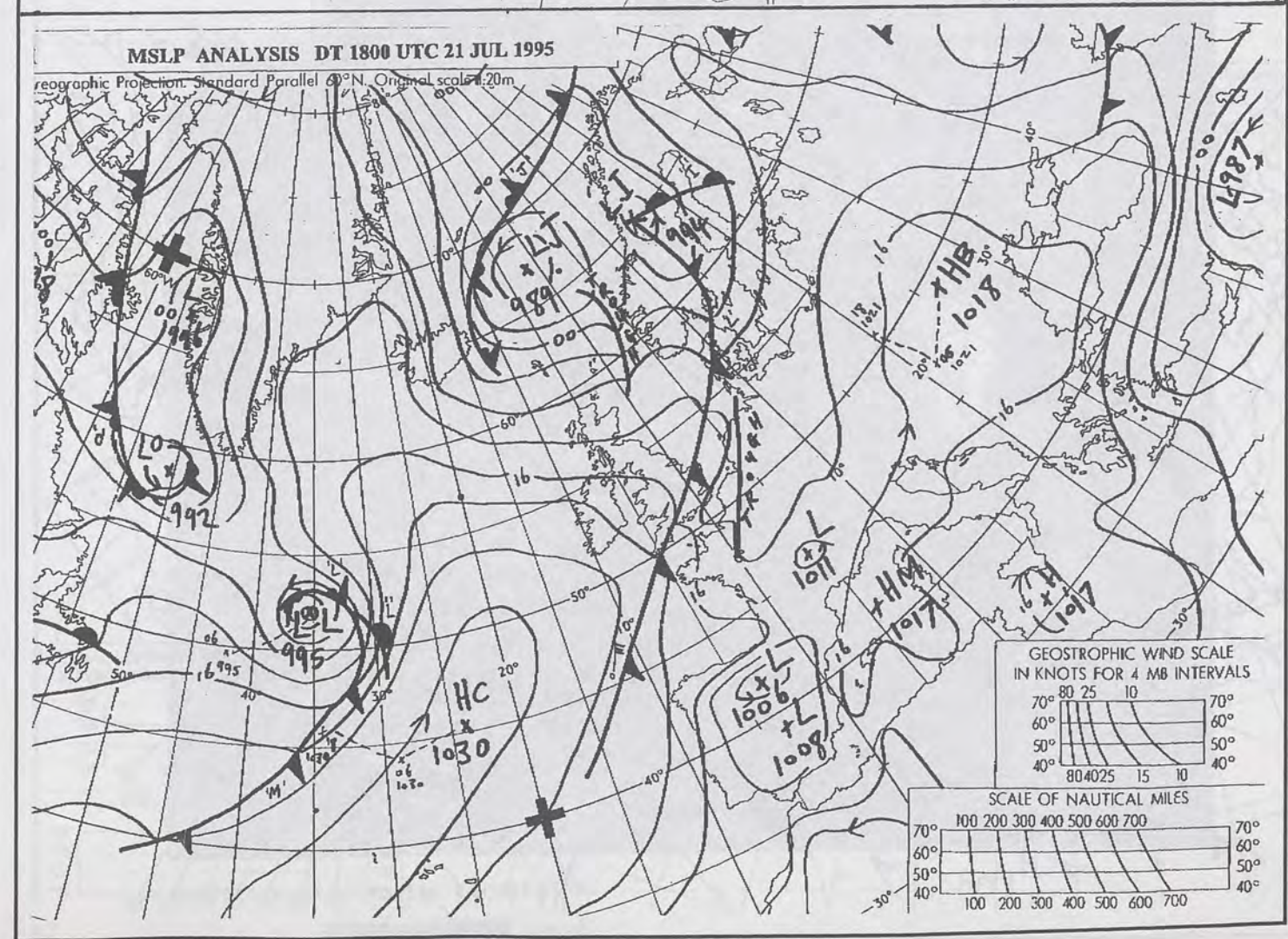
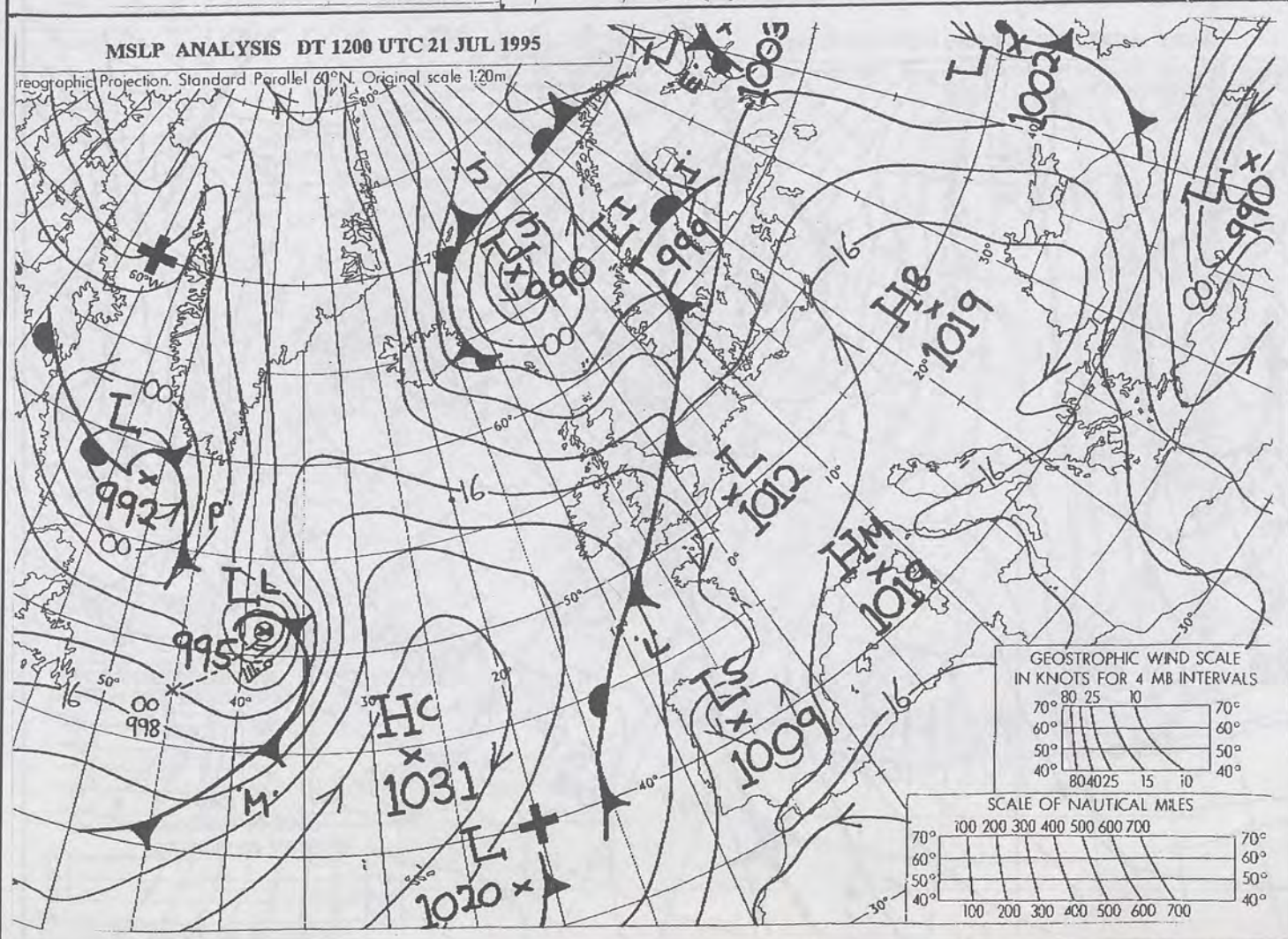
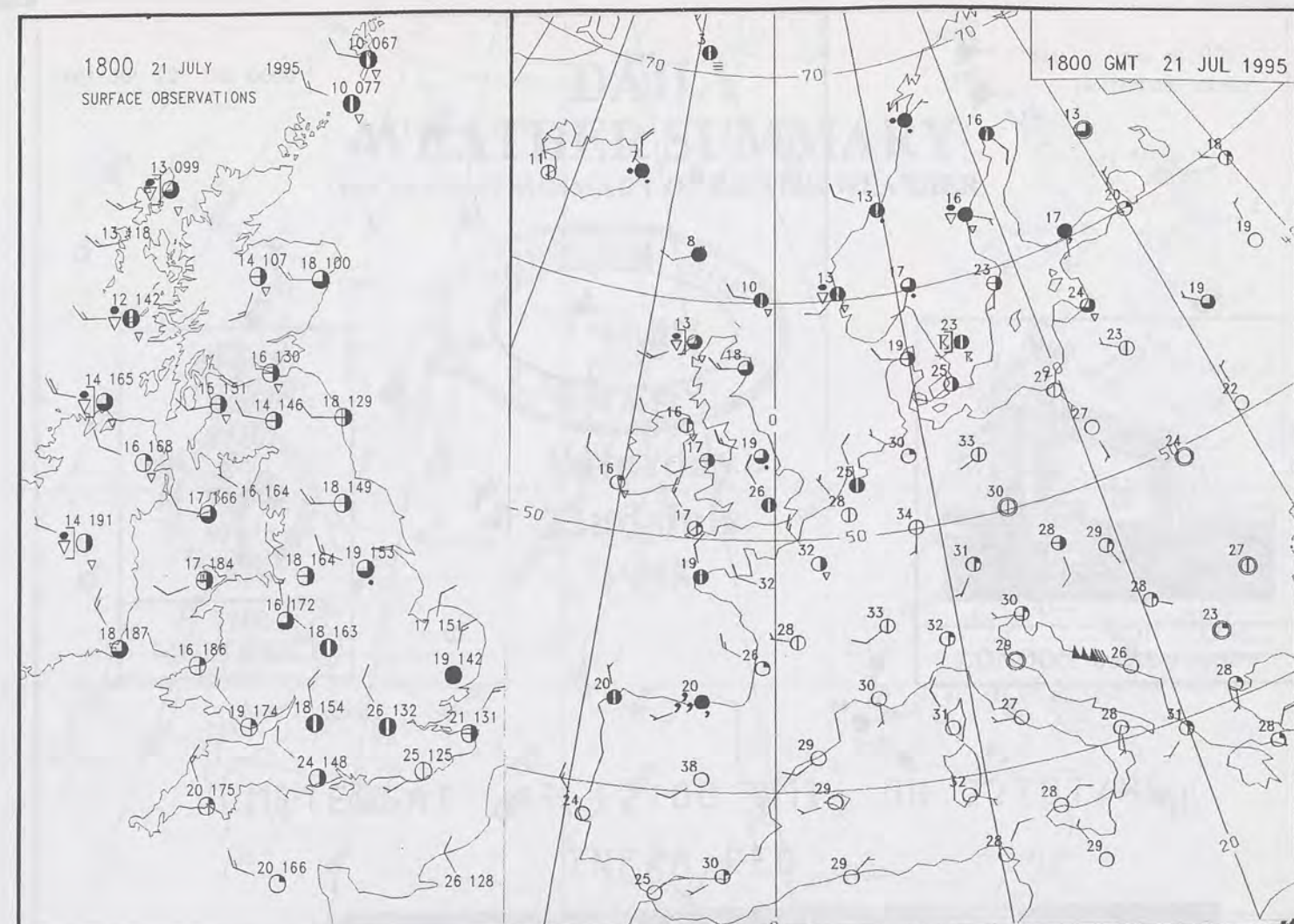
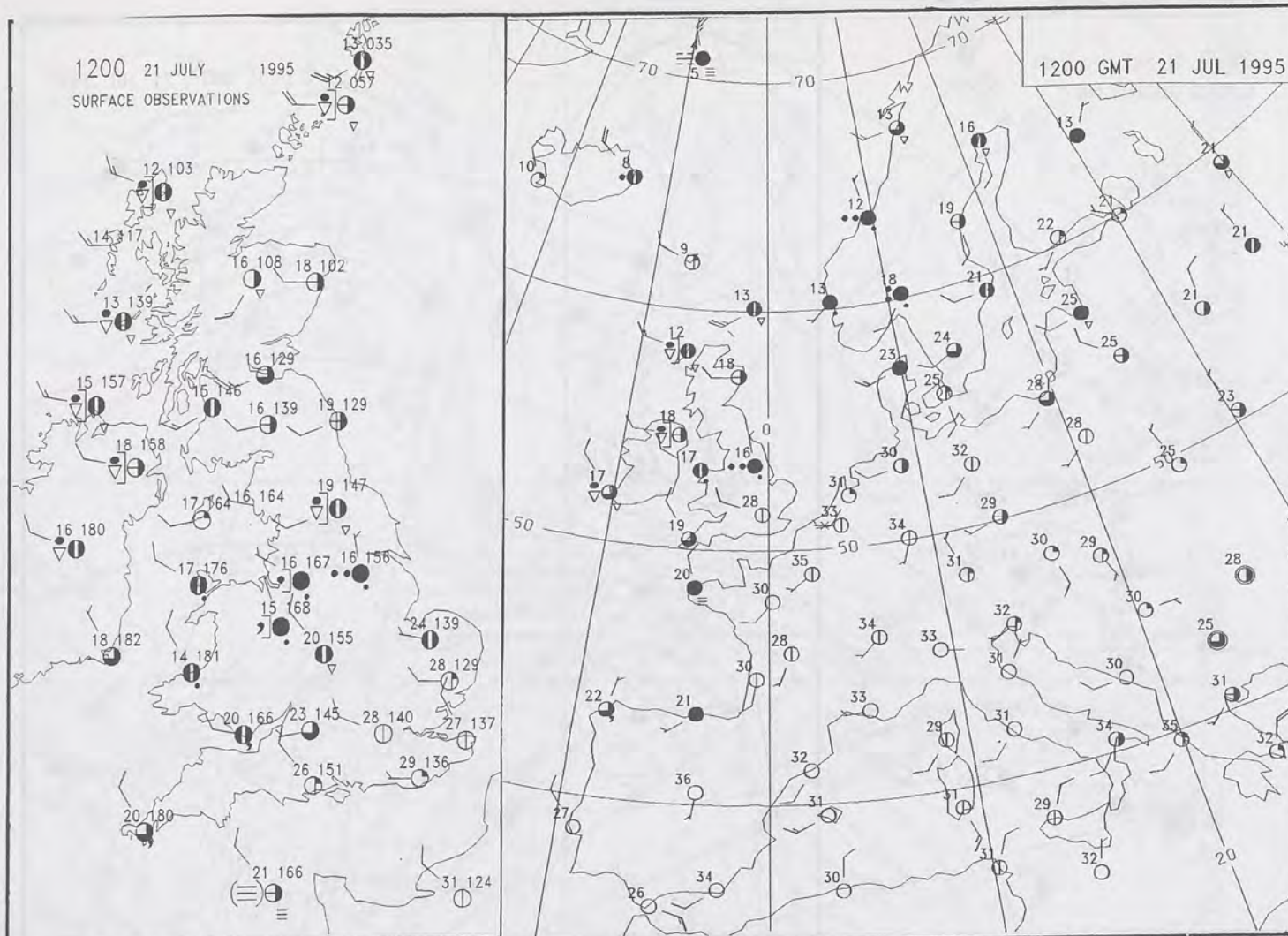
DAILY WEATHER SUMMARY

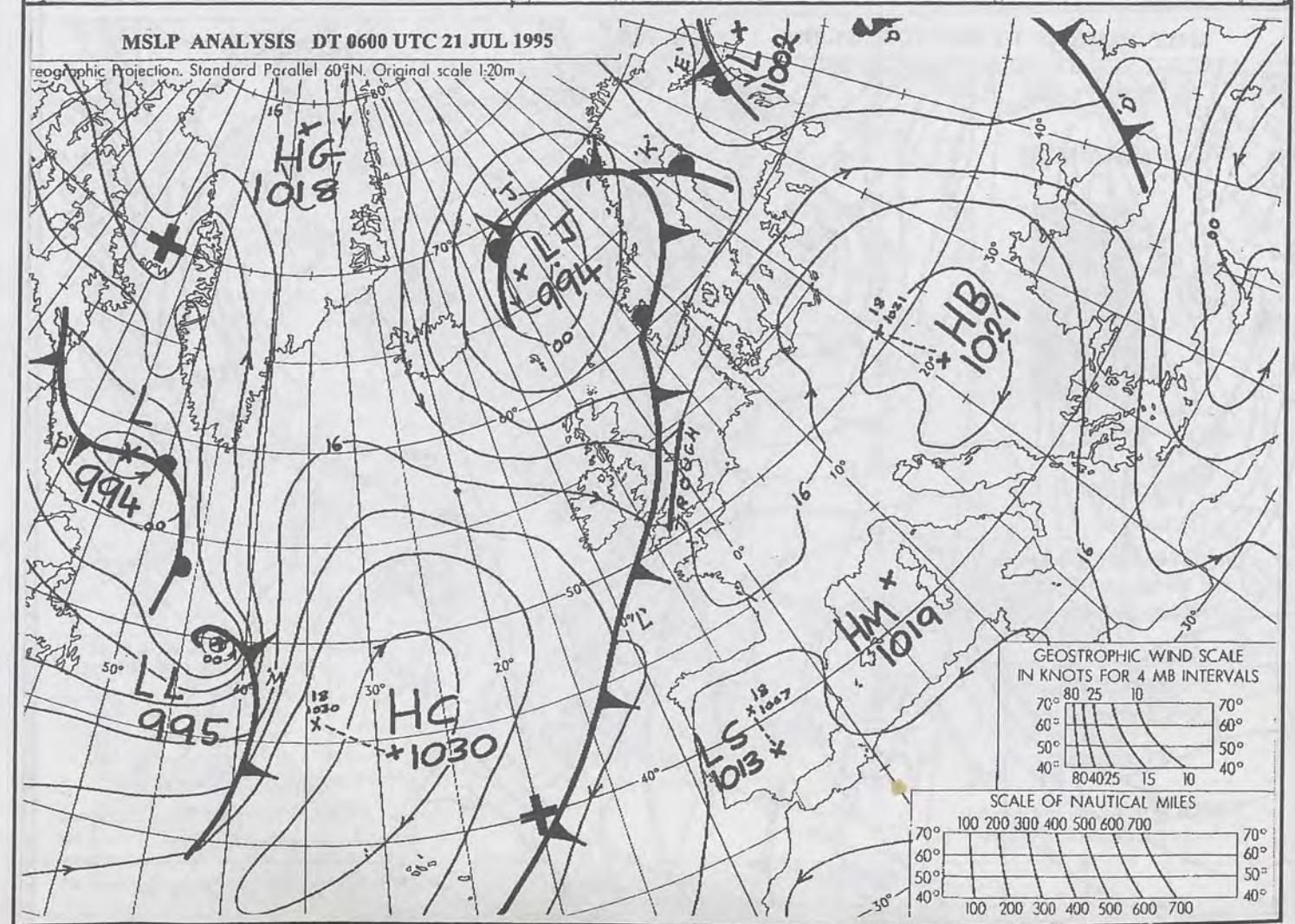
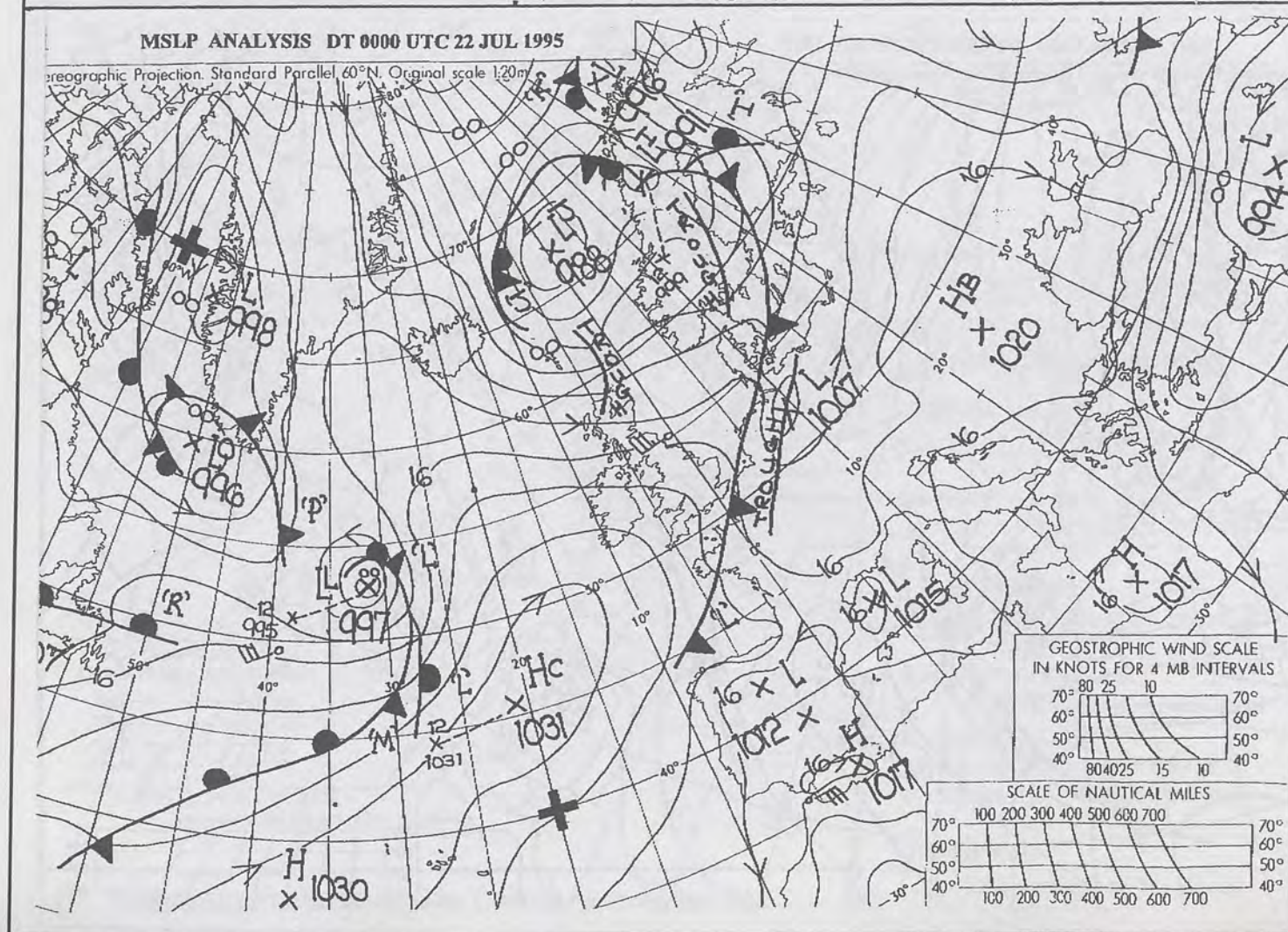
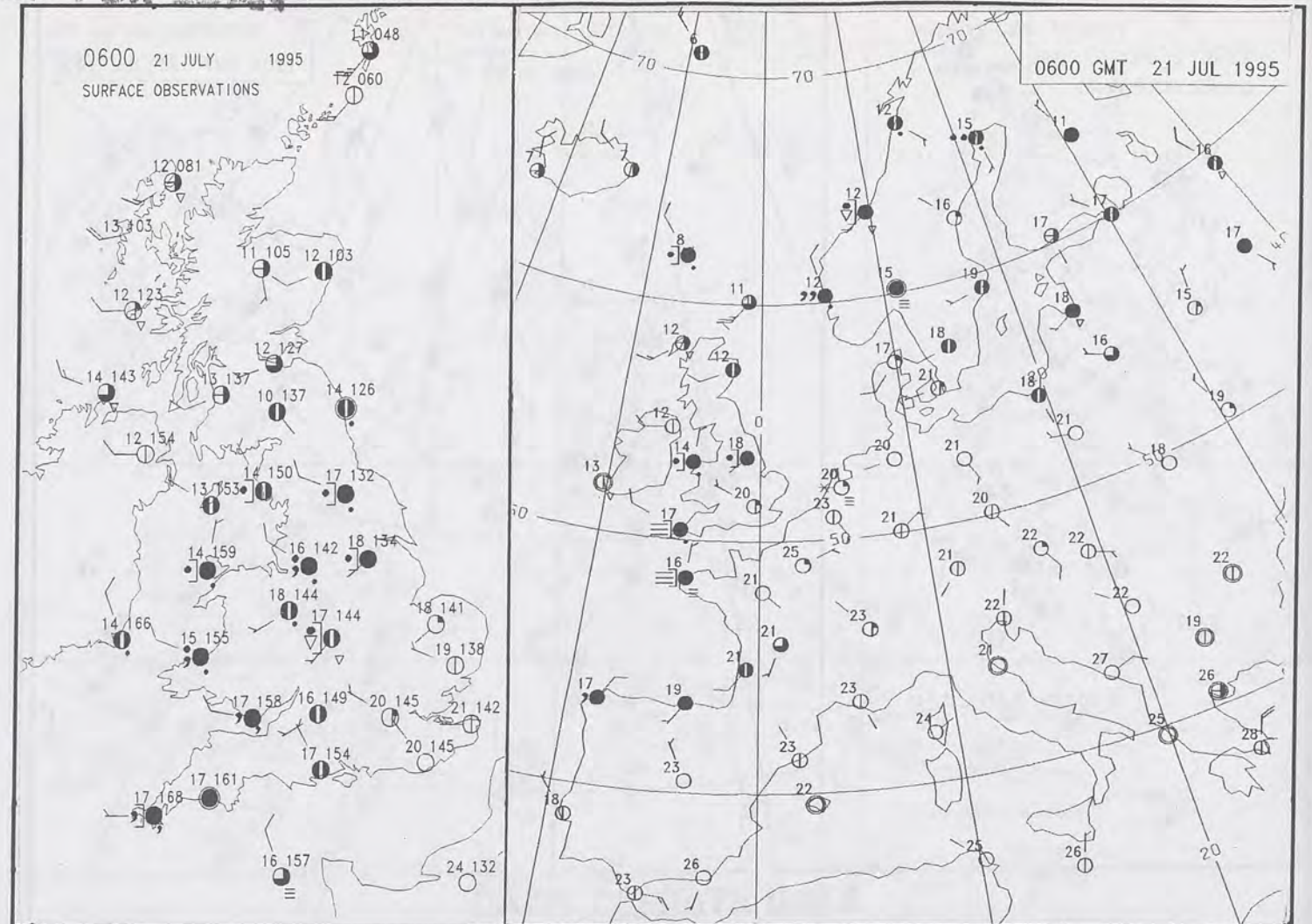
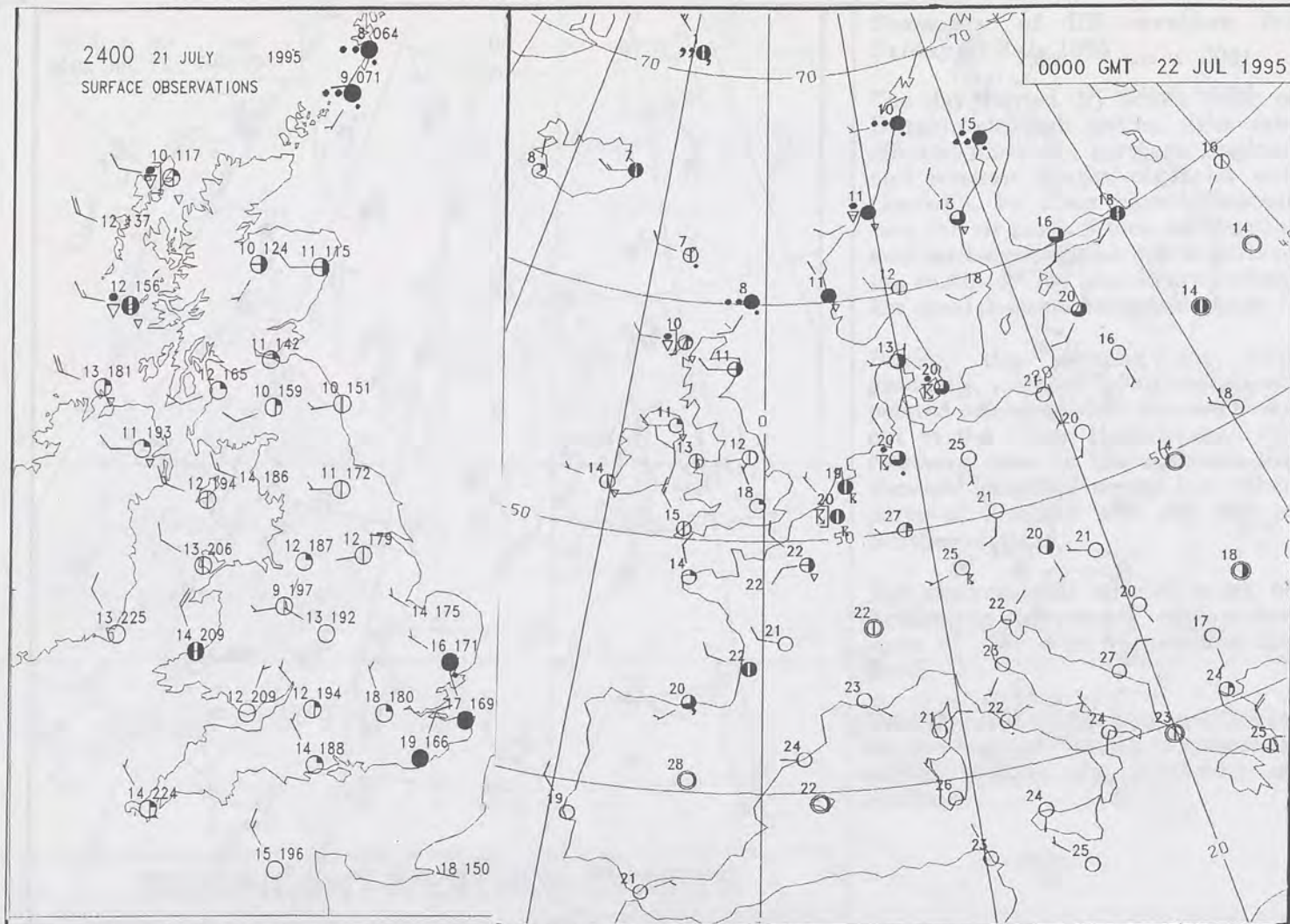


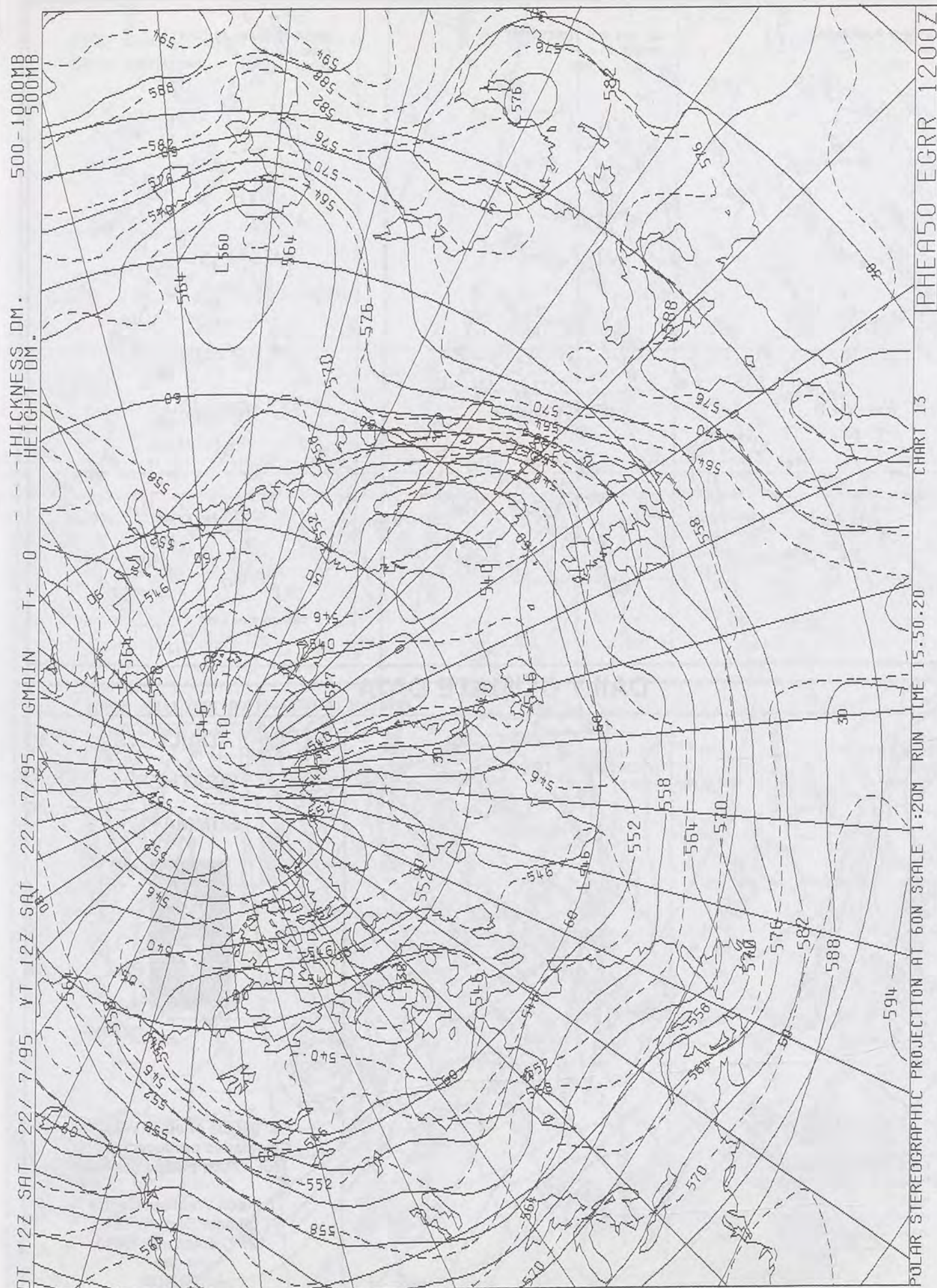
For details of other Weather Summaries produced by the Met. Office please contact:

London Weather Centre
Climate Department
127 Clerkenwell Road
London
EC1R 5DB

Telephone: 0171 405 4358
Fax: 0171 404 4314







DAILY WEATHER SUMMARY

INCLUDING SUMMARY OF BRITISH WEATHER




Saturday
22nd July
1995

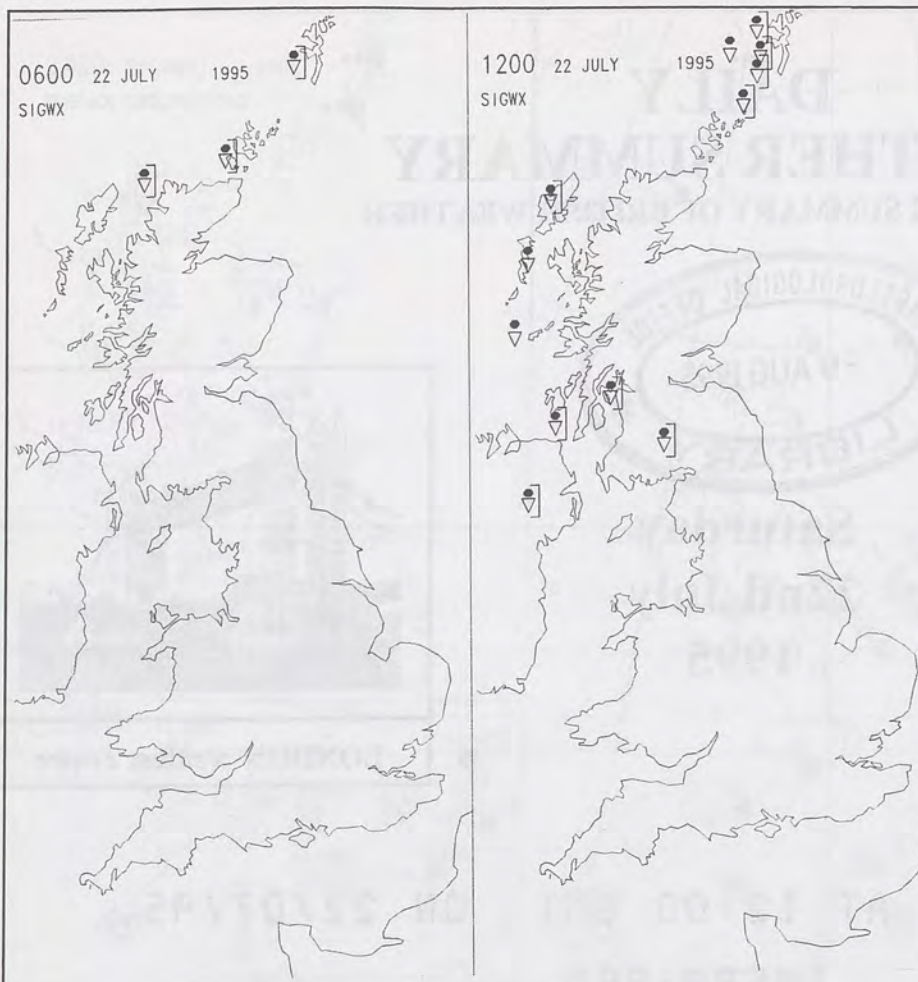


LONDON *weather centre*

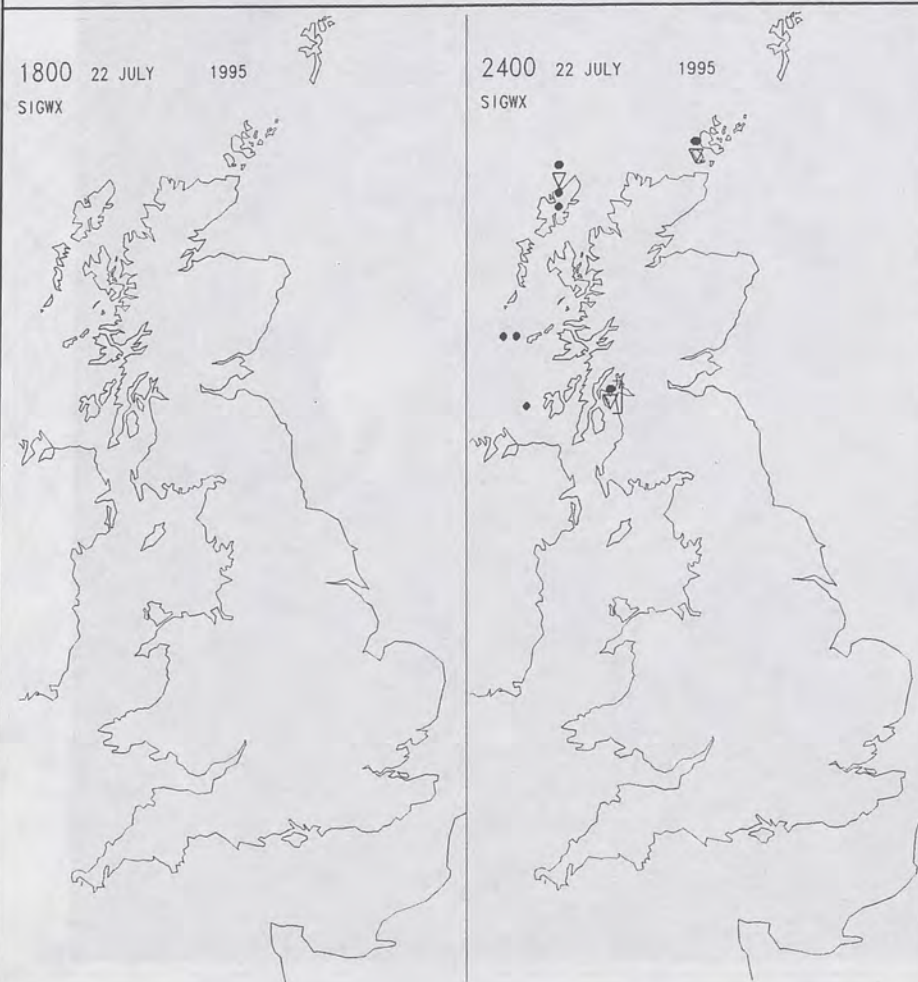
METEOSAT AT 12:00 GMT ON 22/07/95
INFRA-RED



CLOUD-TOP OR LAND/SEA TEMPERATURE
COLD WARM



SIGNIFICANT WEATHER CHARTS



Published by London Weather Centre. All times are GMT.

Summary of UK weather for Saturday 22 July 1995

Overnight, there was a scattering of showers over northern and western parts of Scotland. The rest of the country had a dry and fine night with little, if any, cloud.

There were further showers across northern and western Scotland, and Northern Ireland during the day, but also some sunny spells. The rest of Scotland, together with England and Wales had a dry day with plenty of sunshine.

During the evening, increasing cloud in the north brought outbreaks of rain to parts of western Scotland and northernmost parts of Northern Ireland.

The temperatures were generally close to normal, locally warm over some central and eastern counties.

EXTREMES

SATURDAY 22nd JULY 1995

Highest Maximum

: 24.0 C Ryde [Isle Of Wight]

Lowest Maximum

: 11.4 C Sella Ness [Shetland]

Lowest Minimum

: 5.9 C Benson [Oxfordshire]

Lowest Grass Minimum

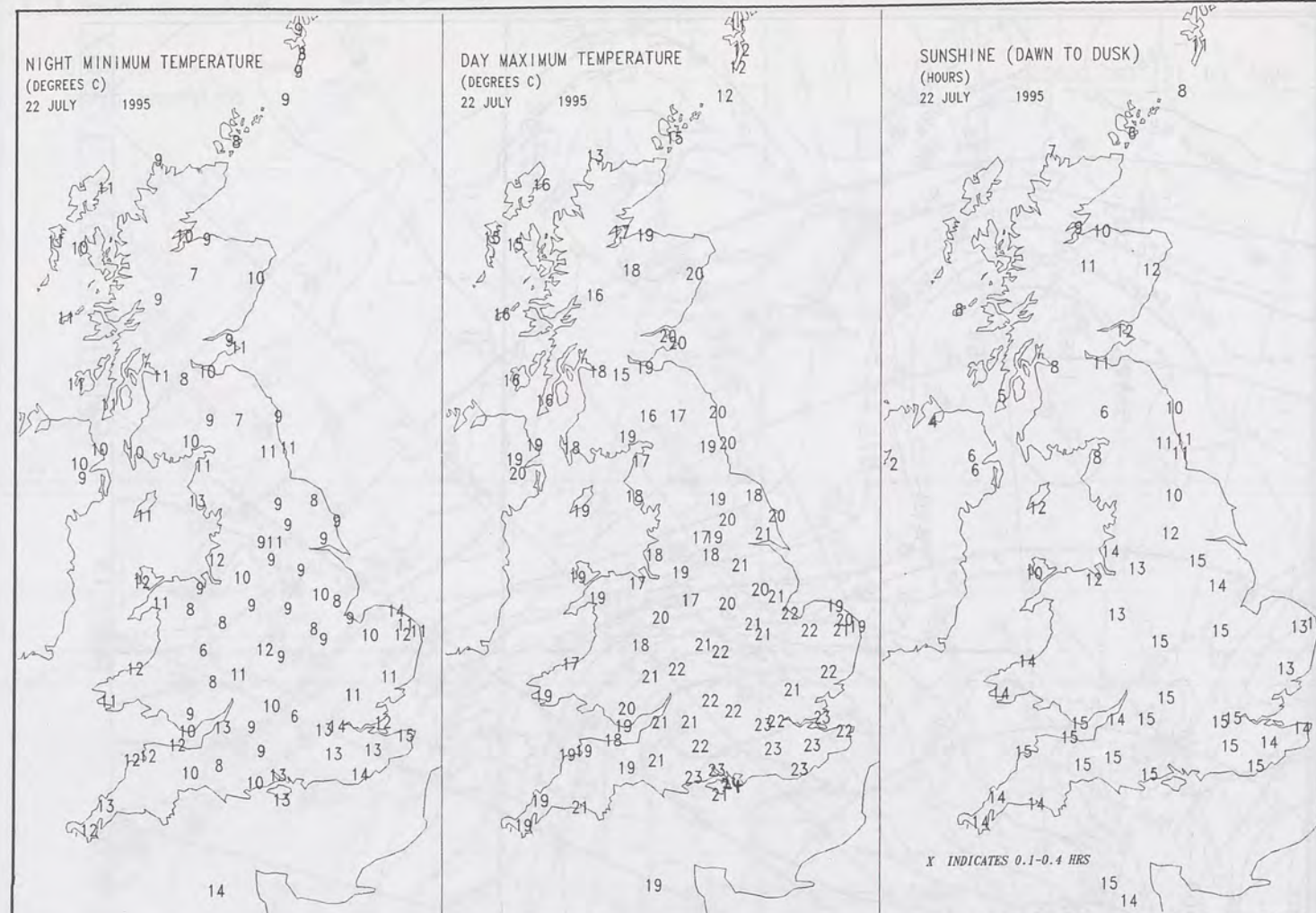
: 0.4 C Benson [Oxfordshire]

Most Rain (24 hrs from 0900 GMT)

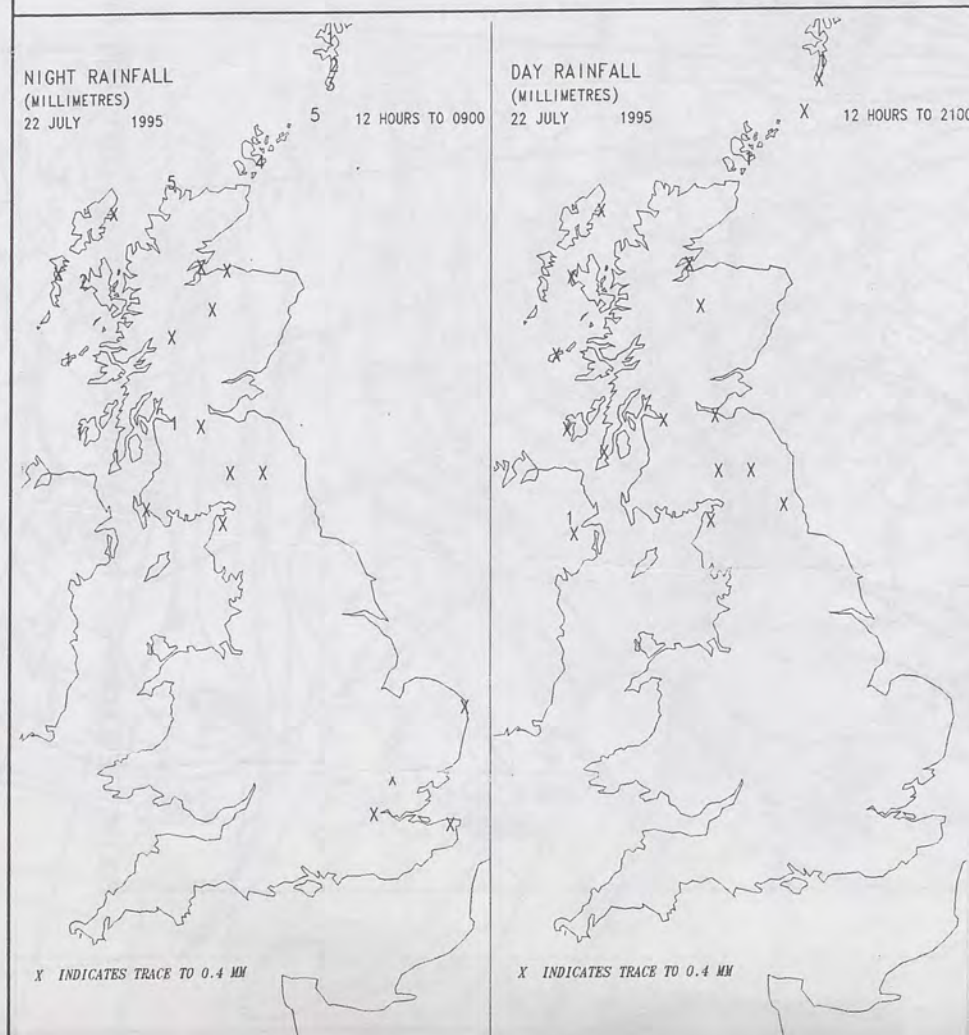
: 13.0mm Kilmory [southwest Highland]

Most Sunshine

: 15.2 hrs Odiham [Hampshire]



DAILY CLIMATE DATA



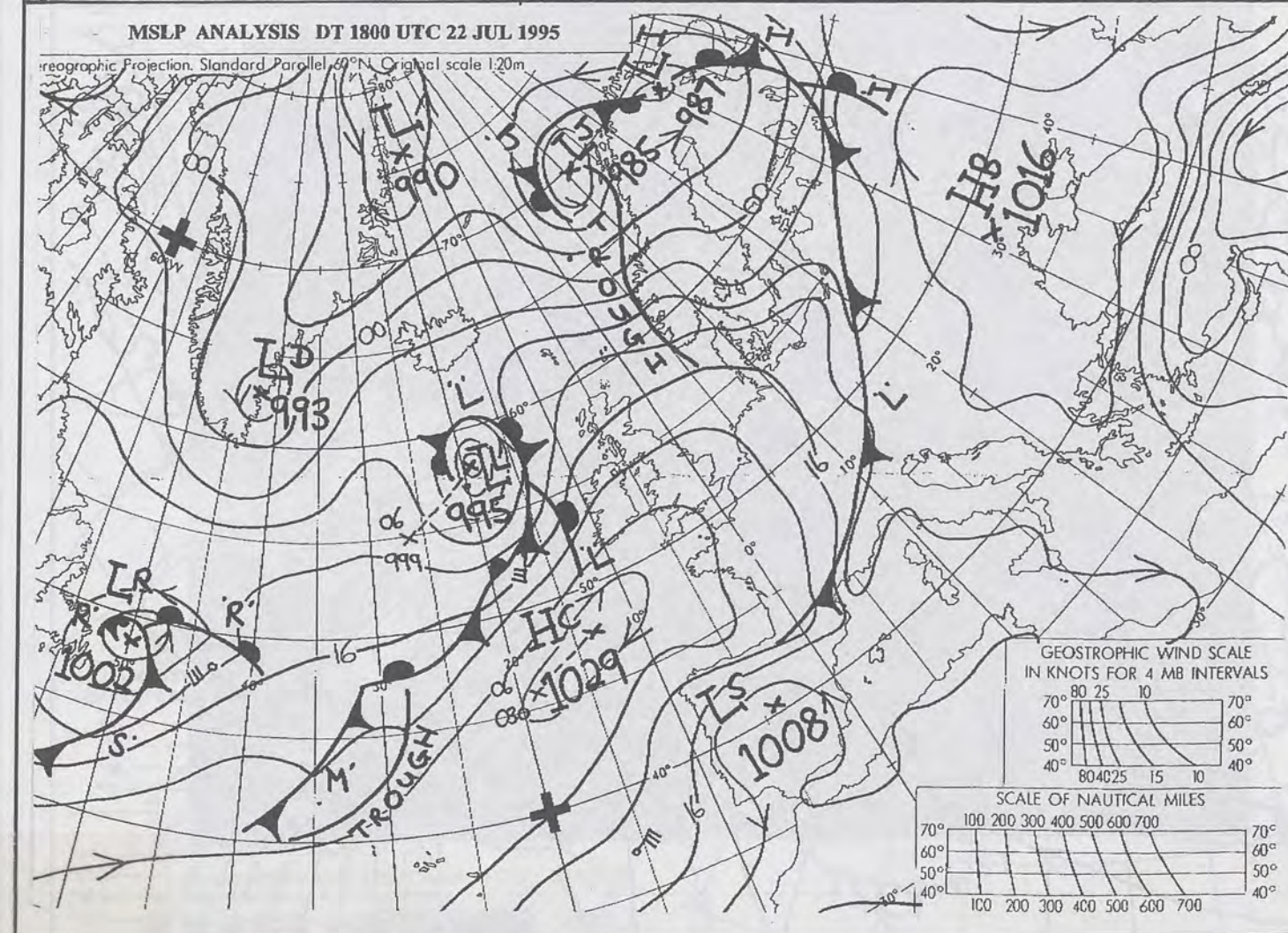
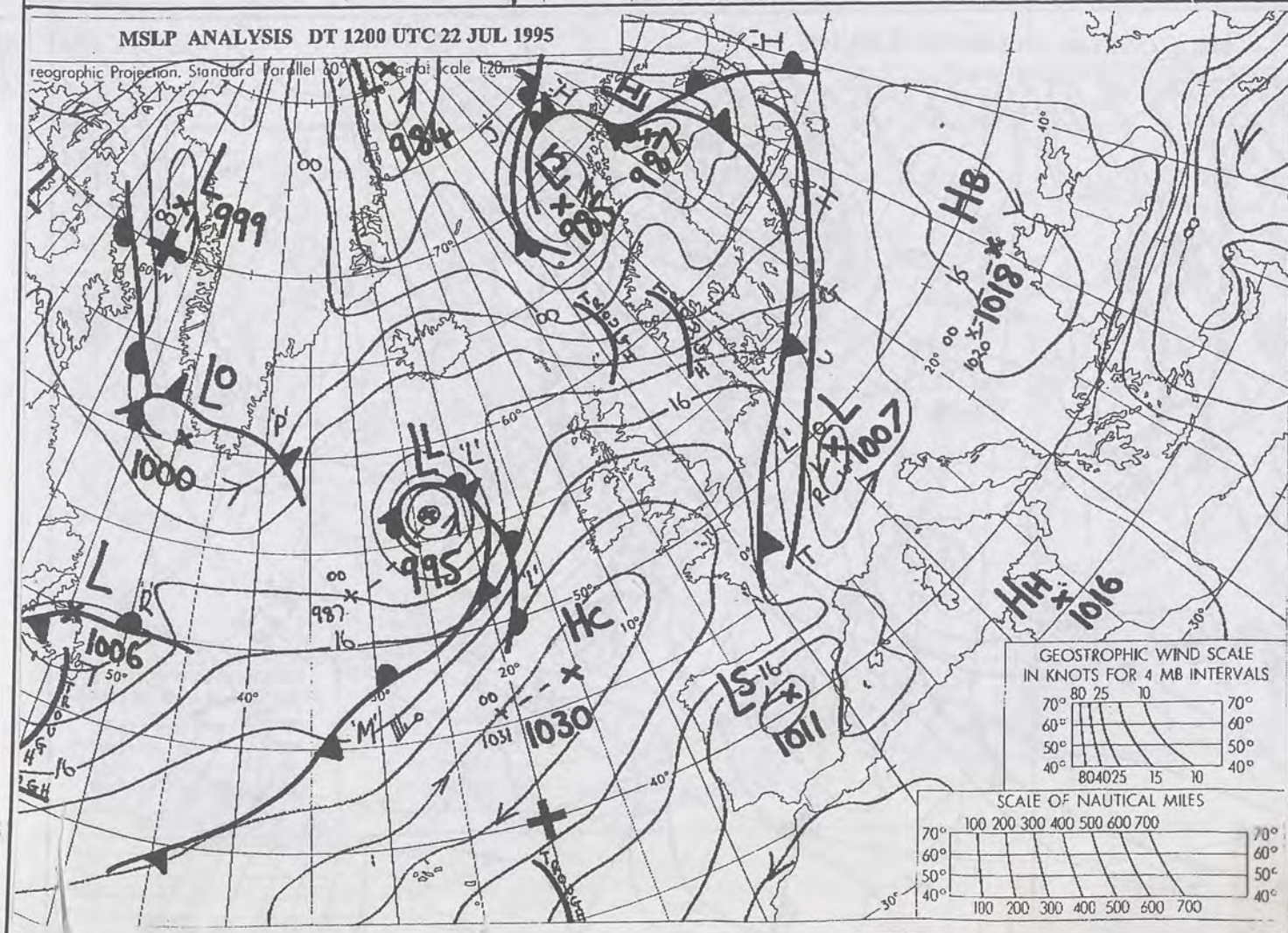
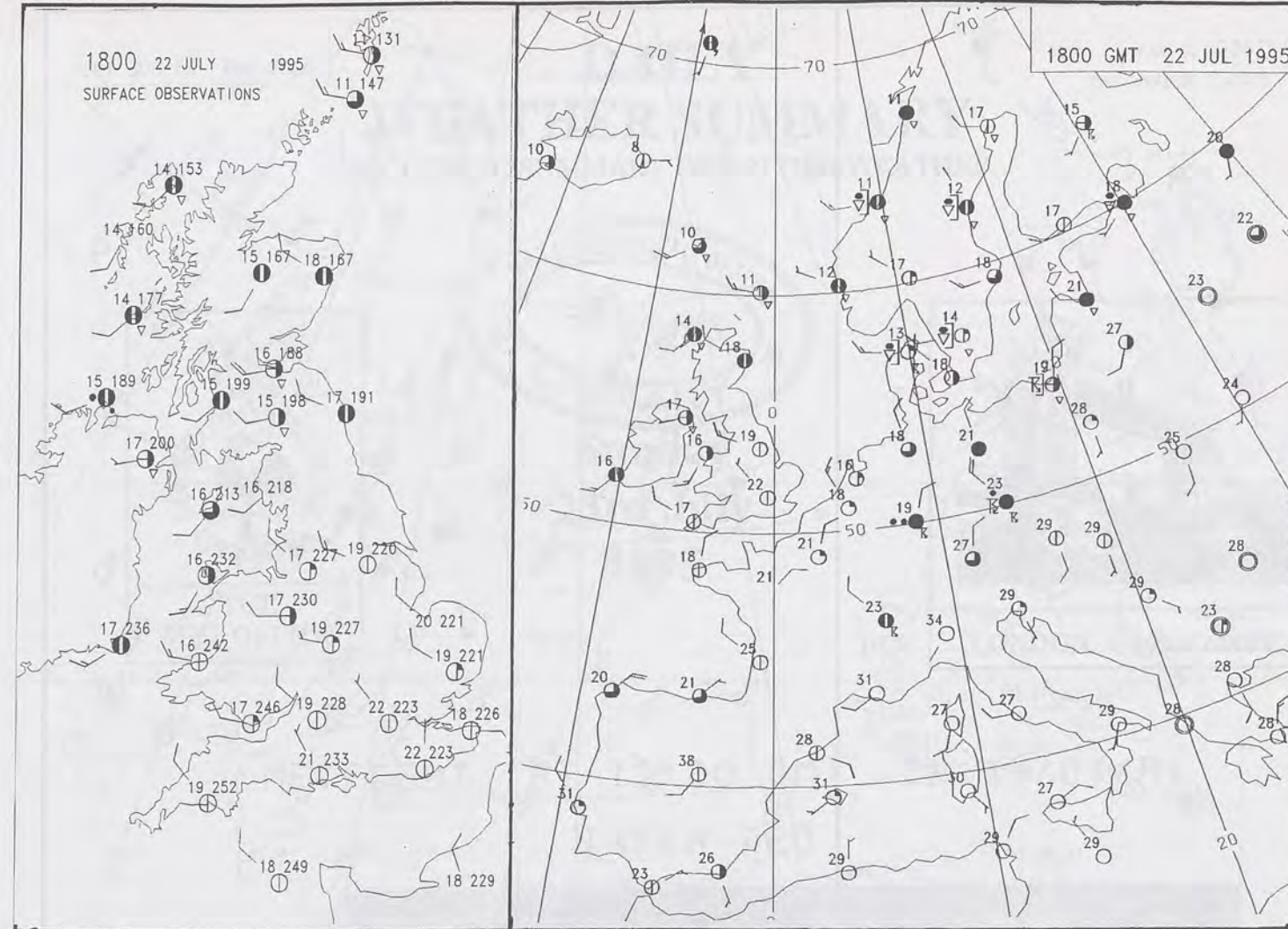
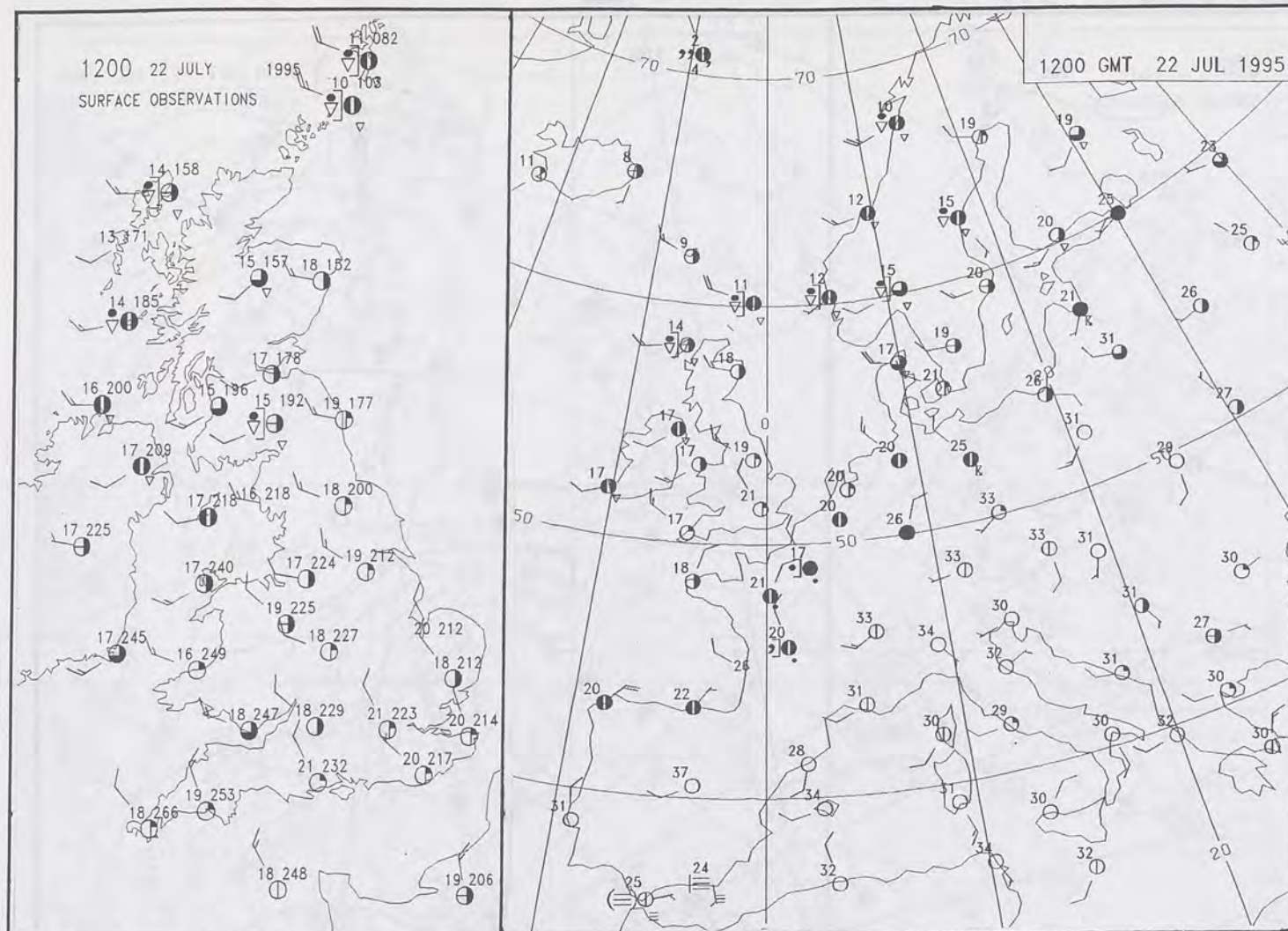
DAILY WEATHER SUMMARY



For details of other Weather Summaries produced by the Met. Office please contact:

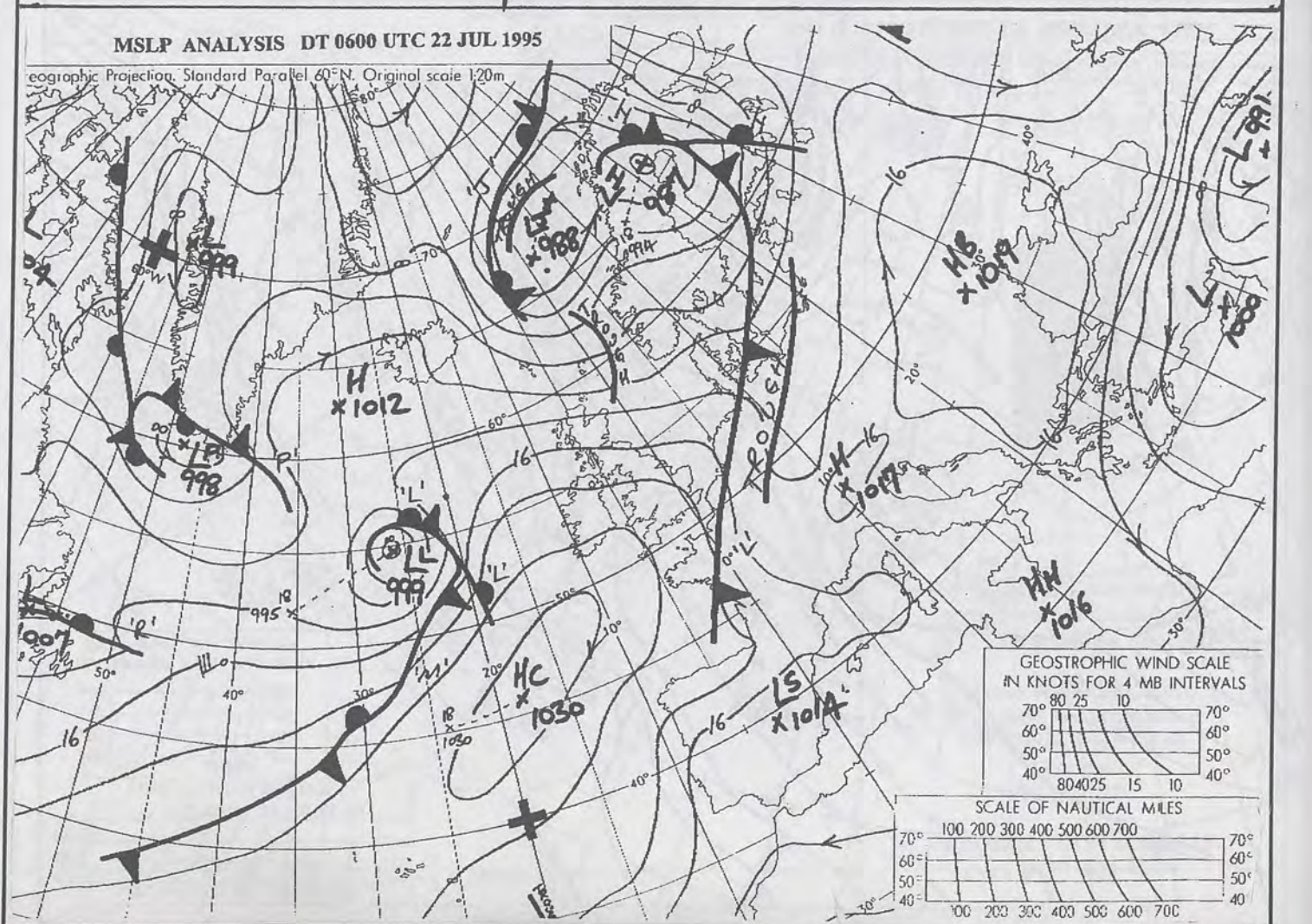
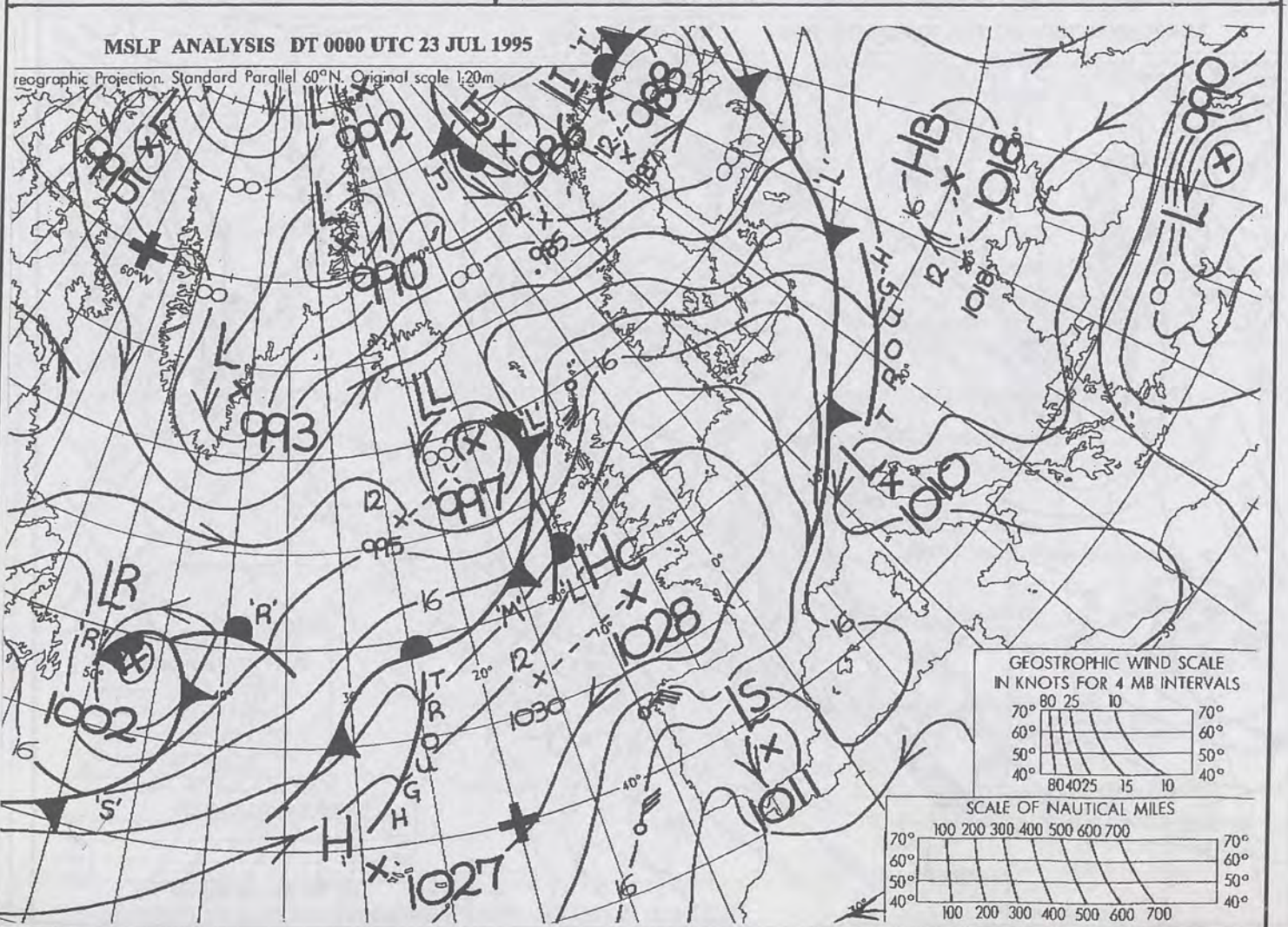
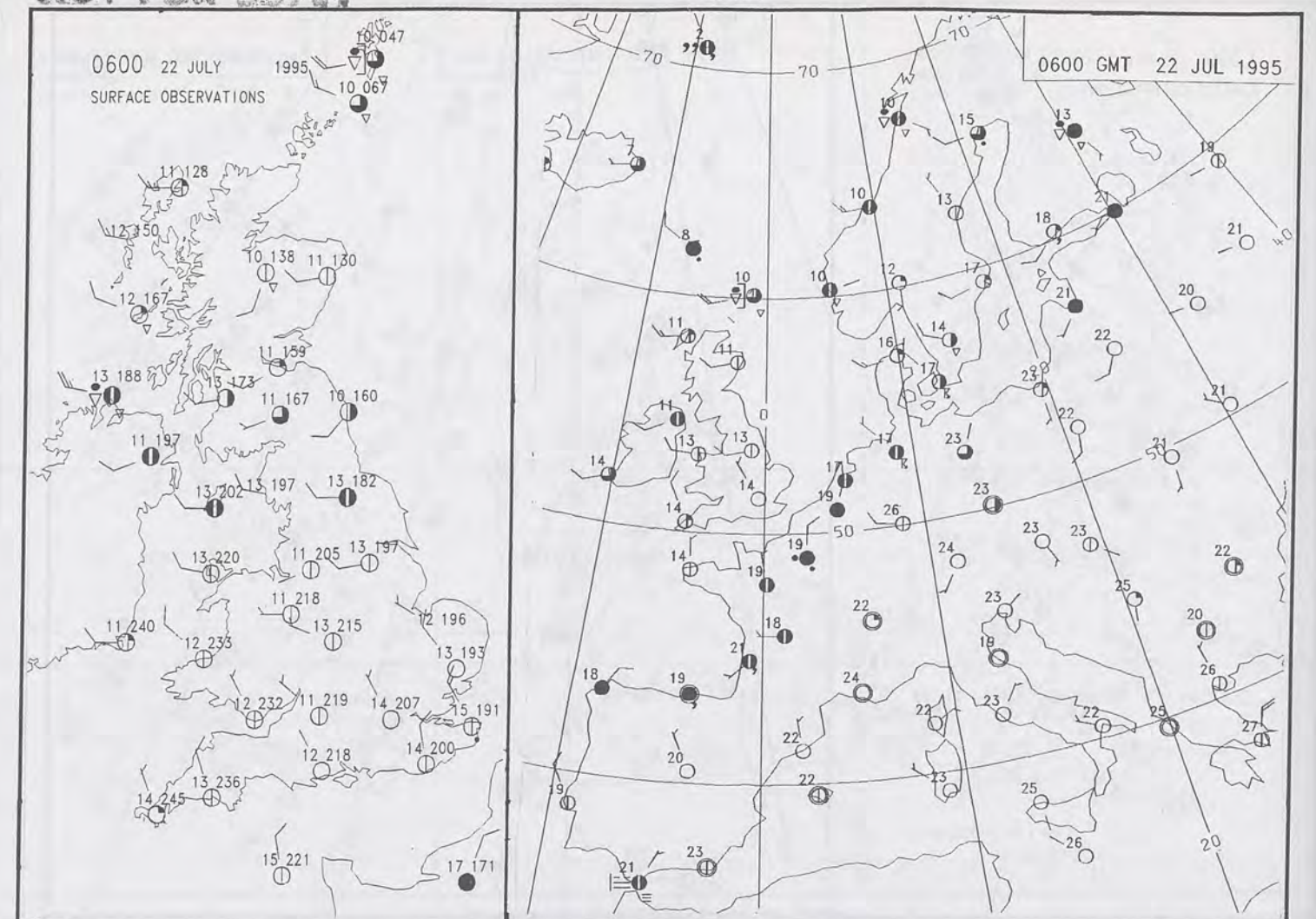
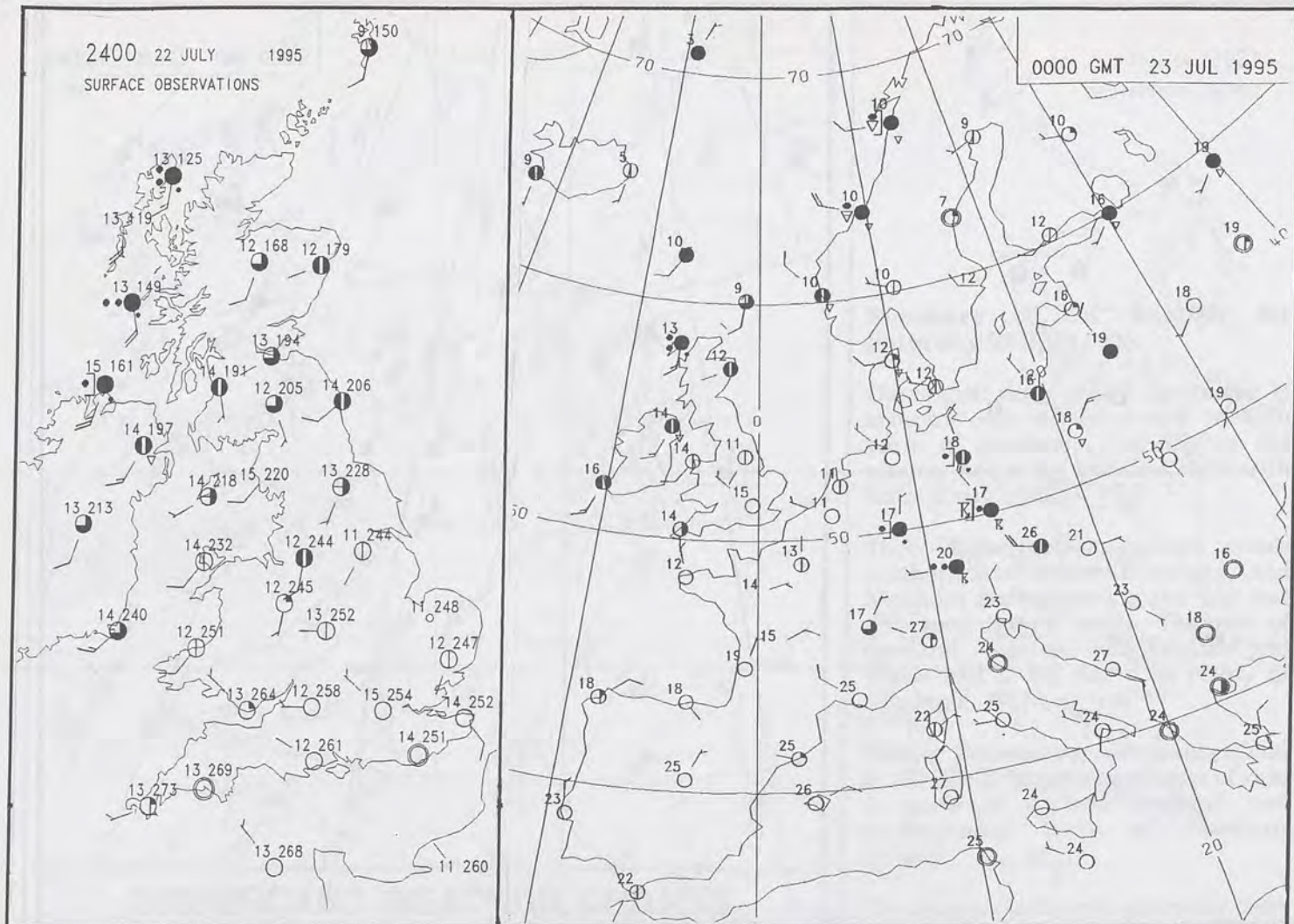
London Weather Centre
Climate Department
127 Clerkenwell Road
London
EC1R 5DB

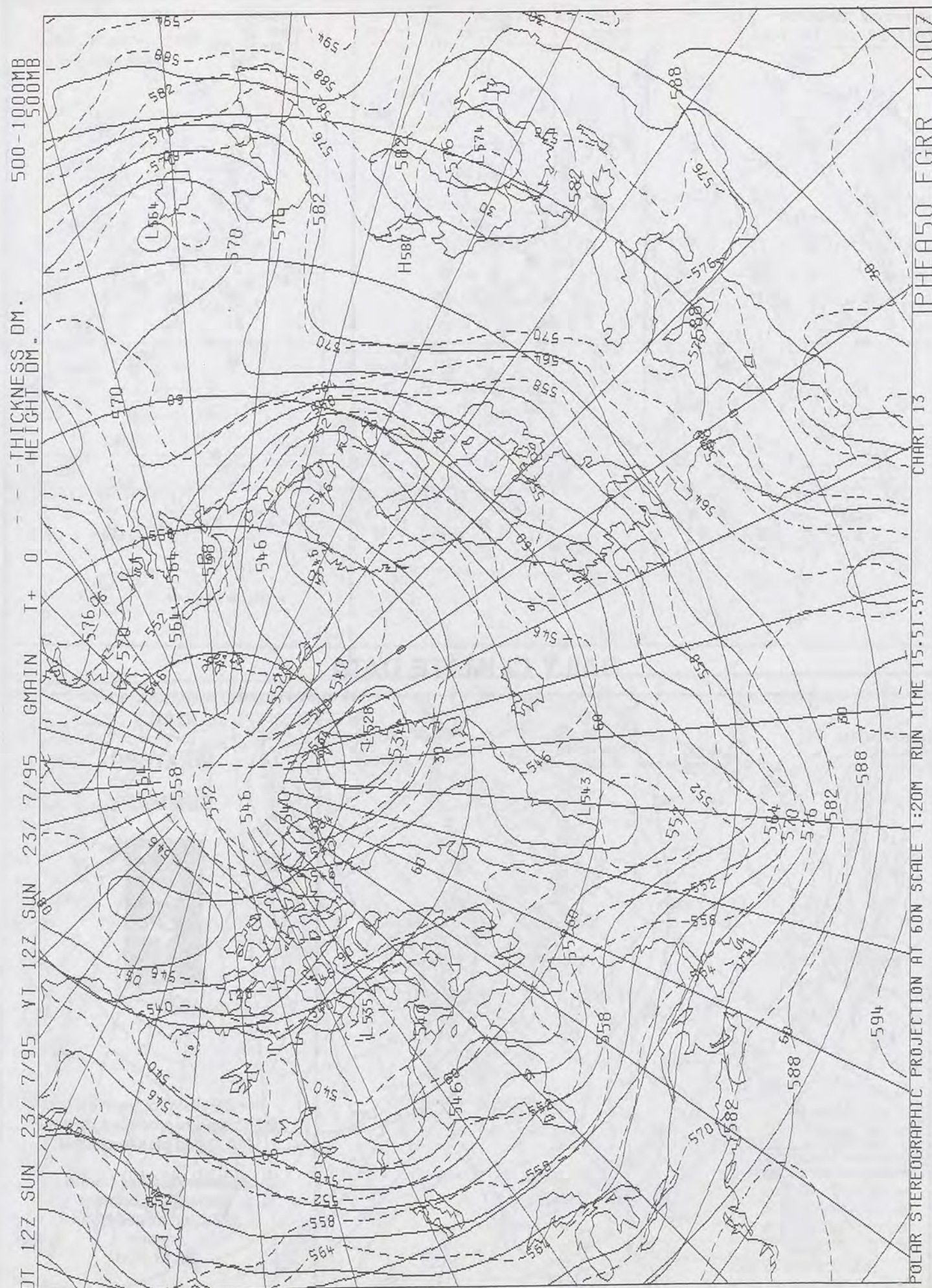
Telephone: 0171 405 4358
Fax: 0171 404 4314



NOT FOR LOAN

EXCLUDED AREA






DAILY WEATHER SUMMARY

INCLUDING SUMMARY OF BRITISH WEATHER




Sunday
23rd July
1995



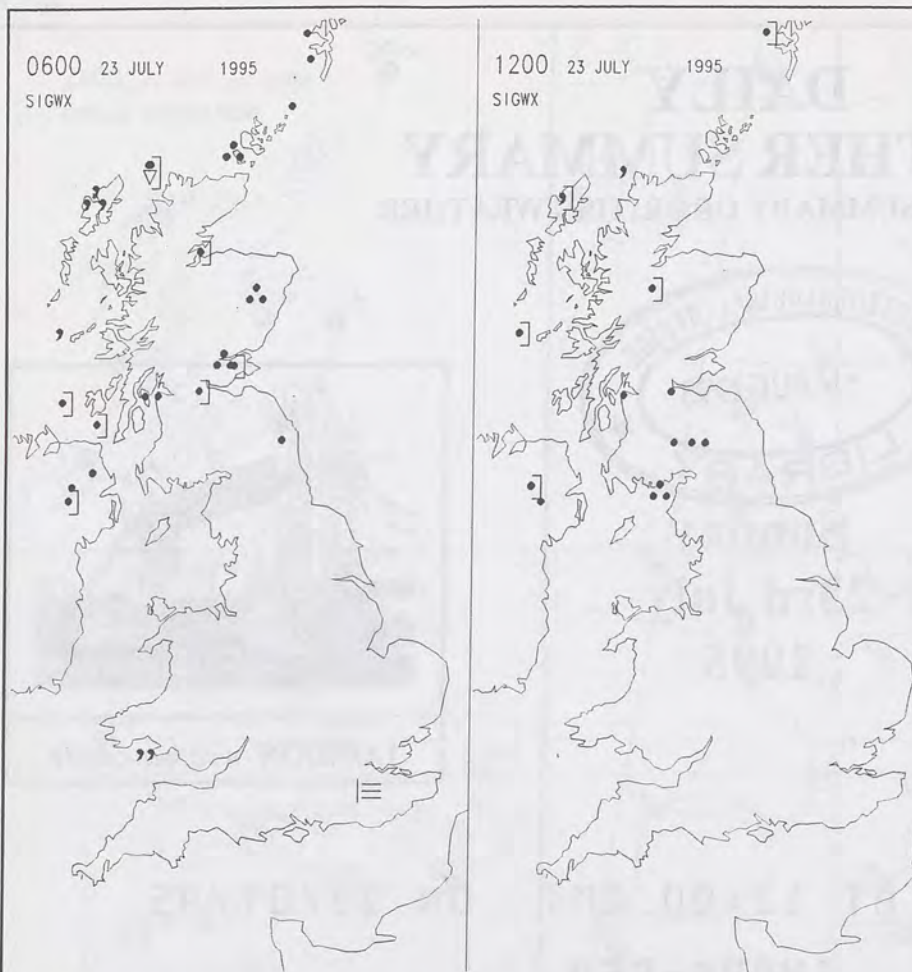
LONDON *weather centre*

METEOSAT AT 12:00 GMT ON 23/07/95
INFRA-RED

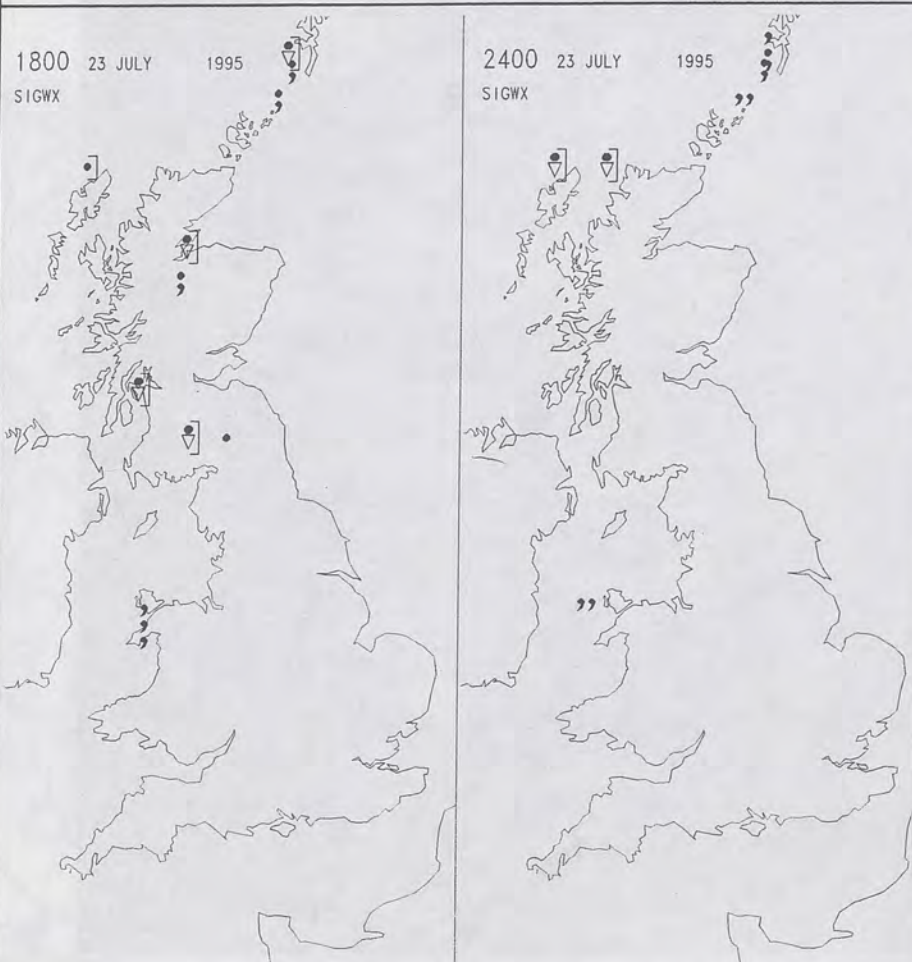


CLOUD-TOP OR LAND/SEA TEMPERATURE

COLD WARM



SIGNIFICANT WEATHER CHARTS



Published by London Weather Centre. All times are GMT.

Summary of UK weather for Sunday 23 July 1995

England and Wales had a dry and mainly clear night although increasing cloud brought a few spots of rain to northern England by morning. Scotland and Northern Ireland were mostly cloudy with outbreaks of rain and drizzle. Some of the rain was quite heavy over western Scotland but much of eastern Scotland remained dry until late in the night.

On Sunday, most of England and Wales had a dry and sunny day although patchy cloud tended to increase. However, northern England had occasional rain along with a little sunshine. Northern Ireland was rather cloudy at first with light rain but sunny intervals developed by afternoon with just one or two light showers. Scotland also brightened up after a damp morning with many places seeing some sunshine, especially over eastern parts during the afternoon, even so, there were still a few showers. It was breezy over Scotland with a strong south to southwest wind. During the evening, scattered showers affected Scotland with more continuous rain and drizzle in the north. The odd spot of rain fell over northern England, Northern Ireland and north Wales but the bulk of England and Wales was dry with clear periods.

Temperatures were generally above normal with most places, away from western coasts, becoming rather warm or warm.

EXTREMES

SUNDAY 23rd JULY 1995

Highest Maximum

: 26.0 C Heathrow [Greater London]
Margate [Kent]

Lowest Maximum

: 13.8 C Cape Wrath [N. Scotland]

Lowest Minimum

: 5.4 C Benson [Oxfordshire]

Lowest Grass Minimum

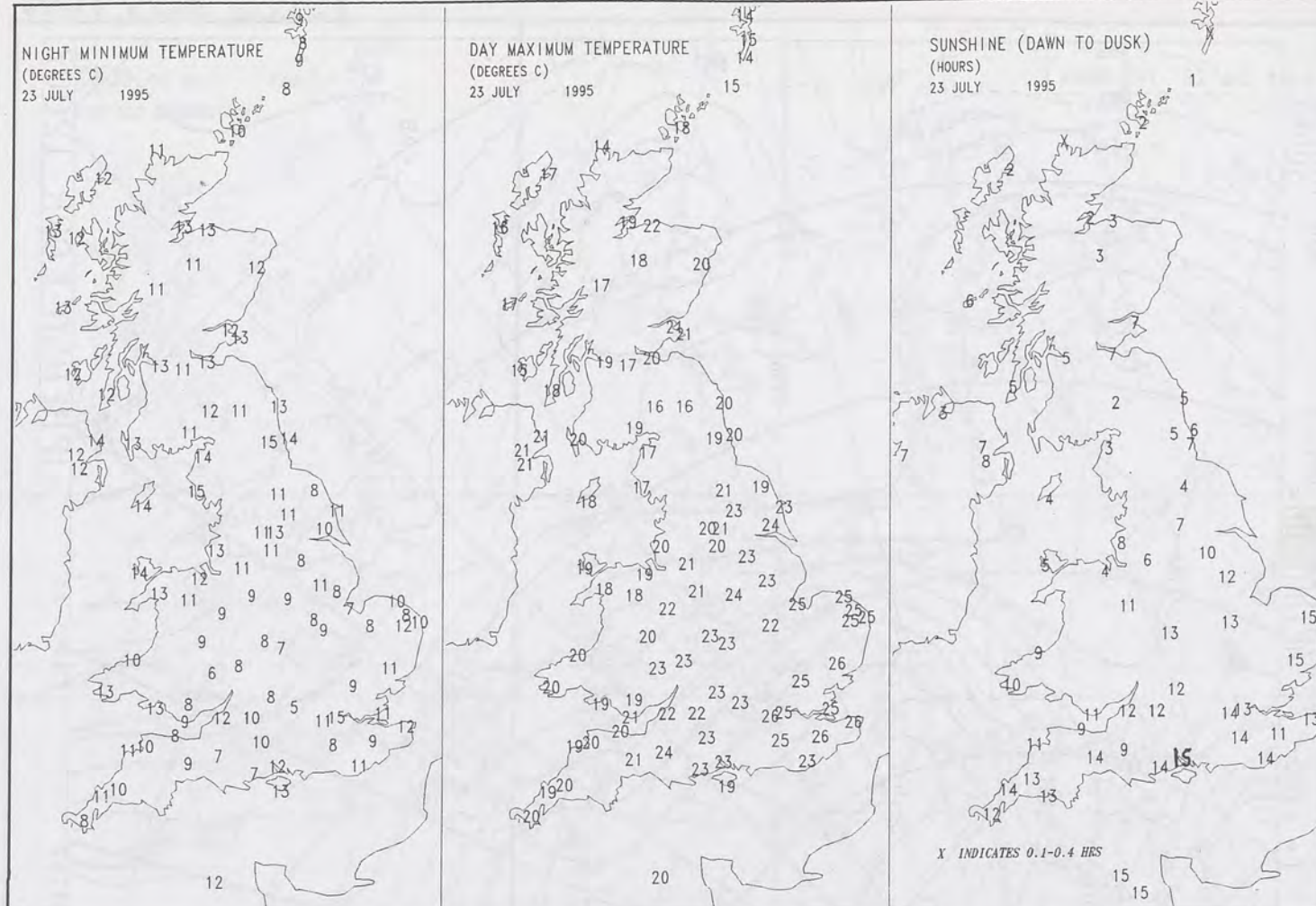
: 0.5 C Hurn Airport [Dorset]

Most Rain (24 hrs from 0900 GMT)

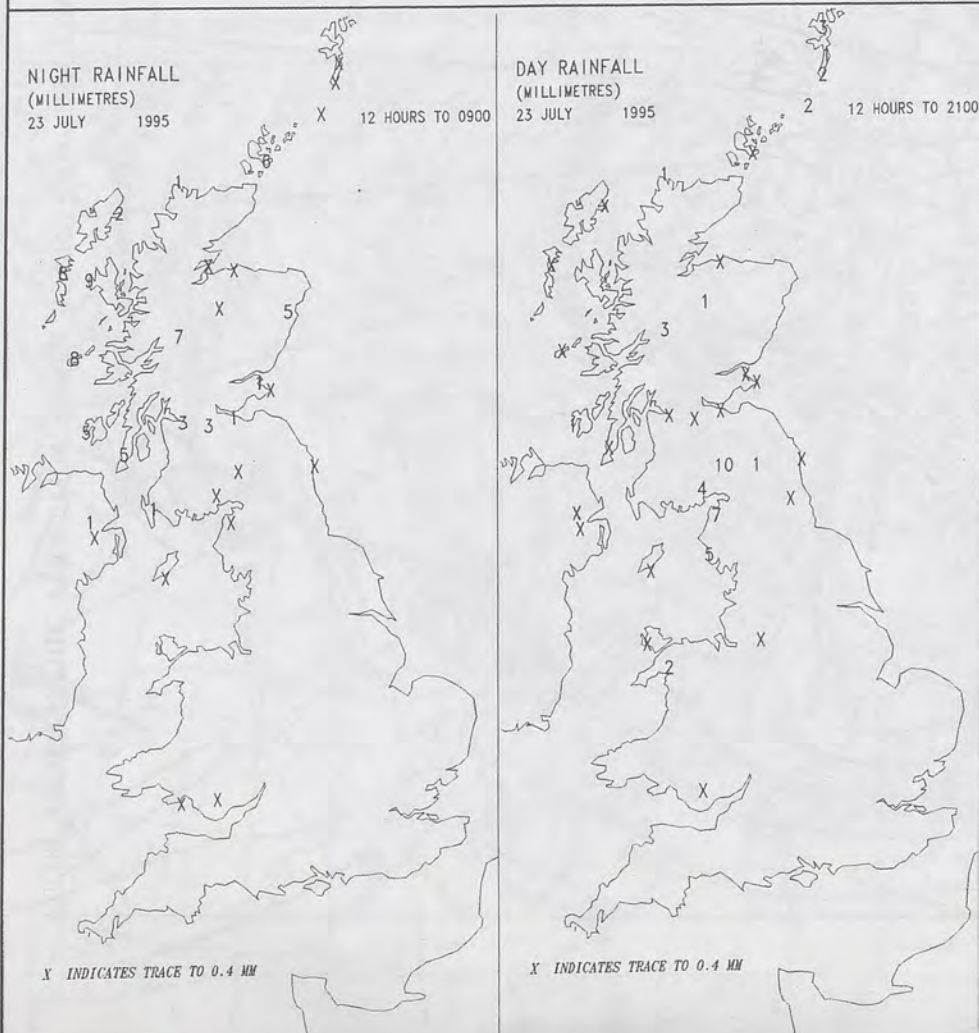
: 9.4 mm Eskdalemuir [Dumfries & Galloway]

Most Sunshine

: 15.3 hrs Bournemouth [Dorset]



DAILY CLIMATE DATA



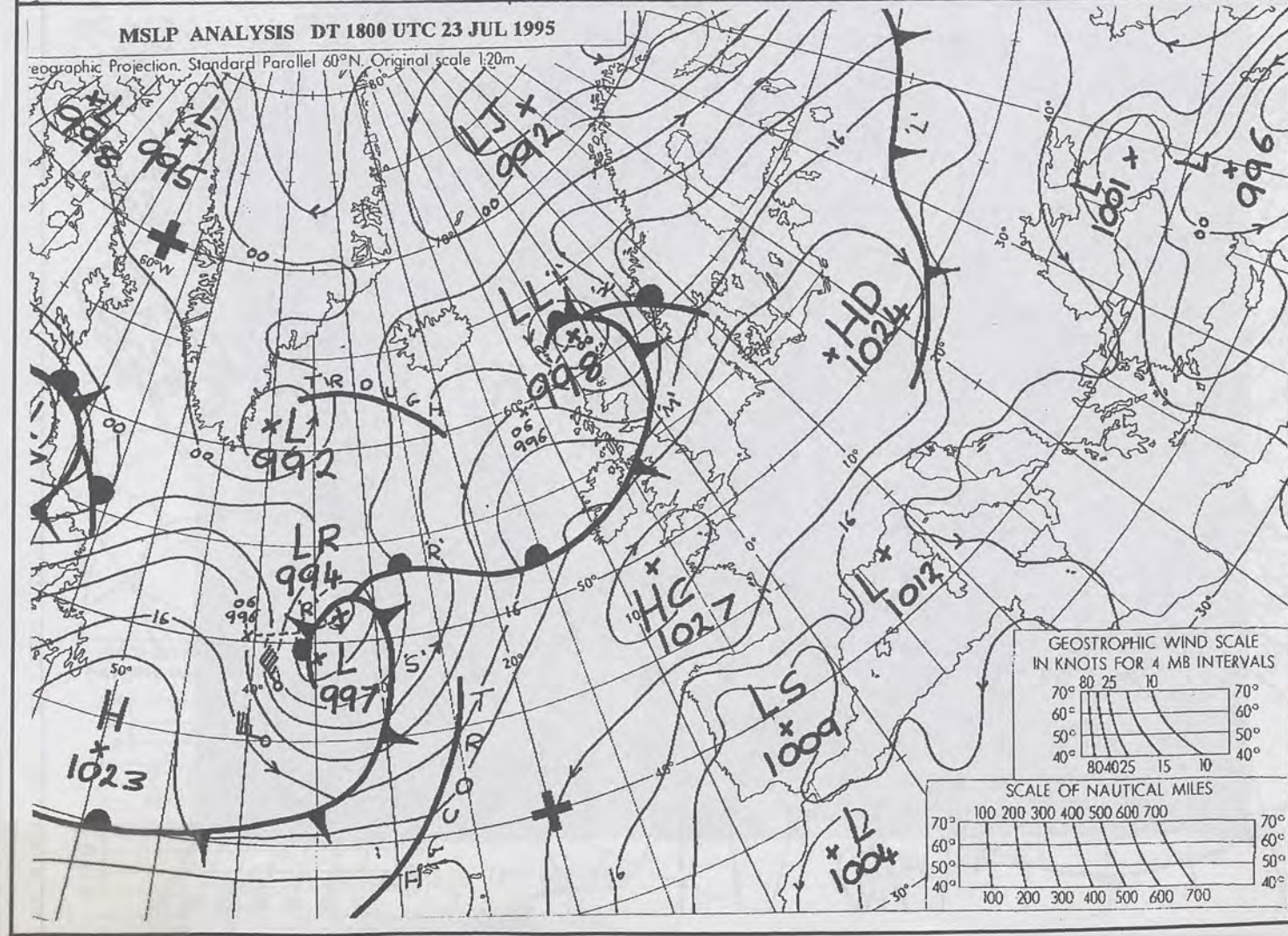
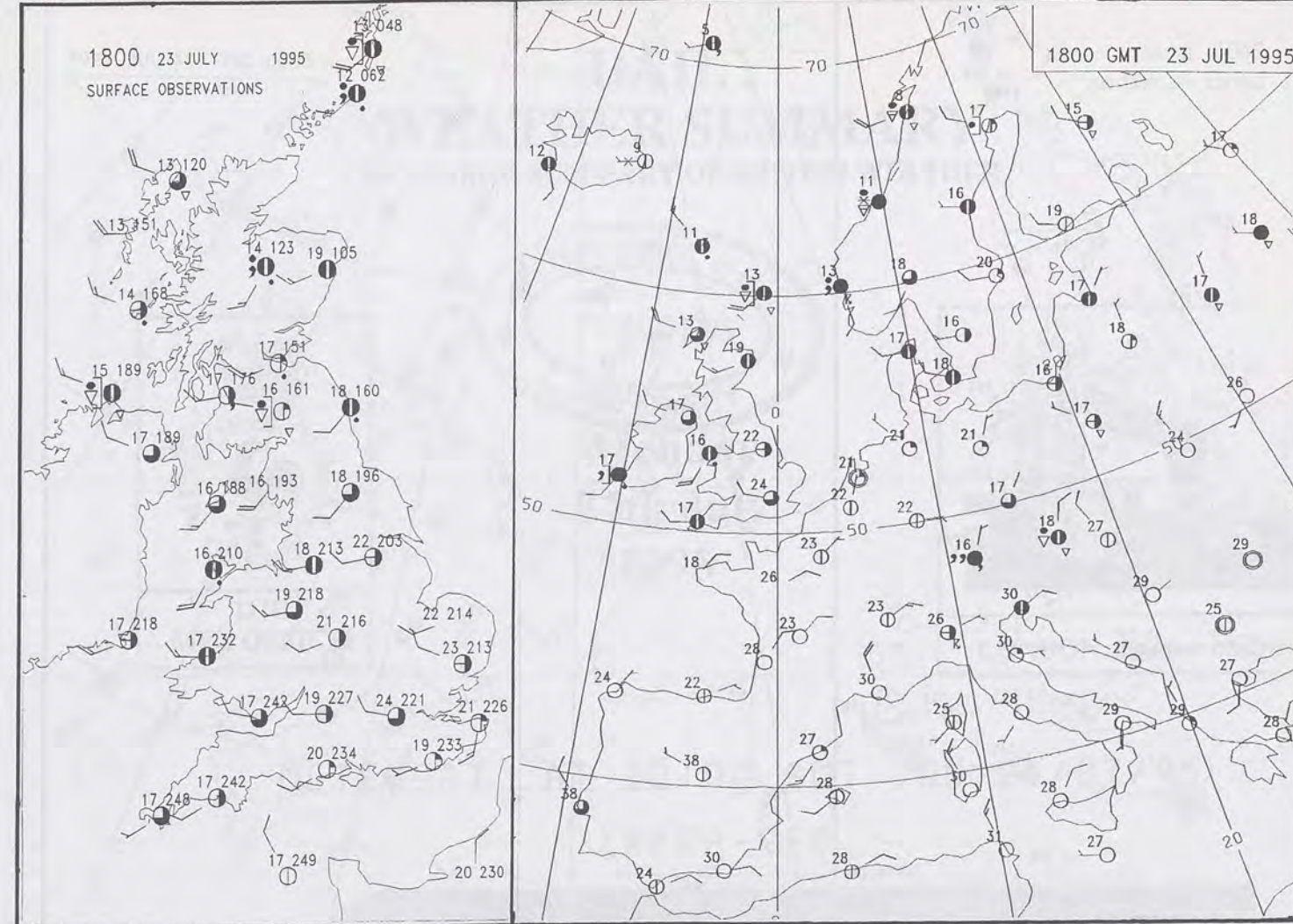
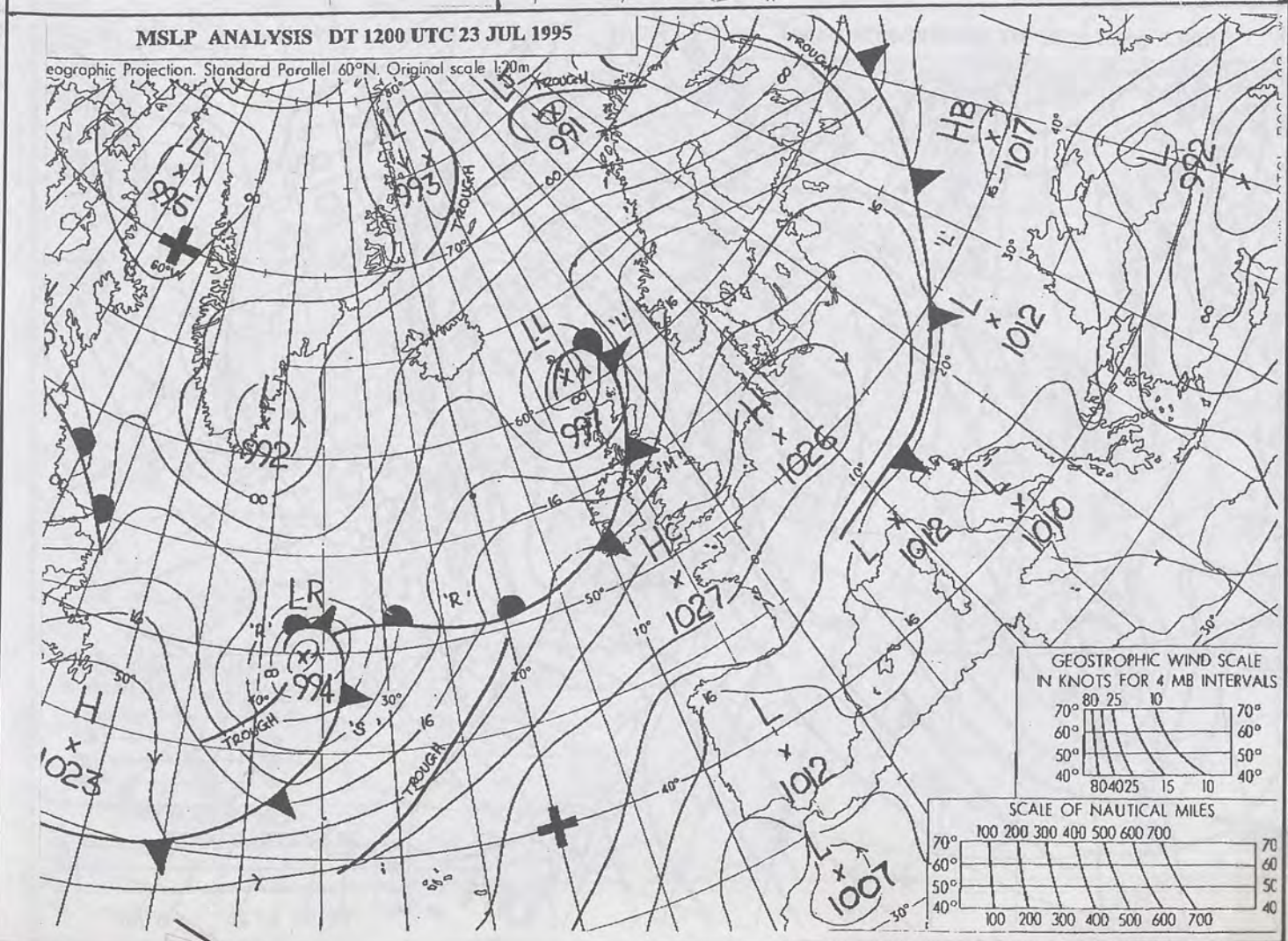
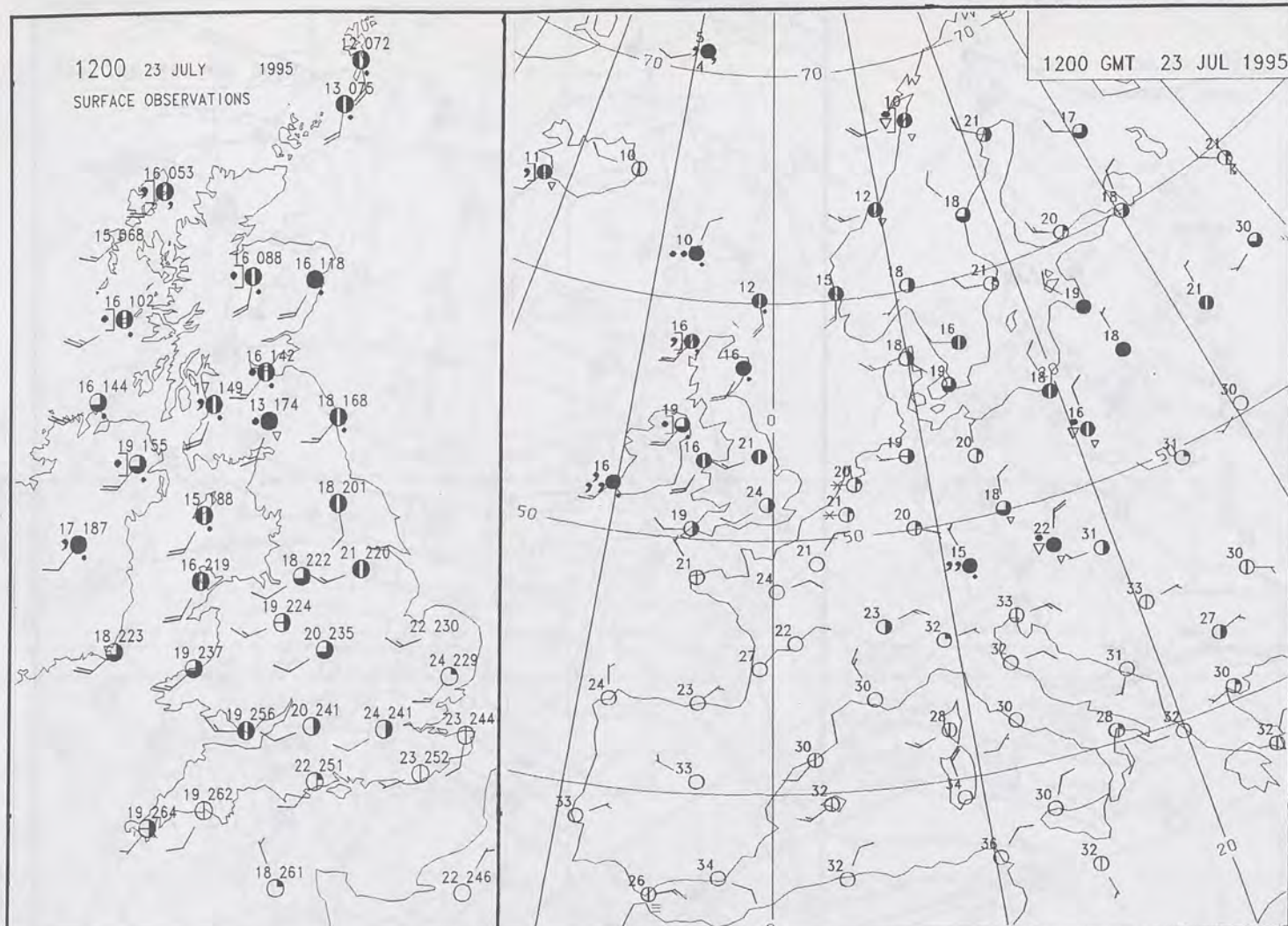
DAILY WEATHER SUMMARY

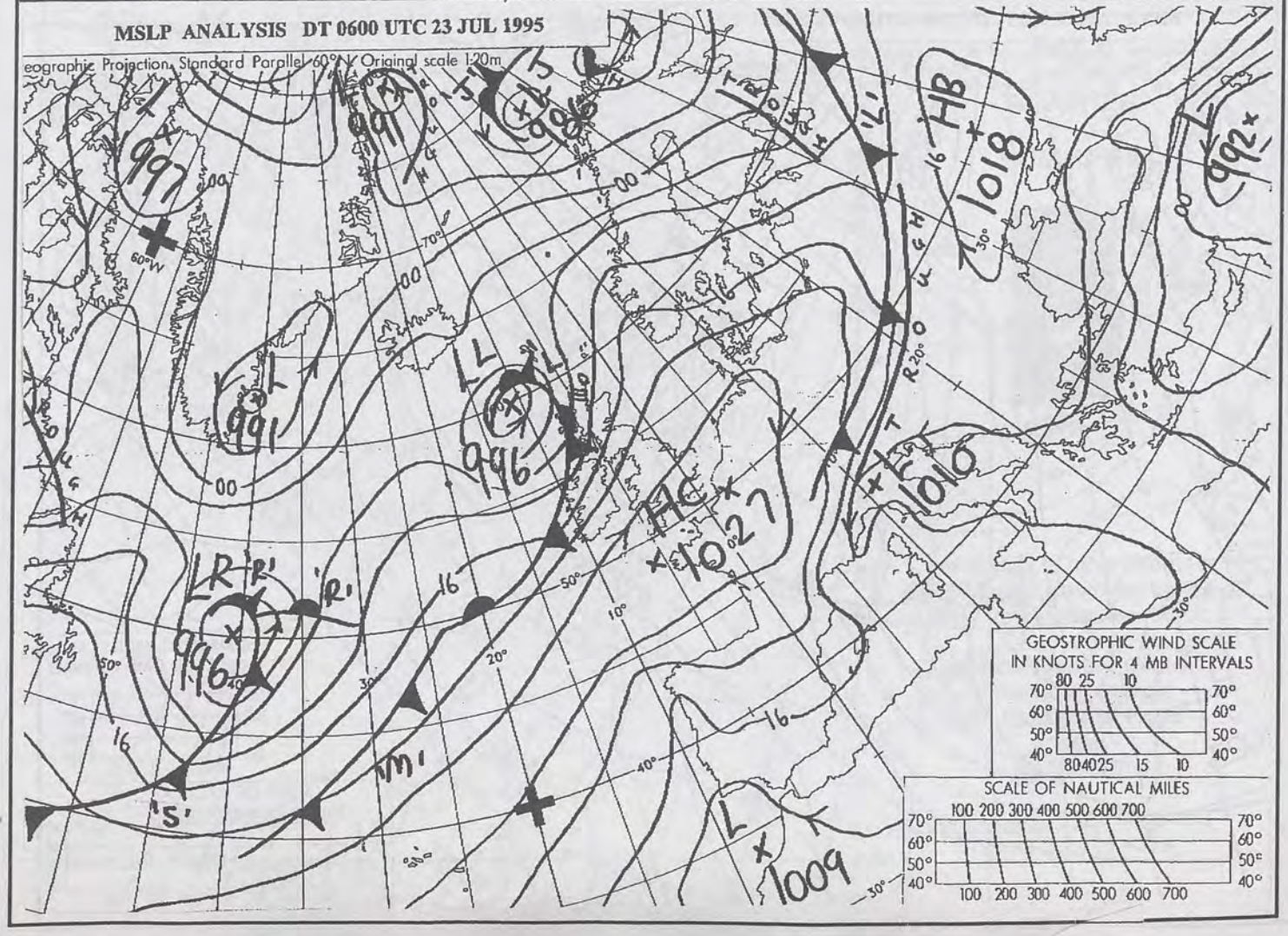
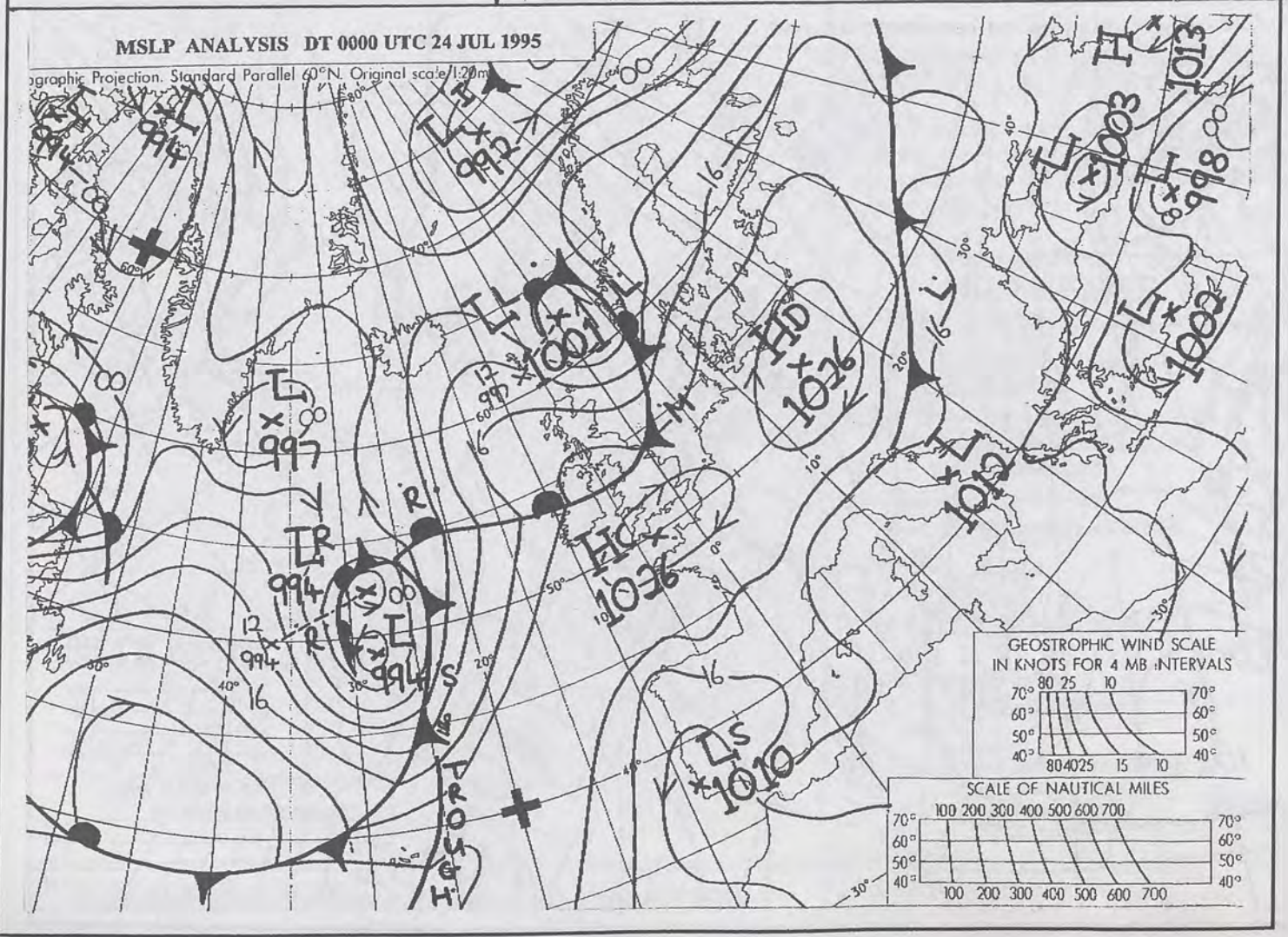
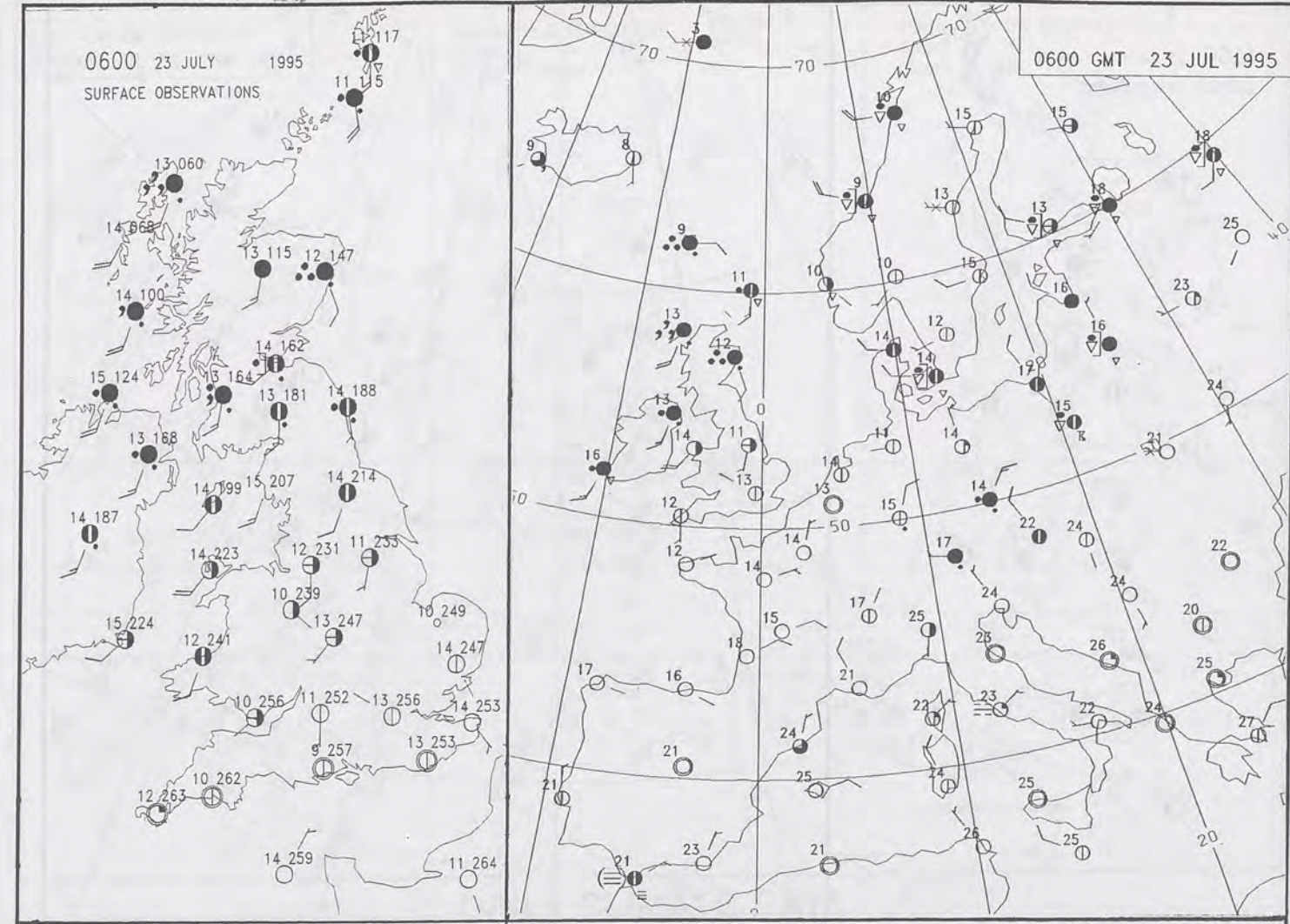
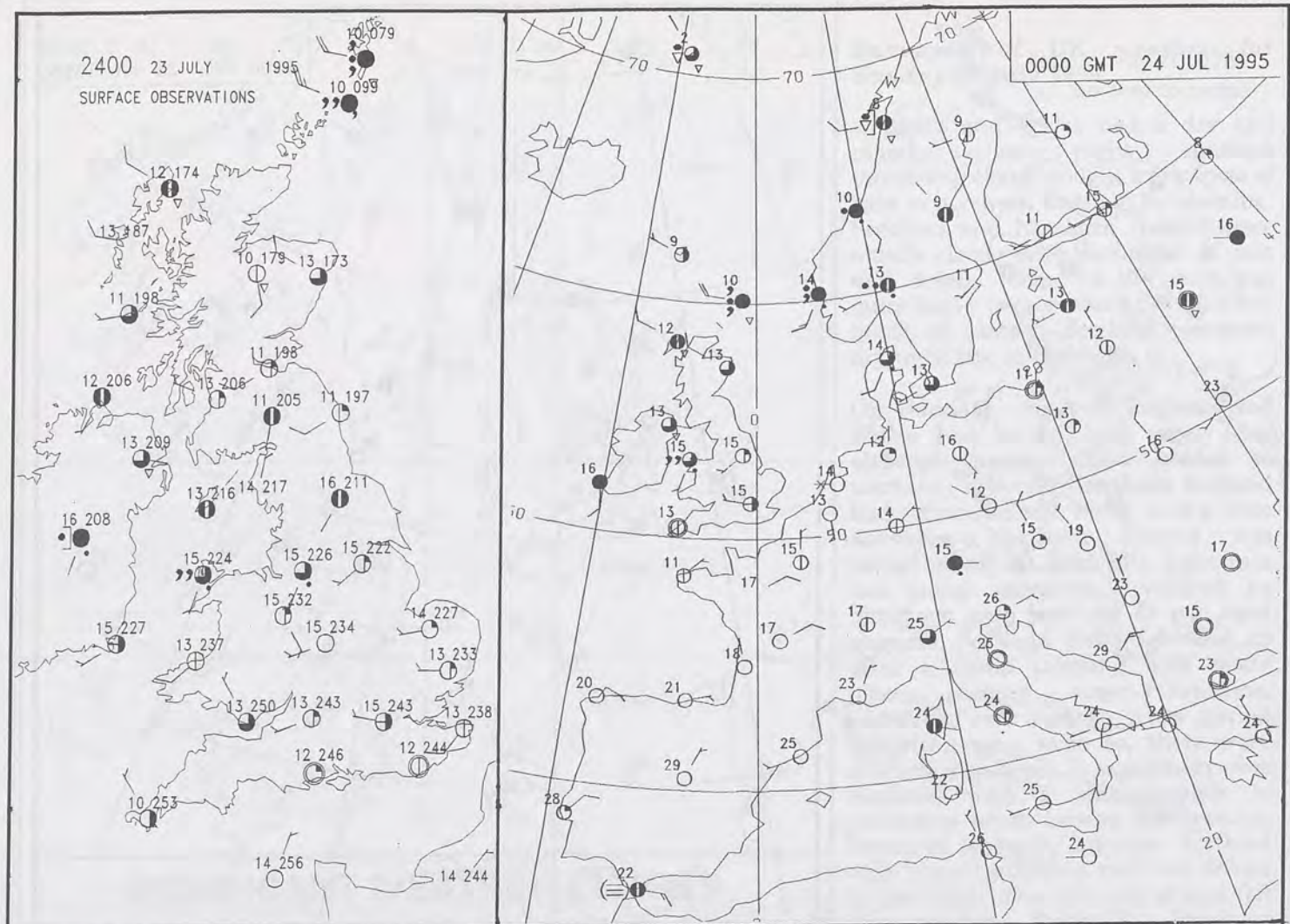


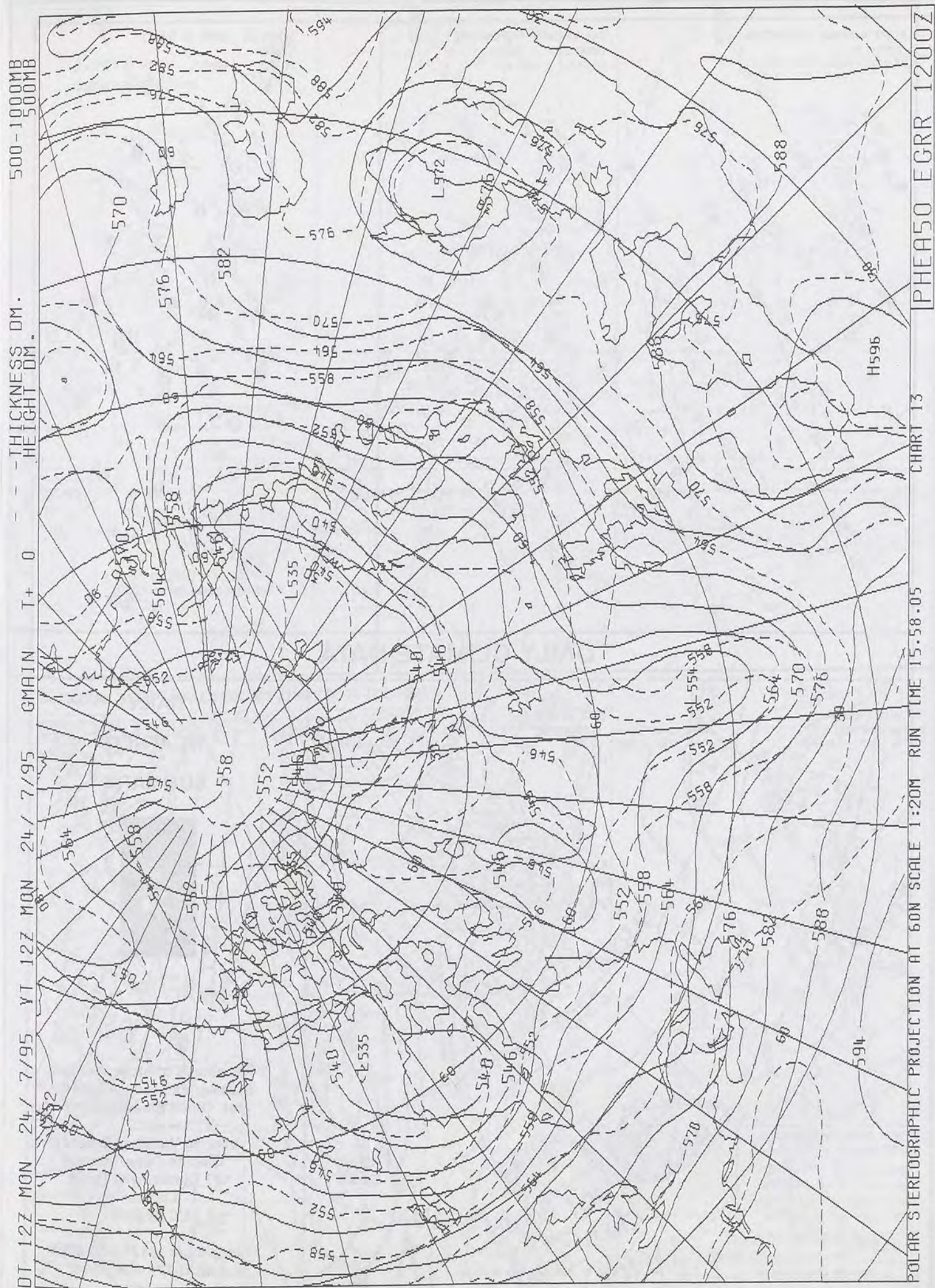
For details of other Weather Summaries produced by the Met. Office please contact:

London Weather Centre
Climate Department
127 Clerkenwell Road
London
EC1R 5DB

Telephone: 0171 405 4358
Fax: 0171 404 4314







DAILY WEATHER SUMMARY

INCLUDING SUMMARY OF BRITISH WEATHER




Monday
24th July
1995



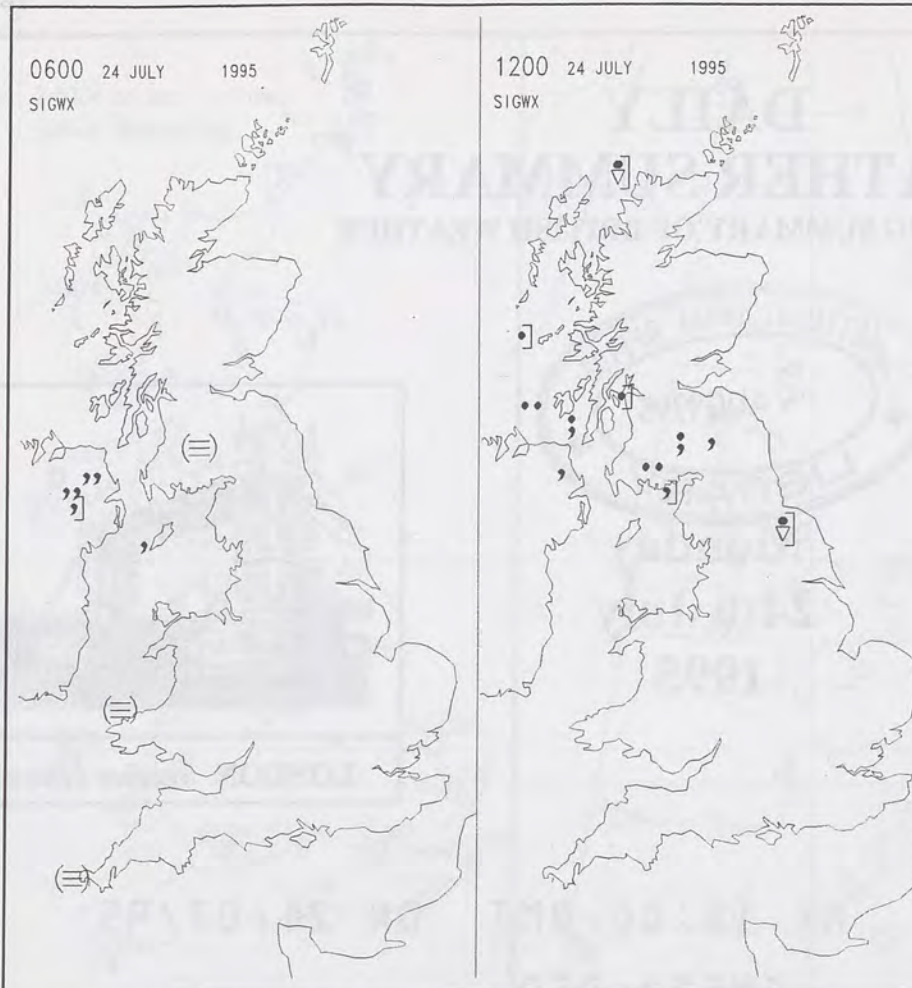
LONDON weather centre

METEOSAT AT 12:00 GMT ON 24/07/95
INFRA-RED

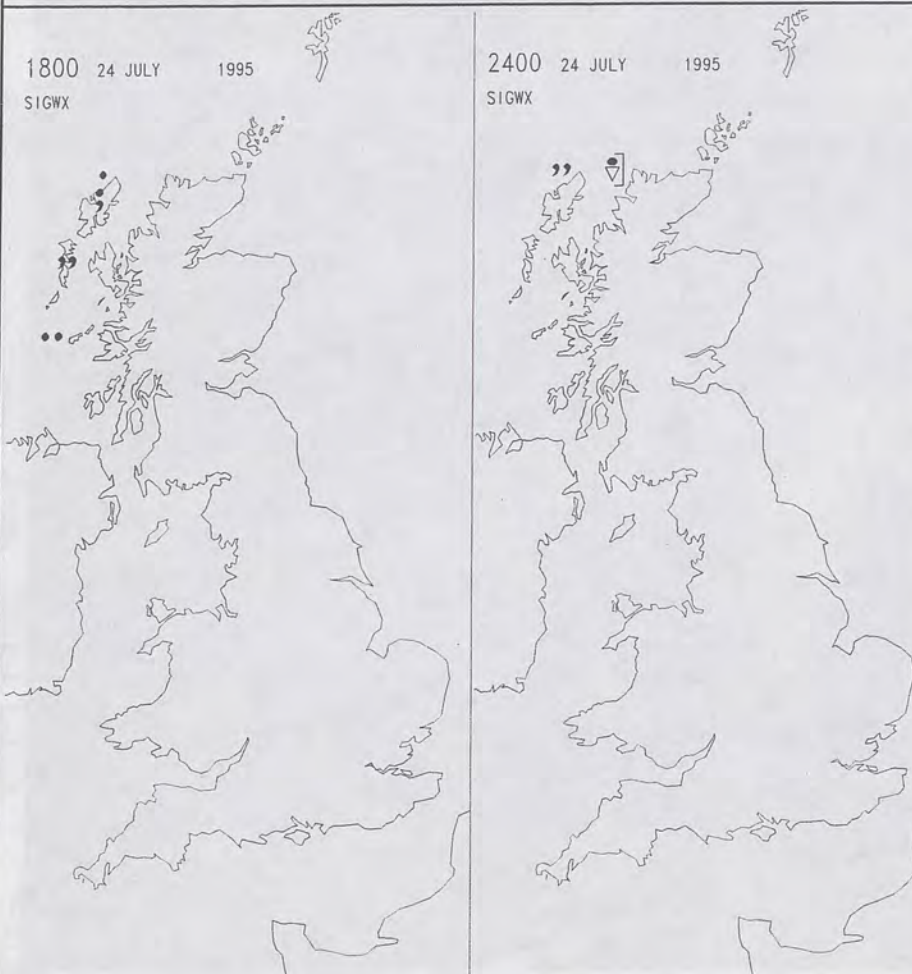


CLOUD-TOP OR LAND/SEA TEMPERATURE

COLD WARM



SIGNIFICANT WEATHER CHARTS



Published by London Weather Centre. All times are GMT.

Summary of UK weather for Monday 24 July 1995

England and Wales had a mostly dry night and over the Midlands, southern England and south Wales it was clear, apart from a few dawn mist patches. North Wales, along with central and Northern England, were rather more cloudy, and in the west there was some patchy rain or drizzle at first. Northern Ireland had occasional rain or drizzle although much of the province was dry at first. Scotland was mainly dry with broken cloud and clear intervals, although the west had a few light showers at first.

On Monday, England and Wales were mainly dry and bright with sunny spells, although the odd light shower affected northern England. Sunshine was unbroken over the Midlands, south Wales and southern England. Northern Ireland started damp but it soon became brighter with sunshine breaking through during the afternoon. Scotland had plenty of dry, bright weather with the best of the sunshine in the east. Patchy light rain and drizzle extended slowly north as the day progressed but only affecting western Scotland.

Temperatures were near, or rather below, normal over most of Scotland but the rest of the United Kingdom was generally rather warm or warm, with parts of central and southern England becoming very warm or hot.

EXTREMES

MONDAY 24th JULY 1995

Highest Maximum

: 28.5 C Heathrow [Greater London]

Lowest Maximum

: 12.6 C Sella Ness [Shetland]

Lowest Minimum

: 7.0 C Hum Airport [Dorset]

Lowest Grass Minimum

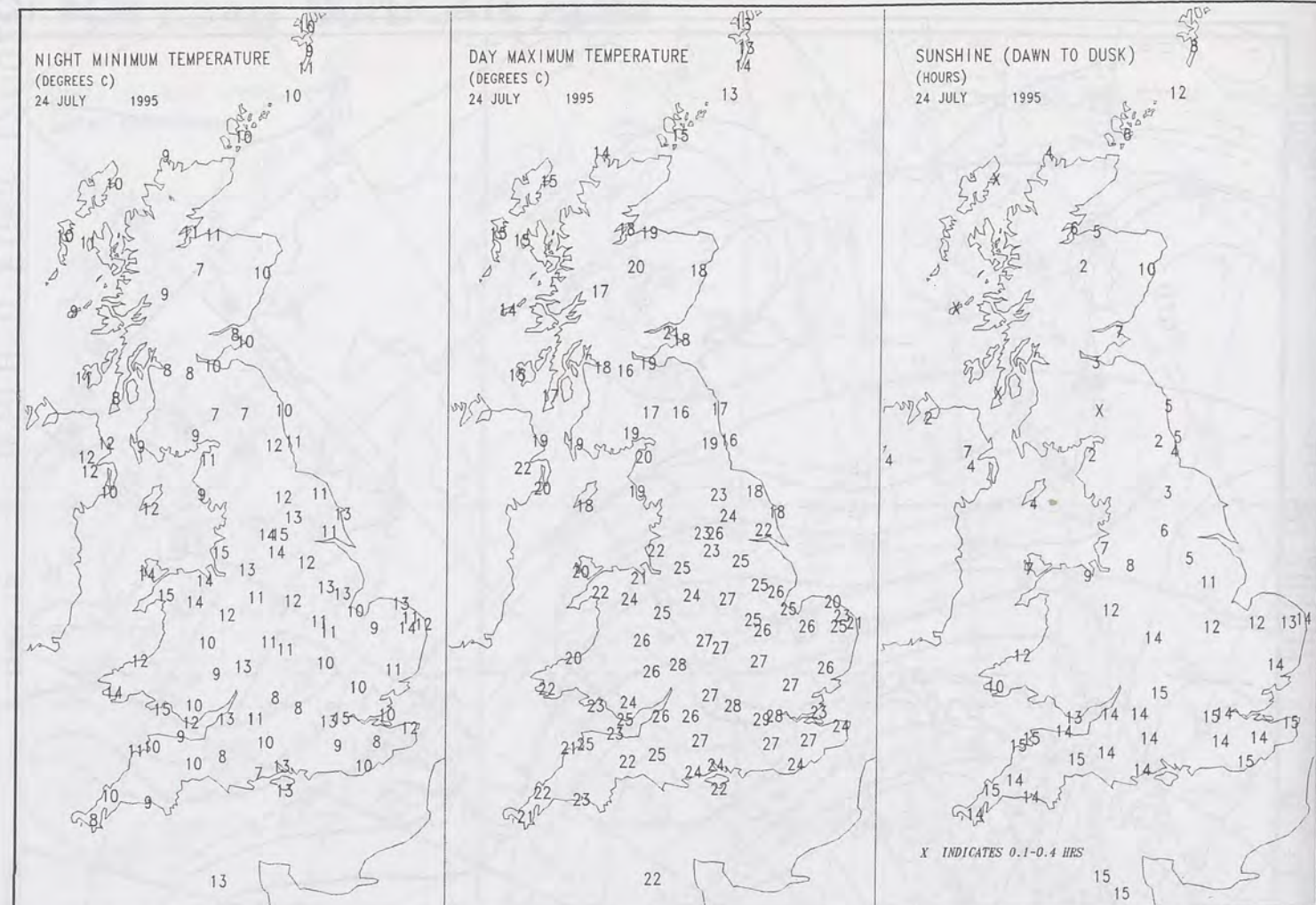
: 1.5 C Hum Airport [Dorset]
Aboyne [Grampian]
Aviemore [Southern Highland]

Most Rain (24 hrs from 0900 GMT)

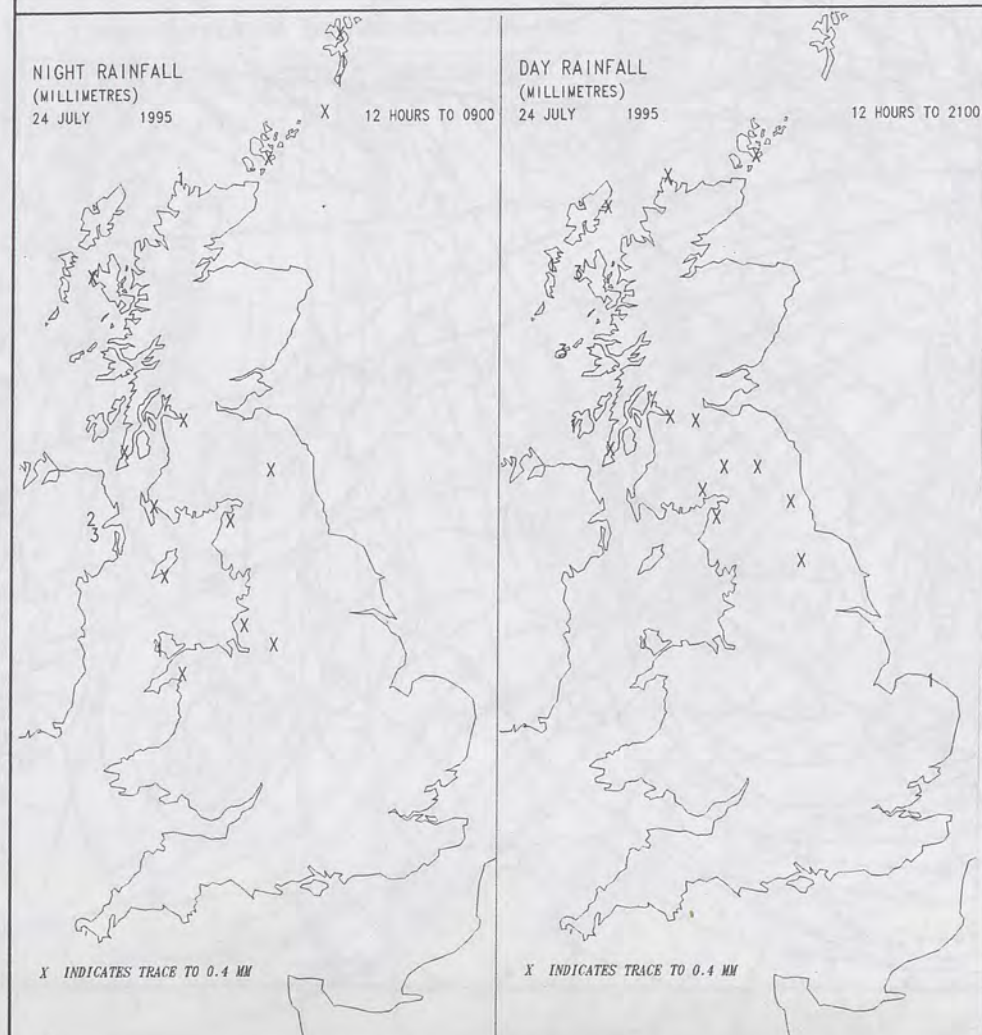
: 4.2 mm Waterstein [Isle of Skye]

Most Sunshine

: 14.9 hrs Eastbourne [Sussex]
Brize Norton [Oxfordshire]



DAILY CLIMATE DATA



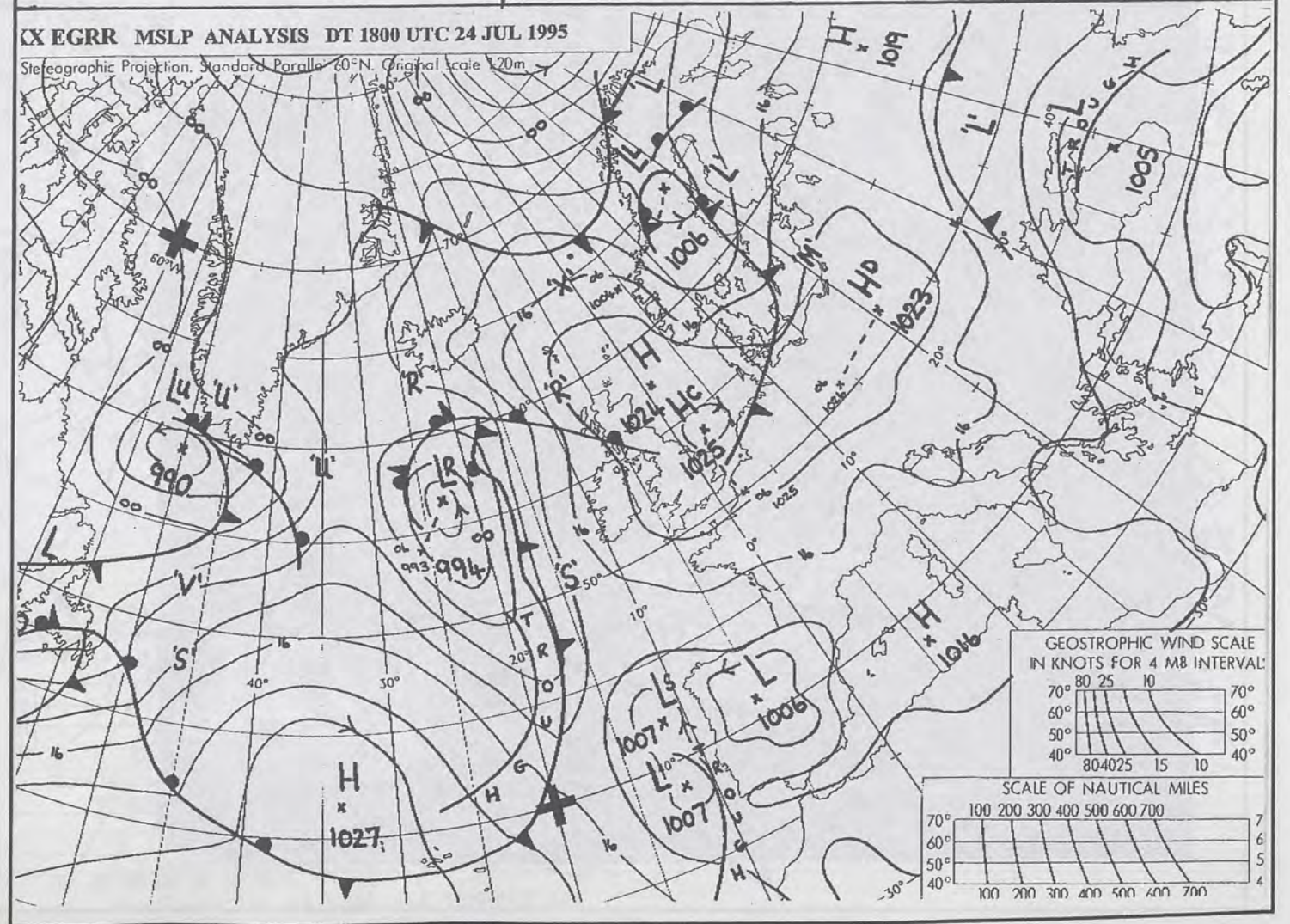
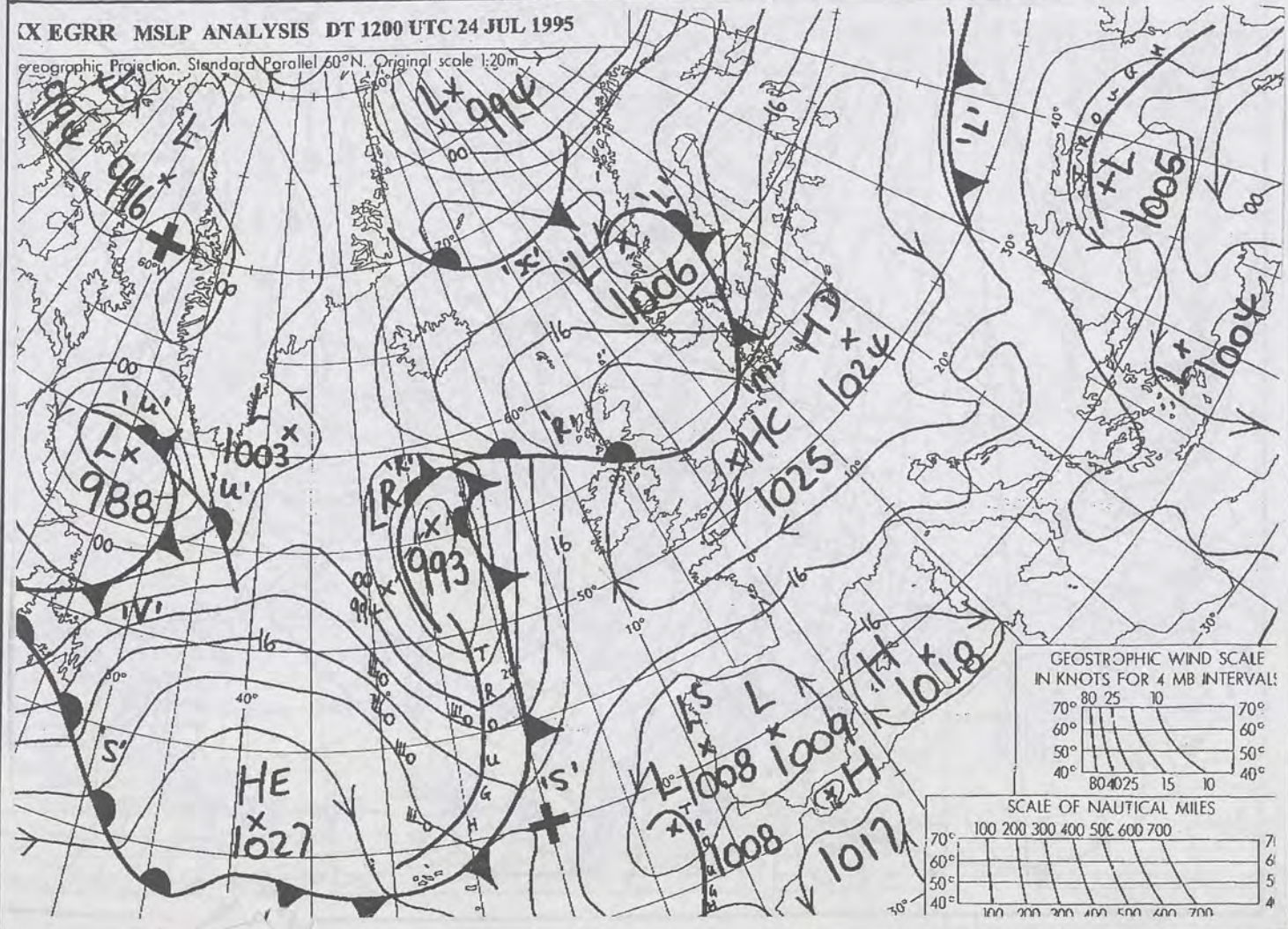
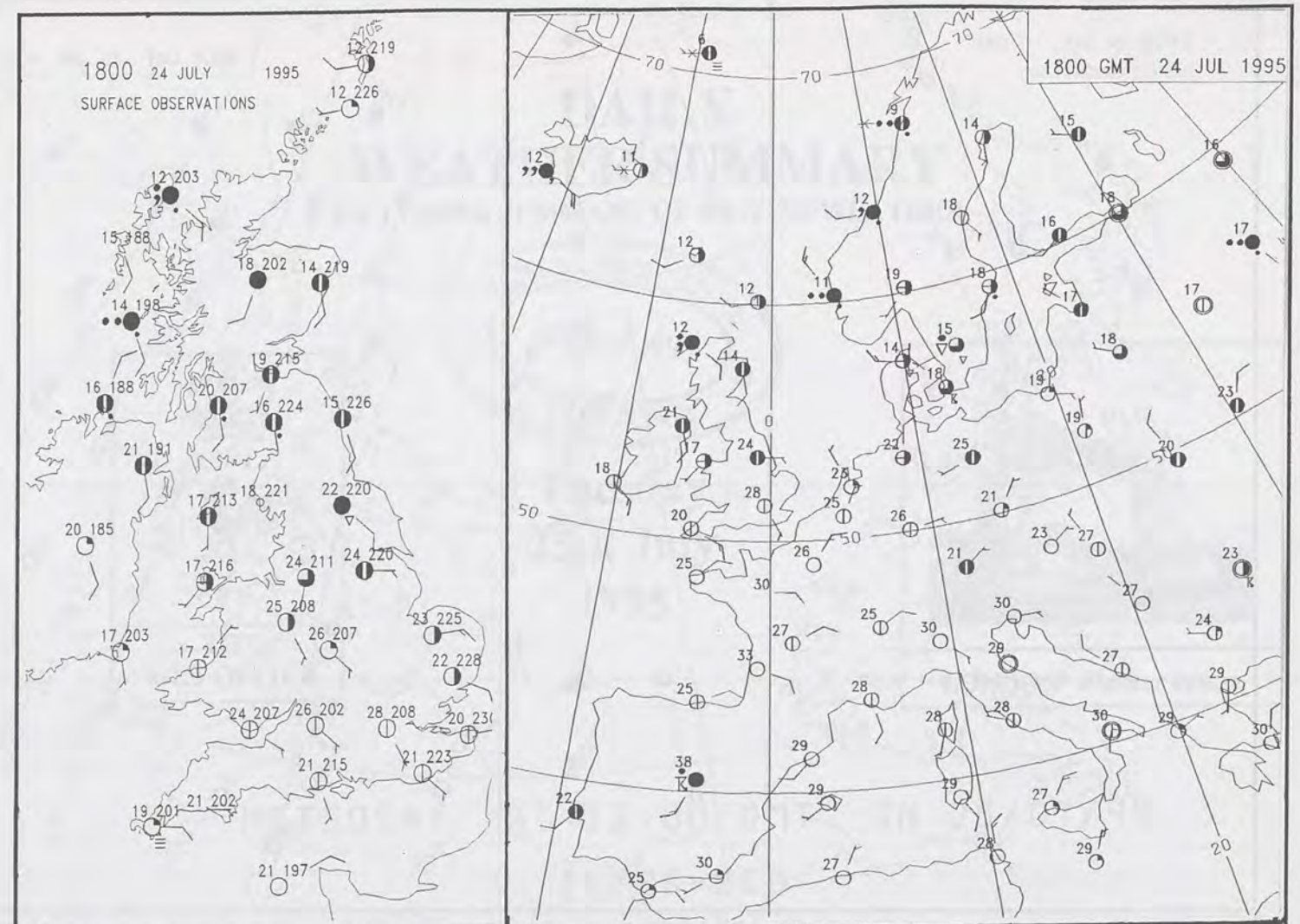
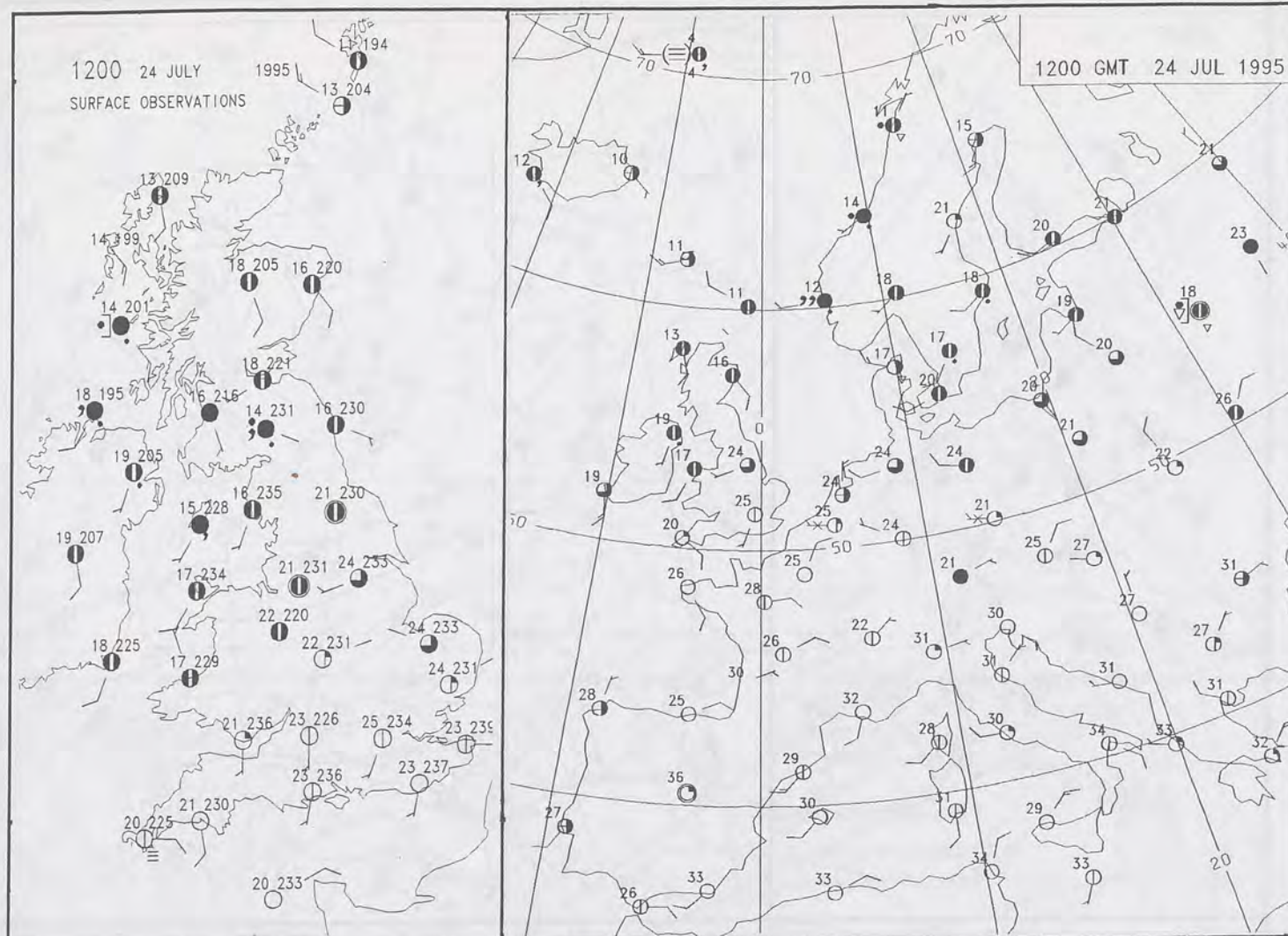
DAILY WEATHER SUMMARY

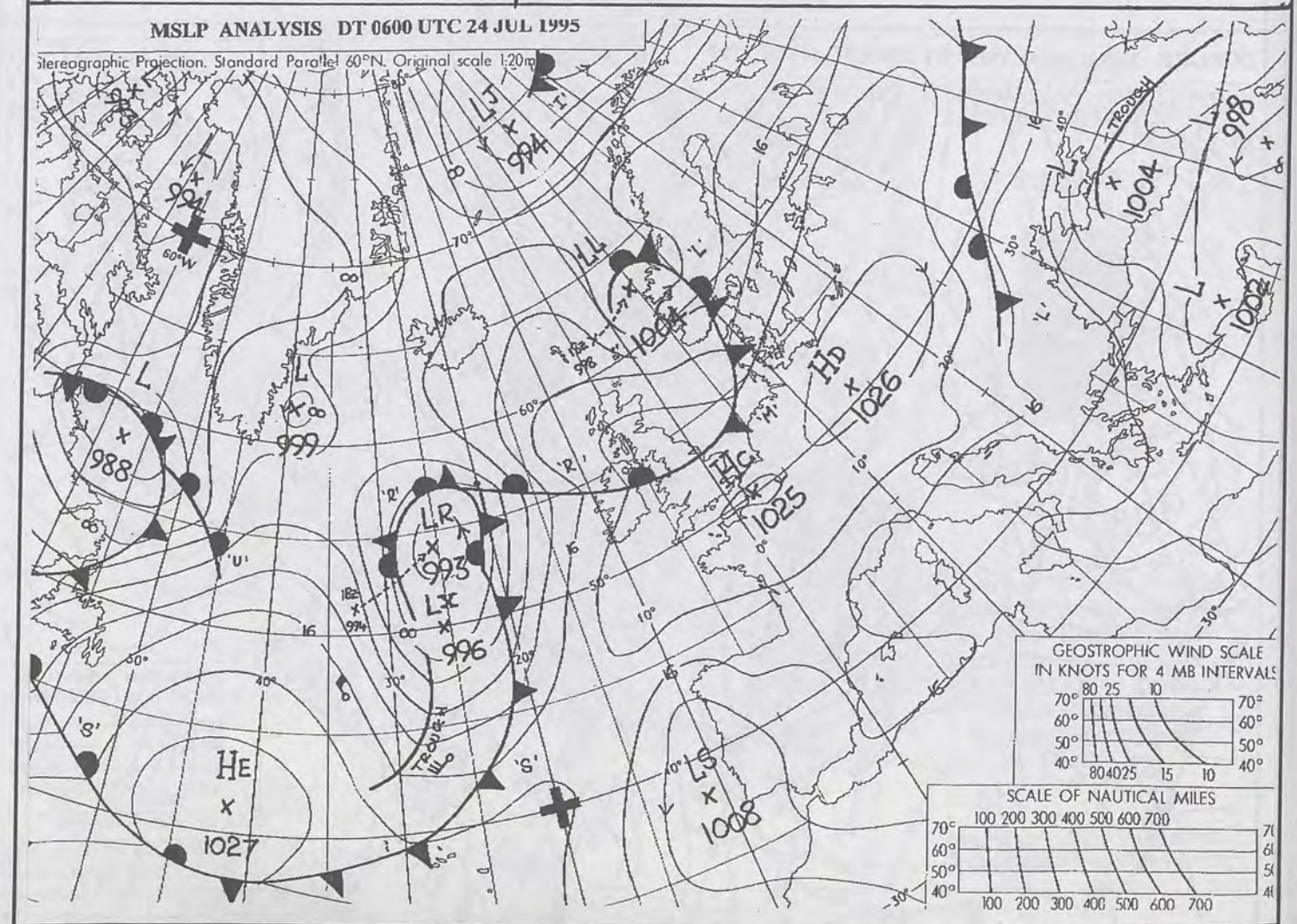
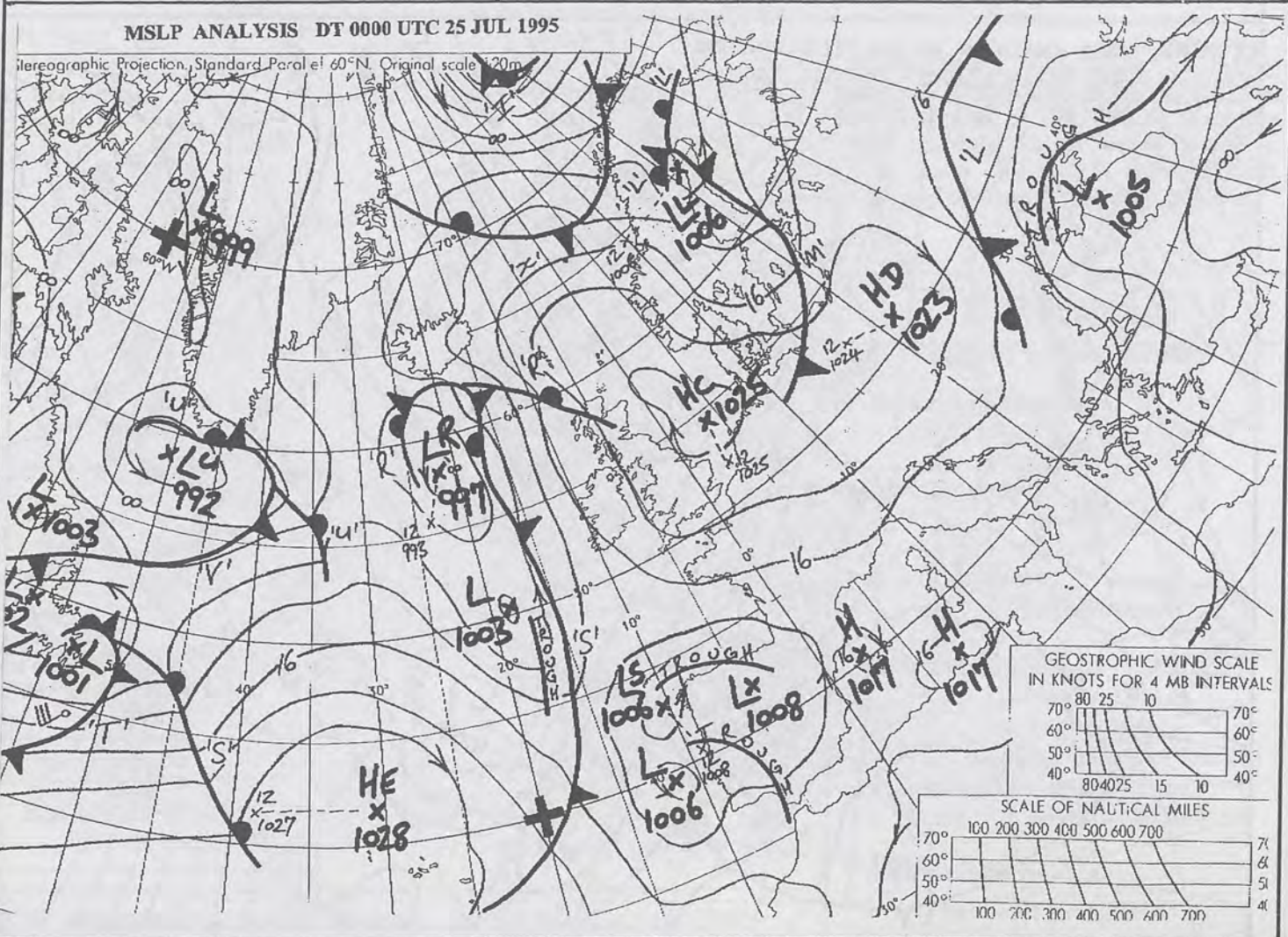
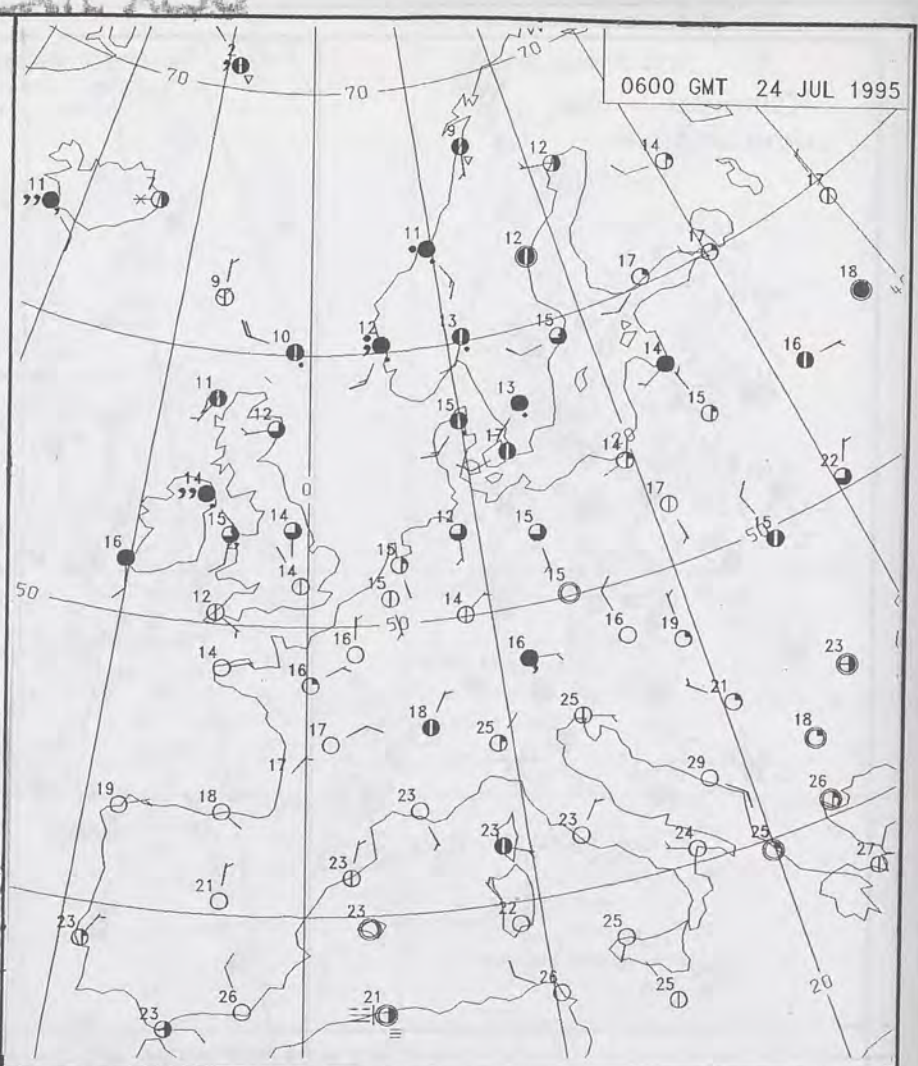
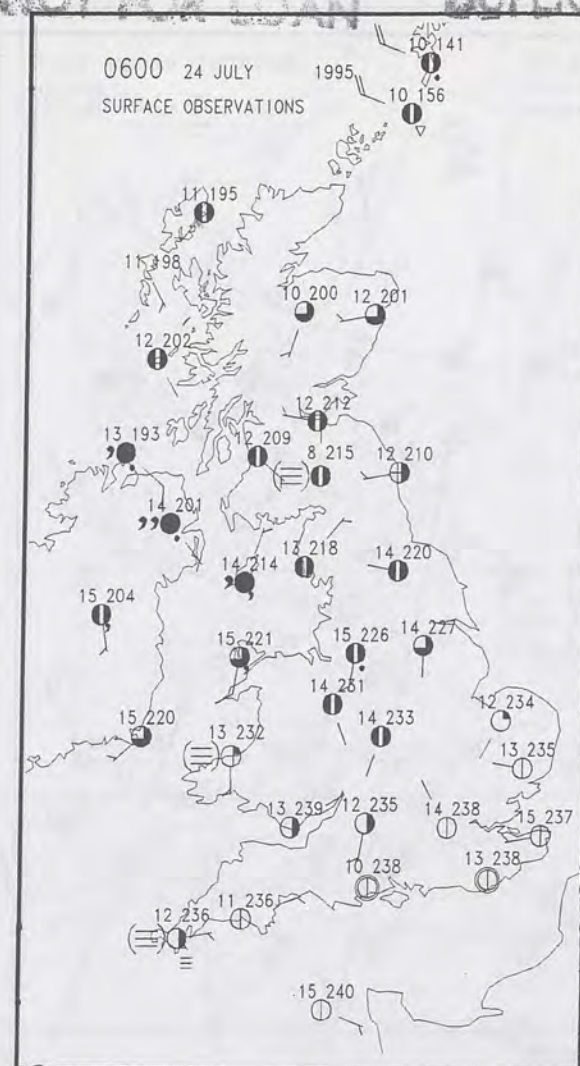
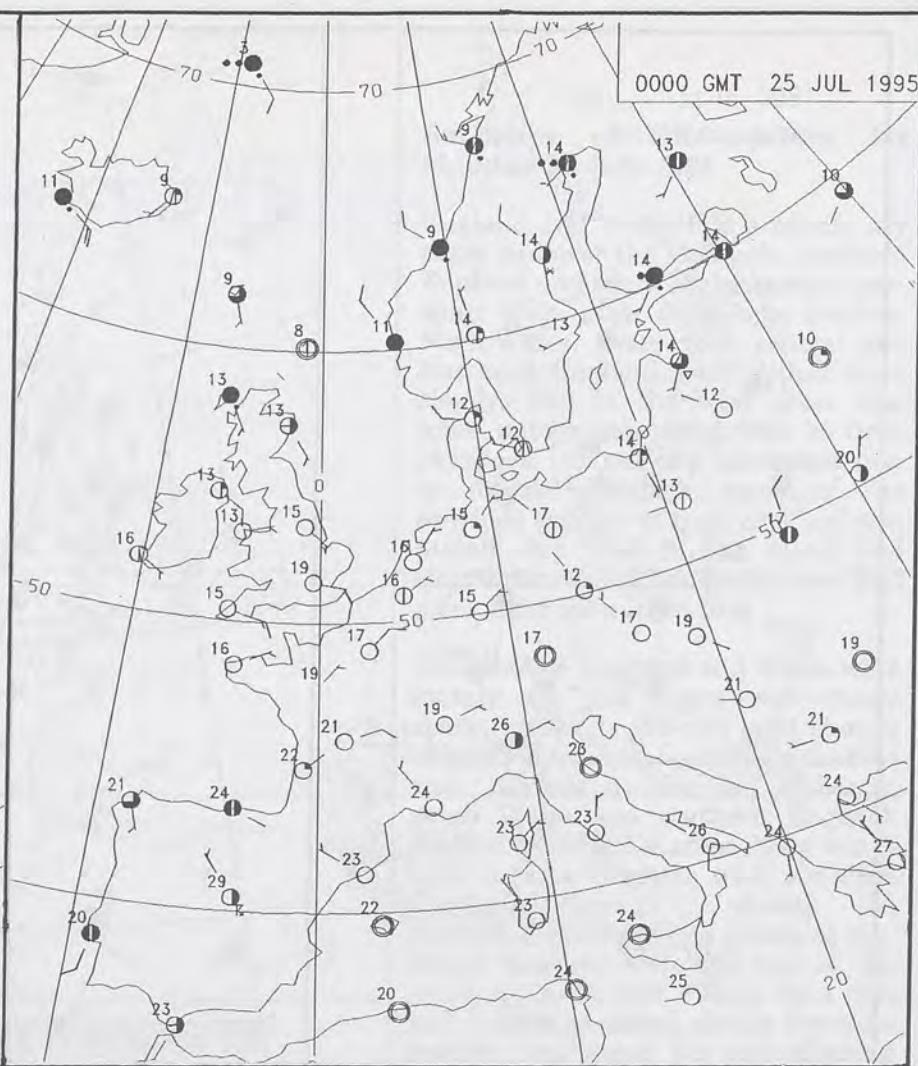
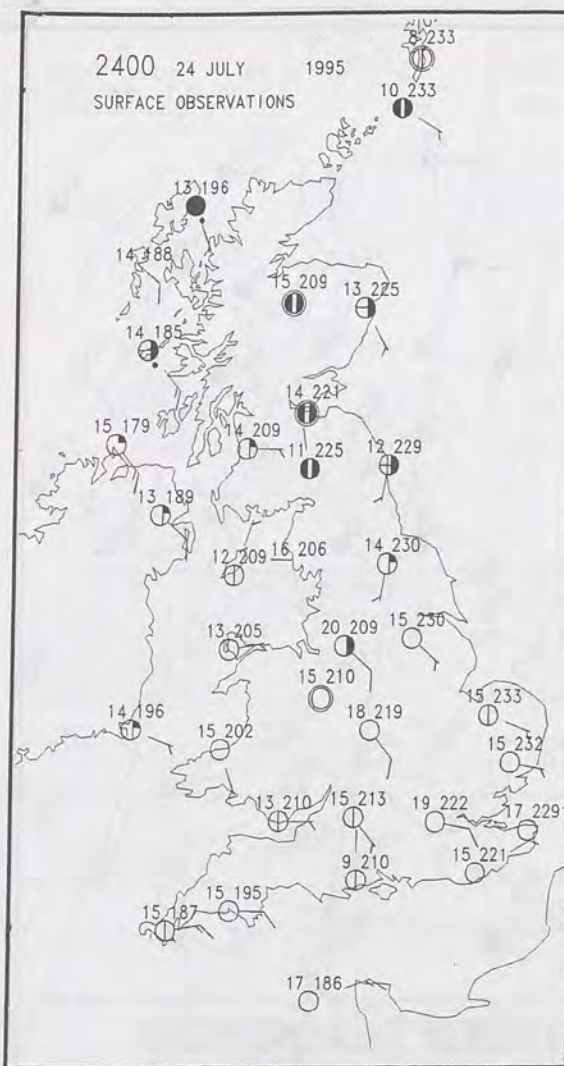


For details of other Weather Summaries produced by the Met. Office please contact:

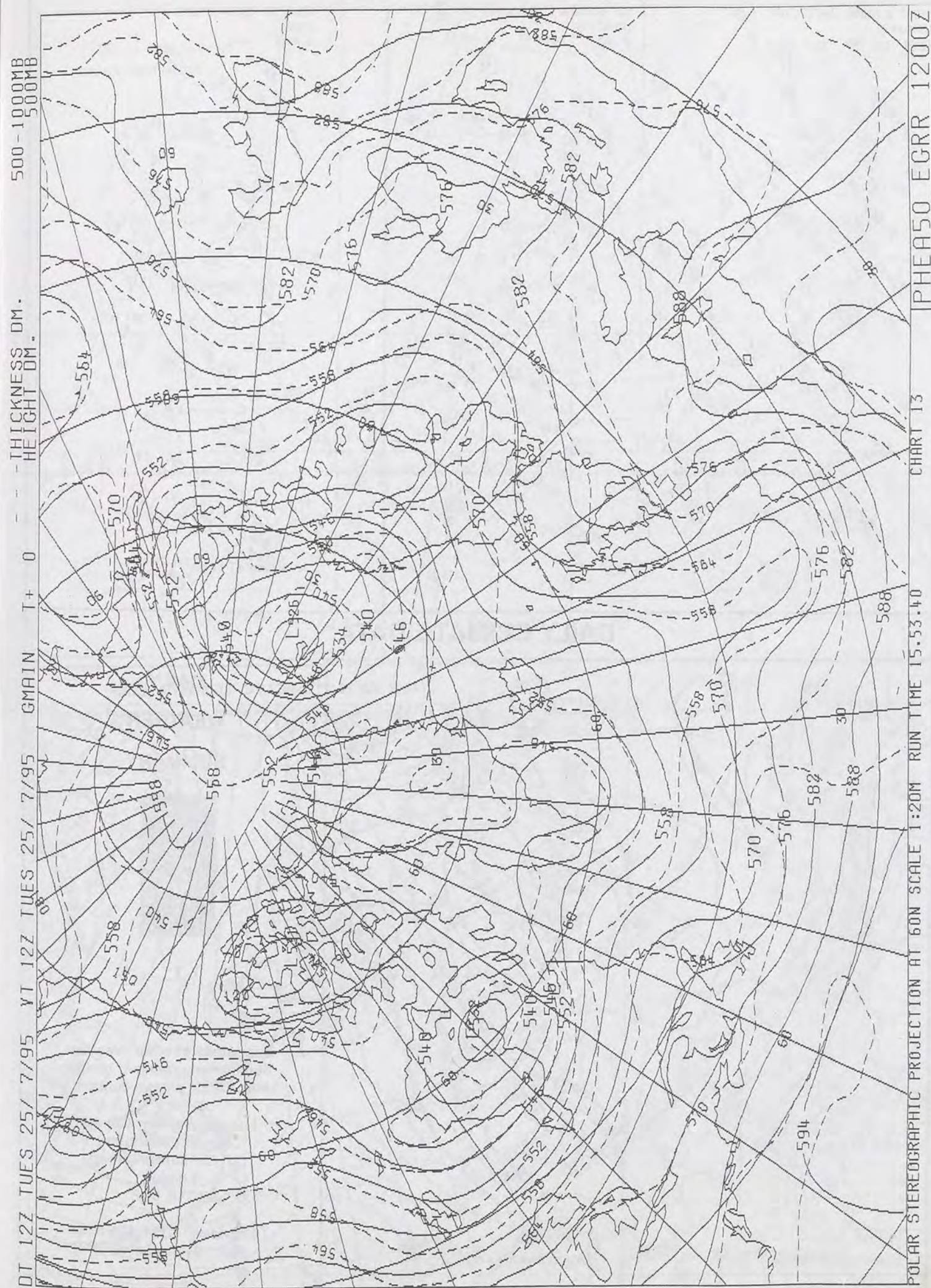
London Weather Centre
Climate Department
127 Clerkenwell Road
London
EC1R 5DB

Telephone: 0171 405 4358
Fax: 0171 404 4314





NOT FOR LOAN
DUPLICATE 4520
500-1000MB
THICKNESS DM.
DT 127 TIMES 25/ 7/95
MT 127 TIMES 25/ 7/95
CMOIN




DAILY WEATHER SUMMARY

INCLUDING SUMMARY OF BRITISH WEATHER




Tuesday
25th July
1995



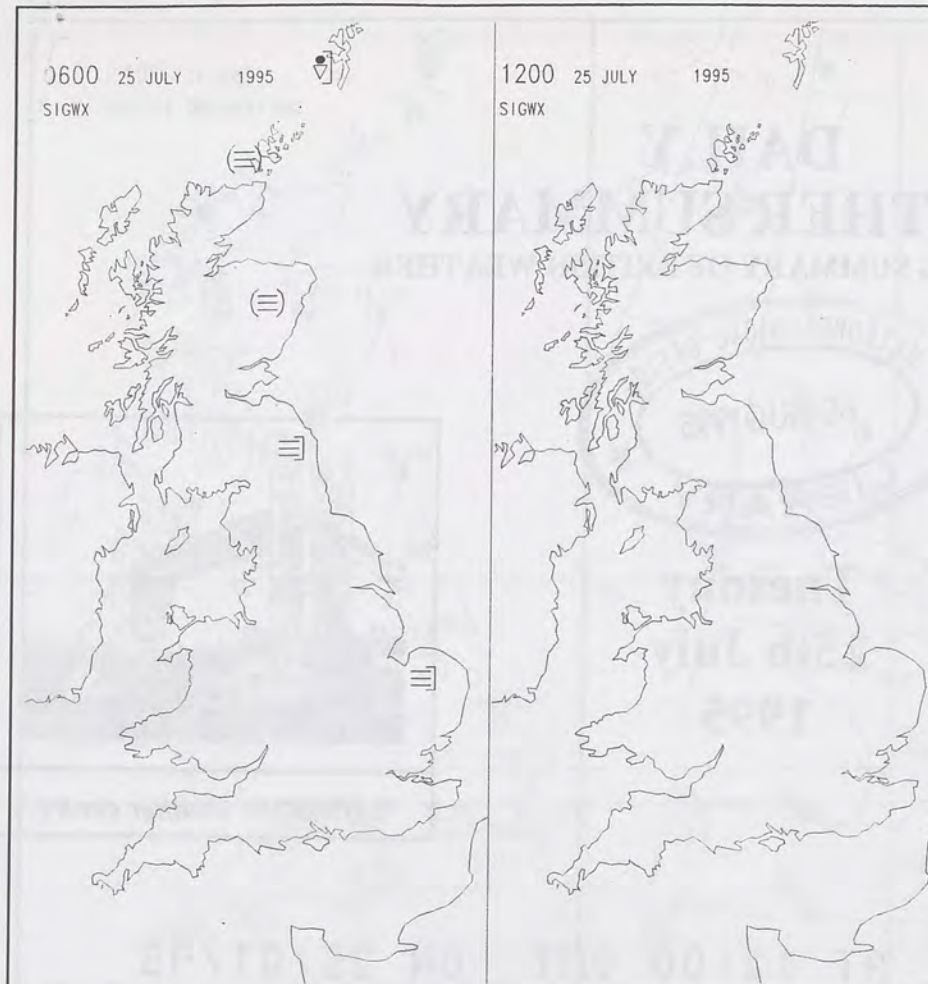
LONDON *weather centre*

METEOSAT AT 12:00 GMT ON 25/07/95
INFRA-RED

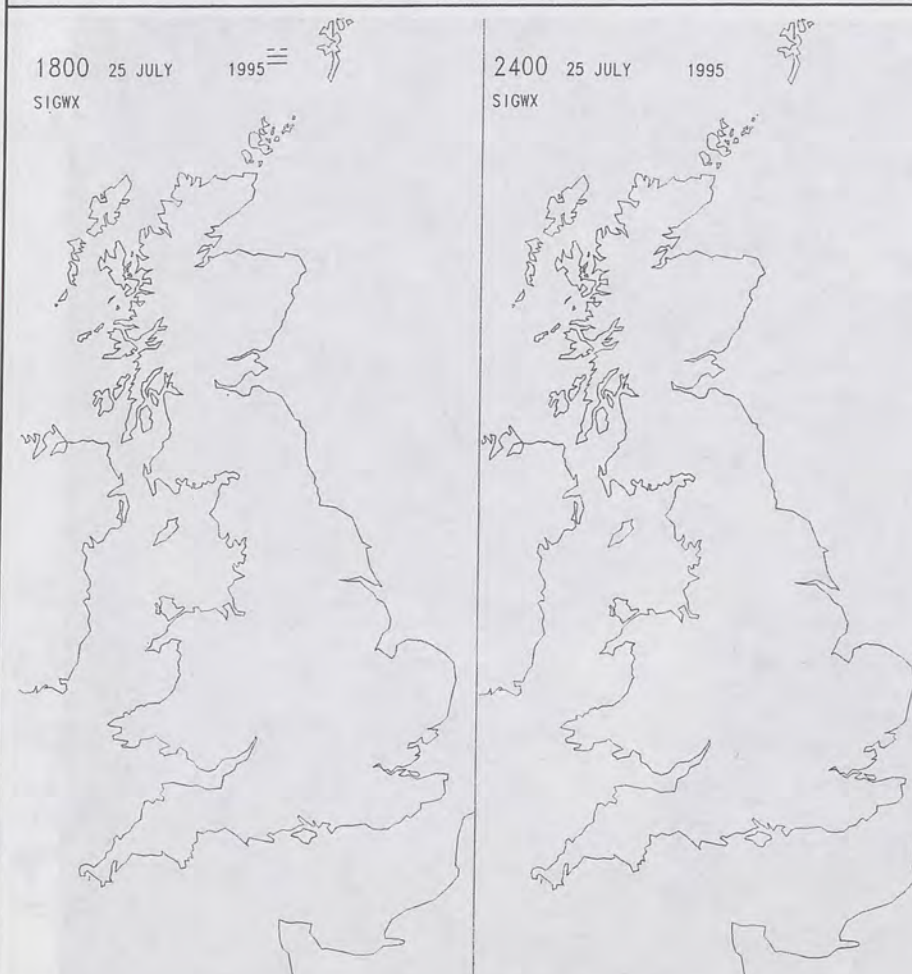


CLOUD-TOP OR LAND/SEA TEMPERATURE

COLD WARM



SIGNIFICANT WEATHER CHARTS



Published by London Weather Centre. All times are GMT.

SUMMARY OF UK WEATHER FOR TUESDAY 25 JULY 1995

It was a dry and mainly clear night for the whole of the United Kingdom with just isolated mist patches in East Anglia, the east coast of Scotland and Shetland.

Orkney began the morning with a little rain around dawn, this quickly died out, although it stayed overcast throughout the day. Elsewhere, the mist quickly cleared to leave it dry and sunny. Southern and Eastern parts of England had unbroken blue skies; in the west and over the Channel Isles the sunshine was just a little more hazy and occasionally broken by cloud. The fine weather continued into the night in most places but scattered showers reached the Channel Isles and Cornwall around midnight.

Temperatures began the day about average in Scotland and Northern Ireland and warm to very warm in England and Wales. By the afternoon temperatures had become very hot in most places, with parts of Scotland and western England 10 Celsius above average. The eastern fringes of England, Scotland and Northern Ireland remained average to warm in an onshore breeze.

EXTREMES

TUESDAY 25th JULY 1995

Highest Maximum

: 31.0 C Saunton Sands [Devon]

Lowest Maximum

: 13.3 C Fair Isle
[between Orkney & Shetland]

Lowest Minimum

: 4.5 C Balta Sound [Shetland]

Lowest Grass Minimum

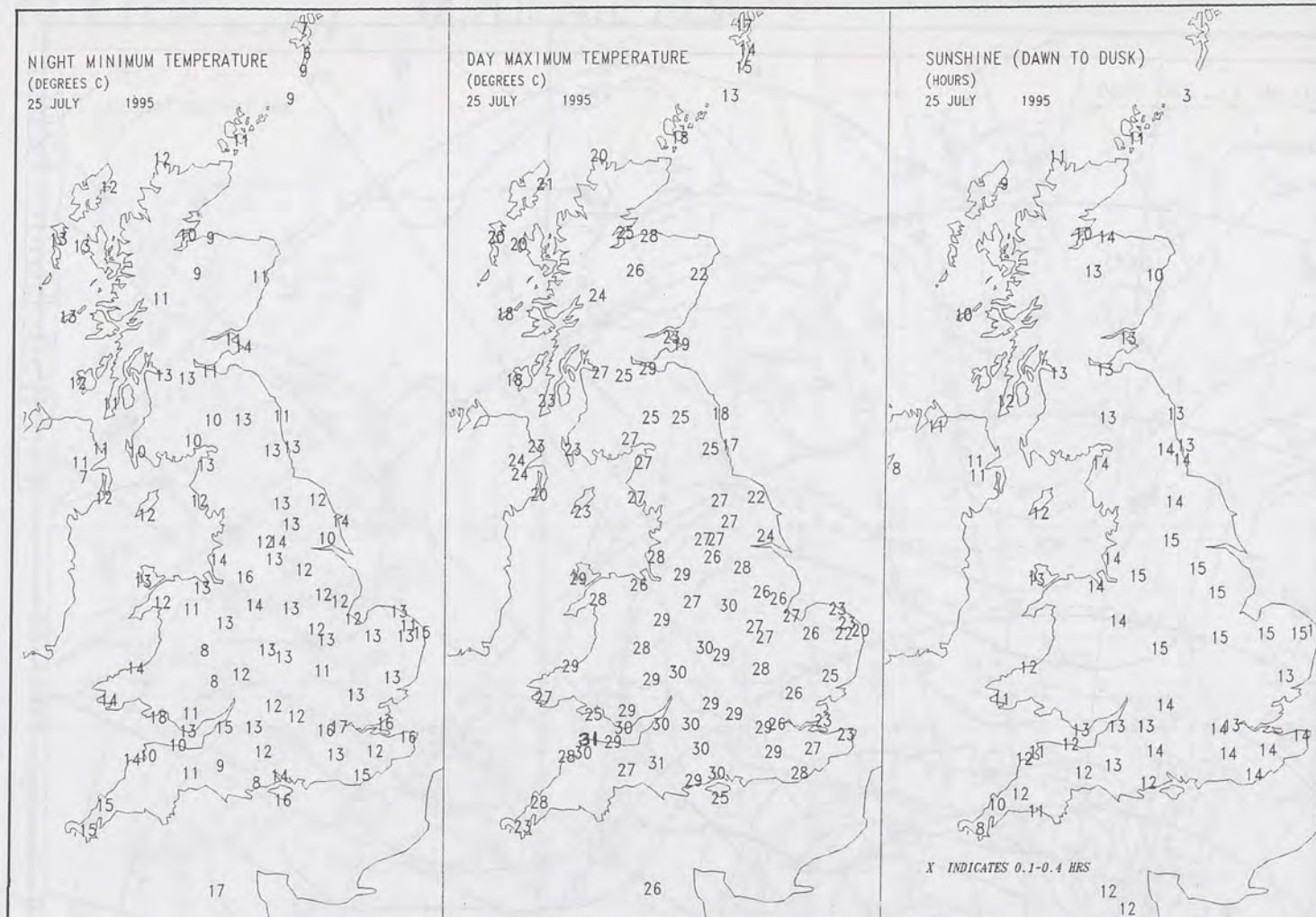
: 1.3 C Sumburgh [Shetland]

Most Rain (24 hrs from 0900 GMT)

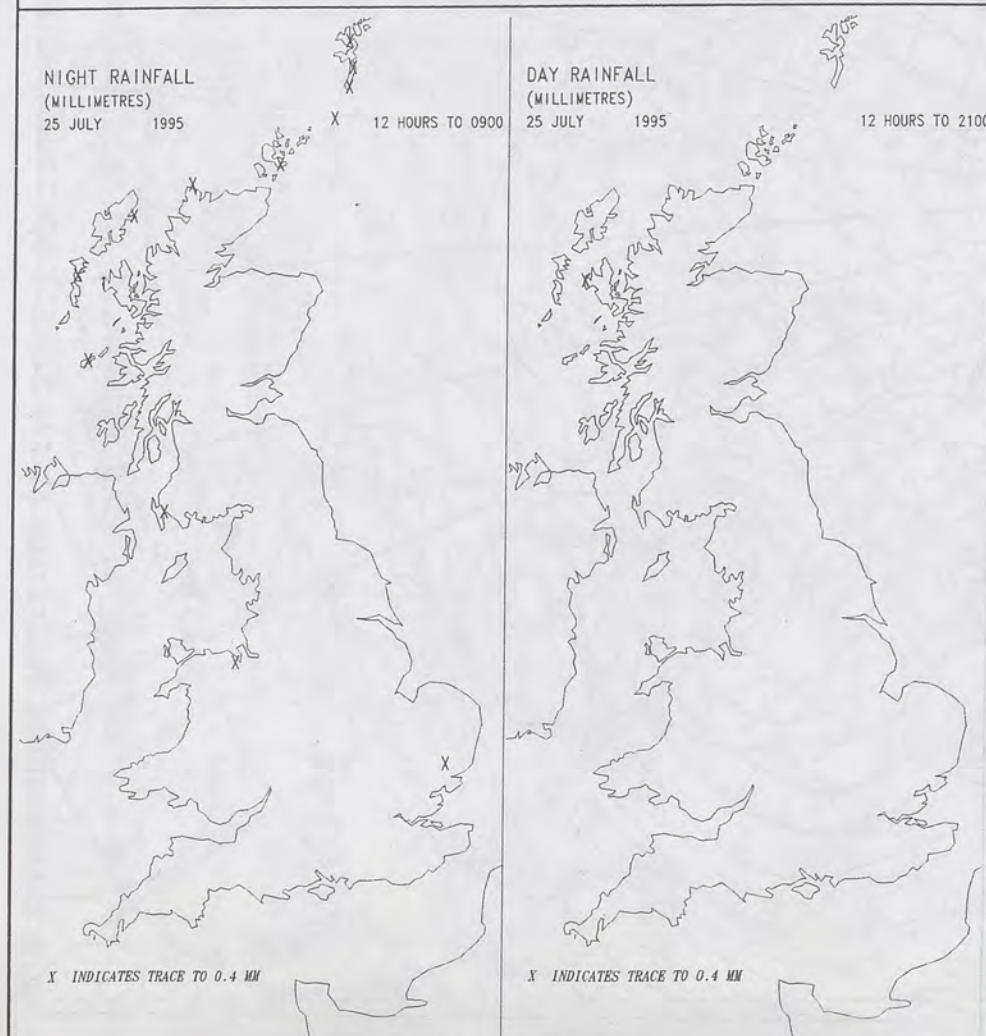
: 23.1 mm St. Catherine's Point
[Isle of Wight]

Most Sunshine

: 15.0 hrs Hemsby [Norfolk]



DAILY CLIMATE DATA



DAILY WEATHER SUMMARY

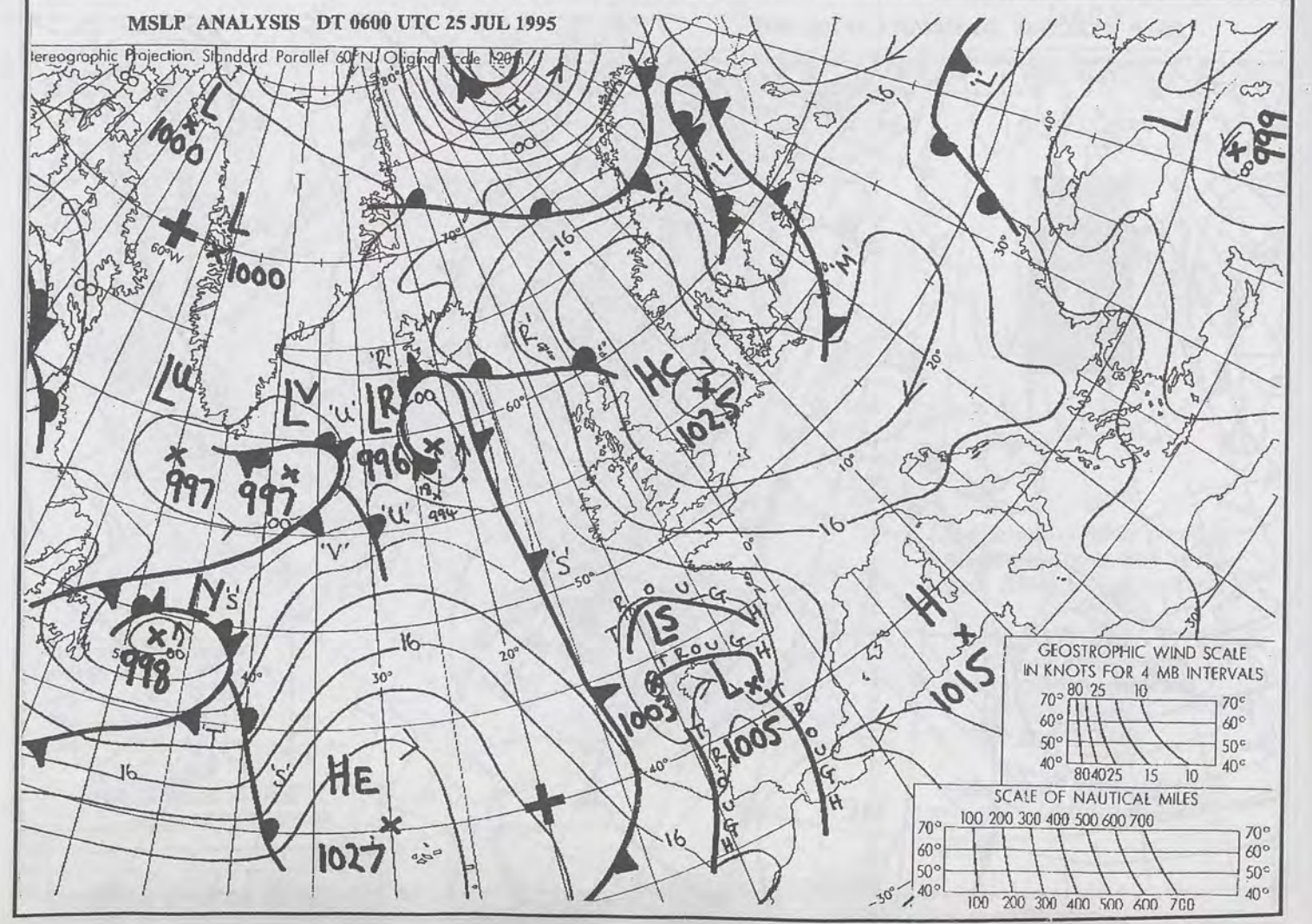
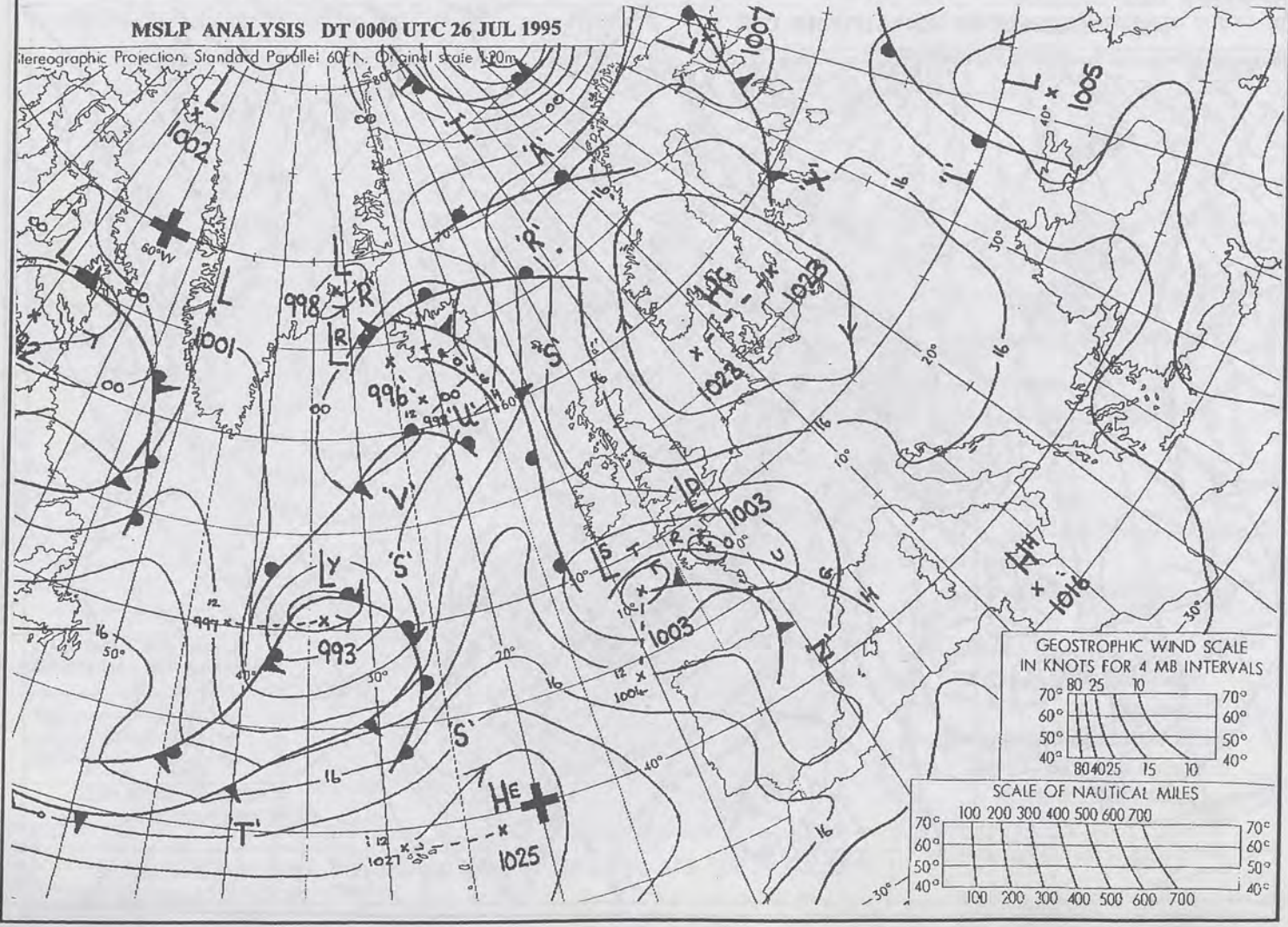
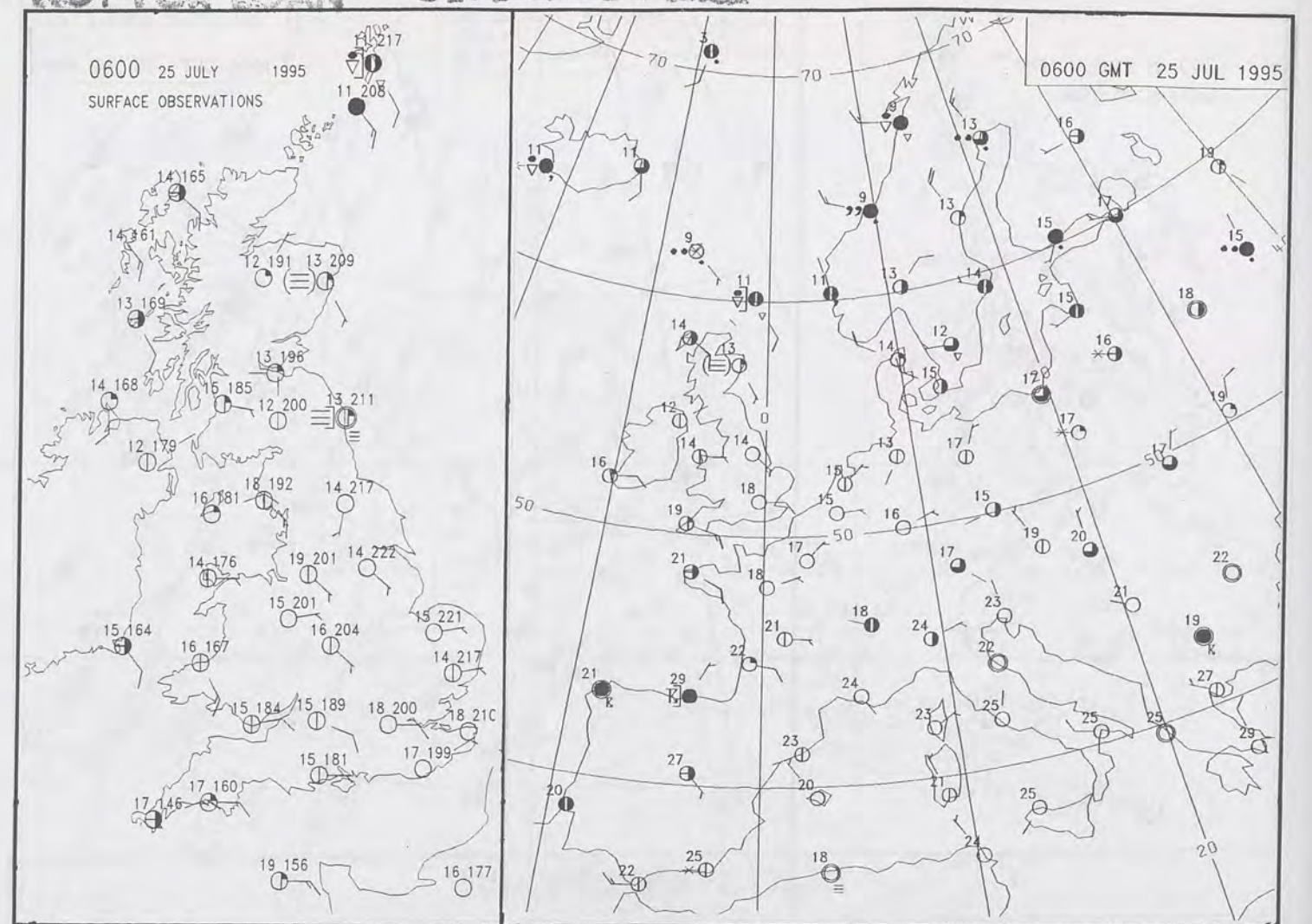
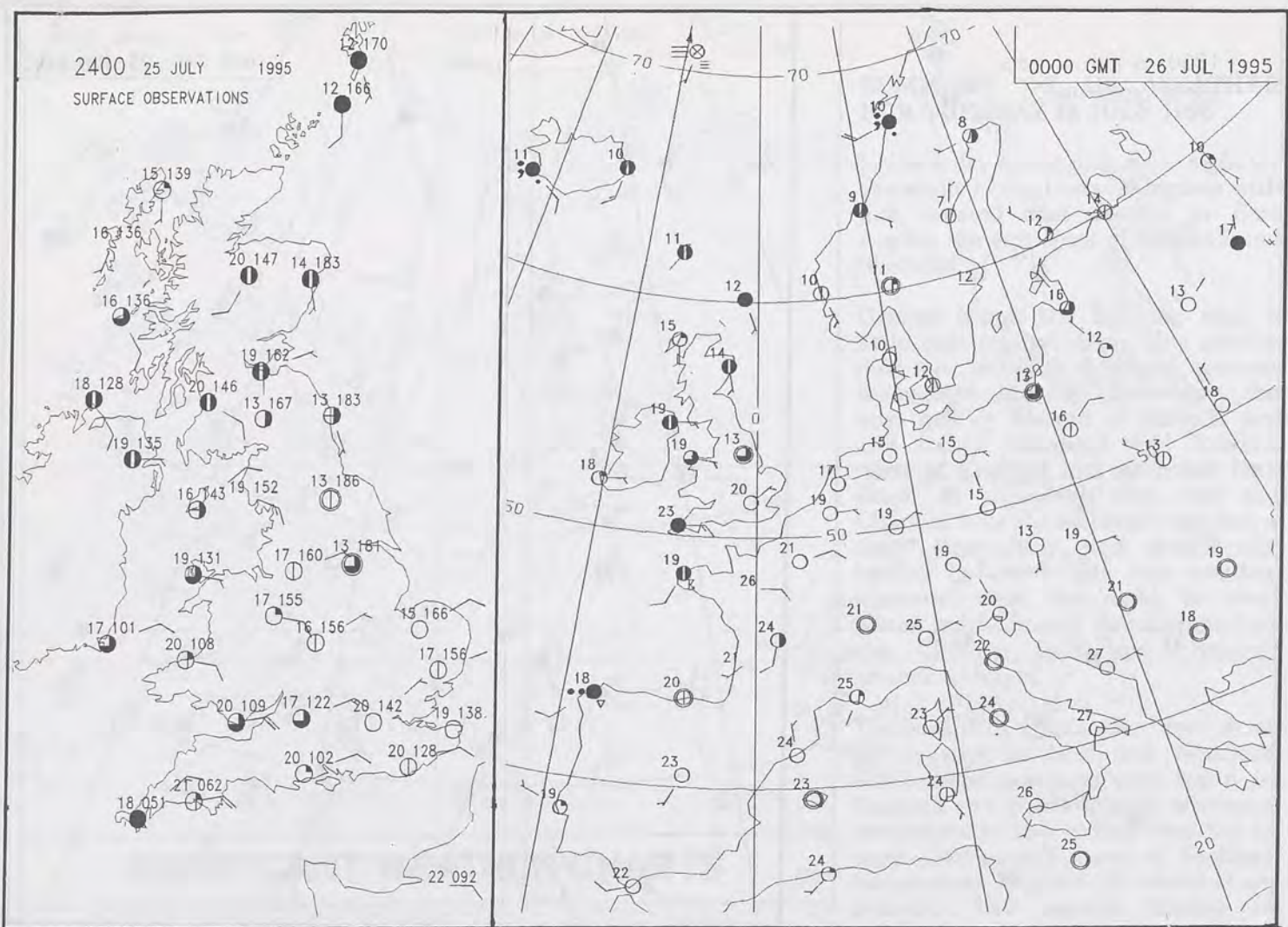


For details of other Weather Summaries produced by the Met. Office please contact:

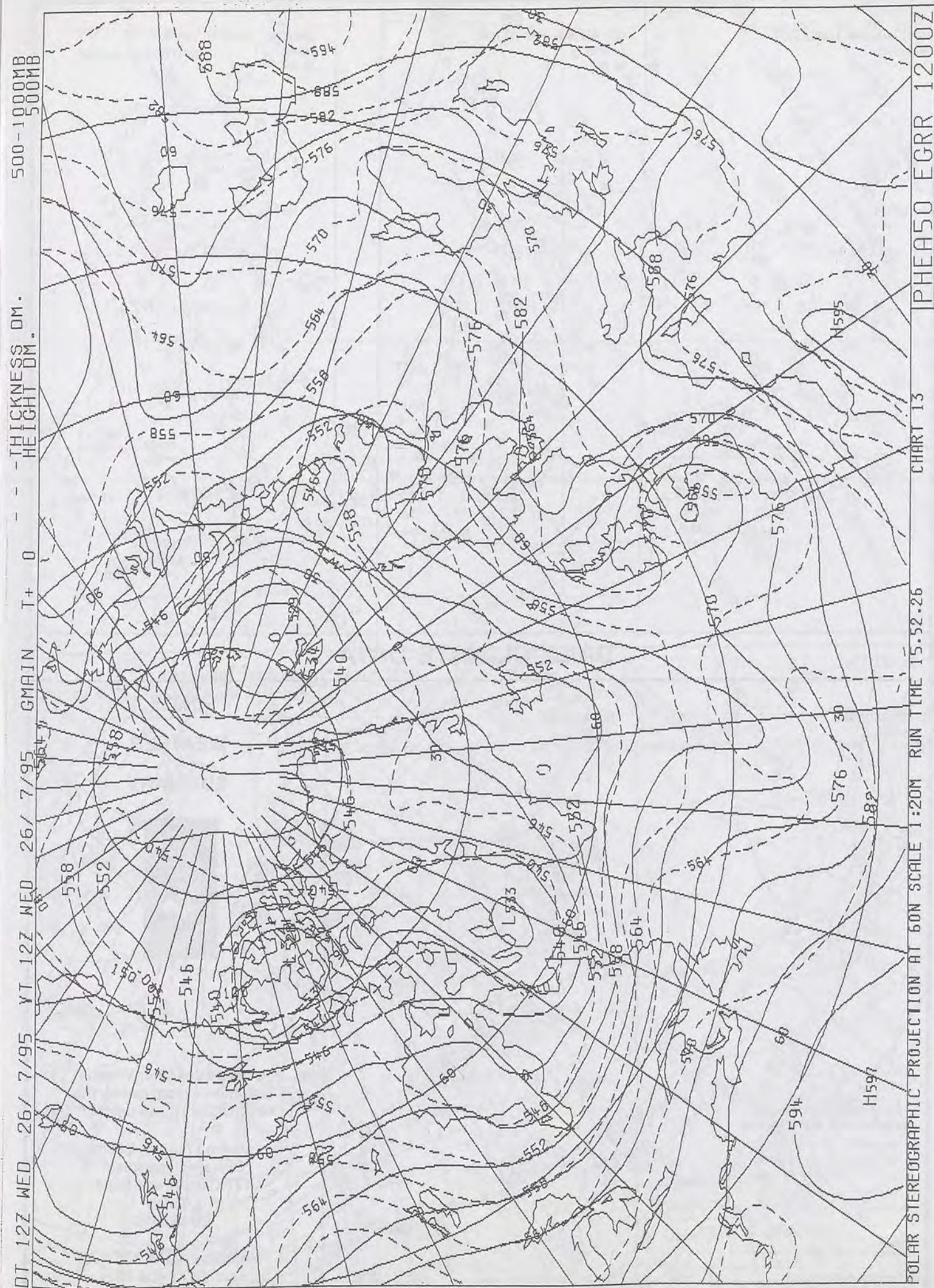
London Weather Centre
Climate Department
127 Clerkenwell Road
London
EC1R 5DB

Telephone: 0171 405 4358
Fax: 0171 404 4314

NOT FOR LOAN DUPLICATE ALSO



DT 12Z WED 26/ 7/95 VI 127 WED 26/ 7/95 GMATN T 0 - THICKNESS DM - 500-1000MB




DAILY WEATHER SUMMARY

INCLUDING SUMMARY OF BRITISH WEATHER




Wednesday
26th July
1995



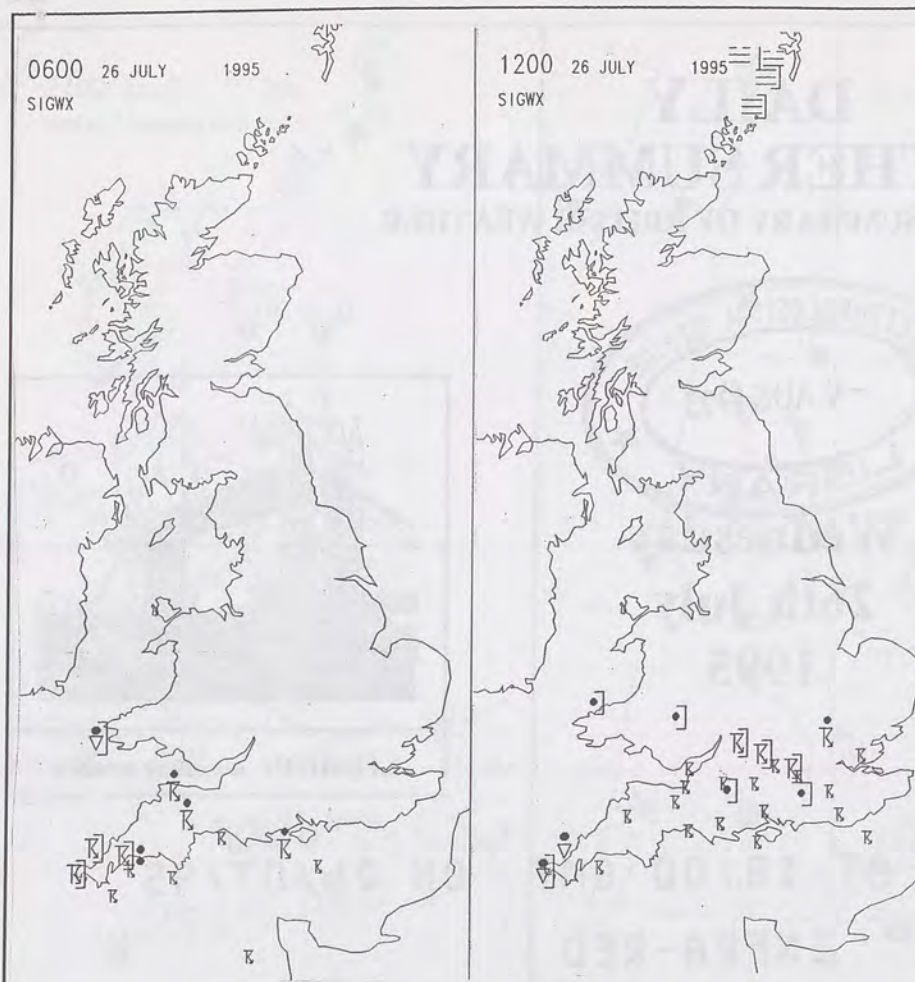
LONDON weather centre

METEOSAT AT 18:00 GMT ON 26/07/95
INFRA-RED

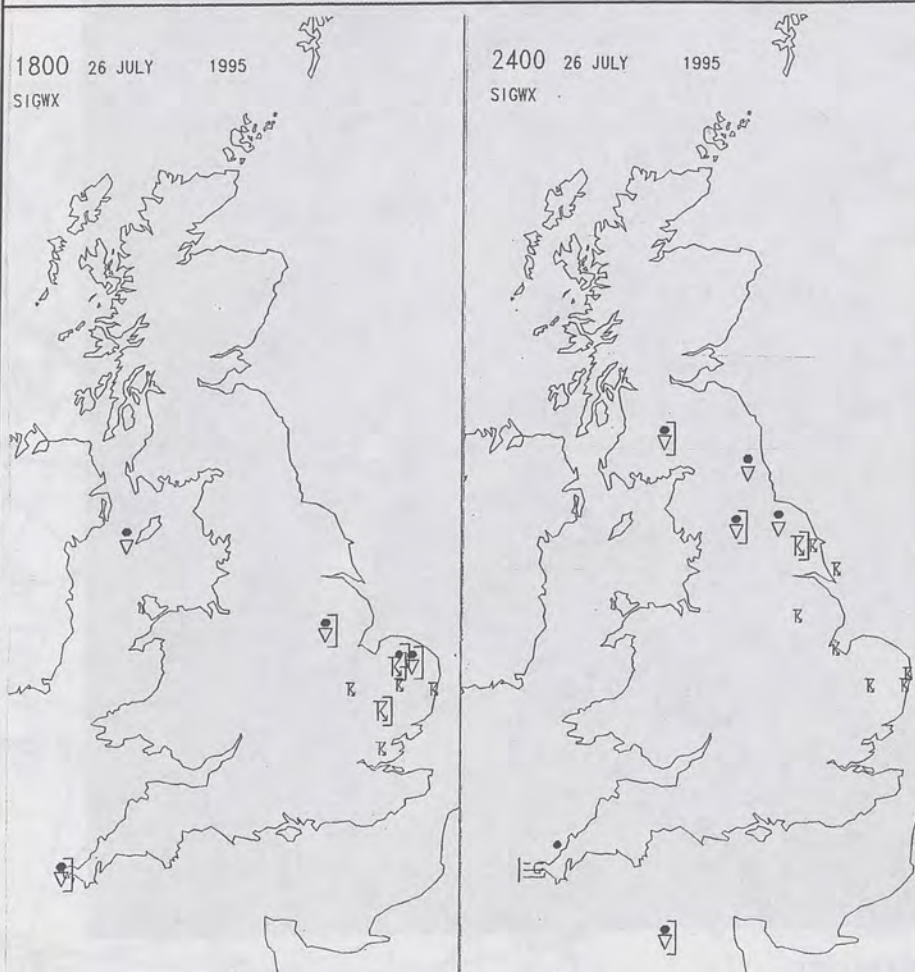


CLOUD-TOP OR LAND/SEA TEMPERATURE

COLD WARM



SIGNIFICANT WEATHER CHARTS



Published by London Weather Centre. All times are GMT.

SUMMARY OF UK WEATHER FOR WEDNESDAY 26TH JULY 1995

Thunderstorms started around midnight over the Channel Isles, and then spread northwards reaching Devon and Cornwall before dawn. It was generally clear elsewhere, with isolated patches of fog in the Vale of York

The thunderstorms continued to spread to the Bristol Channel soon after dawn, and then pushed East reaching central southern England by mid-morning and London by midday. Elsewhere there were sunny spells.

By the afternoon showers were breaking out around Birmingham. The thunderstorms continued to move north-east, and by evening reached the Wash. The showers in the West were now dying out over North Wales. The rest of the country had brighter sunny spells, although the Southwest stayed cloudier with the odd shower.

During the evening the thunderstorms continued north into Lincolnshire, and on into Yorkshire.

Overnight temperatures were very warm in the South: warm in the North. Daytime maximums were average in the Southwest, very hot over the rest of the country.

EXTREMES

WEDNESDAY 26th JULY 1995

Highest Maximum
: 30.6 C Kinloss [Moray Firth]

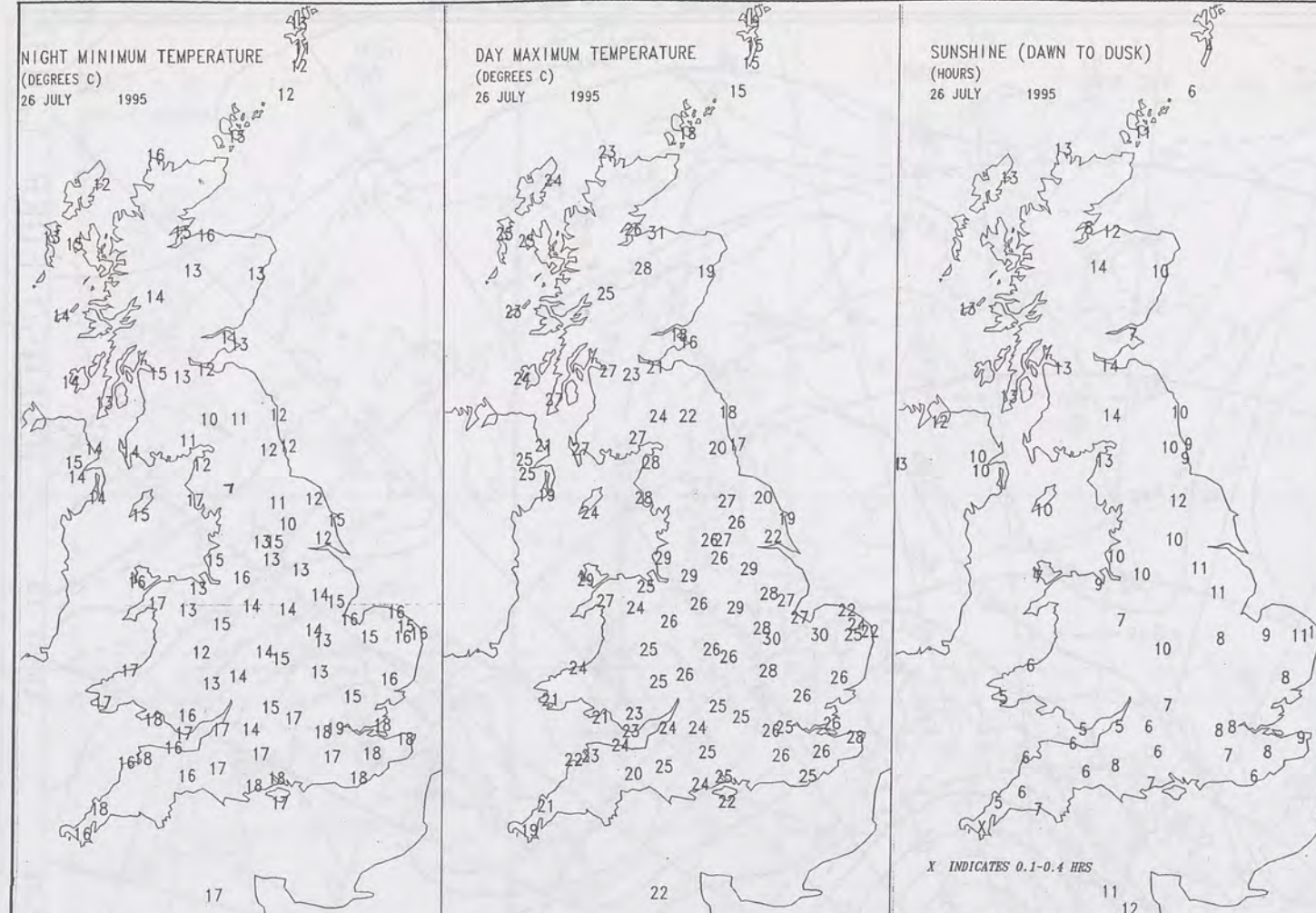
Lowest Maximum
: 14.5 C Sumburgh [Shetland]

Lowest Minimum
: 7.2 C Shap [Cumbria]

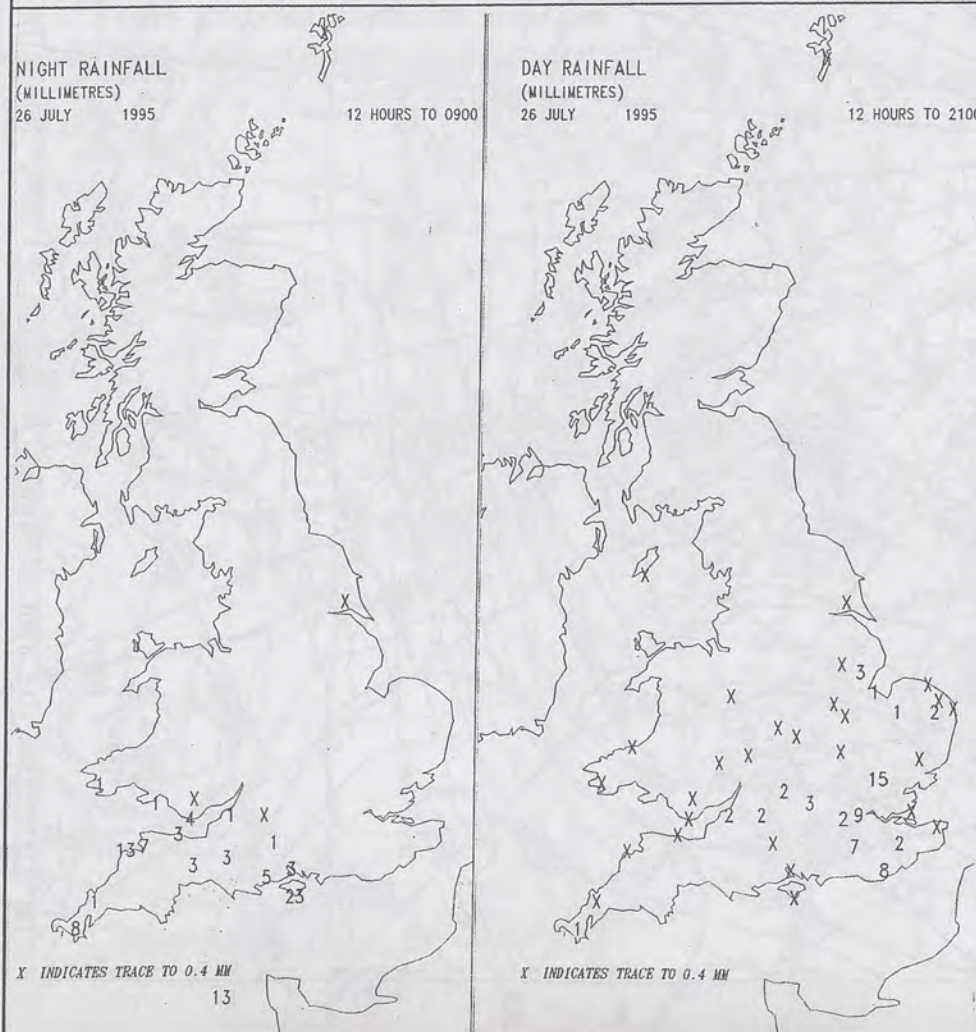
Lowest Grass Minimum
: 4.5 C Shap [Cumbria]

Most Rain (24 hrs from 0900 GMT)
: 15.6mm Stansted Airport [Essex]
[Isle of Wight]

Most Sunshine
: 14.3 hrs Eskdalemuir
[Dumfries & Galloway]



DAILY CLIMATE DATA



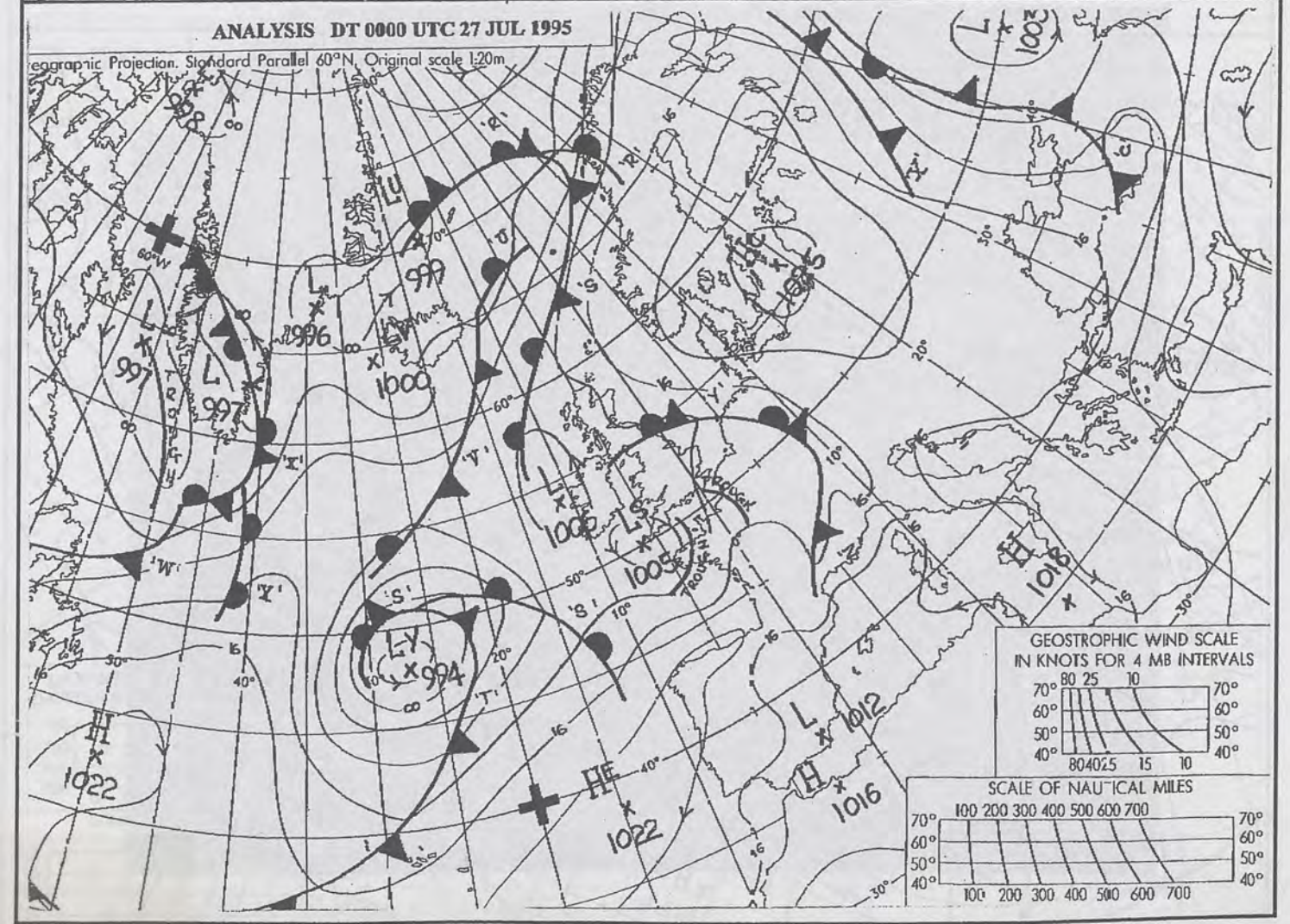
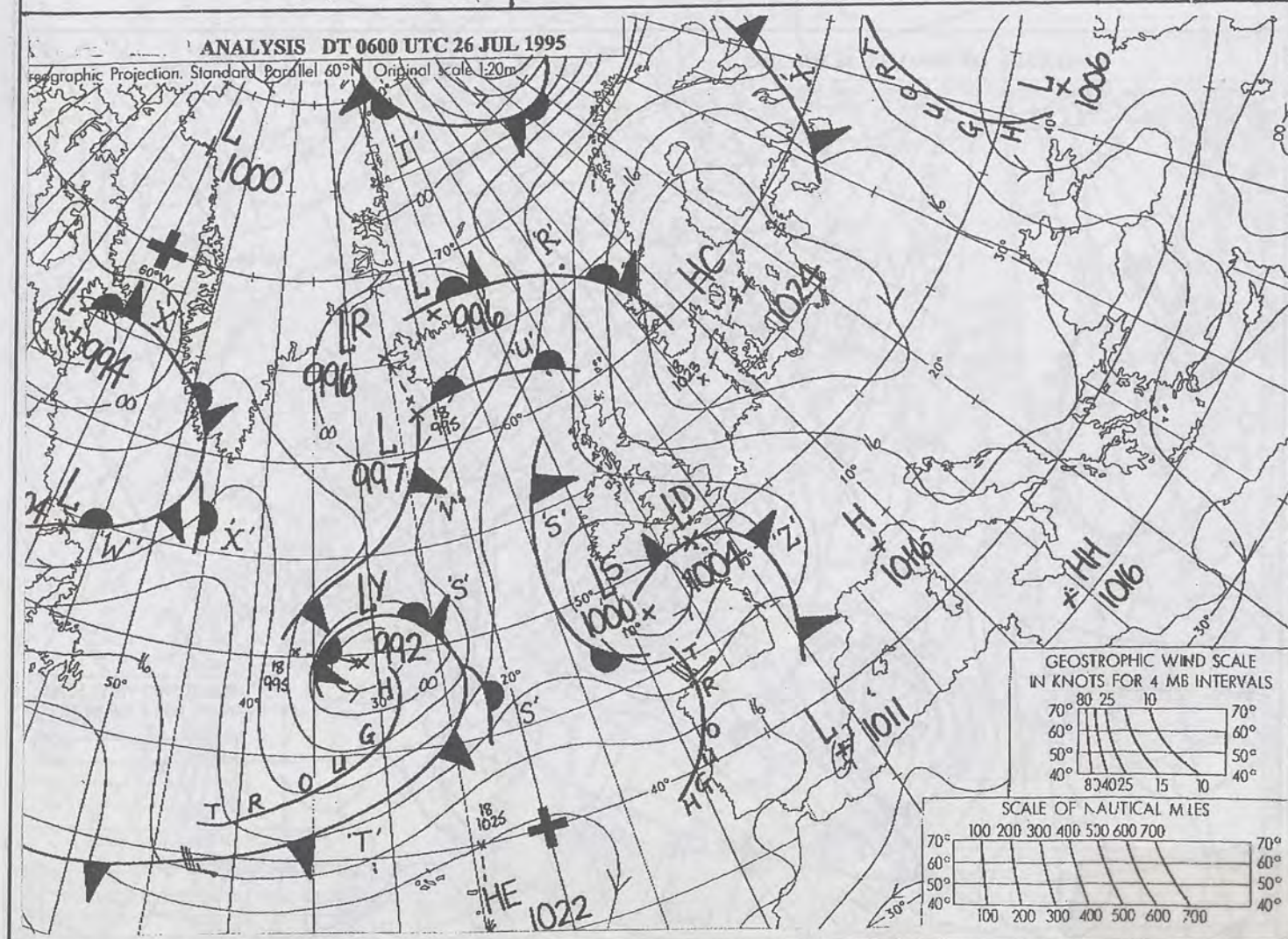
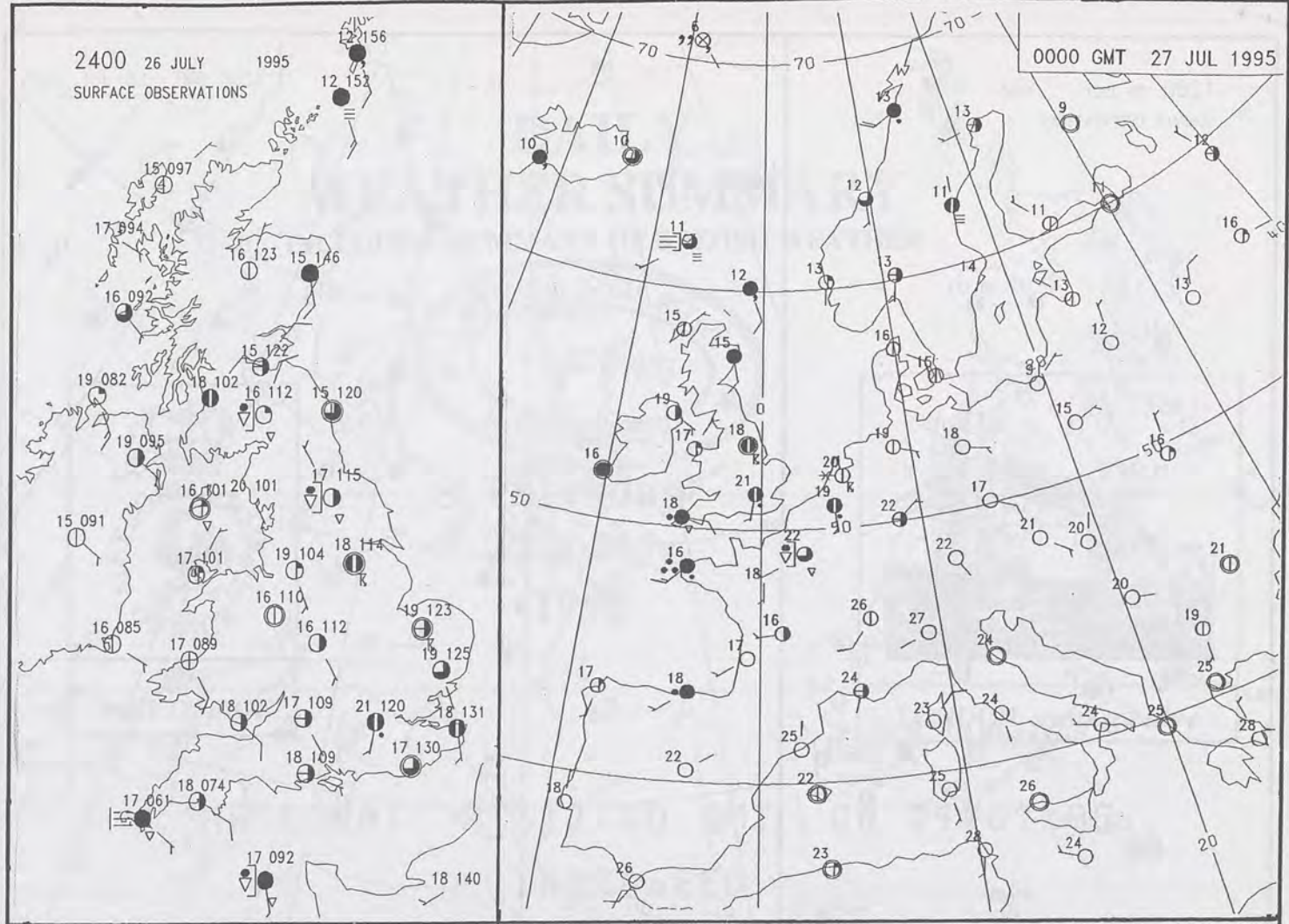
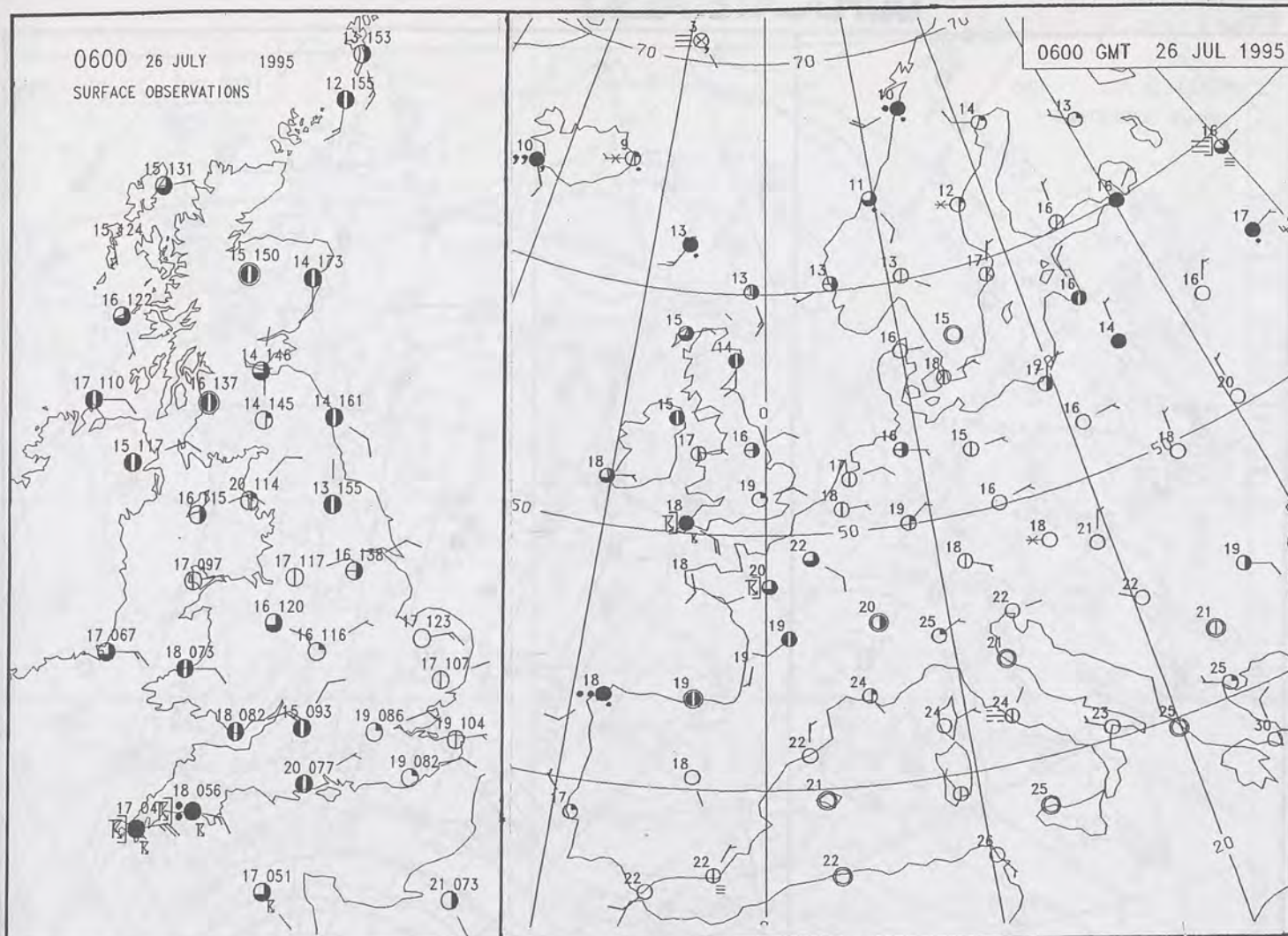
DAILY WEATHER SUMMARY

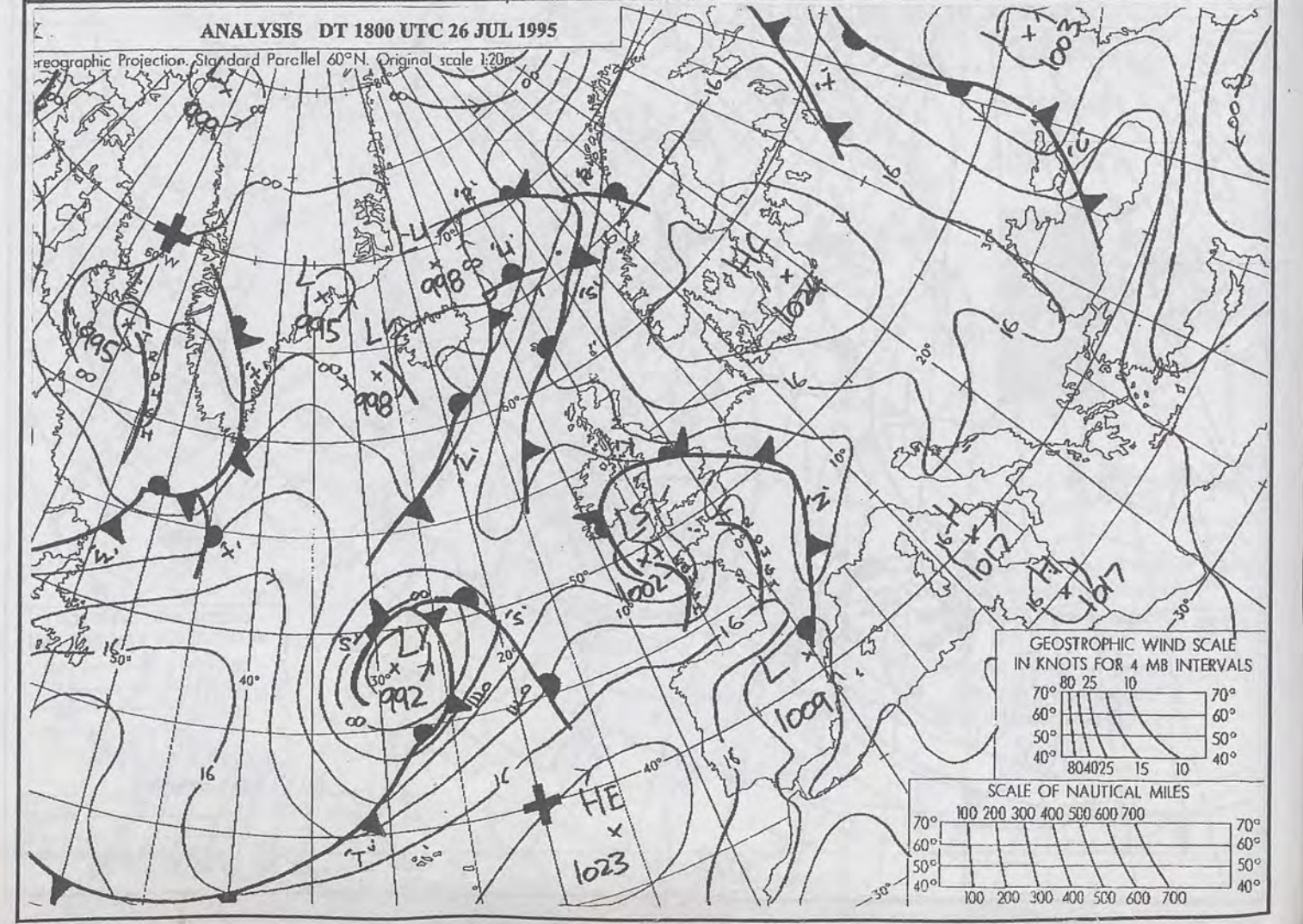
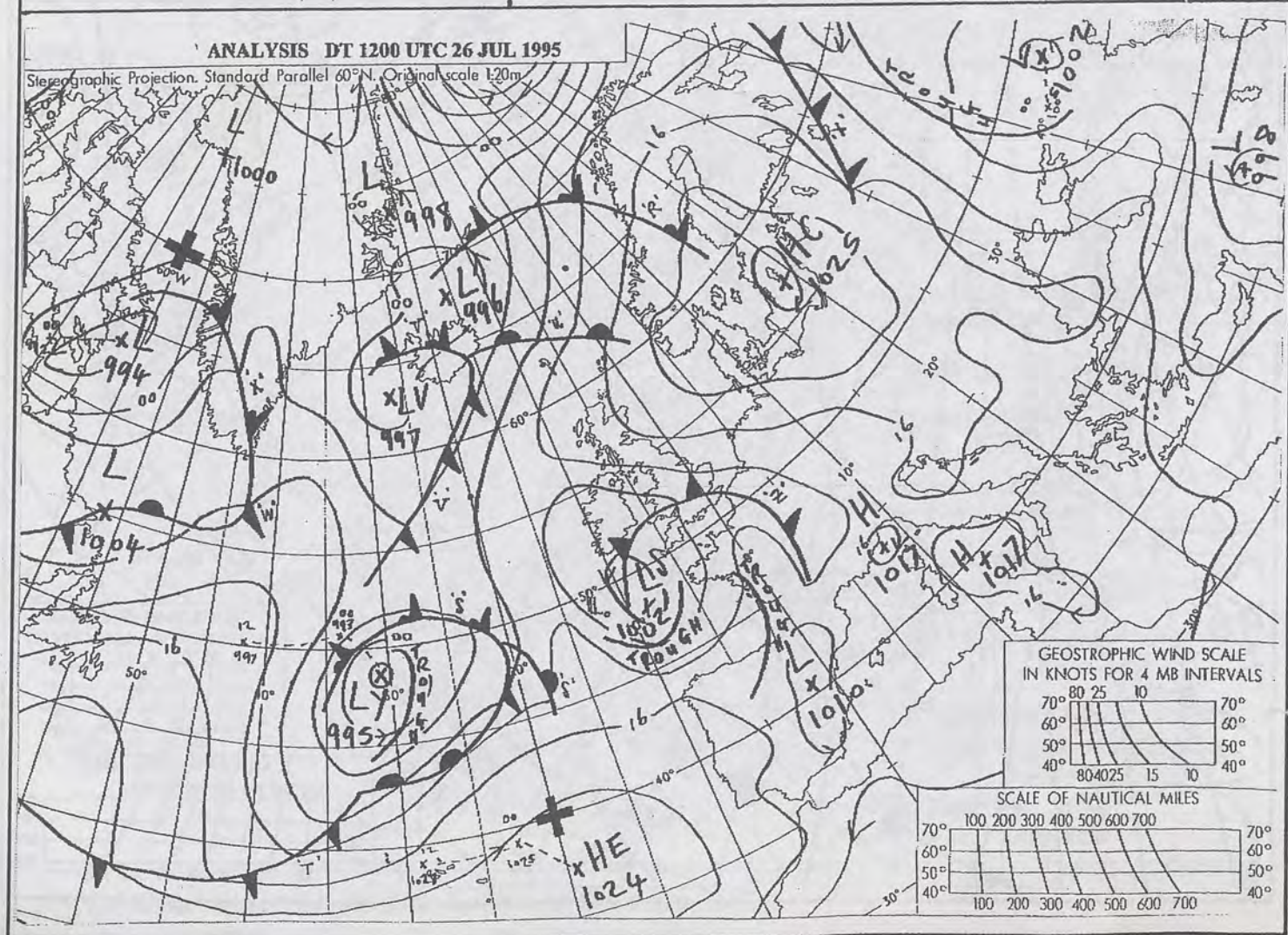
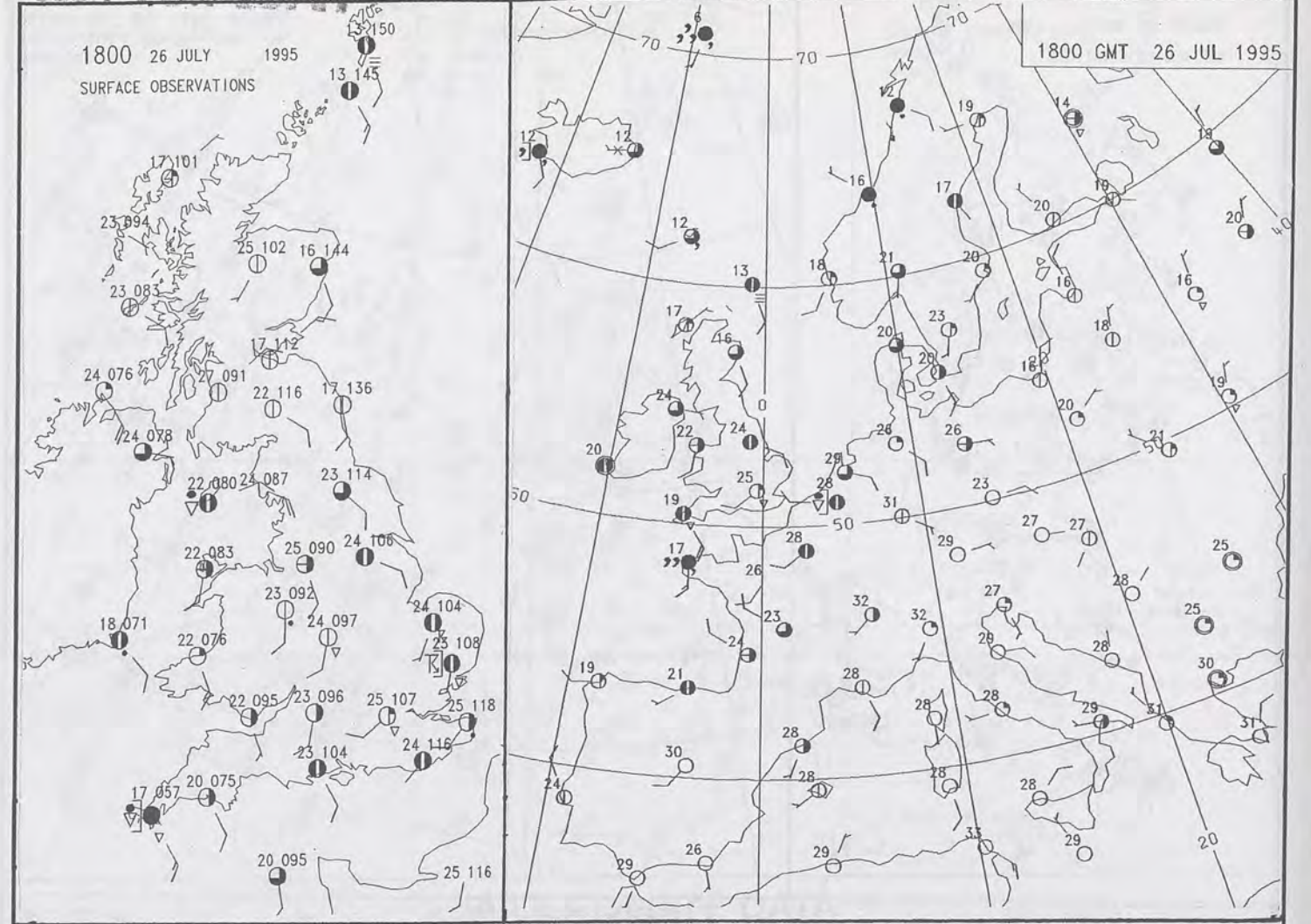
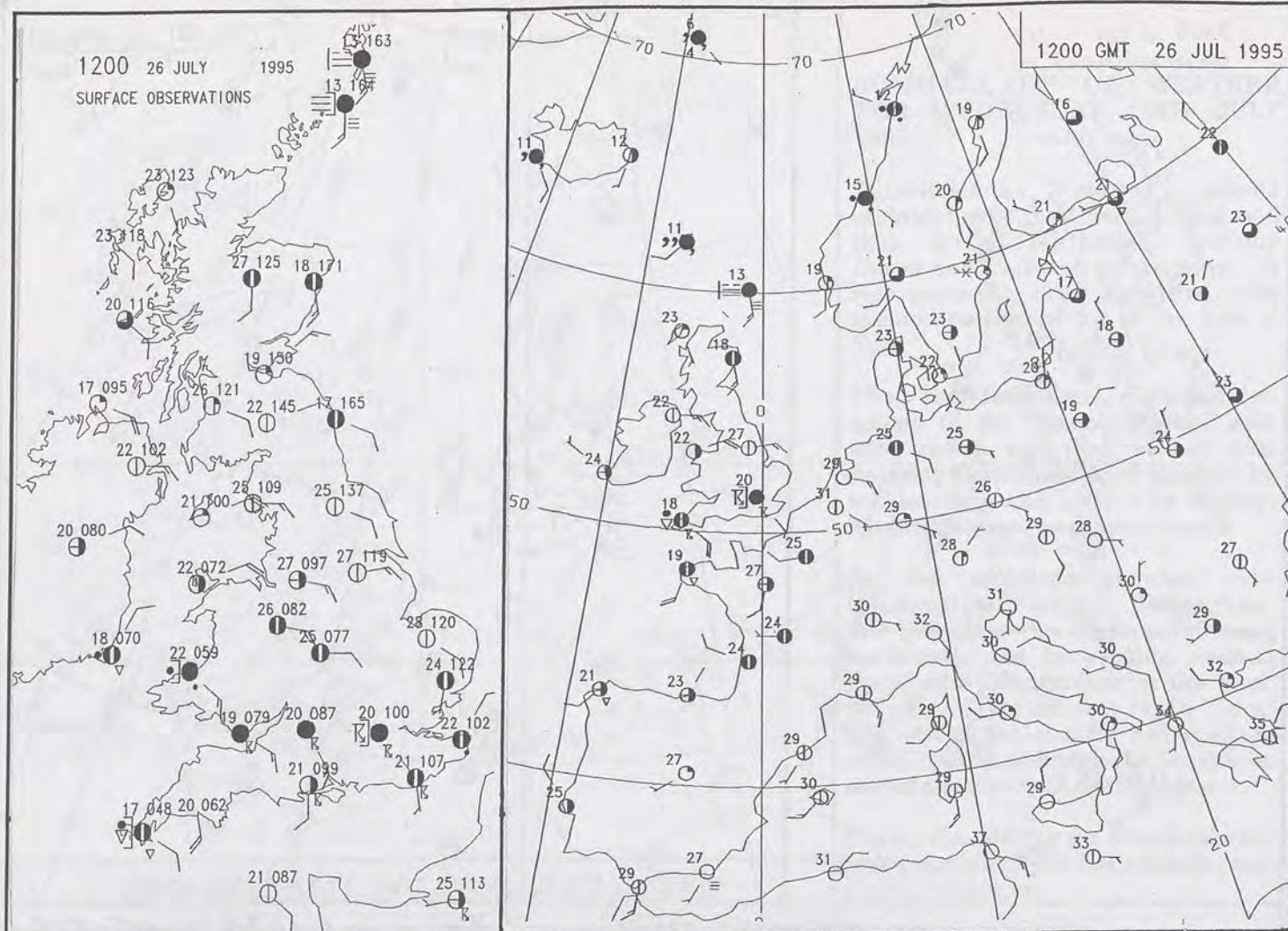


For details of other Weather Summaries produced by the Met. Office please contact:

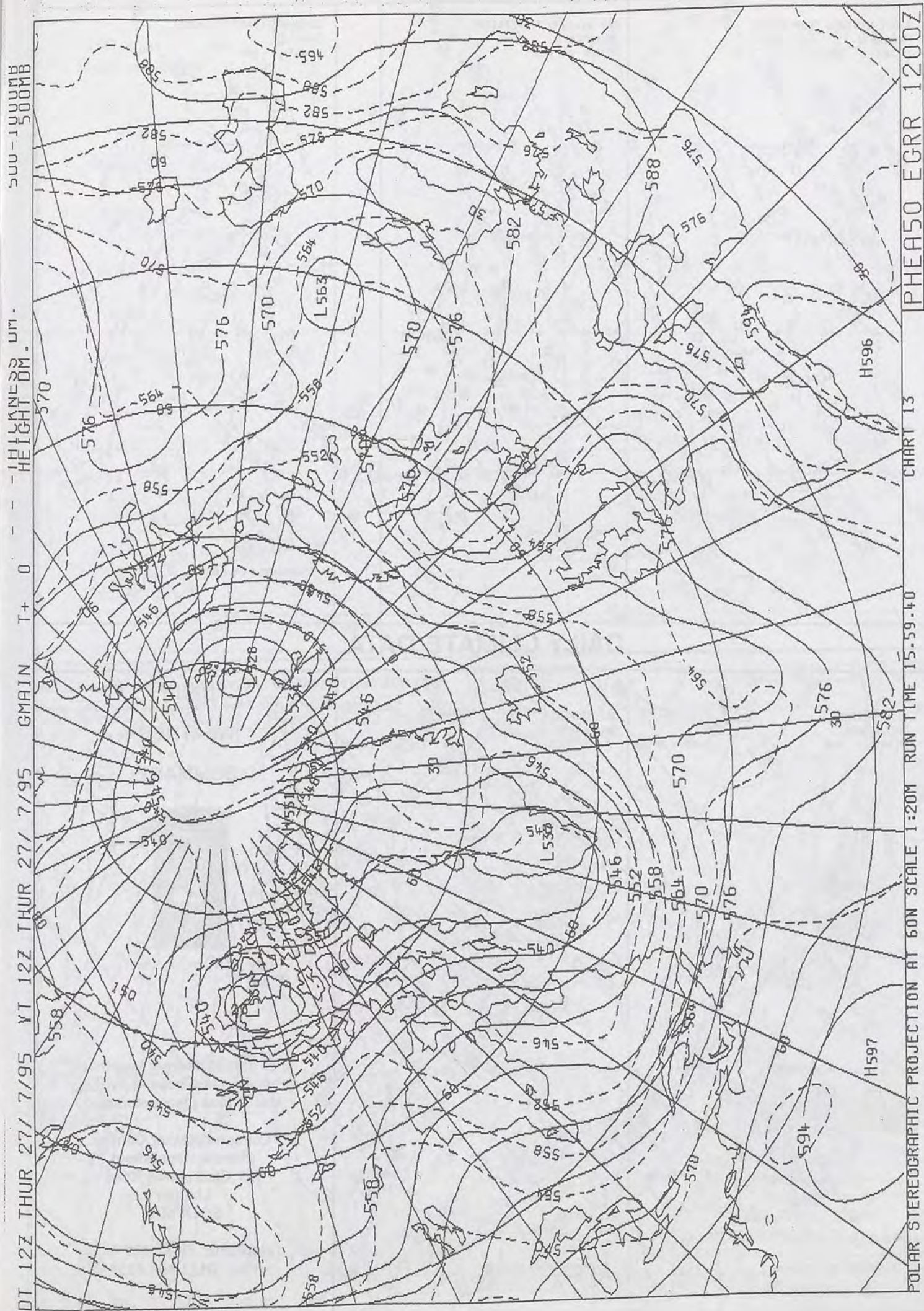
London Weather Centre
Climate Department
127 Clerkenwell Road
London
EC1R 5DB

Telephone: 0171 405 4358
Fax: 0171 404 4314





DT 127 THUR 27/ 7/95 VI 127 THUR 27/ 7/95 GMAIN
HEIGHT DM. 0




DAILY WEATHER SUMMARY

INCLUDING SUMMARY OF BRITISH WEATHER




Thursday
27th July
1995



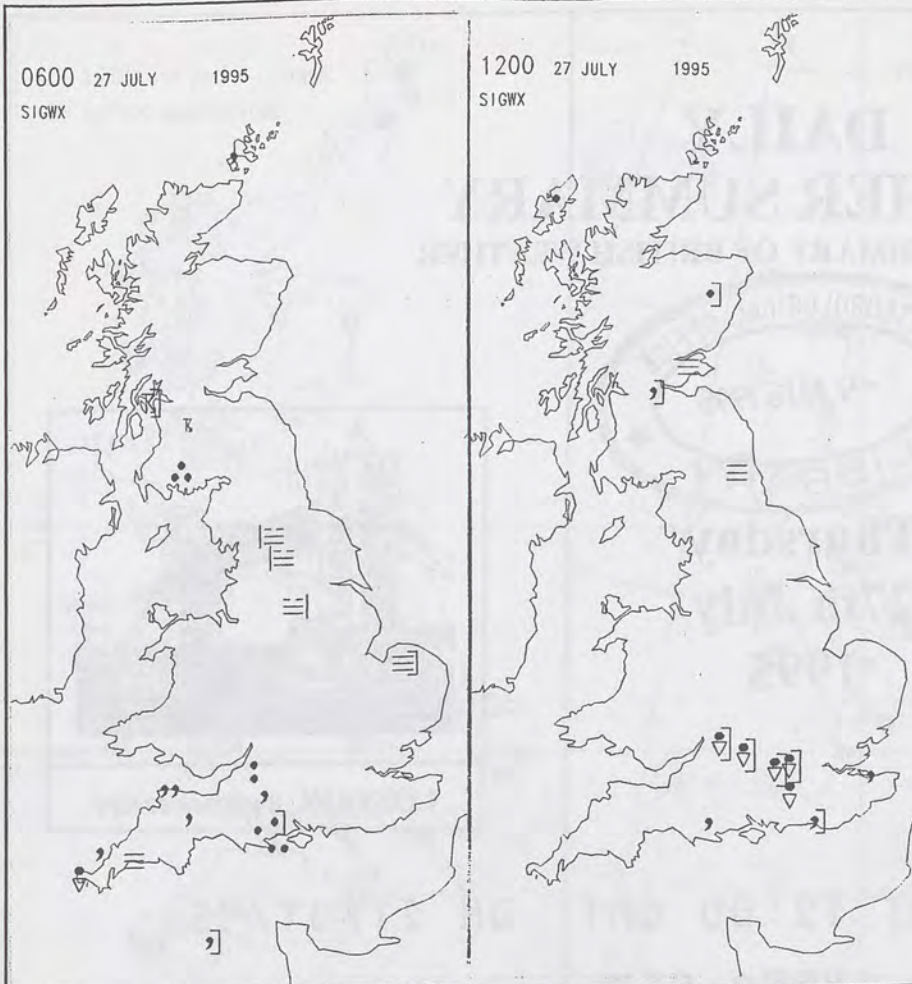
LONDON weather centre

METEOSAT AT 12:00 GMT ON 27/07/95
INFRA-RED

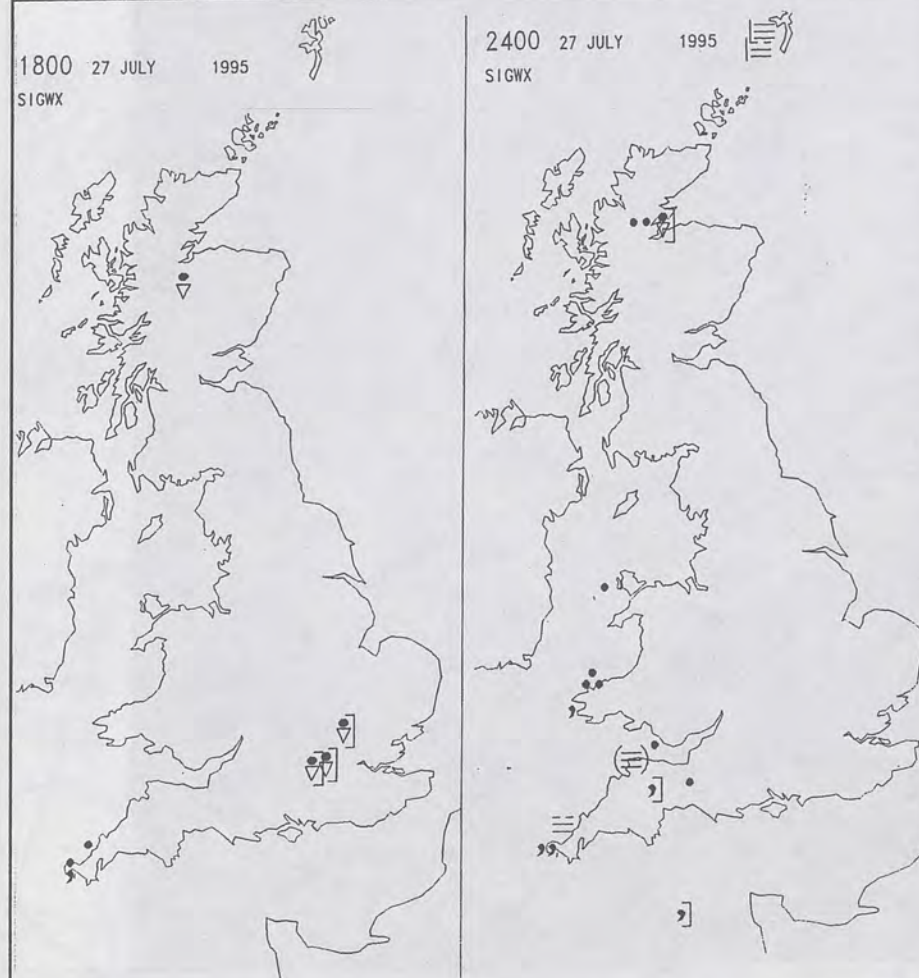


CLOUD-TOP OR LAND/SEA TEMPERATURE

COLD WARM



SIGNIFICANT WEATHER CHARTS



Published by London Weather Centre. All times are GMT.

Summary of UK weather for Thursday 27 July 1995

Showers over Yorkshire (with thunder off the coast) soon died away after midnight and some fog patches developed in the Vale of York and Lincolnshire and Norfolk. Thundery showers were also reported in Glasgow and Dungeness. During the night some patchy light rain moved into southwest England and the Channel Isles. Sea mist or fog patches affected northeastern and southwestern coasts of the British Isles.

The fog patches in eastern England soon cleared but it remained misty near the east coast of Scotland and in the Northern Isles. It was fairly sunny over Northern Ireland, western Scotland, Northern England and north Wales. Some showers moved eastwards across southern parts of England and Wales during the day and it brightened up here in the afternoon. However the Channel Isles stayed mostly cloudy, with some sea mist in the morning. Isolated thundery showers cropped up in the afternoon over the Marlborough Downs and The Highlands.

During the evening some more light and patchy rain spread into southwest England, west Wales and the Channel Isles, accompanied by sea and coastal fog patches.

It was a warm night everywhere. Daytime temperatures ranged from very hot across Northern England to just below normal along the south coast of Kent and Sussex.

EXTREMES

THURSDAY 27th JULY 1995

Highest Maximum
: 30.5 C Church Fenton [N. Yorkshire]

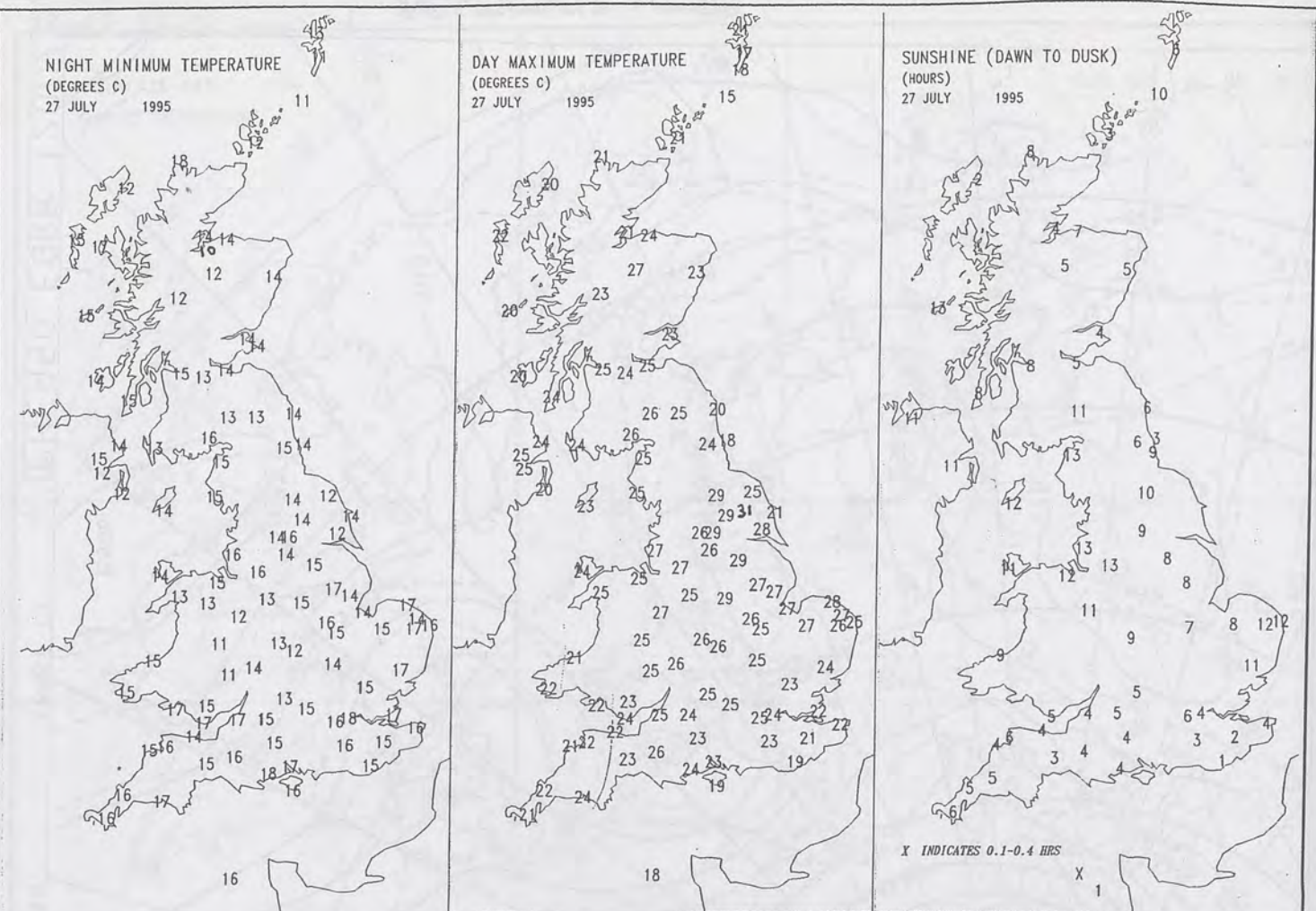
Lowest Maximum
: 12.7 C Fair Isle [Between Orkney & Shetland]

Lowest Minimum
: 9.9 C Tain Range [N.E. Scotland] and Stornoway [Outer Hebrides]

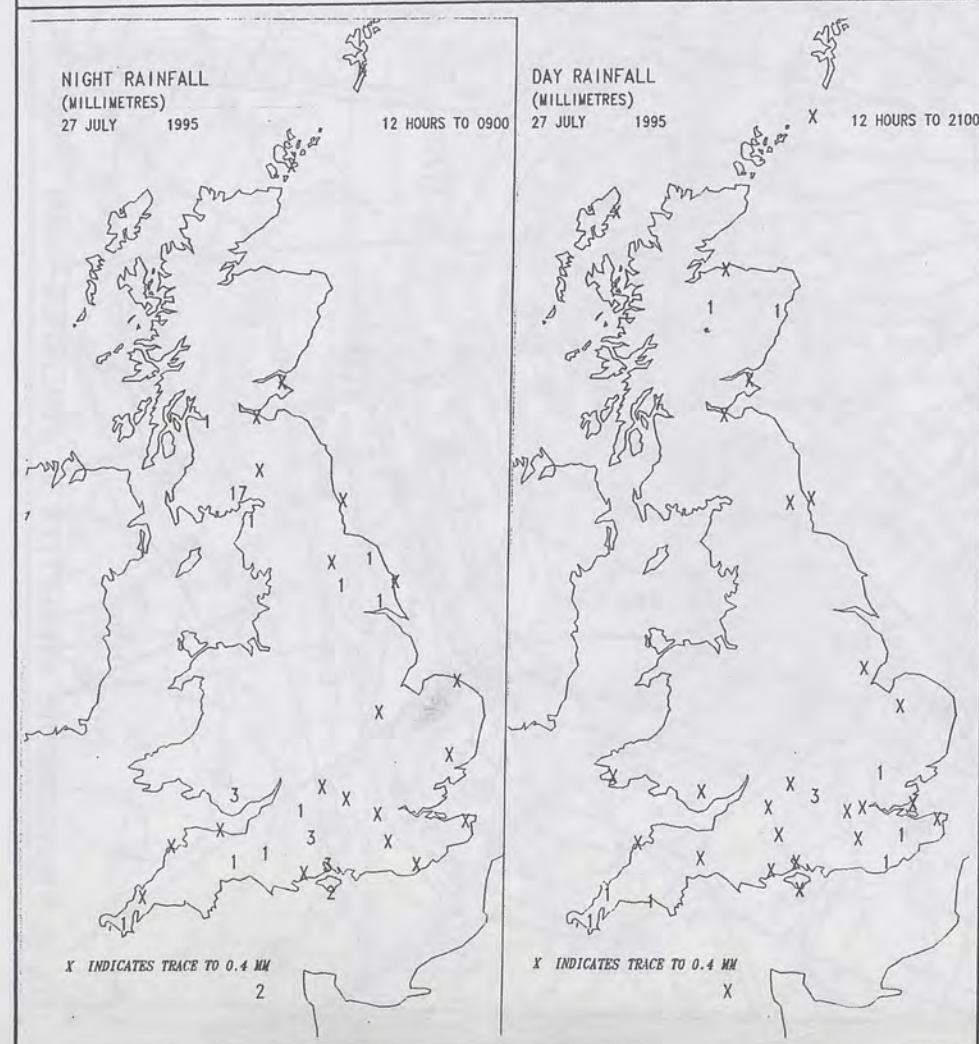
Lowest Grass Minimum
: 6.7 C Stornoway [Outer Hebrides]

Most Rain (24 hrs from 0900 GMT)
: 10.0mm Corgary [Co.Fermanagh] [Isle of Wight]

Most Sunshine
: 13.2 hrs Manchester Airport



DAILY CLIMATE DATA



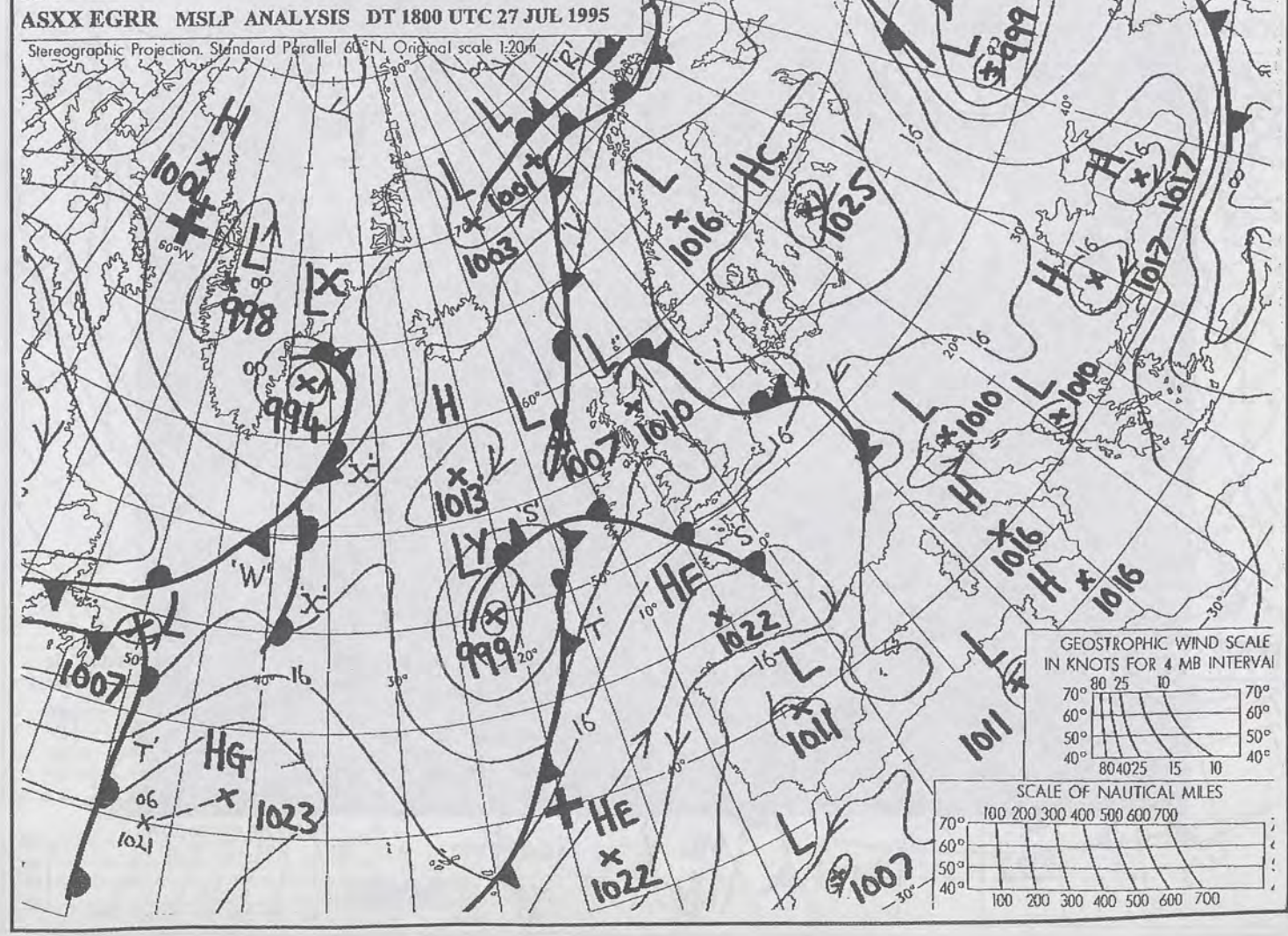
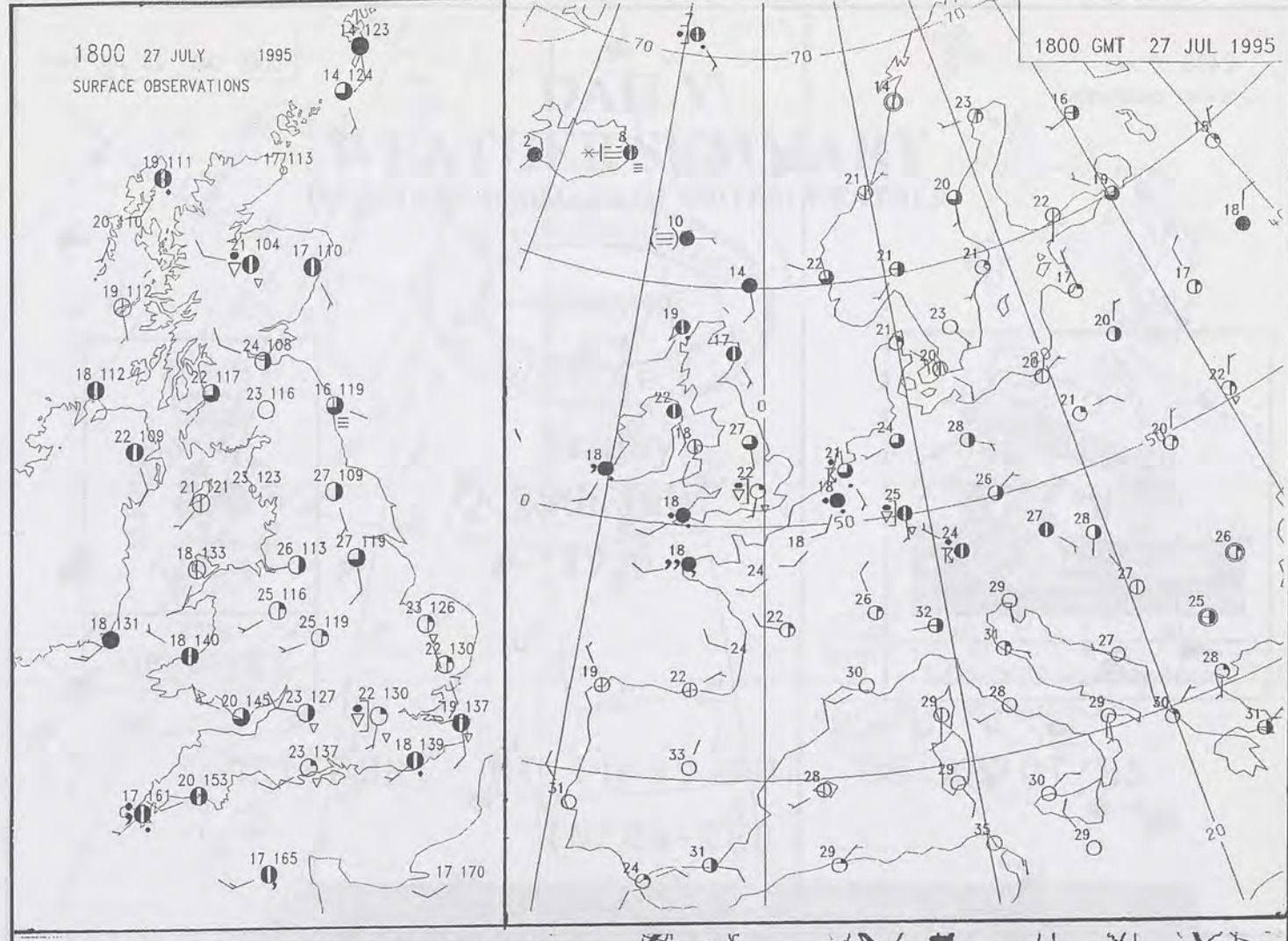
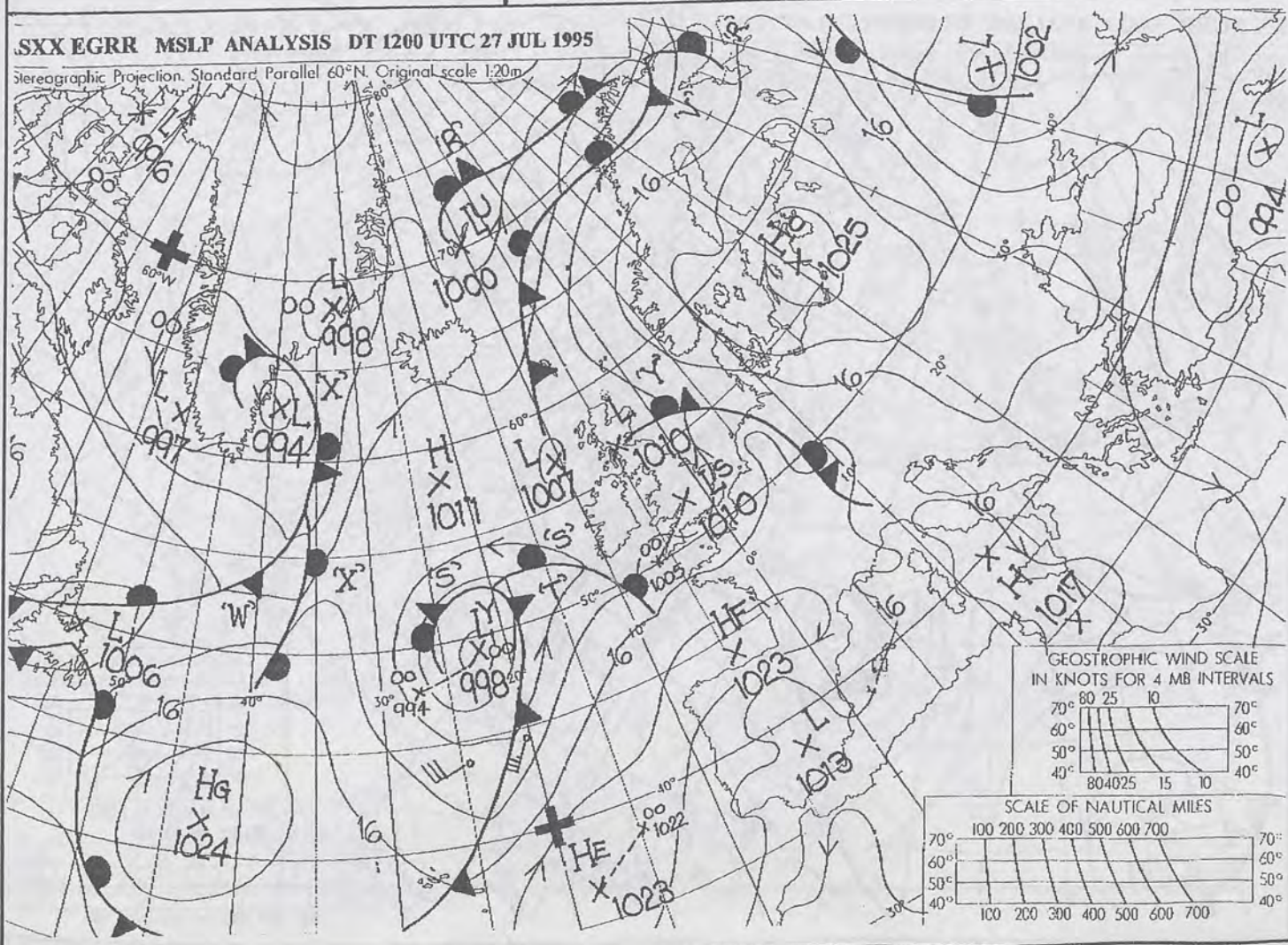
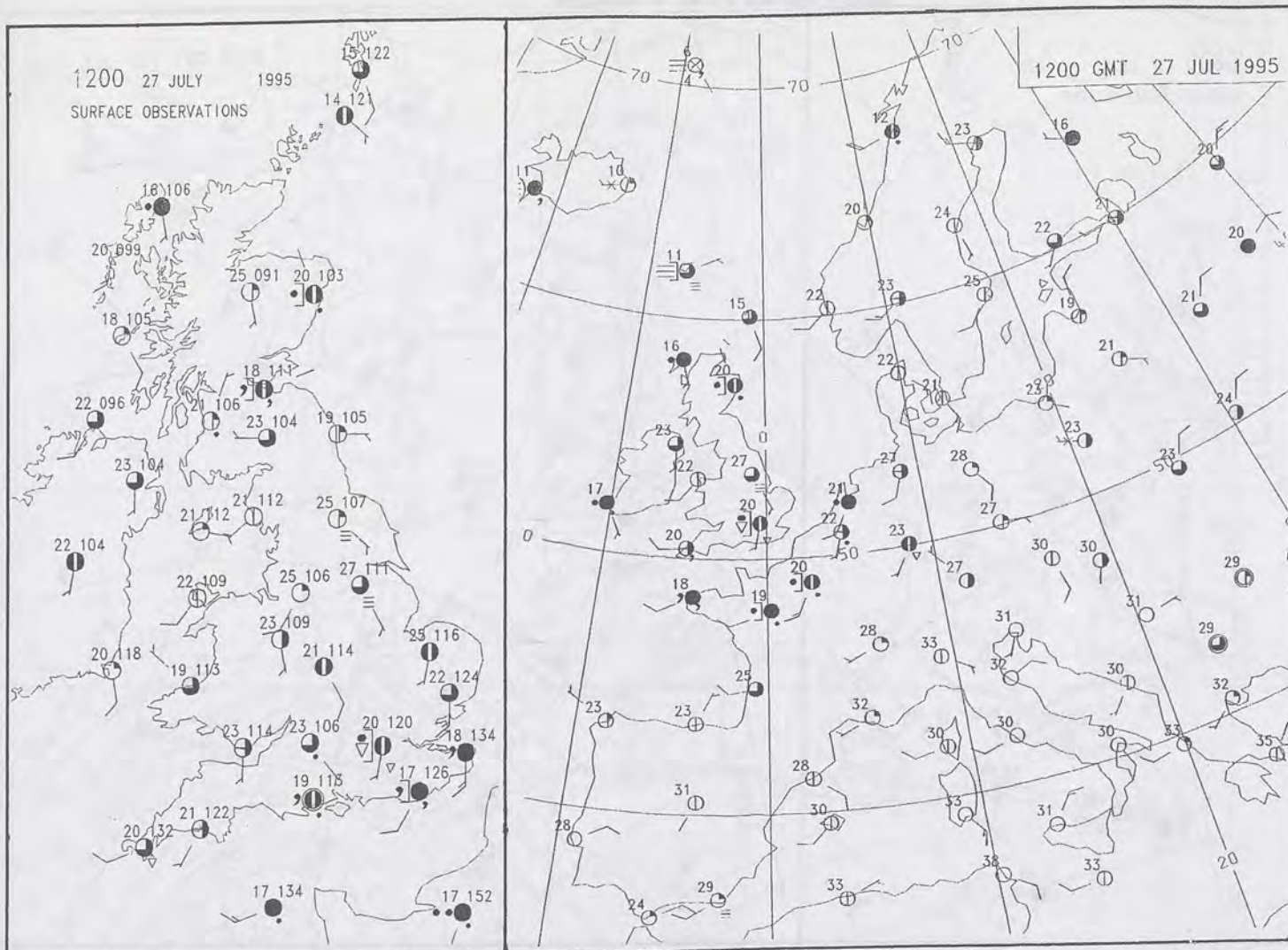
DAILY WEATHER SUMMARY

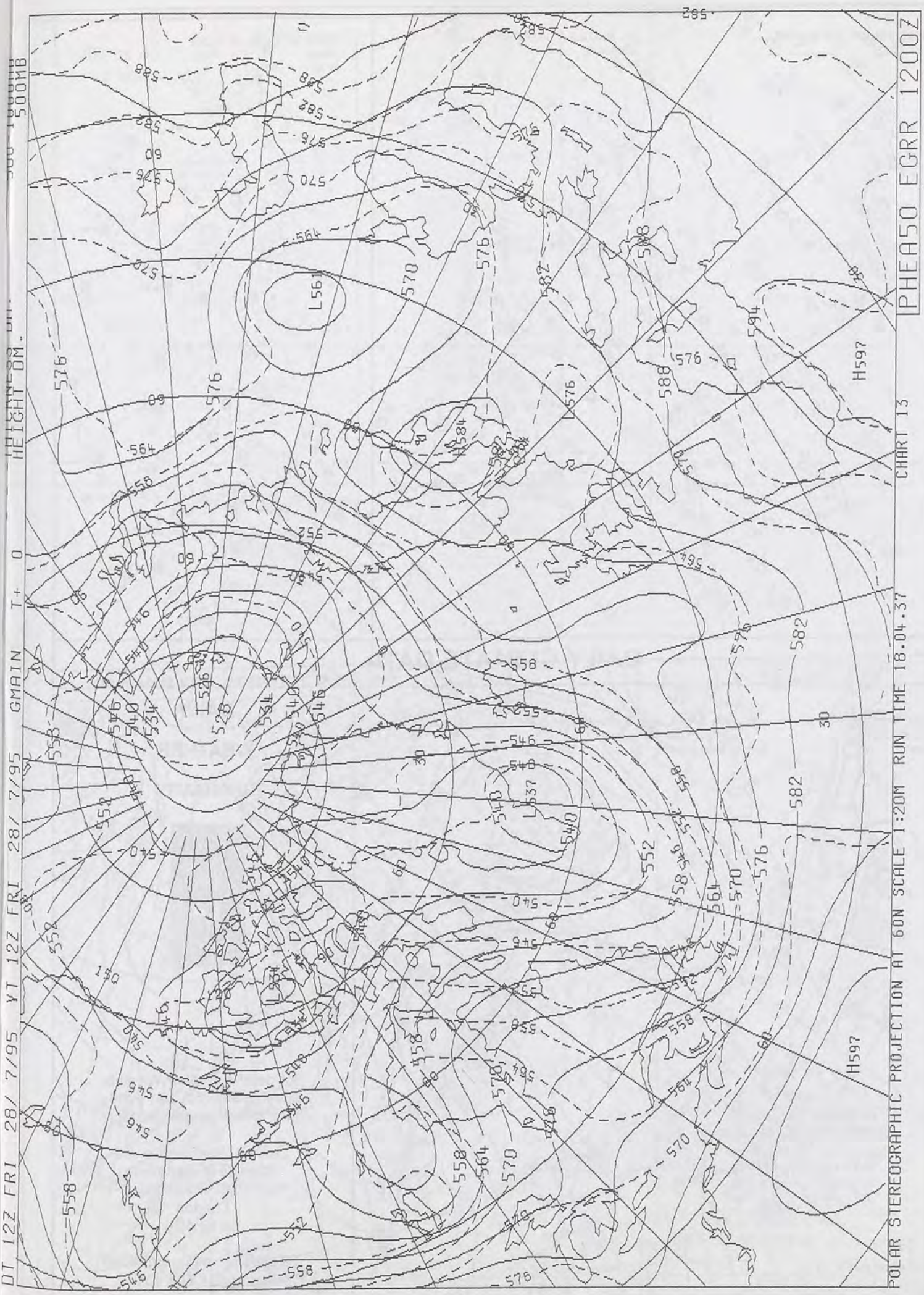


For details of other Weather Summaries produced by the Met. Office please contact:

London Weather Centre
Climate Department
127 Clerkenwell Road
London
EC1R 5DB


Telephone: 0171 405 4358
Fax: 0171 404 4314





DAILY WEATHER SUMMARY


INCLUDING SUMMARY OF BRITISH WEATHER



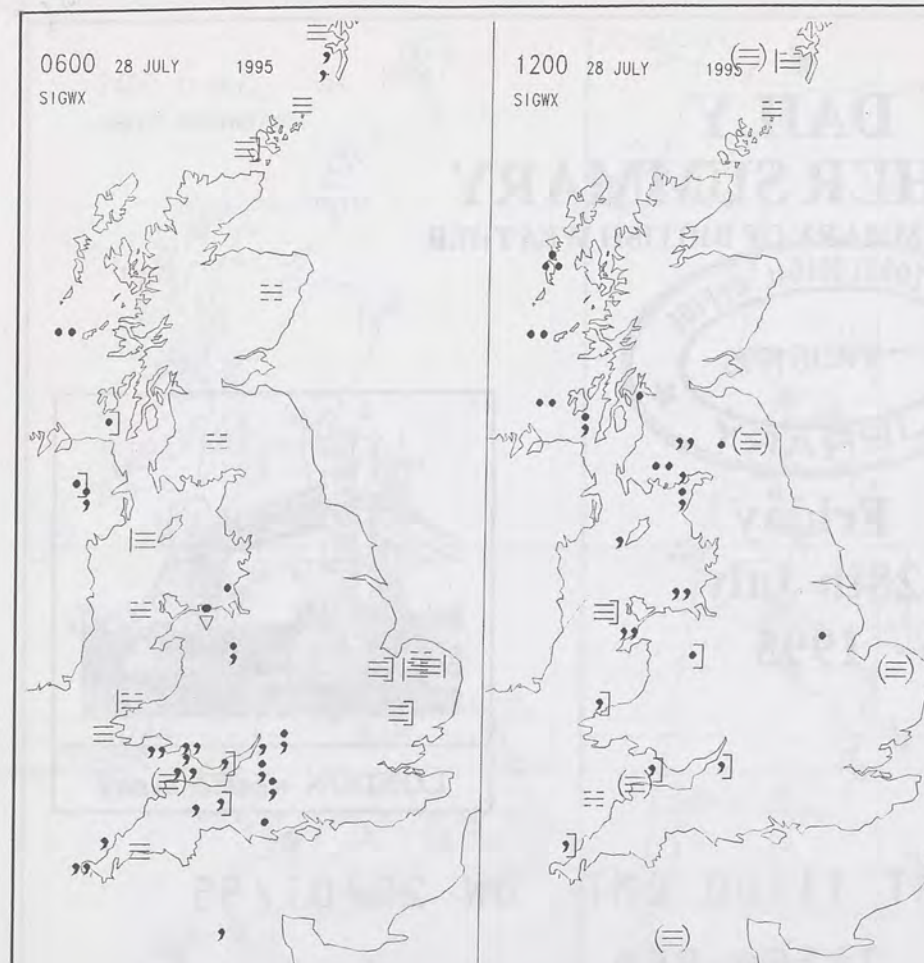
Friday
28th July
1995



METEOSAT AT 11:00 GMT ON 28/07/95
INFRA-RED



CLOUD-TOP OR LAND/SEA TEMPERATURE
COLD WARM



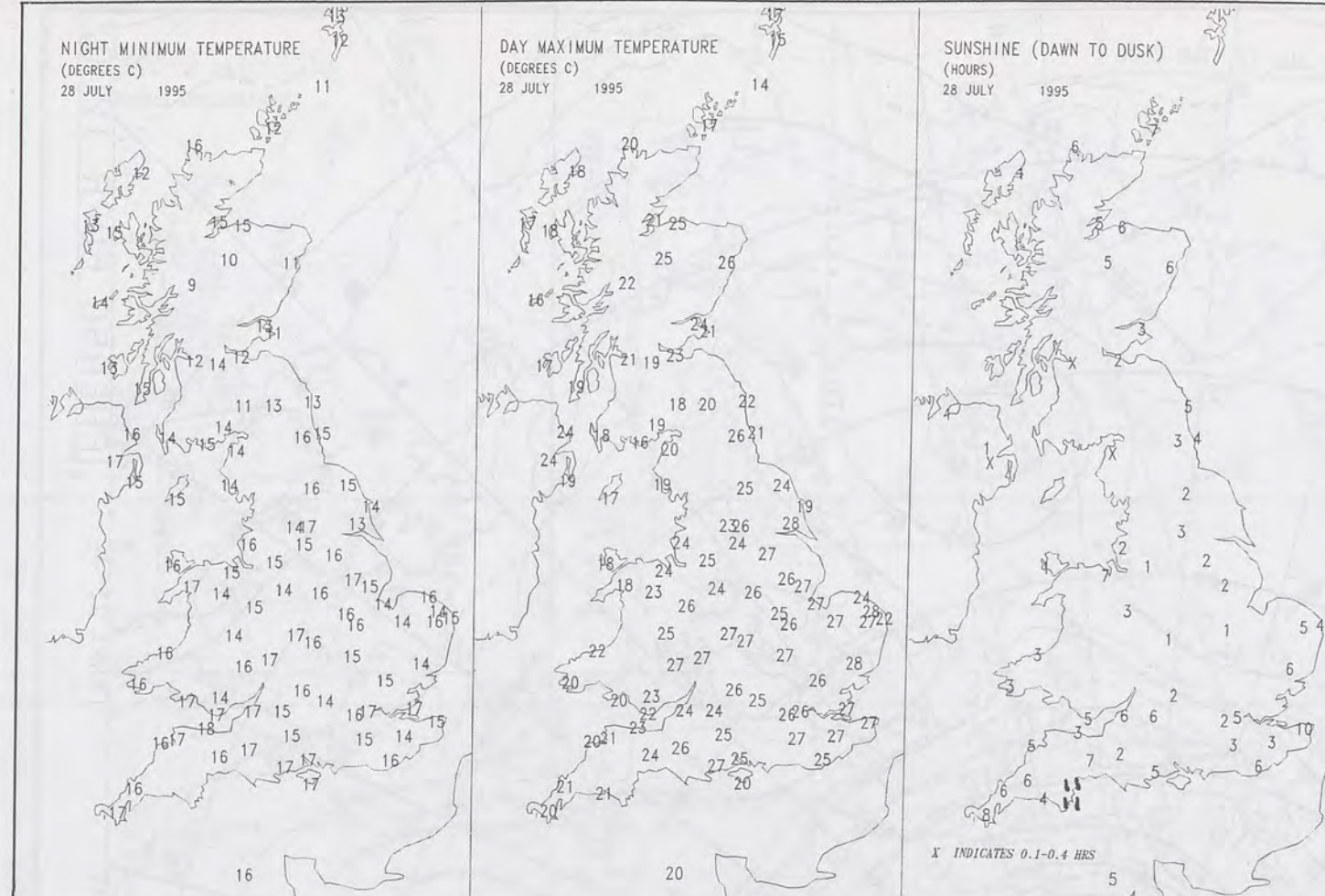
Summary of UK weather for Friday 28 July 1995

Southwest and central southern England, the Channel Islands, much of Wales and northwest England became cloudy overnight. There was some rain and drizzle and low cloud giving patchy fog over hills and coasts, and rain to southwest Scotland and Northern Ireland. Patchy fog formed in East Anglia and the Northern Isles.

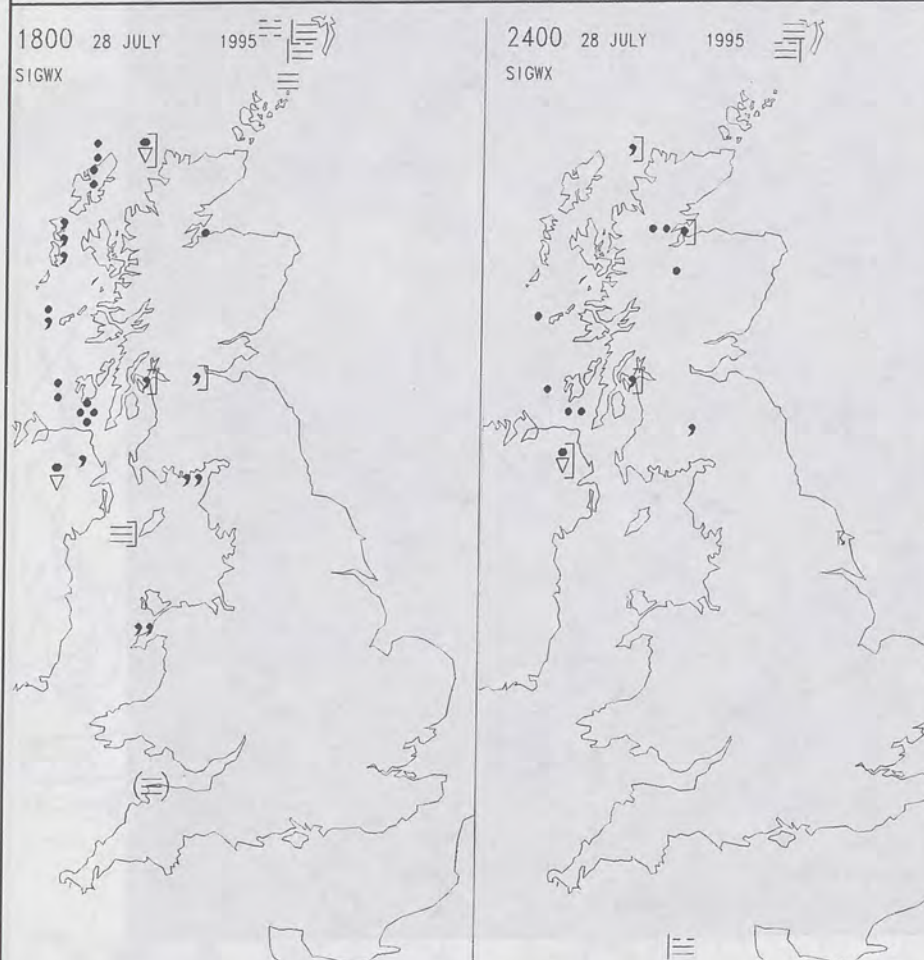
Western parts of Wales and England had a generally cloudy day with some rain and drizzle in places. The fog and drizzle cleared the Channel islands by about midday, becoming mainly dry by evening elsewhere, the low cloud and fog clearing. Eastern and central parts were dry with some sunshine, although there was some rain in northeast England after noon and isolated showers elsewhere by evening.

Northern Ireland, western and northern Scotland were also cloudy, and the rain was more widespread and heavier. Other areas were generally dry and bright until late afternoon when patchy rain spread east. The Northern Isles stayed foggy.

It was very warm or hot generally. Temperatures were close to normal in western Scotland and around many west facing coasts.



SIGNIFICANT WEATHER CHARTS



EXTREMES

FRIDAY 28th JULY 1995

Highest Maximum

: 28.0 C Wattisham [Suffolk]

Lowest Maximum

: 14.1 C Fair Isle [Between Orkney & Shetland]

Lowest Minimum

: 9.4 C Tulloch Bridge [S.W. Highland]

Lowest Grass Minimum

: 6.2 C Eskdalemuir [Dumfries & Galloway]

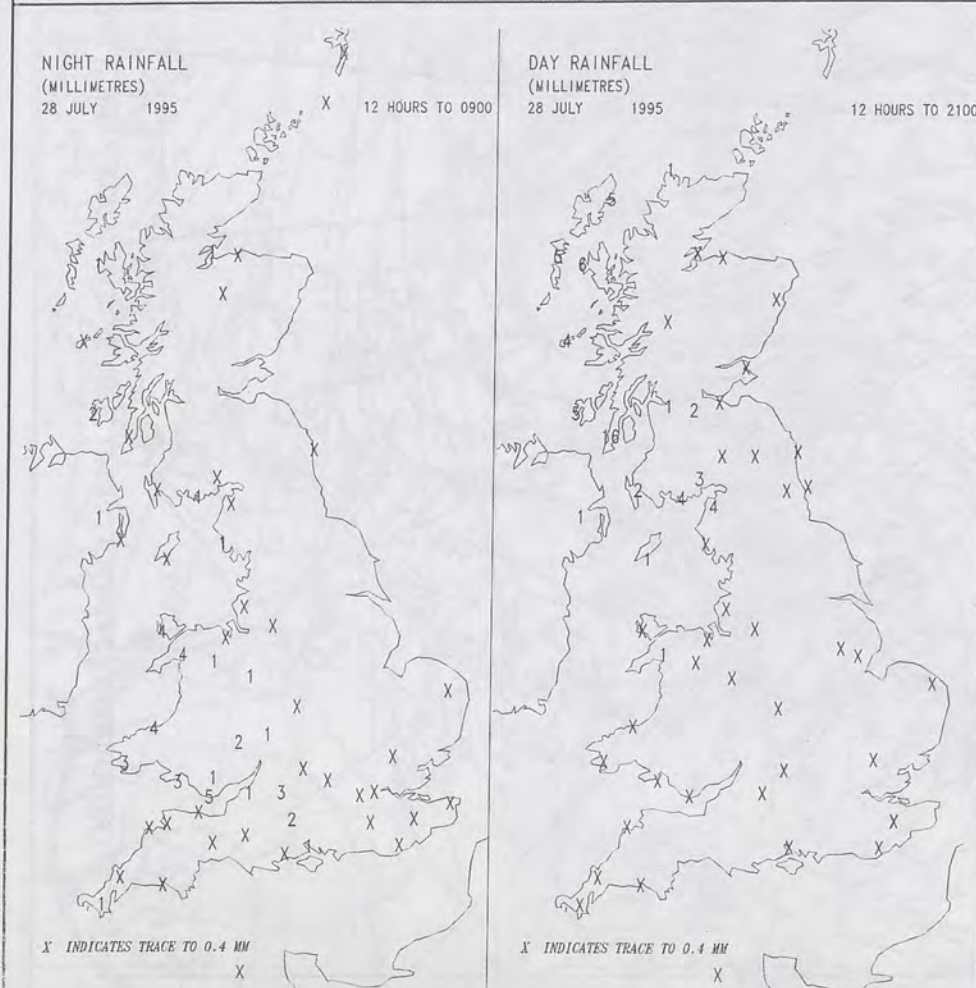
Most Rain (24 hrs from 0900 GMT)

: 16.6mm Machrihanish [Kintyre]

Most Sunshine

: 11.3 hrs Torquay & Teignmouth [Devon]

DAILY CLIMATE DATA



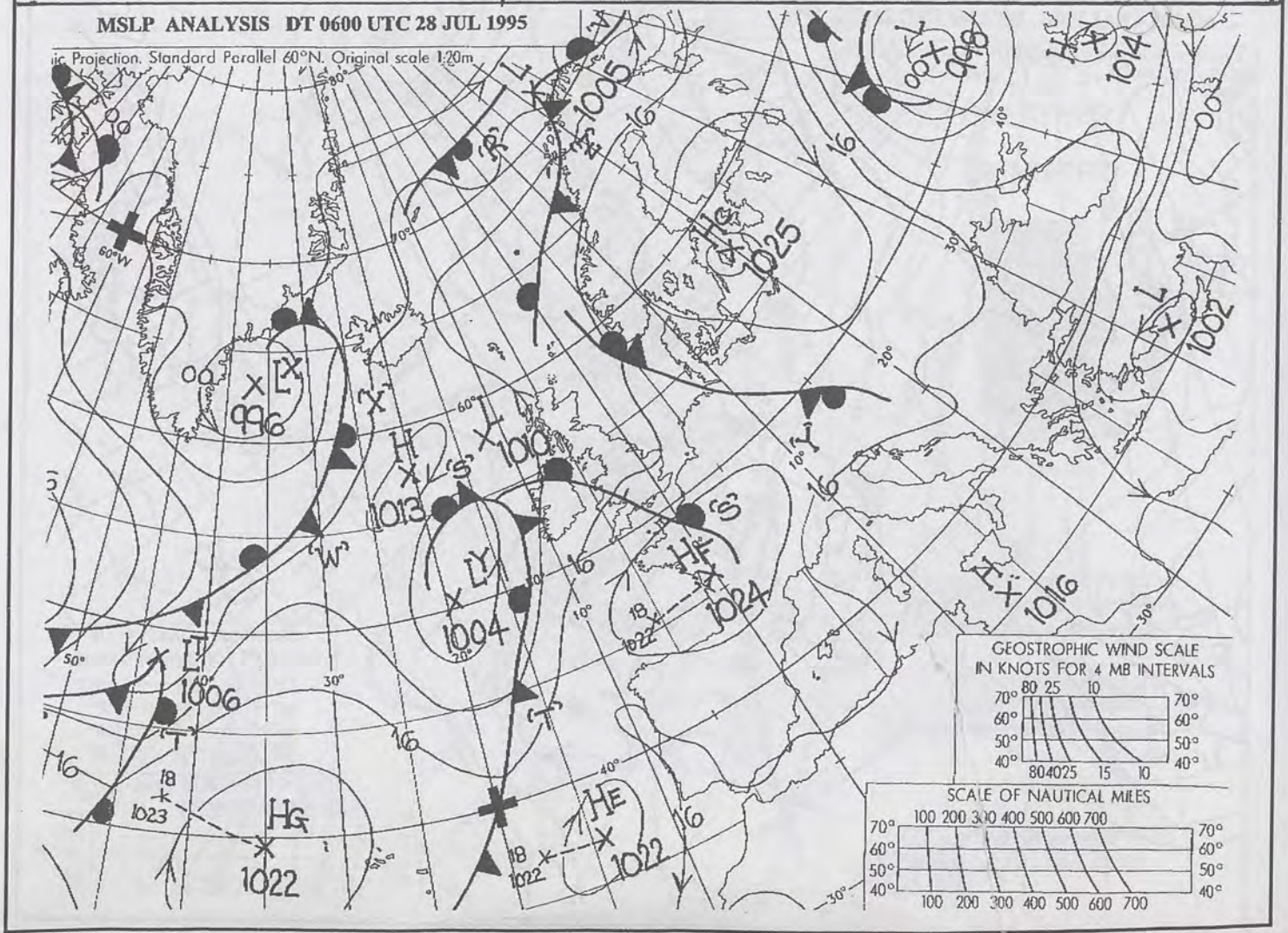
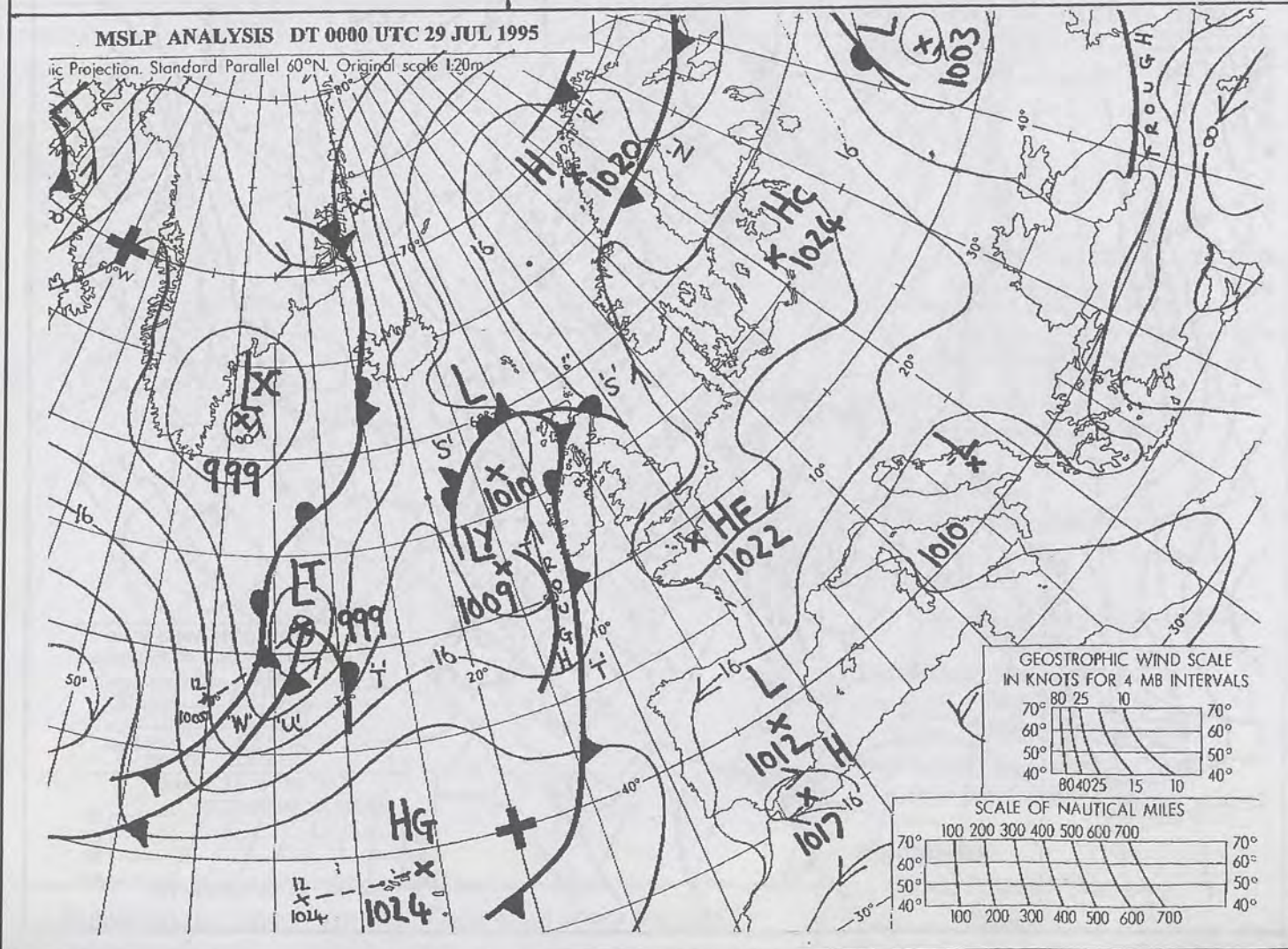
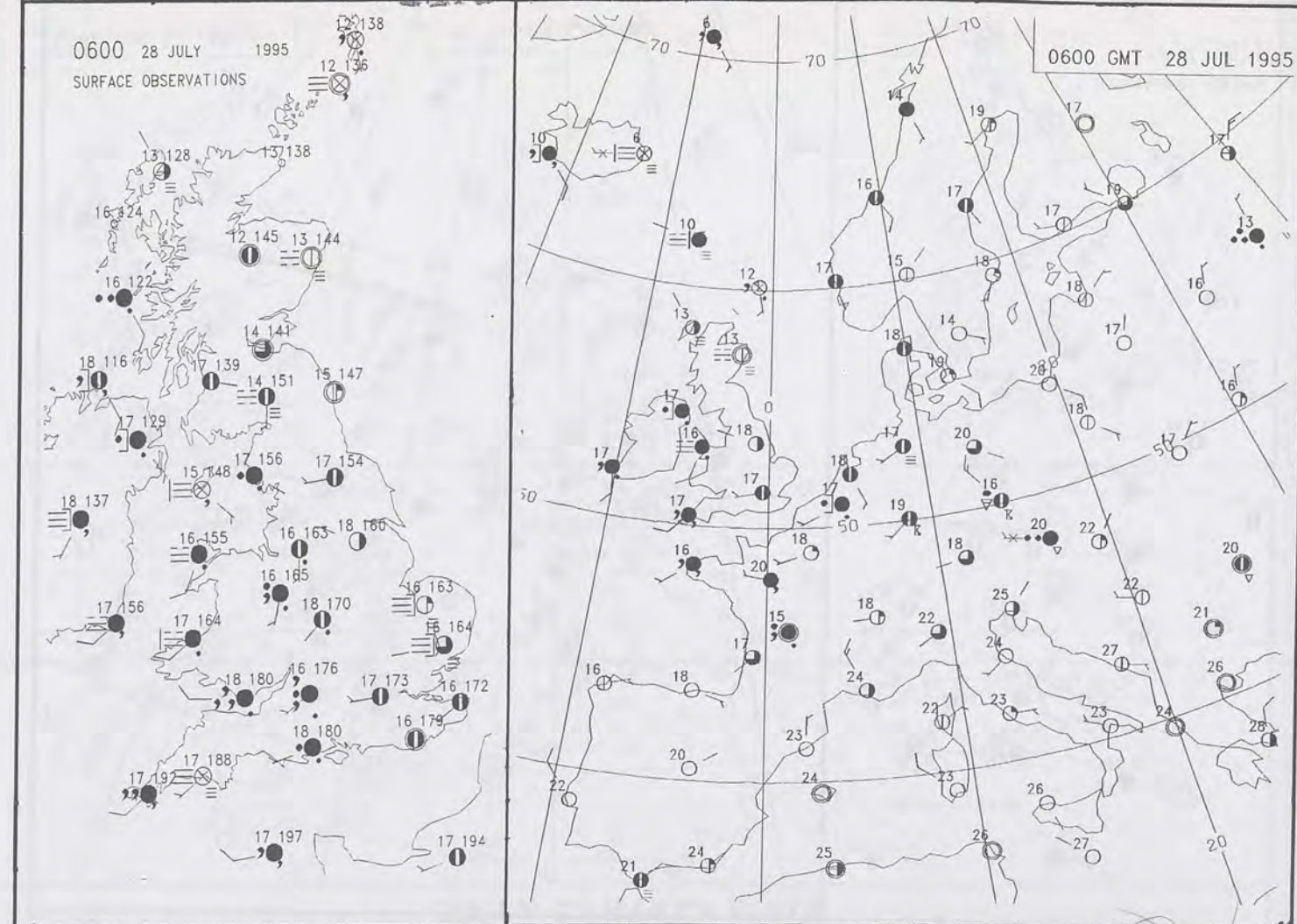
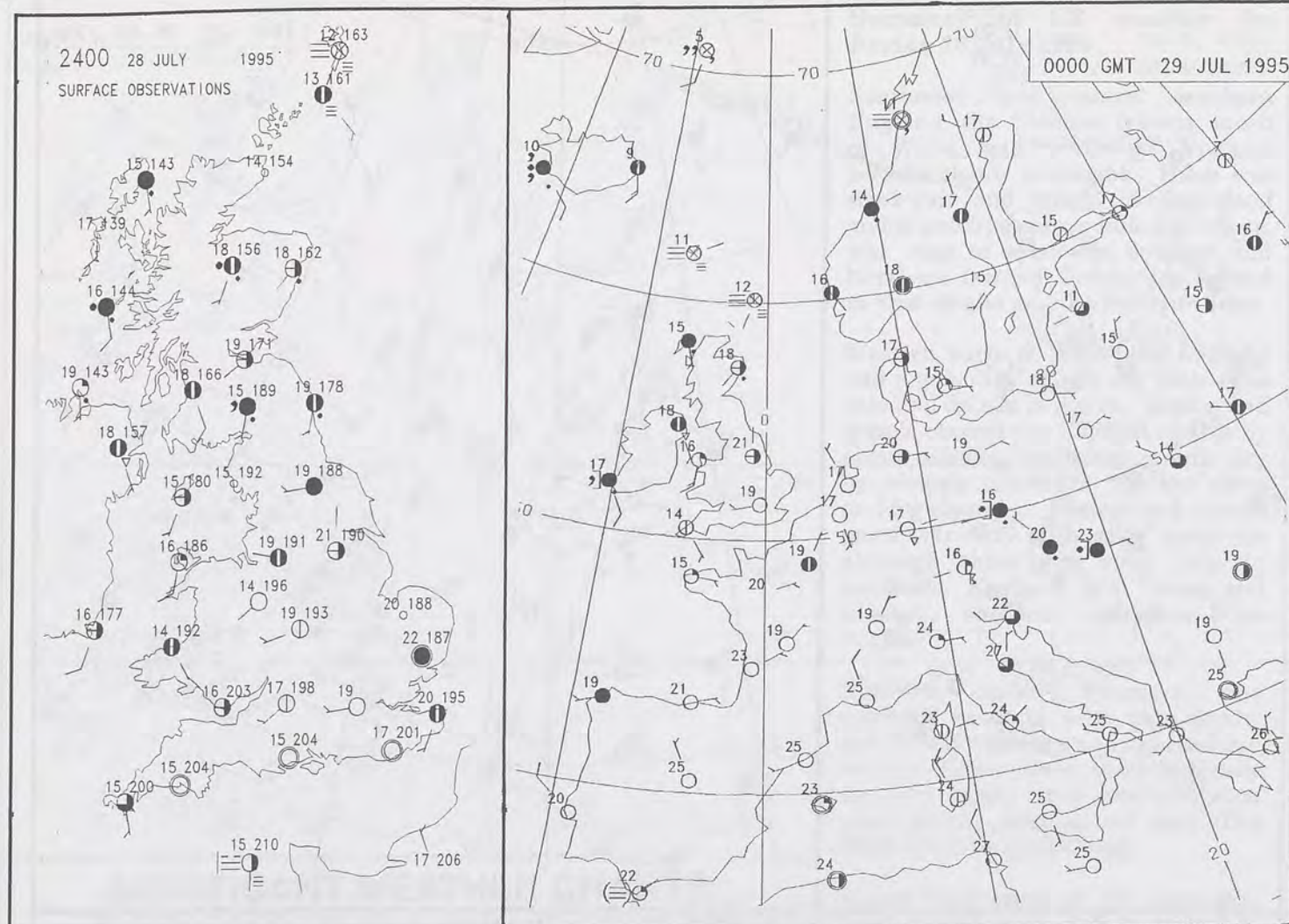
DAILY WEATHER SUMMARY




For details of other Weather Summaries produced by the Met. Office please contact:

London Weather Centre
Climate Department
127 Clerkenwell Road
London
EC1R 5DB

Telephone: 0171 405 4358
Fax: 0171 404 4314





DAILY WEATHER SUMMARY

INCLUDING SUMMARY OF BRITISH WEATHER




Saturday
29th July
1995



LONDON *weather centre*

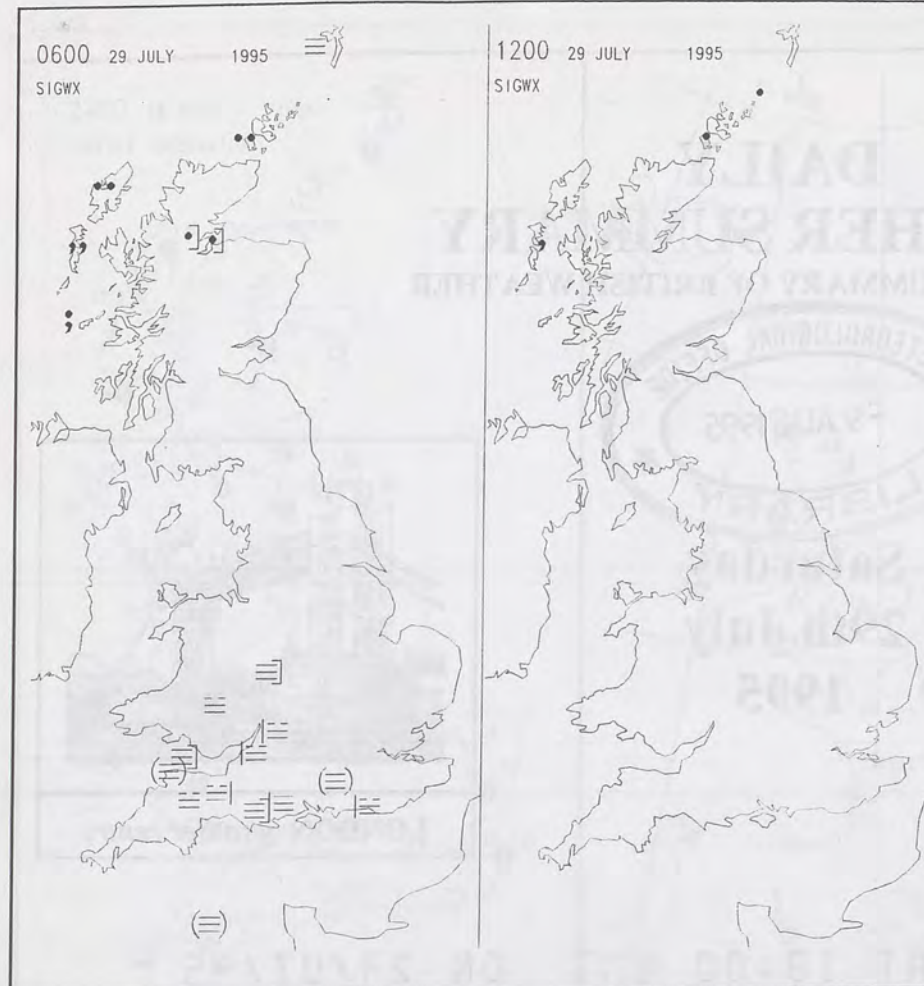
METEOSAT AT 18:00 GMT ON 29/07/95
INFRA-RED



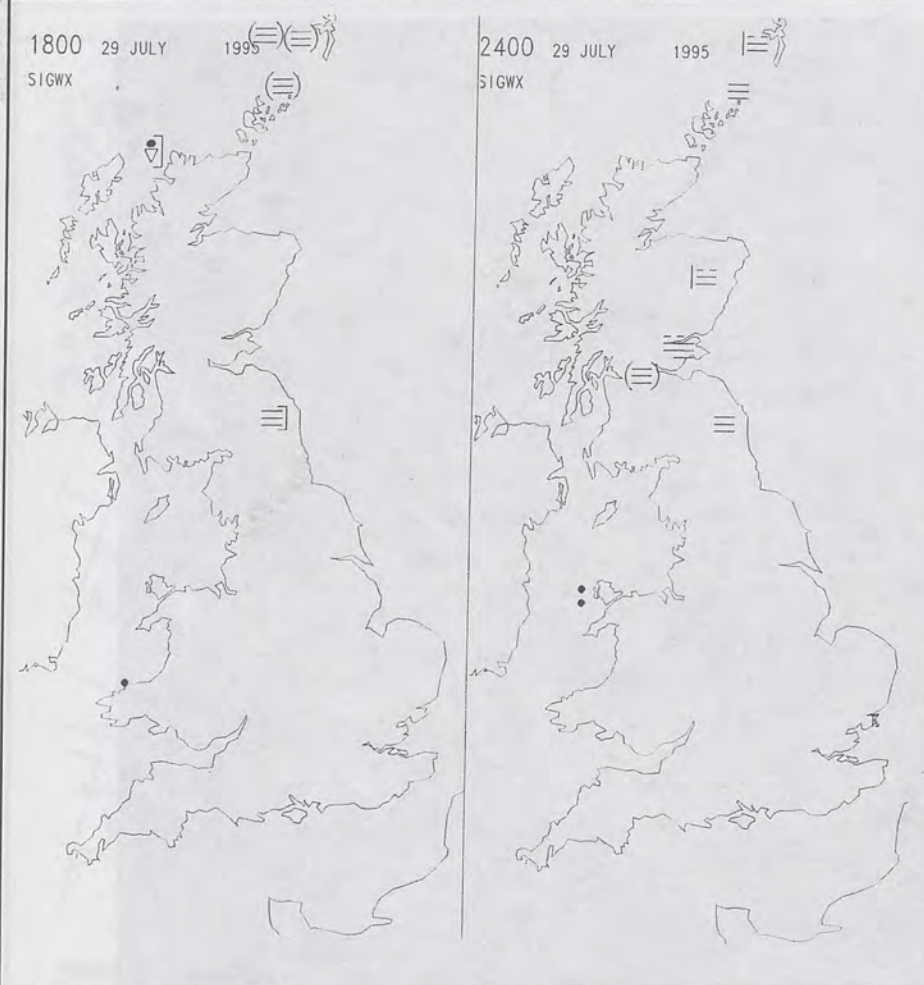
CLOUD-TOP OR LAND/SEA TEMPERATURE

COLD

WARM



SIGNIFICANT WEATHER CHARTS



Published by London Weather Centre. All times are GMT.

Summary of UK weather for Saturday 29 July 1995

Outbreaks of rain continued throughout the night over western parts of Scotland and Northern Ireland with occasional heavy bursts in places. England and Wales stayed mainly dry and misty with fog forming in a number of places.

Apart from some light rain and drizzle over northern Scotland and the Western Isles during the morning, most places had a dry and fairly sunny day. However exposed coastal areas, especially eastern England, were affected by low cloud and sea fog at times.

During the evening thundery showers developed over East Anglia and some showery rain ran across coastal areas bordering the Irish sea. Sea fog continued to affect eastern coasts and drifted northwards to affect the southeast coasts of Scotland.

Temperatures generally were very warm or hot across much of the country and locally very hot in places. One or two spots around the coast only had normal temperatures but here they were affected by low cloud and sea fog.

EXTREMES

SATURDAY 29th JULY 1995

Highest Maximum

: 32.4 C Nottingham Weather Centre

Lowest Maximum

: 17.2 C Orsay [Islay]

Lowest Minimum

: 9.4 C Shobdon
[Hereford & Worcester]

Lowest Grass Minimum

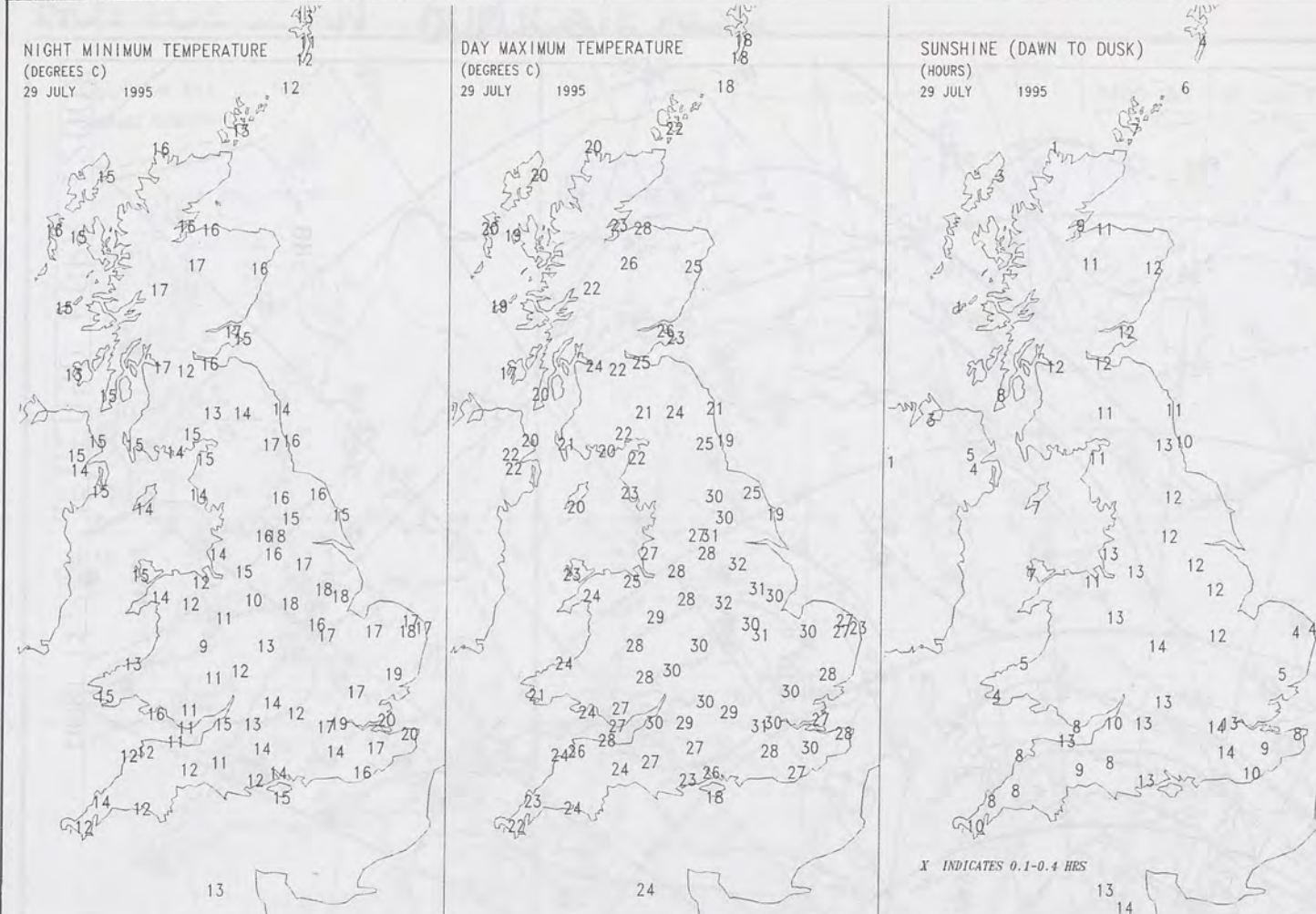
: 5.2 C Moel-y-Crio [Clwyd]

Most Rain (24 hrs from 0900 GMT)

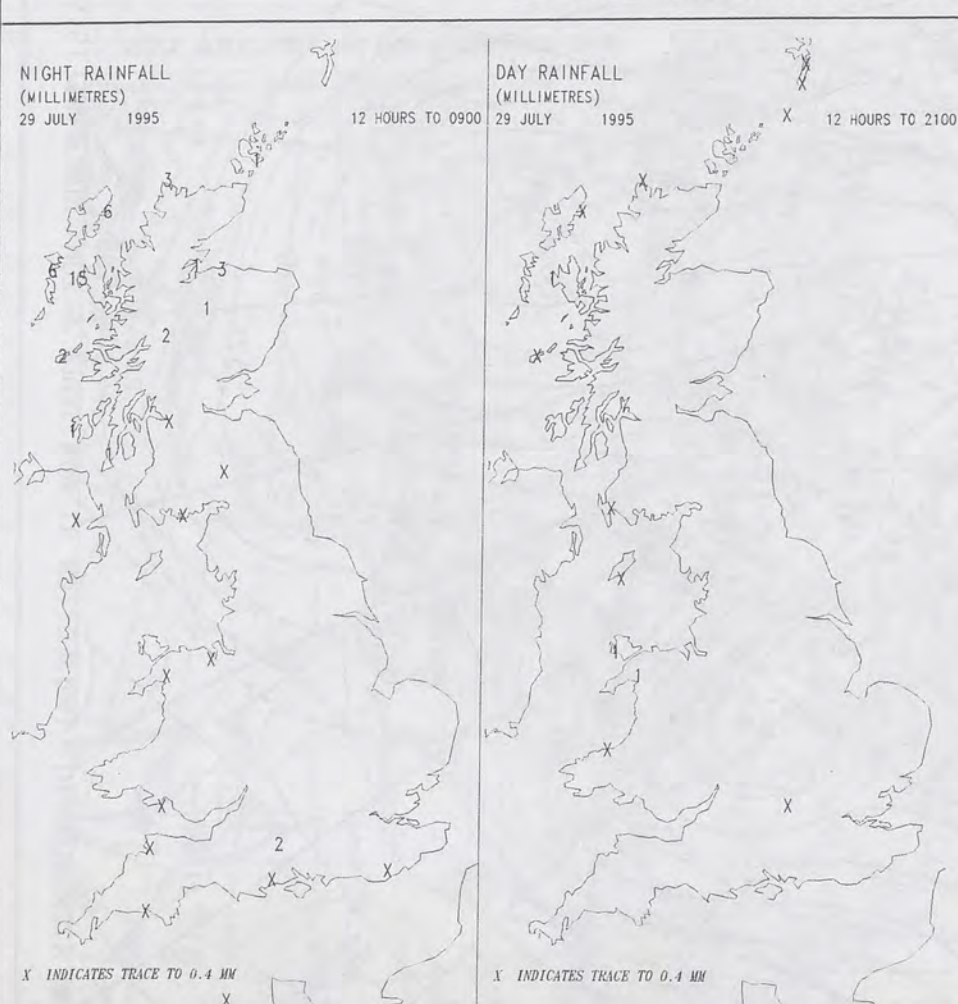
: 12.6mm Cardiff Airport [Sth. Glamorgan]

Most Sunshine

: 14.4 hrs Jersey [Channel Islands]



DAILY CLIMATE DATA



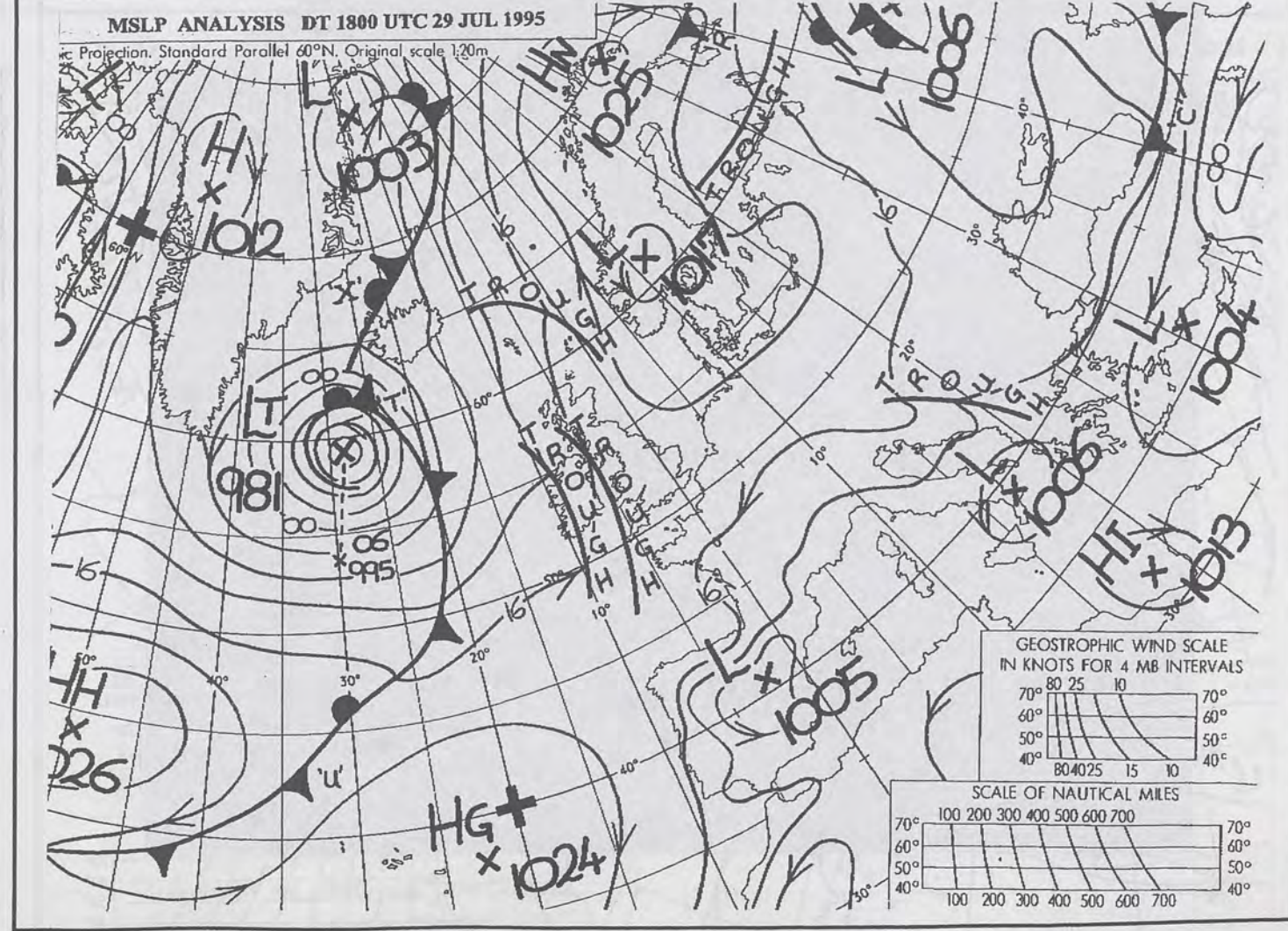
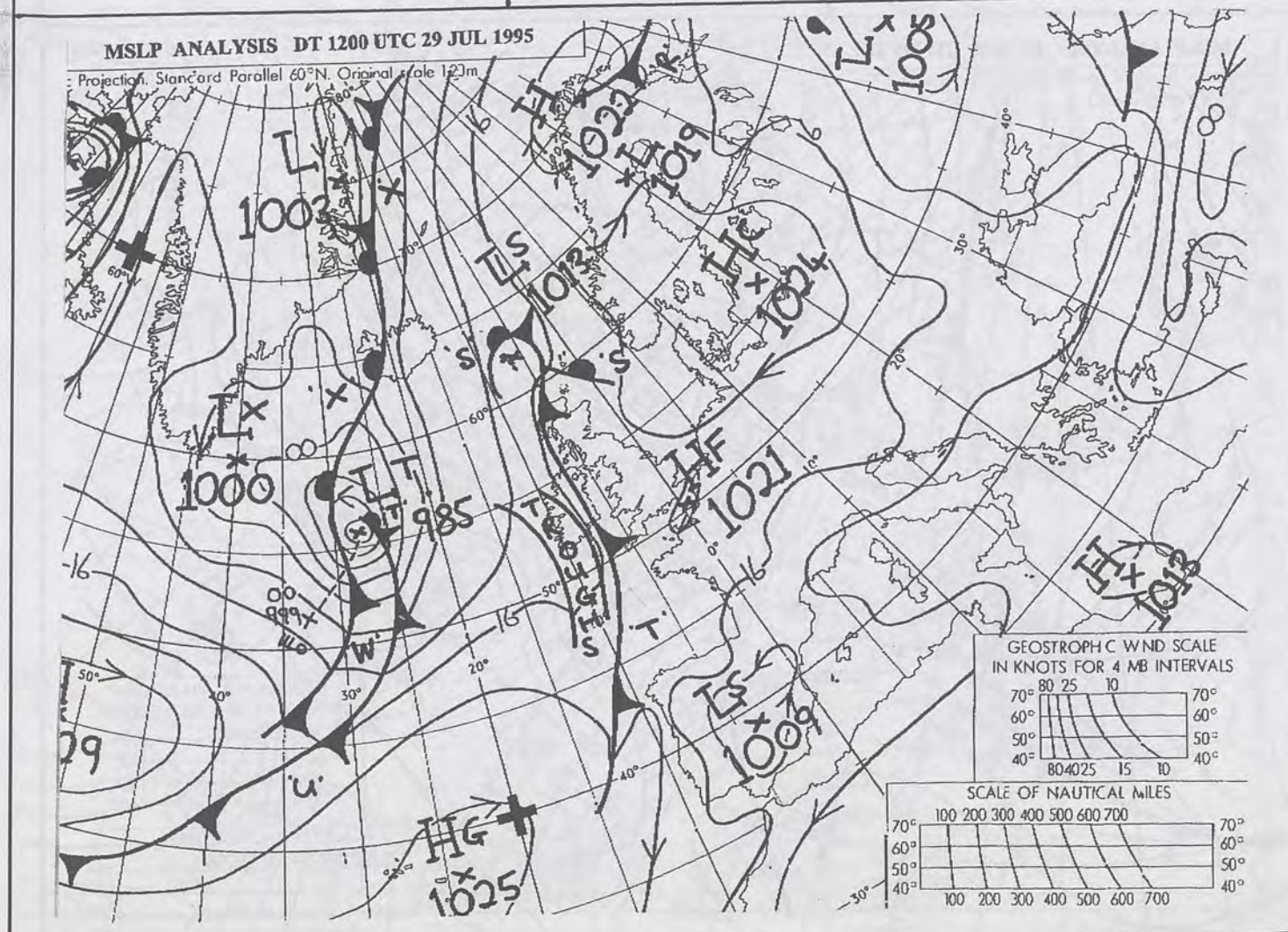
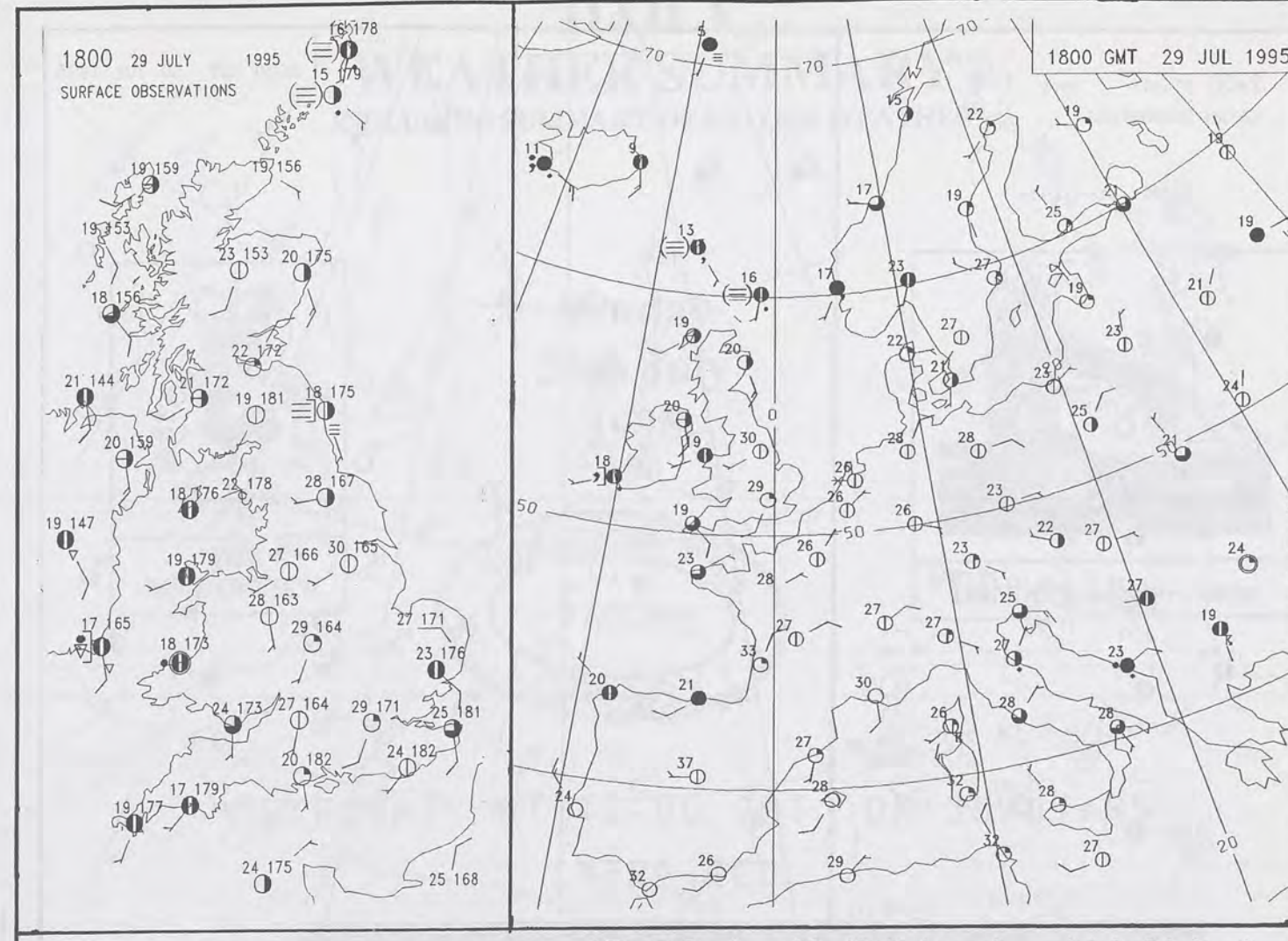
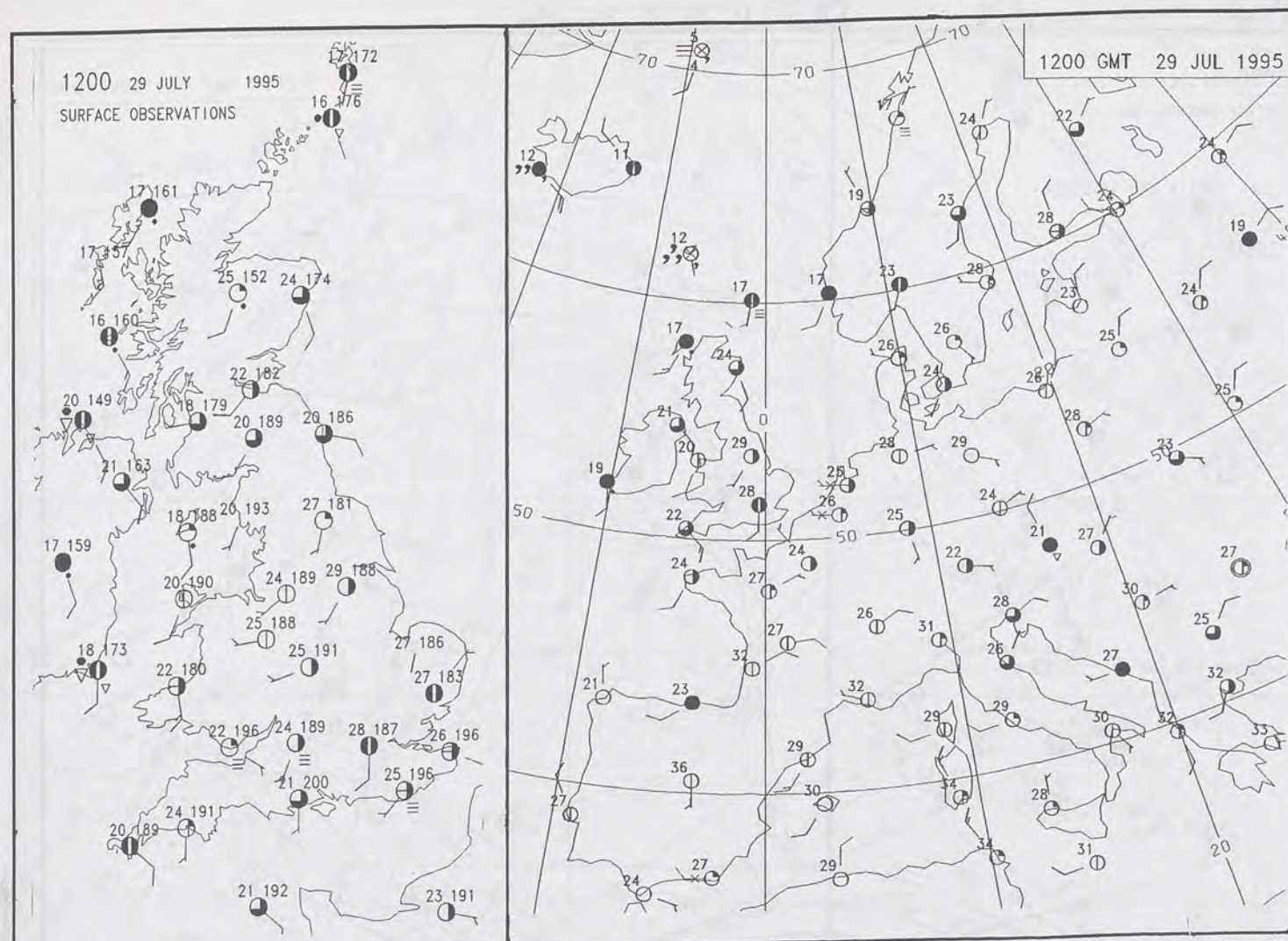
DAILY WEATHER SUMMARY

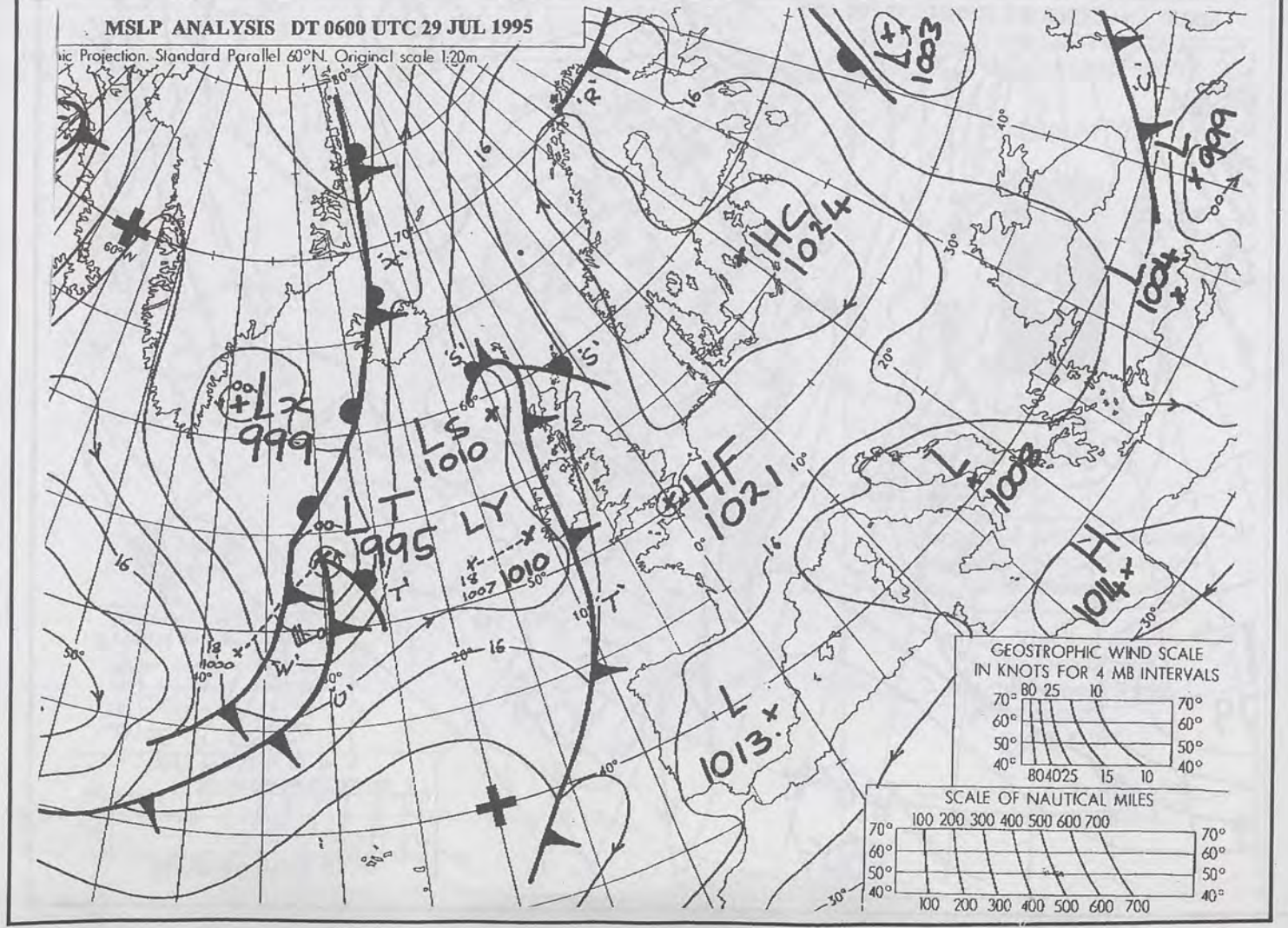
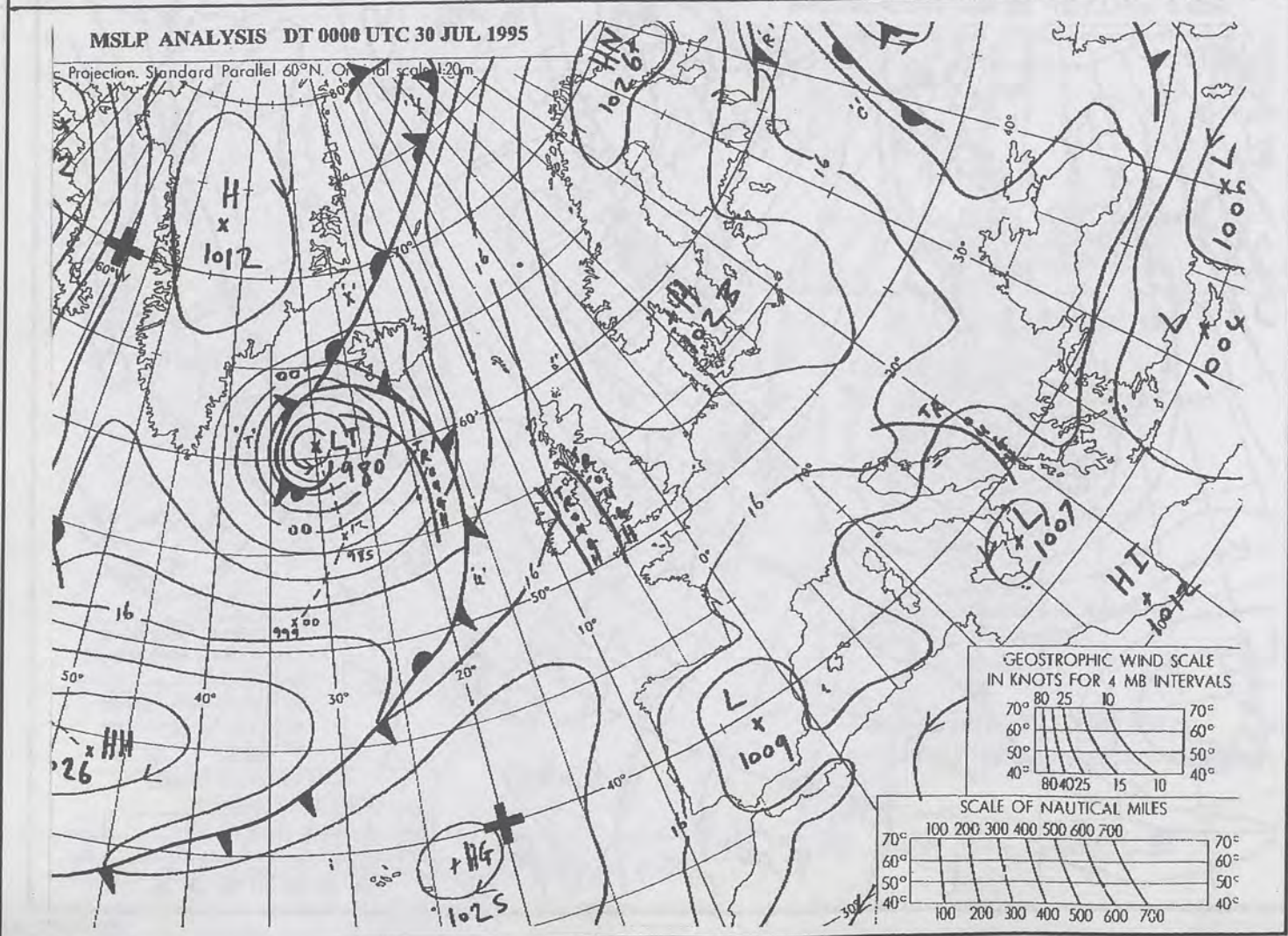
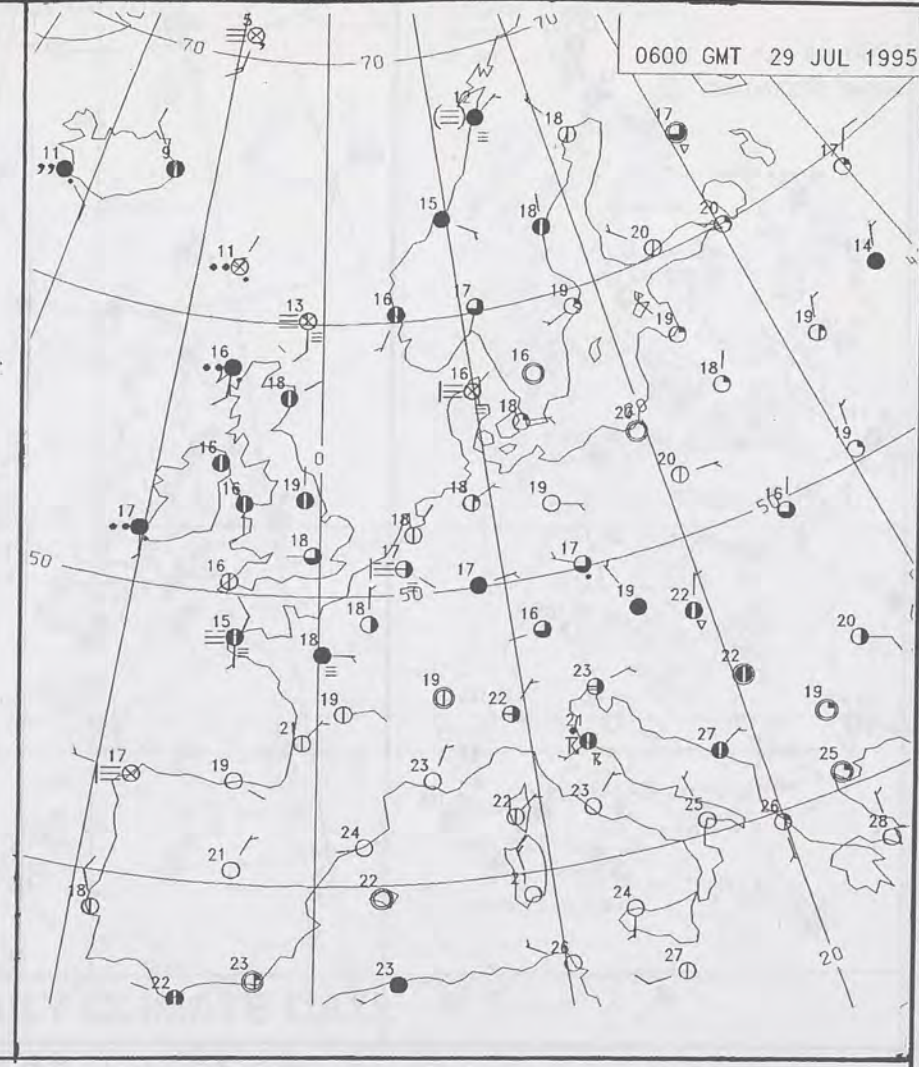
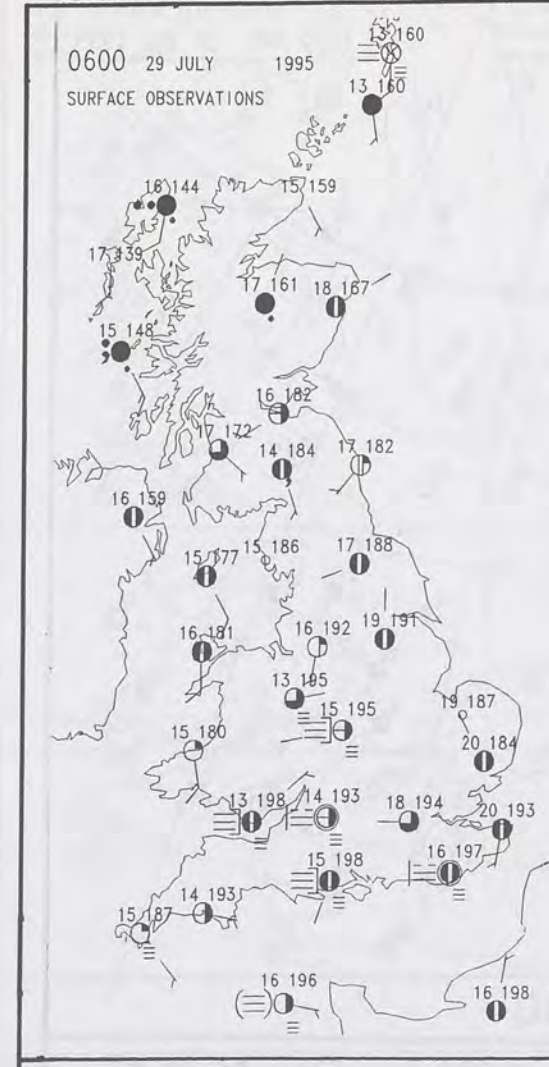
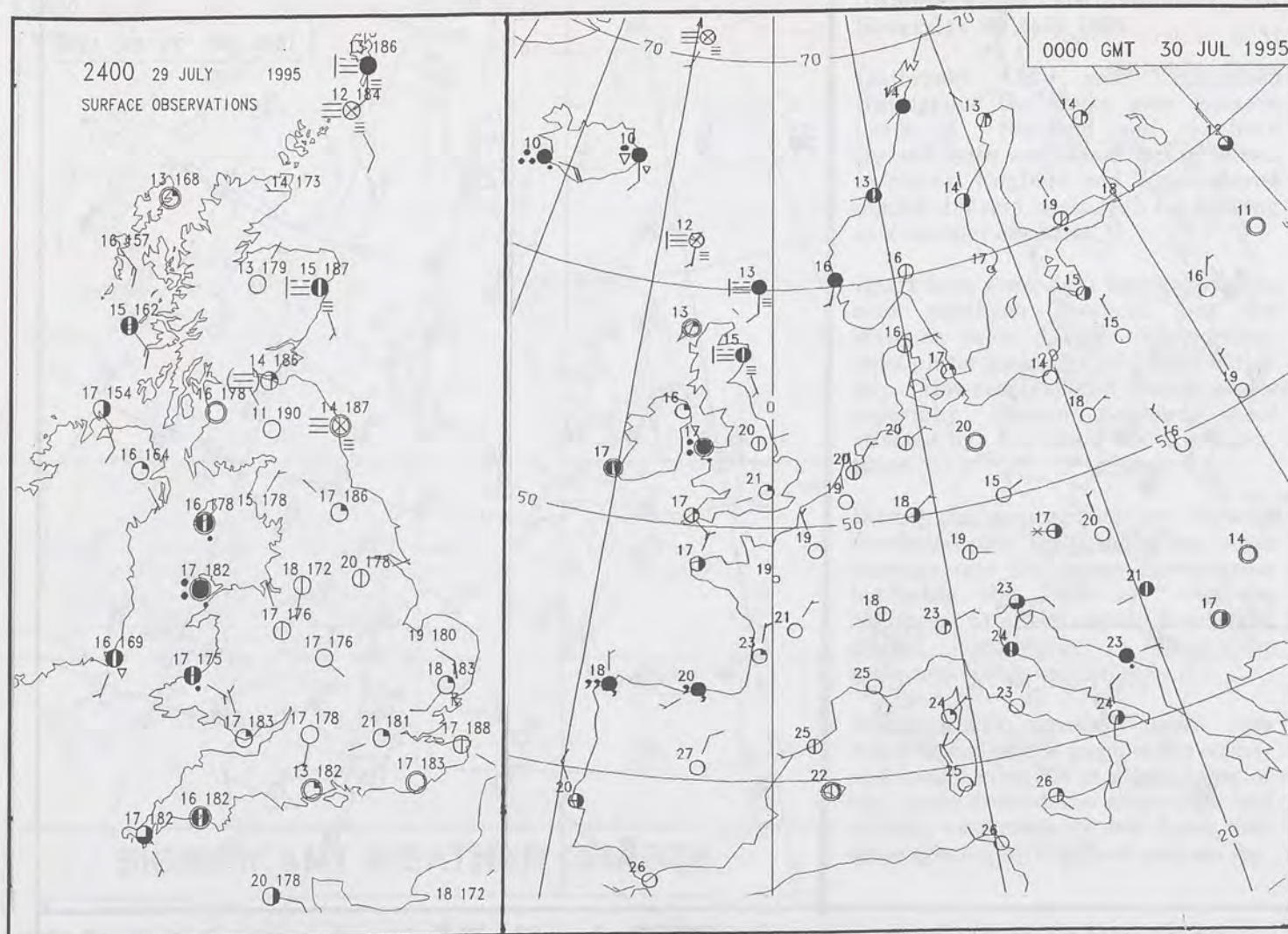


For details of other Weather Summaries produced by the Met. Office please contact:

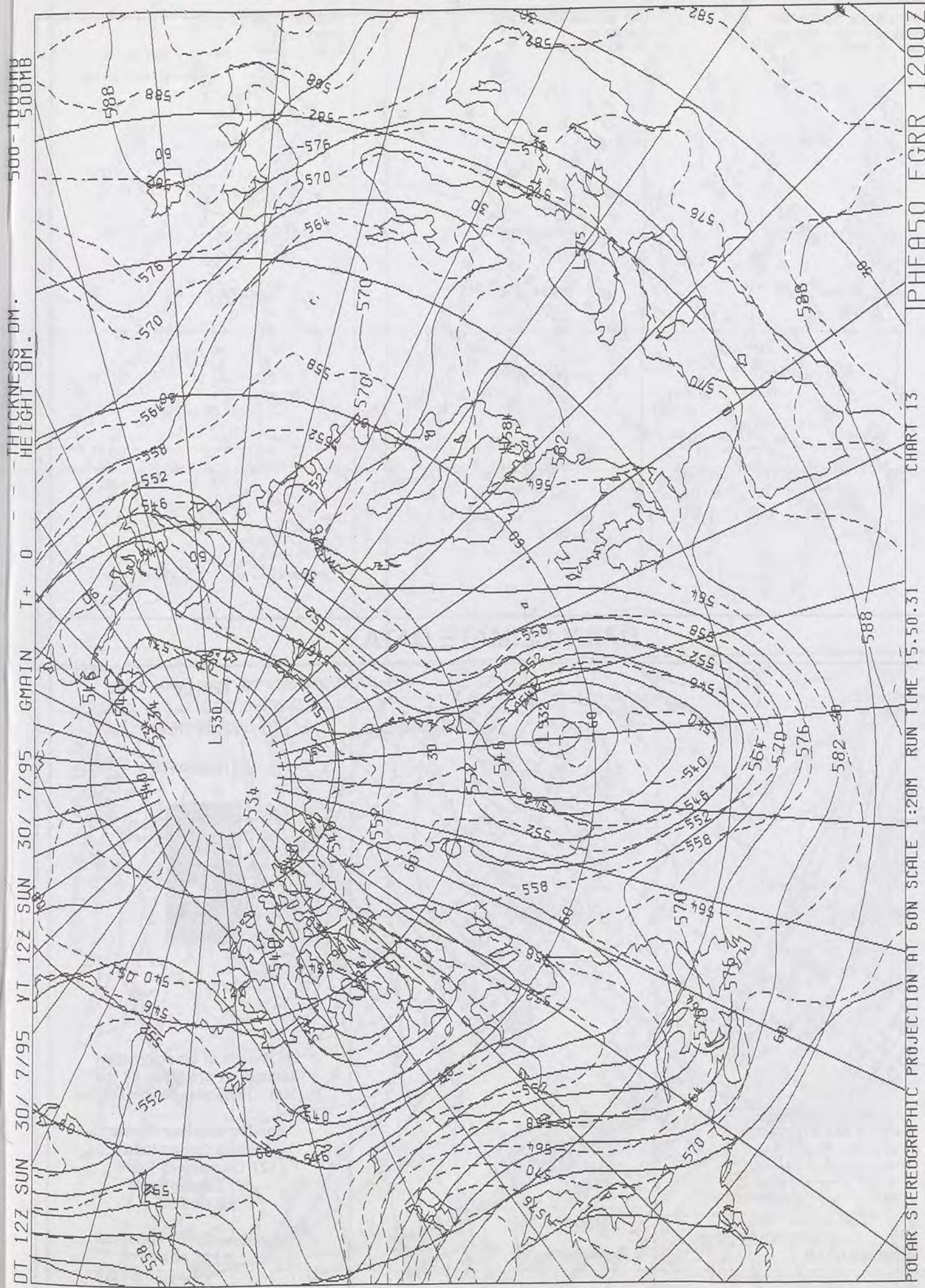
London Weather Centre
Climate Department
127 Clerkenwell Road
London
EC1R 5DB

Telephone: 0171 405 4358
Fax: 0171 404 4314





DT 12Z SUN 30/ 7/95 VT 12Z SUN 30/ 7/95 GMAT T+ 0 THICKNESS DM. 500-1000MB HEIGHT DM. 500MB




DAILY WEATHER SUMMARY

INCLUDING SUMMARY OF BRITISH WEATHER




Sunday
30th July
1995



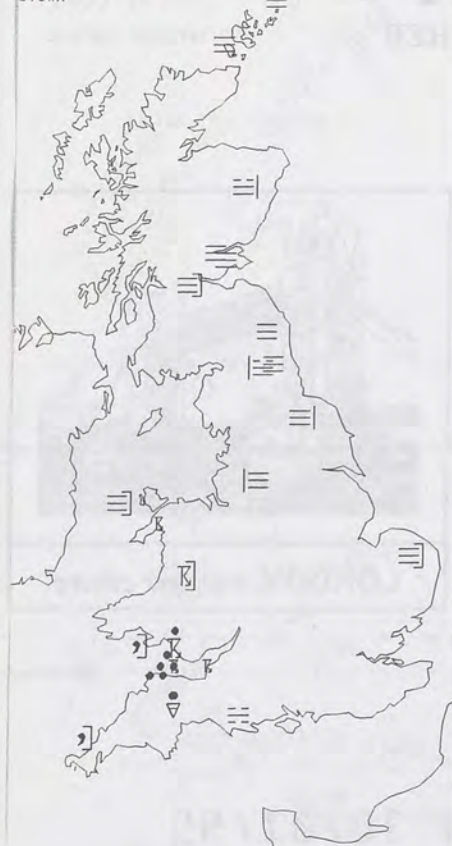
LONDON weather centre

METEOSAT AT 12:00 GMT ON 30/07/95
INFRA-RED



CLOUD-TOP OR LAND/SEA TEMPERATURE
COLD WARM

0600 30 JULY 1995
SIGWX



1200 30 JULY 1995
SIGWX



SIGNIFICANT WEATHER CHARTS

1800 30 JULY 1995
SIGWX



2400 30 JULY 1995
SIGWX



Summary of UK weather for Sunday 30th July 1995

Sea fog affected the coast of northeast England and eastern Scotland throughout the night, but many inland areas remained dry with clear spells. Thunderstorms occurred over Anglesey early in the night and over Devon, Cornwall and South Wales towards dawn.

Showers continued until mid-morning in the southwest before petering out. Most places were then dry with sunny intervals, although a scattering of thunderstorms developed across England and southern Scotland during the afternoon. Fog and low cloud continued to affect some eastern coasts during the day. The thundery showers died away early in the evening to leave most places dry with clear or sunny intervals.

Temperatures were very hot across much of England and east Wales, but fell to warm around many of the coastal areas. Very warm over Scotland and Northern Ireland.

EXTREMES

SUNDAY 30th JULY 1995

Highest Maximum
: 32.4 C Nottingham Weather Centre

Lowest Maximum
: 12.7 C Fair Isle
[between Orkney & Shetland]

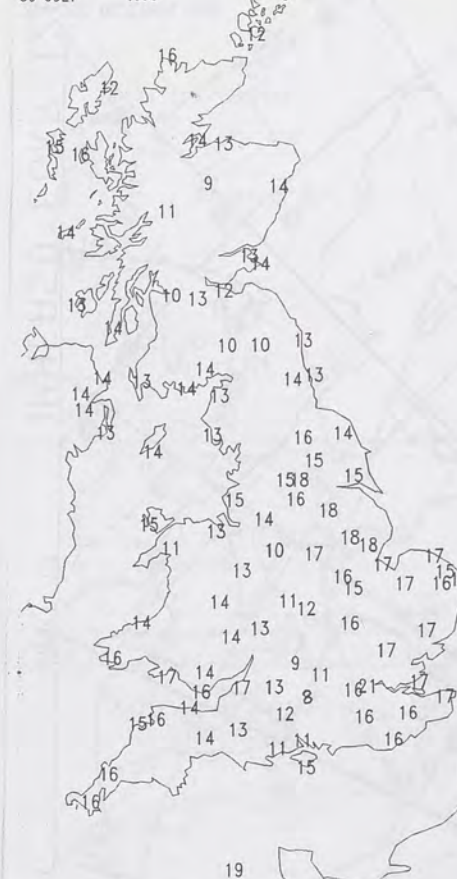
Lowest Minimum
: 8.4 C Middle Wallop [Hampshire]

Lowest Grass Minimum
: 4.4 C Brize Norton & Benson
[Oxfordshire]

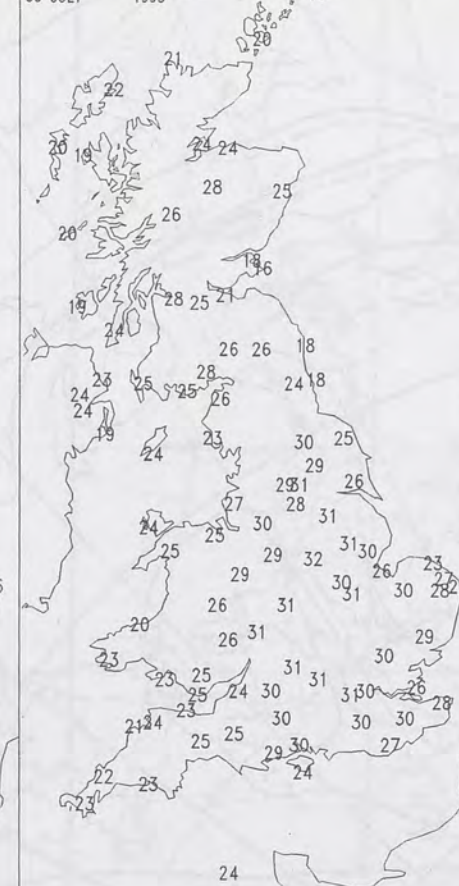
Most Rain (24 hrs from 0900 GMT)
: 6.1mm Edinburgh Airport [Lothian]

Most Sunshine
: 15.0 hrs Invergordon Harbour [Highland]

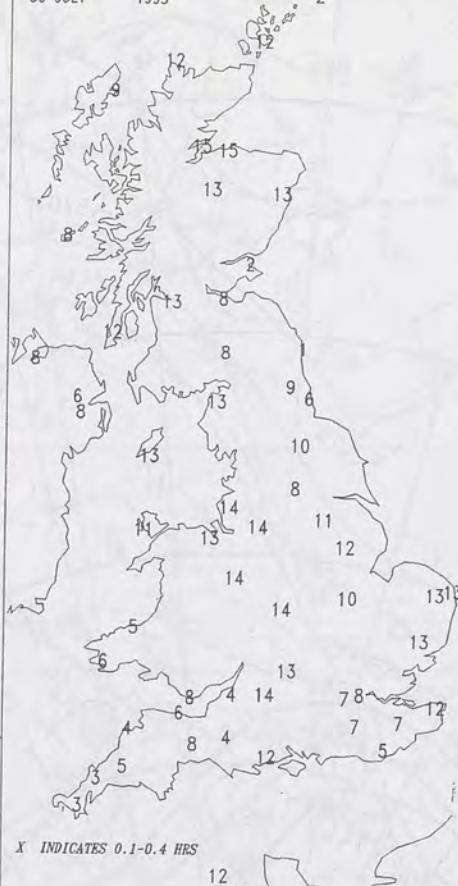
NIGHT MINIMUM TEMPERATURE
(DEGREES C)
30 JULY 1995



DAY MAXIMUM TEMPERATURE
(DEGREES C)
30 JULY 1995



SUNSHINE (DAWN TO DUSK)
(HOURS)
30 JULY 1995



X INDICATES 0.1-0.4 HRS

DAILY CLIMATE DATA

NIGHT RAINFALL
(MILLIMETRES)
30 JULY 1995



DAY RAINFALL
(MILLIMETRES)
30 JULY 1995



X INDICATES TRACE TO 0.4 MM

X INDICATES TRACE TO 0.4 MM

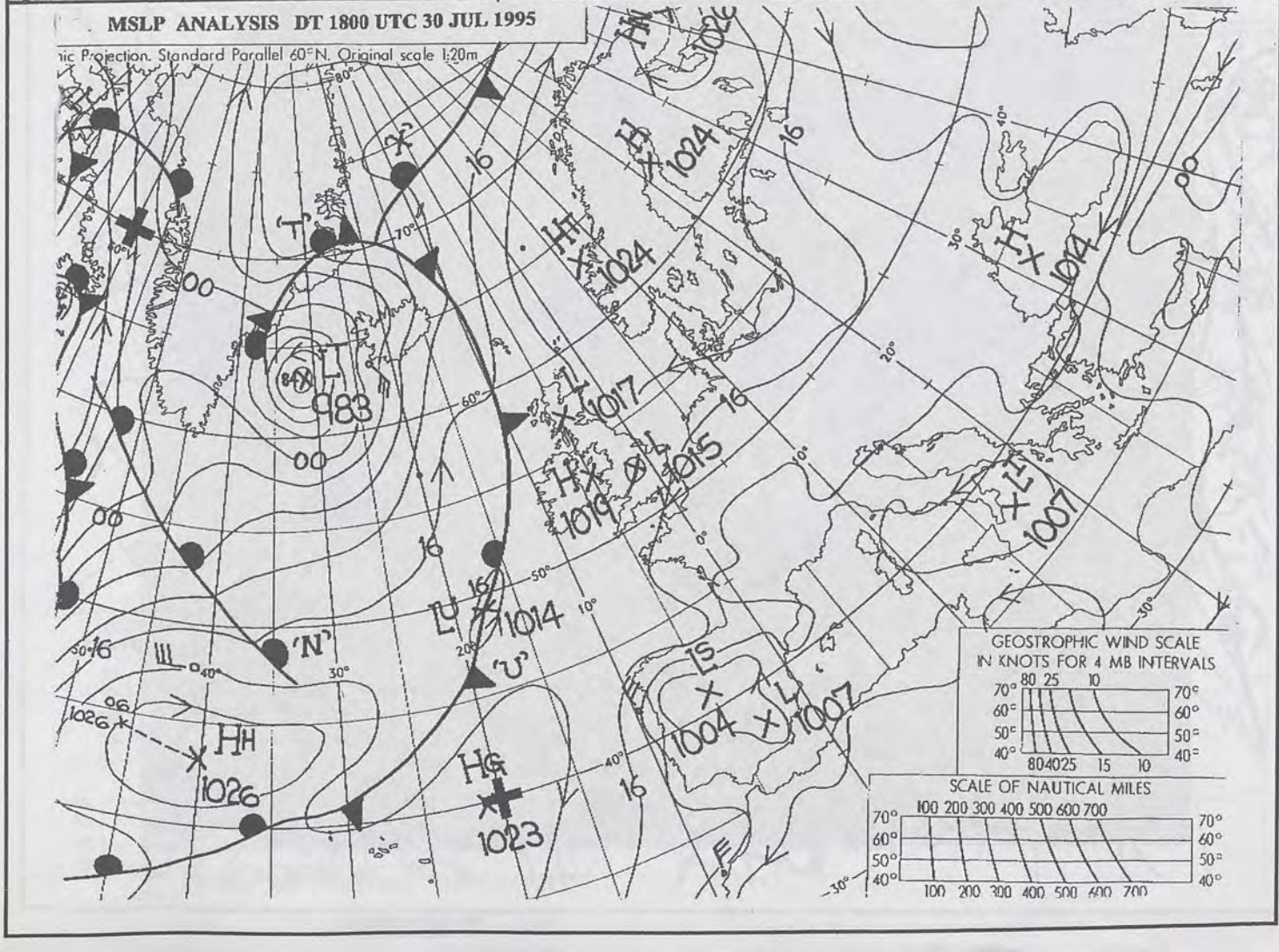
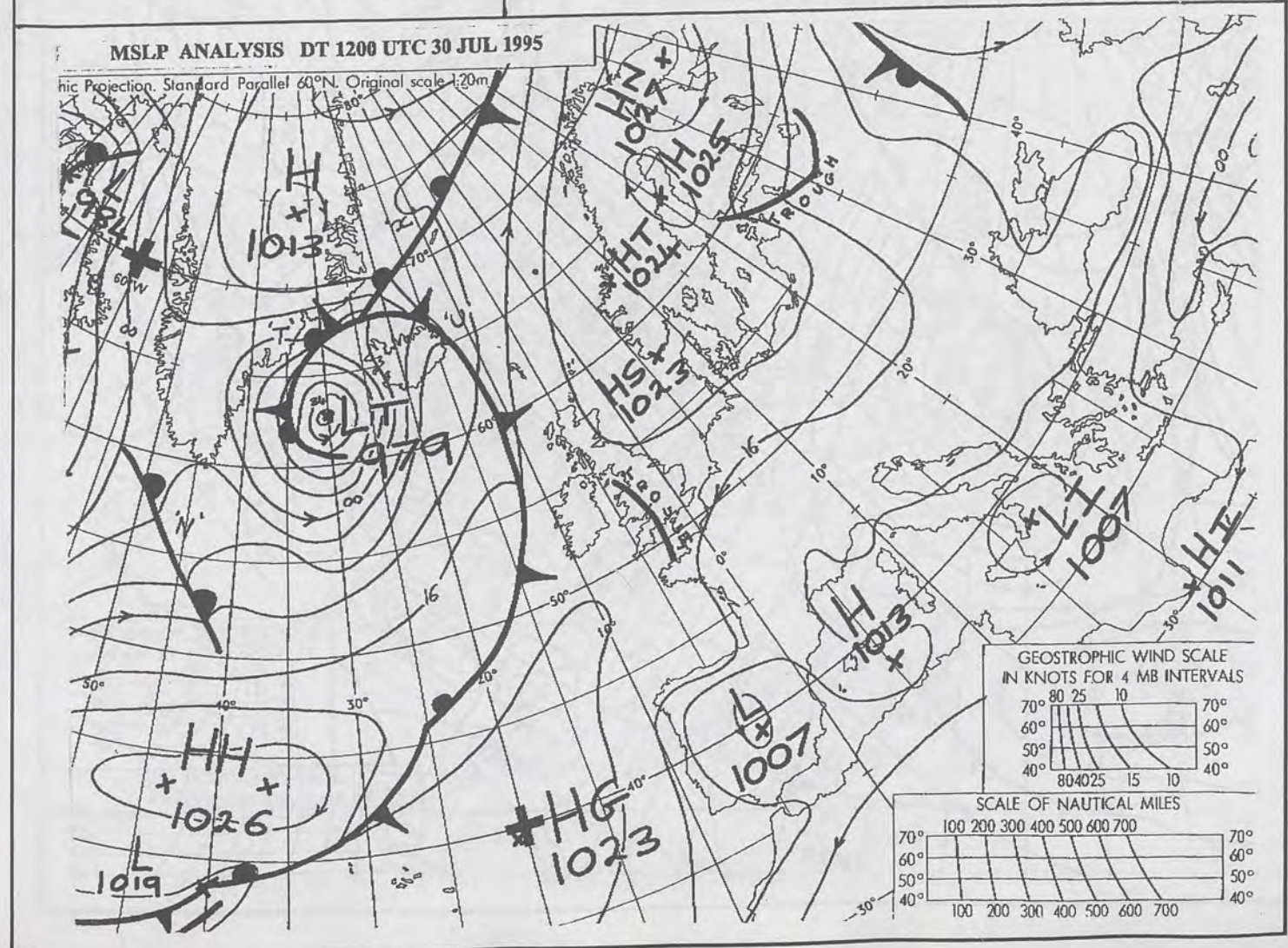
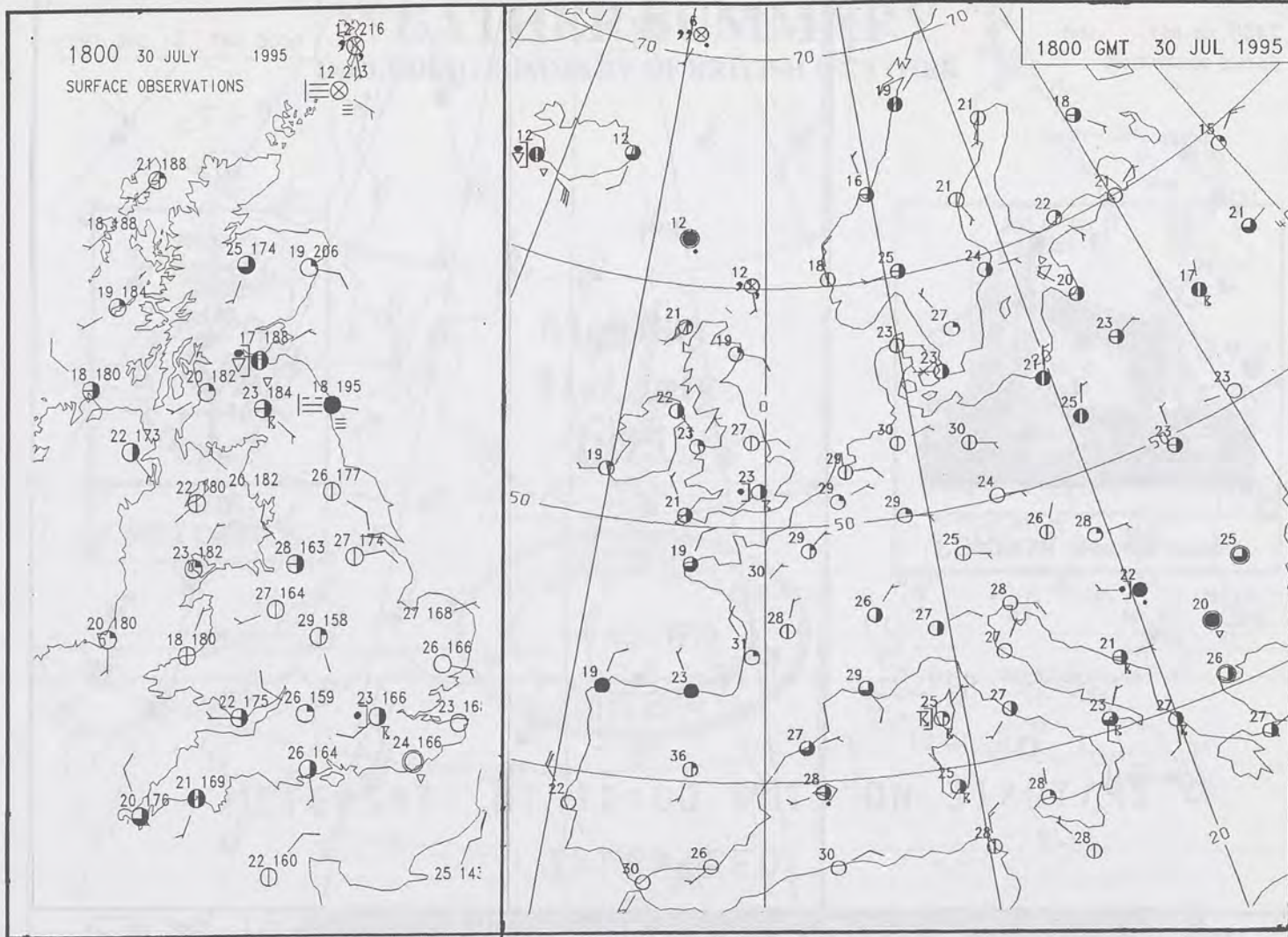
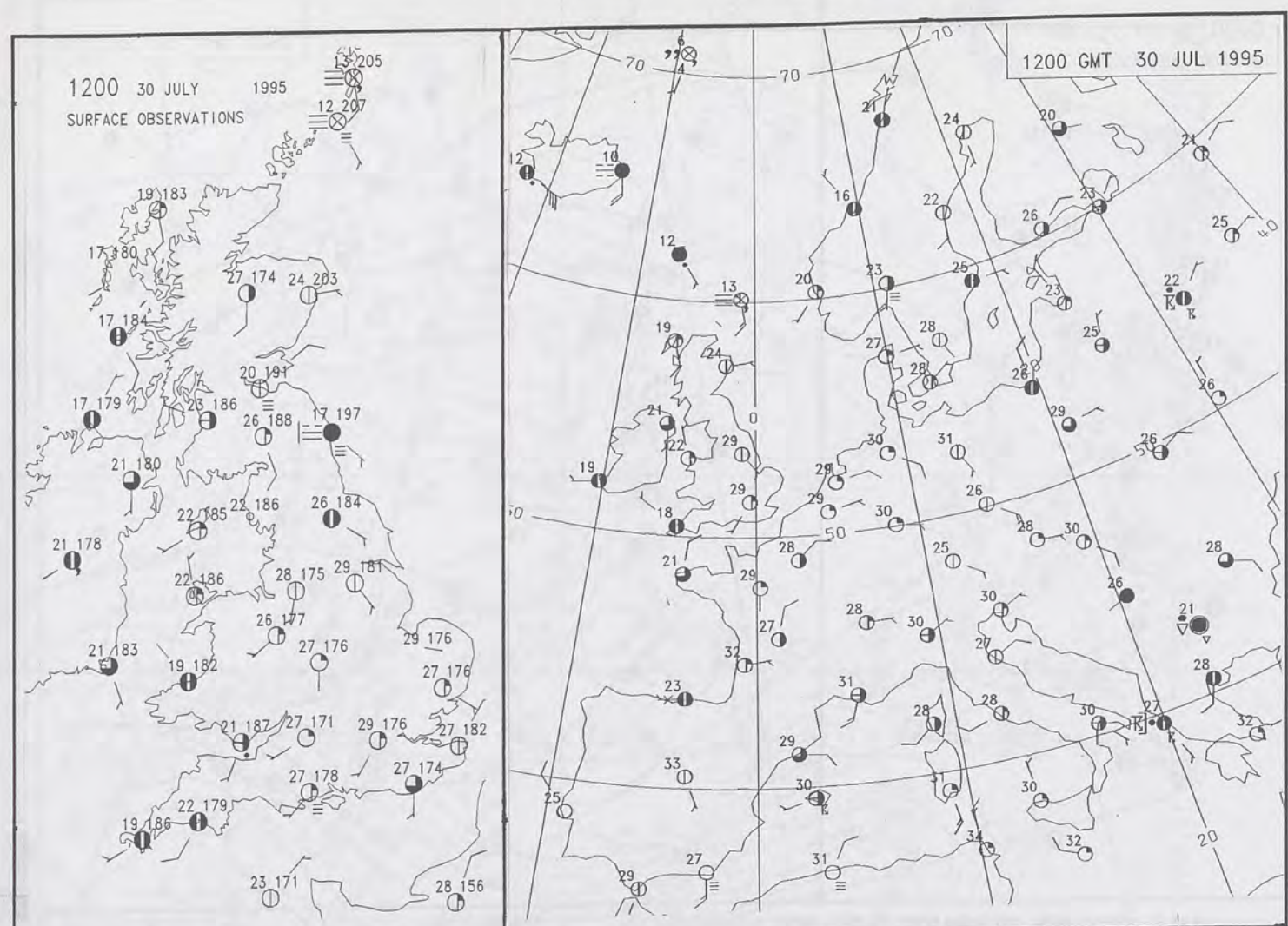
DAILY WEATHER SUMMARY

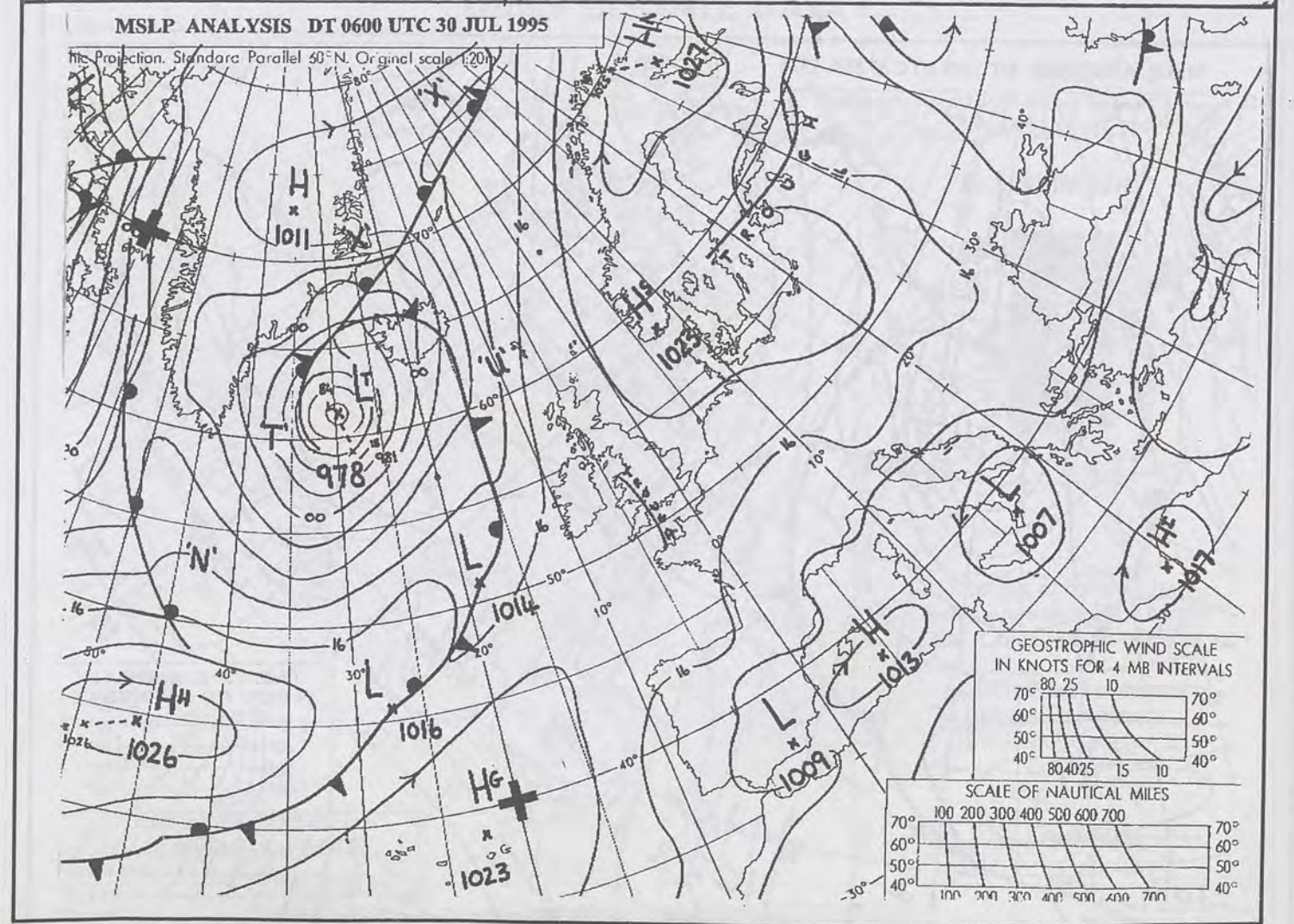
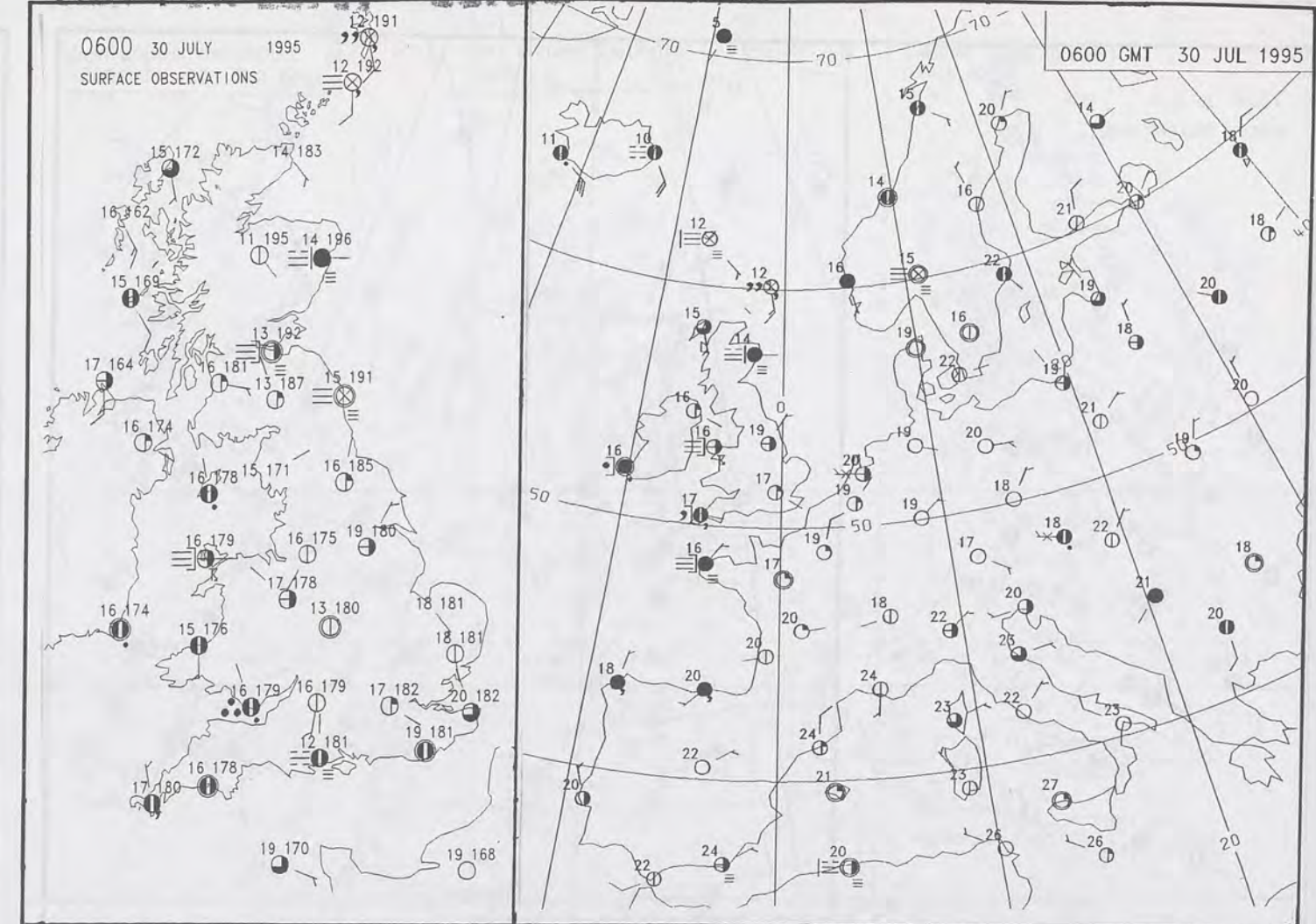
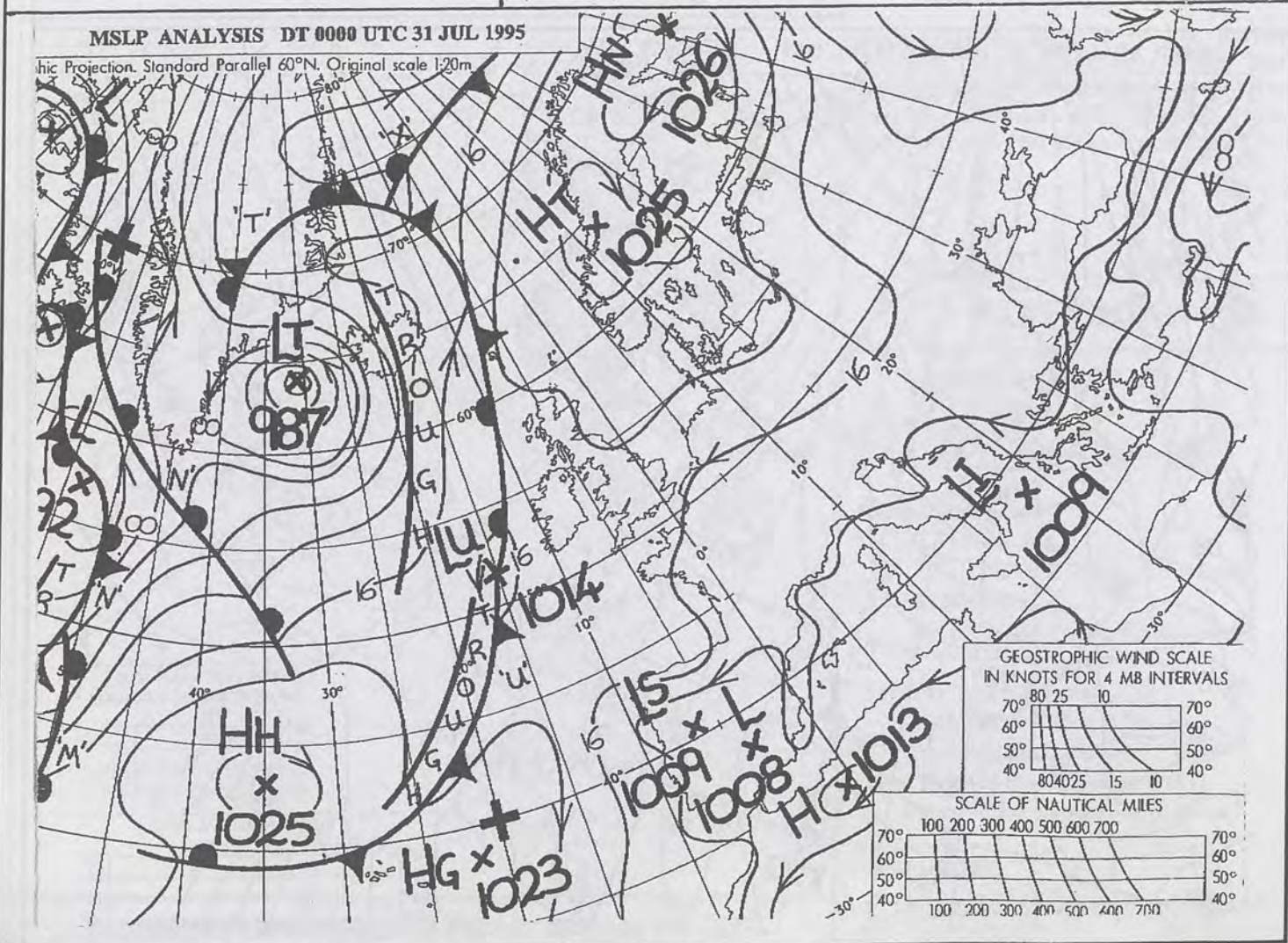
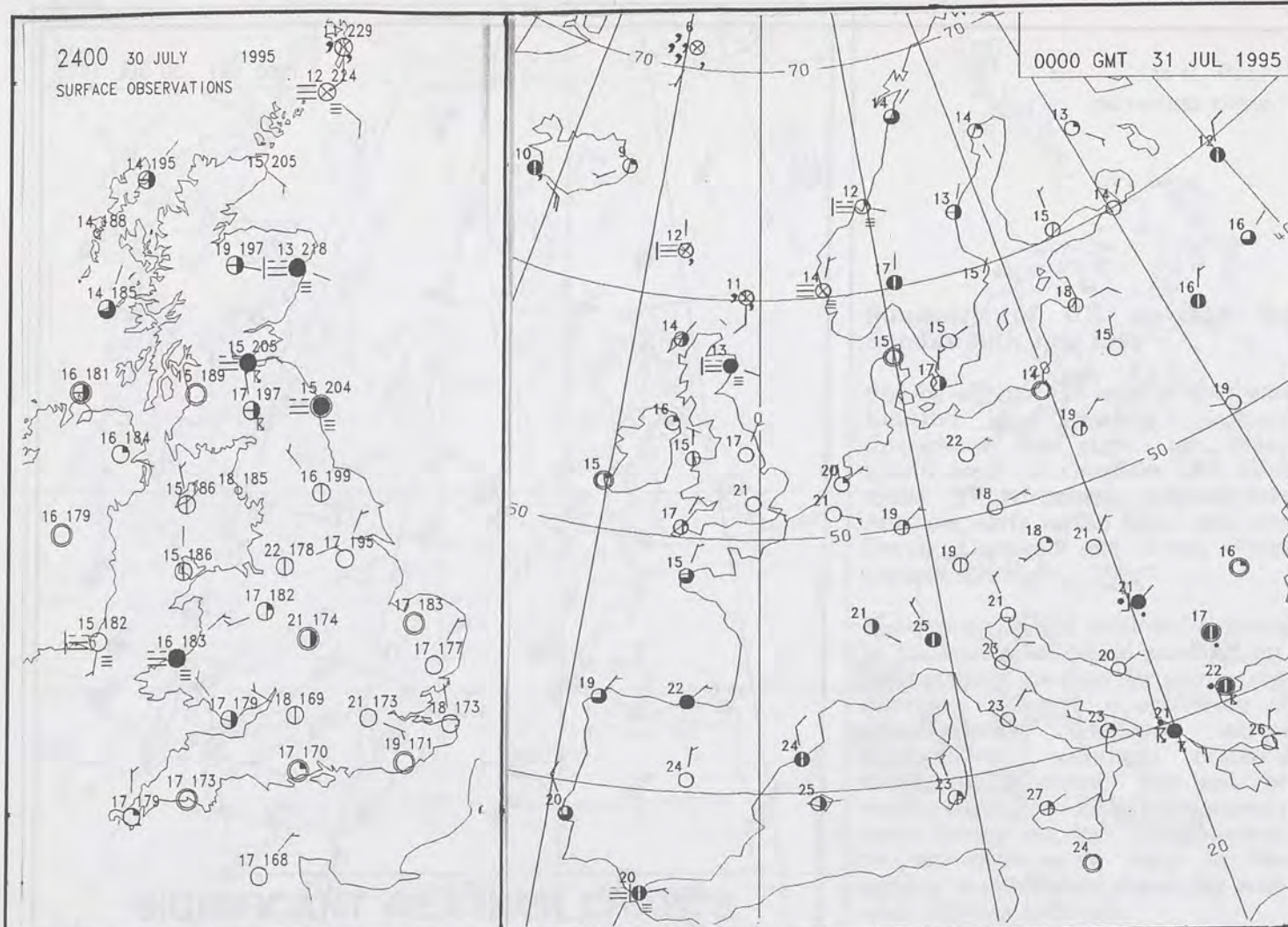



For details of other Weather Summaries produced by the Met. Office please contact:

London Weather Centre
Climate Department
127 Clerkenwell Road
London
EC1R 5DB

Telephone: 0171 405 4358
Fax: 0171 404 4314








DAILY WEATHER SUMMARY

INCLUDING SUMMARY OF BRITISH WEATHER




Monday
31st July
1995



LONDON *weather centre*

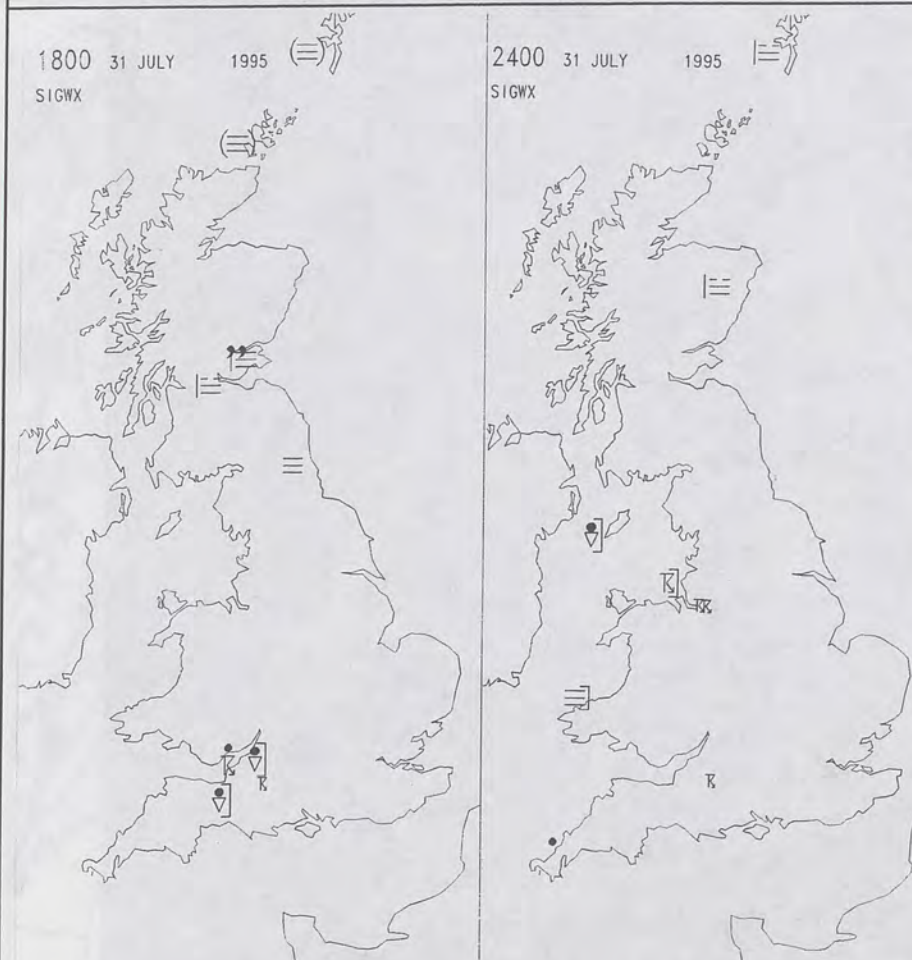
METEOSAT AT 12:00 GMT ON 31/07/95
INFRA-RED



CLOUD-TOP OR LAND/SEA TEMPERATURE
COLD WARM



SIGNIFICANT WEATHER CHARTS



Published by London Weather Centre. All times are GMT.

Summary of UK weather for Monday 31 July 1995

A dry start everywhere, although fog and mist affected some eastern coastal districts north of the Wash and parts of the Northern Isles.

Once dawn broke into view, a hot and sweltering day ensued across most of the country, exceptions being The Shetland Isles, where fog persisted until late afternoon and some places on the North Sea coast where low cloud hung around, even giving a little drizzle at Leuchars in the late afternoon. A thunderstorm was reported in the Bristol area in the early evening.

The evening then continued dry almost everywhere, with plenty of sunshine around, however thunderstorms rumbled on in central Wales and within hearing distance of Aughton.

Temperatures ranged from extremely hot over much of England, to only normal where the fog persisted for much of the day.

EXTREMES

MONDAY 31ST JULY 1995

Highest Maximum

: 32.6 C London [Heathrow] Airport

Lowest Maximum

: 14.5 C Lerwick [Shetland]

Lowest Minimum

: 7.8 C Loch Fea [Co. Londonderry]

Lowest Grass Minimum

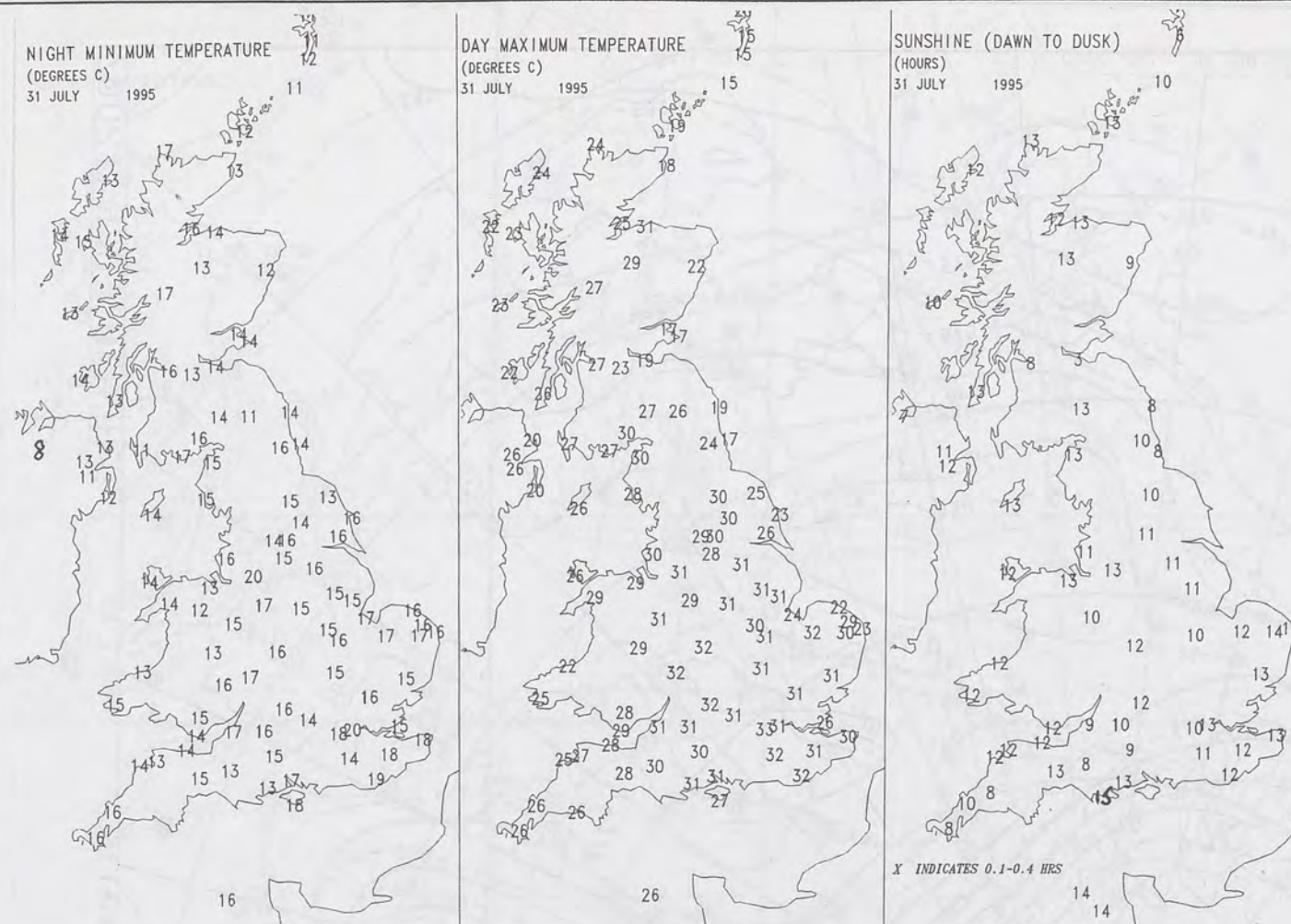
: 3.7 C Moyola [Co. Antrim]

Most Rain (24 hrs from 0900 GMT)

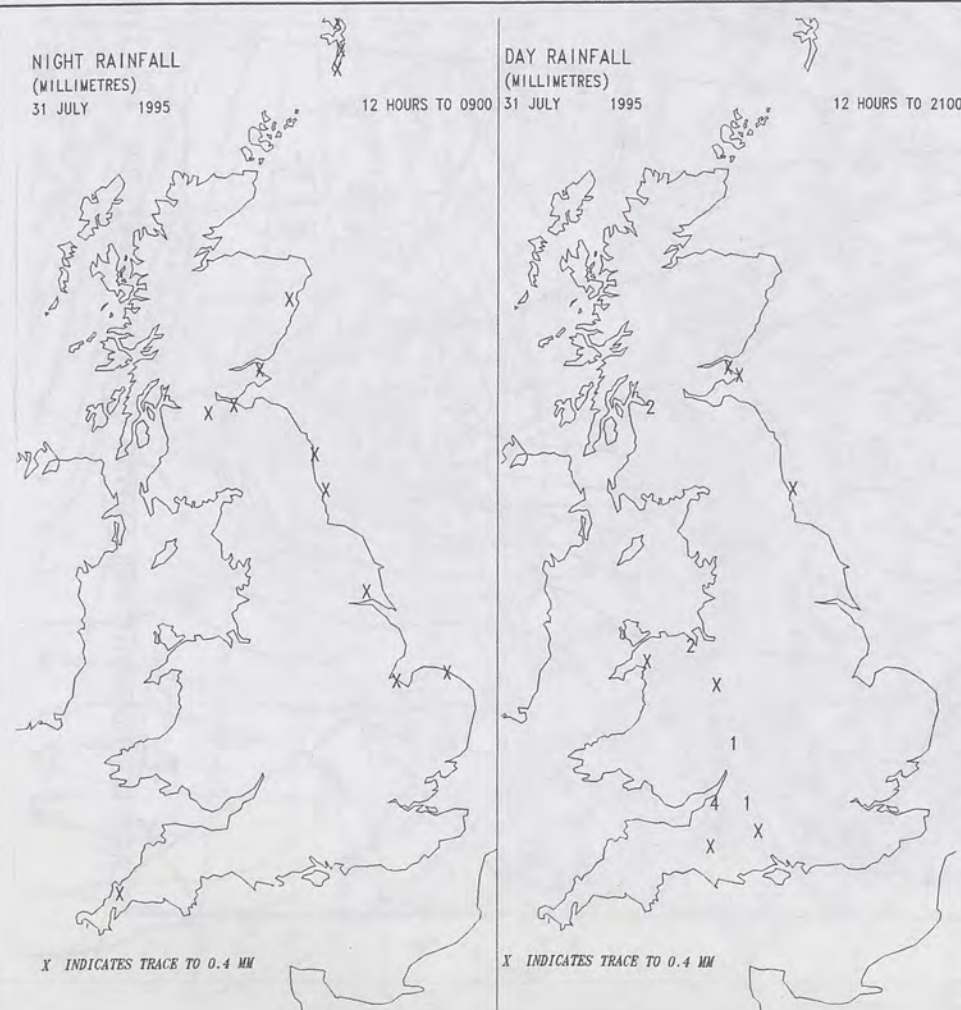
: 4.4mm Bristol

Most Sunshine

: 14.5 hrs Poole [Dorset]



DAILY CLIMATE DATA



DAILY WEATHER SUMMARY



For details of other Weather Summaries produced by the Met. Office please contact:

London Weather Centre
Climate Department
127 Clerkenwell Road
London
EC1R 5DB

Telephone: 0171 405 4358
Fax: 0171 404 4314

