

THE DAILY WEATHER REPORT

(INTRODUCTION)



1st April to 30th June, 1965

Stations published in the Daily Weather Report



METEOROLOGICAL OFFICE
Bracknell, Berkshire

I. HISTORY

A brief history of changes in contents and format between 1st April, 1919, and December, 1949, will be found in the introduction to the British Section for 1st October to 31st December, 1949. On 1st January, 1950, the British and International Sections of the former Report, which had been issued in three sections since 1919, were combined in a single publication, the present Daily Weather Report. At the same time, the third section was published separately with the title of Daily Aerological Record. A number of changes in meteorological codes and specifications were introduced on 1st January, 1955, and incorporated in the Report. Changes in format introduced on 1st July, 1955, provided for the elements of station and ships' observations to be given in the order of the appropriate meteorological code and for some modification of the scales and projections of charts. On 1st January, 1961, the Celsius scale was adopted for reporting surface temperatures.

2. FORM OF PRESENTATION

(i) **Observations.**—Pages 1 and 4 of the Daily Weather Report contain reports for the four main hours of observation from a representative number of stations in Great Britain and Ireland which provide full reports together with a selection of reports from ocean weather stations for the same hours. In addition, Beaufort letters (Table 19), mainly describing precipitation, are given for each of the four six-hourly periods, together with reports of maximum and minimum temperature, sunshine, rainfall and state of ground (Table 13), in respect of the land stations listed. Explanations of the codes and specifications used are given below.

(ii) **Charts.**—Page 2 contains a chart of the weather in a large part of the northern hemisphere for mid-day of the previous day. Incorporated in this chart is a line joining the approximate locations of civil twilight (i.e., Sun 6° below horizon) at 1200 h. G.M.T. for the mid point of the month indicated. Page 3 contains charts of slightly larger scale, for the British Isles and Western Europe, for 1800 h. of the previous day and for 0000 h. and 0600 h. on the day of issue.

(iii) **General Synoptic Development, Forecast and Outlook.**—Below the weather charts on page 3 will be found a statement which describes the main features in the evolution of the synoptic situation over the United Kingdom during the preceding 24 hours together with an indication of the manner in which it is expected to develop during the succeeding 24 hours. On the right of this statement is a forecast of the weather expected during a period of 24 hours from noon on the day of issue, followed by an outlook for a further period, the duration of which is normally 24 hours but may be longer in certain weather situations.

4. EXPLANATION OF CODES AND SPECIFICATIONS

CODE FM IIA—Land Stations

N dd ff

N = Total amount of cloud in eighths (Table 1).
dd = Wind direction on scale 01–36 (see also Table 2).
ff = Wind speed in knots.

VV ww W

VV = Visibility (Table 3).
ww = Present weather (Table 5).
W = Past weather (Table 4).

PPP TT

PPP = Last three figures of pressure (reduced to M.S.L.) in millibars and tenths.
TT = Temperature in whole degrees Celsius.

Nh CL h CM CH

Nh = Fraction of celestial dome covered by CL (or CM if no CL).
CL = Form of low cloud (Table 6).
h = Height above ground of base of lowest cloud (Table 9).
CM = Form of Medium Cloud (Table 7).
CH = Form of high cloud (Table 8).

Td Td a pp

Td = Dew point temperature in whole degrees Celsius.
a = Characteristic of barometric tendency (Table 10).
pp = Barometric tendency (change of pressure in last three hours in tenths of millibars).

8Ns C hshs

8 = Indicator figure.
Ns = Amount in eighths of individual cloud layer or mass (Table 1).
C = Type of cloud (Table 1).
hshs = Height of base of cloud (Table 12).

RRTxTxEx sss
RRTnTnE TgTg

RR = Rainfall (Table 18) (Code 3577) (09h–21h).
TxTx = Maximum temperature in whole degrees Celsius (09h–21h).
TnTn = Minimum temperature in whole degrees Celsius (21h–09h).
TgTg = Minimum temperature on grass in whole degrees Celsius (21h–09h).
sss = Duration of sunshine (in hours and tenths).
E = State of ground (Table 13) (Code 0900) (09h–21h) (21h–09h).

CODE FM 2IA—Ships

YQLaLaLa

Y = Day of the week.
Q = Octant of the Globe (0 = west, 3 = east).
LaLaLa = Latitude in degrees and tenths.

LoLoLoGG

LoLoLo = Longitude in degrees and tenths.
GG = Actual time to the nearest whole hour G.M.T.

Ds vs a pp

Ds = Direction of movement of ship (Table 14).
vs = Speed of ship in knots (Table 15).
a = Characteristic of barometric tendency (Table 10).
pp = Barometric tendency (change of pressure in last three hours in tenths of millibars).

O TsTs TdTd

O = Indicator figure.
TsTs = Difference between air temperature and sea temperature in ½ degrees Celsius. (If the air temperature is less than the sea temperature, 50 is added to the difference.)
TdTd = Dew point temperature in whole degrees Celsius.

I dwdw Pw Hw

I = Indicator figure.
dwdw = Direction (in tens of degrees) from which waves come (Table 2).
Pw = Period of waves (Table 16).
Hw = Mean maximum height of waves (Table 17).
When it is possible to make a clear distinction between sea and swell two I dwdw Pw Hw groups are reported. The first relates to wind waves, the second to waves of the predominant swell system. In the case of "no sea" with or without swell the first group is reported as 100/0.

Table 1.—Code for Cloud Amount (N, Nh, Ns) (Code 2700)

0 = None.
1 = 1 eighth of sky covered or less, but not zero.
2 = 2 eighths of sky covered.
3 = 3 eighths of sky covered.
4 = 4 eighths of sky covered.
5 = 5 eighths of sky covered.
6 = 6 eighths of sky covered.
7 = 7 eighths of sky covered or more, but not 8 eighths.
8 = 8 eighths (sky completely covered).
9 = Sky obscured or cloud amount cannot be estimated.

Note.—"Trace" would be included under Figure 1, which should be used for amounts up to 1/8th (i.e., not up to 3/16ths). "Overcast but with openings" would be included under Figure 7, which should be used for amounts down to 7/8ths (i.e., not down to 13/16ths).

Table 2.—Degrees and Code Figures (dd and dwdw) corresponding to compass directions (Codes 0877 and 0885)

Direction (Compass Points)	Exact in degrees	Code figures dd	Direction (Compass Points)	Exact in degrees	Code figures dd
Calm	—	00	S'W.	191½	19
N'E.	11½	01	SSW.	202	20
NNE.	22½	02	SW'S.	213	21
NE'N.	33½	03	SW.	225	23
NE.	45	05	SW'W.	236½	24
NE'E.	56½	06	WSW.	247	25
ENE.	67½	07	W'S.	258	26
E'N.	78½	08	W.	270	27
E.	90	09	W'N.	281½	28
E'S.	101½	10	WNW.	292	29
ESE.	112½	11	NW'W.	303	30
SE'E.	123½	12	NW.	315	32
SE.	135	14	NW'N.	326½	33
SE'S.	146½	15	NNW.	337	34
SSE.	157½	16	N'W.	348	35
S'E.	168½	17	N.	360	36
S.	180	18			

Waves confused, direction indeterminate (waves equal to or less than 4½ metres) ... 49

Variable, direction indeterminate (waves greater than 4½ metres) ... 99

Note.—The direction to be observed is "true" not "magnetic".

3. NOTES

(i) **Standard of Time.**—Greenwich Mean Time is exclusively used throughout the Report.

(ii) **Rainfall.**—Tr. : = There has been precipitation, but amount less than 0.05 mm.

(iii) **Temperature.**—On pages 1 and 4 temperature is specified in whole degrees Celsius, negative temperatures being coded by removing the minus sign and adding 50. Equivalent values in degrees Fahrenheit can be obtained by reference to the table printed between these pages.

(iv) **Dew Point.**—The values of Dew Point are derived from the original readings of dry-bulb and wet-bulb temperature and are correct to 1° C. Prior to 1st January, 1949, values below 0° C. gave the "Hoar Frost Point" that is to say, the temperature for which the actual vapour pressure is equal to the saturation pressure over ice. Since January, 1949, the true Dew Point and not the Hoar Frost Point has been included in synoptic reports in circumstances where the actual vapour pressure is lower than the saturated water vapour pressure of 0° C.

(v) **Altitudes of stations.**—The altitudes of British stations are given below. These refer in each case to the datum level of the ground beneath or nearly beneath the thermometer screen.

Kew ... 18	Bristol ... 192	Carlisle ... 86	Sule Skerry ... 43
Gatwick ... 196	Aberporth ... 376	Watnall ... 385	Lerwick ... 269
London Airport ... 82	Cardiff (Rhoose) ... 220	Spurn Head ... 29	Stornoway ... 10
Thorney Island ... 10	Plymouth ... 87	Finningley ... 34	Benbecula ... 22
Hurn ... 36	Chivenor ... 20	Dishforth ... 105	Tiree ... 32
Guernsey ... 340	St. Mawgan ... 337	Tynemouth ... 95	Aldergrove ... 217
Wattisham ... 292	Culdrose ... 268	Eskdalemuir ... 785	Malin Head ... 83
Gorleston ... 5	Scilly ... 158	Mull of Galloway ... 257	Belmullet ... 29
Mildenhall ... 15	Elmdon ... 319	Prestwick ... 33	Birr ... 231
Cardington ... 93	Shawbury ... 235	Renfrew ... 29	Collinstown ... 222
West Raynham ... 250	Manchester ... 251	Leuchars ... 35	Rineanna ... 15
Wittering ... 216	Squires Gate ... 36	Dyce ... 193	Roches Point ... 131
Boscombe Down ... 414	Valley ... 26	Wick ... 119	Valentia ... 29
Ross on Wye ... 223	Ronaldsway ... 58	Cape Wrath ... 346	

(vi) **Adjusted Readings.**—Where an instrumental reading is found to be in error and some adjustment is necessary, the adjusted reading is published in brackets thus (59).

Table 3.—Code for Visibility—(VV) (Code 4377)

First Code Figure	0	1	2	3	4	5	6	7	8	9
5	3½	*	*	*	*	*	3½	†	5	
6	6½		7½	8½			10		11½	
7	12½		13½	15			16½		17½	
8	18½		25	31½			37½		43½	Over 43½
9†	<55	55	220	550	1,100	2,200	2½	6½	12½	31 or over
F	<11	11	22	33	44	55	66	77	88	99

Table 4.—Code for Past Weather (W) (Code 4500)

0 = Cloud covering ½ or less of the sky throughout the appropriate period.	3 = Sandstorm, duststorm or blowing snow.
1 = Cloud covering more than ½ of the sky during part of the appropriate period and covering half or less during part of the period.	4 = Fog, ice fog or thick haze.
2 = Cloud covering more than ½ of the sky throughout the appropriate period.	5 = Drizzle.
The code for W covers the weather occurring during the last six hours.	6 = Rain.
	7 = Snow, or rain and snow mixed.
	8 = Shower(s).
	9 = Thunderstorm(s) with or without precipitation.

In the range 01–50 the figures give actual visibility in tenths of kilometres, or half furlongs. This table gives the meanings of higher code figures. The decade F.0–F.9 is used, in this publication only, to give visibilities of less than 110 yards.

† Values not given may be obtained by interpolation.

* Code figures not used.
† Decade 90–99 is used when visibility cannot be determined with sufficient accuracy to justify lower code figures.

Table 5.—Code for Present Weather (ww) (Code 4677)

00-19 No precipitation at the station at the time of observation.	00	Cloud development not observed.	Characteristic change of the state of the sky during the past hour.	30-39 Duststorms, Sandstorms, drifting or blowing snow.	30	Slight or moderate duststorm or sandstorm.	has decreased during preceding hour.	70-79 Solid precipitation not in showers.	70	Intermittent fall of snow flakes.	slight at time of observation.				
	01	Clouds generally dissolving or becoming less developed.			31		no appreciable change during preceding hour.		71	Continuous fall of snow flakes.					
	02	State of sky on the whole unchanged.			32		has increased during preceding hour.		72	Intermittent fall of snow flakes.					
	03	Clouds generally forming or developing.			33	Severe duststorm or sandstorm.	has decreased during preceding hour.		73	Continuous fall of snow flakes.	moderate at time of observation.				
	04	Visibility reduced by smoke, e.g., veldt or forest fire, industrial smoke or volcanic ashes.			34		no appreciable change during preceding hour.		74	Intermittent fall of snow flakes.					
	05	Haze			35		has increased during preceding hour.		75	Continuous fall of snow flakes.					
	06	Widespread dust in suspension in the air, not raised by wind at or near the station at the time of observation			36	Slight or moderate drifting snow.	generally low.		76	Ice prisms (with or without fog).	heavy at time of observation.				
	07	Dust or sand raised by wind at or near the station at the time of observation, but no well-developed dust whirl(s) or sand whirl(s), and no duststorm or sandstorm seen.			37	Heavy drifting snow.			77	Snow grains (with or without fog).					
	08	Well developed dust whirl(s) or sand whirl(s) seen at or near the station within the last hour, but no duststorm or sandstorm.			38	Slight or moderate blowing snow.			78	Isolated starlike snow crystals (with or without fog).					
	09	Duststorm or sandstorm within sight of the station or at the station during the last hour.			39	Heavy blowing snow.	generally high.		79	Ice pellets type (a).					
	10	Mist.			40-49 Fog or ice fog at time of observation.	40			Fog or ice fog at a distance at the time of observation, but not at the station during the last hour, the fog or ice fog extending to a level above that of the observer.		80-90 Showery precipitation	80	Rain shower(s), slight.	thunderstorm during the preceding hour, but not at time of observation.	
	11	Shallow fog or ice fog, in patches.				41			Fog or ice fog in patches.			81	Rain shower(s), moderate or heavy.		
	12	Shallow fog or ice fog, more or less continuous.				42	Fog or ice fog, sky discernible.			82		Rain shower(s), violent.			
	13	Lightning visible, no thunder heard.				43	Fog or ice fog, sky not discernible.			83		Shower(s) of rain and snow, slight.			
	14	Precipitation within sight, not reaching the ground or the surface of the sea.				44	Fog or ice fog, sky discernible.			84		Shower(s) of rain and snow, moderate or heavy.			
	15	Precipitation within sight, reaching the ground or the surface of the sea but distant (estimated to be more than 5 km.) from the station.				45	Fog or ice fog, sky not discernible.			85		Snow shower(s), slight.			
	16	Precipitation within sight reaching the ground or the surface of the sea near to but not at the station.				46	Fog or ice fog, sky discernible.			86		Snow shower(s), moderate or heavy.			
	17	Thunder heard but no precipitation at time of observation.				47	Fog or ice fog, sky not discernible.			87		Shower(s), or snow pellets or ice pellets type (b) with or without rain or rain and snow mixed.			
	18	Squalls.				48	Fog, depositing rime, sky discernible.			88		Shower(s) of hail, with or without rain or rain and snow mixed, not associated with thunder.			
19	Funnel cloud(s)†	49	Fog, depositing rime, sky not discernible.			89									
20-29 Precipitation, fog or thunderstorm at station in past hour but not at time of observation.	20	Drizzle (not freezing), or snow grains.	Not falling as shower(s).	50-59 Drizzle at time of observation.	50	Drizzle, not freezing, intermittent.		91-99 Precipitation with current or recent thunderstorm	91	Slight rain at time of observation.	thunderstorm during the preceding hour, but not at time of observation.				
	21	Rain (not freezing).			51	Drizzle, not freezing, continuous.			92	Moderate or heavy rain at time of observation.					
	22	Snow.			52	Drizzle, not freezing, intermittent.			93	Slight snow, rain and snow mixed, or hail at time of observation.					
	23	Rain and snow or ice pellets type (a).			53	Drizzle, not freezing, continuous.			94	Moderate or heavy snow, rain and snow mixed or hail at time of observation.					
	24	Freezing drizzle or freezing rain.			54	Drizzle, not freezing, intermittent.			95	Thunderstorm, slight or moderate, without hail but with rain and/or snow at time of observation.					
	25	Shower(s) of rain.			55	Drizzle, not freezing, continuous.			96	Thunderstorm, slight or moderate, with hail at time of observation.					
	26	Shower(s) of snow, or of rain and snow.			56	Drizzle, freezing, slight.			97	Thunderstorm, heavy, without hail, but with rain and/or snow at time of observation.					
	27	Shower(s) of hail, or of hail and rain.			57	Drizzle, freezing, moderate or heavy (dense).			98	Thunderstorm combined with duststorm or sandstorm at time of observation.					
	28	Fog or ice fog.			58	Drizzle and rain, slight.			99	Thunderstorm, heavy, with hail at time of observation.					
	29	Thunderstorm (with or without precipitation).			59	Drizzle and rain, moderate or heavy.									
30-39 Duststorms, Sandstorms, drifting or blowing snow.	30	has decreased during preceding hour.		40-49 Fog or ice fog at time of observation.	40	Fog or ice fog at a distance at the time of observation, but not at the station during the last hour, the fog or ice fog extending to a level above that of the observer.		80-90 Showery precipitation	80	Rain shower(s), slight.	thunderstorm during the preceding hour, but not at time of observation.				
	31	no appreciable change during preceding hour.			41	Fog or ice fog in patches.			81	Rain shower(s), moderate or heavy.					
	32	has increased during preceding hour.			42	Fog or ice fog, sky discernible.			82	Rain shower(s), violent.					
	33	has decreased during preceding hour.			43	Fog or ice fog, sky not discernible.			83	Shower(s) of rain and snow, slight.					
	34	no appreciable change during preceding hour.			44	Fog or ice fog, sky discernible.			84	Shower(s) of rain and snow, moderate or heavy.					
	35	has increased during preceding hour.			45	Fog or ice fog, sky not discernible.			85	Snow shower(s), slight.					
	36	generally low.			46	Fog or ice fog, sky discernible.			86	Snow shower(s), moderate or heavy.					
	37	generally high.			47	Fog or ice fog, sky not discernible.			87	Shower(s), or snow pellets or ice pellets type (b) with or without rain or rain and snow mixed.					
	38				48	Fog, depositing rime, sky discernible.			88	Shower(s) of hail, with or without rain or rain and snow mixed, not associated with thunder.					
	39				49	Fog, depositing rime, sky not discernible.			89						
40-49 Fog or ice fog at time of observation.	40	slight at time of observation.		50-59 Drizzle at time of observation.	50	Drizzle, not freezing, intermittent.		91-99 Precipitation with current or recent thunderstorm	91	Slight rain at time of observation.	thunderstorm during the preceding hour, but not at time of observation.				
	41	moderate at time of observation.			51	Drizzle, not freezing, continuous.			92	Moderate or heavy rain at time of observation.					
	42	heavy (dense) at time of observation.			52	Drizzle, not freezing, intermittent.			93	Slight snow, rain and snow mixed, or hail at time of observation.					
	43				53	Drizzle, not freezing, continuous.			94	Moderate or heavy snow, rain and snow mixed or hail at time of observation.					
	44				54	Drizzle, not freezing, intermittent.			95	Thunderstorm, slight or moderate, without hail but with rain and/or snow at time of observation.					
	45				55	Drizzle, not freezing, continuous.			96	Thunderstorm, slight or moderate, with hail at time of observation.					
	46				56	Drizzle, freezing, slight.			97	Thunderstorm, heavy, without hail, but with rain and/or snow at time of observation.					
	47				57	Drizzle, freezing, moderate or heavy (dense).			98	Thunderstorm combined with duststorm or sandstorm at time of observation.					
	48				58	Drizzle and rain, slight.			99	Thunderstorm, heavy, with hail at time of observation.					
	49				59	Drizzle and rain, moderate or heavy.									
50-59 Drizzle at time of observation.	50	slight at time of observation.		60-69 Rain at time of observation.	60	Rain, not freezing, intermittent.		Code 8.—Code for form of High Cloud (CH) (Code 0509)							
	51	moderate at time of observation.			61	Rain, not freezing, continuous.									
	52	heavy (dense) at time of observation.			62	Rain, not freezing, intermittent.									
	53				63	Rain, not freezing, continuous.									
	54				64	Rain, not freezing, intermittent.									
	55				65	Rain, not freezing, continuous.									
	56				66	Rain, freezing, slight.									
	57				67	Rain, freezing, moderate or heavy.									
	58				68	Rain or drizzle, and snow, slight.									
	59				69	Rain or drizzle and snow, moderate or heavy.									
60-69 Rain at time of observation.	60	slight at time of observation.		70-79 Solid precipitation not in showers.	70	Intermittent fall of snow flakes.		Table 9.—Code for Cloud Height (h) (Code 1600)							
	61	moderate at time of observation.			71	Continuous fall of snow flakes.									
	62	heavy at time of observation.			72	Intermittent fall of snow flakes.									
	63				73	Continuous fall of snow flakes.									
	64				74	Intermittent fall of snow flakes.									
	65				75	Continuous fall of snow flakes.									
	66				76	Ice prisms (with or without fog).									
	67				77	Snow grains (with or without fog).									
	68				78	Isolated starlike snow crystals (with or without fog).									
	69				79	Ice pellets type (a).									

The expression "at the station" refers to a land station or a ship.
† Tornado cloud or water spout.
* Ice pellets type (a)—Frozen raindrops or largely melted and re-frozen snowflakes.
type (b)—Pellets of snow encased in a thin layer of ice.

The expression "at the station" refers to a land station or a ship.

† Tornado cloud or water spout.

* Ice pellets type (a)—Frozen raindrops or largely melted and refrozen snowflakes.

type (b)—Pellets of snow encased in a thin layer of ice.

Table 6.—Code for form of Low Cloud (CL) (Code 0513)

- 0 = No stratocumulus, stratus, cumulus or cumulonimbus.
 1 = Ragged cumulus other than of bad weather, or cumulus with little vertical extent and seemingly flattened, or both.
 2 = Cumulus of moderate or strong vertical extent, generally with protuberances in the form of domes or towers, either accompanied or not by other cumulus or by stratocumulus: all having their bases at the same level.
 3 = Cumulonimbus, the summits of which, at least partially, lack sharp outlines, but are neither clearly fibrous (cirriform) nor in the form of an anvil: cumulus, stratocumulus or stratus may also be present.
 4 = Stratocumulus formed by the spreading out of cumulus: cumulus may also be present.
 5 = Stratocumulus not resulting from the spreading out of cumulus.
 6 = Stratus in a more or less continuous sheet or layer, or in ragged shreds, or both, but no stratus fractus of bad weather.
 7 = Stratus fractus of bad weather or cumulus fractus of bad weather (pannus), or both: usually below altostratus or nimbostratus. By "bad weather" is meant the conditions which generally exist before, during or after precipitation.
 8 = Cumulus and stratocumulus, other than those formed from the spreading out of cumulus: the base of cumulus is at a different level from that of stratocumulus.
 9 = Cumulonimbus, the upper part of which is clearly fibrous (cirriform), often in the form of an anvil; either accompanied or not by cumulus, stratocumulus, stratus or pannus.
 / = Stratocumulus, stratus, cumulus and cumulonimbus are invisible owing to darkness, fog, blowing dust or sand, or other similar phenomena.

Table 7.—Code for form of Medium Cloud (CM) (Code 0515)

- 0 = No altostratus, altostratus or nimbostratus.
 1 = Altostratus, the greater part of which is semi-transparent: through this part the sun or moon may be weakly visible as through ground glass.
 2 = Altostratus, the greater part of which is sufficiently dense to hide the sun (or moon), or nimbostratus.
 3 = Altostratus, the greater part of which is semi-transparent, and no part of which is crenelated or in cumuliform tufts: the various elements of the cloud change only slowly and are all at a single level.
 4 = Patches (often in the form of almonds or fishes) of altostratus, the greater part of which is semi-transparent; the clouds are at one or more levels and the elements are continually changing in appearance.
 5 = Semi-transparent altostratus in bands or altostratus in one more or less continuous layer progressively invading the sky: these altostratus clouds generally are growing denser as a whole. The layer may be opaque or may consist of two or more sheets.
 6 = Altostratus resulting from the spreading out of cumulus.
 7 = Any one of the following cases:—
 (a) Altostratus in two or more layers, usually opaque in places and not progressively invading the sky.
 (b) Opaque layer of altostratus not progressively invading the sky.
 (c) Altostratus together with altostratus or nimbostratus or both.
 8 = Altostratus with sprouts in the form of small towers or battlements, or altostratus having the appearance of cumuliform tufts.
 9 = Altostratus, generally at several levels, in a chaotic sky: dense cirrus is usually also present.
 / = Altostratus, altostratus and nimbostratus are invisible owing to darkness, fog, blowing dust or sand, or other similar phenomena, or more often because of the presence of a continuous layer of lower clouds.

Code 8.—Code for form of High Cloud (CH) (Code 0509)

- 0 = No cirrus, cirrocumulus or cirrostratus.
 1 = Cirrus in the form of filaments, strands or hooks, not progressively invading the sky (often called "mares' tails").
 2 = Dense cirrus, in patches or entangled sheaves, which usually do not increase and sometimes seem to be the remains of the upper part of a cumulonimbus: or cirrus with sproutings in the form of towers or battlements, or having the appearance of cumuliform tufts.
 3 = Dense cirrus, often in the form of an anvil; either the remains of the upper parts of a cumulonimbus or parts of distant cumulonimbus, the cumuliform portions of which cannot be seen.
 4 = Cirrus in the form of hooks or of filaments, or both, progressively invading the sky: they generally become denser as a whole.
 5 = Cirrus, often in bands converging towards one point or two points of the horizon, and cirrostratus, or cirrostratus alone: in either case, they are progressively invading the sky, and generally growing denser as a whole; the continuous veil extends more than 45 degrees above the horizon, without the sky being totally covered.
 6 = Cirrus, often in bands converging towards one point or two points of the horizon, and cirrostratus, or cirrostratus alone: in either case, they are progressively invading the sky, and generally growing denser as a whole; the continuous veil extends more than 45 degrees above the horizon, without the sky being totally covered.
 7 = Veil of cirrostratus completely covering the celestial dome.
 8 = Cirrostratus not progressively invading the sky and not completely covering the celestial dome.
 9 = Cirrocumulus alone or cirrocumulus accompanied by cirrus or cirrostratus, or both, but cirrocumulus is the predominant cirriform cloud.
 / = Cirrus, cirrocumulus and cirrostratus are invisible owing to darkness, fog, blowing dust or sand, or other similar phenomena, or more often because of the presence of a continuous layer of lower clouds.

Table 9.—Code for Cloud Height (h) (Code 1600)

Code figure	Height of base of cloud	
	metres	feet
0	0–50	0–150
1	50–100	150–300
2	100–200	300–600
3	200–300	600–1,000
4	300–600	1,000–2,000
5	600–1,000	2,000–3,000
6	1,000–1,500	3,000–5,000
7	1,500–2,000	5,000–6,500
8	2,000–2,500	6,500–8,000
9	Above 2,500	Above 8,000
/	Height of base of cloud not known or base of clouds at a level lower and tops at a level higher than that of the station.	

Note 1.—If there is no cloud at all code figure 9 is reported.
 Note 2.—If there is fog, and the sky is discernible through the fog, the cloud form, height and amount are reported as if no fog were present. If the sky is not discernible through the fog the height of the base of the cloud is reckoned as 0.

Note 3.—Height above ground of the base

Table 10.—Code for Characteristic of Barometric Tendency (a) (Code 0200)	Table 11.—Code for Type of Cloud (C) (Code 0500)	Table 12.—Code for Height of Cloud (h _s h ₃) (Code 1577)
0 = Increasing, then decreasing; atmospheric pressure the same as or higher than 3 hrs. ago. 1 = Increasing, then steady; or increasing, then increasing more slowly. 2 = Increasing (steadily or unsteadily). 3 = Decreasing or steady, then increasing; or increasing, then increasing more rapidly. 4 = Steady, atmospheric pressure the same as 3 hrs. ago. 5 = Decreasing, then increasing; atmospheric pressure the same as or lower than 3 hrs. ago. 6 = Decreasing, then steady; or decreasing, then decreasing more slowly. 7 = Decreasing (steadily or unsteadily). 8 = Steady or increasing, then decreasing; or decreasing, then decreasing more rapidly.	0 = Cirrus (Ci). 1 = Cirrocumulus (Cc). 2 = Cirrostratus (Cs). 3 = Altocumulus (Ac). 4 = Altostratus (As). 5 = Nimbostratus (Ns). 6 = Stratocumulus (Sc). 7 = Stratus (St). 8 = Cumulus (Cu). 9 = Cumulonimbus (Cb). / = Cloud not visible owing to darkness, fog, duststorm, sandstorm or other analogous phenomena.	Code figures 01–50 = cloud height in 100s of feet. Code figures 56–80, subtract 50 for cloud height in 1,000s of feet. CODE FIGURES 81–89 81 = 35,000 feet 82 = 40,000 " 83 = 45,000 " 84 = 50,000 " 85 = 55,000 " 86 = 60,000 " 87 = 65,000 " 88 = 70,000 " 89 = above 70,000 feet CODE FIGURES 90–99* 90 = less than 150 feet 91 = 150–300 " 92 = 300–600 " 93 = 600–1,000 " 94 = 1,000–2,000 " 95 = 2,000–3,000 " 96 = 3,000–5,000 " 97 = 5,000–6,500 " 98 = 6,500–8,000 " 99 = 8,000 feet or higher or no low clouds. * Only used when cloud height cannot be determined with greater accuracy.

Table 14.—Code for Direction in which Ship has moved (D _s) (Code 0700)	Table 15.—Code for Speed of Ship (v _s) (Code 4451)	Table 16.—Code for Period of Waves (P _w) (Code 3155)	Table 17.—Code for Mean Maximum Height of Waves (H _w) (Code 1555)
0 = Stationary. 1 = North-east. 2 = East. 3 = South-east. 4 = South. 5 = South-west. 6 = West. 7 = North-west. 8 = North. 9 = No definite direction or unknown.	kt. 0 = 0 1 = 1–3 2 = 4–6 3 = 7–9 4 = 10–12 5 = 13–15 6 = 16–18 7 = 19–21 8 = 22–24 9 = >24	sec. 2 = 5 or less 3 = 6 or 7 4 = 8 or 9 5 = 10 or 11 6 = 12 or 13 7 = 14 or 15 8 = 16 or 17 9 = 18 or 19 0 = 20 or 21 1 = >21 / = Calm or period not determined.	m. ft. 0 = <½ 1 1 = ½ 1½ 2 = 1 3 3 = 1½ 5 4 = 2 6½ 5 = 2½ 8 6 = 3 9½ 7 = 3½ 11 8 = 4 13 9 = 4½ 14 / = Height not determined. 50 added to d _w d _w m. ft. 0 = 5 16 1 = 5½ 17½ 2 = 6 19 3 = 6½ 21 4 = 7 22½ 5 = 7½ 24 6 = 8 25½ 7 = 8½ 27 8 = 9 29 9 = 9½ 30½ Notes :— (i) The range of heights covered by a number is half a metre, e.g., number 3 applies to waves whose heights are between 1½ m. and 1¾ m. (4 ft. and 5½ ft.). (ii) Waves whose heights are greater than 9½ m. (31 ft.) are reported by coding H _w as 9 and adding after the code group the word WAVE and the actual height in metres or feet; e.g., Wave 40. (This additional information is not given in the Daily Weather Report due to shortage of space.) (iii) If a wave height comes exactly midway between the heights corresponding to two code figures, the lower code figure is reported.

Table 18.—Code for Amount of Precipitation (RR) (Code 3577)	Table 19.—Explanation of Beaufort Letters (pages 1 and 4)
mm. 01–55 Amount to the nearest whole millimetre. 56 60 57–90 Add 10 mm. for each unit above 56 e.g., 73 = 230 mm. 91 0·1 92 0·2 93 0·3 94 0·4 95 0·5 96 0·6 97 Trace 98 >400 99 Measurement impossible or inaccurate.	d = drizzle. f = fog, visibility 220 yards. or more but less than 1,100 yards. F = thick fog, visibility less than 220 yards. h = hail. ks = storm of drifting snow. I = lightning. p = shower(s). r = rain. s = snow. rs = rain and snow. t = thunder. Intensity is shown by capital letters ("heavy" or "thick") or suffix "o" ("slight"). Continuous precipitation is shown by repeating the letter and intermittent precipitation by the prefix "i". The prefix "j" indicates weather near but not at the station.

5. EXPLANATION OF CHARTS

BAROMETER. Isobars are drawn for intervals of four millibars.

WIND. Arrows fly with wind. A full length feather represents 10 Kt. and a short feather 5 Kt.

A solid pennant represents 50 Kt. Calm is indicated by circle outside weather symbol.

TEMPERATURE is given in degrees C., and is shown on the charts by means of figures alongside the Station circle.





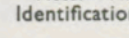



CLOUD SYMBOLS

○ Clear sky. ☉ Sky ⅓ covered. ☉ Sky ⅔ covered. ☉ Sky ¾ covered. ☉ Sky ⅝ covered.
 ☉ Sky ⅞ covered. ☉ Sky ⅞ covered. ☉ Sky ⅞ Covered ☉ Sky ⅞ covered. ☉ Sky obscured.

WEATHER SYMBOLS

● Rain. ☉ Drizzle. ✕ Snow. ✕ Rain and snow. △ Hail.
 ▽ Shower. ⚡ Thunderstorm. ≡ Fog. = Mist.

FRONTS or boundaries between masses of air of different origin are indicated, wherever their characteristics are well pronounced, in the following way—

 Warm Front on the surface.
  Cold Front on the surface.
  Stationary Front.
  Occluded Front.
  Warm Occlusion.
  Cold Occlusion.
  Stationary Occlusion.
  Lines of Frontogenesis.

Short strokes across the frontal line indicate Frontolysis.
 Note.—The symbols are placed on the side of the line towards which the front is moving. Identification letters are inserted in systems.

A COLD ENDING TO A MONTH OF FLUCTUATING TEMPERATURE

For the first two days of May pressure was high to the east and northeast of the British Isles and southeasterly winds were blowing over most of the country. Pressure fell over the British Isles on 3rd and on 4th a complex depression covered the country. By 5th this area of low pressure had moved to the North Sea and from 6th to 8th a series of ridges and troughs crossed the country from the west. Pressure rose over the British Isles on 9th and the weather in most places was anticyclonic until 14th. After a further spell of unsettled weather which lasted until 19th another rise of pressure led to the formation of an anticyclone over the British Isles on 20th. This anticyclone moved to Germany on 21st as a depression moved eastwards on the Atlantic to a position over Ireland on 23rd. Pressure rose again over the country on 25th and by 27th an anticyclone was established to the northwest of Scotland. This had moved to the west of the country by the end of the month giving rise to northerly or northeasterly winds.

Rain affected Wales and southern and central England on 1st and spread northeast into remaining parts of the country on 2nd. Widespread thundery showers were followed by more general rain overnight which continued in southern England for much of 4th. After a day of occasional showers and variable cloud with sunny intervals on 5th, rain affected all parts of the country except eastern coastal areas on 6th. On 7th it was generally cloudy with rain or drizzle at times and again on 8th except in Scotland, Northern Ireland and northwest England which were sunny.

Occasional showers fell in parts of Scotland and northern England on 9th but elsewhere it was a dry sunny day. This improved weather extended to all parts of the country except the Shetlands which remained cloudy and rather cool. Whilst in England and Wales on 11th and 12th it continued sunny and warm, in western Scotland and the Hebrides it was cloudy with rain or drizzle at times. On 13th the sunny weather extended over the whole country excepting only the Shetlands where it was cloudy with drizzle with a maximum temperature eighteen Centigrade degrees below that of the North Riding of Yorkshire.

The fine and very warm weather continued over most parts of the country during 14th and over most of southern England on 15th but it was wet in Scotland and cloud and rain moved into southwestern England. The generally fine weather ended on 16th with widespread rain and considerably lowered maximum temperatures. On 17th over much of England, Scotland and Northern Ireland the rain persisted as cold northerly winds extended south.

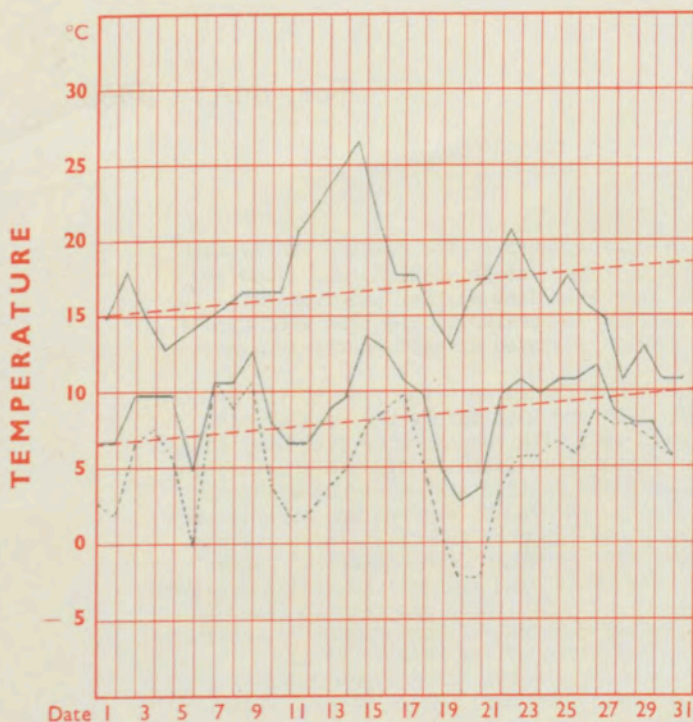
Cool showery weather with bright intervals followed on 18th, some of the showers being of sleet or snow in Scotland. During 19th and 20th mainly dry weather with sunny periods became established in most districts with temperatures returning to near normal. The mainly dry and sunny weather continued on 21st and 22nd in the east and southeast of England but during 21st, cloudy rainy weather spread northeast across Ireland, Scotland and Northern England, followed on 22nd by showers and sunny intervals. On 23rd showery weather with sunny periods occurred generally and there was thunder at times in the west. Generally unsettled weather with showers or longer periods of rain continued during 24th and 25th whilst fog and drizzle affected eastern Scottish coastal areas and northeast Scotland. On 26th there was rain at times in most districts and by 27th northerly winds had become established generally bringing cool cloudy weather with rain or showers to all parts of the British Isles.

Most western districts were sunny on 28th but central and eastern parts of England and Scotland were cloudy and temperatures were well below average. Many places had a fine sunny day on 29th but most eastern coastal areas remained cloudy and very cool. Cold cloudy weather with occasional showers or intermittent rain affected most parts of the country during the last two days.

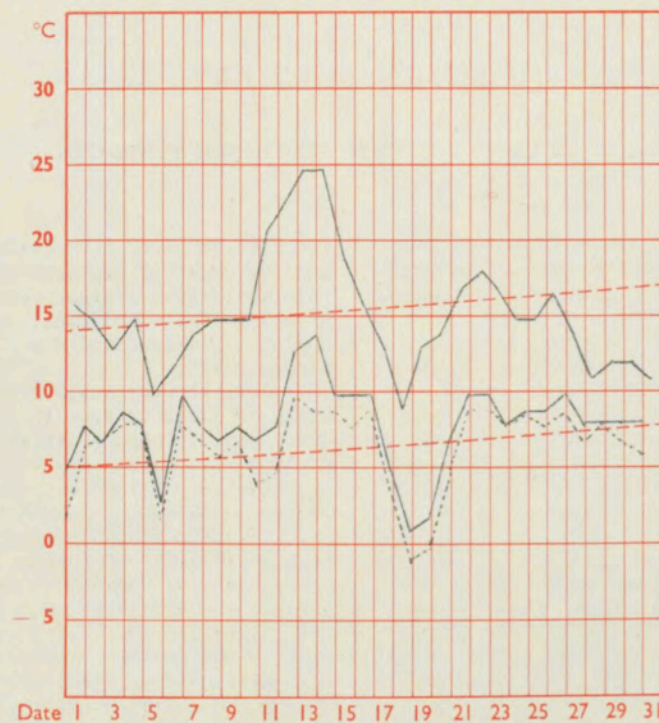
A warm spell around mid month was offset by colder periods in the third and again during the last week giving in general a monthly mean a little above average. Sunshine duration and rainfall totals were unremarkable apart from it being exceptionally cloudy in some parts of Scotland.

PLACE	TEMPERATURE										SUNSHINE										RAINFALL										Days with thunder	Days with snow or sleet	Days with fog or (Vis. \leq 220 yards at 09 h.)
	Mean maximum $^{\circ}$ C	Difference from average	Mean minimum $^{\circ}$ C	Difference from average	Highest maximum $^{\circ}$ C	Date	Lowest minimum $^{\circ}$ C	Date	No. of days with grass minimum below 0° C.	No. of air frosts	Days of no sunshine	Maximum duration Hrs.	Date	Total for month Hrs.	% of average	Highest and lowest totals on record for month				Days of no rainfall (0.1 mm. or less) Maximum fall in 24 hrs. (Beginning 09 h.) mm.	Date	Total for month mm.	% of average	Highest and lowest totals on record for month									
																First year of record	Highest Hrs.	Year	Lowest Hrs.					Year	First year of record	Highest mm.	Year	Lowest mm.	Year				
Kew	17.0	-0.3	09.1	+0.9	27.1	14	03.5	20	03	00	02	13.2	12	190	095	1880	315	1909	114	1932	12	07	17	035	076	1866	104	1886	04	1896	01	00	00
Thorney Island	15.6	-1.0	08.3	+0.8	22.7	14	01.6	20	01	00	04	13.7	29	206	094	1958	266	1959	176	1962	18	11	04	035	091	1866	104	1886	04	1896	01	00	00
Gorleston	14.1	+0.6	08.6	+0.5	20.0	15	02.9	19	00	00	04	13.6	11	180	086	1908	304	1919	127	1932	16	08	17	037	097	1915	099	1946	08	1959	00	00	00
Cardington	16.3	-0.5	06.9	+1.1	27.2	14	-01.5	20	05	02	02	13.0	(a)	156	081	1954	228	1956	134	1954	16	11	24	039	085	1953	099	1955	11	1956	02	00	00
Boscombe Down	15.9	-0.4	07.0	+0.5	25.4	14	-00.3	20	04	01	02	13.6	(b)	189	095	1933	263	1948	149	1947	19	07	23	036	077	1931	112	1964	06	1944	00	00	00
Ross-on-Wye	16.2	-0.1	07.5	+0.4	26.0	14	00.8	19	04	00	00	13.9	12	159	085	1915	273	1948	104	1932	14	07	16	039	071	1859	139	1886	05	1896	00	00	00
Rhoose (Cardiff)	14.8	-0.5	07.7	+0.6	23.2	14	00.6	19	04	00	05	14.8	(c)	171	081	1954	247	1955	168	1954	14	07	16	052	088	1954	118	1955	20	1961	02	00	00
Plymouth	14.3	-0.8	08.6	+0.2	23.1	13	01.4	19	02	00	02	14.1	12	193	088	1921	318	1948	115	1932	16	11	02	059	097	1949	093	1953	21	(b)	00	00	00
Elmdon	15.8	+0.1	07.1	+1.2	25.6	14	-01.8	19	04	02	02	13.4	12	167	090	1928	235	1948	083	1932	15	06	08	044	077	1933	113	1955	13	1944	02	00	00
Valley	14.1	-0.1	07.9	+0.1	20.8	13	00.9	20	02	00	02	14.5	12	195	087	1913	289	1948	154	1920	18	13	03	057	100	1946	104	1958	16	1950	00	00	00
Manchester	15.2	-0.7	08.1	+1.7	24.9	14	01.1	19	01	00	01	14.2	12	145	082	1945	248	1959	120	1954	17	26	08	072	126	1929	131	1942	21	1935	02	00	00
Watnall	15.9	+0.1	07.2	+0.8	27.6	14	-00.2	19	03	01	01	12.9	20	149	083	1948	235	1956	115	1954	16	09	09	047	089	1911	159	1932	06	1936	02	00	00
Dishforth	15.9	+0.1	07.1	+0.7	27.0	13	00.7	20	02	00	02	13.4	13	155	079	1945	245	1959	129	1951	17	17	23	047	096	1952	093	1951	12	1959	02	00	00
Tynemouth	12.6	+0.4	07.6	+0.4	23.6	13	02.5	19	02	00	03	13.7	19	157	091	1937	229	1940	137	1944	14	11	17	072	141	1864	151	(a)	09	(c)	01	00	00
Eskdalemuir	13.2	-1.0	04.9	+0.7	22.9	14	-03.1	19	05	02	02	10.7	19	103	059	1910	268	1935	102	1924	13	12	08	082	085	1910	236	1925	15	1936	03	01	00
Renfrew	14.7	-0.7	07.2	+1.1	23.0	14	00.3	19	02	00	04	14.3	29	148	080	1921	247	1946	106	1925	14	13	16	079	118	1921	156	1925	13	1935	02	00	00
Leuchars	13.1	-0.6	05.8	-0.1	22.7	13	-00.7	19	02	01	04	14.2	29	155	080	1922	256	1942	119	1933	17	11	26	053	095	1922	109	1938	14	1959	00	01	00
Dyce	12.0	-0.9	05.2	+0.1	22.5	13	-00.6	20	06	01	05	11.2	10	103*	057	1925	225	1960	106	1932	16	12	23	051	072	1946	107	1954	15	1956	00	05	02
Stornoway	11.7	-0.7	06.4	+0.1	16.6	13	-00.4	18	03	02	04	12.7	01	124	064	1880	279	1882	093	1944	09	16	14	071	123	1943	129	1958	24	1951	00	01	00
Aldergrove	14.6	-0.3	07.0	+0.9	22.3	13	-01.3	19	04	02	02	14.5	19	141	072	1927	295	1946	216	1955	11	08	07	058	092	1927	123	1945	21	(d)	01	00	00
											(a) 12, 13 (b) 12, 13 (c) 12, 19					* New lowest					(a) 1906, 1924 (b) 1959, 1961 (c) 1888, 1956 (d) 1939, 1956												

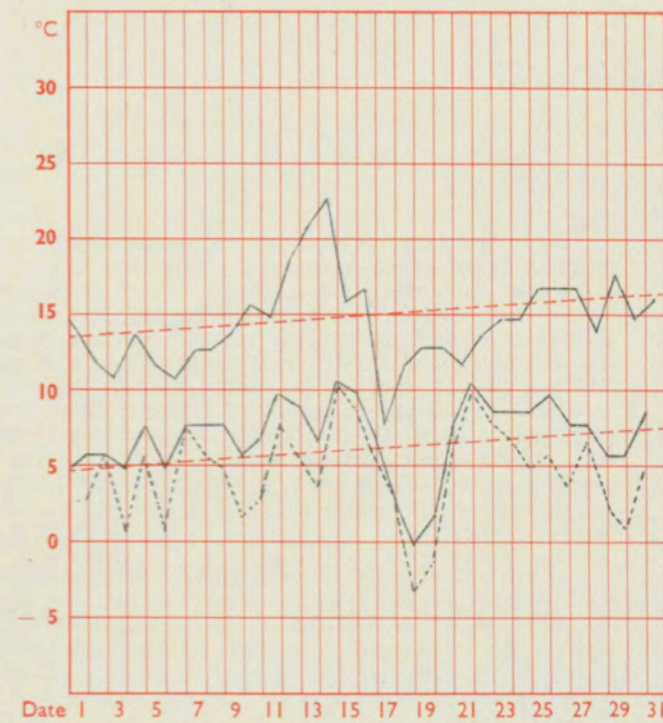
LONDON (Kew)



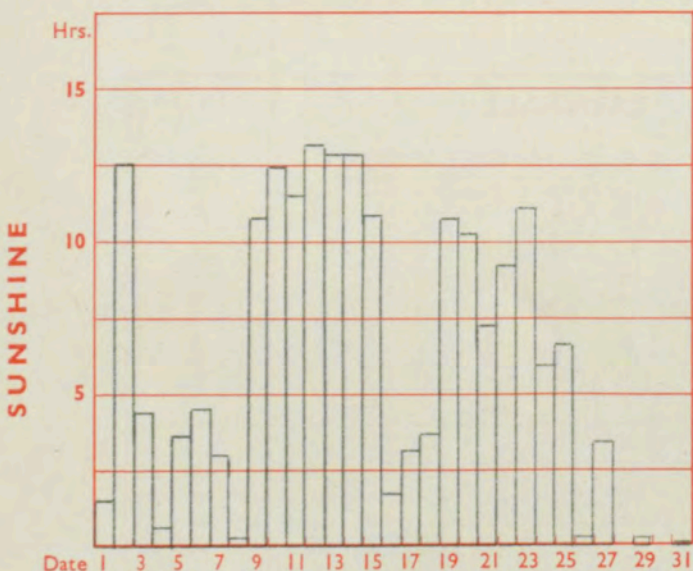
MANCHESTER (Airport)



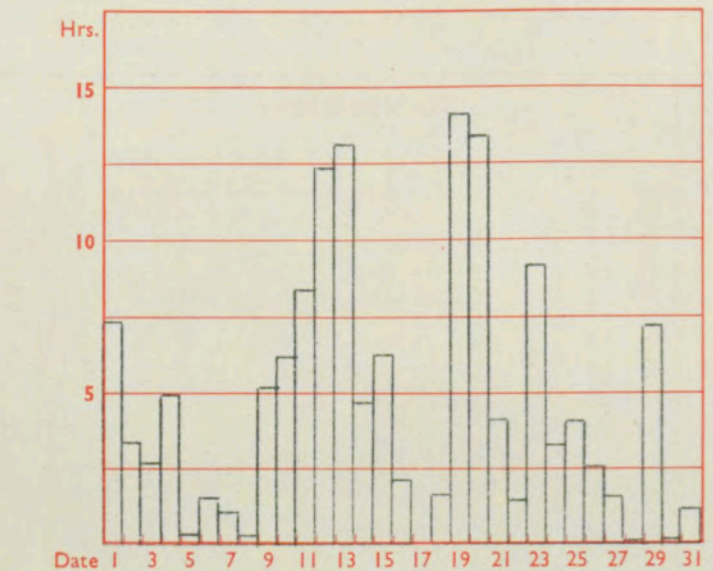
GLASGOW (Renfrew)



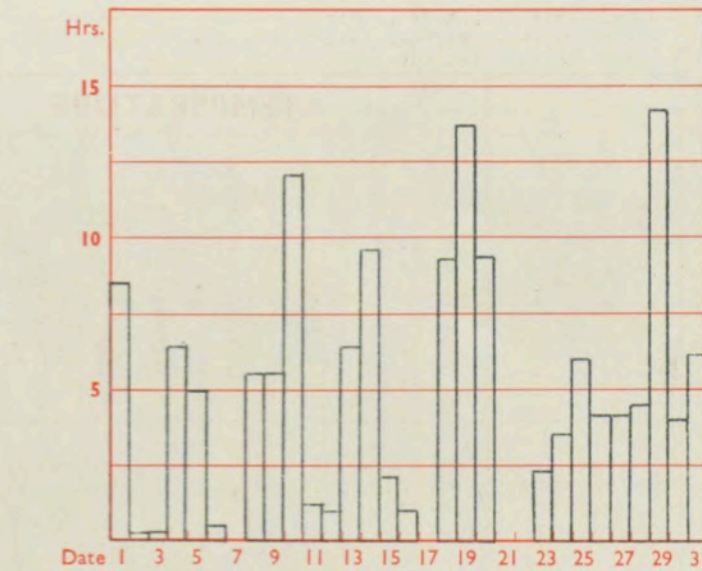
Maximum temperatures read at 21 h. G.M.T. daily, and minimum temperatures, read at 09 h. G.M.T. daily, are shown in full lines. Grass minimum temperatures, read at 09 h. G.M.T. daily, are shown by a pecked line. Pecked lines in red show normal values. (1931-1960)



Total for month 190 30-year (1931-1960) average 199 hrs.

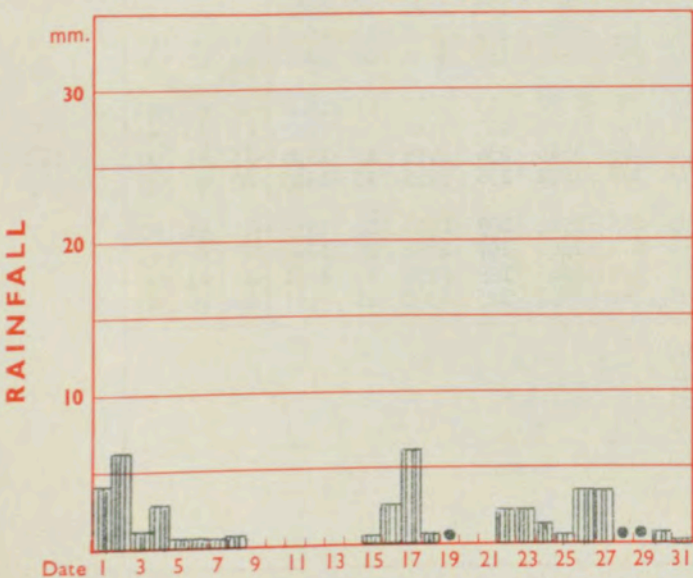


Total for month 145 30-year (1931-1960) average 177 hrs.

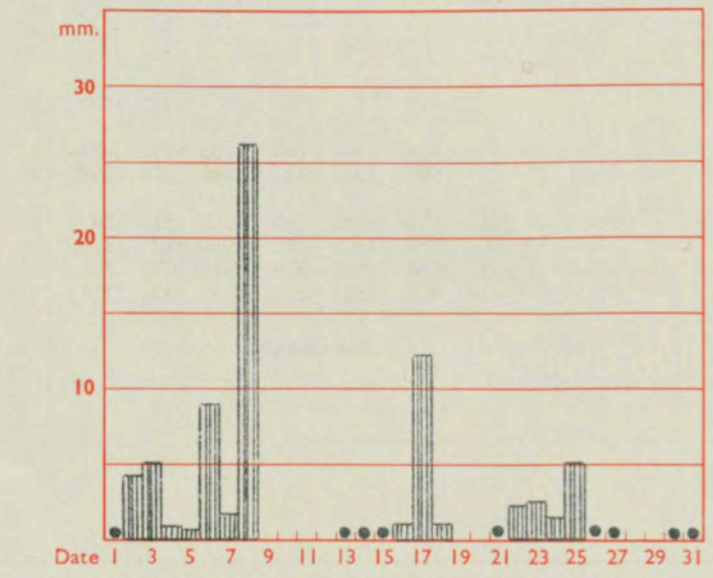


Total for month 148 30-year (1931-1960) average 185 hrs.

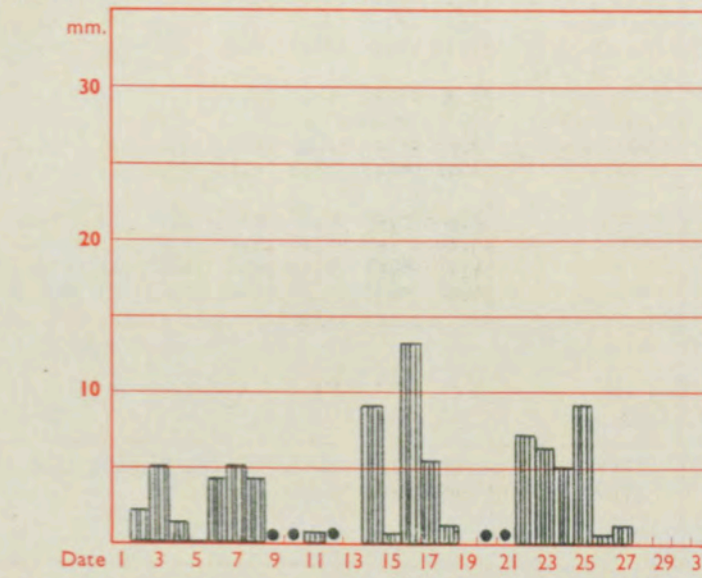
The rainfall entry made for each day represents the total fall for the 24-hour period beginning at 09 h. G.M.T. on that day. Trace (less than 0.05 mm) is indicated by "•"



Total for month 35 35-year (1916-1950) average 46 mm.



Total for month 72 35-year (1916-1950) average 57 mm.



Total for month 79 35-year (1916-1950) average 67 mm.

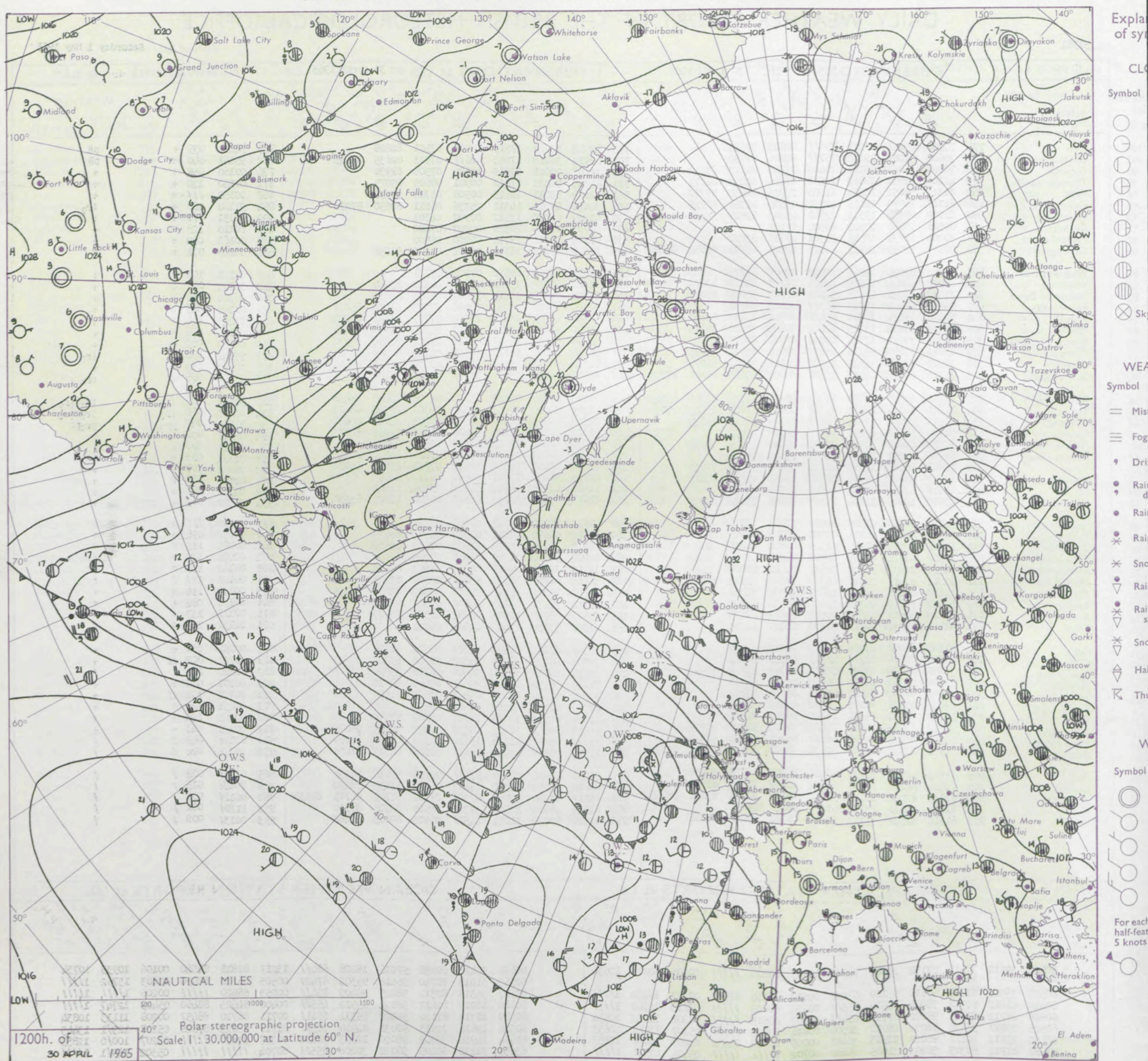
DAILY WEATHER REPORT OF THE BRITISH METEOROLOGICAL OFFICE

No. 57781

Date of Issue Saturday 1 May 1965

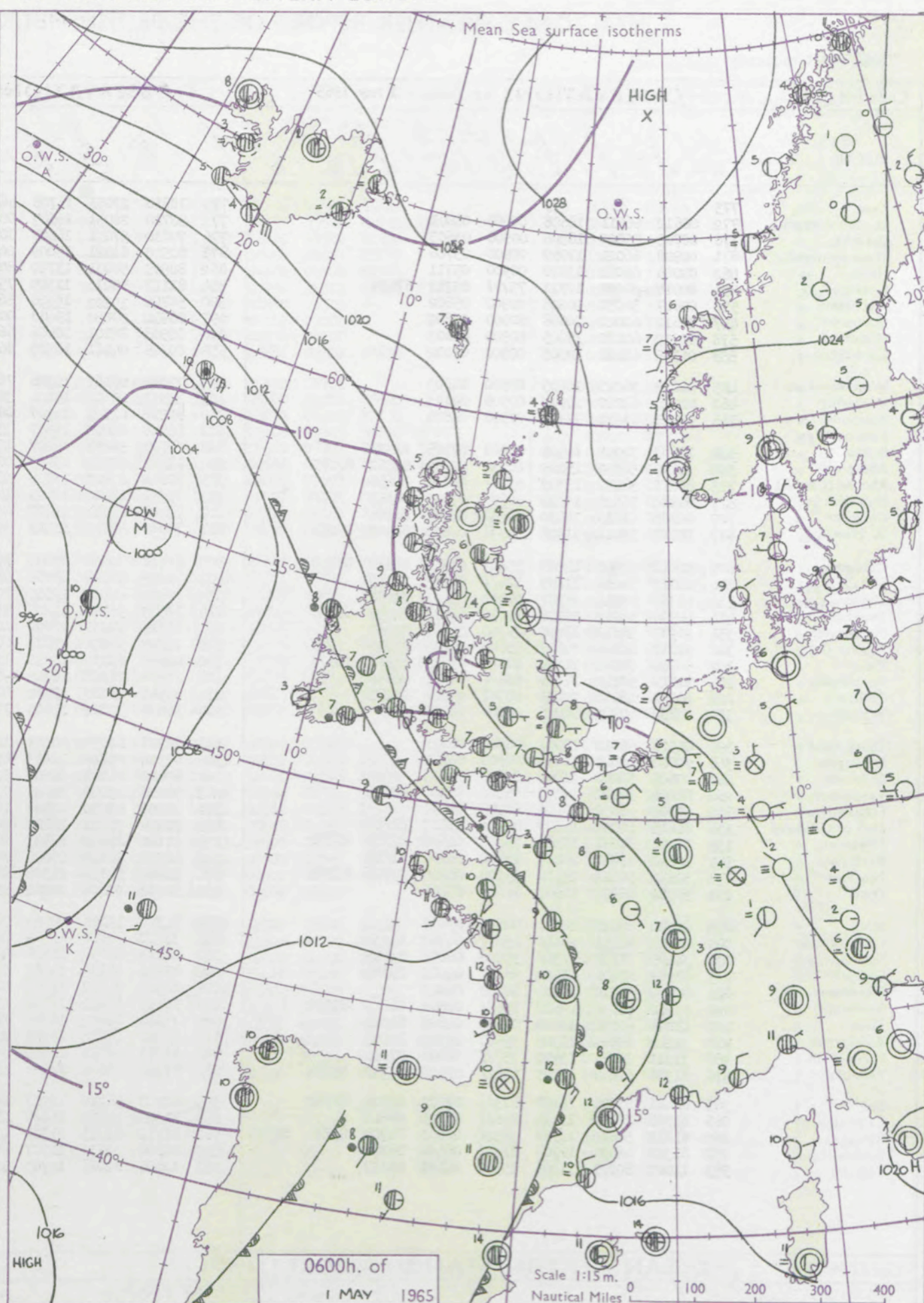
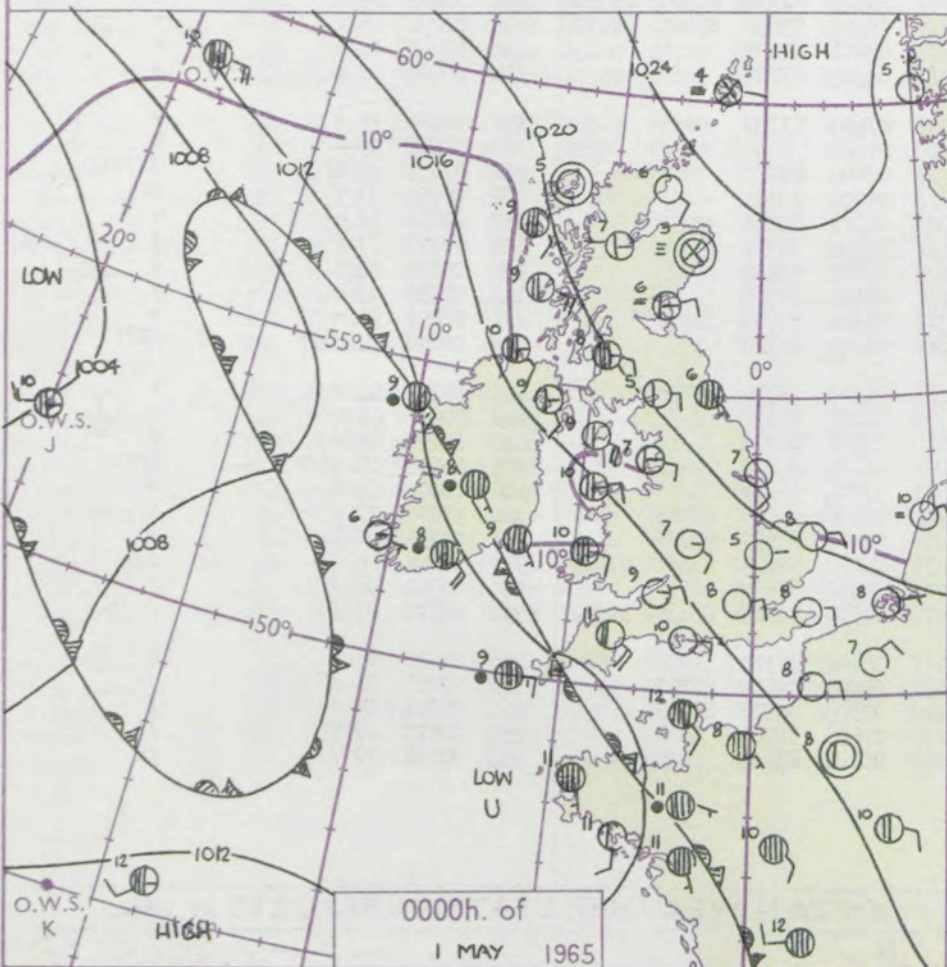
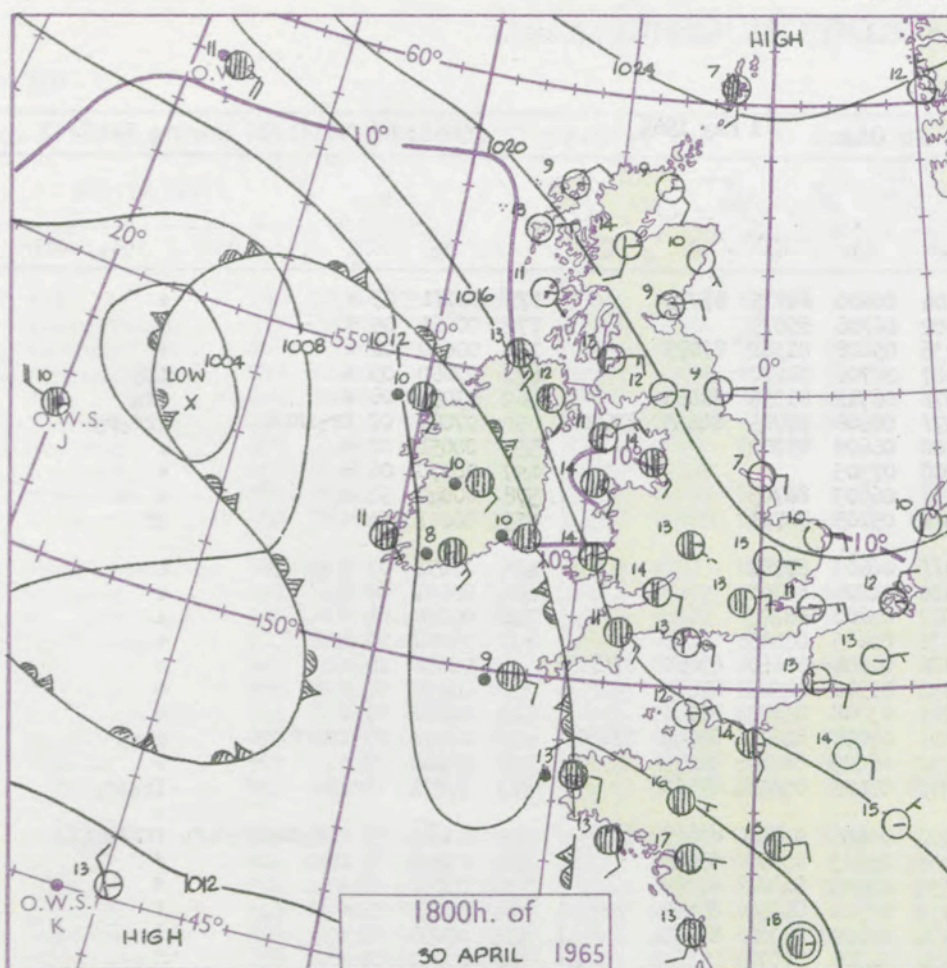
Code FM 11.A		OBSERVATIONS at 12h. 30 April 1965										OBSERVATIONS at 18h. 30 April 1965										OBSERVATIONS during DAY			
Station	iii	Nddff	VVwwwW	PPPTT	N _h Ch _M Ch _H	T _d T _d app	8N _S Ch _S h _S	8N _S Ch _S h _S	8N _S Ch _S h _S	iii	Nddff	VVwwwW	PPPTT	N _h Ch _M Ch _H	T _d T _d app	8N _S Ch _S h _S	8N _S Ch _S h _S	8N _S Ch _S h _S	iii	RRT x E	SSS	WEATHER			
																						09h.—15h.	15h.—21h.		
Kew	775	70906	25051	19213	75611	06803	87635			775	40712	58028	17913	48500	07501	82828			775	94151	035	+	pr		
London Airport	772	70806	32041	19112	75711	07806	87650			772	60912	50018	17813	68611	07501	82835	84645		772	95161	040	+	pr		
Gatwick	776	70808	56051	19113	78400	08703	81818	87640		776	11108	70011	17513	13600	07506	81930			776	00160	055	+	+		
Thorney Island	871	41106	58051	18813	12501	07806	81820	84075		871	41305	61031	17512	00901	08605	85075			871	00150	110	+	+		
Hurn	862	71310	56051	18214	11608	07706	81830	87270		862	21009	60011	16613	00908	04706	82270			862	00150	111	+	+		
Guernsey	894	61012	74022	16415	10932	05606	81368	86075		894	70611	66021	14311	25736	06611	82650	87270		894	97160	088	+	iro		
Wattisham	590	21109	69034	19314	22500	05803	82828			590	01009	66010	19512	00900	04301				590	00151	111	+	+		
Gorleston	497	00508	58050	20409	00900	07102				497	00705	60010	20510	00900	07400				497	00110	128	+	+		
Mildenhall	578	31003	61031	19315	31501	07808	83822			578	01105	74011	19015	00900	05500				578	00161	092	+	+		
Cardington	559	70906	57055	19911	66317	08805	85708	85650	88270	559	11011	66011	18714	15701	01301	81656			559	00180	071	+	+		
West Raynham	485	20708	62034	19915	21500	07603	82825			485	01011	66011	19412	00900	07301				485	00151	108	+	+		
Wittering	462	40909	64024	19815	22501	08707	82828	83078		462	21207	80011	19014	25600	04500	82640			462	00171	066	+	+		
Boscombe Down	746	71007	56054	18613	52501	06807	85828	85080		746	21513	61011	16913	12601	06505	81830			746	00140	059	+	+		
Ross-on-Wye	627	80807	48052	19009	86311	06803	88708			627	50906	48051	16713	14606	07603	81630	85077		627	00140	025	+	+		
Bristol	628	60610	48034	18711	55431	08706	83710	85656		628	41110	48051	16614	18502	07707	81824	83075		628	00141	044	+	+		
Aberporth	502	71311	59052	16315	42609	04809	84830	86175		502	71010	58052	15214	12602	04503	81830	87075		502	00160	078	+	+		
Rhoose (Cardiff)	715	70712	37052	17512	00908	07708	87275			715	50910	57051	15513	41609	07507	84835	83170		715	00140	082	+	+		
Plymouth	827	71017	72022	15714	11538	07806	81825	87275		827	80914	66022	14112	80921	04709	88465			827	97141	052	+	iro		
Chivenor	707	71218	74022	16715	18508	06704	81828	87270		707	81314	78022	15613	15777	02502	81656	83462	88270	707	00161	069	+	+		
St. Mawgan	817	71218	66016	14913	15678	06804	81640	85462	87275	817	81017	66022	13711	80921	03506	88462			817	97140	008	+	iro		
Culdrose	809	71111	64056	14713	11571	07705	81820	83360	85363	809	80912	62616	13410	65621	04708	86650	88458		809	97131	027	iro	iro		
Scilly	804	71211	74216	13410	75311	09803	82709	85623	87650	804	81109	32616	13009	85311	09302	86706	88623		804	02112	000	iro	iro		
Elmdon	534	60906	59054	19511	68411	07705	84818	83630		534	71306	59058	17513	78500	07608	83825	84650		534	97150	047	pro	pro		
Shawbury	414	61805	50042	19511	62511	06708	86822			414	51407	58252	17413	58400	08506	81815	84825		414	01141	030	+	+		
Manchester	334	50912	62031	18715	32601	02710	83835	85075		334	30912	62011	17415	38600	03507	83835			334	00161	109	+	+		
Squires Gate	318	62308	58041	19114	32601	83837	85075			318	61213	56041	17414	64611	05610	84840	83645		318	00171	093	+	+		
Valley	302	61811	48042	18214	42602	07805	84830	87075		302	41210	58041	16414	12632	07711	81830	84070		302	00160	107	+	+		
Ronaldsway	204	41017	57041	19110	16401	07805	81714	84075		204	40713	56041	17011	00901	06712	84075			204	00120	075	+	+		
Carlisle	222	41011	63030	20414	42600	05712	84832			222	10911	61021	19912	14601	05502	81645			222	00150	122	+	+		
Watnall	354	50810	56044	19414	11508	09808	81822	85075		354	61111	66031	18613	64611	06500	81825	85630		354	00160	063	+	+		
Spurn Head	396	00504	66020	21509	00900	07400				396	00911	61020	22707	00900	07705				396	00090	111	+	+		
Finningley	360	11012	64021	20614	11500	05709	81825			360	10813	66020	19513	00902	04505	81075			360	00170	094	+	+		
Dishforth	261	10406	66050	20415	12500	07808	81825			261	10912	74020	19513	11602	07503	81830			261	00161	119	+	+		
Tynemouth	262	00208	61021	22609	00900	06400				262	00902	58020	21709	00900	07705				262	00091	128	+	+		
Eskdalemuir	162	61213	70031	20414	62511	01610	86820			162	11112	79011	19711	00901	01503	81074			162	00141	115	+	+		
Mull of Galloway	131	61412	58051	20310	68511	06400	81825	86630		131	51414	60052	18510	55601	0470										

CHART OF WEATHER IN PART OF NORTHERN HEMISPHERE



CHARTS OF WEATHER IN WESTERN EUROPE

nation
 nbs
 DUD
 Cloud
 Amount
 (oktas)
 0
 1 or less
 2
 3
 4
 5
 6
 7 or more
 8
 obscured
 THER
 Weather
 zle
 and
 rizzle
 and snow
 W
 shower
 and snow
 shower
 shower
 shower
 understorm
 IND
 Wind
 speed
 (knots)
 Calm
 1-2
 3-7
 8-12
 13-17
 additional
 her add
 48-52



GENERAL SYNOPTIC DEVELOPMENT

A complex trough of low pressure has persisted to the southwest of the British Isles and the anticyclone centre has remained stationary between Norway and Iceland. The trough is expected to extend northeastwards.

Issued at midday Saturday 1 May 1965

May 1965

FORECAST for Great Britain and Northern Ireland until noon tomorrow

Most northern and eastern districts of Britain will remain dry but outbreaks of thundery rain will occur in many western and southern areas and in Northern Ireland. It will remain rather warm in the west and south but elsewhere temperatures will be near normal.

OUTLOOK for following 24 hours.

Rain at times and some thunder in many districts. Temperatures above normal in the south, but near normal elsewhere.

DAILY WEATHER REPORT OF THE BRITISH METEOROLOGICAL OFFICE (contd.)

Code FM II.A										OBSERVATIONS at 00h. 1 May 1965										OBSERVATIONS at 06h. 1 May 1965										OBSERVATIONS during NIGHT										CONV TA °C
Station	iii	Nddff	VVwwwW	PPPTT	N _h L _h C _M H	T _d T _d app	8N _s Ch _s h _s	8N _s Ch _s h _s	8N _s Ch _s h _s	iii	Nddff	VVwwwW	PPPTT	N _h L _h C _M H	T _d T _d app	8N _s Ch _s h _s	8N _s Ch _s h _s	8N _s Ch _s h _s	iii	RRT _n T _n E	T _g T _g	WEATHER																		
																						21h.—03h.	03h.—09h.																	
Kew	775			09						775	70810	27051	16708	46404	06606	84715	87075		775	00071	03 +	+	40																	
London Airport	772	00812	66011	18608	00900	04001				772	50710	28051	16607	00902	06706	85075			772	00051	05 +	+	39																	
Watwick	776	00709	59020	18306	00900	03603				776	70810	57051	16607	10936	05608	81362	87075		776	00040	01 +	+	38																	
Thorney Island	871	00908	66021	17009	00900	05706				871	80910	61021	15009	00907	06706	88270			871	97090	05 +	ir _o	37																	
Hurn	862	01008	62011	15810	00900	05711				862	80909	58031	13710	80971	06712	81359	88463		862	97090	06 +	ir _o	36																	
Guernsey	894	80914	60606	12711	75771	05710	87656			894	81117	50216	11309	75271	08508	82705	84635	87650	894	07081	07 ir _o ir _{rr}	ir _{rr} ir _o ro	35																	
Wattisham	590	00807	56050	20206	00900	05802				590	50705	15101	18606	56100	06608	85702			590	00051	02 +	+	34																	
Gorleston	497	00612	62020	20608	00900	06802				497	00914	50050	19408	00900	07505				497	00070	06 +	+	33																	
Mildenhall	578	00902	62020	19905	00900	03803				578	60903	28101	18606	66211	06503	86705			578	00040	51 +	+	32																	
Cardington	559	01105	61020	19605	00900	02002				559	80705	04461	18305	86011	05103	88701			559	00011	51 +	if	31																	
West Raynham	485	01012	56020	20405	00900	04703				485	71014	08461	19306	76011	06605	87701			485	00051	01 +	f	30																	
Wittering	462	01008	61020	20207	00900	04103				462	30507	20100	19104	36100	04706	83702			462	00031	00 +	+	29																	
Boscombe Down	746	00913	61010	17107	00900	04804				746	80912	62021	15307	00907	03806	88273			746	00060	04 +	+	28																	
Ross-on-Wye										627	60809	63022	15507	35631	02605	83635			627	00060	04 +	+	27																	
Bristol	628	10708	32051	16509	00901	07605	81075			628	70708	56051	15207	15726	04804	81650	85460	87272	628	00051	04 +	+	26																	
Aberporth	502	71110	58052	15110	40932	05705	84362	87075		502	71112	58052	13509	40932	03502	84365	87075		502	00090	07 +	+	25																	
Rhoose (Cardiff)	715	80811	58051	15709	85711	06601	88656			715	80814	63022	13708	55721	03708	85650	88462		715	00080	07 +	+	24																	
Plymouth	827	80913	56632	13010	80621	07709	88543			827	70911	40606	10609	15671	07608	81630	85359	87460	827	01091	07 ir _o ir _{rr} ir _o	ro _o ro	23																	
Chivenor	707	60905	61012	14410	60931	04709	86364			707	71208	61012	12610	40932	06603	84360	86075		707	00091	07 +	+	22																	
St. Mawgan	817	71017	58016	11909	70971	06814	84360	87462		817	71012	56216	10309	55571	07605	85625	87460		817	97091	08 ir _o	ir _o ir _o	21																	
Culdrose	809	80812	56506	12009	55621	07612	85650	88458		809	81111	32606	09809	75221	08606	84704	87635	88556	809	03082	07 ro _o ir _o ir _o ro _o ro _o	rr _{rr} ir _o ro _o ro _o	20																	
Scilly	804	81013	58616	11409	87411	09712	88712			804	71209	48016	09209	65331	09503	83709	84628		804	02091	// ro _o	+	19																	
Elmdon	534	11308	62011	18707	00902	02103	81080			534	70905	60021	17605	10932	03704	81362	87075		534	00050	02 +	+	18																	
Shawbury	414	60906	58042	18208	25871	04103	82657	86360		414	70903	58042	17605	18732	03500	81850	87073		414	00041	02 +	+	17																	
Manchester	334	20907	58010	18608	25700	03201	82650			334	60811	62031	17807	10931	02602	81362	86075		334	00050	02 +	+	16																	
Squires Gate	318	31012	40041	18607	35600	04105	83645			318	71015	56041	17807	00901	04705	87077			318	00051	01 +	+	15																	
Valley	302	50710	58041	16510	10978	07803	81460	85270		302	80915	69031	15410	15777	03503	81650	84460	88270	302	00080	05 +	+	14																	
Ronaldsway	204	81019	50041	17109	85611	06101	88640			204	71018	57042	16908	35726	05301	83650	86460	87272	204	00070	06 +	+	13																	
Carlisle	222	20911	48030	20605	00901	03801	82075			222	00911	28100	20504	00901	03801	82078			222	00040	02 +	+	12																	
Watnall	354	00807	40101	20005	00900	04002				354	70807	32102	18805	76311	04704	87709			354	00020	52 +	+	11																	
Spurn Head	396	01511	66010	21507	00900	06101				396	10908	61030	20407	10970	07605	81358			396	00060	// +	+	10																	
Finningley	360	00000	48020	20605	00900	04201				360	03304	F9410	19903	00900	02502				360	00020	53 F	F	9																	
Dishforth	261	03605	58100	21005	00900	04103				261	83610	01454	20603	91111	03602	89100			261	97031	02 ff	ff	8																	
Tynemouth	262	81404	58021	22106	85511	05102	88625			262	90000	03454	21505	91111	05602	89101			262	00051	03 +	ff	7																	
Eskdalemuir	162	00103	66030	21404	00900	02301				162	20103	62050	21502	16301	01202	81706			162	00011	52 +	+	6																	
Mull of Galloway	131	81415	60052	17808	85511	05703	88625			131	81418	56052	17608	86411	05400	85710	87630		131	00071	// +	/	5																	
Prestrick	135	71008	70031	18508	15631	04500	81640	87361		135	61110	66031	18107	20936	03702	82634	85075		135	00040	50 +	+	4																	
Renfrew	141	10810	60040	20407	15600	05204	81640			141	60709	56041	20006	66211	05601	86705			141	97050	03 +	+	3																	
Leuchars	171	30610	50101	21906	36200	05400	81705	83709		171	81010	57051	21706	86311	04302	81706	88708		171	00051	04 +	+	2																	
Dyce	091	90000	01470	22903	91111	03801				091	80000	08424	22204	86211	04502	88703			091	00021	53 ifff	FFFF	1																	
Wick	075	01210	66020	22906	00900	05000				075	71310	19101	22705	76211	05303	85704	88708		075	00051	04 +	+	0																	
Cape Wrath	049	41816	66021	20010	45611	04703	84630			049	32302	74021	19909	35600	02400	83630			049	00081	04 +	+	-1																	
Sule Skerry	010	31109	61020	21308	35400	06202	83615			010	41413	58050	21106	42400	05702	84815			010	00050	04 /	/	-2																	
Lerwick	005	91102	F7474	24304	91111	04202	89100			005	81306	48104	24404	86011	04702	88701			005	00031	03 ifff	FFFF	-3																	
Stornoway	026	00000	75010	20205	00900	04203				026	10000	70030	19405	00901	03704	81080			026	00011	52 +	+	-4																	
Benbecula	022	61212	81031	18609	45631	06604	84645	83360		022	71412	83022	17509	45771	03606	84650	87461		022	97080	05 +	ir _o	-5																	
Tiree	100	41018	60040	18009	00902	04803	84070			100	71020	84011	16809	35731	04604	83650	86358		100	00091	06 +	+	-6																	
Aldergrove	917	31212	48041	16509	35600	05605	83645			917	81410	48216	15508	25471	05603	82615	83358	87070	917	97071	04 +	ir _o	-7																	
Malin Head	980	71211	56051	15710	75711	04706	86750			980	81317	56052	14809	85711	05502	88650			980	00081	06 /	/	-8																	
Belmullet	976	81316	62616	12009	47421	07606	84718	88535		976	81316	66606	11608	55471	06500	82718	85630	88358	976	03071	07 /	/	-9																	
Birr	965	81406	61606	14108	87311	07703	82708	88717		965	80503	58216	12907	86411	06704	88711			965	01071	06 /	/	-10																	
Collinstown	969	81508	56102	15110	85611	06705	88640			969	81308	48606	14009	25671	06504	82640	88459		969	97091	06 /	/	-11																	
Rineanna	962	81112	56616	12508	37321	08803	81708	83716	88530	962	81112	61615	11508	47421	07503	84718	88456		962	09081	07 /	/	-12																	
Roches Point	952	81320	48636	12708	87211	08400	88704			952	80808	32636	11507	87211	07606	88704			952	22071	07 /	/	-13																	
Valentia	953	11003	80021	11406	15500	04101	81627			953	10406	82021	10703	15600	03400	81633			953	97031	00 /	/	-14																	
Code FM 21.A										OCEAN WEATHER STATION REPORTS at 00h.										OCEAN WEATHER STATION REPORTS at 06h.																				
O.W.S.	YQL _a L _a L _a	L _o L _o L _o GG	Nddff	VVwwwW	PPPTT	N _h L _h C _M H	D _s V _s app	8N _s Ch _s h _s	8N _s Ch _s h _s	OT _s T _s T _s T _d	Id _w d _w P _w H _w	Id _w d _w P _w H _w	O.W.S.	YQL _a L _a L _a	L _o L _o L _o GG	Nddff	VVwwwW	PPPTT	N _h L _h C _M H	D _s V _s app	8N _s Ch _s																			

DAILY WEATHER REPORT OF THE BRITISH METEOROLOGICAL OFFICE

No. 37782

Date of Issue Sunday 2 May 1965

VERSION
BLE
° F

104

102

100

99

97

95

93

91

90

88

86

84

82

81

79

77

75

73

72

70

68

66

64

63

61

59

57

55

54

52

50

48

46

45

43

41

39

37

36

34

32

30

28

27

25

23

21

19

18

16

14

12

10

9

7

5

3

1

0

2

4

6

8

9

11

13

15

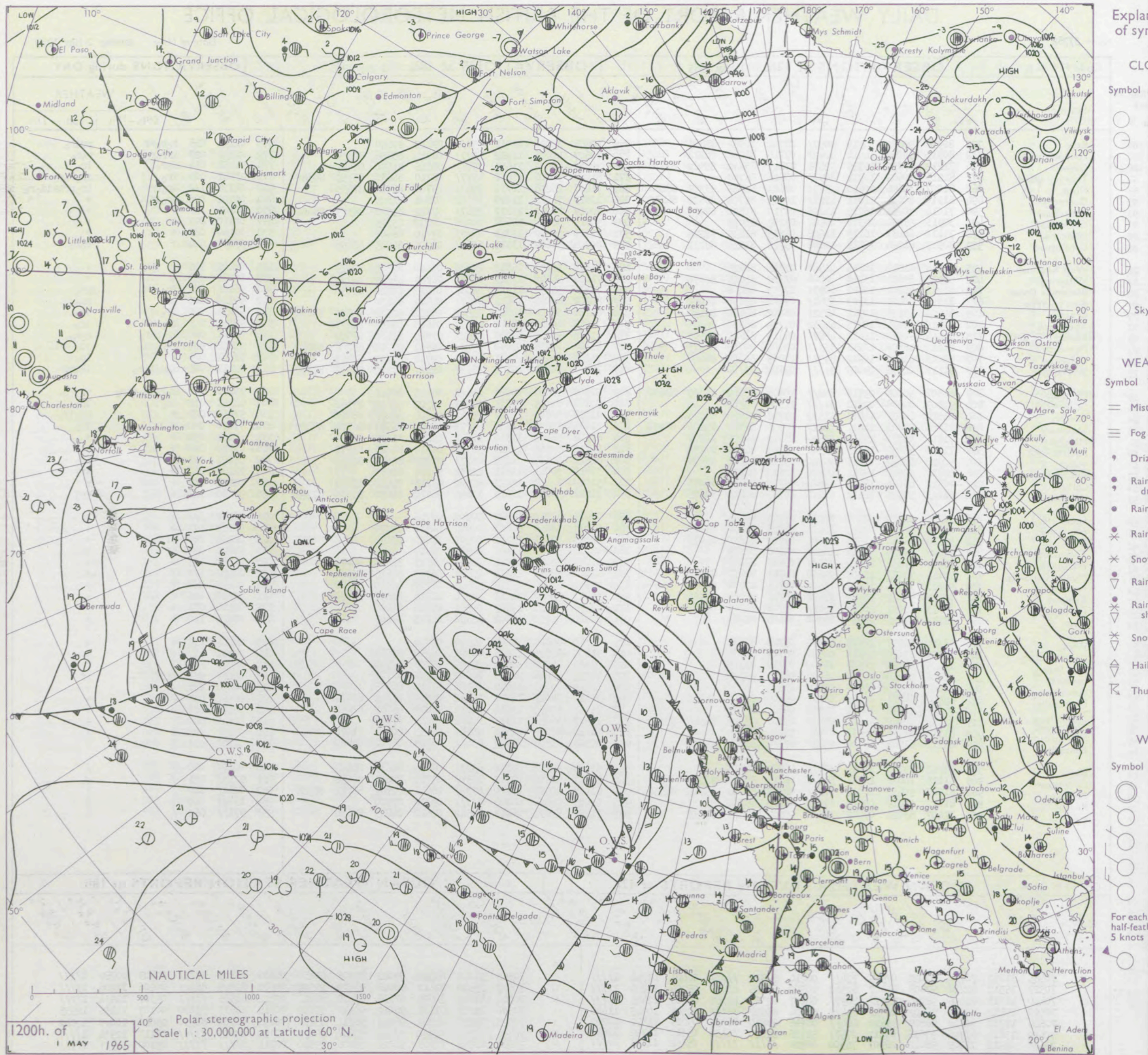
17

18

20

Code FM II.A		OBSERVATIONS at 12h. 1 May 1965										OBSERVATIONS at 18h. 1 May 1965										OBSERVATIONS during DAY				
Station		iii	Nddff	VVwwW	PPPTT	NChChCh	Td app	8NChh	8NChh	8NChh	iii	Nddff	VVwwW	PPPTT	NChChCh	Td app	8NChh	8NChh	8NChh	iii	RRT T + F	Sss	WEATHER			
																							09h.—15h.	15h.—21h.		
Kew	775	80916	58052	14314	80971	07714	81362	88465			775	70808	33056	12012	75711	07815	87650		775	02151	016	r0r0-r		rrir0		
London Airport	772	80915	50032	14014	40927	07716	81468	88272			772	70607	40026	11912	35771	08814	83656	87359	772	01151	020	irr0r0		r0r0		
Gatwick	776	71212	67032	13715	32678	07815	83832	85462	87270		776	70907	58056	11613	75711	08616	81650	86657	776	91151	014	r0r0		ir0		
Thorney Island	871	81213	56602	13511	80971	07604	88360				871	81208	56606	11411	45771	08710	84650	85359	88360	871	93141	000	ir0	ir0r0r0		
Hurn	862	81007	30606	12610	25671	08607	82645	83359	88460		862	71408	26216	10710	75411	09706	86712	87635		862	04121	///	ir0rr	ir0rrRRid0r0		
Guernsey	894	61910	80016	11011	48271	10503	81704	83820	84635		894	12613	74011	11210	18502	07801	81820		894	01121	028	ir0if	+	+		
Wattisham	590	71014	50051	16712	11606	06710	81830	87275			590	80909	40052	13812	35671	07712	83640	86359	88462	590	00141	///	+	+		
Gorleston	497	30913	56050	18310	00901	07809	83075				497	50815	56051	14609	00906	07717	85275			497	00110	099	+	+		
Mildenhall	578	71110	64031	16115	11606	06715	81835	87275			578	81109	58022	13713	80971	07710	88360			578	00160	081	+	+		
Cardington	559	80917	61054	15115	12608	05718	81830	88272			559	80904	56602	13211	65621	08705	86645	88459		559	97161	024	+	r0r0		
West Raynham	485	41218	61014	16814	41500	07716	84825				485	71114	58031	14412	20936	07610	82365	87275		485	00141	106	+	+		
Wittering	462	60912	69021	15714	42506	07720	81825	86075			462	71112	56042	13313	14671	06709	81635	87467		462	00160	053	+	+		
Boscombe Down	746	81211	61212	12812	80971	07709	88460				746	71314	58252	11210	68531	07612	82820	86630		746	96131	002	ir0	pr0		
Ross-on-Wye	627	81010	60022	12713	55611	05714	85630	88460			627	80908	66028	10412	85611	04609	88630			627	97140	005	pr0	pr0		
Bristol	628	80909	59606	12712	47521	06709	84820	88459			628	81111	58026	10312	55521	06712	81622	85650	88458	628	97131	000	ir0	ir0		
Aberporth	502	71115	66032	10815	62632	04724	86830	86365			502	71218	66212	08511	15871	06613	81657	87463		502	97150	013	ir0	ir0		
Rhoose (Cardiff)	715	80814	60212	11612	45671	06810	84640	88359			715	81212	50616	09909	55621	07713	85630	88558		715	01131	000	ir0r0r0	r0r0		
Plymouth	827	81212	48606	10211	85311	09202	85708	88615			827	81607	48036	09010	85211	09707	82704	85706	88630	827	93121	005	r0r0id0	id0		
Chivenor	707	81013	61022	10912	85511	10805	84623	88640			707	71209	62205	09411	25471	09712	81712	87360		707	97141	009	+	id0		
St. Mawgan	817	91117	04476	09009	91111	09611	89100				817	72408	56286	09109	56131	08601	81702	85709	87362	817	02111	001	d0d0fir0	irirf		
Culdrose	809	81807	50106	09310	85211	10502	83704	85708	88620		809	52306	56056	09009	48401	08803	83815			809	95131	010	r0r0id0fir0	+		
Scilly	804	92809	09505	09210	91111	10603	89100				804	52108	61035	09111	58471	09707	82812	83360		804	92121	039	id0f	id0		
Elmdon	534	81014	60022	14813	11537	07718	81820	88275			534	81515	56802	12112	65741	03606	86656	88360		534	97150	027	+	pr0ir0		
Shawbury	414	81016	59042	14513	32617	07720	83835	84466	88270		414	81105	58602	11512	65771	07708	86656	86358	88459	414	97150	020	+	ir0		
Manchester	334	71116	59032	15314	51502	03612	85825	84072			334	61114	58012	11814	11681	05616	81835	83360		334	00161	074	+	+		
Squires Gate	318	71121	56042	15813	41508	07709	84825	87270			318	61117	59042	12113	38548	06710	82828	83272		318	00170	060	+	+		
Valley	302	50920	62042	13616	20942	05714	82362	85070			302	81511	62602	10213	45771	07717	84650	88460		302	97171	043	+	ir0		
Ronaldsway	204	40818	59042	15711	00902	07610	84075				204	30816	59041	11611	22632	06720	82835			204	97130	067	+	ir0		
Carlisle	222	70812	48051	18413	62614	06715	86830	86075			222	51013	62052	15013	21602	05713	82830	85074		222	00150	091	+	+		
Watnall	354	61213	58021	16113	62411	07713	86815	84075			354	71210	56042	12913	12666	06610	81830	83360	87275	354	97160	121	+	ir0		
Spurn Head	396	30915	61030	19008	00905	08709	83275				396	00918	61010	15809	00900	07716				396	00090	///	+	+		
Finningley	360	61018	62024	17415	42601	07716	84830	83075			360	51018	58041	14613	00902	06611	85073			360	00160	107	+	+		
Dishforth	261	51118	66034	17514	21601	07722	82830	85075			261	51115	59051	14712	00901	07610	85075			261	00160	089	if	+		
Tynemouth	262	10908	58024	20709	00908	06708	81275				262	01112	58020	17108	00900	06717				262	00101	092	ff	+		
Eskdalemuir	162	71318	69031	18412	72611	03615	87832				162	61013	66012	15311	11602	04613	81838	86074		162	00140	103	+	+		
Mull of Galloway	131	71416	58052	16609	25608	05711	82630	81270			131	81418	58052	12611	45507	04727	84625	88270		131	00110	///	/	/		
Prestwick	135	61017	70031	16815	11602	05711	81830	86070			135	71112	62022	13714	58608	06717	85840	85270		135	00170	088	+	+		
Renfrew	141	70717	56041	17715	11651	06721	81830	86365			141	70817	50042	14513	38630	06716	81830	85360		141	00150	086	+	+		
Leuchars	171	70813	58052	20907	76211	05708	82705	87707			171	10813	70021	17809	00901	05714	81080			171	00100	071	+	+		
Dyce	091	11111	59054	21910	16300	06605	81708				091	10910	65050	19509	15630	04715	81645			091	00121	110	+	+		
Wick	075	11314	58051	21609	16200	07708	81705				075	01110	69020	19209	00900	05714				075	00111	110	+	+		
Cape Wrath	049	00702	83020	18911	00900	02709					049	31405	82020	14513	00902	04710	83075			049	00161	137	+	+		
Sule Skerry	010	11409	58050	20509	16400	07714	81715				010	21419	66030	18510	26400	06708	82715			010	00100	///	/	/		
Lerwick	005	21806	03414	24307	26000	06802	82700				005	11505	48404	22505	16000	04710	81700			005	00071	081	ffif	if		
Stornoway	026	01407	82020	18913	00900	05604					026	60510	82031	15412	00906	07719	86275			026	00150	127	+	+		
Benbecula	022	41416	74011	16713	10931	05																				

CHART OF WEATHER IN PART OF NORTHERN HEMISPHERE



CHARTS OF WEATHER IN WESTERN EUROPE

ation
mbols

LOUD
Cloud
Amount
(oktas)

0
1 or less
2
3
4
5
6
7 or more
8
obscured

WHER
Weather

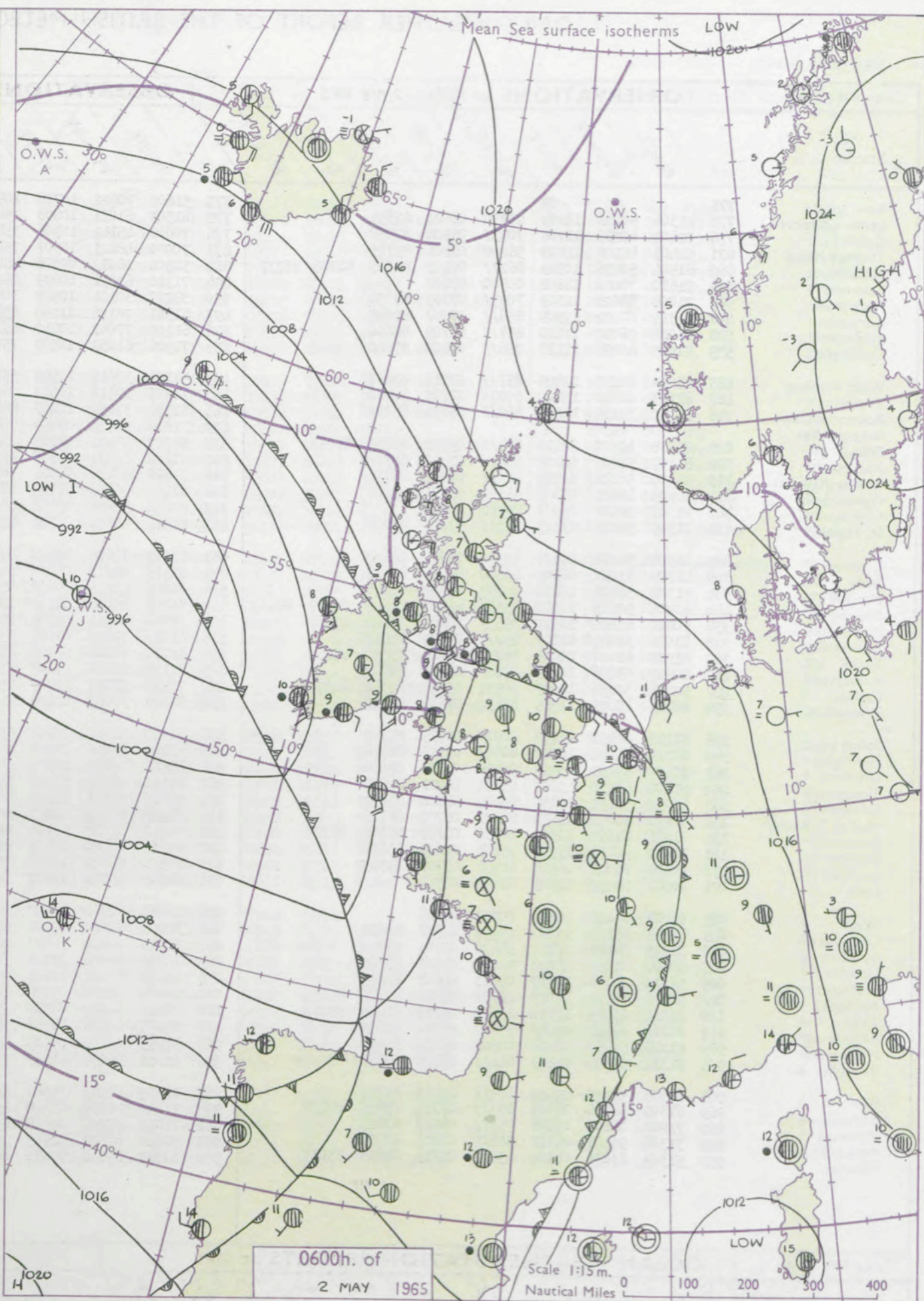
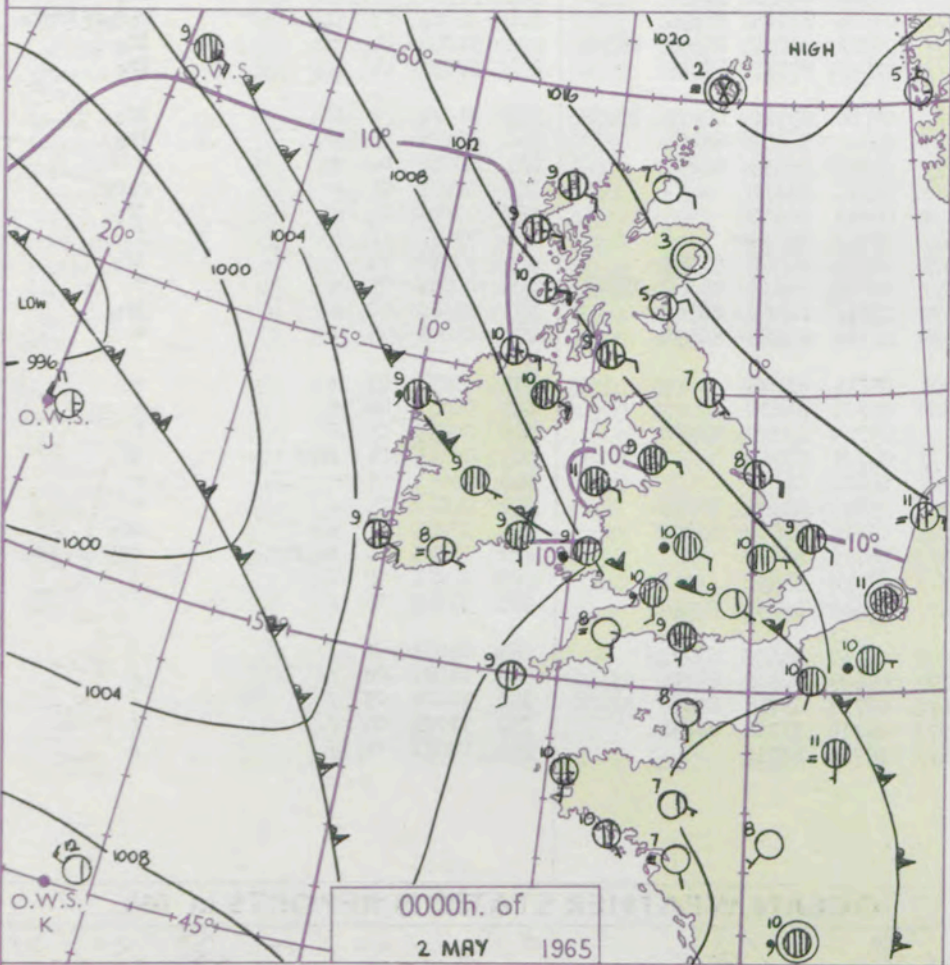
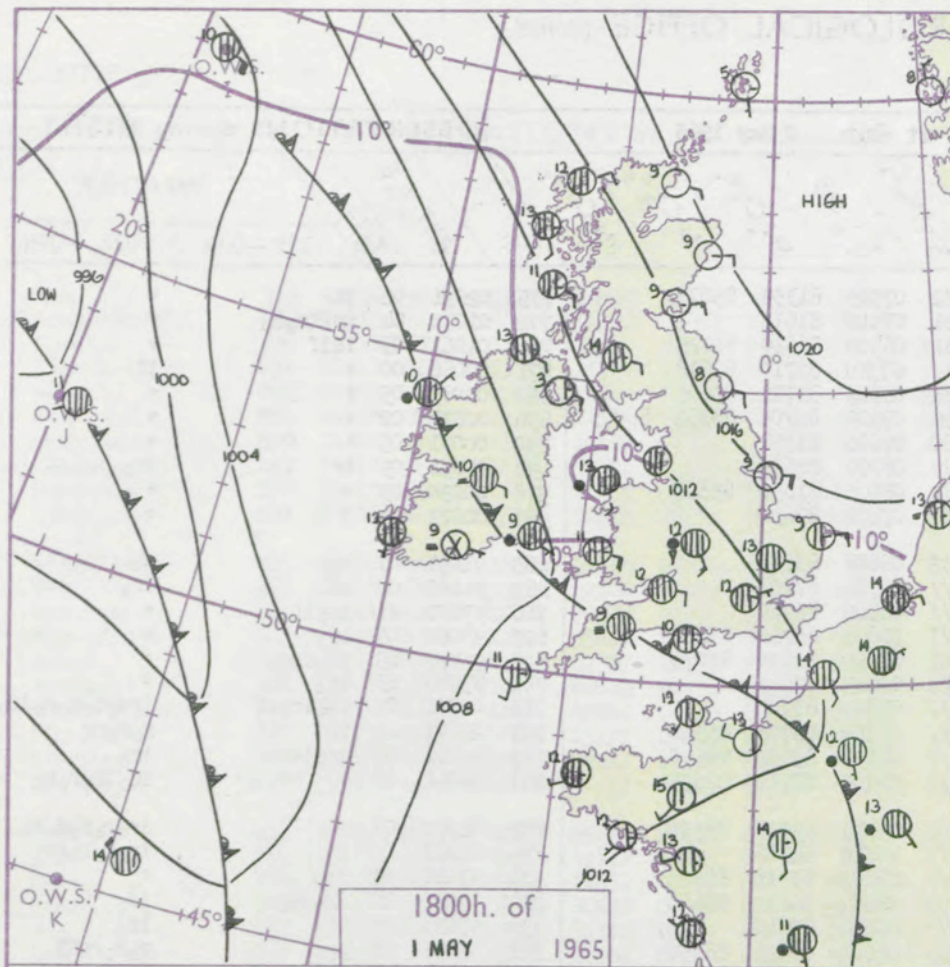
zle
and
lizzle

and snow
y
shower
and snow
ower
y shower
shower
nderstorm

ND
Wind
speed
(knots)

Calm
1-2
3-7
8-12
13-17
additional
er add

48-52



GENERAL SYNOPTIC DEVELOPMENT

The complex trough of low pressure has moved northeastwards to cover the British Isles. Pressure remains high over Scandinavia. An active occluded front is moving in from the southwest and is expected to have crossed many western districts by noon tomorrow.

Issued at midday Sunday 2

May 1965

FORECAST for Great Britain and Northern Ireland until noon tomorrow

Some rain at times over most of the British Isles, especially in western districts, where thunderstorms are likely. Spells of rather hazy sunshine will occur in most places, except near the North Sea where it will remain mostly dull, misty and rather cold. Temperatures will be above normal nearly everywhere except on eastern coasts.

OUTLOOK for following 24 hours

Changeable. Rain at times in many places, especially in the west and north but with temperatures normal or even above normal.

DAILY WEATHER REPORT OF THE BRITISH METEOROLOGICAL OFFICE (contd.)

OBSERVATIONS at 00h. 2 May 1965										OBSERVATIONS at 06h. 2 May 1965										OBSERVATIONS during NIGHT										CONV TA °C
Station	iii	Nddff	VVwww	PPPTT	N _h Ch _s Ch _s	T _d T _d app	8N _s Ch _s h _s	8N _s Ch _s h _s	8N _s Ch _s h _s	iii	Nddff	VVwww	PPPTT	N _h Ch _s Ch _s	T _d T _d app	8N _s Ch _s h _s	8N _s Ch _s h _s	8N _s Ch _s h _s	iii	RRT _n T _n E	T _g T _g	WEATHER								
																						21h.—03h.	03h.—09h.							
Kew	775			09						775	51602	70022	10708	10982	07503	81359	85075		775	02071	02	IR	+	40						
London Airport	772	21306	50216	11209	20930	08602	82359			772	41503	61031	10608	15481	07502	81615			772	01071	04	irirRrRrRr	+	39						
Watwick	776	72401	40286	11708	70931	08500	87358			776	70000	45112	10906	35431	06500	83610	86075		776	01061	03	irRif	+	38						
Thorney Island	871	52403	48106	11809	56200	08201	85703			871	70000	48121	10907	75411	07301	85710	87618		871	00060	00	+	jf	37						
Hurn	862	81904	50056	10909	86211	09103	81703	84706	88707	862	51504	28012	09808	45431	08803	81712	83625		862	00081	05	f	+	36						
Guernsey	894	01610	74020	11808	00900	07602				894	71310	62031	10009	26256	07505	82705	83362	86075	894	00071	02	+	+	35						
Wattisham	590	71008	48022	12309	70971	07707	87358			590	31207	30101	10508	30980	07606	83358			590	00071	05	+	+	34						
Gorleston	497	81312	60022	12909	85611	07707	88640			497	81311	28106	11209	85611	08706	88635			497	01091	09	ir	ir ₀	33						
Mildenhall	578	81004	56032	12110	85711	06709	88656			578	61105	37052	10310	65781	08605	81650	85357		578	00090	05	+	+	32						
Cardington	559	71005	40056	11110	75611	07809	87640			559	71906	61031	10509	75611	07101	87630			559	00071	03	+	+	31						
West Raynham	485	81012	40212	12409	85711	07711	88650			485	51106	37016	10509	35732	08608	83650			485	91091	07	r ₀	r ₀	30						
Wittering	462	81107	40042	11810	80971	07709	88460			462	71906	19106	10407	76211	07302	87703			462	91060	01	ir	ir ₀	29						
Boscombe Down	746	81710	37108	11108	86211	08804	88704			746	81706	37052	10407	86411	06500	88710			746	97070	03	ir ₀ if	+	28						
Ross-on-Wye										627	71806	57022	08409	75411	07603	83710	87630		627	93081	05	ir ₀	+	27						
Bristol	628	81708	40506	10110	87311	09702	83709	88713		628	51707	59055	09408	25501	06500	22620	83075		628	57071	05	id ₀ d ₀ d ₀	+	26						
Aberporth	502	81307	58602	08209	86411	07707	88710			502	71608	62031	07508	65572	06803	86620			502	57080	05	ir ₀	+	25						
Rhose (Cardiff)	715	61407	58036	09509	66211	09803	86703			715	71408	60036	09008	76211	07302	87705			715	01071	05	id ₀ ir ₀ if	ir ₀ d ₀ d ₀ d ₀ r ₀ ir ₀	24						
Plymouth	827	50905	48031	09307	56300	07806	85707			827	81409	56616	07709	47221	09704	83703	88540		827	02071	02	ir	r ₀ r ₀ rr	23						
Chivenor	707	01305	58016	09508	00900	07001				707	80810	62601	08208	85311	07707	85708	88640		707	02061	04	ir ₀ id	ir ₀	22						
St. Mawgan	817	71309	50031	09107	76211	07708	87705			817	81512	40606	06709	85211	09609	87704	88625		817	95061	05	+	id ₀ ir ₀ r ₀ r ₀	21						
Culdrose	809	41504	56102	09109	45500	08803	84620			809	81509	32606	06409	57221	09711	85703	88520		809	01072	05	+	ir ₀ r ₀ r ₀ d ₀ r ₀	20						
Scilly	804	41708	81031	08309	45600	09708	84635			804	81519	48216	05010	86311	10718	88706			804	01092	11	+	ir ₀ r ₀ r ₀ r ₀ rr	19						
Elmdon	534	81308	56608	10610	85611	07709	88640			534	81606	40046	09609	85411	07603	83710	88625		534	97080	05	ir ₀	+	18						
Shawbury	414	80906	50216	10210	65571	07807	83627	85637	88459	414	71305	26106	08509	78411	08604	86812	87640		414	92090	08	ir ₀ id ₀	id ₀	17						
Manchester	334	70812	45042	10910	35631	06809	83640	87362		334	71006	40212	08709	75611	06606	87640			334	97081	07	+	ir ₀	16						
Squires Gate	318	81016	36042	11209	85711	07707	88650			318	81012	39626	08608	65521	07604	86625	88550		318	01081	07	r ₀	r ₀ r ₀ rrrr	15						
Valley	302	81208	61026	09511	55711	07706	85650	88460		302	81710	58606	07209	65671	08504	86635	88459		302	91081	08	+	ir ₀	14						
Ronaldsway	204	80922	57606	10109	85611	08709	88642			204	81118	22636	07608	85211	08604	87705	88625		204	02081	07	ir ₀	r ₀ r ₀ rrid ₀ r ₀	13						
Carlisle	222	50706	37051	14607	20931	05707	82362	84075		222	70911	58021	11007	15771	05617	81650	85359	86364	222	97060	04	+	ir ₀	12						
Watnall	354	80708	40026	11509	85611	07614	88645			354	81602	37042	09808	85411	07505	87712	88645		354	97071	01	ir ₀	ir ₀	11						
Spurn Head	396	51218	66031	13708	50970	07715	85360			396	81220	58606	10808	55571	07716	83710	85620	88359	396	91071	11	ir ₀	ir ₀	10						
Finningley	360	80711	56021	12709	80821	07715	88556			360	80905	40046	10109	80971	07608	86360	88464		360	97080	05	ir ₀	ir ₀	9						
Dishforth	261	70505	59051	13507	00906	05713	87270			261	83506	48052	10307	65671	06712	86635	88458		261	00060	03	+	+	8						
Tynemouth	262	41406	61020	15807	45600	06711	84630			262	81212	58031	12407	85611	05715	88630			262	01071	01	+	r ₀ r ₀	7						
Eskdalemuir	162	40712	58051	15105	00902	04808	84072			162	70610	59051	11006	65611	03619	86630			162	97040	02	+	ir ₀	6						
Mull of Galloway	131	81420	60052	11508	86411	08702	88716			131	81420	60052	07807	86411	05718	88716			131	97071	11	/	/	5						
Prestwick	135	71211	61022	12309	10936	04707	81359	87270		135	71113	61031	09208	60972	05612	86462	83365		135	97070	04	+	ir ₀	4						
Renfrew	141	30612	58041	13907	15601	05808	81630			141	80816	58041	10807	25671	04618	82635	85360	88465	141	00060	03	+	+	3						
Leuchars	171	20609	62020	16605	10931	03709	81365			171	70508	66021	13707	70971	05712	84360	86362		171	97040	00	+	ir ₀	2						
Dyce	091	00000	62050	18303	00900	01711				091	61105	65031	15807	30939	04710	83365	86170		091	00001	55	+	+	1						
Wick	075	01208	66020	18807	00900	04805				075	11013	62050	16407	00901	05714	81075			075	00071	05	+	+	0						
Cape Wrath	049	41415	83021	15709	45500	02707	84620			049	31402	82020	14707	35600	01703	83630			049	00061	04	+	+	-1						
Sule Skerry	010	31219	58020	17808	36400	05701	83715			010	31213	74020	16407	26505	05710	82720	83270		010	00070	05	/	/	-2						
Lerwick	005	90000	01454	21702	91111	02806	89100			005	70603	48014	20104	76111	04707	87702			005	00011	01	11FF	1F	-3						
Stornoway	026	41310	70030	14709	00901	04607	84075			026	41213	70011	12608	00901	04612	84075			026	00081	05	+	+	-4						
Benbecula	022	51112	70021	12509	20932	04810	82362	85075		022	40914	70012	09708	10931	05613	81362	83075		022	00070	05	+	+	-5						
Tiree	100	31021	63031	11110	15602	05715	81640	83072		100	30918	60040	08509	15742	05712	81650	83072		100	97081	06	+	ir ₀	-6						
Aldergrove	917	81216	48216	09210	85611	06714	88639			917	81215	40606	06708	85711	06710	88650			917	91071	07	ir ₀ r ₀ r ₀	ir ₀ r ₀ r ₀ id ₀	-7						
Malin Head	980	51216	58052	08610	00902	05719	85070			980	81213	56102	05809	85711	06710	88650			980	00091	08	/	/	-8						
Belmullet	976	81112	59506	04909	86411	07720	88716			976	81313	74035	01808	25671	07609	82632	87468		976	97081	06	/	/	-9						
Birr	965	81305	59216	05909	86411	09713	88713			965	71307	62031	04007	45606	06711	84638	87272		965	01061	02	/	/	-10						
Collinstown	969	81309	58006	07309	85511	07712	83628	88633		969	71412	48106	05108	46172	08609	82702	84704	85360	969	01081	08	/	/	-11						
Rineanna	962	71207	40106	05308	75511	08610	87625			962	71012	69021	02408	65412	06718	83718	86620	87070	962	91071	05	/	/	-12						
Roches Point	952	31306	56101	06108	36400	08805	83712			952	81110	62606	02909	36271	09714	83704	88458		952	97071	04	/	/	-13						
Valentia																														

H.M.S.O. Press, M.O. Bracknell

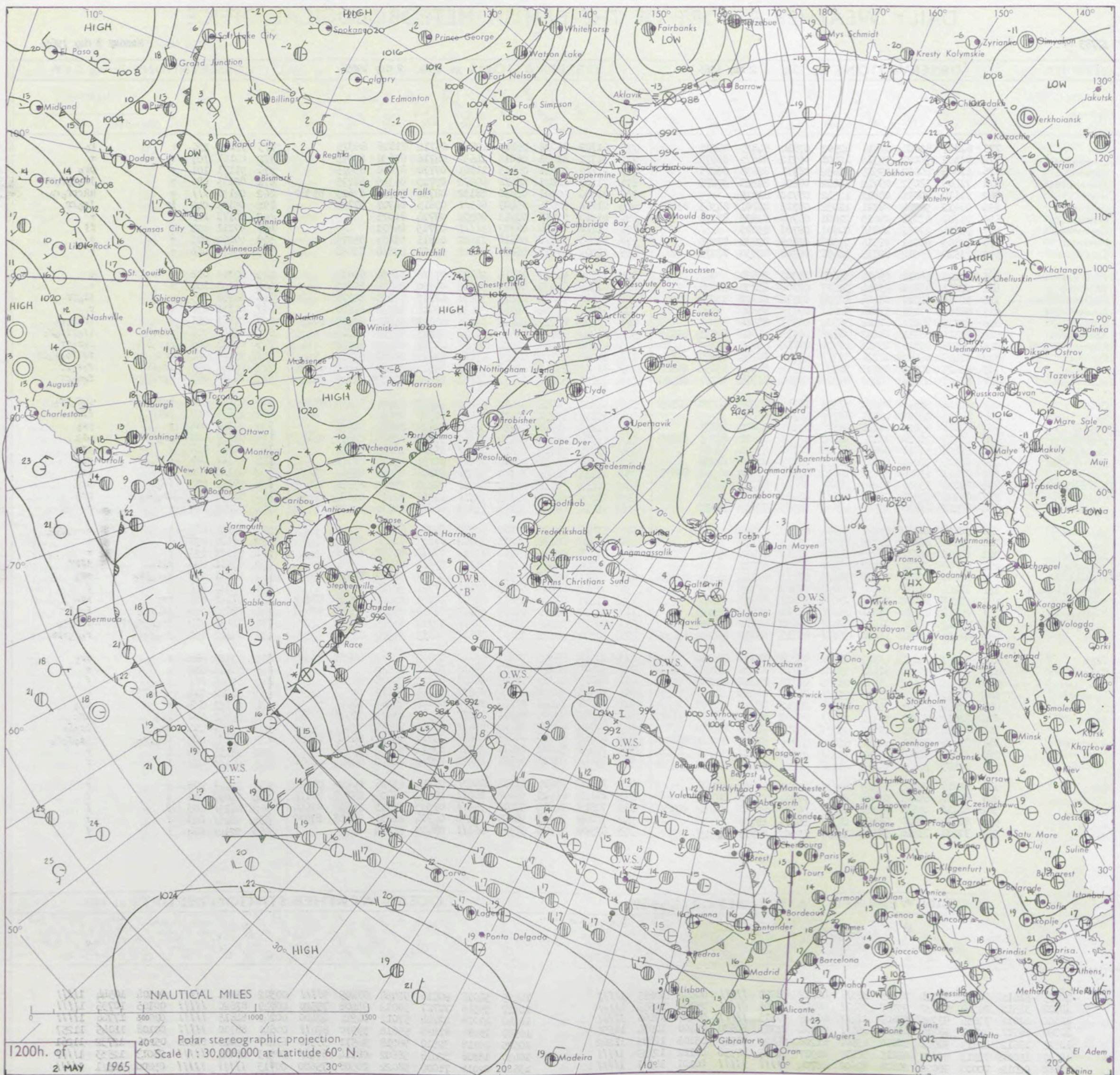
DAILY WEATHER REPORT OF THE BRITISH METEOROLOGICAL OFFICE

No. 37783

Date of Issue Monday 3 May 1965

Code FM 11.A		OBSERVATIONS at 12h. 2 May 1965										OBSERVATIONS at 18h. 2 May 1965										OBSERVATIONS during DAY					
Station	iil	Nddff	VVwww	PPPTT	N _h Ch _h C _h H	T _d T _d app	8N _s Ch _s h _s	8N _s Ch _s h _s	8N _s Ch _s h _s	iil	Nddff	VVwww	PPPTT	N _h Ch _h C _h H	T _d T _d app	8N _s Ch _s h _s	8N _s Ch _s h _s	8N _s Ch _s h _s	iil	RRT	T _s T _s	SSS	WEATHER				
																							09h.—15h.	15h.—21h.			
Kew	775	61807	82022	09316	42502	07810	84825	86075		775	61709	86022	06117	12542	05714	81828	86075		775	97180	126	+			ro		
London Airport	772	61402	70022	09315	12501	09712	81822	86075		772	31711	81021	06016	14632	04716	81630	83075		772	00181	107	+			+		
Gatwick	776	61605	80022	09515	21632	08711	82835	85075		776	41710	83031	06415	11661	07710	81840	83075		776	91171	101	+			pro		
Thorney Island	871	71409	58032	09712	11402	08804	81818	87075		871	71207	62021	06412	60972	09719	86359	86075		871	02161	080	+			irorororrr		
Hurn	862	21610	80011	08812	12542	08710	81825		862	71406	40401	05810	58132	08716	81702	83625	85362		862	04131	111	+			RRrrrroror		
Guernsey	894	61412	58284	08311	12032	08714	81701	84363	85075	894	81714	32636	05409	86111	09615	84702	87703		894	05121	049	if			irorrr		
Wattisham	590	71707	63031	09615	22601	06706	82835	87075		590	41212	62011	07613	00902	09714	84075		590	00171	111	+				+		
Gorleston	497	31611	29051	10810	00901	08703	83075		497	91612	02434	08707	91111	07713	89101			497	97111	029	+				ff		
Mildenhall	578	72303	66021	09516	22606	05809	82830	87275		578	51508	74012	06616	11602	06815	81835	85075		578	00190	083	+				+	
Cardington	559	71910	66012	09315	42608	06708	84830	87275		559	61309	67012	05815	64602	06619	83830	83650		559	00170	084	+				+	
West Raynham	485	62009	58011	09415	58601	11705	85830		485	71516	66012	06714	28602	07716	81830	87075		485	00181	082	+				+		
Wittering	462	82011	83031	09214	32607	07706	83830	88275		462	61509	74032	06115	22602	07720	82835	85075		462	00160	102	+				+	
Boscombe Down	746	52014	82012	08614	42532	07716	84827	83072		746	61414	74031	05913	38531	07715	83825	85076		746	01151	065	+				irorrr	
Ross-on-Wye	627	61809	77031	07014	52601	07819	85830		627	71608	77022	04014	58631	06714	81830	84640		627	01161	039	+				r		
Bristol	628	61715	74012	07514	58502	06717	85824		628	71509	82022	04713	22538	06713	82825	85368	87275		628	01161	055	+				irororor	
Aberporth	502	71511	66252	04712	78511	06716	84820	85635	85645	502	81420	69616	01609	17471	07813	81712	88462		502	02142	015	pro	iror			irorrrroror	
Rhoose (Cardiff)	715	71609	88016	06913	18571	07814	81828	87362		715	81608	70608	04611	45521	06712	84620	88556		715	02141	009	ro	ro	pro		ro	
Plymouth	827	81415	66606	06211	88311	07712	81708	88650		827	81315	14596	02609	87311	09718	87706	88710		827	09101	001	rr	rr	ro	rr	rrRRdoro	
Chivenor	707	61425	82016	05815	38531	06714	81828	83635	85360	707	71313	78636	02810	75411	09615	81712	84620	87640		707	03151	014	ir	ir			ro
St. Mawgan	817	81421	48616	04010	67221	09720	82704	86707	88530	817	72006	62216	02510	65112	09604	83702	84706	86640		817	08111	002	ro	ro	rr		doro
Culdrose	809	81516	58616	04010	67321	10714	85708	84620	88525	809	62308	58056	02410	58231	10607	83704	83650	85360		809	08112	008	ro	ro	rr		ro
Scilly	804	81623	24626	02210	87211	10714	88704		804	72112	59216	02010	75411	10708	87614					804	13131	029	rr	rr			ir
Elmdon	534	81810	65022	08412	88511	07807	86820	88635		534	61707	70018	04914	58532	07719	82822	84825		534	97160	046	+					pro
Shawbury	414	71813	70012	07612	58506	07709	83823	83635	87275	414	61308	66028	04014	48532	07716	83828	83650	85075		414	97150	018	pro				pro
Manchester	334	51608	58011	07414	58600	05708	83830	83640		334	71315	65802	04813	38671	05717	83835	87359		334	92151	034	+					pro
Squires Gate	318	81714	58046	07015	28537	09708	81820	88270		318	71414	60028	03914	78511	07721	83822	87640		318	97161	029	+					pro
Valley	302	71617	83026	05913	18632	07712	81830	84362	87075	302	81615	74602	02712	55571	08616	81625	85646	88459		302	01141	024	+				ir
Ronaldsway	204	71008	59046	06210	25451	08810	81712	87075		204	81112	70216	02710	45621	07720	82640	83656	87462		204	97121	022	ir				ir
Carlisle	222	81212	50056	08412	85611	08812	88638		222	71008	48258	05313	78511	09718	82823	84635	86650		222	91131	004	ir	pro				pro
Watnall	354	82112	66036	08514	42607	06505	84835	88275		354	51414	69012	05115	12632	06719	81835	85075		354	00160	060	+					+
Spurn Head	396	31410	48011	09710	30970	08710	83360		396	51416	48021	07109	50970	09718	85360					396	00110	111	+				+
Finningley	360	71912	61026	08715	72611	09712	87830		360	71208	80022	06115	15702	07817	81650	87073			360	00170	056						

CHART OF WEATHER IN PART OF NORTHERN HEMISPHERE



Expla
of sy


CL

Symbol




WEA

Symbol



Symbol



For each
half-feet
5 knots

CHARTS OF WEATHER IN WESTERN EUROPE

ation
mbols

UD
Cloud
Amount
(oktas)

0
1 or less
2
3
4
5
6
7 or more
8

Obscured

ATHER
Weather

izzle

and
rizzle

and snow

shower

and snow
shower

shower

shower

nderstorm

IND

Wind
speed
(knots)

Calm

1-2

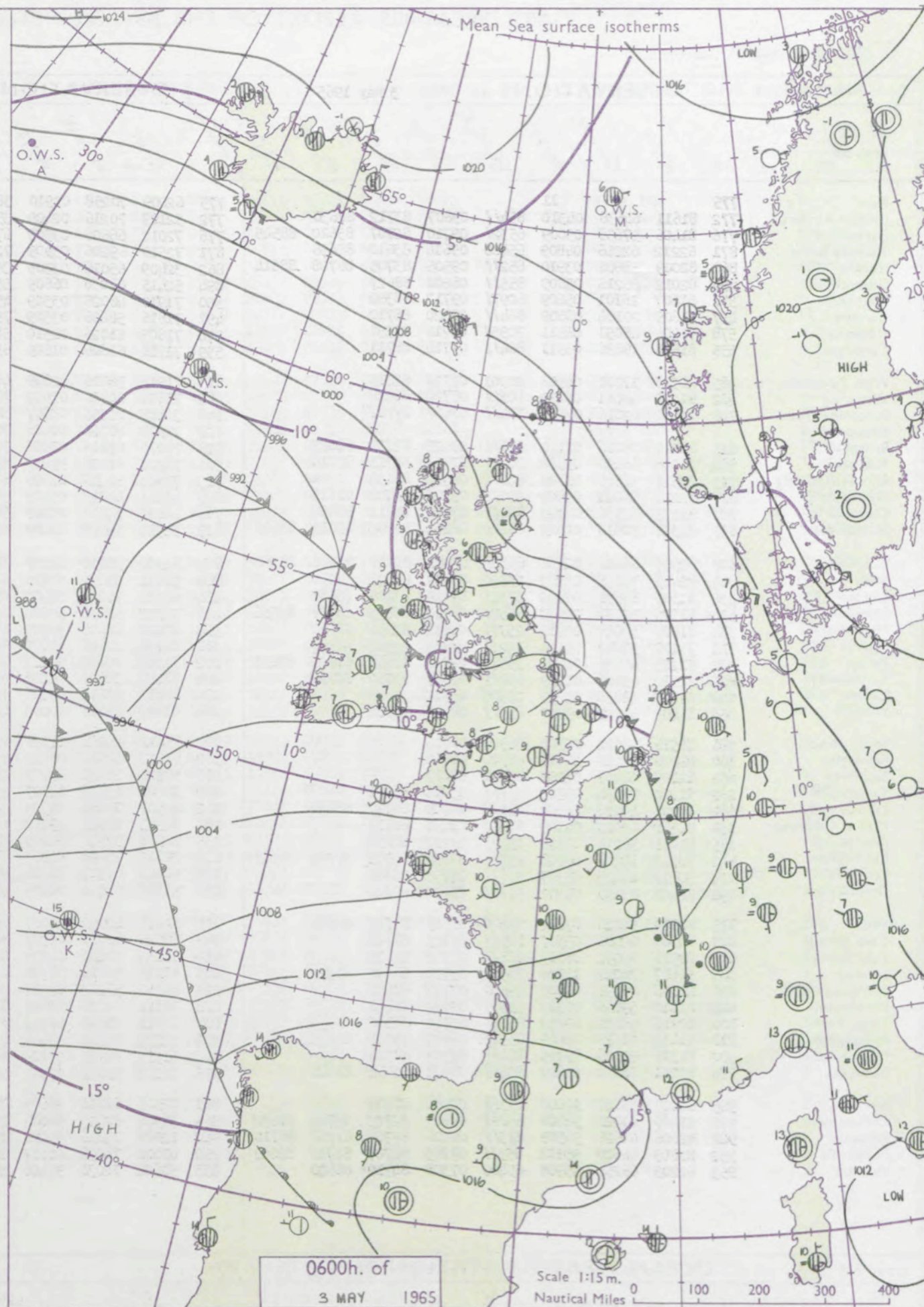
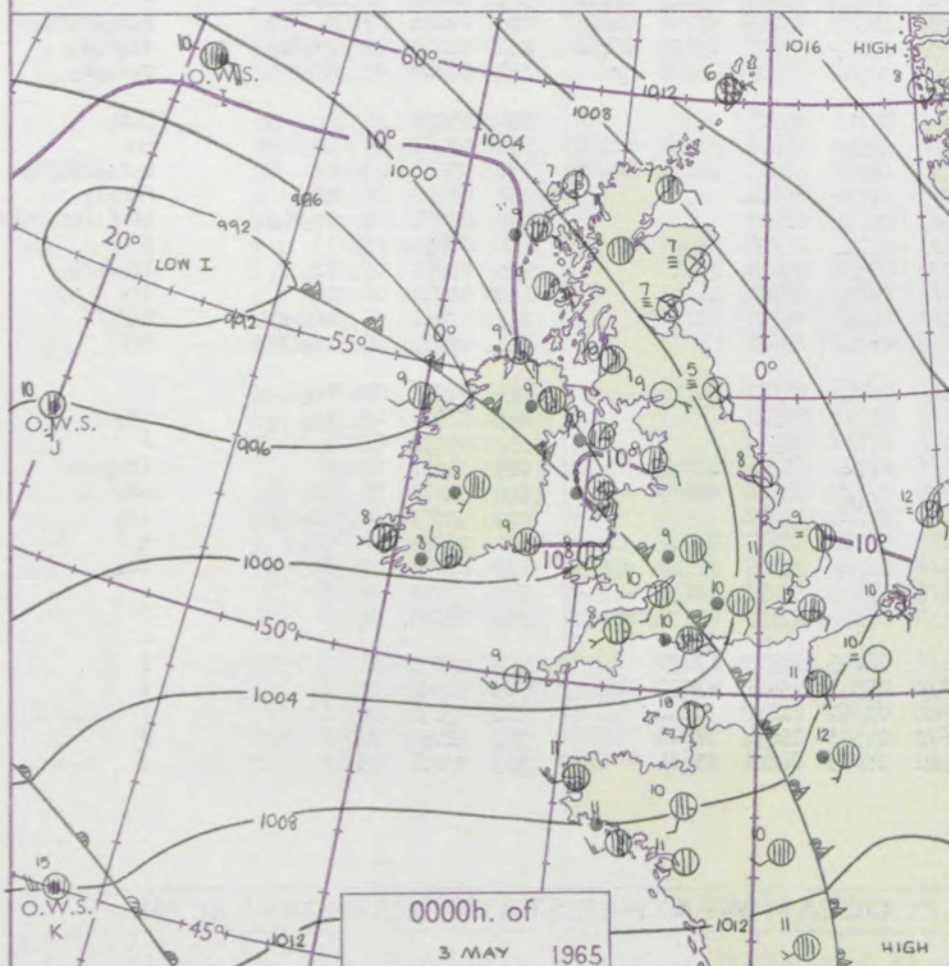
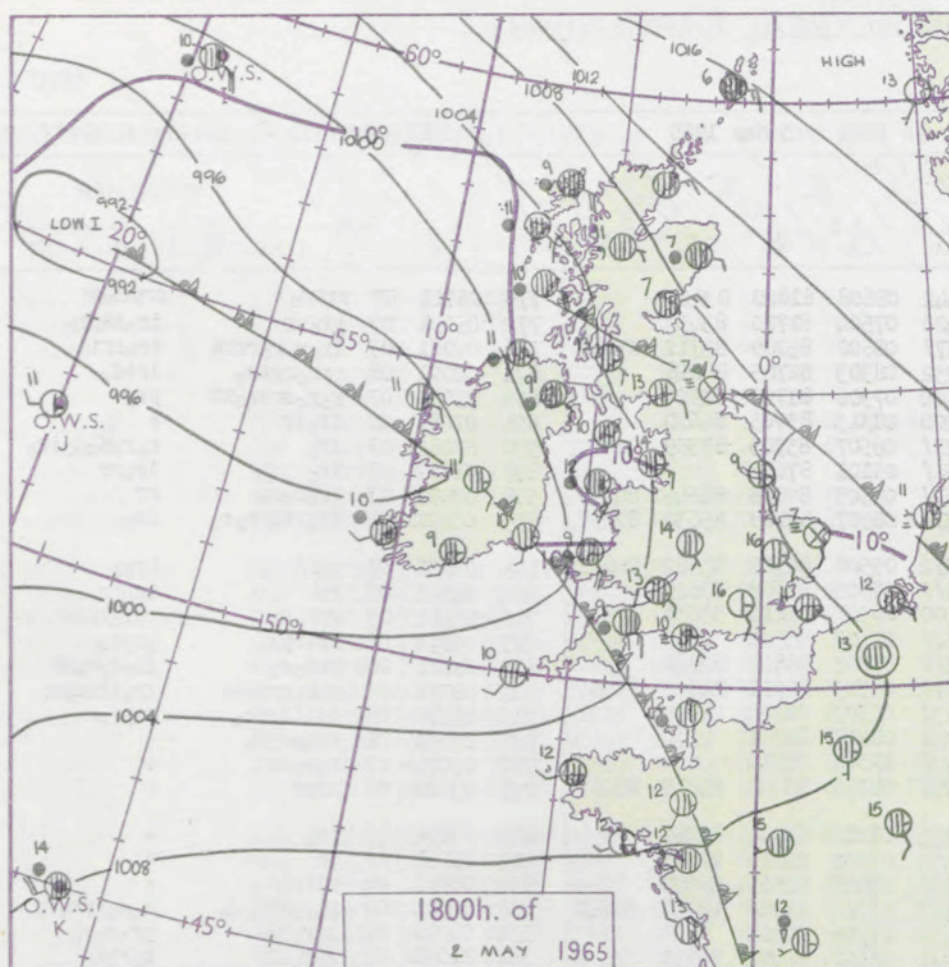
3-7

8-12

13-17

Additional
er add

48-52



GENERAL SYNOPTIC DEVELOPMENT

Issued at midday Monday 3

May 1965

FORECAST for Great Britain and Northern Ireland until noon tomorrow

The trough of low pressure over northern districts of the British Isles yesterday has continued moving north to clear extreme northern Scotland this morning. The occluded front which crossed southwestern districts yesterday has moved northeast but its progress over Northern Ireland and north Wales has been retarded by the formation of the shallow depression now centred near north Wales. The front is followed closely by another trough of low pressure, now affecting some central and southern districts of England and Wales. Further troughs of low pressure will move across southern districts in the next 24 hours.

All districts will be generally rather cloudy during the next 24 hours, with showers or longer periods of rain. However, there should be some sunny periods also nearly everywhere, although northeast coastal districts will probably remain dull and cold today. Temperatures otherwise will be near the normal for early May.

OUTLOOK for following 24 hours.

Changeable. Rain at times in most districts but also some sunshine. Temperatures well up to normal.

DAILY WEATHER REPORT OF THE BRITISH METEOROLOGICAL OFFICE (contd.)

Code FM II.A OBSERVATIONS at 00h. 3 May 1965										OBSERVATIONS at 06h. 3 May 1965										OBSERVATIONS during NIGHT										CONV TA °C					
Station	iii	Nddff	VVwwwW	PPPTT	N _h Ch _h C _h M _h H	T _d T _d app	8N _s Ch _s h _s	8N _s Ch _s h _s	8N _s Ch _s h _s	iii	Nddff	VVwwwW	PPPTT	N _h Ch _h C _h M _h H	T _d T _d app	8N _s Ch _s h _s	8N _s Ch _s h _s	8N _s Ch _s h _s	iii	Nddff	VVwwwW	PPPTT	N _h Ch _h C _h M _h H	T _d T _d app	8N _s Ch _s h _s	8N _s Ch _s h _s	8N _s Ch _s h _s	iii	RRRT _n E		T _g T _g	WEATHER			
																																21h.—03h.	03h.—09h.		
Kew	775			11						775	62009	70258	02910	38542	08608	81820	83625		775	06101	07	prprro		prprroPR										40	
London Airport	772	81611	64638	04310	85411	09807	83712	88630		772	52109	70216	02409	35420	07504	81710	83458		772	05091	07	prorrr		irorirpro										39	
Gatwick	776	81406	57658	05009	65321	09710	82707	85620	88545	776	72012	66606	03509	67371	08602	85709	83712	87462	776	06081	07	irorrorrorrr		irorirR										38	
Thorney Island	871	62212	62216	04809	65400	09614	83612	85656		871	72510	69206	03909	72232	08303	82705	84818		871	02091	08	rrrorroriror		irido										37	
Hurn	862	82009	58602	03910	85211	09505	83705	86708	88614	862	32409	65016	03309	39400	07306	81710	81920		862	05091	07	rorordrirorRR		pror										36	
Guernsey	894	82012	66216	05809	85511	08400	88627			894	52415	66036	06609	55200	08313	83703	84620		894	01081	06	irorir		+										35	
Wattisham	590	61607	28101	05609	60971	09717	86359			590	71910	48026	03509	45271	09507	83703	87359		590	02082	07	iror		rorordodoiror										34	
Gorleston	497	81609	20104	06609	86411	08820	88710			497	71816	58606	03509	75511	09101	87622			497	01072	07	iror		irorrr										33	
Mildenhall	578	71404	48051	04511	70951	09718	87358			578	71805	61026	02510	58471	09503	82818	84645	86358	578	03091	07	irorroror		rr										32	
Cardington	559	81508	19636	03911	86411	09714	88711			559	71710	61606	01809	65371	08507	84708	85630	87458	559	03091	05	irorrrRRroror		iror											31
West Raynham	485	21313	17101	04908	00901	07719	82075			485	71913	58016	02609	48372	09508	82706	83362	86072	485	03081	08	rorr		Rrrro										30	
Wittering	462	81209	40601	03810	80921	09720	88458			462	71610	64016	01509	75312	08603	82709	87620		462	04091	06	rr		idoir										29	
Boscombe Down	746	72012	62016	03509	77411	07617	87712			746	32111	82256	03307	38400	06307	81815	83630		746	05061	05	rrroror		rororrrpro										28	
Ross-on-Wye										627	71908	60028	00408	78511	07400	85820			627	05071	06	rrirpro		prpro										27	
Bristol	628	62012	58206	01110	65411	09621	82712	86629		628	72010	69816	01908	78511	07303	86820	83640		628	02081	06	rrdodo		irorrorpr										26	
Aberporth	502	51708	66216	09908	56411	07711	82715	85719		502	71908	62036	99407	55471	06503	82710	84625	85365	502	06071	05	rororrrrrrr		irorrrdpro										25	
Rhoose (Cardiff)	715	82511	58625	01709	85611	08516	88634			715	72520	81256	01608	68131	08303	81702	86645		715	03071	06	idifiriror		prpro										24	
Plymouth	827	82114	56026	02009	85211	09705	85704	88615		827	42315	48038	03409	38331	08208	82707			827	02081	06	irorprpro		+										23	
Chivenor	707	82113	62636	02108	85411	07502	82712	88630		707	72416	74036	02209	58431	07304	85818			707	03071	07	rororr		+										22	
St. Mawgan	817	82318	50818	02009	88211	08604	83705	85813	88640	817	72314	59018	03209	62231	08106	83704	85815	85364	817	03071	06	rrpr		+										21	
Culdrose	809	82505	66216	02408	65331	07301	82708	86616	88360	809	52309	58158	03209	38332	08204	82706	84359		809	97070	07	iror		+										20	
Scilly	804	22415	74036	03209	25500	09207	82625			804	52211	58031	03810	48470	09000	82816	84625		804	95091	11	ir		+										19	
Elmdon	534	81306	65638	02509	37321	09718	83708	88537		534	62110	70026	00408	65478	05301	82615	86625		534	04081	06	rriror		+										18	
Shawbury	414	81503	62632	01509	65521	08714	82625	86638	88556	414	72310	62636	99108	65321	07304	81708	83714	85620	414	05071	06	rororRRdodo		dodorrroRor										17	
Manchester	334	81008	50048	02910	25771	06811	82656	88360		334	61410	62016	98909	48432	07616	84812			334	04071	07	rororRR		prororRor										16	
Squires Gate	318	71110	57048	01109	45771	06717	84650	85361		318	80706	26616	97609	85411	08621	85712	88620		318	11091	05	rororRR		rororRR										15	
Valley	302	81213	66636	00808	75571	07816	83622	87635	88458	302	72309	79026	98708	68371	08503	81707	85615	86458	302	06081	07	rorrr		+										14	
Ronaldsway	204	81510	656																																

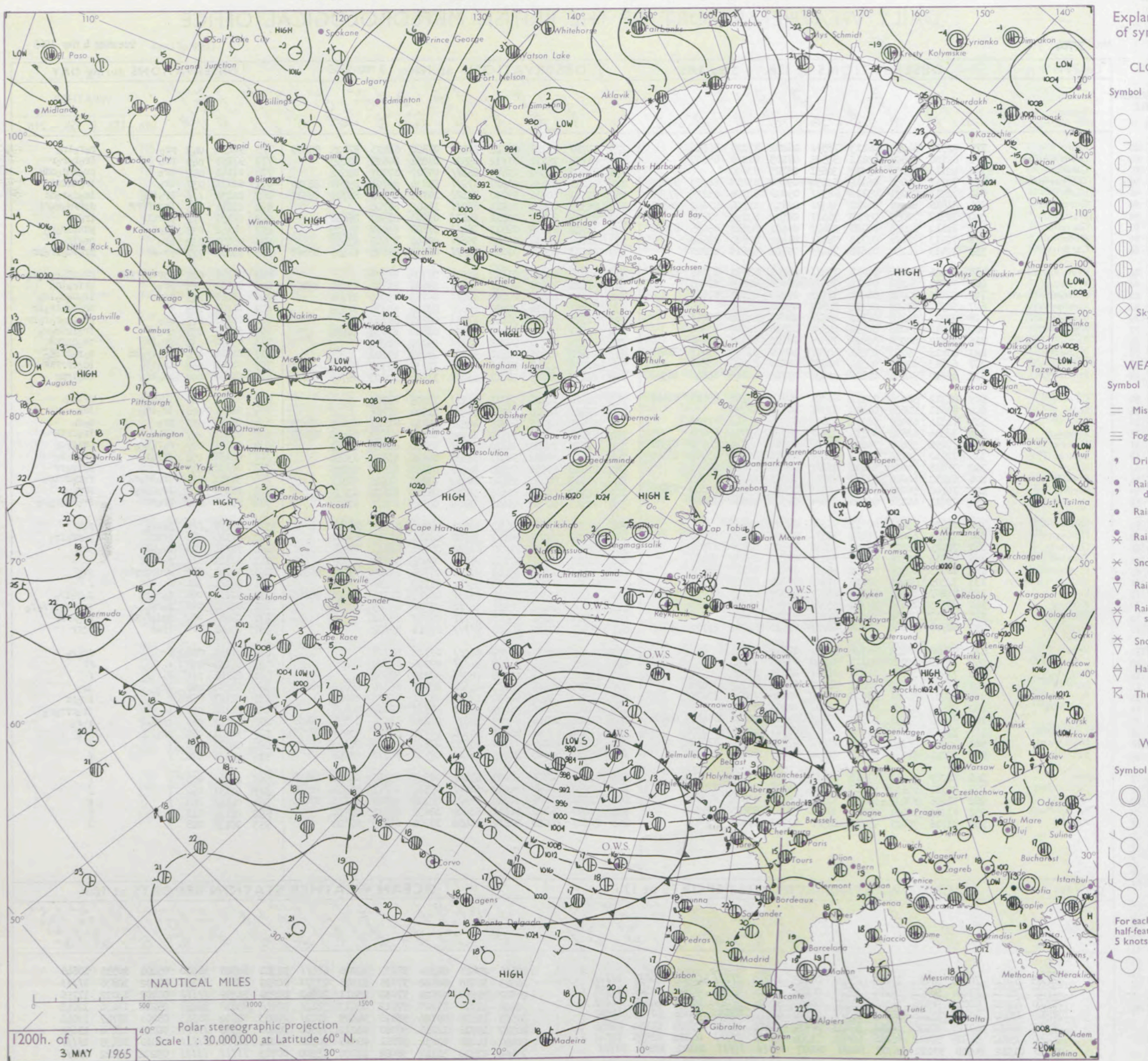
DAILY WEATHER REPORT OF THE BRITISH METEOROLOGICAL OFFICE

No. 37784

Date of Issue Tuesday 4 May 1965

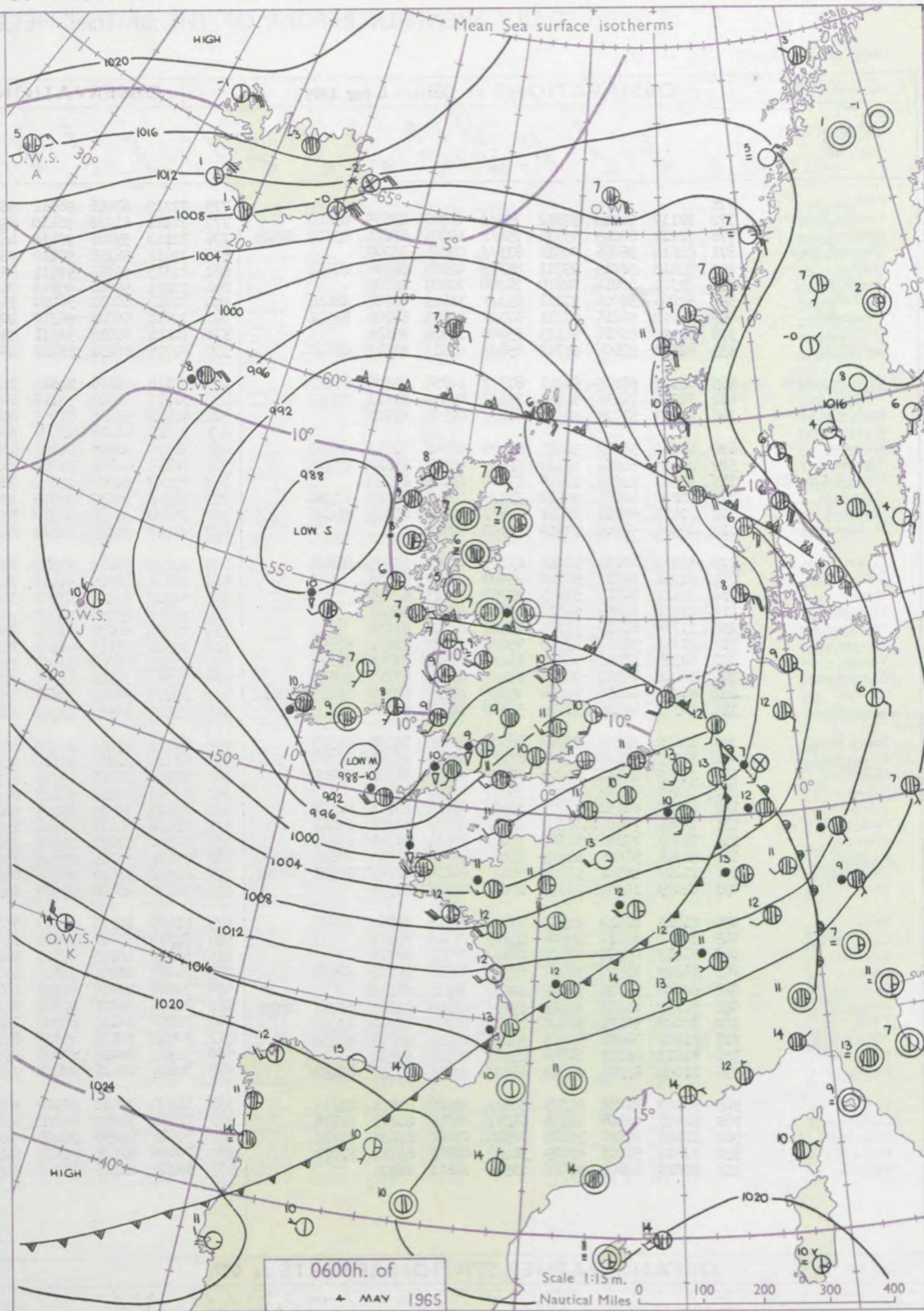
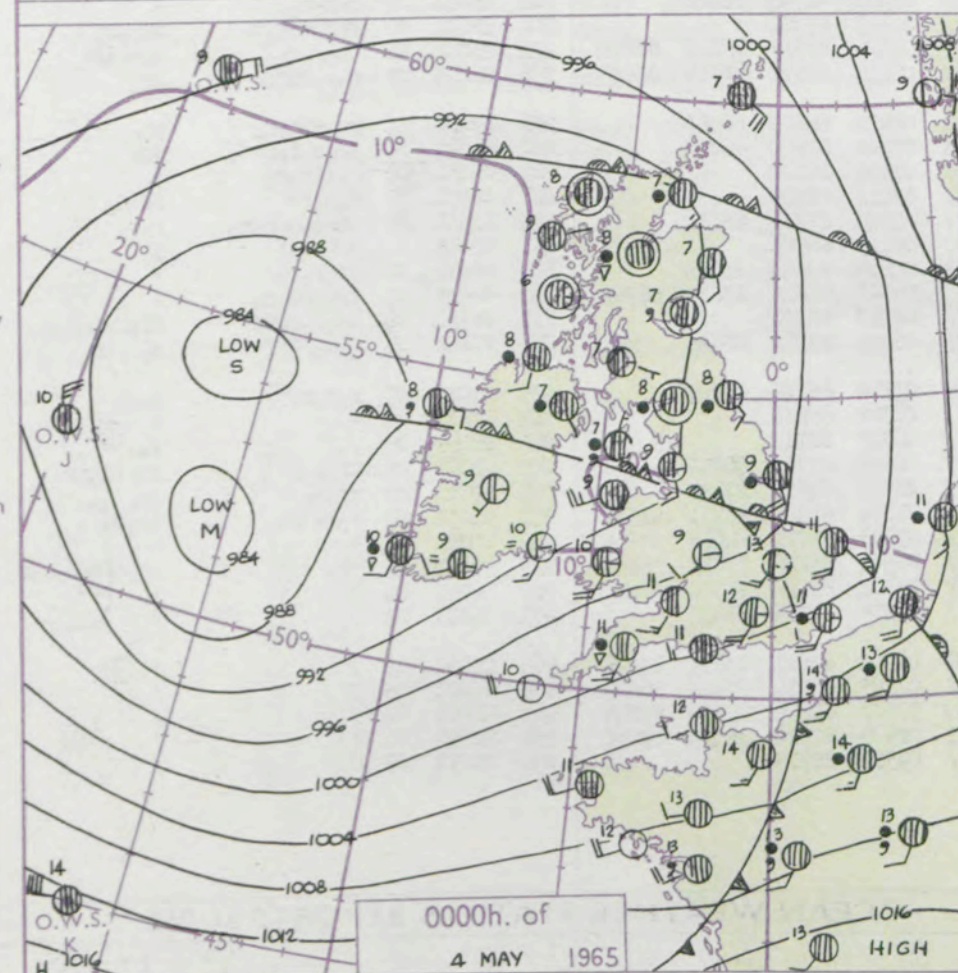
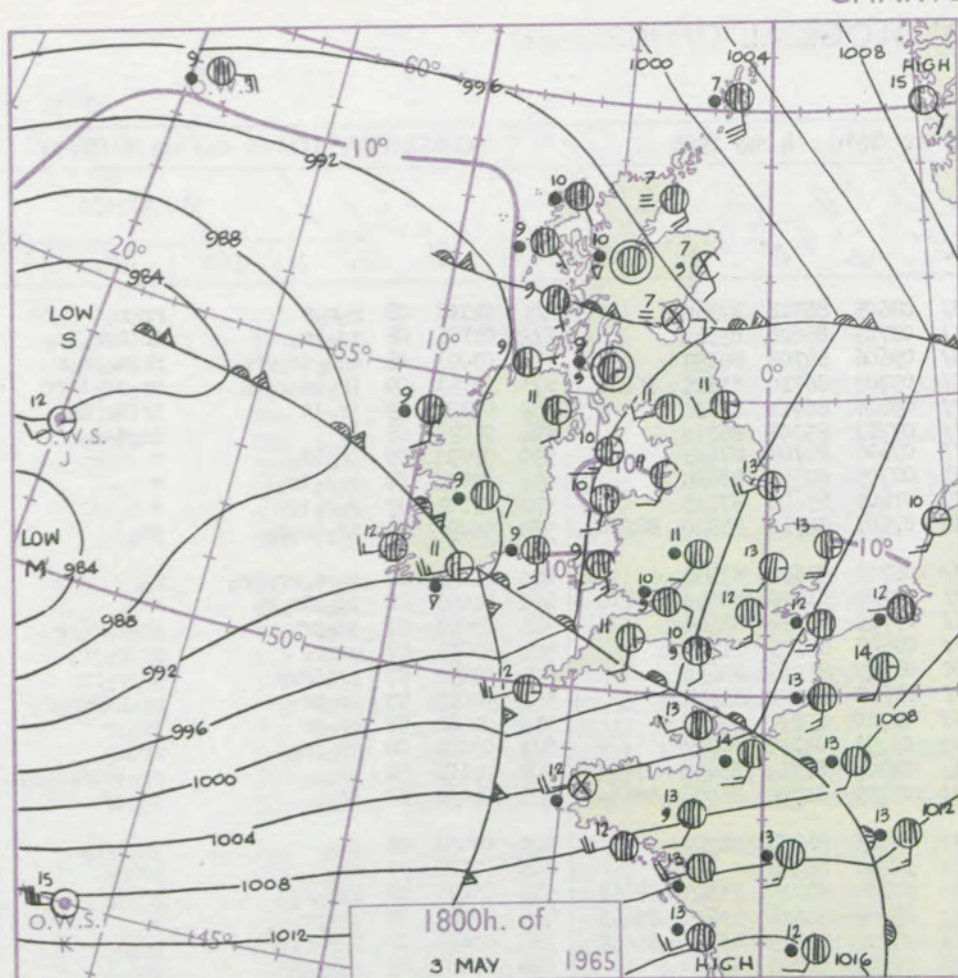
Code FM 11.A		OBSERVATIONS at 12h. 3 May 1965										OBSERVATIONS at 18h. 3 May 1965										OBSERVATIONS during DAY				
STATION	iii	Nddff	VVwww	PPPTT	NChC _M H	T _d app	8N _S Ch _S h _S	8N _S Ch _S h _S	8N _S Ch _S h _S	iii	Nddff	VVwww	PPPTT	NChC _M H	T _d app	8N _S Ch _S h _S	8N _S Ch _S h _S	8N _S Ch _S h _S	iii	RRT x E	SSS	WEATHER				
																						09h.—15h.	15h.—21h.			
Kew	775	72317	84252	04113	78511	06202	87828	86640		775	81710	67216	01712	78521	07820	81823	87625	88460	775	91151	043	pro		ro _o ro _o		
London Airport	772	62120	62808	03812	53501	07203	82920	85825		772	81714	75218	01212	65521	06821	86625	88459		772	97151	049	pro		ro _o ro _o ro _o		
Gatwick	776	42116	84256	05013	32651	08105	83830			776	81509	40508	02410	85311	09827	87707	88612		776	01141	052	pro		pro _o d _o d _o ddR		
Thorney Island	871	72312	74032	06112	52432	09108	85818	84359	87075	871	81411	22536	01510	87211	09834	82704	85707	88710	871	02131	037	ro		ro _o ro _o ro _o		
Hurn	862	72213	70031	05112	68331	09006	82708	85822	87359	862	81711	10516	03211	77121	10739	83702	86703	88512	862	02131	037	ro		ro _o ro _o ro _o		
Guernsey	894	81816	66606	06210	35371	09812	81706	83640	86358	894	82323	02466	03211	86011	11602	88700			894	03111	015	ro _o ro _o		ro _o ro _o ro _o		
Wattisham	590	72317	70039	03413	78511	08202	83823	87830		590	82013	69602	02711	14671	07803	81640	88460		590	02151	011	phrtlr		ro _o		
Gorleston	497	72114	62256	03709	58471	06400	83818	85625	87630	497	71920	62039	02613	78411	07608	83818	85625		497	04142	037	rrpr		phrtlr _o ro _o		
Mildenhall	578	72213	74028	02713	78511	08400	85820	85640		578	72009	66218	01313	35671	09808	83645	87459		578	95151	039	pro		ro _o ro _o		
Cardington	559	72413	66258	02610	78411	09102	83815	85820		559	81713	66028	01011	11571	06711	81825	85359	88460	559	93151	017	propr		ro _o ro _o ro _o pr		
West Raynham	485	72216	69276	02211	79411	08201	81710	83918	86650	485	62019	69029	01112	68500	08706	85825			485	01141	045	ro _o proprphr		pro _o ro _o ro _o		
Wittering	462	72018	82256	01512	78511	08802	86825	87645		462	81910	74608	00511	54571	09808	81822	83650	88460	462	95151	053	pro		pro _o ro _o ro _o		
Boscombe Down	746	73222	80021	04012	31521	07000	83827	87465		746	81515	23516	00109	87211	09733	85703	88706		746	95141	053	ro		ro _o ro _o ro _o		
Ross-on-Wye	627	52312	77028	01413	52601	05004	85830			627	81807	66518	07910	88611	09724	85830	88635		627	01141	023	+		ro _o ro _o ro _o		
Bristol	628	72013	74158	02712	48571	08003	84820	85465		628	81309	56588	08110	87311	09734	88708			628	01151	027	pro		ro _o ro _o ro _o		
Aberporth	502	62713	83018	00411	42530	07000	84820	83360		502	81517	59212	09409	66321	08840	85708	88459		502	93131	057	pro		ro _o ro _o ro _o		
Rhoose (Cardiff)	715	72712	80038	02912	78511	08102	82822	87650		715	81210	50608	08709	86111	09730	88702			715	05132	031	ro _o ro _o		ro _o ro _o ro _o		
Plymouth	827	81818	59251	03212	48311	10809	81706	83815	88459	827	92224	02516	09810	91111	10717	89100			827	01121	026	pro _o ro _o ro _o		ro _o ro _o ro _o		
Chivenor	707	62513	82011	02514	48531	08806	83822	85360		707	81810	23638	07212	87211	11737	84703	88705		707	04141	044	pro _o ro _o		ro _o ro _o ro _o		
St. Mawgan	817	82012	74808	02212	68431	07712	84815	85640	88360	817	82423	50215	09811	85211	11616	82703	85705	88615	817	01121	005	pro _o ro _o		ro _o ro _o ro _o		
Culdrose	809	81912	58606	02211	68321	08814	84708	85615	88460	809	92216	14286	09811	86111	11709	88702			809	95121	017	ro _o ro _o ro _o		FF _o ro _o		
Scilly	804	81611	24606	01410	87311	10721	88706			804	72325	24015	09812	76311	11710	87706			804	91121	000	ro _o ro _o		ro _o		
Elmdon	534	72314	65028	01111	78411	07206	84818	87630		534	82012	64616	09211	48521	06710	81822	83625	88459	534	01151	052	pro		ro _o ro _o		
Shawbury	414	72316	62808	00311	78511	08306	87825	83650		414	81813	74608	07212	68521	08724	82823	86640	88457	414	03141	027	pro		ro _o ro _o ro _o		
Manchester	334	72008	59608	09609	78471	08104	83715	86630	87358	334	71606	75256	09812	53581	07710	81920	85640		334	02131	027	ro _o ro _o ro _o		ro _o ro _o ro _o		
Squires Gate	318	72410	59216	09811	55231	10212	81705	83709	86360	318	42109	80031	09601	38531	06826	81820	83650		318	04131	051	rrr _o ro _o		ro _o ro _o ro _o		
Valley	302	72015	74022	09410	78311	09201	81707	87645		302	81810	80251	09510	89411	09831	83918	85635		302	08122	018	+		ro _o ro _o ro _o		
Ronaldsway	204	62211	64016	09711	68231	08603	81705	85709		204	71913	80031	09510	18483	07818	81815	85362		204	94111	018	ro _o ro _o ro _o		ro _o ro _o ro _o		
Carlisle	222	70708	58216	09812	78511	09816	85827	85645	87656	222	62312	80018	09611	58541	05710	81822	83827		222	97131	010	ro _o ro _o ro _o		ro _o		
Watnall	354	72011	66258	09912	78411	07503	87816	83640		354	72313	62038	09812	78611	06715	83830										

CHART OF WEATHER IN PART OF NORTHERN HEMISPHERE



CHARTS OF WEATHER IN WESTERN EUROPE

ation
mbols
DUD
Cloud
Amount
(oktas)
0
1 or less
2
3
4
5
6
7 or more
8
obscured
THER
Weather
zle
and
rizzle
and snow
w
shower
and snow
lower
w shower
shower
nderstorm
IND
Wind
speed
(knots)
Calm
1-2
3-7
8-12
13-17
additional
per add



GENERAL SYNOPTIC DEVELOPMENT

The trough of low pressure over central districts of the British Isles yesterday moved north across Scotland during last night. An occluding frontal system, associated with a depression which moved east-northeast across the Atlantic, crossed southern districts of the country more quickly than expected during yesterday but is now rather slow moving. The Atlantic low became complex as it approached the British Isles and the main centre is now moving quickly east over southern England towards the southern North Sea. The northern centre will probably continue northeast across Scotland.

Issued at midday Tuesday 4

May 1965

FORECAST for Great Britain and Northern Ireland until noon tomorrow

All districts will be rather cloudy today with showers or longer periods of rain and perhaps local thunder especially in the south. Somewhat clearer weather with only scattered showers will reach the southwest during the afternoon and spread northeast over all districts tonight and tomorrow morning. Temperatures will be mostly a little below normal.

OUTLOOK for following 24 hours

Showers in all districts but also some sunshine. Sunny periods will be prolonged at times in the south. Temperatures generally near normal but a little below in the north.

DAILY WEATHER REPORT OF THE BRITISH METEOROLOGICAL OFFICE (contd.)

Code FM 11.A		OBSERVATIONS at 00h. 4 May 1965										OBSERVATIONS at 06h. 4 May 1965										OBSERVATIONS during NIGHT					CONV TA °C
Station	iii	Nddff	VVwww	PPPTT	N _h L _h C _M H	T _d T _d app	8N _s Ch _s h _s	8N _s Ch _s h _s	8N _s Ch _s h _s	iii	Nddff	VVwww	PPPTT	N _h L _h C _M H	T _d T _d app	8N _s Ch _s h _s	8N _s Ch _s h _s	8N _s Ch _s h _s	iii	RRT _n T _n E	T _g T _g	WEATHER					
																						21h.—03h.	03h.—09h.				
Kew	775									775	72212	67016	96911	6643/	08605	86711	87360			775	01101	08	r ₀ r ₀ r	r ₀ r ₀	40		
London Airport	772	72119	64216	97812	755//	09706	83625	87640		772	72111	64036	96410	6553/	08707	86624	85362			772	02101	08	id ₀ ir ₀	ir ₀ ir ₀ ir ₀	39		
Gatwick	776	72219	60215	99711	754//	10605	83614	85619	87626	776	72112	59028	98410	4633/	09606	84708	86359			776	03091	08	d ₀ d ₀ ir ₀ pr ₀	pr ₀ ir ₀ pr ₀ r	38		
Thorney Island	871	82614	56036	00311	873//	09801	88708			871	72411	56256	98410	784//	09707	86710	83815	86640		871	05091	09	ir ₀ id ₀ r ₀ pr ₀	ir ₀ pr ₀ ir ₀ rr	37		
Hurn	862	82413	58015	99711	853//	09303	84708	88614		862	82313	56036	97111	854//	09807	86711	88620			862	03101	09	ir ₀ ir	ir ₀ irrrrr	36		
Guernsey	894	22322	60014	02810	26200	10809	82703			894	72221	58606	99810	763//	09717	85708	86712			894	01091	08	ff	ir ₀ d ₀ r ₀	35		
Wattisham	590	82021	58026	97111	853//	11625	86706	88616		590	72012	60031	96010	753//	09806	82709	87635			590	92091	08	ir ₀ id ₀	+	34		
Gorleston	497	81922	58216	97211	6732/	10641	86709	88521		497	32018	60026	96310	20971	08705	82358	83075			497	02092	08	r ₀ r ₀ ir ₀	+	33		
Mildenhall	578	52114	66016	96113	55600	10624	85646			578	72214	66036	95511	55676	07602	85640	87275			578	01101	07	r ₀ r ₀ ir	+	32		
Cardington	559	82118	59606	95711	854//	08617	83712	88640		559	82015	66258	95110	48437	07503	82710	83820	88270		559	96091	08	ir ₀ irpr ₀	pr ₀	31		
West Raynham	485	82122	58215	95111	873//	10738	85706	88710		485	72118	66606	94810	3577/	08703	83650	87360			485	96091	07	r ₀ -d ₀ rrr ₀ ir ₀	r ₀	30		
Wittering	462	72214	74216	94511	754//	09625	83613	87650		462	72215	68022	94110	5857/	07701	81820	85640	87460		462	02091	06	id ₀ ir ₀ r ₀	+	29		
Boscombe Down	746	72317	51025	98610	764//	09301	87712			746	82113	59258	97009	854//	07705	85710	88640			746	03081	07	id ₀ pr ₀	pr ₀ r ₀ r ₀ rr	28		
Ross-on-Wye										627	72211	66218	93409	734//	08605	86715	81925			627	03091	07	rrpr ₀	pr ₀ ir ₀ pr ₀	27		
Bristol	628	62213	56029	96411	68400	08002	81815	86630		628	51810	56808	94709	43460	08715	81916	83630			628	08091	07	ir ₀ irrr	pr ₀ pr ₀ rr	26		
Aberporth	502	72223	62036	93410	5247/	08704	85810	87458		502	71910	62802	92009	733//	08710	81709	85918			502	04082	07	ir ₀ pr ₀	pr ₀ RRrrrrr ₀ r ₀	25		
Rhoose (Cardiff)	715	52514	62019	97310	55600	09000	85640			715	72007	60038	95810	785//	08710	85820	87630			715	01081	08	pr ₀ pr	ir ₀ ir	24		
Plymouth	827	72226	40805	98410	733//	09808	83707	87924		827	81921	20638	93909	852//	09731	84705	88610			827	03091	08	id ₀ pr ₀	rrid ₀	23		
Chivenor	707	72413	59806	97111	784//	09806	85815	86640		707	81609	59258	93510	754//	09727	81712	83630	87645		707	02101	08	pr ₀	pr ₀ ir ₀ ir ₀ d ₀ d ₀	22		
St. Mawgan	817	02324	56002	97910	00900	09809				817	81917	58216	92409	852//	08739	82704	86708	88630		817	04091	08	ir ₀	ir ₀ ir	21		
Culdrose	809	82217	40102	98210	853//	09707	83604	86520		809	82225	32216	92510	872//	09745	84743	88707			809	03091	08	ir ₀	ir ₀ r ₀ r ₀	20		
Scilly	804	22321	59011	98110	25500	09707	82628			804	82331	48606	91410	863//	10741	88706			804	02100	//	ir ₀	ir ₀ ir	19			
Elmdon	534	32112	70016	93909	35700	08513	83656			534	82112	62218	93509	3647/	07400	83710	85359	88461		534	03091	08	rrr ₀ r ₀	pr ₀ ir ₀	18		
Shawbury	414	61912	74036	92410	655//	08717	86628			414	72107	69018	92309	3847/	08301	81818	83635	87465		414	92081	07	ir ₀ pr ₀	+	17		
Manchester	334	11710	62016	91709	15501	08742	81625			334	72011	60028	91809	784//	07302	81715	83825	86635		334	03091	08	RRr ₀ r ₀ pr ₀	pr ₀	16		
Squires Gate	318	71714	59216	89909	756//	09642	81630	87656		318	72511	57106	90109	5627/	09203	84703	83630			318	07081	07	r ₀ r ₀ rr	pr ₀	15		
Valley	302	82324	58216	90509	852//	08521	83705	88635		302	72315	58022	91009	6523/	08501	81704	86640			302	05081	07	rrr ₀ r ₀	+	14		
Ronaldsway	204	80206	75587	90207	854//	06629	83712	88629		204	70906	75206	89507	773//	07603	87706			204	03071	07	rrr ₀ rrr ₀ d ₀ d ₀	RRd ₀ d ₀	13			
Carlisle	222	80000	48616	92508	854//	07725	83713	84625	88632	222	80000	58026	89807	854//	07504	82717	85625	88630		222	03071	06	ir ₀ r ₀ r ₀	r ₀ r ₀ ir ₀	12		
Watnall	354	52312	48216	93009	56300	09627	85708			354	72211	50802	92709	6843/	08201	82710	84820	86635		354	06081	07	r ₀ r ₀ RRrr	pr ₀	11		
Spurn Head	396	81618	59656	93909	4632/	09745	84708	88557		396	82422	57016	91410	45538	08400	84620	86360			396	07081	//	pr ₀ RRr ₀ r ₀	pr ₀	10		
Finningley	360	81709	40646	92909	872//	08837	83705	88708		360	62116	58016	91710	15601	07701	81640	86075			360	05091	07	ir ₀ d ₀ r ₀ rrd ₀	ir ₀	9		
Dishforth	261	81512	20618	91609	871//	09835	86702	88704		261	70000	78016	89709	7554/	07306	87620			261	05081	06	r ₀ ir ₀ r ₀	+	8			
Tynemouth	262	71409	61616	94508	756//	07728	87630			262	80000	16636	90107	8052/	07611	88525			262	04071	05	r ₀ r ₀ rr	rrid ₀	7			
Eskdalemuir	162	80000	62602	92405	3742/	05724	83711	88557		162	83403	70615	89805	884//	04505	85712	88632			162	01051	04	ir ₀ d _{0</}				

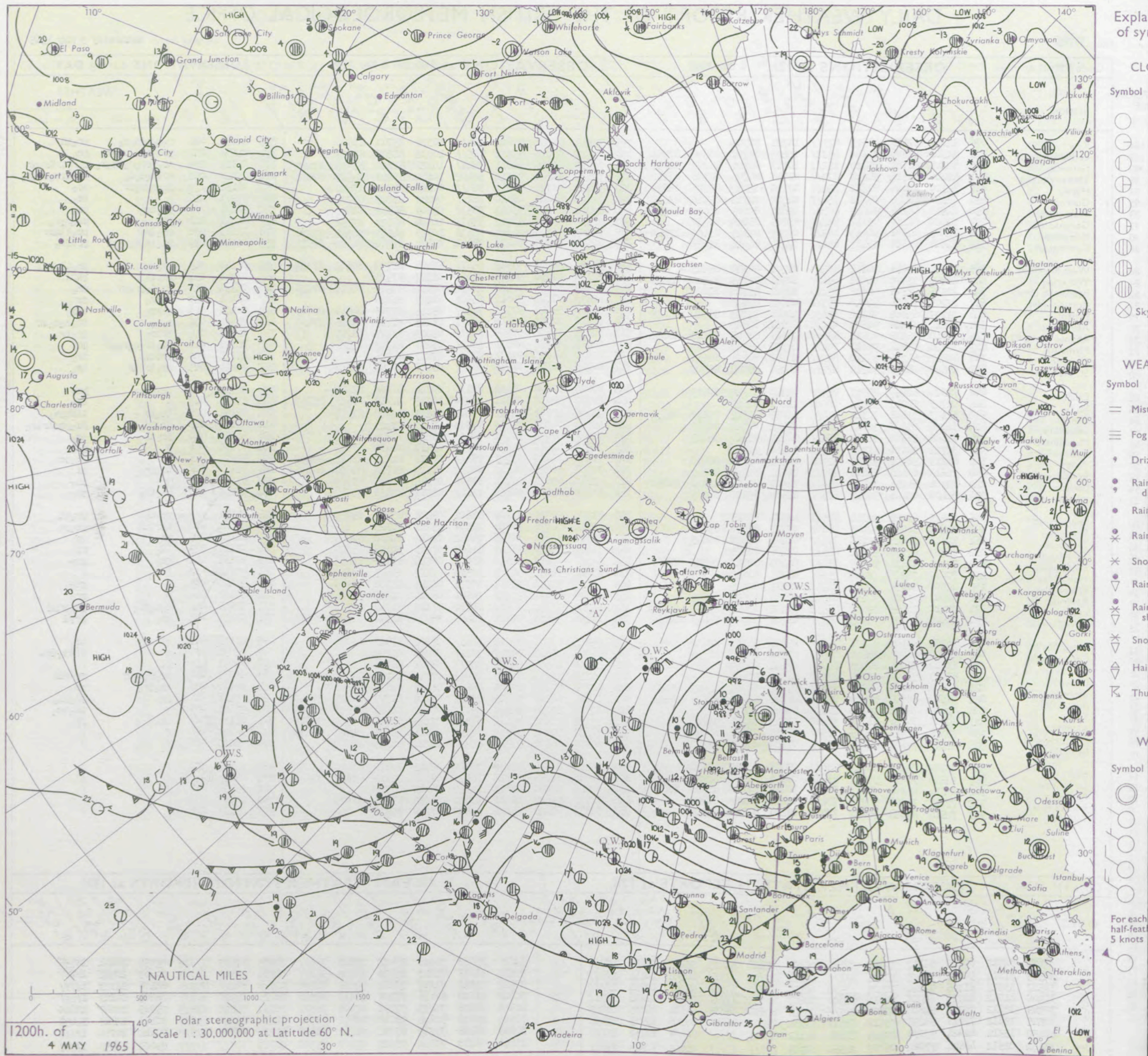
DAILY WEATHER REPORT OF THE BRITISH METEOROLOGICAL OFFICE

No. 37785

Date of Issue Wednesday 5 May 1965

Code FM 11.A		OBSERVATIONS at 12h. 4 May 1965										OBSERVATIONS at 18h. 4 May 1965										OBSERVATIONS during DAY				
Station		ill	Nddff	VVwww	PPPTT	N _h L _h C _M H	T _d T _d app	8N _s Ch _s h _s	8N _s Ch _s h _s	8N _s Ch _s h _s	ill	Nddff	VVwww	PPPTT	N _h L _h C _M H	T _d T _d app	8N _s Ch _s h _s	8N _s Ch _s h _s	8N _s Ch _s h _s	ill	RRT + T _e	SSS	WEATHER			
																					09h.—15h.	15h.—21h.				
Kew	775	82014	67616	93813	87311	10721	88709				775	72412	66258	95812	78411	10328	85711	87630			775	02131	006	r _o r _o ir _d o _d o	pr _o PR	
London Airport	772	81918	57508	93112	65321	10824	85708	86620	87545		772	72512	62018	95512	78511	10332	86825	87656			772	01131	011	rr _d o _d o _r o _r o _r o	pr _o	
Gatwick	776	82116	56588	95411	85211	10717	82705	86707	88615		776	72411	65816	96611	78411	10321	81712	83825	87465			776	06121	001	ir _o ir _r o _r o _r o _r o	pr _o
Thorney Island	871	82216	32516	94911	87211	09718	84705	87708	88712		871	72515	56806	98311	58402	10240	83818	84635	87070			871	08121	002	rr _d o _d o _d o	ir _o ir _r o _r o _r o
Hurn	862	82320	30616	92711	85211	09720	83705	86705	88620		862	72613	63256	98512	78411	09226	81712	87640			862	04131	011	rr _r rr _r rr _r rr	pr _o	
Guernsey	894	72430	66036	99712	75411	08310	82712	85620	87630		894	72625	60602	04110	76211	09222	83703	87705			894	91131	016	+	ir _o	
Wattisham	590	81913	64218	94611	65321	09811	82709	86622	88557		590	82814	60806	93611	88511	09309	86820	88640			590	96131	011	pr _o ir _o	pr _o	
Gorleston	497	82020	62251	95412	88511	09805	85820	88630			497	72405	58058	93412	55571	10608	85621	87358			497	01142	028	pr _o	pr _o r _o r _o	
Mildenhall	578	72009	62608	94613	48571	09705	82825	83650	87460		578	73006	66259	94311	45636	10313	84640	84362	87270			578	11141	030	pr _o ir _o	pr _o tlrrr
Cardington	559	81608	61618	93112	65421	09714	86618	88458			559	72510	70959	94713	79461	09324	87912	86360	87070			559	06142	017	pr _o ir _o r _o r _o pr	pr _o tlr _o
West Raynham	485	81921	69036	94114	88511	08704	84828	88645			485	72807	66218	93911	55471	10304	81710	85645	87359			485	01141	045	pr _o	pr _o tlr _o
Wittering	462	81809	59801	98011	69471	10711	81715	83920	88459		462	82708	62298	94111	79461	08317	87915				462	07141	034	pr _o pr _o	pr _o tl	
Boscombe Down	746	72216	56506	92411	75311	10722	85708	87620			746	72917	62158	97512	49432	08226	83915	83818	87076			746	06131	010	rr _d o _d pr _o pr	pr _o
Ross-on-Wye	627	72705	70026	91813	78511	08602	85825				627	62610	77028	96612	63501	08227	81925				627	01161	027	ir _o pr _o	pr	
Bristol	628	72709	62808	91612	52432	10508	85818	86360	86075		628	72520	59029	97711	78311	09225	83708	84814	86645			628	02131	013	rr _r rr _r	tlr _o
Aberporth	502	32811	83018	93612	21432	07321	82816				502	72520	74031	96610	68471	08215	81712	85656	87460			502	01131	055	r _o r _o	ir _o r _o r _o rr
Rhoose (Cardiff)	715	82610	56606	92611	85311	10505	83708	86615	88640		715	82622	50606	98310	86211	09219	83703	88705			715	02121	014	ir _o ir _o	ir _o ir	
Plymouth	827	72824	58816	95812	79411	09336	83713	87918			827	62619	66258	00511	58431	09217	81710	85818			827	01121	012	ir _o ir _o d _o r _o pr	pr _o	
Chivenor	707	82817	61216	95110	85211	10338	86705	88615			707	82420	61026	99311	87311	09213	88706				707	02121	000	ir _d rrr	ir _o	
St. Mawgan	817	82620	48606	96910	87211	10256	83703	88705			817	82725	56036	01210	86211	09216	86704	88708			817	94121	015	ir _o ir _o ir	ir _o	
Culdrose	809	72624	62056	97011	75411	09249	83710	87615			809	82625	32808	01409	82111	09214	86702	87812			809	02131	024	ir _o pr _o	pr _o	
Scilly	804	22723	61016	99112	25500	11240	82622				804	62732	59216	03311	48470	10219	82710	83623	85360			804	81131	068	+	ir _o
Elmdon	534	82107	59608	92311	83411	10709	81712	85820	88656		534	73206	28809	95211	73411	08225	82710	83918			534	04151	023	ir _o pr	tlr _o pr _o	
Shawbury	414	62108	69808	92013	63432	08802	82917	84645			414	62618	74038	95313	33502	07223	81925				414	92151	049	ir _o pr _o	pr _o pr _o pr _o ir _o	
Manchester	334	72406	58802	92011	63461	06201	83918	85825			334	72912	66029	94712	78511	06217	82825	86635			334	92151	050	pr _o tl	ir _o	
Squires Gate	318	32711	58018	91712	28532	10210	81822				318	72913	62031	94410	74611	09217	81630	87645			318	97131	061	+	pr _o	
Valley	302	62211	58022	92611	22302	10212	81706	86070			302	72416	66252	95211	78413	09213	81818	83635	87650			302	92121	065	+	pr _o pr
Ronaldsway	204	72614	62026	91611	72211	09315	81704	86713			204	72408	80818	94710	68412	08219	81712	85650	86075			204	92121	026	ir _o pr _o	pr
Carlisle	222	72906	64256	91111	68471	06305	81718	83820	86650		222	42610	69011	93711	38531	07218	81825	83650			222	93131	013	pr _o	pr _o	
Watnall	354	82408	40608	92411	88511	09501	85820	88635			354	63109	62018	93814	22662	06217	82830	8								

CHART OF WEATHER IN PART OF NORTHERN HEMISPHERE



CHARTS OF WEATHER IN WESTERN EUROPE

ation
mbols

UD
Cloud
Amount
(oktas)

0
1 or
less
2
3
4
5
6
7 or more
8
Obscured

ATHER
Weather

zle

and
rizzle

and snow

w

shower

and snow

lower

w shower

shower

nderstorm

IND

Wind
speed
(knots)

Calm

1-2

3-7

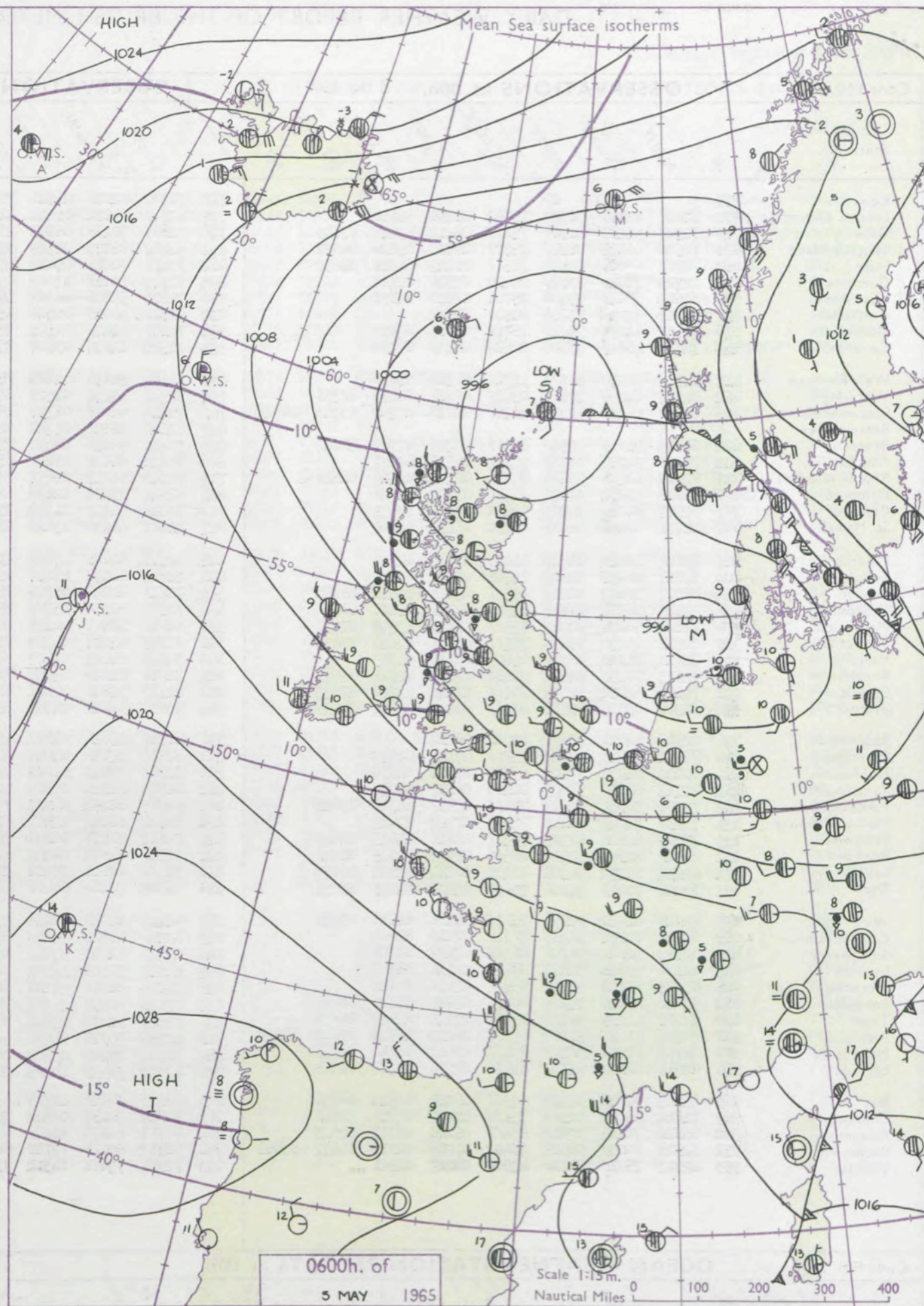
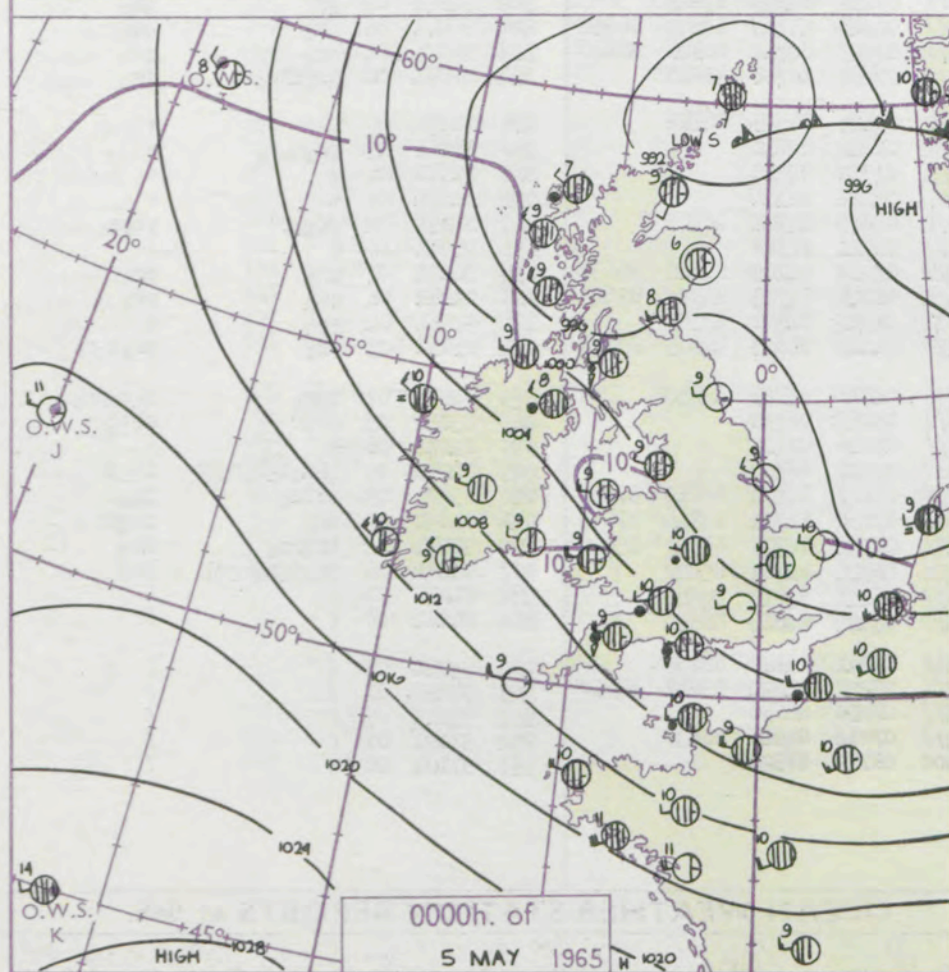
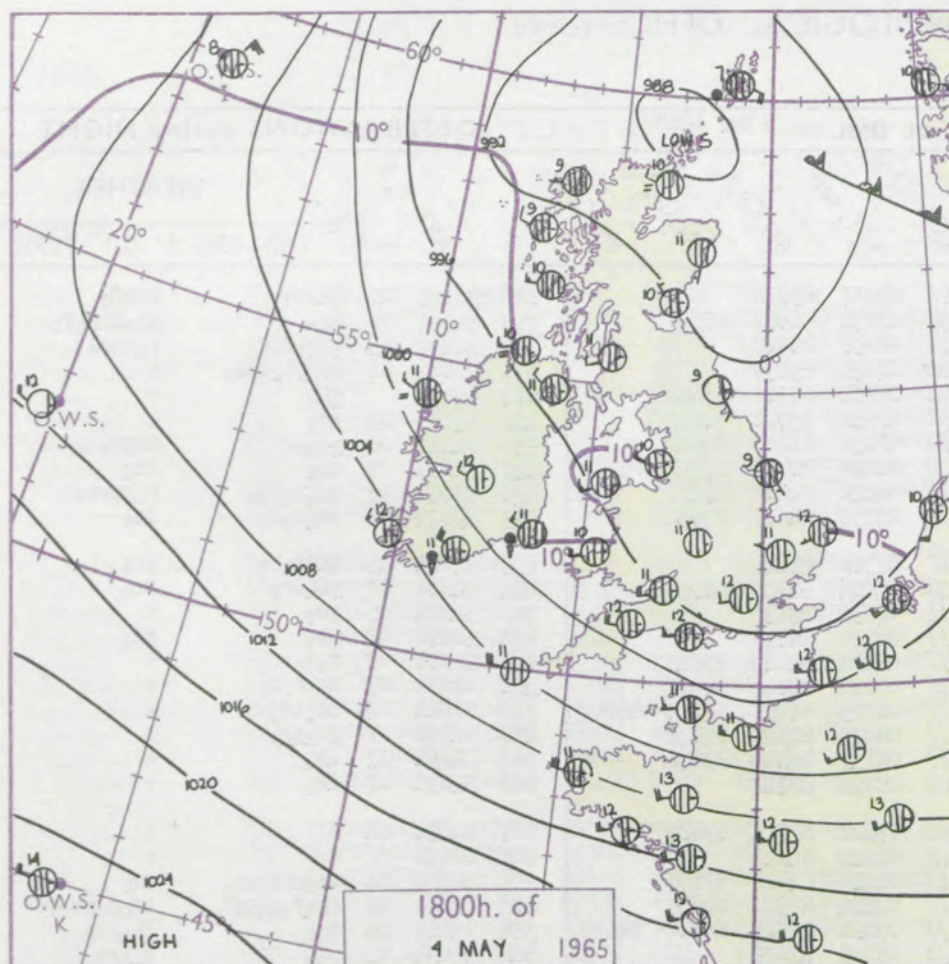
8-12

13-17

additional

er add

48-52



GENERAL SYNOPTIC DEVELOPMENT

Issued at midday 5 May

May 1965

FORECAST for Great Britain and Northern Ireland until noon tomorrow

The complex depression which was centred over northern districts of Britain has filled while moving slowly northwards, and is now centred near Shetland. The low will continue to fill and move slowly northeast, while a ridge of high pressure now to the west of Ireland will move eastwards into the British Isles with some further development. A depression over mid Atlantic will move northeast steadily and its associated frontal system will be approaching south-western districts later tomorrow.

Scotland, Northern Ireland and northern districts of England will be showery but drier weather already over Wales and southern districts of England will spread to most districts except the north of Scotland during this afternoon and tonight. There will be sunny intervals in all districts, with good clear periods tonight. Temperatures will be near normal.

OUTLOOK for the following 24 hours.

Some rain in the west and north otherwise dry. Rather warm in most places.

DAILY WEATHER REPORT OF THE BRITISH METEOROLOGICAL OFFICE (contd.)

Code FM 11.A										OBSERVATIONS at 00h.										5 May 1965										OBSERVATIONS at 06h.										5 May 1965										OBSERVATIONS during NIGHT										CONVE TAB °C to
Station	iii	Nddff	VVwwwW	PPPTT	N _h Ch _M CH	T _d T _d app	8N _s Ch _s h _s	8N _s Ch _s h _s	8N _s Ch _s h _s	iii	Nddff	VVwwwW	PPPTT	N _h Ch _M CH	T _d T _d app	8N _s Ch _s h _s	8N _s Ch _s h _s	8N _s Ch _s h _s	iii	Nddff	VVwwwW	PPPTT	N _h Ch _M CH	T _d T _d app	8N _s Ch _s h _s	8N _s Ch _s h _s	8N _s Ch _s h _s	iii	RRT _n T _n E	T _g T _g	WEATHER																													
																															21h.—03h.	03h.—09h.																												
Kew	775			10						775	72708	82028	06510	75711	07237	87650				775	96101	06	prprro	prprro	40																																			
London Airport	772	12608	62018	00509	15740	08218	81650			772	62711	75026	06210	11431	07233	81818	85359			772	94091	07	ir _o	ir _o rrr _o r _o	39																																			
Gatwick	776	72307	59218	00909	75411	08214	83614	87649		776	32809	70216	06809	25471	07237	81618			776	96081	05	pr _o ir _o r _o	r _o r _o r _o	38																																				
Thorney Island	871	72510	66038	02210	75511	09213	85626	86657		871	52807	66015	08309	55700	07235	85650			871	03081	06	pr _o pr _o rid _o	+	37																																				
Hurn	862	72707	63808	02410	78511	08219	84821	87630		862	73211	70018	09010	55341	07232	81708	83622		862	97091		pr _o	+	36																																				
Guernsey	894	22725	70016	07809	26400	07324	82710			894	62919	70011	13009	65411	07224	83710	86620		894	93081	07	ir _o	+	35																																				
Wattisham	590	33612	56018	99408	25701	07120	82650			590	72816	58026	04309	55431	07230	81712	84640		590	01081	06	pr _o pr	irpr _o	34																																				
Gorleston	497	02809	62016	97610	00900	07220				497	62912	58056	02310	15670	08226	81630	83358	85360	497	91091	08	ir _o	ir _o	33																																				
Mildenhall	578	72507	61038	99210	75711	08223	87650			578	72807	59026	04309	75611	08230	82640	87656		578	91091	07	ir _o r _o r _o	r _o r _o pr _o	32																																				
Cardington	559	72411	48049	99908	00908	08219	87270			559	72512	62036	05509	75511	07232	81625	87630		559	93071	05	ir _o r _o r _o	ir _o	31																																				
West Raynham	485	52712	58039	98209	55700	08320	85650			485	72814	58036	03109	75611	07328	87645			485	93071	05	tl _o r _o r _o	pr _o	30																																				
Wittering	462	72509	62038	99609	25671	07221	82630	87358		462	72714	69036	04509	65631	07226	81635	86650		462	91081	07	pr _o ir _o	ir _o	29																																				
Boscombe Down	746	82812	66258	02109	88311	08218	83708	85813	88625	746	72914	66028	08509	75711	07233	87650			746	92071	05	pr _o	+	28																																				
Ross-on-Wye										627	82610	66802	07310	88511	06220	86825			627	92091	07	pr _o	pr _o	27																																				
Bristol	628	82609	40616	02510	85211	09328	87705	88617		628	72411	56036	08410	75411	08124	81618	87640		628	94091	07	r _o r _o	+	26																																				
Aberporth	502	72720	74026	04009	70871	06336	87457			502	72820	66032	09109	65671	07226	86640	88359		502	01081	07	rrr _o r _o r _o	+	25																																				
Rhoose (Cardiff)	715	82914	64506	03609	85411	07332	83716	88621		715	72818	58015	09209	78311	08225	81706	85710	86640	715	97081	07	ir _o id _o	+	24																																				
Plymouth	827	12918	69258	07110	11500	07234	81820			827	62918	59031	12210	68511	08226	84825	85635		827	01091	07	pr _o pr	+	23																																				
Chivenor	707	32923	82016	06009	35600	07244	83635			707	72818	62021	11310	75611	08227	84640	87656		707	91091	07	ir _o	+	22																																				
St. Mawgan	817	22721	62026	08609	16430	08234	81710			817	22822	60030	13109	26400	08224	82710			817	97091	07	ir _o	+	21																																				
Culdrose	809	42822	60028	08409	46400	07231	84710			809	52915	60022	13109	41400	07222	81711	83815		809	00091	08	+	+	20																																				
Scilly	804	12827	66021	10609	15500	09237	81625			804	22823	66030	15410	25400	08222	82613			804	00091	11	+	+	19																																				
Elmdon	534	82807	56609	00210	85511	09224	85620	88650		534	72811	60026	05709	75511	06226	83622	87650		534	94091	06	ir _o rrr _o r _o	ir _o	18																																				
Shawbury	414	82910	66582	00809	85511	09228	85621	88638		414	72307	62256	05709	79511	07224	82920	86635		414	02081	06	ir _o r _o r _o rrr	id _o r _o pr _o pr	17																																				
Manchester	334	72808	58026	00009	75311	07225	83708	87650		334	82816	53801	04209	88411	07220	82715	84820	88645	334	95081	08	ir _o	ir _o pr _o	16																																				
Squires Gate	318	72911	65258	99609	78511	08226	82820	87633		318	82919	65216	04209	85611	08226	88635			318	93091	07	pr _o	r _o ir _o	15																																				
Valley	302	42716	74018	02309	45600	08232	84645			302	72820	69801	07409	78511	07228	82825	87645		302	92091	07	pr	pr _o	14																																				
Ronaldsway	204	52813	70258	00209	58400	07120	82818	83645		204	72818	81028	05009	78411	05328	81713	83640	86656	204	96081	06	pr _o	pr _o	13																																				
Carlisle	222	72611	62258	98508	78511	07121	83820	87635		222	82513	59808	02008	88411	07222	82712	84820	88640	222	94071	04	pr _o	pr _o	12																																				
Watnall	354	82906	48618	99509	85211	08224	84704	88635		354	83008	56216	04309	85311	07224	86708	88625		354	02081	06	pr _o ir _o r _o	ir _o	11																																				

DAILY WEATHER REPORT OF THE BRITISH METEOROLOGICAL OFFICE

No. 37786

Date of Issue Thursday 6 May 1965

VISION
LE
°F

104

102

100

99

97

95

93

91

90

88

86

84

82

81

79

77

75

73

72

70

68

66

64

63

61

59

57

55

54

52

50

48

46

45

43

41

39

37

36

34

32

30

28

27

25

23

21

19

18

16

14

12

10

9

7

5

3

1

0

2

4

6

8

9

11

13

15

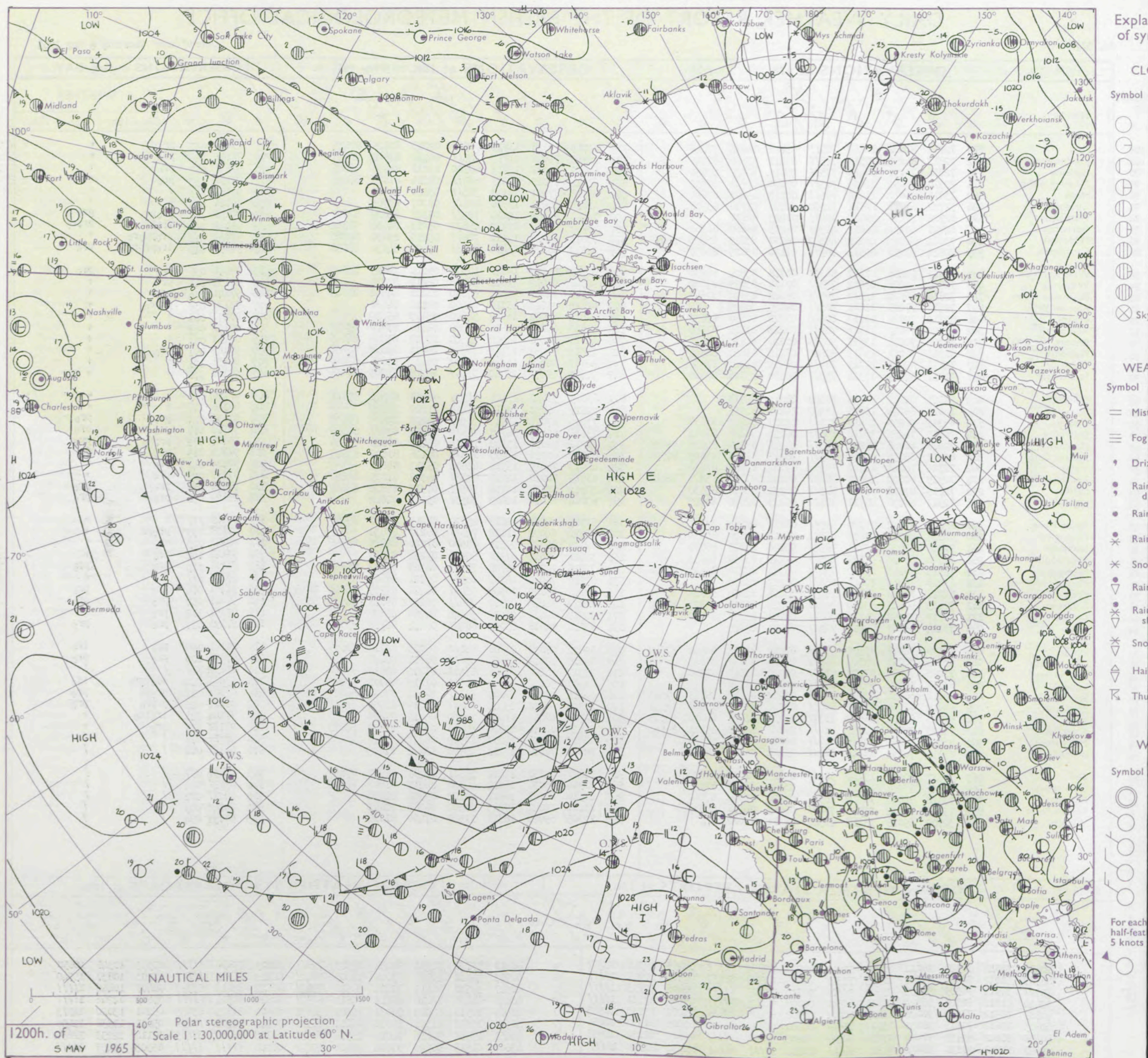
17

18

20

Code FM 11.A		OBSERVATIONS at 12h.										OBSERVATIONS at 18h.										OBSERVATIONS during DAY													
Station		ill	Nddff	VVwwW	PPPTT	N _h Ch _M CH	T _d app	8N _S Ch _S h _S	8N _S Ch _S h _S	8N _S Ch _S h _S		ill	Nddff	VVwwW	PPPTT	N _h Ch _M CH	T _d app	8N _S Ch _S h _S	8N _S Ch _S h _S	8N _S Ch _S h _S		ill	RR T x F	SSS	WEATHER										
																																09h.—15h.		15h.—21h.	
Kew	775	72713	81802	10413	78511	05218	82825	87645				775	73213	80028	13813	78511	02215	81825	87635				775	93141	037	pr	+								
London Airport	772	72813	66252	10313	78511	06217	83825	87645				772	72913	75018	13713	74511	04218	81825	86635				772	97141	046	pr	+								
Watwick	776	72816	75251	10413	78511	05015	82825	87650				776	63012	80018	13913	68600	03218	81838	86645				776	97141	057	pr	+								
Thorney Island	871	72914	69252	12413	78511	07220	85825	87650				871	63015	69022	15013	68511	07214	81825	86645				871	97151	053	pr	+								
Hurn	862	73015	75032	13214	78511	04117	85825	87640				862	33115	77011	16113	38511	03220	81820				862	00151	111	+	+									
Guernsey	894	32722	62011	17611	31300	09220	81706	83808				894	42818	66011	19310	46211	08207	83705				894	00121	080	+	+									
Wattisham	590	82922	37818	09010	89411	07223	88912					590	72915	66258	12210	78511	05321	81825	87650				590	02131	111	pr	pr								
Gorleston	497	62817	60212	06612	42511	08215	84820	86360				497	63017	60019	09912	45670	05213	84630	86360				497	01142	049	ir	pr								
Mildenhall	578	73014	62272	08512	48532	06217	83825	85358	86075			578	73013	69028	12111	78611	05219	83830	86645				578	97131	016	pr	pr								
Cardington	559	82614	67256	09512	88511	07120	85825	88650				559	72812	66038	13411	78611	05220	84830	86656				559	97131	012	ir	pr								
West Raynham	485	72717	62258	07112	58531	08118	83822	84650				485	52919	61018	10811	58500	05219	82825	84645				485	92141	036	pr	pr								
Wittering	462	72924	66028	08812	78511	07118	83825	87640				462	32920	80012	12611	38600	06219	82830				462	91131	041	pr	+									
Boscombe Down	746	72818	66021	12313	78511	08222	83824	87645				746	62915	74038	15311	68600	01214	84830	83645				746	97141	064	pr	+								
Ross-on-Wye	627	72910	77028	12011	78511	04224	86825					627	42715	81021	15111	44600	02114	84630				627	93130	038	pr	+									
Bristol	628	62712	70022	12413	68600	05222	82830	85650				628	52812	82022	15712	54600	03119	85630				628	00141	061	+	+									
Aberporth	502	72822	74022	14111	78511	06223	81820	87645				502	32815	69011	16811	38500	04116	81820	83650				502	00121	063	+	+								
Rhoose (Cardiff)	715	52725	70011	13611	58500	06220	81820	85635				715	42717	74031	16910	48500	07317	81828	84645				715	00131	081	+	+								
Plymouth	827	52921	74251	15613	52500	08112	81822	84826				827	73015	74031	18412	78511	06211	82828	86650				827	97141	091	pr	+								
Chivenor	707	72821	69031	15712	78511	08219	81820	87656				707	32715	62021	18011	18531	08212	81825	83360				707	00131	101	+	+								
St. Mawgan	817	72817	62021	17312	75311	09216	83708	87628				817	72814	58031	19310	75211	09208	85703	86635				817	00121	076	+	+								
Culdrose	809	53121	64052	17013	52400	08210	85813					809	63013	58052	19211	62200	08308	83705	86811				809	00130	085	+	+								
Scilly	804	12815	66020	19212	11400	10217	81815					804	22812	66030	20412	11430	11202	81815				804	00140	127	+	+									
Elmdon	534	83312	56256	10410	88511	05227	85820	88650				534	73216	57048	13911	78511	05219	83825	87650				534	91131	041	pr	pr								
Shawbury	414	72915	74258	10710	78511	06224	83825	87645				414	73116	83258	14610	78511	04318	83822	86645				414	97121	014	pr	pr								
Manchester	334	72816	66256	09110	78511	06226	85820	84635	86656			334	72912	62028	13109	78511	05217	86825	86650				334	95101	002	pr	pr								
Squires Gate	318	82917	65036	09010	88511	06225	81820	83625	88630			318	63016	62018	13109	65511	06116	81620	85625				318	91101	015	pr	jp								
Valley	302	72722	74028	12412	78511	07224	83825	87650				302	42917	74012	15511	45600	05213	84635				302	97130	042	pr	+									
Ronaldsway	204	72919	80802	10010	78411	05222	81715	85825	85640			204	63015	70018	14210	68511	04319	81825	86640				204	97111	029	pr	+								
Carlisle	222	72816	82028	06311	78511	06221	85820	85630				222	52912	62158	10810	58511	06319	82820	85628				222	97121	016	pr	pr								
Watnall	354	72913	62038	08711	78511	06223	82820	84825				354	63014	62018	12409	38531	05215	82822				354	93121	036	pr	pr									
Spurn Head	396	82825	59032	05712	55571	08216	85625	87360				396	52925	66012	08813	25670	08215	82630	85360				396	00140	111	+	+								
Finningley	360	62824	69018	07612	68501	05323	85828	84650				360	73022	64032	11410	72611	06217	87830				360	97131	039	pr	+									
Dishforth	261	72716	83032	05711	78531	07220	83825	86630				261	62814	85022	09411	68500	07220	82825	85656				261	00121	023	+	+								
Tynemouth	262	62720	66028	03412	68511	07219	83820	86635				262	32621	61011	07512	30970	07222	83360				262	97141	102	pr	+									
Eskdalemuir	162	72813	69018	05010	73411	06221	82710	84816	86626			162	72818	74028	09708	78411	04323	81712	86822				162	91111	015	pr	pr								
Mull of Galloway	131	63218	74012	09411	65611	06227	86630					131	63216	74012	14109	65511	05221	86625				131	97110	111	/	/									
Prestwick	135	72814	62808	06209	78431	08228	82710	85815	86620			135	73016	59048	10909	55431	06222	81715	84628	86359			135	93101	004	pr	pr								
Renfrew	141	72815	60808	05010	78411	08224	82716	85822	87640			141	72817	58258	09710	78411	06227	85818	84635	86657			141	97121	050	pr	pr								
Leuchars	171	72717	83258	01113	78611	06218	85830	85640				171	32919	83011	06012	38640	04228	81830				171	97151	102	pr	+									
Dyce	091	73114	66808	00911	72511	07223	87825					091	63115	84018	05009	68461	06224	81718	83825	86650			091	97131	027	pr	pr								
Wick	075	82509	74808	99109	78471	07219	81712	84822	87640			075	82822	69038	03308	85411	06223	85710	88625				075	01101	000	pr	ir								
Cape Wrath	049	83215	81028	99107	88511	07223	84820	88625				049	83218	83028	03607	85611	06214	88630				049	97081	000	pr	pr									
Sule Skerry	010	73205	74806	97909	63471	08224	86915	87360				010	72919	74808	02208	63471	06216	83915	87360				010	01092	111	/	/								
Lerwick	005	81611	14606	98307	87011	07217	88700					005	81507	56026	00707	86011	07215	85701	88705				005	93081	000	id	id								
Stornoway	026	73118	66258	03009	78411	08232	83712	85818	87625			026	82916	70258	07609	88511	07218	83822	84625	88630			026	02101	012	pr	pr								
Benbecula	022	83019	62158	05409	58471	07230	83814	85630	88358			022	83020	66258	09509	78371	07218	82709	84818	86630			022	01111	023	pr	pr								
Tiree	100	82925	61506	06509	75371	07230	81707	85710	86618			100	12920	62015	11009	12500	05214	81825				100	97101	021	ir	+									
Aldergrove	917	73020	78808	10909	78411	05227	82818	85822	86640			917	53120	80018	14410	58500	03217	81820	83827				917	91111	018	pr	+								
Malin Head	980	83027	66258	10509	88411	04225	83818	88634				980	12817	74028	14210	12500	05311	81820				980	97111	028	/	/									
Belmullet	976	83114	74801	16110	88411	05224	86819	88645				976	22709	78011	17211	25500	05302	81823				976	97121	082	/	/									
Birr	965	52817	80012	15212	58511	03117	81820	85633				965	72807	82031	17412	78511	03208	81821	87637				965	00131	067	/	/								
Collinstown	969	72920	83258	13210	78511	03225	83828	87640				969	42914	78058	16211	48500	02219	81828	84640				969	97131	084	/	/								
Rineanna	962	73118	74032	16912	78511	01220	83825	87640				962	22910	8002																					

CHART OF WEATHER IN PART OF NORTHERN HEMISPHERE



CHARTS OF WEATHER IN WESTERN EUROPE

ation
nbols

UD
Cloud
Amount
(oktas)

0
1 or less
2
3
4
5
6
7 or more
8
obscured

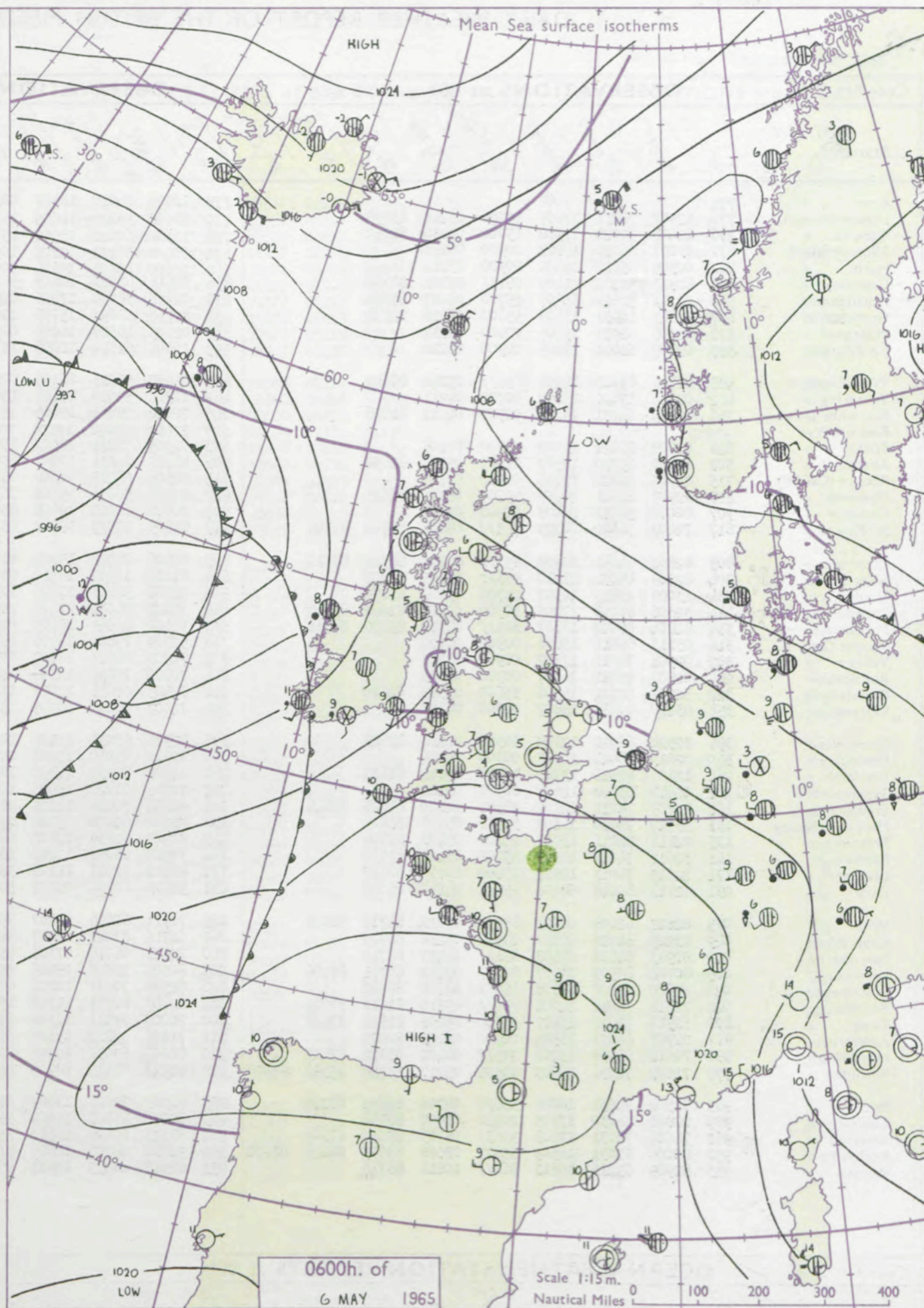
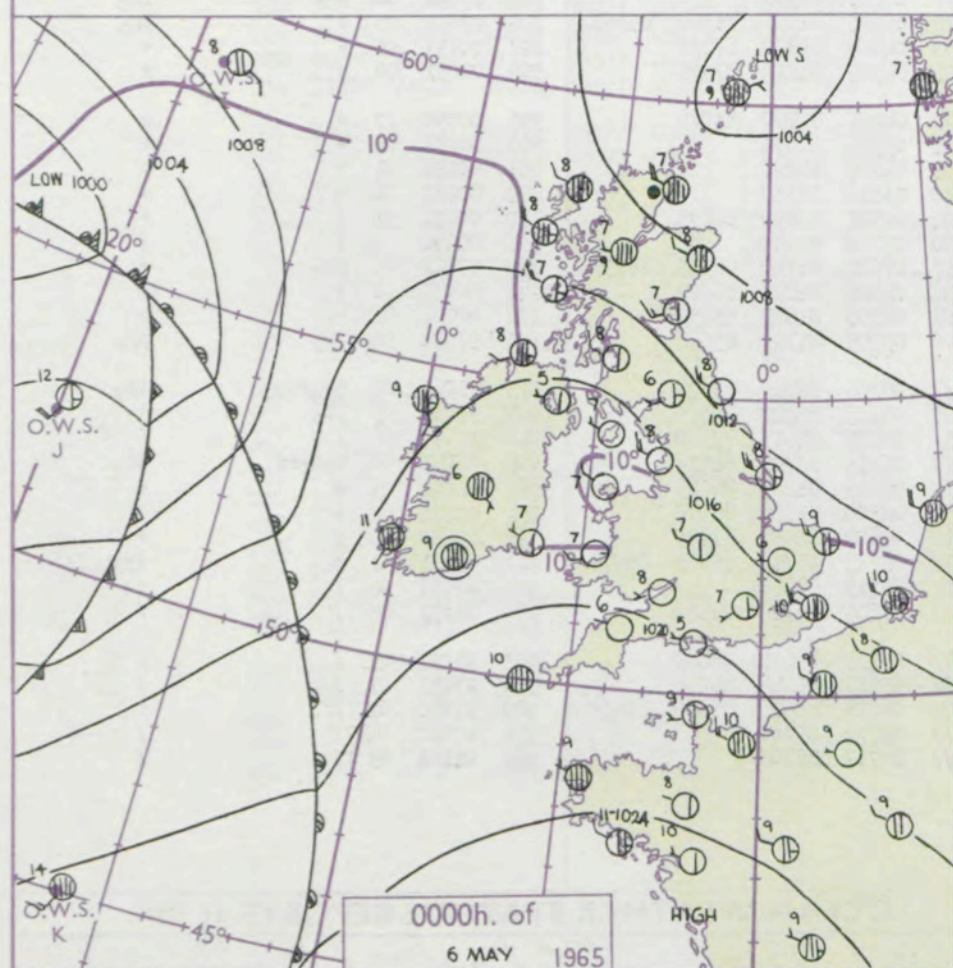
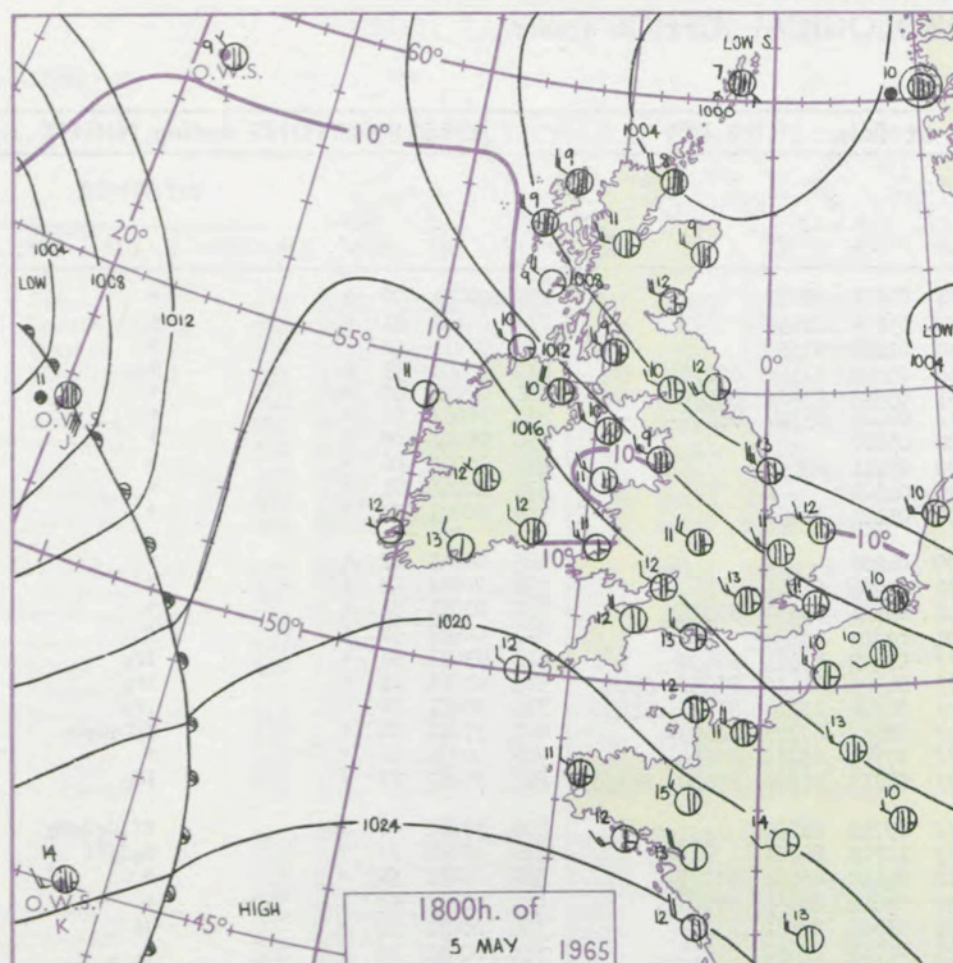
ATHER
Weather

zle
and
rizzle

and snow
w
shower
and snow
lower
w shower
shower
nderstorm

IND
Wind
speed
(knots)
Calm
1-2
3-7
8-12
13-17

additional
er add



GENERAL SYNOPTIC DEVELOPMENT

Issued at midday 6 May

May 1965

FORECAST for Great Britain and Northern Ireland until noon tomorrow

The complex low over the North Sea has continued to fill, and the ridge which was west of Ireland has moved into the British Isles. The Atlantic depression has continued to move northeast, and its warm front is already over western Ireland. During the next 24 hours the ridge will move over the North Sea and though the depression over the Atlantic will move only slowly northeast, its frontal system will advance east or northeast across most districts of Britain.

Rain or drizzle in western districts will spread to all parts during today and tonight, though in southern England amounts will be quite small. Drier weather with variable cloud will move east during tonight and tomorrow, though there will be showers chiefly in the west and north. Temperatures will be near or a little above normal.

OUTLOOK for the following 48 hours.

Changeable. Rain at times in most places but also some sunshine. Temperatures near normal.

DAILY WEATHER REPORT OF THE BRITISH METEOROLOGICAL OFFICE (contd.)

Code FM 11.A										OBSERVATIONS at 00h. 6 May 1965										OBSERVATIONS at 06h. 6 May 1965										OBSERVATIONS during NIGHT									
Station	iii	Nddff	VVwww	PPPTT	NChChCh	Td app	8N Ch h s	8N Ch h s	8N Ch h s	iii	Nddff	VVwww	PPPTT	NChChCh	Td app	8N Ch h s	8N Ch h s	8N Ch h s	iii	RRT n E	Tg Tg	WEATHER																	
																						21h.—03h.	03h.—09h.																
Kew	775			09						775	12002	64020	18407	00901	03205	81075			775	00051	50	+		+															
London Airport	772	32507	70011	17607	35700	03212	83650			772	10000	59020	18605	15701	03103	81650			772	00040	51	+		+															
Gatwick	776	12408	65021	17904	15700	02214	81650			776	12301	60020	18902	15730	02103	81650			776	00011	52	+		+															
Thorney Island	871	03007	66021	18807	00900	06213				871	00000	56111	19305	10935	05701	81360	86275		871	00041	51	+		+															
Hurn	862	02905	65020	19305	00900	03212				862	50000	40101	19104	30931	03503	83360	84070		862	00021	52	+		+															
Guernsey	894	82813	56102	21409	86111	09106	88702			894	72411	63022	20609	56271	08609	85704	86360		894	00081	06	+		+															
Wattisham	590	22713	58011	15907	25700	05217	82650			590	02708	58020	17005	00900	03207				590	00041	02	+		+															
Gorleston	497	52813	62031	13609	55600	06216	85630			497	22710	58051	15706	25600	03211	82630			497	00061	06	+		+															
Mildenhall	578	02706	61021	15506	00900	05217				578	02605	48020	16805	00900	04204				578	00041	01	+		+															
Cardington	559	02709	61011	16805	00900	03212				559	12305	61010	18005	15700	03104	81650			559	00021	52	+		+															
West Raynham	485	62716	61011	14008	65611	05214	86649			485	02609	56011	16105	00900	04208				485	00041	02	+		+															
Wittering	462	02814	59020	15607	00900	04211				462	12305	59020	17106	15630	03206	81645			462	00051	03	+		+															
Boscombe Down	746	12809	64031	19205	00901	04211	81078			746	70000	59031	19405	35742	04101	83650	87076		746	00031	51	+		+															
Ross-on-Wye										627	82602	60021	17805	70971	03703	87359			627	00031	52	+		+															
Bristol	628	02605	66021	19008	00900	06208				628	72305	58031	18507	75511	07609	83625	87650		628	97051	51	+		ir															
Aberporth	502	12410	69020	18507	15700	05302	81650			502	81910	74031	17007	65671	04709	81630	86656	88460	502	97061	01	+		ir															
Rhose (Cardiff)	715	02705	66021	19106	00900	06105				715	82508	56211	18508	65421	08704	83710	86620	88450	715	97051	50	+		ir															
Plymouth	827	22907	64011	20609	25600	08205	81635			827	82203	56031	19309	76321	08610	87707	88459		827	97081	04	+		drdrdrdr															
Chivenor	707	00000	58011	20008	00900	07004				707	80000	61021	19208	85411	07702	85710	88620		707	00051	01	+		+															
St. Mawgan	817	72407	56022	20709	76111	08801	84702	86705		817	81809	56025	19109	65271	08713	85705	85630	88360	817	97081	08	+		id															
Culdrose	809	82802	64051	20709	85311	08801	84708	88616		809	82206	04426	19209	86011	09712	88700			809	97081	07	ir		if iddrdrdr															
Scilly	804	82509	48031	21210	86311	10103	88707			804	81812	16505	18510	86011	10715	88701			804	93091	11	+		drdrdrdr															
Elmdon	534	23009	58041	16907	25700	03306	82650			534	72506	57051	17306	30932	04400	83362	87080		534	00031	52	+		+															
Shawbury	414	32608	80018	17205	38500	03207	81822	83642		414	72405	66031	17406	70951	05602	84365	87368		414	00021	52	+		+															
Manchester	334	82804	58022	16107	88511	04212	85826	88633		334	52407	45041	16205	50972	03601	82362	83368		334	00031	02	+		jf															
Squires Gate	318	03113	65011	15808	00900	06206				318	52709	75030	15708	25701	06701	82650	84075		318	00081	05	+		+															
Valley	302	02908	74011	17307	00900	06203				302	71503	74021	16207	70971	06708	87360			302	97051	00	+		ir															
Ronaldsway	204	02807	80011	16507	00900	04109				204	70000	70031	15306	15772	05605	81656	83362	85365	204	97051	03	+		ir															
Carlisle	222	32207	62021	11906	35600	03315	82630			222	72405	61031	15006	11536	04400	81820	87275		222	00051	01	+		+															
Watnall	354	03110	60018	15807	00900	04110				354	72607	32041	16805	15706	04302	81656	87275		354	00031	00	+		+															
Spurn Head	396	32924	66021	12908	35500	06218	83625			396	42916	63031	15106	20942	04207	82360	83070		396	00050	11	+		+															
Finningley	360	02815	58041	14707	00900	04214				360	12611	62030	15807	00901	03304	81078			360	00051	02	+		+															
Dishforth	261	12107	82011	13707	15600	05115	81635			261	12602	80030	14706	18501	04308	81820			261	00051	01	+		+															
Tynemouth	262	02817	66020	11408	00900	04212				262	12712	61020	13606	10940	03212	81360			262	00061	04	+		+															
Eskdalemuir	162	32705	74011	14105	38501	02120	81820	83644		162	62604	70031	14105	38504	02301	82822	86073		162	00031	51	+		+															
Mull of Galloway	131	33212	70030	16107	32500	05206	83825			131	23202	66020	15106	25600	05710	82630			131	00050	11	+		+															
Prestwick	135	22812	74011	13508	25600	05108	82634			135	82407	62038	13607	68437	07601	81710	86645	88275	135	97061	06																		

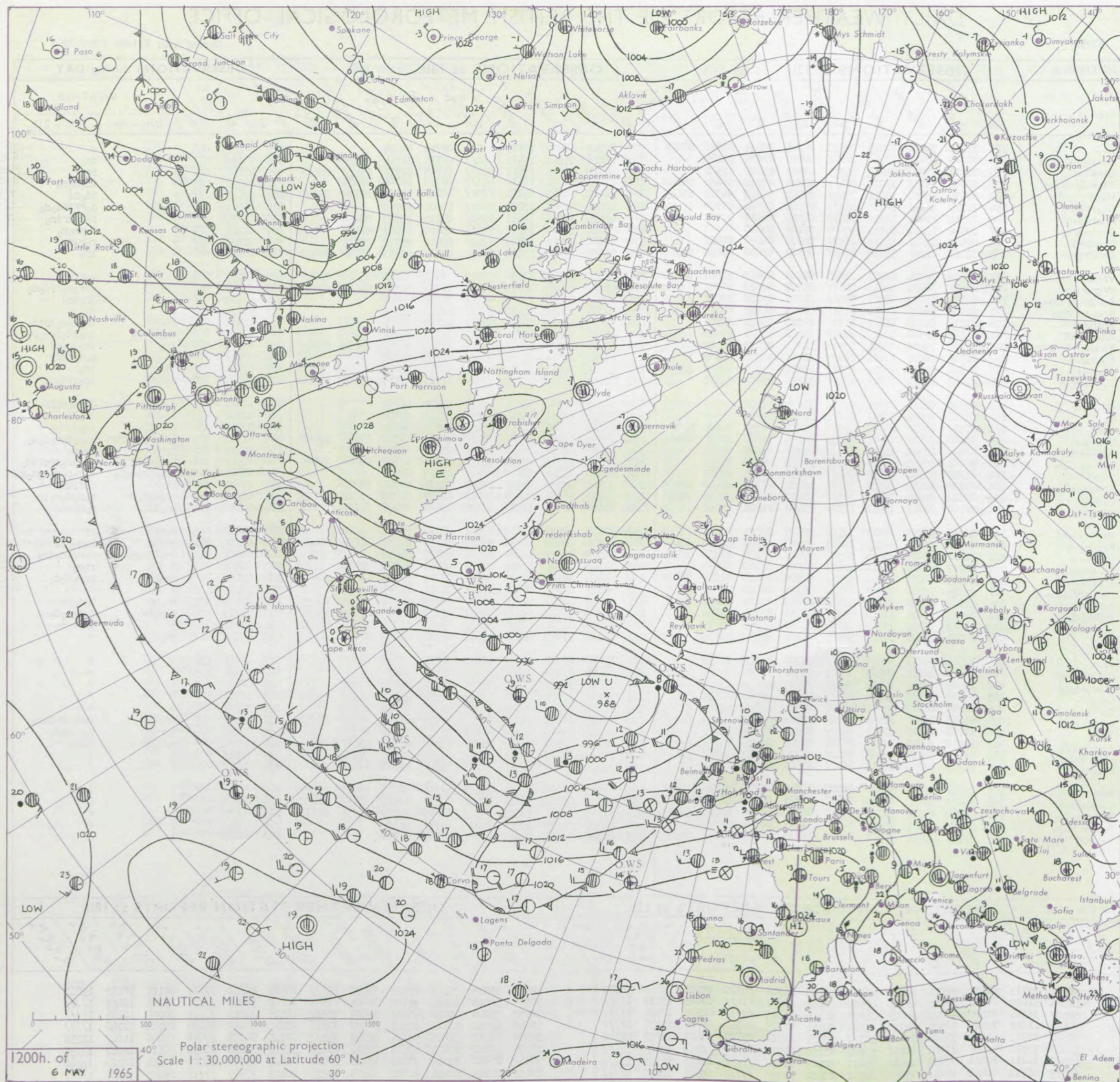
DAILY WEATHER REPORT OF THE BRITISH METEOROLOGICAL OFFICE

No. 37757

Date of Issue Friday 7 May 1965

Code FM 11.A		OBSERVATIONS at 12h. 6 May 1965										OBSERVATIONS at 18h. 6 May 1965										OBSERVATIONS during DAY				
Station	iii	Nddff	VVwwwW	PPPTT	N _h Ch _s Ch _s	T _d app	8N _s Ch _s h _s	8N _s Ch _s h _s	8N _s Ch _s h _s	iii	Nddff	VVwwwW	PPPTT	N _h Ch _s Ch _s	T _d app	8N _s Ch _s h _s	8N _s Ch _s h _s	8N _s Ch _s h _s	iii	RRT	T _s +	Sss	WEATHER			
																							09h.—15h.	15h.—21h.		
Kew	775	72212	78021	17515	22538	05708	82825	86360	87275	775	82212	66022	14913	85511	08714	88628				775	00150	046	+		+	
London Airport	772	72411	75011	17314	21671	04709	82830	83360		772	82116	65212	14512	85411	08715	84714	88625		772	00150	037	+		ir _o		
Gatwick	776	72312	75012	18014	21571	07707	82828	87362		776	82114	60032	15611	85411	09716	81710	85630	88650	776	00150	021	+		id _o		
Thorney Island	871	82408	69032	19012	88411	08805	82712	83820	88640	871	82004	59035	16110	85311	09715	81708	88625		871	01131	025	+		id _o d _o r _o		
Hurn	862	82209	58032	18611	78421	07602	81810	81612	87645	862	82211	18532	15111	87011	10717	82701	86702	88704	862	01121	000	+		id _o dd		
Guernsey	894	71711	56052	20210	26271	09705	82704	87360		894	82424	01505	17810	86011	10608	88700			894	01111	000	+	id _o ff	d _o FFir _o d _o d _o		
Wattisham	590	72714	70021	16912	21671	04806	82830	87365		590	81406	56615	14111	55621	08714	85635	88458		590	01131	000	+		r _o r _o dr _o r _o		
Gorleston	497	62912	62031	16512	65500	02103	86630			497	82014	58602	14212	75521	09820	87625	88458		497	01142	077	+		ir _o r _o r _o		
Mildenhall	578	82405	69031	16513	41571	04807	84828	88465		578	82001	40632	13812	57421	09812	85710	88556		578	02141	059	+		r _o r _o rr		
Cardington	559	72214	62021	16914	38631	05807	81830	83650	87360	559	81909	62212	13612	65471	09815	83717	86650	88460	559	01141	048	+		ir _o		
West Raynham	485	72514	69031	15912	21636	04804	82832	83362	85272	485	82110	40636	13710	55321	09611	82709	85630	88550	485	03131	062	+		r _o r _o rr _o		
Wittering	462	82615	78031	16013	24671	05807	82630	88361		462	81809	32516	13210	55321	09716	82706	84615	88557	462	02131	053	ir _o		rr _o r _o r _o rr _o d _o d _o		
Boscombe Down	746	82114	66032	18311	88511	07805	82820	88650		746	82017	19206	14710	87211	10716	88703			746	01121	007	+		ir _o id _o		
Ross-on-Wye	627	82308	60022	15911	61511	07713	86820	88460		627	82311	57202	12012	86411	10720	88715			627	01131	001	+		id _o		
Bristol	628	82210	66026	17112	51571	08810	85822	88360		628	82009	11516	13712	87311	11715	88706			628	01131	000	ir _o		ir _o d _o d _o id _o d _o		
Aberporth	502	81819	40586	14310	85311	09716	86708	88630		502	82120	74506	11311	86311	11611	88708			502	01131	000	ir _o id _o r _o		id _o id _o r _o r _o r _o		
Rhoose (Cardiff)	715	81306	75036	16711	45571	08812	81620	84650	88359	715	82514	09526	13911	86011	11612	84700	83701	88702	715	01131	000	ir _o		ir _o id _o if		
Plymouth	827	81913	20022	17411	86011	10811	86701	88704		827	82313	02514	15211	86011	11608	88700			827	01111	000	id _o ff		d _o d _o ifFF		
Chivenor	707	81814	66022	16712	85411	10813	83715	86618	88650	707	82312	59505	14312	87211	11710	88705			707	01131	000	id _o		id _o		
St. Mawgan	817	82312	37512	17012	86111	12705	86702	88710		817	82416	37105	15212	87011	11708	82700	85702	88704	817	01131	000	d _o d _o if		id _o ifd _o d _o		
Culdrose	809	92508	01515	17211	91111	11805	89100			809	92509	01205	15411	91111	10709	89100			809	01111	000	d _o d _o FF		id _o d _o d _o FF		
Scilly	804	92313	04505	17311	91111	11704	89100			804	92317	02454	15411	91111	11710	89100			804	02122	000	id _o ff		ir _o ff		
Elmdon	534	82710	65032	16012	48551	05706	82820	84635	88365	534	82110	56026	12311	85411	09720	88615			534	03131	024	ir _o		ir _o d _o r _o		
Shawbury	414	81506	62602	15011	75521	07715	81628	87656	88460	414	81809	56606	10811	85411	10721	88615			414	02121	002	d _o r _o d _o r _o dr _o r		d _o r _o d _o r _o d _o d _o		
Manchester	334	81910	65032	14511	35621	03708	82630	88462		334	81714	40212	10011	85411	09728	86707	88630		334	02121	014	r _o r _o		rr _o r _o		
Squires Gate	318	82009	66002	14210	55621	06813	85610	88560		318	81911	22616	09411	85311	11629	83708	84616	88625	318	08111	028	r _o r _o rr _o rr		RR _o r _o r _o dr _o dr _o id _o		
Valley	302	81718	58586	13509	86111	09816	85702	88707		302	91920	05515	09210	91111	10718	89100			302	03101	000	ir _o r _o r _o d _o r _o		d _o r _o r _o r _o d _o d _o f		
Ronaldsway	204	81913	62636	12508	55371	07722	81709	85640	88460	204	82307	40596	07909	87011	09815	82701	88702		204	17091	000	RR		dr _o dr _o RR		
Carlisle	222	82312	69032	13611	38577	02812	81827	83635	85460	222	81407	56586	09409	85411	07727	81715	83622	88630	222	03122	036	ir _o r _o r _o r _o rr		r _o r _o d _o r _o ir		
Watnall	354	72709	62011	15212	11571	05809	81825	85358		354	81808	28216	11609	67321	09820	86706	88558		354	02131	039	ir _o ir		r _o r _o rr _o		
Spurn Head	396	42910	66030	15013	32508	08505	83825			396																

CHART OF WEATHER IN PART OF NORTHERN HEMISPHERE



Explanation of symbols

CLOUDS

Symbol

WEATHER

Symbol

— Mist
 — Fog
 + Drizzle
 • Rain
 • Rain
 * Rain
 * Snow
 • Rain
 • Rain
 * Snow
 * Snow
 * Hail
 * Thunder

WIND

Symbol

For each half-foot 5 knots

CHARTS OF WEATHER IN WESTERN EUROPE

ation
mbols

UD
Cloud
Amount
(oktas)

0
1 or less
2
3
4
5
6
7 or more
8

obscured

ATHER
Weather

zle

and
hizzle

and snow

shower

and snow
ower

w shower

shower

nderstorm

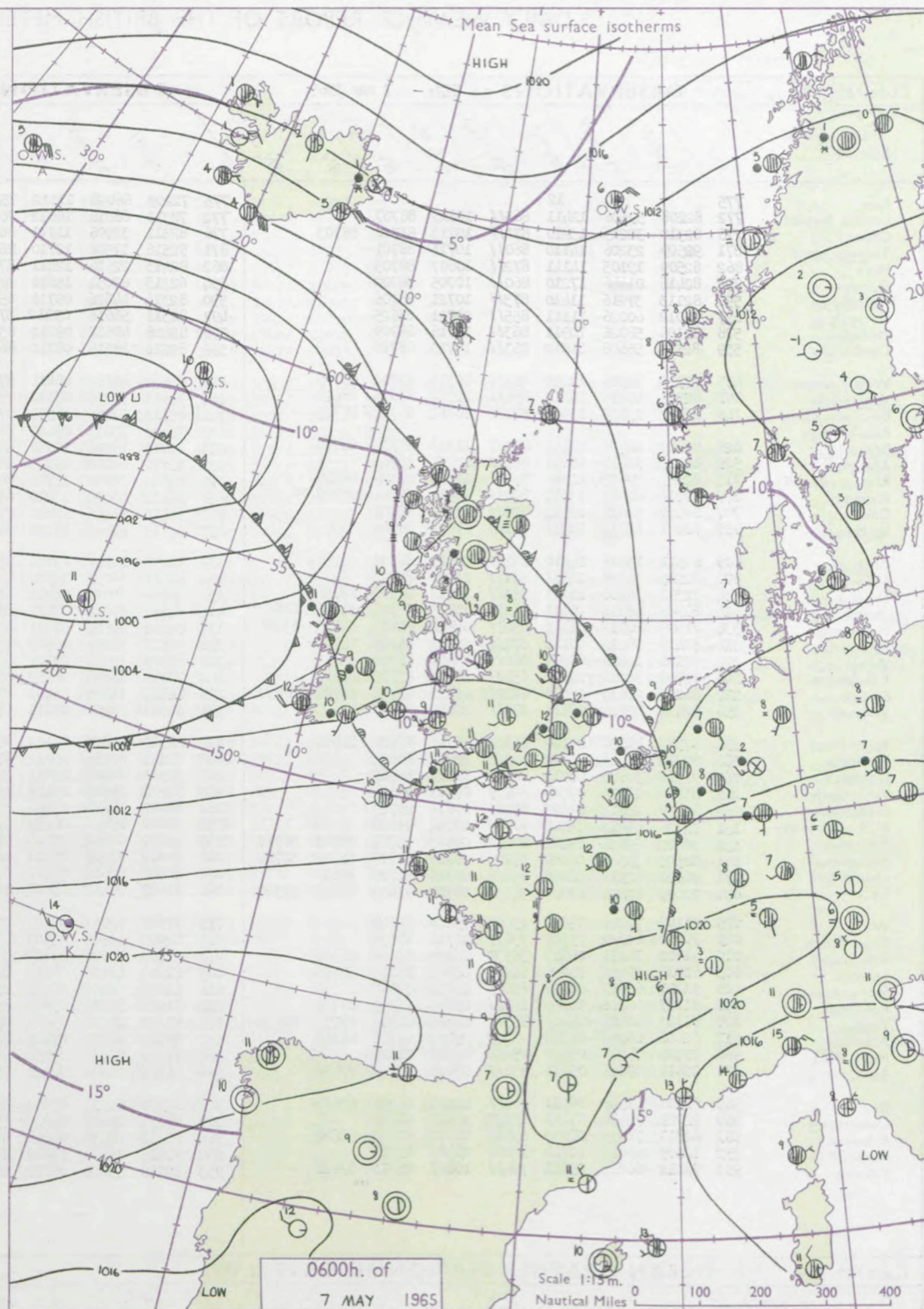
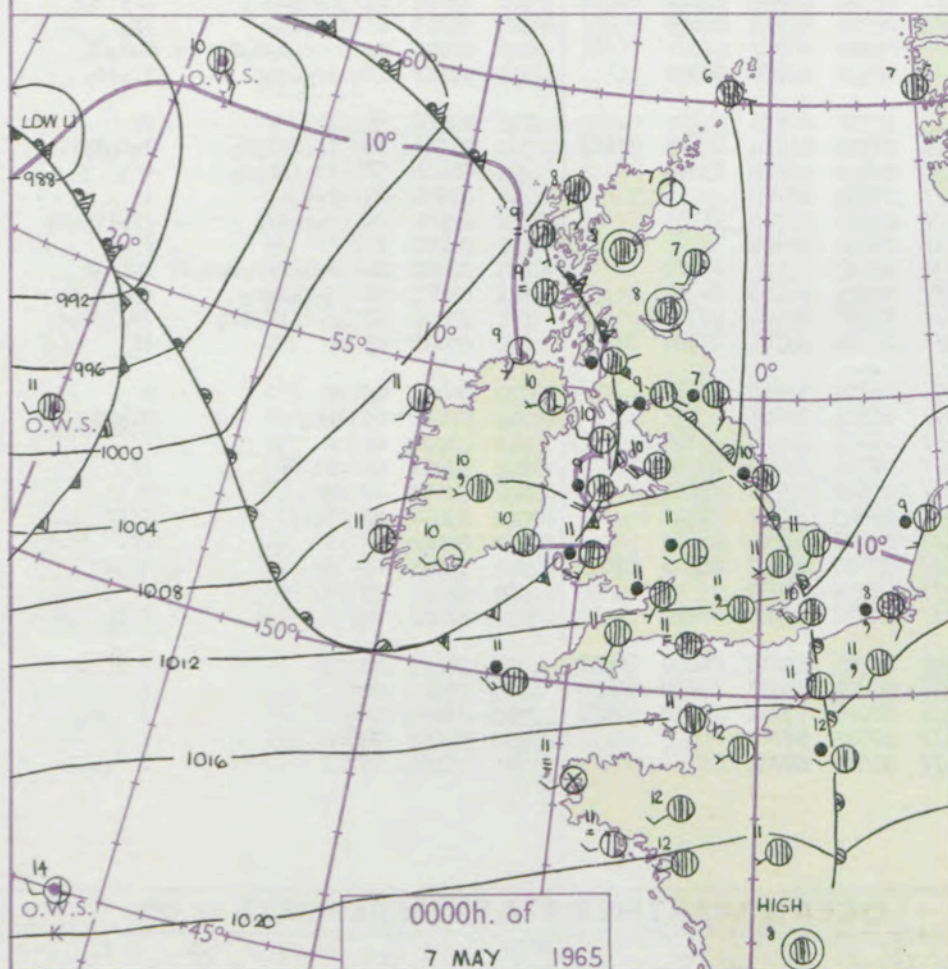
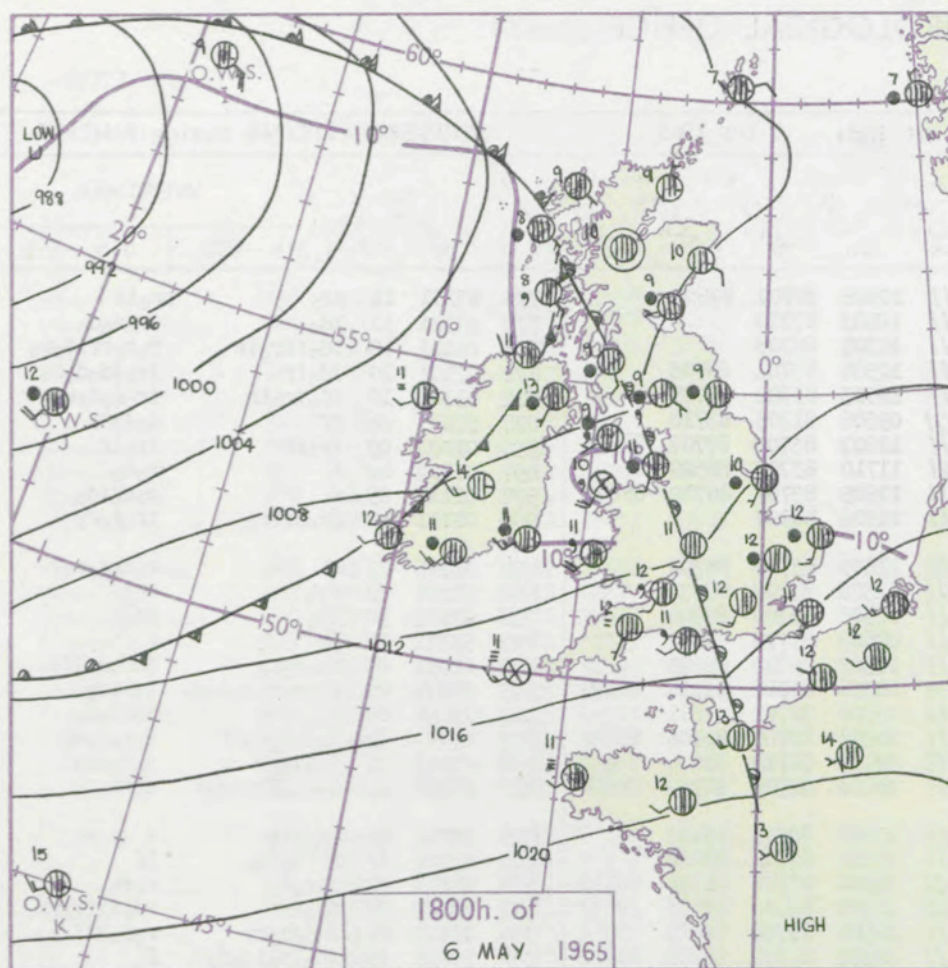
ND
Wind
speed
(knots)

Calm

1-2
3-7
8-12
13-17

additional
er add

48-52



GENERAL SYNOPTIC DEVELOPMENT

Issued at midday Friday 7

May 1965

FORECAST for Great Britain and Northern Ireland until noon tomorrow

A depression which moved northeast towards Ocean Weather Ship "I" yesterday has slowed down and will remain west of Scotland for at least the next 24 hours. Associated frontal troughs have crossed the country but further troughs to the west are expected to dominate the weather.

Rain will spread quickly across northern districts this afternoon followed by cloudy but mainly dry weather. The south will remain predominantly cloudy and any rain amounts will be small. Temperatures will be rather above normal.

OUTLOOK for the remainder of the weekend.
Mainly cloudy with rain at times but also some sunshine. Temperatures rather above normal.

DAILY WEATHER REPORT OF THE BRITISH METEOROLOGICAL OFFICE (contd.)

Code FM II.A OBSERVATIONS at 00h. 7 May 1965										OBSERVATIONS at 06h. 7 May 1965										OBSERVATIONS during NIGHT				
Station	iii	Nddff	VVwwwW	PPPTT	N _h Ch _s Ch _s	T _d T _d app	8N _s Ch _s h _s	8N _s Ch _s h _s	8N _s Ch _s h _s	iii	Nddff	VVwwwW	PPPTT	N _h Ch _s Ch _s	T _d T _d app	8N _s Ch _s h _s	8N _s Ch _s h _s	8N _s Ch _s h _s	iii	RRT _n T _n E	T _g T _g	WEATHER		
																						21h.—03h.	03h.—09h.	
Kew	775			12						775	72209	66028	11112	75311	10506	86709	87625		775	93111	11	pr	pr	id
London Airport	772	82208	59506	12411	86311	10812	88707			772	72311	66016	10812	76411	10503	87710			772	93111	11	id	id	id
Gatwick	776	82310	32215	13210	87111	10713	85702	88703		776	82311	32206	11911	86211	10301	88703			776	01101	10	id	id	id
Thorney Island	871	98509	23206	14110	86011	10711	88701			871	82516	17506	12710	86011	10504	83701	88703		871	02101	10	id	id	id
Hurn	862	82509	19105	14111	87211	10807	88703			862	82413	22516	12411	87111	10503	85702	88705		862	01101	10	id	id	id
Guernsey	894	82416	01446	17210	86011	10705	88700			894	62315	62034	15610	46211	09506	81703	83710		894	92091	08	FF	FF	FF
Wattisham	590	82113	37216	11410	87311	10721	88706			590	82314	44626	09711	85211	11607	85705	87707	88615	590	01092	09	ir	ir	ir
Gorleston	497	82012	60026	11111	85511	09721	88625			497	82311	56616	09012	37321	11710	83709	88529		497	01102	09	+	+	+
Mildenhall	578	82306	58026	10911	86311	10716	88709			578	82408	48612	09112	85311	11605	83707	86712	88625	578	01111	09	+	+	+
Cardington	559	82114	56608	11312	86311	10713	88706			559	82214	48216	08712	86311	11504	88707			559	01111	10	pr	pr	ir
West Raynham	485	82314	32106	10410	86211	10716	82703	88704		485	82415	48612	08411	87311	11605	85706	88708		485	01091	09	+	+	+
Wittering	462	82309	48016	10411	85411	10711	87614	88621		462	72411	74216	08811	75311	11502	85707	87630		462	91111	10	ir	ir	ir
Boscombe Down	746	82211	23105	13311	87111	10712	86702	88703		746	82311	37105	11911	87111	10701	86702	88704		746	97101	10	id	id	id
Ross-on-Wye										627	72408	70028	09611	76511	09603	87720			627	93111	10	pr	pr	pr
Bristol	628	82007	48585	12111	87211	11716	85705	88710		628	82415	48206	11011	85411	10503	85710	88625		628	03091	09	id	id	id
Aberporth	502	82015	58615	10011	86211	10807	88704			502	72216	62206	09809	16378	08306	81706	83360	87270	502	01091	08	ir	ir	ir
Rhoose (Cardiff)	715	82409	32635	12210	85311	10813	86706	88625		715	82615	30516	11709	86011	09306	88701			715	03091	09	id	id	id
Plymouth	827	82216	20615	13910	87011	10814	85701	88703		827	82412	40206	13310	85011	10208	82701	85706	88620	827	02091	09	id	id	id
Chivenor	707	82415	58615	12911	87311	11712	88707			707	72714	69206	12810	75411	09307	86710	87620		707	02101	09	id	id	id
St. Mawgan	817	82421	23216	13711	86111	11711	88701			817	82415	62026	13110	86211	09202	82705	86709	88618	817	05101	09	id	id	id
Culdrose	809	82511	13216	14410	86111	10809	88701			809	82607	40102	13210	85011	10702	82701	85710		809	02091	09	id	id	id
Scilly	804	82215	24626	14311	86111	11708	88702			804	82312	58026	14310	85311	09308	82706	88618		804	01101	10	ff	ff	ff
Elmdon	534	72311	58602	10211	75311	10812	84708	87656		534	72410	60026	08911	65331	10502	81708	84615	86625	534	01111	09	rr	rr	rr
Shawbury	414	81906	68216	09411	75421	11807	82714	87618	88462	414	82511	80016	08411	85411	10301	85712	88623		414	94101	09	ir	ir	ir
Manchester	334	71909	60016	08111	45471	09711	81615	84630	87360	334	82106	60605	07311	85411	10500	84710	88625		334	05101	08	id	id	id
Squires Gate	318	82418	58216	07110	87211	10811	84705	88709		318	82511	30286	06809	85111	09302	83702	86703	88620	318	96091	09	id	id	id
Valley	302	82120	14616	08209	86011	09606	88701			302	82309	32216	07809	85111	09503	84702	87612	88620	302	02091	09	id	id	id
Ronaldsway	204	62708	70016	06310	65411	10605	83715	84640		204	72711	64032	06609	65411	09302	81714	84625		204	95091	08	ir	ir	ir
Carlisle	222	81002	28616	06809	67321	09711	82706	86709	88510	222	82708	14506	06409	87311	09302	88707			222	08092	09	rr	rr	rr
Watnall	354	82412	40216	09111	87311	10812	88708			354	82511	32206	07611	87311	10502	87706	88708		354	97111	10	ir	ir	ir
Spurn Head	396	82313	48636	09110	65521	10715	86620	88460		396	82312	58636	06510	85511	10710	88625			396	04061	11	rr	rr	rr
Finningley	360	82310	37216	08312	85511	10614	88623			360	72411	62215	06012	75411	10701	81714	84635	86657	360	01111	10	ir	ir	ir
Dishforth	261	81705	30605	06911	86411	11816	88712			261	52511	64016	05511	35430	10500	83612	83362		261	94101	09	ir	ir	ir
Tynemouth	262	81710	16616	07307	80621	07716	88535			262	83204	16106	05408	86311	08601	88706			262	02071	07	rr	rr	rr
Eskdalemuir	162	80000	28615	07007	87211	07811	88703			162	80000	14286	06107	87011	07500	82700	88703		162	02071	06	rr	rr	rr
Mull of Galloway	131	92305	01616	06008	91111	08704	89100			131	90000	89456	06207	91111	07702	89100			131	06072	11	+	+	+
Prestwick	135	80802	50636	05208	87311	08813	83707	85709	88712	135	61202	04466	05008	66031	08705	84701	85704		135	04081	08	id	id	id
Renfrew	141	80505	35585	06109	87211	08710	81705	85707	88710	141	80000	17206	05408	86211	08502	83705	88708		141	01081	08	id	id	id
Leuchars	171	80000	62216	06408	85411	07710	81710	88618		171	80000	20616	05307	87211	07500	85704	88708		171	93061	06	rr	rr	rr

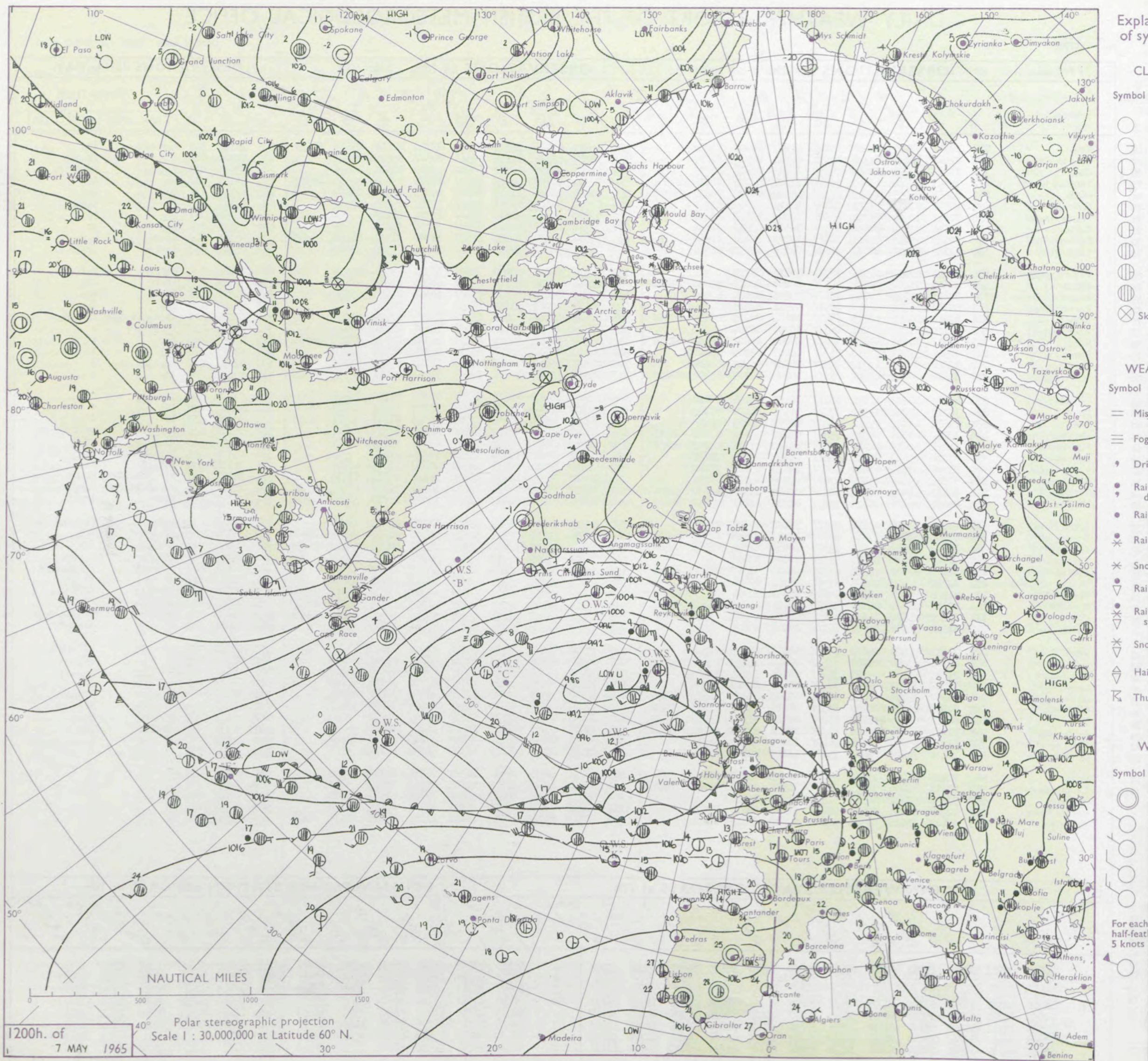
DAILY WEATHER REPORT OF THE BRITISH METEOROLOGICAL OFFICE

No. 37788

Date of Issue Saturday 8 May 1965

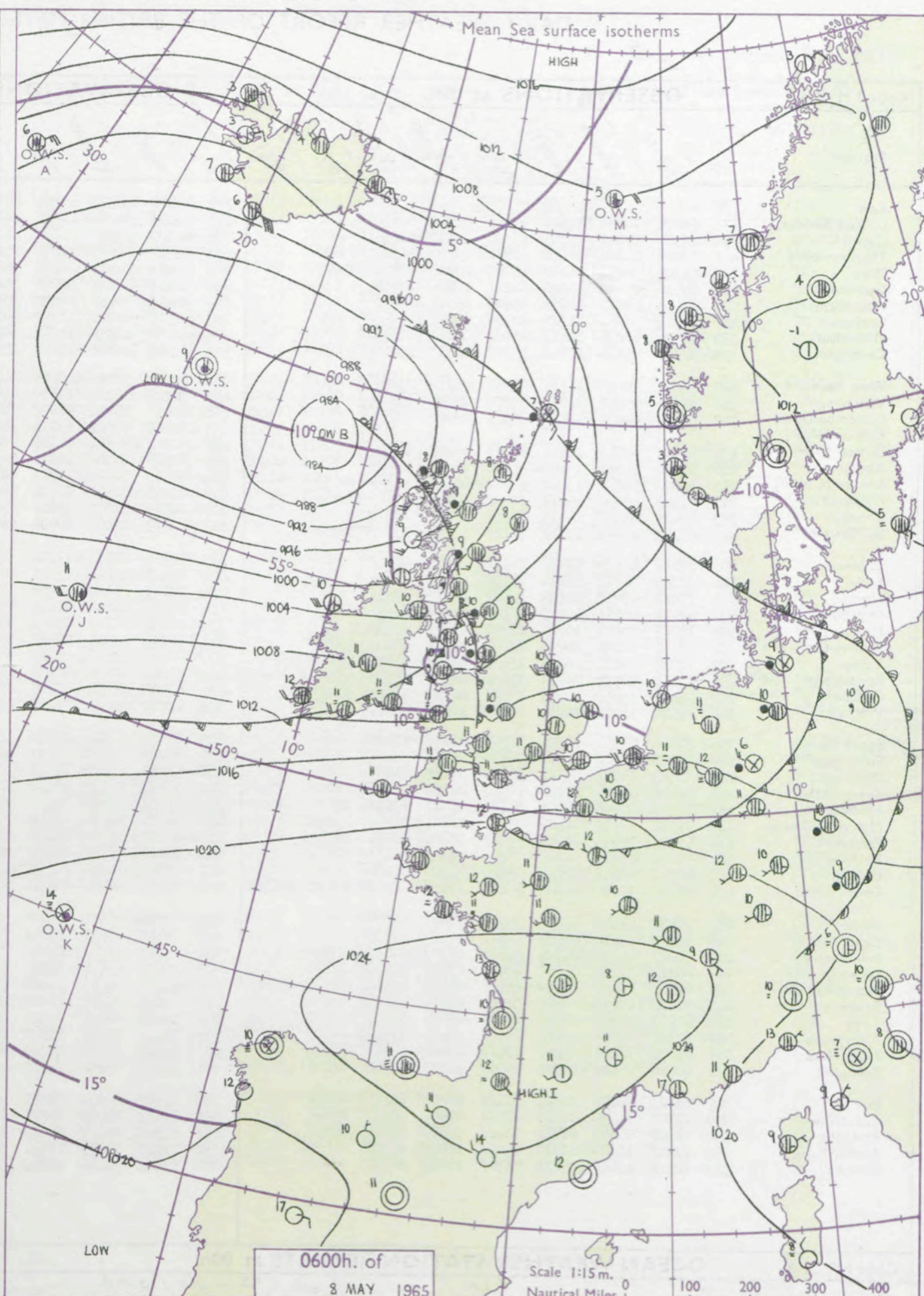
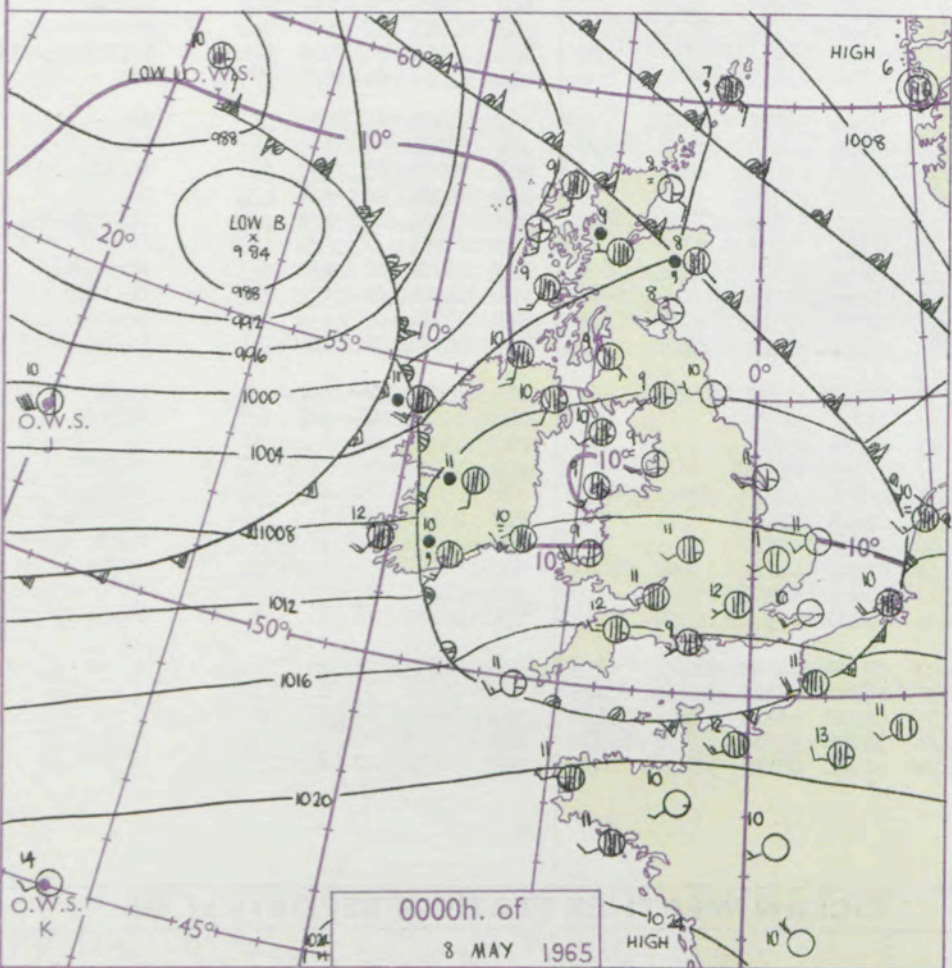
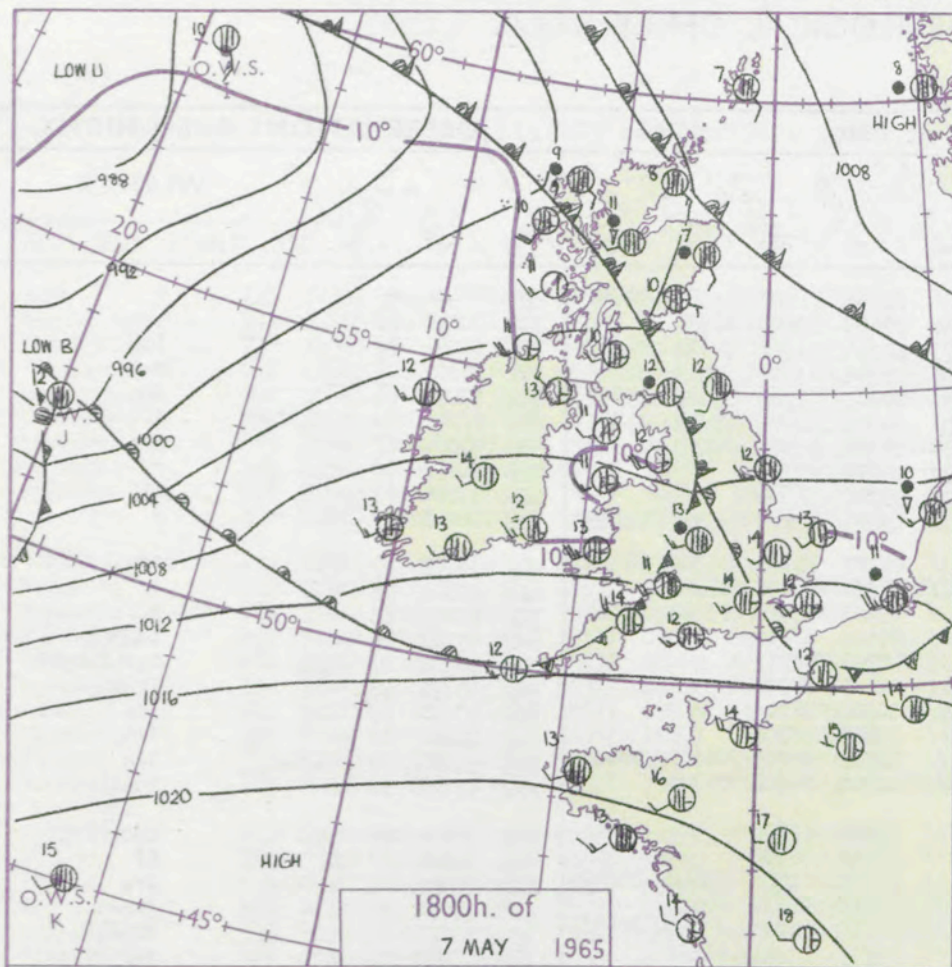
Code FM 11.A		OBSERVATIONS at 12h. 7 May 1965										OBSERVATIONS at 18h. 7 May 1965										OBSERVATIONS during DAY				
Station	ill	Nddff	VVwww	PPPTT	N _h Ch _s Ch _s	T _d app	8N _s Ch _s h _s	8N _s Ch _s h _s	8N _s Ch _s h _s	ill	Nddff	VVwww	PPPTT	N _h Ch _s Ch _s	T _d app	8N _s Ch _s h _s	8N _s Ch _s h _s	8N _s Ch _s h _s	ill	RRT x E	SSS	WEATHER				
																						09h.—15h.	15h.—21h.			
Kew	775	72716	82025	11416	52546	07201	85828	83270		775	72413	69026	12314	78511	09205	82820	85623	87635	775	92160	029	roForr	iro			
London Airport	772	72618	80025	11316	42632	08304	83830	85080		772	72415	65038	12214	74511	09307	85624	86640		772	97170	028	pro	iropro			
Gatwick	776	72313	70026	12016	68402	11703	85815	87075		776	62312	62018	12712	65400	10200	81615	86656		776	93161	023	idoPro	proiriro			
Thorney Island	871	72515	62016	13613	55371	11306	83707	84616	87364	871	72414	50056	14011	55331	10801	83708	84640	87359	871	97141	014	iro	iro			
Hurn	862	82513	66605	13513	55371	09208	81708	85612	88358	862	72514	57036	13612	75311	10201	85707	86650		862	97140	111	iro	iro			
Guernsey	894	42521	62015	16711	26140	10108	81702	83359		894	72519	58101	17411	76111	10107	83702	87704		894	97131	055	ff	dodo			
Wattisham	590	72617	70022	09714	65502	09302	84822	85630		590	72410	62216	10513	75411	11501	87618			590	01161	111	iro	iro			
Gorleston	497	82514	62026	08814	88411	10502	82818	88628		497	72310	62026	09113	78511	10104	84820	87626		497	95171	020	rrro	ir			
Mildenhall	578	72513	69016	09515	78511	10103	85820	87640		578	72608	66026	10314	68471	11302	81818	86640	86360	578	01171	012	iririo	rooro			
Cardington	559	62318	59012	10015	52631	09106	85830	86359		559	72318	58046	10713	75511	10303	81620	87640		559	01151	013	iroir	iroir			
West Raynham	485	72514	69016	08315	78511	12400	86820			485	72414	66018	09412	35671	10202	83640	87359		485	93161	018	doproro	roiro			
Wittering	462	72415	74022	09314	48571	10206	82820	83630	87462	462	62314	69016	09714	65411	10500	82618	86650		462	92151	017	iroir	iro			
Boscombe Down	746	72613	74025	12714	78511	09206	84820	87640		746	72508	62036	13313	75311	10306	86708	87630		746	97151	017	iro	iro			
Ross-on-Wye	627	82310	60252	10412	68571	09001	84825			627	72415	60028	11113	66431	10308	86715			627	93131	007	pro	dopro			
Bristol	628	82210	66605	12013	65471	08802	82712	85615	88360	628	82418	48026	12511	85311	11105	87708	88615		628	01131	000	irodorrodoroDD	dodoido			
Aberporth	502	82120	61216	09211	86311	10706	88706			502	72323	62012	10213	18474	10108	81812	86075		502	01131	017	roRoirorr	+			
Rhoose (Cardiff)	715	82613	74215	11812	78571	09002	81822	85630	87656	715	82522	50026	12911	86111	10311	82702	85703	88704	715	96121	000	roRo	+			
Plymouth	827	82320	57022	13910	85311	10205	85709	88620		827	72413	48026	15011	65331	11311	81708	85615		827	97121	016	iro	iro			
Chivenor	707	82318	59606	12812	85311	10500	85709	88618		707	72517	59026	14012	75211	11212	85705	87615		707	01131	001	irororododo	+			
St. Mawgan	817	82319	66022	13812	85211	10205	82705	85707	88620	817	82522	40025	15511	85011	11213	81701	84703	88706	817	97131	000	ido	+			
Culdrose	809	82515	50052	13911	85211	10102	86704	88610		809	82512	26102	15611	86111	10212	86702	88708		809	97121	000	iro	+			
Scilly	804	72317	48212	14311	75311	11205	84708	87625		804	72514	48022	16112	45371	11212	82708	83618	85458	804	92141	018	ido	+			
Elmdon	534	82518	64622	09911	38421	08208	81815	88459		534	82516	58606	09613	85311	09303	81706	86708	88635	534	95141	008	ir	iro			
Shawbury	414	82112	66608	08912	75571	09802	84620	87640	88359	414	62419	64456	09112	68442	10208	81712	81817		414	96131	008	roRoirodo	drroForr			
Manchester	334	82211	62612	08211	55421	08305	81715	85650	88458	334	62313	67212	07714	68500	09307	81825	86645		334	01141	010	idooro	iro			
Squires Gate	318	82310	59632	07411	85311	10801	81706	88628		318	32518	58046	07112	28542	10306	81820			318	03121	025	roRorrdridido	rrro			
Valley	302	81925	28506	07010	86011	10612	83701	88702		302	52216	59036	08711	48502	09218	82825	83640		302	01121	034	roRoir	+			
Ronaldsway	204	82014	25516	05409	87011	09810	84701	88702		204	42610	75256	06511	48400	10120	81714	83635		204	04121	031	roRoRRddidoRo	propR			
Carlisle	222	82613	61605	06113	68321	09805	83708	84620	88530	222	72410	59005	05612	75431	10301	82710	85615	86650	222	01131	002	roRoiridodoRo	doroiroir			
Watnall	354	82610	66608	08713	12471	08206	81818	83359	88461	354	62511	60216	08613	58471	10001	83812	84650	86360	354	96151	011	pririo	iroir			
Spurn Head	396	82714	59036	07114	88511	11002	84820	88625		396	82415	57216	07712	65521	11000	86620	88460		396	01142	111	roRo	rooroiro			
Finningley	360	82614	58252	07714	48571	10203	82825	83640	88459	360	72416	61216	07514	58531	10500	81820	85640	86359	360	95151	009	prooroRoR	iro			
Dishforth	261	82612	69212	05113	48571	10105	81825	83645	86362	261	72314	62606	06213	55431	09301	82712	84620	86358	261	01151	017	irooro	iro			
Tynemouth	262	70205	48052	05810	55571	08804	85625			262	81912	32056	05212	88511	09706											

CHART OF WEATHER IN PART OF NORTHERN HEMISPHERE



CHARTS OF WEATHER IN WESTERN EUROPE

nation
 mbols
 DUD
 Cloud
 Amount
 (oktas)
 0
 1 or less
 2
 3
 4
 5
 6
 7 or more
 8
 obscured
 THER
 Weather
 zle
 and
 rizzle
 and snow
 w
 shower
 and snow
 shower
 w shower
 shower
 nderstorm
 IND
 Wind
 speed
 (knots)
 Calm
 1-2
 3-7
 8-12
 13-17
 additional
 er add



GENERAL SYNOPTIC DEVELOPMENT

Issued at midday Saturday 8

May 1965

FORECAST for Great Britain and Northern Ireland until noon tomorrow

A depression remained west of Scotland yesterday but is expected to move east in the next 24 hours. Associated troughs have crossed the country and a further one will clear southeastern England during the afternoon but southern districts may be affected later by a shallow disturbance moving eastward.

Southern England will be mainly cloudy with a little rain here and there but there will be sunny intervals this afternoon. Elsewhere there will be sunny intervals and occasional showers, some of which will be heavy locally with thunder. Temperatures will remain near normal.

OUTLOOK for following 24 hours.
Sunny intervals, rain in places. Normal temperatures.

CONVERSION TEMPERATURE °C	TEMPERATURE °C
40	30
39	29
38	28
37	27
36	26
35	25
34	24
33	23
32	22
31	21
	20
	19
	18
	17
	16
	15
	14
	13
	12
	11
	10
	9
	8
	7
	6
	5
	4
	3
	2
	1
	0
—	— 1
—	— 2
—	— 3
—	— 4
—	— 5
—	— 6
—	— 7
—	— 8
—	— 9
	— 10
	— 11
	— 12
	— 13
	— 14
	— 15
	— 16
	— 17
	— 18
	— 19

H.M.S.O. Press, M.O. Bracknell

DAILY WEATHER REPORT OF THE BRITISH METEOROLOGICAL OFFICE

No. 37789

Date of Issue Sunday 9 May 1965

STATION
No.

Code FM II.A

OBSERVATIONS at 12h. 8 May 1965

OBSERVATIONS at 18h. 8 May 1965

OBSERVATIONS during DAY

Station

iii

Nddff

VVwwW

PPPTT

N_hL_hC_MC_H

T_dT_dapp

8N_sCh_sh_s

8N_sCh_sh_s

8N_sCh_sh_s

iii

Nddff

VVwwW

PPPTT

N_hL_hC_MC_H

T_dT_dapp

8N_sCh_sh_s

8N_sCh_sh_s

8N_sCh_sh_s

iii

RRT x T x E

SSS

WEATHER

09h.—15h.

15h.—21h.

104

Kew

775

72318

66022

16117

784/1

11101

86815

87625

775

82317

60252

15515

884/1

11802

85715

88625

88635

775

97170

001

+

pr.

102

London Airport

772

82328

70012

15915

855/1

11005

82720

88628

772

82315

59606

15314

854/1

12803

83714

86620

88635

772

97160

001

+

ir.

100

Gatwick

776

82113

62025

17513

853/1

11205

87709

88630

776

82215

50022

17012

853/1

11704

87708

88620

776

00151

004

+

+

99

Thorney Island

871

82113

50025

18412

873/1

11002

86707

88710

871

82118

40102

18411

862/1

11704

88703

871

97121

000

id.

+

97

Hurn

862

82115

58015

18313

853/1

11104

85708

88615

862

82116

28202

18312

861/1

11603

83702

88703

862

00130

///

+

id.

95

Guernsey

894

82116

30104

22211

860/1

10212

84701

88702

894

82116

30205

21811

860/1

11807

84701

88702

894

97121

000

ffid.

id. ff

93

Wattisham

590

82220

66036

11214

7552/

11303

87625

88460

590

72521

58036

11013

5553/

11809

84625

84656

86362

590

01151

///

r.

r.

91

Gorleston

497

82318

60602

12715

855/1

11707

88625

497

82117

60026

12815

884/1

11701

84815

88625

497

97171

001

ir.

ir.

90

Mildenhall

578

82123

66016

13415

6552/

11002

86620

88459

578

72617

74026

13514

6557/

10605

81622

86656

87462

578

97151

001

ir.

ir.

88

Cardington

559

72323

61216

13516

784/1

11801

83715

84820

86635

559

82320

62606

14313

853/1

10604

83706

88640

559

95161

003

ir.

rr

ir.

86

West Raynham

485

82226

69016

12014

35437

11803

83618

88272

485

72618

74016

11913

62542

10508

86820

86070

485

97151

005

ir.

r.

84

Wittering

462

72317

69022

12315

785/1

11501

86820

86650

462

72312

69212

12613

2257/

09607

82822

87462

462

91161

005

ir.

ir.

82

Boscombe Down

746

72322

61012

16615

754/1

12001

85712

87640

746

82316

37512

17012

872/1

11000

85705

88709

746

97161

009

+

id. d. d.

81

Ross-on-Wye

627

82616

70508

14113

864/1

11208

88715

627

82115

77216

13812

46507

48808

84720

88275

627

92141

007

id. pr.

ir.

79

Bristol

628

82124

21546

16012

864/1

12307

85702

88704

628

82216

48016

16411

853/1

11101

85707

88618

628

01131

000

id. ir. r. r.

ddir.

77

Aberporth

502

82323

32506

13711

7732/

09209

87708

88458

502

82219

80036

13810

2577/

06703

82656

88459

502

94121

000

id. ir.

ir. id.

75

Rhose (Cardiff)

715

82513

20506

16311

860/1

11009

82700

85701

88702

715

82420

20286

15911

860/1

11807

88701

715

01121

000

id. ir. d. d. if

ir. d. r. if ir. of

73

Plymouth

827

92220

05475

18811

9111/

11106

89700

827

92317

04504

18811

9111/

11703

89700

827

97111

000

d. ff d. d.

d. d. ff

72

Chivenor

707

82122

32502

17112

871/1

12103

86702

88704

707

82117

23205

17511

870/1

11705

88701

707

97121

000

id. d. d.

id. d. d. ir.

70

St. Mawgan

817

82311

32024

18612

860/1

12307

81700

84703

88707

817

82217

11502

18612

870/1

11703

88701

817

97141

000

id.

id. ff

68

Culdrose

809

92318

04434

19211

9111/

11209

89700

809

92115

01475

18911

9111/

11803

89700

809

97112

000

ff

ff id. FF

66

Scilly

804

82322

16284

19311

861/1

11207

88702

804

82218

16102

19111

860/1

11803

88701

804

00131

000

ff

+

64

Elmdon

534

82520

61212

12414

854/1

08303

83715

88625

534

72114

62212

13611

3257/

09805

83820

83460

87362

534

02161

005

ir. r. r.

r. r. ir.

63

Shawbury

414

72125

78608

11713

6852/

08106

85820

87459

414

82321

74216

12512

3257/

08000

83820

83360

87463

414

97151

006

pr. ir.

ir. r. r.

61

Manchester

334

82216

60256

09413

4257/

07206

84825

88358

334

82212

70022

10913

2567/

06101

82630

84362

88465

334

01151

001

d. r. pr.

rr

59

Squires Gate

318

62125

59056

08614

11532

11203

81820

86070

318

82521

63032

09611

38577

09001

81822

83635

87464

318

95151

040

+

r. r.

57

Valley

302

72028

57016

10211

35502

10202

83622

87070

302

82124

58022

10210

5567/

09810

85630

88459

302

91131

034

+

r. r.

55

Ronaldsway

204

62317

75028

06912

52531

07107

85822

204

82322

70032

08212

35578

06203

81622

83640

86465

204

97141

051

pr.

ir.

54

Carlisle

222

72618

58818

05711

7946/

08308

82712

85918

222

82117

66251

06211

58507

07002

81825

85635

88270

222

06141

048

pr. pr. pr.

pr. pr. pr.

52

Watnall

354

82718

56606

10814

5852/

08309

83820

84640

88460

354

82511

61036

11113

14514

08503

81625

88465

354

97161

014

ir.

ir. r. r.

50

Spurn Head

396

82712

63216

09212

3567/

10603

83630

88360

396

62724

66038

09015

31578

08805

83820

86275

396

92151

///

ir.

pr

48

Finningley

360

82528

66036

09415

4157/

07304

84820

86359

88460

360

72121

66032

09915

14622

07302

81630

86464

87070

360

93171

045

d. r. r. r.

+

46

Dishforth

261

52523

69016

06715

12502

10502

81825

85075

261

52525

80011

07114

18678

08704

81835

85275

261

97171

070

id.

+

45

Tynemouth

262

52620

81028

04315

41510

05000

84825

262

32630

66028

04013

11501

05400

81820

83075

262

02151

074

pr

+

43

Eskdalemuir

162

72515

67809

03809

794/1

06303

82714

85920

162

72313

74808

04610

794/3

06203

85710

87919

162

06122

028

tlr. pr. pr. pr.

pr. pr. r.

41

Mull of Galloway

131

32518

74028

05910

33500

07214

83925

131

82518

74032

06611

3552/

05400

83625

88460

131

02121

///

+

/

39

Prestwick

135

72314

74038

02511

785/1

07307

81820

85828

135

72516

74032

03711

785/1

07206

83822

85630

87640

135

97131

038

pr.

+

37

Renfrew

141

72420

69038

01512

38462

05500

83818

85622

86070

141

82529

40818

02211

884/1

07306

82715

87825

141

91131

056

pr.

pr. pr.

36

Leuchars

171

72535

70806

98314

734/1

05806

83918

84825

171

32532

80038

98112

32402

07303

81715

83820

171

97141

111

pr.

pr.

34

Dyce

091

62320

84456

97114

63403

05707

81716

85825

82922

091

62522

84252

94712

39501

07511

82920

83825

85070

091

91151

051

pr.

pr.

32

Wick

075

52016

80036

92911

48532

06729

82820

84625

075

72119

80608

89310

6543/

07718

84712

86620

87359

075

01121

020

+

pr. rr. ir.

30

Cape Wrath

019

71816

83032

89711

756/1

05726

87630

019

82734

66818

87207

875/1

07211

88720

019

03112

030

pr

pr

28

Sule Skerry

010

51405

74806

92709

3356/

07727

83920

85360

010

81809

48638

87008

864/1

07729

88710

010

10102

///

+

/

27

Lerwick

005

91514

01636

95707

9111/

07731

89701

005

71510

74036

91907

653/1

07618

81706

86620

005

07082

002

rr. ff. r. r.

id. rr. r. r.

25

Stornoway

026

72025

62216

87209

783/1

08748

82708

85815

85625

026

82823

50818

93109

823/1

09253

82708

88812

026

05112

025

RR. pr

pr. pr

23

Benbecula

022

72331

61216

88109

754/1

07610

83710

84620

86630

022

82727

56608

97110

7732/

08241

83706

85710

87714

022

05111

018

rr. pr.

pr. r. r.

21

Tiree

100

82336

60156

94611

7547/

08802

81710

86615

87360

100

32523

60018

00111

22430

08222

81712

100

92121

041

ir. pr.

pr.

19

Aldergrove

917

62627

80158

04814

624/1

06210

81818

86822

917

82616

80038

06812

68517

07303

83823

84645

85465

917

03141

060

pr. pr.

+

18

Malin Head

980

72336

74258

01312

735/1

06217

87920

980

72427

69152

04311

685/2

07209

82820

86640

87070

980

9213/

045

/

/

16

Belmullet

976

62427

74809

06012

634/1

11227

86919

976

82318

66022

07011

3642/

09805

83717

88458

976

0113/

066

/

/

14

Birr

965

72320

77022

10014

625/1

07216

86821

87075

965

82314

62616

11109

4742/

08703

84714

88459

965

0116/

056

/

/

12

Collinstown

969

42723

82012

08315

32502

04114

83828

84075

969

82516

74608

09213

3552/

06105

83628

88462

969

375/

059

/

/

10

Rineanna

962

52526

80011

11614

32502

07221

83825

85070

962

82110

56616

11010

6742/

05815

86710

88530

962

0315/

042

/

/

9

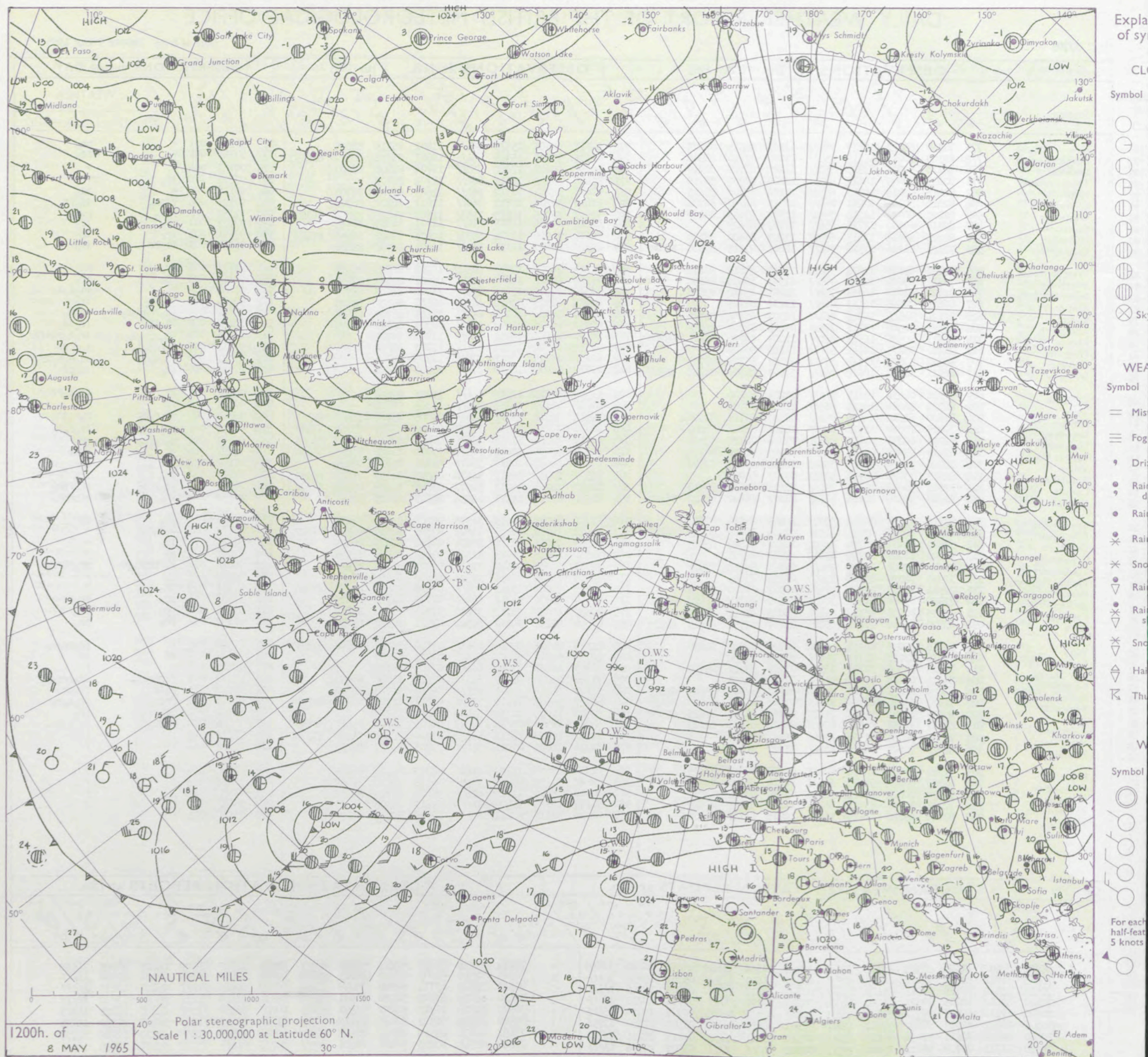
Roches Point

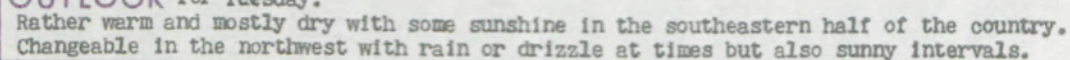
952

All times of observation printed in this publication are GREENWICH MEAN TIME.

SIR GRAHAM SUTTON, C.B.E., D.Sc., F.R.S., Director-General. Meteorological Office, London Road, Bracknell, Berkshire

CHART OF WEATHER IN PART OF NORTHERN HEMISPHERE





DAILY WEATHER REPORT OF THE BRITISH METEOROLOGICAL OFFICE (contd.)

Code FM 11.A		OBSERVATIONS at 00h.										9 May 1965										OBSERVATIONS at 06h.										9 May 1965										OBSERVATIONS during NIGHT										CONV TA	
Station		iii	Nddff	VVwwWW	PPPTT	N _h Ch _s Ch _s	T _d T _d app	8N _s Ch _s h _s	8N _s Ch _s h _s	8N _s Ch _s h _s	iii	Nddff	VVwwWW	PPPTT	N _h Ch _s Ch _s	T _d T _d app	8N _s Ch _s h _s	8N _s Ch _s h _s	8N _s Ch _s h _s	iii	Nddff	VVwwWW	PPPTT	N _h Ch _s Ch _s	T _d T _d app	8N _s Ch _s h _s	8N _s Ch _s h _s	8N _s Ch _s h _s	iii	RRT _n T _n E	T _g T _g	WEATHER		°C																			
																																	21h.—03h.	03h.—09h.																			
Kew	775				13						775	72518	58818	10413	75311	11515	83809	81630	81923	775	95131	11	pr _o	pr _o	pr _o	pr _o	pr _o	pr _o	pr _o	pr _o	pr _o	pr _o	pr _o	40																			
London Airport	772	82215	58016	13513	86411	11822	85710	88712			772	82520	50635	10012	85411	11513	86711	88620		772	01121	11	ir _o -r _o	ir _o -r _o	ir _o -r _o	ir _o -r _o	ir _o -r _o	ir _o -r _o	ir _o -r _o	ir _o -r _o	ir _o -r _o	39																					
Gatwick	776	82214	59022	15511	86211	11716	83704	87705	88707		776	82321	44516	11511	87211	11518	85703	88706		776	97101	09	id _o ir _o	id _o ir _o	id _o ir _o	id _o ir _o	id _o ir _o	id _o ir _o	id _o ir _o	id _o ir _o	id _o ir _o	38																					
Thorney Island	871	82516	40102	16811	86211	11818	88703				871	82518	40502	13311	86211	11515	87703	88704		871	97111	11	+	+	+	+	+	+	+	+	+	+	37																				
Hurn	862	82515	26052	16211	86211	10818	88703				862	82613	35585	13812	85211	11300	85703	86705	88615	862	97111	11	+	+	+	+	+	+	+	+	+	+	36																				
Guernsey	894	82318	20102	20611	86111	10811	88702				894	82523	02465	18811	86011	11504	88700			894	97101	11	+	+	+	+	+	+	+	+	+	+	35																				
Wattisham	590	82322	59026	12012	85311	11821	86706	88613			590	72326	10606	06212	75211	11527	86705	87620		590	01101	09	ir _o	ir _o	ir _o	ir _o	ir _o	ir _o	ir _o	ir _o	ir _o	ir _o	34																				
Gorleston	497	82316	60022	11913	85511	09810	88625				497	82322	58602	03413	85411	12713	85710	88625		497	02092	09	ir _o	ir _o	ir _o	ir _o	ir _o	ir _o	ir _o	ir _o	ir _o	ir _o	33																				
Mildenhall	578	82312	66022	11013	85411	12823	87712	88618			578	72727	69212	06013	75411	10508	85712	85625		578	92111	10	+	+	+	+	+	+	+	+	+	+	32																				
Cardington	559	82119	56606	11513	86311	11733	88708				559	72526	62806	07413	72411	10311	84817	85825		559	01111	10	ir _o	ir _o	ir _o	ir _o	ir _o	ir _o	ir _o	ir _o	ir _o	ir _o	31																				
West Raynham	485	82217	69032	10111	85411	09818	87710	88640			485	83118	74616	05211	85311	09501	83708	88622		485	02081	08	id _o -r _o	id _o -r _o	id _o -r _o	id _o -r _o	id _o -r _o	id _o -r _o	id _o -r _o	id _o -r _o	id _o -r _o	30																					
Wittering	462	82115	59036	09912	86311	10831	83706	86709	88712		462	13025	82216	07809	18400	07319	81815			462	01091	08	ir _o	ir _o	ir _o	ir _o	ir _o	ir _o	ir _o	ir _o	ir _o	ir _o	29																				
Boscombe Down	746	82317	56105	15511	86211	10714	88703				746	42921	66216	13111	42400	10305	82710	83818		746	01111	10	ir _o	ir _o	ir _o	ir _o	ir _o	ir _o	ir _o	ir _o	ir _o	ir _o	28																				
Ross-on-Wye											627	72814	81026	12910	75511	06345	87625			627	01101	08	ir _o	ir _o	ir _o	ir _o	ir _o	ir _o	ir _o	ir _o	ir _o	ir _o	27																				
Bristol	628	82218	28616	13413	47321	12620	84708	88517			628	42813	80016	13711	42400	07326	84818			628	02101	09	id _o r _o r _o rrir _o	id _o r _o r _o rrir _o	id _o r _o r _o rrir _o	id _o r _o r _o rrir _o	id _o r _o r _o rrir _o	id _o r _o r _o rrir _o	id _o r _o r _o rrir _o	id _o r _o r _o rrir _o	id _o r _o r _o rrir _o	26																					
Aberporth	502	82132	58025	09311	86211	10728	88703				502	32714	66016	14308	15570	07241	81620	83360		502	92081	06	id _o ir _o r _o r _o	id _o ir _o r _o r _o	id _o ir _o r _o r _o	id _o ir _o r _o r _o	id _o ir _o r _o r _o	id _o ir _o r _o r _o	id _o ir _o r _o r _o	id _o ir _o r _o r _o	id _o ir _o r _o r _o	25																					
Rhoose (Cardiff)	715	82316	56614	13511	85411	11623	84714	88623			715	32922	70016	14009	35401	07326	83618			715	02091	08	r _o r _o	r _o r _o	r _o r _o	r _o r _o	r _o r _o	r _o r _o	r _o r _o	r _o r _o	r _o r _o	24																					
Plymouth	827	92324	03435	17111	91111	11713	89100				827	52911	61204	16711	28339	11306	81706	83180		827	91101	10	d _o ff	d _o ff	d _o ff	d _o ff	d _o ff	d _o ff	d _o ff	d _o ff	d _o ff	d _o ff	23																				
Chivenor	707	82218	58606	15012	85111	11717	85704	88615	88626		707	32812	58016	16310	25330	09329	82706			707	97101	09	id _o if	id _o if	id _o if	id _o if	id _o if	id _o if	id _o if	id _o if	id _o if	id _o if	22																				
St. Mawgan	817	82319	37105	16812	86111	11713	82702	88705			817	52816	48015	18110	46030	10317	81700	83702		817	97101	09	id _o if	id _o if	id _o if	id _o if	id _o if	id _o if	id _o if	id _o if	id _o if	id _o if	21																				
Culdrose	809	92515	01455	17611	91111	11710	89100				809	62814	62285	17411	22341	10203	81708	85365		809	97100	09	FFid _o	FFid _o	FFid _o	FFid _o	FFid _o	FFid _o	FFid _o	FFid _o	FFid _o	FFid _o	20																				
Scilly	804	82324	16022	17311	86111	11713	88702				804	32915	64216	19310	26302	10318	82706			804	97101	11	if	if	if	if	if	if	if	if	if	if	19																				
Elmdon	534	82318	58602	09511	86211	11737	85705	88708			534	73118	70602	10209	75311	06343	82808	87615		534	04090	07	ir _o r _o r _o	ir _o r _o r _o	ir _o r _o r _o	ir _o r _o r _o	ir _o r _o r _o	ir _o r _o r _o	ir _o r _o r _o	ir _o r _o r _o	ir _o r _o r _o	18																					
Shawbury	414	82212	58636	07910	85411	10713	82712	85615	88619		414	42919	82016	10908	48440	06264	81710	83640		414	11081	06	r _o r _o rrRR	r _o r _o rrRR	r _o r _o rrRR	r _o r _o rrRR	r _o r _o rrRR	r _o r _o rrRR	r _o r _o rrRR	r _o r _o rrRR	r _o r _o rrRR	17																					
Manchester	334	81908	57636	07808	85411	08835	81710	83717	88625		334	72611	65215	09108	75211	06246	81705	83620	86630	334	25071	06	rrRR	rrRR	rrRR	rrRR	rrRR	rrRR	rrRR	rrRR	rrRR	rrRR	16																				
Squires Gate	318	82612	56656	06809	37121	08830	81702	83705	88522		318	72720	75026	08609	75311	07232	82706	86630		318	16071	06	rrr _o r _o RR	rrr _o r _o RR	rrr _o r _o RR	rrr _o r _o RR	rrr _o r _o RR	rrr _o r _o RR	rrr _o r _o RR	rrr _o r _o RR	rrr _o r _o RR	rrr _o r _o RR	15																				
Valley	302	82206	23656	06309	86111	09810	88702				302	52718	74036	11808	55400	07237	81710	85640		302	13081	06	r _o r _o RR	r _o r _o RR	r _o r _o RR	r _o r _o RR	r _o r _o RR	r _o r _o RR	r _o r _o RR	r _o r _o RR	r _o r _o RR	r _o r _o RR	14																				
Ronaldsway	204	82510	58652	06208	85311	08821	84709	88631			204	22824	82026	09209	25400	06225	81712			204	10071	06	ir _o irRR	ir _o irRR	ir _o irRR	ir _o irRR	ir _o irRR	ir _o irRR	ir _o irRR	ir _o irRR	ir _o irRR	ir _o irRR	13																				
Carlisle	222	82413	64608	05409	85611	06616	83640	88657			222	72619	69036	06309	78411	06319	83714	86620		222	94081	06	r _o r _o rr	r _o r _o rr	r _o r _o rr	r _o r _o rr	r _o r _o rr	r _o r _o rr	r _o r _o rr	r _o r _o rr	r _o r _o rr	r _o r _o rr	12																				
Watnall	354	82411	28656	08209	87211	09835	85703	88706			354	73114	83036	08408	72541	06345	87825			354	09071	06	r _o r _o rrRR	r _o r _o rrRR	r _o r _o rrRR	r _o r _o rrRR	r _o r _o rrRR	r _o r _o rrRR	r _o r _o rrRR	r _o r _o rrRR	r _o r _o rrRR	r _o r _o rrRR	11																				
Spurn Head	396	72525	66022	08511	40976	08709	84360	86070			396	73315	66616	03908	78511	08510	82820	87630		396	09082	11	rrr _o r _o	rrr _o r _o	rrr _o r _o	rrr _o r _o	rrr _o r _o	rrr _o r _o	rrr _o r _o	rrr _o r _o	rrr _o r _o	rrr _o r _o	10																				
Finningley	360	82122	72602	07810	85511	08827	83626	88641			360	13021	74016	06708	18540	05334	81820			360	09071	06	r _o r _o rrR	r _o r _o rrR	r _o r _o rrR	r _o r _o rrR	r _o r _o rrR	r _o r _o rrR	r _o r _o rrR	r _o r _o rrR	r _o r _o rrR	r _o r _o rrR	9																				
Dishforth	261	62413	80021	06209	30931	07813	83358	84075			261	62715																																									

H.M.S.O. Press, M.O. Bracknell

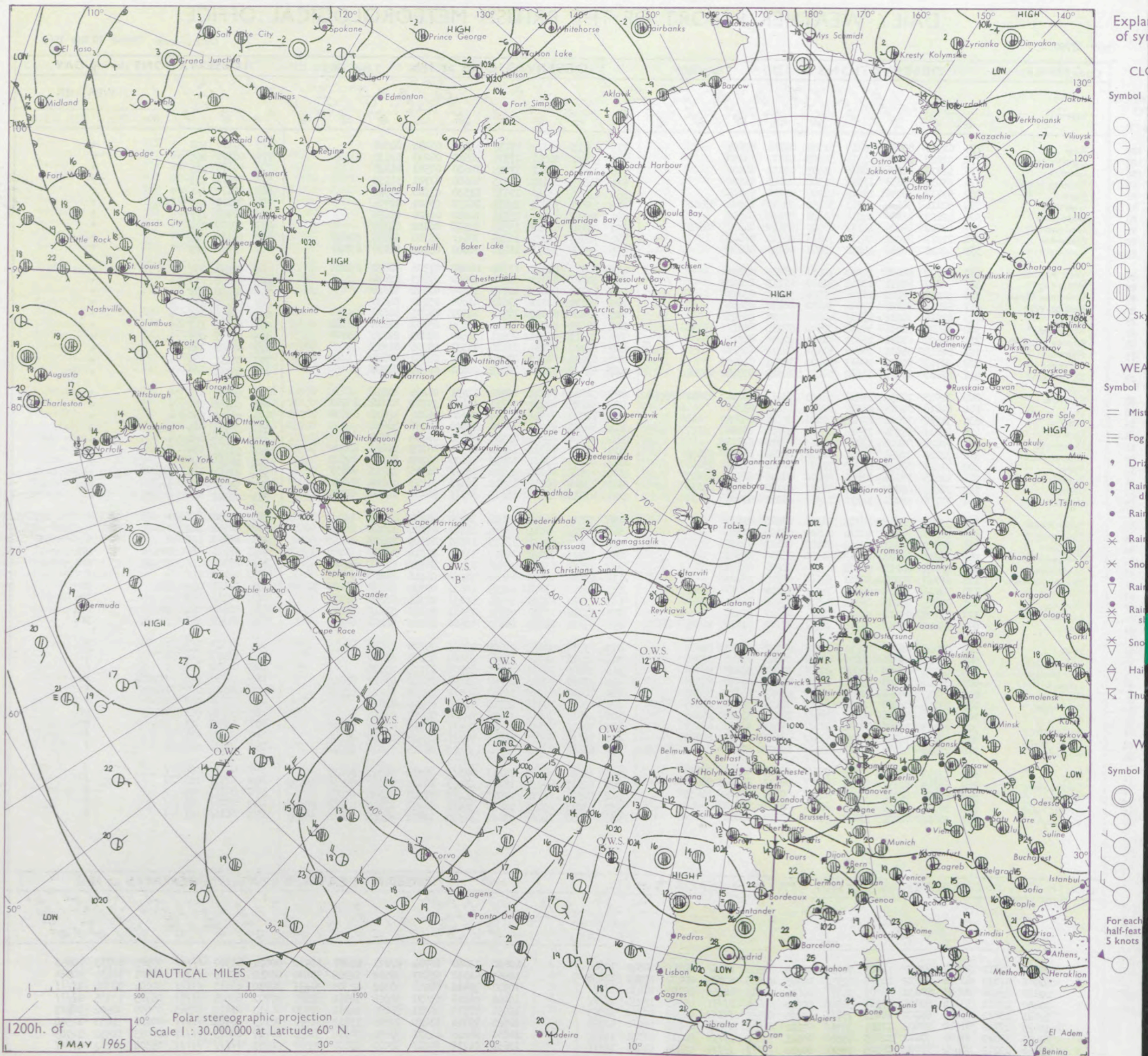
DAILY WEATHER REPORT OF THE BRITISH METEOROLOGICAL OFFICE

No. 37790

Date of Issue Monday 10 May 1965

Code FM 11.A		OBSERVATIONS at 12h.										OBSERVATIONS at 18h.										OBSERVATIONS during DAY									
Station	iil	Nddff	VVwww	PPPTT	N _h L _h C _M H	T _d T _d app	8N _s Ch _s h _s	8N _s Ch _s h _s	8N _s Ch _s h _s	iil	Nddff	VVwww	PPPTT	N _h L _h C _M H	T _d T _d app	8N _s Ch _s h _s	8N _s Ch _s h _s	8N _s Ch _s h _s	iil	RRT	T+E	SSS	WEATHER								
																							09h.—15h.	15h.—21h.							
Kew	775	62916	83028	16215	51509	04116	84825			775	53013	85012	17116	54500	05204	84828			775	00170	108	+		+							
London Airport	772	42820	88016	16015	34609	05117	83830			772	52817	81021	17216	54600	06205	82835	83645		772	00170	105	+		+							
Gatwick	776	42913	82036	16016	41609	07131	84830			776	12613	82011	17315	14600	07501	81835			776	00171	115	+		+							
Thorney Island	871	63015	83038	17916	61508	09123	86828			871	13015	82011	18615	14600	07701	81635			871	00171	115	+		+							
Hurn	862	53114	83036	18215	41509	07218	84825			862	13115	83010	19315	11530	05206	81826			862	00170	111	+		+							
Guernsey	894	52814	58054	21713	32330	10217	83808	83360		894	22817	79021	22611	16232	09301	81705			894	00141	081	ff		+							
Wattisham	590	42623	83026	14214	48600	07124	84832			590	12817	82011	15014	14600	06400	81635			590	00161	111	+		+							
Gorleston	497	62722	62029	12313	68500	05137	84820	86625		497	42820	62012	13315	42500	06102	84820			497	00170	084	+		+							
Mildenhall	578	72917	82021	14314	72511	06119	87828			578	72913	82032	15215	78611	06304	81835	87640		578	00170	076	+		+							
Cardington	559	42621	80018	15015	42601	06116	84830			559	32516	74011	16215	38600	05002	81830	83640		559	00171	105	+		+							
West Raynham	485	72823	84026	12213	72611	07223	87830			485	62820	83012	13713	68600	07304	82832	85640		485	00151	084	+		+							
Wittering	462	32827	82011	13615	32500	08115	83825			462	32722	83011	14914	38600	07803	82830			462	00160	111	+		+							
Boscombe Down	746	52917	85021	17915	52500	09220	85828			746	12917	83021	18713	11500	07301	81828			746	00160	129	+		+							
Ross-on-Wye	627	52815	82021	17014	54600	06218	85630			627	42812	81021	17615	41600	05802	84830			627	00160	079	+		+							
Bristol	628	42518	74011	17713	42500	09216	84825			628	22516	80030	18913	24500	08203	82628			628	00151	125	+		+							
Aberporth	502	32520	82031	18312	38500	07215	81820	83656		502	32421	80010	19111	18530	08301	81825	83365		502	00151	113	+		+							
Rhose (Cardiff)	715	52620	81031	18712	48531	10318	82820	83635		715	32617	81031	20511	38400	09205	81710	83650		715	00131	095	+		+							
Plymouth	827	52815	85011	20215	51532	08213	85822			827	22912	83031	21614	11531	08206	81825			827	00160	132	+		+							
Chivenor	707	22713	80010	20613	12401	10221	81818			707	12618	80020	21312	11530	09301	81820			707	00151	126	+		+							
St. Mawgan	817	62815	66021	21912	56231	10320	82705	85708		817	32617	72011	22512	26231	09203	81705			817	00131	116	+		+							
Culdrose	809	72915	78032	21314	58431	08217	82818	83650 85358		809	32812	76011	22912	11431	08205	81816			809	00150	105	+		+							
Scilly	804	42814	81011	22012	30932	10207	83360			804	32710	74030	23713	11432	11202	81818	83360		804	00150	100	+		+							
Elmdon	534	52918	70026	15213	52511	01121	85822			534	72916	70021	16514	78611	06204	83830	87656		534	00151	096	+		+							
Shawbury	414	62616	87031	15913	62511	07221	86828			414	52415	83018	16414	58600	08207	84830			414	97151	081	pro		+							
Manchester	334	72821	80022	13913	72611	05116	87835			334	42720	70011	15214	48630	06304	83835			334	00151	052	+		+							
Squires Gate	318	72720	70151	14011	78411	08221	81818	87635		318	52817	75012	15211	58501	08209	81822	85640		318	97141	056	jp		pro							
Valley	302	72319	83031	16313	78511	08116	81825	87640		302	42714	83031	17913	45600	08209	81630	84645		302	00141	098	+		+							
Ronaldsway	204	52425	78801	13412	58400	08116	81818	84827		204	62827	84038	16012	68511	06315	81825	86637		204	97141	109	pro		pro							
Carlisle	222	72415	69802	10411	78511	07122	85820	86630		222	73018	80158	13612	78511	05213	85820	86630		222	91141	019	pro		pro							
Watnall	354	72708	66022	14112	72511	06221	87825			354	63215	69022	15413	68511	06107	84825	86650		354	00141	038	+		+							
Spurn Head	396	53026	74012	10713	51500	08223	85825			396	33030	66011	12015	32500	08207	83825			396	00150	111	+		+							
Finningley	360	62925	74031	12114	62500	05122	86820			360	22923	77011	13714	24500	05204	81828			360	00151	122	+		+							
Dishforth	261	32622	83011	10214	38600	08117	83830			261	12715	86011	12313	18500	08305	81827			261	00151	102	+		+							
Tynemouth	262	52728	74021	06713	51500	06215	85825			262	32823	74028	10213	33500	05214	83925			262	97141	111	pro		pro							
Eskdalemuir	162	72819	66252	08809	69513	08226	86920			162	72921	82808	12309	79411	06218	81714	86920		162	05121	033	propr		pro							
Mull of Galloway	131	62922	74022	12711	69511	05225	86925			131	63220	74818	15610	69511	08216	86925			131	03131	111	/		/							
Prestwick	135	72716	74808	09710	78411	08220	82715	83820 86628		135	72912	58808	13409	68531	08220	84820	86635 86360		135	01121	012	pro		pro							
Renfrew	141	72615	80028	08311	78531	07220	86825			141	73012	69158	12412	68431	07324	81715	85825		141	97141	057	+		pro							
Leuchars	171	72728	89021	04014	78511	06217	87825			171	73220	83158	08913	73461	05229	81715	85825		171	91161	091	jp		pro							
Dyce	091	73022	82258	02312	78411	07220	81818	86825 86640		091	53318	84258	08810	52560	05236	82820	84823		091	01131	043	pro		pro							
Wick	075	63020	82018	02311	62411	07232</																									

CHART OF WEATHER IN PART OF NORTHERN HEMISPHERE



CHARTS OF WEATHER IN WESTERN EUROPE

ation
mbols

DUD
Cloud
Amount
(oktas)

0
1 or less
2
3
4
5
6
7 or more
8
obscured

ATHER
Weather

izzle
and
izzle

and snow

shower

and snow
lower

w shower

shower

nderstorm

IND

Wind
speed
(knots)

Calm

1-2

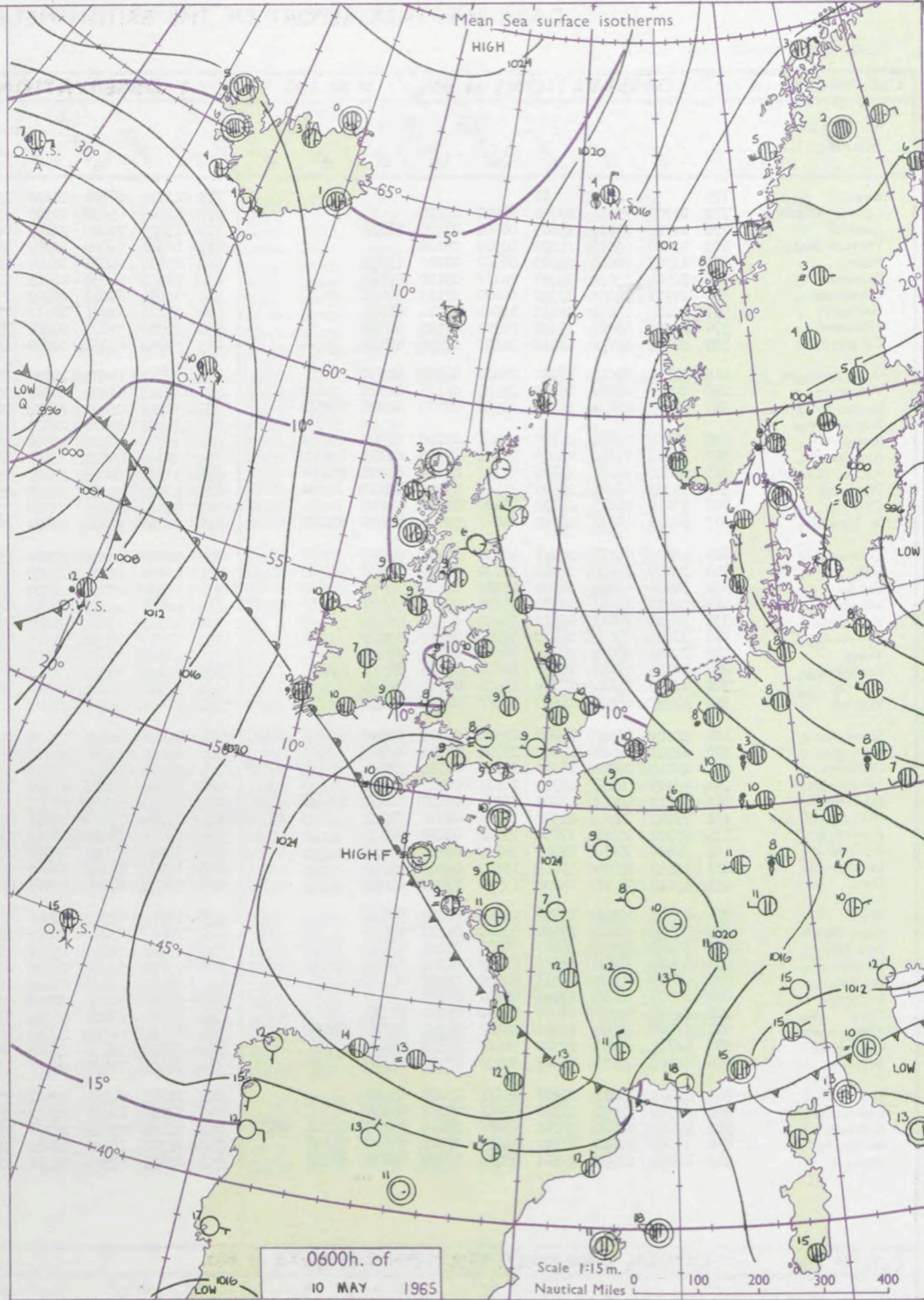
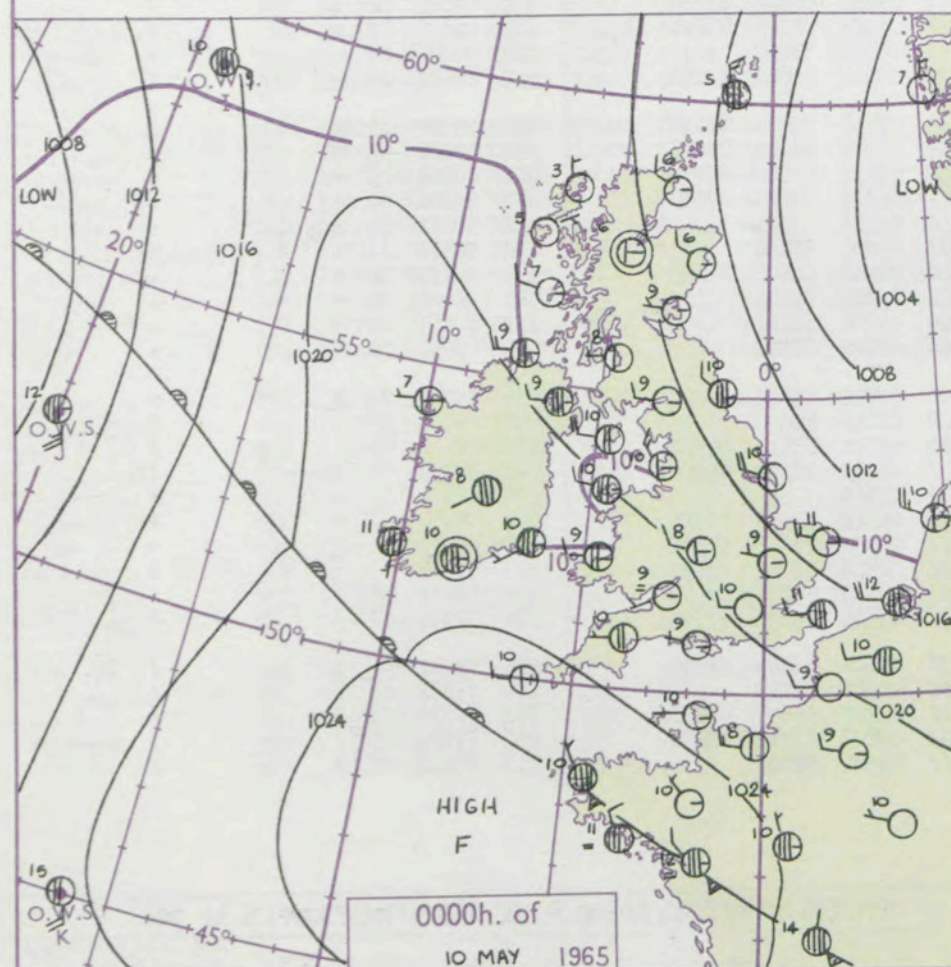
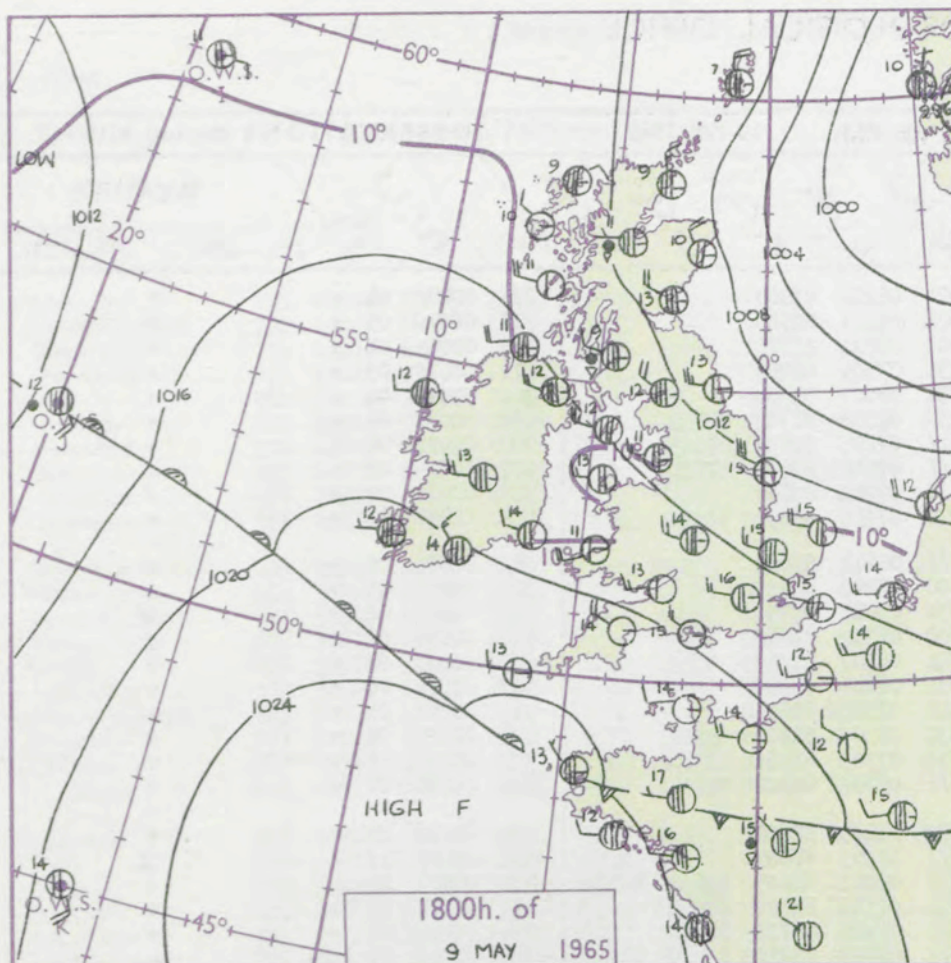
3-7

8-12

13-17

additional
er add

48-52



GENERAL SYNOPTIC DEVELOPMENT

Issued at midday Monday 10

May 1965

FORECAST for Great Britain and Northern Ireland until noon tomorrow

A developing ridge has moved east into the British Isles and the anticyclone near north-west Spain yesterday has moved northeast to the Bay of Biscay. The easterly progress of these features will continue in the next 24 hours together with the movement of a warm front into western districts.

Most places will be dry today with sunny spells but cloud will increase in western districts of England and Scotland, Wales and Northern Ireland tonight and tomorrow with a little rain in places. Some fog and drizzle is likely later in coastal areas of the Irish Sea and southwest England. It will be rather warm generally.

OUTLOOK for following 24 hours.

Mainly dry and rather warm in the southeast. Occasional rain or drizzle in the north and west with normal temperatures.

DAILY WEATHER REPORT OF THE BRITISH METEOROLOGICAL OFFICE (contd.)

Code FM II.A		OBSERVATIONS at 00h.										OBSERVATIONS at 06h.										OBSERVATIONS during NIGHT					CONV TA °C
Station	iii	Nddff	VVwww	PPPTT	N _h Ch _h C _h	T _d T _d app	8N _s Ch _s h _s	8N _s Ch _s h _s	8N _s Ch _s h _s	iii	Nddff	VVwww	PPPTT	N _h Ch _h C _h	T _d T _d app	8N _s Ch _s h _s	8N _s Ch _s h _s	8N _s Ch _s h _s	iii	RRT _n E	T _g T _g	WEATHER					
																						21h.—03h.	03h.—09h.				
Kew	775			11						775	12706	88020	21810	15601	06212	81640				775	00080	04	+	+		40	
London Airport	772	02709	75011	19710	00900	07210				772	12706	65020	21509	15601	07211	81640				772	00070	05	+	+		39	
Gatwick	776	12709	75010	19809	00901	07310	81070			776	13106	70020	21709	00901	07211	81070				776	00061	01	+	+		38	
Thorney Island	871	03008	66010	21509	00900	08108				871	10000	56020	22907	16231	07309	81704				871	00070	03	+	+		37	
Hurn	862	12907	80010	22009	00902	07210	81075			862	23005	60011	22809	10931	08207	81362				862	97070	04	+	+		36	
Guernsey	894	72914	63031	24309	76111	09110	87702			894	72909	66032	24309	16252	09303	81703	84359			894	00081	07	+	+		35	
Wattisham	590	22711	74021	17510	28600	07113	81830			590	73014	67021	20209	75611	07215	81630	87645			590	00071	04	+	+		34	
Gorleston	497	12814	62811	15511	15600	07214	81630			497	73112	62021	18610	75611	07218	82620	87630			497	0009	09	+	+		33	
Mildenhall	578	12906	66021	17809	00901	07113	81075			578	73005	59021	20208	75611	07214	87640			578	00070	04	+	+		32		
Cardington	559	22612	64030	19010	28400	07216	82815			559	52712	64031	21009	15730	07210	81650	84358			559	00071	01	+	+		31	
West Raynham	485	12714	80011	16310	15600	06210	81630			485	73011	74031	19109	75611	06211	87640			485	00081	06	+	+		30		
Wittering	462	22912	80021	18109	25600	06116	82640			462	32813	61020	20909	35700	07222	83650			462	00070	05	+	+		29		
Boscombe Down	746	62909	66031	21608	20932	07209	82360	85075		746	33302	05461	23307	26131	06211	82702			746	00060	02	+	if			28	
Ross-on-Wye										627	12302	82020	22608	15600	06312	81640			627	00070	01	+	+			27	
Bristol	628	12407	48101	21209	10941	09108	81360			628	12603	40100	22908	10941	08307	81360			628	00071	00	+	+			26	
Aberporth	502	52710	74011	22009	20932	06213	82362	83073		502	22805	69021	23308	10932	06207	81360			502	00071	06	+	+			25	
Rhoose (Cardiff)	715	62810	56031	21809	55331	08305	81706	85635		715	13002	66014	23207	15541	07303	81625			715	00061	01	+	+			24	
Plymouth	827	32307	66031	23509	35600	09009	83635			827	63302	59031	23809	15631	08303	81630	85364		827	00080	05	+	+			23	
Chivenor	707	53004	66011	22810	55400	09103	85612			707	50000	80012	23708	15631	07303	81645	83360		707	00071	03	+	+			22	
St. Mawgan	817	62511	48011	24009	66011	09004	84701	84702		817	70000	50021	24409	76111	09301	82702	86704		817	00091	08	+	+			21	
Culdrose	809	42803	64011	23908	40930	08106	84358			809	52903	60100	24007	25632	07400	82630			809	00070	02	+	+			20	
Scilly	804	32709	74030	25210	26130	10202	82702	83360		804	70000	12401	25010	75511	10303	87623			804	00090	11	+	if			19	
Elmdon	534	32808	62011	20008	25702	08219	82650			534	63310	65021	22009	55571	06213	83625	85650	86362	534	00081	05	+	+			18	
Shawbury	414	42603	80021	20108	45700	05314	84656			414	62908	86011	22010	65541	07314	81624	86645		414	00071	03	+	+			17	
Manchester	334	52908	70011	18910	55600	07216	85645			334	72705	63022	21409	75411	07316	84715	87640		334	00081	07	+	+			16	
Squires Gate	318	33014	72038	18610	35600	08211	83645			318	73110	72021	21610	75411	08317	83710	83620	87643	318	97101	07	pro	+			15	
Valley	302	72811	82021	20910	75611	08216	87645			302	43006	82021	22409	15671	07209	81645	84359		302	00081	06	+	+			14	
Ronaldsway	204	42819	82018	19610	48500	07314	81822	84646		204	72803	80021	21509	75411	07311	81711	87656		204	00091	07	+	+			13	
Carlisle	222	12709	74011	17509	15600	07112	81645			222	32702	74011	20708	28541	06214	81820			222	00071	04	+	+			12	
Watnall	354	62907	66031	18809	65611	07220	86640			354	52809	66011	21009	44630	06214	84640	83362		354	00071	05	+	+			11	
Spurn Head	396	22922	66020	15610	22500	08217	82825			396	72912	66021	19409	78511	07218	82820	87630		396	00080	11	+	+			10	
Finningley	360	22913	66021	17209	25700	06215	82656			360	63210	61031	19909	25631	06216	82640	83075		360	00081	05	+	+			9	
Dishforth	261	23014	86030	16110	25700	07314	82650			261	63306	82031	19709	65600	07218	83640	86650		261	00091	05	+	+			8	

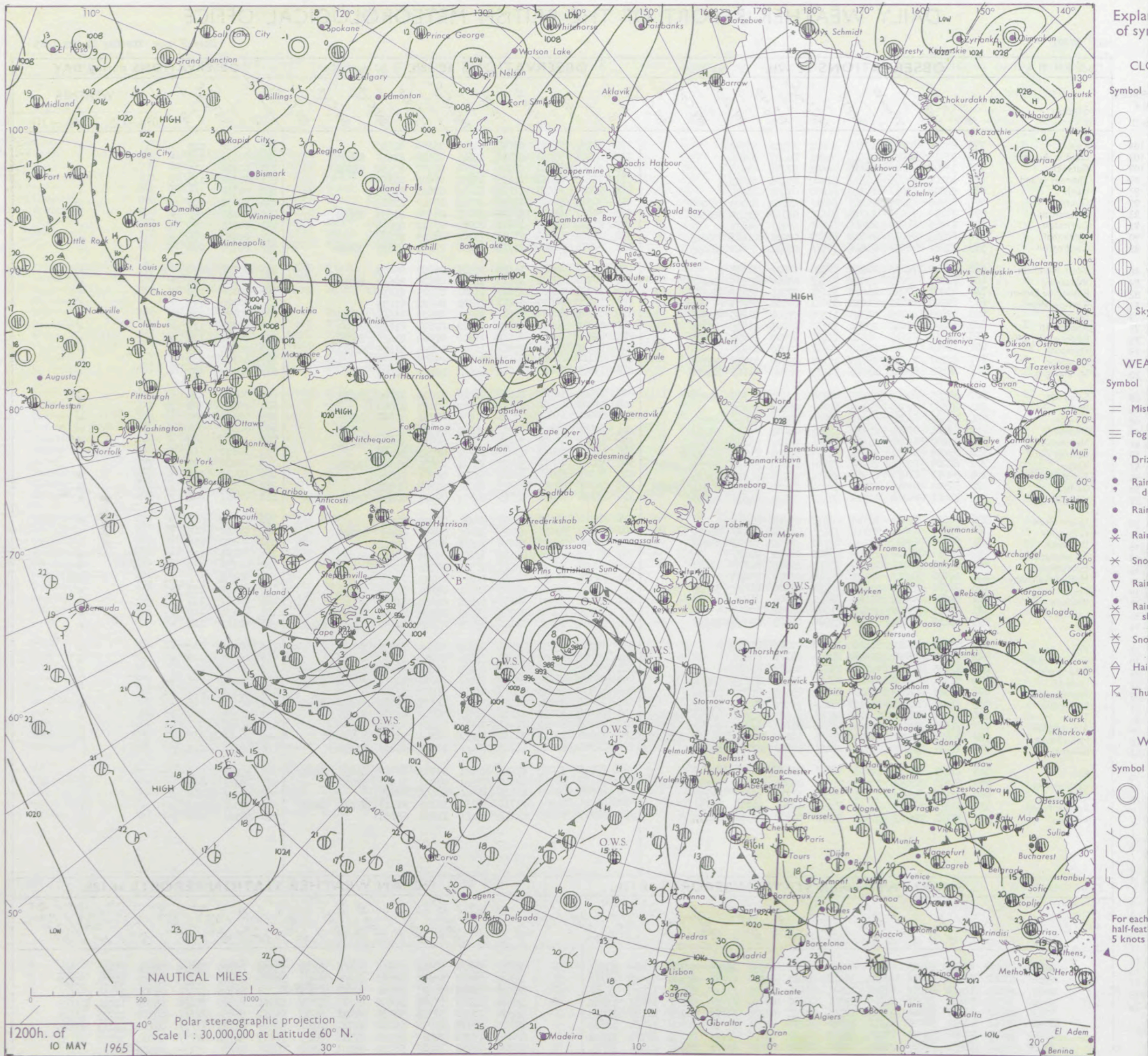
DAILY WEATHER REPORT OF THE BRITISH METEOROLOGICAL OFFICE

No. 37791

Date of Issue Tuesday 11 May 1965

Code FM 11.A		OBSERVATIONS at 12h. 10 May 1965										OBSERVATIONS at 18h. 10 May 1965										OBSERVATIONS during DAY			
Station	iii	Nddff	VVwww	PPPTT	N _h L _h C _M CH	T _d T _d app	8N _s Ch _s h _s	8N _s Ch _s h _s	8N _s Ch _s h _s	iii	Nddff	VVwww	PPPTT	N _h L _h C _M CH	T _d T _d app	8N _s Ch _s h _s	8N _s Ch _s h _s	8N _s Ch _s h _s	iii	RRT	T _e	SSS	WEATHER		
																							09h.—15h.	15h.—21h.	
Kew	775	63210	82021	23715	62601	05206	86830			775	23407	78021	23817	11602	05400	81830			775	00170	125	+		+	
London Airport	772	73310	80031	23515	74601	06207	87635			772	43206	65021	23716	15641	06602	81640	84080		772	00170	126	+		+	
Gatwick	776	33008	82020	23416	34601	07205	83635			776	43304	82031	23716	15704	06302	81650	84080		776	00170	132	+		+	
Thorney Island	871	43104	82020	24217	31502	08104	83825			871	32608	82021	24015	15631	08602	81635			871	00180	123	+		+	
Hurn	862	52805	81031	24516	48630	07501	84835			862	22408	81021	23816	11632	08603	81835			862	00180	111	+		+	
Guernsey	894	62908	40401	26211	66211	09103	82703	85708		894	30502	58401	24713	20942	10710	82362			894	00151	109	jf		jf	
Wattisham	590	73210	74032	22713	78611	08108	82830	86645		590	30207	66011	23814	11601	08306	81835	83080		590	00161	111	+		+	
Gorleston	497	63416	81012	22212	65600	05215	86633			497	23412	64031	24610	00901	07212	82075			497	00140	085	+		+	
Mildenhall	578	63503	74012	22814	68500	08211	81828	86645		578	20102	69011	23715	15702	08203	81650			578	00160	076	+		+	
Cardington	559	72910	78011	23614	78511	07311	83828	87635		559	72806	64032	23915	24636	07204	81635	86280		559	00170	065	+		+	
West Raynham	485	23410	74011	22912	28500	06214	81825			485	30409	82011	24410	00901	05207	83078			485	00131	090	+		+	
Wittering	462	72911	82021	23015	78611	07209	83835	86650		462	60710	69012	23813	24631	08306	82640	86078		462	00160	076	+		+	
Boscombe Down	746	43007	87024	24416	31631	07205	83835	83365		746	20000	82030	23717	11601	07705	81835			746	00180	128	+		+	
Ross-on-Wye	627	63202	82021	24015	31641	07101	83830			627	32106	70021	23117	14641	09602	81635			627	00190	133	+		+	
Bristol	628	42405	84020	24315	11531	07204	81825	83346		628	32705	80030	23416	10931	08603	81365	83075		628	00171	106	+		+	
Aberporth	502	60106	83031	24411	11539	08003	81825	86363		502	43002	85011	23812	14502	07604	81625	84075		502	00130	115	+		+	
Rhoose (Cardiff)	715	52310	81011	24514	11531	07003	81825	85075		715	62807	83031	23514	11532	07604	81828	86070		715	00150	134	+		+	
Plymouth	827	32010	81011	24814	22531	10400	82820			827	52107	69021	24411	11502	10704	81825	84078		827	00150	103	+		+	
Chivenor	707	62707	82032	25014	11471	09000	81818	85365		707	22708	82011	24115	00902	09605	82075			707	00161	122	+		+	
St. Mawgan	817	42807	66011	25015	21232	08802	81703	84070		817	73003	80021	24014	75611	09607	87645			817	00161	057	+		+	
Culdrose	809	62405	60052	25113	28376	10102	81709	83070		809	72404	56402	24313	28046	11604	81700	85075		809	00140	115	+		if	
Scilly	804	81807	61022	25813	85511	12102	88622			804	31803	02444	24111	00902	10603	83080			804	00140	008	jf		ff	
Elmdon	534	73409	66022	23913	78511	06206	83825	87635		534	60606	65012	23515	11608	07701	81835	86275		534	00160	085	+		+	
Shawbury	414	62404	87012	23614	42642	08001	84833	85078		414	40410	83031	23415	14682	09400	81840	83075		414	00160	096	+		+	
Manchester	334	72807	64032	23313	78511	05107	83828	87645		334	63207	70012	23614	34632	05500	83645	84072		334	00150	062	+		+	
Squires Gate	318	73008	81031	23812	38445	09208	81712	85075		318	33005	75012	23913	10932	06702	81365			318	00131	111	+		+	
Valley	302	62208	82021	24712	28436	10004	81816	83364	86075	302	42007	85011	24312	15631	08605	81645	83365		302	00130	125	+		+	
Ronaldsway	204	52011	87012	23713	28531	07107	81827	84075		204	31903	87011	23611	18581	06703	81825			204	00141	096	+		+	
Carlisle	222	52508	82011	23415	48534	07105	82828	83645	85075	222	22708	82011	23813	18581	07004	81825			222	00161	102	+		+	
Watnall	354	73401	66021	22914	78611	07109	84830	86650		354	73104	61031	23315	24604	07104	82640	83075	87080	354	00161	081	+		+	
Spurn Head	396	30215	63010	22910	00908	07213	83275			396	50510	66031	24808	50970	06208	85360			396	00110	111	+		+	
Finningley	360	73308	80021	22915	78611	07109	82830	86650		360	50912	69012	23913	38601	08309	82833	83075		360	00160	068	+		+	
Dishforth	261	62807	62042	22615	68501	09109	81825	85640		261	73409	74022	23216	74611	10305	87640			261	00170	056	+		+	
Tynemouth	262	20213	74020	23109	00901	04212	82075			262	51402	74031	24610	11605	03204	81840	84275		262	00101	119	+			

CHART OF WEATHER IN PART OF NORTHERN HEMISPHERE



CHARTS OF WEATHER IN WESTERN EUROPE

ation
mbols

UD
Cloud
Amount
(oktas)

0
1 or less
2
3
4
5
6
7 or more
8

obsured

ATHER
Weather

zle

and
rizzle

and snow

w

shower

and snow
ower

w shower

shower

nderstorm

IND

Wind
speed
(knots)

Calm

1-2

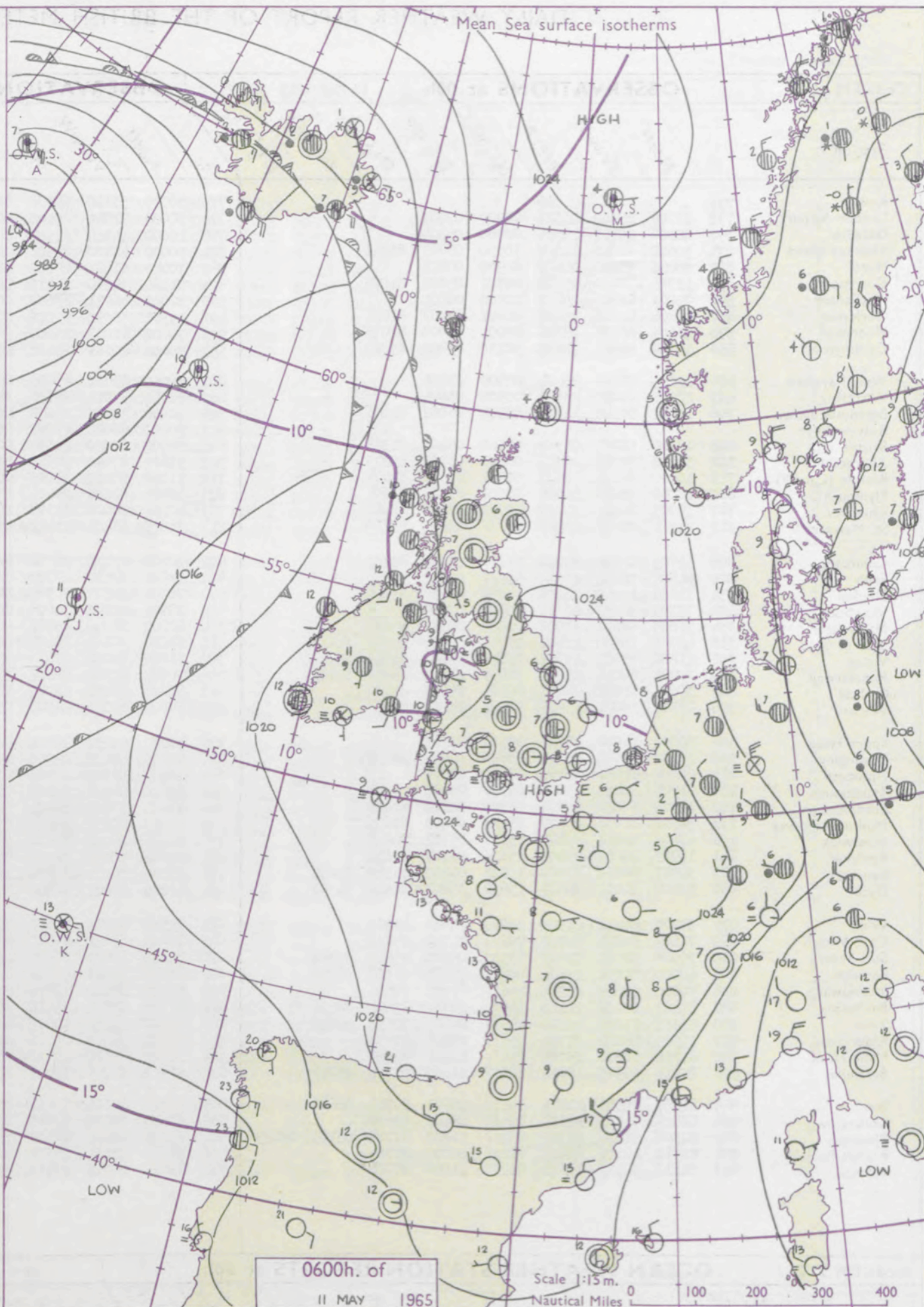
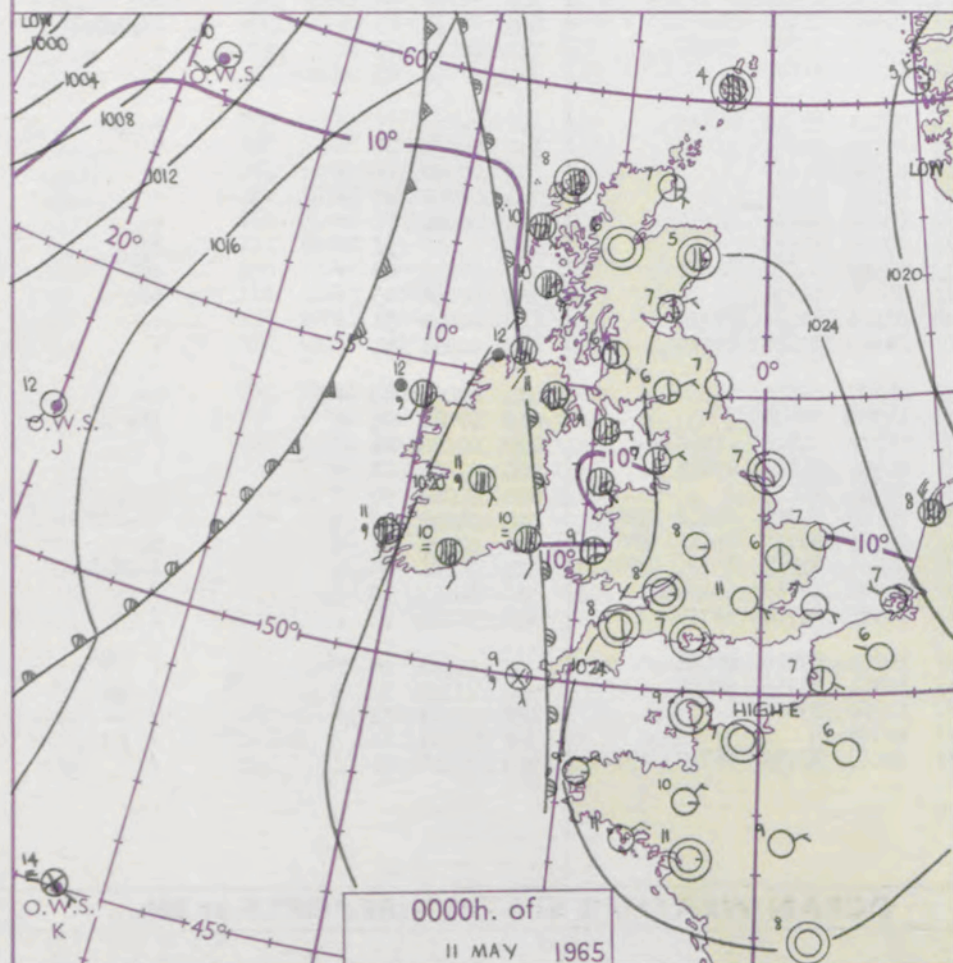
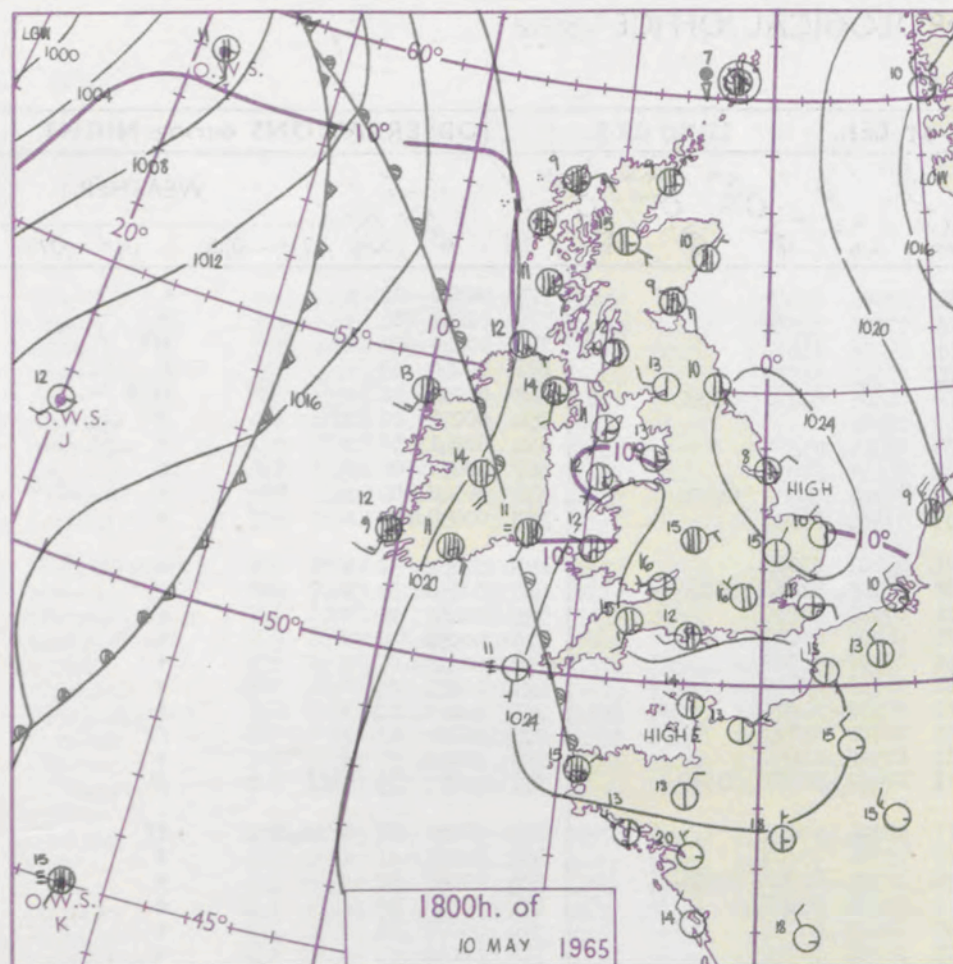
3-7

8-12

13-17

additional
her add

48-52



GENERAL SYNOPTIC DEVELOPMENT

An anticyclone over southeast England is moving slowly northeastwards towards the North Sea. A weak warm front from Feröes to the Irish Sea is expected to move northeastwards to clear Scotland within the next 24 hours, and a cold front is expected to approach Hebrides from the west early tomorrow morning.

Issued at midday Tuesday 11

May 1965

FORECAST for Great Britain and Northern Ireland until noon tomorrow

England, Wales and southern and eastern Scotland will be warm and mainly sunny. Northern Ireland, northern and western Scotland will have cloudy weather with some drizzle and local hill and coastal fog patches. There will also be some sunny intervals, especially in Northern Ireland tomorrow. Temperatures in these areas will be about normal.

OUTLOOK for following 24 hours. Dry and mainly sunny over most of the country with some showers in north and west Scotland. Warm in the southeast but temperatures near normal in the northwest.

DAILY WEATHER REPORT OF THE BRITISH METEOROLOGICAL OFFICE (contd.)

Code FM II.A		OBSERVATIONS at 00h.										11 May 1965										OBSERVATIONS at 06h.										11 May 1965										OBSERVATIONS during NIGHT				CONV TA °C
Station	iii	Nddff	VVwww	PPPTT	N _h Ch _s Ch _s	T _d app	8N _s Ch _s h _s	8N _s Ch _s h _s	8N _s Ch _s h _s	iii	Nddff	VVwww	PPPTT	N _h Ch _s Ch _s	T _d app	8N _s Ch _s h _s	8N _s Ch _s h _s	8N _s Ch _s h _s	iii	RRT _n T _n E	T _g T _g	WEATHER																								
																						21h.—03h.	03h.—09h.																							
Kew	775			10						775	30000	33110	25108	00902	07206	83075				775	00070	02	+	+	40																					
London Airport	772	01006	45040	24511	00900	07401				772	30000	22041	25108	00901	07205	83080				772	00070	04	+	+	39																					
Gatwick	776	00000	25110	25505	00900	05204				776	10000	14104	25505	00901	05208	81075				776	00040	01	if	if	38																					
Thorney Island	871	30000	62031	24807	30930	06803	83362			871	30000	48100	25306	00901	06305	83080				871	00050	03	+	+	37																					
Hurn	862	00000	75020	24507	00900	05801				862	70000	01461	24805	76011	04305	82700	87702			862	00030	50	+	FFff	36																					
Guernsey	894	11706	40400	25208	00902	05805	81075			894	01410	74010	24210	00900	08502				894	00071	02	jf	jf	35																						
Wattisham	590	02003	64011	25407	00900	06801				590	32002	66011	25607	00908	07105	83275				590	00041	50	+	+	34																					
Gorleston	497	10804	64010	25407	00901	04207	81075			497	13301	58050	25006	00901	05103	81075				497	00050	04	+	+	33																					
Mildenhall	578	21401	66010	25206	00901	05000	82075			578	70000	61031	25407	60931	05304	86365	84080			578	00040	00	+	+	32																					
Cardington	559	31307	59031	24805	30930	05802	83360			559	70000	40101	25107	65701	07303	86650				559	00030	50	+	+	31																					
West Raynham	485	02005	66020	25404	00900	03801				485	20000	83030	25006	00901	04202	82078				485	00031	52	+	+	30																					
Wittering	462	00505	66021	25007	00900	03804				462	51203	37011	25106	15601	05302	81640	85080			462	00050	51	+	+	29																					
Boscombe Down	746	10000	80020	24709	00901	06802	81076			746	40906	32400	25008	00901	07304	84076				746	00060	02	+	+	28																					
Ross-on-Wye										627	30000	60020	23707	00901	06400	83075				627	00050	50	+	+	27																					
Bristol	628	10000	58051	24308	10940	05400	81365			628	30000	62050	24307	00901	06302	83075				628	00051	01	+	+	26																					
Aberporth	502	51808	83031	23709	00906	06703	85275			502	51607	83012	22910	55601	06503	85630				502	00090	03	+	+	25																					
Rhose (Cardiff)	715	10000	70021	24207	00901	07607	81075			715	11109	62020	23909	00901	07500	81075				715	00060	02	+	+	24																					
Plymouth	827	10000	48020	24008	16000	07706	81701			827	10806	58284	23406	16001	06702	81701				827	00060	03	FF	FF	23																					
Chivenor	707	30907	80021	24208	20931	07705	82360			707	20906	78020	23708	15731	07500	81656				707	00071	04	+	+	22																					
St. Mawgan	817	91410	01471	23909	91111	09806	89100			817	31009	37404	23407	16031	07602	81701	83080			817	00061	05	FFff	ff	21																					
Culdrose	809	91603	02505	23909	91111	09710	89101			809	90806	03435	22708	91111	08804	89100				809	97070	07	FFid _{off}	ff	20																					
Scilly	804	91509	02454	23509	91111	09710	89100			804	91802	02454	22709	91111	09704	89100				804	00091	11	ff	f	19																					
Elmdon	534	11602	40040	24408	10930	07602	81365			534	70000	32101	24505	20938	04301	82362	87075			534	00030	00	+	+	18																					
Shawbury	414	70302	56051	23709	00908	07706	87275			414	70903	20102	24006	00901	05205	87075				414	00050	00	+	+	17																					
Manchester	334	31003	58011	23908	00901	06604	83075			334	40000	35040	23608	00902	04500	84075				334	00070	04	+	+	16																					
Squires Gate	318	40703	58040	23807	15741	05704	81656	84075		318	61008	30101	23106	00901	06704	86075				318	00040	01	+	+	15																					
Valley	302	61206	85021	23707	15632	06704	81645	86075		302	71005	83032	22810	75611	08504	87630				302	97070	04	+	id _o	14																					
Ronaldsway	204	70904	84031	23509	55638	07802	85637	87275		204	70707	62502	22809	75311	07602	81708	86627			204	97071	05	+	id _o id _o id _o jf	13																					
Carlisle	222	30806	66031	24606	00904	04002	83075			222	50000	37051	24105	15732	03001	81650	85075			222	00041	02	+	+	12																					
Watnall	354	10704	58021	25005	00901	04502	81075			354	60000	50041	24507	00902	04502	86078				354	00041	01	+	+	11																					
Spurn Head	396	00000	66021	25407	00900	05701				396	40000	63030	25206	50958	04701	83360	84275			396	00040	11	+	+	10																					
Finningley	360	10000	61021	25205	15600	04601	81635			360	50000	61011	24505	45601	04703	81645	83075			360	00030	00	+	+	9																					
Dishforth	261	00000	66021	25105	00900	05000				261	10000	56101	24704	00901	04500	81075				261	00030	00	+	+	8																					
Tynemouth	262	01905	58021	25207	00900	03400				262	41710	32050	24206	00908	03400	84275				262	00061	06	+	+	7																					
Eskdalemuir	162	10000	80010	24703	15700	02104	81650			162	70000	67031	23904	35772	03604	83650	84359			162	00010	52	+	+	6																					
Mull of Galloway	131	71810	80031	23609	75711	05400	87656			131	82017	80022	22209	87511	07708	88720				131	11	1	1	5																						
Prestwick	135	41405	62011	22806	25631	05702	82630			135	81406	76022	21910	65571	07503	86626	88458			135	97051	03	+	id _o	4																					
Renfrew	141	10703	59040	23408	15600	04107	81630			141	80606	50051	22508	85711	04707	88656				141	97071	03	+	id _o	3																					
Leuchars	171	30707	80011	23807	10931	04803	81362	83075		171	70000	74021	22504	15738	03706	81650	87275			171	00020	51	+	+	2																					
Dyce	091	50000	74011	24005	15632	03802	81640	84362		091	70000	80021	22406	25703	01707	82656	86070			091	00031	51	+	+	1																					
Wick	075	31205	80012	23507	30930	03503	83360			075	71310	82031	21607	55631	04507	85645	85360			075	00061	03	+	+	0																					
Cape Wrath	049	71405	83022	20808	75611	04710	87630			049	80000	83022	19611	85611	07705	88630				049	97061	05	+	ir _o	-1																					
Sule Skerry	010	70909	82022	22607	35531	03708	83625	87360		010	71413	81022	20507	45571	05713	84625	87360			010	00060	04	1	1	-2																					
Lerwick	005	60000	80038	23604	00948	03000	81360	86270		005	60000	80021	23304	48571	04502	81820	83625			005	00021	01	+	+	-3																					
Stornoway	026	70000	70022	21208	75611	07707	87646			026	81509	75022	19709	85711	07503	88657				026	92081	07	+	d _o d _o	-4																					
Benbecula	022	81407	80022	20110	35571	07710	83625	88459		022	81708	58606	19010	85211	09102	82704	85710	88622			022	01091	09	+	ir _o idr	-5																				
Tiree	100	81316	83032	20410	85511	08605	84628	88643		100	81316	75032	19609	85411	08501	81714	83618	88630			100	97091	08	+	d _o	-6																				
Aldergrove	917	71509	66022	21711	75611	08801	87639			917	81906	66205	20711	85411	09604	81710	83616	88622			917	97101	09	+	id _o d _o d _o	-7																				
Malin Head	980	81716	80606	20212	85611	10502	88640			980	81710	74026	19712	75671	09302	87640	88458			980	97111	10	1	1	-8																					
Belmullet	976	81912	59586	18812	86411	11400	86710	88716		976	81911	59206	19012	86311	11305	85708	88718			976	97111	11	1	1	-9																					
Birr	965	81507	70505	21411	85411	10601	85713	88640		965	81705	62505	21011	85411	10203	87710	88622			965	97101	10	1	1	-10																					
Collinstown	969	82103	74022	22213	85511	08400	88620			969	81403	62215	21610	85411	10301	81715	88625			969	97101	10	1	1	-11																					
Rineanna	962	81508	59516	20312	85211	11802	81785	83715	88625	962	71205	64015	20612	75611	11210	87640				962	97101	11	1	1	-12																					
Roches Point	952	81711	48105	21610	86211	10000	88704			952	91605	02454	21510	91111	10306					952	97101	10	1	1	-13																					
Valentia	953	81812	32515	19611	86211	11000	88704			953	70000	62015	20112	75311	12207	83709	85712	87620			953	97111	11	1	1	-14																				

DAILY WEATHER REPORT OF THE BRITISH METEOROLOGICAL OFFICE

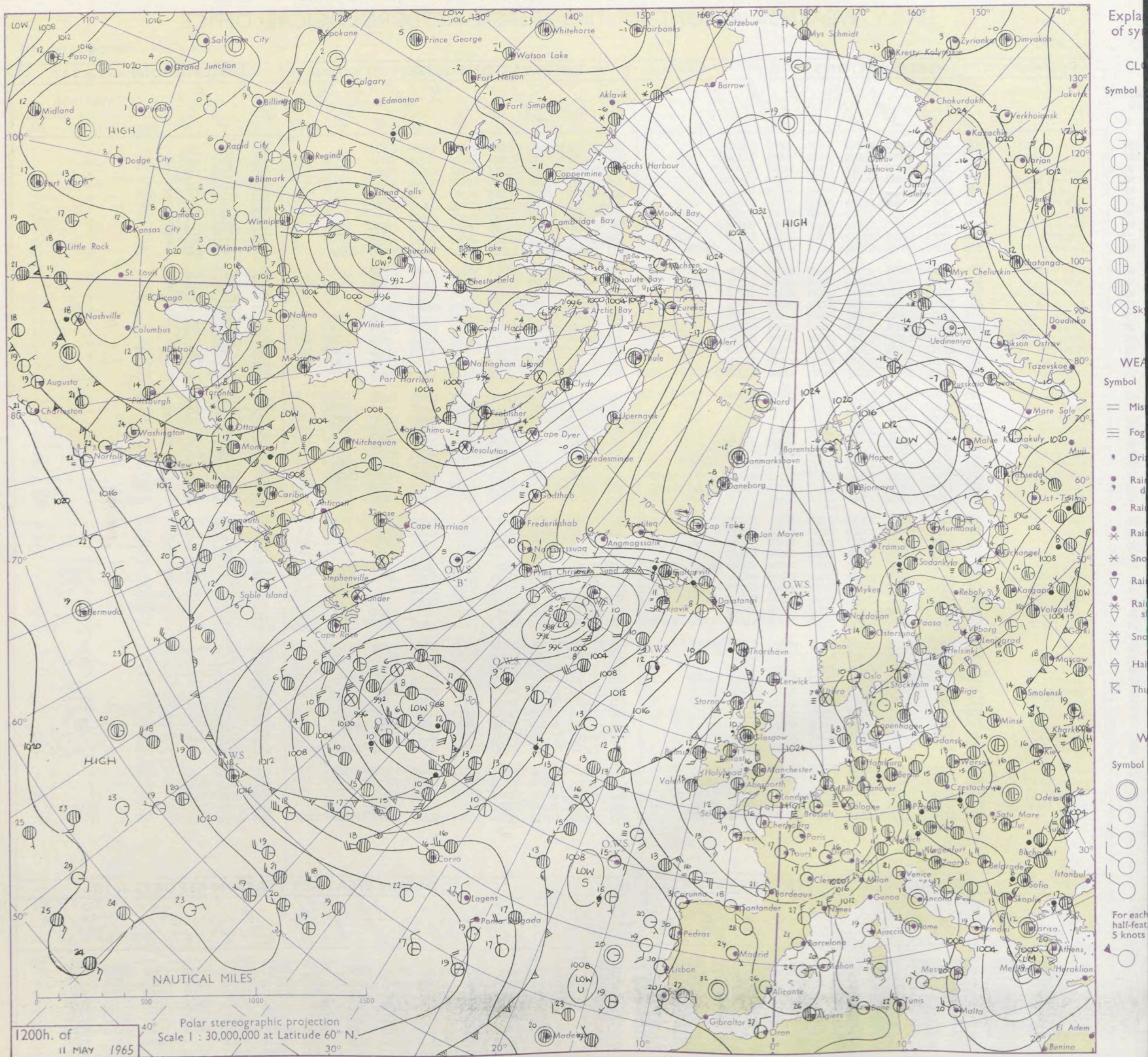
No. 37792

Date of Issue Wednesday 12 May 1965

SECTION
BLE
°F

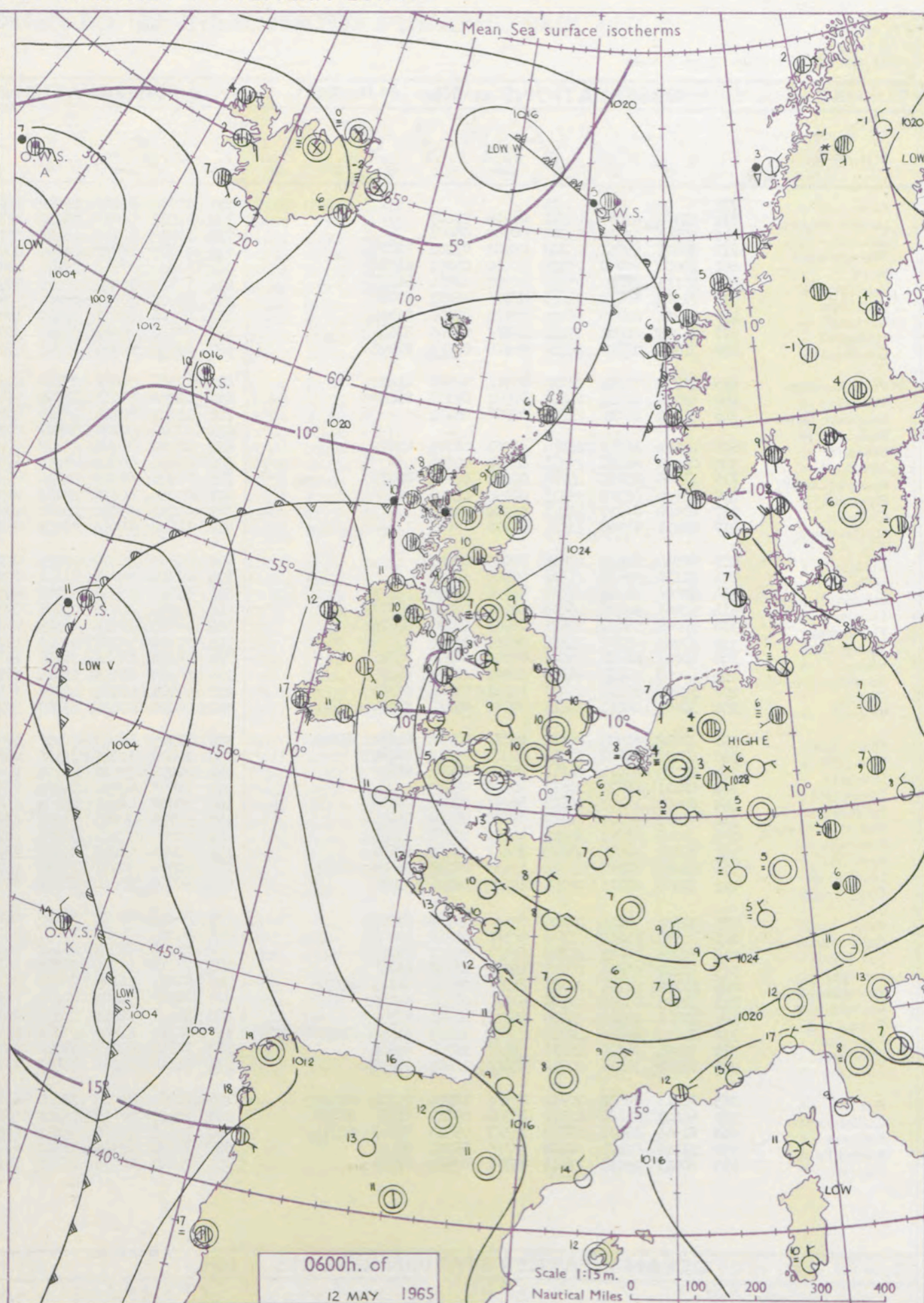
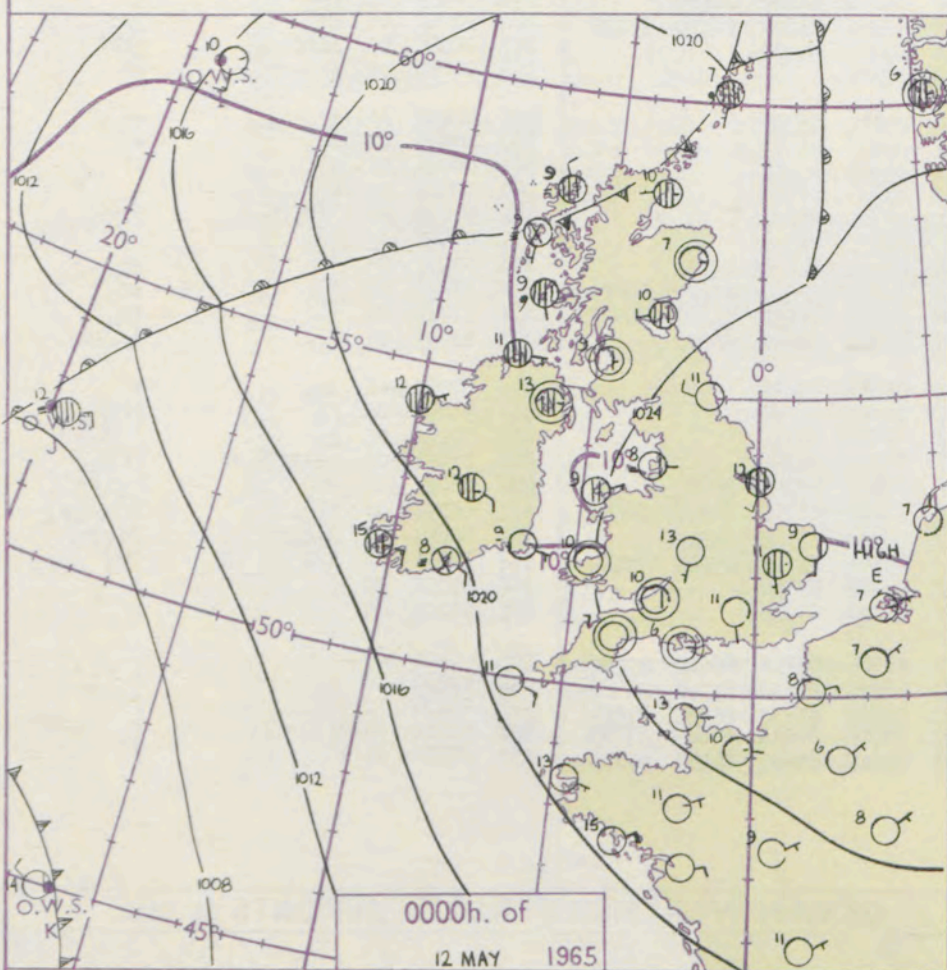
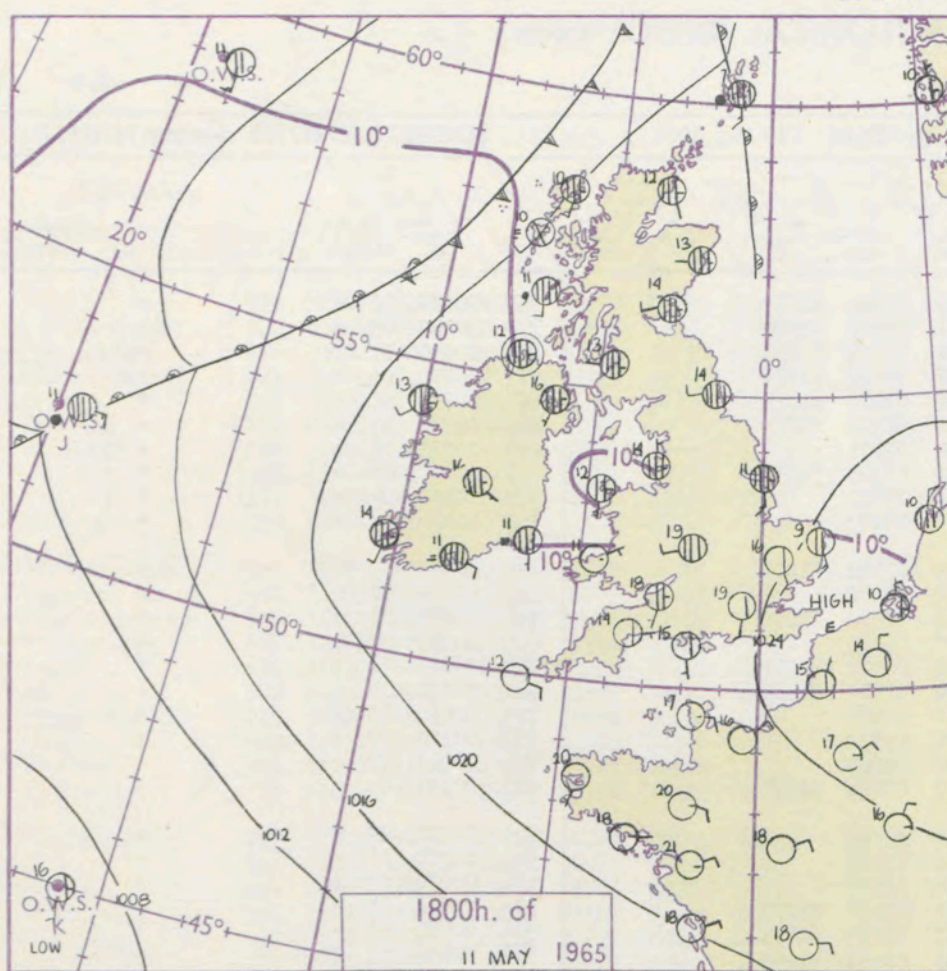
104	Kew	775	32107	82020	25119	32600	08801	83830			775	32111	80010	24220	15602	09500	81637			775	00210	116	+	+
102	London Airport	772	31804	66030	25019	38600	09803	81835			772	21910	75010	23819	14602	07501	81645			772	00210	129	+	+
100	Gatwick	776	32002	80020	25219	31600	10602	83840			776	22207	75030	24716	00901	09500	82080			776	00190	123	+	+
99	Thorney Island	871	12004	83011	26415	11601	08107	81830			871	61603	69031	25215	00902	08504	86076			871	00160	129	+	+
97	Hurn	862	21806	73034	25616	00901	06803	81072			862	21705	66030	24815	00902	06702	82070			862	00160	111	+	+
95	Guernsey	894	11413	82020	24814	00902	08002	81075			894	10809	81020	23616	00902	09605	81080			894	00190	142	+	+
93	Wattisham	590	31410	62011	25716	21501	09001	82828			590	01510	64010	25413	00900	07500				590	00161	111	+	+
91	Gorleston	497	41110	62030	26510	00906	06202	84275			497	41616	64020	25709	00908	07604	84275			497	00110	136	+	+
90	Mildenhall	578	32001	64031	25119	31601	10803	83830			578	21508	66031	24516	25701	09301	82650			578	00200	100	+	+
88	Cardington	559	62006	64031	25018	68600	08704	81830	86635		559	51906	64022	23519	58600	11504	82830	84640		559	00200	075	+	+
86	West Raynham	485	51405	69031	25316	12601	09701	81830	85078		485	11510	74011	24216	14601	10502	81640			485	00191	112	+	+
84	Wittering	462	61909	62031	24818	54601	09704	83830	83640		462	62106	69022	23319	55601	11004	85640			462	00190	100	+	+
82	Boscombe Down	746	12012	82011	25317	00901	07102	81076			746	42210	69030	24715	00901	06204	84076			746	00190	135	+	+
81	Ross-on-Wye	627	12009	77020	23818	00901	05806	81075			627	42108	77021	23119	00901	08400	84075			627	00210	127	+	+
79	Bristol	628	11810	80020	24419	00901	11801	81075			628	52007	82031	23418	00901	06400	85075			628	00201	131	+	+
77	Aberporth	502	71810	80031	23115	11611	08607	87830			502	10506	74011	23211	00909	10708	81175			502	00170	117	+	+
75	Rhoose (Cardiff)	715	21408	83020	24216	00901	08804	82075			715	21709	80011	23216	00901	08605	82080			715	00180	139	+	+
73	Plymouth	827	11212	80011	23615	15601	11804	81640			827	11209	69021	23316	00901	10705	81075			827	00170	128	+	+
72	Chivenor	707	11210	83020	23319	11501	12809	81825			707	12603	80021	23117	15600	12702	81630			707	00211	133	+	+
70	St. Mawgan	817	31614	58011	22313	26201	11500	82703			817	11410	81021	23016	00901	06603	81075			817	00160	142	+	+
68	Culdrose	809	70907	56054	23612	76211	10302	87704			809	20908	78020	22714	11501	11607	81820			809	00170	082	+	+
66	Scilly	804	71207	32054	24012	76211	10305	87703			804	01109	58051	22412	00900	11808				804	00140	068	if	+
64	Elmdon	534	42208	67031	24118	41600	08000	84830			534	62510	70031	23319	21601	09202	82835	86072		534	00210	128	+	+
63	Shawbury	414	41607	74011	23519	41600	09806	84835			414	63513	82031	23215	65711	11308	86650			414	00200	111	+	+
61	Manchester	334	62206	60031	23716	62611	08000	86835			334	73112	58041	22416	75711	10400	87650			334	00210	084	+	+
59	Squires Gate	318	72904	65021	23715	78511	09001	81822	87640		318	73506	56042	23614	75611	09101	87635			318	00170	035	if	if
57	Valley	302	82011	82025	23913	88311	10000	81708	88630		302	51806	69012	23712	16102	11706	81702	85075		302	00130	045	+	+
55	Ronaldsway	204	81006	62025	23410	85311	09801	81708	83618	88630	204	62706	66032	23411	11202	09604	81704	86075		204	97120	019	d _o d _o	+
54	Carlisle	222	73009	48051	23614	48531	08603	81825	84650	86359	222	73105	59052	24012	78511	09002	81825	84635	87657	222	00161	036	+	+
52	Watnall	354	42607	59031	23820	42600	10806	84630			354	72009	66021	22918	74611	09303	87645			354	00210	109	+	+
50	Spurn Head	396	51414	66022	25611	00908	08400	85275			396	71715	63032	23711	70971	08606	87360			396	00110	111	+	+
48	Finningley	360	11709	58041	23619	11601	09709	81835			360	72207	62011	22719	75611	11702	87645			360	00200	083	+	+
46	Dishforth	261	71507	59041	23517	25502	11606	82828	87775		261	73510	66021	22618	75711	12301	87656			261	00200	090	+	+
45	Tynemouth	262	31411	58020	23610	00908	06602	83275			262	82710	48051	23314	85611	10500	88630			262	00141	055	+	+
43	Eskdalemuir	162	72411	62052	22914	78511	08000	82824	84637	87650	162	72305	59208	23611	78411	09400	83711	84818	87627	162	97140	019	pr _o	pr _o id _o
41	Mull of Galloway	131	81816	66026	23109	87411	08203	88710			131	72312	74012	23810	25632	08207	82630	87070		131	97111	111	/	/
39	Prestwick	135	81508	58205	22512	65421	10104	81710	83624	86635	135	72706	70025	22513	38538	10400	81620	87278		135	97140	024	id _o d _o d _o	+
37	Renfrew	141	80000	12516	22910	87211	09400	86705	88712		141	72408	56045	22814	38631	09701	82830	86360		141	93151	012	d _o r _o d _o d _o	+
36	Leuchars	171	72603	70022	22412	75611	07308	87640			171	72512	50045	21814	38631	09803	82830	86080		171	97140	035	+	id _o
34	Dyce	091	71612	70031	20914	18541	08709	81820	83360	85070	091	72701	70212	20713	75511	09103	83627	86650	87656	091	97171	071	+	ir _o
32	Wick	075	81611	70602	21109	35631	06803	83635	88359		075	71502	58026	20112	55731	08602	84650	86360		075	97131	004	r _o r _o	id _o
30	Cape Wrath	049	92308	04476	19909	91111	09203	89100			049	82310	81026	19309	87511	09400	88720			049	01121	004	ir _o FF	FFir _o
28	Sule Skerry	010	72009	81022	20308	75511	07202	87625			010	82109	58505	19809	86411	09705	88715			010	93101	111	/	

CHART OF WEATHER IN PART OF NORTHERN HEMISPHERE



CHARTS OF WEATHER IN WESTERN EUROPE

nation
 mbols
 DUD
 Cloud
 Amount
 (oktas)
 0
 1 or less
 2
 3
 4
 5
 6
 7 or more
 8
 obscured
 THER
 Weather
 and
 rizzle
 and snow
 w
 shower
 and snow
 shower
 w shower
 shower
 understorm
 IND
 Wind
 speed
 (knots)
 Calm
 1-2
 3-7
 8-12
 13-17
 additional
 her add



GENERAL SYNOPTIC DEVELOPMENT

Issued at midday

Wednesday 12

May 1965

FORECAST for Great Britain and Northern Ireland until noon tomorrow

An anticyclone over the Low Countries is moving slowly away from the British Isles. A weak quasistationary front persists from Hebrides to Orkneys. A complex shallow depression southwest of Ireland is expected to move north with associated thundery trough approaching western districts.

England, Wales and eastern Scotland will again be warm and mainly sunny. Northern Ireland and southern Scotland will be rather cloudy with outbreaks of thundery rain. North and west Scotland will also be cloudy but with only small amounts of rain or drizzle. Temperatures in these cloudy areas will be normal or a little above.

OUTLOOK for following 24 hours

Continuing cloudy with a little rain in northern Scotland. Mainly dry and sunny elsewhere but becoming unsettled in the west. Mostly warm, temperatures near normal in the northwest.

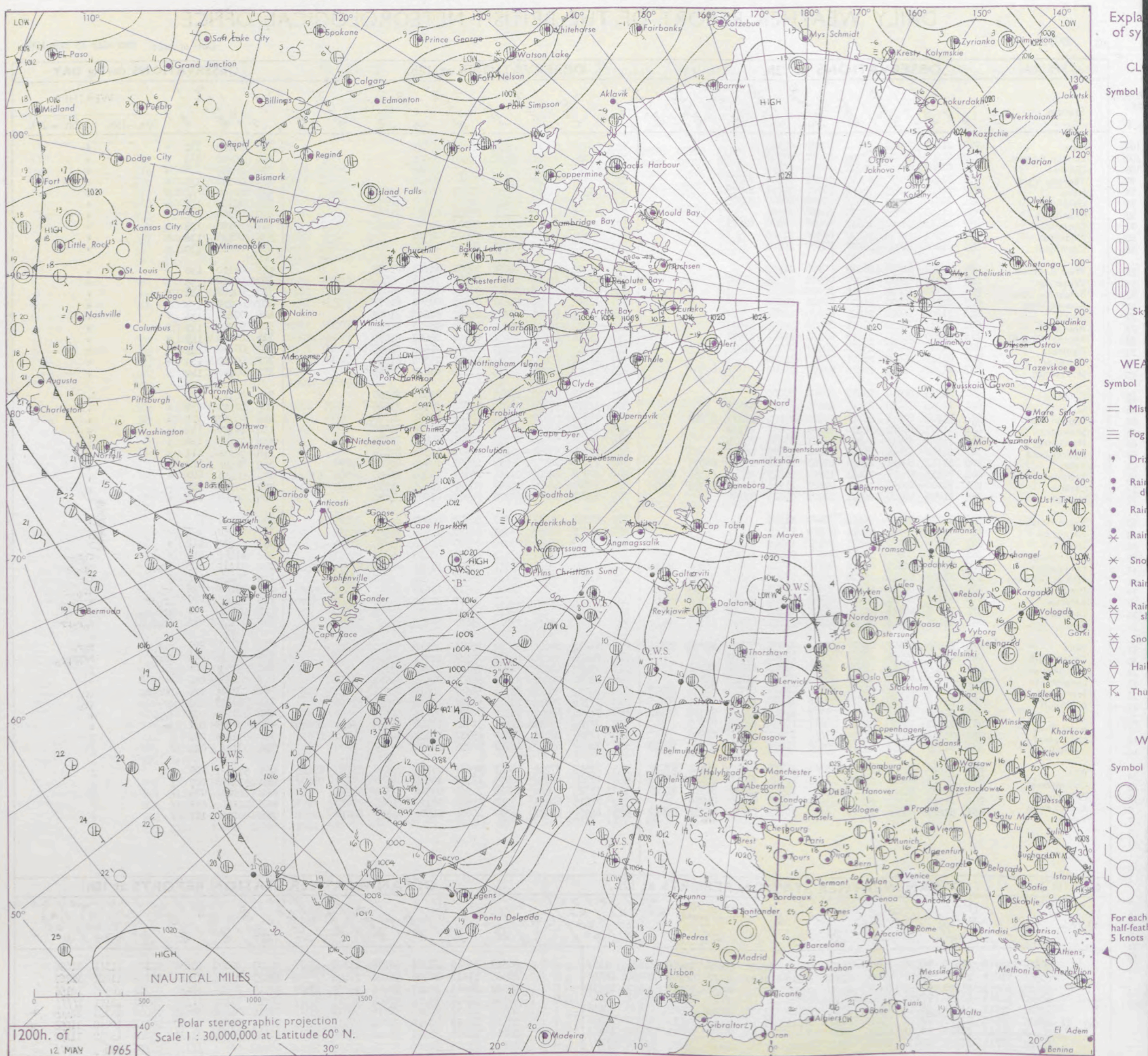
DAILY WEATHER REPORT OF THE BRITISH METEOROLOGICAL OFFICE (contd.)

OBSERVATIONS at 00h. 12 May 1965										OBSERVATIONS at 06h. 12 May 1965										OBSERVATIONS during NIGHT										CONVE TAB °C
Code FM 11.A										Code FM 11.A										Code FM 11.A										
Station	iii	Nddff	VVwww	PPPTT	N _h Ch _s h _s	T _d T _d app	8N _s Ch _s h _s	8N _s Ch _s h _s	8N _s Ch _s h _s	iii	Nddff	VVwww	PPPTT	N _h Ch _s h _s	T _d T _d app	8N _s Ch _s h _s	8N _s Ch _s h _s	8N _s Ch _s h _s	iii	RRT _n T _n E	T _g T _g	WEATHER								
																							21h.—03h.	03h.—09h.						
Kew	775			11						775	10000	56280	26210	00902	08202	81075				775	00070	02	+		+	40				
London Airport	772	01702	62020	25511	00900	07003				772	10000	56010	25910	15701	07301	81656				772	00080	05	+		+	39				
Gatwick	776	00501	05410	25905	00900	05001				776	10000	56104	26405	15702	05104	81650				776	00030	01	1f		F1f	38				
Thorney Island	871	20801	58051	25708	00901	07202	82075			871	11005	56050	26009	00902	07202	81070				871	00070	04	+		+	37				
Hurn	862	10000	62030	25206	10940	05201	81364			862	10000	37110	25105	00902	04400	81075				862	00030	50	+		+	36				
Guernsey	894	11113	78020	23612	00902	00804	81075			894	11312	70020	24212	00902	07306	81078				894	00110	07	+		+	35				
Wattisham	590	71608	62031	26209	75711	05201	87650			590	02008	58011	26209	00900	07301				590	00081	06	+		+	34					
Gorleston	497	21811	62010	26309	00901	07100	82075			497	41908	60011	26010	40970	08803	84358				497	00090	09	+		+	33				
Mildenhall	578	71705	62021	25411	75611	07203	87643			578	00000	40051	25810	00900	07303				578	00080	04	+		+	32					
Cardington	559	31906	57020	25210	35600	07207	83640			559	02004	50010	25709	00900	08202				559	00050	01	+		+	31					
West Raynham	485	71710	74031	25210	75711	06000	87650			485	12307	56021	25710	00901	07302	81075				485	00070	05	+		+	30				
Wittering	462	62004	40112	24809	00901	09104	86080			462	02206	50011	25609	00900	07304				462	00070	02	+		+	29					
Boscombe Down	746	01702	61021	25708	00900	05101				746	11207	59010	25908	00901	07302	81075				746	00060	03	+		+	28				
Ross-on-Wye										627	00000	60020	24909	00900	06603				627	00070	00	+		+	27					
Bristol	628	20000	66021	24810	00901	06105	82075			628	10000	30050	25207	00901	06302	81072				628	00051	01	+		+	26				
Aberporth	502	00000	66020	23910	00900	09603				502	11616	66010	23211	10980	07502	81360				502	00100	05	+		+	25				
Rhoose (Cardiff)	715	11105	70020	24709	00901	08304	81075			715	00906	66010	24710	00900	08500				715	00060	05	+		+	24					
Plymouth	827	00809	66020	23611	00900	08000				827	01012	66010	23211	00900	09502				827	00100	08	+		+	23					
Chivenor	707	00908	69010	24411	00900	07004				707	01008	69010	23910	00900	07603				707	00091	07	+		+	22					
St. Mawgan	817	00911	74020	23311	00900	08803				817	11218	61020	22412	00901	08604	81075				817	00100	09	+		+	21				
Culdrose	809	00812	64220	22809	00900	09601				809	00909	50100	22110	00900	10605				809	00090	07	+		+	20					
Scilly	804	01113	69020	21611	00900	10806				804	01111	56010	21411	00900	10302				804	00100	11	+		+	19					
Elmdon	534	02006	56041	24813	00900	07208				534	01705	58040	25109	00900	06500				534	00070	03	+		+	18					
Shawbury	414	52601	50101	25408	00901	07309	85078			414	10301	04421	25007	00901	07303	81078				414	97050	01	+		ffff	17				
Manchester	334	20000	35041	24511	00901	08109	82075			334	10000	19111	24509	00901	07103	81075				334	00080	05	+		+	16				
Squires Gate	318	20902	23101	24508	00902	07104	82072			318	31104	30104	24208	15781	08203	81650				318	00080	03	1f		+	15				
Valley	302	40607	66021	24509	00902	08400	84075			302	51203	66031	24010	15782	08308	81650	84360			302	00090	05	+		+	14				
Ronaldsway	204	40000	24281	24606	00902	06003	84075			204	60908	65011	24310	18582	08305	81820	84358	85075		204	97060	04	ff		ir ₀	13				
Carlisle	222	10000	19101	25207	10931	07004	81360			222	90000	02474	24907	91111	07000	89100				222	00050	03	ffff		ffff	12				
Watnall	354	30000	48011	24511	00901	09110	83075			354	00000	07444	25409	00900	08306				354	00080	04	+			ff	11				
Spurn Head	396	72012	61022	24312	45671	08304	84630	87360		396	43305	48021	24910	40930	09104	84360				396	00090	11	+		+	10				
Finningley	360	63208	58042	24212	00901	09212	86080			360	20000	12041	25110	00901	09307	82077				360	00090	04	+		+	9				
Dishforth	261	43105	69011	24211	45600	10004	84630			261	20000	59011	24709	20931	08305	82360				261	00080	05	+		+	8				
Tynemouth	262	02811	66021	24511	00900	09205				262	32607	48050	24909	00908	07307	83275				262	00081	07	+		+	7				
Eskdalemuir	162	80000	14101	25107	86211	06002	88704			162	90000	04435	25106	91111	06302	89100				162	97051	03	1fd ₀ ff		ffpr ₀	6				
Mull of Galloway	131	31802	66021	24909	35600	08																								

Date of Issue Thursday 13 May 1965

SIR GRAHAM SUTTON, C.B.E., D.Sc., F.R.S., Director-General, Meteorological Office, London Road, Bracknell, Berkshire

CHART OF WEATHER IN PART OF NORTHERN HEMISPHERE



CHARTS OF WEATHER IN WESTERN EUROPE

nation
mbols

LOUD
Cloud
Amount
(oktas)

0
1 or less
2
3
4
5
6
7 or more
8

Obscured

ATHER
Weather

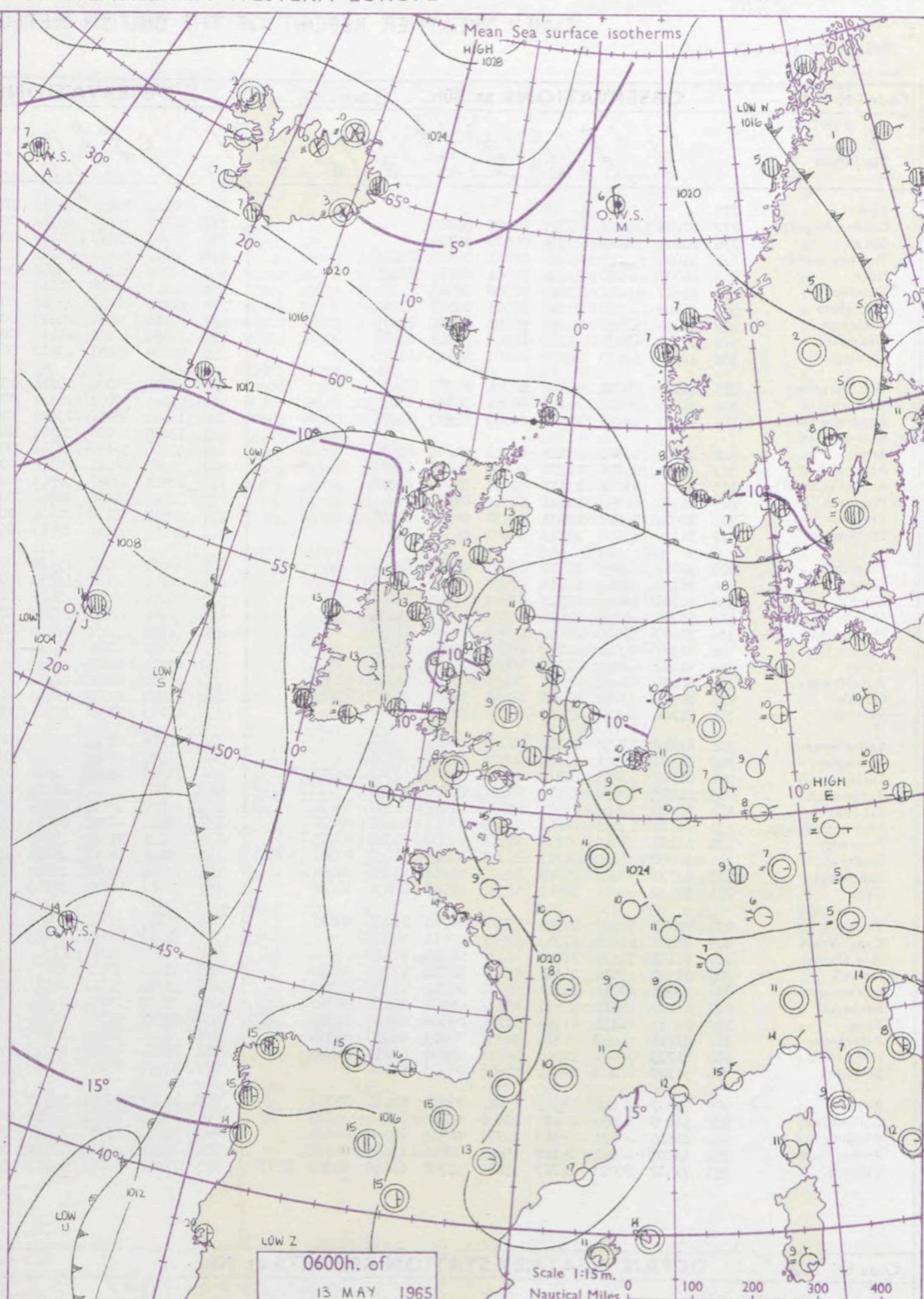
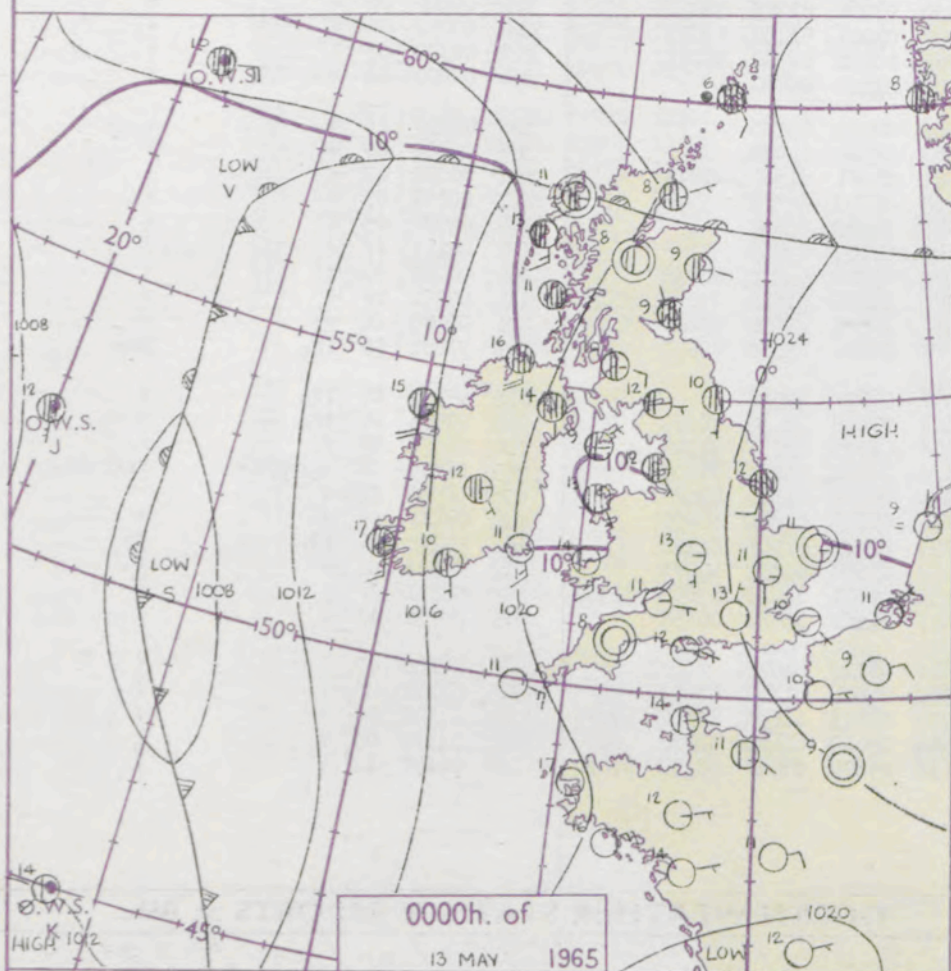
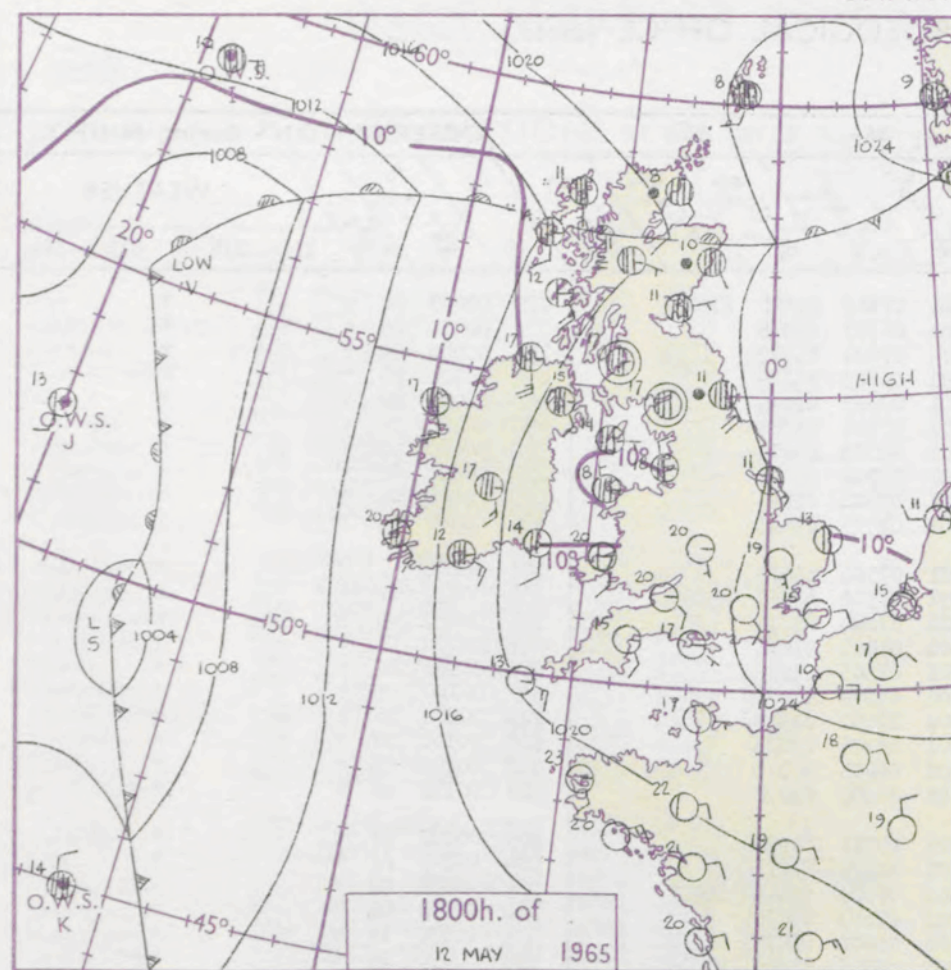
izzle
and
rizzle

and snow
W
shower
and snow
ower
W shower
shower
nderstorm

IND
Wind
speed
(knots)

Calm
1-2
3-7
8-12
13-17

additional
er add



GENERAL SYNOPTIC DEVELOPMENT

Pressure distribution has not changed significantly over and around the British Isles during the past 24 hours and the warm southerly airflow continues. The anticyclone over Germany is expected to drift eastwards and the trough of low pressure, just west of the British Isles, will also move slowly east.

Issued at midday Thursday 13

May 1965

FORECAST for Great Britain and Northern Ireland until noon tomorrow

Over England and Wales it will remain sunny and very warm by day and clear by night. Northern Ireland and Scotland will have a good deal of cloud and some thundery showers but also sunny periods. It will be warm in all western and northern districts.

OUTLOOK for the following 24 hours.

Continuing very warm in the south and warm in the north. Outbreaks of thundery rain in the west and north may extend to Wales and southwest England.

DAILY WEATHER REPORT OF THE BRITISH METEOROLOGICAL OFFICE (contd.)

OBSERVATIONS at 00h. 13 May 1965										OBSERVATIONS at 06h. 13 May 1965										OBSERVATIONS during NIGHT										CONVE TAB °C to
Station	iii	Nddff	VVwwWW	PPPTT	N _h Ch _s Ch _s	T _d T _d app	8N _s Ch _s Ch _s	8N _s Ch _s Ch _s	8N _s Ch _s Ch _s	iii	Nddff	VVwwWW	PPPTT	N _h Ch _s Ch _s	T _d T _d app	8N _s Ch _s Ch _s	8N _s Ch _s Ch _s	8N _s Ch _s Ch _s	iii	RRT _n TE	T _g T _g	WEATHER								
																						21h.—03h.	03h.—09h.							
Kew	775			12						775	70802	62021	23813	10984	07707	81360	87075		775	00090	04	+	+	40						
London Airport	772	00105	59020	24813	00900	06802				772	51002	58031	23712	00901	06707	85075			772	00110	09	+	+	39						
Gatwick	776	00000	56110	25407	00900	06704				776	50705	40021	24409	00904	07606	85072			776	00040	02	+	+	38						
Thorney Island	871	11005	62010	24611	00901	09605	81075			871	50907	50051	23711	00901	09603	85075			871	00100	06	+	+	37						
Hurn	862	11003	66020	23412	00901	07711	81075			862	10000	56110	23208	00901	07802	81075			862	00060	02	+	+	36						
Guernsey	894	01217	62010	22013	00900	08803				894	11413	66020	21612	10942	07805	81365			894	00110	06	+	+	35						
Wattisham	590	11605	60020	25610	00901	05807	81080			590	31209	44050	25110	00901	08603	83080			590	00080	05	+	+	34						
Gorleston	497	10000	50050	26211	00901	07602	81075			497	31708	58050	25210	00908	08702	83275			497	00090	09	+	+	33						
Mildenhall	578	11702	61030	25311	00901	07805	81080			578	21502	40050	24410	00901	07604	82075			578	00080	05	+	+	32						
Cardington	559	11505	59030	25209	00901	05803	81075			559	40000	48051	23912	00901	07503	84075			559	00080	03	+	+	31						
West Raynham	485	41805	59031	25810	00901	07701	84075			485	41708	58031	24811	00901	07504	84075			485	00080	04	+	+	30						
Wittering	462	31705	74020	25310	00901	06701	83075			462	52905	40021	24111	10931	07301	81362	85075		462	00080	02	+	+	29						
Boscombe Down	746	21107	48030	24410	00901	05509	82075			746	11105	48050	23610	00901	07804	81075			746	00070	05	+	+	28						
Ross-on-Wye										627	10000	60020	22709	00901	05705	81075			627	00070	01	+	+	27						
Bristol	628	11003	66020	24111	00901	04202	81072			628	10604	56050	23311	00901	07503	81075			628	00080	02	+	+	26						
Aberporth	502	31514	66031	21514	00902	02606	83075			502	31517	66021	20314	00902	04609	83075			502	00120	09	+	+	25						
Rhoose (Cardiff)	715	51009	81021	23511	00901	01803	85075			715	10908	57051	22511	00901	07802	81075			715	00080	06	+	+	24						
Plymouth	827	00914	66020	21911	00900	07603				827	31112	61050	20812	00901	08706	83075			827	00100	07	+	+	23						
Chivenor	707	10910	74020	23611	10930	05306	81360			707	40911	58030	21612	00901	08705	84075			707	00100	05	+	+	22						
St. Mawgan	817	11120	62050	20713	00901	06505	81075			817	11012	61020	19213	00901	08706	81070			817	00110	09	+	+	21						
Culdrose	809	20812	64050	21310	00901	08801	82070			809	10809	58050	19810	00908	09711	81270			809	00090	07	+	+	20						
Scilly	804	01114	56010	19811	00900	10702				804	21111	56050	18511	00901	11708	82075			804	00100	11	+	+	19						
Elmdon	534	11705	58040	24013	00902	08705	81070			534	50000	58041	23609	00901	07803	82175	84075		534	00070	03	+	+	18						
Shawbury	414	51702	40051	23413	00902	10500	85078			414	31404	60051	22711	00902	07603	83076			414	00090	02	+	+	17						
Manchester	334	11607	57020	22816	00901	09303	81075			334	61808	59031	22114	00906	05604	82075	86280		334	00130	10	+	+	16						
Squires Gate	318	71307	24042	22112	00902	11801	87075			318	71411	30042	21412	10932	09706	81360	87075		318	00090	05	+	+	15						
Valley	302	61407	62022	21913	00902	10706	86072			302	41514	82011	20513	10932	07806	81365	84072		302	00100	06	+	+	14						
Ronaldsway	204	50404	62042	21809	10932	07704	81360	85075		204	60404	60042	21209	10942	07201	81360	87075		204	00080	06	+	+	13						
Carlisle	222	50905	37042	22512	20981	11806	82359	85075		222	72005	32042	21413	40982	10802	82360	86075		222	00100	07	+	+	12						
Watnall	354	21706	66010	23913	00901	08706	82080			354	62103	57021	23711	00904	07400	86080			354	00090	04	+	+	11						
Spurn Head	396	81910	57022	24812	00907	10703	88275			396	52305	57022	24310	00908	08302	85275			396	00090	11	+	+	10						
Finningley	360	71507	56041	23712	00902	10802	87078			360	51707	48042	23410	00901	08301	85078			360	00090	06	+	+	9						
Dishforth	261	81907	23052	22912	20937	10808	82362	88275		261	71306	19102	22610	10982	09601	81365	87075		261	00090	07	+	+	8						
Tynemouth	262	61805	48056	23110	60971	08804	86359			262	62006	32051	21611	00908	09607	86275			262	00091	07	+	+	7						
Eskdalemuir	162	70000	32052	22909	50972	08807	85360	85070		162	50000	23052	21808	35782	07603	83650			162	00070	05	+	+	6						
Mull of Galloway	131	71814	63032	21613	25508	07708	86265	87270		131	51812	66012	22613	35641	08703	83630			131	00111	11	/	/	5						
Prestwick	135	51108	55042	20710	20971	09006	81359	83075		135	60000	58042	19810	20982	09706	82362	86075		135	00080	05	+	+	4						
Renfrew	141	60000	61022	21213	15731	11203	81650	83360	85072	141	70000	48112	19910	11782	09710	81850	83070	85075	141	00090	06	+	+	3						
Leuchars	171	83302	60042	21209	80971	08610	83358	88460		171	73508	56042	19412	25778	10508	82656	86460	87270	171	00080	08	+	+	2						
Dyce	091	51102	60026	20509	58500	07608	82820	84640		091	72412	60258	18213	78681	10001	85830	86650		091	97081	05	iro	pro	1						
Wick	075	70807	56026	20308	75211	08710	81705	87625		075	71803	40102	17809	70931	08607	87358			075	93071	06	iro	+	0						
Cape Wrath	049	81406	81028	17914	85511	09718	88625			049	82312	80022	17113	25607	07400	82630	88275		049	91091	09	pro	+	-1						
Sule Skerry	010	81113	74626	19908	86411	08710	88715			010	71109	58016	17508	45471	08705	84615	87360		010	02071	07	/	/	-2						
Lerwick	005	81310	63616	23106	85211	06711	87705	88630		005	81011	48636	21007	87111	07802	84702	88705		005	06062	06	ro _{ro} RRrr	rrr _{ro} ido	-3						
Stornoway	026	50000	80016	18111	50970	10712	81358	85362		026	32013	65011	16911	10981	08601	81360	83080		026	00091	08	+	+	-4						
Benbecula	022	61716	74012	16513	25731	09809	82650	86360		022	62007	70022	16511	22631	09105	82832	86360		022	00111	09	+	+	-5						
Tiree	100	81416	62151	17911	32711	09801	83850	88359		100	51513	58048	16710	19793	09801	81956	84362		100	97101	07	pro	jp	-6						
Aldergrove	917	81711	56052	20114	20937	03503	88275			917	71306	80022	19213	20932	05508	82362	87075		917	00100	06	+	+	-7						
Malin Head	980	81723	74022	17116	55771	05510	85650	88460		980	71612	83012	16215	38532	02801	81820	83650	85360	980	00131	11	/	/	-8						
Belmullet	976	51720	82022	14815	50981	06503	85360			976	81807	83022	13413	55721	07509	85650	88458		976	00121	11	/	/	-9						
Birr	965	71307	74022	18612	15602	07705	81640	87072		965	11307	74021	16813	00901	06710	81072			965	00100	07	/	/	-10						
Collinstown	969	512 9	66012	20213	20932	08806	82360	85070		969	71405	78022	18912	10932	04806	81362	87072		969	00101	05	/	/	-11						
Rineanna	962	41515	66011	17413	20932	06705	82360	84070		962	71312	69032	14712	25732	08615	82650	86362	87075	962	00120	10	/	/	-12						
Roches Point	952	41607	62021	19110	15601	08805	81645	84070		952	71114	40101	17011	15604	09613	81645	87068		952	97101	05	/	/	-13						
Valentia	953	71517	80021	14717	15642	51701	81640	88359	87070	953	71316	80012	12717	25632	09804	82640	85359	87070	953	00150	12	/	/	-14						
																								-15						
																								-16						

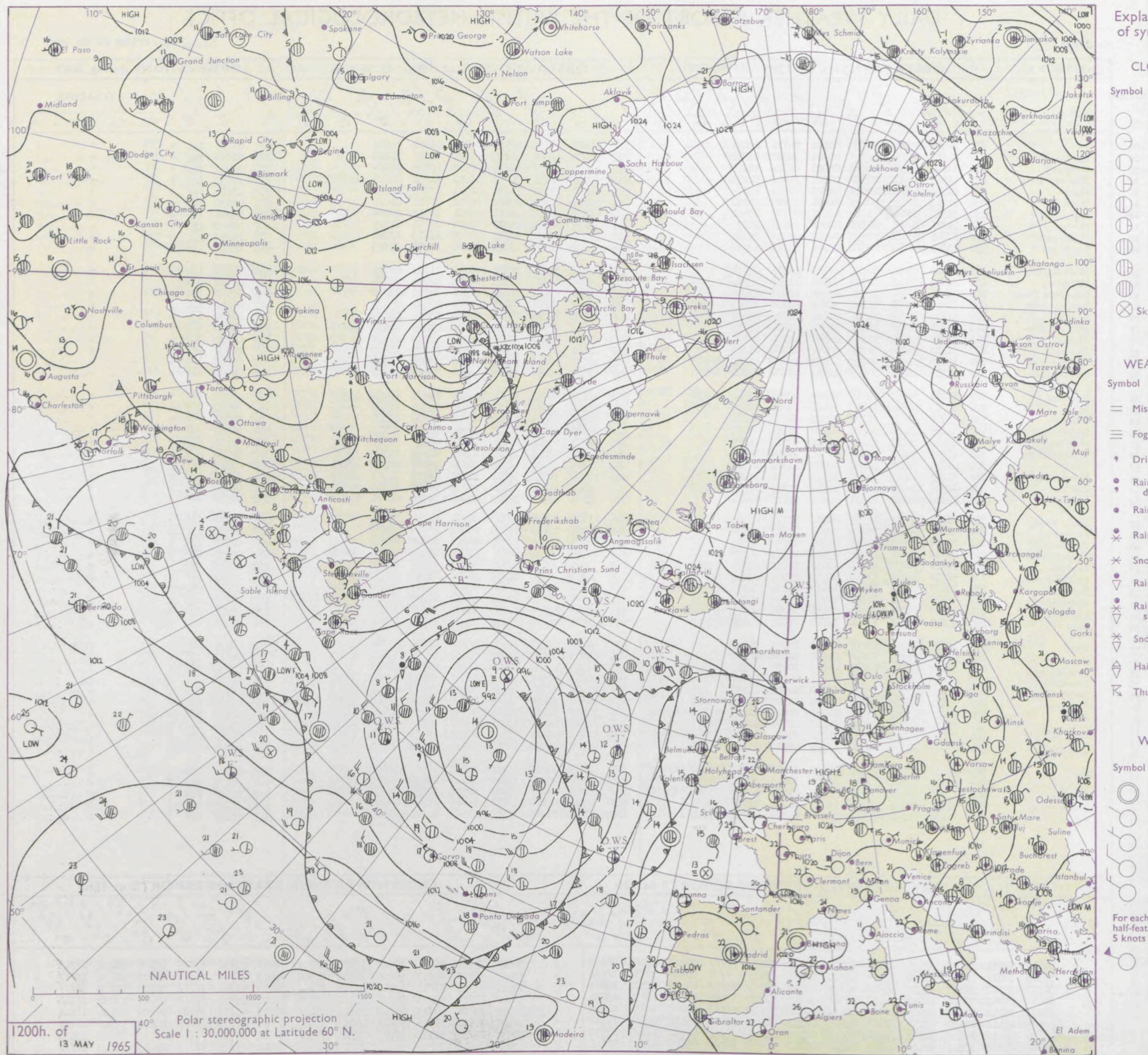
Date of Issue Friday 14 May 1965

Date of Issue Friday 14 May 1965

Code FM 21.A		OCEAN WEATHER STATION REPORTS at 12h.												OCEAN WEATHER STATION REPORTS at 18h.											
O.W.S.	YQL _a L _L _a	L _o L _o GG	Nddff	VVwwW	PPPTT	N _h L _L C _M C _H	D _s V _s app	8N _s Ch _s _s	8N _s Ch _s _s	OT _s T _s T _d	Id _w d _w P _w H _w	Id _w d _w P _w H _w	O.W.S.	YQL _a L _L _a	L _o L _o GG	Nddff	VVwwW	PPPTT	N _h L _L C _M C _H	D _s V _s app	8N _s Ch _s _s	8N _s Ch _s _s	OT _s T _s T _d	Id _w d _w P _w H _w	Id _w d _w P _w H _w
A	50619	33012	81208	93424	19008	8611//	00210	88702	////	00208	112/1	10233	A	50619	33118	70611	98024	19108	15702	00503	81656	87075	00107	10622	11243
B	50565	51012	10614	98020	20307	11500	00104	81825	////	00504	10734	1////	B	50565	51018	00517	98020	19504	00900	00503	11111	11111	00003	10634	11111
C	50527	35512	91507	91472	95609	91111	00212	89701	////	00109	11521	14914	C	50527	35518	81014	97102	96709	86211	00008	88704	11111	00109	11021	11111
D	50440	41012	72820	98022	06110	00212	83825	87650	05605	12836	13256		D	50440	41018	53015	98021	07111	38530	00203	82830	11111	05605	13034	13544
I	50591	19212	80820	96025	12310	85411	00704	88612	11111	00009	10834	11044	I	50591	19318	80715	97202	09911	85411	00713	85719	88620	00209	10734	11144
J	50525	19412	81810	97022	07412	85511	00202	88624	11111	05110	100/0	11362	J	50525	19618	73116	98021	06013	75411	62708	87618	11111	00112	11343	12151
K	50449	16112	51620	98021	11016	35642	00708	83643	11111	00213	11623	12532	K	50450	16118	81724	97612	11515	77321	00301	87708	11111	00114	11633	12432
M	53660	01812	43317	98018	24704	45600	00215	11111	11111	05701	13333	11111	M	53659	01718	73216	98808	25405	79500	00801	11111	11111	05403	13223	11111

SIR GRAHAM SUTTON, C.B.E., D.Sc., F.R.S., Director-General, Meteorological Office, London Road, Bracknell, Berkshire

CHART OF WEATHER IN PART OF NORTHERN HEMISPHERE



CHARTS OF WEATHER IN WESTERN EUROPE

ation
mbols

DUD
Cloud
Amount
(oktas)

0
1 or less
2
3
4
5
6
7 or more
8
obscured

W
Weather

zle

and
izzle

and snow

shower

and snow
ower

w shower

shower

nderstorm

ND

Wind
speed
(knots)

Calm

1-2

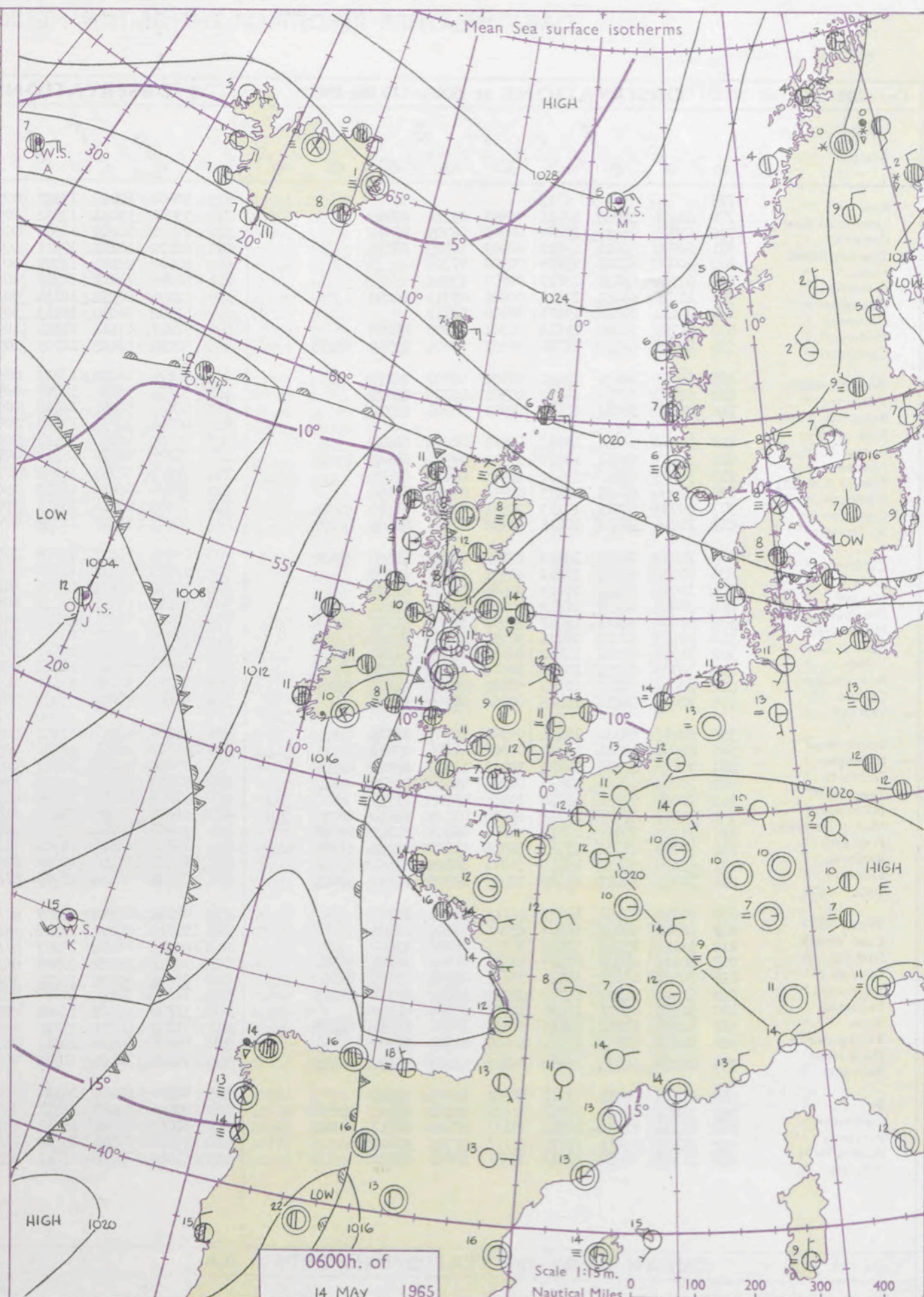
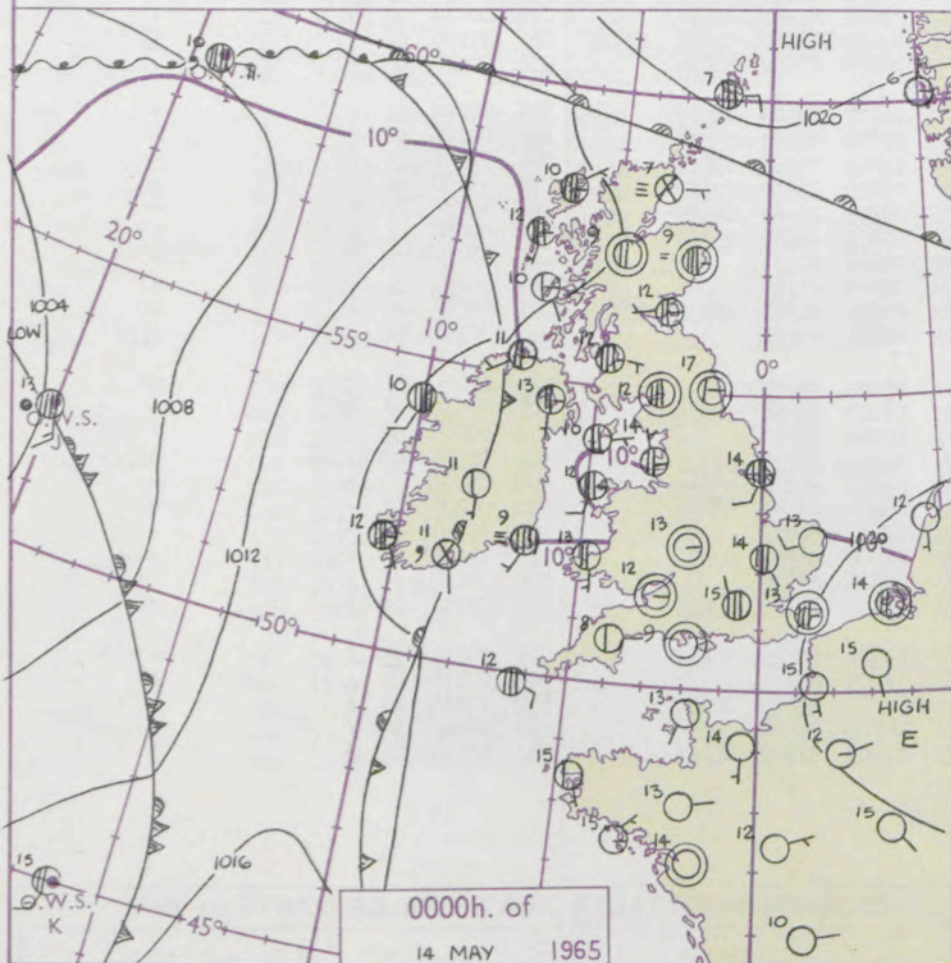
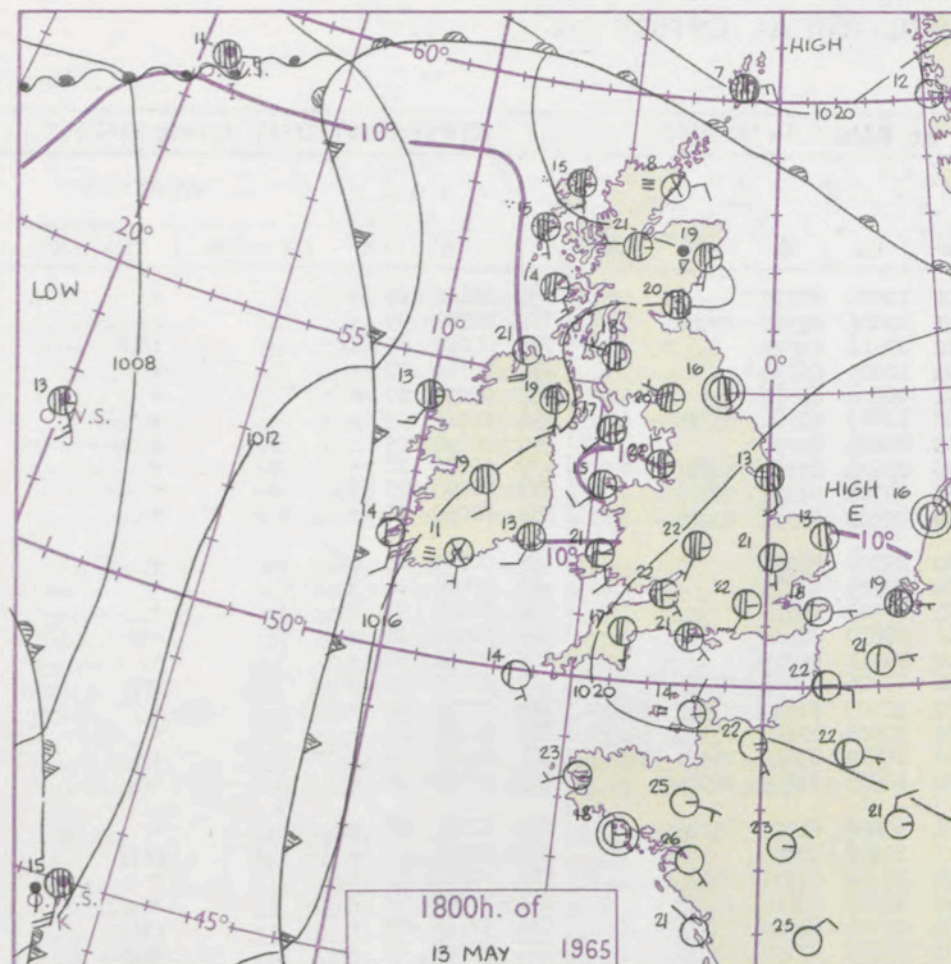
3-7

8-12

13-17

additional
er add

48-52



GENERAL SYNOPTIC DEVELOPMENT

Issued at midday Friday 14

May 1965

FORECAST for Great Britain and Northern Ireland until noon tomorrow

Pressure remains high to the east and low to the south and west of the British Isles. The trough, which lay just west of Ireland yesterday, has made slow progress eastwards and this movement is expected to continue. A cold occluded front, now to the west of Ireland, will follow the trough eastwards.

South eastern England will start sunny and hot, other parts of the British Isles will be very warm, but rather cloudy. Thundery rain will occur in many areas and thunderstorms will develop in the south east. Temperatures will be near normal in north east Scotland with extensive coast fog. South west and Irish Sea coasts will also have fog banks.

OUTLOOK for the following 24 hours.

Outbreaks of rain in many places but also good sunny periods. Somewhat cooler.

DAILY WEATHER REPORT OF THE BRITISH METEOROLOGICAL OFFICE (contd.)

Code FM 11.A		OBSERVATIONS at 00h. 14 May 1965										OBSERVATIONS at 06h. 14 May 1965										OBSERVATIONS during NIGHT				CONV TA °C
Station	iii	Nddff	VVwww	PPPTT	N _h L _h C _M H	T _d T _d app	8N _s Ch _s h _s	8N _s Ch _s h _s	8N _s Ch _s h _s	iii	Nddff	VVwww	PPPTT	N _h L _h C _M H	T _d T _d app	8N _s Ch _s h _s	8N _s Ch _s h _s	8N _s Ch _s h _s	iii	RRT _n E	T _g T _g	WEATHER				
																						21h.—03h.	03h.—09h.			
Kew	775			13						775	10000	62020	17913	00902	11604	81075			775	00100	05	+				40
London Airport	772	63401	59022	19515	00901	09710	86080			772	33201	33021	17912	10941	09606	81368	83080		772	00100	09	+				39
Gatwick	776	61001	06411	19909	00902	08709	86075			776	12701	30284	18308	00902	07616	81072			776	00060	03	ir				38
Thorney Island	871	60902	56021	19612	00902	10709	86075			871	60802	48111	17811	00904	10605	86074			871	00110	07	+				37
Hurn	862	00000	62021	19709	00900	07706				862	40000	26100	17707	00901	06604	84070			862	97050	02	+				36
Guernsey	894	01312	63020	18817	00900	13806				894	51608	74011	17517	10942	11805	81365	85075		894	00140	09	+				35
Wattisham	590	41810	48051	19814	00901	09713	84080			590	22004	50050	18114	00902	09606	82078			590	00090	05	+				34
Gorleston	497	02411	60010	19413	00900	08717				497	42502	59050	18113	30976	09604	83360	84375		497	00110	10	+				33
Mildenhall	578	61701	56021	19514	00901	10808	86080			578	31901	37111	17711	10931	09708	81365	83075		578	00090	05	+				32
Cardington	559	81906	61032	19710	20937	08604	82365	88278		559	50000	48122	18109	20938	09505	82365	85278		559	00060	04	+				31
West Raynham	485	62107	48022	19412	00902	08707	86075			485	52106	48012	17712	00902	09709	85075			485	00100	05	+				30
Wittering	462	52003	59031	19612	00901	08705	85075			462	52102	58031	18010	00902	09605	85075			462	00080	01	+				29
Boscombe Down	746	21505	50051	20112	00901	08705	82078			746	50000	56051	18012	00901	09505	85078			746	00100	04	+				28
Ross-on-Wye	628	10000	58051	19512	00901	08604	81075			628	40901	48051	17409	20914	07610	82364			628	00070	01	+				27
Bristol	602	41607	62011	18813	10932	08704	81363	83075		602	50000	48050	17511	00902	09511	85075			602	00070	02	+				26
Aberporth	715	31003	62020	19112	20931	09602	82365			715	70702	58031	17212	40982	10803	81360	83365	66075	715	00120	05	+				25
Rhoose (Cardiff)	827	60806	61031	18713	60931	09704	86360			827	70000	66032	16613	15631	10503	81640	83364	86072	827	00120	11	+				24
Plymouth	707	50908	58011	19113	20931	09805	82360	85075		707	70905	59216	16413	35631	10712	83640	86360	86075	707	97120	09	+				23
Chivenor	817	71215	59051	18115	40932	07807	84362	85072		817	50803	58026	16512	10982	10509	81359	84075		817	97111	09	+				22
St. Mawgan																										21
Culdrose	809	71010	66021	18112	25731	10709	82650	85360		809	60805	14108	16010	29584	10806	81925	85070		809	97100	07	pr				20
Scilly	804	61110	59011	17812	50931	11806	85366			804	92703	02472	16111	91111	11608	89100			804	00110	11	+				19
Elmdon	534	10000	63011	19213	00902	08809	81075			534	60000	60021	17709	40982	07708	83359	85075		534	00070	03	+				18
Shawbury	414	50000	62031	18712	40982	09603	82360	83362		414	60000	60051	17211	60981	09505	82360	85362		414	97090	03	+				17
Manchester	334	31608	62011	18017	10932	07803	81360	83075		334	70902	56211	16714	60992	09704	86360	85075		334	97140	09	+				16
Squires Gate	318	53407	60012	18214	30931	08201	83360	84075		318	70000	56252	16811	50981	10707	85359	87075		318	97100	06	+				15
Valley	302	71908	66022	19112	60932	09201	86362	87075		302	30000	66011	16511	30930	10706	83360			302	00100	05	+				14
Ronaldsway	204	40705	60041	18110	20982	08803	82360	84075		204	30000	59041	16510	10982	09606	81360	83075		204	00070	04	+				13
Carlisle	222	60000	37042	19012	50982	09801	84360	85075		222	70000	32046	17411	40982	09605	81360	84365	87075	222	97100	08	+				12
Watnall	354	72606	58031	18615	00904	08709	87075			354	62606	30041	17213	20932	09505	82362	84075		354	00110	05	+				11
Spurn Head	396	62210	58112	19014	00902	12705	87075			396	52402	32031	17312	20972	10606	82360	85075		396	00110	11	+				10
Finningley	360	51605	40041	18413	00902	11806	85077			360	61703	40041	16812	20932	10708	82362	85075		360	00100	06	+				9
Dishforth	261	70000	50052	18114	10938	11803	82362	87275		261	70000	26052	16713	70981	11502	81360	87365		261	97121	09	+				8
Tynemouth	262	30000	48051	17617	00901	09806	83075			262	72708	48251	16514	45671	07605	84640	87360									

DAILY WEATHER REPORT OF THE BRITISH METEOROLOGICAL OFFICE

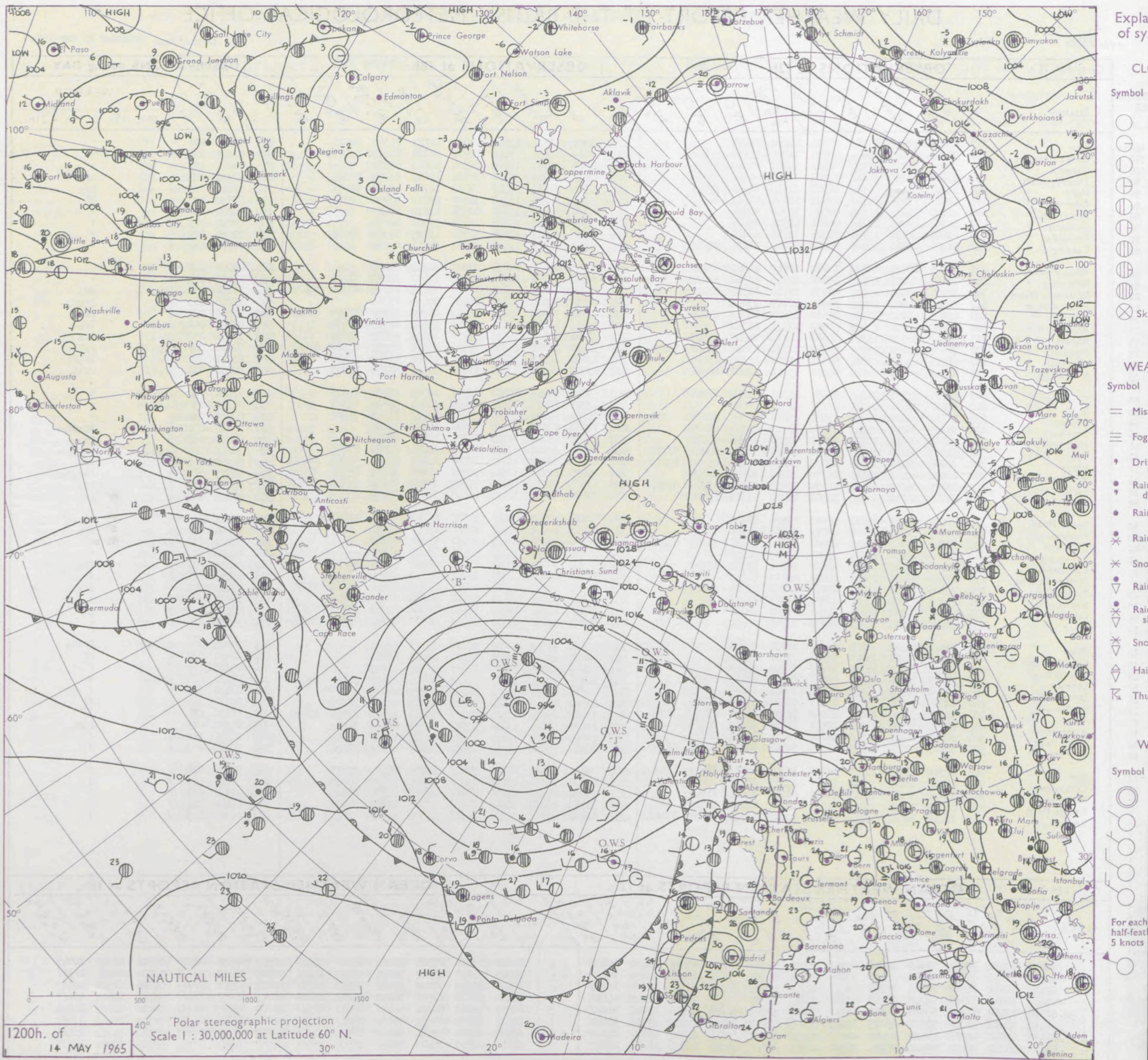
No. 37795

Date of Issue Saturday 15 May 1965

VERSION
BLE
°F

Code FM II.A		OBSERVATIONS at 12h. 14 May 1965										OBSERVATIONS at 18h. 14 May 1965										OBSERVATIONS during DAY				
Station		iii	Nddff	VVwwW	PPPTT	N _h L _h C _M H	T _d T _d app	8N _s Ch _s h _s	8N _s Ch _s h _s	8N _s Ch _s h _s	iii	Nddff	VVwwW	PPPTT	N _h L _h C _M H	T _d T _d app	8N _s Ch _s h _s	8N _s Ch _s h _s	8N _s Ch _s h _s	iii	RRT x T _e	SSS	WEATHER			
																								09h.—15h.	15h.—21h.	
Kew	775	41604	78021	15325	00902	12822	84075				775	62307	78021	13525	10982	11711	81362	86075			775	00270	128	+	+	
London Airport	772	51205	62021	15426	00901	11720	81070	85080			772	52710	66031	13424	10982	10708	81365	83080			772	00270	126	+	+	
Gatwick	776	31903	60011	15926	10981	14717	81360	83080			776	22308	68021	14222	00904	14813	82080				776	00260	125	+	+	
Thorney Island	871	52008	56051	16818	12701	13608	81850	85075			871	72103	61032	14720	30982	14619	83360	87075			871	97230	123	+	ir _o	
Hurn	862	51707	57011	16319	10982	11604	81365	85075			862	61104	57031	14517	30982	12715	83360	86075			862	97220	111	+	pr _o	
Guernsey	894	51609	73031	16720	12882	12501	81857	84362			894	70508	74808	15318	39682	09711	83930	86360			894	97230	109	+	jf	
Wattisham	590	42105	59011	16224	00902	14710	84080				590	71508	64031	13522	00906	13614	87275				590	00260	111	+	+	
Gorleston	497	51301	40051	17315	00901	11706	85075				497	61708	56052	13713	00901	11720	86075				497	00160	113	+	+	
Mildenhall	578	62601	66031	15926	00906	11715	86075				578	31804	66011	13025	10982	15715	81362	83075			578	00280	122	+	+	
Cardington	559	41406	62011	15525	00902	12719	81070	84075			559	32408	64050	12924	00901	12711	83070				559	00270	117	+	+	
West Raynham	485	61705	62031	15923	10982	10710	81365	86075			485	42003	62011	12624	00901	14716	84075				485	00260	128	+	+	
Wittering	462	71103	69022	15425	10982	09716	81366	87073			462	72407	74032	13024	00902	11612	82070	87075			462	00260	124	+	+	
Boscombe Down	746	32106	66031	15624	10931	13710	81368	83070			746	72706	74036	14321	11789	13714	81850	83362	85172			746	97250	094	ir _o	pr _o
Ross-on-Wye	627	32305	60021	14824	30991	10707	83364				627	72608	70028	13721	70991	09603	87362				627	97260	083	pr _o	pr _o	
Bristol	628	62005	64052	15324	20982	13809	82365	85075			628	72508	74022	14719	25882	08702	82657	87360	86075			628	97260	097	+	pr _o
Aberporth	502	51810	66028	13922	50980	11714	85362				502	72613	48218	15011	25287	10000	81703	87460			502	01221	042	pr _o	ir _o	
Rhoose (Cardiff)	715	51110	58032	15121	30981	14714	83359	85075			715	72809	60608	15415	35771	11801	83650	87359			715	91230	052	pr _o	ir _o	
Plymouth	827	72008	59052	16915	12781	12311	81856	84358	85075		827	72810	48218	15315	70891	13508	83357	83362	87468			827	97180	047	pr _o	ro _o
Chivenor	707	61711	69032	15624	50981	14505	85360	83075			707	83005	40216	16112	25621	11508	82640	88458			707	01241	052	ir _o	ir _o rr	
St. Mawgan	817	81511	66052	16018	80981	11101	82358	88362			817	83009	50106	16811	87011	10305	81700	88704			817	02201	035	ir _o ir	rrif	
Culdrose	809	72604	57258	16215	55771	11305	85650	85358			809	63609	20058	16312	52271	10305	83704	84825			809	97190	044	pr _o ir _o	+	
Scilly	804	92506	01626	18311	91111	11322	89100				804	43005	58056	17114	11440	10801	81812	83365			804	96141	032	Fir _o	+	
Elmdon	534	71710	61022	15223	10982	09517	81360	87075			534	72713	62022	13022	30971	10512	83358	85362			534	00260	092	+	+	
Shawbury	414	51607	58056	14922	30982	11513	81360	84075			414	72613	81256	13320	70981	10507	87358				414	97251	031	jp	ar _o pr _o	
Manchester	334	51104	60018	13725	20982	07531	82358	85070			334	72306	65026	12322	70981	10609	87359				334	97250	047	+	ro	
Squires Gate	318	71205	35042	14819	40988	14520	82360	83362	87270		318	72910	57046	13219	70982	10704	83359	87361			318	92241	056	ir _o	ir _o ro _o	
Valley	302	72706	59041	14919	29783	14614	82950	85360	85070		302	81715	58048	14712	60987	11501	83360	84364	88270			302	96201	059	pr _o	ir _o
Ronaldsway	204	60904	62041	14515	22782	10819	82850	84359			204	72405	59212	13314	70981	09610	81358	85360	87463			204	02171	085	+	ir _o ro _o
Carlisle	222	73109	56042	15617	10986	11813	81365	83073	87276		222	62603	59011	13117	35782	11802	85650	84359	86070			222	97210	091	+	ir _o
Watnall	354	71109	56042	14125	10981	08820	81362	86080			354	72602	59052	12423	40981	12610	81360	84362	85080			354	97280	082	+	pr _o
Spurn Head	396	72202	48042	16917	00902	13604	87070				396	71612	57022	13213	35571	10710	83625	87360			396	00170	111	+	+	

CHART OF WEATHER IN PART OF NORTHERN HEMISPHERE



CHARTS OF WEATHER IN WESTERN EUROPE

ation
nbols

DUD
Cloud
Amount
(oktas)

0
1 or less
2
3
4
5
6
7 or more
8

obscured

ATHER
Weather

zle
and
izzle

and snow

w

shower

and snow

ower

w shower

shower

nderstorm

IND

Wind
speed
(knots)

Calm

1-2

3-7

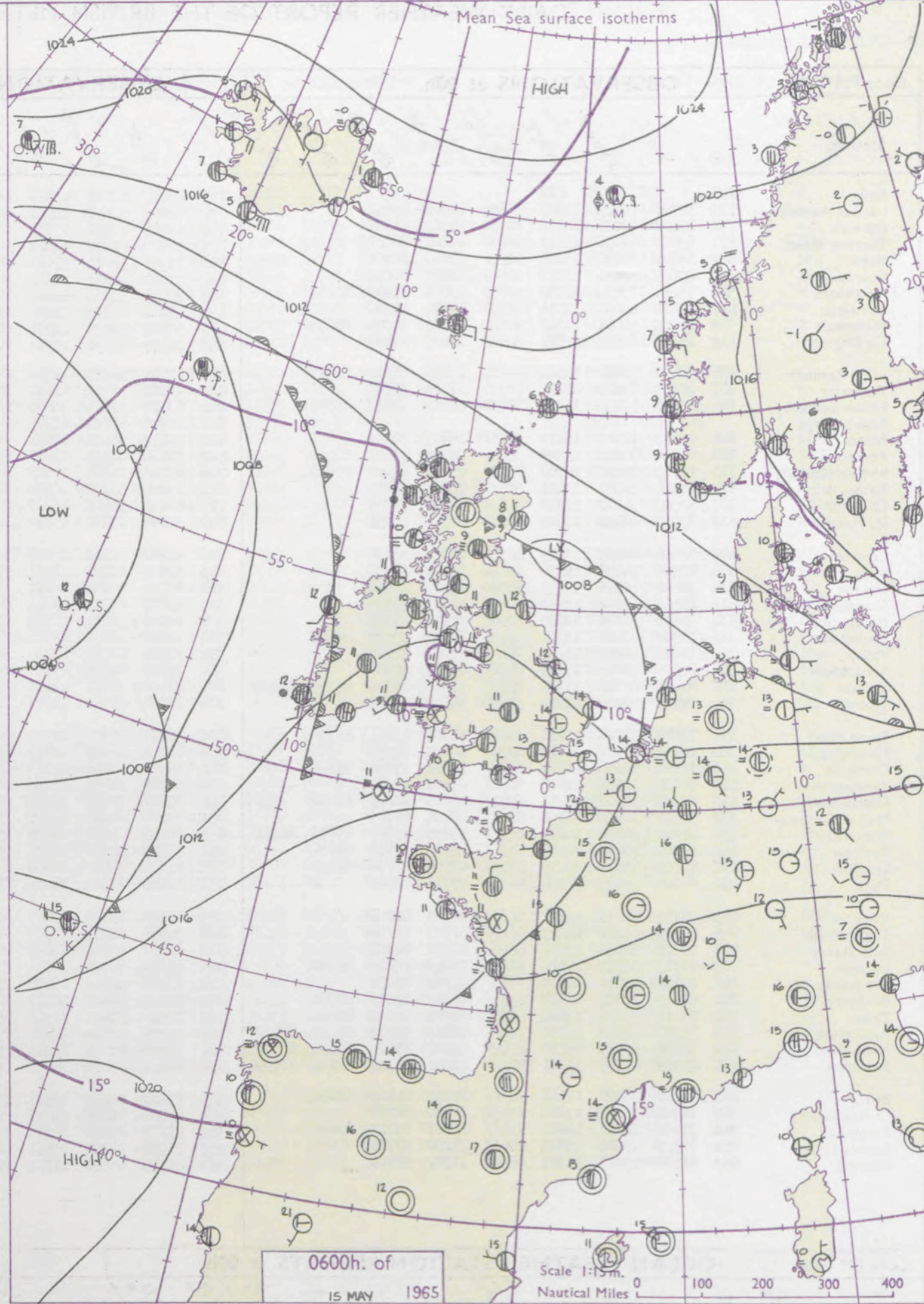
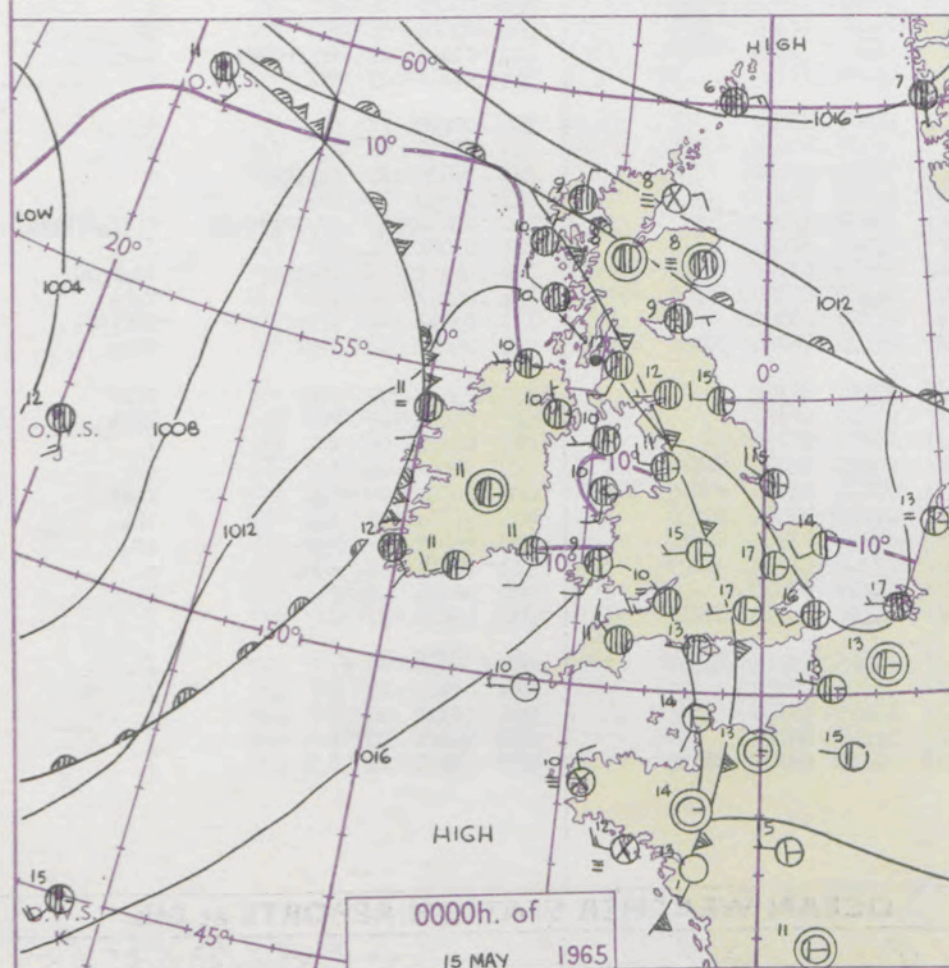
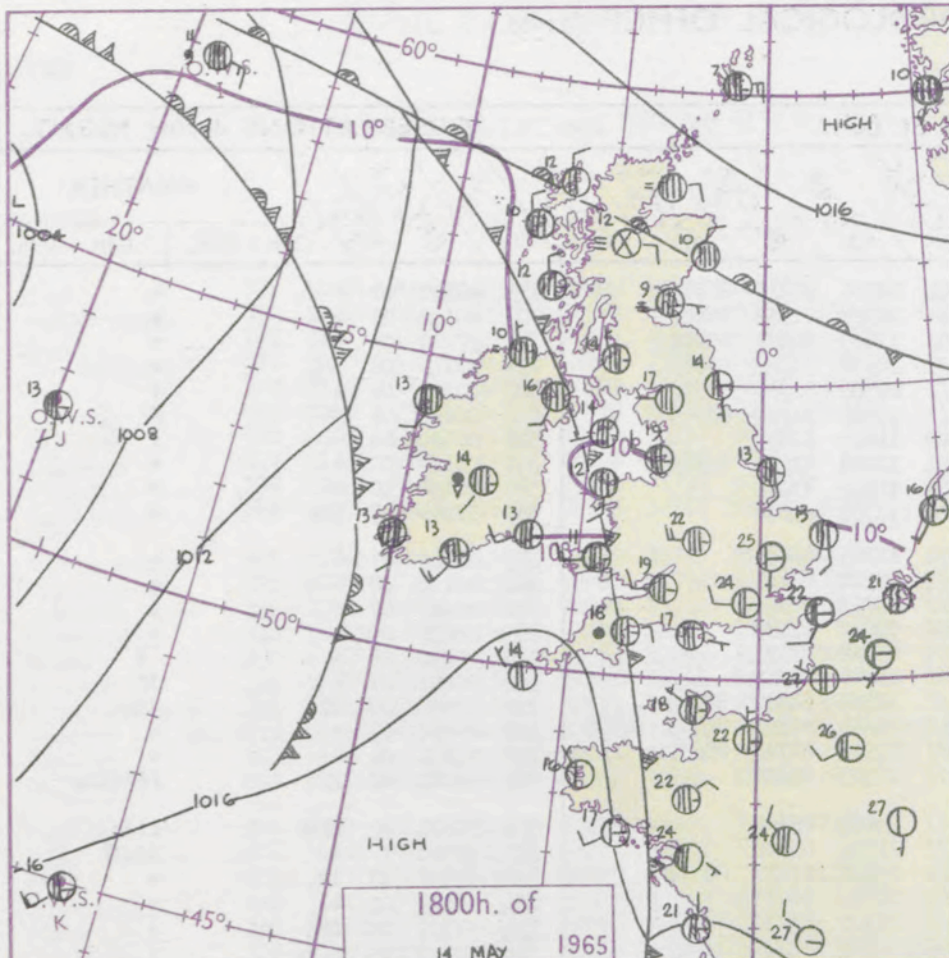
8-12

13-17

additional

er add

48-52



GENERAL SYNOPTIC DEVELOPMENT

Issued at midday Saturday 15

May 1965

FORECAST for Great Britain and Northern Ireland until noon tomorrow

Pressure has continued to fall over much of the British Isles and a small depression has developed near eastern Scotland. The major depression west of Britain has continued to fill slowly, and drift eastwards. The slow fall of pressure is expected to continue and the low over the North Sea will move east-southeastwards into Europe. The cold front over the Eastern Atlantic will move slowly eastwards into western districts.

Scotland, Northern Ireland and northern England will be mostly cloudy with periods of rain and temperatures near normal. Wales and western England will be dry and cloudy but with some sunny periods this afternoon. Temperatures near normal. East and southeast England will be dry and hot with long sunny periods today and tomorrow.

OUTLOOK for following 24 hours

Becoming cooler and cloudy in all areas with rain at times and perhaps some thunder.

DAILY WEATHER REPORT OF THE BRITISH METEOROLOGICAL OFFICE (contd.)

Code FM 11.A		OBSERVATIONS at 00h. 15 May 1965										OBSERVATIONS at 06h. 15 May 1965										OBSERVATIONS during NIGHT				CONV TA °C
Station	iii	Nddff	VVwwwW	PPPTT	N _h Ch _s Ch _s	T _d app	8N _s Ch _s h _s	8N _s Ch _s h _s	8N _s Ch _s h _s	iii	Nddff	VVwwwW	PPPTT	N _h Ch _s Ch _s	T _d app	8N _s Ch _s h _s	8N _s Ch _s h _s	8N _s Ch _s h _s	iii	RRT	T _n E	T _g T _g	WEATHER			
																							21h.—03h.	03h.—09h.		
Kew	775				18						775	62401	62022	12815	11641	10706	81835	86075		775	00140	08	+	+		40
London Airport	772	52506	70032	13617	55800	11501	85657				772	72801	62031	12813	10884	10707	81357	86080		772	00130	11	+	+		39
Gatwick	776	12207	50016	14112	10930	10502	81365				776	63001	62031	13113	25801	11609	82657	85075		776	97100	07	ir _o	+		38
Thorney Island	871	63007	66036	15113	60931	11107	86360				871	52902	61022	13212	10931	10506	81362	85075		871	97110	08	ir _o	+		37
Hurn	862	62803	59038	15113	60931	11008	86358				862	73406	58011	13611	76311	09706	82706	87708		862	00100	09	+	+		36
Guernsey	894	23007	66038	16213	00902	10808	82075				894	83010	20284	15610	86111	10505	84702	88703		894	00090	08	FF	FF		35
Wattisham	590	73212	63032	12118	50958	13608	85360	87272			590	22907	58030	12314	11602	11803	81840			590	00100	06	+	+		34
Gorleston	497	42408	60031	11714	40971	10714	84360				497	42006	56051	11514	12581	11101	81825	83360		497	00120	10	+	+		33
Mildenhall	578	53301	58011	12317	10982	12805	81359	85075			578	32704	59031	12014	00902	11802	83072			578	00130	10	+	+		32
Cardington	559	22307	62030	13313	20880	10605	82357				559	22510	48058	12912	00902	10701	82070			559	97100	07	pr _o	+		31
West Raynham	485	62806	56011	12116	40932	13809	84365	86075			485	62710	56031	11512	00902	11703	86075			485	00100	07	+	+		30
Wittering	462	12809	74012	12715	10930	11505	81360				462	43012	59011	12512	35402	10701	83615			462	00110	08	+	+		29
Boscombe Down	746	63105	58058	15313	11632	11105	81840	85359			746	83311	37054	14010	86211	09711	88705			746	00090	07	+	+		28
Ross-on-Wye											627	72601	57022	13610	00902	09612	87072			627	00090	03	+	+		27
Bristol	628	82413	12108	15110	86011	10502	88701				628	72405	56031	13811	00902	09712	87075			628	00090	06	+	+		26
Aberporth	502	62010	80031	15509	35531	08702	83625	85360			502	91804	04471	14011	91111	11706	89101			502	00091	07	+	if		25
Rhoose (Cardiff)	715	82713	09466	16009	86011	09302	83700	88702			715	82709	24104	14610	86111	10506	84702	88704		715	97090	09	if	id _o		24
Plymouth	827	83508	56101	16011	86311	10002	88707				827	73306	58102	14910	66216	09604	82703	84705	87275	827	00090	07	+	+		23
Chivenor	707	53303	74012	16810	56300	09002	85709				707	80000	58401	15509	85211	09506	86704	88635		707	00091	04	+	+		22
St. Mawgan	817	83007	48102	17110	86011	09002	88701				817	92708	03474	15810	91111	10703	89100			817	97081	07	if	FFff id _o		21
Culdrose	809	23004	60051	17009	26300	08503	82707				809	92902	02454	15609	91111	09604	89100			809	97071	07	if if	ff id _o		20
Scilly	804	12503	74020	17710	15600	10101	81630				804	92305	02475	15911	91111	11712	89100			804	93101	11	+	id _o if		19
Elmdon	534	52606	60036	13815	50980	12701	85360				534	62706	60031	13211	15482	09805	81615	86072		534	97100	07	ir _o	+		18
Shawbury	414	42512	62018	13912	40980	11801	84359				414	62407	61011	13011	00902	10706	86075			414	00081	02	+	+		17
Manchester	334	42903	56046	13213	40980	10502	84360				334	82106	30041	12712	85411	10504	81710	88618		334	97101	09	ir _o	+		16
Squires Gate	318	72710	60016	13311	25731	10503	82650	87360			318	42810	58101	12211	27202	10504	82705	83075		318	97100	09	ro ro	+		15
Valley	302	71816	61016	14110	75411	10000	87617				302	72009	61031	13210	16232	10607	81705	87075		302	00061	04	+	+		14
Ronaldsway	204	82505	40046	13110	86211	09805	88703				204	72809	62041	12311	76211	10501	81704	87706		204	00091	06	+	if		13
Carlisle	222	82606	48216	13112	45771	11000	84656	84359	88460		222	82410	32212	11211	87311	11710	83708	88710		222	01111	09	ir _o ir ro ro	do ro		12
Watnall	354	32603	58018	12914	30980	11500	83359				354	72406	28041	12311	76411	10602	87710			354	97100	07	pr _o	+		11
Spurn Head	396	73210	58022	12015	35571	11701	83625	87360			396	32813	58021	11512	00902	11400	83070			396	00110	11	+	+		10
Finningley	360	43109	48211	12216	40981	12803	84359				360	72912	48041	11813	65601	11602	86630	83078		360	97120	08	ro	+		9
Dishforth	261	73408	62608	11814	15771	11806	81650	87360			261	50000	58056	11113	55531	11802	85620			261	93130	09	pr _o ir _o	+		8
Tynemouth	262	72710	58252	11815	70971	09801	87358				262	62708	32052	10112	60971	10608	86359			262	97120	10	pr _o	+		7
Eskdalemuir	162	80000	58616	11311	65621	09809	86646	88460			162	82001	58614	10310	87211	10608	88703			162	05091	09	ir _o rrr ro ro if	ff ir _o rrr ro ro		6
Mull of Galloway	131	82310	16604	12610	87211	09704	88705				131	73210	60012	12109	75511	09701	87625			131	01081	11	1	1		5
Prestwick	135	82008	50636	10812	85311	11805	83709	85712	88621		135	72309	61206	10310	75211	09400	83703	84706	86613	135	03101	02	id _o ro rr	id _o ro id _o		4
Renfrew	141	80000	40656	10913	87311	12709	87709	88714			141	72512	58046	10011	75471	10303	83710	86625	87640	141	09111	11	RRrr	ro ro		3
Leuchars	171	80805	19622	10909	57421	08809	85710	88550			171	81202	07446	07909	87141	08714	88702			171	03081	08	irr ro ro	ddff id _o		2
Dyce	091	80000	09424	11608	86111	07718	88702				091	83405	33584	08408	75221	08808	86704	87645	88458	091	04072	08	irff	ffrr		1
Wick	075	90710	06475	12208	91111	08720	89100				075	80812	19634	09407	87111	07714	88702			075	09072	07	ff	ffrr		0
Cape Wrath	049	90916	04474	10407	91111	07723	89100				049	90915	84636	08507	91111	07400	89100			049	07062	05	FF	FFRR		-1
Sule Skerry	010	81009	66022	13508	86411	07710	88715				010	80913	61022	10407	86411	07713	88710			010	00071	06	1	1		-2
Lerwick	005	80713	82032	16106	45431	05812	84615	88360			005	80718	80022	13206	85411	05609	85615	88630		005	97051	05	+	ir _o		-3
Stornoway	026	80109	66031	11909	80921	08715	88458				026	83309	45656	09508	75221	08711	85704	87610	88539	026	16082	08	ir _o	rrrr		-4
Benbecula	022	80203	74022	11410	65571	09718	86627	88460			022	83009	56606	10109	85211	09705	83704	88620		022	91081	08	ir _o	ir _o		-5
Tiree	100	83010	75032	11310	65671	09709	86631	88462			100	72502	57406	10310	35082	09604	81701	86359		100	96091	08	ro ro	if		-6
Aldergrove	917	73304	64016	12710	75411	10301	83618	85622			917	72205	56102	11511	75311	11712	81708	87627		917	97101	08	ro ro	+		-7
Malin Head	980	72607	69216	12710	45421	09708	81710	84630	87460		980	72206	80025	11211	75611	10709	87630			980	96091	08	1	1		-8
Belmullet	976	81909	62105	12611	86211	11808	84704	86706	88709		976	82011	69026	10212	86411	11615	84711	88717		976	97111	11	1	1		-9
Birr	965	70000	74028	14311	78511	10703	84823	87640			965	81602	70032	12511	85411	11713	82717	88641		965	91091	04	1	1		-10
Collinstown	969	12504	74021	13710	10930	09400	81360				969	82602	66021	12611	86411	10805	88712			969	00100	07	1	1		-11
Rineanna	962	73202	56108	14311	75411	10801	83711	87628			962	81105	80022	12212	85611	10613	88640			962	01110	10	1	1		-1

DAILY WEATHER REPORT OF THE BRITISH METEOROLOGICAL OFFICE

No. 37796

Date of Issue Sunday 16 May 1965

VISION
BLE
°F

104

102

100

99

97

95

93

91

90

88

86

84

82

81

79

77

75

73

72

70

68

66

64

63

61

59

57

55

54

52

50

48

46

45

43

41

39

37

36

34

32

30

28

27

25

23

21

19

18

16

14

12

10

9

7

5

3

1

0

2

4

6

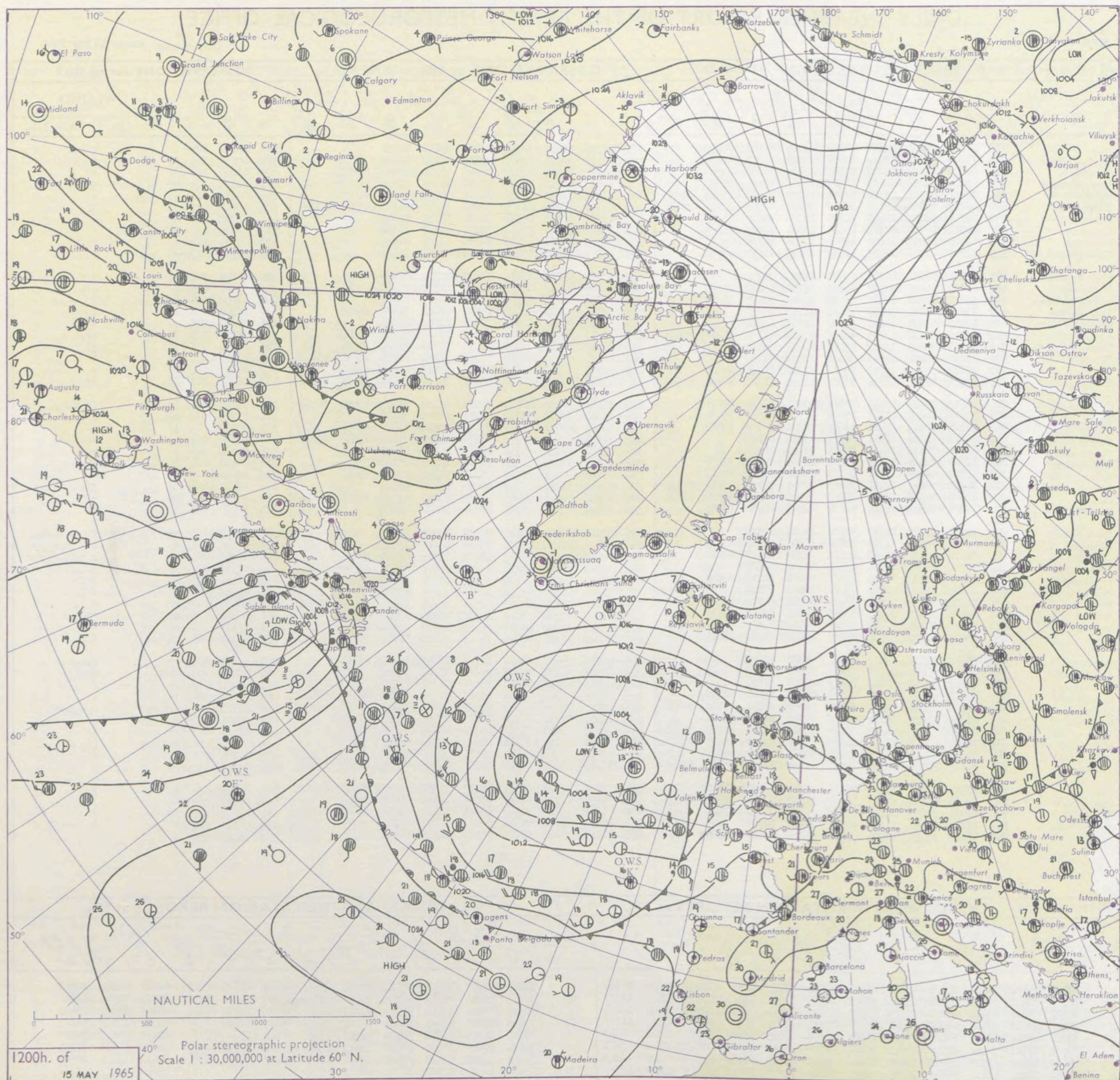
8

9

11

Code FM 11.A										OBSERVATIONS at 12h.										15 May 1965										OBSERVATIONS at 18h.										15 May 1965										OBSERVATIONS during DAY									
Station		iii	Nddff	VVwww	PPPTT	N _h L _h C _M C _H	T _d T _d app	8N _s Ch _s h _s	8N _s Ch _s h _s	8N _s Ch _s h _s	iii	Nddff	VVwww	PPPTT	N _h L _h C _M C _H	T _d T _d app	8N _s Ch _s h _s	8N _s Ch _s h _s	8N _s Ch _s h _s	iii	Nddff	VVwww	PPPTT	N _h L _h C _M C _H	T _d T _d app	8N _s Ch _s h _s	8N _s Ch _s h _s	8N _s Ch _s h _s	iii	RRT + E	SSS	WEATHER																											
																																09h.—15h.	15h.—21h.																										
Kew	775	72707	66032	12318	10982	11804	81359	86070			775	22708	82021	10221	22602	09811	82832			775	00220	109	+									+																											
London Airport	772	73208	60022	12019	10988	11808	81360	87278			772	22713	82021	09921	22601	10712	82845			772	00230	105	+									+																											
Gatwick	776	63003	61022	12019	20982	13804	81358	84075			776	42707	80021	10320	22701	11609	82850	83080		776	00220	118	+									+																											
Thorney Island	871	83004	61052	12719	11587	13707	81825	88275			871	52613	66022	11617	11602	11605	81840	85075		871	00220	109	+									jf																											
Hurn	862	73307	63032	13018	11682	12809	81830	83362	85070		862	42412	77030	12115	12401	10506	81710	84070		862	00200	111	+									+																											
Guernsey	894	72712	66032	15713	56242	09002	82703	84705	85360		894	72708	23284	14312	36082	10712	81700	83702	85075	894	00140	045	jf									if																											
Wattisham	590	62710	62021	11419	22701	13706	82850	85075			590	13007	62011	09319	11601	14712	81845			590	00210	111	+									+																											
Gorleston	497	40312	56050	10913	25506	11606	82625	84275			497	61707	48051	10213	60970	11707	86358			497	00200	094	+									+																											
Mildenhall	578	62805	58051	11620	41502	12706	84825	83075			578	12903	66011	09421	12680	12709	81835			578	00220	127	+									+																											
Cardington	559	72609	60041	11919	41404	11807	84818	87070			559	42607	74011	09520	24642	09712	82840			559	00210	107	+									+																											
West Raynham	485	62911	56011	11318	61501	12706	86828				485	23105	69011	09219	12601	11708	81840			485	00200	122	+									+																											
Wittering	462	62809	66021	11719	48601	12706	83830	86075			462	22709	74011	09419	12631	11711	81835			462	97200	105	+									pro																											
Boscombe Down	746	53210	74012	12819	32532	12810	83825	84070			746	22908	82021	11318	28501	11712	82825			746	00210	096	+									+																											
Ross-on-Wye	627	73003	81021	12417	786/1	11713	85830				627	62708	70021	10915	58641	09607	81830	84640		627	00200	096	+									+																											
Bristol	628	42512	59051	13417	32502	12707	83822				628	52509	82031	11515	32532	10715	83825			628	00170	098	+									+																											
Aberporth	502	82216	58034	13213	852/1	10607	81703	85707	88635		502	72213	80805	11113	723/1	09712	84709	87819		502	97141	005	id ₀									pro																											
Rhoose (Cardiff)	715	72711	70025	13414	754/1	11811	87612				715	72909	66401	11513	18271	10716	81704	87360		715	00150	031	jf									jf																											
Plymouth	827	32010	58401	14713	38201	12807	81704				827	82105	69031	12712	58366	11714	82708	83650	86362	827	00140	061	+									+																											
Chivenor	707	72812	74012	14714	753/1	12709	81706	87630			707	72908	83022	12413	756/1	10713	82630	87656		707	00150	016	+									+																											
St. Mawgan	817	72612	48205	14814	750/1	11606	81700	84706	86630		817	71912	80018	12513	4543/	10814	81612	83635	87362	817	91161	017	id ₀									ir ₀																											
Culdrose	809	72613	81025	15013	783/1	10801	82706	87618			809	82112	58216	12912	5527/	10610	82704	85619	88460	809	93141	024	id ₀ if									ir ₀ ro ₀																											
Scilly	804	52108	81035	15313	55500	10708	81620	85630			804	81815	58606	12112	873/1	12721	88709			804	01161	032	ir ₀									ir																											
Elmdon	534	73108	65022	11818	51641	08711	85832	85080			534	52613	81022	09818	32631	09510	83830	83365		534	00200	101	+									+																											
Shawbury	414	62712	86012	11817	685/1	13810	85828				414	72616	82021	09914	58572	11708	81824	85640	87075	414	00190	098	+									+																											
Manchester	334	63008	80021	11418	58601	08809	84830				334	73007	65022	09716	786/2	10709	84835	85656		334	00190	063	+									+																											
Squires Gate	318	72807	72021	12314	784/1	11806	81812	87630			318	72909	80012	10313	785/2	10708	81825	83635		318	00150	046	+									+																											
Valley	302	81914	48022	12911	851/1	11804	86702	88615			302	41916	66011	10712	35202	11712	81705	83640		302	00131	027	+									+																											
Ronaldsway	204	72009	58401	12111	750/1	09203	81701	83710	87635		204	42110	62012	09511	46200	09814	83703			204	00150	061	jf									jf																											
Carlisle	222	72309	66032	11314	784/1	10101	81718	83822	85630		222	62610	74011	09915	24532	09608	81825	83358		222	00170	057	+									+																											
Watnall	354	72907	66022	11118	62631	09807	86830	85075			354	63008	74012	09217	42633	10608	84830			354	00190	084	+									+																											
Spurn Head	396	72917	59022	11017	52508	11503	85825				396	52710	66022	09518	50930	12703	85360			396	00210	111	+									+																											
Finningley	360	63014	66032	11319	52601	10706	85833	83075			360	72806	66031	09219	756/1	11710	87640			360	00210	061	+									+																											
Dishforth	261	72612	82031	10318	22501	12704	82825	86075			261	72610	83031	08917	18682	11706	81830	86075		261	00200	090	+									+																											
Tynemouth	262	52711	66021	09916	43540	10102	84925				262	42713	74021	08917	13542	07807	81925	83360		262	00180	075	+									+																											
Eskdalemuir	162	72609	82038	10014	784/1	08801	81712	86818			162	72310	72032	08514	7853/	09706	85820	85648		162	97161	035	+									+																											
Mull of Galloway	131	70000	61024	12411	755/1	10203	87725				131	32312	66011	09511	30940	10731	83360			131	00121	111	/									/																											
Prestwick	135	82309	82022	10513	884/1	10702	81714	83820	87640		135	72506	80022	08113	58571	10711	81820	85630	85360	135	00150	017	+									+																											
Renfrew	141	82611	62022	10313	884/1	11801	82715	86823	88630	</																																																	

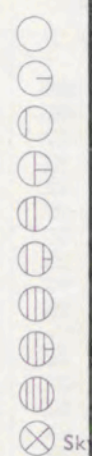
CHART OF WEATHER IN PART OF NORTHERN HEMISPHERE



Expla
of sy


CL

Symbol



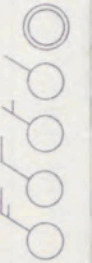
WEA

Symbol



W

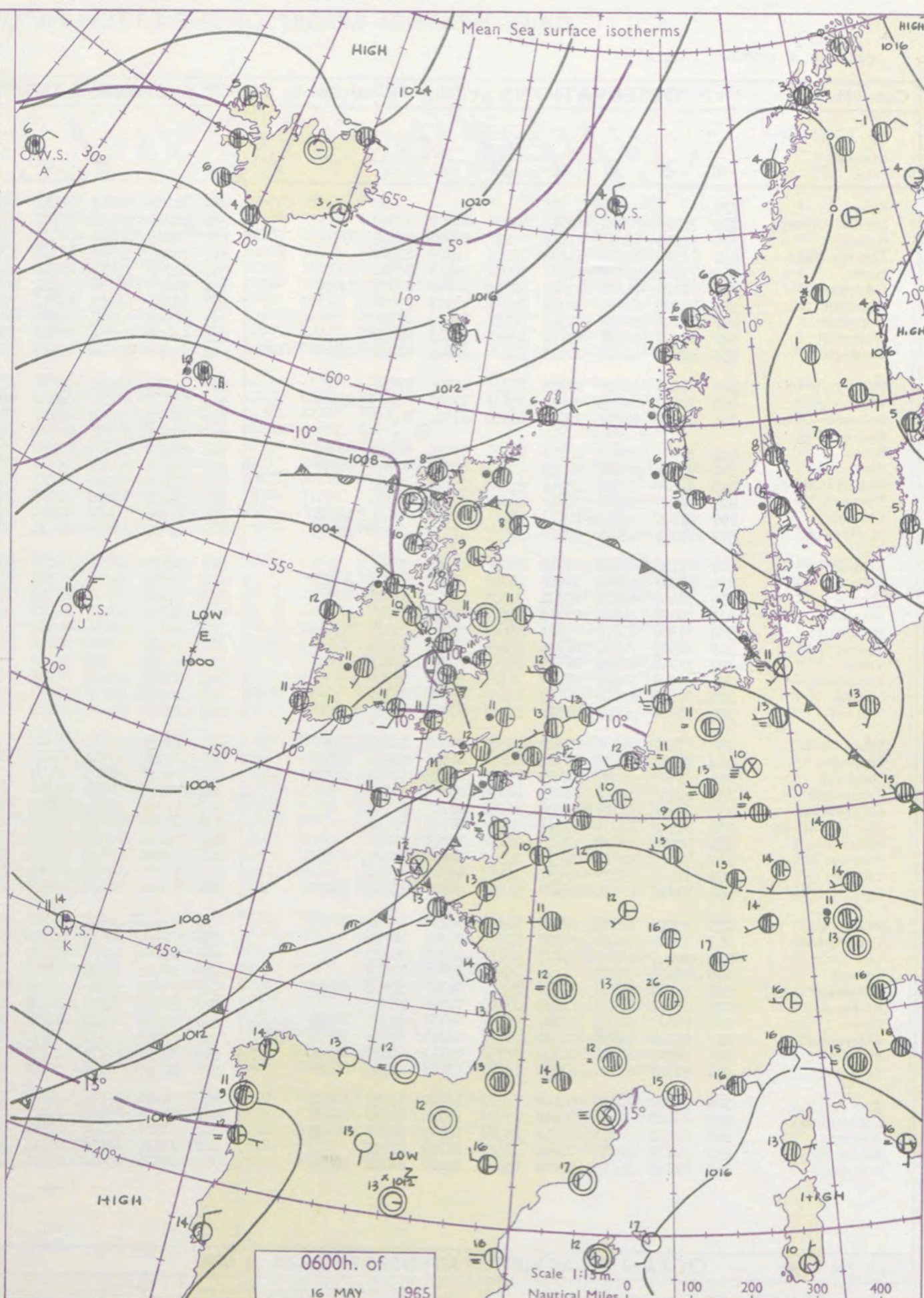
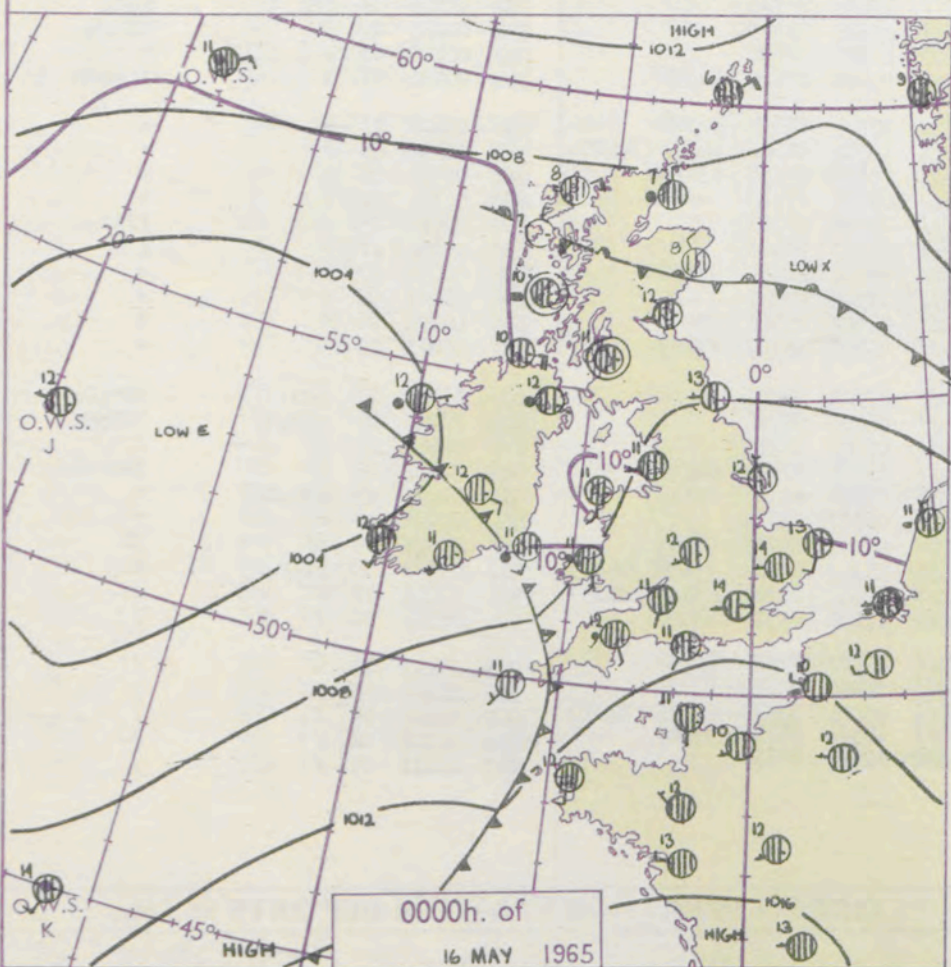
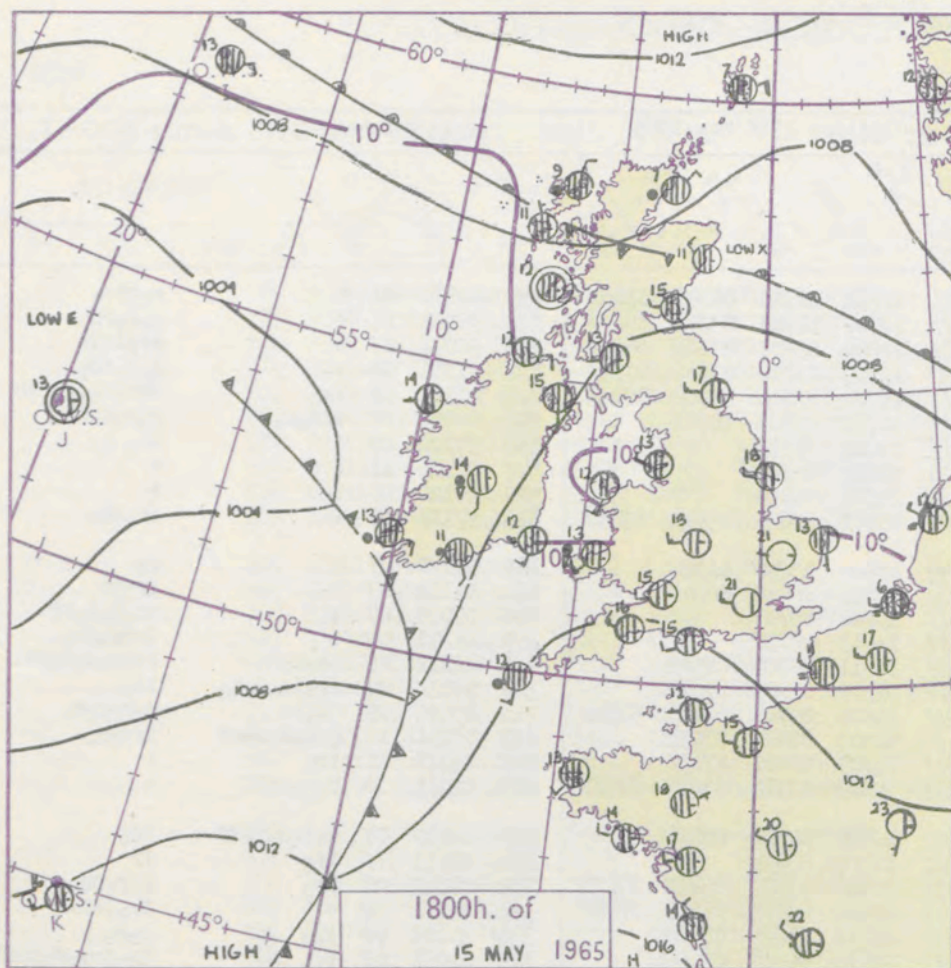
Symbol



For each
half-feet
5 knots

CHARTS OF WEATHER IN WESTERN EUROPE

nation
 mbols
 DUD
 Cloud
 Amount
 (oktas)
 0
 1 or less
 2
 3
 4
 5
 6
 7 or more
 8
 obscured
 THER
 Weather
 zle
 and
 rizzle
 and snow
 w
 shower
 and snow
 shower
 w shower
 shower
 understorm
 IND
 Wind
 speed
 (knots)
 Calm
 1-2
 3-7
 8-12
 13-17
 additional
 her add



GENERAL SYNOPTIC DEVELOPMENT

Issued at midday Sunday 16

May 1965

FORECAST for Great Britain and Northern Ireland until noon tomorrow

A cold front moving northeastwards over England and Wales will clear eastern England during the next 24 hours, but a shallow depression to the west of Ireland is expected to drift eastwards over much of the British Isles.

Over north Scotland it will continue cloudy or dull with periods of rain, but in all other districts of Britain it will be rather cloudy and most places will have showers or longer periods of rain, perhaps with occasional thunder. It will be considerably cooler than yesterday over central and southeast districts and all parts of Britain will have normal temperatures.

OUTLOOK for following 24 hours.

Some rain at first in central and eastern districts but becoming generally showery with sunny intervals. Temperatures will be near or rather below the seasonal normal.

DAILY WEATHER REPORT OF THE BRITISH METEOROLOGICAL OFFICE (contd.)

Code FM II.A										OBSERVATIONS at 00h. 16 May 1965										OBSERVATIONS at 06h. 16 May 1965										OBSERVATIONS during NIGHT										CONV TA °C
Station	iii	Nddff	VVwww	PPPTT	N _h Ch _h Ch _h	T _d T _d app	8N _s Ch _s h _s	8N _s Ch _s h _s	8N _s Ch _s h _s	iii	Nddff	VVwww	PPPTT	N _h Ch _h Ch _h	T _d T _d app	8N _s Ch _s h _s	8N _s Ch _s h _s	8N _s Ch _s h _s	iii	RRRT _n T _n E	T _g T _g	WEATHER																		
																						21h.—03h.	03h.—09h.																	
Kew	775			15						775	72107	59622	09313	17471	11704	81710	86359	85461	775	92131	09	+	r o r i r o	40																
London Airport	772	72505	80021	10514	70931	10000	87360			772	81906	56602	09112	36371	10706	81708	83358	88460	772	96121	11	+	r o r o r r	39																
Gatwick	776	72303	61031	11111	70971	09802	82359	87362		776	82103	40601	10411	75371	10802	85707	87612	88359	776	96091	07	+	i r o i r i R	38																
Thorney Island	871	72302	66022	11811	70931	11803	87363			871	72008	58602	10311	45471	11709	81710	83656	87359	871	01111	07	+	r o r o i r o	37																
Hurn	862	72202	58022	11211	60932	10813	86360	86070		862	81909	56616	09211	85311	10712	83706	86708	88622	862	01111	09	i r o	i R r o r o d o r o d r	36																
Guernsey	894	71811	74284	13210	40932	10809	84359	87070		894	81610	06596	10310	86011	10717	83700	88701		894	05091	08	i f r o r o	r o r o d r t f f i f	35																
Wattisham	590	72509	63031	09913	75711	10101	87650			590	72309	61022	08712	75711	10604	87656			590	97100	07	+	i r o	34																
Gorleston	497	72011	56052	09513	70971	11603	87358			497	62508	58052	08013	60970	11603	86360			497	00120	11	+	+	33																
Mildenhall	578	82607	66031	09714	85611	11203	88638			578	62407	48052	08613	65611	11503	86640			578	00120	08	+	+	32																
Cardington	559	62506	61011	10213	11632	10801	81830	85360 86070		559	72007	61602	08613	75511	10805	82625	85640	87657	559	97111	07	+	i r o i d o	31																
West Raynham	485	72105	48026	08813	75711	12705	87650			485	52308	58012	08212	35739	11400	83656	84368		485	97100	07	r	r o	30																
Wittering	462	72609	74028	09913	24631	11103	82635	87360		462	72708	62212	08012	65631	10708	86640	86360		462	01111	07	+	i r o r r	29																
Boscombe Down	746	41905	66011	11010	40930	09811	84255			746	82013	40206	09411	87211	10710	88703			746	02091	07	+	i r o d o d o r r	28																
Ross-on-Wye										627	81911	57506	06912	86411	11615	88710			627	01111	09	+	i r i d o i r o	27																
Bristol	628	71902	62022	10311	45471	09814	84618	86360		628	81809	32586	07912	66321	11611	86707	88520		628	04111	08	i d e r o	r r i r o d o d o d d	26																
Aberporth	502	81515	58508	08311	87311	10723	83707	88717		502	72011	66025	06411	75211	09502	81705	87619		502	97111	09	i r o i d o d o d o	i d o	25																
Rhoose (Cardiff)	715	61404	80012	10411	65511	09814	86622			715	72406	66206	08211	65371	11606	82708	85620	87359	715	03101	09	i d o i R	d o r o d o d o	24																
Plymouth	827	81715	58586	10512	86211	11719	88705			827	72203	48016	08011	75411	11607	83710	87635		827	03111	10	d o r o d o d o r r	r r r o r o	23																
Chivenor	707	81109	66212	10013	85411	11717	85611	88626		707	72306	74016	07812	75511	11707	85621	87630		707	01111	11	i r o	+	22																
St. Mawgan	817	82011	48616	09712	87111	12718	82702	88703		817	71803	69016	08111	35431	10603	81711	83620	87362	817	02111	10	r o r o r r	+	21																
Culdrose	809	82115	08616	09612	87011	11718	88701			809	72503	66026	08211	65421	10808	84714	86618	85460	809	02100	08	r o r o d o r o i f	i d o	20																
Scilly	804	62207	59016	10011	25506	11704	82623	86275		804	72106	69216	08111	75611	11709	87635			804	01111	//	i r o	i r	19																
Elmdon	534	72406	66032	10212	36431	09802	83613	87360		534	71808	60601	07511	77321	10716	83707	85712	87535	534	01101	05	i r o	r o r o r r	18																
Shawbury	414	70000	74012	09511	15671	10809	81640	87359		414	81205	62216	06511	55471	10714	83715	85645	86358	414	93111	09	+	i r o i r i R	17																
Manchester	334	81906	65032	09212	85611	08707	83635	88656		334	71605	60036	06712	55671	09712	83630	85650		334	97101	08	i r o	r o r o	16																
Squires Gate	318	82507	70032	08911	85511	10807	83625	88635		318	71408	50601	05811	75611	10612	84630	87650		318	01061	03	+	i r o i r d o r o d r d r	15																
Valley	302	71714	66021	08411	75111	10716	81703	87647		302	81814	57106	05611	86211	11608	88703			302	01101	08	i r o	r o r o	14																
Ronaldsway	204	92005	04471	08109	91111	09808	89100			204	80912	12524	04910	87111	09615	88702			204	01081	09	i f	i d d o d o	13																
Carlisle	222	62804	69032	08710	65631	09806	86643			222	40000	63012	06711	25601	10809	82630			222	00100	08	+	+	12																
Watnall	354	72606	66021	09512	75611	09803	87641			354	72203	58601	07211	35681	09610	83640	86358		354	95091	07	+	i r o i r r r	11																
Spurn Head	396	63207	66032	09212	42570	10400	84825	85360		396	62705	66012	07112	42530	10709	84825	86360		396	00110	//	+	+	10																
Finningley	360	73407	56042	09113	65671	10703	86635	87369		360	72402	59032	07112	15631	10712	81640	84359	86070	360	00110	08	+	+	9																
Dishforth	261	63607	66021	08411	35730	09805	83656	84360		261	62007	61012	06711	45801	10609	84657	83075		261	00090	06	+	+	8																
Tynemouth	262	42604	66021	08013	40970	09801	84358			262	72602	61022	06311	75611	09608	87640			262	00100	08	+	+	7																
Eskdalemuir	162	82101	58108	08409	86211	09707	88705			162	81701	14504	06409	86011	09608	88701			162	96091	09	i f f f	i f i d o	6																
Mull of Galloway	131	92310	87454	07809	91111	08707	89100			131	82302	60024	06508	86311	08713	88706			131	00081	//	/	/	5																
Prestwick	135	70000	62022	07411	75711	10809	87650			135	72104	70022	05110	75311	09506	82709	87650		135	00090	07	+	+	4																
Renfrew	141	70000	70021	07312	75511	10807	81625	87650		141	70000	48042	05412	75711	10506	87650			141	00101	09	+	+	3																
Leuchars	171	72507	85022	06312	75611	09705	87640			171	70405	56052	05209	75311	08502	81706	87640		171	00091	08	+	+	2																
Dyce	091	63212	82032	06608	36401	06707	83710	84070		091	73112	80022	05908	75311	06702	85707	87640		091	00071	05	+	+	1																
Wick	075	83610	40616	07307	86211	07707	86704	88707		075	83612	26636	06407	86211	07703	88704			075	05072	07	r o r o	E T T o r o	0																
Cape Wrath	049	80910	58616	07707	87411	07707	88718			049	80514	58636	06906	87411	06703	88718			049	03052	05	r r r o r o	r r r o r o	-1																
Sule Skerry	010	80613	61606	09007	86411	06703	88710			010	80613	66606	08007	86411	05704	88715			010	01061	05	/	/	-2																
Lerwick	005	80522	74022	09106	75471	05807	87614			005	80421	66505	08006	85411	05603	87710	88625		005	97051	05	+	i d o i r o	-3																
Stornoway	026	80518	45106	07708	85311	07707	85707	88612		026	80617	58025	07308	85311	07500	83708	88614		026	01071	07	d o r o i d o	+	-4																
Benbecula	022	13607	81021	07807	15500	07707	81620			022	30000	81030	06008	35400	08607	83614			022	00040	50	+	+	-5																
Tiree	100	70000	62402	07410	75311	10707	83707	87629		100	70106	66012	05210	75211	09607	81705	87625		100	00091	08	i f	i f	-6																
Aldergrove	917	71102	62608	06512	78411	10713	83816	85627 87650		917	60805	40106	03710	48132	10712	81702	83635	85359	917	01091	09	p r o r o r o	i d o	-7																
Malin Head	980	70918	83038	06210	65731	09717	86650	87359		980	70815	61606	04109	75111	09606	81702	83706	87630	980	97091	08	/	/	-8																
Belmullet	976	80707	69606	03812	46471	11718	84719	88458		976	80708	80026	01212	85411	11611	85718	88630		976	01111	10	/	/	-9																
Birr	965	71308	74028	04512	78511	11721	83821	87641		965	81905	66606	02511	87411	11502	87713	88637		965	03111	10	/	/	-10																
Collinstown	969	80000	74602	06411	65771	10714	86656	88358		969	71301	80406	03111	76211	11608	82704	87713		969	01101	08	/	/	-11																
Rineanna	962	81109	74208	03313	85311	12717	84709	88635		962	71707	80036	02911	65412	09201	83716	86635	87070	962	95111	09	/	/	-12																
Roches Point	952	72219	69206	04911	76411	11509	87715			952	72210	62018	04311	78411	10504	86712	87640		952	96101	08	/	/	-13																
Valentia	953	82009	56216	04012	85411																																			

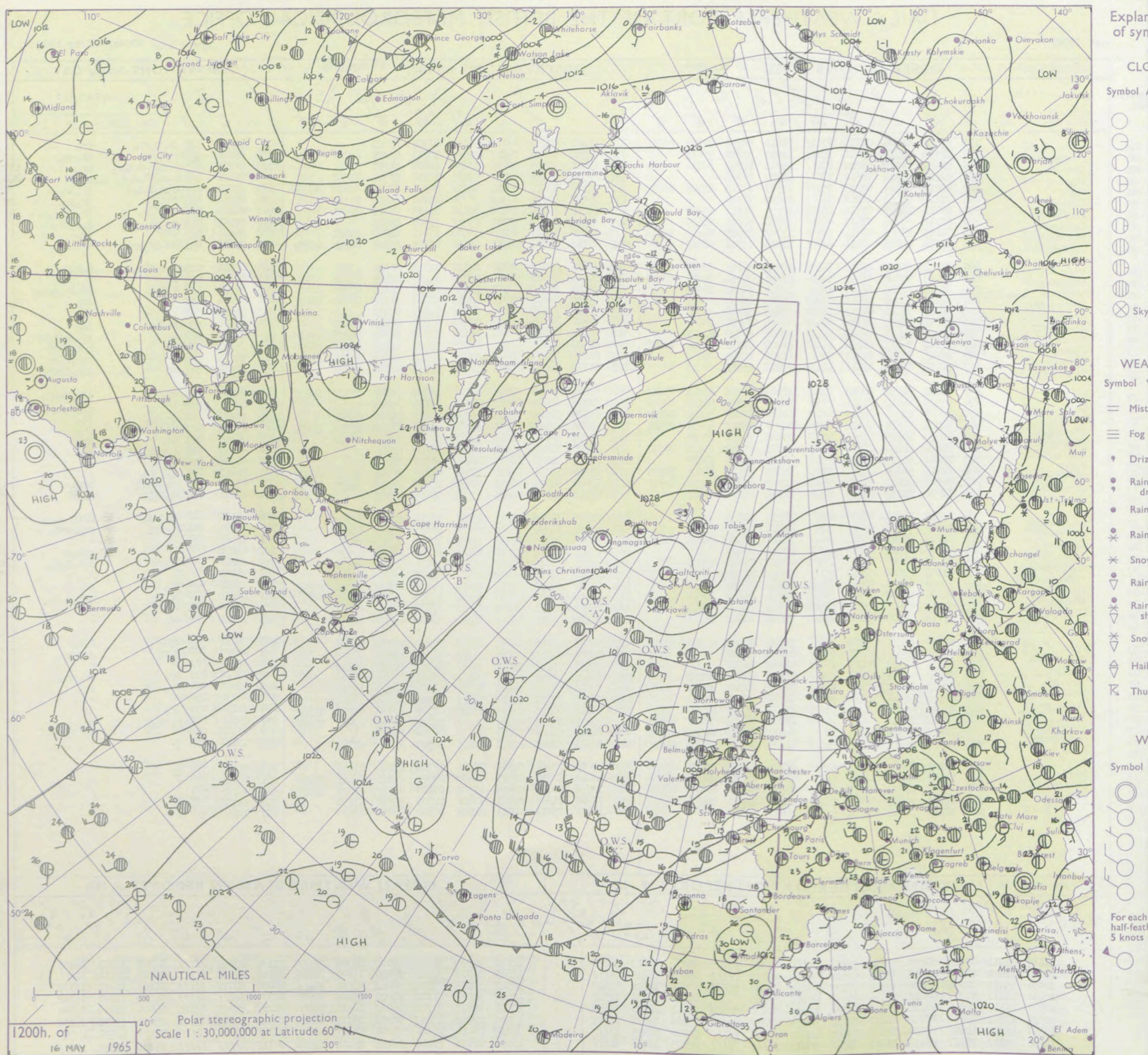
DAILY WEATHER REPORT OF THE BRITISH METEOROLOGICAL OFFICE

No. 37797

Date of Issue Monday 17 May 1965

Code FM 11.A		OBSERVATIONS at 12h. 16 May 1965										OBSERVATIONS at 18h. 16 May 1965										OBSERVATIONS during DAY				
Station		iii	Nddff	VVwww	PPPTT	N _h Ch _h C _h M _h	T _d T _d app	8N _s Ch _s h _s	8N _s Ch _s h _s	8N _s Ch _s h _s	iii	Nddff	VVwww	PPPTT	N _h Ch _h C _h M _h	T _d T _d app	8N _s Ch _s h _s	8N _s Ch _s h _s	8N _s Ch _s h _s	iii	RRT ₊ T ₊ E	SSS	WEATHER			
																								09h.—15h.	15h.—21h.	
104	Kew	775	81811	66026	08115	7741/	11811	85710	87713	88462	775	62305	82028	06017	52540	10709	85625				775	93181	017	id _o r _o rr _o	pr _o	
102	London Airport	772	81915	70216	07814	8541/	11810	81710	88613		772	42310	80018	05517	32540	10711	83825				772	97181	019	r _o r _o -d _o	pr _o -r _o	
100	Gatwick	776	81912	28516	08812	8721/	12811	84703	88704		776	12010	70016	06915	11670	11607	81830				776	01171	041	rrr _o r _o rrd _o r _o	pr _o	
99	Thorney Island	871	82111	32516	08612	8721/	11713	88703			871	62304	80035	07113	58431	11709	81818	85650			871	01161	036	r _o r _o id _o d _o d _o	pr _o ir	
97	Hurn	862	82210	62206	07913	8521/	12509	84704	84708	88615	862	71906	60611	06614	38571	10807	81825	83630	87358		862	02171	///	d _o r _o d _o d _o	pr _o ir _o	
95	Guernsey	894	72311	03464	10212	7601/	11002	87700			894	71409	80026	07312	55771	11820	85650	87360			894	01151	013	Fif	ir _o pr _o	
93	Wattisham	590	82213	59606	08114	4547/	12705	84612	88460		590	52212	58016	05614	32550	11610	83822	84360			590	96150	///	ir _o r _o r _o	ir	
91	Gorleston	497	81912	58258	07615	8851/	12704	84825	88630		497	81908	60216	05713	8551/	12707	88625				497	01161	034	ir _o pr _o r _o r _o	r _o r _o ir _o	
90	Mildenhall	578	82105	59602	07515	5857/	12707	82825	84640	88458	578	32506	74016	05216	38600	11611	81830	83650			578	96161	023	ir _o	ir _o	
88	Cardington	559	81910	64806	07214	8531/	12708	84708	88625		559	62213	74038	04917	58531	08611	83825	84640	85359		559	95181	031	id _o pr _o pr	+	
86	West Raynham	485	82111	69506	07213	7547/	12705	81715	87628	88360	485	32410	69015	04514	22530	12714	82820				485	02151	019	d _o r _o d _o r _o R	r _o r _o	
84	Wittering	462	82112	80026	06714	8841/	11710	81712	87817	88630	462	32409	82018	04717	12530	08710	81825	83360			462	02171	023	pr _o pr	+	
82	Boscombe Down	746	82311	62206	08113	8531/	11712	87706	88625		746	72505	80038	06514	78531	10803	81825	87650			746	01181	038	ddd _o d _o	pr _o ir _o r _o r _o	
81	Ross-on-Wye	627	52408	70016	06016	58669	09609	83830			627	82312	81021	04715	43612	06605	81930	83640	88072		627	92181	045	+	ir _o	
79	Bristol	628	62507	78016	07115	68500	09600	86820			628	72206	74601	05914	70971	10807	87459				628	91171	039	+	ir _o	
77	Aberporth	502	81711	74802	05912	8341/	10704	88915			502	61812	74018	04414	38538	09804	82825	86273			502	96161	040	pr _o pr	pr _o	
75	Rhoose (Cardiff)	715	62812	84032	07315	58531	10604	82825	84645		715	82706	65618	05712	78421	10710	81715	84823	87630		715	03161	043	jp	pr _o ir _o r _o rr	
73	Plymouth	827	72011	74031	08414	22431	12202	81712	84365	85080	827	81306	48612	04912	75221	12726	82703	85706	86620		827	06151	047	ir _o	r _o r _o RRrr	
72	Chivenor	707	22511	82011	07517	28501	11706	82820			707	81407	74618	05313	45421	12813	82712	83640	88550		707	04171	045	+	RRr _o r _o rr	
70	St. Mawgan	817	72118	80032	07616	5241/2	09804	85816			817	81212	58656	04411	17421	11724	81710	88550			817	08161	052	ir	r _o r _o RRRRir _o	
68	Culdrose	809	72314	64032	08113	7821/	10500	81704	83811	85620	809	80904	60636	03512	77221	11830	85704	87707	88512		809	09142	025	id _o	ir _o rrr _o r _o	
66	Scilly	804	71910	64032	07314	7841/	12705	81815	84625	87640	804	72206	63026	04312	7631/	12714	87709				804	02151	030	+	ir _o r _o r _o	
64	Elmdon	534	82009	62806	06113	6847/	11710	83815	86630	88359	534	63308	64048	04216	48530	08606	84820	86362			534	97171	026	ir _o pr _o	ir _o	
63	Shawbury	444	72811	83252	05614	68571	10707	83822	85656	87364	444	72608	82028	04115	38576	09811	81822	83640	87272		444	93161	023	pr _o	pr _o	
61	Manchester	334	82612	75026	05415	5261/	09506	85830	88459		334	72107	80028	04414	7861/	07604	82830	86650			334	97160	021	pr _o	pr _o	
59	Squires Gate	318	82810	68026	05412	8831/	10602	81719	83620	88627	318	22807	75011	03814	13531	10610	81920				318	91151	027	d _o r _o d _o r _o ir _o	+	
57	Valley	302	72018	61022	05413	7521/	12705	83703	87635		302	72015	32102	04711	7621/	10703	87703				302	00141	046	+	+	
55	Ronaldsway	204	82013	58025	04511	7712/	10603	82702	87703	88459	204	81706	34036	03210	8601/	09707	81701	86702	88705		204	91121	002	d _o d _o ir _o	+	
54	Carlisle	222	82705	62251	05313	5347/	10710	81718	88358	82920	222	73006	69206	04413	58438	11607	81712	84650	85359		222	07161	031	rrr _o RRrr	rrr _o r _o	
52	Watnall	354	72008	59256	05415	6257/	11711	86820	86462		354	52910	74038	04015	33552	0666										

CHART OF WEATHER IN PART OF NORTHERN HEMISPHERE



CHARTS OF WEATHER IN WESTERN EUROPE

ation
bols

UD
Cloud
Amount
(oktas)

0
1 or less

2
3
4
5
6
7 or more

8
obscured

0
1 or less

2
3
4
5
6
7 or more

8
obscured

0
1 or less

2
3
4
5
6
7 or more

8
obscured

0
1 or less

2
3
4
5
6
7 or more

8
obscured

0
1 or less

2
3
4
5
6
7 or more

8
obscured

0
1 or less

2
3
4
5
6
7 or more

8
obscured

0
1 or less

2
3
4
5
6
7 or more

8
obscured

0
1 or less

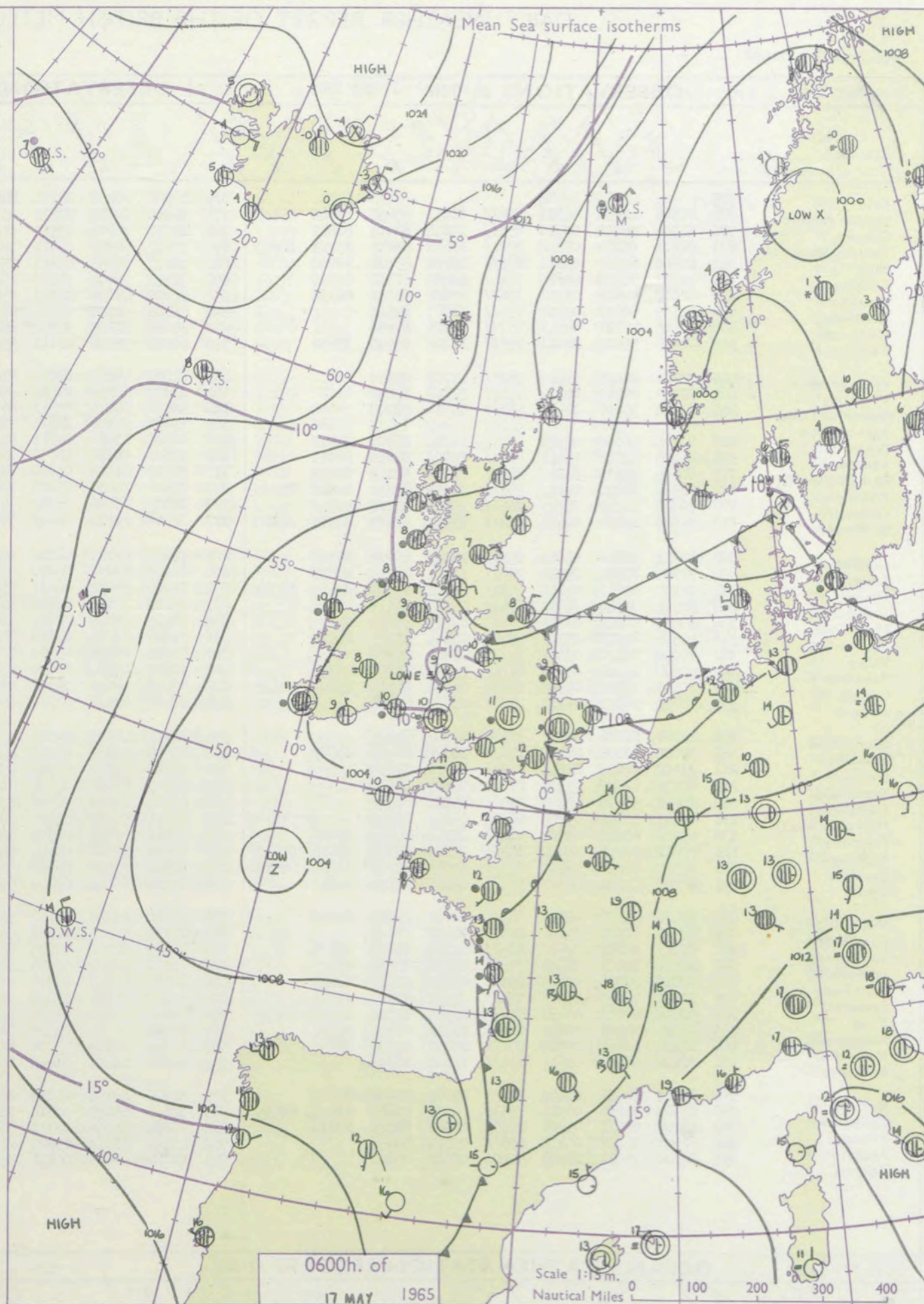
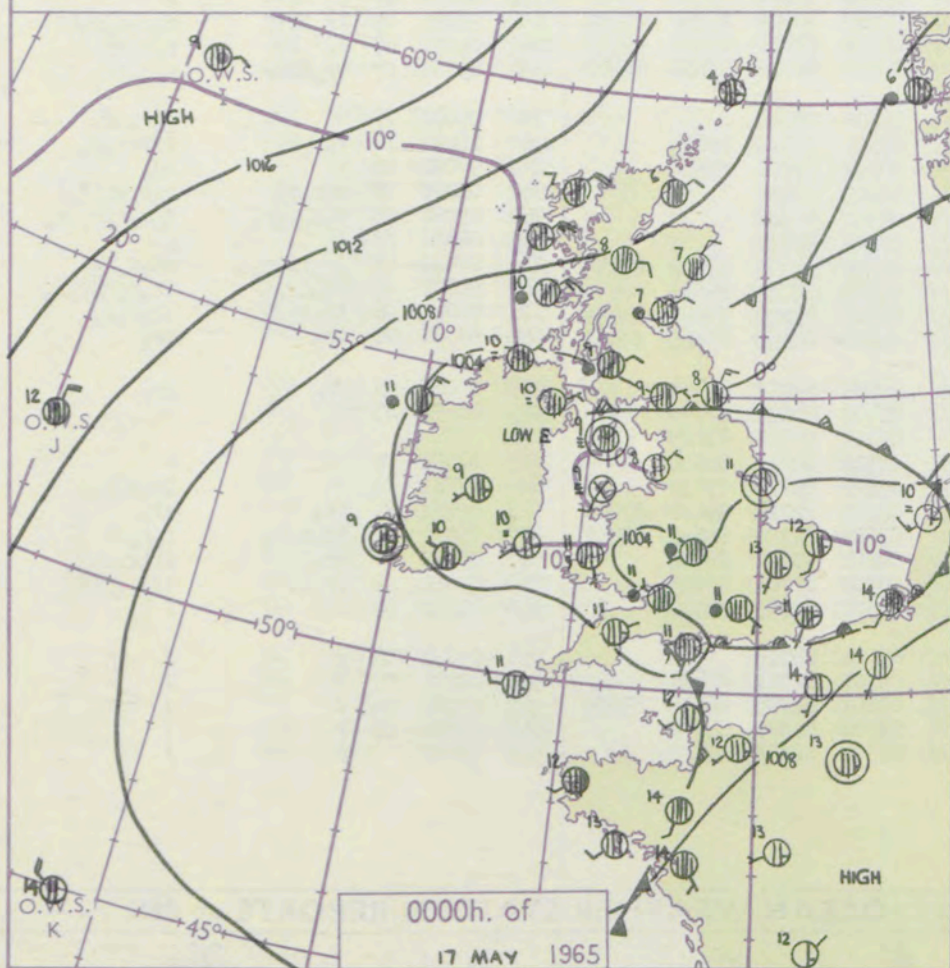
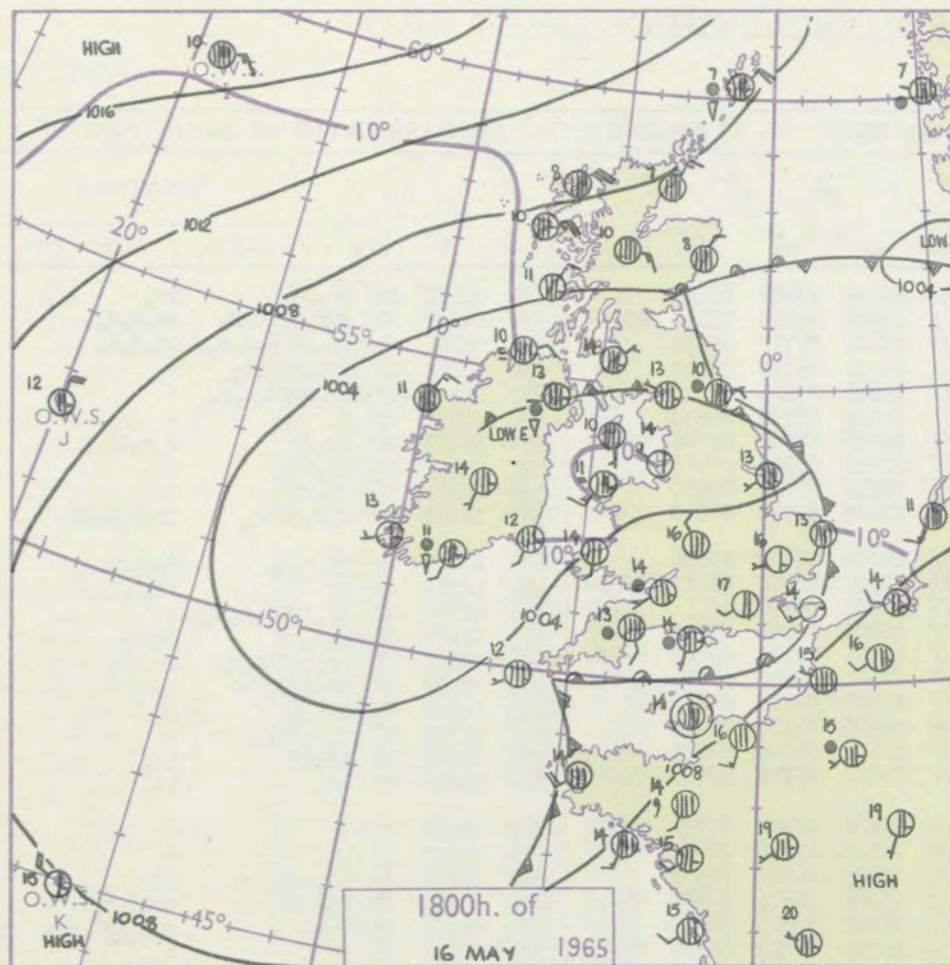
2
3
4
5
6
7 or more

8
obscured

0
1 or less

2
3
4
5
6
7 or more

8
obscured



GENERAL SYNOPTIC DEVELOPMENT

Issued at midday Monday 17

May 1965

FORECAST for Great Britain and Northern Ireland until noon tomorrow

The shallow depression, which was west of Ireland yesterday, has continued to drift slowly eastwards. A wave on the cold front developed near Brest yesterday and has moved northeastwards into eastern England. The resulting complex depression over the British Isles is expected to drift slowly eastwards.

Most areas will have showers or longer periods of rain and some bright intervals today but much cooler drier weather will slowly encroach from the west during tonight and tomorrow, but not reaching eastern districts before the end of the period. Temperatures today will be near normal in central and southern districts but it will be cool in Northern Ireland and Scotland.

OUTLOOK for the following 24 hours.

Becoming cool in all areas with showers and a few sunny intervals.

DAILY WEATHER REPORT OF THE BRITISH METEOROLOGICAL OFFICE (contd.)

Code FM II.A OBSERVATIONS at 00h. 17 May 1965											OBSERVATIONS at 06h. 17 May 1965											OBSERVATIONS during NIGHT							
Station	iii	Nddff	VVwww	PPPTT	N _h Ch _h C _h H	T _d app	8N _s Ch _s h _s	8N _s Ch _s h _s	8N _s Ch _s h _s		iii	Nddff	VVwww	PPPTT	N _h Ch _h C _h H	T _d app	8N _s Ch _s h _s	8N _s Ch _s h _s	8N _s Ch _s h _s		iii	RR	T _n E	T _g T _g	WEATHER				
																									21h.—03h.	03h.—09h.			
Kew	775			12							775	82308	70258	02712	88311	11506	87708	88625			775	02111	10	pr	pr				
London Airport	772	81506	62606	04811	85611	11811	85635	88640			772	82510	64516	02212	85311	11506	84708	85614	88628			772	01111	11	ro	ro	id	id	
Gatwick	776	81304	58608	05710	85211	10814	86704	88612			776	82112	70206	03511	85411	10604	86712	88625			776	02101			pr	pr	id	id	
Thorney Island	871	82111	66218	05212	85211	11618	83705	85708	88613		871	72412	66012	04111	75411	09202	85712	87620			871	03111	10		ir	ir	id	id	
Hurn	862	81908	62506	03811	87211	10720	83704	88707			862	72407	74035	03811	75511	09206	87625				862	01100	09		ir	ir	id	id	
Guernsey	894	72313	80038	06610	78441	10400	82712	86820			894	72312	78012	05410	65471	10508	81712	86630			894	00091	09						
Wattisham	590	82007	44606	05212	35671	10806	83630	88358			590	81908	48036	02511	85211	10711	82703	85708	88630			590	04101	10		ir	ir	id	id
Gorleston	497	72109	60032	05212	75511	11807	87625				497	81806	58216	02911	85511	11710	88625				497	02112	11		ir	ir	id	id	
Mildenhall	578	72103	62211	04513	75711	10806	87650				578	80000	48605	02312	85411	11710	82715	88630			578	01111	10		ir	ir	id	id	
Cardington	559	71606	58016	04411	75611	10810	84645	87656			559	80000	59506	02111	85411	11607	81710	88620			559	01111	09		ro	ro	id	id	
West Raynham	485	72206	62018	04412	75711	11703	87650				485	72006	48216	02411	75611	10708	82640	87650			485	01101	04		pr	pr	id	id	
Wittering	462	72702	80211	04412	75811	11808	87657				462	83502	48216	02411	85211	11605	81704	83707	88630			462	02111	09		rr	rr	id	id
Boscombe Down	746	81514	56106	04410	86211	09717	88704				746	82406	74026	03511	86311	10204	88706				746	01091	07		ir	ir	id	id	
Ross-on-Wye											627	73202	70806	02411	78211	10705	82803	87625			627	07101	09		ro	ro	id	id	
Bristol	628	83205	56656	03711	87311	11714	86706	88710			628	80505	63016	02711	85411	10801	83710	85620	88630			628	16101	10		ir	ir	id	id
Aberporth	502	81704	66508	03411	87411	10608	84710	88713			502	70000	06426	03010	75611	09501	87640				502	05091	08		pr	pr	id	id	
Rhoose (Cardiff)	715	80604	58616	04011	85211	11711	86705	88625			715	72707	66016	03810	75411	09301	82710	87625			715	04101	09		ro	ro	id	id	
Plymouth	827	72512	62026	04111	78311	10215	82707	84815	87635		827	72505	74031	03810	75411	09505	81710	86624			827	93101	07		ro	ro	id	id	
Chivenor	707	70000	74016	03711	75411	10604	84710	87630			707	71805	80205	03411	75311	10106	86706	87620			707	02101	10		ir	ir	id	id	
St. Mawgan	817	82308	69036	04411	82211	09105	82705	84710	86814		817	72710	60015	04010	75311	09500	83708	87615			817	94091	09		id	id	id	id	
Culdrose	809	62711	69036	04011	65311	10003	82709	86612			809	72603	62021	04010	78211	09502	81704	83706	87612			809	00091	07					
Scilly	804	72709	82031	04911	72411	10801	85713	86818			804	62603	82021	05010	55701	10303	85650				804	00091	11						
Elmdon	534	82505	62612	04011	55321	11811	83709	84619	88541		534	70000	56632	02611	65671	10605	86640	87362			534	05101	09		ir	ir	id	id	
Shawbury	414	82402	70618	04011	85411	10803	84618	88645			414	83303	32616	02910	75421	10601	81710	87620	88457			414	03101	09		ro	ro	id	id
Manchester	334	60000	60022	03911	65611	09804	86640				334	70303	22206	02911	75411	09602	83615	87630			334	01101	09		ro	ro	id	id	
Squires Gate	318	40504	62011	03708	45400	08804	81713	84650			318	70807	59021	03010	75411	09703	82712	84620	87635			318	00071	04					
Valley	302	92010	06471	03809	91111	09804	89100				302	91905	07434	03309	91111	09501	89100				302	00070	07						
Ronaldsway	204	80000	22402	03209	87011	09803	81700	88703			204	80702	14584	03009	87011	09500	84700	85702	88704			204	93081	09		ir	ir	id	id
Carlisle	222	80607	64212	04909	88411	08001	81715	85629	88643		222	80610	59636	05308	55321	06203	82708	84650	88557			222	04071	07		ro	ro	id	id
Watnall	354	70000	56021	03711	75511	09709	87627				354	80403	28616	02710	45471	09501	81712	83630	88460			354	05101	07		ir	ir	id	id
Spurn Head	396	40000	58016	04111	35570	11806	83625				396	80514	48616	03009	85511	06702	88625				396	05082	11						
Finningley	360	70000	32105	04412	75611	11602	82645	87657			360	83607	40636	03510	85411	10601	83710	88625			360	11101	10		ro	ro	id	id	
Dishforth	261	73102	80031	03811	75711	09000	87650				261	83409	48202	03909	85311	08302	83706	88610			261	97091	07						
Tynemouth	262	80114	61026	05108	85511	08309	88625				262	80215	61616	04908	85511	07502	88625				262	04072	07		rr	rr	id	id	
Eskdalemuir	162	80404	58516	05307	87311	06002	88708				162	80405	62216	05306	87311	05301	88708				162	03061	05		ro	ro	id	id	
Mull of Galloway	131	81405	60022	03709	86311	09205	88706				131	81118	74282	03308	87411	07400	88718				131	04082	11						
Prestwick	135	80712	66618	03909	85411	08208	84713	88627			135	70711	62506	04307	75311	06304	81709	84628	87645			135							

DAILY WEATHER REPORT OF THE BRITISH METEOROLOGICAL OFFICE

No. 37798

Date of Issue Tuesday 18 May 1965

VISION
LE
°F

104
102
100
99
97
95
93
91
90
88

86
84
82
81
79
77
75
73
72
70

68
66
64
63
61
59
57
55
54
52

50
48
46
45
43
41
39
37
36
34

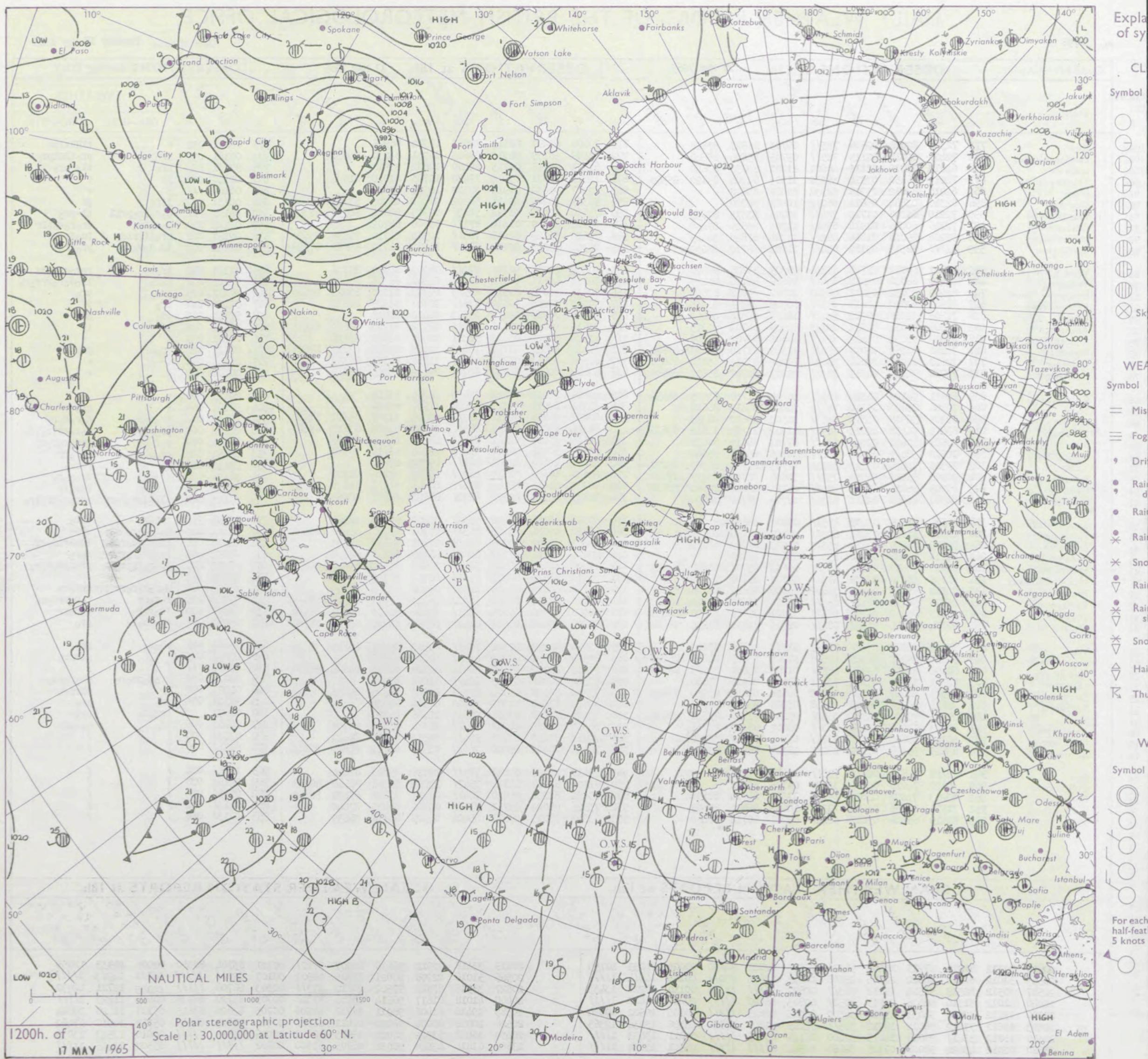
32
30
28
27
25
23
21
19
18
16

14
12
10
9
7
5
3
1
0
2

4
6
8
9
11
13
15
17
18
20

Code FM II.A		OBSERVATIONS at 12h. 17 May 1965									OBSERVATIONS at 18h. 17 May 1965									OBSERVATIONS during DAY					
Station		iii	Nddff	VVwwWW	PPPTT	N _h L _h C _M CH	T _d T _d app	8N _s Ch _s h _s	8N _s Ch _s h _s	8N _s Ch _s h _s	iii	Nddff	VVwwWW	PPPTT	N _h L _h C _M CH	T _d T _d app	8N _s Ch _s h _s	8N _s Ch _s h _s	8N _s Ch _s h _s	iii	RRT x E	SSS	WEATHER		
																								09h.—15h.	15h.—21h.
Kew	775	72310	82028	02616	78511	09703	86823	87628			775	70104	62299	02113	79563	10304	86925				775	03181	032	+	tLHRTlpr
London Airport	772	72406	82018	02115	78511	09705	85825	85640			772	63509	58179	01313	69663	10201	83930	86070			772	07181	034	pro	proLHRTlpr
Gatwick	776	62213	75012	03116	48601	11801	84830	83640			776	42211	58158	02713	49400	10602	83918				776	97171	059	pro	tl-o-pro
Thorney Island	871	72012	66152	03914	58232	11503	81704	83820	85360		871	12612	69011	03013	19430	10703	81710	81924			871	00150	080	jp	+
Hurn	862	62410	83012	03315	52531	08607	85820				862	42307	70030	02914	32542	10501	83825				862	00160	///	+	+
Guernsey	894	82310	03444	05611	86011	10601	88700				894	52309	60404	05411	58202	09501	81703	83705	85640		894	00131	057	ffff	jf
Wattisham	590	72210	61206	01713	78411	11708	83815	87635			590	73610	62029	01712	58431	09303	84814	84630	86362		590	94461	///	dodoirprtl	tl-pro
Gorleston	497	72706	60016	01914	65511	11703	86625	87458			497	83614	32109	01410	87111	09600	88702				497	04172	000	ro-ro-ro	ir-ro-ro-tlr
Mildenhall	578	83204	59028	01814	88511	11704	87820	88645			578	73603	59159	02211	78411	10302	81710	84815	85650		578	02151	008	pro-tlirido	idoir
Cardington	559	81111	58515	02112	85411	11501	86710	88635			559	73301	59258	02212	58471	10302	81710	85818	87358		559	02141	002	ido-dodo-pro	proir-o
West Raynham	485	83607	69012	01711	85311	09505	83708	88620			485	80309	48016	02209	87211	08203	84703	88706			485	02121	000	ir-o-r	rgro-dodo-dd
Wittering	462	80410	66026	02512	85411	09400	85710	88625			462	80211	40616	02610	85211	09400	86705	88620			462	03121	000	ro-ro	ir-o-ro-rro-ro
Boscombe Down	746	62409	83032	03017	68500	10704	85822	83640			746	72611	82038	02914	69513	09303	81920	83822	85645		746	97171	035	pro	pro
Ross-on-Wye	627	81903	70022	02813	83511	10703	85825	81925			627	70000	77256	02112	73511	10301	83925	84630			627	01151	008	ir-o	pr
Bristol	628	72506	62016	02714	52471	10602	85818	86459			628	32706	74018	02414	29563	08400	82918				628	92151	033	ido	pro
Aberporth	502	53306	80034	02911	29133	09509	81702	82915			502	72615	58034	02611	79211	08502	81703	87650	81915		502	00131	072	if	if
Rhoose (Cardiff)	715	82309	58052	03212	82111	11602	83702	87707			715	62714	80022	03612	58361	10400	82808	85818			715	00141	051	+	+
Plymouth	827	72111	61252	04012	78411	11302	81710	83820	87640		827	72412	61028	03712	78411	11603	81812	83820	87635		827	02131	022	pro-pr	pro
Chivenor	707	72612	80022	04014	78431	11204	83712	85818	86630		707	62510	69032	03713	22431	11502	82815	86359			707	00151	068	+	+
St. Mawgan	817	72710	74022	04513	78311	09203	82707	85812	86640		817	62610	80012	04612	62211	09502	83705	85815			817	00141	040	+	+
Culdrose	809	62611	58152	04314	68411	10204	81710	83625	86656		809	42609	75032	04612	32430	10205	83814				809	00141	088	+	+
Scilly	804	72806	82022	05314	78411	12400	84815	86648			804	32711	82011	05313	32400	11502	83816				804	97161	064	+	pro
Elmdon	534	80305	58506	02611	58531	10502	85620	88359			534	80807	36215	02611	88311	09801	81708	85820	88630		534	95122	000	ir-o-ro	d-o-ro-ro
Shawbury	414	83611	56168	02612	88311	11502	81709	83816	85635		414	81304	50218	02311	88311	10603	81708	83812	85645		414	04131	000	pro-pr-r	ro-ro-r-r-r-ido
Manchester	334	80907	40046	02813	85411	07703	84615	88630			334	81106	35215	02711	85411	08501	84615	88630			334	08131	000	ro-ro-r-r	r-r-d-o-ro-ro
Squires Gate	318	70910	58042	02815	78411	10705	85818	86640			318	80807	30618	02510	85411	09703	86618	88630			318	09161	004	pro-pr-r-r	ro-ro-r-r
Valley	302	72309	71024	03213	19233	11703	82704	84360	85070		302	82009	12104	02209	86111	09707	88702				302	97131	051	if	ffir-o
Ronaldsway	204	70908	56016	02911	75211	10804	81703	83705	87620		204	80610	60602	01910	86211	09507	81704	88709			204	96121	006	if id-o	ir-o-ro-ro
Carlisle	222	80909	66616	05109	88411	06705	82818	85640	88650		222	80712	61616	05106	85411	04301	81711	84625	88630		222	04102	000	ro-ro	ro-ro-ir
Watnall	354	80307	48606	02611	85311	09705	86706	88630			354	80809	40216	02709	62321	09502	86808	88558			354	03111	000	ir-o-ir-ro-ro-r-r	r-r-ro-ro-pr-o-ir-o
Spurn Head	396	80516	57616	03409	85541	08502	88625				396	80515	66026	03408	55521	07400	85620	88460			396	03091	///	r-r-ro-ro	ro-ro
Finningley	360	80610	61616	03411	85311	09703	84708	88625			360	80810	69026	03609	85311	07301	83709	85614	88625		360	94111	000	d-o-ro-ro-ro	+
Dishforth	261	80109	66605	03810	85311	09603	87709	88615			261	80906	71605	03908	85411	07601	85618	88623			261	01111	000	ido-ir-o-d-o-ir	ido-ir-ir-o-r-r
Tynemouth	262	80712	48258	05208	85511	06804	88620				262	80614	66026	05307	88511	04400	83820	88630			262	01092	000	ir-o-pr-o-ro-ro	ro-ro
Eskdalemuir	162	80610	71616	05407	88311	05602	85708	84630	88635		162	80402	62588	05504	58421	03501	84712	85635	88457		162	02072	000	ir-o-ro-ro-pr-o	pro-d-o-d-o-ro-ro
Mull of Galloway	131	81118	58636	03308	87311	07702	88706				131	80918	48626	02808	87311	08707	88708				131	12102	///	/	/
Prestwick	135	80518	66585	04507	75421	05804	82616	84625	87640		135	80612	59616	05506	42321	05206	83709	88540			135	06092	000	d-o-ro-ro-ro-r-r	r-r-ro-ro
Renfrew	141	80814	56616	06107	85311	05801	81708	85712	88620		141	80710	50616	06306	55421	04701	81710	83715	88458		141	05082	000	ro-ro-r-r	ro-ro-r-r-d-o-ro
Leuchars	171	80615	80606	06707	48471	01801	81715	84650	88458		171	80908	80616	06206	65411	03504	84618	84640	88458		171	01081	000	ir-o-ro-ro	ro-ro-r-r
Dyce	091	80704	87256	07307	78411	02703	82818	87635	88460		091	80208	80028	06407	68471	05907	83818	86635	88360		091	05081	001	pro-ph-o-ro	pro
Wick																									

CHART OF WEATHER IN PART OF NORTHERN HEMISPHERE



CHARTS OF WEATHER IN WESTERN EUROPE

ation
mbols

LOUD
Cloud
Amount
(oktas)

0
1 or less
2
3
4
5
6
7 or more
8

y obscured

ATHER
Weather

izzle
h and
rizzle

h and snow

h shower

h and snow
shower

w shower

shower

nderstorm

IND

Wind
speed
(knots)

Calm

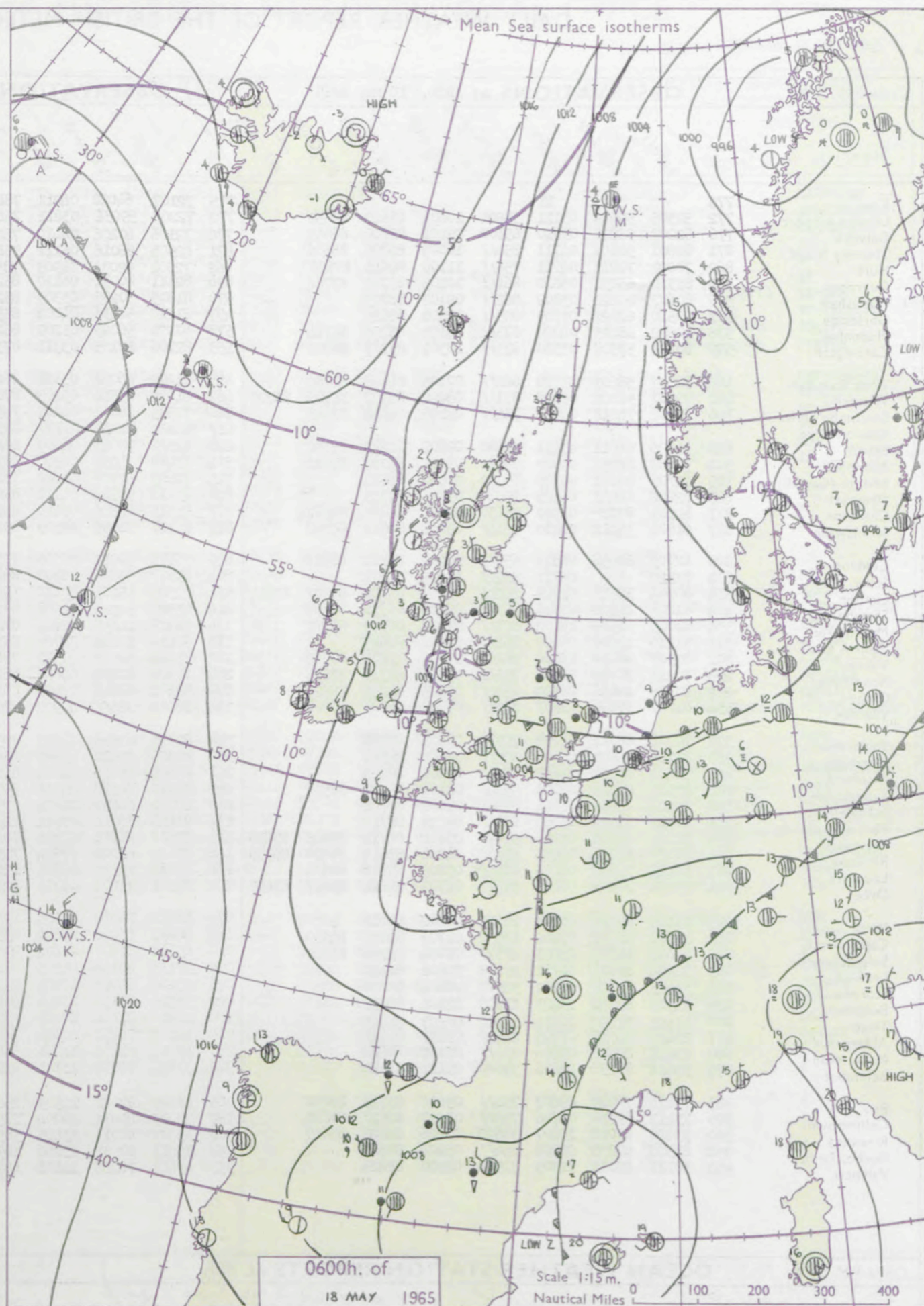
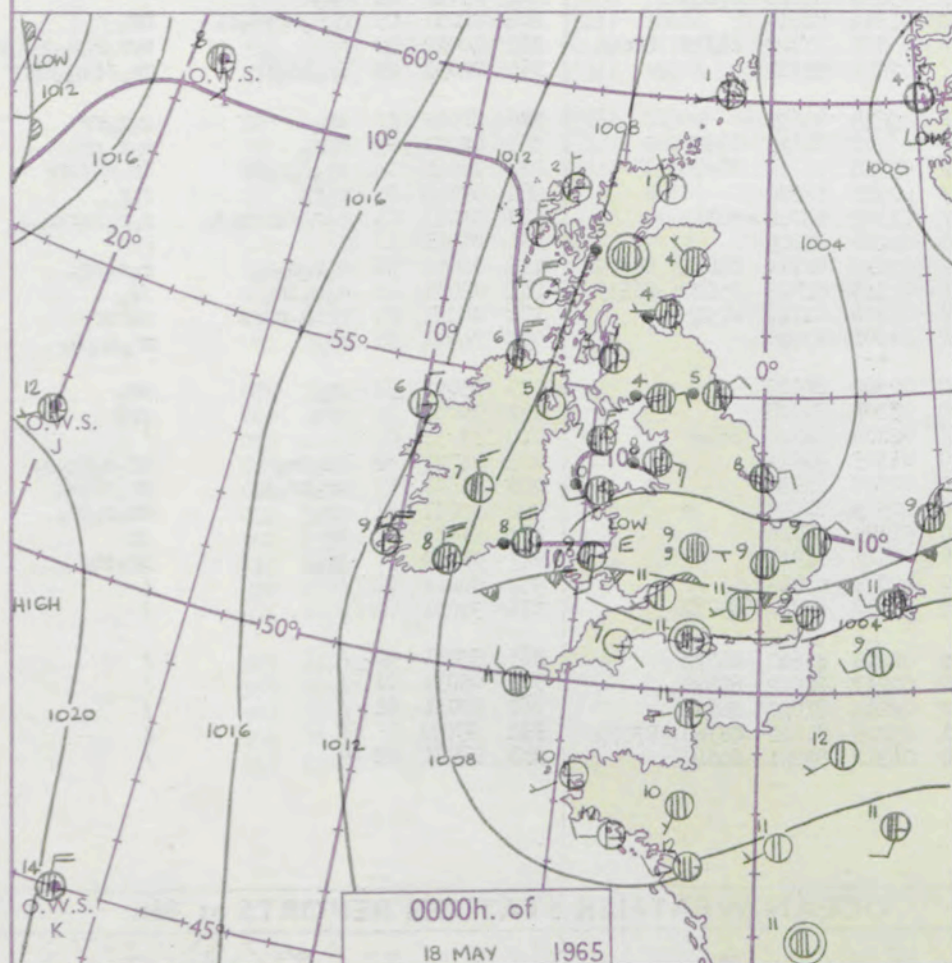
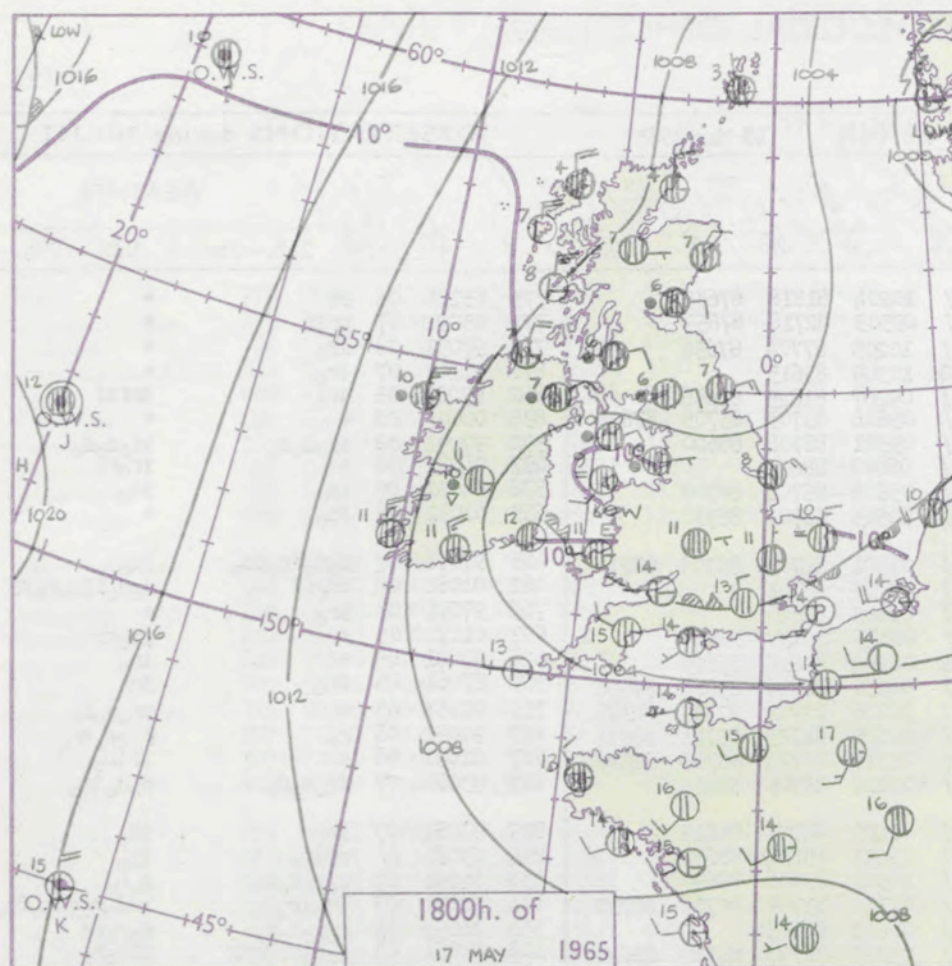
1-2

3-7

8-12

13-17

additional
er add



GENERAL SYNOPTIC DEVELOPMENT

Issued at midday Tuesday 18

May 1965

FORECAST for Great Britain and Northern Ireland until noon tomorrow

The shallow depression, which was over Ireland yesterday, has drifted slowly eastwards into southeast England and is expected to continue slowly eastwards, filling up. The depression southwest of Ireland will move east-southeast towards Ireland. A cold northerly airstream is becoming established over the British Isles.

A large area of rain over northern England and the Midlands will move away southeastwards, dying out slowly. Scattered showers with clear or sunny intervals over northern and western districts will extend slowly southeast. It will be rather cool. Southern England will have showers or thunderstorms with sunny intervals today and variable cloud tonight and tomorrow. Temperatures near normal.

OUTLOOK for following 24 hours.

Rather cool with showers and sunny intervals in the east. Cloudy with rain at times in the west with near normal temperatures.

DAILY WEATHER REPORT OF THE BRITISH METEOROLOGICAL OFFICE (contd.)

Code FM 11.A

OBSERVATIONS at 00h. 18 May 1965

Station

iii

Nddff

VVwww

PPPTT

N_hL_hC_MH

T_dT_dapp

8N_sCh_sh_s

8N_sCh_sh_s

8N_sCh_sh_s

West Raynham

485

80607

58605

03708

862//

07105

86705

88708

88707

Wittering

462

80907

56206

03908

871//

08002

82702

86704

88707

Boscombe Down

746

73002

74018

04410

754//

09605

82712

87615

Bristol

628

42406

66011

03411

28430

09802

81813

83360

Aberporth

502

71808

66031

02909

753//

08001

85708

87620

Rhoose (Cardiff)

715

72706

80011

04109

755//

07000

87624

Plymouth

827

22202

66031

04509

25530

09001

82625

Chivenor

707

41205

80022

04310

25630

09501

82635

84360

St. Mawgan

817

61804

74012

04410

2543//

09804

82612

85358

Culdrose

809

62703

60058

04610

651//

10400

84702

86612

Scilly

804

83110

05711

862//

11205

88704

88610

Elmdon

534

80904

35516

03209

852//

09500

83703

85707

Shawbury

414

81204

26506

03310

863//

09004

83706

88708

Manchester

334

81005

58516

03108

873//

07400

82708

88712

Squires Gate

318

81113

40606

03408

854//

07204

88617

Valley

302

82308

48636

03110

852//

10205

83705

88612

Ronaldsway

204

70214

80216

04207

754//

05313

81715

87635

Carlisle

222

80708

48636

06304

4542//

03105

84615

88523

Watnall

354

81007

53608

03907

872//

07000

86705

88708

Spurn Head

396

70708

66012

04708

7097//

05103

87360

Finningley

360

80705

66602

04707

855//

06003

88625

Dishforth

261

80404

66632

04807

855//

06001

88624

Tynemouth

262

80510

66616

06005

5552//

03104

85620

88530

Eskdalemuir

162

80202

48696

06601

873//

01001

88708

Mull of Galloway

131

80710

81026

05705

874//

05228

88710

Prestwick

135

70102

62026

06403

5547//

03102

81715

83645

85656

Renfrew

141

70000

61026

06605

6543//

04801

83615

86650

86359

Leuchars

171

82605

74606

06004

884//

03805

83818

88624

Dyce

091

73005

70212

06404

5557//

01703

83624

85657

87459

Wick

075

23105

80251

06701

28400

00802

81815

Cape Wrath

049

50510

86158

07902

485//2

01703

82825

84630

Sule Skerry

010

63609

81808

08003

4357//

01704

84920

86360

Lerwick

005

32406

80021

04701

29403

50606

82913

Stornoway

026

33405

80028

09802

32500

00604

83820

Benbecula

022

23515

82258

10203

13400

01101

81919

Tiree

100

13521

81250

09504

18100

00207

81818

Aldergrove

917

23610

74016

07705

25500

03109

82623

Malin Head

980

63623

80258

09606

634//

01107

86918

Belmullet

976

33612

80258

12406

33500

03111

83920

Birr

965

73414

70028

09607

754//

03226

83716

87637

Collinstown

969

73412

69216

06706

755//

05227

82620

87640

Rineanna

962

33420

80018

10407

38500

03226

82820

83640

Roches Point

952

83523

80038

08008

854//

05224

88618

Valentia

953

30118

80018

11709

32500

02320

83824

Code FM 06h. 18 May 1965

OBSERVATIONS at 06h.

Station

iii

Nddff

VVwww

PPPTT

N_hL_hC_MH

T_dT_dapp

8N_sCh_sh_s

8N_sCh_sh_s

8N_sCh_sh_s

West Raynham

485

81209

66036

03108

862//

07701

84705

86708

88710

Wittering

462

81302

05516

03209

870//

08703

88701

Boscombe Down

746

72305

48031

04909

755//

08105

87620

Bristol

627

82202

60028

03709

885//

08303

81825

88635

Aberporth

628

72308

70021

04009

68402

08204

82816

85625

Rhoose (Cardiff)

502

73418

74256

06907

783//

04330

81708

85815

87656

Plymouth

715

72609

57806

04610

731//

10106

82702

87705

81915

Chivenor

827

83310

50506

04711

852//

10305

81703

85711

88635

St. Mawgan

707

83313

62606

05410

852//

09312

82704

86706

88616

Culdrose

817

83317

56036

06309

852//

08216

86705

88615

Scilly

809

73618

56052

06009

753//

08212

84707

86618

Elmdon

804

83517

59606

08709

884//

09221

85814

88630

Shawbury

534

72505

35105

03110

753//

10301

83706

87630

Manchester

414

83320

50586

04208

872//

07310

83705

85708

88710

Squires Gate

334

81907

20635

02609

872//

08603

88705

Valley

318

80110

60216

04705

853//

05319

82707

84712

88620

Ronaldsway

302

73424

80016

07307

784//

03223

85818

87645

Carlisle

204

43324

80256

06806

48400

01314

84818

Watnall

222

83505

62616

07003

853//

03307

83708

84712

88640

Spurn Head

354

80000

08466

02907

870//

07603

88701

Finningley

396

80913

63616

02607

855//

05618

88625

Dishforth

360

80306

48636

03907

4552//

06501

84625

88550

Tynemouth

261

83606

66636

05004

854//

03308

83712

88620

Eskdalemuir

262

80210

74616

05705

855//

02500

88620

Mull of Galloway

162

80000

62697

06702

873//

01302

86708

88712

Prestwick

131

23426

80011

07204

28500

01206

81825

Renfrew

135

73510

66808

07304

784//

03210

82711

84815

86635

Leuchars

141

70000

62026

07804

753//

03313

81708

83620

86635

Dyce

171

73405

74237

06803

1242//

02206

81710

87525

Wick

091

72911

75801

06703

725//

01201

87820

Cape Wrath

075

13412

74018

06304

19400

02302

81915

Sule Skerry

049

50212

86028

07804

43500

03203

84925

Lerwick

010

60118

81898

07404

4957//

02203

84920

86360

Stornoway

005

30115

82158

04503

39400

01305

83912

Benbecula

026

23210

84268

10302

29500

00307

82920

Tiree

022

23516

80158

10804

29400

02305

81917

Aldergrove

100

23419

87158

10205

23400

51309

81918

Malin Head

917

40107

74251

10103

39400

01313

81917

Belmullet

980

33424

85158

11306

33400

52209

83919

Birr

976

53613

82038

13706

23502

03207

82920

85072

Collinstown

965

43105

82031

12505

25602

02215

82640

84072

Rineanna

969

33210

89031

10004

28532

02217

81822

83070

Roches Point

962

33407

80011

13405

38502

02214

81820

83635

Valentia

952

73213

80031

12706

18571

03228

81822

86360

87070

Valentia

953

43611

78258

14108

48500

04312

83821

84640

Code FM 21.A

OCEAN WEATHER STATION REPORTS at 00h.

O.W.S.

YQL_aL_aL_a

L_oL_oL_oGG

Nddff

VVwww

PPPTT

N_hL_hC_MH

D_sV_sapp

8N_sCh_sh_s

8N_sCh_sh_s

OT_sT_sT_sT_d

Id_wd_wP_wH_w

Id_wd_wP_wH_w

A

30617

33300

80325

98616

09206

6732//

00706

86707

88540

05205

10345

10745

B

30565

51000

80000

98032

22104

50837

00203

85358

882//

05103

149//4

1//111

C

30527

35500

83420

98022

23908

854//

00219

88615

11111

05207

13322

12622

D

30440

41000

91715

91456

24616

91//1

00212

89//01

11111

00516

11723

1//111

I

30589

19200

71508

98032

17508

785//

21704

81825

87645

05503

11522

10844

J

30526

19900

72305

97012

19312

756//

00801

87638

11111

05110

100//0

10463

K

30449

15800

73520

97028

19614

79400

81119

82915

85640

05110

13633

13136

M

33660

02000

70229

97158

04205

73500

00712

11111

11111

05603

10278

1//111

Code FM 06h.

OCEAN WEATHER STATION REPORTS at 06h.

O.W.S.

YQL_aL_aL_a

L_oL_oL_oGG

Nddff

VVwww

PPPTT

N_hL_hC_MH

D_sV_sapp

8N_sCh_sh_s

8N_sCh_sh_s

OT_sT_sT_sT_d

Id_wd_wP_wH_w

Id_wd_wP_wH_w

A

30617

33606

80227

97506

09606

863//

00205

83706

88620

05207

10244

10846

B

30565

51006

80715

97616

20203

4742//

00715

84715

88540

05302

149//2

1//111

C

30527

35506

80107

98022

24506

854//

00005

88615

11111

05504

13521

12622

D

30440

41006

90180

90455

23515

91//1

00608

89//00

11111

00415

11723

1//111

I

30590

18906

81517

97602

13808

874//

00825

88712

11111

05404

11533

10834

J

30526

19706

82512

96618

16012

6742//

00720

86811

88534

05211

100//0

10463

K

30451

16006

83447

97022

21314

7847//

00308

82815

87650

05109

13433

13134

M

33659

01806

63630

98878

03904

69500

00400

11111

11111

05602

13678

1//111

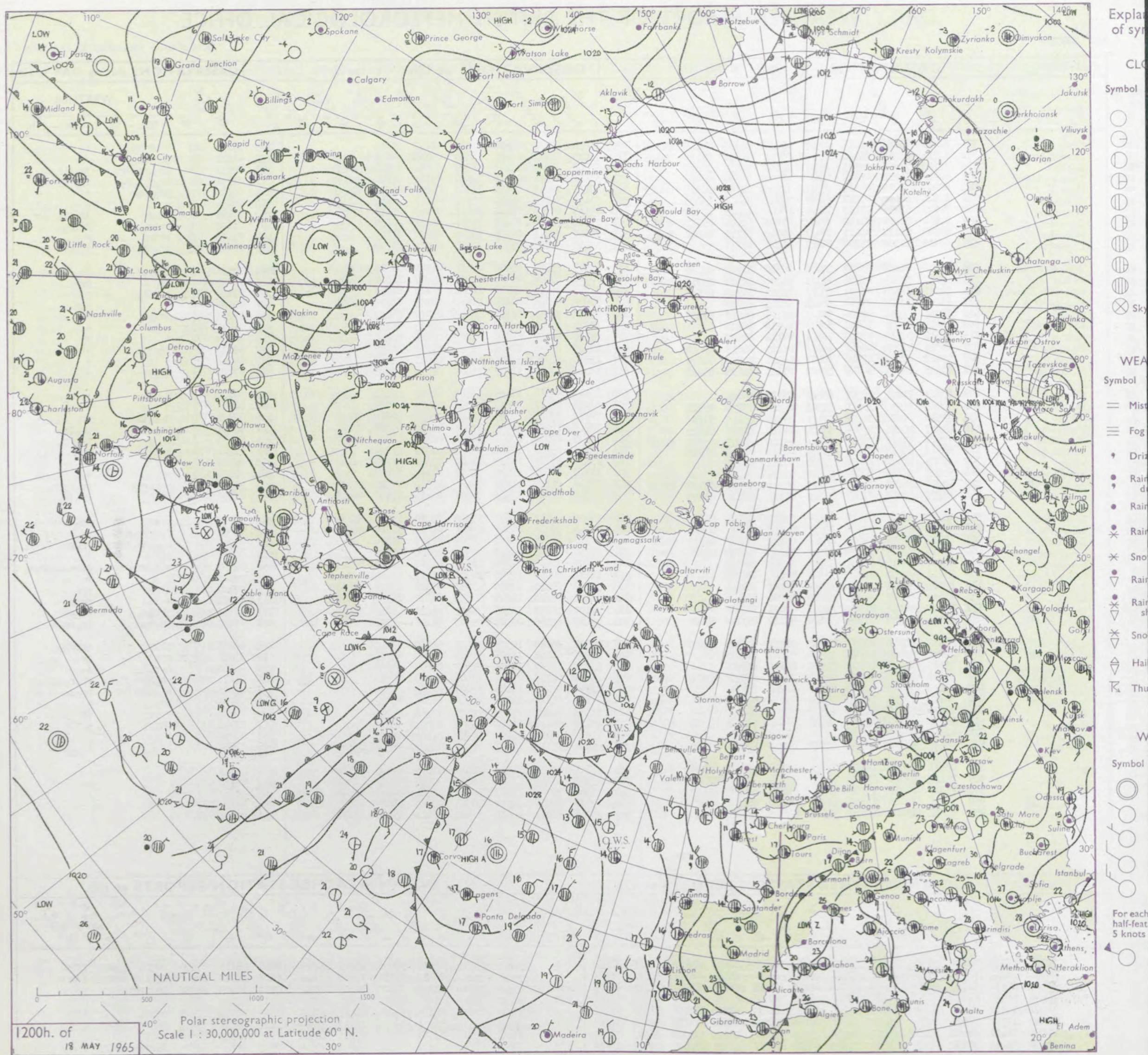
DAILY WEATHER REPORT OF THE BRITISH METEOROLOGICAL OFFICE

No. 37799

Date of Issue Wednesday 19 May 1965

Code FM 11.A		OBSERVATIONS at 12h. 18 May 1965										OBSERVATIONS at 18h. 18 May 1965										OBSERVATIONS during DAY				
Station	iii	Nddff	VVwww	PPPTT	N _h L _h C _M H	T _d T _d app	8N _s Ch _s h _s	8N _s Ch _s h _s	8N _s Ch _s h _s	iii	Nddff	VVwww	PPPTT	N _h L _h C _M H	T _d T _d app	8N _s Ch _s h _s	8N _s Ch _s h _s	8N _s Ch _s h _s	iii	RRT	T _d T _d app	SSS	WEATHER			
																							09h.—15h.	15h.—21h.		
Kew	775	82611	66162	04614	83511	07202	84828	83645	81928	775	23414	60018	08610	22540	01212	82825			775	93151	037	prpr _o id _o	+			
London Airport	772	82714	61252	04014	88511	08801	81820	83830	88645	772	53613	58018	08310	58500	02214	83825			772	94151	038	pr _o r _o r _o	+			
Gatwick	776	72110	75801	05114	78411	10000	84815	87630		776	53608	58018	08209	58500	04116	82825	84657		776	04151	030	pr _o pr _o pr _o ir _o	ir _o r _o r _o			
Thorney Island	871	62211	74251	05415	48430	11001	81710	83645		871	33611	61018	08410	18501	05111	81820	83075		871	01151	055	pr _o ir _o r _o r _o	ir _o			
Hurn	862	82207	30812	05613	83311	11005	82708	86815	88640	862	50113	78018	08312	38501	02006	81828	83656		862	04140	111	pr _o pr _o pr	+			
Guernsey	894	62815	62022	07911	68311	08313	84808	85625		894	63416	74012	09810	25672	04107	82635	84360		894	00131	015	+	+			
Wattisham	590	72619	63255	03113	78411	08400	84815	87648		590	73617	80806	08407	78411	04119	85818	87630		590	93151	111	pr _o ir	ir _o pr _o			
Gorleston	497	82511	58606	03112	68571	09603	82821	85627	88358	497	73620	62606	07407	75511	06220	87620			497	01122	001	rrir _o	rrir _o			
Mildenhall	578	83307	62218	04211	88411	09310	81712	84840	88645	578	20106	80016	09008	18502	04222	81825			578	01131	020	prir _o	+			
Cardington	559	83110	61508	05708	86411	06322	86710			559	33510	59036	09008	32500	03216	83820			559	97131	030	pr _o ir _o id _o	+			
West Raynham	485	80318	64608	03807	87211	06310	82703	88704		485	60315	85256	09006	68411	04220	82815	84820		485	02131	005	id _o pr _o r _o r _o	id _o pr _o			
Wittering	462	83411	61605	06206	85311	04230	83709	86712	88625	462	70107	69256	09807	78411	05217	82815	86635		462	01131	006	ir _o	pr			
Boscombe Down	746	83514	74608	06509	85311	06314	85708	88640		746	33613	74016	09210	28501	01210	81827			746	97151	037	pr _o ir _o	+			
Ross-on-Wye	627	63608	77026	07210	58641	04115	83830			627	53608	82021	10409	58600	00216	81830	84640		627	00120	048	+	+			
Bristol	628	70110	66016	07310	78411	06129	85818	87625		628	20110	80011	09711	24600	01217	82630			628	92131	044	ir _o	+			
Aberperth	502	63415	80038	10608	62511	02118	86822			502	13613	83021	12807	11500	50203	81825			502	00090	093	+	+			
Rhoose (Cardiff)	715	73410	82018	07910	78511	05124	86827			715	23316	84021	10610	21600	00215	82830			715	00130	072	+	+			
Plymouth	827	63321	74256	08510	68411	06219	84815	86620		827	13421	83011	11809	11500	01216	81828			827	97111	092	pr _o	+			
Chivenor	707	53218	80026	09710	38501	04222	82822	84075		707	13513	82021	12709	11500	00211	81828			707	00111	091	+	+			
St. Mawgan	817	63525	80026	10709	58401	03121	83815	83625		817	13420	83011	13409	11500	01210	81820			817	97101	073	ir _o	+			
Culdrose	809	63521	74025	10309	65511	02222	86623			809	33518	02011	13109	35500	01210	83625			809	97110	070	d _o d _o	+			
Scilly	804	63623	84036	12910	52501	06322	85827	85078		804	33413	84011	15610	31500	05313	83828			804	00111	078	+	+			
Elmdon	534	73514	61016	06509	78411	05219	85814	87650		534	70111	59028	10207	63431	03215	82914	85640		534	92111	035	d _o r _o ir _o	pr _o			
Shawbury	414	63217	80256	07808	68400	04212	81818	84822		414	73515	74258	11207	73411	03320	85918	83640		414	92111	058	pr _o	pr _o pr			
Manchester	334	73508	57215	07307	78411	03216	81715	84820	86630	334	60505	40218	10807	58531	02219	81825	85650		334	96091	017	ir _o pr _o	pr _o ir _o			
Squires Gate	318	53312	65018	07609	53560	04111	84825	81925		318	33213	65808	10908	38500	02211	83822			318	92111	071	pr _o	pr _o			
Valley	302	23225	83021	10808	21601	50114	82830			302	13413	87010	13109	12601	02210	81835			302	00110	126	+	+			
Ronaldsway	204	53421	82801	10309	58500	01115	85823			204	13320	89018	12309	12501	01310	81828			204	97090	110	pr _o	+			
Carlisle	222	70310	80256	09907	78411	01214	81713	83820	85635	222	73610	66158	11907	79411	01314	82712	86918		222	01102	037	d _o r _o pr _o	ph _o r _o pr _o			
Watnall	354	83506	48036	07005	76321	04224	87707	88525		354	83506	48808	10506	78471	03119	83812	86630		354	02091	005	rrir _o	pr _o ir _o			
Spurn Head	396	80422	61606	06006	85411	04215	84712	88625		396	50120	66016	09607	35540	03214	83620	85360		396	03070	111	rrir _o	ir _o			
Finningley	360	80212	69606	07106	85311	04218	86709	88616		360	60506	69018	10507	68411	04215	83818	85640		360	01081	007	r _o r _o pr _o pr	pr _o			
Dishforth	261	83416	48615	07405	85311	05212	82706	86709	88620	261	23108	66016	10108	28500	01109	81828			261	02082	016	r _o r _o id _o ir _o	pr _o pr			
Tynemouth	262	83520	74026	07905	88411	02215	84810			262	20120	74020	09807	29500	02206	82925			262	02071	064	rr	+			
Eskdalemuir	162	63607	82018	09105	62511	51209	86823			162	60205	83038	11306	59411	03313	81710	83913		162	01091	044	s _o s _o pr _o ps _o	ph _o r _o s _o pr _o s _o			
Mull of Galloway	131	33221	80021	11208	38500	03204	83820			131	13424	80020	12708	12500	01213	81825			131	00101	111	/	/			
Prestwick	135	43605	87018	09709	42600	52207	84830			135	53012	65151	11510	43530	03311	81920	83835		135	97101	101	+	pr _o			
Renfrew	141	63610	83022	09809	62600	02208	86830			141	53509	59258	11409	59503	04312	82922	83656		141	01121	093	+	prpr _o			
Leuchars	171	72807																								

CHART OF WEATHER IN PART OF NORTHERN HEMISPHERE



CHARTS OF WEATHER IN WESTERN EUROPE

ation
mbols

DUD
Cloud
Amount
(oktas)

0
1 or less
2
3
4
5
6
7 or more
8

obscured

THER
Weather

zle

and
fizzle

and snow

w

shower

and snow
lower

w shower

shower

nderstorm

IND

Wind
speed
(knots)

Calm

1-2

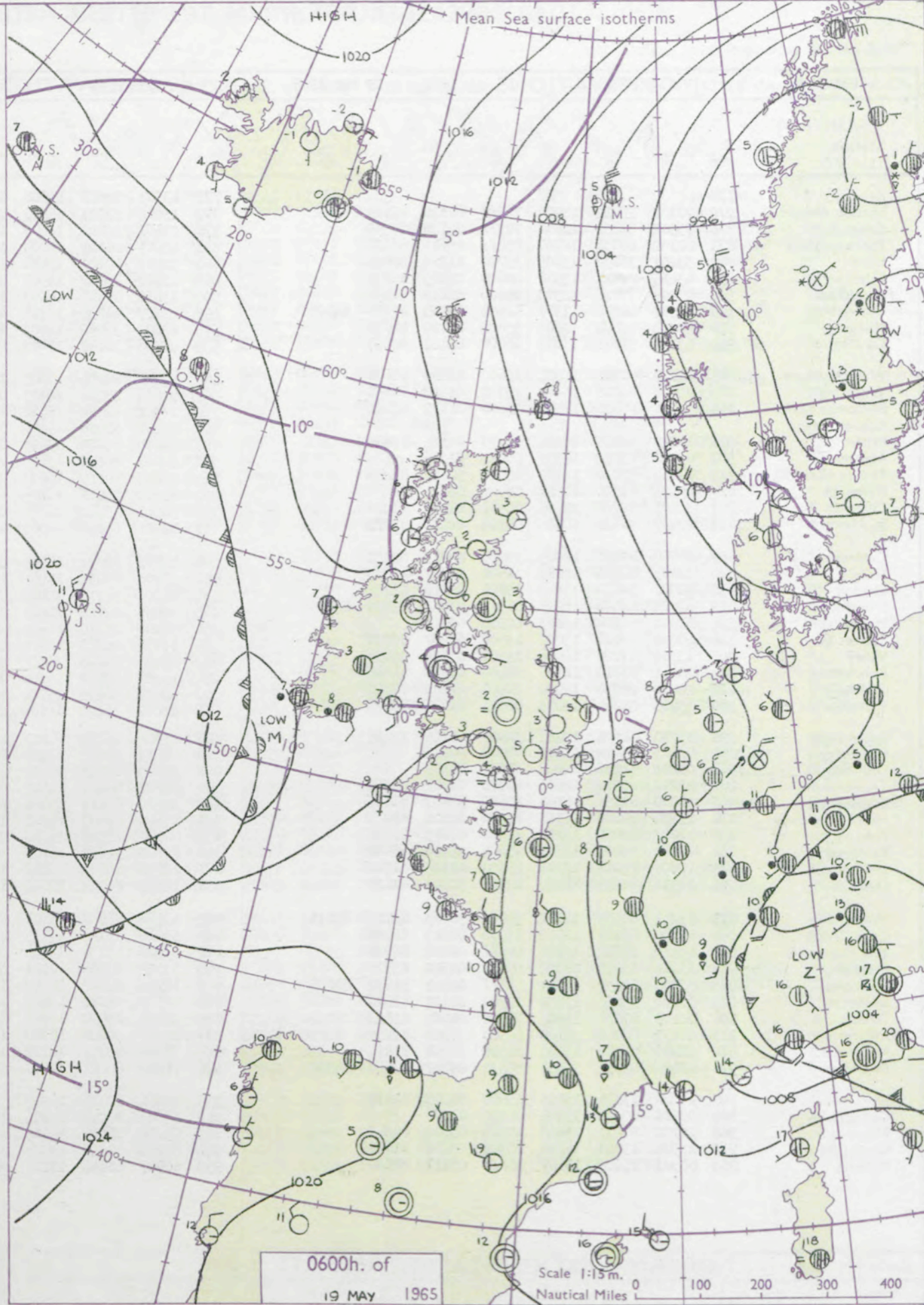
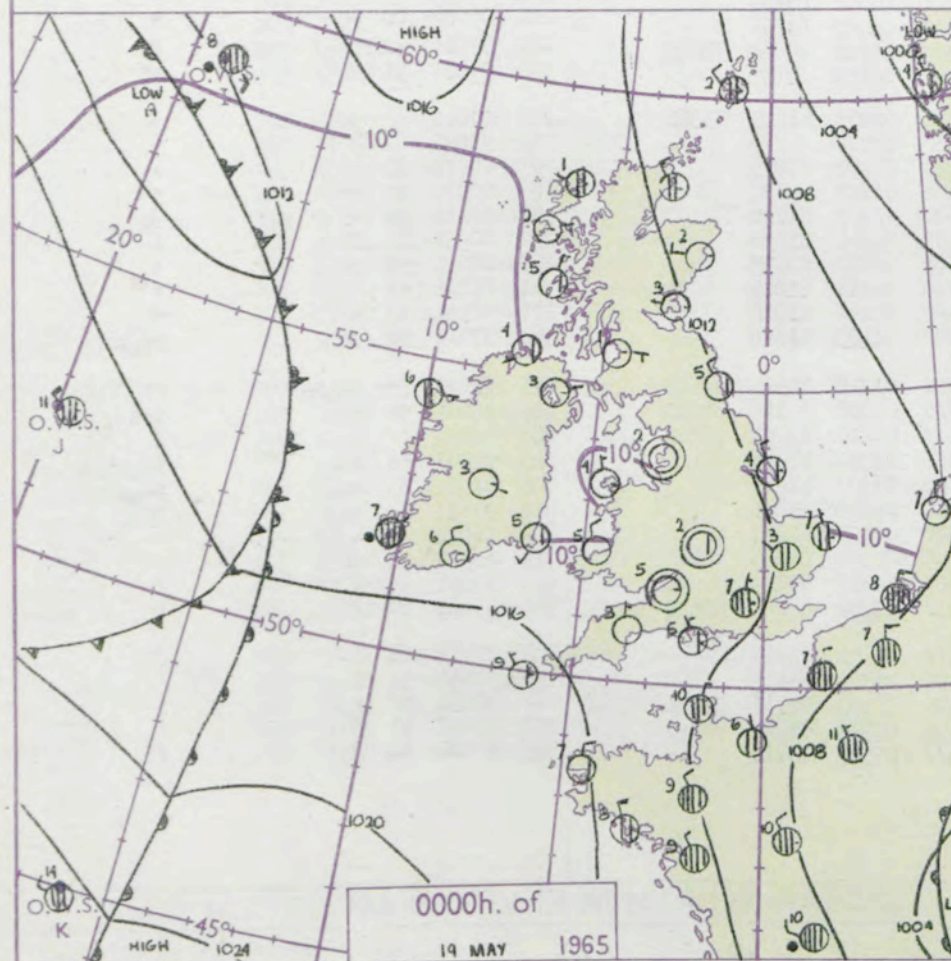
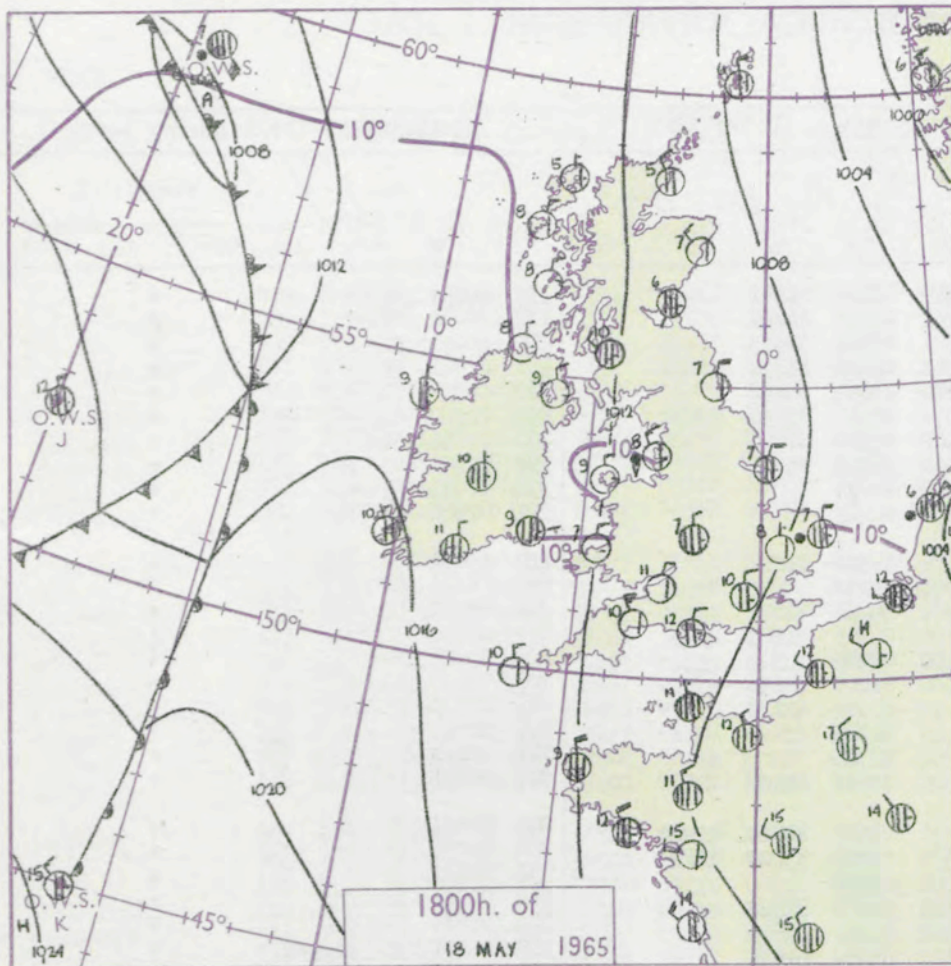
3-7

8-12

13-17

additional
er add

48-52



GENERAL SYNOPTIC DEVELOPMENT

The shallow depression, which was over East Anglia yesterday, has moved away eastwards into Germany. A trough has been extending southeastwards from the low south of Iceland and a break away depression has just formed to the southwest of Ireland and is expected to move southeastwards. A ridge of high pressure covering western districts of Scotland and Northern Ireland is intensifying.

Issued at midday

Wednesday 19

May 1965

FORECAST for Great Britain and Northern Ireland until noon tomorrow

The whole of the British Isles will have sunny intervals today. There will be showers in eastern districts dying out this evening except in north Scotland. The night will be mainly clear at first but cloud will spread northeastwards during the night and tomorrow there will be rain in Cornwall and Northern Ireland. It will be generally cool.

OUTLOOK for the following 24 hours.

Continuing unsettled and rather cool with showers or rain at times in most places.

DAILY WEATHER REPORT OF THE BRITISH METEOROLOGICAL OFFICE (contd.)

Code FM II.A		OBSERVATIONS at 00h.										OBSERVATIONS at 06h.										OBSERVATIONS during NIGHT										CONV TA °C
Station	ill	Nddff	VVwww	PPPTT	N _h Ch _h M _h	T _d app	8N _s Ch _s h _s	8N _s Ch _s h _s	8N _s Ch _s h _s	ill	Nddff	VVwww	PPPTT	N _h Ch _h M _h	T _d app	8N _s Ch _s h _s	8N _s Ch _s h _s	8N _s Ch _s h _s	ill	RRT _n E	T _g T _g	WEATHER										
																						21h.—03h.	03h.—09h.									
Kew	775			07						775	13503	58021	15006	10940	03213	81362				775	00051	01	+		+	40						
London Airport	772	70107	75022	12907	755/1	04124	82628	87656		772	13404	57021	14805	15702	03312	81656				772	00041	02	+		+	39						
Gatwick	776	73502	59031	12606	7093/	04120	87359			776	23401	56041	14504	18501	03314	81825				776	00011	52	+		+	38						
Thorney Island	871	80102	66031	12707	856/1	05218	88632			871	43501	66021	15205	18541	04216	81820	83080		871	00041	02	+		+	37							
Hurn	862	33207	76031	13205	35700	01223	83656			862	32802	40101	15404	35700	03214	83650			862	00030	00	+		+	36							
Guernsey	894	43415	81011	13508	48600	02109	84830			894	63410	70022	15907	48672	02316	82830	83650		894	00060	04	+		+	35							
Wattisham	590	23309	78028	12303	25600	02119	82635			590	13410	60020	14203	11500	02316	81820			590	00011	52	+		+	34							
Gorleston	497	53307	64256	11307	58500	02223	82820	84625		497	43107	64030	13205	42500	02215	84824			497	97031	02	pr		+	33							
Mildenhall	578	43001	69031	12603	45600	03220	84632			578	03202	37050	14203	00900	02308				578	00011	53	+		+	32							
Cardington	559	63104	59011	13405	65800	04122	86657			559	02806	32101	15002	00900	02212				559	00501	54	+		+	31							
West Raynham	485	13205	80018	12404	15600	02220	81630			485	13209	80028	13805	12400	03310	81818			485	95031	51	pr		+	30							
Wittering	462	23008	64021	13702	25700	01222	82650			462	02804	28020	14703	00900	02112				462	00011	52	+		+	29							
Boscombe Down	746	33204	69020	13504	35600	01112	83640			746	13302	32058	15804	00901	02211	81076			746	97021	52	pr		+	28							
Ross-on-Wye										627	12202	81020	15802	15600	01305	81640			627	00010	54	+		+	27							
Bristol	628	10000	66020	14405	15600	02124	81630			628	00000	69020	15603	00900	02208				628	00021	52	+		+	26							
Aberporth	502	03310	83020	14705	00900	01206				502	12007	86000	15605	11600	01000	81830			502	00030	54	+		+	25							
Rhoose (Cardiff)	715	13604	80020	14602	15600	50217	81645			715	13404	80020	16003	18600	00310	81830			715	00010	53	+		+	24							
Plymouth	827	00105	81020	14904	00900	02216				827	01203	82011	16103	00900	02303				827	00011	54	+		+	23							
Chivenor	707	33605	82030	15505	00901	01215	83070			707	00907	83010	16602	00900	00306				707	00011	52	+		+	22							
St. Mawgan	817	23407	80030	16106	00901	02216	82075			817	10906	83020	16305	11501	01601	81820			817	00031	51	+		+	21							
Culdrose	809	30000	80020	16005	35600	02213	83640			809	40702	78021	15904	38530	02502	82820	83360		809	00031	53	+		+	20							
Scilly	804	33105	84031	16809	31500	05207	83825			804	51803	83036	15909	48530	05707	83820	83625		804	02071	11	ir		+	19							
Elmdon	534	20000	58018	13802	15601	02217	81645			534	00000	56110	14902	00900	01307				534	00521	56	+		+	18							
Shawbury	414	63005	62808	14203	685/1	03311	83820	84656		414	12609	82028	15403	18501	01308	81822			414	97001	53	pr		+	17							
Manchester	334	01802	56108	13103	00900	02310				334	40000	25110	14502	42500	01306	84825			334	95011	51	pr		+	16							
Squires Gate	318	10000	65018	13002	15500	01207	81620			318	11104	40110	14602	12500	01206	81825			318	02501	53	pr	pr	+	15							
Valley	302	13306	87020	14604	15601	03105	81635			302	20000	85030	15704	18500	02206	81825			302	00010	53	+		+	14							
Ronaldsway	204	23411	87010	14106	28400	03005	81816			204	13304	87020	15306	18440	02307	81816			204	00040	00	+		+	13							
Carlisle	222	20000	66038	14202	28500	02108	81820			222	60000	56034	15700	58531	00210	81823	85635		222	97511	52	pr	f	ff	12							
Watnall	354	33203	48046	13603	00901	02215	83075			354	12602	14104	14902	00901	02207	81075			354	00501	55	+		if	11							
Spurn Head	396	33210	66026	12204	32500	01212	83825			396	43308	48030	14103	15570	01207	81625	83360		396	97010	11	ir		+	10							
Finningley	360	03103	56041	13103	00900	02213				360	02603	14740	14503	00900	01207				360	00011	51	+		+	9							
Dishforth	261	03202	58058	12802	00900	01109				261	30000	82031	14402	28531	01207	81825			261	00011	52	+		+	8							
Tynemouth	262	23210	66020	12905	20970	01207	82360			262	22708	66020	14403	22600	01211	82830			262	00031	50	+		+	7							
Eskdalemuir	162	10000	82038	14151	15600	53107	81635			162	20000	83011	15501	28500	53307	81820			162	00531	56	+		jp								

DAILY WEATHER REPORT OF THE BRITISH METEOROLOGICAL OFFICE

No. 37800

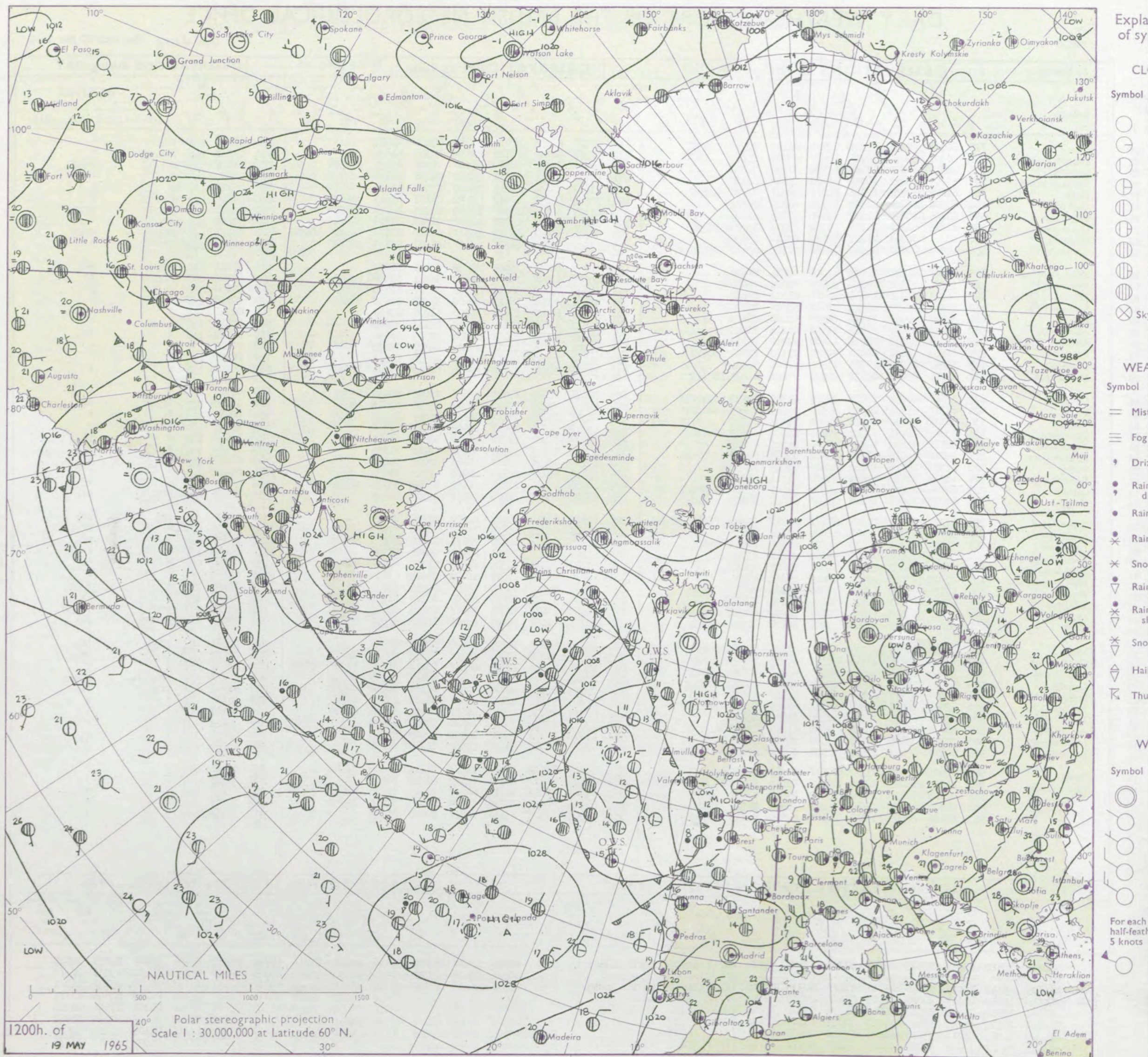
Date of Issue Thursday 20 May 1965

SECTION
TABLE

°F

104	Kew	775	60403	68251	17211	63661	00209	82932	84835	775	31507	62028	18212	28660	04206	81836	775	97131	108	pro	+
102	London Airport	772	60307	65031	16911	68611	00206	85840		772	20402	66018	17812	28630	50305	81835	772	97131	102	pro	+
100	Gatwick	776	40607	61020	17312	42600	01111	84840		776	60706	63258	18510	68600	05206	83835	776	91131	085	pro	propr
99	Thorney Island	871	62207	80021	18011	68600	05210	84830		871	41904	74021	19011	35702	04206	83650	871	00131	097	+	+
97	Hurn	862	61809	77031	17811	64611	00311	83830	84635	862	21806	74031	18511	28600	03206	81835	862	00120	111	+	+
95	Guernsey	894	63508	66031	18309	52532	01010	85822		894	70809	74022	17910	35672	03101	83645	894	00110	064	+	+
93	Wattisham	590	63106	74251	17209	69511	01215	86926		590	41109	66258	19007	18560	05215	81825	590	03111	111	pro	prpro
91	Gorleston	497	40216	64258	16708	48500	03218	83820	84625	497	60402	64031	19208	68500	01216	81820	497	97111	064	pro	+
90	Mildenhall	578	53301	80251	17111	52600	03112	85830		578	80601	62801	18811	88511	02212	82820	578	96131	096	pro	propr
88	Cardington	559	60903	62021	16912	62511	01108	83820	85825	559	63507	74018	18212	68611	01307	83835	559	97131	070	pro	+
86	West Raynham	485	60407	80011	16809	62600	02214	86830		485	20607	80018	19008	25730	03215	81650	485	97111	110	pro	pro
84	Wittering	462	53104	74021	16812	52600	02107	85835		462	40506	64018	18709	38660	03211	81830	462	92141	098	pro	pr
82	Boscombe Down	746	71305	74031	17811	78511	01207	86828		746	31606	74018	18611	38600	03307	81835	746	97130	094	+	pro
81	Ross-on-Wye	627	23303	82020	18112	21600	53116	82835		627	43505	82020	18012	48600	51308	81830	627	00140	127	+	+
79	Bristol	628	30306	80020	17512	32500	03208	83825		628	30304	80020	17813	34600	51206	83640	628	00141	112	+	+
77	Aberporth	502	10212	83020	17510	11500	01211	81825		502	13512	83010	19209	11500	03211	81825	502	00110	146	+	+
75	Rhoose (Cardiff)	715	11708	80020	18011	12600	01210	81830		715	10000	83010	18012	12700	51305	81850	715	00130	148	+	+
73	Plymouth	827	61610	83031	17410	22532	03110	82828	86070	827	11208	74021	18011	15600	06307	81630	827	00120	137	+	+
72	Chivenor	707	32402	83020	17213	21501	02002	82825		707	31510	83020	18213	34600	03310	83630	707	00150	119	+	+
70	St. Mawgan	817	41211	85011	16611	22539	03801	82825	83175	817	31215	82011	17810	15530	01210	81625	817	00120	136	+	+
68	Culdrose	809	51513	80012	17011	22576	04305	82820	83462	809	50818	72022	17010	25631	02205	82630	809	00120	064	+	+
66	Scilly	804	81310	59636	15512	88311	12504	83809	88620	804	61013	69256	17210	25471	07310	82615	804	14122	027	ir _o RR	RR
64	Elmdon	534	43108	66030	16911	42600	54208	84830		534	60407	64021	18211	68611	51206	84835	534	00120	113	+	+
63	Shawbury	414	53209	66251	17210	59400	02209	82915	84830	414	13512	82018	19011	18600	51212	81830	414	97120	120	pro	+
61	Manchester	334	52811	65021	16311	58511	01206	84827		334	13309	75021	18711	11700	53315	81850	334	00130	142	+	+
59	Squires Gate	318	23010	84020	17410	22500	02215	82828		318	13111	82020	19310	14600	03212	81835	318	00110	144	+	+
57	Valley	302	23208	85010	18511	22600	03215	82830		302	13412	85020	20210	15600	02208	81640	302	00110	145	+	+
55	Ronaldsway	204	13311	89020	17710	12500	51111	81827		204	13308	89020	19910	18700	13112	81850	204	00110	149	+	+
54	Carlisle	222	42706	82011	17709	48500	51007	83828	83635	222	42606	83011	19011	44600	02308	81835	222	00111	079	+	+
52	Watnall	354	63208	74031	16212	52661	52208	85845		354	60901	66018	18209	68611	04309	86835	354	91121	072	pro	pro
50	Spurn Head	396	70320	63808	17507	55471	04214	82710	84625	396	20506	66010	19107	22500	01208	82825	396	93090	111	pro	pro
48	Finningley	360	50107	75031	16712	52600	01208	85833		360	70907	62802	18910	72511	04212	87825	360	94121	077	+	pro
46	Dishforth	261	63410	82031	16410	64500	04209	82825	84640	261	71705	80161	18710	78611	02214	86830	261	97121	085	+	pro
45	Tynemouth	262	30212	74020	16908	33600	01212	83930		262	21107	74020	18908	20940	00206	82360	262	00091	137	+	+
43	Eskdalemuir	162	63303	82031	16808	64611	53207	85832		162	62703	80012	18309	68611	01309	81834	162	00110	068	+	+
41	Mull of Galloway	131	13409	82020	18211	12600	01214	81830		131	10518	82020	19909	12600	01205	81830	131	00121	111	/	/
39	Prestwick	135	22910	86020	17209	22600	01209	82835		135	12911	89021	18910	18600	02210	81830	135	00110	142	+	+
37	Renfrew	141	52507	83021	16910	52600	02106	85830		141	52909	83012	18512	58600	00310	81830	141	00130	138	+	+
36	Leuchars	171	72810	83151	15810	78511	52205	86828	86635	171	70807	83018	18007	78511	03120	83825	171	92121	091	pro	propr
34	Dyce	091	53315	84158	15508	53400	50110	81918	84822	091	43413	82158	18407	48501	51219	81820	091	93091	110	phrpro	pro
32	Wick	075	73212	80878	15707	79411	01111	82714	86918	075	23113	80258	18507	22400	50212	82818	075	93081	103	proho	pro
30	Cape Wrath	049	53205	86028	17106	58500	00213	82825	85630	049	53205	86028	19705	58511	51213	82825	049	01071	058	pro	pro
28	Sule Skerry	010	53609	82038	16307	58500	03216	82820	85625	010	53609	81031	18905	48561	03213	82820	010	97070	111	/	/
27	Lerwick	005	73214	66278	12604	69413	01216	83912	83815	005	63413	80278	15604	69411	00217	83912	005	95071	092	ph _o ro _{so}	phpro
25	Stornoway	026	63509	75258	18507	59431	01113	83918	83640	026	73513	82258	20606	42531	03210	84820	026	97081	030	pro	pro
23	Benbecula	022	63512	89028	18908	68511	01209	83826	84645	022											

CHART OF WEATHER IN PART OF NORTHERN HEMISPHERE



Expla of sy

CL

Symbol

WEA

Symbol

— Mist

— Fog

• Driz

• Rain

• Rain

• Rain

• Snow

• Rain

• Rain

• Snow

• Hail

• Thun

W

Symbol

For each half-feet 5 knots

CHARTS OF WEATHER IN WESTERN EUROPE

nation
mbols

DUD
Cloud
Amount
(oktas)

0
1 or less
2
3
4
5
6
7 or more
8
obscured

W
Weather

zle
and
izzle

and snow

shower

and snow
ower

shower

shower

nderstorm

ND

Wind
speed
(knots)

Calm

1-2

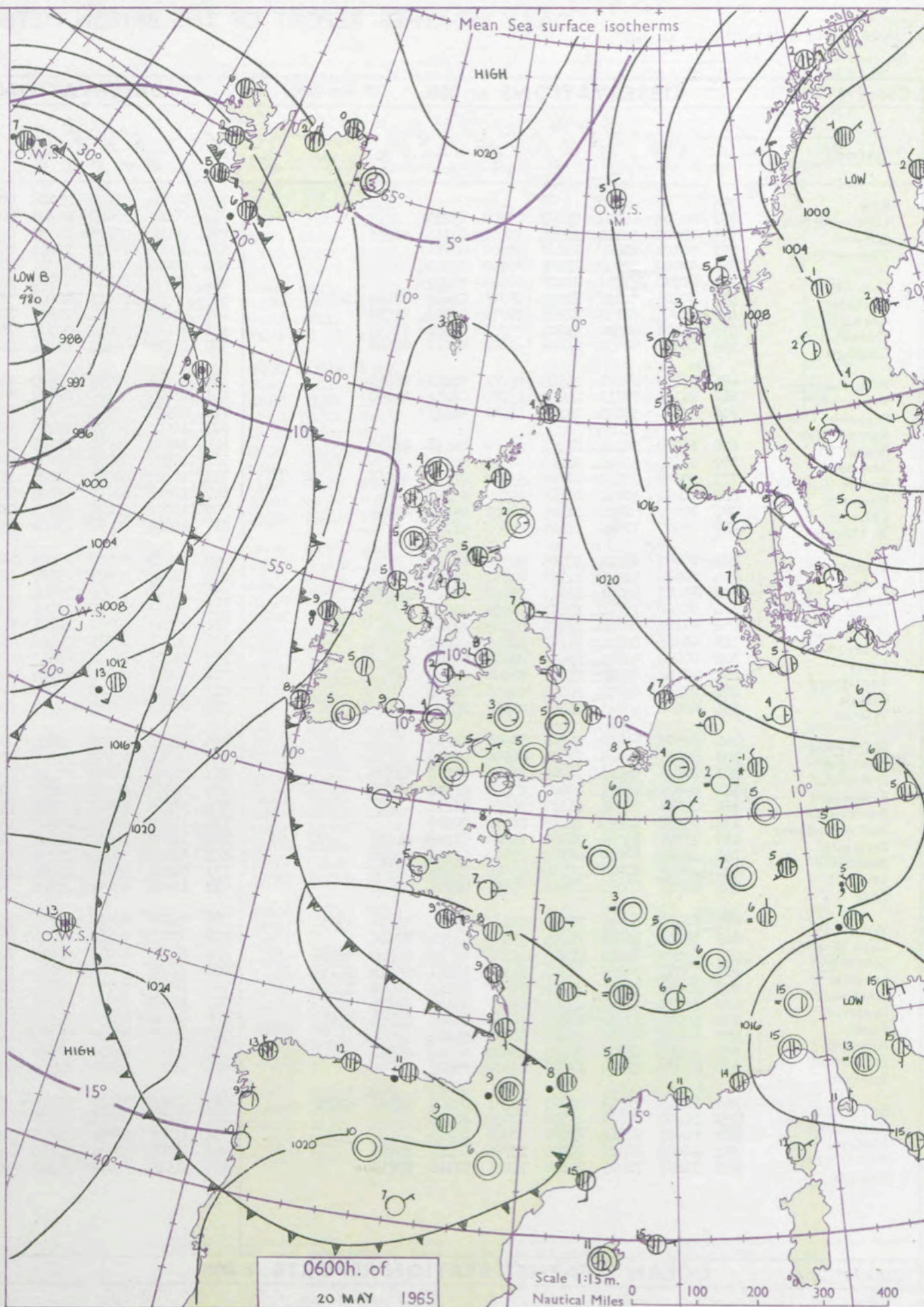
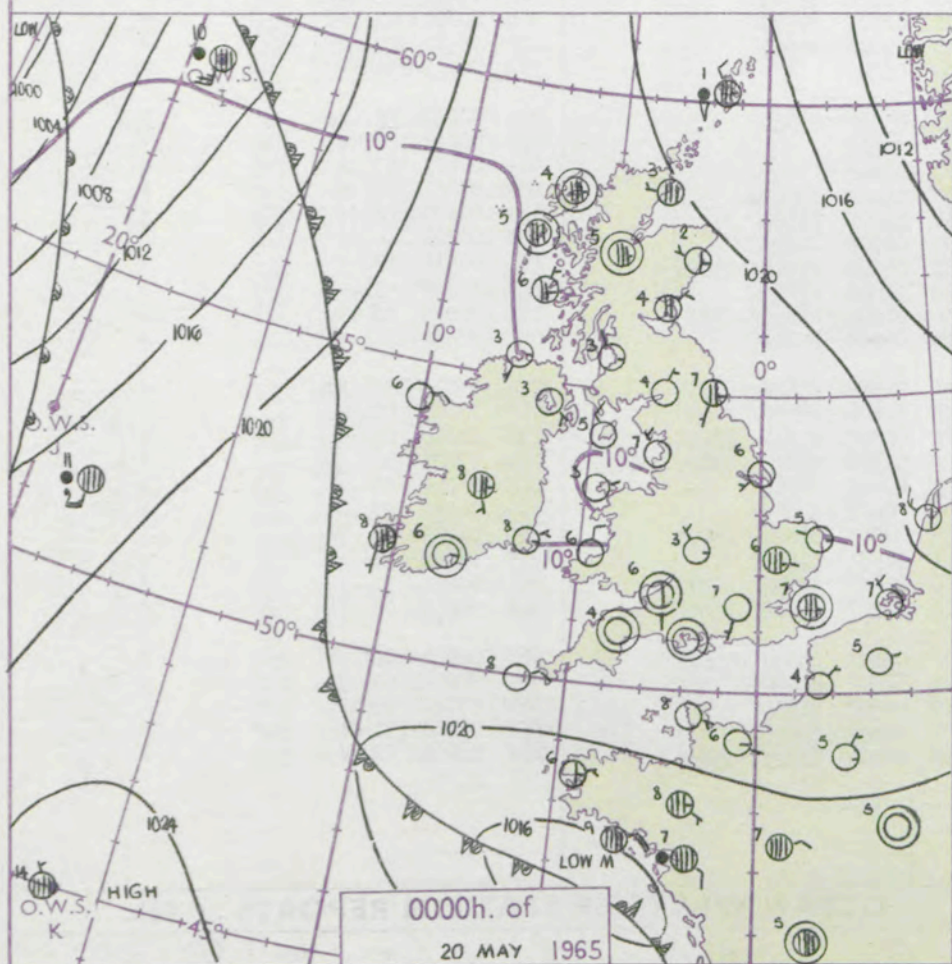
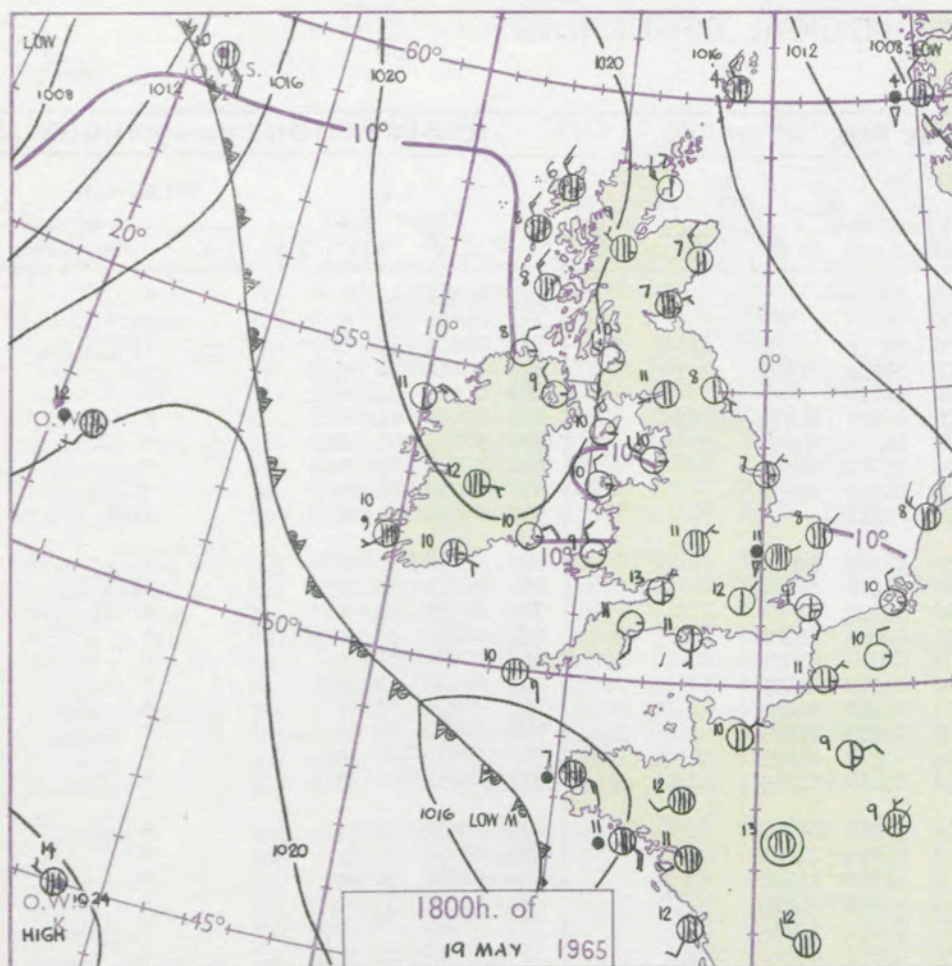
3-7

8-12

13-17

Additional
er add

48-52



GENERAL SYNOPTIC DEVELOPMENT

Issued at midday Thursday 20

May 1965

FORECAST for Great Britain and Northern Ireland until noon tomorrow

The weak anticyclone which has recently developed over the British Isles is expected to intensify and move southeastwards towards the continent. A depression which was south of Greenland yesterday has moved to just southwest of Iceland and has intensified. A strong southerly airstream is progressing eastwards towards the British Isles.

The whole of the British Isles will have sunny intervals for the rest of the day. Tonight will be mainly clear with widespread ground frost tonight. Tomorrow cloud with some rain will spread into western districts of the British Isles. Temperatures will be about normal.

OUTLOOK for following 24 hours

Cloudy with rain at times in most districts. Brighter showery weather spreading from west. Near normal temperatures.

DAILY WEATHER REPORT OF THE BRITISH METEOROLOGICAL OFFICE (contd.)

Code FM II.A		OBSERVATIONS at 00h. 20 May 1965										OBSERVATIONS at 06h. 20 May 1965										OBSERVATIONS during NIGHT					CONVECTIVE TAF °C to °F
Station	iii	Nddff	VVwww	PPPTT	N _h L _h C _M H	T _d T _d app	8N _s Ch _s h _s	8N _s Ch _s h _s	8N _s Ch _s h _s	iii	Nddff	VVwww	PPPTT	N _h L _h C _M H	T _d T _d app	8N _s Ch _s h _s	8N _s Ch _s h _s	8N _s Ch _s h _s	iii	RRT _n E	T _g T _g	WEATHER					
																						21h.—03h.	03h.—09h.				
Kew	775				07					775	02104	58020	23006	00900	04211				775	00031	52	+	+	40			
London Airport	772	01904	65021	21207	00900	03214				772	00000	56020	22705	00900	03109				772	00040	01	+	+	39			
Gatwick	776	10000	56101	21904	15600	03114	81640			776	00000	03424	23100	00900	00310				776	00511	53	1f	1f f f f f	38			
Thorney Island	871	00101	62020	21803	00900	02210				871	10000	69020	23803	16300	01214	81707			871	00020	00	+	+	37			
Hurn	862	00000	60020	21201	00900	01209				862	00000	60020	23301	00900	50217				862	00510	54	+	+	36			
Guernsey	894	00710	81011	20407	00900	03211				894	30710	80030	22708	38500	05217	81827	83635		894	00060	04	+	+	35			
Wattisham	590	60505	62018	21705	25771	04407	82650	86362		590	30902	74011	22806	35700	04308	83650			590	97051	01	pr _o	+	34			
Gorleston	497	12801	62031	21705	10970	04213	81358			497	63202	62021	22506	60970	03204	86360			497	00031	03	+	+	33			
Mildenhall	578	71101	62028	21606	75711	05109	87650			578	10000	59011	22705	15700	04310	81650			578	00041	01	+	+	32			
Cardington	559	40904	58031	21404	45600	03210	81648			559	00000	01424	23102	00900	02212				559	00511	53	f	f f f f	31			
West Raynham	485	82005	62021	21305	85711	03109	88650			485	20000	74011	22605	15730	04309	81650			485	00041	53	+	+	30			
Wittering	462	21103	58011	22005	25700	04212	82650			462	12810	04460	22802	15600	01209	81630			462	00011	54	+	f f	29			
Boscombe Down	746	00000	58020	22105	00900	02213				746	00000	58050	23703	00900	01212				746	00500	54	+	+	28			
Ross-on-Wye										627	10000	70020	23303	10941	02205	81360			627	00020	54	+	+	27			
Bristol	628	20000	56041	21806	25600	04118	82645			628	10703	56050	23405	00901	02310	81075			628	00031	52	+	+	26			
Aberporth	502	03610	83020	22006	00900	51107				502	10000	89030	23004	00901	01208	81075			502	00040	55	+	+	25			
Rhoose (Cardiff)	715	50000	75011	21708	55700	04313	85656			715	10503	68021	23605	15701	01212	81650			715	00030	51	+	+	24			
Plymouth	827	00000	40050	21205	00900	04207				827	10603	62050	23104	00901	02212	81075			827	00020	53	+	+	23			
Chivenor	707	10906	61020	21905	00901	03112	81075			707	10906	59020	23603	00901	01212	81075			707	00010	00	+	+	22			
St. Mawgan	817	00807	74010	21405	00900	01009				817	10806	80030	23206	15601	01210	81635			817	00030	00	+	+	21			
Culdrose	809	00607	69021	20705	00900	04316				809	10608	82020	22504	00900	50211	81075			809	00020	54	+	+	20			
Scilly	804	00811	81021	21108	00900	04212				804	11003	59020	23106	15601	06314	81630			804	00061	11	+	+	19			
Elmdon	534	13405	57041	22103	15700	00215	81656			534	10000	20040	23203	10930	01210	81362			534	00510	56	+	+	18			
Shawbury	414	00000	74010	22202	00900	51208				414	22103	82030	23401	00904	50208	82075			414	00510	57	+	+	17			
Manchester	334	01804	62020	21504	00900	01109				334	12103	50040	22703	00902	00209	81075			334	00020	00	+	+	16			
Squires Gate	318	03306	82010	21207	00900	04107				318	52908	85031	22508	21504	03207	82822	84073		318	00020	53	+	+	15			
Valley	302	00602	80020	22503	00900	01107				302	21005	83020	23402	00901	01104	82075			302	00010	53	+	+	14			
Ronaldsway	204	03409	89020	21705	00900	01104				204	10000	89020	22704	00901	01305	81075			204	00010	53	+	+	13			
Carlisle	222	00303	69020	21004	00900	01208				222	10000	59020	22501	10940	52208	81363			222	00501	52	+	+	12			
Watnall	354	00000	40041	21804	00900	03109				354	02807	32280	22803	00900	02208				354	00011	53	+	f f	11			
Spurn Head	396	02305	66010	21506	00900	01208				396	22805	63020	22605	20940	03210	82360			396	00040	11	+	+	10			
Finningley	360	02507	58018	21805	00900	03208				360	00000	17100	22403	00900	02206				360	00021	52	+	+	9			
Dishforth	261	10000	56011	20904	18600	02104	81830			261	00000	28100	21903	00900	02206				261	00011	53	+	+	8			
Tynemouth	262	51907	66021	20907	55600	01208	85640			262	20907	66021	22307	22500	04212	82820			262	00061	51	+	+	7			
Eskdalemuir	162	00101	80021	21403	00900	51112				162	10000	83020	22800	15701	52205	81650			162	00520	56	+	+	6			
Mull of Galloway	131	03506	82020	21905	00900	00209				131	13202	80020	22607	11500	00205	81825			131	00041	11	/	/	5			
Prestwick	135	13502	84020	20903	15800	01208	81630			135	31102	74020	21602	18501	01204	81820	83080		135	00510	53	+	+	4			
Renfrew	141	22604	80020	20705	25600	01106	82630			141	12402	56041	21703	11600	01006	81835			141	00020	51	+	+	3			
Leuchars	171	40406	82018	20704	45600	02108	84640			171	70502	85021	21405	78511	01201	81820	87645		171	00031	00	+	+	2			
Dyce	091	32807	84018	20502	35600	51104	83640			091	10000	80011	21802	15630	00205	81640			091	00511	55	+	+	1			
Wick	075	62707	80028	20303	68411	02003	81818	85630		075	72703	85028	21204	75511	02305	82620	87635		075	95011	01	pr _o	+	0			
Cape Wrath	049	53205	86022	20605	55511	53202	85625			049	83202	86022	20905	85511	52400	88630			049	00041	01	+	+	— 1			
Sule Skerry	010	43605	81011	20405	48500	03210	82820	84625		010	73205	82022	20605	78511	02202	84820	87625		010	00040	03	/	/	— 2			
Lerwick	005	73511	84808	18301	73411	00211	85912	84630		005	73407	89028	19204	78411	51308	81815	83620	87645	005	97011	00	pr _o	+	— 3			
Stornoway	026	70000	84022	22104	75511	02102	82626	87656		026	70000	89022	21504	75711	02602	87656			026	00021	00	+	+	— 4			
Benbecula	022	60600	87021	22005	65611	03003	86637			022	41505	87031	21206	35601	04605	83645			022	00030	52	+	+	— 5			
Tiree	100	50203	87031	21606	58500	00002	81820	85643		100	50000	89031	21205	38535	02603	81821	83075		100	00031	52	+	+	— 6			
Aldergrove	917	01204	82020	22403	00900	51601				917	11305	80010	22503	11501	51801	81820			917	00500	52	+	+	— 7			
Malin Head	980	12004	86020	22103	00902	51802	81070			980	51607	89031	21505	35702	01605	83650	85070		980	00011	51	/	/	— 8			
Belmullet	976	00809	82020	20806	00900	04802				976	81413	78808	19309	83411	08707	85918	88638		976	95051	03	/	/	— 9			
Birr	965	71605	77022	22008	78511	03209	83823	87638		965	41505	77011	22705	25602	02303	82636	84073		965	00041	02	/	/	— 10			
Collinstown	969	01102	80020	22506	00900	01106				969	50000	86031	22705	55602	51500	85640			969	97031	53	/	/	— 11			
Rineanna	962	02007	80011	22008	00900	05209				962	11205	80020	22205	10930	02400	81360			962	97041	02	/	/	— 12			
Roches Point	952	10000	80021	22906	15700	04212	81650			952	20000	80030	23205	00902	04301	82070			952	97041	51	/	/	— 13			
Valentia	953	71802	74025	21808	75611	07106	87635			953	51510	74018	21308	58530	05703	81823	85638		953	95061	02	/	/	— 14			
																								— 15			
																								— 16			
																								— 17			
																								— 18			
																								— 19			
Code FM 21.A		OCEAN WEATHER STATION REPORTS at 00h.										OCEAN WEATHER STATION REPORTS at 06h.															

H.M.S.O. Press, M.O. Bracknell

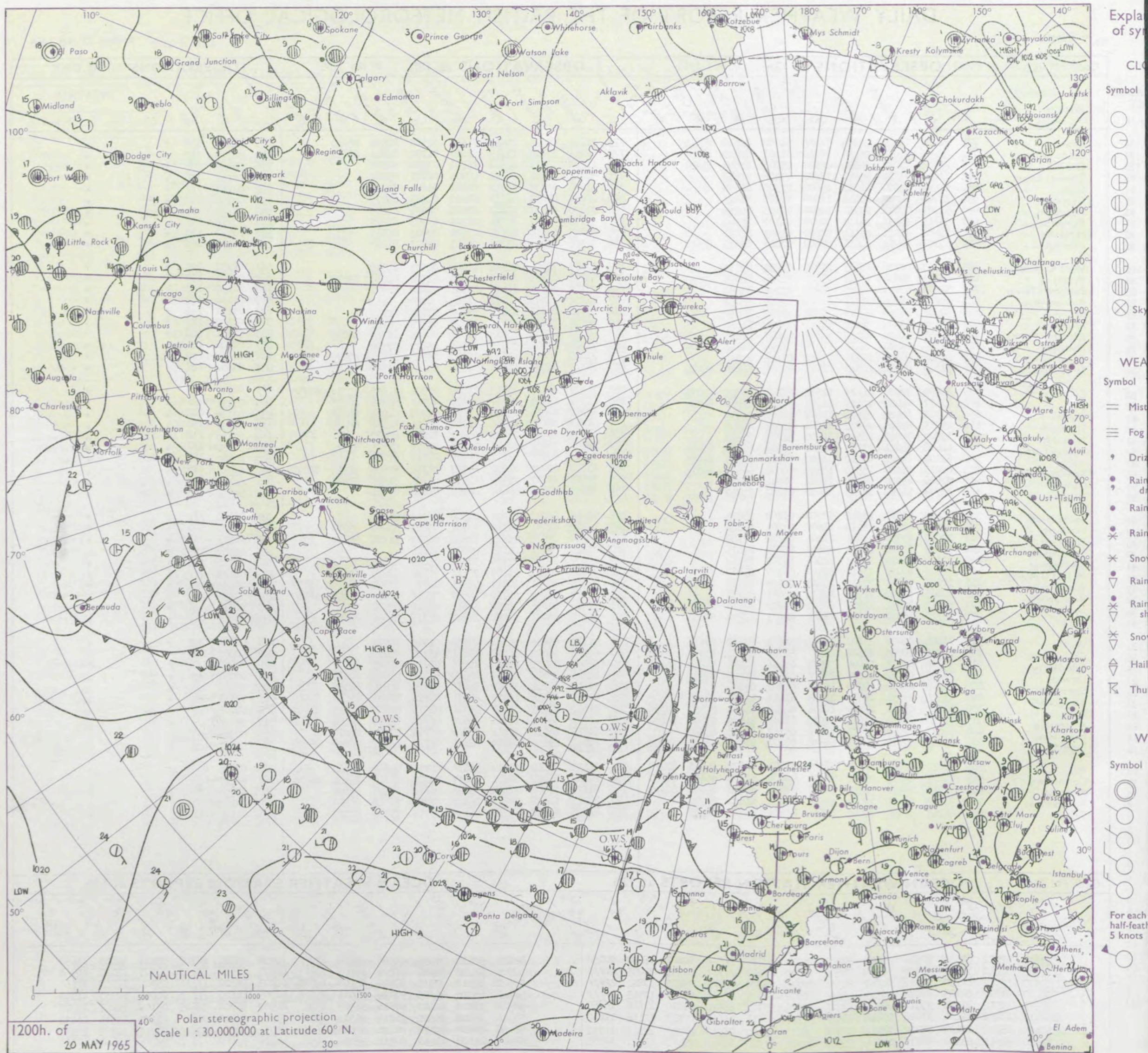
DAILY WEATHER REPORT OF THE BRITISH METEOROLOGICAL OFFICE

No. 37801

Date of Issue Friday 21 May 1965

Code FM 11.A		OBSERVATIONS at 12h. 20 May 1965									OBSERVATIONS at 18h. 20 May 1965									OBSERVATIONS during DAY				
STATION	iii	Nddff	VVwwwW	PPPTT	N _h Ch _h C _h H	T _d T _d app	8N _s Ch _s h _s	8N _s Ch _s h _s	8N _s Ch _s h _s	iii	Nddff	VVwwwW	PPPTT	N _h Ch _h C _h H	T _d T _d app	8N _s Ch _s h _s	8N _s Ch _s h _s	8N _s Ch _s h _s	iii	RRT + E	SSS	WEATHER		
																						09h.—15h.	15h.—21h.	
Kew	775	71906	74021	24214	74611	51102	82838	87645		775	72013	80022	23815	75611	02500	82630	86640		775	00170	103	+	+	
London Airport	772	52606	75031	24115	58640	01401	82835	84650		772	52111	78012	23514	58600	01702	81840	85650		772	00170	112	+	+	
Gatwick	776	62606	80011	24514	68600	03203	83840	84650		776	12208	70011	24512	15701	01302	81656			776	00150	090	+	+	
Thorney Island	871	12010	74030	25314	18600	07106	81830			871	52207	80031	25012	00906	04701	85280			871	00140	136	+	+	
Hurn	862	11909	74020	24813	18600	02303	81835			862	41806	78030	24612	00901	01601	84075			862	00140	111	+	+	
Guernsey	894	10710	80030	24414	11500	02106	81825			894	40610	80030	24313	00902	02503	84075			894	00150	130	+	+	
Wattisham	590	53309	70018	23911	52600	02103	85835			590	22409	61011	23313	22600	06802	82835			590	97150	111	pr.	+	
Gorleston	497	51113	62031	24110	50970	04102	85360			497	21718	58051	23311	22500	09703	82827			497	00110	122	+	+	
Mildenhall	578	52506	69021	24114	52600	01301	85830			578	12805	69010	22915	11600	02603	81845			578	00160	133	+	+	
Cardington	559	62307	59054	24013	68600	02400	83835	84650		559	32309	63011	23215	24601	02803	81840			559	00160	096	+	+	
West Raynham	485	22203	80010	23313	21600	04202	82832			485	12707	74020	22514	14600	04503	81635			485	00151	125	+	+	
Wittering	462	22811	69034	23812	21600	02104	82835			462	52703	82031	22715	24604	02502	82645	85075		462	00151	120	+	+	
Boscombe Down	746	31808	80010	24615	31600	01204	83838			746	22112	74031	24213	00901	51802	82070			746	00150	130	+	+	
Ross-on-Wye	627	42807	63030	23714	41600	02804	84830			627	32210	63020	22714	15649	02604	81640			627	00160	128	+	+	
Bristol	628	32509	70020	24314	32600	03202	83830			628	31910	69011	23413	21602	03605	82830			628	00150	112	+	+	
Aberporth	502	10108	89020	24111	11601	01201	81830			502	80000	83031	22611	00907	01709	88272			502	00130	117	+	+	
Rhooose (Cardiff)	715	22502	75020	24214	28601	02003	82835			715	62206	81031	23213	11631	02605	81845	86075		715	00150	128	+	+	
Plymouth	827	31610	74030	24414	12501	07104	81828			827	71409	74031	23712	00906	04807	87280			827	00140	124	+	+	
Chivenor	707	41505	80020	24316	31601	03103	83830			707	73010	80031	23613	15606	05604	81645	87075		707	00160	120	+	+	
St. Mawgan	817	51510	85021	24313	11501	52305	81825	85075		817	71313	74021	23511	10936	05606	81362	87275		817	00140	127	+	+	
Culdrose	809	41009	72030	24213	11535	04209	81825	83075		809	71409	69022	23512	11508	06606	81825	83270	86075	809	00140	135	+	+	
Scilly	804	41107	74020	24511	11401	07204	81810	84080		804	61707	64021	23311	38472	09710	82818	86075		804	00131	123	+	+	
Elmdon	534	12507	64020	23814	11602	52000	81835			534	62108	62030	22314	48601	02706	81835	84645		534	00160	112	+	+	
Shawbury	414	23005	83010	23812	11606	52801	81840			414	62710	82031	21914	14706	50614	81656	86275		414	00150	131	+	+	
Manchester	334	32805	75020	23113	31700	51703	83850			334	40000	65011	21814	00901	52609	84070			334	00140	134	+	+	
Squires Gate	318	32608	84021	23912	12501	06203	81827	83080		318	73204	70031	22111	30956	03612	83365	87275		318	00130	130	+	+	
Valley	302	62109	82021	24212	11602	06202	81635	86075		302	72013	82022	22411	00902	05711	87075			302	00130	117	+	+	
Ronaldsway	204	62013	89020	23512	11541	04002	81826	86075		204	81808	85022	21810	15777	04710	81656	83362	88270	204	00120	115	+	+	
Carlisle	222	32806	83020	23311	21601	01301	82835			222	72508	82031	22012	11536	04709	81827	87275		222	00131	133	+	+	
Watnall	354	32709	74020	23413	31600	01102	83840			354	52801	69030	21614	00902	01608	85080			354	00150	129	+	+	
Spurn Head	396	51612	63031	23612	52500	03102	85825			396	21518	66011	22511	22500	06706	82825			396	00140	111	+	+	
Finningley	360	42004	61011	23114	41600	03801	84842			360	52806	61031	22114	34701	03804	83650	83070		360	00160	115	+	+	
Dishforth	261	22802	83020	22314	21601	04802	82840			261	52410	83011	21614	11604	04502	81840	85075		261	00171	131	+	+	
Tynemouth	262	51009	74021	23509	55600	03400	85635			262	01415	66021	22109	00900	04706				262	00101	103	+	+	
Eskdalemuir	162	32308	85010	21911	32501	05801	83829			162	42209	87011	21310	38632										

CHART OF WEATHER IN PART OF NORTHERN HEMISPHERE



CHARTS OF WEATHER IN WESTERN EUROPE

ation
mbols

DUD
Cloud
Amount
(oktas)

0
1 or less

2

3

4

5

6

7 or more

8

obscured

THER
Weather

zle

and
izzle

and snow

shower

and snow
ower

shower

shower

nderstorm

ND

Wind
speed
(knots)

Calm

1-2

3-7

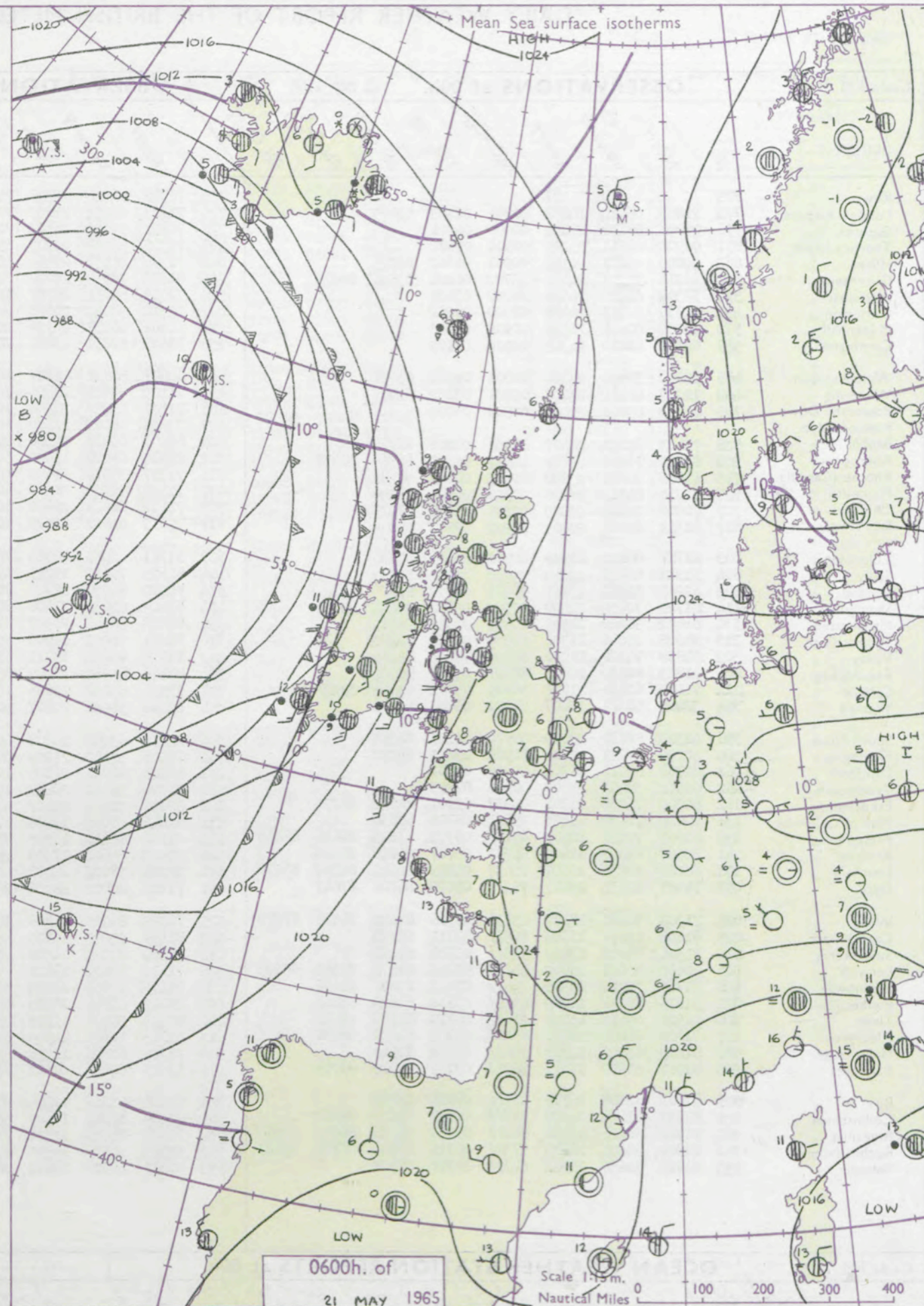
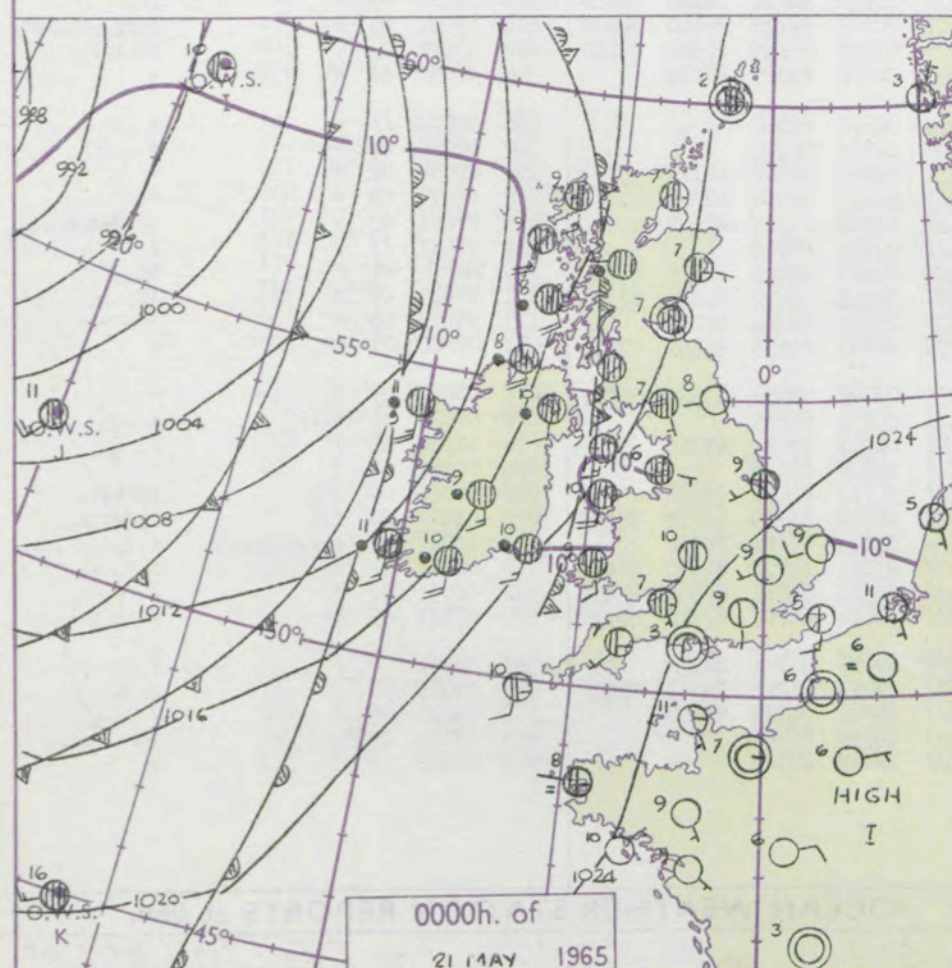
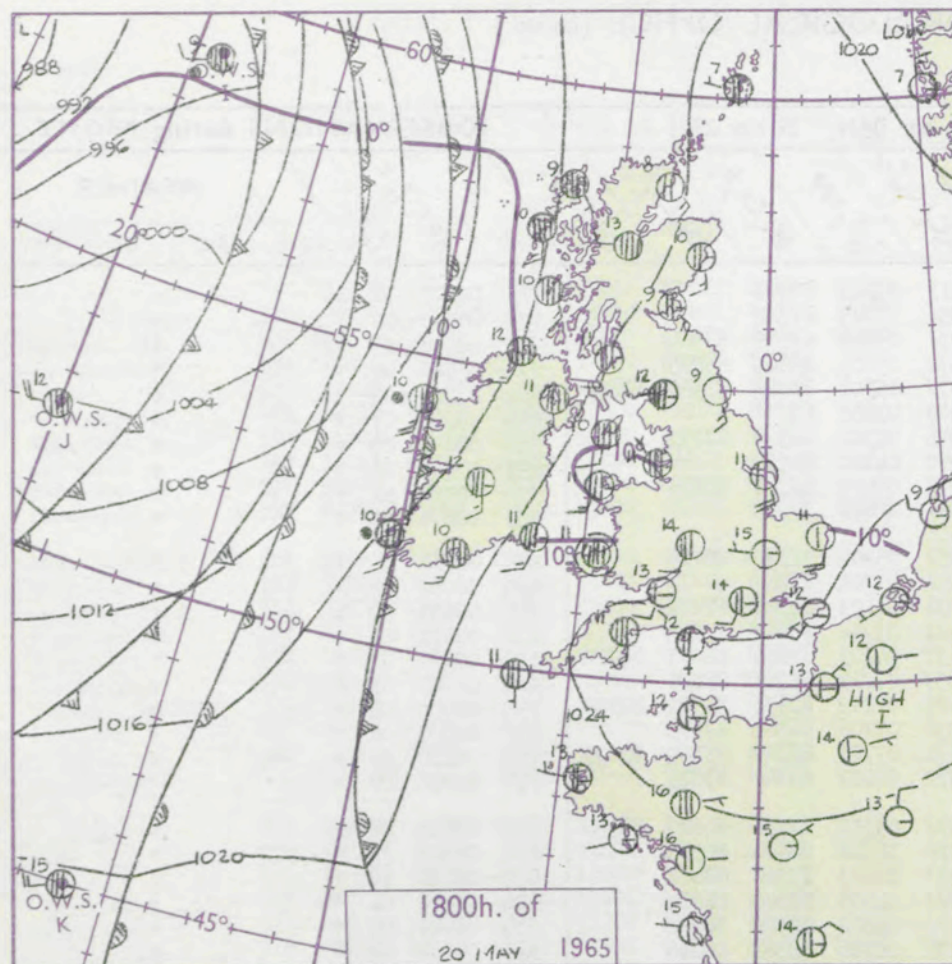
8-12

13-17

additional

er add

48-52



GENERAL SYNOPTIC DEVELOPMENT

Issued at midday Friday 21

May 1965

FORECAST for Great Britain and Northern Ireland until noon tomorrow

The anticyclone over the Dover Strait yesterday has moved east to Germany. The Atlantic low is drifting southeast and is expected to turn east towards Ireland. The associated fronts to the west of Britain will continue to move slowly east across Scotland and into western districts of England and Wales.

Scotland, Northern Ireland and western districts of England and Wales will be cloudy with rain at times, and this weather will extend slowly east. However, the East Midlands, eastern and southern England will be quite bright this afternoon, and East Anglia and southeast England may well remain dry throughout. Temperatures will be near normal over England, somewhat below elsewhere.

OUTLOOK for the following 24 hours.

Showers or longer periods of rain in most areas but amounts small in southeast. Some sunshine later in period. Temperatures near normal.

DAILY WEATHER REPORT OF THE BRITISH METEOROLOGICAL OFFICE (contd.)

Code FM II.A		OBSERVATIONS at 00h. 21 May 1965										OBSERVATIONS at 06h. 21 May 1965										OBSERVATIONS during NIGHT				CONV TA °C
Station	iii	Nddff	VVwww	PPPTT	N _h Ch _h C _h	T _d app	8N _s Ch _s h _s	8N _s Ch _s h _s	8N _s Ch _s h _s	iii	Nddff	VVwww	PPPTT	N _h Ch _h C _h	T _d app	8N _s Ch _s h _s	8N _s Ch _s h _s	8N _s Ch _s h _s	iii	RRT _n T _n E	T _g T _g	WEATHER				
																						21h.—03h.	03h.—09h.			
Kew	775			07						775	70702	66021	23908	75711	04703	87650			775	00040	52	+		+	40	
London Airport	772	21802	66010	24609	00901	01105	82075			772	71203	62031	23807	70931	03705	87362			772	00050	02	+		+	39	
Gatwick	776	00000	58110	25402	00900	01201				776	70802	56104	24503	70931	03702	82359	87364		776	00510	53	1f8		1f	38	
Thorney Island	871	00901	66011	25205	00900	05801				871	71301	62031	23909	65638	07603	86645	85275		871	00040	02	+		+	37	
Hurn	862	20000	63011	24503	00901	02802	82075			862	71304	61031	22806	35571	05708	83645	83360	87465	862	00020	00	+		+	36	
Guernsey	894	51211	74021	24410	35702	06400	83656	85075		894	81409	78032	23210	00907	07602	88170			894	00090	07	+		+	35	
Wattisham	590	02307	61020	24506	00900	03105				590	71909	50031	24707	10956	01302	81368	87272		590	00031	00	+		+	34	
Gorleston	497	02310	60020	24109	00900	06202				497	22310	58050	24408	20970	04101	82360			497	00060	05	+		+	33	
Mildenhall	578	02305	62020	24209	00900	03208				578	61501	58031	24106	20931	02000	82362	86075		578	00050	51	+		+	32	
Cardington	559	02107	61010	24305	00900	01102				559	71605	61031	23807	70951	03801	87359			559	00070	52	+		+	31	
West Raynham	485	32009	58030	23806	00901	04400	83075			485	82007	56031	24007	10957	05202	81365	88275		485	00031	51	+		+	30	
Wittering	462	12207	66011	23408	00901	03102	81075			462	71909	62031	23506	70951	03701	87365			462	00030	52	+		+	29	
Boscombe Down	746	01403	69020	25004	00900	01000				746	71107	59051	23206	10936	04709	81364	87272		746	00030	50	+		+	28	
Ross-on-Wye										627	72002	66022	21708	60921	03712	86460			627	00070	04	+		+	27	
Bristol	628	71403	60021	24007	00906	00802	87272			628	81506	69022	22308	25637	04709	82630	84361	88270	628	00050	03	+		+	26	
Aberporth	502	81610	74032	21809	40937	02809	84365	88275		502	81514	69022	19009	50937	03713	85365	88275		502	00080	07	+		+	25	
Rhoose (Cardiff)	715	81806	80021	23609	00907	04802	88272			715	71307	70012	21410	15678	07712	81635	85362	87270	715	00090	05	+		+	24	
Plymouth	827	71210	64012	23308	00908	06805	87280			827	71410	59020	20911	60938	09706	86365	87275		827	00080	06	+		+	23	
Chivenor	707	70906	74022	23209	00906	05805	87275			707	71112	66022	20809	50976	07709	82359	85362	85075	707	00080	07	+		+	22	
St. Mawgan	817	51312	66012	22809	00902	07807	85075			817	71613	60012	20509	30972	08607	83360	87075		817	00080	07	+		+	21	
Culdrose	809	41707	66052	22609	00901	08805	84070			809	81711	62052	20310	76471	09711	81716	84620	88358	809	00090	06	+		+	20	
Scilly	804	51911	61022	22210	55500	07706	85623			804	81815	79022	19211	65576	10712	86620	86364		804	00101	11	+		+	19	
Elmdon	534	62209	61022	23110	00901	01000	86075			534	80000	64032	22707	80971	01603	83360	88468		534	00030	52	+		+	18	
Shawbury	414	61702	70032	22509	30922	03802	83464	86070		414	81505	62032	21408	80971	04605	82362	88464		414	00060	01	+		+	17	
Manchester	334	61602	50042	21908	00901	01000	86075			334	81608	58022	20908	80971	01602	82360	88462		334	00070	05	+		+	16	
Squires Gate	318	81005	45042	21706	00907	05707	88270			318	81611	50042	19909	80971	04708	84363	88466		318	00060	04	+		+	15	
Valley	302	81818	74022	21210	80921	07705	88464			302	81720	66022	18711	65471	08712	81618	86640	88460	302	97101	09	+		ir _o	14	
Ronaldsway	204	81813	81032	20509	80921	06608	88462			204	81715	61582	18109	65421	08609	82710	86640	88462	204	93091	07	+		ir _o ir _o ir _o ir _o ir _o	13	
Carlisle	222	81404	62032	21607	30927	03708	83463	88270		222	81506	59042	19808	15671	03708	81645	86360	88462	222	97071	05	+		ir _o ir _o ir _o	12	
Watnall	354	32405	56021	22807	00901	03701	83075			354	82404	58031	22507	20937	02692	82365	88272		354	00050	00	+		+	11	
Spurn Head	396	42303	57030	23009	40970	08101	84365			396	42412	63030	22308	40970	06602	84360			396	00070	11	+		+	10	
Finningley	360	50000	58021	22408	00901	03801	85070			360	81908	37042	21907	00907	04501	88270			360	00050	01	+		+	9	
Dishforth	261	01702	82011	22206	00900	04801				261	81205	61041	21106	10937	04706	81362	88270		261	00051	02	+				

DAILY WEATHER REPORT OF THE BRITISH METEOROLOGICAL OFFICE

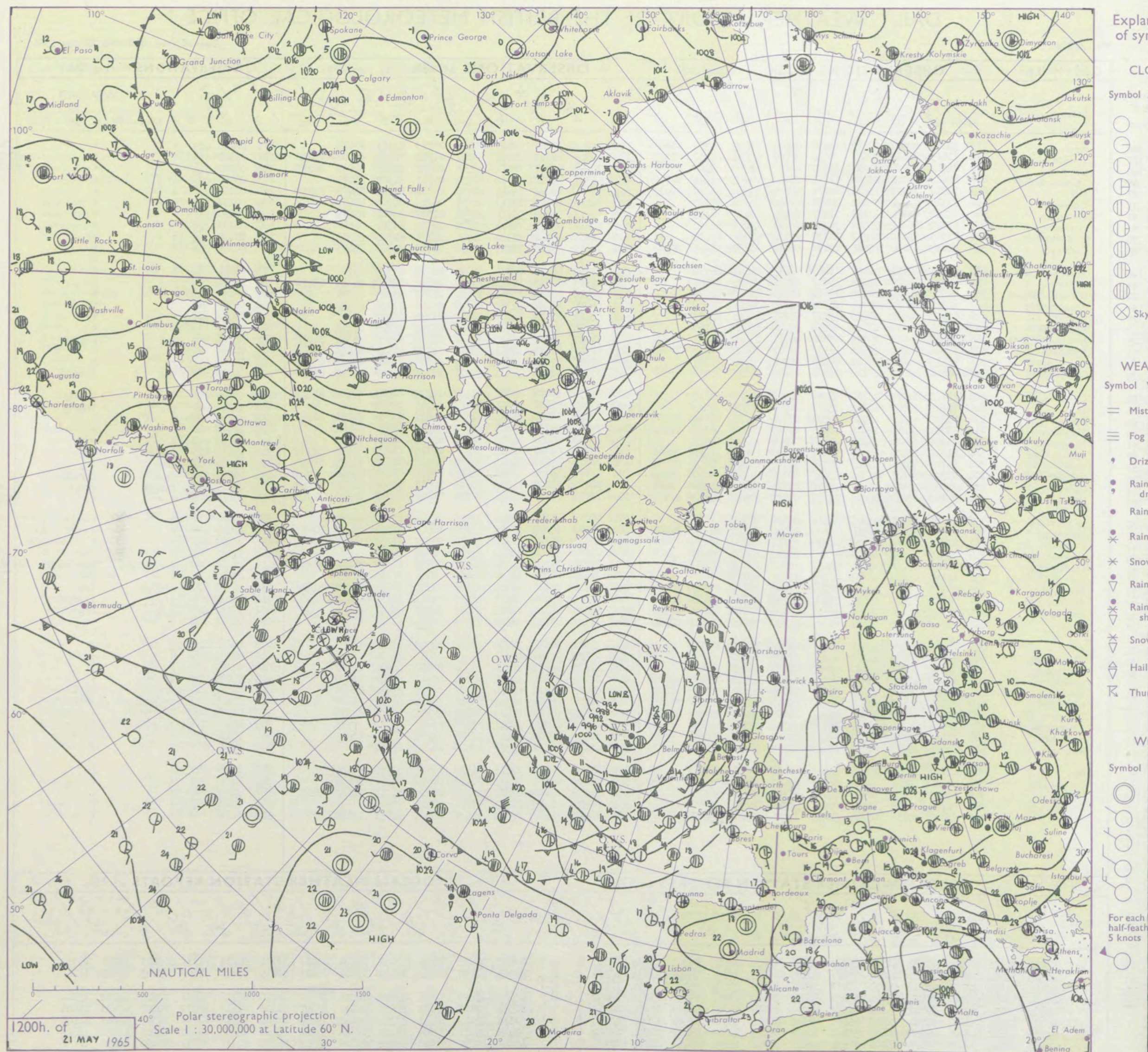
No. 37802

Date of Issue Saturday 22 May 1965

VERSION
BLE
0 °F

Code FM II.A		OBSERVATIONS at 12h. 21 May 1965										OBSERVATIONS at 18h. 21 May 1965										OBSERVATIONS during DAY				
Station		iii	Nddff	VVwwW	PPPTT	N _h Ch _h C _M H	T _d app	8N _s Ch _s h _s	8N _s Ch _s h _s	8N _s Ch _s h _s	iii	Nddff	VVwwW	PPPTT	N _h Ch _h C _M H	T _d app	8N _s Ch _s h _s	8N _s Ch _s h _s	8N _s Ch _s h _s	iii	RRT	T + E	SSS	WEATHER		
																									09h.—15h.	15h.—21h.
Kew	775	72014	80022	22817	21534	04707	82825	84360	87070		775	71618	78022	20616	20942	03713	82362	87075		775	00180	073	+		+	
London Airport	772	71815	70012	22517	38638	04807	82830	83360	87275		772	81815	80022	20015	20947	01714	82364	84068	88272	772	00180	075	+		+	
Gatwick	776	82011	65022	24015	18607	05503	81830	88280			776	71609	68022	20814	10958	02617	81365	84070	87273	776	00160	045	+		+	
Thorney Island	871	82013	64022	23614	11537	08704	81825	84365	88275		871	61708	67022	20514	40932	05717	84368	85075		871	00160	063	+		+	
Hurn	862	71912	70012	22414	60972	06804	83364	84468	87075		862	71608	70022	19614	40936	05712	84362	85270	87075	862	00160	///	+		+	
Guernsey	894	71515	68022	22214	30936	08808	83362	87270			894	71412	80022	19113	50978	06715	85363	87272		894	00150	041	+		+	
Wattisham	590	82111	63032	23115	11607	05709	81830	88275			590	71813	66032	21014	20938	02709	82362	87275		590	00160	///	+		+	
Gorleston	497	61622	58051	23312	32550	09711	83820	86360			497	61817	60012	21613	60970	08500	86360			497	00150	049	+		+	
Mildenhall	578	82105	62022	22317	11737	05711	81850	88270			578	71806	69032	20316	15731	05708	81656	86363		578	00180	064	+		+	
Cardington	559	82115	62032	21916	68671	05612	84832	86645	88360		559	71712	69022	19915	50952	02710	85362	86075		559	00170	037	+		+	
West Raynham	485	82114	62012	22016	11607	07813	81840	88275			485	71917	64012	20114	10938	06707	81362	87275		485	00171	064	+		+	
Wittering	462	81514	74022	21615	35611	07711	83645	88467			462	61813	66012	19315	25738	03610	82650	84362	86270	462	00170	025	+		+	
Boscombe Down	746	81920	74012	21916	11637	05705	81830	88270			746	61814	74012	19614	30932	03714	83365	86070		746	00170	035	+		+	
Ross-on-Wye	627	81912	66022	19715	21511	08710	82825	88462			627	62010	63022	17315	48639	05710	81830	83640		627	00170	018	+		+	
Bristol	628	82118	70022	20815	35527	08705	83625	88270			628	61612	69012	18215	34632	06714	83630			628	00170	037	+		+	
Aberporth	502	81714	74022	17712	65417	07604	86615	88269			502	71818	74022	14213	78511	07714	81820	87650		502	00141	014	+		+	
Rhoose (Cardiff)	715	71714	75012	19914	25528	06711	82628	83460	87270		715	71910	75032	17614	34632	08611	83635	85362	86075	715	91161	006	+		irororo	
Plymouth	827	71614	72022	20313	48531	10707	81822	84640	87364		827	81711	69022	17912	45571	10713	81620	84645	88362	827	00140	005	+		+	
Chivenor	707	71712	82022	19715	65536	08707	86620	87075			707	71717	82022	17214	58532	09609	82820	84628	87360	707	00160	009	+		+	
St. Mawgan	817	71620	69022	18812	62471	09608	82711	86816	87360		817	81817	62608	16411	65321	10710	85707	86630	88460	817	94131	005	pro		rororiror	
Culdrose	809	81820	62052	18812	85311	10705	85706	88613			809	82017	60606	16311	75321	11711	84708	87620	88460	809	97141	000	irororo		irorido	
Scilly	804	71815	61026	17813	75411	12705	85715	87623			804	81813	61206	15011	85411	10716	88618			804	91141	001	irororo		irorido	
Elmdon	534	81911	64032	20515	52511	07706	81825	85835	88468		534	71816	65012	18115	28678	04612	82835	84365	86280	534	00170	028	+		+	
Shawbury	414	81711	66022	19014	22671	06707	82835	86360	88465		414	71716	74022	16315	11771	04710	81850	87362		414	00170	006	+		+	
Manchester	334	71916	62022	18815	11638	04609	81830	87275			334	72017	65032	15716	11631	02712	81840	86362		334	00170	042	+		+	
Squires Gate	318	81814	65032	18015	15771	07709	81650	84360	88465		318	72903	68216	15114	68671	09715	82840	85648	87362	318	97170	015	irororo		irororo	
Valley	302	81723	74216	17213	38571	10707	81820	83650	88459		302	71722	74016	14313	75411	11713	81618	83625	87645	302	97141	000	irororo		irororo	
Ronaldsway	204	81821	65616	16710	65421	09706	81710	85650	88459		204	81717	63026	13811	85411	09716	81712	88650		204	94111	000	rororo		rororiroro	
Carlisle	222	82006	40616	18213	25711	05708	82650	84359	88462		222	82802	62606	15713	65621	09616	85630	85650	88459	222	01141	000	rororrr		rrrororo	
Watnall	354	82112	62012	20216	12677	07712	82840	83359	88275		354	72015	66022	17915	00906	04709	83072	87275		354	00160	006	+		+	
Spurn Head	396	72012	66031	21914	70971	08506	87360				396	62017	63012	18916	35571	08714	83625	86360		396	00170	///	+		+	
Finningley	360	81718	66032	20315	15671	06710	81640	84362	88466		360	71918	64032	17916	15732	06609	81650	83365	87070	360	00170	016	+		+	
Dishforth	261	81616	56042	18915	41607	07814	84830	88270			261	71811	66022	16416	40978	07509	81359	84462	87270	261	00180	021	+		+	
Tynemouth	262	71915	48052	18314	55671	04715	85630	87358			262	82308	32042	15715	80971	06610	88358			262	97161	001	+		irororo	
Eskdalemuir	162	82015	67016	17211	65511	06608	86628	88459			162	82315	70256	14811	58571	06715	81824	85640	88461	162	91121	000	idoirororo		rororoproiro	
Mull of Galloway	131	81826	66606	16009	87411	08400	88712				131	72031	66026	11609	75411	08720	87610			131	97121	///	+		+	
Prestwick	135	81816	58616	14																						

CHART OF WEATHER IN PART OF NORTHERN HEMISPHERE



CHARTS OF WEATHER IN WESTERN EUROPE

ation
mbols

LOUD
Cloud
Amount
(oktas)

0
1 or less

2

3

4

5

6

7 or more

8

obscured

ATHER

Weather

le

and
fizzle

and snow

y shower

and snow
power

y shower

shower

derstorm

ND

Wind
speed
(knots)

Calm

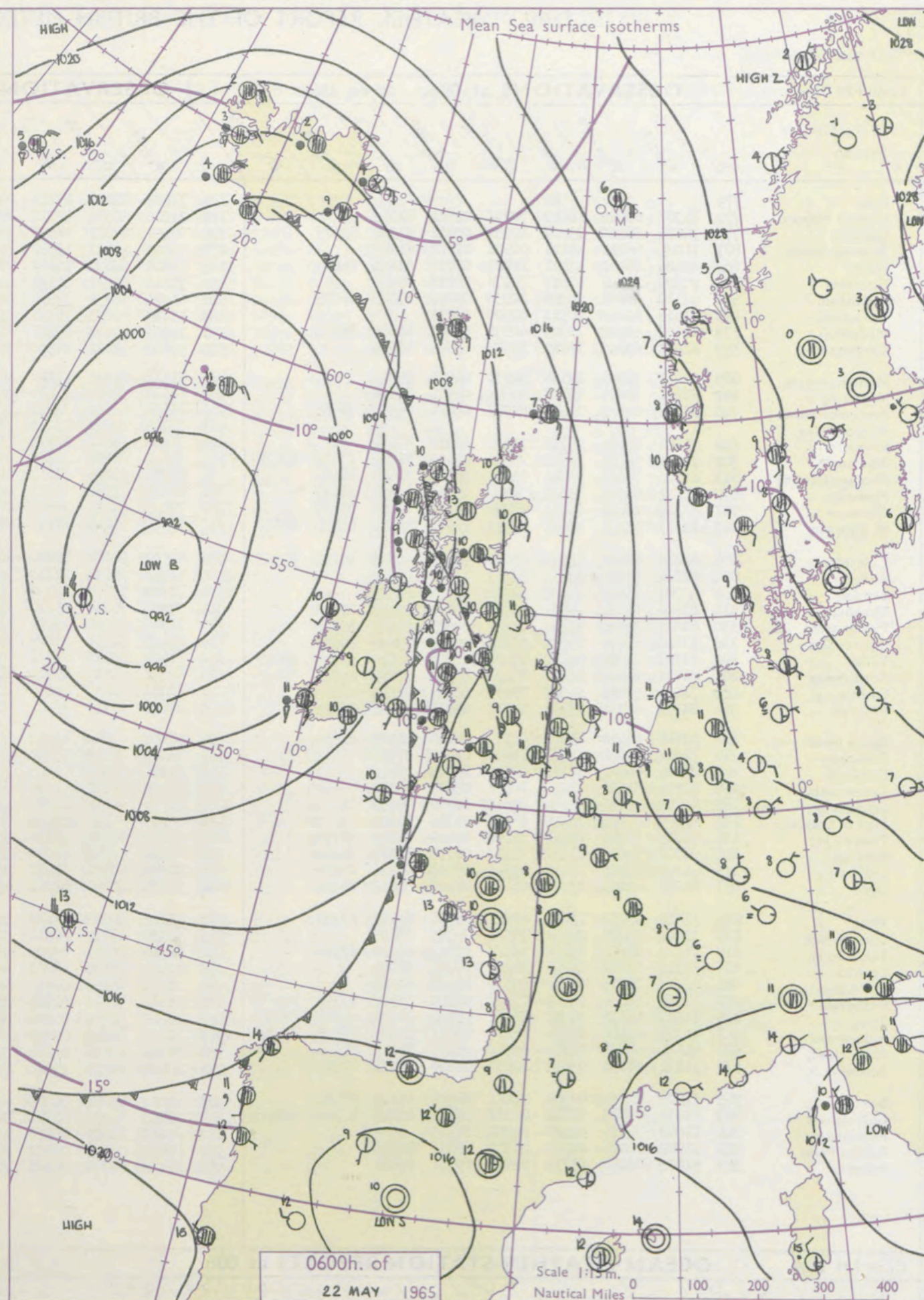
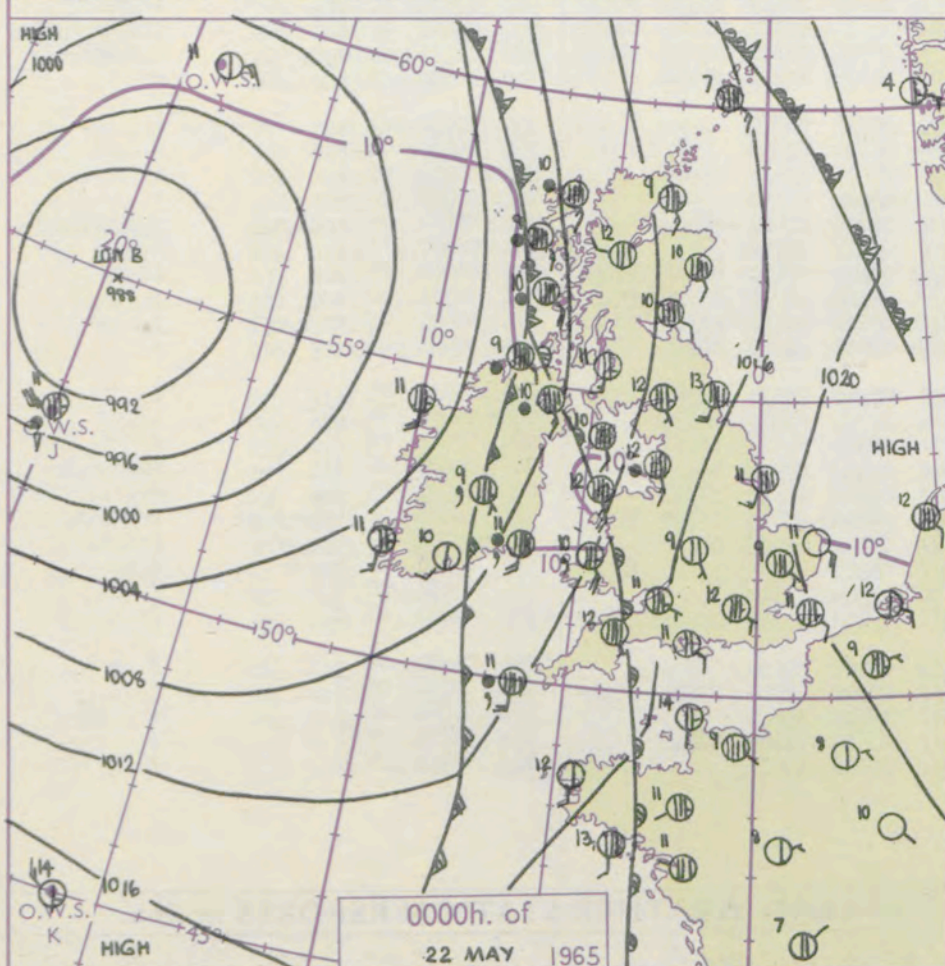
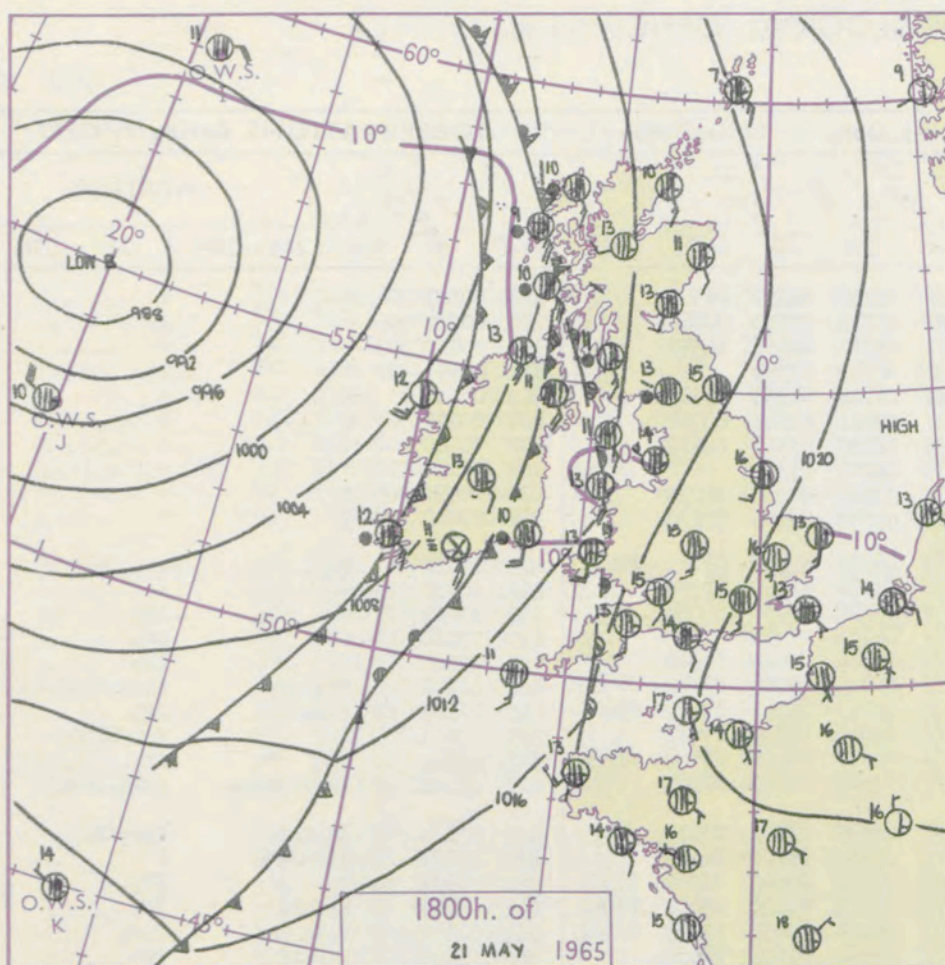
1-2

3-7

8-12

13-17

additional
er add



GENERAL SYNOPTIC DEVELOPMENT

Issued at midday Saturday 22

May 1965

FORECAST for Great Britain and Northern Ireland until noon tomorrow

The depression on the Atlantic has been drifting slowly east towards Ireland and this movement is expected to continue. The associated fronts have crossed Ireland and in the next 24 hours are expected to make slow and erratic progress across the British Isles to clear all districts by midday tomorrow.

It will be rather cloudy everywhere with some rain or showers, heavy locally particularly in Scotland, Wales and western England. However it may remain dry for much of today in East Anglia and southeast England, and there will be some sunny intervals in Northern Ireland and southwest England. Temperatures will be normal or a little below.

OUTLOOK for following 24 hours

Showers or longer periods of rain, but also some sunny intervals. Temperatures about normal.

DAILY WEATHER REPORT OF THE BRITISH METEOROLOGICAL OFFICE (contd.)

Code FM II.A		OBSERVATIONS at 00h. 22 May 1965										OBSERVATIONS at 06h. 22 May 1965										OBSERVATIONS during NIGHT				
Station	iii	Nddff	VVwwWW	PPPTT	N _h L _h C _h M _h	T _d T _d app	8N _s Ch _s h _s	8N _s Ch _s h _s	8N _s Ch _s h _s	iii	Nddff	VVwwWW	PPPTT	N _h L _h C _h M _h	T _d T _d app	8N _s Ch _s h _s	8N _s Ch _s h _s	8N _s Ch _s h _s	iii	RRT _n E	T _g T _g	WEATHER				
																						21h.—03h.	03h.—09h.			
Kew	775			12						775	71407	66022	16112	70991	05710	81359	87362		775	00100	04 +	+				
London Airport	772	71307	66022	18612	70971	02811	87462			772	71306	61032	15711	70981	05712	82359	87362		772	00090	06 +	+				
Gatwick	776	30601	58052	19207	10931	05811	81360	83075		776	70201	64021	16508	15871	06712	81657	84359		776	00060	03 +	+				
Thorney Island	871	11205	66011	18411	00901	07712	81075			871	71505	62021	15512	70931	08712	87359			871	00090	07 +	+				
Hurn	862	41408	66012	17411	15701	07712	81656	84075		862	71606	64032	14412	70991	09710	84358	85360		862	00110	07 +	+				
Guernsey	894	71809	70022	17617	70971	06810	87360			894	71811	66031	14411	45671	09611	84640	83360		894	00100	08 +	+				
Wattisham	590	61310	62032	20309	30938	06707	83363	86275		590	61210	56031	17610	50939	08710	85366	84172		590	00080	07 +	+				
Gorleston	497	01415	60020	20511	00900	08711				497	51613	60031	18411	50970	09708	85360			497	00110	10 +	+				
Mildenhall	578	61403	59012	19709	40932	05805	84360	85075		578	71405	59022	17011	60971	07711	86360	84075		578	00090	06 +	+				
Cardington	559	81410	61032	18810	80971	04809	88360			559	51208	48051	16310	30989	05610	83364	83170		559	00060	05 +	+				
West Raynham	485	51411	61031	19808	50930	04804	85366			485	71411	61031	17310	40972	06610	83360	83365	86075	485	00071	04 +	+				
Wittering	462	81410	59021	19109	80971	04806	88368			462	61408	58022	16409	25730	05818	82650	85360		462	00070	03 +	+				
Boscombe Down	746	81308	62032	17810	80971	05814	85360	88465		746	71606	66602	14710	45731	07610	84650	86358		746	97091	07 +	ir _o				
Ross-on-Wye										627	71705	60022	13111	70971	06715	87359			627	97110	09 +	pr _o				
Bristol	628	71406	62012	16711	75611	06711	87642			628	71206	58602	13511	75511	09716	83625	87640		628	91101	08 +	ir _o				
Aberporth	502	71619	58 05	12510	75311	09809	81706	83712	87622	502	81517	58606	10310	85311	08605	82706	83712	88625	502	01102	08	id _o id _o id _o	ir _o ro _o ro _o irid _o			
Rhoose (Cardiff)	715	81310	70606	15911	15721	09811	81650	88459		715	81210	62026	12711	35521	09713	81720	83640	88460	715	01101	09	ro _o ro _o ir _o	ir _o			
Plymouth	827	81611	66212	15311	25521	09816	82625	88457		827	81612	17586	12111	85311	10613	85706	88615		827	07101	09	ir _o	do _o RRir _o			
Chivenor	707	81109	80022	14611	85511	09719	84625	88657		707	71613	66216	11812	75511	09713	82620	84645	87656	707	93111	10	ir _o	ir _o			
St. Mawgan	817	81617	61216	13611	85311	10720	83707	85710	88640	817	81810	56216	11111	87211	11608	86703	88705		817	03101	10	ir _o id _o id _o id _o	rrid _o ir _o DR			
Culdrose	809	81816	60502	14010	65221	10714	84703	86612	88460	809	82509	58216	11010	86211	10706	85703	88618		809	03101	09	id _o id _o id _o	ro _o ro _o ir _o			
Scilly	804	81822	32586	12111	87211	11717	88703			804	52204	79036	11210	55500	09302	82620	84640		804	01091	11	do _o ro _o id _o id _o	+			
Elmdon	534	41707	65022	17209	40970	04708	84361			534	71509	59021	14509	35693	04610	83645	83362	86365	534	97081	06 +	ir _o	ir _o			
Shawbury	414	81606	60622	15611	85511	06706	82620	88638		414	71505	70216	13110	15771	06610	81656	85460	87362	414	03091	07	ro _o ro _o rr	ir _o			
Manchester	334	81610	58032	15312	45671	03802	84640	88359		334	71512	62026	13011	15671	04711	81635	83359	87462	334	97100	09	ro _o ro _o	ro _o ro _o			
Squires Gate	318	81614	60602	14312	85611	09705	83640	88656		318	81415	57636	12109	85511	07712	82625	88650		318	03091	09	ro _o ro _o rr	rr			
Valley	302	81727	66026	12112	85411	10714	82618	86635	88650	302	81624	66216	09511	85511	11609	81620	83635	88650	302	03111	10	ir _o	ir _o ro _o rr _o			
Ronaldsway	204	81611	64036	12410	85411	09707	81711	85715	88620	204	81521	58612	09910	75421	09604	83712	87620	88558	204	01091	09	+	ir _o RRdo _o ro _o do _o ro _o			
Carlisle	222	71607	59016	14312	75611	08708	87643			222	71612	56216	12410	55671	08710	81630	85650	87459	222	02101	09	ro _o ro _o	ro _o ro _o rr _o ro _o			
Watnall	354	51705	62012	17509	15701	05706	81656	85075		354	61609	48141	15210	65611	05709	81640	86656		354	00090	05	+	+			
Spurn Head	396	61916	66012	19211	45571	08400	84625	86360		396	41812	66012	16812	40970	08711	82360			396	00090	11	+	+			
Finningley	360	71612	61022	17811	70931	07400	87359			360	71608	58021	15610	70931	05710	87359			360	00070	04 +	+	+			
Dishforth	261	01611	66011	16111	00900	05803				261	71410	50141	14909	70981	05607	83358	87365		261	00080	06 +	+	+			
Tynemouth	262	81918	61026	15213	80971	05602	88358			262	61916	58022	14411	60971	04601	86358			262	00101	08 +	+	+			
Eskdalemuir	162	82103	70036	13609	85611	08708	88630			162	81706	58616	12208	65521	07705	86627	88457		162	02081	08	ir _o ro _o ro _o	ro _o ro _o do _o ro _o do _o ro _o			
Mull of Galloway	131	81830	60025	10409	85511	09712	88625			131	81827	61602	08409	86411	08711	88710			131	02091	11	ir _o	ir _o			
Prestwick	135	51815	66216	10211	55300	09810	81708	83714		135	71412	62626	09110	65571	09400	83620	86640	87460								

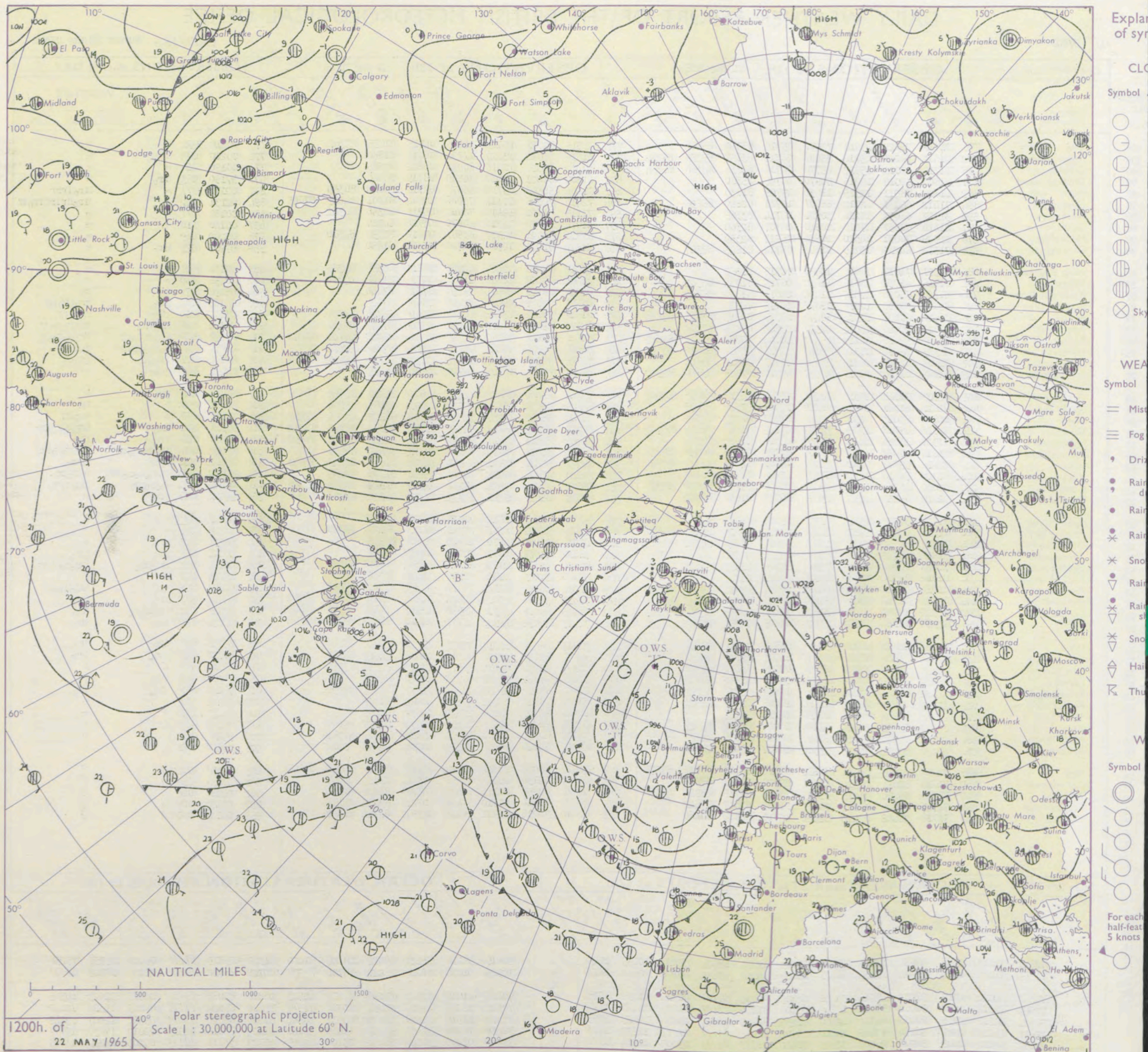
DAILY WEATHER REPORT OF THE BRITISH METEOROLOGICAL OFFICE

No. 37803

Date of Issue Sunday 23 May 1965

Code FM II.A		OBSERVATIONS at 12h. 22 May 1965										OBSERVATIONS at 18h. 22 May 1965										OBSERVATIONS during DAY				
STATION	°F	ill	Nddff	VVwww	PPPTT	N _h Ch _s Ch _s Ch _s	T _d app	8N _s Ch _s h _s	8N _s Ch _s h _s	8N _s Ch _s h _s	ill	Nddff	VVwww	PPPTT	N _h Ch _s Ch _s Ch _s	T _d app	8N _s Ch _s h _s	8N _s Ch _s h _s	8N _s Ch _s h _s	ill	RRT	T x E	SSS	WEATHER		
																								09h.—15h.	15h.—21h.	
Kew	775	71712	74022	13618	70971	05715	83360	86362			775	31315	82011	10519	11670	04713	81835	83362		775	00210	092	+	+		
London Airport	772	71612	76022	13718	35881	06713	83657	85359	85362		772	31616	75031	10419	11731	06612	81850			772	00200	085	+	+		
Gatwick	776	71710	70012	13917	25770	05714	82656	84360	86364		776	41412	80021	10818	40930	06612	84365			776	00190	046	+	+		
Thorney Island	871	51607	69016	14015	50970	08709	85360				871	61309	80021	10017	50959	08719	85360			871	97190	063	ir _o	+		
Hurn	862	11609	78011	12915	11630	09709	81830				862	81606	56606	09713	55671	09712	85645	88359		862	02171	111	+	ir _o irrr		
Guernsey	894	71412	66151	12712	65671	10711	82640	86656			894	72410	70606	10311	75011	10504	81701	84615	87645	894	02131	052	+	ir _o drirfir _o if		
Wattisham	590	31317	66031	15216	30931	06714	83365				590	71115	74031	12415	70981	05710	83358	84362		590	00180	111	+	+		
Gorleston	497	21418	58051	17213	20940	08707	82360				497	41018	58050	13313	40970	07720	84360			497	00140	110	+	+		
Mildenhall	578	21509	78031	14520	20950	05715	82359				578	61311	69021	11917	60981	07612	83358	84360		578	00200	069	+	+		
Cardington	559	71312	64212	13719	11681	05714	81845	87357			559	31514	74031	10518	11780	03608	81850			559	97200	073	ir _o	+		
West Raynham	485	11521	74011	14618	10930	06718	81365				485	61418	66011	12415	60980	06611	84360	84365		485	00190	091	+	+		
Wittering	462	61516	66032	13818	11630	06715	81835	86362			462	41215	69021	10618	14640	07715	81640	83360		462	00190	090	+	+		
Boscombe Down	746	51916	74026	12317	11630	08816	81830	85362			746	71912	66031	09615	75651	07612	87640			746	03191	073	+	rr		
Ross-on-Wye	627	82006	66808	10816	88611	08715	86830				627	81810	60608	08612	80421	09608	88515			627	05161	004	pr _o	pr _o ir _o ir		
Bristol	628	71812	80036	11516	68471	08713	81715	83822	87360		628	81612	56616	09013	57321	09610	85708	88530		628	01171	006	ir _o	r _o r _o rr		
Aberporth	502	71811	80026	09414	52571	07803	85825	87360			502	71808	59636	07410	16471	09709	81714	87460		502	02161	036	id _o ir _o	ir _o r _o r _o rr		
Rhoose (Cardiff)	715	81607	57612	11112	85311	10808	82709	87618	88645		715	81512	63606	08311	75321	10714	82707	85612	87622	715	04131	000	ir _o r _o r _o rr	ir _o r _o r _o rr		
Plymouth	827	81509	39626	10712	77121	12712	84702	86710	88556		827	72008	66036	08612	48371	11506	82708	83650	87358	827	03131	010	r _o r _o ir _o rr	d _o d _o ir _o		
Chivenor	707	71409	82026	10415	78411	10713	85818	87640			707	72705	74208	07713	68331	11711	81706	83825	85638	707	02161	009	ir _o pr _o	pr _o rr		
St. Mawgan	817	72608	82036	10115	58531	09710	83825	83640	87360		817	42111	83018	07513	32530	07710	83823			817	97151	059	pr _o	+		
Culdrose	809	82207	74808	10312	68431	09808	84710	83622	86360		809	42012	69028	08013	42330	11610	81708	83815		809	97140	066	pr _o	+		
Scilly	804	61812	61021	10014	68400	12708	83818	84635			804	41913	79031	07313	25730	10714	82656	83368		804	94151	096	+	ir		
Elmdon	534	41614	63011	11917	12540	07815	81825	84362			534	71612	66011	08917	58631	05713	81835	85656	85360	534	97191	058	+	ir _o ir		
Shawbury	414	71611	69016	11315	38671	07609	81830	83640	87362		414	71201	69216	08114	28671	11714	81835	86359	87362	414	94161	000	ir _o	ir _o r _o r _o rr		
Manchester	334	81711	65026	11115	15771	04708	81656	88362			334	71410	65022	08417	58671	04812	81840	85656	87360	334	97180	014	ir _o	ir _o		
Squires Gate	318	81614	62616	10713	85311	09708	81708	86710	88640		318	81702	22626	08413	75671	12713	87630	88459		318	03151	000	ir _o r _o r _o rr	ir _o r _o r _o rr		
Valley	302	71914	59506	09810	75111	10104	82702	84615	87640		302	81602	58616	07811	85411	11711	81615	83618	87640	302	05141	022	r _o r _o	r _o r _o		
Ronaldsway	204	81410	56616	09510	87211	10703	82704	88706			204	70910	80606	08011	78311	09508	81706	87645		204	03131	017	d _o r _o d _o r _o rr	r _o r _o rr		
Carlisle	222	82010	48616	11814	45671	08706	83630	83650	88358		222	81501	56218	09914	68511	09708	81828	84635	86650	222	01151	001	r _o r _o pr _o	pr _o r _o r _o		
Watnall	354	71610	66212	12517	15871	08713	81657	87362			354	51815	66021	09318	14731	07711	81650	83362		354	97210	061	ir _o	+		
Spurn Head	396	61517	59031	15513	22508	09708	82825	86270			396	51424	66012	12412	40975	08709	84360			396	00140	111	+			

CHART OF WEATHER IN PART OF NORTHERN HEMISPHERE



CHARTS OF WEATHER IN WESTERN EUROPE

ation
nols

UD
Cloud
Amount
(oktas)

0
1 or less
2
3
4
5
6
7 or more
8
obscured

HER
Weather

zle

and
rizzle

and snow

W

shower

and snow
lower

W shower

shower

nderstorm

IND

Wind
speed
(knots)

Calm

1-2

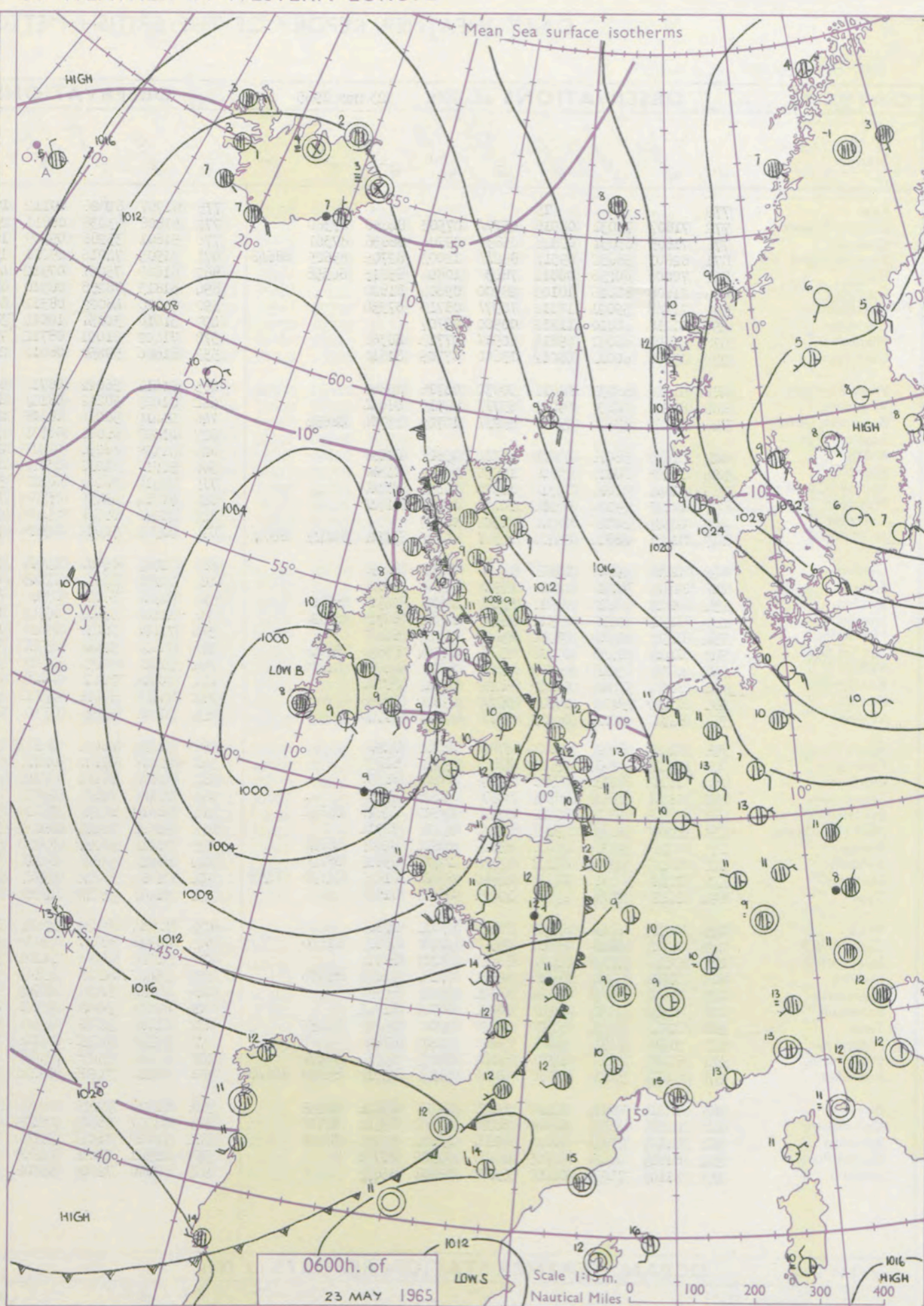
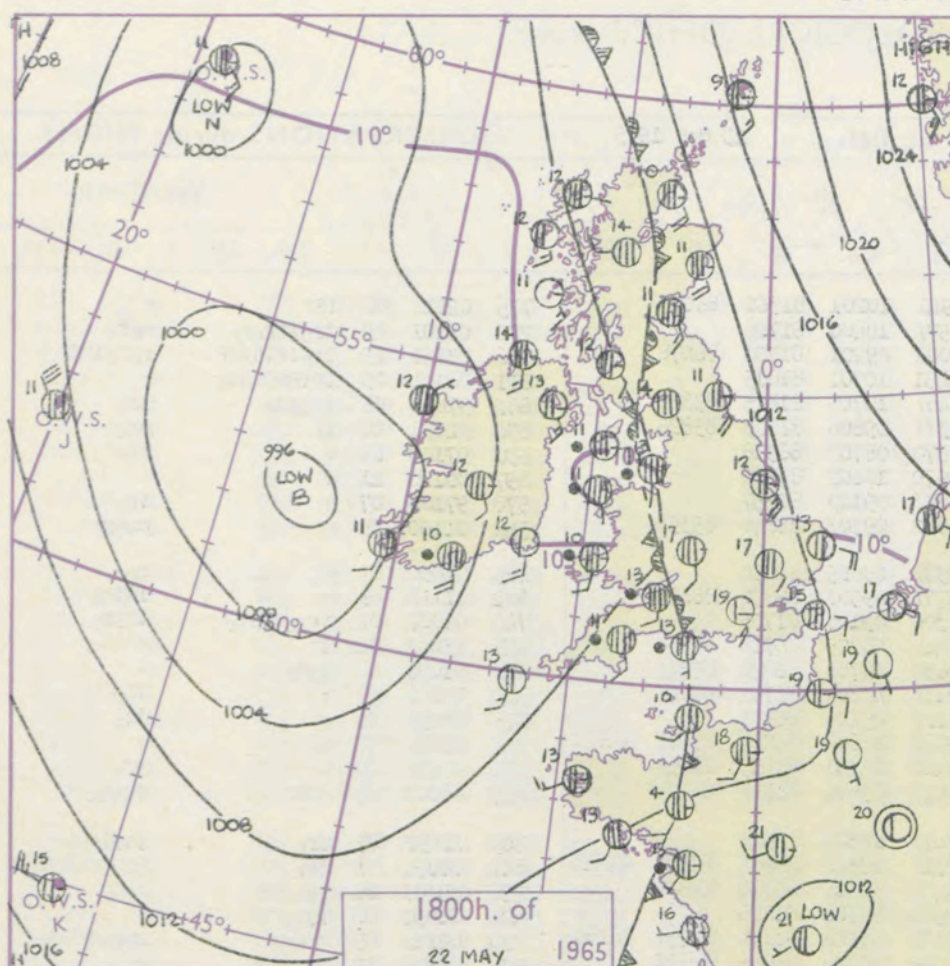
3-7

8-12

13-17

additional
her add

48-52



GENERAL SYNOPTIC DEVELOPMENT

Issued at midday Sunday 23

May 1965

FORECAST for Great Britain and Northern Ireland until noon tomorrow

The depression over the eastern Atlantic has continued to drift southeast towards Ireland, but it is expected to slow down soon, with a good deal of troughing northwestwards. The fronts have amalgamated and whilst little further movement is expected over northwest Scotland, eastward progression will continue over the rest of the British Isles. The Scandinavian anticyclone is expected to build a little without much movement.

Cloudy weather with occasional rain over north and east England will move away slowly northeastwards, but will persist over southwest and west Scotland. East and northeast Scotland will remain dry but rather cloudy. Elsewhere there will be showers and sunny intervals with isolated thunderstorms developing this afternoon and evening. Temperatures will be near normal everywhere.

OUTLOOK for following 24 hours.

Sunny periods. Scattered showers. Isolated thunderstorms developing in afternoon and evening.

DAILY WEATHER REPORT OF THE BRITISH METEOROLOGICAL OFFICE (contd.)

Code FM 11.A		OBSERVATIONS at 00h.										23 May 1965										OBSERVATIONS at 06h.										23 May 1965										OBSERVATIONS during NIGHT										CONV TA °C
Station		iii	Nddff	VVwww	PPPTT	NChChCh	Td app	8NChCh	8NChCh	8NChCh	iii	Nddff	VVwww	PPPTT	NChChCh	Td app	8NChCh	8NChCh	8NChCh	iii	RRR	Tn	Tg	WEATHER		CONV TA °C																										
																								21h.—03h.	03h.—09h.																											
Kew		775			15						775	61707	62026	09112	10941	10201	81362	86075		775	02111	06	1Rr		r	40																										
London Airport		772	71807	70031	08915	45771	07503	84656	87360		772	51808	63036	08811	25571	10400	81720		772	03101	09	ir0irrr0r0		r0r0	39																											
Gatwick		776	71805	63031	09313	65831	09704	86656	87361		776	51801	35286	09309	18001	09201	81701	84078		776	03081	05	ir0irrrrr		r0r0ifff	38																										
Thorney Island		871	82601	58632	09512	85211	12003	82705	85625	88648	871	31905	74016	09211	15431	10701	81615		871	06111	09	irrrrrr0r0		+	37																											
Hurn		862	70000	60256	08811	78431	10806	85815	86358		862	61609	75031	07912	48481	10703	81815	83650		862	97081	06	ir0pro		ir0	36																										
Guernsey		894	21608	80026	10109	28500	09604	81820			894	61813	78258	08510	68311	09806	81709	85825		894	92091	08	if		pro	35																										
Wattisham		590	71108	59021	10612	70971	08713	87358			590	61110	48022	08511	60970	08707	86358		590	97100	07	+		ir0	34																											
Gorleston		497	01218	50020	11812	00900	09707				497	31614	30051	10012	30970	10602	83360		497	00110	11	+		+	33																											
Mildenhall		578	81308	66031	09814	80971	07713	88360			578	71402	61021	08712	70871	09103	87357		578	97100	07	+		ir0	32																											
Cardington		559	11506	60011	09012	15600	07709	81640			559	61606	59258	08611	25682	09303	82640	85358		559	01100	05	+		propr	31																										
West Raynham		485	51112	66031	10411	50930	08715	85360			485	61411	56022	08711	60971	09605	86360		485	97090	07	+		r0	30																											
Wittering		462	81212	64031	09013	85711	06713	88650			462	81403	58212	08111	65771	09501	86650	88459		462	01110	09	+		irir0	29																										
Boscombe Down		746	82007	58216	09010	85211	10709	83704	88656		746	21410	58016	08509	21300	09101	81708		746	01081	07	rrr0r0ir0		ifpro	28																											
Ross-on-Wye											627	41507	66011	06909	46440	08705	84715		627	95081	04	ir		+	27																											
Bristol		628	21407	58016	07609	25500	09608	82620			628	41209	66030	07010	22630	09704	82830	83360		628	91081	06	r0r0		+	26																										
Aberporth		502	11408	80016	05808	10930	08211	81360			502	51510	32211	03809	48179	07801	81702	84650		502	95081	05	+		ir0	25																										
Rhoose (Cardiff)		715	11806	81016	07710	16300	08801	81708			715	71510	58211	06510	78211	09501	86703		715	01091	06	+		ir0	24																											
Plymouth		827	11610	59026	07110	16430	10711	81710			827	71714	59036	05510	79211	10602	84705	83818	86620	827	92091	07	r0		+	23																										
Chivenor		707	00905	80028	07010	00900	08707				707	41210	82038	05410	49400	08701	81915	84625		707	97091	07	+		pro	22																										
St. Mawgan		817	81415	48811	05411	88311	10715	83706	86813	88640	817	31511	74018	04209	29233	07604	81705	82912		817	04081	07	prir0		prpro	21																										
Culdrose		809	82016	69606	05309	85611	09715	88630			809	41913	64808	03710	49411	10807	82915		809	11092	07	ir0		propro	20																											
Scilly		804	62012	74016	04910	65500	09500	86623			804	72112	57626	02809	68321	08502	83706	83814	85628	804	08092	11	ir0		ir0prirpro	19																										
Elmdon		534	80000	56612	08311	85411	10804	83710	88619		534	61906	56046	07810	65411	09302	85710	86650		534	05101	08	r0r0rr		r0r0	18																										
Shawbury		414	81507	62216	07311	85411	10708	84718	88620		414	21606	59011	06709	15580	08304	81625		414	01091	06	r0r0rrr		+	17																											
Manchester		334	81505	60602	07512	85611	07705	88637			334	71606	58212	06810	11582	09302	81820	83358	86360	334	02101	09	ir0rr		r0r0rrir0	16																										
Squires Gate		318	81410	24636	07212	85611	11704	83630	88645		318	71411	32046	05711	75531	10604	84625	86650		318	02111	10	rrr0r0r		+	15																										
Valley		302	40706	69216	06309	45600	09710	81630	84650		302	51012	82031	04710	58500	08604	81825	85656		302	96071	04	r0r0		+	14																										
Ronaldsway		204	82602	57606	06209	86211	08812	88704			204	20804	70016	04809	25200	09605	81704		204	01081	08	rrr0r0		ir0	13																											
Carlisle		222	81208	58026	09113	85711	07500	88656			222	81203	59026	07711	85611	07606	85635	88656		222	02101	09	ir0		r0r0irrr	12																										
Watnall		354	81310	62021	08213	85611	06712	88641			354	71806	59636	07710	18531	09302	81820	87360		354	01101	10	+		ir0r0r0rr	11																										
Spurn Head		396	41425	66011	11112	40970	08712	84360			396	51424	48051	08611	50930	09608	85360		396	97100	11	+		ir0	10																											
Finningley		360	81417	62021	09513	85811	06710	88657			360	81608	61212	08112	85711	07502	88650		360	01111	09	+		Rr0r0	9																											
Dishforth		261	81112	62031	09311	85811	07807	88657			261	81108	58602	07712	45771	09605	84650	88360		261	01111	09	ir0		ir0	8																										
Tynemouth		262	71418	61028	10509	70971	07803	87358			</																																									

DAILY WEATHER REPORT OF THE BRITISH METEOROLOGICAL OFFICE

No. 37804

Date of Issue Monday 24 May 1965

VISION
BLE
°F

104

102

100

99

97

95

93

91

90

88

86

84

82

81

79

77

75

73

72

70

68

66

64

63

61

59

57

55

54

52

50

48

46

45

43

41

39

37

36

34

32

30

28

27

25

23

21

19

18

16

14

12

10

9

7

5

3

1

0

2

4

6

8

9

11

13

15

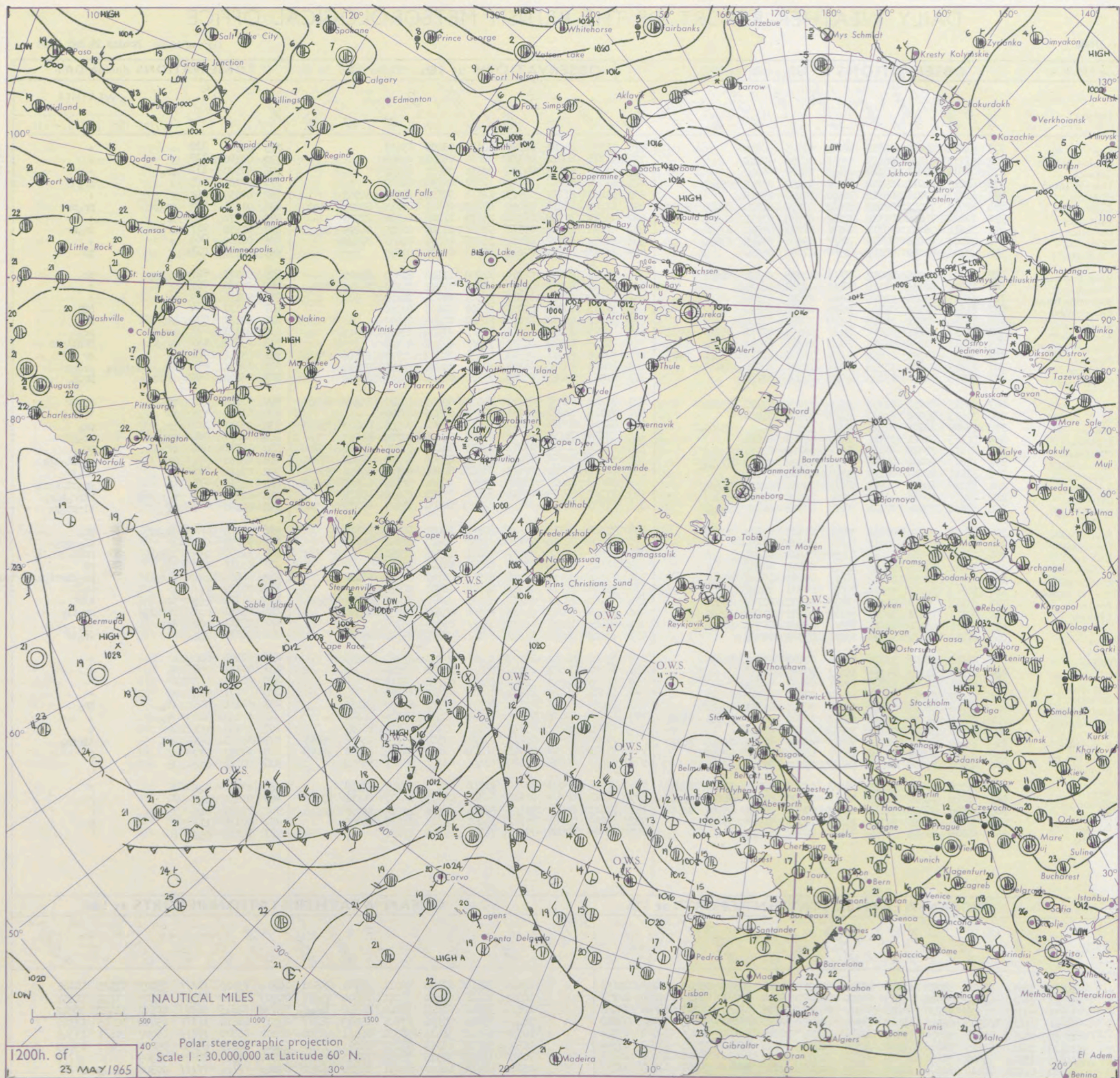
17

18

20

Code FM II.A		OBSERVATIONS at 12h. 23 May 1965										OBSERVATIONS at 18h. 23 May 1965										OBSERVATIONS during DAY				
Station		ill	Nddff	VVwwW	PPPTT	N _h Ch _M Ch _H	T _d T _d app	8N _S Ch _S h _S	8N _S Ch _S h _S	8N _S Ch _S h _S	ill	Nddff	VVwwW	PPPTT	N _h Ch _M Ch _H	T _d T _d app	8N _S Ch _S h _S	8N _S Ch _S h _S	8N _S Ch _S h _S	ill	RRT T + F	Sss	WEATHER			
																					09h.—15h.	15h.—21h.				
Kew		775	61811	85022	08818	62601	07703	86830			775	41809	85022	08516	32610	08100	83837			775	00180	112	+	+		
London Airport		772	51715	82012	08417	52501	06705	85828			772	51814	86012	08116	32632	08701	83830			772	00180	117	+	+		
Gatwick		776	41812	85011	09316	42632	08100	84810			776	21712	86018	09114	12631	08603	81830			776	97170	112	pr	+		
Thorney Island		871	61813	82011	09314	58131	11100	82818	85640		871	11908	82018	08813	11532	10704	81820			871	97161	109	+	pr		
Hurn		862	41713	77016	08314	32402	10100	83815			862	41810	81011	07913	12531	09501	81825	81360		862	00150	111	+	+		
Guernsey		894	61913	78258	08812	59462	09500	81710	81915	85075	894	61709	80018	08412	43462	09801	81710	83825	81920	894	01141	079	pr	pr		
Wattisham		590	71410	71022	09316	32581	09604	83825	86357		590	71517	70028	08914	11672	11200	81840	87076		590	97170	111	pr	+		
Gorleston		497	71614	56051	09712	28571	11702	81820	87358		497	61613	62216	09912	58571	11103	82825	84625	86358	497	01131	037	ir	ir		
Mildenhall		578	71905	80026	08818	78511	09603	85825	83650		578	71905	80022	08218	38636	08100	82830	87270		578	00200	064	+	+		
Cardington		559	61611	69032	08217	62500	07802	86820			559	51713	80012	07617	22662	06601	82835			559	00190	091	+	jp		
West Raynham		485	71614	62016	09017	78511	11605	84828	86657		485	71418	80018	08514	12608	11100	81830	87270		485	92181	025	ro	pr		
Wittering		462	71714	82036	08316	78501	08703	86825			462	71713	87032	07315	48602	07601	82830	84656	86072	462	00180	093	+	+		
Boscombe Down		746	51815	83028	08214	52500	09801	85820			746	11919	83011	07613	11501	07601	81820			746	97170	108	pr	+		
Ross-on-Wye		627	61810	81021	05716	52609	06705	85830			627	41711	70028	05014	43608	07605	83930			627	03171	084	PHR	PHR		
Bristol		628	71616	82031	06116	72511	08706	87830			628	51718	83258	05814	52500	07602	85825			628	97171	091	pr	pr		
Aberporth		502	71417	66251	02810	49461	08504	81712	84920	86360	502	71815	83038	02411	78411	07304	81815	87645		502	01141	070	pr	pr		
Rhoose (Cardiff)		715	71511	70158	05314	79411	09810	83918	83822	85640	715	72702	80809	05311	72511	07303	87825			715	05151	049	pr	pr		
Plymouth		827	71824	59251	04612	68571	11706	82708	83814	85645	827	61816	61011	04812	48430	10802	81710	83816	85360	827	03141	072	pr	pr		
Chivenor		707	71819	62808	03912	78511	10808	86820	87635		707	70000	74259	04311	79431	09004	85915	83820		707	16151	026	pr	pr		
St. Mawgan		817	52015	74253	03111	49474	09501	82915			817	81912	56818	01009	73471	08101	83915	85820		817	06142	049	pr	pr		
Culdrose		809	42215	80018	02713	39439	11701	81910	83812		809	72214	58258	03710	79311	09503	83706	85810	82909	809	92142	062	pr	pr		
Scilly		804	32415	79028	03213	28430	09209	81814			804	82314	40606	03209	87311	08100	88709			804	03142	055	pr	ir		
Elmdon		534	71709	70801	07312	63561	10503	84925	83828		534	71716	80028	06016	73502	07500	81920	84828	85075	534	94471	102	pr	pr		
Shawbury		414	51315	82011	05715	58611	07808	84835			414	61610	74158	04814	69603	07104	82930	83842		414	94471	081	pr	pr		
Manchester		334	61609	75026	06215	68611	06703	83830	83645		334	71813	80252	04817	39533	01507	81925	83830	85070	334	95171	092	pr	pr		
Squires Gate		318	71617	70011	05815	78611	09702	82830	87656		318	72413	62958	05011	79411	09302	82716	84924	87650	318	02181	092	jp	pr		
Valley		302	31415	82018	04215	32503	10704	83825			302	61423	80018	02813	38563	09710	82825	83650	85075	302	03181	076	pr	pr		
Ronaldsway		204	61115	61021	04512	68411	09801	81818	86656		204	70807	70918	03910	79411	08304	81715	84925	86645	204	01141	076	+	pr		
Carlisle		222	61007	70026	07215	58431	10806	81718	85823		222	71307	59158	05816	59503	07708	82922	85072		222	01171	037	ro	pr		
Watnall		354	71808	74036	07445	78611	09704	84835	84650		354	61708	80019	06315	29563	10604	81925	86075		354	01180	069	pr	pr		
Spurn Head		396	52008	61016	09114	32570	11103	83825	85360		396	71220	59018	08412	40972	10400	84360	86075		396	97150	111	ir	pr		
Finningley		360	51813	80036	08017	52600	07603	85830			360	72009	75291	07115	39662	09503	81930	86075		360	97190	071	+	pr		
Dishforth		261	21311	69016	07217	12530	11804	81825			261	71309	64451	06317	72631	11504	87830			261	14491	053	ro	pr		
Tynemouth		262	81516	24606	08409	80921	08601	88458			262	61415	32058	08010	60971	08604	86360			262	03111	027	ir	pr		
Eskdalemuir		162	61206	66215	07012	68511	09805	85820	83642		162	71013	56168	05714	69513	09707	81920	86645		162	04161	036	ro	pr		
Mull of Galloway		131	71612	74012	05411	75511	08703	87625			131	52308	74171	04311	49502	10705	84925			131	03132	111	+	pr		
Prestwick		135	61112	70028	05515	58471	11602	81717	83822		135	71108	70031	04215	53571	09809	81927	84830	85358	135	01171	047	pr	pr		
Renfrew		141	80611	14616	06811	55621	10801	85630	88556		141	60614	35046	05613	68500	09803	83828	84650		141	05151	023	pr	pr		
Leuchars		171	81018	48052	09211	85311	08500	86708	88656		171	81019	32026	08210	86311	08709	88706			171	97111	000	ir	ir		
Dyce		091	81118	56052	12210	86411	07702	88712			091	81215	40052	11609	86311	07705	85706	88708		091	94401	000	+	ir		
Wick		075	81118	48052	13809	85511	07804	85620	88630		075	81219	56052	13109	85411	07505	83712	88625		075	00101	000	+	+		
Cape Wrath		049	80915	60022	09311	85611	07704	88630			049	80920	60022	09210	85511	07701	88625			049	00141	000	+	+		
Sule Skerry		010	81224	58052	11709	86411	08100	88715			010	81230	48052	11809	86411	07204	88715			010	00090	111	+	+		
Lerwick		005	61423	62051	19609	66311	07003	86707			005	21319	66021	19908	10939	05400	81362			005	00101	118	+	+		
Stornoway		026	81018	56055	08312	80971	08803	83359	88461		026	81022	60052	07311	80971	08701	82360	88465		026	97131	008	id	ir		
Benbecula		022	7131																							

CHART OF WEATHER IN PART OF NORTHERN HEMISPHERE



Expl
of sym

CLO

Symbol

Symbol

WEA

Symbol

= Mist

= Fog

• Driz

• Rain

• Rain

• Rain

• Rain

• Rain

• Rain

• Rain

• Rain

• Rain

• Rain

• Rain

• Rain

• Rain

• Rain

• Rain

• Rain

• Rain

• Rain

• Rain

• Rain

• Rain

• Rain

• Rain

• Rain

• Rain

• Rain

• Rain

• Rain

CHARTS OF WEATHER IN WESTERN EUROPE

ation
mbols

UD
Cloud
Amount
(oktas)

0
1 or less
2
3
4
5
6
7 or more
8

Obscured

ATHER
Weather

zle

and
rizzle

and snow

w

shower

and snow
shower

w shower

shower

nderstorm

IND

Wind
speed
(knots)

Calm

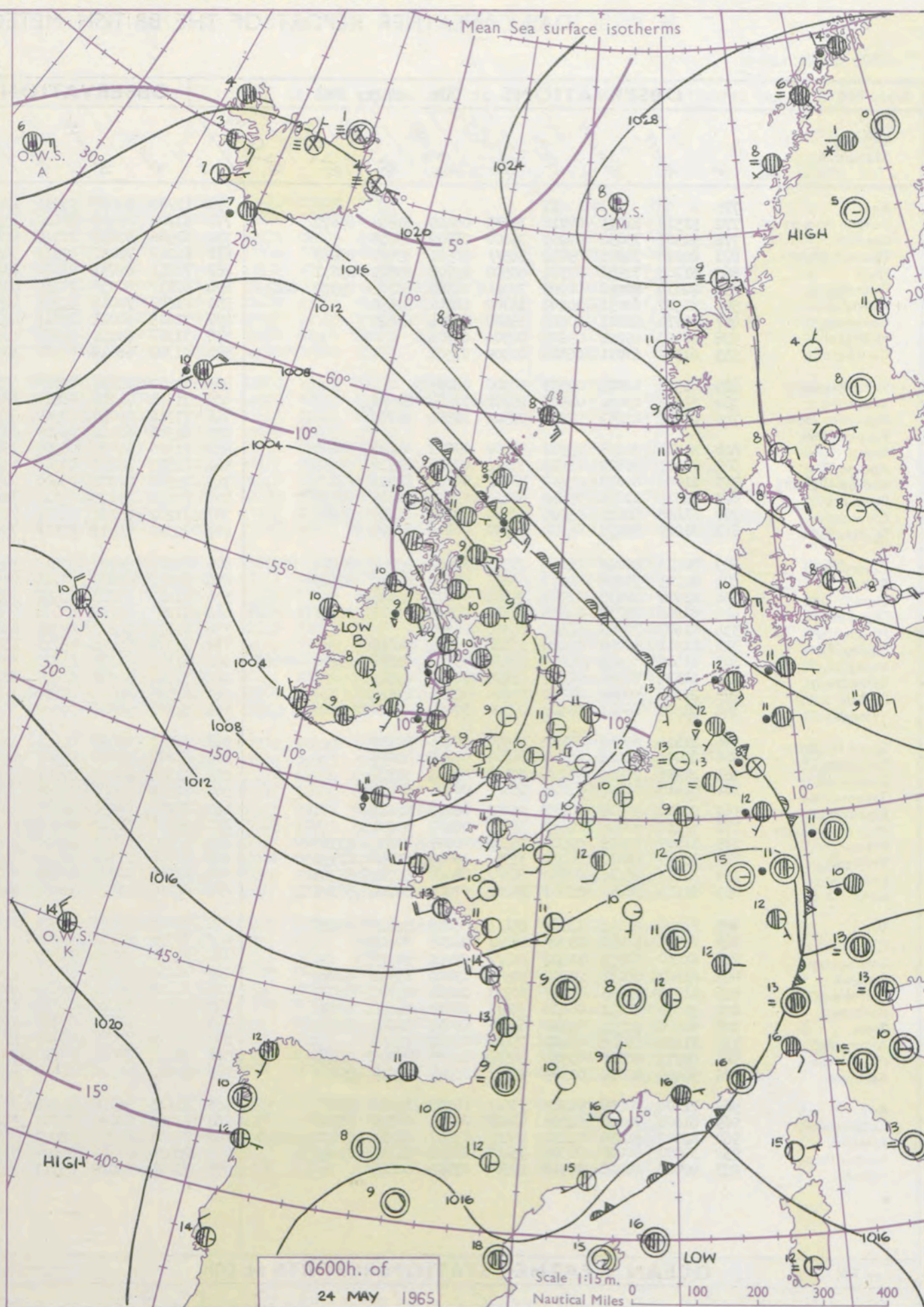
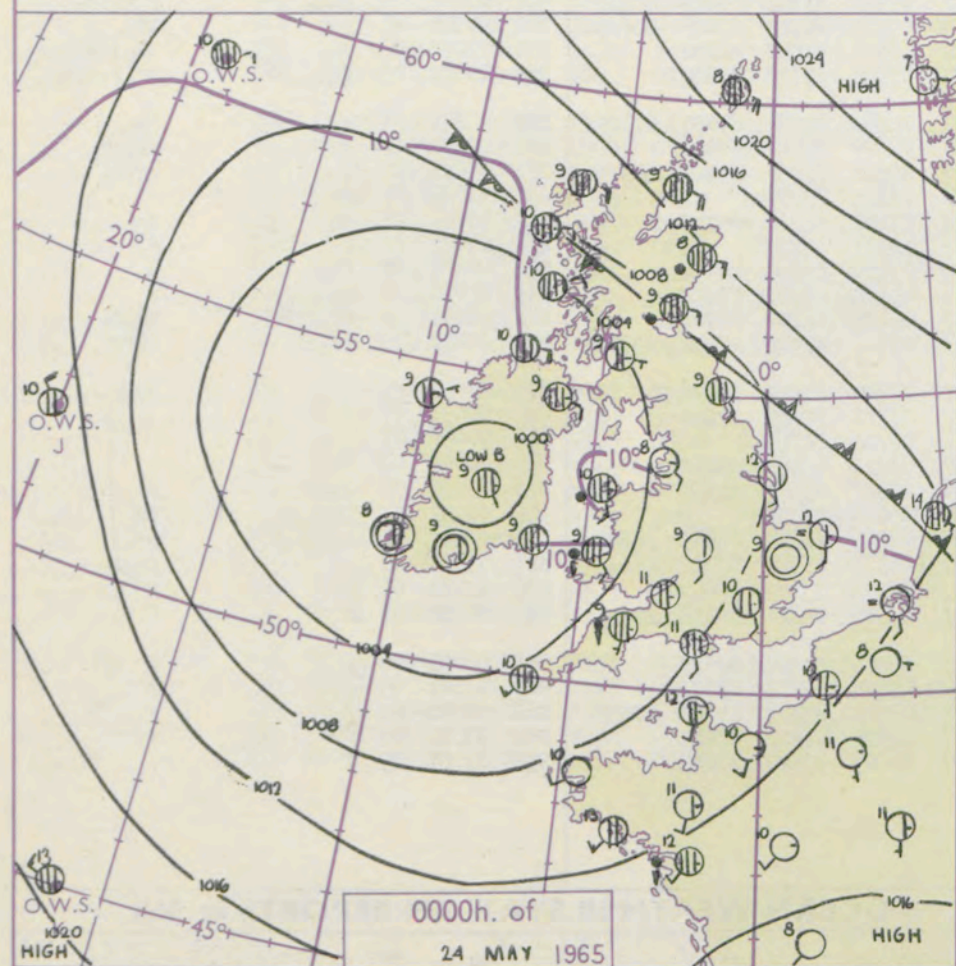
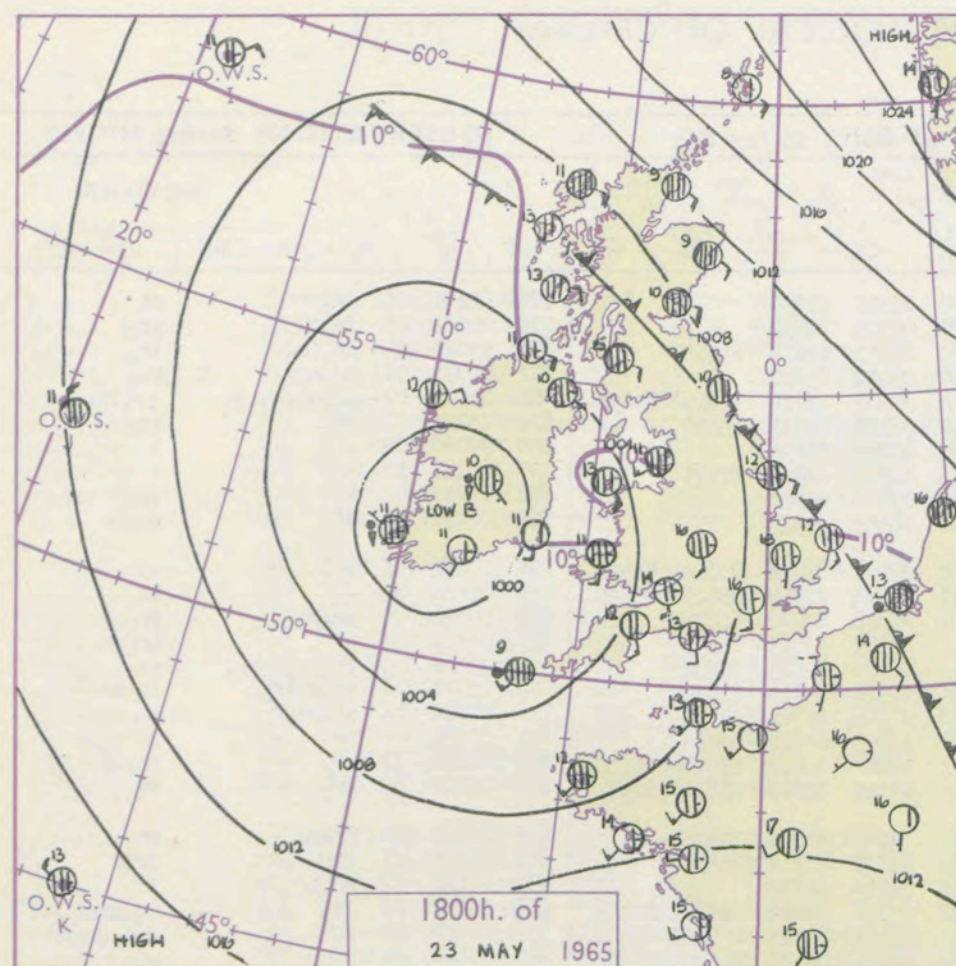
1-2

3-7

8-12

13-17

additional
ther add



GENERAL SYNOPTIC DEVELOPMENT

Issued at midday Monday 24

May 1965

FORECAST for Great Britain and Northern Ireland until noon tomorrow

The depression over the eastern Atlantic has slowed down over southwest Ireland, and is now expected to drift slowly northeast. The associated front has become very diffuse, but has just cleared East Anglia and lies very slow moving over Scotland. It is expected to become even more diffuse as it moves slowly northeast across Scotland. The Scandinavian anticyclone persists and is now expected to decline a little.

Rain or drizzle over northeast Scotland will move away slowly northeast, followed by brighter weather, which may not reach Shetland. Elsewhere there will be frequent showers, some heavy and prolonged and perhaps accompanied by thunder, particularly in northern Ireland and western Britain. Showers will gradually become much less frequent in south and southeast England.

OUTLOOK for the following 24 hours.

Sunny periods and only scattered showers, chiefly in the north and east.

DAILY WEATHER REPORT OF THE BRITISH METEOROLOGICAL OFFICE (contd.)

Code FM II.A OBSERVATIONS at 00h. 24 May 1965										OBSERVATIONS at 06h. 24 May 1965										OBSERVATIONS during NIGHT										CONV TA °C t
Station	ill	Nddff	VVwwwW	PPPTT	N _h Ch _h Ch _h	T _d T _d app	8N _s Ch _s h _s	8N _s Ch _s h _s	8N _s Ch _s h _s	ill	Nddff	VVwwwW	PPPTT	N _h Ch _h Ch _h	T _d T _d app	8N _s Ch _s h _s	8N _s Ch _s h _s	8N _s Ch _s h _s	ill	RRT _n E	T _g T _g	WEATHER								
																						21h.—03h.	03h.—09h.							
Kew	775			11						775	11908	82028	09911	18600	08310	81830				775	02101	06	pr _o PR	PR	40					
London Airport	772	51510	81031	08710	15731	08400	81650	85072		772	51709	81038	09410	55500	08313	84622				772	02081	08	ir _o PR	pr _o	39					
Gatwick	776	31503	75030	09209	35600	08802	83640			776	61906	82018	10110	62400	09212	82815	84820		776	93081	05	pr _o ir _o	ir _o	38						
Thorney Island	871	82018	74801	09012	88511	10501	83820	88638		871	62213	78038	09911	58500	09212	85820			871	02091	08	pr _o r _o r _o	pr _o	37						
Hurn	862	61708	72258	07311	68500	09707	83823	85631		862	71913	62031	08011	78411	09207	31710	33815	87631	862	03091	07	pr _o PRir _o r _o r _o	ir _o ir _o r _o	36						
Guernsey	894	72114	82258	08909	79311	08302	86706	83920	86635	894	62117	80038	10110	65400	08308	83711	85620		894	03091	07	PR	pr _o	35						
Wattisham	590	11507	62031	10109	15700	08101	81650			590	21607	70011	10211	18502	09206	81820			590	97080	05	+	+	34						
Gorleston	497	31714	58101	10612	35500	11204	83620			497	71615	64021	10311	14976	11500	84360	87275		497	00111	10	+	+	33						
Mildenhall	578	00000	69021	09409	00900	08304				578	31705	69251	09511	12580	09306	81820			578	97090	04	+	pr _o	32						
Cardington	559	01309	61011	08408	00900	07301				559	21709	66018	08710	19440	08309	81915			559	02081	03	+	pr _o PR	31						
West Raynham	485	01510	62011	09509	00900	08207				485	71510	62031	09610	38532	09202	81828	83645	85362	485	00071	04	+	+	30						
Wittering	462	31806	83031	08509	25701	07205	82656			462	71611	74216	08510	68471	09204	82815	83625	85645	462	01080	04	+	ir	29						
Boscombe Down	746	21612	82251	07709	28301	09804	81708			746	71712	69038	08309	68301	08308	81708	86628		746	07071	05	pr _o PR	pr _o PR	28						
Ross-on-Wye										627	61506	66028	06009	68511	07305	83825	86635		627	02081	06	PR	ir _o PR	27						
Bristol	628	51611	70258	05911	58500	09602	81820	84649		628	71508	66038	06309	78411	08105	82815	86630		628	02081	05	pr _o ir _o rrpr _o	pr _o	26						
Aberporth	502	71411	66802	03209	73411	07103	84912	87634		502	61510	66806	03708	53461	07306	83915	84635		502	03071	06	pr _o PRir _o	ir _o PR	25						
Rhoose (Cardiff)	715	71909	80018	05410	78511	08502	81825	87635		715	71509	80808	05609	78511	07104	83822	87635		715	02091	06	pr _o PRpr	pr _o PR	24						
Plymouth	827	62316	61038	05410	68411	08202	81815	86630		827	72218	59028	05511	78411	10305	85812	85645		827	02091	08	PR	PR	23						
Chivenor	707	61408	82018	05009	63500	07302	84928	85650		707	71207	74251	04609	78511	09400	82820	85828	87640	707	02081	07	pr _o	pr _o PR	22						
St. Mawgan	817	31909	69258	04708	33500	08102	83928			817	72310	74038	05210	73311	09315	82707	85814	81910	817	02081	07	pr _o	PR	21						
Culdrose	809	72214	80028	04410	78311	08105	83708	84814	86630	809	62715	56808	05210	58331	09213	84706	83815		809	05081	08	pr _o PR	pr _o	20						
Scilly	804	62213	79258	04010	68411	09104	82812	85623		804	62717	69808	05711	68409	09317	83812	84632		804	05091	11	PR	pr _o ir	19						
Elmdon	534	21609	80038	06909	25600	07102	82645			534	31910	75218	06709	28362	07302	81708			534	02091	07	pr _o PR	ir _o	18						
Shawbury	414	61208	74038	05509	11502	07604	81825	86075		414	71203	74216	05509	58472	08301	82712	83822	86459	414	96061	01	ir _o	r _o r _o rrir _o	17						
Manchester	334	01607	70028	06411	00900	06307				334	81411	58602	05710	65421	07400	82715	85620	88460	334	02081	08	+	r _o r _o PR	16						
Squires Gate	318	11311	59049	05408	15600	07002	81640			318	71312	62216	05110	65492	09400	82715	84645	85360	318	02071	05	+	r _o r _o R	15						
Valley	302	71516	75608	04410	78411	09207	82818	83620	86645	302	81614	69806	04310	88411	09304	81711	83818	88645	302	02081	06	r _o r _o	r _o r _o PR	14						
Ronaldsway	204	11314	80018	04209	15400	08102	81713			204	71310	58036	04109	78212	09202	81705	83825	86645	204	93091	06	+	ir _o	13						
Carlisle	222	20905	58049	07109	25601	07102	82640			222	80906	48051	06810	15647	08500	81640	88270		222	02081	06	pr _o	ir _o irrrrr _o r _o	12						
Watnall	354	01507	66011	07509	00900	07002				354	81507	56608	07009	85311	09503	87707	88640		354	03081	05	ir _o	pr _o rrRr _o ir _o	11						
Spurn Head	396	21614	66018	08712	20970	10105	82360			396	71617	66058	08811	38571	10101	81820	83630	87360	396	97100	11	+	pr _o	10						
Finningley	360	20000	62028	08009	00901	07108	82075			360	81208	56616	07909</																	

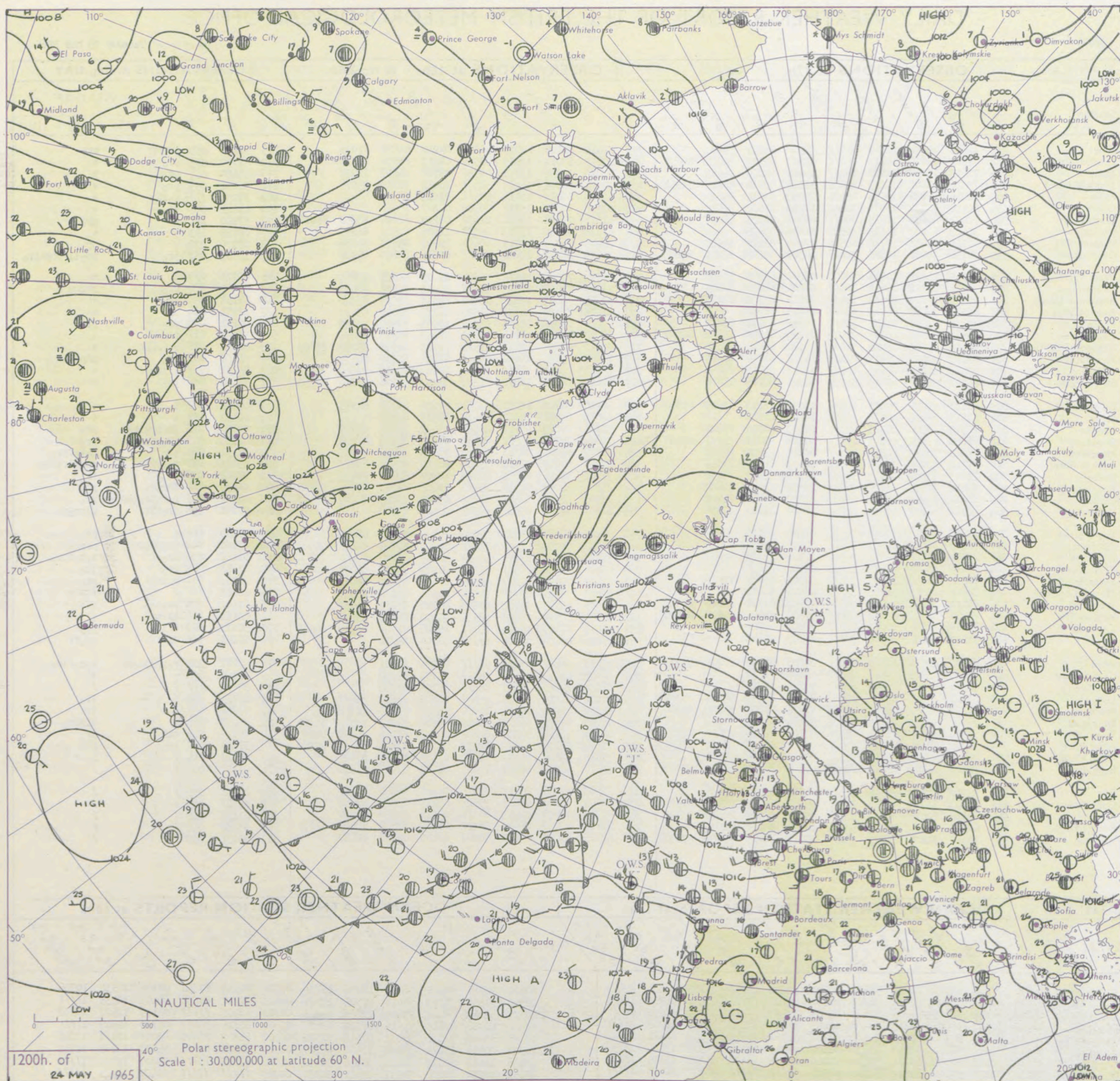
DAILY WEATHER REPORT OF THE BRITISH METEOROLOGICAL OFFICE

No. 37805

Date of Issue Tuesday 25 May 1965

Code FM II.A		OBSERVATIONS at 12h. 24 May 1965										OBSERVATIONS at 18h. 24 May 1965										OBSERVATIONS during DAY				
Station	iii	Nddff	VVwww	PPPTT	N _h Ch _h C _h	T _d T _d app	8N _s Ch _s h _s	8N _s Ch _s h _s	8N _s Ch _s h _s	iii	Nddff	VVwww	PPPTT	N _h Ch _h C _h	T _d T _d app	8N _s Ch _s h _s	8N _s Ch _s h _s	8N _s Ch _s h _s	iii	RRT	T _s +	SSS	WEATHER			
																							09h.—15h.	15h.—21h.		
Kew	775	71816	74028	11115	78511	09206	86827	87640		775	71815	80028	13015	48584	08210	84825	87075		775	91160	059	pro	pr	pr		
London Airport	772	71919	64808	10713	78411	09207	82717	84822	85650	772	62117	80012	12615	28532	08211	81828	84075		772	91170	073	pr	+	+		
Gatwick	776	71915	75258	12113	78411	09211	85819	86645		776	71913	75038	13713	42535	09208	84827	87270		776	91150	067	pr	+	+		
Thorney Island	871	72316	61802	12213	52431	10313	82710	84813	87362	871	72511	66028	14213	32401	10211	82812	85075		871	91151	059	pr	+	+		
Hurn	862	72216	66016	10514	68431	10213	83715	85820		862	62314	68012	13113	68511	09213	85822			862	97151	111	ro	+	+		
Guernsey	894	62120	78158	13013	12442	10214	81812	86075		894	02515	78021	15113	00900	08207				894	00141	053	+	+	+		
Wattisham	590	72017	80038	11415	78611	06306	84835	86650		590	61915	74028	12614	21532	08205	82827	83358	85072	590	97160	111	+		pr		
Gorleston	497	31623	62021	11613	32500	11206	83825			497	41716	62030	12513	22508	11205	82825	84275		497	00150	113	+	+	+		
Mildenhall	578	61911	80031	10716	68500	07400	84823	84650		578	72009	78022	12015	68601	09207	81835	86656		578	00170	070	+	+	jp		
Cardington	559	71710	66808	10313	78411	10307	82715	85822	87635	559	72114	66298	12011	79511	09316	84820	87925		559	10162	057	pr		pr		
West Raynham	485	61915	74032	10515	68600	07207	83830	83645		485	61914	78012	11514	58501	09205	81825	85650		485	00171	079	+	+	+		
Wittering	462	71818	80802	09514	78511	08201	85828	86640		462	71713	74608	11312	28571	10311	81820	87462		462	01151	070	pr		pr		
Boscombe Down	746	72120	69028	09613	72411	09112	83710	87815		746	52315	74028	12313	43402	09213	81915	83640		746	97151	049	pr	+	+		
Ross-on-Wye	627	62214	77028	06815	63611	09209	86930			627	82508	77022	10314	78502	06218	84825	85630		627	97151	034	do	+	+		
Bristol	628	72417	69808	07913	73411	10313	83912	83818		628	72209	70018	11113	53561	10212	83920	84640		628	06151	035	pr	pr	pr		
Aberporth	502	71812	80808	06113	73472	07215	81910	85812	86640	502	62218	82018	08712	48572	07213	84820	83075		502	91141	037	pr	+	+		
Rhoose (Cardiff)	715	72511	75808	08112	78411	10220	85818	87630		715	72713	82038	10813	69511	10113	81920	85650	85657	715	02151	029	pr	pr	+		
Plymouth	827	62221	62158	09313	59462	11218	81710	85914		827	72217	59031	12012	78411	11211	82816	87635		827	04141	069	pr		pr		
Chivenor	707	62418	82258	08215	68411	11217	83815	83640		707	72313	74021	11613	78411	10214	82815	87645		707	96151	111	pr	+	+		
St. Mawgan	817	72521	66028	09013	52231	10221	82705	85814		817	72520	69022	12212	62311	10215	84706	85814	87360	817	91151	070	pr	+	+		
Culdrose	809	62418	69038	09013	59431	11220	83710	83915	85360	809	52515	66022	12112	48331	10210	81708	84815		809	00141	081	+	+	+		
Scilly	804	42413	79018	09614	38401	10220	82816			804	62615	69022	12813	58431	10217	85816			804	00151	091	+	+	+		
Elmdon	534	71715	67806	06913	72411	09803	81715	87820		534	52111	70259	09714	48502	09213	83825	83075		534	04151	075	ir	pr	pr		
Shawbury	414	71706	62252	06613	78411	10103	81818	85825	87650	414	72207	78259	09512	69563	08216	81920	83838		414	07151	023	pr	pr	pr		
Manchester	334	71610	70251	06813	78511	08102	85825	87640		334	71809	65809	08313	59563	08315	83920	84825		334	01151	033	pr		pr		
Squires Gate	318	71714	75028	06014	78531	08103	84823	87656		318	62206	59049	07814	39403	08210	81918	84073		318	03171	057	ro	pr	pr		
Valley	302	71913	82022	05613	78511	11208	82822	87658		302	71921	82022	07612	22573	10207	82825	87070		302	97141	050	+	+	ir		
Ronaldsway	204	71412	70616	05510	78311	09309	83707	87650		204	71714	81038	06911	79413	09308	81712	87650	81920	204	01130	019	ir	ro	pr		
Carlisle	222	41411	62256	07112	49403	07302	81715	81920		222	71706	48049	08514	48536	07305	81825	83640	87273	222	02151	027	ro	pr	pr		
Watnall	354	41708	66258	07915	48500	12000	82825	83656		354	62507	66259	09813	52501	09210	85820			354	01171	050	pr	pr	pr		
Spurn Head	396	51615	66018	10213	52500	07208	85825			396	52112	66258	10513	52400	10105	83710	85825		396	97160	111	+	+	pr		
Finningley	360	71917	80256	08813	78511	10105	85825	86640		360	71811	74258	09812	73511	10309	84920	84650		360	03161	044	pr	pr	pr		
Dishforth	261	71214	83026	07615	78511	08301	83820	87657		261	71510	66019	08414	18563	11303	81820	86070		261	02161	034	pr		pr		
Tynemouth	262	61415	58028	08211	45638	09101	84630			262	81418	48622	09111	88511	08104	83820	88630		262	03111	054	pr		ir		
Eskdalemuir	162	71512	80258	06810	79411	06302	83712	84918		162	61705	70018	07613	48504	07205	83822	85072		162	02141	041	pr	pr	pr		
Mull of Galloway	131	91603	09452	06008	91111	08211	89100			131	71609	74022	06710	78511	08206	82820	85630		131	00111	111	+	+	+		
Prestwick	135	71212	74608	04412	78471	07603	81812	83820	87656	135	51508	83156	06703	48533	07108	82822	84650		135	01141	036	pr	ir	+		
Renfrew	141	81210	56299	05512	63421	09506	83818	85922	88460	141	41611	62019	07213	48531	08208	82825	83635		141	04151	036	tlr	pr	+		
Leuchars	171	81016	11285	08210	86111	10802	88702			171	71015	61016	08610	73311	092010											

CHART OF WEATHER IN PART OF NORTHERN HEMISPHERE



Explanation of symbols

CLOUDS

Symbol

WEATHER

Symbol

— Mist

— Fog

• Drizzle

• Rain

• Rain

• Rain

• Snow

• Rain

• Rain

• Snow

• Hail

• Thunder

WIND

Symbol

For each half-foot 5 knots

CHARTS OF WEATHER IN WESTERN EUROPE

ation
mbols

UD
Cloud
Amount
(oktas)

0
1 or less
2
3
4
5
6
7 or more
8
obscured

ATHER
Weather

zle

and
izzle

and snow

shower

and snow
ower

w shower

shower

nderstorm

IND

Wind
speed
(knots)

Calm

1-2

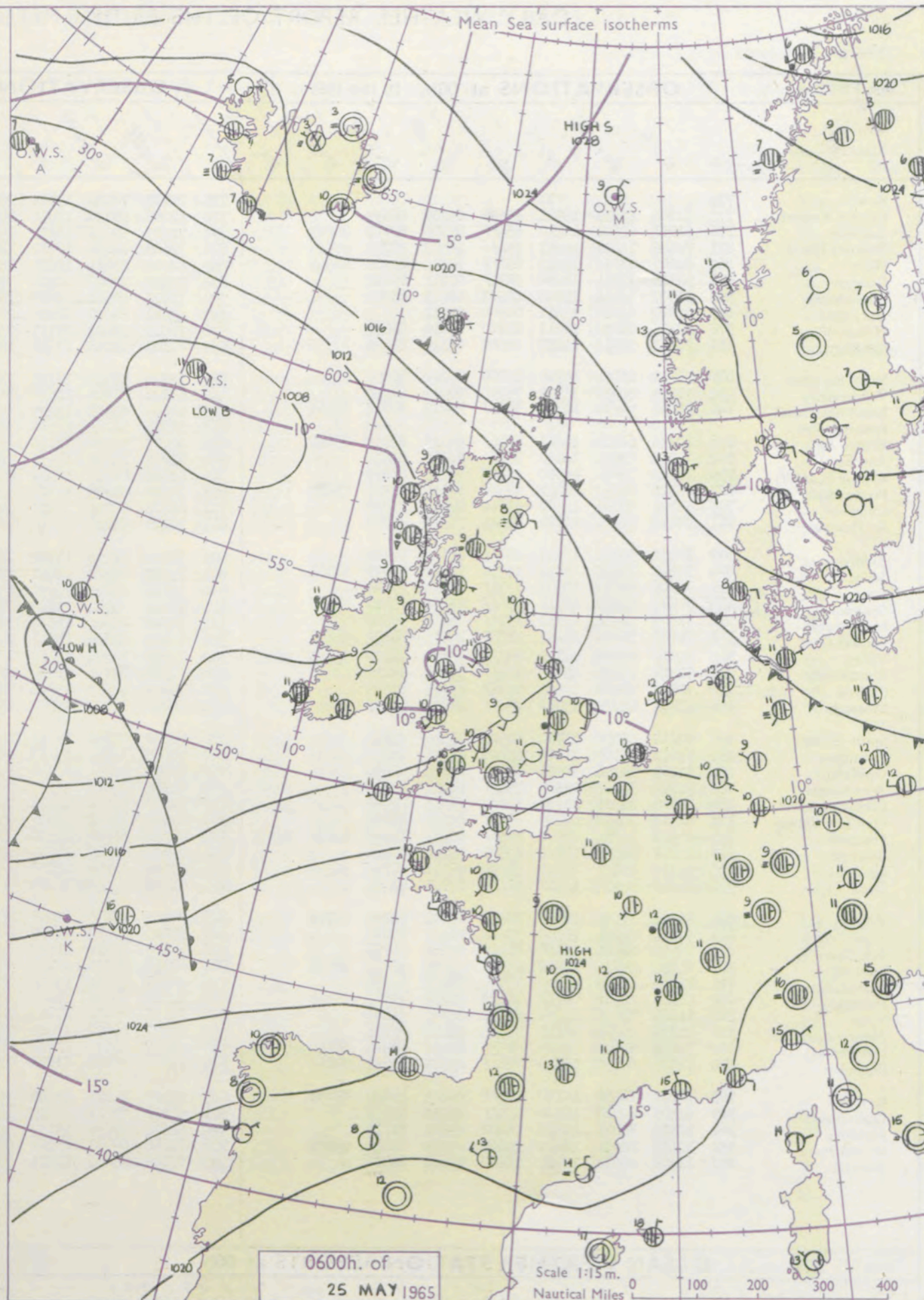
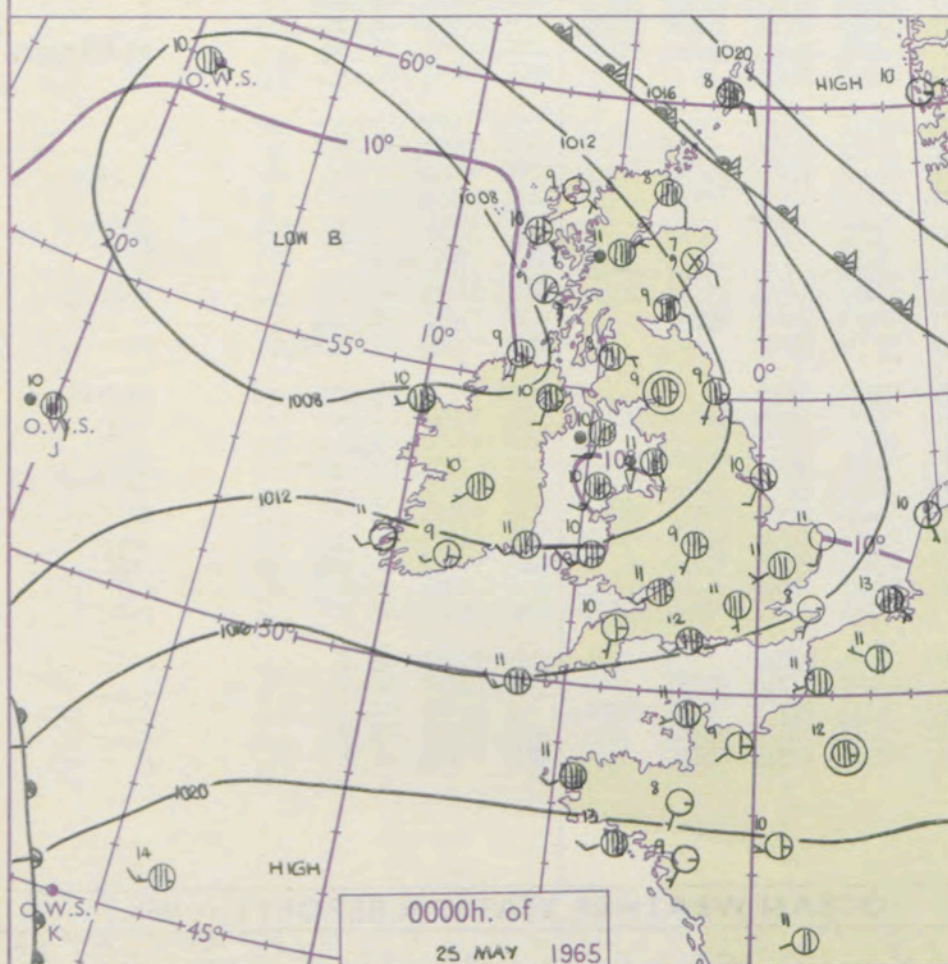
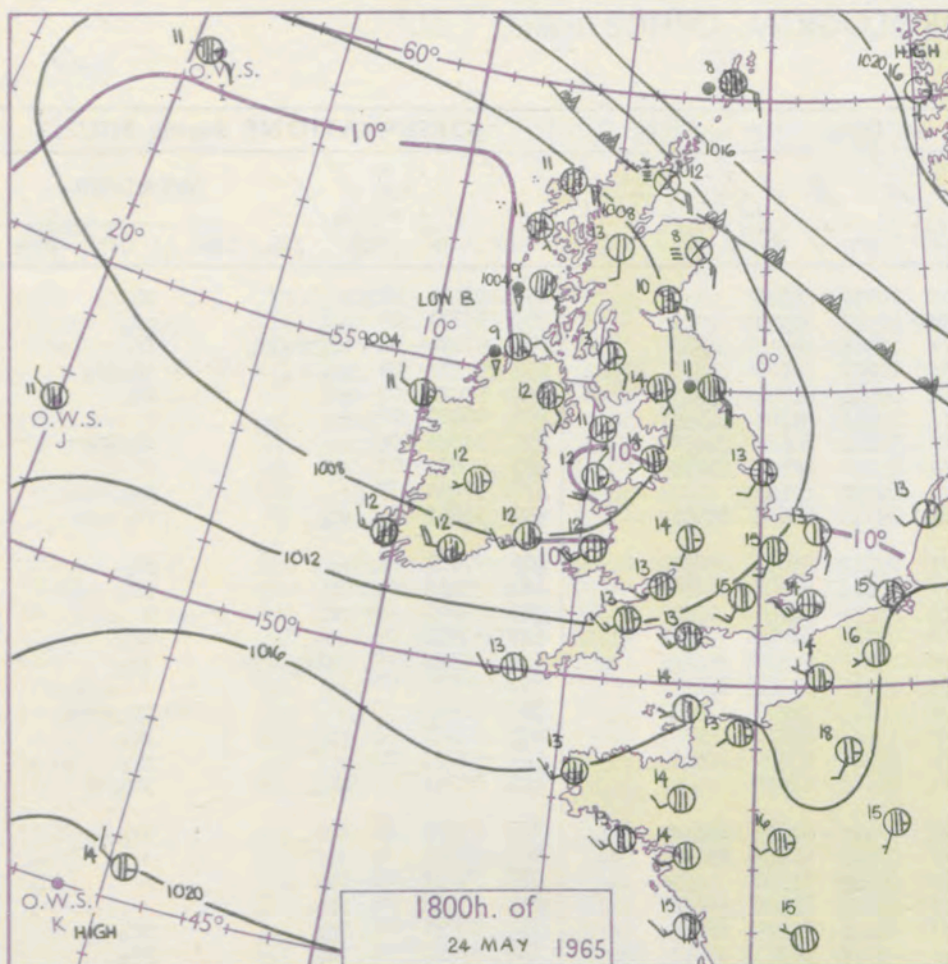
3-7

8-12

13-17

additional
er add

48-52



GENERAL SYNOPTIC DEVELOPMENT

Issued at midday Tuesday 25

May 1965

FORECAST for Great Britain and Northern Ireland until noon tomorrow

The depression which was over northwest Ireland has drifted slowly northwest, filling. It will continue to move away westwards, leaving a trough over Scotland. Steady pressure rises over southern districts of England have caused some stabilization of the cold air mass over these districts. A frontal system over the east Atlantic has moved eastwards towards the southwest approaches, with a small secondary developing at the tip of the warm sector. This system is expected to be carried eastwards over Wales and much of England during the next 24 hours.

Showery weather with some thunder over Scotland, Northern Ireland and northern England will die out slowly from the south. Coastal fog patches over northeast Scotland will persist. Wales, and England except the north will be mostly dry at first, but some rain is expected in places later. Temperatures will be near normal generally.

OUTLOOK for following 24 hours.

Some rain or showers tomorrow, but mostly dry or thundery with temperatures rising a little.

DAILY WEATHER REPORT OF THE BRITISH METEOROLOGICAL OFFICE (contd.)

Code FM II.A OBSERVATIONS at 00h. 25 May 1965										OBSERVATIONS at 06h. 25 May 1965										OBSERVATIONS during NIGHT					
Station	iii	Nddff	VVwww	PPPTT	N _h Ch _M CH	T _d T _d app	8N _s Ch _s h _s	8N _s Ch _s h _s	8N _s Ch _s h _s	iii	Nddff	VVwww	PPPTT	N _h Ch _M CH	T _d T _d app	8N _s Ch _s h _s	8N _s Ch _s h _s	8N _s Ch _s h _s	iii	RRT _n T _n E	T _g T _g	WEATHER			
																						21h.—03h.	03h.—09h.		
Kew	775			11						775	22107	70028	17911	28500	10217	81825			775	01111	07	+	pr		
London Airport	772	61806	68031	15511	65600	09209	86635			772	12206	68018	17811	13570	10317	81920			772	93101	09	pr _o	pr _o		
Gatwick	776	61911	62601	16210	65411	09305	82712	86627		776	72107	59028	18311	75411	10315	83615	84610		776	97091	08	pr _o pr _o ir _o	ir _o		
Thorney Island	871	72406	74031	16611	75411	10207	83711	87616		871	72602	74038	18811	78311	10217	82708	83816	87610	871	91111	09	pr _o ir _o	ir _o pr _o		
Hurn	862	62209	73012	15912	65411	10212	82710	86647		862	60000	63031	18411	68300	09214	81708	85645		862	97090	07	+	pr _o		
Guernsey	894	52315	78011	18210	55714	09213	85650			894	72412	70022	20111	75211	09213	85703	86650		894	00101	08	+	+		
Wattisham	590	31909	48041	15908	00901	08111	83075			590	71807	40601	17610	75411	09212	84617	86650		590	91081	06	+	ir _o ir _o pr _o		
Gorleston	497	02010	64020	15411	00900	09211				497	42011	60030	17210	20941	09210	82360	83075		497	00080	07	+	+		
Mildenhall	578	62105	66012	15211	65700	08212	86650			578	72003	58602	17111	75611	09311	87645		578	97090	07	+	pr _o			
Cardington	559	21813	59018	14910	28500	09110	81825			559	62109	61018	17411	15780	09315	81656	85358		559	94091	07	pr _o	pr _o		
West Raynham	485	51910	66021	14710	55700	08212	85656			485	72009	58251	16710	78611	09312	83835	86650		485	97080	03	+	pr _o		
Wittering	462	71809	80036	14310	75711	09211	87656			462	62106	62252	16510	64311	10214	81708	86656		462	97091	07	+	pr _o		
Boscombe Down	746	62107	66031	15709	38431	09212	82818	85358		746	12005	66028	18409	15600	08216	81610			746	94071	04	pr _o	+		
Ross-on-Wye										627	32505	66021	16510	38500	09315	81825			627	97081	06	+	pr _o		
Bristol	628	72410	66258	14811	78411	09215	84812	87645		628	42007	66038	17110	48500	08315	82820	84610		628	02081	05	pr _o pr _o pr _o	+		
Aberporth	502	72215	80032	12710	75411	08215	87612			502	62216	74022	15310	68400	07213	82812	86635		502	00090	07	+	pr _o		
Rhoose (Cardiff)	715	12512	75011	14810	11500	08215	81820			715	62406	80258	17309	63331	08315	82706	86912		715	02091	06	+	pr _o pr _o pr _o		
Plymouth	827	42411	61038	16011	45300	10116	82708	83657		827	72408	61028	18111	68461	10213	85814			827	92101	08	pr _o	pr _o		
Chivenor	707	32105	80031	15310	31500	09314	83820			707	61806	80031	17610	58531	09216	83820	84610		707	97091	07	+	pr _o		
St. Mawgan	817	72410	59031	16010	76311	09216	87706			817	72410	64808	18010	72411	10313	87813			817	02091	08	pr _o	pr _o pr		
Culdrose	809	82412	58011	15611	86411	10111	88710			809	72610	66022	17710	78431	07212	82815	85656		809	97101	10	+	pr _o		
Scilly	804	72613	74031	16011	32571	10211	83823	87362		804	72407	81022	18511	78411	10217	84818	84650		804	00101	11	+	+		
Elmdon	534	71906	60038	13609	75711	08214	87650			534	12008	61021	16309	10940	08217	81360			534	97081	05	pr _o	+		
Shawbury	414	71807	74028	12911	75611	08216	82640	87656		414	61808	74452	15610	68511	07217	81820	85656		414	97091	06	pr _o	+		
Manchester	334	71808	57252	12211	75711	08116	87650			334	71908	75801	14610	78511	07215	83825	86635		334	95091	09	pr _o	pr _o		
Squires Gate	318	81608	59808	11411	88511	10115	86822	88635		318	72209	64028	13911	78311	09317	81709	86813	86656		318	92091	07	pr _o	pr _o	
Valley	302	81916	66258	10710	88311	10113	81707	83815	86645	302	72314	74021	14010	75311	09218	81707	83625	87645		302	95101	09	pr _o	+	
Ronaldsway	204	81913	70606	10010	85611	09213	88646			204	72508	80026	13210	75311	09219	81706	83708	85656		204	97091	07	ir _o	+	
Carlisle	222	70000	40048	11509	75711	07214	87650			222	71506	40258	13810	78511	09212	81823	84630	86640		222	01081	06	pr _o	pr _o ir _o ir _o ir _o ir _o	
Watnall	354	62208	62029	13510	65611	09215	86641			354	12007	32101	15709	15600	09214	81645			354	00091	07	+	+		
Spurn Head	396	52010	66031	13710	52500	07218	85825			396	62310	63012	16111	65600	09214	86630			396	00090	11	+	+		
Finningley	360	21907	56108	13009	25800	09115	82657			360	21806	37101	15410	15701	09311	81650			360	00091	06	+	+		
Dishforth	261	81205	19108	12209	85711	09115	88650			261	71806	48051	14610	15701	09213	81656	87070		261	00081	05	+	+		
Tynemouth	262	72004	58026	11609	75611	08211	87635			262	42306	32051	14110	20938	08215	82360	84275		262	00091	05	+	+		
Eskdalemuir	162	10000	62021	11804	15600	03213	81638			162	70000	61106	13508	76311	07212	87708			162	03042	02	+	ir _o pr _o pr		
Mull of Galloway	131	62314	74012	09209	67411	08219	85718			131	72303	74026	12409	75511	08220	87625			131	92081	11	+	+		
Prestwick	135	60906	74031	09508	38531	07313	81820	83630	86361	135	71003	66802	11910	78411	09215	81815	84822	86640		135	97081	06	+	pr _o	
Renfrew	141	61208	74031	10110	65600	08214	86640			141	70606	57608	12310	65531	09212	83625	83640	86650		141	01091	05	+	pr _o ir _o ir _o pr _o	
Leuchars	171	81112	48051	10809	66271	08211	86704	88359		171	83602	32106	13209	86211	08214	85703	88705		171	97081	08	ir _o	+		
Dyce	091	91110	02514	13207	91111	07105	89101			091	91008	02454	14108	91111	07208	89101			091	97071	07	ffid<			

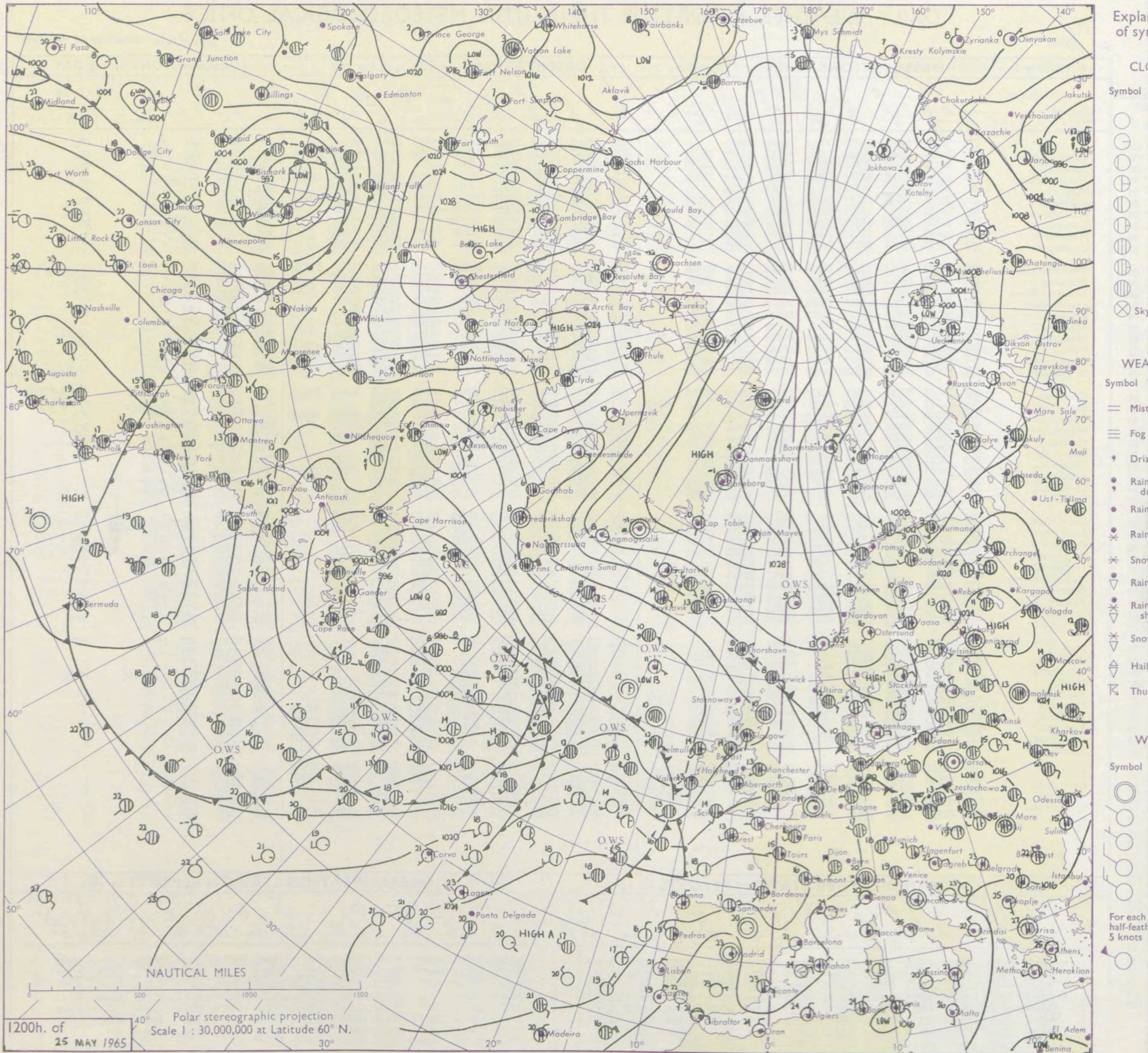
DAILY WEATHER REPORT OF THE BRITISH METEOROLOGICAL OFFICE

No. 37806

Date of Issue Wednesday 26 May 1965

Code FM II.A		OBSERVATIONS at 12h. 25 May 1965										OBSERVATIONS at 18h. 25 May 1965										OBSERVATIONS during DAY				
Station	iii	Nddff	VVwww	PPPTT	N _h L _h C _M H	T _d app	8N _s Ch _s h _s	8N _s Ch _s h _s	8N _s Ch _s h _s	iii	Nddff	VVwww	PPPTT	N _h L _h C _M H	T _d app	8N _s Ch _s h _s	8N _s Ch _s h _s	8N _s Ch _s h _s	iii	RRT	T x E	SSS	WEATHER			
																							09h.—15h.	15h.—21h.		
Kew	775	72212	82801	19816	78501	08205	86827			775	72210	80258	21015	68661	10309	82830	84645		775	91180	067	pr		pr		
London Airport	772	62113	75151	19717	53502	08204	81922	84830		772	72309	80258	20915	58561	10312	81828	84646	86359	772	97181	087	pr		pr		
Gatwick	776	62210	80251	20813	58506	10212	82827	84650		776	72311	82032	21514	38501	09205	81825	83650	87075	776	93161	065	pr	pr	pr		
Thorney Island	871	62512	80028	21115	48451	09211	83818	84359		871	62610	74031	22314	12536	09306	81825	83364	86275	871	91161	103	pr		pr		
Hurn	862	52313	81018	20516	58511	09211	85825			862	72410	78012	21914	38571	10306	82820	87359		862	00160	111	+		+		
Guernsey	894	72313	74022	22713	31332	10110	81706	83812	85359	894	72610	82021	23512	78411	09203	81815	83640	87656	894	97151	051	+		pr		
Wattisham	590	62511	70038	19315	68511	06208	83828	84650		590	71910	74158	20115	48602	07304	83830	86080		590	02170	111	pr		pr		
Gorleston	497	72308	62808	19413	78511	08213	85820	87630		497	61714	64019	19713	42530	10400	84820	85358		497	97170	075	pr	tlr	pr		
Mildenhall	578	32605	78016	18816	38600	06104	82832			578	62805	78021	19717	48641	07307	81830	84656		578	00200	074	+		+		
Cardington	559	52112	70021	19117	48501	07106	84825			559	62410	80031	20317	68601	08307	82830	85650		559	00181	093	+		+		
West Raynham	485	62510	80018	18416	68500	07204	83825	83645		485	60409	74298	19514	29562	10306	82920	83360	85075	485	92181	078	pr		pr		
Wittering	462	52614	80011	18517	58600	07206	82835	83650		462	72206	62252	20311	68531	10312	84825	85650		462	01181	086	+		pr		
Boscombe Down	746	52310	82011	20115	58501	08209	84828			746	72506	80018	21712	78511	10206	81820	87635		746	01171	053	+		pr		
Ross-on-Wye	627	62310	77258	18914	58661	06209	82830	83640		627	52508	77021	19015	58601	05103	82830	83640		627	97170	072	pr		+		
Bristol	628	62512	84028	19315	58501	08210	84822	83640		628	72312	80032	21013	18571	08211	81825	87460		628	97161	085	+		pr		
Aberporth	502	72615	74251	18612	78411	09215	82818	87650		502	72312	74018	20213	48531	08208	83820	87360		502	97141	057	pr		+		
Rhose (Cardiff)	715	72613	84032	19813	78511	09111	82822	87635		715	72507	75212	21212	78411	09210	83715	87630		715	97151	047	+		pr		
Plymouth	827	82214	59032	20712	88411	11214	82815	88635		827	72312	62022	21912	78411	10206	81712	85645	87657	827	97151	027	+		pr		
Chivenor	707	62512	80018	20315	48413	11212	83818	86359		707	62609	74016	21414	38571	09305	81820	83645	85360	707	97161	035	pr		pr		
St. Mawgan	817	62617	82018	20514	22430	09208	81712	85360		817	81812	80212	21312	55471	09101	83710	85625	88360	817	01151	022	pr		pr		
Culdrose	809	72417	80022	20413	22471	10212	82815	85460		809	82010	64506	21211	75311	10301	82708	83620	88460	809	04142	037	+		ddd		
Scilly	804	72112	82032	20614	48415	10205	82812	83640	86365	804	81813	24636	19811	87311	11608	88706			804	03142	024	pr		rrr		
Elmdon	534	42210	66011	18015	38631	06106	83830			534	62310	62801	19914	58531	09207	84828	85656	86362	534	94181	078	pr		pr		
Shawbury	414	72712	82028	17715	78511	09109	83824	87640		414	62314	78018	19616	68531	08310	82824	86650		414	92160	052	pr		pr		
Manchester	334	72404	58252	17513	79463	07213	84915	83825		334	40000	62251	19114	22564	09311	82825	83358		334	05151	041	pr		pr		
Squires Gate	318	32908	80018	17413	38401	10215	81818			318	13006	80010	19414	14501	09310	81825			318	00151	099	+		+		
Valley	302	42016	80031	17813	22346	11215	81708	84275		302	32016	80021	19712	12301	10209	81706	83075		302	00141	113	+		+		
Ronaldsway	204	62008	82022	17313	58402	09220	81813	84820		204	72109	82031	18912	38436	09307	81710	83650	85275	204	00140	088	+		+		
Carlisle	222	70000	66258	17112	79411	11215	82712	85916		222	22612	80011	19114	29503	09313	82920			222	03161	071	pr	pr	+		
Watnall	354	72412	74801	17915	69531	07107	83925	83835		354	50000	66018	19514	58500	10012	83820	84650		354	01171	082	pr	pr	+		
Spurn Head	396	31806	66011	18116	32500	39207	83825			396	51405	59019	19612	52570	10210	85825	84360		396	02171	111	+		tlr		
Finningley	360	70309	69298	17414	79511	10206	83925	85828		360	73103	61028	19215	78511	09207	82825	86650		360	02171	046	pr	pr	tlr		
Dishforth	261	62809	74012	16916	69511	10210	81920	83828		261	42310	66158	18517	38531	09308	83822			261	97181	075	pr		+		
Tynemouth	262	62010	58021	16116	33671	08207	83930	86360		262	71809	58809	18413	33571	08208	83925	87359		262	09171	053	pr		pr		
Eskdalemuir	162	72106	70038	16113	79411	09212	87918			162																

CHART OF WEATHER IN PART OF NORTHERN HEMISPHERE



CHARTS OF WEATHER IN WESTERN EUROPE

ation
mbols

UD
Cloud
Amount
(oktas)

0
1 or less
2
3
4
5
6
7 or more
8
obscured

ATHER
Weather

izzle
and
izzle

and snow

shower

and snow
ower

shower

shower

nderstorm

ND

Wind
speed
(knots)

Calm

1-2

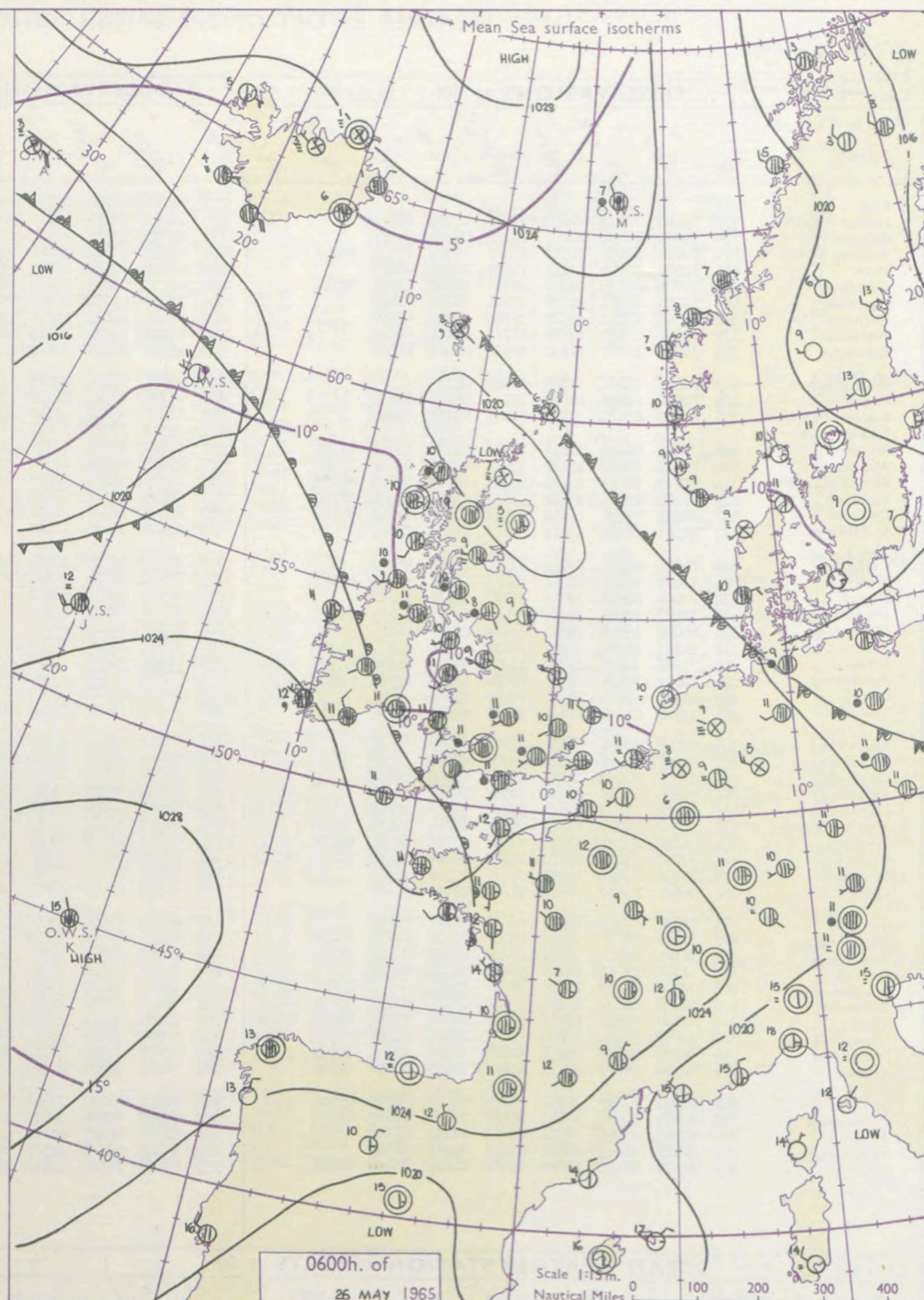
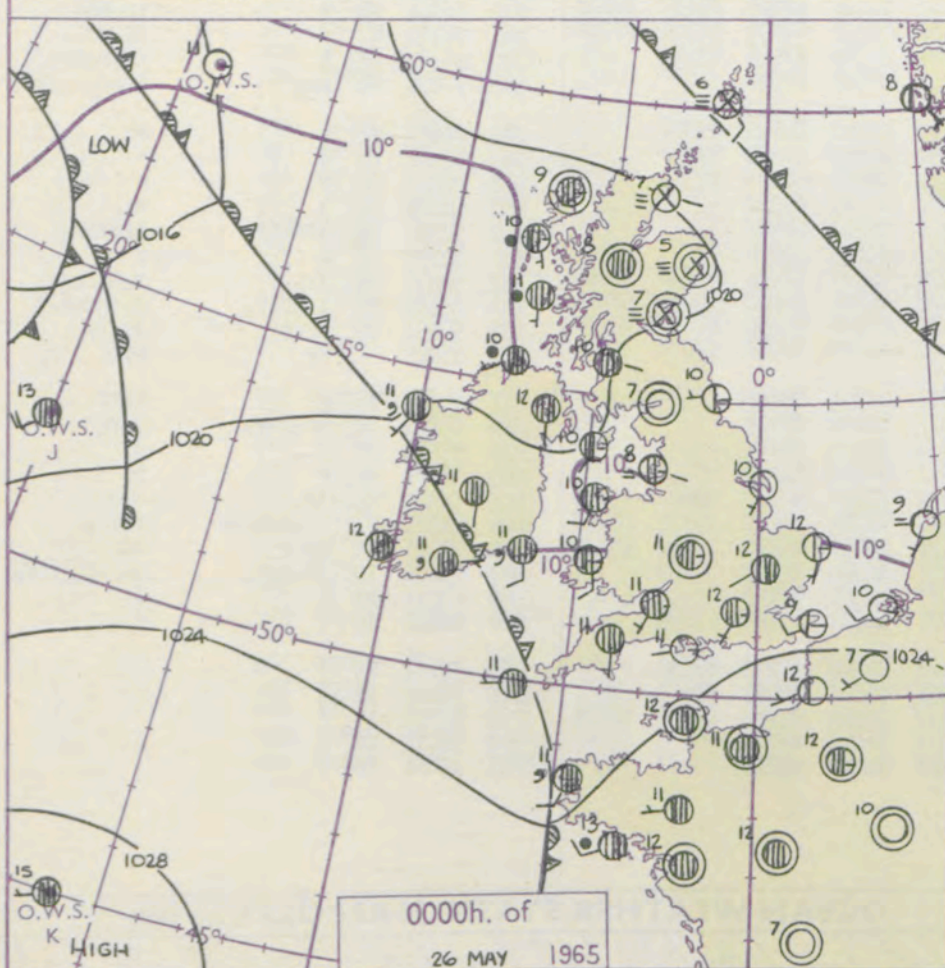
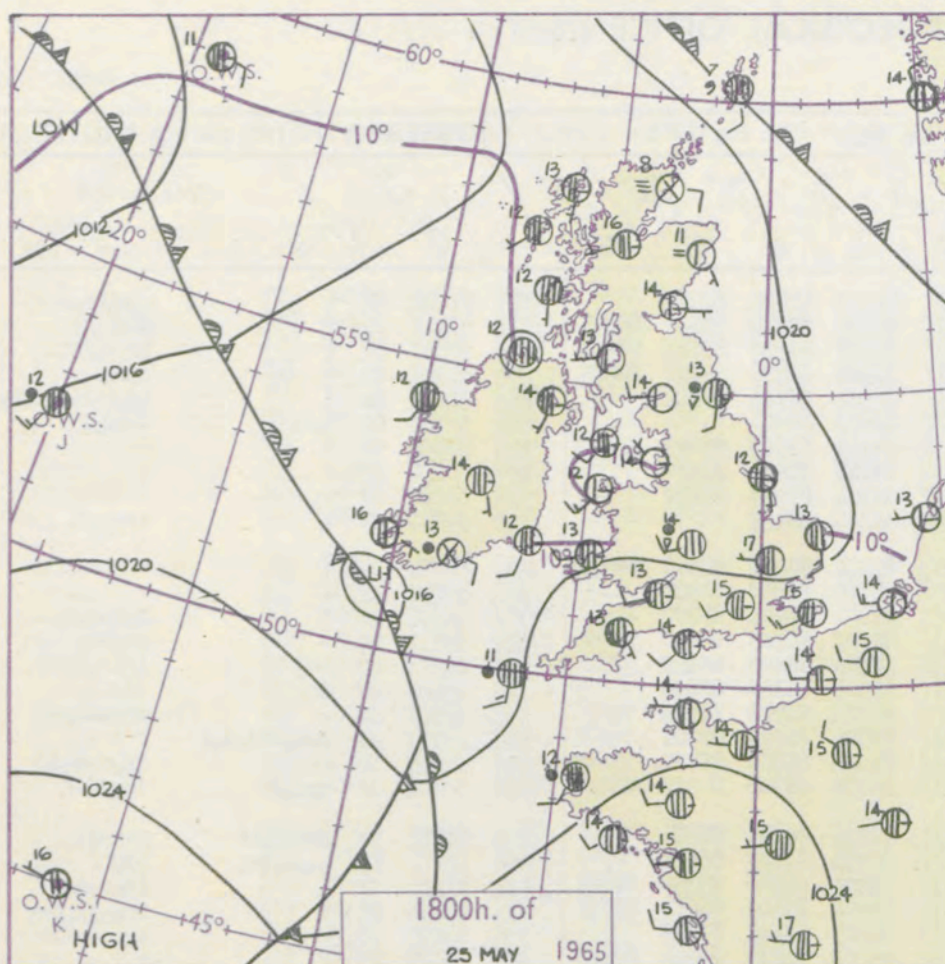
3-7

8-12

13-17

additional
er add

48-52



GENERAL SYNOPTIC DEVELOPMENT

Issued at midday

Wednesday 26

May 1965

FORECAST for Great Britain and Northern Ireland until noon tomorrow

The weak low to the northwest of Ireland has filled leaving a shallow trough across Scotland. The frontal trough just west of Ireland has moved eastwards into western areas of the United Kingdom. However steady rises of pressure have taken place over the whole of the British Isles. These rises are expected to continue as the anticyclone which was to the west of Spain builds northwards towards the British Isles and the front will move eastwards across all districts. The anticyclone over east Greenland will move slowly south.

Most districts will have occasional rain or drizzle at first. North and east Scotland will remain dull with occasional rain but elsewhere it will become mainly dry overnight and there will be some sunny intervals tomorrow morning. Temperatures generally will be near normal.

OUTLOOK for the following 24 hours.

Dry in many places with a good deal of sunshine but some rain at times in the north and east. Temperatures near normal.

DAILY WEATHER REPORT OF THE BRITISH METEOROLOGICAL OFFICE (contd.)

OBSERVATIONS at 00h. 26 May 1965										OBSERVATIONS at 06h. 26 May 1965										OBSERVATIONS during NIGHT									
Station	iii	Nddff	VVwwwW	PPPTT	N _h L _h C _M H	T _d T _d app	8N _s Ch _s h _s	8N _s Ch _s h _s	8N _s Ch _s h _s	iii	Nddff	VVwwwW	PPPTT	N _h L _h C _M H	T _d T _d app	8N _s Ch _s h _s	8N _s Ch _s h _s	8N _s Ch _s h _s	iii	RRT _n T _n E	T _g T _g	WEATHER		CONVE TA °C t					
																						21h.—03h.	03h.—09h.						
Kew	775			12						775	82205	62602	23012	4747/	10303	84710	88462		775	97110	06	+	r _o r _o r _o	40					
London Airport	772	72103	70031	22612	7571/	10003	87650			772	82203	60606	22811	2747/	10301	82715	83362	88467	772	97111	10	+	r _o r _o r _o	39					
Gatwick	776	72002	60036	23209	7093/	09205	87358			776	82305	50606	23210	6547/	10500	82710	86645	88462	776	97080	06	+	r _o r _o r _o	38					
Thorney Island	871	82604	62032	23711	8531/	10201	87708	88657		871	82502	66602	23611	7537/	10301	82706	84708	87645	871	01101	09	+	r _o r _o	37					
Hurn	862	12502	70011	23211	15600	10001	81640			862	82105	60615	23211	8531/	11301	86708	88612		862	91091	04	+	id _o r _o r _o ir _o d _o r _o	36					
Guernsey	894	81909	82216	24411	8531/	10802	83708	87620		894	81909	03425	23810	8601/	10500	88700			894	92100	09	r _o r _o	idid _o FFF	35					
Wattisham	590	12305	66011	22308	15601	08202	81640			590	72408	48031	24408	40936	07205	84362	87075		590	00600	04	+	+	34					
Gorleston	497	31907	64011	21512	35700	11103	83650			497	73208	60031	21811	25634	09401	82630	85360		497	00100	09	+	+	33					
Mildenhall	578	82401	62022	21812	8571/	09105	88656			578	82601	59032	22110	70957	08304	87363	88272		578	00090	07	+	+	32					
Cardington	559	12208	56041	22210	10930	08203	81359			559	82303	56211	22510	80971	09304	88458			559	97071	04	+	ir _o r _o r _o	31					
West Raynham	485	02105	59011	21609	00900	08105				485	72503	37031	22009	40984	09302	81362	84365	87072	485	00070	03	+	+	30					
Wittering	462	72608	62032	21910	7571/	09104	87656			462	82704	48022	22311	2577/	08106	82650	88360		462	00091	07	+	+	29					
Boscombe Down	746	82205	69032	23210	80971	09100	88460			746	81804	40612	23110	8721/	09501	85703	88710		746	01091	08	+	r _o r _o d _o d _o	28					
Ross-on-Wye										627	81802	57252	22211	8641/	09303	88715			627	93111	10	+	pr _o ir _o	27					
Bristol	628	72004	66026	22711	3547/	09203	83616	87360		628	80000	60616	22711	4557/	10304	84625	88459		628	01111	09	ir _o	ir _o r _o r _o d _o d	26					
Aberporth	502	71608	74032	21510	3567/	09004	83632	87360		502	81608	66016	21911	8531/	10304	86706	88635		502	97091	07	ir _o	id _o	25					
Rhoose (Cardiff)	715	81703	81015	22811	8541/	10003	83711	88632		715	81005	56516	22511	8621/	10302	82703	88705		715	02101	10	+	ir _o d _o d _o d _o	24					
Plymouth	827	81609	28615	22411	8721/	11805	86703	88707		827	82605	40106	21812	8611/	12306	86702	88708		827	03111	11	r _o r _o rr _o d _o d _o f	F	23					
Chivenor	707	80705	74036	22611	8541/	10102	86712	88640		707	80805	28516	22411	8721/	11304	86704	88708		707	01111	10	ir _o	id _o d _o d _o d _o d	22					
St. Mawgan	817	81507	06515	21911	8701/	11400	88700			817	82106	14535	22311	8701/	11206	88700			817	02101	10	d _o d _o ff	id _o ddff	21					
Culdrose	809	82508	04516	21412	8701/	12400	88700			809	82607	40205	22011	8621/	11206	86703	88708		809	93102	10	ddd _o d _o if	ddd _o d _o	20					
Scilly	804	82607	61026	21911	8531/	11211	86709	88623		804	72706	66025	22411	7531/	11304	84707	86618		804	97111	//	id _o r _o id _o	id _o ff	19					
Elmdon	534	70000	58038	22111	7571/	09106	87650			534	82503	58612	22411	4567/	09303	84640	85359	88461	534	01101	07	+	ir _o r _o r _o	18					
Shawbury	414	72102	78021	22110	7561/	08108	86643	87657		414	80000	61612	22310	6562/	09204	81640	86650	88557	414	01091	06	+	ir _o r _o r _o rr	17					
Manchester	334	60000	45041	21511	65600	09107	86640			334	70000	28101	22010	3567/	09303	83635	87365		334	00090	08	+	+	16					
Squires Gate	318	51101	59101	21608	25438	07110	81717	84075		318	71002	28102	22309	6543/	09203	82710	83625	86656	318	00071	03	+	+	15					
Valley	302	71911	74031	21510	15372	09201	81706	84360	87070	302	82110	66216	22011	6537/	10204	83706	86630	88458	302	91101	10	+	ir _o id _o	14					
Ronaldsway	204	72002	70032	20910	66208	09003	83704	86705	87270	204	82604	63202	21610	8611/	10305	84702	86706	87710	204	97100	07	+	id _o ir _o	13					
Carlisle	222	00000	61010	21707	00900	06109				222	71601	61611	21808	1567/	07400	81645	87464		222	97061	03	+	ir _o r _o r _o	12					
Watnall	354	72904	61038	21611	7561/	09106	87635			354	70000	26052	22110	7574/	09303	87656			354	97091	06	pr _o	ir _o	11					
Spurn Head	396	02107	63011	21610	00900	09106				396	53007	63031	21709	25570	08102	82625	85360		396	00080	//	+	+	10					
Finningley	360	02605	44041	21311	00900	08107				360	72702	24041	22010	10932	08303	81359	87070		360	00081	04	+	+	9					
Dishforth	261	10000	74011	21307	15700	06109	81656			261	70000	80031	21908	15752	07305	81656	87360		261	00051	03	+	+	8					
Tynemouth	262	32606	61028	20810	30970	08211	83358			262	62610	58021	21309	6097/	06301	86358			262	00081	04	+	+	7					
Eskdalemuir	162	90000	01471	21406	9111/	05107	89100			162	81901	48604	21408	8711/	08500	88702			162	92051	04	ifFFFF	FFFFir _o	6					
Mull of Galloway	131	62302	74022	20509	6561/	09204	86630			131	52302	81022	20210	5561/	10203	85630			131	01091	//	/	/	5					
Prestwick	135	81002	62031	19710	5572/	09105	85656	88460		135	81402	60616	20110	75422	09400	82715	87626	88540	135	03091	07	ir _o	r _o r _o rrir _o	4					
Renfrew	141	70000	61021	20110	15776	09207	81650	84460	86272	141	80000	48616	20210	8541/	10801	82618	85628	88640	141	03102	06	ir _o r _o r _o	r _o r _o d _o d _o	3					
Leuchars	171	90000	02434	19407	9111/	07108	89101			171	82704	56104	19509	15777	09500	81656	87462	88270	171	97051	04	FFFF	ffir _o	2					
Dyce	091	90000	F3450	19805	9111/	05204	89100			091	70000	03424	19805	10932	05202	81360	87070		091	00031		FF	FFFF	1					
Wick	075	91002	F9454	19807	9111/	07207	89100			075	90902	F9454	19207	9111/	07704	89100			075	00061	06	FF	FFFF	0					
Cape Wrath	049	71106	81028	18909	7851/	07207	82825	87630		049	82704	66616	19109	8741/	08202	88718			049	08082	07	pr _o r _o r _o	r _o r _o RR	-1					
Sule Skerry	010	91102	01454	19307	9111/	07207	89100			010	91202	F8474	19607	9111/	07202	89100			010	97071	07	/	/	-2					
Lerwick	005	91310	F7455	21906	9111/	06002	89100			005	91507	F5434	21206	9111/	06802	89100			005	91061	06	F	F	-3					
Stornoway	026	70000	80022	19309	3853/	08007	81825	83650	87360	026	83102	62636	20010	6542/	10106	82712	85620	88556	026	07081	05	ir _o	rrRR	-4					
Benbecula	022	71603	66616	19210	55328	09203	83707	85625	86460	022	70000	62216	19510	7511/	09304	81702	85711	87626	022	02091	07	ir _o r _o r _o rr	rrir _o	-5					
Tiree	100	81806	60616	19311	6642/	10106	81710	86714	88540	100	72108	75036	19710	6547/	10202	84710	85630	87359	100	05101	09	irrr	r _o r _o rr	-6					
Aldergrove	917	81807	66026	19512	8561/	10105	88645			917	82607	66606	21011	8521/	10306	86704	88630		917	05101	10	ir _o r _o r _o	r _o r _o d _o rrid _o	-7					
Malin Head	980	82305	62636	19910	8541/	10206	83712	88623		980	82508	24586	20710	8621/	10305	88703			980	07101	09	/	/	-8					
Belmullet	976	82206	66506	20111	8541/	10109	85715	88630		976	71806	74026	22211	7531/	11312	83708	87635		976	02111	10	/	/	-9					
Birr	965	81802	70026	20911	8541/	09210	83716	88636		965	82202	61205	22511	8541/	09209	87713	88638		965	97101	09	/	/	-10					
Collinstown	969	82605	74606	20312	8561/	09106	82630	88650		969	72509	80036	21811	6567/	10211	86640	87459		969	97101	09								

DAILY WEATHER REPORT OF THE BRITISH METEOROLOGICAL OFFICE

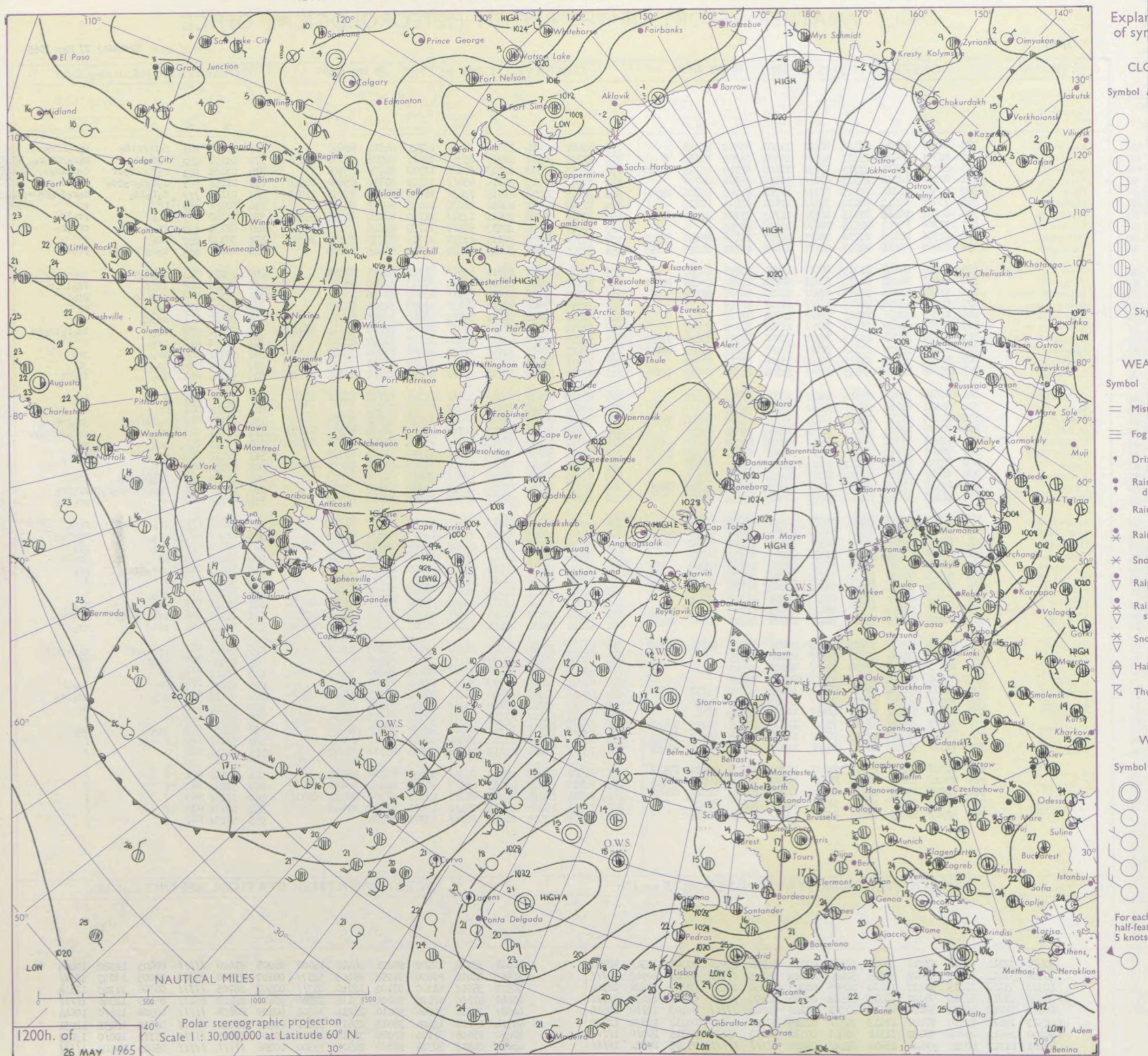
No. 37807

Date of Issue Thursday 27 May 1965

VERSION
BLE
°F

104	Kew	775	82107	64626	23114	62121	11100	86812	88545		775	82002	40216	20814	88411	13711	84812	88640		775	03161	001	ro _o rrido	ro _o rrro
102	London Airport	772	82306	59626	23013	58521	10503	84822	88460		772	82702	30586	20913	85311	12611	82706	86708	88656	772	04151	002	ro _o o _o r	ro _o dddo _o ro
100	Gatwick	776	82306	56586	23513	57471	12100	82710	85712	88460	776	82205	28518	21513	87211	12710	84705	88708		776	03151	001	ro _o ro _o ro _o dr	do _o o _o ro
99	Thorney Island	871	82108	40216	23513	87211	12704	85704	88709		871	82803	67215	21814	85411	12709	81712	85620	88630	871	01151	001	do _o do _o ro _o ido	ir _o o _o r
97	Hurn	862	81905	60016	23013	86111	12705	81702	83706	88709	862	72805	57258	21415	73431	14707	81710	85635	81918	862	01161	001	do _o ro _o ido	do _o ro _o ro _o PR
95	Guernsey	894	73008	60014	21214	75311	11001	84706	87615		894	52712	81012	23612	56232	10705	82705	84707		894	00151	042	ff	+
93	Wattisham	590	82612	44168	22115	48571	11703	83820	83650	88360	590	82408	59028	20613	12571	11710	81822	84359	88460	590	91160	001	pro	pro _o ro
91	Gorleston	497	71708	58052	21613	70970	10807	87360			497	80000	56056	20413	85511	11709	88625			497	02151	033	rr	rrro _o ro
90	Mildenhall	578	82706	58026	22216	38671	10301	81830	83650	88359	578	72704	66032	20115	48571	10712	81825	84650	86362	578	97170	007	ir _o	+
88	Cardington	559	82305	56616	22913	68371	11001	83709	84820	88459	559	72305	59028	20615	15632	11815	81645	86070		559	01151	009	ro _o ro _o rrir _o pro	pro _o ro
86	West Raynham	485	82506	60608	21815	88511	10603	85825	88650		485	72807	61018	19814	32571	11708	83825	87359		485	03171	029	pro _o ro _o r	pro _o ro _o PR
84	Wittering	462	82105	58212	22114	68671	10804	84830	85640	88460	462	72709	61026	20115	25731	10713	82650	86360		462	01161	010	irir _o	ido _o ir _o
82	Boscombe Down	746	81905	61216	23213	87311	11804	86706	88712		746	73106	37218	21814	75611	13603	87635			746	01161	000	do _o do _o ro	pro _o ir
81	Ross-on-Wye	627	80302	48208	22815	86411	11103	88715			627	72808	77028	20916	23531	11608	82925	87362		627	96170	011	ido	PR
79	Bristol	628	70000	48056	22813	76411	12801	87710			628	42310	60015	22016	32501	13606	83820	83075		628	97161	011	ddido	+
77	Aberporth	502	73109	62205	23612	76111	11307	82702	87705		502	72712	48585	22913	45271	11804	82703	84615	87459	502	01131	008	ido	ido _o ro _o ido _o ir
75	Rhoose (Cardiff)	715	72106	60015	23013	78311	11000	83706	84616	87635	715	52710	32018	22213	58100	12807	81702	85708		715	97161	013	pro	+
73	Plymouth	827	72309	59022	23313	78211	12203	81704	84625	87640	827	43412	82018	23115	11509	12400	81826	83178		827	97171	050	pro	pro
72	Chivenor	707	53110	82025	23716	58400	13206	83815	83656		707	72911	12405	23912	76141	11302	87702			707	97161	025	ido	if
70	St. Mawgan	817	83009	14505	23913	87011	11108	82700	85702	88705	817	83011	58025	24711	85011	10305	81700	85701	87708	817	91141	011	ido	idoif
68	Culdrose	809	62606	71015	23314	68211	12204	83704	83815		809	83312	56035	24512	85211	11301	82703	86708	88612	809	97150	025	+	ido
66	Scilly	804	83108	61024	21913	86411	12213	88710			804	83012	48022	25812	86211	12202	88703			804	00141	001	ff	+
64	Elmdon	534	72108	62212	22514	68431	10701	84818	86640	85362	534	72907	58608	20815	78511	11808	83822	87650		534	96161	011	ro _o ro _o ro	pro _o ir _o ro _o ro
63	Shawbury	414	72103	82026	22215	78532	10804	84826	86650		414	73204	66216	21013	78311	12603	81708	83818	87650	414	01161	003	ir _o	ir _o ro _o ro _o PR
61	Manchester	334	72107	63022	21816	78611	10604	85830	85656		334	73012	65018	20313	78511	09807	81820	83825	87650	334	97171	026	pro	pro
59	Squires Gate	318	72609	80012	22415	78511	11701	81820	83640	87656	318	72913	62505	21012	76211	11707	85705	86710		318	97151	009	do	do _o ro
57	Valley	302	82312	48216	23412	85011	11102	87701	88640		302	72312	71022	22412	78431	11708	81712	84635	86645	302	97141	007	ir _o	+
55	Ronaldsway	204	82140	58016	22012	86111	12201	82702	87703		204	73106	80036	21613	68311	10501	81706	86635		204	91150	018	ido _o ro _o do _o	ir _o
54	Carlisle	222	82310	37586	21712	85211	11601	84703	85708	88625	222	73106	66256	19614	69531	11713	81920	85645		222	02151	021	ro _o ro _o do _o ro _o ro _o	ir _o pro
52	Watnall	354	61803	58016	21916	58531	09705	83825	84650		354	83105	50048	20014	25771	09506	82650	88360		354	97180	012	+	pro _o ro
50	Spurn Head	396	51505	63031	22114	32570	10502	83825	85360		396	81812	57026	19513	52571	10718	85825	88360		396	01142	000	ir _o	ro _o ro
48	Finningley	360	72309	61042	21416	31632	09705	83835	84359	86070	360	82708	48628	19814	55721	11608	85650	88459		360	01181	025	pro	rrro _o ro
46	Dishforth	261	70000	83802	20918	52531	10806	85827	85362	86075	261	72609	78258	19214	49531	10706	82825	83650	85360	261	97191	026	pro	pro
45	Tynemouth	262	81407	58022	20613	31671	09709	83830	88359		262	72706	61026	18414	23371	12608	82908	87359		262	08162	024	RR	irprh
43	Eskdalemuir	162	82009	23536	20511	87211	11805	84704	88706		162	32810	82018	18914	29440	07807	81918			162	02151	028	do _o roddpro	pro
41	Mull of Galloway	131	82905	80026	22412	85611	11204	88630			131	63620	80022	21413	68511	09810	85820	83630		131	00151	001	/	/
39	Prestwick	135	62507	71016	20513	58341	11802	81709	84822	85635	135	52813	80038	20013	38440	09703	81817	83657		135	97151	056	pro	+
37	Renfrew	141	62809	62206	19913	68400	09802	81712	84818		141	62810	71428	19313	68400	09400	81718	83825	86635	141	91171	042	ido	pro
36	Leuchars	171	82507	576																				

CHART OF WEATHER IN PART OF NORTHERN HEMISPHERE



CHARTS OF WEATHER IN WESTERN EUROPE

ation
mbols

LOUD
Cloud
Amount
(oktas)

0
1 or less
2
3
4
5
6
7 or more
8

obscured

ATHER
Weather

zle

and
fizzle

and snow

W

shower

and snow
ower

w shower

shower

nderstorm

IND

Wind
speed
(knots)

Calm

1-2

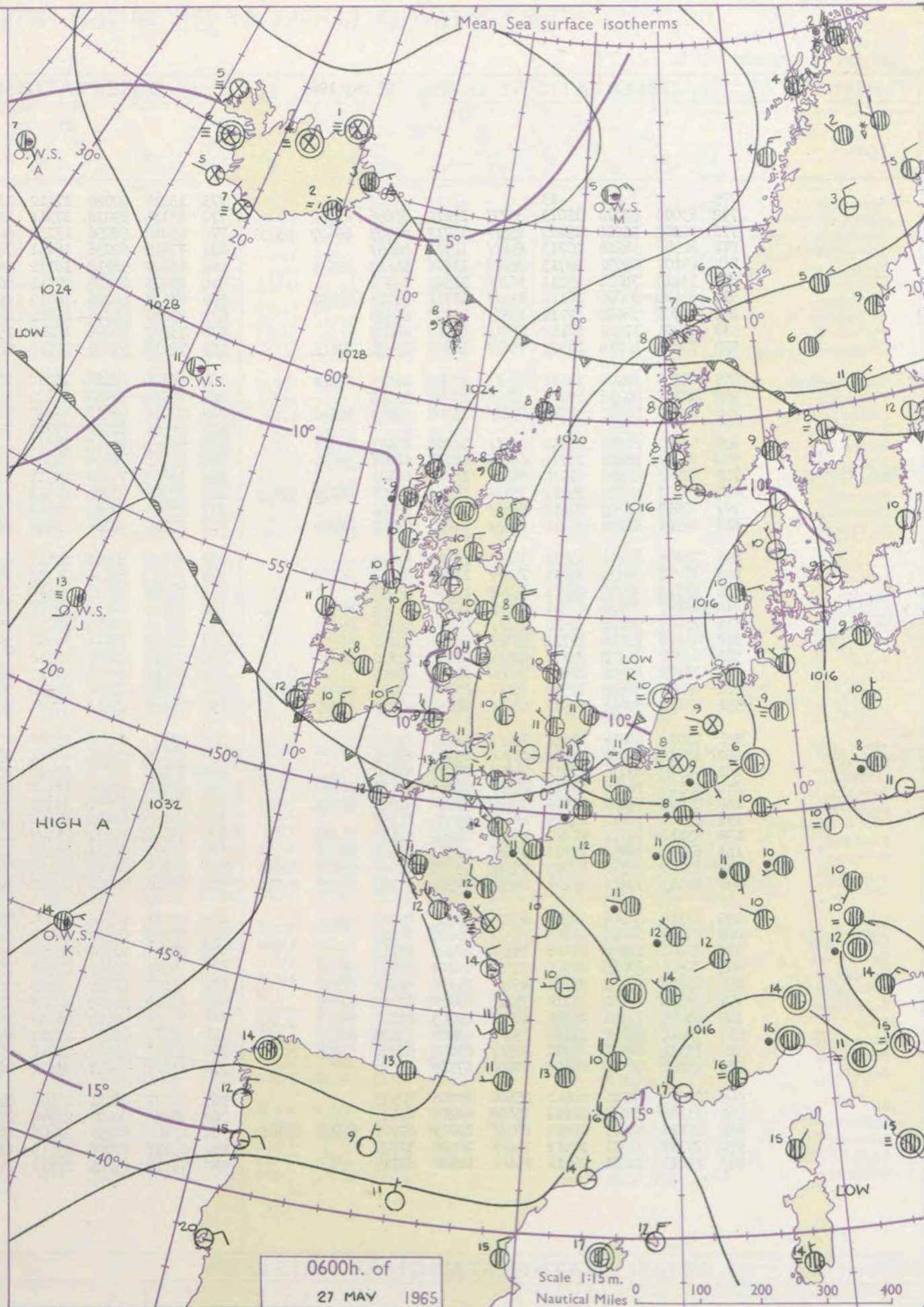
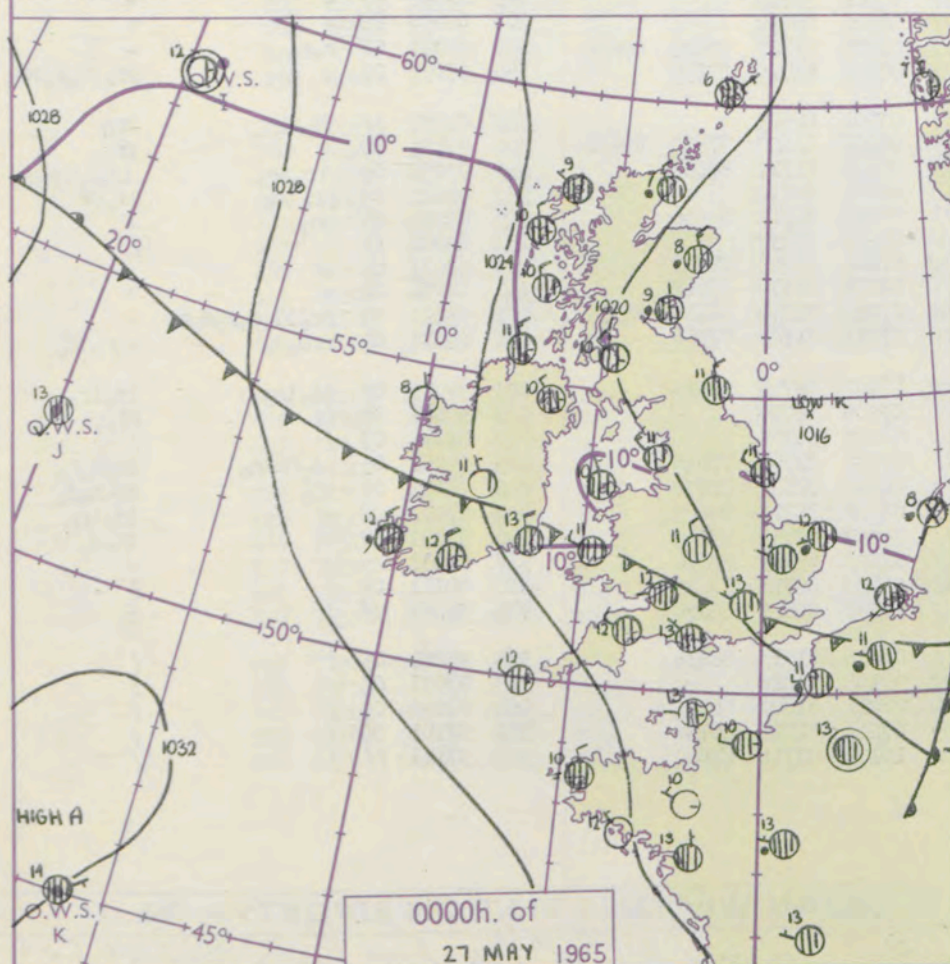
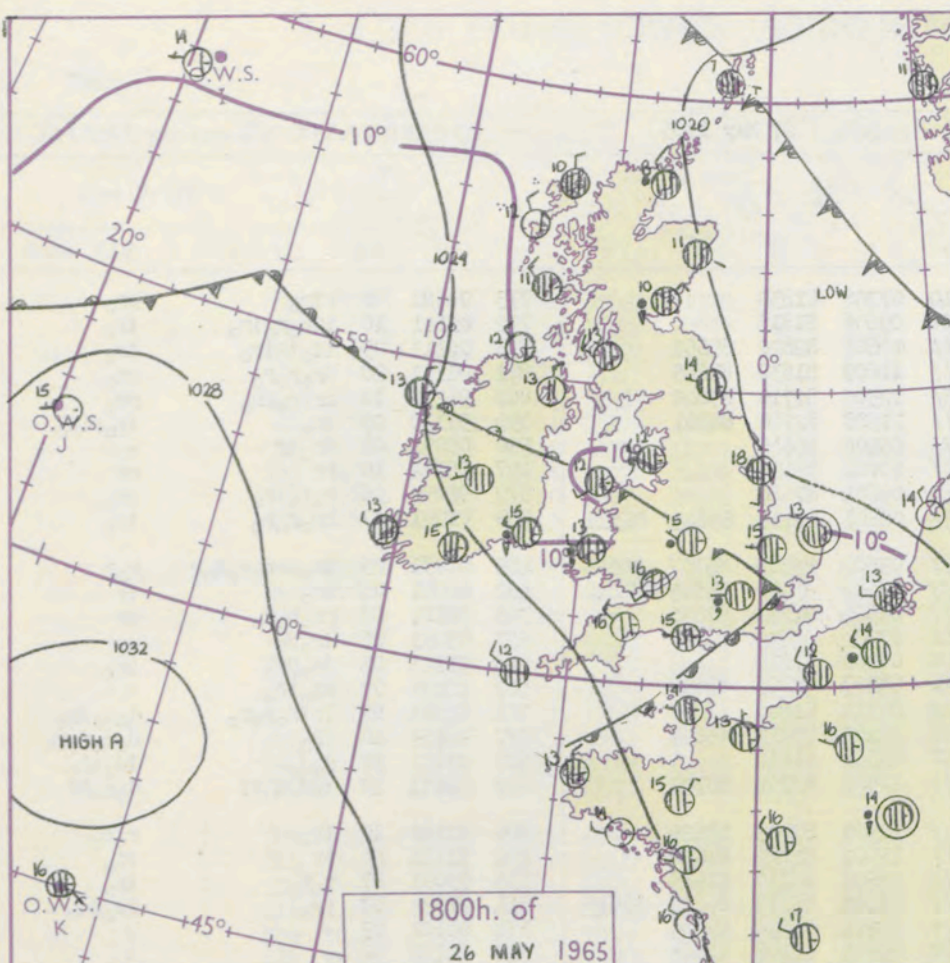
3-7

8-12

13-17

additional
her add

48-52



GENERAL SYNOPTIC DEVELOPMENT

Issued at midday

Thursday 27

May 1965

FORECAST for Great Britain and Northern Ireland until noon tomorrow

A ridge of high pressure which developed late yesterday to the west of the British Isles is expected to remain there with little change in intensity. The shallow depression which was crossing Scotland yesterday is now over Holland and will continue its eastward movement. An associated cold front over southern England is expected to continue its southward track while a second cold front will cross Scotland from the north during the next 24 hours.

Over northern and eastern Scotland and eastern England it will be mainly cloudy with occasional rain. Elsewhere it will be mainly dry with sunny intervals but in southwest Scotland some rain is likely later. It will be generally rather cool.

OUTLOOK for following 24 hours.

Mainly dry with sunny periods in most districts but in eastern England it will be rather cloudy with scattered showers. Rather cool in the north and east but temperatures near normal elsewhere.

DAILY WEATHER REPORT OF THE BRITISH METEOROLOGICAL OFFICE (contd.)

OBSERVATIONS at 00h. 27 May 1965										OBSERVATIONS at 06h. 27 May 1965										OBSERVATIONS during NIGHT										CONV TA °C
Station	iii	Nddff	VVwww	PPPTT	N _h Ch _h C _h M _h	T _d T _d app	8N _s Ch _s h _s	8N _s Ch _s h _s	8N _s Ch _s h _s	iii	Nddff	VVwww	PPPTT	N _h Ch _h C _h M _h	T _d T _d app	8N _s Ch _s h _s	8N _s Ch _s h _s	8N _s Ch _s h _s	iii	RRR _n T _n E	T _g T _g	WEATHER								
																						21h.—03h.	03h.—09h.							
Kew	775			13						775	13210	62026	17412	11610	07708	81830				775	94121	09	rir _o		pr _o	40				
London Airport	772	63006	57216	19013	35771	12812	83656	85462		772	13114	59016	17311	11400	09606	81815				772	02111	10	1RR _o r _o ir _o		ir _o	39				
Gatwick	776	82202	56216	19212	85311	12717	84709	86627	88656	776	63010	58056	17212	68511	10606	82820	85650		776	02111	09	id _o 1Rir _o		ir _o	38					
Thorney Island	871	62908	58216	20013	65811	12714	86657			871	73405	62036	18111	78611	11607	81830	87645		871	01111	10	ir _o r _o r _o		pr _o	37					
Hurn	862	83107	60032	20713	85611	11806	84647	88656		862	63007	58018	18712	58431	12505	82710	83820		862	96111	10	prir _o pr _o		pr _o	36					
Guernsey	894	33110	74011	23211	36200	11501	83703			894	83013	20216	20711	86011	11508	82700	88701		894	97110	09	ir _o		ir _o f id _o	35					
Wattisham	590	82406	30606	18111	85311	11718	82708	88650		590	63115	48036	16010	65611	08506	86645			590	01091	08	ir _o ir		+	34					
Gorleston	497	82504	58626	17912	85511	11717	88625			497	83210	58216	14811	85511	10708	88625			497	05112	10	rr		rr	33					
Mildenhall	578	83001	37212	18112	85511	11712	88627			578	73207	50056	16211	75611	09604	87640			578	94091	06	r _o r _o ir _o		ir _o	32					
Cardington	559	72605	40216	19312	75611	11709	83632	87644		559	72910	56102	17510	58431	08601	83715	85645 86359		559	01091	07	ir _o r _o r _o		ir _o	31					
West Raynham	485	82706	28208	17611	85511	11716	86625	88640		485	83110	40216	16010	85211	09604	82705	86707 88625		485	01091	03	pr _o pr _o r _o d _o r		r _o r	30					
Wittering	462	82807	40036	19011	85711	10709	88656			462	82914	59031	17410	85411	08602	83710	84625 88640		462	92081	05	ir _o		ir	29					
Boscombe Down	746	83009	56612	20712	85611	11708	85639	88656		746	73310	82018	19310	78411	09504	81818	87630		746	96101	07	ir _o r _o r _o		pr	28					
Ross-on-Wye										627	23206	81038	19710	25600	07302	82635			627	03091	06	ir _o pr		+	27					
Bristol	628	82602	62216	20812	85611	12808	86637	88650		628	15903	80018	19811	18400	07302	81816			628	01111	08	ir _o pr _o		pr _o	26					
Aberporth	502	82909	66215	21711	85011	10805	84701	88630		502	55215	74036	22509	58240	08307	82705	85630		502	92091	07	id _o ir _o		+	25					
Rhoose (Cardiff)	715	82808	24516	21212	86211	11810	88703			715	13205	75018	21311	18540	09311	81820			715	01091	07	irir _o r _o r _o		d _o d _o ir _o	24					
Plymouth	827	72806	59211	22812	75311	11710	82709	84628 87643		827	73308	59026	20913	78411	12503	85712	86625		827	94121	10	ir _o		d _o d _o r _o r _o	23					
Chivenor	707	82607	66205	22412	86311	12810	88706			707	23311	80016	21912	28400	09305	81812			707	93111	10	d _o d _o		id _o ir _o	22					
St. Mawgan	817	82511	37104	23811	86011	11807	84700	88702		817	83512	48286	22411	86111	11501	83702	88703		817	03111	10	idd _o d _o ff		d _o d _o ff	21					
Culdrose	809	72906	60102	23811	75611	11805	87645			809	83515	40216	22412	85211	12501	87703	88625		809	02101	10	ir _o		r _o r _o	20					
Scilly	804	73012	74031	24912	75211	11803	85703	86628		804	73213	69034	23712	75411	11502	81712	87630		804	91111	11	ff		id _o	19					
Elmdon	534	63312	60016	20111	65700	10608	86656			534	73314	58021	18610	75411	08606	84710	87645		534	93091	07	r _o r _o		ir _o	18					
Shawbury	414	83107	74038	20511	65721	10806	86656	88459		414	83215	58212	20010	85411	08302	81712	86622 88635		414	91091	07	pr _o		ir _o id _o	17					
Manchester	334	73003	59028	18410	75411	09710	84710	86650		334	73308	58022	19010	75411	08304	82615	87625		334	00101	09	+		+	16					
Squires Gate	318	63116	75026	19711	65311	09707	82708	86650		318	53415	75012	19511	58300	09304	81708	84645		318	00100	08	+		+	15					
Valley	302	63307	74012	22110	68511	09400	81820	86650		302	73318	69021	22310	75511	08204	87620		302	00090	07	+		+	14						
Ronaldsway	204	33309	82031	21610	35430	08703	82715			204	63416	80021	22210	66411	08306	86710		204	00090	06	+		+	13						
Carlisle	222	83006	58612	19510	85411	09703	81716	83623 88643		222	73002	61036	20510	78411	08309	81717	83625 87635		222	01091	07	r _o r _o		+	12					
Watnall	354	63111	59016	18511	65631	08611	83640	84357		354	73406	63018	17910	75411	08301	84712	87635		354	97091	07	+		pr _o id _o r _o pr _o	11					
Spurn Head	396	73014	61016	17611	75511	11716	87625			396	83520	63026	15910	85511	07704	88625			396	02091	11	ir _o		ir _o	10					
Finningley	360	13014	56046	18211	15700	09709	81650			360	83415	66031	17711	85511	08304	81620	87630 88656		360	97101	07	+		ir _o	9					
Dishforth	261	72909	80036	17911	75711	08705	87650			261	73408	61508	18210	75411	08003	83712	87630		261	93091	09	ir _o pr _o		id _o ir _o r _o r _o	8					
Tynemouth	262	83516	74258	17811	88511	08602	82820	88630		262	83521	48106	18408	86411	08305	88714			262	02082	07	pr _o ir _o		ir _o dd	7					
Eskdalemuir	162	53003	74258	19509	58400	07000	82818	84648		162	83507	70																		

DAILY WEATHER REPORT OF THE BRITISH METEOROLOGICAL OFFICE

No. 37808

Date of Issue Friday 28 May 1965

RSION
BLE
°F

104
102
100
99
97
95
93
91
90
88

86
84
82
81
79
77
75
73
72
70

68
66
64
63
61
59
57
55
54
52

50
48
46
45
43
41
39
37
36
34

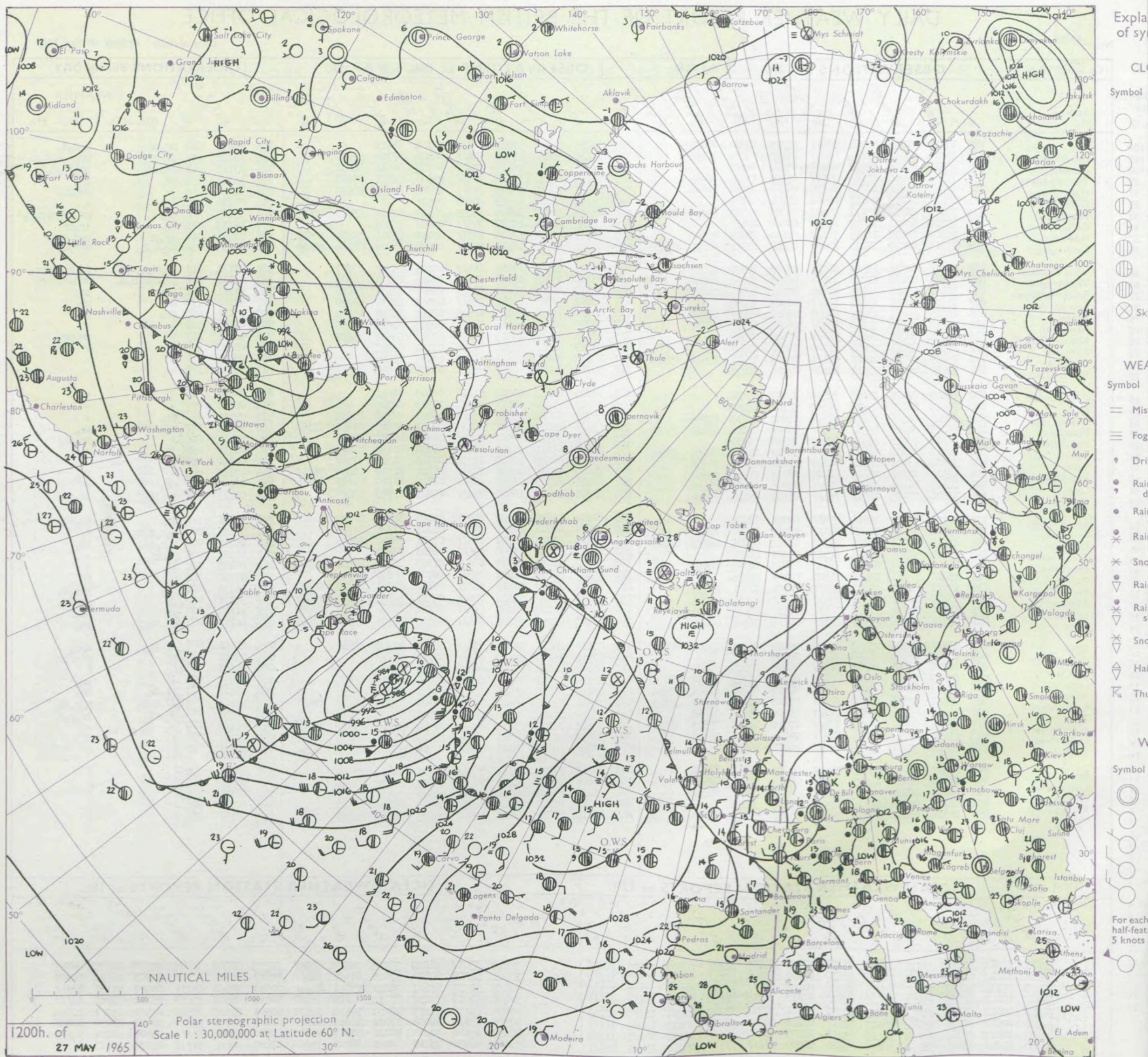
32
30
28
27
25
23
21
19
18
16

14
12
10
9
7
5
3
1
0
2

4
6
8
9
11
13
15
17
18
20

Code FM 11.A		OBSERVATIONS at 12h. 27 May 1965										OBSERVATIONS at 18h. 27 May 1965										OBSERVATIONS during DAY				
Station		iii	Nddff	VVwwWW	PPPTT	N _h L _h C _M H	T _d T _d app	8N _s Ch _s h _s	8N _s Ch _s h _s	8N _s Ch _s h _s	iii	Nddff	VVwwWW	PPPTT	N _h L _h C _M H	T _d T _d app	8N _s Ch _s h _s	8N _s Ch _s h _s	8N _s Ch _s h _s	iii	RRT X E	SSS	WEATHER			
																						09h.—15h.		15h.—21h.		
Kew		775	83414	74818	17212	885/1	07702	87822	88628		775	83516	66608	17211	874/1	08104	88710				775	92151	034	pr _o pr	r _o d _o d _o	
London Airport		772	73316	61038	17014	786/1	07703	84832	87656		772	83419	38618	17111	854/1	08104	87718	88650			772	91151	039	ir _o pr _o	pr _o r _o r _o d _o d _o	
Gatwick		776	63510	65251	17213	68500	08601	84825			776	83311	62208	16611	854/1	08701	86613	88615			776	93141	043	pr _o pr	pr _o ir _o d _o d _o	
Thorney Island		871	73311	69258	17814	785/1	09703	83825	87645		871	70114	66028	17313	795/1	09503	82823	87650			871	96161	039	pr _o	pr _o	
Hurn		862	63314	81022	18716	60530	08003	83825	84640		862	83613	70038	19114	885/1	08203	82825	88650			862	91181	///	+	pr _o pr	
Guernsey		894	13417	81015	20213	00901	07302	81075			894	03216	80011	19313	00900	09510					894	00150	102	+	+	
Wattisham		590	73417	66258	15911	794/1	09203	82712	84920	87656	590	83616	37608	16309	852/1	09307	82705	86707	88615		590	03141	///	pr _o pr	pr _o id _o rr _o r _o	
Gorleston		497	83316	60022	14712	855/1	09400	88620			497	83620	56636	15111	873/1	09206	83709			497	96132	004	ir _o	ir _o rr		
Mildenhall		578	73609	74028	16213	784/1	09400	85818	87630		578	80110	40508	17010	853/1	09110	84706	86708	88618		578	02141	010	ir _o pr	pr _o r _o rr	
Cardington		559	73313	62038	17413	784/1	08000	81712	84825	87630	559	83412	58218	18210	853/1	08303	83706	86709	88620		559	97141	016	pr _o d _o r _o	d _o r _o d _o d _o	
West Raynham		485	73416	62036	15912	62331	08702	82707	86815		485	80216	20526	17009	861/1	08206	85702	88707			485	03131	011	ir _o r _o r _o id _o	id _o r _o r _o rr _o	
Wittering		462	73315	61038	17712	785/1	08303	84820	87640		462	83414	35586	18509	872/1	08204	87703	88707			462	01131	006	pr _o d _o r _o d _o d _o	dr _o d _o r _o d _o rr	
Boscombe Down		746	33321	82011	18815	38500	08701	82828	83640		746	63612	62018	18213	65600	08400	83635	86636			746	91161	081	pr _o	pr _o	
Ross-on-Wye		627	73405	81021	19414	786/1	08805	85830			627	73607	63028	19313	796/1	09603	82830	85640			627	97161	038	pr _o	pr _o	
Bristol		628	63615	82611	19815	50530	08804	83823	83650		628	63010	74028	19213	68600	08603	82830	85650			628	96171	061	pr _o	pr _o	
Aberporth		502	73218	66012	23210	754/1	08002	84710	87630		502	73215	66031	22411	754/1	08503	81615	87656			502	00130	028	+	+	
Rhoose (Cardiff)		715	73315	82031	20615	746/1	07500	87630			715	53314	83032	19614	53600	07803	82930	84650			715	94171	113	+	pr _o pr	
Plymouth		827	33517	85011	21615	31500	08102	83826			827	23417	82011	20714	22501	07709	82828			827	00150	124	+	+		
Chivenor		707	73309	80021	22613	68431	09203	82818	85640	85360	707	13314	80021	21614	18500	09706	81820			707	00151	120	+	+		
St. Mawgan		817	53449	80012	23512	52400	09303	85815			817	33220	69021	22913	35600	08807	83630			817	00140	116	+	+		
Culdrose		809	50119	82026	23213	52500	09209	85820			809	53519	74032	23012	41430	08603	84818			809	00140	128	+	+		
Scilly		804	23615	81025	25214	28500	10208	81820			804	23213	81030	24313	20931	10710	82360			804	00150	096	+	+		
Elmdon		534	70211	61256	18512	784/1	08603	85818	87656		534	80212	50042	19611	854/1	08203	86710	88620			534	97151	016	pr _o	+	
Shawbury		414	63118	60258	20311	684/1	09304	81818	83820	85640	414	63614	59048	20512	48531	08101	83825	83650	85360		414	92140	027	pr _o pr	pr _o	
Manchester		334	70116	70022	19613	786/1	05306	86830			334	80208	56042	20511	885/1	06400	86820	88635			334	97141	016	+	pr _o ir _o	
Squires Gate		318	70214	75031	21314	785/1	07312	82825	84640	87656	318	83208	65031	21112	884/1	09400	83818	87822			318	00150	060	jp	+	
Valley		302	53420	63031	22914	41430	11202	84818	83358		302	73319	66022	22512	11531	09705	81820	87358			302	00150	057	+	+	
Ronaldsway		204	43417	70031	22513	48400	08303	81813	83650		204	73422	65151	22211	784/1	08202	81710	83630	86645		204	97140	075	+	ir _o	
Carlisle		222	80407	61022	22211	885/1	07105	84822	88635		222	80510	62038	22311	885/1	07302	81720	85025	88635		222	97131	008	pr _o	+	
Watnall		354	73608	58038	18711	784/1	08203	85815	87630		354	83512	23046	19609	852/1	07103	87705	88625			354	01111	003	pr _o ir _o	ir _o id _o	
Spurn Head		396	80125	57212	16911	855/1	10001	88625			396	80224	32606	18809	853/1	09103	86708	88620			396	95121	///	ir _o	ir _o id _o	
Finningley		360	83518	56506	19010	854/1	08207	84710	88630		360	83616	48506	19909	873/1	08201	87706	88710			360	97121	000	d _o d _o d _o r _o	d _o	
Dishforth		261	83515	44216	20209	853/1	07212	83708	84712	88625	261	83514	32045	20709	853/1	07101	86708	88618			261	91091	000	r _o r _o id _o	id _o	
Tynemouth		262	83626	32535	20108	8052/	08209	88520			262	80117	66026	21808	855/1	06103	88620			262	01081	000	ddir _o	+		
Eskdalemuir		162	70402	60032	21612	785/1	07003	86822	84648		162	70707	66039	22010	68476	073>										

CHART OF WEATHER IN PART OF NORTHERN HEMISPHERE



CHARTS OF WEATHER IN WESTERN EUROPE

ation
mbols

UD
Cloud
Amount
(oktas)

0
1 or less
2
3
4
5
6
7 or more
8

Obscured

ATHER
Weather

zle

and
drizzle

and snow

W

shower

and snow
lower

W shower

shower

nderstorm

IND

Wind
speed
(knots)

Calm

1-2

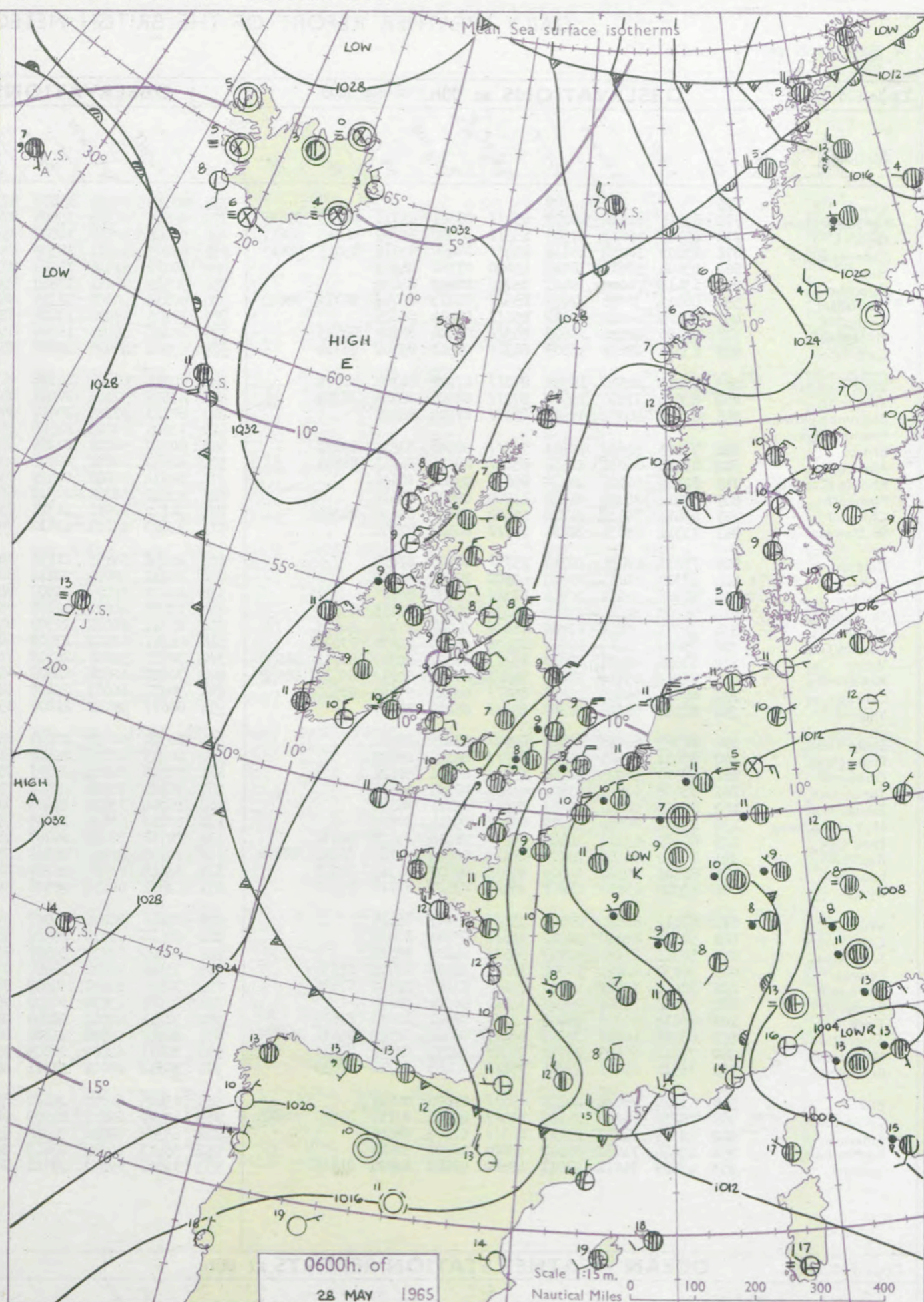
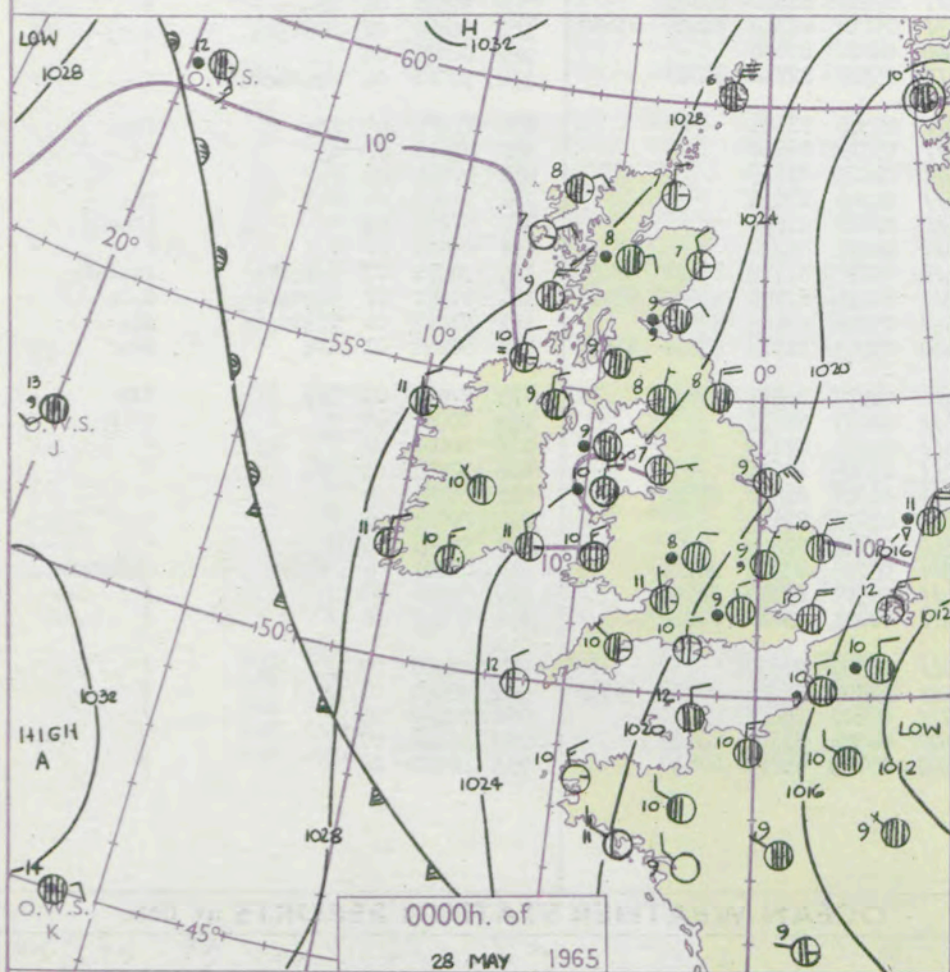
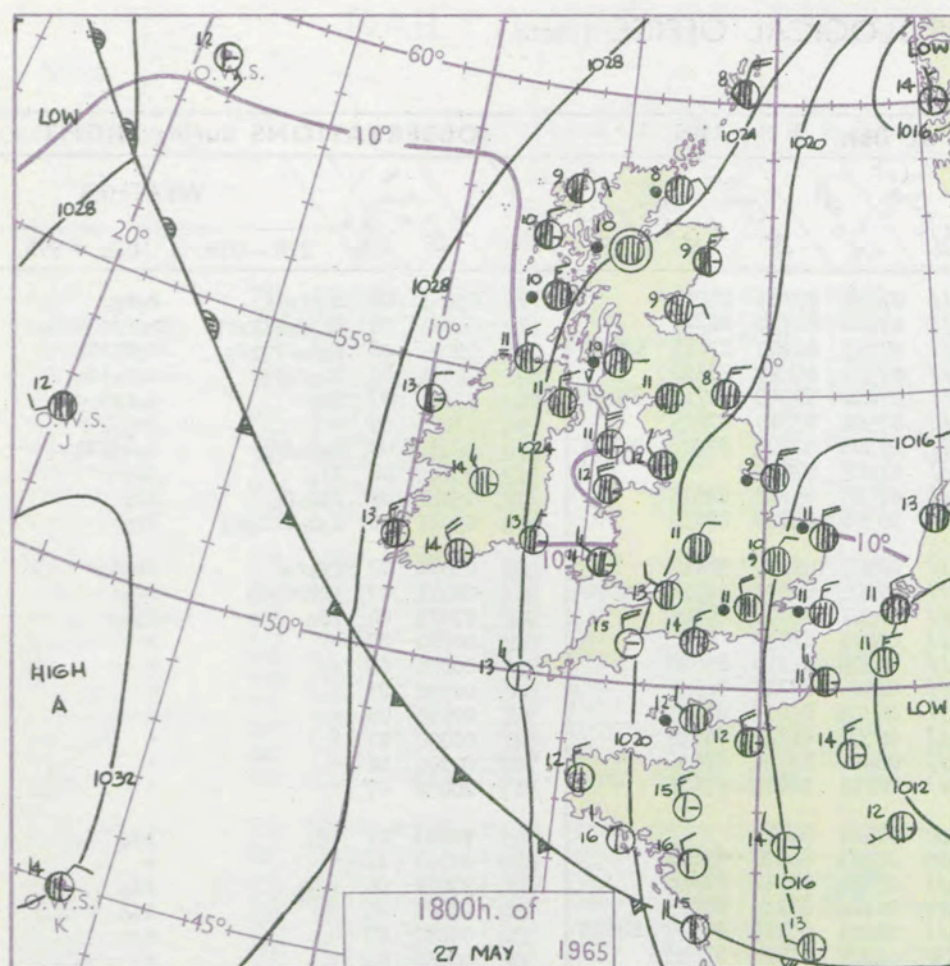
3-7

8-12

13-17

additional
er add

48-52



GENERAL SYNOPTIC DEVELOPMENT

Issued at midday Friday 28

May 1965

FORECAST for Great Britain and Northern Ireland until noon tomorrow

The area of high pressure which has been situated to the west of the British Isles for the past one or two days is expected to persist for the next 24 hours. The low over southern Europe is moving slowly southeastwards. Minor troughs of low pressure have been moving southwards across the British Isles in the northeasterly airstream. These are expected to continue in England, Wales and south Scotland but a ridge of high pressure is expected to move southwards into Scotland and Northern Ireland tonight and tomorrow.

Scotland and Northern Ireland will be mainly dry and cloudy with some sunny intervals but eastern Scotland may have some rain in the night. Southern and eastern England will be cloudy with drizzle at times. Wales and the remainder of England will be cloudy with some sunny intervals. It will be rather cool in England and Wales but elsewhere temperatures will be about normal.

OUTLOOK for the following 24 hours.
Mainly cloudy and dry but with sunny periods in northwest, and some rain or showers continuing in southeast. Rather cool in the southeast, otherwise near normal temperatures.

DAILY WEATHER REPORT OF THE BRITISH METEOROLOGICAL OFFICE (contd.)

Code FM II.A										OBSERVATIONS at 00h. 28 May 1965										OBSERVATIONS at 06h. 28 May 1965										OBSERVATIONS during NIGHT										CONVE TAR °C to
Station	iii	Nddff	VVwwwW	PPPTT	N _h Ch _h C _h M _h	T _d T _d app	8N _s Ch _s h _s	8N _s Ch _s h _s	8N _s Ch _s h _s	iii	Nddff	VVwwwW	PPPTT	N _h Ch _h C _h M _h	T _d T _d app	8N _s Ch _s h _s	8N _s Ch _s h _s	8N _s Ch _s h _s	iii	Nddff	VVwwwW	PPPTT	N _h Ch _h C _h M _h	T _d T _d app	8N _s Ch _s h _s	8N _s Ch _s h _s	8N _s Ch _s h _s	iii	RRT _n T _n E	T _g T _g	WEATHER									
																															21h.—03h.	03h.—09h.								
Kew	775			09						775	80113	59026	18809	87311	07206	87707	88710		775	03091	08	d _o i _o r _o i _o r	r _o r _o											40						
London Airport	772	83411	61636	18209	85411	08301	81711	86715	88625	772	83611	56586	19008	87411	07208	86710	88715		772	04081	08	d _o r _o d _o r _o r _o r _o	r _o r _o d _o r _o d _o											39						
Gatwick	776	83308	56615	17309	85311	08400	85709	86613	88617	776	83608	59516	18009	85411	07307	84710	87616	88625	776	02081	08	d _o d _o r _o r _o r _o r _o	d _o d _o i _o d _o											38						
Thorney Island	871	83609	50052	18110	85411	08400	83712	85615	88617	871	80209	50612	18309	85411	07305	86614	88620		871	92091	09	i _o r _o r _o r _o	r _o r _o i _o d _o											37						
Hurn	862	43608	59011	18810	45600	07500	84633			862	80112	57516	19009	85311	07206	81708	86710	88620	862	97081	07	i _o	d _o r _o d _o d _o											36						
Guernsey	894	13413	74020	19411	15700	08802	81650			894	70115	56051	18810	75411	07501	83710	87625		894	97091	08	+	i _o											35						
Wattisham	590	80215	37026	17609	85311	08203	83709	86712	88615	590	80118	40505	18308	86211	07306	82704	87706	88710	590	92081	08	r _o r _o i _o d _o	d _o d _o i _o d _o											34						
Gorleston	497	80220	60026	17110	85511	08204	88625			497	70225	58056	17709	75511	07207	87625			497	95092	08	i _o	i _o											33						
Mildenhall	578	80106	40516	18609	85311	08304	86707	88615		578	80104	48605	19309	85411	07106	83710	88615		578	03081	07	r _o d _o d _o	i _o											32						
Cardington	559	83511	28636	18909	86311	08503	85707	88711		559	83511	48026	19808	85411	06304	84710	88615		559	03071	08	d _o d _o r _o r _o r _o	i _o											31						
West Raynham	485	80215	20506	18709	87211	07208	84705	88709		485	80216	56606	19608	85311	07205	86707	88615		485	03081	07	r _o r _o r _o r	i _o d _o											30						
Wittering	462	83614	17586	19908	87211	08205	85704	88706		462	83509	37206	20608	85311	07206	83706	84710	88620	462	01071	07	r _o d _o r _o d _o	i _o											29						
Boscombe Down	746	83610	40052	19509	85511	07202	88625			746	80113	37512	20207	87211	06307	84705	88708		746	97071	06	i _o	d _o d _o											28						
Ross-on-Wye										627	73605	57022	21508	75611	05208	87630			627	00080	07	+	+											27						
Bristol	628	73403	58028	20411	78511	08104	81825	87650		628	80110	56022	21209	85411	05209	86710	88620		628	00081	08	+	+											26						
Aberporth	502	83413	66032	22510	85411	08801	86713	88640		502	40612	62011	22309	45411	06305	83713	84645		502	00090	07	+	+											25						
Rhoose (Cardiff)	715	82802	66028	20910	85611	09204	88636			715	80514	50042	21409	85411	06309	85615	88625		715	00091	08	+	+											24						
Plymouth	827	13412	74020	21210	15700	08801	81656			827	63510	58031	20510	65411	09500	81715	85630		827	00090	07	+	+											23						
Chivenor	707	43413	74031	21711	15530	08400	81620	84359		707	70110	62011	21311	75411	08202	83715	87635		707	00101	08	+	+											22						
St. Mawgan	817	73312	65031	22411	75711	08503	87650			817	73613	61021	21610	78411	08801	84812	87635		817	00090	07	+	+											21						
Culdrose	809	73411	69031	22711	75711	08503	87650			809	20208	58055	21110	28440	08607	82815			809	97090	07	i _o	i _o											20						
Scilly	804	43310	81011	23612	45500	10708	84622			804	60110	69021	22811	68500	09301	84820	83628		804	00101	11	+	+											19						
Elmdon	534	80211	36612	20908	87311	08102	88708			534	83609	58026	21507	85411	05304	86712	88656		534	97071	06	r _o r _o	i _o											18						
Shawbury	414	50309	32042	21808	28431	07104	81815	85362		414	83408	48042	22808	85411	06104	83715	88625		414	97071	05	+	+											17						
Manchester	334	70311	35048	21908	76411	04207	87719	84625		334	80311	60022	22309	85411	04305	83715	86618	88625	334	00080	07	+	+												16					
Squires Gate	318	70807	56042	22607	25638	06210	82630	87270		318	60311	68012	23609	68431	04209	81818	83625		318	00060	02	+	+											15						
Valley	302	83610	61606	23010	85311	09001	82707	86711	88637	302	70607	59046	24109	75511	07210	81620	87645</																							

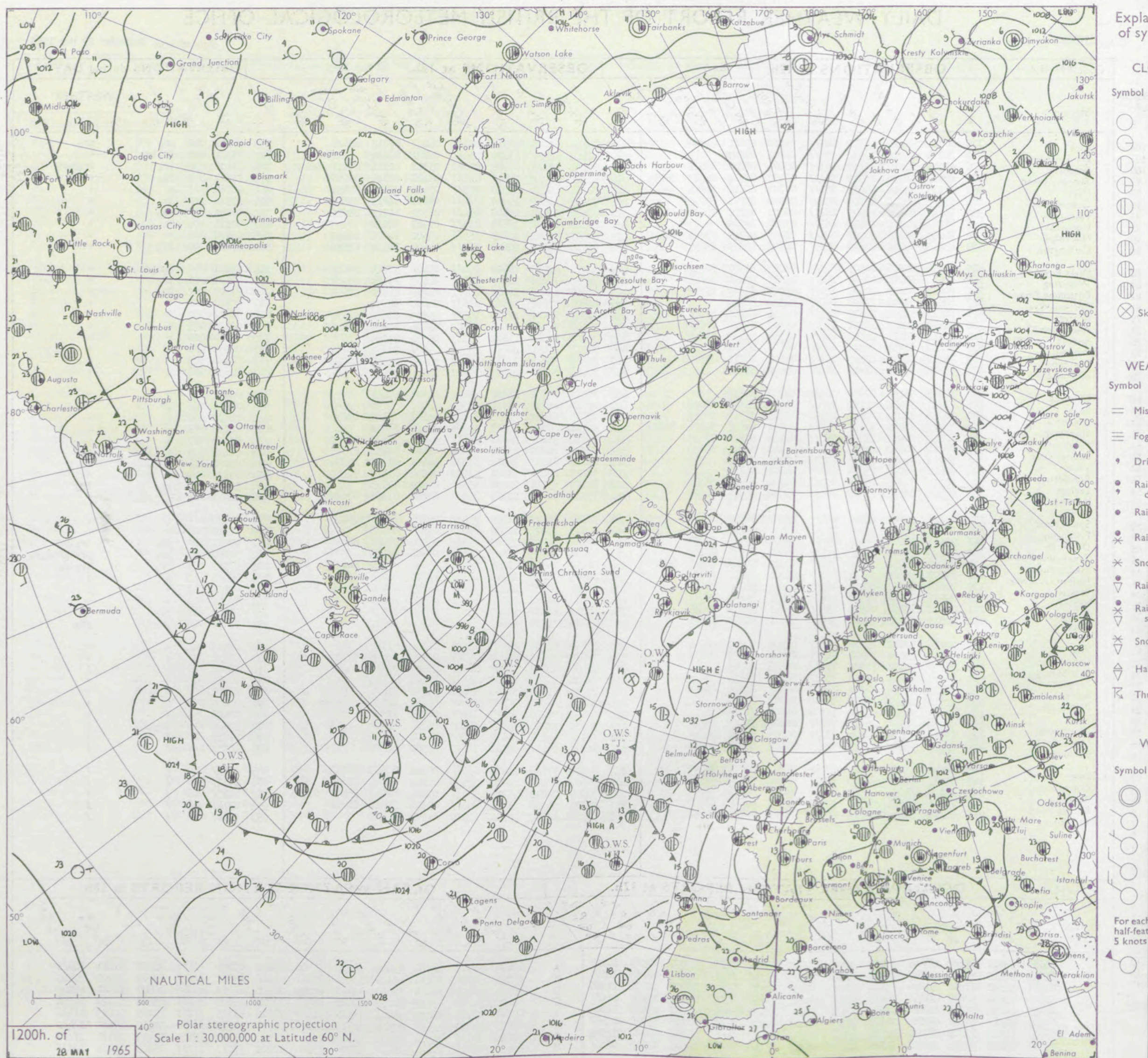
DAILY WEATHER REPORT OF THE BRITISH METEOROLOGICAL OFFICE

No. 37809

Date of Issue Saturday 29 May 1965

Code FM 11.A		OBSERVATIONS at 12h. 28 May 1965										OBSERVATIONS at 18h. 28 May 1965										OBSERVATIONS during DAY				
STATION	iii	Nddff	VVwww	PPPTT	N _h Ch _M CH	T _d T _d app	8N _s Ch _s h _s	8N _s Ch _s h _s	8N _s Ch _s h _s	iii	Nddff	VVwww	PPPTT	N _h Ch _M CH	T _d T _d app	8N _s Ch _s h _s	8N _s Ch _s h _s	8N _s Ch _s h _s	iii	RRT	T x E	SSS	WEATHER			
																							09h.—15h.	15h.—21h.		
Kew	775	80116	59026	19310	884/1	05102	85812	88620		775	80214	62028	19510	884/1	04203	87812	88620		775	97111	000	pro		pro		
London Airport	772	80115	58026	19310	855/1	06001	88625			772	80114	65026	19210	856/1	05801	88635			772	97101	000	ido	iro	+		
Gatwick	776	80112	59015	18710	853/1	06201	86709	88615		776	80112	59026	18809	854/1	05302	87174	85617	88625		776	91101	000	iro		iroro	
Thorney Island	871	80212	48056	18910	654/2	07400	84712	86617	88459	871	80315	59052	18810	855/1	05301	84620	88635		871	97111	000	ido		+		
Hurn	862	80313	58015	19611	854/1	07701	86618	88625		862	70114	60032	19510	755/1	05602	85625	87630		862	00110	///	+		+		
Guernsey	894	80115	58056	19609	854/1	06002	85710	87620		894	80215	56052	19010	884/1	06801	84815	88625		894	97110	000	iro		+		
Wattisham	590	80216	60025	19309	854/1	06002	86712	88620		590	80120	62022	19108	854/1	06502	84712	88616		590	97091	///	ido		+		
Gorleston	497	80222	60022	19110	855/1	07207	86625			497	80128	60022	18510	855/1	07707	88620			497	00111	000	+		+		
Mildenhall	578	80209	62026	20209	884/1	06005	82715	83818	88635	578	80107	66022	20109	855/1	05502	84625	88635		578	00100	000	+		+		
Cardington	559	83615	62602	20809	855/1	05203	85625	88635		559	73615	64026	20609	755/1	04400	86620	87630		559	97101	000	iro		+		
West Raynham	485	80118	62206	20509	863/1	06003	86707	88712		485	80216	62015	20009	854/1	05400	82715	88625		485	97091	000	dodo	ido	+		
Wittering	462	83614	69016	21609	854/1	05003	83618	88625		462	80115	74022	21409	855/1	04602	85620	88635		462	97101	001	iro		+		
Boscombe Down	746	80217	61025	20609	853/1	05001	83709	85712	88618	746	80215	69022	20409	885/1	04602	81820	88635		746	97101	002	ido		+		
Ross-on-Wye	627	80513	57022	22209	865/1	04104	88720			627	80508	57022	21510	856/1	03400	88630			627	00110	001	+		+		
Bristol	628	80212	58022	21610	854/1	06201	84712	88620		628	70211	61012	21210	755/1	05803	81620	87630		628	00111	002	+		+		
Aberporth	502	70310	58052	23311	785/1	05801	81824	87640		502	30116	74031	22511	38500	06604	81825	83645		502	00130	081	+		+		
Rhoose (Cardiff)	715	80212	58031	22110	856/1	05204	85630	88640		715	70312	60012	21611	756/1	04704	87635			715	00120	026	+		+		
Plymouth	827	60212	62051	20513	62500	06801	86828			827	70213	50052	20611	785/1	05001	83825	87640		827	00130	024	+		+		
Chivenor	707	70212	58022	22213	784/1	06601	85818	87640		707	70505	58052	22012	785/1	06500	82825	87640		707	00130	023	+		+		
St. Mawgan	817	13616	56051	21912	11400	07302	81812			817	70214	56051	21511	756/1	06802	87635			817	00130	060	+		+		
Culdrose	809	33615	58051	20514	32430	08706	83818			809	70213	59051	21011	756/1	06101	87645			809	00150	077	+		+		
Scilly	804	70111	58028	22212	784/1	10705	85816	87628		804	00314	48051	21712	00900	07806				804	01131	065	pr		+		
Elmdon	534	80213	61025	22609	854/1	03002	81715	88630		534	80312	61022	22109	885/1	04501	82820	88635		534	00100	000	+		+		
Shawbury	414	80113	61025	23709	884/1	03001	82617	85824	88635	414	50214	66052	22711	58501	05602	83825		414	00120	021	+		+			
Manchester	334	70312	60022	23709	755/1	02102	85625	87645		334	80312	58032	22810	856/1	01602	83635	88645		334	00110	002	+		+		
Squires Gate	318	70112	80032	24511	785/1	04202	83822	87628		318	70313	70022	23811	786/1	04602	81830	87645		318	00130	030	+		jp		
Valley	302	70216	74032	25013	755/1	07204	87625			302	40218	82021	24512	11532	06504	81825	84070		302	00130	106	+		+		
Ronaldsway	204	50519	84022	25611	58630	04801	84830			204	50614	82022	25311	54502	04502	81825	84645		204	00130	059	+		+		
Carlisle	222	70315	74808	26109	635/1	04301	83923	85635		222	80212	69218	26208	855/1	04502	88628			222	97111	034	pro		iroro		
Watnall	354	80506	69022	22609	884/1	05004	85818	88628		354	73610	66012	21509	785/1	04808	81825	87635		354	00111	001	+		+		
Spurn Head	396	80322	66022	22508	855/1	07207	88625			396	70320	66012	22009	754/1	06706	82710	85625		396	00100	///	+		+		
Finningley	360	70214	74012	23009	755/1	03000	87625			360	83613	77022	22510	856/1	04503	88633			360	00110	000	+		+		
Dishforth	261	73613	69802	23910	785/1	04001	86825	87650		261	83612	64028	23109	885/1	05706	85820	88640		261	97111	020	pro		iroro		
Tynemouth	262	70125	66028	24708	785/1	03102	83825	87630		262	83626	48608	23807	855/1	07806	88620			262	92091	000	pro		pro		
Eskdalemuir	162	70409	82038	26208	784/1	01001	81715	84820	86629	162	80312	74602	25807	85485												

CHART OF WEATHER IN PART OF NORTHERN HEMISPHERE



CHARTS OF WEATHER IN WESTERN EUROPE

ation
mbols

UD
Cloud
Amount
(oktas)

0
1 or less
2
3
4
5
6
7 or more
8
y obscured

ATHER
Weather

zle
n and
rizzle

n and snow
w
n shower
n and snow
hower

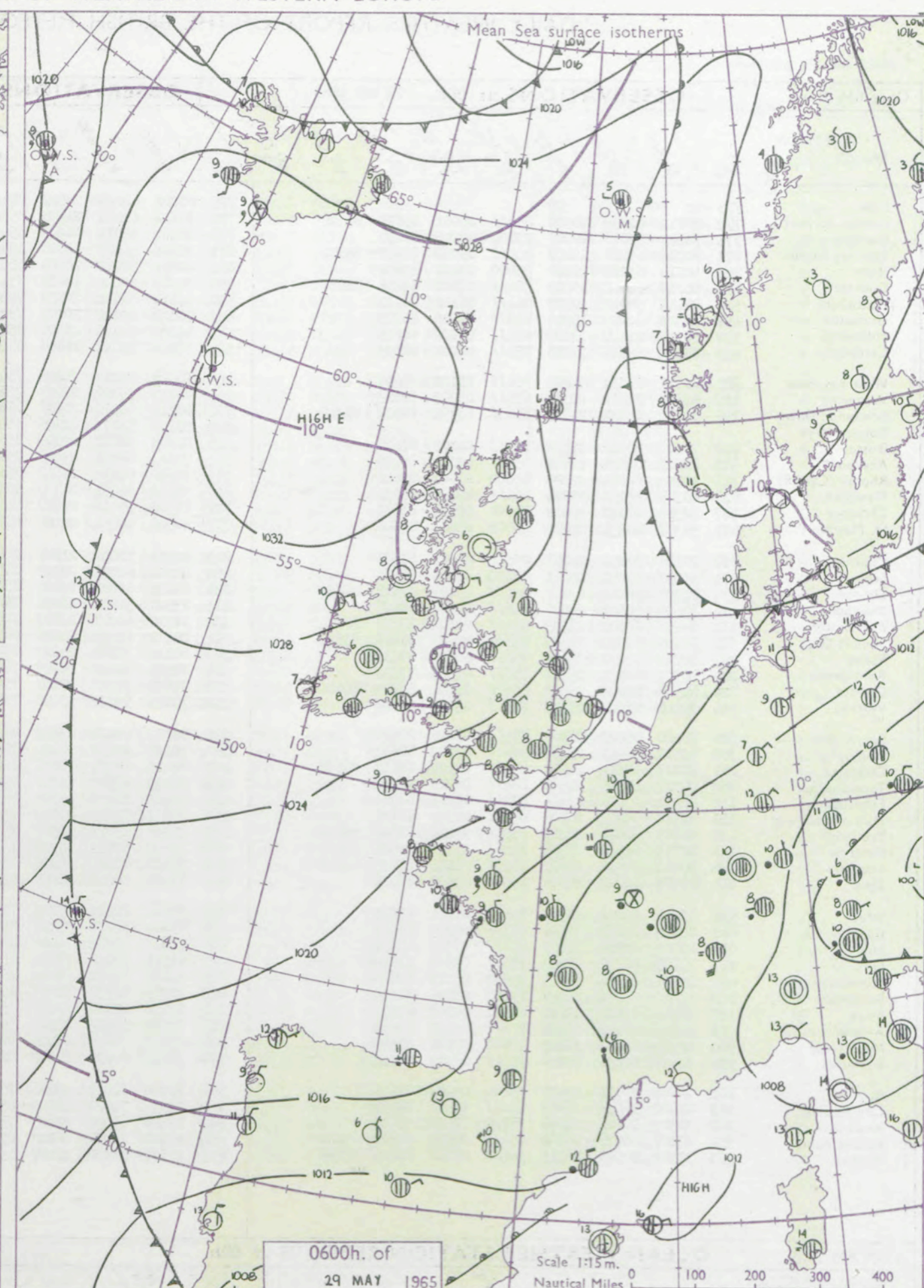
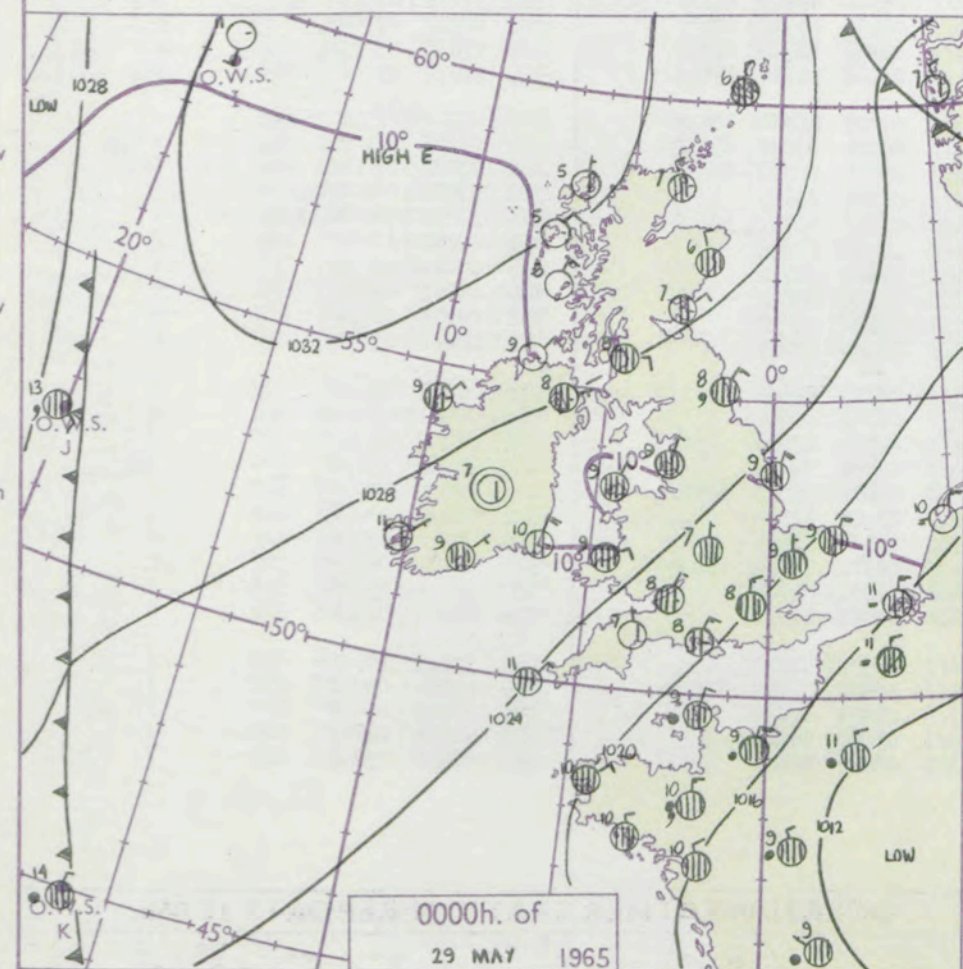
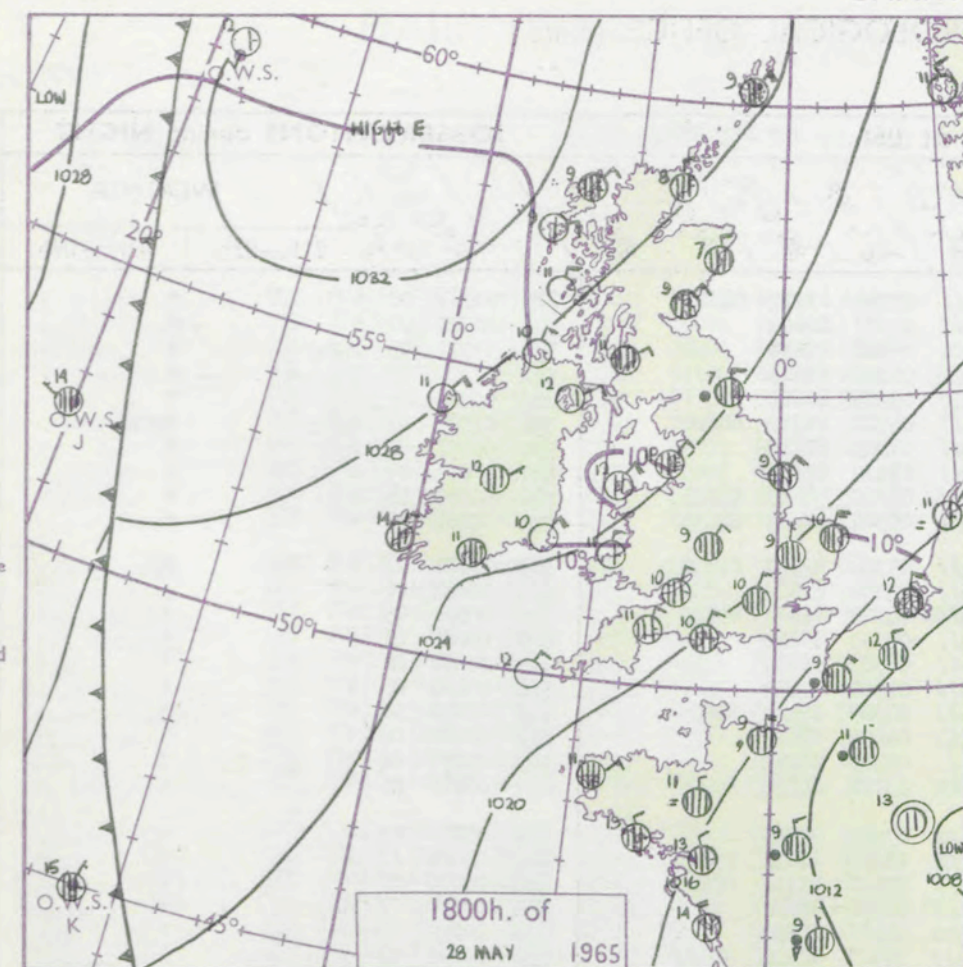
w shower
l shower
nderstorm

IND
Wind
speed
(knots)

Calm
1-2
3-7
8-12
13-17

additional
her add

48-52



GENERAL SYNOPTIC DEVELOPMENT

The anticyclone to the northwest of Scotland is expected to persist but may drift a little southwards during the next 24 hours. The north to northeasterly airstream will continue over the British Isles.

Issued at midday Saturday 29

May 1965

FORECAST for Great Britain and Northern Ireland until noon tomorrow

It will be dry everywhere. Most places will have breaks in the cloud with sunny intervals by day, these being prolonged in Wales, Northern Ireland and western districts of England and Scotland. It will be rather cool today almost everywhere. Ground frost is likely tonight in a few parts of Northern Ireland, southwest Scotland and northwest England.

OUTLOOK for following 24 hours.

It will be mostly dry with sunny periods in many places and temperatures rather higher than of late.

DAILY WEATHER REPORT OF THE BRITISH METEOROLOGICAL OFFICE (contd.)

Code FM II.A										OBSERVATIONS at 00h. 29 May 1965										OBSERVATIONS at 06h. 29 May 1965										OBSERVATIONS during NIGHT										CONV TA °C
Station	iii	Nddff	VVwww	PPPTT	N _h Ch _s Ch _s	T _d app	8N _s Ch _s h _s	8N _s Ch _s h _s	8N _s Ch _s h _s	iii	Nddff	VVwww	PPPTT	N _h Ch _s Ch _s	T _d app	8N _s Ch _s h _s	8N _s Ch _s h _s	8N _s Ch _s h _s	iii	Nddff	VVwww	PPPTT	N _h Ch _s Ch _s	T _d app	8N _s Ch _s h _s	8N _s Ch _s h _s	8N _s Ch _s h _s	iii	RRT _n T _n E	T _g T _g	WEATHER									
																															21h.—03h.	03h.—09h.								
Kew	775			09						775	80208	64022	20809	88411	05306	87712	88623		775	00081	08	+						775	00081	08	+			40						
London Airport	772	80114	62032	20508	85411	05001	85618	88624		772	80114	62022	21108	85511	05307	88622		772	00081	08	+							772	00081	08	+			39						
Gatwick	776	70209	59016	19708	75400	05203	87616			776	60209	65011	20008	65401	05106	86618		776	97071	05	r ₀ r ₀						776	97071	05	r ₀ r ₀			38							
Thorney Island	871	80216	69216	19209	85511	05000	83620	88650		871	10318	66021	18608	15431	05305	81615		871	97080	05	ir ₀						871	97080	05	ir ₀			37							
Hurn	862	50213	63012	20108	55600	04101	85630			862	60215	66012	20008	65530	05205	86625		862	00080	06	+						862	00080	06	+			36							
Guernsey	894	80217	66022	19409	88411	04602	82818	88630		894	80219	60056	18608	85411	06501	84712	88620		894	01071	07	r ₀ r ₀					894	01071	07	r ₀ r ₀			35							
Wattisham	590	80214	58022	20307	86411	06302	88712			590	70118	58012	20808	76411	07205	87712		590	00071	06	+						590	00071	06	+			34							
Gorleston	497	80322	60022	19909	85511	07205	88625			497	70123	60022	20209	75511	07202	87620		497	00081	07	+						497	00081	07	+			33							
Mildenhall	578	80104	61022	21209	85411	06102	88618			578	80206	64022	21608	85411	05305	84615	88625		578	00080	06	+					578	00080	06	+			32							
Cardington	559	83412	59022	21208	85511	04001	88623			559	83611	59032	21808	85511	05304	87625	88635		559	00081	07	+					559	00081	07	+			31							
West Raynham	485	80211	61032	21208	85411	05102	88616			485	70218	69012	21408	75411	05304	82710	87612		485	97071	07	+					485	97071	07	+			30							
Wittering	462	83509	74022	22308	85511	05302	88623			462	70213	74022	22408	75511	04304	87622		462	00081	06	+						462	00081	06	+			29							
Boscombe Down	746	80213	64032	21307	65631	03602	86632	88362		746	60315	64012	21108	65411	04302	84618	84635		746	00071	05	+						746	00071	05	+			28						
Ross-on-Wye																																		27						
Bristol	628	70210	58022	22408	75511	04103	87628			628	80109	56022	22309	85611	06303	88630		628	00071	04	+						628	00071	04	+			26							
Aberporth	502	80610	62031	23809	85611	03004	88640			502	70413	66022	23809	75611	02301	87630		502	00090	06	+						502	00090	06	+			25							
Rhoose (Cardiff)	715	10102	62011	22506	15600	03002	81640			715	70408	66031	22608	75511	04303	83620	86625		715	00040	51	+					715	00040	51	+			24							
Plymouth	827	80308	56052	21509	85611	05102	88636			827	30110	66051	20309	25541	04606	81625		827	00080	06	+						827	00080	06	+			23							
Chivenor	707	10305	48011	22809	15600	05303	81630			707	60306	59011	22709	65611	05303	86635		707	00070	04	+						707	00070	04	+			22							
St. Mawgan	817	50307	40051	22609	55600	05105	85640			817	60508	48051	22107	45602	03702	84635	85075		817	00060	05	+					817	00060	05	+			21							
Culdrose	809	70108	56052	22107	75611	04207	87635			809	40515	58051	21707	35631	03503	81630		809	00050	03	+						809	00050	03	+			20							
Scilly	804	60311	61031	23011	65600	08206	86632			804	40514	61031	22009	21502	05803	82827	83075		804	00090	11	+					804	00090	11	+			19							
Elmdon	534	80107	58042	23107	85411	05104	82618	88623		534	80411	61042	23408	85411	05304	81712	88625		534	00070	07	+						534	00070	07	+			18						
Shawbury	414	83609	40042	24008	85611	05400	88633			414	73508	56042	24208	75611	06304	87630		414	00070	07	+							414	00070	07	+			17						
Manchester	334	80208	58022	23609	85411	04102	83617	88624		334	10710	61011	23809	11400	04101	81817		334	00080	07	+							334	00080	07	+			16						
Squires Gate	318	80209	62022	24909	85511	05203	81625	88633		318	80412	65032	24909	88511	07303	82820	88627		318	00090	07	+						318	00090	07	+			15						
Valley	302	80212	74031	25609	85611	06103	88635			302	80112	74022	25309	85411	08501	82712	84618	88635		302	97081	06	+					302	97081	06	+			14						
Ronaldsway	204	70309	82031	26509	75611	05105	87633																																	

DAILY WEATHER REPORT OF THE BRITISH METEOROLOGICAL OFFICE

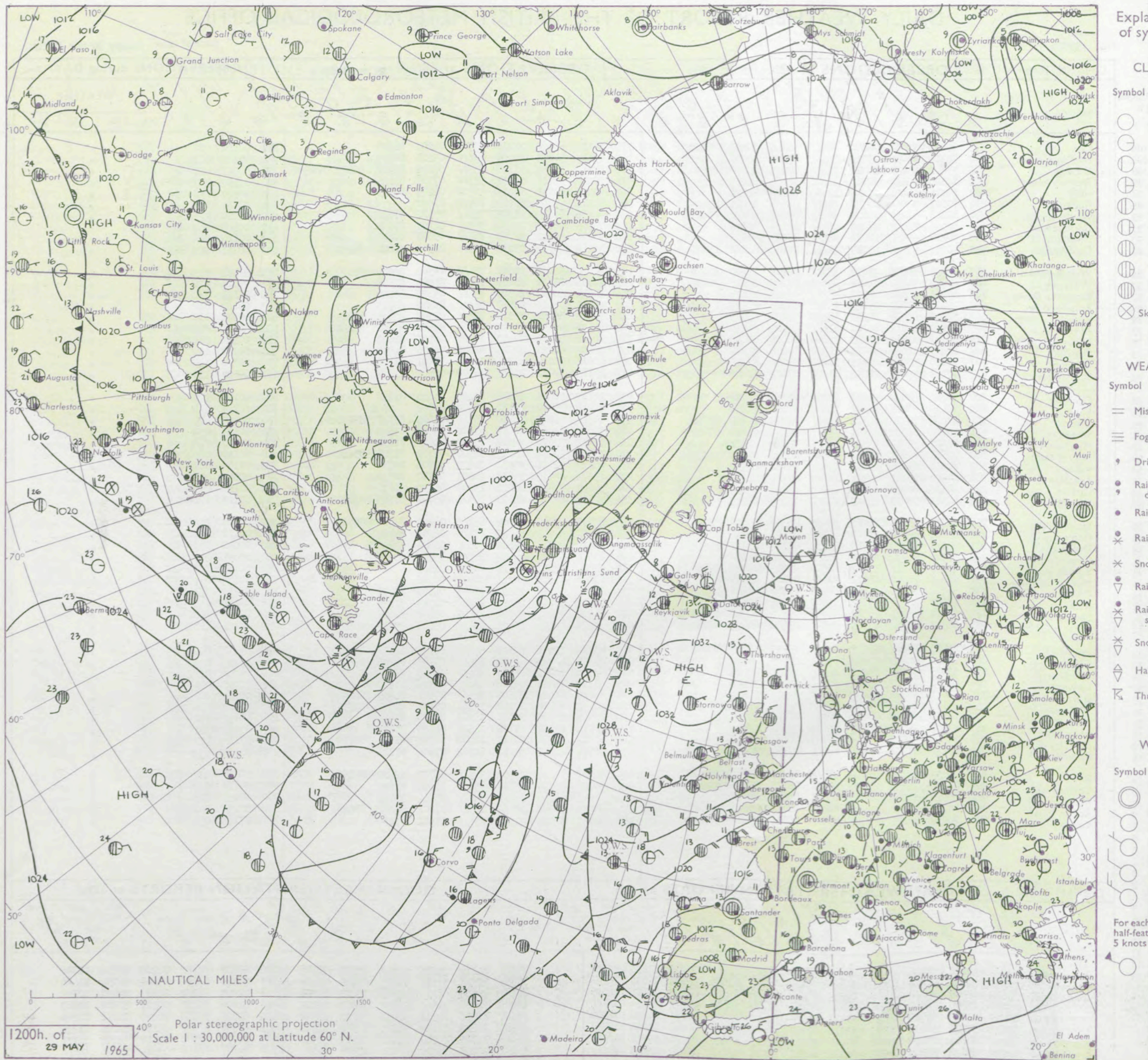
No. 37810

Date of Issue Sunday 30 May 1965

SECTION
TABLE
°F

Code FM 11.A OBSERVATIONS at 12h. 29 May 1965										OBSERVATIONS at 18h. 29 May 1965										OBSERVATIONS during DAY				
Station	iii	Nddff	VVwww	PPPTT	N _h Ch _M CH	T _d T _d app	8N _s Ch _s h _s	8N _s Ch _s h _s	8N _s Ch _s h _s	iii	Nddff	VVwww	PPPTT	N _h Ch _M CH	T _d T _d app	8N _s Ch _s h _s	8N _s Ch _s h _s	8N _s Ch _s h _s	iii	RRT X E	SSS	WEATHER		
																						09h.—15h.	15h.—21h.	
Kew	775	80216	69022	21912	884/1	06207	87813	88623		775	80114	64022	22210	855/1	04203	88625			775	00130	010	+	+	
London Airport	772	80114	66032	21712	856/1	07105	88630			772	80119	70022	22409	856/1	05103	88635			772	00120	011	+	+	
Gatwick	776	73612	65031	20914	786/1	07206	85830	83650		776	83610	58052	21110	853/1	06202	82709	86615	88630	776	00141	087	+	+	
Thorney Island	871	10320	69020	20115	11400	08105	81818			871	50418	59051	20911	51500	07304	85825			871	00170	137	+	+	
Hurn	862	10315	65021	20815	11500	07204	81825			862	50314	60031	21113	55500	06205	85623			862	00170	111	+	+	
Guernsey	894	70317	58052	19711	784/1	07105	85815	87625		894	00317	59051	19313	09000	07500				894	00140	063	+	+	
Wattisham	590	80218	62022	22210	854/1	08209	85617	88621		590	70116	63012	21909	755/1	05502	87625			590	00110	111	+	+	
Gorleston	497	80126	60022	21009	855/1	08103	88620			497	73625	60012	21410	755/1	04702	87620			497	00100	000	+	+	
Mildenhall	578	80212	62032	22911	854/1	07209	88615			578	70111	66022	22709	755/1	03603	87625			578	00110	005	+	+	
Cardington	559	70114	64012	23013	784/1	08104	84818	87630		559	70114	66012	23210	785/1	04502	82820	87640		559	00131	002	+	+	
West-Raynham	485	80218	64015	23009	853/1	06208	83708	88612		485	70220	66035	22609	754/1	04504	83617	87620		485	97101	013	1d ₀	d ₀	
Wittering	462	83617	74032	24011	854/1	06208	86615	88625		462	70116	69022	23609	755/1	04604	87625			462	00121	016	+	+	
Boscombe Down	746	60515	64031	22012	655/1	07201	86624			746	80314	66032	22509	855/1	05305	88620			746	00141	072	+	+	
Ross-on-Wye	627	70311	57022	23013	755/1	07806	87625			627	80511	57022	23910	864/1	05206	88715			627	00140	010	+	+	
Bristol	628	50516	66012	22913	55500	07400	85625			628	70217	59051	23311	785/1	07307	82825	86645		628	00151	038	+	+	
Aberporth	502	60112	59012	24111	656/1	05502	86635			502	40116	58051	23712	48600	07602	81830	84640		502	00140	068	+	+	
Rhoose (Cardiff)	715	20417	63021	23213	25600	06005	82630			715	10412	59011	22413	18500	05502	81823			715	00160	081	+	+	
Plymouth	827	12007	64050	20814	18540	09400	81825			827	40212	66020	20916	42600	08500	84830			827	00180	122	+	+	
Chivenor	707	20610	58051	22915	21500	07000	82825			707	10612	62010	22515	11500	07601	81828			707	00170	125	+	+	
St. Mawgan	817	10119	59051	22012	11500	07102	81828			817	10115	59050	21613	11500	09602	81825			817	00150	129	+	+	
Culdrose	809	20114	60050	21014	21400	08400	82818			809	10312	58050	20915	12400	10400	81818			809	00160	120	+	+	
Scilly	804	50415	58021	22411	55600	06202	85632			804	00213	56020	22112	00900	09704				804	00130	114	+	+	
Elmdon	534	80414	59022	24311	885/1	06208	85820	88630		534	70510	61012	24210	755/1	05605	83620	87630		534	00120	009	+	+	
Shawbury	414	70212	62042	24912	785/1	06203	84825	87640		414	30212	59041	24411	35600	05607	83645			414	00130	038	+	+	
Manchester	334	70412	50041	25909	755/1	04109	87620			334	10411	59021	24910	15600	02603	81630			334	00120	076	+	+	
Squires Gate	318	70511	65011	26611	785/1	06102	83822	84630		318	33308	70031	25313	34500	07702	81825	83630		318	00150	069	+	+	
Valley	302	60416	69026	26413	62500	08104	86825			302	23612	69011	25912	21600	08604	82830			302	00140	087	+	+	
Ronaldsway	204	20520	75012	27311	18501	06701	81823			204	23609	82010	25813	24601	06707	82630			204	00140	096	+	+	
Carlisle	222	40408	82011	23111	15600	03804	84633			222	10610	82011	26412	15600	04710	81633			222	00131	093	+	+	
Watnall	354	80311	59035	25109	874/1	06207	88713			354	70507	62022	24309	755/1	05702	81625	87635		354	00121	021	+	+	
Spurn Head	396	80323	63022	25209	5563/	05209	85630	88360		396	80225	66022	24009	854/1	06709	83710	88625		396	00100	111	+	+	
Finningley	360	80114	66022	25909	855/1	05207	88620			360	80115	67022	25009	855/1	04605	88625			360	00110	000	+	+	
Dishforth	261	83612	82035	26709	854/1	04104	83714	88620		261	73612	59042	25809	755/1	04806	87625			261	00090	003	+	+	
Tynemouth	262	80120	66022	28008	855/1	03204	88620			262	83616	61022	26409	855/1	05711	88625			262	00091	017	+	+	
Eskdalemuir	162	40707	83012	27711	18500	03803	83825	83630		162	00504	83011	26011	00900	04609				162	00131	107	+	+	
Mull of Galloway	131	71405	74032	28111	756/1	06201	87630			131	00000	78010	26611	00900	07706				131	00130	111	+	+	
Prestwick	135	32807	76030	27613	38531	08708	82828			135	12507	67010	25613	00901	08709	81075			135	00140	153	+	+	
Renfrew	141	10907	70020	27814	11600	06709	81832			141	12609	70010	25117	11600	08713	81835			141	00180	143	+	+	
Leuchars	171	61112	85021	27811	68500	05706	82828	85640		171	21309	80021	26011	24601	05608	82640			171	00120	142	+	+	
Dyce	091	83316	80022	27909	855/1	03605	84625	88630		091	83420	70222	26409	854/1	05605	83716	88627		091	00101	000	+	+	
Wick	075	83013	69022	28609	854/1	05705	84615	88625		075	83012	61052	27808</											

CHART OF WEATHER IN PART OF NORTHERN HEMISPHERE



CHARTS OF WEATHER IN WESTERN EUROPE

ation
mbols

UD
Cloud
Amount
(oktas)

0
1 or less
2
3
4
5
6
7 or more
8

Obscured

W
Weather

zle

and
drizzle

and snow

W

shower

and snow

power

W shower

shower

understorm

IND

Wind
speed
(knots)

Calm

1-2

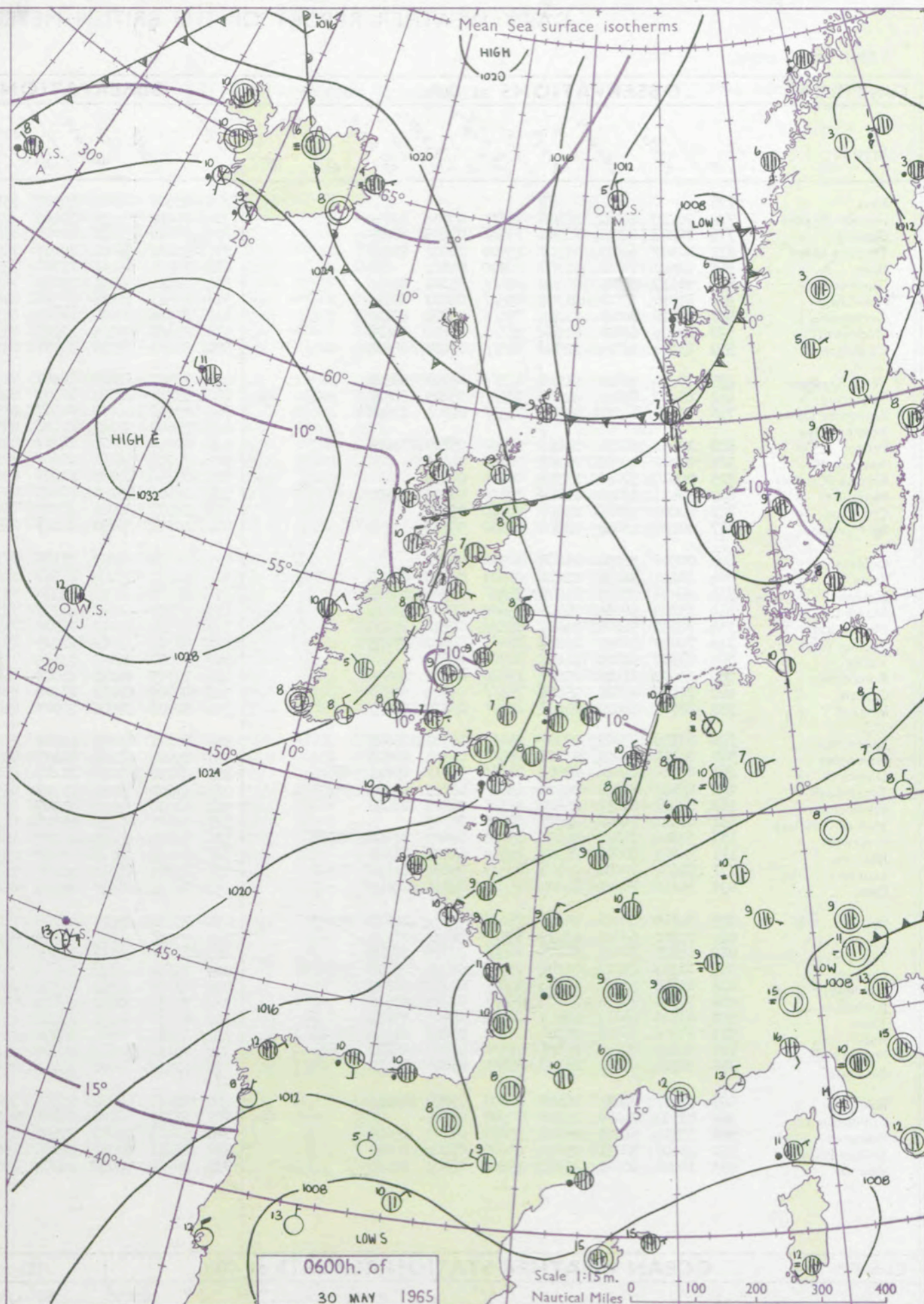
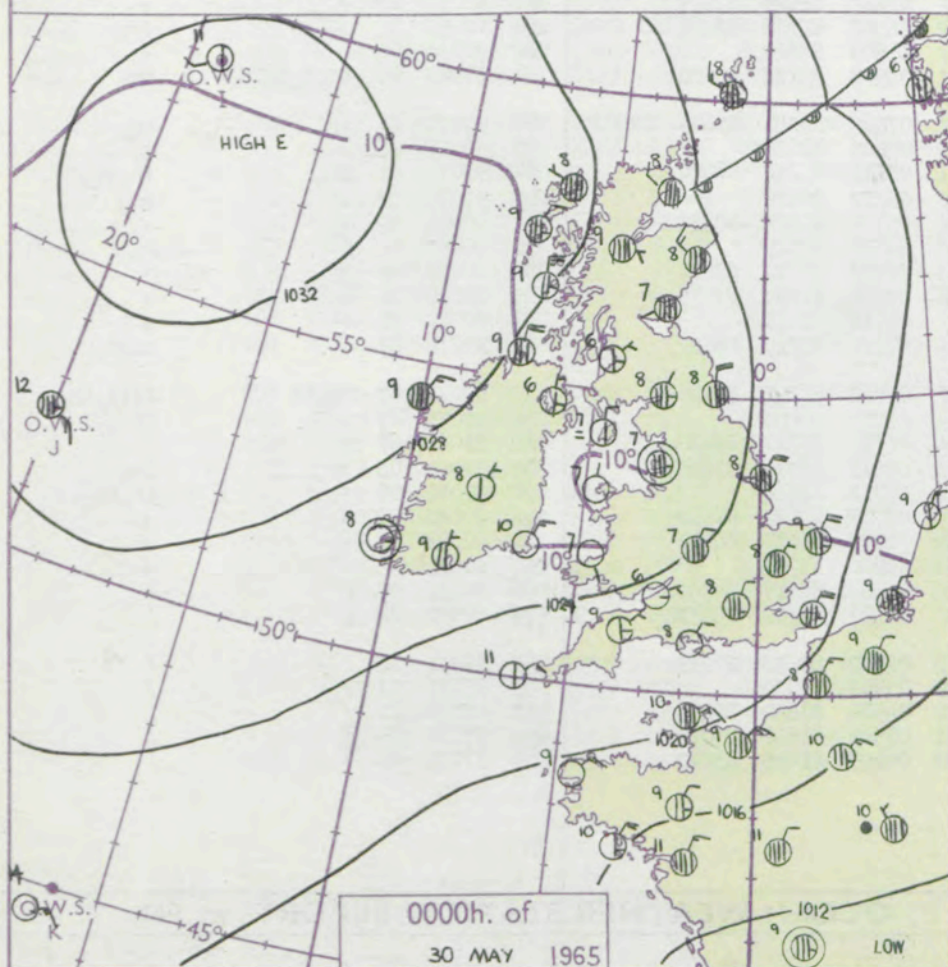
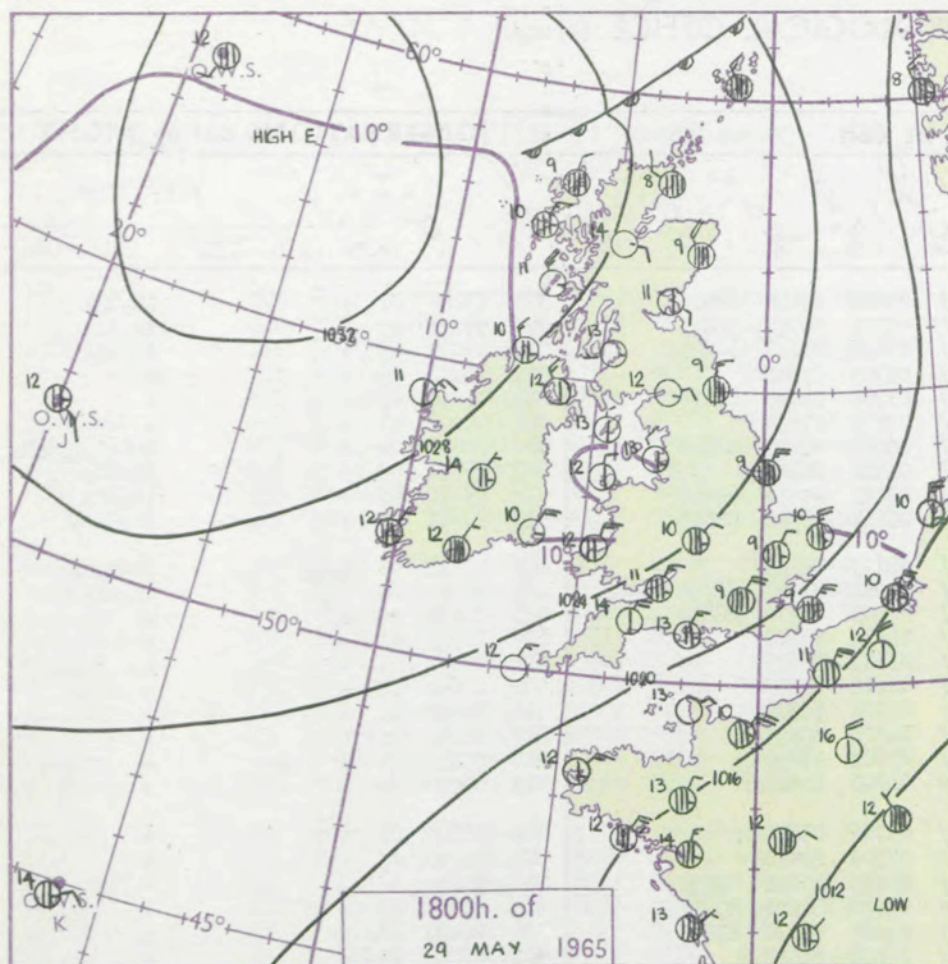
3-7

8-12

13-17

additional
er add

48-52



GENERAL SYNOPTIC DEVELOPMENT

Issued at midday Sunday 30

May 1965

FORECAST for Great Britain and Northern Ireland until noon tomorrow

The anticyclone to the west of Scotland is declining a little and drifting to the southwest. A depression near the west coast of Norway is deepening and moving southeast. A new wave depression is forming to the north of Iceland and this will deepen quickly and run southeastwards, passing to the north of Scotland tomorrow morning.

It will be cloudy in all districts with occasional light rain over Scotland and the eastern half of England, but mostly dry elsewhere with some sunny intervals. The rain may become heavier over north and east Scotland tomorrow. It will be cool almost everywhere.

OUTLOOK for the following 24 hours. Continuing mostly dull and cool. Mostly dry over Northern Ireland, Wales, and western districts of England. Rain or drizzle at times over Scotland and the east of England.

DAILY WEATHER REPORT OF THE BRITISH METEOROLOGICAL OFFICE (contd.)

Code FM II.A		OBSERVATIONS at 00h. 30 May 1965										OBSERVATIONS at 06h. 30 May 1965										OBSERVATIONS during NIGHT					CONVECTIVE TABLE °C to °F
Station	iii	Nddff	VVwwwW	PPPTT	N _h L _h C _M H	T _d T _d app	8N _s Ch _s h _s	8N _s Ch _s h _s	8N _s Ch _s h _s	iii	Nddff	VVwwwW	PPPTT	N _h L _h C _M H	T _d T _d app	8N _s Ch _s h _s	8N _s Ch _s h _s	8N _s Ch _s h _s	iii	RRT _n T _n E	T _g T _g	WEATHER					
																						21h.—03h.	03h.—09h.				
Kew	775				08					775	83608	62505	19308	854//	05606	86710	88618		775	97080	07	+			1d _o ir _o	40	
London Airport	772	70110	66012	22208	756//	03003	87635			772	83610	62212	19408	854//	05709	85717	88625		772	97071	07	+			ir _o id _o	39	
Gatwick	776	70207	62022	21508	755//	03805	87629			776	83606	65032	19008	854//	05606	85715	88625		776	97071	05	+			ir _o id _o	38	
Thorney Island	871	10307	62011	21507	15500	04802	81625			871	73402	66021	19407	755//	05705	87628			871	00050	02	+			+	37	
Hurn	862	00310	70011	21708	00900	03802				862	70106	65031	19808	755//	03708	81620	87623		862	00050	02	+			+	36	
Guernsey	894	60417	64021	20509	655//	05101	86626			894	70414	62021	19008	755//	02602	87622			894	00070	07	+			+	35	
Wattisham	590	83510	59022	21307	855//	05807	88622			590	83513	58585	18706	854//	06610	84710	88618		590	92061	06	+			d _o d _o r _o r _o d _o r _o	34	
Gorleston	497	70118	62022	21009	755//	05804	87620			497	83515	60206	18007	855//	06716	88625			497	97071	05	+			ir _o id _o	33	
Mildenhall	578	80105	66022	21608	855//	05810	88623			578	83403	59605	19008	854//	06711	83712	88618		578	97070	07	+			1d _o ir _o	32	
Cardington	559	83410	62022	22508	855//	03809	88626			559	83409	58586	19907	853//	06611	86708	88615		559	97071	07	+			ir _o d _o r _o	31	
West Raynham	485	83610	56512	21208	855//	06710	88622			485	83507	62016	18807	855//	05639	88625			485	92071	06	d _o d _o			ir _o d _o d _o	30	
Wittering	462	83407	69022	22808	855//	03809	88621			462	83510	62602	20307	854//	05611	81710	87712 88620		462	97060	05	ir _o			ir _o id _o	29	
Boscombe Down	746	70513	64032	22908	755//	02801	87628			746	83608	64032	20207	855//	03609	81720	88630		746	00070	06	+			+	28	
Ross-on-Wye																										+	27
Bristol	628	10604	58021	23406	15500	03400	81625			628	80000	58021	21207	855//	03713	88625			628	00040	01	+			+	26	
Aberporth	502	01702	48050	24107	00900	04400				502	70706	56051	22307	70931	04612	87359			502	00050	50	+			+	25	
Rhoose (Cardiff)	715	00506	57051	23507	00900	04400				715	80304	60031	21407	856//	03708	88630			715	00030	01	+			+	24	
Plymouth	827	10611	58050	22009	15600	05203	81630			827	60506	56051	20907	655//	04604	86625			827	00060	02	+			+	23	
Chivenor	707	00000	48020	23207	00900	05801				707	70507	56021	22007	756//	03602	87630			707	00050	01	+			+	22	
St. Mawgan	817	00605	48050	22808	00900	05206				817	20805	56050	21407	25500	04709	82625			817	00050	02	+			+	21	
Culdrose	809	00508	56050	21808	00900	06206				809	70510	57051	21106	757//	05706	87650			809	00040	01	+			+	20	
Scilly	804	20411	56050	22211	00901	09000	82075			804	30413	48020	20710	38400	07709	82818			804	00090	11	+			+	19	
Elmdon	534	80308	59022	23807	855//	02806	88624			534	83609	61022	21107	854//	05615	83712	88625		534	00070	06	+			+	18	
Shawbury	414	33304	58041	24703	35600	01804	83635			414	73307	58041	21707	755//	05610	82624	87635		414	00020	53	+			+	17	
Manchester	334	80312	58021	24009	856//	02810	88630			334	70310	65012	21508	755//	04607	83620	87630		334	00080	06	+			+	16	
Squires Gate	318	70000	58041	24807	756//	04807	87635			318	80305	65022	22409	855//	06608	88628			318	00040	00	+			+	15	
Valley	302	03602	66020	24607	00900	06810				302	70000	66022	22909	755//	07612	82625	87635		302	00050	03	+			+	14	
Ronaldsway	204	23609	81010	25207	25600	04606	82635			204	70305	66021	23008	16342	06507	81707	87075		204	00050	02	+			+	13	
Carlisle	222	70102	66021	25808	756//	05804	87633			222	80000	62032	23308	856//	05809	88610			222	00070	04	+			+	12	
Watnall	354	80701	66022	23407	855//	03712	88627			354	80206	59606	20907	854//	04508	85712	88620		354	97060	06	id _o d _o d _o ir _o			ir _o	11	
Spurn Head	396	80118	63022	22708	855//	06710	88625			396	80222	63606	19808	5542/	07602	82710	85625 88460		396	97070	11	ir _o			ir _o	10	
Finningley	360	80114	59022	23708	855//	04708	88628			360	83510	62205	22407	855//	05606	88622			360	97071	06	+			d _o	9	
Dishforth	261	83510	62026	23908	854//	06812	85616	88626		261	83210																

DAILY WEATHER REPORT OF THE BRITISH METEOROLOGICAL OFFICE

No. 37811

Date of Issue Monday 31 May 1965

VISION
BLE
° F

104
102
100
99
97
95
93
91
90
88

86
84
82
81
79
77
75
73
72
70

68
66
64
63
61
59
57
55
54
52

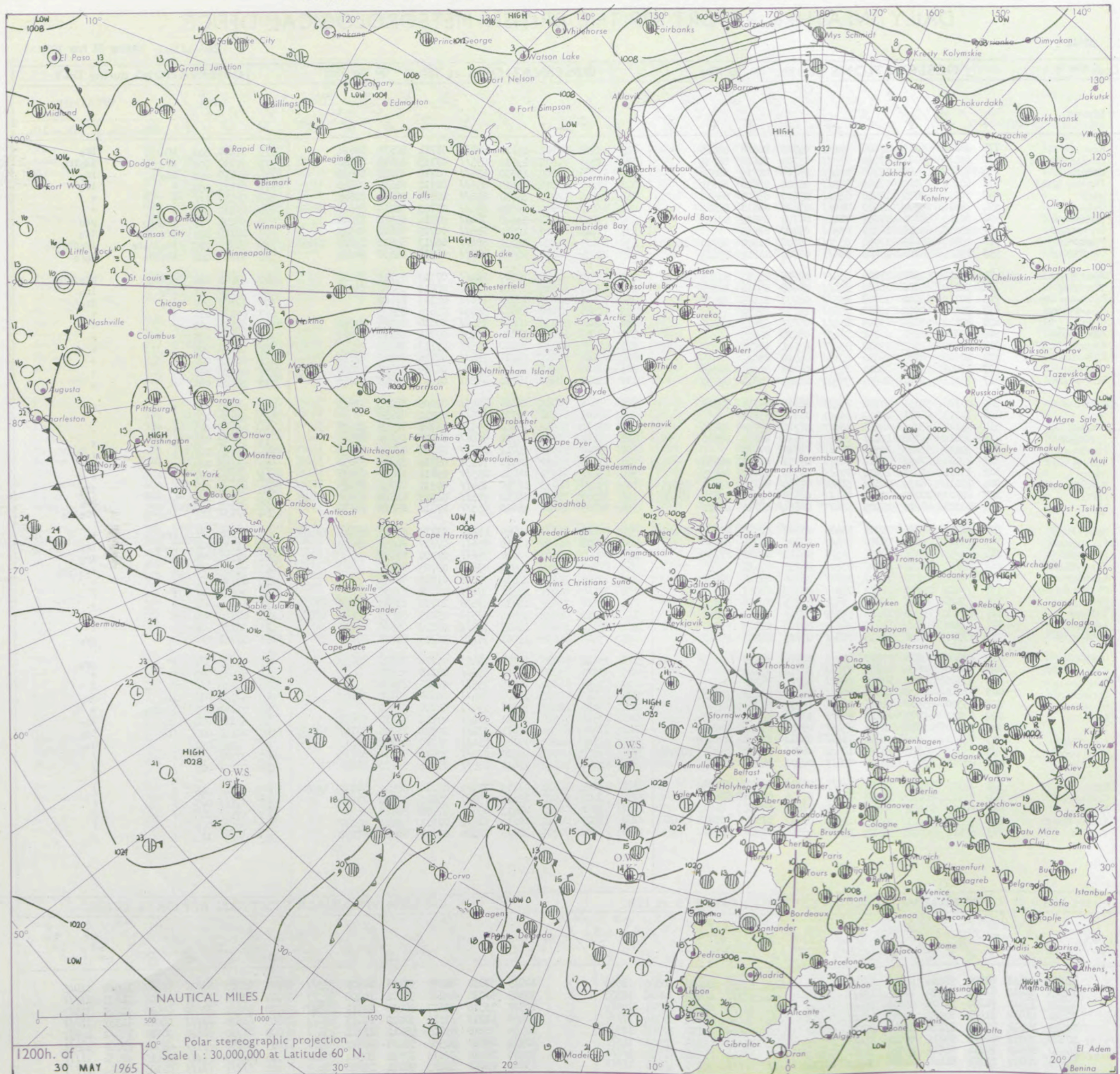
50
48
46
45
43
41
39
37
36
34

32
30
28
27
25
23
21
19
18
16

14
12
10
9
7
5
3
1
0
2

Code FM 11.A		OBSERVATIONS at 12h. 30 May 1965										OBSERVATIONS at 18h. 30 May 1965										OBSERVATIONS during DAY				
Station	iii	Nddff	VVwwW	PPPTT	N _h L _h C _M H	T _d T _d app	8N _s Ch _s h _s	8N _s Ch _s h _s	8N _s Ch _s h _s	iii	Nddff	VVwwW	PPPTT	N _h L _h C _M H	T _d T _d app	8N _s Ch _s h _s	8N _s Ch _s h _s	8N _s Ch _s h _s	iii	RRT	T _s E	SSS	WEATHER			
																							09h.—15h.	15h.—21h.		
Kew	775	80111	66216	17609	884//	04708	86818	88625		775	83508	59212	15110	884//	06711	86818	88628		775	97110	000	ir _o		ir _o		
London Airport	772	80111	70216	17710	855//	05709	84622	88632		772	83208	61605	15010	855//	07713	86625	88640		772	97110	000	ir _o		id _o ir _o		
Gatwick	776	83607	60506	17708	854//	05709	84712	88630		776	83406	62025	15310	855//	06710	85620	88635		776	97110	000	id _o		id _o		
Thorney Island	871	80108	67022	17909	855//	05808	83620	88630		871	80207	61026	15510	855//	06712	81625	88640		871	97111	000	+		ir _o		
Hurn	862	80211	62032	18410	855//	03607	83623	88630		862	83606	57012	16010	855//	06809	82620	88628		862	00110	///	+		+		
Guernsey	894	70214	68022	17910	784//	03605	84818	87625		894	83612	58052	16309	854//	05709	82712	85618	88630		894	00110	003	+		+	
Wattisham	590	70113	66026	17209	784//	06708	85812	87625		590	73610	78018	14209	784//	07714	83818	87640		590	97091	///	ir _o pr _o		pr _o		
Gorleston	497	83615	60216	16309	855//	05707	88625			497	73415	60016	13510	755//	06715	82620	87625		497	92112	000	ir _o		ir _o		
Mildenhall	578	83607	69215	17510	853//	06708	81708	86712	88620	578	80105	74038	14411	884//	06713	83818	85625	88640		578	95111	002	id _o id _o ro		ir _o pr _o id _o	
Cardington	559	83511	66026	18209	884//	05709	84812	88625		559	83204	66036	15011	856//	05718	84630	88650		559	97111	000	ir _o id _o		do _o ro		
West Raynham	485	83614	61506	17209	854//	05706	81712	86615	88625	485	83510	48588	14209	884//	07717	83712	88620		485	97101	004	do _o id _o		pr _o do _o ro		
Wittering	462	80110	69206	18609	854//	05809	83712	88625		462	83407	62215	15011	856//	05619	83630	88640		462	97120	001	id _o		ir _o		
Boscombe Down	746	80112	64212	18709	855//	04707	83625	88630		746	73608	58056	16210	756//	05713	87640			746	97100	000	ir _o		ir _o		
Ross-on-Wye	627	70408	60022	19011	756//	05713	87630			627	60506	57022	15612	35631	05616	83635			627	00130	018	+		+		
Bristol	628	80114	58012	19709	854//	05607	83617	88627		628	70506	58032	16212	755//	06616	83625	87640		628	00121	004	+		+		
Aberporth	502	73310	66032	20711	7843/	08710	86815			502	43317	59051	17810	16432	07714	81714	84072		502	00120	035	+		+		
Rhoose (Cardiff)	715	80110	64022	19710	855//	03811	88628			715	82508	60032	16410	855//	07717	88628			715	00120	005	+		+		
Plymouth	827	80310	58052	19310	855//	05710	88626			827	73410	56052	16912	755//	06714	84625	87635		827	00120	008	+		+		
Chivenor	707	83609	61022	20411	855//	05710	82625	88640		707	52810	74022	17312	48530	08718	81820	83630		707	00130	011	+		+		
St. Mawgan	817	70111	59051	20509	785//	04702	82820	87630		817	73311	58052	18211	785//	08612	85823	87645		817	00120	041	+		+		
Culdrose	809	80709	58051	20109	854//	04703	85710	88625		809	83409	56052	18310	854//	07609	84710	87625		809	00110	027	+		+		
Scilly	804	30313	56021	20612	31401	07704	83818			804	80107	61031	19311	855//	05710	88628			804	00130	103	+		+		
Elmdon	534	80109	57042	19509	855//	06710	83620	88625		534	80104	56042	15711	855//	05721	84625	88635		534	00120	005	+		+		
Shawbury	414	73612	64042	19411	785//	05811	84825	87640		414	73512	61042	16311	786//	06616	83832	87645		414	00130	006	+		+		
Manchester	334	70108	58022	19511	756//	04710	87630			334	83310	58022	15212	856//	06719	83630	88645		334	00120	001	+		+		
Squires Gate	318	73208	67022	20012	785//	07711	82825	87635		318	73113	65012	16012	78532	09718	81825	87650		318	00140	026	+		+		
Valley	302	73211	61012	21012	785//	09710	83820	86635		302	83417	61032	18011	855//	09612	81620	88635		302	00140	027	+		+		
Ronaldsway	204	73011	66032	20812	58402	07710	81714	83630	85075	204	73423	66035	17310	754//	08717	82712	87635		204	97130	029	+		id _o		
Carlisle	222	82707	70022	20112	884//	06615	81708	83628	88635	222	72507	59012	15912	785//	08723	81825	83630	87640		222	97130	024	+		pr _o	
Watnall	354	80209	48216	19209	854//	06604	85714	88620		354	83505	48202	15010	855//	07816	85625	88635		354	97131	007	id _o ir _o		id _o ir _o		
Spurn Head	396	80116	66026	18209	5542/	08707	82710	85625	88460	396	80120	66022	14610	5542/	07718	82710	85625	88460		396	97120	///	ir _o		+	
Finningley	360	83512	64205	19010	854//	06708	82712	88616		360	83408	62022	15112	856//	07717	84630	88650		360	92131	000	do _o do		ir _o		
Dishforth	261	73008	62016	18812	785/1	06712	84820	87635		261	70000	58028	14611	756//	09720	87635			261	97131	002	pr _o		ir _o		
Tynemouth	262	83515	66022	18910	855//	06715	88625			262	82703	61026	14512	856//	08723	88640			262	91121	001	+		ir _o ro _o ro		
Esksdalemuir	162	80000	74032	19810	885//	05610	84824	88637		162	72908	74012	14812	756//	07723	87636			162	00130	023	+		+		
Mull of Galloway	131	73410	60031	21212	754//	09713	87610			131	73418	66022	17711	714//	08719	87716			131	00140	///	/		/		
Prestwick	135	73116	70022	19512	48471	09724	82818	84630	86360	135	73116	74022	15812	38538	10720	81825	83650	87275		135	00140	051	+		+	
Renfrew	141	72811	75022	19813	755/9	07718	84623	86640		141	73012	74022	15514	38578	09719	82825	83640	85462		141	00150	040	+		+	


CHART OF WEATHER IN PART OF NORTHERN HEMISPHERE



Expl
 of sy


CLO

Symbol




WEA

Symbol



Symbol



For each
 half-feet
 5 knots

CHARTS OF WEATHER IN WESTERN EUROPE

ation
mbols

UD
Cloud
Amount
(oktas)

0
1 or less
2
3
4
5
6
7 or more
8

Obscured

ATHER
Weather

izzle

h and
izzle

h and snow

w

h shower

h and snow
shower

w shower

l shower

nderstorm

IND

Wind
speed
(knots)

Calm

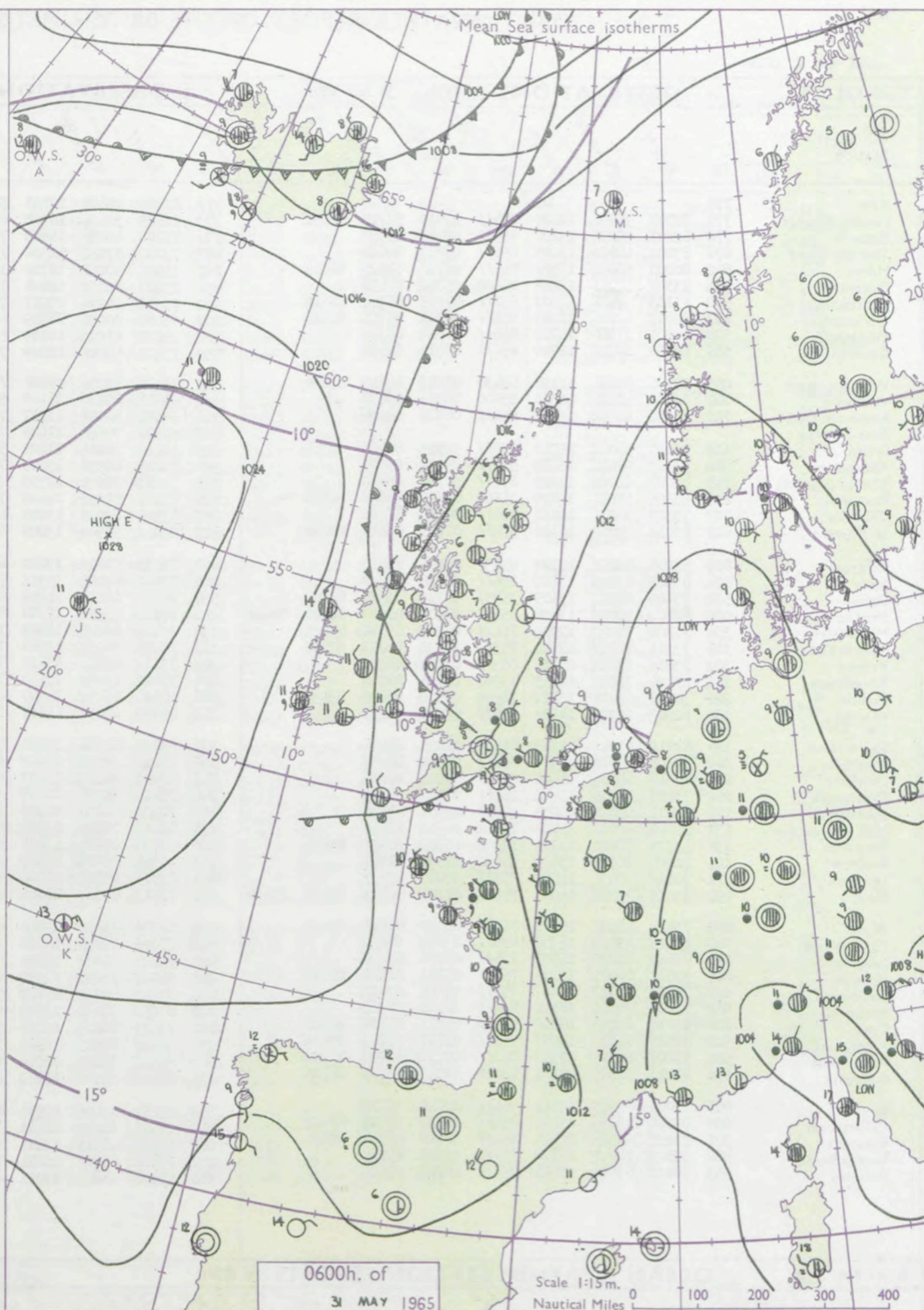
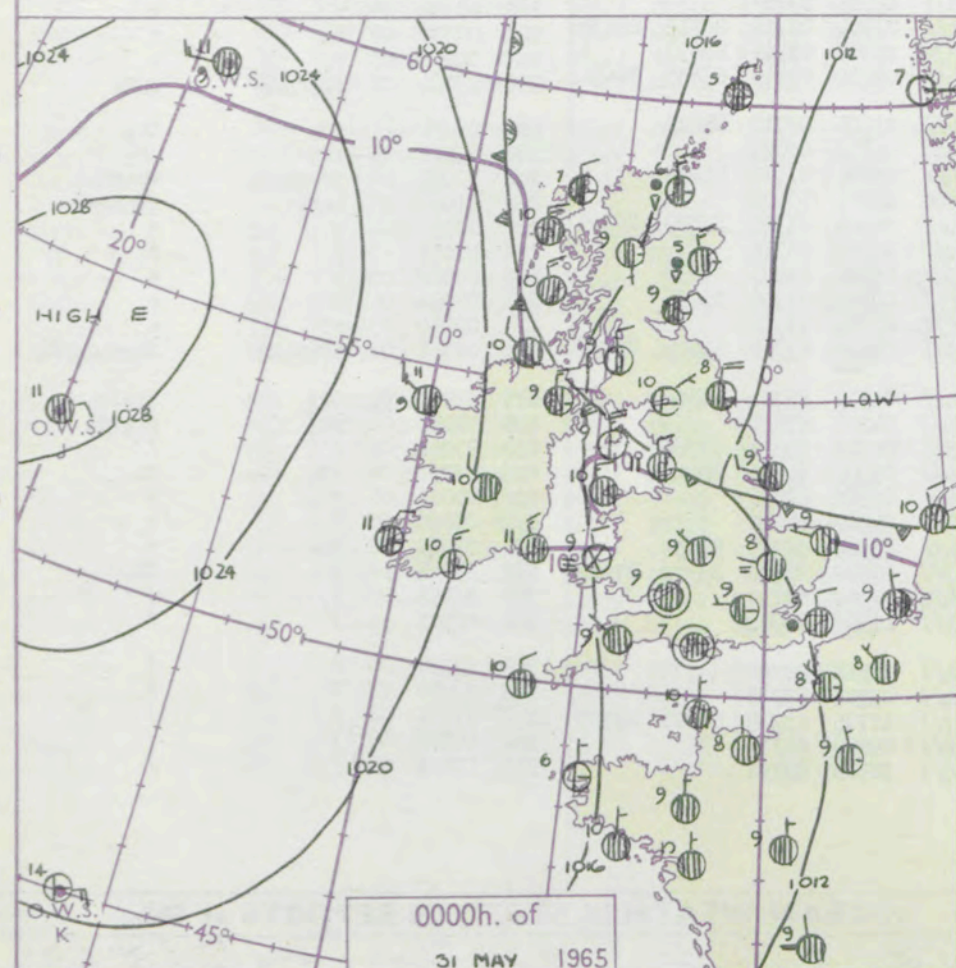
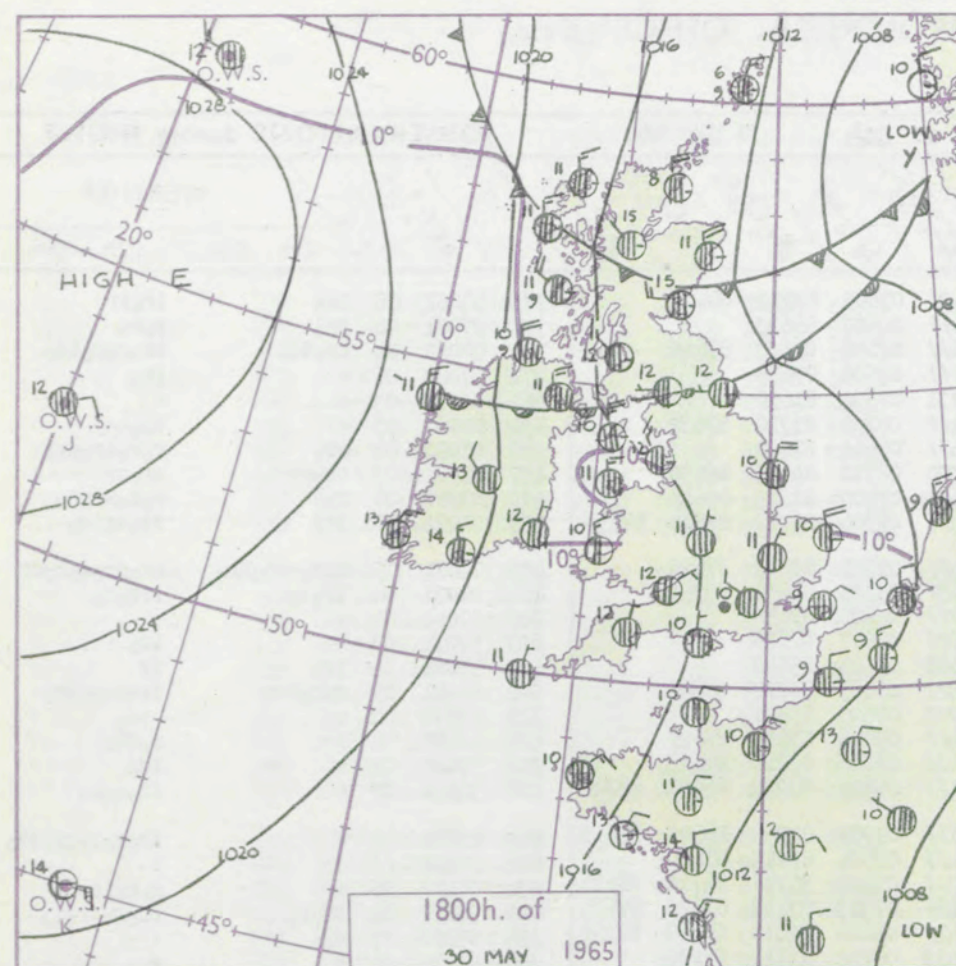
1-2

3-7

8-12

13-17

additional
her add



GENERAL SYNOPTIC DEVELOPMENT

Issued at midday Monday 31

May 1965

FORECAST for Great Britain and Northern Ireland until noon tomorrow

An anticyclone which has been centred to the west of the British Isles for the last few days is expected to persist. A weak trough of low pressure moved south across much of the British Isles during the last 24 hours and will cross remaining districts today, while another trough will approach Scotland from the northwest.

Generally cloudy and mostly dry. There may be a few showers in eastern and southeastern England, and northern Scotland may have longer periods of light rain tomorrow. It will remain cool.

OUTLOOK for following 24 hours.

Cloudy and mainly dry but some rain in the north. Temperatures remaining below normal.

DAILY WEATHER REPORT OF THE BRITISH METEOROLOGICAL OFFICE (contd.)

Code FM 11.A OBSERVATIONS at 00h. 31 May 1965										OBSERVATIONS at 06h. 31 May 1965										OBSERVATIONS during NIGHT					CONV TA °C
Station	iii	Nddff	VVwww	PPPTT	N _h Ch _s Ch _s Ch _s	T _d T _d app	8N _s Ch _s Ch _s	8N _s Ch _s Ch _s	8N _s Ch _s Ch _s	iii	Nddff	VVwww	PPPTT	N _h Ch _s Ch _s Ch _s	T _d T _d app	8N _s Ch _s Ch _s	8N _s Ch _s Ch _s	8N _s Ch _s Ch _s	iii	RRT _n T _n E	T _g T _g	WEATHER			
																						21h.—03h.	03h.—09h.		
Kew	775			09						775	82805	48606	10709	37421	07605	83712	88545		775	94061	06	ir _o	ir _o ir	40	
London Airport	772	72705	35026	12609	75411	07817	82718	87632		772	82805	32606	10708	85611	06607	88633			772	97061	04	ir _o	ro _o ro	39	
Gatwick	776	82601	50056	13108	85511	07718	88627			776	73106	42056	10808	75611	07608	82630	87640		776	97060	04	ir _o id _o	ir _o ro _o id _o	38	
Thorney Island	871	83002	48052	13209	85611	07817	88648			871	73002	37052	11308	75711	07608	87656			871	97080	06	+	ir _o	37	
Hurn	862	80000	56032	13507	85511	06717	83629	88639		862	33204	50051	11709	15731	07502	81650			862	00070	03	+	+	36	
Guernsey	894	13307	58051	15208	15602	05710	81630			894	73407	56052	12409	75411	08709	81710	87632		894	97081	05	+	ir _o	35	
Wattisham	590	83109	37028	11907	85211	07715	86704	88614		590	73312	48216	09907	75611	06604	87640			590	01051	04	pr _o	ro _o ro _o pr _o	34	
Gorleston	497	82807	62026	11209	85411	08711	85715	88625		497	63006	40056	08709	68500	08710	84825	86630		497	01082	07	ir _o rr	ir _o pr	33	
Mildenhall	578	82901	37106	12008	86411	08814	88715			578	63506	61212	10109	58430	07400	81815	85645		578	01081	06	ro	ro _o ro _o rrpr _o	32	
Cardington	559	83005	48216	12709	85611	07715	88640			559	73508	59016	11009	75411	07304	81712	83625	87640	559	01071	05	ir _o	ir _o rrid _o	31	
West Raynham	485	52706	59016	11108	55430	07817	84616	83640		485	73412	82256	09608	78411	05701	83813	87625		485	02071	05	do _o ro=rd _o rr _o	rr _o pr _o do _o rodr	30	
Wittering	462	52907	58016	12308	55600	06715	85630			462	63408	69016	11208	55631	05103	85630	85359		462	01071	04	ir _o ir	ir _o ro _o	29	
Boscombe Down	746	83402	48052	13807	85611	06818	88630			746	73006	40052	11907	75711	06605	87656			746	00060	04	+	+	28	
Ross-on-Wye										627	81901	70602	11609	75571	06607	87625			627	97071	03	+	ir _o	27	
Bristol	628	80000	56022	14210	85511	08715	88628			628	50000	70016	11809	55600	07603	85640			628	95081	04	ir _o	ir	26	
Aberporth	502	93312	03456	15009	91111	09819	89101			502	73415	66036	13609	75411	09503	87710	87650		502	01091	09	do _o rodrf	ir _o id _o do _o ro	25	
Rhoose (Cardiff)	715	83007	62022	13809	85711	07716	88650			715	33013	70011	12309	25701	07603	82650			715	97070	02	+	pr _o	24	
Plymouth	827	63306	58051	14809	15608	07814	81640	86272		827	73407	66202	12409	75411	09806	83712	87625		827	93090	06	+	ro _o id _o	23	
Chivenor	707	73305	74031	15210	75611	08713	87635			707	63308	69015	13210	65411	08606	83710	84625		707	97090	07	+	id _o	22	
St. Mawgan	817	83410	59052	16310	85411	07709	86618	88640		817	83312	58506	13609	87111	09709	83702	85703	88705	817	94091	09	+	ir _o do _o do	21	
Culdrose	809	53208	60052	16709	45431	09714	84613			809	83513	50616	13610	88111	09708	84702	84809	87615	809	02081	09	+	ir _o ro _o ro _o pr _o id _o	20	
Scilly	804	83309	63022	17610	85611	07710	88630			804	73512	63022	15311	78411	09504	83812	87630		804	00100	11	+	+	19	
Elmdon	534	73106	60012	13109	35731	07715	83650	87362		534	80307	40612	11908	85311	07302	81708	84710	88625	534	02071	06	+	ro _o ro _o id _o	18	
Shawbury	414	82807	58042	13608	85411	07717	82613	86616	88645	414	80603	59216	12408	85411	07303	83710	83620	87635	414	92080	04	id _o ro	id _o ro _o irir _o	17	
Manchester	334	72905	58022	12709	75411	08717	83710	87635		334	70405	65025	11909	75471	04400	82615	84650	87358	334	97080	07	do	+	16	
Squires Gate	318	73311	70022	12711	75311	10718	81708	87657		318	70405	80032	12908	75412	06212	81711	87630		318	00070	04	+	+	15	
Valley	302	83416	61022	15210	86311	09717	88706			302	73417	62012	13410	75311	09605	87707			302	00100	09	+	+	14	
Ronaldsway	204	23426	75012	13409	15301	08827	81706			204	70112	75031	13610	78411	07304	81712	83815	86637	204	00090	07	+	+	13	
Carlisle	222	30307	66018	13810	38501	07509	81822	83635		222	60306	82012	14307	48439	03306	81715	84635		222	00070	05	+	+	12	
Watnall	354	82903	28046	11808	85611	07821	88631			354	60108	48046	11507	78411	05000	81815	83635	86656	354	93061	06	ir _o ro _o ro	ro _o ro	11	
Spurn Head	396	82912	63212	11209	85511	08723	88625			396	83622	63036	10208	85411	05601	83710	88625		396	01071	11	ir _o	ir _o	10	
Finningley	360	82808	48046	11509	85811	08722	88657			360	2331310														