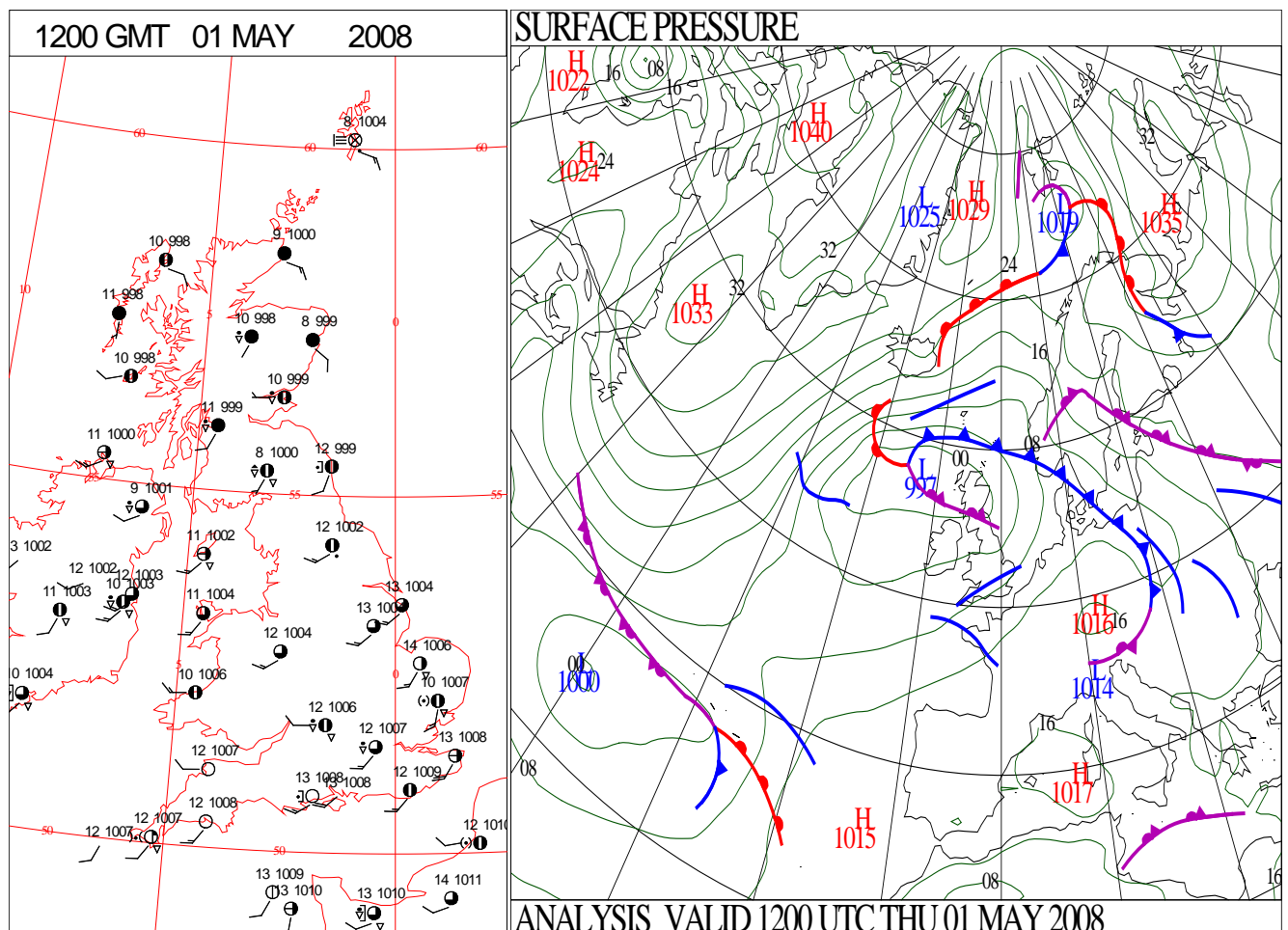
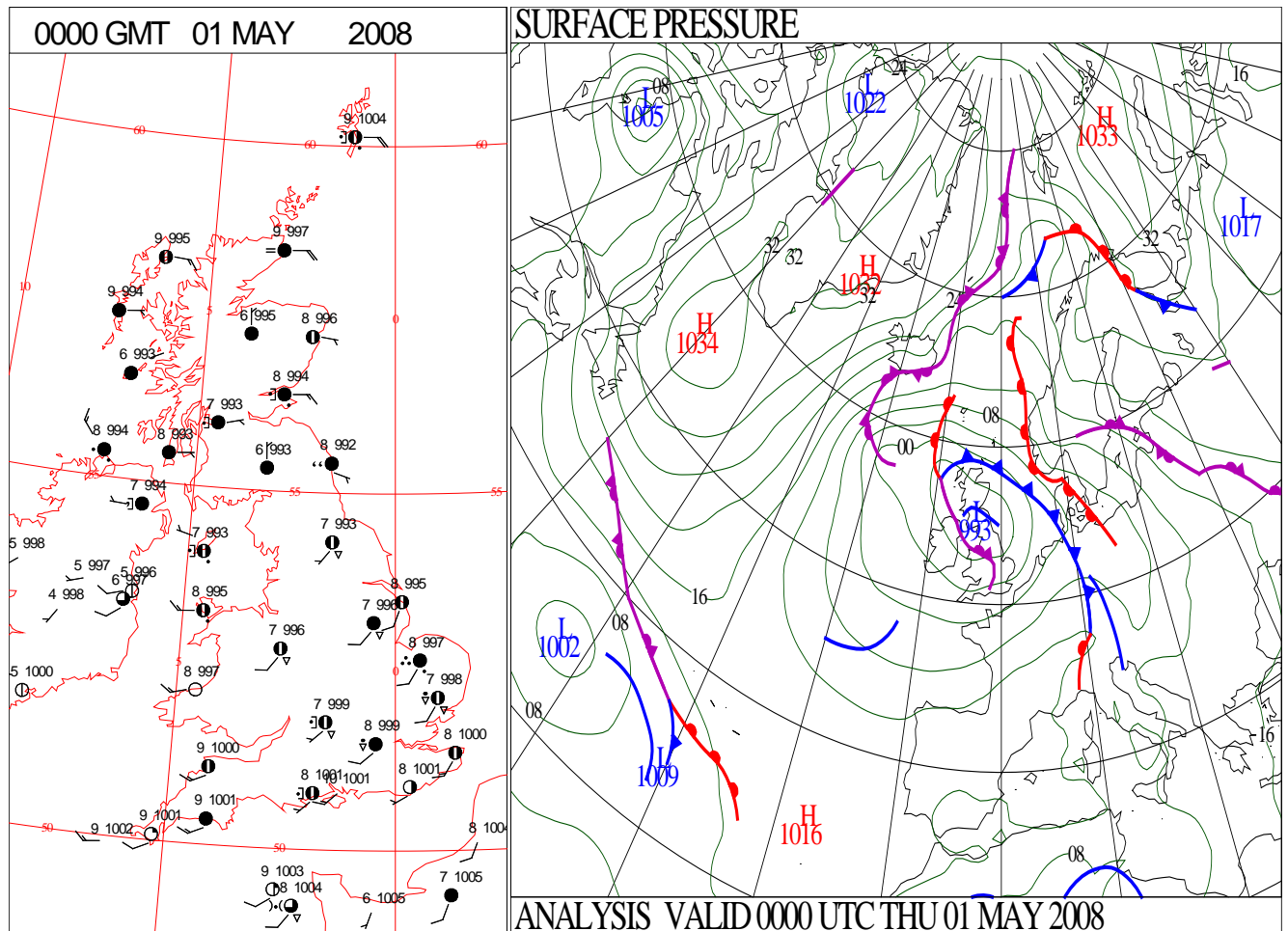
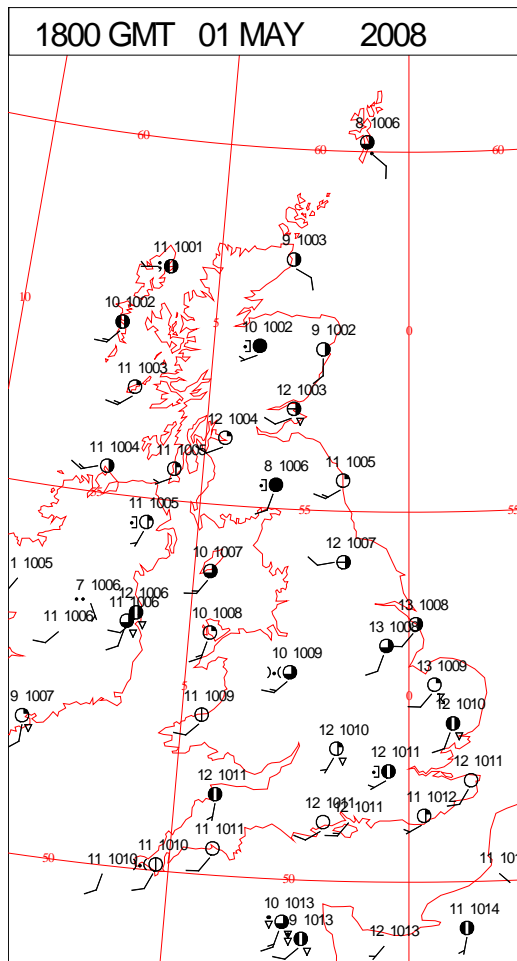
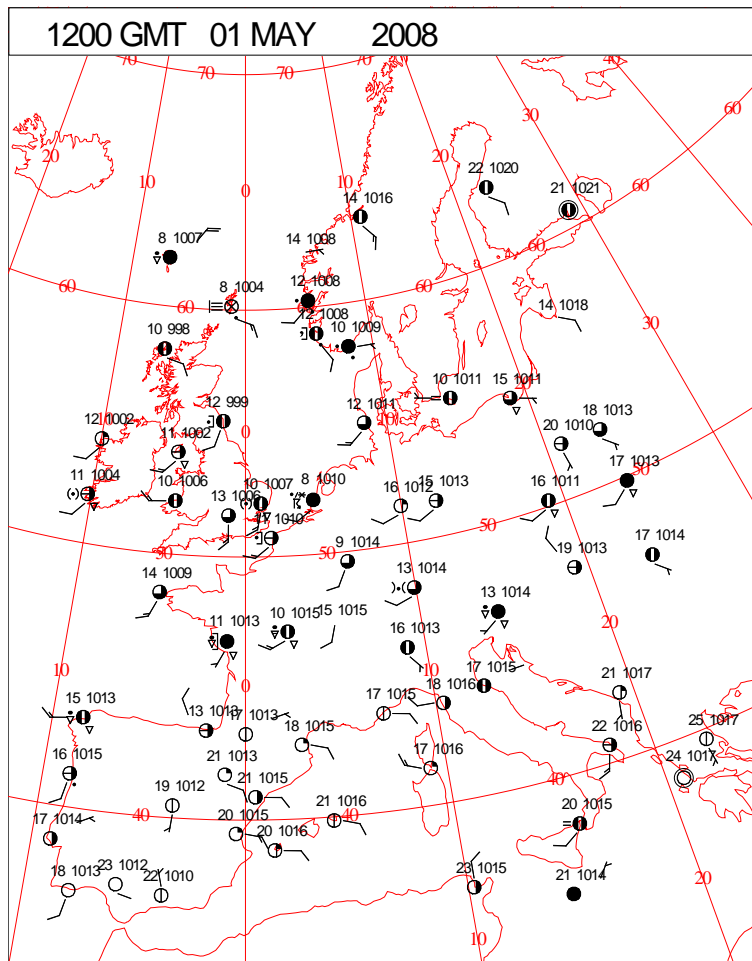
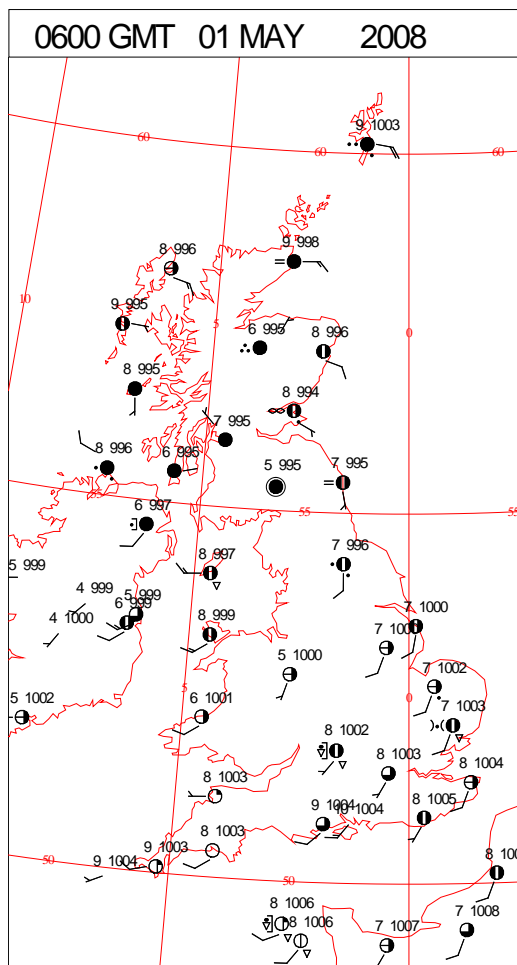
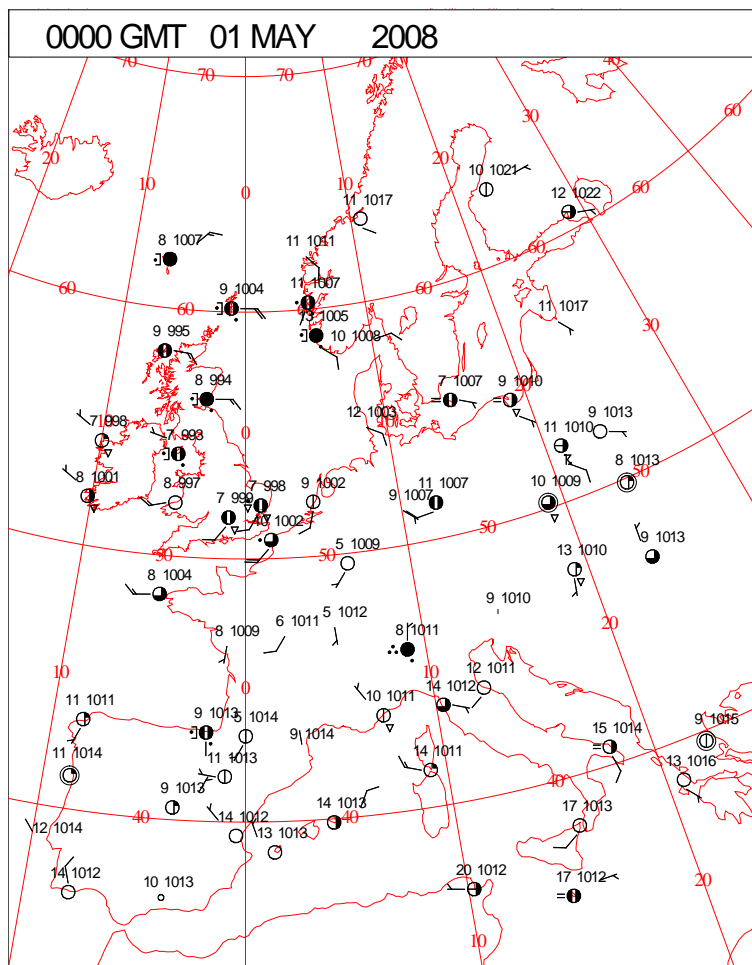


DAILY WEATHER SUMMARY



Thursday 1 May 2008

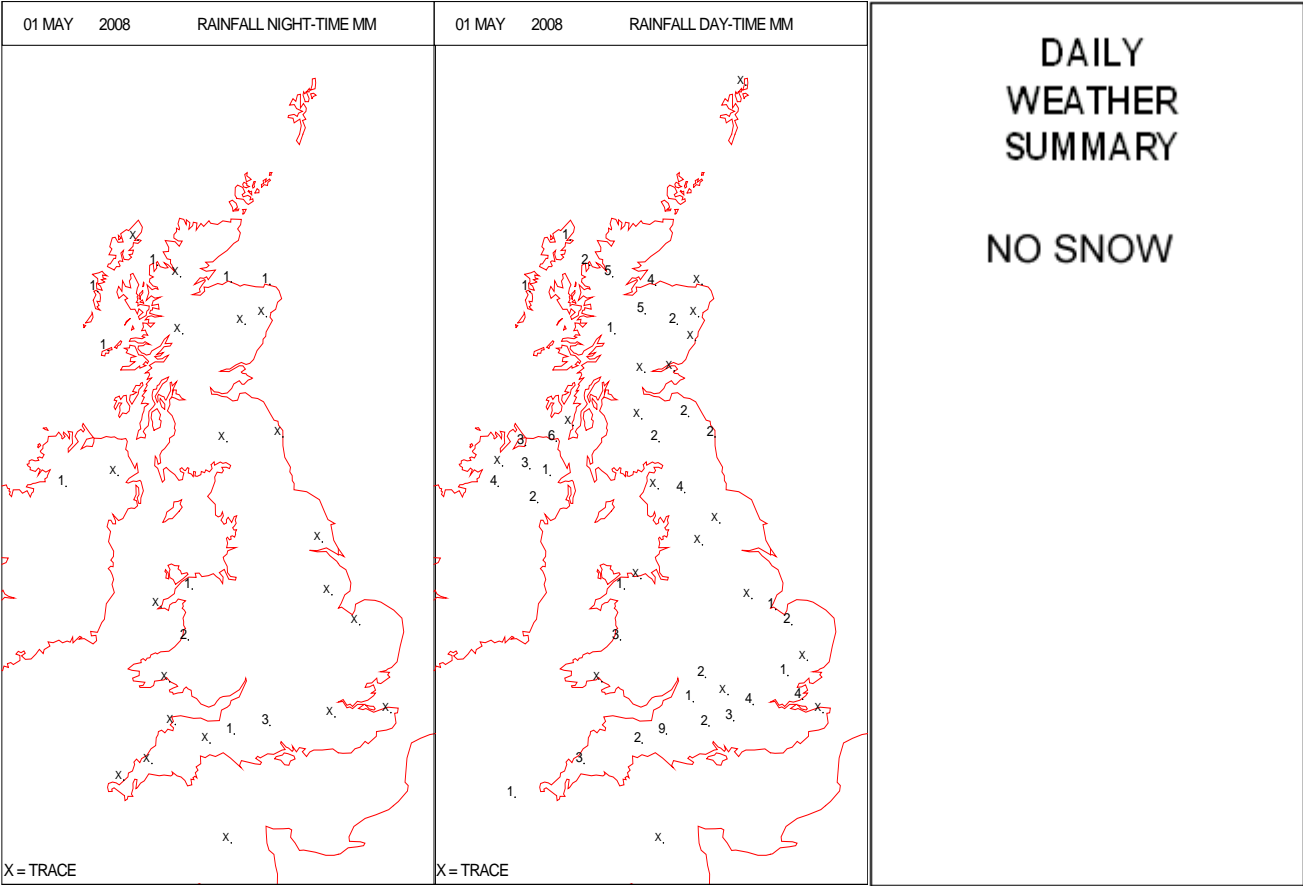
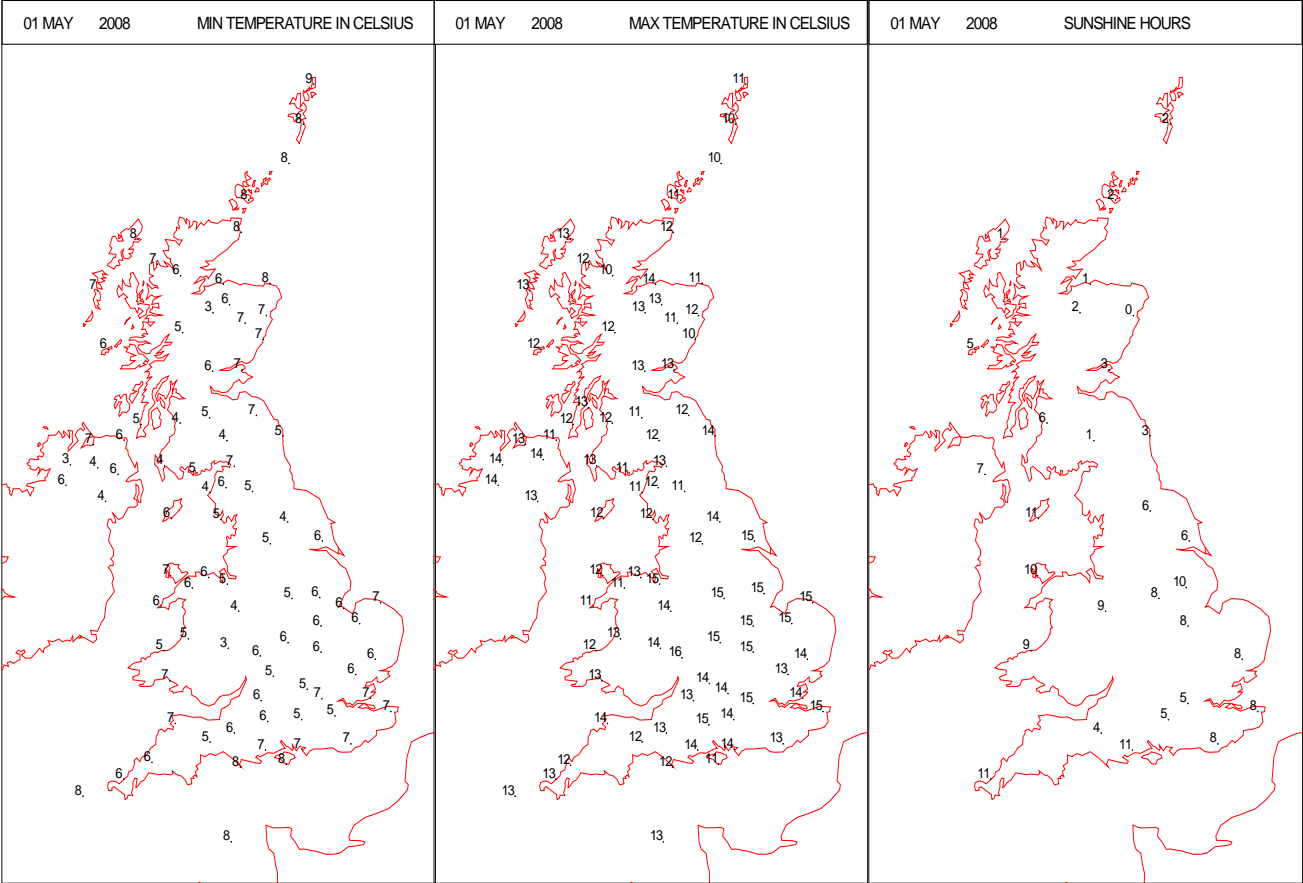
SURFACE REPORTS



SIGNIFICANT WEATHER

0600 GMT 01 MAY 2008	SIG WEATHER	1200 GMT 01 MAY 2008	SIG WEATHER	<p>Summary of UK Weather for Thursday 01 May 2008.</p> <p>It stayed dry for most overnight with some clear spells although occasional showers continued across northern England, Northern Ireland and Scotland, where some heavier downpours occurred.</p> <p>Northern parts started rather cloudy in places with outbreaks of rain. Elsewhere it was a dry start to the day with some sunny spells. Showers developed across most of the country and continued during the afternoon, the heaviest of which (with thunder reported fairly widely) were in southern England. Northern England saw the driest conditions in the afternoon. The showers died out for most parts during the evening although continuing for a time across northern Scotland and Northern Ireland where some heavy and thundery downpours were observed. Temperatures were generally close to or below average for the time of year.</p>
1800 GMT 01 MAY 2008	SIG WEATHER	0000 GMT 02 MAY 2008	SIG WEATHER	<p>EXTREMES</p> <p>Highest Maximum: 15.7 Great Malvern, Hereford & Worcester</p> <p>Lowest Maximum: 9.8 Loch Glascarnoch, Ross & Cromarty</p> <p>Lowest Minimum: 2.9 Castlederg, Tyrone</p> <p>Lowest Grass Minimum: -1.6 St Bees Head No 2, Cumbria</p> <p>Most Rain: 9.2 Yeovilton, Somerset</p> <p>Most Sun: 12.8 Isle Of Portland, Dorset</p>

DAILY CLIMATE DATA



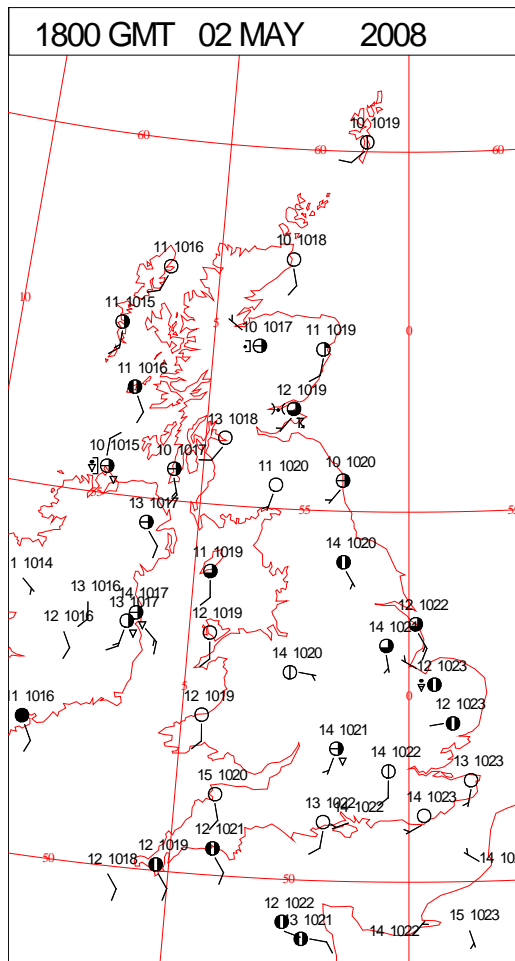
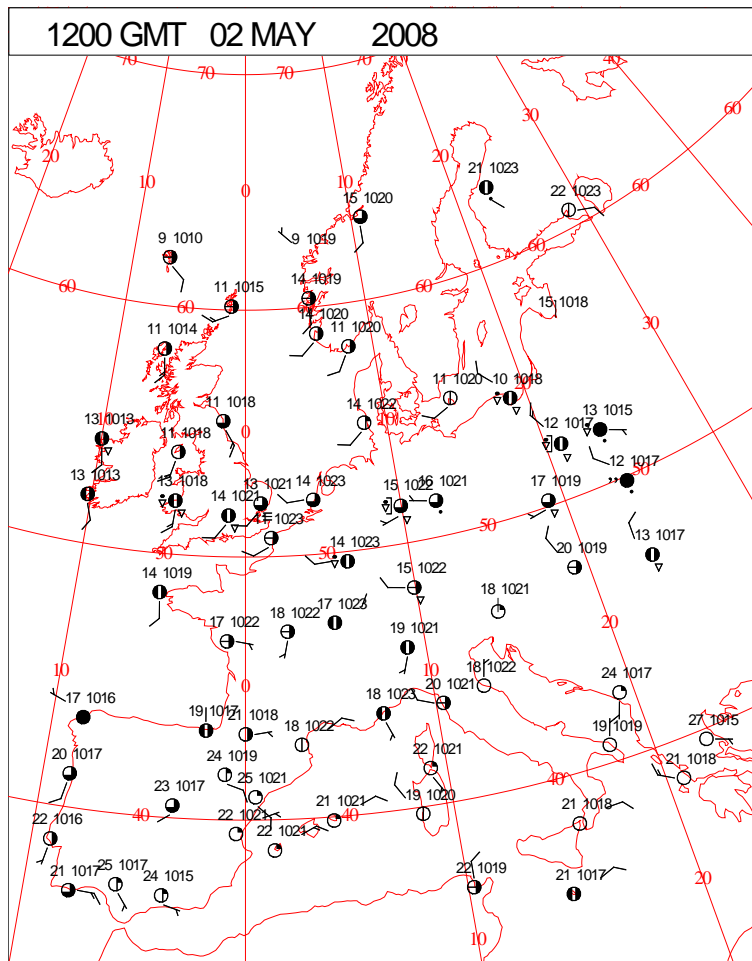
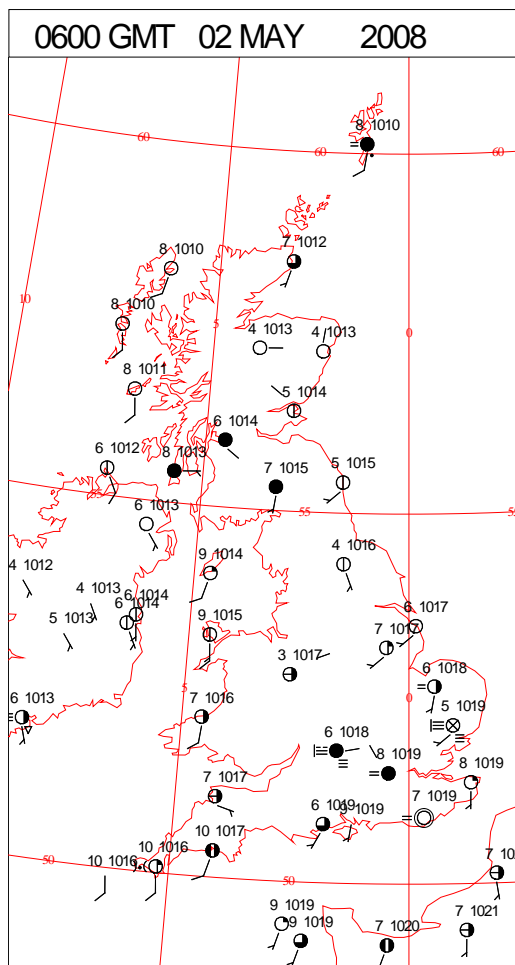
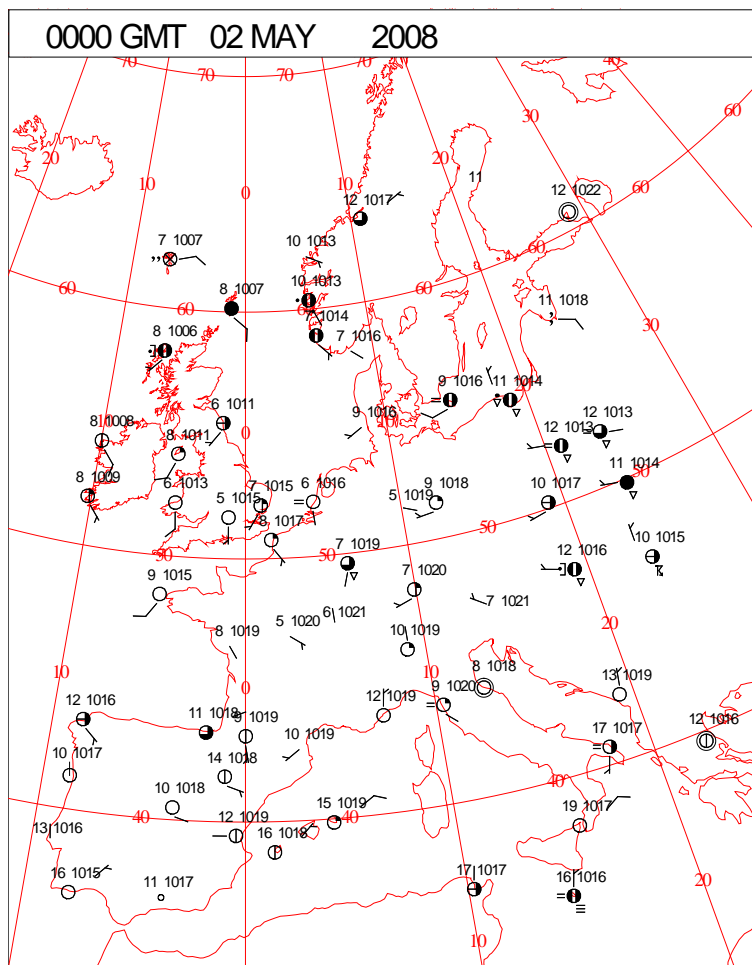
A map of the British Isles (Great Britain and Ireland) showing 30 numbered meteorological stations. Each station is marked with a symbol (circle, triangle, or square) and a number followed by a four-digit code. The map includes a red grid with latitude and longitude lines. The stations are distributed across the islands, with some clusters in the south of England and others in the north and west.

Station Number	Code	Symbol	Approximate Location
1	1015	Circle with dot	North Wales
2	1015	Circle with dot	South Wales
3	1014	Circle with dot	North Wales
4	1016	Circle with dot	North Wales
5	1015	Circle with dot	North Wales
6	1014	Circle with dot	North Wales
7	1015	Circle with dot	North Wales
8	1016	Circle with dot	North Wales
9	1017	Circle with dot	North Wales
10	1015	Circle with dot	North Wales
11	1014	Circle with dot	North Wales
12	1016	Circle with dot	North Wales
13	1015	Circle with dot	North Wales
14	1016	Circle with dot	North Wales
15	1018	Circle with dot	North Wales
16	1019	Circle with dot	North Wales
17	1020	Circle with dot	North Wales
18	1021	Circle with dot	North Wales
19	1022	Circle with dot	North Wales
20	1023	Circle with dot	North Wales
21	1024	Circle with dot	North Wales
22	1025	Circle with dot	North Wales
23	1026	Circle with dot	North Wales
24	1027	Circle with dot	North Wales
25	1028	Circle with dot	North Wales
26	1029	Circle with dot	North Wales
27	1030	Circle with dot	North Wales
28	1031	Circle with dot	North Wales
29	1032	Circle with dot	North Wales
30	1033	Circle with dot	North Wales

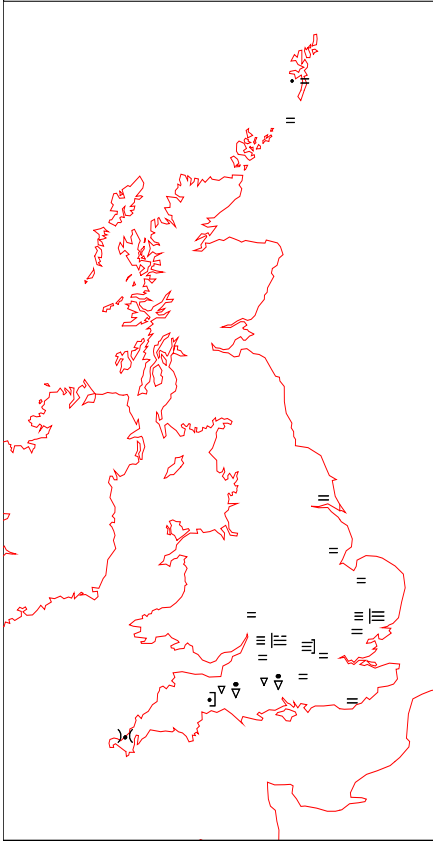
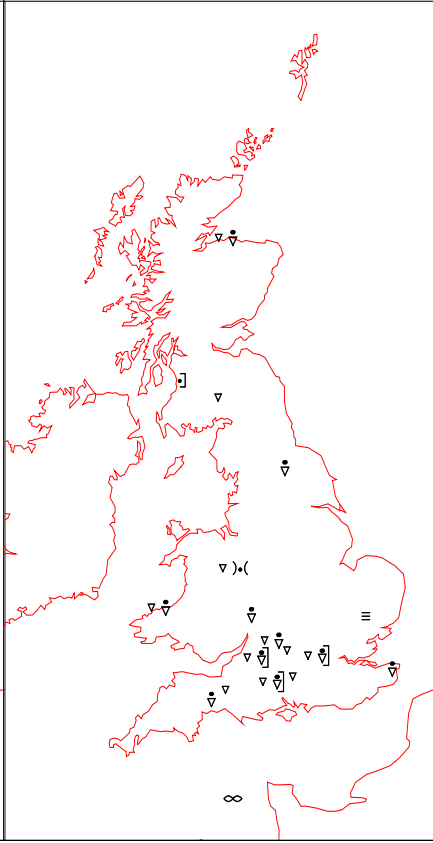
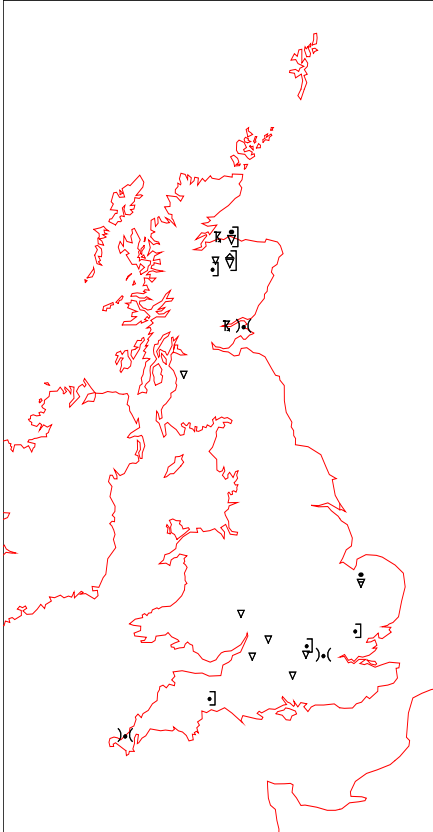
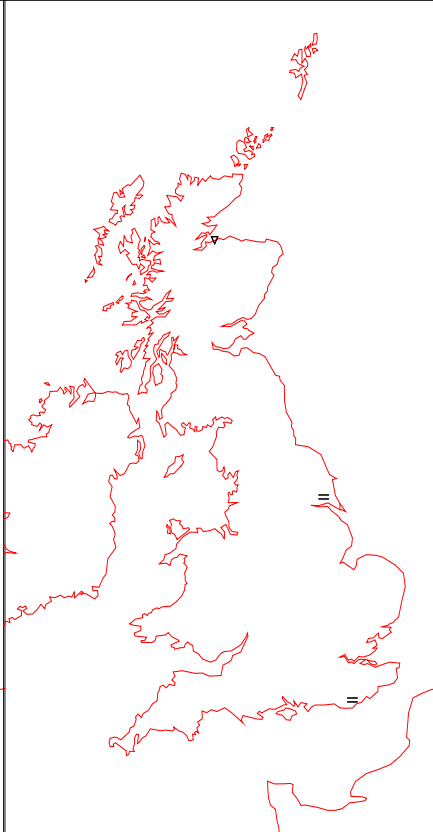
Crown Copyright 2008, All Rights Reserved

Friday 2 May 2008

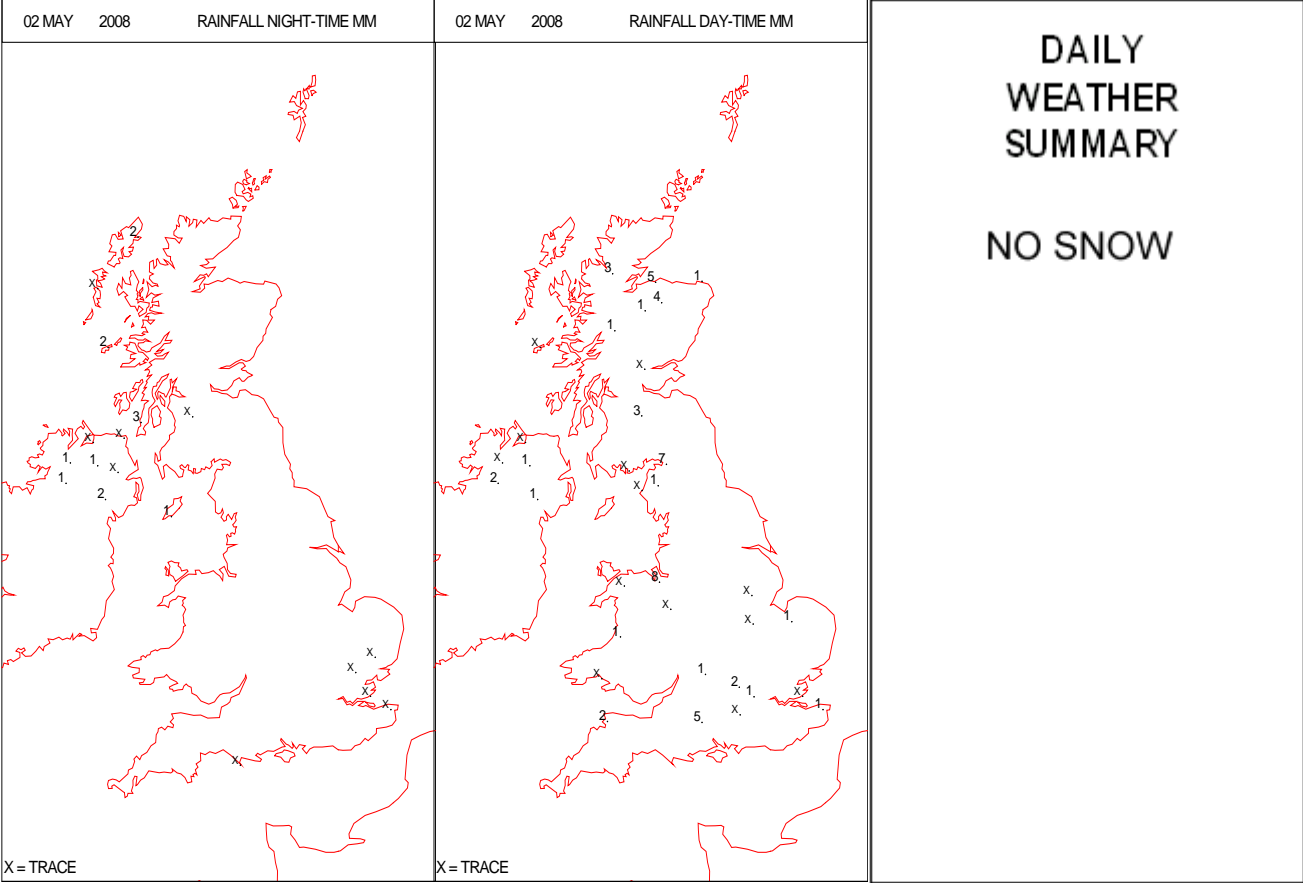
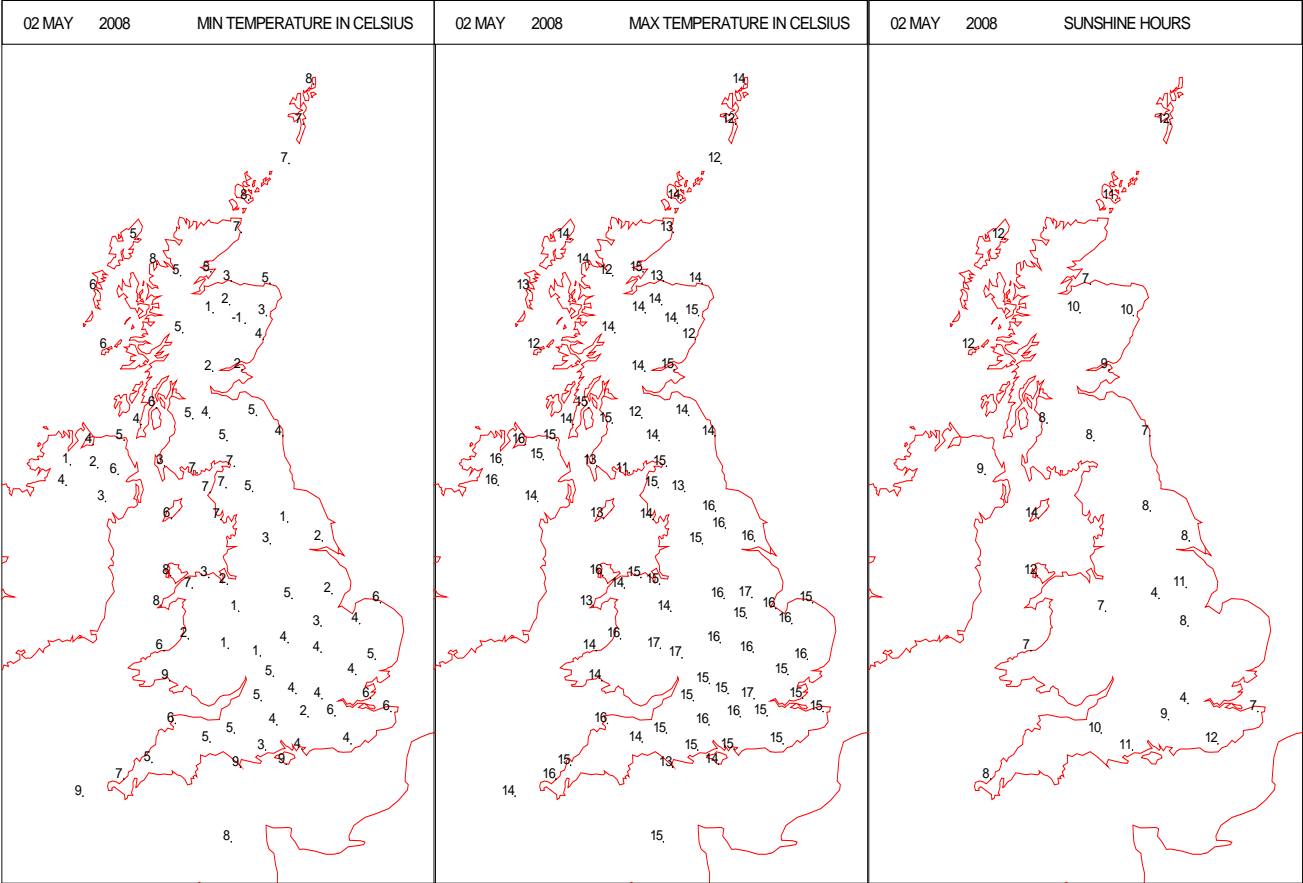
SURFACE REPORTS



SIGNIFICANT WEATHER

0600 GMT 02 MAY 2008	SIG WEATHER	1200 GMT 02 MAY 2008	SIG WEATHER	<p>Summary of UK Weather for Friday 02 May 2008.</p> <p>Mainly dry with clear spells overnight although there were a few light and isolated showers in the west. Clearer skies during the night caused a touch of frost in places further north. A dry start to the day with a good deal of sunshine around and just a few showers for South Wales and southern England. Showers developed more widely from mid-morning and affected most parts of the country. Some of the showers turned heavy and thundery at times in the south-east and Scotland, however the main focus of the showers was over the northern half of Scotland. It was driest along the south coast where there was plenty of sunshine throughout the day. Cloud cover increased across Northern Ireland and Wales in the evening bringing outbreaks of light rain. Temperatures were generally close to average for the time of year.</p>
				
1800 GMT 02 MAY 2008	SIG WEATHER	0000 GMT 03 MAY 2008	SIG WEATHER	<p>EXTREMES</p> <p>Highest Maximum: 17.3 Great Malvern, Hereford & Worcester</p> <p>Lowest Maximum: 11.3 Dundrennan, Kirkcudbrightshire</p> <p>Lowest Minimum: -0.9 Aboyne No 2, Aberdeenshire</p> <p>Lowest Grass Minimum: -4.9 Aboyne No 2, Aberdeenshire</p> <p>Most Rain: 7.8 Hawarden Airport, Clwyd</p> <p>Most Sun: 12.7 Fair Isle, Shetland 12.7 Isle Of Portland, Dorset</p>
				

DAILY CLIMATE DATA



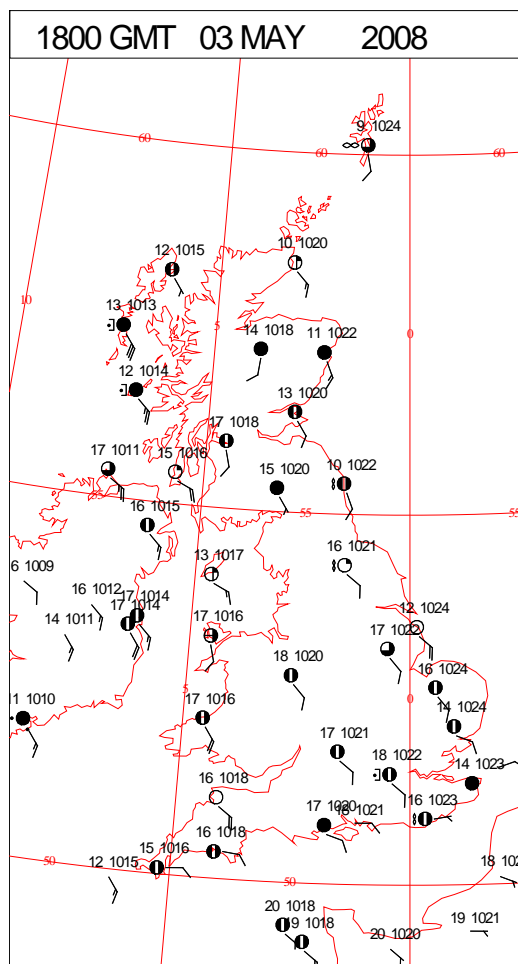
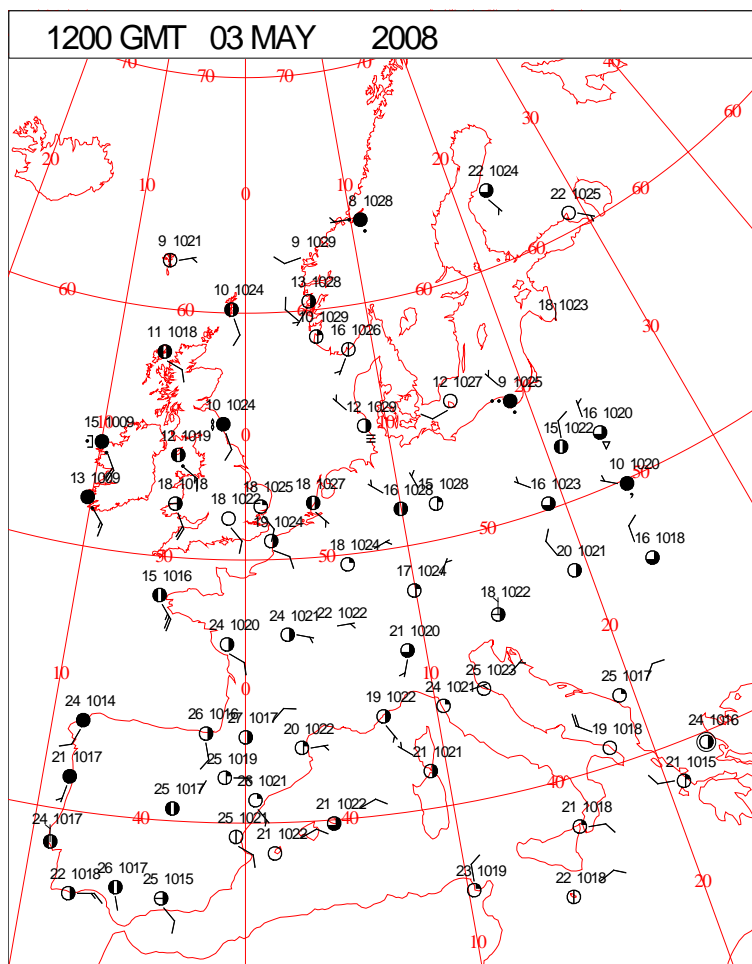
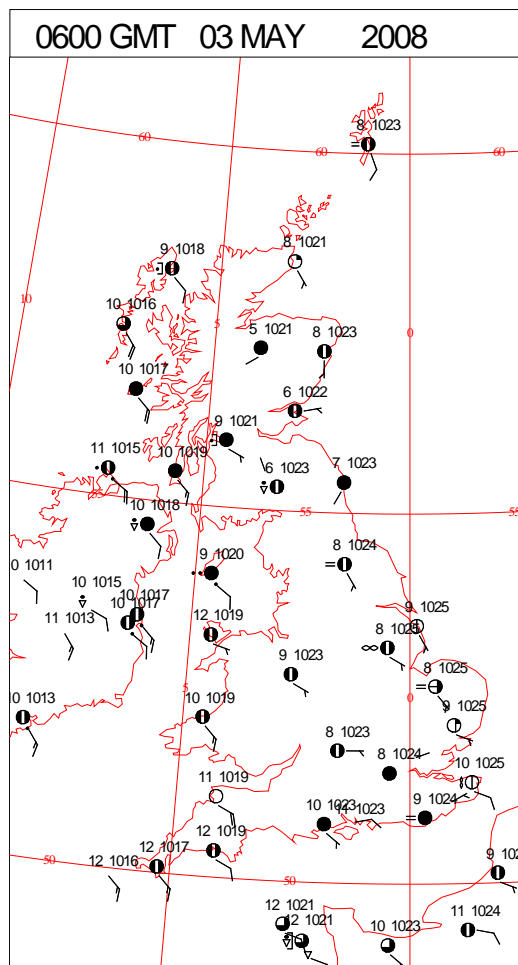
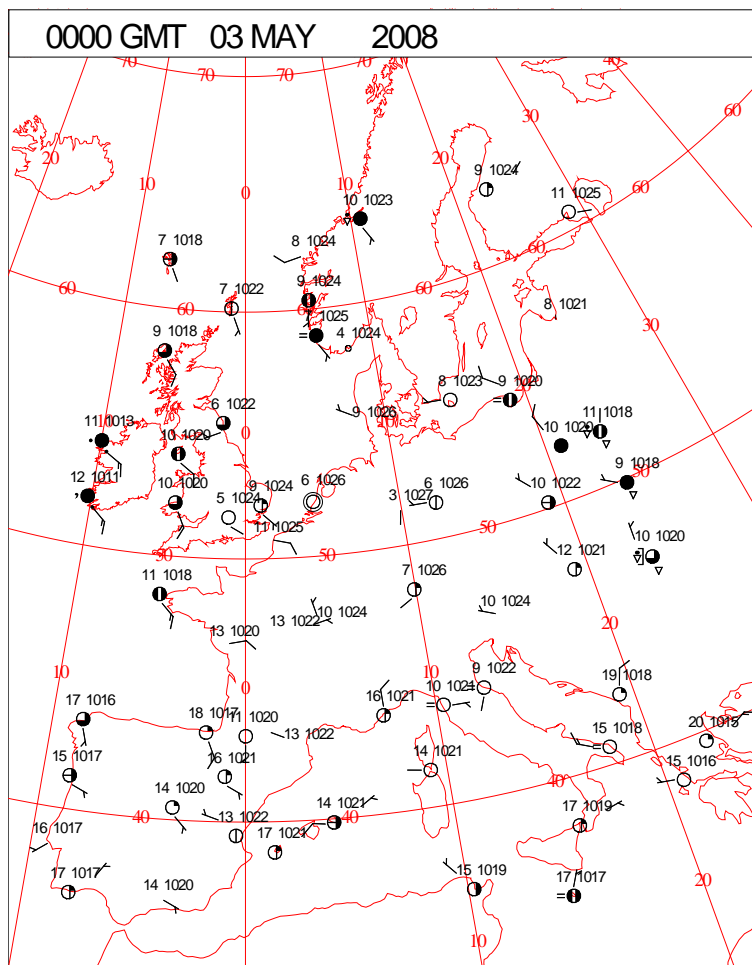
The map shows the distribution of 21 numbered sites across the British Isles. Each site is marked with a black dot and a number, often followed by a three-digit code. The sites are distributed across the British Isles, with a concentration in the south and west of England. The map includes a grid of latitude and longitude lines.

Site Number	Code	Location (Approximate)
1	1018	North West England
2	1020	North East England
3	1011	West of Scotland
3	1013	West of Scotland
13	1013	West of Scotland
13	1015	North West England
14	1016	West of Scotland
14	1017	West of Scotland
14	1020	North East England
14	1021	North East England
14	1022	North East England
14	1023	North East England
14	1024	North East England
14	1025	North East England
15	1020	North East England
15	1023	North East England
16	1014	West of Scotland
16	1013	West of Scotland
16	1016	West of Scotland
16	1019	West of Scotland
16	1022	West of Scotland
17	1017	West of Scotland
17	1023	West of Scotland
17	1024	West of Scotland
17	1025	West of Scotland
18	1018	West of Scotland
18	1019	West of Scotland
18	1022	West of Scotland
18	1023	West of Scotland
18	1024	West of Scotland
18	1025	West of Scotland
19	1019	West of Scotland
19	1021	West of Scotland
19	1024	West of Scotland
20	1023	West of Scotland
21	1021	West of Scotland

Crown Copyright 2008, All Rights Reserved

Saturday 3 May 2008

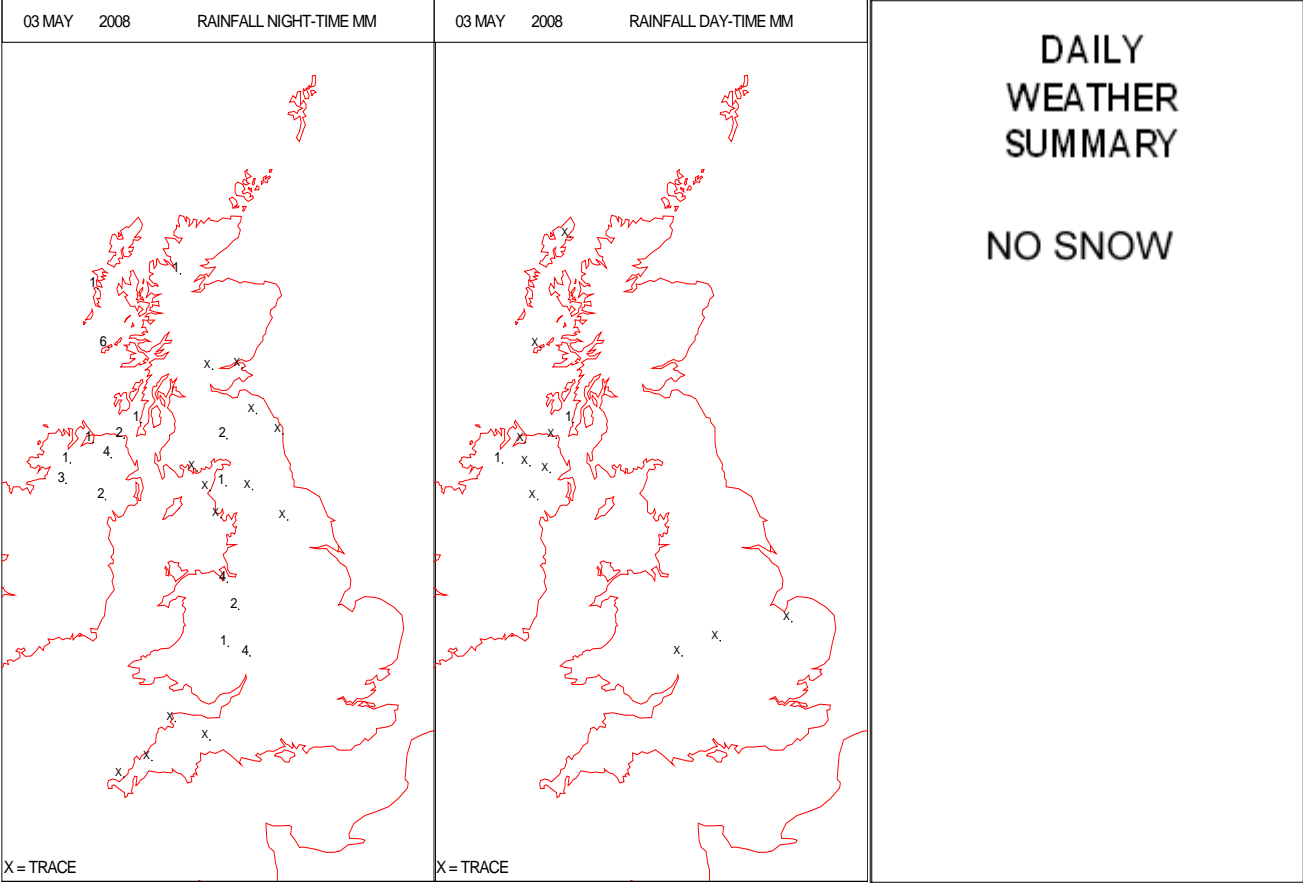
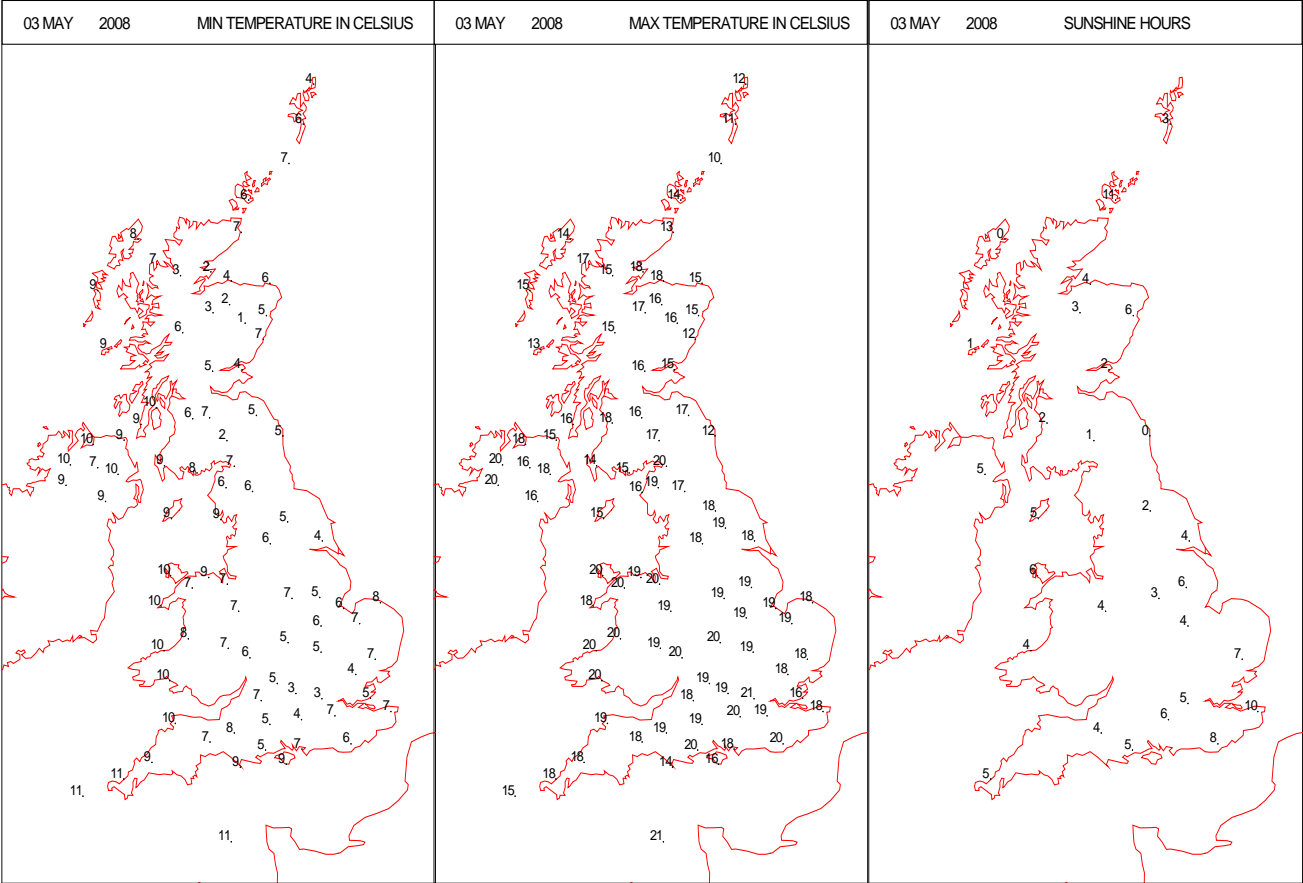
SURFACE REPORTS



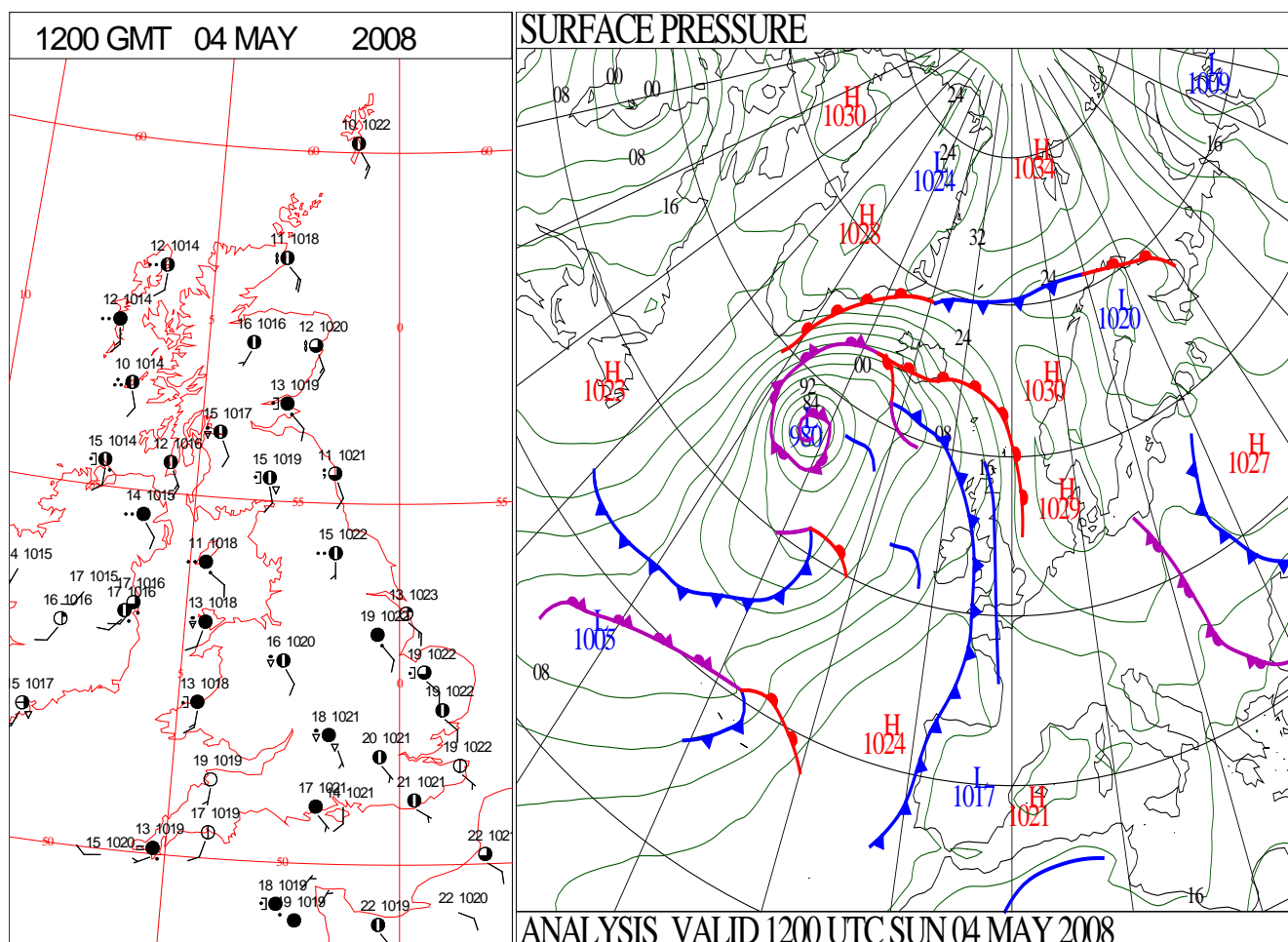
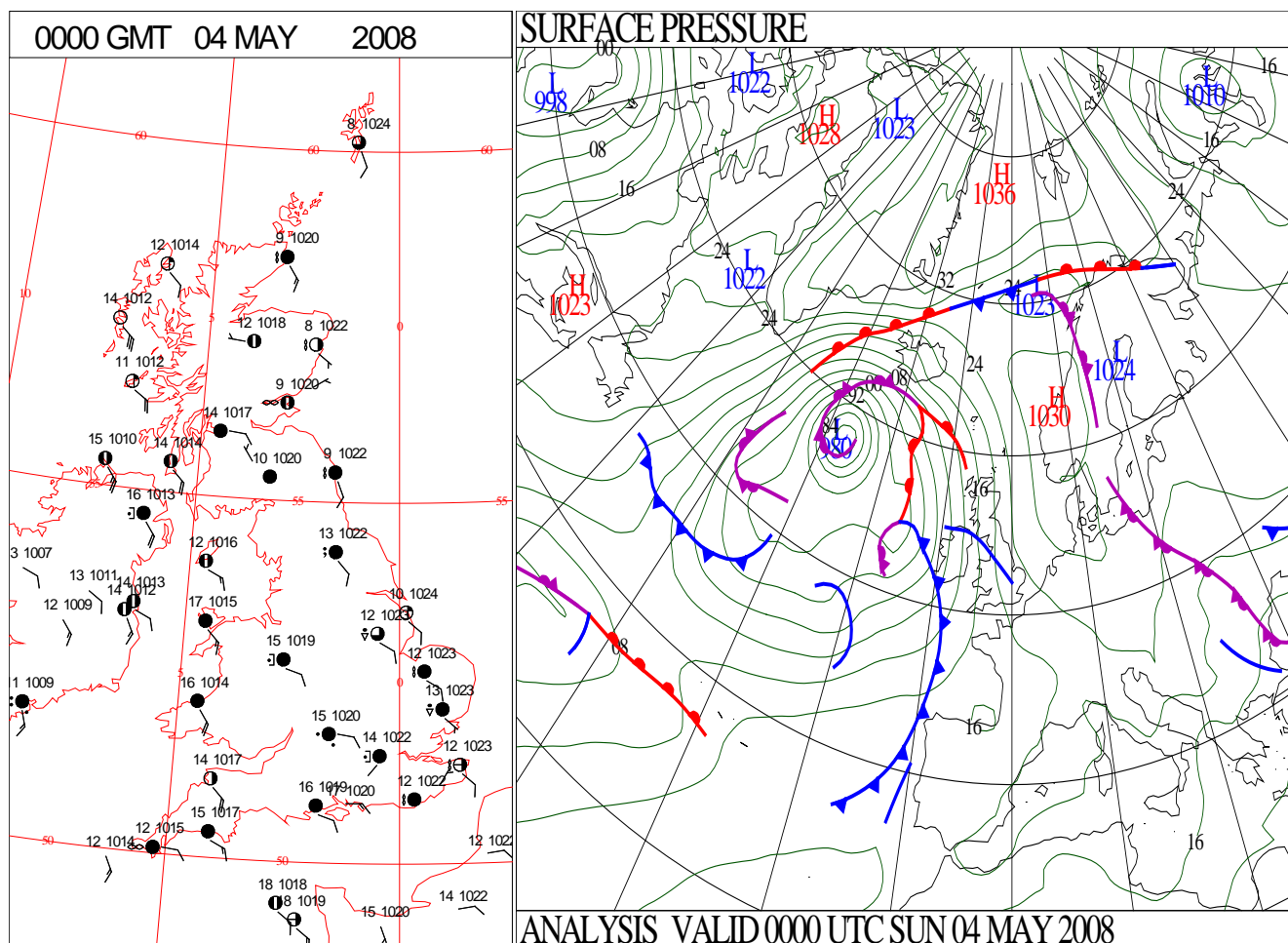
SIGNIFICANT WEATHER

0600 GMT 03 MAY 2008	SIG WEATHER	1200 GMT 03 MAY 2008	SIG WEATHER	<p>Summary of UK Weather for Saturday 03 May 2008.</p> <p>High pressure situated to the east of the UK brought generally settled conditions, with far more in the way of dry and bright weather compared to previous days. A weak warm front moved north-east across Scotland during the morning, and a second warm front approached from the west during the afternoon and evening.</p> <p>There was a good deal of dry weather for most places, with some prolonged sunny spells and generally well broken cloud. Cloud thickened from the south-west during the afternoon and evening however, as the second warm front approached.</p> <p>There were some rather persistent outbreaks of rain over Northern Ireland and south-western Scotland during the early morning, but elsewhere it was a generally dry day, with just the odd isolated light shower at times.</p> <p>It was rather breezy with moderate to fresh southerly or south-westerly winds.</p> <p>Temperatures were among the warmest so far this year, and slightly above normal for the time of year. However, it did feel a little chilly at times, in the fresh breeze.</p>
1800 GMT 03 MAY 2008	SIG WEATHER	0000 GMT 04 MAY 2008	SIG WEATHER	<p>EXTREMES</p> <p>Highest Maximum: 21.5 Jersey: Airport, Jersey</p> <p>Lowest Maximum: 9.7 Fair Isle, Shetland</p> <p>Lowest Minimum: 0.9 Aboyne No 2, Aberdeenshire</p> <p>Lowest Grass Minimum: -3.5 Aboyne No 2, Aberdeenshire</p> <p>Most Rain: 6.2 Tiree, Argyll (In Strathclyde)</p> <p>Most Sun: 12.5 Fair Isle, Shetland</p>

DAILY CLIMATE DATA

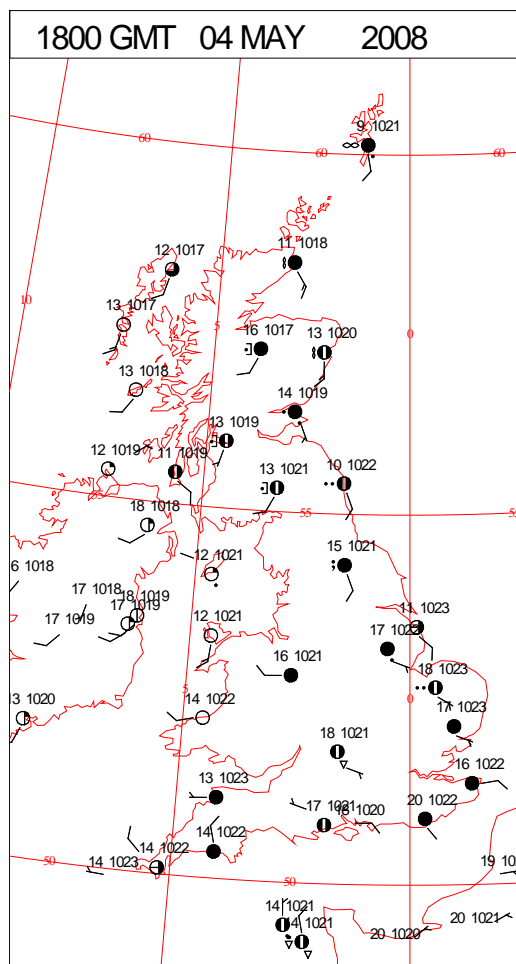
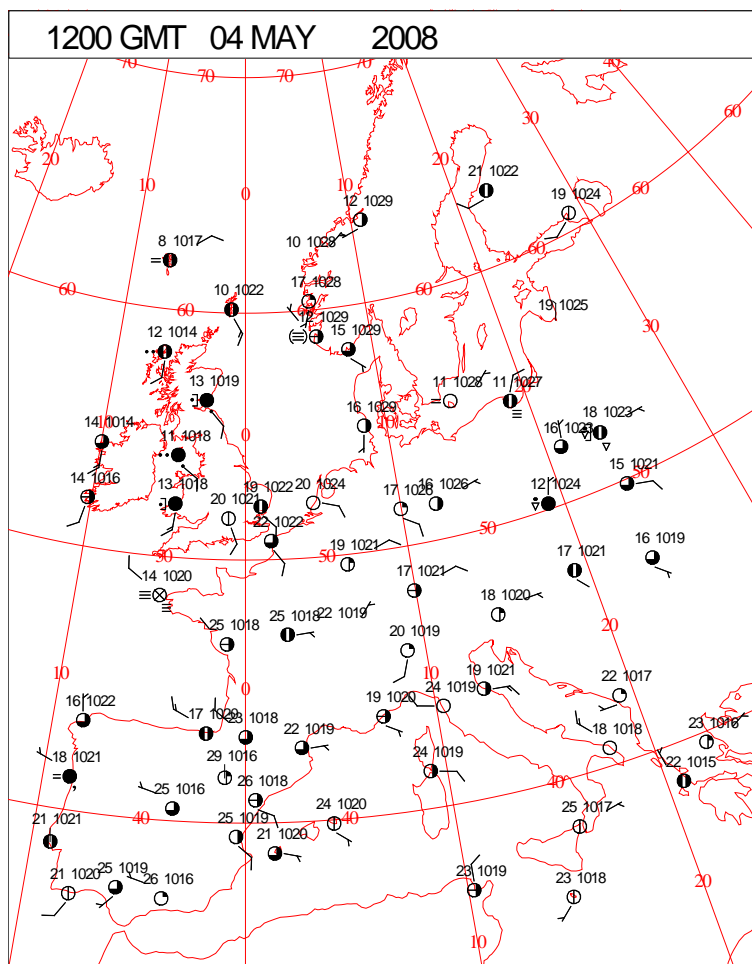
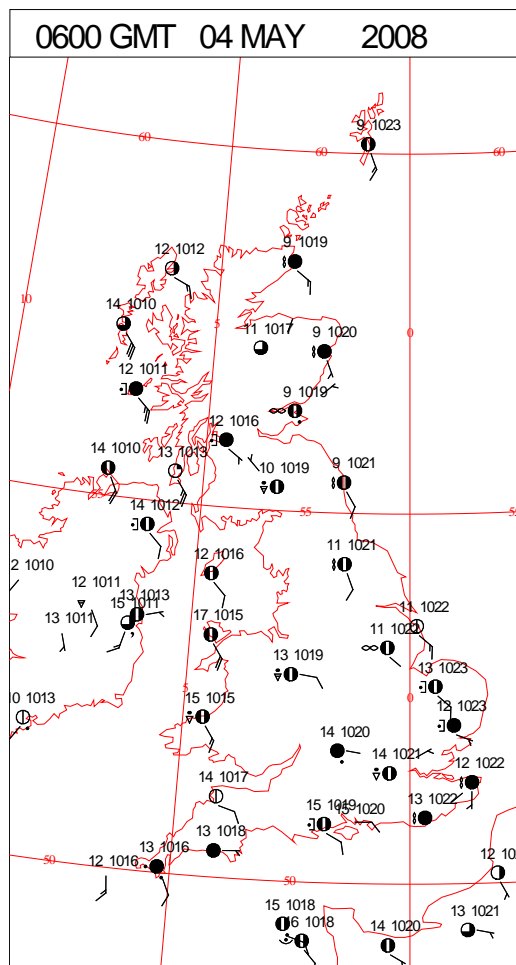
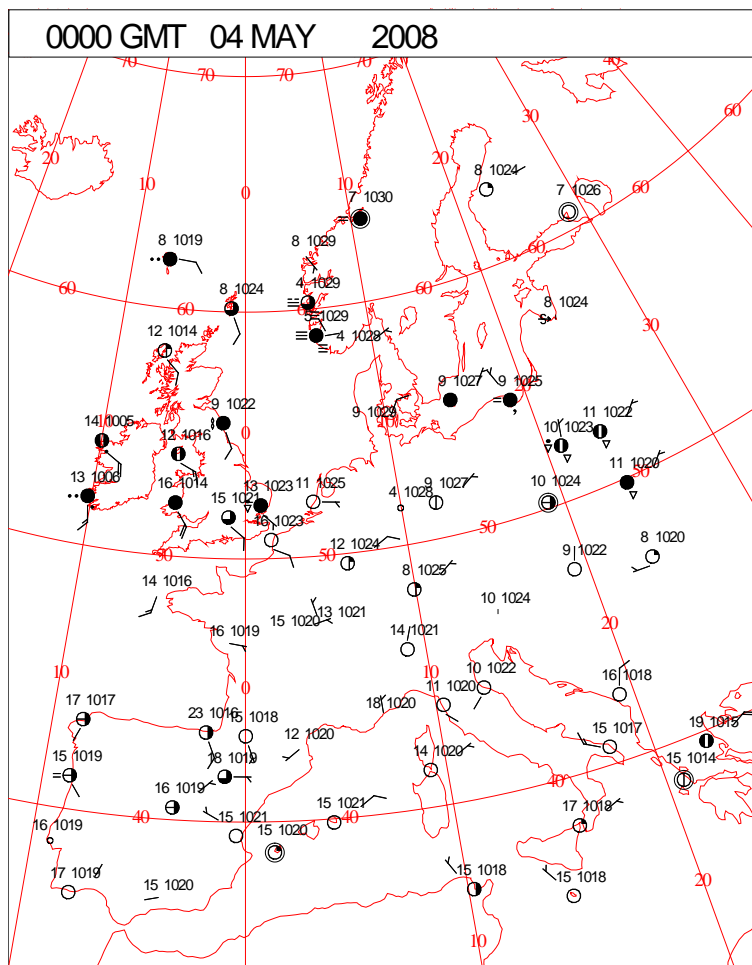


DAILY WEATHER SUMMARY



Sunday 4 May 2008

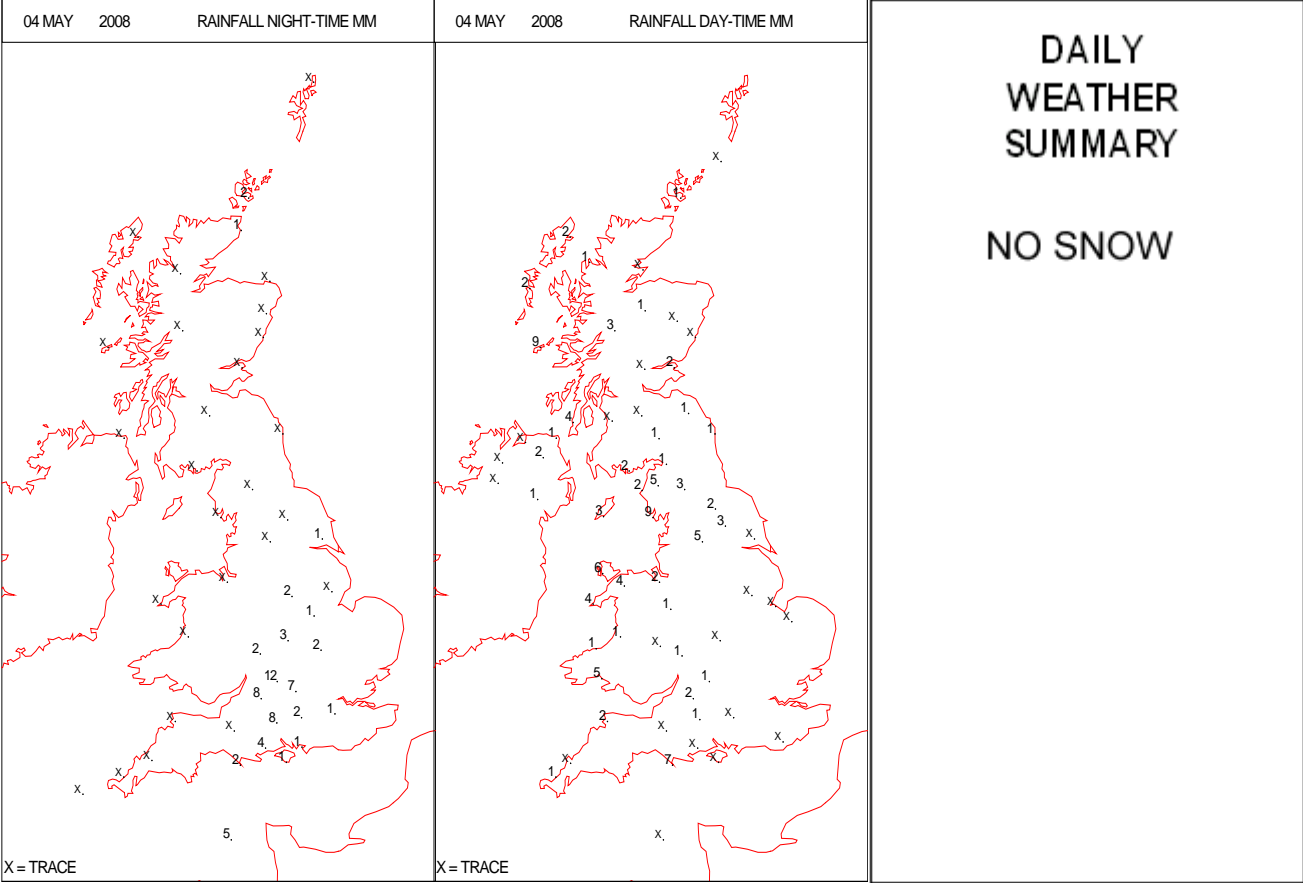
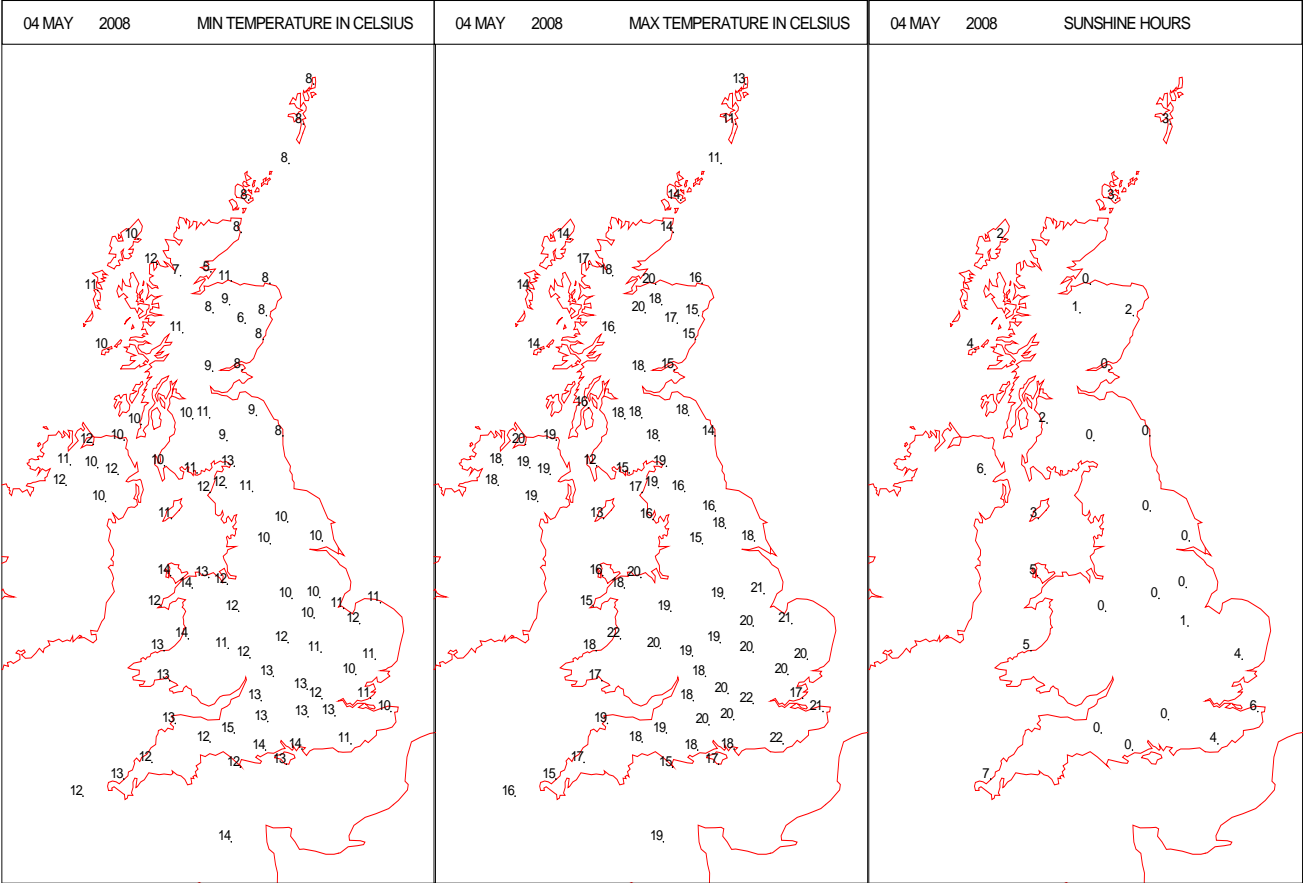
SURFACE REPORTS



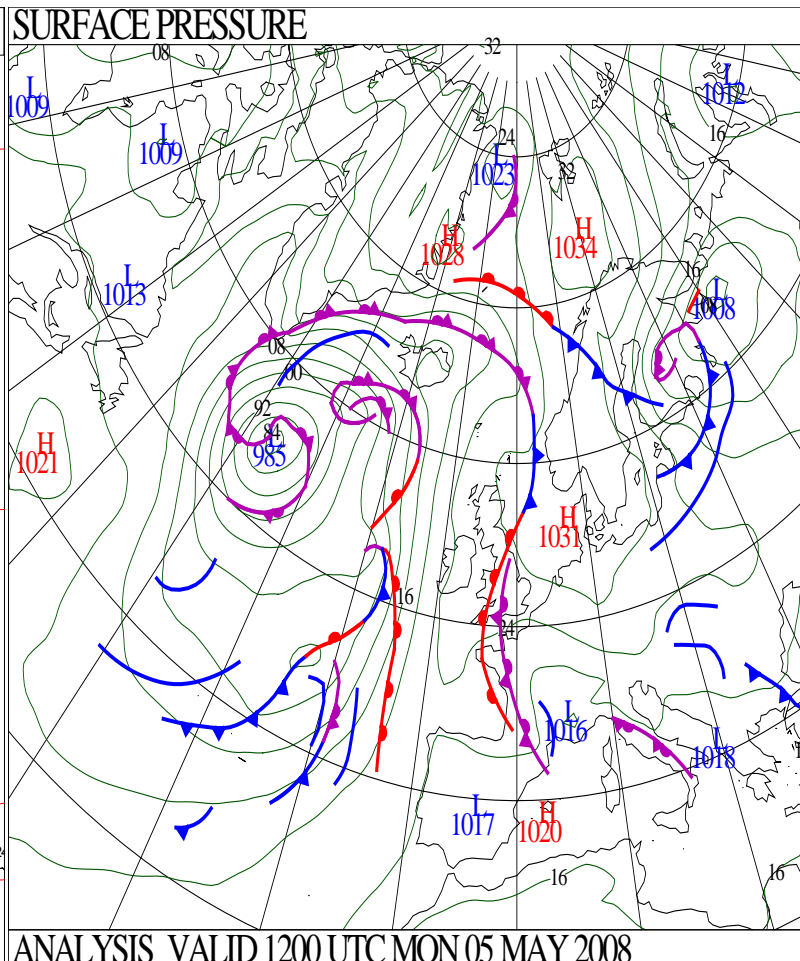
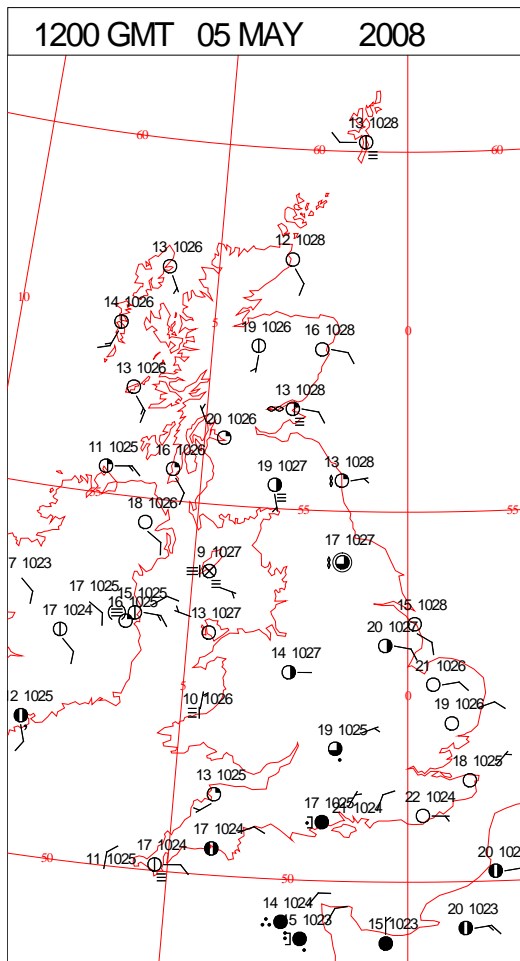
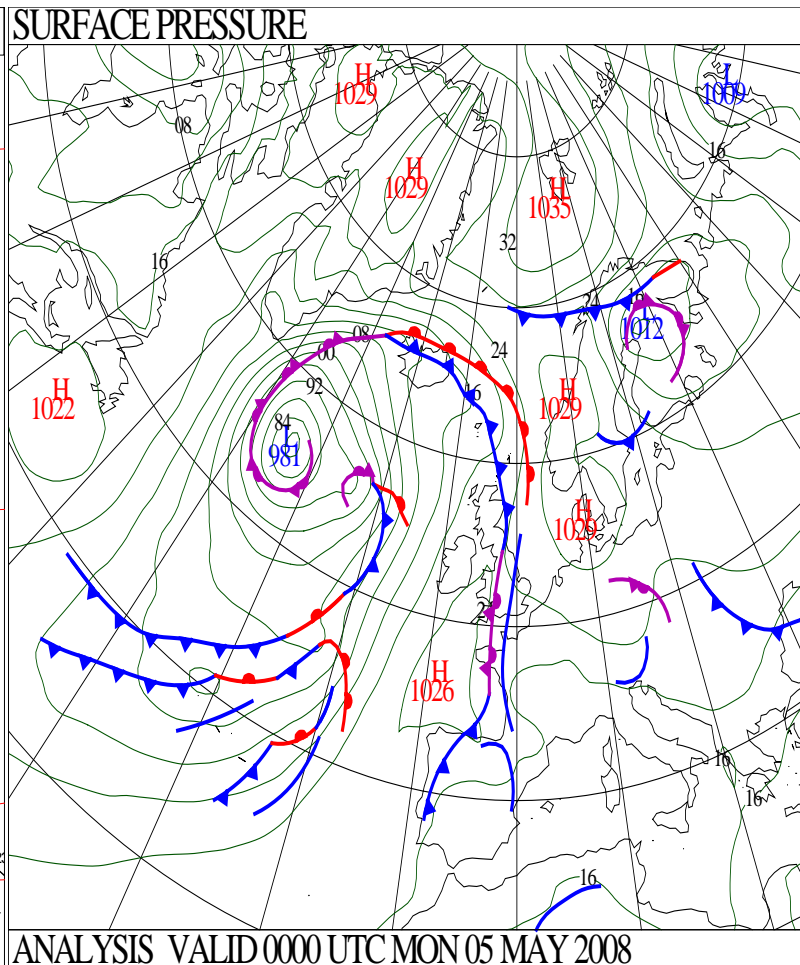
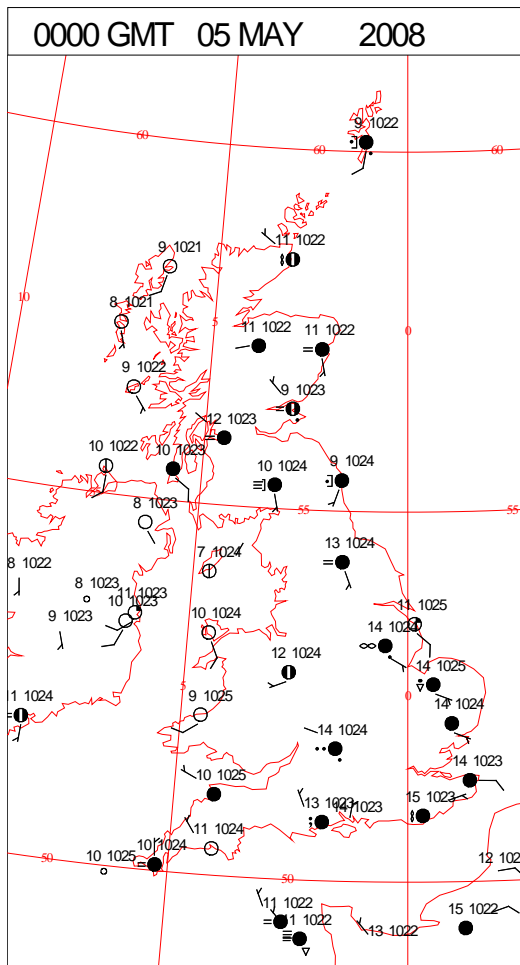
SIGNIFICANT WEATHER

0600 GMT 04 MAY 2008	SIG WEATHER	1200 GMT 04 MAY 2008	SIG WEATHER	<p>Summary of UK Weather for Sunday 04 May 2008.</p> <p>High pressure remained centred to the east of the UK, whilst a cold front moved in slowly from the west throughout the day. Ahead of the front, an unstable southerly flow dominated. Rather cloudy conditions prevailed, with the odd brighter interval and frequent outbreaks of showery rain affecting many parts for much of the day. These showers were heavy at times, and produced a good deal of thunder and lightning, especially over Wales, south-west and north-west England. Drier and clearer conditions spread in from the west later in the day, leaving a bright and sunny afternoon in Northern Ireland, western Wales and the far south-west of England.</p> <p>Temperatures were generally rather warm, and slightly above average for the time of year, although it did feel rather cooler in and around showers. There was a gentle breeze, with winds varying between south-easterly and south-westerly.</p>
1800 GMT 04 MAY 2008	SIG WEATHER	0000 GMT 05 MAY 2008	SIG WEATHER	
				<p>EXTREMES</p> <p>Highest Maximum: 22.0 Heathrow, Greater London</p> <p>Lowest Maximum: 10.7 Fair Isle, Shetland</p> <p>Lowest Minimum: 5.4 Tain Range, Ross & Cromarty</p> <p>Lowest Grass Minimum: 1.4 Loch Glascarnoch, Ross & Cromarty</p> <p>Most Rain: 12.4 Little Rissington, Gloucestershire</p> <p>Most Sun: 5.5 St Mawgan, Cornwall</p>

DAILY CLIMATE DATA

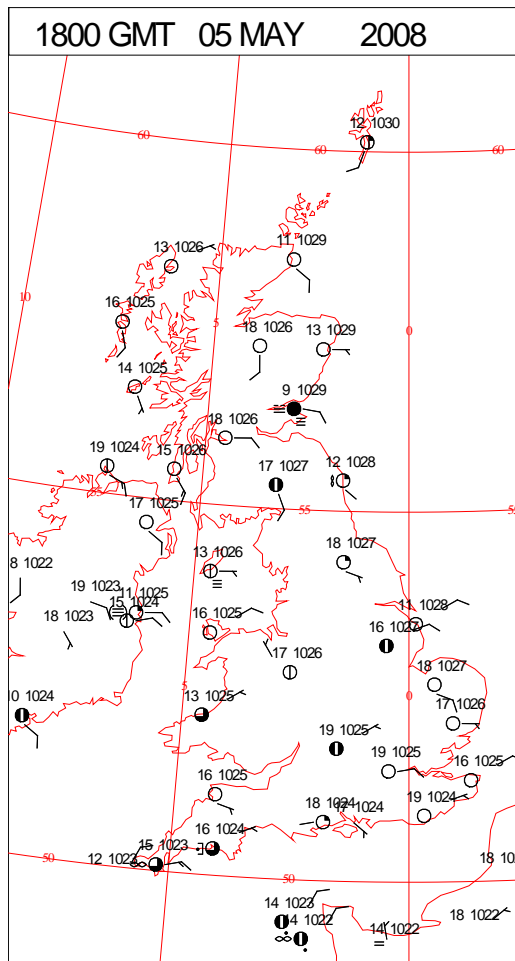
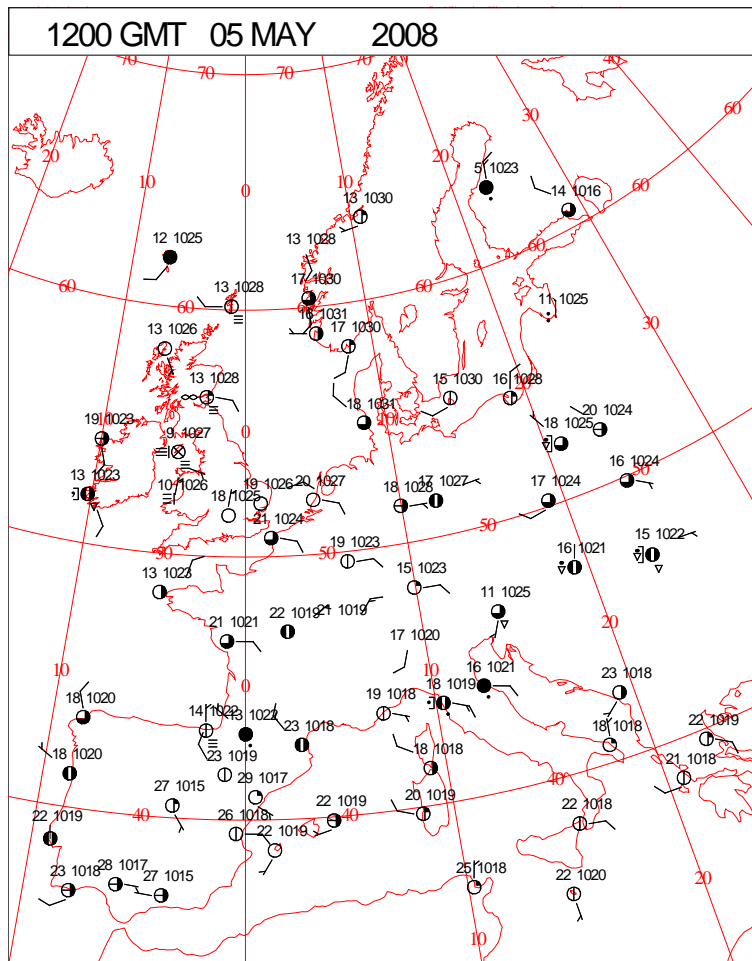
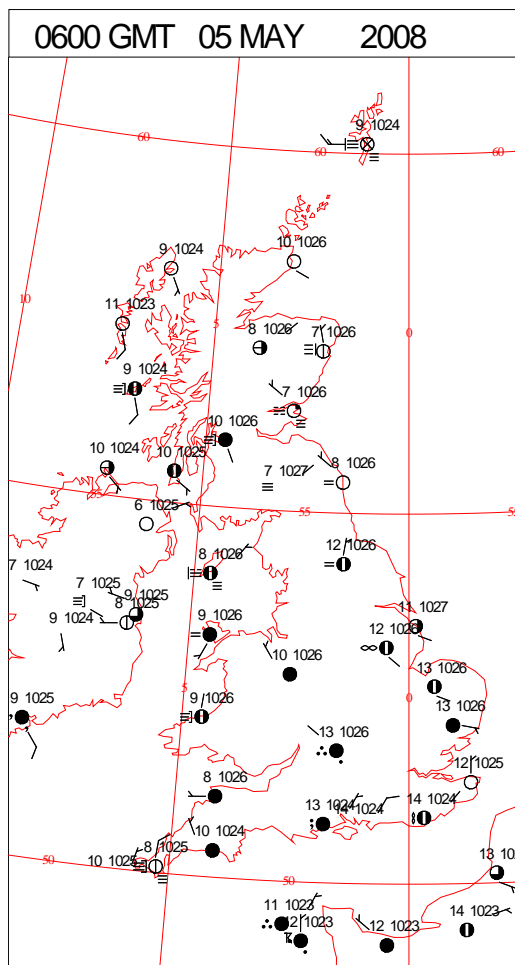
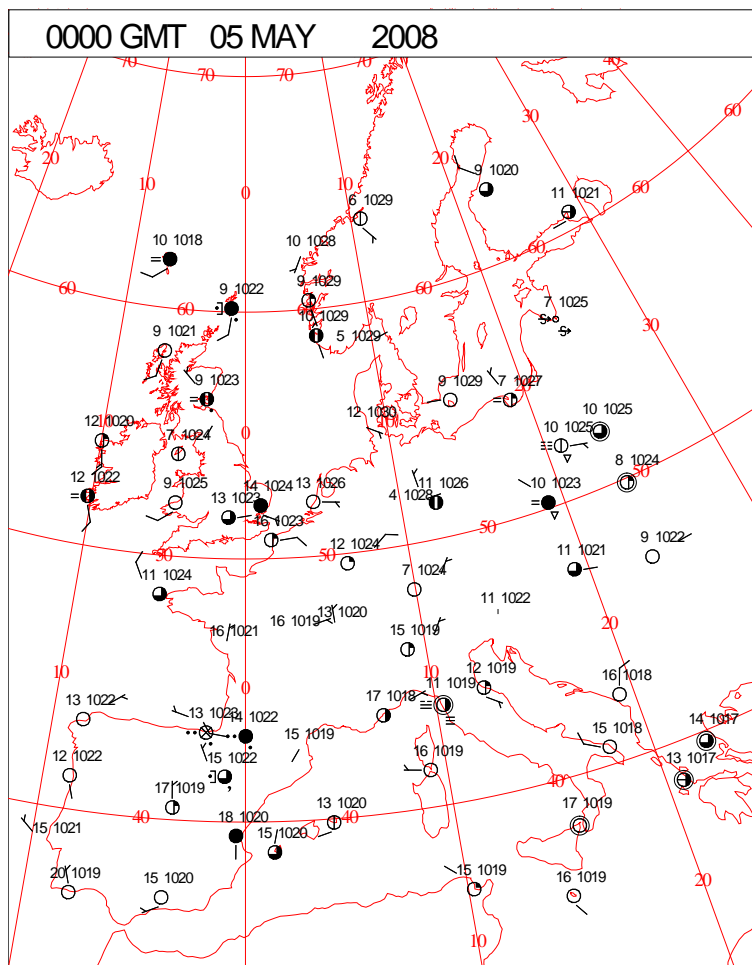


DAILY WEATHER SUMMARY

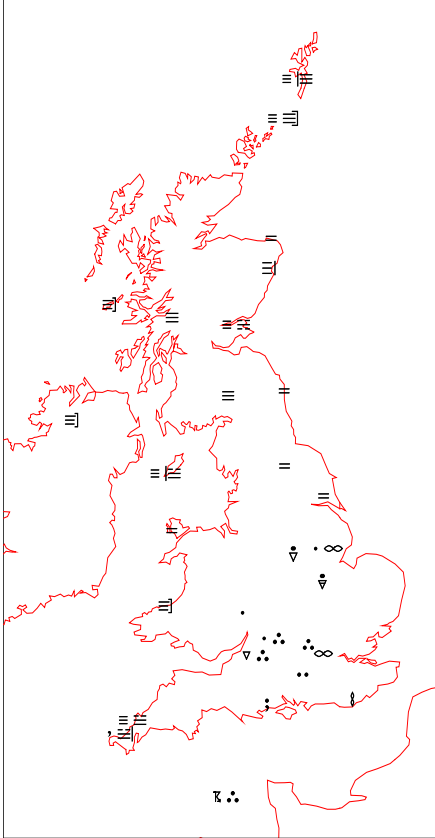
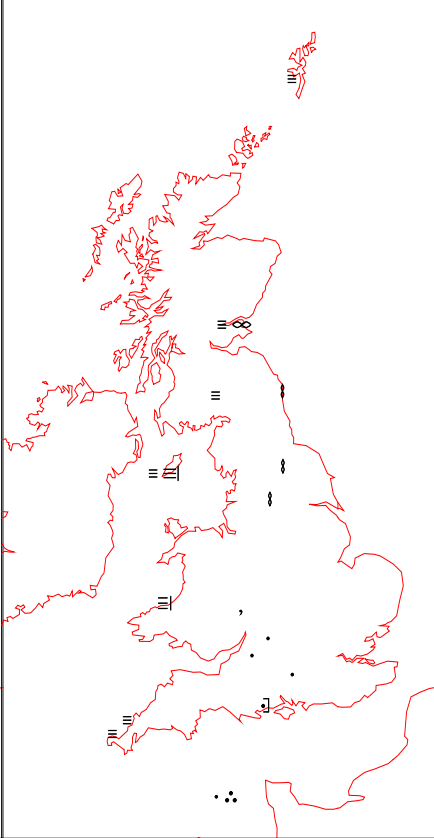
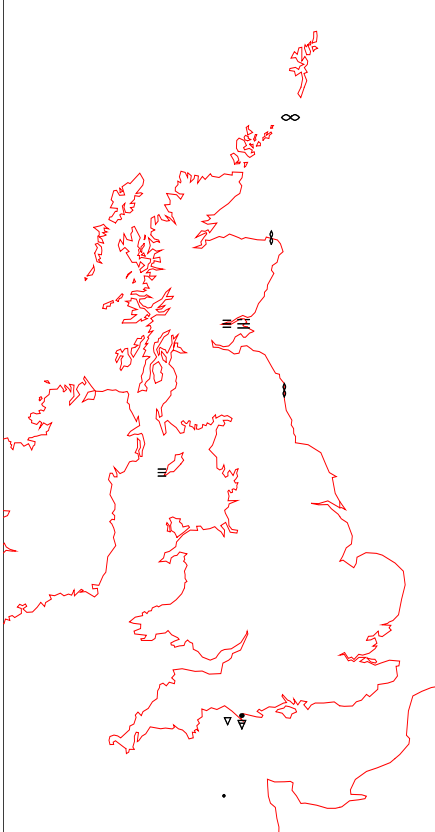
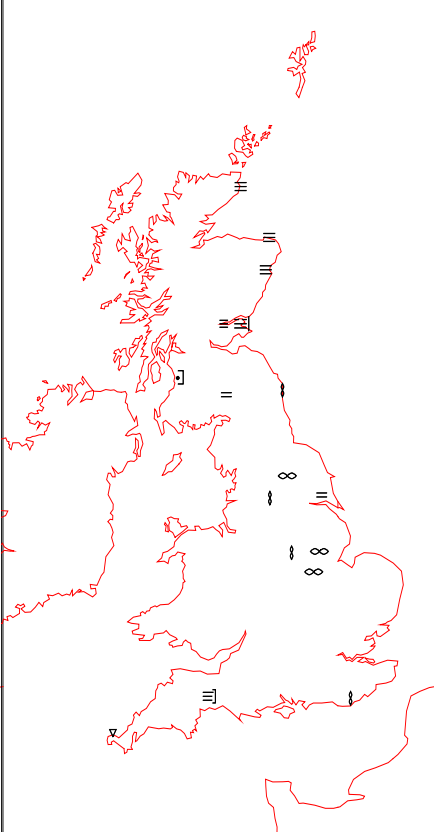


Monday 5 May 2008

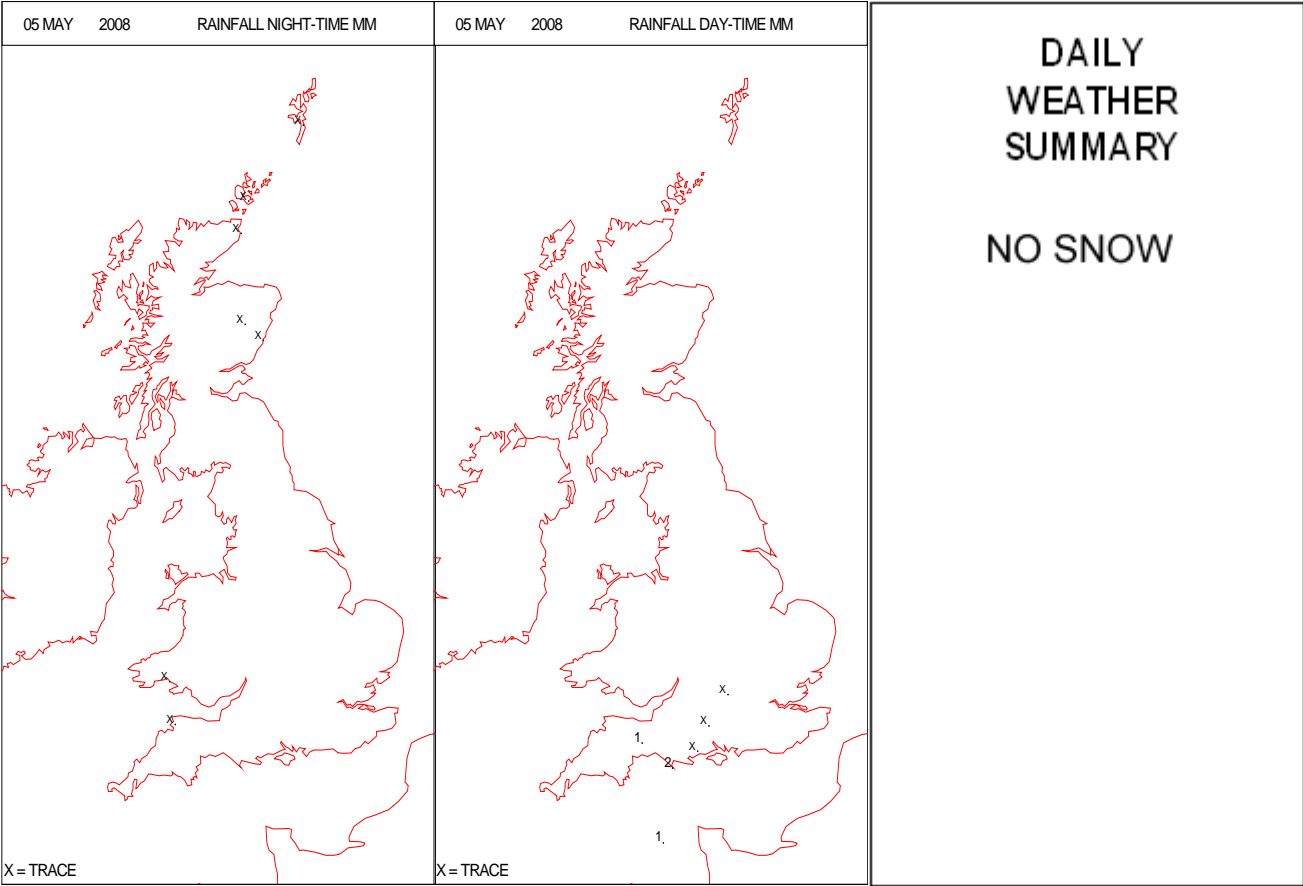
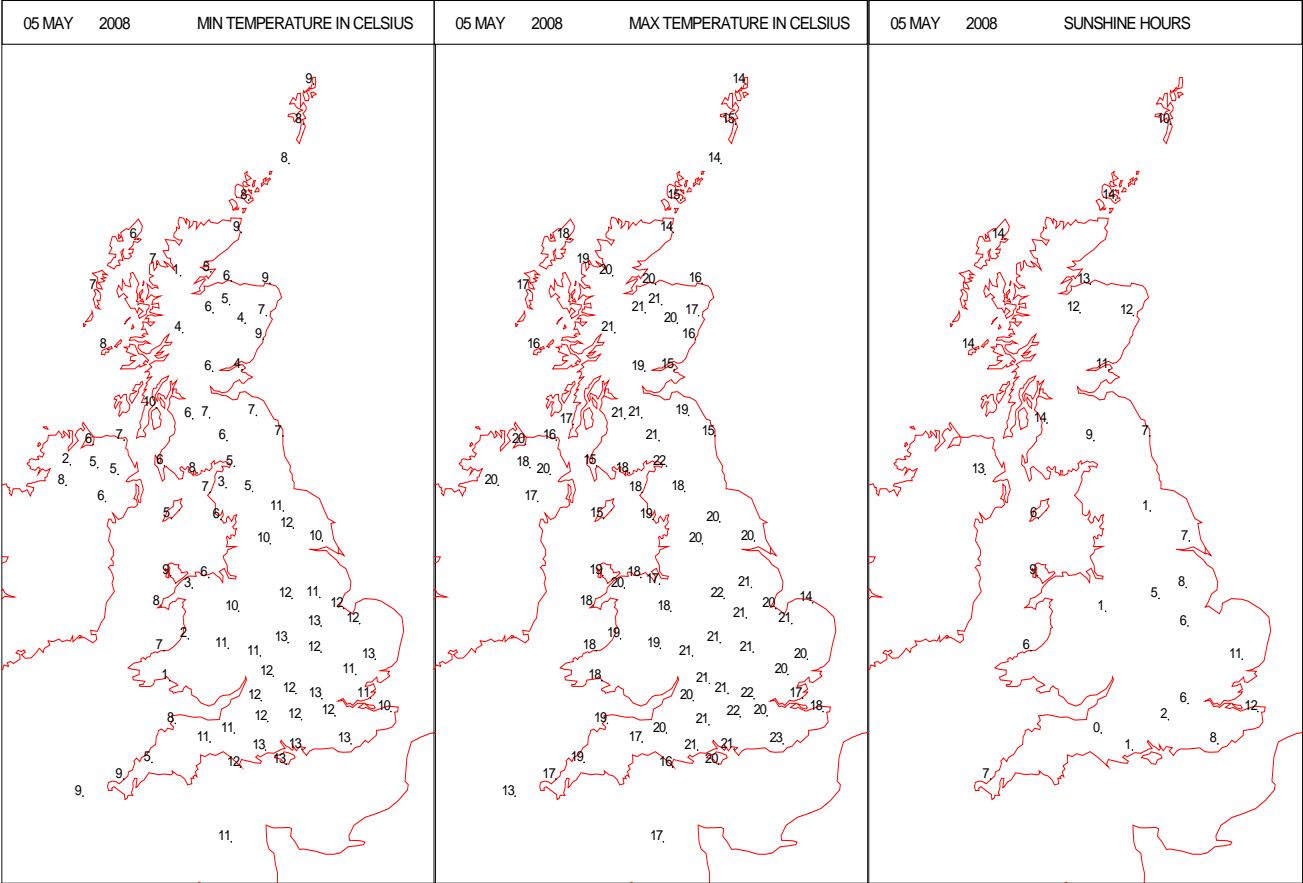
SURFACE REPORTS



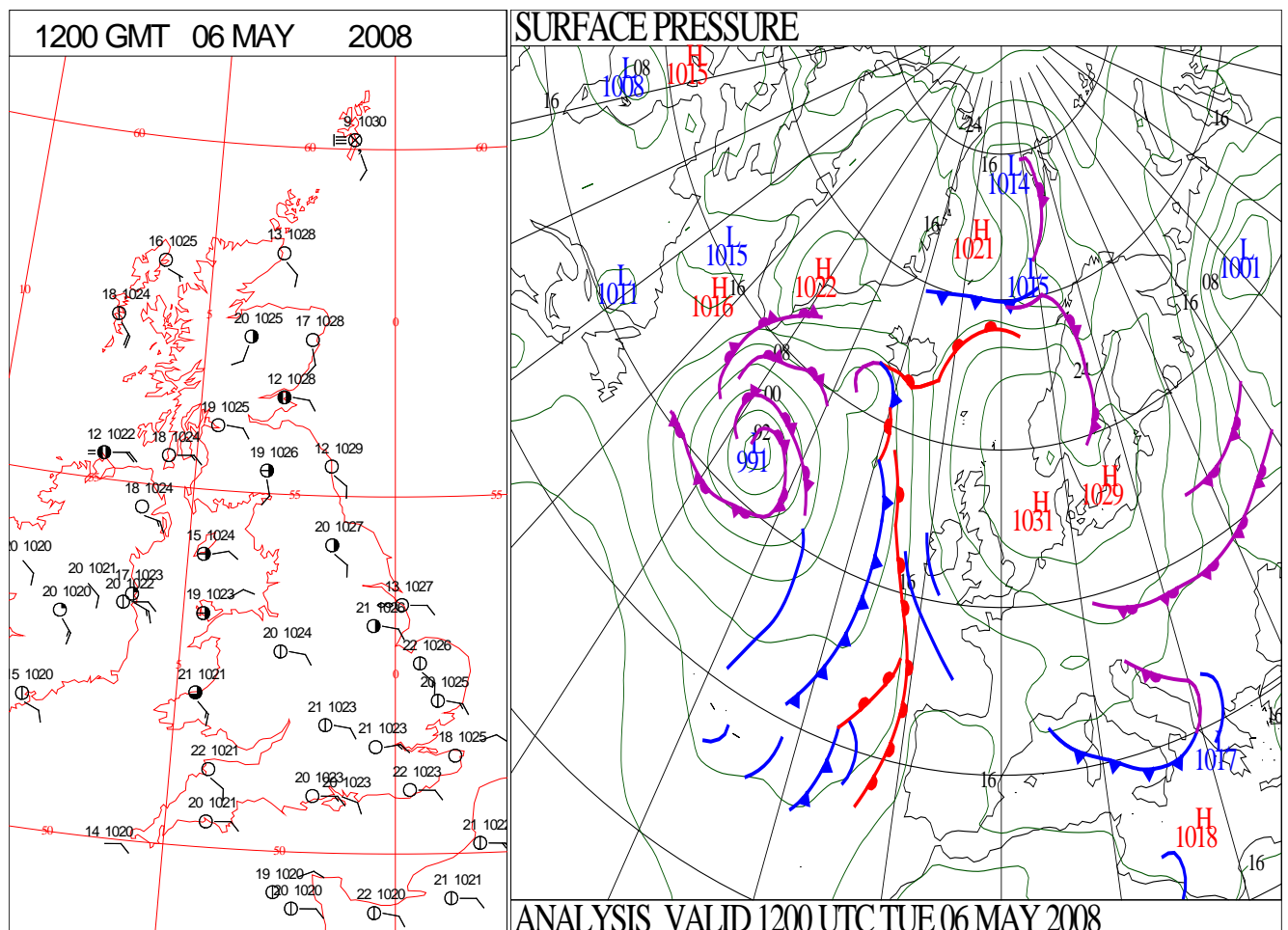
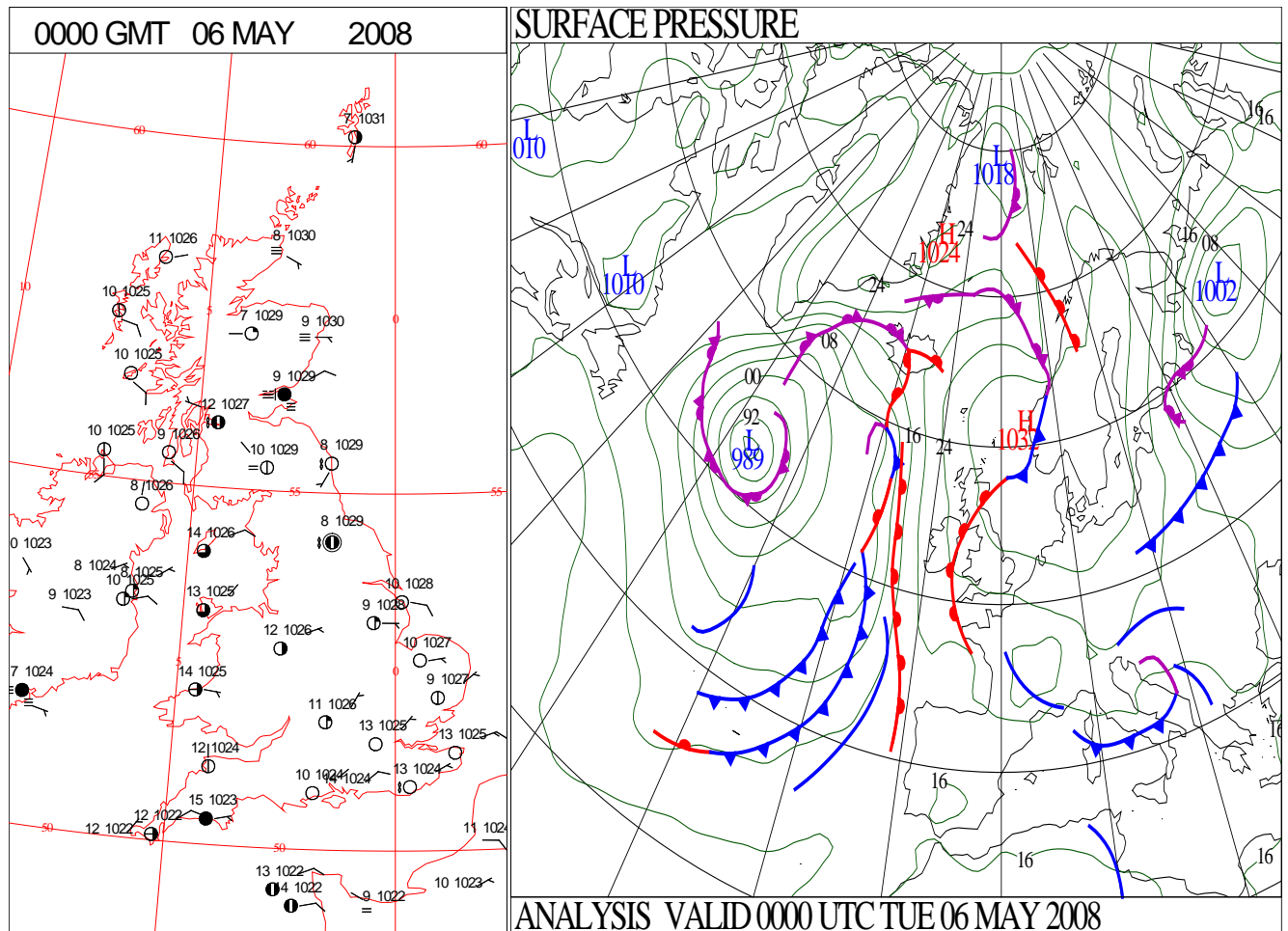
SIGNIFICANT WEATHER

0600 GMT 05 MAY 2008	SIG WEATHER	1200 GMT 05 MAY 2008	SIG WEATHER	<p>Summary of UK Weather for Monday 05 May 2008. Dry and cloudy for most overnight although some clearer spells developed across Scotland, Northern Ireland, west Wales and south-west England. There were showery outbreaks of rain overnight across central and southern England with some heavier bursts at times. The rain initially petered out as it pushed west through the day, however some heavy showers developed over western areas during the afternoon. Elsewhere, it was fine for many parts, with very warm, rather humid conditions in the south-east. Sea fog was observed across the Irish Sea and north-east Scotland. The showers died out during the evening and it remained dry across the UK with clear spells for Northern Ireland and Scotland. Mist and fog developed in places along the east coast of Scotland during the evening. Temperatures were generally well above average for the time of year.</p>
				
1800 GMT 05 MAY 2008	SIG WEATHER	0000 GMT 06 MAY 2008	SIG WEATHER	<p>EXTREMES Highest Maximum: 23.0 Herstmonceux, East Sussex Lowest Maximum: 13.2 Scilly: St Marys Air, Isles Of Scilly Lowest Minimum: 0.8 Pembrey Sands, Dyfed Lowest Grass Minimum: -3.8 Loch Glascarnoch, Ross & Cromarty Most Rain: 2.2 Isle Of Portland, Dorset Most Sun: 14.1 Saughall, Ayrshire</p>
				

DAILY CLIMATE DATA

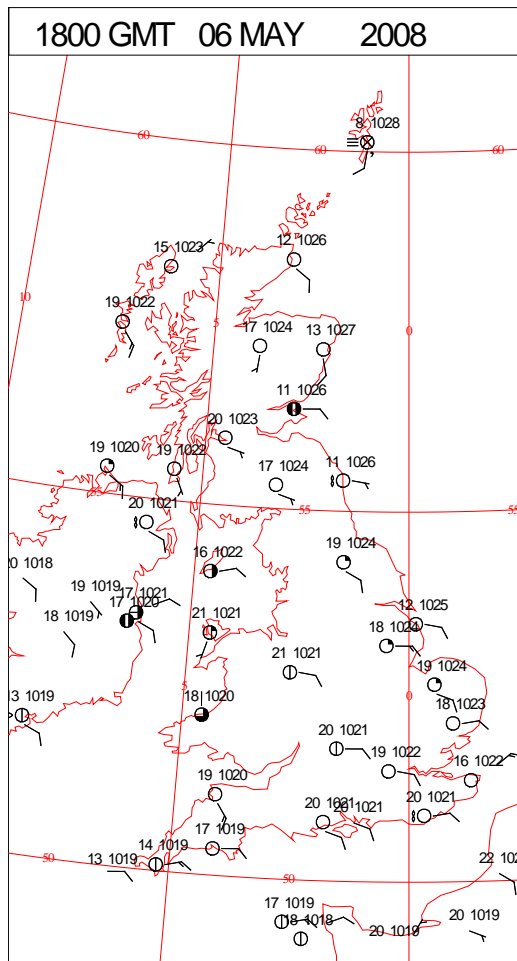
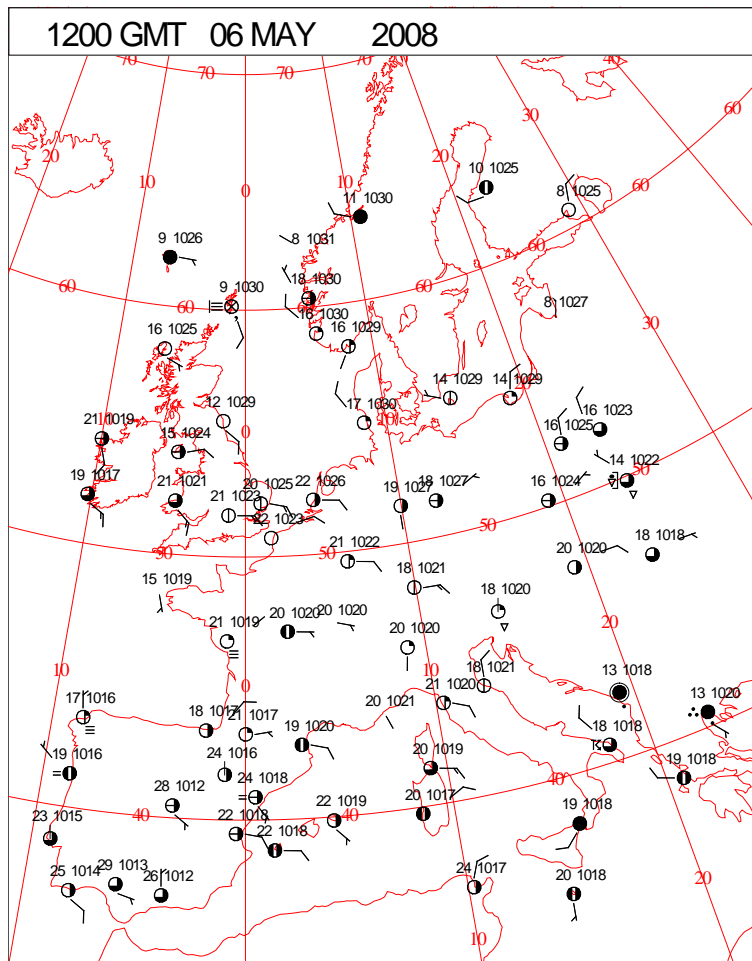
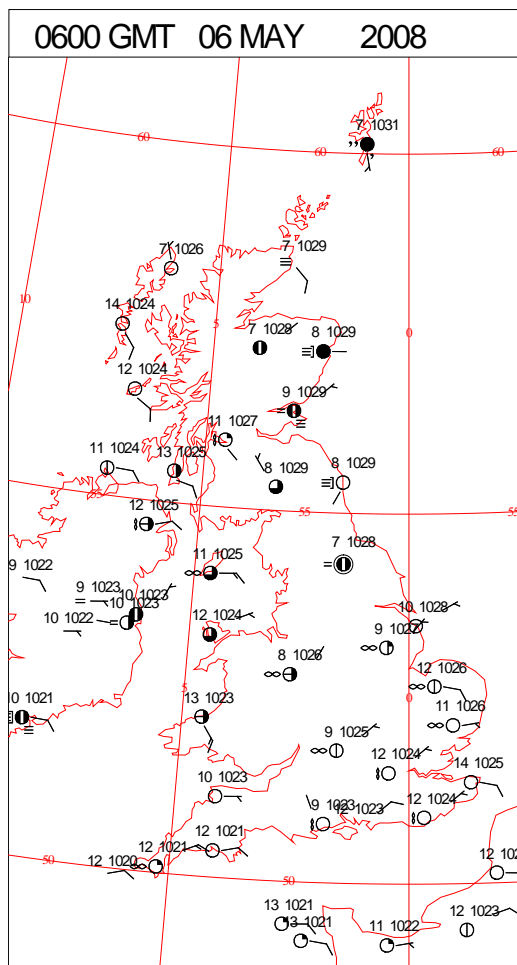
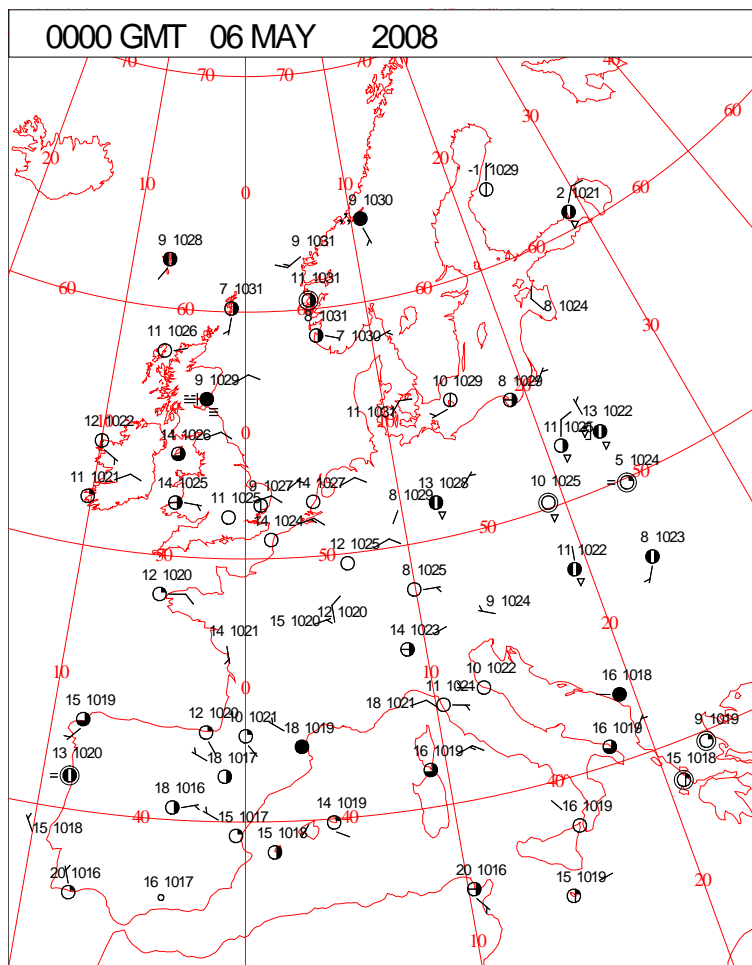


DAILY WEATHER SUMMARY



Tuesday 6 May 2008

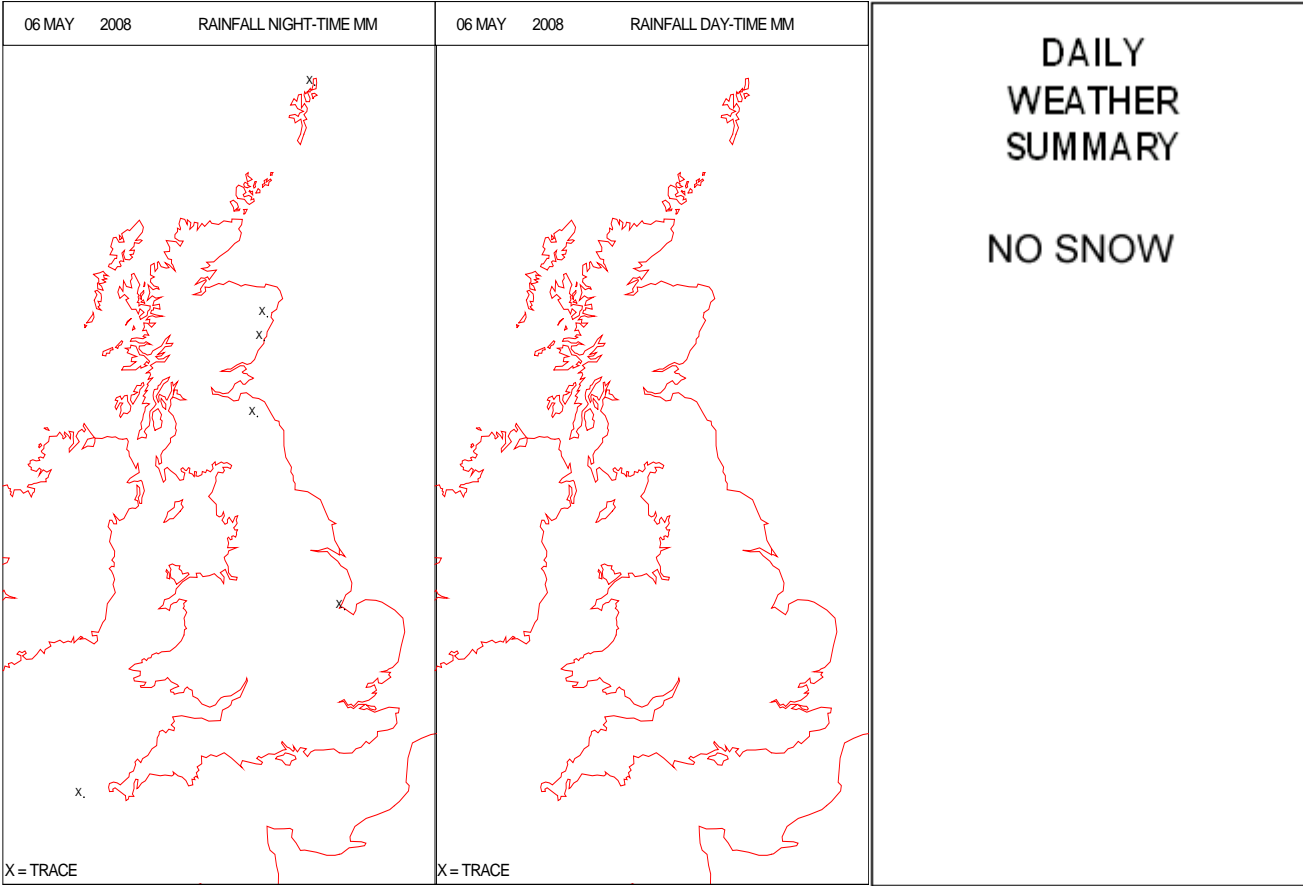
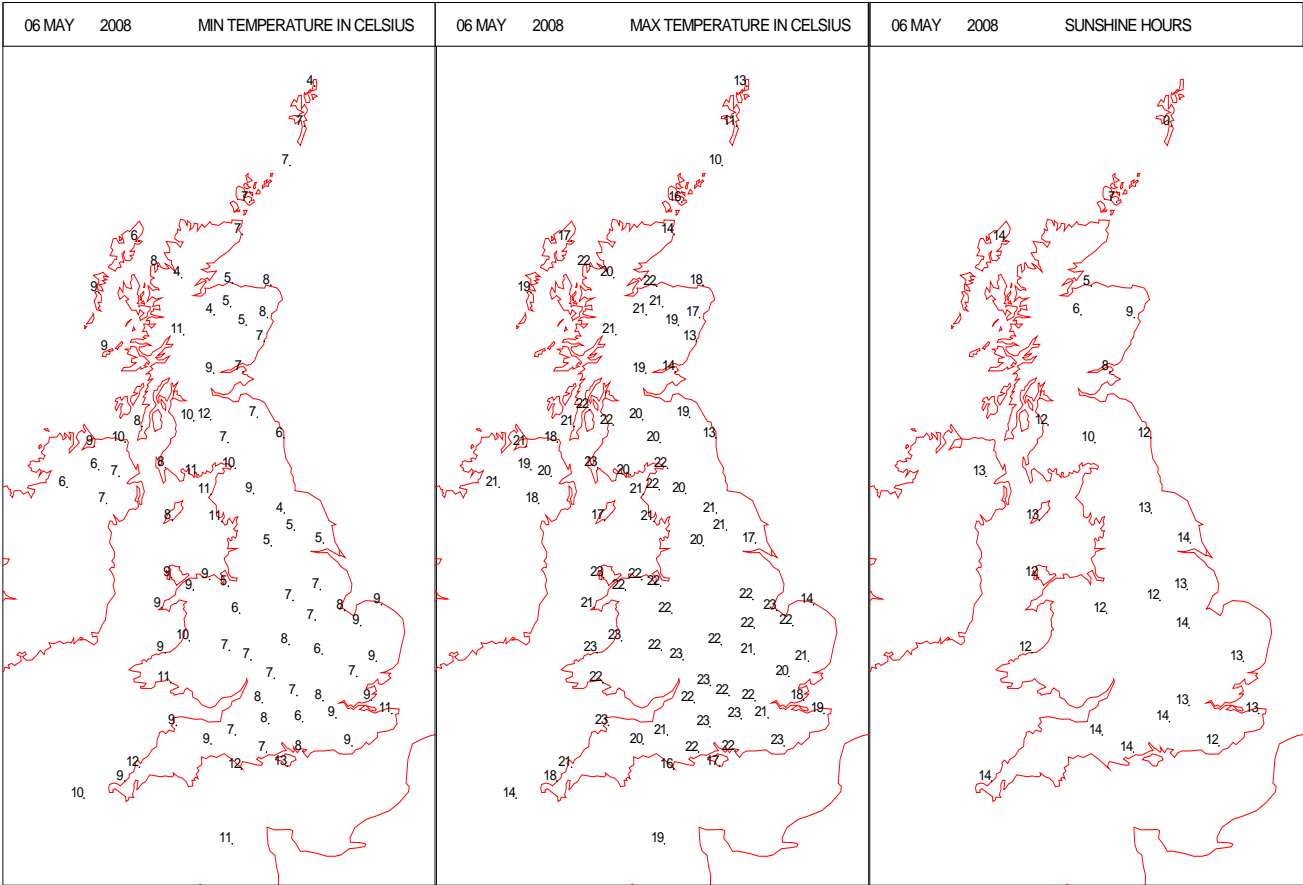
SURFACE REPORTS



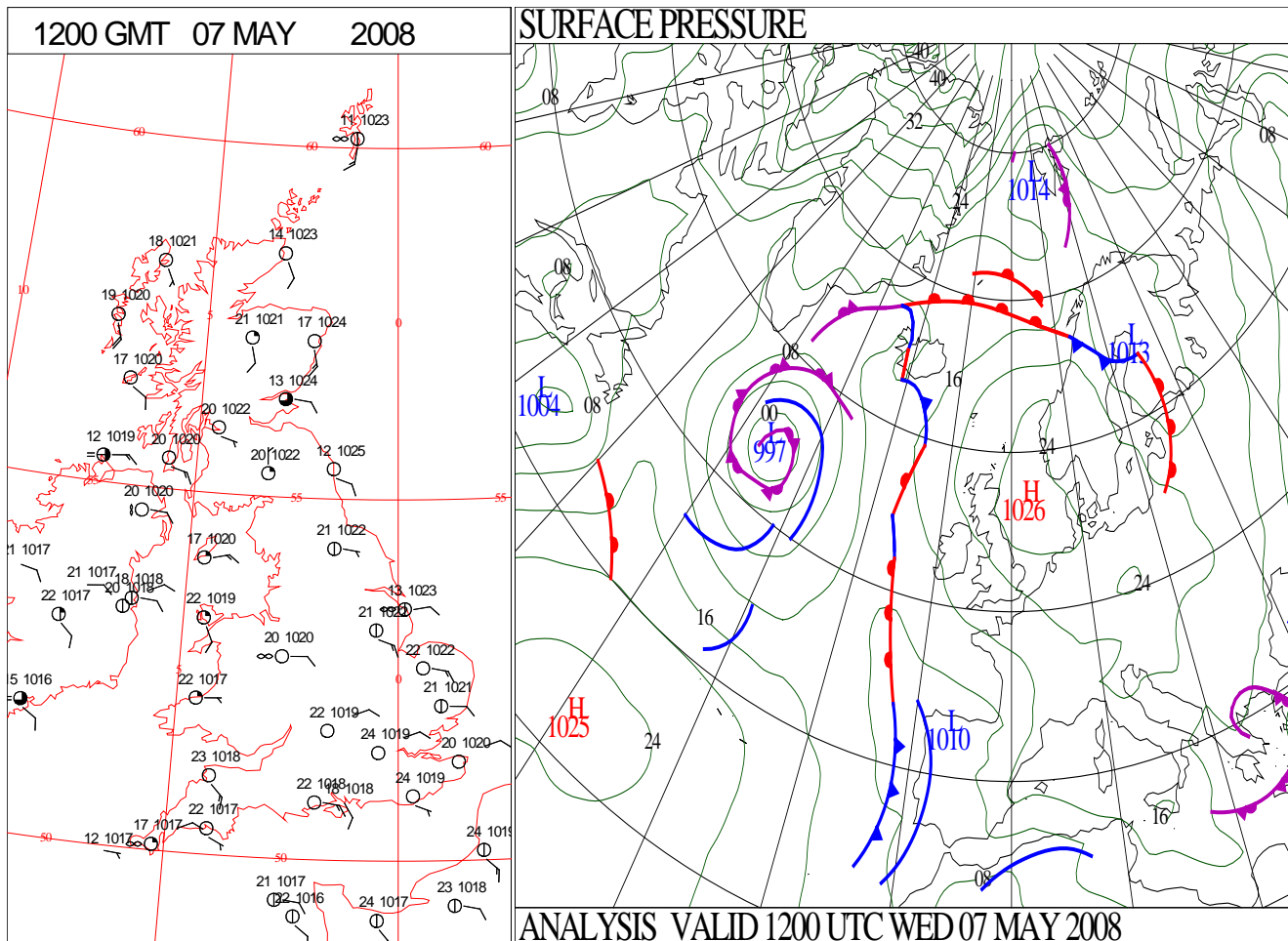
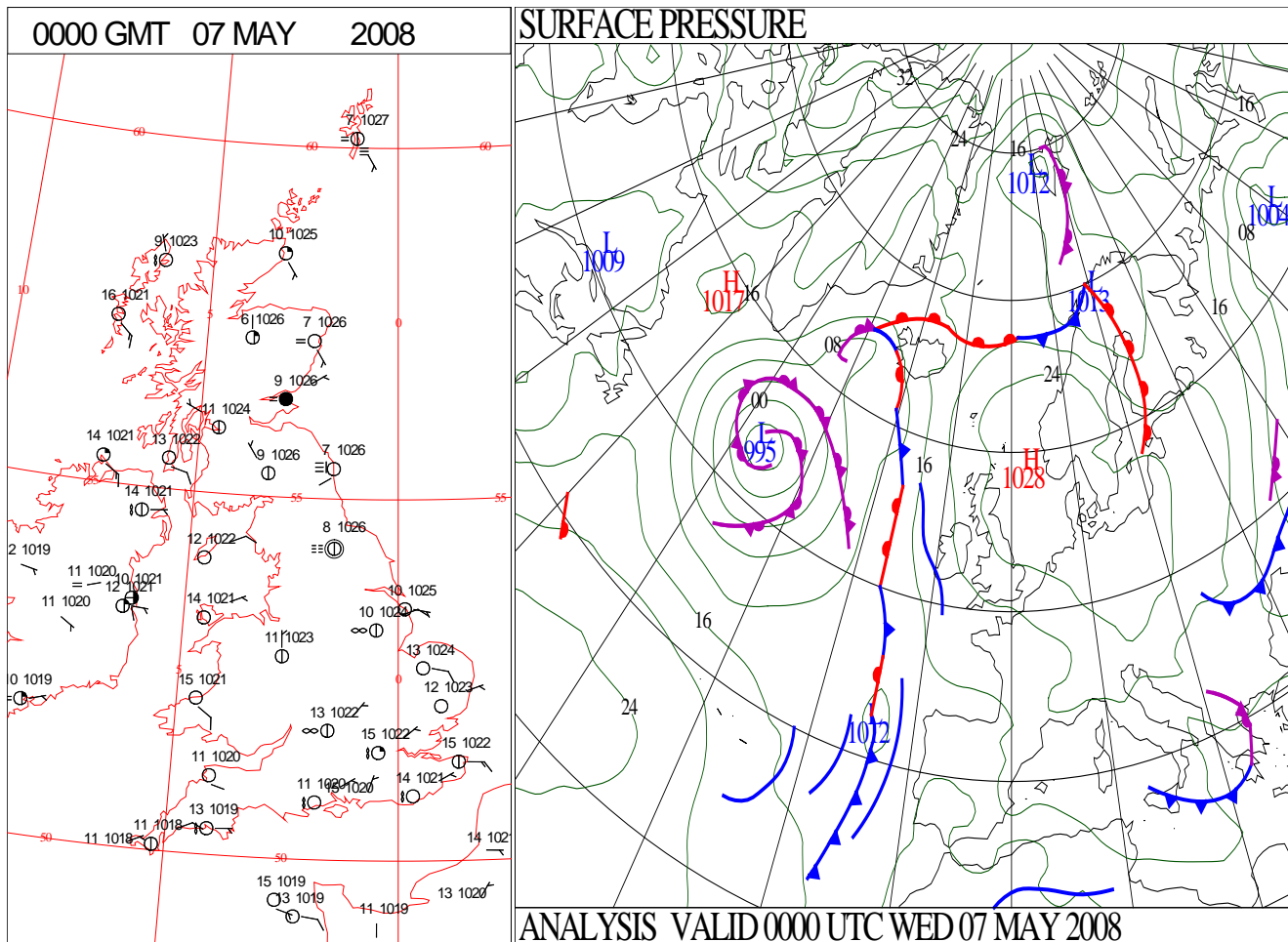
SIGNIFICANT WEATHER

0600 GMT 06 MAY 2008	SIG WEATHER	1200 GMT 06 MAY 2008	SIG WEATHER	<p>Summary of UK Weather for Tuesday 06 May 2008.</p> <p>It was generally dry and mild overnight with clear spells although there was more in the way of cloud to the south of the UK at first. Coastal fog and low cloud was also observed to the north-east of Scotland. By day it was dry, warm and sunny with fog and low cloud in the far north-east clearing. Winds were generally light to moderate and from an east to south-easterly direction, although it was breezier near the south coast. It remained dry during the evening with mostly clear skies across the UK, although it turned hazy in places to the north-east of England. Temperatures were generally well above average for the time of year, although it stayed cooler along the east coast, where temperatures were closer to average.</p>
1800 GMT 06 MAY 2008	SIG WEATHER	0000 GMT 07 MAY 2008	SIG WEATHER	<p>EXTREMES</p> <p>Highest Maximum: 23.4 Great Malvern, Hereford & Worcester</p> <p>Lowest Maximum: 10.2 Fair Isle, Shetland</p> <p>Lowest Minimum: 3.7 Loch Glascarnoch, Ross & Cromarty</p> <p>Lowest Grass Minimum: -1.7 Church Lawford, Warwickshire</p> <p>Most Rain: 0.2 Baltasound No 2, Shetland 0.2 Scilly: St Marys Air, Isles Of Scilly 0.2 Dyce, Aberdeenshire</p> <p>Most Sun: 14.0 Marham, Norfolk</p>

DAILY CLIMATE DATA

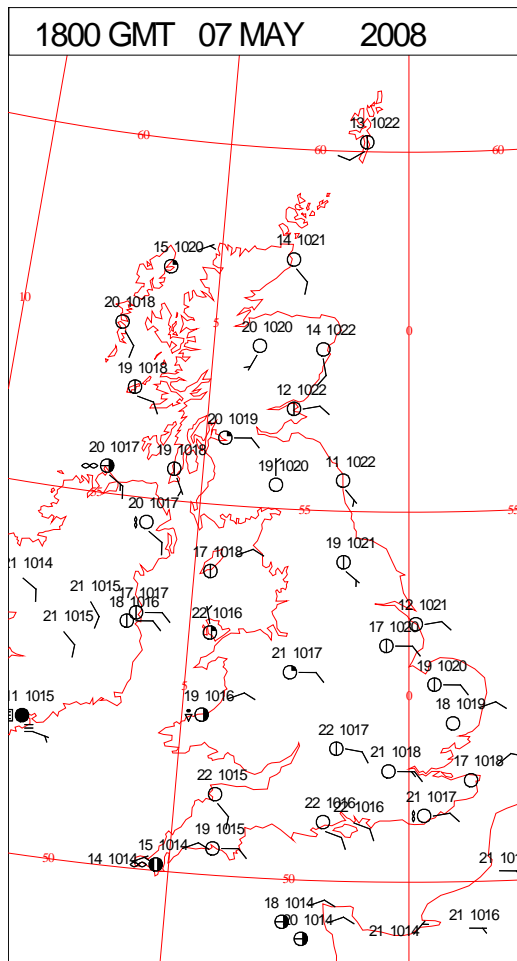
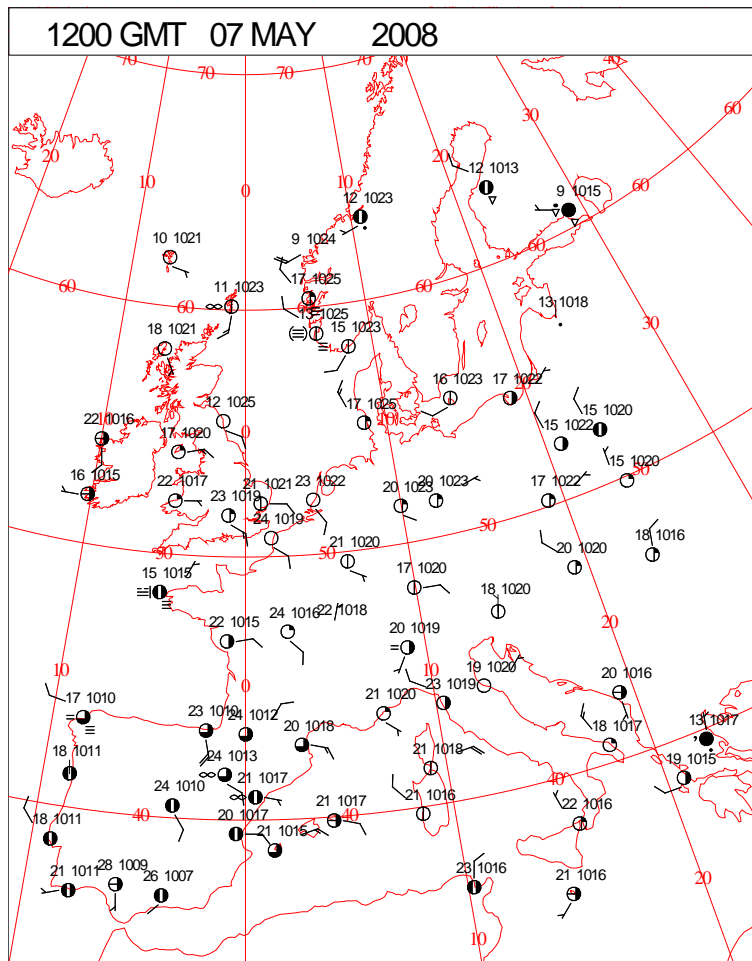
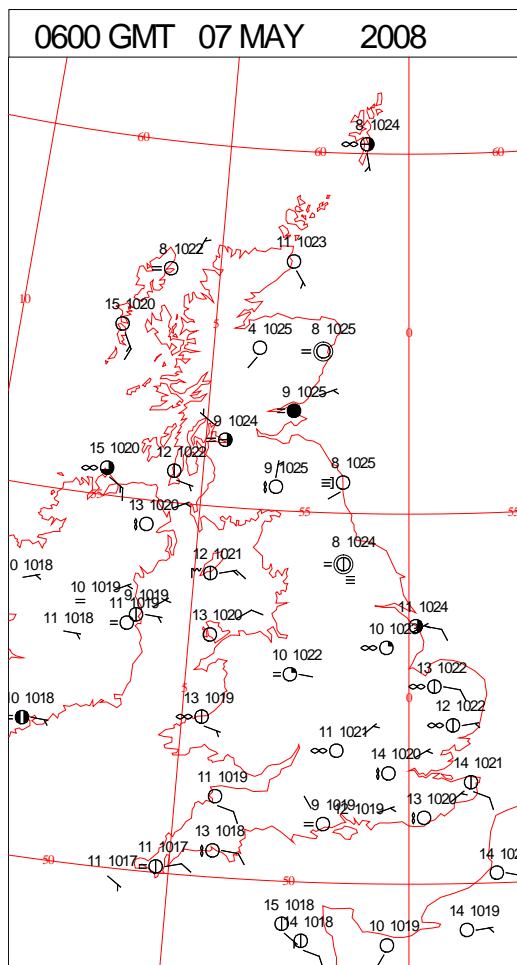
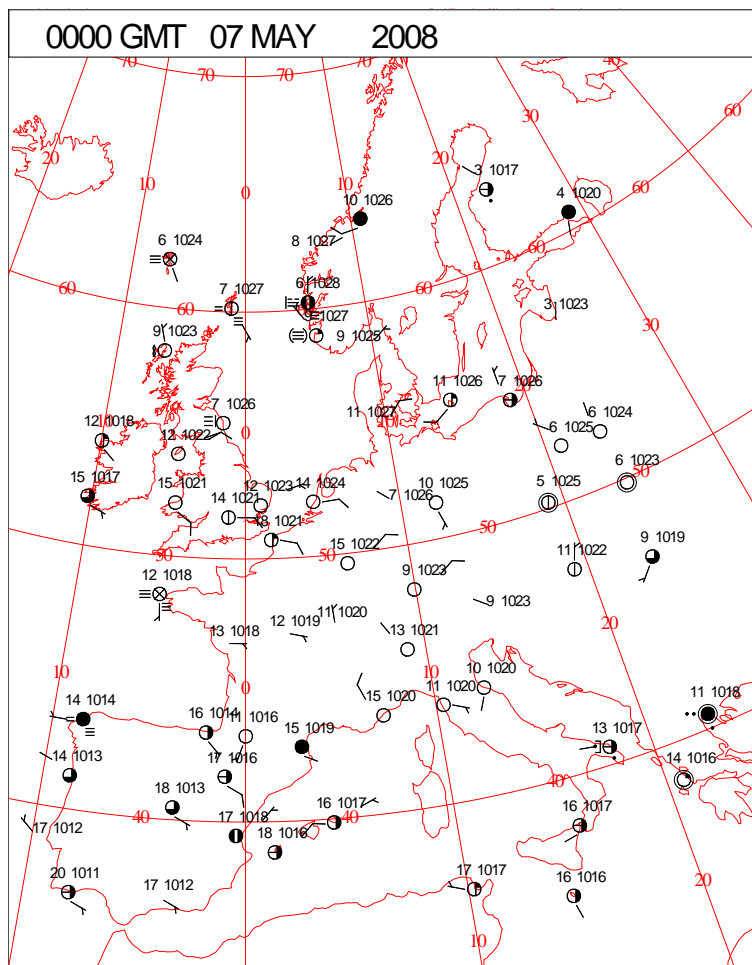


DAILY WEATHER SUMMARY



Wednesday 7 May 2008

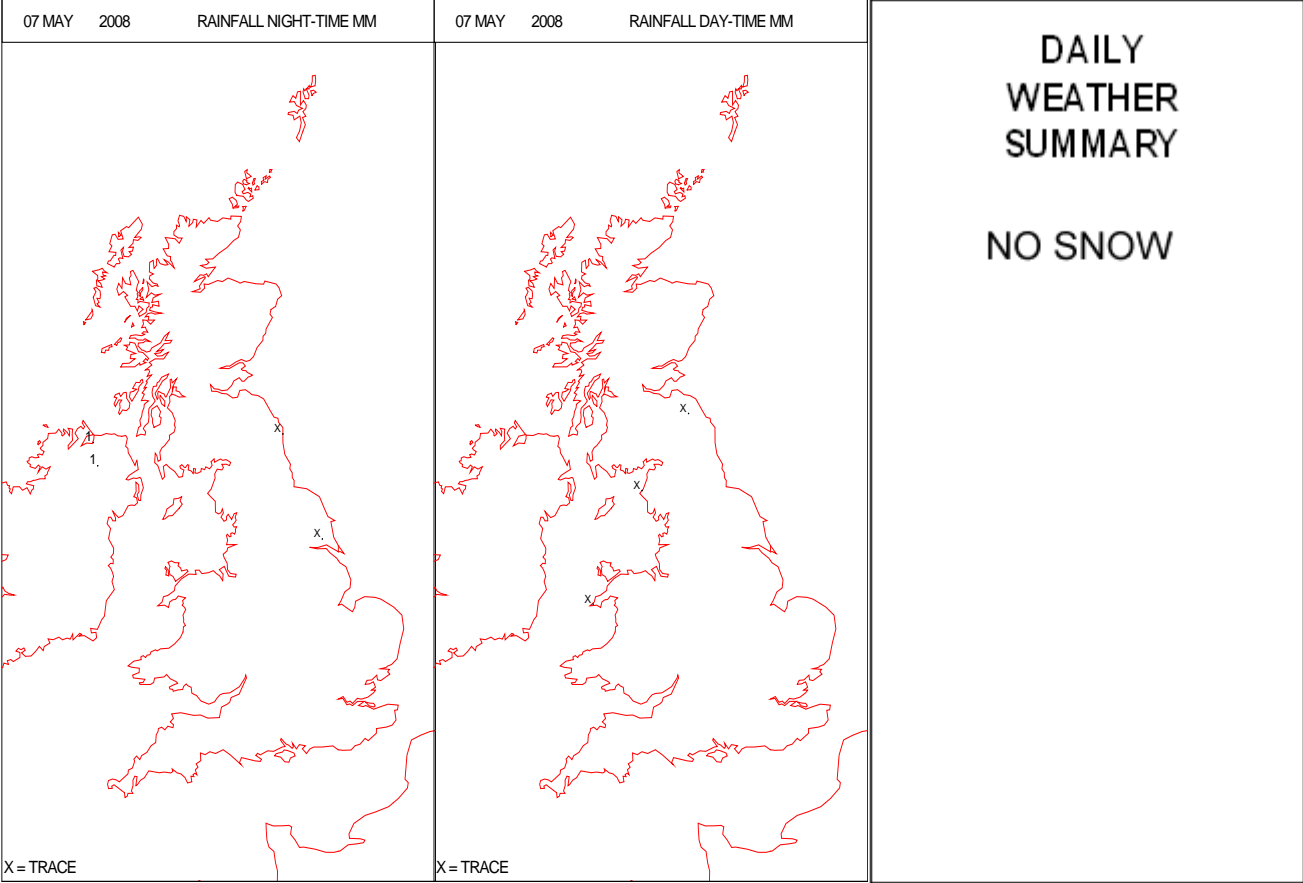
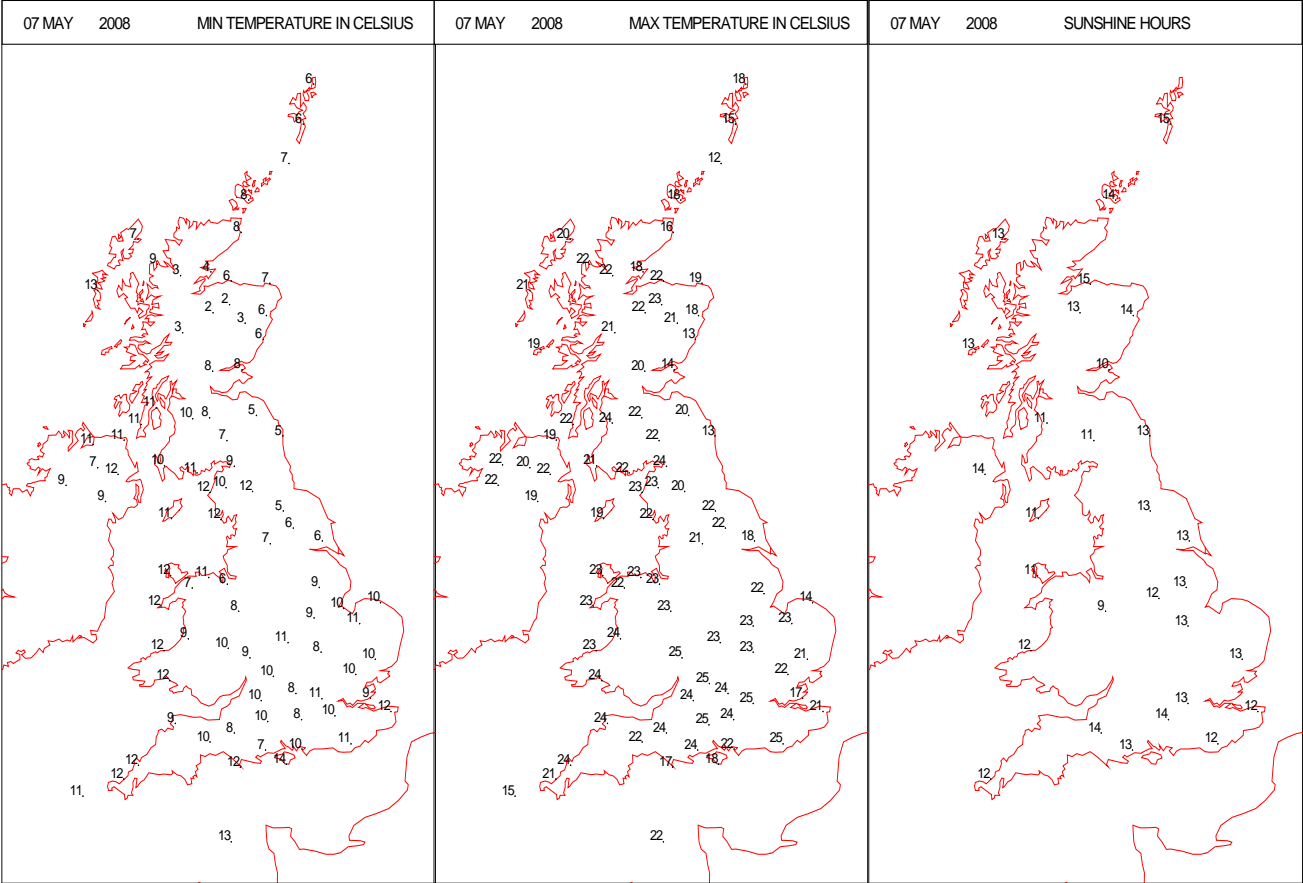
SURFACE REPORTS



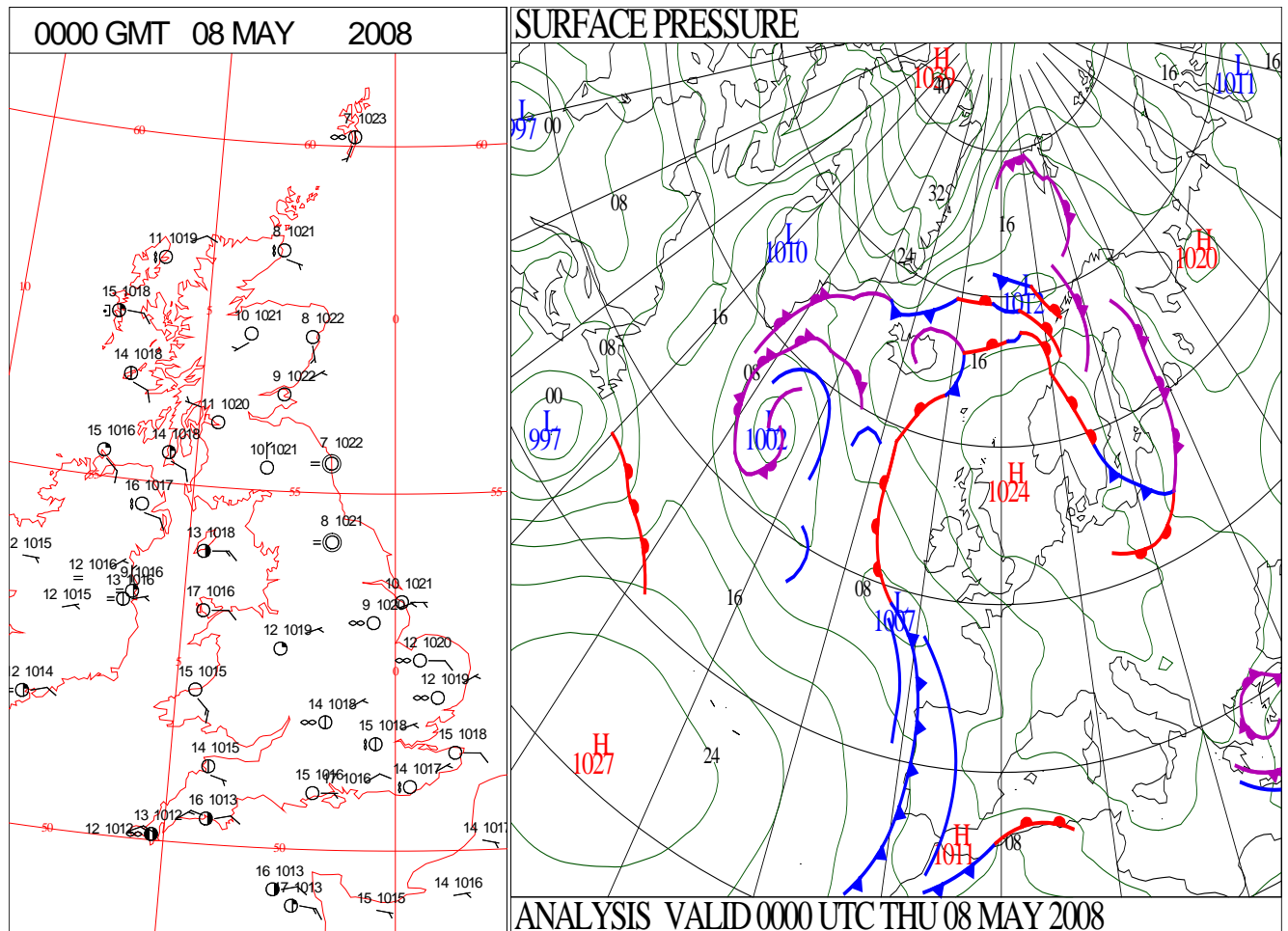
SIGNIFICANT WEATHER

0600 GMT 07 MAY 2008	SIG WEATHER	1200 GMT 07 MAY 2008	SIG WEATHER	<p>Summary of UK Weather for Wednesday 07 May 2008.</p> <p>After a dry, mild and relatively clear night across the UK it was another fine, very warm and sunny day with almost cloudless skies across all parts. Some mist and fog patches had developed overnight across parts of north-east England and through the Firth of Forth, though these readily cleared from dawn. Extensive sea-fog and low cloud also affected the far west of Cornwall and the Isles of Scilly, and this was more reluctant to clear, though even here the day ended fine with some warm sunshine. It continued fine into the evening with some late sunshine across most parts, though a thunderstorm broke out late in the afternoon across Ceredigion. Temperatures were well above average across the UK, with the highest values recorded in the west of England, Wales and Scotland. Further east, a gusty onshore breeze kept temperatures much closer to the seasonal average.</p>
1800 GMT 07 MAY 2008	SIG WEATHER	0000 GMT 08 MAY 2008	SIG WEATHER	
				<p>EXTREMES</p> <p>Highest Maximum: 25.3 Herstmonceux, East Sussex</p> <p>Lowest Maximum: 11.9 Fair Isle, Shetland</p> <p>Lowest Minimum: 1.6 Aviemore, Inverness-Shire</p> <p>Lowest Grass Minimum: -3.1 Aboyne No 2, Aberdeenshire</p> <p>Most Rain: 0.6 Lough Fea, Londonderry</p> <p>Most Sun: 14.4 Fair Isle, Shetland</p>

DAILY CLIMATE DATA

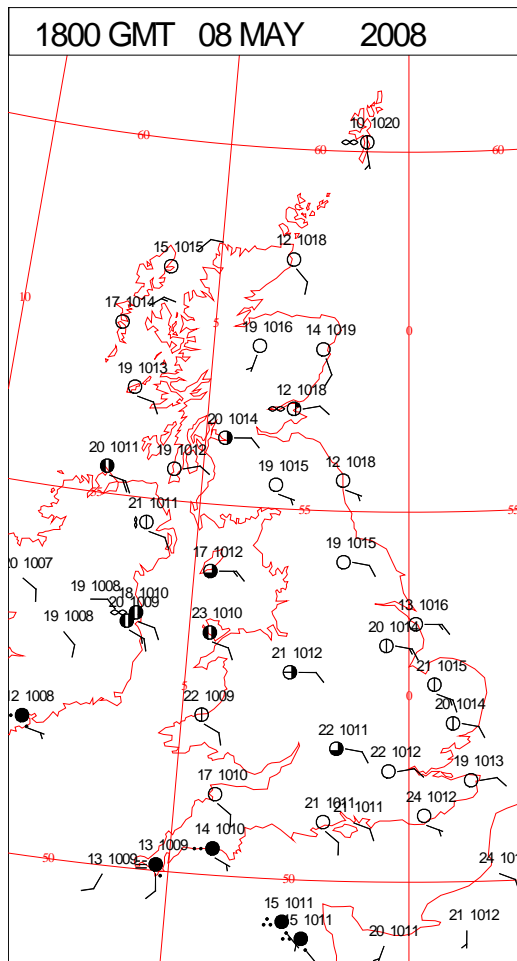
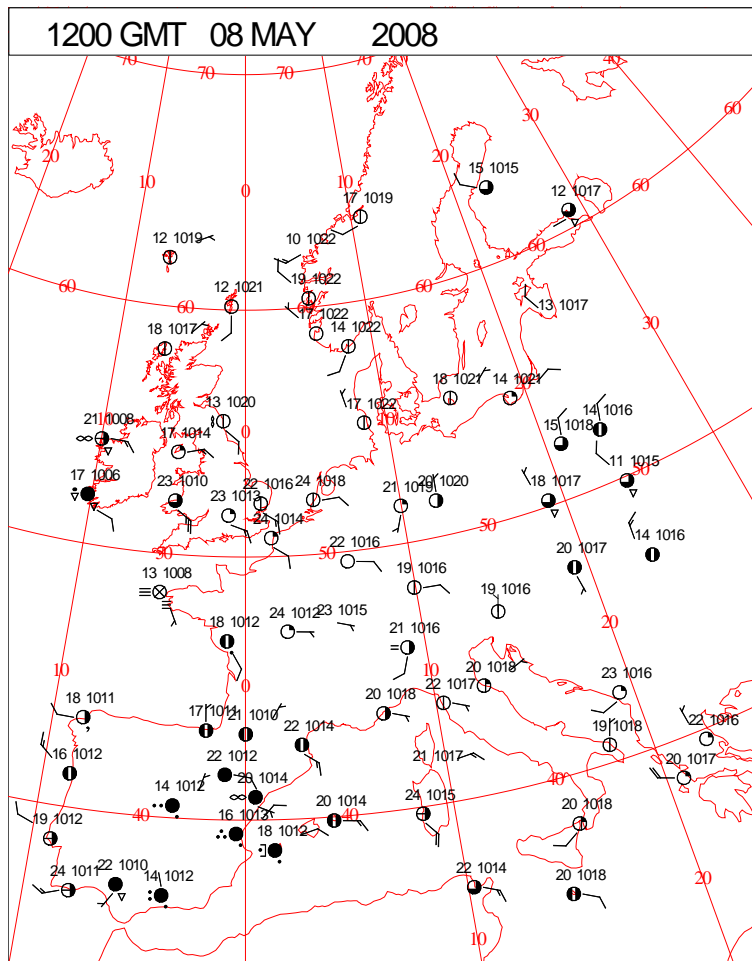
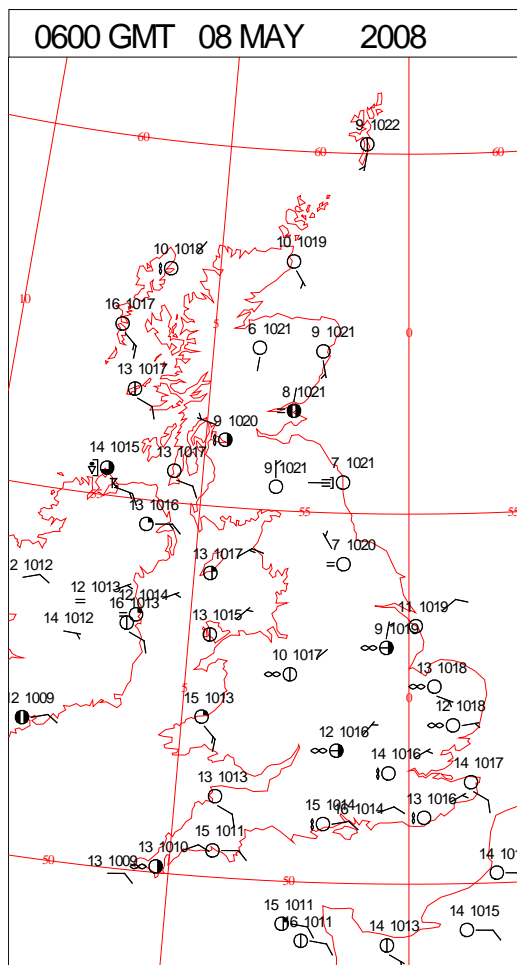
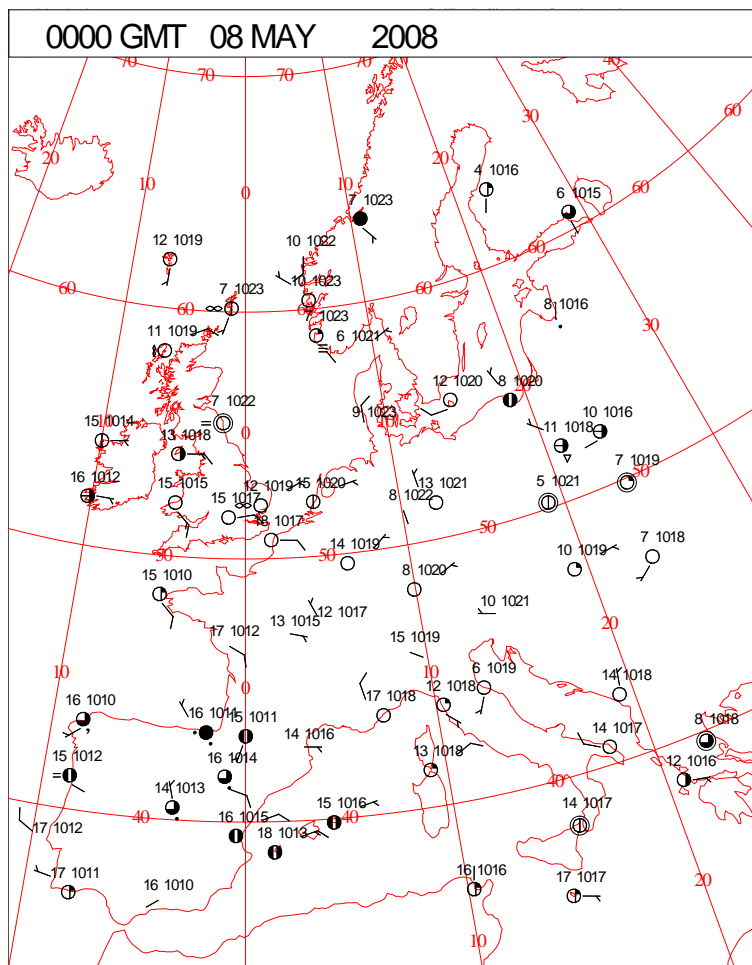


DAILY WEATHER SUMMARY



Thursday 8 May 2008

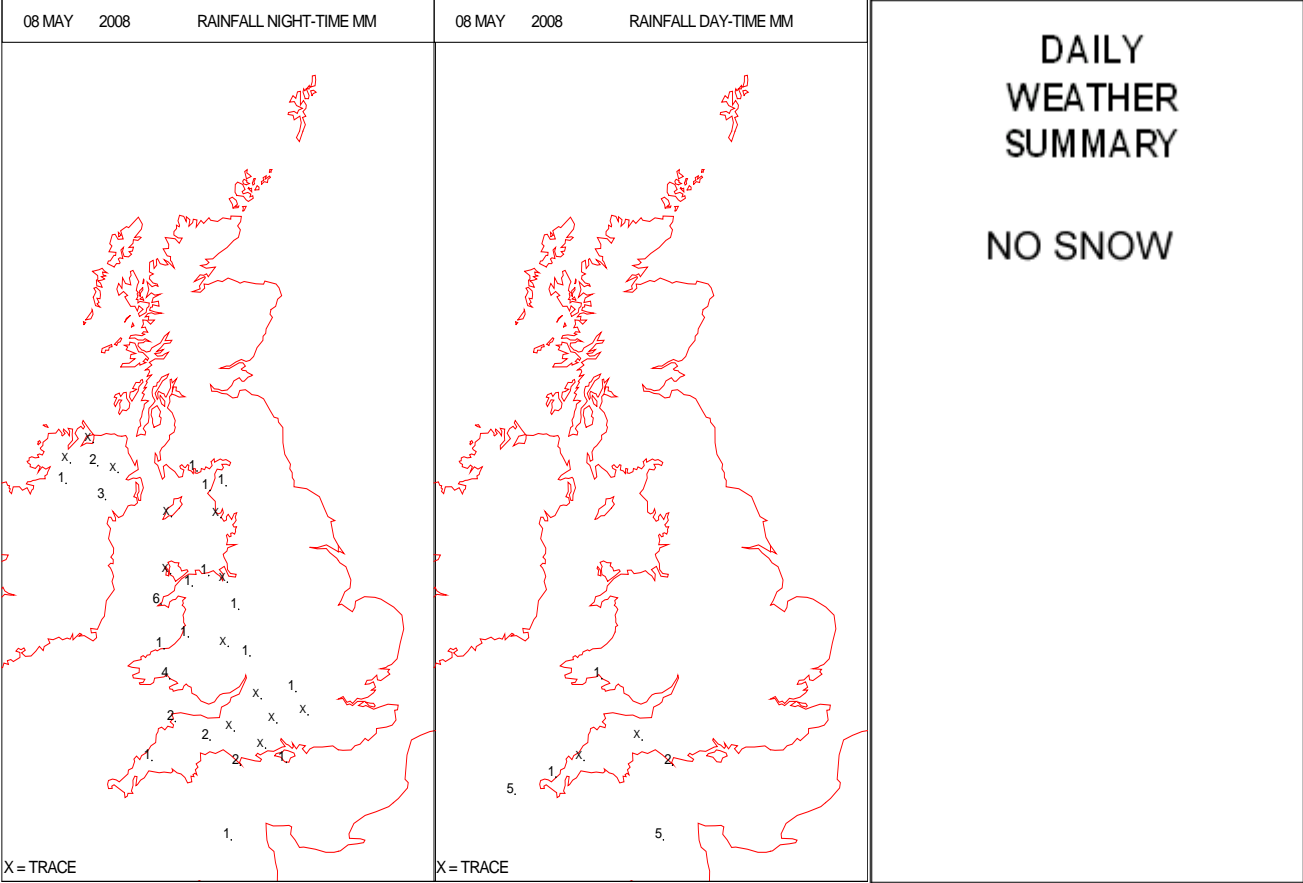
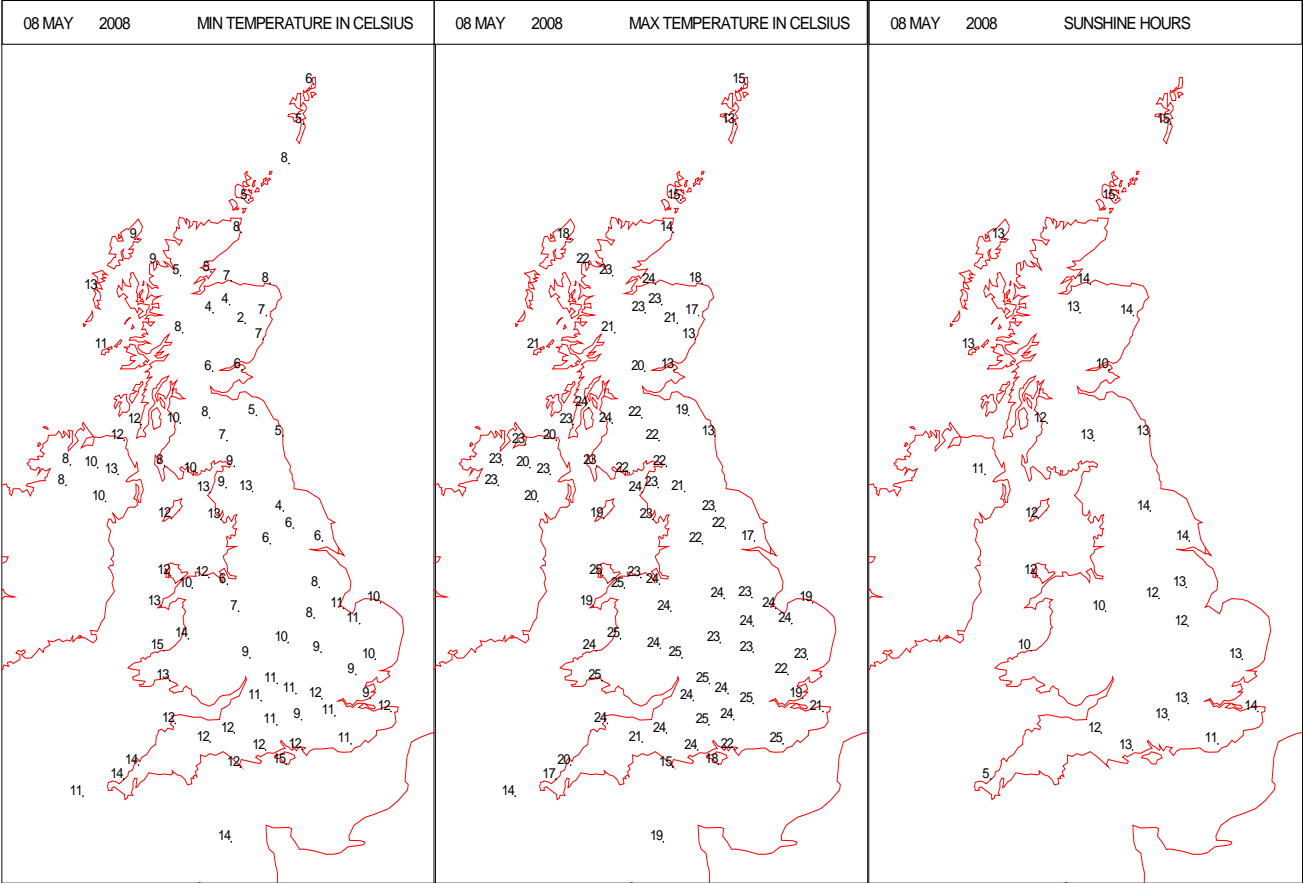
SURFACE REPORTS



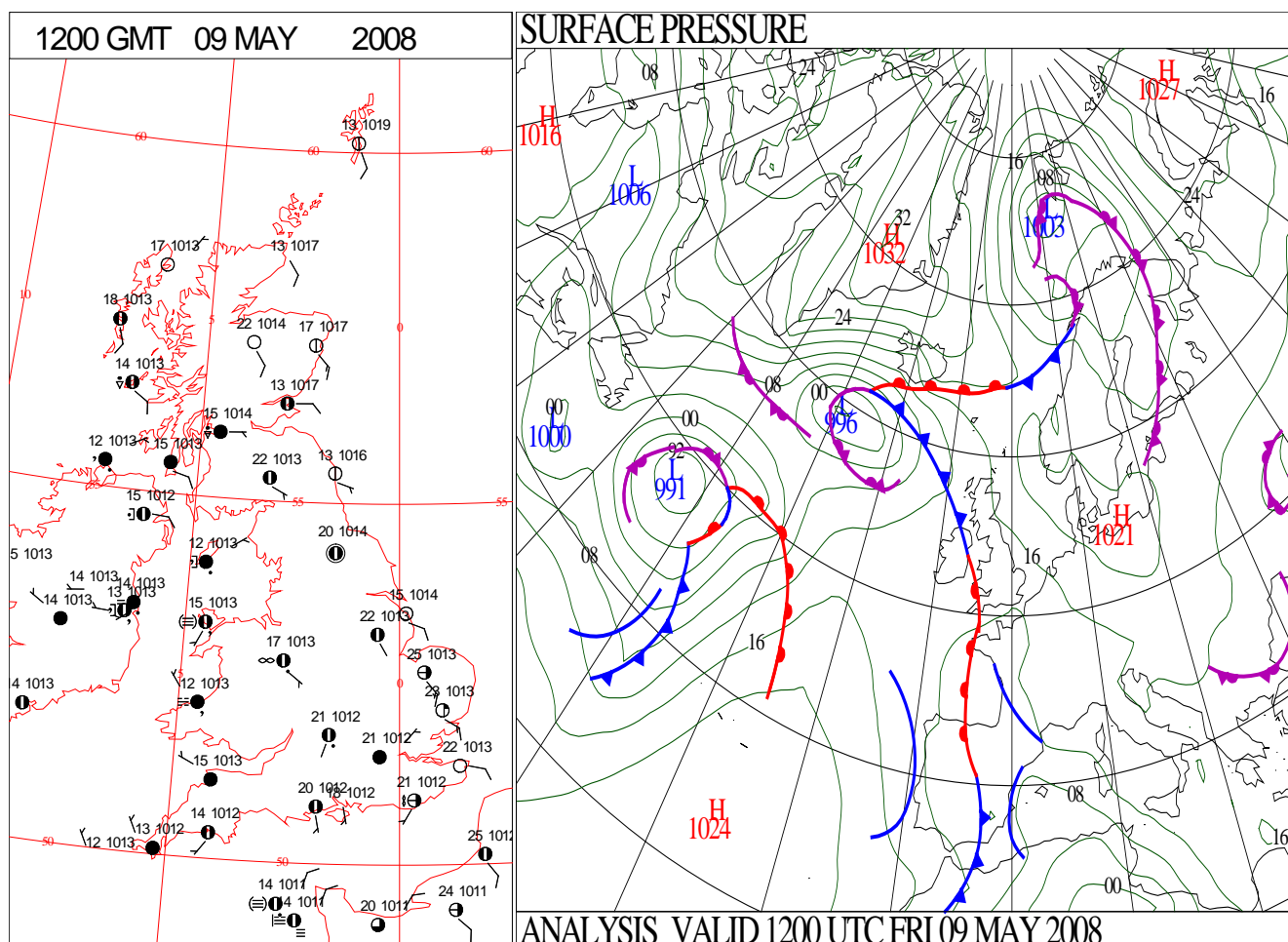
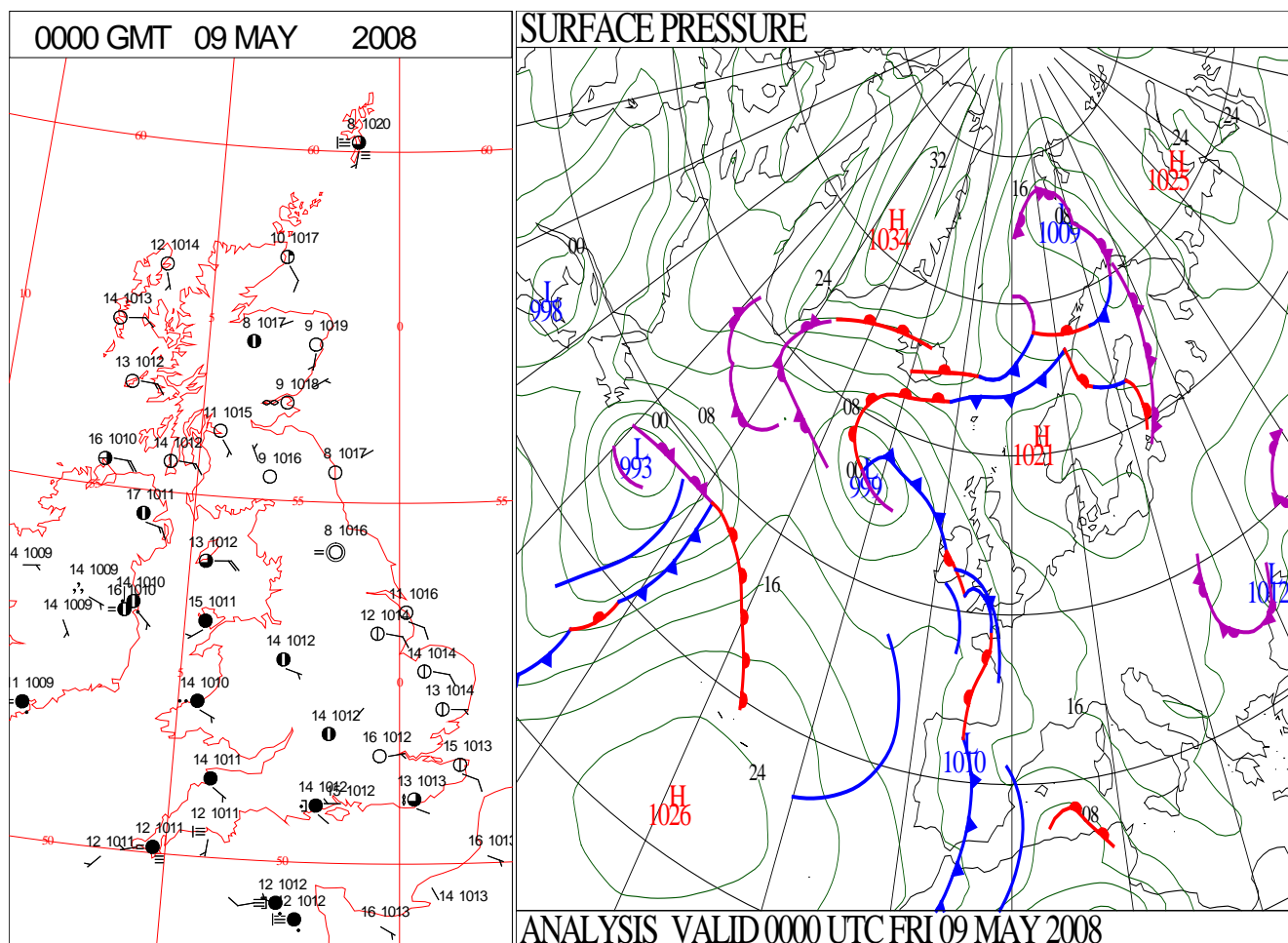
SIGNIFICANT WEATHER

0600 GMT 08 MAY 2008	SIG WEATHER	1200 GMT 08 MAY 2008	SIG WEATHER	<p>Summary of UK Weather for Thursday 08 May 2008.</p> <p>After another dry night in most areas with widespread clear spells and patchy mist and fog, it was a dry, warm and sunny day again for the majority of the UK. The thundery activity that had been affecting the north-west of Northern Ireland and the Western Isles towards the end of the night cleared away, leaving these areas with a good deal of dry and sunny weather also. The sunshine turned rather hazy through the morning in the south-west, however, with high cloud spilling in ahead of a frontal system which steadily marched northwards into Cornwall during the afternoon, reaching Devon and South Wales during the evening, and leaving in its wake a marked deterioration in visibility for south-west England. Winds were generally moderate from the east or south-east, but quite gusty over parts of the Midlands, southern England and South Wales during the afternoon. Temperatures were above average in many areas, particularly in western Scotland, Wales and most of England away from the east coast, where the moderate easterly or south-easterly breeze from the North Sea pegged back the daytime temperatures to near normal values.</p>
1800 GMT 08 MAY 2008	SIG WEATHER	0000 GMT 09 MAY 2008	SIG WEATHER	
				<p>EXTREMES</p> <p>Highest Maximum: 25.2 Herstmonceux, East Sussex</p> <p>Lowest Maximum: 12.6 Lerwick, Shetland</p> <p>Lowest Minimum: 1.6 Aboyne No 2, Aberdeenshire</p> <p>Lowest Grass Minimum: -3.4 Aboyne No 2, Aberdeenshire</p> <p>Most Rain: 6.1 Guernsey: Airport, Guernsey</p> <p>Most Sun: 14.0 Saughall, Ayrshire</p>

DAILY CLIMATE DATA

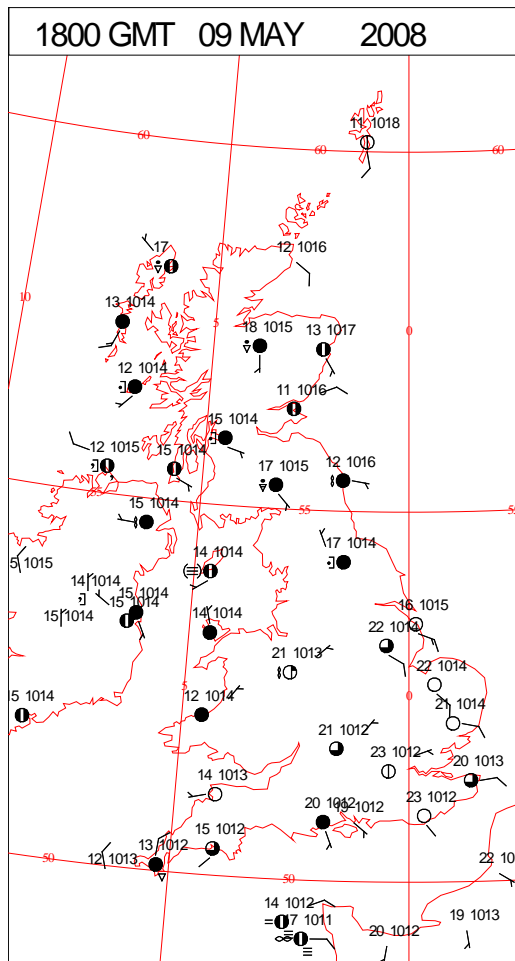
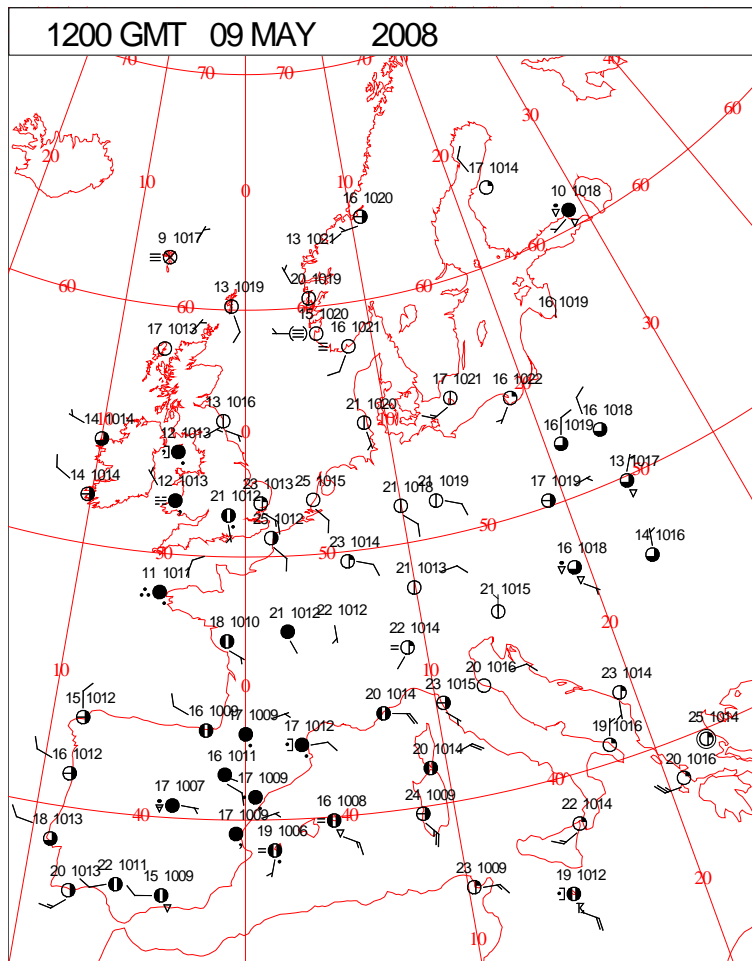
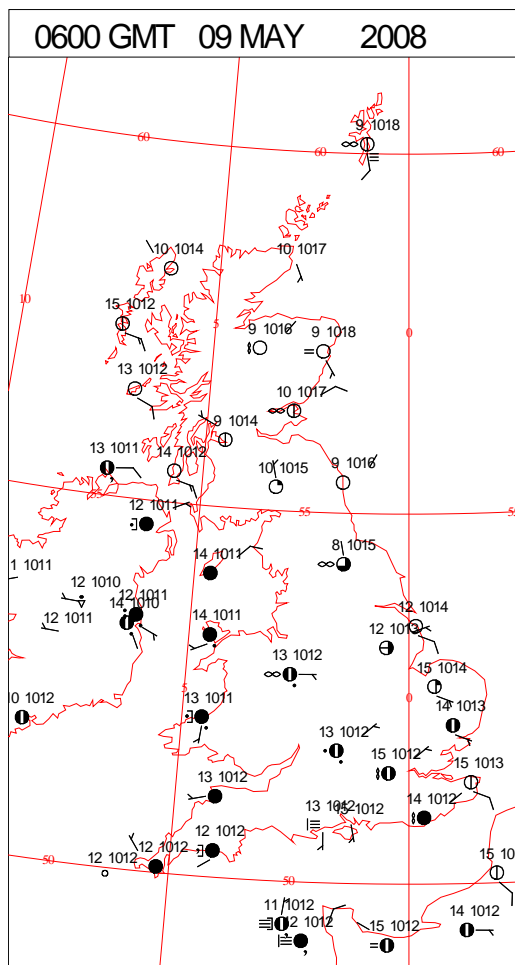
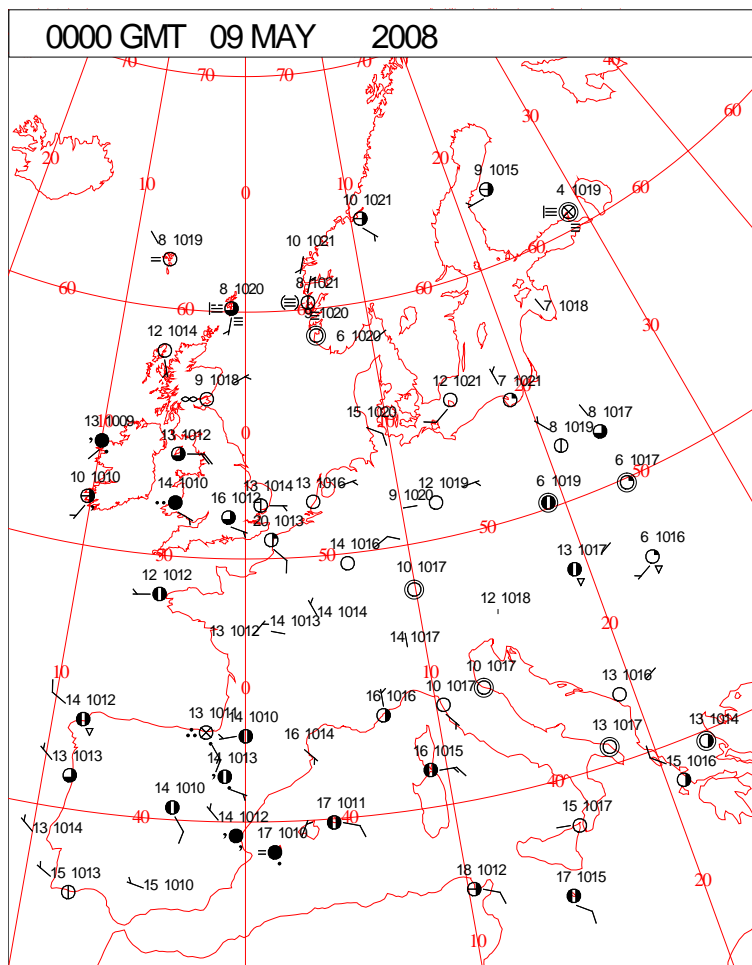


DAILY WEATHER SUMMARY



Friday 9 May 2008

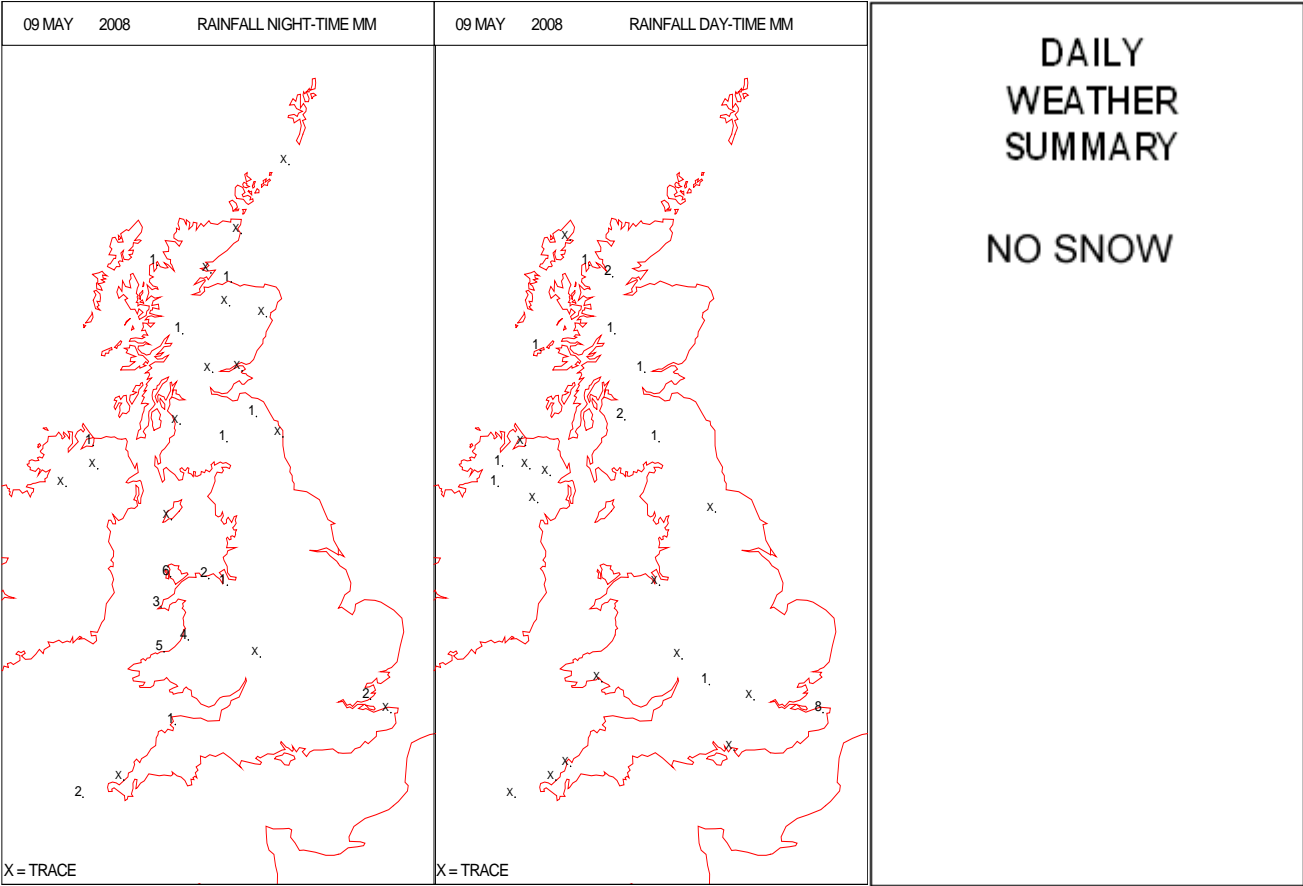
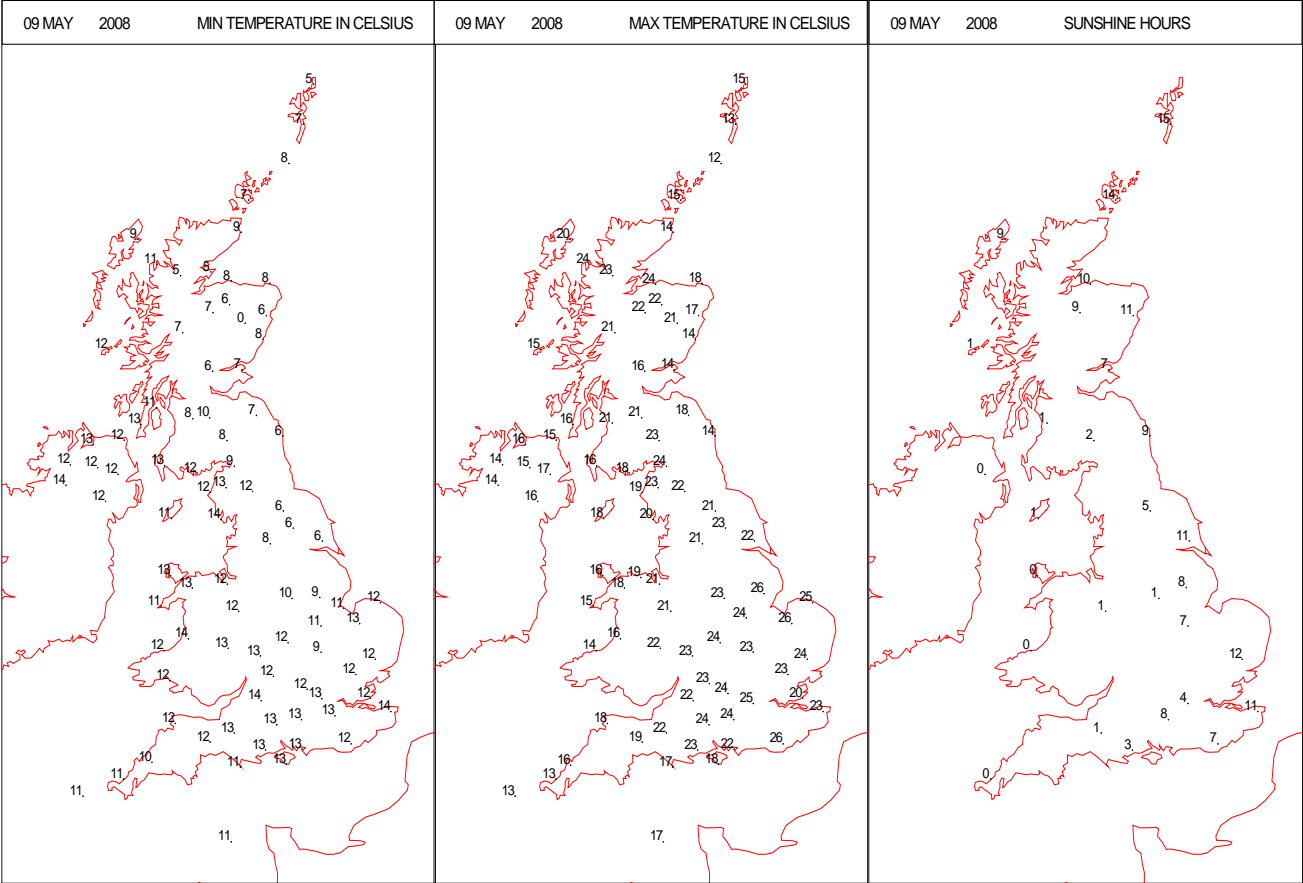
SURFACE REPORTS



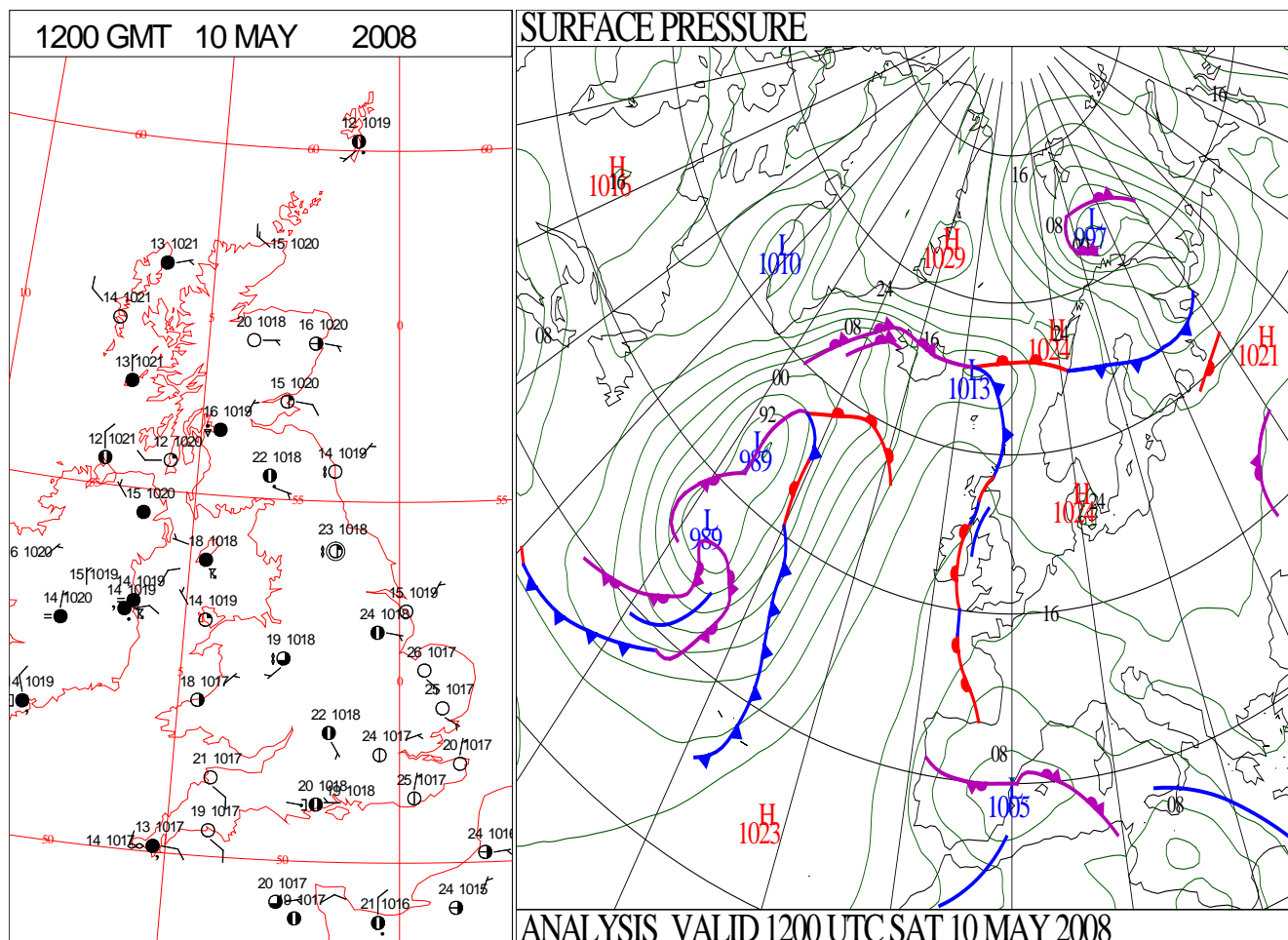
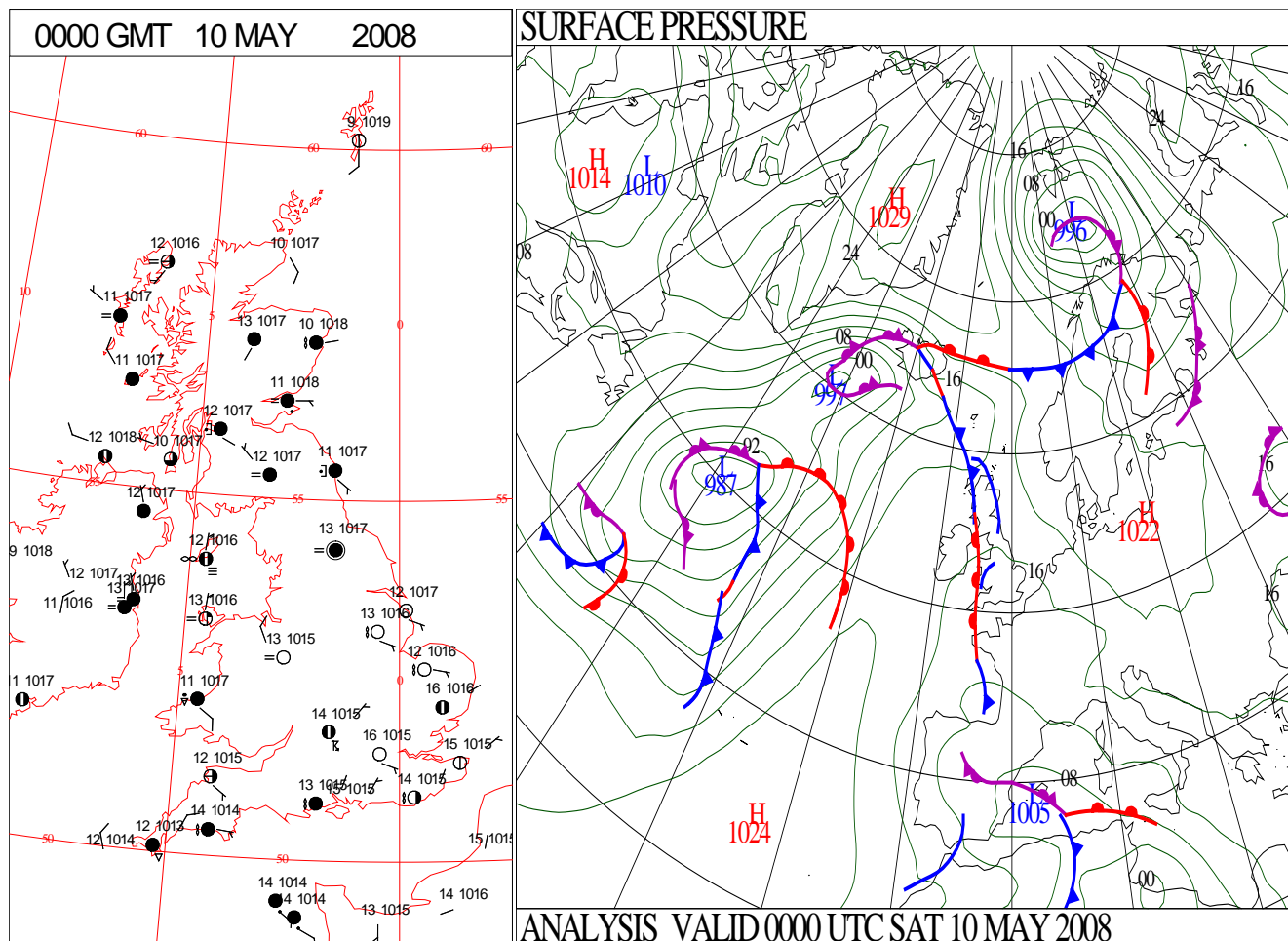
SIGNIFICANT WEATHER

0600 GMT 09 MAY 2008	SIG WEATHER	1200 GMT 09 MAY 2008	SIG WEATHER	<p>Summary of UK Weather for Friday 09 May 2008.</p> <p>A dry night across Scotland with clear spells. England and Wales were generally cloudier with a band of showery rain extending from south-east England, through the south Midlands, North Wales and into Northern Ireland. South-west England started dry but also dull and misty. The showery rain pushed into western Scotland during the morning with also some patchy rain moving into Cornwall. Elsewhere it was mainly dry with hazy sunshine but some good sunny spells occurred in East Anglia. Around mid afternoon heavy thundery showers broke out to the west of London, with further thundery showers developing across other parts of southern England and Wales during the evening. Afternoon temperatures in London rose to 26.6 °C, which is well above average for the time of year, and most parts of the UK saw above average temperatures.</p>
1800 GMT 09 MAY 2008	SIG WEATHER	0000 GMT 10 MAY 2008	SIG WEATHER	<p>EXTREMES</p> <p>Highest Maximum: 26.1 Herstmonceux, East Sussex</p> <p>Lowest Maximum: 11.5 Fair Isle, Shetland</p> <p>Lowest Minimum: 0.1 Aboyne No 2, Aberdeenshire</p> <p>Lowest Grass Minimum: -4.8 Aboyne No 2, Aberdeenshire</p> <p>Most Rain: 8.2 Manston, Kent</p> <p>Most Sun: 14.3 Fair Isle, Shetland</p>

DAILY CLIMATE DATA

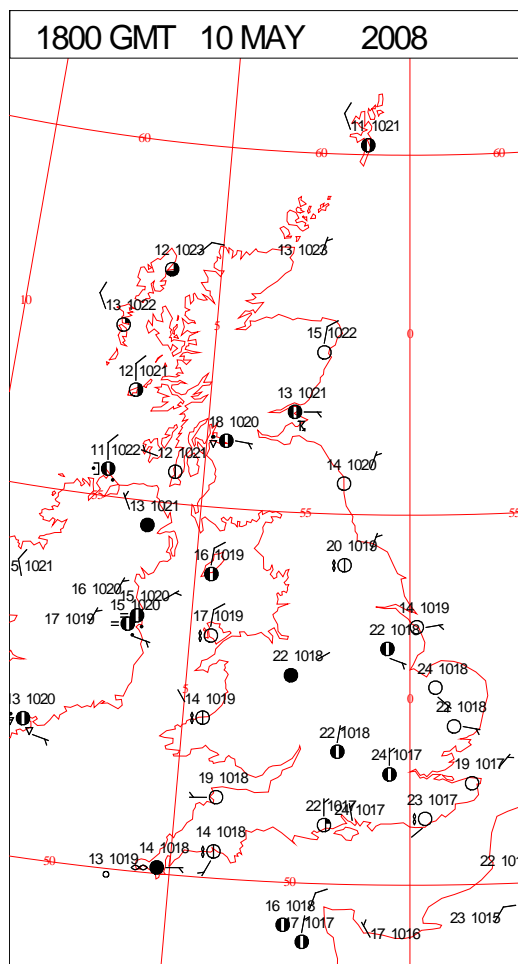
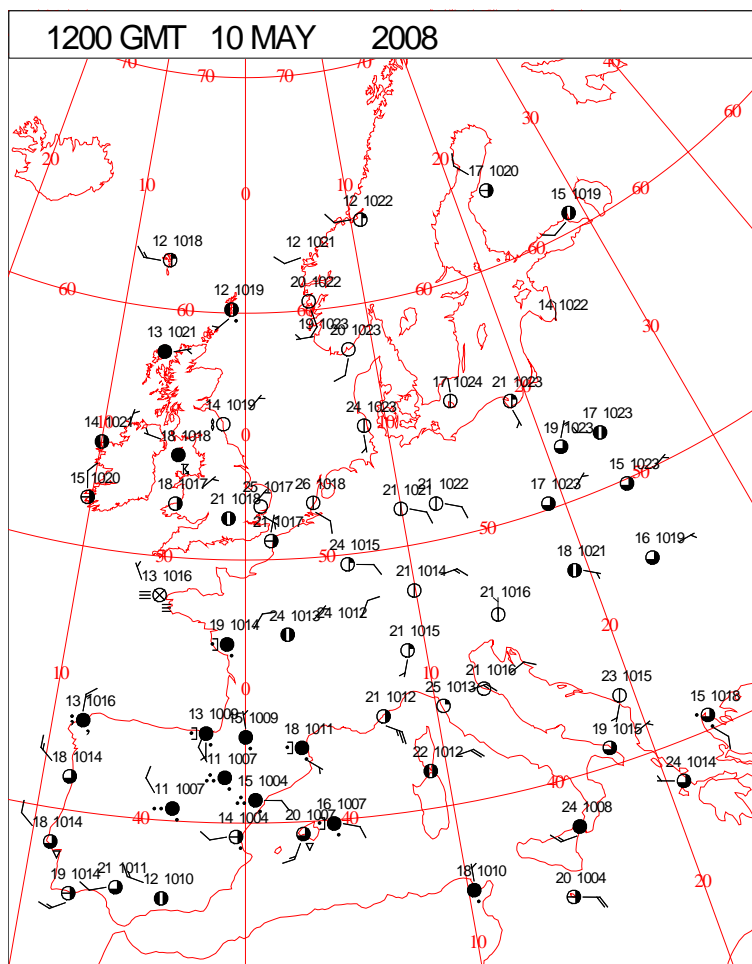
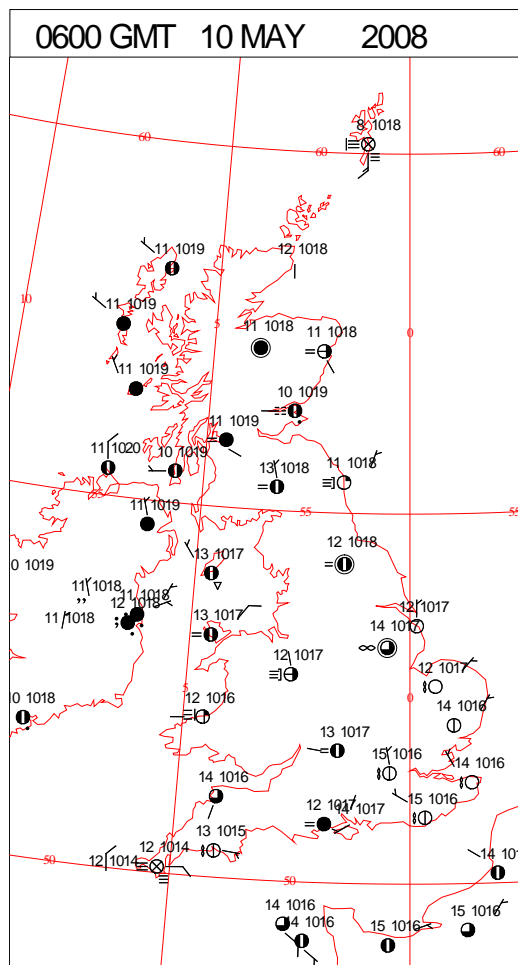
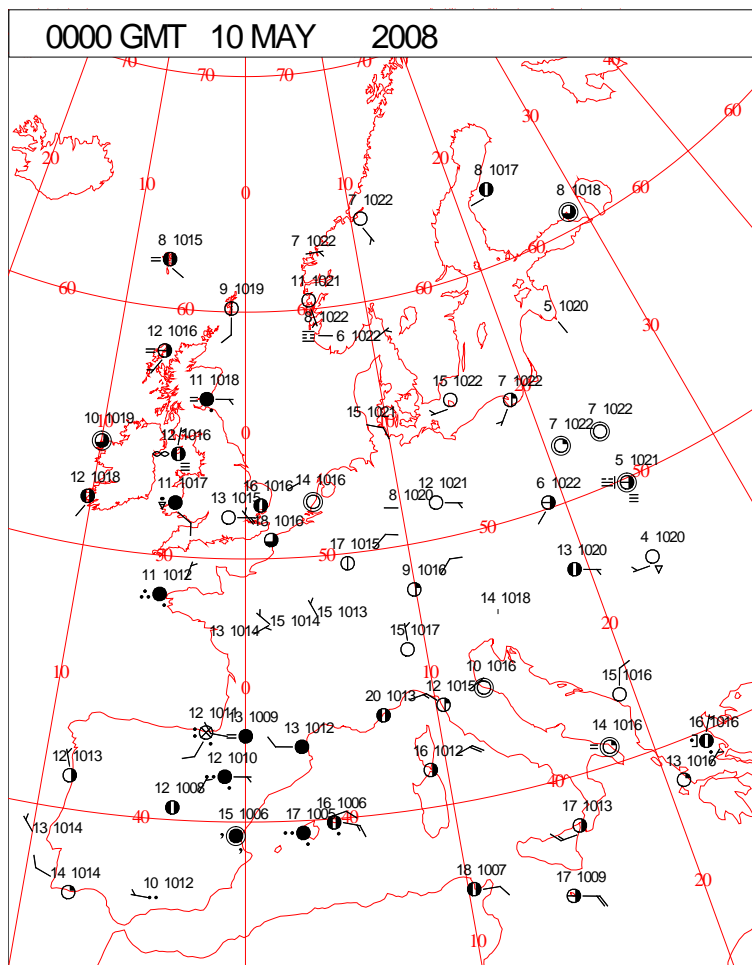


DAILY WEATHER SUMMARY



Saturday 10 May 2008

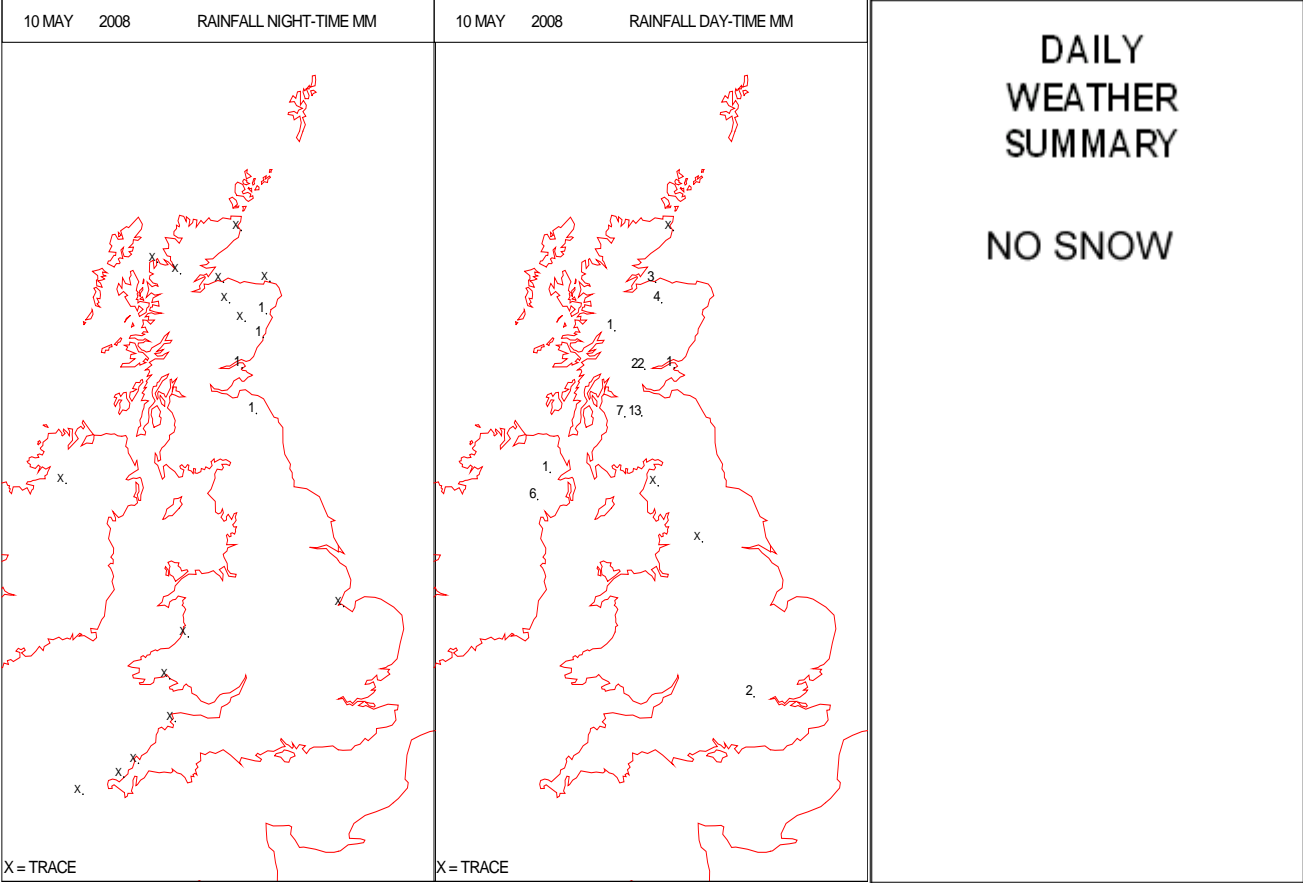
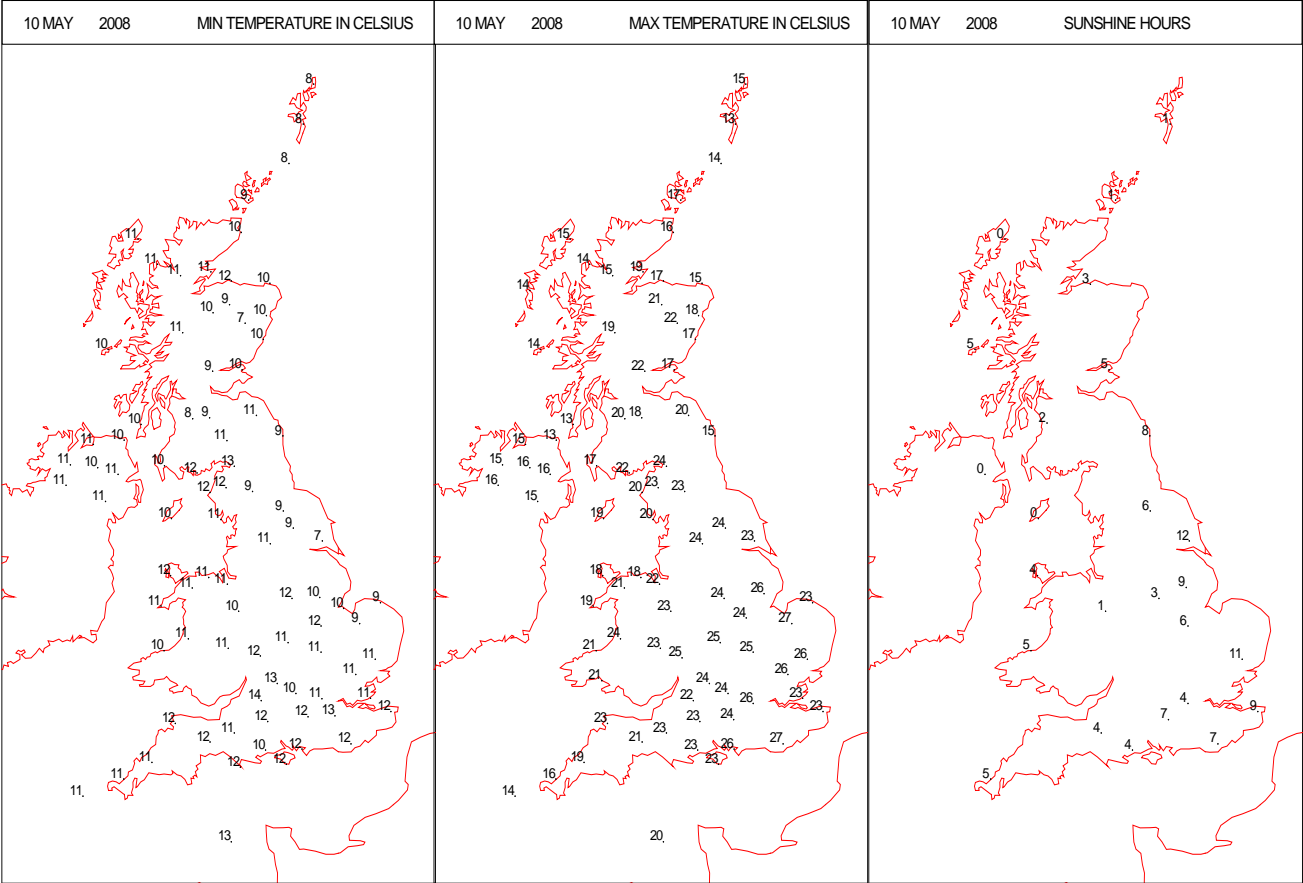
SURFACE REPORTS



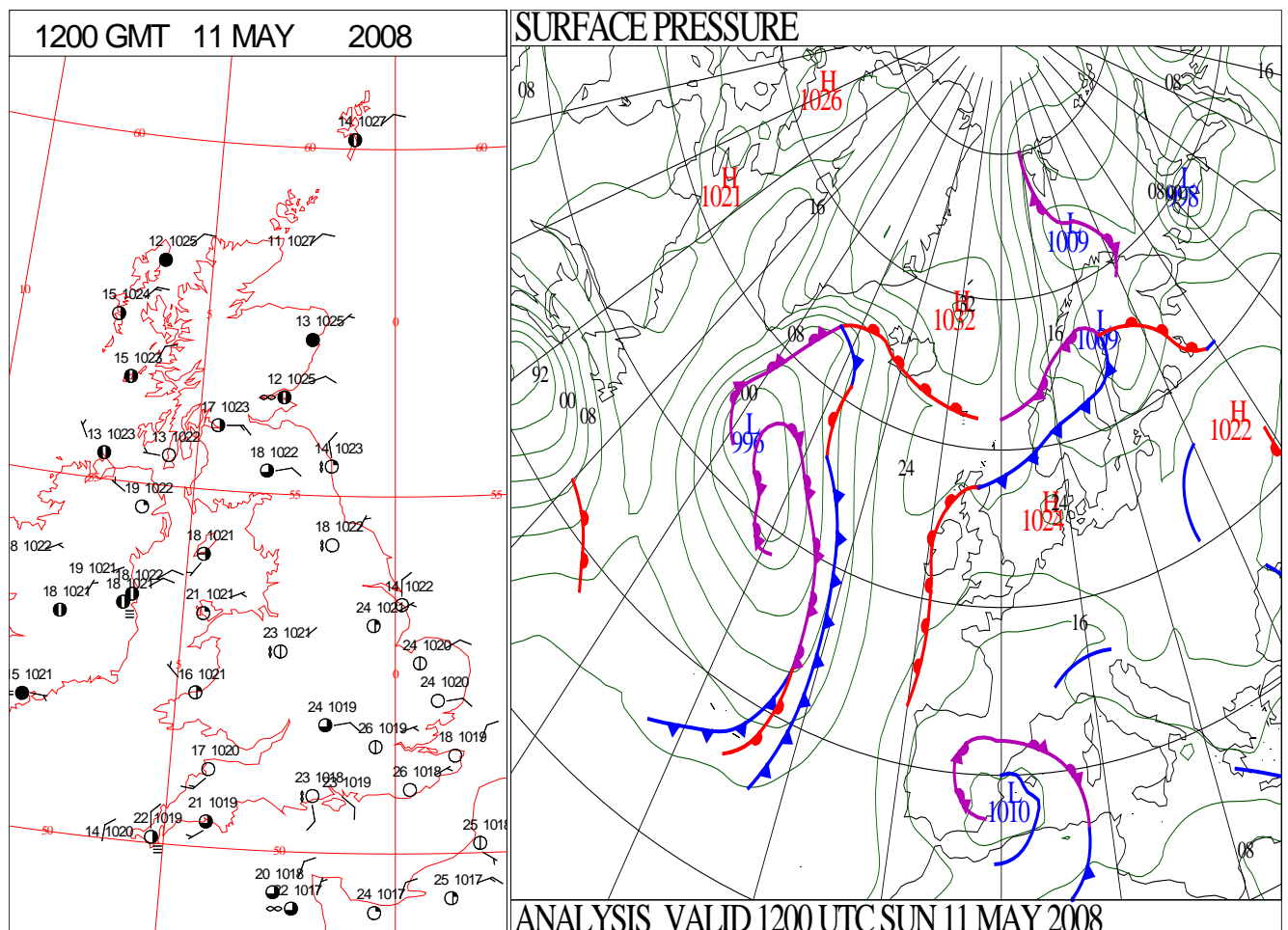
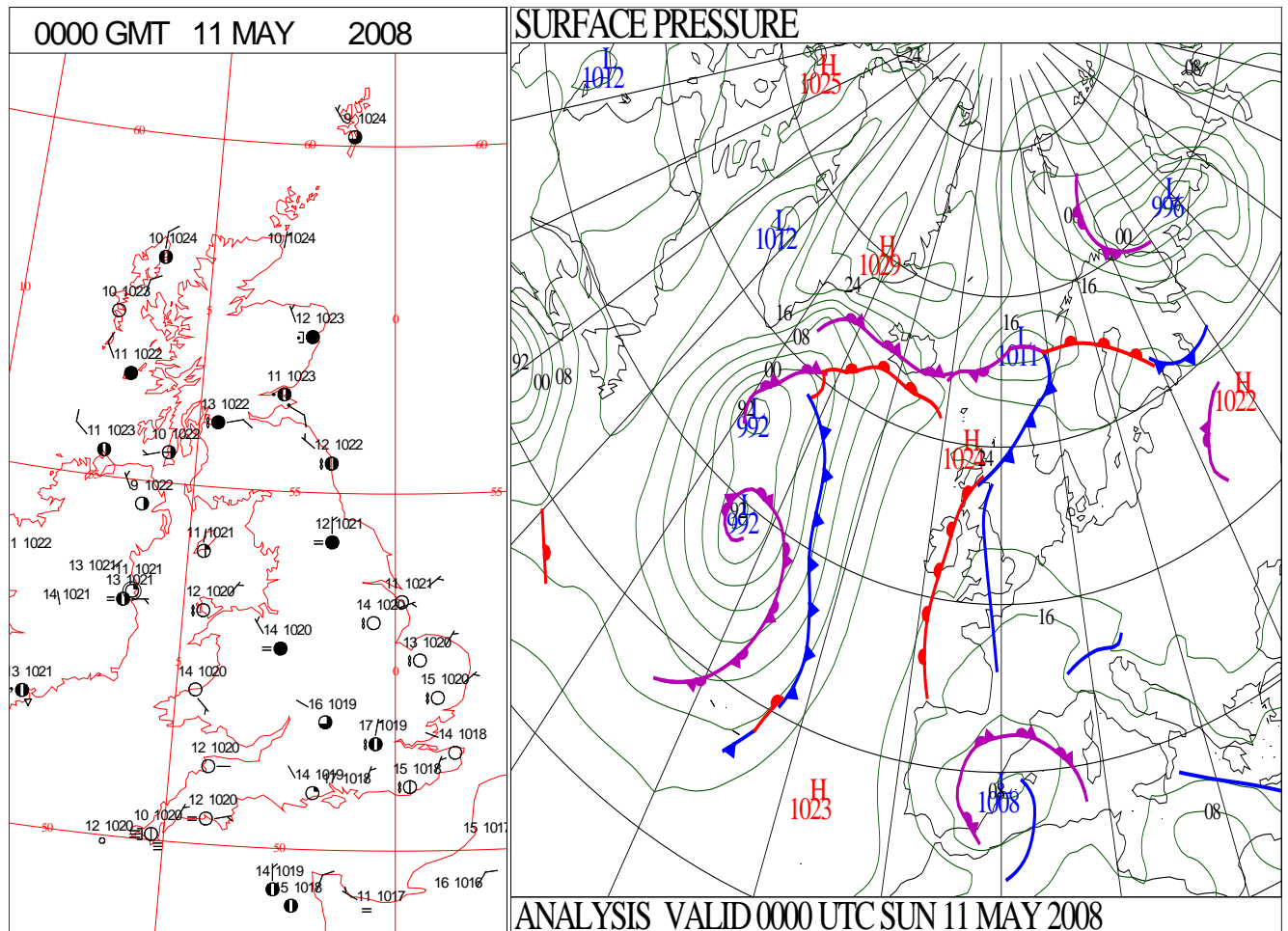
SIGNIFICANT WEATHER

0600 GMT 10 MAY 2008	SIG WEATHER	1200 GMT 10 MAY 2008	SIG WEATHER	<p>Summary of UK Weather for Saturday 10 May 2008.</p> <p>Overnight, thundery downpours continued westwards across Wales and scattered showery outbreaks affected Northern England and Scotland, a few of these being heavy with isolated thunder.</p> <p>Showers broke out across Northern Ireland and Scotland during the morning which turned thundery. Thunderstorm activity became quite widespread over southern Scotland and the Grampians during the afternoon.</p> <p>Across England it was a largely fine and very warm afternoon. As temperatures rose, isolated thunderstorms began to develop across the Pennines, Midlands and to the north of London.</p> <p>Temperatures were above average for this time of year.</p>
1800 GMT 10 MAY 2008	SIG WEATHER	0000 GMT 11 MAY 2008	SIG WEATHER	<p>EXTREMES</p> <p>Highest Maximum: 27.3 Herstmonceux, East Sussex</p> <p>Lowest Maximum: 12.7 Ballypatrick Forest, Antrim</p> <p>Lowest Minimum: 7.3 Leconfield, Humberside</p> <p>Lowest Grass Minimum: 3.3 Linton On Ouse, North Yorkshire</p> <p>Most Rain: 21.8 Strathallan Airfield, Perthshire (In Tayside)</p> <p>Most Sun: 11.9 St Mawgan, Cornwall</p>

DAILY CLIMATE DATA

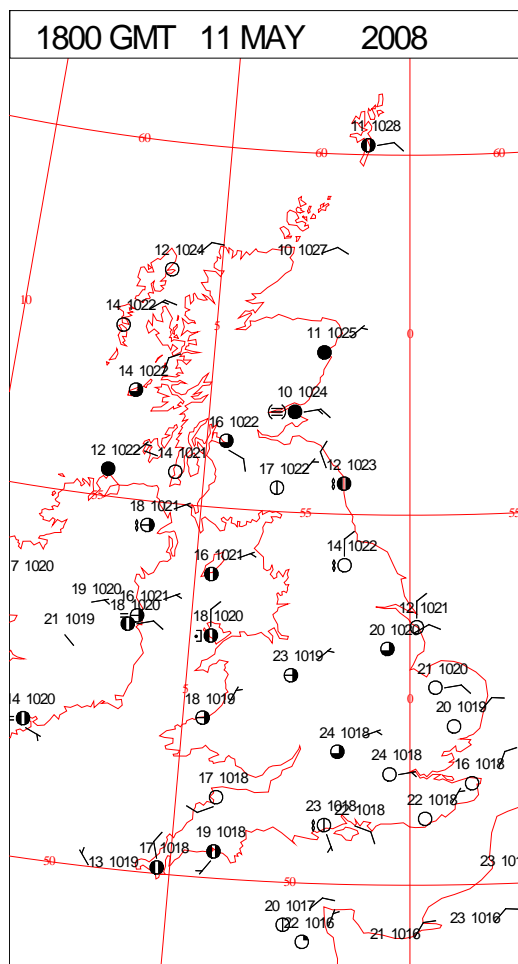
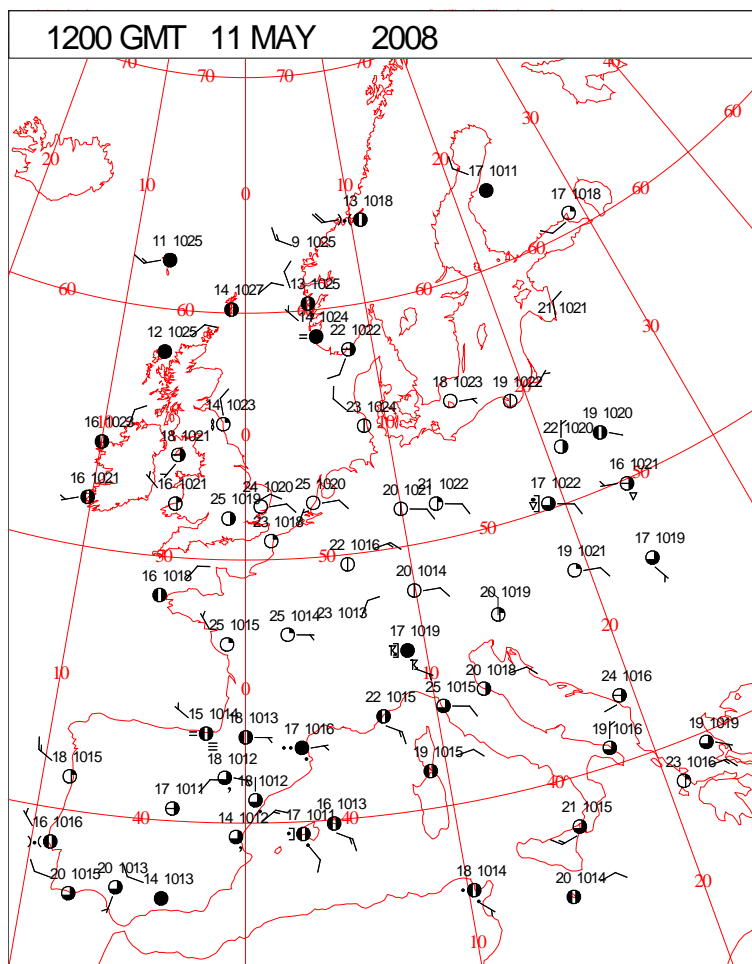
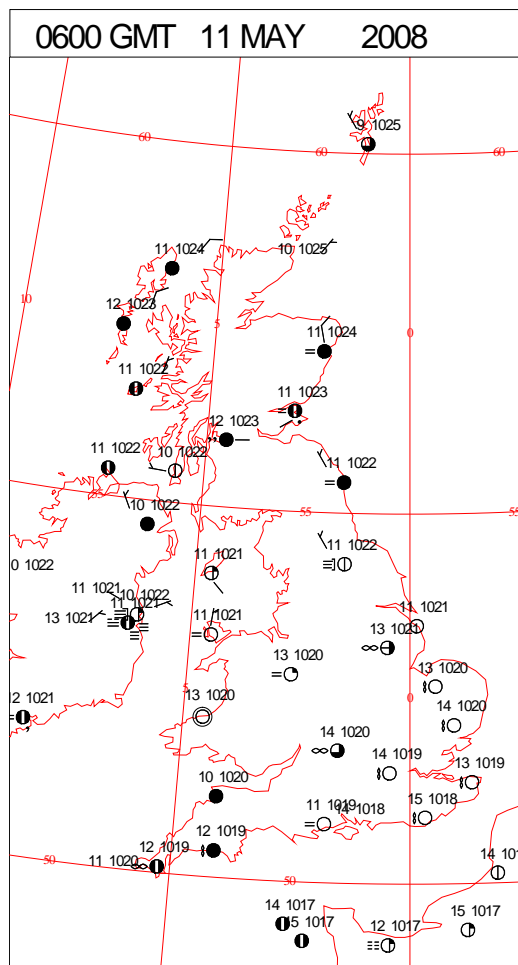
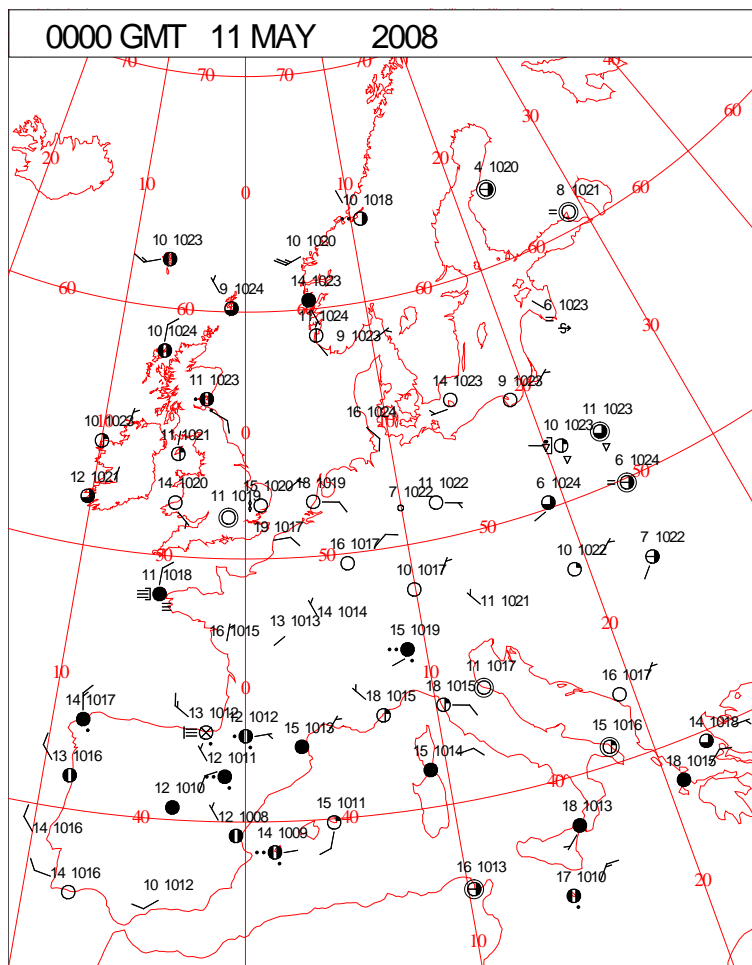


DAILY WEATHER SUMMARY



Sunday 11 May 2008

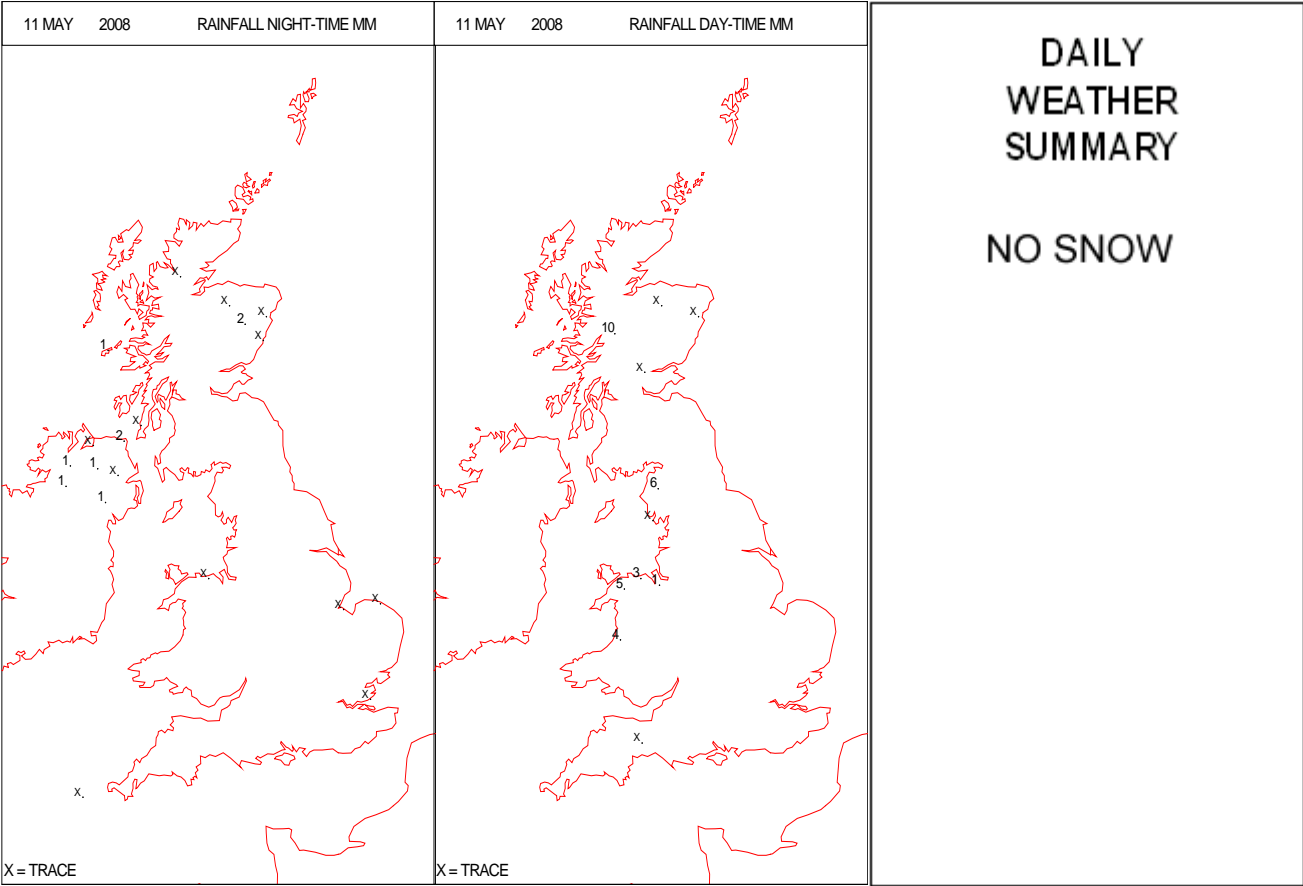
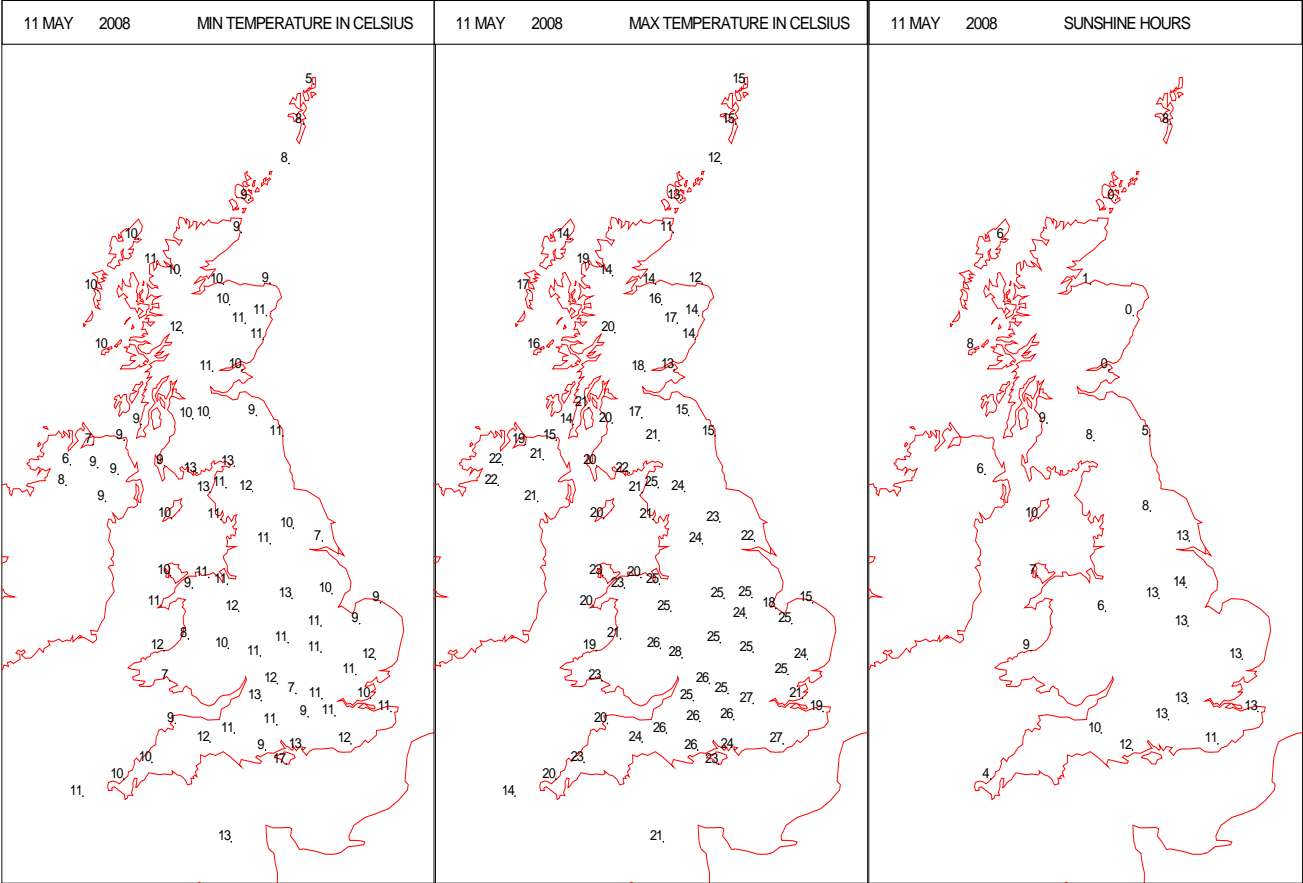
SURFACE REPORTS



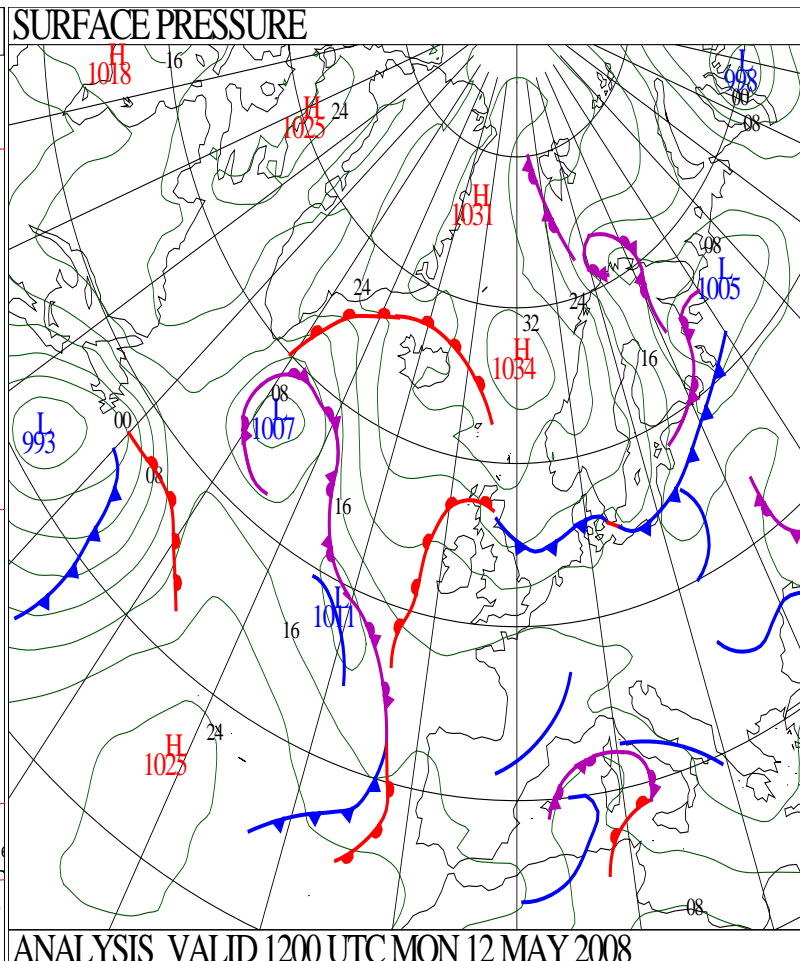
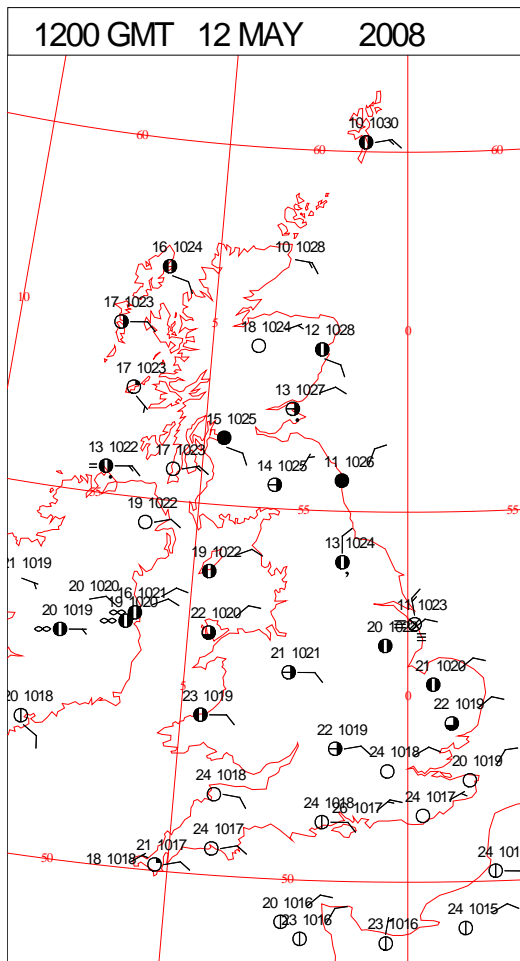
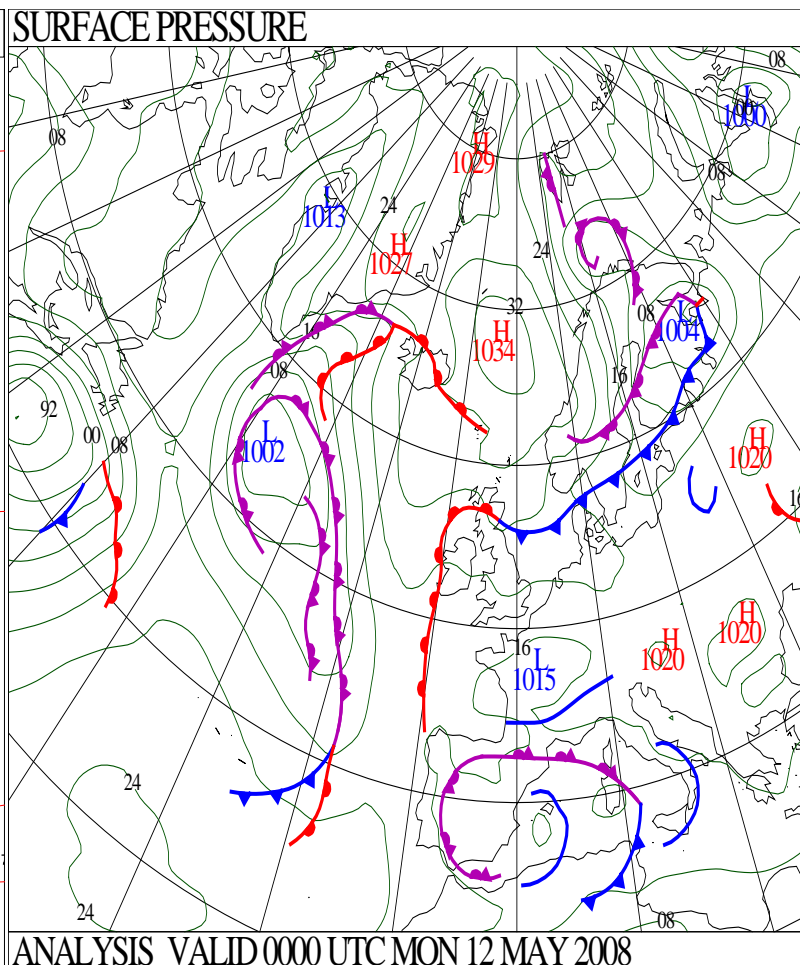
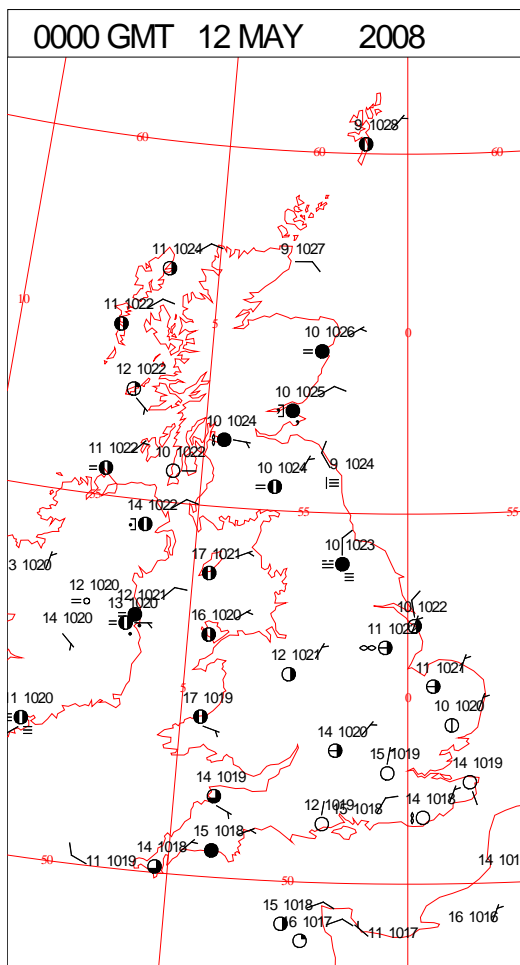
SIGNIFICANT WEATHER

0600 GMT 11 MAY 2008	SIG WEATHER	1200 GMT 11 MAY 2008	SIG WEATHER	<p>Summary of UK Weather for Sunday 11 May 2008.</p> <p>Thundery showers at first across the northern UK moved away during the morning. It was a dry, clear and then a sunny start elsewhere with temperatures quickly starting their long rise. Temperatures rose into the mid-20s in the early afternoon setting off some isolated thunderstorms across western Wales and north-west England. Through the evening, showers continued across some northern and western parts. Patchy fog affected some parts of north-east England and eastern Scotland through the evening.</p>
1800 GMT 11 MAY 2008	SIG WEATHER	0000 GMT 12 MAY 2008	SIG WEATHER	<p>EXTREMES</p> <p>Highest Maximum: 27.5 Great Malvern, Hereford & Worcester</p> <p>Lowest Maximum: 11.3 Wick Airport, Caithness</p> <p>Lowest Minimum: 4.9 Baltasound No 2, Shetland</p> <p>Lowest Grass Minimum: 0.8 Baltasound No 2, Shetland</p> <p>Most Rain: 10.0 Tulloch Bridge, Inverness-Shire</p> <p>Most Sun: 13.0 Jersey: Airport, Jersey</p>

DAILY CLIMATE DATA

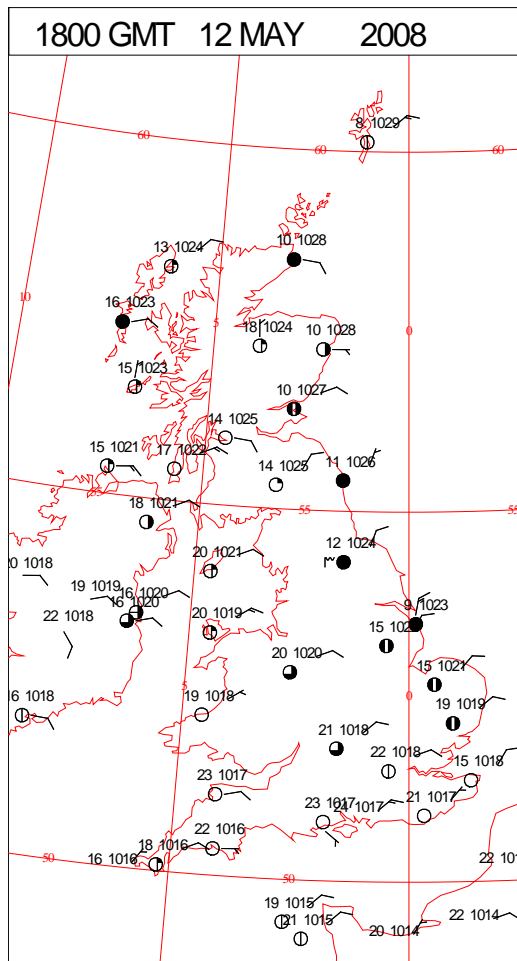
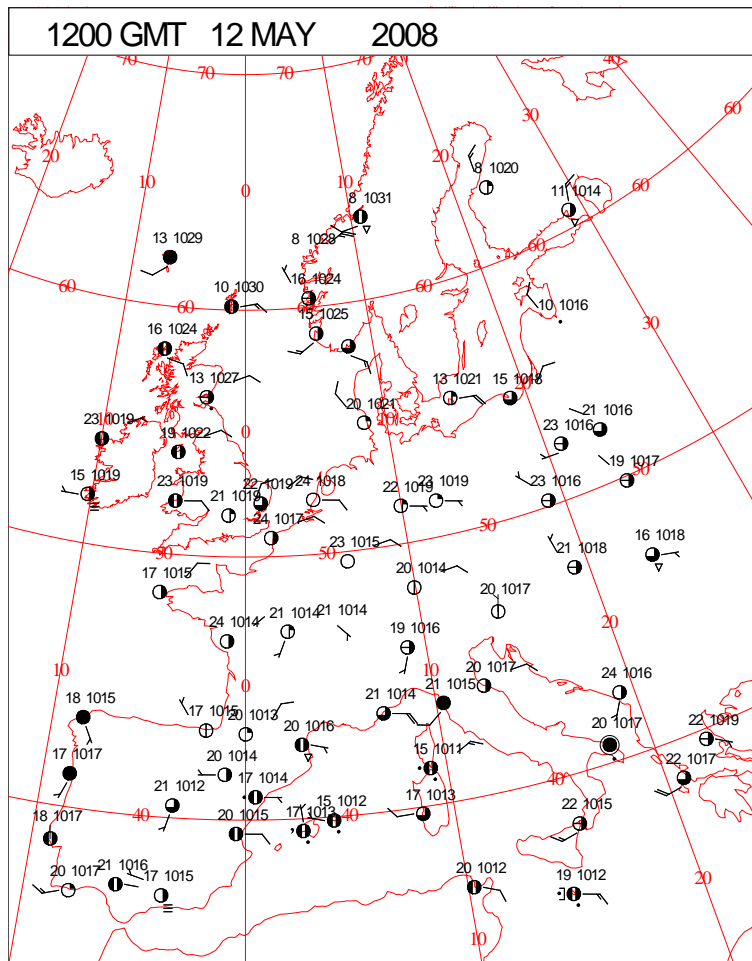
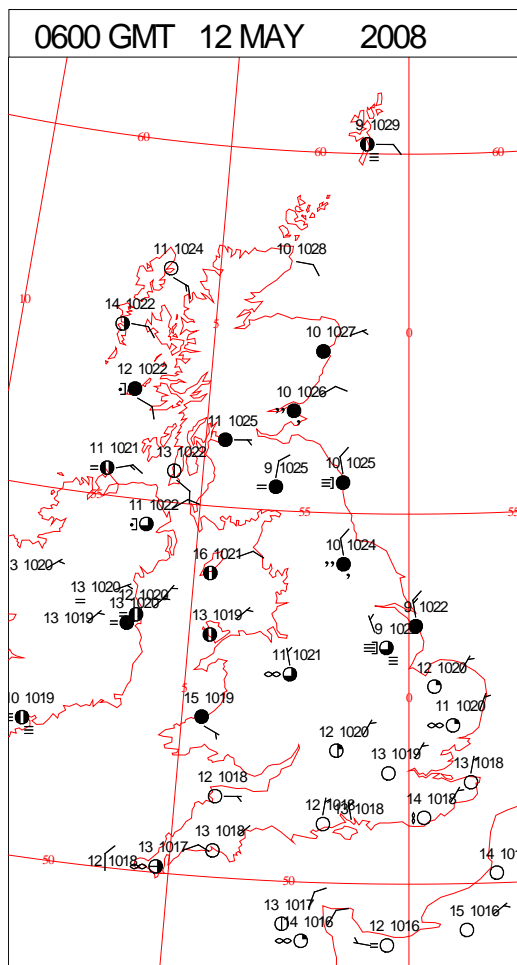
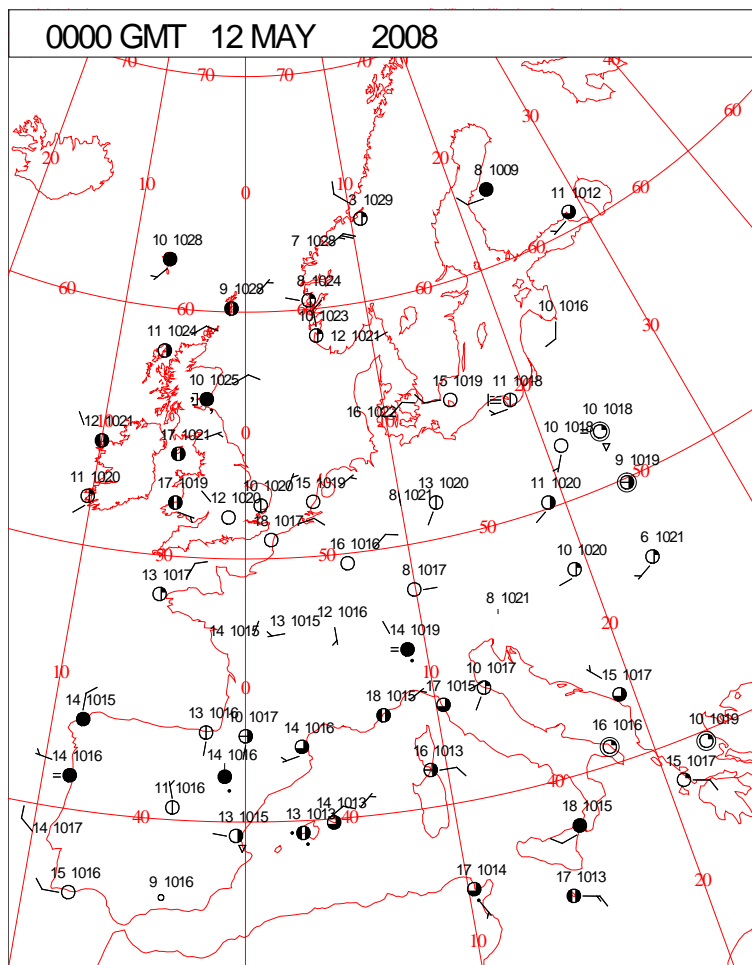


DAILY WEATHER SUMMARY



Monday 12 May 2008

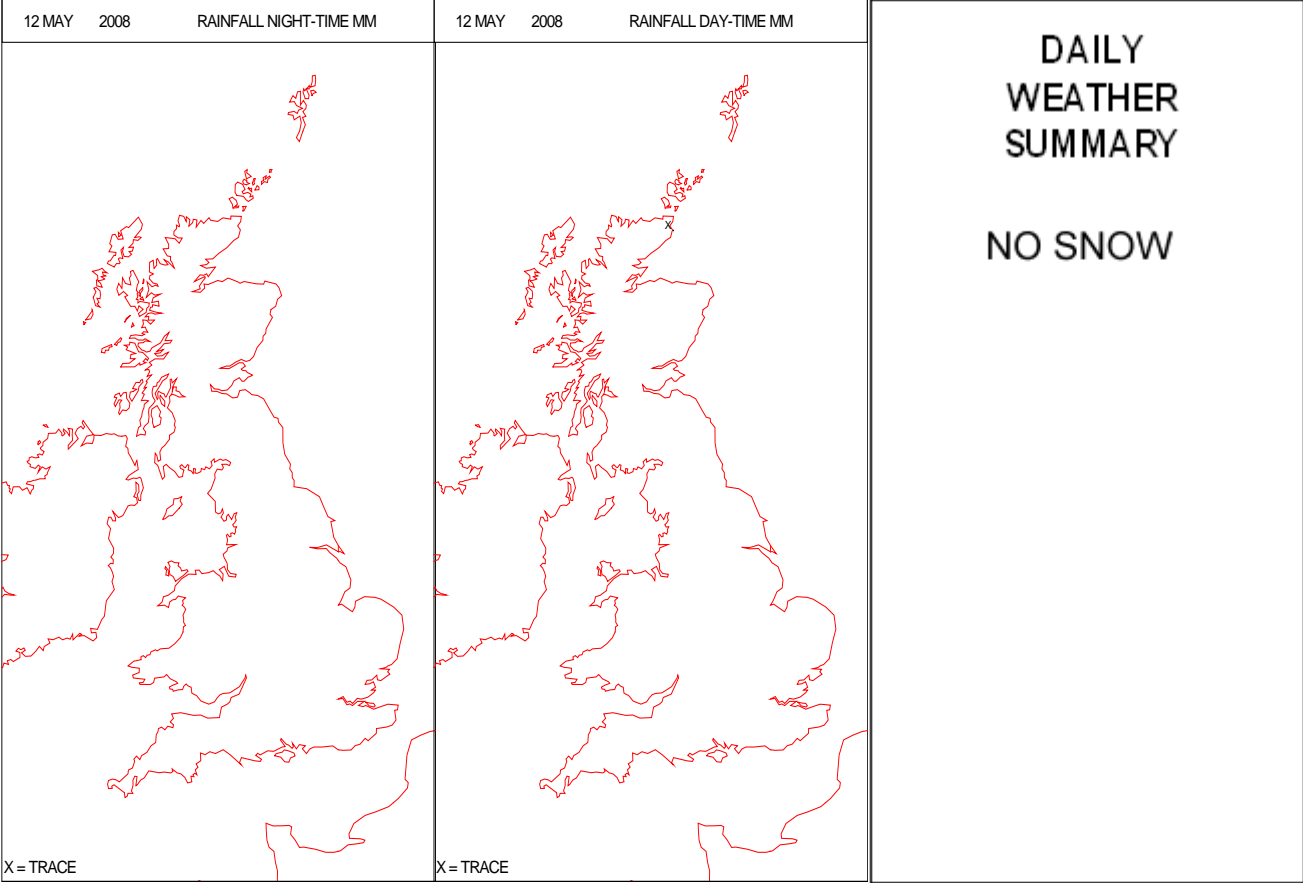
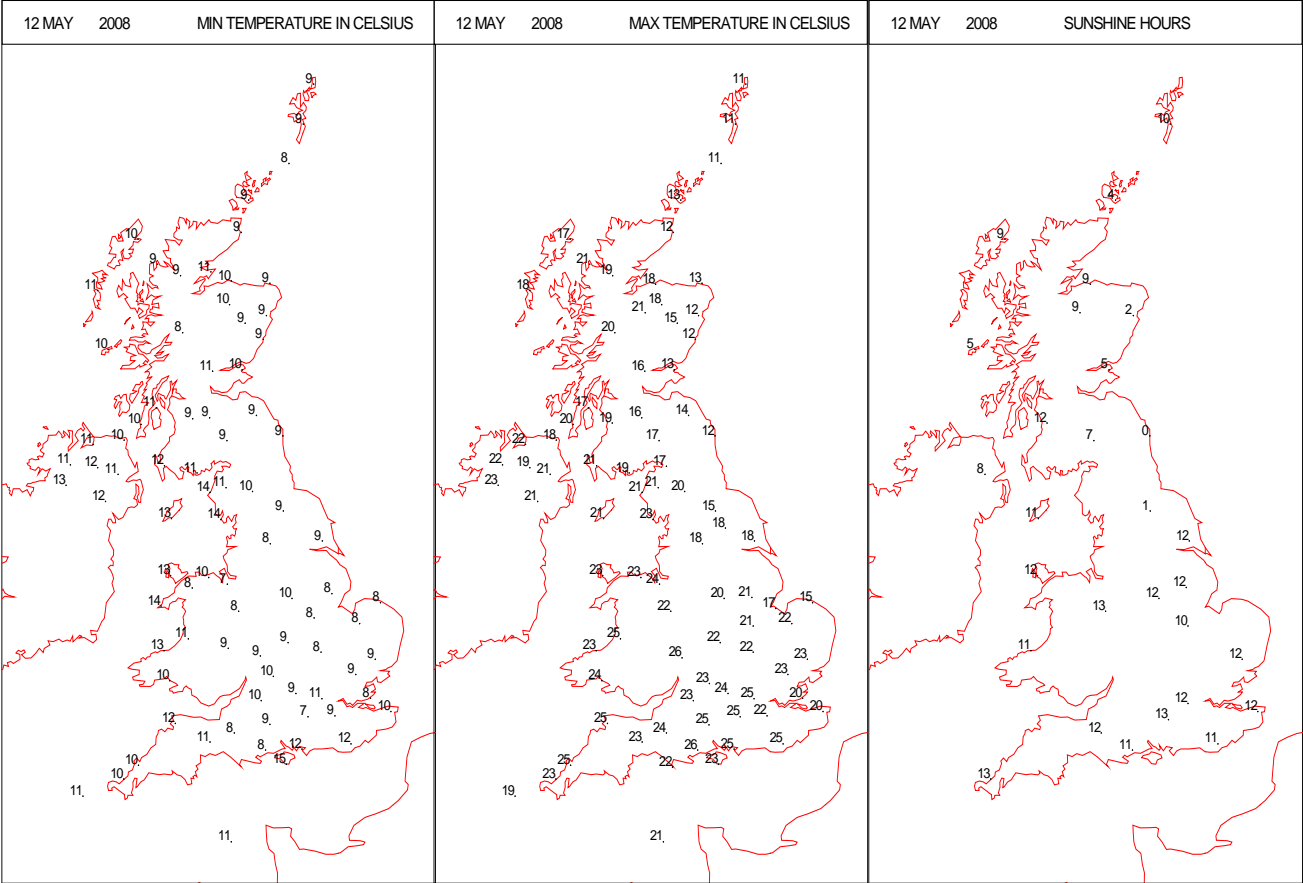
SURFACE REPORTS



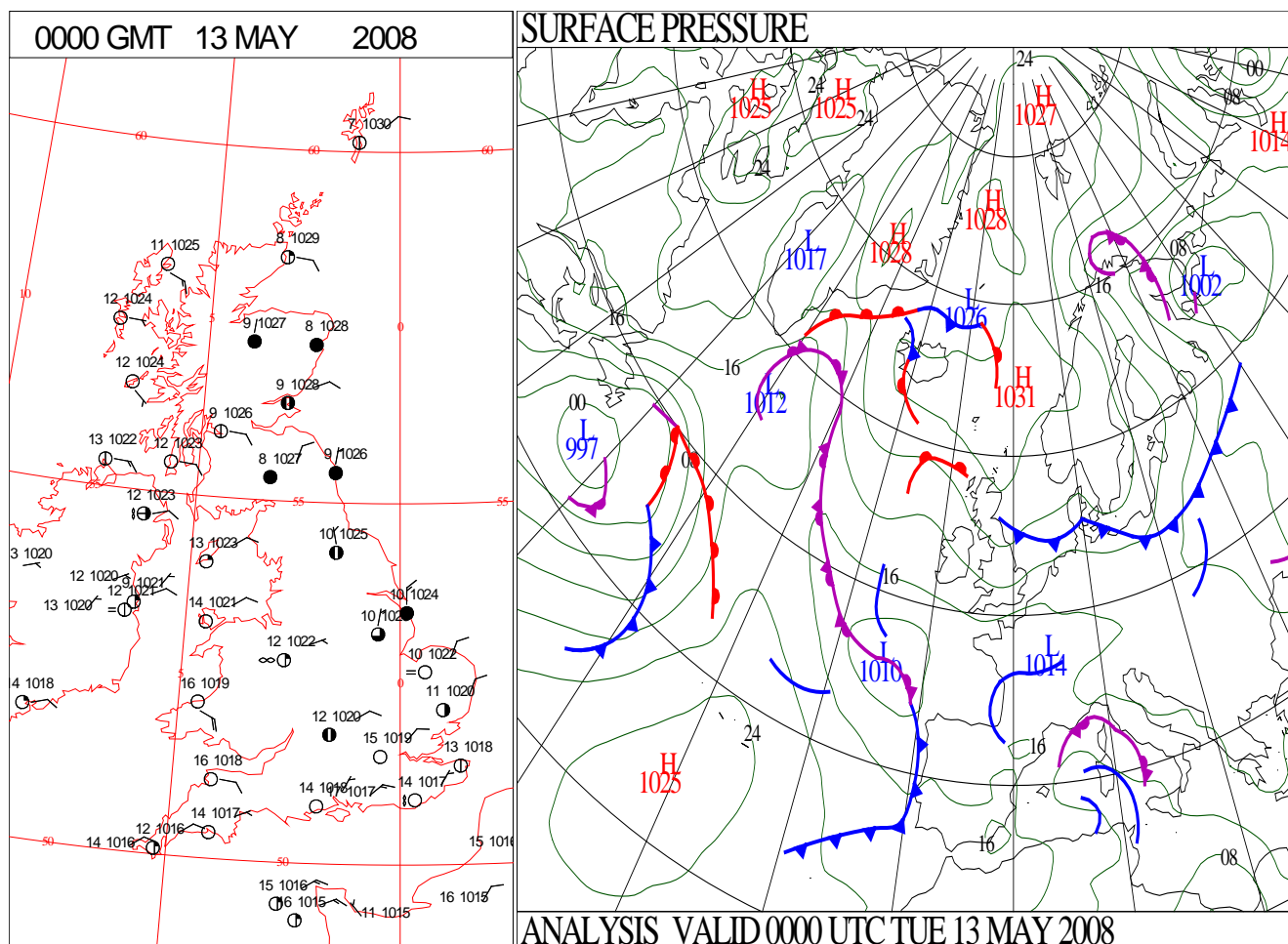
SIGNIFICANT WEATHER

0600 GMT 12 MAY 2008	SIG WEATHER	1200 GMT 12 MAY 2008	SIG WEATHER	<p>Summary of UK Weather for Monday 12 May 2008. Overnight a weak warm front brought outbreaks of generally light rain to Northern Ireland and western Scotland. Elsewhere it was a dry and mild night. Low cloud and fog again proved stubborn along eastern coasts of the North Sea although it did retreat from areas south of The Wash during the afternoon before returning again during the evening. For the rest of Scotland, England and Wales it was another fine, dry and sunny day. Daytime temperatures were generally well above average apart from those areas affected by the low cloud and fog where temperatures were below average.</p>
1800 GMT 12 MAY 2008	SIG WEATHER	0000 GMT 13 MAY 2008	SIG WEATHER	<p>EXTREMES Highest Maximum: 25.5 Great Malvern, Hereford & Worcester 25.5 Hurn, Dorset Lowest Maximum: 10.6 Fair Isle, Shetland Lowest Minimum: 6.6 South Farnborough, Hampshire Lowest Grass Minimum: -0.7 Church Lawford, Warwickshire Most Rain: 0.2 Wick Airport, Caithness Most Sun: 14.3 Jersey: Airport, Jersey</p>

DAILY CLIMATE DATA

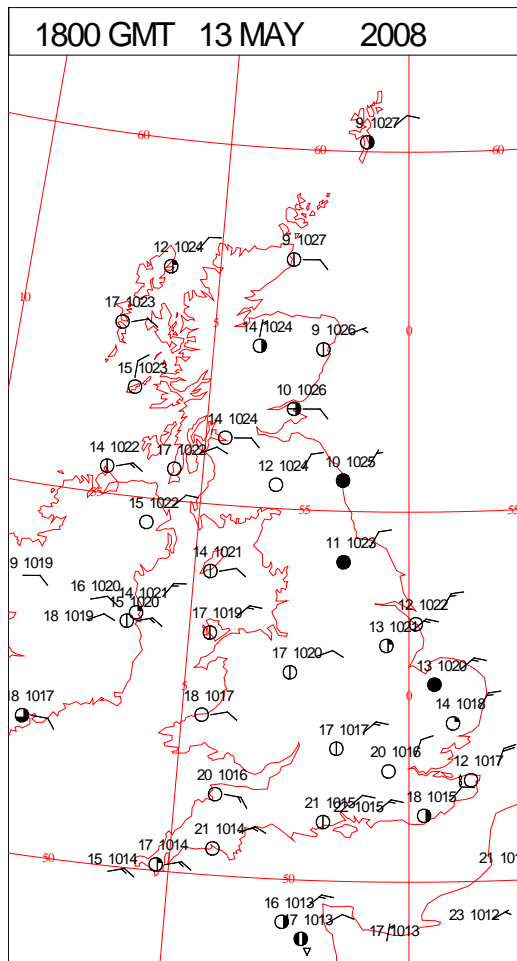
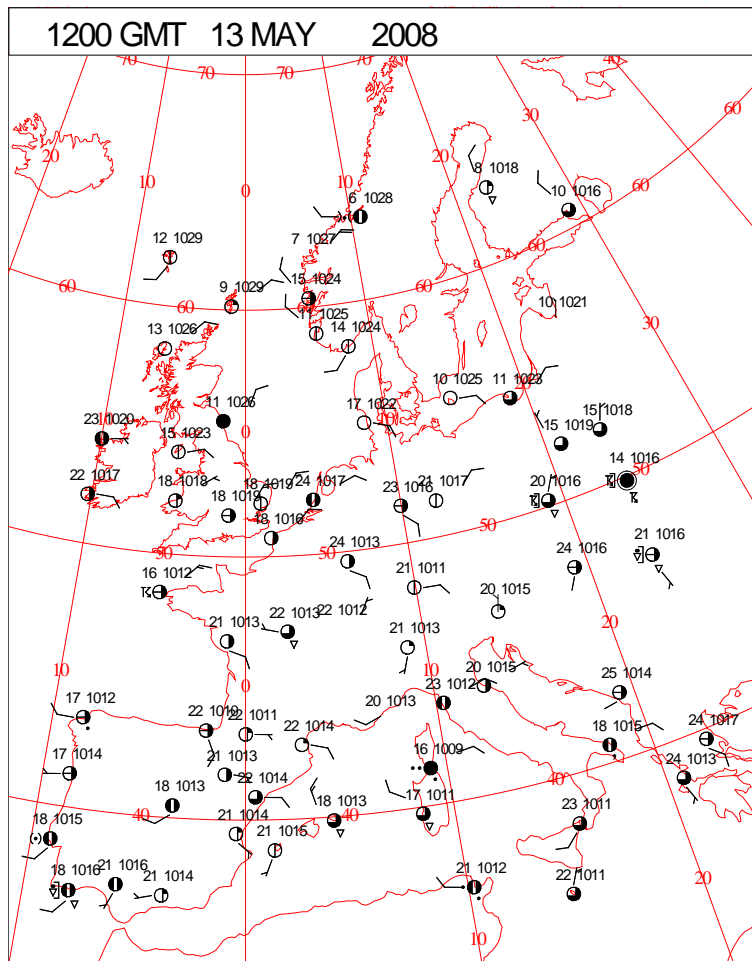
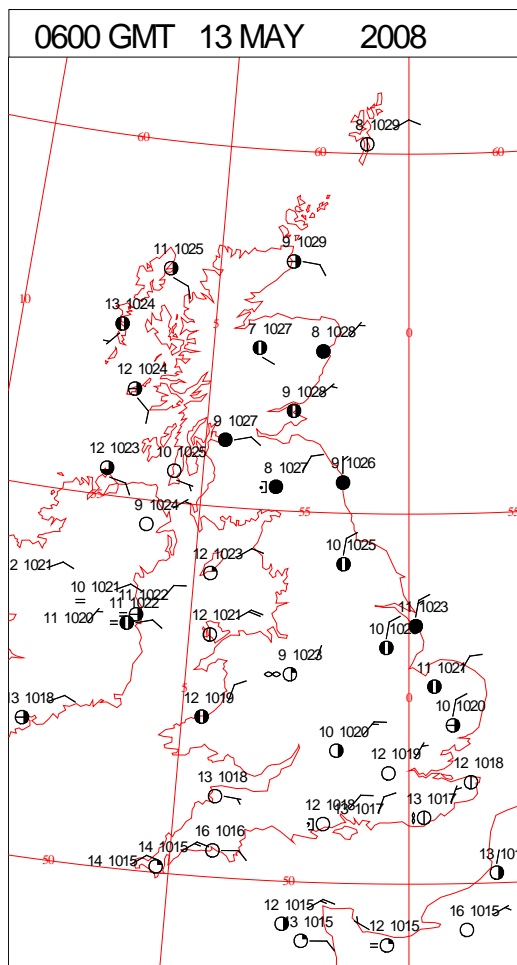
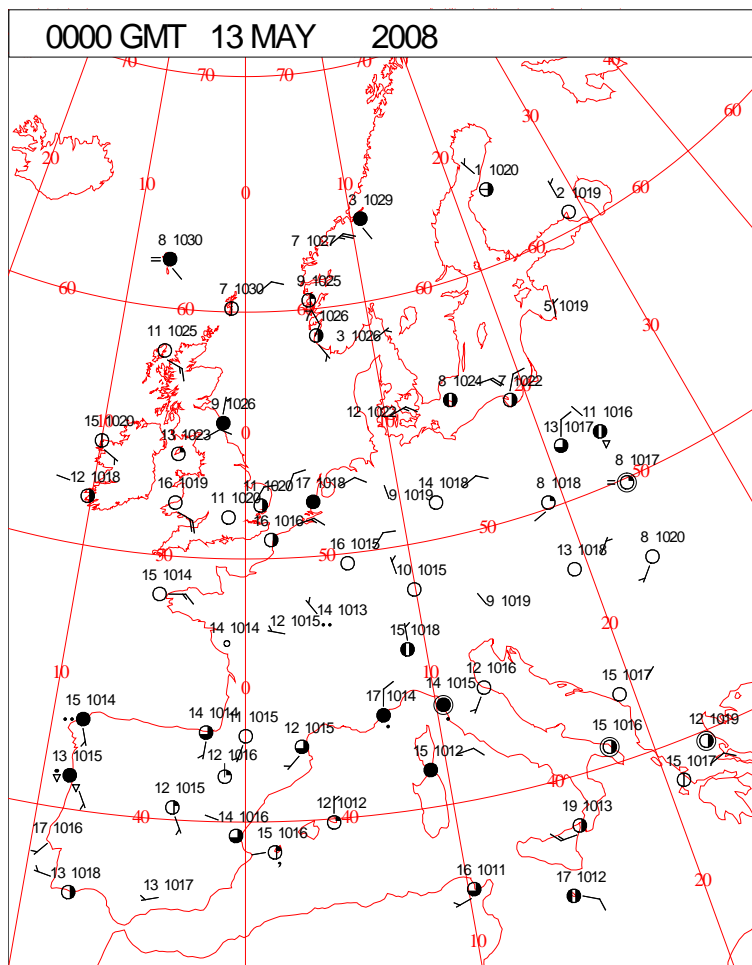


DAILY WEATHER SUMMARY

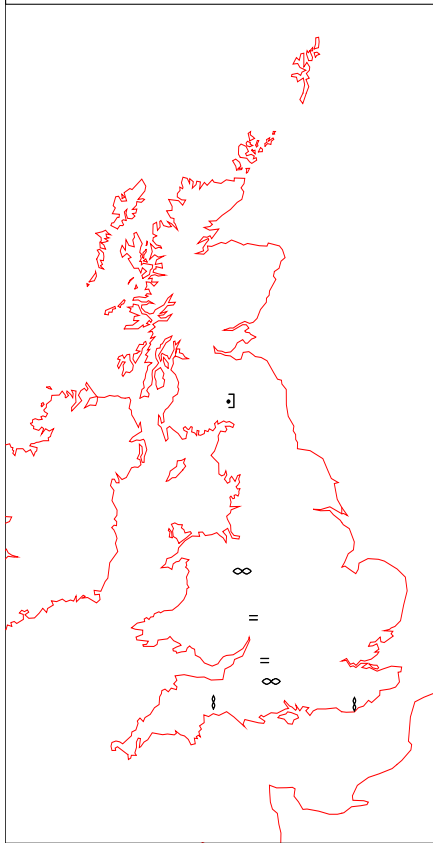
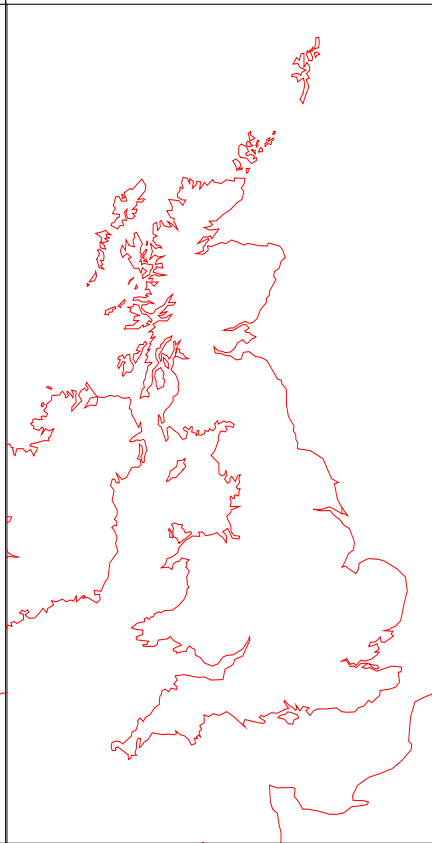

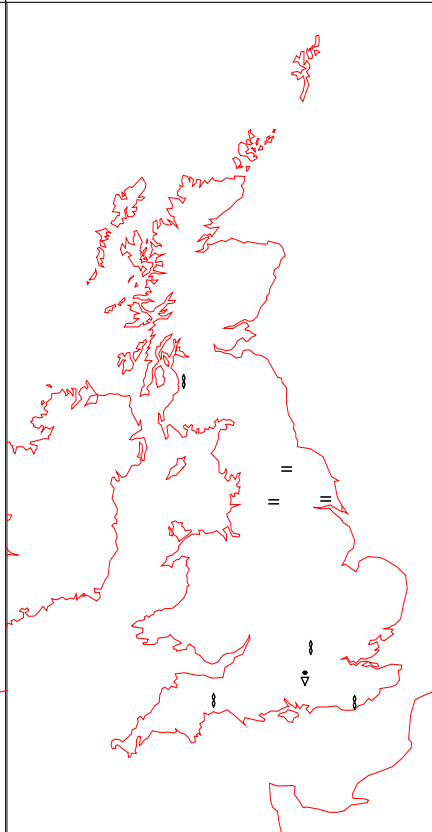


Tuesday 13 May 2008

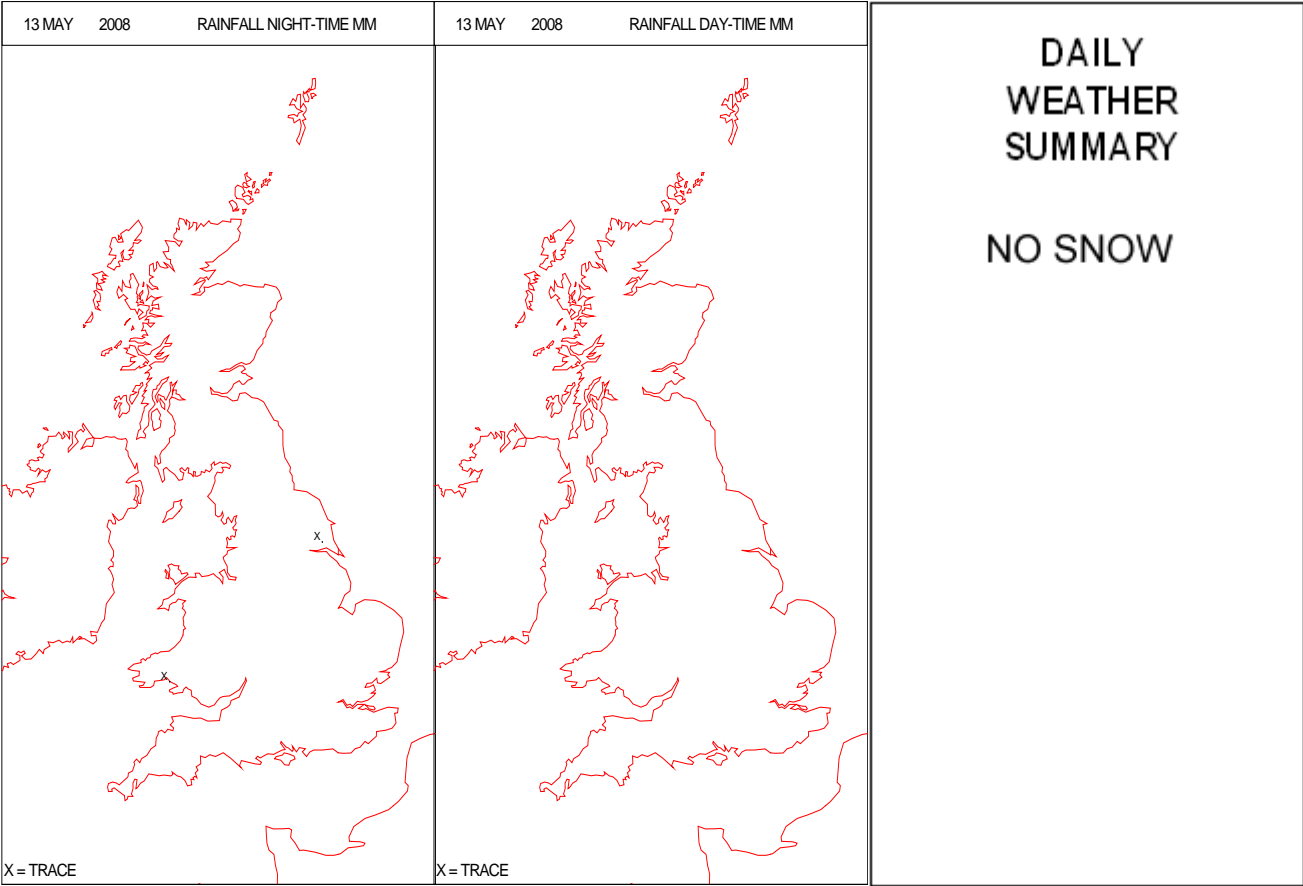
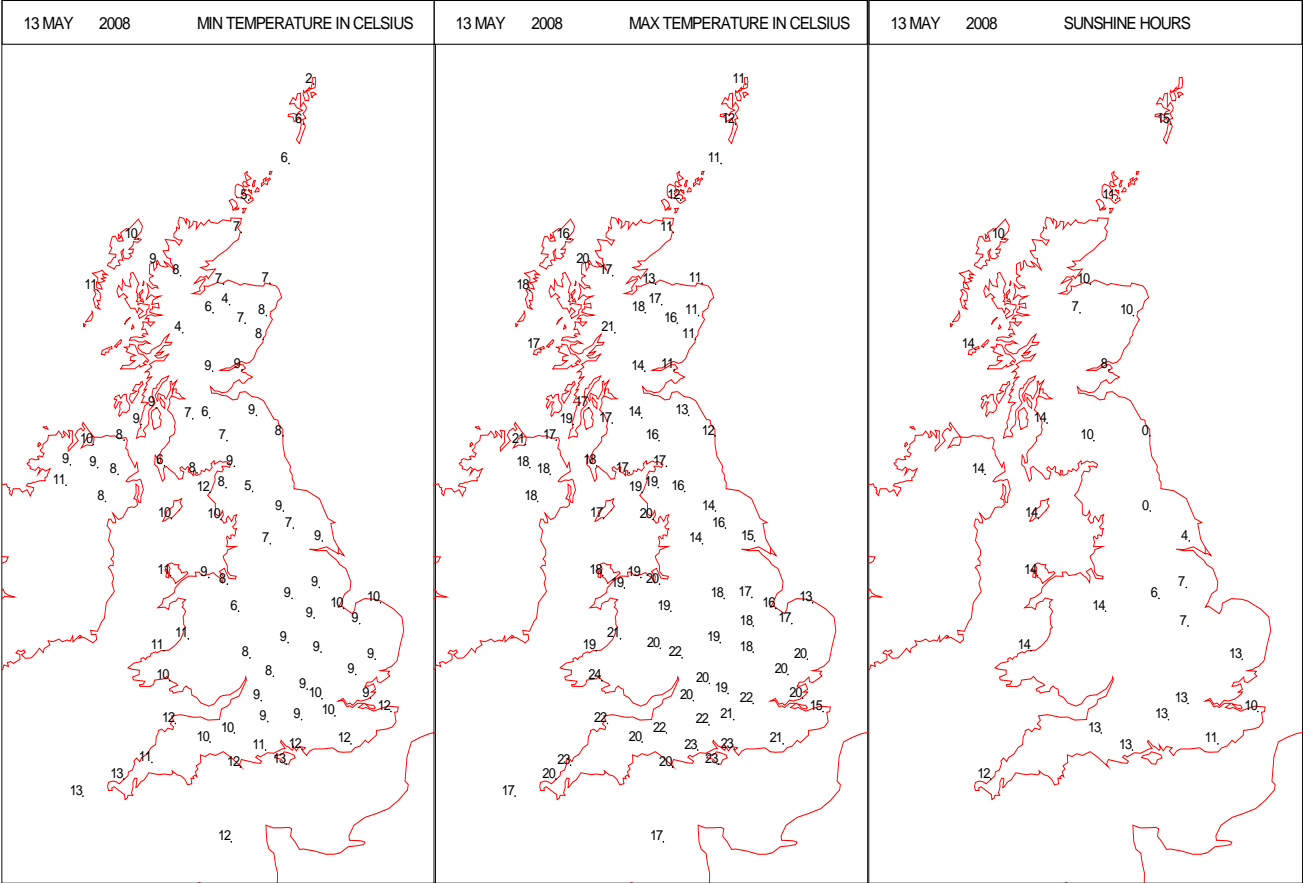
SURFACE REPORTS



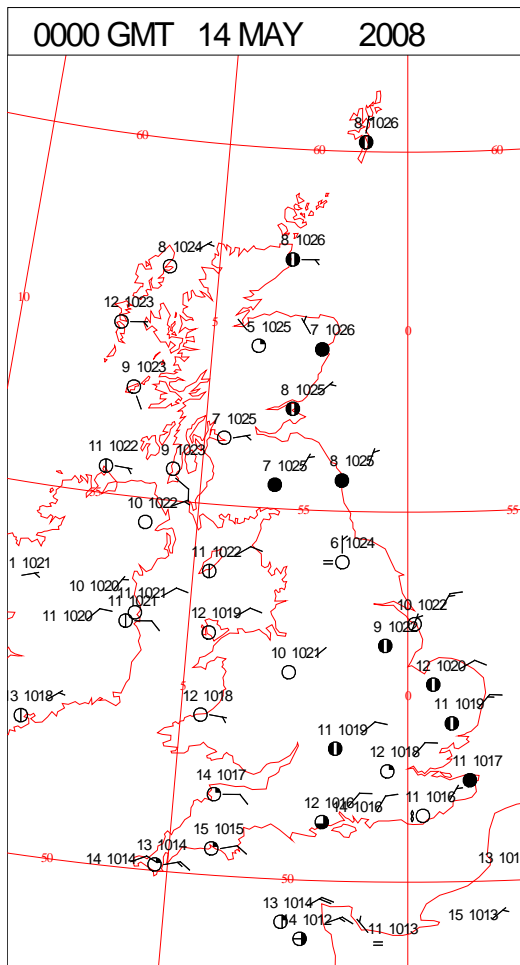
SIGNIFICANT WEATHER

0600 GMT 13 MAY 2008	SIG WEATHER	1200 GMT 13 MAY 2008	SIG WEATHER	<div>Summary of UK Weather for Tuesday 13 May 2008.</div> <div>It was dry overnight with clear spells for most, although it remained cloudy to the east of the UK. Low cloud in the east burnt back to the coast during the morning to give another warm and dry day across the UK with plenty of sunshine around. It remained dry during the evening with clear spells for many; however, low cloud fed in from the North Sea into north-east, central and south-east England. Winds remained generally light to moderate although it was breezier towards the south of the UK. Temperatures were generally above average for the time of year, although easterly winds kept temperatures closer to average along the east coast.</div>
				
1800 GMT 13 MAY 2008	SIG WEATHER	0000 GMT 14 MAY 2008	SIG WEATHER	<div>EXTREMES</div> <div>Highest Maximum: 23.7 Pembrey Sands, Dyfed</div> <div>Lowest Maximum: 10.5 Wick Airport, Caithness</div> <div>Lowest Minimum: 2.4 Baltasound No 2, Shetland</div> <div>Lowest Grass Minimum: -1.2 Shawbury, Shropshire</div> <div>Most Rain: 0.2 Pembrey Sands, Dyfed 0.2 Leconfield, Humberside</div> <div>Most Sun: 15.0 Fair Isle, Shetland</div>
				

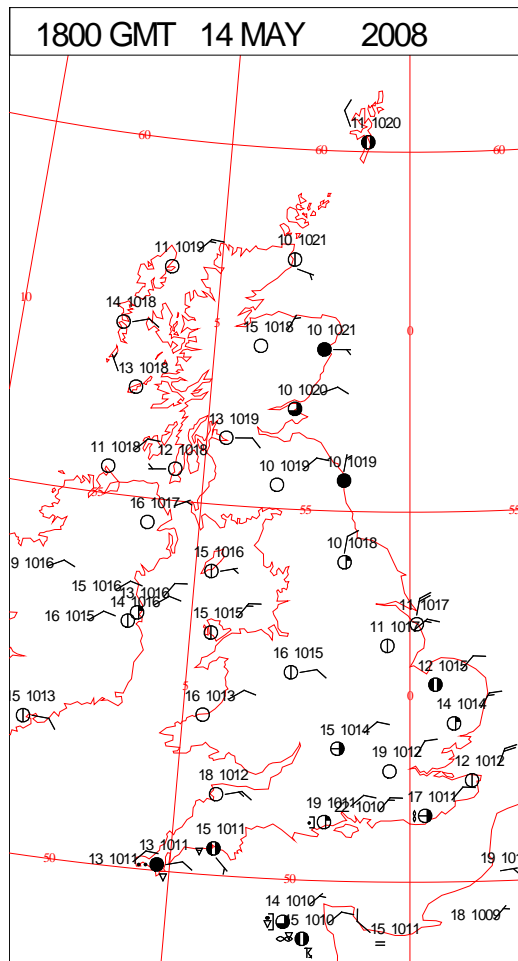
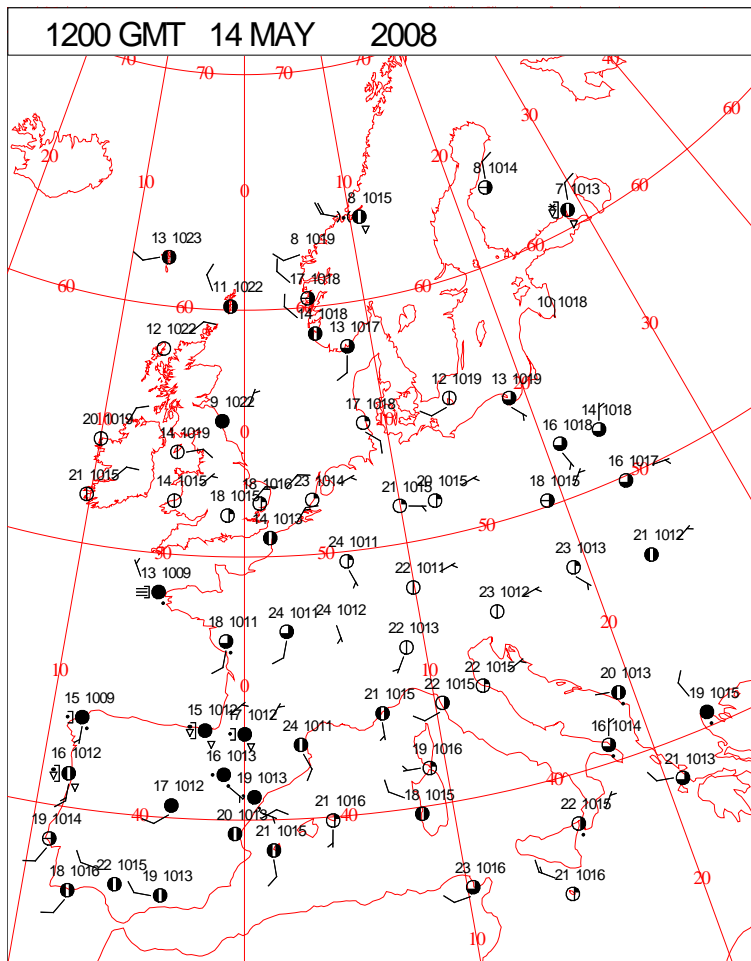
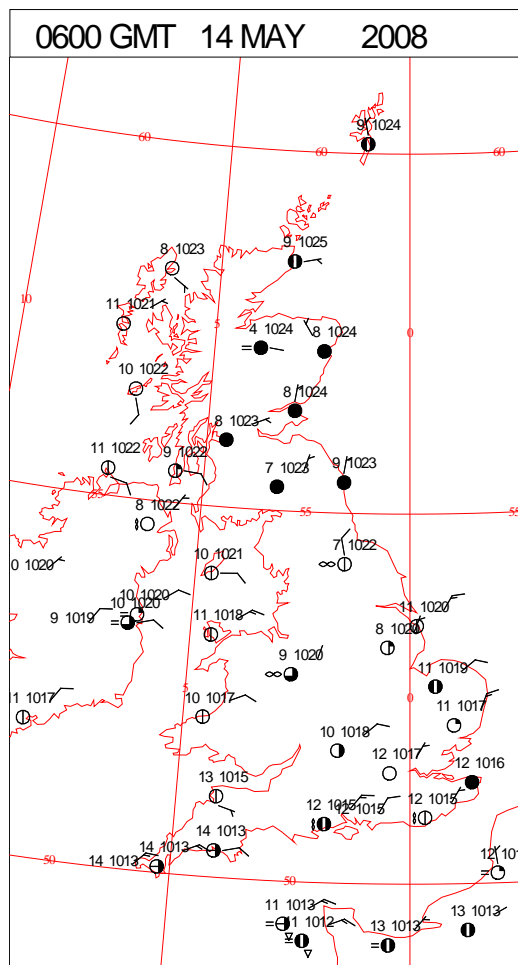
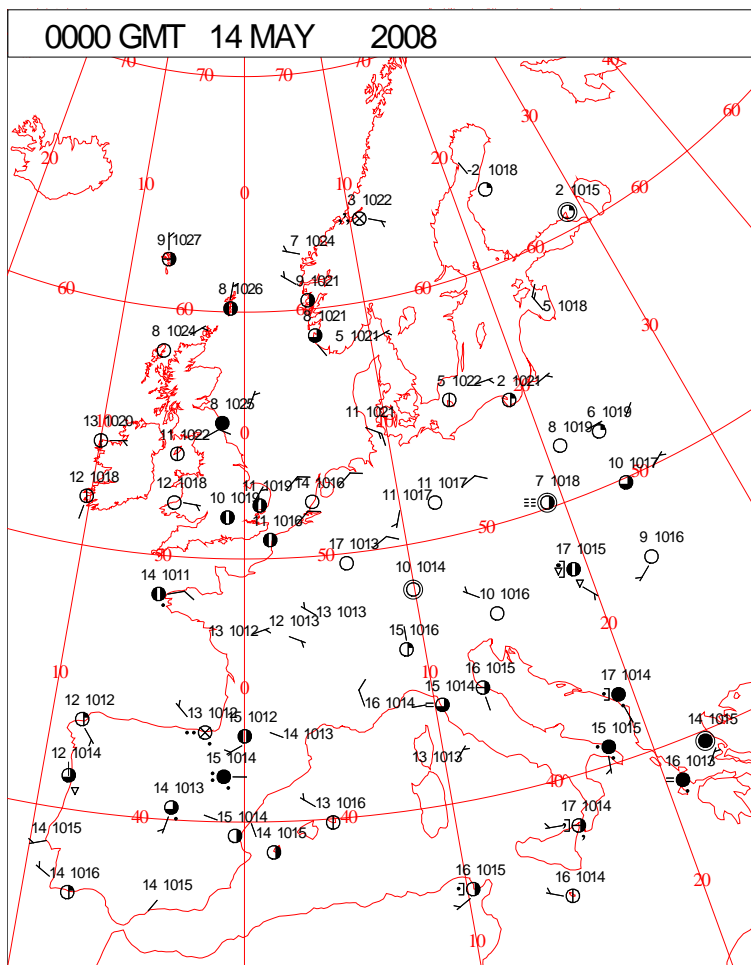
DAILY CLIMATE DATA



DAILY WEATHER SUMMARY



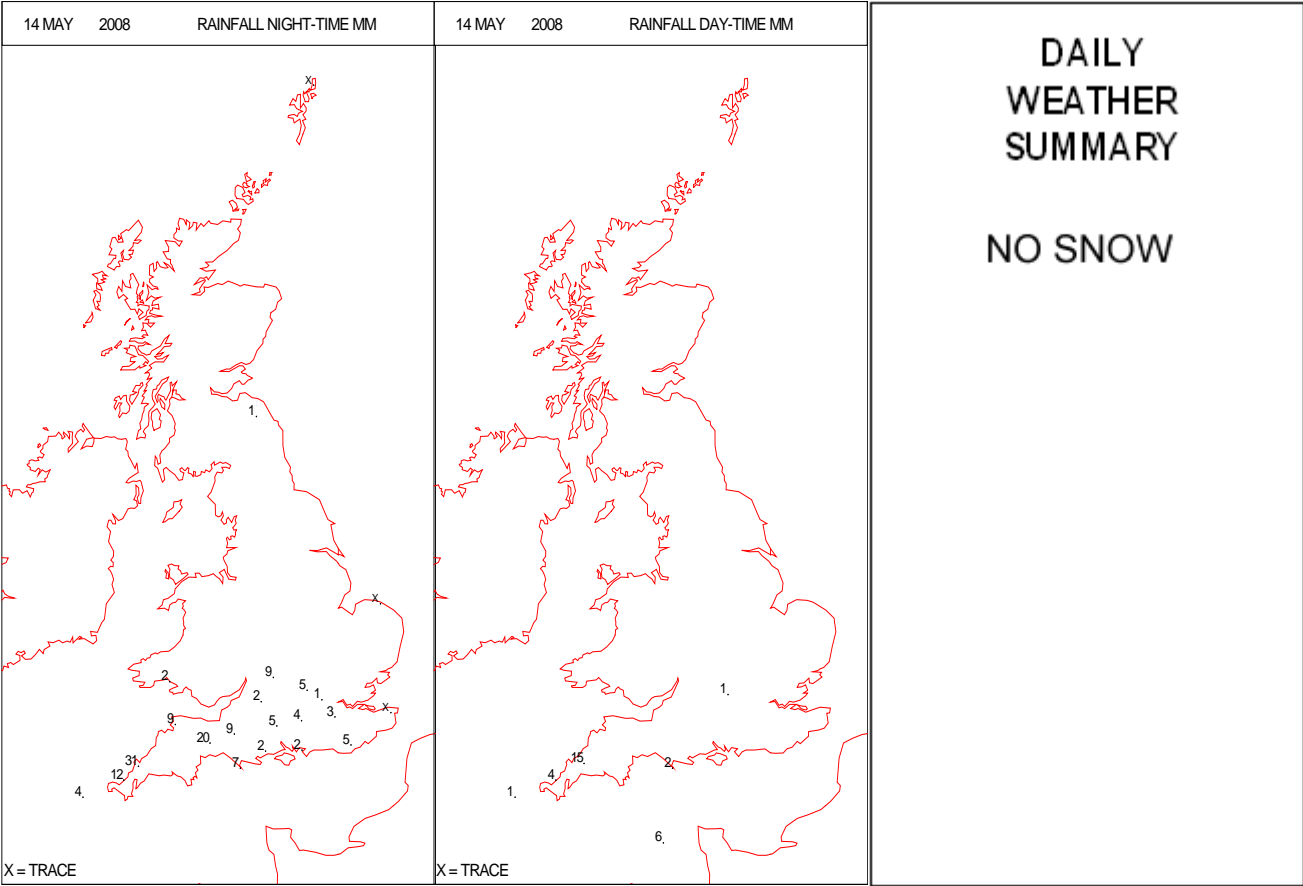
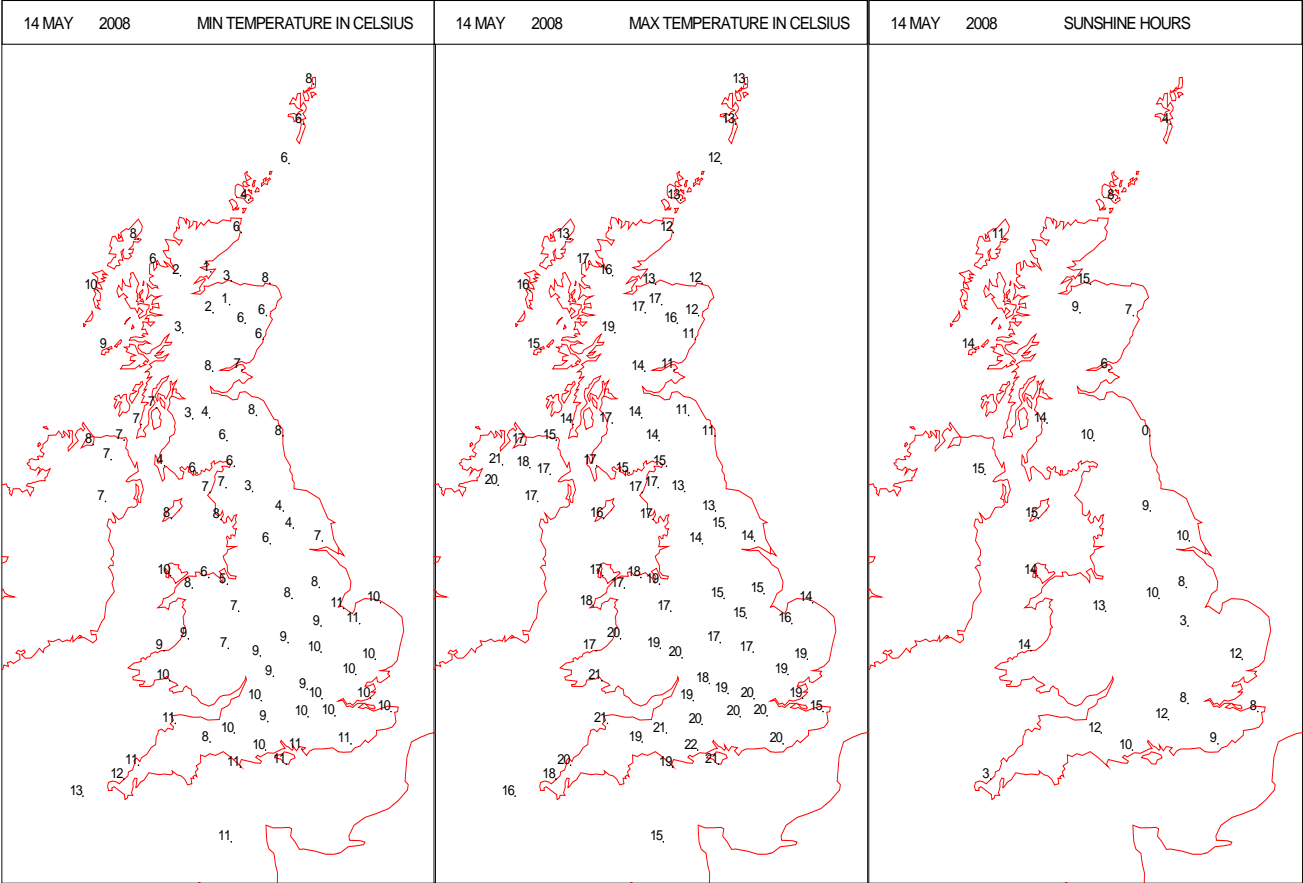
SURFACE REPORTS



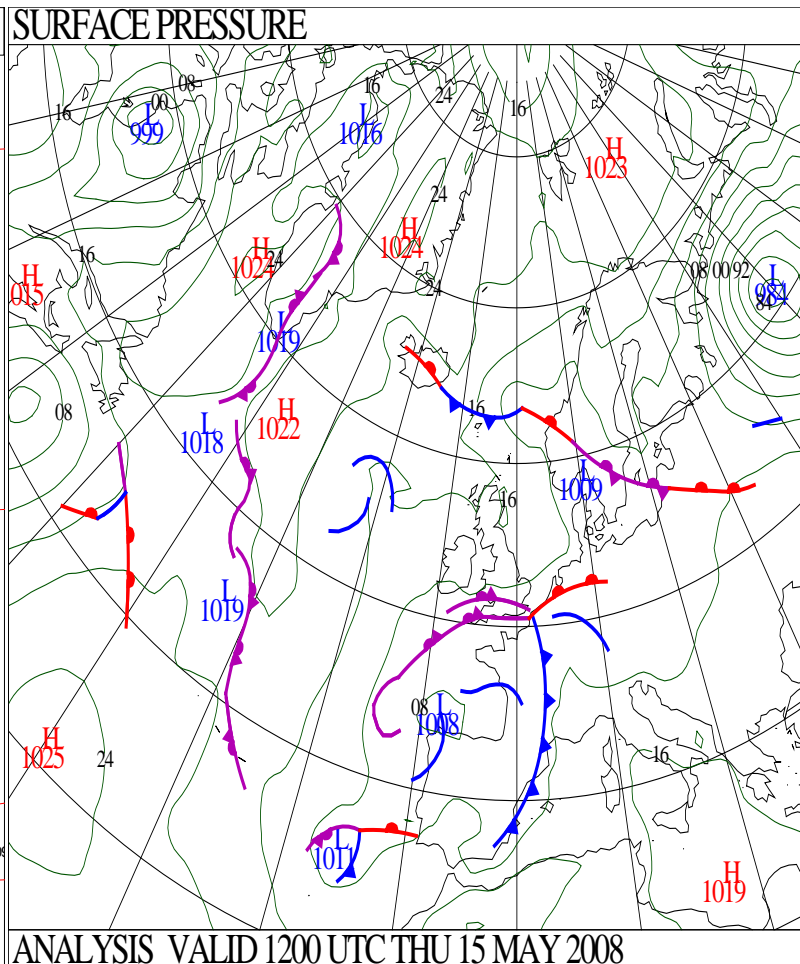
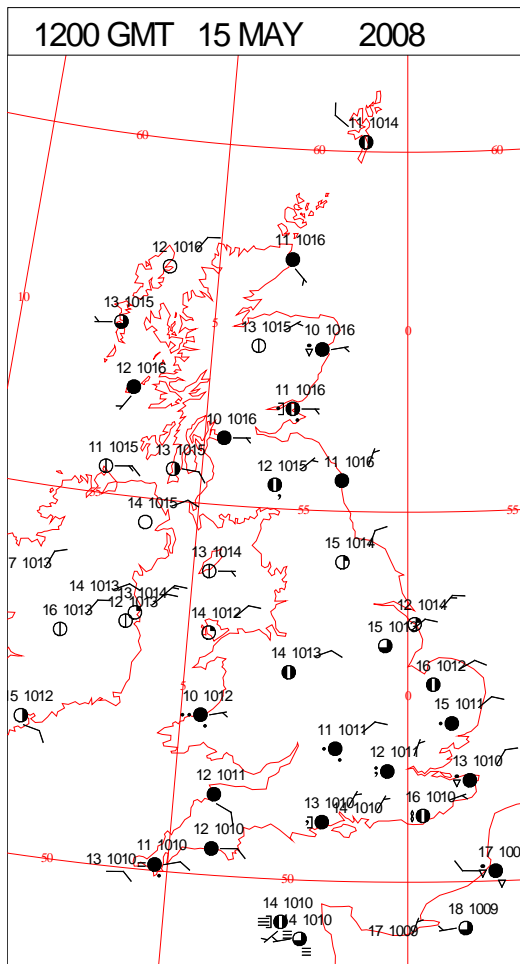
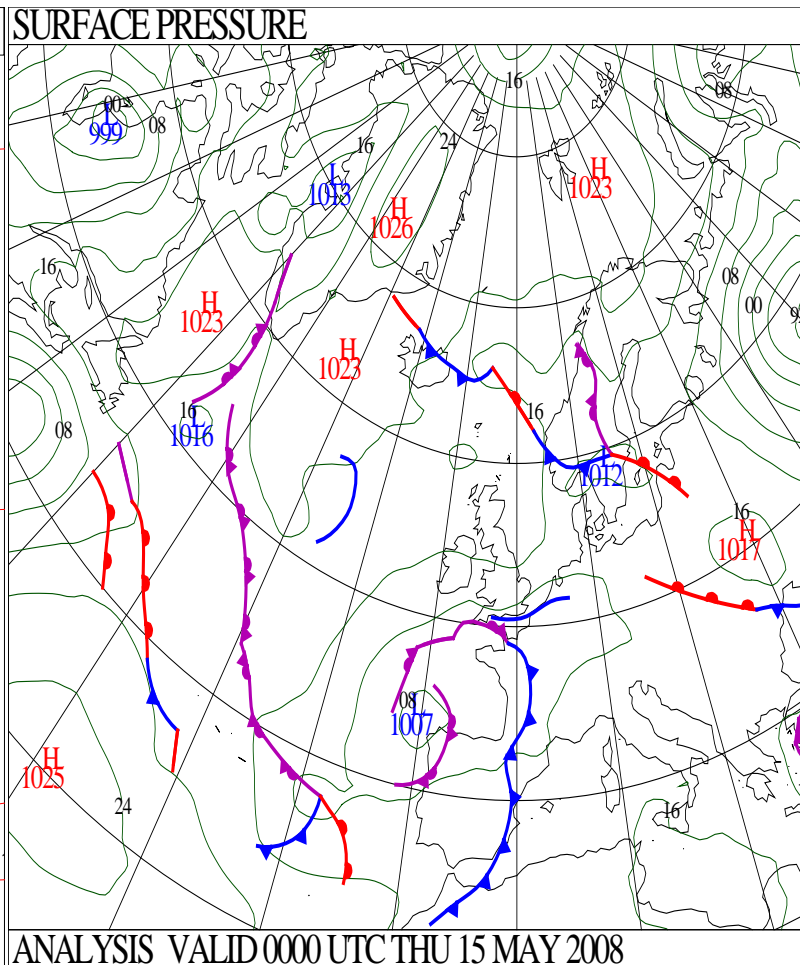
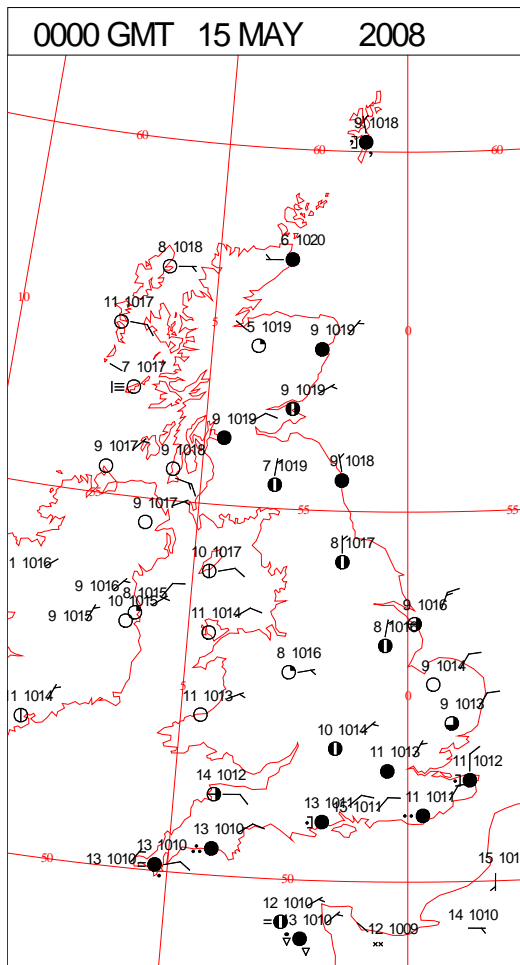
SIGNIFICANT WEATHER

0600 GMT 14 MAY 2008	SIG WEATHER	1200 GMT 14 MAY 2008	SIG WEATHER	<p>Summary of UK Weather for Wednesday 14 May 2008.</p> <p>It was dry overnight with clear skies for most, although low cloud remained to the north-east of England and east of Scotland. The low cloud persisted over north-eastern England and around The Wash, where it was another cold day. Elsewhere, it was a mostly dry, warm and sunny day. Showers pushed across the far south-west and isolated showers also affected the south-east during the day. A band heavy and showery rain reached the south coast during the evening with widespread thundery outbreaks and torrential downpours locally in Cornwall and south Devon. The winds were generally light to moderate east or north-easterly although it stayed breezier in the south. Temperatures were generally above average; however, it was considerably cooler in the east with temperatures close to or below average for the time of year.</p>
1800 GMT 14 MAY 2008	SIG WEATHER	0000 GMT 15 MAY 2008	SIG WEATHER	<p>EXTREMES</p> <p>Highest Maximum: 22.3 Hurn, Dorset</p> <p>Lowest Maximum: 10.7 Boulmer, Northumberland</p> <p>Lowest Minimum: 1.3 Tain Range, Ross & Cromarty</p> <p>Lowest Grass Minimum: -3.2 Lossiemouth, Moray (In Grampian Region)</p> <p>Most Rain: 41.2 St Mawgan, Cornwall</p> <p>Most Sun: 14.9 Saughall, Ayrshire</p>

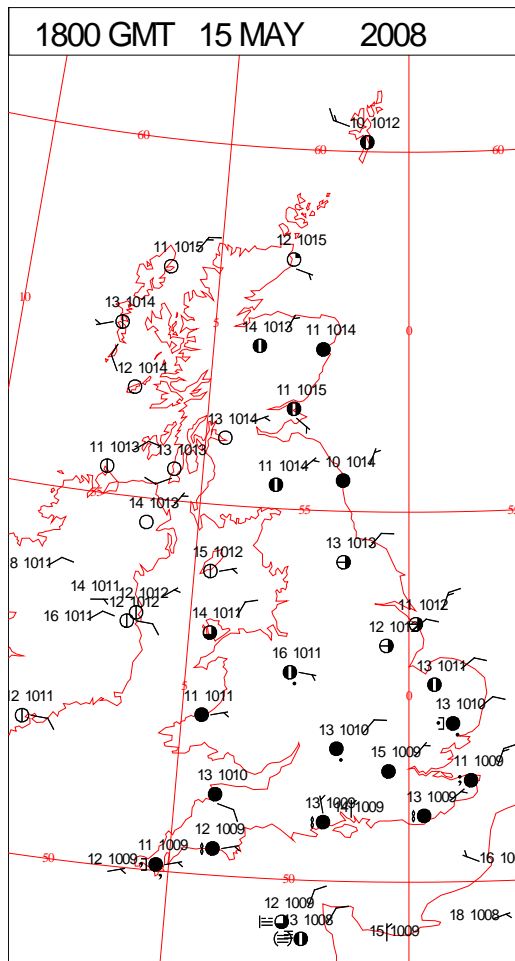
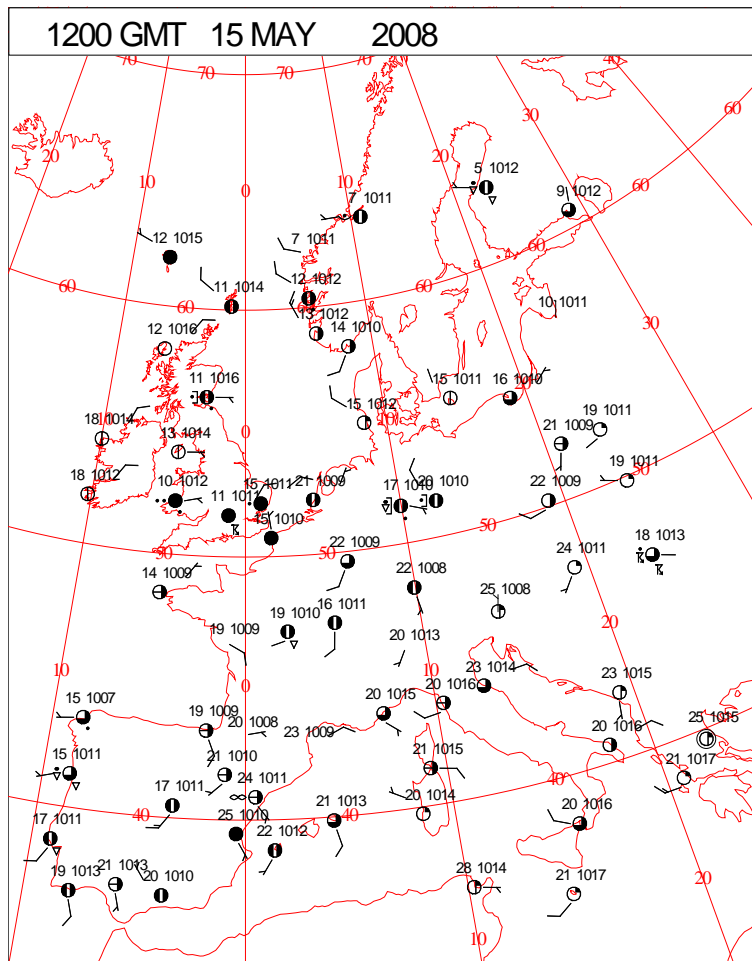
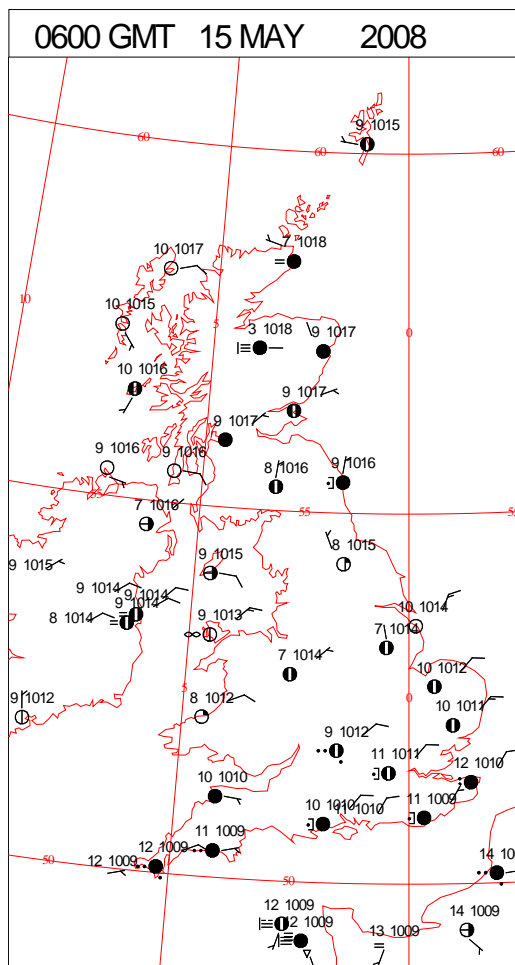
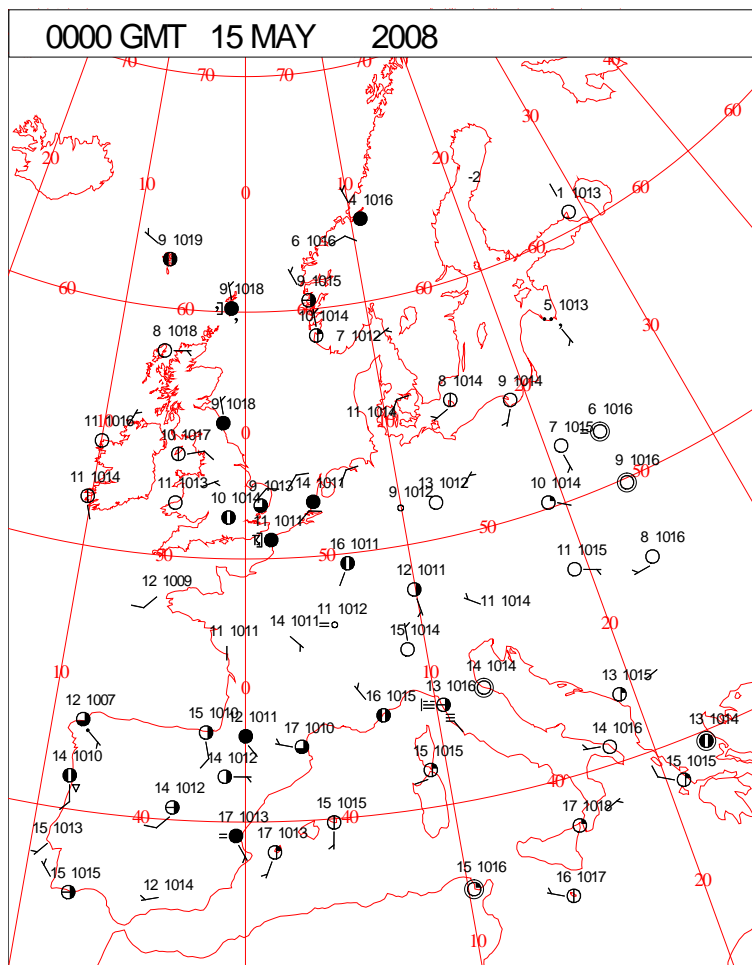
DAILY CLIMATE DATA



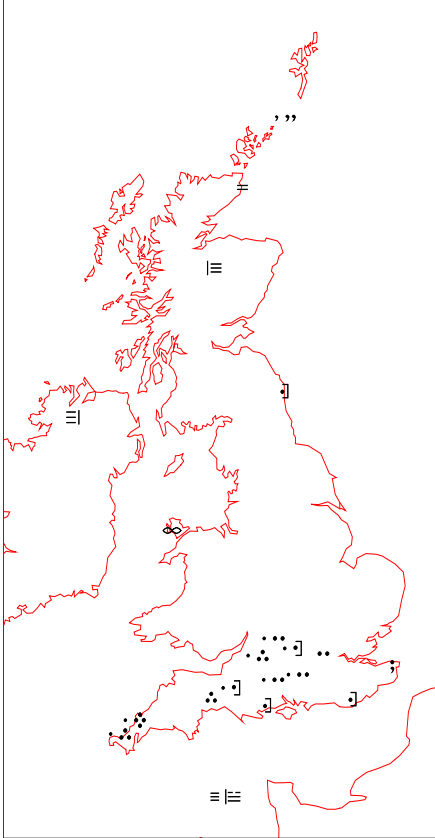
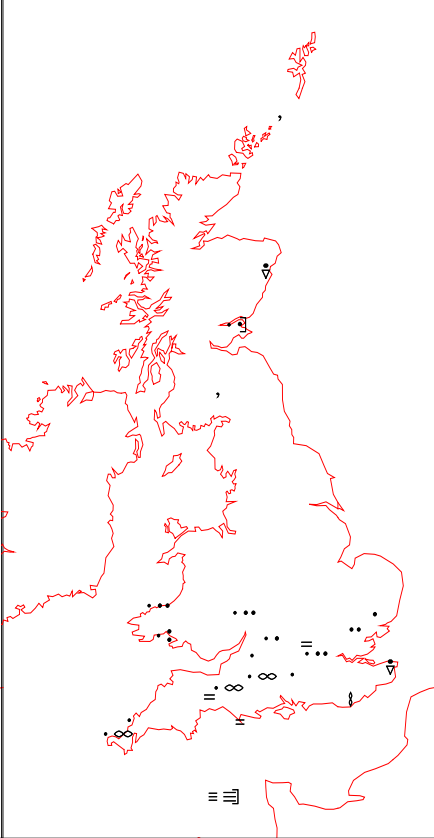
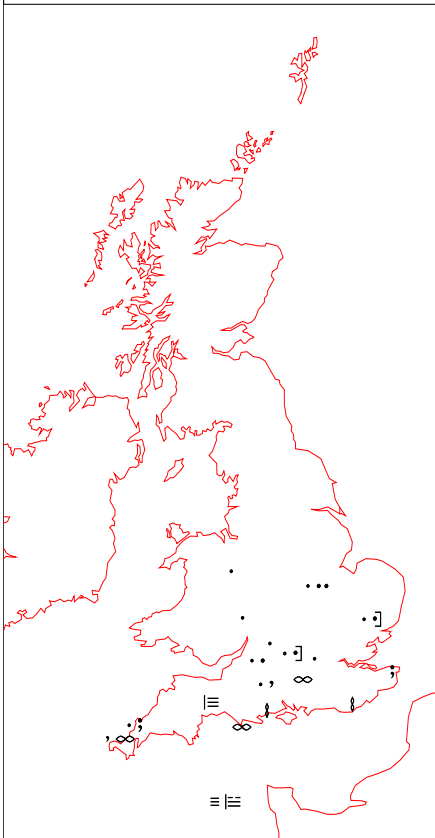
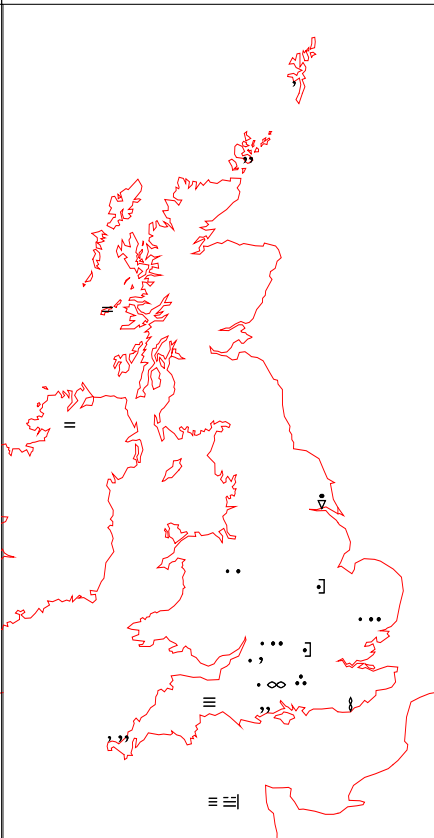
DAILY WEATHER SUMMARY



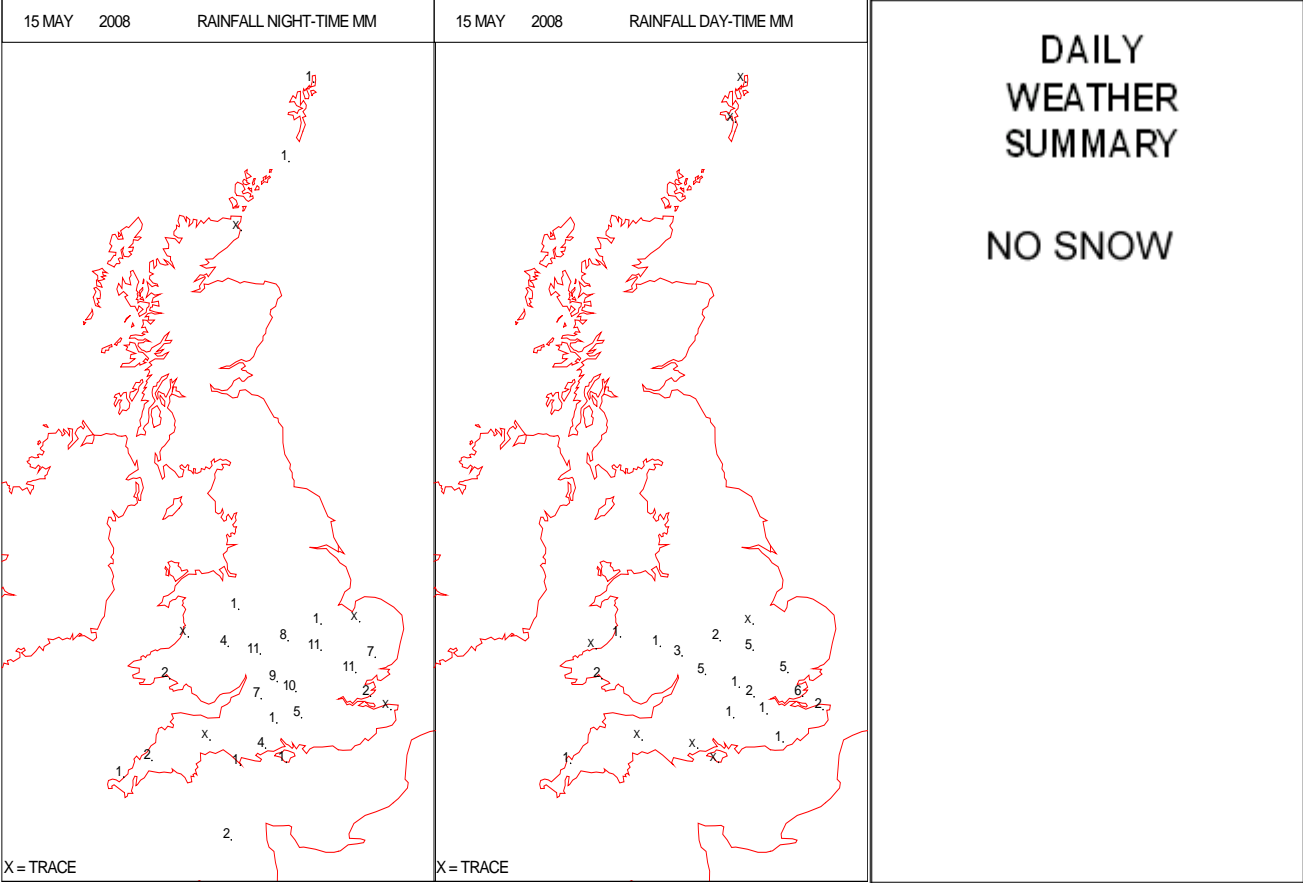
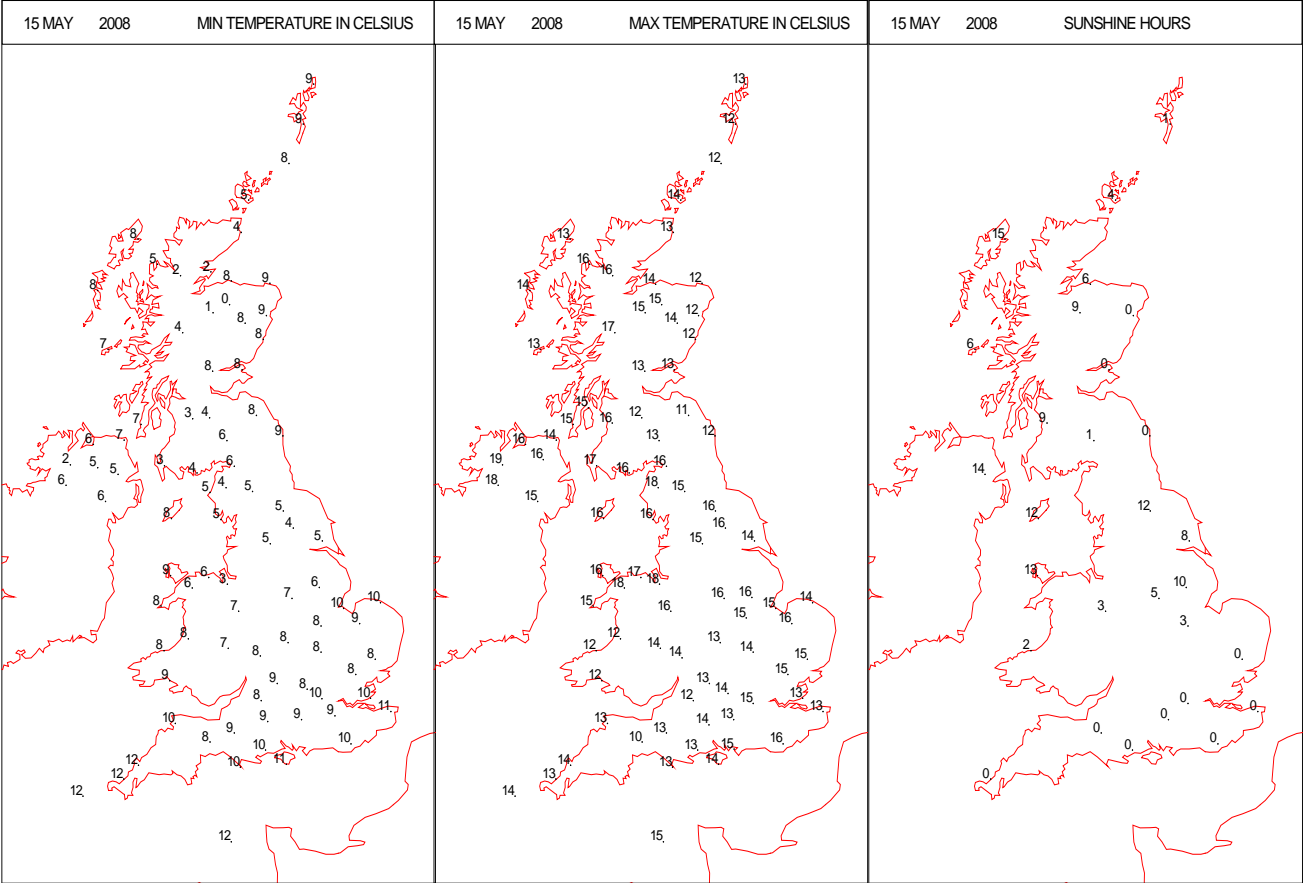
SURFACE REPORTS



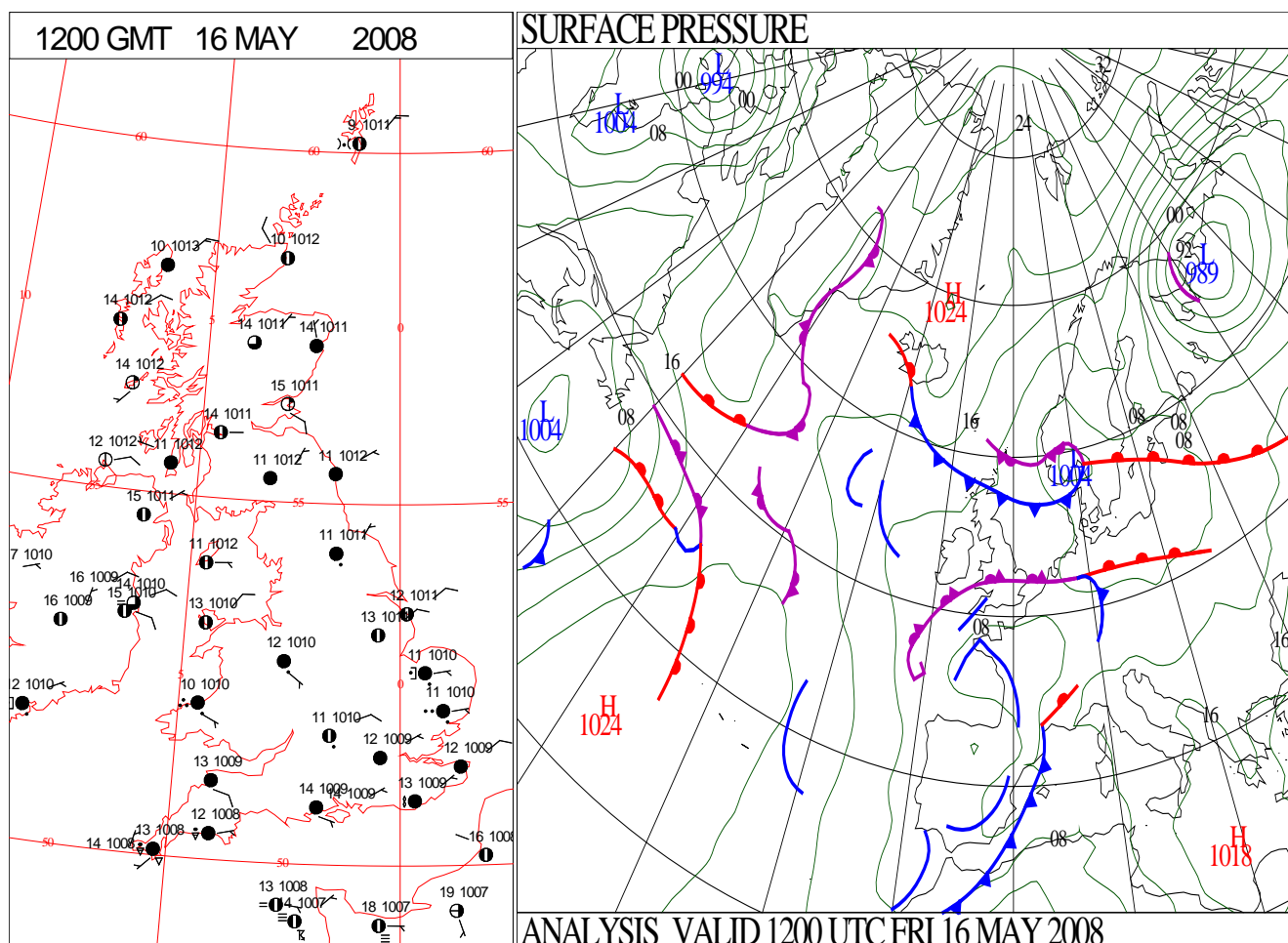
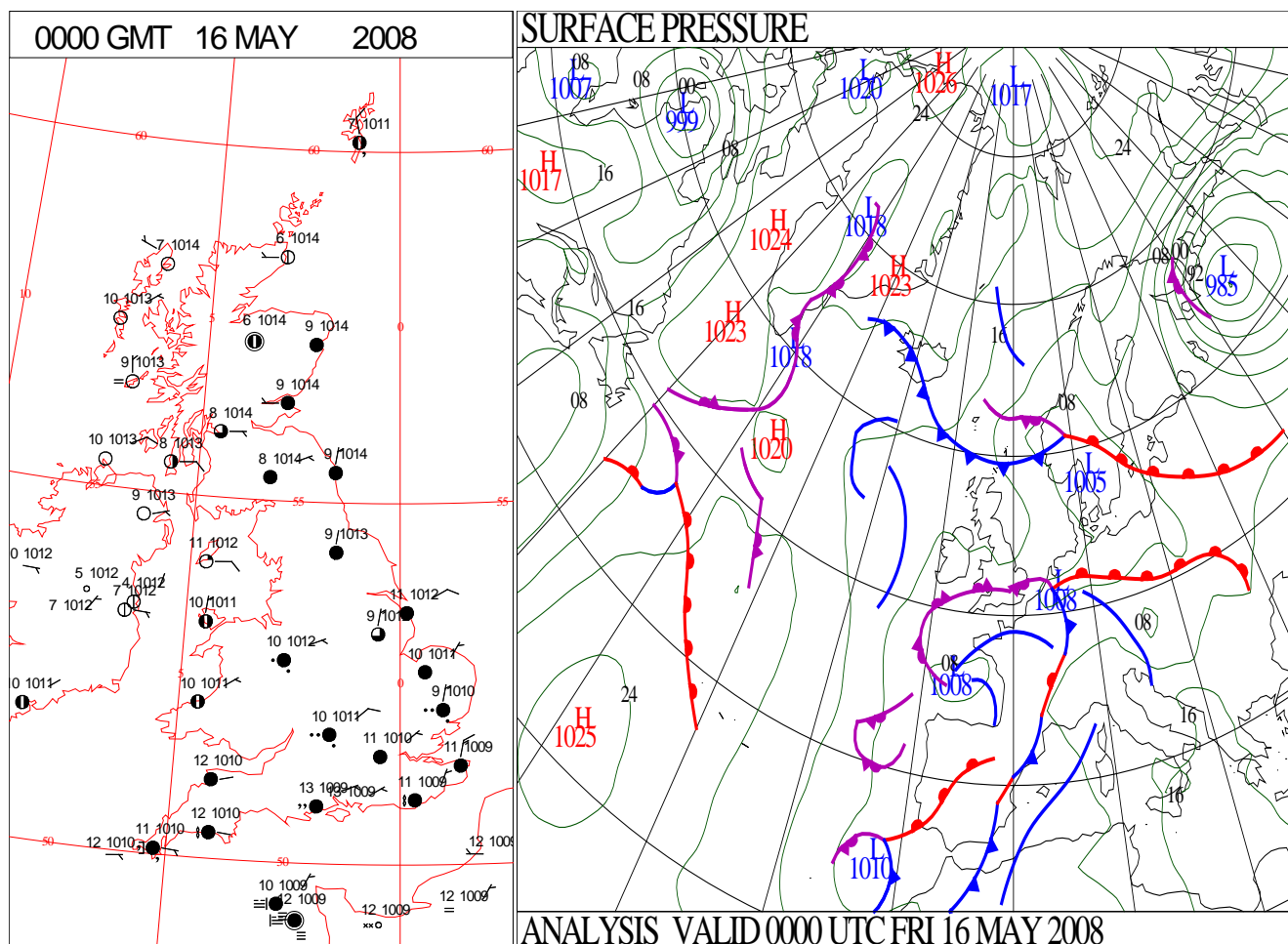
SIGNIFICANT WEATHER

0600 GMT 15 MAY 2008	SIG WEATHER	1200 GMT 15 MAY 2008	SIG WEATHER	<p>Summary of UK Weather for Thursday 15 May 2008.</p> <p>The area of high pressure centred to the north-west of the UK slowly declined during the course of the day. The band of rain which moved into the south overnight overnight pushed northwards during the morning and early afternoon. The rain was locally very heavy, with some places in Cornwall receiving almost 50 mm of rain. Outbreaks of heavy, thundery rain were also reported to the north and west of London. During the afternoon the rain weakened although some parts of the south-east and East Anglia were still receiving heavy rain well into the evening. Elsewhere, the weather was similar to the last few days. It was largely dry from the Midlands north but remained cloudy along the east coast, with cloud penetrating as far inland as the Pennines. The best of the sunshine was in the west and, correspondingly, Northern Ireland and North Wales achieved the highest temperatures of the day. Elsewhere, temperatures were a little down on the previous day. Winds remained light and from the north-east.</p>
				
1800 GMT 15 MAY 2008	SIG WEATHER	0000 GMT 16 MAY 2008	SIG WEATHER	<p>EXTREMES</p> <p>Highest Maximum: 18.8 Castlederg, Tyrone</p> <p>Lowest Maximum: 10.4 Dunkeswell Aerodrome, Devon</p> <p>Lowest Minimum: 0.3 Glenlivet, Banffshire</p> <p>Lowest Grass Minimum: -2.7 West Freugh, Wigtownshire -2.7 Linton On Ouse, North Yorkshire</p> <p>Most Rain: 15.8 Bedford, Bedfordshire</p> <p>Most Sun: 12.3 Ronaldsway, Isle Of Man</p>
				

DAILY CLIMATE DATA

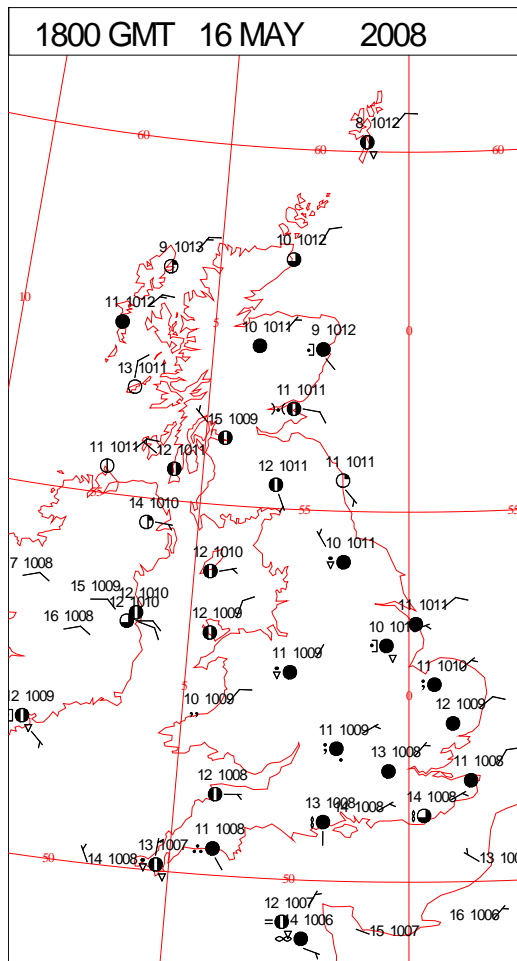
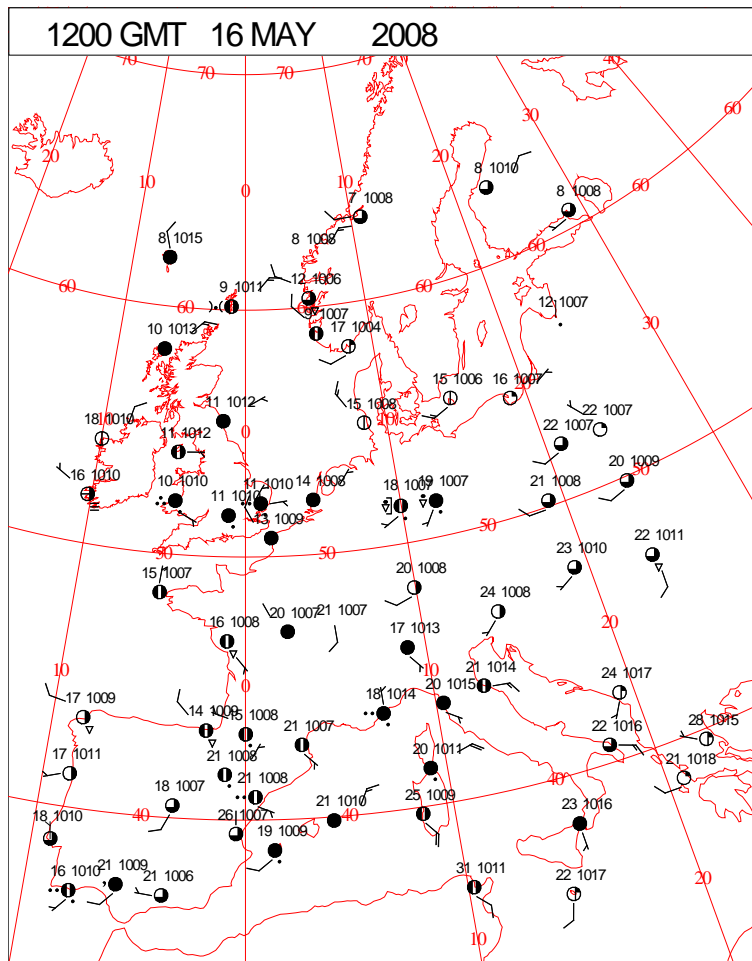
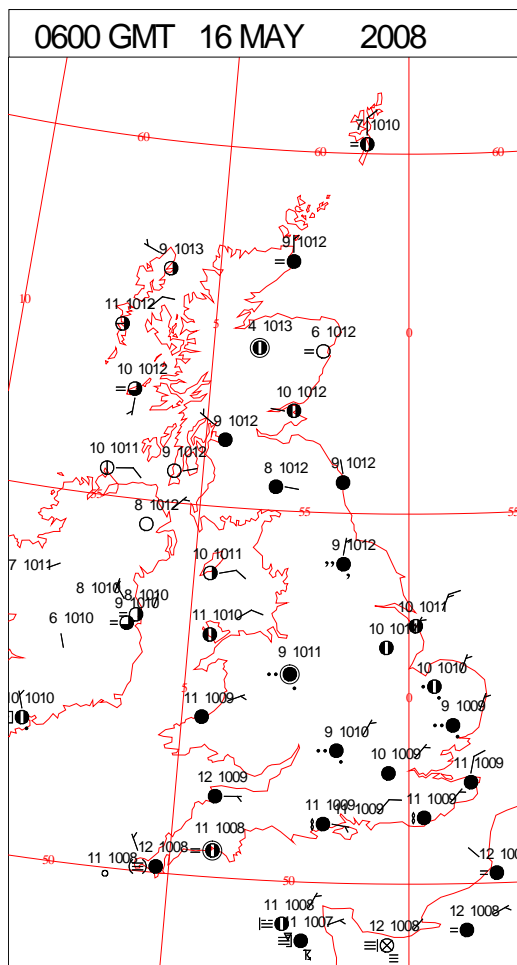
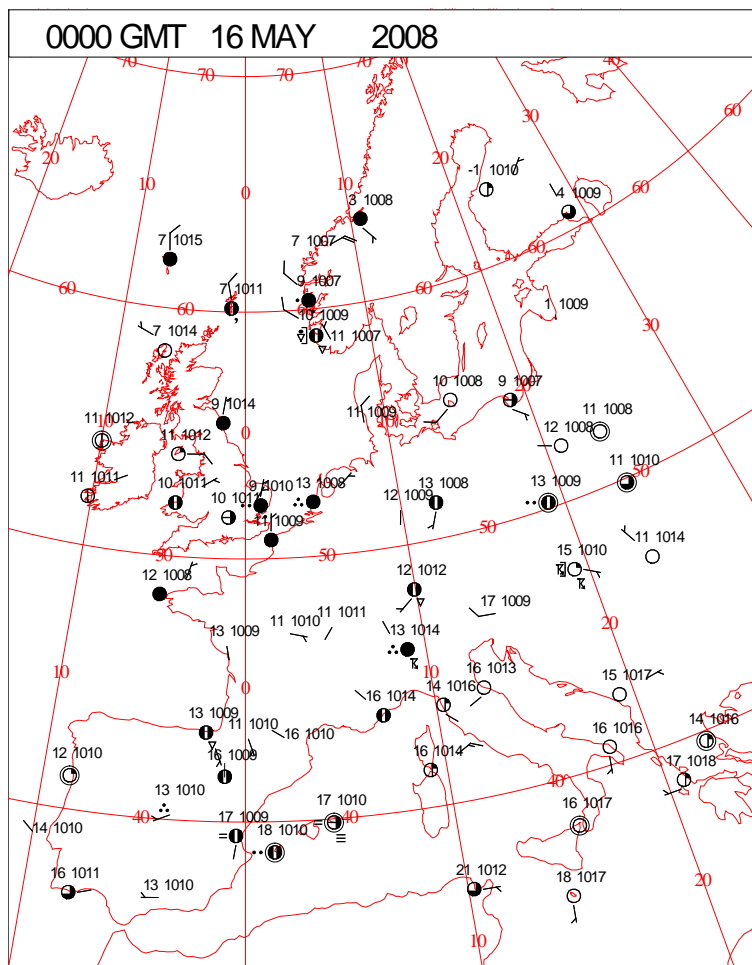


DAILY WEATHER SUMMARY



Friday 16 May 2008

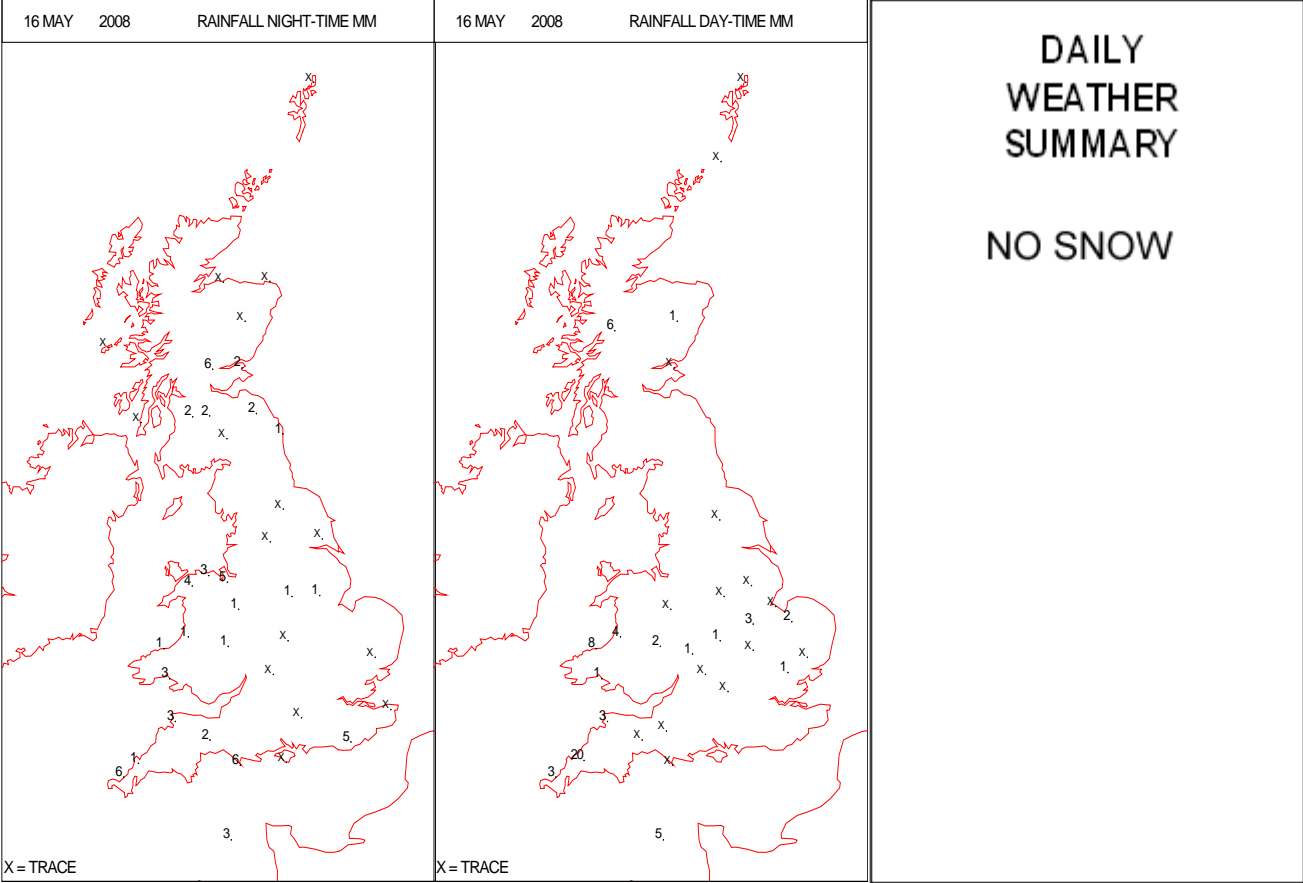
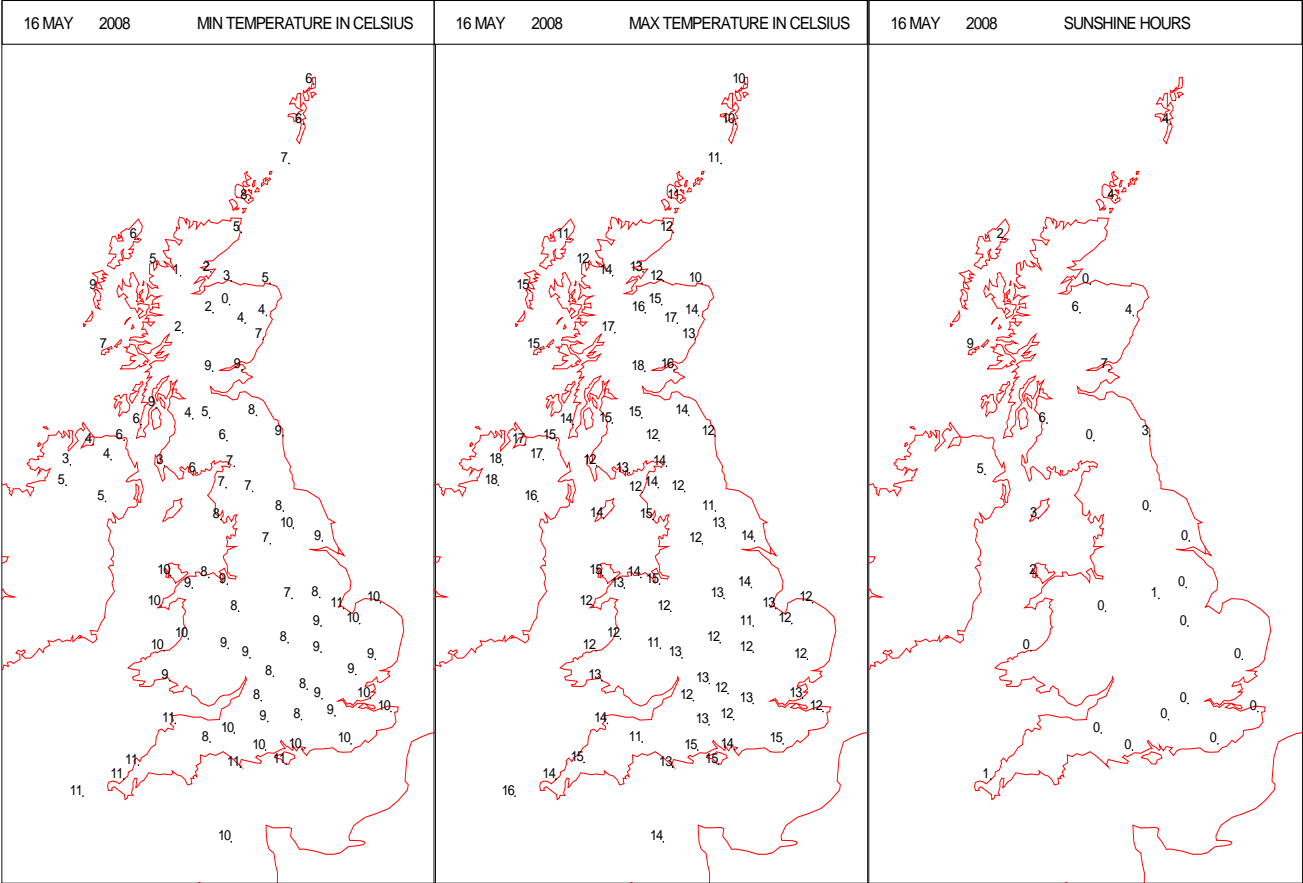
SURFACE REPORTS



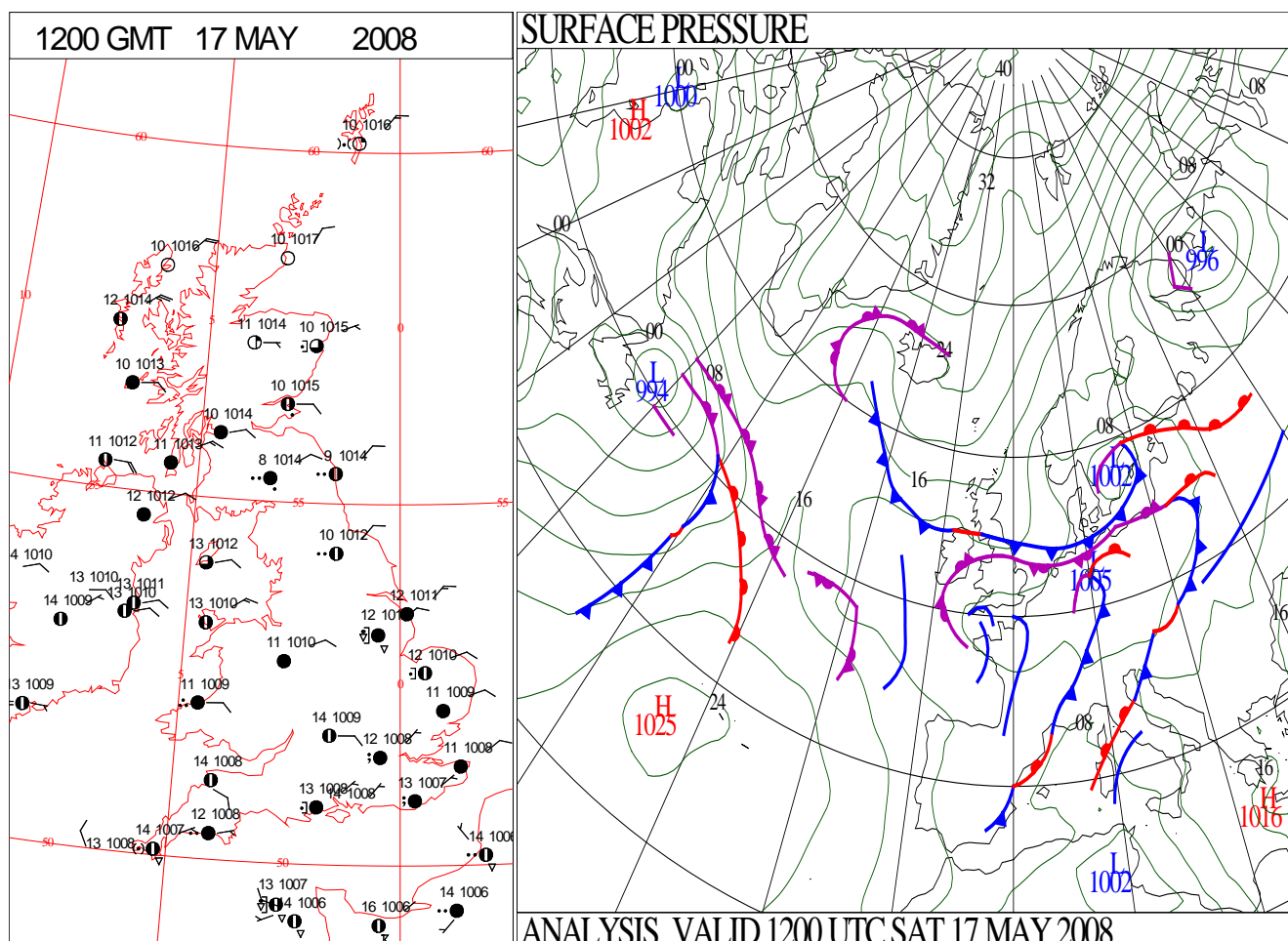
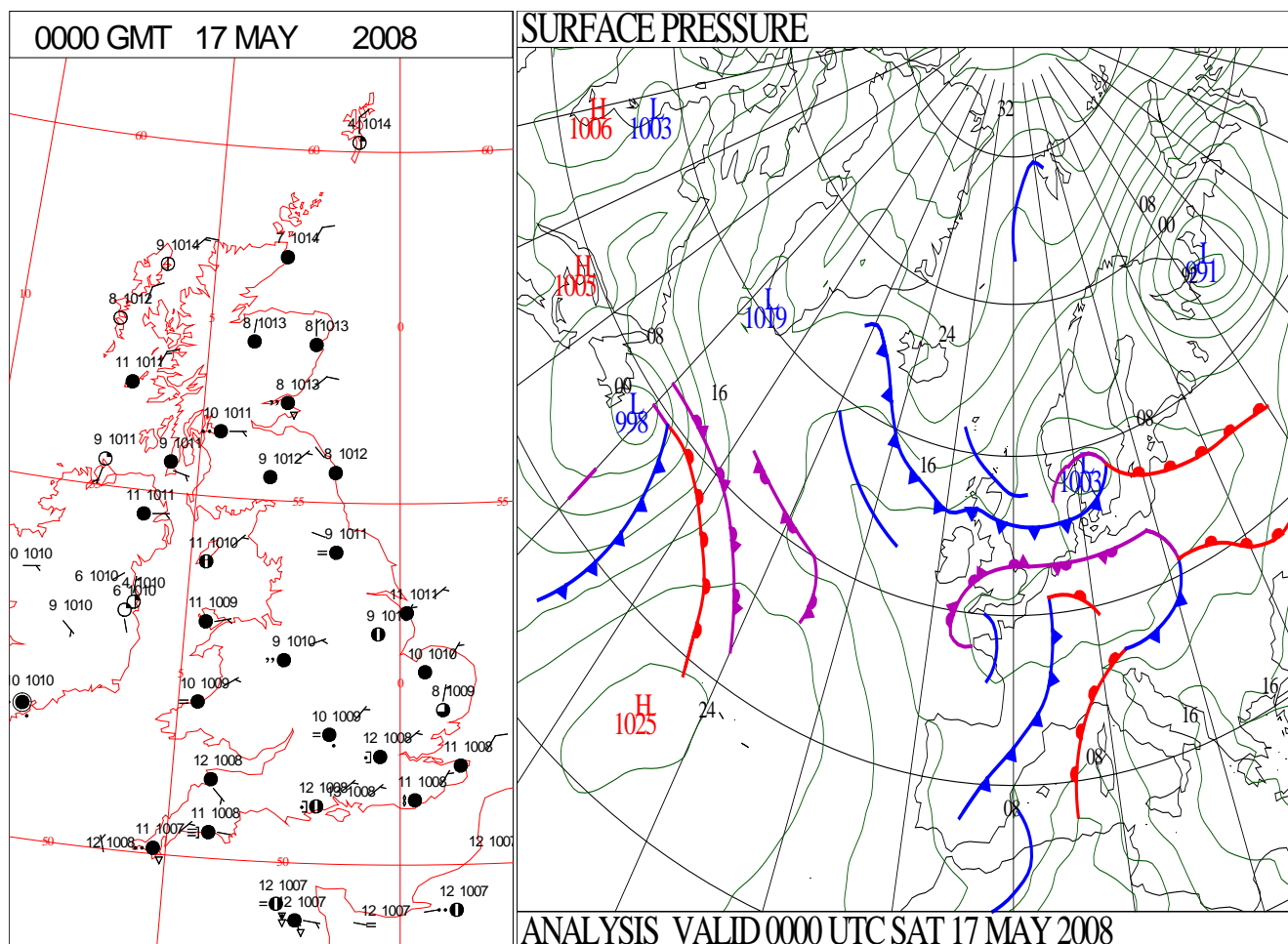
SIGNIFICANT WEATHER

0600 GMT 16 MAY 2008	SIG WEATHER	1200 GMT 16 MAY 2008	SIG WEATHER	<p>Summary of UK Weather for Friday 16th May 2008.</p> <p>At the start of the day Scotland and Northern Ireland were dry and had some decent breaks in the cloud allowing some good sunny spells. Cloud cover increased after lunchtime and rain developed over the Grampians and to the south of the Great Glen during the afternoon.</p> <p>As with the past few days, the north of England remained overcast, with a layer of cloud extending from the east to the west coast. However, it did remain largely dry and there were some breaks in the cloud later in the day.</p> <p>The southern half of the UK had a rather wet and cloudy day. A band of heavy, showery rain straddled the UK from East Anglia to St George's Channel. It produced some very heavy rainfall in places, especially over southern Wales, before gradually weakening towards the evening.</p> <p>Also of note were some slow-moving, heavy and thundery showers over south-west England. Cornwall in particular was subject to some torrential downpours in the afternoon that produced localised flooding.</p> <p>Under a good deal of cloud, temperatures were somewhat suppressed in comparison with previous days. Winds were light from a predominantly north-easterly direction.</p>
1800 GMT 16 MAY 2008	SIG WEATHER	0000 GMT 17 MAY 2008	SIG WEATHER	<p>EXTREMES</p> <p>Highest Maximum: 18.4 Castlederg, Tyrone</p> <p>Lowest Maximum: 9.9 Lerwick, Shetland</p> <p>Lowest Minimum: -0.1 Glenlivet, Banffshire</p> <p>Lowest Grass Minimum: -3.6 Kinloss, Moray (In Grampian Region)</p> <p>Most Rain: 20.4 Cardinham, Bodmin, Cornwall</p> <p>Most Sun: 7.4 Leuchars, Fife</p>

DAILY CLIMATE DATA

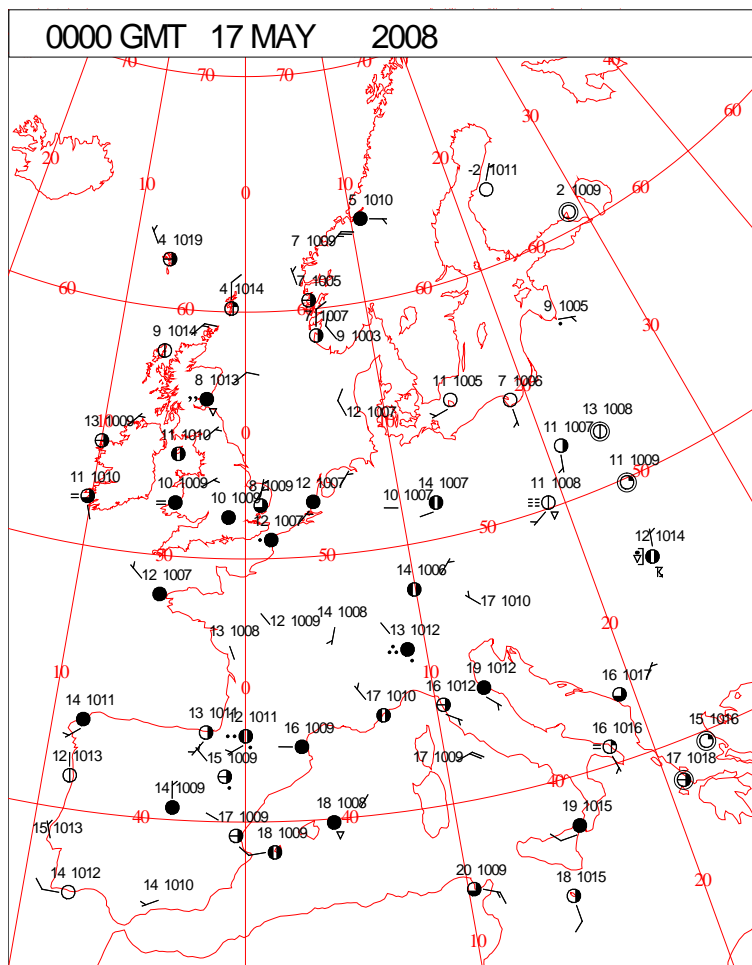


DAILY WEATHER SUMMARY

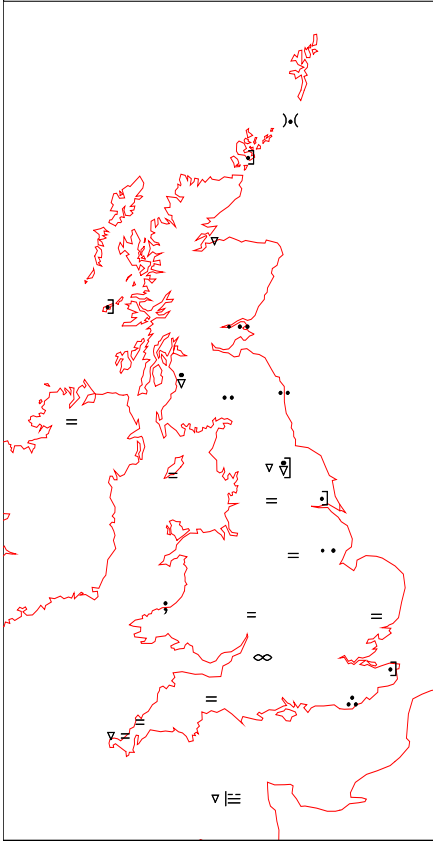
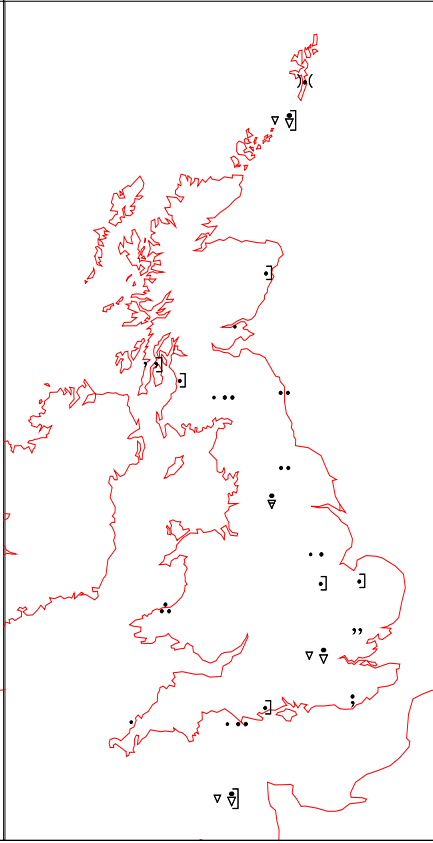
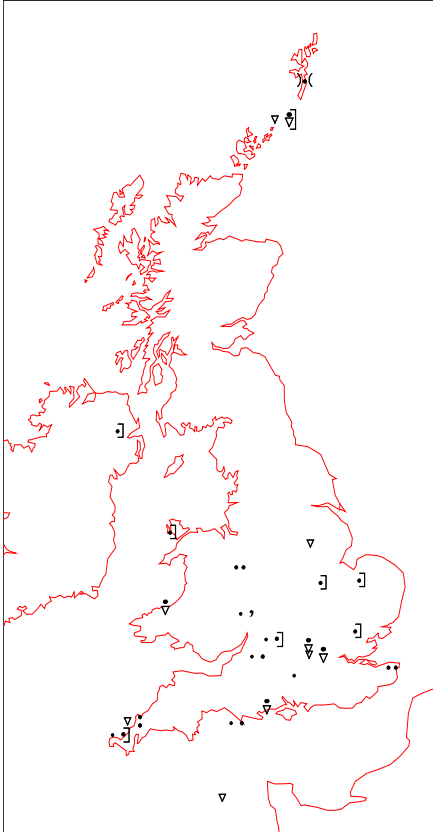
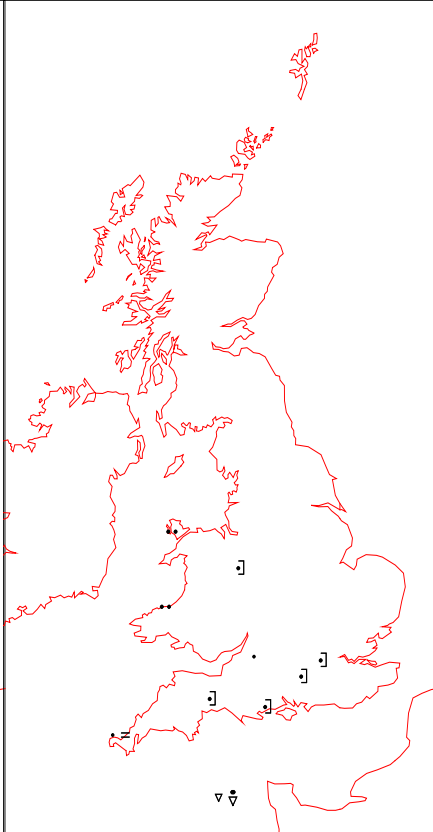


Saturday 17 May 2008

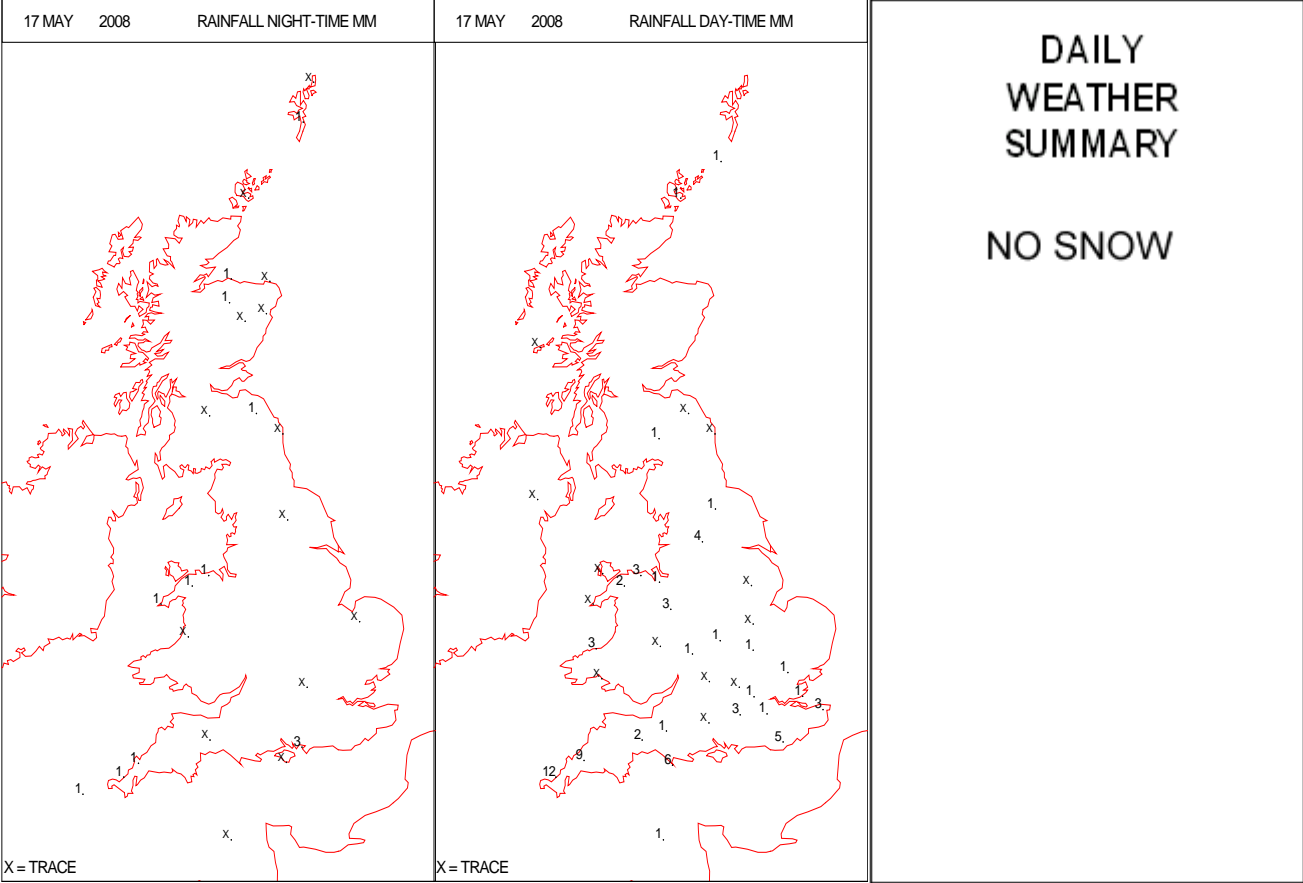
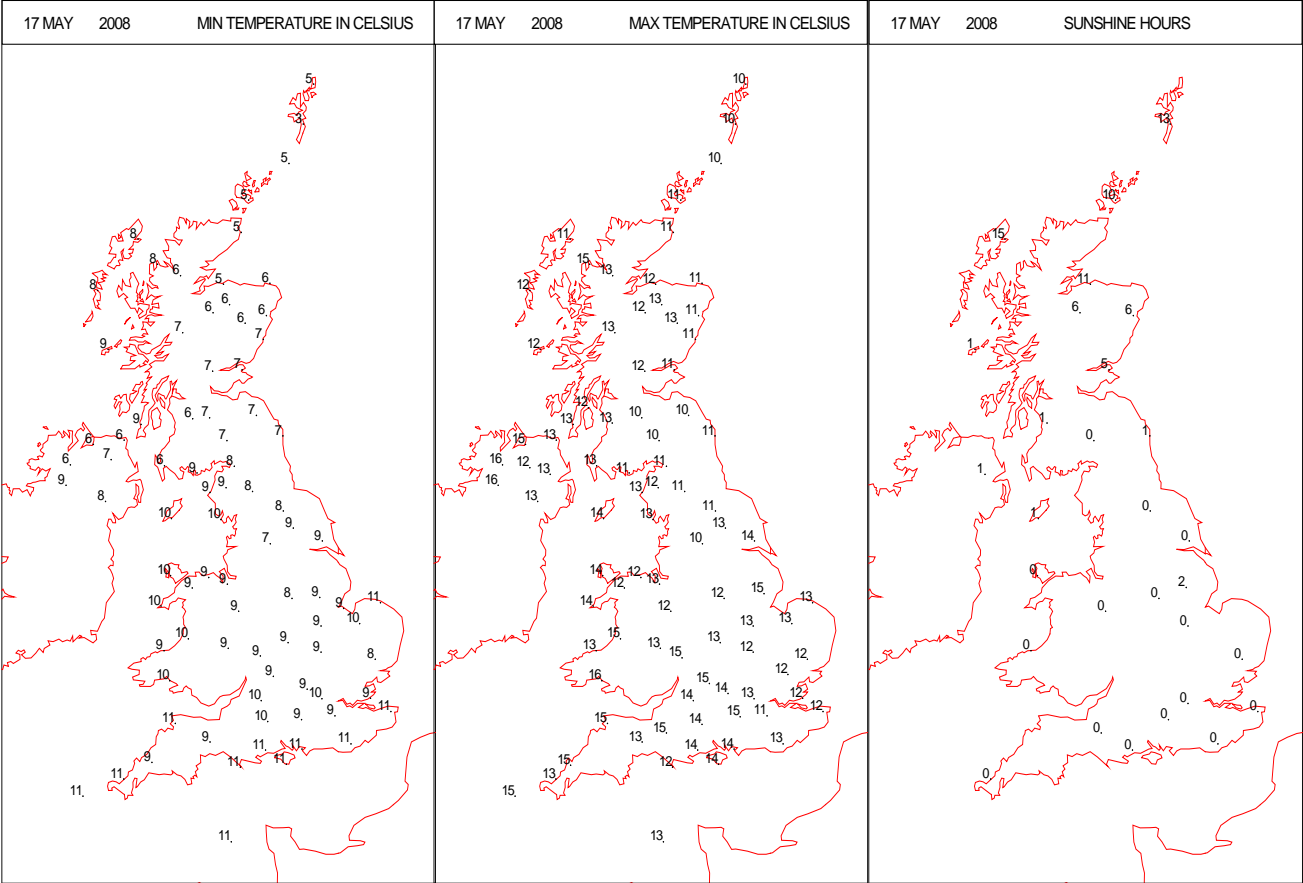
SURFACE REPORTS



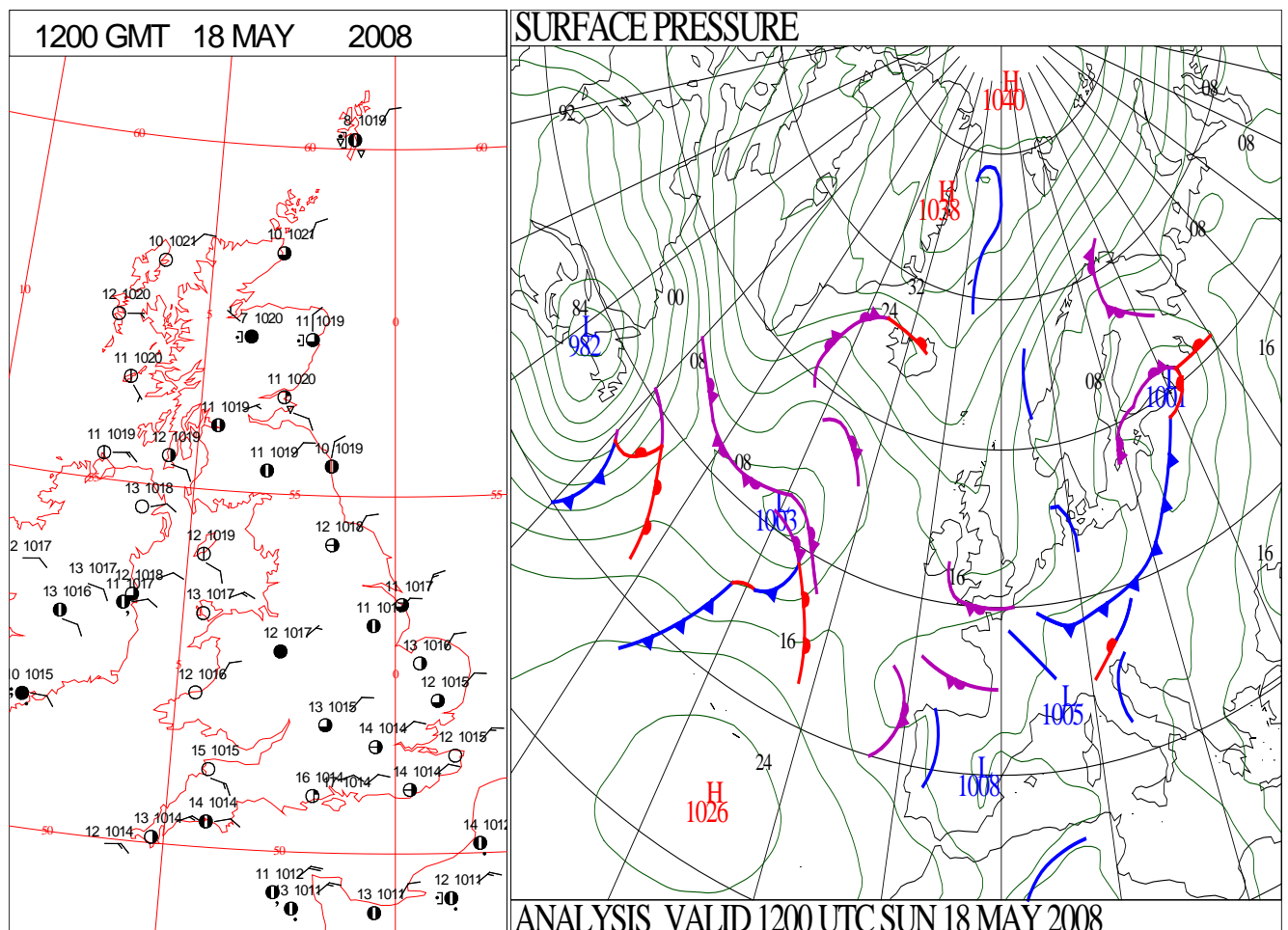
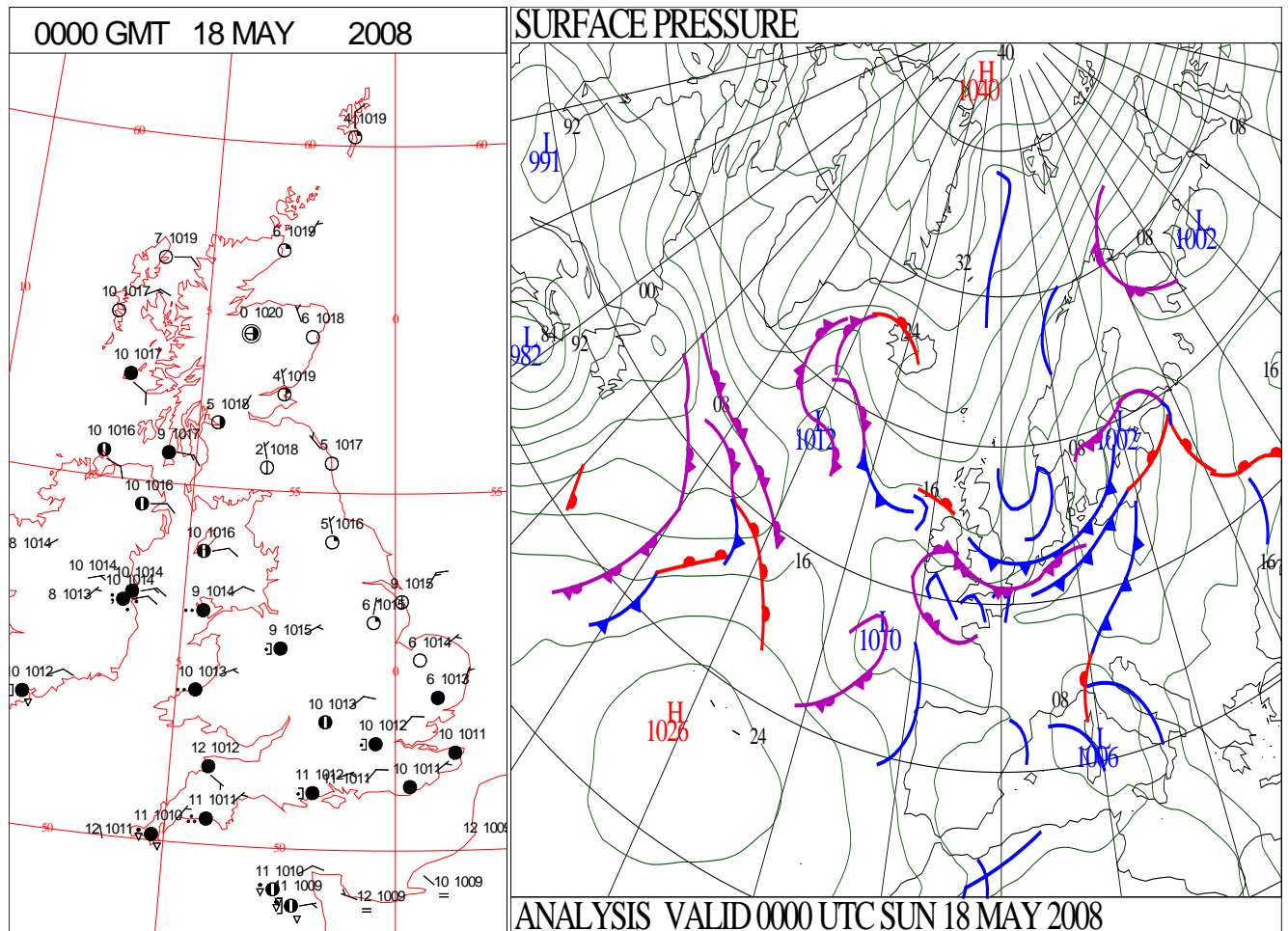
SIGNIFICANT WEATHER

0600 GMT 17 MAY 2008	SIG WEATHER	1200 GMT 17 MAY 2008	SIG WEATHER	<p>Summary of UK Weather for Saturday 17 May 2008.</p> <p>It was a largely cloudy night over the UK except for some clearer spells at first over northern England and Northern Ireland. Some showery bursts of rain affected Scotland, Wales and southern England, mostly light but with some heavier bursts in places in the south (Camborne in Cornwall had 6 mm rain overnight). Most of the UK stayed cloudy and rather dull generally through the daytime and into the evening with further rain in places, again mostly light but with some heavier bursts at times in south-west England (another 12 mm at Camborne). During the latter part of the morning and through the afternoon, sunnier weather moved southwards over Scotland and these clearer skies percolated southwards down the eastern side of the UK to reach East Anglia in the evening. With the clearer skies came somewhat cooler conditions to give these clearer places a chilly end to the day.</p> <p>It was a little on the cool side everywhere, but especially so in south-east England where daytime maxima were approximately 12 °C lower than on the previous Saturday. Winds were generally light to moderate from an easterly point.</p>
				
1800 GMT 17 MAY 2008	SIG WEATHER	0000 GMT 18 MAY 2008	SIG WEATHER	<p>EXTREMES</p> <p>Highest Maximum: 16.0 Castlederg, Tyrone</p> <p>Lowest Maximum: 9.6 Drumalbin, Lanarkshire</p> <p>Lowest Minimum: 3.1 Lerwick, Shetland</p> <p>Lowest Grass Minimum: -1.4 Kinloss, Moray (In Grampian Region)</p> <p>Most Rain: 13.4 Camborne, Cornwall</p> <p>Most Sun: 10.6 Fair Isle, Shetland</p>
				

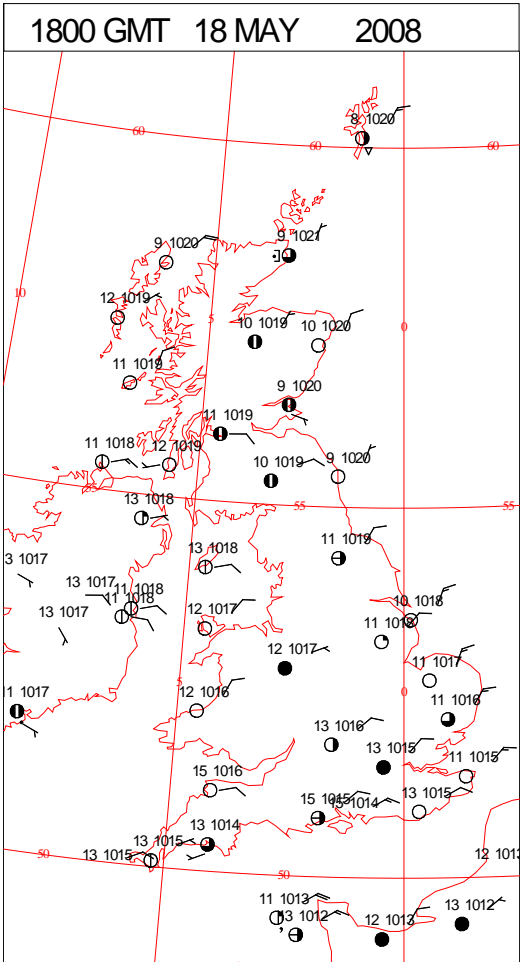
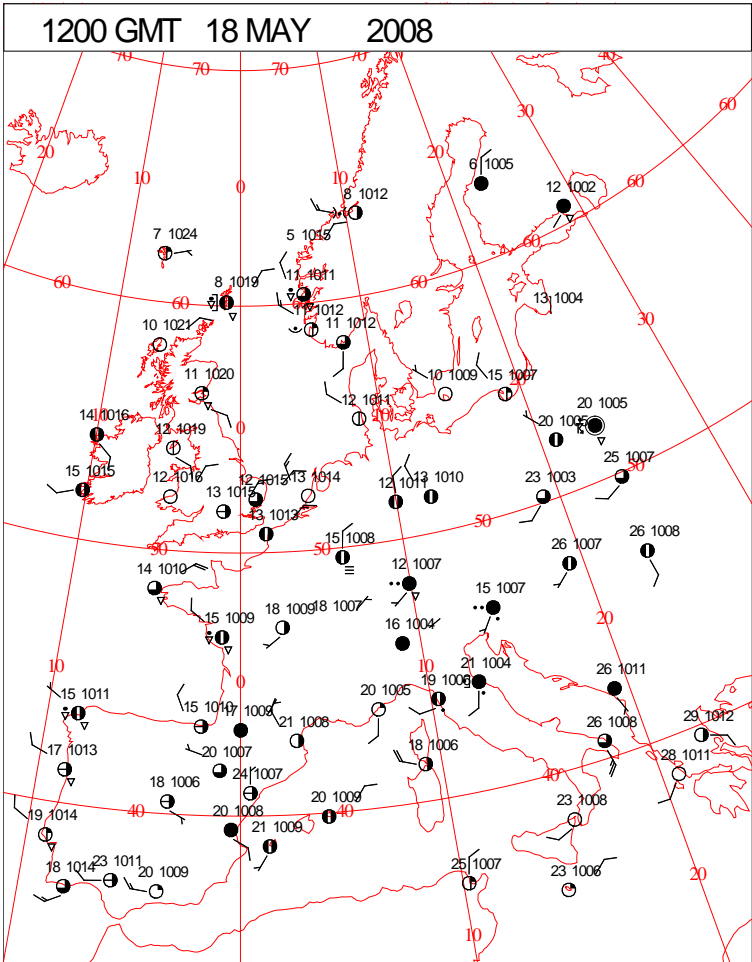
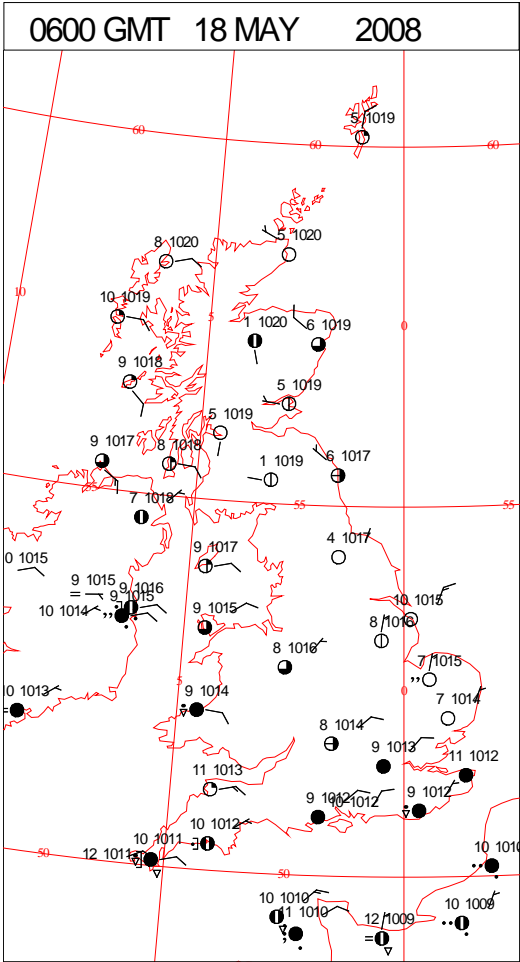
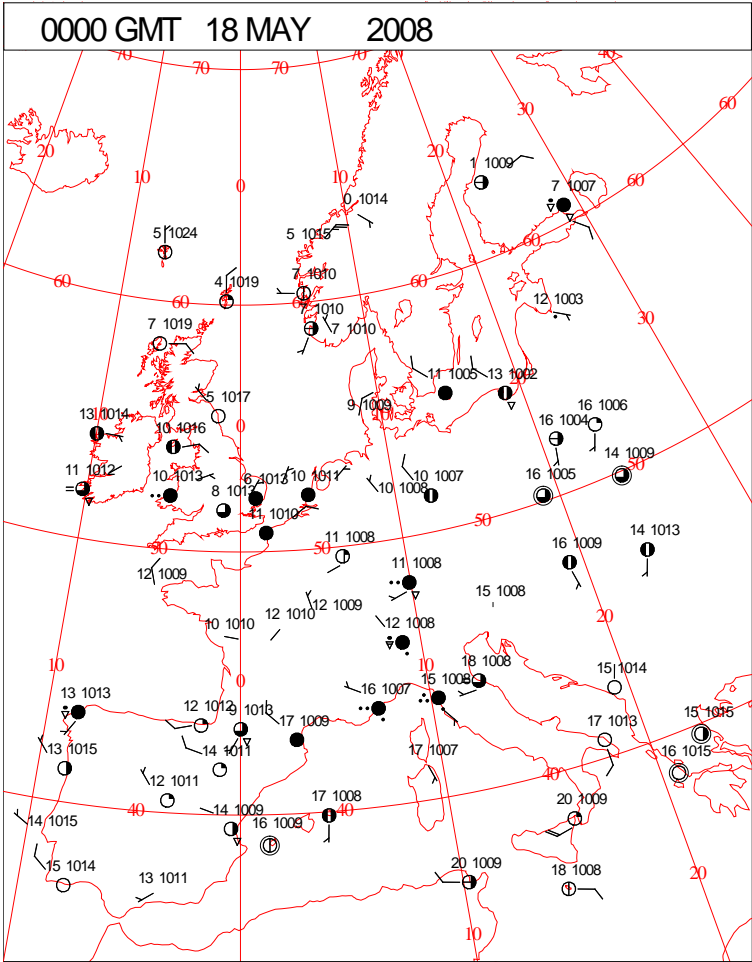
DAILY CLIMATE DATA



DAILY WEATHER SUMMARY



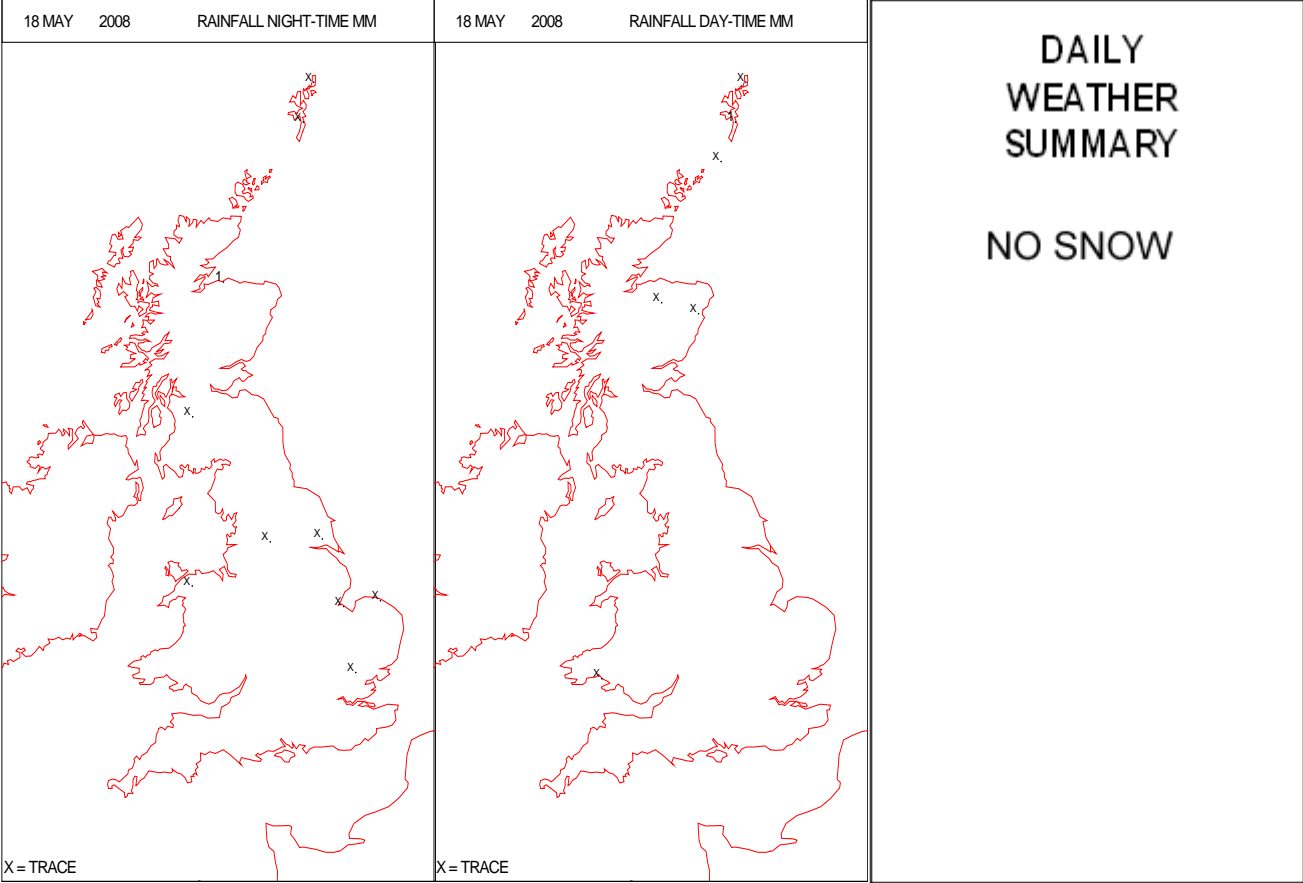
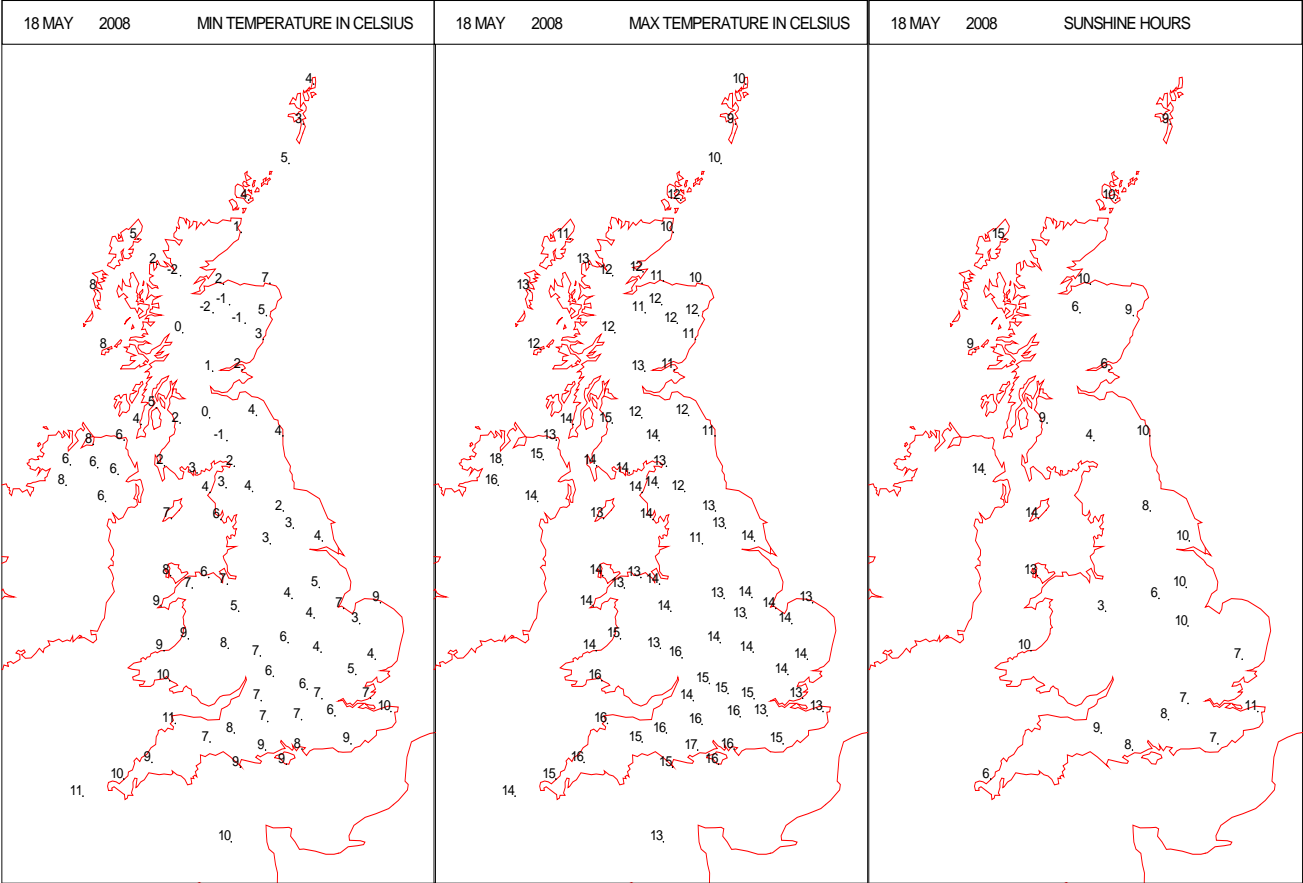
SURFACE REPORTS



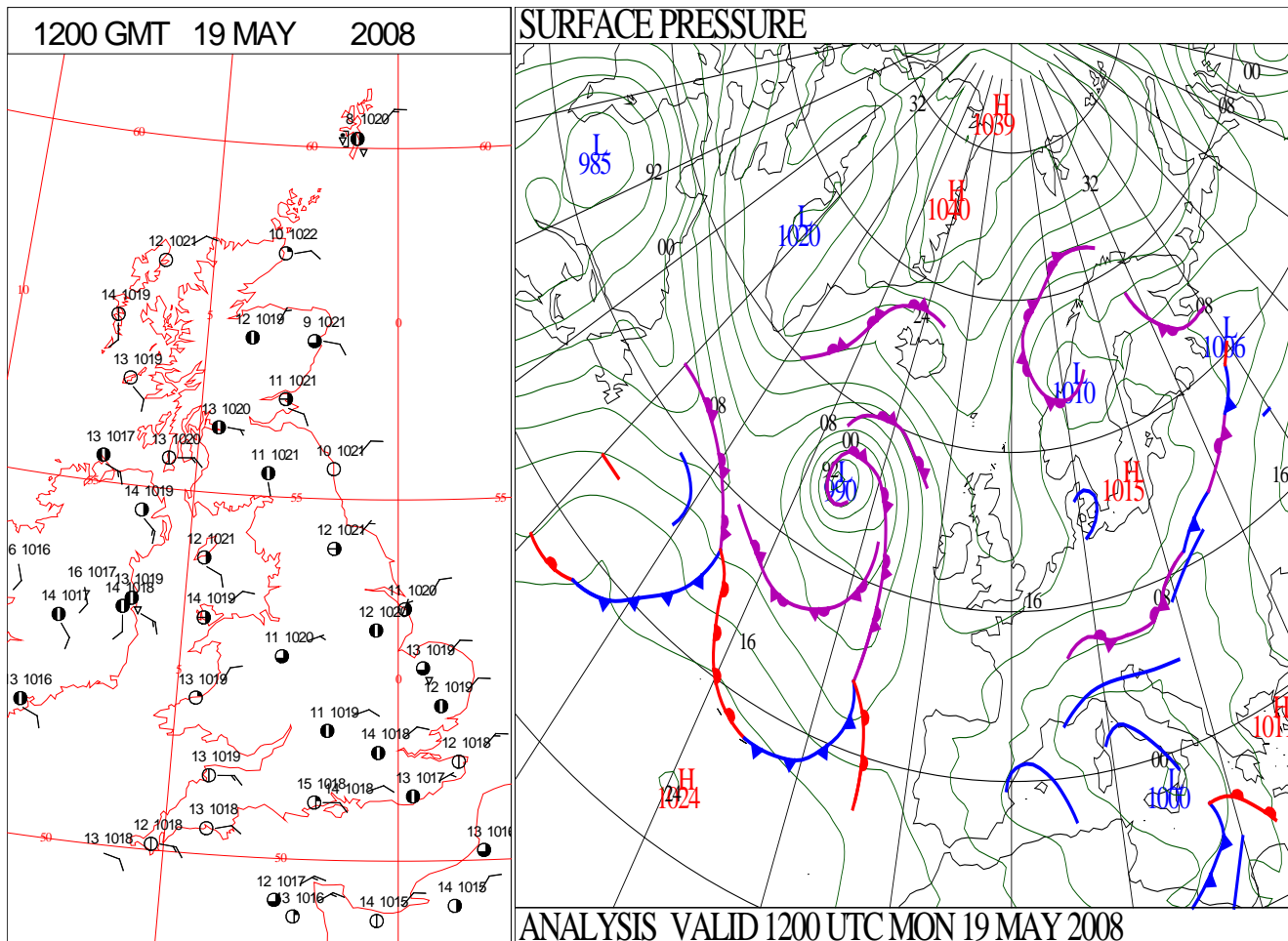
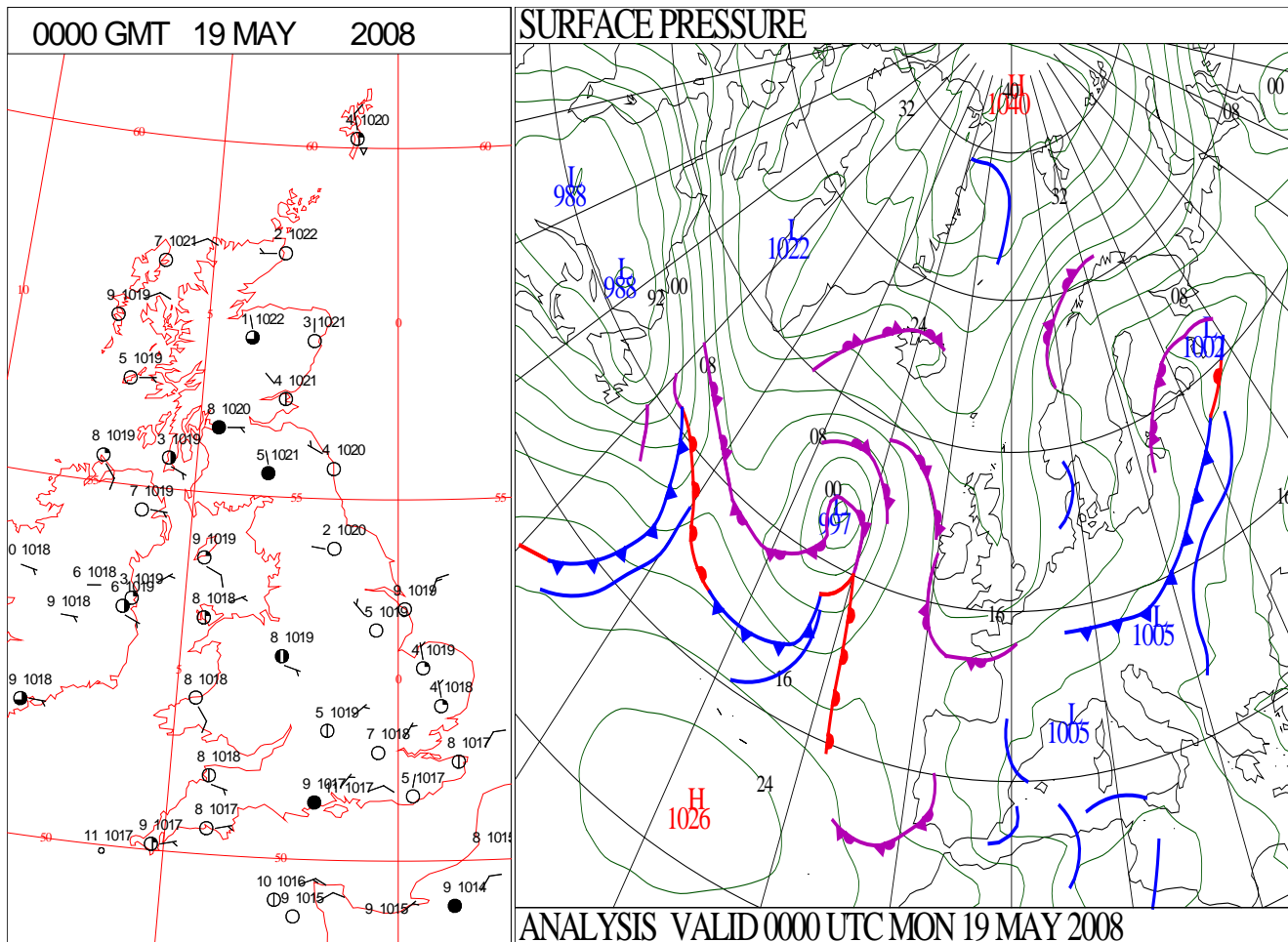
SIGNIFICANT WEATHER

0600 GMT 18 MAY 2008	SIG WEATHER	1200 GMT 18 MAY 2008	SIG WEATHER	<p>Summary of UK Weather for Sunday 18 May 2008.</p> <p>It was a generally dry day over the UK after some overnight cloud and bursts of rain, some heavy, over southern and south-western England and west Wales. This had cleared by soon after dawn and there were some good sunny spells in most places, especially the west. Cloud bubbled up through the day to give some light showers in places, these mainly in eastern Scotland and north-eastern England.</p> <p>It had been a chilly start in some northern parts under clear skies, especially over the high ground of northern England and over the Scottish mountains where there was local frost (e.g. -2.6°C at Shap Fell), but temperatures rose to around the seasonal normal in most areas in the sunshine although some eastern coastal areas were on the cool side with an on-shore breeze. The warmest places were along the south coast (Solent reaching 18.3°C and Exeter 18.1°C). The warmest areas compared to average were sheltered parts of Northern Ireland, where Castlederg reached 17.6°C. However, by late evening, temperatures were falling steadily under clearing skies and there was a ground frost before midnight over the high areas of Scotland.</p>
1800 GMT 18 MAY 2008	SIG WEATHER	0000 GMT 19 MAY 2008	SIG WEATHER	<p>EXTREMES</p> <p>Highest Maximum: 17.6 Castlederg, Tyrone</p> <p>Lowest Maximum: 9.1 Lerwick, Shetland</p> <p>Lowest Minimum: -2.3 Loch Glascarnoch, Ross & Cromarty</p> <p>Lowest Grass Minimum: -7.4 Aboyne No 2, Aberdeenshire</p> <p>Most Rain: 0.8 Lerwick, Shetland</p> <p>Most Sun: 14.6 Fair Isle, Shetland</p>

DAILY CLIMATE DATA

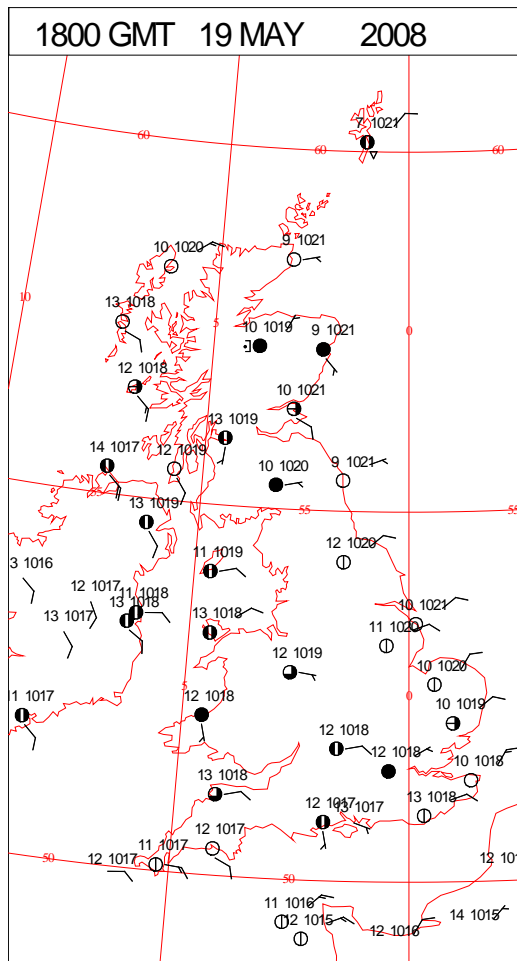
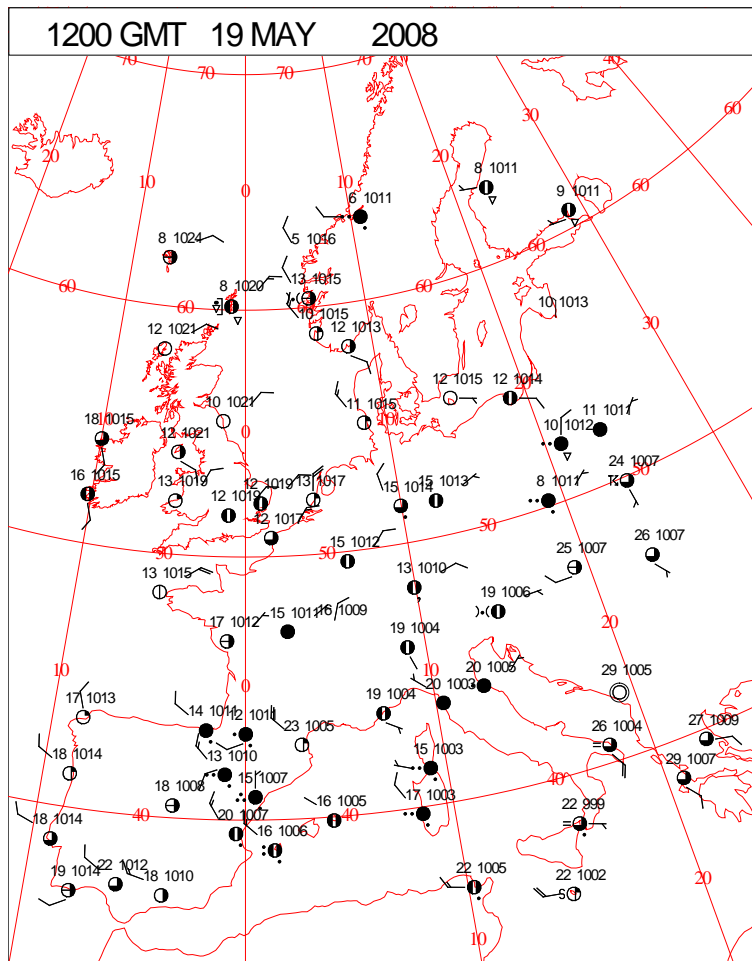
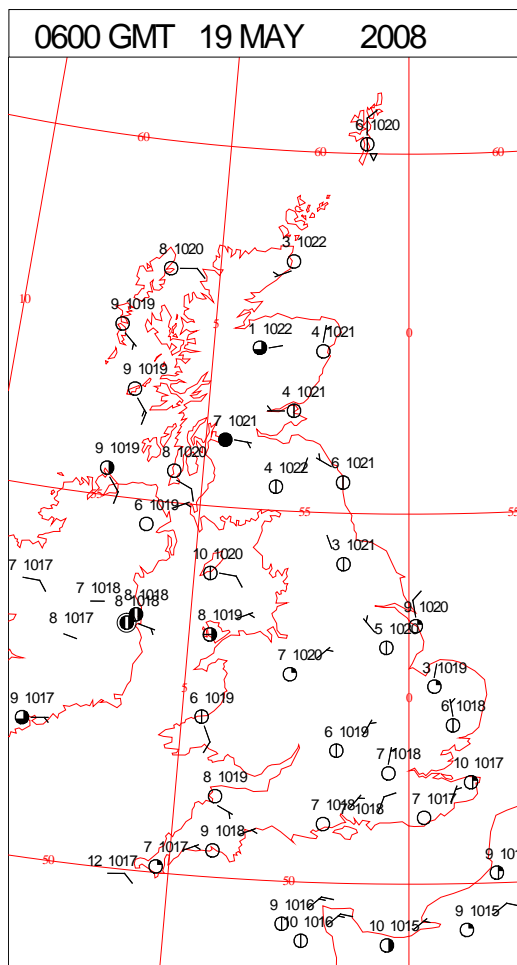
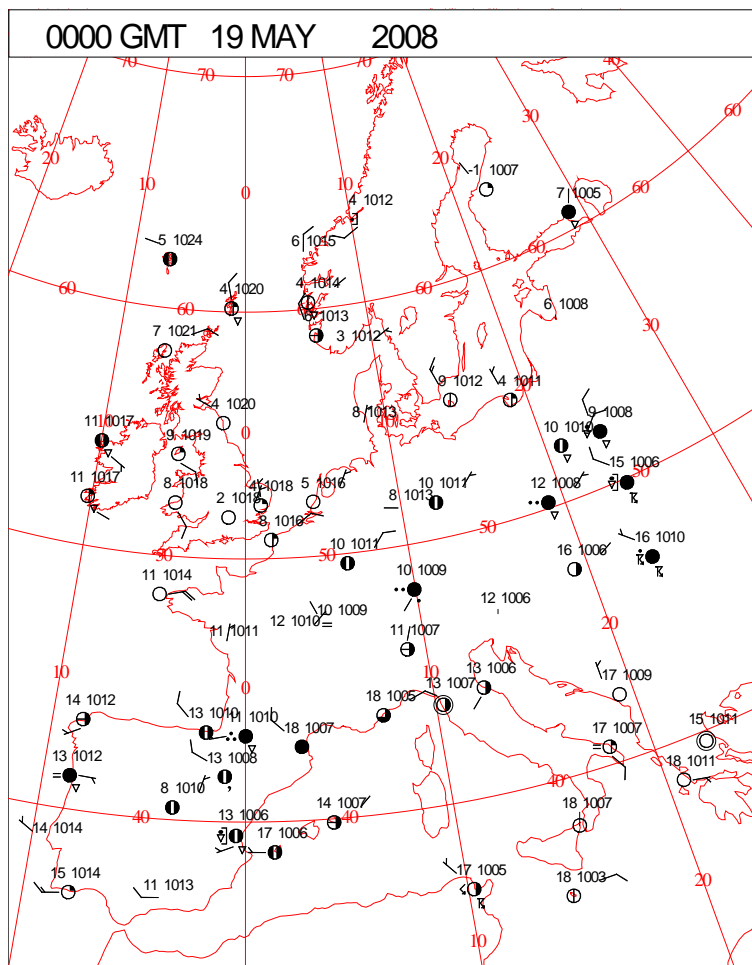


DAILY WEATHER SUMMARY



Monday 19 May 2008

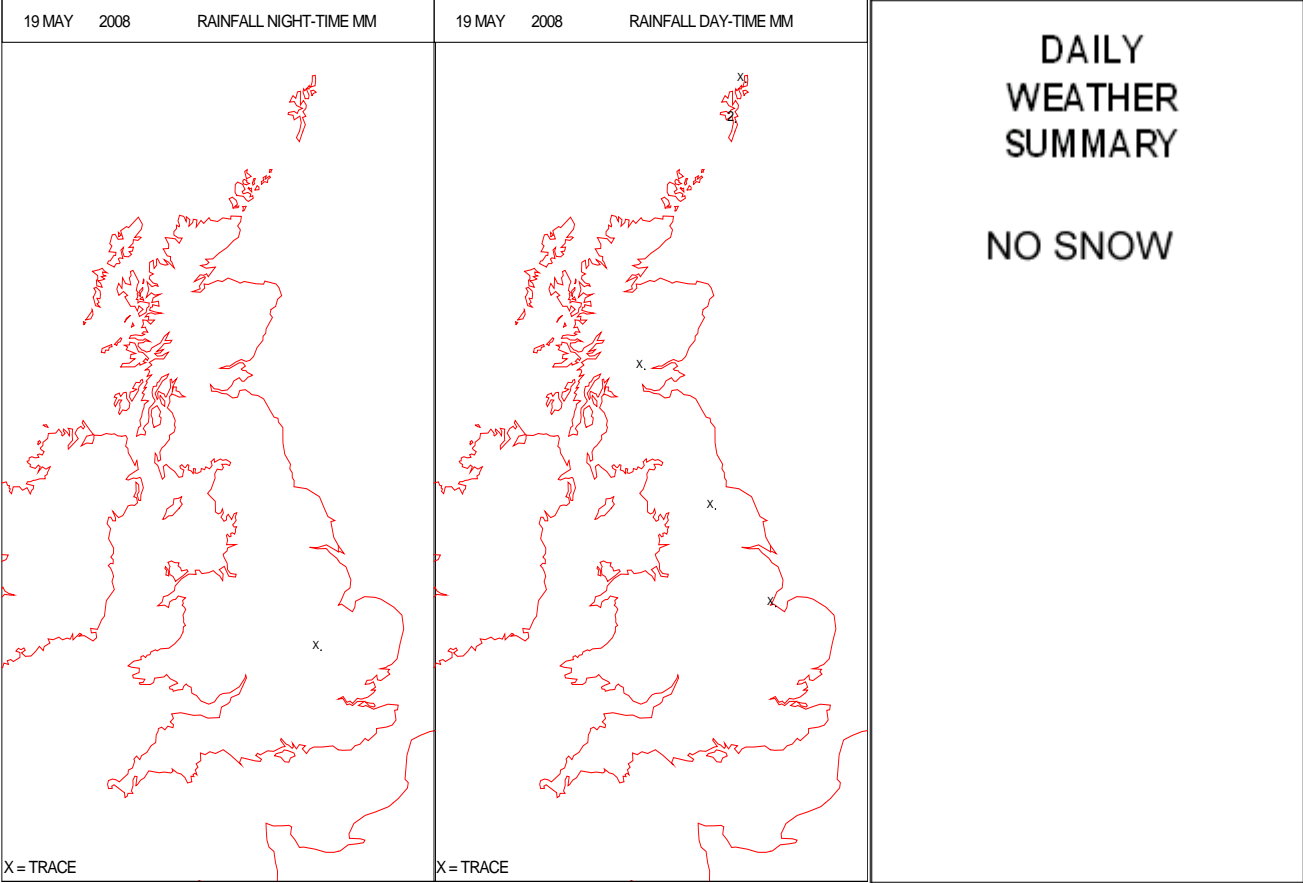
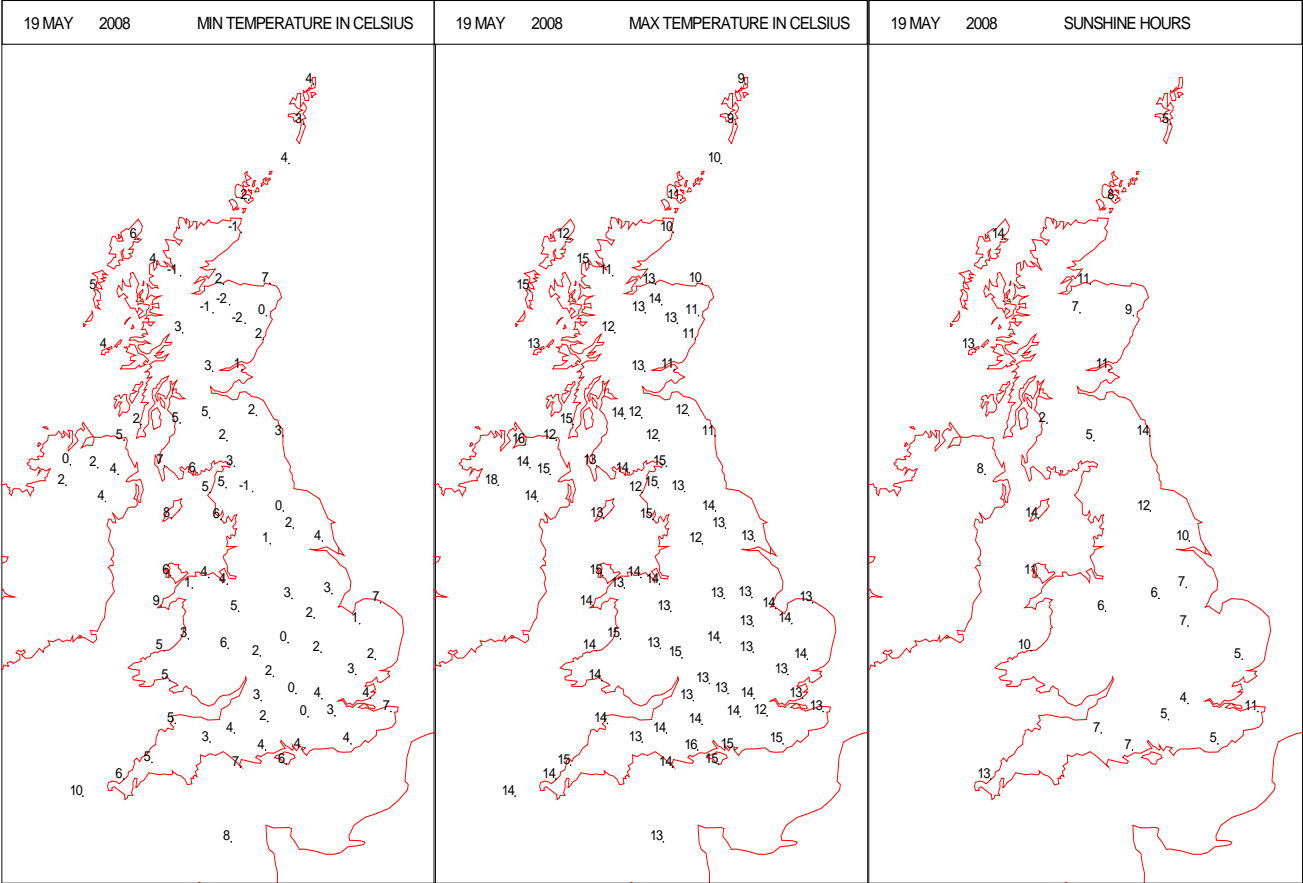
SURFACE REPORTS



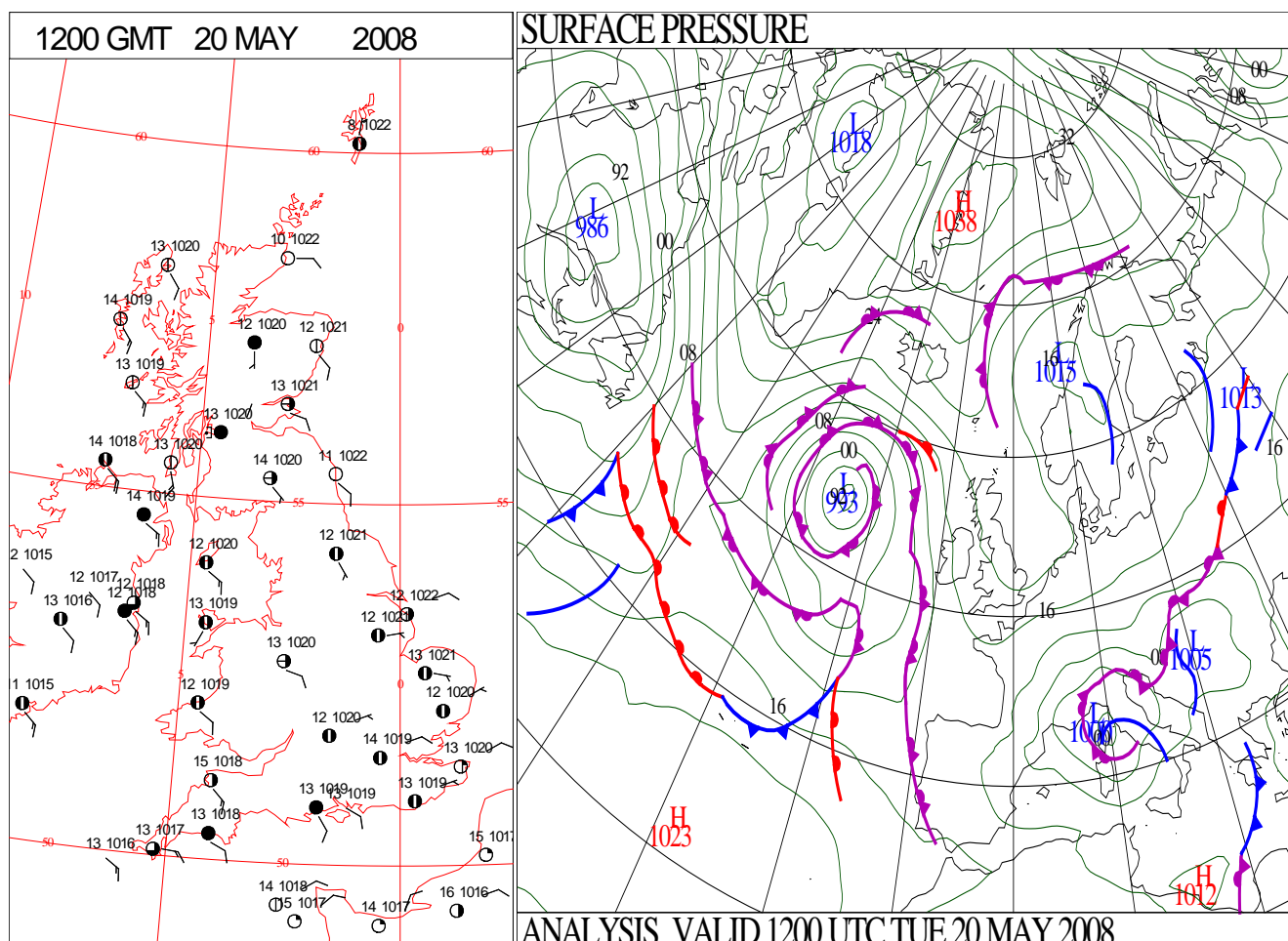
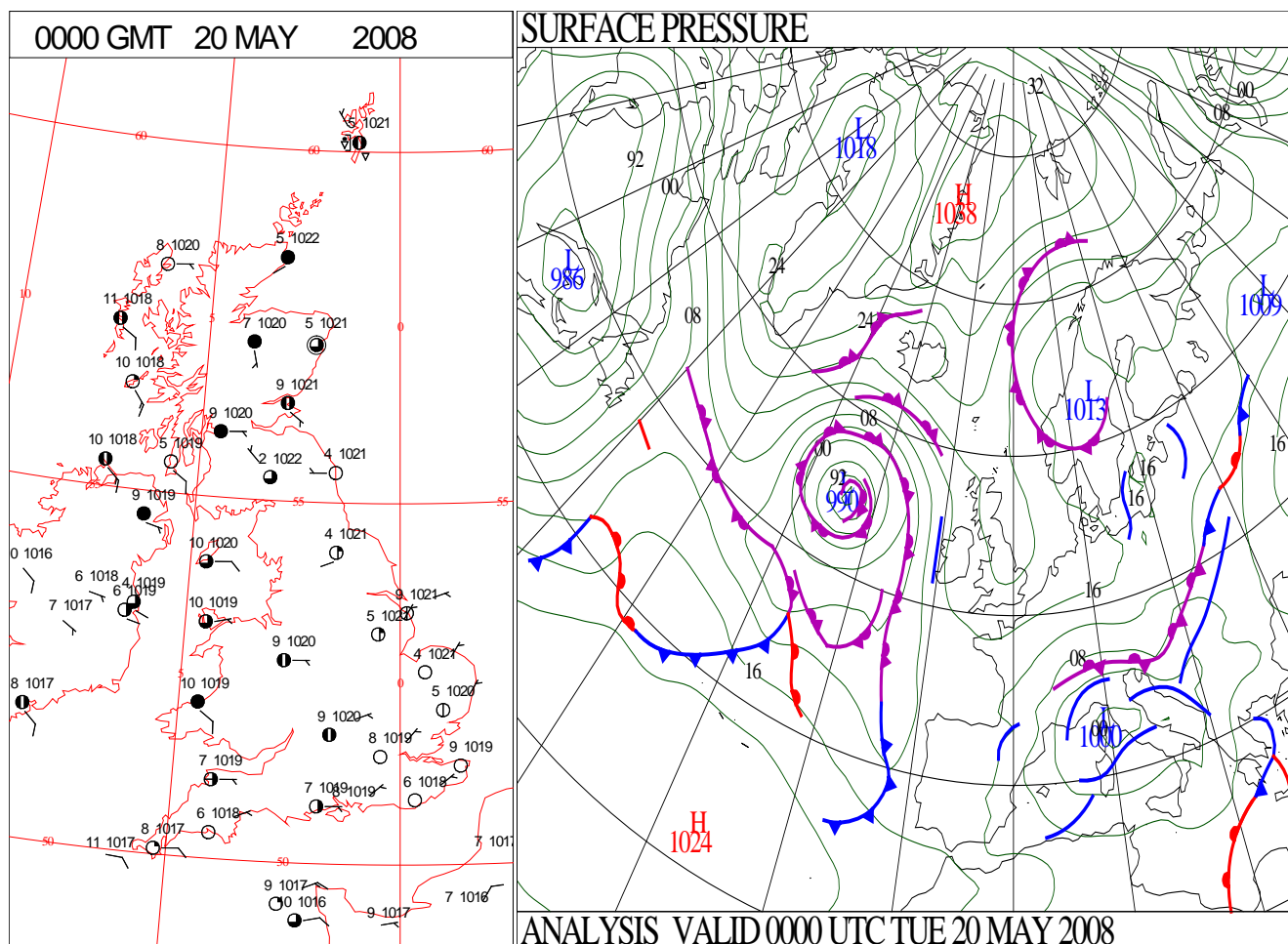
SIGNIFICANT WEATHER

0600 GMT 19 MAY 2008	SIG WEATHER	1200 GMT 19 MAY 2008	SIG WEATHER	<div>Summary of UK Weather for Monday 19 May 2008.</div> <div>It was a chilly start to the day, especially in the north-east where there was some ground frost. It was mostly a dry day with a few showers in Scotland, there were good sunny spells and some cloud bubbling up as the day progressed. Top temperatures of 16 °C were reached on the south coast and in Northern Ireland, whereas the east coast had cool temperatures with a sea-breeze. The daily maximum temperatures were below average in the east and around average in the west for the time of year.</div>
1800 GMT 19 MAY 2008	SIG WEATHER	0000 GMT 20 MAY 2008	SIG WEATHER	<div>EXTREMES</div> <div>Highest Maximum: 17.8 St Angelo, Fermanagh</div> <div>Lowest Maximum: 9.1 Baltasound No 2, Shetland</div> <div>Lowest Minimum: -2.1 Glenlivet, Banffshire</div> <div>Lowest Grass Minimum: -7.5 Leuchars, Fife</div> <div>Most Rain: 1.6 Lerwick, Shetland</div> <div>Most Sun: 14.7 Fair Isle, Shetland</div>

DAILY CLIMATE DATA

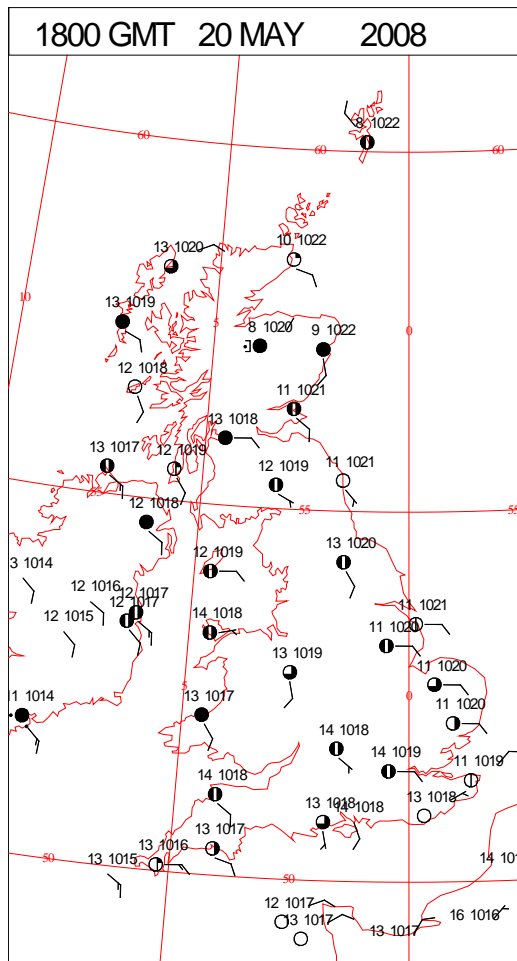
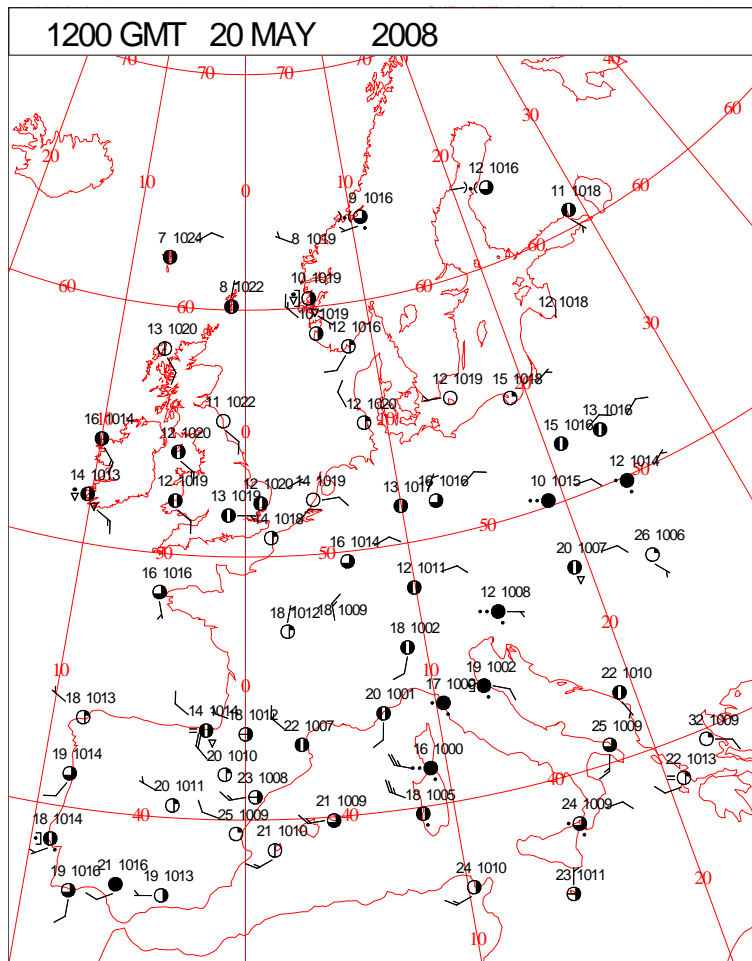
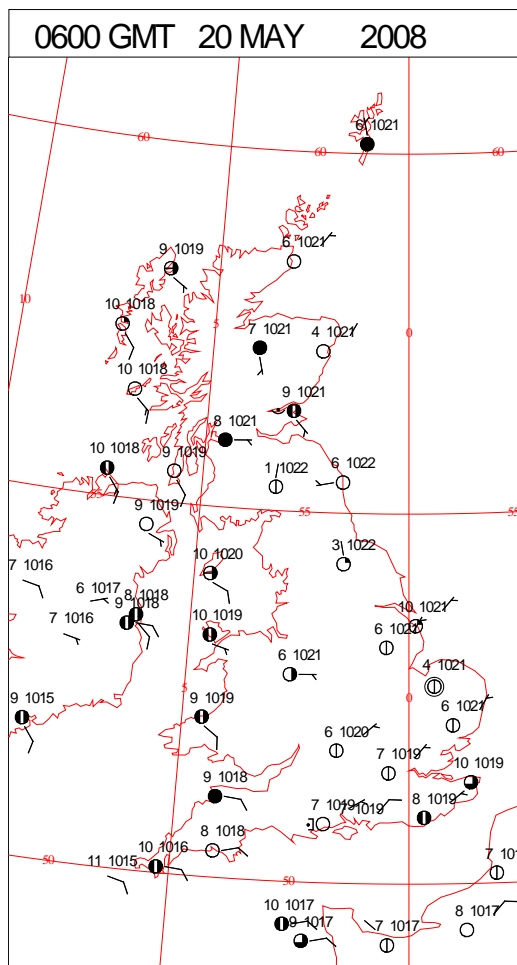
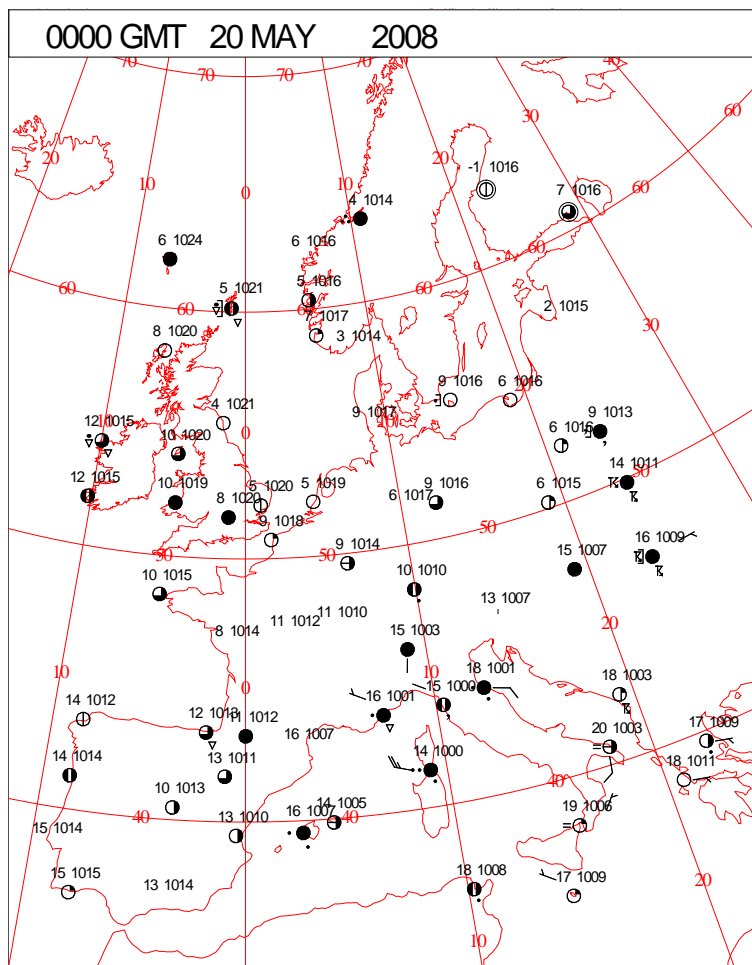


DAILY WEATHER SUMMARY



Tuesday 20 May 2008

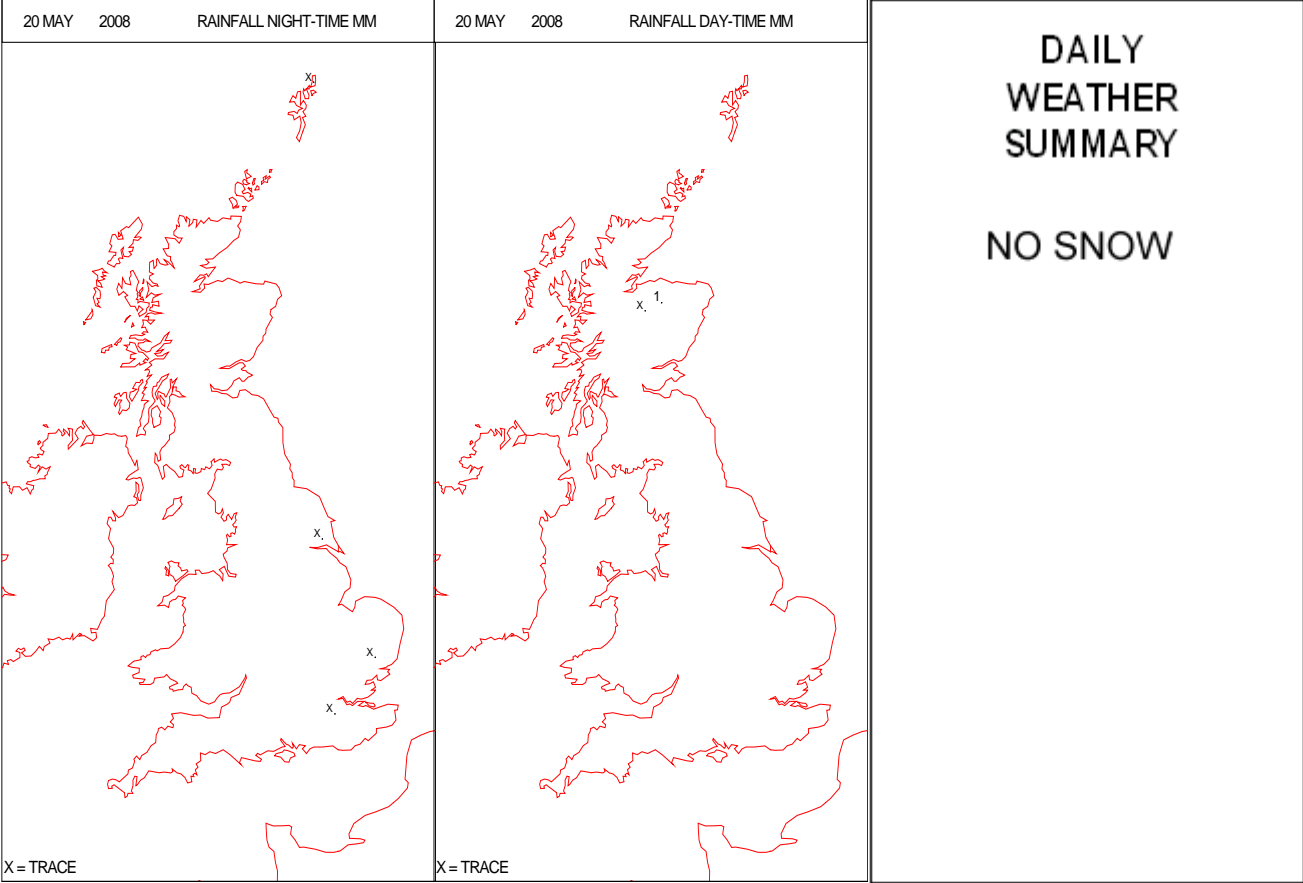
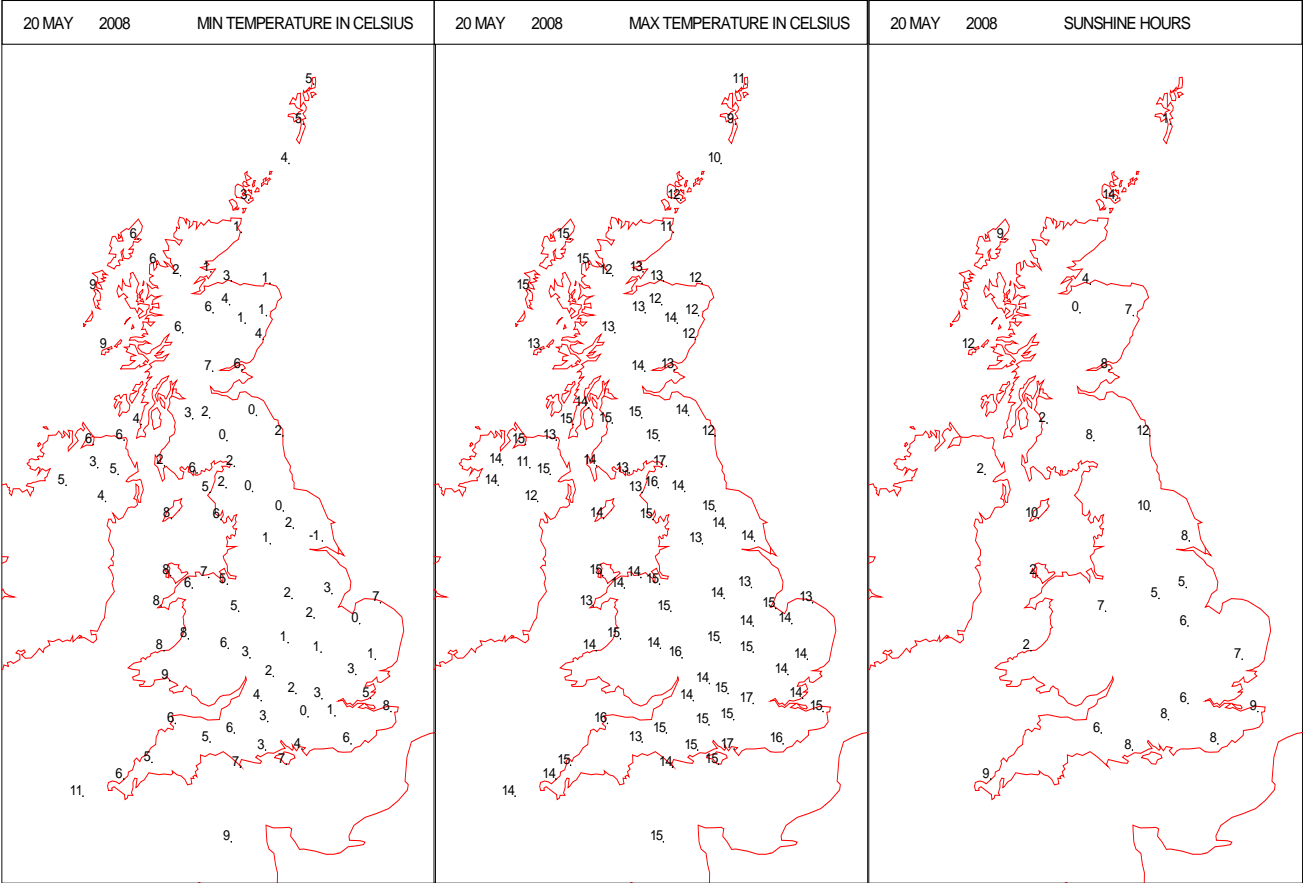
SURFACE REPORTS



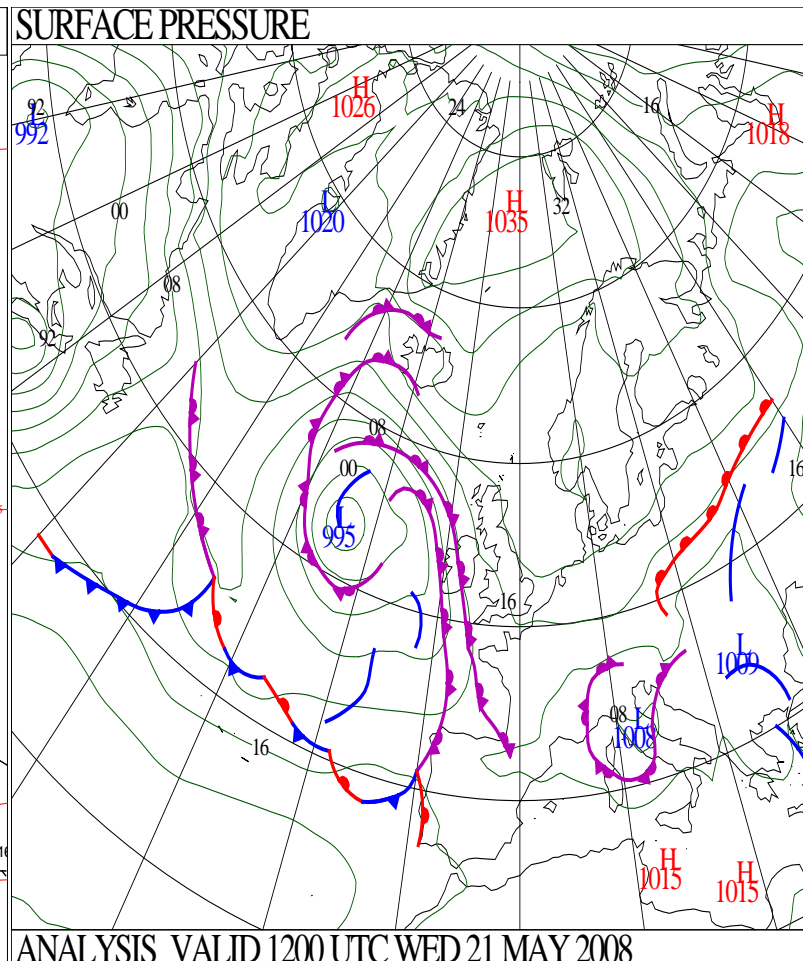
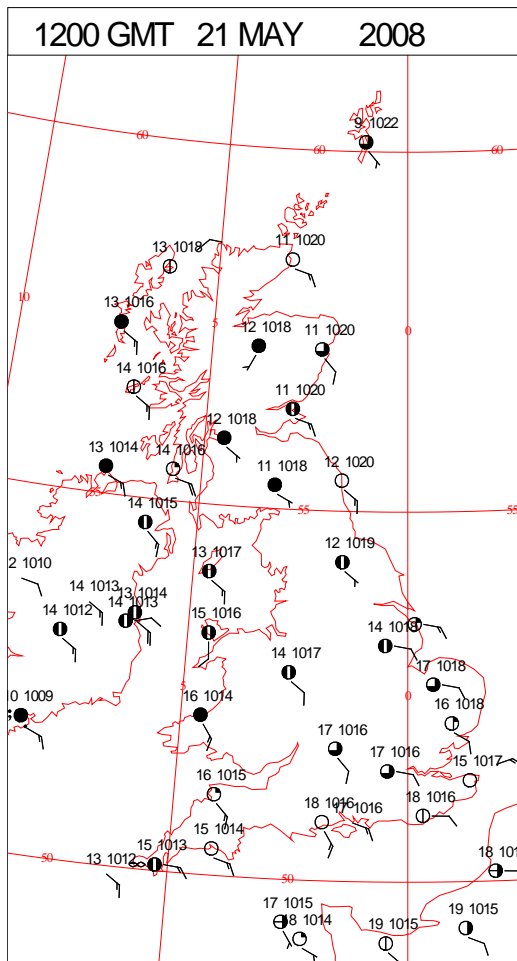
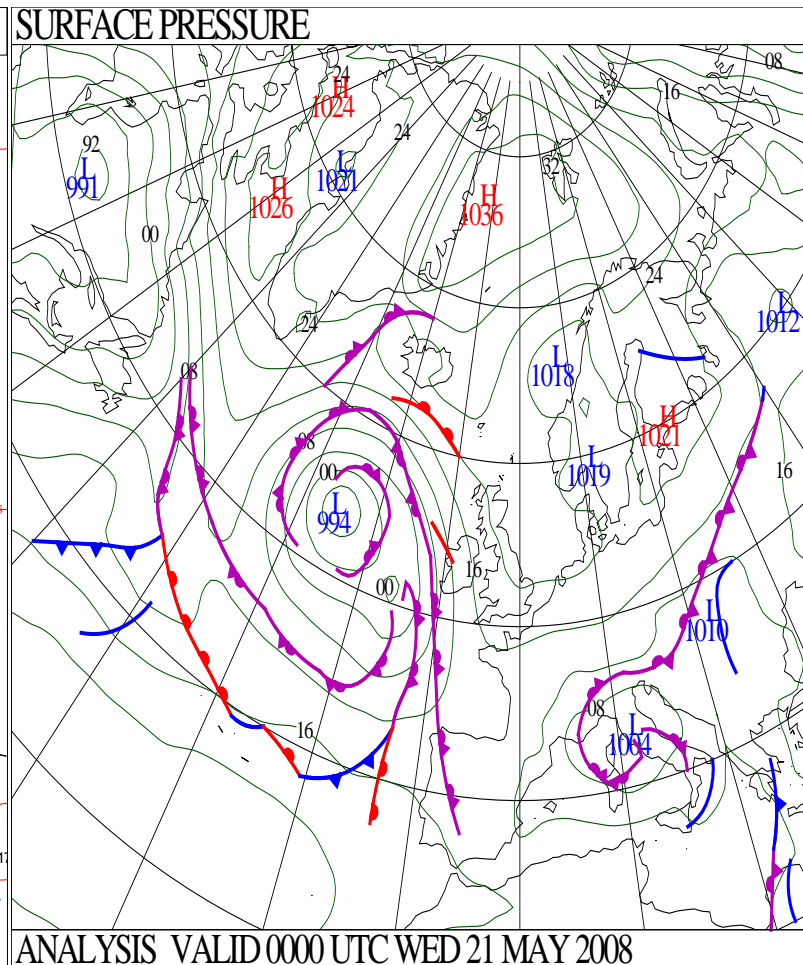
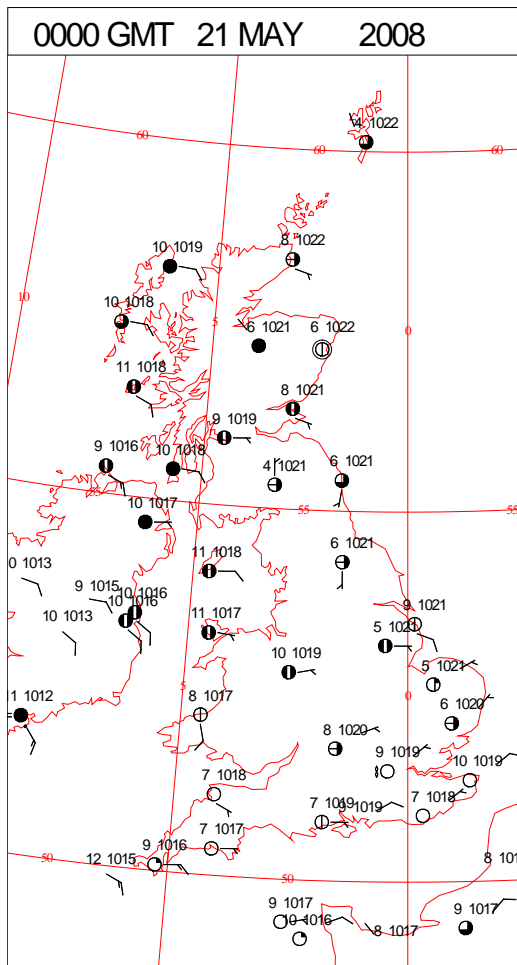
SIGNIFICANT WEATHER

0600 GMT 20 MAY 2008	SIG WEATHER	1200 GMT 20 MAY 2008	SIG WEATHER	<p>Summary of UK Weather for Tuesday 20 May 2008.</p> <p>It was a dry day and generally a touch warmer than yesterday. Again there was ground frost in isolated parts of the west in the morning; there was even some air frost in the Grampians and Cumbria. During the day, it remained dry across the country, but cloud bubbled up throughout most of the UK by late morning. There were some good sunny spells though, the best of the sunshine occurred in the north of England and also in coastal regions where the skies were clearest. The winds were mostly light to moderate but at times rather fresh in a few exposed parts of the west.</p> <p>Some areas of Scotland were rather warm for the time of the year, but for the rest of the UK the temperatures were around normal.</p>
1800 GMT 20 MAY 2008	SIG WEATHER	0000 GMT 21 MAY 2008	SIG WEATHER	<p>EXTREMES</p> <p>Highest Maximum: 17.2 Thorney Island, West Sussex</p> <p>Lowest Maximum: 9.1 Lerwick, Shetland</p> <p>Lowest Minimum: -0.6 Leconfield, Humberside</p> <p>Lowest Grass Minimum: -7.2 Church Lawford, Warwickshire</p> <p>Most Rain: 0.7 Glenlivet, Banffshire</p> <p>Most Sun: 14.0 Isle Of Portland, Dorset</p>

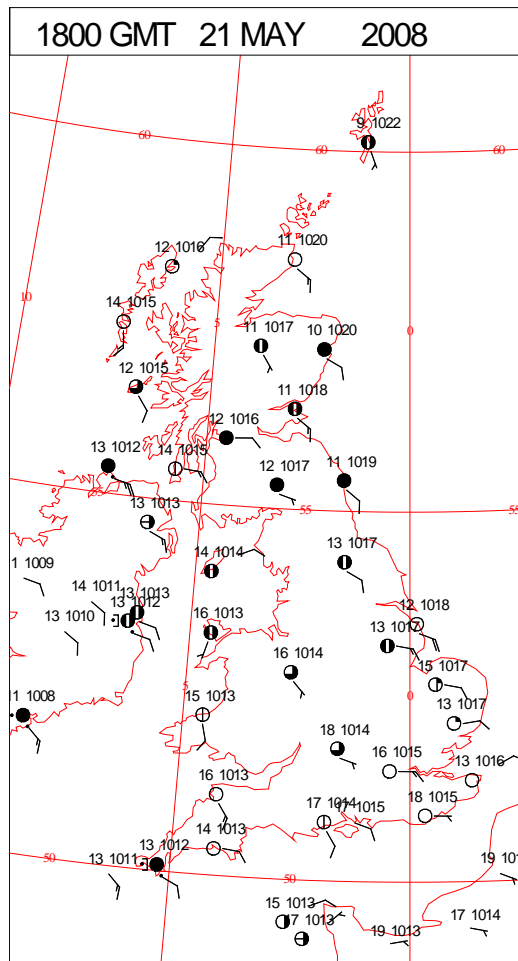
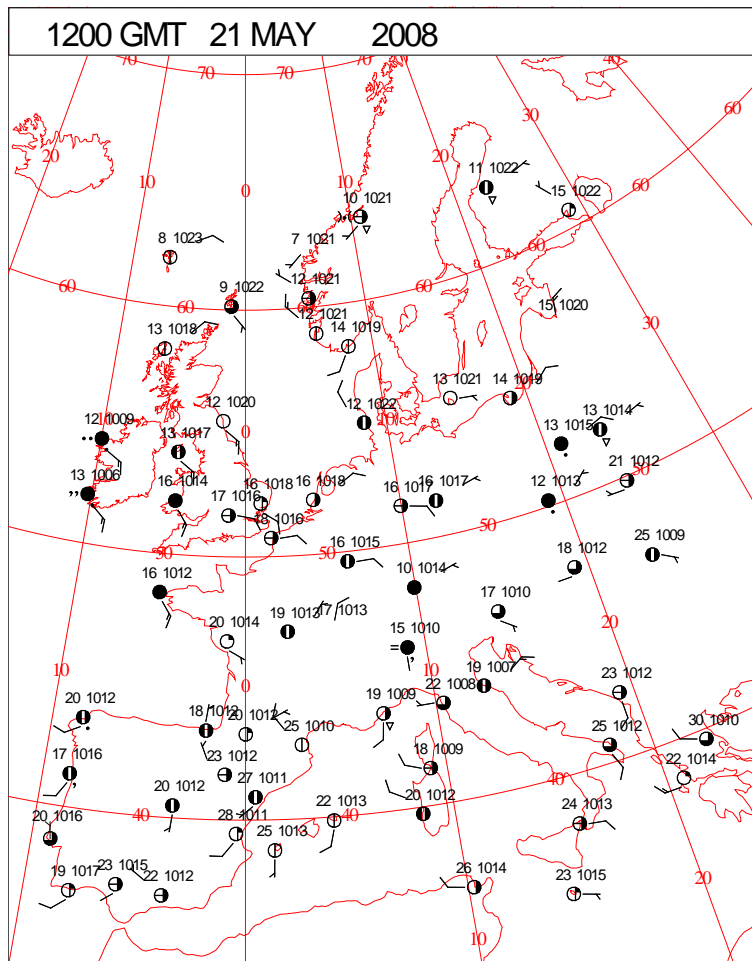
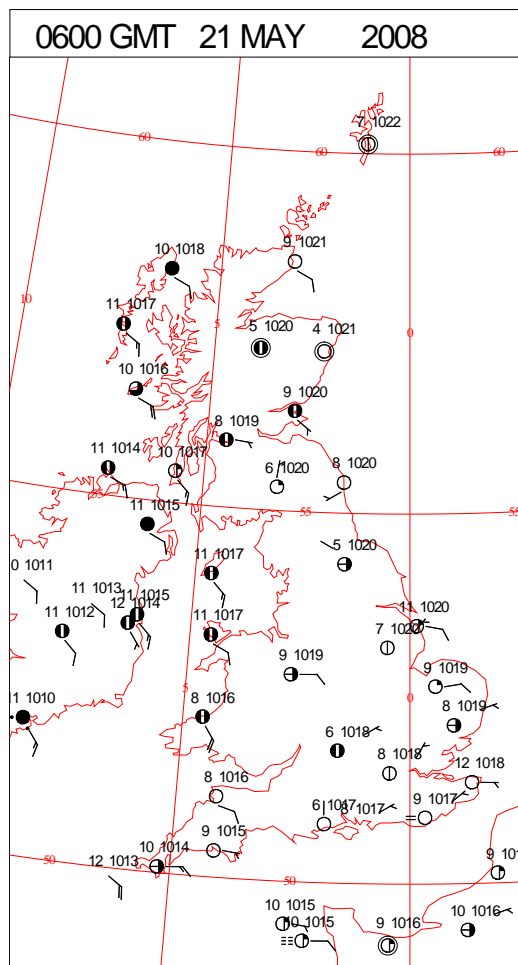
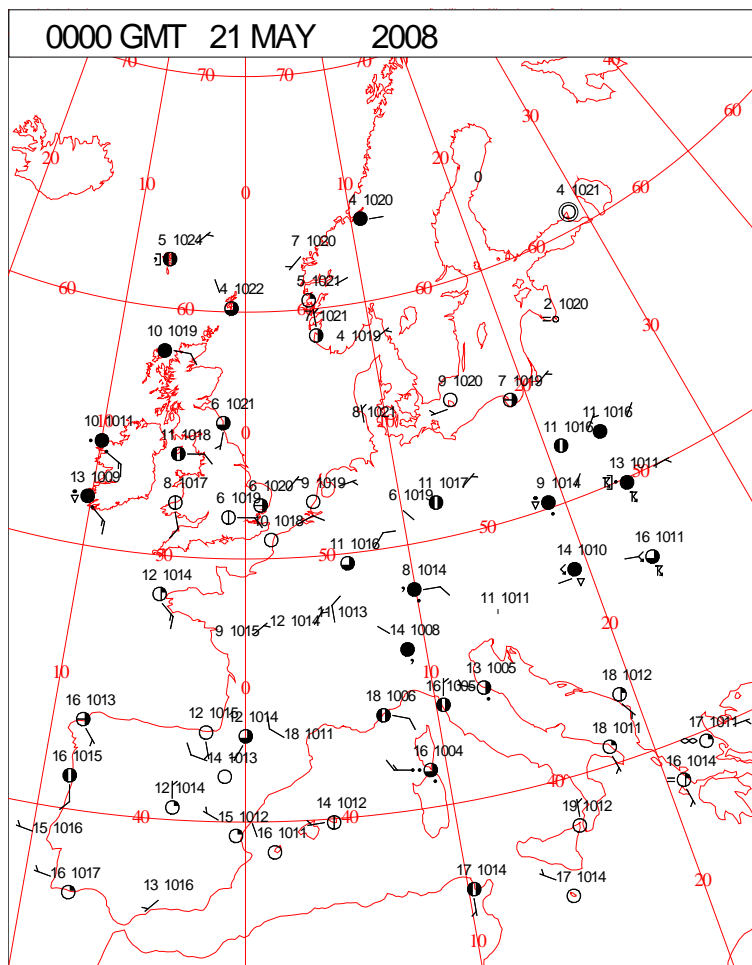
DAILY CLIMATE DATA



DAILY WEATHER SUMMARY



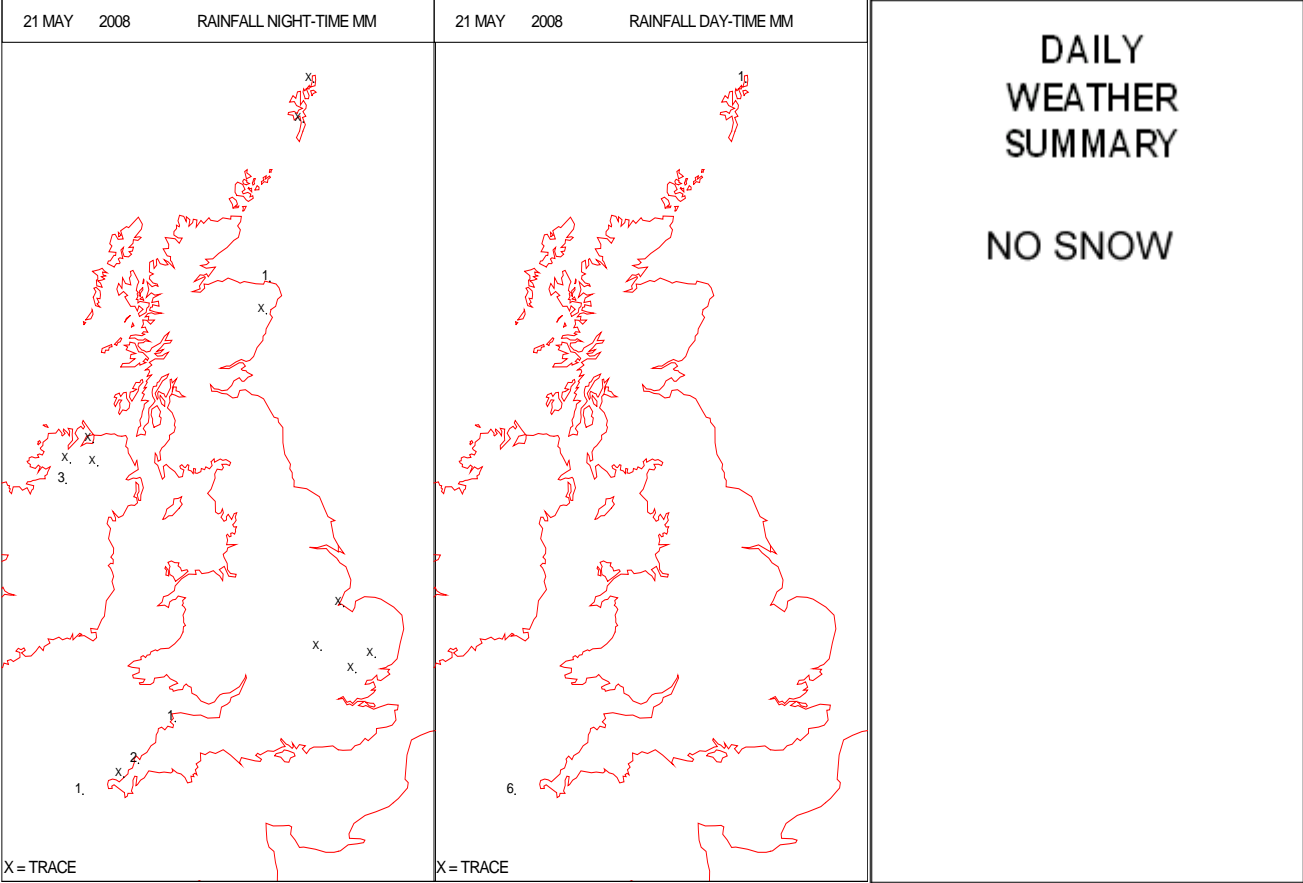
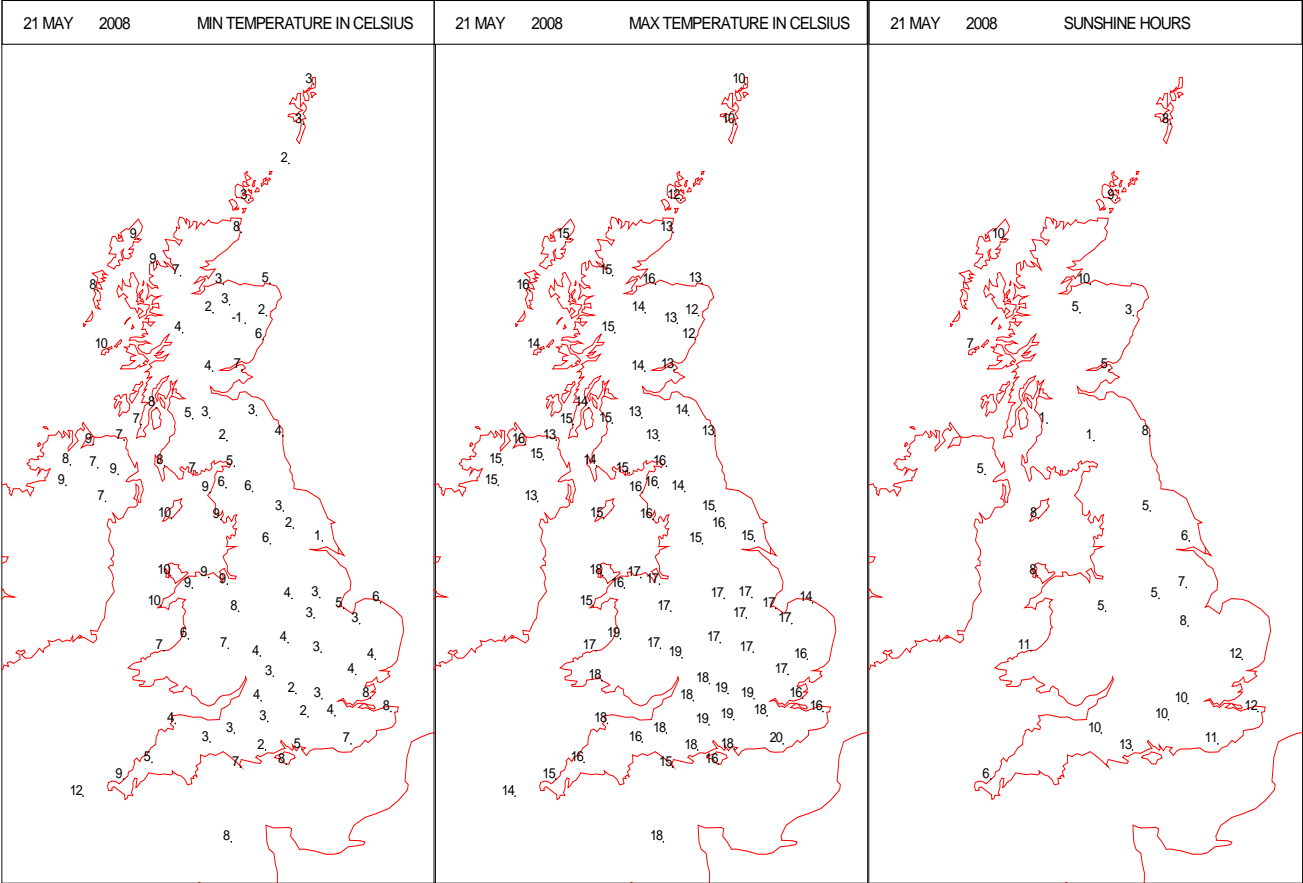
SURFACE REPORTS



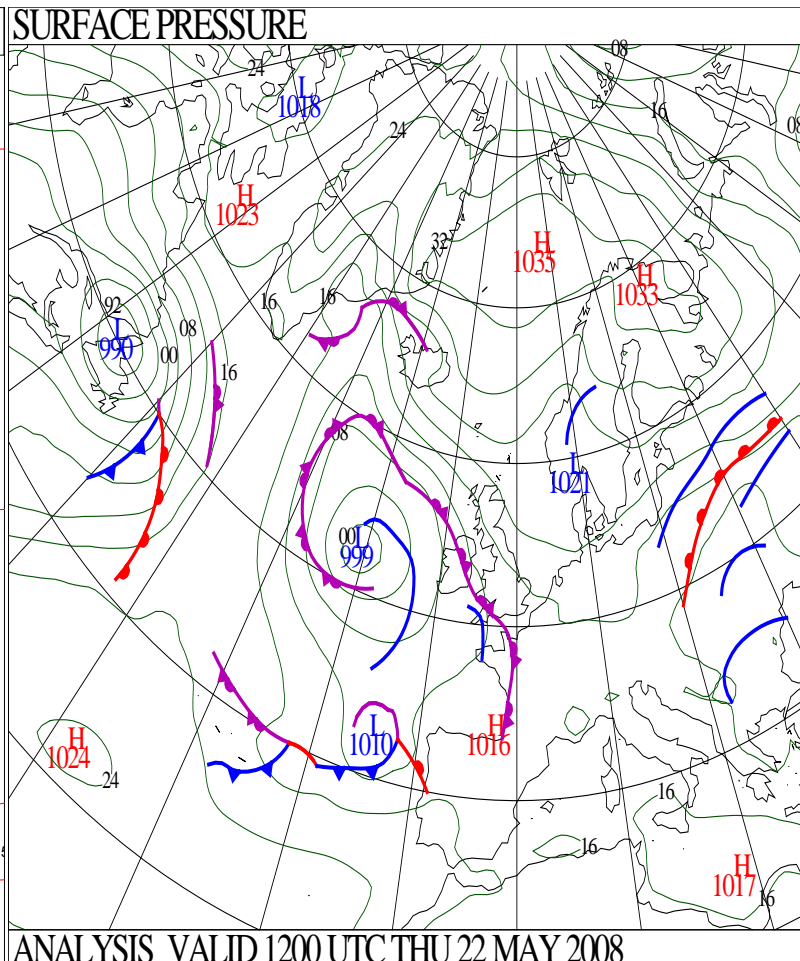
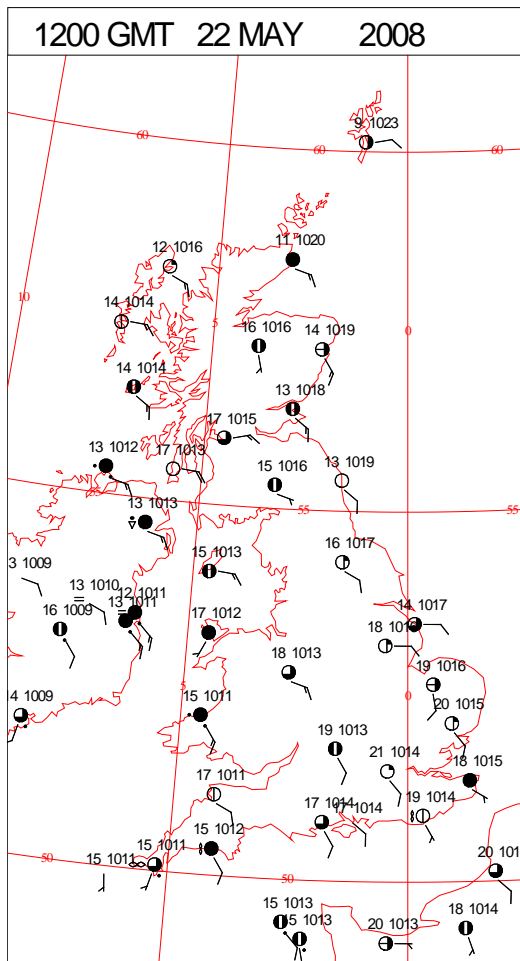
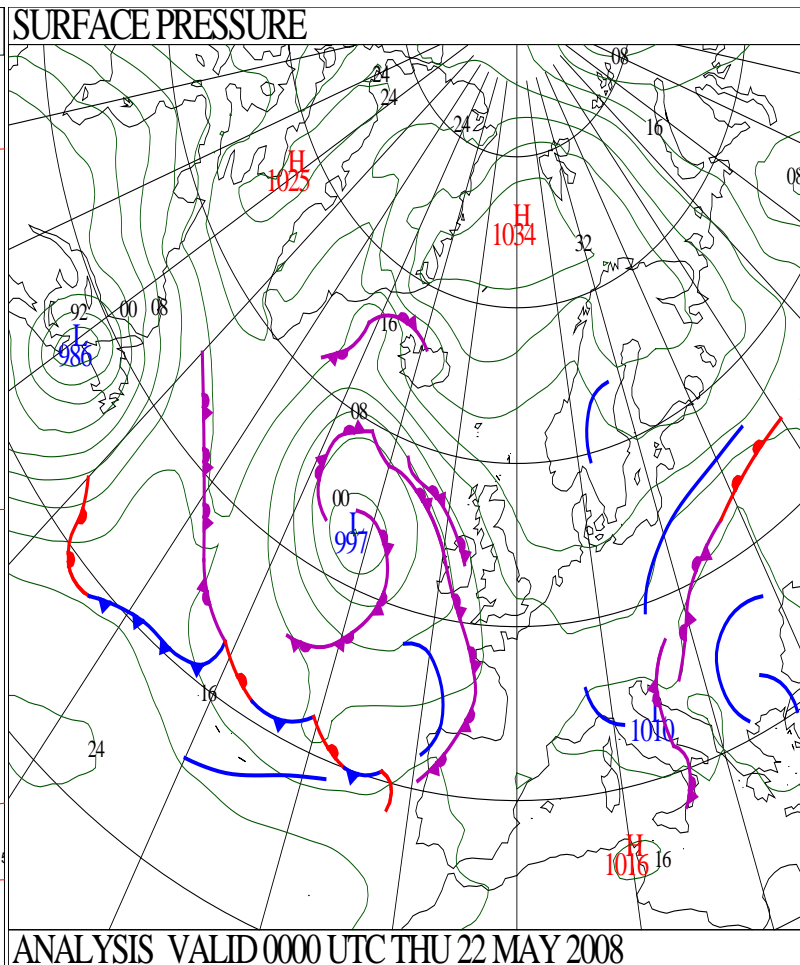
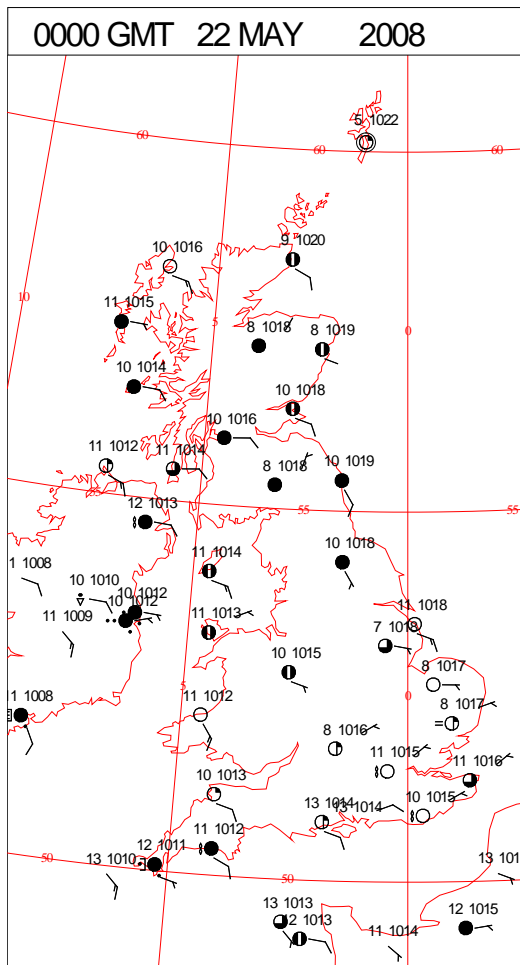
SIGNIFICANT WEATHER

0600 GMT 21 MAY 2008	SIG WEATHER	1200 GMT 21 MAY 2008	SIG WEATHER	<p>Summary of UK Weather for Wednesday 21 May 2008.</p> <p>It was a dry start to the day with plenty of low cloud in the north-west and clearer, chillier conditions elsewhere. Some areas saw a touch of ground frost, but it was slightly less cold than the previous night. It was then a largely dry day, cloudy in northern and western parts of the UK with the brightest conditions in the south and east. There were a few isolated light showers across parts of Scotland. In the afternoon a band of rain slowly edged into the far south-west of England, and continued to approach western parts of the UK in the evening. Winds were generally a light or moderate south-easterly. Temperatures were generally average across Scotland, Northern Ireland and north-east England. Elsewhere saw temperatures slightly above average for the time of year.</p>
1800 GMT 21 MAY 2008	SIG WEATHER	0000 GMT 22 MAY 2008	SIG WEATHER	<p>EXTREMES</p> <p>Highest Maximum: 19.8 Herstmonceux, East Sussex</p> <p>Lowest Maximum: 10.0 Baltasound No 2, Shetland</p> <p>Lowest Minimum: -0.5 Aboyne No 2, Aberdeenshire</p> <p>Lowest Grass Minimum: -5.4 Aboyne No 2, Aberdeenshire</p> <p>Most Rain: 6.8 Scilly: St Marys Air, Isles Of Scilly</p> <p>Most Sun: 16.2 Fair Isle, Shetland</p>

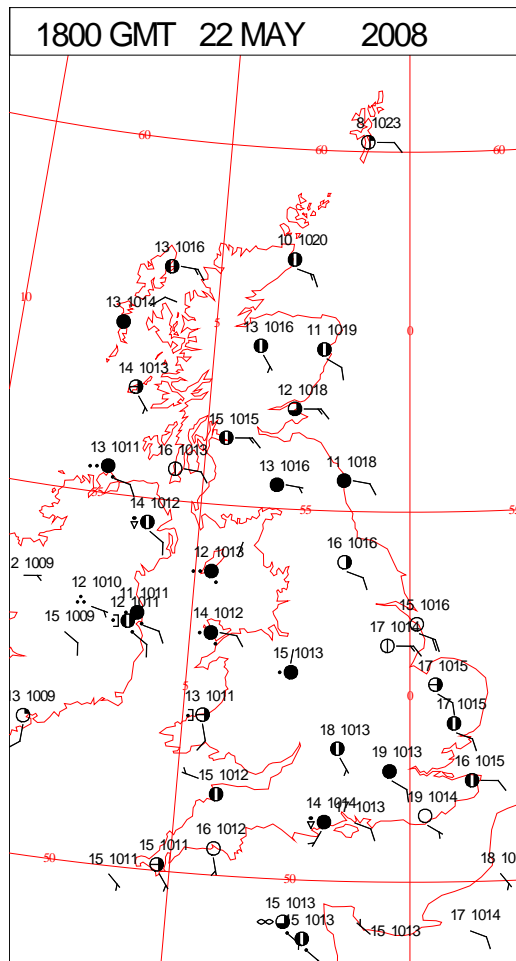
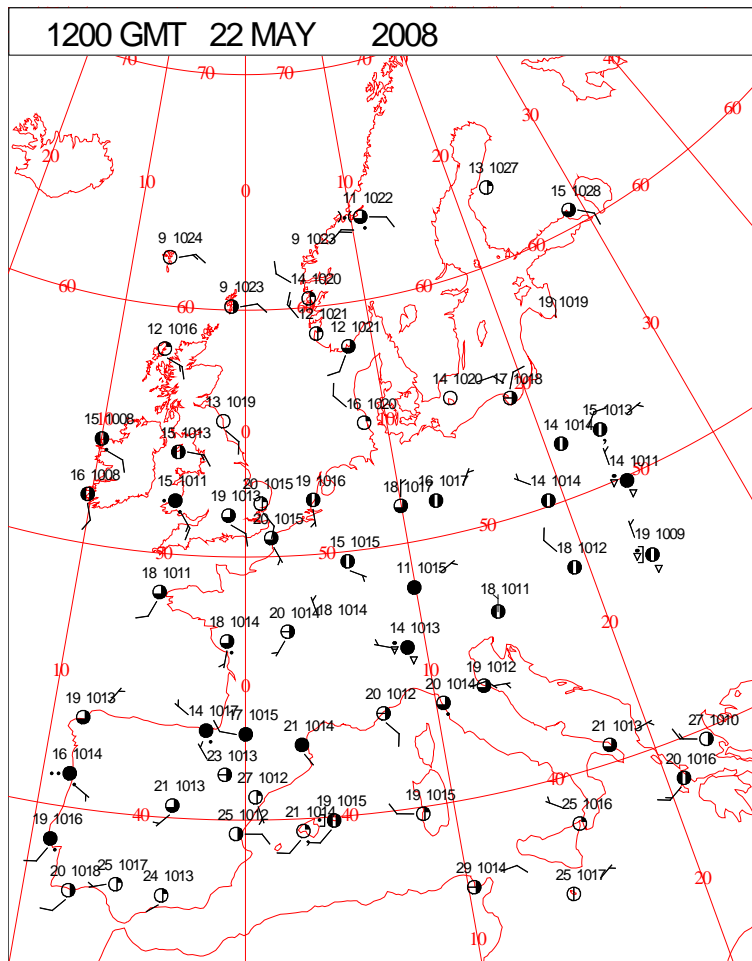
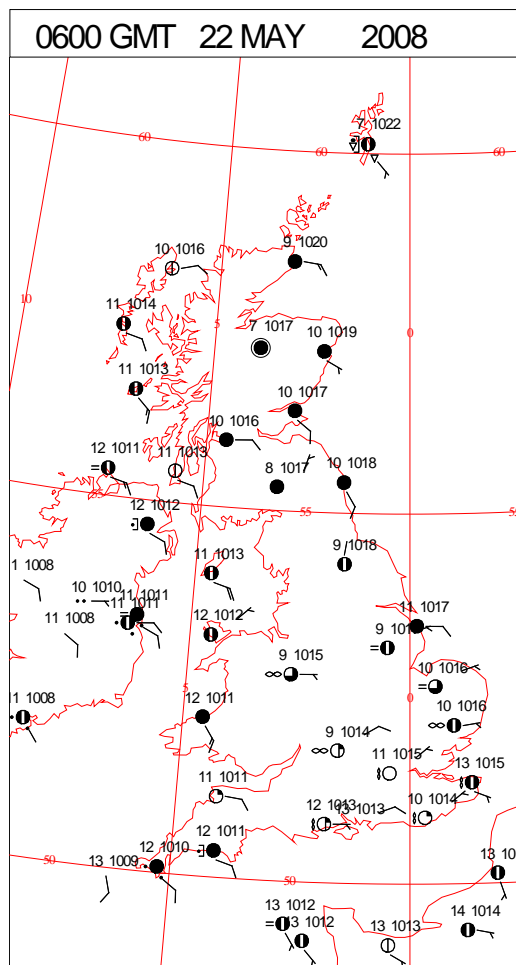
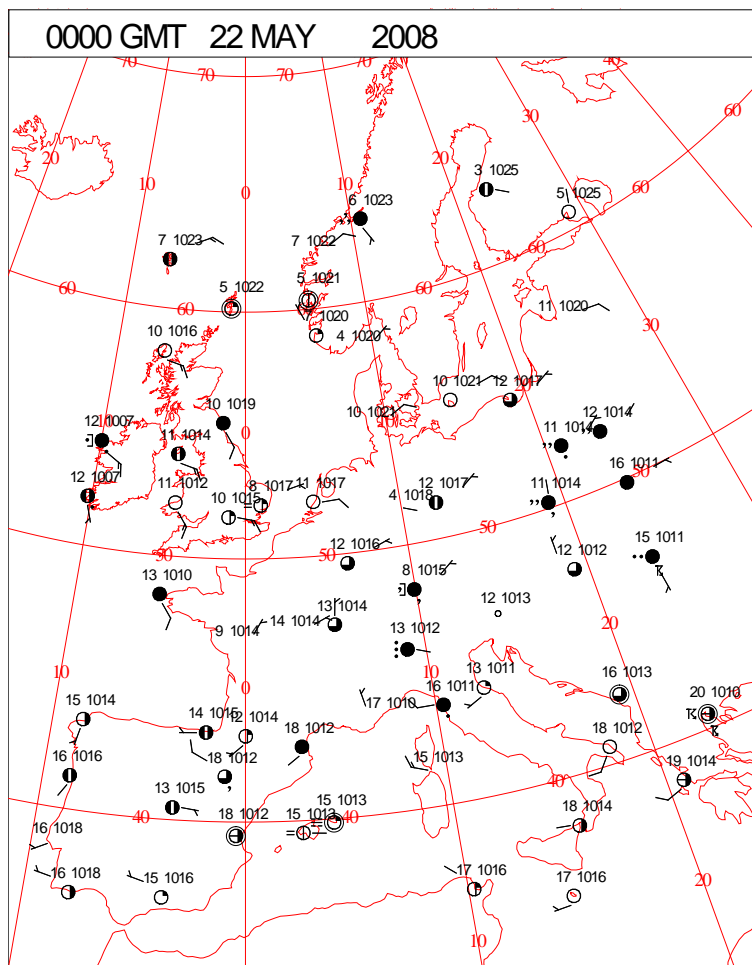
DAILY CLIMATE DATA



DAILY WEATHER SUMMARY



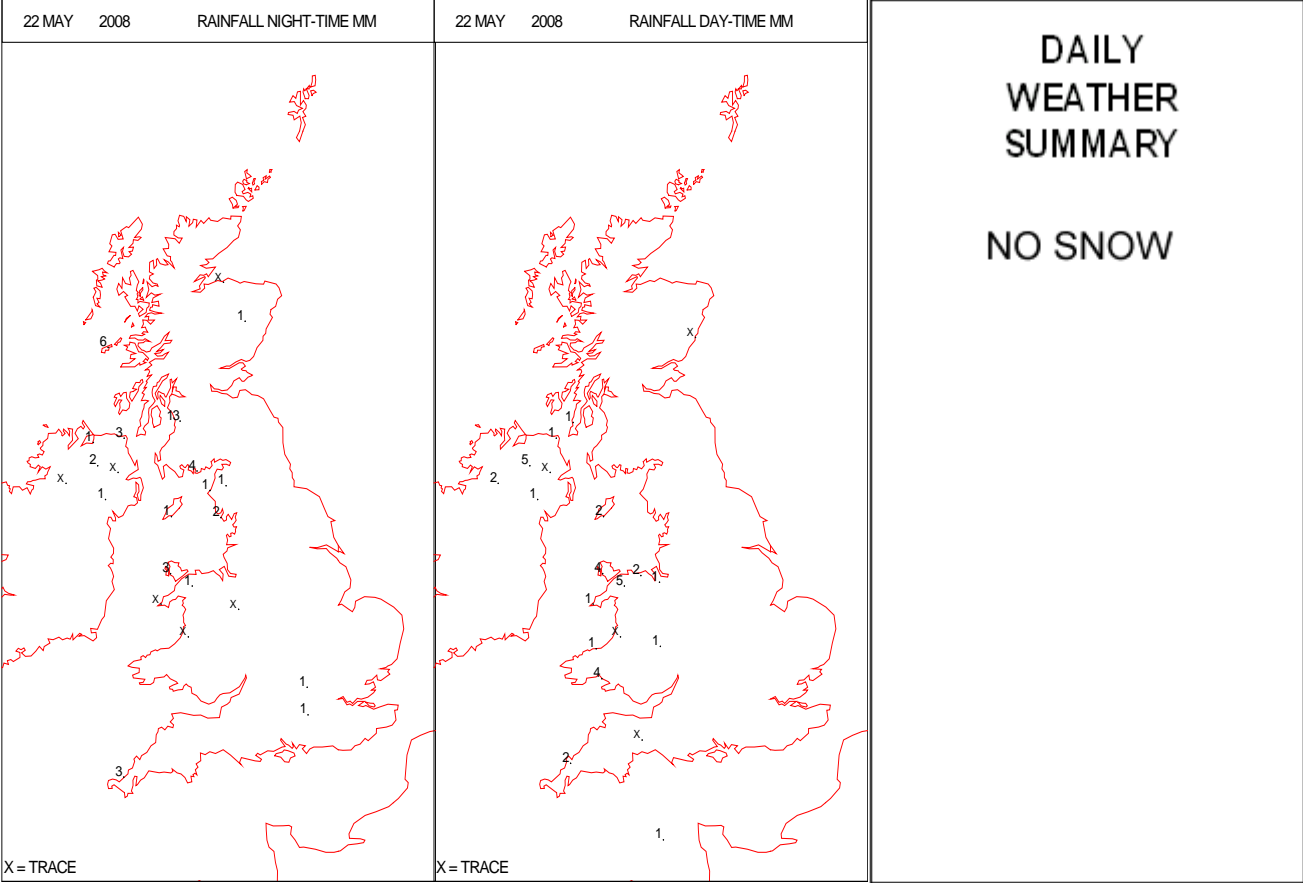
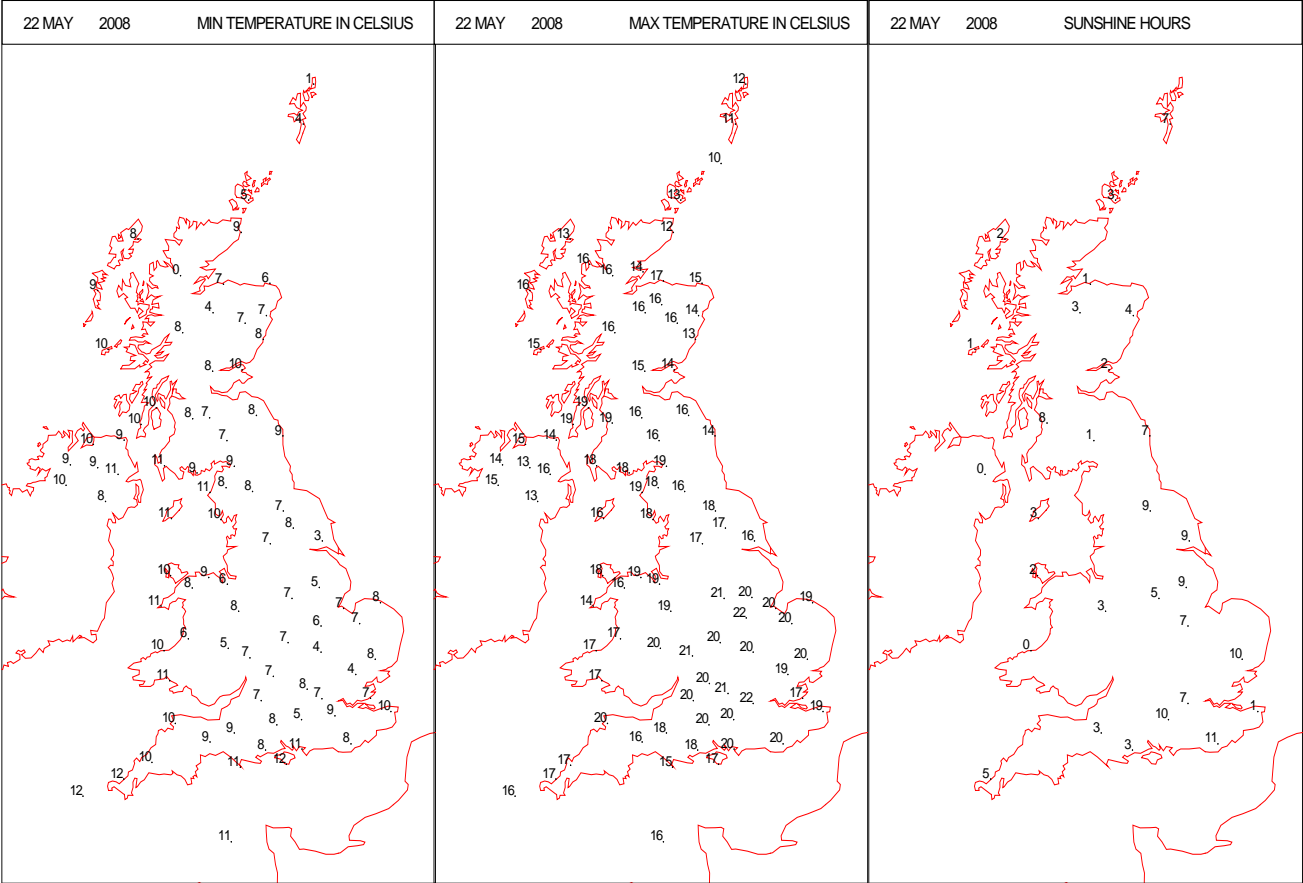
SURFACE REPORTS



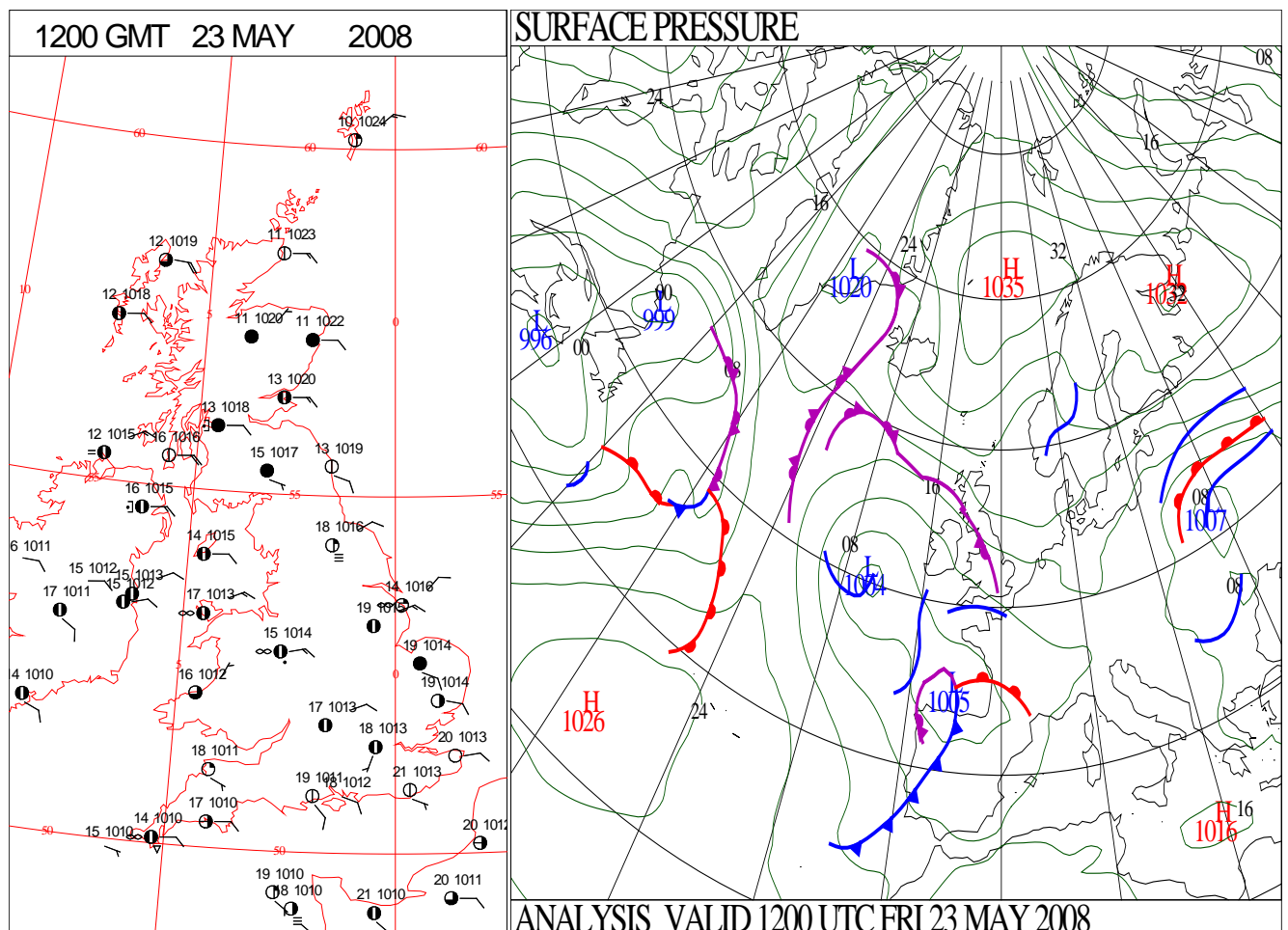
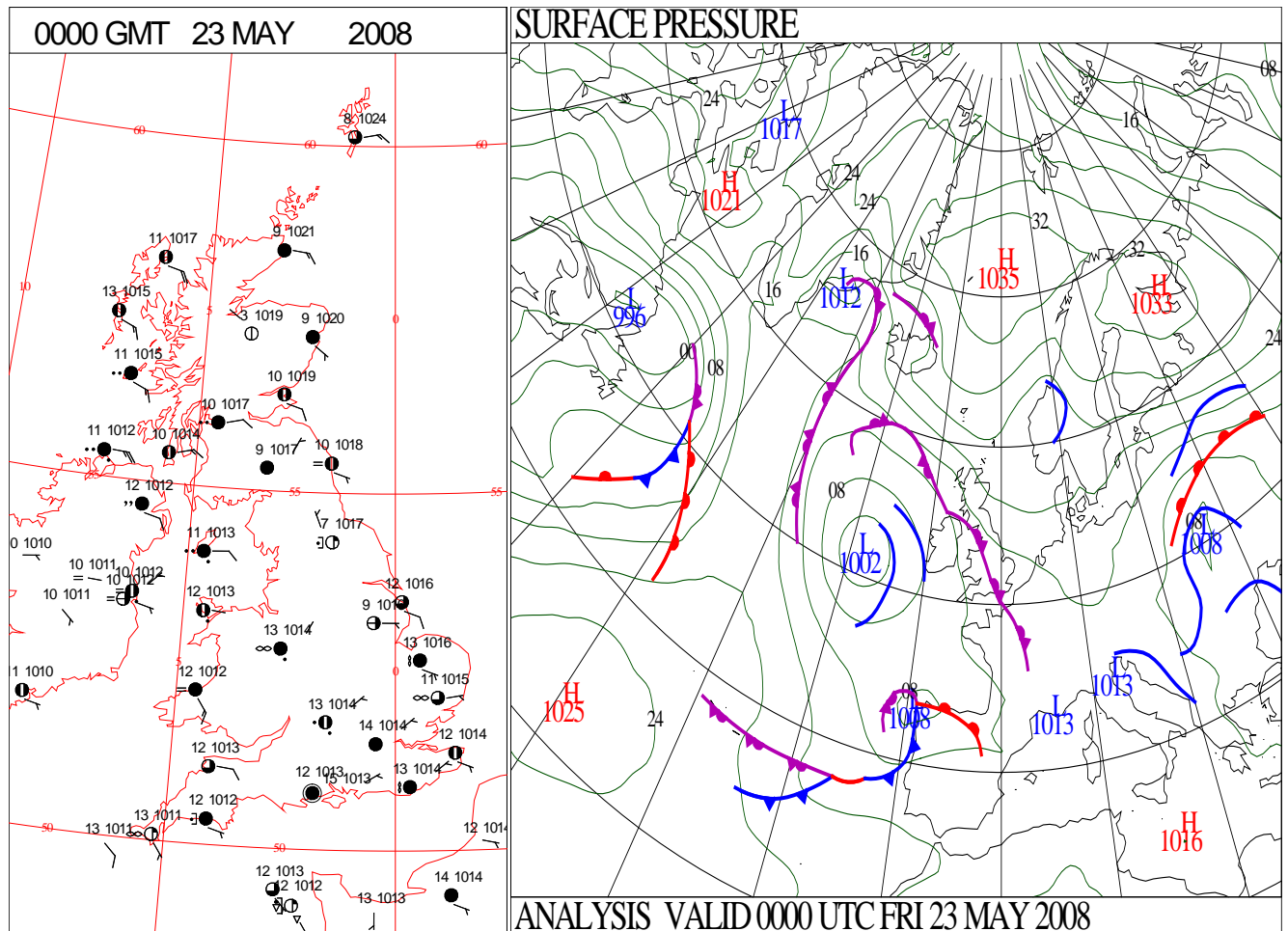
SIGNIFICANT WEATHER

0600 GMT 22 MAY 2008	SIG WEATHER	1200 GMT 22 MAY 2008	SIG WEATHER	<p>Summary of UK Weather for Thursday 22 May 2008.</p> <p>A slow-moving occluded front edged north-eastwards during the day, bringing mostly light rain to much of Wales, Northern Ireland and many western parts of England. Scotland and eastern England were drier with variable amounts of cloud, but also some sunshine. In the south-west, it brightened up 'post-front' in the afternoon with some heavy and thundery showers being set off over north Devon and south Wales. These gradually eased in the evening with low cloud and hill-fog developing. Winds were generally a light or moderate south-easterly. Temperatures were generally above average across the UK with the exception of Northern Ireland and parts of south-west England where temperatures were around average for the time of year.</p>
1800 GMT 22 MAY 2008	SIG WEATHER	0000 GMT 23 MAY 2008	SIG WEATHER	<p>EXTREMES</p> <p>Highest Maximum: 22.2 Cottesmore, Leicestershire</p> <p>Lowest Maximum: 10.4 Fair Isle, Shetland</p> <p>Lowest Minimum: 0.2 Loch Glascarnoch, Ross & Cromarty</p> <p>Lowest Grass Minimum: -3.9 Loch Glascarnoch, Ross & Cromarty</p> <p>Most Rain: 12.8 Prestwick, Gannet, Ayrshire</p> <p>Most Sun: 14.1 Fair Isle, Shetland</p>

DAILY CLIMATE DATA

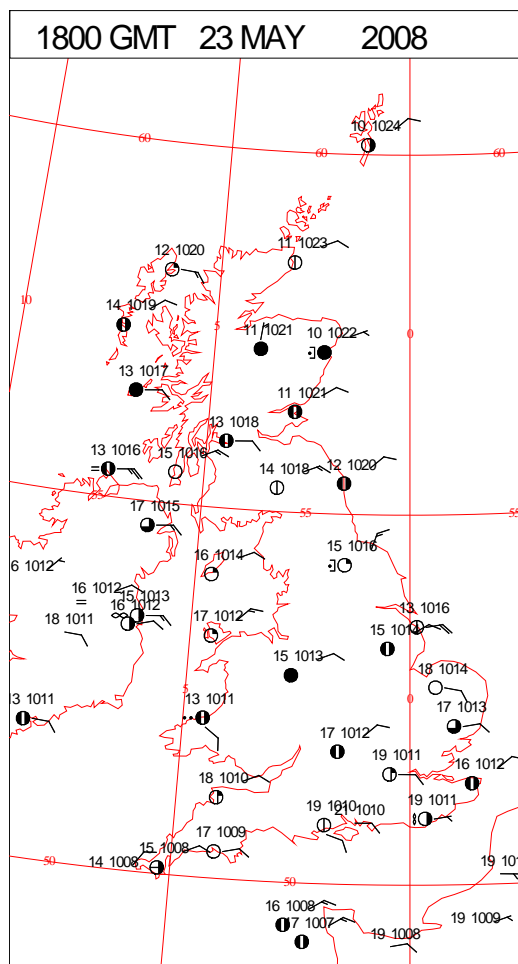
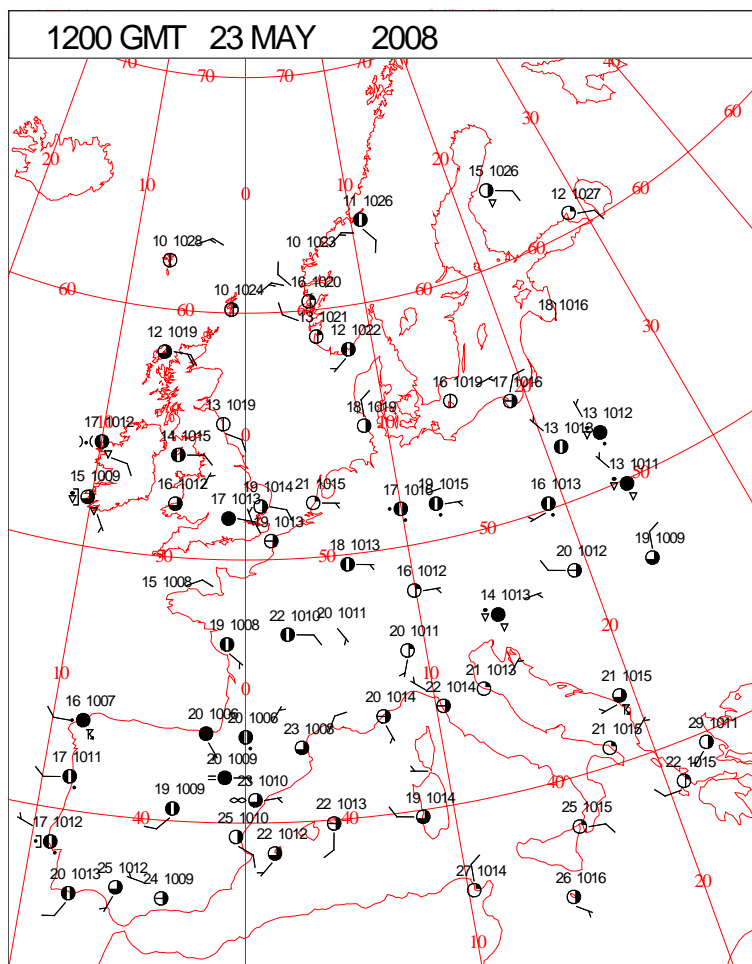
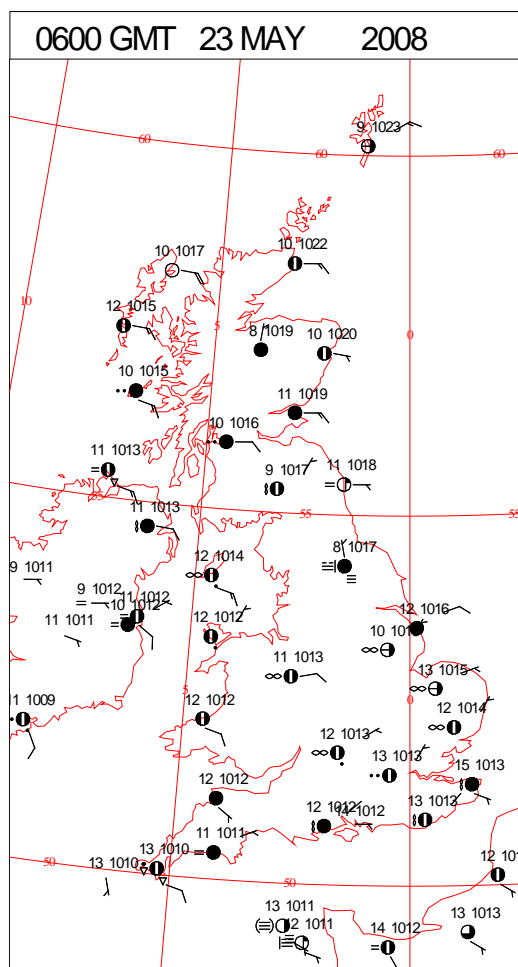
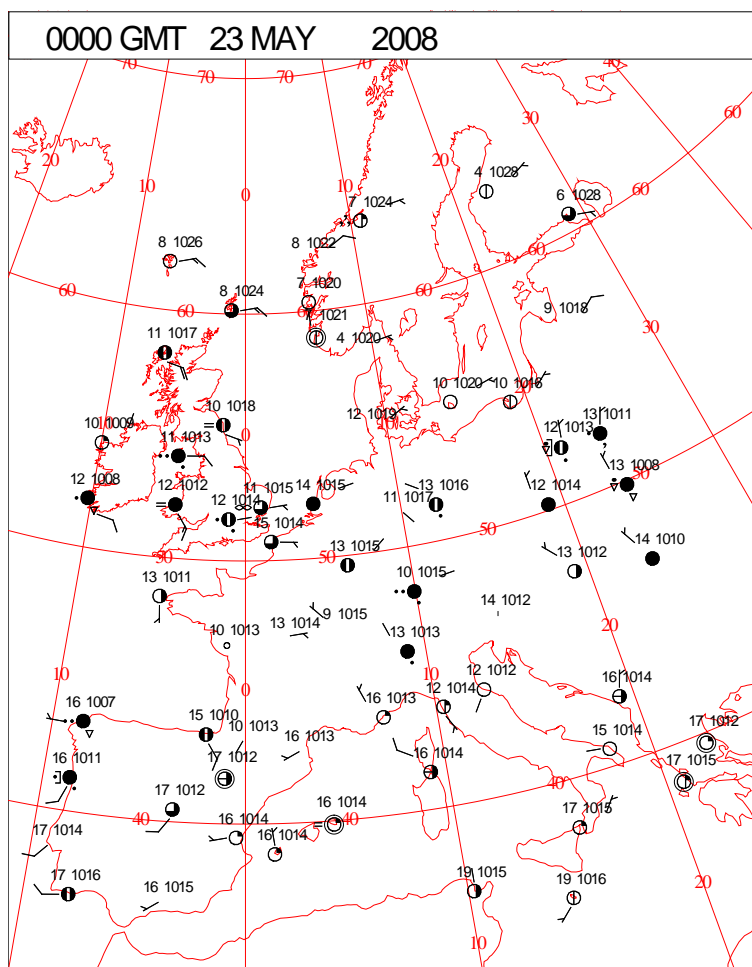


DAILY WEATHER SUMMARY



Friday 23 May 2008

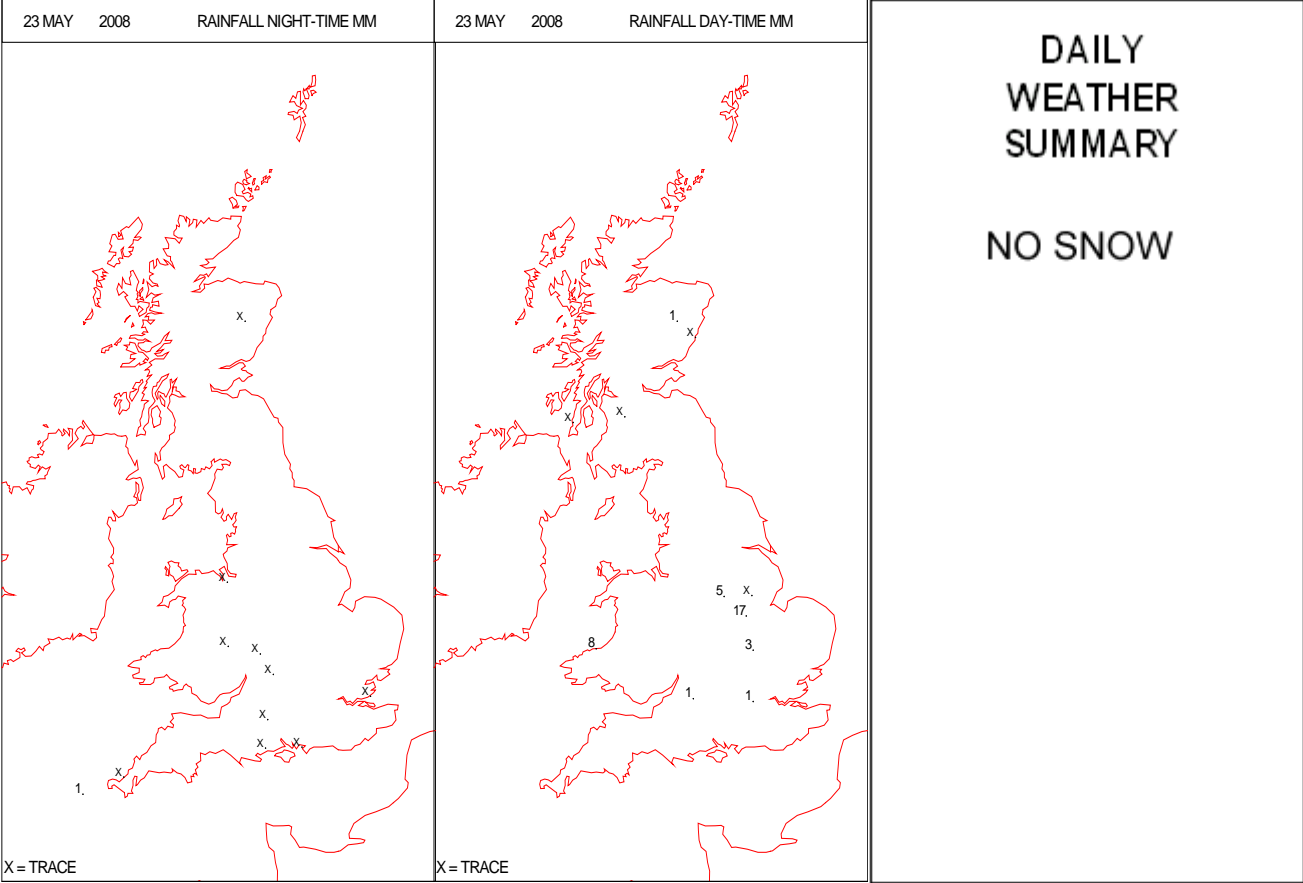
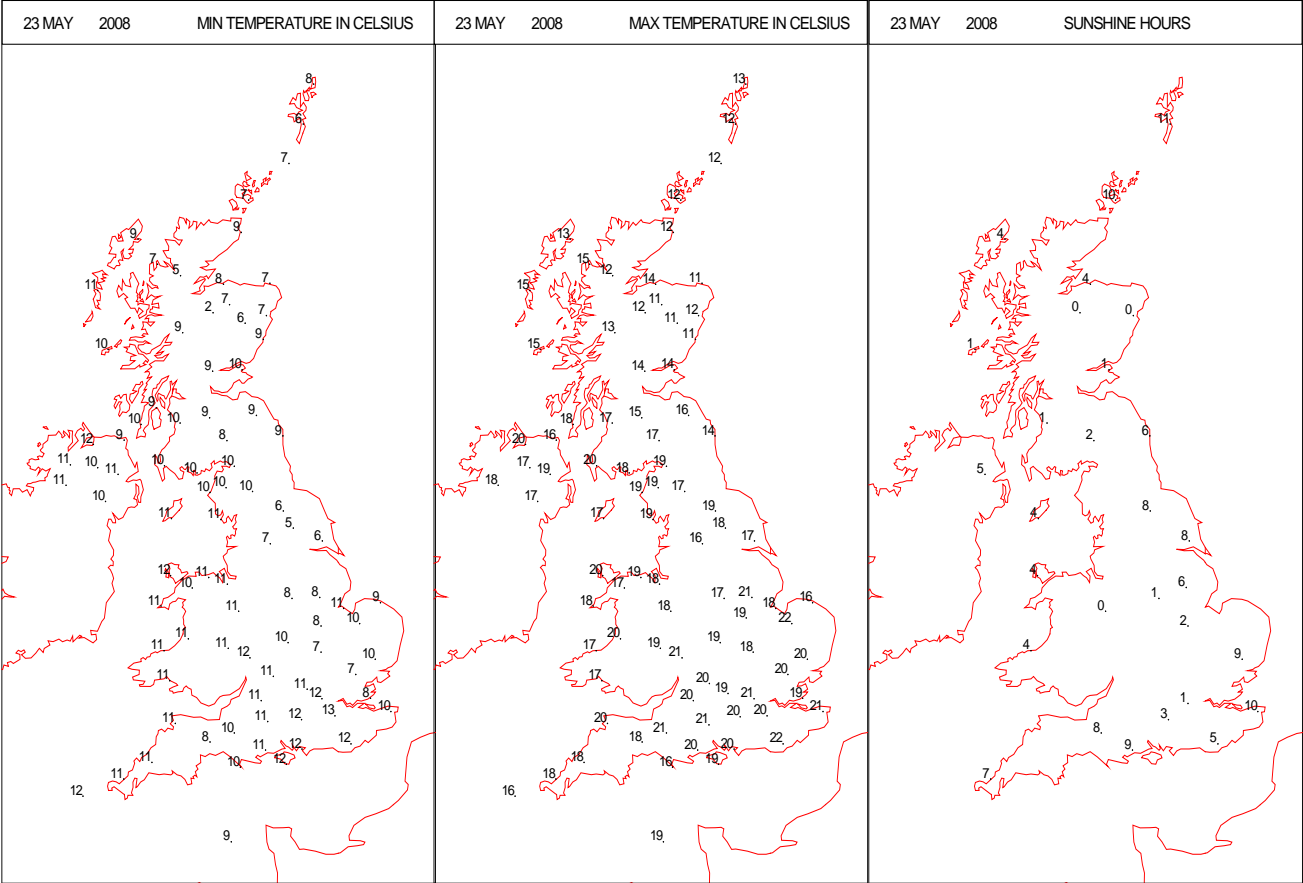
SURFACE REPORTS



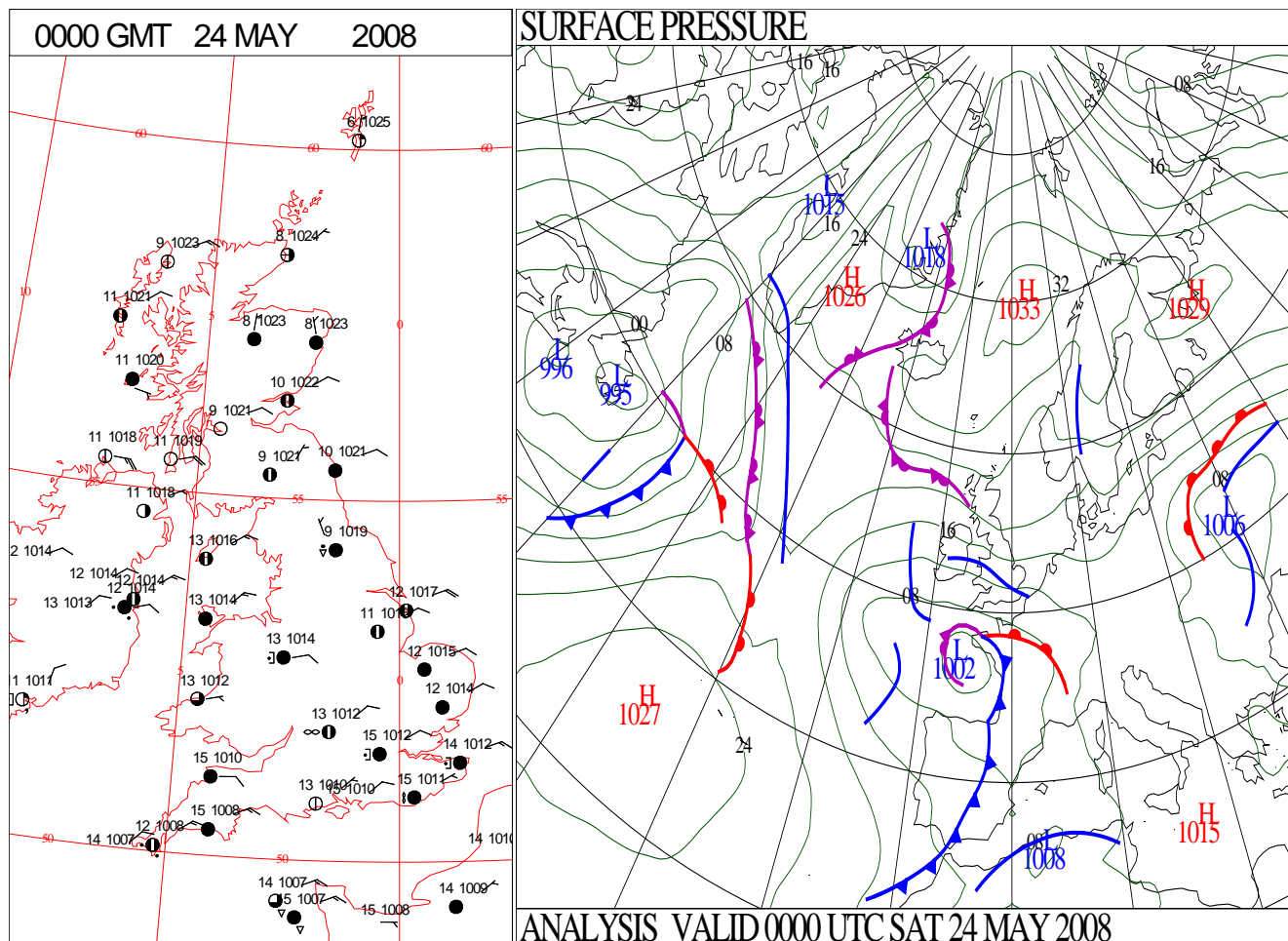
SIGNIFICANT WEATHER

0600 GMT 23 MAY 2008	SIG WEATHER	1200 GMT 23 MAY 2008	SIG WEATHER	<p>Summary of UK Weather for Friday 23 May 2008.</p> <p>The day started with the remnants of the previous day's rain band still lying across the UK, giving the heaviest rainfall in south and west Scotland and occasional showery rain down through the Midlands and into the south of England. Over the course of the morning the rain over Scotland became more and more fragmented and, by the evening, the country was mostly dry, with only isolated showers in the Western Isles.</p> <p>Most other parts of the UK had a dry and bright day, with the best of the sunshine on the south and east coasts of England. As the afternoon progressed, thundery showers broke out across the East Midlands, Avon and south Wales giving locally very heavy rainfall, although these showers died out during the course of the evening.</p> <p>Winds remained light and from an easterly direction and temperatures across the country were at or slightly above average for the time of year.</p>
1800 GMT 23 MAY 2008	SIG WEATHER	0000 GMT 24 MAY 2008	SIG WEATHER	<p>EXTREMES</p> <p>Highest Maximum: 21.5 Herstmonceux, East Sussex 21.5 Marham, Norfolk</p> <p>Lowest Maximum: 10.6 Inverbervie No 2, Kincardineshire</p> <p>Lowest Minimum: 2.3 Aviemore, Inverness-Shire</p> <p>Lowest Grass Minimum: -2.6 Aviemore, Inverness-Shire</p> <p>Most Rain: 17.2 Cottesmore, Leicestershire</p> <p>Most Sun: 15.5 Fair Isle, Shetland</p>

DAILY CLIMATE DATA

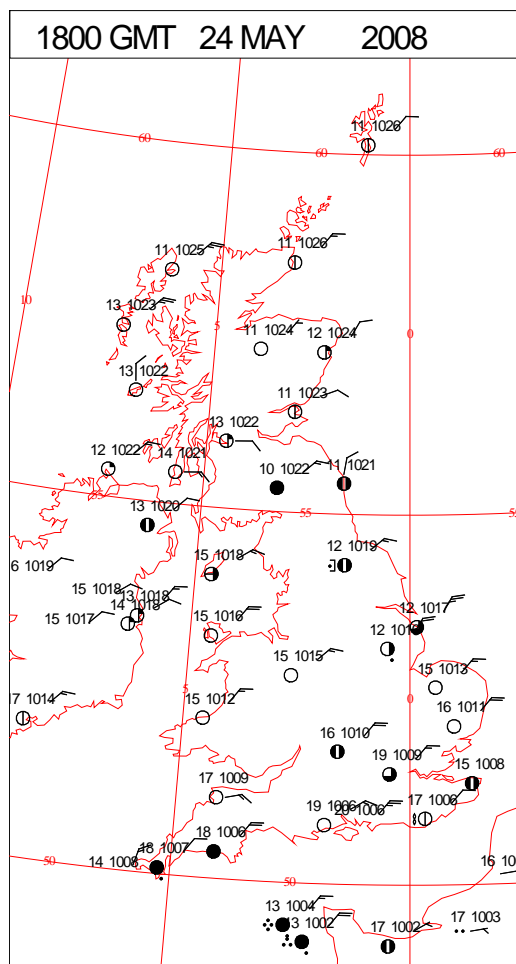
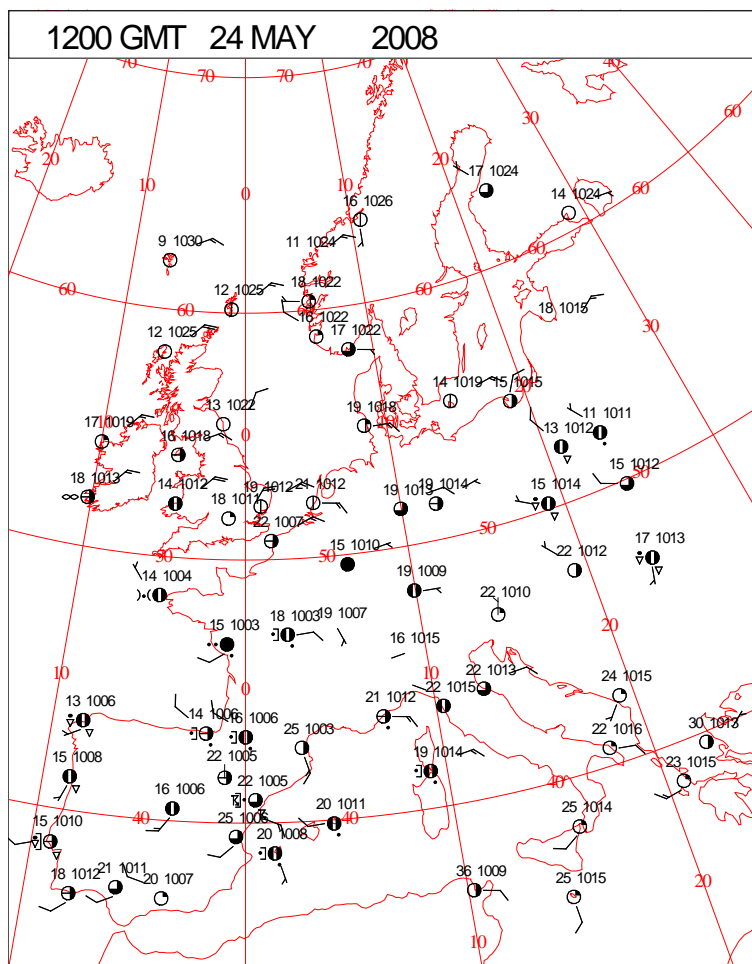
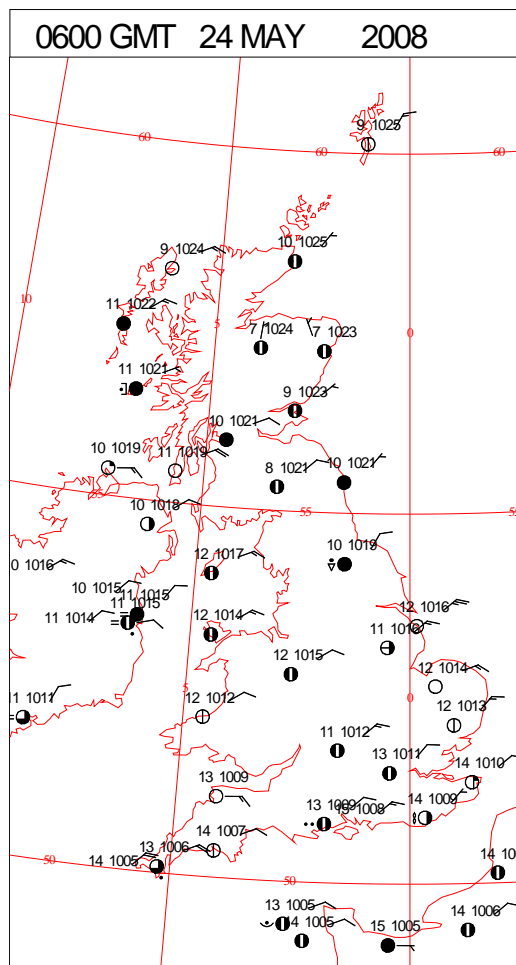
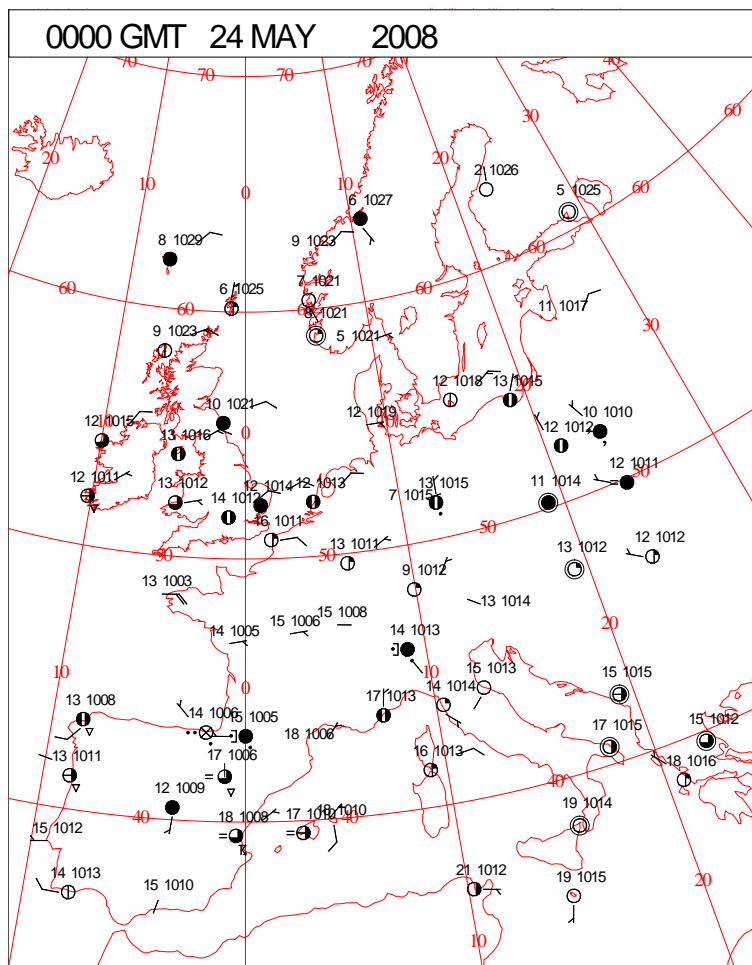


DAILY WEATHER SUMMARY



Saturday 24 May 2008

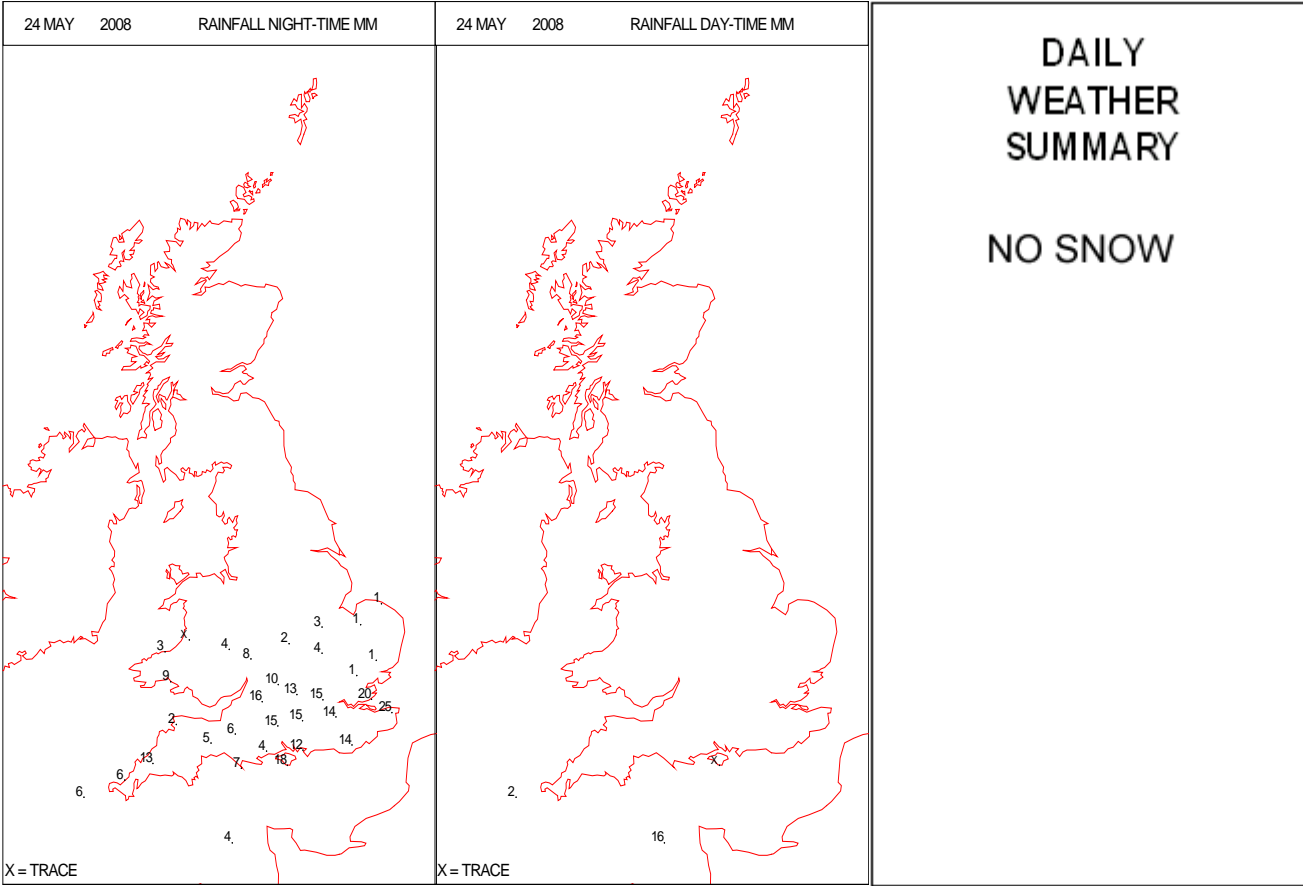
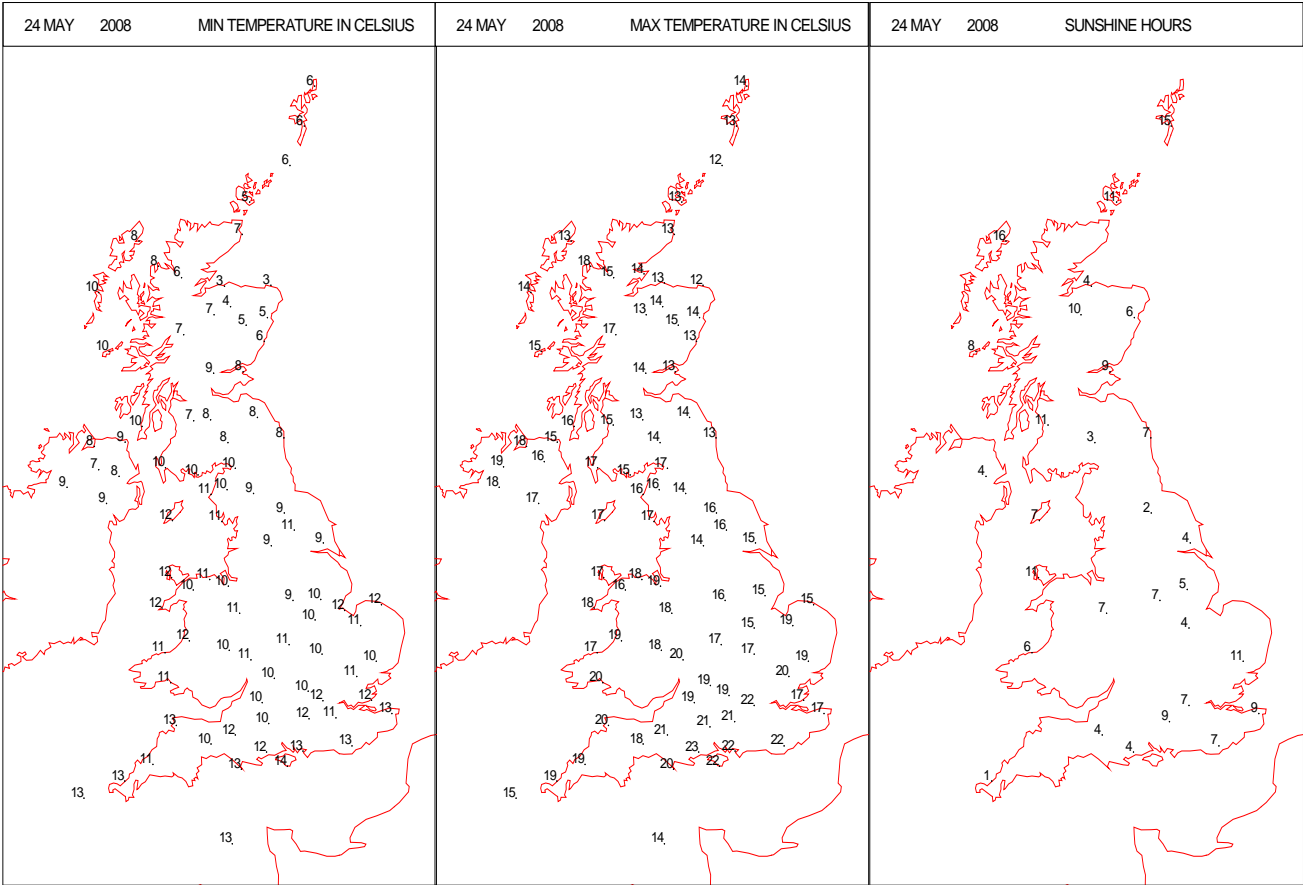
SURFACE REPORTS



SIGNIFICANT WEATHER

0600 GMT 24 MAY 2008	SIG WEATHER	1200 GMT 24 MAY 2008	SIG WEATHER	<p>Summary of UK Weather for Saturday 24 May 2008.</p> <p>Most parts of the UK had a warm and dry night, with these conditions continuing into the morning. A few showers affected central and southern England and parts of Wales but these cleared by lunchtime, as did the cloud affecting the north-east of England. This left bright and sunny weather for most although just a few isolated showers did bubble up in the south of England during the afternoon.</p> <p>The main exception to this dry and bright picture were the Channel Islands, which remained overcast for much of the day. The morning's intermittent rain became heavier and more persistent during the afternoon as a band of rain edged its way slowly north across the English Channel. The rain eventually reached the south coast by the evening, bringing rather wet conditions for the late evening and overnight.</p> <p>It became quite breezy in the south during the course of the day, with winds strengthening to a fresh to strong north-easterly breeze.</p> <p>In the sunshine temperatures were rather warm and actually slightly above average for the time of year.</p>
1800 GMT 24 MAY 2008	SIG WEATHER	0000 GMT 25 MAY 2008	SIG WEATHER	<p>EXTREMES</p> <p>Highest Maximum: 22.6 Hurn, Dorset</p> <p>Lowest Maximum: 11.9 Fair Isle, Shetland</p> <p>Lowest Minimum: 2.5 Kinloss, Moray (In Grampian Region)</p> <p>Lowest Grass Minimum: -6.0 Kinloss, Moray (In Grampian Region)</p> <p>Most Rain: 25.2 Manston, Kent</p> <p>Most Sun: 15.6 Fair Isle, Shetland</p>

DAILY CLIMATE DATA

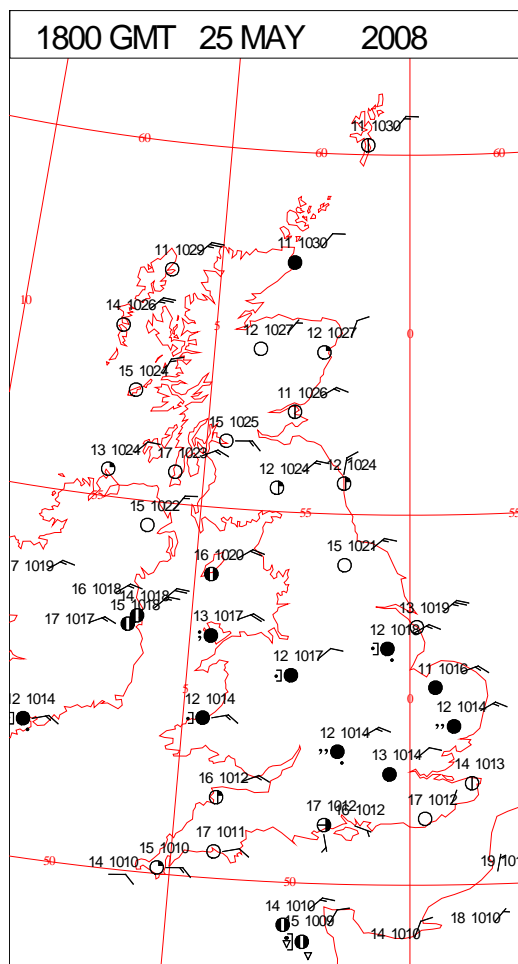
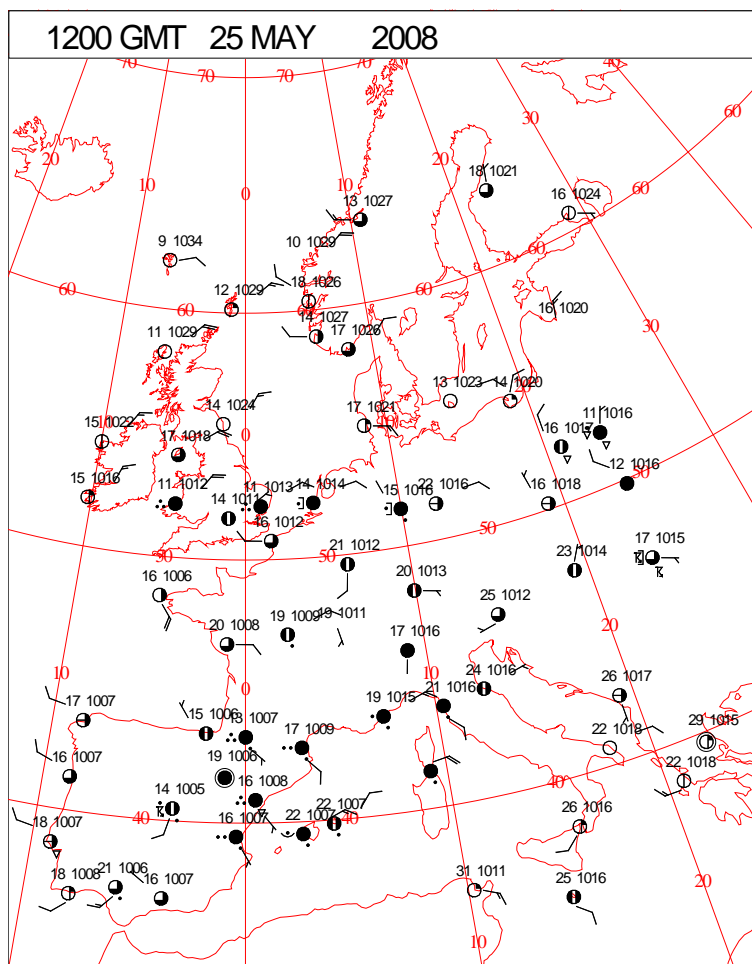
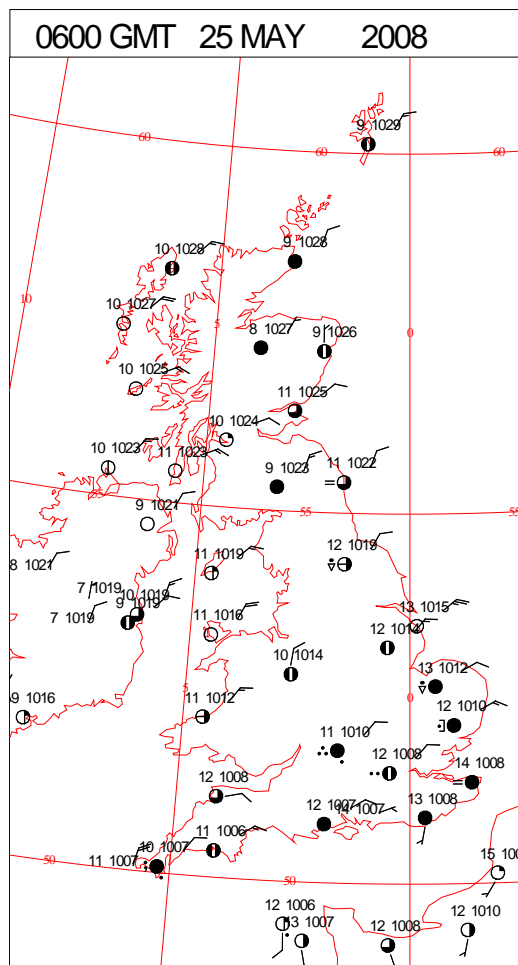
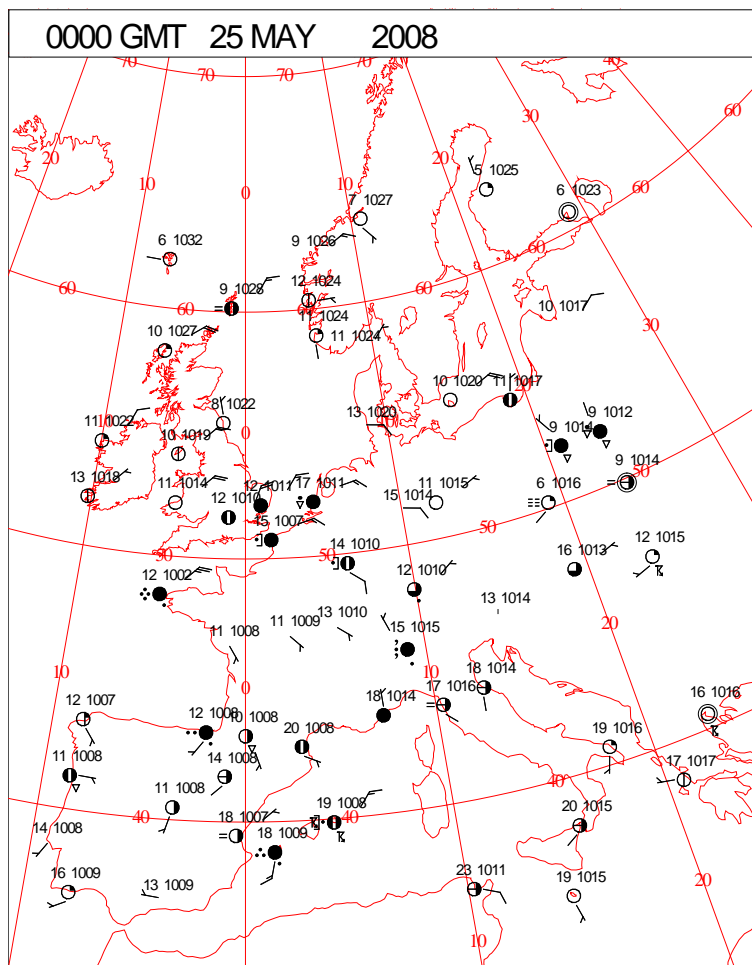


[illegible]

Crown Copyright 2008, All Rights Reserved

Sunday 25 May 2008

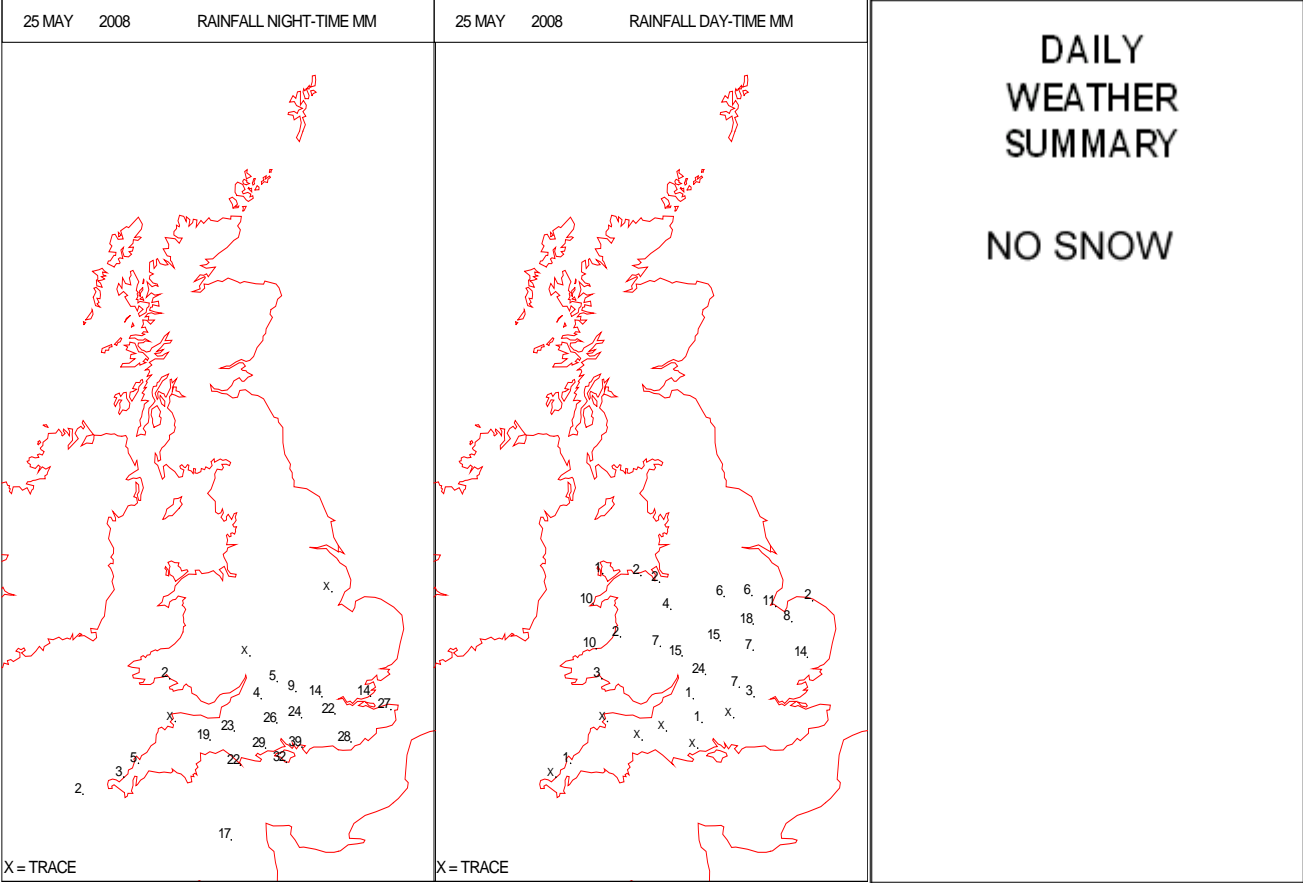
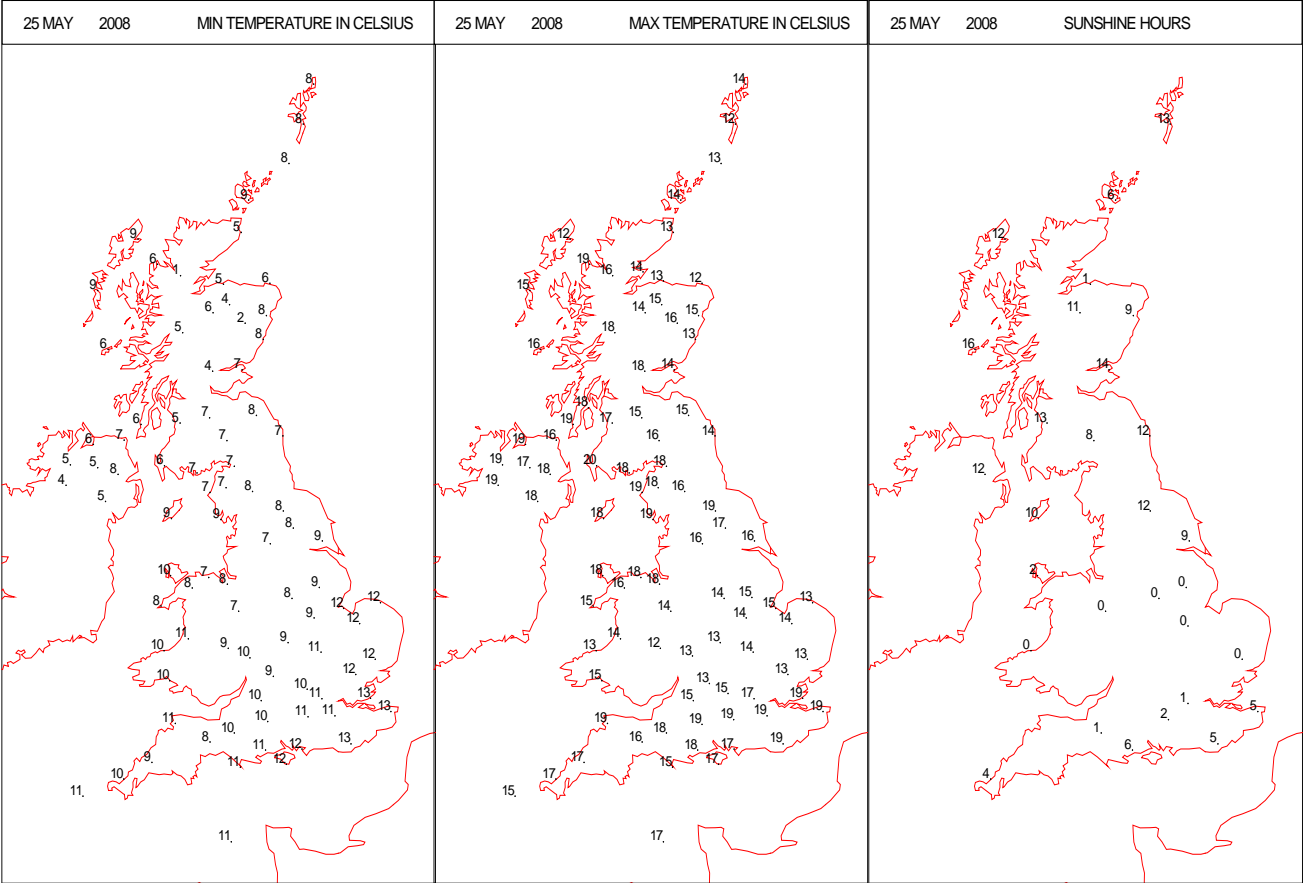
SURFACE REPORTS



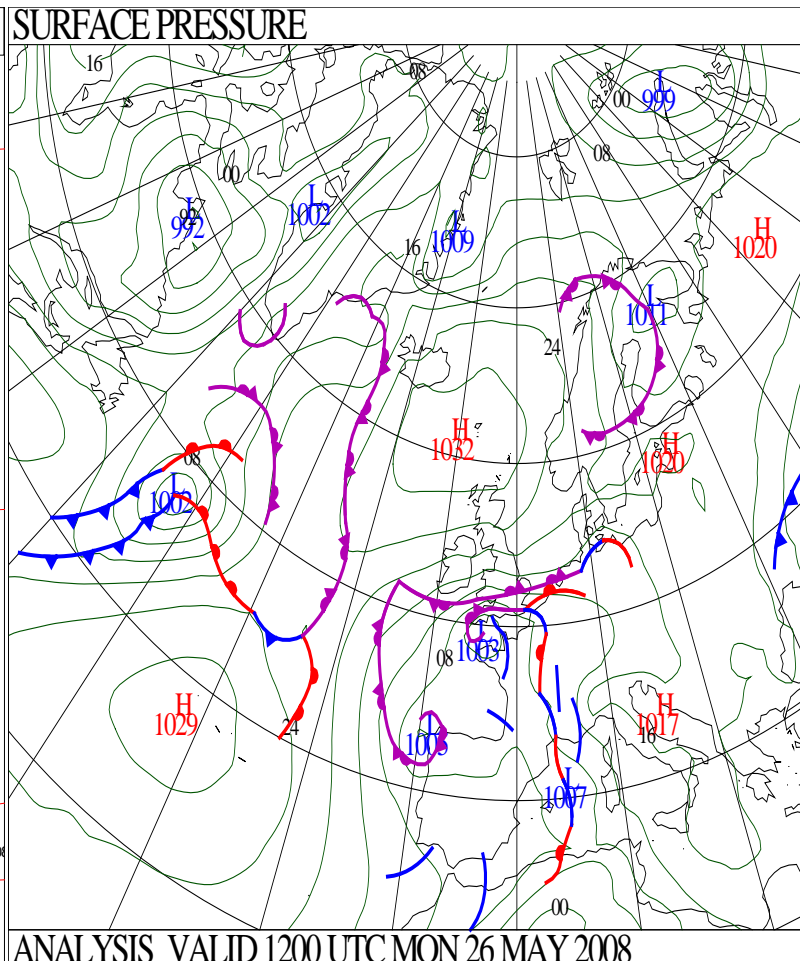
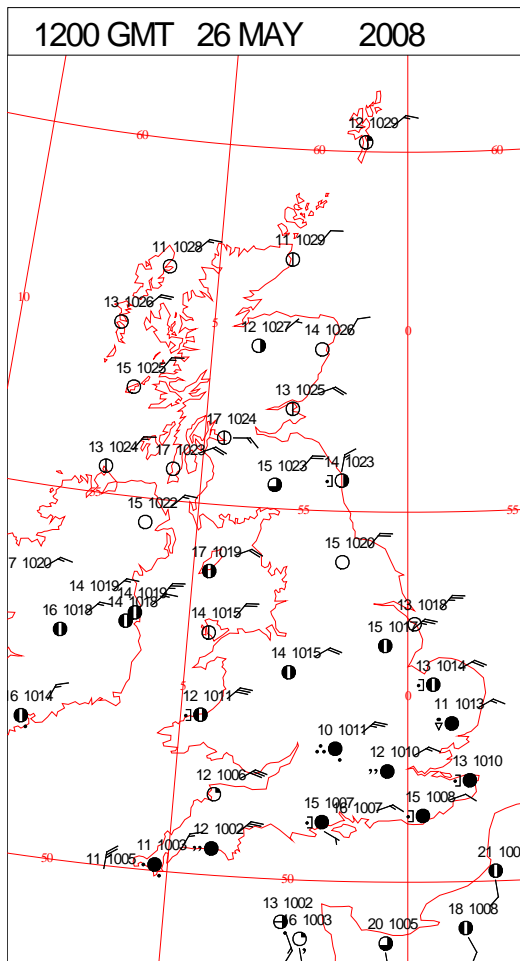
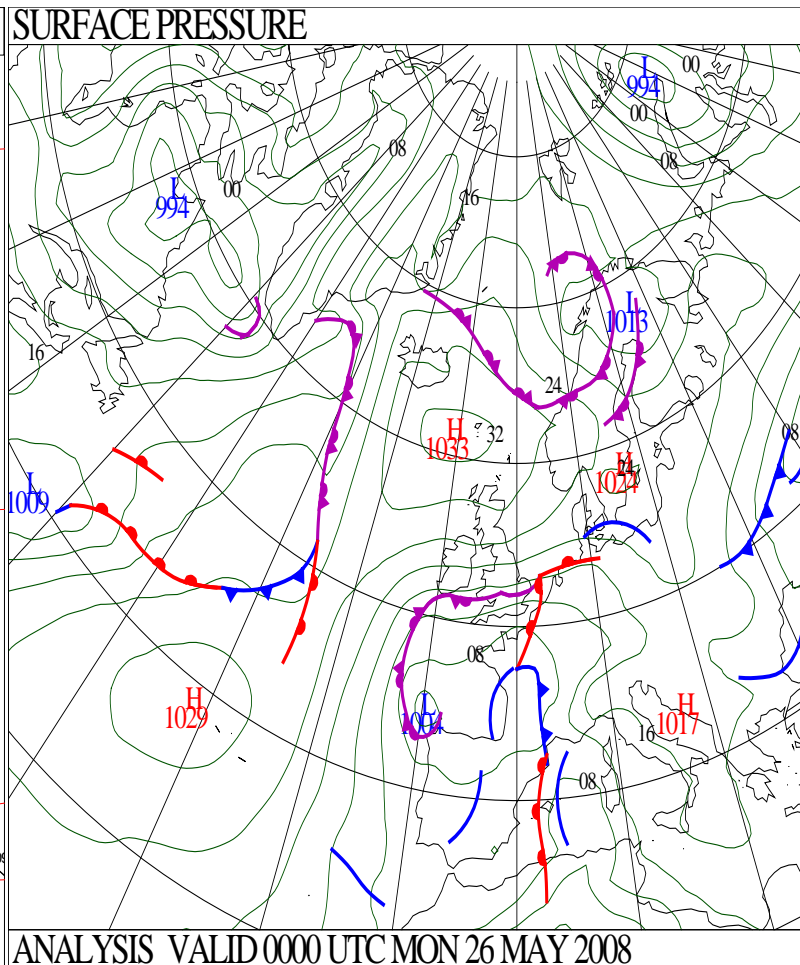
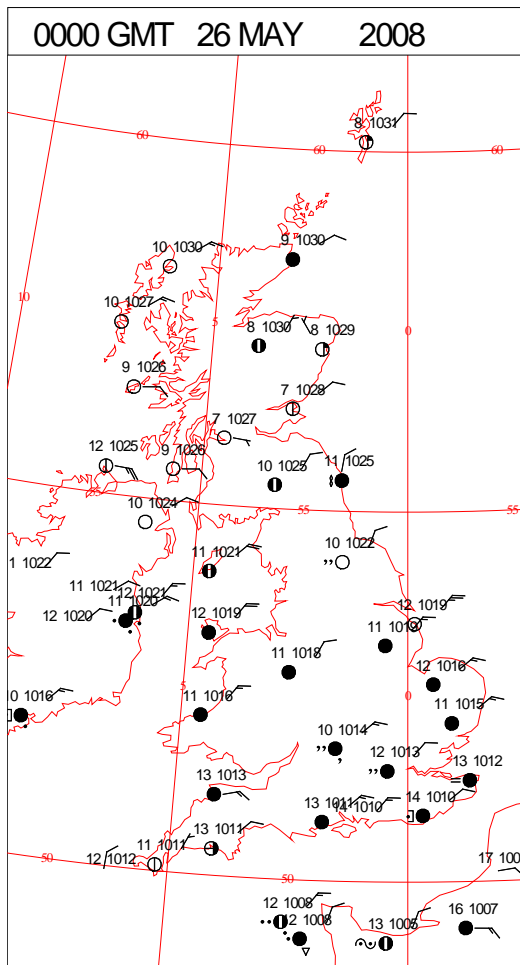
SIGNIFICANT WEATHER

0600 GMT 25 MAY 2008	SIG WEATHER	1200 GMT 25 MAY 2008	SIG WEATHER	<p>Summary of UK Weather for Sunday 25 May 2008.</p> <p>The UK had three distinct weather areas during the day. The north of England and Scotland were fine and dry throughout with good clear or sunny spells. Here, it became quite warm in sheltered areas (near 19 °C in Northern Ireland and on the Isle of Skye, for example).</p> <p>In the south of England, wet weather and quite strong north-easterly winds spread northward overnight to reach the Midlands and Wales around dawn. Some high rainfall totals were recorded, for example 25.2 mm at Manston overnight, and 24.0 mm during the day at Little Rissington. The rain slowly died out as it became slow-moving over the Midlands area by evening. Temperatures struggled, not reaching much above 13 °C in parts of Wales and the Midlands during the day.</p> <p>After a wet start in southernmost counties it had brightened up by early afternoon in many places to give good sunny spells, and here it became warm (21.2 °C at Charlwood in Surrey) while the brisk winds eased considerably. The sunshine set off some sharp showers (with local thunder) in parts of south-west England. During the evening a veil of higher cloud moved northwards to cover southern England before midnight.</p>
1800 GMT 25 MAY 2008	SIG WEATHER	0000 GMT 26 MAY 2008	SIG WEATHER	<p>EXTREMES</p> <p>Highest Maximum: 20.1 South Farnborough, Hampshire</p> <p>Lowest Maximum: 11.5 Rosehearty, Aberdeenshire</p> <p>Lowest Minimum: 1.4 Loch Glascarnoch, Ross & Cromarty</p> <p>Lowest Grass Minimum: -4.7 Kinloss, Moray (In Grampian Region)</p> <p>Most Rain: 39.2 Thorney Island, West Sussex</p> <p>Most Sun: 13.8 Lerwick, Shetland</p>

DAILY CLIMATE DATA

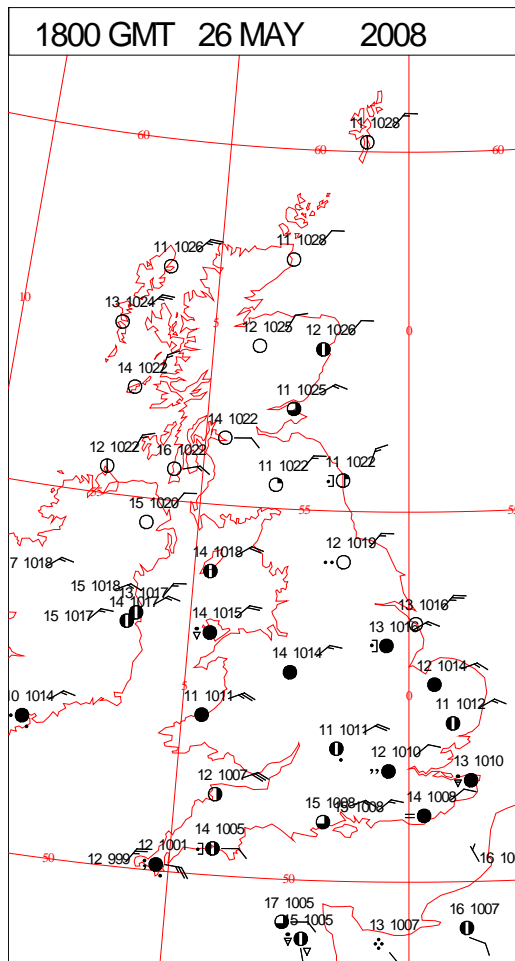
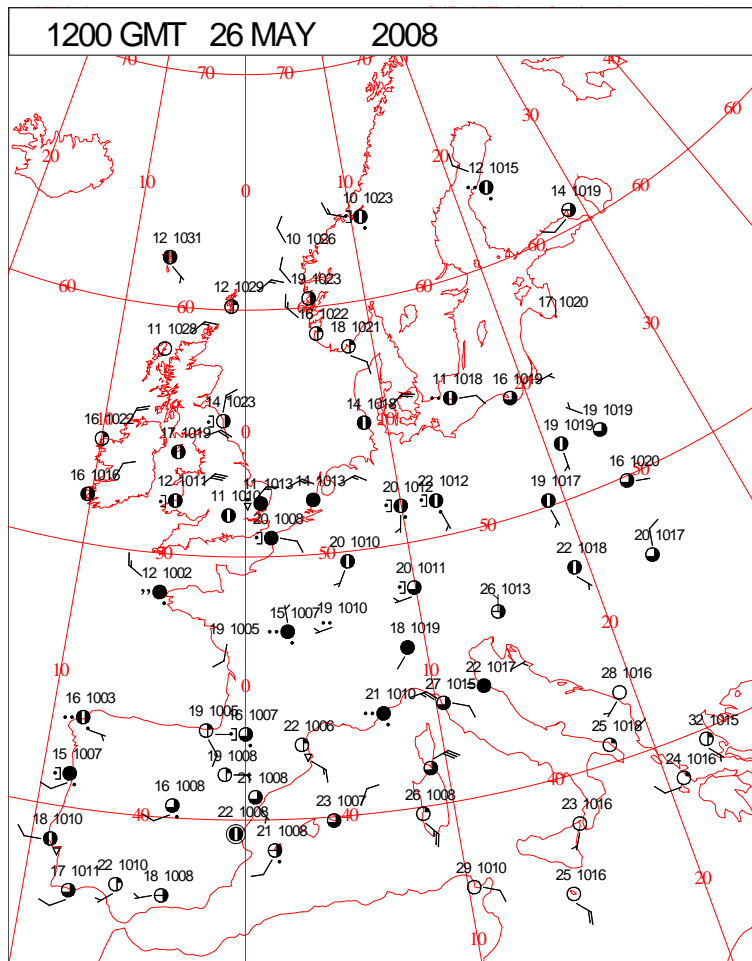
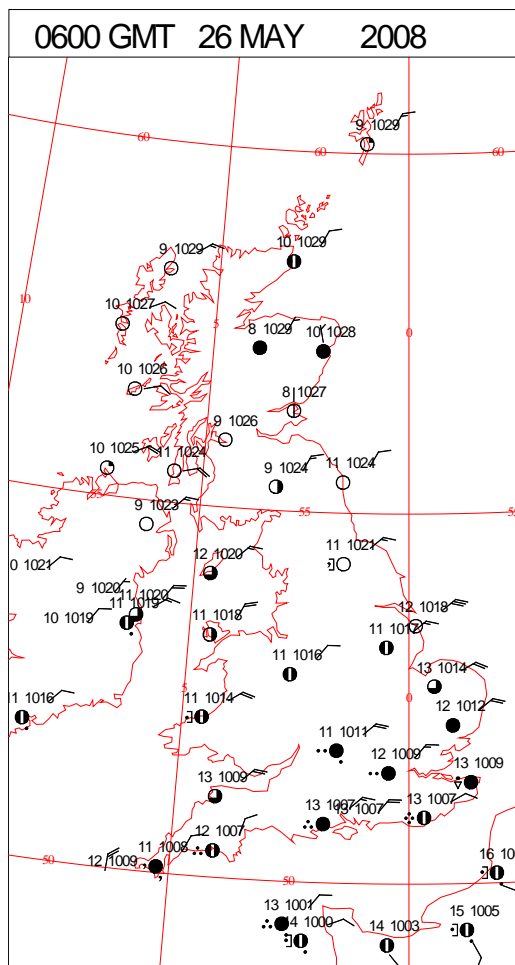
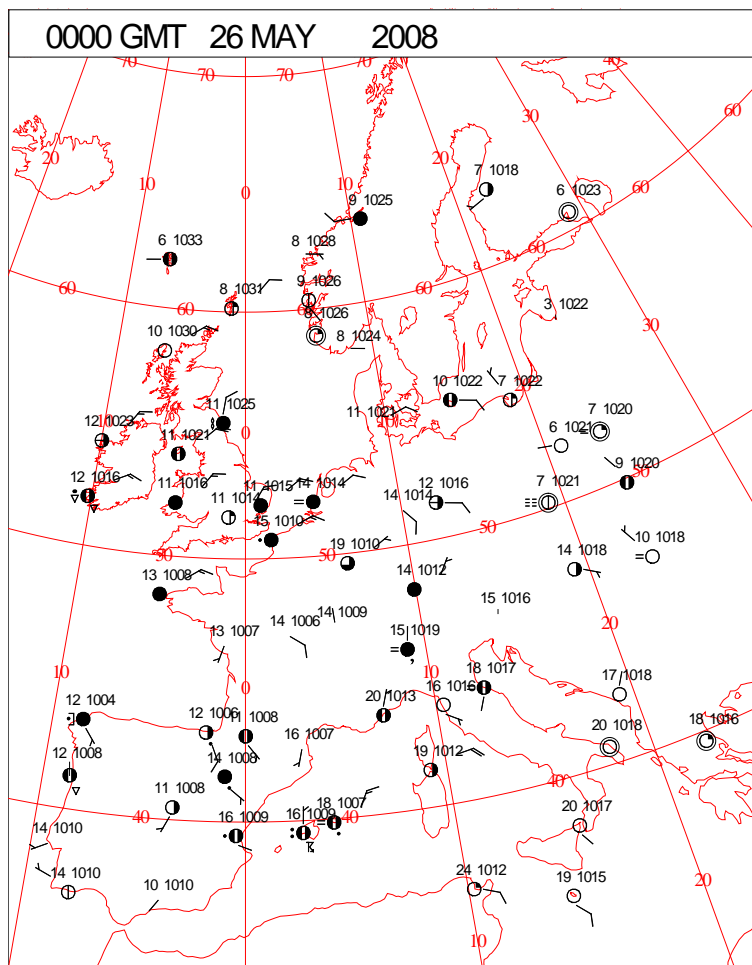


DAILY WEATHER SUMMARY

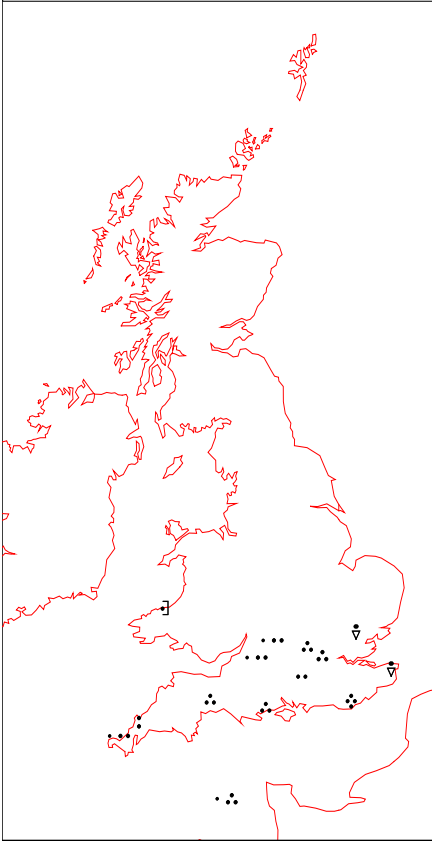
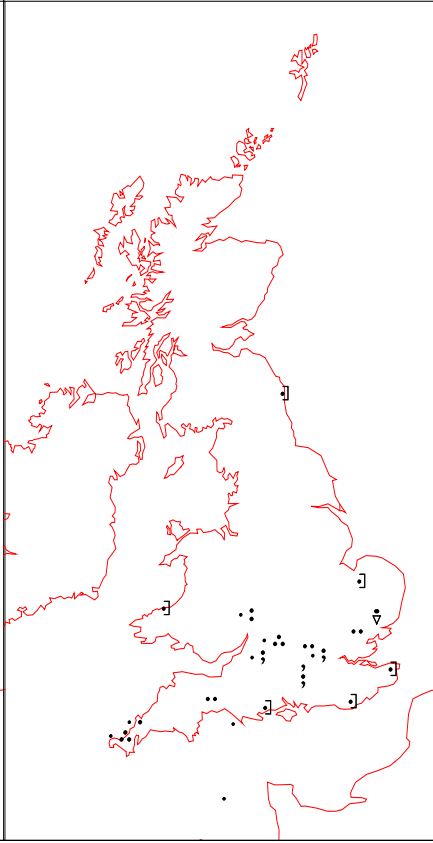
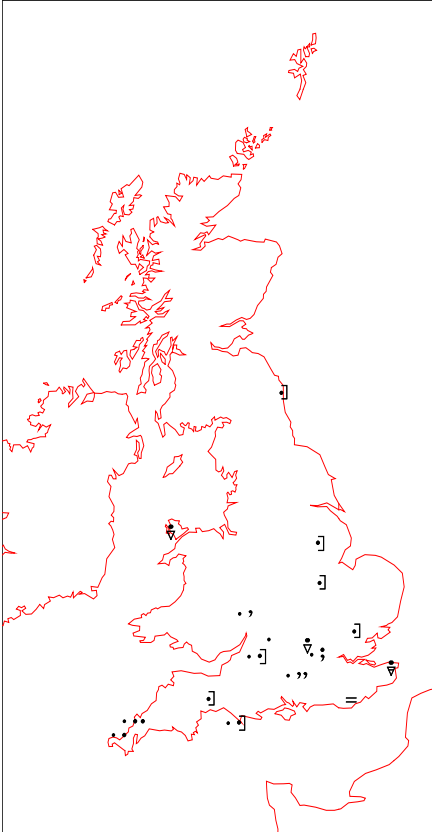
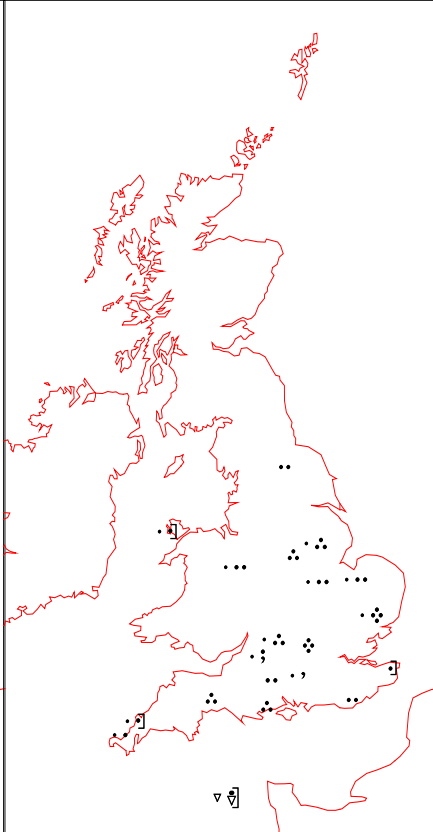


Monday 26 May 2008

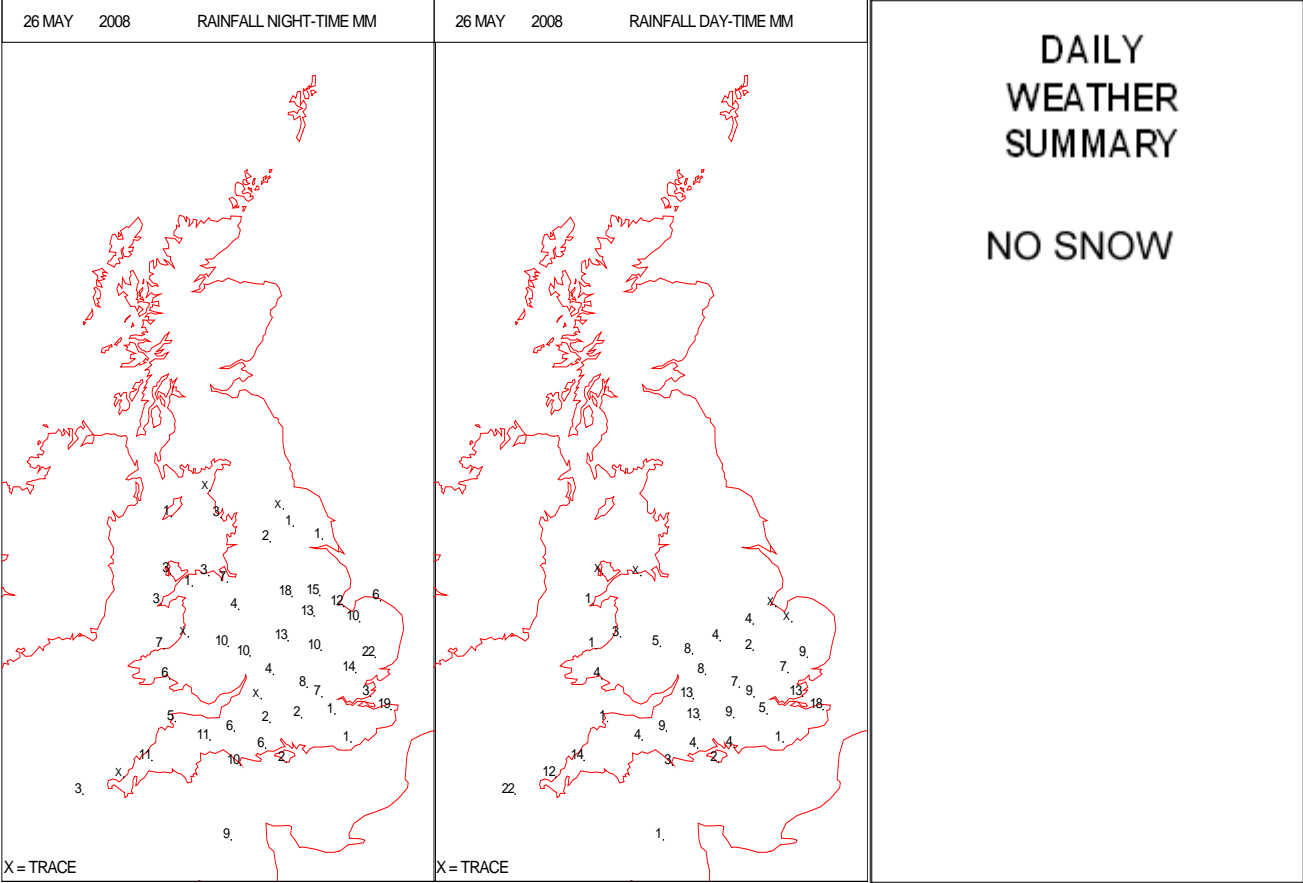
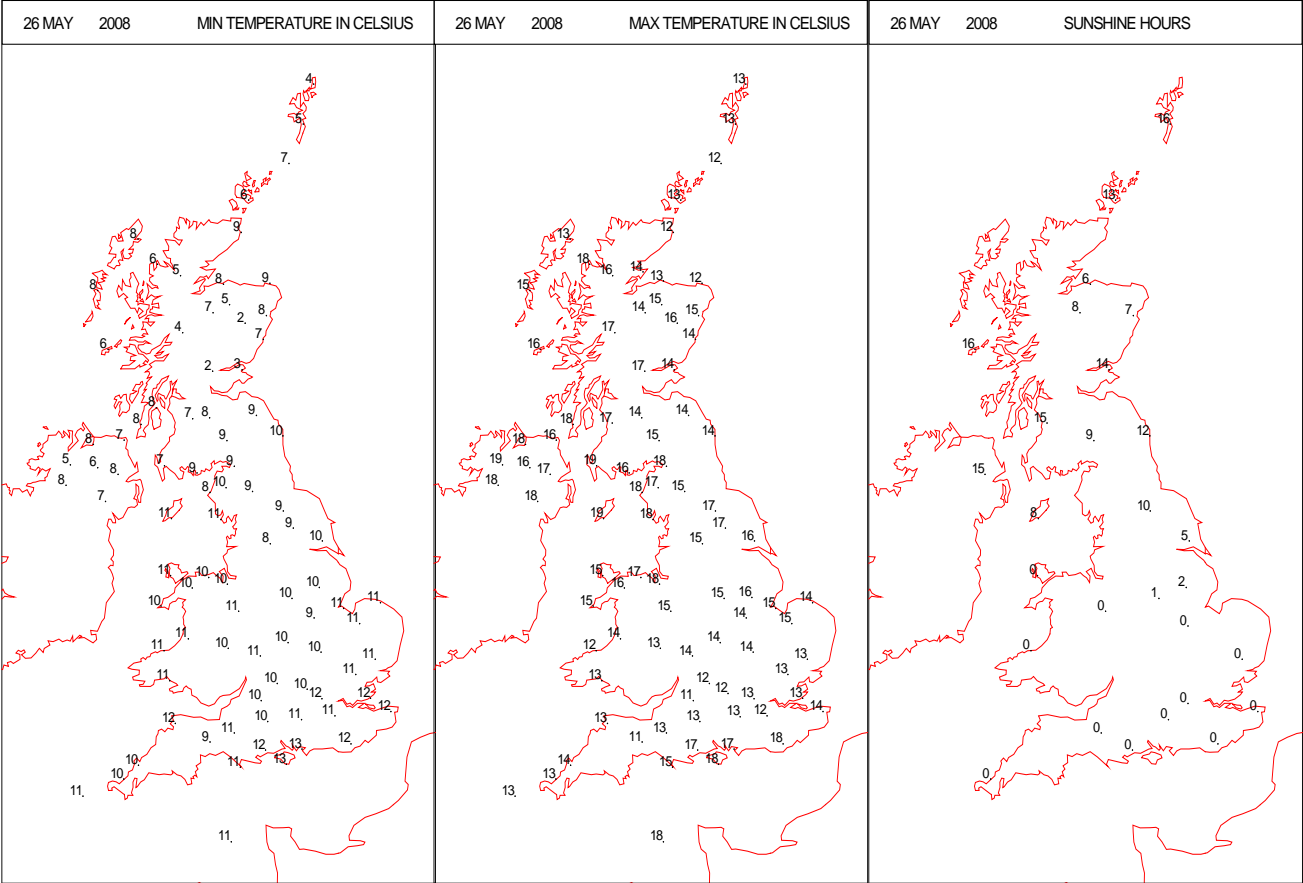
SURFACE REPORTS



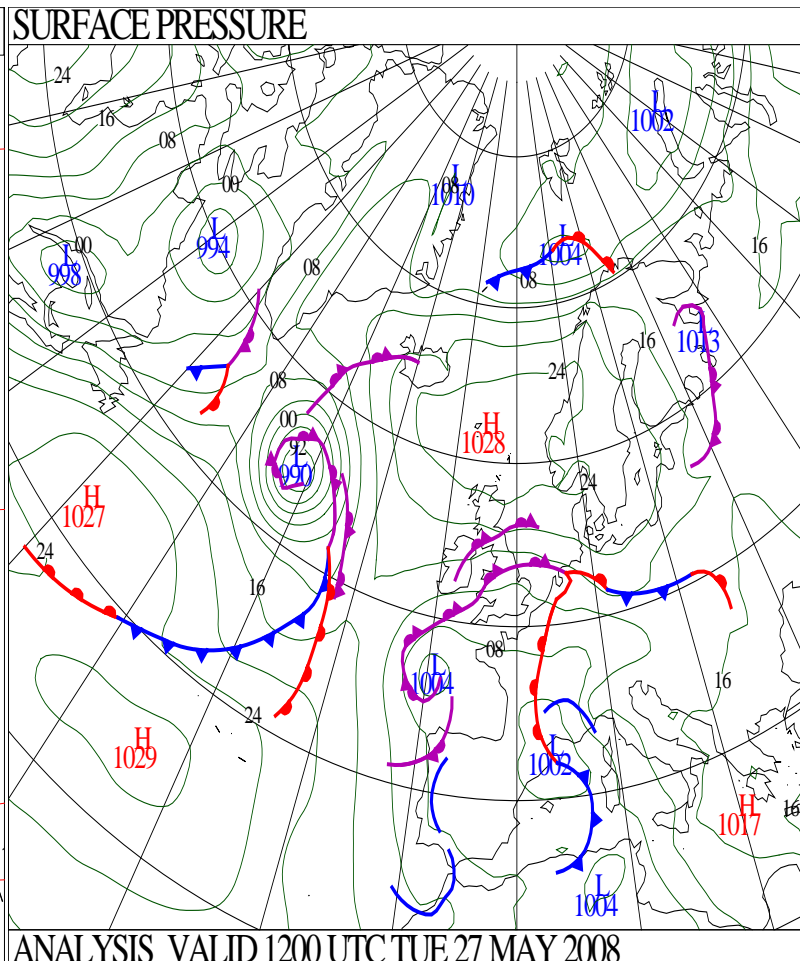
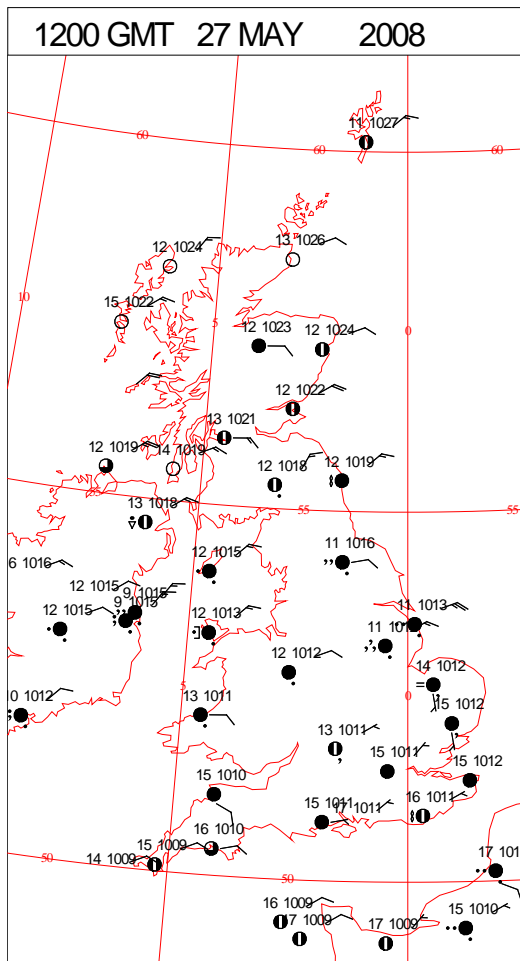
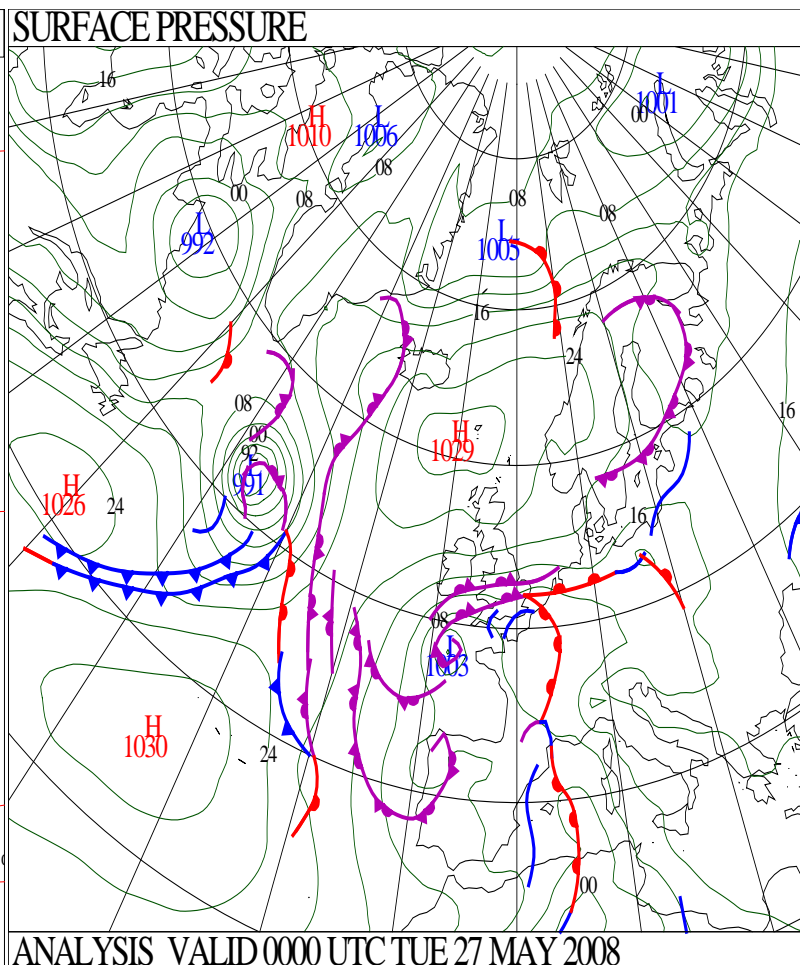
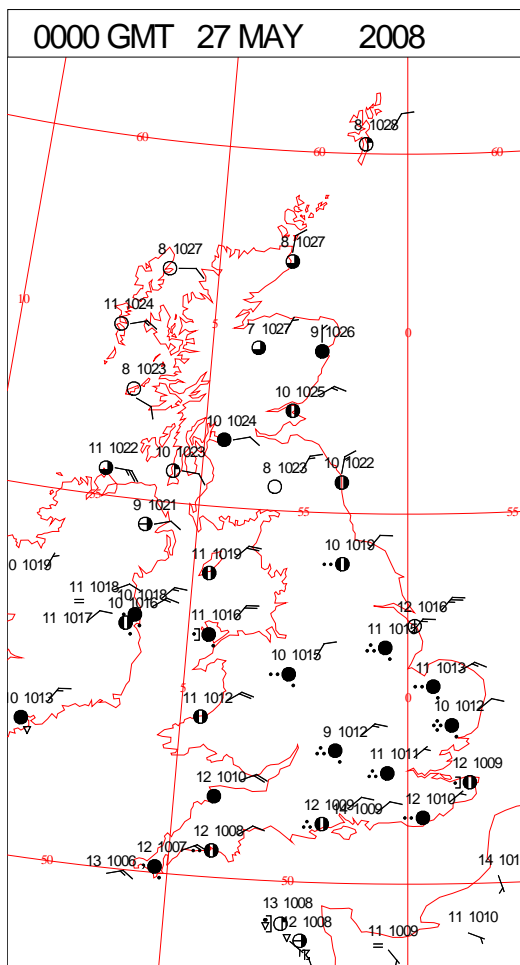
SIGNIFICANT WEATHER

0600 GMT 26 MAY 2008	SIG WEATHER	1200 GMT 26 MAY 2008	SIG WEATHER	<p>Summary of UK Weather for Monday 26 May 2008.</p> <p>There was more rain in the south of the UK through the day as a band of slow-moving and heavy rain moved northwards. More than 25 mm of rain was recorded quite widely in southern England. It also became very windy for a time as the rain moved north, with gusts of 50 m.p.h. widely reported, and isolated gusts of 60 m.p.h. Further heavy thundery showers affected southern parts in the evening, adding more to the day's totals. For northern parts of England, Northern Ireland and much of Scotland, it was a fine day with spells of sunshine and it stayed dry through the evening.</p>
				
1800 GMT 26 MAY 2008	SIG WEATHER	0000 GMT 27 MAY 2008	SIG WEATHER	<p>EXTREMES</p> <p>Highest Maximum: 19.2 West Freugh, Wigtownshire</p> <p>Lowest Maximum: 10.6 High Wycombe, HQ Air, Buckinghamshire</p> <p>Lowest Minimum: 1.5 Strathallan Airfield, Perthshire (In Tayside)</p> <p>Lowest Grass Minimum: -4.0 Strathallan Airfield, Perthshire (In Tayside) -4.0 Leuchars, Fife</p> <p>Most Rain: 37.6 Manston, Kent</p> <p>Most Sun: 16.3 Fair Isle, Shetland</p>
				

DAILY CLIMATE DATA

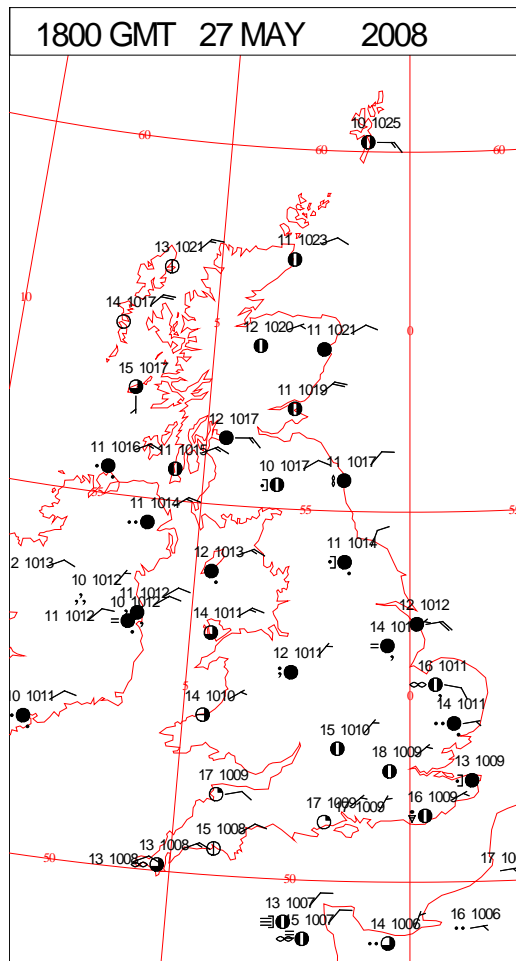
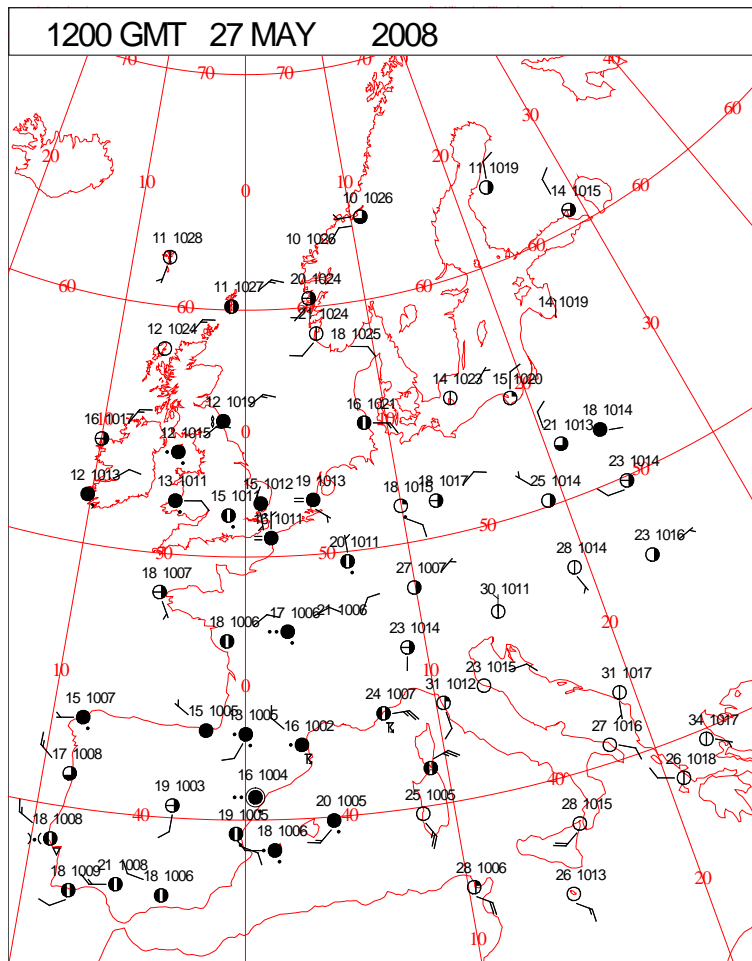
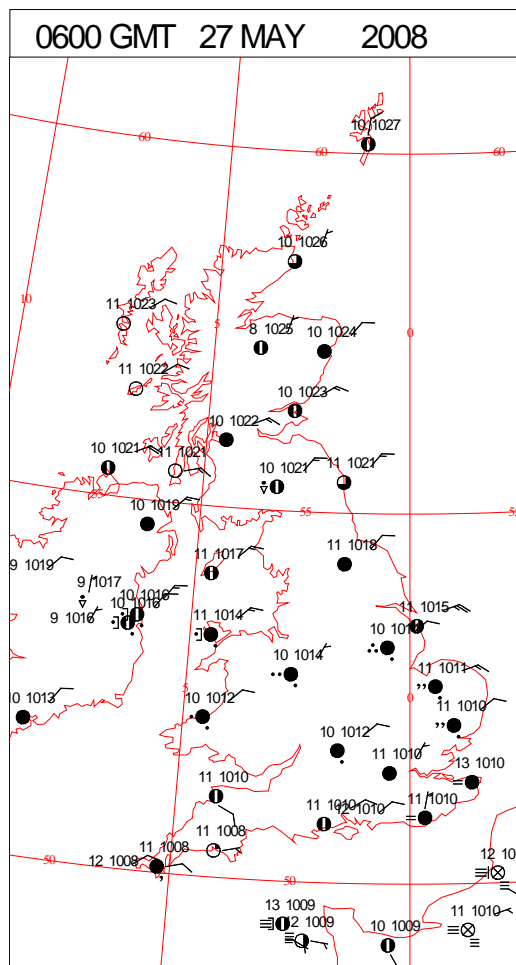
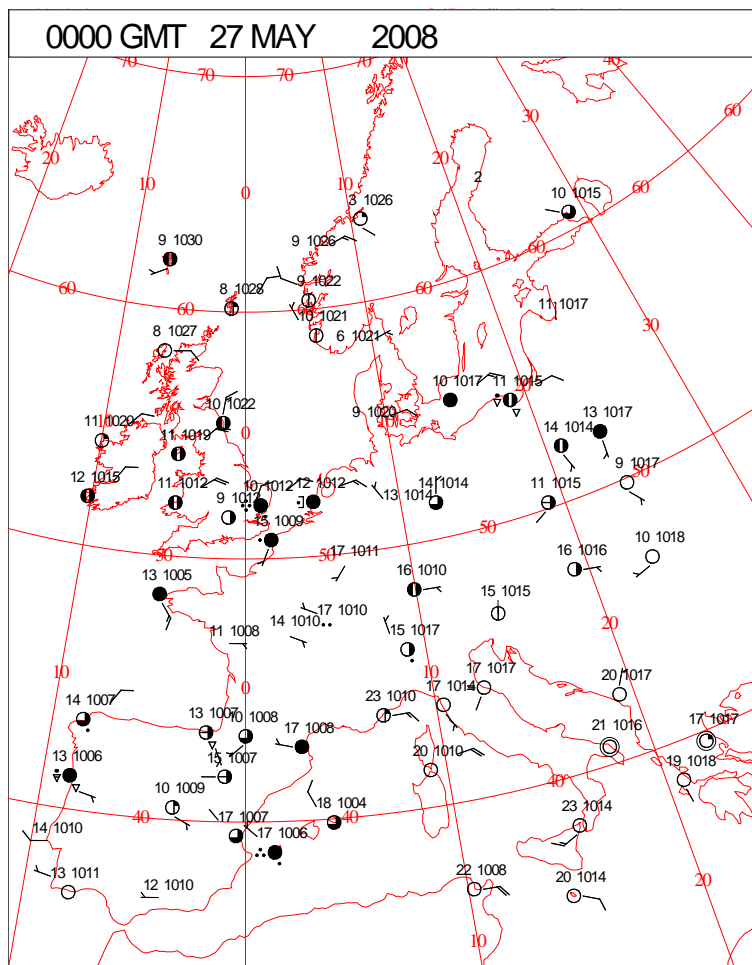


DAILY WEATHER SUMMARY



Tuesday 27 May 2008

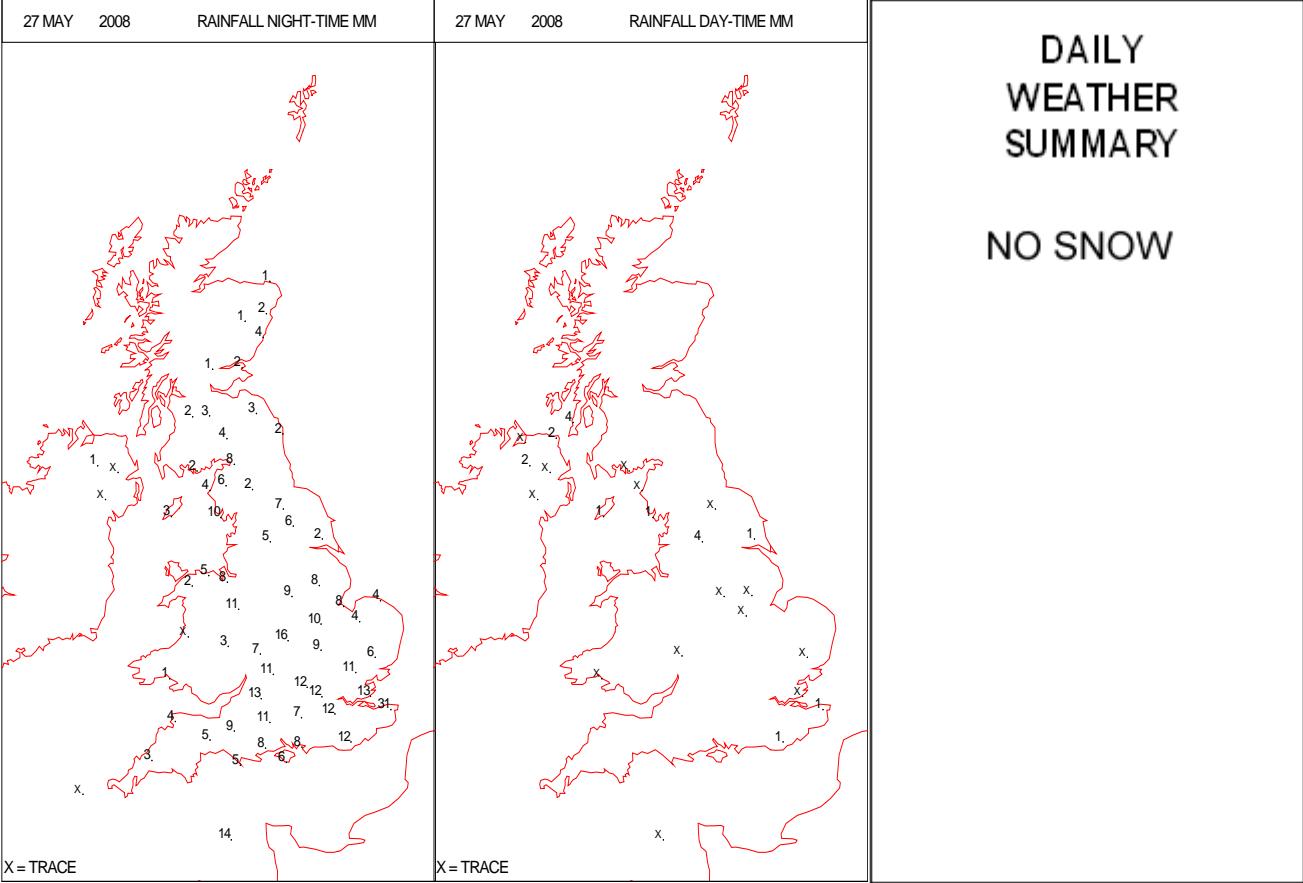
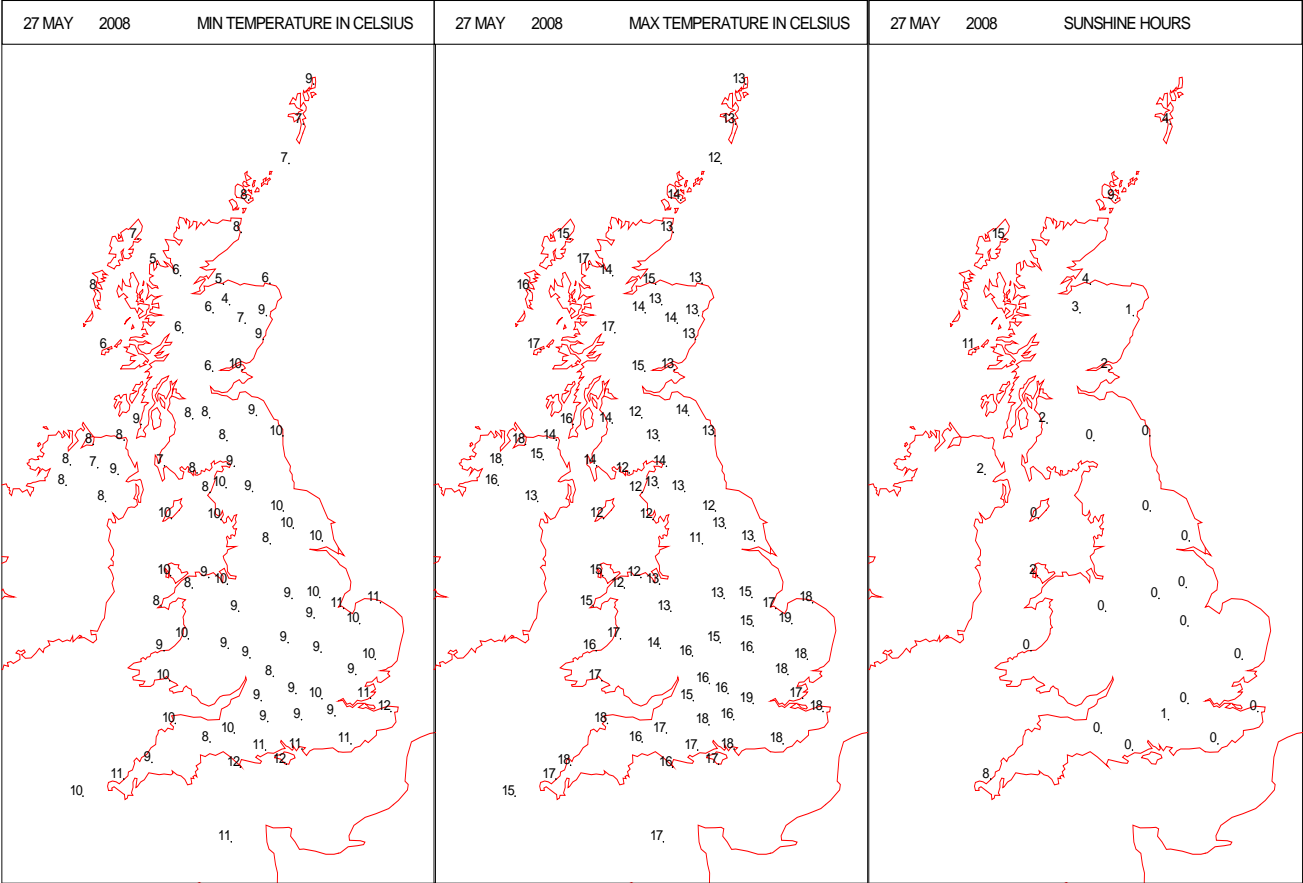
SURFACE REPORTS



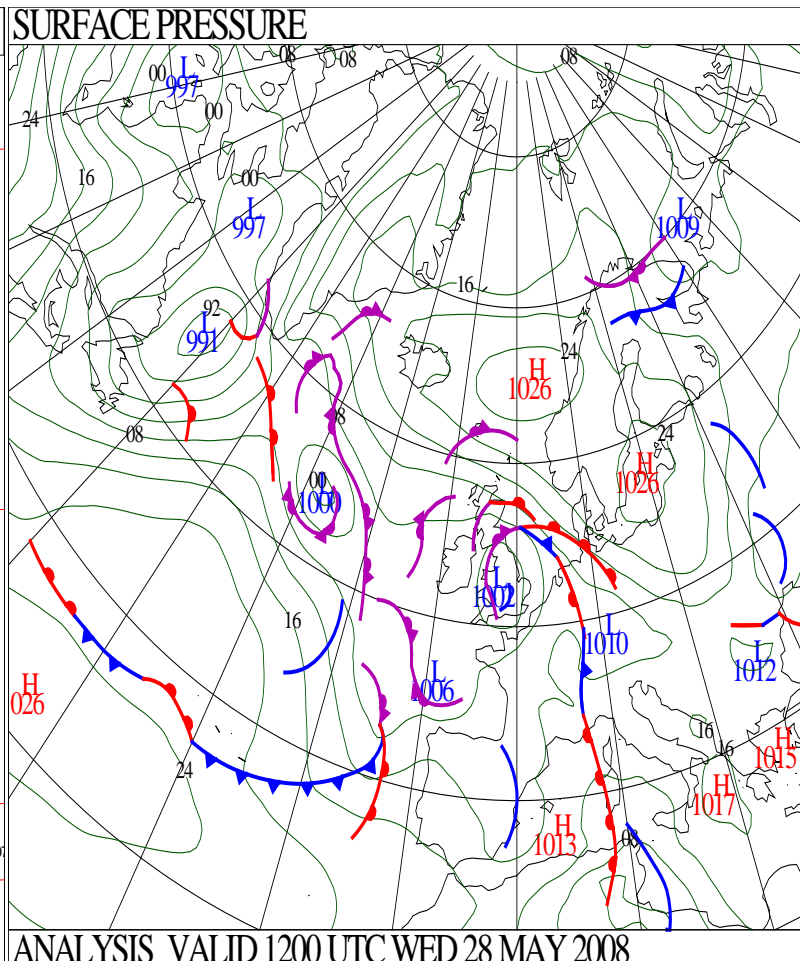
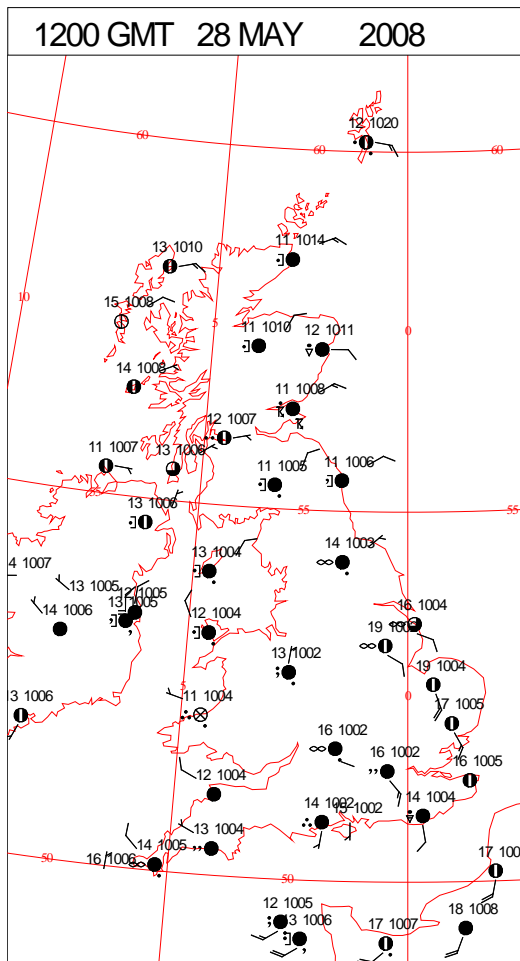
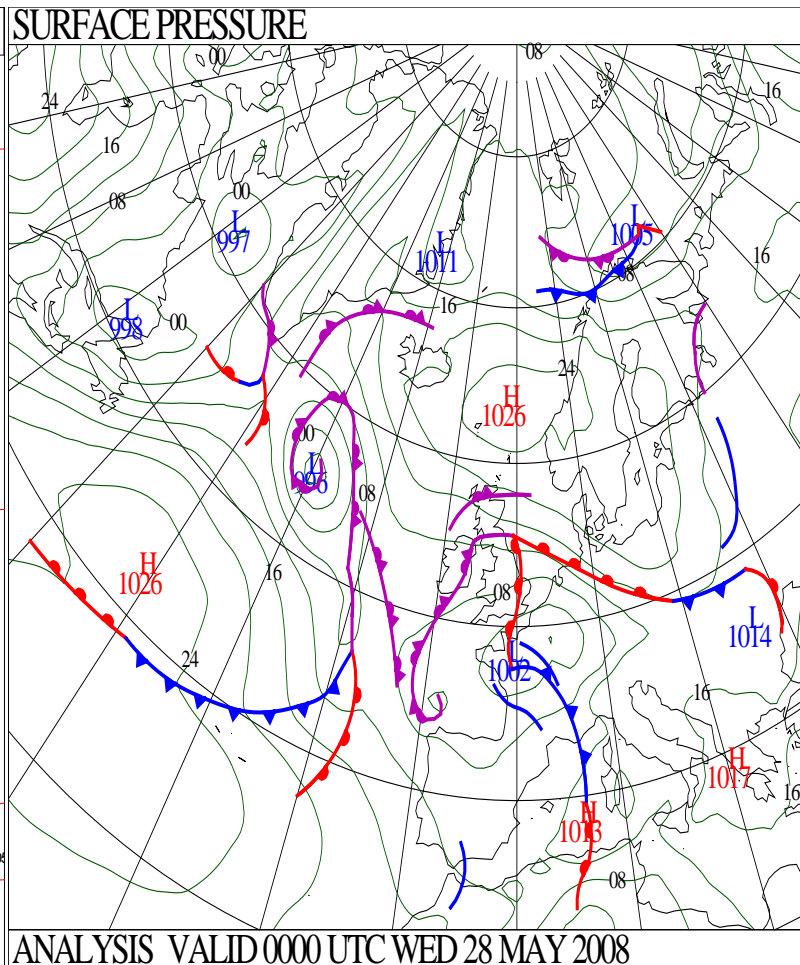
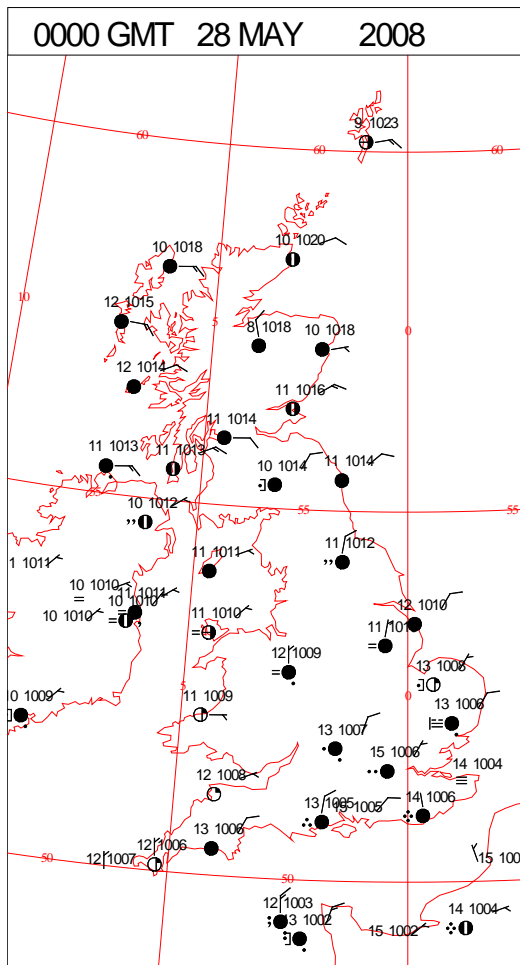
SIGNIFICANT WEATHER

0600 GMT 27 MAY 2008	SIG WEATHER	1200 GMT 27 MAY 2008	SIG WEATHER	<p>Summary of UK Weather for Tuesday 27 May 2008.</p> <p>Heavy rain affected the south overnight and this moved northwards to affect Wales and the Midlands by dawn. Some large rainfall totals were recorded in the south-east. The band of rain continued to move north-westwards into Northern Ireland and southern Scotland whilst gradually weakening throughout the afternoon. This gave drier and brighter weather for much of the southern regions of England and Wales. Scotland received some rainfall but cleared to give a mainly dry and bright day.</p> <p>Temperatures for most were normal or slightly above normal for the time of year. Areas such as the south-east were above average whereas most of northern England was slightly below average.</p>
1800 GMT 27 MAY 2008	SIG WEATHER	0000 GMT 28 MAY 2008	SIG WEATHER	<p>EXTREMES</p> <p>Highest Maximum: 18.9 Heathrow, Greater London</p> <p>Lowest Maximum: 10.8 Bingley, No 2, West Yorkshire</p> <p>Lowest Minimum: 3.5 Glenlivet, Banffshire</p> <p>Lowest Grass Minimum: -2.2 Aultbea No 2, Ross & Cromarty -2.2 Kinloss, Moray (In Grampian Region)</p> <p>Most Rain: 31.8 Manston, Kent</p> <p>Most Sun: 10.1 Fair Isle, Shetland</p>

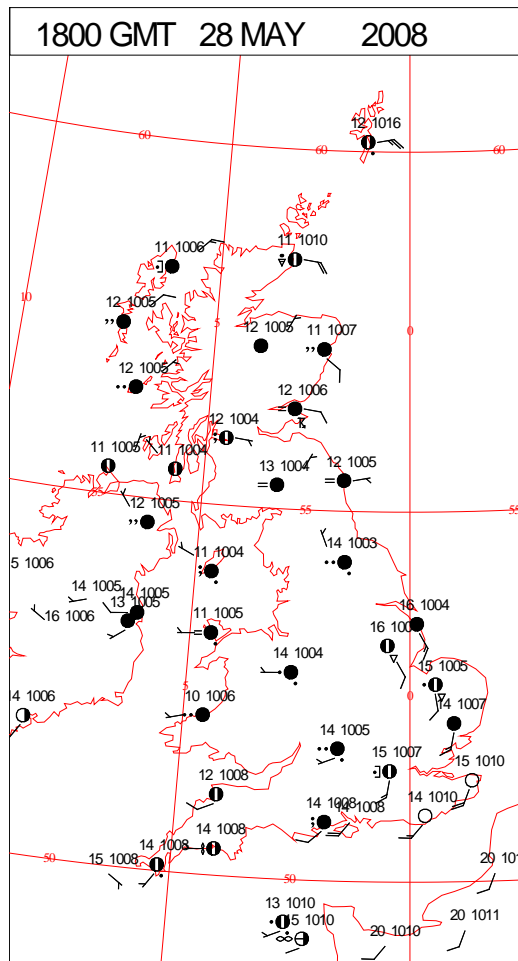
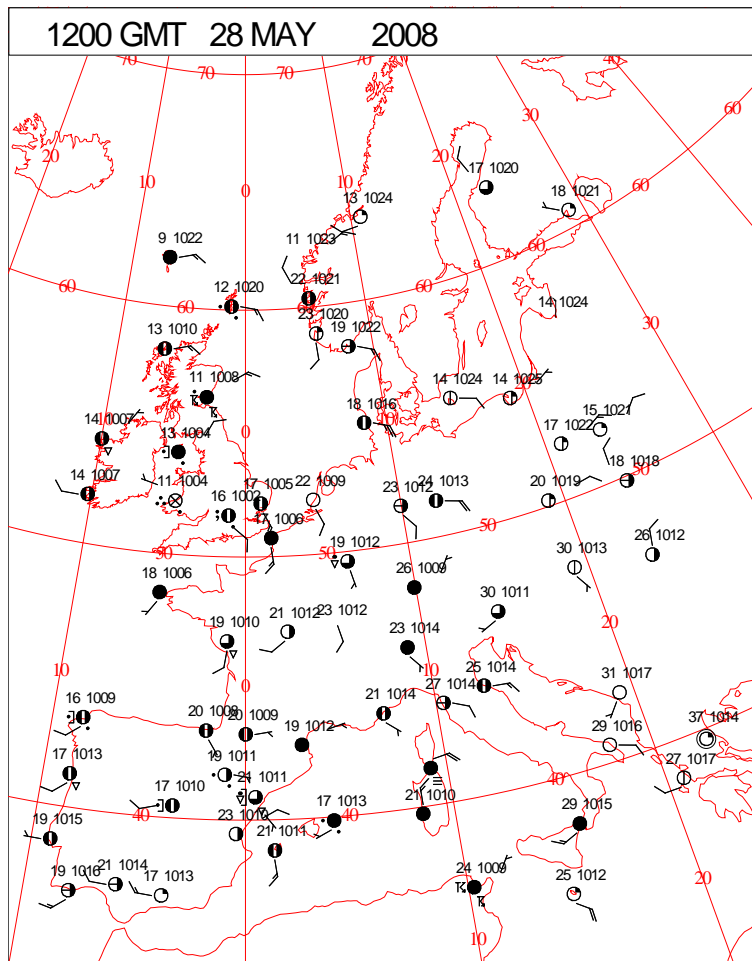
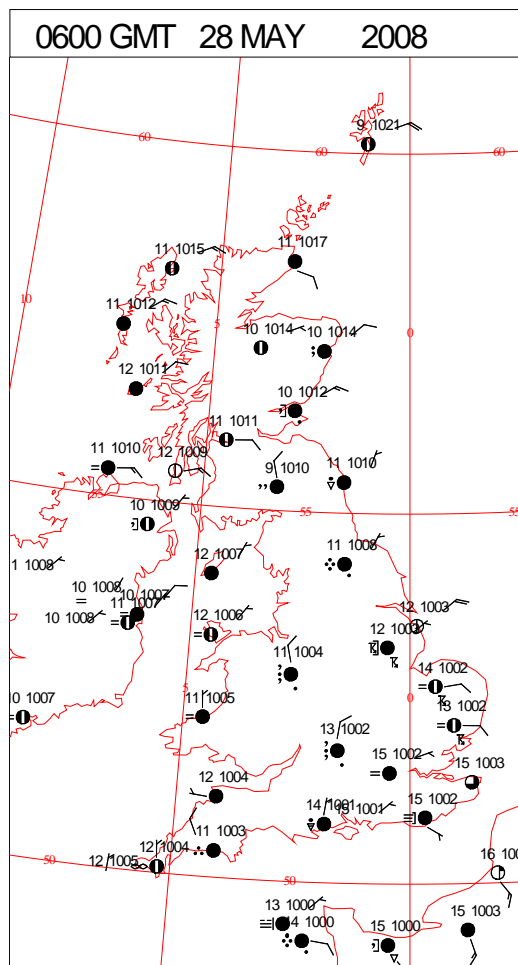
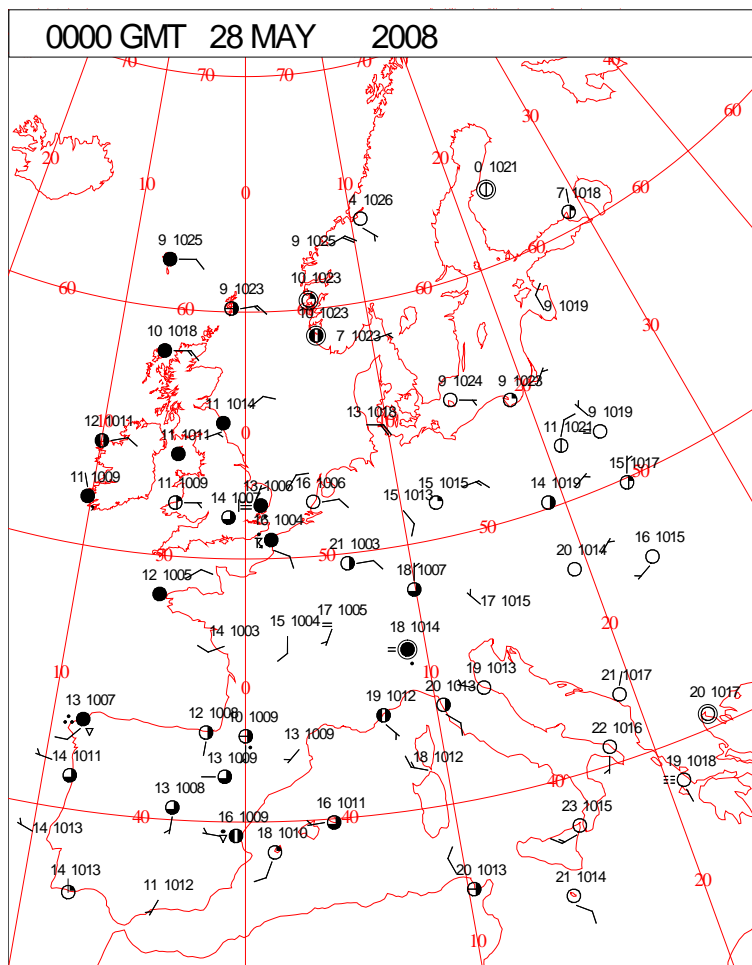
DAILY CLIMATE DATA



DAILY WEATHER SUMMARY



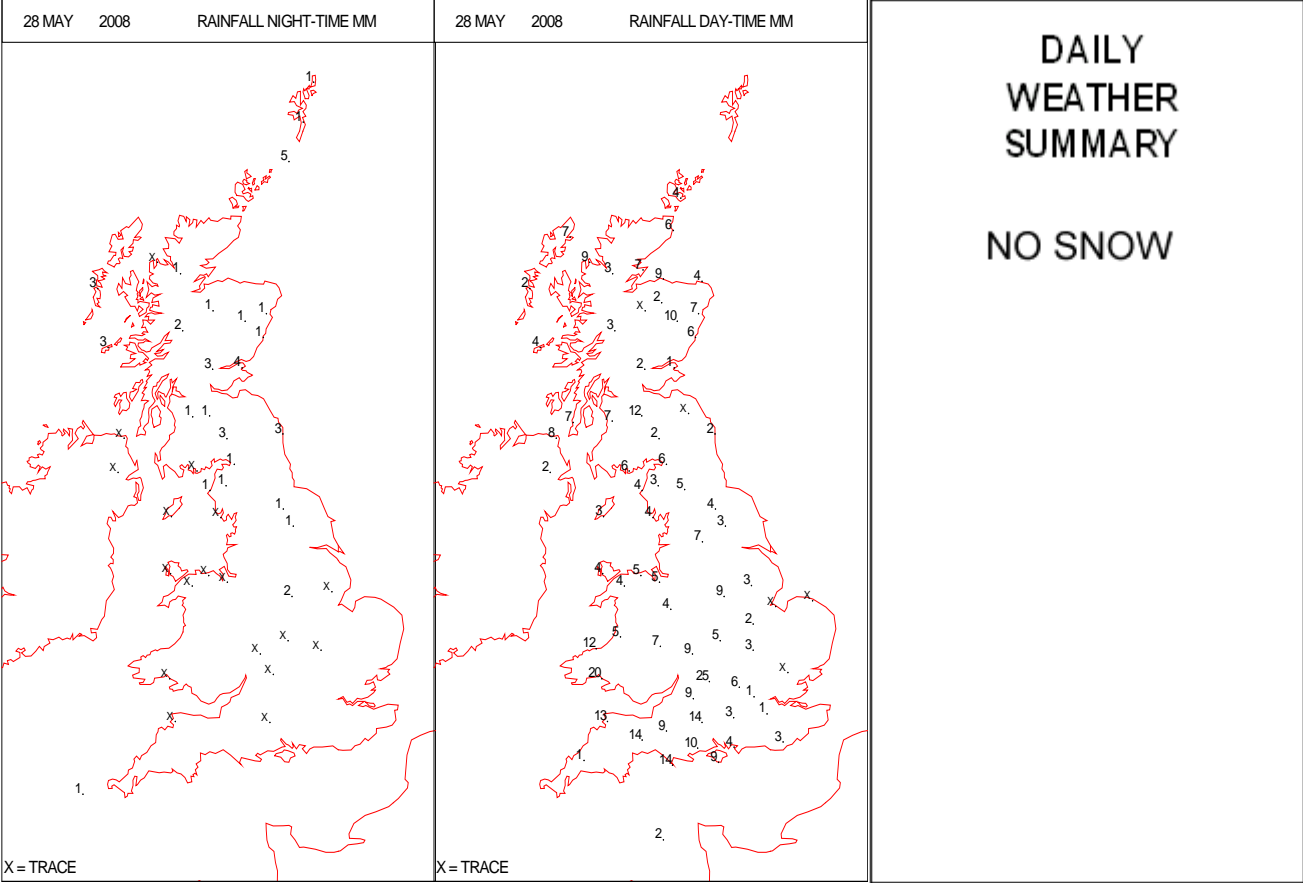
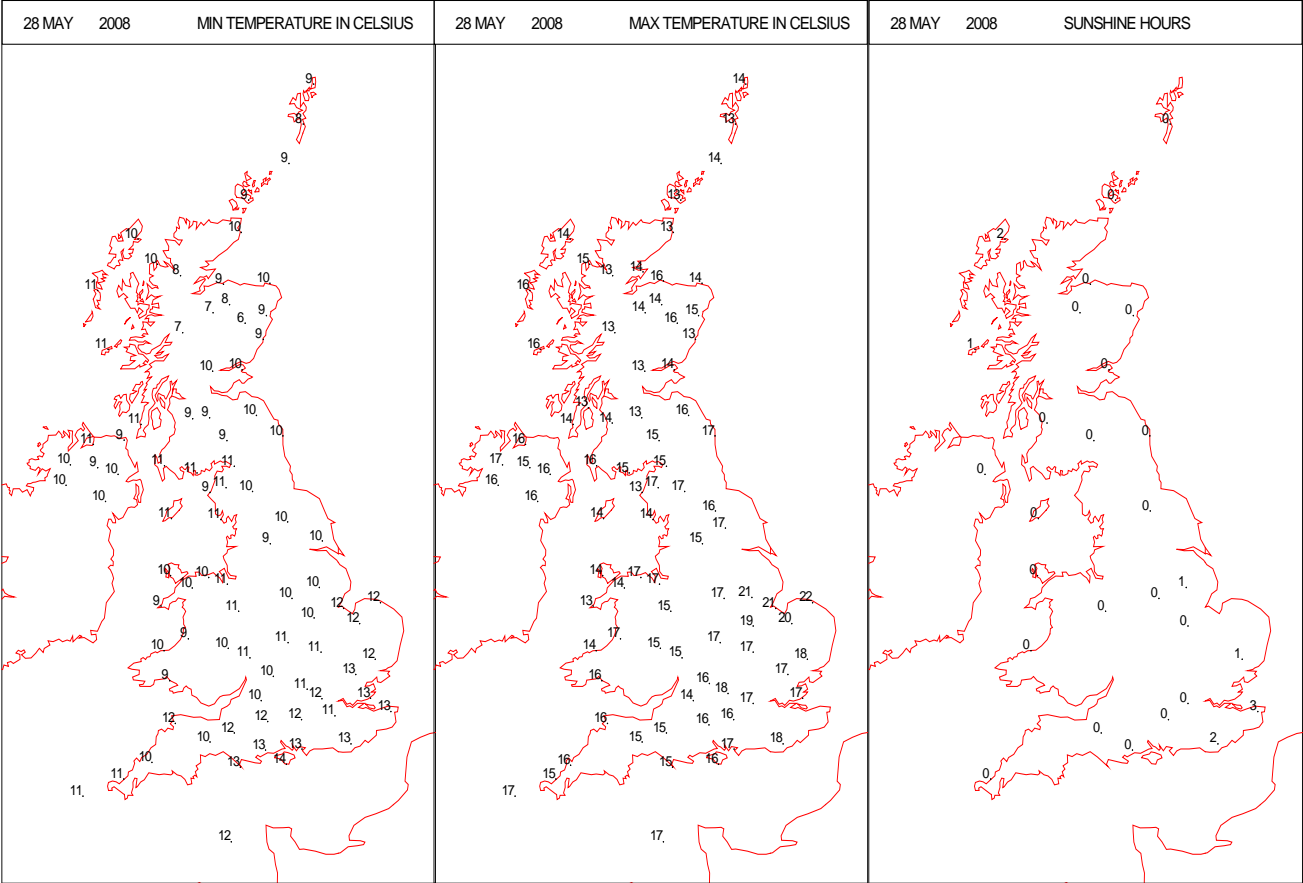
SURFACE REPORTS



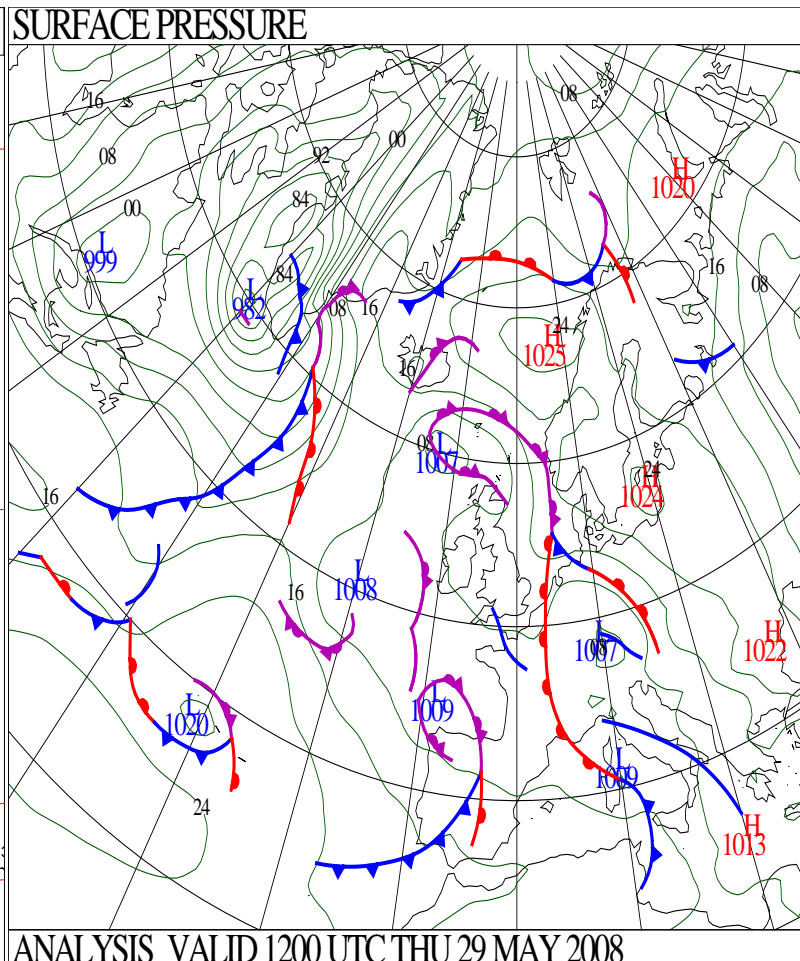
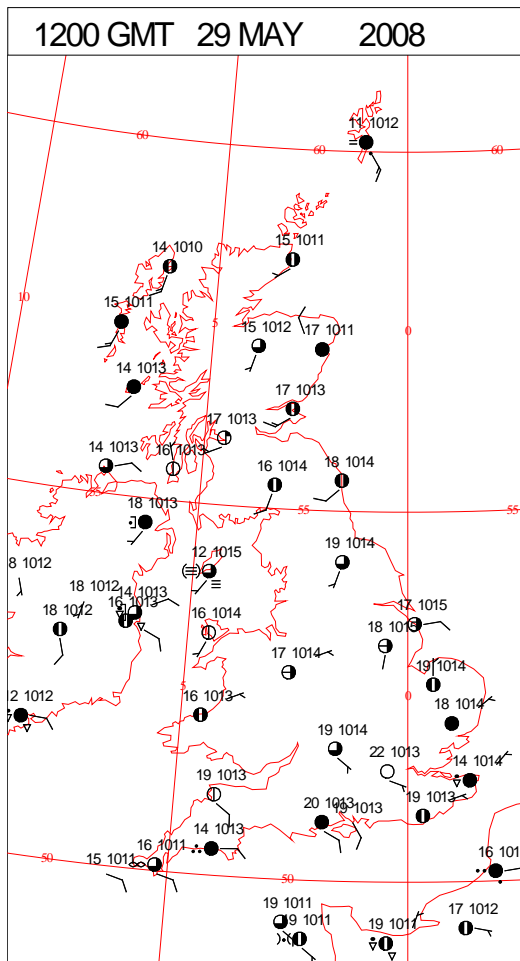
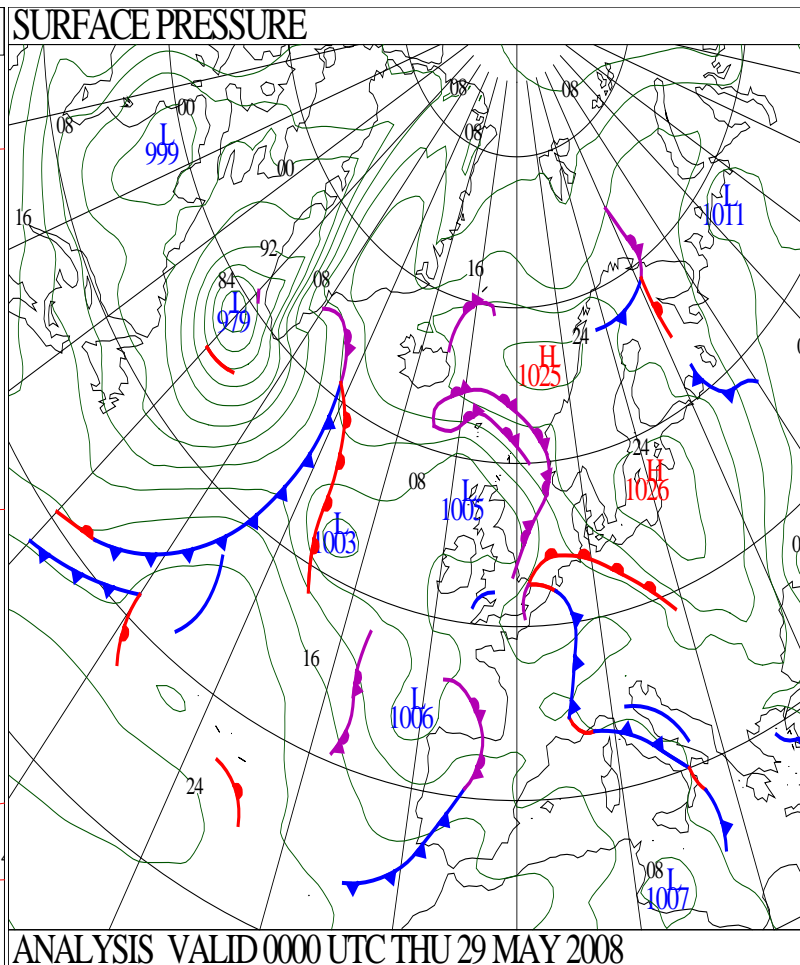
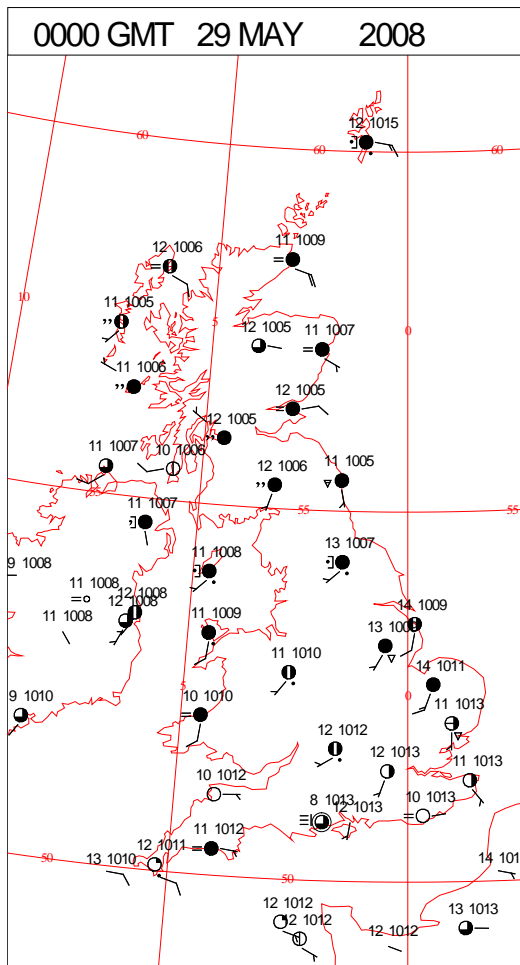
SIGNIFICANT WEATHER

0600 GMT 28 MAY 2008	SIG WEATHER	1200 GMT 28 MAY 2008	SIG WEATHER	<p>Summary of UK Weather for Wednesday 28 May 2008.</p> <p>Torrential rain affected parts of the south and the Midlands early in the morning. By mid-morning the east was drier and with some sunshine over East Anglia for a short time, although rain still covered much of southern Scotland, northern England, Wales and south-west England. The rain continued into the afternoon across much of south-west England, central southern England and Wales. By late afternoon the rain pushed further northwards into the Midlands and then into parts of northern England producing some very heavy downpours. Rain also continued across much of Scotland, some locally very heavy. By the early evening rain had cleared from southern coastal counties giving drier but cloudy conditions.</p> <p>Temperatures were normal for most places although southern England was slightly below normal and regions such as East Anglia were slightly above normal.</p>
1800 GMT 28 MAY 2008	SIG WEATHER	0000 GMT 29 MAY 2008	SIG WEATHER	<p>EXTREMES</p> <p>Highest Maximum: 21.8 Weybourne, Norfolk</p> <p>Lowest Maximum: 12.5 Loch Glascarnoch, Ross & Cromarty 12.5 Wick Airport, Caithness</p> <p>Lowest Minimum: 5.8 Aboyne No 2, Aberdeenshire</p> <p>Lowest Grass Minimum: 1.0 Aboyne No 2, Aberdeenshire</p> <p>Most Rain: 24.8 Brize Norton, Oxfordshire</p> <p>Most Sun: 4.6 Jersey: Airport, Jersey</p>

DAILY CLIMATE DATA

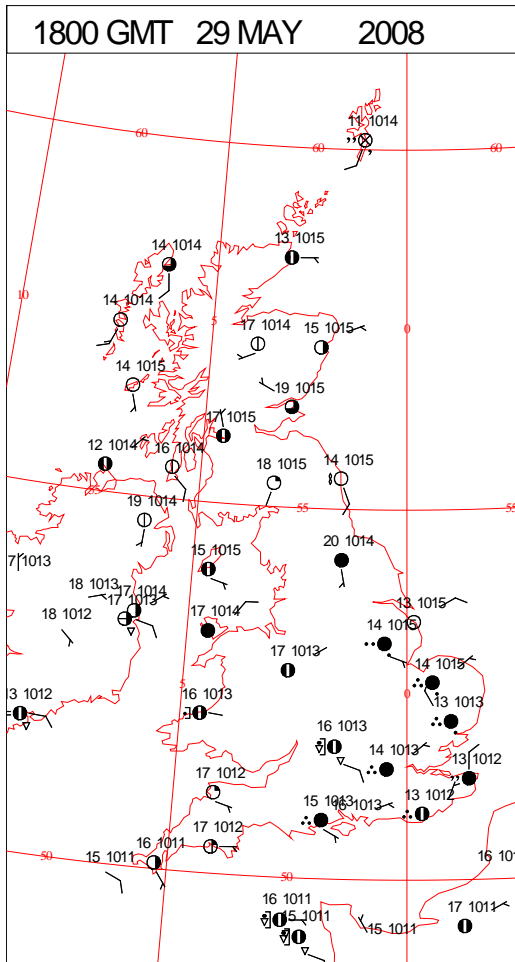
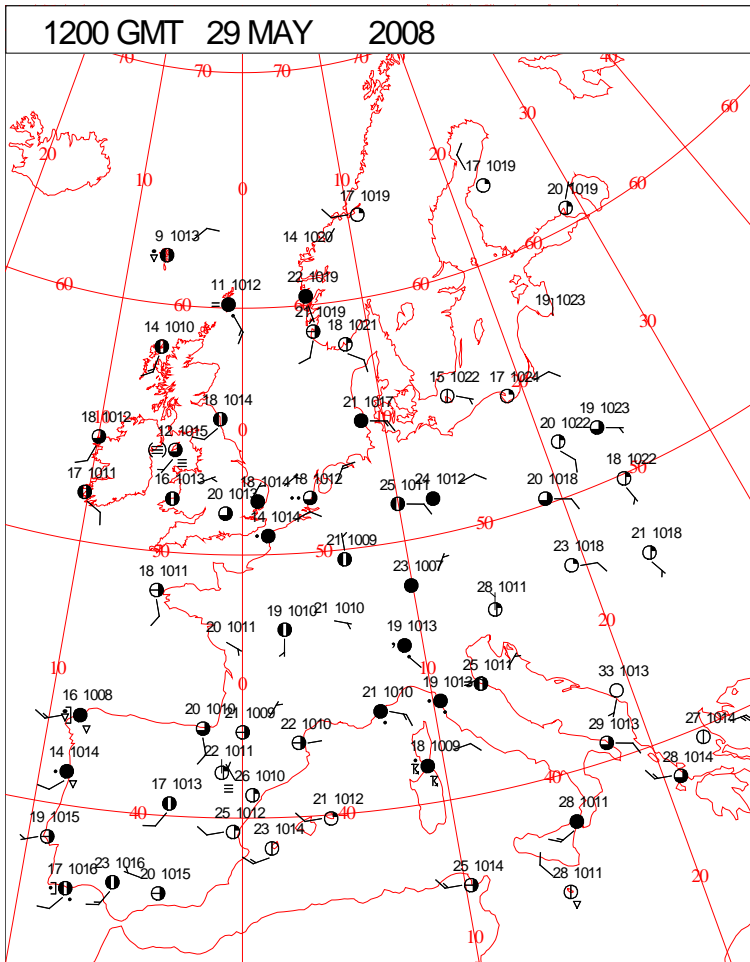
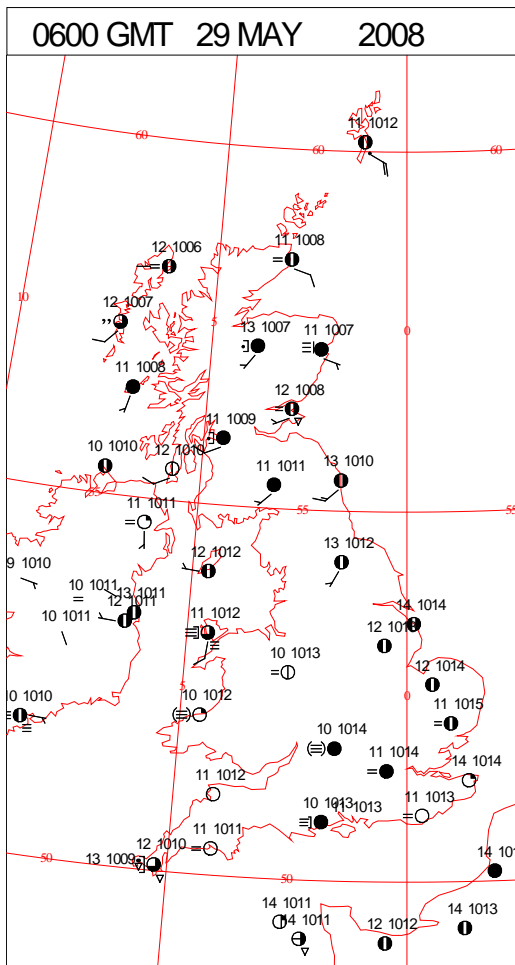
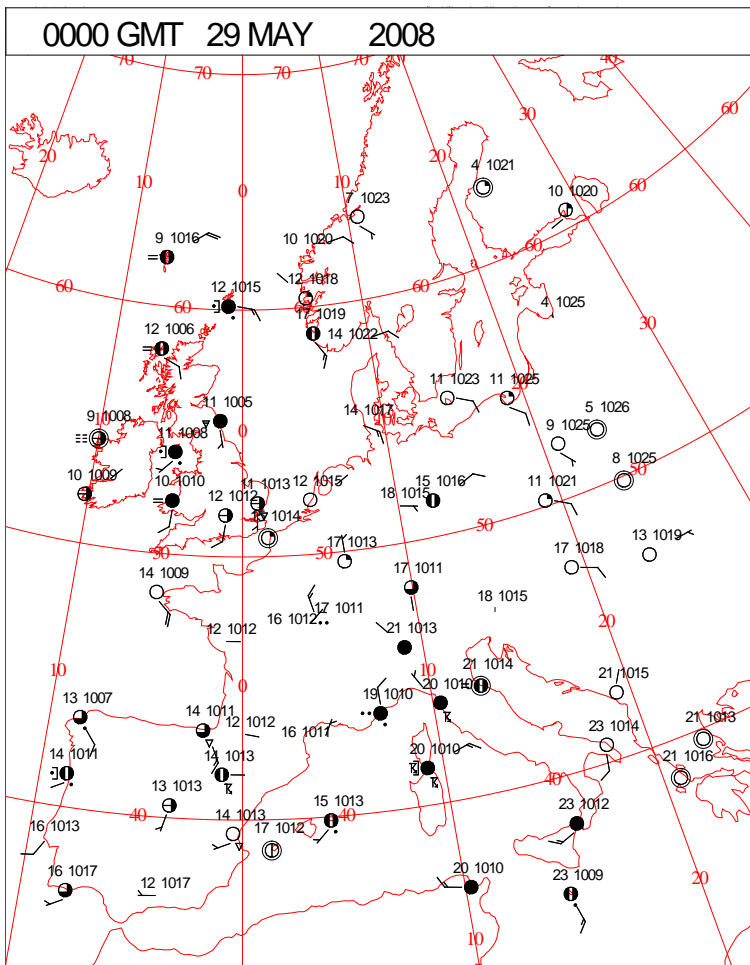


DAILY WEATHER SUMMARY



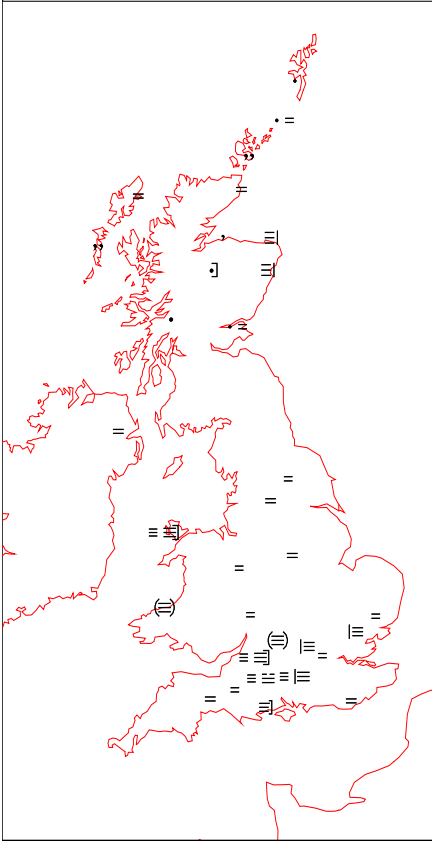
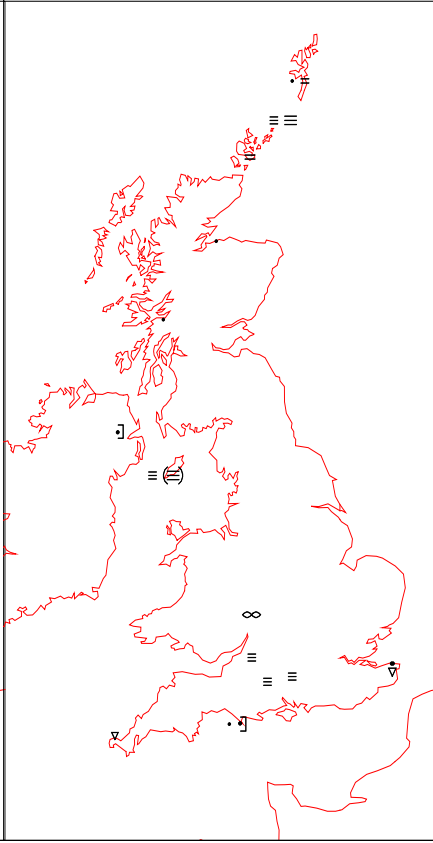
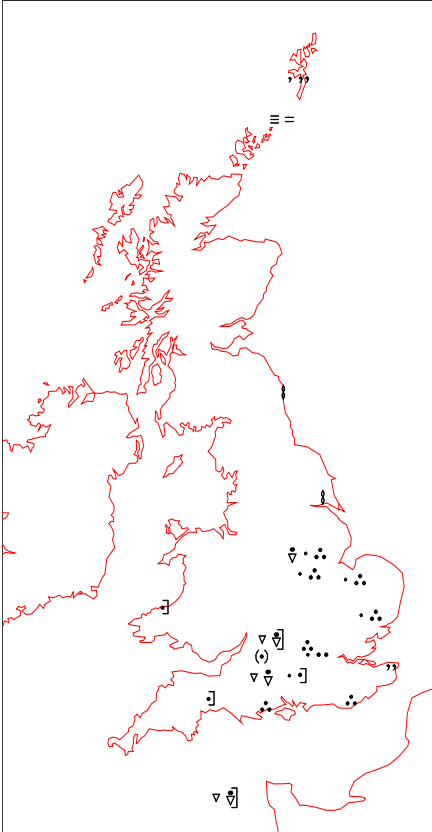
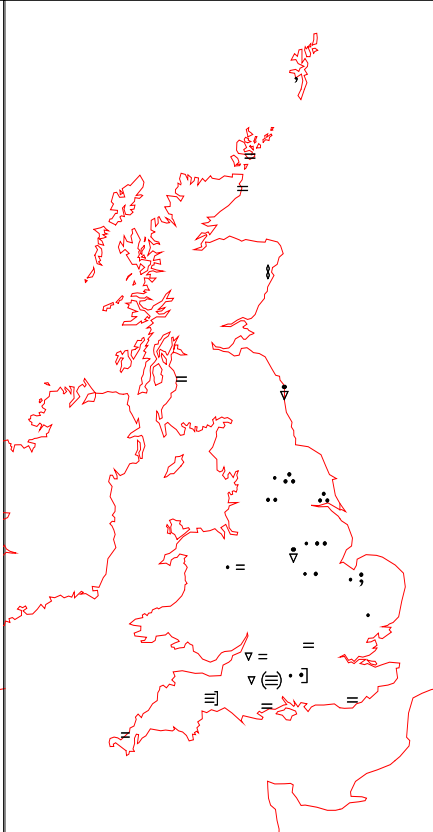
Thursday 29 May 2008

SURFACE REPORTS

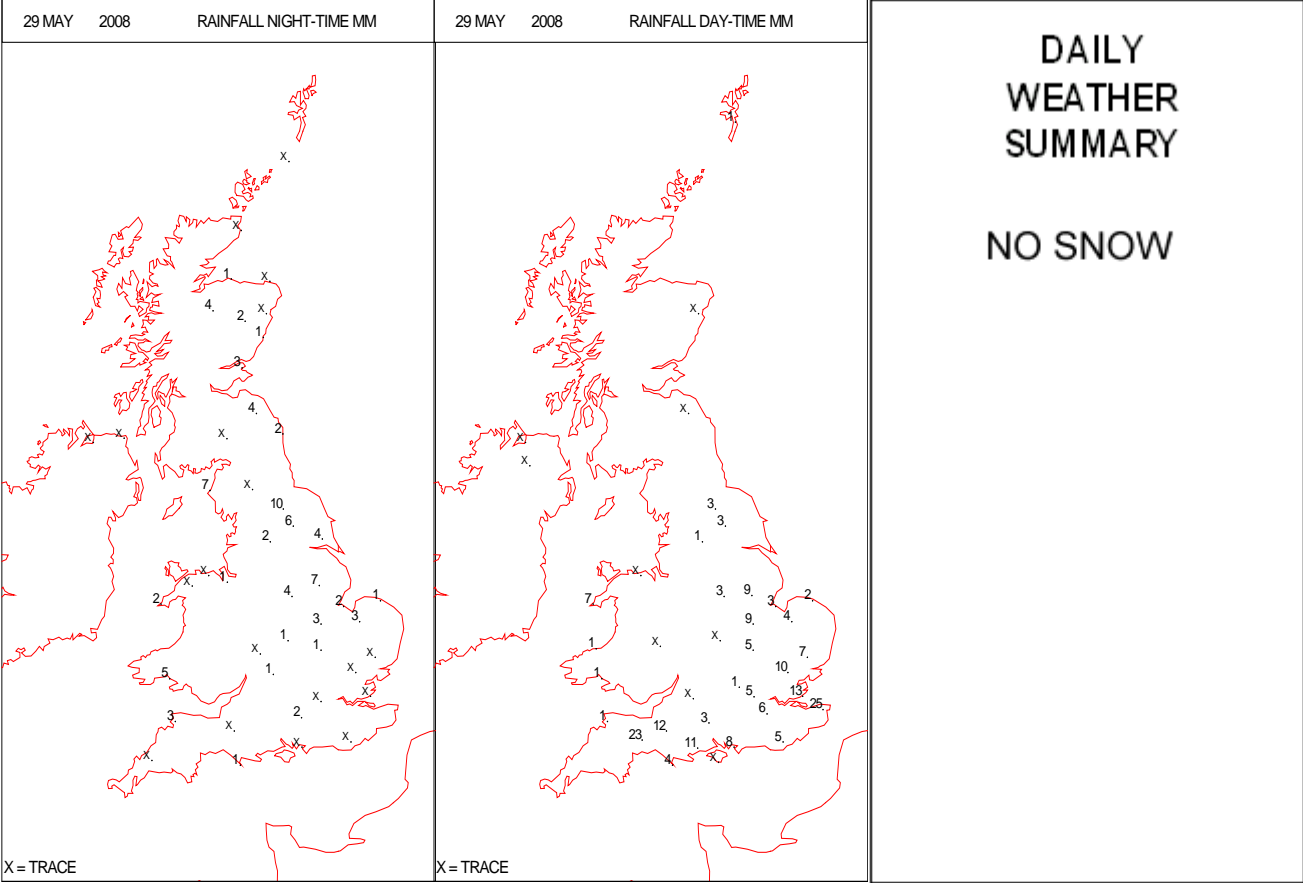
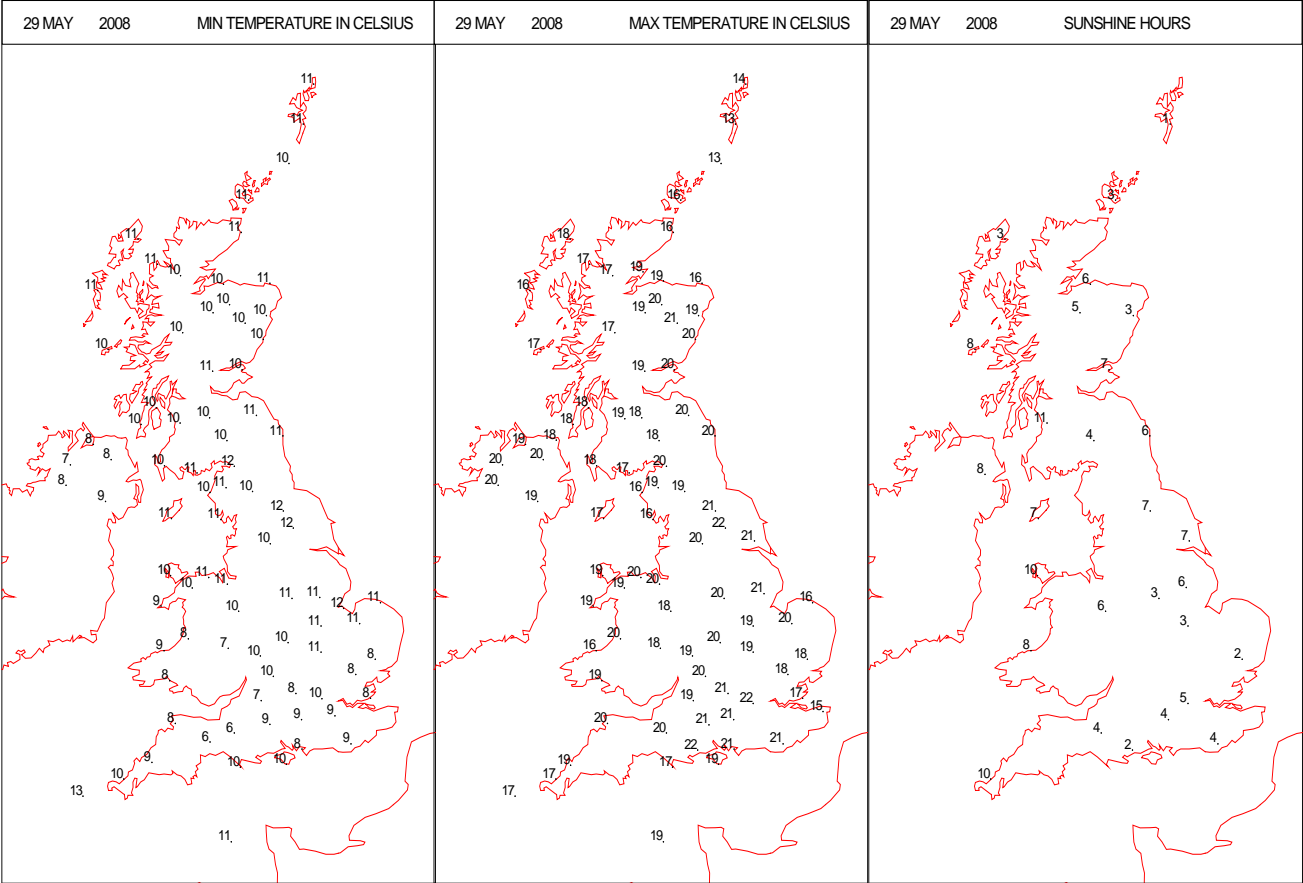


Crown Copyright 2008, All Rights Reserved

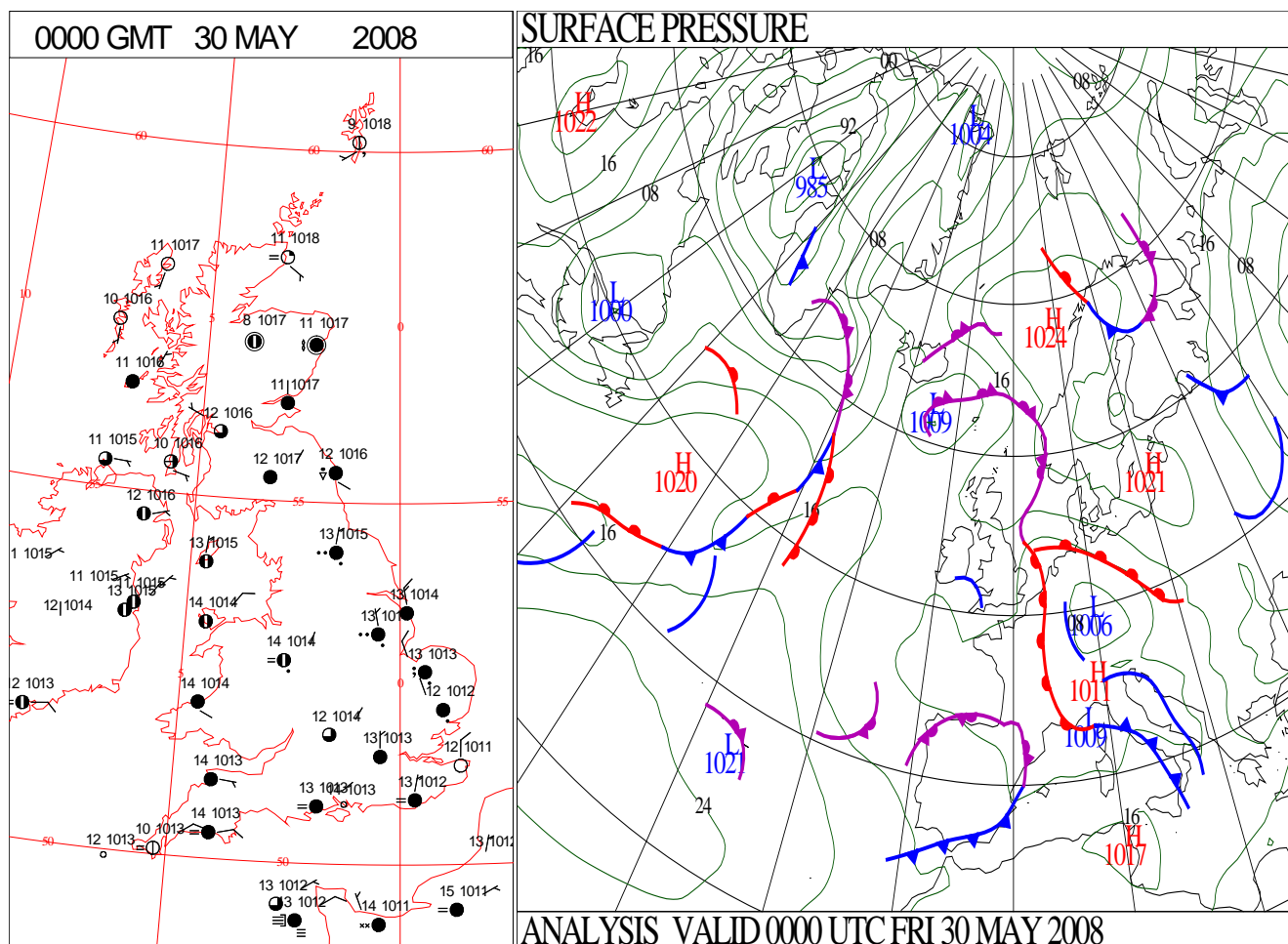
SIGNIFICANT WEATHER

0600 GMT 29 MAY 2008	SIG WEATHER	1200 GMT 29 MAY 2008	SIG WEATHER	<p>Summary of UK Weather for Thursday 29 May 2008.</p> <p>Rain moved north across much of Scotland overnight, but elsewhere it was mainly dry. Mist and fog patches developed in parts of the south. It was a bright or sunny morning for most of central and northern England, Wales and southern Scotland with some morning fog at first for the Isle of Man. Cloud pushed up from the south through the morning bringing wet weather to southern counties by midday. The rain moved into East Anglia by early afternoon with persistent rain continuing in the southeast coasts. Some parts of Hampshire, Sussex and Dorset experienced very heavy downpours in the thundery showers through the late afternoon. However Scotland, Wales and Northern Ireland remained mostly dry. Into the evening, heavy rain affected the south-west giving some torrential downpours and thundery showers in Somerset, Wiltshire and Devon causing localised flooding. Meanwhile the main band of rain continued to push up the eastern side of England. Temperatures were in the very warm or hot category in the north, but under the rain in the south and east temperatures remained nearer to normal.</p>
				
1800 GMT 29 MAY 2008	SIG WEATHER	0000 GMT 30 MAY 2008	SIG WEATHER	<p>EXTREMES</p> <p>Highest Maximum: 22.4 Northolt, Greater London</p> <p>Lowest Maximum: 12.8 Fair Isle, Shetland</p> <p>Lowest Minimum: 5.7 Dunkeswell Aerodrome, Devon</p> <p>Lowest Grass Minimum: 1.8 Lyneham, Wiltshire</p> <p>Most Rain: 25.0 Manston, Kent</p> <p>Most Sun: 11.6 St Mawgan, Cornwall</p>
				

DAILY CLIMATE DATA

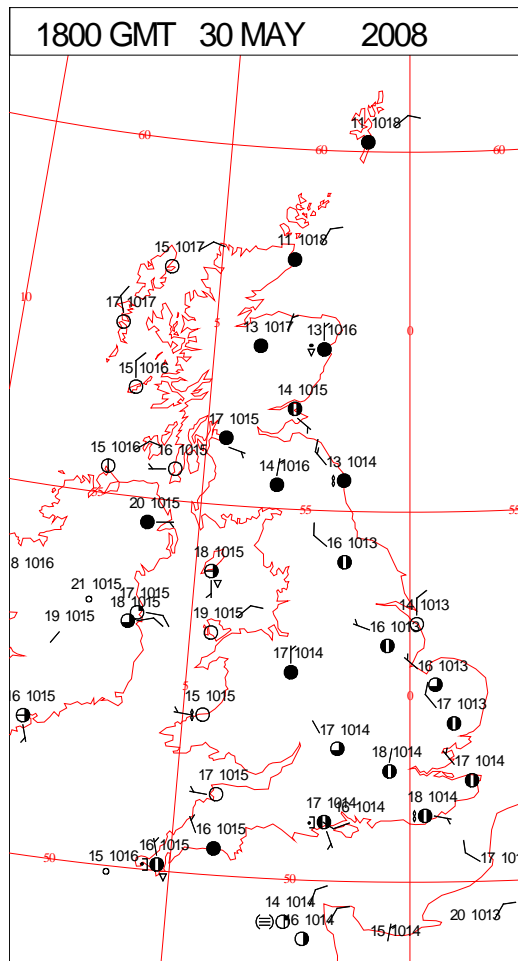
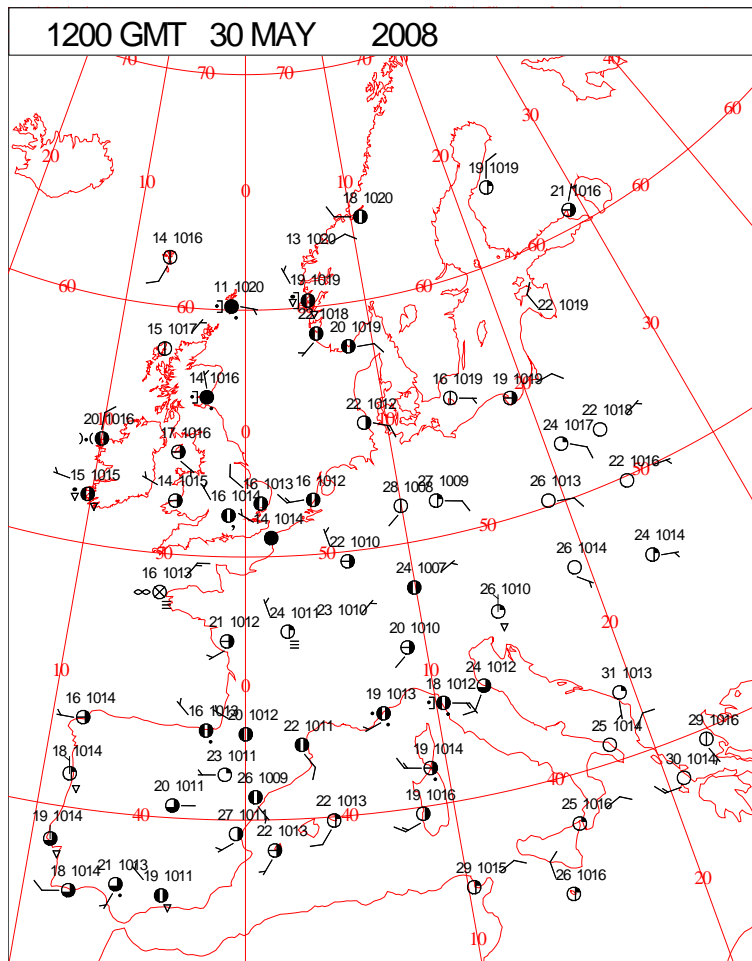
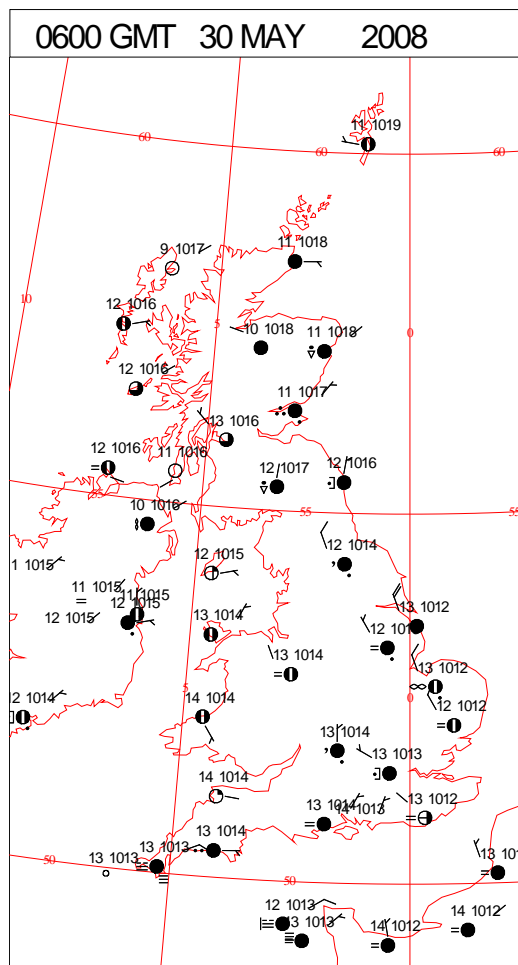
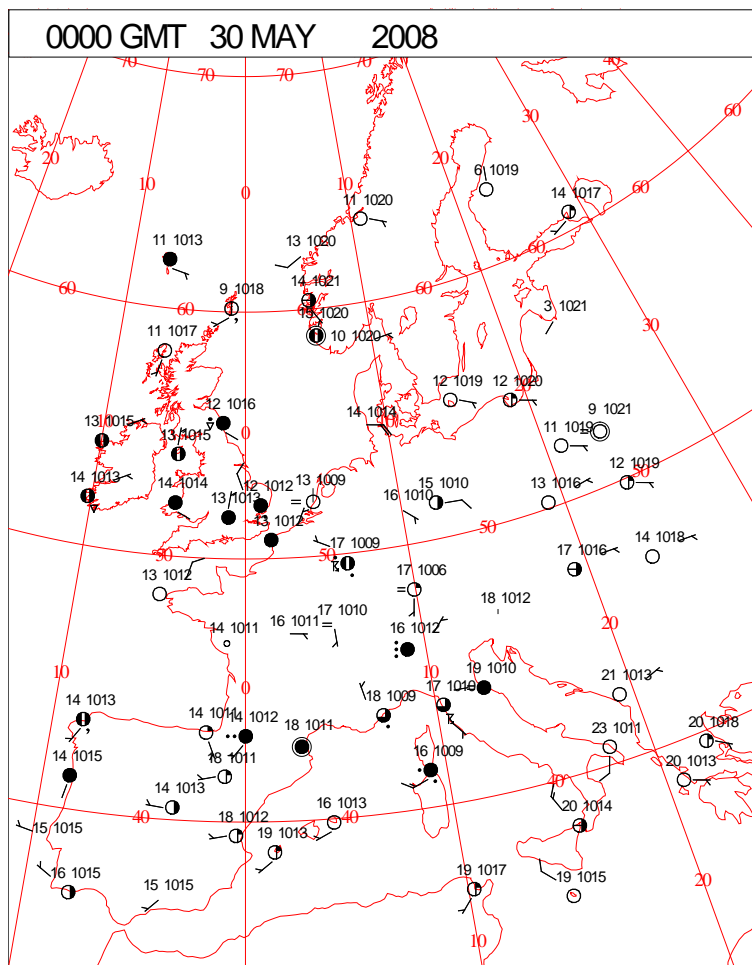


DAILY WEATHER SUMMARY



Friday 30 May 2008

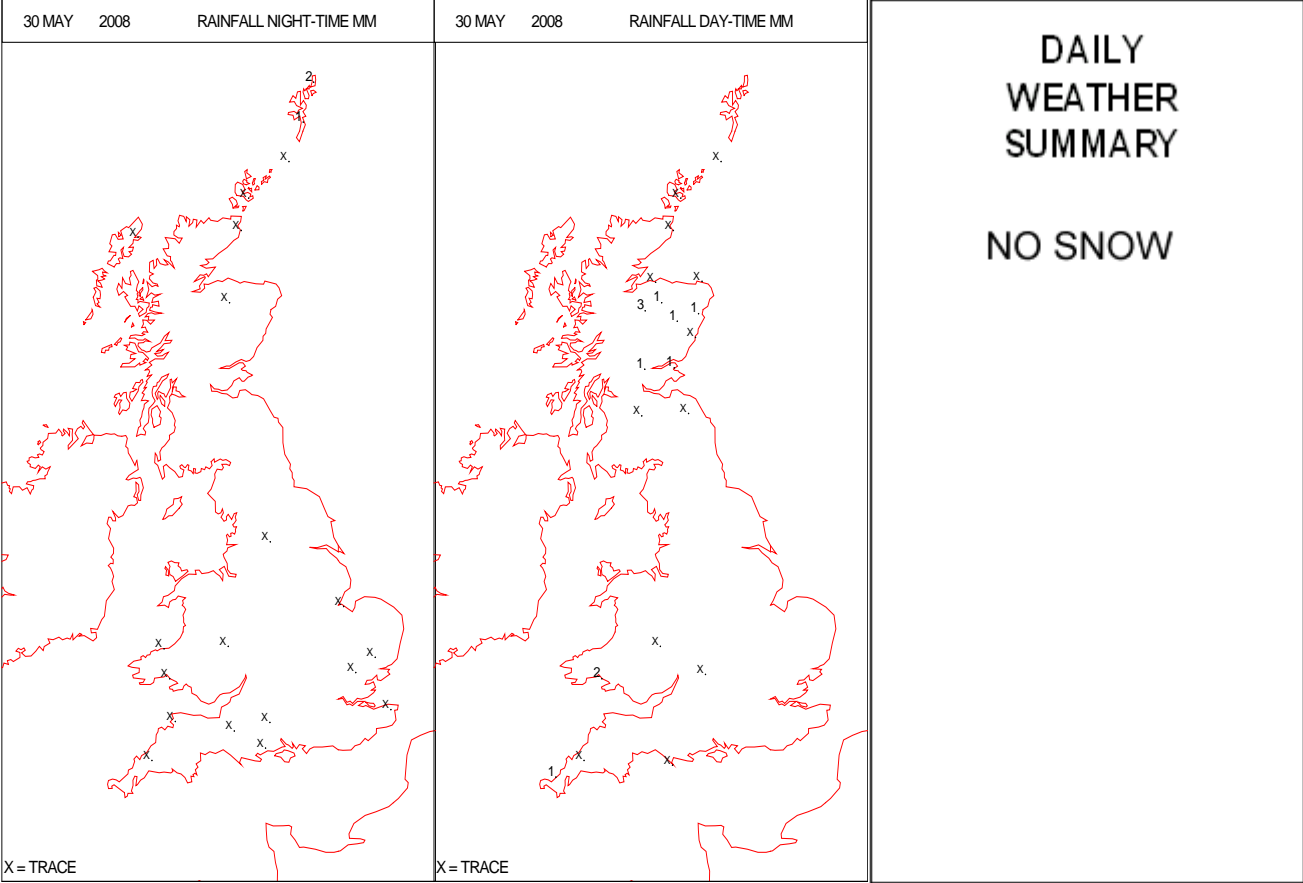
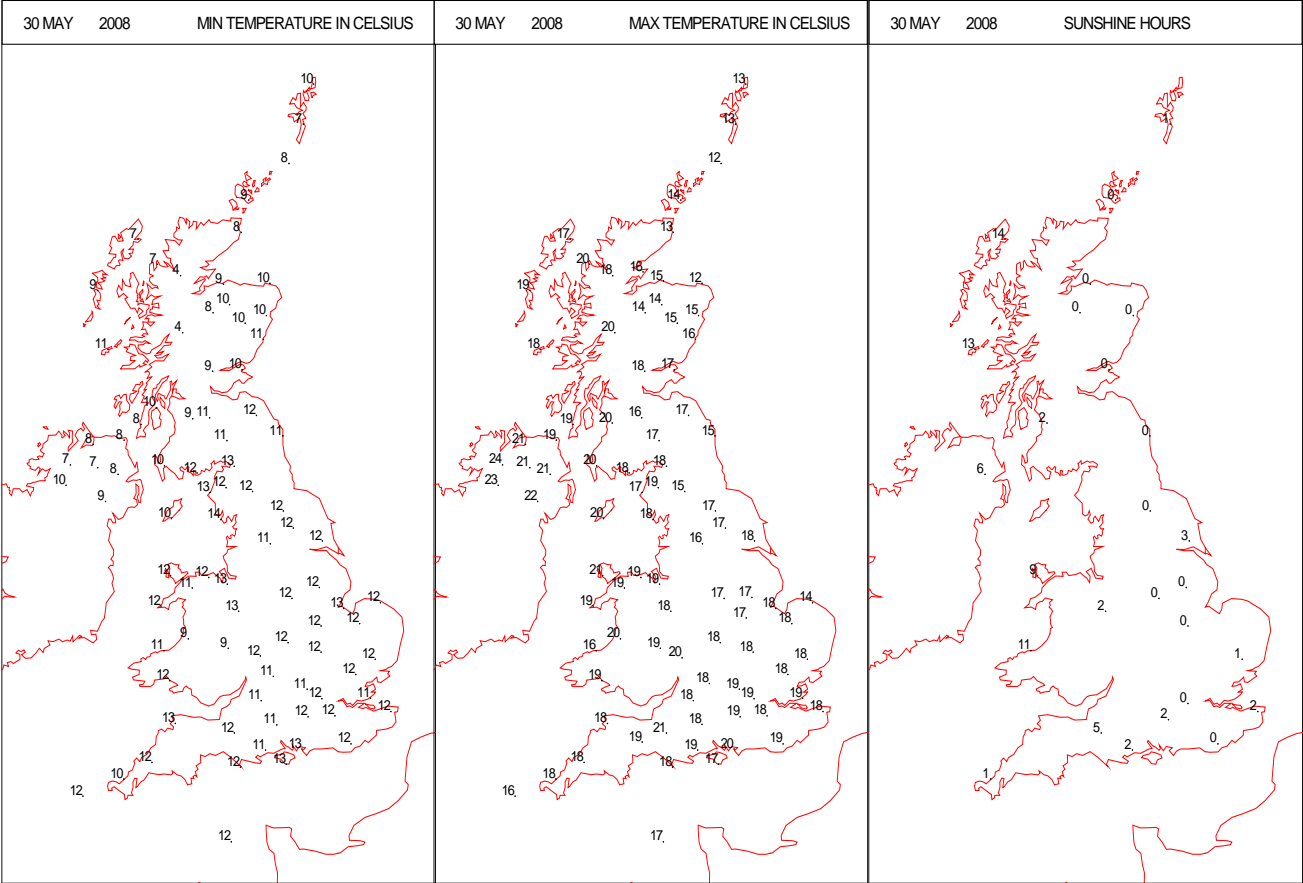
SURFACE REPORTS



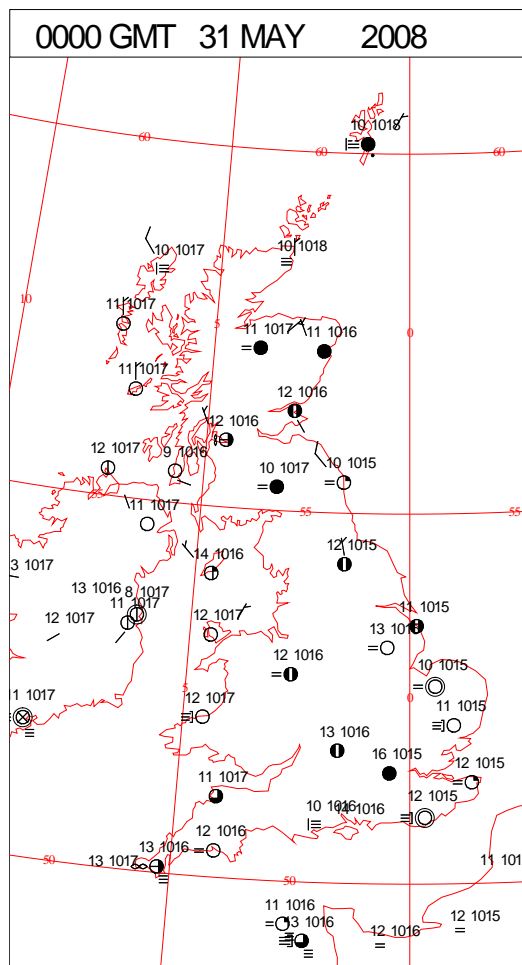
SIGNIFICANT WEATHER

0600 GMT 30 MAY 2008	SIG WEATHER	1200 GMT 30 MAY 2008	SIG WEATHER	<p>Summary of UK Weather for Friday 30 May 2008.</p> <p>The rain in the north-east of England continued to push northwards overnight into central and eastern Scotland by morning with some heavy bursts at times. It was a mainly cloudy night for most of the rest of the UK (with patchy rain in parts of the south). Some northern, south-western and southern parts of England began the day with mist and fog which was slow to clear in coastal parts. The north-west of the UK, however, saw a bright morning, with Northern Ireland and Western Scotland having some good spells of sunshine. Cloud developed in parts of the UK through the afternoon giving showers in central and southern England and south Wales with some very heavy showers in parts of Devon. The showers were locally thundery in the south-west. However, regions such as North Wales, East Anglia and north-east England experienced a dry and mostly sunny afternoon.</p> <p>Temperatures were near or a little above average for the time of year in most areas, although in Northern Ireland and western Scotland in the sunshine temperatures were in the very warm category.</p>
1800 GMT 30 MAY 2008	SIG WEATHER	0000 GMT 31 MAY 2008	SIG WEATHER	<p>EXTREMES</p> <p>Highest Maximum: 23.5 Castlederg, Tyrone</p> <p>Lowest Maximum: 12.1 Fair Isle, Shetland</p> <p>Lowest Minimum: 3.8 Loch Glascarnoch, Ross & Cromarty</p> <p>Lowest Grass Minimum: 0.9 Tulloch Bridge, Inverness-Shire</p> <p>Most Rain: 3.0 Aviemore, Inverness-Shire</p> <p>Most Sun: 8.8 Isle Of Portland, Dorset</p>

DAILY CLIMATE DATA

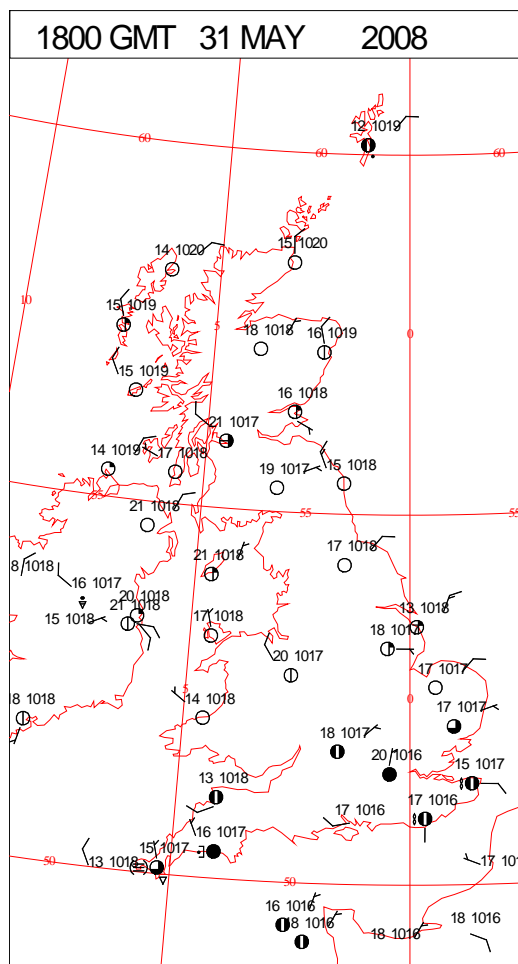
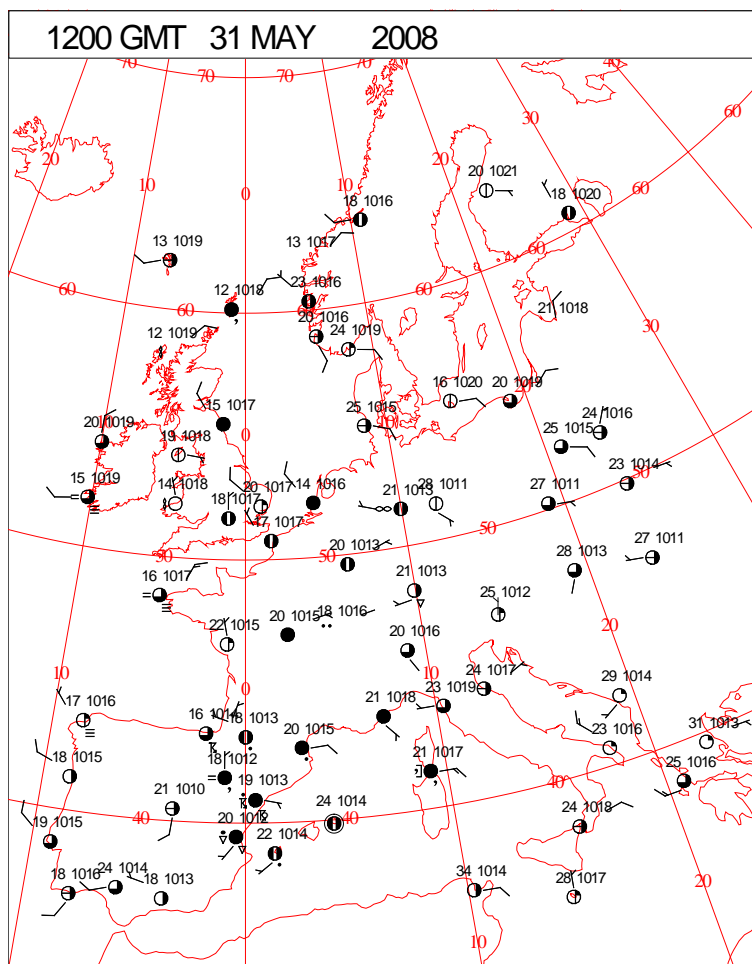
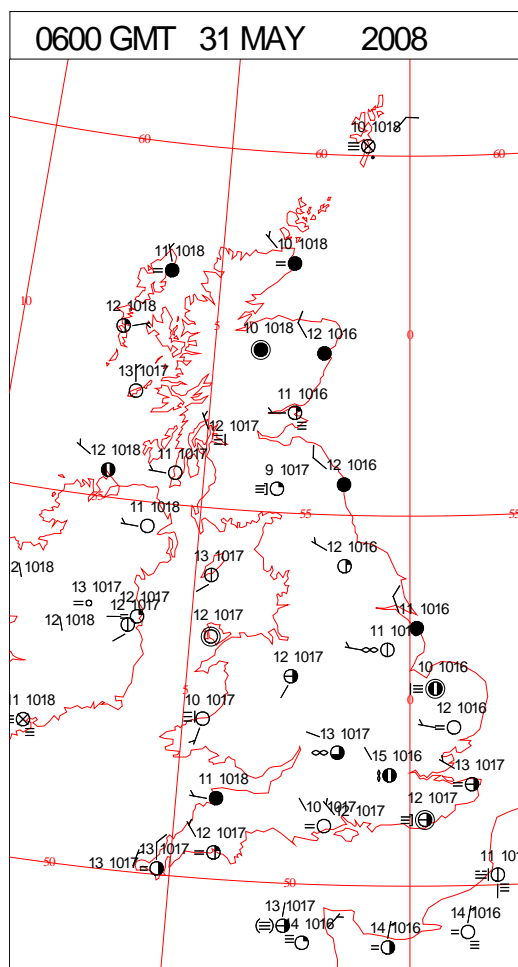
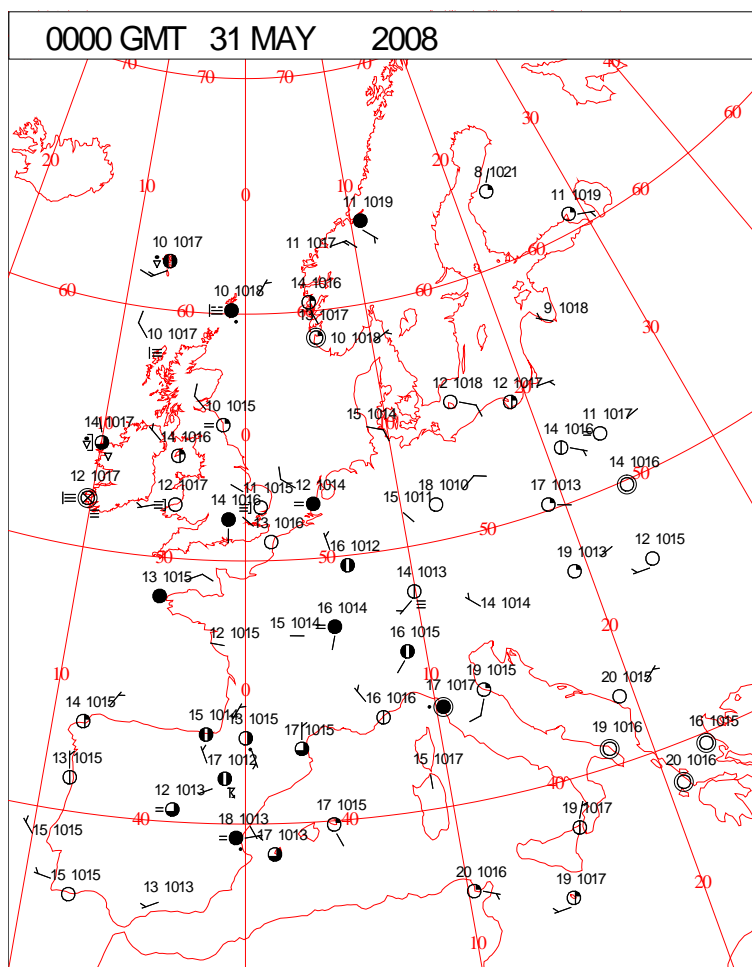


DAILY WEATHER SUMMARY



Saturday 31 May 2008

SURFACE REPORTS



SIGNIFICANT WEATHER

0600 GMT 31 MAY 2008	SIG WEATHER	1200 GMT 31 MAY 2008	SIG WEATHER	<p>Summary of UK Weather for Saturday 31 May 2008.</p> <p>It was a dry night for much of the UK, with only intermittent light rain in the Shetland Isles and in Aberdeenshire. South-west England, south Wales and East Anglia were affected by fog and, although this largely cleared during the course of the morning, some patches did persist around the north coasts of the Devon and Cornwall, the Isles of Scilly and south Wales.</p> <p>Once the fog finally cleared it was a bright and sunny middle part of the day for most. Cloud started to bubble up, however, in the afternoon heat and this led to showers in Wales, the south-west of England and Northern Ireland. The showers in the southwest became heavy and thundery during the afternoon, and some heavy showers drifted into Northern Ireland during the evening.</p> <p>Elsewhere, most places were dry and had some extended sunny periods. The best of the sunshine was found around the northern and eastern coasts of England, Wales and Scotland, all of which enjoyed a sunny end to the day.</p> <p>Temperatures were average or slightly above average for the time of year.</p>
1800 GMT 31 MAY 2008	SIG WEATHER	0000 GMT 01 JUNE 2008	SIG WEATHER	<p>EXTREMES</p> <p>Highest Maximum: 24.5 Castlederg, Tyrone</p> <p>Lowest Maximum: 12.2 Lerwick, Shetland</p> <p>Lowest Minimum: 5.7 Aboyne No 2, Aberdeenshire 5.7 Machrihanish, Argyll (In Strathclyde)</p> <p>Lowest Grass Minimum: -0.1 Aboyne No 2, Aberdeenshire</p> <p>Most Rain: 4.4 Leconfield, Humberside</p> <p>Most Sun: 13.6 Saughall, Ayrshire</p>

DAILY CLIMATE DATA

