

THE DAILY WEATHER REPORT

(INTRODUCTION)



1st April to 30th June, 1969

Stations published in the Daily Weather Report



METEOROLOGICAL OFFICE
Bracknell, Berkshire

I. HISTORY

A brief history of changes in contents and format between 1st April, 1919, and December, 1949, will be found in the introduction to the British Section for 1st October to 31st December, 1949. On 1st January, 1950, the British and International Sections of the former Report, which had been issued in three sections since 1919, were combined in a single publication, the present Daily Weather Report. At the same time, the third section was published separately with the title of Daily Aerological Record. A number of changes in meteorological codes and specifications were introduced on 1st January, 1955, and incorporated in the Report. Changes in format introduced on 1st July, 1955, provided for the elements of station and ships' observations to be given in the order of the appropriate meteorological code and for some modification of the scales and projections of charts. On 1st January, 1961, the Celsius scale was adopted for reporting surface temperatures. On 1st January, 1967, the metric system was adopted for all references to heights and distances. Certain changes relating to position and wave groups in the Ship-Code (FM 21D) were introduced on 1st January, 1968.

2. FORM OF PRESENTATION

(i) **Observations.**—Pages 1 and 4 of the Daily Weather Report contain reports for the four main hours of observation from a representative number of stations in Great Britain and Ireland which provide full reports together with a selection of reports from ocean weather stations for the same hours. In addition, Beaufort letters (Table 20), mainly describing precipitation, are given for each of the four six-hourly periods, together with reports of maximum and minimum temperature, sunshine, rainfall and state of ground (Table 13), in respect of the land stations listed. Explanations of the codes and specifications used are given below.

(ii) **Charts.**—Page 2 contains a chart of the weather in a large part of the northern hemisphere for mid-day of the previous day. Incorporated in this chart is a line joining the approximate locations of civil twilight (i.e., Sun 6° below horizon) at 1200 h for the mid point of the month indicated. Page 3 contains charts of slightly larger scale, for the British Isles and Western Europe, for 1800 h. of the previous day and for 0000 h and 0600 h on the day of issue.

(iii) **General Synoptic Development.**—Below the weather charts on page 3 will be found a statement which describes the main features in the evolution of the synoptic situation over the United Kingdom during the preceding 24 hours together with an indication of the manner in which it is expected to develop.

4. EXPLANATION OF CODES AND SPECIFICATIONS

CODE FM II D—Land Stations									
N dd ff	VV ww W	PPP TT	Nh CL h CM CH	Td Ta a pp	8Ns C hshs	RRTxTxE RRTnTnE	sss TgTg		
N = Total amount of cloud in eighths (Table 1). dd = Wind direction on scale 01–36 (see also Table 2). ff = Wind speed in knots.	VV = Visibility (Table 3). ww = Present weather (Table 5). W = Past weather (Table 4).	PPP = Last three figures of pressure (reduced to M.S.L.) in millibars and tenths. TT = Temperature in whole degrees Celsius. <small>Note.—In reports from ocean weather stations (FM 21D) only the tens and units figure of air temperature are reported. The tenths figure is reported by t_T.</small>	Nh = Fraction of celestial dome covered by CL (or CM if no CL). CL = Form of low cloud (Table 6). h = Height above ground of base of lowest cloud (Table 9). CM = Form of Medium Cloud (Table 7). CH = Form of high cloud (Table 8).	TdTa = Dew point temperature in whole degrees Celsius. a = Characteristic of barometric tendency (Table 10). pp = Barometric tendency (change of pressure in last three hours in tenths of millibars).	8 = Indicator figure. Ns = Amount in eighths of individual cloud layer or mass (Table 1). C = Type of cloud (Table 11). hshs = Height of base of cloud (Table 12).	RR = Rainfall (Table 19) (Code 3577) (09h–21h) (21h–09h). TxTx = Maximum temperature in whole degrees Celsius. (09h–21h). TnTn = Minimum temperature in whole degrees Celsius (21h–09h).	TgTg = Minimum temperature on grass in whole degrees Celsius (21h–09h). sss = Duration of sunshine (in hours and tenths). E = State of ground (Table 13) (Code 0900) (at 21h and 09h).		
CODE FM 21 D—Ships									
99LaLa	QcLoLoLoLo	YYGGiw	D _s v _s a pp	O TsTs TaTa	ITwTwTwtT	3PwPwHwHw	dw dw PwHwHw		
99 = Indicator group. LaLa = Latitude in tenths of a degree.	Qc = Quadrant of the globe (Table 17). LoLoLoLo = Longitude in tenths of a degree.	YY = Day of the month. GG = Actual time to the nearest whole hour G.M.T. iw = Wind indicator (Table 18).		O = Indicator figure. TsTs = Difference between air temperature and sea temperature in $\frac{1}{2}$ degree Celsius. (If the air temperature is less than the sea temperature, 50 is added to the difference.) TaTa = Dew point temperature in whole degrees Celsius.	I = Indicator figure. TwTwTw = Sea surface temperature in tenths of a degree Celsius. For negative temperatures 500 is added. t_T = The tenths figure of the air temperature.	3 = Indicator figure. PwPw = Period of waves in seconds. HwHw = Height of the waves in units of 0.5 metre. <small>This group refers to wind waves. If there is a swell with no wind waves this group is reported as 3/00.</small>	dw dw = Direction (in tenths of degrees) from which waves come. Pw = Period of waves (Table 16). HwHw = Height of the waves in units of 0.5 metre. <small>This group is used to report swell when it is possible to make a clear distinction between swell and wind waves.</small>		

Table 1.—Code for Cloud Amount (N, Nh, Ns) (Code 2700)

0 = None.
1 = 1 eighth of sky covered or less, but not zero.
2 = 2 eighths of sky covered.
3 = 3 eighths of sky covered.
4 = 4 eighths of sky covered.
5 = 5 eighths of sky covered.
6 = 6 eighths of sky covered.
7 = 7 eighths of sky covered or more, but not 8 eighths.
8 = 8 eighths (sky completely covered).
9 = Sky obscured or cloud amount cannot be estimated.

Note.—"Trace" would be included under Figure 1, which should be used for amounts up to 1/8th (i.e., not up to 3/16ths). "Overcast but with openings" would be included under Figure 7, which should be used for amounts down to 7/8ths (i.e., not down to 13/16ths).

Table 2.—Degrees and Code Figures (dd) corresponding to compass directions (Code 0877)

Direction	Exact figures	Code	Direction	Exact figures	Code
(Compass equivalent Points)	in degrees	dd	(Compass equivalent Points)	in degrees	dd
Calm	—	00	S.W.	191½	19
N.E.	11½	01	SSW.	202½	20
NNE.	22½	02	SW.S.	213½	21
NE.N.	33½	03	SW.	225	23
NE.	45	05	SW.W.	236½	24
NE.E.	56½	06	WSW.	247½	25
ENE.	67½	07	W.S.	258½	26
E.N.	78½	08	W.	270	27
E.	90	09	W.N.	281½	28
E.S.	101½	10	WNW.	292½	29
ESE.	112½	11	NW.W.	303½	30
SE.E.	123½	12	NW.	315	32
SE.	135	14	NW.N.	326½	33
SE.S.	146½	15	NNW.	337½	34
SSE.	157½	16	N.W.	348½	35
S.E.	168½	17	N.	360	36
S.	180	18			

Variable, or all directions, or unknown, or waves confused, direction indeterminate ... 99

Note.—The direction to be observed is "true" not "magnetic".

3. NOTES

- Standard of Time.**—Greenwich Mean Time is exclusively used throughout the Report.
- Temperature.**—On pages 1 and 4 temperature is specified in whole degrees Celsius, negative temperatures being coded by removing the minus sign and adding 50. Equivalent values in degrees Fahrenheit can be obtained by reference to the table printed between these pages.
- Adjusted Readings.**—Where an instrumental reading is found to be in error and some adjustment is necessary, the adjusted reading is published in brackets thus (59).
- Rainfall Readings in Eire.**—The rainfall totals for stations in Eire are for the periods 18h–06h, reported at 0900h. 06h–18h, reported at 2100h.
- Readers of the Report who are unacquainted with the method of construction and the use of weather charts* are recommended to read "The Weather Map. An introduction to weather forecasting" (Fourth edition, Second impression 1959), which may be purchased from H.M. Stationery Office, 49 High Holborn, London, W.C.1, price 13s. 6d. post free.

Table 3.—Code for Visibility—(VV) (Code 4377)

First Code Figure	0	1	2	3	4	5	6	7	8	9
	Km									
5	5	*	*	*	*	*	6	7	8	9
6	10	11	12	13	14	15	16	17	18	19
7	20	21	22	23	24	25	26	27	28	29
8	30	35	40	45	50	55	60	65	70	Over 70
	METRES									
9†	<50	50	200	500	1,000	2,000	4	10	20	50 or over

In the range 01–50 the figures give actual visibility in tenths of kilometres. This table gives the meanings of higher code figures.

†Values not given may be obtained by interpolation.

* Code figures not used. † Decade 90–99 is used when visibility cannot be determined with sufficient accuracy to justify lower code figures.

Table 4.—Code for Past Weather (W) (Code 4500)

0 = Cloud covering $\frac{1}{8}$ or less of the sky throughout the appropriate period.	3 = Sandstorm, duststorm or blowing snow.
1 = Cloud covering more than $\frac{1}{8}$ of the sky during part of the appropriate period and covering half or less during part of the period.	4 = Fog, ice fog or thick haze (visibility less than 1000 m.).
2 = Cloud covering more than $\frac{1}{8}$ of the sky throughout the appropriate period.	5 = Drizzle.
	6 = Rain.
	7 = Snow, or rain and snow mixed.
	8 = Shower(s).
	9 = Thunderstorm(s) with or without precipitation.

The code for W covers the weather occurring during the last six hours.

Table 5.—Code for Present Weather (ww) (Code 4677)

00-19 No precipitation at the station at the time of observation.	00	Cloud development not observed.	Characteristic change of the state of the sky during the past hour.	30-39 Duststorms, Sandstorms, drifting or blowing snow.	30	Slight or moderate duststorm or sandstorm.	has decreased during preceding hour. no appreciable change during preceding hour. has begun or has increased during preceding hour. has decreased during preceding hour. no appreciable change during preceding hour. has begun or has increased during preceding hour.	70-79 Solid precipitation not in showers.	70	Intermittent fall of snow flakes.	slight at time of observation. moderate at time of observation. heavy at time of observation.							
	01	Clouds generally dissolving or becoming less developed.			31				71	Continuous fall of snow flakes.								
	02	State of sky on the whole unchanged.			32				72	Intermittent fall of snow flakes.								
	03	Clouds generally forming or developing.			33				73	Continuous fall of snow flakes.								
	04	Visibility reduced by smoke, e.g., veldt or forest fire, industrial smoke or volcanic ashes.			34				74	Intermittent fall of snow flakes.								
	05	Haze			35				75	Continuous fall of snow flakes.								
	06	Widespread dust in suspension in the air, not raised by wind at or near the station at the time of observation			36				76	Ice prisms (with or without fog).								
	07	Dust or sand raised by wind at or near the station at the time of observation, but no well-developed dust whirl(s) or sand whirl(s), and no duststorm or sandstorm seen; or in the case of ships, blowing spray at the station.			37				77	Snow grains (with or without fog).								
	08	Well developed dust whirl(s) or sand whirl(s) seen at or near the station during the preceding hour, but no duststorm or sandstorm.			38				78	Isolated starlike snow crystals (with or without fog).								
	09	Duststorm or sandstorm within sight of the station or at the station during the preceding hour.			39				79	Ice pellets type (a).								
	10	Mist.			40-49 Fog or ice fog at time of observation.				40	Fog or ice fog at a distance at the time of observation, but not at the station during the last hour, the fog or ice fog extending to a level above that of the observer.		80-90 Showery precipitation	80	Rain shower(s), slight.				
	11	Shallow fog or ice fog, in patches.							41				81	Rain shower(s), moderate or heavy.				
	12	Shallow fog or ice fog, more or less continuous.							42				82	Rain shower(s), violent.				
	13	Lightning visible, no thunder heard.							43				83	Shower(s) of rain and snow, slight.				
	14	Precipitation within sight, not reaching the ground or the surface of the sea.							44				84	Shower(s) of rain and snow, moderate or heavy.				
	15	Precipitation within sight, reaching the ground or the surface of the sea but distant (estimated to be more than 5 km) from the station.							45				85	Snow shower(s), slight.				
	16	Precipitation within sight reaching the ground or the surface of the sea near to but not at the station.							46				86	Snow shower(s), moderate or heavy.				
	17	Thunderstorm, but no precipitation at time of observation.							47				87	Shower(s), or snow pellets or ice pellets type (b) with or without rain or rain and snow mixed.				
	18	Squalls.							48				88	Shower(s) of hail, with or without rain or rain and snow mixed, not associated with thunder.				
19	Funnel cloud(s)†	49	89	Shower(s) of hail, with or without rain or rain and snow mixed, not associated with thunder.														
20-29 Precipitation, fog or thunderstorm at station during the last hour but not at time of observation.	20	Drizzle (not freezing), or snow grains.	Not falling as shower(s).	50-59 Drizzle at time of observation.	50	Drizzle, not freezing, intermittent.	slight at time of observation. moderate at time of observation. heavy (dense) at time of observation.	91-99 Precipitation with current or recent thunderstorm	91	Slight rain at time of observation.	thunderstorm during the preceding hour, but not at time of observation. thunderstorm at time of observation.							
	21	Rain (not freezing).			51				92	Moderate or heavy rain at time of observation.								
	22	Snow.			52				93	Slight snow, rain and snow mixed, or hail* at time of observation.								
	23	Rain and snow or ice pellets type (a).			53				94	Moderate or heavy snow, rain and snow mixed or hail* at time of observation.								
	24	Freezing drizzle or freezing rain.			54				95	Thunderstorm, slight or moderate, without hail* but with rain and/or snow at time of observation.								
	25	Shower(s) of rain.			55				96	Thunderstorm, slight or moderate, with hail* at time of observation.								
	26	Shower(s) of snow, or of rain and snow.			56				97	Thunderstorm, heavy, without hail*, but with rain and/or snow at time of observation.								
	27	Shower(s) of hail*, or of hail and rain.			57				98	Thunderstorm combined with duststorm or sandstorm at time of observation.								
	28	Fog or ice fog.			58				99	Thunderstorm, heavy, with hail* at time of observation.								
	29	Thunderstorm (with or without precipitation).			59													
										60-69 Rain at time of observation.		60	Rain, not freezing, intermittent.	slight at time of observation. moderate at time of observation. heavy at time of observation.		The expression "at the station" refers to a land station or a ship at the point from which observations are normally taken. † Tornado cloud or water spout. * Hail, ice pellets type (b), snow pellets. ICE PELLETS are defined as transparent or translucent pellets of ice, which are spherical or irregular, rarely conical, and which have a diameter of 5 mm. or less. They may be subdivided into two main types.		
												61						Rain, not freezing, continuous.
												62						Rain, not freezing, intermittent.
												63						Rain, not freezing, continuous.
												64						Rain, not freezing, intermittent.
												65						Rain, not freezing, continuous.
												66						Rain, freezing, slight.
												67						Rain, freezing, moderate or heavy.
												68						Rain or drizzle, and snow, slight.
69			Rain or drizzle and snow, moderate or heavy.															

The expression "at the station" refers to a land station or a ship at the point from which observations are normally taken.

† Tornado cloud or water spout.

* Hail, ice pellets type (b), snow pellets. ICE PELLETS are defined as transparent or translucent pellets of ice, which are spherical or irregular, rarely conical, and which have a diameter of 5 mm. or less. They may be subdivided into two main types.

(a) Frozen raindrops or largely melted and refrozen snowflakes.

(b) Pellets of snow encased in a thin layer of ice. HAIL is defined as small balls or pieces of ice (hailstones) with a diameter ranging from 5 mm. to 50 mm. or sometimes more, falling either separately or agglomerated into irregular lumps.

Table 6.—Code for form of Low Cloud (CL) (Code 0513)

0	No stratocumulus, stratus, cumulus or cumulonimbus.
1	Ragged cumulus other than of bad weather, or cumulus with little vertical extent and seemingly flattened, or both.
2	Cumulus of moderate or strong vertical extent, generally with protuberances in the form of domes or towers, either accompanied or not by other cumulus or by stratocumulus: all having their bases at the same level.
3	Cumulonimbus, the summits of which, at least partially, lack sharp outlines, but are neither clearly fibrous (cirriform) nor in the form of an anvil: cumulus, stratocumulus or stratus may also be present.
4	Stratocumulus formed by the spreading out of cumulus: cumulus may also be present.
5	Stratocumulus not resulting from the spreading out of cumulus.
6	Stratus in a more or less continuous sheet or layer, or in ragged shreds, or both, but no stratus fractus of bad weather.
7	Stratus fractus of bad weather or cumulus fractus of bad weather (pannus), or both: usually below altostratus or nimbostratus. By "bad weather" is meant the conditions which generally exist before, during or after precipitation.
8	Cumulus and stratocumulus, other than those formed from the spreading out of cumulus: the base of cumulus is at a different level from that of stratocumulus.
9	Cumulonimbus, the upper part of which is clearly fibrous (cirriform), often in the form of an anvil: either accompanied or not by cumulus, stratocumulus, stratus or pannus.
/	Stratocumulus, stratus, cumulus and cumulonimbus are invisible owing to darkness, fog, blowing dust or sand, or other similar phenomena.

Table 7.—Code for form of Medium Cloud (CM) (Code 0515)

0	No altostratus, altostratus or nimbostratus.
1	Altostratus, the greater part of which is semi-transparent: through this part the sun or moon may be weakly visible as through ground glass.
2	Altostratus, the greater part of which is sufficiently dense to hide the sun (or moon), or nimbostratus.
3	Altostratus, the greater part of which is semi-transparent, and no part of which is crenelated or in cumuliform tufts: the various elements of the cloud change only slowly and are all at a single level.
4	Patches (often in the form of almonds or fishes) of altostratus, the greater part of which is semi-transparent; the clouds are at one or more levels and the elements are continually changing in appearance.
5	Semi-transparent altostratus in bands or altostratus in one more or less continuous layer progressively invading the sky: these altostratus clouds generally are growing denser as a whole. The layer may be opaque or may consist of two or more sheets.
6	Altostratus resulting from the spreading out of cumulus.
7	Any one of the following cases:— (a) Altostratus in two or more layers, usually opaque in places and not progressively invading the sky. (b) Opaque layer of altostratus not progressively invading the sky. (c) Altostratus together with altostratus or nimbostratus or both.
8	Altostratus with sprouts in the form of small towers or battlements, or altostratus having the appearance of cumuliform tufts.
9	Altostratus, generally at several levels, in a chaotic sky: dense cirrus is usually also present.
/	Altostratus, altostratus and nimbostratus are invisible owing to darkness, fog, blowing dust or sand, or other similar phenomena, or more often because of the presence of a continuous layer of lower clouds.

Code 8.—Code for form of High Cloud (CH) (Code 0509)

0	No cirrus, cirrocumulus or cirrostratus.
1	Cirrus in the form of filaments, strands or hooks, not progressively invading the sky (often called "mares' tails").
2	Dense cirrus, in patches or entangled sheaves, which usually do not increase and sometimes seem to be the remains of the upper part of a cumulonimbus: or cirrus with sprouts in the form of towers or battlements, or having the appearance of cumuliform tufts.
3	Dense cirrus, often in the form of an anvil: either the remains of the upper parts of a cumulonimbus or parts of distant cumulonimbus, the cumuliform portions of which cannot be seen.
4	Cirrus in the form of hooks or of filaments, or both, progressively invading the sky: they generally become denser as a whole.
5	Cirrus, often in bands converging towards one point or two points of the horizon, and cirrostratus, or cirrostratus alone: in either case, they are progressively invading the sky, and generally growing denser as a whole, but the continuous veil does not reach 45 degrees above the horizon.
6	Cirrus, often in bands converging towards one point or two points of the horizon, and cirrostratus, or cirrostratus alone: in either case, they are progressively invading the sky, and generally growing denser as a whole: the continuous veil extends more than 45 degrees above the horizon, without the sky being totally covered.
7	Veil of cirrostratus completely covering the celestial dome.
8	Cirrostratus not progressively invading the sky and not completely covering the celestial dome.
9	Cirrocumulus alone or cirrocumulus accompanied by cirrus or cirrostratus, or both, but cirrocumulus is the predominant cirriform cloud.
/	Cirrus, cirrocumulus and cirrostratus are invisible owing to darkness, fog, blowing dust or sand, or other similar phenomena, or more often because of the presence of a continuous layer of lower clouds.

Table 9.—Code for Cloud Height (h) (Code 1600)

Code figure	Height of base of cloud metres
0	0-50
1	50-100
2	100-200
3	200-300
4	300-600
5	600-1,000
6	1,000-1,500
7	1,500-2,000
8	2,000-2,500
9	Above 2,500
/	Height of base of cloud not known or base of clouds at a level lower and tops at a level higher than that of the station.

Note 1.—If there is no cloud at all code figure 9 is reported.

Note 2.—If there is fog, and the sky is discernible through the fog, the cloud form, height and amount are reported as if no fog were present. If the sky is not discernible through the fog the height of the base of the cloud is reckoned as 0.

Note 3.—Height above ground of the base of cloud. If there is cloud of Form CL reported, h refers to this cloud. If, however, there is no cloud of Form CL and there is cloud of Form CM h refers to this cloud.

Table 10.—Code for Characteristic of Barometric Tendency (a) (Code 0200)		Table 11.—Code for Type of Cloud (C) (Code 0500)		Table 12.—Code for Height of Cloud (h_h) (Code 1677)	
0 = Increasing, then decreasing; atmospheric pressure the same as or higher than 3 hrs ago.		0 = Cirrus (Ci).		Code figures 01–50: × 30 = height in metres. Code figures 56–80: — 50 × 3 = height in hundreds of metres.	
1 = Increasing, then steady; or increasing, then increasing more slowly.		1 = Cirrocumulus (Cc).		CODE FIGURES 81–89	
2 = Increasing (steadily or unsteadily).		2 = Cirrostratus (Cs).		Code figures 90–99*	
3 = Decreasing or steady, then increasing; or increasing, then increasing more rapidly.		3 = Altocumulus (Ac).		81 = 10,500	
4 = Steady, atmospheric pressure the same as 3 hrs ago.		4 = Altostratus (As).		82 = 12,000	
5 = Decreasing, then increasing; atmospheric pressure the same as or lower than 3 hrs ago.		5 = Nimbostratus (Ns).		83 = 13,500	
6 = Decreasing, then steady; or decreasing, then decreasing more slowly.		6 = Stratocumulus (Sc).		84 = 15,000	
7 = Decreasing (steadily or unsteadily).		7 = Stratus (St).		85 = 16,500	
8 = Steady or increasing, then decreasing; or decreasing, then decreasing more rapidly.		8 = Cumulus (Cu).		86 = 18,000	
		9 = Cumulonimbus (Cb).		87 = 19,500	
		/ = Cloud not visible owing to darkness, fog, duststorm, sandstorm or other analogous phenomena.		88 = 21,000	
				89 = >21,000	
				*Only used when cloud height cannot be determined with greater accuracy.	
				Table 13.—Code for State of Ground (E) (Code 0900)	
				0 ... Ground dry.	
				1 ... „ moist.	
				2 ... „ wet.	
				3 ... „ frozen.	
				4 ... Glaze or ice on ground but no snow or melting snow.	
				5 ... Snow or melting snow (with or without ice) covering less than one half of ground.	
				6 ... Snow or melting snow (with or without ice) covering more than one-half of ground (but not completely).	
				7 ... Snow or melting snow (with or without ice) covering ground completely.	
				8 ... Loose dry snow, dust or sand covering more than one half of ground (but not completely).	
				9 ... Loose dry snow, dust or sand covering ground completely.	
Table 14.—Code for Direction in which Ship has moved (D_s) (Code 0700)		Table 15.—Code for Speed of Ship (v_s) (Code 4451)		Table 16.—Code for Period of Waves (P_w) (Code 3155)	
0 = Stationary.		kt		sec	
1 = North-east.		0 = 0		0 = 10	
2 = East.		1 = 1–5		1 = 11	
3 = South-east.		2 = 6–10		2 = 12	
4 = South.		3 = 11–15		3 = 13	
5 = South-west.		4 = 16–20		4 = 14 or more	
6 = West.		5 = 21–25		5 = 5 or less	
7 = North-west.		6 = 26–30		6 = 6	
8 = North.		7 = 31–35		7 = 7	
9 = No definite direction or unknown.		8 = 36–40		8 = 8	
		9 = >40		9 = 9	

DAILY WEATHER REPORT OF THE BRITISH METEOROLOGICAL OFFICE

No. 162

MONTHLY SUMMARY

For JUNE 1969

TEMPERATURES AND RAINFALL VARIABLE BUT FAIRLY SUNNY GENERALLY

On 1st, pressure extended from the Azores to Iceland. A depression and its associated troughs moved eastwards across the country on 2nd but later on 3rd a ridge of high pressure built southwards from the Faroes becoming stationary over the North Sea for over a week. Pressure decreased on 12th and 13th when a weak trough crossed the country from the northwest. By 15th, the anticyclone over the North Sea had further declined and moved northeastwards as a depression became almost stationary near western Ireland. Although this depression filled slowly, associated troughs crossed the country from the west. A southerly airstream continued to affect most areas until the 22nd and some places in the west recorded, at times, winds gusting to over 45 knots. Winds were mostly variable on 23rd but became west to northwest in many areas the following day as a depression drifted across northern France and the southern North Sea. On 25th and 26th a ridge of high pressure moved eastwards across the country followed by troughs of low pressure associated with a depression near western Scotland. This depression filled slowly and moved north-eastwards as high pressure moved towards the country from the west on the 27th and established an anticyclone over the English Channel on 29th.

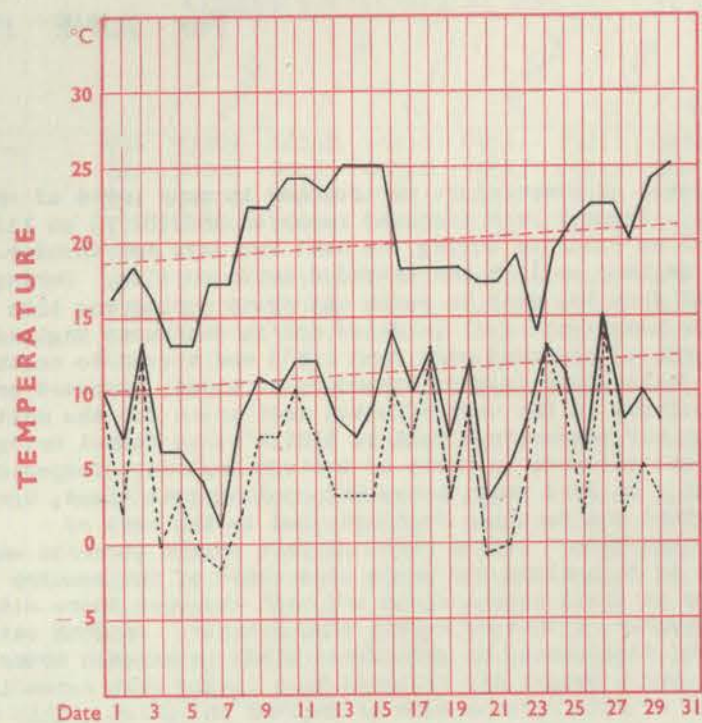
It was sunny in most places on 1st with occasional showers. Rain spread from the west late on 2nd and continued for much of the next 24 hours giving falls exceeding 1" in northern England. Although rather cool, it was fine in most places with only isolated showers on 5th. Cloud and a little rain affected Northern Ireland and northern Scotland on 6th but over the rest of the country it was fine and sunny and it became warmer in northern districts. After a ground frost, temperatures rose above the early June average on 7th over most districts but eastern and northeastern districts remained cool. Away from these areas it became progressively warmer and this fine dry spell continued until 14th. Places as far apart as Fort Augustus in Invernessshire and Liphook in Hampshire recorded

27°C(81°F) on 10th and this level of temperature was reached in many parts of the country during the fine spell. Regents Park (London) recorded 28°C(82°F) on 13th. High temperatures continued to be recorded during the next two days and thunderstorms broke out in northern England on 14th and extended south on 15th. During the night of 15th, rain spread from the west to reach all areas during the 16th and it became cooler. Further heavy rain fell in Wales and in southwest England on 17th (Milford Haven (Pembrokeshire) recorded more than 1.5") and spread to northern England and Scotland on 18th followed by showers, thundery at times. Showers or longer periods of rain particularly in the west affected most areas for the next few days. On 21st the minimum air temperature fell to 0°C(32°F) at Tummel Bridge in Perthshire and a ground frost occurred in parts of eastern England. Temperatures by day were mostly near normal. On 23rd rain, heavy and prolonged at times, spread from the south to most of England and southern Scotland, and to the rest of Scotland during the night of 23rd/24th. Fog in parts of East Anglia occurred early on 24th followed by outbreaks of rain along the whole east coast of the country while in the west it was sunny at first before cloud and rain occurred there also. Next day was mostly sunny everywhere with near normal temperatures. On 26th rain spread from Ireland to Scotland accompanied by gale force winds in exposed areas while the rest of the country had a bright day followed by a little rain spreading from the west during the night of 26th/27th to much of England and Wales. This was followed by brighter weather nearly everywhere with occasional showers. Rain or drizzle affected parts of Scotland on 28th and spread south to Northern Ireland and northern England by 30th but fine sunny weather brought increasing temperatures to the south for the rest of the month. Spells of warm and cool weather were fairly evenly balanced. Sunshine totals were generally above average. Southeast England had a relatively dry month but falls above average were recorded in Northern Ireland and northern England.

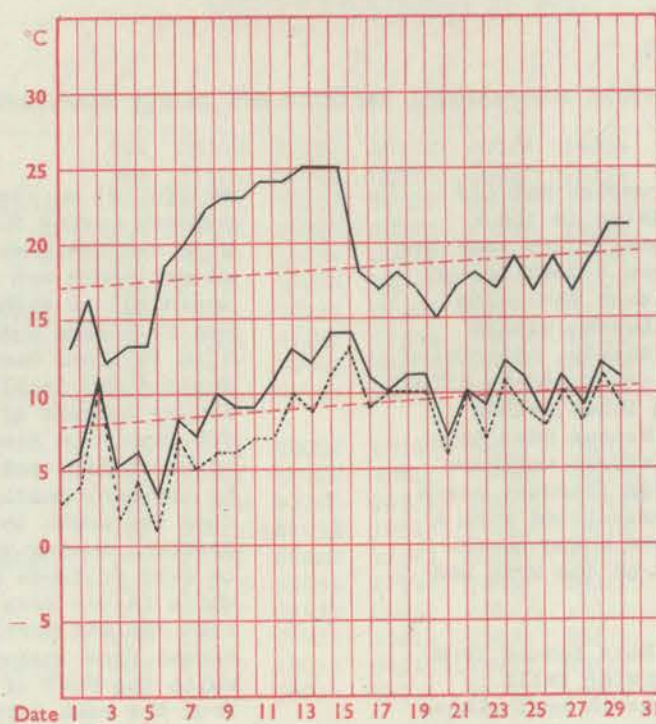
PLACE	TEMPERATURE										SUNSHINE										RAINFALL										Days with thunder	Days with snow or rain and snow	Days with fog (Vis. \leq 20 metres at 09 h.)
	Mean maximum °C	Difference from average	Mean minimum °C	Difference from average	Highest maximum °C	Date	Lowest minimum °C	Date	No. of days with grass minimum below 0° C	No. of air frosts	Days of no sunshine	Maximum duration hrs.	Date	Total for month hrs.	% of average	Highest and lowest totals on record for month					Days of no rainfall (0.1 mm. or less) Maximum fall in 24 hrs. (Beginning 09 h.) mm.	Date	Total for month mm.	% of average	Highest and lowest totals on record for month								
																First year of record	Highest hrs.	Year	Lowest hrs.	Year					First year of record	Highest mm.	Year	Lowest mm.	Year				
Kew	19.8	-0.5	08.9	-2.7	25.4	13	01.5*	07	05	00	01	14.7	008	265	124	1880	291	1957	105	1909	22	11	23	026	059	1866	183	1903	01	1925	00	00	00
Thorney Island	19.2	-0.5	10.2	-0.5	24.5	(a)	04.6	05	01	00	01	14.7	114	283	122	1958	286	1962	179	1958	22	06	17	016	045	1941	081	1964	08	1962	01	00	00
Gorleston	15.9	-1.2	10.7	-0.4	19.8	19	07.0	04	00	00	01	14.3	(d)	265	123	1908	291	1957	148	1956	21	14	02	028	067	1915	116	1927	05	1932	01	00	01
Cardington	19.3	-0.8	07.1	-2.1	25.0	14	-00.1	07	05	01	02	14.7	009	270	130	1954	292	1957	134	1964	22	17	23	042	117	1953	128	1958	04	1962	02	00	00
Boscombe Down	19.3	-0.2	08.8	-0.8	25.1	14	02.6	05	03	00	00	14.0	(b)	262	126	1933	291	1957	141	1948	17	15	17	039	095	1931	092	1935	05	1962	01	00	00
Ross-on-Wye	19.5	0.0	09.1	-1.1	25.3	14	03.4	05	01	00	00	14.7	112	263	135	1915	318	1925	127	1955	20	16	17	038	100	1859	143	1860	00	1925	00	00	00
Rhoose	18.3	+0.3	09.8	-0.4	24.0	14	04.0	05	00	00	01	14.6	224	274	125	1954	287	1962	141	1964	21	11	17	046	096	1954	136	1955	20	1967	00	00	00
Mount Batten	18.0	+0.3	10.6	-0.7	24.0	14	05.1	05	00	00	01	14.7	(a)	275	124	1921	380	1925	166	1954	12	23	17	067	131	1949	145	1968	05	1962	02	00	00
Elmdon	18.8	-0.3	08.0	-1.2	24.7	14	01.7	06	01	00	00	15.3	110	255	133	1928	291	1957	128	1954	19	08	17	025	060	1933	105	1958	07	1942	02	00	00
Valley	17.2	+0.7	09.9	-0.6	23.6	11	04.7	05	00	00	02	14.8	(c)	285	129	1913	311	1940	150	1931	19	23	17	058	114	1946	111	1965	08	1949	00	00	00
Ringway	18.8	-0.1	09.5	-0.1	24.6	(b)	03.1	06	00	00	01	15.2	008	253	141	1945	285	1957	119	1964	15	15	02	052	088	1929	137	1958	10	1941	03	00	00
Watnall	18.9	-0.3	08.4	-1.0	25.8	14	03.5	06	01	00	02	15.3	008	230	125	1934	261	1960	108	1964	19	11	23	045	102	1946	105	1966	09	1962	04	00	00
Finningley	19.5	-0.3	08.8	-0.9	25.9	14	03.6	06	00	00	02	15.7	008	244	131	1958	260	1960	126	1958	20	20	02	050	132	1958	120	1958	09	(a)	01	00	00
Tynemouth	15.1	-0.6	09.5	-0.6	21.9	12	04.5	06	00	00	00	14.9	112	233	128	1937	265	1949	104	1954	21	27	23	057	127	1864	115	1966	02	1865	01	00	02
Eskdalemuir	17.1	+0.4	06.3	-0.9	22.9	09	00.9	05	02	00	02	16.0	110	203	120	1910	276	1957	082	1912	15	20	17	085	084	1910	260	1931	23	1921	02	00	00
Abbotsinch	18.1	+0.1	08.3	-0.8	25.3	15	02.3	04	04	00	03	15.8	10	214	117	1921	267	1957	089	1966	17	16	17	067	110	1920	129	1928	10	1925	03	00	00
Leuchars	17.1	+0.2	08.3	-0.5	24.5	12	04.1	05	06	00	00	15.5	10	218	110	1922	264	1949	109	1966	17	19	23	054	126	1922	115	1931	07	1940	00	00	00
Dyce	16.7	+0.7	08.0	0.0	24.9	12	02.7	06	03	00	01	15.4	10	203	112	1925	284	1936	095	1966	18	23	23	075	136	1946	123	1948	29	1967	00	00	00
Stornoway	15.6	+1.0	07.9	-0.7	22.6	11	03.5	26	02	00	02	14.9	03	206	119	1880	271	1949	092	1942	14	09	16	055	085	1943	107	1944	27	1949	01	00	00
Aldergrove	17.7	+0.2	08.6	-0.6	23.7	12	02.8	05	02	00	02	15.6	11	216	121	1927	287	1957	109	1966	15	14	26	079	139	1927	120	1966	11	1941	02	00	00
(a) 11, 12 (b) 13, 14, 15											*NEW LOWEST					(a) 05, 12 (b) 07, 10 (c) 05, 11, 12					(d) 11, 12					(a) 1959, 1962							

Corrections to Monthly Summary No 161 May 1969
Ringway: on rainfall charts total rainfall to read 96

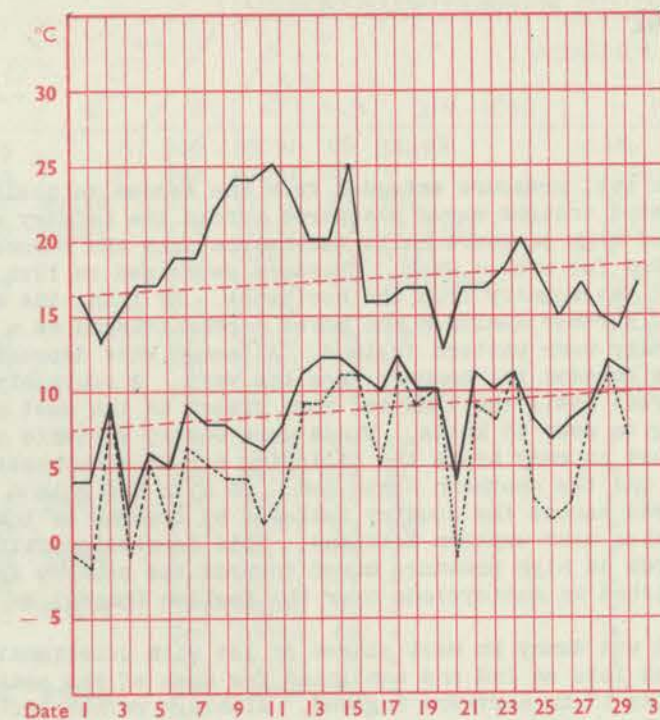
LONDON (Kew)



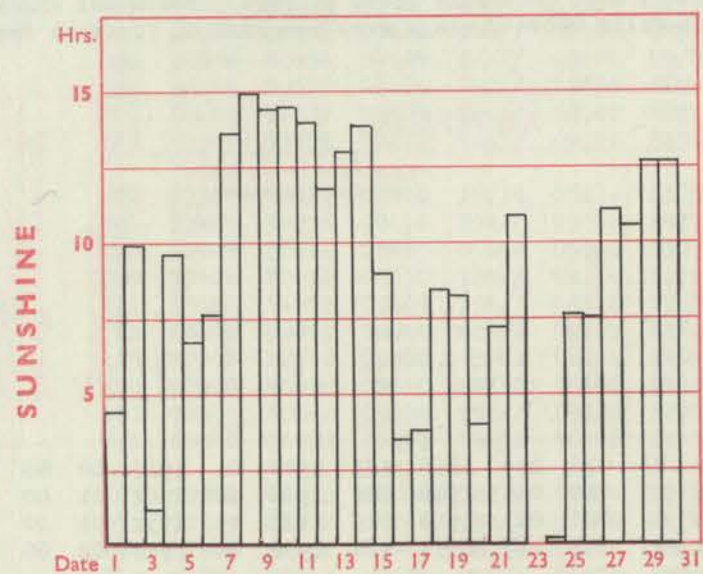
MANCHESTER (Ringway)



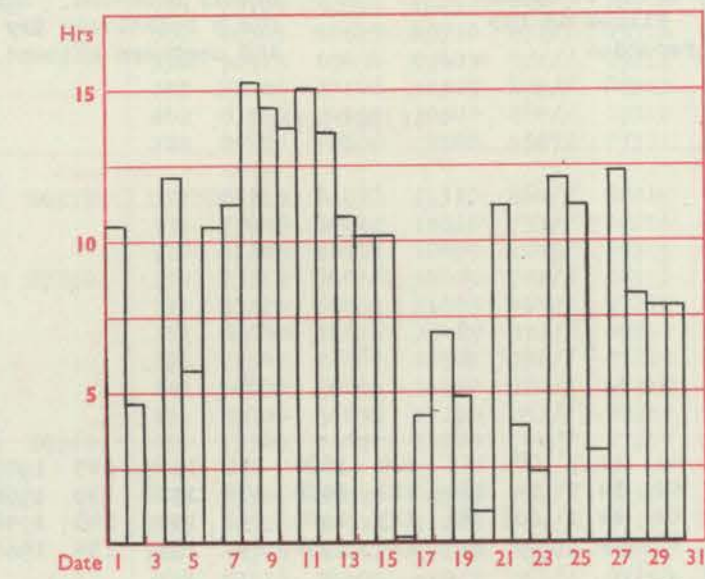
GLASGOW (Abbotsinch)



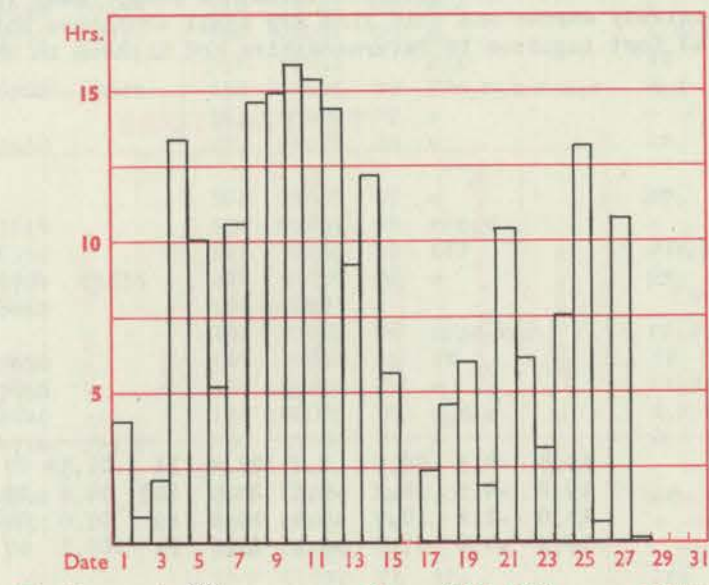
Maximum temperatures read at 21 h. G.M.T. daily, and minimum temperatures, read at 09 h. G.M.T. daily, are shown in full lines. Grass minimum temperatures, read at 09 h. G.M.T. daily, are shown by a pecked line. Pecked lines in red show normal values. (1931-1960)



Total for month 265 30-year (1931-1960) average 213 hrs.

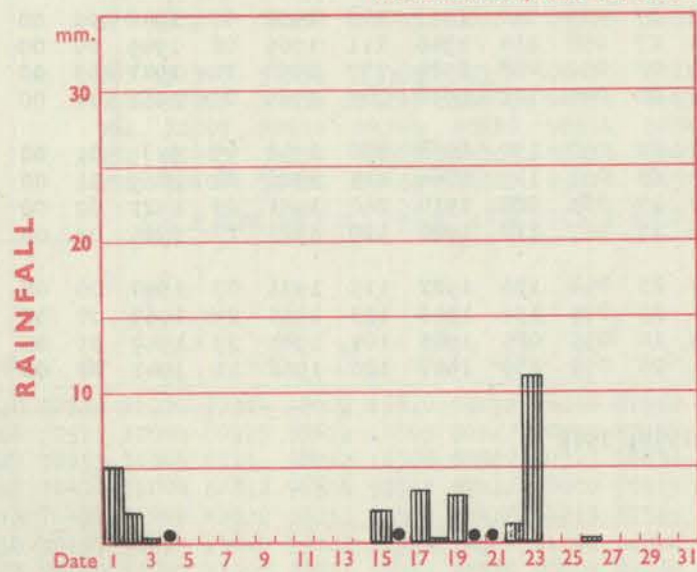


Total for month 255 30-year (1931-1960) average 179 hrs.

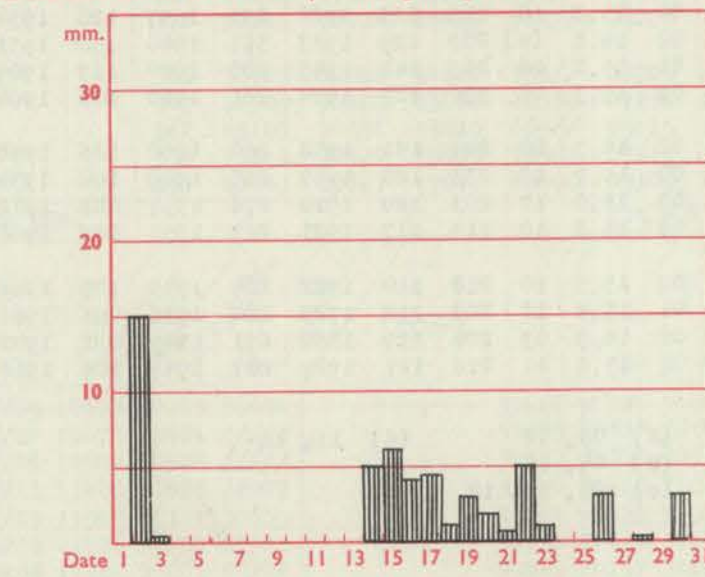


Total for month 214 30-year (1931-1960) average 183 hrs.

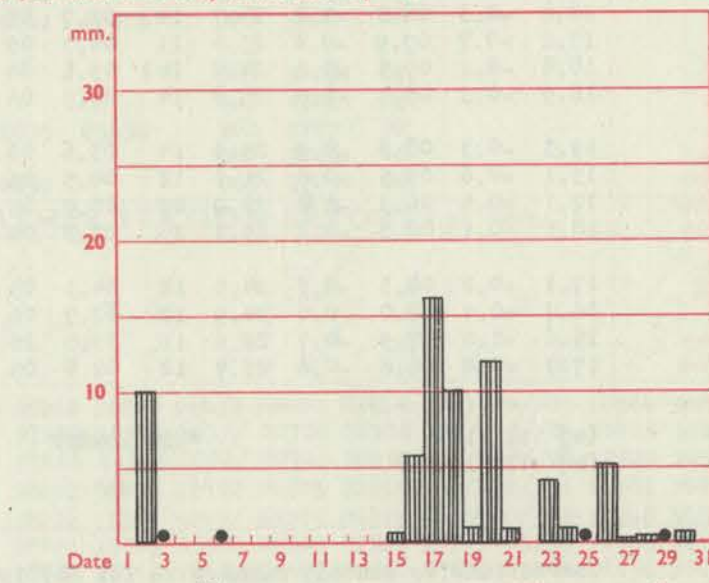
The rainfall entry made for each day represents the total fall for the 24-hour period beginning at 09 h. G.M.T. on that day. Trace (less than 0.05 mm) is indicated by "•"



Total for month 26 35-year (1916-1950) average 44 mm.



Total for month 52 35-year (1916-1950) average 59 mm.



Total for month 67 35-year (1916-1950) average 61 mm.

RATES OF SUBSCRIPTION: Single copy 3d. or post free 5d.; one year 5/-

Apply to Director-General, Meteorological Office, London Road, Bracknell, Berkshire.

H.M.S.O. Press, Bracknell, Berks.

DAILY WEATHER REPORT OF THE BRITISH METEOROLOGICAL OFFICE

No. 39273

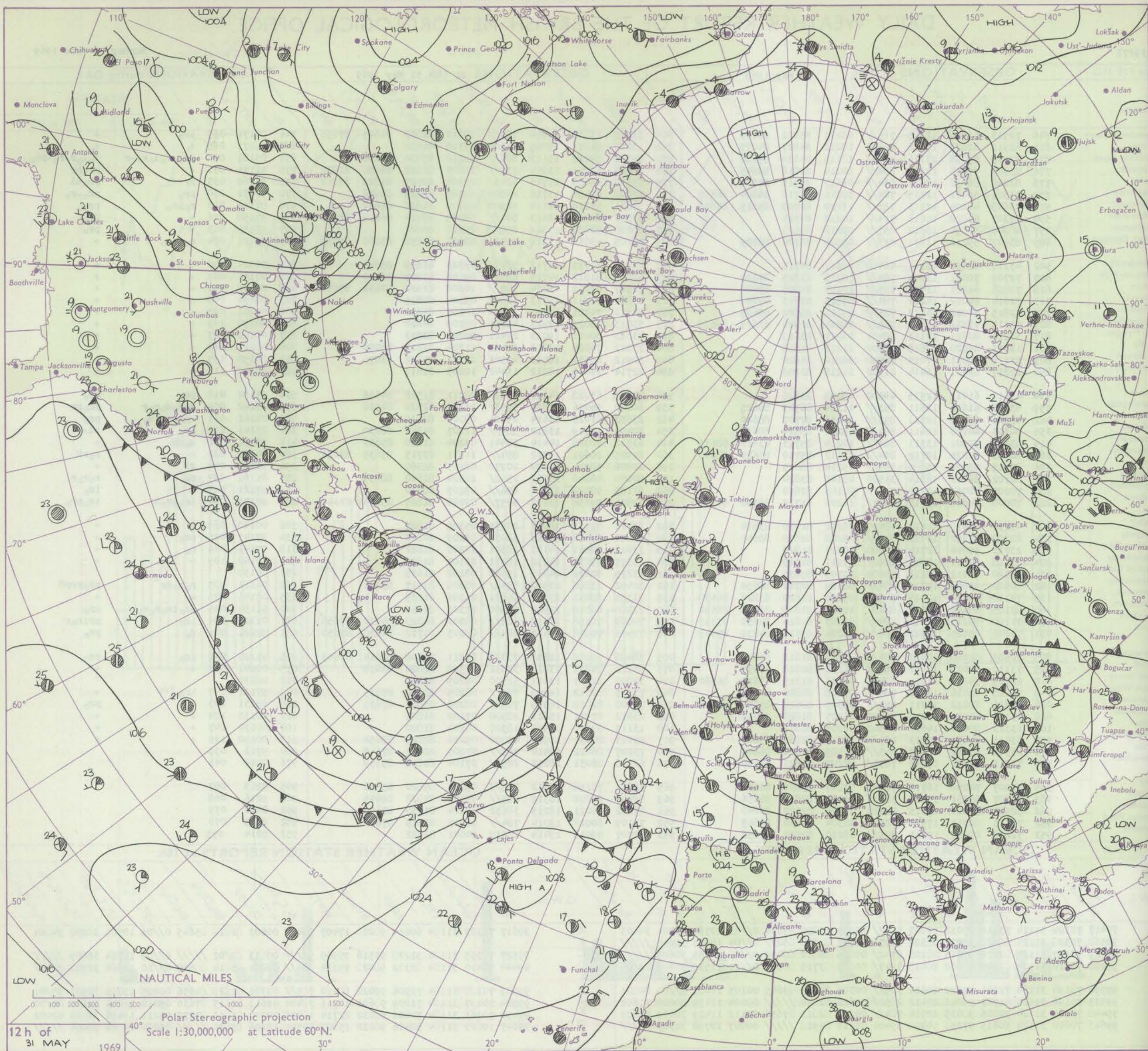
Date of Issue Sunday 1 June 1969

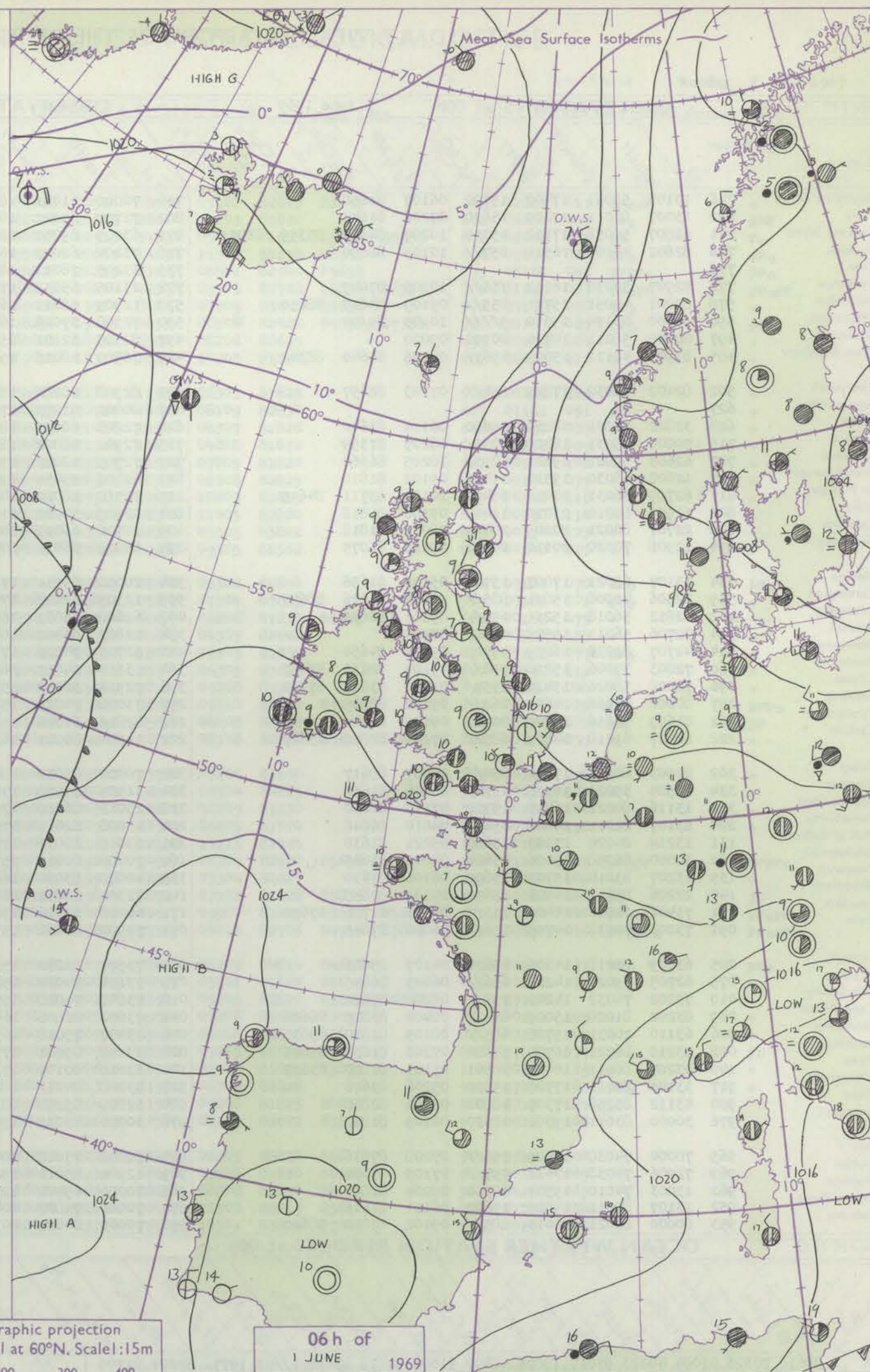
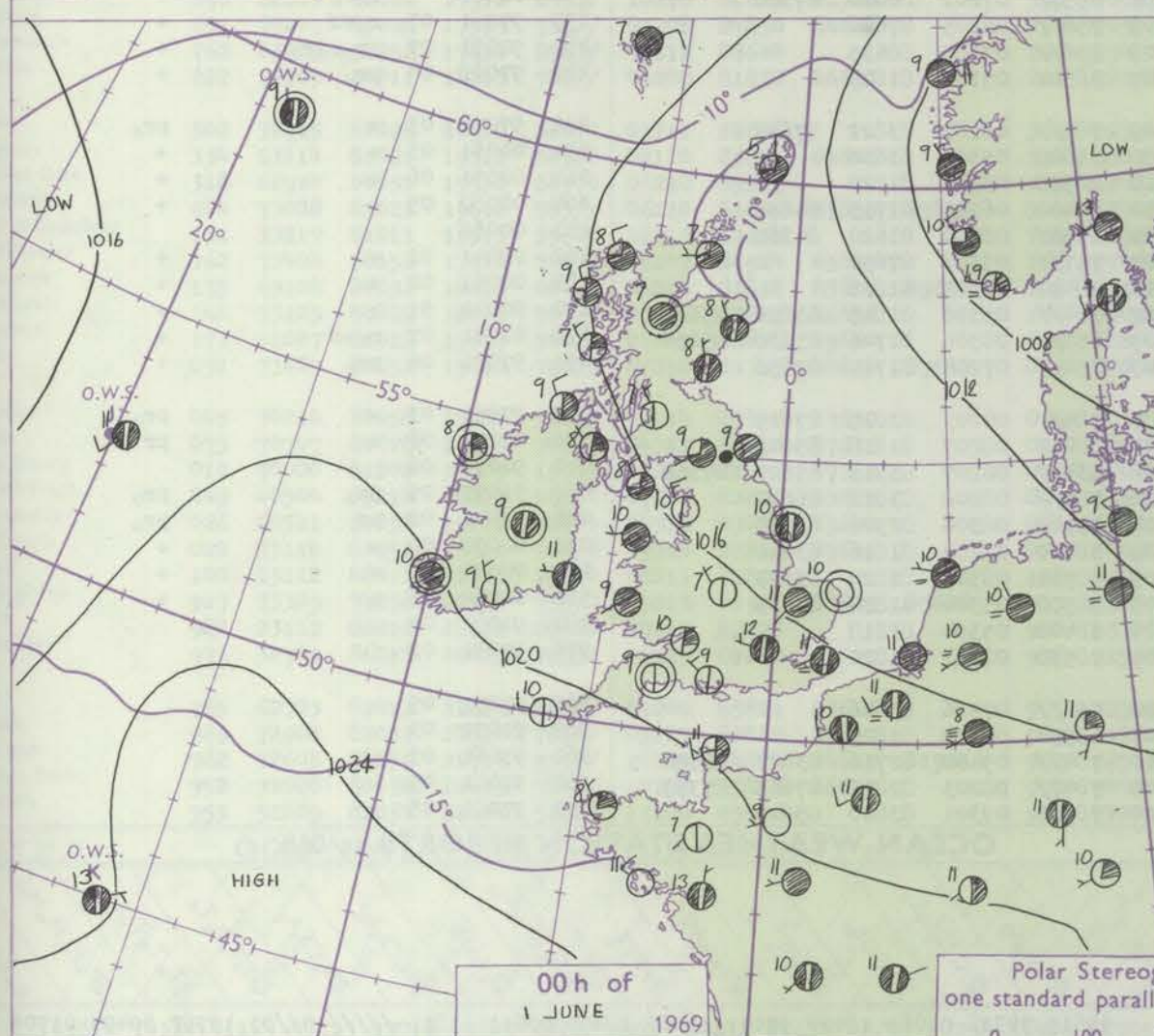
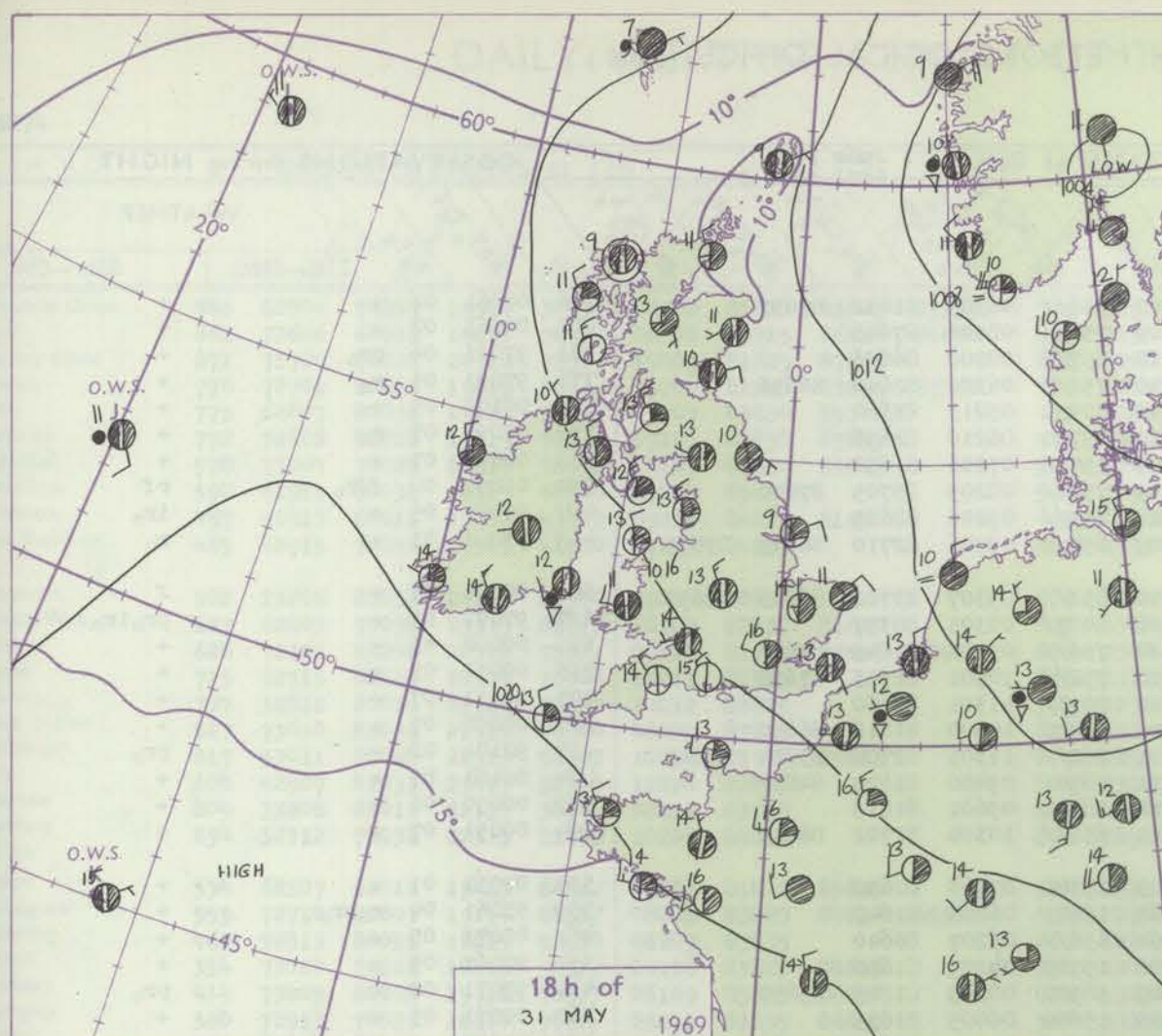
Code FM II.D		OBSERVATIONS at 12h.										OBSERVATIONS at 18h.										OBSERVATIONS during DAY									
		31 May 1969										31 May 1969																			
Station		iii	Nddff	VVwwWW	PPPTT	N _h L _h C _M H _h	T _d T _d app	8N _s Ch _s h _s	8N _s Ch _s h _s	8N _s Ch _s h _s	iii	Nddff	VVwwWW	PPPTT	N _h L _h C _M H _h	T _d T _d app	8N _s Ch _s h _s	8N _s Ch _s h _s	8N _s Ch _s h _s	iii	RRT T x F	SSS	WEATHER								
																								09h.—15h.	15h.—21h.						
Boscombe Down	746	72913	61806	12915	785//	08213	85822	86640			746	73013	61038	14914	785//	10210	82822	84645	87656	746	97171	059	pr _o	+	+						
Hurn	862	62911	62026	13016	42501	10212	84827	84075			862	13012	64011	15015	14600	09308	81630			862	00171	085	+	+	+						
Thorney Island	871	72909	59058	13116	4263/	10115	84830	85358			871	80306	59219	15113	886//	11210	85830	88656		871	05181	020	pr _o -t _o l _o r _o -r	t _o l _o r _o -r _o -pr _o							
Gatwick	776	83307	57056	12314	884//	10214	83818	88645			776	72606	59251	13914	735//	11209	82828	86650	81930	776	91171	031	+	pr _o pr							
Kew	775	83206	58052	12414	884//	09217	86716	88650			775	73305	48058	13916	4243/	09306	82717	83825	85362	775	91160	035	pr	pr _o tl							
Heathrow	772	73306	56022	12115	784//	10216	81716	86824	86657		772	42809	60058	13716	48500	10207	81825	83656		772	97171	030	pr _o	pr _o -r _o							
Mildenhall	578	73605	48804	12113	783//	11220	81709	85815	87656		578	53601	57018	14114	58500	09308	81822	85640		578	97141	010	r _o pr _o	pr _o							
Wattisham	590	73307	61022	11613	714//	10218	87814				590	83302	62038	13613	884//	09209	83814	86628	88656	590	97150	026	+	pr _o							
Gorleston	497	80208	50054	10812	855//	08216	88620				497	80210	58058	13211	855//	09211	88620			497	97130	003	F	pr _o							
West Raynham	485	83407	59216	11811	873//	09220	83706	88709			485	70205	48016	13512	35731	08206	83650	85360	86075	485	95121	004	r _o r-r _o	+							
Aberporth	502	43111	62011	15111	46400	09111	84713				502	72709	80031	16711	5847/	07303	81818	85645		502	00121	050	+	+	+						
Ross-on-Wye	627	72709	70021	13115	785//	10213	83825	87630			627	62809	81012	14715	685//	09106	81825	86630		627	00161	045	+	+	+						
Filton	628	72806	61021	13714	785//	10214	81825	87640			628	72507	62012	15214	785//	10208	81822	83632	87650	628	00150	032	+	+	+						
Rhoose	715	72814	64022	14212	784//	09113	83815	87620			715	22814	81011	15713	28500	09304	82825			715	00151	045	+	+	+						
Chivenor	707	72815	74022	16113	785//	09211	85820	85635			707	22911	74021	17713	28500	10205	81822			707	00141	095	+	+	+						
Mount Batten	827	73315	78032	15914	785//	06214	81820	83625	86635		827	53013	78022	17913	48501	08209	84820			827	00150	109	+	+	+						
St. Mawgan	817	33216	80011	17113	38401	08213	83815				817	33013	80011	19013	22401	09206	82813			817	00141	107	+	+	+						
Scilly	804	13213	66020	18815	11400	11211	81818				804	33012	74020	20013	12401	11204	81818	83075		804	00161	143	+	+	+						
Culdrose	809	53118	78011	17013	58500	08212	84820				809	52912	80031	18713	42501	09301	84822	83070		809	00150	137	+	+	+						
Guernsey	894	22817	62011	16414	21302	11218	82808				894	22714	74010	18212	11442	10205	81811			894	00140	111	+	+	+						
Elmdon	534	43610	61011	12515	48500	09108	83826				534	73315	65028	14213	5343/	08211	81918	84656		534	97151	018	pr _o	pr _o							
Cardington	559	83503	61616	12511	853//	11316	86709	88625			559	60000	56056	13814	5953/	11105	82820	84930		559	03142	009	r _o r _o d _o r _o r	pr _o pr							
Wittering	462	83506	62215	12311	853//	10216	87707	88640			462	23602	61015	13614	25601	09106	82630			462	01141	011	rrrr _o r _o 1d _o	pr _o							
Watnall	354	80303	40106	12611	884//	09216	85814	88618			354	82402	17049	13812	884//	11107	81810	88630		354	03141	005	1r _o	tl-r							
Shawbury	414	83609	59501	13311	884//	10214	85713	83818	88635		414	63512	80018	14414	58541	07204	81820	85656		414	97141	026	d _o pr _o	+							
Finningley	360	80703	62026	12712	854//	09112	85710	86620	88640		360	82905	20601	13712	854//	11211	83715	85635	88656	360	04161	027	+	r _o rr							
Kilnsea	396	80115	48024	13009	855//	09214	88625				396	20808	58011	14209	20970	08205	82360			396	97110	048	ff	+							
Leeming	257	30102	58041	12214	31500	09103	83820				257	80000	48046	13612	2562/	10304	82640	88459		257	01161	037	r _o	r _o r _o r							
Tynemouth	262	70207	48052	12311	756//	07103	87630				262	81103	58022	13710	856//	09205	88640			262	97121	043	+	1r _o							
Carlisle	222	70000	40606	12213	6847/	11206	81712	86650	87358		222	72803	59156	13113	5857/	09108	81825	85640	87360	222	95171	034	1r _o 1r _o R	1r _o pr _o							
Valley	302	43213	74018	14613	48400	08212	81710	83814			302	33410	82011	16013	28531	05305	81825			302	00140	069	+	+	+						
Ringway	334	82708	57252	12813	884//	08208	82810	88640			334	63010	57018	14613	58431	08209	84812			334	97141	025	pr _o	+							
Squires Gate	318	23011	59046	12714	28500	10211	81820				318	33013	70011	14113	28501	09203	81822			318	97141	046	r _o	+							
Ronaldsway	204	13218	84011	12913	18401	07211	81715				204	23317	89030	14212	18531	03307	81825			204	00140	109	+	+							
Mull of Galloway	131	53320	74012	13213	55600	09109	85635				131	13225	80021	14811	15600	08202	81635			131	00130										
Eskdalemuir	162	80602	59606	12710	884//	08109	82712	88650			162	82402	23806	13510	5946/	08306	83917	83820		162	06121	005	r _o r _o rr	pr _o prpr							
Prestwick	135	73110	63024	12713	785//	09206	81820	83828	86650		135	23315	23315	89031	13913	14631	05306	81835		135	00141	075	+	+							
Abbotsinch	140	83105	60608	12612	884//	10206	81818	83635	88650		140	22910	86018	12914	28600	07301	82835			140	91151	045	pr _o 1r _o r _o r _o	pr _o							
Leuchars	171	71108	74216	13011	4847/	08207	81814	84650	87359		171	70809	70258	13410	785//	08301	81820	84630	87656	171	01121	001	1r _o	pr1r _o r							
Dyce	091	73006	65025	12712	784//	06204	81715	84830	87645		091	72406	70808	13411	784//	08203	81712	84830	87650	091	92121	001	d _o	pr _o							
Lerwick	005	70409	82028	10911	784//	07211	81812	86645			005	70406	69252	12609	733//	07211	81708	83814	87645	005	91121	032	1r _o	pr _o							
Wick	075	73110	80022	11812	784//	06206	82818	87635			075	53111	74031	13011	38531	07308	81820	83635		075	00141	060	+	+							
Sule Skerry	010	62705	74031	11911	3843/	09206	81815	83625	86360		010	32802	81021	13411	32500	09209	83820			010	00130										
Cape Wrath	049	73208	82016	12810	785//	07208	84820	84625			049	73205	82012	14209	785//	08205	83820	87635		049	97121	047	1r _o	+							
Stornoway	026	83316	82022	13711	855//	05305	82628	85630	88640		026	70000	82028	14509	785//	08206	85822	87635		026	95131	003	+	pr _o							
Benbecula	022	33113	88011	15012	38500	06207	81828	83645			022	23012	87011	15811	28500	07102	81825			022	00130	124	+	+							
Tiree	100	13313	89030	14613	18502	06206	81822				100	13115	87020	15511	18500	06204	81820			100	00130	147	+	+							
Aldergrove	917	63413	84031	15013	685//	06211	82825	85640			917	43411	84031	15913	48500	05206	81828	83650		917	00150	129	+	+							
Malin	980	63308	85018	15612	685//	06309	81820	86645			980	73207	86022	16410	785//	07205	82820	87640		980	9713	055									
Belmullet	976	73311	85022	17213	7853/	07207	82820	87640			976	63408	86031	18212	2853/	07104	81822	85359		976	0014	045									
Birr	965	73007	74258	16713	785//	07207	85821	86640			965	72602	70258	17312	785//	09205	85820	85636		965	0215	007									
Dublin	969	73307	85031	15214	786//	06210	82830	86656			969	82406	66808	16312	885//	08106	84820	88645		969	9216	068									
Shannon																															

[illegible]

All times of observation printed in this publication are GREENWICH MEAN TIME.

CHART OF WEATHER IN PART OF NORTHERN HEMISPHERE





Polar Stereographic projection
one standard parallel at 60°N. Scale: 15m

GENERAL SYNOPTIC DEVELOPMENT

Pressure is low over the Baltic and an unstable northwesterly airstream covers most of the British Isles. A ridge of high pressure extending northwards from an anticyclone centred near northwest Spain will decline as it moves slowly east

across England and Wales; the unstable northwesterly airstream persisting over eastern Scotland. Troughs of low pressure over the Atlantic will edge eastward towards southwestern districts of the British Isles.

Issued at midday Sunday 1

June 1969

DAILY WEATHER REPORT OF THE BRITISH METEOROLOGICAL OFFICE (contd.)

Code FM ILD		OBSERVATIONS at 00h. 1 June 1969										OBSERVATIONS at 06h. 1 June 1969										OBSERVATIONS during NIGHT										
Station	ill	Nddff	VVwww	PPPTT	N _h Ch _M CH	T _d T _d app	8N ₅ Ch ₅ h ₅	8N ₅ Ch ₅ h ₅	8N ₅ Ch ₅ h ₅	ill	Nddff	VVwww	PPPTT	N _h Ch _M CH	T _d T _d app	8N ₅ Ch ₅ h ₅	8N ₅ Ch ₅ h ₅	8N ₅ Ch ₅ h ₅	ill	Nddff	VVwww	PPPTT	N _h Ch _M CH	T _d T _d app	8N ₅ Ch ₅ h ₅	8N ₅ Ch ₅ h ₅	8N ₅ Ch ₅ h ₅	ill	RRT T _n E	T _g T _g	WEATHER	
																															21h.—03h.	03h.—09h.
Boscombe Down	746	13105	58051	17407	15700	06107	81650			746	70000	61031	18807	756//	06305	81632	87657		746	00061	01	+							+			
Hurn	862	13007	80011	17209	15630	07206	81645			862	72702	65021	18409	756//	08106	87645			862	00061	02	+							+			
Thorney Island	871	62807	59058	17112	45732	10207	84650	85359	86075	871	63005	69031	18610	657//	08208	86656			871	97091	06	pr _o							+			
Gatwick	776	82602	40108	16511	857//	10109	88650			776	73204	62022	18110	756//	06301	82640	86656		776	97091	05	r _o							+			
Kew	775									775	33205	78011	18010	30930	05213	83360			775	00100	09	+							+			
Heathrow	772	72907	57038	16112	756//	10105	87647			772	23105	65011	17910	25700	06210	82656			772	97091	07	r _o							+			
Mildenhall	578	82001	40051	15711	855//	09105	83623	88650		578	12905	58011	16909	15700	07206	81650			578	00090	07	+							+			
Wattisham	590	90000	03474	15610	9////	10105	89/00			590	72908	37026	16409	752//	08205	85705	87640		590	01091	08	ffr _o							rf			
Gorleston	497	00000	58011	14710	00900	09000				497	82305	32101	15310	855//	09206	88625			497	97001	05	+							ir _o			
West Raynham	485	81905	48111	15009	4567//	08105	84640	88362		485	72509	48016	15809	654/2	08206	82710	86645	87075	485	97001	03	+								r _o		
Aberporth	502	82402	80032	17809	858//	07103	88657			502	82908	48282	18410	851//	09307	83702	86645	88657	502	00091	07	+								f		
Ross-on-Wye	627									627	80000	81252	17908	8087//	08305	88357			627	97071	02	+								pr _o ir _o		
Filton	628	32802	74021	18210	35600	06114	83640			628	72203	60021	18610	756//	09302	81645	87656		628	00080	05	+								+		
Rhoose	715	70000	75031	18308	7095//	06207	87359			715	72902	58022	18210	752//	10501	81703	87650		715	00071	03	+								+		
Chivenor	707	62603	59021	19111	6093//	10205	86360			707	72709	62022	19112	7093//	11301	87360			707	00111	07	+								+		
Mount Batten	827	12808	66030	19510	11400	09102	81818			827	62807	59051	19511	68400	10500	81818	86650		827	00090	07	+								+		
St. Mawgan	817	62709	66031	20011	68400	10104	83711	84645		817	72710	58022	20111	782//	11303	82704	83815	86645	817	92101	08	+								pr _o		
Scilly	804	12908	81010	21010	12400	09106	81818			804	52909	82031	21011	48501	09400	81820	84635		804	00101	07	+								+		
Culdrose	809	22707	80021	20209	28400	08005	81818			809	22706	66011	20210	28401	09601	81818			809	00090	06	+								+		
Guernsey	894	12908	70020	20110	00901	09110	81075			894	62809	66012	20711	651//	10304	81702	86645		894	00091	07	+								+		
Elmdon	534	13107	65021	17007	15700	05109	81656			534	20000	65011	17809	25741	07303	82650			534	00051	01	+								+		
Cardington	559	82506	40806	15811	885//	10005	84826	88645		559	12305	62028	17409	15601	06206	81640			559	93061	04	r _o pr _o								+		
Wittering	462	62012	56018	15211	656//	09101	86635			462	62608	66031	16508	656//	06207	86640			462	00071	05	+								+		
Watnall	354	02706	56011	15508	00900	07104				354	12807	66010	16608	15700	06205	81650			354	97061	05	+								+		
Shawbury	414	42707	82031	16809	45700	05004	84650			414	52703	74028	17809	58500	08205	81825	85650		414	97071	02	+								pr _o		
Finningley	360	72803	37046	15210	756//	09104	82635	87650		360	13110	64011	16009	15600	06005	81635			360	00071	05	+								+		
Kilnsea	396	70000	58026	15410	3557//	09400	83625	87360		396	72915	56032	15709	6557//	07201	86620	87360		396	01080		r _o r _o							+			
Leeming	257	80000	07466	14610	862//	09102	88705			257	73006	74024	15709	756//	06205	87640			257	97001	07	r _o ff							+			
Tynemouth	262	81605	58616	14709	8092//	09101	88540			262	82812	61026	15209	856//	07305	88635			262	92091	07	ir _o r _o r _o							+			
Carlisle	222	62507	69018	14609	685//	07205	82822	85647		222	32506	80031	16207	38501	05109	81820			222	97061	04	pr _o								+		
Valley	302	82903	80031	17410	854//	09005	88617			302	70000	83032	18409	785//	06207	83822	87634		302	97071	03	+								pr _o		
Ringway	334	12504	59021	16508	15700	06006	81650			334	32504	59030	17608	35600	05304	83630			334	00051	03	+								+		
Squires Gate	318	13116	80021	16410	15700	07110	81650			318	23013	86010	17610	28500	05307	81820			318	00091	06	+								+		
Ronaldsway	204	63107	82011	16608	656//	04010	86646			204	43008	82011	17510	48400	06204	81713	84656		204	00080	05	+								+		
Mull of Galloway	131	13210	84020	17107	15600	05221	81630			131	5																					

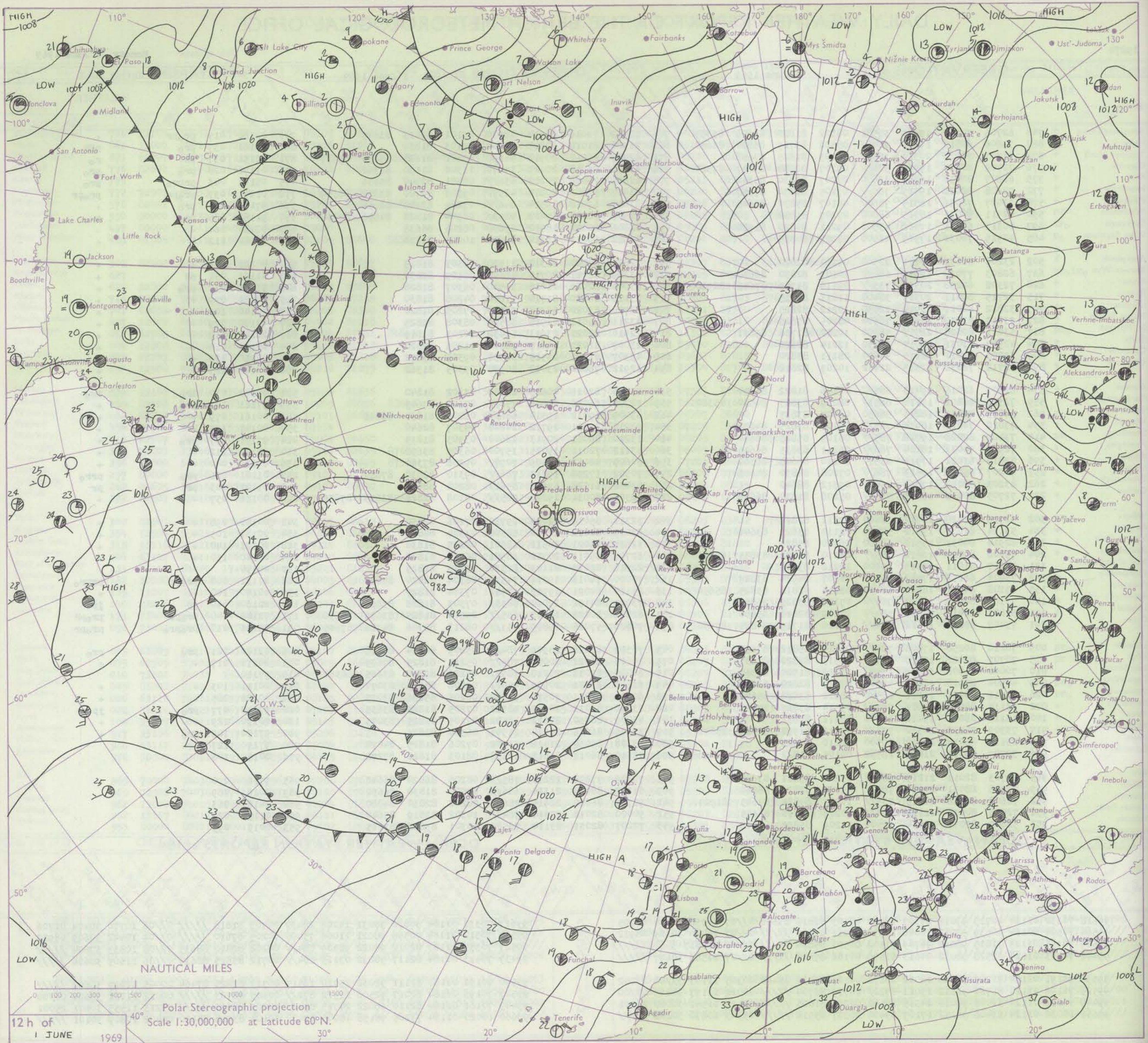
DAILY WEATHER REPORT OF THE BRITISH METEOROLOGICAL OFFICE

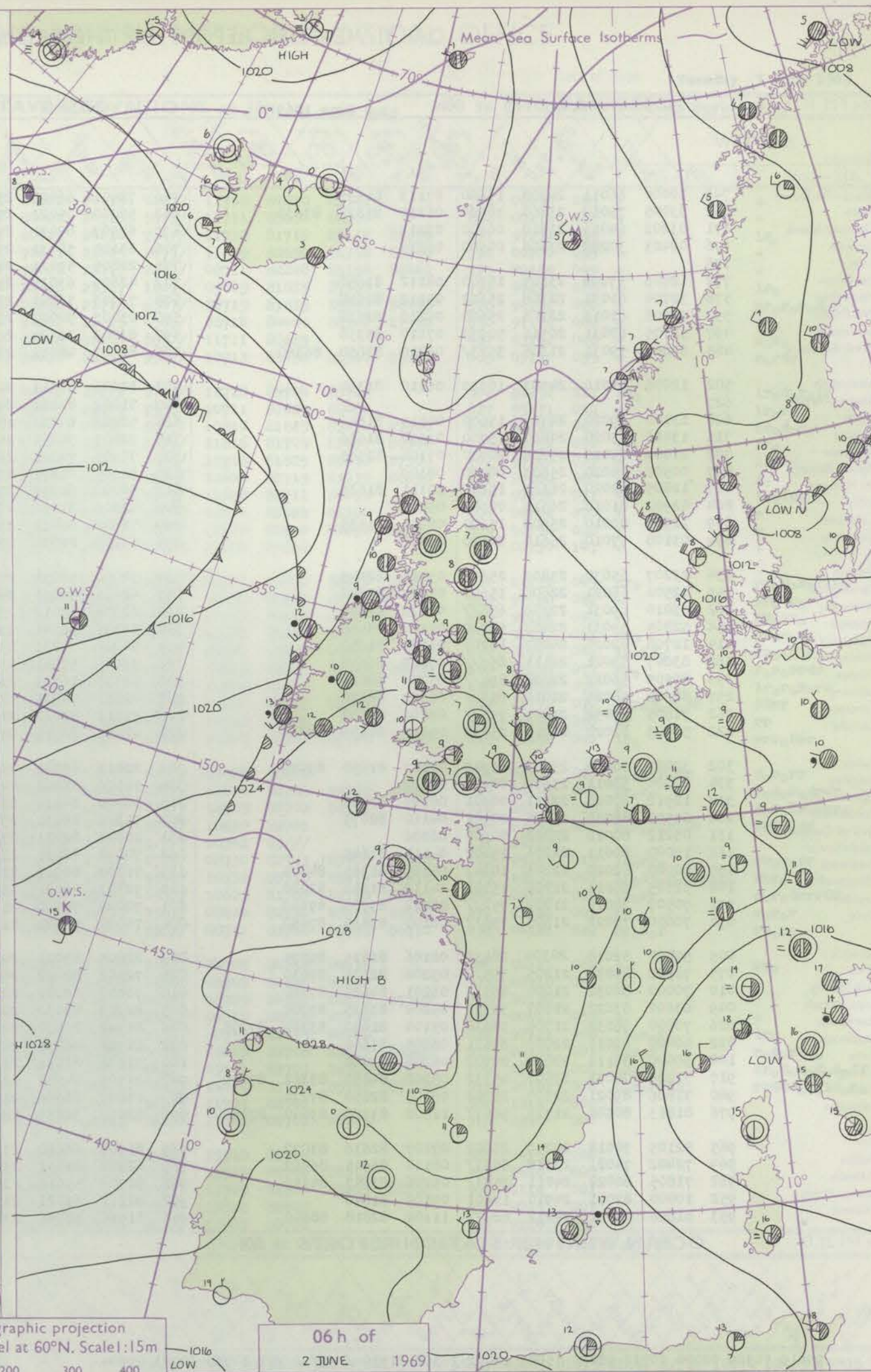
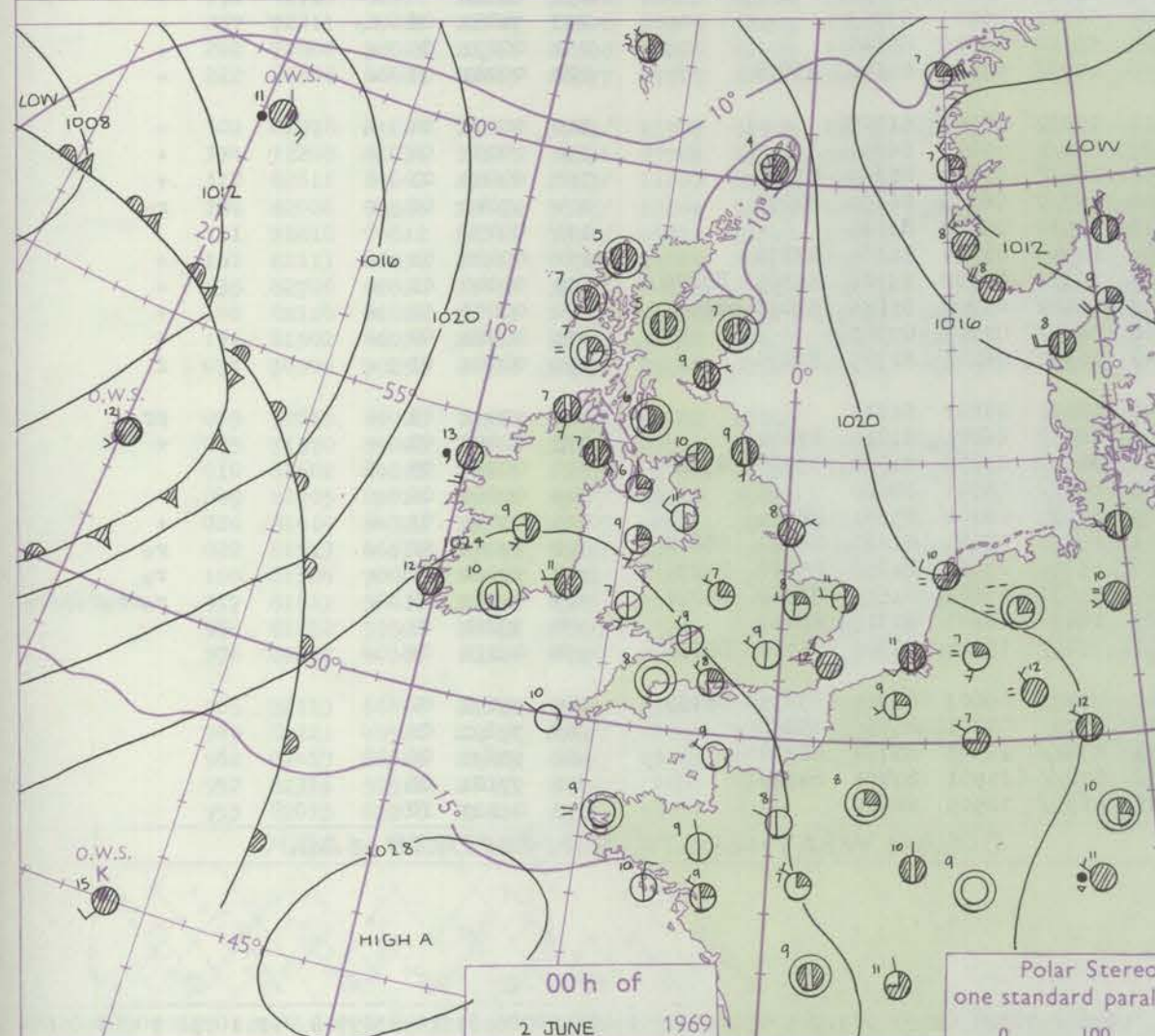
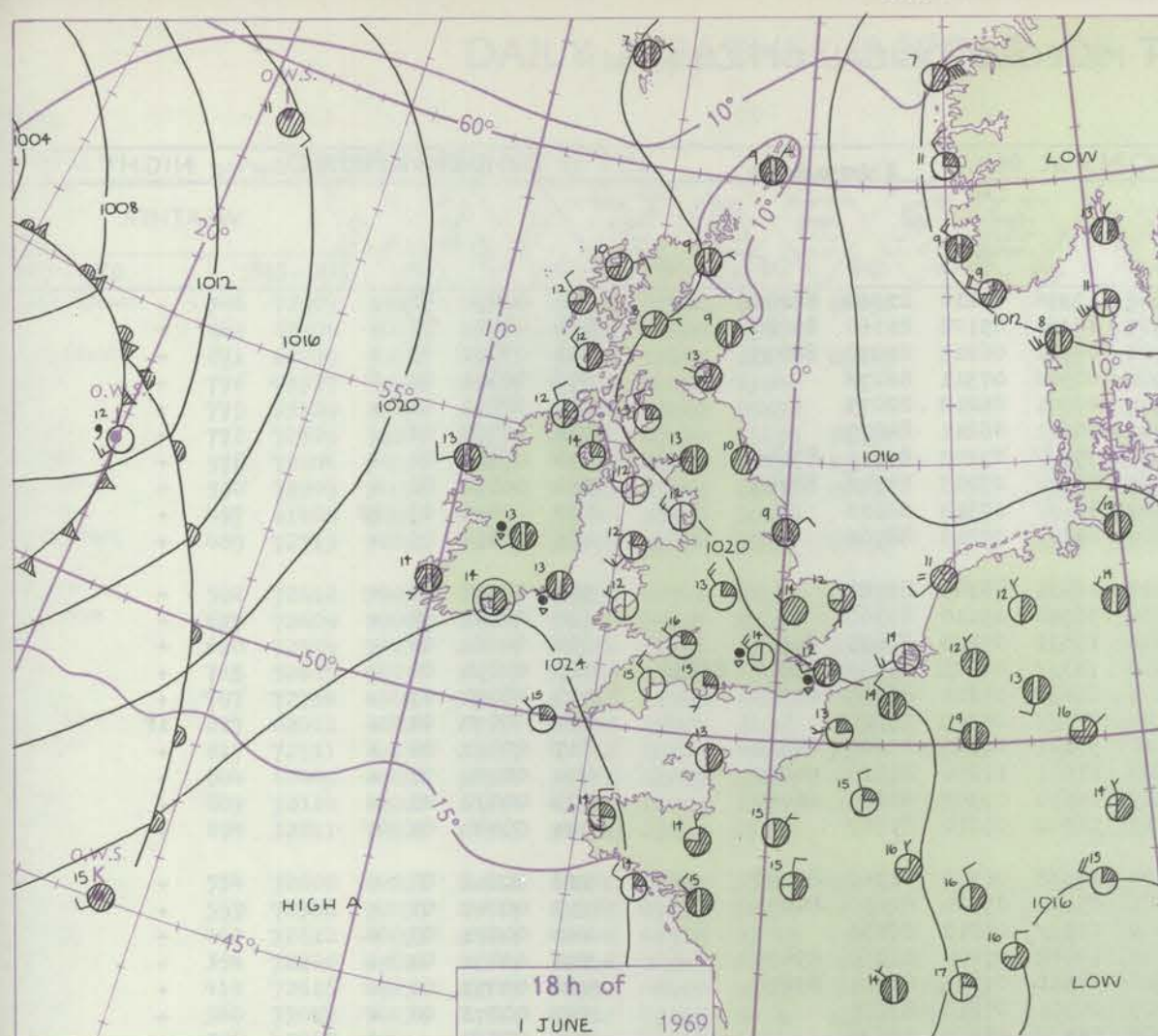
No. 39274

Date of Issue Monday 2 June 1969

Code FM II.D	OBSERVATIONS at 12h. 1 June 1969										OBSERVATIONS at 18h. 1 June 1969										OBSERVATIONS during DAY				
Station	iii	Nddff	VVwwW	PPPTT	N _h Ch _h Ch _h	T _d T _d app	8N ₅ Ch ₅ h ₅	8N ₅ Ch ₅ h ₅	8N ₅ Ch ₅ h ₅	iii	Nddff	VVwwW	PPPTT	N _h Ch _h Ch _h	T _d T _d app	8N ₅ Ch ₅ h ₅	8N ₅ Ch ₅ h ₅	8N ₅ Ch ₅ h ₅	iii	RRT x E	SSS	WEATHER			
																						09h.—15h.	15h.—21h.		
Boscombe Down	746	62706	74252	19514	38531	08302	81820	83645	85359	746	52913	74018	20514	48530	07101	82823	83645		746	02161	017	propr	+		
Hurn	862	73606	60812	19811	784//	08302	83715	86820	86650	862	21906	81018	20815	28600	09103	81830			862	06161	037	pro	pHR		
Thorney Island	871	71707	74028	20314	785//	10003	81825	87656		871	62407	80018	20913	54630	09801	81635	85650	85357	871	02151	037	pR	ro		
Gatwick	776	72709	80022	19815	3863/	09207	82834	83657	87360	776	62610	75018	20213	14670	11302	81630	86362		776	01171	028	pro	pro		
Kew	775	62807	80031	19715	32670	07207	83830	85362		775	62605	74028	20213	636//	08501	82940	85656		775	05161	043	prpro	pro		
Heathrow	772	72608	82021	19315	786//	07105	82830	87657		772	63017	58808	20214	4257/	09303	82720	83830	86359	772	01171	037	propr	propr		
Mildenhall	578	73007	78021	18515	7863/	08107	85830	83645		578	83004	69028	19514	846//	07204	83640	88656		578	97170	090	pro	+		
Wattisham	590	62911	80031	18315	68600	07207	85832			590	72907	78258	19413	4853/	06304	81828	84656	87358	590	91160	085	pro	pro		
Gorleston	497	40313	60011	17312	43500	09211	84820	81920		497	61806	60021	18612	65600	08206	86635			497	00130	064	+	+		
West Raynham	485	42915	74031	17515	41500	07207	84825			485	22912	69011	18314	28600	10203	81830			485	00161	112	+	+		
Aberporth	502	23206	80031	21111	22500	09214	82820			502	12806	82020	22312	11530	06303	81825			502	00121	106	+	+		
Ross-on-Wye	627	62803	77038	19315	686//	10103	82830	86640		627	43209	82011	20714	48600	08109	82830			627	01161	051	pR	+		
Filton	628	72302	64258	20312	733//	09110	81709	87645	82920	628	23004	82021	21016	24540	06307	81828			628	93171	037	pro	+		
Rhoose	715	32715	80011	20315	38400	11211	81815			715	13113	84020	21714	11600	04208	81830			715	00151	099	+	+		
Chivenor	707	32812	80011	21914	22530	10212	82825			707	12710	83020	23313	12530	07205	81820			707	00140	102	+	+		
Mount Batten	827	73010	83032	21515	78500	08209	87825			827	33211	85011	22915	28530	08308	82825			827	00170	079	+	+		
St. Mawgan	817	53011	80028	22513	58300	10212	81708	85811		817	22910	82021	23913	12430	10203	81815			817	00141	118	+	+		
Scilly	804	42907	81031	23417	38530	12214	82820			804	23007	81020	24615	28500	11205	82820			804	00170	114	+	+		
Culdrose	809	33208	81011	22115	38500	08211	83820			809	43307	81021	23513	32531	09305	83822			809	00150	123	+	+		
Guernsey	894	32712	78031	22313	21482	10209	82812			894	12912	78020	23013	10930	09305	81362			894	00140	125	+	+		
Elmdon	534	62307	62016	19413	685//	07106	81822	85650		534	23316	82016	20613	28600	03302	81840			534	97141	070	iro	iro		
Cardington	559	72710	74801	19114	6853/	08209	83825	84830	85360	559	72706	66028	19813	756//	07104	87645			559	97161	101	pro	+		
Wittering	462	52813	80011	18215	58630	06207	83835			462	63009	69012	19314	686//	06206	81830	86645		462	00161	079	+	+		
Watnall	354	73010	74011	18414	785//	04108	83825	84630		354	23010	80021	19712	24600	04307	82640			354	00151	135	+	+		
Shawbury	414	73409	82028	19712	785//	06109	85825	86640		414	13210	86011	20913	18600	03305	81835			414	97151	077	pro	+		
Finningley	360	72913	74031	18114	786//	06211	83835	86645		360	33111	72011	19015	35700	06305	83650			360	00170	112	+	+		
Kilnsea	396	82810	61022	17912	6557/	10210	86625	88360		396	70609	48032	19509	7097/	09208	87360			396	00130	040	+	+		
Leeming	257	70207	85022	17513	786//	07208	84830	84645		257	70502	57258	19213	786//	09310	82830	87650		257	01161	026	pro	prro		
Tynemouth	262	83203	58252	17811	856//	09312	88640			262	83402	61028	19610	856//	08208	88640			262	01121	003	pr	pr		
Carlisle	222	72705	80011	18213	786//	05208	81830	86650		222	72506	80031	19213	785//	08108	82828	83635	87656	222	00161	057	+	+		
Valley	302	32715	82028	20912	38400	07211	82818			302	32314	85010	22012	25730	07206	82650			302	00140	098	+	+		
Ringway	334	53114	81031	19312	54500	02110	83825	83640		334	53013	82012	20812	58500	03304	84823			334	00131	105	+	+		
Squires Gate	318	62914	84031	19512	68500	06210	85825			318	12814	84021	20512	18601	08205	81830			318	00131	140	+	+		
Ronaldsway	204	73008	89021	19612	785//	06210	81822	83835	87656	204	12707	89011	20712	18501	06205	81820			204	00140	130	+	+		
Mull of Galloway	131	33217	81011	19513	35600	12212	83635			131	22918	82030	21113	22530	13113	82825			131	00150					
Eskdalemuir	162	73408	66152	17512	795//	06107	84924	83827		162	70000	74018	19211	745//	08304	82820	85648		162	01131	008	propr	prpro		
Prestwick	135	63108	84031	18612	68401	08214	81818	83825	85650	135	23110	84021	19913	18541	07304	81827			135	00140	100	+	+		
Abbotsinch	140	73103	84022	18114	785//	07111	83825	86656		140	73011	84152	19014	6853/	07303	81828	83835		140	00160	040	jp	jp		
Leuchars	171	51807	81012	17613	584//	07209	82818	85650		171	62802	80028	18613	685//	09500	81825	83635	85650	171	02142	040	propr	propR		

CHART OF WEATHER IN PART OF NORTHERN HEMISPHERE





Polar Stereographic projection
one standard parallel at 60°N. Scale: 1:5m

GENERAL SYNOPTIC DEVELOPMENT

Pressure has been rising steadily over the British Isles during the last 24 hours. The ridge of high pressure which yesterday extended from the Azores to the west of Ireland has moved eastwards in the north into southern England and intensified a little, and an anticyclone developing off northwest Spain will move northeastwards

to northwest France during the next 24 hours. This will displace the unstable northwesterly airstream now over the eastern half of the British Isles further east into the North Sea. A weak trough of low pressure now affecting western Ireland is expected to move northeastwards into western Scotland by tomorrow morning.

Issued at midday Monday 2

June 1969

DAILY WEATHER REPORT OF THE BRITISH METEOROLOGICAL OFFICE (contd.)

Code FM II.D		OBSERVATIONS at 00h.										2 June 1969										OBSERVATIONS at 06h.										2 June 1969										OBSERVATIONS during NIGHT									
Station	iii	Nddff	VVwww	PPPTT	N _h Ch _h C _h H	T _d T _d app	8N _s Ch _s h _s	8N _s Ch _s h _s	8N _s Ch _s h _s	iii	Nddff	VVwww	PPPTT	N _h Ch _h C _h H	T _d T _d app	8N _s Ch _s h _s	8N _s Ch _s h _s	8N _s Ch _s h _s	iii	RRT _n T _n E	T _g T _g	WEATHER																													
																						21h.—03h.	03h.—09h.																												
Boscombe Down	746	10000	66011	24308	15600	07113	81635			746	72901	66021	25808	10938	04210	81360	86280		746	00051	51	+	+																												
Hurn	862	33005	75010	23808	38500	06210	81825	83630		862	50000	75021	25507	10941	05108	81360	85080		862	00041	50	+	+																												
Thorney Island	871	03202	64016	23810	00900	09213				871	62907	80031	25708	00901	06213	81070	86075		871	00071	03	+	+																												
Gatwick	776	02403	30288	23406	00900	06214				776	63105	58031	25008	00906	07311	86278			776	00041	00	f	+																												
Kew	775									775	22805	59021	24909	00901	06212	82075			775	97071	02	+	+																												
Heathrow	772	12806	57028	23109	15700	08112	81650			772	42807	63031	24609	00901	06211	84075			772	00070	02	+	+																												
Mildenhall	578	32704	61031	22308	25602	05112	82640			578	72903	56051	23908	754//	07213	81710	87640		578	00060	04	+	+																												
Wattisham	590	22806	61011	22108	25600	05210	82632			590	83007	50021	23409	863//	07213	83706	88707		590	00050	02	+	+																												
Gorleston	497	52705	60031	20511	50930	07210	85358			497	83003	36024	22809	854//	07314	88618			497	00080	07	FF	+																												
West Raynham	485	62805	59031	21308	3573/	06210	83650	86360		485	82907	48052	23109	863//	07213	88706			485	00071	05	+	+																												
Aberporth	502	12006	61010	24507	10930	06110	81360			502	12006	80011	24610	16431	08305	81710			502	00070	04	+	+																												
Ross-on-Wye	627									627	31002	81021	24906	30940	05110	83360			627	00041	00	+	+																												
Filton	628	13106	69020	24709	15600	04115	81640			628	52402	64031	25609	15631	07208	81635	84362		628	00061	01	+	+																												
Rhoose	715	13406	83020	24807	15700	03110	81656			715	72807	56051	25610	783//	09003	81706	83810	86656	715	00051	00	+	+																												
Chivenor	707	21004	74020	25208	20930	07104	82365			707	70905	74021	26509	66432	08205	86715	83365		707	00080	07	+	+																												
Mount Batten	827	00502	74020	25609	00900	08109				827	92705	01471	27108	9////	08309	89/00			827	00070	04	+	1F																												
St. Mawgan	817	12805	82020	26111	15630	10111	81635			817	50000	61031	27110	55141	09306	81702	84612		817	00091	04	+	+																												
Scilly	804	02902	81010	26510	00900	09205				804	42806	81030	27312	11501	11204	81820	84075		804	00101	08	+	+																												
Culdrose	809	12901	80010	25909	15600	08211	81635			809	72801	80031	27209	15634	09307	81635	86070		809	00070	03	+	+																												
Guernsey	894	03108	77010	25610	00900	09213				894	13108	81030	27010	16302	09210	81707			894	00080	05	+	+																												
Elmdon	534	23207	65030	23807	25600	05214	82643			534	30000	58051	24707	10938	06308	81360	83280		534	00041	00	+	+																												
Cardington	559	12506	66021	22606	15600	04109	81640			559	42406	56051	24208	25631	07114	82640	84075		559	00040	01	+	+																												
Wittering	462	63010	69031	22209	656//	05112	86640			462	62808	59012	23509	656//	06212	86635			462	00071	03	+	+																												
Watnall	354	52805	59031	22407	55700	05110	85656			354	52606	56041	23808	10972	07108	81360	85075		354	00061	04	+	+																												
Shawbury	414	12708	82020	24007	15700	05014	81650			414	50000	74031	24608	38531	07208	81825	83656		414	00051	03	+	+																												
Finningley	360	63007	59021	22111	657//	07112	86656			360	33005	57041	23309	00901	07210	83075			360	00071	06	+	+																												
Kilnsea	396	80505	56022	22608	855//	07214	88625			396	82308	16104	23408	855//	08208	88620			396	00060	f	+	+																												
Leeming	257	82602	58026	22010	857//	08209	88650			257	42811	74021	22609	30941	06107	83363			257	91081	06	ro	+																												
Tynemouth	262	71805	48052	21409	756//	09106	87630			262	52712	81022	21909	55600	06305	85640			262	00091	05	+	+																												
Carlisle	222	52503	82022	21710	25630	07211	81635	84362		222	42405	78011	22709	15732	07205	81656	83078		222	00081	05	+	+																												
Valley	302	32007	80030	23609	15742	08107	81650	83075		302	22012	69021	23811	15232	10203	81705			302	00070	04	+	+																												
Ringway	334	00000	58011	23608	00900	06112				334	71506	56041	24307	663/1	05005	86707			334	00061	04	+	+																												
Squires Gate	318	12912	80020	22711	00901	08109	81075			318	50000	84111	23608	28638	07207	81830	83363		318	00080	03	+	+																												
Ronaldsway	204	23502	88030	23106	00901	04110	82075			204	71302	86031	23108	657/2	06303	86650	84075		204	97040	02	+	ro																												
Mull of Galloway	131	03212	80010	22808	00900	06206				131	10000	82011	23610	15530	09102	81625			131	00070																															
Eskdalemuir	162	10000	80011	22206	15600	04111	81645			162	70000	82031	23004	10946	03304	81364	87275		162	00021	51	+	+																												
Prestwick	135	40000	82020	22206	10942	05109	81365	84075		135	71503	86021	22708	36331	07302	83708	85365	87070	135	00040	01	+	+																												
Abbotsinch	140	32505	86011	21206	15702	04112	81650	83080		140	72602	86021	21907	11402	05204	81818	83075	86080	140	00041	52	+	+																												
Leuchars	171	70507	74028	21209	752//	08212	83704	87640		171	70000	74022	21608	763//	07102	87707			171	00071	04	+	+																												
Dyce	091	70000	70022	21607	756//	06107	83635	87650		091	70000	58044	21707	16332	06201	81707	87070		091	00041	01	+	f																												
Lerwick	005	50000	82018	20304	28432	02106	81815	85075		005	22805	83021	20107	18401	04801	81815		</																																	

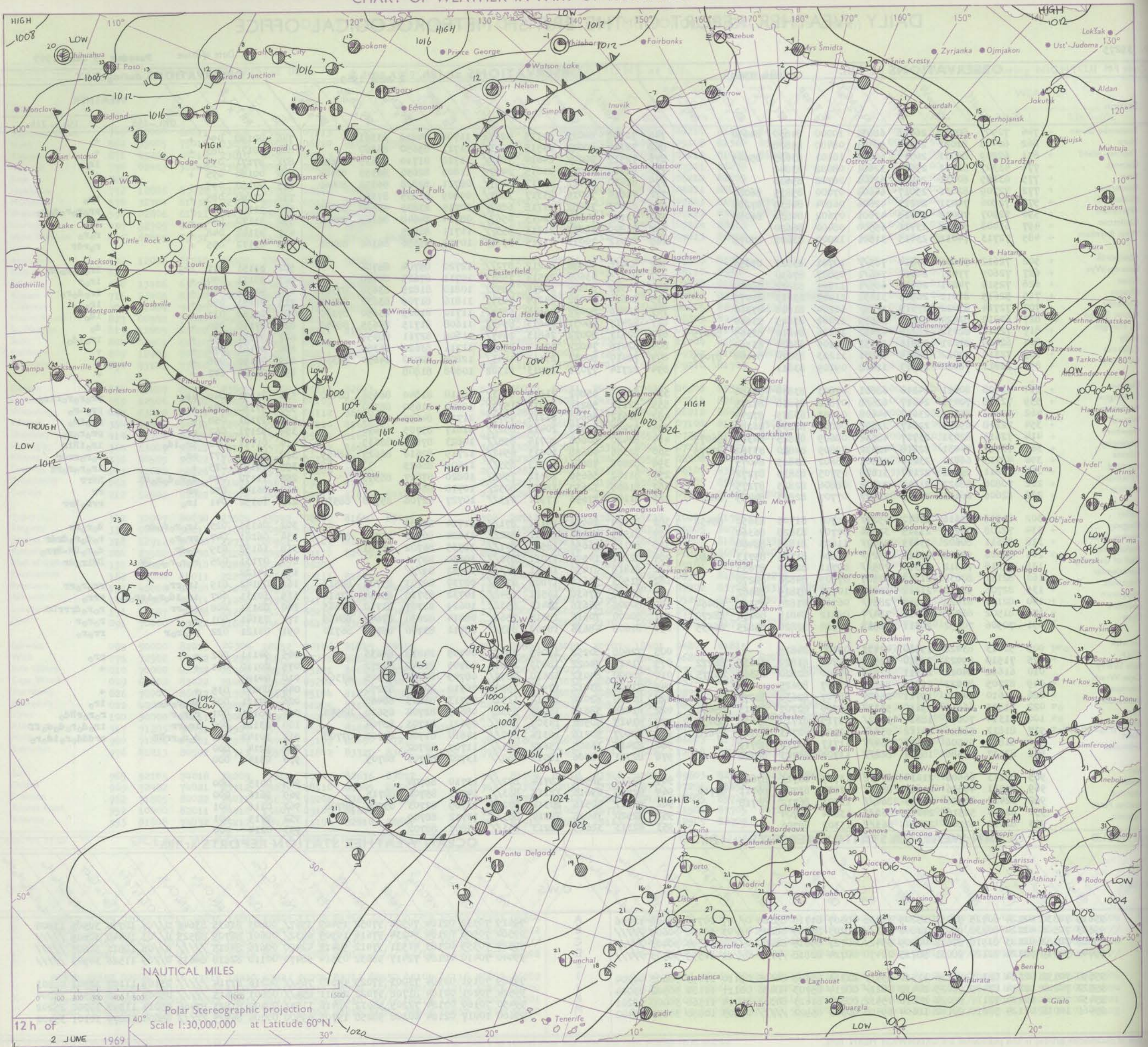
DAILY WEATHER REPORT OF THE BRITISH METEOROLOGICAL OFFICE

No. 39275

Date of Issue Tuesday 3 June 1969

Code FM II.D		OBSERVATIONS at 12h. 2 June 1969										OBSERVATIONS at 18h. 2 June 1969										OBSERVATIONS during DAY				
Station	ill	Nddff	VVwwW	PPPTT	N _h Ch _M CH	T _d app	8N _S Ch _S h _S	8N _S Ch _S h _S	8N _S Ch _S h _S	ill	Nddff	VVwwW	PPPTT	N _h Ch _M CH	T _d app	8N _S Ch _S h _S	8N _S Ch _S h _S	8N _S Ch _S h _S	ill	RRT	T ₊ E	SSS	WEATHER			
																							09h.—15h.	15h.—21h.		
Boscombe Down	746	72907	80032	26016	68631	10000	84830	84650		746	72508	80022	24115	42672	11708	84830	83361		746	00190	095	+	+			
Hurn	862	62408	81021	26317	58501	08400	85828			862	72310	80022	24515	55737	11711	85650	86360		862	00171	083	+	+			
Thorney Island	871	62209	80031	26315	64601	10101	83635	85645		871	72517	80022	24614	78477	11710	81710	83635	87650	871	97171	099	+	ir _o			
Gatwick	776	43307	81031	25617	32601	08002	83840			776	82410	70021	23815	24777	11809	82650	86358	88464	776	00180	095	+	+			
Kew	775	63189	80031	25216	52601	06702	85838			775	82410	78022	23117	22577	08711	82828	85358	88460	775	00180	099	+	+			
Heathrow	772	72709	82031	25017	64604	07000	85835	86080		772	72614	70016	23317	18677	09809	81835	87360		772	97190	085	+	ir _o			
Mildenhall	578	72806	74031	24217	42606	06804	84835	87280		578	82303	70252	21715	68677	10715	83835	85650	88458	578	91181	070	+	pr _o r _o r _o d _o r _o			
Wattisham	590	72907	70032	24315	42601	07602	84830	86080		590	72106	74602	22015	45677	08714	84640	86360	87462	590	91170	064	+	ir _o			
Gorleston	497	61408	58052	23711	65500	08400	86620			497	81809	58052	21213	85577	11711	88625			497	93142	048	+	r _o r _o			
West Raynham	485	72713	74011	23415	31501	12000	83827	87075		485	82412	70012	21115	35777	10713	83656	86360	88466	485	03172	055	+	r _o rdr			
Aberporth	502	72612	74031	24814	78577	10701	83825	87656		502	82416	40586	22212	87277	12720	85704	88706		502	01151	017	ir _o	ir _o d _o r _o ir			
Ross-on-Wye	627	72609	77021	24617	74671	09807	87630			627	82315	63606	22514	75517	10711	87625	88460		627	95171	050	+	ir _o r			
Filton	628	72514	74031	26016	68571	11601	82822	85640		628	72517	80602	24214	38577	10810	81825	83630	87360	628	92171	069	+	ir _o d _o r _o			
Rhoose	715	52615	81011	26515	31432	11003	83813	83075		715	82618	64032	24214	38377	11816	81709	83632	88362	715	91151	080	+	ir _o			
Chivenor	707	72714	83022	27515	11437	11204	81818	87360		707	72416	80022	25614	58577	11710	81825	85650	87360	707	97160	037	+	id _o			
Mount Batten	827	62012	82024	27714	58539	12002	83825	83640		827	82417	69031	26613	85477	11608	81715	83635	88656	827	97160	080	+	d _o			
St. Mawgan	817	72511	82032	28215	42432	10106	84812	83365	86075	817	82417	80022	26813	26477	11608	82711	88459		817	97151	071	+	ir _o id _o			
Scilly	804	62409	81021	28516	35531	12205	83620	83360		804	62416	74022	27114	35530	11711	83620	86360		804	00161	070	+	+			
Culdrose	809	72310	82022	28214	42571	11203	83820	84468	87075	809	72410	80032	27113	48437	12808	82710	84650	86360	809	00150	088	+	+			
Guernsey	894	32811	78020	28913	31402	09109	83811			894	22714	77031	27913	11302	10808	81808			894	00130	147	+	+			
Elmdon	534	72608	80021	24316	68601	07803	83830	86656		534	82615	65802	21514	68617	08718	81840	86656	88460	534	01171	049	pr _o	pr _o r _o r _o r _o ir _o			
Cardington	559	72308	70031	24417	62678	07802	86830	87275		559	82112	58218	22215	15777	10810	81650	88360		559	97180	082	+	pr _o -r _o			
Wittering	462	72812	80021	23617	44608	08703	83835	87275		462	82612	66608	21214	45777	11713	84650	88460		462	97181	058	+	pr _o ir _o			
Watnall	354	72208	69021	22817	22608	08807	82835	86280		354	82407	61618	20412	85277	11817	85705	88640		354	92171	062	pr _o	pr _o r _o r _o			
Shawbury	414	72616	82031	23717	48532	08609	83825	84362	86075	414	82420	80606	20714	85577	10823	87625	88635		414	01171	042	ir _o id _o	ir _o ir _o			
Finningley	360	73012	74031	22818	42632	09805	84840	83362	87075	360	82306	48638	20013	65427	12719	82616	86625	88459	360	06192	077	pr _o	r _o r _o rrdr			
Kilnsea	396	42713	66011	23216	32501	06802	83825	84075		396	82808	48606	20913	85577	11609	88625			396	06181	075	+	ir _o r _o r _o rr			
Leeming	257	72811	89021	22117	31608	05705	83835	87272		257	81102	56656	19411	75427	10820	87617	88550		257	11172	070	d _o r _o d _o r _o RR	RRrr			
Tynemouth	262	70806	58022	21811	22508	08806	82825	87275		262	81808	32638	18910	80527	10718	88525			262	06142	056	pr	rr			
Carlisle	222	82606	66601	22015	28577	07707	82823	84459	88270	222	81104	37656	17911	67327	10727	82706	85708	88530	222	10152	041	ir _o	rrr _o Rrr			
Valley	302	81918	61616	23612	35277	11707	81705	83650	88458	302	82124	28636	19111	87177	11724	88702			302	06131	025	ir _o r _o r _o dr	d _o r _o rr			
Ringway	334	72208	65031	23315	32556	07707	83828	86360		334	81909	40588	19911	85277	11824	86703	85708	88620	334	06161	047	pr _o r _o	r _o d _o r _o drdr			
Squires Gate	318	82611	80602	23613	28577	11603	81825	88460		318	82115	16656	18512	87177	12735	86702	88703		318	16152	039	r _o dr	d _o r _o DR-RRr _o			
Ronaldsway	204	82006	58586	22411	75277	10806	81705	85713	88460	204	82311	14596	17011	87077	10630	88701			204	07131	025	r _o r _o r _o r _o DR	DRir _o dr			
Mull of Galloway	131	71818	70812	22311	78577	09711	82820	87635		131	91818	01458	16011	97777	10742	89777			131	14122						
Eskdalemuir	162	82111	80032	21213	42507	07809	84826	88270		162	81503	32636	17809	67227	08730	82703	85709	88518	162	09142	019	ir _o rr _o	rr _o r _o rr			
Prestwick	135	82706	62622	21412	324147</																					

CHART OF WEATHER IN PART OF NORTHERN HEMISPHERE



CHARTS OF WEATHER IN WESTERN EUROPE

ation
mbols

DUD
Cloud
Amount
(oktas)

0
1 or less
2
3
4
5
6
7 or more
8

Obscured
fog or
other data.

HER
Weather

nd
ble

nd snow

hower
nd snow
er

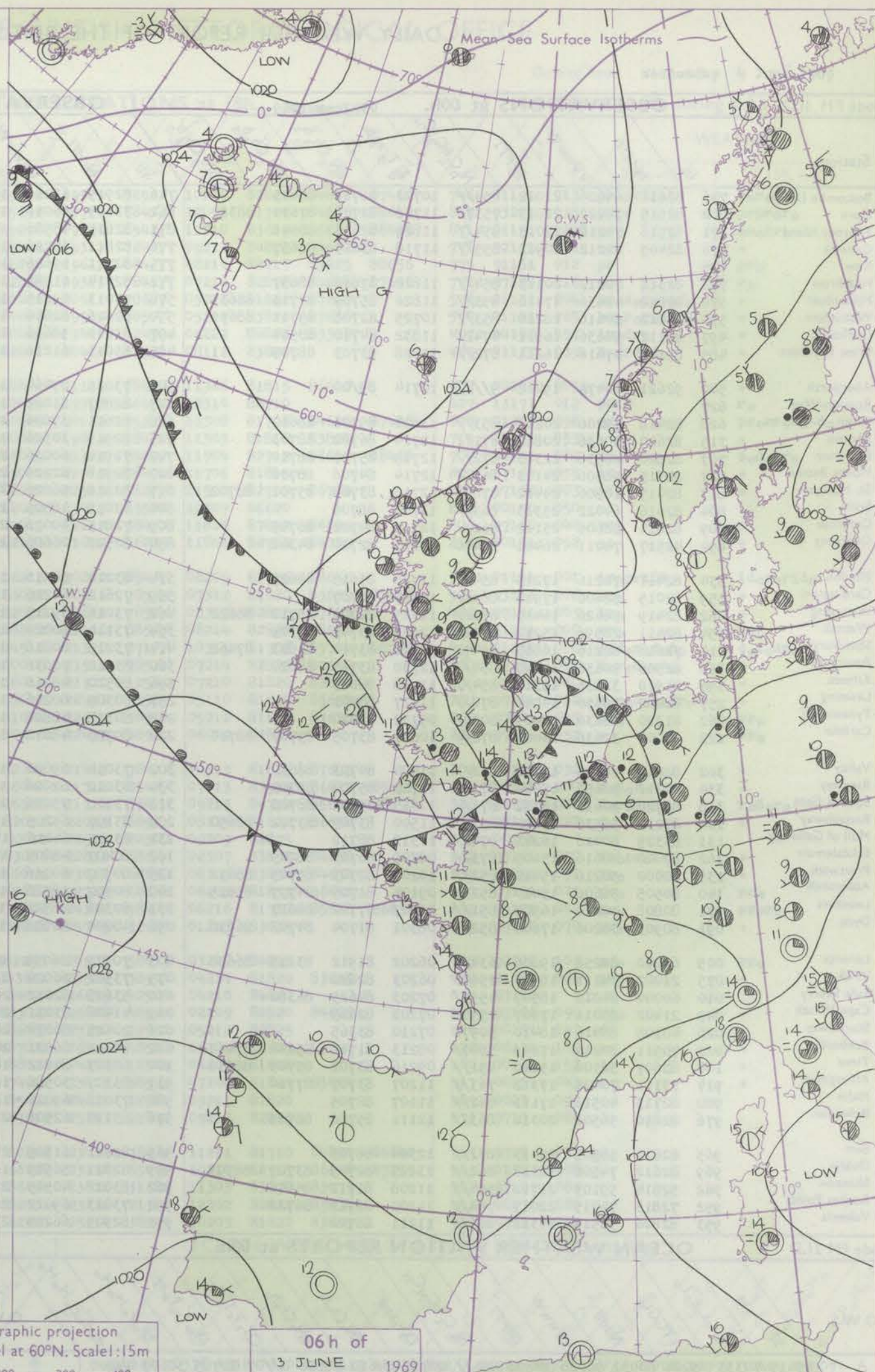
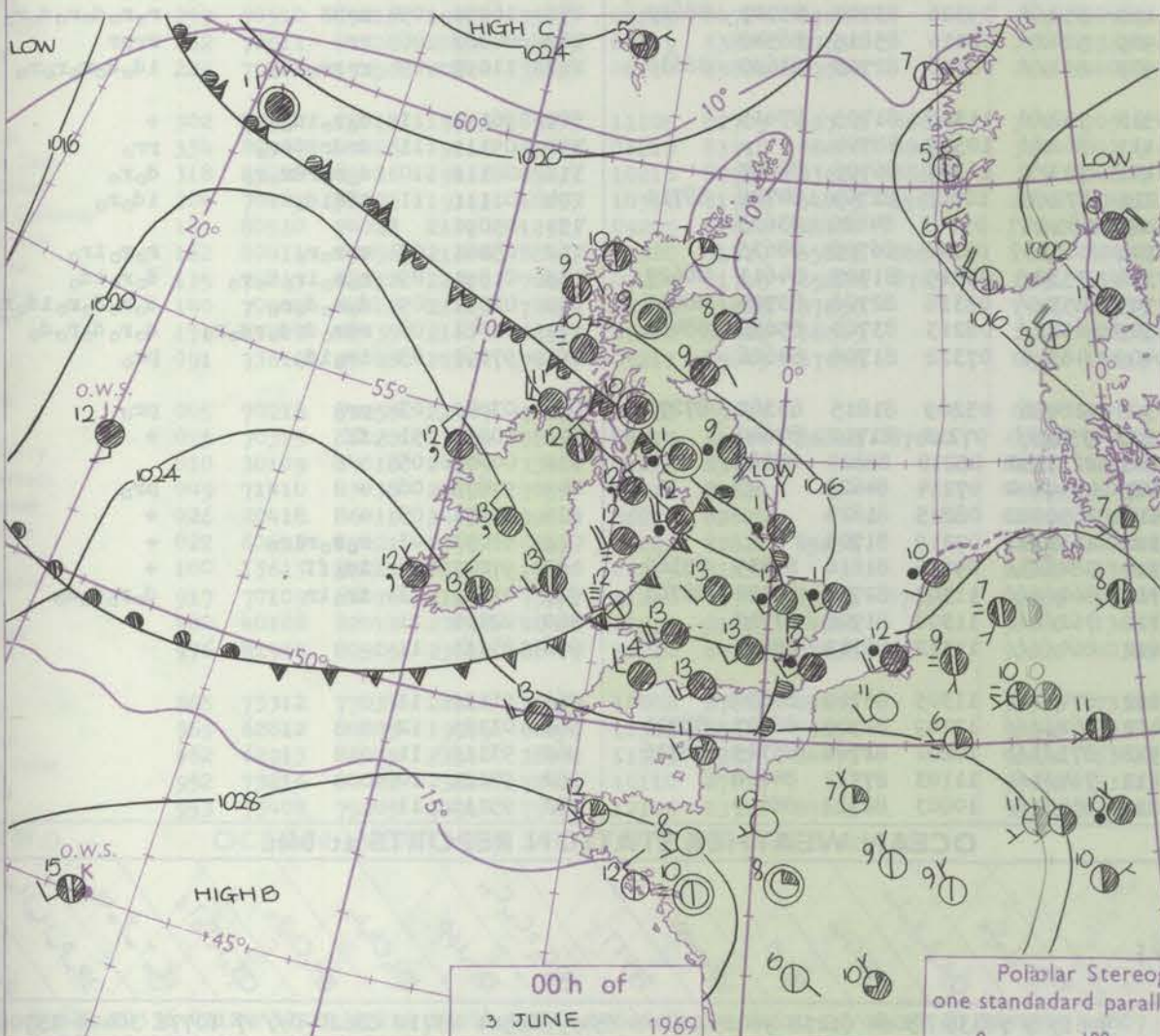
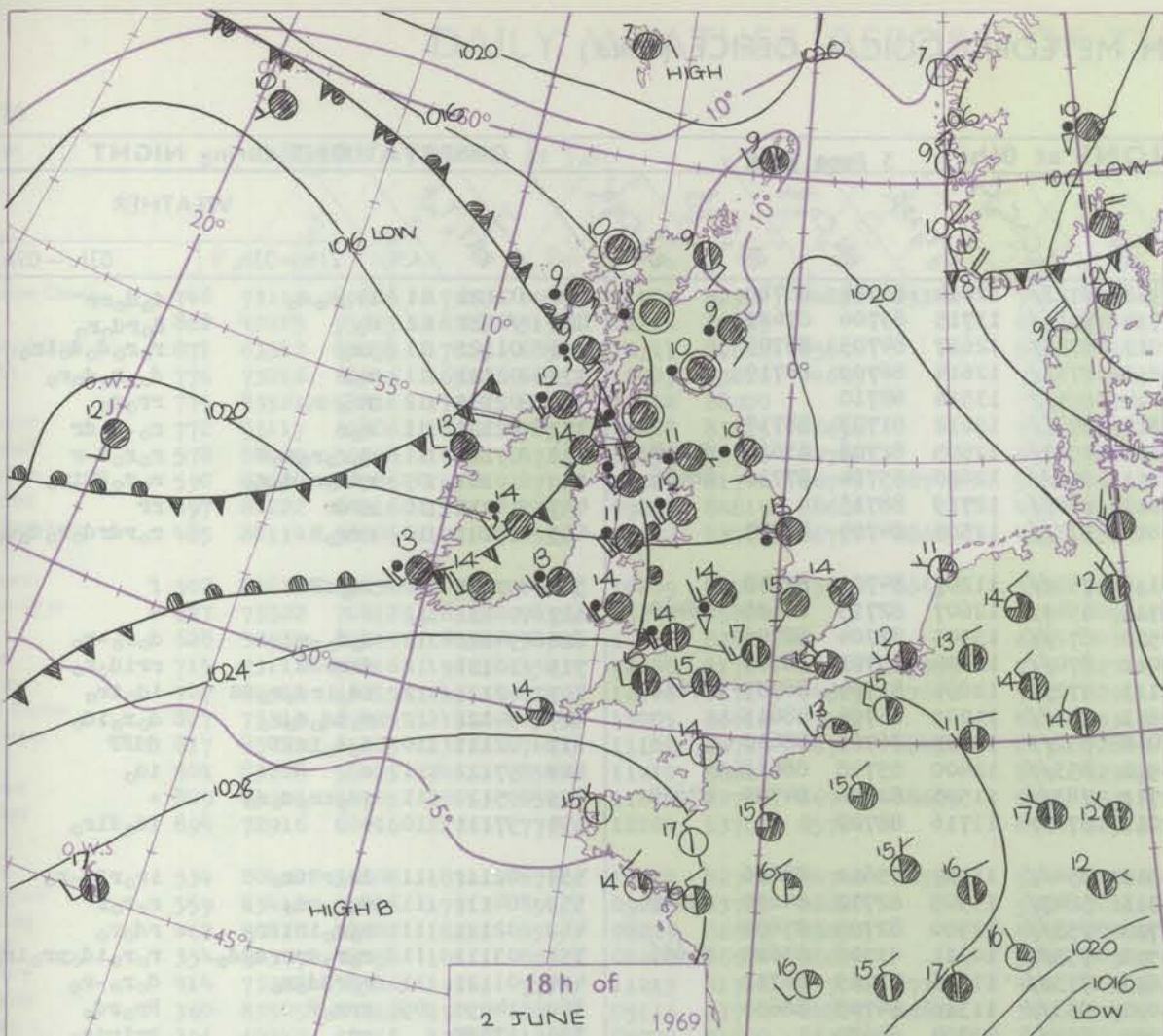
hower

hower

erstorm

ND
Wind
speed
(knots)

Calm
1-2
3-7
8-12
13-17
Additional
wind add
18-52



Polar Stereographic projection
one standard parallel at 60°N. Scale: 1:5m
0 100 200 300 400

GENERAL SYNOPSIS DEVELOPMENT

The trough of low pressure to the west of the British Isles moved eastwards across the country with a depression forming over southwest Scotland. Pressure remained high both to the north and south of Britain but the ridge over England was displaced eastwards ahead of the depression. Pressure recommenced to build behind

the depression and with its continued eastward movement the majority of the country is expected to come under the influence of a broad band of high pressure during the next 24 hours.

Issued at midday Tuesday 3 June 1969

DAILY WEATHER REPORT OF THE BRITISH METEOROLOGICAL OFFICE (contd.)

Code FM II.D	OBSERVATIONS at 00h. 3 June 1969										OBSERVATIONS at 06h. 3 June 1969										OBSERVATIONS during NIGHT				
	Station	iii	Nddff	VVwww	PPPTT	N _h L _h C _M C _H	T _d T _d app	8N ₅ Ch ₅ h ₅	8N ₅ Ch ₅ h ₅	8N ₅ Ch ₅ h ₅	iii	Nddff	VVwww	PPPTT	N _h L _h C _M C _H	T _d T _d app	8N ₅ Ch ₅ h ₅	8N ₅ Ch ₅ h ₅	8N ₅ Ch ₅ h ₅	iii	RR _T T _n E	T _g T _g	WEATHER		
																							21h.—03h.	03h.—09h.	
	Boscombe Down	746	82611	66606	21012	854//	10722	86712	88635		746	82915	62216	16913	872//	12614	86704	88710		746	02121	11	ir ₀ d ₀ d ₀	d ₀ d ₀ rr	
	Hurn	862	82515	74022	22013	7537/	11718	82708	87630	88360	862	72609	66016	17714	753//	13715	85706	87625		862	94121	12	d ₀	d ₀ rd ₀ r ₀	
	Thorney Island	871	82516	74218	22013	854//	11819	82616	88648		871	82615	48586	17013	872//	12617	84705	88709		871	01121	11	ir ₀	r ₀ r ₀ d ₀ d ₀ ir ₀	
	Gatwick	776	82409	62212	20912	855//	11718	83624	88657		776	82811	64216	15813	873//	12614	86709	88710		776	02121	11	r ₀ r	d ₀ -r ₀ d ₀ r ₀	
	Kew	775									775	82711	59626	15214	874//	13516	88710		775	02131	12	r ₀ r ₀ -r ₀	rr ₀ r ₀		
	Heathrow	772	82312	70212	20113	854//	11822	87618	88657		772	82714	61586	15314	873//	12612	81708	88710		772	02121	11	r ₀ r	r ₀ -d ₀ dr	
	Mildenhall	578	82212	48636	17412	853//	11826	85709	87713	88635	578	73013	69216	13014	3537/	12505	82708	83620	87360	578	07111	11	d ₀ r ₀ r ₀ r ₀ R	r ₀ r ₀ R-r	
	Wattisham	590	82212	50616	18210	853//	10725	82708	85711	88630	590	82816	62616	11813	852//	12620	85704	87710	88635	590	10101	09	rrr ₀ r ₀ d ₀ r ₀	r ₀ r ₀ RRir ₀	
	Gorleston	497	82112	50636	16811	4742/	11832	84710	88544		497	83010	58636	10613	864//	12719	88713			497	14112	10	rrdr	rr	
	West Raynham	485	82117	37616	16211	872//	11728	83703	88705		485	83013	61216	11813	872//	12505	84704	88707		485	19101	10	rrr ₀ R	r ₀ rdrd ₀ r ₀ d ₀ d ₀	
	Aberporth	502	92621	00476	19412	9////	12714	89/00			502	73015	07464	19111	750//	11207	84701	87640		502	97101	10	id ₀ fff	f	
	Ross-on-Wye	627									627	82807	81022	16714	6541/	12607	82715	86625	88460	627	00131	12	+	+	
	Filton	628	82418	59206	20213	853//	13824	85706	88612		628	82611	37606	17513	872//	13505	87704	88706		628	94121	12	d ₀ d ₀ -r ₀	d ₀ r ₀ -r ₀	
	Rhoose	715	82620	30636	20812	871//	12714	86702	88703		715	82915	30506	18012	870//	12604	83701	88702		715	10121	12	dr ₀ rrDR	rrid ₀ r ₀	
	Chivenor	707	82520	48536	22313	872//	12719	85703	88710		707	72914	60026	20113	772//	12804	81704	86707	87616	707	02121	12	id ₀ ir ₀ d ₀ r ₀ dd	id ₀ ir ₀	
	Mount Batten	827	82515	58506	24113	863//	12714	84706	88708		827	82918	62206	20813	853//	11705	86706	88615		827	94121	12	r ₀ id ₀ d ₀ r ₀	d ₀ r ₀ id ₀	
	St. Mawgan	817	82417	18506	24412	870//	12712	83700	85701	88702	817	82818	56026	22012	852//	11802	86705	88612		817	02111	10	d ₀ d ₀ irFF	ddFF	
	Scilly	804	82616	64022	25313	863//	13708	88708			804	83018	48505	23912	853//	12400	85708	88618		804	97121	11	+	id ₀	
	Culdrose	809	82614	58606	25112	861//	12711	84702	88705		809	72815	60026	22712	783//	11503	82706	84709	87630	809	95120	11	id ₀ ir ₀ d ₀ d ₀	+	
	Guernsey	894	42517	74011	26411	26470	10813	82710	84362		894	82522	06606	22011	870//	11716	88700			894	97111	10	+	id ₀ fir ₀	
	Elmdon	534	82411	70216	17213	854//	11728	85615	88625		534	83214	58216	15913	854//	11307	85612	88616		534	02111	11	ir ₀ rRir ₀	ir ₀ rRr ₀ r ₀	
	Cardington	559	82015	58606	17912	863//	12827	88707			559	72612	64216	14313	5847/	13505	82712	84630	87360	559	04111	11	r ₀ r ₀ rr ₀	r ₀ r ₀ r	
	Wittering	462	82419	58626	16413	853//	11725	82707	85712	88622	462	73016	69215	13713	753//	12500	82708	87650		462	02121	11	r ₀ r ₀ irir ₀	rd ₀ r ₀	
	Watnall	354	82411	28596	15212	3722/	12629	83703	88505		354	73114	80026	14512	753/1	10311	83708	85620	85656	354	03111	11	r ₀ r ₀ dr ₀ rrd ₀ d ₀	r ₀ r ₀ id ₀ pr ₀ ir ₀	
	Shawbury	414	72618	82216	16813	5547/	12718	83710	84533	87462	414	73215	80016	16813	7733/	11306	82709	86712		414	01121	11	r ₀ rRd ₀ r ₀	d ₀ r ₀ -r ₀	
	Finningley	360	82508	50636	14413	854//	12730	83715	88620		360	83512	70036	14012	853//	11316	84708	88650		360	14091	09	rrr ₀ R	Rr ₀ rd ₀	
	Kilnsea	396	81910	32636	15311	854//	11738	88615			396	80520	48216	13209	855//	09304	88620		396	17092	09	rr	rririr ₀		
	Leeming	257	81402	19656	14011	870//	11727	88701			257	80309	60206	16109	852//	09326	83704	85707	88620	257	16091	09	rrRR	r ₀ r ₀ d ₀ r ₀ d ₀ r ₀	
	Tynemouth	262	81220	48636	14409	8052/	09732	88520			262	80312	48808	16909	5242/	08216	85815	88540		262	08082	08	rr	rrpr	
	Carlisle	222	80000	32636	14411	872//	10611	83705	85707	88710	222	80705	48616	16909	852//	08316	82705	83620	88630	222	11092	09	rrir ₀ id ₀	id ₀ d ₀ r ₀ r ₀ r ₀	
	Valley	302	82618	48106	17412	852//	11804	84703	88612		302	73014	69026	18513	752//	11306	81705	87615		302	96111	11	d ₀ r ₀ id ₀ ir ₀	+	
	Ringway	334	82411	30656	15412	871//	12720	85702	88703		334	83012	62026	16111	862//	10309	88704			334	09111	11	dr ₀ dr ₀ rr ₀	rr ₀	
	Squires Gate	318	82720	30616	14712	871//	12615	85702	88703		318	73118	75016	16111	753//	11307	86706	86657		318	08111	10	d ₀ r ₀ rRr ₀ r ₀	d<	

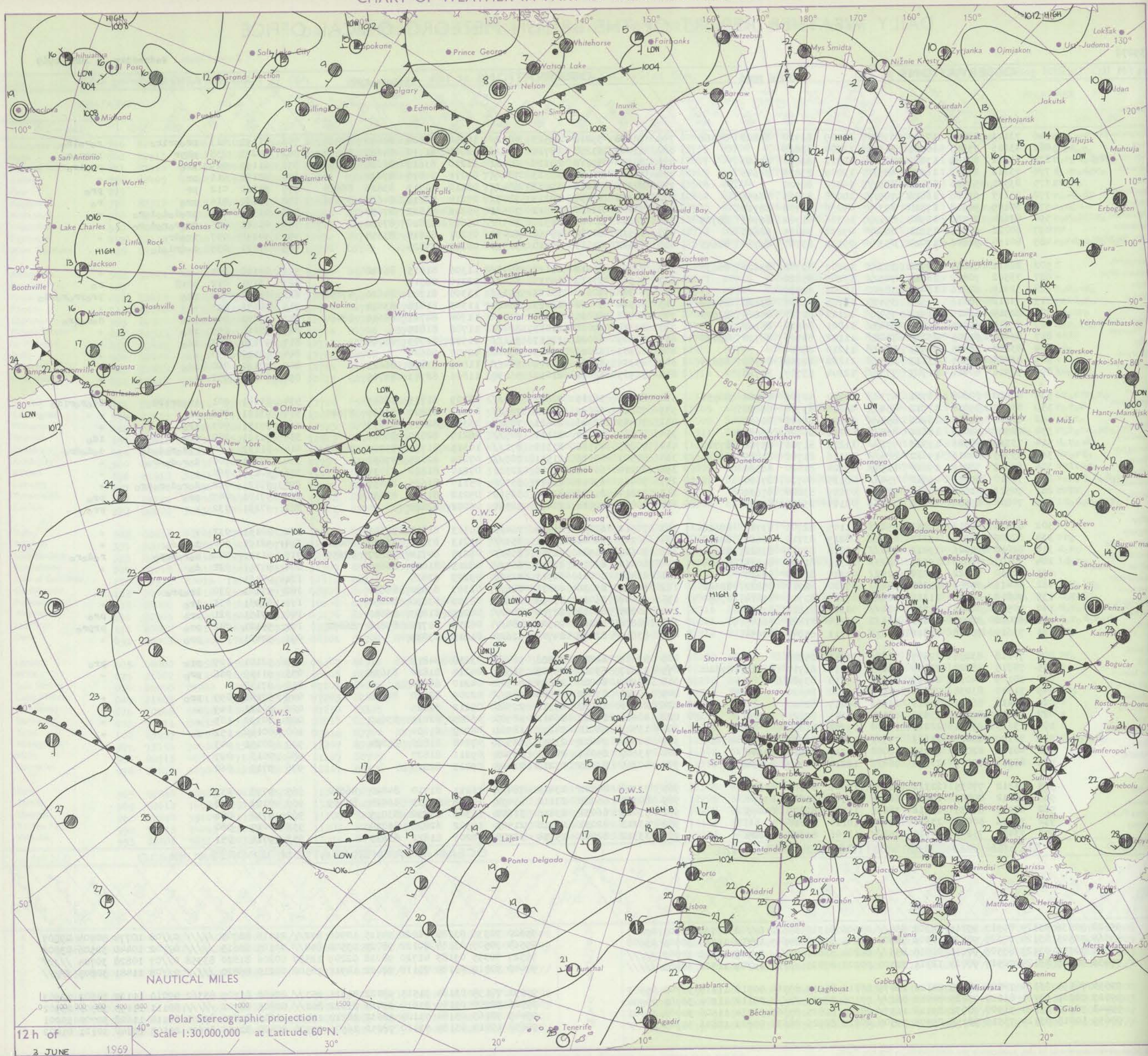
DAILY WEATHER REPORT OF THE BRITISH METEOROLOGICAL OFFICE

No. 39276

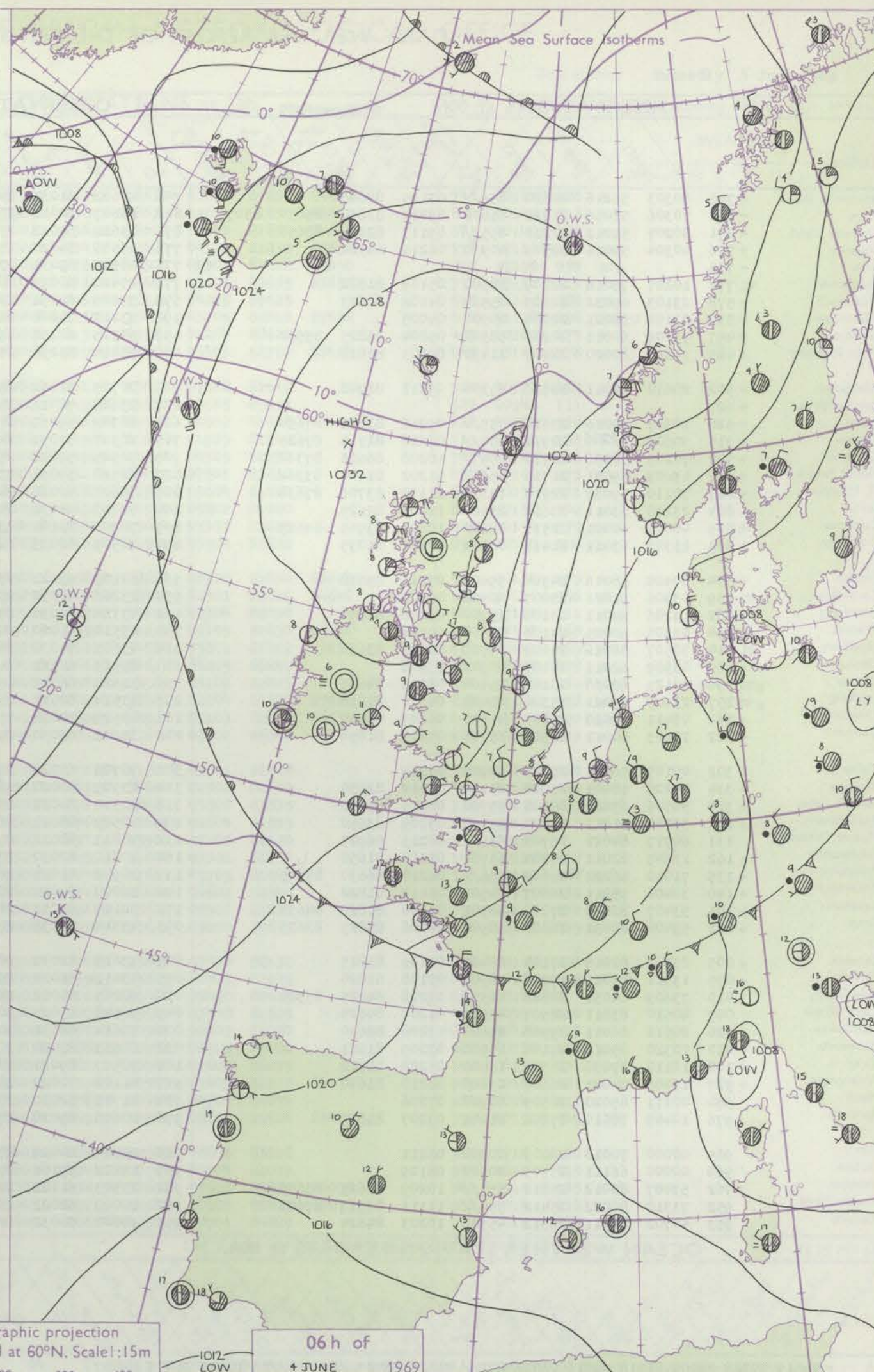
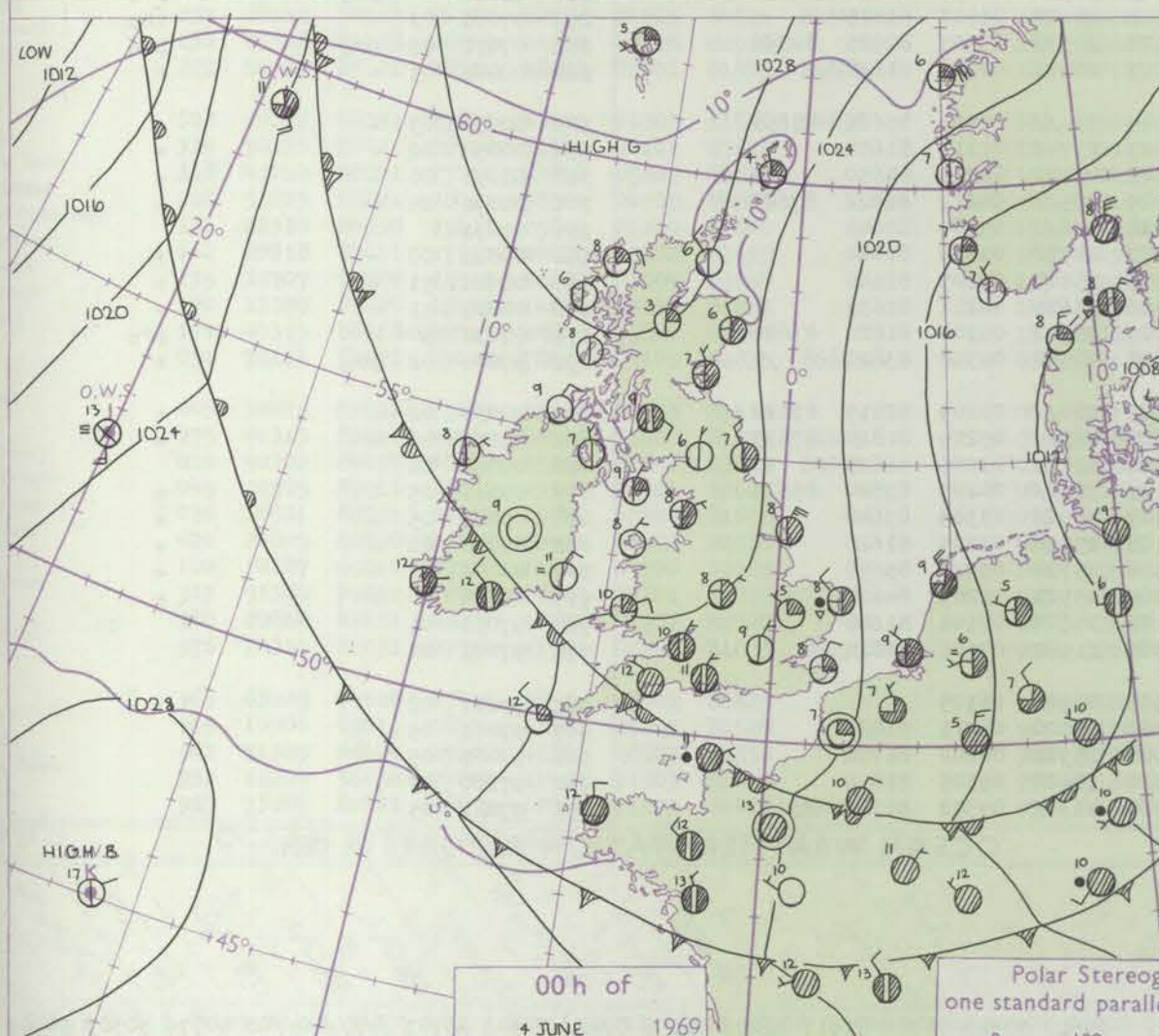
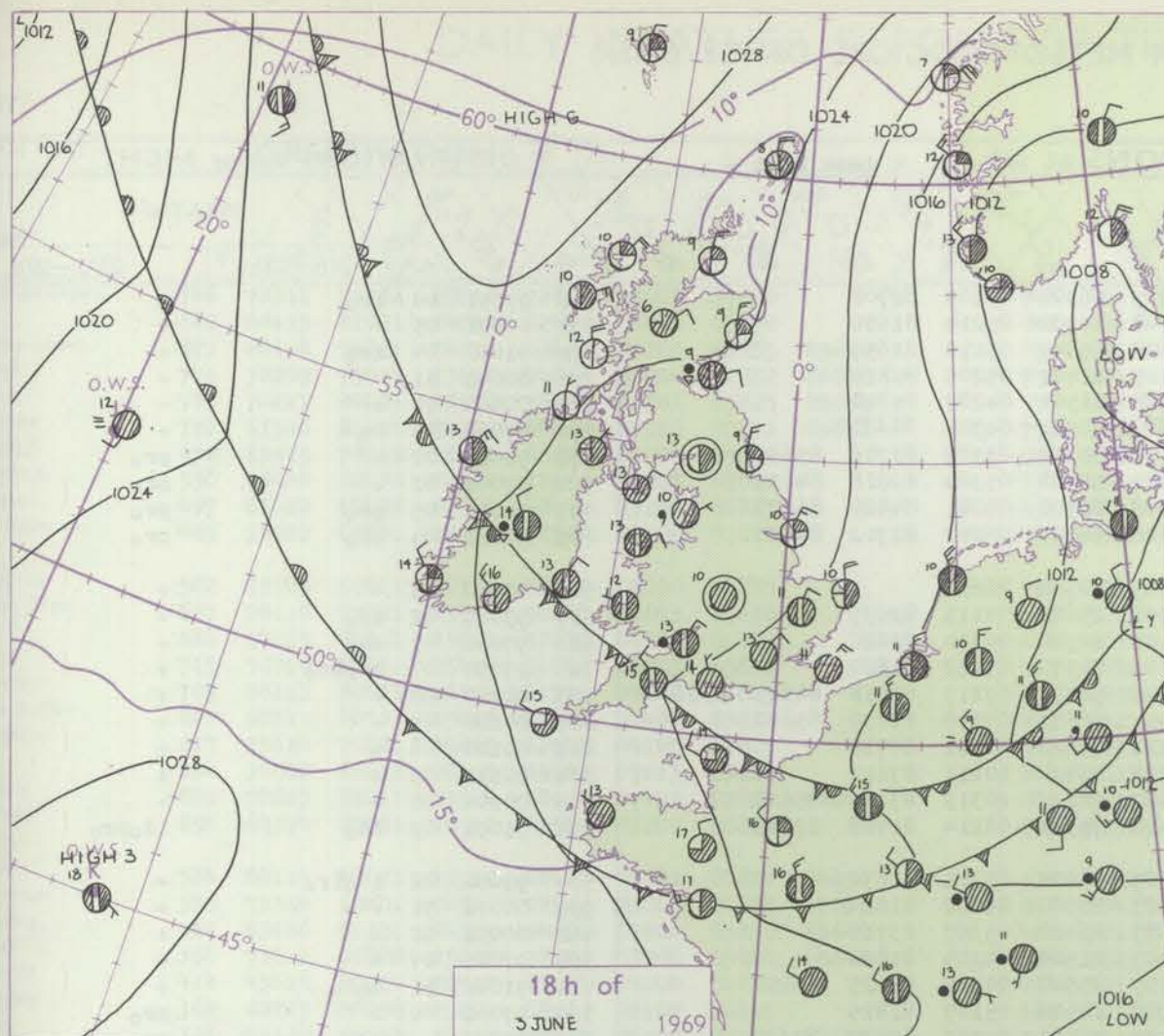
Date of Issue Wednesday 4 June 1969

Code FM II.D		OBSERVATIONS at 12h. 3 June 1969										OBSERVATIONS at 18h. 3 June 1969										OBSERVATIONS during DAY				
Station	iii	Nddff	VVwww	PPPTT	N _h Ch _h CH	T _d app	8N _s Ch _s h _s	8N _s Ch _s h _s	8N _s Ch _s h _s	iii	Nddff	VVwww	PPPTT	N _h Ch _h CH	T _d app	8N _s Ch _s h _s	8N _s Ch _s h _s	8N _s Ch _s h _s	iii	RR	T _e x	SSS	WEATHER			
																							09h.—15h.	15h.—21h.		
Boscombe Down	746	73111	80806	17917	6957/	11109	82920	84822	85362	746	70608	59218	19513	5852/	10210	82820	84640	87460	746	01191	013	pr	pr	ro	ro	
Hurn	862	43215	75015	18319	31501	12204	83825			862	83405	65258	18714	884//	12005	81710	84628	88648	862	03201	038	pr	pr	ro	ro	
Thorney Island	871	63312	80156	17817	68500	10311	82828	85640		871	80310	59218	19114	6542/	11210	83617	86625	88458	871	01191	029	pr	pr	ro	ro	
Gatwick	776	73216	65016	16516	6853/	12009	83826	84645		776	70307	58028	19313	784//	09211	84818	87632		776	92171	011	pr	pr	ro	ro	
Kew	775	83521	58816	17115	835//	10314	88920			775	80310	66258	19613	884//	08210	84713	83825	88656	775	91161	012	pr	pr	ro	ro	
Heathrow	772	73117	62806	16616	785//	10008	83825	86656		772	80312	62038	19313	784//	07214	82818	84628	87656	772	97180	016	pr	pr	ro	ro	
Mildenhall	578	80109	50518	17510	873//	09236	85706	88710		578	70209	82026	20511	786//	05216	81832	87657		578	01151	004	pr	pr	ro	ro	
Wattisham	590	83614	26586	15911	871//	10326	81702	86703	88705	590	73614	80026	19910	785//	05217	83820	87656		590	01141	025	pr	pr	ro	ro	
Gorleston	497	80222	60216	15111	884//	09232	84815	88620		497	53518	60022	19410	42430	05222	84815	83358		497	94140	057	pr	pr	ro	ro	
West Raynham	485	80114	56206	17010	853//	09132	83707	86710	88645	485	33612	82011	20410	31531	08112	83825			485	01121	039	d	d	ro	ro	
Aberporth	502	82811	69034	20912	853//	10209	82708	83620	88630	502	72705	66012	21112	6843/	11306	81815	86640		502	00140	005	+	+	+	+	
Ross-on-Wye	627	73502	70812	18314	785//	13205	85820			627	80906	57026	19713	864//	12310	88710			627	13171	012	pr	pr	ro	ro	
Filton	628	32915	82016	18418	38500	12002	82827			628	70308	40618	20113	753//	13308	81708	84620	87656	628	01201	058	pr	pr	ro	ro	
Rhoose	715	73112	70016	19617	35430	18105	81710	83620	85359	715	52514	70022	19813	58460	11303	81818	83824		715	00171	053	+	+	+	+	
Chivenor	707	72914	66015	21913	754//	12106	81710	84615	87628	707	82911	66035	21313	6542/	11704	82712	86640	88460	707	97151	009	id	id	ro	ro	
Mount Batten	827	73315	69025	21816	6543/	11001	86618	85362		827	33314	69011	21015	38401	11706	81815			827	97160	055	id	id	ro	ro	
St. Mawgan	817	83011	61205	23212	7622/	11102	84705	86710	88458	817	72809	66022	22513	762//	11502	82703	86704		817	97130	003	id	id	ro	ro	
Scilly	804	83208	58025	24513	854//	11210	88614			804	62909	62022	23415	65500	12707	86620			804	00150	050	+	+	+	+	
Culdrose	809	83208	64505	23113	853//	11802	82706	86708	88625	809	63315	81015	22214	684//	11806	83812	86625		809	97160	040	id	id	ro	ro	
Guernsey	894	72916	60016	21713	773//	12204	83707	85710		894	52915	62031	21012	56230	11806	82703	84705		894	00151	052	+	+	+	+	
Elmdon	534	80410	30608	18711	6732/	10314	82706	84708	88556	534	80000	56215	20810	854//	08209	81715	88645		534	01141	001	ir	ir	ro	ro	
Cardington	559	83412	59016	17912	854//	09226	83710	88620		559	70111	66032	20211	785//	07312	81820	83635	87640	559	93151	006	rr	rr	ro	ro	
Wittering	462	80210	62602	18211	854//	08229	86612	88630		462	70409	82026	20611	785//	06315	82825	87656		462	97141	003	ir	ir	ro	ro	
Watnall	354	80307	48058	18611	855//	08118	86620	88630		354	80507	48212	21110	885//	08214	82820	88640		354	91131	000	ir	ir	ro	ro	
Shawbury	414	73318	58586	19313	773//	11213	81706	83708	87712	414	80805	44516	21310	871//	10315	81702	85704	88709	414	01132	000	ro	ro	ro	ro	
Finningley	360	83505	64216	19012	884//	09116	81712	84815	86628	360	70507	80016	21511	785//	07214	82825	87650		360	97131	000	ro	ro	ro	ro	
Kilnsea	396	60312	58016	19210	1257/	09224	81820	86360		396	30214	66011	21710	12501	07210	81820	83070		396	00111	060	+	+	+	+	
Leeming	257	70510	59216	19912	754//	08115	84714	87640		257	50409	69012	22411	55500	05110	81625	85657		257	97121	012	ro	ro	ro	ro	
Tynemouth	262	70511	81028	20510	785//	07219	83820	87630		262	33614	81028	22909	38500	05212	81820	83635		262	97101	047	pr	pr	ro	ro	
Carlisle	222	70806	59156	20212	785//	08114	85822	87640		222	40000	80018	22413	38530	06002	82828			222	97131	032	+	+	+	+	
Valley	302	83312	66012	19913	852//	11105	82705	83712	88616	302	70512	62041	21413	784//	10313	81815	87645		302	00151	032	+	+	+	+	
Ringway	334	80507	60216	19311	854//	08219	83710	86620	88650	334	80209	56046	21711	854//	07213	83715	86622	88656	334	92121	000	ro	ro	ro	ro	
Squires Gate	318	81010	65026	19412	854//	10218	82710	83622	88640	318	80607	26586	21710	854//	09215	84714	85627	88650	318	91131	000	ro	ro	ro	ro	
Ronaldsway	204	70107	58026	19313	6823/	10311	81704	84815	85626	204	60410	82012	22013	685//	08215	81822	86650		204	97151	022	do	do	ro	ro	
Mull of Galloway	131	80510	74022	21010	1252/	09225	81820	88460		131	21410	80011	22911	22500	09209	82825			131	00151						
Eskdalemuir	162	80411	69256	21308	884//	07320	81710	85822	88640	162	60408	83036	22811	686//	02307	83832	84650		162	97121	030	ir	ir	ro	ro	
Prestwick	135	70813	68152	21311	784//	07219	81715	85824	87650	135	63407	66011	23013	68630	08309</											

CHART OF WEATHER IN PART OF NORTHERN HEMISPHERE



CHARTS OF WEATHER IN WESTERN EUROPE



Polar Stereographic projection
one standard parallel at 60°N. Scale: 1:5m

0 100 200 300 400

GENERAL SYNOPTIC DEVELOPMENT

The depression over northern England moved east-southeast into eastern Europe while the associated fronts moved south to clear most of the country by midnight last night. The cell of high pressure over Iceland yesterday, has intensified and moved

southeast towards Scotland and this trend should continue. A cool northerly airstream now covers the country.

Issued at midday Wednesday 4 June 1969

DAILY WEATHER REPORT OF THE BRITISH METEOROLOGICAL OFFICE (contd.)

Code FM I.D.	OBSERVATIONS at 00h.										4 June 1969	OBSERVATIONS at 06h.										4 June 1969	OBSERVATIONS during NIGHT				
Station	ill	Nddff	VVwwwW	PPPTT	N _h L _h C _M CH	T _d app	8N _s Ch _s h _s	8N _s Ch _s h _s	8N _s Ch _s h _s	ill	Nddff	VVwwwW	PPPTT	N _h L _h C _M CH	T _d app	8N _s Ch _s h _s	8N _s Ch _s h _s	8N _s Ch _s h _s	ill	RRT _n E	T _g T _g	WEATHER					
																							21h.—03h.	03h.—09h.			
Boscombe Down	746	80303	56216	22810	856//	07115	88645			746	23603	61031	24207	26300	05109	82708				746	97051	00	ir _o	+			
Hurn	862	70306	58056	21711	55602	09214	81630	85650	85075	862	13607	70011	23708	15700	05214	81650				862	00071	05	+	+			
Thorney Island	871	80207	59212	22211	855//	09113	82624	88650		871	13611	69011	23608	15840	05110	81657				871	91060	04	ir _o	+			
Gatwick	776	40304	59011	22509	40930	06214	84360			776	13506	64020	23107	11441	05205	81815				776	00041	51	+	+			
Kew	775									775	13512	69031	23308	11501	04207	81820				775	00060	50	+	+			
Heathrow	772	10207	75016	22209	18500	05109	81822			772	13410	60021	23307	00909	04304	81175				772	97060	05	r _o	+			
Mildenhall	578	23103	69031	22605	25500	04102	82623			578	53205	64251	22906	58300	05307	81706	85630			578	92051	02	+	pro			
Wattisham	590	03104	66021	22004	00900	04005				590	53212	74801	21907	58400	05304	82818	84635			590	97041	02	+	pro			
Gorleston	497	53009	60811	20208	58500	05804	83825	85630		497	63518	62258	19808	68500	04001	84820	86625			497	94071	05	pro	pro			
West Raynham	485	13613	80020	22407	11430	06103	81818			485	53414	85258	21808	58400	06202	81712	84820			485	96061	04	pro	pro			
Aberporth	502	20610	62011	23510	25300	09311	81708			502	00705	61011	25909	00900	06212					502	00080	03	+	+			
Ross-on-Wye	627									627	23608	70011	25308	25600	07113	82635				627	93061	02	ir _o	+			
Filton	628	70307	59016	23410	755//	09216	83625	87650		628	10309	59011	25109	12500	07310	81820				628	97081	07	do	+			
Rhoose	715	70609	62206	22911	754//	08216	81714	87625		715	20307	57051	24609	11570	07212	81820				715	97091	07	ir _o ido	+			
Chivenor	707	70105	58036	22712	6547/	10208	86615	87360		707	70509	59022	25111	58431	07217	81818	84645	85360		707	00100	08	+	+			
Mount Batten	827	43609	59031	21712	1563/	11202	81640	83362		827	60510	59051	23911	5863/	07318	81830	85640			827	00100	09	+	+			
St. Mawgan	817	70110	59032	22912	753//	11102	83706	87638		817	70605	40021	24211	764//	10311	87710				817	00100	08	+	+			
Scilly	804	23208	63011	23612	25500	11400	82625			804	70213	48031	24211	754//	10211	87612				804	00111	09	+	+			
Culdrose	809	40000	60021	22511	48200	10601	83705	84625		809	70203	23101	23410	782//	10313	83704	85628			809	00100	08	+	+			
Guernsey	894	13307	63011	21411	00902	10102	81075			894	70509	68025	22510	753//	08214	81708	87645			894	91091	09	ido	ido pro			
Elmdon	534	50404	58016	24308	55400	07211	85618			534	10109	63021	25307	15601	03311	81630				534	97051	02	idoir _o	+			
Cardington	559	03406	61021	23007	00900	05207				559	13206	48050	23107	18500	05002	81820				559	00031	51	+	+			
Wittering	462	13206	74011	23106	15700	05206	81650			462	43314	64030	23607	46400	05307	83710				462	00051	02	+	+			
Watnall	354	03305	58025	24106	00900	04108				354	13510	61020	24907	11500	04209	81820				354	97041	02	+	+			
Shawbury	414	30507	58016	24609	35700	06313	83650			414	43605	74030	26107	45500	04109	81625	84650			414	91041	51	do _{ro}	+			
Finningley	360	03509	62011	24107	00900	05106				360	23513	66021	24908	28500	05207	81825				360	97061	04	+	pro			
Kilnsea	396	40125	66038	23108	45500	08102	84625			396	32622	66018	23409	38500	04307	82820	83630			396	97071		pro	pro			
Leeming	257	23409	59021	25306	25400	04110	81618			257	23514	62018	25808	28400	04107	81815				257	97051	03	+	pro			
Tynemouth	262	43411	81028	25207	45600	04207	84630			262	43525	74028	25508	23530	05307	82925	84358			262	97071	05	pro	pro			
Carlisle	222	13603	80011	26506	15741	04211	81650			222	33203	83030	27707	28441	04208	81818				222	00041	01	+	+			
Valley	302	00107	56041	25008	00900	07214				302	70706	62021	26709	755//	07211	85626	87650			302	00070	03	+	+			
Ringway	334	20205	58021	25008	25700	03112	82650			334	13505	80020	26407	15741	01112	81650				334	00051	02	+	+			
Squires Gate	318	50506	65016	25208	55700	06215	85650			318	50310	84021	26508	45741	04211	84650				318	00051	00	+	+			
Ronaldsway	204	30104	61011	25109	35700	07109	83650			204	70509	88021	26909	785//	04212	81822	87640			204	00071	04	+	+			
Mull of Galloway	131	60717	84021	26709	635//	08213	86925			131	70813	88022	27908	756//	03209	87640				131	00071						
Eskdalemuir	162	13605	82011	27204	15700	01110	81650			162	20210	82030	27707	28500	04308	81824				162	00011	00	+	+			
Prestwick	135	71010	66022	26609	756//	04218	86630	87645		135	10903	81021	28307	15600	02107	81640				135	00041	51	+	+			
Abbotsinch	140	30406	75011	26807	34500	06117	81822			140	10000	89020	28406	15601	04211	81635				140	00021	51	+	+			
Leuchars	171	53407	82038	27007	48501	03110	81820	84635		171	30107	89011	28007	38500	04208	81820	83640			171	97051	50	+	pro			
Dyce	091	53408	80031	26806	58500	04106	83825	83635																			

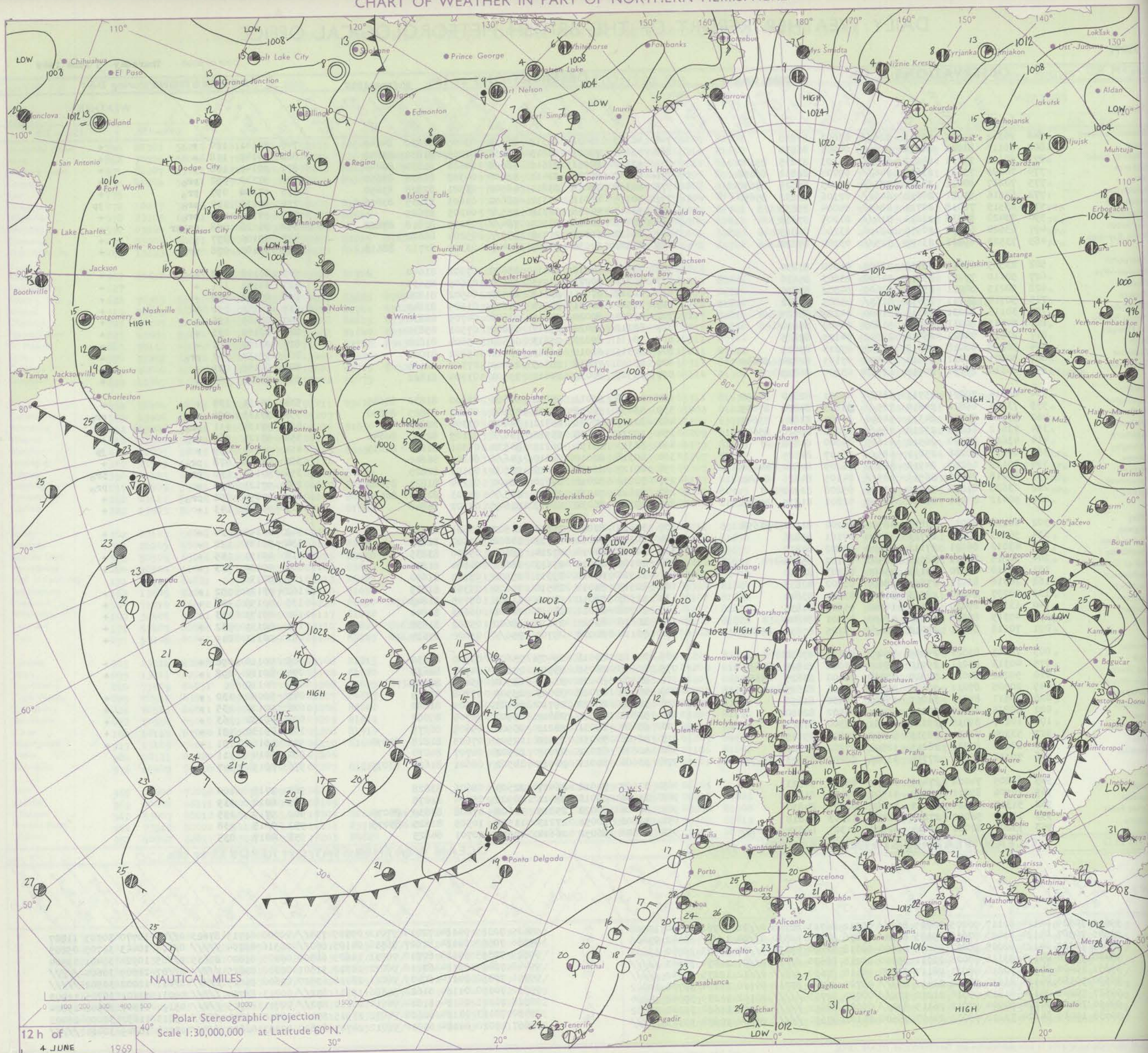
DAILY WEATHER REPORT OF THE BRITISH METEOROLOGICAL OFFICE

No. 39277

Date of Issue Thursday 5 June 1969

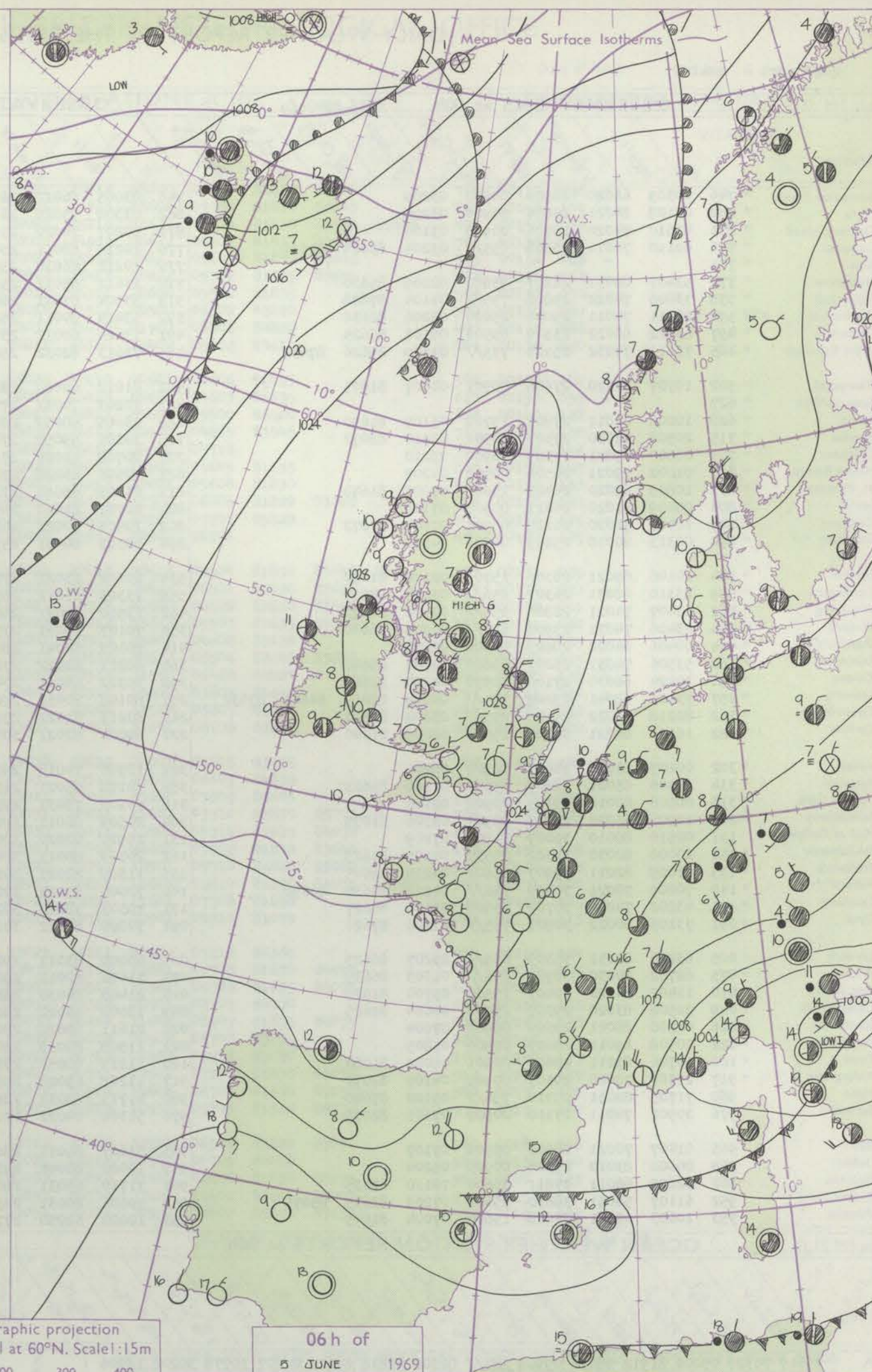
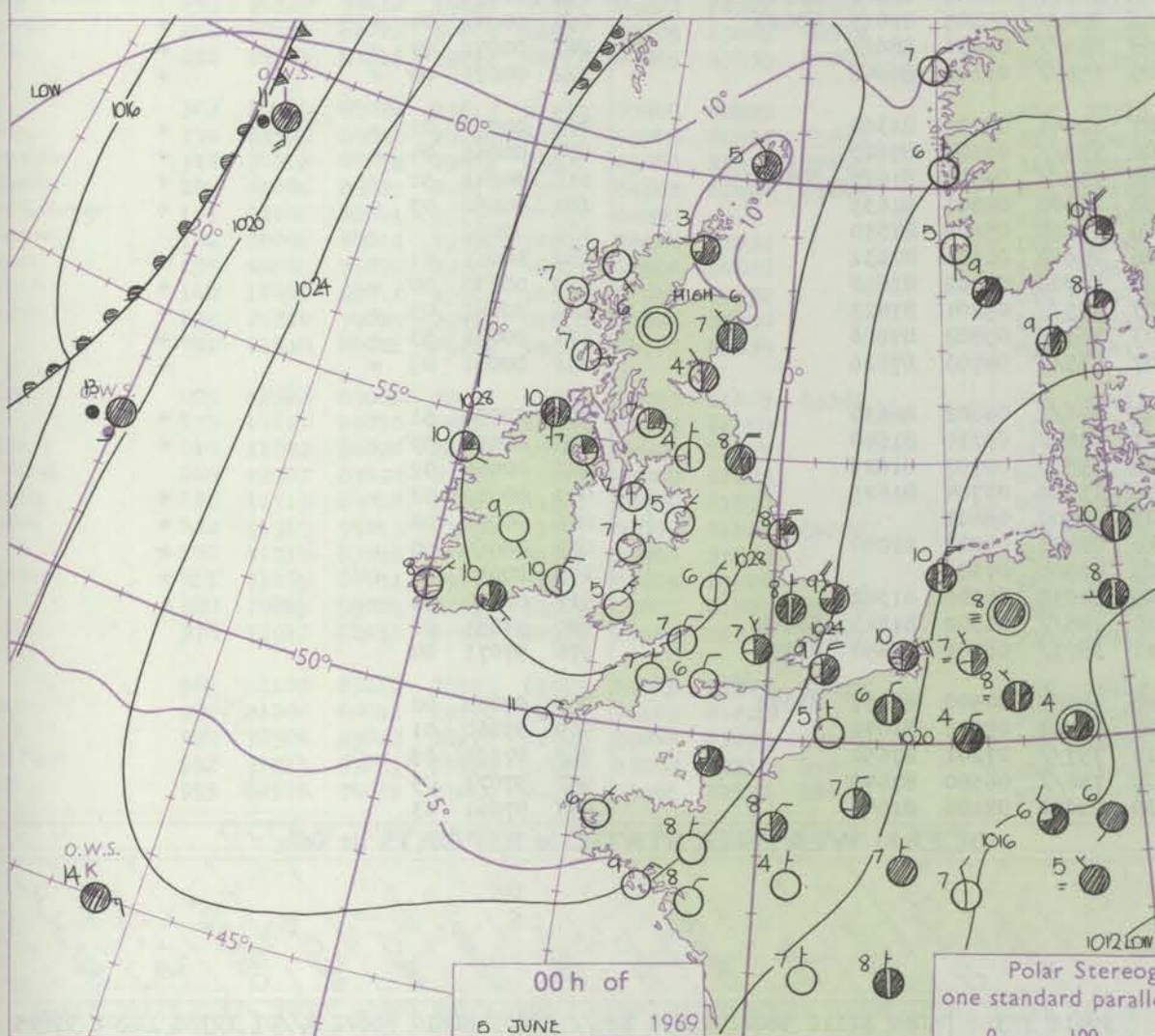
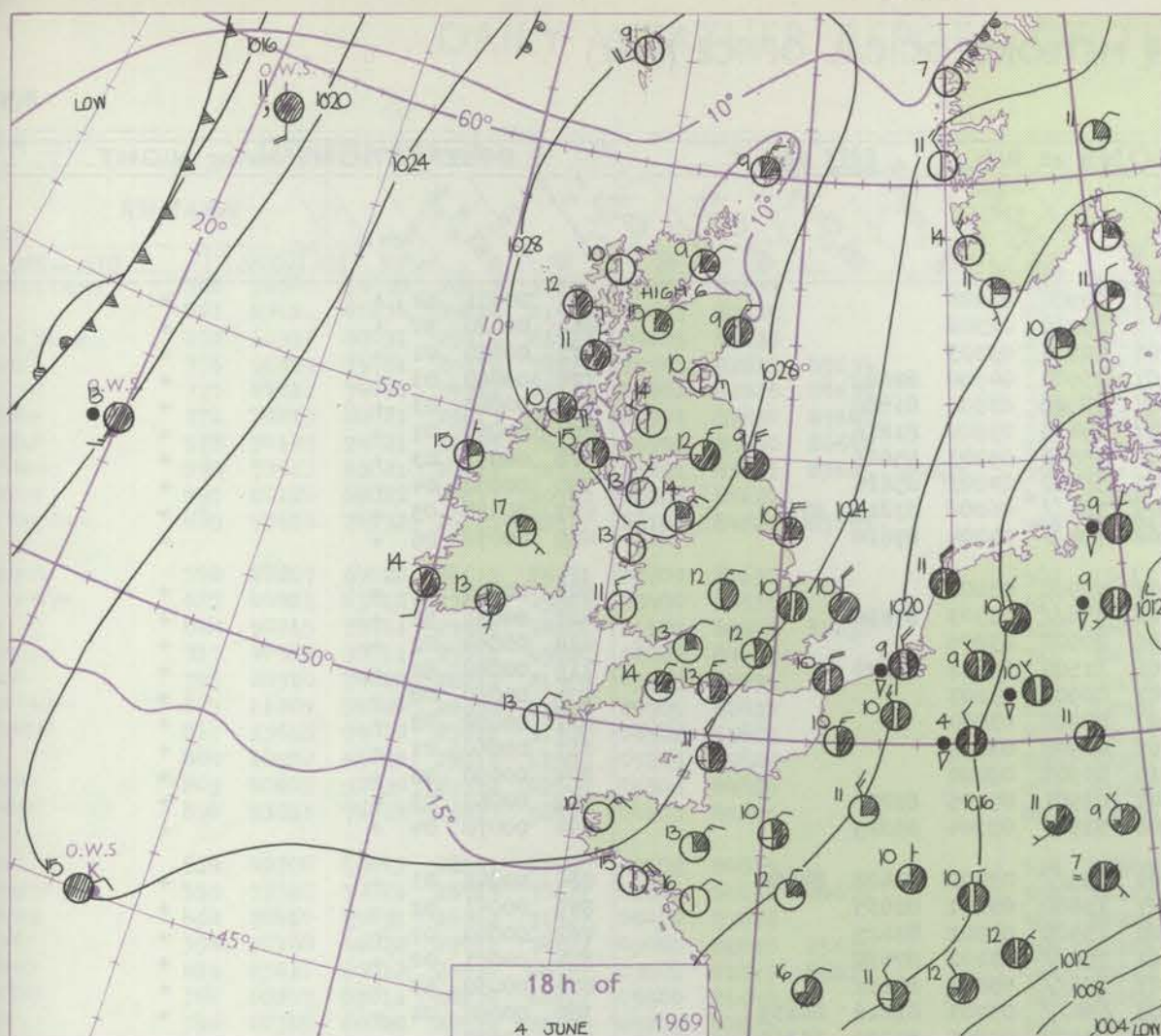
Code FM II.D		OBSERVATIONS at 12h.										4 June 1969		OBSERVATIONS at 18h.										4 June 1969		OBSERVATIONS during DAY						
Station	iii	Nddff	VVwww	PPPTT	N _h Ch _h C _h	T _d T _d app	8N _s Ch _s h _s	8N _s Ch _s h _s	8N _s Ch _s h _s	iii	Nddff	VVwww	PPPTT	N _h Ch _h C _h	T _d T _d app	8N _s Ch _s h _s	8N _s Ch _s h _s	8N _s Ch _s h _s	iii	Nddff	VVwww	PPPTT	N _h Ch _h C _h	T _d T _d app	8N _s Ch _s h _s	8N _s Ch _s h _s	8N _s Ch _s h _s	iii	RRT T _e X	SSS	WEATHER	
																															09h.—15h.	15h.—21h.
Boscombe Down	746	70312	74031	25012	726//	03003	87830			746	40313	74021	24312	48630	03605	81830	84640		746	00141	120	+						746	00141	120	+	+
Hurn	862	60115	81021	24212	62600	04003	86830			862	43614	75021	23813	38630	02605	81830	83640		862	00140	118	+						862	00140	118	+	+
Thorney Island	871	60118	74021	24212	686//	03103	83835	85640		871	43510	80011	23612	48600	04603	81830	84640		871	00140	108	+						871	00140	108	+	+
Gatwick	776	70209	75021	23612	746//	02004	82832	86638		776	40110	80028	23411	48600	04302	81838	83650		776	97130	082	pr _o						776	97130	082	pr _o	+
Kew	775	70217	80021	23912	785//	02203	85825	85650		775	40318	78018	23811	48500	03301	82828	83650		775	97130	097	pr _o						775	97130	097	pr _o	+
Heathrow	772	63516	81021	24012	646//	02106	82832	85650		772	50115	81018	23312	58600	03603	83835	83656		772	97130	110	pr _o						772	97130	110	pr _o	jp
Mildenhall	578	63515	78018	23711	68600	04004	85832			578	73613	74038	24310	755//	04205	87625			578	97121	080	pr _o						578	97121	080	pr _o	+
Wattisham	590	73420	80038	22811	716//	01205	87830			590	73416	82028	23509	784//	03205	82818	87622		590	91120	098	pr _o pr						590	91120	098	pr _o pr	+
Gorleston	497	63620	60028	20910	62400	03206	86815			497	83622	60022	21910	855//	05204	88620			497	00100	077	+						497	00100	077	+	+
West Raynham	485	73523	69801	23109	725//	03204	87820			485	83520	62038	23909	854//	03303	82712	88618		485	93101	078	pr _o						485	93101	078	pr _o	+
Aberporth	502	23509	69011	26711	28600	06000	81830			502	13513	84010	26111	15600	07502	81640			502	00120	149	+						502	00120	149	+	+
Ross-on-Wye	627	50110	77021	25512	54600	03803	85630			627	50210	70021	24913	55600	03605	85635			627	00141	111	+						627	00141	111	+	+
Filton	628	50215	80021	25612	52600	04802	85830			628	20312	67011	25313	24500	04502	81828			628	00150	138	+						628	00150	138	+	+
Rhoose	715	50710	80011	25414	5163/	05803	85832			715	20511	80021	24514	21600	01505	82840			715	00150	132	+						715	00150	132	+	+
Chivenor	707	30113	82031	26314	31500	04202	83827			707	23504	80020	24915	21600	04709	82830			707	00160	126	+						707	00160	126	+	+
Mount Batten	827	50311	80031	25015	51600	04400	85830			827	62210	78022	25112	68600	07501	85830			827	00160	073	+						827	00160	073	+	+
St. Mawgan	817	23614	74021	25815	22500	04105	82825			817	10111	69020	25813	11500	05604	81820			817	00150	121	+						817	00150	121	+	+
Scilly	804	30808	66018	26313	35500	07213	83625			804	10311	61010	26313	00901	05802	81080			804	97150	102	pr _o						804	97150	102	pr _o	+
Culdrose	809	50803	69011	25514	58500	07103	82824	84640		809	23611	78010	25313	25600	07301	82635			809	00150	079	+						809	00150	079	+	+
Guernsey	894	60314	80031	24912	62500	03207	86822			894	23509	80031	24611	11501	03704	81822			894	00120	104	+						894	00120	104	+	+
Elmdon	534	60114	70021	25711	686//	03001	82830	84650		534	40316	65011	25812	48600	03500	81830	83645		534	00131	109	+						534	00131	109	+	+
Cardington	559	73314	69801	24510	785//	03303	84820	87635		559	53413	78258	24310	58500	02301	83825	84640		559	97131	096	pr _o						559	97131	096	pr _o	pr _o
Wittering	462	53616	82251	24311	54600	04004	83830	83640		462	30117	80021	24711	34600	03304	82830			462	97131	111	pr _o						462	97131	111	pr _o	+
Watnall	354	73612	66808	25210	785//	03000	85820	85640		354	70211	69038	25910	746//	02105	82830	86640		354	97121	068	pr _o						354	97121	068	pr _o	+
Shawbury	414	43618	80020	26512	41600	04000	84830			414	30311	69151	26212	34530	05301	81822	83635		414	00141	099	+						414	00141	099	+	jp
Finningley	360	60217	80258	25811	685//	06107	84825			360	60316	82018	26610	646//	04205	86840			360	97131	078	pr _o						360	97131	078	pr _o	+
Kilnsea	396	40129	66258	24910	48500	06209	82820	84630		396	20127	66018	25610	28500	05103	82825			396	97110	130	pr _o						396	97110	130	pr _o	pr _o
Leeming	257	60218	74018	26911	685//	04105	84826	84640		257	70212	82012	27810	78500	02204	81823	87628		257	97121	078	+						257	97121	078	+	pr _o
Tynemouth	262	23628	81258	26809	23500	05206	82920			262	63623	74031	28009	685//	05103	82820	86630		262	97091	092	pr _o						262	97091	092	pr _o	+
Carlisle	222	50412	85021	28012	58600	02001	81835	85645		222	60113	86032	28412	6164/	03302	86840			222	00141	143	+						222	00141	143	+	+
Valley	302	40212	86031	27813	48500	04202	81820	84656		302	13615	83020	27613	11502	03601	81828			302	00140	124	+						302	00140	124	+	+
Ringway	334	50113	80021	26711	51500	00101	85826			334	30313	7																				

CHART OF WEATHER IN PART OF NORTHERN HEMISPHERE



12 h of
4 JUNE 1969

Polar Stereographic projection
Scale 1:30,000,000 at Latitude 60°N.



GENERAL SYNOPTIC DEVELOPMENT

Issued at midday Thursday 5 June 1969

The anticyclone which was centred to the north of Scotland yesterday has moved southwards into Scotland without further intensification. This high which is not

expected to move much will dominate the weather over the British Isles for the next 24 hours.

DAILY WEATHER REPORT OF THE BRITISH METEOROLOGICAL OFFICE (contd.)

Code FM I.L.D		OBSERVATIONS at 00h. 5 June 1969										OBSERVATIONS at 06h. 5 June 1969										OBSERVATIONS during NIGHT				
Station		ill	Nddff	VVwwW	PPPTT	N _h Ch _h C _h	T _d app	8N _s Ch _s h _s	8N _s Ch _s h _s	8N _s Ch _s h _s	ill	Nddff	VVwwW	PPPTT	N _h Ch _h C _h	T _d app	8N _s Ch _s h _s	8N _s Ch _s h _s	8N _s Ch _s h _s	ill	RRT _n T _n E	T _g T _g	WEATHER			
																								21h.—03h.	03h.—09h.	
Boscombe Down	746	00309	66020	26906	00900	03209					746	03005	66010	26905	00900	03206					746	00031	52	+	+	
Hurn	862	00108	80021	25806	00900	03208					862	03308	75020	26105	00900	02306					862	00020	50	+	+	
Thorney Island	871	03610	74020	25706	00900	03106					871	00207	74020	25906	00900	03303					871	00050	01	+	+	
Gatwick	776	60110	70011	25308	655//	03204	83624	84630			776	20210	68011	25407	25500	04500	82620				776	00060	03	+	+	
Kew	775										775	10212	66030	25907	18500	03302	81820				775	00060	03	+	+	
Heathrow	772	53407	80031	26207	55600	02209	85630				772	13612	65031	25907	18400	03400	81816				772	00060	01	+	+	
Mildenhall	578	73606	74022	25808	755//	04104	87628				578	53304	67031	26007	55500	05203	85625				578	00051	03	+	+	
Wattisham	590	23311	74011	25006	25600	04206	82630				590	53414	80011	25207	55400	04203	85616				590	00050	04	+	+	
Gorleston	497	63522	60022	23509	65500	05107	86625				497	73624	60031	23709	784//	06206	83815	87625			497	00080	05	+	+	
West Raynham	485	73612	74032	25508	755//	03109	85626	87632			485	73613	82032	25608	754//	04204	87614				485	00070	06	+	+	
Aberporth	502	10707	80020	27608	00901	04107	81075				502	01010	66020	28207	00900	03102					502	00050	01	+	+	
Ross-on-Wye	627										627	70203	70031	27706	756//	03303	87630				627	00031	52	+	+	
Filton	628	10208	62011	27807	15700	03109	81650				628	03605	40050	28106	00900	03205					628	00050	02	+	+	
Rhoose	715	20508	62030	27307	00901	02210	82072				715	10306	59050	27806	11500	03002	81820				715	00040	52	+	+	
Chivenor	707	00000	69021	27309	00900	05210					707	00708	61020	27907	00900	03103					707	00050	00	+	+	
Mount Batten	827	01002	59021	26508	00900	04207					827	00606	66020	27207	00900	03204					827	00050	02	+	+	
St. Mawgan	817	10805	69020	26409	15601	07003	81640				817	01109	66010	27307	00900	03305					817	00060	01	+	+	
Scilly	804	00409	81020	26811	00900	07106					804	00707	81010	26410	00900	09400					804	00090	06	+	+	
Culdrose	809	10405	78020	26209	00901	07104	81072				809	10503	60020	26807	00901	05105	81070				809	00060	03	+	+	
Guernsey	894	00313	80010	25209	00900	04102					894	50313	80031	25708	51500	03304	85825				894	00070	04	+	+	
Elmdon	534	10106	65021	28306	15700	02110	81650				534	60108	63021	27707	655//	03400	82628	84650			534	00041	01	+	+	
Cardington	559	83310	62031	26307	856//	03104	88631				559	13309	61011	26507	15600	03301	81635				559	00051	02	+	+	
Wittering	462	63407	74021	26806	655//	03106	86623				462	13510	69021	26606	15500	04302	81625				462	00040	02	+	+	
Watnall	354	63406	74031	27906	656//	03209	86630				354	70107	74031	27307	756//	03102	87630				354	00051	02	+	+	
Shawbury	414	00406	64020	28605	00900	02108					414	70109	62041	28607	756//	03002	87632				414	00030	53	+	+	
Finningley	360	53506	74031	28207	55600	04107	85640				360	60211	82022	27808	684//	03203	81818	86635			360	00060	04	+	+	
Kilnsea	396	30224	66030	27108	30970	04204	83360				396	30322	66011	27408	22570	05305	82820	83360			396	00070			+	
Leeming	257	73406	62041	29205	754//	04209	82615	84622	87632		257	80108	80032	29008	854//	05305	81615	88620			257	00071	04	+	+	
Tynemouth	262	80218	81022	29108	855//	03204	88620				262	80213	81022	29108	855//	03400	88625				262	00071	07	+	+	
Carlisle	222	10106	80021	30304	15600	02009	81640				222	60000	82021	30405	656//	03101	86648				222	00021	00	+	+	
Valley	302	00107	83010	28607	00900	06201					302	10706	74010	29007	10941	03202	81360				302	00050	01	+	+	
Ringway	334	53406	65021	28807	55500	01106	85623				334	70108	65021	28508	755//	01101	87620				334	00061	04	+	+	
Squires Gate	318	00506	80010	29305	00900	02106					318	70106	75031	29308	755//	04301	81625	87645			318	00041	51	+	+	
Ronaldsway	204	10206	86020	29007	00901	03306	81075				204	20509	86011	29108	25600	04301	81635				204	00050	03	+	+	
Mull of Galloway	131	00910	80010	30009	00900	07209					131	10920	82020	30009	15600	05605	81630				131	00070			+	
Eskdalemuir	162	20000	82030	31302	25530	00109	81625				162	20309	80011	30406	25600	01101	82632				162	00011	51	+	+	
Prestwick	135	21009	82011	29907	25601	04210	82645				135	11306	82021	30306	15700	03102	81650				135	00030	00	+	+	
Abbotsinch	140	70805	70021	30409	756//	04212	84632	86650			140	70000	65022	30207	755//	05201	87623				140	00061	05	+	+	
Leuchars	171	43202	74030	30704	45500	03108	84627				171	70303	78021	30207	755//	05802	87626				171	00041	53	+	+	
Dyce	091	73105	80022	30807	755//	02106	87626				091	70000	82022	30107	755//	04703	87626				091	00061	05	+	+	
Lerwick	005	63206	82031	30305	655//	03207	86625				005	60000	83011	29207	656//	04802	86630				005	00030	51	+	+	
Wick	075	62702	80030	30703	656//	01303	86635				075	11406</														

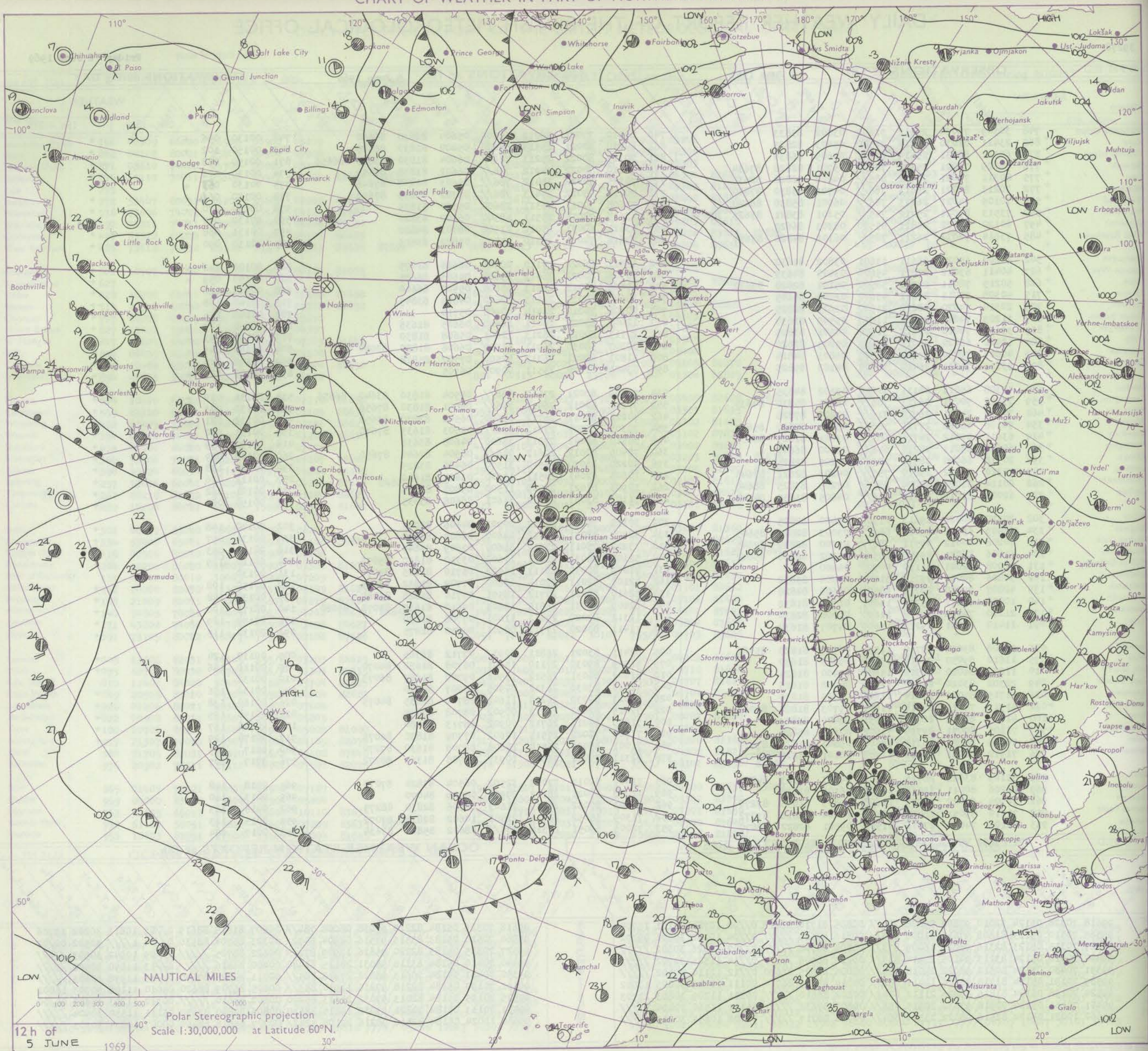
Code FM 21.D		OCEAN WEATHER STATION REPORTS at 00h.														OCEAN WEATHER STATION REPORTS at 06h.																
O.W.S.		99L ₃ L ₂ L ₁	Q ₀ L ₀ L ₀ L ₀ L ₀	YYGGIw	Nddrr	VVwwwW	PPPTT	N _h C _h C _M C _H	D _S V _S app	8N ₅ Ch ₅ h ₅	8N ₅ Ch ₅ h ₅	OT ₅ T ₅ T _d T _d	IT _w T _w T _w T _w	3P _w P _w H _w H _w	d _w d _w P _w H _w H _w	O.W.S.	99L ₃ L ₃ L ₃	Q ₀ L ₀ L ₀ L ₀ L ₀	YYGGIw	Nddrr	VVwwwW	PPPTT	N _h C _h C _M C _H	D _S V _S app	8N ₅ Ch ₅ h ₅	8N ₅ Ch ₅ h ₅	OT ₅ T ₅ T _d T _d	IT _w T _w T _w T _w	3P _w P _w H _w H _w	d _w d _w P _w H _w H _w		
A	99619	70329	05004	81912	98032	09908	884//	00302	81818	84625	0//07	10778	30202	18706		A	99618	70328	05064	82112	98022	09408	884//	00803	82810	88622	0//07	10785	30202	99605		
B	99567	70509	05004	82208	98025	03505	854//	08801	88613	////	0//03	10440	30301	99/03		B	99565	70510	05063	82305	98022	03305	854//	00809	88615	////	0//03	10440	30000	99/03		
C	99527	70355	05003	82920	97022	14009	854//	00114	88615	////	0//05	10890	30403	////		C	99527	70355	05063	82718	97162	15409	884//	00400	84815	88635	0//07	10883	30403	////		
D	99439	70408	05004	63016	98022	27012	61500	00112	86825	////	0//08	11538	30603	////		D	99440	70410	05064	82914	97512	25613	864//	00804	88715	////	0//12	11503	30603	////		
E	99350	70483	05004	40610	98021	29517	45500	00317	84625	////	0//10	12060	30502	////		E	99349	70482	05064	70510	98022	28117	72500	00709	87825	////	0//20	12174	30502	////		
F	99591	70189	05004	81721	94616	18611	872//	00701	88703	////	05011	11092	30805	12904		F	99589	70190	05064	81710	97636	16911	6532//	00606	82708	85630	00111	11093	30805	12903		
G	99529	70201	05004	81817	96616	20013	872//	41605	88705	////	00012	11280	30502	25803		G	99525	70200	05064	81818	96606	20013	872//	41102	88704	////	00112	11230	30603	25702		
H	99450	70159	05004	80815	96205	23014	862//	00708	88705	////	05413	11620	30401	28002		H	99450	70159	05064	71019	97012	20614	754//	00505	87616	////	05311	11552	30403	00000		
I	99660	10020	05004	82906	98032	25207	854//	00303	88618	////	05206	10867	30303	////		I	99660	10020	05064	72611	98022	23908	76400	00604	87717	////	00107	10847	30101	30403		
J																J																
K																K																
L																L																
M																M																

Date of Issue: Friday 6 June 1969

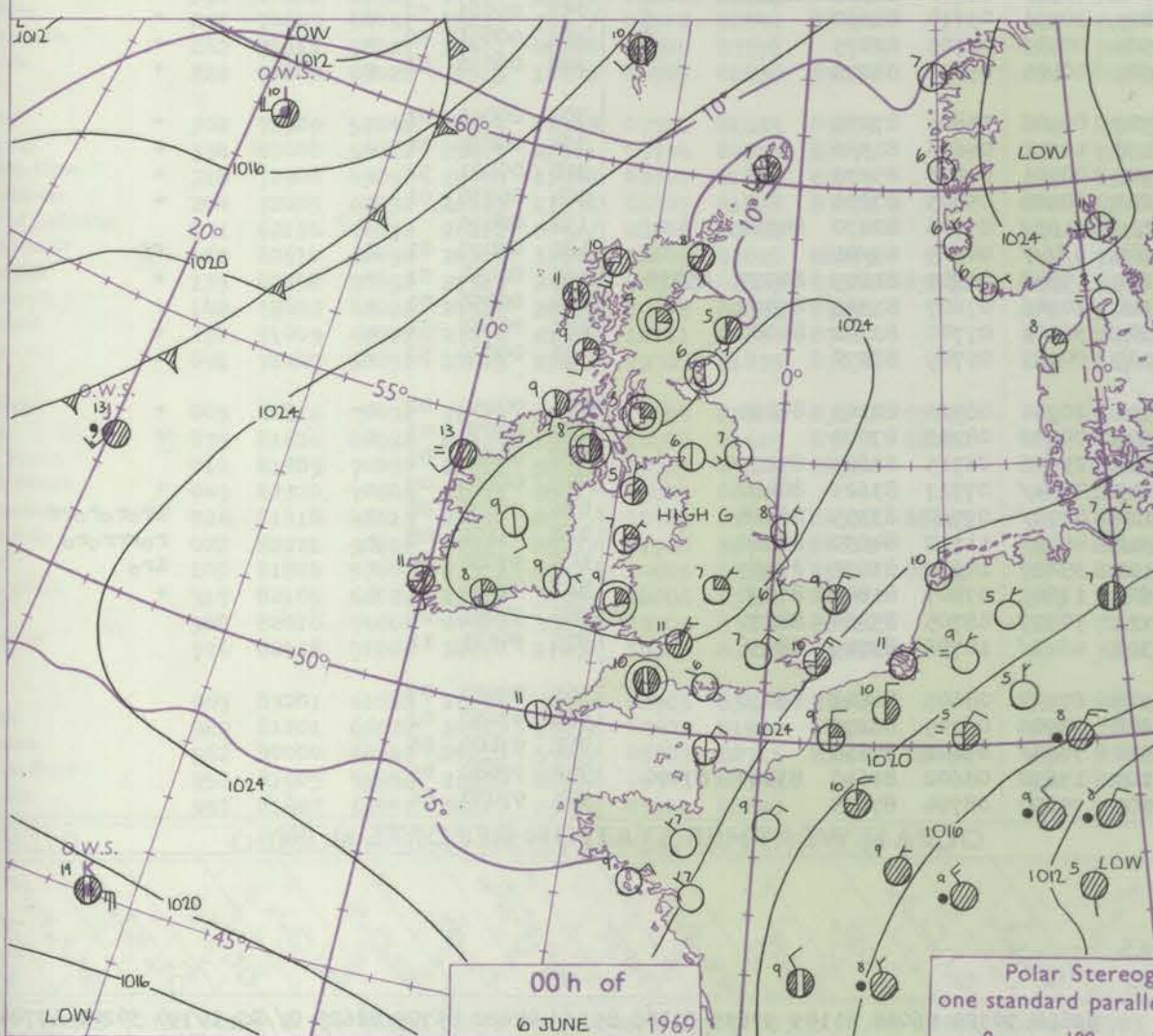
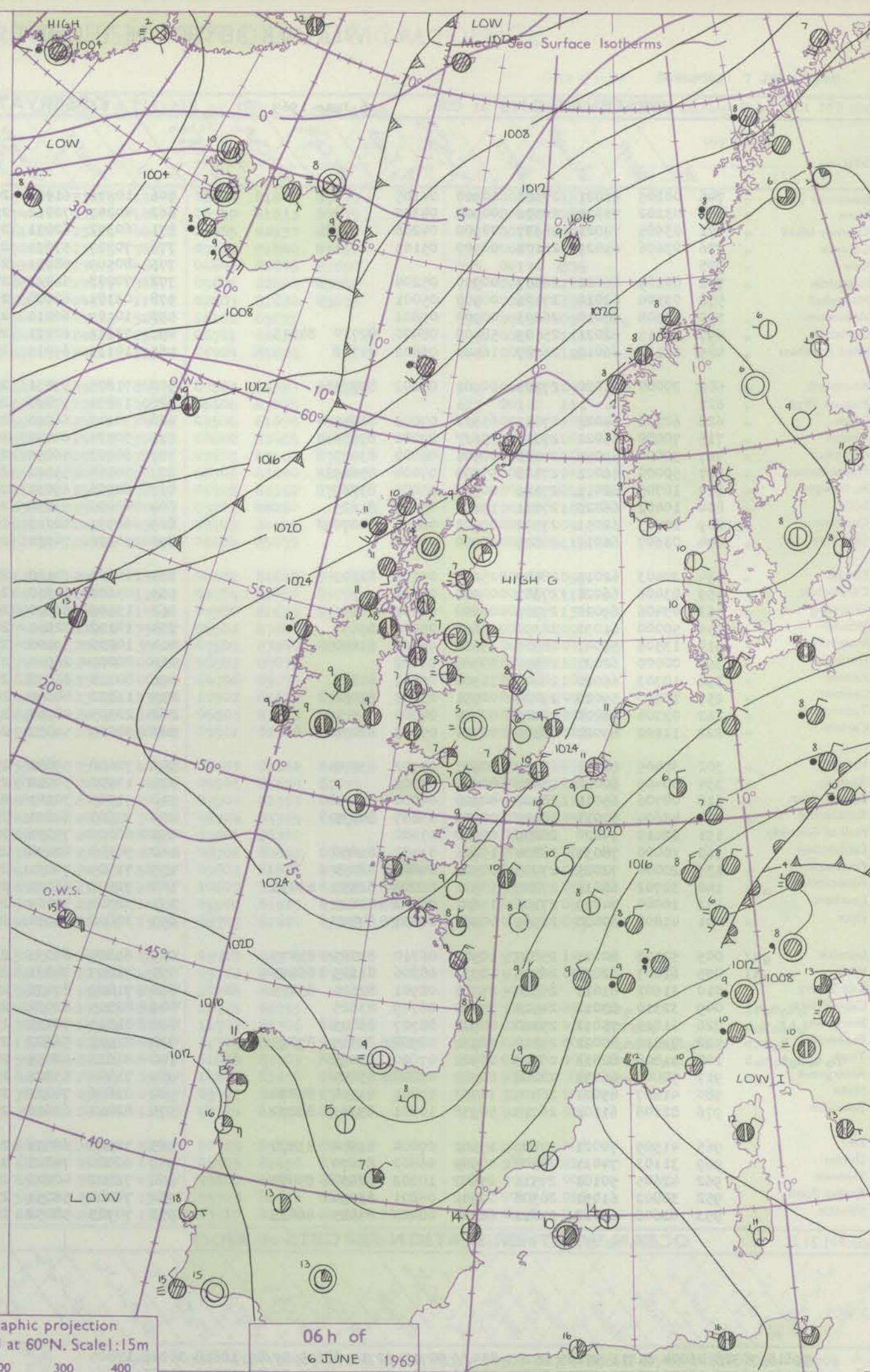
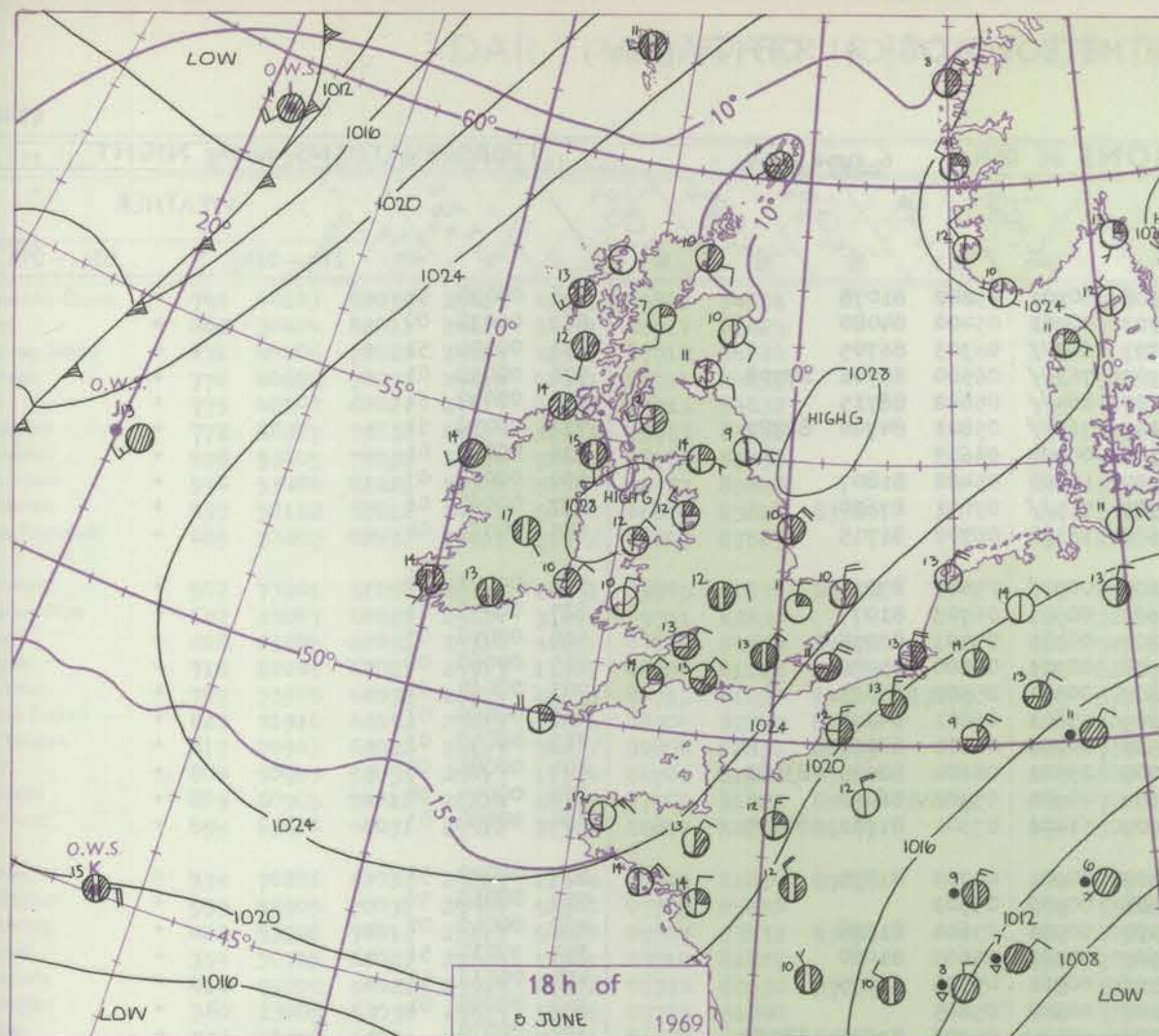
Code FM 21.D		OCEAN WEATHER STATION REPORTS at 12h.															OCEAN WEATHER STATION REPORTS at 18h.																
O.W.S.	99	L _a L _a L _a	Q _c L _c L _c L _c L _c	YYGGIw	Nddff	VVwwVW	PPPTT	N _h C _h C _M C _H	D _s vapp	8N _s Ch _s	8N _s Ch _s	OT _s T _s T _d T _d	IT _w T _w T _w T _w	3P _w P _w H _w H _w	d _w d _w P _w H _w H _w	O.W.S.	99	L _a L _a L _a	Q _c L _c L _c L _c L _c	YYGGIw	Nddff	VVwwVW	PPPTT	N _h C _h C _M C _H	D _s vapp	8N _s Ch _s	8N _s Ch _s	OT _s T _s T _d T _d	IT _w T _w T _w T _w	3P _w P _w H _w H _w	d _w d _w P _w H _w H _w		
A	99618	70328	05124	72010	97808	09008	784//	00805	81710	83818	0//08	10784	30101	16705			A	99618	70329	05184	82210	97038	08008	784//	00607	81815	88619	0//07	10813	30202	13706		
B	99565	70510	05123	81608	97616	01006	854//	00816	88615	////	0//04	10442	30501	99/02			B	99564	70510	05183	83515	97516	02904	5432/	00323	85704	88530	0//04	1////	30502	00/02		
C	99527	70355	05123	82316	98026	16009	873//	00804	88708	////	0//07	10826	30502	////			C	99527	70355	05183	82220	95616	12909	872//	00622	88705	////	0//09	10942	30503	////		
D	99440	70410	05124	83113	94105	27914	833//	00210	88908	////	0//14	11505	30702	////			D	99440	70410	05184	63116	98031	28115	61480	00400	86816	////	0//13	11550	30502	////		
E	99351	70480	05124	80512	98022	29018	885//	00005	83825	88630	0//12	12110	30502	////			E	99350	70481	05184	70613	98022	27918	785//	00711	84825	87640	0//13	11978	30603	////		
I	99589	70191	05124	81718	95506	14411	052//	00714	85705	86710	00111	11095	30803	13002			I	99591	70190	05184	82218	97216	11910	853//	00605	86709	88620	05010	11108	30703	18802		
J	99524	70198	05124	81815	97026	21112	6542/	00802	86610	////	00211	11209	30603	23703			J	99525	70195	05184	82013	97032	21313	85400	00602	88610	////	00312	11203	30603	00/00		
K	99451	70161	05124	70918	97032	20915	756//	00803	87632	////	05111	11560	30404	////			K	99451	70163	05184	70821	97032	19215	38630	00806	82840	83650	05111	11530	30504	////		
M	99660	10021	05124	82516	98022	23309	864//	00706	88717	////	00208	10854	30203	////			M	99660	10024	05184	82516	98216	22108	5242/	00707	85818	88450	00007	10834	30303	////		

All times of observation printed in this publication are GREENWICH MEAN TIME

CHART OF WEATHER IN PART OF NORTHERN HEMISPHERE



ation
mbols
UD
Cloud
Amount
(oktas)
0
1
2
3
4
5
6
7
8
9
10
11
12
13
14
15
16
17
18
19
20
21
22
23
24
25
26
27
28
29
30
31
32
33
34
35
36
37
38
39
40
41
42
43
44
45
46
47
48
49
50
51
52
53
54
55
56
57
58
59
60
61
62
63
64
65
66
67
68
69
70
71
72
73
74
75
76
77
78
79
80
81
82
83
84
85
86
87
88
89
90
91
92
93
94
95
96
97
98
99
100
101
102
103
104
105
106
107
108
109
110
111
112
113
114
115
116
117
118
119
120
121
122
123
124
125
126
127
128
129
130
131
132
133
134
135
136
137
138
139
140
141
142
143
144
145
146
147
148
149
150
151
152
153
154
155
156
157
158
159
160
161
162
163
164
165
166
167
168
169
170
171
172
173
174
175
176
177
178
179
180
181
182
183
184
185
186
187
188
189
190
191
192
193
194
195
196
197
198
199
200
201
202
203
204
205
206
207
208
209
210
211
212
213
214
215
216
217
218
219
220
221
222
223
224
225
226
227
228
229
230
231
232
233
234
235
236
237
238
239
240
241
242
243
244
245
246
247
248
249
250
251
252
253
254
255
256
257
258
259
260
261
262
263
264
265
266
267
268
269
270
271
272
273
274
275
276
277
278
279
280
281
282
283
284
285
286
287
288
289
290
291
292
293
294
295
296
297
298
299
300
301
302
303
304
305
306
307
308
309
310
311
312
313
314
315
316
317
318
319
320
321
322
323
324
325
326
327
328
329
330
331
332
333
334
335
336
337
338
339
340
341
342
343
344
345
346
347
348
349
350
351
352
353
354
355
356
357
358
359
360
361
362
363
364
365
366
367
368
369
370
371
372
373
374
375
376
377
378
379
380
381
382
383
384
385
386
387
388
389
390
391
392
393
394
395
396
397
398
399
400
401
402
403
404
405
406
407
408
409
410
411
412
413
414
415
416
417
418
419
420
421
422
423
424
425
426
427
428
429
430
431
432
433
434
435
436
437
438
439
440
441
442
443
444
445
446
447
448
449
450
451
452
453
454
455
456
457
458
459
460
461
462
463
464
465
466
467
468
469
470
471
472
473
474
475
476
477
478
479
480
481
482
483
484
485
486
487
488
489
490
491
492
493
494
495
496
497
498
499
500
501
502
503
504
505
506
507
508
509
510
511
512
513
514
515
516
517
518
519
520
521
522
523
524
525
526
527
528
529
530
531
532
533
534
535
536
537
538
539
540
541
542
543
544
545
546
547
548
549
550
551
552
553
554
555
556
557
558
559
560
561
562
563
564
565
566
567
568
569
570
571
572
573
574
575
576
577
578
579
580
581
582
583
584
585
586
587
588
589
590
591
592
593
594
595
596
597
598
599
600
601
602
603
604
605
606
607
608
609
610
611
612
613
614
615
616
617
618
619
620
621
622
623
624
625
626
627
628
629
630
631
632
633
634
635
636
637
638
639
640
641
642
643
644
645
646
647
648
649
650
651
652
653
654
655
656
657
658
659
660
661
662
663
664
665
666
667
668
669
670
671
672
673
674
675
676
677
678
679
680
681
682
683
684
685
686
687
688
689
690
691
692
693
694
695
696
697
698
699
700
701
702
703
704
705
706
707
708
709
710
711
712
713
714
715
716
717
718
719
720
721
722
723
724
725
726
727
728
729
730
731
732
733
734
735
736
737
738
739
740
741
742
743
744
745
746
747
748
749
750
751
752
753
754
755
756
757
758
759
760
761
762
763
764
765
766
767
768
769
770
771
772
773
774
775
776
777
778
779
780
781
782
783
784
785
786
787
788
789
790
791
792
793
794
795
796
797
798
799
800
801
802
803
804
805
806
807
808
809
810
811
812
813
814
815
816
817
818
819
820
821
822
823
824
825
826
827
828
829
830
831
832
833
834
835
836
837
838
839
840
841
842
843
844
845
846
847
848
849
850
851
852
853
854
855
856
857
858
859
860
861
862
863
864
865
866
867
868
869
870
871
872
873
874
875
876
877
878
879
880
881
882
883
884
885
886
887
888
889
890
891
892
893
894
895
896
897
898
899
900
901
902
903
904
905
906
907
908
909
910
911
912
913
914
915
916
917
918
919
920
921
922
923
924
925
926
927
928
929
930
931
932
933
934
935
936
937
938
939
940
941
942
943
944
945
946
947
948
949
950
951
952
953
954
955
956
957
958
959
960
961
962
963
964
965
966
967
968
969
970
971
972
973
974
975
976
977
978
979
980
981
982
983
984
985
986
987
988
989
990
991
992
993
994
995
996
997
998
999
1000



Polar Stereographic projection
one standard parallel at 60°N. Scale: 15m
0 100 200 300 400

GENERAL SYNOPTIC DEVELOPMENT

Issued at midday Friday 6 June 1969

The anticyclone persists over the British Isles and is expected to drift slowly into the North Sea area. Low pressure to the southwest of Iceland will maintain a southwesterly flow to the northwest of Scotland during the next 24 hours; however,

the anticyclone is expected to dominate the weather over the British Isles for the next 24 hours.

DAILY WEATHER REPORT OF THE BRITISH METEOROLOGICAL OFFICE (contd.)

Code FM II.D	OBSERVATIONS at 00h.										6 June 1969	OBSERVATIONS at 06h.										6 June 1969	OBSERVATIONS during NIGHT									
Station	ill	Nddff	VVwww	PPPTT	N _h Ch _h Ch _h	T _d app	8N _s Ch _s h _s	8N _s Ch _s h _s	8N _s Ch _s h _s	ill	Nddff	VVwww	PPPTT	N _h Ch _h Ch _h	T _d app	8N _s Ch _s h _s	8N _s Ch _s h _s	8N _s Ch _s h _s	ill	RRT _n E	T _g T _g	WEATHER										
																							21h.—03h.	03h.—09h.								
Boscombe Down	746	00205	66021	27306	00900	04105				746	10306	61020	26306	00901	05802	81078				746	00030	51	+	+								
Hurn	862	03202	75021	26306	00900	04302				862	40207	70011	25707	00901	05400	84080				862	00030	00	+	+								
Thorney Island	871	03605	74021	26307	00900	04206				871	60302	62031	25707	662//	06303	86705				871	00050	51	+	+								
Gatwick	776	03606	65021	26108	00900	05105				776	70307	57031	25907	763//	06500	85706	87708				776	00050	01	+	+							
Kew	775									775	80509	58051	26107	864//	05602	88715				775	00040	51	+	+								
Heathrow	772	00109	66021	26607	00900	05204				772	70208	56021	26107	763//	05801	84706	87707				772	00050	51	+	+							
Mildenhall	578	03504	62010	27106	00900	05001				578	03101	62020	26106	00900	05603				578	00030	01	+	+									
Wattisham	590	03508	66010	26205	00900	05801				590	10109	66011	25707	18300	05400	81807				590	00050	03	+	+								
Gorleston	497	50115	62021	25509	58400	08400	82710	84815		497	73616	62021	24909	755//	07001	87620				497	00090	06	+	+								
West Raynham	485	10110	66010	26707	16400	06802	81712			485	10111	69011	25608	16400	05708	81715				485	00060	04	+	+								
Aberporth	502	20000	61020	27909	00901	07002	82075			502	71805	59031	26607	00906	05603	87275				502	00060	50	+	+								
Ross-on-Wye	627									627	12801	57020	26507	00901	06703	81077				627	00050	01	+	+								
Filton	628	60206	64022	27411	656//	07003	86649			628	30202	66021	26807	00901	05703	83078				628	00050	03	+	+								
Rhoose	715	70000	66021	27310	756//	07002	87636			715	50501	64031	26608	00901	06500	85080				715	00060	02	+	+								
Chivenor	707	30000	59050	27708	00901	06004	83075			707	50903	56051	26807	00901	05500	85075				707	00060	01	+	+								
Mount Batten	827	50000	66022	27108	55600	07004	85647			827	50000	59021	26209	45601	06801	84645				827	00060	03	+	+								
St. Mawgan	817	10705	62011	27509	00902	05003	81080			817	60906	69031	26508	00906	04601	86070				817	00050	03	+	+								
Scilly	804	10402	66020	27611	15500	07203	81625			804	40000	59030	26009	25501	08604	82625	83080				804	00080	05	+	+							
Culdrose	809	20103	62051	27307	00901	06104	82070			809	60503	62051	26607	00904	05503	86070				809	00050	50	+	+								
Guernsey	894	03607	66012	26309	00900	07106				894	50308	74031	25509	51401	07301	81711	84815				894	00080	03	+	+							
Elmdon	534	20403	62011	28507	25600	05108	82645			534	10000	30100	27105	00901	04704	81075				534	00020	51	+	+								
Cardington	559	03406	66021	27307	00900	05302				559	03602	61010	26606	00900	05502				559	00010	52	+	+									
Wittering	462	03406	69020	27305	00900	04101				462	13506	66020	26407	00901	05604	81070				462	00040	01	+	+								
Watnall	354	50000	61031	28306	55600	05002	85635			354	10102	32041	26607	00901	05605	81080				354	97031	51	+	+								
Shawbury	414	13508	59041	28307	15600	06106	81640			414	10000	39100	27106	00901	05705	81075				414	00030	51	+	+								
Finningley	360	00000	62021	28505	00900	04002				360	00000	26040	27107	00900	05605				360	00040	01	+	+									
Kilnsea	396	10303	66020	28408	11500	05101	81825			396	80310	66032	27008	7557/	04708	87625	88360				396	00070		+	+							
Leeming	257	10000	59020	29004	00901	03103	81080			257	11802	40040	26804	10931	03710	81360				257	00021	52	+	+								
Tynemouth	262	02304	58020	28407	00900	04000				262	22303	48040	26506	00901	04705	82075				262	00051	00	+	+								
Carlisle	222	11102	69020	28306	00901	05003	81075			222	50000	59031	26607	00901	05607	85075				222	00030	02	+	+								
Valley	302	30405	62041	28207	00901	05702	83075			302	70000	59041	26707	00908	05603	87275				302	00050	01	+	+								
Ringway	334	00405	60010	28407	00900	03002				334	10000	50040	27106	10941	04606	81360				334	00031	01	+	+								
Squires Gate	318	00706	65010	28406	00900	04000				318	51006	30101	26905	00901	04606	85075				318	00021	52	+	+								
Ronaldsway	204	43604	80011	28005	00902	03807	84075			204	73603	62031	26607	00908	05605	87275				204	00030	01	+	+								
Mull of Galloway	131	02410	74020	28809	00900	07400				131	60000	75031	27309	2163/	07706	82830	84360				131	00070			+							
Eskdalemuir	162	10000	78031	28804	15701	03102	81656			162	90000	02434	26705	9////	04609	89/01				162	00020	01	f	ff								
Prestwick	135	20000	72021	27905	00901	04001	82075			135	71504	74021	26207	15848	06707	81657	84075	85278				135	00030	01	+	+						
Abbotsinch	140	32702	68011	27207	10931	06002	81365	83075		140	72603	68021	25908	10946	07607	81365	87075				140	00050	01	+	+							
Leuchars	171	10000	74010	27106	15601	05802	81645			171	52705	30101	25307	36101	07707	83702	84080				171	00040	51	+	+							
Dyce	091	41803	80020	26905	00901	04807	84070			091	30000	75010	25107	00901	05709	83070				091	00030	52	+	+								
Lerwick	005	52108	80011	25807	10971	06710	81365	85075		005	61809	80031	23510	20941	06711	82365	84075				005	00050	02	+	+							
Wick	075	61607	82021																													

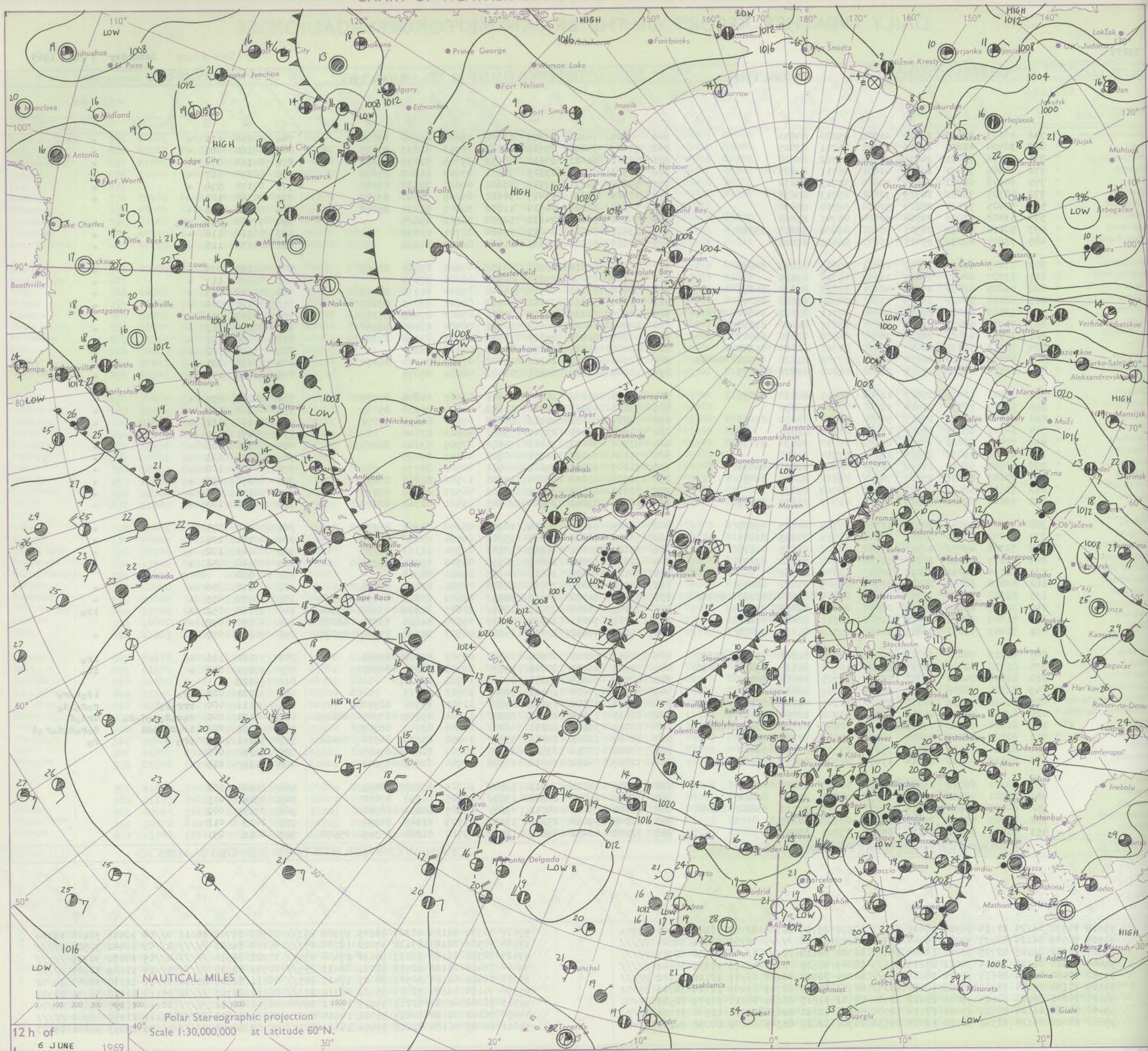
DAILY WEATHER REPORT OF THE BRITISH METEOROLOGICAL OFFICE

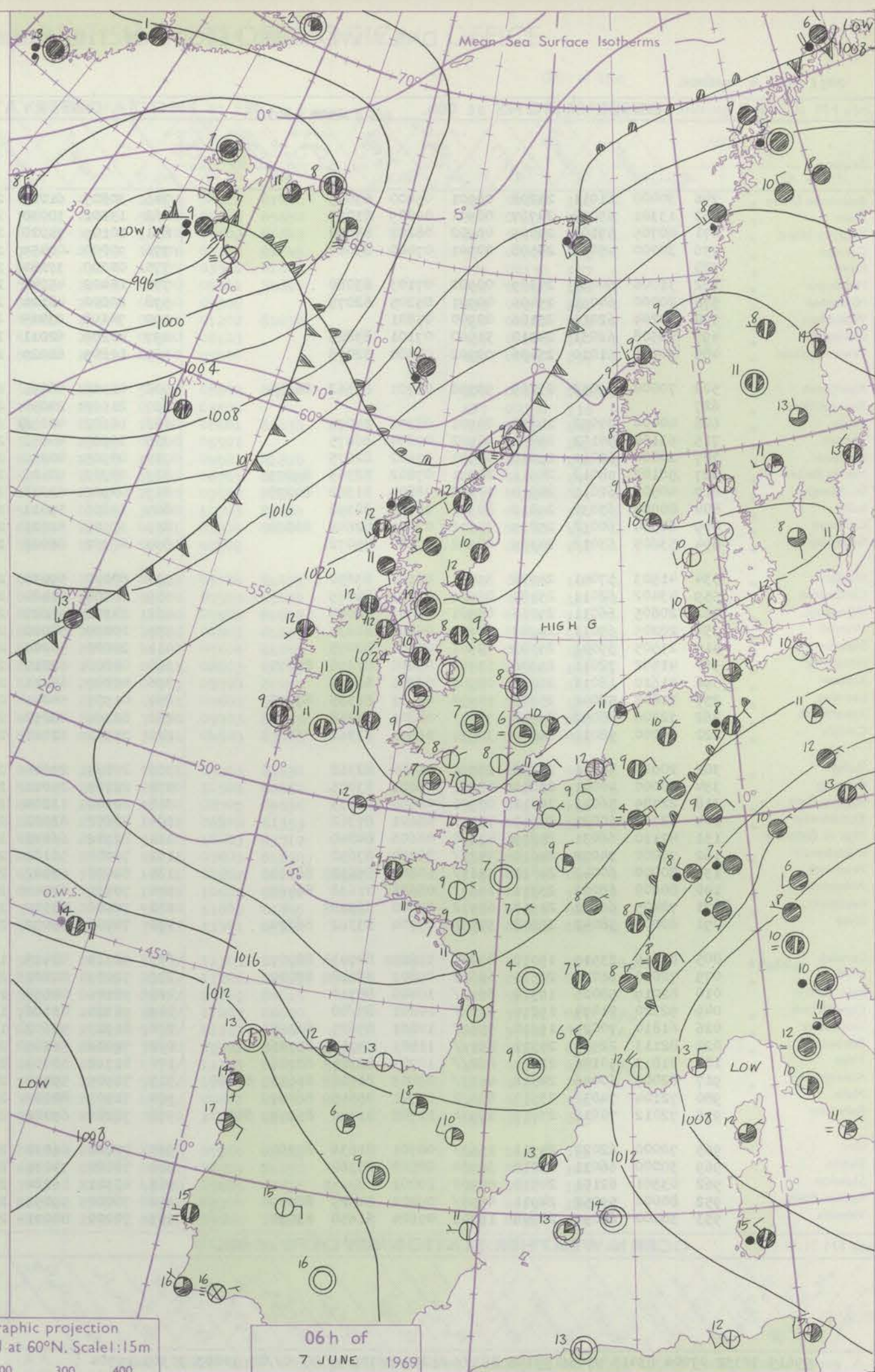
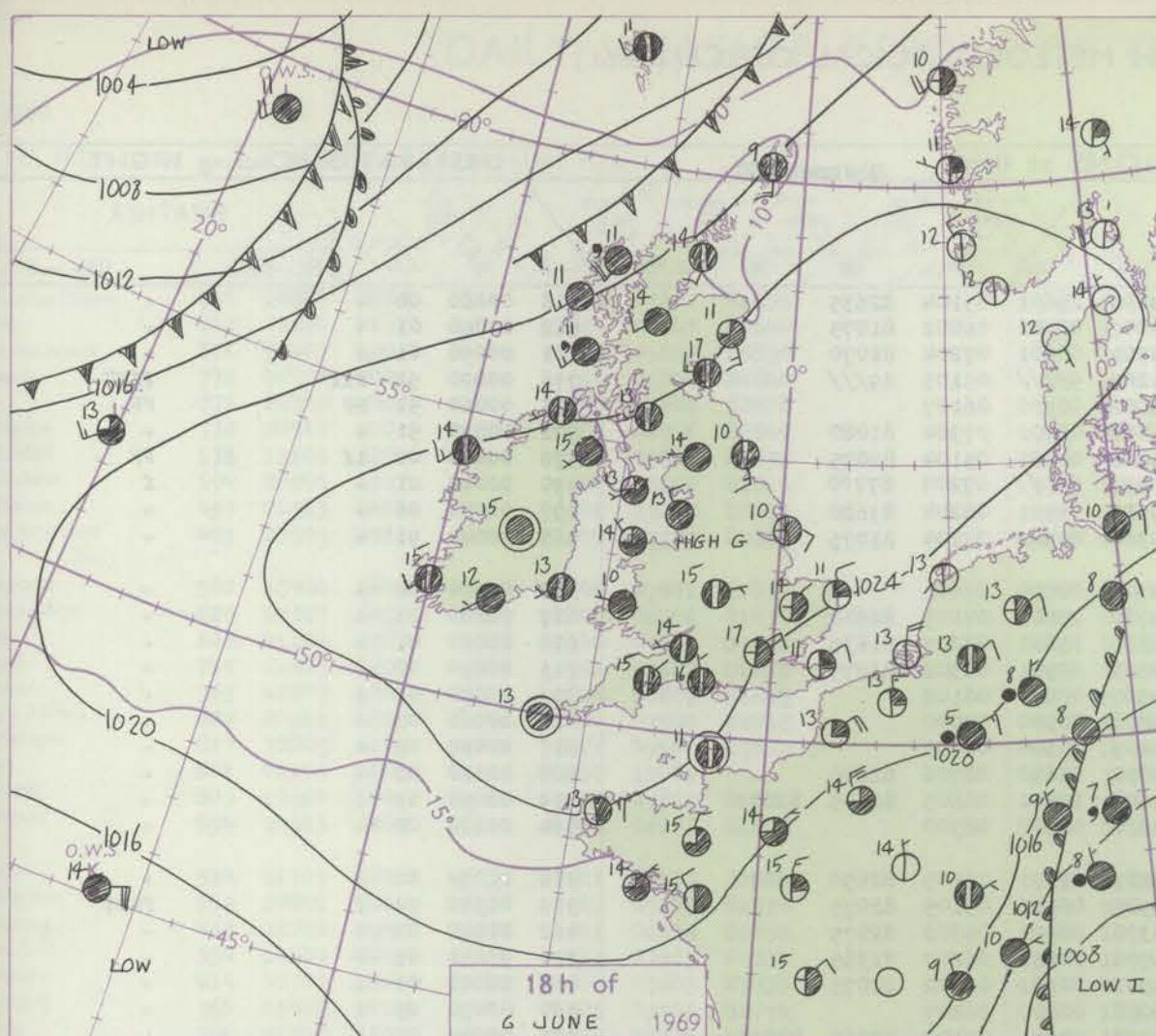
No. 39279

Date of Issue Saturday 7 June 1969

Code FM II.D		OBSERVATIONS at 12h. 6 June 1969										OBSERVATIONS at 18h. 6 June 1969										OBSERVATIONS during DAY					
Station		iii	Nddff	VVwwwW	PPPTT	N _h Ch _h Ch _h	T _d app	8N _s Ch _s h _s	8N _s Ch _s h _s	8N _s Ch _s h _s	iii	Nddff	VVwwwW	PPPTT	N _h Ch _h Ch _h	T _d app	8N _s Ch _s h _s	8N _s Ch _s h _s	8N _s Ch _s h _s	iii	RRT x E	SSS	WEATHER				
																							09h.—15h.	15h.—21h.			
Boscombe Down		746	40103	80030	25015	41601	05808	84836			746	73605	74021	23815	11602	06604	81840	87075		746	00160	111	+	+			
Hurn		862	30404	81011	24616	31501	06711	83825			862	73407	74011	23516	18602	06710	81833	87075		862	00160	080	+	+			
Thorney Island		871	40106	78021	24815	41501	07712	84828			871	72511	61021	23614	48652	09705	82830	84650		871	00160	070	+	+			
Gatwick		776	40606	70031	24614	41601	06711	84835			776	70503	70021	23515	786/1	07604	81840	87650		776	00170	067	+	+			
Kew		775	40108	62021	24815	42600	05713	84832			775	50308	72021	23615	48601	04601	82838	83650		775	00170	076	+	+			
Heathrow		772	40307	75031	24715	32601	05713	83832			772	50309	68031	23417	38601	05605	82840	83080		772	00180	104	+	+			
Mildenhall		578	53405	78031	25214	52600	06710	85830			578	50102	82021	24514	11602	02603	81830	85078		578	00150	136	+	+			
Wattisham		590	53408	81021	24714	52500	06707	85828			590	50406	74018	24212	52500	06102	85825			590	97150	099	pro	+			
Gorleston		497	50112	62012	24911	58400	06804	83818	83620		497	23611	64011	24611	25600	06701	82636			497	00110	118	+	+			
West Raynham		485	73607	82031	25411	715//	06802	87823			485	20310	82011	24611	11502	06704	81828			485	00130	128	+	+			
Aberporth		502	73205	61052	26112	11601	09805	81830	87078		502	82905	62012	25210	80977	07603	83360	88465		502	00120	074	+	+			
Ross-on-Wye		627	33007	60021	25614	31601	05711	83830			627	72702	63031	23816	00906	06606	87075			627	00160	117	+	+			
Filton		628	63205	61031	25714	42601	07812	84830	84078		628	72606	59052	24514	14606	09504	81635	87275		628	00160	103	+	+			
Rhoose		715	62206	60021	25913	11501	08805	81828	86075		715	82707	58052	24712	30917	08602	83465	88275		715	00140	084	+	+			
Chivenor		707	73508	66032	26114	48606	07711	81830	84640	87275	707	83209	62032	25113	70916	07607	87462	87275		707	00160	065	+	+			
Mount Batten		827	71910	66052	25813	786/1	08707	82840	87656		827	82206	66052	24612	30927	06706	83460	88280		827	00140	063	+	+			
St. Mawgan		817	70503	69022	26113	786//	04808	82830	86645		817	73508	61012	25013	70957	06708	83362	87367		817	00150	057	+	+			
Scilly		804	50903	59031	26413	11530	04702	81820	85360		804	80000	63022	25213	00907	05709	88280			804	00170	102	+	+			
Culdrose		809	60905	74012	26214	38511	07702	81820	85462	86075	809	72302	69012	24912	45602	07709	84645	86070		809	00150	091	+	+			
Guernsey		894	63610	68031	25512	21502	08802	82820	85075		894	50209	62031	24512	00902	06604	85075			894	00130	119	+	+			
Elmdon		534	70206	61031	25813	11604	06712	81830	87075		534	70904	61052	24015	14601	06607	81840	87075		534	00160	099	+	+			
Cardington		559	53305	70031	25414	52600	07709	85830			559	53606	66031	24014	11602	04604	81830	85075		559	00160	118	+	+			
Wittering		462	53506	74012	25613	54600	07707	83832	83640		462	70810	80031	24313	14632	07500	81635	87072		462	00150	131	+	+			
Watnall		354	30705	66031	25014	11501	03714	81825			354	70905	74031	23915	756//	06503	87640			354	00171	090	+	+			
Shawbury		414	70000	66021	25914	21602	06710	82830	87075		414	83306	60042	24215	35607	07505	83640	88271		414	00160	086	+	+			
Finningley		360	23405	69030	25615	12601	07714	81840			360	71108	74021	24314	00902	08503	87075			360	00170	123	+	+			
Kilnsea		396	40302	66011	27110	22571	06804	82825	84075		396	51109	66031	25810	00901	04706	85075			396	00100	108	+	+			
Leeming		257	70603	66031	25215	786//	07712	82840	86650		257	71508	61052	23816	15708	10502	81650	87272		257	00170	096	+	+			
Tynemouth		262	71611	58021	25411	00908	06709	87275			262	71613	66021	24610	11606	06503	81830	87275		262	00111	076	+	+			
Carlisle		222	72208	69022	25515	11608	06707	81830	87275		222	82607	59052	24514	20947	05501	82368	88272		222	00170	123	+	+			
Valley		302	72309	59042	26514	11508	07704	81825	87275		302	63105	59042	25414	10938	08603	81362	86275		302	00140	075	+	+			
Ringway		334	50000	58021	25415	42501	05714	84825	83075		334	73211	60022	24215	35702	04501	83650	87075		334	00181	104	+	+			
Squires Gate		318	72908	45052	26314	11508	08707	81825	87275		318	83109	40042	24913	10947	09500	81363	88275		318	00141	102	+	+			
Ronaldsway		204	72005	62032	26113	11538	06707	81828	87275		204	62404	62012	24813	30938	08704	83365	86273		204	00140	058	+	+			
Mull of Galloway		131	62114	74032	26212	60917	08606	86462			131	82110	64052	24911	80937	09601	88360			131	00130						
Eskdalemuir		162	82610	66054	24316	31507	08609	83828	88275		162	72910	74012	23715	22648	08301	82832	87274		162	00170	056	+	+			
Prestwick		135	82608	70052	25313	28576	07705	81825	83360	85462	135	72607	61052	24513	58557	09603	81828	85656	87364	135	00150	055	+	+			
Abbotsinch		140	72407	66022	24516	28536	09608	82828	87272		140	72207	65212	23815	18677	10603	81830	83358	87362	140	97160	052	+	iro			
Leuchars		171	71009	64022	23616	21608	12711	82830	87280		171	72713	70012	22407	11632	09500	81835	83360	86075	171	00190	092	+	+			
Dyce		091	71407	58																							

CHART OF WEATHER IN PART OF NORTHERN HEMISPHERE





GENERAL SYNOPTIC DEVELOPMENT

Issued at midday Saturday 7 June 1969

The anticyclone covering much of the British Isles and ridging across southern Scandinavia has persisted and it is expected to drift only a little northeastwards during the next 24 hours. A depression yesterday centred about 500 miles southwest

of Iceland has moved northeastwards towards the Denmark Strait, maintaining a southwesterly airstream over the northwest of the U.K.

DAILY WEATHER REPORT OF THE BRITISH METEOROLOGICAL OFFICE (contd.)

OBSERVATIONS at 00h.										OBSERVATIONS at 06h.										OBSERVATIONS during NIGHT									
7 June 1969										7 June 1969										7 June 1969									
Station	iii	Nddff	VVwwVV	PPPTT	N _h Ch _h Ch _h	T _d app	8N _s Ch _s h _s	8N _s Ch _s h _s	8N _s Ch _s h _s	iii	Nddff	VVwwVV	PPPTT	N _h Ch _h Ch _h	T _d app	8N _s Ch _s h _s	8N _s Ch _s h _s	8N _s Ch _s h _s	iii	RRT T _n E	T _g T _g	WEATHER							
																						21h.—03h.	03h.—09h.						
Boscombe Down	746	30000	61011	24208	00901	05400	83075			746	30807	61021	24609	25601	05104	82635			746	00060	00	+	+						
Hurn	862	13301	65010	24707	00901	05009	81075			862	13301	30050	24007	00901	06002	81075			862	00040	01	+	+						
Thorney Island	871	40705	59101	24009	00902	08202	84070			871	10105	74020	24509	00901	07204	81070			871	00050	01	+	+						
Gatwick	776	30000	45051	24508	00901	07400	83080			776	90000	00454	25205	9////	05106	89///			776	00020	52	fif	ffff						
Kew	775									775	00000	37284	25006	00900	06107			775	00010	52	FF	FF							
Heathrow	772	31006	60031	24309	00902	07103	83080			772	10402	45040	25008	00902	07304	81080			772	00070	51	+	+						
Mildenhall	578	20000	64031	25406	00901	05205	82075			578	20000	48104	25806	00901	05104	82075			578	00020	00	1f	FF						
Wattisham	590	00204	62011	25106	00900	05801				590	70108	03464	25407	760//	07204	87700			590	00040	01	+	f						
Gorleston	497	30508	62031	24910	31500	07101	83825			497	40209	62011	25110	35501	08204	83620			497	00080	06	+	+						
West Raynham	485	20505	61010	25406	00902	04400	82075			485	10805	66020	25308	00902	07104	81075			485	00040	51	+	+						
Aberporth	502	70000	59052	25109	50938	06701	85362	86275		502	01408	58051	24309	00900	05601				502	00070	50	+	+						
Ross-on-Wye	627									627	21602	24050	24707	25600	07105	82640			627	00060	03	+	+						
Filton	628	40000	37050	24710	00901	08301	84075			628	10602	40050	25108	15601	06207	81635			628	00060	01	+	+						
Rhoose	715	63104	50102	24408	00902	07604	86075			715	30505	40051	24509	00901	06302	83075			715	00070	02	+	+						
Chivenor	707	20000	62011	25010	00901	07602	82075			707	00905	40050	24507	00900	06102				707	00070	03	+	+						
Mount Batten	827	50102	58012	24511	20931	07802	82365	84075		827	00702	40100	23808	00900	07000				827	00060	03	+	+						
St. Mawgan	817	40506	62011	24910	10938	08804	81362	84270		817	00906	62010	24109	00900	06500				817	00080	05	+	+						
Scilly	804	80000	63032	24812	80977	08703	88358			804	30806	59011	23012	25630	08706	82640			804	00110	08	+	+						
Culdrose	809	60304	60052	25009	25602	07601	82645	86070		809	30505	62021	23508	15601	06805	81645	83070		809	00050	03	+	+						
Guernsey	894	53605	63012	24309	00902	07400	85072			894	00302	66021	23610	00900	08500				894	00080	02	+	+						
Elmdon	534	41503	57041	24908	35701	06101	83650			534	60000	59031	25507	25701	06105	82650	86070		534	00040	02	+	+						
Cardington	559	43402	62011	25103	00902	03001	84075			559	10000	02424	25503	00901	03105	81075			559	00500	54	f	FFff						
Wittering	462	20605	66011	25006	00901	05400	82075			462	20702	56020	25306	00901	04302	82075			462	00040	00	+	+						
Watnall	354	20205	69011	24907	15601	05102	81635			354	10000	50040	25708	10931	06207	81365			354	97051	01	+	+						
Shawbury	414	23505	59041	25108	00901	05101	82075			414	20000	50040	25307	00901	05002	82075			414	00040	01	+	+						
Finningley	360	41502	72011	25308	15702	05000	81650	84075		360	00000	62010	26008	00900	06207				360	00050	03	+	+						
Kilnsea	396	21610	66011	26108	00901	06301	82075			396	40000	66011	26308	20971	07102	82360	84075		396	00070		+	+						
Leeming	257	71805	58042	25208	10938	06101	81365	87270		257	01905	58041	25508	00900	06304				257	00060	04	+	+						
Tynemouth	262	72306	48052	24511	70977	08801	87358			262	82306	48052	24509	20977	07303	82358	88275		262	00081	06	+	+						
Carlisle	222	30000	58011	24608	30931	06601	83362			222	71302	62021	25108	60971	06305	86360	83075		222	00060	05	+	+						
Valley	302	20000	48041	25308	20930	06500	82362			302	20000	23040	25008	00901	06302	82075			302	00060	01	+	+						
Ringway	334	30000	40041	25010	00901	06001	83075			334	21704	25041	25209	25800	06003	82657			334	00081	07	+	+						
Squires Gate	318	22705	56041	24811	00901	08400	82075			318	10000	12284	24907	10930	07301	81362			318	00051	02	+	ff						
Ronaldsway	204	72702	60021	24610	70937	08601	87362			204	72802	62022	24410	65737	06301	86656	84362		204	00060	04	+	+						
Mull of Galloway	131	42110	66031	24209	42600	08606	84840			131	82312	66022	23910	85777	08601	88650			131	00090									
Eskdalemuir	162	70000	74022	24610	75777	08000	87650			162	70000	56102	24908	75377	08004	84708	86638		162	00080	07	+	+						
Prestwick	135	80000	60042	24011	55677	10805	85632	88460		135	80000	62022	24112	70935	09305	82360	87362		135	00110	10	+	+						
Abbotsinch	140	80000	68022	23711	15677	08601	81638	88460		140	70000	62042	23511	30936	09303	83360	83070	86275	140	00090	06	+	+						
Leuchars	171	72405	66022	22912	60932	09000	86362			171	72408	62022	23013	70972	10305	81359	87362		171	00110	08	+	+						
Dyce	091	60000	58042	22608	30931	07704	83362	86070		091	70000	58052	22510	70977	09303	84359	87362		091	00070	03	+	+						
Lerwick	005	82116	23515	19710	87077	10805	84701	88707		005	92314	00475	19809	97777	09303	89700			005	01081	09	1do	FFff						
Wick	075	72010	66026	20511	65672	09802	86640	87070		075	72009	80022	20412	25632	10301	82640	86360	87070	075	00100	08	+	+						
Sule Skerry	010	82019	58026	19310	86477	10400	88710			010	92109	04454	19310	97777	10400	89700			010	00081	08								
Cape Wrath	049</																												

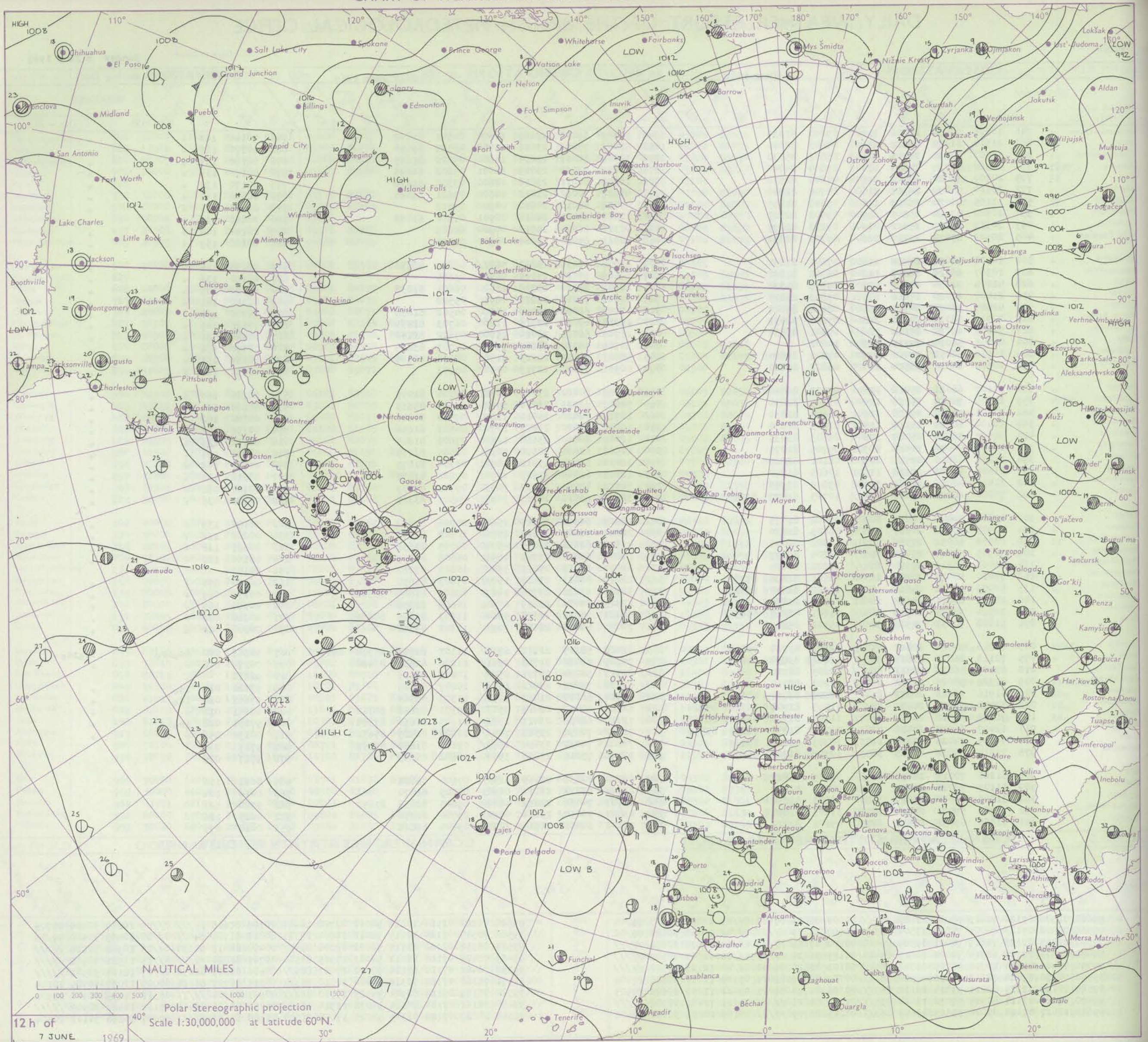
DAILY WEATHER REPORT OF THE BRITISH METEOROLOGICAL OFFICE

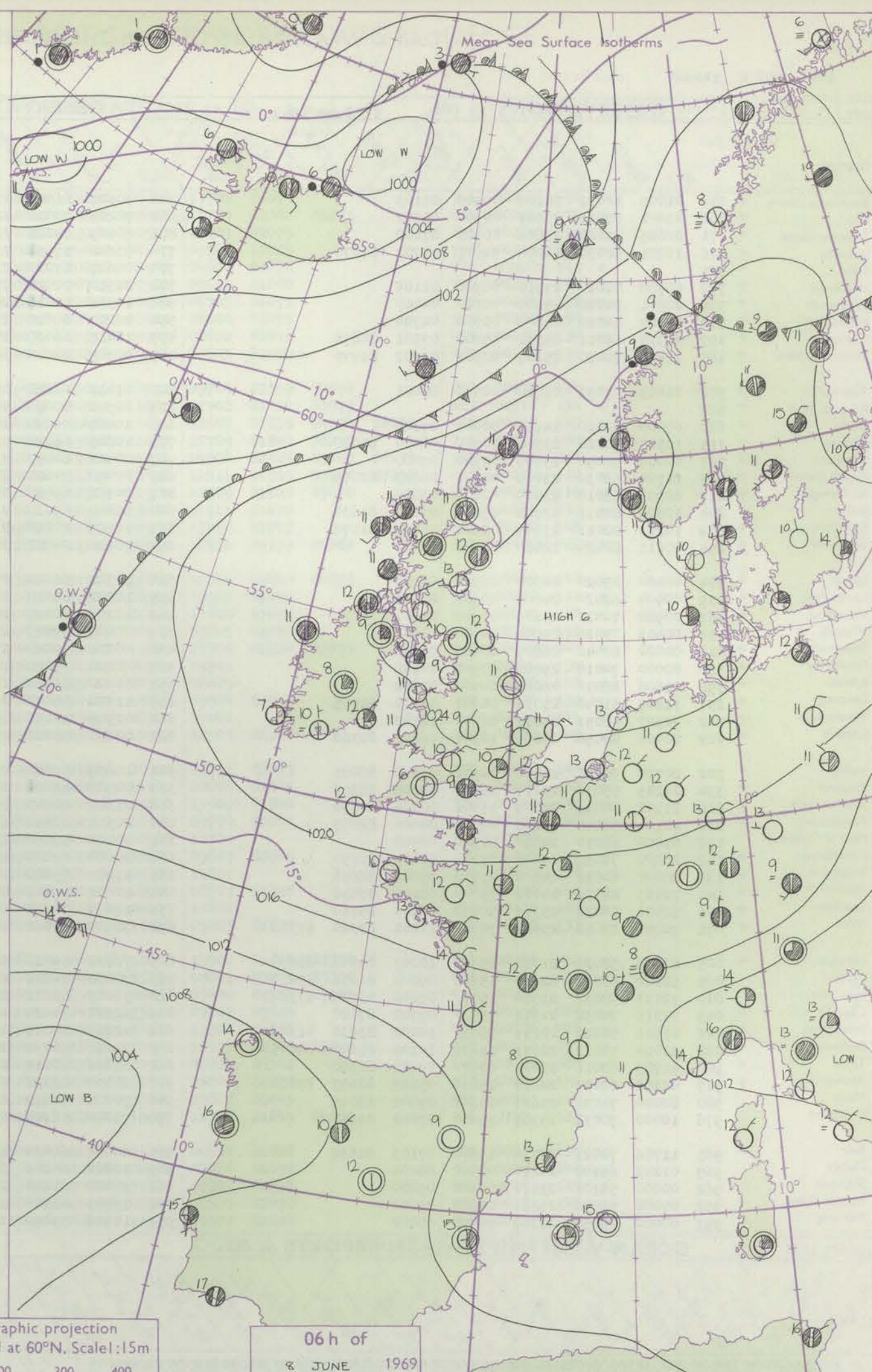
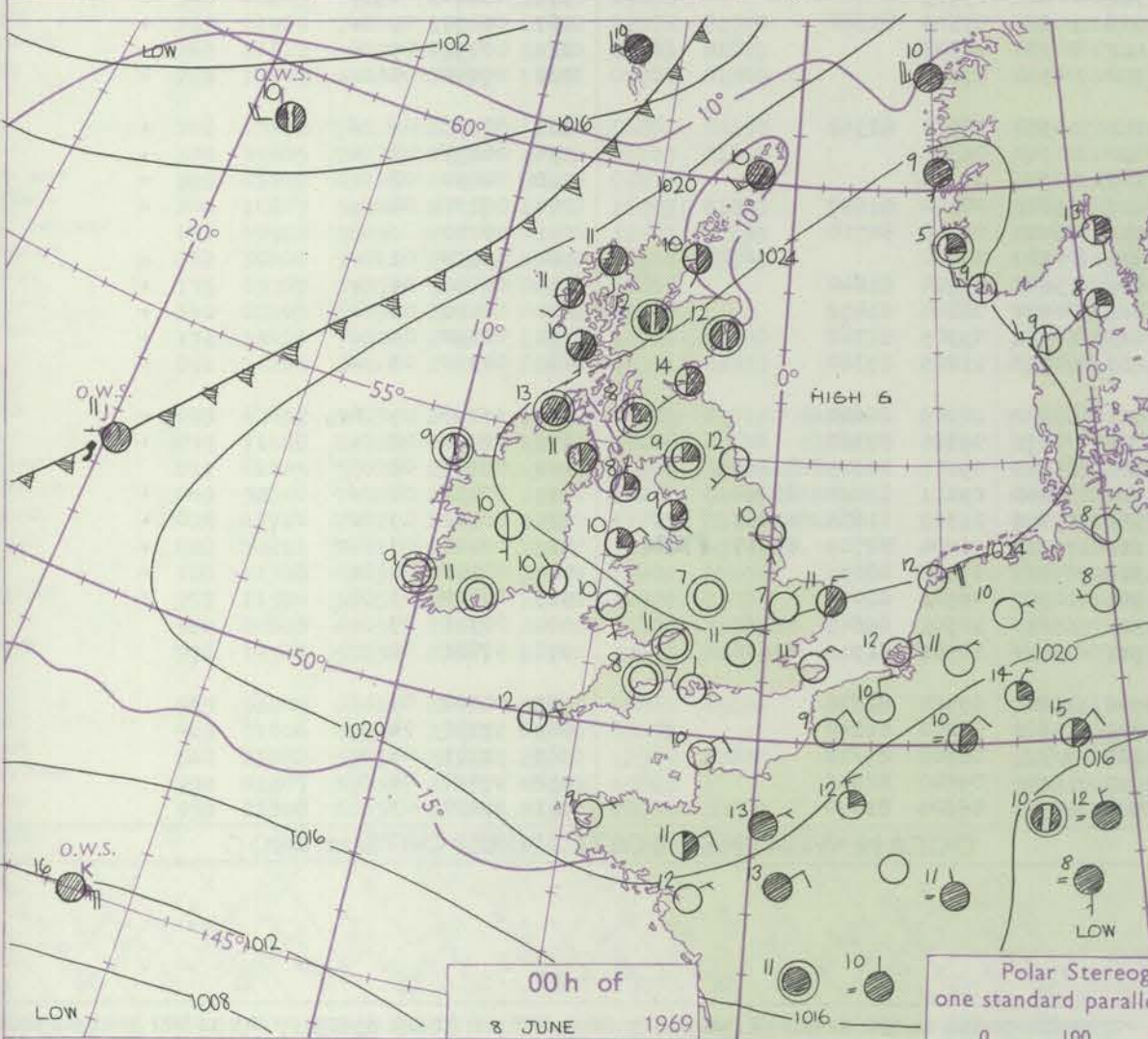
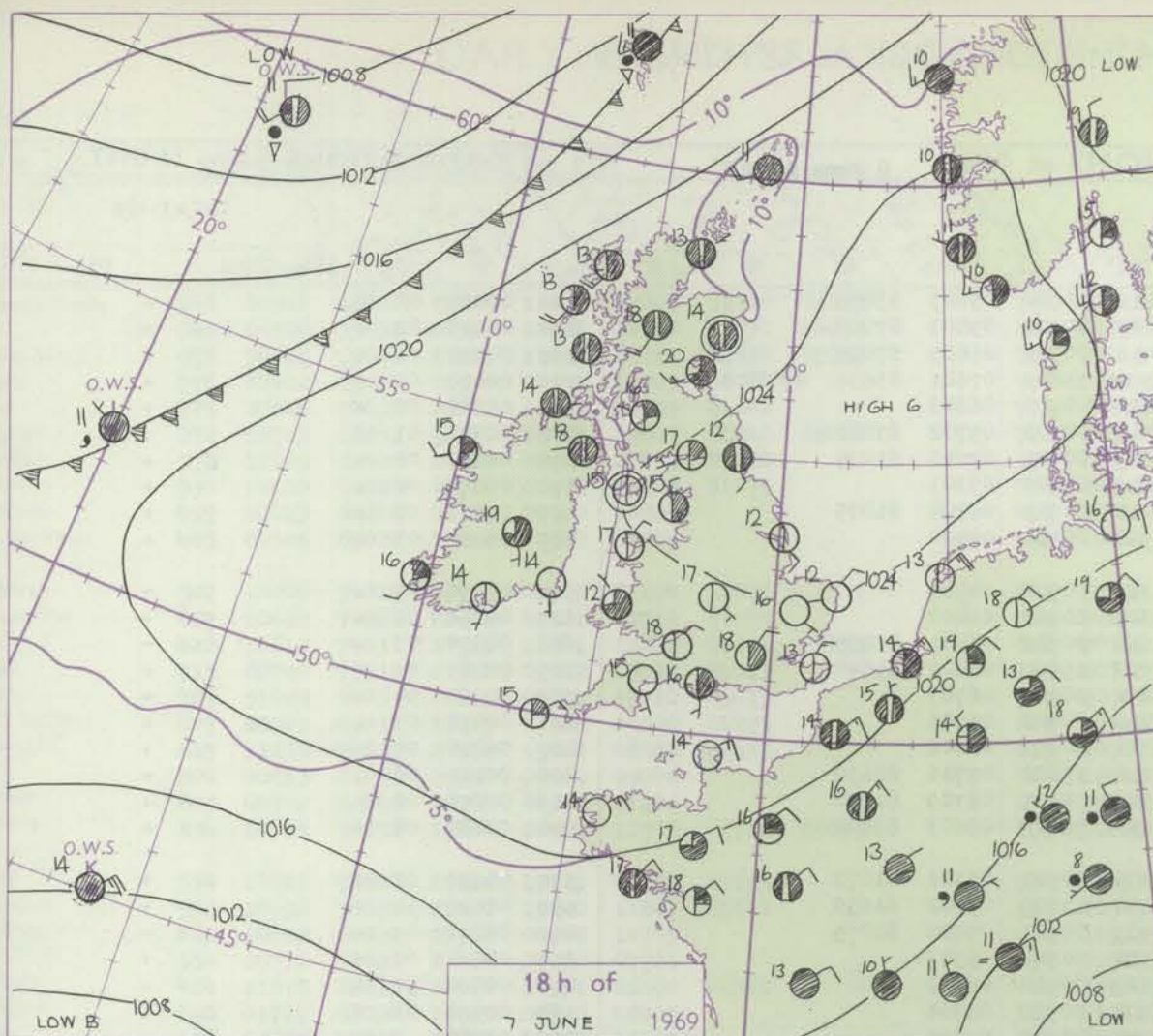
No. 39280

Date of Issue Sunday 8 June 1969

Code FM II.D		OBSERVATIONS at 12h. 7 June 1969										OBSERVATIONS at 18h. 7 June 1969										OBSERVATIONS during DAY					
Station	iii	Nddff	VVwww	PPPTT	N _h Ch _h Ch _h	T _d app	8N _s Ch _s s	8N _s Ch _s s	8N _s Ch _s s	iii	Nddff	VVwww	PPPTT	N _h Ch _h Ch _h	T _d app	8N _s Ch _s s	8N _s Ch _s s	8N _s Ch _s s	iii	RRT	T	X	E	WEATHER			
																								09h.—15h.	15h.—21h.		
Boscombe Down	746	10808	80030	24416	11601	03803	81835			746	10809	69010	23217	11600	04501	81840			746	00180	140	+		+			
Hurn	862	21510	81020	24017	24600	04603	82640			862	51805	77031	23016	55700	06503	85650			862	00170	127	+		+			
Thorney Island	871	50407	82031	24415	51600	05802	85830			871	12006	81011	23214	14600	09602	81645			871	00180	133	+		+			
Gatwick	776	40508	80034	24515	41600	07804	84840			776	10609	75021	23715	14601	03202	81645			776	00170	113	+		+			
Kew	775	20709	74020	24516	21600	04806	82838			775	10911	80011	23616	12600	03302	81648			775	00170	137	+		+			
Heathrow	772	20510	70030	24317	21600	04706	82840			772	40610	70011	23418	44600	05601	84640			772	00190	134	+		+			
Mildenhall	578	11105	82020	25218	11600	05606	81835			578	01006	82010	24616	00900	03302				578	00190	151	+		+			
Wattisham	590	20506	83024	25215	21500	03502	82825			590	10409	83020	24614	00901	01202	81078			590	00160	133	+		+			
Gorleston	497	20313	66011	25412	00901	09202	82075			497	00312	66020	24312	00900	08603				497	00140	140	+		+			
West Raynham	485	20509	85010	25215	21600	07703	82832			485	00511	85010	24814	00900	07500				485	00160	157	+		+			
Aberporth	502	10504	58050	24414	11600	07601	81830			502	63004	58051	23812	567//	08804	86650			502	00150	118	+		+			
Ross-on-Wye	627	10307	66020	24217	11600	06706	81830			627	00606	77020	23118	00900	03604				627	00190	136	+		+			
Filton	628	41104	72030	24617	42500	09705	84828			628	10608	82020	23318	11600	06601	81838			628	00180	143	+		+			
Rhoose	715	21407	62020	24616	11501	07602	81828			715	01108	70010	23217	00900	05502				715	00180	141	+		+			
Chivenor	707	42807	58050	24317	45600	08604	84645			707	10908	62050	23019	11600	04502	81838			707	00200	138	+		+			
Mount Batten	827	20911	66030	24016	21600	07500	82832			827	11314	69020	22915	11600	06703	81835			827	00170	145	+		+			
St. Mawgan	817	72805	61031	24116	726//	09501	87830			817	21706	66021	23414	25700	07602	82650			817	00160	081	+		+			
Scilly	804	01106	56010	24115	00900	10002				804	30709	58030	23215	35600	10703	83635			804	00190	134	+		+			
Culdrose	809	10910	60050	24016	11500	07802	81820			809	50803	69051	23613	41501	08500	84824			809	00160	131	+		+			
Guernsey	894	10513	80020	23514	11500	06802	81820			894	00513	79020	22713	00900	08703				894	00150	148	+		+			
Elmdon	534	11107	68021	25016	11601	03503	81840			534	11106	80020	23917	00901	05704	81075			534	00180	140	+		+			
Cardington	559	10805	74024	25116	11600	05705	81830			559	50607	82031	23718	54600	07503	85635			559	00180	120	+		+			
Wittering	462	22002	74010	25116	11601	06604	81830			462	10710	82020	24016	11600	07502	81840			462	00180	142	+		+			
Watnall	354	10404	80020	25116	11601	03503	81830			354	10506	82020	23617	15700	04503	81656			354	00191	146	+		+			
Shawbury	414	30707	58040	25017	31600	09603	83835			414	11005	60040	23618	11600	07606	81845			414	00190	128	+		+			
Finningley	360	11403	74020	25418	00901	09705	81075			360	10906	82020	24218	00901	08603	81075			360	00200	151	+		+			
Kilnsea	396	21210	66020	26711	21500	08101	82825			396	11410	66010	25812	00901	08704	81075			396	00120	143	+		+			
Leeming	257	21606	59040	25118	11601	10605	81840			257	11806	62040	23919	15701	09602	81650			257	00210	130	+		+			
Tynemouth	262	31410	48051	24713	30930	09603	83360			262	71712	48051	23912	70930	09703	87359			262	00161	086	+		+			
Carlisle	222	70000	66022	25017	3853/	10705	81827	83650	87362	222	32606	66011	24217	30931	04503	83365			222	00180	035	+		+			
Valley	302	13208	59040	25217	00901	10602	81075			302	10209	64040	23917	15601	05706	81630			302	00190	139	+		+			
Ringway	334	12003	50040	24917	11600	06605	81830			334	22807	56041	23618	25700	10502	82650			334	00200	112	+		+			
Squires Gate	318	22908	56051	25315	00901	10602	82075			318	43310	62011	23815	45700	08705	84656			318	00161	118	+		+			
Ronaldsway	204	71905	57042	25414	758//	04204	87657			204	10000	60041	23715	10931	06808	81359			204	00150	100	+		+			
Mull of Galloway	131	62010	66012	25714	656//	10201	86635			131	31810	66011	25013	36400	10603	83712			131	00150							
Eskdalemuir	162	72410	58052	24517	11530	08501	81828	87363		162	22009	80011	23618	15731	07603	81650			162	00190	071	+		+			
Prestwick	135	52909	75031	24616	14639	11202	81830	85367		135	32706	67021	23716	14631	08602	81640	83362		135	00170	099	+		+			
Abbotsinch	140	22211	80011	24118	18681	09303	81835			140	12407	80021	23219	10981	10605	81358			140	00190	105	+		+			
Leuchars	171	72514	70031	22919	785//	11601	82828	85656		171	62413	74031	22320	58640	11603	81845	84656		171	00210	086	+		+			
Dyce	091	51208	70031	22519	52601	09302	85840			091	70000	50042	22414	7093/	11301	87362			091	00200	041	+		+			
Lerwick	005	82216	74024	20813	854//	12102	83710	88618		005	82418	58215	21111	6717/	11303	82702	85708	88458	005	94141	000	1d01ro		1ro1d0			
Wick	075	72113	86022	21																							

CHART OF WEATHER IN PART OF NORTHERN HEMISPHERE





GENERAL SYNOPTIC DEVELOPMENT

The anticyclone centred over the North Sea with a ridge of high pressure north-eastwards to Finland and another to the southwest of the British Isles has remained almost stationary and little general change is likely during the next 24 hours. A strong, moist, southwesterly airstream has been maintained on the northwest flank of the anticyclone between Scotland and Iceland with minor troughs of low pressure

moving northeast along it, bringing cloudy weather with light rain or drizzle to northern Scotland. This airstream is expected to become drier from the south during the next 24 hours, and any further troughs of low pressure will become too weak in the south to produce any significant weather over Scotland.

Issued at midday Sunday 8

June 1969

DAILY WEATHER REPORT OF THE BRITISH METEOROLOGICAL OFFICE (contd.)

OBSERVATIONS at 00h.										OBSERVATIONS at 06h.										OBSERVATIONS during NIGHT					
8 June 1969										8 June 1969															
Station	iii	Nddff	VVwww	PPPTT	N _h Ch _h CH	T _d app	8N _h Ch _h s	8N _h Ch _h s	8N _h Ch _h s	iii	Nddff	VVwww	PPPTT	N _h Ch _h CH	T _d app	8N _h Ch _h s	8N _h Ch _h s	8N _h Ch _h s	iii	RRT _n E	T _g T _g	WEATHER			
																						21h.—03h.	03h.—09h.		
Boscombe Down	746	01005	66021	24209	00900	05103				746	30607	66020	23210	00902	05603	83078			746	00060	02	+	+		
Hurn	862	03601	57021	23607	00900	05302				862	70205	70031	22109	00904	05803	87080			862	00050	02	+	+		
Thorney Island	871	00605	82020	23808	00900	03002				871	70409	74021	22410	00901	06605	87075			871	00070	01	+	+		
Gatwick	776	10201	68030	24008	00901	03701	81075			776	73602	57031	23109	35602	07601	83636	87080		776	00050	02	+	+		
Kew	775									775	00607	67020	23410	00900	06603				775	00080	02	+	+		
Heathrow	772	00508	70020	23911	00900	02104				772	30310	70020	23310	00902	05702	83080			772	00080	01	+	+		
Mildenhall	578	00601	74020	25307	00900	04400				578	10301	80011	24809	00901	07000	81075			578	00050	02	+	+		
Wattisham	590	00207	74010	24808	00900	04704				590	00207	80010	24209	00900	07301				590	00050	04	+	+		
Gorleston	497	40313	66011	24511	45700	07501	84656			497	10415	66020	24011	00901	08704	81075			497	00110	08	+	+		
West Raynham	485	10405	74020	25107	00901	03702	81075			485	00309	82010	24910	00900	08500				485	00060	03	+	+		
Aberporth	502	01605	59051	23710	00900	06001				502	01411	66020	23111	00900	04504				502	00090	03	+	+		
Ross-on-Wye	627									627	00502	70020	24209	00900	06400				627	00050	01	+	+		
Filton	628	00000	62010	24111	00900	07103				628	10407	74020	24110	00901	06301	81075			628	00070	03	+	+		
Rhoose	715	10505	70020	23510	00901	06000	81080			715	10605	66020	23510	15600	06801	81640			715	00080	04	+	+		
Chivenor	707	00000	58050	23709	00900	07000				707	00902	60050	23008	00900	06703				707	00060	04	+	+		
Mount Batten	827	20704	66030	23209	00901	06803	82075			827	00000	74020	22010	00900	06706				827	00070	03	+	+		
St. Mawgan	817	00905	62010	23409	00900	03805				817	00706	69020	22211	00900	06606				817	00070	05	+	+		
Scilly	804	10807	64011	22912	15600	07802	81630			804	10807	69020	21212	15600	07710	81630			804	00100	06	+	+		
Culdrose	809	10202	80011	23007	00901	05804	81070			809	10507	80020	21509	00905	06709	81272			809	00070	02	+	+		
Guernsey	894	00611	80020	22410	00900	08400				894	70610	74031	21011	756//	09603	87640			894	00100	08	+	+		
Elmdon	534	00000	65020	24907	00900	06102				534	10301	66020	25309	00901	05301	81072			534	00030	01	+	+		
Cardington	559	00404	62020	24807	00900	03001				559	10202	66020	24808	15702	05202	81650			559	00020	51	+	+		
Wittering	462	00904	74020	25109	00900	04101				462	10206	80010	24909	00901	05400	81075			462	00070	03	+	+		
Watnall	354	00405	79020	25008	00900	06703				354	00000	69020	25511	00900	05303				354	00061	01	+	+		
Shawbury	414	00000	60040	24809	00900	07002				414	00000	59040	25109	00900	06302				414	00060	51	+	+		
Finningley	360	00000	74010	25409	00900	06102				360	00000	75020	26008	00900	06304				360	00060	03	+	+		
Kilnsea	396	01606	66010	26010	00900	07802				396	00000	66020	26511	00900	09305				396	00080		+	+		
Leeming	257	11805	61040	25710	00901	08210	81075			257	11704	58040	25909	10930	07303	81360			257	00070	05	+	+		
Tynemouth	262	02307	48051	24612	00900	10103				262	02505	32050	25112	00900	08305				262	00090	05	+	+		
Carlisle	222	20000	48050	24809	10941	06103	81360			222	00000	58010	24710	00900	07802				222	00060	04	+	+		
Valley	302	20710	59040	24410	00901	05104	82075			302	10805	59040	23811	10930	08501	81358			302	00090	04	+	+		
Ringway	334	21205	75011	25111	25700	04203	82656			334	00903	62020	25010	00900	05304				334	00070	05	+	+		
Squires Gate	318	21102	34041	24809	15701	08208	81650			318	01105	40040	25109	00900	07305				318	00050	02	+	+		
Ronaldsway	204	20104	58040	24108	00901	06000	82075			204	20304	60040	24010	15801	08500	81657			204	00070	04	+	+		
Mull of Galloway	131	01806	66010	24810	00900	08400				131	40108	56050	25111	46400	09400	84710			131	00070			+		
Eskdalemuir	162	20000	74030	25605	25700	02001	82650			162	00000	69010	25507	00900	04000				162	00030	01	+	+		
Prestwick	135	20000	64011	24508	25700	07202	82656			135	11405	65020	24809	15640	07304	81640			135	00060	04	+	+		
Abbotsinch	140	72403	68031	24012	757//	08105	87656			140	10000	59041	24211	00902	08204	81072			140	00080	05	+	+		
Leuchars	171	52406	66031	23314	50930	09204	85360			171	12607	74011	24013	10931	09305	81362			171	00090	05	+	+		
Dyce	091	70000	30042	23412	7097//	11204	82360	87362		091	70000	60042	24212	7093//	11205	87360			091	00100	06	+	+		
Lerwick	005	82417	58026	21710	853//	10203	84708	88630		005	72210	59022	22811	65632	10209	86640			005	97090	09	1d0	+		
Wick	075	52102	60052	22510	15742	09002	81650	85070		075	70000	74022	23211	7097//	09306	87360			075	00090	06	+	+		
Sule Skerry	010	72113	58032	21510	3547//	09208	83615	87360		010	52009	62012	22210	25430	09205	82615	85360		010	00090	08		+		
Cape Wrath	049	72316	74032	21311	755//	09702	87620			049	62310	74012	22910	35446	09211	83618	85360		049	00091	08	+	+		
Stornoway	026	61611	58022	22211	3563//	10002	83630	86362		026	42013	50011	22511	15771	11303	81656	83363		026	00101	09	+	+		
Benbecula	022																								

Code FM 21.D OCEAN WEATHER STATION REPORTS at 00h.

O.W.S.														
99L _h L _h L _h Q _h L _h L _h L _h YYGGIwNddffVVwwwPPPTTN _h Ch _h CHD _h sapp8N _h Ch _h s8N _h Ch _h sOT _h T _h T _h T _h IT _h T _h T _h T _h 3P _h P _h H _h H _h H _h d _h d _h P _h H _h H _h H _h														
A	99620	70326	08004	72316	97021	02906	754//	00803	87618	////	0//04	10816	30303	23805
B	99564	70510	08004	91417	92454	10104	9////	00721	89///	////	0//04	10593	30402	33602
C	99527	70352	08003	82915	98022	19707	88//	00104	84815	36625	0//04	11810	30704	////
D	99441	70411	08004	82312	98022	27715	855//	00602	88620	////	0//15	11549	30501	////
E	99350	70482	08004	71012	98031	27019	785//	00304	82825	87630	0//17	12116	30502	////
I	99590	70186	08004	72518	98158	13509	784//	51217	83814	85630	05208	11057	30704	20003
J	99525	70196	08004	82602	96515	19510	872//	00103	88705	////	05410	11267	30000	25902
K	99450	70163	08004	80723	96022	11715	6557//	00000	86623	88460	00012	11466	30905	////
M	99663	10030	08004	81914	95515	15409	863//	00712	88607	////	00209	10864	30202	20504

DAILY WEATHER REPORT OF THE BRITISH METEOROLOGICAL OFFICE

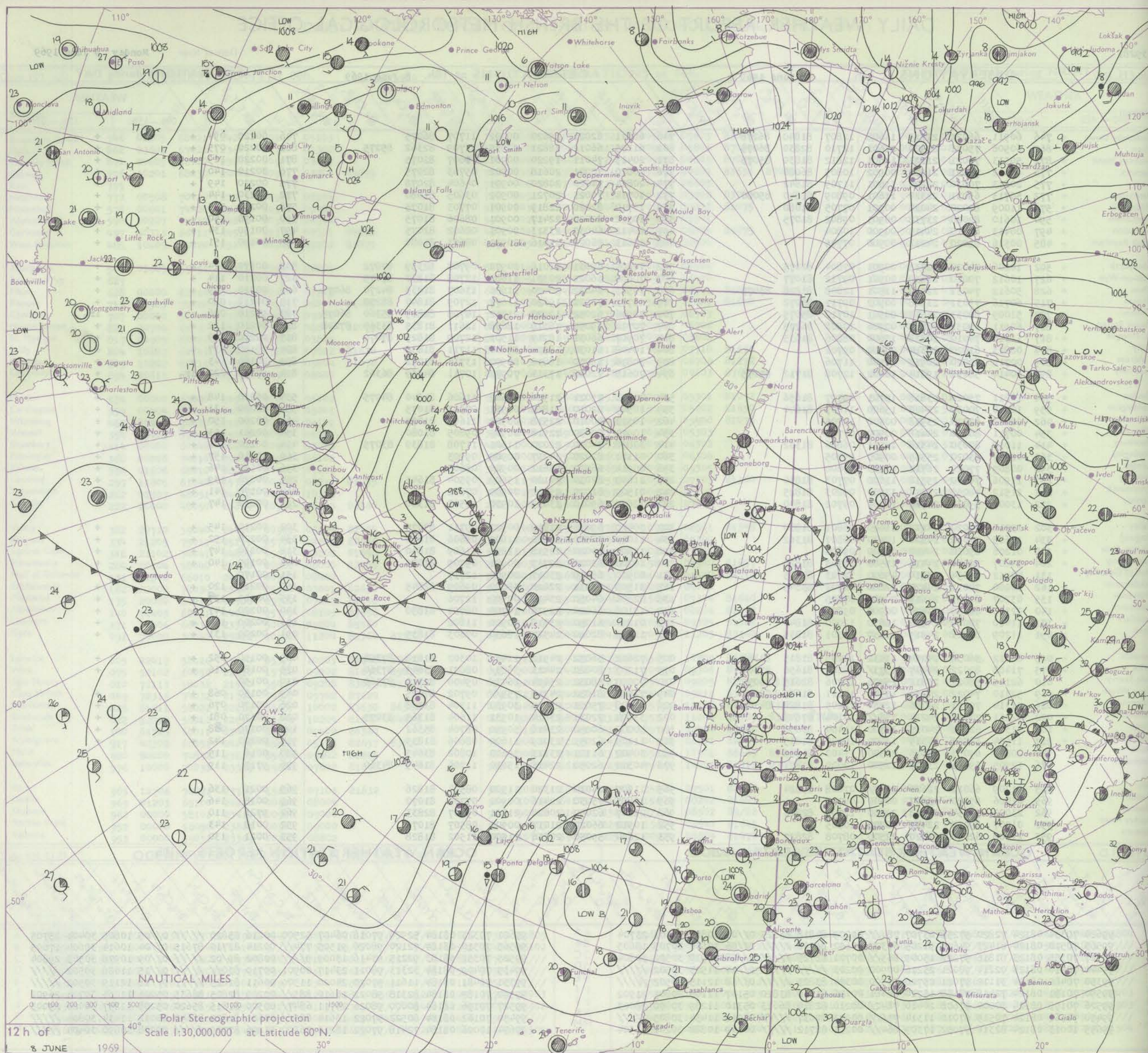
No. 39281

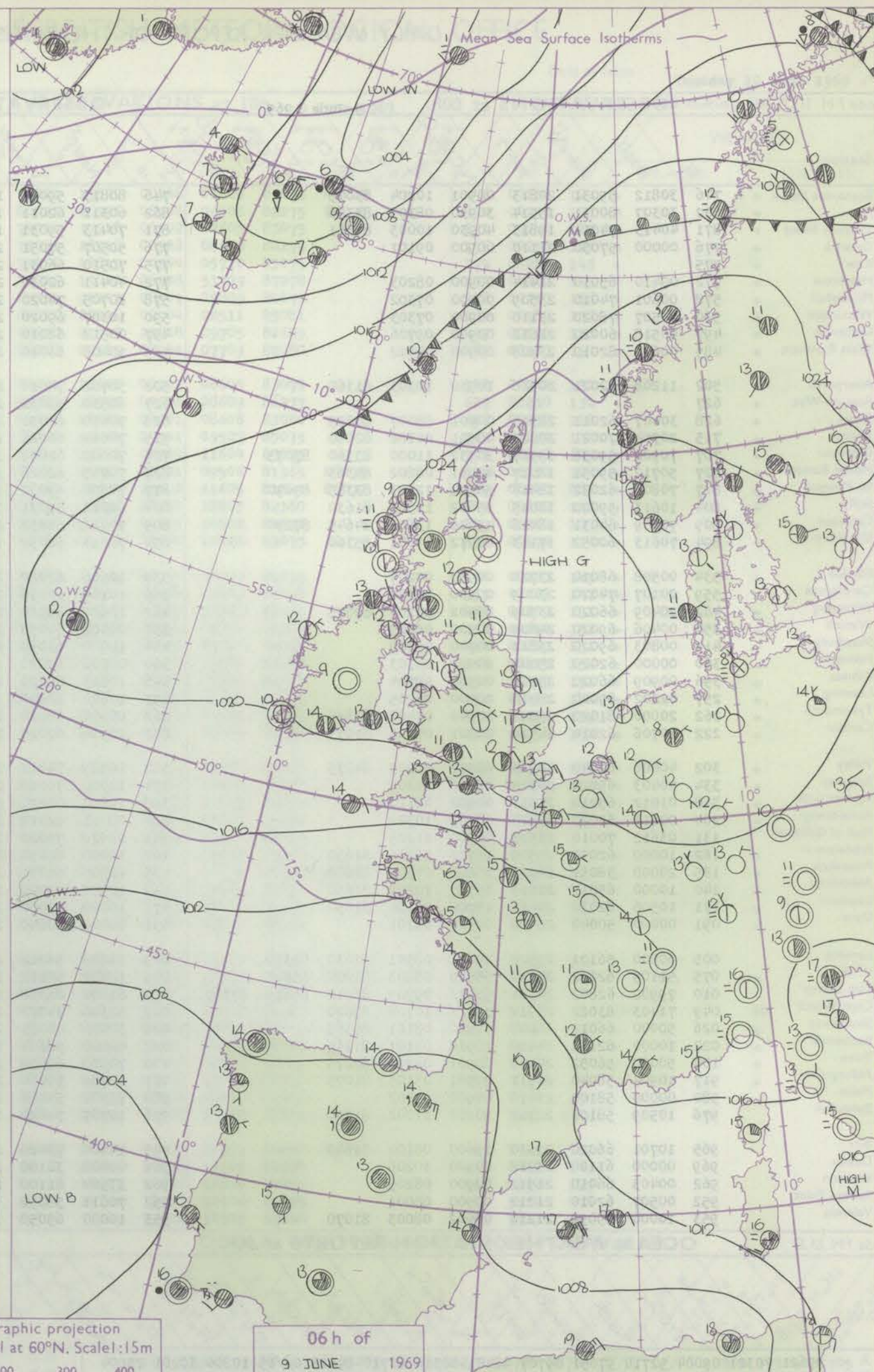
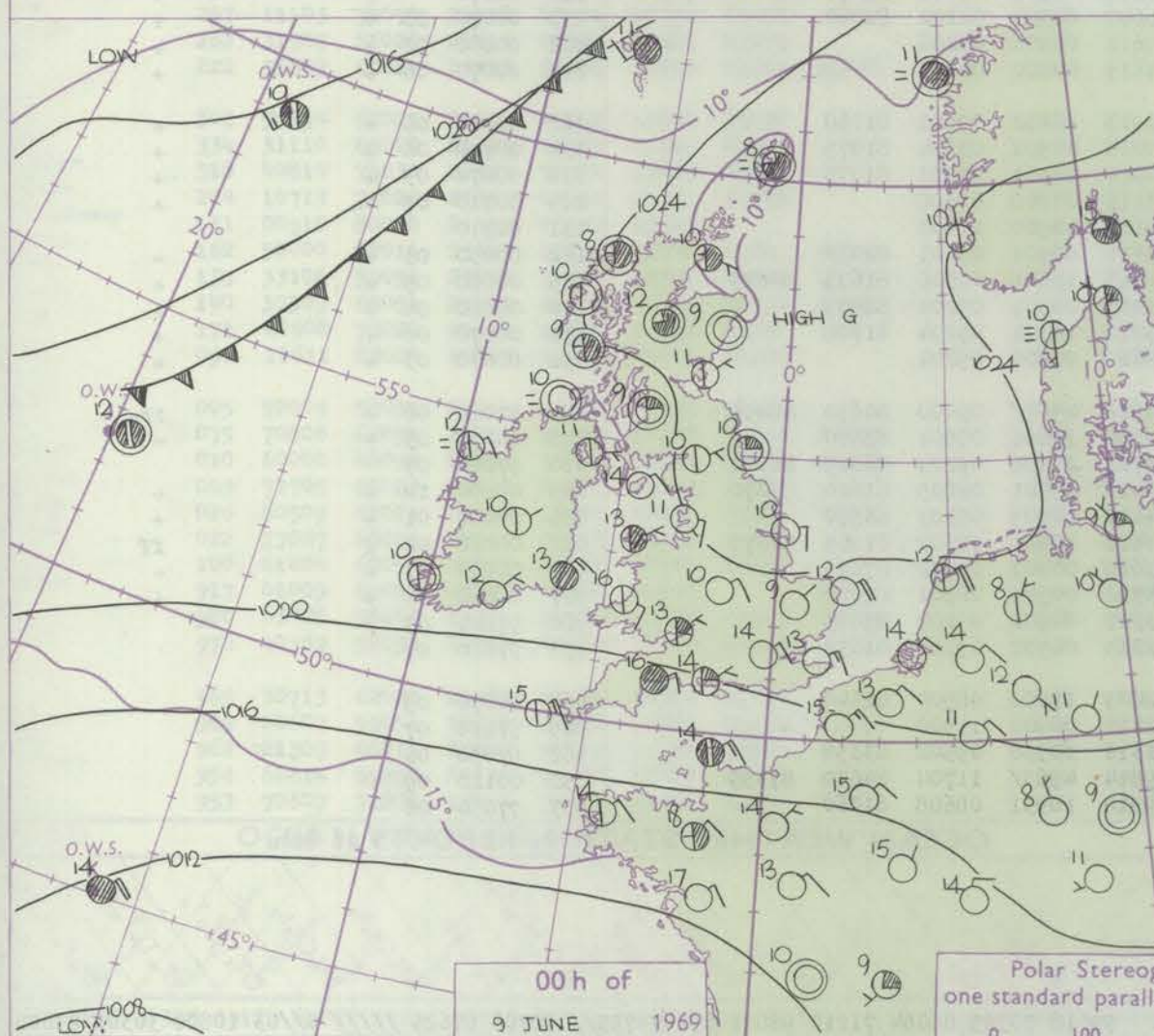
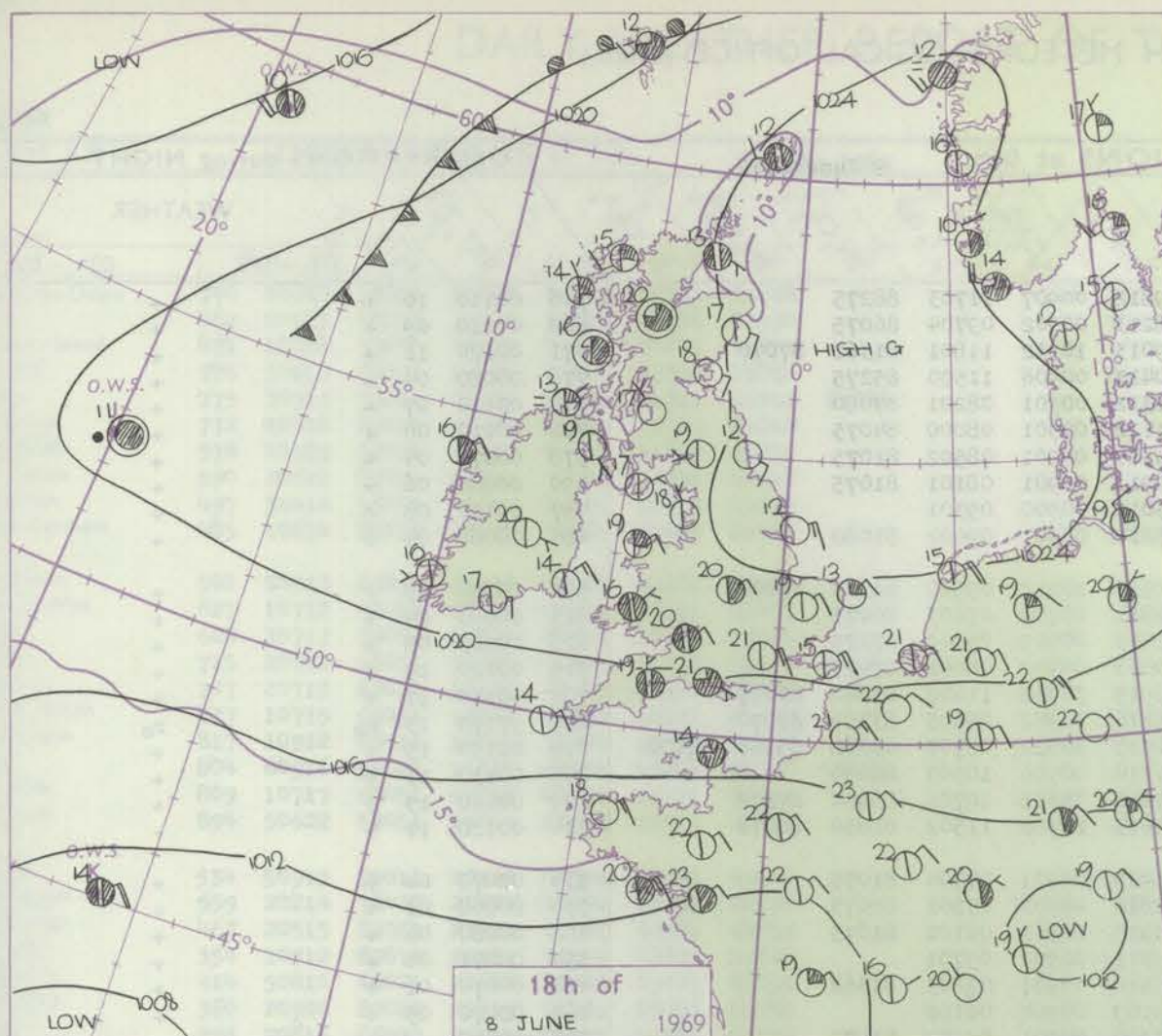
Date of Issue Monday 9 June 1969

OBSERVATIONS at 12h. 8 June 1969										OBSERVATIONS at 18h. 8 June 1969										OBSERVATIONS during DAY				
Station	iii	Nddff	VVwww	PPPTT	N _h Ch _M CH	T _d T _d app	8N ₅ Ch ₅ h ₅	8N ₅ Ch ₅ h ₅	8N ₅ Ch ₅ h ₅	iii	Nddff	VVwww	PPPTT	N _h Ch _M CH	T _d T _d app	8N ₅ Ch ₅ h ₅	8N ₅ Ch ₅ h ₅	8N ₅ Ch ₅ h ₅	iii	RR T x F	SSS	WEATHER		
																						09h.—15h.	15h.—21h.	
Boscombe Down	746	60911	66021	21719	11608	12807	81840	86278		746	60811	62021	19620	00902	11707	86075			746	00220	094	+	+	
Hurn	862	60506	75031	20920	21601	12710	82830	86075		862	61105	66012	18821	20935	11709	82362	85275		862	00220	075	+	+	
Thorney Island	871	50513	70021	21021	11601	12812	81830	85075		871	20415	74011	19220	00901	10607	82075			871	00220	119	+	+	
Gatwick	776	60612	75021	21920	00902	10805	86080			776	20610	70021	20618	00902	05703	82075			776	00210	140	+	+	
Kew	775	20813	70030	22220	11601	11709	81842			775	20814	74020	20820	00901	04604	82078			775	00220	149	+	+	
Heathrow	772	50713	65031	22320	11601	09809	81840	85080		772	10714	70021	20721	00902	03605	81080			772	00230	144	+	+	
Mildenhall	578	11009	82020	24020	00901	07705	81080			578	10710	82020	22819	00901	07703	81075			578	00210	153	+	+	
Wattisham	590	10610	82020	23718	00901	09802	81075			590	10512	82020	22417	00901	08606	81075			590	00190	150	+	+	
Gorleston	497	00413	64010	24413	00900	10804				497	20412	64030	23313	00901	08602	82075			497	00150	134	+	+	
West Raynham	485	00516	85020	24218	00900	07705				485	10613	86020	23616	00901	08603	81080			485	00190	151	+	+	
Aberporth	502	10206	74020	22715	00901	07804	81075			502	70805	69031	21016	20972	09708	82359	87072		502	00170	124	+	+	
Ross-on-Wye	627	10612	70020	22619	00901	09712	81077			627	70608	66021	20321	11601	12708	81830	87075		627	00210	114	+	+	
Filton	628	50612	74031	22519	11501	12808	81828	85075		628	70509	64052	20420	11606	13607	81835	84270	86075	628	00210	109	+	+	
Rhoose	715	60716	75031	21918	00902	09711	86072			715	80713	70022	19620	11677	12709	81840	88270		715	00210	080	+	+	
Chivenor	707	51009	80031	21519	00901	10710	85075			707	70906	62052	19920	21532	14708	82825	85360	86075	707	97210	086	+	ir ₀	
Mount Batten	827	60911	69031	20817	00906	10808	86275			827	70712	59052	13319	18638	12611	81835	83360	87272	827	00210	112	+	+	
St. Mawgan	817	11210	74010	20818	15600	08806	81635			817	70907	66031	18719	11502	12709	81825	87070		817	00200	119	+	+	
Scilly	804	00813	61020	20314	00900	09706				804	10408	61030	18514	15600	11711	81630			804	00180	137	+	+	
Culdrose	809	00712	62020	20915	00900	11706				809	30816	59050	18818	00902	13714	83072			809	00180	143	+	+	
Guernsey	894	60414	58052	19814	16402	12708	81712	85075		894	70615	72026	17314	70972	10711	84359	86362		894	97150	022	ir ₀	+	
Elmdon	534	10811	75020	23818	15701	09707	81656			534	40811	75011	21920	11602	11606	81840	84075		534	00210	148	+	+	
Cardington	559	10410	70030	23420	15600	11807	81640			559	10509	82010	21819	00901	07503	81075			559	00220	131	+	+	
Wittering	462	00612	82020	23918	00900	11705				462	10513	80010	22518	00902	11604	81075			462	00200	150	+	+	
Watnall	354	00711	80020	24418	00900	07705				354	10914	80030	22918	00902	09805	81080			354	00201	153	+	+	
Shawbury	414	11010	80030	24318	10931	06806	81362			414	30808	74030	22020	11601	11708	81830	83075		414	00210	141	+	+	
Finningley	360	01207	83020	25519	00900	09705				360	01111	82020	24217	00900	09703				360	00210	157	+	+	
Kilnsea	396	00809	77020	26712	00900	09000				396	00914	66020	25612	00900	08605				396	00120	146	+	+	
Leeming	257	11906	74040	25518	11600	07703	81840			257	11609	82030	24120	15600	09504	81645			257	00220	139	+	+	
Tynemouth	262	11512	48050	25714	12500	09203	81825			262	01509	81020	25012	00900	07602				262	00170	141	+	+	
Carlisle	222	13002	59030	24919	11601	09702	81840			222	12605	69010	23019	10930	12503	81360			222	00230	147	+	+	
Valley	302	13312	74020	24119	11600	06801	81830			302	30410	69030	21819	00902	09711	83075			302	00210	145	+	+	
Ringway	334	11605	70030	24320	10940	06807	81362			334	11012	70020	22620	11602	08606	81840			334	00220	152	+	+	
Squires Gate	318	01206	65020	24420	00900	09804				318	13307	70020	22518	11600	11609	81840			318	00210	147	+	+	
Ronaldsway	204	10807	50040	24415	11500	11703	81820			204	10706	63020	22717	00901	09709	81075			204	00190	140	+	+	
Mull of Galloway	131	40912	56054	25914	45600	12203	84635			131	00910	66010	23017	00900	12717				131	00170			+	
Eskdalemuir	162	30000	74011	24420	32600	08702	83845			162	31505	69031	22620	38600	09609	82845			162	00210	120	+	+	
Prestwick	135	03207	67051	24619	00900	07805				135	02806	64050	23417	00900	12706				135	00200	139	+	+	
Abbotsinch	140	02303	66050	24420	00900	09803				140	13106	66020	22920	14700	08707	81850			140	00220	147	+	+	
Leuchars	171	11010	70020	24520	11630	12000	81840			171	01211	61050	23718	00900	11602				171	00200	144	+	+	
Dyce	091	11209	80021	24919	11630	09301	81835			091	11109	82020	24517	18630	07603	81835			091	00200	131	+	+	
Lerwick	005	62412	56032	24214	11432	12205	81815	84362		005	72611	56052	24912	1143/	10302	81818	87358		005	00150	052	+	+	
Wick	075	71408	82022	24417	1573/	06206	81656	87362		075	71207	80022	244											

OCEAN WEATHER STATION REPORTS at 12h.	
---------------------------------------	--

CHART OF WEATHER IN PART OF NORTHERN HEMISPHERE





GENERAL SYNOPTIC DEVELOPMENT

The anticyclone centred over the North Sea maintained a ridge of high pressure southwestwards across the British Isles. The anticyclone is expected to move

northeastwards into south Norway without much change of intensity and the weather over the United Kingdom is expected to remain fine.

Issued at midday Monday 9

June 1969

No

—FURTHER

100

H.M.S.O. Press, Met.O. Bracknell

A1

DAILY WEATHER REPORT OF THE BRITISH METEOROLOGICAL OFFICE

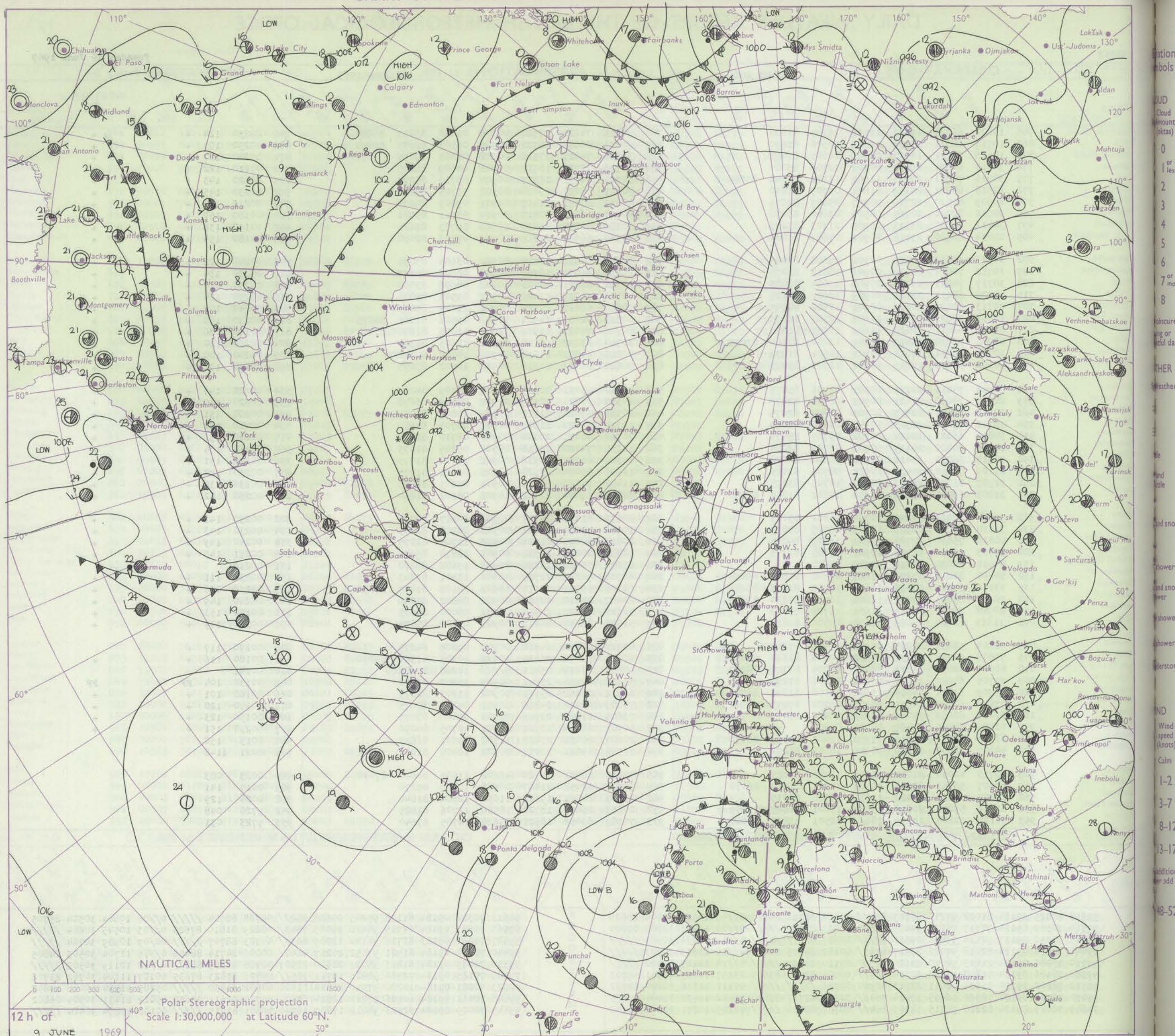
No. 39282

Date of Issue Tuesday 10 June 1969

OBSERVATIONS at 12h. 9 June 1969										OBSERVATIONS at 18h. 9 June 1969										OBSERVATIONS during DAY				
Code FM I.I.D.	Station	ill	Ndoff	VVwwW	PPPTT	N _h Ch _h C _h H	T _d app	8N _s Ch _s h _s	8N _s Ch _s h _s	8N _s Ch _s h _s	ill	Ndoff	VVwwW	PPPTT	N _h Ch _h C _h H	T _d app	8N _s Ch _s h _s	8N _s Ch _s h _s	8N _s Ch _s h _s	ill	RRT x F	Ss	09h.—15h.	15h.—21h.
	Boscombe Down	746	10820	66021	19022	11501	16705	81828			746	70715	74021	17520	00908	01608	83073	86280		746	00230	124	+	+
	Hurn	862	10713	68031	17923	11601	10506	81830			862	70513	80021	16721	00906	06503	82275	85078		862	00250	107	+	+
	Thorney Island	871	10618	74021	18423	00901	10606	81075			871	30520	74011	17518	00902	02605	83075			871	00240	127	+	+
	Gatwick	776	30616	64021	19821	00902	12706	83080			776	60716	72021	18716	00908	08609	86275			776	00210	122	+	+
	Kew	775	30916	74011	20221	11601	11711	81842	83080		775	50716	74031	18819	00904	05710	85075			775	00220	143	+	+
	Heathrow	772	10518	65021	20322	11601	09709	81840			772	70519	78021	19020	00908	53709	87278			772	00230	145	+	+
	Mildenhall	578	40909	82020	22720	00901	05607	84075			578	40811	69031	21417	00901	09809	84075			578	00210	156	+	+
	Wattisham	590	30612	82020	22717	00901	03602	83078			590	50413	66031	20816	00904	08511	85081			590	00180	150	+	+
	Gorleston	497	30412	58050	23313	00905	11103	83275			497	30316	60030	21813	25508	09705	82625			497	00150	138	+	+
	West Raynham	485	10614	80010	23118	00901	07603	81080			485	20514	66030	22315	00901	07709	82080			485	00180	154	+	+
	Aberporth	502	50913	69012	19622	00902	09608	85075			502	30614	74011	18620	00902	08605	83075			502	00240	122	+	+
	Ross-on-Wye	627	10712	70011	20421	00901	10612	81075			627	60614	81031	18721	00906	08609	86277			627	00230	134	+	+
	Filton	628	30717	74011	19722	00901	13609	83080			628	30512	82011	18521	00901	08608	83080			628	00230	118	+	+
	Rhodes	715	20720	68011	18921	00909	13607	82175			715	50720	75011	17421	00901	09507	85075			715	00230	124	+	+
	Chivenor	707	20713	62021	18623	00901	12502	82075			707	70614	62011	17122	00902	11604	85075			707	00240	107	+	+
	Mount Batten	827	10715	66021	16821	11631	12500	81835			827	60715	70031	14921	10931	09506	81365	84075		827	00230	108	+	+
	St. Mawgan	817	10912	66011	16623	11602	13301	81830			817	60908	74021	14922	11642	11605	81840	86072		817	00240	086	+	+
	Scilly	804	60916	56022	16817	60931	12204	83360	83075		804	30714	63012	15118	20931	12603	82360			804	00200	110	+	+
	Culdrose	809	10717	60051	17018	00901	14501	81072			809	50816	64051	15618	00901	14502	84072			809	00200	100	+	+
	Guernsey	894	50622	58051	15015	00902	12503	85075			894	30620	56051	13916	00902	10502	83075			894	00170	130	+	+
	Elmdon	534	50913	75011	22120	00901	07706	85075			534	40810	75031	20619	00901	08709	84075			534	00220	149	+	+
	Cardington	559	20214	78010	21421	00901	08708	82078			559	60314	70021	20119	00901	07709	86078			559	00220	147	+	+
	Wittering	462	20515	82011	22619	00901	06804	82075			462	20516	69020	21117	00902	10807	82075			462	00200	151	+	+
	Watnall	354	10712	83010	22919	00901	04808	81080			354	10714	83020	21917	00901	06707	81080			354	00210	152	+	+
	Shawbury	414	50810	66021	22620	00902	09705	85075			414	20710	80031	20820	00902	03710	82075			414	00220	151	+	+
	Finningley	360	20908	80020	24119	00901	06709	82075			360	11110	74020	23118	00901	09805	81075			360	00210	154	+	+
	Kilnsea	396	20811	66030	25411	00901	10804	82075			396	10810	66020	24512	00901	07704	81075			396	00120	151	+	+
	Leeming	257	11103	74050	24418	00901	08709	81075			257	11507	89020	23520	00901	02101	81075			257	00230	144	+	+
	Tynemouth	262	31507	81020	25413	00908	10705	83275			262	11406	74020	24712	00901	09601	81075			262	00130	139	+	+
	Carlisle	222	31803	69011	23222	11601	10812	81845	83080		222	30810	69020	22321	34701	08301	81850			222	00250	142	+	+
	Valley	302	50614	62021	21720	00902	11802	85075			302	20616	61021	20721	00902	10607	82075			302	00230	141	+	+
	Ringway	334	31110	65020	22921	00901	05707	83075			334	10910	75010	21421	00902	00708	81075			334	00230	143	+	+
	Squires Gate	318	40810	75030	22723	00904	13809	84075			318	20813	80011	21521	00902	11705	82075			318	00240	149	+	+
	Ronaldsray	204	10713	75020	22917	00901	11701	81075			204	50802	80011	21521	00901	12810	85075			204	00211	145	+	+
	Mull of Galloway	131	00910	80020	24517	00900	15610				131	23607	75022	23220	00901	19602	82070			131	00210			
	Eskdalemuir	162	50000	82011	23221	11601	06708	81845	85078		162	40708	74021	22719	48600	11301	83843			162	00230	111	+	+
	Prestwick	135	33106	59051	23519	11601	12709	81848	83081		135	62406	59051	23117	58601	10102	81845	85656		135	00230	136	+	+
	Abbotsinch	140	30307	65051	23422	11601	10710	81830	83080		140	20407	75010	22523	00902	08802	82080			140	00240	149	+	+
	Leuchars	171	20908	78020	24914	11601	11704	81830			171	50810	78021	24414	00902	08000	85075			171	00150	153	+	+
	Dyce	091	11611	82020	25019	11630	05500	81835			091	51608	82030	24617	00901	03400	85075			091	00200	149	+	+
	Lerwick	005	72009	58031	24214	00908	11505	87275			005	42712	08411	24910	00908	09208	84275			005	00170	117	+	+
	Wick	075	70806	62051	24417	15602	10108	81640	87070		075	60107	58052	24815	10932	10305	81360	86070		075	00180	116	+	+
	Sule Skerry	010	60000	48052	24613	36406	07204	83710	86270		010	90000	04474	25411	9////	10206	89/00			010	00141			
	Cape Wrath	049	72705	60022	25013	00906	09206	87270			049	51402	60404	25511	00905	10202	85270			049	00130	104	FF	FF
	Stornoway	026	60509	63021	24514	11602	12400	81830	86080		026	20611	06461	25111	00902	11203	82075			026	00160	101	+	+
	Benbecula	022	73007	68021	24515	00902	08702	87075			022	73007	65022	24816	00901	09204	87075			022	00170	120	+	+
	Tiree	100	61404	60052	24017	00902	10400	86075			100	73605	61052	23915	00902	09400	87075			100	00190	123	+	+
	Aldergrove	917	01009	64050	23320	00900	09803				917	40907	66050	22521	00901	10705	84070			917	00230	151	+	+
	Malin	980	63405	58052	23215	11502	11603	81823	86070		980	20607	66051	23013	11502	09601	81825			980	0015	150		
	Belmullet	976	40309	78030	22220	00906	10602	84272			976	10510	69021	22017	00902	10400	81075			976	0021	1148		
	Birr	965	30713	62030	21021	11501	12706	81823			965	70511	66021	20720	45602	13501	84640	87070		965	0023	083		
	Dublin	969	60607	59051	22315	10982	11801	81359	86070		969	50303	62052	21417	00908	10707	85270			969	0017	141		
	Shannon	962	21307	66011	20422	11631	13708	81835			962	21009	80011	19623	11632	12604	81840			962	0024	129		
	Roches Point	952	60814	59258	20118	1567//	13601	81645	86359		952	20813	26011	18720	18580	12706	81825			952	9720	048		
	Valentia	953	70607	72808	19719	786//	12501	83835	87640		953	70303	69052	18921	75600	14705	87640			953	9723	031		

OCEAN WEATHER STATION REPORTS at 12h.										OCEAN WEATHER STATION REPORTS at 18h.				
---------------------------------------	--	--	--	--	--	--	--	--	--	---------------------------------------	--	--	--	--

CHART OF WEATHER IN PART OF NORTHERN HEMISPHERE



12 h of
9 JUNE 1969

Polar Stereographic projection
Scale 1:30,000,000 at Latitude 60°N.

[illegible]

Station
symbolsCLOUD
Cloud
Amount
(oktas)0
1 or less
2
3
4
5
6
7 or more
8Obscured
fog or
other data.OTHER
WeatherWind
gust

and snow

shower
and snow
showershower
shower
waterstormWIND
Wind
speed
(knots)

Calm

1-2

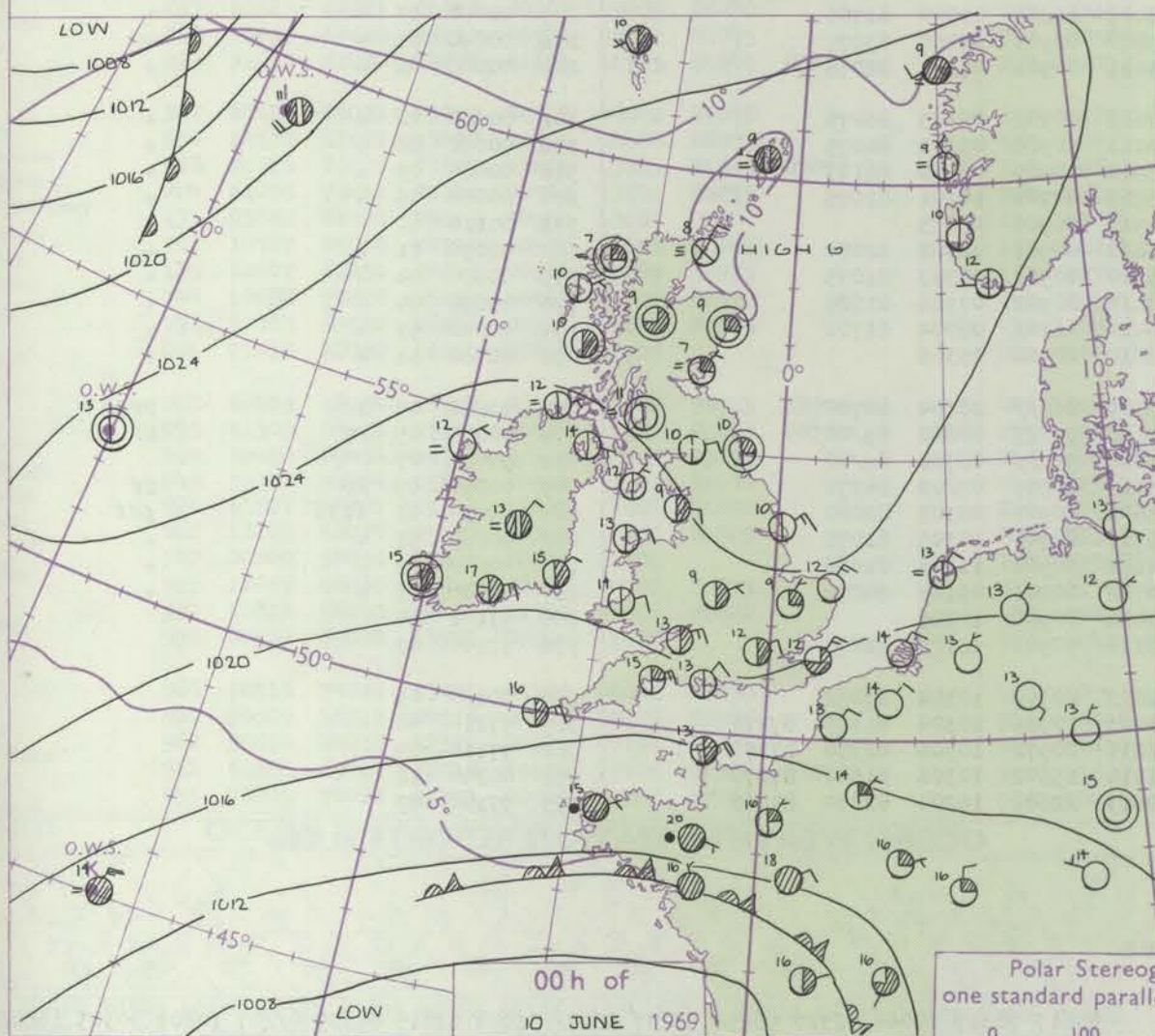
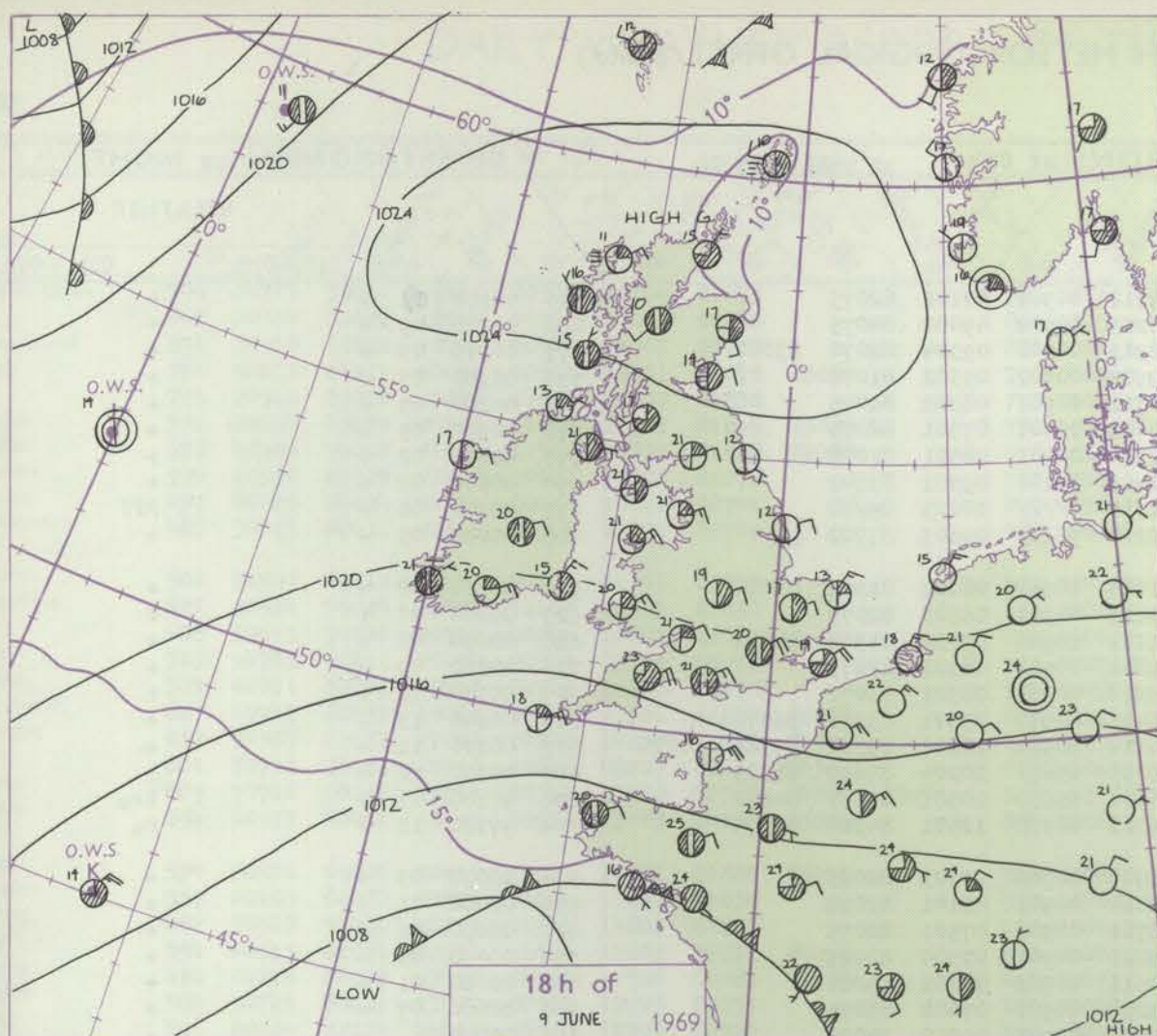
3-7

8-12

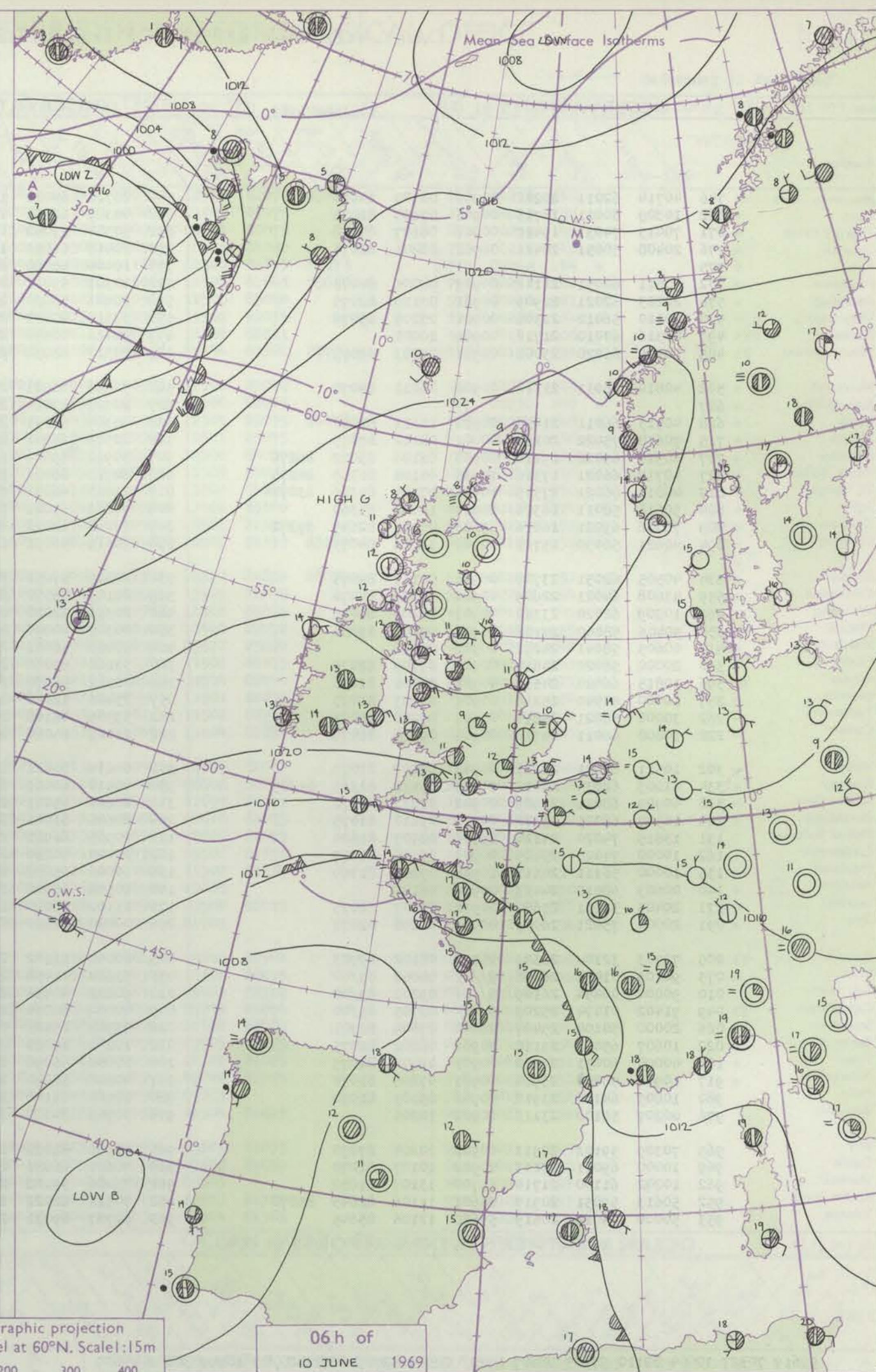
13-17

Additional
per add

48-52

Polar Stereographic projection
one standard parallel at 60°N. Scale: 1:5m

0 100 200 300 400



GENERAL SYNOPTIC DEVELOPMENT

The anticyclone centred over the North Sea has maintained high pressure over the British Isles though a fall of pressure in the Biscay area has resulted in a

stronger easterly airstream along the English Channel. Little material change is expected during the next 24 hours.

Issued at midday Tuesday 10 June 1969

DAILY WEATHER REPORT OF THE BRITISH METEOROLOGICAL OFFICE (contd.)

Code FM 11.D		OBSERVATIONS at 00h.										OBSERVATIONS at 06h.										OBSERVATIONS during NIGHT									
Station	ill	Nddff	VVwww	PPPTT	N _h Ch _h C _h	T _d app	8N _h Ch _h s	8N _h Ch _h s	8N _h Ch _h s	T _d app	8N _h Ch _h s	8N _h Ch _h s	8N _h Ch _h s	ill	Nddff	VVwww	PPPTT	N _h Ch _h C _h	T _d app	8N _h Ch _h s	8N _h Ch _h s	8N _h Ch _h s	T _d app	8N _h Ch _h s	8N _h Ch _h s	8N _h Ch _h s	ill	RRT _n T _e	T _g T _g	WEATHER	
																														21h.—03h.	03h.—09h.
Boscombe Down	746	40714	62011	20212	00902	08107	84076							746	20715	64021	19712	00902	07102	82075						746	00110	09	+	+	
Hurn	862	10309	80011	18713	00901	07104	81075							862	40309	62011	18213	00902	09002	84075						862	00110	09	+	+	
Thorney Island	871	70415	74031	19412	00906	08107	87278							871	50314	59052	18913	00908	09304	82070	83080					871	00110	09	+	+	
Gatwick	776	20408	50051	20411	00902	08801	82075							776	10407	56050	19912	00902	09302	81078						776	00100	07	+	+	
Kew	775													775	10406	58050	20711	00901	08302	81075						775	00100	07	+	+	
Heathrow	772	40511	60051	21112	00902	08001	84075							772	20307	59011	20412	00901	07501	82075						772	00100	05	+	+	
Mildenhall	578	20203	62021	22909	00901	07110	82075							578	10404	56020	22310	00901	08301	81075						578	00070	02	+	+	
Wattisham	590	50110	56012	22308	00901	07205	85078							590	33610	40011	21409	36101	09501	83702						590	00070	05	+	+	
Gorleston	497	00316	60010	21712	00900	10001								497	90416	00474	21310	9/////	10203	89/00						497	00101	08	+	FFf	
West Raynham	485	20309	66020	23008	00901	05203	82075							485	70310	48031	22210	761//	09603	87702						485	00080	05	+	+	
Aberporth	502	40810	66011	21114	00902	06211	84070							502	50808	66021	21013	10942	08202	81365	85070					502	00110	08	+	+	
Ross-on-Wye	627													627	20707	57011	21811	00901	08103	82075						627	00100	07	+	+	
Filton	628	40513	66011	21413	00902	10112	84080							628	40309	56051	21211	10944	09102	81368	84080					628	00090	08	+	+	
Rhoose	715	70618	75022	20114	00901	08112	87075							715	20515	66011	19812	00901	08301	82075						715	00110	09	+	+	
Chivenor	707	60910	69022	19116	00908	08108	83072	86275						707	30912	69021	18814	00901	08301	83072						707	00130	11	+	+	
Mount Batten	827	40717	66021	17316	10938	04104	81365	84275						827	60713	66031	16415	40972	09601	83360	86070					827	00140	13	+	+	
St. Mawgan	817	40810	66021	17515	10941	07104	81366	83072						817	71015	66031	16114	50972	10802	83362	85365	86070				817	00130	11	+	+	
Silly	804	50616	58011	16316	50931	10000	85360							804	70813	59021	15815	4567/	10104	84640	86365					804	00140	12	+	+	
Culdrose	809	70716	69021	16816	25608	07104	82645	87272						809	70718	62052	16414	35638	10501	83645	84272					809	97140	13	+	1ro	
Guernsey	894	40621	56050	15713	00902	11003	84075							894	70619	56051	14313	40972	12501	84360	87075					894	97120	11	+	ro	
Elmdon	534	40505	62051	23709	00901	07111	84075							534	20307	57051	22909	00902	07703	82075						534	00070	03	+	+	
Cardington	559	43608	64021	22609	00901	07109	84078							559	20109	58050	22010	00901	08101	82078						559	00050	01	+	+	
Wittering	462	10309	62020	23310	00901	08206	81075							462	20311	62020	22711	00902	07501	82075						462	00090	06	+	+	
Watnall	354	30406	58040	24108	00901	07204	83080							354	20307	40040	23211	00901	07500	82075						354	00070	05	+	+	
Shawbury	414	00605	58041	24211	00900	07216								414	50403	58041	23611	00902	07302	85080						414	00080	01	+	+	
Finningley	360	20000	58020	24610	00901	07105	82075							360	33608	57040	24210	00901	07602	83075						360	00080	07	+	+	
Kilnsea	396	10815	66020	24510	00901	08001	81075							396	40312	58050	24011	00901	09602	84075						396	00090	+	+	+	
Leeming	257	10000	40040	25210	00901	07207	81075							257	13406	32040	25409	16301	07500	81706						257	00060	03	+	+	
Tynemouth	262	30000	58021	25810	00901	09208	83075							262	33305	48100	25810	00901	09400	83075						262	00090	03	+	+	
Carlisle	222	10808	66011	24710	00901	05210	81075							222	21005	64010	25111	00901	07301	82078						222	00080	06	+	+	
Valley	302	10511	62021	22113	00902	08207	81075							302	60614	74021	22613	00902	08305	86075						302	00100	08	+	+	
Ringway	334	41005	62030	24411	10935	05112	81365	84275						334	40410	60011	24111	00902	05302	84075						334	00090	06	+	+	
Squires Gate	318	40909	68011	23609	00902	07213	84072							318	60608	65011	23912	00909	08500	86173						318	00080	03	+	+	
Ronaldsway	204	10307	68021	23312	00901	09110	81075							204	20606	61041	23913	00901	10101	82075						204	00090	06	+	+	
Mull of Galloway	131	13615	74020	24114	15500	08107	81620							131	00915	66020	24513	00900	08103						131	00110					
Eskdalemuir	162	10000	74020	25409	00901	05106	81077							162	20000	80010	25812	00901	06302	82080											

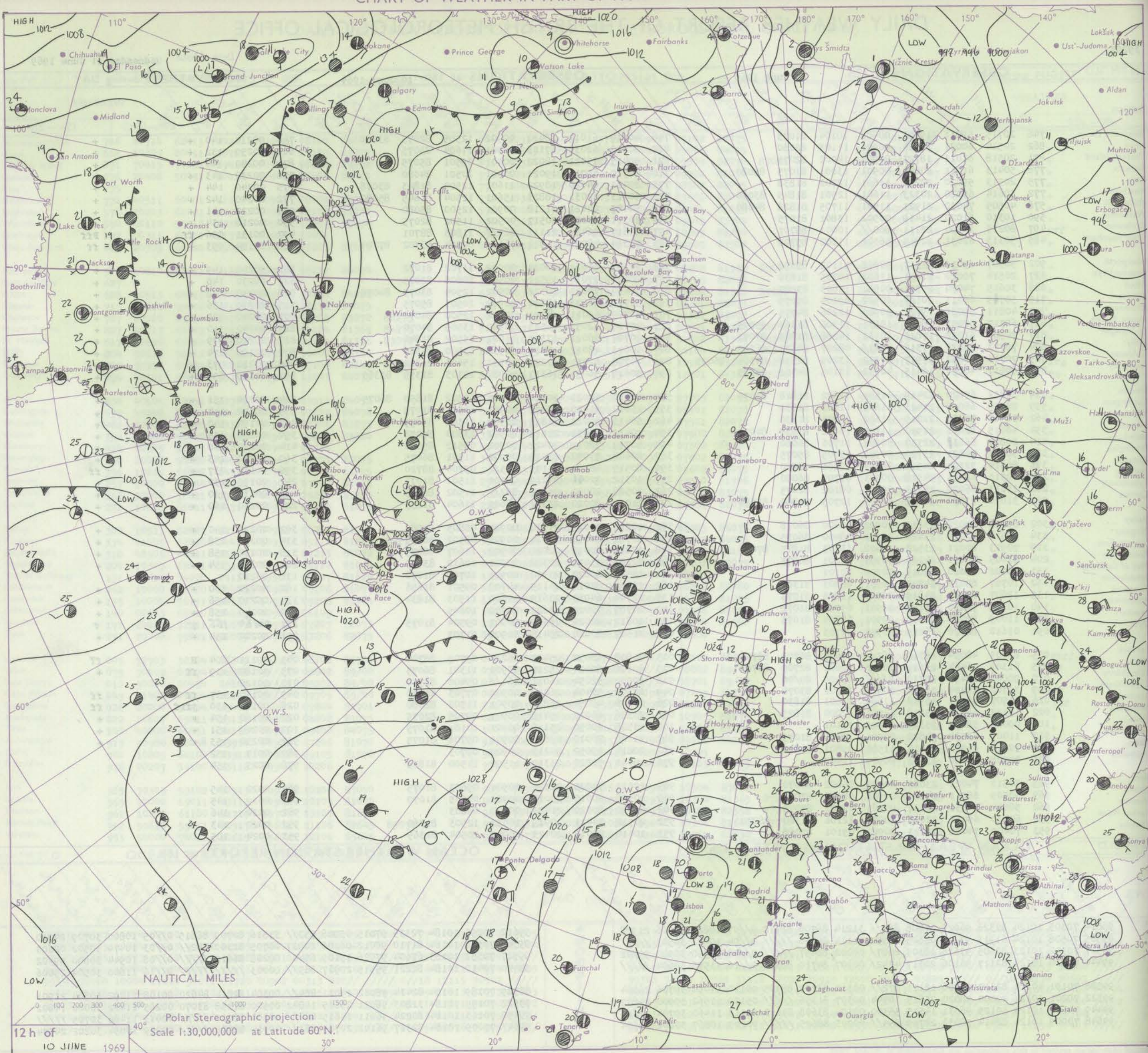
DAILY WEATHER REPORT OF THE BRITISH METEOROLOGICAL OFFICE

No. 39283

Date of Issue Wednesday 11 June 1969

Code FM II.D		OBSERVATIONS at 12h. 10 June 1969										OBSERVATIONS at 18h. 10 June 1969										OBSERVATIONS during DAY				
Station	ill	Nddff	VVwwwW	PPPTT	N _h L _h C _h M _h H	T _d app	8N _s Ch _s h _s	8N _s Ch _s h _s	8N _s Ch _s h _s	ill	Nddff	VVwwwW	PPPTT	N _h L _h C _h M _h H	T _d app	8N _s Ch _s h _s	8N _s Ch _s h _s	8N _s Ch _s h _s	ill	RRT x T	SSS	WEATHER				
																						09h.—15h.	15h.—21h.			
Boscombe Down	746	20715	59011	19921	00908	10104	81073			746	40610	61011	18422	00902	12505	82075	83080		746	00230	140	+	+			
Hurn	862	20514	60021	18724	00901	11103	82080			862	30510	62030	17123	00901	11604	83075			862	00250	132	+	+			
Thorney Island	871	20518	61011	18723	00901	14002	82075			871	50415	75021	18022	00901	09501	85075			871	00240	140	+	+			
Gatwick	776	50413	61011	20021	00901	13001	81075	85080		776	40710	65011	19021	00901	10501	84080			776	00230	143	+	+			
Kew	775	20513	59020	20221	11601	12702	81838			775	30411	64020	18922	11601	12500	81843	83078		775	00240	144	+	+			
Heathrow	772	30614	65020	20323	11601	12501	81845	83080		772	50513	62031	18823	15601	12504	81645	85080		772	00240	142	+	+			
Mildenhall	578	40505	74030	21921	11501	11705	81828	84080		578	50407	62021	21218	00901	12500	85080			578	00220	141	+	+			
Wattisham	590	10310	61020	21419	00902	13801	81075			590	20311	60020	20517	00902	11502	82075			590	00210	134	+	+			
Gorleston	497	80215	24104	22211	860//	10001	88701			497	83617	06424	21111	860//	11806	88701			497	00131	006	ff	ff			
West Raynham	485	50313	62031	22815	56302	11302	85709			485	70314	48021	21911	761//	09704	83702	87704		485	00150	093	+	ff			
Aberporth	502	50307	69012	21317	00902	11102	85072			502	10207	66011	20017	00902	11702	81072			502	00200	149	+	+			
Ross-on-Wye	627	20514	70020	21021	11602	10705	81830			627	20610	77010	19521	00901	10606	82075			627	00230	140	+	+			
Filton	628	30615	74020	20721	00901	10603	83080			628	60610	78021	19322	00902	12504	83075	84078		628	00230	148	+	+			
Rhoose	715	50709	66011	20120	00902	09104	85075			715	50712	82022	18820	00902	10501	85075			715	00230	136	+	+			
Chivenor	707	40811	59021	19722	00902	12206	84075			707	40709	69011	18721	00902	12500	84070			707	00240	129	+	+			
Mount Batten	827	60717	62051	18021	10931	11306	81360	85075		827	40716	62051	16523	00902	13505	84070			827	00240	110	+	+			
St. Mawgan	817	70907	61032	17823	10932	14208	81365	87072		817	20709	66021	17323	11601	15502	81840			817	00240	079	+	+			
Scilly	804	70713	56022	17316	4567//	08207	84632	86360		804	50613	48012	17417	50930	13500	85360			804	00190	074	+	+			
Culdrose	809	70716	60052	17917	50972	13209	82358	84364	86075	809	10708	62051	17221	10931	15603	81362			809	00210	073	+	+			
Guernsey	894	60617	40056	16415	40932	13105	84362	86075		894	50618	56051	16317	40982	12303	81359	83365		894	00180	059	+	+			
Elmdon	534	30812	65020	22419	11501	11802	81828	83075		534	60610	70021	20920	11701	12502	81850	86075		534	00220	151	+	+			
Cardington	559	20109	66020	21421	11601	11802	81830			559	13612	61010	20419	00901	13501	81075			559	00220	144	+	+			
Wittering	462	30513	74030	22219	11602	13802	81830			462	50413	64021	21815	00902	11501	85075			462	00190	140	+	+			
Watnall	354	40615	82021	22920	11602	10602	81835	84075		354	70412	69031	21618	00902	13500	87078			354	00220	135	+	+			
Shawbury	414	60814	66031	22720	00902	11706	86080			414	50712	78012	20422	00901	09512	85080			414	00220	140	+	+			
Finningley	360	50711	74021	23720	00901	12705	85075			360	60608	57052	23015	00902	11501	86075			360	00210	143	+	+			
Kilnsea	396	80514	32104	24911	865//	10206	88720			396	80515	48104	24109	865//	09704	88720			396	00130	037	+	ff			
Leeming	257	60611	62041	24918	00901	09704	86080			257	10312	32041	24215	00901	11501	81075			257	00190	130	+	+			
Tynemouth	262	23611	66020	26212	00901	08102	82075			262	80508	20051	25312	862//	11502	88705			262	00130	120	+	+			
Carlisle	222	31010	83020	24621	11601	12705	81840	83080		222	21012	80020	23321	18601	11604	81835			222	00230	160	+	+			
Valley	302	60416	69022	23219	00902	08000	86078			302	10212	74011	21920	00901	08805	81080			302	00220	140	+	+			
Ringway	334	60512	62021	23420	00902	08400	86075			334	60713	70012	21721	00908	08502	86275			334	00230	138	+	+			
Squires Gate	318	70913	80021	23522	11602	13703	81845	87075		318	60812	80012	22021	00902	11607	86075			318	00230	158	+	+			
Ronaldsway	204	61005	70011	24220	00902	11201	86075			204	32202	75011	22320	00901	10610	83075			204	00210	154	+	+			
Mull of Galloway	131	03602	66020	25019	00900	10101				131	13514	80020	23920	00901	10709	81070			131	00220			+			
Eskdalemuir	162	10707	85010	24721	10931	06803	81367			162	10808	82010	24119	14700	09501	81656			162	00220	160	+	+			
Prestwick	135	12607	66050	24819	00901	13805	81075			135	12704	64050	23619	11600	11503	81830			135	00210	156	+	+			
Abbotsinch	140	10608	70020	25122	00901	09706	81072			140	00707	72020	23622	00900	10605			140	00240	158	+	+				
Leuchars	171	11009	82020	26116	00901	08804	81075			171	10812	82020	25315	00901	09504	81075			171	00180	155	+	+			
Dyce	091	01610	82020	26219	00900	07703				091	01607	80020	25418	00900	01703			091	00200	154	+	+				
Lerwick	005	81709	48054	26710	862//	09608	86703	88706		005	81808	48052	25409	862//	09709	88704			005	00111	004	F				

CHART OF WEATHER IN FAR NORTH OF NORTHERN HEMISPHERE



Station
symbols

Cloud
Amount
(oktas)

0
1 or less
2
3
4
5
6
7 or more
8

Obscured
by fog or
other data.

Other
Weather

Wind
Direction

Wind
Speed

Thunder
and
lightning

Thunder

Thunder

Thunder

Wind

Wind
speed
(knots)

Calm

1-2

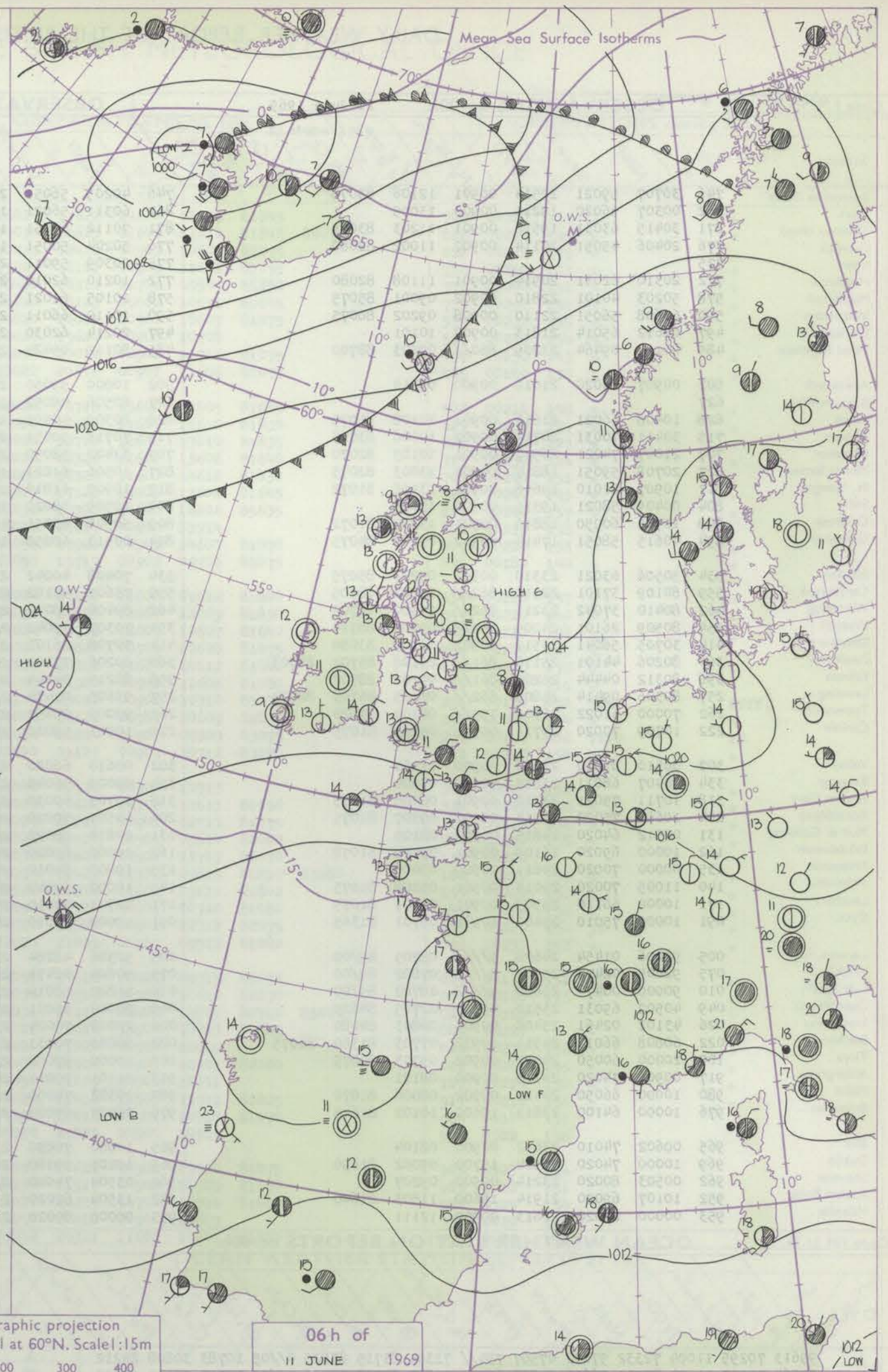
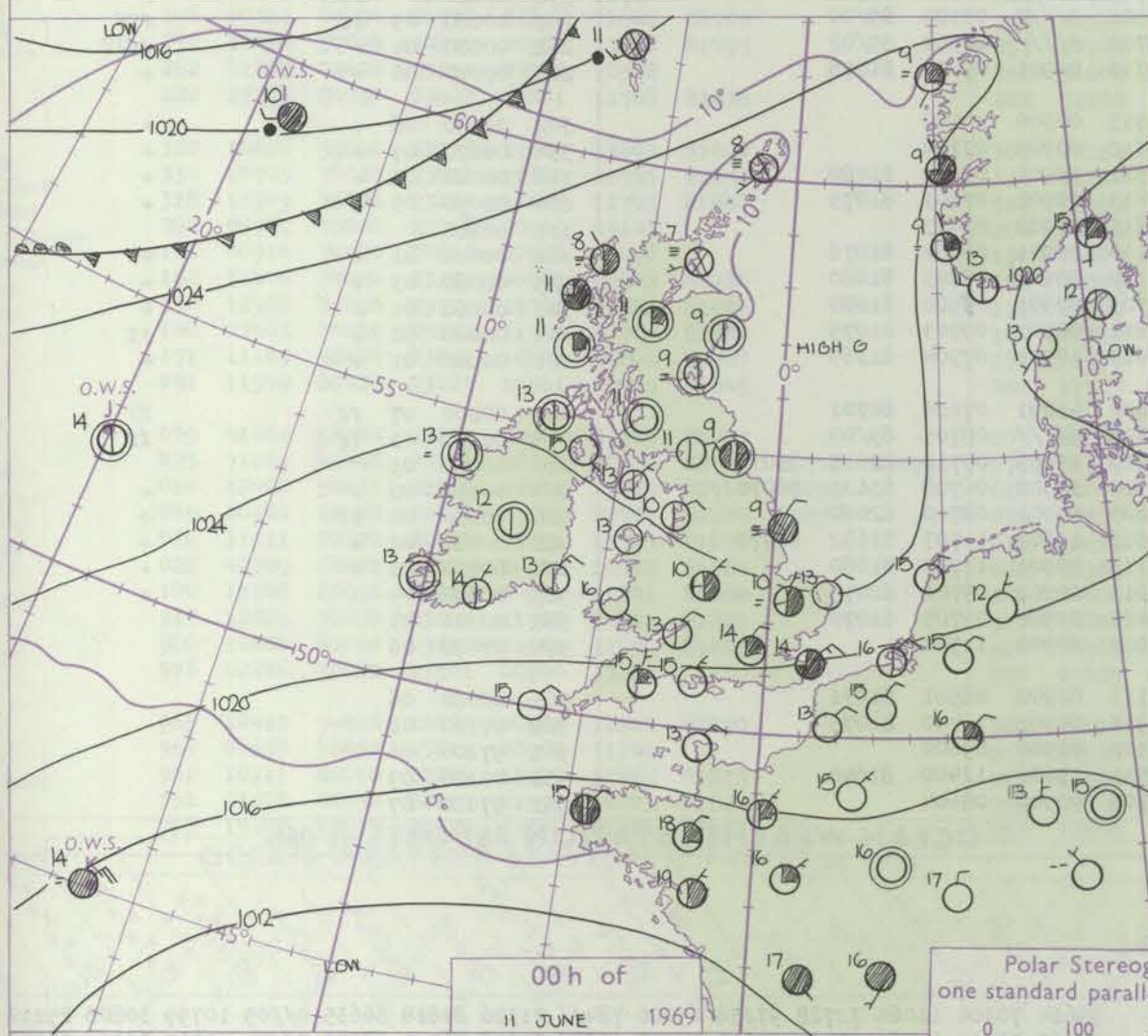
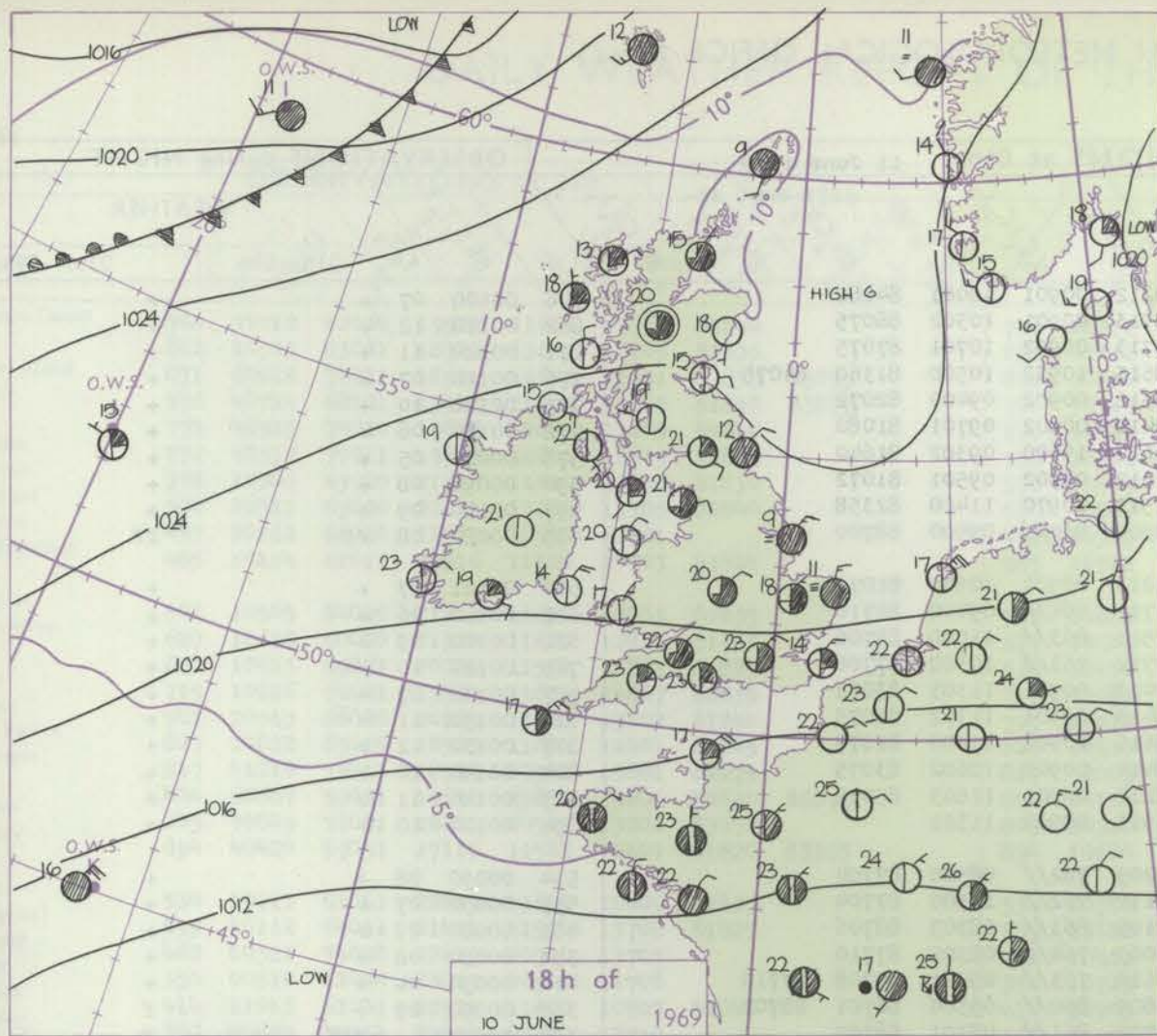
3-7

8-12

13-17

Additional
to add

48-52



GENERAL SYNOPTIC DEVELOPMENT

The anticyclone centred over northern districts of the British Isles has persisted with little change of central pressure. The moderate or fresh easterly airstream

was maintained over southern districts of England as pressure remained low over Portugal and Spain. Little change is expected during the next 24 hours.

Issued at midday Wednesday 11 June 1969

DAILY WEATHER REPORT OF THE BRITISH METEOROLOGICAL OFFICE (contd.)

Code FM II.D		OBSERVATIONS at 00h.								11 June 1969		OBSERVATIONS at 06h.								11 June 1969		OBSERVATIONS during NIGHT							
Station		ill	Nddff	VVwwW	PPPTT	N _h Ch _M CH	T _d app	8N ₅ Ch ₅ h ₅	8N ₅ Ch ₅ h ₅	8N ₅ Ch ₅ h ₅	ill	Nddff	VVwwW	PPPTT	N _h Ch _M CH	T _d app	8N ₅ Ch ₅ h ₅	8N ₅ Ch ₅ h ₅	8N ₅ Ch ₅ h ₅	ill	RRT _n T _E	T _g T _g	WEATHER						
																								21h.—03h.	03h.—09h.				
Boscombe Down	746	30707	59021	20514	00901	12106	83078				746	40205	56051	20212	00901	10001	84080				746	00100	07	+	+				
Hurn	862	00307	56020	19215	00900	13005					862	60311	56021	18913	00901	10302	86075				862	00110	12	+	+				
Thorney Island	871	30415	63031	19516	00901	11203	83075				871	70112	62051	18713	00902	10701	87075				871	00120	11	+	+				
Gatwick	776	20406	45051	20114	00902	11002	82080				776	50204	50051	19613	10932	10500	81360	84075			776	00110	07	+	+				
Kew	775										775	20309	59011	20512	00902	09400	82072				775	00120	10	+	+				
Heathrow	772	20310	62031	20914	00901	11108	82080				772	10210	62010	20412	00902	09701	81080				772	00110	08	+	+				
Mildenhall	578	50203	40101	22810	00902	09001	85075				578	10105	61021	22611	15600	09302	81640				578	00070	05	+	+				
Wattisham	590	63608	56051	22110	00908	09202	86075				590	10110	66011	21512	00902	09501	81072				590	00090	08	+	+				
Gorleston	497	00612	65014	21813	00900	10101					497	20214	62030	21513	20970	11400	82358				497	00120	09	+	+				
West Raynham	485	80111	09464	23209	860//	09203	88700				485	80112	05424	22909	860//	09500	88700				485	00080	08	ff	ff				
Aberporth	502	00907	66020	21616	00900	09210					502	10000	59050	21213	00901	10500	81075				502	00121	07	+	+				
Ross-on-Wye	627										627	80506	48052	21711	864//	09400	88710				627	00100	06	+	+				
Filton	628	10408	66021	21613	00901	11108	81075				628	80309	40101	21511	863//	11000	88706				628	00100	09	+	+				
Rhoose	715	30411	70031	20714	00902	10106	83075				715	70713	50051	20712	763//	10302	87706				715	00110	10	+	+				
Chivenor	707	21007	74021	20517	00901	10109	82070				707	32402	58050	20013	00901	11303	83072				707	00130	07	+	+				
Mount Batten	827	20708	59051	18817	00901	13003	82075				827	10506	61021	18416	00901	11302	81075				827	00150	11	+	+				
St. Mawgan	817	10907	61010	19616	00902	13108	81072				817	10907	61010	18615	00902	11400	81075				817	00130	12	+	+				
Scilly	804	00409	58021	19315	00900	13209					804	30509	58020	18414	00902	12602	83075				804	00140	10	+	+				
Culdrose	809	10505	60050	18816	00901	13209	81072				809	50508	63051	18215	00901	11603	85072				809	00140	11	+	+				
Guernsey	894	40615	58051	17414	00902	09102	84075				894	00513	60050	16913	00900	11301					894	00120	10	+	+				
Elmdon	534	50506	63021	23310	00901	09209	85075				534	70408	40042	23209	762//	08500	87704				534	00090	08	+	+				
Cardington	559	80109	37101	22510	862//	10203	88705				559	73607	40102	22110	762//	10500	87704				559	00090	07	+	+				
Wittering	462	80410	37042	23211	862//	09000	88703				462	80408	28042	23109	863//	08303	88706				462	00080	09	+	+				
Watnall	354	80509	26101	24209	864//	09205	88710				354	70307	19042	24009	764//	08302	87710				354	00080	08	+	+				
Shawbury	414	30705	56041	23512	00902	10109	83080				414	70708	26101	23610	763//	09001	84708	87710			414	00090	04	+	+				
Finningley	360	80206	44101	25110	861//	09108	85702	88703			360	80206	37102	24809	860//	09304	84701	88702			360	00090	09	+	f				
Kilnsea	396	80312	04444	25209	861//	09102	88702				396	80215	04444	24708	861//	08301	88702				396	00080		fff	F				
Leeming	257	80306	09414	25809	862//	07105	86703	88704			257	93605	02474	25508	9//	08302	89/00				257	00080	09	1f	fff				
Tynemouth	262	70000	61022	26309	755//	08104	87620				262	90000	05452	25709	9//	08302	89/02				262	00080	04	+	fff				
Carlisle	222	10709	70020	24711	00901	09603	81075				222	10903	58020	24710	00901	07400	81078				222	00070	06	+	+				
Valley	302	00510	69010	22613	00900	11101					302	00610	66020	22313	00900	10400					302	00100	06	+	+				
Ringway	334	00407	68011	23812	00900	07004					334	00000	56040	23712	00900	07102					334	00090	07	+	+				
Squires Gate	318	10711	75021	23710	00901	06108	81075				318	10707	60030	23511	00901	09202	81080				318	00080	03	+	+				
Ronaldsway	204	10606	75020	23513	00901	09307	81075				204	10507	70020	23413	00901	07801	81075				204	00070	03	+	+				
Mull of Galloway	131	00512	64020	24815	00900	08105					131	00814	80020	24813	00900	06400					131	00110							
Eskdalemuir	162	10000	69020	26109	00901	03006	81078				162	10000	83020	25110	00901	06804	81078				162	00040	01	+	+				
Prestwick	135	00000	70020	24611	00900	09006					135	10000	84010	24112	00901	08803	81080				135	00080	03	+	+				
Abbotsinch	140	11005	70020	25013	00901	05208	81075				140	10000	60040	24709	00901	07500	81080				140	00060	01	+	+				
Leuchars	171	10000	66110	25509	00901	08801	81075				171	12701	70010	24811	00901	09703	81075				171	00060	50	+	jf				
Dyce	091	10000	75010	25409	10931	06701	81365				091	10000	75010	24610	10931	07704	81365				091	00060	01	+	+				
Lerwick	005	92406	01454	24608	9//	08705	89/00				005	52506	48284	23808	46001	07606	84701				005	00060	07	ff	ff				
Wick	075	92605	02474	25307	9//	07802	89/00				075	90804	02474	24308	9//	08705	89/00				075	00050	03	ff	ff				
Sule Skerry	010																												

Code FM 21.D	OCEAN WEATHER STATION REPORTS at 00h.													OCEAN WEATHER STATION REPORTS at 06h.																
O.W.S.	99L _a L _a L _a	Q _c L _o L _o L _o L _o	YYGGIw	Nddff	VVwwW	PPPTT	N _h Ch _M CH	D _s app	8N ₅ Ch ₅ h ₅	8N ₅ Ch ₅ h ₅	OT ₅ T ₅ T _d T _d	IT _w T _w T _w T _w	3P _w P _w H _w H _w	d _w P _w H _w H _w	O.W.S.	99L _a L _a L _a	Q _c L _o L _o L _o L _o	YYGGIw	Nddff	VVwwW	PPPTT	N _h Ch _M CH	D _s app	8N ₅ Ch ₅ h ₅	8N ₅ Ch ₅ h ₅	OT ₅ T ₅ T _d T _d	IT _w T _w T _w T _w	3P _w P _w H _w H _w	d _w P _w H _w H _w	
A	99613	70295	11004	72332	97032	07507	754//	72304	83715	87625	0//05	10783	30808	24212	A	99614	70304	11064	72728	97258	09006	784//	71326	84818	86635	0//05	10799	30808	25212	
B	99564	70507	11004	80711	96616	04306	6732/	00617	87708	88556	0//05	10510	30501	18603	B	99565	70510	11064	83420	97616	04505	6732/	00318	86707	88550	0//04	10513	30502	03803	
C	99527	70355	11003	80910	96104	20907	854//	00109	88615	////	0//07	10954	30402	////	C	99527	70352	11063	81212	97022	18307	854//	00819	88615	////	0//07	10948	30402	////	
D	99440	70410	11004	82518	96205	21917	864//	00108	86710	88725	0//16	11614	30604	99/06	D	99440	70410	11064	82215	96512	22117	864//	00602	88710	////	0//16	11640	30805	////	
E															E															
I	99589	70188	11004	82510	97602	19910	6542/	61103	81712	85630	05208	11100	30601	21904	I	99589	70192	11064	72313	97016	19010	6843/	00103	81710	86626	05308	11130	30503	21804	
J	99522	70199	11004	10000	98020	25513	10842	00400	81358	////	05011	11419	30000	14802	J	99523	70197	11064	32507	98020	23913	10842	00504	81358	83070	00012	11377	30301	28802	
K	99450	70162	11004	80223	95102	15714	863//	00004	88706	////	05014	11464	30704	////	K	99451	70160	11064	70322	95108	15414	763//	00301	87707	////	05113	11471	30704	////	
M	99649	70004	11004	82316	96616	18309	6732/	00714	86808	88540	00109	10936	30303	24504	M	99653	10005	11064	92317	91476	16109	9////	12708	89/02	////	00109	10874	30303	////	

DAILY WEATHER REPORT OF THE BRITISH METEOROLOGICAL OFFICE

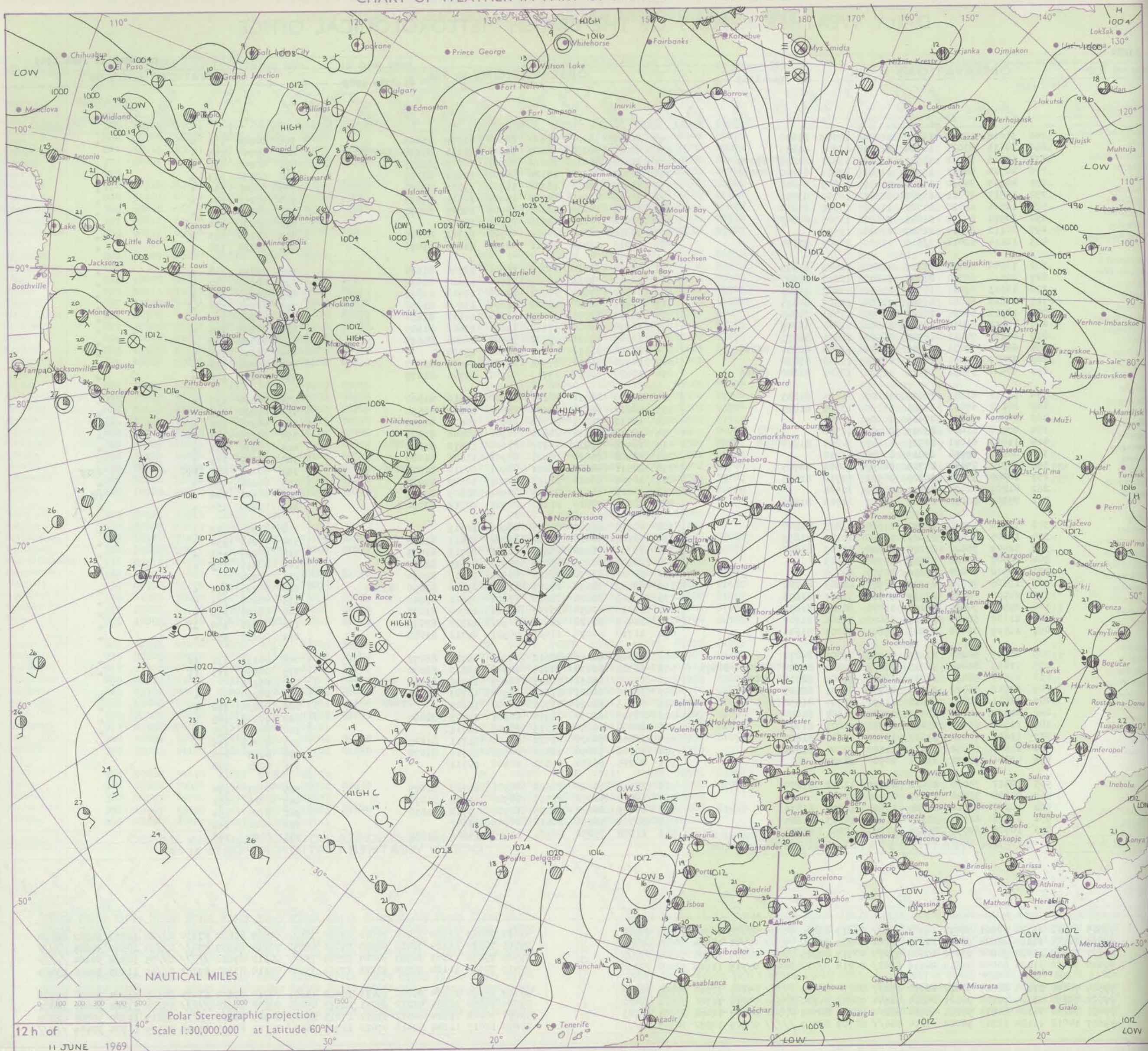
No. 39284

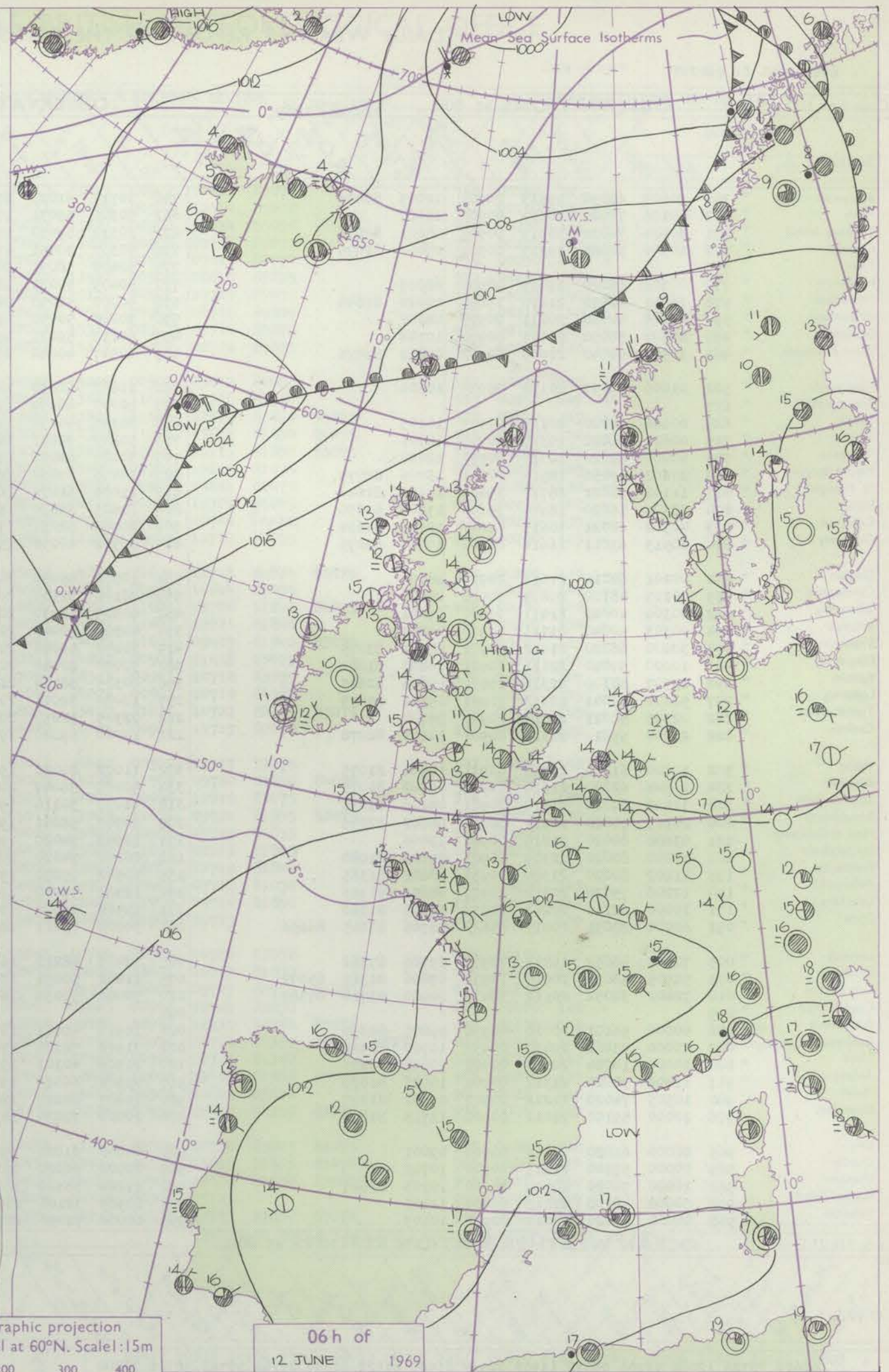
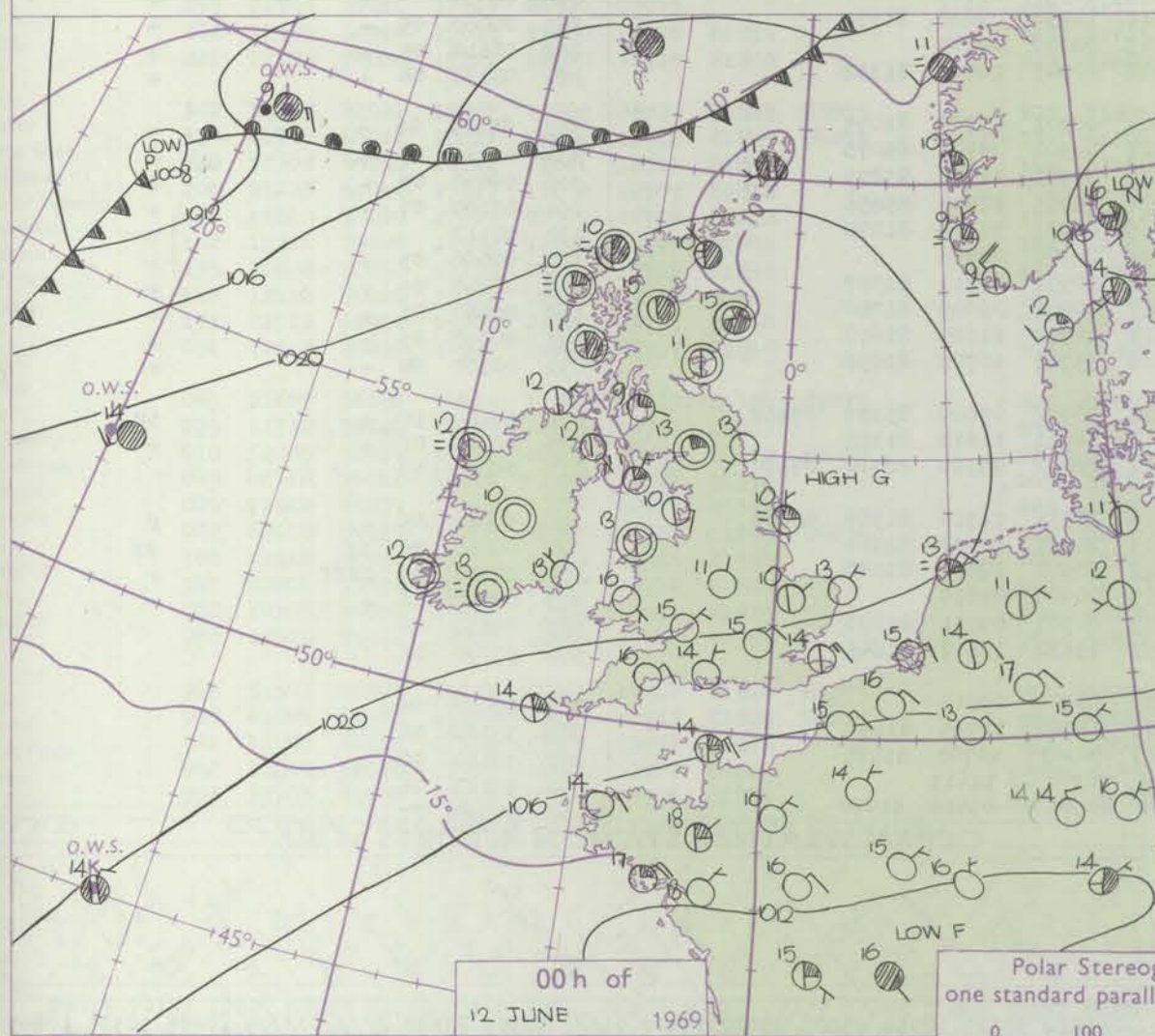
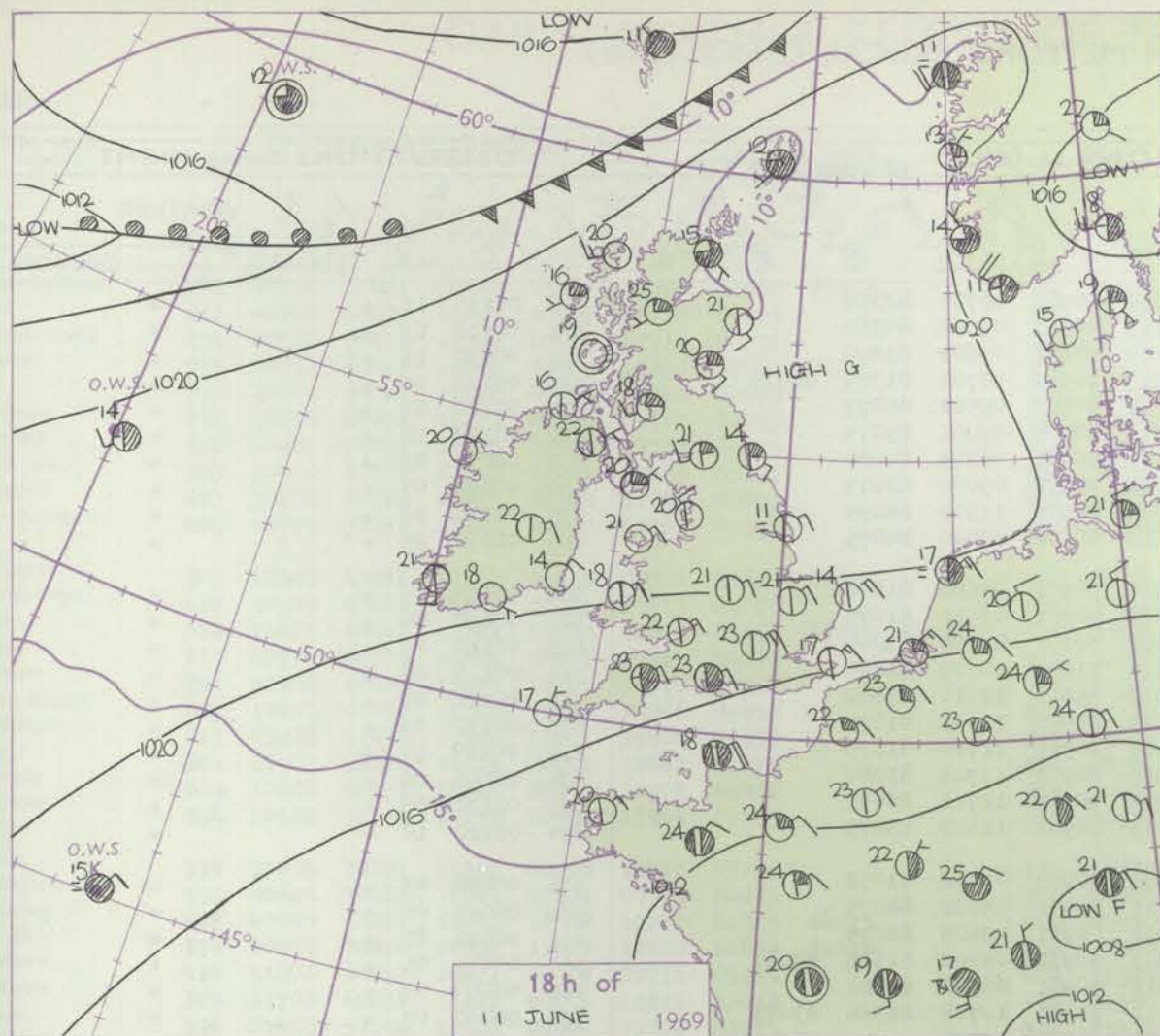
Date of Issue Thursday 12 June 1969

Code FM II.D		OBSERVATIONS at 12h.										OBSERVATIONS at 18h.										OBSERVATIONS during DAY				
		11 June 1969										11 June 1969														
Station	iii	Nddff	VVwww	PPPTT	N _h Ch _M CH	T _d T _{app}	8N _s Ch _s h _s	8N _s Ch _s h _s	8N _s Ch _s h _s	iii	Nddff	VVwww	PPPTT	N _h Ch _M CH	T _d T _{app}	8N _s Ch _s h _s	8N _s Ch _s h _s	8N _s Ch _s h _s	iii	RRT	T _x T _e	SSS	WEATHER			
																							09h.—15h.	15h.—21h.		
Boscombe Down	746	31018	62030	19922	11604	12702	81840			746	20712	66020	17622	24602	11709	81845			746	00240	136	+		+		
Hurn	862	10515	63031	18724	11601	12705	81835			862	40612	70030	16623	11601	11611	81848	84078		862	00250	145	+		+		
Thorney Island	871	60416	74031	18921	11602	13801	81835	85075		871	20616	80011	17422	00901	10607	82075			871	00250	126	+		+		
Gatwick	776	40714	68021	19522	11602	12804	81840	83073		776	10513	75020	18121	00901	11611	81075			776	00230	113	+		+		
Kew	775	40915	74030	19823	41601	11809	84848			775	10615	78010	18322	11701	09507	81850			775	00240	141	+		+		
Heathrow	772	40517	70011	19923	32601	12709	83835			772	10516	80010	18123	15602	10611	81645			772	00250	144	+		+		
Mildenhall	578	10306	69020	21722	11600	13808	81830			578	10609	74020	20421	00901	10605	81075			578	00230	155	+		+		
Wattisham	590	20511	69030	21021	21602	11705	82840			590	00412	80020	19620	00900	10708			590	00220	154	+		+			
Gorleston	497	00112	66010	22517	00900	11501				497	10315	56050	20014	00902	11711	81075			497	00150	143	+		+		
West Raynham	485	10114	62011	22516	11500	10703	81824			485	10312	58020	20916	00901	11606	81075			485	00180	130	+		+		
Aberporth	502	10505	64020	21219	11600	12803	81835			502	10408	62020	19718	15600	12505	81635			502	00210	148	+		+		
Ross-on-Wye	627	10610	60020	21320	11600	12810	81830			627	10508	70020	18922	11600	11610	81830			627	00230	127	+		+		
Filton	628	10613	69021	20721	11501	13807	81825			628	10510	74020	18722	14600	13610	81835			628	00230	127	+		+		
Rhoose	715	10616	64021	19921	11600	14807	81835			715	10613	68020	18322	11601	13608	81840			715	00230	126	+		+		
Chivenor	707	10913	66020	20123	11600	13802	81840			707	10612	62020	18323	11600	14612	81830			707	00240	151	+		+		
Mount Batten	827	10812	69010	18523	11602	11801	81845			827	10910	66020	17123	14601	13606	81645			827	00240	145	+		+		
St. Mawgan	817	41210	74011	18723	00902	15801	84075			817	52005	69031	17722	54600	16606	85635			817	00240	137	+		+		
Silly	804	60607	59031	19618	25602	13206	82630	86075		804	00104	56011	18617	00900	13714			804	00210	138	+		+			
Culdrose	809	70809	72051	18821	00902	13206	87070			809	10910	66051	17921	00901	14607	81070			809	00220	138	+		+		
Guernsey	894	40420	59051	17115	11582	12801	81820	83365		894	10620	60050	15717	00902	09706	81075			894	00180	140	+		+		
Elmdon	534	10711	61051	22619	11600	10806	81835			534	10709	65020	20121	11600	09612	81840			534	00220	137	+		+		
Cardington	559	10112	64051	21421	11500	13708	81825			559	13612	64030	19520	18600	12609	81830			559	00220	140	+		+		
Wittering	462	00311	74020	22419	00900	13707				462	10413	74020	20718	14601	10607	81640			462	00210	124	+		+		
Watnall	354	00510	61040	23019	00900	12708				354	10713	80020	20820	00901	10608	81075			354	00220	123	+		+		
Shawbury	414	11013	61041	22921	11600	10807	81840			414	10908	72020	20322	11600	10612	81840			414	00230	131	+		+		
Finningley	360	00607	57054	23819	00900	13710				360	10908	66020	21920	00901	11606	81080			360	00230	115	+		+		
Kilnsea	396	80317	05444	24710	862//	10802	88705			396	10511	48104	23011	00901	10710	81075			396	00110	043	fff	ffff	ffff		
Leeming	257	10000	37044	24220	00901	12712	81075			257	10706	59040	22121	00901	10609	81075			257	00220	104	+		+		
Tynemouth	262	01207	02424	25111	00900	10508				262	31608	61024	22814	00901	08809	83075			262	00140	086	ffff	ff	ff		
Carlisle	222	23202	80030	23422	18601	11708	81830			222	32608	78010	21121	00901	10712	83080			222	00230	154	+		+		
Valley	302	10610	59040	22223	11600	13803	81840			302	00312	61040	20521	00900	10713			302	00240	148	+		+			
Ringway	334	10705	70020	23021	11600	10705	81835			334	11108	70020	20622	14702	11613	81656			334	00240	150	+		+		
Squires Gate	318	12909	75020	23220	11600	12703	81840			318	13309	70020	20820	00901	12713	81075			318	00220	151	+		+		
Ronaldsway	204	00707	70020	23717	00900	09103				204	20805	80020	21020	00901	09614	82080			204	00210	155	+		+		
Mull of Galloway	131	00910	74020	24816	00900	10400				131	10000	74030	22620	00901	13717	81070			131	00220				+		
Eskdalemuir	162	11806	74020	23322	00901	08803	81080			162	42602	78030	21022	11732	09614	81850	83080		162	00230	159	+		+		
Prestwick	135	12908	80050	23719	15701	11801	81656			135	22509	82020	21818	11601	09611	81842			135	00200	161	+		+		
Abbotsinch	140	23503	70050	23123	11701	08709	81850			140	12210	81050	20722	00901	10710	81080			140	00250	154	+		+		
Leuchars	171	11109	58400	23817	16001	12806	81700			171	21409	80020	21020	00901	12712	82075			171	00220	150	ff		+		
Dyce	091	11509	80020	23023	15601	10709	81645			091	11710	82020	21021	00901	09712	81080			091	00230	152	+		+		
Lerwick	005	41907	58284	23212	00902	09706	84072			005	62006	48051	20612	00902	09713	86072			005	00130	132	ff		+		
Wick	075	71409	06444																							

Code FM 21.D		OCEAN WEATHER STATION REPORTS at 12h.
--------------	--	---------------------------------------

CHART OF WEATHER IN PART OF NORTHERN HEMISPHERE





GENERAL SYNOPTIC DEVELOPMENT

The ridge of high pressure from the Azores to the North Sea has moved little but has declined during the last 24 hours, and it is expected to decline further and be displaced slowly southeastwards as weak frontal troughs move into northwestern

districts. The low complex over southern Europe will change little with a northeasterly airstream persisting across the near Continent.

Issued at midday Thursday 12 June 1969

DAILY WEATHER REPORT OF THE BRITISH METEOROLOGICAL OFFICE (contd.)

OBSERVATIONS at 00h. 12 June 1969										OBSERVATIONS at 06h. 12 June 1969										OBSERVATIONS during NIGHT				
Station	iii	Nddrr	VVwww	PPPTT	N _h ChC _M CH	T _d T _d app	8N _s Ch _s h _s	8N _s Ch _s h _s	8N _s Ch _s h _s	iii	Nddrr	VVwww	PPPTT	N _h ChC _M CH	T _d T _d app	8N _s Ch _s h _s	8N _s Ch _s h _s	8N _s Ch _s h _s	iii	RRR T _n E	T _g T _g	WEATHER		
																						21h.—03h.	03h.—09h.	
Boscombe Down	746	20607	62030	19515	00901	10003	82078			746	30714	61020	17614	20981	08704	82359			746	00130	11	+	+	
Hurn	862	00106	74020	18514	00900	10007				862	50306	59031	17213	40981	09502	84360			862	00110	09	+	+	
Thorney Island	871	20414	74030	18315	00901	08001	82075			871	20312	59050	17214	28601	09601	81840			871	00130	11	+	+	
Gatwick	776	10506	58020	19313	00901	09002	81075			776	50305	50051	17813	10934	10703	81359	85075		776	00120	07	+	+	
Kew	775									775	50608	58051	18614	00902	09502	85077			775	00120	07	+	+	
Heathrow	772	00308	65020	19615	00900	08003				772	50409	60031	18614	00906	09701	85075			772	00120	08	+	+	
Mildenhall	578	10601	48050	21110	15600	08000	81640			578	40000	48050	20210	00901	08703	84080			578	00070	03	+	+	
Wattisham	590	00306	40050	20811	00900	08002				590	30208	50050	19611	00902	09000	83075			590	00090	07	+	+	
Gorleston	497	00307	58050	20413	00900	10104				497	60110	59021	19713	00906	11302	86075			497	00120	09	+	+	
West Raynham	485	30307	40040	21009	00902	07802	83075			485	40307	40040	20212	00902	10400	84075			485	00090	05	+	+	
Aberporth	502	01406	59050	20116	00900	10304				502	11602	62030	18315	00901	07608	81078			502	00120	09	+	+	
Ross-on-Wye	627									627	10000	48050	19312	00901	09610	81075			627	00090	04	+	+	
Filton	628	00606	66020	20115	00900	10105				628	30306	40050	19111	31601	09705	83840			628	00110	09	+	+	
Rhoose	715	00611	66020	19317	00900	10001				715	10607	70011	18214	11600	10709	81840			715	00110	08	+	+	
Chivenor	707	00000	62020	19317	00900	12004				707	30000	62020	17813	35600	12710	83640			707	00120	07	+	+	
Mount Batten	827	20602	59050	18515	00901	13006	82075			827	10405	59050	16615	00901	11608	81075			827	00130	09	+	+	
St. Mawgan	817	11102	58021	18717	15600	14102	81640			817	11006	61020	16915	00901	11710	81075			817	00140	10	+	+	
Scilly	804	30505	56020	18914	35600	13400	83630			804	10603	58020	16915	00902	13709	81080			804	00090	09	+	+	
Culdrose	809	40502	68021	18615	45600	12102	84634			809	60404	62051	17015	00901	12712	86072			809	00120	08	+	+	
Guernsey	894	20515	63011	16614	00902	10004	82075			894	30512	40050	15413	00902	11602	83075			894	00120	10	+	+	
Elmdon	534	00101	60010	21611	00900	08104				534	10502	45050	20211	00901	09706	81072			534	00080	03	+	+	
Cardington	559	00105	48100	20809	00900	08001				559	40106	32100	20011	00902	09602	84075			559	00050	00	+	+	
Wittering	462	00309	40040	21411	00900	09001				462	40309	58030	20311	00901	09609	84075			462	00090	07	+	+	
Watnall	354	00303	40040	21711	00900	09801				354	40301	40040	20313	10932	09708	81365	84080		354	00090	05	+	+	
Shawbury	414	30000	66020	21412	00902	09002	83075			414	30000	59040	20312	00901	09808	83080			414	00080	02	+	+	
Finningley	360	10000	50040	22111	00901	10801	81080			360	30000	20040	20711	10981	10708	81366	83078		360	00090	07	+	+	
Kilnsea	396	23507	58100	22310	25500	09806	82625			396	00305	58100	21411	00900	09704			396	00080		+	+		
Leeming	257	50000	37041	22312	00901	09101	85075			257	10000	32041	20811	10930	09608	81359			257	00080	05	+	+	
Tynemouth	262	02305	58021	21513	00900	09704				262	02305	32050	20013	00900	09707			262	00110	05	+	+		
Carlisle	222	20000	59010	21313	00901	10101	82078			222	10000	59020	19912	10941	10709	81362			222	00100	08	+	+	
Valley	302	10000	61040	20713	00901	10501	81075			302	11002	80020	19014	00901	09708	81075			302	00120	06	+	+	
Ringway	334	10904	62020	21614	00902	09202	81075			334	40000	56040	20412	00902	08708	84075			334	00110	07	+	+	
Squires Gate	318	11109	62010	21310	00901	09106	81075			318	31007	50110	19812	00902	11710	83075			318	00070	03	+	+	
Ronaldsway	204	20103	70020	20911	00901	08602	82075			204	60707	56041	19214	55701	12608	85656			204	00100	07	+	+	
Mull of Galloway	131	03608	80020	21815	00900	13400				131	10903	74020	19115	00901	11719	81070			131	00110				
Eskdalemuir	162	10000	80020	22309	00901	07004	81080			162	00000	74020	20709	00900	08708			162	00060	03	+	+		
Prestwick	135	21202	80020	21309	10931	08802	81365			135	10502	75020	19012	10931	09711	81367			135	00080	06	+	+	
Abbotsinch	140	12206	75020	20812	10931	08801	81365			140	12302	56040	19010	00901	09609	81080			140	00080	03	+	+	
Leuchars	171	10000	62110	20211	10932	11803	81360			171	12506	66020	18314	00902	11608	81070			171	00090	03	+	+	
Dyce	091	60000	80031	20015	656//	08706	83645	86656		091	30000	75011	18014	35701	10709	83656			091	00100	04	+	+	
Lerwick	005	72505	48052	19211	7097//	09706	87362			005	72405	48212	16911	7097//	09609	85359	87462		005	97100	10	+	ir _o	
Wick	075	52905	58051	20010	10932	07806	81365	85072		075	11402	58051	17313	10931	11614	81365			075	00080	03	+	+	
Sule Skerry	010	72402	32052	20112	3647//	10400	83710	87360		010	70000	32054	16611	2647//	09724	82710	87360		010	00090	09			
Cape Wrath	049									049									049					
Stornoway	026	40000	56101	20010	40930	09805	84365			026	31910	58011	16514	10931	11716									

OCEAN WEATHER STATION REPORTS at 00h.														OCEAN WEATHER STATION REPORTS at 06h.															
O.W.S.	99 L _a L _a	Q _c L _o L _o L _o	YYGGIw	Nddff	VVwwwW	PPPTT	N _h ChC _M CH	D _s vsapp	8N _s Ch _s h _s	8N _s Ch _s h _s	OT _s T _s T _d T _d	IT _w T _w T _w T _w	3P _w P _w H _w H _w	d _w d _w P _w H _w H _w	O.W.S.	99 L _a L _a	Q _c L _o L _o L _o	YYGGIw	Nddff	VVwwwW	PPPTT	N _h ChC _M CH	D _s vsapp	8N _s Ch _s h _s	8N _s Ch _s h _s	OT _s T _s T _d T _d	IT _w T _w T _w T _w	3P _w P _w H _w H _w	d _w d _w P _w H _w H _w
A	99619	70328	12004	73205	98032	13707	785//	71500	81822	87630	0//04	10782	30301	28804	A	99619	70333	12064	73008	98022	13907	756//	00306	87630	////	0//05	10805	30301	10805
B	99565	70510	12004	81611	97216	14003	2732/	00811	82808	88458	0//02	10507	30501	27602	B	99527	70352	12063	62720	98012	26908	68400	00220	84815	85635	0//05	11036	30604	////
C	99527	70352	12003	83224	98022	23308	854//	00226	88615	////	0//05	10936	30604	////	C	99440	70410	12064	81206	98022	28916	856//	00604	88630	////	0//14	11583	30000	27603
D	99440	70410	12004	80103	98022	29615	855//	00217	88625	////	0//13	11637	30000	24103	D	99590	70191	12064	80426	94586	03708	862//	11627	83704	87706	05508	11136	30704	30904
E	99590	70189	12004	80813	96622	12809	6542/	00738	86618	88557	05507	11140	30602	27995	E	99524	70192	12064	82219	97026	17414	6542/	21608	86615	////	00012	11433	30603	00/00
F	99525	70195	12004	82313	97022	20414	854//	00811	88615	////	05112	11461	30502	00/00	F	99449	70162	12064	83610	95102	18014	862//	00502	88703	////	05213	11480	30000	02802
G	99450	70162	12004	73610	96102	19114	754//	00004	87610	////	05212	11492	30000	02802	G	99654	10024	12064	72524	98032	10709	75500	32208	87625	////	00007	10922	30505	////
H	99659	10016	12004	62415	97012	10609	664//	00016	86715	////	00008	10958	30303	////	H														
I															I														
J															J														
K															K														
L															L														
M															M														

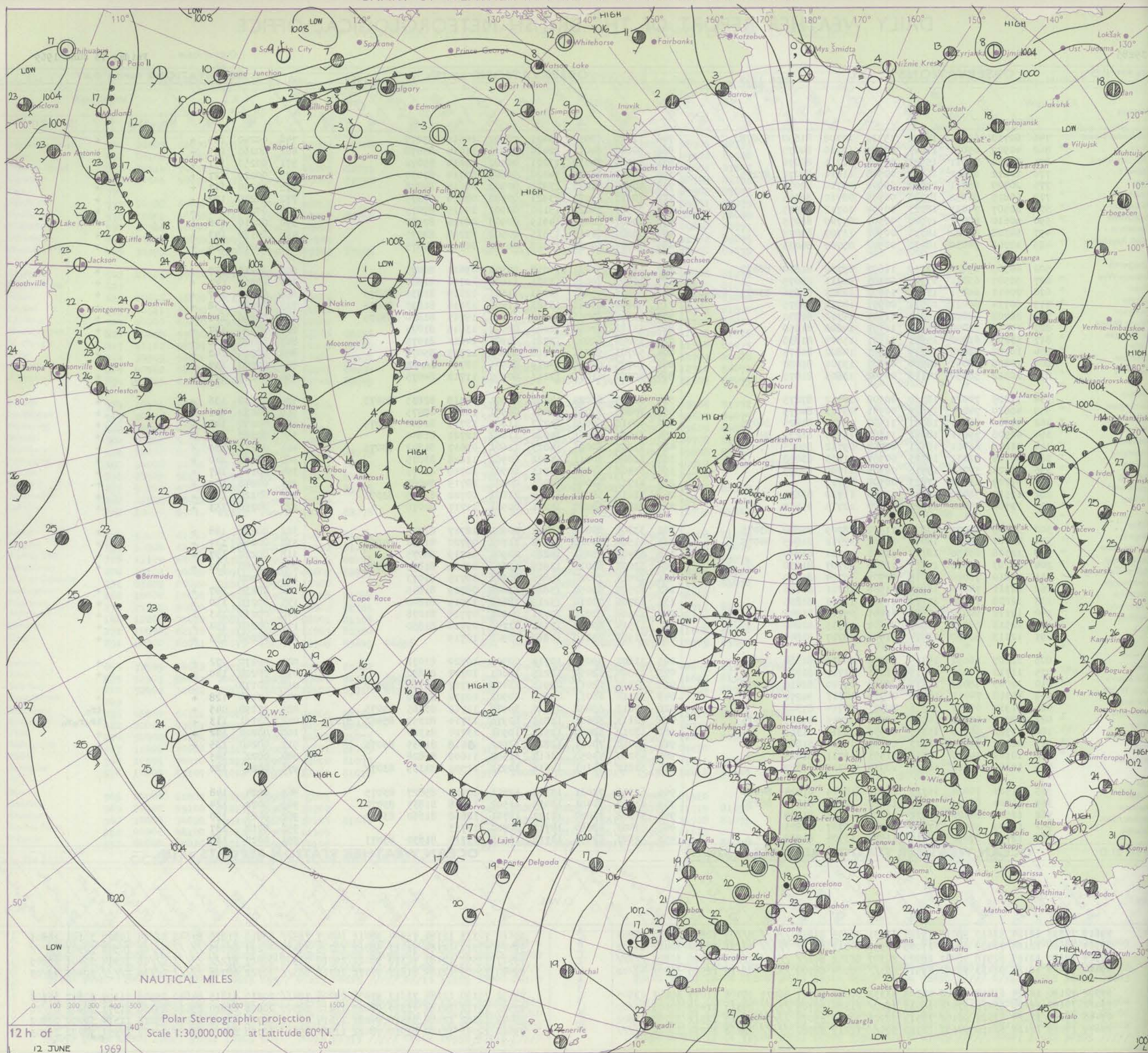
DAILY WEATHER REPORT OF THE BRITISH METEOROLOGICAL OFFICE

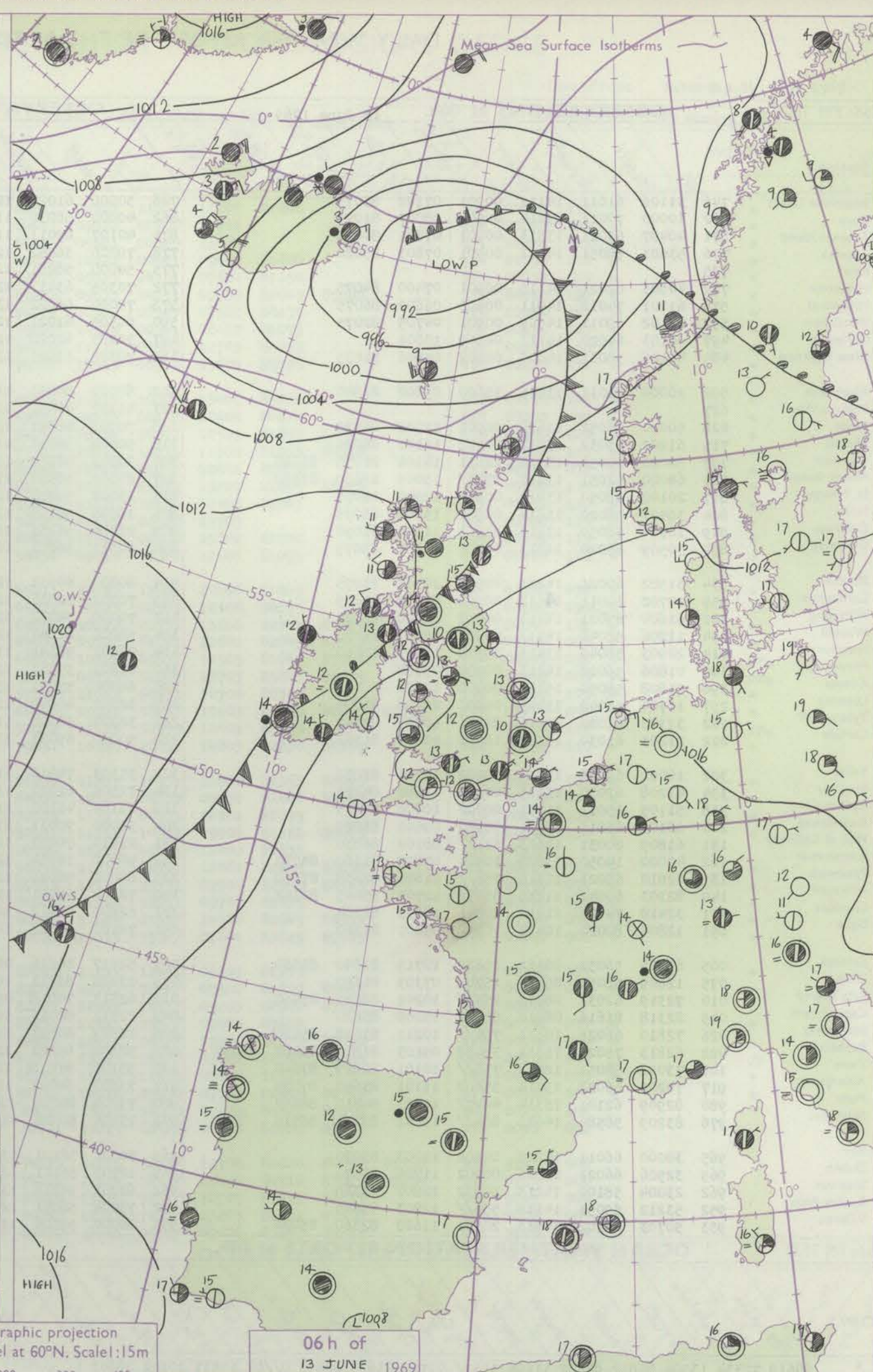
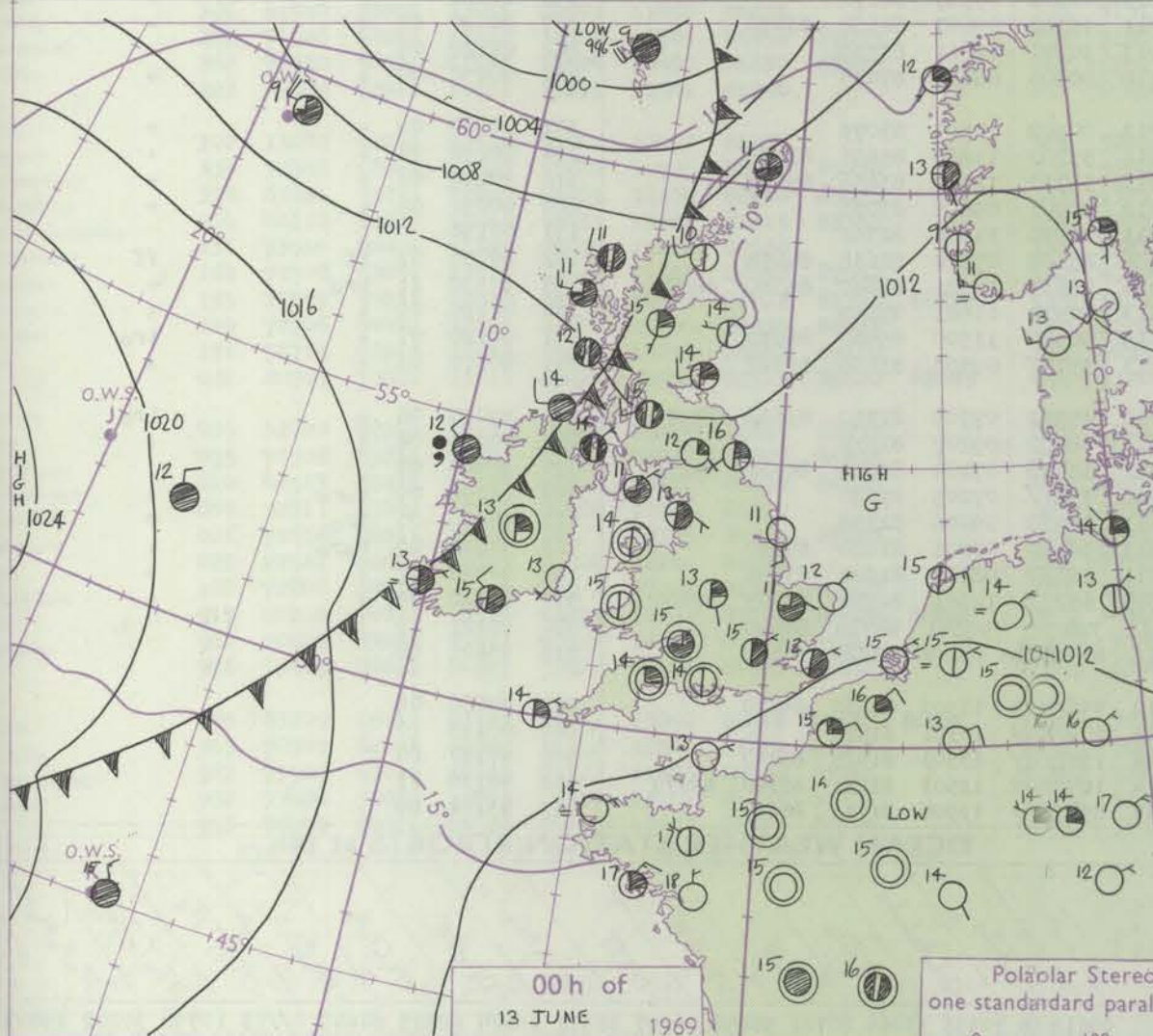
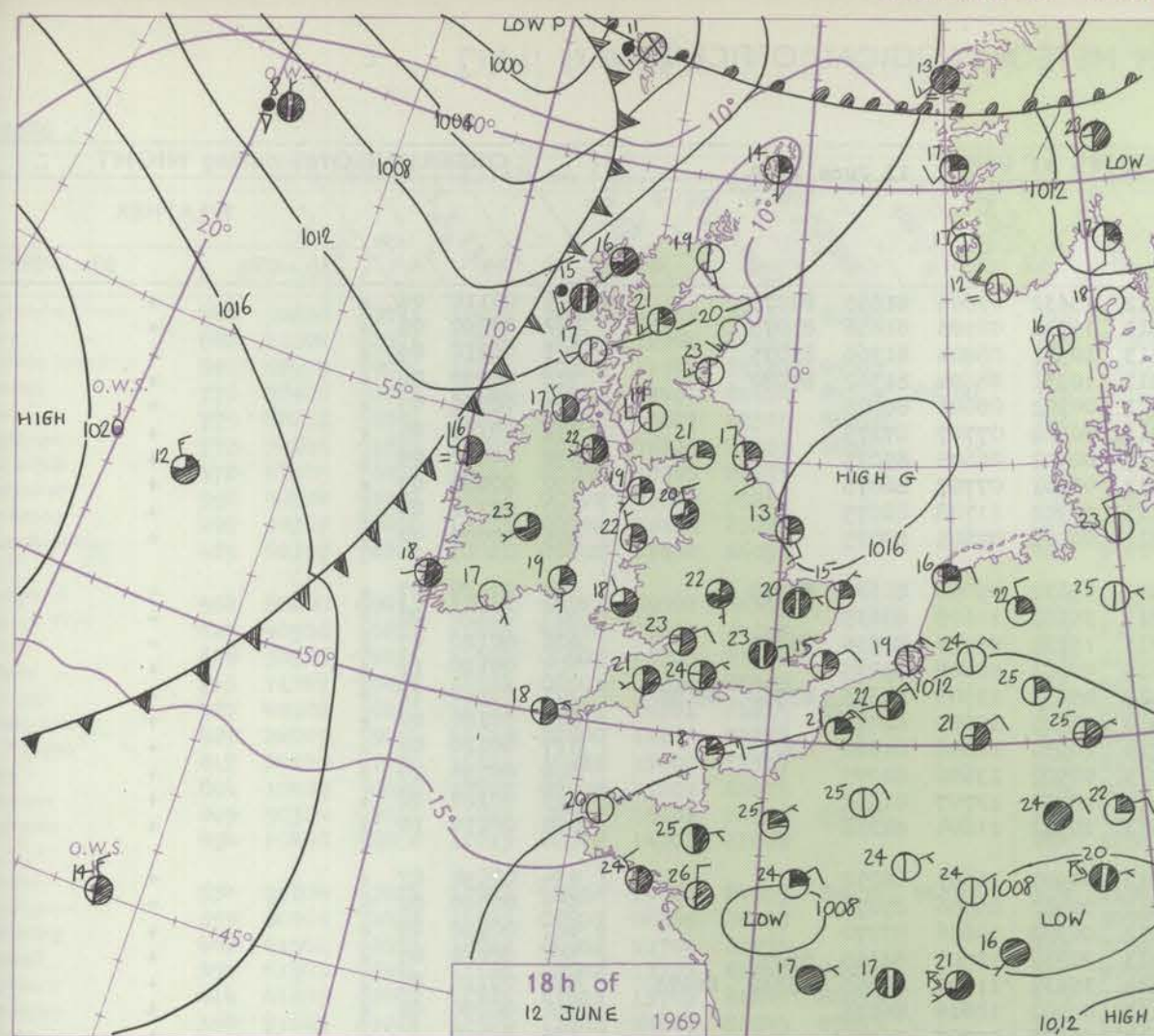
No. 39285

Date of Issue Friday 13 June 1969

Code FM II.D		OBSERVATIONS at 12h. 12 June 1969										OBSERVATIONS at 18h. 12 June 1969										OBSERVATIONS during DAY				
Station	iii	Nddff	VVwwwW	PPPTT	N _h Ch _M CH	T _d T _{app}	8N ₅ Ch ₅ h ₅	8N ₅ Ch ₅ h ₅	8N ₅ Ch ₅ h ₅	iii	Nddff	VVwwwW	PPPTT	N _h Ch _M CH	T _d T _{app}	8N ₅ Ch ₅ h ₅	8N ₅ Ch ₅ h ₅	8N ₅ Ch ₅ h ₅	iii	RRT	T _{FE}	SSS	WEATHER			
																							09h.—15h.	15h.—21h.		
Boscombe Down	746	60710	62021	16422	15732	11708	81650	85078		746	71010	66012	13421	00902	10615	87075			746	00240	125	+		+		
Hurn	862	40909	65021	15624	00901	12710	84075			862	50607	64011	12424	00901	11614	85078			862	00260	135	+		+		
Thorney Island	871	60710	74011	15922	00902	12711	86076			871	50510	74012	13221	00902	10614	85076			871	00250	131	+		+		
Gatwick	776	70612	60012	16822	00908	11810	84072	87275		776	70610	70022	14220	00908	07714	87075			776	00220	127	+		+		
Kew	775	20709	66011	17022	00901	08710	82079			775	40910	67020	13921	00902	07615	84078			775	00230	117	+		+		
Heathrow	772	60815	64052	17223	00908	08710	86275			772	70912	65022	13923	00908	08616	87275			772	00250	122	+		+		
Mildenhall	578	60907	74031	18023	00904	10712	86075			578	70905	74022	15120	00902	10715	87075			578	00240	141	+		+		
Wattisham	590	50610	80031	17920	00901	07709	85075			590	70407	82022	14919	00908	08716	87080			590	00210	148	+		+		
Gorleston	497	50208	60022	18315	00902	11709	85075			497	30207	62011	15315	00902	07714	83075			497	00170	143	+		+		
West Raynham	485	40708	74030	18420	00902	09709	84075			485	70708	64021	15317	00902	08714	87075			485	00210	136	+		+		
Aberporth	502	60505	69031	17119	11602	09706	81830	86072		502	63301	74031	14018	00902	09612	86075			502	00210	149	+		+		
Ross-on-Wye	627	50507	63021	17122	00901	11713	85075			627	20805	70020	13323	11601	12716	81830			627	00250	147	+		+		
Filton	628	70611	64051	17121	15702	12809	81656	83075 85080		628	50509	69031	13323	11601	12619	81835 85075			628	00240	117	+		+		
Rhoose	715	60714	60021	16521	00901	10710	86075			715	60608	63021	13323	11601	13616	81830 86075			715	00240	138	+		+		
Chivenor	707	22708	62020	16223	11601	14710	81830			707	30906	59051	13124	12601	15715	81830 83075			707	00240	131	+		+		
Mount Batten	827	10712	61050	15521	11701	14806	81850			827	11112	67050	12622	00902	13615	81075			827	00230	147	+		+		
St. Mawgan	817	13208	61020	15921	11601	15805	81835			817	13004	62020	13721	00901	14611	81075			817	00220	138	+		+		
Scilly	804	10402	58020	16819	00901	14802	81075			804	50703	58021	14118	00902	12719	85075			804	00210	142	+		+		
Culdrose	809	10808	58051	16420	00901	13702	81080			809	10705	64050	14019	00901	12714	81072			809	00200	137	+		+		
Guernsey	894	10512	56050	14118	00902	13805	81075			894	40512	61011	12117	00902	11712	84075			894	00200	123	+		+		
Elmdon	534	71005	70021	18120	00908	10712	87275			534	61705	65022	14222	21601	12718	82835 85075			534	00230	136	+		+		
Cardington	559	40610	74021	17622	00901	09713	84075			559	70807	74031	14421	00901	10614	87075			559	00230	141	+		+		
Wittering	462	40610	66011	18021	11502	13712	81825	84075		462	40410	66020	14222	11601	13716	81840 84075			462	00230	148	+		+		
Watnall	354	40906	79011	18022	11602	12715	81830	84078		354	31007	74011	14022	11602	12721	81840			354	00240	134	+		+		
Shawbury	414	51206	66011	18421	00902	09712	85075			414	31905	80021	14023	11601	09617	81842 83075			414	00230	139	+		+		
Finningley	360	31706	62031	18623	00901	11813	83078			360	31606	70011	14822	00901	11618	83075			360	00250	140	+		+		
Kilnsea	396	21406	57050	19916	00904	11709	82075			396	31408	57050	16513	00901	10718	83075			396	00160	147	+		+		
Leeming	257	01709	61040	17823	00900	09717				257	41711	61040	14023	00901	10719	84080			257	00240	139	+		+		
Tynemouth	262	11515	58020	17418	11600	11710	81835			262	31615	58020	13417	21601	10722	82645 83075			262	00220	149	+		+		
Carlisle	222	12704	74020	17322	11700	12715	81850			222	22609	66020	14221	00901	11717	82078			222	00230	153	+		+		
Valley	302	32309	82021	17822	11602	08709	81840	83075		302	33306	80011	14422	00902	12717	83075			302	00230	148	+		+		
Ringway	334	41707	66011	18021	11602	12712	81845	84075		334	41504	74020	14222	11702	09720	81850 84070			334	00240	137	+		+		
Squires Gate	318	12308	65050	18122	11601	12711	81840			318	63408	65031	14220	00904	11719	86075			318	00220	137	+		+		
Ronaldsway	204	21203	61041	17817	11602	12707	81830			204	32003	65011	13919	11602	09721	81835 83075			204	00200	132	+		+		
Mull of Galloway	131	11810	70020	17619	00901	16704	81070			131	12014	70020	15816	00901	10715	81073			131	00200						
Eskdalemuir	162	12311	74020	16922	11600	10711	81846			162	12509	66050	13820	11600	08719	81845			162	00230	147	+		+		
Prestwick	135	12808	70050	17120	11601	10713	81835			135	12708	70010	13219	18601	12719	81840			135	00210	150	+		+		
Abbotsinch	140	12112	80020	16322	11601	09717	81845			140	12108	82020	12721	00901	07718	81078			140	00230	143	+		+		
Leuchars	171	22513	66030	15823	21600	13715	82840			171	12514	80020	12123	11700	09716	81850			171	00250	154	+		+		
Dyce	091	12113	82020	14924	11600	08717	81845			091	01917	75010	10820	00900	10719				091	00250	153	+		+		
Lerwick	005	31607	56051																							

CHART OF WEATHER IN PART OF NORTHERN HEMISPHERE





GENERAL SYNOPTIC DEVELOPMENT

Issued at midday Friday 13 June 1969

The anticyclone over the North Sea has declined steadily during the past 24 hours and is now evident as a weak ridge of high pressure or col across the southern North Sea and southern Ireland. To the north the depression centred yesterday about 300 miles south of Iceland has moved northeast and is expected to continue northeastwards but slow down a little. An associated cold front southwards from

this centre is now lying just east of Shetland to southwest Ireland but is very weak in the south. It is expected to continue a slow eastward movement to extend from southern Norway to southwest England by tomorrow morning. To the south the thundery complex low, affecting France and Spain in particular, will persist.

DAILY WEATHER REPORT OF THE BRITISH METEOROLOGICAL OFFICE (contd.)

Code FM II.D		OBSERVATIONS at 00h.										OBSERVATIONS at 06h.										OBSERVATIONS during NIGHT			
		13 June 1969										13 June 1969													
Station	iii	Nddff	VVwww	PPPTT	N _h Ch _h C _h	T _d T _d app	8N _s Ch _s h _s	8N _s Ch _s h _s	8N _s Ch _s h _s	iii	Nddff	VVwww	PPPTT	N _h Ch _h C _h	T _d T _d app	8N _s Ch _s h _s	8N _s Ch _s h _s	8N _s Ch _s h _s	iii	RRT _n T _n F	T _g T _g	WEATHER			
																						21h.—03h.	03h.—09h.		
Boscombe Down	746	31106	61011	14112	00901	07102	83075			746	50000	61021	12112	15632	07605	81645	84075		746	00110	06	+	+		
Hurn	862	10000	70011	13314	00901	08007	81075			862	40000	58030	11512	15731	08503	81656	83075		862	00090	06	+	+		
Thorney Island	871	40407	69011	13313	00901	07801	84075			871	40107	69011	11513	10931	08804	81366	83075		871	00110	09	+	+		
Gatwick	776	53603	58051	14011	00901	07803	85080			776	70000	56052	12011	10931	08604	81362	87080		776	00090	06	+	+		
Kew	775									775	50000	58051	12112	00902	08606	85075			775	00080	03	+	+		
Heathrow	772	40503	62021	14115	00901	07400	84075			772	70305	63011	12213	00908	07707	87275			772	00110	06	+	+		
Mildenhall	578	61101	74012	14911	00902	06802	86075			578	70000	66022	13010	00902	06605	87075			578	00070	05	+	+		
Wattisham	590	20102	69011	14509	00901	04705	82075			590	60505	61021	12312	00901	07707	86075			590	00080	05	+	+		
Gorleston	497	00103	64020	14112	00900	10801				497	30205	62020	12113	00902	11708	83075			497	00110	04	+	+		
West Raynham	485	41106	58031	14609	00902	05806	84075			485	70302	61021	12812	00902	07605	87075			485	00080	02	+	+		
Aberporth	502	10000	74011	13415	15600	09802	81640			502	60000	80031	11915	15632	09001	81635	86075		502	00120	07	+	+		
Ross-on-Wye	627									627	41102	48051	11813	35601	11608	83635			627	00120	08	+	+		
Filton	628	60000	56052	13615	00901	12001	86075			628	70903	48041	12213	15732	09503	81656	87075		628	00120	07	+	+		
Rhoose	715	61202	63032	13317	00902	12101	86075			715	50606	56051	11614	00901	10605	85075			715	00120	11	+	+		
Chivenor	707	50000	40051	13716	22631	14104	82835	83360		707	70703	48052	11915	45632	13503	84645	83360	85075		707	00140	12	+	+	
Mount Batten	827	60000	62051	13117	3573/	13000	83650	83358		827	20000	56051	11014	00901	12609	82078			827	00120	08	+	+		
St. Mawgan	817	20102	58050	13915	00901	12000	82075			817	33602	59050	11714	10931	12606	81360	83075		817	00120	08	+	+		
Scilly	804	30407	58020	13814	00902	13502	83075			804	10609	58010	11714	00902	13606	81075			804	00130	10	+	+		
Culdrose	809	10104	58050	13913	00901	11102	81070			809	23404	56051	12113	10931	12707	81360			809	00120	08	+	+		
Guernsey	894	30509	66020	12013	00902	10801	83075			894	20511	56051	10313	10932	11604	81358			894	00110	10	+	+		
Elmdon	534	31502	60021	14213	00901	10104	83075			534	80000	60031	12512	00907	10507	88272			534	00090	07	+	+		
Cardington	559	10702	64011	14612	00902	09102	81075			559	70302	62031	12810	00902	09506	87076			559	00060	02	+	+		
Wittering	462	61604	69021	14213	00902	10000	86070			462	70000	74032	12412	00908	10606	87270			462	00100	05	+	+		
Watnall	354	11206	58040	14313	00901	10801	81078			354	50000	61041	12413	20932	10507	82365	85075		354	00110	07	+	+		
Shawbury	414	20903	58040	13415	25700	11805	82650			414	70902	58041	11814	35632	11606	83645	83362	86075		414	00110	05	+	+	
Finningley	360	01806	56020	14213	00900	09702				360	61802	37041	12112	00902	10616	86075			360	00090	08	+	+		
Kilnsea	396	01808	58050	15111	00900	10603				396	60000	57031	13013	00908	09707	86270			396	00110	+	+	+		
Leeming	257	11704	56040	13713	00901	10706	81075			257	32002	40040	12311	15702	09607	81650	83070		257	00090	07	+	+		
Tynemouth	262	32302	61020	13016	20971	10805	82359			262	32307	58020	11913	30971	09611	83359			262	00120	09	+	+		
Carlisle	222	21203	61030	13212	10931	10804	81363			222	70000	69031	12010	00904	08604	87075			222	00070	05	+	+		
Valley	302	10000	69020	13214	00902	10706	81075			302	31303	74010	11712	00902	10504	83075			302	00100	04	+	+		
Ringway	334	41208	62030	13515	00906	11802	84275			334	71506	62021	11816	55702	11608	85656	83075		334	00130	10	+	+		
Squires Gate	318	51105	65011	13213	00902	10806	85075			318	61104	40101	11813	35732	12504	83656	85075		318	00090	05	+	+		
Ronaldsway	204	60103	65011	12711	00906	09606	86075			204	30000	70011	11312	00901	09606	83075			204	00090	06	+	+		
Mull of Galloway	131	61809	80031	13613	626//	08102	86830			131	23614	70021	12213	20970	11606	82362			131	00130					
Eskdalemuir	162	40000	14050	13808	10934	07805	81360	84075		162	40000	14054	12708	25602	07504	82638	84075		162	00050	03	ff	ff		
Prestwick	135	72610	65021	12315	756//	11806	82638	87650		135	80000	56046	12014	25637	12501	82640	85360	88272	135	97130	11	ir _o	+		
Abbotsinch	140	82303	60041	11815	5567/	12705	85645	88362		140	72402	68051	11313	70971	11501	87359			140	00110	09	+	+		
Leuchars	171	32410	74020	11114	20941	10603	82364			171	62809	66211	10615	50972	11500	85460	86070		171	97120	07	+	ir _o		
Dyce	091	12804	80020	10414	10930	09001	81360			091	70102	62021	10813	3577/	09303	83656	87362		091	00110	06	+	+		
Lerwick	005	61905	56051	08111	15632	10715	81640	85360		005	52617	80016	08010	45472	07309	81710									

DAILY WEATHER REPORT OF THE BRITISH METEOROLOGICAL OFFICE

No. 39286

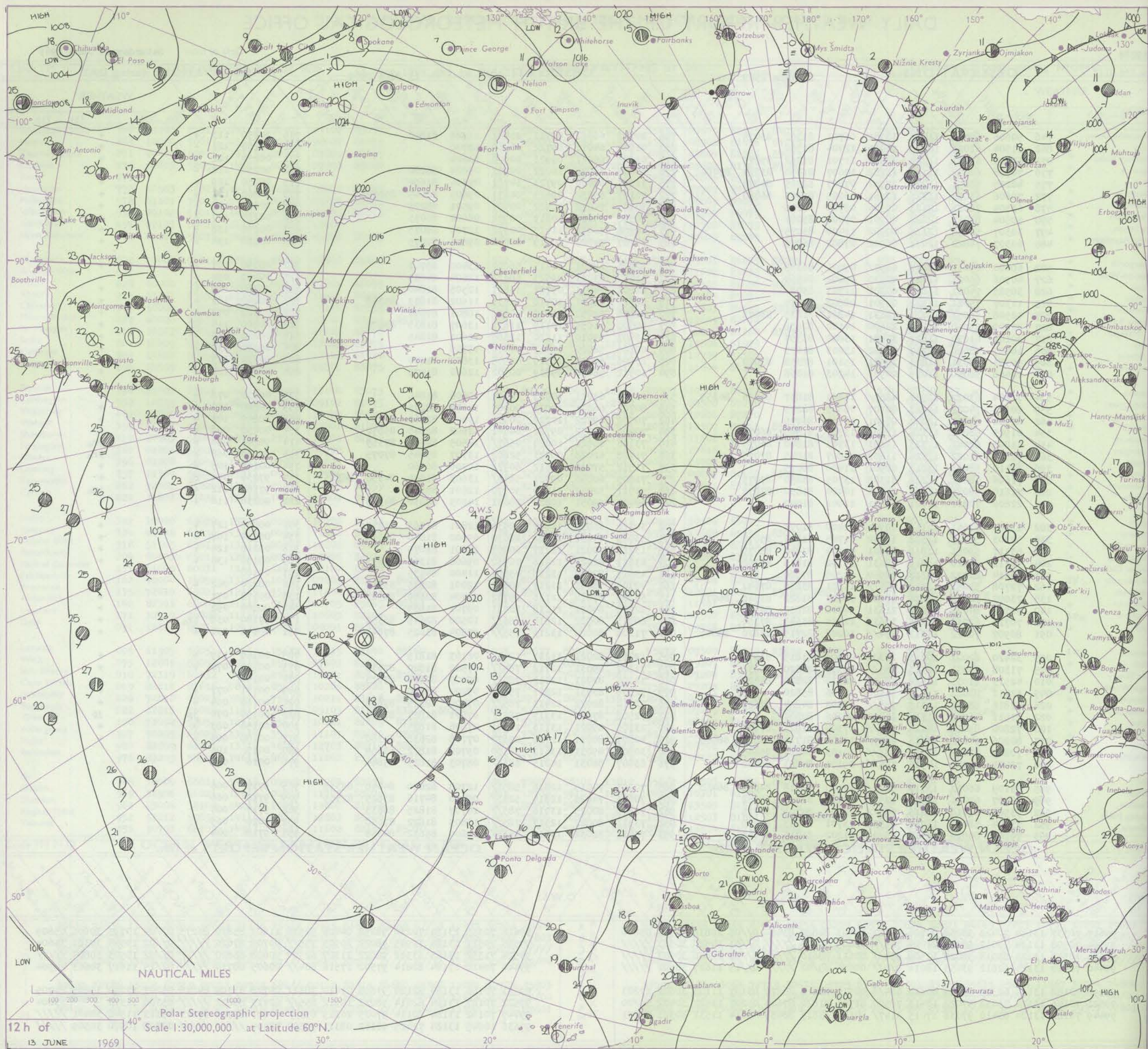
Date of Issue Saturday 14 June 1969

Code FM II.D		OBSERVATIONS at 12h. 13 June 1969										OBSERVATIONS at 18h. 13 June 1969										OBSERVATIONS during DAY				
Station	iii	Nddff	VVwww	PPPTT	N _h L _h C _M CH	T _d T _d app	8N _s Ch _s h _s	8N _s Ch _s h _s	8N _s Ch _s h _s	iii	Nddff	VVwww	PPPTT	N _h L _h C _M CH	T _d T _d app	8N _s Ch _s h _s	8N _s Ch _s h _s	8N _s Ch _s h _s	iii	RRT × E	S _{SS}	WEATHER				
																						09h.—15h.	15h.—21h.			
Boscombe Down	746	50606	69011	11422	30981	06701	83362	83075		746	20702	66011	09723	11601	11605	81846			746	00250	113	+	+			
Hurn	862	11504	62021	10726	10930	12704	81360			862	01906	64011	09722	00900	12706				862	00260	121	+	+			
Thorney Island	871	60407	69031	11224	20982	11701	81362	85075		871	01905	66011	09921	00900	13604				871	00250	122	+	+			
Gatwick	776	70506	60022	11124	11782	10607	81850	83364	87080	776	60807	75022	10022	00901	09604	86080			776	00250	118	+	+			
Kew	775	40205	56051	11224	20982	07807	82365	84078		775	31006	62020	09723	14781	07604	81650			775	00250	129	+	+			
Heathrow	772	70606	63032	11225	10981	06605	81363	86080		772	70107	65032	09625	24631	09605	82645	85080		772	00260	134	+	+			
Mildenhall	578	63504	78031	12123	00906	08705	86275			578	80905	74022	10922	00907	09501	88275			578	00250	147	+	+			
Wattisham	590	50504	83021	12022	00901	09400	85081			590	60506	59022	10819	00901	08602	86075			590	00230	147	+	+			
Gorleston	497	30307	58050	12115	00902	11400	83075			497	40208	56050	11115	00902	12703	84075			497	00170	138	+	+			
West Raynham	485	60307	74022	12021	00902	07802	86075			485	70707	74022	10919	00902	09604	87075			485	00220	134	+	+			
Aberporth	502	60000	69011	12017	6097/	09001	86359			502	52906	28101	11415	56000	13400	85701			502	00190	107	+	+			
Ross-on-Wye	627	40906	66021	11423	40930	09602	84364			627	61402	63031	09523	686//	12604	84835			627	00250	092	+	+			
Filton	628	30905	74031	11624	00901	11703	83080			628	11202	74011	09724	14601	12505	81840			628	00250	120	+	+			
Rhoose	715	11307	75021	11522	00901	08802	81075			715	52711	75031	10418	12631	11502	81835	85368		715	00240	113	+	+			
Chivenor	707	42508	56051	11721	12631	14801	81835	83075		707	72806	62052	11017	756//	10801	87640			707	00210	072	+	+			
Mount Batten	827	22009	59050	11119	22600	14102	82838			827	30000	61059	11019	11631	13607	81835	83070		827	00200	114	t	+			
St. Mawgan	817	30109	61030	11622	30881	13000	83357			817	23507	59010	11120	12680	12603	81845			817	00220	130	+	+			
Scilly	804	10407	58020	12717	00902	13203	81075			804	00106	58020	11717	00900	15705				804	00200	130	+	+			
Culdrose	809	50304	62031	11823	20931	15101	82358	83070		809	13606	60050	11519	00908	13802	81270			809	00230	133	+	+			
Guernsey	894	10408	58050	11019	00901	14203	81068			894	10511	58050	09819	00902	12606	81075			894	00210	128	+	+			
Elmdon	534	71804	63022	11922	4863/	11803	81837	84656	86359	534	21903	65011	10023	12601	10606	81845			534	00230	078	+	+			
Cardington	559	80106	74022	11923	00907	08805	88275			559	80703	66022	10023	00907	12608	88275			559	00240	130	+	+			
Wittering	462	61502	62031	12022	00901	13704	86075			462	70502	69022	10222	20931	13606	82362	87075		462	00240	101	+	+			
Watnall	354	61905	58042	11124	12602	13707	81840	86075		354	70000	64032	09722	64601	12602	82845	85650		354	00250	068	+	+			
Shawbury	414	61805	62042	11723	11601	13703	81840	86075		414	73306	66028	10620	4567/	14505	84640	87359		414	94241	054	+	pro			
Finningley	360	71603	61022	11324	11602	14807	81845	87075		360	71708	62028	09723	52602	13707	85845	87075		360	97250	068	+	pro			
Kilnsea	396	61410	58051	13015	00901	11400	86075			396	71512	57022	11612	60971	10706	86360			396	00160	105	+	+			
Leeming	257	71606	48041	11222	31702	13705	83850	87075		257	71805	60046	09921	5873/	13603	81850	84656	86365	257	97230	054	ro	+			
Tynemouth	262	71610	58021	11717	11604	10400	81830	87075		262	53511	32052	11113	50970	12601	85359			262	97180	112	+	1ro			
Carlisle	222	22806	72011	11721	12631	11801	81840			222	60404	59051	10820	28631	14203	82830	84359		222	00230	110	+	+			
Valley	302	13209	61041	12118	00901	12400	81075			302	30410	66030	11817	10931	12801	81363	83075		302	00200	127	+	+			
Ringway	334	52303	58022	11522	11602	11705	81840	85070		334	53009	64031	10522	28630	09502	81840	84360		334	00250	108	+	+			
Squires Gate	318	63111	59051	11819	22601	14104	82840	85075		318	13212	70021	11217	00901	14301	81075			318	00210	124	+	+			
Ronaldsway	204	40112	80020	11819	18431	13102	81815	83358		204	63611	82021	11216	10932	09606	81360	86075		204	00190	130	+	+			
Mull of Galloway	131	73514	80022	13317	70950	12208	87560			131	43617	80020	13215	45601	11400	84635			131	00180						
Eskdalemuir	162	72708	59051	11319	786//	11101	83830	87642		162	40705	56051	11217	48601	12001	82835	83650		162	00220	062	+	+			
Prestwick	135	73007	80032	12816	28541	10003	81822	83366	86072	135	53208	87012	12116	25732	07704	82650	84363		135	00170	071	+	+			
Abbotsinch	140	72706	84022	12018	21631	10000	82830	86078		140	22808	84021	11218	12631	09701	81835			140	00200	092	+	+			
Leuchars	171	70713	62016	12615	3563/	12214	83645	87360		171	60913	80022	12614	2563/	10500	82645	86359		171	97180	038	1ro	+			
Dyce	091	80907	70022	13313	854//	10208	82715	85620	88645	091	71208	80022	13213	755//	07604	83625	87645		091	00140	001	+	+			
Lerwick	005	32420	82021	10213	12402	07209	81815	83072		005	12415	82021	11211	12431	06103	81815			005	00140	139	+	+			
Wick	075	71308	83031	12313	785//	08310	84820	85635		075	71307	89031	12712	785//	07500	81820	87635		075	00150	070	+	+			
Sule Skerry	010	42513	81031	11514	48500	08210	82820	84625		010	72305	82021	12012	785//	09203	82820	87625		010	00140						
Cape Wrath	049	52311	83022	11612	51500	10206	85820			049	72308	83031	12611	755//	09204	87620			049	00131	077	+	+			
Stornoway	026	72816	88031	12313	785//	08303	84824	87628		026	72310	82022	12413	785//	07400	82825	87630		026	00160	064	+	+			
Benbecula	022	22511	86021	13714	22500	08206	82824			022	72508	87011	13313	785//	07801	81827	87645		022	00150	070	jp	jp			
Tiree	100	72806	89012	14114	785//	07304	81825	87637		100	23105	89021	13113	11501	07806	81825			100	00150	083	+	+			
Aldergrove	917	80206	74032	13716	6547/	10102	81712	86624	88460	917	40607	80011	12716	25670	07705	82638	84360		917	00180	006	+	+			
Malin	980	70807	83032	13913	785//	10103	84822	85645		980	30804	89031	13612	38500	09702	81822	83650		980	0015	106					
Belmullet	976	73409	84022	14915	785//	09101	84823	86640		976	63407	86031	14215	685//	08703	81823	85644		976	0016	052					
Birr	965	83109	66032	13717	6647/	13000	85718	84636	86460	965	70203	74015	12816	5853/	12708	82820	84640	85358	965	9717	006					
Dublin	969	70707	62051	12917	1253/	12400	81822	86362		969	70603	74026	12614	5243/	09400	84716	83825	87359	969	9719	066					
Shannon	962	73509	69016	14215	773//	12205	84709	87715		962	72808	80025	13016	785//	10707	81825	86635		962	9717	004					
Roches Point	952	73404	58052	13019	11538	13701	81823	87270		952	73311	80022	12517	785//	13805	81822	87650		952	0020	065					
Valentia	953	70109	80016	14516	75400	11202	81715	87640		953	73412	82032	13616	5563/	09606	85632	84358		953	9718	044					

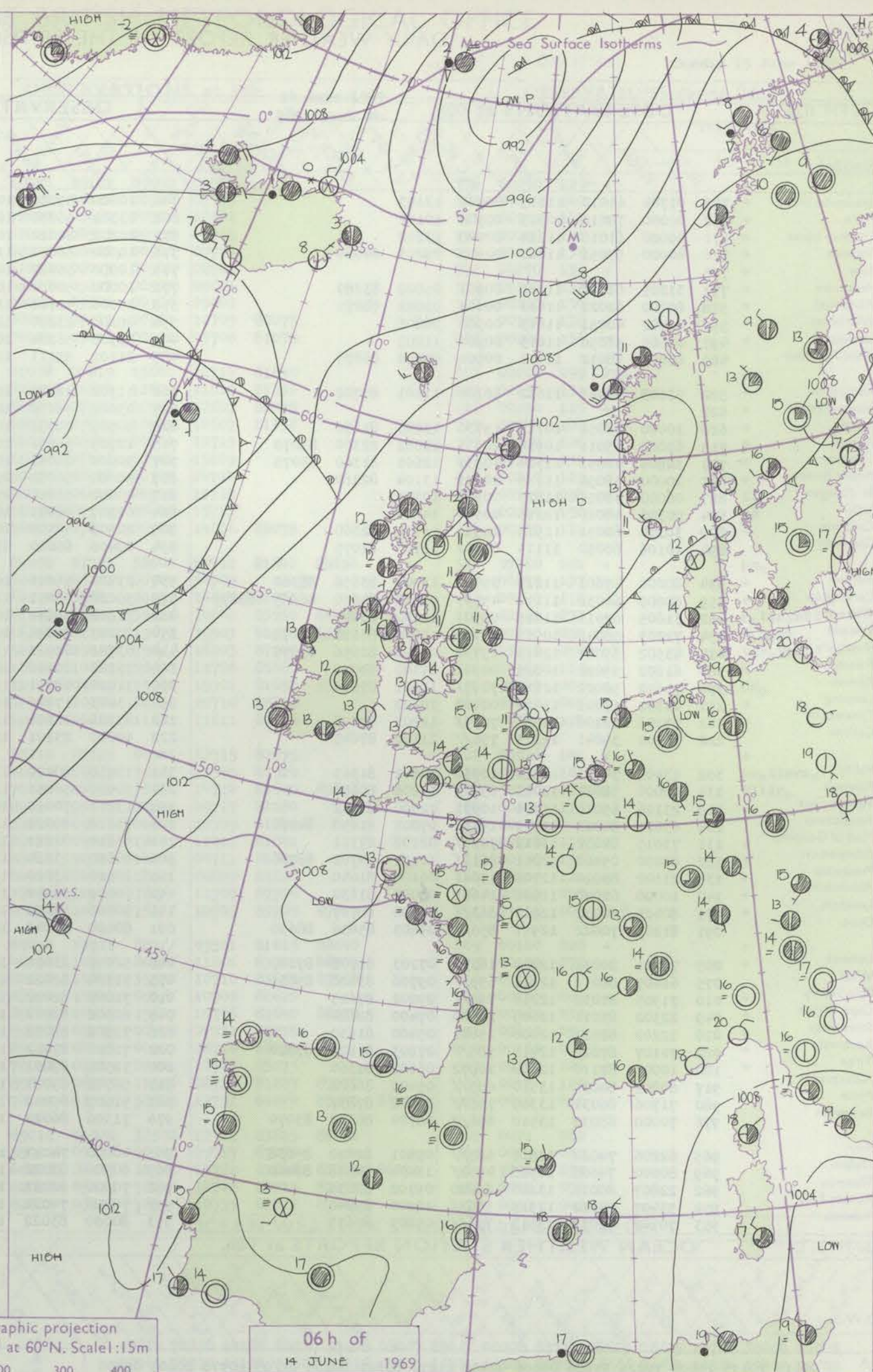
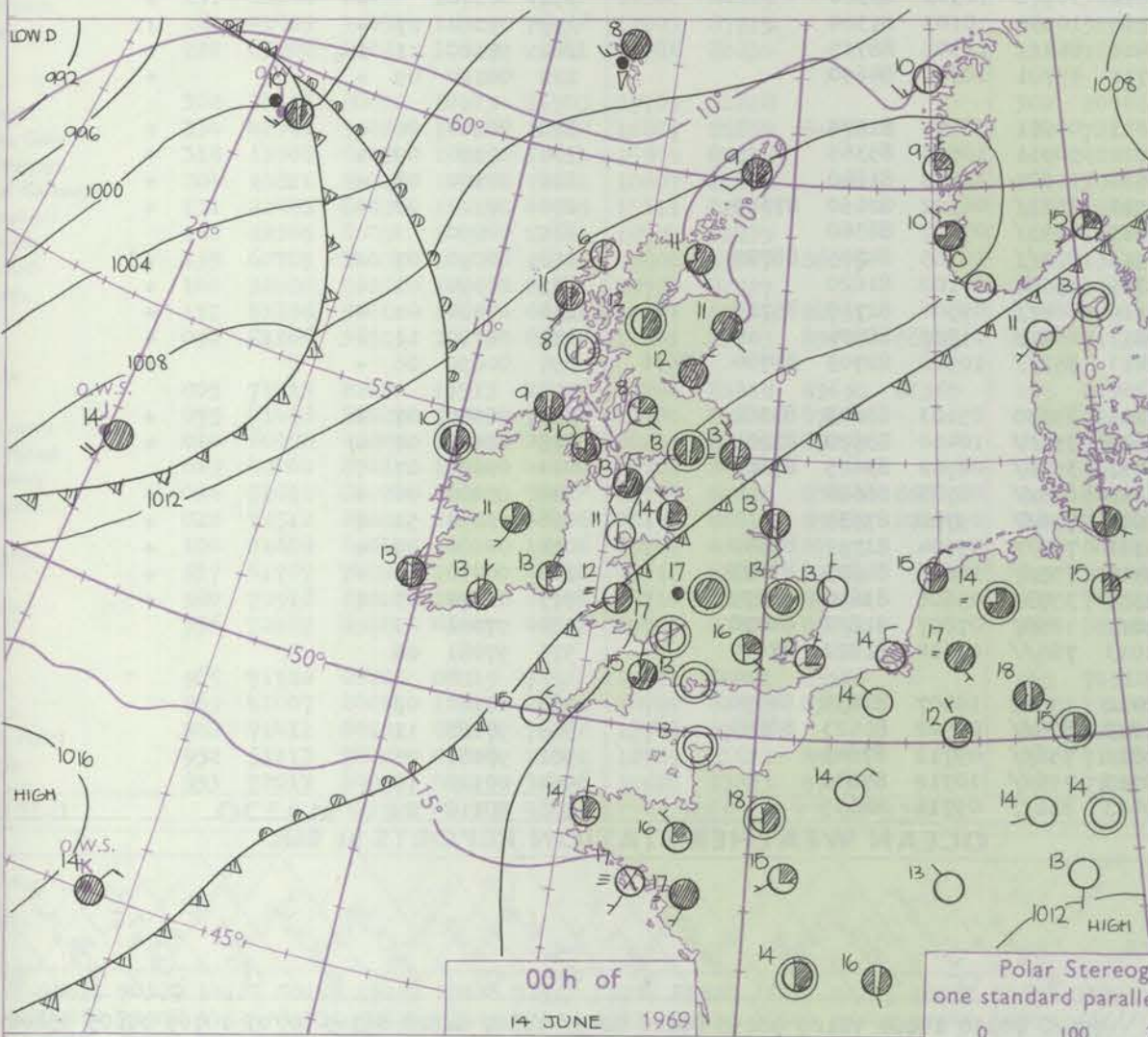
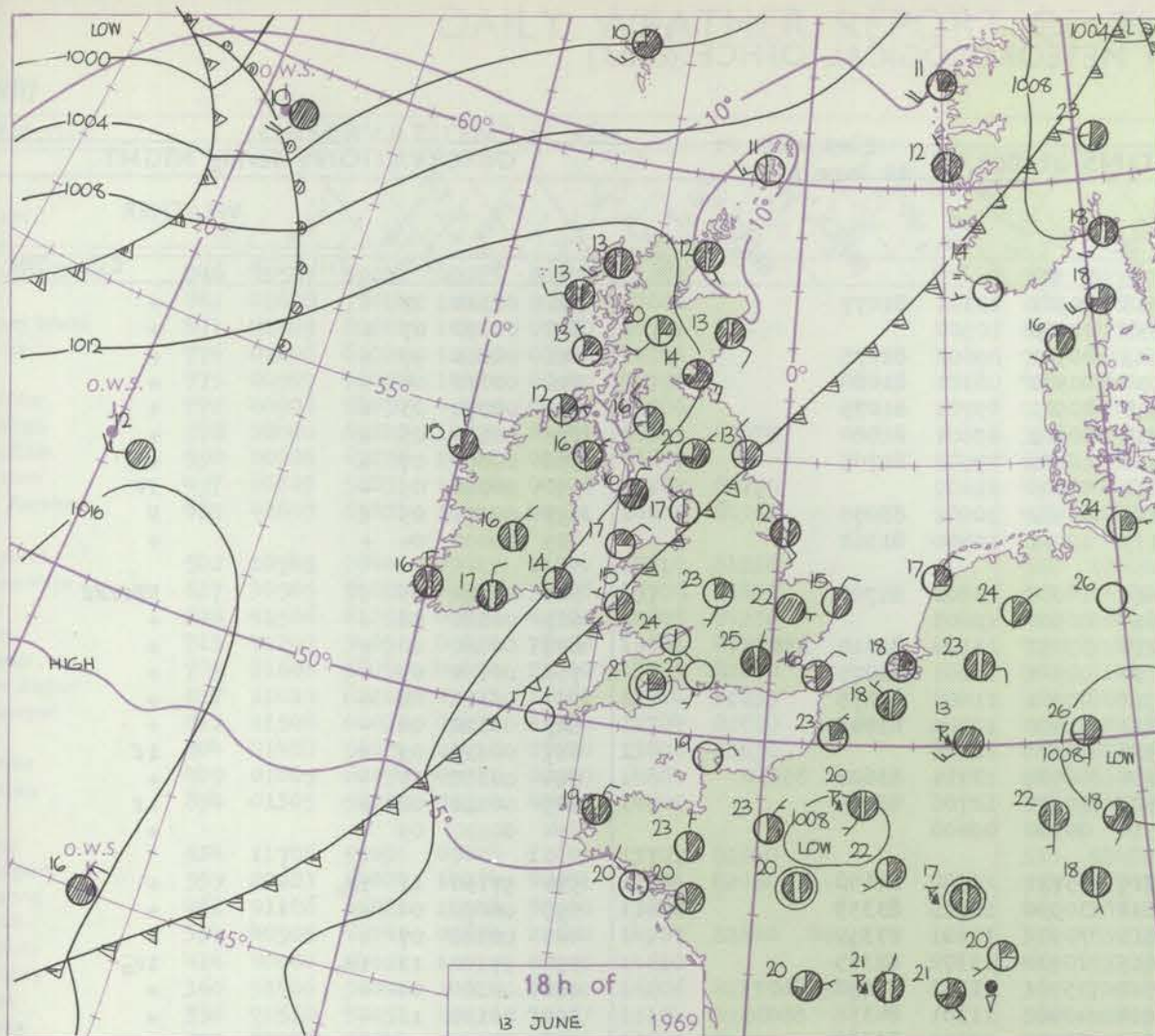
[illegible]

All times of observation printed in this publication are GREENWICH MEAN TIME.

CHART OF WEATHER IN PART OF NORTHERN HEMISPHERE



CHARTS OF WEATHER IN WESTERN EUROPE



Polar Stereographic projection
one standard parallel at 60°N. Scale: 1:5m

GENERAL SYNOPTIC DEVELOPMENT

There has been a continual slow fall of pressure over the southern North Sea and England and the ridge of high pressure across these areas has disappeared. A new, rather weak ridge of high pressure has developed over Scotland and Northern Ireland to north of the cold front which penetrated as far as northern England. This cold

front was very weak and is now no longer traceable. During the next 24 hours pronounced cyclonic development is expected immediately to the west and southwest of the British Isles so that a southerly airstream will become established over the country.

Issued at midday Saturday 14 June 1969

DAILY WEATHER REPORT OF THE BRITISH METEOROLOGICAL OFFICE (contd.)

Code FM 11.D		OBSERVATIONS at 00h.										OBSERVATIONS at 06h.										OBSERVATIONS during NIGHT				
		14 June 1969										14 June 1969														
Station	iii	Nddff	VVwww	PPPTT	N _h C _h M _h C _h	T _d T _d app	8N _s Ch _s h _s	8N _s Ch _s h _s	8N _s Ch _s h _s	iii	Nddff	VVwww	PPPTT	N _h C _h M _h C _h	T _d T _d app	8N _s Ch _s h _s	8N _s Ch _s h _s	8N _s Ch _s h _s	iii	RRRT _n E	T _g T _g	WEATHER				
																						21h.—03h.	03h.—09h.			
Boscombe Down	746	01704	61010	11115	00900	12103				746	10000	59050	10515	00901	10301	81077			746	00120	07	+		+		
Hurn	862	00000	70010	10913	00900	10102				862	03301	56050	10312	00900	10500				862	00090	07	+		+		
Thorney Island	871	00000	61010	11214	00900	13202				871	20202	80020	10513	00901	09602	82075			871	00110	07	+		+		
Gatwick	776	40000	57051	11611	00901	09203	84080			776	10000	56050	11010	00901	08301	81080			776	00070	04	+		+		
Kew	775									775	10000	56020	10913	00901	09702	81075			775	00070	03	+		+		
Heathrow	772	31205	61011	11216	00901	05002	83080			772	10000	50020	10714	00901	09601	81080			772	00120	05	+		+		
Mildenhall	578	80000	62022	11613	00907	09802	88275			578	20000	40111	11211	16201	09500	81705			578	00090	07	+		+		
Wattisham	590	00702	40051	11613	00900	10801				590	00106	23280	11011	00900	11400			590	00080	05	+		fF			
Gorleston	497	03605	58050	11013	00900	11002				497	33306	56284	10110	00902	10601	83075			497	00071	05	f		F		
West Raynham	485	61005	58012	11411	00901	07802	86075			485	21102	59111	11113	10931	10500	81362			485	00090	04	+		+		
Aberporth	502	52603	08461	11612	56100	11601	85702			502	11302	28284	10413	16000	13802	81700			502	00100	05	f		FFffff		
Ross-on-Wye	627									627	03602	48050	10613	00900	12603				627	00120	08	+		+		
Filton	628	10000	58051	10717	15730	13003	81650			628	50505	28051	10214	35432	13102	81710	83075		628	00120	10	+		+		
Rhoose	715	63002	65011	10914	20931	12002	82360	85070		715	10705	56051	10214	00901	13101	81075			715	00130	09	+		+		
Chivenor	707	30804	48051	11714	10931	12601	81360	83075		707	30000	28051	10512	00901	11603	83075			707	00110	08	+		+		
Mount Batten	827	20000	58050	11115	20931	13104	82360			827	30000	56050	09613	31600	12504	83845			827	00120	08	+		+		
St. Mawgan	817	00000	48050	11815	00900	10301				817	00000	56014	09914	00900	12606				817	00130	09	f		1f		
Silly	804	00306	48020	12215	00900	14201				804	60307	48031	10014	68500	13714	83822	85630		804	00130	11	+		+		
Culdrose	809	30304	60051	11915	20931	11102	82360			809	20503	50404	10513	20930	12706	82365			809	00120	08	+		1f		
Guernsey	894	10106	60050	11113	00902	11103	81075			894	00408	66020	09514	00900	09608				894	00120	09	+		+		
Elmdon	534	80000	45601	11217	3573/	13002	83656	88360		534	23404	56016	10815	15731	12500	81650			534	97130	11	ir _o		+		
Cardington	559	80000	66032	11112	45737	09003	84650	86359	88275	559	30000	56051	11011	30930	10303	83359			559	00070	04	+		+		
Wittering	462	31605	62011	11215	00901	11202	83075			462	71802	56041	10513	7093/	12601	87359			462	00120	07	+		+		
Watnall	354	72203	58042	10517	45702	13000	84650	87075		354	20203	20046	10615	20930	13302	82365			354	97140	12	ir _o		ir _o		
Shawbury	414	43502	59041	12013	25732	11102	82656	83075		414	63502	62031	11512	15781	11102	81656	86075		414	00100	04	+		+		
Finningley	360	61802	59022	10815	00901	11102	86075			360	73503	20042	10614	40982	11301	84358	86075		360	00130	11	+		+		
Kilnsea	396	71610	58022	12113	7097/	10101	87360			396	31404	48051	11512	30970	10301	83360			396	00110		+		+		
Leeming	257	03302	19041	11512	00900	10102				257	13603	17040	11311	10930	10103	81364			257	00100	07	+		ff		
Tynemouth	262	73306	32106	11513	7097/	12203	87358			262	83306	32102	11411	864//	11305	88715			262	97110	11	ir _o		+		
Carlisle	222	70000	35041	11313	756//	11102	87645			222	50000	23101	11711	45701	10306	84650			222	00110	09	+		+		
Valley	302	13408	74021	12211	10930	10801	81363			302	10510	80020	11313	00901	08501	81075			302	00100	06	+		+		
Ringway	334	60000	58022	12013	657//	11206	86656			334	50000	50041	11212	50931	10503	85365			334	00120	09	+		+		
Squires Gate	318	23106	65011	11714	10931	12500	81362			318	13411	70010	10614	11601	12605	81840			318	00130	08	+		+		
Ronaldsway	204	63611	84011	11913	15731	07001	81650	84360		204	73610	89022	11213	2573/	06302	82650	87359		204	00120	08	+		+		
Mull of Galloway	131	73015	82032	13612	7095/	08108	87361			131	63611	82021	12611	6093/	07607	86360			131	00090				+		
Eskdalemuir	162	80000	05461	12211	861//	10101	84702	88706		162	80000	23284	11911	862//	10305	84705	88709		162	00090	07	ff		ff		

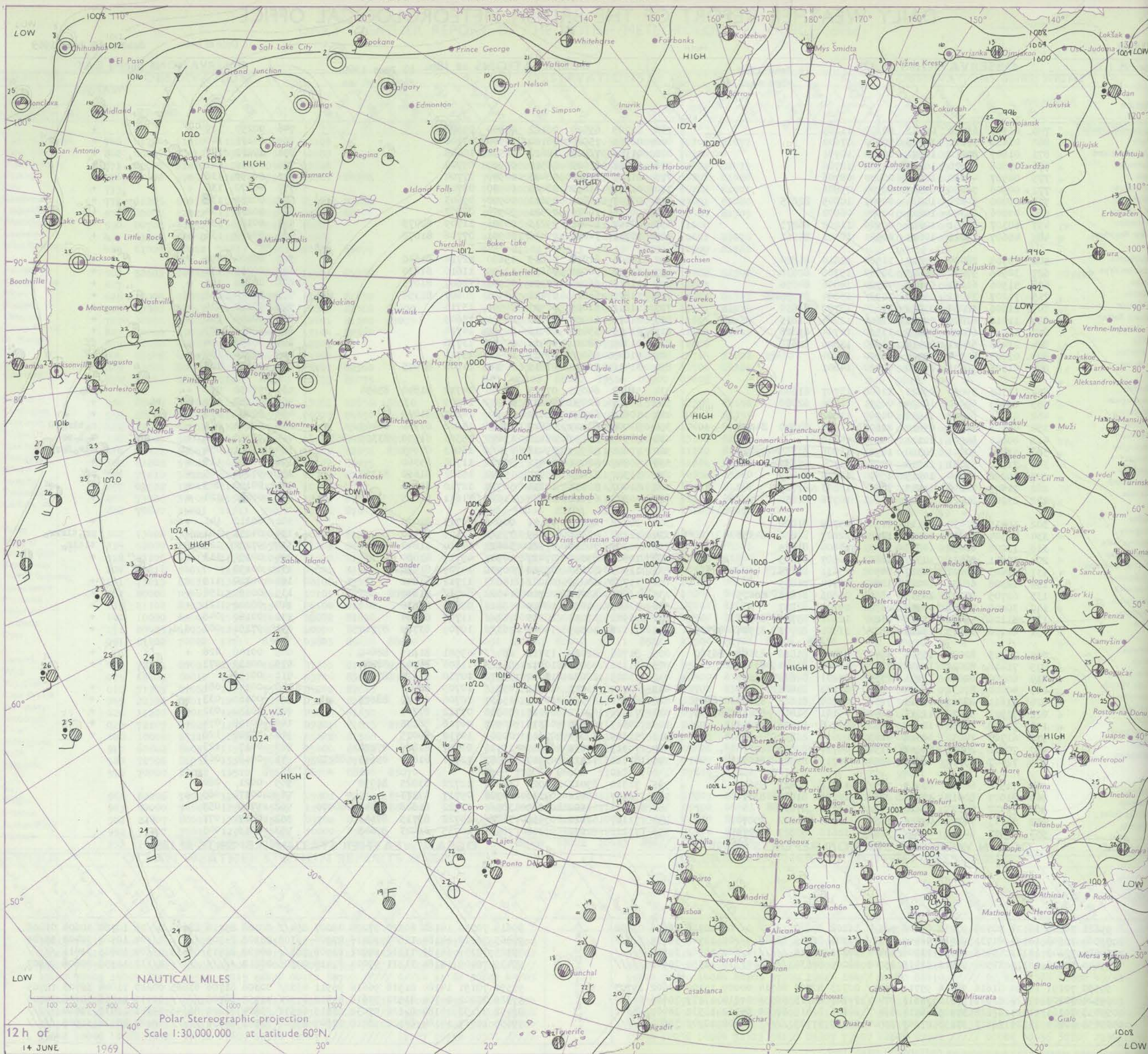
DAILY WEATHER REPORT OF THE BRITISH METEOROLOGICAL OFFICE

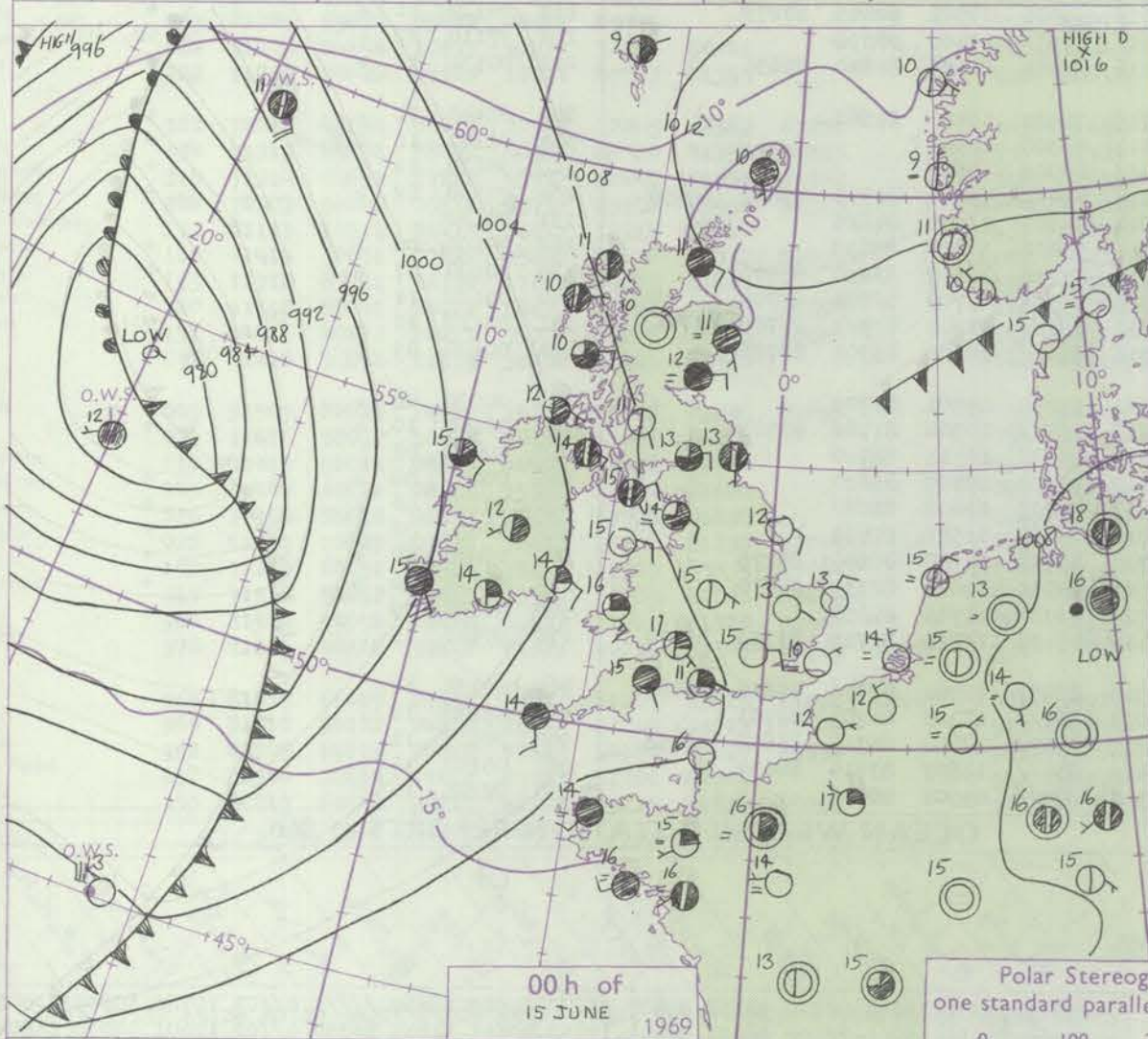
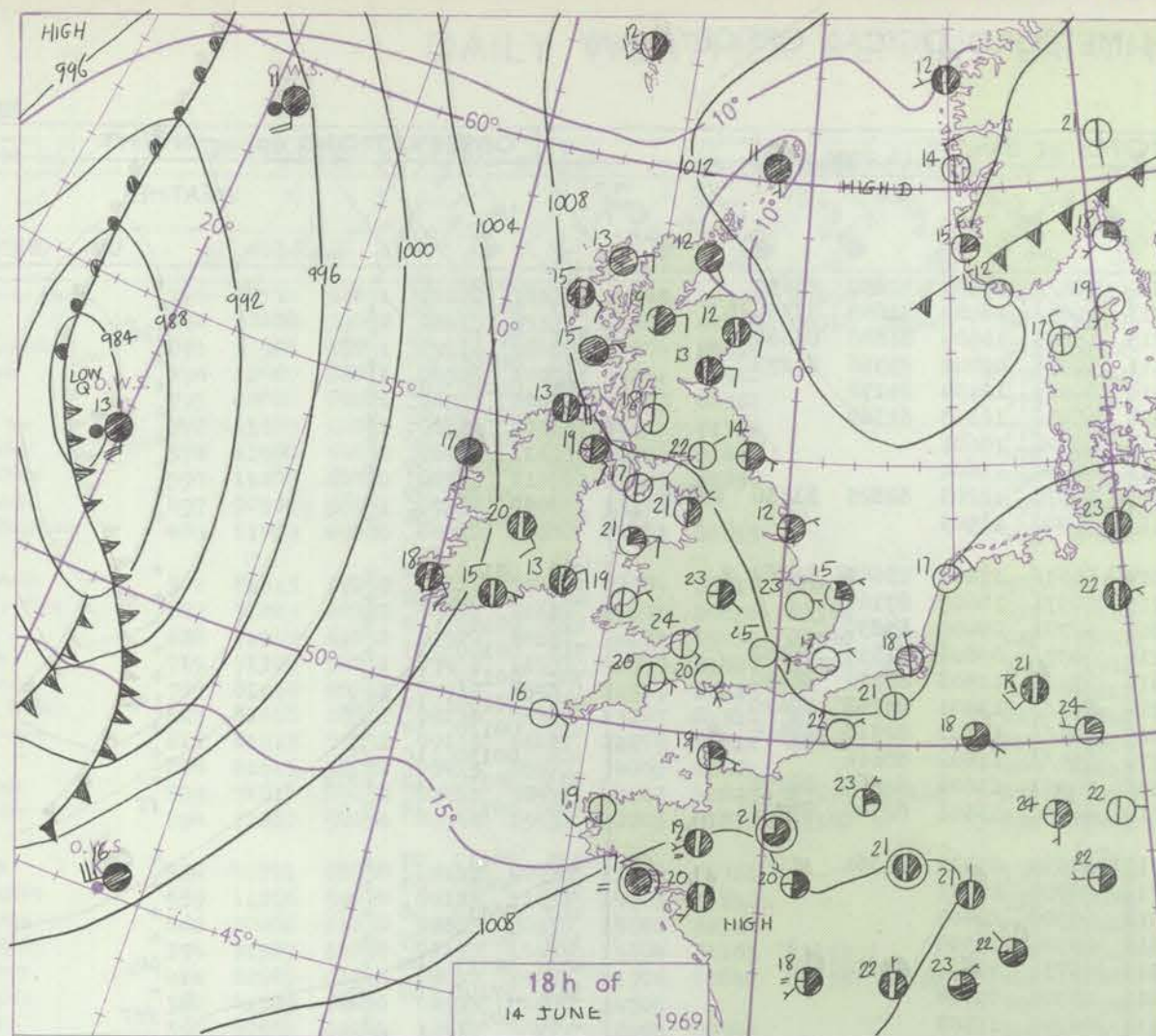
No. 39287

Date of Issue Sunday 15 June 1969

Code FM 11.D		OBSERVATIONS at 12h. 14 June 1969										OBSERVATIONS at 18h. 14 June 1969										OBSERVATIONS during DAY				
Station	ill	Nddff	VVwwW	PPPTT	N _h L _h C _M H	T _d app	8N _s Ch _s h _s	8N _s Ch _s h _s	8N _s Ch _s h _s	ill	Nddff	VVwwW	PPPTT	N _h L _h C _M H	T _d app	8N _s Ch _s h _s	8N _s Ch _s h _s	8N _s Ch _s h _s	ill	RRT x T _E	SSS	WEATHER				
																						09h.—15h.	15h.—21h.			
Boscombe Down	746	01507	69020	09923	00900	11805				746	01709	69020	08122	00900	09806				746	00250	129	+		+		
Hurn	862	01608	77010	10023	00900	07602				862	01605	75020	08120	00900	07706				862	00230	140	+		+		
Thorney Island	871	01809	80010	10521	00900	10701				871	01105	78020	08620	00900	10608				871	00230	147	+		+		
Gatwick	776	01008	61020	10225	00900	12706				776	00808	62020	08523	00900	09705				776	00250	141	+		+		
Kew	775	00907	48050	10024	00900	08706				775	01205	62020	08423	00900	07704				775	00250	138	+		+		
Heathrow	772	00906	58050	09825	00900	09806				772	01011	61010	08025	00900	08705				772	00270	136	+		+		
Mildenhall	578	20000	69020	10824	00901	10805	82075			578	00907	66020	09223	00900	09603				578	00250	138	+		+		
Wattisham	590	00206	69020	10821	00900	06802				590	00305	74020	09521	00900	05503				590	00230	134	+		+		
Gorleston	497	60307	58051	10816	00906	11202	86275			497	20207	60011	09215	00901	11709	82075			497	00180	138	+		+		
West Raynham	485	40607	69021	10821	40931	10001	84362			485	10712	74021	09418	00901	07706	81078			485	00220	136	+		+		
Aberporth	502	10705	28404	09317	11500	12810	81820			502	10606	61050	06819	15600	12714	81640			502	00200	099	Fff		+		
Ross-on-Wye	627	30905	57020	09523	38600	15708	82830			627	11902	60020	06824	12600	11610	81830			627	00250	131	+		+		
Filton	628	41506	61031	09623	42700	14806	84850			628	11610	66010	07324	00901	12607	81075			628	00250	115	+		+		
Rhoose	715	71207	34051	09620	7098/	15804	87359			715	11807	66021	07422	10931	10607	81358			715	00240	108	+		+		
Chivenor	707	21606	58050	09424	21600	13709	82830			707	01211	61020	06923	00900	13713				707	00250	126	+		+		
Mount Batten	827	11010	62020	09023	11601	12704	81835			827	01011	61050	06521	00900	15609				827	00240	132	+		+		
St. Mawgan	817	11508	66020	09223	11500	12704	81828			817	01413	59050	06418	00900	14714				817	00230	129	+		+		
Silly	804	21403	56021	09418	25600	13806	82630			804	01309	58020	06416	00900	13718				804	00190	094	+		ff		
Culdrose	809	01005	60050	09721	00900	14804				809	01005	56050	07717	00900	15711				809	00220	150	+		1F		
Guernsey	894	01305	56051	09320	00900	14801				894	31410	56050	07819	00901	14806	83075			894	00230	116	+		+		
Elmdon	534	11706	59050	09823	12600	13707	81840			534	51402	64058	07723	58600	14712	81840	85656		534	97250	091	+		pro		
Cardington	559	20603	64020	10224	00901	11704	82080			559	00707	62050	08223	00900	14709				559	00250	137	+		+		
Wittering	462	01106	66021	10523	00900	13802				462	10611	64020	08623	00901	14607	81075			462	00240	118	+		+		
Watnall	354	40905	48041	09624	22602	14707	82840	84072		354	83408	61929	08817	3962/	14002	83930	86465		354	02261	073	+		r _o tlr _o rR		
Shawbury	414	00000	64021	10121	00900	14810				414	53305	66179	08120	19673	15503	81930	83359	85362	414	97250	092	+		t _o l _o pR		
Finningley	360	51406	50041	10324	10981	16806	81359	85075		360	70000	58959	09418	796//	16003	87945			360	03261	056	tl		tlr _o Rpr _o		
Kilnsea	396	71510	57051	12116	7097/	11104	87360			396	50807	48051	10812	50970	11706	85360			396	00160	119	+		+		
Leeming	257	40206	28044	10719	45600	13806	84645			257	33302	32048	09519	15780	15302	81650	83360		257	97240	065	+		pro		
Tynemouth	262	71409	32052	11515	764//	12803	87715			262	51007	32051	10314	50930	12710	85358			262	00150	045	+		+		
Carlisle	222	23202	80021	10620	22641	10706	82830			222	10302	69010	08022	11631	11611	81845			222	00220	124	+		+		
Valley	302	10415	80030	10119	11500	09709	81828			302	20708	80010	07121	00901	12715	82075			302	00210	141	+		+		
Ringway	334	42304	59030	10122	12780	12807	81850	84358		334	72114	40951	09019	795//	12505	87920			334	04251	101	+		pro tlr _o rR		
Squires Gate	318	13008	62050	10519	11631	14804	81835			318	40307	70030	07321	38630	14714	81840	83656		318	97220	125	+		tlr _o		
Ronaldsway	204	10811	86011	10317	18601	10807	81835			204	10809	89020	07417	00901	09717	81080			204	00190	113	+		+		
Mull of Galloway	131	21403	82021	11317	00909	15611	82175			131	11403	82020	09318	00901	10709	81070			131	00190						
Eskdalemuir	162	12305	66051	10220	12641	10704	81835			162	11702	80030	08021	18609	11712	81842			162	00220	119	+		+		
Prestwick	135	62705	84021	10915	18501	06806	81825	86075		135	13603	88011	08718	14602	04712	81840			135	00190	156	+		+		
Abbotsinch	140	30000	70051	10419	21501	09709	82827			140	32405	84011	08419	18601	08809	81830			140	00200	121	+		+		
Leuchars	171	81106	58012	11613	862//	12801	83705	88711		171	70911	37051	10113	762//	11707	87704			171	00160	048	+		+		
Dyce	091	81206	38515	12213	862//	11801	82703	83704	86705	091	71110	40055	10812	763//	10709	83709	87710		091	97151	002	d _o d _o		+		
Lerwick	005	71713	82031	13513	4847/	09206	81818	83650	86360	005	81706	82022	13711	884//	09501	81815	88640		005	00140	028	+		+		
Wick	075	71410	82022	11913	785//	11400	81820	87640		8																

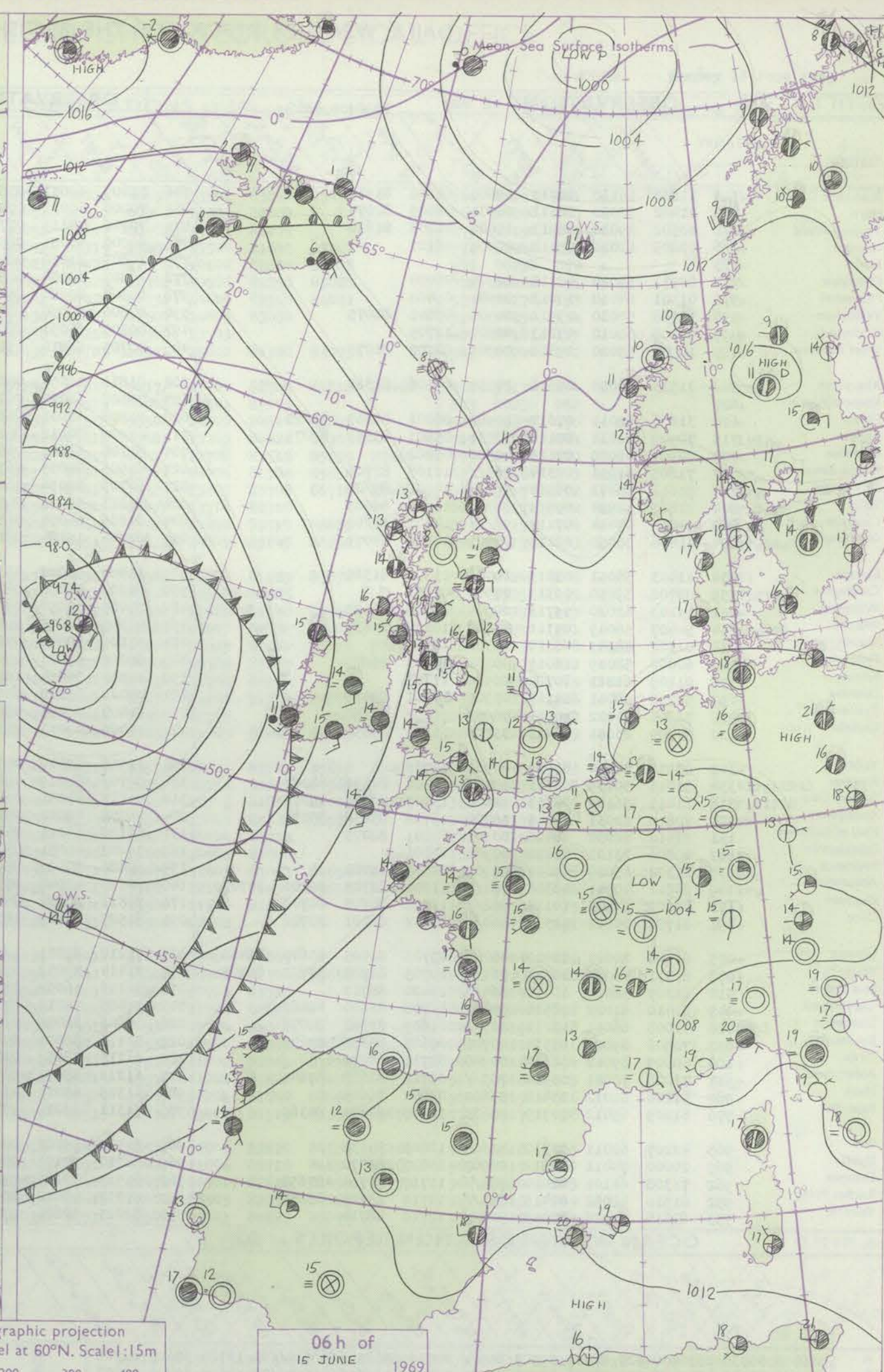
CHART OF WEATHER IN PART OF NORTHERN HEMISPHERE





Polar Stereographic projection
one standard parallel at 60°N. Scale: 1:5m

0 100 200 300 400



GENERAL SYNOPTIC DEVELOPMENT

Pressure continued to fall very slowly over eastern parts of Britain maintaining the slack pressure gradient. The main synoptic development took place to the west of Ireland where continuing rapid pressure falls resulted in an intense and

slow-moving depression near O.W.S. 'J'. With moderate falls over western districts a southerly airstream has become established there and this is expected to spread eastwards to the rest of the British Isles during the next 24 hours.

Issued at midday Sunday 15

June 1969

DAILY WEATHER REPORT OF THE BRITISH METEOROLOGICAL OFFICE (contd.)

Code FM II.D		OBSERVATIONS at 00h. 15 June 1969										OBSERVATIONS at 06h. 15 June 1969										OBSERVATIONS during NIGHT				
Station	iii	Nddff	VVwww	PPPTT	N _h L _h C _M CH	T _d T _d app	8N ₅ Ch ₅ h ₅	8N ₅ Ch ₅ h ₅	8N ₅ Ch ₅ h ₅	iii	Nddff	VVwww	PPPTT	N _h L _h C _M CH	T _d T _d app	8N ₅ Ch ₅ h ₅	8N ₅ Ch ₅ h ₅	8N ₅ Ch ₅ h ₅	iii	RRT _n T _n E	T _g T _g	WEATHER				
																						21h.—03h.	03h.—09h.			
Boscombe Down	746	11802	66130	08713	19600	08102	81940			746	71405	62031	07512	786//	09503	82830	86650		746	00100	07	1		+		
Hurn	862	21002	70030	08311	00901	08005	82075			862	70000	60031	07413	1567//	10502	81645	87358		862	00100	08	+		+		
Thorney Island	871	10502	69030	08913	15600	11203	81630			871	70702	74219	07713	15683	10504	81640	84360		871	07110	07	t _o l _o		tlr _o		
Gatwick	776	00805	62020	09312	00900	06101			776	60000	57051	08511	30938	08202	83362	86270		776	00060	04	+		+			
Kew	775								775	10803	23050	08414	00909	12104	81172			775	00090	03	+		+			
Heathrow	772	00911	59020	09115	00900	06004			772	10807	30050	08514	10932	12303	81360			772	00130	05	+		+			
Mildenhall	578	01301	64010	10013	00900	09400			578	00000	40020	09212	00900	10601				578	00080	06	+		+			
Wattisham	590	10508	58030	09912	00901	09801	81075		590	00606	40050	08913	00900	11601				590	00110	09	+		+			
Gorleston	497	00108	60010	09213	00900	12705			497	60305	58051	08513	21578	12203	82825	83358	85275	497	00130	09	+		+			
West Raynham	485	10906	59020	09810	00901	08702	81075		485	00705	58010	09113	00900	11503				485	00080	04	+		+			
Aberporth	502	21513	59050	05516	20930	07506	82360		502	81811	48051	05014	3567//	12204	83640	88462		502	00140	12	+		+			
Ross-on-Wye	627								627	70000	66022	06715	70971	10605	87360			627	00130	08	+		+			
Filton	628	31606	62011	07617	10982	06001	81363	83075	628	51306	62031	06815	52701	09400	85850			628	00140	10	+		+			
Rhoose	715	70909	66031	07116	30931	05801	83359	87075	715	61209	70012	06214	6097//	09602	81359	86362		715	00140	13	+		+			
Chivenor	707	00907	66020	07115	00900	05202			707	81106	58021	06614	854//	12503	82712	88630		707	00130	10	+		+			
Mount Batten	827	71805	61051	07314	763//	12105	87706		827	81506	28055	06714	853//	13801	86708	88620		827	07130	10	id _o		id _o			
St. Mawgan	817	91612	05471	06514	9////	14203	89/00		817	81709	40054	06013	854//	11502	82710	88616		817	00130	12	ff		+			
Scilly	804	81813	32024	05914	863//	13400	88709		804	81813	48022	04714	854//	11602	88614			804	00130	10	ff		+			
Culdrose	809	92010	07454	07114	9////	14702	89/01		809	81805	56054	06513	20937	13604	82365	88272		809	00130	12	FFff		+			
Guernsey	894	42806	56050	08115	00902	14202	84075		894	82706	15284	08113	860//	13501	82700	87702		894	00130	12	f		ff			
Elmdon	534	11403	56051	08815	10930	13304	81360		534	11502	62020	08313	10930	09302	81361			534	00110	07	+		+			
Cardington	559	00702	59050	09313	00900	07301			559	00202	48050	08711	00900	10301				559	00070	03	+		+			
Wittering	462	11103	62020	09713	00901	09000	81075		462	01003	35050	09012	00900	10400				462	00110	06	+		+			
Watnall	354	50407	58049	09711	45630	10202	84634		354	00305	56041	09012	00900	10500				354	00101	09	+		+			
Shawbury	414	01102	48049	08115	00900	12101			414	51106	50041	07313	45731	11601	84650			414	02121	08	+		pr _o			
Finningley	360	60000	58029	10013	00901	09203	86075		360	00000	59021	09411	00900	09304				360	07101	08	pr _o		+			
Kilnsea	396	01209	61021	10712	00900	11805			396	00810	06464	10111	00900	11502				396	00110		+		fff			
Leeming	257	52006	58041	10113	00901	09501	85075		257	70000	66012	09613	45601	09501	84645	87075		257	00120	11	+		+			
Tynemouth	262	71806	61022	10013	7097//	10001	87358		262	81407	48056	09612	8097//	10400	88358			262	07110	07	+		ir _o			
Carlisle	222	60909	23051	08413	55701	11301	85650		222	41006	62011	07216	38681	11605	81840	83656		222	00130	12	+		+			
Valley	302	00910	74010	05915	00900	12709			302	11916	62010	04715	10931	11400	81360			302	00140	11	+		+			
Ringway	334	81011	50139	08116	4577//	11706	84656	88362	334	00703	60019	08115	00900	10306				334	01141	11	tlr _o -r		+			
Squires Gate	318	61011	56109	07714	22602	13400	82835	85070	318	01112	40051	06415	00900	12606				318	00120	10	+		+			
Ronaldsway	204	70810	62031	06215	55702	13708	85656	85075	204	70708	40042	04814	754//	12504	81713	85622	86656	204	00130	09	+		+			
Mull of Galloway	131	21410	82030	08416	00901	09101	82075		131	41120	66011	04814	44501	11704	84625			131	00120				+			
Eskdalemuir	162	00206	23101	09212	00900	11801			162	50205	40051	08411	55600	11506	85638			162	00100	08	+		+			
Prestwick	135	11302	65020	07611	00901	10605	81080		135	60406	50051	05914	35732	12607	83650	85360		135	00100	07	+		+			
Abbotsinch	140	80811	40041	08313	862//	11001	83705	86706	140	70710	45042	07313	763//	12705	86708	87709		140	00120	11	+		+			
Leuchars	171	80609	37102	10112	862//	11802	86703	88706	171	70511	22102	09012	762//	11502	81703	87708	83705	171	00110	10	+		+			
Dyce	091	81707	10102	11311	860//	10202	86701	88702	091	81507	16102	10711	861//	10302	85702	88703		091	00100	09	+		+			
Lerwick	005	81406	80022	13410	4522//	09703	81705	83640	005	41210	82021	12911	15232	09501	81705			005	00090	08	+		+			
Wick	075	81311	40052	10511	861																					

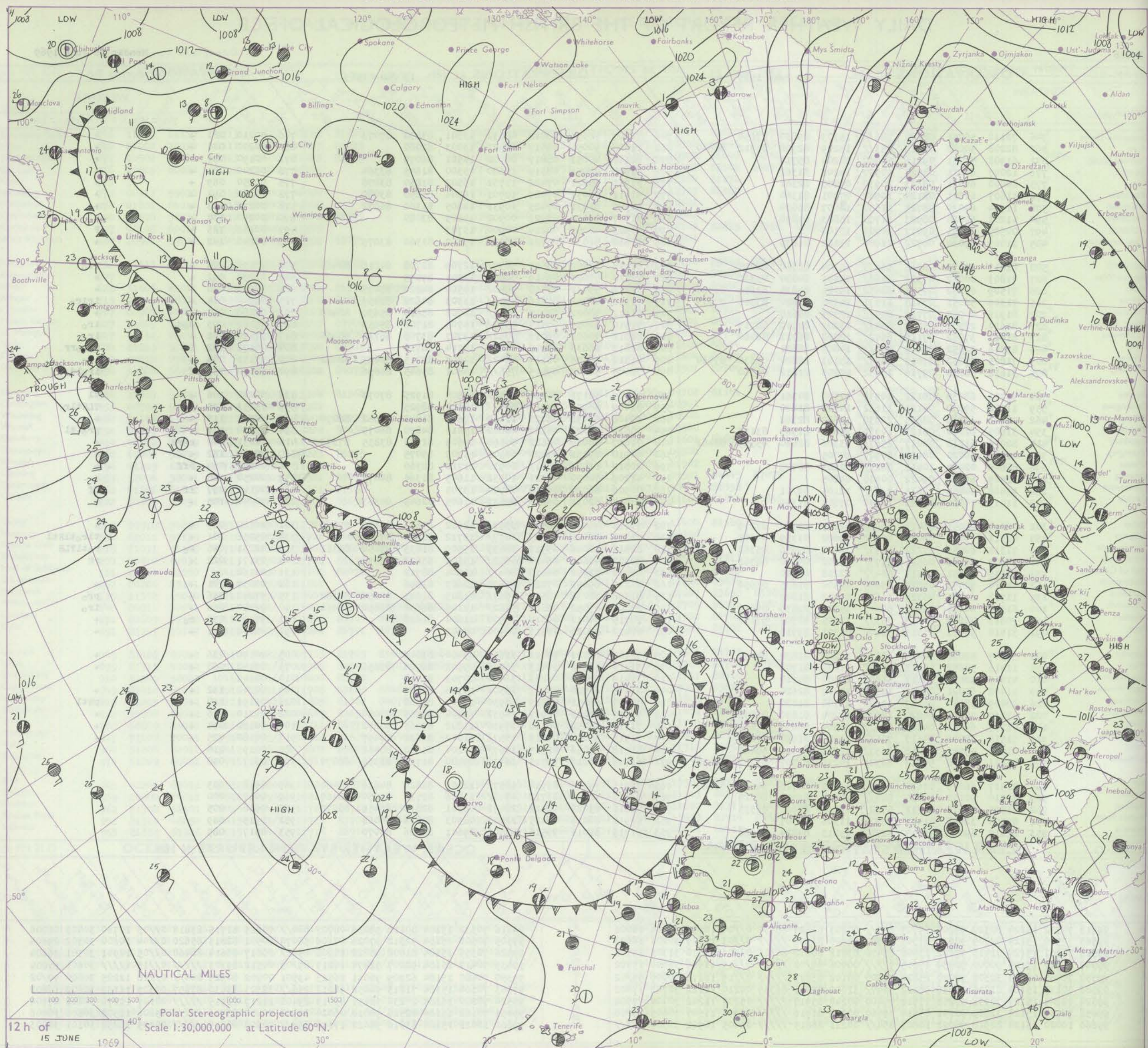
DAILY WEATHER REPORT OF THE BRITISH METEOROLOGICAL OFFICE

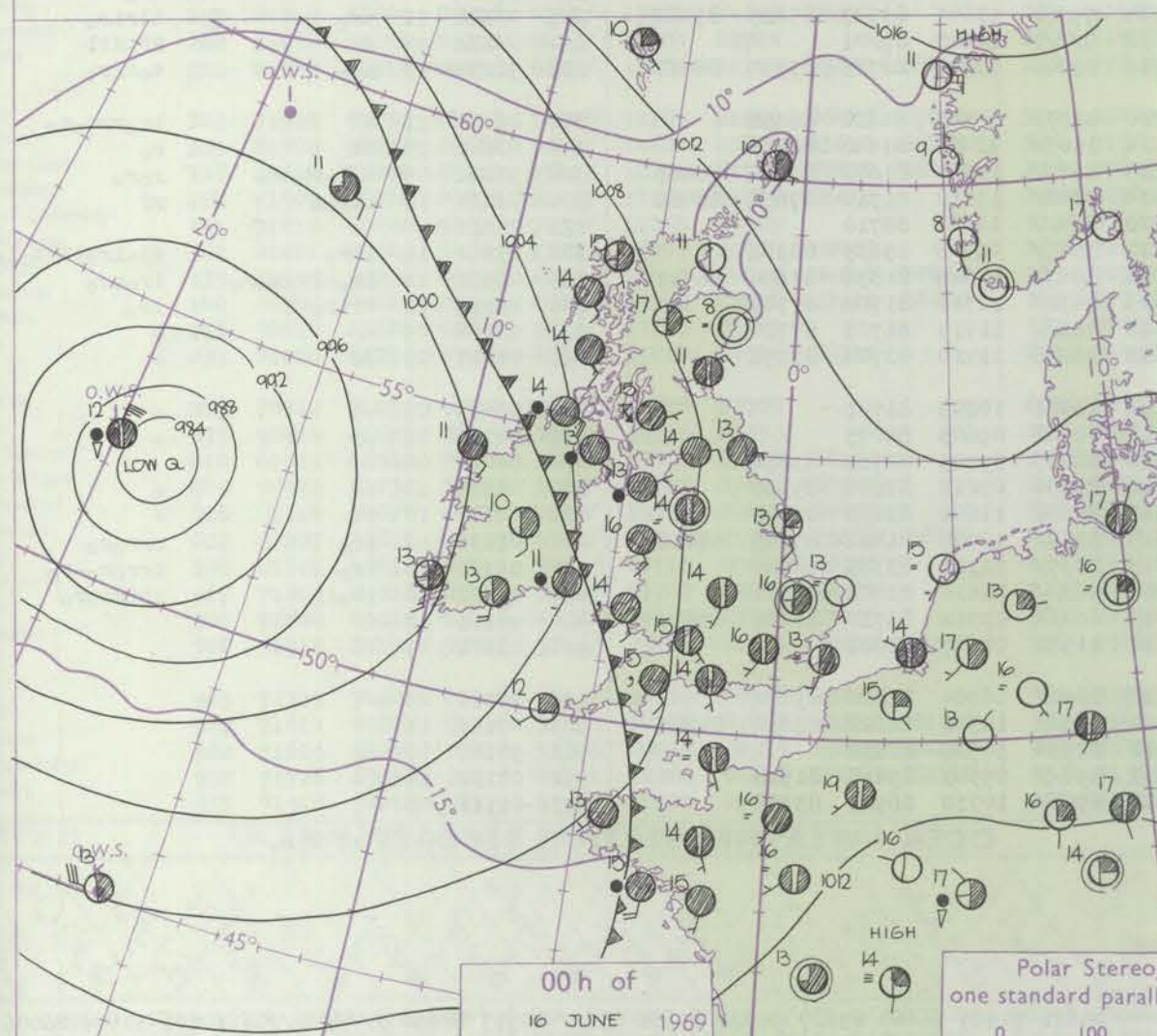
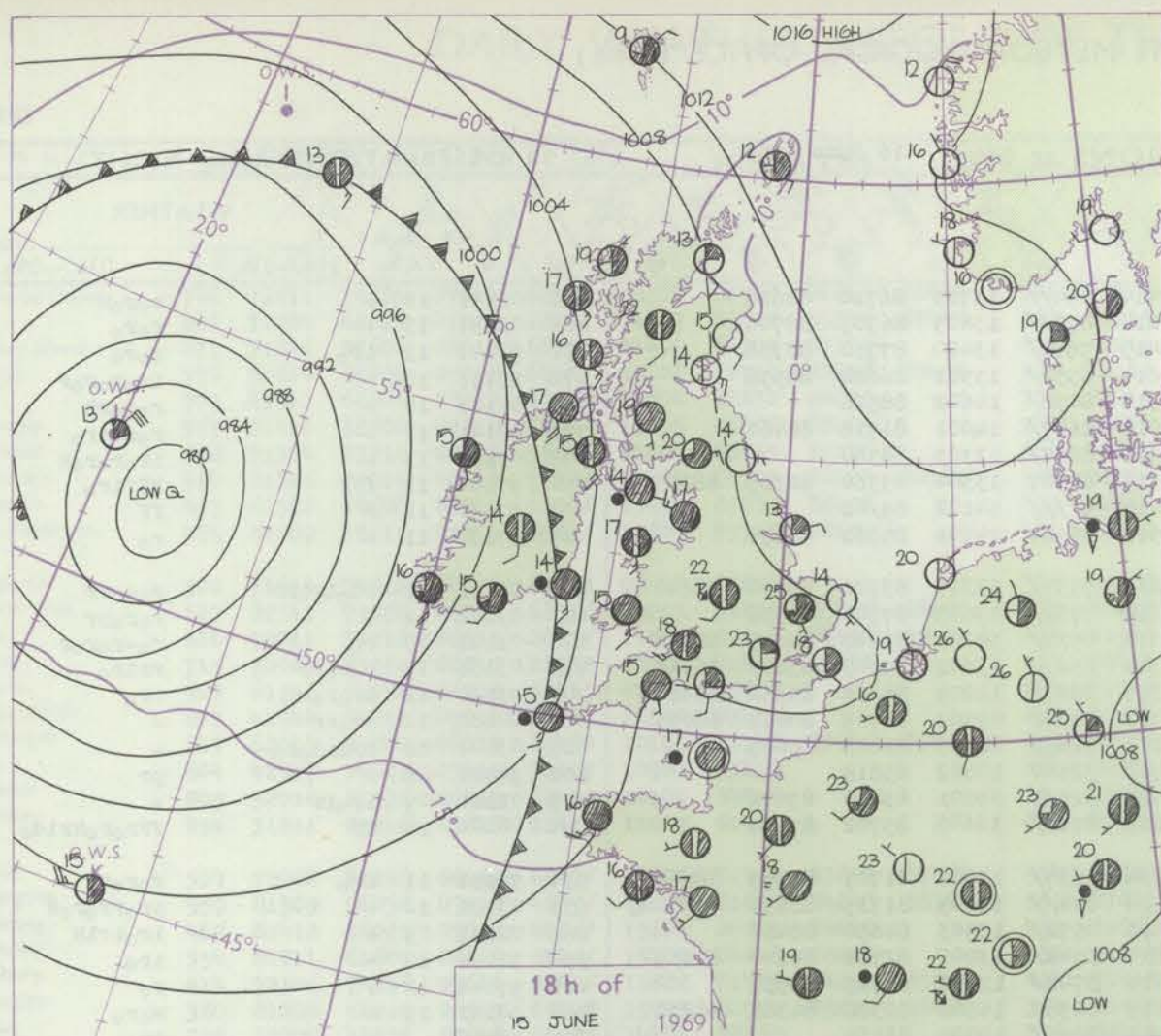
No. 39288

Date of Issue Monday 16 June 1969

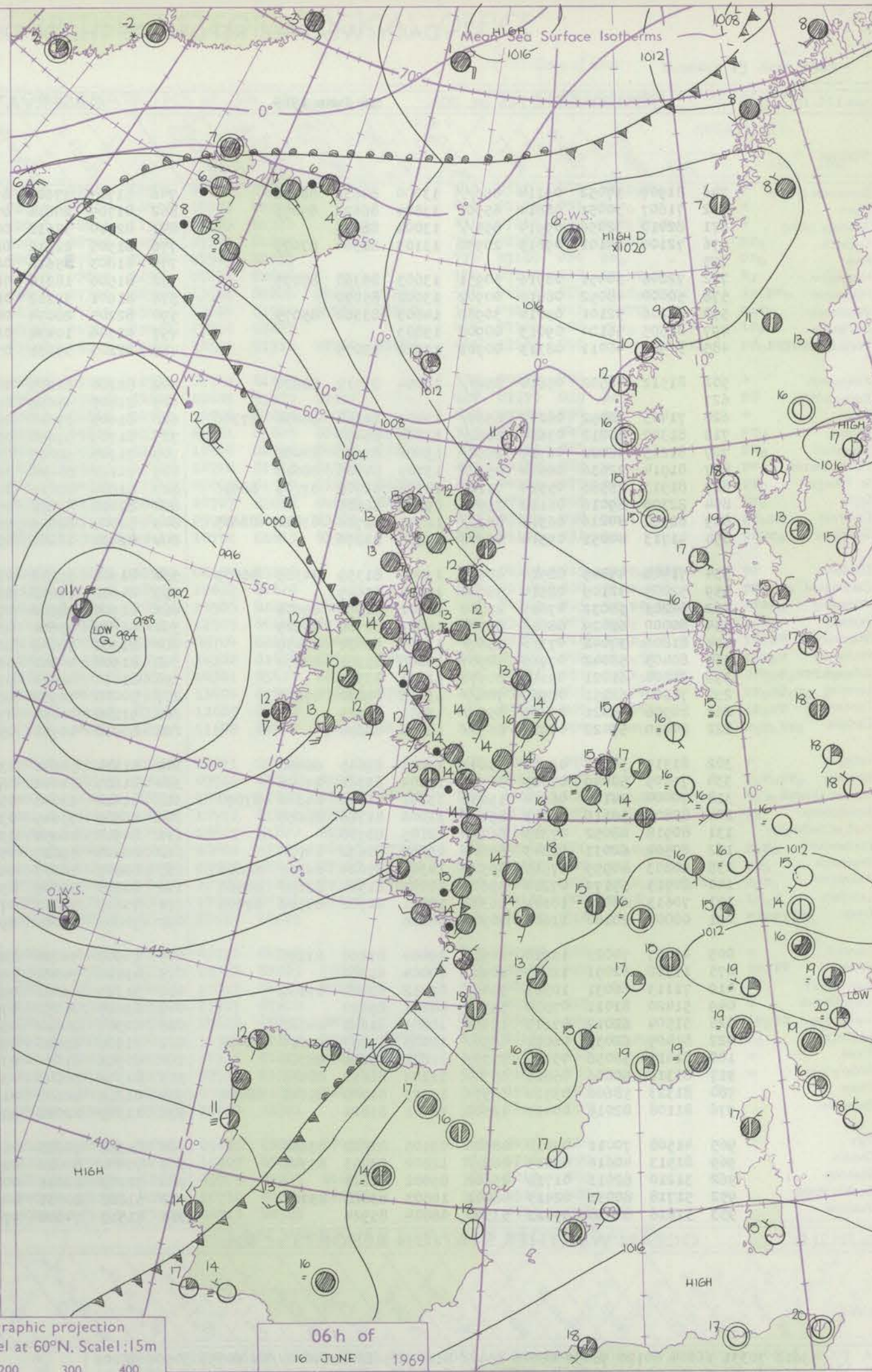
Code FM II.D		OBSERVATIONS at 12h. 15 June 1969										OBSERVATIONS at 18h. 15 June 1969										OBSERVATIONS during DAY					
Station	iii	Nddrr	VVwww	PPPTT	N _h Ch _h Ch _h	T _d T _d app	8N _s Ch _s h _s	8N _s Ch _s h _s	8N _s Ch _s h _s	iii	Nddrr	VVwww	PPPTT	N _h Ch _h Ch _h	T _d T _d app	8N _s Ch _s h _s	8N _s Ch _s h _s	8N _s Ch _s h _s	iii	RRT x F	SSS	WEATHER					
																						09h.—15h.	15h.—21h.				
Boscombe Down	746	72112	58051	08220	786//	15303	85830	87650		746	72607	56051	08018	48632	13501	83830	87073		746	00210	081	+		+			
Hurn	862	82208	30052	08815	853//	13209	82708	86712	88640	862	21808	50051	08517	00901	13003	82080			862	00200	040	+		+			
Thorney Island	871	61908	57051	09116	56480	14204	85715			871	62108	40051	08817	00902	14501	86075			871	00190	099	+		+			
Gatwick	776	12007	60011	08524	10930	14201	81362			776	41908	40051	08319	15680	15500	81645	83364		776	00240	081	+		+			
Kew	775	20000	64021	08323	20930	09803	82362			775	31911	58021	07422	11731	16502	81850	83078		775	00250	089	+		+			
Heathrow	772	11607	62011	08124	10980	07801	81360			772	31911	59031	07023	12701	15506	81850	83080		772	00260	091	+		+			
Mildenhall	578	11504	64030	08725	11630	13807	81830			578	61505	61031	07425	10931	14605	81360	86072		578	00270	133	+		+			
Wattisham	590	11205	60020	08923	11700	15803	81850			590	31307	59030	07921	00902	14605	83080			590	00250	134	+		+			
Gorleston	497	00505	56051	09217	00900	13104				497	01403	48050	08214	00900	13703				497	00181	125	+		F			
West Raynham	485	11009	69030	08722	11600	13103	81835			485	30810	61030	07721	10931	15602	81360	83075		485	00240	142	+		+			
Aberporth	502	81813	37052	06316	564/7	12304	85710	88275		502	81714	37252	05615	5837/	12709	82708	84818	88460	502	97170	004	+		pro			
Ross-on-Wye	627	71803	60022	07321	4168/	15101	84830	83362		627	72110	57021	06519	00906	12501	87075			627	00230	052	+		+			
Filton	628	71509	61032	07521	68652	16101	84835	83656	86360	628	72212	59031	07518	58502	14500	84820	85075		628	00230	070	+		+			
Rhoose	715	71309	56051	07418	11531	14306	81820	83360	87075	715	71911	40052	07616	4558/	13303	84622	87359		715	01200	044	+		iriro			
Chivenor	707	81916	40052	07718	854//	12305	88618			707	81612	58022	07217	6541/	12708	83618	85630	88460	707	00180	000	+		+			
Mount Batten	827	81610	28502	08215	864//	13207	81710	88713		827	71510	32055	07315	5537/	14706	81706	85650		827	97160	003	dodo		iro			
St. Mawgan	817	81813	37052	07115	6642/	12208	86712	88460		817	81812	40602	06015	7732/	13707	83708	86710	88460	817	97170	002	+		iro			
Scilly	804	81816	32052	05415	855//	14003	88621			804	81813	16636	03915	874//	13714	88710			804	05171	002	1r		roorro			
Culdrose	809	71815	29052	07015	3857/	13103	82820	83630	87464	809	81814	28606	06614	6542/	14804	83715	86625	88462	809	97171	004	+		iro			
Guernsey	894	31612	50054	09716	15432	12206	81812	83360		894	72005	56205	09515	756//	14801	85645	86656		894	97170	033	f		iroldo			
Elmdon	534	41711	68030	08122	40930	11500	84361			534	72009	58171	06322	39562	15508	81925	87072		534	00240	106	+		tl			
Cardington	559	11106	59050	08123	11632	14703	81840			559	81009	58979	07317	895//	15500	88925			559	13251	095	+		TLRtlr			
Wittering	462	20806	61030	08823	20930	15602	82362			462	60406	62031	06722	11632	17609	81840	83362	86070	462	00250	113	+		+			
Watnall	354	31507	61030	08123	10939	15804	81365	83175		354	70813	74028	06122	42682	15810	84830	86075		354	97250	101	+		pro-tl			
Shawbury	414	82005	61218	08017	2567/	13306	82640	85359	88461	414	71607	58046	05622	39666	14609	81930	83835	87273	414	01231	048	roRR		+			
Finningley	360	01309	70020	08923	00900	14705				360	50910	69031	07222	00901	15709	85075			360	00250	132	+		+			
Kilnsea	396	80605	02444	10912	862//	12203	88705			396	20811	61024	08913	20930	11712	82360			396	00150	069	Fff		+			
Leeming	257	01509	69021	09422	00900	09805				257	41209	74030	08021	10932	11605	81365	84075		257	00250	128	+		+			
Tynemouth	262	91408	04454	10613	9//	12104	89/01			262	00906	66024	09514	00900	13705				262	00140	037	ff		ff			
Carlisle	222	11415	74020	07323	10940	07803	81359			222	60814	62031	06620	25631	11605	82645	84363		222	00240	103	+		+			
Valley	302	72010	48041	06417	20938	12205	82362	87275		302	71614	48042	06317	5557/	12602	83622	85650	87460	302	00180	063	+		+			
Ringway	334	41311	65031	08022	40980	09602	81359	84365		334	71307	62021	05823	1477/	12712	81650	87365		334	05251	101	+		tlrrotlrtl			
Squires Gate	318	71314	62051	07222	5573/	12802	85656	85362		318	82813	58046	05917	38637	15509	81835	83650	85361	318	02231	046	ro		rotlTLR			
Ronaldsway	204	70907	50042	06516	5573/	13102	85650	86362		204	80902	40602	06414	5552/	13603	85623	88550		204	03171	022	+		rr			
Mull of Galloway	131	81115	16051	06413	864//	12218	88710			131	81816	32052	06613	864//	11604	88712			131	00160							
Eskdalemuir	162	41414	58051	07822	45600	08500	81635	83650		162	21211	69051	07220	11604	10603	81846			162	00230	101	+		+			
Prestwick	135	11718	67051	06324	11632	09203	81848			135	81506	70038	06519	5567/	11603	81645	84656	86362	135	97240	056	+		pro			
Abbotsinch	140	61508	60041	06422	866//	15708	82835	85650		140	83002	65052	06619	5562/	12105	81630	85650	88460	140	97250	056	+		iro			
Leuchars	171	70816	40212	10213	753//	12205	82706	87650		171	10715	74011	09814	15500	11604	81620			171	97150	035	ro		+			
Dyce	091	31410	56051	11315	36400	09301	83710			091	01410	80021	11315	00900	08602		</										

CHART OF WEATHER IN PART OF NORTHERN HEMISPHERE





Polar Stereographic projection
one standard parallel at 60°N. Scale: 15m
0 100 200 300 400



GENERAL SYNOPTIC DEVELOPMENT

Pressure continued to fall over the British Isles; the falls of pressure were greater in the west than in the east. A southerly gradient became established over the whole country. The intense depression to the west of Ireland remained almost

stationary during the period although later in the day it began to fill. This depression is expected to continue to fill and to remain almost stationary with little change taking place in the pressure pattern over the British Isles.

Issued at midday Monday 16 June 1969

DAILY WEATHER REPORT OF THE BRITISH METEOROLOGICAL OFFICE (contd.)

OBSERVATIONS at 00h.										OBSERVATIONS at 06h.										OBSERVATIONS during NIGHT									
Station	iii	Nddff	VVwww	PPPTT	NC _h Ch _M CH	T _d T _d app	8N _s Ch _s h _s	8N _s Ch _s h _s	8N _s Ch _s h _s	iii	Nddff	VVwww	PPPTT	NC _h Ch _M CH	T _d T _d app	8N _s Ch _s h _s	8N _s Ch _s h _s	8N _s Ch _s h _s	iii	RRR	T _g T _g	WEATHER							
																						21h.—03h.	03h.—09h.						
Boscombe Down	746	81907	37052	09114	856//	13000	84632	88656		746	81707	37602	07414	854//	13703	86710	88618		746	02131	12	+		roRoR					
Hurn	862	71607	30051	08814	65502	13804	86623	85075		862	81705	20616	07214	872//	13803	86703	88706		862	02131	13	+		roRo					
Thorney Island	871	82010	32056	09914	855//	13004	88624			871	82110	32612	08415	7647//	13400	87710	88358		871	92141	13	1ro		roRo					
Gatwick	776	72104	24101	09813	20932	13103	82360	87075		776	81505	22612	08614	6552//	13501	86622	88556		776	95131	10	+		1roRoRoR					
Kew	775									775	81803	35616	08314	8052//	14602	88528			775	02141	10	+		roRoRrR					
Heathrow	772	72206	30051	08916	50951	13003	85360	87075		772	81506	18216	08014	1647//	14001	81716	88460		772	03141	12	+		roRrRiRo					
Mildenhall	578	50000	48052	08816	00902	13002	85070			578	81901	37212	08516	8097//	13303	88360		578	02151	13	+		1roRoRoR						
Wattisham	590	61206	32101	09014	30982	14803	83362	85075		590	82205	28054	08515	60987	13304	83360	86365	88275	590	97130	12	FFF		FFfirO					
Gorleston	497	01505	56104	09013	00900	13803				497	92306	10434	08014	9//	14102	89/01			497	97131	11	F		FF					
West Raynham	485	31508	40011	08313	00901	13002	83075			485	82107	37031	07515	50987	14501	85361	88275		485	97130	11	+		ro					
Aberporth	502	81512	48502	05614	854//	12804	87712	88620		502	82106	61215	04612	7537//	11215	83706	85710	86640	502	02111	11	1do1roRr		roRoRrR					
Ross-on-Wye	627									627	81805	48616	06014	7732//	13603	87708	88556		627	01141	11	+		roRoRpr					
Filton	628	71405	50052	08215	6567//	13802	81640	86656	87360	628	81405	37616	06314	4532//	14603	82707	84635	88458	628	01141	13	ro		ro-roRoRor					
Rhoose	715	81307	30212	07614	8092//	13803	88459			715	81709	57056	05714	6527//	13602	82705	83612	86645	715	03131	12	roRoRrR		rrriro					
Chivenor	707	81215	48022	06715	2562//	13808	82630	88458		707	71907	69026	06213	3847//	11209	81816	85358	86460	707	93130	12	1roRoRo		iro					
Mount Batten	827	81514	22636	06614	852//	13709	84705	88614		827	72112	80026	06313	38372	09303	81709	84468	86075	827	04131	11	1roRr		+					
St. Mawgan	817	81913	23586	05514	7712//	14706	82702	87705	88556	817	51809	80016	06111	12472	08103	81818	83075		817	03101	08	drdrdrOro		+					
Scilly	804	22308	69016	06112	25500	09208	82625			804	32012	81018	05312	32400	10602	83818			804	94121	08	+		pr					
Culdrose	809	82502	40216	06312	883//	12703	82706	83812	88625	809	52007	82031	06712	32531	09801	83820	83072		809	02110	09	1ro1r		+					
Guernsey	894	41713	40051	09514	00908	13803	84270			894	82408	10286	08113	871//	13605	85702	87704		894	08121	11	FF		FFroRoRrRido					
Elmdon	534	71905	45049	08514	40971	13005	81359	84365	86075	534	81906	35212	07114	1637//	13001	81707	85359	88466	534	94131	11	1ro		roRoRrR					
Cardington	559	52005	32109	08514	55600	14004	85645			559	81602	17618	08214	854//	14005	81715	88630		559	03131	12	+		proRrRorR					
Wittering	462	62203	58032	07815	25702	14802	82650	85072		462	81907	28602	07714	4572//	13503	84650	88460		462	02131	09	+		1ro1r1R					
Watnall	354	80000	62029	08015	853//	14801	82708	88629		354	81804	23601	06814	6542//	13000	82712	85640	88459	354	91131	12	+		iro					
Shawbury	414	81806	37042	07316	3567//	13104	83632	88459		414	81306	50602	06014	3742//	12802	83715	88557		414	97141	11	+		ro					
Finningley	360	80403	58042	07915	50987	13806	85361	88270		360	81902	40042	06815	60987	14502	82360	84365	88270	360	94131	13	+		roRo					
Kilnsea	396	31508	61021	09113	30970	12803	83360			396	81410	48031	07213	8097//	12704	88360			396	97110		+		iro					
Leeming	257	71302	62251	08915	786//	13003	84830	87656		257	70000	44952	06514	7937//	13603	83707	85635	87462	257	02131	11	pro		tlr1ro					
Tynemouth	262	80906	58021	09413	855//	13801	88625			262	91208	00454	07012	9//	12607	89/01			262	02122	10	ff		FF1Rtl					
Carlisle	222	80810	59022	07914	857//	12006	88650			222	80910	40958	05213	6947//	13707	82715	83930	88467	222	91130	13	pro		toloro					
Valley	302	81515	56042	06516	3567//	13001	83645	88458		302	81414	58636	03714	4557//	13506	84620	88458		302	05122	11	+		1roRrRorRo					
Ringway	334	71405	50049	07615	30932	13804	83362	87075		334	81607	30042	06314	1567//	12400	81640	88463		334	01141	13	tl		ro					
Squires Gate	318	70000	34109	06914	15632	13802	81645	84362	87070	318	81412	28046	05115	1577//	14001	81650	83362	88465	318	92121	09	toloro-ro		roRo					
Ronaldsway	204	80807	50616	06613	854//	12006	81716	88657		204	80809	33049	03714	7842//	13610	81710	87650	88460	204	03131	12	tlrOr		rR					
Mull of Galloway	131	80918	48052	07313	864//	12105	88710			131	80910	16052	03713	864//	12730	88710			131	05112									
Eskdalemuir	162	80502	62031	08813	6564//	09202	86632	88070		162	80406	59219	05812	3567//	09709	83635	88368		162	05112	11	liro		tl-1ro1Rtolo					
Prestwick	135	80803	40959	07515	895//	14303	85624	86935	88656	135	80807	56259	04313	3867//	11616	81836	83656	86359	135	02131	12	1ro1lrOroRo		1ropro					
Abbotsinch	140	80713	59179	07214	3962//	10003	81940	83650	88460	140	80610	57049	05413	7632//	12711	81708	87709		140	93131	11	tl1ro		iro					
Leuchars	171	70613	66021	10111	16332	10801	81706	83362	87075	171	70615	58012	07512	763//	11710	81706													

DAILY WEATHER REPORT OF THE BRITISH METEOROLOGICAL OFFICE

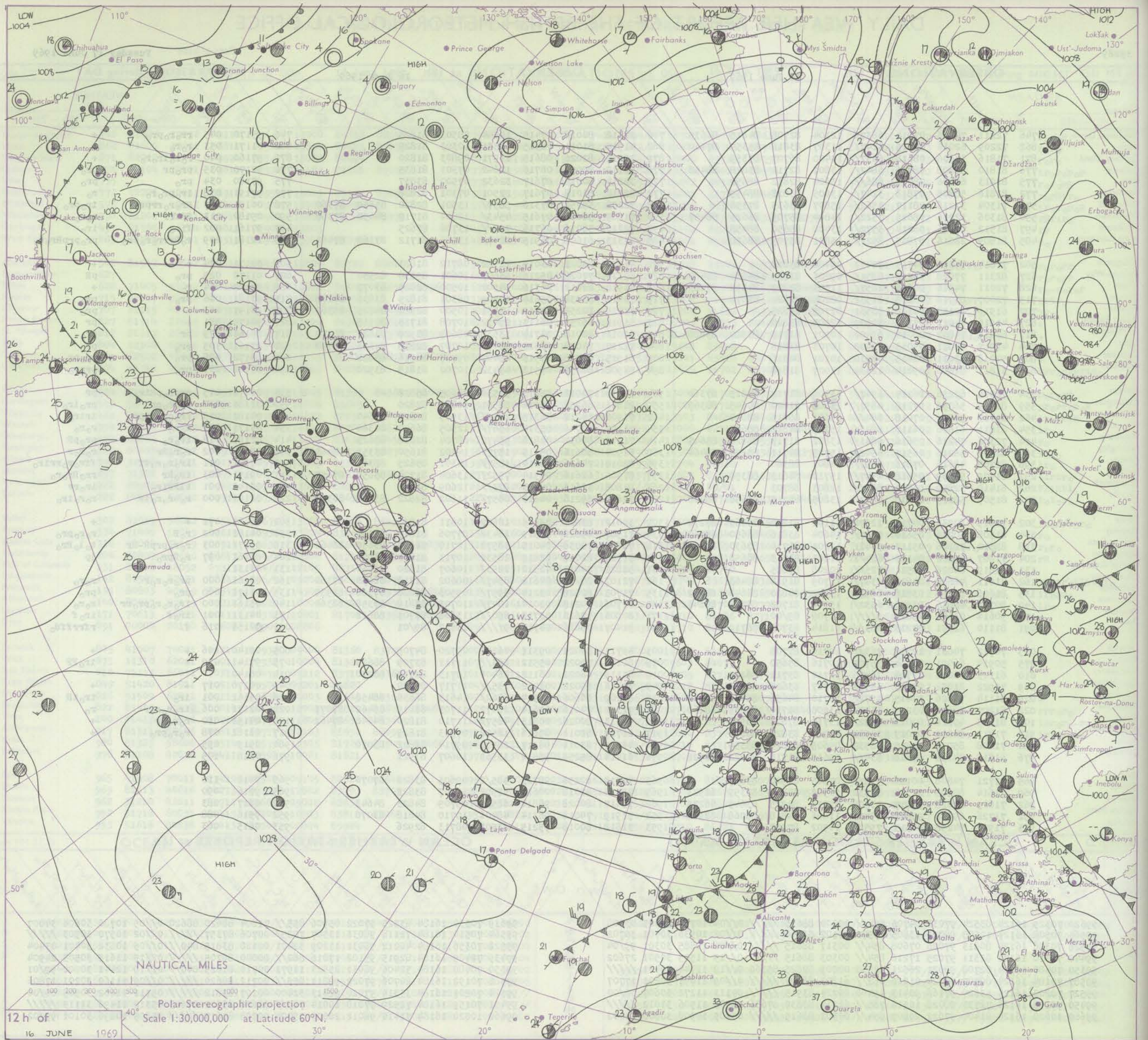
No. 39289

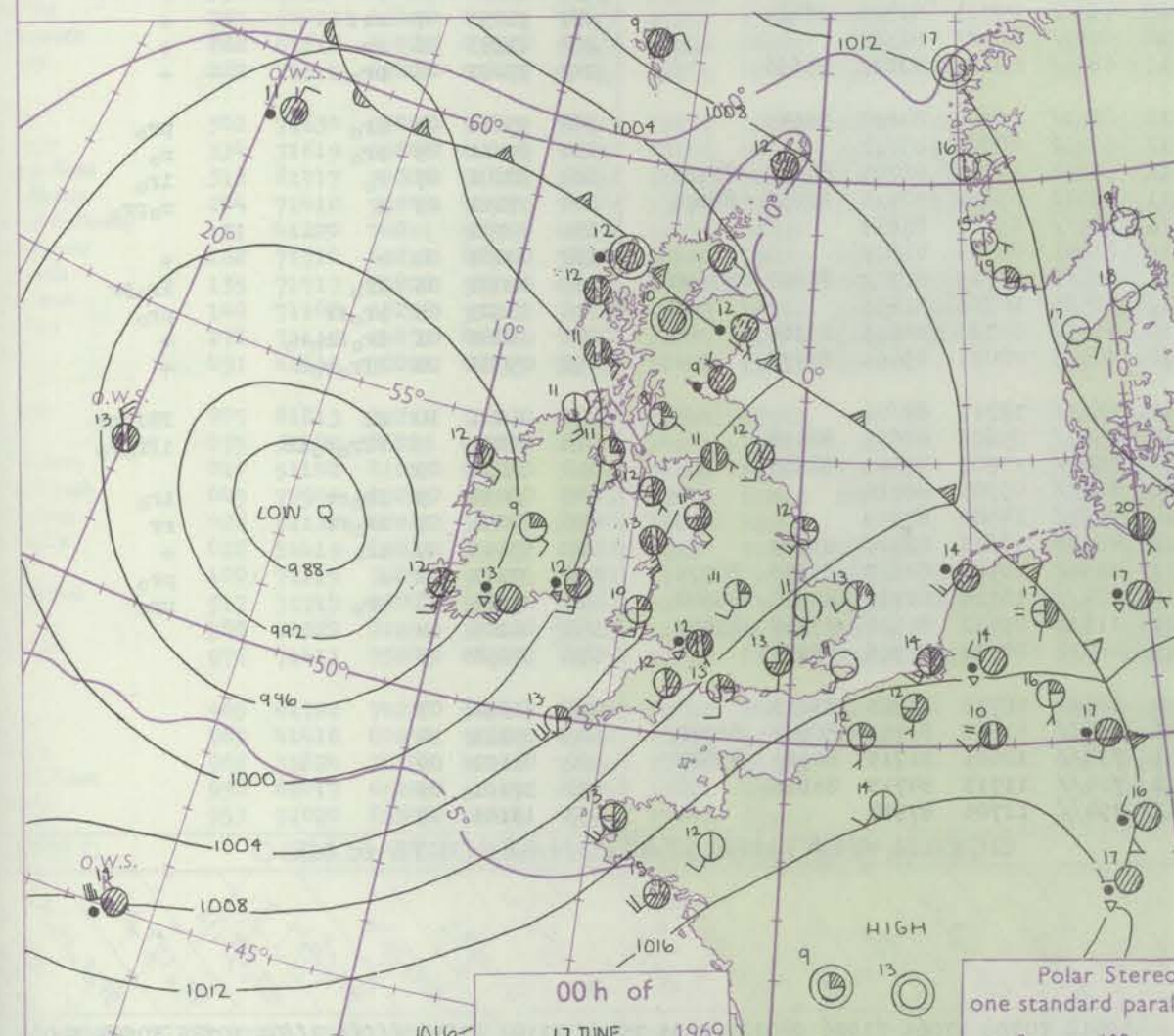
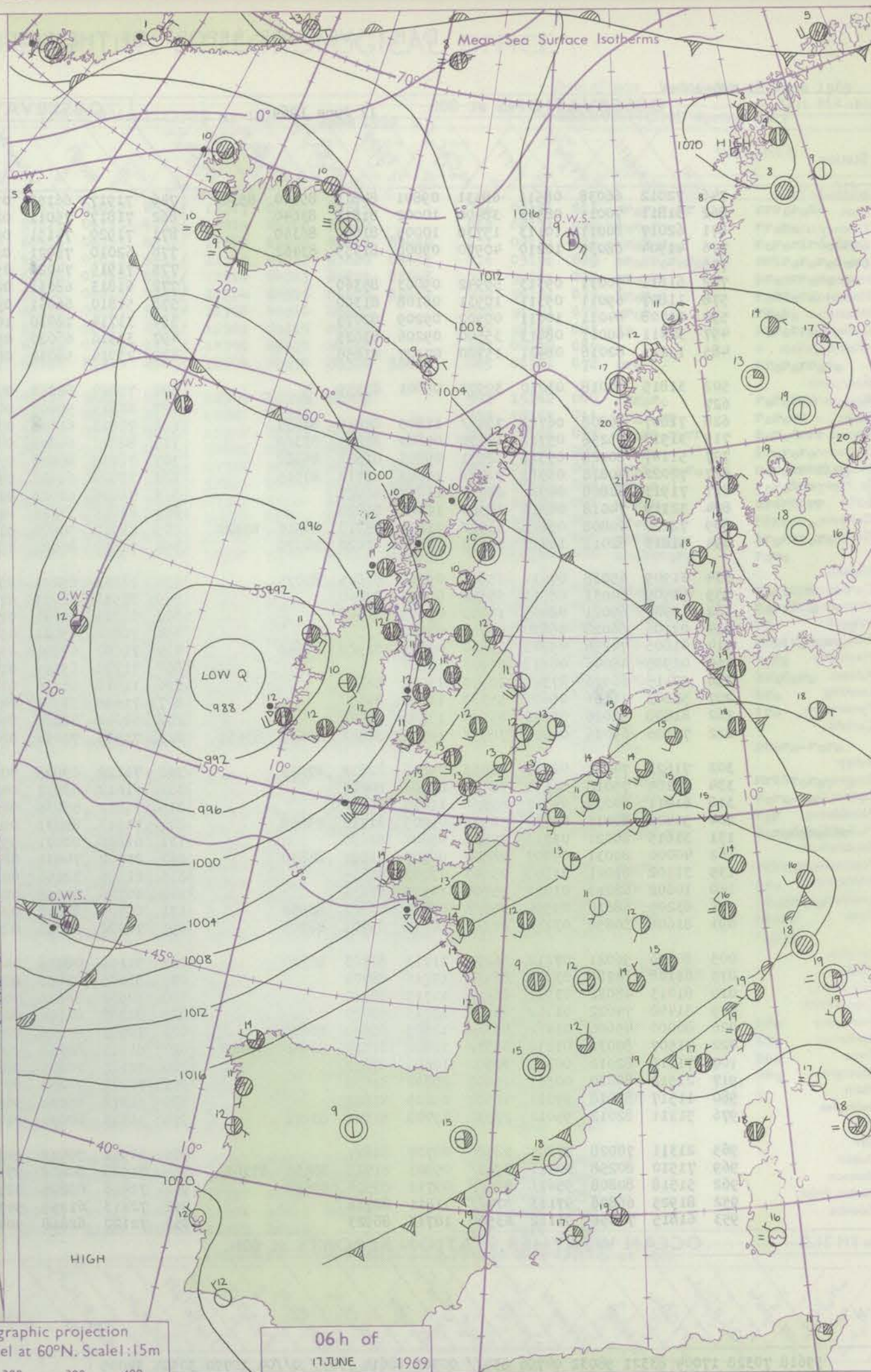
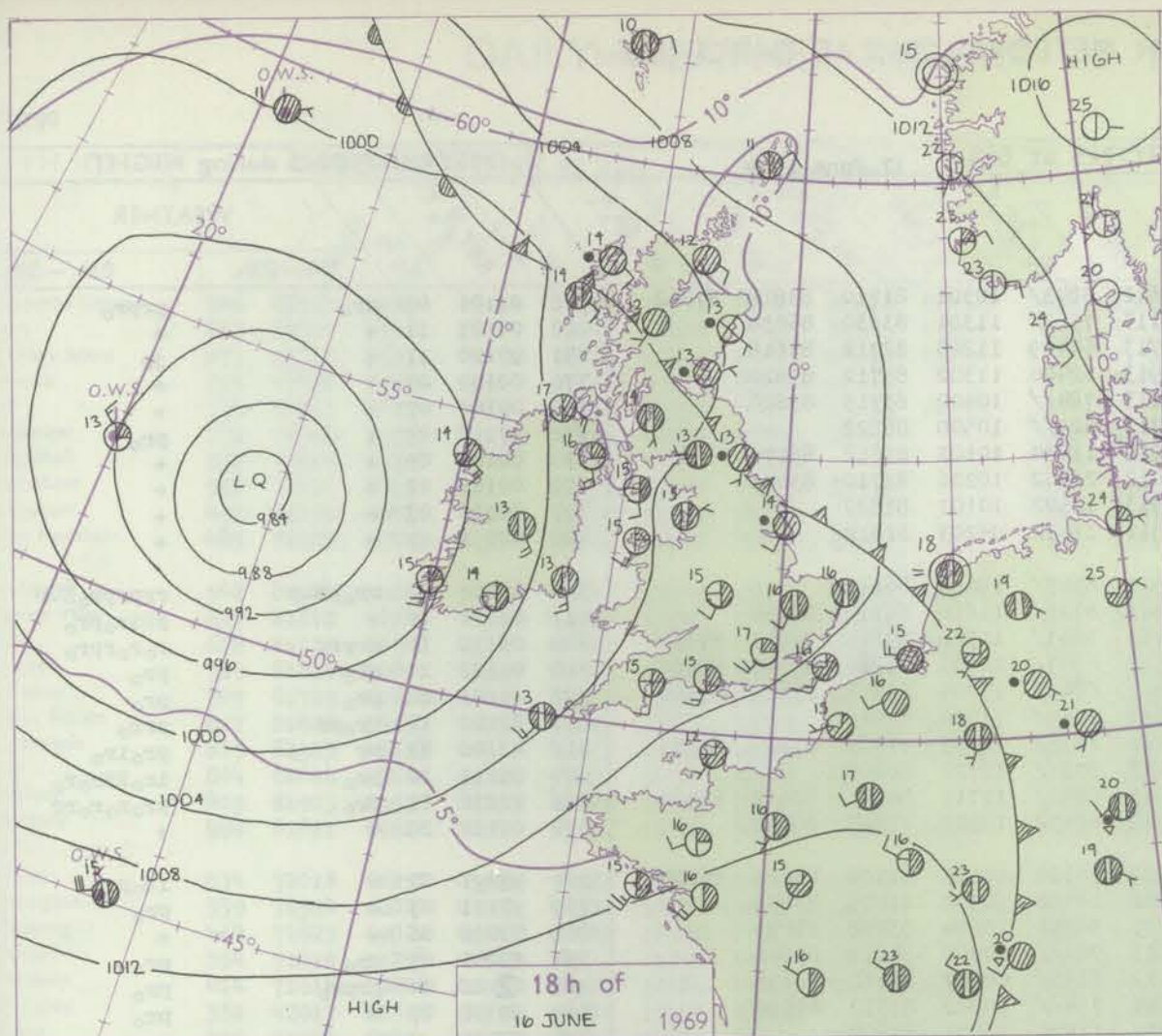
Date of Issue Tuesday 17 June 1969

OBSERVATIONS at 12h.										OBSERVATIONS at 18h.										OBSERVATIONS during DAY				
16 June 1969										16 June 1969														
Station	ill	Nddff	VVwww	PPPTT	N _h C _h C _M H	T _d T _d app	8N _s Ch _s h _s	8N _s Ch _s h _s	8N _s Ch _s h _s	ill	Nddff	VVwww	PPPTT	N _h C _h C _M H	T _d T _d app	8N _s Ch _s h _s	8N _s Ch _s h _s	8N _s Ch _s h _s	ill	PRT T _x E	SSS	WEATHER		
																						09h.—15h.	15h.—21h.	
Boscombe Down	746	72211	74806	07914	6857/	12304	82708	84815	86635	746	22318	80018	07415	12544	08503	81825				746	95170	045	rr _o r _o Pr _o	+
Hurn	862	72209	62016	07815	3247/	11307	83818	85359	87460	862	41915	81011	08315	18531	10303	81825				862	01171	053	r _o r _o	+
Thorney Island	871	71816	37606	08616	6637/	14400	86707	87359		871	12012	82026	08615	11571	09803	81820				871	97160	040	r _o r _o ir _o r _o	+
Gatwick	776	81810	56808	08716	6842/	13801	82710	83828	88458	776	22112	80018	08716	12642	07301	81835				776	92170	035	pr _o pr	pr _o
Kew	775	81913	66806	08017	886//	13604	82832	88650		775	32214	80018	07617	32632	07500	83837				775	97180	034	pr _o	pr _o
Heathrow	772	81816	58808	07818	3247/	13605	83818	88459		772	22214	81018	07617	22501	07301	82828				772	97191	038	ir _o pr _o r _o	r _o
Mildenhall	578	71304	37216	08117	3562/	15807	83635	87358		578	72208	59258	07316	5857/	13501	82820	85650	87360		578	06191	017	Rr _o r _o rrrpr _o	ir _o pr _o
Wattisham	590	81306	32216	08615	7522/	14804	85705	86625	88457	590	71809	58016	07615	4543/	12604	81710	84650	87360		590	09180	013	RRfrr	r _o r _o
Gorleston	497	81512	08606	08214	5572/	13400	85650	88458		497	72210	58016	06716	755//	13706	87625				497	97161	002	fir _o	ir _o
West Raynham	485	81809	28616	07815	852//	15801	85705	88650		485	72313	61608	06915	2247/	13501	81712	87360	87464		485	12181	009	r _o Rrrrr _o r _o Pr _o	pr _o prpr _o r _o
Aberporth	502	71814	74012	04715	52472	09400	85818			502	41918	80021	03015	12532	08712	81823				502	00171	074	+	+
Ross-on-Wye	627	82311	77028	06216	6851/	09203	83825	86630	88460	627	52113	77028	05216	53601	10601	85830	82930			627	01170	029	pr _o	pr
Filton	628	72011	74216	06815	2857/	11503	82822	84358	87463	628	41918	82012	06316	34502	10500	82825	83075			628	97180	054	r _o	+
Rhoose	715	72007	83016	06815	21532	08204	82822	86070		715	72012	83038	05616	32509	08301	81825	83836	87175		715	97181	046	pr _o	pr _o
Chivenor	707	61916	82152	06118	58531	07705	85825			707	71713	82258	05713	53531	10500	82922	84825	85360		707	94191	063	+	pr _o
Mount Batten	827	41916	74011	07116	32509	12500	83820			827	31916	66251	06113	29432	10708	81715	81918			827	94170	081	+	pr
St. Mawgan	817	62015	74802	06014	69400	10101	81710	83920	85828	817	62016	80018	04714	33538	08609	81920	83825	86270		817	04161	079	pr	pr _o
Scilly	804	41917	74021	05015	32402	10703	83818			804	72217	74028	03513	5847/	10707	82818	84625	86460		804	97161	105	pr _o	pr _o
Culdrose	809	52018	82031	06415	42430	10101	84816			809	61915	69028	05913	49402	09707	82916	83820			809	03172	098	pr _o	pr _o pr
Guernsey	894	31811	81016	09814	12432	11007	81818			894	51908	80258	09512	49432	10702	81815	83920			894	01141	031	pr _o	prpr _o
Elmdon	534	72008	62256	06214	6947/	13706	81712	83815	87364	534	52010	70018	05815	52530	08605	85828				534	01171	015	rrpr _o prir _o	pr
Cardington	559	81509	56056	07218	4857/	13806	81820	84645	88360	559	21811	66258	07016	28501	10602	82820				559	01181	030	r _o pr _o pr	pr _o ir _o
Wittering	462	81412	56026	07018	884//	15603	86815	88640		462	71908	66218	06315	785//	13505	82825	86640			462	04181	015	ir _o pr _o prpr	irir _o
Watnall	354	81811	61606	06116	884//	15707	84818	88640		354	71907	40046	05314	6567/	12505	86640	84360			354	03171	007	r _o r _o	r _o r _o
Shawbury	414	72306	74216	05616	5841/	13802	81713	84820	85645	414	71915	80032	04816	55472	08704	82618	85625			414	02181	018	ir _o r _o	pr _o pr
Finningley	360	81608	56216	06517	6542/	15705	84711	85624	88464	360	81904	58616	05315	1577/	14302	81650	83359	88463		360	05171	002	r _o r _o Rr	r _o r _o r
Kilnsea	396	81708	48616	07816	8097/	14801	88360			396	82010	24636	06614	5557/	14301	85625	88360			396	07171	011	ir _o r _o r _o ff	ffr _o r _o rrir _o
Leeming	257	81709	56609	05918	4547/	15710	84613	88358		257	81502	62616	04514	7552/	13604	81720	85650	87657		257	09191	003	ir _o Rr	rr _o Rr _o r _o
Tynemouth	262	81410	32609	06312	862//	12803	88703			262	81806	32616	04913	873//	12609	88708				262	05142	001	tlFFir _o	ir _o rr
Carlisle	222	81509	58219	04418	6847/	13805	81715	85650	88460	222	72606	69216	04613	6857/	11602	82822	83650	86359		222	02181	000	r _o -r _o r _o ir	r _o r _o ir _o
Valley	302	71915	80036	04715	12578	11101	81820	86463	87270	302	32012	83021	03415	12602	10811	81830				302	00181	072	+	+
Ringway	334	81508	50216	05616	5847/	14604	83816	83650	88462	334	71507	65026	04515	28432	07706	81815	86360			334	04181	002	r _o R	r _o r _o Pr _o
Squires Gate	318	82610	72806	05113	7342/	12201	81710	87630	88460	318	70807	70038	04015	38572	12710	81820	83650	86462		318	09171	003	r _o r _o prpr-Rr	t _o l _o Rr _o
Ronaldsway	204	71807	65016	04113	684/1	11201	81713	86650		204	51709	82018	02815	18532	10713	81822	85070			204	01161	057	r _o Rpr _o	jp
Mull of Galloway	131	71819	80026	03511	725//	10208	87825			131	51821	74011	02512	1253/	10607	81820	85360			131	01131			
Eskdalemuir	162	81611	48609	04615	2347/	13709	81918	88463		162	72107	80216	04612	6547/	08602	81713	86650	87360		162	02161	000	pr _o r _o r _o r	r _o r _o
Prestwick	135	81606	58258	03816	6852/	13602	84820	84640	88462	135	71703	82028	03214	3957/	09503	81820	87360	81930		135	01171	000	pr _o	pr _o
Abbotsinch	140	80708	40616	03916	6532/	15708	81708	83715	86640	140	81706	70218	03014	1847/	10701	81818	87358	88360		140	05161	000	ir _o r _o r _o Pr _o rr	r _o r _o
Leuchars	171	90614	03606	05812	9////	11709	89/00			171	80806	17616	03713	850//	13608	87701	88618			171	04131	001	ir _o f	ir _o f
Dyce	091	81110	62051	07213	863//	11814	83708	88710		091	91407	05616	04713	9////	13612	89/01				091	02151	016	f	rfrfffd _o
Lerwick	005	70712	74031	12712	763//	10710	87708			005	40711	50021	09311	46201	09720	84705				005	00140	106	+	+
Wick	075	50914	66021	08114	55701	10716	85650			075	81108	70022	05512	853//	11712	83709	88625			075	97141	020	+	ir _o FF
Sule Skerry	010	61113	66021	07714	36406	10712	83712	86270		010	81119	66022	06112	46406	10713	84710	88270			010	00140			
Cape Wrath	049	70922	81032	05813	3557/	10707	83620	85360		049	71416	69022	03012	755//	11717	87620				049	00170	017	+	+
Stornoway	026	81114	70026	04415	4572/	13710	84656	88458		026	81209	66606	01914	6562/	14613	86630	88458			026	05161	001	ir _o	ir _o 1R
Benbecula	022	81207	58606	03215	5542/	13508	81710	85635	88460	022	71310	74016	01614	28472	11703	81819	85462	87075		022	02171	006	ir _o r _o r _o r	r _o
Tiree	100	81115	40616	02013	7552/	13710	87622	88556		100	71113	80026	00813	4857/	11710	81820	84640	87462		100	04151	010	r _o r _o Rr	+
Aldergrove	917	71813	84018	02017	32532	07702	83820	86070		917	21717	81011	00616	12502	07513	81825				917	01181	078	r _o r _o Pr _o	+
Malin	980	71608	85016	01415	48532	09605	83820	85359		980	41117	83011	98917	28502	09714	81822	83070			980	0519	055		
Belmullet	976	51518	84151	97318	534//	09615	81718	85822	81922	976	61414	85258	95814	33563	10607	83921				976	0218	105		
Birr	965	71721	74808	00116	735//	07505	86920	83637		965	71513	80258	98713	585/2	096									

[illegible]

All times of observation printed in this publication are GREENWICH MEAN TIME.





Polar Stereographic projection
one standard parallel at 60°N. Scale: 1:5m

0 100 200 300 400

GENERAL SYNOPTIC DEVELOPMENT

The deep depression yesterday centred about 300 miles west of Ireland has drifted slowly eastwards, filling a little during the last 24 hours, and it will remain slow-moving near western Ireland with little change in central pressure. A small wave depression yesterday centred near O.W.S. 'C' has deepened and transferred quickly southeastwards towards O.W.S. 'K' in the strong flow around the parent low.

It is expected to deepen further and turn northeastwards towards the Brest peninsula. A cold frontal trough which moved northeastwards across the British Isles yesterday has cleared all but extreme north Scotland, but it will become slow-moving near the Shetlands.

Issued at midday Tuesday 17 June 1969

DAILY WEATHER REPORT OF THE BRITISH METEOROLOGICAL OFFICE (contd.)

OBSERVATIONS at 00h.										OBSERVATIONS at 06h.										OBSERVATIONS during NIGHT																																																																																																																																																																																																																																																																																																																																																																																																																																																																																																																																																																																																																																																																																																																																																																																																																																																																																																																																																																																																			
17 June 1969										17 June 1969																																																																																																																																																																																																																																																																																																																																																																																																																																																																																																																																																																																																																																																																																																																																																																																																																																																																																																																																																																																																													
Station	iii	Nddff	VVwww	PPPTT	N _h Ch _h C _h	T _d T _d app	8N _s Ch _s h _s	8N _s Ch _s h _s	8N _s Ch _s h _s	iii	Nddff	VVwww	PPPTT	N _h Ch _h C _h	T _d T _d app	8N _s Ch _s h _s	8N _s Ch _s h _s	8N _s Ch _s h _s	iii	Nddff	VVwww	PPPTT	N _h Ch _h C _h	T _d T _d app	8N _s Ch _s h _s	8N _s Ch _s h _s	8N _s Ch _s h _s	iii	RRT _n T _e T _g	WEATHER																																																																																																																																																																																																																																																																																																																																																																																																																																																																																																																																																																																																																																																																																																																																																																																																																																																																																																																																																																																									
																														21h.—03h.	03h.—09h.																																																																																																																																																																																																																																																																																																																																																																																																																																																																																																																																																																																																																																																																																																																																																																																																																																																																																																																																																																																								
Boscombe Down	746	72012	66038	08511	68431	09801	84815	85640	85362	746	71917	66158	07612	5843//	10301	81710	83818	87362	746	01101	08	pr	pr	pr	pr	pr	pr	pr	pr	pr	pr	pr	pr	pr	pr	pr	pr	pr	pr	pr	pr	pr	pr	pr	pr	pr	pr	pr	pr	pr	pr	pr	pr	pr	pr	pr	pr	pr	pr	pr	pr	pr	pr	pr	pr	pr	pr	pr	pr	pr	pr	pr	pr	pr	pr	pr	pr	pr	pr	pr	pr	pr	pr	pr	pr	pr	pr	pr	pr	pr	pr	pr	pr	pr	pr	pr	pr	pr	pr	pr	pr	pr	pr	pr	pr	pr	pr	pr	pr	pr	pr	pr	pr	pr	pr	pr	pr	pr	pr	pr	pr	pr	pr	pr	pr	pr	pr	pr	pr	pr	pr	pr	pr	pr	pr	pr	pr	pr	pr	pr	pr	pr	pr	pr	pr	pr	pr	pr	pr	pr	pr	pr	pr	pr	pr	pr	pr	pr	pr	pr	pr	pr	pr	pr	pr	pr	pr	pr	pr	pr	pr	pr	pr	pr	pr	pr	pr	pr	pr	pr	pr	pr	pr	pr	pr	pr	pr	pr	pr	pr	pr	pr	pr	pr	pr	pr	pr	pr	pr	pr	pr	pr	pr	pr	pr	pr	pr	pr	pr	pr	pr	pr	pr	pr	pr	pr	pr	pr	pr	pr	pr	pr	pr	pr	pr	pr	pr	pr	pr	pr	pr	pr	pr	pr	pr	pr	pr	pr	pr	pr	pr	pr	pr	pr	pr	pr	pr	pr	pr	pr	pr	pr	pr	pr	pr	pr	pr	pr	pr	pr	pr	pr	pr	pr	pr	pr	pr	pr	pr	pr	pr	pr	pr	pr	pr	pr	pr	pr	pr	pr	pr	pr	pr	pr	pr	pr	pr	pr	pr	pr	pr	pr	pr	pr	pr	pr	pr	pr	pr	pr	pr	pr	pr	pr	pr	pr	pr	pr	pr	pr	pr	pr	pr	pr	pr	pr	pr	pr	pr	pr	pr	pr	pr	pr	pr	pr	pr	pr	pr	pr	pr	pr	pr	pr	pr	pr	pr	pr	pr	pr	pr	pr	pr	pr	pr	pr	pr	pr	pr	pr	pr	pr	pr	pr	pr	pr	pr	pr	pr	pr	pr	pr	pr	pr	pr	pr	pr	pr	pr	pr	pr	pr	pr	pr	pr	pr	pr	pr	pr	pr	pr	pr	pr	pr	pr	pr	pr	pr	pr	pr	pr	pr	pr	pr	pr	pr	pr	pr	pr	pr	pr	pr	pr	pr	pr	pr	pr	pr	pr	pr	pr	pr	pr	pr	pr	pr	pr	pr	pr	pr	pr	pr	pr	pr	pr	pr	pr	pr	pr	pr	pr	pr	pr	pr	pr	pr	pr	pr	pr	pr	pr	pr	pr	pr	pr	pr	pr	pr	pr	pr	pr	pr	pr	pr	pr	pr	pr	pr	pr	pr	pr	pr	pr	pr	pr	pr	pr	pr	pr	pr	pr	pr	pr	pr	pr	pr	pr	pr	pr	pr	pr	pr	pr	pr	pr	pr	pr	pr	pr	pr	pr	pr	pr	pr	pr	pr	pr	pr	pr	pr	pr	pr	pr	pr	pr	pr	pr	pr	pr	pr	pr	pr	pr	pr	pr	pr	pr	pr	pr	pr	pr	pr	pr	pr	pr	pr	pr	pr	pr	pr	pr	pr	pr	pr	pr	pr	pr	pr	pr	pr	pr	pr	pr	pr	pr	pr	pr	pr	pr	pr	pr	pr	pr	pr	pr	pr	pr	pr	pr	pr	pr	pr	pr	pr	pr	pr	pr	pr	pr	pr	pr	pr	pr	pr	pr	pr	pr	pr	pr	pr	pr	pr	pr	pr	pr	pr	pr	pr	pr	pr	pr	pr	pr	pr	pr	pr	pr	pr	pr	pr	pr	pr	pr	pr	pr	pr	pr	pr	pr	pr	pr	pr	pr	pr	pr	pr	pr	pr	pr	pr	pr	pr	pr	pr	pr	pr	pr	pr	pr	pr	pr	pr	pr	pr	pr	pr	pr	pr	pr	pr	pr	pr	pr	pr	pr	pr	pr	pr	pr	pr	pr	pr	pr	pr	pr	pr	pr	pr	pr	pr	pr	pr	pr	pr	pr	pr	pr	pr	pr	pr	pr	pr	pr	pr	pr	pr	pr	pr	pr	pr	pr	pr	pr	pr	pr	pr	pr	pr	pr	pr	pr	pr	pr	pr	pr	pr	pr	pr	pr	pr	pr	pr	pr	pr	pr	pr	pr	pr	pr	pr	pr	pr	pr	pr	pr	pr	pr	pr	pr	pr	pr	pr	pr	pr	pr	pr	pr	pr	pr	pr	pr	pr	pr	pr	pr	pr	pr	pr	pr	pr	pr	pr	pr	pr	pr	pr	pr	pr	pr	pr	pr	pr	pr	pr	pr	pr	pr	pr	pr	pr	pr	pr	pr	pr	pr	pr	pr	pr	pr	pr	pr	pr	pr	pr	pr	pr	pr	pr	pr	pr	pr	pr	pr	pr	pr	pr	pr	pr	pr	pr	pr	pr	pr	pr	pr	pr	pr	pr	pr	pr	pr	pr	pr	pr	pr	pr	pr	pr	pr	pr	pr	pr	pr	pr	pr	pr	pr	pr	pr	pr	pr	pr	pr	pr	pr	pr	pr	pr	pr	pr	pr	pr	pr	pr	pr	pr	pr	pr	pr	pr	pr	pr	pr	pr	pr	pr	pr	pr	pr	pr	pr	pr	pr	pr	pr	pr	pr	pr	pr	pr	pr	pr	pr	pr	pr	pr	pr	pr	pr	pr	pr	pr	pr	pr	pr	pr	pr	pr	pr	pr	pr	pr	pr	pr	pr	pr	pr	pr	pr	pr	pr	pr	pr	pr	pr	pr	pr	pr	pr	pr	pr	pr	pr	pr	pr	pr	pr	pr	pr	pr	pr	pr	pr	pr	pr	pr	pr	pr	pr	pr	pr	pr	pr	pr	pr	pr	pr	pr	pr	pr	pr	pr	pr	pr	pr	pr	pr	pr	pr	pr	pr	pr	pr	pr	pr	pr	pr	pr	pr	pr	pr	pr	pr	pr	pr	pr	pr	pr	pr	pr	pr	pr	pr	pr	pr	pr	pr	pr	pr	pr	pr	pr	pr	pr	pr	pr	pr	pr	pr	pr	pr	pr	pr

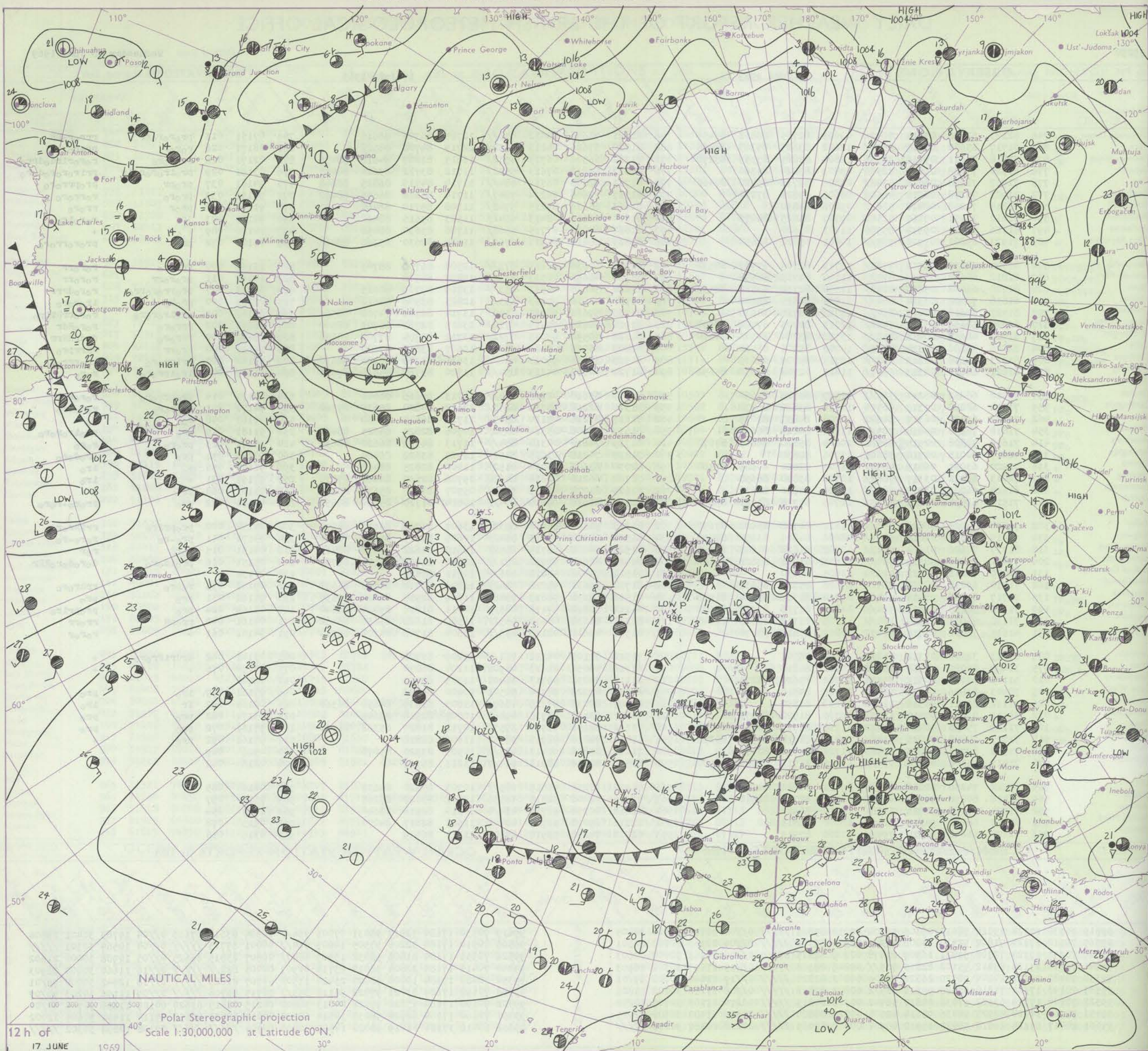
DAILY WEATHER REPORT OF THE BRITISH METEOROLOGICAL OFFICE

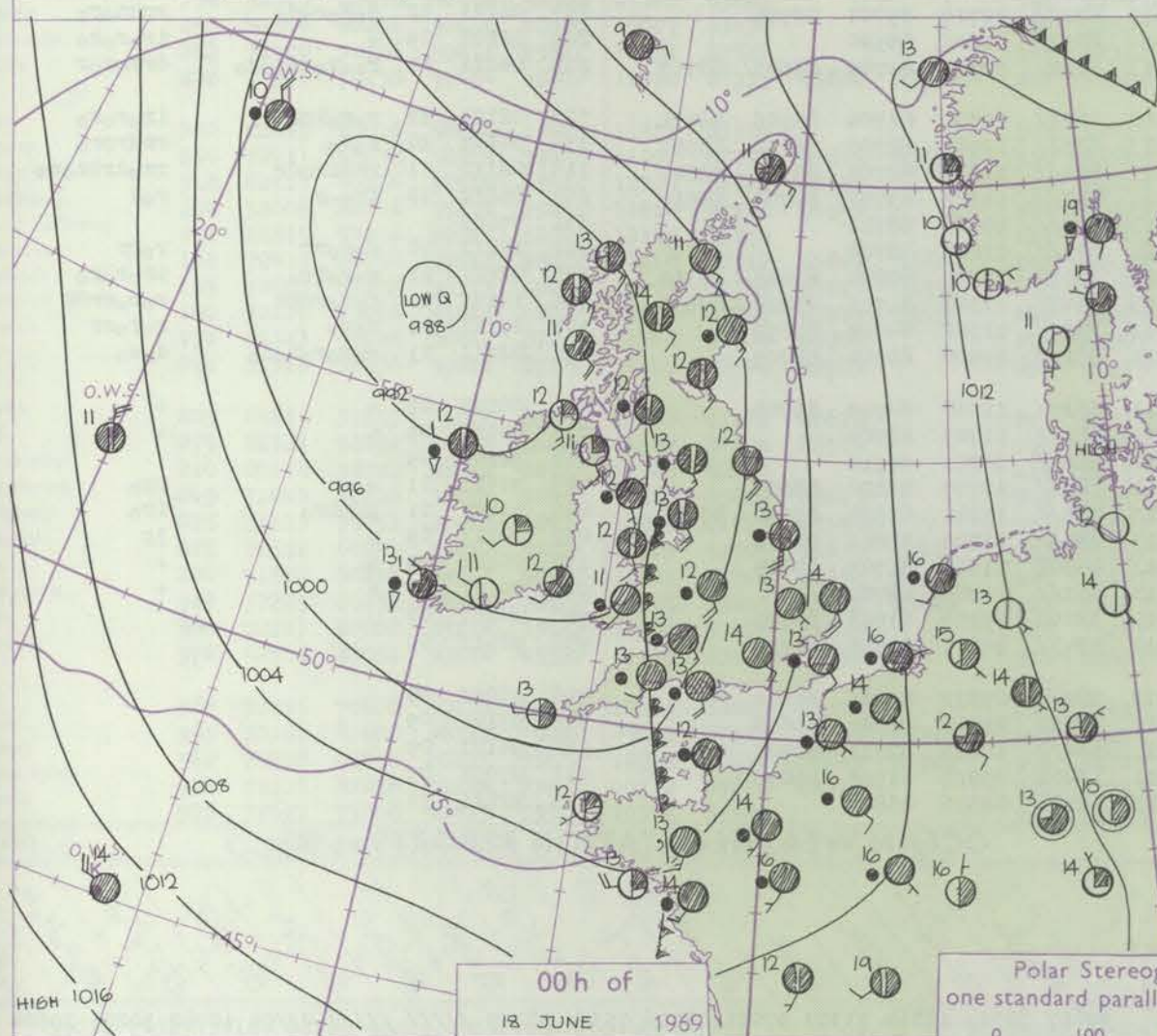
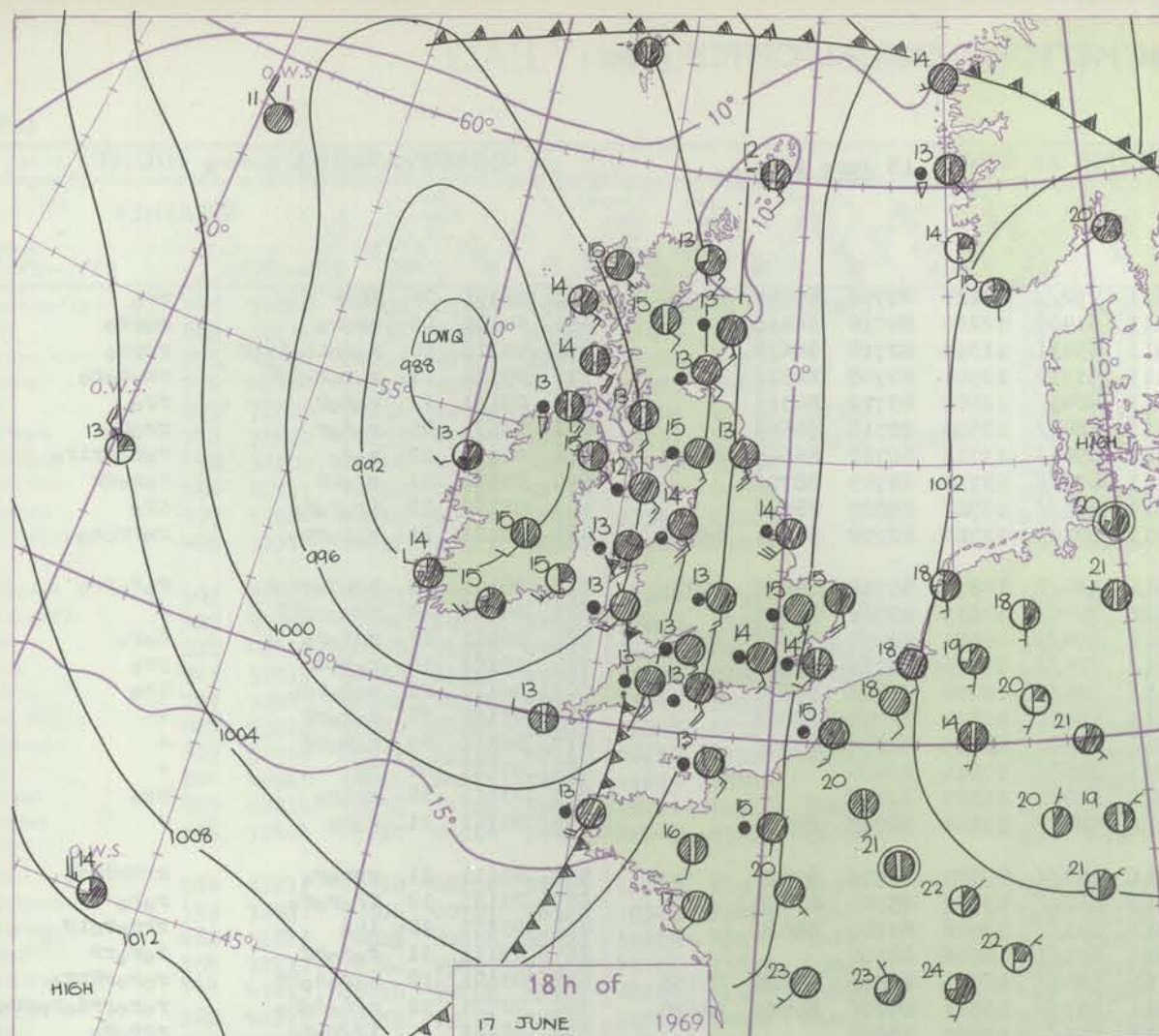
No. 39290

Date of Issue Wednesday 18 June 1969

Code FM II.D		OBSERVATIONS at 12h. 17 June 1969										OBSERVATIONS at 18h. 17 June 1969										OBSERVATIONS during DAY										
Station	iii	Nddff	VVwwwW	PPPTT	N _h Ch _h Ch _h	T _d app	8N _s Ch _s h _s	8N _s Ch _s h _s	8N _s Ch _s h _s	iii	Nddff	VVwwwW	PPPTT	N _h Ch _h Ch _h	T _d app	8N _s Ch _s h _s	8N _s Ch _s h _s	8N _s Ch _s h _s	iii	Nddff	VVwwwW	PPPTT	N _h Ch _h Ch _h	T _d app	8N _s Ch _s h _s	8N _s Ch _s h _s	8N _s Ch _s h _s	iii	RRT x E	SSS	WEATHER	
																															09h.—15h.	15h.—21h.
Boscombe Down	746	82123	62808	07014	7242/	09603	82715	86818	88459	746	81821	58636	04012	853//	12717	86706	88615		746	07151	013	prorororr	rrrororRR									
Hurn	862	81717	65602	07815	3557/	12602	83625	85363	88465	862	81520	57626	04113	4732/	12719	84708	88520		862	08171	026	roror	rrror									
Thorney Island	871	71818	75011	09416	38556	12804	82825	85359	87270	871	81722	66506	06713	4532/	11615	81808	84618	88459	871	02171	026	irororo	rororirdodrrro									
Gatwick	776	61920	75038	09616	32560	09803	83824	84360		776	81812	59618	07613	5541/	11712	83712	83620	88457	776	03191	029	prairorororoir	rrirororodororo									
Kew	775	71917	78258	08616	5342/	09806	82715	85820	87462	775	81711	62808	06714	884//	11714	84715	86825	88648	775	94181	037	prorpr	prorrrroro									
Heathrow	772	71922	75258	08018	42506	08606	84828	87272		772	81717	72608	06214	7847/	11714	86816	86656	88462	772	95191	033	proror	rorroro									
Mildenhall	578	71814	74258	08418	58632	09806	84830			578	81613	66616	07215	5742/	11708	85710	88460		578	91191	072	pror	rrror									
Wattisham	590	71617	74151	09117	52502	09707	85825	84075		590	81614	62616	08413	6542/	11503	85615	88460		590	92181	083	jp	rorairo									
Gorleston	497	51726	62011	09314	55500	11703	85620			497	81822	60032	07715	5561/	11706	85630	88458		497	00170	089	+	+									
West Raynham	485	71923	69801	07916	785//	10601	85822	86650		485	81815	66618	06913	2567/	11604	82630	85360	88465	485	01181	072	pro	prororrororo									
Aberporth	502	81724	58638	98412	7722/	12719	82705	87707	88530	502	81915	40636	96213	873//	12508	86706	88709		502	15142	000	rrroro	rororr									
Ross-on-Wye	627	81812	60608	03914	4742/	11704	84715	88558		627	81710	48636	00513	873//	12820	88708			627	10161	011	prororr	rororr									
Filton	628	81720	66608	05214	4242/	11602	82710	83818	88535	628	81614	58616	01513	853//	13719	87709	88615		628	04151	007	prorrororroro	rorodrrr									
Rhose	715	81818	70808	03314	884//	11808	84815	88626		715	81716	60616	99413	853//	12823	83708	88612		715	01151	000	proro	irororo									
Chivenor	707	81723	62618	02015	854//	13712	85710	88630		707	81716	59636	98715	5522/	13714	82704	84708	88557	707	07162	001	prairororo	rororrRtiror									
Mount Batten	827	81828	58636	03213	7722/	12713	82703	87706	88550	827	81918	40626	99513	6712/	13615	82701	86705	88540	827	18141	002	rrroro	rorodr									
St. Mawgan	817	81923	48638	00413	852//	13716	83704	87706	88610	817	81812	50596	98013	7722/	13712	83704	87706	88556	817	13142	000	rrroro	drdrRRrr									
Scilly	804	82018	48606	99314	5722/	14708	85705	88460		804	72809	66026	97413	784//	12607	83814	87630		804	14151	000	irorr	RRrrpro									
Culdrose	809	81923	29638	01213	852//	13715	85705	88635		809	81915	30636	99013	852//	13610	83703	85706	88630	809	14142	000	rrrrroro	irorrrroro									
Guernsey	894	81821	66616	08313	5537/	11811	82708	83630	85656	894	81724	64616	04213	854//	11720	83710	85630	87656	894	01141	000	irairroro	roro									
Elmdon	534	72018	66252	05214	785//	11507	82825	87650		534	81819	63618	02713	854//	12713	84615	88640		534	03171	014	prorrrroro	rororrR									
Cardington	559	71514	68028	07317	48506	11610	83820	86270		559	71311	62218	05714	6857/	12612	84820	85635	87360	559	94171	041	prororo	rorairo									
Wittering	462	71823	69022	06317	54602	10708	84830	87075		462	71617	80216	05114	6547/	11712	86615	87460		462	97181	048	ro	ro									
Watnall	354	71818	74258	04818	785//	11704	84820	86640		354	81617	69608	03314	6852/	10706	82820	85625	88460	354	91181	019	pro	prairororo									
Shawbury	414	71618	70808	02915	685/2	10604	85820	86645	87070	414	81719	74616	00314	854//	11713	84716	86620	88632	414	95171	023	proro	roro									
Finningley	360	42017	80018	04718	38601	13706	82830			360	71815	74218	03615	3451/	12705	83622	86464		360	97191	034	pro	irororo									
Kilnsea	396	71920	63031	06015	4857/	11803	82820	84625	87360	396	82030	63606	06014	2152/	11400	82825	88460		396	91170	056	+	iro									
Leeming	257	72013	66022	03317	786//	10706	83830	86650		257	71722	66212	01616	24628	09706	82630	84460	87270	257	97191	031	+	iro									
Tynemouth	262	61618	66022	03913	685//	11804	84820	86630		262	81625	61028	02213	7357/	09507	83920	85630	88359	262	91161	068	pr	+									
Carlisle	222	71511	62808	01413	6343/	12705	81718	84923	85648	222	81514	62618	99215	854//	10814	81715	85630	88650	222	01151	022	pro	proro-roro									
Valley	302	71630	74028	98615	783//	11812	81708	83820	87650	302	81817	58636	96013	3532/	13607	81706	83615	88550	302	21152	000	prorprio	rrirRroro									
Ringway	334	71619	65806	02816	5847/	08806	84816	83650	87459	334	81514	62218	01013	5542/	10605	81715	85622	88460	334	93171	041	proro	roro-ro									
Squires Gate	318	81717	70606	01614	7847/	12702	81818	87645	88460	318	81525	70606	98714	6552/	12610	84622	84650	88460	318	04151	015	rorR	ror									
Ronaldsway	204	71412	75808	98914	784//	11806	81711	83822	86650	204	81415	40638	95912	871//	12614	81702	85703	88707	204	05151	016	prairoro	dorodororRRr									
Mull of Galloway	131	41220	74011	98513	42630	12605	84830			131	71517	74021	96011	726//	10711	87835			131	00131												
Eskdalemuir	162	71710	69211	00713	785//	09806	85822	85634		162	81710	56638	99212	7842/	11810	82712	83823	86633	162	09151	035	ropro	rrRroro									
Prestwick	135	71717	80808	98914	6346/	09710	81715	85820	81918	135	71513	63258	96813	7346/	11609	82915	86824	87635	135	91161	031	pro	pro									
Abbotsinch	140	71108	58258	<																												

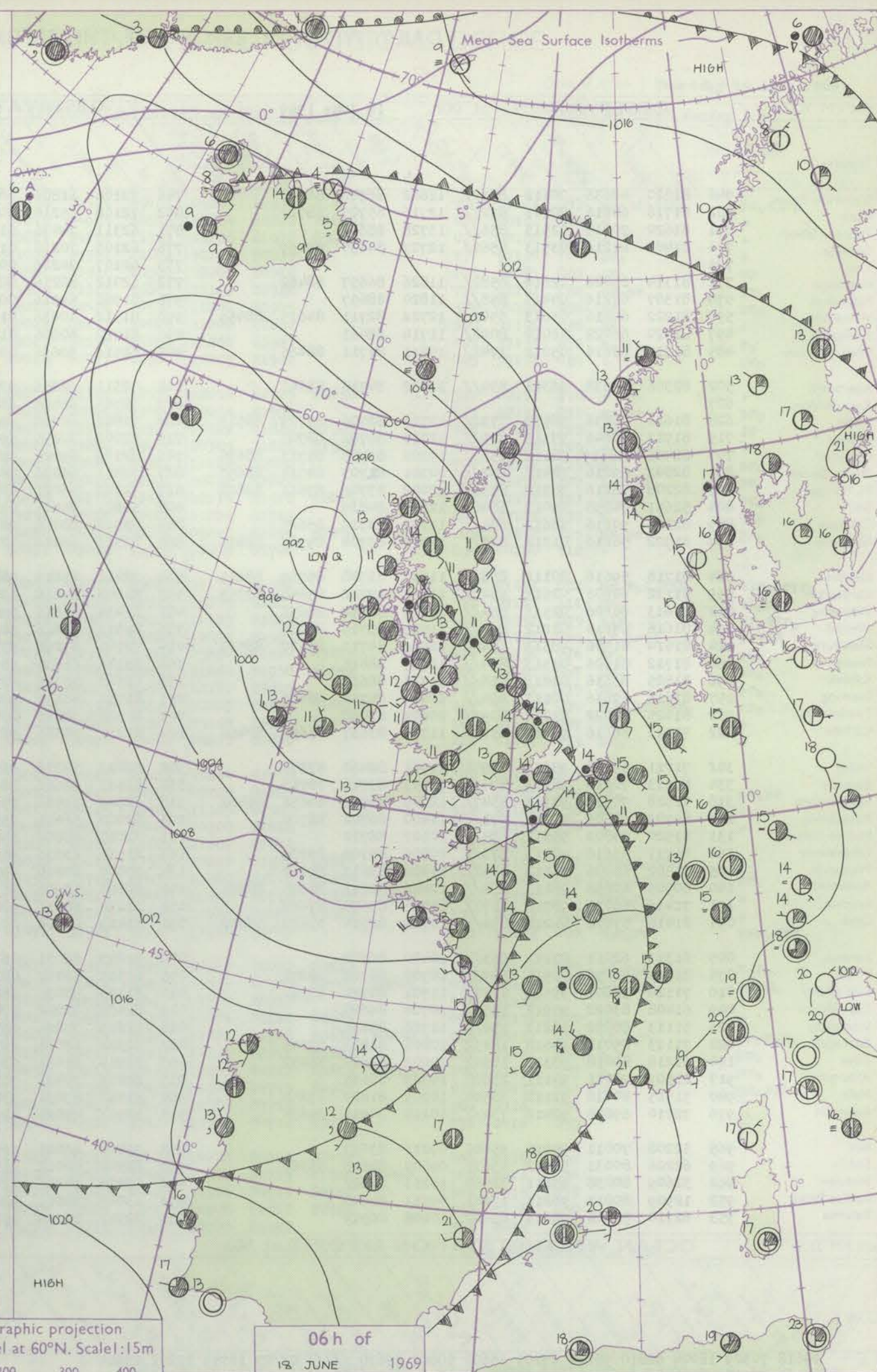
CHART OF WEATHER IN PART OF NORTHERN HEMISPHERE





Polar Stereographic projection
one standard parallel at 60°N. Scale: 1:5m

0 100 200 300 400



GENERAL SYNOPTIC DEVELOPMENT

The deep depression just west of Ireland moved slowly northwards to a position west of the Hebrides filling a little. A marked trough of low pressure moved into western England in the late afternoon and by this morning lay over extreme eastern

England. The depression is not expected to move much during the next 24 hours and a cyclonic type of weather is expected over the whole of the British Isles.

Issued at midday Wednesday 18 June 1969

DAILY WEATHER REPORT OF THE BRITISH METEOROLOGICAL OFFICE (contd.)

Code FM II.D		OBSERVATIONS at 00h.										OBSERVATIONS at 06h.										OBSERVATIONS during NIGHT												
		18 June 1969										18 June 1969																						
Station		iii	Nddff	VVwww	PPPTT	NC _h LC _M CH	T _d T _d app	8N _S Ch _S h _S	8N _S Ch _S h _S	8N _S Ch _S h _S	iii	Nddff	VVwww	PPPTT	NC _h LC _M CH	T _d T _d app	8N _S Ch _S h _S	8N _S Ch _S h _S	8N _S Ch _S h _S	iii	Nddff	VVwww	PPPTT	NC _h LC _M CH	T _d T _d app	8N _S Ch _S h _S	8N _S Ch _S h _S	8N _S Ch _S h _S	iii	RRRT _n TE	T _g T _g	WEATHER		
																																21h.—03h.	03h.—09h.	
Boscombe Down	746	81820	40636	00112	873//	11822	86708	88710			746	72108	61806	00611	792//	10121	82704	87640	81920	746	08091	08	RRrr										pro	
Hurn	862	81718	60616	00113	872//	12716	85705	88711			862	72108	65216	00813	61409	12220	84710	84818		862	04101	08	rrro										repro	
Thorney Island	871	81620	70215	02515	856//	13728	88646				871	62311	74036	01413	55431	11313	82710	84618		871	04111	10	rofoirrrr										rrpro	
Gatwick	776	81408	61216	03513	4562/	12727	84630	88459			776	62109	70218	01113	51332	12501	82708	84812		776	09121	11	rofo-pr										rr-doro	
Kew	775										775	62107	74216	00613	4843/	12605	83712	84363		775	03131	12	rofo										rr	
Heathrow	772	81314	65026	02614	6582/	11826	86657	88462			772	62012	80216	00113	5844/	12500	82710	84650		772	03131	05	rofo										rrro	
Mildenhall	578	81307	62216	04413	858//	11820	88657				578	81508	59616	00714	7542/	13712	86710	86645	88557	578	01131	12	rofo										rofoirrrro	
Wattisham	590	81222	64616	05613	5542/	12722	82711	84615	88459		590	81312	40636	01413	872//	13713	84705	88706		590	04121	11	rrorr										rofo	
Gorleston	497	81620	66022	06014	8092/	11714	88461				497	81420	60606	01514	885//	13722	85825	88630		497	01132	12	iroro										iro	
West Raynham	485	81714	62616	05012	1742/	10811	81711	88465			485	81516	58636	00713	6732/	12714	82708	86711	88556	485	03121	11	rofo										rofo	
Aberporth	502	82306	56638	96311	854//	11002	84710	88640			502	72511	62256	97411	534/2	10311	81710	85630	87075	502	08101	09	prprrro										rofo	
Ross-on-Wye	627										627	72505	66026	98611	7544/	10215	82712	87630		627	06111	10	rrroirR										+	
Filton	628	81616	48636	98513	7732/	12719	82706	87709	88515		628	71806	66036	99611	754//	10221	82710	84620	87645	628	06111	10	rrdoro											doro
Rhoose	715	81713	40646	97313	871//	12714	86702	88706			715	72007	70256	99012	724//	10316	82714	86822		715	10101	10	roRdr										pro	
Chivenor	707	82406	58619	98112	853//	10305	83708	85713	88630		707	72109	69026	99613	785//	11214	85822	85635		707	06111	10	rofoir										iro	
Mount Batten	827	82802	69216	98411	852//	10301	82703	88657			827	72511	66036	00313	58331	11215	81708	83818		827	05110	10	doro										+	
St. Mawgan	817	82208	56216	98312	853//	12002	83706	87611	88628		817	42709	66021	00512	22401	10217	82817	83075		817	06111	09	rofo										+	
Scilly	804	52611	74258	99013	58400	12208	84819				804	32811	74021	01213	32500	10215	83820		804	07121	08	pr										+		
Culdrose	809	62308	50216	98612	684//	11102	82710	85625			809	32505	80018	00812	22401	11213	82818		809	03111	10	rriro										pro		
Guernsey	894	81922	56616	01212	852//	12715	83704	85706	88613		894	52313	66016	02812	42230	11208	82703	84816		894	01111	11	rofo										+	
Elmdon	534	81718	59616	00112	853//	11715	83708	85709	88615		534	72412	65215	98211	753//	09305	83706	87625		534	05111	11	rrro										rrRrdoro	
Cardington	559	71112	62606	02613	5547/	11823	82712	85648	87359		559	81208	64616	99513	862//	13607	85704	88708		559	01131	12	iroro										rofo	
Wittering	462	81613	66606	02513	854//	11717	82712	88631			462	81414	56616	99313	853//	13508	87707	88620		462	03131	11	iro										rrrofoir	
Watnall	354	81616	69616	01212	854//	11715	83715	88630			354	81513	56616	98613	873//	12606	88707		354	03111	11	rofo											rofo	
Shawbury	414	81614	61506	98313	5542/	12809	84712	85620	88530		414	72105	87256	97511	5847/	10309	81818	83625	85656	414	03101	10	rofo										rofo	
Finningley	360	81712	61606	01513	854//	12713	88616				360	81516	61636	98613	853//	13611	84706	86709	88630	360	02121	12	rofo										rofo	
Kilnsea	396	81825	63616	03813	856//	11711	88630				396	81527	57616	00913	855//	12607	88625		396	05121		iroro											rrro	
Leeming	257	81616	59616	00113	854//	11614	85712	88616			257	81711	48636	97813	872//	12710	85704	88706		257	08121	12	doro										rrRdoro	
Tynemouth	262	81425	61022	01712	8092/	10604	88458				262	81520	58616	00411	8052/	10706	88520		262	02102	09	+											iroro	
Carlisle	222	71513	66616	97613	6567/	11714	83637	85650	87460		222	81211	56586	96113	3532/	12707	81709	83645	88557	222	04111	11	ro-rofo											drro
Valley	302	71711	69016	95912	20978	11001	82460	87270			302	82013	59216	96112	6627/	12307	81704	83706	86711	302	02121	11	rofoir										iroro	
Ringway	334	81513	70616	98913	874//	11709	83710	88713			334	81511	58616	96613	6732/	12504	82708	86712	88550	334	04101	10	rofo										rrdrpro	
Squires Gate	318	71518	70616	97313	5547/	12609	82713	84656	85460		318	825																						


DAILY WEATHER REPORT OF THE BRITISH METEOROLOGICAL OFFICE

No. 39291

Date of Issue Thursday 19 June 1969

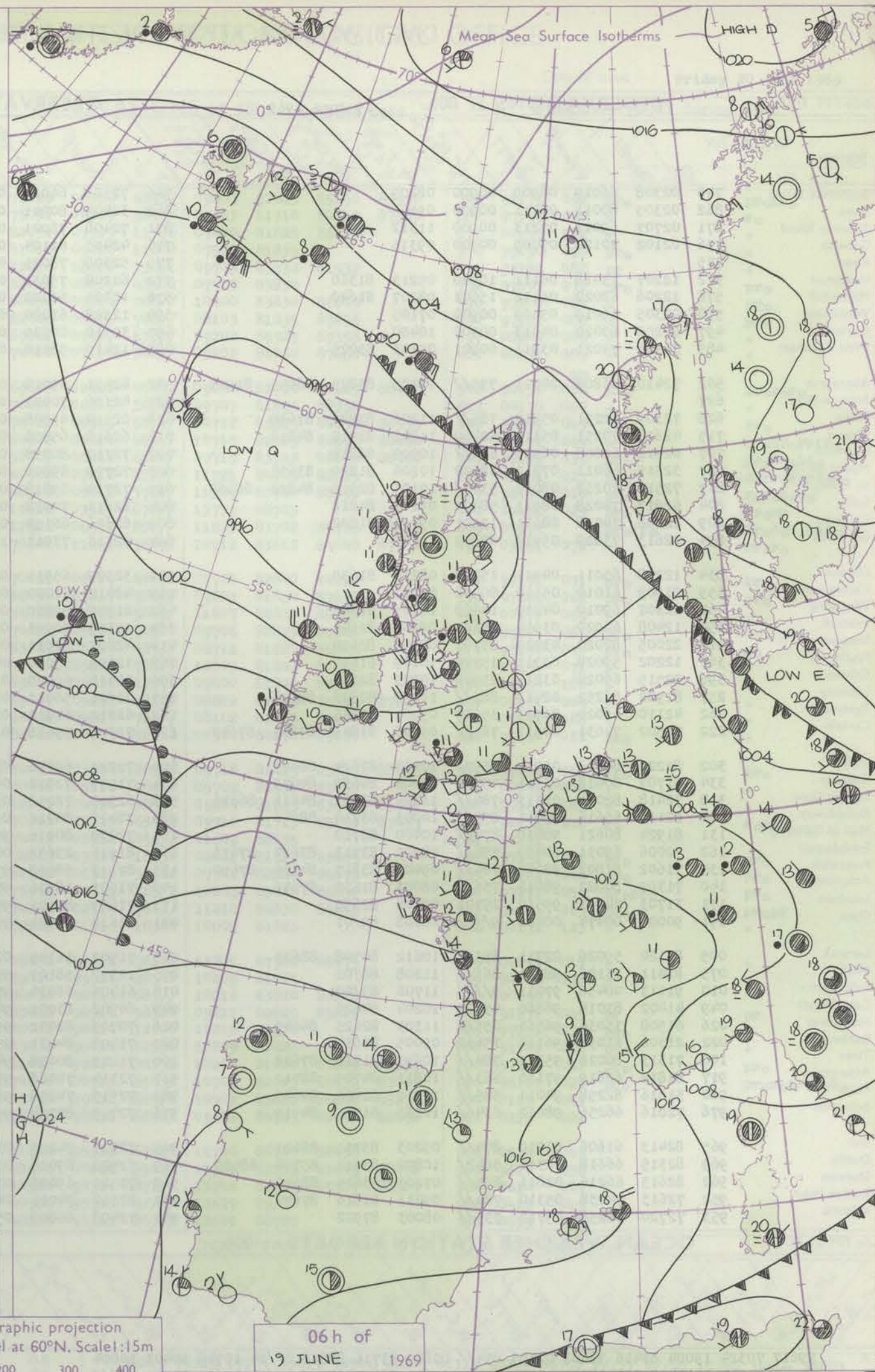
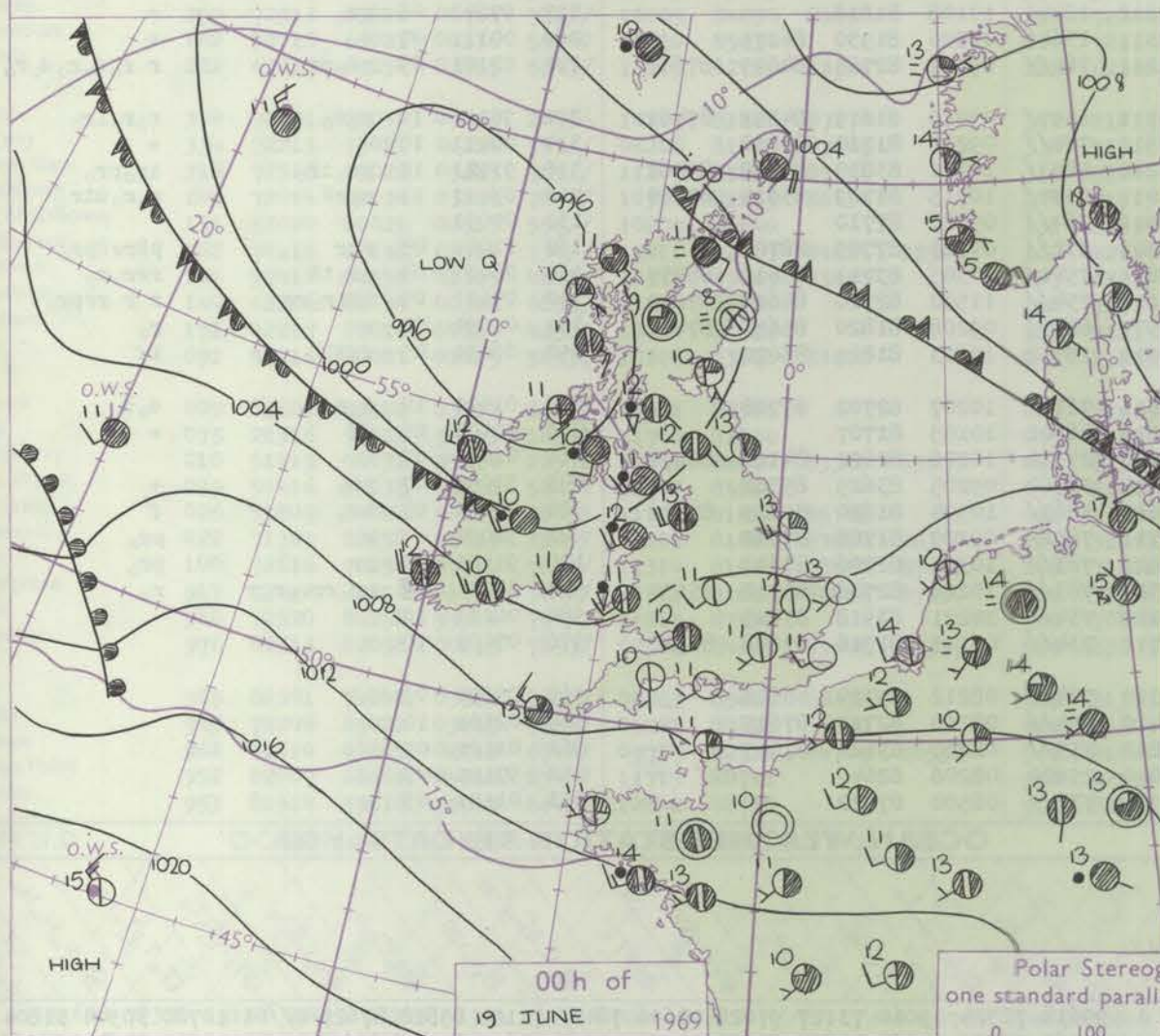
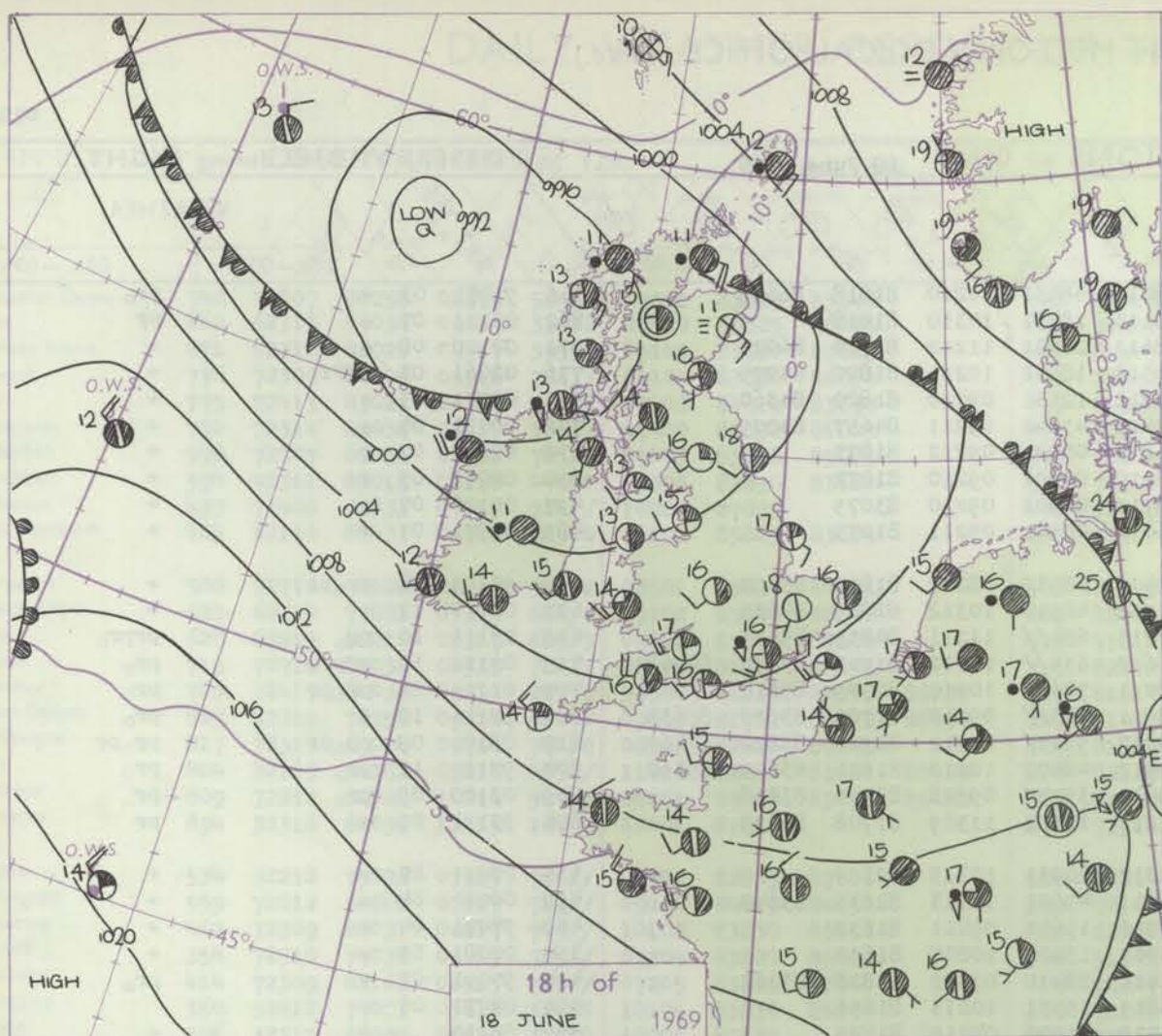
Code FM 11.D		OBSERVATIONS at 12h. 18 June 1969										OBSERVATIONS at 18h. 18 June 1969										OBSERVATIONS during DAY					
Station	ill	Nddff	VVwww	PPPTT	N _h Ch _h Ch _h	T _d T _d app	8N _s Ch _s h _s	8N _s Ch _s h _s	8N _s Ch _s h _s	ill	Nddff	VVwww	PPPTT	N _h Ch _h Ch _h	T _d T _d app	8N _s Ch _s h _s	8N _s Ch _s h _s	8N _s Ch _s h _s	ill	RRT x T _e	SSS	WEATHER					
																						09h.—15h.	15h.—21h.				
Boscombe Down	746	72810	74808	01815	69431	10306	81918	85820		746	62908	80259	04314	69403	09209	82918	83825		746	07181	073	pr _o tlhtlr _o	pr _o tlr _o				
Hurn	862	62116	77038	01917	62500	11004	86825		862	32310	80011	04616	38543	13214	82828	83650		862	00181	102	+	+					
Thorney Island	871	22314	80018	02917	22471	13105	81715		871	52317	80021	04616	13503	11206	81920	85070		871	00180	131	+	+					
Gatwick	776	42114	75028	02618	42500	11203	84822		776	32211	81030	04517	22601	10208	82835			776	97190	104	pr _o	+					
Kew	775	72405	74252	02016	735//	10201	87828	82928	775	42309	74801	03916	49500	10207	84928			775	92181	083	pr _o	pr					
Heathrow	772	72812	75258	01417	736//	12101	84830	85656	772	52013	65808	03316	49503	11103	82928			772	03181	082	pr _o pr	pr _o					
Mildenhall	578	32107	80016	01419	32600	10108	83830	81930	578	12005	78018	02618	13530	11206	81925			578	94201	096	pr _o	pr _o					
Wattisham	590	42211	74016	02018	42500	11209	84824		590	12109	80018	03117	14600	11208	81830			590	91191	096	pr	+					
Gorleston	497	51620	60216	00614	55500	13501	85625		497	41811	60011	02116	33580	12208	83920			497	97191	073	r _o ir _o	r _o					
West Raynham	485	52315	82016	00817	58500	11209	84825		485	42409	80018	02017	49500	11207	81922			485	97191	080	+	pr _o					
Aberporth	502	52613	69031	00213	39401	10208	81918	83072	502	62417	80031	02314	58531	08210	82825	84650		502	00151	110	+	+					
Ross-on-Wye	627	52610	77258	00416	53660	10208	83930		627	42408	70251	02416	43600	09214	82930			627	92191	071	pr _o pr	pr _o					
Filton	628	42416	80038	01217	49503	11208	81920	83825	628	32614	74011	03517	39502	11212	81820	82925		628	93180	128	pr _o	jp					
Rhodes	715	52717	80038	01216	49501	10108	83822	82925	715	22717	80011	03814	29401	10309	81815	81920		715	00170	125	+	+					
Chilvenor	707	52415	82022	02616	49401	12213	84918		707	22515	79028	05016	28501	11214	82820			707	91171	125	pr	pr _o					
Mount Batten	827	52218	66809	03015	59401	11210	81710	83915	827	33014	82018	05416	22501	10212	82820			827	01171	107	t _o l _o pr _o	pr					
St. Mawgan	817	52714	80031	03315	49432	10210	81918	83822	817	72815	69038	06115	33432	10115	81918	86075		817	01151	123	pr _o	pr _o					
Scilly	804	42915	74011	04215	32502	11215	83820		804	32816	74258	07414	39402	11216	83918			804	97181	139	+	pr _o					
Culdrose	809	62314	76258	03315	59431	12211	82910	83818	809	72715	81038	06514	48434	09217	82816	87070		809	02162	115	pr _o pr	pr _o					
Guernsey	894	72414	66032	04914	784//	12209	85810	83630	894	12416	80011	07214	11303	12209	81706			894	00160	112	+	+					
Elmdon	534	62212	65918	00116	39563	11002	83920	83360	534	42411	80259	02316	29663	11113	81930			534	01181	082	pr _o t _o l _o tlr	tlr _o prpr _o					
Cardington	559	72011	74806	00717	785//	10303	85825	85640	559	22114	66019	02418	24503	10305	82825			559	97191	111	pr _o	tl _o r _o					
Wittering	462	51813	80016	00418	58600	10108	83830	83640	462	42202	80299	01916	49500	10105	83925			462	95191	079	tlr _o	pr _o tlr _o					
Watnall	354	72211	74026	99816	785//	11106	83825	85640	354	42108	74299	01715	49500	12005	84925			354	06191	065	pr _o prtl	prTLR					
Shawbury	414	42415	85018	99217	43503	08106	81925	83650	414	42308	80018	01516	49502	09210	82920	83825		414	97190	076	pr _o	pr _o					
Finningley	360	42312	77038	99117	48600	12210	82833	83650	360	62115	74801	00816	59603	11206	82930	84650		360	97191	067	pr _o	pr _o					
Kilnsea	396	52515	66018	00016	52500	11303	85825		396	31609	66018	01017	32500	12101	83825			396	01201	079	pr _o	pr _o					
Leeming	257	42906	80256	98016	48600	10007	83830		257	72506	80028	00117	785//	10207	82828	86650		257	01191	034	d _o r _o ir _o Rpr _o	rr _o					
Tynemouth	262	71520	32106	99411	755//	10603	87620		262	42312	66028	99818	32530	09102	83825	84358		262	97181	047	pr _o	+					
Carlisle	222	72307	74256	97614	4847//	11212	81715	83820	222	32412	86028	99516	28642	08213	82830			222	01181	079	pr _o	+					
Valley	302	22015	80016	98814	19403	11211	81914		302	32018	83020	00213	19433	10204	81915			302	00161	107	+	+					
Ringway	334	71711	66258	98915	794//	11002	82712	83915	334	62312	75038	01016	58503	07209	85825			334	01181	069	pr _o	pr _o pr					
Squires Gate	318	62611	80256	98514	685//	12309	82822	86650	318	32610	84011	00115	39503	11105	81920			318	97161	086	pr _o	+					
Ronaldsway	204	32008	82016	97614	39401	11210	81710	81920	204	22008	70030	98913	18482	10107	81818			204	00151	084	+	+					
Mull of Galloway	131	31815	74016	97914	32601	12109	83830		131	32020	81020	98715	32601	11601	83840			131	00141								
Eskdalemuir	162	72410	80256	97013	784//	10210	82712	86821	162	42115	80038	99113	43530	10211	81921	83825		162	01161	051	rrr _o r _o rpr _o	+					
Prestwick	135	72807	62258	96313	52231	12203	82705	84814	135	72207	82158	97714	6843//	11209	83818	85656		135	02161	029	r _o r _o rrpr _o	pr _o					
Abbotsinch	140	72108	65016	95813	6832//	12302	81708	83713	140	51914	68151	96815	49440	10207	81712	83828	82920	140	03171	043	rrr _o r _o	+					
Leuchars	171	81323	58616	96812	872//	11706	83704	88705	171	51907	80016	97116	43530	11002	81920	83825		171	01171	013	rrr _o r _o ir _o	+					
Dyce	091	81318	30636	99611	871//	11806	86702	88																			

CHART OF WEATHER IN PART OF NORTHERN HEMISPHERE



12 h of
18 JUNE 1969

Polar Stereographic projection
Scale 1:30,000,000 at Latitude 60°N.



Polar Stereographic projection
one standard parallel at 60°N. Scale: 15m
0 100 200 300 400

GENERAL SYNOPTIC DEVELOPMENT

The depression off western Scotland has remained very slow-moving and has continued to fill slowly. The associated trough of low pressure cleared the whole country with the exception of Shetland by midnight. The depression is

expected to continue to fill slowly in situ whilst a small wave depression running east into France is expected to bring marked troughing into southern districts during the next 24 hours.

Issued at midday Thursday 19 June 1969

DAILY WEATHER REPORT OF THE BRITISH METEOROLOGICAL OFFICE (contd.)

Code FM II.D		OBSERVATIONS at 00h.										OBSERVATIONS at 06h.										OBSERVATIONS during NIGHT									
		19 June 1969										19 June 1969																			
Station	ill	Nddff	VVwww	PPPTT	N _h L _h C _M H	T _d app	8N _s Ch _s h _s	8N _s Ch _s h _s	8N _s Ch _s h _s	ill	Nddff	VVwww	PPPTT	N _h L _h C _M H	T _d app	8N _s Ch _s h _s	8N _s Ch _s h _s	8N _s Ch _s h _s	ill	RRT _n F	T _g T _g	WEATHER									
																						21h.—03h.	03h.—09h.								
Boscombe Down	746	02308	66019	06909	00900	08209				746	72506	66028	08011	68431	10210	81818	86645		746	97071	03	+		pr _o							
Hurn	862	02305	80011	06711	00900	09105				862	32409	80011	08113	18431	10310	81818			862	03111	07	+		pr							
Thorney Island	871	02707	69011	07213	00900	11312				871	72408	78021	08613	28431	11212	81710	86070		871	00120	08	+		+							
Gatwick	776	02102	20120	07009	00900	09315				776	42405	61104	08510	18532	10211	81820	84075		776	00061	03	1FFf		+							
Kew	775									775	52308	78021	07811	12531	09210	81820	84360		775	00071	03	+		+							
Heathrow	772	12207	75018	06111	10940	09213	81360			772	62208	75031	07411	45842	09211	84657	83075		772	00091	05	+		+							
Mildenhall	578	12206	62020	05112	15601	08207	81640			578	12305	61020	06811	00901	09212	81073			578	00090	07	+		+							
Wattisham	590	02305	66010	05409	00900	07105				590	12308	61020	07110	00902	09210	81072			590	00071	05	+		+							
Gorleston	497	02205	60020	04013	00900	10400				497	32510	60030	05711	00902	09210	83075			497	00100	07	+		+							
West Raynham	485	32306	74021	03911	00901	09103	83075			485	12410	58010	06010	00901	09211	81075			485	00071	07	+		+							
Aberporth	502	72410	66808	04111	795//	10105	83825	86645	81925	502	42411	69018	05411	38530	08207	81825	83650		502	93101	08	pr _o pr		+							
Ross-on-Wye	627									627	42106	70021	05912	48540	10312	81825	84635		627	00111	12	+		+							
Filton	628	72309	62251	05812	785//	11206	83820	87630		628	62110	69608	07211	684//	11211	84815	85635		628	03111	10	pr _o		prpr _o							
Rhoose	715	42613	70251	05112	42400	11801	81710	84818		715	62616	65808	06612	634//	10112	81712	83650	82918	715	02111	10	prpr _o		pr _o							
Chivenor	707	62412	62808	06313	624//	10000	86818			707	72710	80258	08011	78331	10210	82709	85817		707	01111	10	pr _o pr		pr _o							
Mount Batten	827	32515	66011	07712	38500	10106	81820	83657		827	72709	69808	08811	733//	09310	81709	83622	85635	827	91111	10	+		pr _o							
St. Mawgan	817	72512	70258	08011	5347/	10105	82918	84822	86460	817	72710	59818	09212	5947/	11212	82915	83820	87460	817	03101	09	pr _o pr		pr _o pr							
Scilly	804	62817	74028	08913	58401	09104	84818			804	62611	74028	09912	48470	10210	81816	83625	85460	804	97110	11	pr _o		pr _o							
Culdrose	809	22608	74018	08611	12501	09111	81820			809	62606	66158	09411	3943/	09206	83914	83358		809	03100	09	pr _o		pr _o							
Guernsey	894	02613	73020	09912	00900	11109				894	52513	73011	11212	12332	11309	81708	84359		894	93111	09	+		pr							
Elmdon	534	12208	65011	04911	15700	08210	81650			534	32309	65011	06212	20931	10313	82359			534	00091	07	+		+							
Cardington	559	01909	61010	05110	00900	09211				559	42012	61030	06511	45601	10113	82635	83640		559	00081	04	+		+							
Wittering	462	12302	69010	04210	14600	10105	81640			462	21905	59030	06010	15601	09211	81630			462	97071	04	+		+							
Watnall	354	12408	66020	03910	15600	09208	81640			354	12309	32041	05011	15700	10208	81650			354	00081	05	+		+							
Shawbury	414	22005	82020	03710	25700	08105	82650			414	42007	82011	05412	28430	09312	81818	83362		414	97091	03	+		pr _o							
Finningley	360	12202	59028	03311	15700	10109	81650			360	12206	59020	04811	15701	10213	81656			360	00071	06										
Kilnsea	396	22515	66020	03213	25500	10003	82625			396	12616	66020	05312	11500	09215	81825			396	00110		+		+							
Leeming	257	81902	66252	02412	885//	11209	82820	88628		257	21606	56011	03212	18441	10108	81818			257	97091	08	pr _o		+							
Tynemouth	262	42110	66020	01913	35640	09207	83635			262	62012	61031	02311	13646	09306	81930	86275		262	00111	07	+		+							
Carlisle	222	71502	74031	00512	785//	09103	81823	85632	87643	222	72004	59618	01211	784//	09307	82715	84625	87640	222	02101	09	pr _o pr		r _o r _o d _o r _o d _o r _o							
Valley	302	82220	80616	01912	2557/	10108	82624	88459		302	72221	66026	03111	1547/	09210	81615	84359	87463	302	96111	10	r _o r _o		r _o r _o ir _o							
Ringway	334	61707	80018	03411	45701	09006	84650	84075		334	71909	72022	04911	784//	09212	81710	86650		334	00111	10	+		+							
Squires Gate	318	72418	82031	01713	784//	11206	83813	84618	86646	318	62320	78258	03212	5843/	10312	83815	84650	85362	318	91121	10	pr _o ir _o		ir _o pr _o							
Ronaldsway	204	82113	65616	99911	854//	10003	83710	88646		204	72415	80216	01011	6537/	10315	81709	85614	87360	204	03111	11	r _o rr		r _o r _o Rir _o							
Mull of Galloway	131	81924	80621	98810	874//	10400	88710			131	72030	80016	99911	764//	09323	87710			131	00091											
Eskdalemuir	162	72006	69031	00409	754//	08002	83713	83627	87633	162	81916	23638	00209	872//	09303	87705	88708		162	11081	05	rpr		pRrrRpr _o							
Prestwick	135	71602	81802	98212	784//	09400	83817	84636	87650	135	82117	58658	97811	7542/	10305	83711	86616	88535	135	06101	09	pr _o 1R		rrr _o r _o							
Abbotsinch	140	71307	80022	98012	756//	08003	81630	87656		140	71609	58616	97111	754//	11502	82710	84616	87645	140	07101	09	1Rir _o rr		r _o r _o rrpr _o							
Leuchars	171</																														

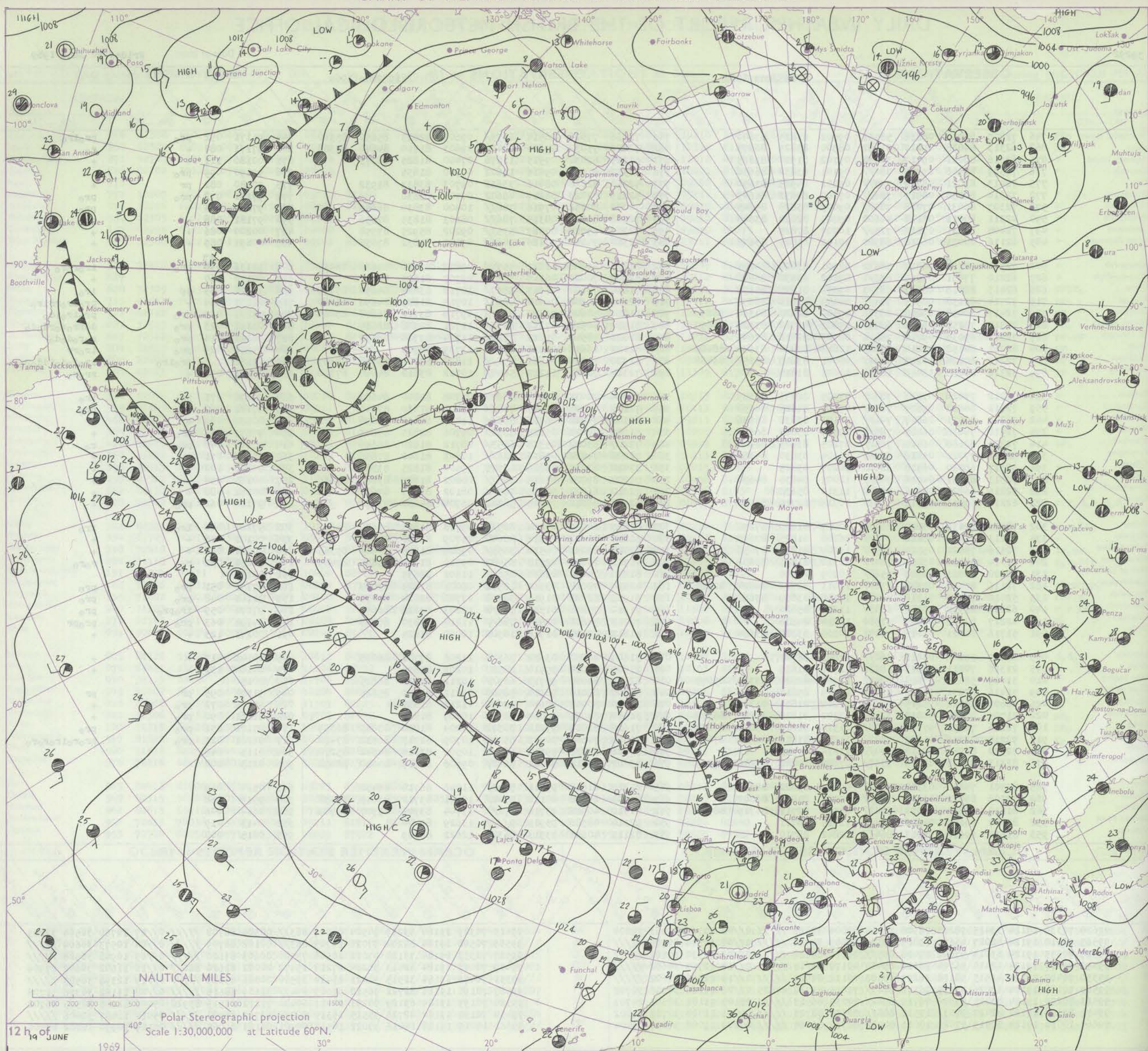
Date of Issue Friday 20 June 1969

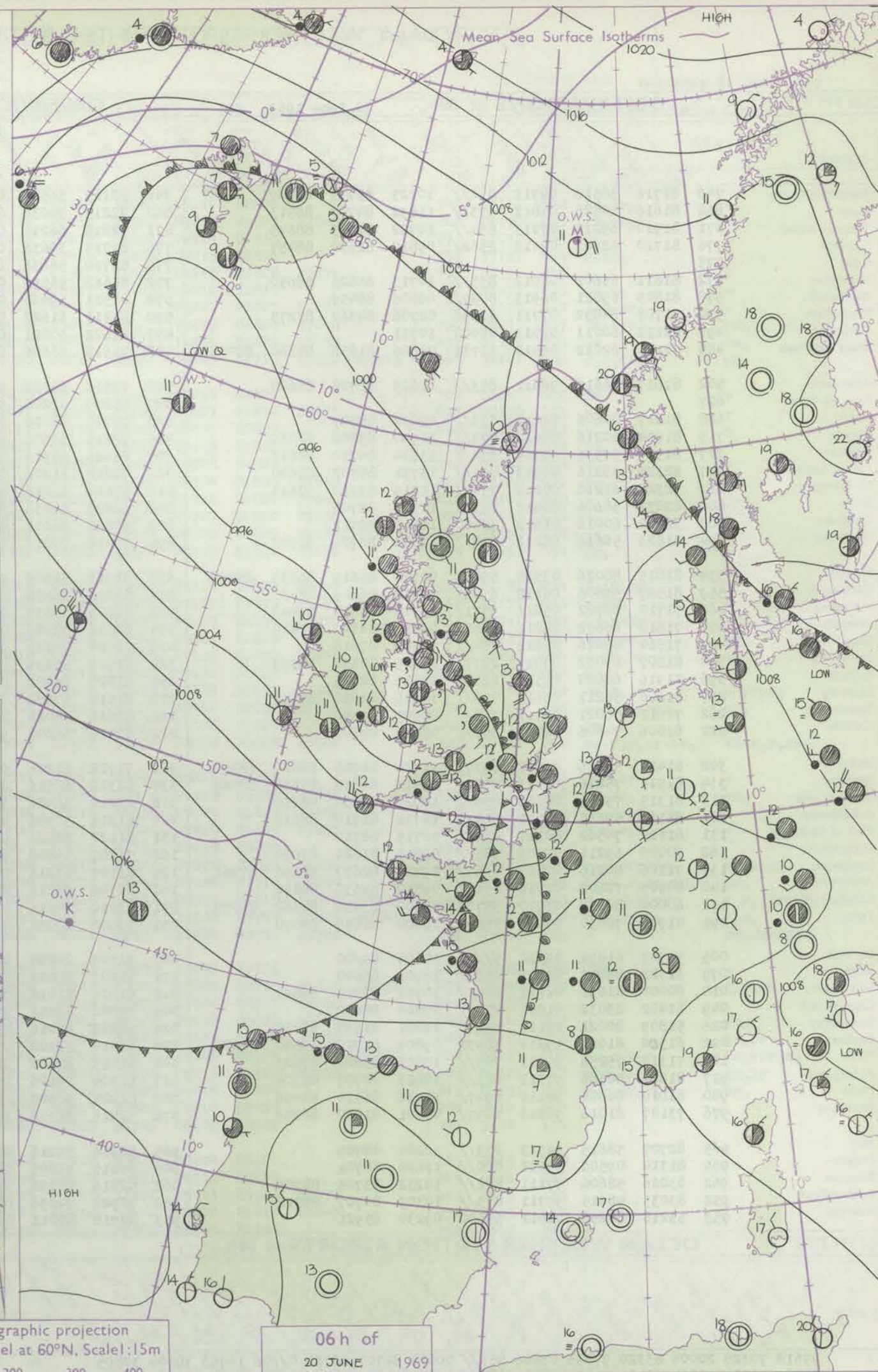
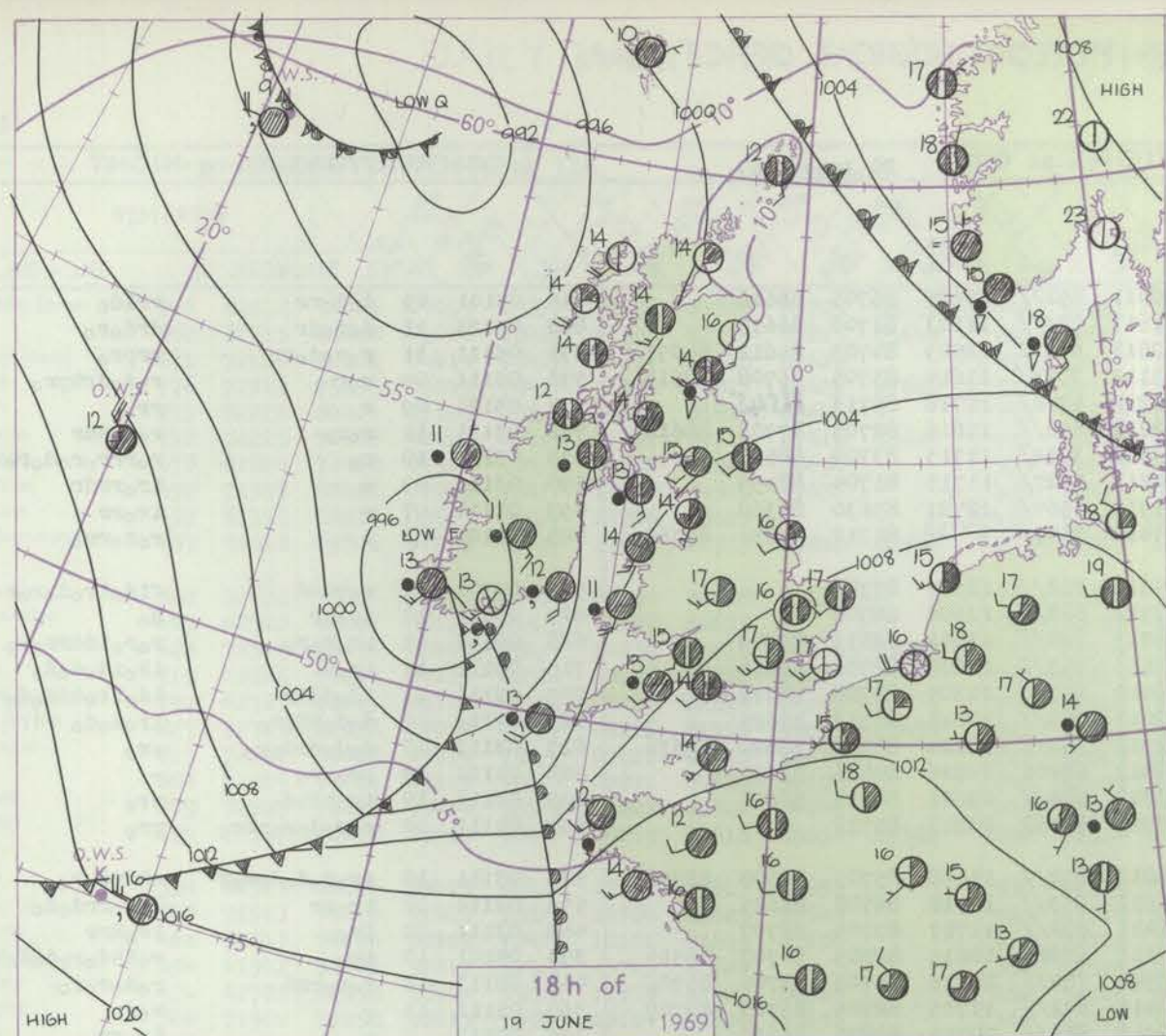
Date of Issue Friday 20 June 1969

Code FM 21.D		OCEAN WEATHER STATION REPORTS at 12h.															OCEAN WEATHER STATION REPORTS at 18h.																
O.W.S.	99	L _a L _a L _a	Q _o L _o L _o L _o L _o	YYGGiw	Nddff	VVwwVV	PPPTT	N _h L _h L _h C _M C _H	D _{ss} app	8N _s Ch _s h _s	8N _s Ch _s h _s	OT _s T _s T _d T _d	IT _w T _w T _w T _w	3P _w P _w H _w H _w	d _w d _w P _w H _w H _w	O.W.S.	99	L _a L _a L _a	Q _o L _o L _o L _o L _o	YYGGiw	Nddff	VVwwVV	PPPTT	N _h L _h L _h C _M C _H	D _{ss} app	8N _s Ch _s h _s	8N _s Ch _s h _s	OT _s T _s T _d T _d	IT _w T _w T _w T _w	3P _w P _w H _w H _w	d _w d _w P _w H _w H _w		
A	99620	70330	19124	33415	98205	02906	38500	00804	82820	////	0//06	10763	30403	32804			A	99619	70329	19184	83219	94504	04007	863//	00304	88708	////	0//07	10760	30504	32805		
B	99565	70510	19124	82027	96616	13805	6732/	00805	88708	////	0//05	10544	30705	////			B	99565	70508	19184	82204	97026	14705	863//	00102	88709	////	0//04	10573	30604	////		
C	99527	70355	19124	83014	97022	20408	855//	00104	88620	////	0//03	10930	30602	////			C	99527	70353	19184	73120	97012	20508	75500	00603	87620	////	0//03	10948	30506	////		
D	99440	70410	19124	62410	96104	26218	65400	00110	86615	////	0//17	11704	30602	////			D	99439	70409	19184	62413	98284	27218	15472	00002	81620	860//	0//16	11602	30602	27904		
E	99350	70480	19124	41515	98158	26223	43503	00112	84925	////	0//19	12390	30602	////			E	99351	70476	19184	31515	98021	25424	33500	00806	83825	////	0//19	12398	30503	////		
I	99585	70188	19124	63026	97155	96511	5147/	71005	81710	84825	0//06	11120	30306	30708			I	99587	70191	19184	82722	96512	95009	854//	71609	88615	////	0//08	11162	30306	31708		
J	99523	70200	19124	83425	97806	06710	6942/	00235	86915	////	05107	11181	30503	24703			J	99524	70199	19184	63129	98251	10011	69400	71212	81915	83920	05006	11208	30505	26702		
K	99451	70158	19124	82427	97032	17515	862//	00505	88705	////	05013	11508	30705	31002			K	99454	70150	19184	82726	95515	15315	862//	12712	88704	////	05014	11487	30806	////		
M	99660	10018	19124	50919	97022	10011	00908	00710	85260	////	00209	11000	30202	06404			M	99661	10015	19184	11016	97021	10510	00901	00103	81065	////	00109	10974	30202	07504		

All times of observation printed in this publication are GREENWICH MEAN TIME.

CHART OF WEATHER IN PART OF NORTHERN HEMISPHERE





GENERAL SYNOPTIC DEVELOPMENT

The depression to the northwest of Scotland moved northwestwards and pressure rose over the British Isles. Later in the day however, pressure fell over Ireland ahead of a deepening wave depression. This pressure fall moved east as the depression moved into southwest Ireland. Considerable troughing associated with this

depression took place towards the northwest of Spain. Pressure rose ahead of this trough from France to the north of Germany. The trough is expected to become slow moving over the British Isles during the next 24 hours.

Issued at midday Friday 20 June 1969

DAILY WEATHER REPORT OF THE BRITISH METEOROLOGICAL OFFICE (contd.)

Code FM II.D	OBSERVATIONS at 00h. 20 June 1969										OBSERVATIONS at 06h. 20 June 1969										OBSERVATIONS during NIGHT					
Station	iii	Nddff	VVwww	PPPTT	N _h Ch _h C _h	T _d app	8N _s Ch _s	8N _s Ch _s	8N _s Ch _s	iii	Nddff	VVwww	PPPTT	N _h Ch _h C _h	T _d app	8N _s Ch _s	8N _s Ch _s	8N _s Ch _s	iii	RRT _n E	T _g T _g	WEATHER				
																						21h.—03h.	03h.—09h.			
Boscombe Down	746	81716	56516	04911	872//	10725	85703	88709		746	82115	56506	00911	852//	11605	86705	88618		746	03101	09	dodorr	rrido			
Hurn	862	81616	40586	04812	4732/	11832	84707	88513		862	72213	78036	01613	783//	11103	81708	86615		862	05121	11	dorodr	drdoro			
Thorney Island	871	81910	69212	07213	854//	10722	81715	88649		871	72215	66215	02813	682/2	12509	84703	84612	85075	871	05111	11	rorodorr	rrpro			
Gatwick	776	81710	62601	07612	2562/	09817	82630	88457		776	81713	30636	03112	7722/	11614	83705	86708	88514	776	05111	09	ror	rododrRpro			
Kew	775									775	81710	56636	02212	5742/	11718	85713	81545		775	03121	09	r	rr			
Heathrow	772	81611	65601	06912	855//	10713	86625	88650		772	81612	56596	02212	852//	11616	82705	87708	88614	772	03121	11	roro	roroRdr			
Mildenhall	578	81805	69021	06913	8097/	08606	88459			578	81511	59636	03312	3732/	11715	83708	88558		578	03111	10	ro	rorrrorodoro			
Wattisham	590	71708	64032	07711	40958	08706	84360	87275		590	81511	61622	04212	1727/	11715	81704	88459		590	03111	09	+	irorrdr			
Gorleston	497	02112	60011	07013	00900	10711				497	81622	60021	03913	5564/	12721	85630	84360		497	01111	07	+	irorr			
West Raynham	485	71909	62012	06511	15732	09806	81656	84360 87075		485	71618	66606	03412	5547/	10718	81712	85656	87362	485	02101	08	+	rororro			
Aberporth	502	81617	56616	96811	853//	11629	86708	88620		502	72513	61036	95612	762//	11307	87704			502	05101	10	rorodd	fidoirodoror			
Ross-on-Wye	627									627	81809	57206	97512	863//	11608	88708			627	03111	10	irorr	do			
Filton	628	81617	80606	02612	873//	11832	88709			628	72020	82016	98713	784//	11604	82813	87640		628	02111	11	irororo	roroidrrroro			
Rhoose	715	81614	60216	00612	873//	11740	83708	88710		715	72215	57606	97613	753//	10805	82706	87614		715	05111	11	iror	iroidododo			
Chivenor	707	81514	37536	99714	854//	13734	84710	88616		707	82625	58516	99012	873//	11309	85708	88712		707	02111	11	idoddR	idoiroddodo			
Mount Batten	827	82126	33216	00913	871//	13731	84702	88640		827	72618	61206	02012	754//	10216	86712	87625		827	07111	11	dodRRir	irododo			
St. Mawgan	817	72320	61216	00112	754//	11619	83710	87614		817	72824	66016	02312	754//	10224	83712	84620	87626	817	03111	10	dodrrdoro	pro			
Scilly	804	82832	58606	00412	873//	11710	88708			804	62825	66036	04812	68401	10226	84816	83620		804	01121	09	proir	+			
Culdrose	809	32322	60016	01612	32400	11614	82712			809	62820	66016	03712	684//	09222	84815	86620		809	01111	10	iridido	pro			
Guernsey	894	81823	50616	06212	870//	12732	86701	88702		894	12418	77016	05712	18432	10213	81710			894	05111	10	rorodorrrro	pro			
Elmdon	534	81815	80026	03512	6542/	09723	82619	86657 88460		534	81713	56506	98812	872//	11618	85705	86708	88711	534	03111	10	irodododror	rrdrdoro			
Cardington	559	81507	59606	06112	6562/	09712	86645	88458		559	81213	56636	01512	853//	11718	86708	88625		559	02111	10	irorr	dorrrdodo			
Wittering	462	71710	66022	05611	5571/	09710	85650	87462		462	81515	37656	01411	872//	11717	83705	88707		462	03111	09	iro	irorrr			
Watnall	354	71810	66602	04212	4567/	09714	84640	87460		354	81312	32586	00111	6722/	10615	82705	84707	88515	354	05101	10	iro	rorRRdorododo			
Shawbury	414	71514	80026	02012	754//	09709	87618			414	71610	74216	97512	782//	11616	81703	83704	87706	414	02111	11	rororrrR	rodoro			
Finningley	360	81807	69032	03813	2577/	10715	82650	88359		360	81514	56636	00411	872//	11715	82705	86707	88709	360	05112	11	+	rorr			
Kilnsea	396	21916	66020	05512	22500	10611	82825			396	81825	66026	02913	885//	10715	83825	88630		396	02112		+	irorr			
Leeming	257	71606	56211	03112	756//	10816	82630	87656		257	81610	37582	00311	854//	10712	83710	88650		257	06112	09	iro	rodorrrrrR			
Tynemouth	262	71611	66021	04111	756//	09807	87640			262	81616	58028	02010	8097/	09707	88358			262	91102	06	+	proir			
Carlisle	222	81006	74606	02011	856//	08816	88640			222	81410	66606	98913	6857/	09710	81828	86640	88359	222	01111	10	roRo	irorrroro			
Valley	302	81420	58636	97712	6537/	11734	81708	86620 88458		302	71712	61216	95513	782//	12502	81703	86622		302	10111	11	rorodororr	rorodoroiro			
Ringway	334	81511	75216	02113	4577/	07824	84656	85360 88462		334	81312	60516	98011	7542/	10619	81710	87620	88460	334	03111	10	ro	rrro-do			
Squires Gate	318	81315	75216	00613	856//	10826	82630	88650		318	81214	36586	97111	853//	11714	83706	86709	88618	318	05111	10	rororrroroR	RRdorodr			
Ronaldsway	204	81113	59636	98611	854//	10731	81710	88616		204	81215	50586	95911	852//	11605	83703	85704	88614	204	12111	10	RR	RR-DR			
Mull of Galloway	131	81120	74502	00311	874//	10715	88712			131	81120	66526	96011	873//	10733	88709			131	05102						
Eskdalemuir	162	70000	69211	02509	785//	07815	81820	87630		162	71207	59608	98911	785//	08612	82820	87642		162	93081	06	ropro	roroio			
Prestwick	135	71106	80216	00710	5567/	09814	82637	84656 87361		135	81107	63216	97412	3557/	09612	81621	83645	88460	135	02101	10	roro	ir			
Abbotsinch	140	80905	72602	01012	856//	09810	82630	88656		140	80709	68216	98111	5572/	10715	81650	85656	88462	140	01101	10	irororo	irororo			
Leuchars	171	6																								

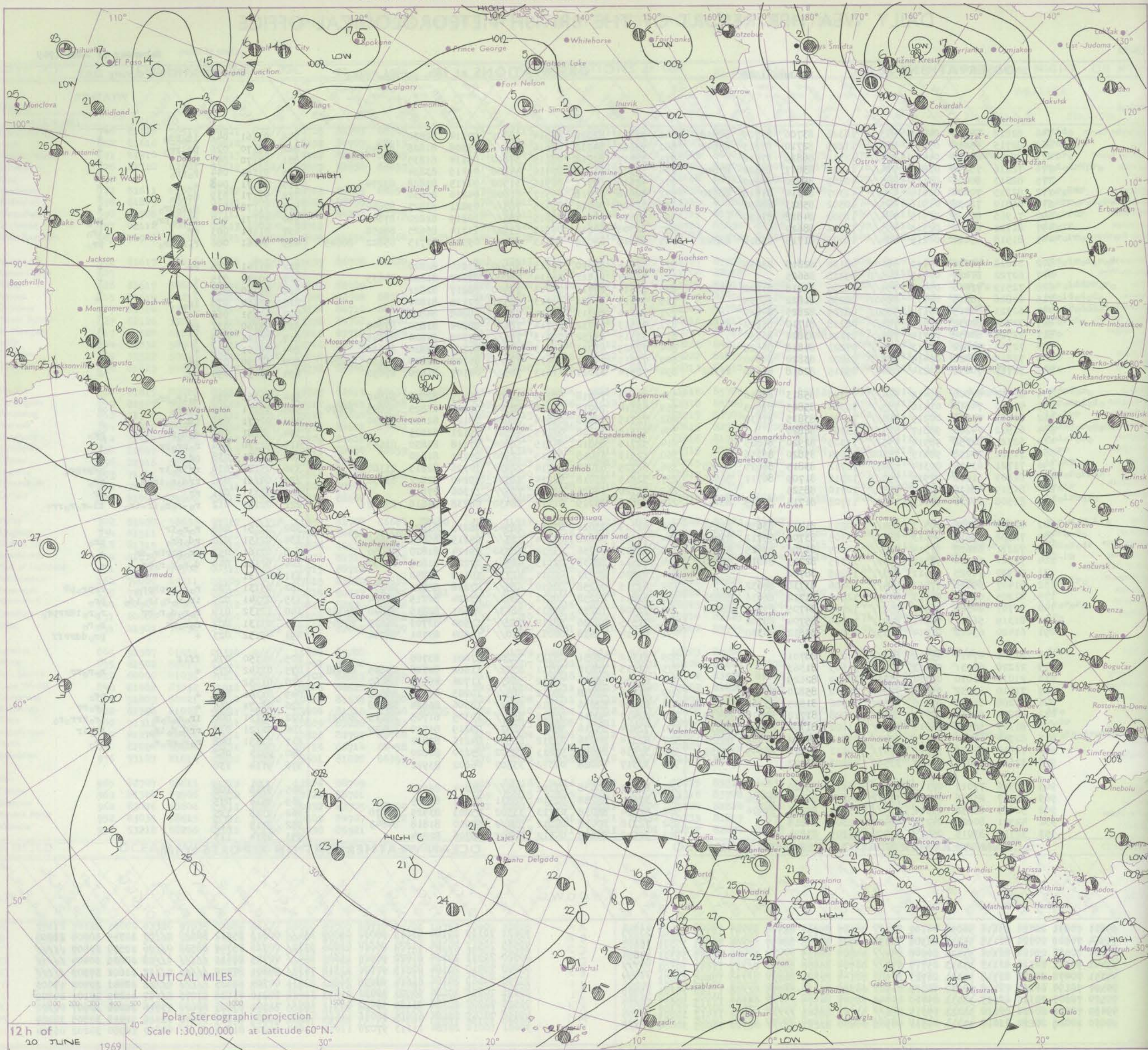
DAILY WEATHER REPORT OF THE BRITISH METEOROLOGICAL OFFICE

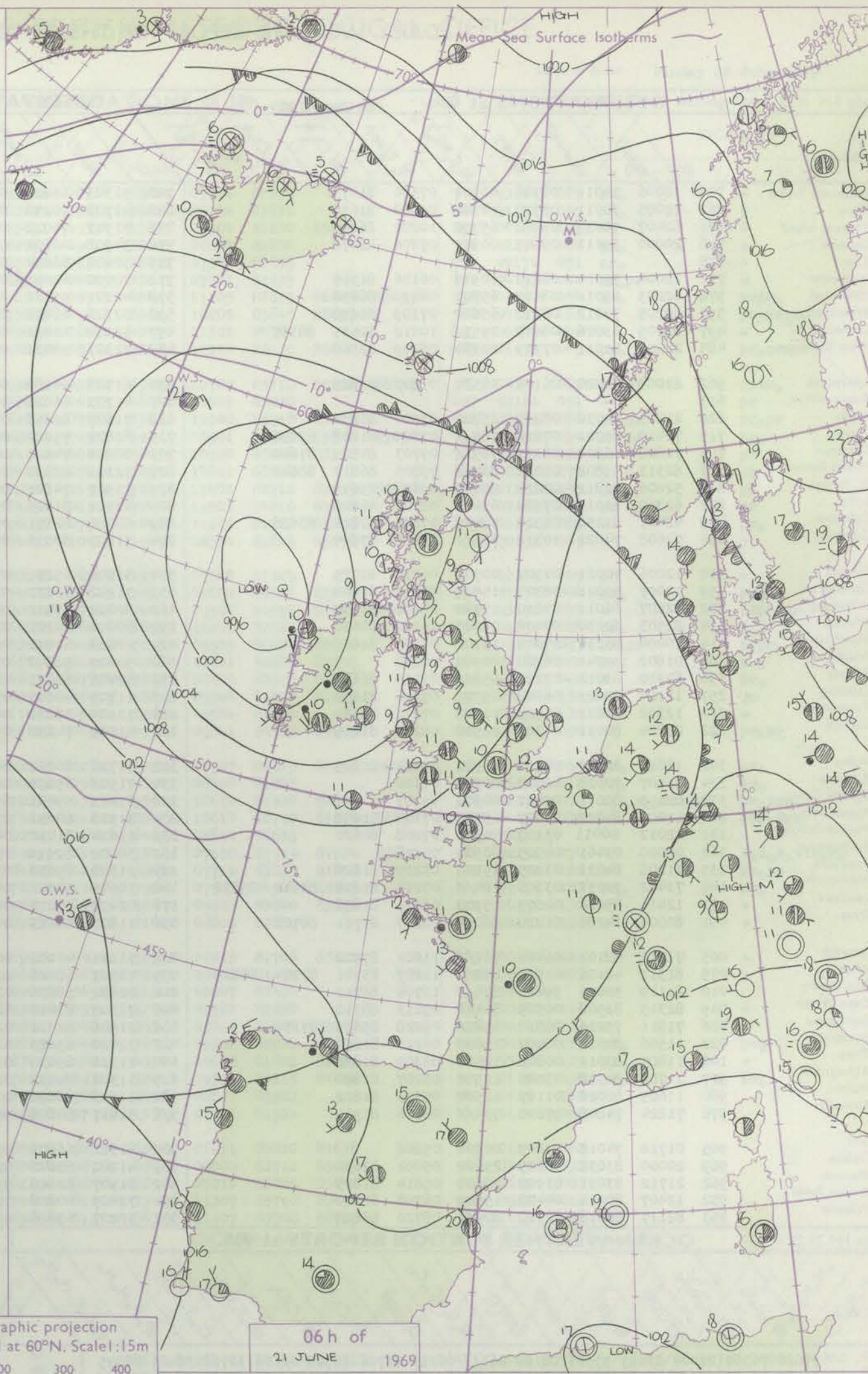
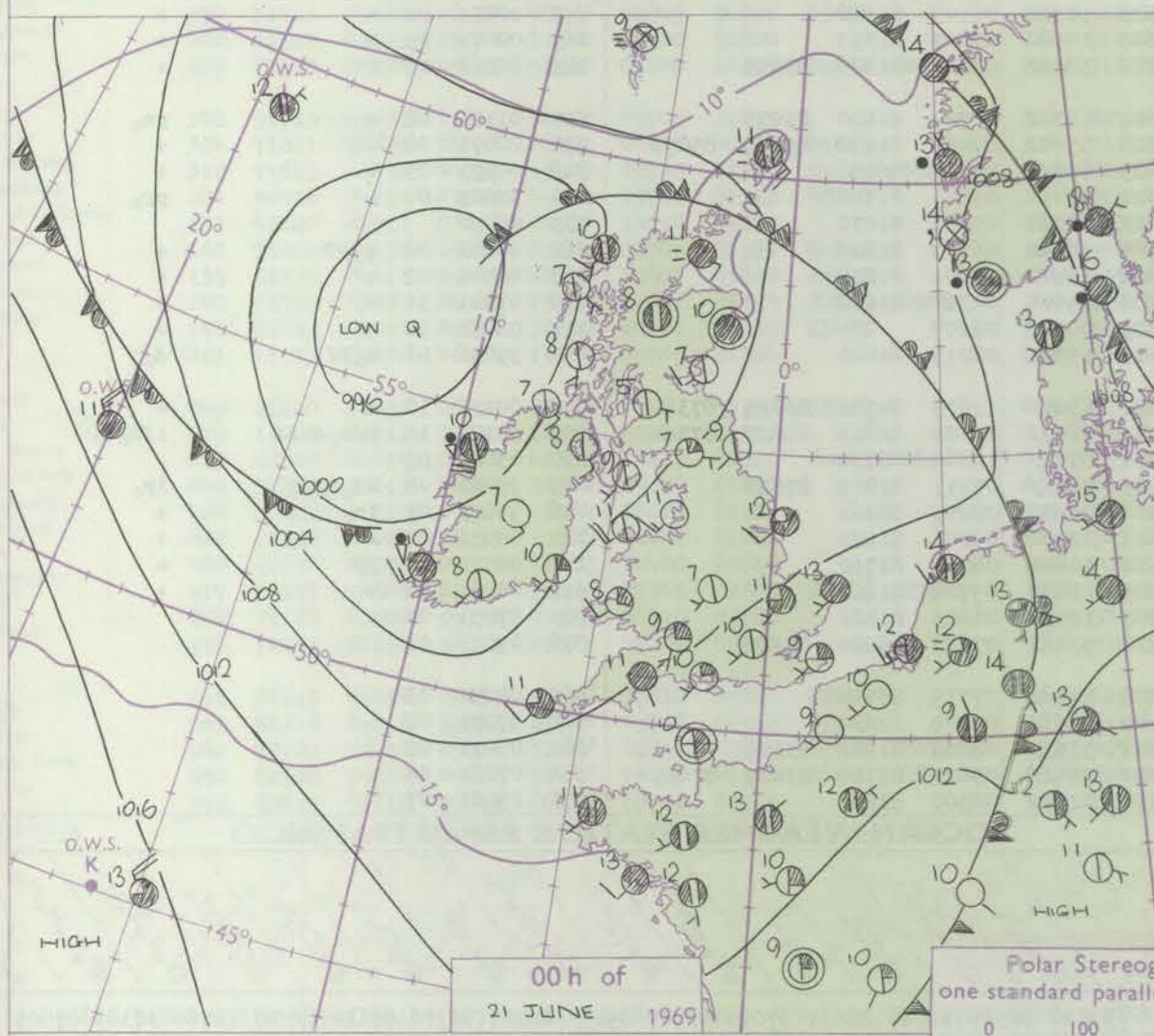
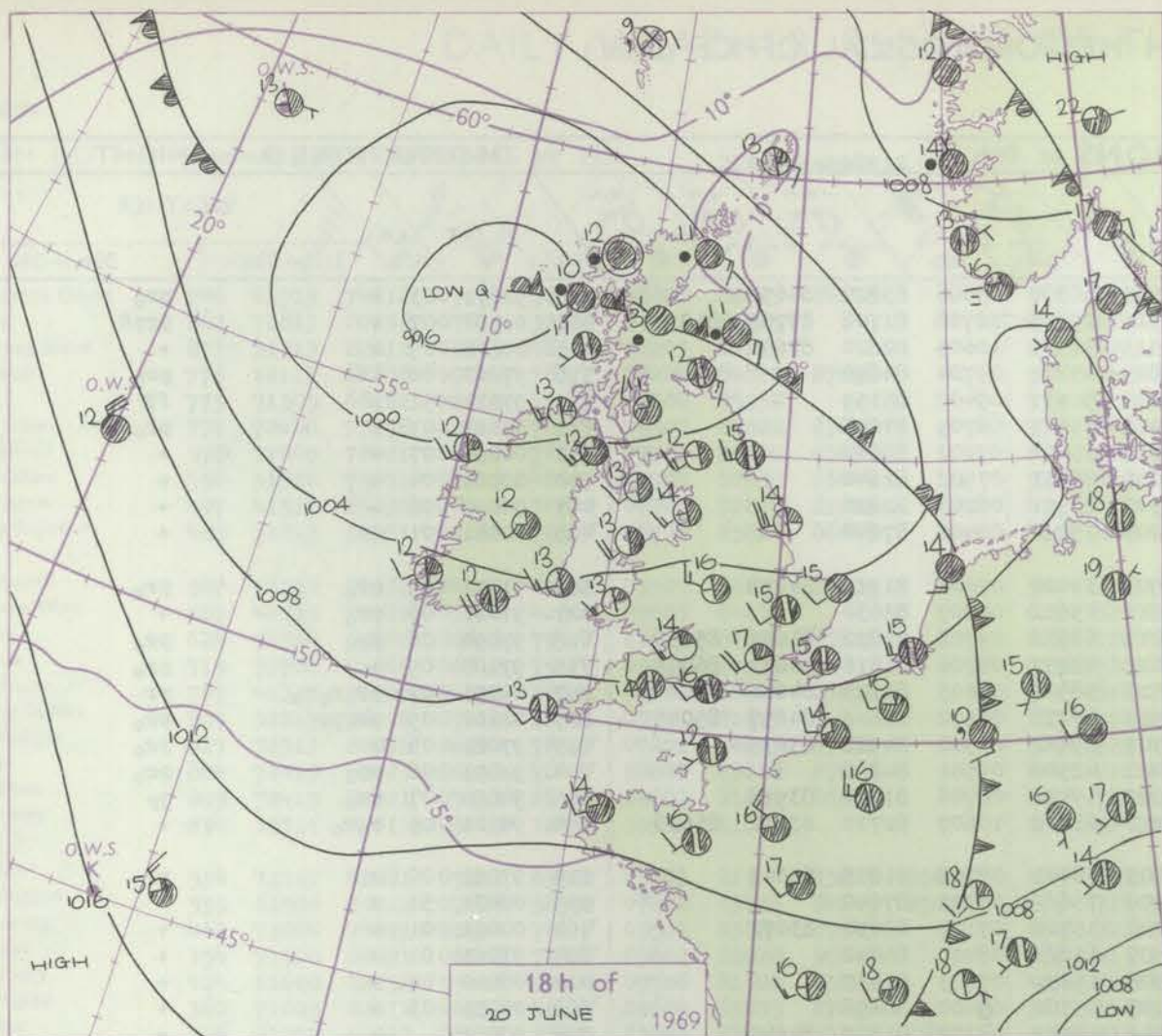
No. 39293

Date of Issue Saturday 21 June 1969

Code FM II.D		OBSERVATIONS at 12h. 20 June 1969										OBSERVATIONS at 18h. 20 June 1969										OBSERVATIONS during DAY											
Station	iii	Nddff	VVwwwW	PPPTT	N _h Ch _h Ch _h	T _d app	8N _s Ch _s h _s	8N _s Ch _s h _s	8N _s Ch _s h _s	iii	Nddff	VVwwwW	PPPTT	N _h Ch _h Ch _h	T _d app	8N _s Ch _s h _s	8N _s Ch _s h _s	8N _s Ch _s h _s	iii	Nddff	VVwwwW	PPPTT	N _h Ch _h Ch _h	T _d app	8N _s Ch _s h _s	8N _s Ch _s h _s	8N _s Ch _s h _s	iii	RRT	T _e	SSS	WEATHER	
																																09h.—15h.	15h.—21h.
Boscombe Down	746	82818	74606	04013	853//	10326	83706	83709	88618	746	32811	82028	07514	38601	07114	82830			746	97161	042	1r _o pr _o	+										
Hurn	862	82715	65618	05014	6842//	11225	82710	83815	85640	862	72611	84032	07616	785//	07208	81828	87645		862	92170	026	pr _o rr _o	+										
Thorney Island	871	72420	82808	04414	784//	11312	86818	87628		871	32417	82018	08115	34600	08114	81835			871	97170	047	pr _o	+										
Gatwick	776	72216	75258	03815	784//	11208	83817	83622	87640	776	52313	81028	07416	44608	09215	83834			776	97181	044	r _o pr _o	+										
Kew	775	82213	80026	03115	885//	10309	85820	88640		775	42610	82011	06916	31508	04215	83828	83274		775	00171	043	+	+										
Heathrow	772	82215	70608	02614	854//	11307	82714	87618	88630	772	22618	81016	06517	11608	04216	81830			772	97171	039	pr _o r _o	+										
Mildenhall	578	81810	72038	01916	885//	10502	85823	88650		578	72609	80022	05415	785//	09221	83827	87642		578	91170	013	d _o r _o pr _o	+										
Wattisham	590	71915	80026	02915	784//	11500	84818	87630		590	72411	74018	05615	785//	10219	82820	87640		590	97171	017	dr _o pr _o	pr _o										
Gorleston	497	81725	60216	02513	855//	12706	88620			497	82308	60216	04515	6552//	11214	86625	88458		497	01161	003	rr	ir _o										
West Raynham	485	81918	69026	01215	884//	11605	81715	85818	88640	485	82815	69038	04713	884//	09323	81715	85822	88645		485	94161	006	r _o r _o pr _o	pr _o									
Aberporth	502	32618	74016	03113	38400	08130	82818	83635		502	32616	80020	05713	38500	07210	82820			502	01141	085	rr	+										
Ross-on-Wye	627	62722	81022	02115	645/1	09238	86625			627	42407	81021	06114	48600	07217	81830	84635		627	00170	075	+	+										
Filton	628	72519	72016	03413	784//	10236	83818	84822	86630	628	22514	80011	07014	28500	08217	82822			628	00160	067	+	+										
Rhoose	715	62826	70216	04113	68501	08235	81822	85635		715	32619	82021	07213	28531	07115	81822			715	97160	078	ir _o	+										
Chivenor	707	62723	66015	06114	58501	08229	82825	84640		707	52516	80011	08414	58501	08208	84825			707	00151	068	+	+										
Mount Batten	827	72723	82038	07014	784//	08218	81710	85822	87650	827	72513	74032	08714	786//	08204	81830	87640		827	97160	031	pr _o	+										
St. Mawgan	817	72717	80038	07714	785//	07121	83820	86650		817	72515	69152	09013	785//	07302	84824	87645		817	00141	029	+	jp										
Scilly	804	72915	74022	09313	784//	07221	84818	84628		804	72309	69021	09113	785//	07707	82820	87630		804	00161	036	+	+										
Culdrose	809	72819	78028	08414	585/1	06222	83820	84640		809	72511	74021	09413	785//	06103	82820	84630	85650		809	97150	028	pr _o	+									
Guernsey	894	72717	70038	09214	5847//	09219	82818	85650	87362	894	72514	81021	11213	785//	08107	81820	87650		894	93151	054	pr _o	+										
Elmdon	534	62513	62806	99415	684//	13309	85813	83650		534	52913	70018	05216	58500	05117	82828	84640		534	01161	034	d _o ir _o pr _o	+										
Cardington	559	71713	74016	01416	785//	12304	85825	87645		559	62314	74018	05416	48501	07120	83825	84645	85070		559	97171	016	r _o pr _o	+									
Wittering	462	71813	74206	00215	784//	12301	83815	87630		462	72715	74028	04616	28604	08127	82830	86070		462	02171	029	1d _o pr _o	+										
Watnall	354	61912	74206	98817	625//	13703	86820			354	42515	74028	04215	48501	09121	82825			354	96181	042	d _o d _o pr _o	pr _o										
Shawbury	414	62722	82258	98914	695//	11309	82920	84825		414	52716	85012	04815	58600	07118	83830	83645		414	92170	074	r _o pr _o pr	+										
Finningley	360	71912	74258	98615	78500	13604	85820	86656		360	12913	69018	03515	12500	09231	81820			360	91181	038	pr _o	+										
Kilnsea	396	71721	63016	00314	6847//	12712	83815	86625	87360	396	32725	63018	02914	22470	10326	82815	83360		396	03181	039	rrir _o ir	pr _o pr _o										
Leeming	257	81609	61026	97915	853//	12712	81709	86712	88620	257	52815	83018	02214	58500	09240	82822	83656		257	04161	036	rrd _o r _o irpr	pr _o										
Tynemouth	262	81519	48636	00710	8052//	10710	88525			262	72720	66026	00711	734//	11306	87815			262	03131	021	rr	ir										
Carlisle	222	81508	69216	97113	7847//	11708	81714	85625	88462	222	52616	85019	01412	58430	08238	84818	83360		222	02151	012	r _o -r _o r _o ir-ir _o	tl-r _o r _o rr										
Valley	302	82720	80216	00513	854//	10233	81711	83630	88650	302	42119	83021	03713	28542	08215	81825			302	01151	068	r _o r _o ir	+										
Ringway	334	72508	59615	98013	6837//	13305	83708	85712	87458	334	72507	82028	04214	785//	06219	85825	85650		334	02151	010	rd _o pr _o	pr _o										
Squires Gate	318	72211	62618	97314	753//	14305	81706	83625	87650	318	52513	84036	03614	48530	09124	81820	84650		318	07161	052	pr _o rrrr _o dr	+										
Ronaldsway	204	72921	62216	97512	784//	10315	82713	84816	87650	204	42511	88038	02113	48501	07220	81825	83650		204	92151	049	d _o r _o r _o pr _o	+										
Mull of Galloway	131	82930	74025	96611	873//	10208	88706			131	41810	80011	02011	4173//	10119	83850			131	02131													
Eskdalemuir	162	81407	69616	97511	884//	10806	83710	88632		162	62715	66258	00610	685//	07228	82822	86638		162	05131	020	r _o r _o rrpr _o	rrpr _o pr										
Prestwick	135	81205	68216	96413	854//	12803	81712	86616	88622	135	62811	82258	00511	5844//	07224	817158																	

CHART OF WEATHER IN PART OF NORTHERN HEMISPHERE





Polar Stereographic projection
one standard parallel at 60°N. Scale: 1:5m

0 100 200 300 400

GENERAL SYNOPTIC DEVELOPMENT

The small depression, which yesterday was over Ireland with an associated trough of low pressure extending to eastern England, moved east and northeast to clear the British Isles, the main centre of low pressure remaining off northwest Ireland.

Over the next 24 hours this mean centre of low pressure will drift slowly south maintaining an unstable showery airstream over the British Isles.

Issued at midday Saturday 21 June 1969

DAILY WEATHER REPORT OF THE BRITISH METEOROLOGICAL OFFICE (contd.)

OBSERVATIONS at 00h. 21 June 1969										OBSERVATIONS at 06h. 21 June 1969										OBSERVATIONS during NIGHT					
Station	iii	Nddff	VVwww	PPPTT	N _h Ch _h CH	T _d app	8N _s Ch _s h _s	8N _s Ch _s h _s	8N _s Ch _s h _s	iii	Nddff	VVwww	PPPTT	N _h Ch _h CH	T _d app	8N _s Ch _s h _s	8N _s Ch _s h _s	8N _s Ch _s h _s	iii	RRT _n E	T _g T _g	WEATHER			
																						21h.—03h.	03h.—09h.		
Boscombe Down	746	12006	74011	08708	00901	07500	81075			746	51303	66018	07909	58500	09606	83820	84650		746	92071	03	+		pr _o	
Hurn	862	22005	70011	08710	14740	09000	81650			862	41703	70258	07711	29302	10708	81708	83705	81925	862	01101	07	+		prpR	
Thorney Island	871	62407	78031	09412	65700	10202	86650			871	71913	74022	08513	785/1	10605	82820	87650		871	00110	09	+		+	
Gatwick	776	20000	59111	09607	00901	07206	82078			776	50902	40104	08809	45772	09704	84650			776	97061	02	1f		pr _o	
Kew	775									775	50000	66024	08310	50931	09400	85359			775	97031	51	F		FF	
Heathrow	772	12006	75010	08610	10940	06106	81365			772	70000	62011	08410	75601	08705	87645			772	97081	01	+		pr _o	
Mildenhall	578	62205	69012	08411	65700	08211	86650			578	42101	59011	08810	35601	07202	83640			578	00090	07	+		+	
Wattisham	590	62205	74012	08810	65600	07109	86638			590	32303	66021	09009	25631	07502	82640			590	00061	04	+		+	
Gorleston	497	82105	63026	08013	2553/	10212	82625	88357		497	32308	62031	08310	28501	08203	82820			497	00090	06	+		+	
West Raynham	485	22205	61011	07709	20930	08209	82360			485	72307	58031	08209	756//	08400	87640			485	00061	01	+		+	
Aberporth	502	22008	74020	06108	18531	07801	81825			502	61708	66168	04909	39401	07604	81915	84078		502	91071	05	pr _o		pr _o	
Ross-on-Wye	627									627	41703	66028	06511	25601	08807	82630			627	91091	06	pr _o		+	
Filton	628	21803	74030	08209	25700	07500	82650			628	71607	82258	07211	68532	09706	81822	85642	85656	628	97090	06	pr _o		pr _o	
Rhoose	715	72410	75021	07612	785//	07804	81828	87656		715	61807	75022	06612	48432	08706	81818	84645	86075	715	97100	09	+		pr _o	
Chivenor	707	71808	66802	08111	785//	09703	84825	87640		707	60000	74026	06810	58502	08603	83825	84640		707	01091	07	pr _o r _o r _o		pr	
Mount Batten	827	82313	59802	08212	884//	09805	86812	88641		827	72111	82028	06912	63431	09502	81810	84657	85075	827	02101	09	pr _o pr		pr _o	
St. Mawgan	817	52006	72012	08210	55600	09604	85645			817	71907	74801	06709	694/2	08502	84918	83635		817	97081	05	+		pr _o	
Silly	804	62310	81018	07911	65600	08707	86646			804	42511	81038	07011	42500	09501	84820			804	92091	06	pr _o		pr _o	
Culdrose	809	42407	81258	08910	48400	07803	82816	83636		809	50000	82151	07609	49431	08706	81714	83918		809	94090	07	pr _o		jp	
Guernsey	894	72608	74022	10312	756//	09809	87644			894	71807	80036	09111	684/2	10607	82710	83812	85638	894	94101	08	r _o r _o		+	
Elmdon	534	12006	70021	07907	00901	06210	81075			534	51506	65251	07509	38441	08705	81815	83645		534	97051	00	+		pr _o	
Cardington	559	12007	59021	08307	15600	07112	81640			559	71202	61031	08209	756//	08703	87640			559	00031	51	+		+	
Wittering	462	22607	66011	07810	25700	08112	82650			462	52002	69021	08208	35702	07102	83650	83072		462	00051	01	+		+	
Watnall	354	22503	62030	07408	25600	06112	82630			354	60000	40101	07509	656//	08400	86640			354	97061	01	+		+	
Shawbury	414	10000	83031	07007	15700	07206	81650			414	20000	62040	06908	15632	07803	81630			414	00040	04	+		+	
Finningley	360	01802	59041	06910	00900	08213				360	50000	58040	07307	45701	08400	84656			360	00051	03	+		+	
Kilnsea	396	62310	63012	07212	656//	09115	86630			396	52406	63031	08011	48541	08302	81825	84640		396	00091		+		+	
Leeming	257	12104	80021	06008	15700	05116	81656			257	11705	40040	07108	10930	06103	81360			257	00051	02	+		+	
Tynemouth	262	12302	61021	04509	10940	07213	81359			262	12105	58020	06509	10940	07107	81359			262	00071	05	+		+	
Carlisle	222	21004	80031	04307	28500	05211	81825			222	41509	74030	05210	38542	08102	81820	83645		222	00061	03	+		+	
Valley	302	12018	80010	04811	18500	09103	81825			302	31716	80011	04011	18502	08704	81820	83075		302	01101	08	+		pr _o	
Ringway	334	01607	70028	06708	00900	07110				334	71508	65031	06810	55602	07400	81630	85645	85070	334	00071	06	+		+	
Squires Gate	318	02115	80011	05211	00900	09207				318	61413	59031	05609	657//	08400	86650			318	00071	03	+		+	
Ronaldsway	204	12205	84020	03609	15700	07103	81650			204	31910	80031	03511	28441	09801	81710			204	92061	04	+		pr _o	
Mull of Galloway	131	42012	80011	03110	445//	07208	84620			131	11614	81010	04011	00901	09205	81070			131	00090					
Eskdalemuir	162	00000	03461	04905	00900	04116				162	30000	82014	05808	18542	06203	81820			162	00041	02	1fFF		+	
Prestwick	135	11206	84021	03205	15500	05209	81626			135	21308	89030	03808	28540	07001	81820			135	00041	02	+		+	
Abbotsinch	140	71402	70031	03108	784//	07214	81818	83640	85656	140	10605	50041	04108	15600	06304	81630			140	97041	51	+		+	
Leuchars	171	12411	85016	02607	15700	06223	81656			171	02403	70010	04809	00900	08207				171	00051	51	+		+	
Dyce	091	80000	14286	01210	860//	10207	82701	88702		091	11803	84015	04511	15501	08219	81620			091	95091	06	r _o ff		d _o	
Lerwick	005																								

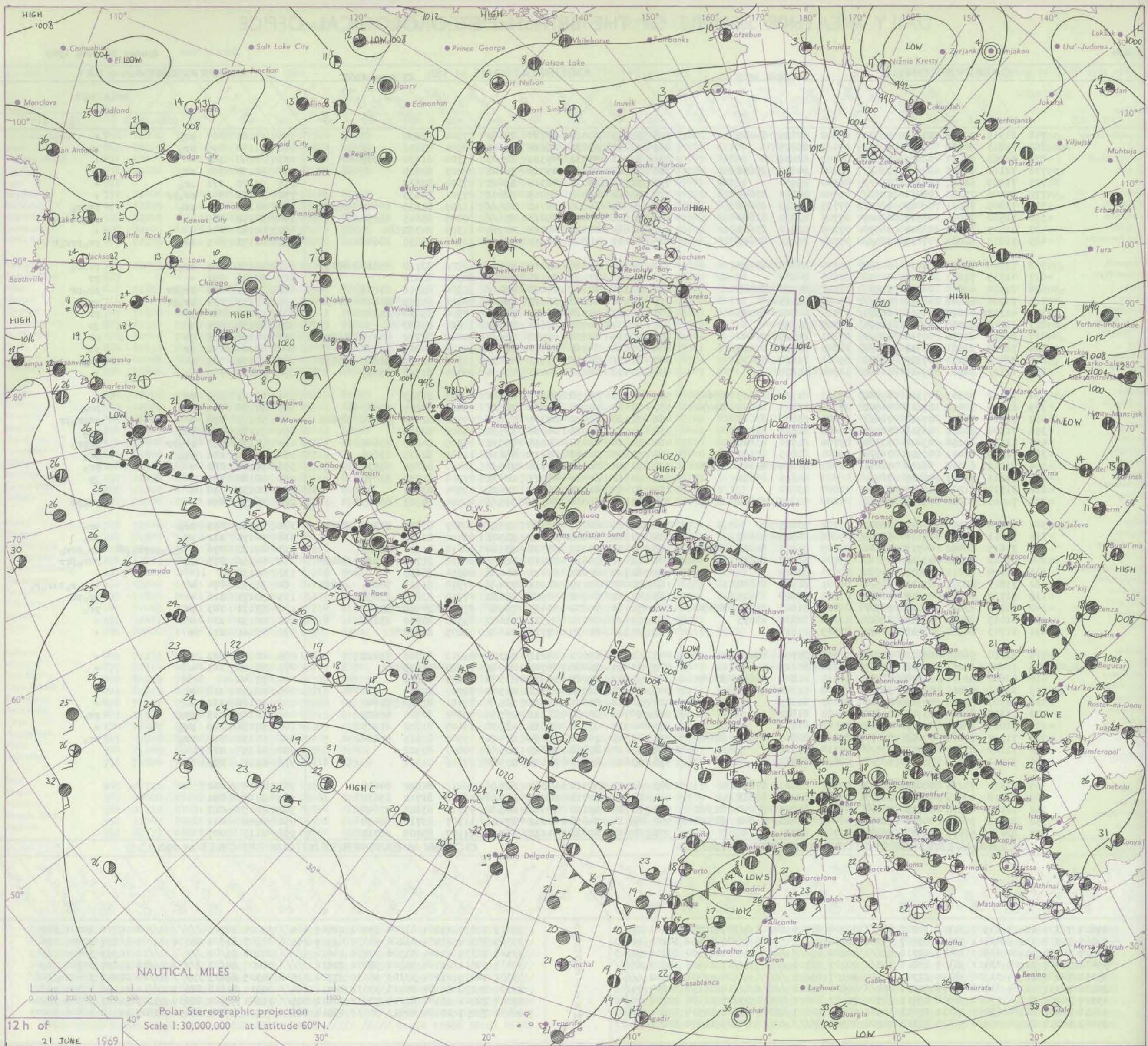
DAILY WEATHER REPORT OF THE BRITISH METEOROLOGICAL OFFICE

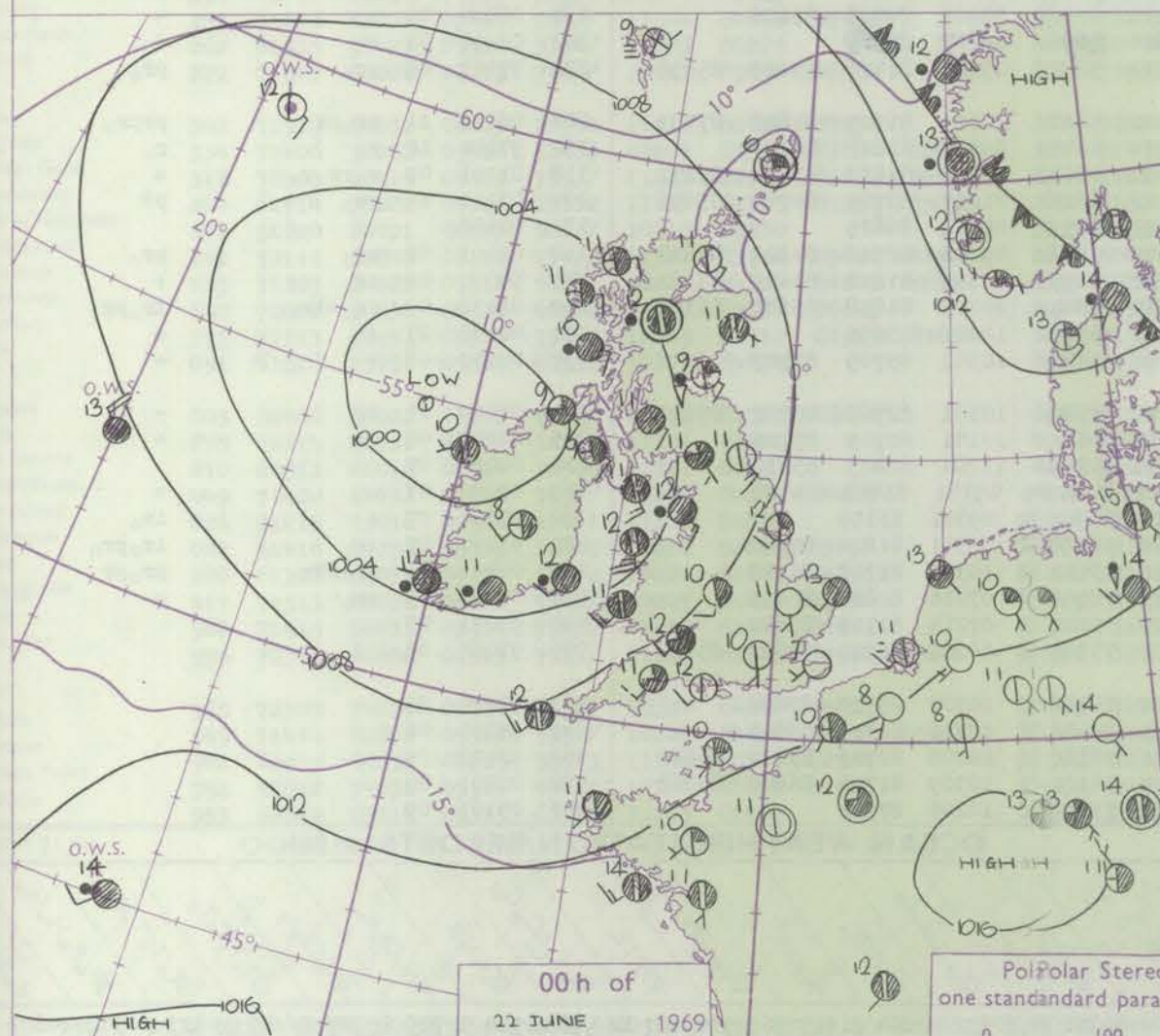
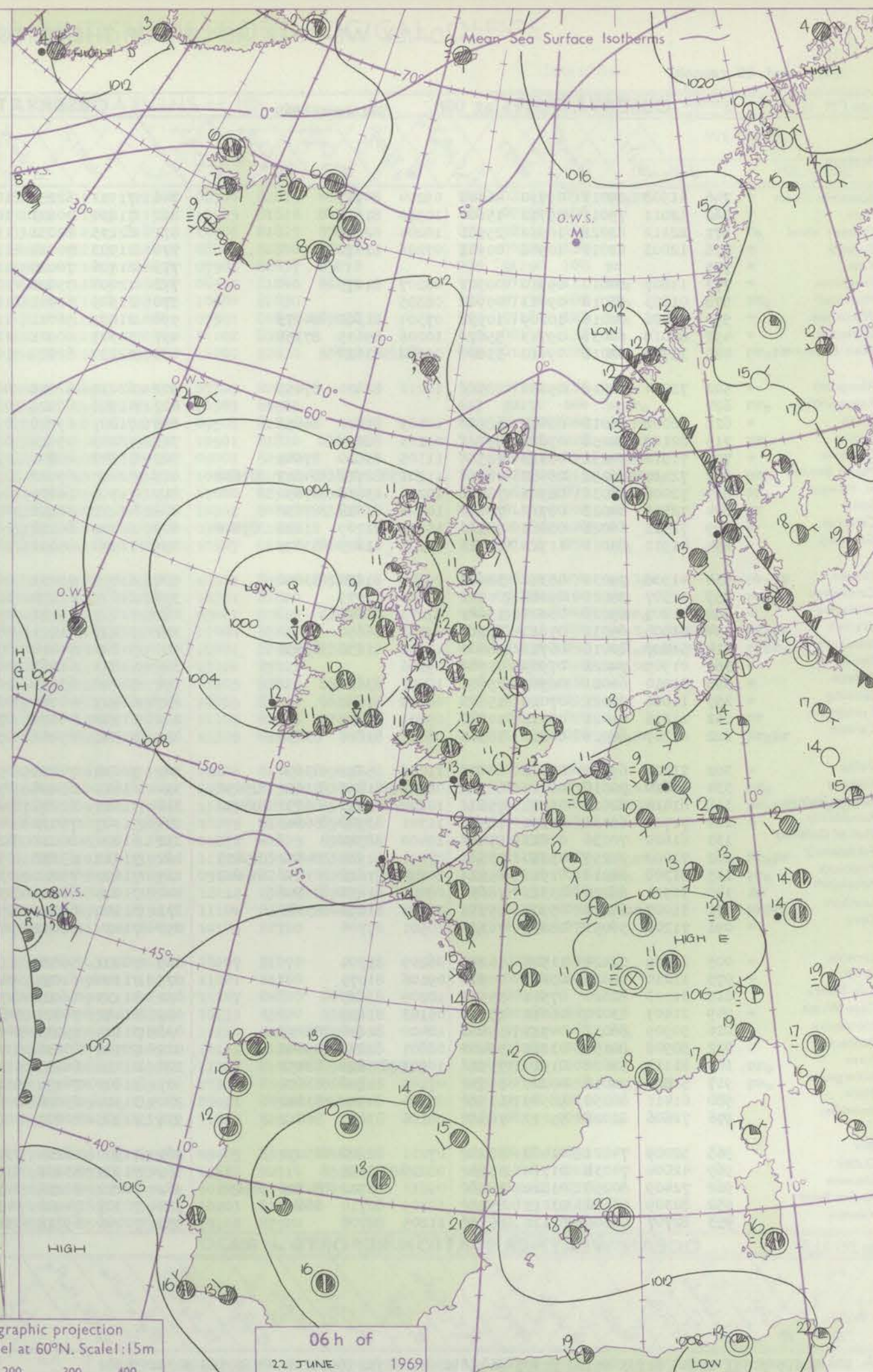
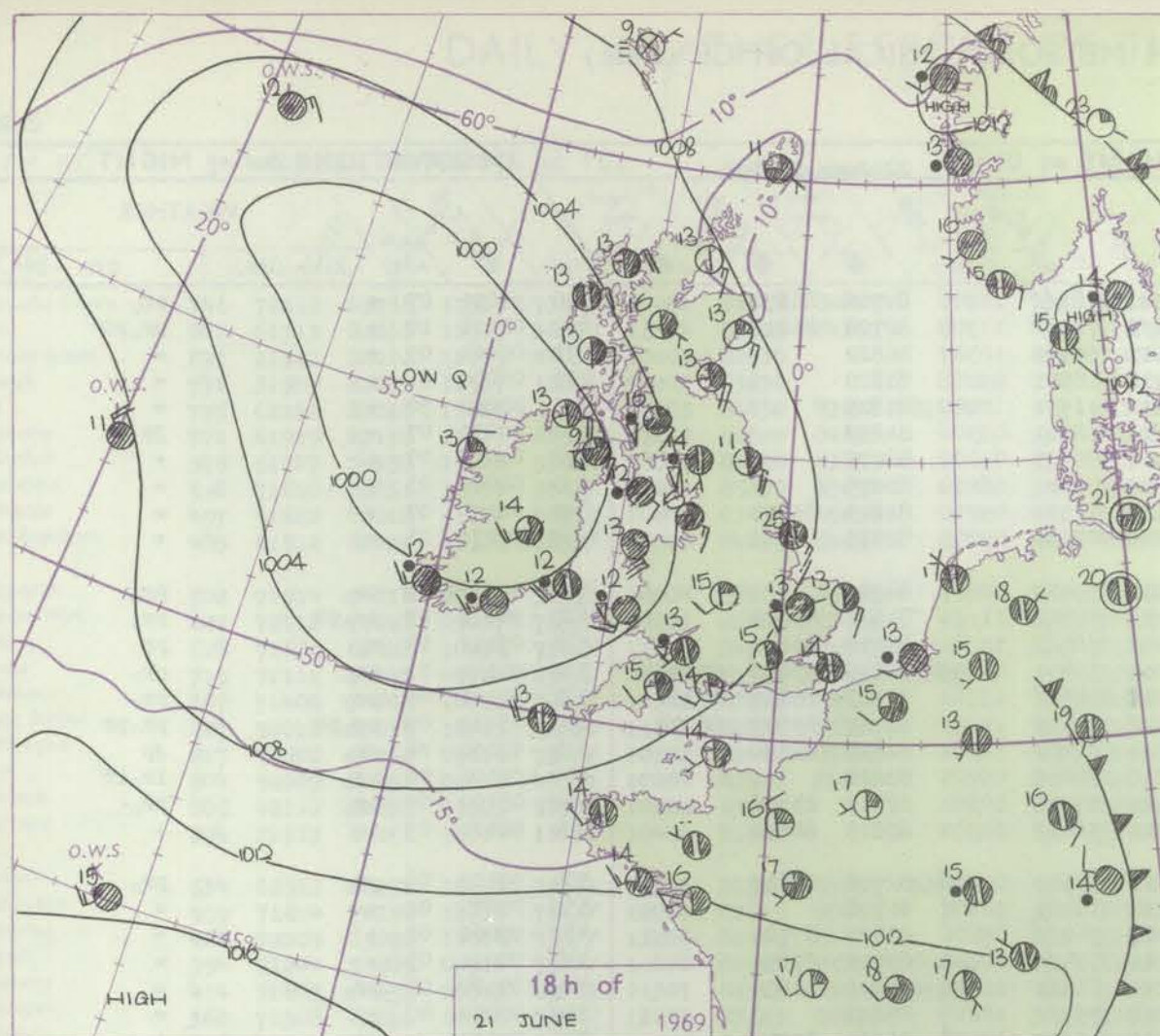
No. 39294

Date of Issue Sunday 22 June 1969

Code FM II.D	OBSERVATIONS at 12h. 21 June 1969										OBSERVATIONS at 18h. 21 June 1969										OBSERVATIONS during DAY				
Station	ill	Nddff	VVwww	PPPTT	N _h L _h C _M H	T _d T _{app}	8N ₅ Ch ₅ h ₅	8N ₅ Ch ₅ h ₅	8N ₅ Ch ₅ h ₅	ill	Nddff	VVwww	PPPTT	N _h L _h C _M H	T _d T _{app}	8N ₅ Ch ₅ h ₅	8N ₅ Ch ₅ h ₅	8N ₅ Ch ₅ h ₅	ill	RRT x E	SSs	WEATHER			
																						09h.—15h.	15h.—21h.		
Boscombe Down	746	61915	74018	07514	58531	08802	82825	84645		746	32213	83018	08714	28601	07304	82830			746	93161	089	pr _o	+		
Hurn	862	71813	80038	07815	52531	09103	85825			862	32212	82031	08614	38601	08204	83830			862	91170	095	pr _o	+		
Thorney Island	871	51913	82012	08915	48508	08203	82828			871	32013	83031	09314	12601	09304	81830	83075		871	00160	10	+	+		
Gatwick	776	72111	62808	09014	785//	08204	84820	87656		776	32108	82018	09015	38601	08203	82830			776	92170	064	pr _o	+		
Kew	775	71909	66162	08215	736//	06500	85930			775	32111	83018	08315	38601	07301	82835			775	97170	071	pr _o	+		
Heathrow	772	72406	75258	08014	785//	09500	84828	87645		772	41812	82018	08015	28601	07501	82835			772	94171	042	pr _o pr	+		
Mildenhall	578	71805	78021	08017	786//	07703	86830	83656		578	80901	66808	08713	886//	11205	82835	86645	88657	578	01181	054	pr _o	prpr _o		
Wattisham	590	51510	74011	08517	48601	07703	82830	83640		590	81906	75608	09013	856//	10205	85645	88657		590	94171	069	+	pr _o pr _o		
Gorleston	497	41517	66030	08314	38530	07205	82820	83625		497	41614	62020	08413	40970	11303	84360			497	00140	106	+	+		
West Raynham	485	71812	82031	07616	785//	05704	85828	86645		485	82011	58808	08811	886//	10310	86830	88640		485	01171	045	pr _o	pr _o pr _o r		
Aberporth	502	71918	82038	04014	62532	05500	86825	84075		502	82017	59808	03312	6947//	10702	83710	85818	88359	502	04151	067	pr _o pr	pr _o pr		
Ross-on-Wye	627	41715	77021	05716	42600	07605	84830			627	52008	77021	06115	48601	08301	83830			627	92181	091	+	pr		
Filton	628	72310	69808	06613	795//	11501	84920	85825		628	72104	62808	07013	734//	12500	85918	83828		628	03171	056	pr _o pr	pr _o pr		
Rhoose	715	71706	61808	06312	795//	09000	87925			715	72210	68808	06513	794//	08501	81915	83820	87650	715	03151	034	pr _o pr	pr _o		
Chivenor	707	42317	82028	06515	28531	07400	82822	83075		707	62217	74018	06815	58431	10500	85818	83362		707	93171	082	pr	pr		
Mount Batten	827	32217	86038	07414	18501	09304	81825			827	42220	74011	07614	38531	10601	83820			827	00150	075	+	jp		
St. Mawgan	817	72313	82038	06714	785//	07201	84825	87650		817	72314	62808	06912	734//	11400	82710	83915	86650	817	01151	055	jp	pr		
Silly	804	72419	69021	06913	784//	10803	83818	87625		804	72618	64258	06913	784//	11503	84818	87630		804	02161	072	pr	pr		
Culdrose	809	72415	82021	07513	68531	09001	81820	86635		809	72411	76258	07913	4843//	11303	81712	83818	85632	809	01152	089	+	pr _o		
Guernsey	894	12311	84011	09413	12440	10304	81818			894	52411	84031	10413	11404	08304	81818	85075		894	00151	109	+	+		
Elmdon	534	72112	62801	07311	69562	09303	81920	83825	85645	534	32112	80158	06515	29541	09503	81925			534	02161	107	pr	+		
Cardington	559	61706	70012	07816	58502	09802	83825	84645	85070	559	71405	74028	07615	785//	09602	84825	87640		559	97170	044	pr _o	pr _o		
Wittering	462	72014	74021	07414	786//	09501	83830	87645		462	72110	80022	07315	746//	09500	81830	83635	85645	462	93171	078	+	pr _o pr _o pr		
Watnall	354	71908	80021	06516	785//	09602	82828	86640		354	41911	69028	06016	38530	10601	82825			354	91171	084	pr _o	pr _o		
Shawbury	414	61610	82158	05416	53502	07706	81920	83826		414	72014	82038	04816	78531	05505	84825	83640		414	01170	093	pr _o pr	prpr _o		
Finnigley	360	71609	82012	06916	786//	09604	83835	87650		360	51809	66158	06216	48631	11601	82835	83656		360	97180	102	pr _o	pr _o		
Kilnsea	396	51212	63022	08114	22471	12803	82815	83360	85070	396	71514	66038	07714	785//	12400	82825	87630		396	97160	082	+	pr _o		
Leeming	257	71611	74021	06417	785//	08805	84826	85650		257	51612	80012	05517	18631	07504	81830	83075		257	00180	132	+	jp		
Tynemouth	262	31514	61021	06613	31500	10000	83820			262	51420	61021	06011	32601	09504	83830			262	00131	130	+	+		
Carlisle	222	71513	80031	05415	58532	07400	82825	84650	87072	222	71807	66818	04514	795//	09301	84923	86645		222	96171	094	+	pr _o pr		
Valley	302	51719	83028	03615	38552	09702	83825			302	81726	80038	02313	1257//	10707	81825	83359	88463	302	01161	055	pr _o	pr _o		
Ringway	334	71811	80031	05616	68502	04806	84825	85645		334	21612	80808	05015	28503	06400	81825			334	96171	112	pr _o	pr _o		
Squires Gate	318	71615	80152	04717	49546	09709	81920	84825	85275	318	61413	70039	03516	53530	10610	81920	84645		318	02171	076	to _o l _o r _o prpr _o pr	pr _o pr _o		
Ronaldsway	204	51412	84158	03515	49402	09701	81918	83822		204	81412	75618	02212	884//	10610	81712	83816	88650	204	04151	075	jp	pr _o pr _o pr		
Mull of Galloway	131	41620	82011	03013	44501	10610	83620			131	61720	80021	01411	646//	08614	86635			131	04132					
Eskdalemuir	162	71812	82031	05114	635/1	06701	81924	84830		162	70000	69299	04911	734//	07510	81919	84824	85642	162	92151	074	+	to _o l _o r _o tlr _o r _o		
Prestwick	135	51715	84011	03815	48542	07801	83828	83645		135	61512	84802	02916	58632	07710	83835	83656		135	93171	126	+	pr _o pr		
Abbotsinch	140	71709	83021	04015	785//	09801	81825	84835	86650	140	71413	70802													

CHART OF WEATHER IN FAR NORTH OF NORTHERN HEMISPHERE





Polar Stereographic projection
one standard parallel at 60°N. Scale: 1:5m

GENERAL SYNOPTIC DEVELOPMENT

Issued at midday Sunday 22 June 1969

The almost stationary depression off northwest Ireland is expected to move very slightly during the next 24 hours but to fill a little. An associated trough of low pressure moved northeast across Southeast England yesterday morning in

sympathy with a cold front moving east across northeast France into west Germany. No major changes are expected during the next 24 hours and the unstable south to southwesterly airstream will continue over most parts of the British Isles.

DAILY WEATHER REPORT OF THE BRITISH METEOROLOGICAL OFFICE (contd.)

OBSERVATIONS at 00h. 22 June 1969										OBSERVATIONS at 06h. 22 June 1969										OBSERVATIONS during NIGHT				
Station	iii	Nddff	VVwww	PPPTT	N _h Ch _m CH	T _d T _d app	8N _s Ch _s h _s	8N _s Ch _s h _s	8N _s Ch _s h _s	iii	Nddff	VVwww	PPPTT	N _h Ch _m CH	T _d T _d app	8N _s Ch _s h _s	8N _s Ch _s h _s	8N _s Ch _s h _s	iii	RR T _n E	T _g T _g	WEATHER		
																						21h.—03h.	03h.—09h.	
Boscombe Down	746	41908	69011	09710	46400	09204	84717			746	71911	62251	10211	783//	11206	84706	86650		746	91091	07	+	pr _o	
Hurn	862	12011	75011	09712	15600	10500	81630			862	71814	70801	10413	783//	11308	82708	86818		862	02111	10	+	pr _o pr	
Thorney Island	871	22112	82021	10912	25501	10204	82625			871	62115	82031	11613	68500	10307	86822			871	00110	09	+	+	
Gatwick	776	12003	62010	10908	00901	07206	81072			776	21503	70010	11711	18501	09208	81820			776	00060	01	+	+	
Kew	775									775	21906	70020	11111	11531	10210	81825			775	00050	50	+	+	
Heathrow	772	11807	80010	09910	00901	08207	81075			772	12008	75020	10811	18601	09306	81830			772	00091	07	+	jp	
Mildenhall	578	01803	66018	09811	00900	08305				578	21905	62011	11011	00901	09209	82075			578	00090	07	+	+	
Wattisham	590	41906	62016	10209	10931	07304	81360	84075		590	21807	56011	11609	00901	08210	82075			590	00060	03	+	+	
Gorleston	497	82010	60031	09713	5567/	10206	85635	87358		497	52307	60011	11111	12502	09210	81825	85075		497	00100	07	+	+	
West Raynham	485	31708	62018	09410	35600	09202	83630			485	22110	62010	10210	00901	09205	82075			485	97071	03	r _o	+	
Aberporth	502	72014	62018	05211	2851/	10212	82820	87459		502	62011	62018	06511	59433	10207	84915			502	01101	09	pr _o	pr _o	
Ross-on-Wye	627									627	41906	66021	08412	38541	11110	81825	83630		627	94111	09	pr _o pr	pr _o	
Filton	628	62008	66018	08412	685//	10305	81820	86656		628	71807	69036	09112	784//	11206	82818	86640		628	07111	10	r _o	pr _o	
Rhoose	715	82109	82258	07612	854//	09103	88616			715	72205	75028	08312	38431	09005	82816	83650	87359	715	91121	11	pr _o	pr _o	
Chivenor	707	71910	74252	08112	785//	11305	83820	87645		707	71707	80028	09014	6853/	11206	83822	85645	87360	707	92111	09	pr _o	pr _o	
Mount Batten	827	72217	66258	08512	784//	11301	82711	84815	87630	827	72010	69028	09112	38432	10003	81710	83820	86078	827	03111	09	pr _o pr	pr _o pr	
St. Mawgan	817	72008	66038	08511	784//	10206	83818	87650		817	71706	66031	08811	68402	10303	82815	86650		817	92091	08	pr _o	jp	
Scilly	804	72513	64028	08712	784//	10206	83818	87630		804	42207	74216	08310	38430	09704	82618			804	02101	08	pr _o	ir _o ir	
Culdrose	809	72512	66028	08812	783//	10103	81709	83818	87640	809	62002	66258	08911	59431	10302	82912	83816		809	03100	09	pr _o	pr _o	
Guernsey	894	41912	83011	11712	18432	10103	81815	83075		894	71908	85031	11711	784//	10302	81815	86650		894	00111	09	+	+	
Elmdon	534	41908	75038	08310	38601	09306	81830	83656		534	62009	75031	09011	55331	09306	82708	83615		534	97101	08	pr _o	pr _o	
Cardington	559	11507	59021	09208	00901	07106	81075			559	21607	62030	10211	16301	10307	81706			559	00070	01	+	+	
Wittering	462	11807	69028	08808	15601	07203	81640			462	71807	59031	09709	762//	09206	83703	87705		462	97061	01	+	+	
Watnall	354	61806	66031	07610	657//	09302	86650			354	72105	61021	08811	754//	10309	83715	87650		354	00091	07	+	+	
Shawbury	414	51807	80018	06711	58600	10106	81830	85656		414	51805	74018	07811	38531	10206	81825	83650		414	97100	07	pr _o	+	
Finningley	360	01905	74028	07909	00900	09106				360	71803	61031	08710	757//	10208	87656			360	00070	06	+	+	
Kilnsea	396	31910	66021	08912	35600	10002	83630			396	32008	63011	10011	10971	09208	81360	83075		396	00100		+	+	
Leeming	257	11606	66021	07010	15600	08305	81640			257	61605	44041	08110	653//	08207	84706	83656		257	00080	06	+	+	
Tynemouth	262	11616	61021	06311	10940	09801	81359			262	21708	48020	07910	20940	09107	82359			262	00090	03	+	+	
Carlisle	222	61207	66028	04811	38542	08801	81828	83656		222	71508	69252	05612	5847/	09207	81717	83638	85656	222	97101	08	pr _o	pr _o	
Valley	302	71824	69258	03112	68402	11206	85812	83650		302	72018	74028	05112	4833/	11214	81707	83656	87359	302	06111	11	pr _o pr	pr _o pr	
Ringway	334	61610	70018	06712	685//	08203	81820	83632	85656	334	61611	65026	07912	28432	09307	81818	86358		334	97101	10	r _o	r _o	
Squires Gate	318	81414	62618	05012	7562/	10104	83630	86650	88458	318	71615	62036	06312	45638	10307	82630	83650	87272	318	01111	09	r _o rr _o r _o	+	
Ronaldsway	204	71713	68036	02111	783//	11301	83708	86643		204	71907	75038	04212	662/2	11213	83705	84709	85656	204	03111	10	pr _o	pr	
Mull of Galloway	131	81620	70036	00811	874//	10400	88710			131	61820	80011	02611	655//	08209	86625			131	00101				
Eskdalemuir	162	70000	74259	05210	735//	07001	81920	84822	85635	162	71611	69258	05910	784//	09206	82710	84823	87638	162	01101	02	pr _o	pr _o	
Prestwick	135	81308	68218	02911	6552/	10604	81628	83632	86642	135	71607	75021	03612	58571	10105	81822	83645	85362	135	94091	08	ir _o	+	
Abbotsinch	140	70911	66028	03312	7867/	08001	81830	86640		140	71008	68606	03812	5847/	10205	81818	85645	86360	140	01111	09	pr _o -ir _o	ir _o pr	
Leuchars	171	31007	66021	05709	15732	09804	81656	83080	</															

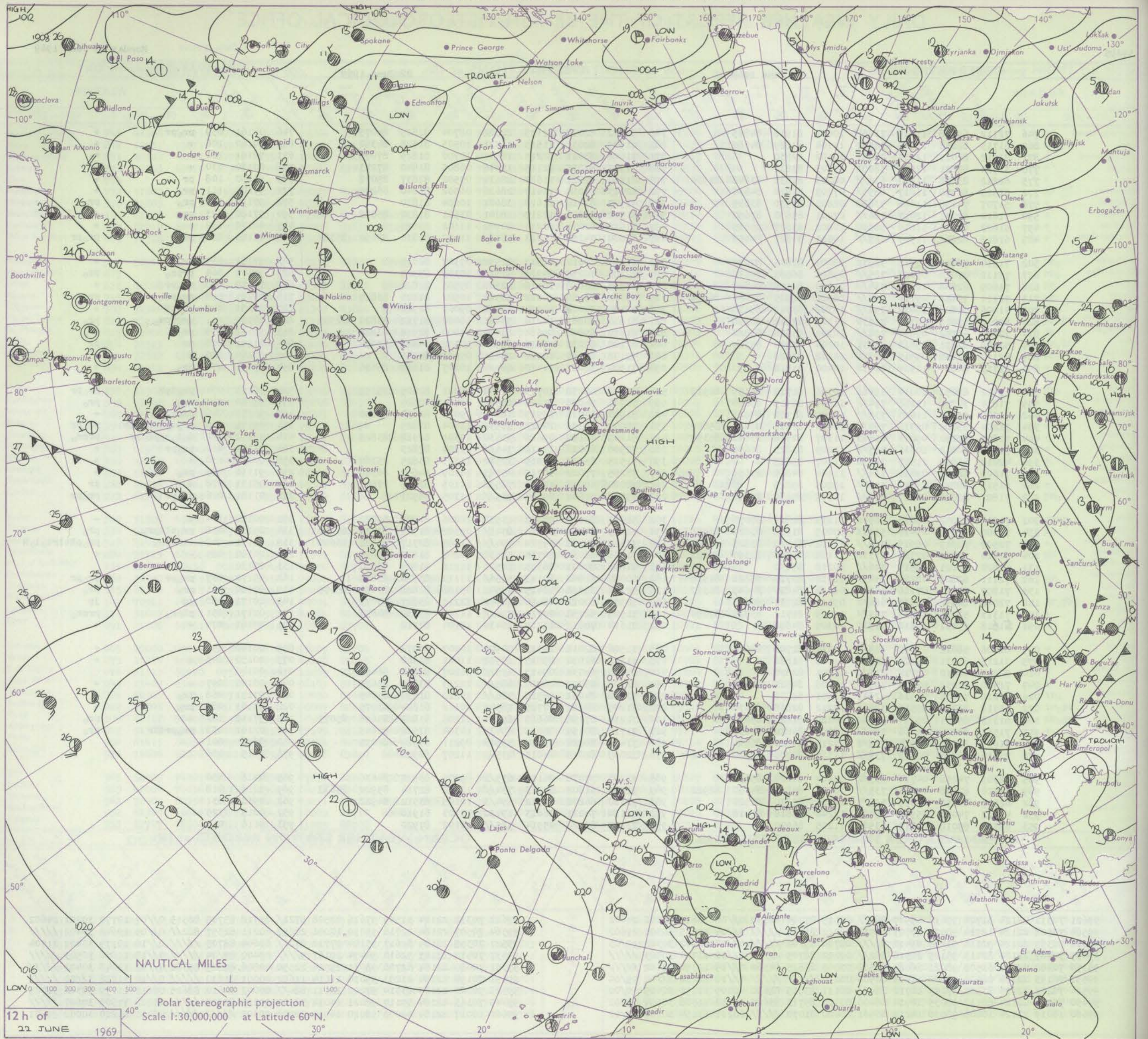
DAILY WEATHER REPORT OF THE BRITISH METEOROLOGICAL OFFICE

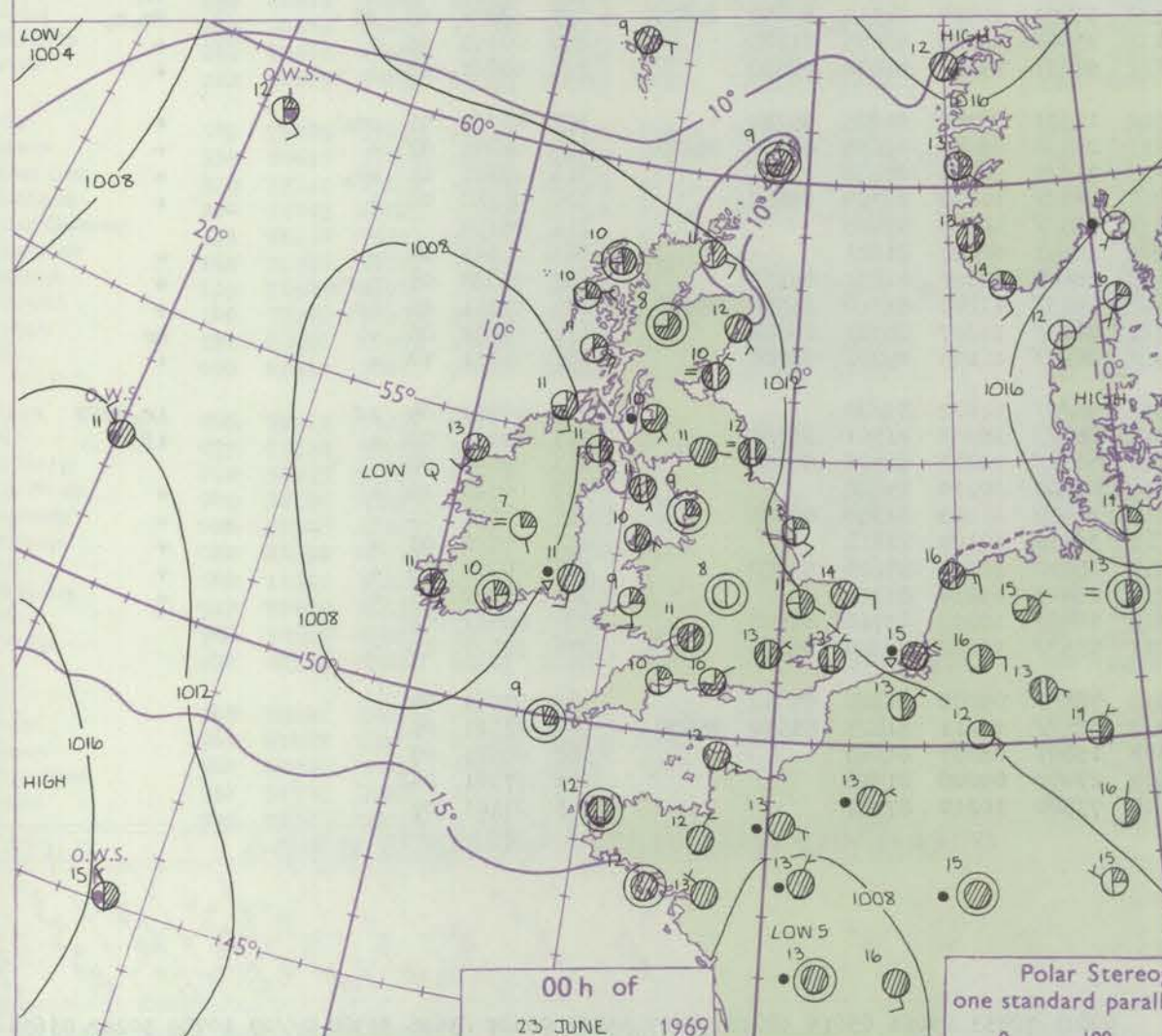
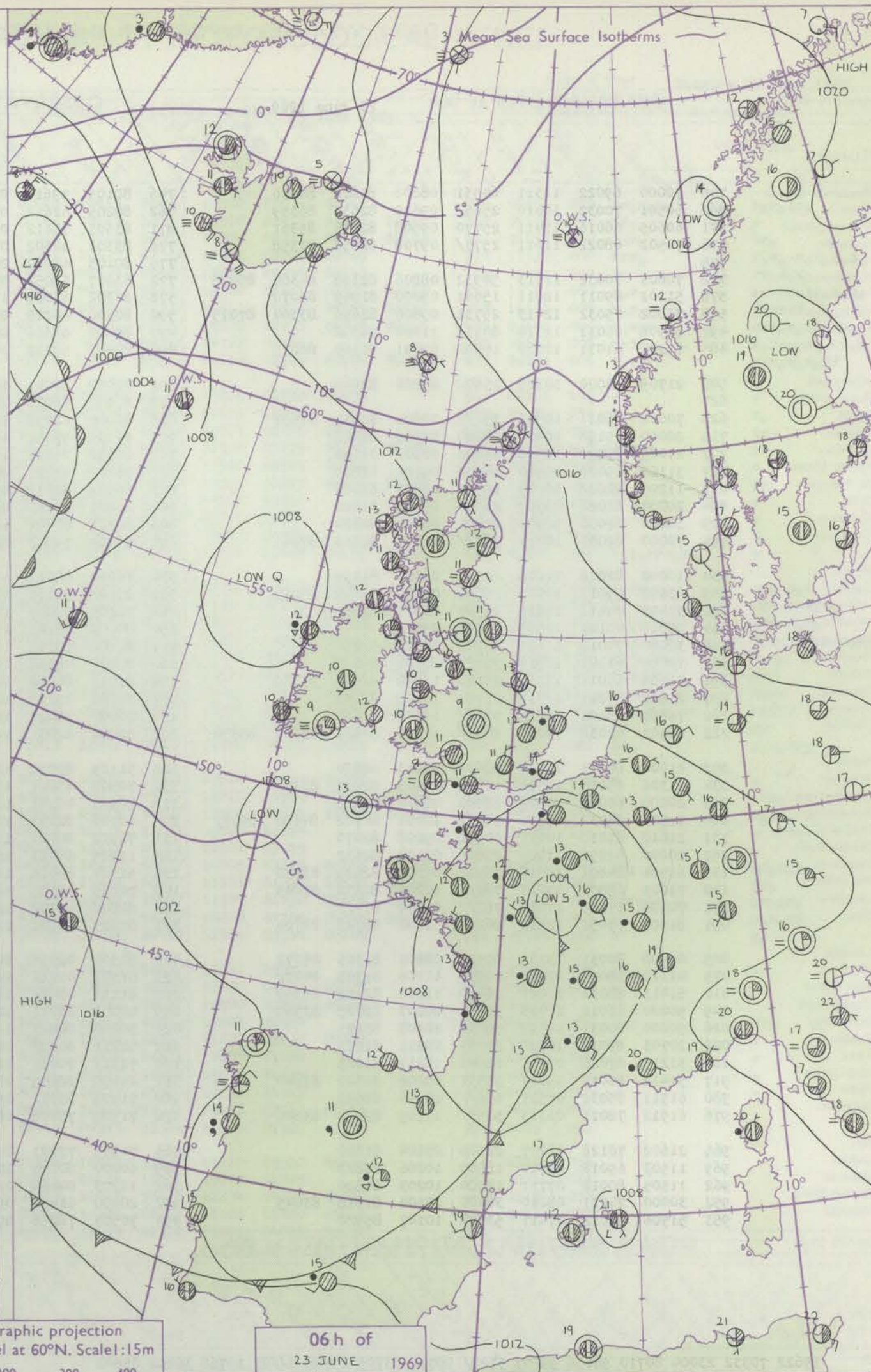
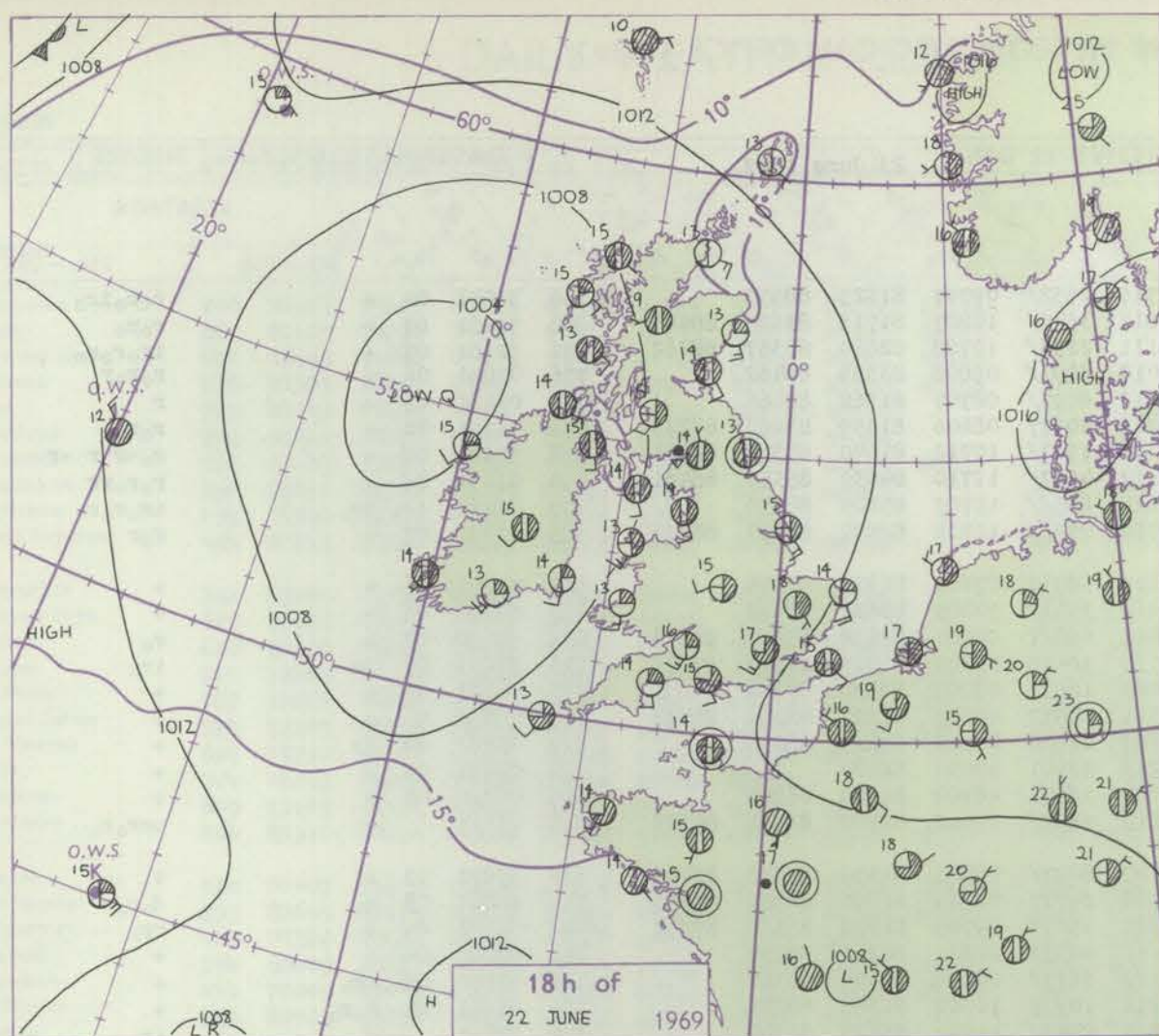
No. 39295

Date of Issue Monday 23 June 1969

OBSERVATIONS at 12h. 22 June 1969										OBSERVATIONS at 18h. 22 June 1969										OBSERVATIONS during DAY				
Station	ill	Nddff	VVwww	PPPTT	N _h L _h C _M CH	T _d T _d app	8N ₅ Ch ₅ h ₅	8N ₅ Ch ₅ h ₅	8N ₅ Ch ₅ h ₅	ill	Nddff	VVwww	PPPTT	N _h L _h C _M CH	T _d T _d app	8N ₅ Ch ₅ h ₅	8N ₅ Ch ₅ h ₅	8N ₅ Ch ₅ h ₅	ill	RRTT _e	SSS	WEATHER		
																						09h.—15h.	15h.—21h.	
Boscombe Down	746	72112	69258	11315	7346/	10001	81918	84825		746	51912	82012	11115	22502	08704	82825	84075		746	02161	059	pr _o pr	+	
Hurn	862	61713	82038	11515	38530	11104	83825	84360		862	61509	82031	11515	11531	10505	81828	84360		862	00160	106	+	+	
Thorney Island	871	21912	82011	12715	28631	10102	82830			871	71608	83021	12215	18531	10706	81825	87075		871	92161	131	+	r _o	
Gatwick	776	31914	82021	12517	38601	07203	83832			776	71907	84031	12115	12648	06805	81840	87273		776	00180	130	+	+	
Kew	775	62212	83028	11817	636//	08203	84830	83648	81930	775	61910	82021	11617	28634	07502	82837	85078		775	91190	108	pr	+	
Heathrow	772	61915	82158	11617	6853/	07203	81820	84830		772	62013	84032	11417	28636	06502	81840	86275		772	97200	111	pr _o	+	
Mildenhall	578	51707	74158	11618	53630	08801	81930	83835		578	41507	82018	11618	38601	10604	81830			578	97190	108	pr _o	pr _o	
Wattisham	590	71610	82031	12017	786//	07001	85830	87650		590	51512	83038	12217	18601	07501	81830	85078		590	97180	123	pr _o	+	
Gorleston	497	51622	62012	11614	58500	10802	83825	85635		497	31618	62021	12214	00902	11102	83075			497	00170	132	+	+	
West Raynham	485	61812	82011	11517	685//	10003	84827	84650		485	60000	74258	11713	5866/	11400	82830	83650	85360		485	01181	028	pr _o	pr _o pr
Aberporth	502	71914	74018	07915	32532	08004	83825	87075		502	21813	80011	08913	22532	07307	82825			502	97161	135	pr _o	+	
Ross-on-Wye	627	72112	77028	09417	785//	09801	86825	87635		627	72107	70258	09915	735//	10303	85925			627	92170	064	prpr _o	pr _o	
Filton	628	71609	62808	10414	734//	11000	84915	84823		628	31915	83018	10116	22540	09503	82828			628	01170	060	pr _o pr	+	
Rhoose	715	72111	75158	09714	794//	08500	81915	83820	86656	715	53605	75158	10012	58500	10501	81820	83827		715	05161	028	pr _o pr	pr _o	
Chivenor	707	71406	74808	10012	794//	10302	83918	85635		707	22404	82018	10114	29500	09001	82920			707	06151	045	pr _o pr	+	
Mount Batten	827	52012	83018	10315	22530	11203	82822	83358		827	51910	80801	10214	53401	10000	81712	83820	82915		827	02160	111	prpr _o pr _o	pr _o
St. Mawgan	817	72608	66252	09614	794//	10302	83916	85822		817	61810	69808	09614	63400	11000	82918	83824		817	96161	079	pr _o	pr _o	
Silly	804	52009	82251	09613	43531	10204	83920	85360		804	62108	82031	09813	68500	10302	84820	83630		804	01161	108	pr	pr	
Culdrose	809	42110	82038	09915	32531	10208	83820			809	42108	82150	10214	29431	09001	81915			809	00160	120	+	+	
Guernsey	894	21713	84011	12314	12432	10400	81812			894	71504	82021	11413	68422	10807	81818	86656		894	97151	074	pr _o	+	
Elmdon	534	61912	68252	10614	39461	10306	81712	83359	82915	534	52608	68258	10715	22560	10001	82825	85359		534	96171	074	pr _o lpr	pr _o pr	
Cardington	559	71814	74258	11216	794//	12004	83915	85640		559	31708	74028	11115	28503	08701	82820			559	95180	100	pr _o	pr _o	
Wittering	462	72209	69258	11014	735//	13204	81920	84825		462	51903	74011	10915	48660	09001	82830	83650		462	95171	046	prpr _o	+	
Watnall	354	71204	59809	09716	794//	11400	82918	84825	85640	354	30000	58259	10813	38531	11004	82825			354	09171	030	pr _o t _o l _o r _o prHR	pr _o pr	
Shawbury	414	71807	62292	09813	69462	11307	82918	83640	85359	414	51209	70158	09616	53430	10301	82918	83825		414	93170	052	t _o l _o r _o pr _o pr	prpr _o	
Finnigley	360	71508	80012	10316	785//	12205	83823	86656		360	72906	80028	11116	745//	13304	87823			360	02171	010	pr _o pr	+	
Kilnsea	396	42012	66020	11517	32530	11207	83825			396	51515	66031	11815	32570	11305	83825	85360		396	00180	130	+	+	
Leeming	257	71608	62048	09416	784//	11104	84818	87656		257	73205	77022	10715	45763	10109	84650	86360		257	91191	035	pr _o	+	
Tynemouth	262	61515	58021	09512	5154/	10205	85825			262	70000	48058	10413	785//	11105	82825	87640		262	95131	078	+	pr	
Carlisle	222	71807	80028	08217	786//	10111	85830	86650		222	73503	66808	09714	735//	11305	85923			222	01181	026	pr _o pr	pr _o pr	
Valley	302	71919	80032	08015	28542	11213	82820	87070		302	52012	82012	08913	13532	10206	81920	85070		302	00161	104	+	+	
Ringway	334	71406	72252	09416	53433	07005	81915	83820	86075	334	71405	70809	10412	6343/	09301	81915	83820	85656		334	05181	038	pr _o t _o l _o r _o pr	pr _o
Squires Gate	318	72507	70919	08915	795//	11211	81920	83825	86645	318	71615	67178	09514	794//	11305	82717	85923	86645		318	11171	048	t _o l _o l _o r _o pr	pr _o pr
Ronaldsway	204	61714	75022	07315	23332	11114	81708	83360	85075	204	71508	86031	08714	58532	10209	81820	85657		204	00160	085	+	+	
Mull of Galloway	131	51820	80021	06513	546//	10218	85630			131	41816	80021	08313	12501	11212	81825	83070		131	00130				
Eskdalemuir	162	72111	62808	08214	734//	11312	83710	85821	81918	162	60000	62808	10113	5956/	11110	83920	83823		162	05171	037	pr _o pr	pr _o pr	
Prestwick	135	71807	84022	07116	58641	08214	84830	84645	86362	135	52108	85018	08415	38542	09108	82828	83650	85075		135	97180	061	pr _o	pr _o
Abbotsinch	140	72008	84038	06517	686/2	09110	82830	86645		140	52506	80012	08416	38542	12212	83827	83075		140	00171	060	jp	jp	
Leuch																								

CHART OF WEATHER IN PART OF NORTHERN HEMISPHERE





Polar Stereographic projection
one standard parallel at 60°N. Scale: 15m
0 100 200 300 400

GENERAL SYNOPTIC DEVELOPMENT

Issued at midday Monday 23

June 1969

The depression near northwest Ireland remained almost stationary and continued to fill. During yesterday a new cyclonic development began over southwest France and by this morning a deepening depression was moving northwards across west

central France. These developments are expected to continue during the next 24 hours, the depression over Ireland continuing to fill and the one over France moving into the southern North Sea.

DAILY WEATHER REPORT OF THE BRITISH METEOROLOGICAL OFFICE (contd.)

Code FM 11.D		OBSERVATIONS at 00h. 23 June 1969										OBSERVATIONS at 06h. 23 June 1969										OBSERVATIONS during NIGHT					
Station	ill	Nddrr	VVwww	PPPTT	N _h Ch _m C _H	T _d app	8N ₅ Ch ₅ h ₅	8N ₅ Ch ₅ h ₅	8N ₅ Ch ₅ h ₅	ill	Nddrr	VVwww	PPPTT	N _h Ch _m C _H	T _d app	8N ₅ Ch ₅ h ₅	8N ₅ Ch ₅ h ₅	8N ₅ Ch ₅ h ₅	ill	RRT _n E	T _g T _g	WEATHER					
																						21h.—03h.	03h.—09h.				
Boscombe Down	746	70000	69022	11311	64531	08806	81822	86656		746	80105	59616	09711	2552/	09707	81625	88557		746	91091	04	+		r ₀ r ₀ ir ₀			
Hurn	862	60501	70032	10610	2565/	09610	82635	86359		862	80205	62612	08811	3547/	10807	81715	83625	88465	862	91101	07	+		r ₀ r ₀			
Thorney Island	871	60605	66016	11411	25770	09508	82656	85361		871	83505	75612	09111	2278/	10708	82850	85357	88462	871	92101	07	+		ir ₀ r ₀ r ₀			
Gatwick	776	70502	68022	11611	2573/	09708	82656	87358		776	83301	50602	09410	8097/	09608	83359	88462		776	02091	06	+		r ₀ r ₀ r			
Kew	775									775	80103	64022	09612	8097/	08707	81360	88465		775	01081	05	+		r			
Heathrow	772	70603	70032	11313	50932	08806	82358	84360	85075	772	83607	58051	09711	30977	08606	81359	83465	88275	772	96101	06	+		r ₀ r ₀			
Mildenhall	578	51201	69011	12611	15601	09000	81645	85070		578	80302	61032	10412	1567/	10712	81640	85358	88463	578	95101	08	+		r ₀ -r ₀ r ₀ -r			
Wattisham	590	71002	75032	12413	25731	09806	82656	83364	87075	590	80306	44216	09912	4567/	11710	84630	85359	88461	590	01091	08	+		r ₀ r ₀ rr			
Gorleston	497	80908	66031	12314	8093/	11000	88358			497	80408	58616	09814	885//	13707	85825	88630		497	02132	12	ir ₀		ir ₀ r ₀ r ₀			
West Raynham	485	71307	61031	12610	10932	09001	81360	86075		485	80507	59212	10712	757/7	11714	82650	87657	88275	485	01091	07	+		r ₀ r			
Aberporth	502	21709	82020	10309	25600	09206	82640			502	70000	80021	10610	18532	07108	81825	87075		502	00081	06	+		+			
Ross-on-Wye	627									627	80000	66022	10410	3561/	10803	83635	88462		627	00090	06	+		+			
Filton	628	70000	66011	10911	756//	10804	82645	87657		628	80000	62052	10411	656/7	09801	82630	85657	88275	628	97090	07	+		r ₀			
Rhoose	715	20000	70158	10410	22400	08705	81818			715	70305	57051	10110	12438	09301	81815	86362	87275	715	97081	07	jp		ir ₀			
Chivenor	707	21005	77020	10709	15601	08803	81630			707	60802	74031	10409	18531	08000	81820	84360		707	00081	05	+		+			
Mount Batten	827	31103	69028	09910	38500	09706	82820			827	70402	74021	09311	18572	09601	81822	83361	87072	827	00090	03	+		+			
St. Mawgan	817	11205	82028	10109	15700	08803	81650			817	60905	82031	09809	12536	06302	81820	86275		817	00081	06	jp		+			
Scilly	804	20000	82028	09909	28500	09400	81820			804	20000	82010	09213	12501	10400	81820			804	00091	05	+		+			
Culdrose	809	30000	82030	10509	22501	08002	82820			809	60701	82401	10008	38501	08702	81820	86070		809	00080	03	+		+			
Guernsey	894	70000	82032	10812	784//	11807	84815	87641		894	80504	70808	08812	5822/	11602	82703	83812	85628	894	05111		+		prrr ₀ r ₀			
Elmdon	534	10000	82018	11608	10940	08003	81359			534	80000	65011	11109	8097/	08801	81359	84463	88465	534	97071	03	+		+			
Cardington	559	53602	59011	11507	15602	07803	81640	85075		559	83402	58101	10508	24777	08705	82650	86360	88275	559	92061	03	+		d ₀ r ₀ r			
Wittering	462	31402	74011	11811	35700	10801	83650			462	70105	56041	10810	15678	09705	81630	83360	87272	462	91091	04	+		rr ₀			
Watnall	354	00000	40101	11509	00900	09802				354	80000	23101	11211	40937	10801	84363	88275		354	97081	04	+		+			
Shawbury	414	30000	74018	11111	35700	10002	83650			414	70000	50101	11410	5577/	09103	85656	86360		414	97070	03	pr ₀		+			
Finningley	360	70000	61101	11910	757//	09101	87650			360	80000	48106	11811	10937	11002	81365	88275		360	91091	07	r ₀ r ₀		+			
Kilnsea	396	31409	66011	13013	25630	11400	82630	83360		396	81011	66032	12813	6557/	11802	86625	88360		396	97131		+		ir ₀			
Leeming	257	21801	37041	12311	25700	10108	82656			257	73202	19216	12510	55471	10002	81712	85640	85075	257	93081	05	rF		Fr ₀ r ₀			
Tynemouth	262	71803	48101	12112	756//	11209	87635			262	70000	58022	13111	35608	09309	83635	87275		262	00101	06	+		+			
Carlisle	222	80902	62038	11011	885//	10101	81823	83630	88650	222	50000	62031	12211	58631	09210	81830	85650		222	00081	06	+		+			
Valley	302	41006	80031	10110	38630	09103	82830			302	51105	83038	10810	11531	08105	81825	85080		302	01081	05	pr ₀		+			
Ringway	334	31306	65018	11511	15730	08103	81650	83358		334	70502	63021	11711	25736	08204	82656	84360	85270	334	00091	07	+		+			
Squires Gate	318	20000	60019	10809	28500	09304	81825			318	70906	40101	11410	757/2	10306	87650			318	97071	04	pr ₀		+			
Ronaldsway	204	71506	84032	09911	584/1	10201	81712	84656	85073	204	60706	82031	10911	652//	11108	81705	84622		204	00080	06	+		+			
Mull of Galloway	131	21610	81010	10611	09001	09208	82070			131	70910	80021	11511	755//	10208	87625			131	00100							
Eskdalemuir	162	20000	62058	11909	25601	07104	82632			162	13605	69031	12809	12541	08207	81822			162	00061	04	+		+			
Prestwick	135	61504	84601	10810	58542	09108	82825	83650		135	51304	80016	11611	28682	10105	81832	85359		135	93080	07	r ₀ r ₀		+			
Abbotsinch	140	71003	68801	10813	786//	10209	82830	87645		140	70605	57108	11412	6543/	11206	81710	83650	85656									

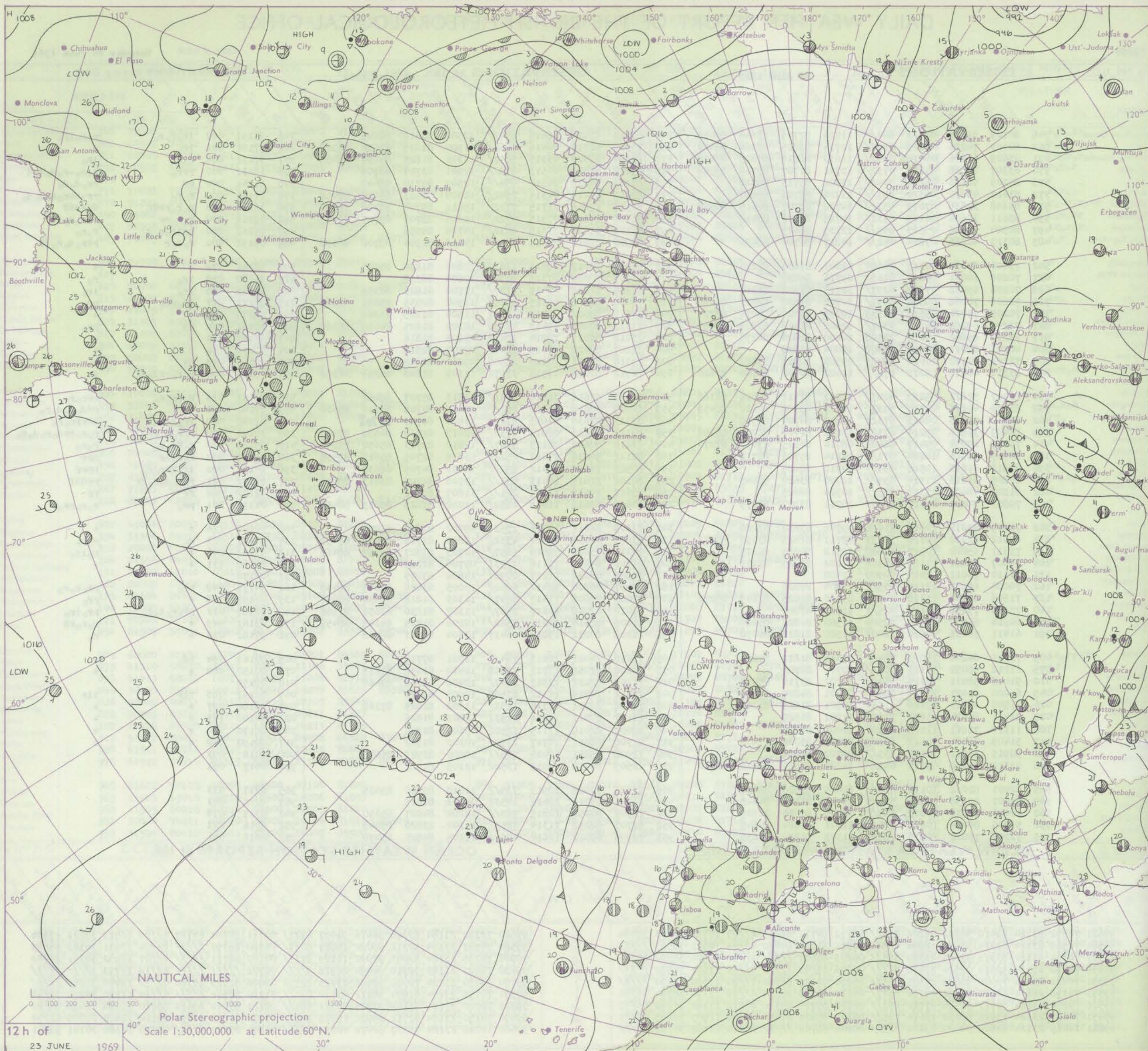
DAILY WEATHER REPORT OF THE BRITISH METEOROLOGICAL OFFICE

No. 39296

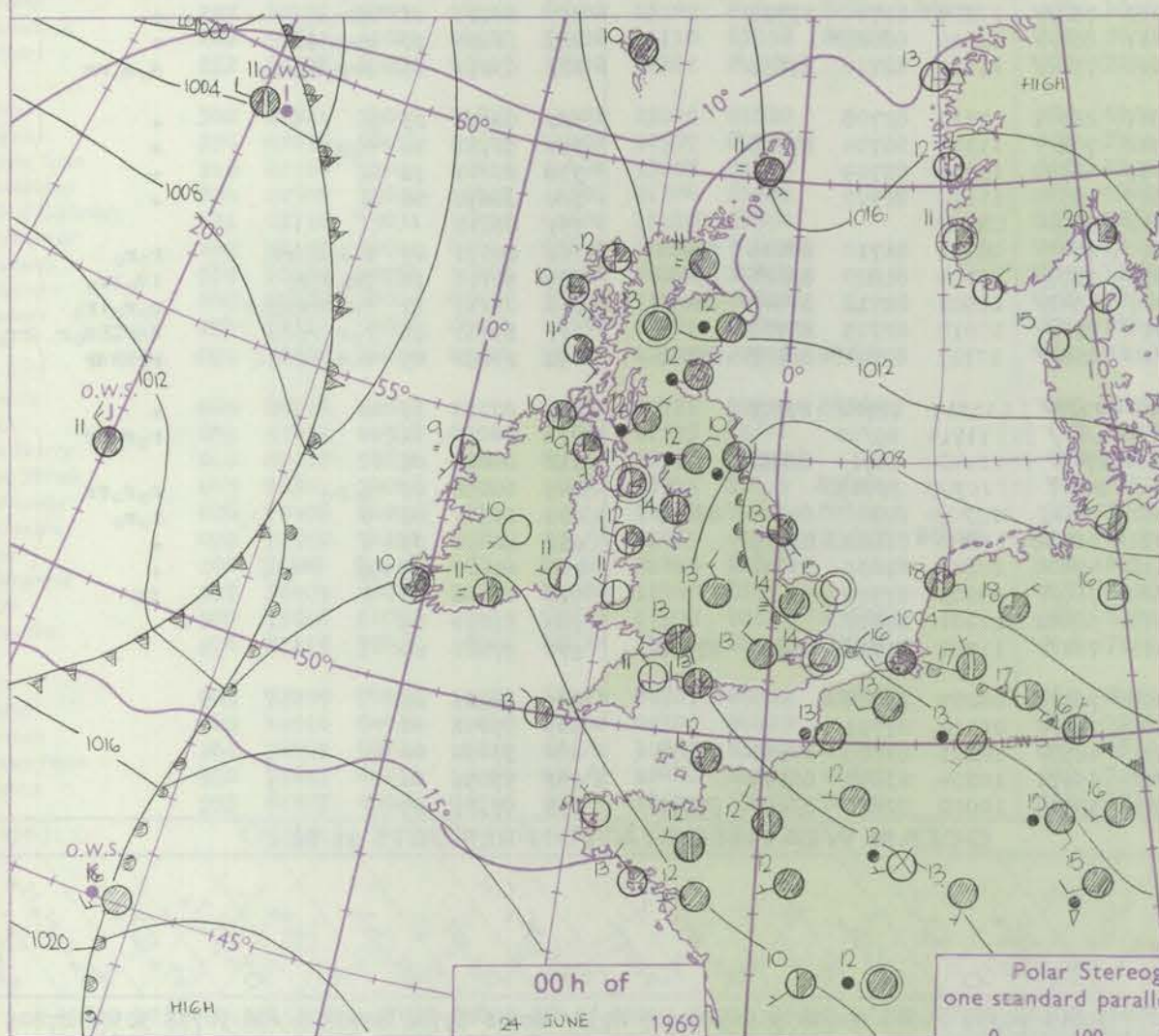
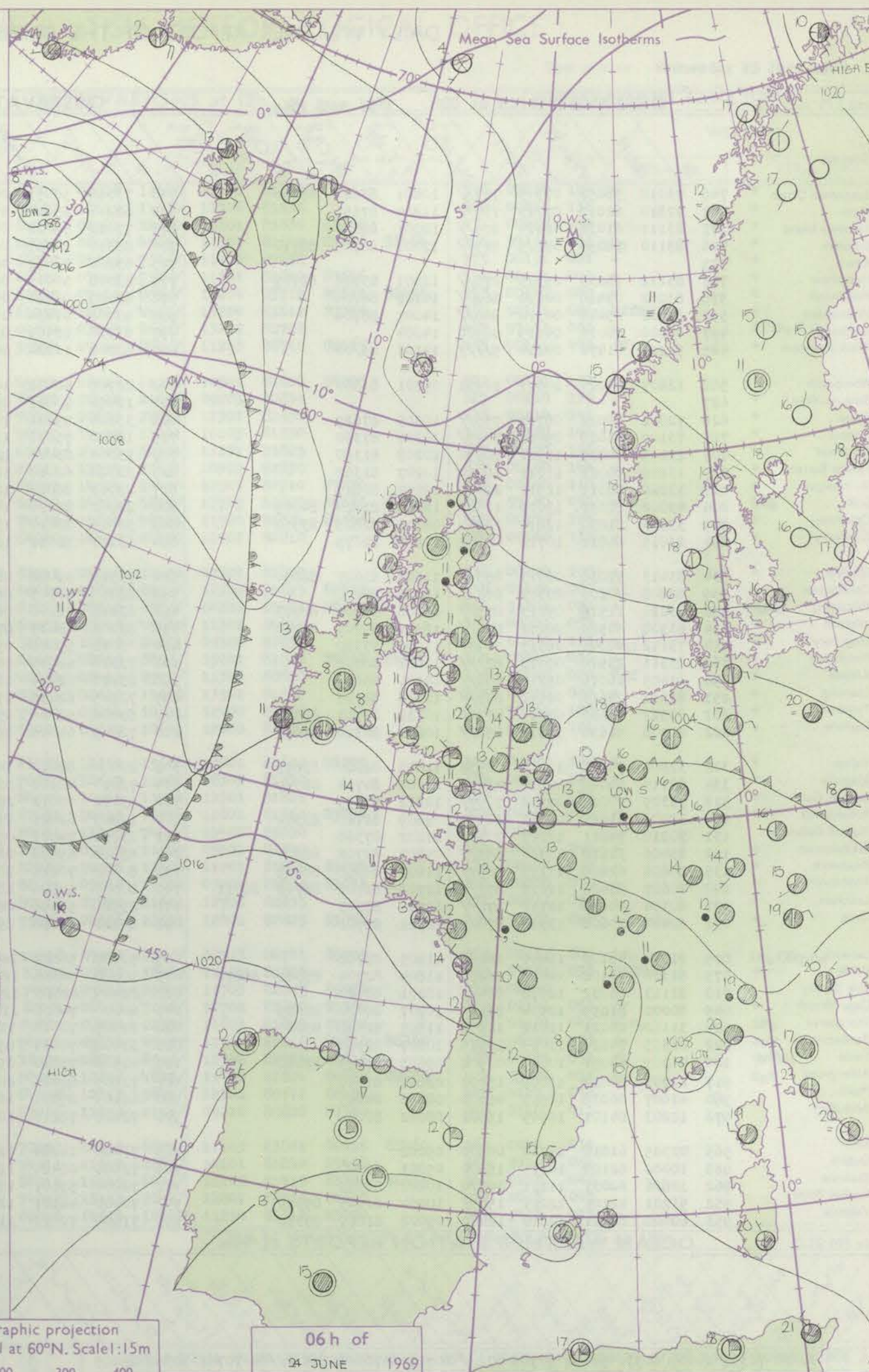
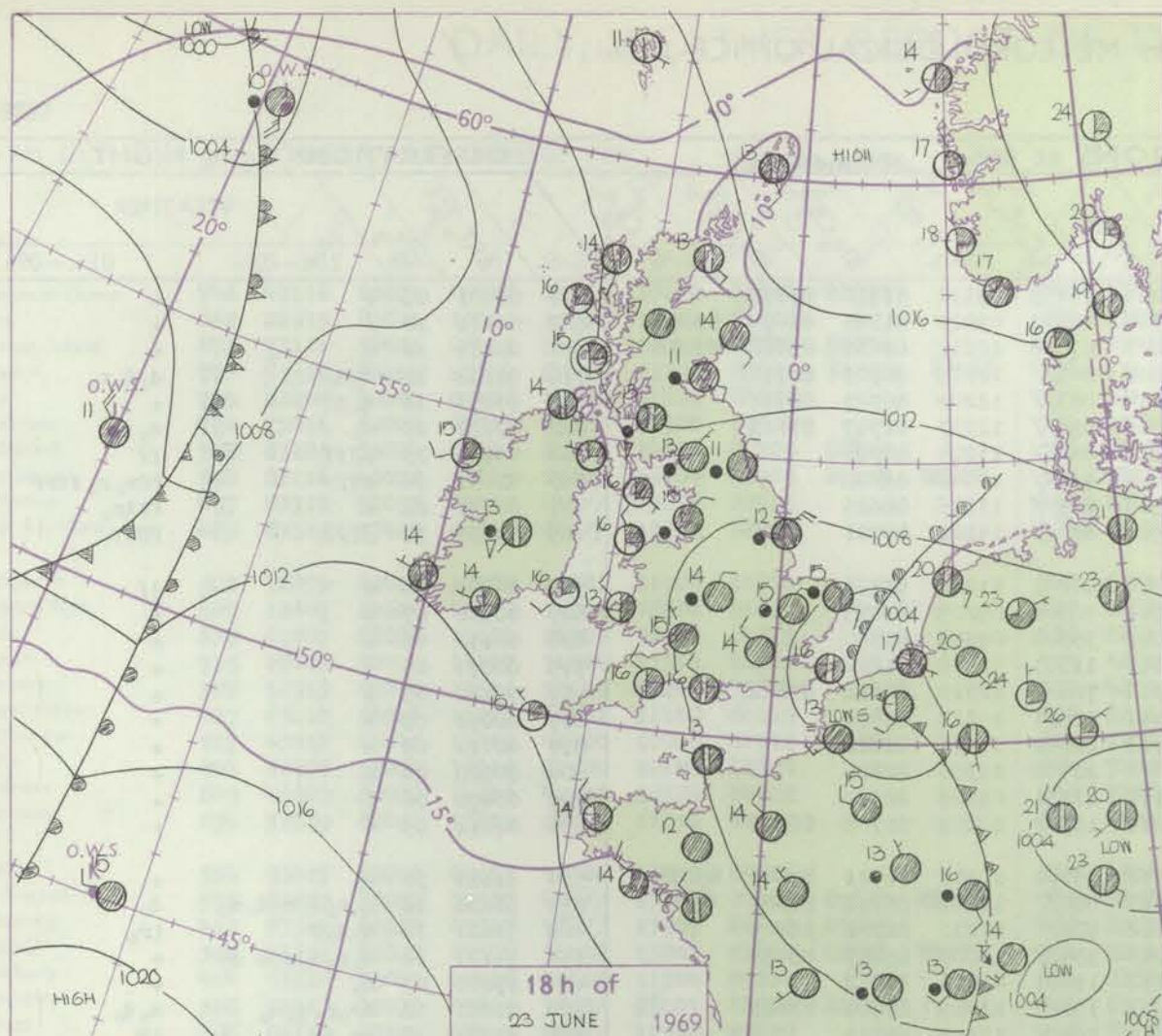
Date of Issue Tuesday 24 June 1969

Code FM II.D		OBSERVATIONS at 12h. 23 June 1969										OBSERVATIONS at 18h. 23 June 1969										OBSERVATIONS during DAY										
Station	iii	Nddff	VVwwwW	PPPTT	N _h Ch _h Ch _h	T _d app	8N _s Ch _s h _s	8N _s Ch _s h _s	8N _s Ch _s h _s	iii	Nddff	VVwwwW	PPPTT	N _h Ch _h Ch _h	T _d app	8N _s Ch _s h _s	8N _s Ch _s h _s	8N _s Ch _s h _s	iii	Nddff	VVwwwW	PPPTT	N _h Ch _h Ch _h	T _d app	8N _s Ch _s h _s	8N _s Ch _s h _s	8N _s Ch _s h _s	iii	RRT x E	SSs	WEATHER	
																															09h.—15h.	15h.—21h.
Boscombe Down	746	80109	59616	07413	884//	11714	82715	83640	88656	746	83411	61026	06615	854//	12502	83618	88645		746	94151	002	1r ₀ r ₀ r ₀								1r ₀ r ₀ ir ₀		
Hurn	862	80109	74216	07015	2857/	10714	81825	85360	88463	862	73309	62012	06416	3863/	11500	81835	83650	86360	862	97181	001	1r ₀								1r ₀	+	
Thorney Island	871	83609	61616	06415	5842/	11613	81718	84825	88458	871	83107	61026	05915	5857/	11301	81825	84650	88459	871	91151	000	r ₀ r ₀								ir ₀		
Gatwick	776	83307	28636	05813	4732/	12721	81707	83710	88558	776	83207	57516	04513	873//	12501	83707	88709		776	11131	000	rrr ₀								r ₀ r ₀ -r ₀ d ₀ d ₀ d		
Kew	775	80209	56636	06214	5742/	13722	85715	88528		775	83308	58026	04314	854//	12505	85710	88640		775	11141	000	rr								rr ₀ d ₀ d ₀		
Heathrow	772	83612	48636	06314	853//	13720	85708	88650		772	83211	61216	04314	7542/	12508	83613	86620	88458	772	11141	000	r ₀ r ₀								rr-Rrr ₀ r ₀ d ₀ d ₀		
Mildenhall	578	83608	32636	07015	5532/	14722	83707	84615	88550	578	80510	19616	03715	7722/	15611	85704	86708	88530	578	16161	000	r ₀ r ₀ rrrr								RRrrFF		
Wattisham	590	83611	32606	06115	6732/	14725	86706	88458		590	80802	20616	03515	6722/	15605	83703	85707	88515	590	09161	000	r ₀ r ₀ rr								rrrr ₀ r ₀ ff		
Gorleston	497	80520	58606	05515	855//	13735	88625			497	81108	32636	03315	8072/	14708	88556			497	06162	000	rrir ₀ r ₀ r ₀								r ₀ r ₀		
West Raynham	485	80313	40216	07814	852//	14817	86704	88630		485	80906	22616	03815	852//	14618	82704	85706	88630	485	09151	000	r ₀ r ₀ r								rRr ₀ d ₀ r ₀ fF		
Aberporth	502	73406	87032	10313	28606	09801	81830	87275		502	53009	80012	09813	12632	10806	81830	85075		502	00141	079	+								+		
Ross-on-Wye	627	70206	60031	08017	6263/	09716	86830			627	83509	70026	07315	8097/	10607	88358			627	91180	030	1r ₀								r ₀		
Filton	628	70108	69036	07917	4257/	10715	84828	86360		628	83305	61026	07415	1157/	11704	81825	88359		628	92181	025	1r ₀								1r ₀		
Rhoose	715	72608	70038	08914	6857/	10708	81820	84827	86359	715	70000	62018	08315	5867/	11500	82835	85650	87360	715	97171	017	1r ₀ pr ₀								pr ₀		
Chivenor	707	70205	74022	09516	32538	10706	83820	84070	87275	707	53013	80022	09715	18531	11500	81825	83360		707	00170	074	+								+		
Mount Batten	827	72207	69258	08913	4347/	12602	81918	83825	87465	827	73212	80028	09415	48530	10302	81825	84650	86360	827	19161	030	pr								pr ₀		
St. Mawgan	817	73210	85022	10015	22508	10400	82820	86275		817	23212	86011	10814	18431	09103	81816			817	00150	125	+								+		
Scilly	804	40203	82011	10615	32402	10004	83818			804	23207	82020	12015	22400	09205	82818			804	00170	130	+								+		
Culdrose	809	73103	82162	10014	58405	09500	82818	83820		809	23310	82021	10815	28500	09206	82822			809	00160	095	jp								+		
Guernsey	894	83311	40616	08211	872//	11602	84704	85706	87620	894	72912	82026	09513	35672	11308	83648	84359	86362	894	05141	000	r ₀ r ₀ rrd ₀ r ₀								+		
Elmdon	534	80407	57611	09213	4247/	11712	81711	84814	88360	534	80111	50616	06914	5731/	13813	85707	88462		534	03151	015	r ₀ Rr ₀ r ₀								rrrr ₀ r ₀		
Cardington	559	83609	40635	07114	5532/	14717	83708	84630	88459	559	83209	40616	04314	852//	13615	84705	86710	88620	559	17142	000	rr								rrd ₀ r ₀ d ₀ r ₀		
Wittering	462	80310	40636	08613	6732/	13612	86707	88530		462	83513	40636	04613	872//	13620	86705	88708		462	21142	000	1r ₀ rrrr								RRrrrr ₀ r ₀		
Watnall	354	80409	32616	09214	6732/	13712	81707	86709	88550	354	80110	40616	06813	1732/	12817	81708	86550	88460	354	10141	000	r ₀ r ₀ r ₀ rr								r ₀ r ₀ rrd ₀ r ₀ d ₀ r ₀		
Shawbury	414	70205	80032	09417	68608	08714	84835	83650	87270	414	83614	60606	08115	5847/	12810	82713	85650	88359	414	95181	020	r ₀ Rr ₀ r ₀								r ₀ r ₀		
Finningley	360	80509	56616	10214	873//	14714	85706	88712		360	80112	56636	07613	6522/	13818	82705	85618	88556	360	09151	000	r ₀ r ₀ Rr								Rrr		
Kilnsea	396	80816	61616	10512	855//	12716	88625			396	80523	16656	06312	852//	12831	84705	88630		396	16132	000	1r ₀ rrrr ₀ r ₀								RRrr		
Leeming	257	80805	61616	11914	855//	12707	83620	88645		257	80106	32615	10413	853//	13706	81709	83613	88640	257	16172	021	r ₀ r ₀ d ₀ r ₀ rr								rrRRf		
Tynemouth	262	81208	48602	13311	855//	10500	88625			262	83611	14636	12011	861//	11809	88702			262	12122	022	rr								rr		
Carlisle	222	70803	74032	11417	53532	10711	83927	87075		222	80605	62618	11613	6852/	11002	81825	85635	88458	222	01191	061	pr ₀								r ₀ r ₀ rr ₀		
Valley	302	73209	83012	10816	31608	09706	83830	87280		302	33309	82011	10316	15531	09702	81620																

CHART OF WEATHER IN PART OF NORTHERN HEMISPHERE



CHARTS OF WEATHER IN WESTERN EUROPE



GENERAL SYNOPTIC DEVELOPMENT

The developing depression over France became the dominant feature affecting the weather over the British Isles as it moved northwards into the Low Countries and the southern North Sea and the old depression off northwest Ireland continued to fill. A further frontal trough approached from the Atlantic but with the rise

in pressure taking place over the west of Ireland its progress was only slow. The North Sea depression is expected to continue its slow northwards movement and will continue to affect some eastern and northern areas during the next 24 hours.

Issued at midday Tuesday 24

June 1969

DAILY WEATHER REPORT OF THE BRITISH METEOROLOGICAL OFFICE (contd.)

Code FM II.D		OBSERVATIONS at 00h.										OBSERVATIONS at 06h.										OBSERVATIONS during NIGHT									
		24 June 1969										24 June 1969																			
Station		iii	Nddff	VVwww	PPPTT	N _h Ch _h CH	T _d app	8N ₅ Ch ₅ h ₅	8N ₅ Ch ₅ h ₅	8N ₅ Ch ₅ h ₅	iii	Nddff	VVwww	PPPTT	N _h Ch _h CH	T _d app	8N ₅ Ch ₅ h ₅	8N ₅ Ch ₅ h ₅	8N ₅ Ch ₅ h ₅	iii	RRT _n T _e	T _g T _g	WEATHER								
																								21h.—03h.	03h.—09h.						
Boscombe Down		746	73010	58052	07313	755//	10801	83620	87656		746	73110	50051	09211	15438	09112	81710	87277		746	00101	08	+	+							
Hurn		862	72810	62012	07713	757//	11204	87656		862	62911	65011	09311	10932	09212	81365	83070	85075		862	00111	10	+	+							
Thorney Island		871	83111	61032	06414	855//	12001	88622		871	73012	59022	08213	25638	10212	82630	85360	87270		871	00131	12	+	+							
Gatwick		776	83110	38055	05113	863//	12001	86707	88710		776	83310	34055	06813	863//	12109	86709	88711		776	91131	12	d ₀ d ₀	d ₀ d ₀ r ₀							
Kew		775									775	83208	30052	06814	863//	12209	86707	88711		775	97131	13	d ₀ d ₀	+							
Heathrow		772	83112	56035	05313	873//	12001	83708	88709		772	83012	50015	06613	853//	12207	81709	87613		772	97131	13	d ₀	d ₀							
Mildenhall		578	83002	03466	04614	862//	14102	88704		578	83105	06424	05814	862//	13204	88703			578	00131	13	FFff	ff								
Wattisham		590	83602	05446	04314	860//	14001	88701		590	93008	01434	05114	9////	14002	89/00			590	01131	14	ffFF	FFr ₀ r ₀ ffrr								
Gorleston		497	00000	60016	04115	00900	14004			497	83006	08464	03913	855//	13306	88625			497	02122	08	1	ftlr ₀								
West Raynham		485	91201	01476	04214	9////	14103	89/00		485	83207	11284	04914	860//	14102	88701			485	00131	12	ffFF	FFff								
Aberporth		502	12807	69021	10611	10931	09301	81360		502	22708	40401	10911	26201	11008	82703			502	00100	08	+	+	jf							
Ross-on-Wye		627								627	12402	70021	09511	00901	09205	81075			627	00100	07	+	+	+							
Filton		628	72902	58022	08713	755//	10205	87629		628	33106	59031	10012	35700	09308	83650			628	00110	08	+	+	+							
Rhoose		715	73109	66018	09412	7097//	10306	87360		715	12808	75011	11111	11501	09310	81820			715	00071	05	+	+	+							
Chivenor		707	13105	80021	11511	10930	10208	81360		707	73004	83021	12313	784//	12310	84818	83622		707	00110	05	+	+	+							
Mount Batten		827	13109	80021	11111	10930	10207	81362		827	32704	62010	12411	12531	10212	81820			827	00091	05	+	+	+							
St. Mawgan		817	33208	86011	12512	22402	09207	82817		817	22913	86011	12713	22402	11006	82812			817	00111	09	+	+	+							
Scilly		804	43002	82031	13613	12502	11209	81820	84075	804	22902	82020	14614	22500	11306	82820			804	00120	08	+	+	+							
Culdrose		809	33103	81030	12810	12530	08211	81825	83360	809	32903	82010	13111	21531	09106	82820			809	00090	06	+	+	+							
Guernsey		894	23015	66011	10712	00902	10108	82075		894	63114	82031	12212	11382	10209	81708	86075		894	00111	09	+	+	+							
Elmdon		534	83413	57036	06913	855//	11503	83627	88650	534	73315	59022	08412	45401	10207	81711	84645	85075	534	91121	11	r ₀	+	+							
Cardington		559	82808	40206	05313	863//	13006	88706		559	82810	56105	06613	854//	12208	86712	88625		559	91132	12	d ₀ r ₀ d ₀ r ₀ d ₀	d ₀	d ₀							
Wittering		462	83210	11516	05113	871//	13106	85702	88703	462	83213	28106	06412	872//	12210	86703	88705		462	91121	12	d ₀ d ₀ f	ir ₀	ir ₀							
Watnall		354	83308	40516	06212	873//	12501	83707	88710	354	83006	48045	07013	5542//	11007	85617	88459		354	94121	11	d ₀ r ₀ d ₀ r ₀ d ₀	+	+							
Shawbury		414	73112	40046	08313	7093//	11504	87360		414	73012	59041	09112	11401	09306	81812			414	97100	07	r ₀	+	+							
Finningley		360	83511	23516	05613	872//	13601	88703		360	73310	62015	06913	753//	12009	84709	87623		360	01121	12	rr ₀ r ₀ d ₀ d ₀	d ₀ d ₀	d ₀ d ₀							
Kilnsea		396	61405	16016	05213	656//	13801	86630		396	83210	02444	06413	864//	13205	88715			396	97121	11	ir ₀ FF	FF	FF							
Leeming		257	83612	28616	06812	873//	11718	88707		257	70105	62036	07613	754//	11307	81710	87715		257	04121	11	RRr ₀ r ₀	+	+							
Tynemouth		262	83522	48636	07010	4722//	10732	84703	88525	262	83006	58026	07011	855//	11310	88625			262	16101	10	rrRRdd	+	+							
Carlisle		222	80208	56636	09612	854//	10812	86710	88650	222	72905	64016	08611	754//	11001	82710	87650		222	03111	11	rrr ₀ r ₀ -r ₀	d ₀ d ₀ rr	d ₀ d ₀ rr							
Valley		302	32808	74021	10012	10932	11805	81360	83075	302	20000	82030	10911	26301	09113	82708			302	00100	03	+	+	+							
Ringway		334	83110	50046	07812	4647//	11609	84714	88359	334	72910	40102	08912	762//	11307	86704	87708		334	92121	11	r ₀ r ₀	+	+							
Squires Gate		318	73309	70016	07914	7097//	12812	87359		318	53112	70012	08415	48330	13208	83709			318	00141	12	+	+	+							
Ronaldsway		204	30000	61011	09511	16430	09809	81710	83360	204	12805	62021	09813	16300	11110	81707			204	00090	06	+	+	+							
Mull of Galloway		131	70210	74011	11212	7093//	11202	87360		131	03214	74011	09713	00900	08602				131	00110											
Eskdalemuir		162	83406	32618	11310	853//	09807	83708	88620	162	83506	69026	08910	884//	08001	81710	84625	88640	162	04091	09	r ₀ r ₀ RRrr	r ₀ r ₀	r ₀ r ₀							
Prestwick		135	80606	62608	11112	8097//	11607	86358																							

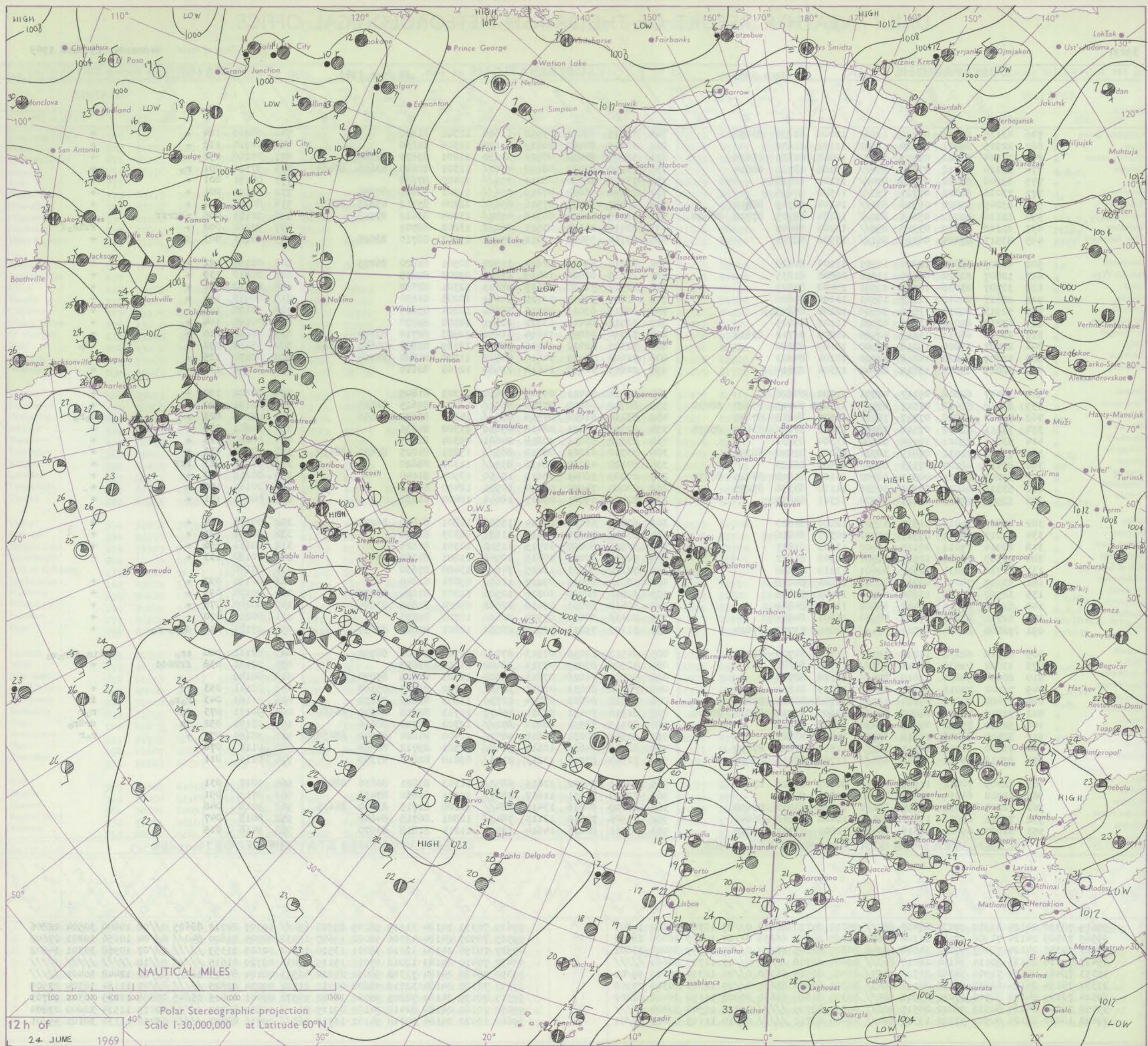
DAILY WEATHER REPORT OF THE BRITISH METEOROLOGICAL OFFICE

No. 39297

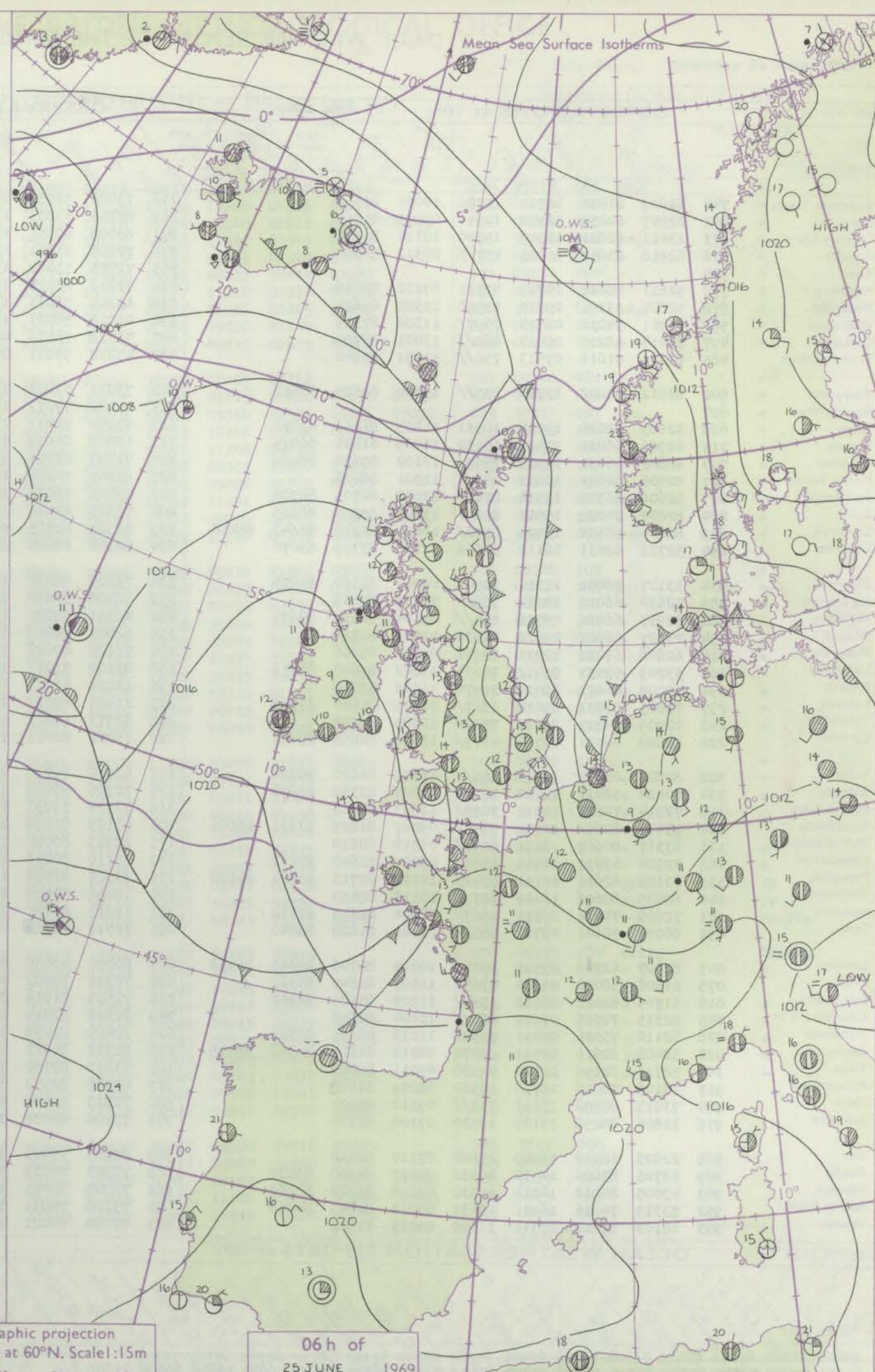
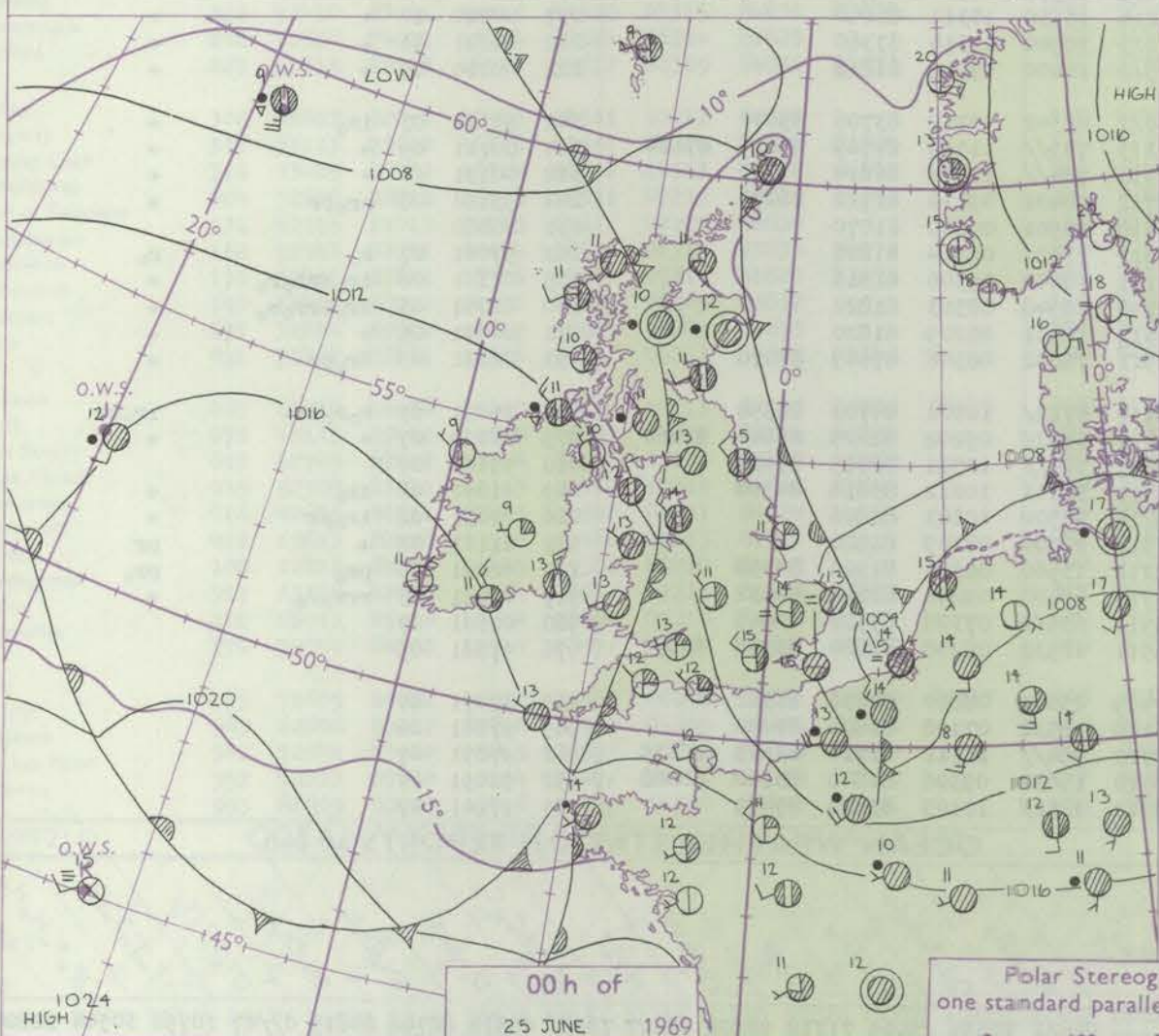
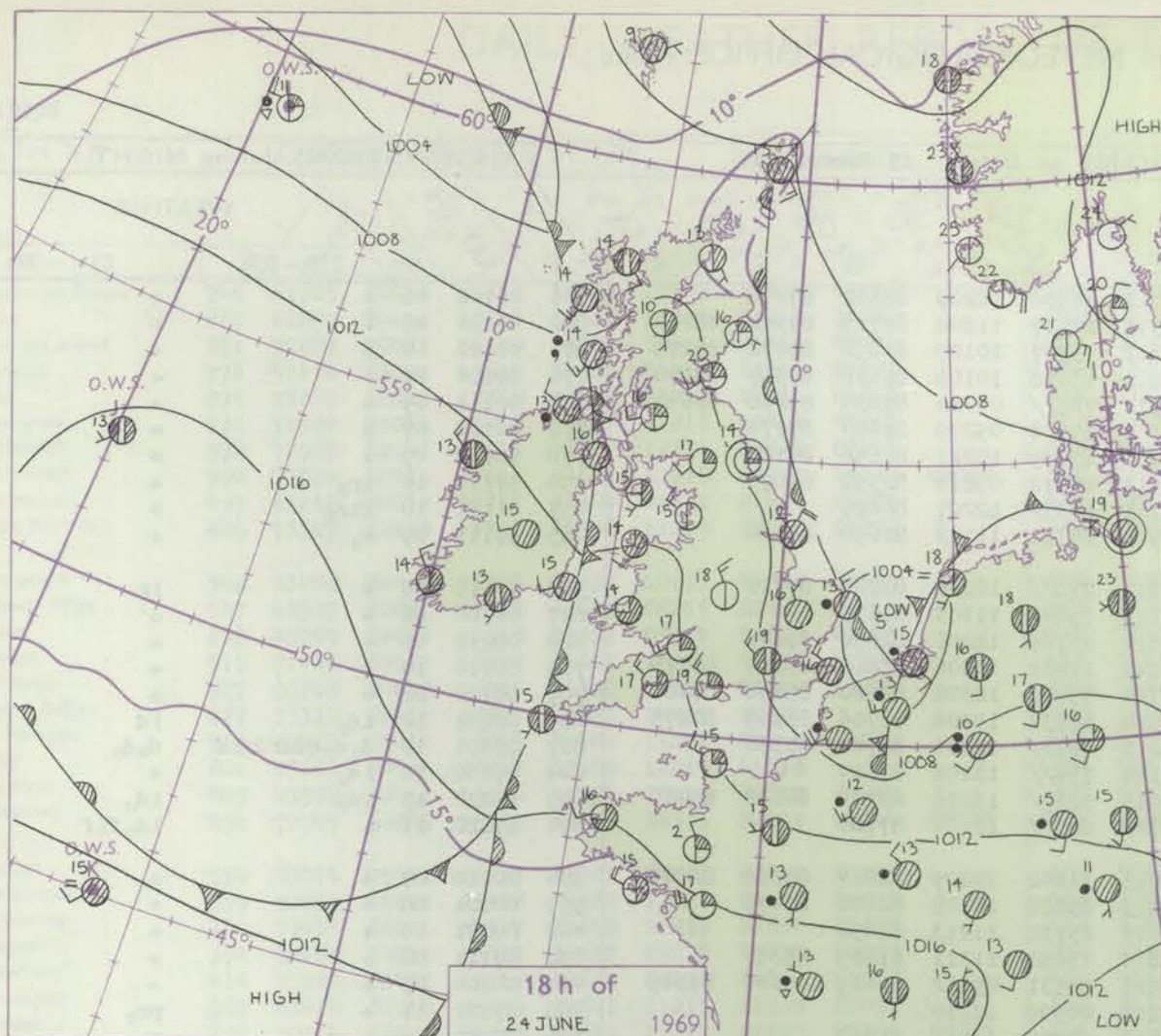
Date of Issue Wednesday 25 June 1969

Code FM II.D	OBSERVATIONS at 12h. 24 June 1969									OBSERVATIONS at 18h. 24 June 1969									OBSERVATIONS during DAY				
Station	iii	Nddff	VVwwW	PPPTT	N _h Ch _h Ch _h	T _d app	8N _s Ch _s h _s	8N _s Ch _s h _s	8N _s Ch _s h _s	iii	Nddff	VVwwW	PPPTT	N _h Ch _h Ch _h	T _d app	8N _s Ch _s h _s	8N _s Ch _s h _s	8N _s Ch _s h _s	iii	RRT x E	SSS	WEATHER	
																						09h.—15h.	15h.—21h.
Boscombe Down	746	43116	69031	09120	11631	10000	81832	83078		746	13015	69011	09918	11600	12302	81830			746	00210	124	+	+
Hurn	862	22915	82021	10020	11632	11102	81830			862	23215	80020	10619	11630	12306	81830			862	00210	138	+	+
Thorney Island	871	73114	74021	08419	5863/	10502	81830	85656		871	53017	82012	08921	32630	11201	83830	83360		871	00210	052	+	+
Gatwick	776	83213	58216	07816	6552/	12302	83622	86426	88458	776	73110	62032	08118	4567/	11301	81640	83656	86464	776	97191	001	r _o	+
Kew	775	83208	58022	07816	854//	11201	88618			775	73108	56052	08019	756//	11400	87638			775	00191	001	+	+
Heathrow	772	73016	62022	07717	755//	11500	87624			772	73014	66022	07819	756//	11501	82640	87656		772	00191	001	+	+
Mildenhall	578	83209	59024	06916	853//	14304	86709	88412		578	83507	62022	07516	854//	12204	83712	85625	88635	578	00180	000	+	+
Wattisham	590	83116	40022	05615	852//	13104	85705	87708	88620	590	73218	61032	06316	4547/	13204	83612	87358		590	92171	006	rffrff	+
Gorleston	497	83318	32059	03915	855//	13203	88625			497	83416	04604	03513	860//	13202	88701			497	97162	002	+	ffir _o f
West Raynham	485	83517	07424	06313	861//	13301	88701			485	80120	59014	07014	854//	11203	86710	88625		485	00161	003	ff	+
Aberporth	502	12809	69021	12204	11501	11206	81820			502	62612	69021	12614	11502	10501	81820	86075		502	00151	122	+	+
Ross-on-Wye	627	12807	82020	09720	11601	08804	81835			627	22815	82020	10419	21600	09203	82835			627	00210	139	+	+
Filton	628	32707	83030	10120	21501	10400	82825			628	22517	72030	10617	28601	12301	82830			628	00210	141	+	+
Rhoose	715	22617	80010	11317	11501	13104	81820			715	12817	70010	12115	11601	10203	81830			715	00170	146	+	+
Chivenor	707	52913	80012	13516	52500	12208	85822			707	42813	69011	14015	32501	11201	83825			707	00170	106	+	+
Mount Batten	827	63210	82021	13217	62501	11108	86825			827	32913	80011	13717	22601	10302	82830			827	00190	144	+	+
St. Mawgan	817	43013	66011	14215	42400	10005	81712	83815		817	72710	66021	14614	31456	12503	82710	87270		817	00160	110	+	+
Scilly	804	22707	59020	15218	22500	12105	82820			804	72305	62012	14715	5857/	13709	81820	85625	87358	804	97180	092	+	id _o
Culdrose	809	42809	80020	14216	42500	10104	84822			809	72608	74031	14614	48535	11500	81824	84358		809	00170	125	+	+
Guernsey	894	32819	83011	13815	22402	12306	82814			894	22815	66020	14614	21480	12103	82810			894	00160	133	+	+
Elmdon	534	53417	62012	09117	42501	11000	84826			534	13416	81011	09918	11630	07303	81845			534	00200	100	+	+
Cardington	559	82910	59052	07517	854//	13302	84715	85620	88630	559	82712	66022	07818	855//	12302	82625	88635		559	00191	000	+	+
Wittering	462	73312	61022	07317	784//	13507	84818	87645		462	83210	61022	07518	855//	14301	85623	88656		462	91201	023	+	d _o r _o
Watnall	354	73211	62022	07518	38508	13001	81820	83645	85275	354	52911	64031	08418	45630	11302	84635			354	00201	038	+	+
Shawbury	414	53516	75021	10118	52600	11304	85830			414	23512	83021	10818	24601	09304	82835			414	00200	123	+	+
Finningley	360	73413	72032	07819	3853/	05001	82820	86359		360	83310	61021	08019	885//	15201	81825	84630	88650	360	00221	033	+	+
Kilnsea	396	80114	48104	07713	855//	12500	88620			396	80120	48032	08412	855//	11303	88620			396	97140	023	Fff	+
Leeming	257	60207	89031	08519	68402	13102	81818	84825	85072	257	20309	58041	08619	15650	13501	81640			257	00210	093	+	+
Tynemouth	262	53511	61021	08913	30938	11110	83358	85275		262	20000	74021	09214	10931	12400	81359			262	00161	104	+	+
Carlisle	222	52908	80031	09417	58502	12301	84825			222	22409	69021	09617	18641	12400	81830			222	00201	101	+	+
Valley	302	22911	74010	11817	11501	12206	81820			302	62211	66031	12114	15506	12801	81620	86275		302	00170	134	+	+
Ringway	334	43015	68011	09917	41402	10307	84816			334	23013	70030	10617	11681	08303	81830			334	00191	121	+	+
Squires Gate	318	22914	77011	10115	11402	13203	81817			318	12916	80020	10915	11502	12301	81825			318	00161	136	+	+
Ronaldsway	204	22509	75010	10517	11501	11306	81822			204	52005	62031	10415	10946	11801	81360	85075		204	00180	133	+	+
Mull of Galloway	131	42710	79031	10917	42601	13210	83830			131	72310	80031	11215	746//	13400	87630			131	00170			+
Eskdalemuir	162	53107	74011	09016	58601	11601	84838			162	13010	80011	09217	11600	09601	81840			162	00191	092	+	+
Prestwick	135	32509	70051	10206	28541	10102	81825			135	32510	82030	10216	12506	11201	81824	83075		135	00170	093	+	+
Abbotsinch	140	62608	80016	09417	58502	11102	84822			140	32612	82031	09618	12602	09204	81835	83075		140	00200	075	+	+
Leuchars	171	52710	83036	07917	48530	11801	84824			171	22413	80011	07920	21601	12703	82835			171	00211	070	+	+
Dyce	091	72808	66016	07814	754//	12001	83712	8762															

CHART OF WEATHER IN PART OF NORTHERN HEMISPHERE



CHARTS OF WEATHER IN WESTERN EUROPE



Polar Stereographic projection
one standard parallel at 60°N. Scale: 1:5m

0 100 200 300 400

GENERAL SYNOPTIC DEVELOPMENT

The depression over the Low Countries and southern North Sea has moved little in the past 24 hours, but has filled slowly. A trough extending northwestwards up the North Sea to near Shetland has also moved little, and has given outbreaks of thundery rain in East Anglia, extreme southeast England and the northeast of

Scotland. A weak occlusion is moving southeastwards across the country, followed by a ridge. During the next 24 hours very moist warm air from the Atlantic is expected to encroach into many western and central districts of the British Isles, giving much coastal fog and drizzle but with rainfall mainly in the north.

Issued at midday Wednesday 25 June 1969

DAILY WEATHER REPORT OF THE BRITISH METEOROLOGICAL OFFICE (contd.)

OBSERVATIONS at 00h. 25 June 1969										OBSERVATIONS at 06h. 25 June 1969										OBSERVATIONS during NIGHT									
Station	ill	Nddff	VVwww	PPPTT	N _h L _h C _M H	T _d T _d app	8N _s Ch _s h _s	8N _s Ch _s h _s	8N _s Ch _s h _s	ill	Nddff	VVwww	PPPTT	N _h L _h C _M H	T _d T _d app	8N _s Ch _s h _s	8N _s Ch _s h _s	8N _s Ch _s h _s	ill	RR _n T _n E	T _g T _g	WEATHER							
																						21h.—03h.	03h.—09h.						
Boscombe Down	746	13009	61030	12711	15700	10005	81656			746	73006	58051	14012	20938	10209	82362	87276		746	00100	06	+	+						
Hurn	862	22907	60030	12912	10941	09105	81360			862	82803	65031	13913	27437	11308	82715	83360	88270	862	00110	09	+	+						
Thorney Island	871	13011	62021	12513	15730	10114	81656			871	83008	60051	13812	15707	10109	81656	83072	88275	871	00120	10	+	+						
Gatwick	776	62910	63012	11015	657//	08312	86650			776	72806	59051	12812	15678	10106	81638	83367	87270	776	00100	07	+	+						
Kew	775									775	72705	59022	12712	786//	09214	81830	85640	86657	775	00111	09	+	+						
Heathrow	772	52811	66012	10715	35731	07112	83656			772	72810	63021	12312	15608	09209	81640	87275		772	00111	07	+	+						
Mildenhall	578	52804	23101	09214	55500	13302	85621			578	62906	58031	11013	15789	10211	81656	84180		578	00110	09	+	+						
Wattisham	590	73011	58216	08713	7097/	11306	87359			590	43013	58021	10512	20972	09213	82359	83075		590	97111	10	ir _o	+						
Gorleston	497	83214	58216	06413	862//	13001	88705			497	73218	56016	08714	6553/	12207	86625			497	01131	10	fir _o	+						
West Raynham	485	73212	61016	07513	756//	11001	87640			485	43212	56011	09913	15731	11113	81650	83360		485	97111	09	r _o	+						
Aberporth	502	82512	64022	13713	855//	11204	82625	88633		502	73311	61026	15311	773//	10214	81709	87711		502	92110	10	+	ir						
Ross-on-Wye	627									627	42002	77011	13113	15649	11303	81635			627	00100	06	+	+						
Filton	628	32605	58020	13013	10931	11005	81365	83075		628	73002	58011	13814	15709	12206	81656	87173		628	00110	10	+	+						
Rhoose	715	62906	66011	13412	15632	10005	81630	86075		715	63008	64012	14013	11432	13206	81810	83365	85075	715	00110	10	+	+						
Chivenor	707	82802	66031	14913	7557/	12102	87620	88460		707	72907	62022	15714	7557/	12308	84620	85650	87460	707	00120	08	+	+						
Mount Batten	827	82606	62021	15013	855//	12301	88624			827	83205	74205	15514	36338	13208	83706	86365	87275	827	92131	12	id _o	id						
St. Mawgan	817	82606	56502	15314	872//	13002	84703	88707		817	73406	56026	16213	6613/	13211	86702	87358		817	03131	13	d _o d _o dddrdrif	d _o d _o						
Scilly	804	82807	74035	15913	853//	13207	82707	88625		804	73305	81032	17114	754//	13208	87614			804	97130	11	id _o	+						
Culdrose	809	80000	56102	15214	6542/	13000	82710	86642	88460	809	73502	60205	16013	5837/	13208	83709	84630	85460	809	97130	13	id _o	id _o						
Guernsey	894	52711	62031	16112	30932	12106	83359	83070		894	82908	08405	15713	860//	13104	87700			894	97120	11	+	id _o fif						
Elmdon	534	53107	58031	11511	30941	09001	83362	84075		534	73309	58032	13013	11442	10209	81817	83362	86075	534	00110	07	+	+						
Cardington	559	72610	66012	10214	756//	08308	87638			559	62508	56052	11613	25632	10108	82640	86070		559	00101	08	+	+						
Wittering	462	82913	66026	09713	854//	09104	34619	88634		462	42811	59021	11413	25731	11213	82656			462	00121	10	+	+						
Watnall	354	23007	66011	09812	20930	09803	82360			354	52807	56041	11813	15651	11311	81635	85357		354	97111	08	+	+						
Shawbury	414	62608	69012	12211	50931	09002	85360			414	73106	80022	13513	65531	09312	81625	86640	85365	414	00100	05	+	+						
Finningley	360	33209	59031	09413	15631	11802	81640	83078		360	03107	59011	11214	00900	12210				360	97121	11	+	pr _o						
Kilnsea	396	33208	66021	09011	30970	11400	83360			396	13214	61011	10412	10970	11211	81360			396	00110		+	+						
Leeming	257	73005	59031	09614	1567/	10805	81640	87360		257	13406	62011	11214	15630	10311	81640			257	00120	10	+	+						
Tynemouth	262	72909	74021	09315	7097/	12805	87358			262	32911	66021	11013	30940	09314	83360			262	00121	11	+	+						
Carlisle	222	82608	66031	10713	4577/	11000	84656	88462		222	13008	82021	12512	18400	09215	81818			222	00110	09	+	+						
Valley	302	82807	66032	12913	855//	11303	84620	88628		302	63010	74036	15011	48342	10212	83706	85070		302	93111	07	ir _o	+						
Ringway	334	60000	58031	12012	30932	10001	83362	86070		334	72706	58032	13113	753//	11310	84709	84615	87624	334	00111	09	+	+						
Squires Gate	318	72914	70031	11414	7095/	12803	87362			318	73118	75031	12913	784//	11314	86814			318	00131	10	+	+						
Ronaldsway	204	73411	80252	11912	785//	09207	81825	83631	86646	204	63109	81038	13712	18401	09110	81712	86075		204	93110	08	pr _o pr	+						
Mull of Galloway	131	83317	80602	13211	856//	09218	88630			131	12915	80020	14410	00901	09210	81070			131	00080			+						
Eskdalemuir	162	72506	69031	10911	2561/	09000	82640	87459		162	13110	80016	12011	11501	06314	81826			162	97081	07	r _o	r _o						
Prestwick	135	83102	62616	12211	6542/	10012	82713	83624	86650	135	23008	82026	13111	18441	09306	81816			135	02101	08	ir _o irr _o r _o	+						
Abbotsinch	140	82405	80606	11411	857//	10113	88650			140	12406	84026	12110	18540	08303	81820			140	01081	03	ir _o irr _o r _o	+						
Leuchars	171	72609	74031	09811	2567/	08004	82645	87360		171	12813	82021	10612	18531	08209	81820			171	00091	05	+	+						
Dyce	091	80000	58641	09712	855//	11101	81628	88640		091	72910	70028	09911	75602	08306	87645	87070		091	02111	09	Rr _o pr	+						
Lerwick	005	82507	62206	09610	5537/	10214	83706	85645	88458	005	80000	48636	09710	4722/	10301	84703	88550		005	15091	09	r _o r _o ir _o	ir _o rr						
Wick	075	61606	58050	093111																									

DAILY WEATHER REPORT OF THE BRITISH METEOROLOGICAL OFFICE

No. 39298

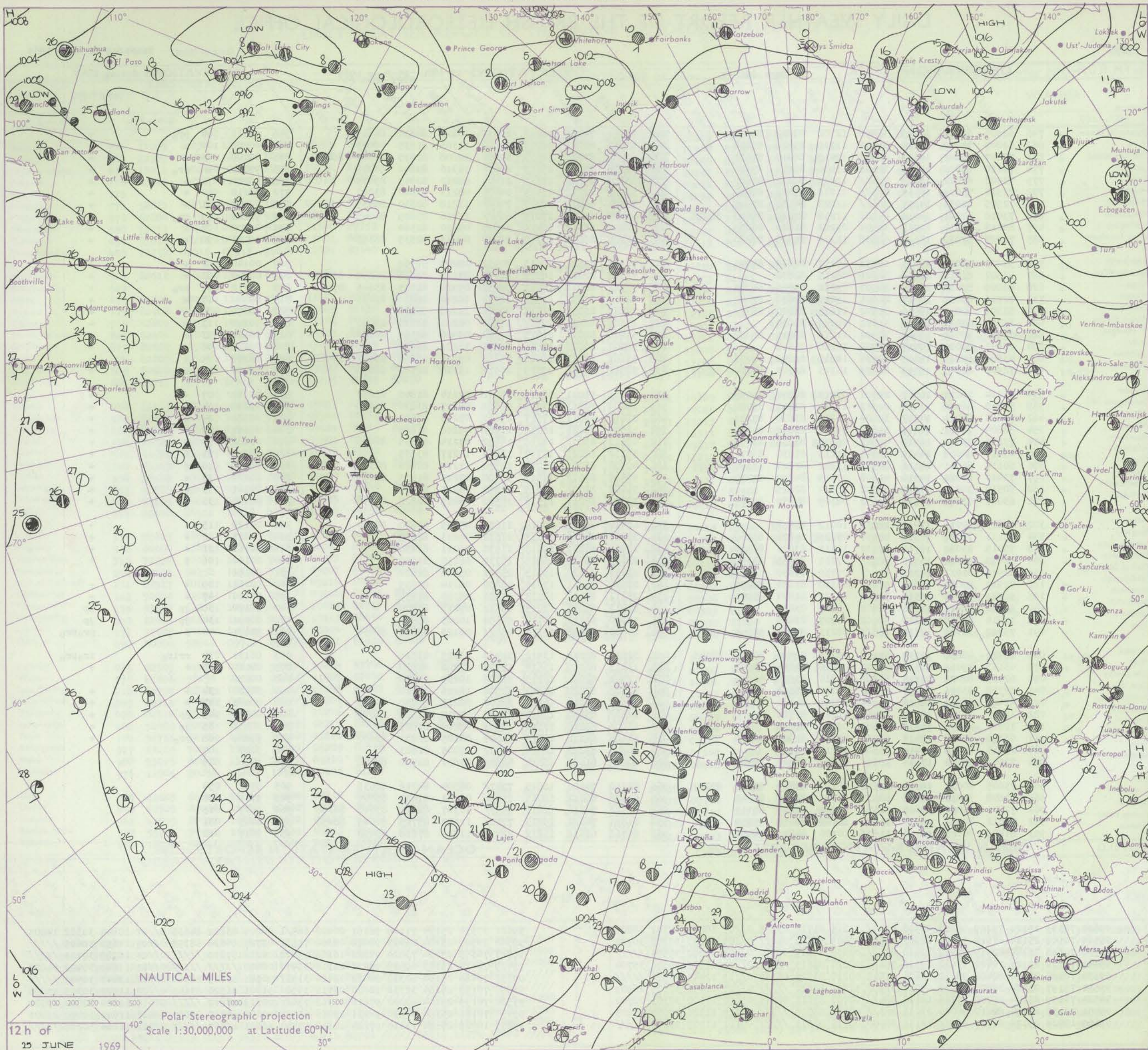
Date of Issue Thursday 26 June 1969

Code FM I.I.D		OBSERVATIONS at 12h. 25 June 1969										OBSERVATIONS at 18h. 25 June 1969										OBSERVATIONS during DAY				
Station	ill	Nddff	VVwww	PPPTT	NC _h Ch _s Ch _h	T d app	8N _s Ch _s h _s	8N _s Ch _s h _s	8N _s Ch _s h _s	ill	Nddff	VVwww	PPPTT	NC _h Ch _s Ch _h	T d app	8N _s Ch _s h _s	8N _s Ch _s h _s	8N _s Ch _s h _s	ill	RRT x E	SSs	WEATHER				
																						09h.—15h.	15h.—21h.			
Boscombe Down	746	62905	62012	15719	38508	12108	83828	85276		746	73111	74038	18318	68631	10213	84830	84645		746	97210	066	pr _o	+			
Hurn	862	62809	74012	16120	38501	11210	83828	85070		862	63013	80031	18019	12602	11309	81835	86073		862	00220	100	+	+			
Thorney Island	871	72807	74022	16119	62602	12213	86830	87075		871	62705	80021	18019	34602	12208	81835	83645	86075	871	00200	063	+	+			
Gatwick	776	73110	65022	15618	32608	11216	83836	87275		776	73206	70028	17619	44632	10310	83840	86075		776	97200	046	pr _o	+			
Kew	775	73002	62022	15718	786//	12217	84832	86650		775	63310	69031	17819	21604	08212	82845	85075		775	00210	076	+	+			
Heathrow	772	72912	75032	15418	785//	11218	85828	87657		772	53511	72011	17419	34601	08213	83640	83080		772	00210	060	+	+			
Mildenhall	578	72905	62031	14517	785//	12220	84825	87645		578	73304	69012	17518	746//	11218	82830	86635		578	00200	081	+	+			
Wattisham	590	73010	62021	14018	64501	11218	82825	85640	86078	590	63405	61038	17017	685//	11216	83825	84645		590	97201	079	pr _o	+			
Gorleston	497	63218	60032	12717	38504	09222	81820	86075		497	23410	66011	16416	20930	09220	82360			497	00200	107	+	+			
West Raynham	485	73307	62032	13517	62508	11219	86828	87270		485	60206	69031	17315	2163/	09215	82835	86361		485	00181	090	+	+			
Aberporth	502	53209	74012	18313	12432	10113	81818	85075		502	72905	75022	20613	70932	08207	87362			502	00140	082	+	+			
Ross-on-Wye	627	43507	81021	16518	38601	08215	82830			627	63007	82021	18517	11692	07115	81830	84358	86072	627	00200	093	+	+			
Filton	628	43209	82018	16519	38501	09212	83825	84075		628	73312	82011	19219	54632	09314	81835	83645	87072	628	97210	097	pr _o	+			
Rhoose	715	72715	83032	16617	21601	11211	82830	87080		715	72613	85032	19915	11632	10216	81830	87075		715	00190	117	+	+			
Chivenor	707	53309	80012	19016	31502	11215	83820	85070		707	72809	83032	21315	00902	11208	87070			707	00170	082	+	+			
Mount Batten	827	33311	83011	18517	11631	10217	81830			827	33306	83021	20917	11682	08311	81830	83070		827	00190	117	+	+			
St. Mawgan	817	63410	80012	19615	32402	11216	83815	83075		817	53206	82011	21515	20932	09206	82365	84070		817	00161	093	+	+			
Scilly	804	23602	80021	20717	12409	12216	81818			804	30000	80020	21816	11532	11201	81820			804	00180	098	+	+			
Culdrose	809	43508	82011	19316	12534	10219	81822	84072		809	53101	82021	21216	25632	09210	82640	83364	85070	809	00170	104	+	+			
Guernsey	894	72907	60205	18715	6627/	14313	82703	84704	86707	894	72912	81031	20815	20972	13110	81364	86075		894	97170	078	1 d _o	+			
Elmdon	534	63414	75011	16217	21601	07213	82840	85075		534	50111	57021	18917	38601	07214	81840	83650		534	00180	107	+	+			
Cardington	559	52810	66012	15418	21532	11121	82825	85070		559	33009	70011	17818	11602	06217	81830	83070		559	00200	104	+	+			
Wittering	462	73015	66021	14717	32608	11219	83830	87273		462	23010	69011	17517	25601	07215	82640			462	00200	124	+	+			
Watnall	354	52609	74011	14617	31632	09212	83830	84070		354	13009	80021	18016	11602	05216	81835			354	00181	127	+	+			
Shawbury	414	73212	85032	16717	42642	09212	84830	87075		414	43612	83031	19216	18632	07214	81835	84075		414	00180	094	+	+			
Finningley	360	43414	80018	14419	12641	11215	81830	83072		360	33112	80021	17717	32600	10217	83835			360	00200	121	+	+			
Kilnsea	396	50114	66021	14113	22571	11222	82820	83360	85075	396	40504	66011	17714	22570	11217	82820	84360		396	00170	110	+	+			
Leeming	257	73410	83021	14516	41608	07315	84830	87270		257	53408	89012	17517	58600	07213	81835	84645		257	00180	078	+	+			
Tynemouth	262	50510	74021	13316	32542	06314	82825			262	31407	81021	16815	32540	08215	83825			262	00161	119	+	+			
Carlisle	222	63013	83022	14716	58632	08309	84830	86073		222	32507	84011	17516	38500	08215	82828	83650		222	00180	133	+	+			
Valley	302	42813	82011	17915	28531	10212	82820			302	62410	85031	20014	1165/	09209	81830	86360		302	00170	115	+	+			
Ringway	334	63113	75012	16316	41551	07215	84822	83360		334	32911	82011	19215	21632	07213	82835			334	00171	112	+	+			
Squires Gate	318	73015	85032	16714	38532	10313	83822	86360		318	12915	86021	19115	11630	09211	81830			318	00161	121	+	+			
Ronaldsway	204	52810	88012	16515	38531	07211	83825	83359		204	22409	88011	18815	15730	08110	81650			204	00160	106	+	+			
Mull of Galloway	131	62915	81011	16715	626//	07210	86830			131	23214	80020	19315	25501	05208	82620			131	00150						
Eskdalemuir	162	72913	82031	14614	58606	06310	83836	84273		162	22810	83011	17314	28600	06214	82835			162	00161	109	+	+			
Prestwick	135	52711	86021	15515	28502	07310	81824	83075		135	23111	88011	18115	11601	05214	81835			135	00160	147	+	+			
Abbotsinch	140	53112	88011	14316	48602	08209	83832			140	12913	88011	17015	18631	07213	81830			140	00170	130	jp	jp			
Leuchars	171	32814	89020	12217	38602	06207	83835			171	50910	83011	16116	58600	10223	85830			171	00191	134	jp	jp			
Dyce	091	73312	82031	12315	785//	08213	84825	87645		091	60000	82258	16514	686//	08123	83835	86650		091	97171	044	+	pr _o pr _o			
Lerwick	005	82710	48636	10310	6712/	10111	82702	85705	88545	005	32813	82018	13512	32400	09225	83815			005	06131	030	rr1r _o	1r _o pr _o			
Wick	075	43113	89012	11515	28402	07210	82816	83070		075	13213	86010	15514	18540	07220	81820			075	00160	105	+	+			
Sule Skerry	010	62705	82022	11814	32506	11216	83820	86070		010	12702	82011	16715	12500	10235	81820			010	00150						
Cape Wrath	049	52308	83031	12313	32460	10210	83818	83360		049	32308	83020	15912	32500	10216	83820			049	00130	134	+	+			
Stornoway	026	42815	86011	12815	42500	08211	84824			026	32612	86011	16214	38600	08215	82830	83635		026	00161	127	+	+			
Benbecula	022	12613	82158	14914	19460	09215	81916			022	32608	85030	17614	12505	07212	81825	83275		022	00150	149	jp	+			
Tiree	100	12813	85148	15415	19500	09214	81925			100	13005	89010	17814	12509	08209	81825			100	00151	135	jp	+			
Aldergrove	917	63308	82018	17414	5353/	07213	81920	83825		917	53605	84038	18815	58600	08105	83832	83650		917	95161	088	pr _o	+			
Malin	980	23013	85018	16814	23500	07215	82923			980	20105	83020	18314	11532	07003	81823			980	9117	107					
Belmullet	976	72001	84022	17914	2857/	07107	81821	87359		976	80000	81602	16614	4852/	09811	82720	88458		976	9716	039					
Birr	965	73605	80032	18816	32536	06207	83822	83359	87217	965	82110	74606	18615	7747/	08504	84716	86639		965	9717	054					
Dublin	969	62808	89032	17616	58532	04305	84825	83645		969	61308	86012	19015	1163/	09202	81830	85360		969	9718	096					
Shannon	962	72801	83022	18815	2257/	08206	82826	87359		962	81712	74216	17616	5557/	10707	82620	83640	88358	962	9217	015					
Roches Point	952	72012	80032	19114	3147/	10103	83818	87359		952	81811	74022	19413	7742/	11602	85715	84645	88458	952	0015	031					
Valentia	953	81809	80022	18416	1157/	10500	81823	88461		953	81715	62618	16812	7247/	11716	87818	88458		953	9617	012					

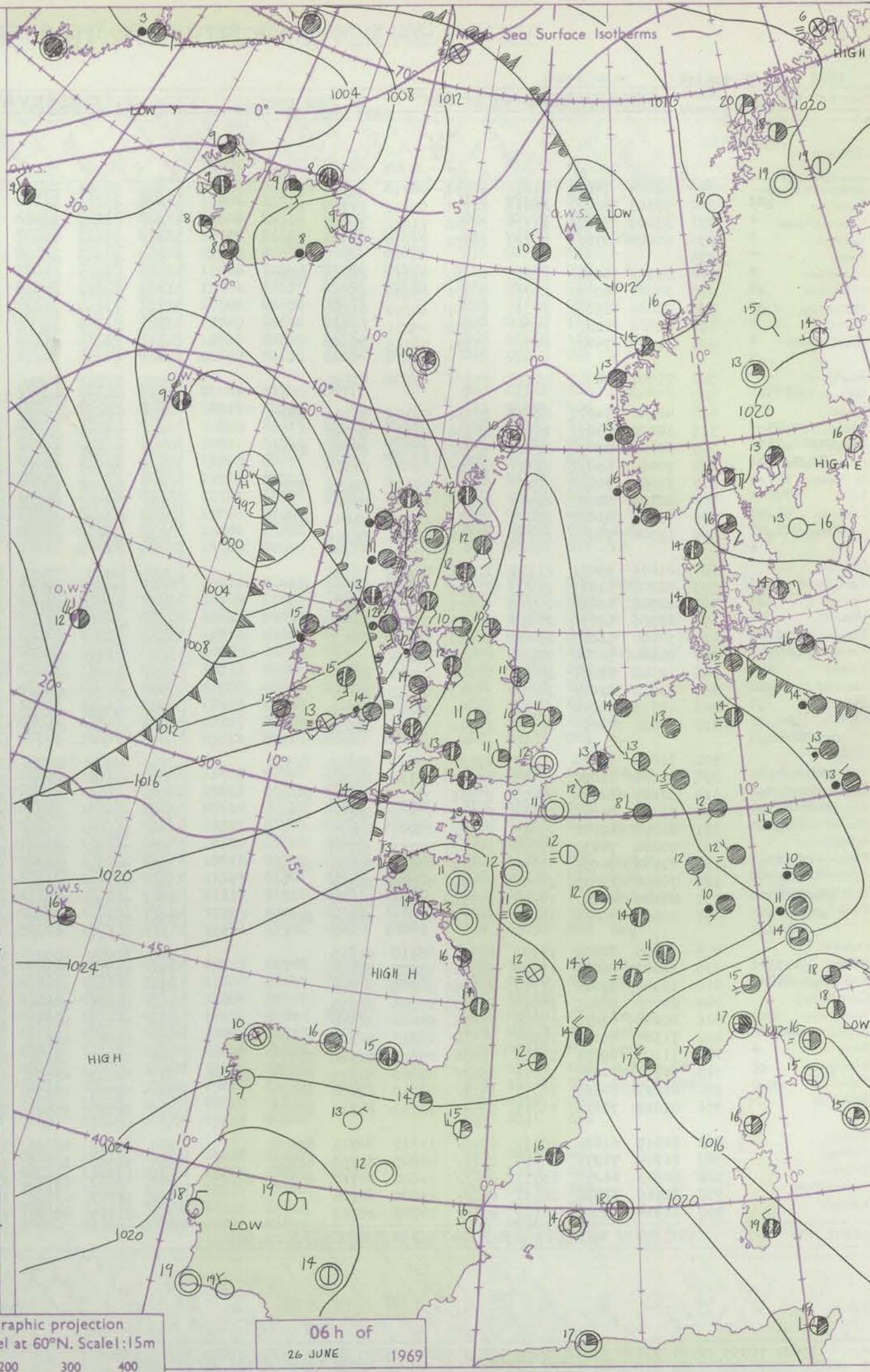
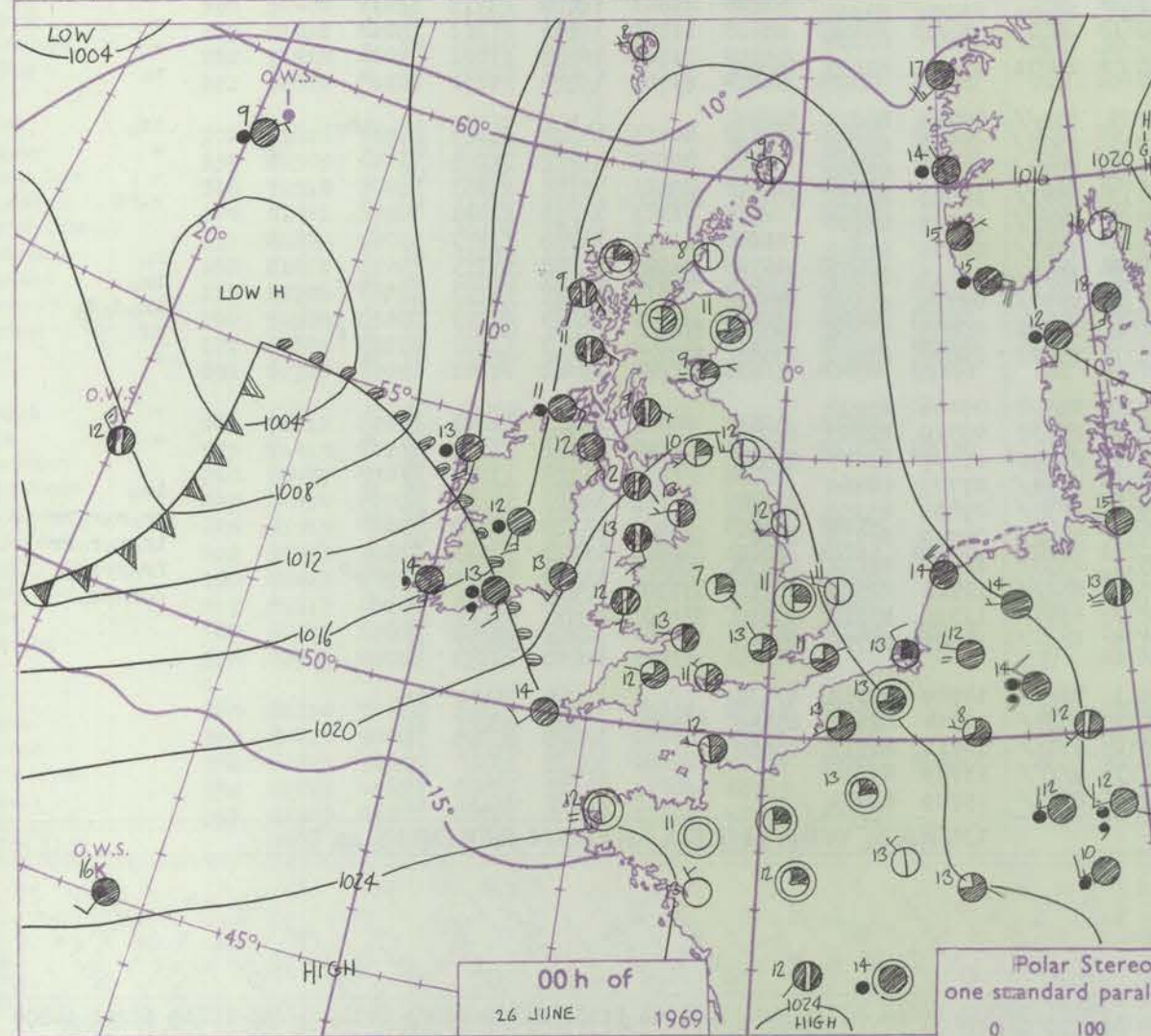
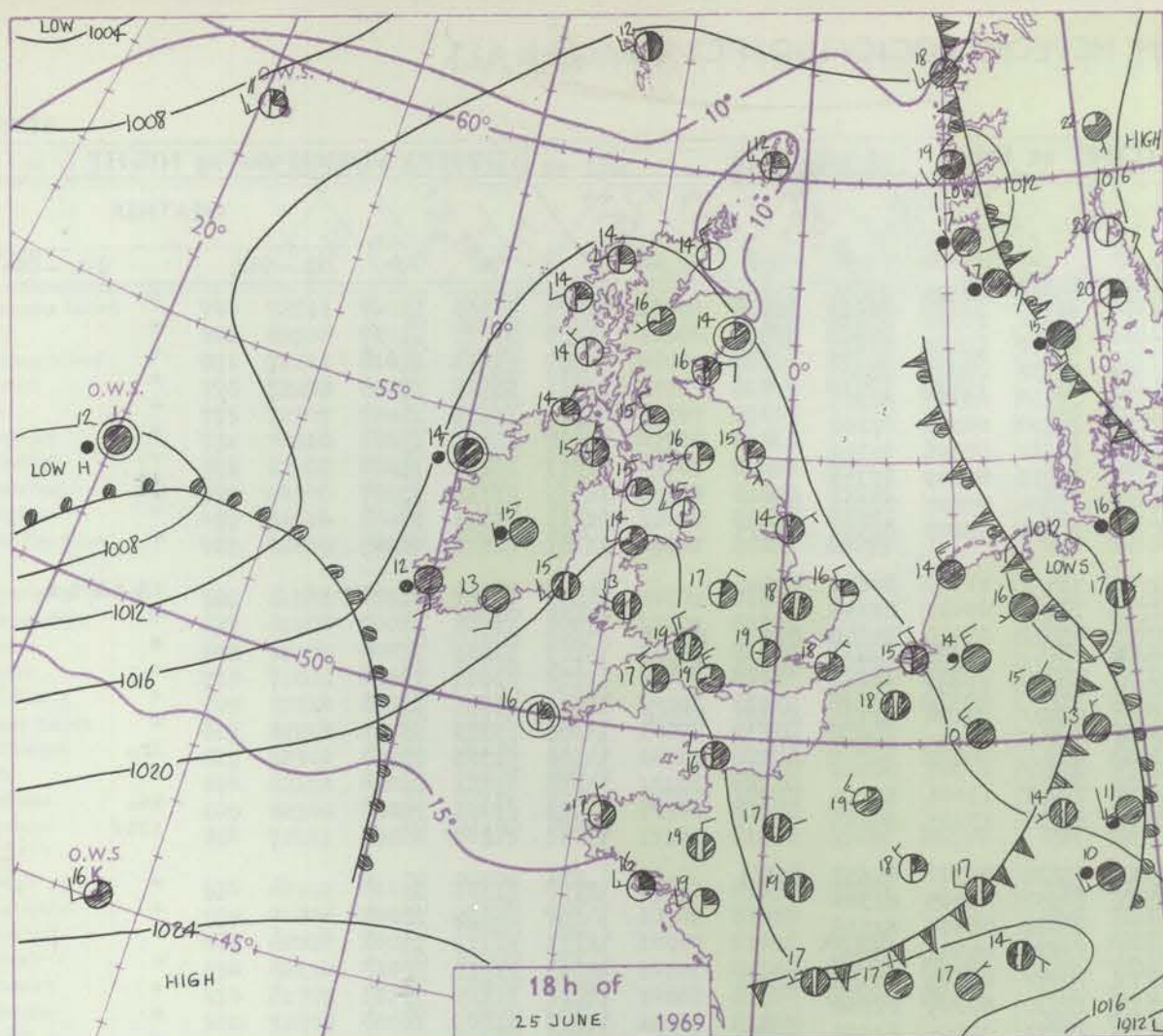
Code FM 21.D		OCEAN WEATHER STATION REPORTS at 12h.															OCEAN WEATHER STATION REPORTS at 18h.																		
O.W.S.		99	L _a L _a L _a	Q _c L _o L _o L _o	YYGGIw	Nddff	VVwwwVW	PPPTT	N _h C _L hC _M C _H	D _s sapp	8N _s Ch _s h _s	8N _s Ch _s h _s	OT _s T _s T _d T _d	IT _w T _w T _w T _w	3P _w P _w H _w H _w	d _w d _w P _w H _w H _w	O.W.S.		99	L _a L _a L _a	Q _c L _o L _o L _o	YYGGIw	Nddff	VVwwwVW	PPPTT	N _h C _L hC _M C _H	D _s sapp	8N _s Ch _s h _s	8N _s Ch _s h _s	OT _s T _s T _d T _d	IT _w T _w T _w T _w	3P _w P _w H _w H _w	d _w d _w P _w H _w H _w		
A B C D E - J K L	99620	70333	25124	71209	98018	98508	4843/	31215	81710	83826	0//07	10810	30302	18805				A B C D E - J K L	99621	70334	25184	71108	98151	00408	685/1	00209	83822	84635	0//07	10844	30302	14805			
	99564	70508	25124	61514	98020	12907	42661	00809	84830	840//	0//05	10653	30302	30702					99566	70509	25184	81625	98028	06308	7553/	00727	87628	88358	0//05	10652	30605	////			
	99528	70353	25124	82919	97022	12410	884//	00308	84815	88630	0//08	11002	30504	////					99527	70355	25184	73020	97022	16108	75600	00218	87630	////	0//04	10985	30403	////			
	99441	70410	25123	70422	97022	19316	754//	00224	88615	////	0//11	11831	30606	35704					99439	70410	25183	60418	98022	22116	35476	00400	////	0//11	11640	30402	04805				
	99350	70480	25124	82408	98022	22624	31578	00210	83825	85362	0//19	12441	30502	////					99351	70480	25184	82312	98022	22424	3153/	00501	83825	88360	0//22	12443	30502	////			
	99591	70197	25124	32222	98028	09011	32500	51301	83820	////	0//07	11151	30305	26909					99590	70199	25184	32116	98020	08711	39500	51805	81920	83645	0//07	11072	30305	25808			
	99524	70199	25124	81705	97206	10112	884//	00707	82812	88615	05010	11200	30301	20702					99524	70199	25184	80000	97616	07912	7742/	00815	87810	////	00012	11224	30000	29702			
	99451	70157	25124	82410	96024	23016	863//	00206	88706	////	00115	11526	30000	25803					99450	70161	25184	62010	98031	23016	65400	00602	82710	85650	00016	11602	30000	25803			
	99660	10020	25124	61017	96032	12111	66400	00711	86615	////	00111	11107	30202	////					99659	10019	25184	11110	97284	12312	00902	42603	81067	////	00212	11164	30202	////			

All times of observation printed in this publication are GREENWICH MEAN TIME.

CHART OF WEATHER IN PART OF NORTHERN HEMISPHERE



CHARTS OF WEATHER IN WESTERN EUROPE



GENERAL SYNOPTIC DEVELOPMENT

The shallow low which was over Holland and northwest Germany has moved slowly east and filled steadily. The weak frontal troughs which were over the British Isles have moved away steadily whilst a ridge of high pressure which was west of Ireland has moved east across the British Isles. This ridge is likely to build further with a separate high cell developing over northeast France and the ridge

extending northeast into southern Sweden. The low which was to the south of Iceland has filled steadily but another low developed to the southwest of Ireland and moved rapidly northeast and deepened considerably. It is expected that this low will deepen further and become slow moving between northwest Scotland and Iceland with the associated fronts affecting much of the British Isles.

Issued at midday Thursday 26 June 1969

DAILY WEATHER REPORT OF THE BRITISH METEOROLOGICAL OFFICE (contd.)

OBSERVATIONS at 00h. 26 June 1969										OBSERVATIONS at 06h. 26 June 1969										OBSERVATIONS during NIGHT					
Station	ill	Nddff	VVwwwW	PPPTT	N _h L _h C _M CH	T _d T _d app	8N ₅ Ch ₅ h ₅	8N ₅ Ch ₅ h ₅	8N ₅ Ch ₅ h ₅	ill	Nddff	VVwwwW	PPPTT	N _h L _h C _M CH	T _d T _d app	8N ₅ Ch ₅ h ₅	8N ₅ Ch ₅ h ₅	8N ₅ Ch ₅ h ₅	ill	RR _T T _n E	T _g T _g	WEATHER			
																						21h.—03h.	03h.—09h.		
Boscombe Down	746	43005	74011	21811	20931	08113	82365	84075		746	60000	69021	22811	35871	08301	83657	83360		746	00090	04	+	+		
Hurn	862	43103	80011	21411	10931	09213	81365	84075		862	72702	70011	22212	5573/	10301	85656	85359		862	00090	04	+	+		
Thorney Island	871	33102	74011	21314	10942	11212	81360	83070		871	73002	69031	22713	25870	10205	82657	84362		871	00100	05	+	+		
Gatwick	776	60000	57012	21110	10932	09114	81362	85075		776	20000	56051	22809	20932	08205	82360			776	00060	02	+	+		
Kew	775									775	20000	40050	22711	20930	09205	82365			775	00060	02	+	+		
Heathrow	772	63302	60022	21013	10932	09215	81365	86075		772	23402	59031	22411	20950	08304	82362			772	00090	03	+	+		
Mildenhall	578	30000	62021	21011	00901	09114	83075			578	22403	56020	22610	10931	08306	81360			578	00070	05	+	+		
Wattisham	590	20000	66011	21111	10931	10214	81360			590	22902	58054	22410	10931	08209	81359			590	00071	03	+	ff		
Gorleston	497	12808	62020	19811	10930	09211	81360			497	42502	62030	21511	25504	09207	82625	84075		497	00101	06	+	+		
West Raynham	485	32605	74021	20510	10931	08115	81360			485	30000	59020	22011	10931	09207	81364	83075		485	00070	03	+	+		
Aberporth	502	71807	80032	21212	758//	09102	87657			502	71817	64036	19513	784//	11510	82818	87640		502	97111	10	+	id ₀ id ₀ d ₀ r ₀		
Ross-on-Wye	627									627	72001	77022	21712	7097/	09400	87359			627	00090	06	+	+		
Filton	628	42902	74011	22013	30932	07109	83365	83075		628	71702	72031	22513	45672	08500	84640	84360	85363		628	00110	06	+	+	
Rhoose	715	20000	83011	21911	20930	08105	82362			715	70000	84031	21813	1637/	11603	81706	86359	87462		715	00100	05	+	+	
Chivenor	707	60000	80012	22912	50932	11206	85362	83072		707	71208	80022	22014	7093/	11705	87362			707	00120	07	+	+		
Mount Batten	827	70000	69031	22714	7095/	11107	87358			827	81909	69032	22515	6847/	14400	82715	83820	86650		827	00120	09	+	+	
St. Mawgan	817	71905	74022	22614	65770	09103	86656	87360		817	71810	69012	21714	756//	12704	83640	87656		817	97130	12	+	ir ₀		
Silly	804	82109	82021	22414	855//	12002	88620			804	82011	58022	21414	853//	14707	86709	88630		804	00140	13	+	+		
Culdrose	809	72104	81022	22413	3563/	12107	83645	87360		809	72305	64022	21814	754//	13606	81710	83630	87645		809	97130	13	+	id ₀	
Guernsey	894	12906	78010	23313	10932	12213	81362			894	60000	82021	23713	65731	13203	86650			894	00110	07	+	jflif		
Elmdon	534	21601	59051	21807	10931	06109	81362			534	61601	57051	22311	15834	08301	81657	85361		534	00060	03	+	+		
Cardington	559	42802	61011	21109	15702	08115	81650	84070		559	10000	58010	22511	10931	09305	81365			559	00060	02	+	+		
Wittering	462	22908	66020	20909	10931	07112	81360			462	22608	62010	22211	20930	08304	82358			462	00070	03	+	+		
Watnall	354	22906	62030	20810	20930	07008	82360			354	42502	48040	21811	35631	09302	83640			354	00070	04	+	+		
Shawbury	414	50000	76011	21409	50930	07108	85360			414	70000	82031	21611	7097/	09501	84359	87363		414	00070	02	+	+		
Finningley	360	03104	56040	20810	00900	08114				360	10000	48041	21810	10930	09304	81362			360	00080	06	+	+		
Kilnsea	396	12308	66011	20612	12600	10210	81830			396	53004	48051	22111	20971	09305	82360	85075		396	00080		+	+		
Leeming	257	13003	82021	20610	15701	07113	81650			257	20000	82020	21411	20931	08302	82360			257	00070	04	+	+		
Tynemouth	262	12715	66020	19612	11600	08213	81830			262	52306	58021	20510	5093/	08204	85359			262	00100	07	+	+		
Carlisle	222	32006	74020	20110	25741	08111	82656			222	61407	83021	19710	25871	07706	82657	86359		222	97080	06	+	r ₀		
Valley	302	71612	80022	20613	4573/	10101	84650	87360		302	81720	80036	18814	854//	10709	86614	88626		302	97131	12	ir ₀	ir ₀		
Ringway	334	40000	65020	21511	40930	08110	84360			334	61604	60031	21411	3573/	07602	83650	85358		334	00081	08	+	+		
Squires Gate	318	52807	82011	21013	15731	09111	81656	83362		318	71411	30021	20312	7097/	09804	87360			318	00080	06	+	+		
Ronaldsway	204	71102	84021	19812	3577/	10801	83650	87360		204	81511	58522	18612	854//	10605	81710	86616	88650		204	02111	10	+	d-DR	
Mull of Galloway	131	81810	82032	19811	855//	08201	88625			131	82020	74032	17012	864//	10717	88710			131	94101					
Eskdalemuir	162	20000	74030	21004	15702	02212	81750			162	70000	74031	20207	756//	06303	87642			162	97031	01	+	r ₀		
Prestwick	135	71303	80031	19209	15674	06002	81630	87360		135	71512	82022	16912	3847/	08615	81816	83650	86360		135	97131	06	+	ir ₀	
Abbotsinch	140	70000	89031	18908	60972	06005	86362			140	71108	82022	17212	7097/	07714	81358	87360		140	97071	02	+	ir ₀ d ₀ d ₀		
Leuchars	171	20405	80111	18809	15731	09108	81650			171	71506	80014	18612	15772	09803	81656	84359	86362		171	00081	03	fif	if	
Dyce	091	60000	80018	19611	656//	10311	83635	86650		091	71512	82031	19312	15672	09806</										

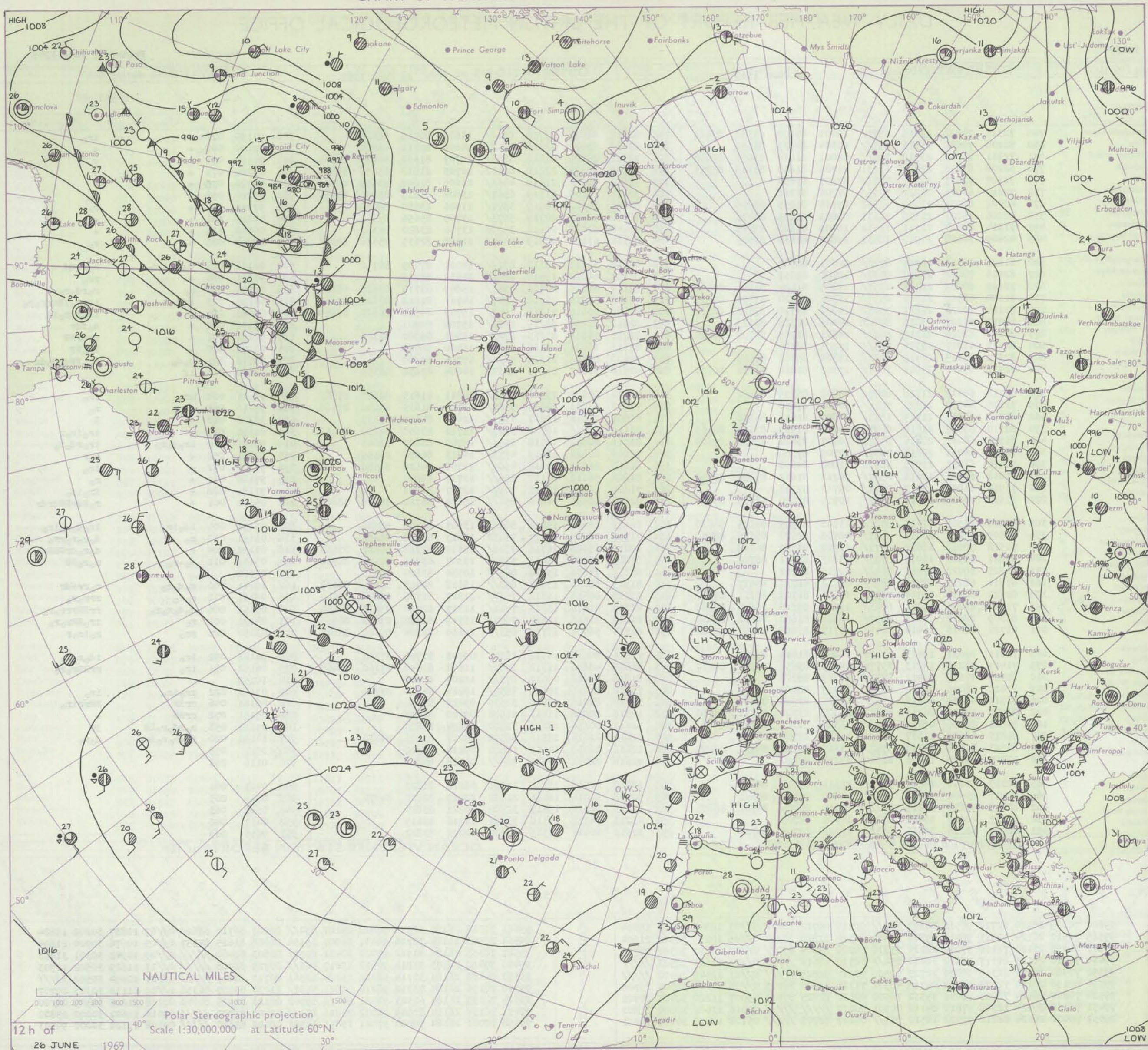
DAILY WEATHER REPORT OF THE BRITISH METEOROLOGICAL OFFICE

No. 39299

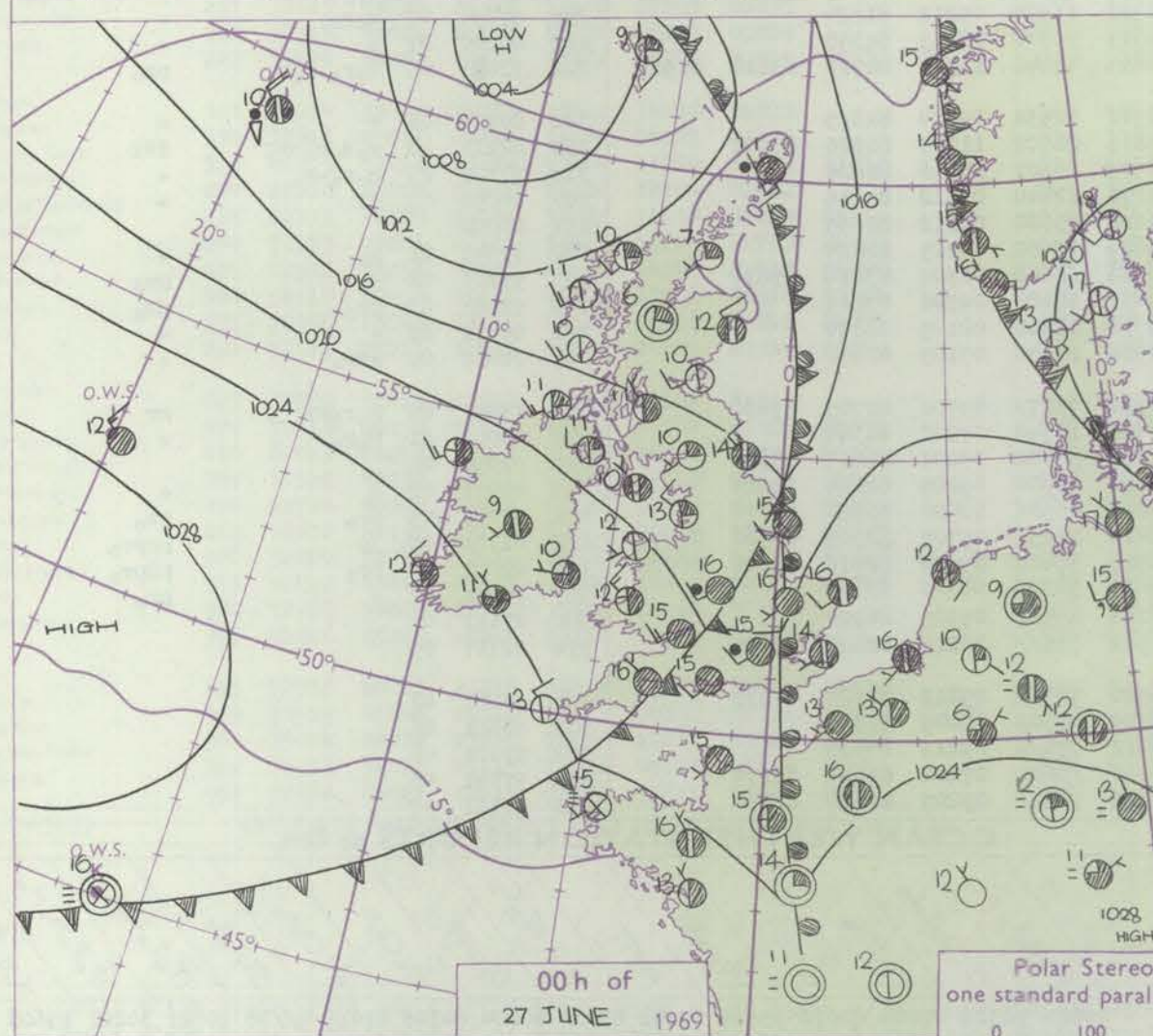
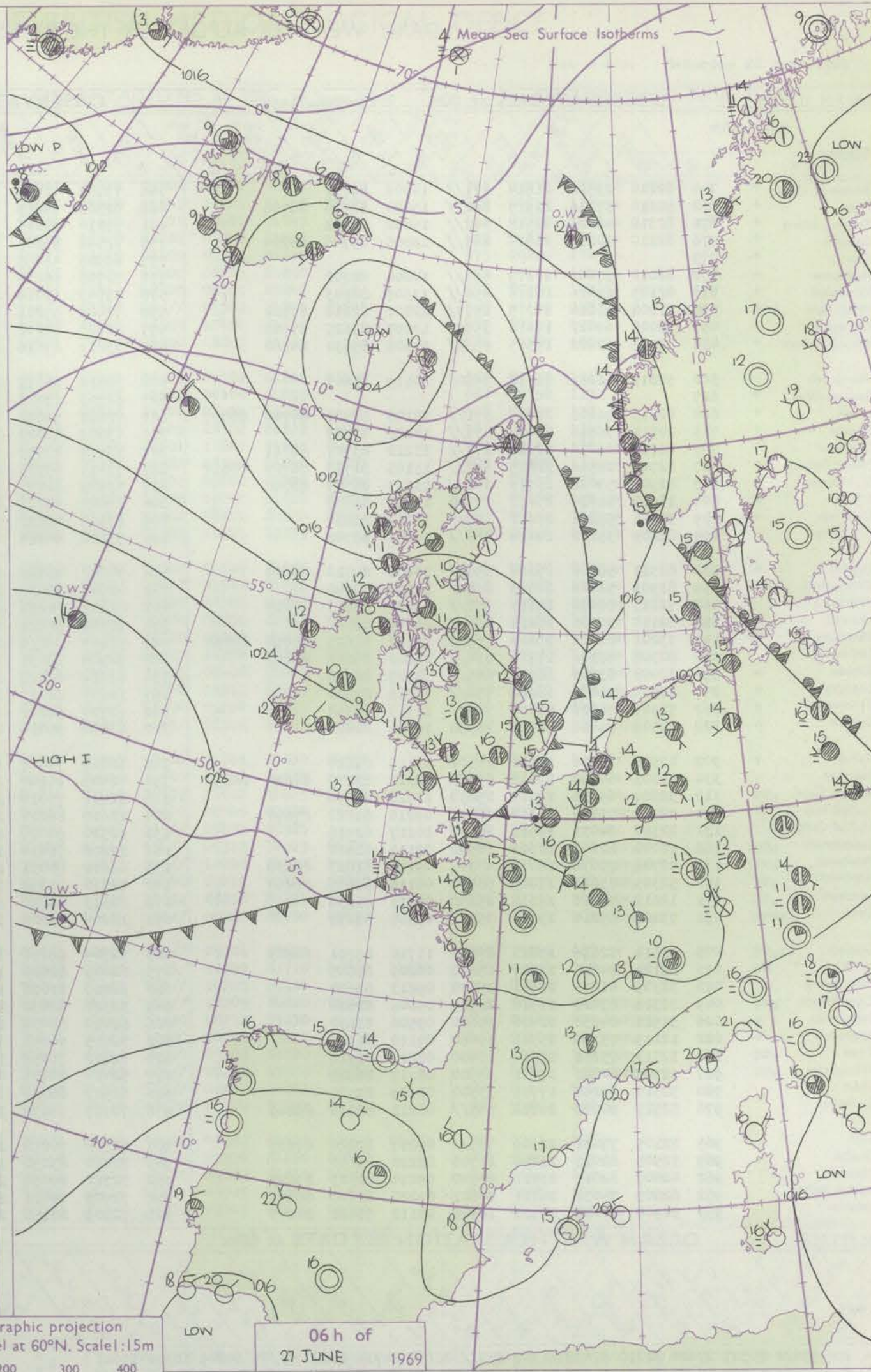
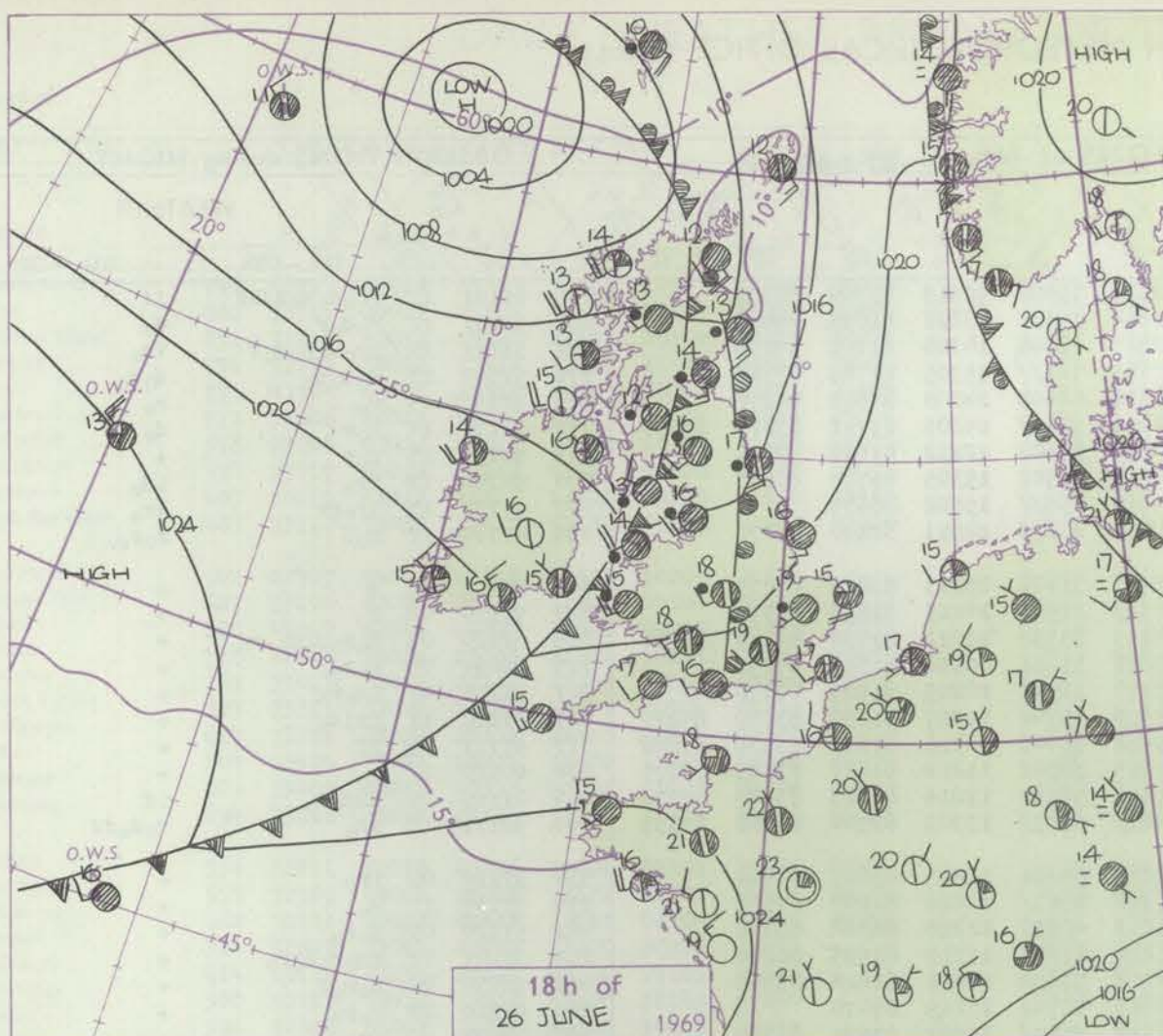
Date of Issue Friday 27 June 1969

Code FM II.D		OBSERVATIONS at 12h. 26 June 1969										OBSERVATIONS at 18h. 26 June 1969										OBSERVATIONS during DAY				
Station	ill	Nddff	VVwww	PPPTT	N _h Ch _h CH	T _d app	8N _s Ch _s h _s	8N _s Ch _s h _s	8N _s Ch _s h _s	ill	Nddff	VVwww	PPPTT	N _h Ch _h CH	T _d app	8N _s Ch _s h _s	8N _s Ch _s h _s	8N _s Ch _s h _s	ill	RRT	T _h E	SSS	WEATHER			
																							09h.—15h.	15h.—21h.		
Boscombe Down	746	72311	74022	23016	6577/	10001	84650	85358	87461	746	82212	66032	21716	854//	13606	86715	88635		746	97190	022	+		1r _o		
Hurn	862	82206	70032	23516	855//	10304	84625	88650		862	82512	63032	22316	854//	14606	86712	88630		862	00190	008	+		+		
Thorney Island	871	72211	81031	23519	786//	08001	81830	83650	87656	871	72512	70026	22816	6553/	12707	81620	86640	86360	871	97190	051	1r _o		+		
Gatwick	776	52208	62031	22722	11631	11705	81840	83368	85075	776	72208	80032	22218	68632	12703	81830	85656	85075	776	00220	073	+		+		
Kew	775	72307	72021	22321	757//	07707	87656			775	72212	78022	21419	4563/	12606	82640	83656	86359	775	00220	070	+		+		
Heathrow	772	72210	68021	22222	7095/	07706	87362			772	72211	80606	21519	6567/	13804	83635	85656	87360	772	97220	058	+		r _o		
Mildenhall	578	62402	66031	22320	11632	09705	81835	85075		578	82405	64602	20919	3577/	11506	83650	88459		578	97210	087	+		r _o		
Wattisham	590	42206	75021	22319	21631	09803	82835	83075		590	71306	50021	20719	5573/	13709	85656	87362		590	00220	101	+		+		
Gorleston	497	31514	66020	22114	11532	10400	81820	83075		497	61818	62031	20315	32530	13710	83820	86360		497	00160	115	+		+		
West Raynham	485	42409	74020	21919	18631	09802	81830	83075		485	82314	61601	20519	5567/	11607	82635	85656	88360	485	97210	085	+		r _o		
Aberporth	502	81821	28516	18814	872//	14601	88703			502	82216	58635	18315	872//	14001	87705	88710		502	02161	006	d _o r _o d _o d _o		r _o rrdd		
Ross-on-Wye	627	82106	70022	20917	8087/	12707	88357			627	82311	60022	19518	864//	14612	88715			627	91191	006	+		pr _o		
Filton	628	72109	80032	22218	1557/	13805	81620	83359	87460	628	72112	66026	20718	5543/	15809	83715	83625	86360	628	01191	010	r _o		r _o rd _o r _o		
Rhoose	715	71608	68502	21816	6557/	13704	83620	83656	87359	715	72109	56215	20218	7847/	14711	81818	87620	87360	715	04181	003	1d _o		1r _o 1r _o 1Rrrr _o r _o		
Chivenor	707	82114	80025	22217	5547/	14000	81710	85622	88360	707	81809	40616	21017	7547/	15709	84711	86620	88459	707	07181	001	+		1d _o r _o r _o 1R		
Mount Batten	827	82013	61022	23215	884//	14002	81710	88625		827	82011	28505	22215	862//	15709	88703			827	01191	000	+		d _o fd _o		
St. Mawgan	817	82112	62026	22217	862//	14101	81705	84708	88710	817	82211	14516	21815	870//	15503	85700	88701		817	02171	001	+		rrdrFF		
Scilly	804	82113	61022	22316	864//	15105	88710			804	82313	16026	22115	860//	15500	88701			804	01171	000	+		1r _o FF		
Culdrose	809	82310	28025	22415	851//	15304	85702	88625		809	92209	08456	21915	9////	15704	89/00			809	95172	001	d _o d _o		1r _o FFd _o d _o dd		
Guernsey	894	72411	65024	24915	3847/	13302	81812	83656	86360	894	52510	70012	24116	25632	14604	82630	83359		894	00170	046	1f		+		
Elmdon	534	62112	66012	21718	6097/	09802	85359	83362		534	72310	60602	19518	4543/	14811	81615	83623	87362	534	97201	024	1r _o		1r _o		
Cardington	559	71806	64032	21820	757//	10702	87650			559	71908	66016	20819	5567/	13705	81635	85650	87360	559	97210	060	+		r _o		
Wittering	462	62010	80031	21119	1573/	10807	81656	86358		462	62007	74016	19817	4577/	12610	84650	85359		462	93200	068	+		R		
Watnall	354	82110	59052	21016	8097/	10706	81359	87362	88465	354	72110	69036	18718	3577/	13712	83650	84359	87462	354	01191	029	+		1r _o 1r _o r		
Shawbury	414	81707	66212	20516	3557/	10807	83620	85362	87464	414	82013	70602	18518	855//	14709	86625	88645		414	94191	010	1r _o d _o r _o		1r _o rd _o r _o		
Finningley	360	72209	66031	20618	7097/	12709	87360			360	72209	62022	18619	4573/	14713	84656	86359		360	92201	052	+		r _o r		
Kilnsea	396	51410	61031	21715	4097/	12808	84360			396	81810	66022	20016	4567/	12708	84630	88360		396	97160	072	+		1r _o		
Leeming	257	81812	62021	19618	6567/	08712	81632	85650	88460	257	81808	56212	17117	856//	13717	88640			257	97180	031	+		r _o		
Tynemouth	262	71918	66022	19017	7094/	09713	87358			262	71820	58602	15917	7097/	12717	87358			262	97181	008	+		1r _o 1d _o		
Carlisle	222	81612	74026	17615	6557/	10715	81620	83635	85650	222	82108	40596	14816	854//	15614	85710	85628	88640	222	05171	001	+		r _o RdrDRdrdr		
Valley	302	81826	58506	17415	852//	13708	81703	86705	88610	302	82122	28606	16614	860//	13603	86700	88702		302	02151	000	1d _o 1r _o		1r _o d _o r _o 1r _o		
Ringway	334	81509	62212	20015	5557/	08708	82620	85630	88459	334	71710	60215	17917	75432	15813	85618	86656		334	01191	030	r _o		d _o r _o r _o rr _o		
Squires Gate	318	71518	70012	18617	3577/	11708	83650	86358		318	82015	65606	16716	7542/	15610	86710	86617	87630	318	03192	004	+		d _o r _o drDRR		
Ronaldsway	204	81821	35506	16013	870//	13815	82701	88702		204	83009	58636	15413	5722/	13307	83705	84712	88550	204	05141	011	d _o -r _o		r _o r _o RR		
Mull of Galloway	131	81825	58022	13413	864//	12719	88712			131	83312	74606	15812	885//	10330	83820	88635		131	00160						
Eskdalemuir	162	81611	66215	17712	884//	09712	81710	88637		162	81925	50636	13914	853//	13618	82708	85619	88628	162							

CHART OF WEATHER IN PART OF NORTHERN HEMISPHERE



CHARTS OF WEATHER IN WESTERN EUROPE



Polar Stereographic projection
one standard parallel at 60°N. Scale: 1:5m

GENERAL SYNOPSIS DEVELOPMENT

A depression about 200 miles west of Scotland has moved north to about 70 miles west of Faeroes during the past 24 hours and is expected to be centred over eastern Iceland by tomorrow morning. Associated frontal troughs of low pressure which were already affecting Ireland and southwest Scotland yesterday morning moved steadily east across the British Isles and by this morning had cleared all parts except the

extreme southeast of England. A weak anticyclone over western France collapsed during the day as the troughs moved east across its northern flank, but pressure is already recovering as an anticyclone to the south of O.W.S. 'J' moved east and which is expected to be centred off southwest England by tomorrow morning, maintaining an unstable westerly airstream over all parts of the British Isles.

Issued at midday Friday 27

June 1969

DAILY WEATHER REPORT OF THE BRITISH METEOROLOGICAL OFFICE (contd.)

Code FM II.D		OBSERVATIONS at 00h. 27 June 1969										OBSERVATIONS at 06h. 27 June 1969										OBSERVATIONS during NIGHT					
Station	iii	Nddff	VVwww	PPPTT	N _h Ch _h C _h	T _d T _d app	8N _s Ch _s h _s	8N _s Ch _s h _s	8N _s Ch _s h _s	iii	Nddff	VVwww	PPPTT	N _h Ch _h C _h	T _d T _d app	8N _s Ch _s h _s	8N _s Ch _s h _s	8N _s Ch _s h _s	iii	RRT _n T _n E	T _g T _g	WEATHER					
																						21h.—03h.	03h.—09h.				
Boscombe Down	746	82210	23516	21614	871//	14702	88702			746	73008	48406	22513	16008	12313	81700	87277		746	01131	12	1r _o d _o d _o ddRR	jf				
Hurn	862	82210	57216	21915	862//	15804	84704	88708		862	62808	70015	22614	15631	13211	81635	85075		862	92141	12	r _o d _o r	d _o				
Thorney Island	871	82310	48026	22515	862//	14802	88703			871	73110	80016	22315	18308	14308	81708	87275		871	93141	14	1r _o dr _o d _o d _o f	1r _o				
Gatwick	776	82210	60212	21815	863//	13805	85706	88710		776	72506	56205	21615	763//	15305	81708	87711		776	97140	13	r _o d _o d _o	d _o d _o				
Kew	775									775	62906	58056	21616	48408	14308	84818	84276		775	91150	14	r _o	r _o				
Heathrow	772	82010	57606	21115	873//	14804	88708			772	72708	65026	21216	784//	14206	83711	83815	86630	772	91150	14	r _o r	d _o				
Mildenhall	578	82105	61026	20116	856//	13605	88643			578	73105	69016	20815	15602	12212	81630	87070		578	93151	15	r _o r	+				
Wattisham	590	71808	61216	20215	2577//	12807	82650	87360		590	72408	57206	20215	57302	15305	85706	86075		590	94140	13	1r _o	1d _o				
Gorleston	497	72008	60022	19416	3557//	12705	83625	87360		497	82606	48106	19015	856//	15502	88630			497	01151	13	1r _o rr	1r _o				
West Raynham	485	72313	62602	19315	5563//	14608	85634	84360		485	73211	69016	20014	25632	10311	82640	87072		485	01140	12	r _o R	r _o r _o				
Aberporth	502	52813	66016	21512	55600	10119	85647			502	52910	66011	23711	31402	09213	83818	85075		502	00101	09	+	+				
Ross-on-Wye	627									627	62705	77021	22313	11501	10215	81825	86075		627	97120	08	d _o	+				
Filton	628	82513	56206	21415	871//	15106	83702	84704	88707	628	72807	74022	23113	25336	11212	81708	84075	85080	628	01120	08	d _o r _o d _o d _o -r _o	+				
Rhoose	715	72811	56616	21414	772//	14108	87703			715	73007	80026	23811	11431	09118	81818	87072		715	96091	08	r _o r _o	+				
Chivenor	707	82708	66036	23014	873//	13212	83707	88711		707	73110	83021	25113	15501	10215	81625	87070		707	91111	07	1d _o r _o	+				
Mount Batten	827	82709	28506	22815	6722//	15105	81703	86704	88512	827	73410	69035	24913	15708	11317	81650	83070	85275	827	91120	11	dr _o d _o	+				
St. Mawgan	817	82908	59026	23713	862//	13113	86705	88708		817	73408	82021	25412	38408	10316	81818	83636	87270	817	97111	09	FF	+				
Silly	804	13010	81024	25013	15600	12221	81630			804	53407	74021	26313	38502	11212	81820	83625	85075	804	00120	11	+	+				
Culdrose	809	32701	58206	23612	35600	12214	83630			809	63305	81021	25412	38432	11216	81818	83640	86070	809	01110	09	ddd _o d _o	1f				
Guernsey	894	82209	35102	24414	860//	14002	88701			894	73112	80285	24213	5727//	13303	82704	84708	87359	894	92131	12	1d _o	d _o d _o ff				
Elmdon	534	82511	58602	19616	854//	14002	84710	88615		534	70000	45106	22113	55431	12215	85617	83362		534	97110	08	1r _o	+				
Cardington	559	81909	58606	20015	856//	14704	88640			559	72606	59036	21314	1567//	12216	81640	87362		559	97130	11	r _o	+				
Wittering	462	72213	66032	19115	754//	14000	85613	87619		462	82809	61036	21113	60937	11218	86362	88272		462	97120	09	d _o r _o	+				
Watnall	354	82110	37205	18215	873//	15802	88708			354	72701	56021	21212	15608	11218	81635	86270		354	93101	07	d _o r _o d _o d _o r _o	+				
Shawbury	414	73202	80216	19814	755//	12312	82625	85650	87656	414	53107	82011	22112	38432	10215	81818	83645		414	92090	04	d _o r _o r	+				
Finningley	360	82308	48106	17716	854//	16802	84616	88625		360	72904	58021	20913	00902	11219	87070			360	92120	10	r _o r _o	+				
Kilnsea	396	82008	63216	18515	855//	15707	88625			396	63214	66026	20512	3557//	10222	83625	86360		396	02101		1r _o	+				
Leeming	257	72809	74036	18114	756//	10315	87630			257	12605	82011	20312	11500	09212	81820			257	97090	05	d _o r _o	+				
Tynemouth	262	72909	74026	16514	7097//	11313	87358			262	12707	81021	19311	10970	08215	81358			262	00100	07	+	+				
Carlisle	222	22506	74016	18410	18530	10216	81820			222	40000	74018	20011	43440	10309	81710	83818	81918	222	92081	05	d _o r _o -r _o	pr _o				
Valley	302	12506	74016	20112	18500	11115	81820			302	12817	74021	22711	12531	09314	81825			302	00101	06	+	+				
Ringway	334	82805	60026	19513	854//	12318	82710	86628	88650	334	42403	24104	21811	28502	11214	81820	83070		334	02111	10	r _o d _o r _o dr _o	ff				
Squires Gate	318	32809	65016	19713	25430	11220	81710			318	22812	75010	21513	18501	10316	81820			318	91121	09	d _o r _o -r _o	+				
Ronalds Way	204	72903	75036	19310	785//	09218	81820	87650		204	12610	86021	21111	12440	09312	81714			204	00090	05	jf	+				
Mull of Galloway	131	22310	84031	19511	23400	10217	82918			131	12320	80020	21410	15600	07112	81635			131	00090							
Eskdalemuir	162	10000	62056	18308	12500	07117	81820			162	12206	78010	19409	12500	07305	81824			162	91041	01	r _o	+				
Prestwick	135	42706	70036	18011	48500	09117	81823	83650		135	62611	80031	19111	68440	08307	83814	85630		135	97101	08	+	pr _o				
Abbotsinch	140	52305	75026	17009	58500																						

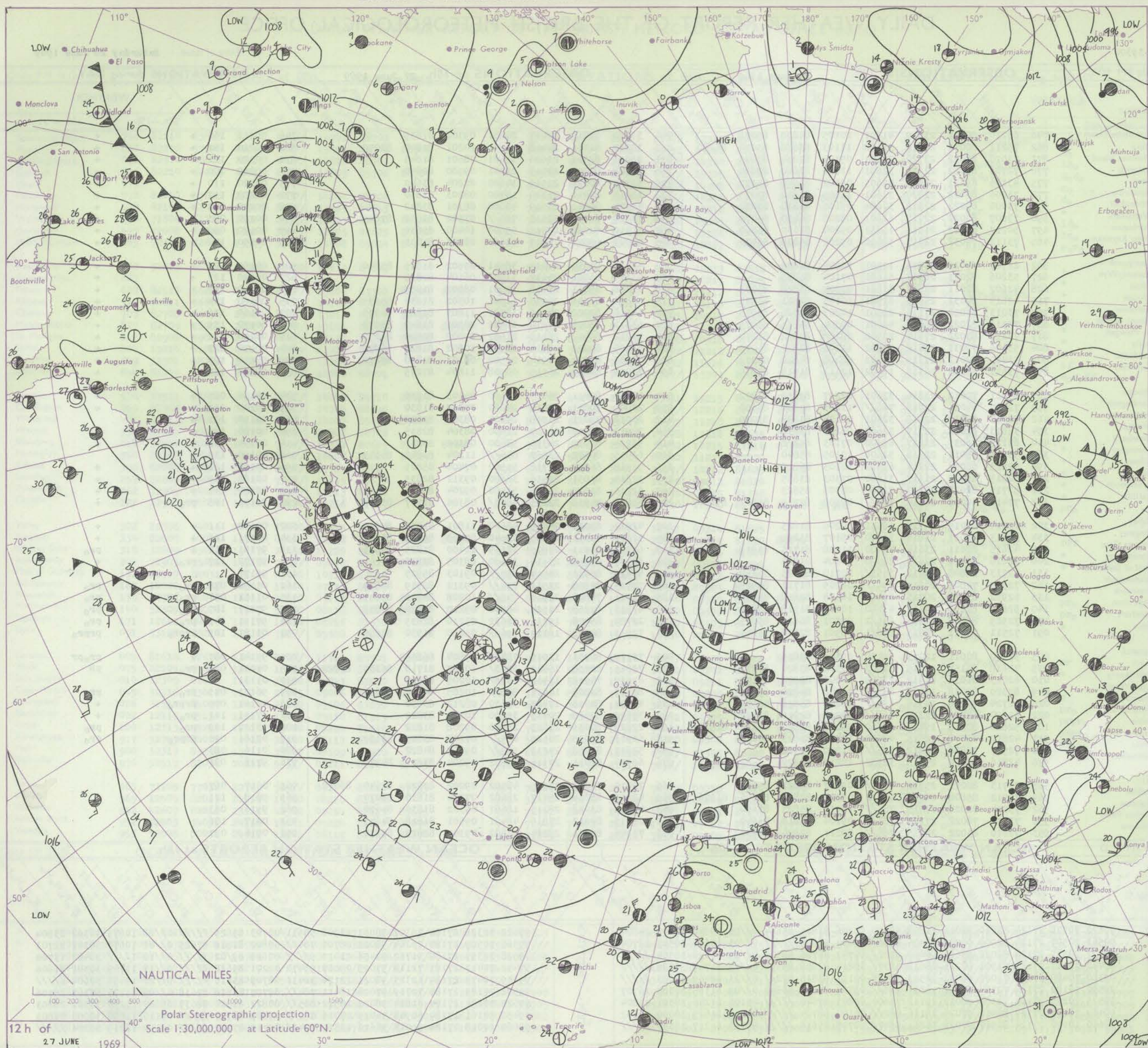
DAILY WEATHER REPORT OF THE BRITISH METEOROLOGICAL OFFICE

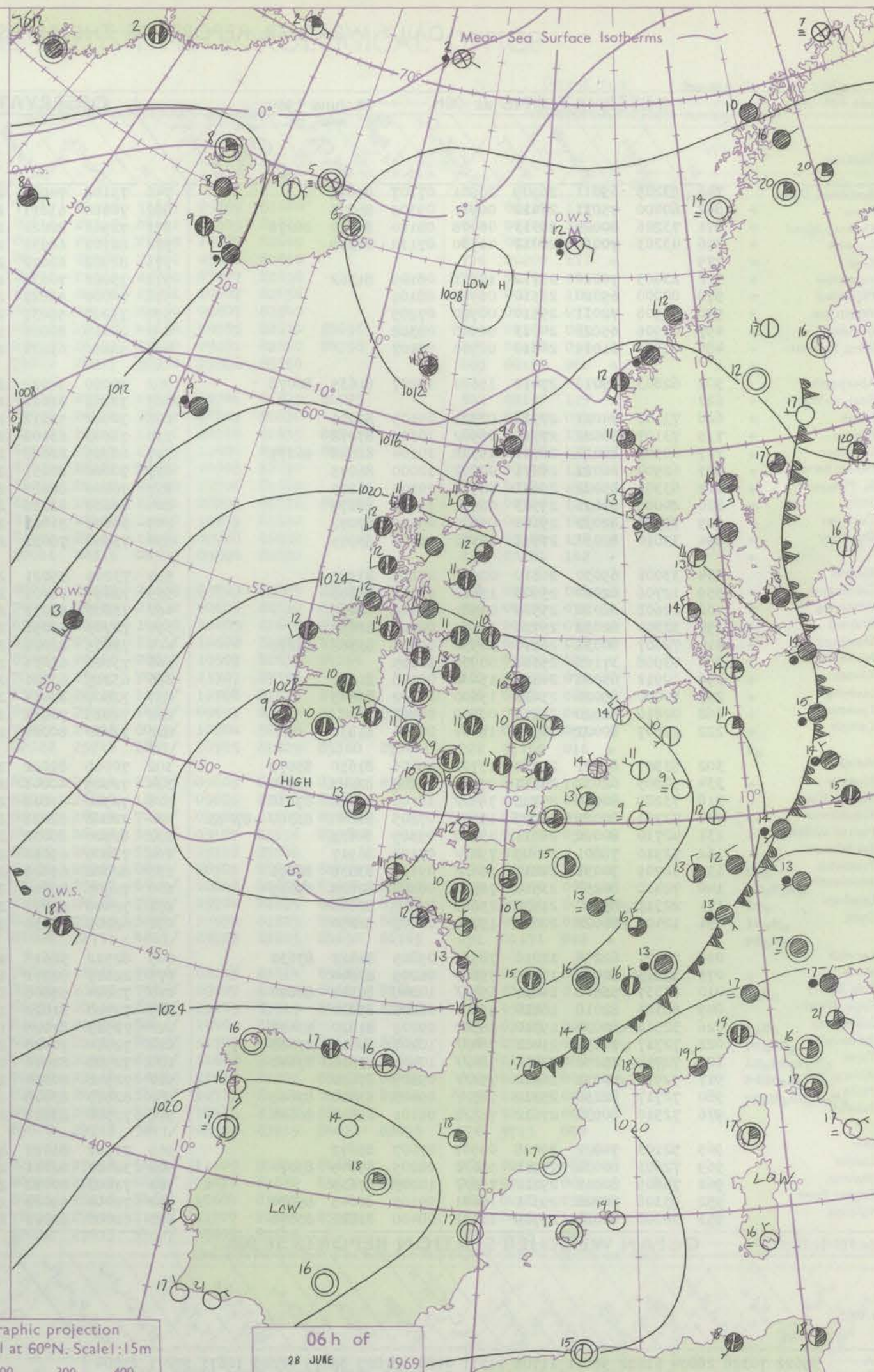
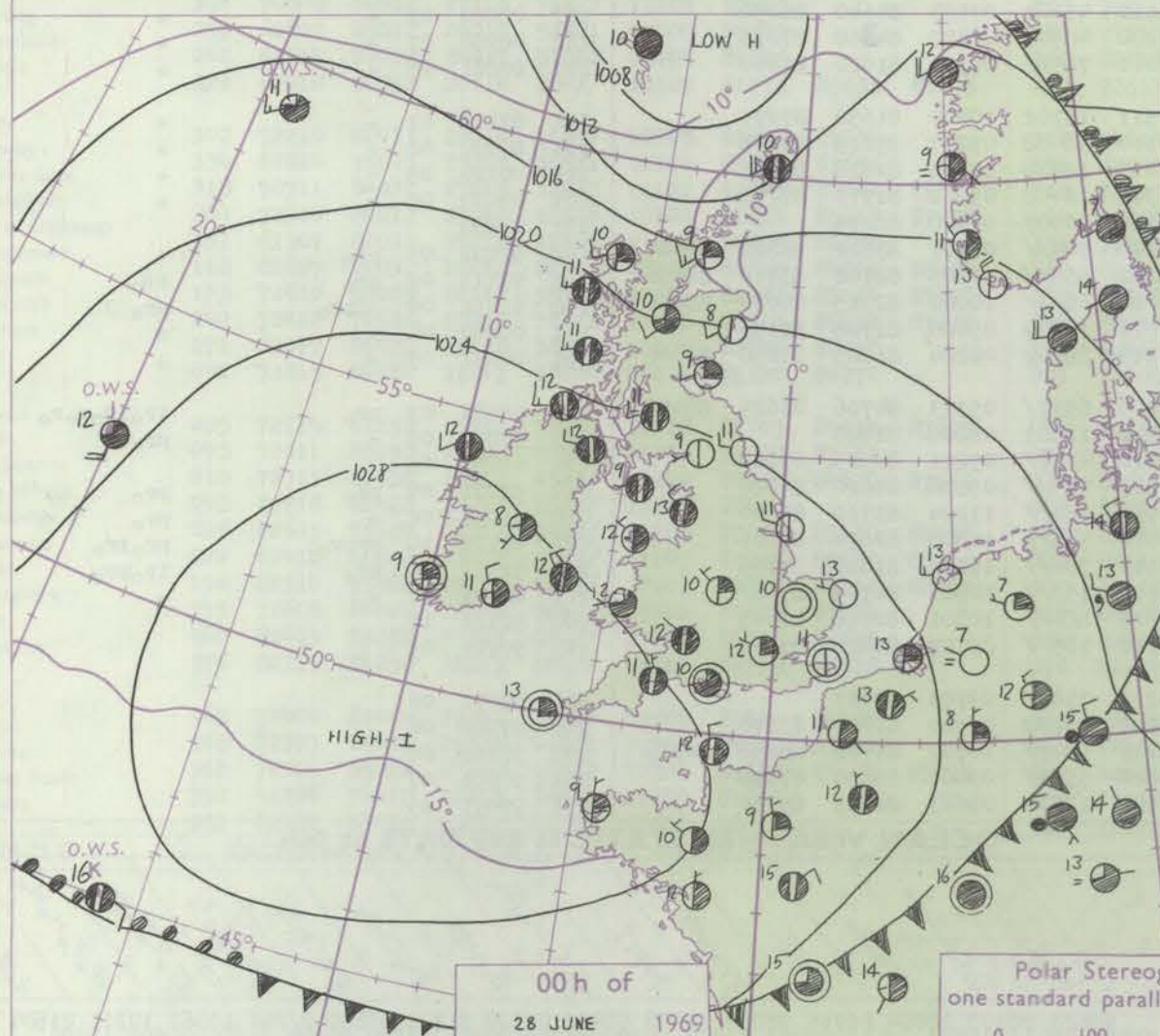
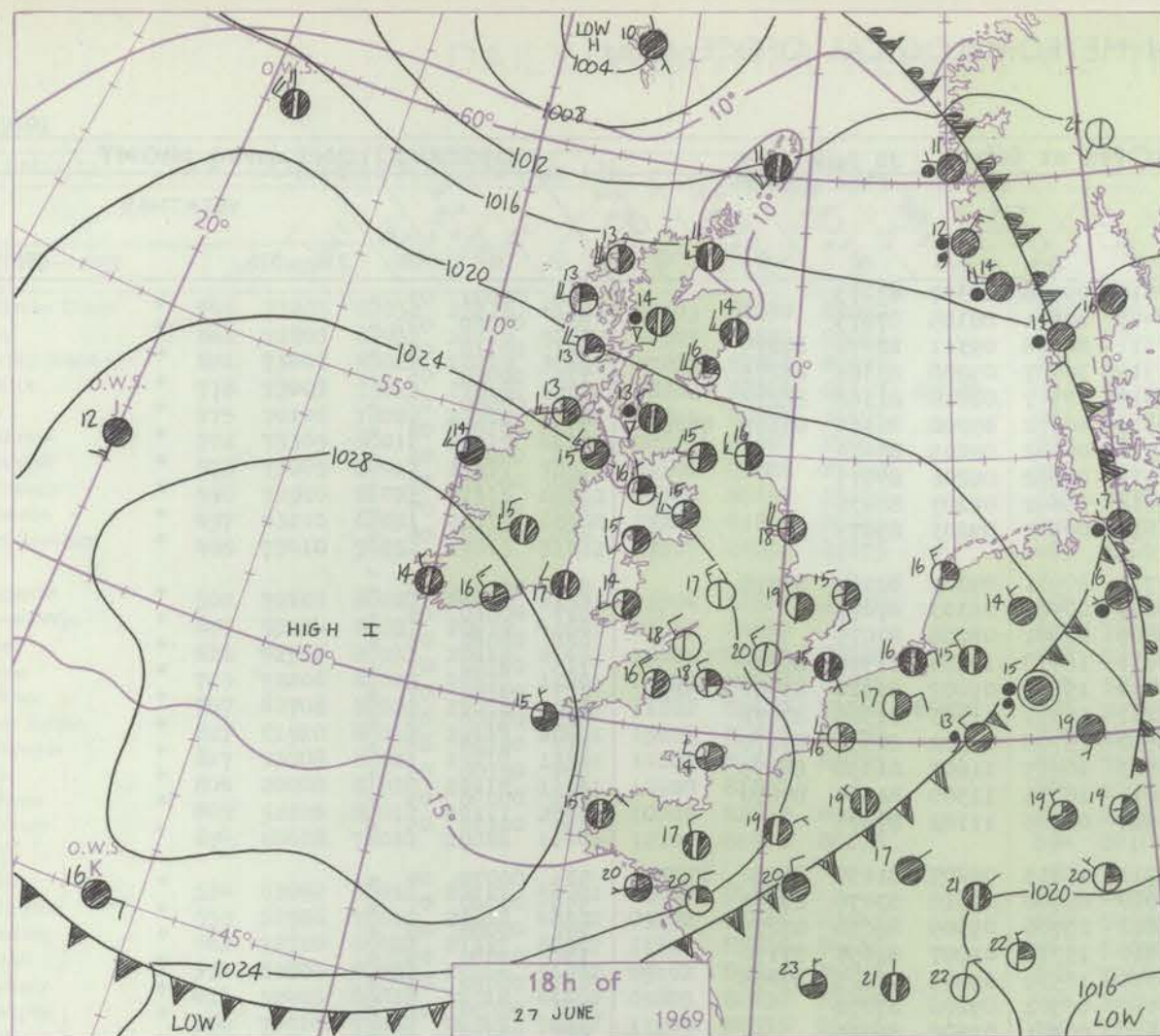
No. 39300

Date of Issue Saturday 28 June 1969

Code FM I.L.D.		OBSERVATIONS at 12h. 27 June 1969										OBSERVATIONS at 18h. 27 June 1969										OBSERVATIONS during DAY				
Station	III	Nddff	VVwww	PPPTT	N _h Ch _h C _h H	T _d T _d app	8N _s Ch _s h _s	8N _s Ch _s h _s	8N _s Ch _s h _s	III	Nddff	VVwww	PPPTT	N _h Ch _h C _h H	T _d T _d app	8N _s Ch _s h _s	8N _s Ch _s h _s	8N _s Ch _s h _s	III	RRT x E	SSS	WEATHER				
																						09h.—15h.	15h.—21h.			
Boscombe Down	746	63210	80012	23819	41601	10105	84830	85078		746	33112	80011	24417	24601	09301	81835				746	00211	130	+	+		
Hurn	862	73211	80012	24119	31608	11103	83830	83070	86280	862	33212	81011	24418	11601	10201	81840	83070			862	00210	131	+	+		
Thorney Island	871	73010	82032	23720	21601	09104	82830	87075		871	23011	82011	23620	11601	08601	81845				871	00220	121	+	+		
Gatwick	776	72703	80022	22921	32601	11104	83840	87080		776	33408	80021	23019	21701	09500	82850				776	00230	100	+	+		
Kew	775	43105	69021	22819	42605	09102	84840	83277		775	33309	80011	23519	34600	07204	83640				775	00220	110	+	+		
Heathrow	772	73006	80022	22820	32601	11105	83832	87075		772	13213	80011	23320	18700	08203	81850				772	00220	117	+	+		
Mildenhall	578	73006	69022	22918	32604	09105	83830	87070		578	43107	80031	23519	48600	08301	83842				578	00200	102	+	+		
Wattisham	590	73007	80022	22717	61601	08208	86830	84075		590	73107	74032	23317	786//	07302	81832	87645			590	00190	083	+	+		
Gorleston	497	50217	62012	21516	15632	09204	81630	83360		497	51710	62022	22315	55600	10400	85630				497	00170	090	+	+		
West Raynham	485	73112	74032	22417	52502	09206	85828	86070		485	23009	69021	23017	24600	08203	81835				485	00190	100	+	+		
Aberporth	502	22707	74021	25814	12501	10206	81825			502	42612	80030	26214	38541	09502	81825	83640			502	00150	121	+	+		
Ross-on-Wye	627	53206	82021	26317	51601	07104	85835			627	23110	83021	25117	11601	06104	81835				627	00190	127	+	+		
Filton	628	42607	82011	24917	31501	07207	83828	83075		628	13308	85011	25418	11601	08202	81835				628	00190	137	+	+		
Rhoose	715	42813	84031	25515	21501	10105	81823	83075		715	52814	83031	26115	11601	10302	81832	85075			715	00160	134	+	+		
Chivenor	707	73013	83022	27115	22501	10207	82825	87075		707	62910	82022	27415	12501	11803	81825	86075			707	00160	136	+	+		
Mount Batten	827	73311	82022	26616	42601	09304	84835	85075		827	53312	83021	27216	11602	08301	81840	85072			827	00170	139	+	+		
St. Mawgan	817	73211	83022	27614	22508	08208	82822	86270		817	73212	89022	28115	21502	09802	82820	86070			817	00150	132	+	+		
Scilly	804	53405	79031	28416	32502	11206	83820	85070		804	63407	82022	28915	12502	10802	81820	86075			804	00170	127	+	+		
Culdrose	809	53409	82012	27315	42502	08208	84820	85072		809	73309	82022	27914	21502	07101	82820	87072			809	00150	129	+	+		
Guernsey	894	73511	83032	26315	16402	12111	81715	87075		894	73012	82022	26515	00908	11804	87275				894	00160	129	+	+		
Elmdon	534	53211	70012	23816	32601	07207	83832	83072		534	13215	80011	24417	14600	05303	81836				534	00190	085	+	+		
Cardington	559	72707	64021	23018	786//	11203	84830	86650		559	22909	70011	23618	24600	07302	81830				559	00200	116	+	+		
Wittering	462	52713	80012	22618	32601	08104	83832	83075		462	23012	74021	23218	24600	08301	82832				462	00190	121	+	+		
Watnall	354	32813	82011	22717	32600	08206	83835			354	22910	78010	23517	21600	08304	82835				354	00180	125	+	+		
Shawbury	414	63112	86031	23817	68500	07103	85828			414	53214	86012	24716	58600	08302	83835				414	00190	100	+	+		
Finningley	360	53113	78011	22518	52600	10105	85840			360	63015	80022	23417	646//	11204	83840	84645			360	00190	130	+	+		
Kilnsea	396	72815	66032	22217	62502	10103	86820			396	52918	66022	22718	51500	07400	85825				396	00190	120	+	+		
Leeming	257	32815	89020	21517	31600	07303	83835			257	32814	83031	22516	38600	09311	82835				257	00180	139	+	+		
Tynemouth	262	52715	81022	20117	51500	08306	85825			262	52716	81022	21016	51500	09204	85825				262	00180	141	+	+		
Carlisle	222	72414	80251	21214	784//	09302	82715	85822	85650	222	52812	74018	22215	4843//	08306	81717	83828			222	91171	108	pr _o	+		
Valley	302	12214	82010	24715	18541	10206	81825			302	42212	83021	25415	48600	11801	81830	84650			302	00160	111	+	+		
Ringway	334	32813	75011	23816	31500	08107	83825			334	32811	81011	24416	38540	09000	81825	83650			334	00171	123	+	+		
Squires Gate	318	42615	82011	23614	48400	11208	81715	83818		318	62717	84011	24015	38539	11400	81825	83645			318	97161	114	+	pr _o		
Ronaldsway	204	22616	89010	22415	28500	10104	81822			204	33407	86018	23616	38600	08305	82830				204	97170	127	pr _o	+		
Mull of Galloway	131	62713	80808	23412	3553//	10210	83625	85360		131	53420	80031	24414	535//	09103	85925				131	95171					
Eskdalemuir	162	72515	74801	20513	794//	08205	81713	84920		162	72715	82808	22511	734//	09312	82919	84824			162	01151	078	pr _o	pr _o		
Prestwick	135	62912	83258	20713	68460	10308	82818	84828		135	73111	74808	22813	745//	10208	84820	85645			135	01151	057	pr _o pr	pr _o		
Abbotsinch	140	52618	82158	19116	43440	10208	81918	83824		140	42613	82258	21514	48500	09210	81820	83838			140	97171	107	pr _o	pr _o		
Leuchars	171	72515	85808	17415	625/2	09301	86826	83075		171	22720	85028	19216	22632	05210	82835				171	97191	141	pr _o	pr _o		
Dyce	091	72511	75811	16015	696/1	08501	82930	86840		091	72813	84038	18114	796//	05210	81930	85650			091	01181	10				

CHART OF WEATHER IN PART OF NORTHERN HEMISPHERE





GENERAL SYNOPSIS DEVELOPMENT

Pressure rose steadily over the British Isles as the anticyclone in the east Atlantic drifted east. Pressure remained low to the north of Britain and a north-westerly airstream was established over the country to the rear of the frontal trough of low pressure in the North Sea. Further weak troughs moved east across Scotland and Northern Ireland. A deepening depression in mid-Atlantic moved

northeastwards. This depression is expected to continue moving northeastwards during the next 24 hours as the anticyclone drifts east into the English Channel area with a ridge of high pressure extending north across the British Isles. Pressure will remain low over Spain and Portugal.

Issued at midday Saturday 28 June 1969

DAILY WEATHER REPORT OF THE BRITISH METEOROLOGICAL OFFICE (contd.)

Code FM II.D		OBSERVATIONS at 00h. 28 June 1969										OBSERVATIONS at 06h. 28 June 1969										OBSERVATIONS during NIGHT					
Station	iii	Nddff	VVwww	PPPTT	N _h Ch _h Ch _h	T _d T _d app	8N _s Ch _s h _s	8N _s Ch _s h _s	8N _s Ch _s h _s	iii	Nddff	VVwww	PPPTT	N _h Ch _h Ch _h	T _d T _d app	8N _s Ch _s h _s	8N _s Ch _s h _s	8N _s Ch _s h _s	iii	RRT _n E	T _g T _g	WEATHER					
																						21h.—03h.	03h.—09h.				
Boscombe Down	746	53205	69011	26909	00901	07107	85075			746	73102	74031	27710	00908	08307	87275			746	00071	03	+		+			
Hurn	862	60000	75031	26410	00901	09305	86075			862	70000	63011	27409	00901	08305	87075			862	00060	02	+		+			
Thorney Island	871	73206	80021	26313	00908	08110	84070	86278		871	72902	82022	27611	00908	09311	82070	87275		871	00110	07	+		+			
Gatwick	776	43203	70011	26012	40930	07110	84359			776	82702	60031	27310	30957	09208	83365	88275		776	00080	05	+		+			
Kew	775									775	82902	62022	27412	10947	08210	81368	88272		775	00080	02	+		+			
Heathrow	772	23005	70020	25712	10931	08109	81362			772	73002	70031	26911	40972	09308	81365	84368	85080	772	00100	04	+		+			
Mildenhall	578	00000	69020	25510	00900	08105				578	70000	56021	26710	00902	09209	87070			578	00080	06	+		+			
Wattisham	590	02908	72011	25510	00900	07205				590	73007	56031	26411	00902	09206	87075			590	00070	04	+		+			
Gorleston	497	02906	65021	24013	00900	08308				497	23009	60020	25111	15602	08207	81635			497	00100	07	+		+			
West Raynham	485	02905	61010	24510	00900	08107				485	52806	61031	24811	00902	09203	85075			485	00080	06	+		+			
Aberporth	502	62803	69012	27412	15602	10207	81635	86078		502	70000	74022	27711	20931	09305	82364	87078		502	00110	06	+		+			
Ross-on-Wye	627									627	72302	81022	27609	00901	08303	87077			627	00080	04	+		+			
Filton	628	73302	74021	27312	00901	09105	87075			628	70000	59012	28009	00901	08206	87075			628	00080	05	+		+			
Rhoose	715	73107	80022	27711	00902	10302	87078			715	73603	63102	27811	16478	10104	81710	87275		715	00100	07	+		+			
Chivenor	707	60903	80022	28711	15508	10104	81628	86275		707	60905	82022	28410	15538	09002	81628	83360	85275	707	00100	07	+		+			
Mount Batten	827	62904	66022	28211	00902	10000	86075			827	70000	80031	28211	10931	11303	81365	87078		827	00100	05	+		+			
St. Mawgan	817	63306	83022	29211	00908	10103	86270			817	70000	80022	28512	25708	11302	82656	87270		817	00100	06	+		+			
Silly	804	20000	81021	29513	00902	11002	82075			804	40000	81030	28713	10935	11603	81358	84275		804	00100	05	+		+			
Culdrose	809	73302	82032	29110	00901	09105	87072			809	60000	81021	28611	10936	11500	81364	84070		809	00090	05	+		+			
Guernsey	894	33010	82011	27712	00902	11103	83075			894	73508	78031	27912	00906	11102	87275			894	00110	09	+		+			
Elmdon	534	33006	65030	26810	00908	07106	83275			534	73205	59021	27711	15835	08207	81657	85362	87075	534	00070	04	+		+			
Cardington	559	12706	62020	25909	15600	07209	81645			559	72404	58101	27010	00908	09310	83070	87275		559	00060	01	+		+			
Wittering	462	12608	62020	25509	00901	08306	81075			462	72808	59031	26812	25706	09309	82656	87275		462	00080	05	+		+			
Watnall	354	32804	62030	25710	25702	08106	82650			354	72703	59051	26811	15739	09207	81656	87170		354	00080	05	+		+			
Shawbury	414	72607	80031	26710	30938	09104	83362	87272		414	72805	82022	27610	18532	09209	81825	87075		414	00080	03	+		+			
Finningley	360	03008	37101	25111	00900	10105				360	73106	61031	26112	00902	09208	87072			360	00090	07	+		+			
Kilnsea	396	12912	63021	24811	15600	09108	81630			396	63215	63031	25610	00901	09208	86075			396	00090		+		+			
Leeming	257	10000	85020	25010	15600	07212	81645			257	72807	85031	25611	45602	07103	84640	86070		257	00080	03	+		+			
Tynemouth	262	02810	81020	23511	00900	08207				262	72815	74031	24210	40946	08302	84360	87275		262	00090	07	+		+			
Carlisle	222	12607	80021	24909	18641	07211	81830			222	72406	80021	25111	755//	09301	81620	87640		222	00081	05	+		+			
Valley	302	53307	80021	27212	15702	09106	81650	85075		302	70000	82022	27511	15702	10400	81650	87075		302	00100	07	+		+			
Ringway	334	52805	62031	26311	25532	09107	82625	83070		334	72105	40041	27110	58408	09207	85815	87275		334	00090	08	+		+			
Squires Gate	318	73209	80038	25713	785//	10106	81822	87638		318	72910	81012	26413	18438	10205	81818	87275		318	00120	09	+		+			
Ronaldsway	204	72701	80021	26009	15636	07305	81640	83360	87073	204	72806	82022	26311	16448	09202	81713	87275		204	00090	05	+		+			
Mull of Galloway	131	42710	80020	26511	45600	09309	84635			131	82720	80032	25910	00907	09400	88275			131	00090							
Eskdalemuir	162	72910	78801	24609	794//	07105	86917			162	72809	69018	24210	784//	08801	83712	86822	87644	162	97081	05	pro		+			
Prestwick	135	72709	70031	24811	756//	09109	83638	86656		135	82608	65028	25111	853//	10305	82708	83714	86656	135	97111	09	pro		id _o			
Abbotsinch	140	72410	80258	23510	785//	08207	82825	87635		140	72505	80028	23612	6843//	10002	82715	84630	86656	140	91091	08	ppro		pro _{id}			
Leuchars	171	22311	85030	21909	25600	07207	82640			171	72408	85031	21711	15349	09400	81708	87173		171	00080	04	+		+			
Dyce	091	12409	84021	20608	15700	04005	81650			091	62205	86030	20912	38542	06204	81825	83650	85									

DAILY WEATHER REPORT OF THE BRITISH METEOROLOGICAL OFFICE

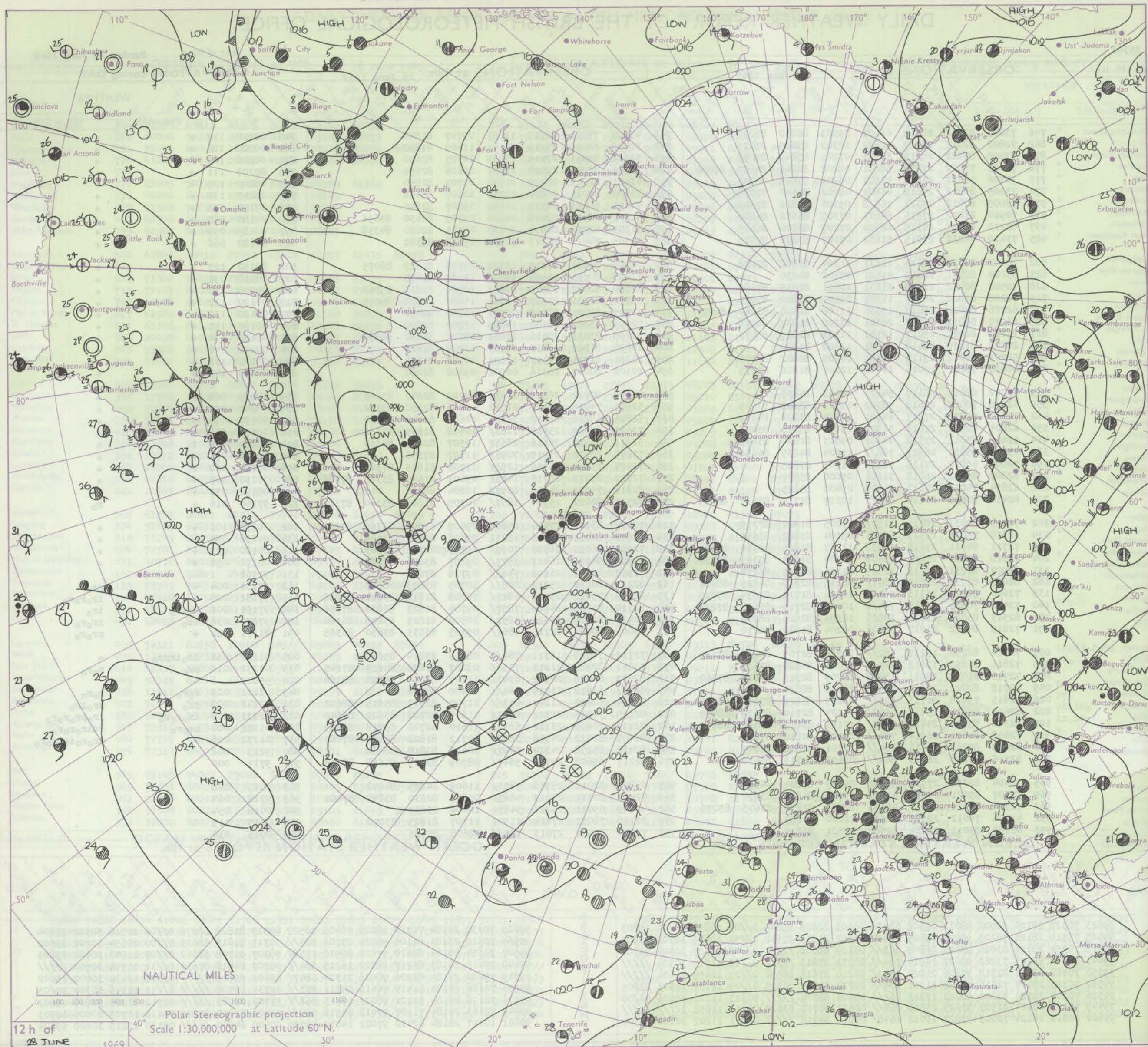
No. 39301

Date of Issue

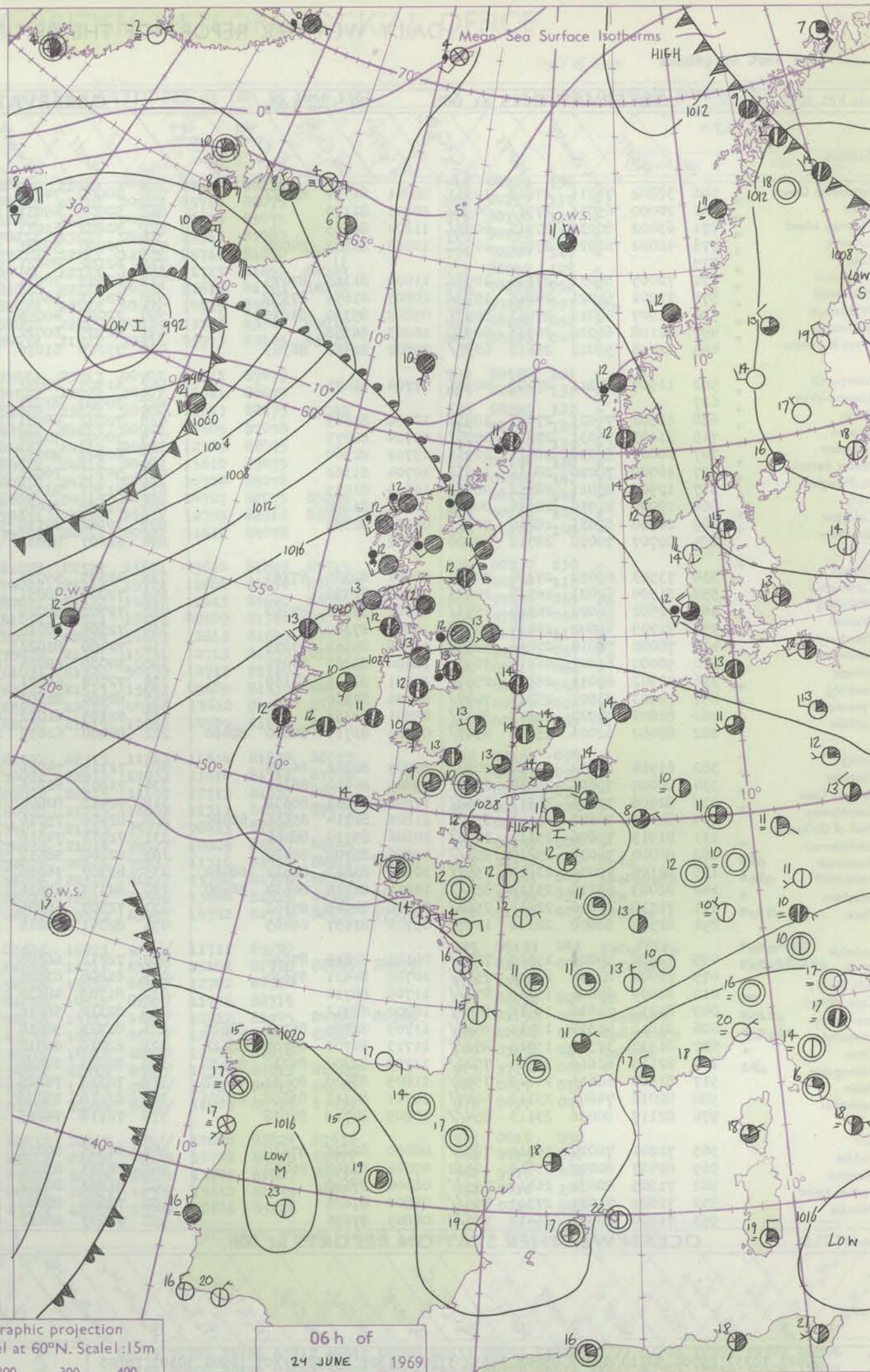
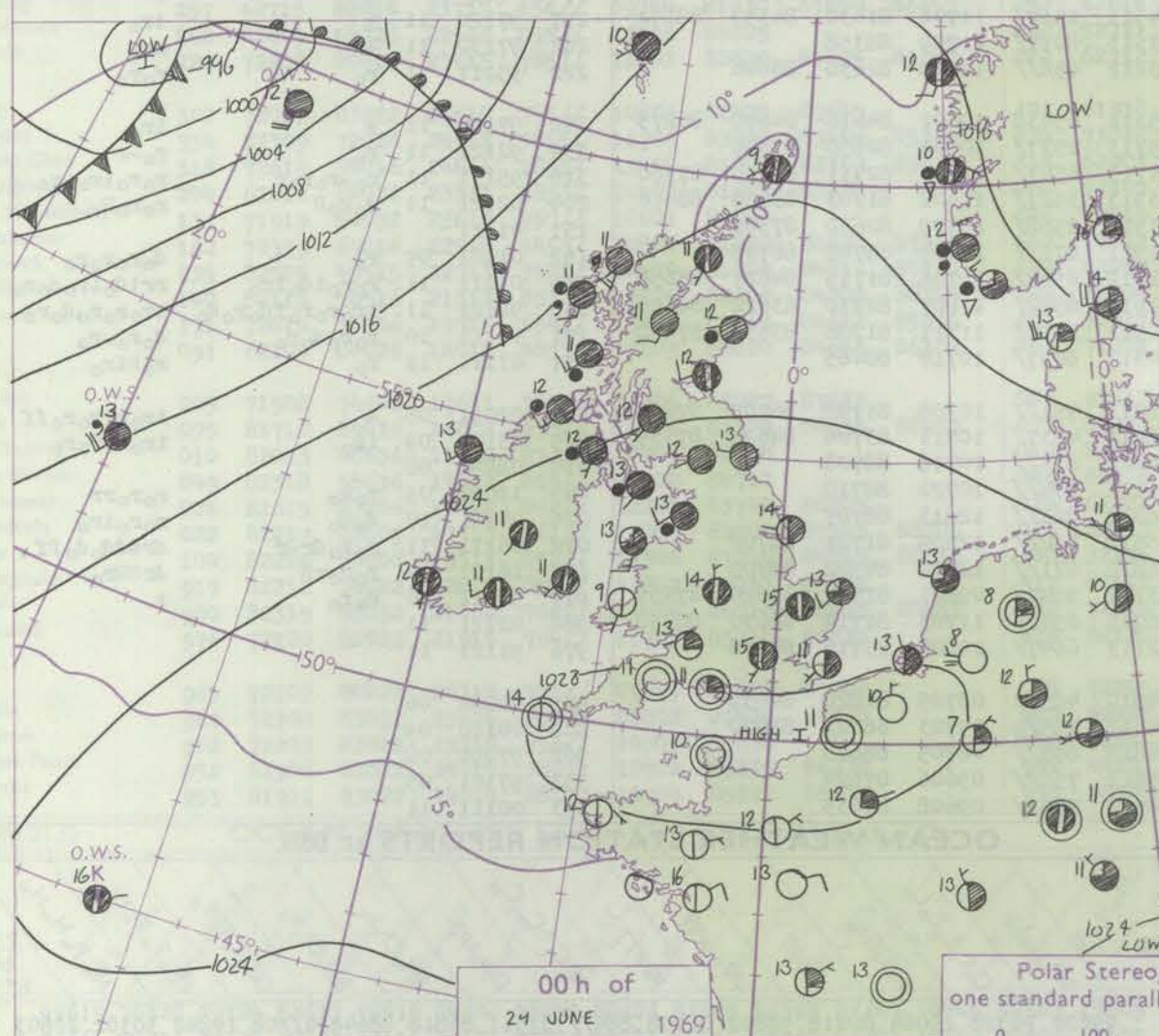
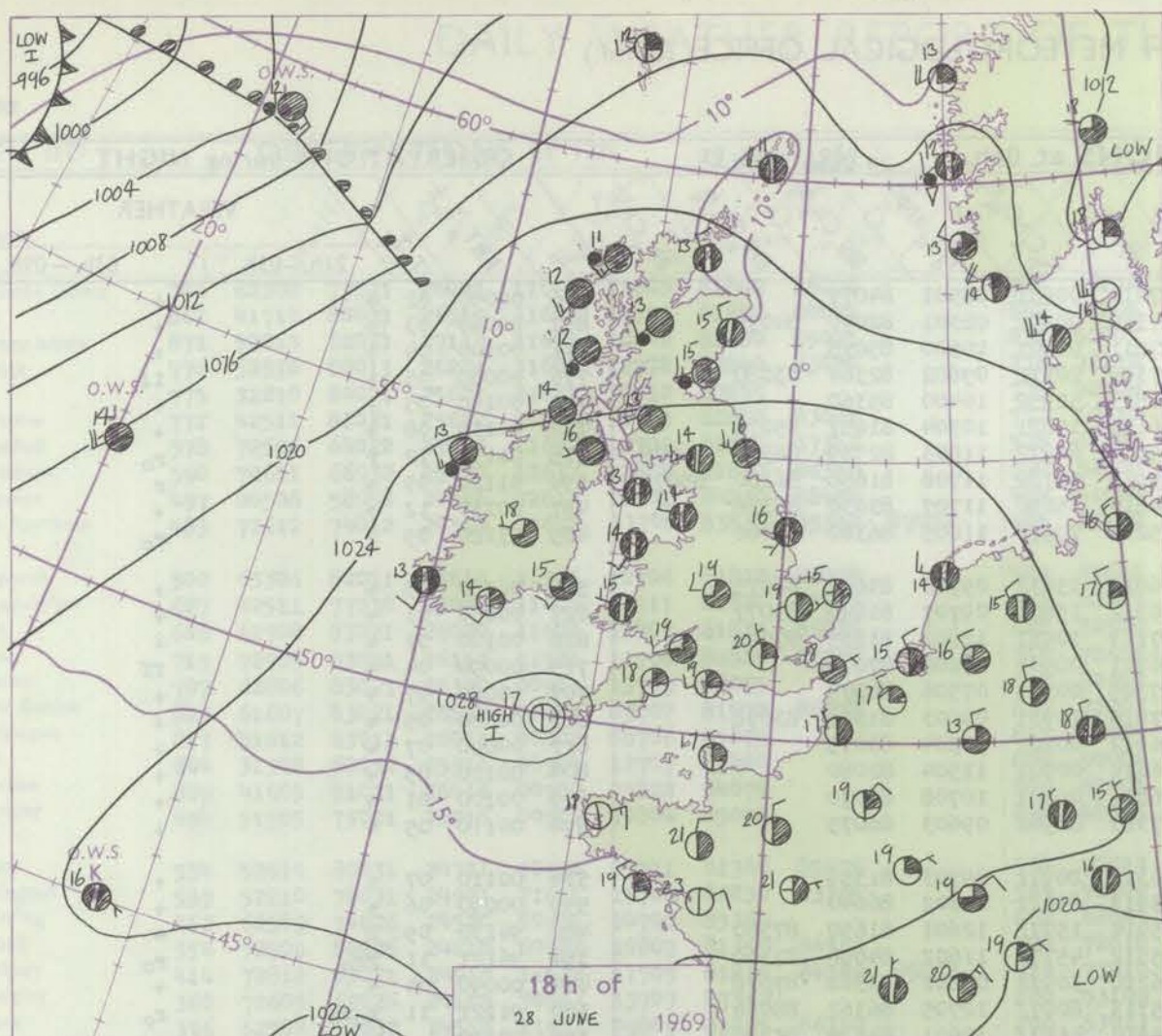
Sunday 29 June 1969

Code FM I.I.D		OBSERVATIONS at 12h. 28 June 1969										OBSERVATIONS at 18h. 28 June 1969										OBSERVATIONS during DAY				
Station		ill	Nddff	VVwwW	PPPTT	N _h Ch _h Ch _h	T _d app	8N ₅ Ch ₅ h ₅	8N ₅ Ch ₅ h ₅	8N ₅ Ch ₅ h ₅	ill	Nddff	VVwwW	PPPTT	N _h Ch _h Ch _h	T _d app	8N ₅ Ch ₅ h ₅	8N ₅ Ch ₅ h ₅	8N ₅ Ch ₅ h ₅	ill	RRT	T _E	SSS	WEATHER		
																								09h.—15h.	15h.—21h.	
Boscombe Down		746	73205	82032	28318	61601	09303	86830	87077		746	43007	77011	26919	11651	09707	81840			746	00210	117	+		+	
Hurn		862	72803	82032	28319	52602	10303	85835	87075		862	32408	82011	27219	14641	11605	81830			862	00200	108	+		+	
Thorney Island		871	73408	83022	28219	38601	07201	83840	87075		871	32212	82011	27419	25639	10707	82640			871	00200	103	+		+	
Gatwick		776	73003	75022	27818	58631	08202	82840	84657	87080	776	33205	80021	27020	21731	09606	82850			776	00200	111	+		+	
Kew		775	70106	78022	27819	51601	06201	85845	86075		775	43401	82011	26919	21731	07707	82850			775	00200	105	+		+	
Heathrow		772	73305	80012	27619	44601	08202	84640	87078		772	33406	82011	26820	25731	10607	82656			772	00210	110	+		+	
Mildenhall		578	73005	80012	27617	785/8	09306	82828	87640		578	42601	66011	26719	21630	09807	82840			578	00190	073	+		+	
Wattisham		590	72910	81022	27516	64601	07305	86632	86080		590	52302	66012	27018	44630	09705	82630	83656		590	00180	085	+		+	
Gorleston		497	63210	62031	26315	68500	07205	83820	86625		497	51205	62012	26515	24530	09101	82620	84358		497	00180	099	+		+	
West Raynham		485	73410	74032	27015	31632	07107	83832	87075		485	52605	74012	26217	50930	09806	85360			485	00180	066	+		+	
Aberporth		502	70103	80022	28614	11531	11304	81822	87078		502	72903	80031	27715	12532	10706	81825	86075		502	00150	127	+		+	
Ross-on-Wye		627	53204	82021	28019	41601	08101	84830			627	72207	80021	26420	1463/	11607	81630			627	00210	091	+		+	
Filton		628	72502	80032	28419	21631	10001	82835	87080		628	62508	82022	27219	11631	10706	81835	85363		628	00200	130	+		+	
Rhoose		715	72206	81022	28517	11601	09104	81830	87075		715	52710	81031	27517	11631	11604	81830	85075		715	00190	137	+		+	
Chivenor		707	62708	82022	29018	15531	11102	81620	83360	86070	707	22705	82021	28317	00901	10708	82070			707	00190	139	+		+	
Mount Batten		827	61910	85012	29117	28601	13208	81832	86078		827	22009	83021	28117	14609	13706	81640			827	00180	141	+		+	
St. Mawgan		817	33208	82021	29217	12541	11103	81825	83075		817	53206	83031	28416	12631	08706	81830	84075		817	00180	124	+		+	
Scilly		804	20000	81030	29418	11501	11400	81820			804	10000	81020	28417	11500	11709	81820			804	00200	146	+		+	
Culdrose		809	52203	82012	29117	28501	10205	82822	84070		809	22501	81021	28417	11501	09708	81822			809	00180	138	+		+	
Guernsey		894	60608	78012	29016	11408	12107	81816	85275		894	20108	80011	28316	00902	09806	82080			894	00180	142	+		+	
Elmdon		534	63002	68012	28117	54601	08003	84833			534	62808	80012	26519	21639	09709	82840	83362		534	00200	068	+		+	
Cardington		559	62506	70012	27618	48502	09302	83825	83645		559	52503	74012	26619	21632	10606	82830	83362		559	00200	092	+		+	
Wittering		462	72710	69022	27317	64501	11304	83828	84638		462	52806	69012	26218	14630	10605	81640	85360		462	00190	055	+		+	
Watnall		354	62804	62022	27016	51502	09101	85820	85078		354	72605	69022	25918	1163/	10608	81835	87360		354	00190	038	+		+	
Shawbury		414	52405	83012	27518	44602	09803	82830	83645		414	52811	83012	26618	28632	10507	82835	84364		414	00200	085	+		+	
Finningley		360	73010	75032	26917	786//	11204	84835	86656		360	73208	70032	25919	7093/	11707	87358			360	00200	071	+		+	
Kilnsea		396	70000	66012	27115	715//	11205	87825			396	72007	63012	26116	1253/	11708	81825	87360		396	00180	060	+		+	
Leeming		257	62807	89012	26018	51601	09000	85830			257	72710	89012	25716	1467/	09601	81640	83362	87368	257	00190	065	+		+	
Tynemouth		262	62814	74022	24617	51508	09400	85825			262	82816	74022	24916	8097/	10804	88358			262	00190	057	+		+	
Carlisle		222	82410	80032	26114	884//	10307	81715	85635	88645	222	72513	82022	25714	1857/	10705	81825	85360	87364	222	97160	016	+		ro	
Valley		302	72210	82031	28714	1157/	10205	81820	87359		302	72012	83012	27414	15636	09609	81640	83362	87280	302	00150	101	+		+	
Ringway		334	62810	75021	27517	685/1	08104	85822	83656		334	42908	82011	26816	18631	09606	81830	83362		334	00190	082	+		+	
Squires Gate		318	72711	84031	27615	18532	11107	81825	83360	85075	318	72910	86032	26714	7095/	09707	81360	87363		318	00160	079	+		+	
Ronaldsway		204	72310	84011	27015	18578	10104	81824	85363	87270	204	72209	84022	26413	3577/	09107	83656	87360		204	00170	056	+		+	
Mull of Galloway		131	61907	80031	27215	12509	11206	81825	86170		131	71922	80022	26112	756//	09718	87640			131	91161					
Eskdalemuir		162	82607	82032	26012	6841/	08210	82819	84825	88460	162	82215	80032	25213	885//	10705	83823	88645		162	97131	004	+		pro	
Prestwick		135	72610	80025	26113	554/8	10204	81712	83634	87070	135	82506	75022													

CHART OF WEATHER IN PART OF NORTHERN HEMISPHERE



CHARTS OF WEATHER IN WESTERN EUROPE



Polar Stereographic projection
one standard parallel at 60°N. Scale: 1:5m

GENERAL SYNOPTIC DEVELOPMENT

The dominant synoptic feature for England and Wales has been the anticyclone which has become established over the English Channel and is moving only slowly eastwards. Frontal activity associated with the depression in mid-Atlantic has affected Northern Ireland and Scotland. The depression is expected to continue

on its northeastwards track passing between Faeroes and Iceland and the whole of the British Isles except the extreme north is expected to come under the influence of the anticyclone.

Issued at midday Sunday 29 June 1969

DAILY WEATHER REPORT OF THE BRITISH METEOROLOGICAL OFFICE (contd.)

Code FM 11.D		OBSERVATIONS at 00h. 29 June 1969										OBSERVATIONS at 06h. 29 June 1969										OBSERVATIONS during NIGHT									
Station	iii	Nddff	VVwww	PPPTT	N _h Ch _M CH	T _d T _d app	θN _s Ch _s h _s	θN _s Ch _s h _s	θN _s Ch _s h _s	iii	Nddff	VVwww	PPPTT	N _h Ch _M CH	T _d T _d app	θN _s Ch _s h _s	θN _s Ch _s h _s	θN _s Ch _s h _s	iii	RRT _n T _n E	T _g T _g	WEATHER									
																						21h.—03h.	03h.—09h.								
Boscombe Down	746	32802	74011	27812	10931	08801	81364	83077		746	40000	74031	27411	00901	08501	84077			746	00090	02	+		+							
Hurn	862	20000	65031	27911	00902	10801	81170			862	50000	65031	27310	00902	08301	82070	84075		862	00060	03	+		+							
Thorney Island	871	63402	80031	27913	6093/	11802	86365			871	50202	62031	27511	00901	10500	85075			871	00100	04	+		+							
Gatwick	776	42002	60021	27811	10932	10003	81362	84080		776	30000	58281	27309	20972	09602	82364	83080		776	00080	05	+		1f							
Kew	775									775	62102	80021	26813	50932	10400	85360			775	00100	05	+		+							
Heathrow	772	72005	59031	27115	10931	11000	81365	87075		772	62303	70011	26613	15831	10704	81657	85075		772	00130	08	+		+							
Mildenhall	578	72201	66021	26815	1573/	10803	81656	87359		578	72203	56016	25614	60972	11803	82359	86362	86075	578	01131	12	r		r _o							
Wattisham	590	61907	62011	27413	50931	09802	85360	83075		590	72005	40056	25913	15732	11708	81656	86360	85075	590	01120	09	+		r							
Gorleston	497	62108	60022	26513	60930	10003	86358			497	62705	60022	24814	35630	11707	83630	86358		497	00130	12	+		+							
West Raynham	485	62306	59012	26612	6097/	09802	82360	86363		485	73205	61016	25213	7097/	11605	86360	87466		485	97120	09	+		r _o							
Aberporth	502	11907	80011	27409	00901	07704	81075			502	61805	80031	26010	35632	09706	83630	86075		502	00080	05	+		+							
Ross-on-Wye	627									627	30000	81021	26312	15601	09707	81640	83077		627	00080	03	+		+							
Filton	628	22502	74021	27913	10931	10000	81365			628	72202	60021	27113	10931	12802	81365	87080		628	00100	07	+		+							
Rhoose	715	23103	75031	27810	00901	09704	82075			715	70000	70284	26711	00901	10608	87075			715	00090	04	+		ff							
Chivenor	707	20000	82030	28511	20931	09702	82360			707	60908	80031	27309	00901	07506	86075			707	00080	07	+		+							
Mount Batten	827	10000	78020	28011	10931	10704	81362			827	50703	78021	27010	10931	09603	81365	83078		827	00080	05	+		+							
St. Mawgan	817	10905	83021	28412	00901	10604	81075			817	31307	83020	26912	00902	10504	83075			817	00090	07	+		+							
Scilly	804	10000	81010	28114	00901	10603	81080			804	21202	81010	26614	00901	11504	82080			804	00110	05	+		+							
Culdrose	809	20000	82031	28210	20931	08801	82362			809	30902	80110	26811	00901	10708	83070			809	00100	01	+		+							
Guernsey	894	00707	70020	28712	00900	09802				894	61007	81031	27313	00902	09603	86075			894	00110	05	+		+							
Elmdon	534	73503	60052	27214	7097/	10001	82360	87363		534	42505	59051	26313	20971	09703	81359			534	00110	07	+		+							
Cardington	559	31504	62021	26710	20931	09804	82360			559	72007	58051	25913	656/1	12802	86640			559	00090	06	+		+							
Wittering	462	72502	66022	26314	3573/	11802	83650	87362		462	72702	58026	25414	1577/	12601	81650	87360		462	94130	09	R		+							
Watnall	354	72705	48042	26414	7097/	10803	87360			354	72504	58016	25512	4577/	11602	84656	87360		354	96121	11	rr _o		r _o							
Shawbury	414	70000	78012	27013	50932	11808	85362	87075		414	72408	83022	26210	30932	08802	83362	87078		414	00090	04	+		+							
Finningley	360	50000	61022	26614	30931	10400	83362	84075		360	80000	58026	25313	8097/	12705	86362	88466		360	91121	11	r _o r _o		r _o							
Kilnsea	396	42802	66011	26814	25570	10101	82625	84360		396	72708	63021	25614	4557/	10601	84625	87360		396	00130	+			+							
Leeming	257	72903	83022	25813	7097/	08806	87360			257	82404	82602	24513	1567/	11706	81630	84359	88362	257	97120	11	+		ir _o							
Tynemouth	262	82803	74022	25313	8097/	09501	88358			262	82105	61022	23513	8097/	11709	88358			262	97130	11	+		pr _o							
Carlisle	222	82402	62026	25212	4547/	09806	81717	84630	88460	222	80000	62612	23212	856/	11709	82630	88640		222	95111	11	r _o		r _o r _o							
Valley	302	61914	80032	26313	20938	10707	82362	86275		302	72115	74026	25312	65438	10602	84616	84640	86275	302	97120	11	+		ir _o							
Ringway	334	80000	70601	26814	6577/	09805	86650	88360		334	71805	62216	25713	2577/	10502	82650	87360		334	92121	11	r _o		r _o -r							
Squires Gate	318	82408	70636	26313	2562/	11806	82645	88558		318	72418	80606	24713	6547/	12606	82711	86650	87360	318	95131	11	r _o -r _o r _o r		r _o r _o ir _o -r _o							
Ronaldsway	204	82002	70602	25113	3547/	11806	81714	83656	88460	204	82406	75016	23913	3527/	12602	81703	83650	88460	204	02121	11	r _o r _o R		r _o r _o R							
Mull of Galloway	131	81915	74606	25111	3642/	10606	83710	88460		131	72014	74016	23911	2568/	10709	82630	87362		131	01111											
Eskdalemuir	162	80000	74038	25210	853/	09806	85708	88620		162	82208	58612	22911	871/	11709	85702	88708		162	01101	09	r _o		d _o r _o r _o r _o							
Prestwick	135	82106	70036	23912	7557/	10812	83623	86632	88464	135	82307	76036	22312	6542/	10706	81715	84627	85656	135	03111	11	r _o r _o id _o ir _o		rrid _o ir _o d _o r _o							
Abbotsinch	140	82009	65216	23313	854/	10811	81715	84634	88650	140	82310	62616	21613	6542/	11607	82710	83622	86650	140	92121	11	ir _o r _o r _o id _o r _o d _o									

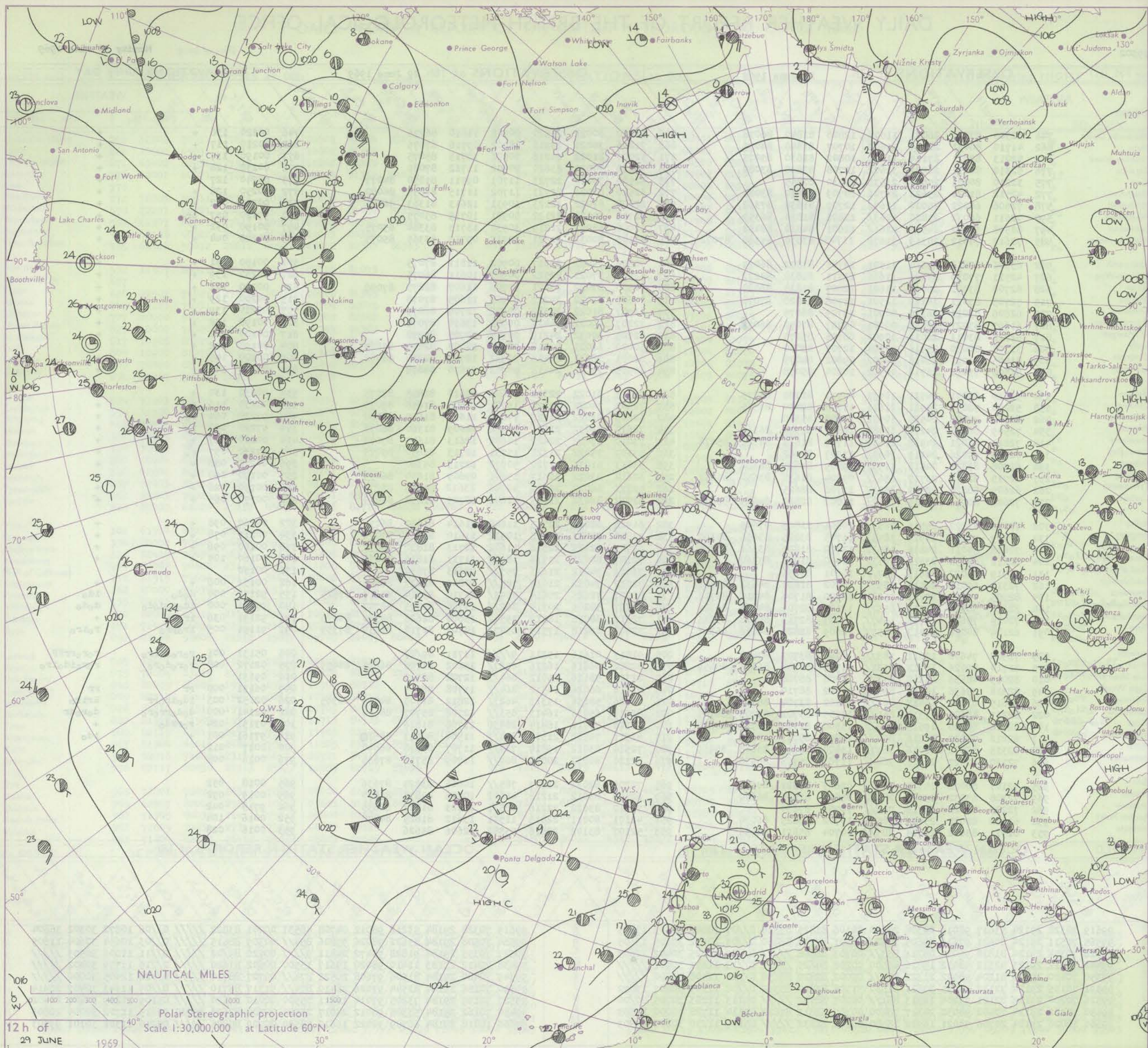
DAILY WEATHER REPORT OF THE BRITISH METEOROLOGICAL OFFICE

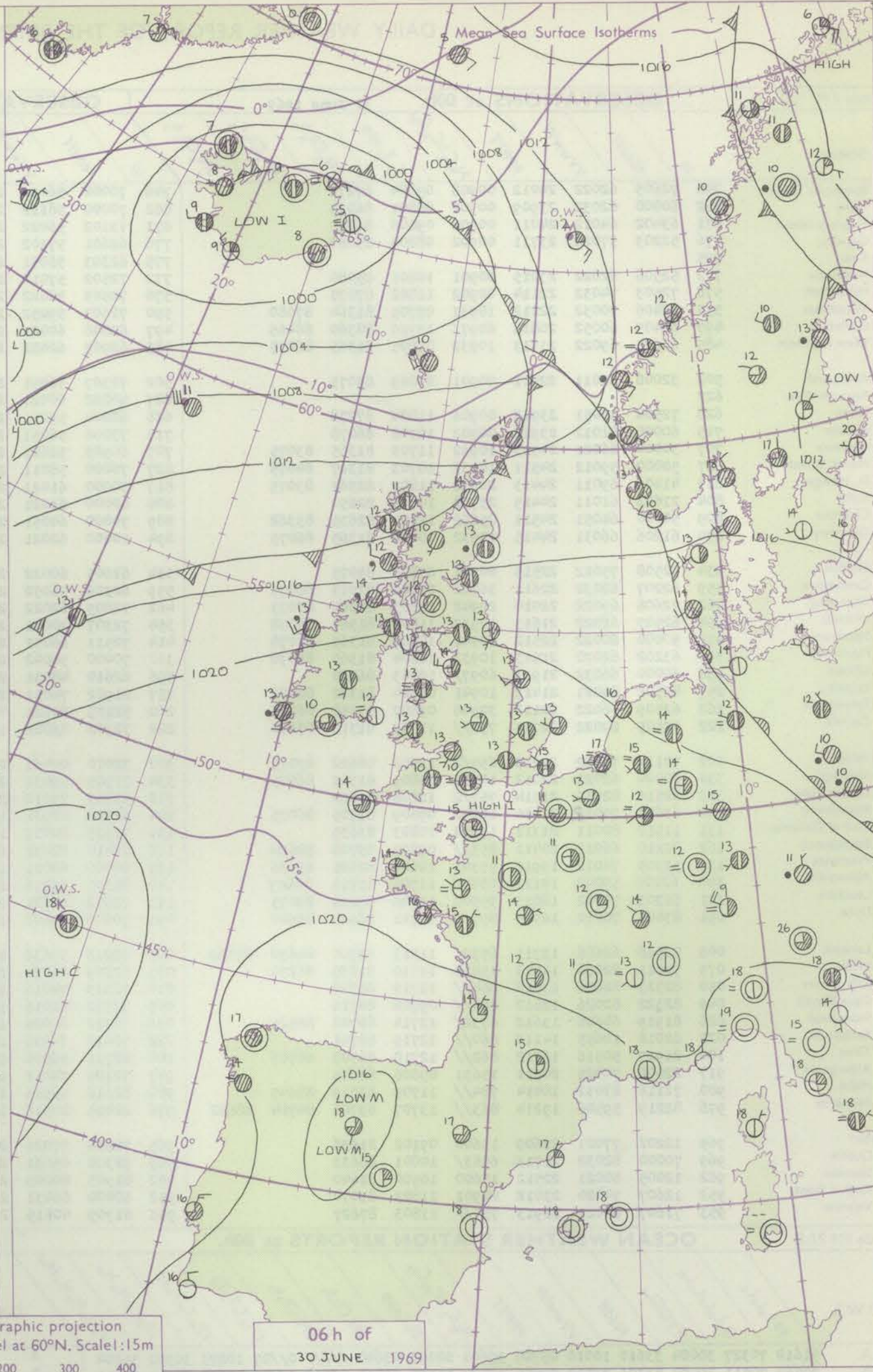
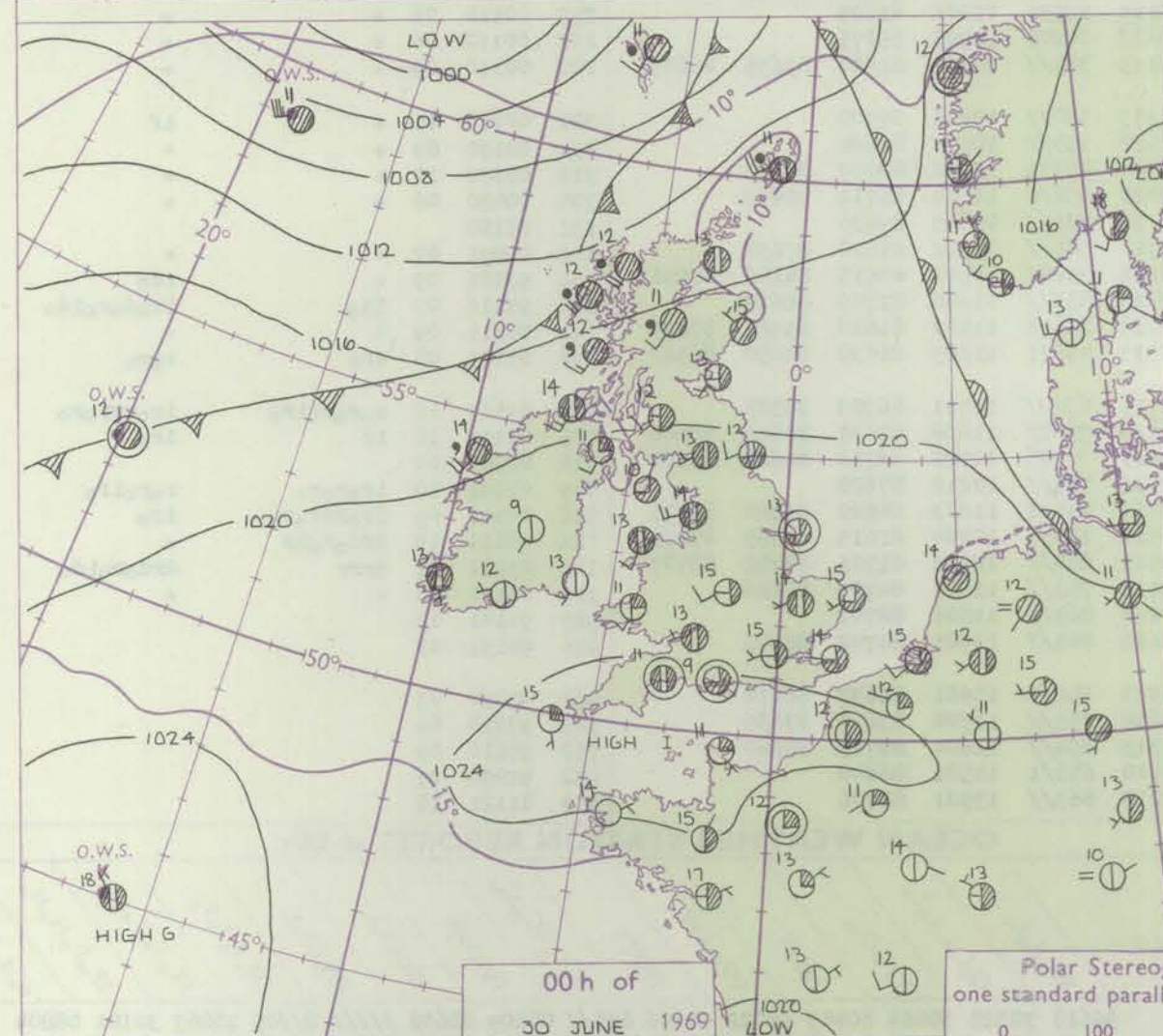
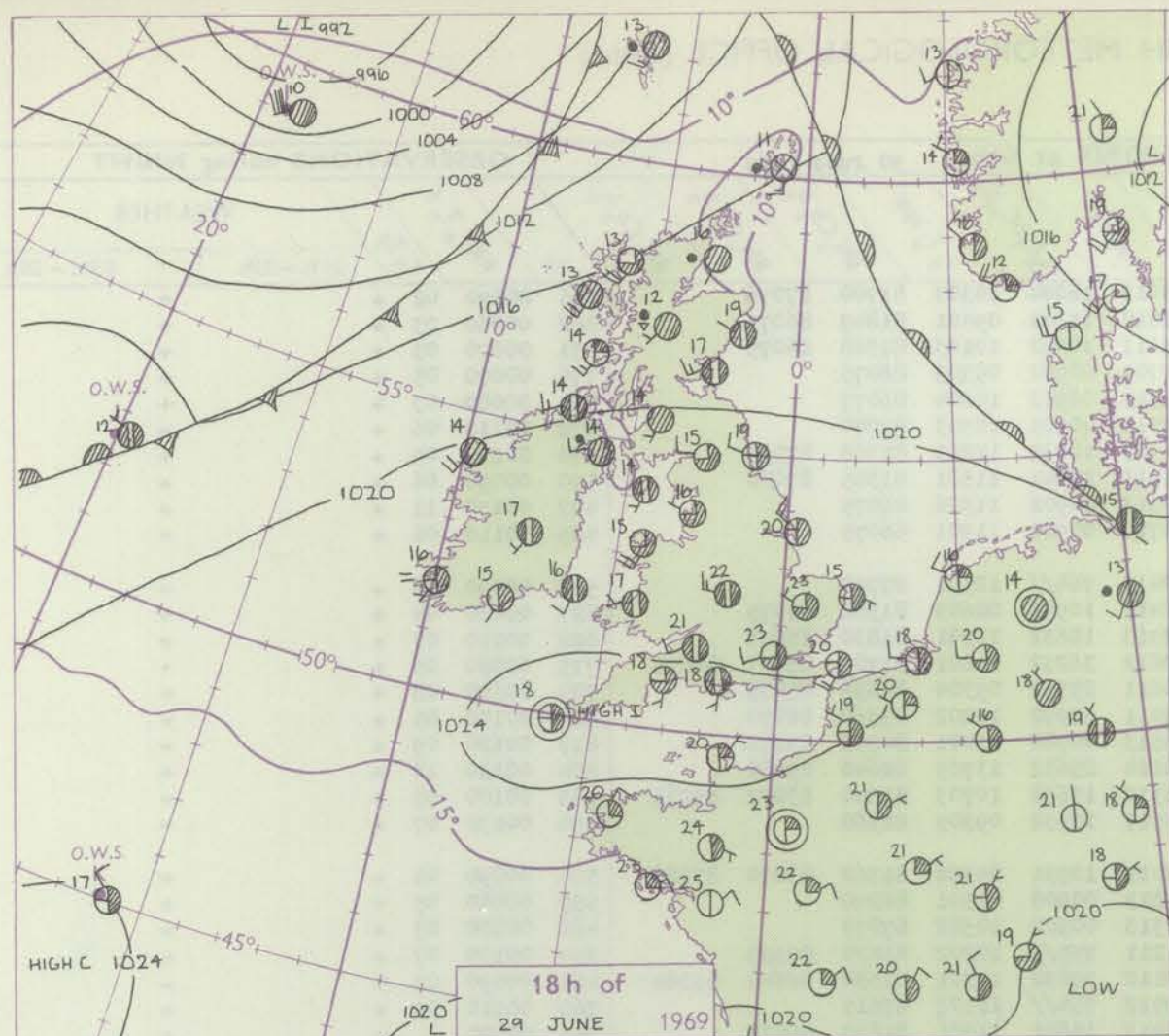
No. 39302

Date of Issue Monday 30 June 1969

Code FM II.D		OBSERVATIONS at 12h. 29 June 1969										OBSERVATIONS at 18h. 29 June 1969										OBSERVATIONS during DAY										
Station	iii	Nddff	VVwww	PPPTT	N _h Ch _h C _h	T _d T _d app	8N _s Ch _s h _s	8N _s Ch _s h _s	8N _s Ch _s h _s	iii	Nddff	VVwww	PPPTT	N _h Ch _h C _h	T _d T _d app	8N _s Ch _s h _s	8N _s Ch _s h _s	8N _s Ch _s h _s	iii	Nddff	VVwww	PPPTT	N _h Ch _h C _h	T _d T _d app	8N _s Ch _s h _s	8N _s Ch _s h _s	8N _s Ch _s h _s	iii	RRT x E	SSS	WEATHER	
																															09h.—15h.	15h. — 21h.
Boscombe Down	746	62308	77021	26021	11604	12808	81840	86078		746	62210	80022	23520	00908	11610	86276			746	00220	136	+									+	
Hurn	862	41710	80031	26519	11602	10707	81840	84075		862	71806	70021	23918	00902	09716	87075			862	00210	117	+									+	
Thorney Island	871	52013	82021	27119	11601	10802	81830	85075		871	52007	81022	24218	00901	10715	85075			871	00190	137	+									+	
Gatwick	776	52310	80011	26221	31602	12708	83840	83080		776	72210	70032	23620	00902	11712	87080			776	00230	128	+									+	
Kew	775	32210	80021	25621	21631	10710	82845			775	42508	77010	22723	11701	09711	81850	84077		775	00240	127	+									+	
Heathrow	772	42512	81021	25622	24741	10709	82650	83081		772	62510	80021	22723	11702	11715	81850	86080		772	00250	128	+									+	
Mildenhall	578	72606	64022	25020	1167/	12709	81830	87362		578	62805	81022	22123	10931	12613	81363	86075		578	00230	052	+									+	
Wattisham	590	72611	66032	25020	1263/	12808	81830	86359		590	52708	80028	22122	00901	10715	85075			590	97220	057	pro									+	
Gorleston	497	80508	58052	24516	4261/	12601	84830	88458		497	51006	58052	22215	30934	13713	83360	85075		497	00190	052	+									+	
West Raynham	485	72612	74012	24319	31672	11705	83830	85360	87072	485	63109	80032	21521	30932	09713	83365	85075		485	00220	044	+									+	
Aberporth	502	63306	82011	25614	11501	12706	81822	86075		502	72606	74022	23317	00902	11811	87075			502	00180	131	+									+	
Ross-on-Wye	627	42511	77030	25021	11606	11711	81830	84277		627	62407	77021	22522	00901	10611	86075			627	00230	139	+									+	
Filton	628	62708	83021	26020	11601	12807	81835	86080		628	72508	83022	23821	00908	11607	82275	87080		628	00220	122	+									+	
Rhoose	715	72705	83021	26119	11501	11708	81820	87078		715	72607	82022	24217	00902	11605	87078			715	00200	129	+									+	
Chivenor	707	62806	83021	26320	00901	13709	86075			707	62907	81022	24319	00902	12709	86075			707	00210	139	+									+	
Mount Batten	827	61607	83021	26518	00901	09707	81072	86078		827	72207	69022	24416	00902	13610	87075			827	00190	138	+									+	
St. Mawgan	817	51812	83011	26019	00902	08706	85075			817	72705	80032	24219	00905	10708	85078			817	00200	142	+									+	
Scilly	804	31308	80030	25916	00904	12707	83080			804	50000	66021	24418	00908	14707	82075	83280		804	00190	142	+									+	
Culdrose	809	41505	81021	26418	00902	09802	84075			809	62001	78031	24418	20932	12703	82366	86072		809	00200	145	+									+	
Guernsey	894	51505	75021	26718	00902	10804	85078			894	40505	75031	24418	00902	11610	84078			894	00200	145	+									+	
Elmdon	534	52610	80031	24721	10931	07711	81360	85075		534	72713	81022	22322	11601	09610	81845	87075		534	00230	130	+									+	
Cardington	559	52210	78031	24921	21631	11708	82830	83365		559	72509	74022	22222	15701	11608	81656	87075		559	00230	116	+									+	
Wittering	462	62509	74026	24520	50931	10708	85360			462	62609	82022	21722	14631	11613	81640	86080		462	97230	064	ro									+	
Watnall	354	72509	80026	24218	60982	10807	81359	86363		354	72610	81032	21521	10972	08609	81360	86078		354	97220	060	ro									+	
Shawbury	414	72812	83021	24919	11632	11709	81835	84362	85078	414	73010	87022	22420	14602	12613	81645	87078		414	00220	117	+									+	
Finningley	360	72605	69026	24119	7095/	13707	87362			360	53109	75022	21321	15731	12713	81650	85075		360	97230	057	ro									+	
Kilnsea	396	62708	63032	24518	1153/	09809	81825	86360		396	53013	61031	21720	50970	12713	85360			396	00210	088	+									+	
Leeming	257	62715	82016	23717	656/	09704	81630	83650	86657	257	62614	83022	21517	15641	09609	81630	86075		257	00190	048	+									+	
Tynemouth	262	82609	58028	22517	855/	13706	88625			262	52711	66022	20019	40946	13612	84358	85275		262	00190	026	+									+	
Carlisle	222	72608	80016	23415	7857/	11002	82820	84625	85640	222	62712	82032	21415	11642	10709	81830	86075		222	00170	065	+									+	
Valley	302	72013	83022	25515	785/	10801	81825	87645		302	61918	82022	22715	11642	11614	81830	86075		302	00160	098	+									+	
Ringway	334	72309	72026	24917	58551	11705	83825	83656	85360	334	73010	70022	22418	10932	11610	81362	87070		334	00211	078	+									+	
Squires Gate	318	72618	84016	24816	18532	13400	81825	83362	85075	318	62907	82022	22516	11602	12713	81830	86075		318	00160	096	+									+	
Ronaldsway	204	62212	84032	23916	18532	10400	81823	83360		204	72107	80022	21714	18402	11711	81816	87075		204	00160	104	+									+	
Mull of Galloway	131	71919	80032	2361																												

CHART OF WEATHER IN PART OF NORTHERN HEMISPHERE





Polar Stereographic projection
one standard parallel at 60°N. Scale: 1:5m

0 100 200 300 400

GENERAL SYNOPTIC DEVELOPMENT

The anticyclone centred over the English Channel has declined slowly, but has maintained mostly fine weather over England and Wales. Frontal systems crossing Scotland have produced a good deal of rain, especially in the west and north.

During the next 24 hours, anticyclonic conditions will continue in the south of England and Wales, but further north a more changeable type is expected in the westerlies.

Issued at midday

Monday 30

June 1969

DAILY WEATHER REPORT OF THE BRITISH METEOROLOGICAL OFFICE (contd.)

Code FM II.D		OBSERVATIONS at 00h. 30 June 1969										OBSERVATIONS at 06h. 30 June 1969										OBSERVATIONS during NIGHT									
Station	ill	Nddff	VVwww	PPPTT	N _h L _h C _M H	T _d app	8N _s Ch _s h _s	8N _s Ch _s h _s	8N _s Ch _s h _s	ill	Nddff	VVwww	PPPTT	N _h L _h C _M H	T _d app	8N _s Ch _s h _s	8N _s Ch _s h _s	8N _s Ch _s h _s	ill	RRT _n E	T _g T _g	WEATHER									
																						21h.—03h.	03h.—09h.								
Boscombe Down	746	72605	62022	24012	00908	09804	87276			746	70000	56052	23012	16084	10303	81700	87076		746	00090	02	+	+								
Hurn	862	60000	62032	23909	00902	08801	86075			862	70000	58112	22810	11682	09501	81845	86075		862	00060	03	+	+								
Thorney Island	871	63402	64012	24011	00902	09806	86075			871	73102	56022	23111	10982	10103	81368	86075		871	00070	03	+	+								
Gatwick	776	52203	57022	23711	00902	08804	85080			776	62601	57102	22709	00902	09303	86075			776	00070	05	+	+								
Kew	775									775	62303	56051	22513	00902	10204	86077			775	00080	03	+	+								
Heathrow	772	52506	62022	23215	00901	10801	85080			772	72502	57012	22313	00905	10303	87080			772	00110	06	+	+								
Mildenhall	578	72503	74032	22114	00902	11802	87075			578	72503	58022	21713	10931	11203	81368	87075		578	00110	09	+	+								
Wattisham	590	72406	70032	22212	10931	09705	81364	87080		590	72607	59052	21513	10941	11301	81365	87080		590	00090	06	+	+								
Gorleston	497	62405	60052	20815	60977	13710	84360	86465		497	62806	60021	20313	00902	11306	86075			497	00130	11	+	+								
West Raynham	485	62605	69022	21313	10932	09805	81365	86075		485	62903	62022	20713	00902	11301	86075			485	00110	06	+	+								
Aberporth	502	32008	61011	22911	00901	09809	83075			502	72307	56051	22413	764//	12501	87710			502	00090	06	+	+								
Ross-on-Wye	627									627	50202	60021	22411	10941	08603	81362	85075		627	00080	04	+	+								
Filton	628	72504	59051	23913	00906	11804	87278			628	62204	59051	22913	18632	12301	81830	85078		628	00110	07	+	+								
Rhoose	715	60000	81012	23912	00902	10706	86078			715	73006	56051	22612	36232	11601	81705	83707	87075	715	00080	05	+	+								
Chivenor	707	30000	66021	24513	10932	11703	81365	83075		707	60903	56021	23611	25732	09304	82656	85075		707	00100	08	+	+								
Mount Batten	827	50000	59012	24511	10932	10703	81367	84075		827	70000	58011	23411	60992	10202	85362	86070		827	00100	05	+	+								
St. Mawgan	817	41406	69011	24413	20932	11807	82362	83075		817	70000	61021	23513	40988	11001	84358	87272		817	00120	09	+	+								
Scilly	804	21603	61011	24415	25700	14705	82650			804	60000	61021	23214	25632	13705	82640	85080		804	00130	12	+	+								
Culdrose	809	50000	64051	24511	25652	11804	82635	83362		809	70000	64051	23312	15638	10703	81640	83072	85275	809	00100	05	+	+								
Guernsey	894	61206	66031	24415	10932	10400	81365	86075		894	10000	62021	23515	10932	09305	81360			894	00130	07	+	+								
Elmdon	534	52508	75012	22515	00901	07806	85075			534	62605	60022	22213	10931	09302	81362	83070	85080	534	00090	04	+	+								
Cardington	559	62207	62032	22611	36402	10601	83713	86075		559	62306	56052	21813	00908	12301	86270			559	00080	05	+	+								
Wittering	462	72606	69022	22014	20942	11803	82360	87075		462	72809	62022	21313	00902	10302	87075			462	00100	07	+	+								
Watnall	354	62507	62022	21613	10932	11807	81360	85078		354	72307	40041	21211	755//	10202	81620	87630		354	00100	07	+	+								
Shawbury	414	50000	80022	22512	10941	10807	81365	85078		414	72511	66051	22112	35632	11301	81630	83640	85364	414	00090	03	+	+								
Finningley	360	63202	62022	21513	10932	11804	81360	86078		360	70000	56042	20912	754//	11103	87615			360	00110	09	+	+								
Kilnsea	396	60000	66032	21913	60977	10803	86360			396	62610	48031	20913	15601	11601	81630	86075		396	00120		+	+								
Leeming	257	42502	80021	21412	10941	09804	81362	84070		257	21902	74011	20115	18531	11201	81825			257	00110	06	+	+								
Tynemouth	262	62509	66022	20112	30948	09807	83358	86275		262	52105	61021	19113	00908	10705	85275			262	00110	06	+	+								
Carlisle	222	72405	69022	20713	754//	11709	81712	87630		222	72302	83021	19113	785//	10602	81820	83635	86645	222	00110	09	+	+								
Valley	302	72112	74032	22213	655/2	12602	86622	87075		302	72010	04461	21313	760//	12801	87700			302	00120	10	+	1f								
Ringway	334	60000	62022	22012	10932	10809	81362	86075		334	71705	59031	21412	755//	10303	87624			334	00110	09	+	+								
Squires Gate	318	72516	82032	21714	757/2	12806	87650			318	52713	75012	20314	45331	13602	82709	83645		318	00130	12	+	+								
Ronaldsway	204	63602	70012	21010	16242	09809	81705	86075		204	62508	82031	19813	654/2	11504	81712	86626		204	00080	06	+	+								
Mull of Galloway	131	11912	80011	21311	15600	10803	81635			131	71915	80011	19111	756//	09608	87635			131	00100											
Eskdalemuir	162	82210	66012	20411	853//	09807	83708	88624		162	72410	82031	18712	785//	09502	81820	87638		162	00091	07	+	+								
Prestwick	135	52309	74012	19912	55501	10606	82625	83636		135	80000	68021	18212	754//	11606	84615	84640	87656	135	93101	09	+	1d _o								
Abbotsinch	140	62108	59042	19113	6544//	11706	81715	84627		140	82307	59216	17313	853//	11606	81709	88613		140	97111	07	1d _o	1redoro1d _o								
Leuchars	171	52303	70012	18013	35502	11808	83624	84075		171	72512	66021	16213	25576	11502	81620	85363	87275	171	00111	09	+	+								
Dyce	091	83005	70212	16915	855//	13711	86624	88640		091	70000	80606	15013	45671	11605	81630	84650	85362	091	01121	08</										