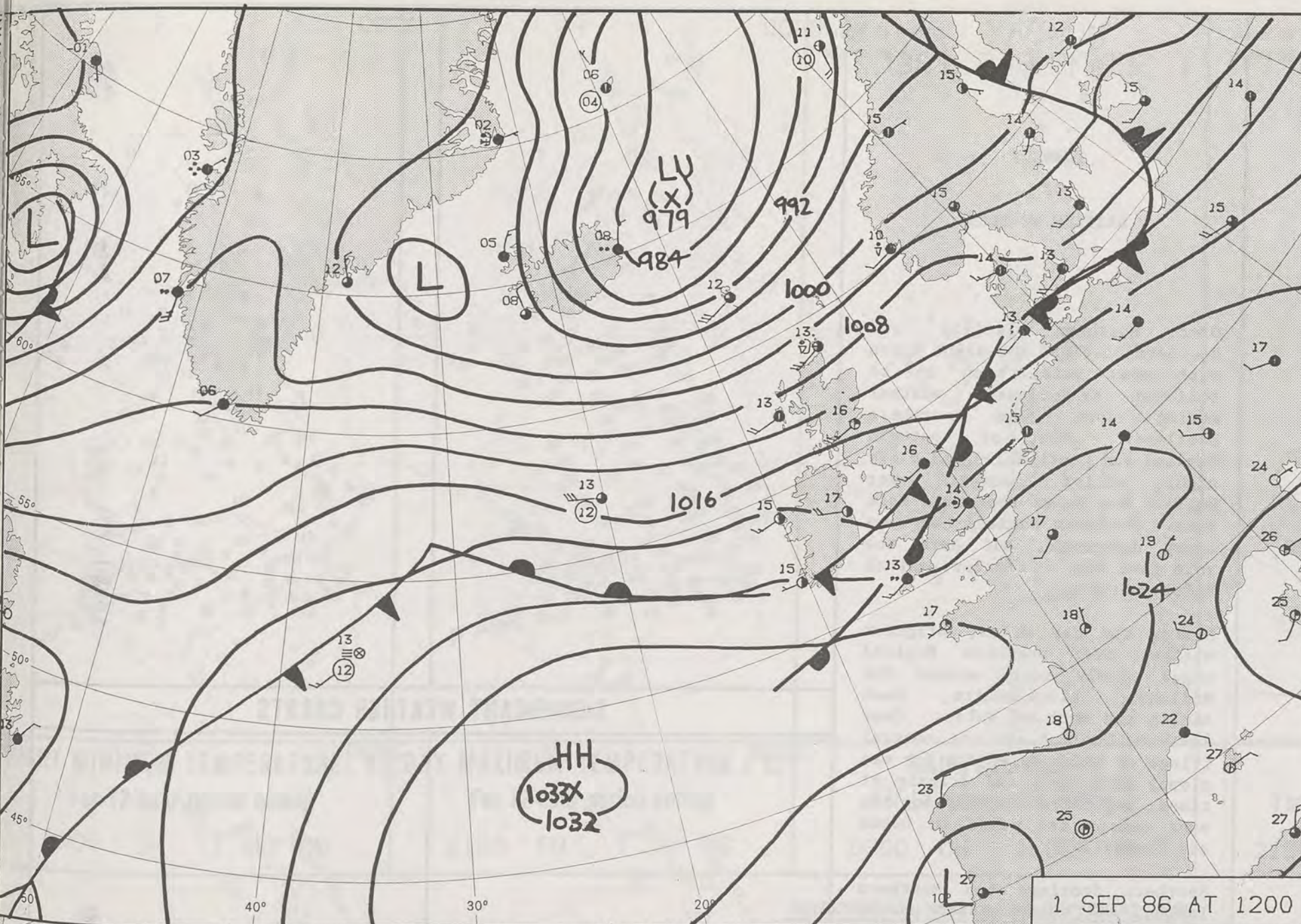


1200 31.8.86

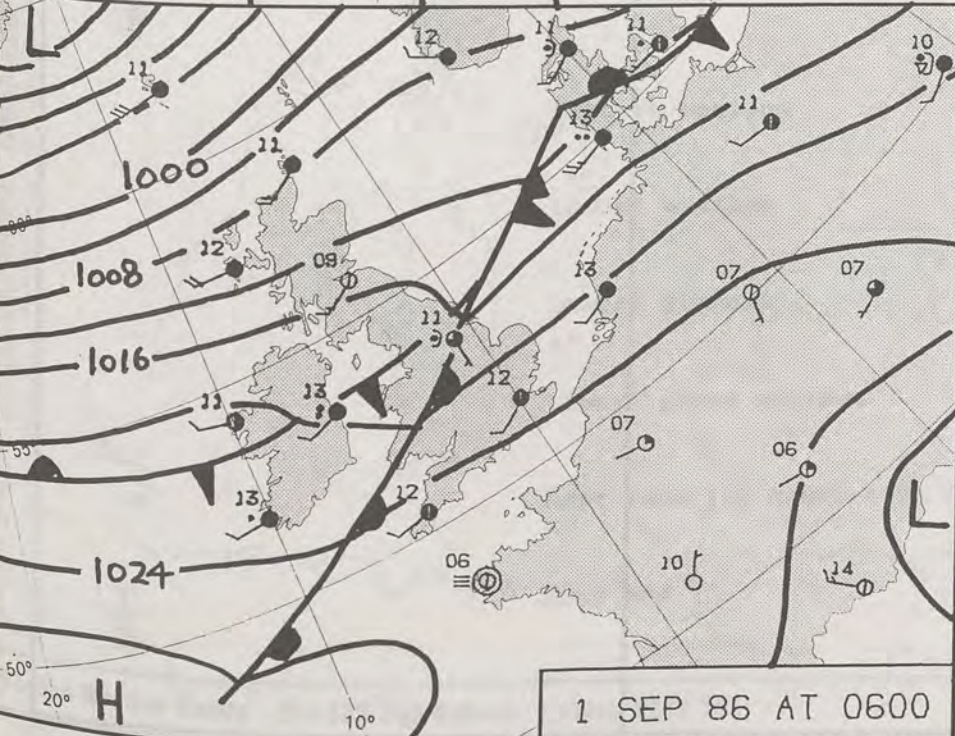
London Weather Centre 284-286 High Holborn London WC1V 7HX

London Weather Centre 284-286 High Holborn London WC1V 7HX

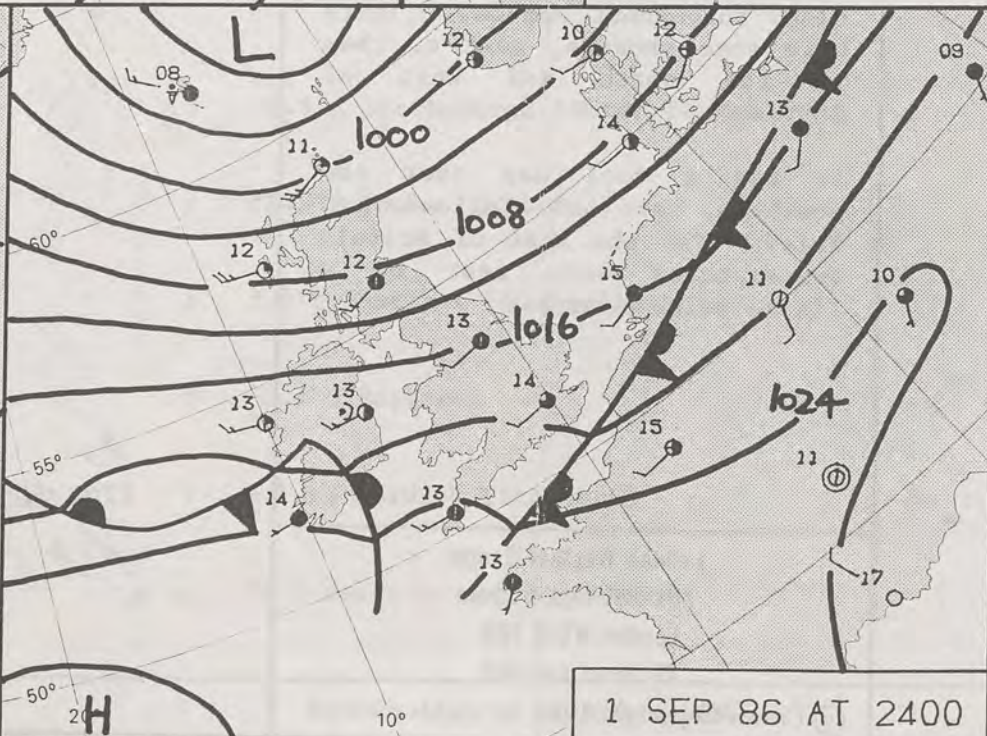
All times are GMT 500mb full lines 1000-500 mb pecked © Crown Copyright 1986 All rights reserved



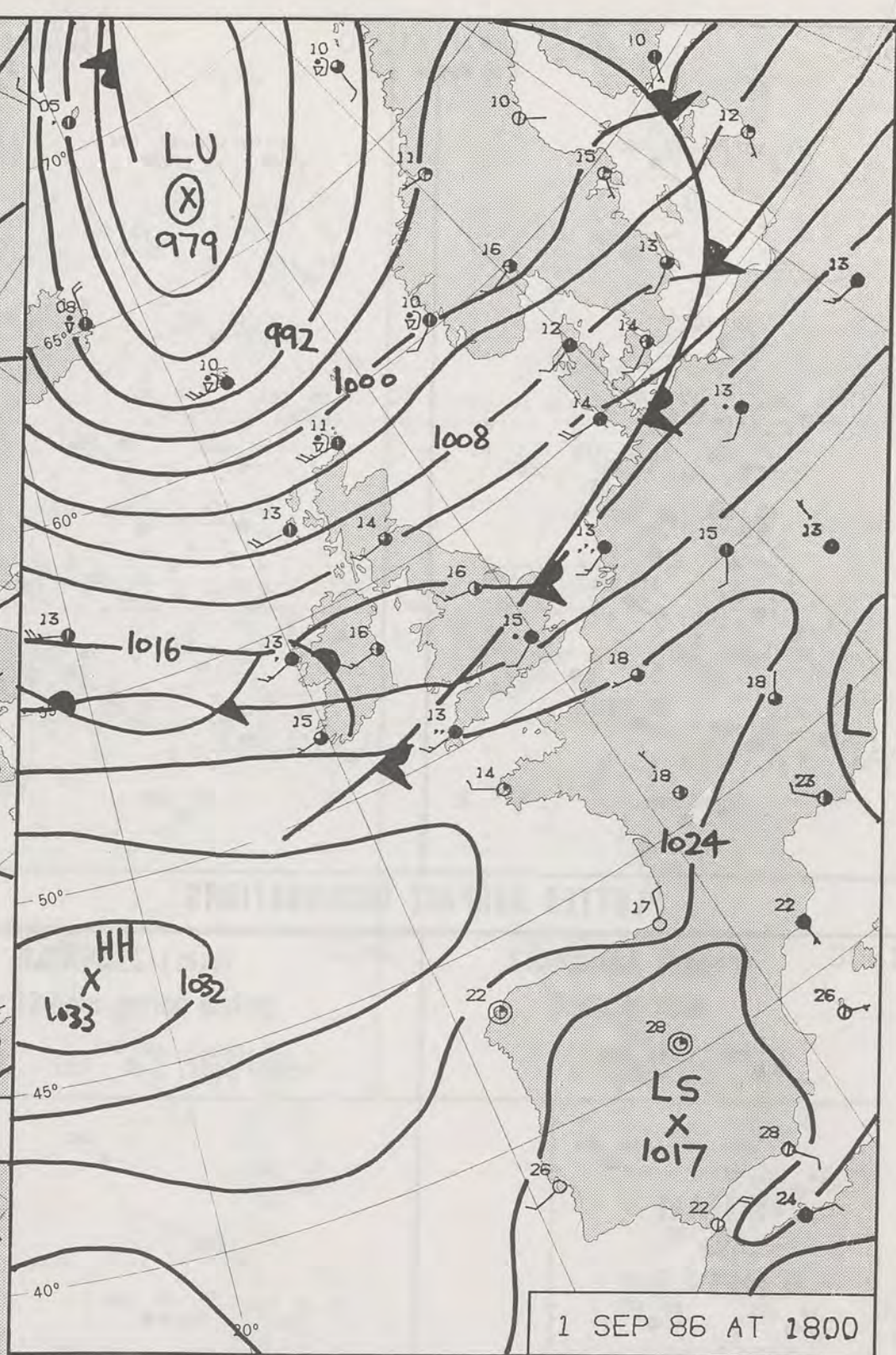
1 SEP 86 AT 1200



1 SEP 86 AT 0600



1 SEP 86 AT 2400



1 SEP 86 AT 1800

DAILY WEATHER SUMMARY

FOR

MONDAY 1 SEPTEMBER 1986

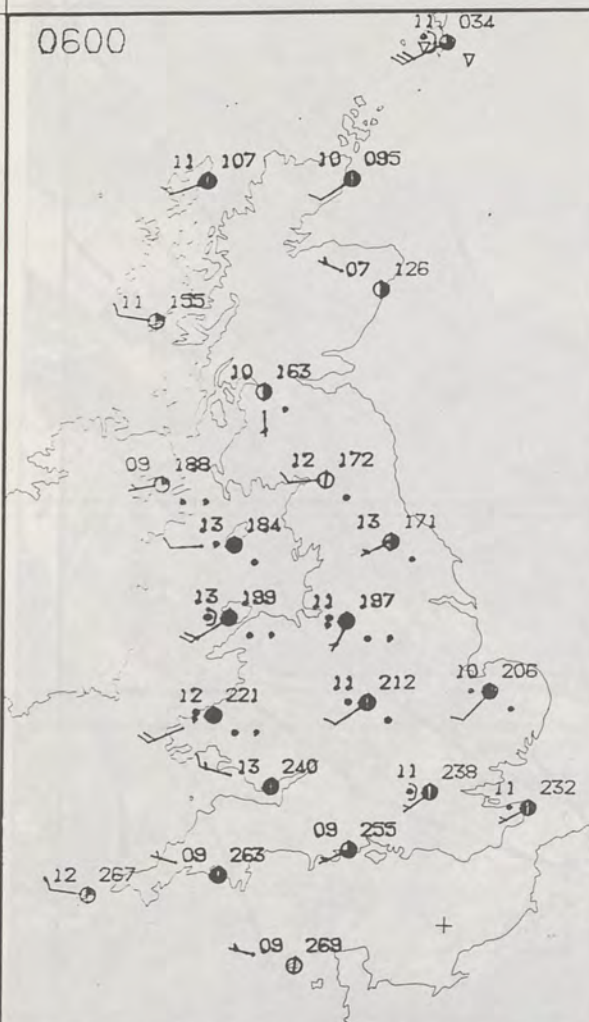
Warm front Cold front Occlusion

London Weather Centre 284-286 High Holborn London WC1V 7HX

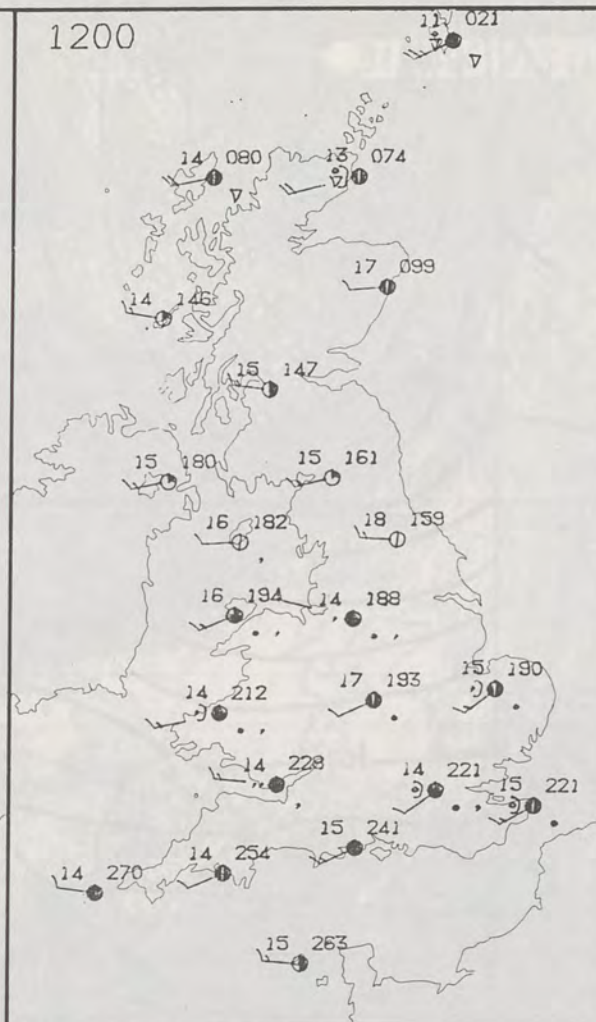
© Crown Copyright 1986 All rights reserved



0600

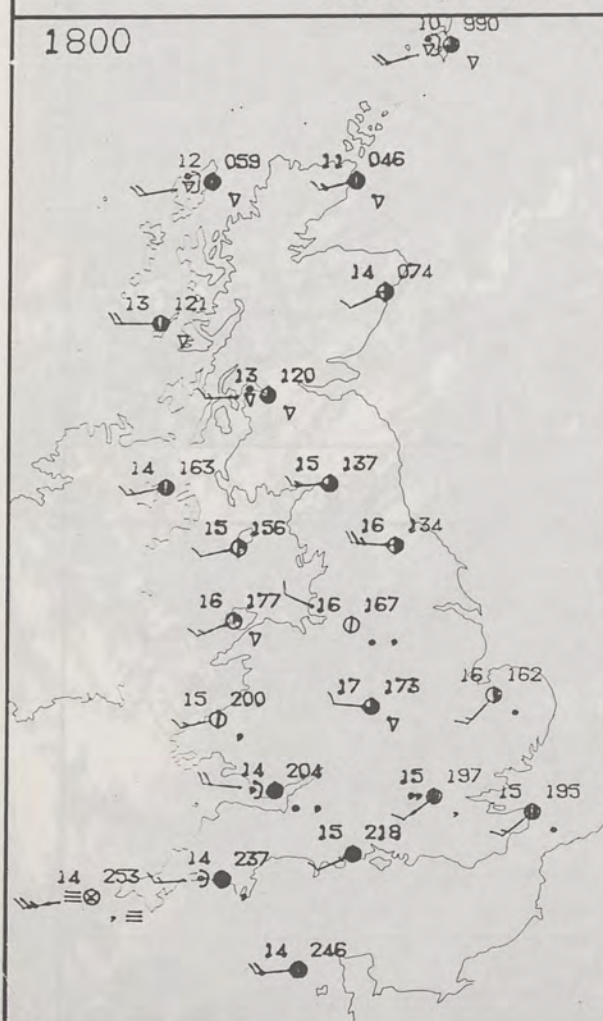


1200

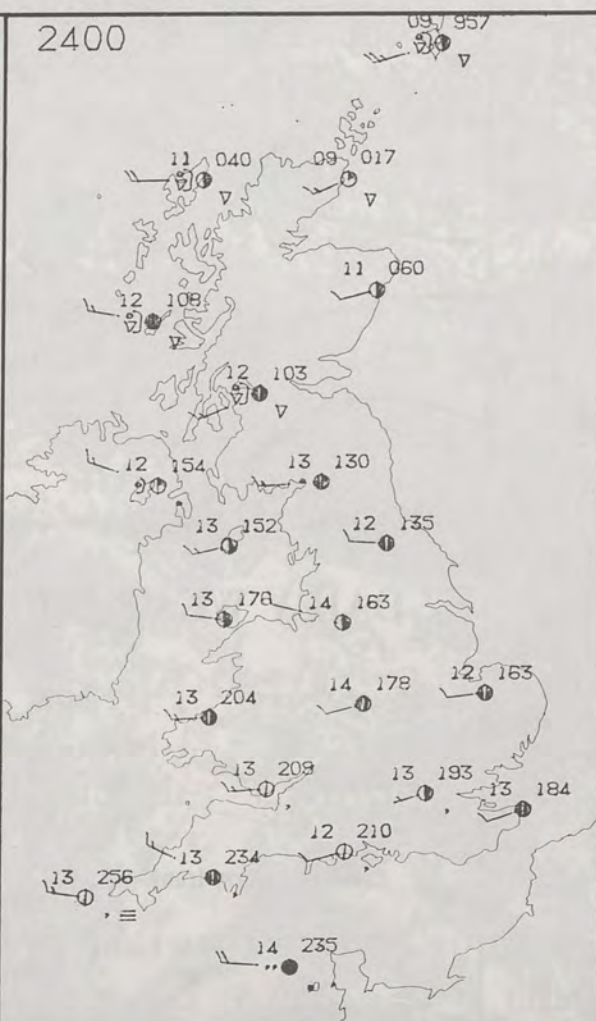


PLOTTED SURFACE OBSERVATIONS

1800



2400

MONDAY
1 SEPTEMBER 1986SUMMARY
OF
BRITISH WEATHER

Over Northern Ireland and southern Scotland the night began with some rain, soon to be followed by clearer weather moving down from northern Scotland. Most of southern England and South Wales had a dry night, whilst elsewhere over England and Wales there was some rain. Northern England had some heavy downpours, but here the rain gave way to clearer weather before morning.

During the day drier, brighter weather over northern England edged slowly south across the Midlands, Lincolnshire, East Anglia and much of Wales. Over southern England and the coastal fringe of South Wales the day was cloudy with rain and drizzle at times, and there was some fog too over coasts and hills in Devon and Cornwall.

Southern Scotland and Northern Ireland had sunshine and patchy cloud throughout the day. There were some showers, most of them in the north and west of Scotland.

It was a cool day over the southern half of England and Wales. For the rest of Britain temperatures were near or a little below normal.

London Weather Centre
284-286 High Holborn
London WC1V 7HX
All times are GMT

© Crown Copyright 1986 All rights reserved

0600



1200

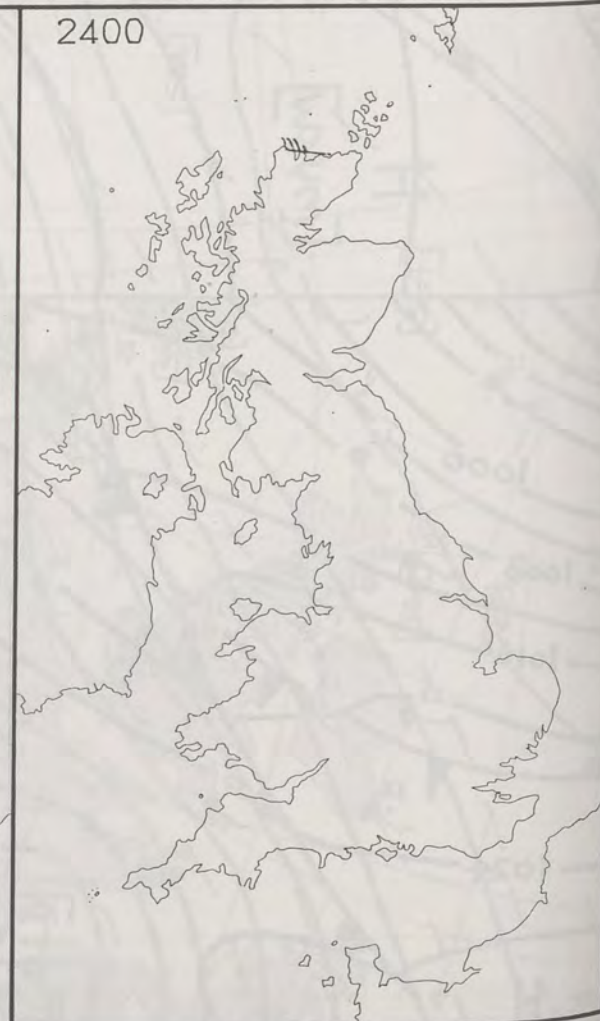


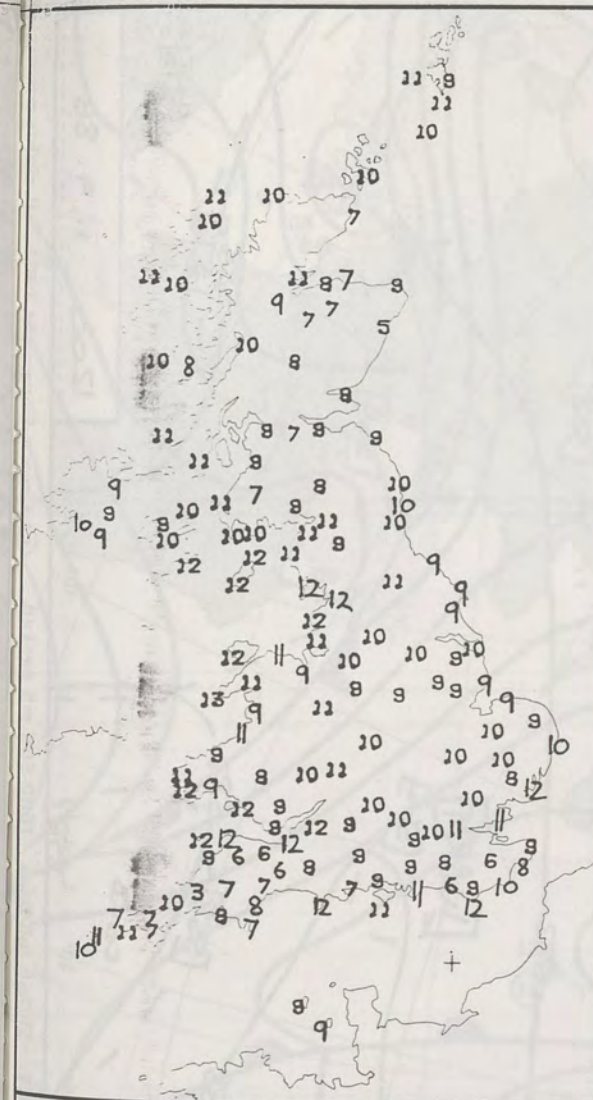
SIGNIFICANT WEATHER CHARTS

1800

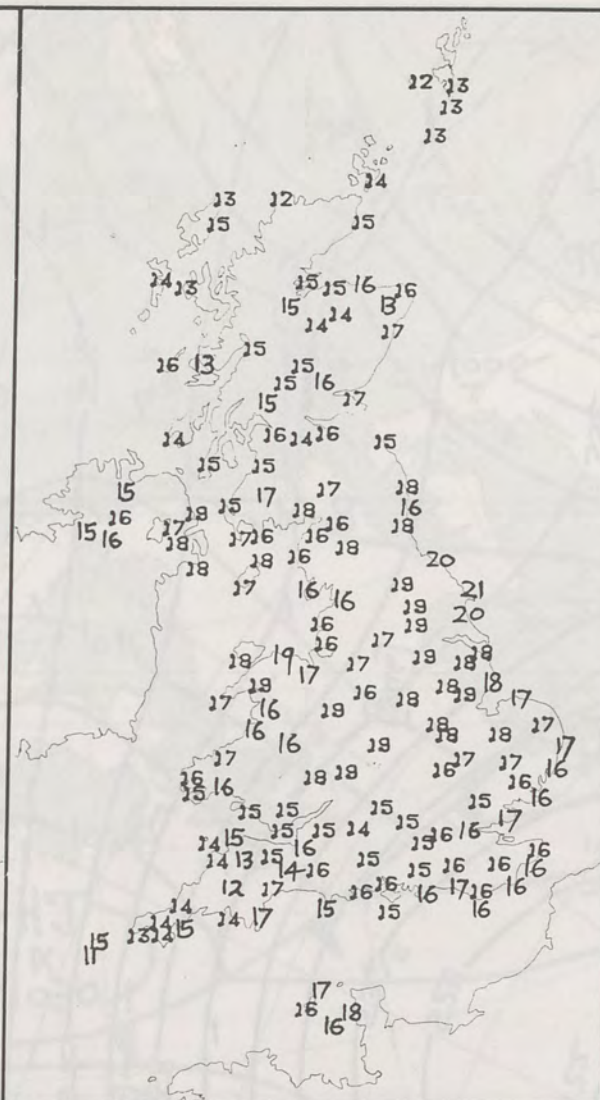


2400

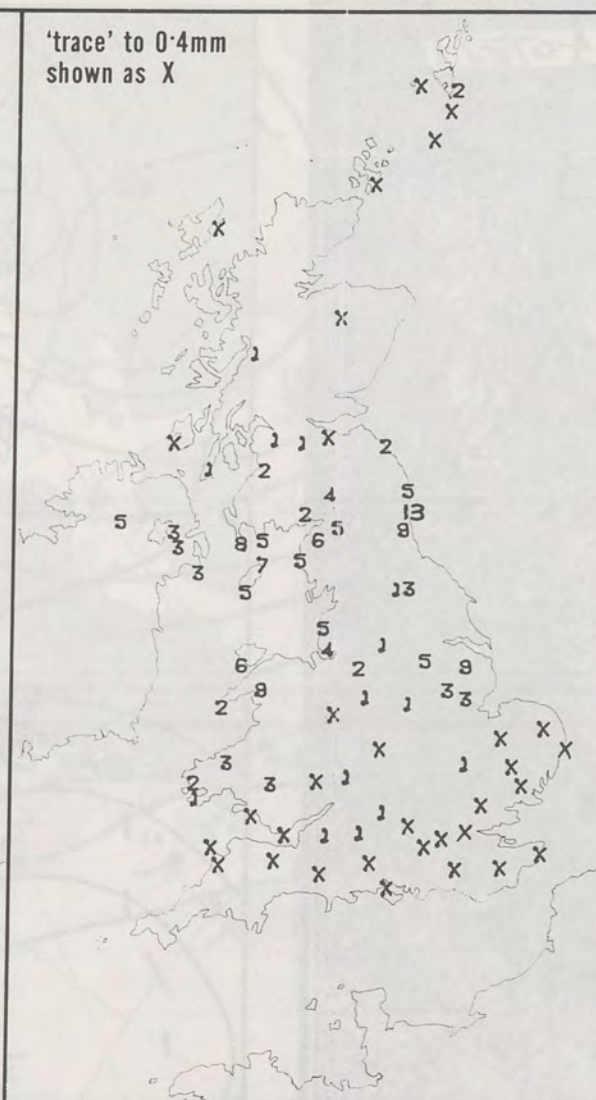




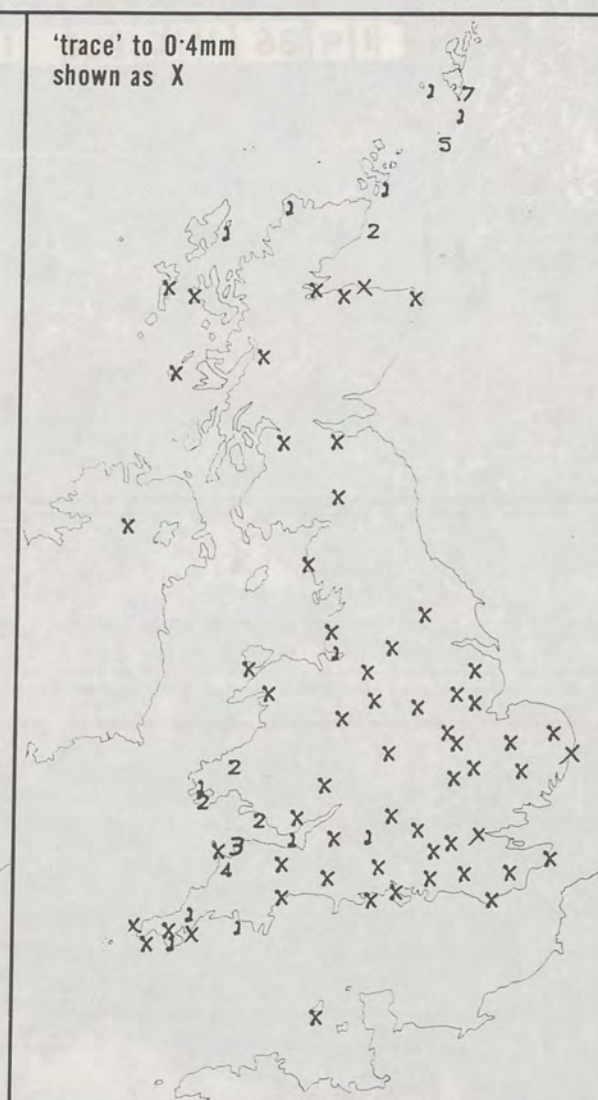
NIGHT MINIMUM TEMPERATURE (°C)
For 12-hour period ending
0900 ON 1 SEP 86



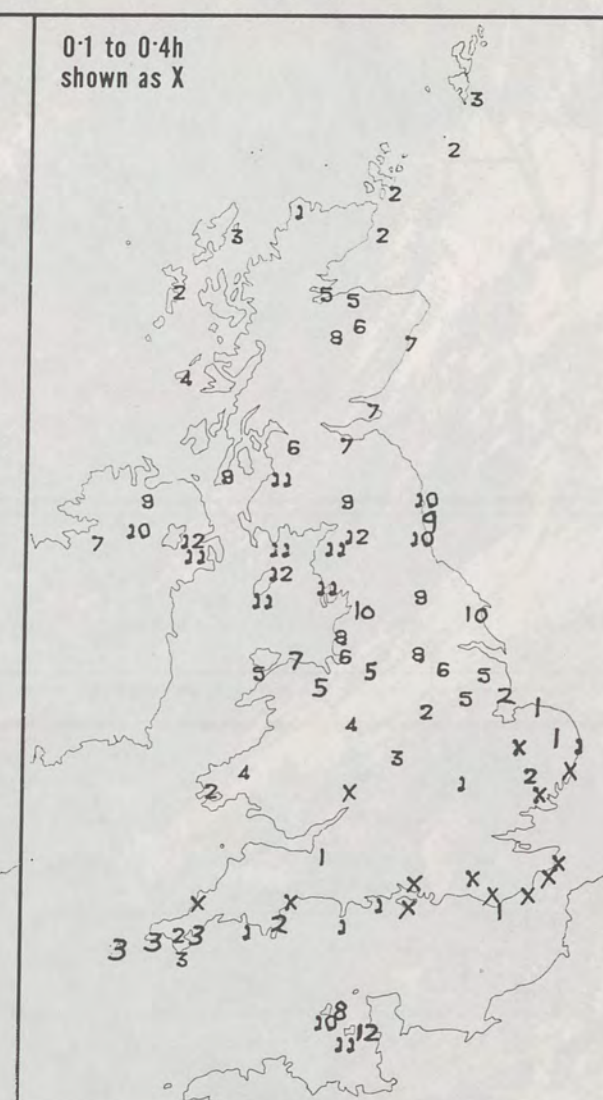
DAY MAXIMUM TEMPERATURE (°C)
For 12-hour period ending
2100 ON 1 SEP 86



RAINFALL (mm)
For 12-hour period ending
0900 ON 1 SEP 86



RAINFALL (mm)
For 12-hour period ending
2100 ON 1 SEP 86



SUNSHINE (hours)
Dawn to dusk
1 SEP 86

EXTREMES FOR MONDAY 1ST SEPTEMBER 1986

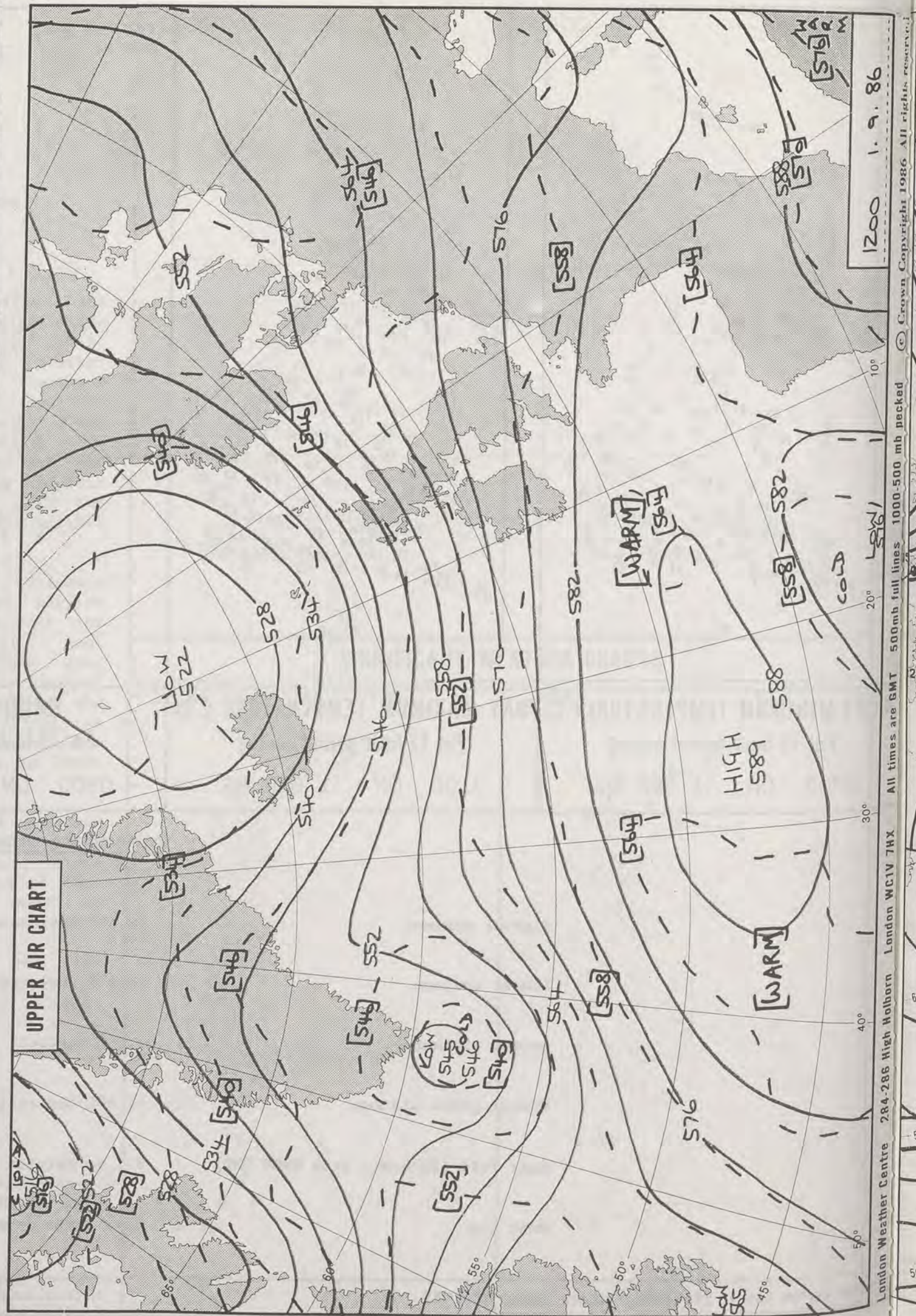
Highest maximum	:	20.5°C Scarborough (North Yorkshire)
Lowest maximum	:	12.3°C Foula (Shetland)
Lowest minimum	:	3.0°C Bastreet (Cornwall)
Lowest grass minimum	:	-1.4°C Bastreet
Most rain (24 hours from 0900 GMT)	:	9.1 mm Lerwick (Shetland)
Most sun	:	12.1 hours Jersey/St Helier

METEOROLOGICAL
OFFICE
- 8 SEP 1986
LIBRARY

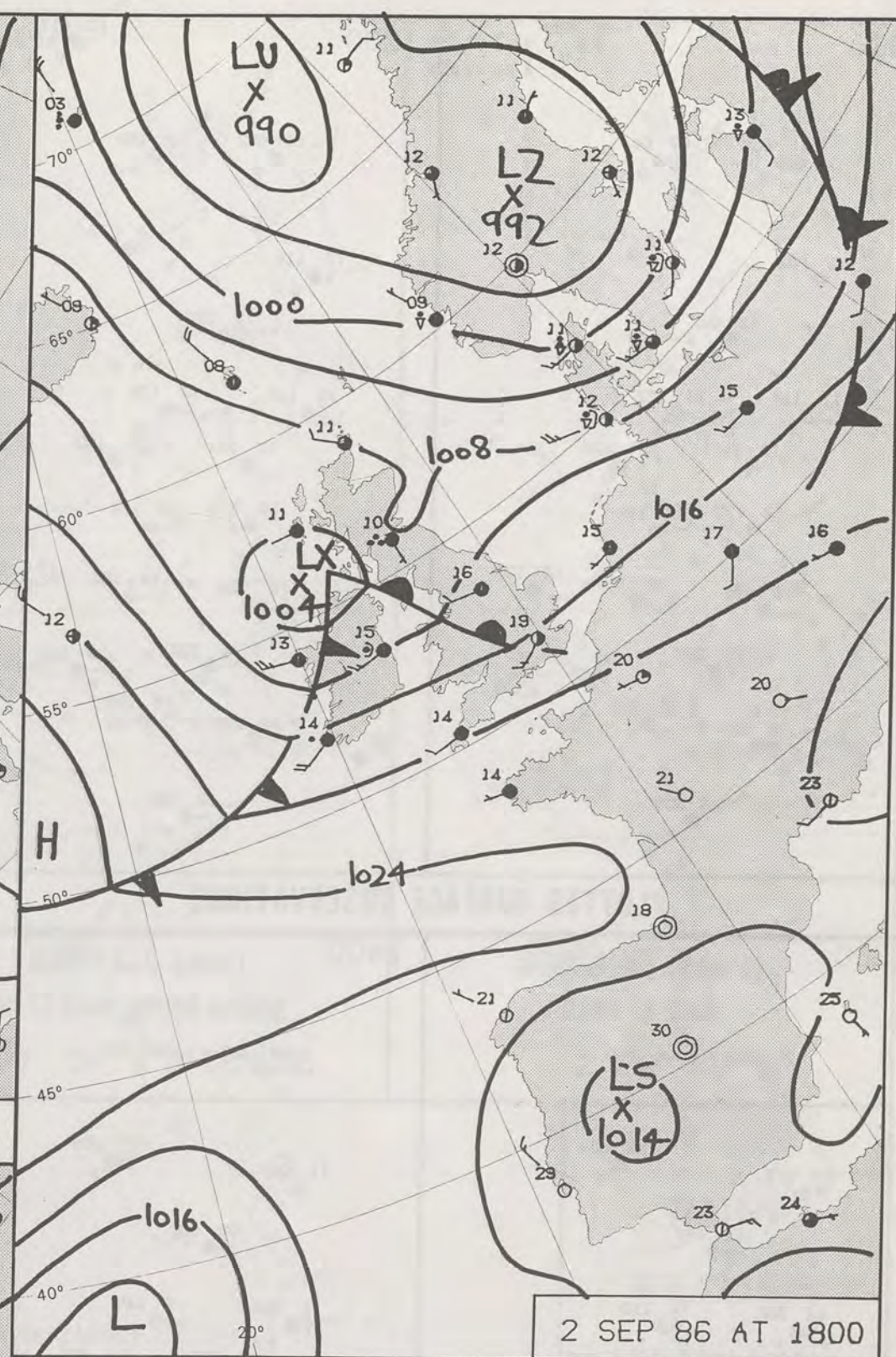
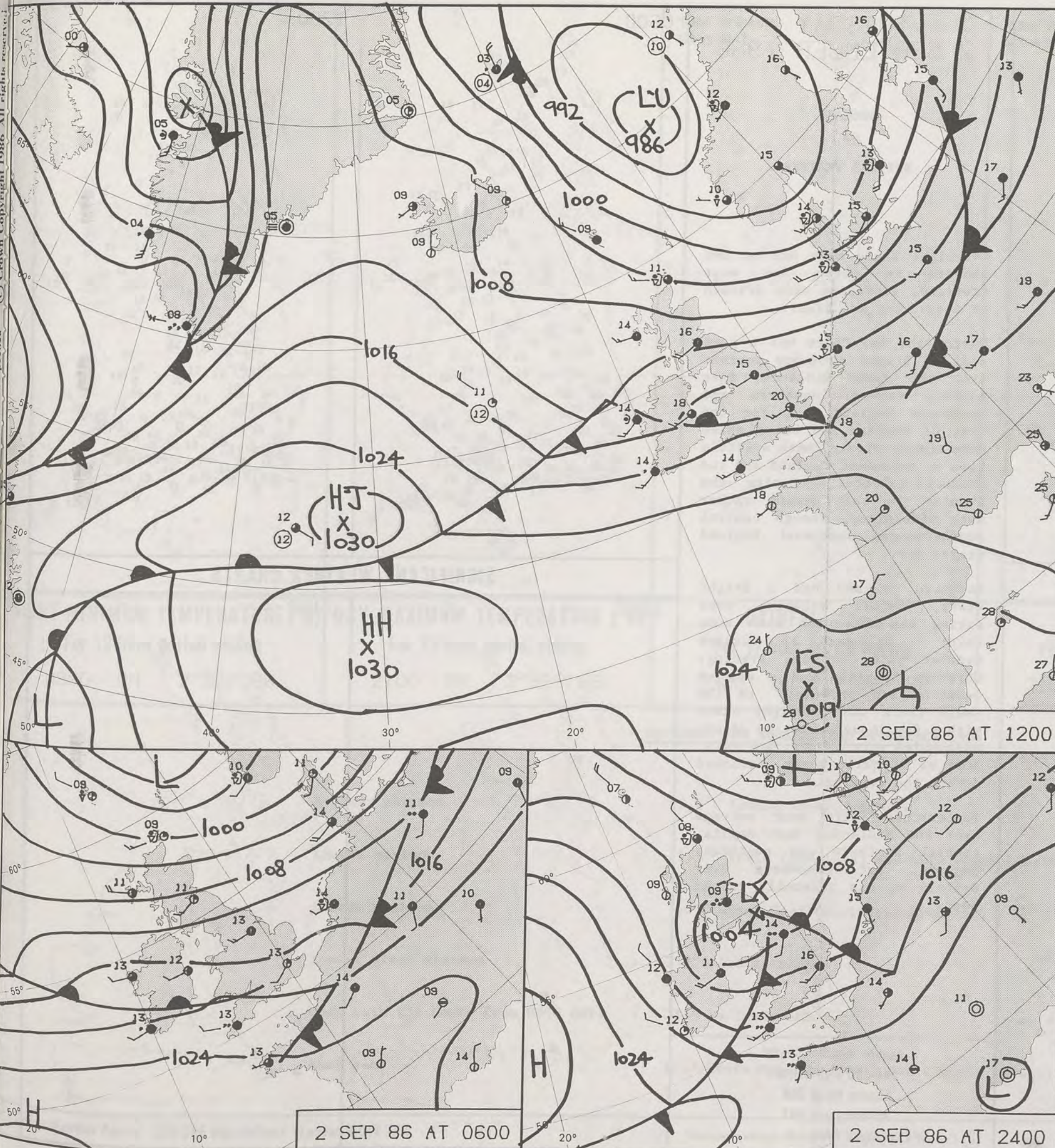
**DAILY
WEATHER
SUMMARY**



© Crown Copyright 1986
All rights reserved



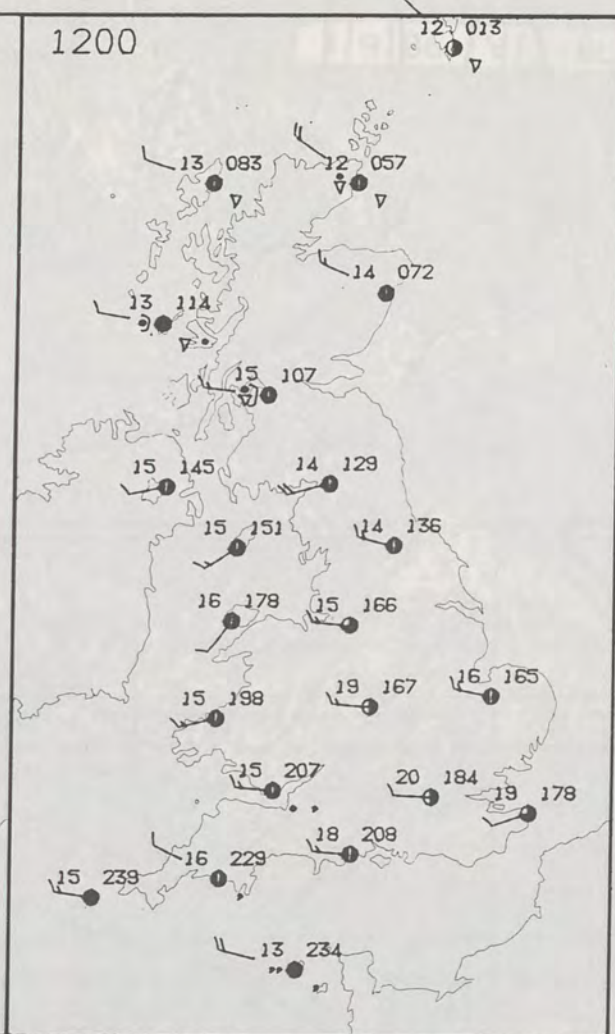
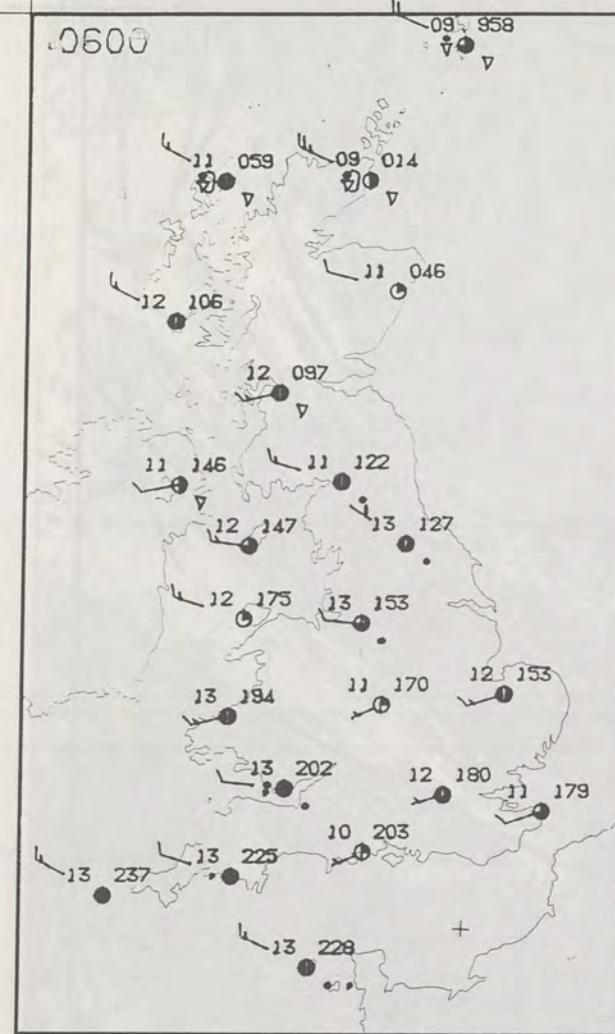
London Weather Centre 284-286 High Holborn London WC1V 7HX All times are GMT 500mb full lines 1000-500 mb packed 1200 1.9.86



DAILY WEATHER SUMMARY
FOR
TUESDAY 2 SEPTEMBER 1986



London Weather Centre 284-286 High Holborn London WC1V 7HX
© Crown Copyright 1986 All rights reserved



TUESDAY
2 SEPTEMBER 1986

SUMMARY
OF
BRITISH WEATHER

Overnight there were one or two showers in north and west Scotland, elsewhere over Britain it stayed dry and clear.

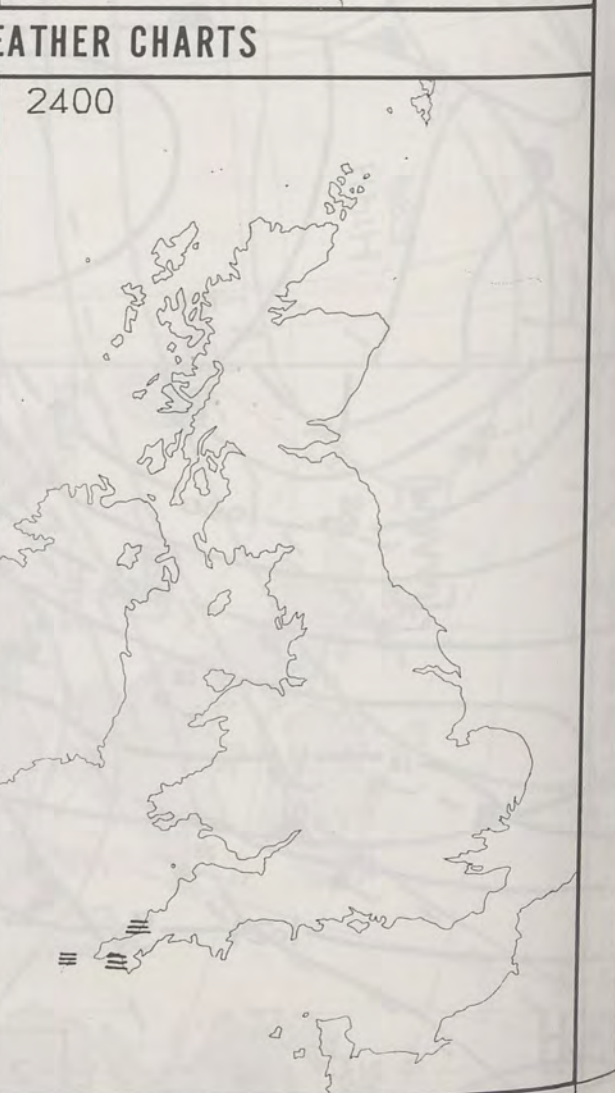
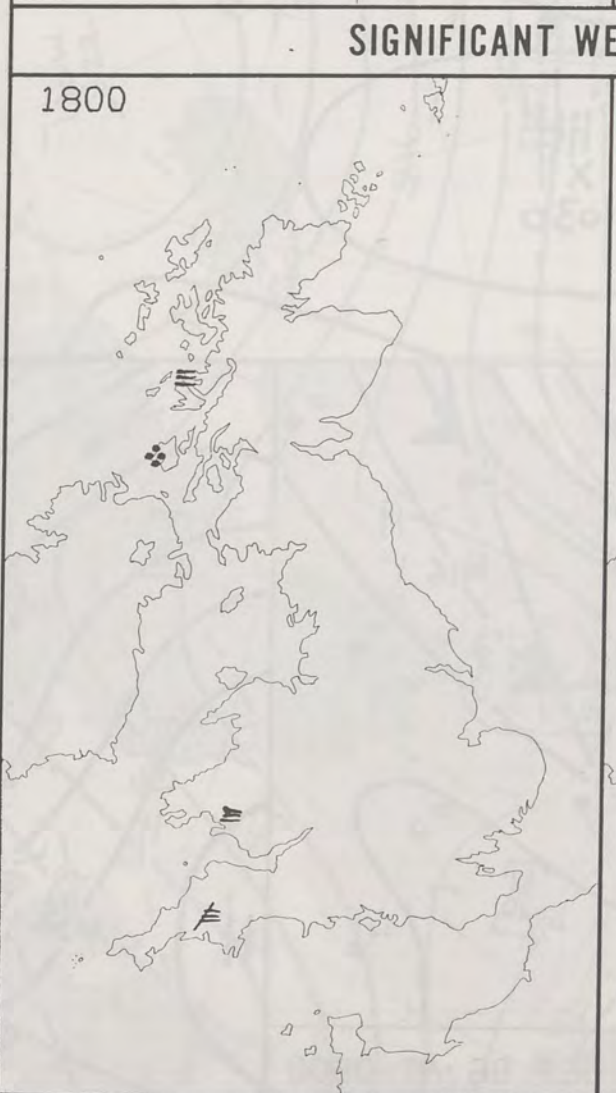
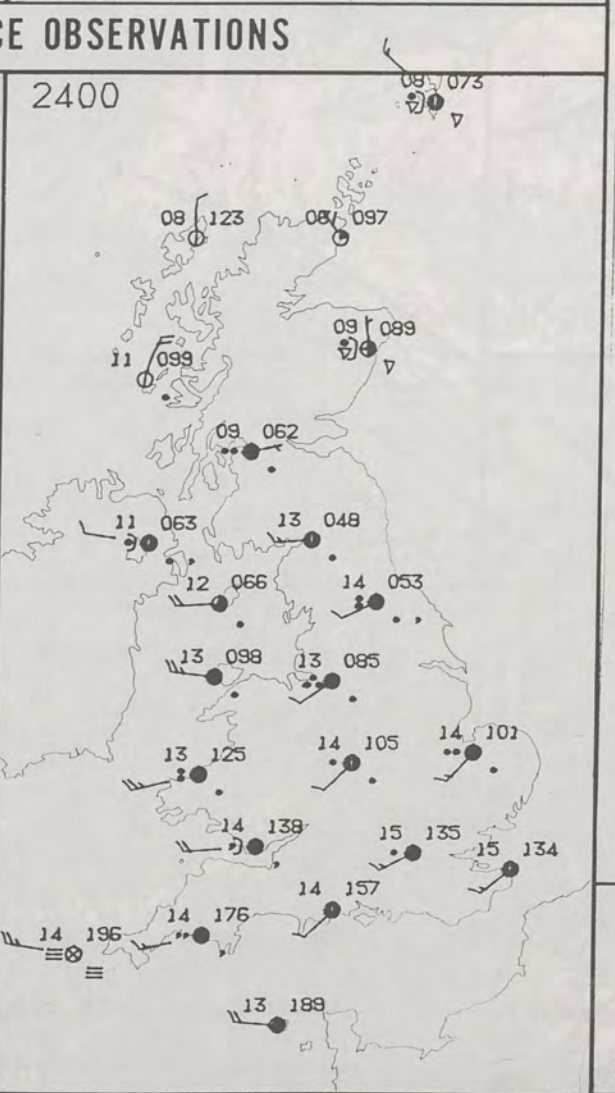
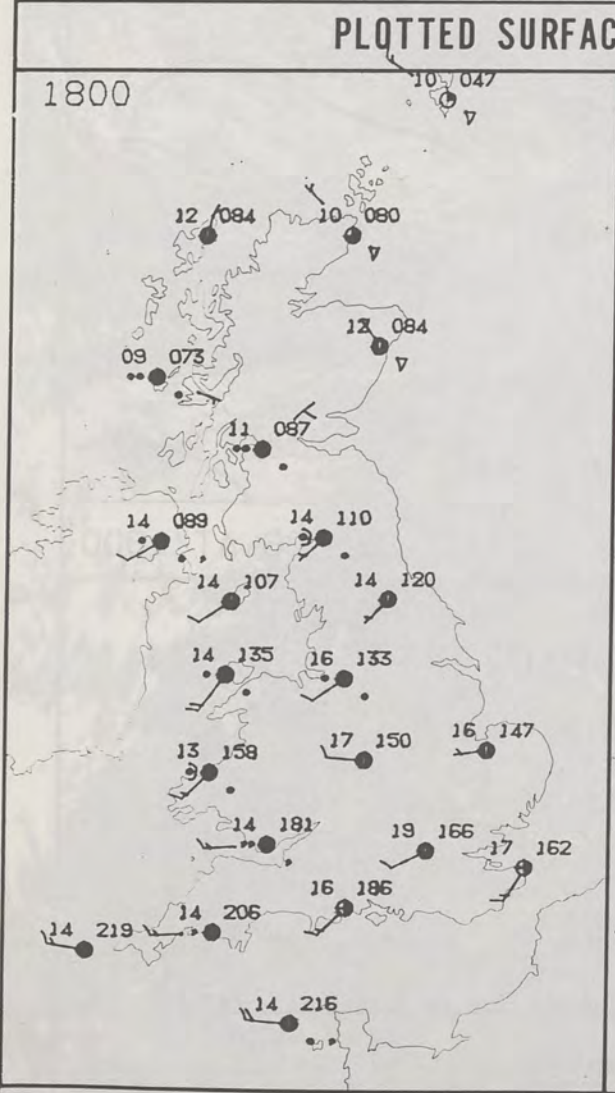
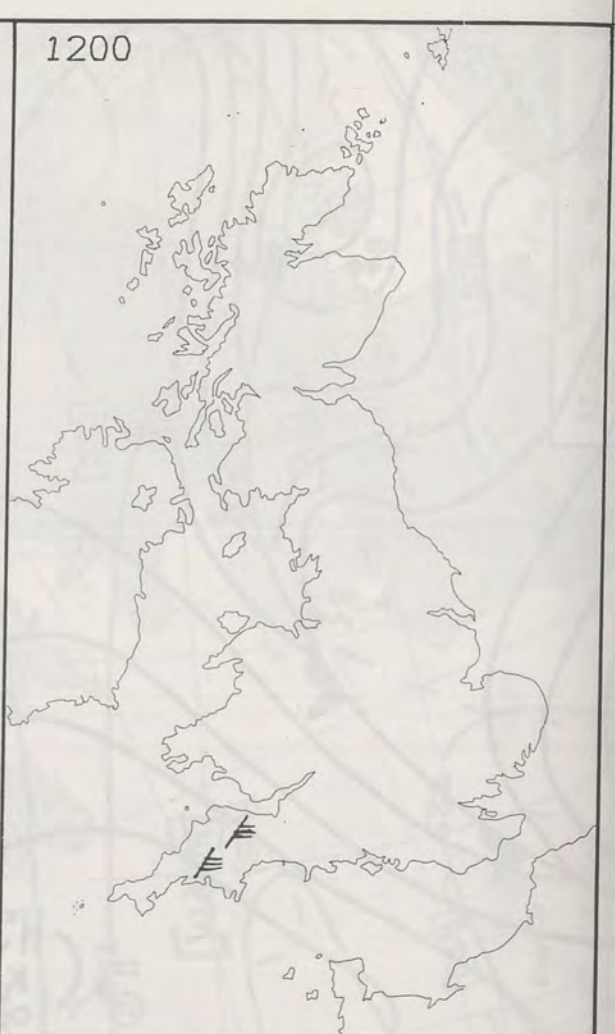
During the day there was a good deal of bright or sunny weather over the South Midlands, East Anglia, central southern and southeast England, but for the rest of England and Wales skies were mostly cloudy, with a little rain in southwest England and the Channel Islands. During the evening the rain became rather more widespread, though central southern and southeast England stayed dry.

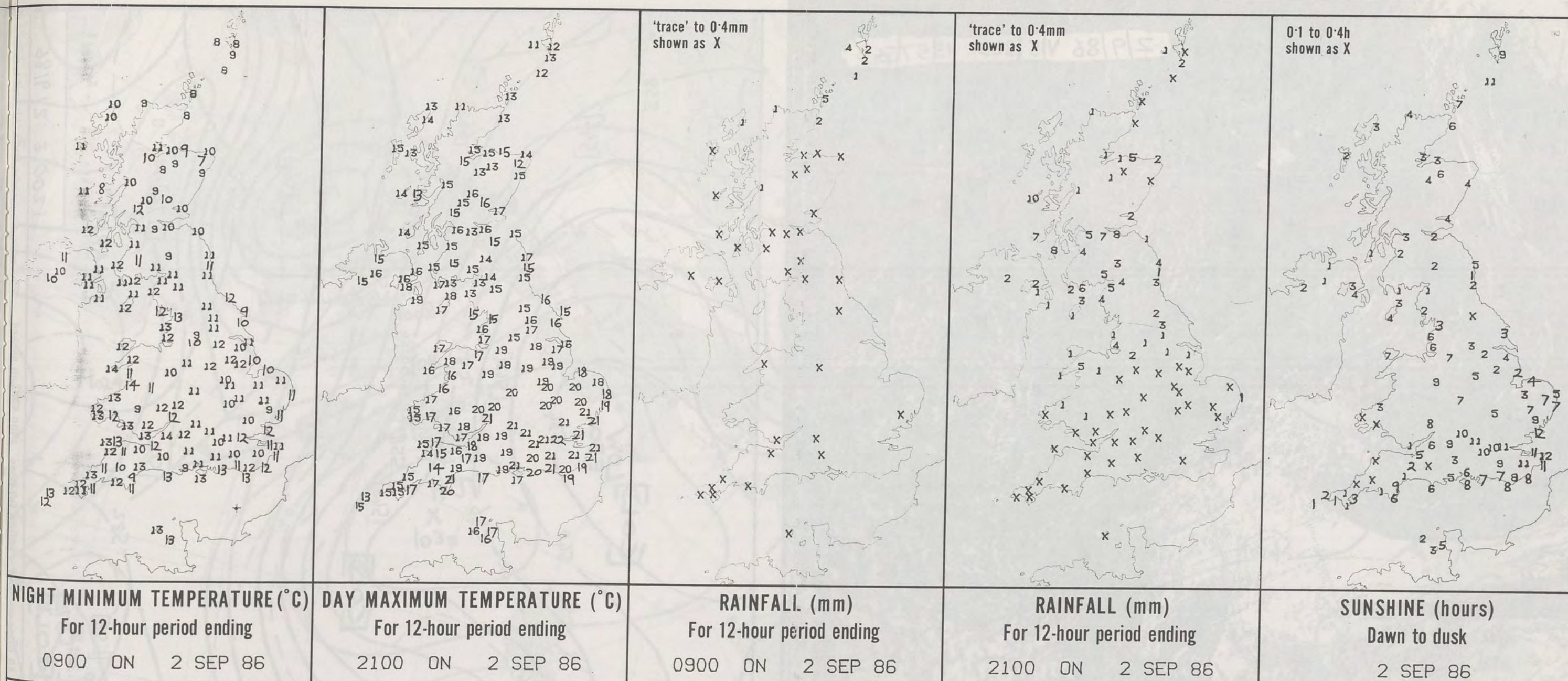
Northern Ireland had a bright start, before clouding over during the afternoon with some rain; followed by clearer weather later in the evening. Northern Scotland had a day of sunshine and showers; in the south there was a bright start with a few showers, but by afternoon skies were cloudy, and rain, some of it quite heavy, followed during the evening.

Temperatures were near average over the Midlands, East Anglia, central southern and southeast England, but elsewhere over Britain it was generally rather cool.

London Weather Centre
284-286 High Holborn
London WC1V 7HX
All times are GMT


© Crown Copyright 1986 All rights reserved





EXTREMES FOR TUESDAY 2ND SEPTEMBER 1986

Highest maximum	: 22.0°C London Weather Centre
Lowest maximum	: 11.5°C Foula (Shetland) and Cape Wrath (North Scotland)
Lowest minimum	: 7.0°C Windy Head (Northeast Grampian)
Lowest grass minimum	: 3.9°C Aberdeen/Dyce
Most rain (24 hours from 0900 GMT)	: 31.4 mm Tynemouth
Most sun	: 11.7 hours Manston (Kent) and Clacton (Essex)

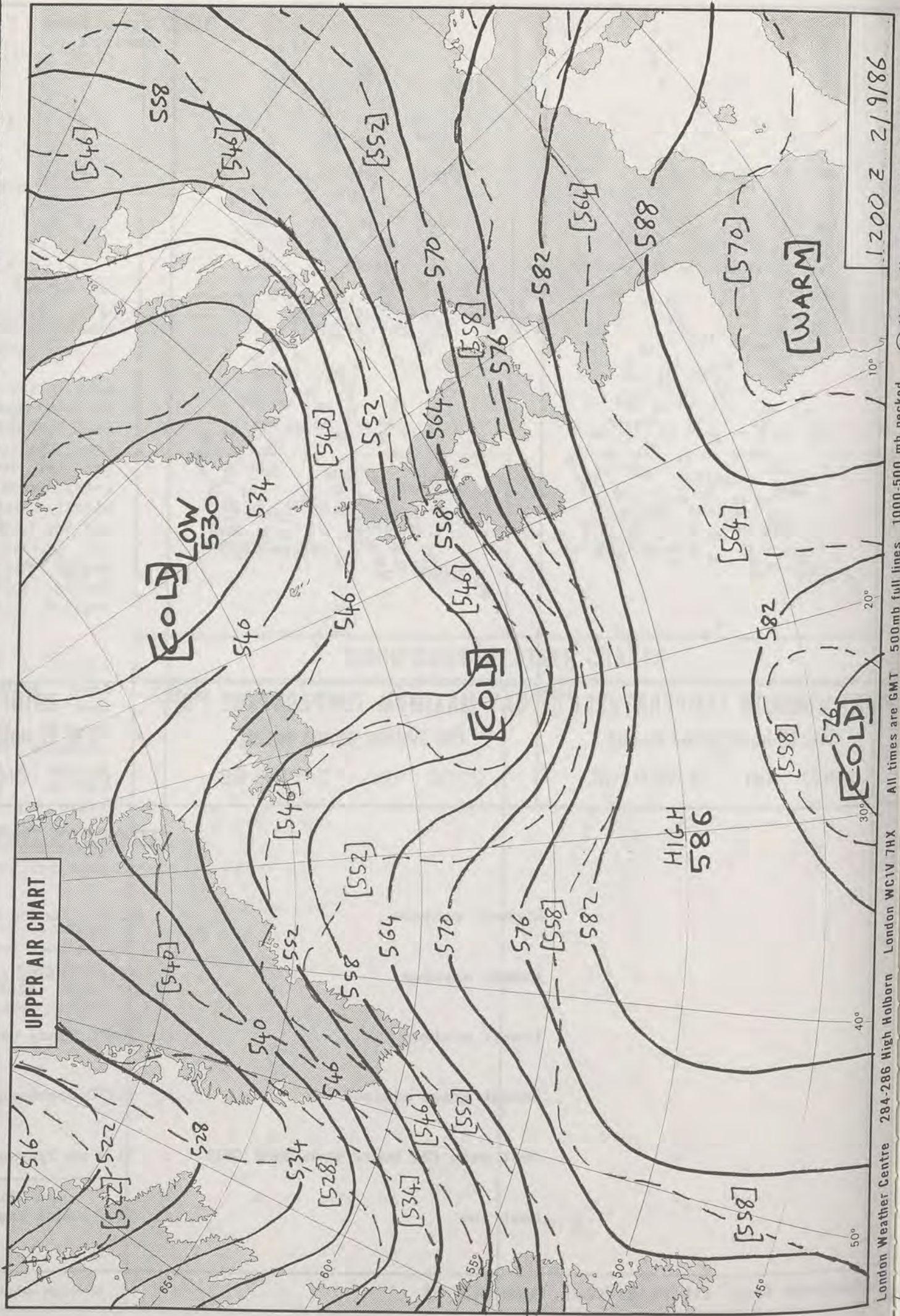


**DAILY
WEATHER
SUMMARY**



© Crown Copyright 1986
All rights reserved

2/9/86 VISIBLE 1357 Z

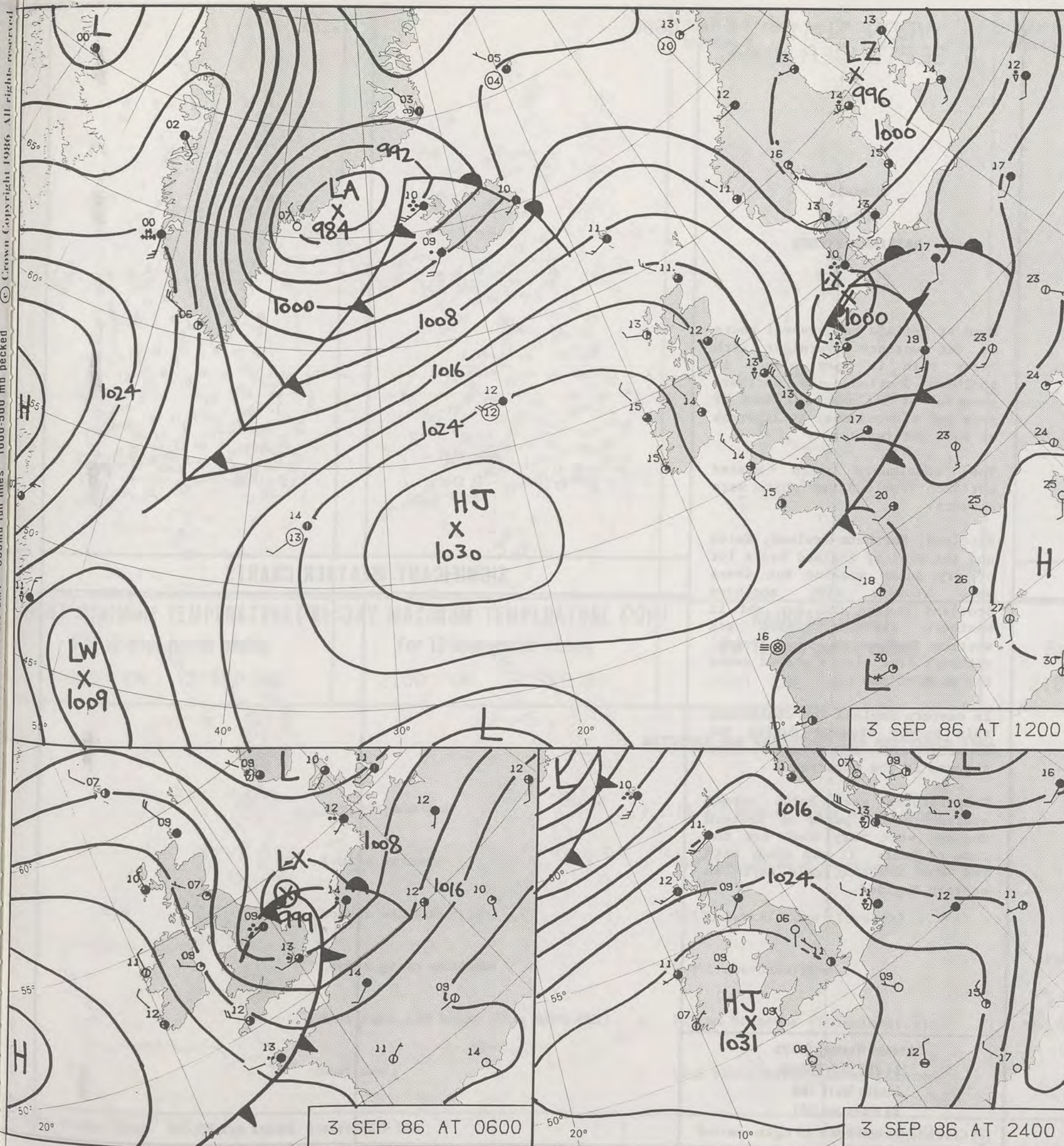


1200 Z 21/9/86

All times are GMT 500mb full lines 1000-500 mb pecked

London Weather Centre 284-286 High Holborn London WC1V 7HX

© Crown Copyright 1986 All rights reserved



3 SEP 86 AT 1200

3 SEP 86 AT 1800

DAILY WEATHER SUMMARY

FOR

WEDNESDAY 3 SEPTEMBER 1986

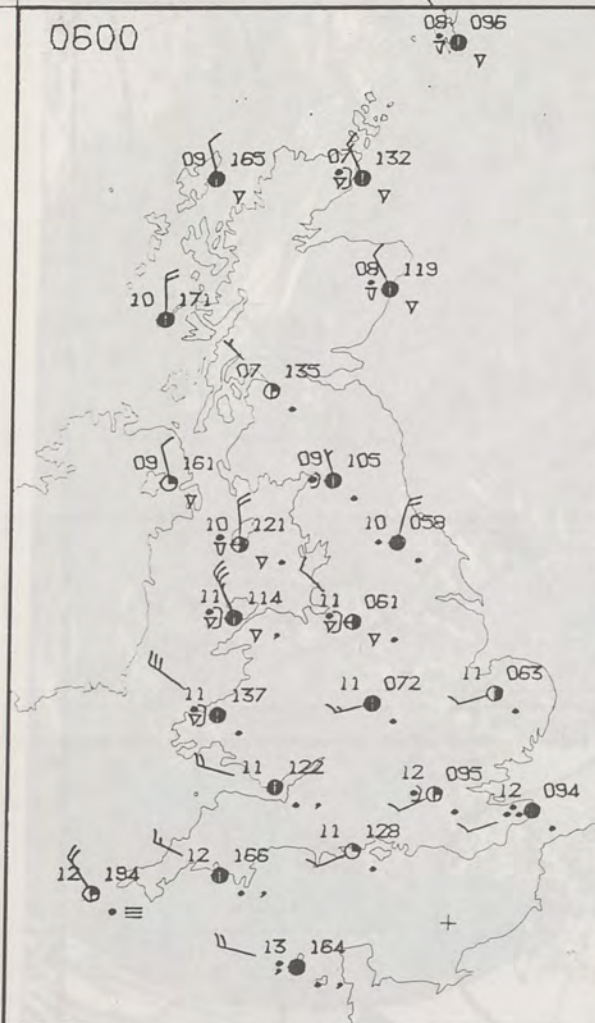
Warm front
 Cold front
 Occlusion

London Weather Centre 284-286 High Holborn London WC1V 7HX

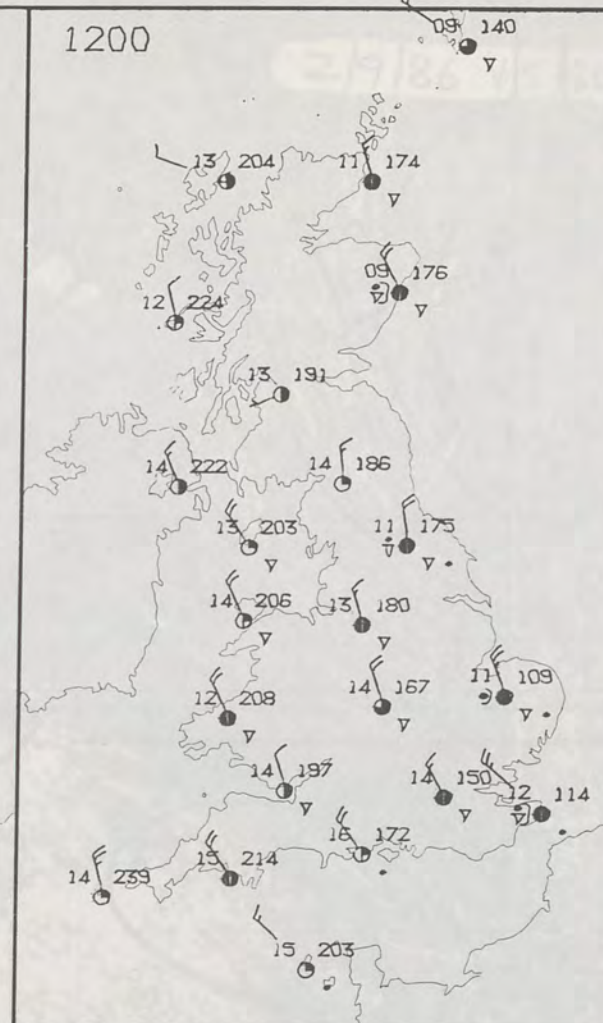
© Crown Copyright 1986 All rights reserved



0600



1200



WEDNESDAY
3 SEPTEMBER 1986

SUMMARY OF BRITISH WEATHER

Much of Britain had several hours of wet weather overnight with heavy rain in many places in southern Scotland and northern counties of England, but most of this had cleared away by daybreak or soon afterwards.

The continuous rain missed northern Scotland but there were showers.

Scotland, Northern Ireland, Wales and the west of England had a lot of dry sunny weather but there were showers over northern Scotland during the day and in Northern Ireland, Wales and western England in the morning, although some places stayed sunny for much of the day.

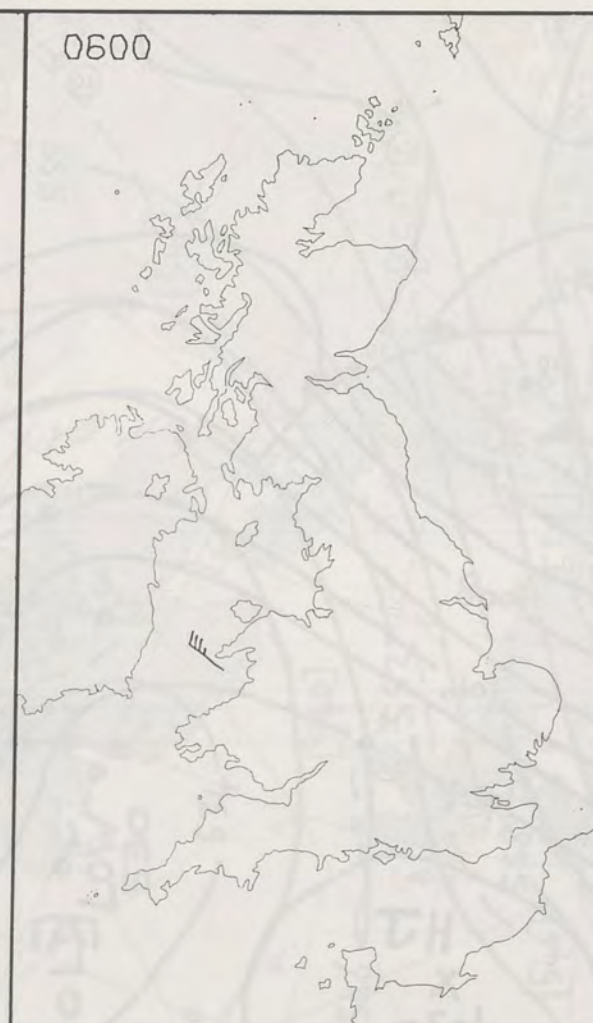
In eastern England the continuous rain turned showery during the morning and there were more showers in the afternoon.

Temperatures were below normal everywhere and parts of eastern England were very cool for the time of year. It was windy with the wind reaching gale force in eastern England.

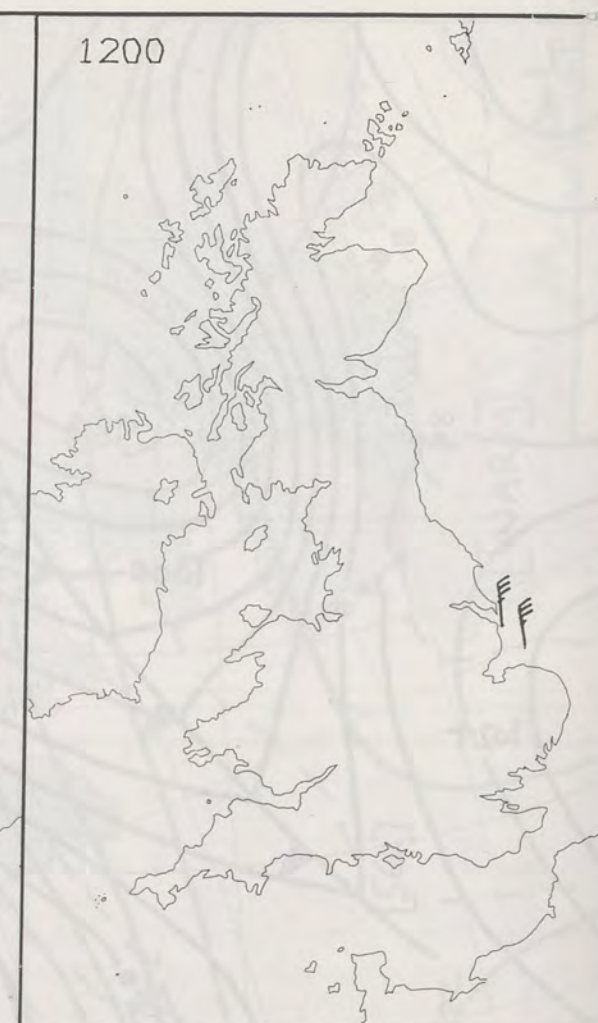
London Weather Centre
284-286 High Holborn
London WC1V 7HX
All times are GMT

© Crown Copyright 1986 All rights reserved

0600

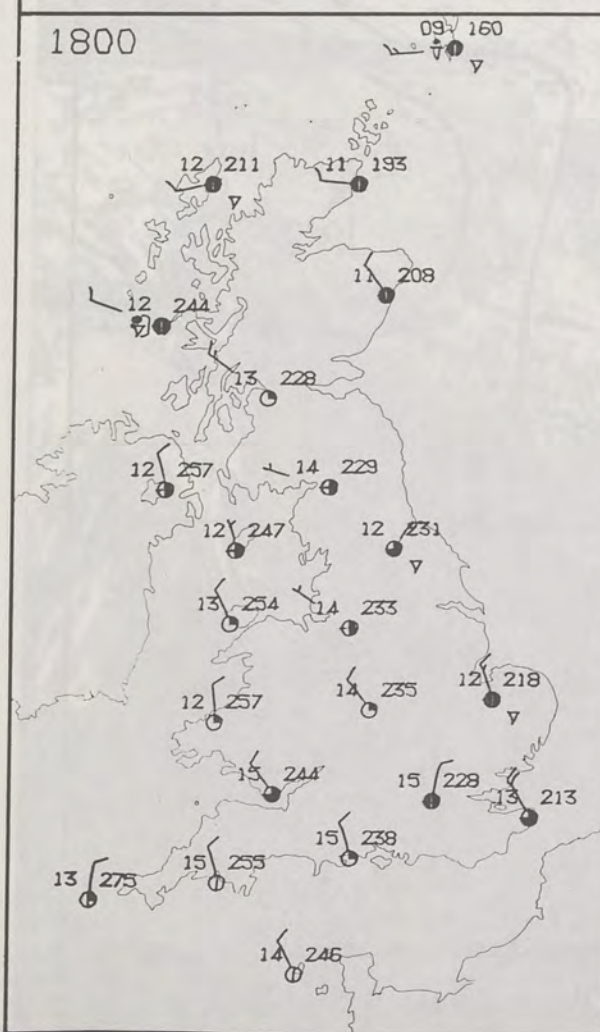


1200

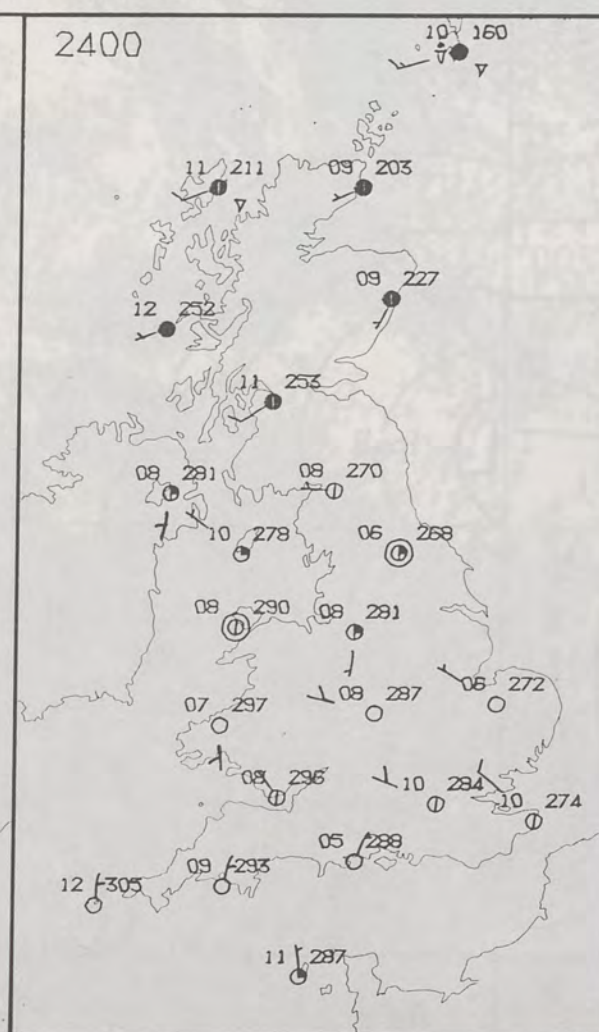


PLOTTED SURFACE OBSERVATIONS

1800

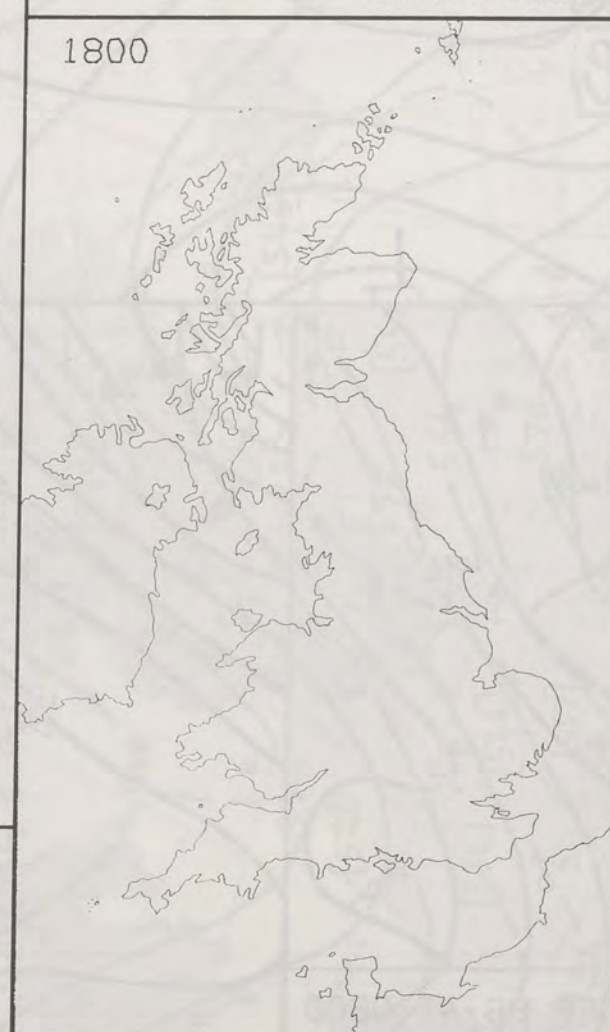


2400

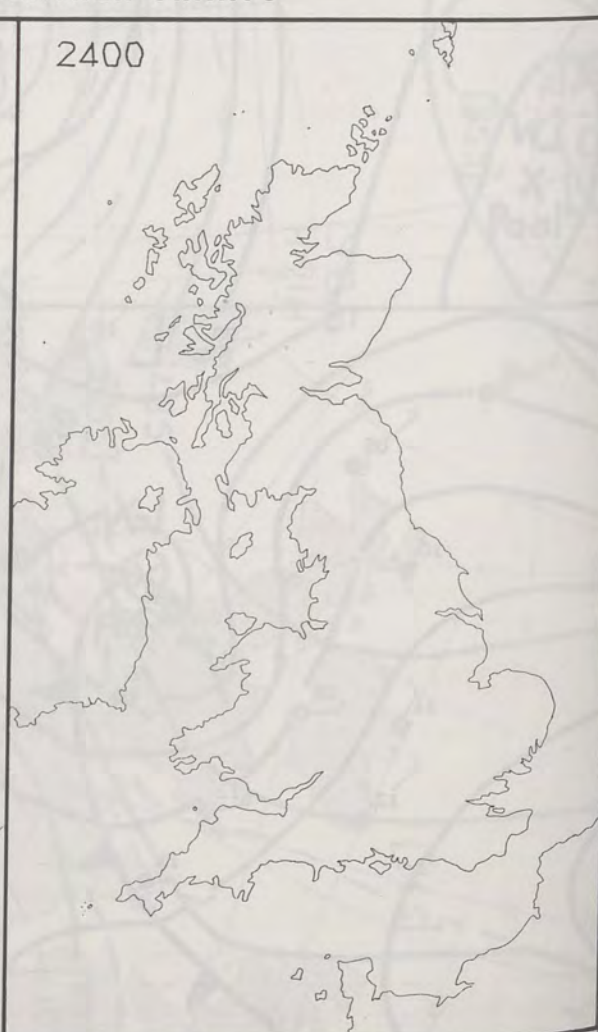


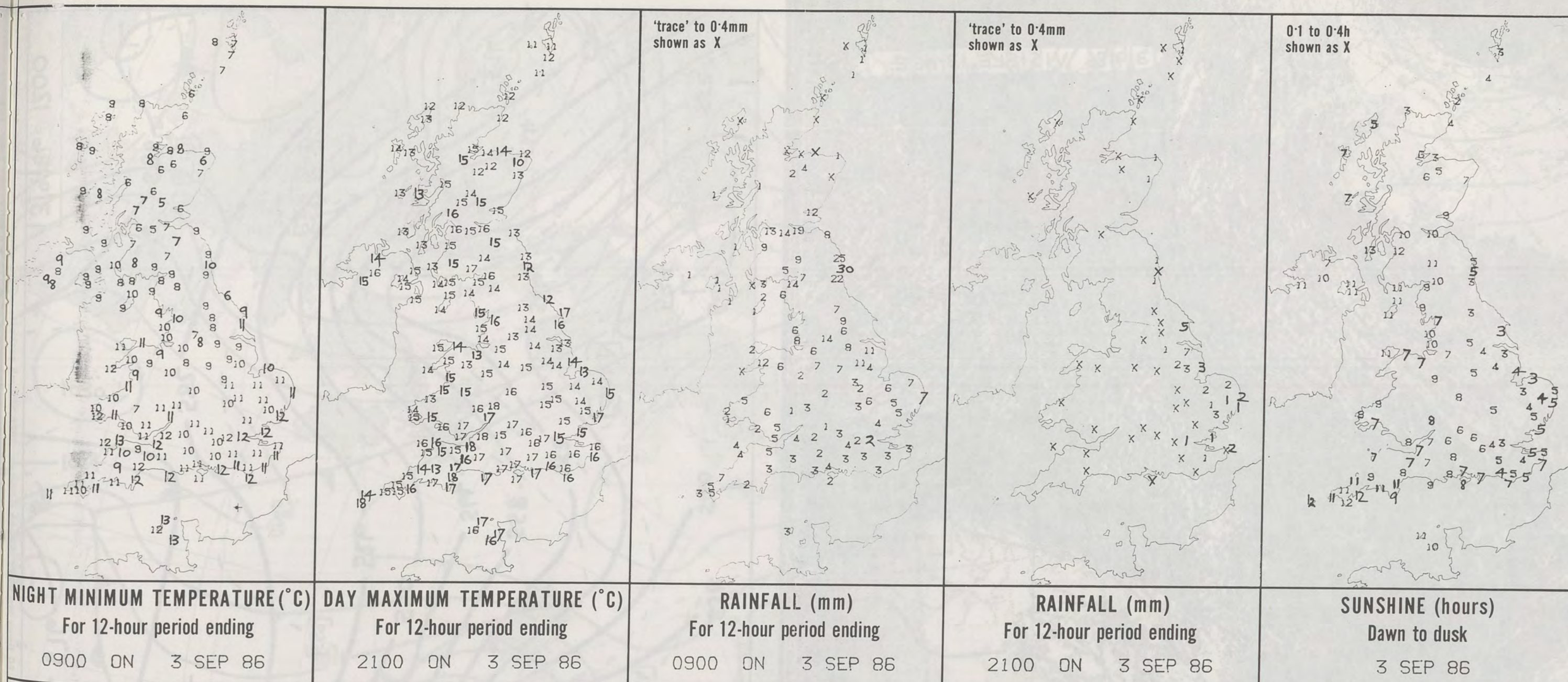
SIGNIFICANT WEATHER CHARTS

1800




2400





EXTREMES FOR WEDNESDAY 3RD SEPTEMBER 1986

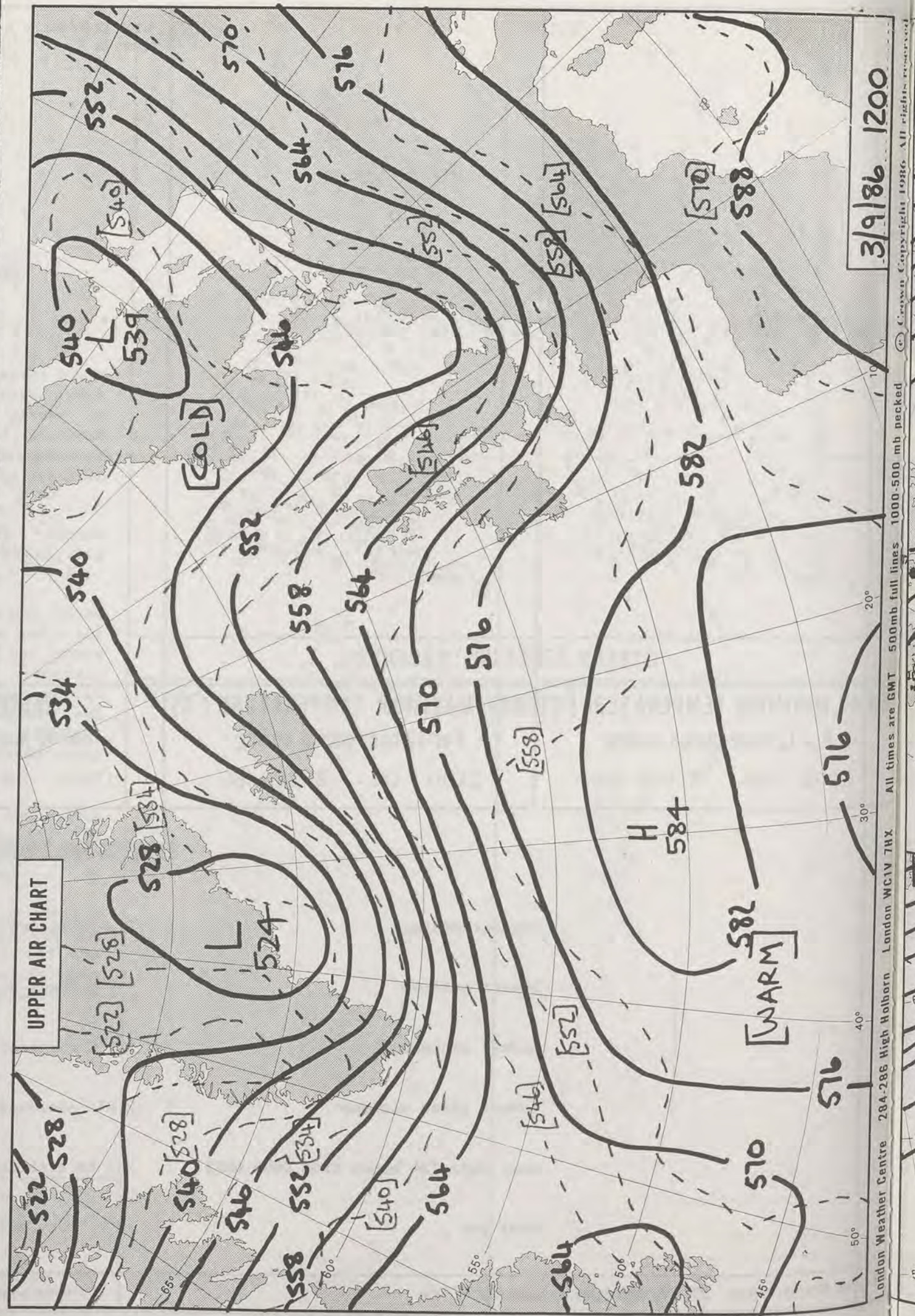

Highest maximum	: 18.4°C Weston Super Mare (Avon)
Lowest maximum	: 9.9°C Windy Head (Northeast Grampian)
Lowest minimum	: 5.1°C Perth/Scone (Tayside)
Lowest grass minimum	: 0.8°C Aberdeen/Dyce
Most rain (24 hours from 0900 GMT)	: 7.5 mm Binbrook (Lincolnshire)
Most sun	: 12.6 hours Machrihanish (Kintyre)



**DAILY
WEATHER
SUMMARY**



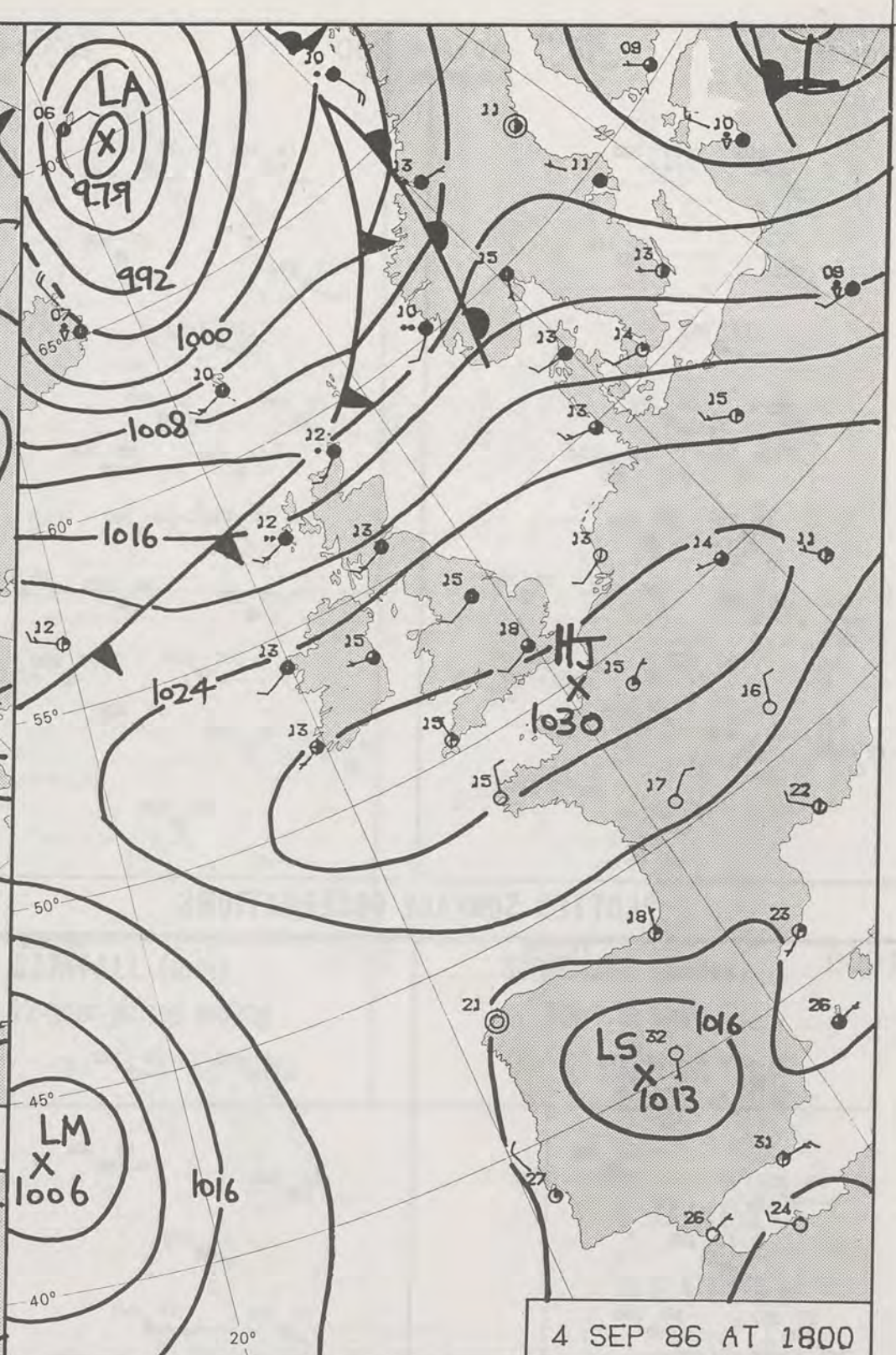
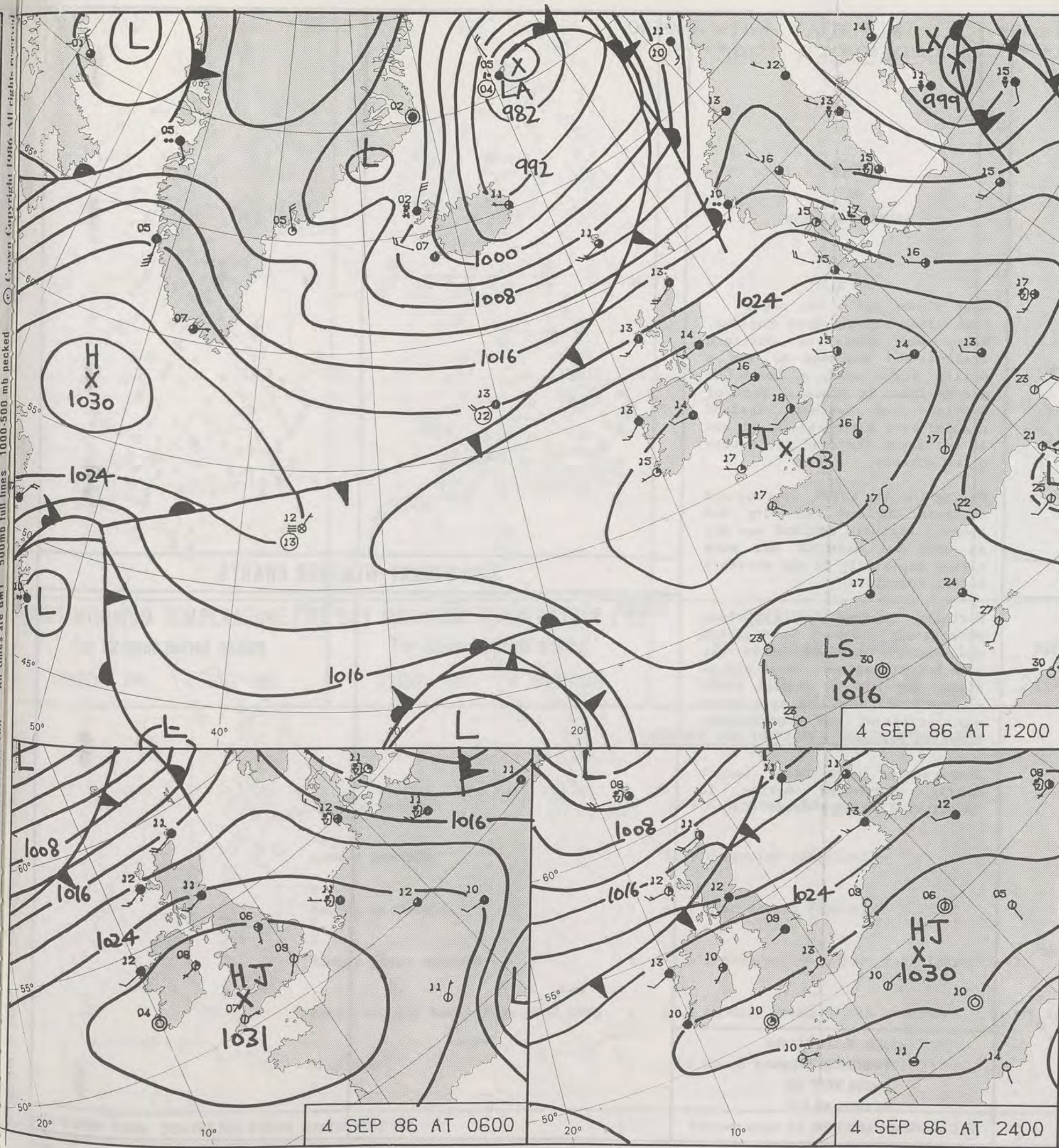
© Crown Copyright 1986
All rights reserved



3/9/86 1200

London Weather Centre 284-286 High Holborn London WC1V 7HX All times are GMT 500mb full lines 1000-500 mb peaked




London Weather Centre 284-286 High Holborn London WC1V 7HX



DAILY WEATHER SUMMARY

FOR

THURSDAY 4 SEPTEMBER 1986

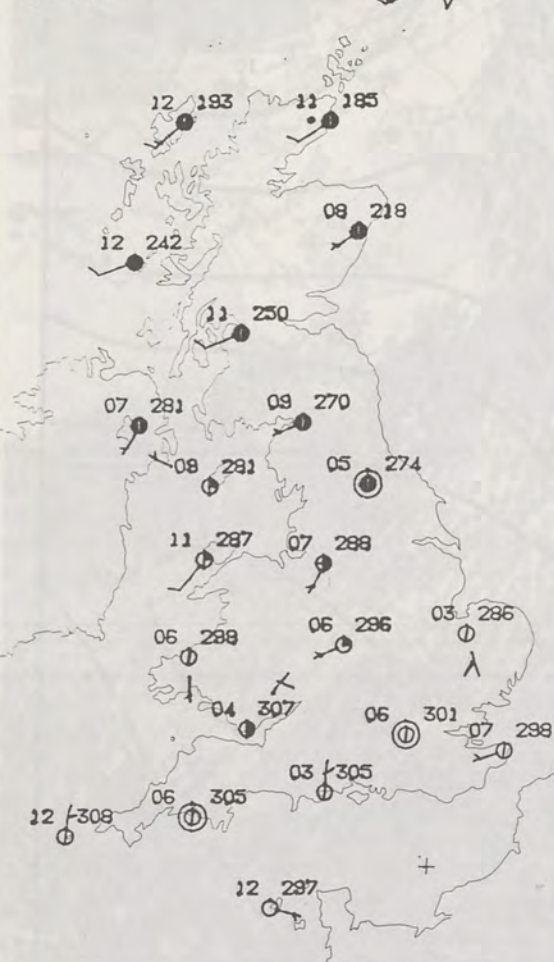
 Warm front
  Cold front
  Occlusion

London Weather Centre 284-286 High Holborn London WC1V 7HX

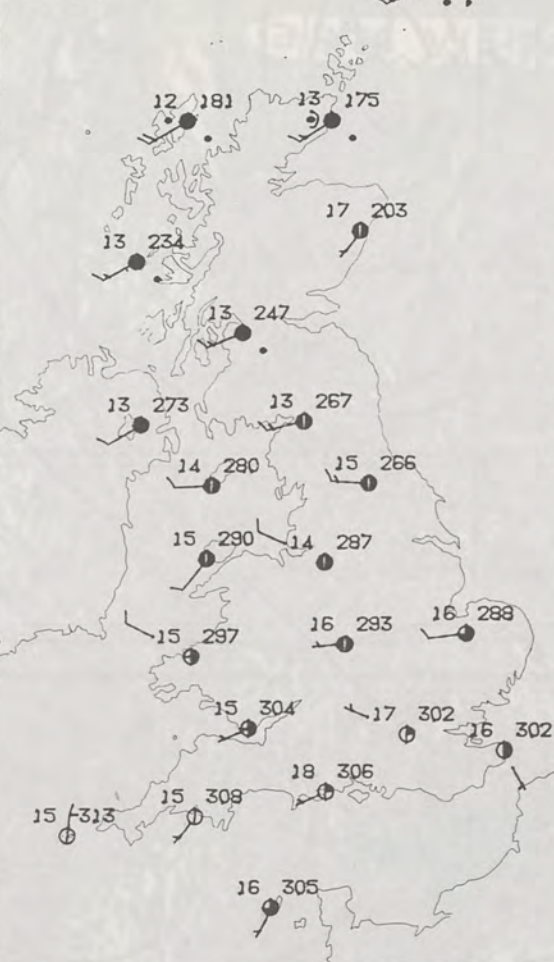
© Crown Copyright 1986 All rights reserved



0600



1200



THURSDAY
4 SEPTEMBER 1986

SUMMARY OF BRITISH WEATHER

Most places had a dry night with clear skies. Over England, Wales and parts of Northern Ireland and Scotland it was a chilly night with a touch of ground frost in places. Much of Scotland and Northern Ireland clouded over during the night and in northeast Scotland there were a few showers.

During the day Wales, central and southern England were dry and sunny. Northern England was dry as well but here it was more cloudy especially in the northern border counties.

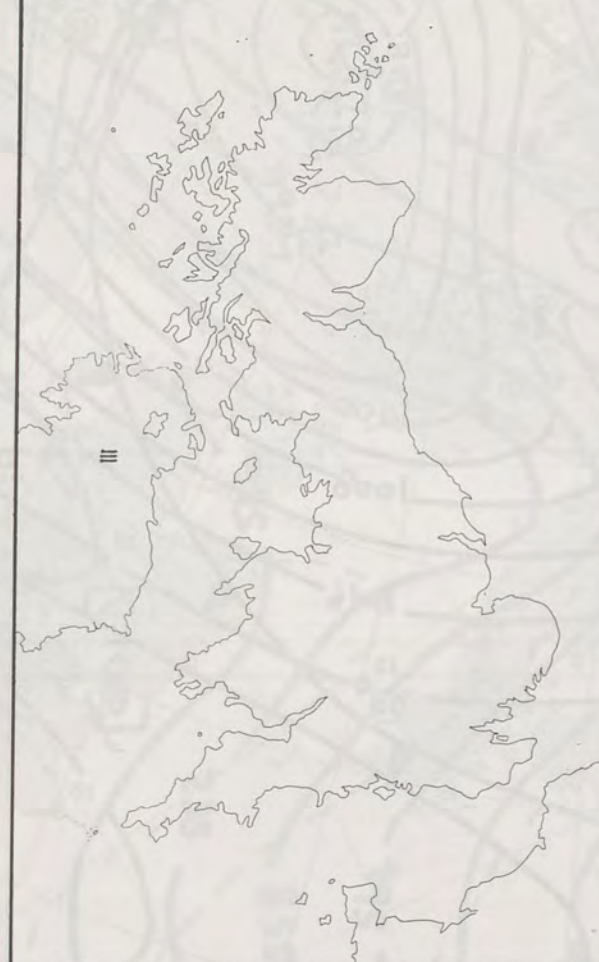
Northern Ireland and Scotland were cloudy although in southern and eastern Scotland there was some bright weather. Most places stayed dry but in central parts of Scotland there was rain which was persistent and occasionally heavy in places.

Temperatures were below normal nearly everywhere making it rather cool in most areas.

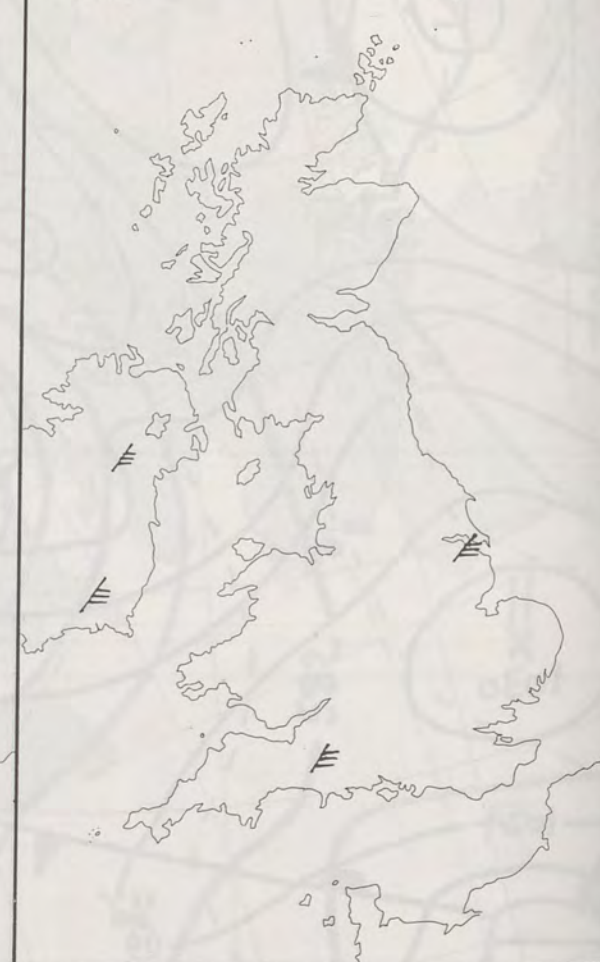
London Weather Centre
284-286 High Holborn
London WC1V 7HX
All times are GMT

© Crown Copyright 1986 All rights reserved

0600

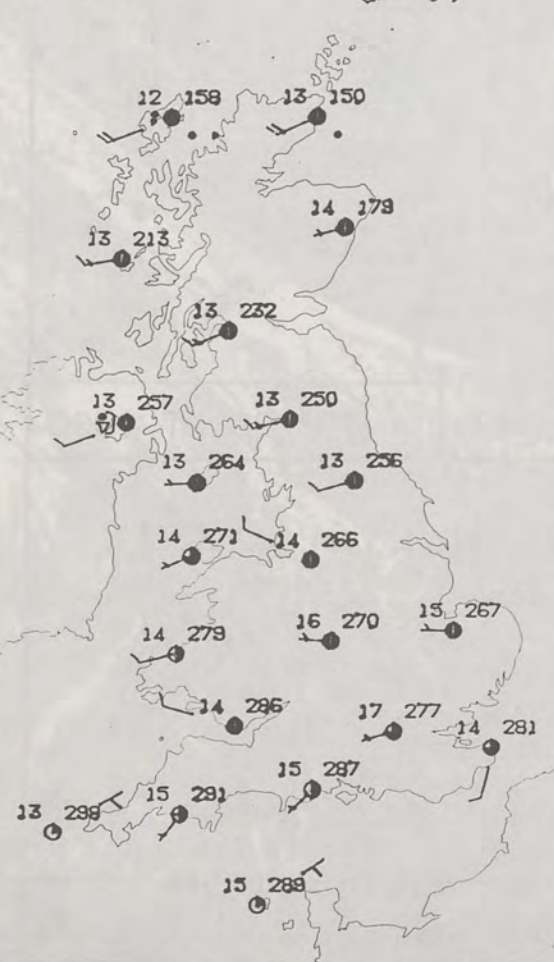


1200

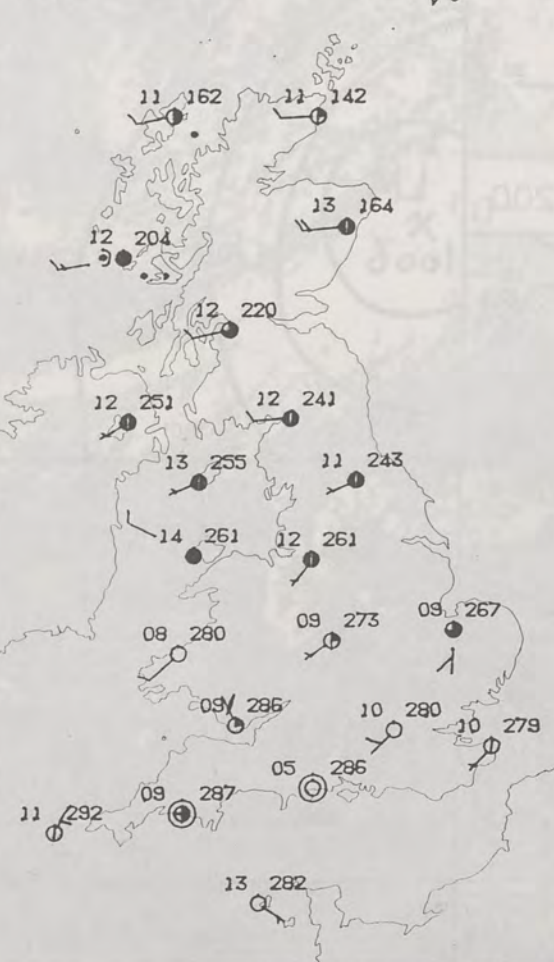


PLOTTED SURFACE OBSERVATIONS

1800

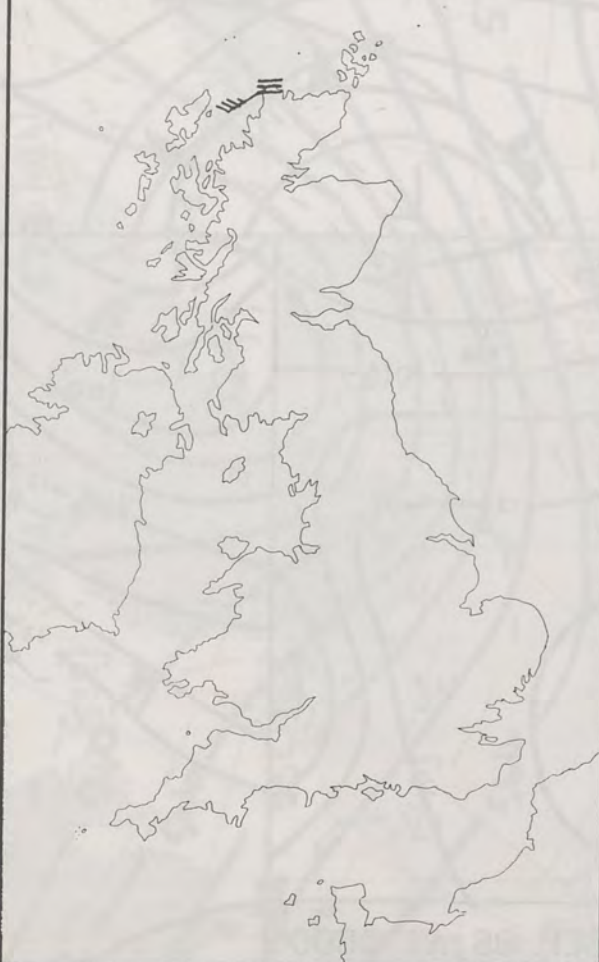


2400

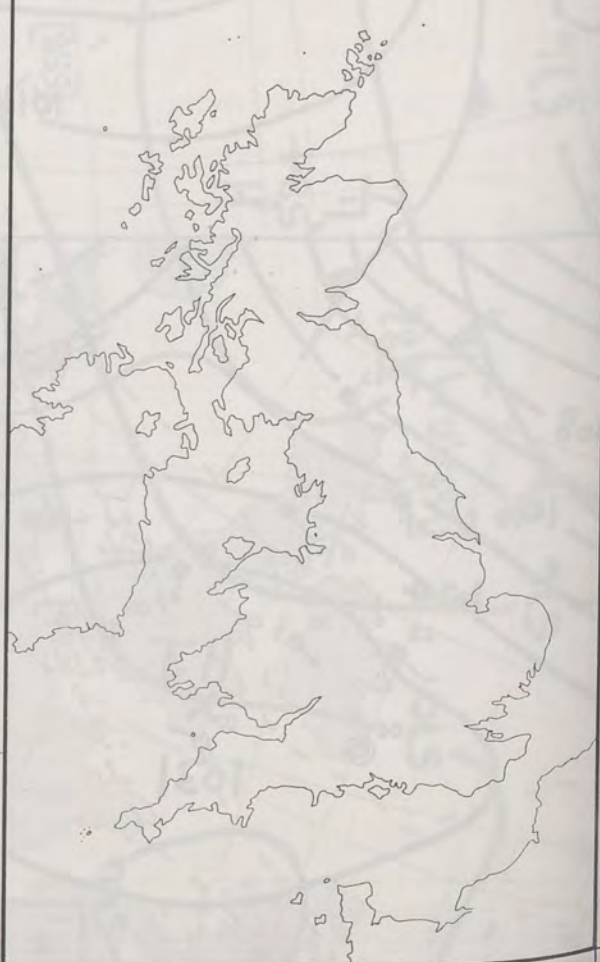


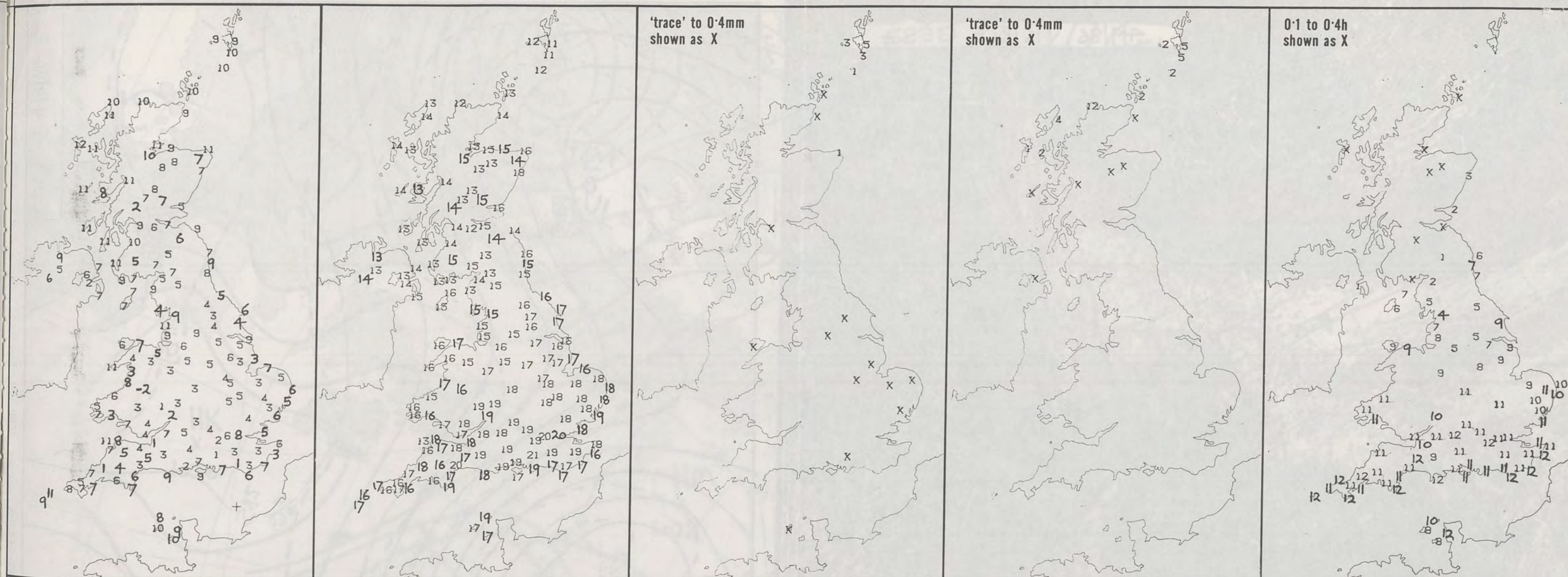
SIGNIFICANT WEATHER CHARTS

1800



2400

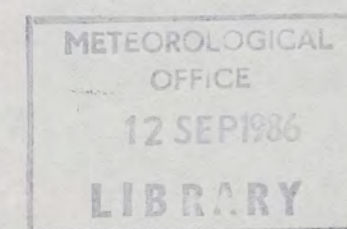




NIGHT MINIMUM TEMPERATURE (°C) For 12-hour period ending 0900 ON 4 SEP 86	DAY MAXIMUM TEMPERATURE (°C) For 12-hour period ending 2100 ON 4 SEP 86	RAINFALL (mm) For 12-hour period ending 0900 ON 4 SEP 86	RAINFALL (mm) For 12-hour period ending 2100 ON 4 SEP 86	SUNSHINE (hours) Dawn to dusk 4 SEP 86
---	---	--	--	--

EXTREMES FOR THURSDAY 4TH SEPTEMBER 1986

Highest maximum	: 20.8°C Liphook (Hampshire)
Lowest maximum	: 11.1°C Lerwick (Shetland)
Lowest minimum	: -1.7°C St Harmon (Powys)
Lowest grass minimum	: -3.4°C Bracknell/Beaufort Park (Berkshire)
Most rain (24 hours from 0900 GMT)	: 17.3 mm Cape Wrath (North Scotland)
Most sun	: 12.4 hours Newquay (Cornwall)

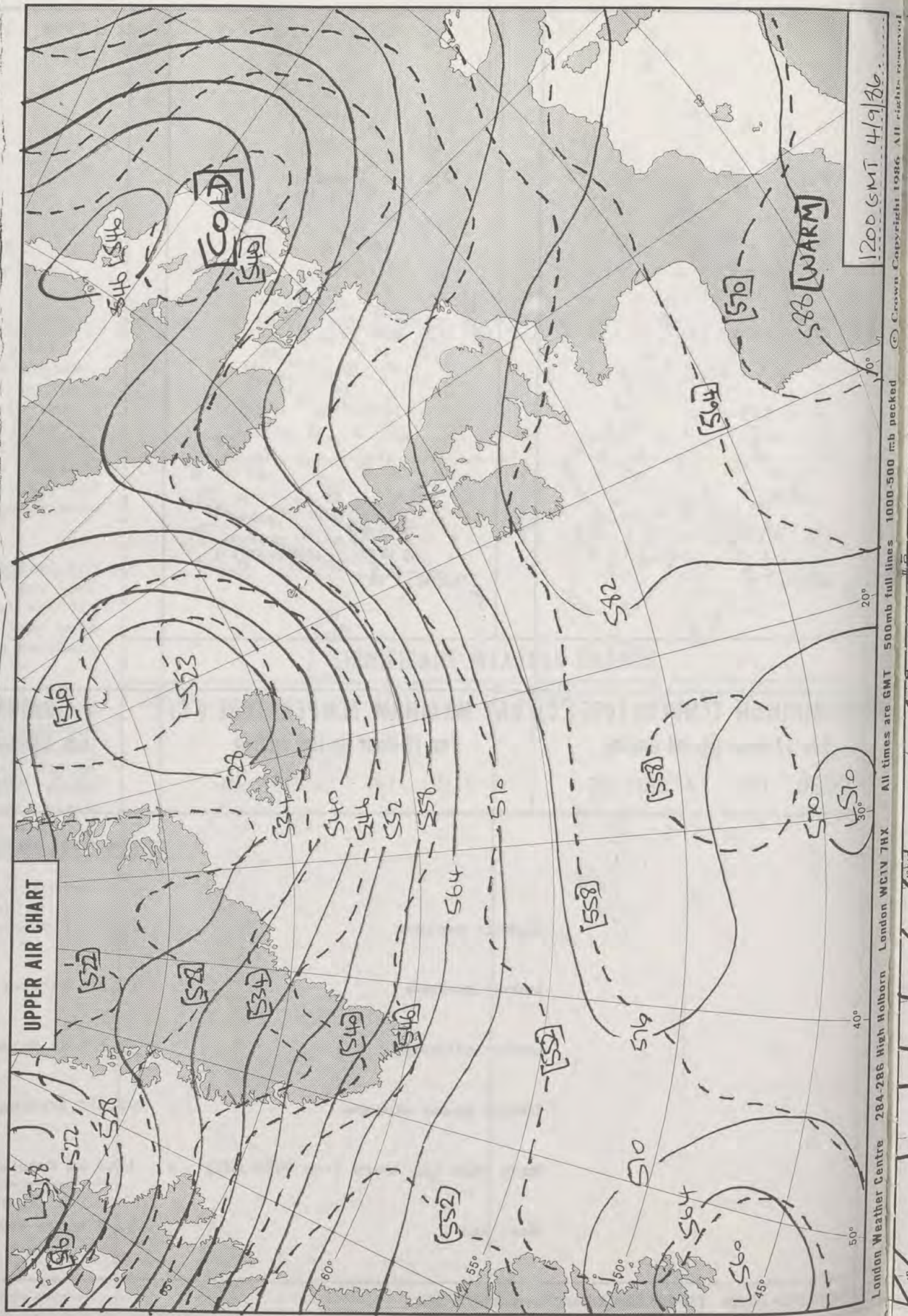


DAILY WEATHER SUMMARY

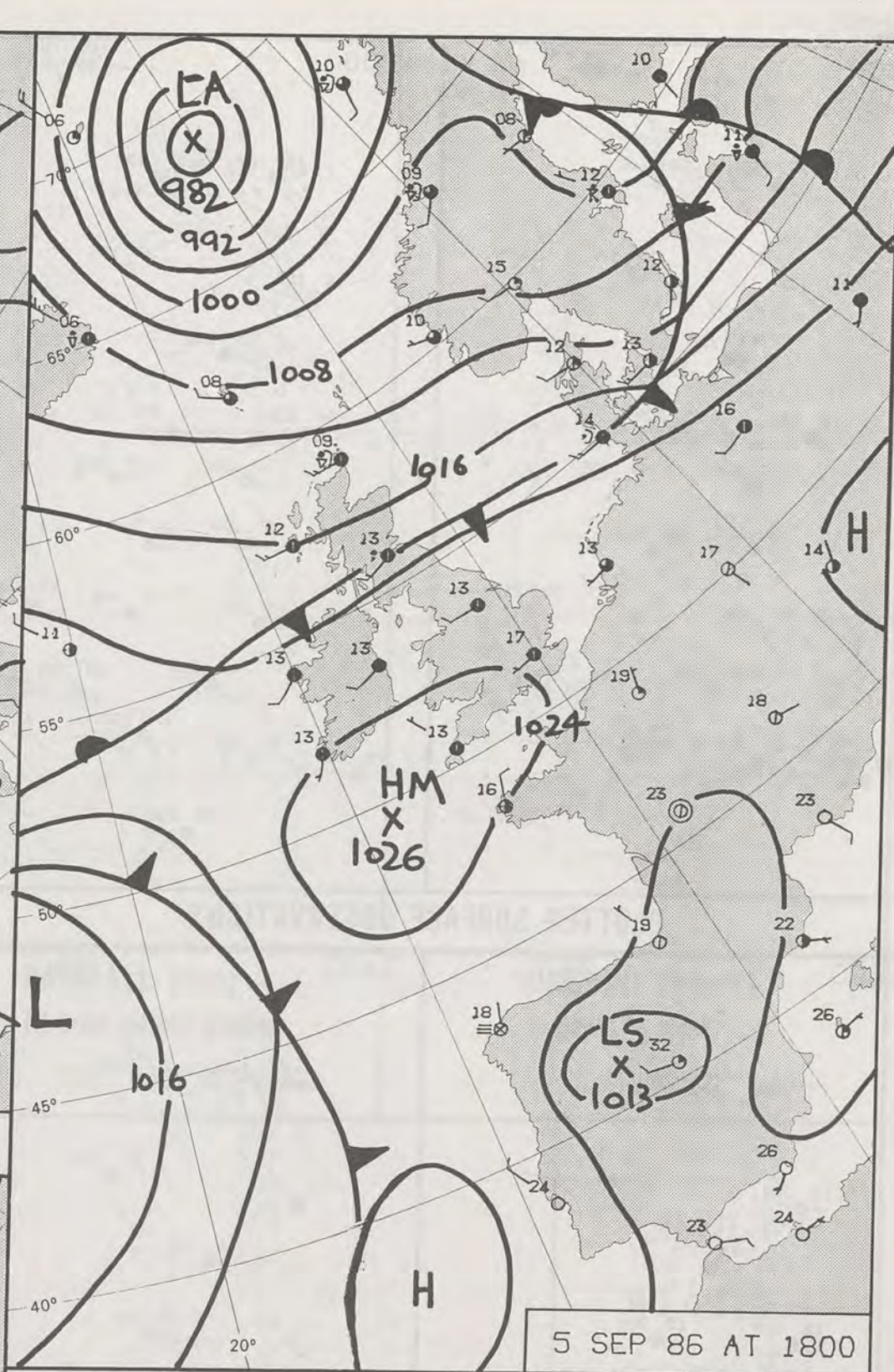
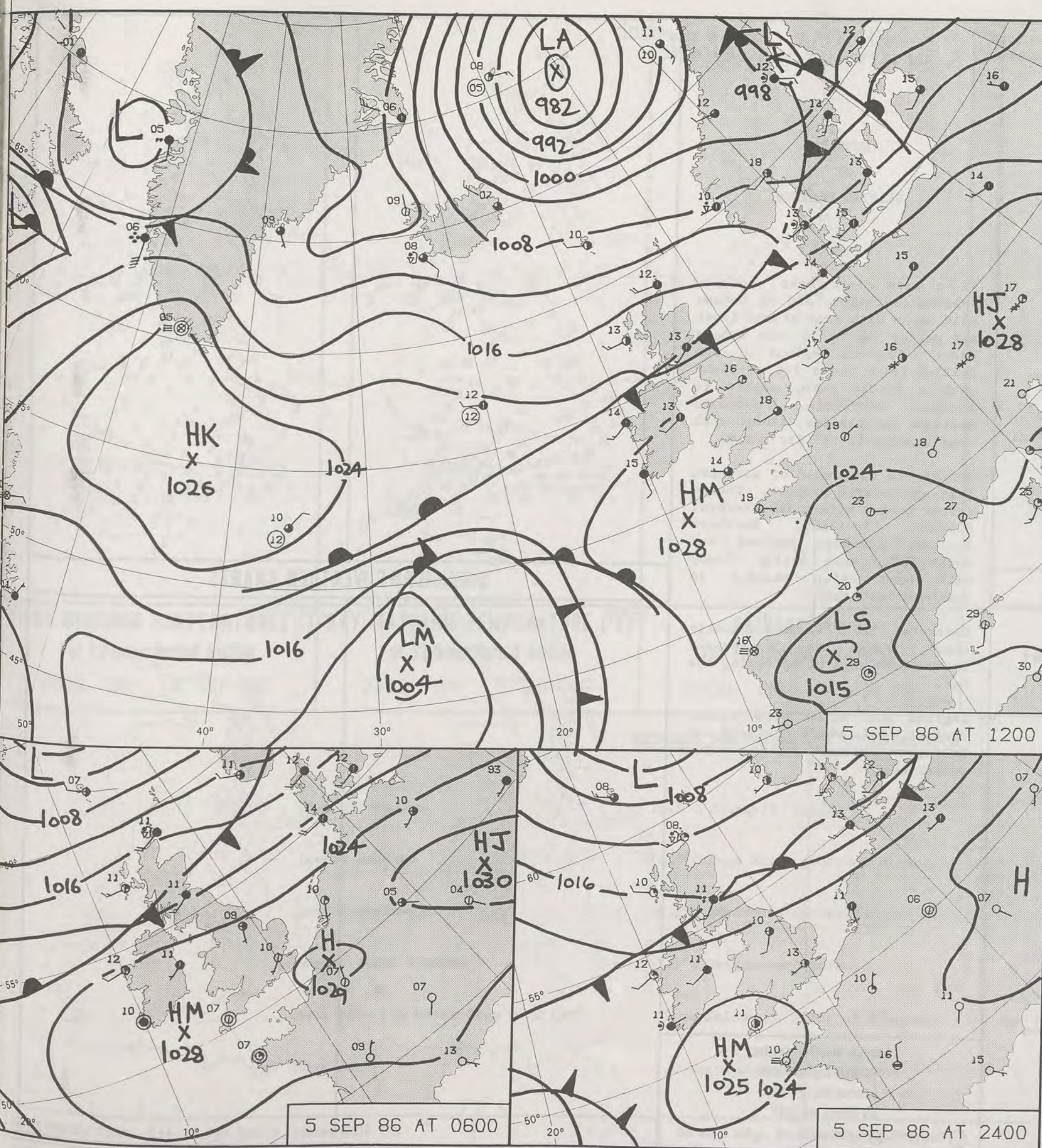


© Crown Copyright 1986
All rights reserved

49/86 VISIBLE 1353Z



1200 GMT 4/9/86
London Weather Centre 284-286 High Holborn London WC1V 7HX
All times are GMT 500mb full lines 1000-500 mb pecked
Crown Copyright 1986 All rights reserved



DAILY WEATHER SUMMARY

FOR

FRIDAY 5 SEPTEMBER 1986

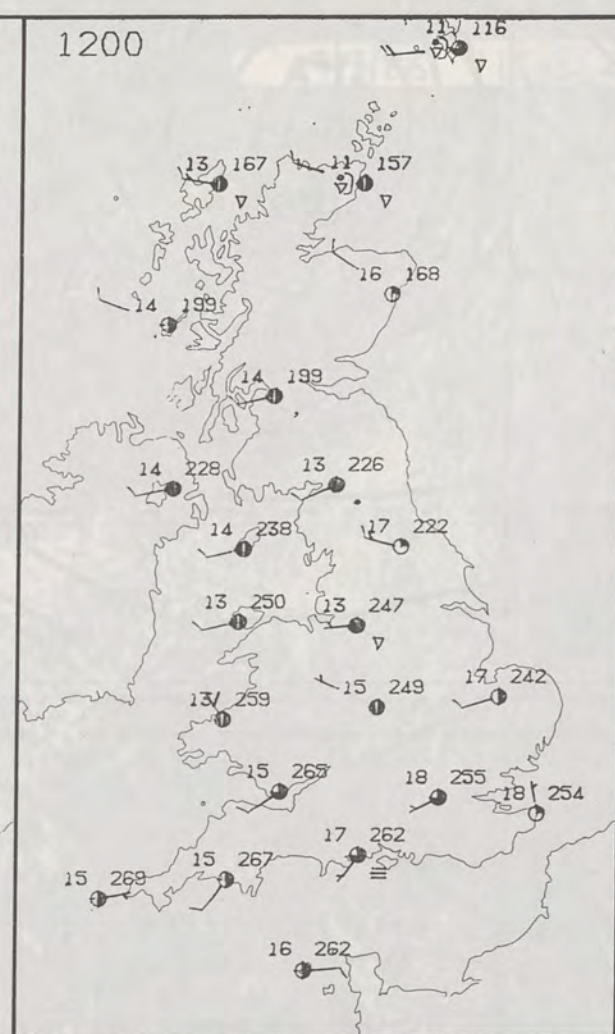
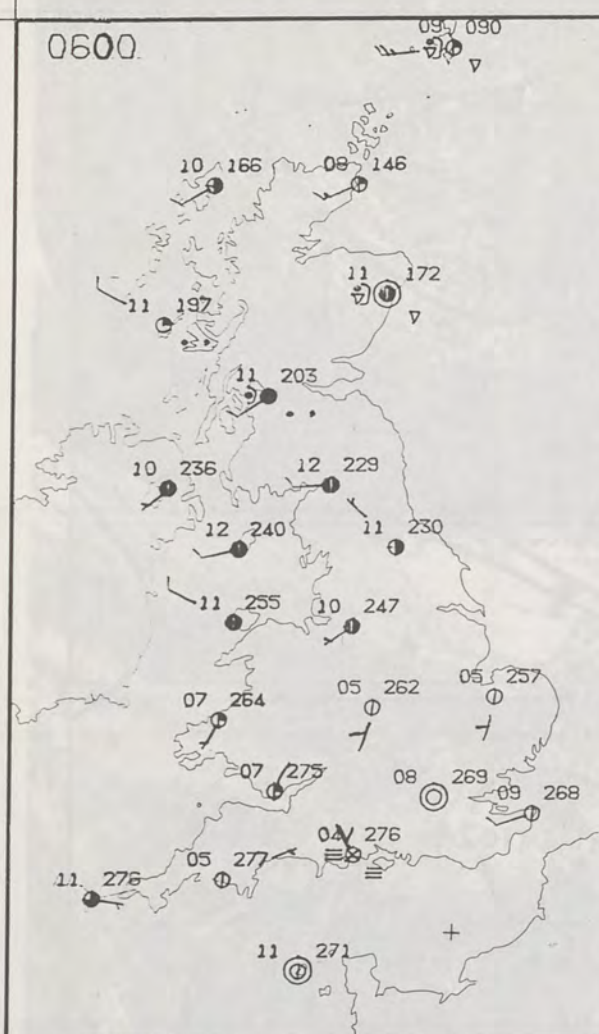
London Weather Centre 284-286 High Holborn London WC1V 7HX

© Crown Copyright 1986 All rights reserved

Warm front Cold front Occlusion

London Weather Centre 284-286 High Holborn London WC1V 7HX

© Crown Copyright 1986 All rights reserved



FRIDAY
5 SEPTEMBER 1986

SUMMARY
OF
BRITISH WEATHER

Skies were clear over southern Britain overnight, and it became cold again with some ground frost and patchy fog for a time around dawn. Central regions of the British Isles had a lot of cloud with a little rain, mostly in southern Scotland. Northern Scotland was clearer, though with some showers in the far north.

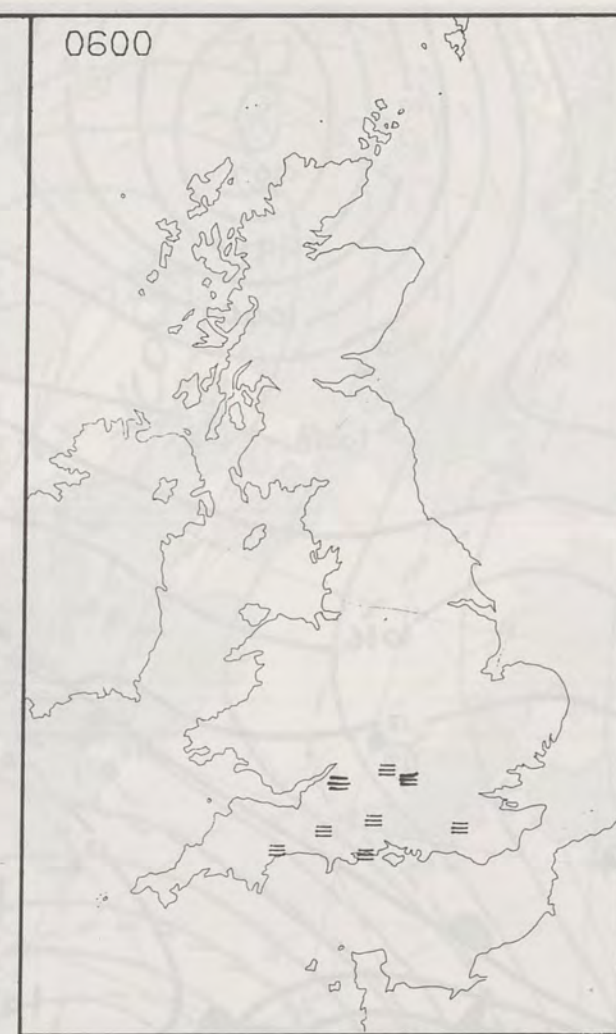
During the day, most of northern Scotland stayed bright, though rather breezy with a few showers. Southern Scotland, Northern Ireland, northern England and North Wales were fairly cloudy with some rain, chiefly in southern Scotland.

Southern Britain was mostly sunny, though with a general increase in high cloud during the day.

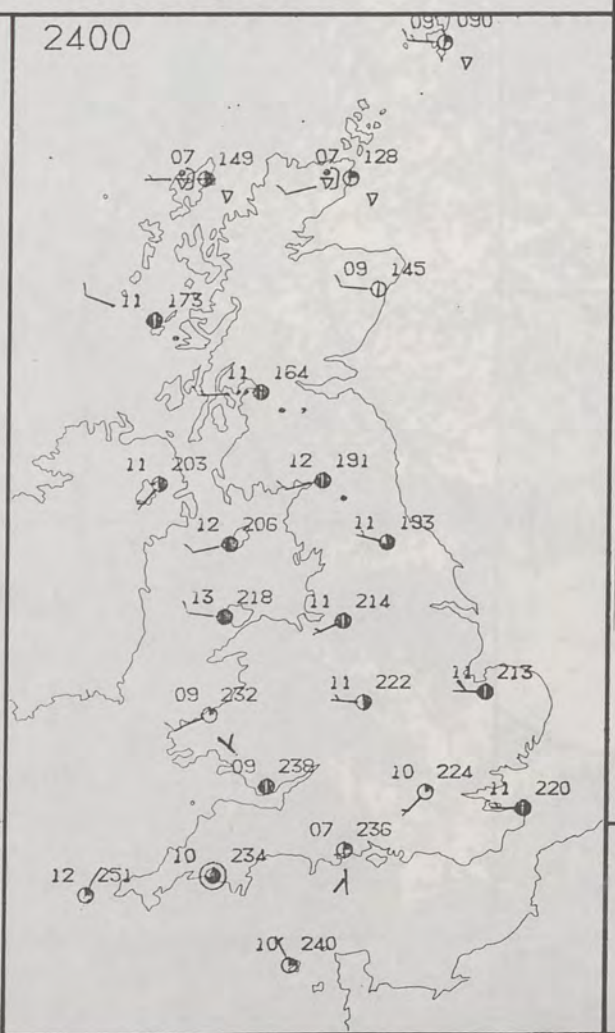
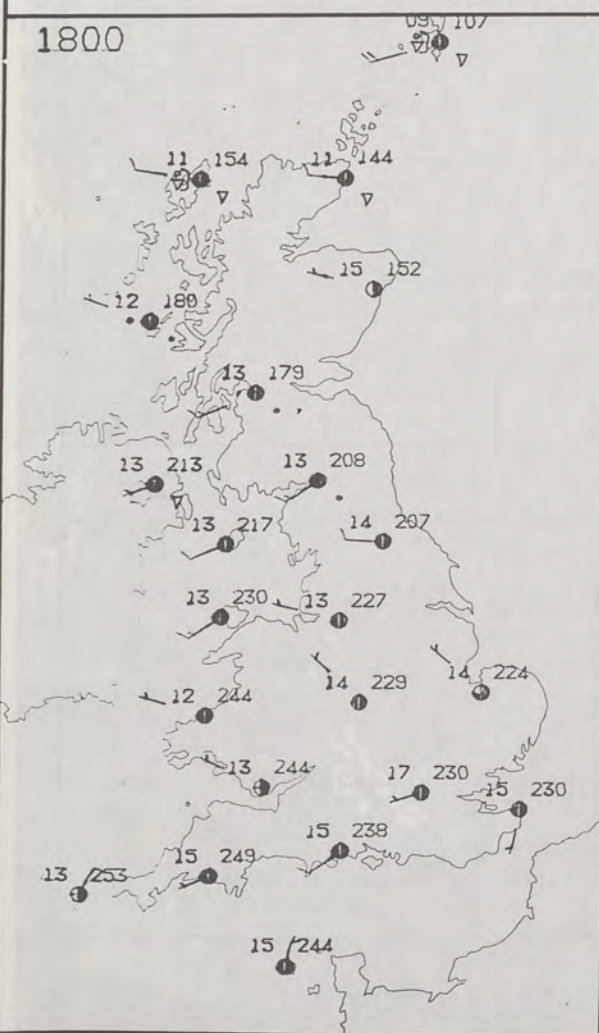
England and Wales were rather cool or cool, while Scotland and Northern Ireland were mostly rather cool.

London Weather Centre
284-286 High Holborn
London WC1V 7HX
All times are GMT

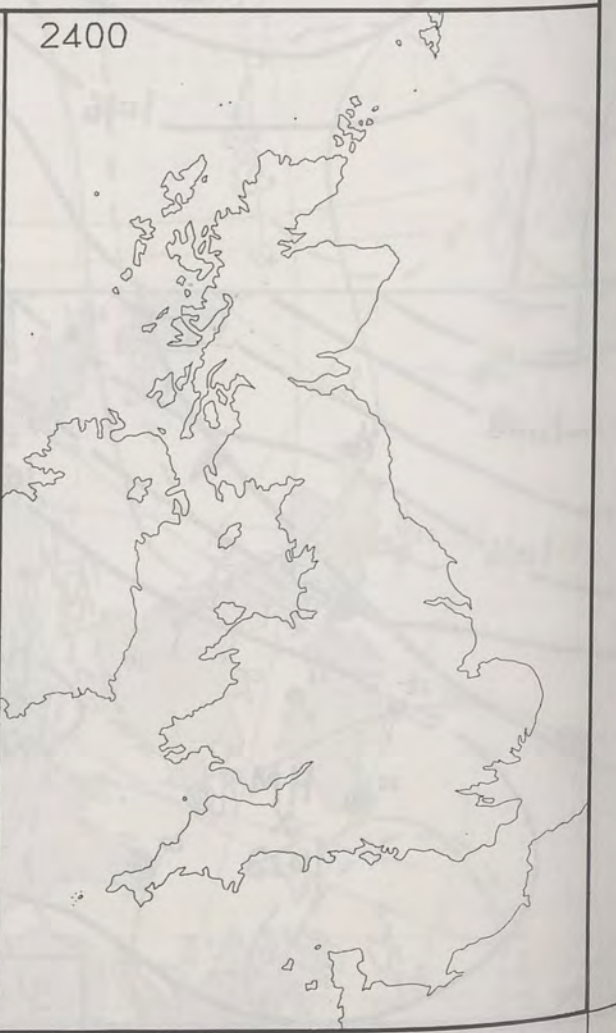
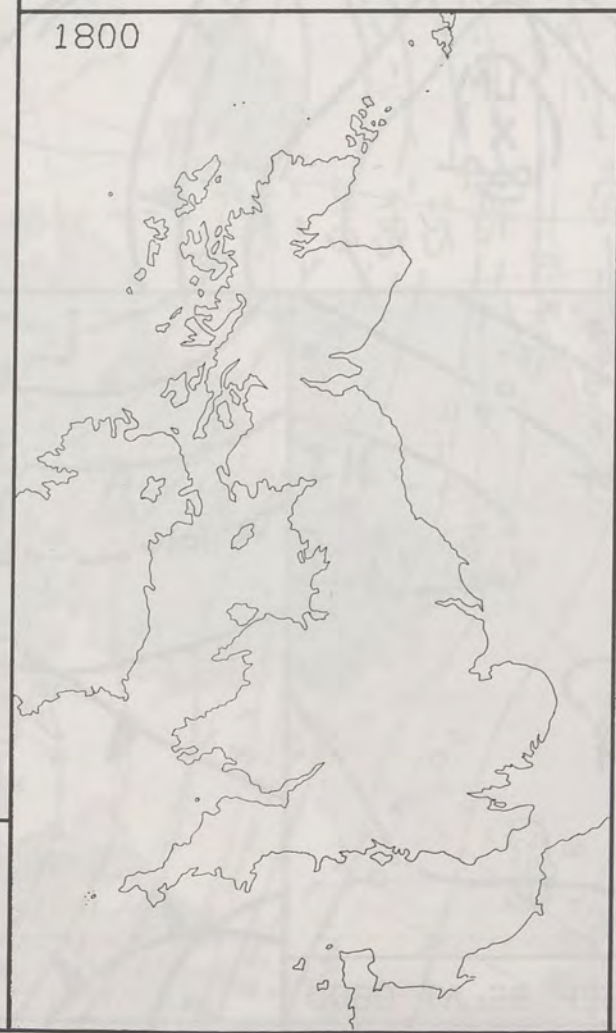
© Crown Copyright 1986 All rights reserved

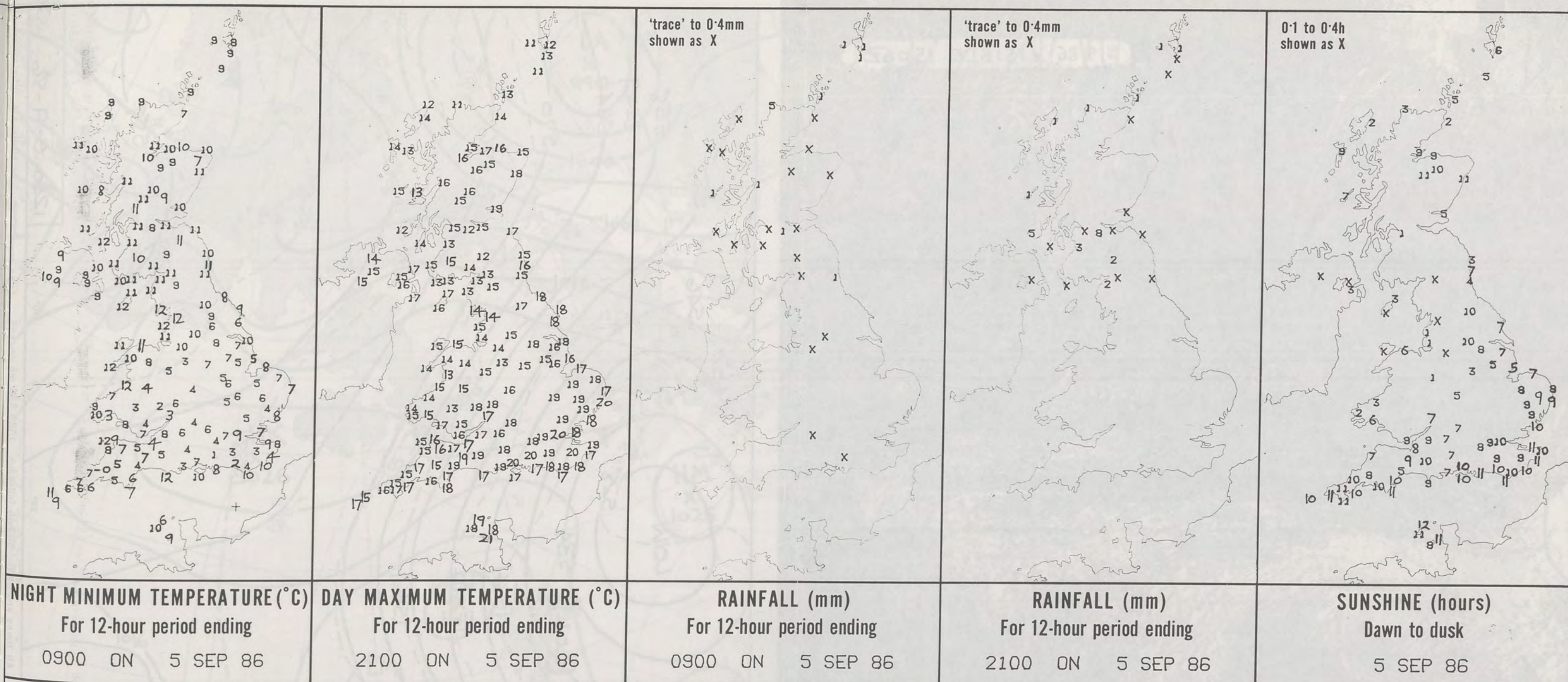


PLOTTED SURFACE OBSERVATIONS



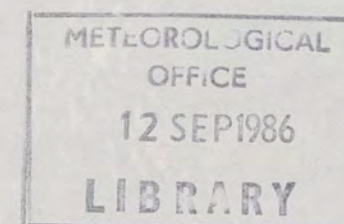
SIGNIFICANT WEATHER CHARTS





EXTREMES FOR FRIDAY 5TH SEPTEMBER 1986

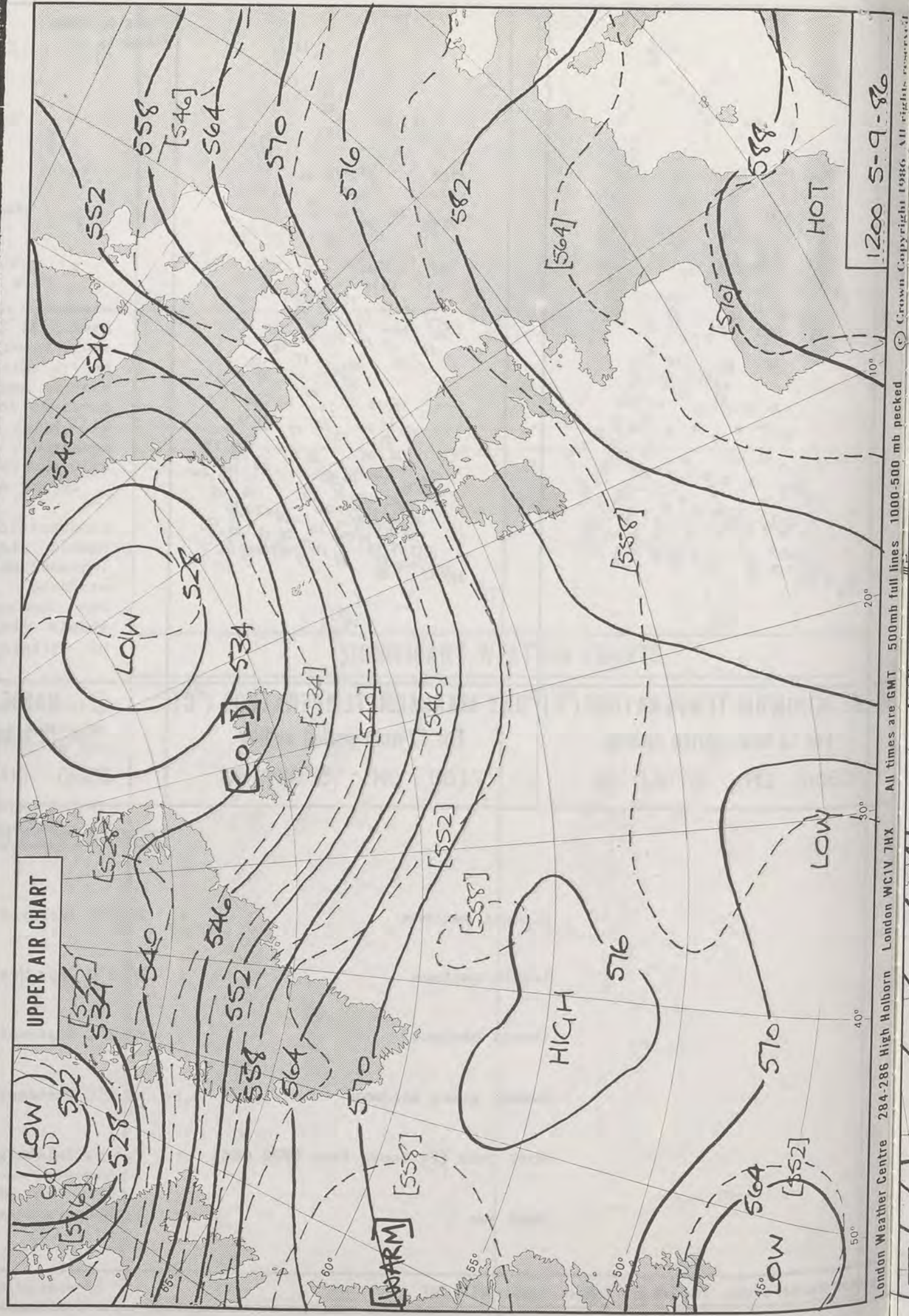
Highest maximum	: 20.6°C Jersey/St Helier
Lowest maximum	: 10.8°C Cape Wrath (North Scotland)
Lowest minimum	: -0.2°C Bastreet (Cornwall)
Lowest grass minimum	: -3.2°C Okehampton (Devon)
Most rain (24 hours from 0900 GMT)	: 7.7 mm Salsburgh (East of Glasgow)
Most sun	: 11.8 hours Guernsey/L'Ancrese



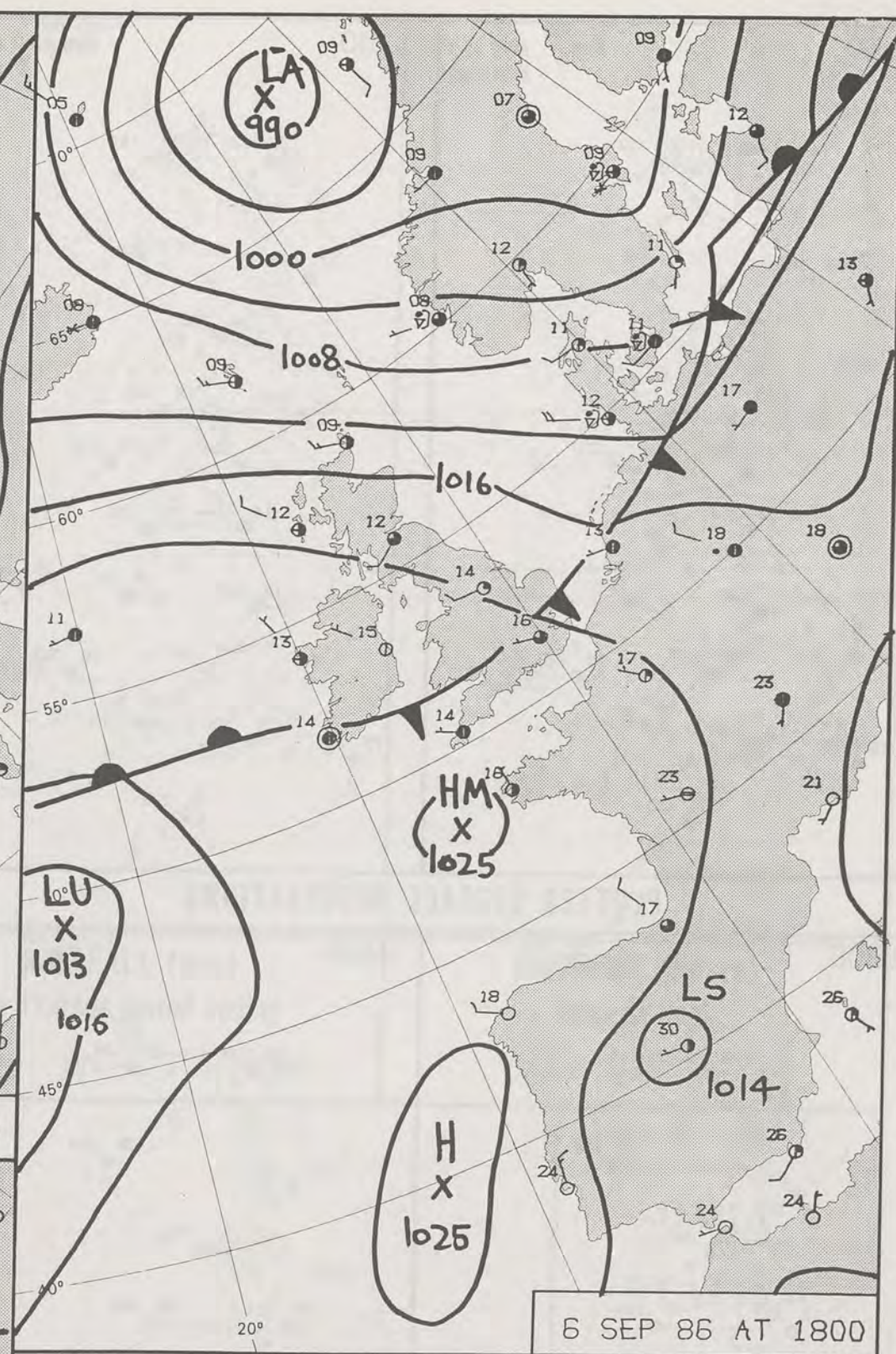
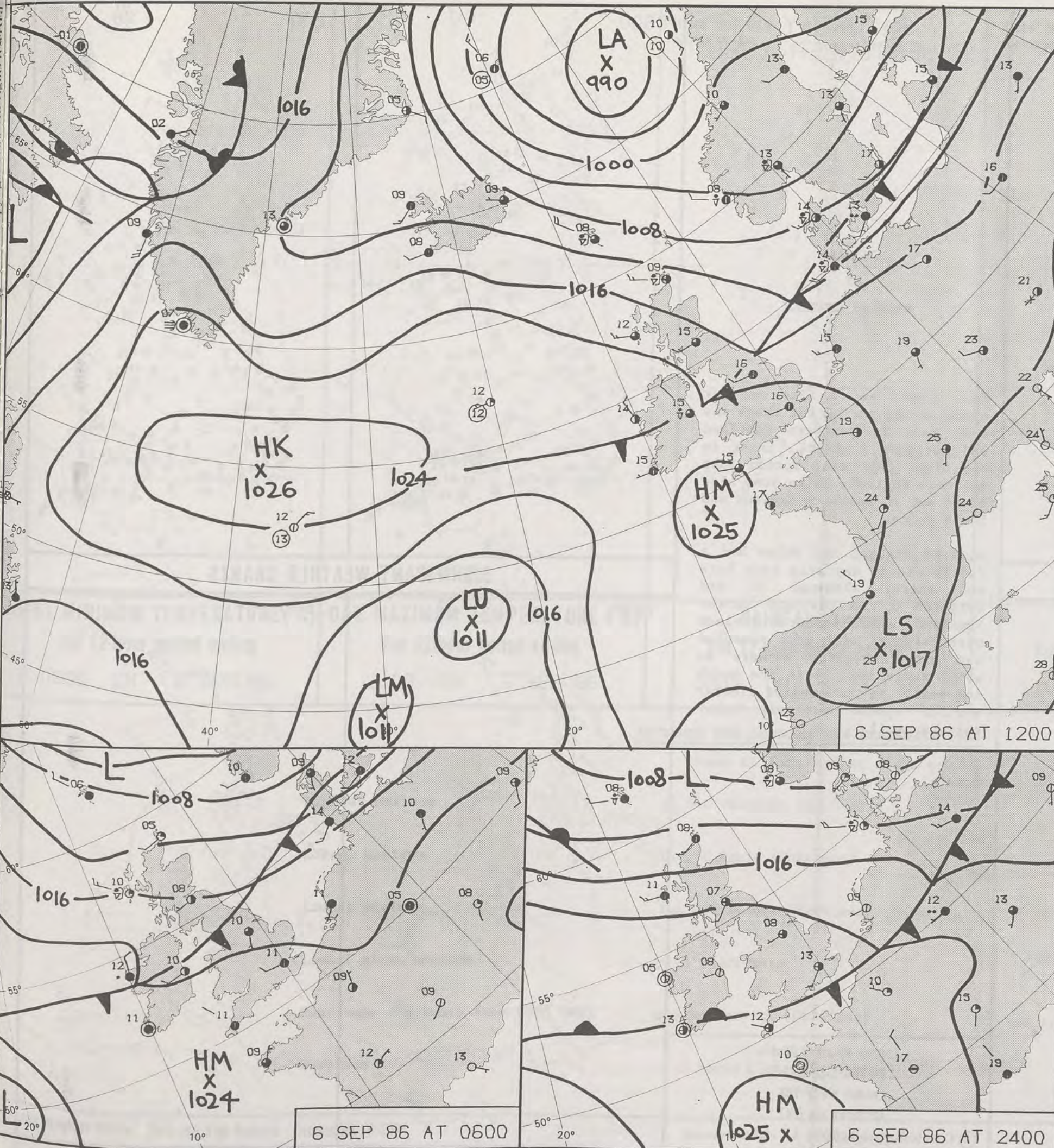
**DAILY
WEATHER
SUMMARY**



© Crown Copyright 1986
All rights reserved



1200 5-9-86
London Weather Centre 284-286 High Holborn London WC1V 7HX
All times are GMT 500mb full lines 1000-500 mb pecked
Crown Copyright 1986 All rights reserved



DAILY WEATHER SUMMARY

FOR

SATURDAY 6 SEPTEMBER 1986

London Weather Centre 284-286 High Holborn London WC1V 7HX

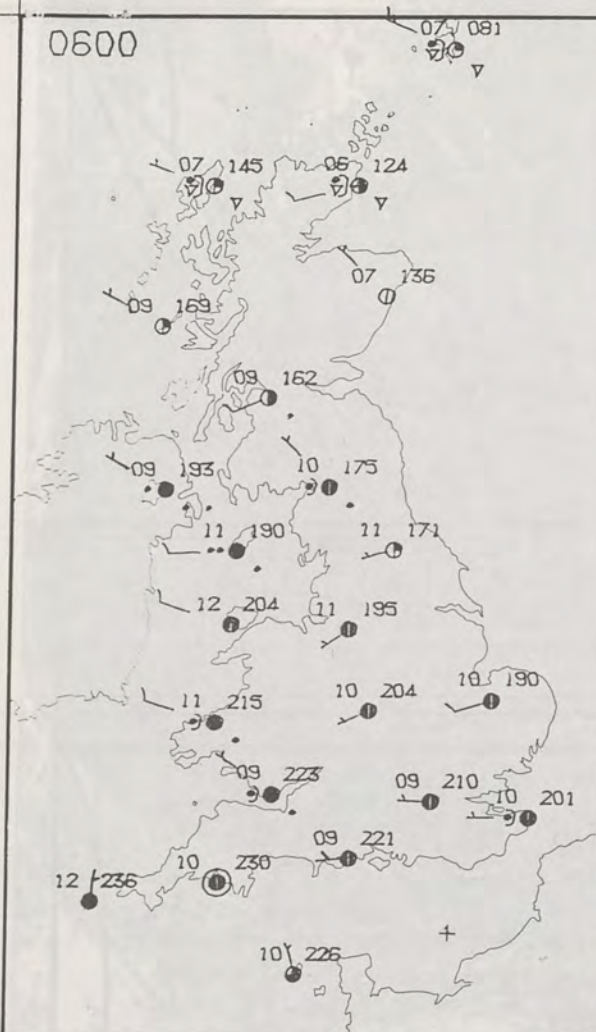
© Crown Copyright 1986 All rights reserved

Warm front Cold front Occlusion

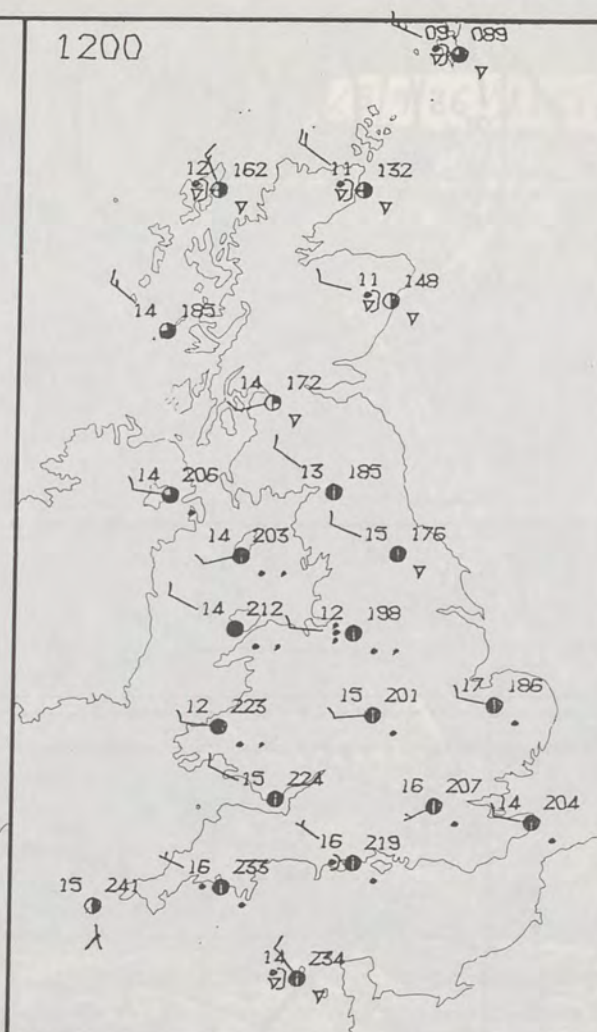
London Weather Centre 284-286 High Holborn London WC1V 7HX

© Crown Copyright 1986 All rights reserved

0600



1200



SATURDAY
6 SEPTEMBER 1986

SUMMARY OF BRITISH WEATHER

Most places had a fine and dry start to the period but there was some rain in southern Scotland and Northern Ireland. Later in the night this rain spread into northern England, while some also broke out in southern England and South Wales.

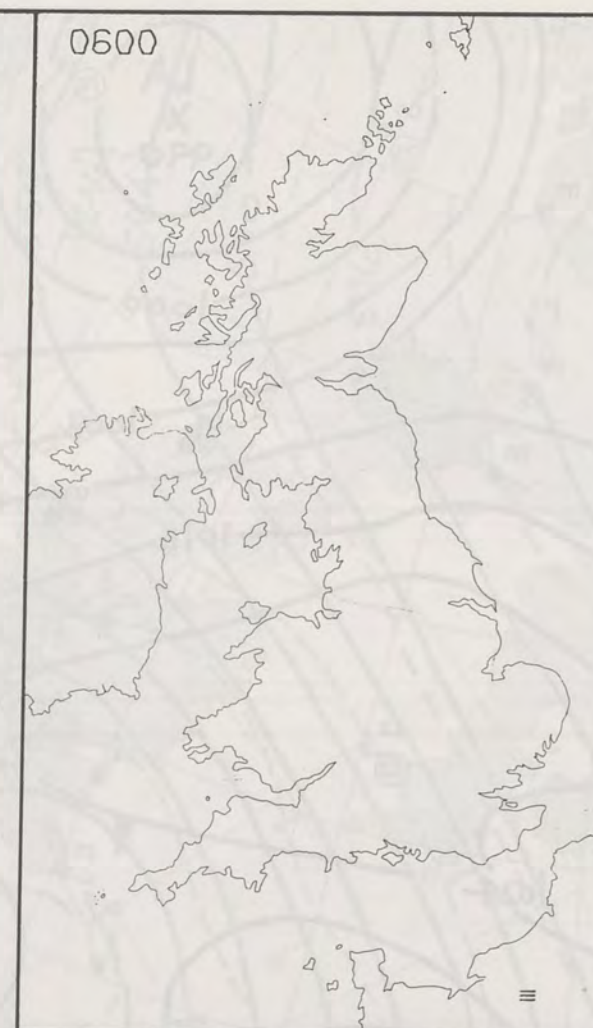
Much of England and Wales had a fairly cloudy day with rain here and there, although it did brighten up in northern parts. Scotland and Northern Ireland were brighter with some sunshine but with scattered showers as well, these chiefly in the north and west. In the evening clearer weather spread to most other parts as well.

It was again rather cool in most places.

London Weather Centre
284-286 High Holborn
London WC1V 7HX
All times are GMT

© Crown Copyright 1986 All rights reserved

0600

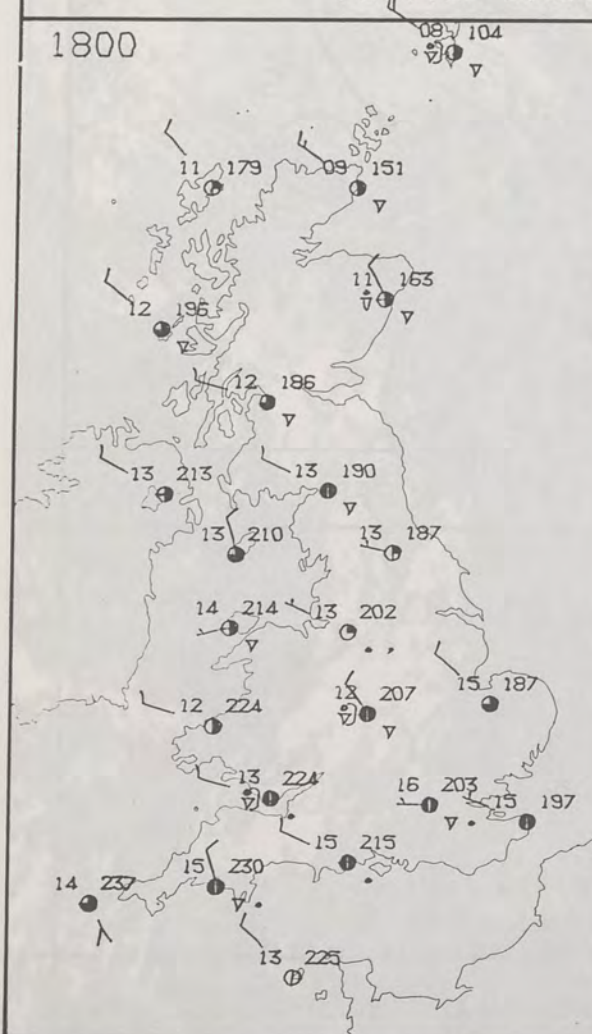


1200

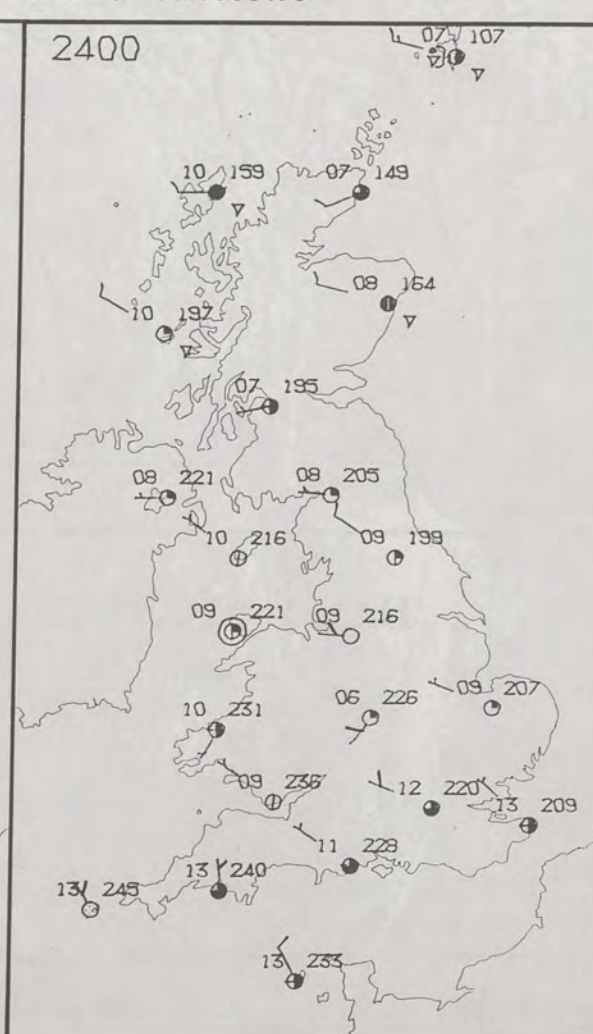


PLOTTED SURFACE OBSERVATIONS

1800

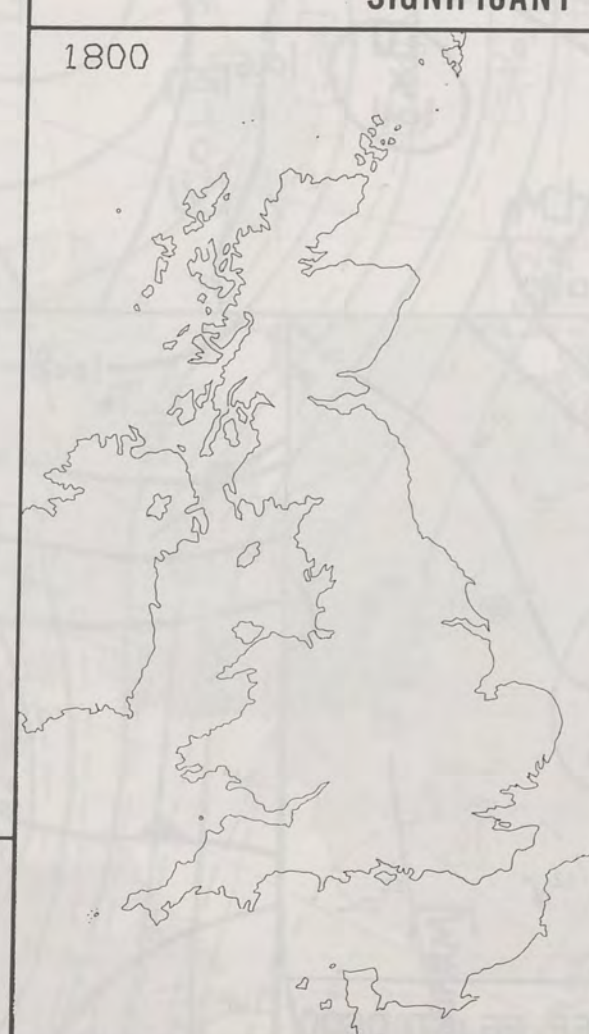


2400

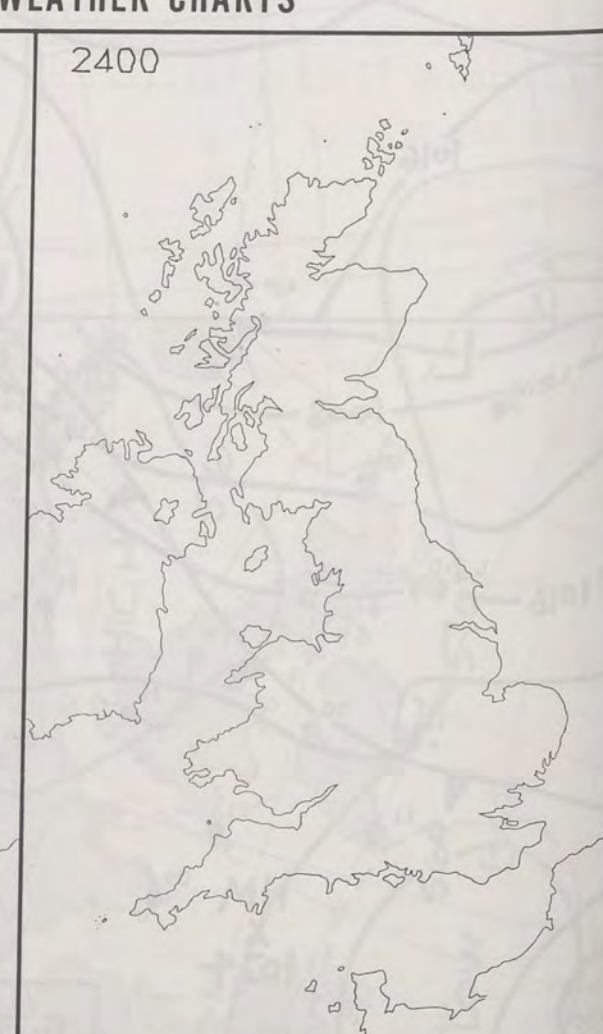


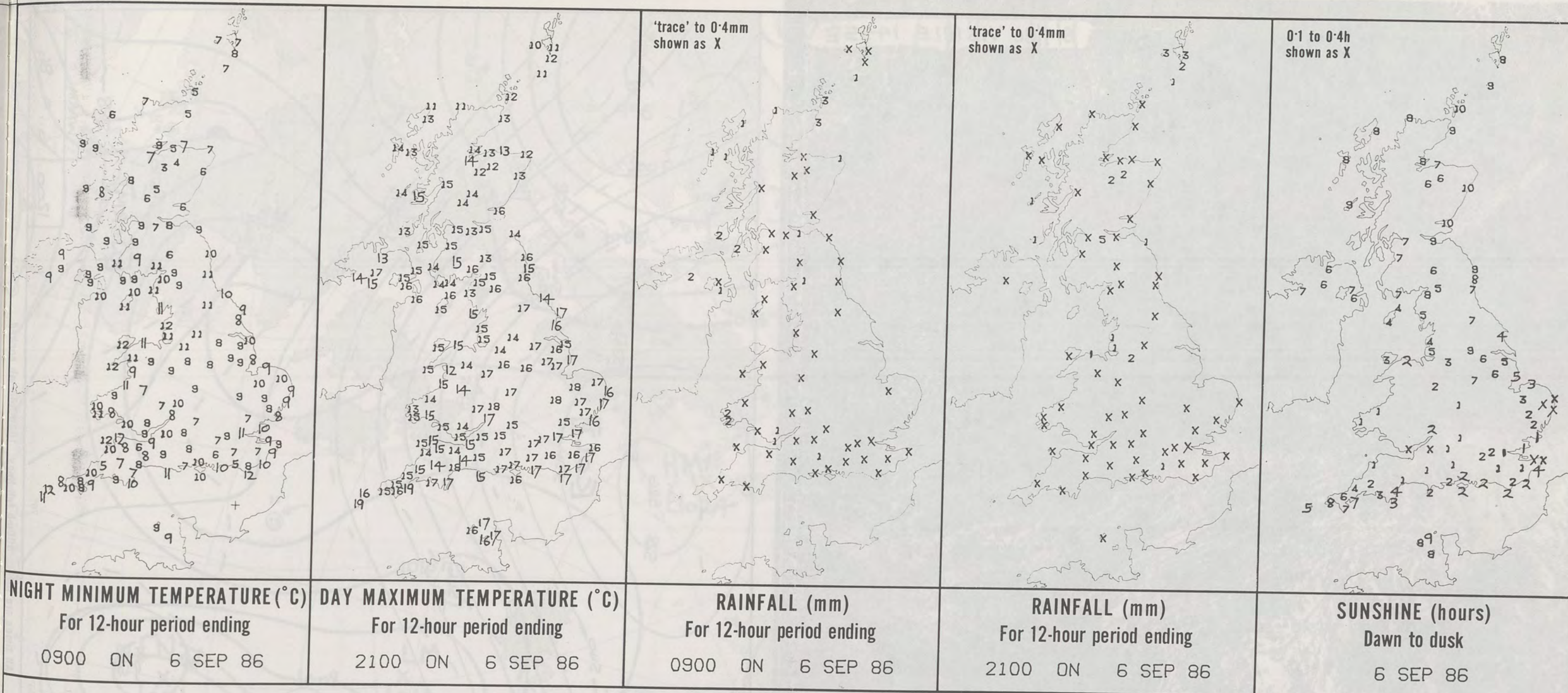
SIGNIFICANT WEATHER CHARTS

1800




2400





EXTREMES FOR SATURDAY 6TH SEPTEMBER 1986

Highest maximum	: 19.0°C Falmouth (Cornwall)
Lowest maximum	: 10.1°C Foula (Shetland)
Lowest minimum	: 2.6°C Aviemore (Highland)
Lowest grass minimum	: -1.3°C Aviemore
Most rain (24 hours from 0900 GMT)	: 6.5 mm Lerwick (Shetland)
Most sun	: 10.3 hours Kirkwall (Orkney)




**DAILY
WEATHER
SUMMARY**

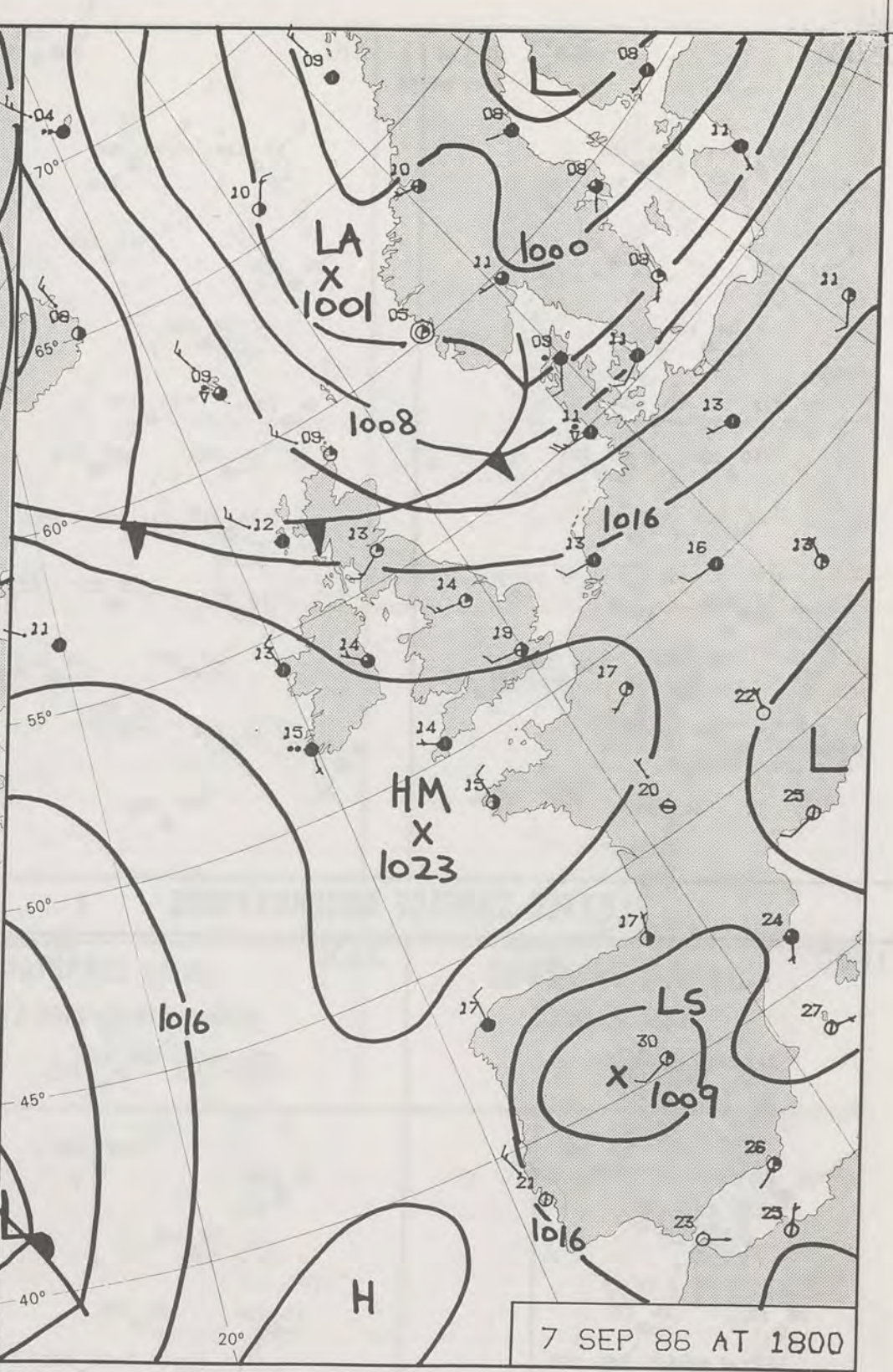
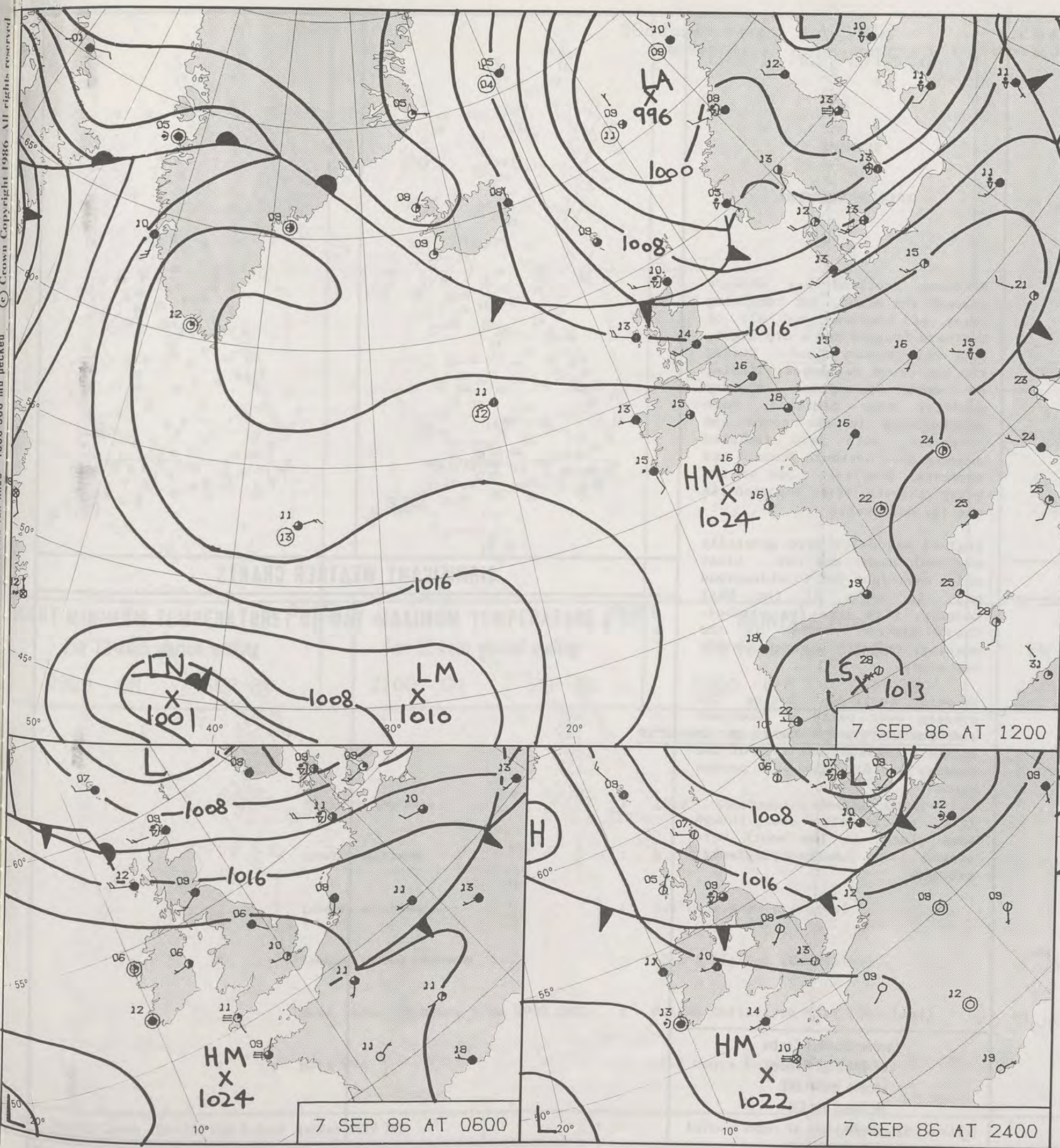


© Crown Copyright 1986
All rights reserved

A high-contrast, black and white aerial photograph of a rugged, mountainous terrain. The image shows steep slopes, ridges, and valleys, with a prominent peak in the center-left. A grid of dashed lines is overlaid on the image, suggesting a coordinate system. In the top right corner, there is a white rectangular label with the text "6/9/86 VISIBLE 1455Z".



1200 6.9.86
London Weather Centre 284-286 High Holborn London WC1V 7HX All times are GMT 500mb full lines 1000-500 mb pecked © Crown Copyright 1986 All rights reserved



DAILY WEATHER SUMMARY

FOR

SUNDAY 7 SEPTEMBER 1986

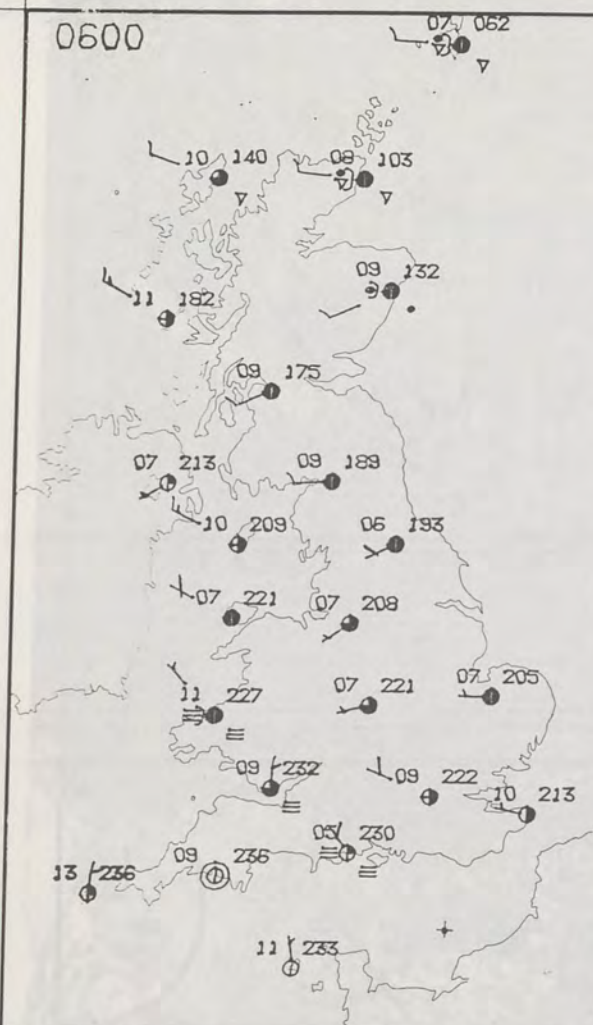
Warm front Cold front Occlusion

London Weather Centre 284-286 High Holborn London WC1V 7HX

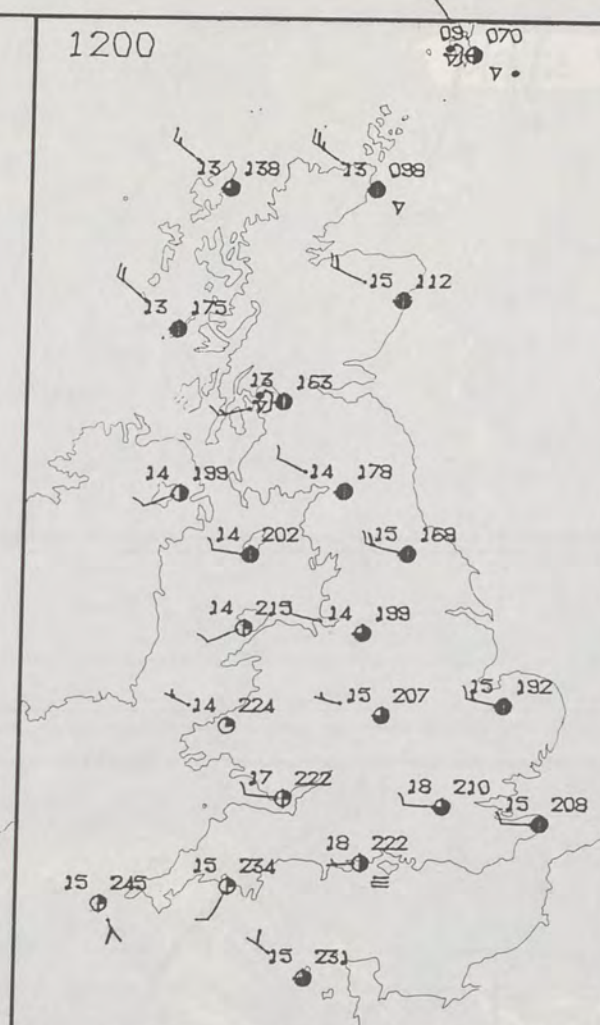
© Crown Copyright 1986 All rights reserved



0600



1200



SUNDAY
7 SEPTEMBER 1986

SUMMARY
OF
BRITISH WEATHER

Northern Scotland had showers through the night, but remaining areas of Scotland and all of Northern Ireland had a dry night, with well broken cloud. During the day cloud developed, leading to more widespread showery activity over Scotland, more particularly in the north and northeast, with very isolated showers over Northern Ireland and southwest Scotland. One or two heavy showers were reported in the far northeast.

England and Wales were generally dry both night and day. Clear skies overnight led to widespread mist in parts of the West Country, with some fog patches. These cleared quickly in the morning, then the rest of the day was sunny.

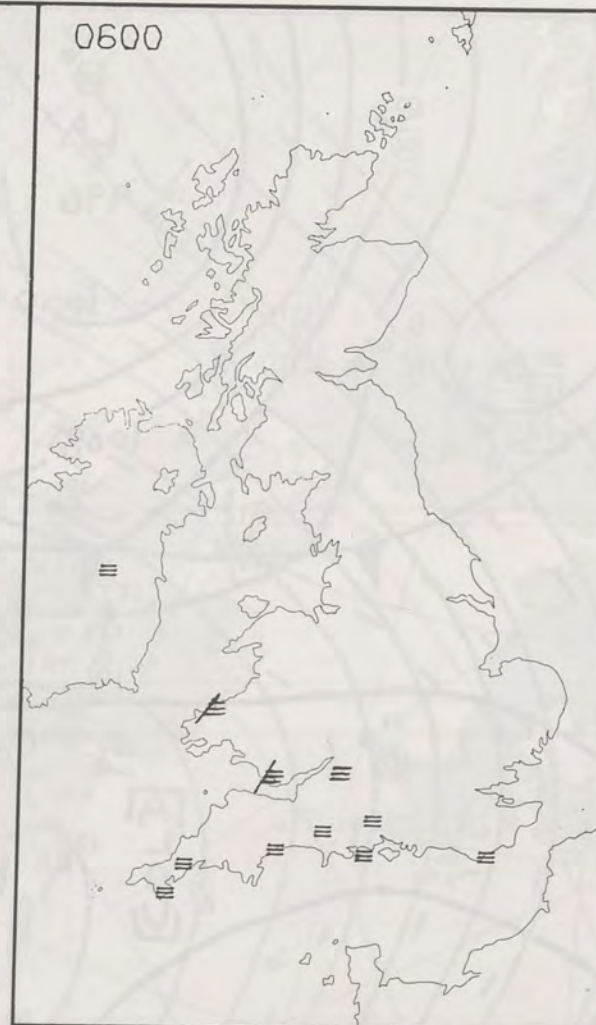
Showers continued during the evening over parts of Scotland and one or two turned up in northern England, but much of the country was dry with well broken cloud.

It was mostly rather cool, though some places in the south were around the early September average.

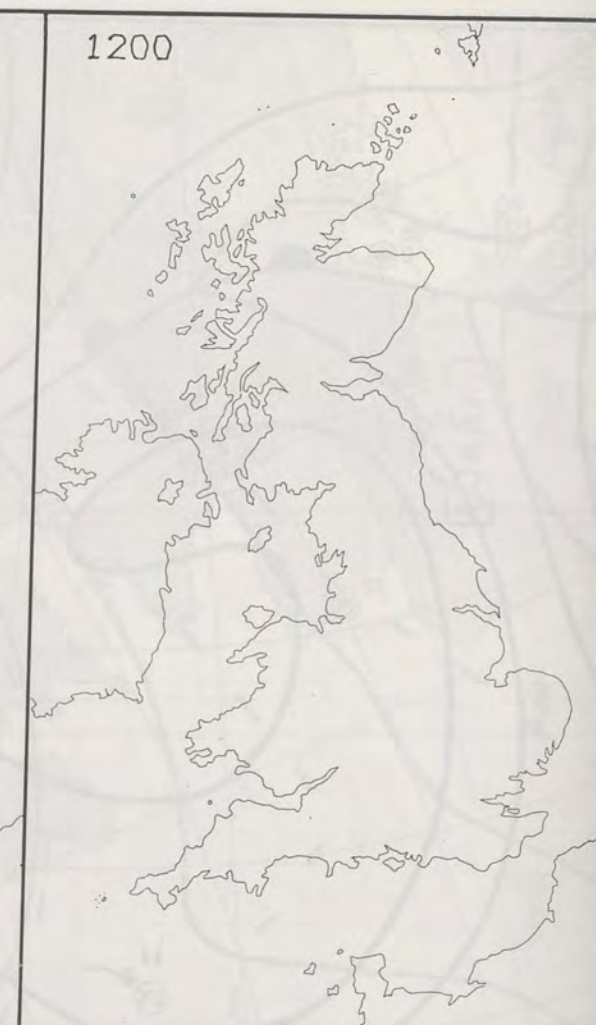
London Weather Centre
284-286 High Holborn
London WC1V 7HX
All times are GMT

© Crown Copyright 1986 All rights reserved

0600

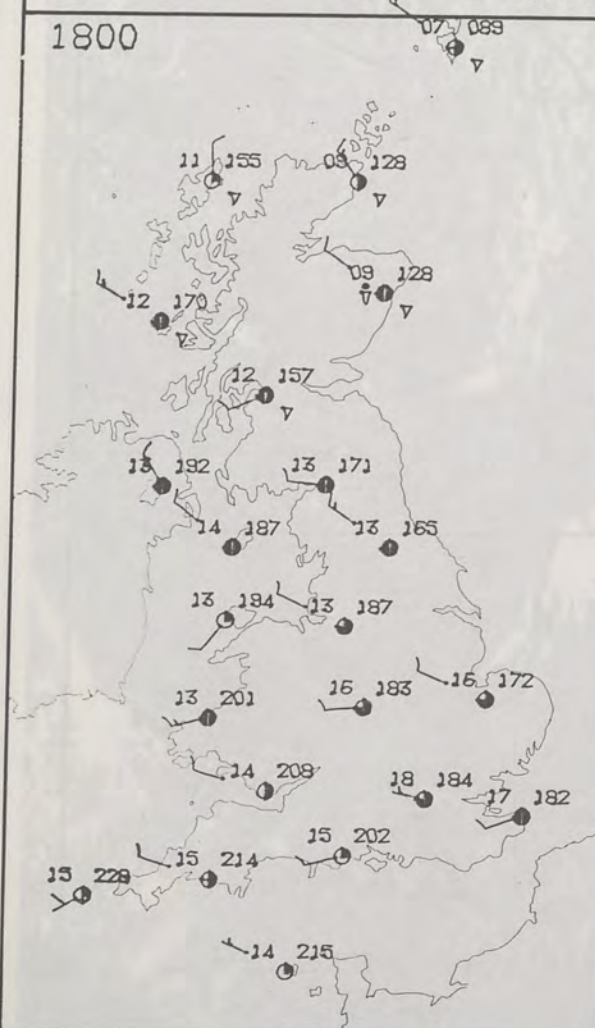


1200

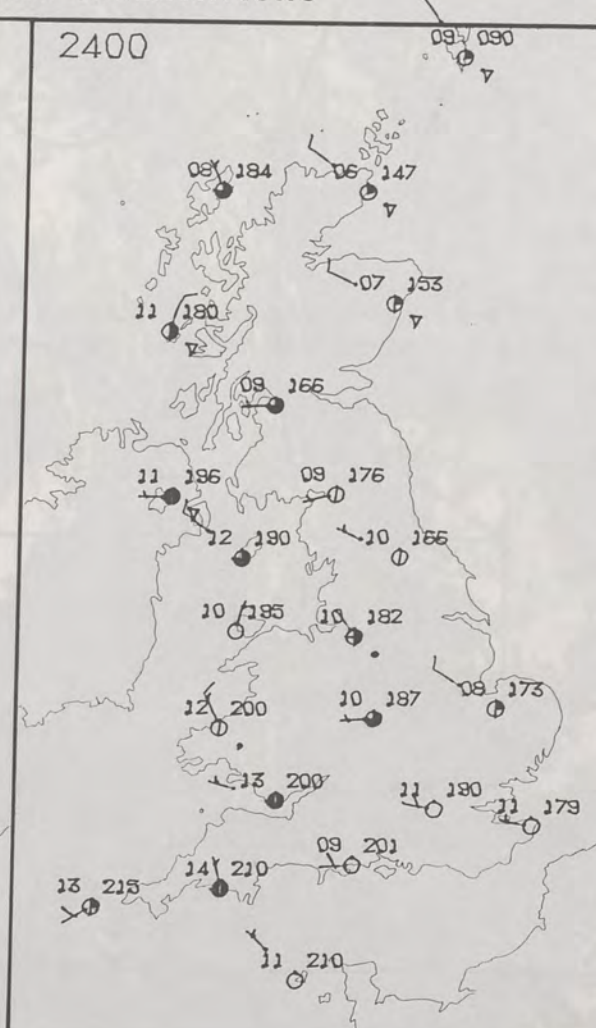


PLOTTED SURFACE OBSERVATIONS

1800

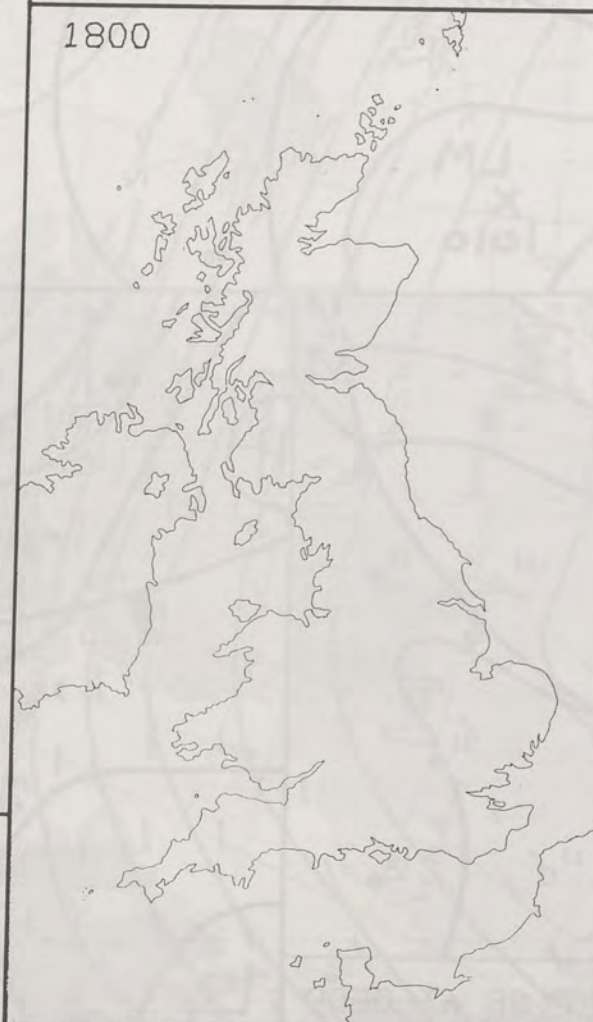


2400

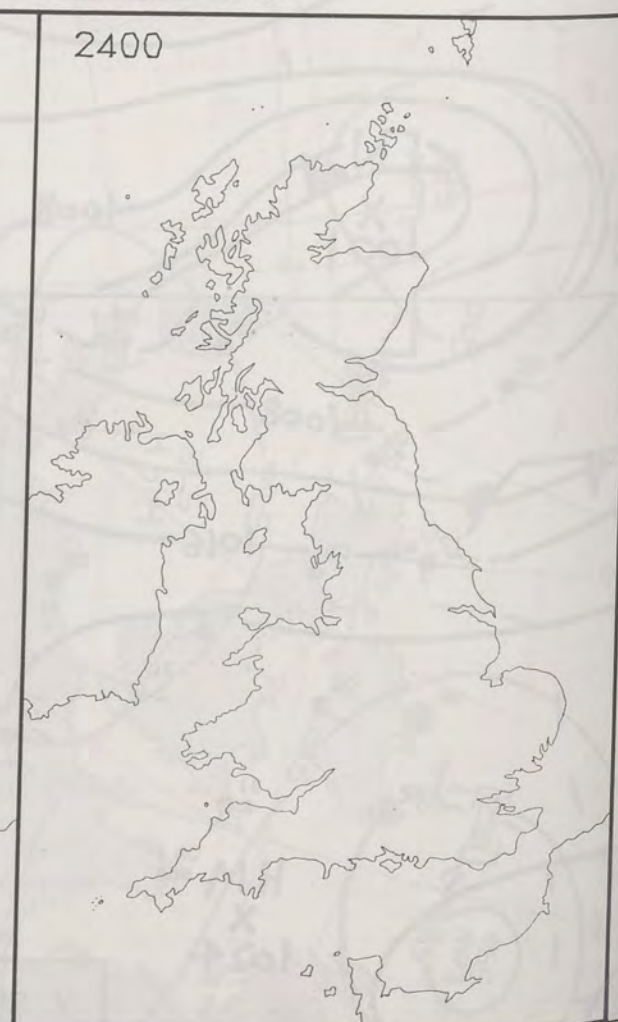


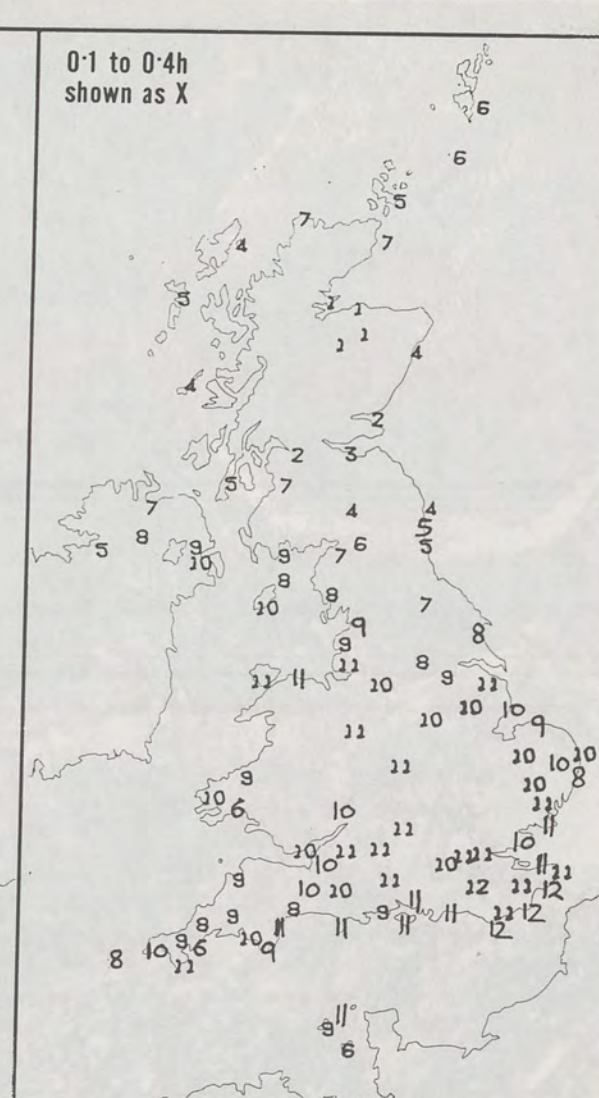
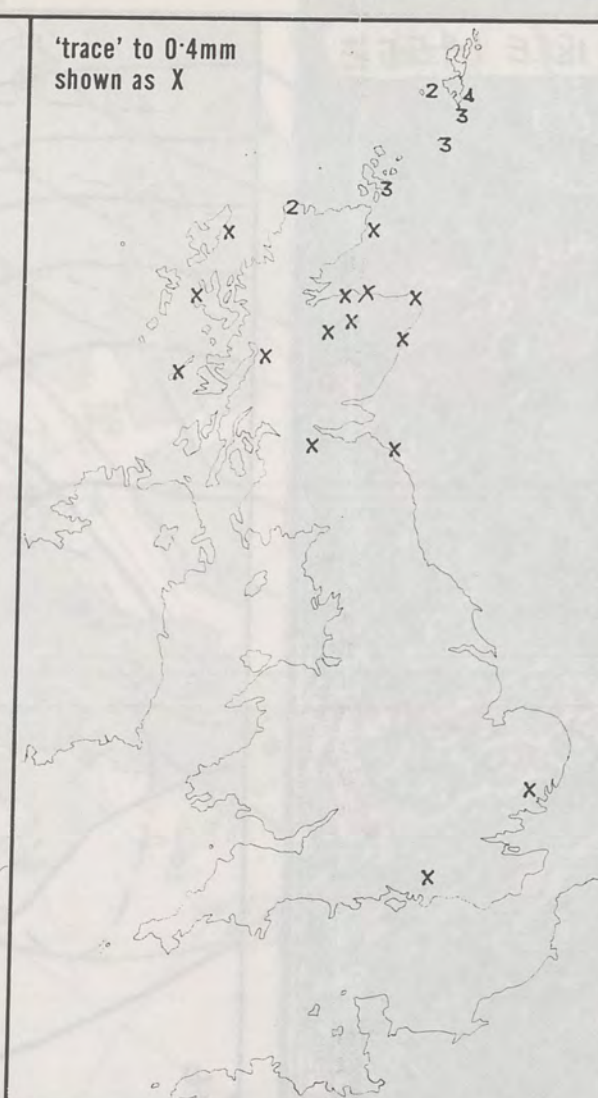
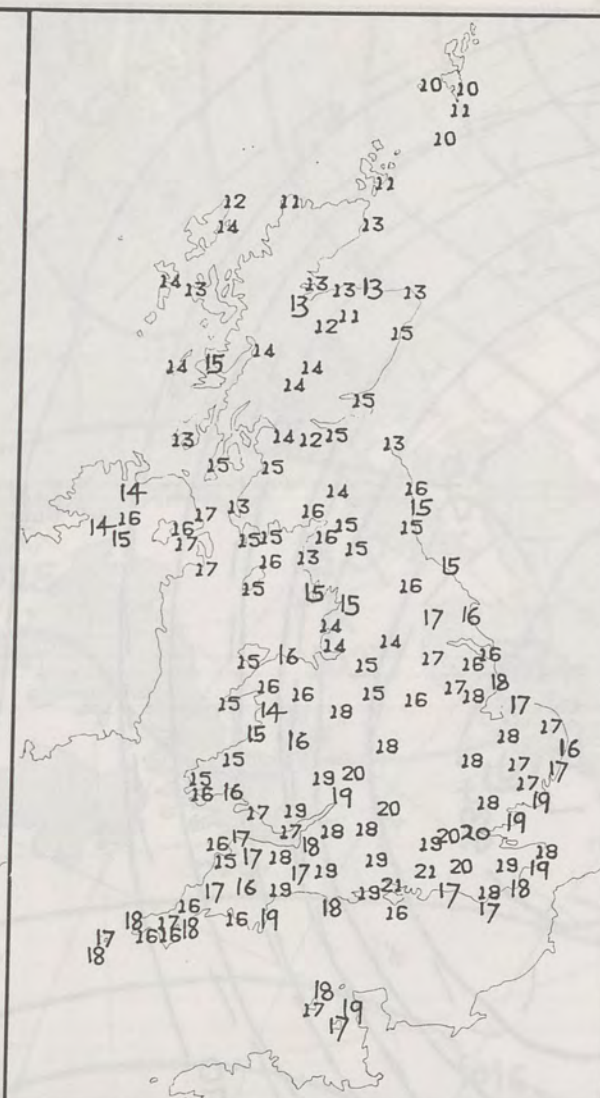
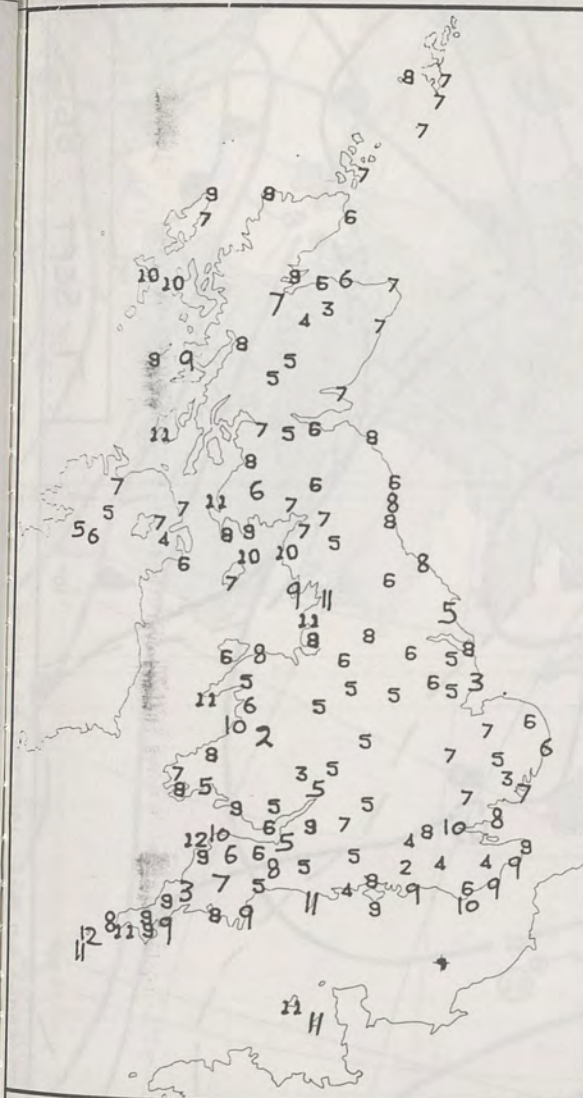
SIGNIFICANT WEATHER CHARTS

1800



2400





NIGHT MINIMUM TEMPERATURE (°C)
For 12-hour period ending
0900 ON 7 SEP 86

DAY MAXIMUM TEMPERATURE (°C)
For 12-hour period ending
2100 ON 7 SEP 86

RAINFALL (mm)
For 12-hour period ending
0900 ON 7 SEP 86

RAINFALL (mm)
For 12-hour period ending
2100 ON 7 SEP 86

SUNSHINE (hours)
Dawn to dusk
7 SEP 86

EXTREMES FOR SUNDAY 7TH SEPTEMBER 1986

Highest maximum : 20.7°C Southampton Weather Centre

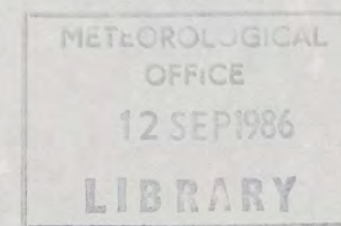
Lowest maximum : 9.7°C Lerwick (Shetland)

Lowest minimum : 1.8°C St Harmon (Powys)

Lowest grass minimum : -2.5°C Liphook (Hampshire)

Most rain (24 hours from 0900 GMT) : 6.1 mm Collafirth Hill (Shetland)

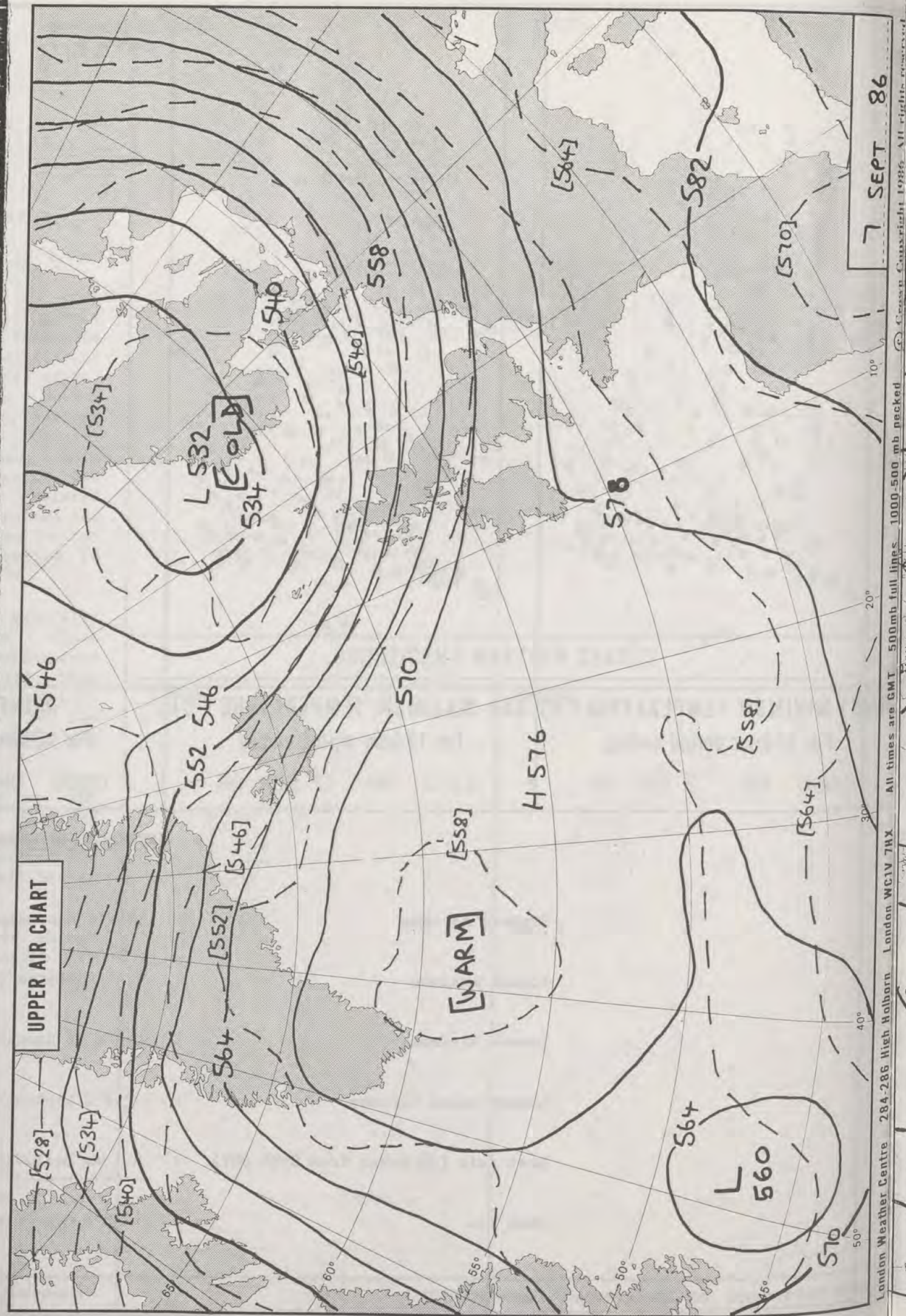
Most sun : 12.2 hours Folkestone (Kent)



**DAILY
WEATHER
SUMMARY**

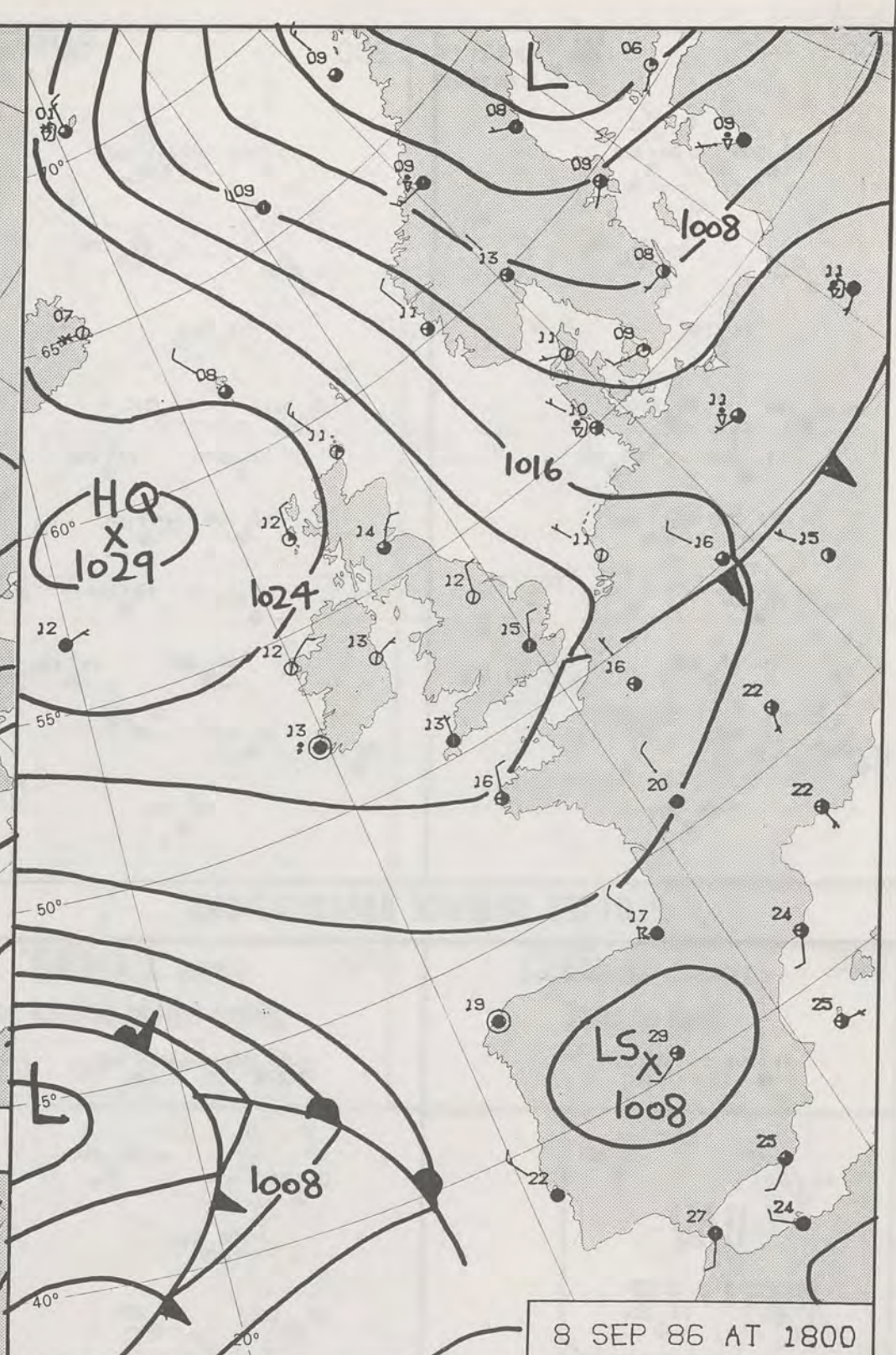
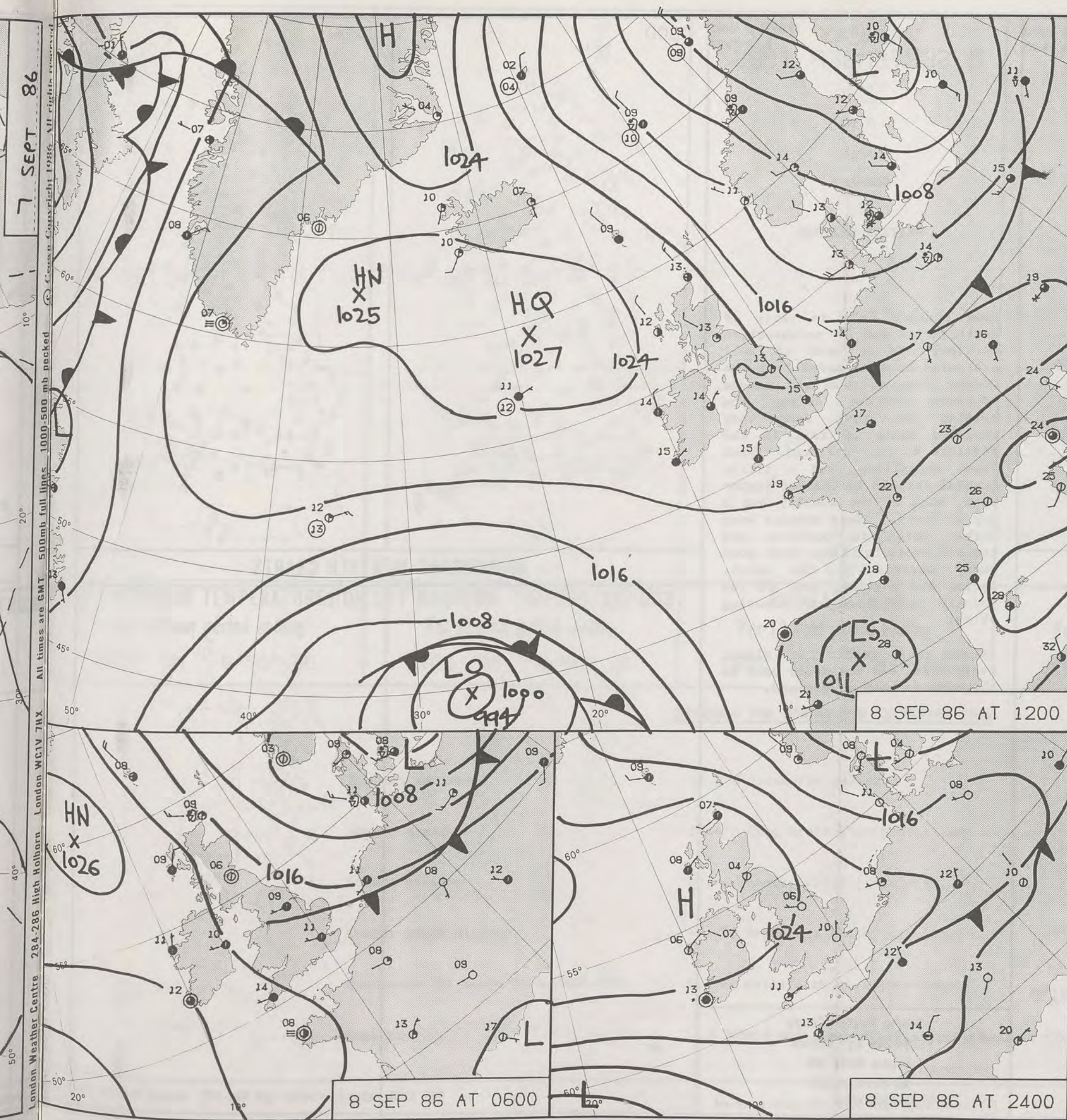


© Crown Copyright 1986
All rights reserved



7 SEPT 86

London Weather Centre 284-286 High Holborn London WC1V 7HX All times are GMT 500mb full lines 1000-500 mb necked



DAILY WEATHER SUMMARY

FOR

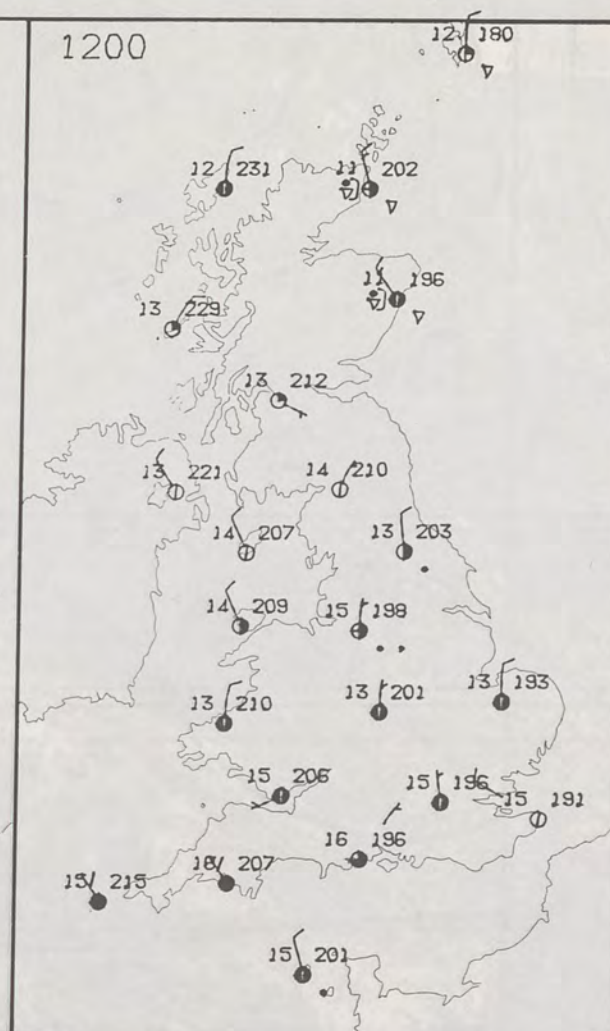
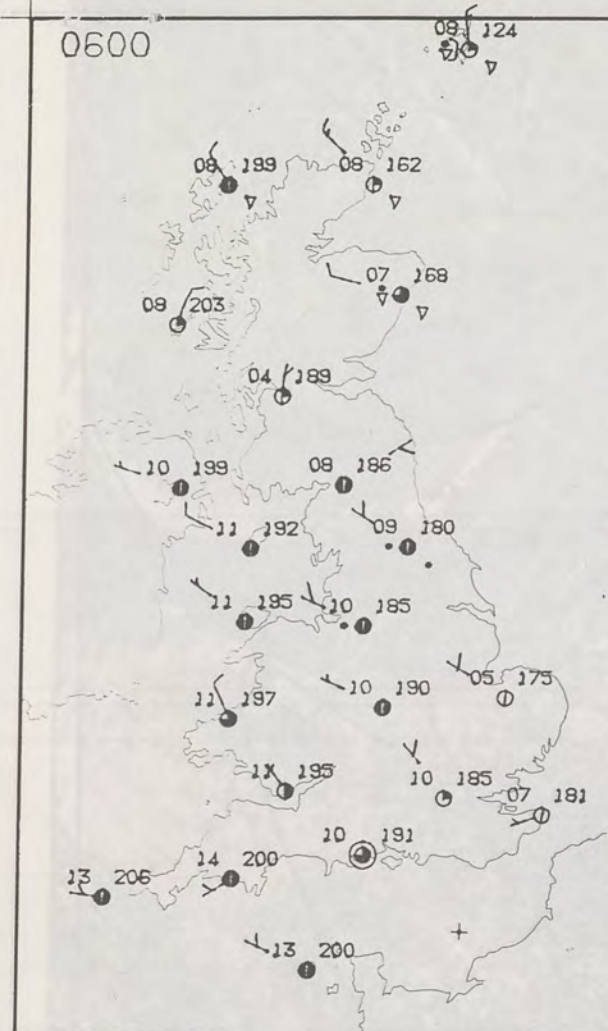
MONDAY 8 SEPTEMBER 1986

Warm front Cold front Occlusion

London Weather Centre 284-286 High Holborn London WC1V 7HX

© Crown Copyright 1986 All rights reserved





MONDAY
8 SEPTEMBER 1986

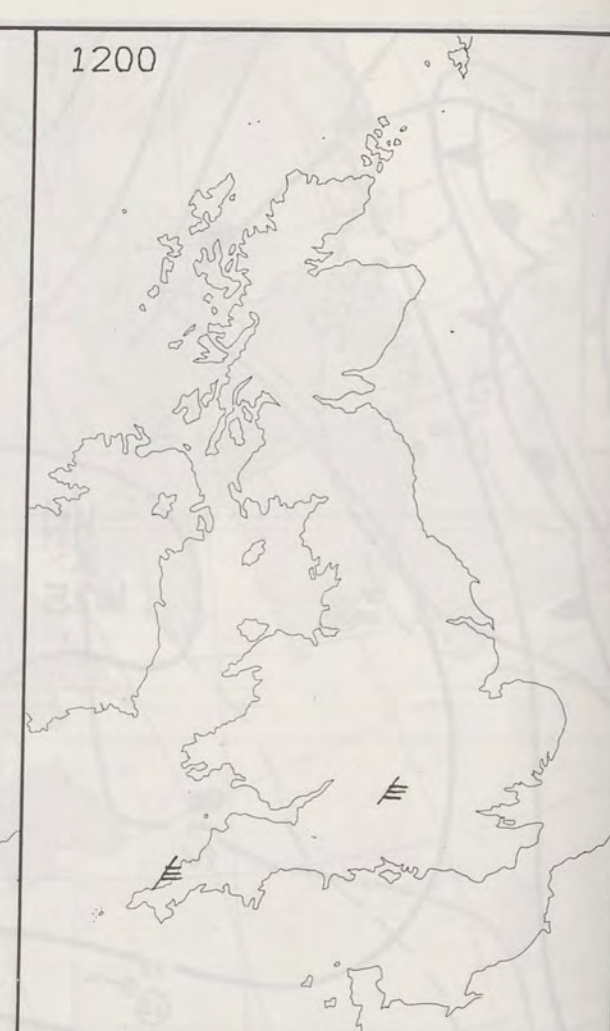
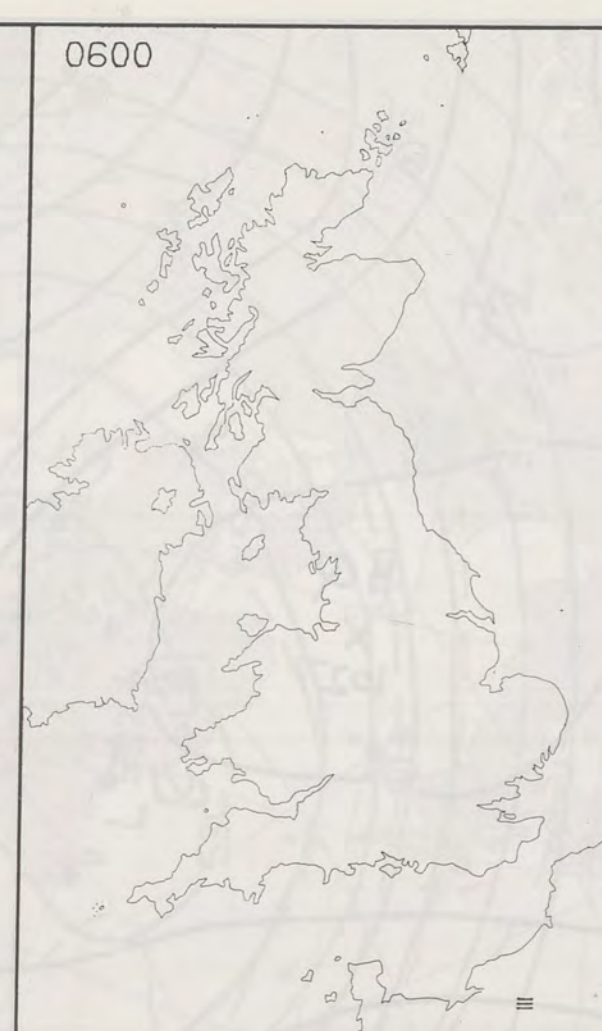
SUMMARY
OF
BRITISH WEATHER

Some showers fell in parts of northern and northeastern Scotland and a band of well scattered showers moved from the border area of Scotland across northern England during the morning and gave some very isolated spots of rain in the Midlands in the afternoon. With these exceptions, and a little coastal drizzle in the far south-west, much of the country had a dry 24 hours. Cloud amounts were rather large in southern and central areas but there were good sunny periods in the north. During the evening, most of the country had clear or clearing skies.

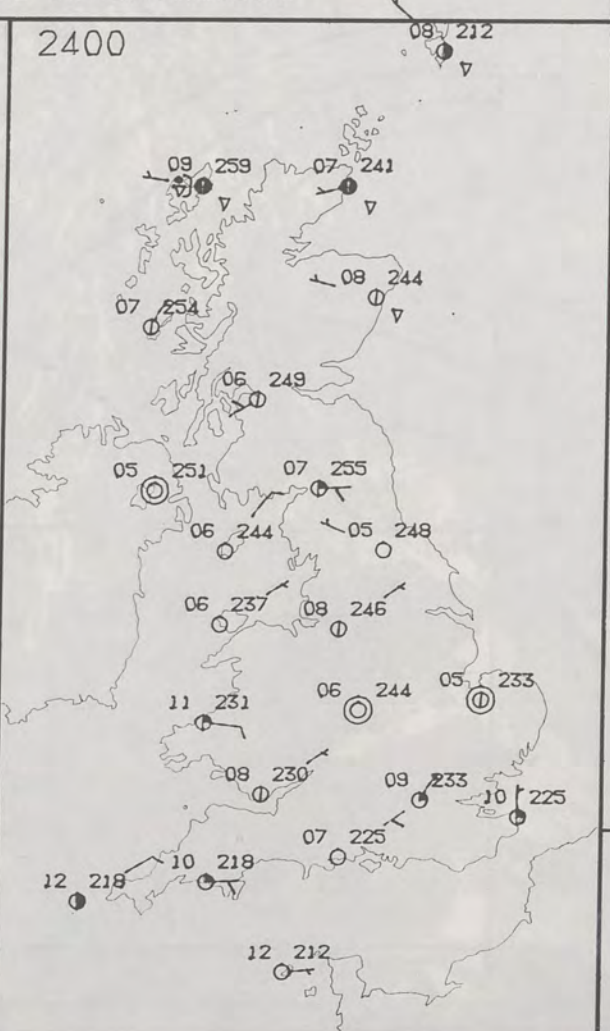
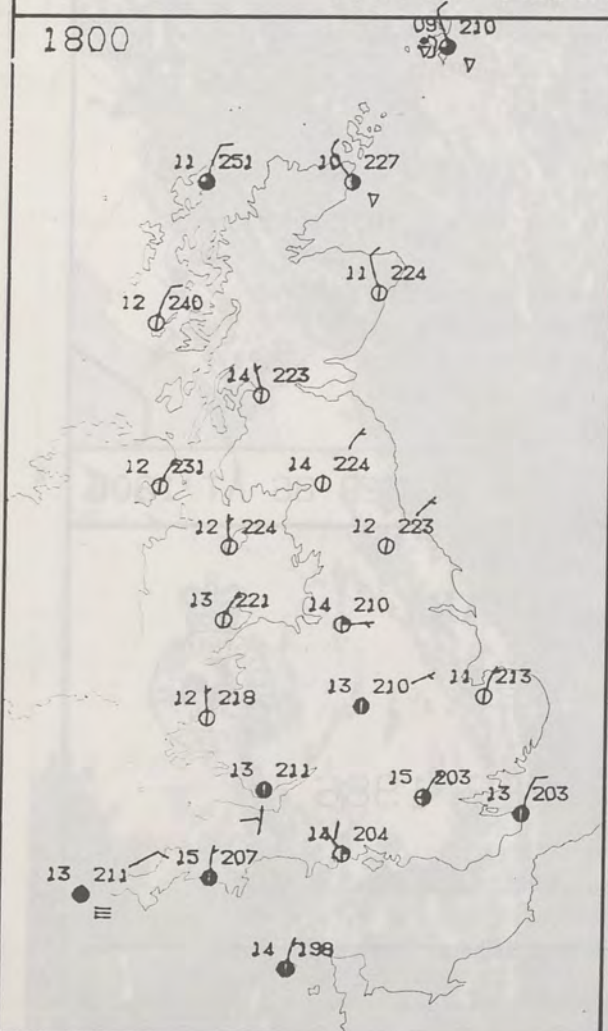
It was again rather cool almost everywhere, and decidedly cool in the eastern half of England.

London Weather Centre
284-286 High Holborn
London WC1V 7HX
All times are GMT

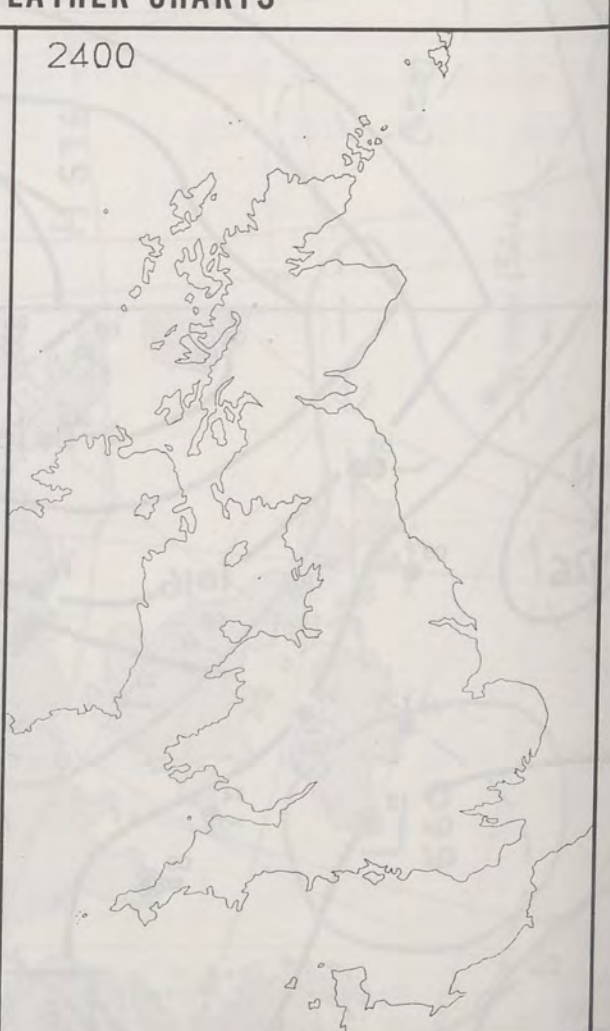
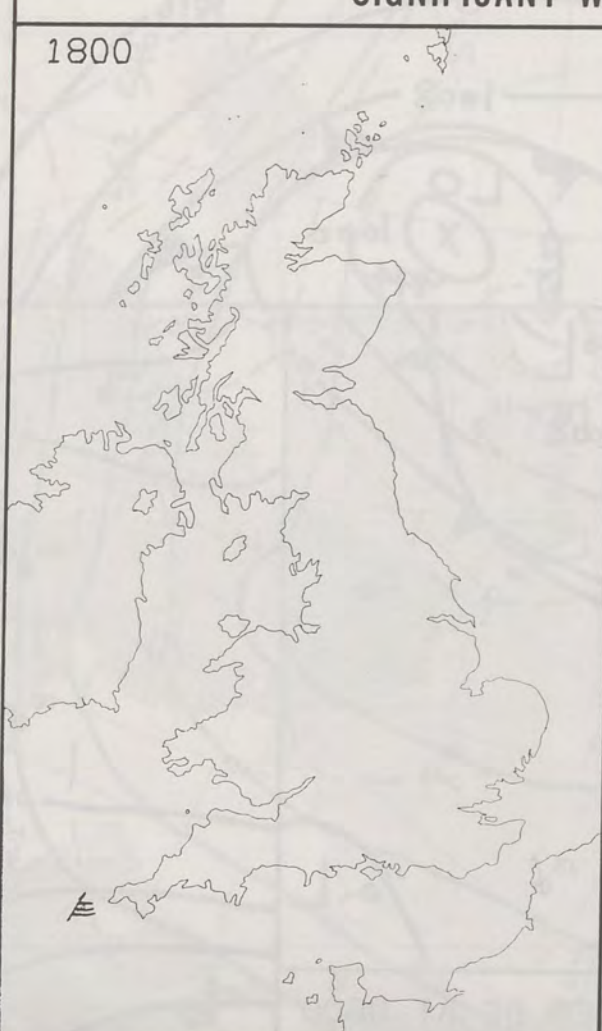
© Crown Copyright 1986 All rights reserved

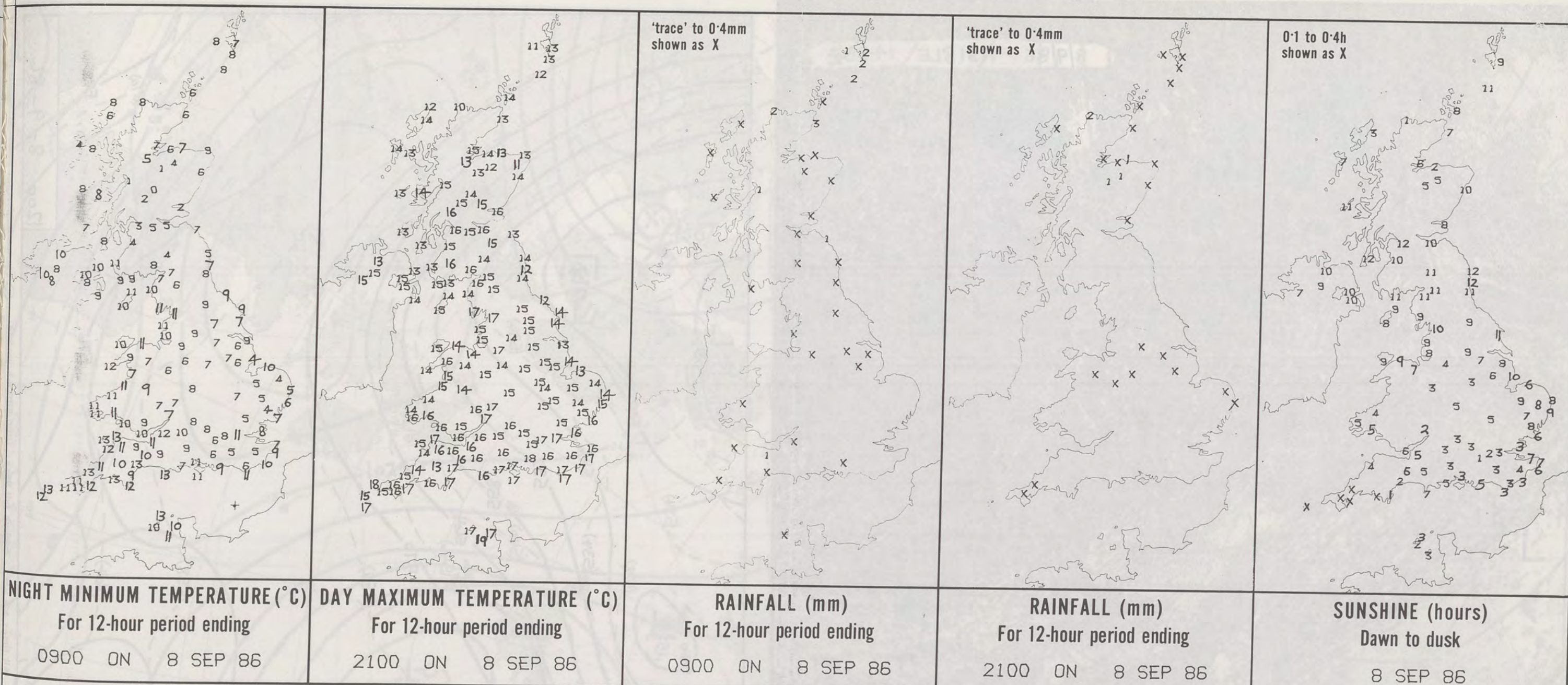


PLOTTED SURFACE OBSERVATIONS



SIGNIFICANT WEATHER CHARTS





EXTREMES FOR MONDAY 8TH SEPTEMBER 1986

Highest maximum	: 18.9°C Jersey/St Helier
Lowest maximum	: 10.4°C Cape Wrath (North Scotland)
Lowest minimum	: 0.1°C Tummel Bridge (Tayside)
Lowest grass minimum	: -3.2°C Benbecula (Outer Hebrides)
Most rain (24 hours from 0900 GMT)	: 6.9 mm Collafirth Hill (Shetland)
Most sun	: 11.8 hours Machrihanish (Kintyre), Boulmer (Northumberland) and Tynemouth



**DAILY
WEATHER
SUMMARY**



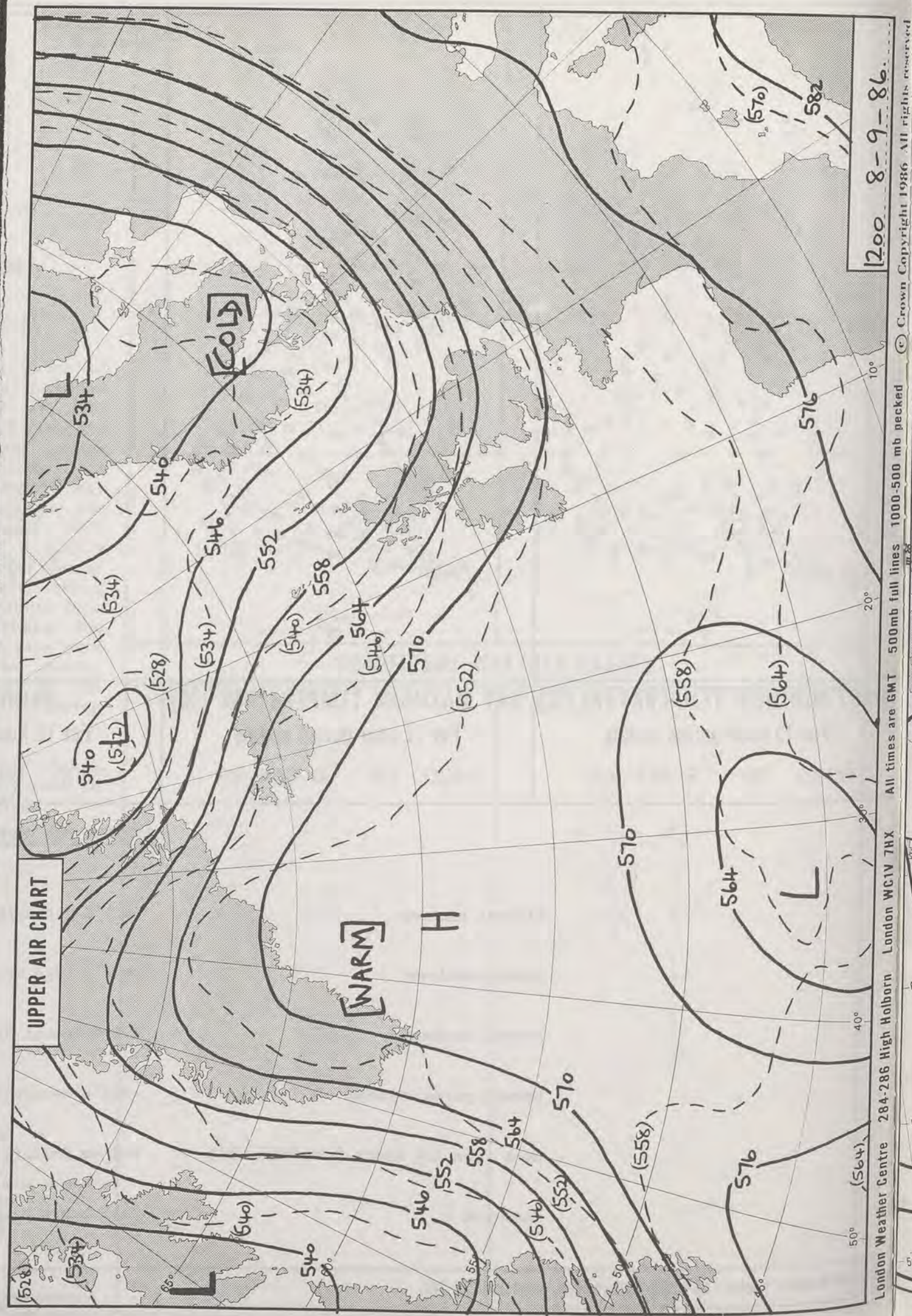
© Crown Copyright 1986
All rights reserved

London Weather Centre 284-286 High Holborn London WC1V 7HX

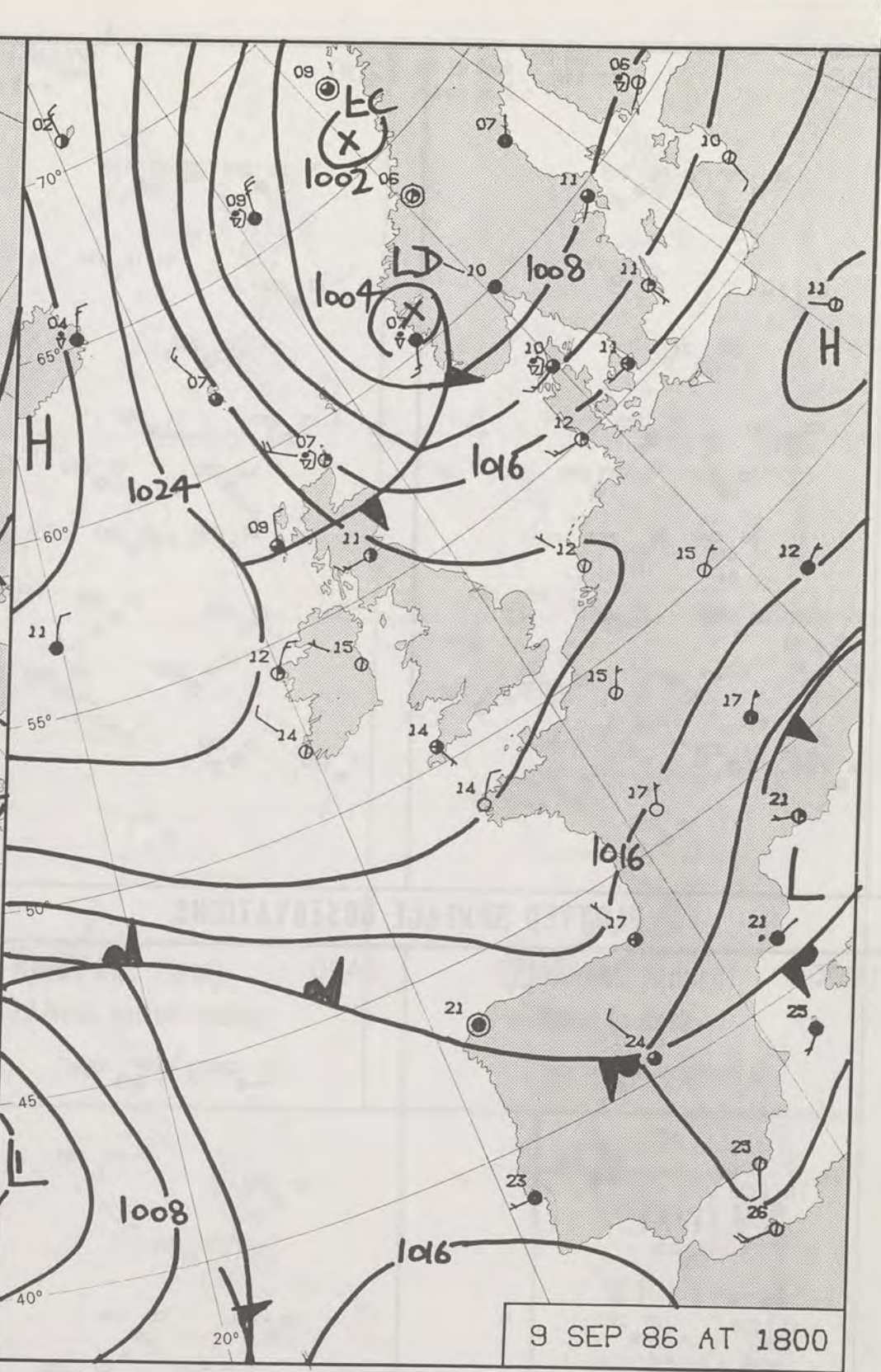
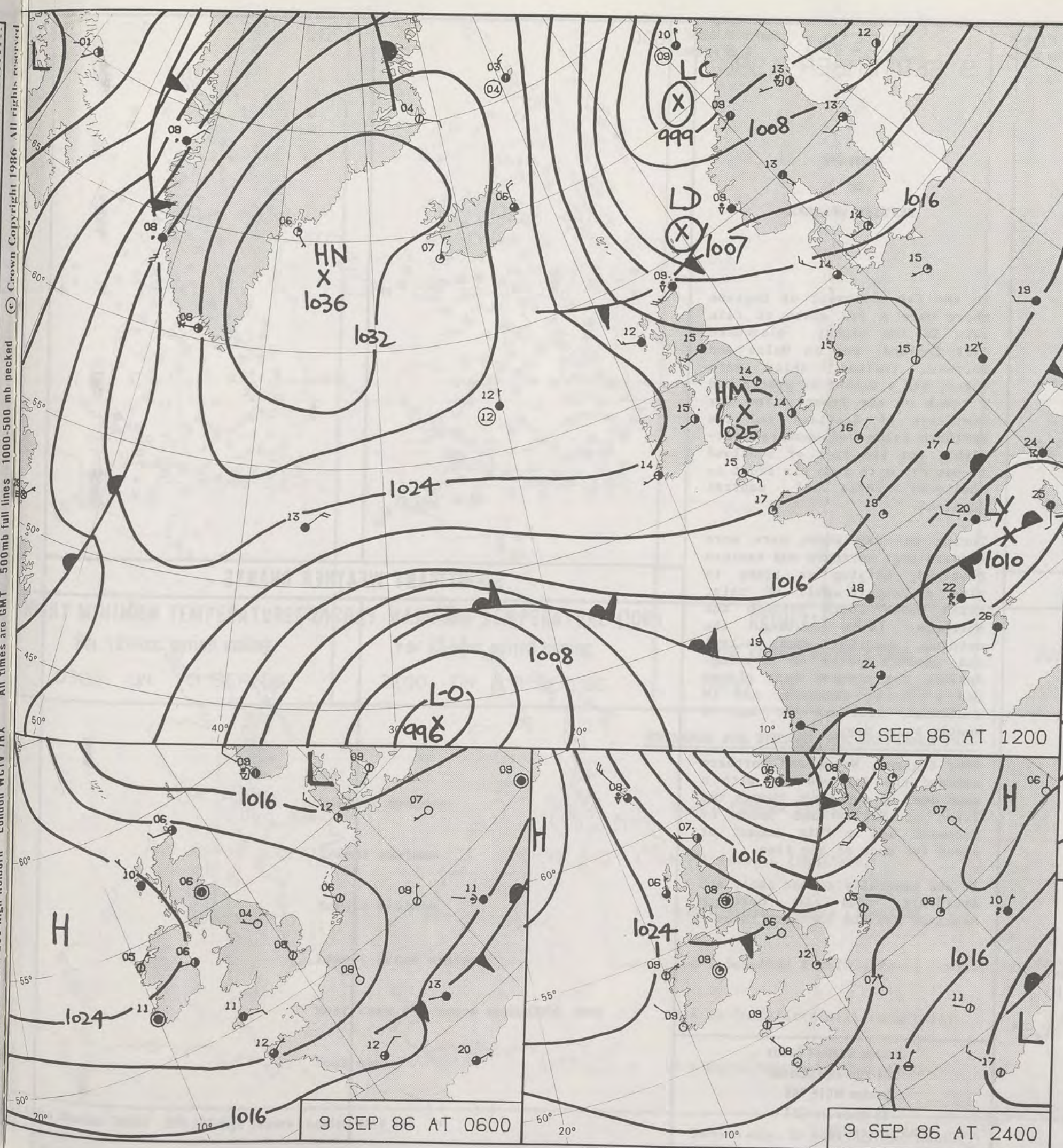
All times are GMT



8/9/86 VISIBLE 1433Z



1200 8-9-86
London Weather Centre 284-286 High Holborn London WC1V 7HX All times are GMT 500mb full lines 1000-500 mb pecked © Crown Copyright 1986 All rights reserved



DAILY WEATHER SUMMARY

FOR

TUESDAY 9 SEPTEMBER 1986

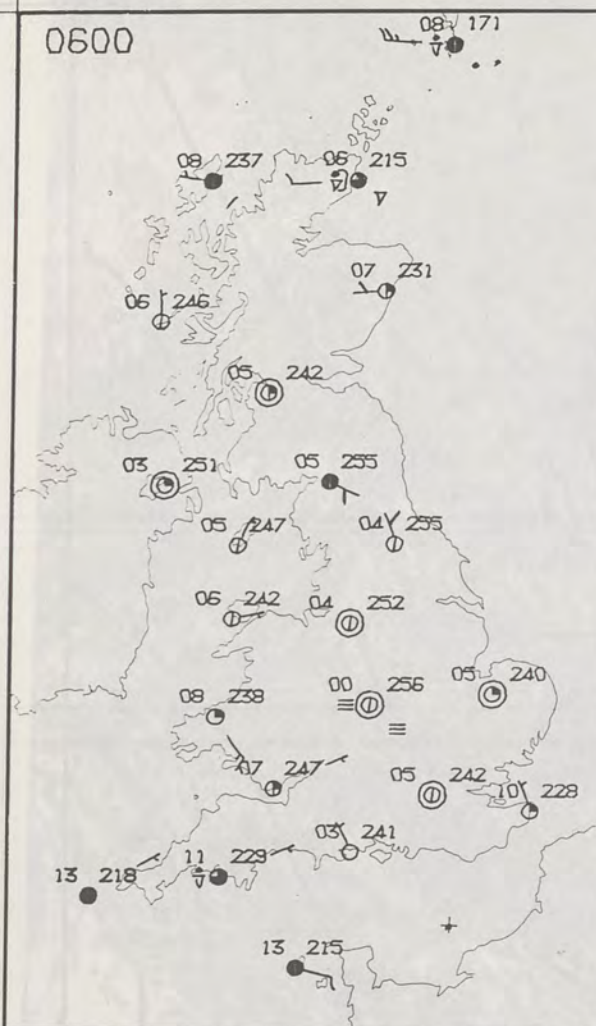
Warm front Cold front Occlusion

London Weather Centre 284-286 High Holborn London WC1V 7HX

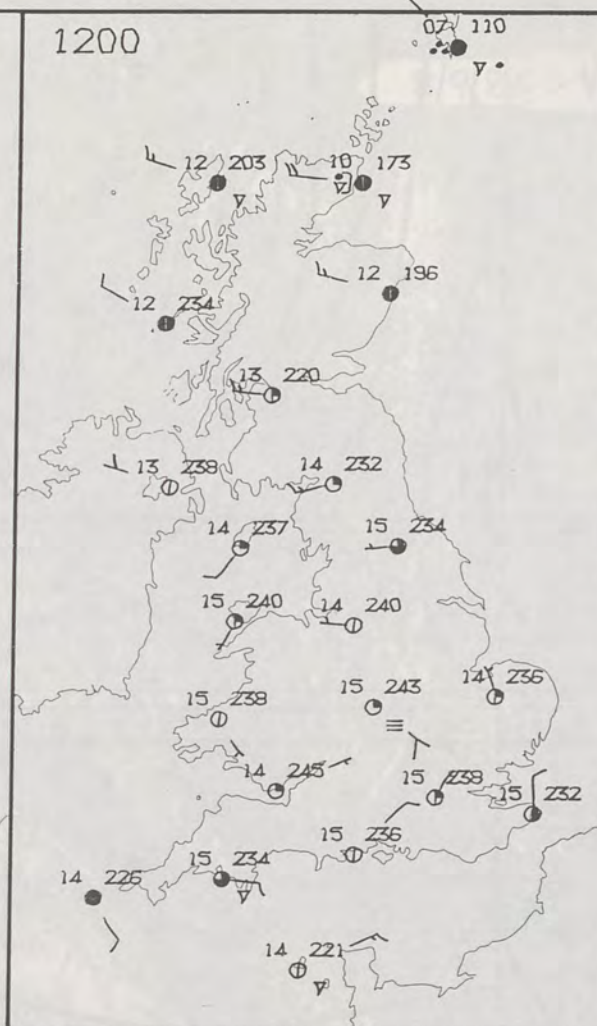
© Crown Copyright 1986 All rights reserved



0600



1200

TUESDAY
9 SEPTEMBER 1986SUMMARY
OF
BRITISH WEATHER

In the far southwest of England there were a few spots of rain late in the night; elsewhere over England, and in Wales and Northern Ireland, skies were clear, and a number of places had a touch of air frost. The far northeast of Scotland and the Northern Isles had showers overnight, for the rest of Scotland it was dry with some air frost in sheltered parts of central Scotland.

During the day there were more showers over northern and eastern Scotland, merging at times to give a longer spell of rain, which moved south through the Northern Isles during the morning, reaching some central and eastern parts by evening. Between the showers most places had a little sunshine, and in southwest Scotland it was a mostly sunny day.

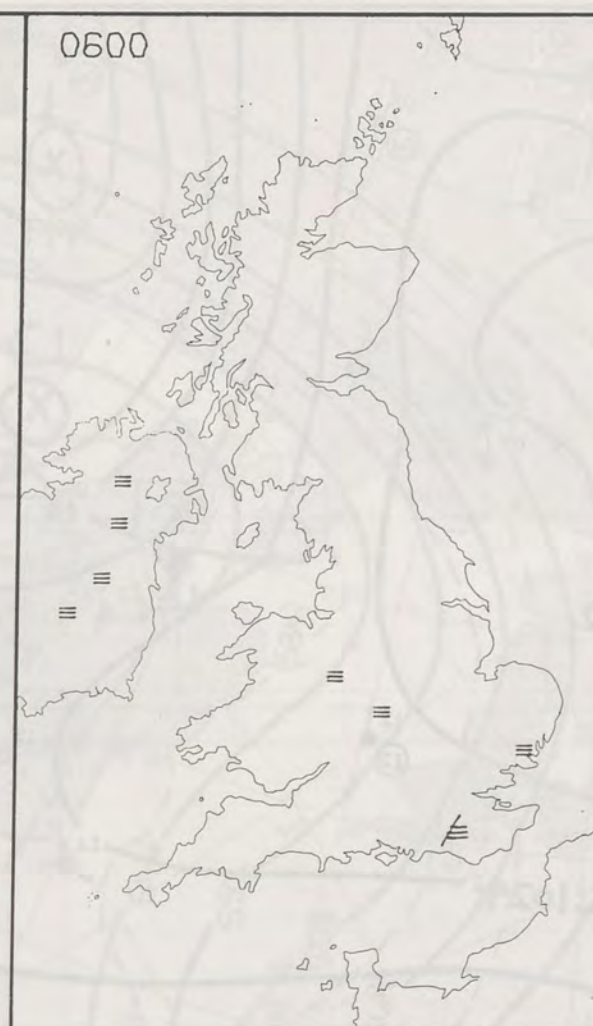
Over England, Wales and Northern Ireland the day was dry with a good deal of sunshine, though the Isles of Scilly and parts of Cornwall had a fair amount of cloud for much of the time.

It was generally rather cool, and decidedly cool in northern Scotland and the Northern Isles.

London Weather Centre
284-286 High Holborn
London WC1V 7HX
All times are GMT

© Crown Copyright 1986 All rights reserved

0600

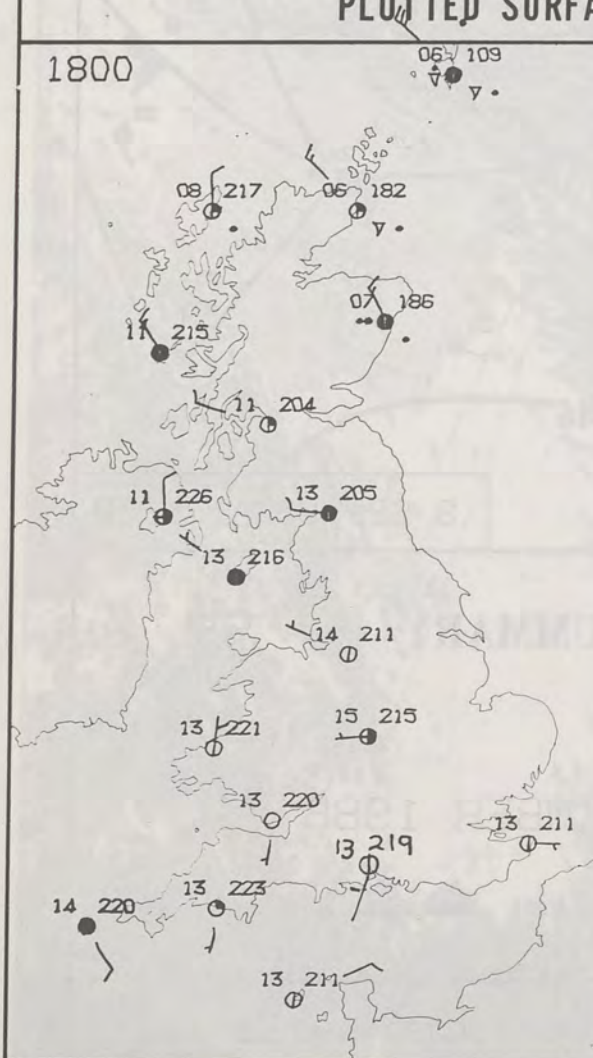


1200

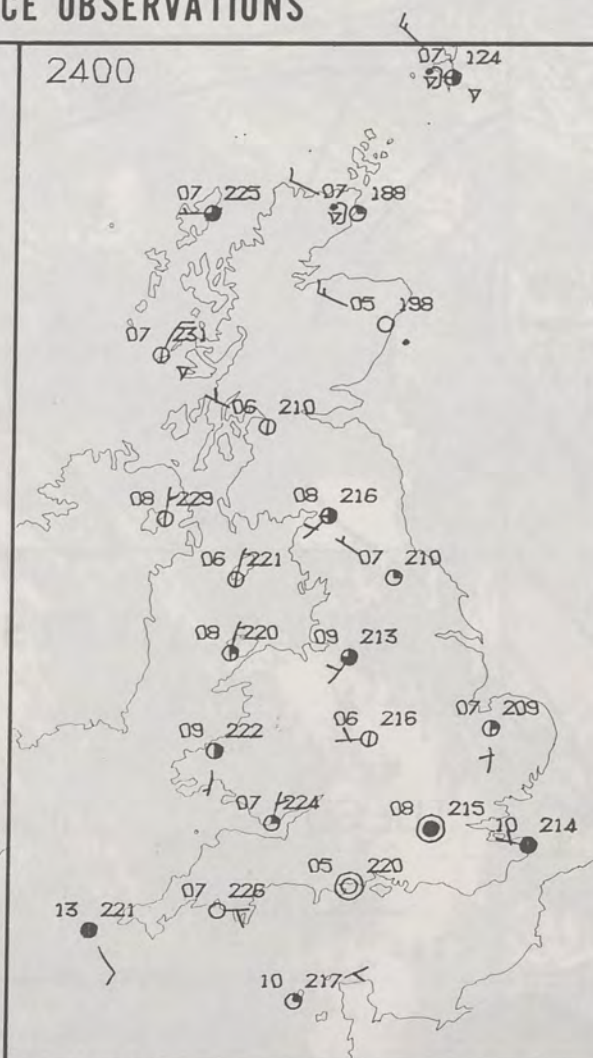


PLOTTED SURFACE OBSERVATIONS

1800

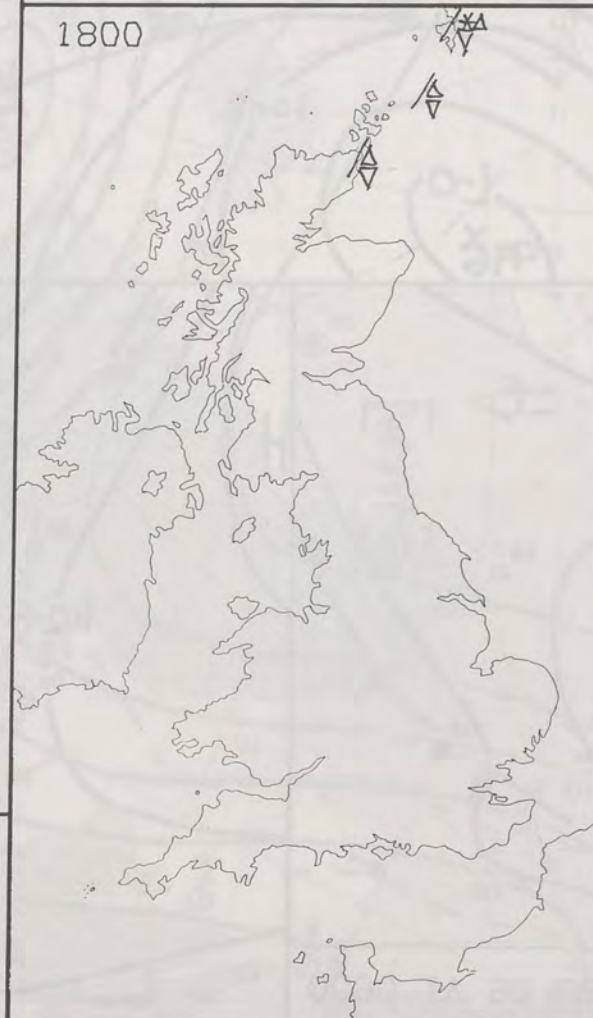


2400

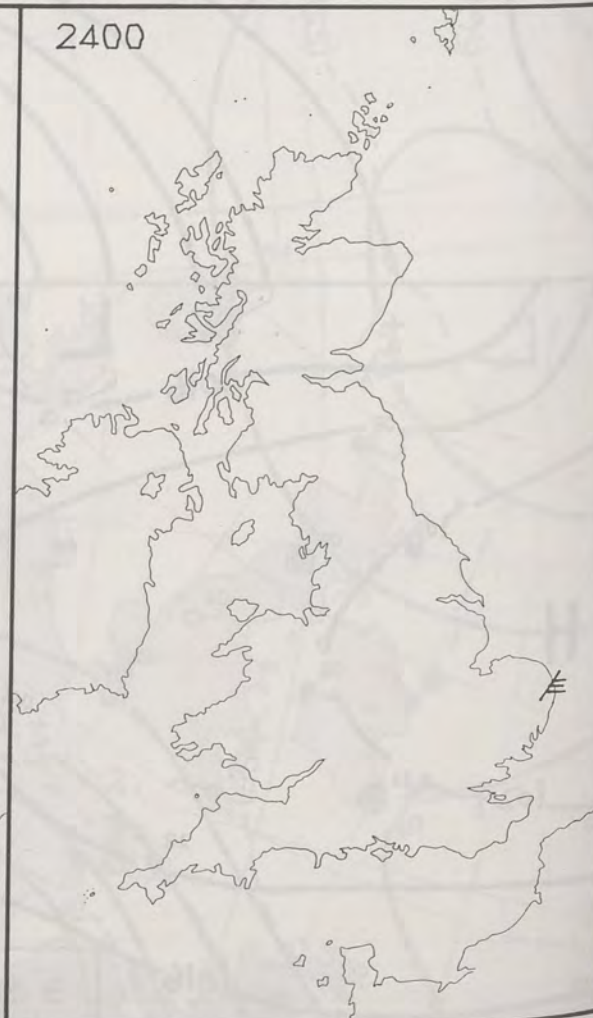


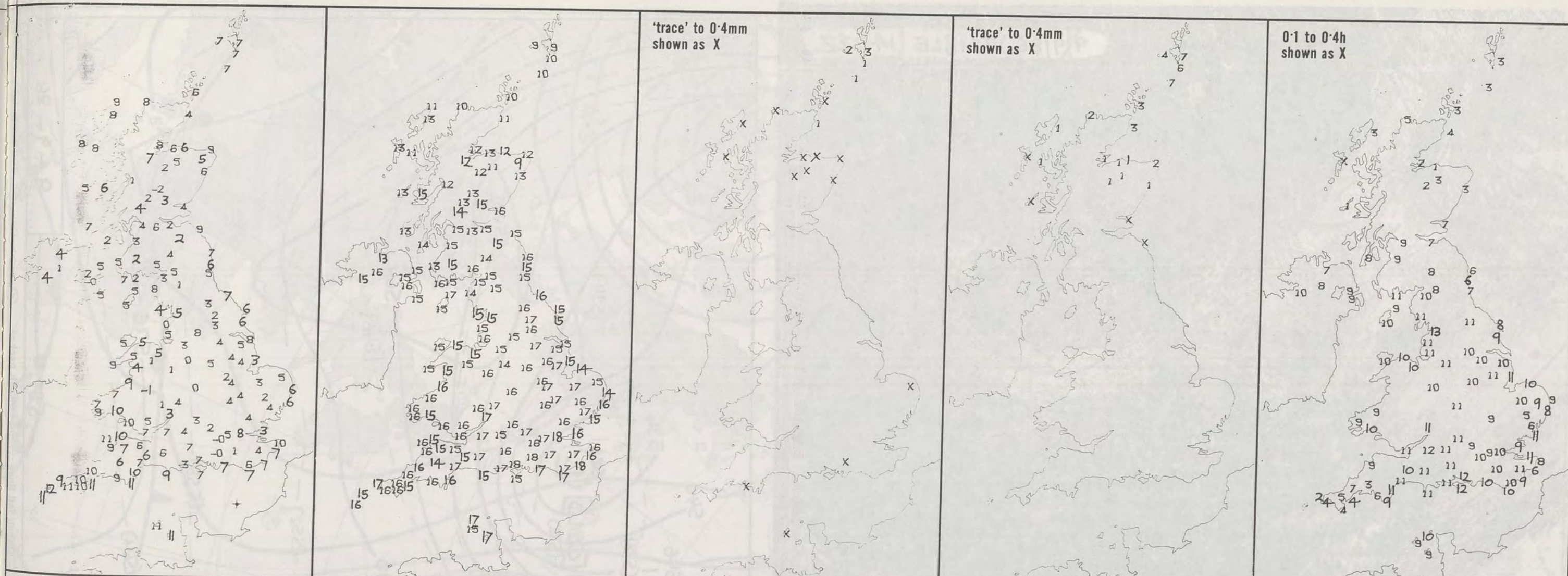
SIGNIFICANT WEATHER CHARTS

1800



2400






NIGHT MINIMUM TEMPERATURE (°C) For 12-hour period ending 0900 ON 9 SEP 86	DAY MAXIMUM TEMPERATURE (°C) For 12-hour period ending 2100 ON 9 SEP 86	RAINFALL (mm) For 12-hour period ending 0900 ON 9 SEP 86	RAINFALL (mm) For 12-hour period ending 2100 ON 9 SEP 86	SUNSHINE (hours) Dawn to dusk 9 SEP 86
---	---	--	--	--

EXTREMES FOR TUESDAY 9TH SEPTEMBER 1986

Highest maximum	: 18.4°C Liphook (Hampshire)
Lowest maximum	: 8.5°C Lerwick (Shetland)
Lowest minimum	: -1.6°C Tummel Bridge (Tayside)
Lowest grass minimum	: -6.8°C Beaufort Park/Bracknell (Berkshire)
Most rain (24 hours from 0900 GMT)	: 13.4 mm Collafirth Hill (Shetland)
Most sun	: 12.6 hours Morecombe (Lancashire)




**DAILY
WEATHER
SUMMARY**

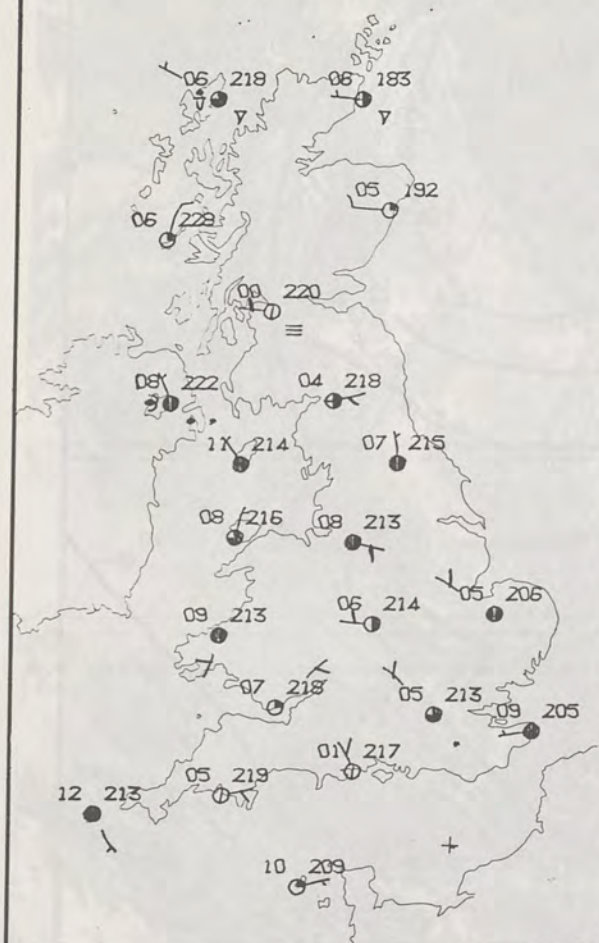


© Crown Copyright 1986
All rights reserved

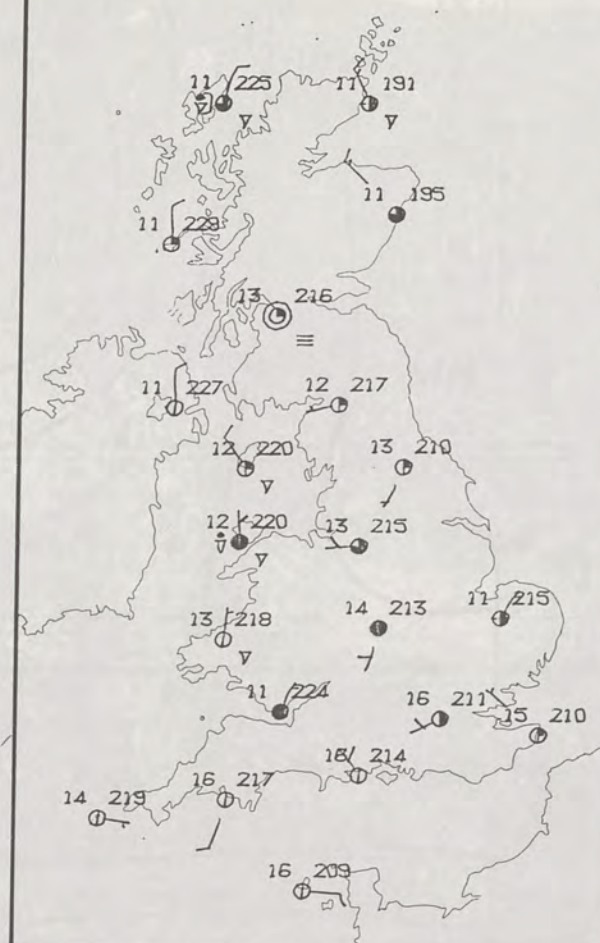
9/9/86 VISIBLE 1422Z



08 131

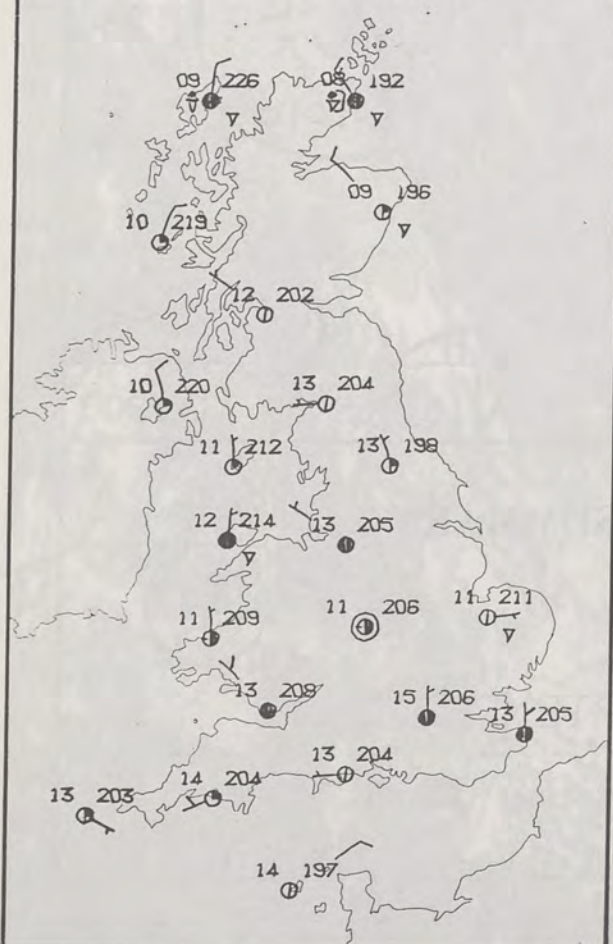


09 142

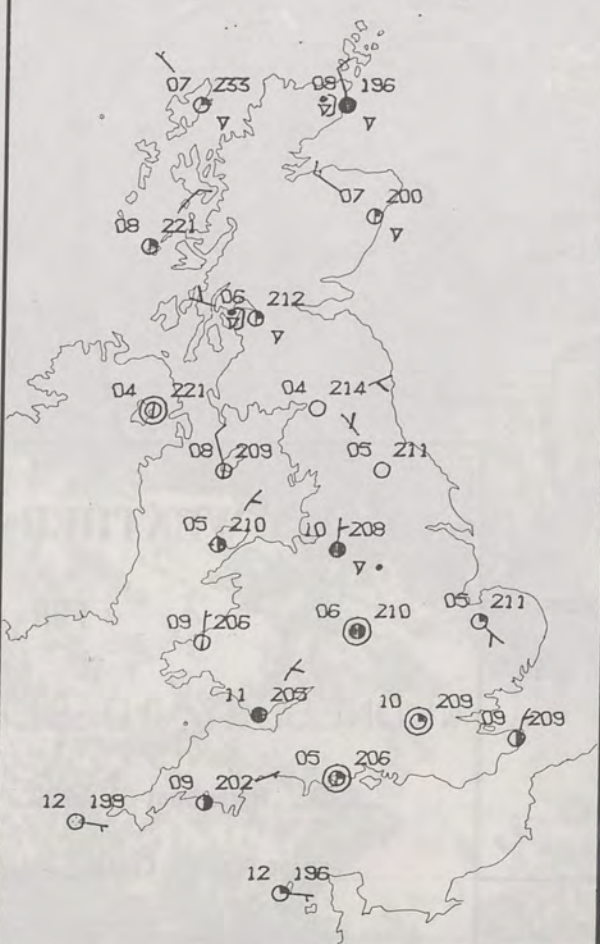


084 154
710
V

084 154
710
V



06 179



SUMMARY OF TISH WEATHER

England, Wales and Northern Ireland had a dry night and in parts of southern England there was a touch of air frost at dawn. Scotland had a cold night too, with a slight air frost in central and southern districts. Near north facing coasts and in the Northern Isles there were some showers, with hail in places.

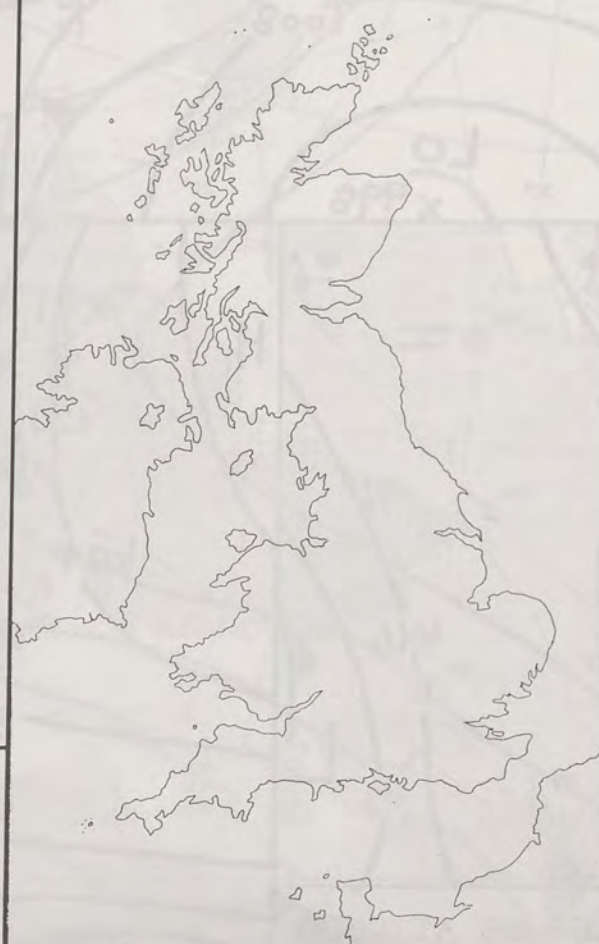
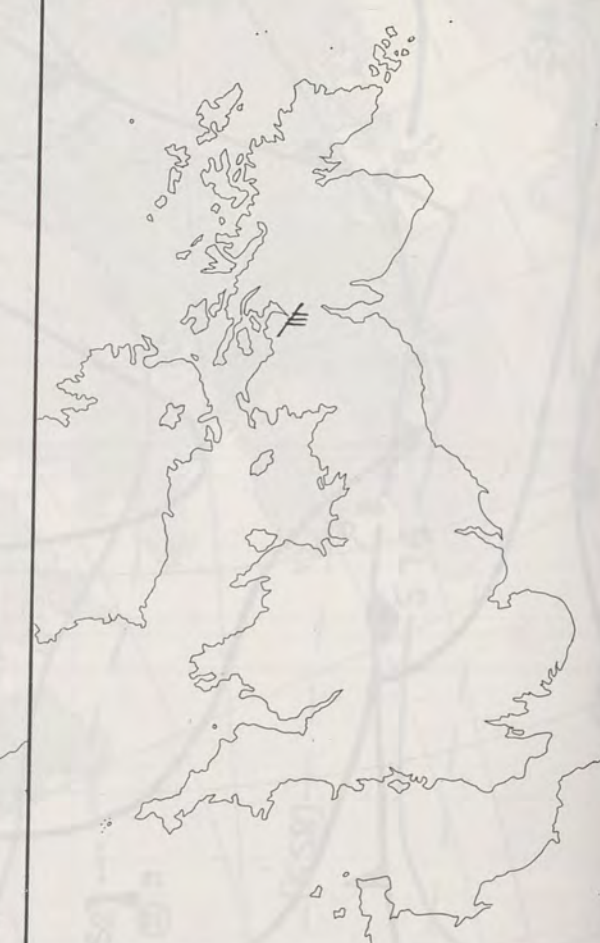
During the daytime most of England and Wales had some sunshine, the best of it in northern and southwest England. Elsewhere over England and Wales there was a good deal of cloud at times, though most places had some sunshine now and again. Parts of East Anglia had a few light showers and there was the odd spot of rain in West Wales and the Isle of Man, but elsewhere it was a dry day.

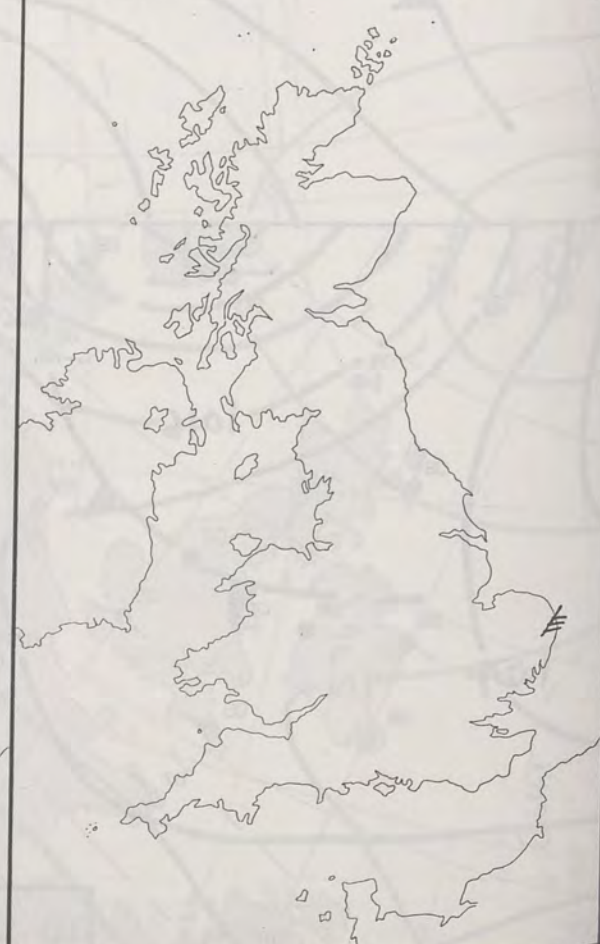
Northern Ireland stayed dry too, with a good deal of sunshine. Over Scotland there were some more showers, most of them in the north, with sunshine in between. In the south there were very few showers, with some places having a dry and generally sunny day.

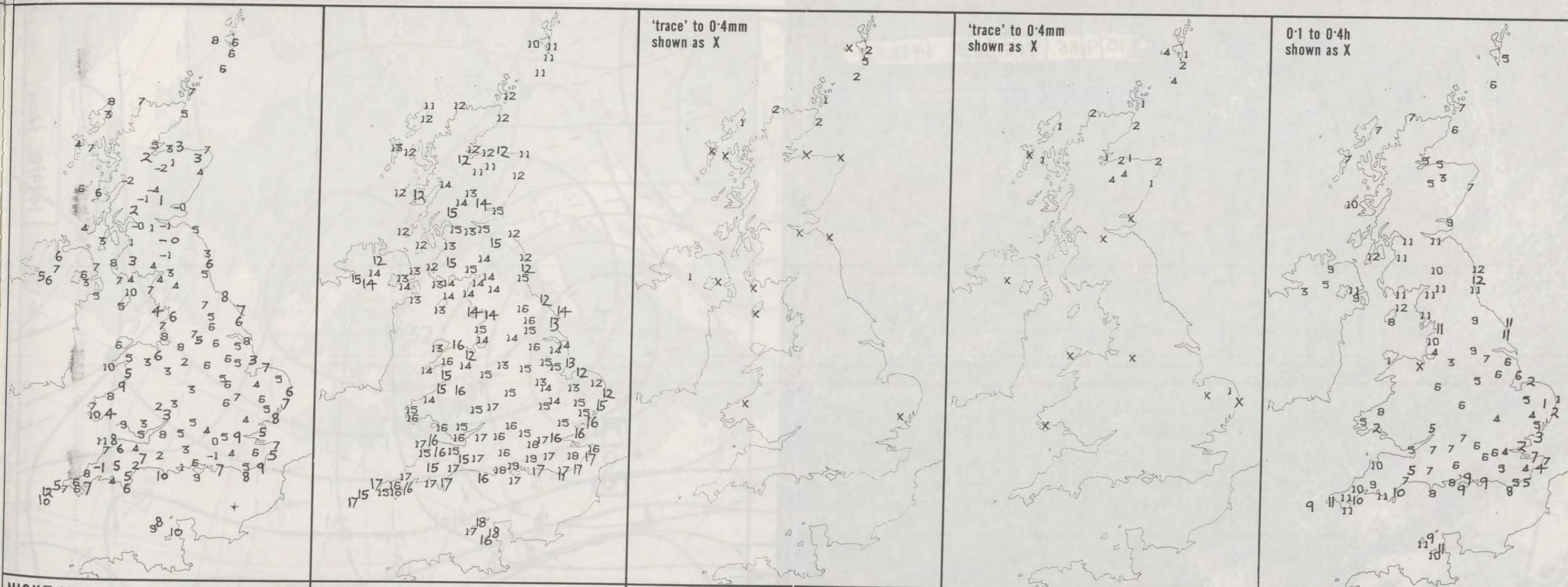
Most of Britain had a cool or rather cool day, and down the east coast of England it was very cool.

London Weather Centre
284-286 High Holborn
London WC1V 7HX
All times are GMT

© Crown Copyright 1986 All rights reserved







NIGHT MINIMUM TEMPERATURE (°C) For 12-hour period ending 0900 ON 10 SEP 86	DAY MAXIMUM TEMPERATURE (°C) For 12-hour period ending 2100 ON 10 SEP 86	RAINFALL (mm) For 12-hour period ending 0900 ON 10 SEP 86	RAINFALL (mm) For 12-hour period ending 2100 ON 10 SEP 86	SUNSHINE (hours) Dawn to dusk 10 SEP 86
---	---	--	--	--

EXTREMES FOR WEDNESDAY 10TH SEPTEMBER 1986

Highest maximum	: 18.7°C Southampton Weather Centre
Lowest maximum	: 10.0°C Foula (Shetland)
Lowest minimum	: -3.8°C Tummel Bridge (Tayside)
Lowest grass minimum	: -8.4°C Aviemore (Highland)
Most rain (24 hours from 0900 GMT)	: 7.6 mm Cape Wrath (North Scotland)
Most sun	: 11.9 hours Boulmer (Northumberland)

METEOROLOGICAL
OFFICE
19 SEP 1986
LIBRARY

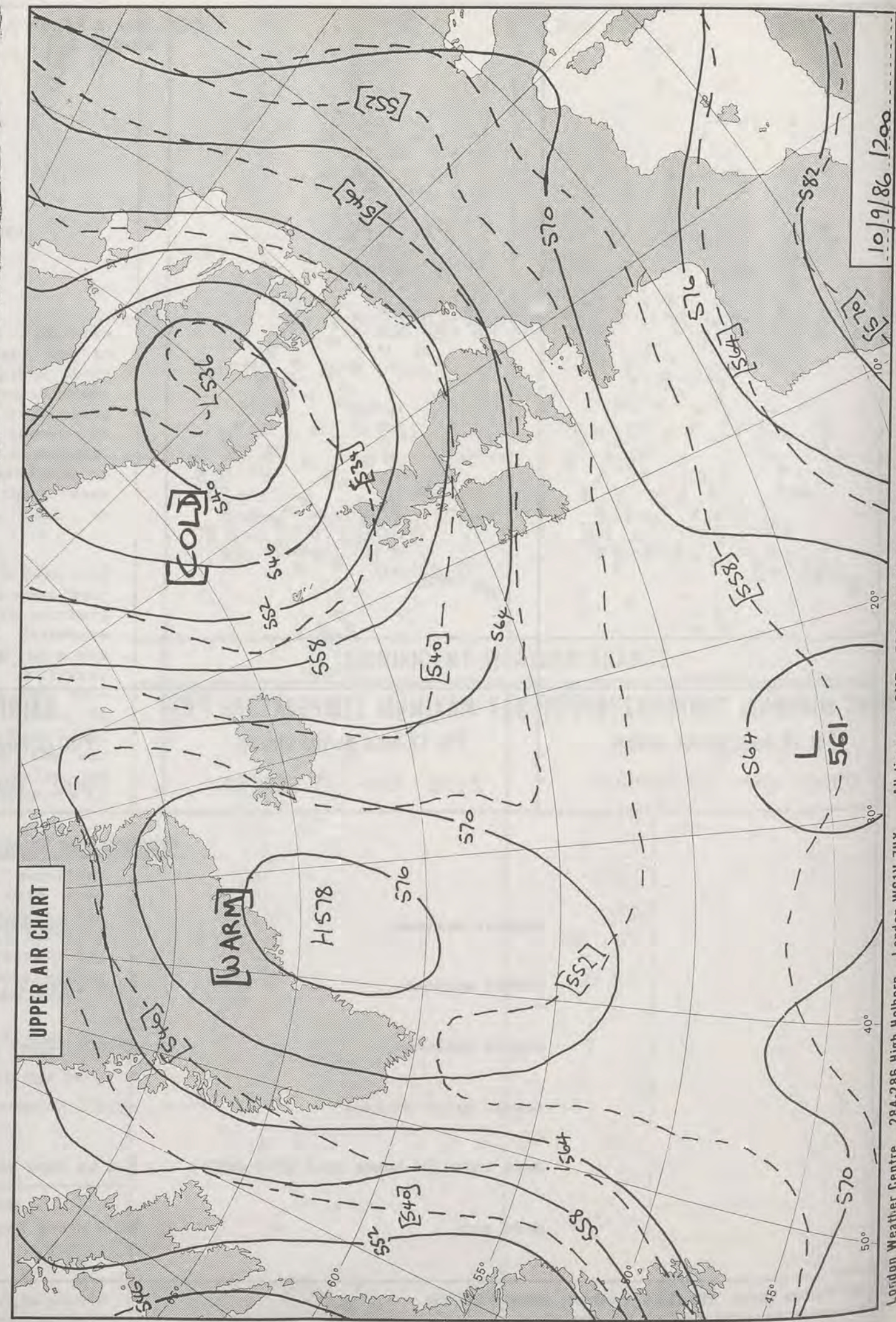

**DAILY
WEATHER
SUMMARY**

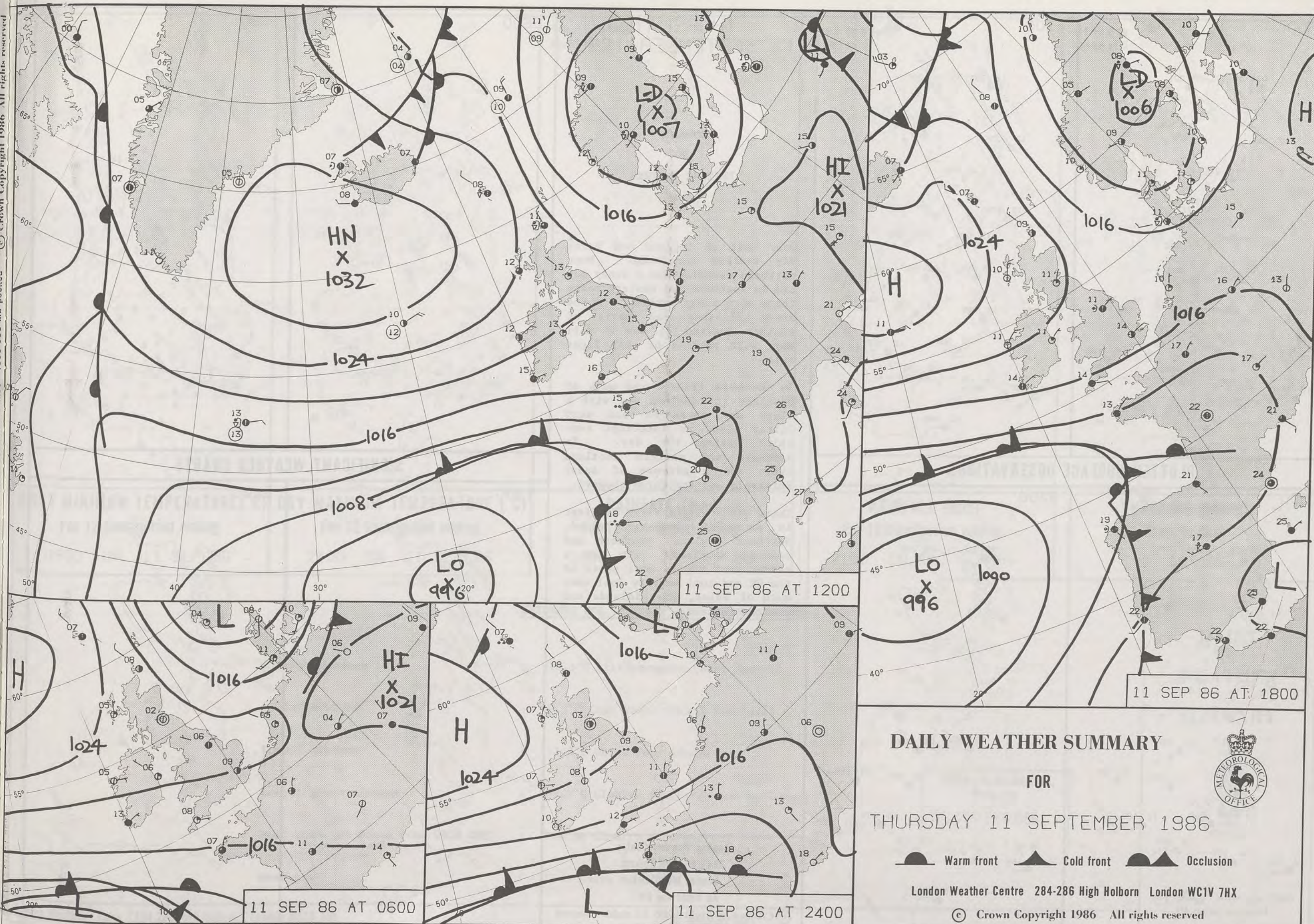


© Crown Copyright 1986
All rights reserved

London Weather Centre 284-286 High Holborn London WC1V 7HX

All times are GMT





DAILY WEATHER SUMMARY

FOR

THURSDAY 11 SEPTEMBER 1986

Warm front Cold front Occlusion

London Weather Centre 284-286 High Holborn London WC1V 7HX

© Crown Copyright 1986 All rights reserved



THURSDAY
11 SEPTEMBER 1986

SUMMARY
OF
BRITISH WEATHER

Over most of England and Wales dry weather continued. Most northern counties had a sunny day and in southern and western parts there were sunny periods. In the North Midlands and parts of eastern England it was a dull day, with patches of very light rain.

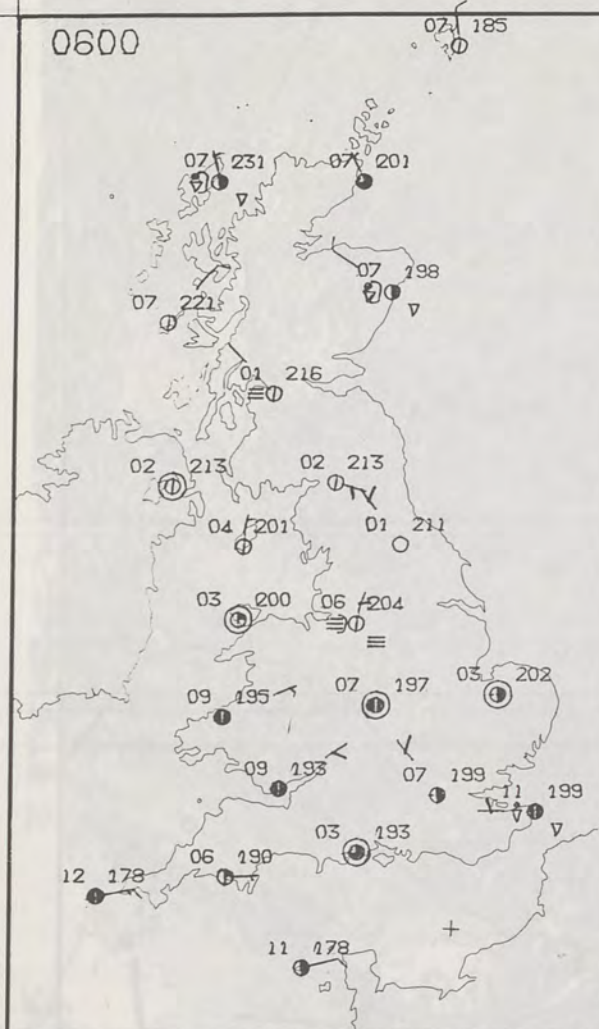
In Northern Ireland and much of Scotland it remained dry with a clear sky overnight and very little cloud to interrupt sunshine during the day. In northern and eastern Scotland there was a mixture of sunny intervals and scattered showers.

There was a slight frost at first in parts of northern England, Northern Ireland, southern and central Scotland. It was a rather cool day in most parts of the UK and cool or very cool over much of Wales, the Midlands and eastern England.

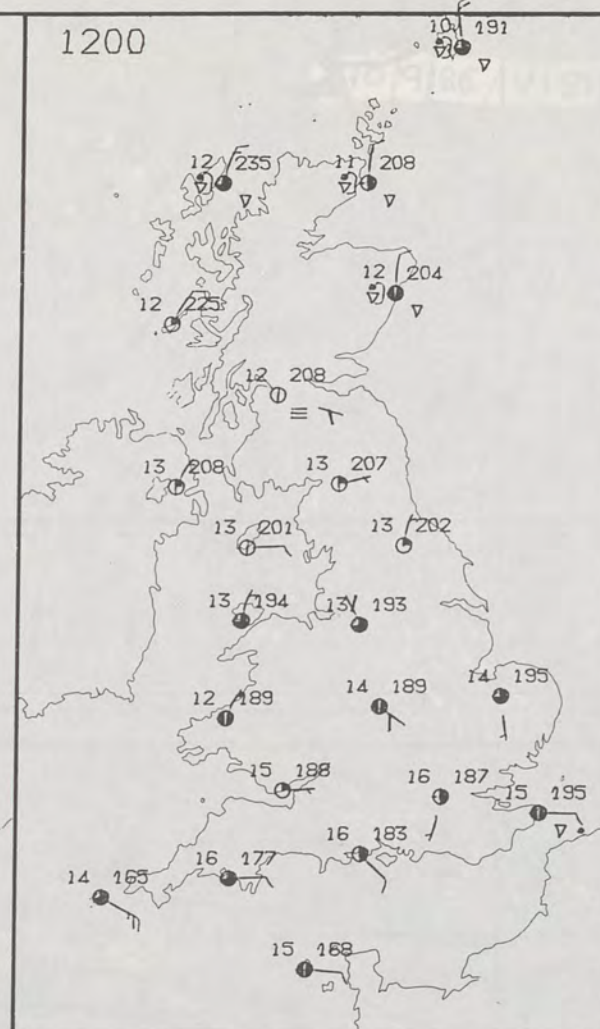
London Weather Centre
284-286 High Holborn
London WC1V 7HX
All times are GMT

© Crown Copyright 1986 All rights reserved

0600

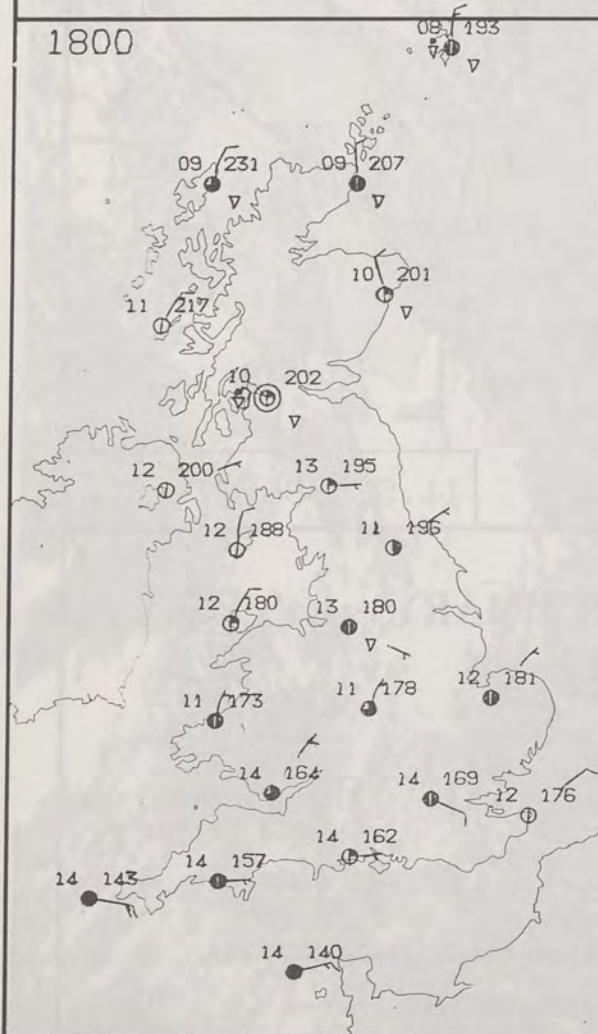


1200

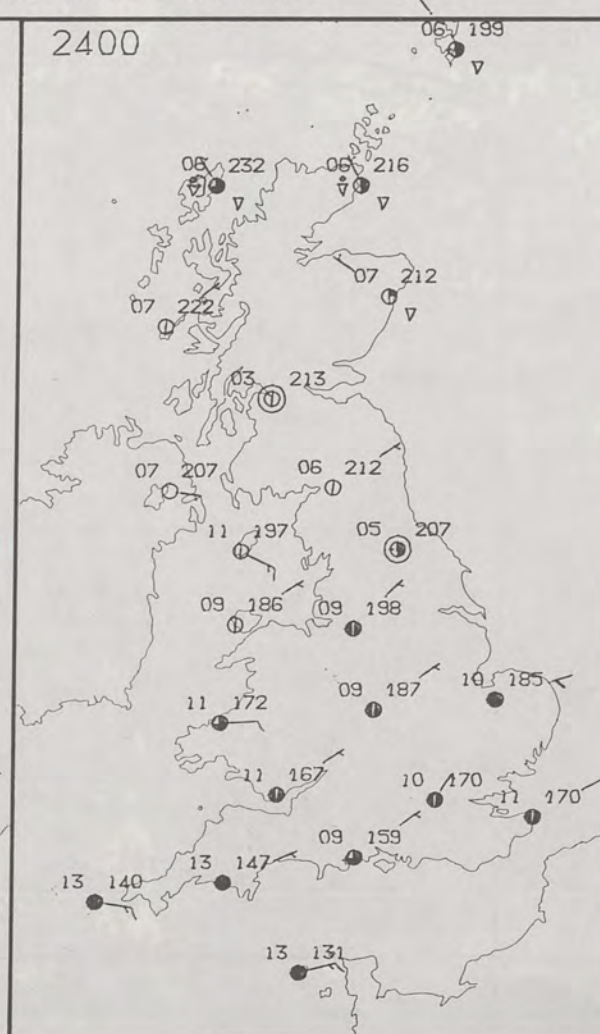


PLOTTED SURFACE OBSERVATIONS

1800



2400



0600

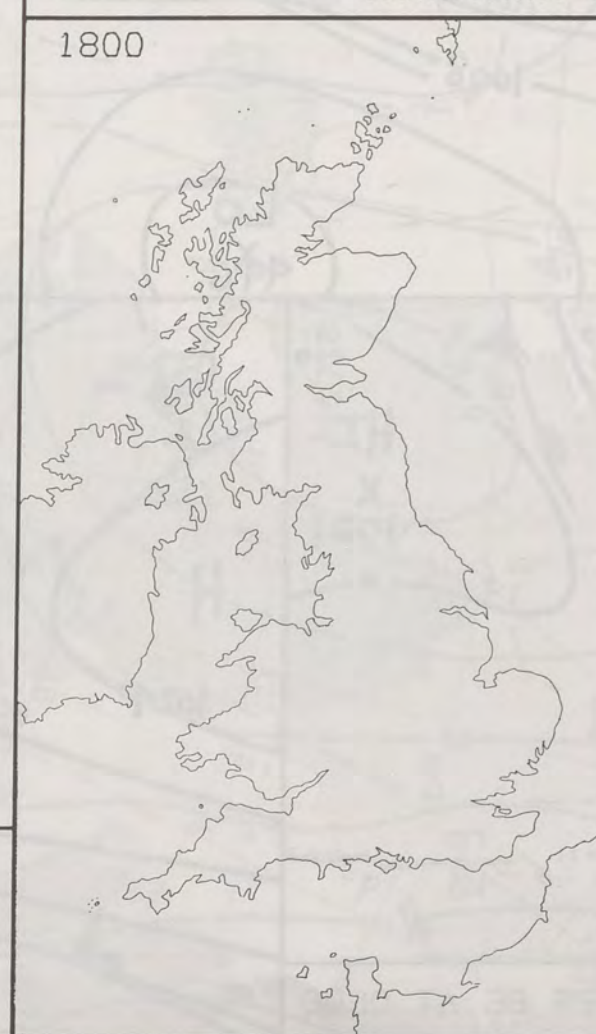


1200



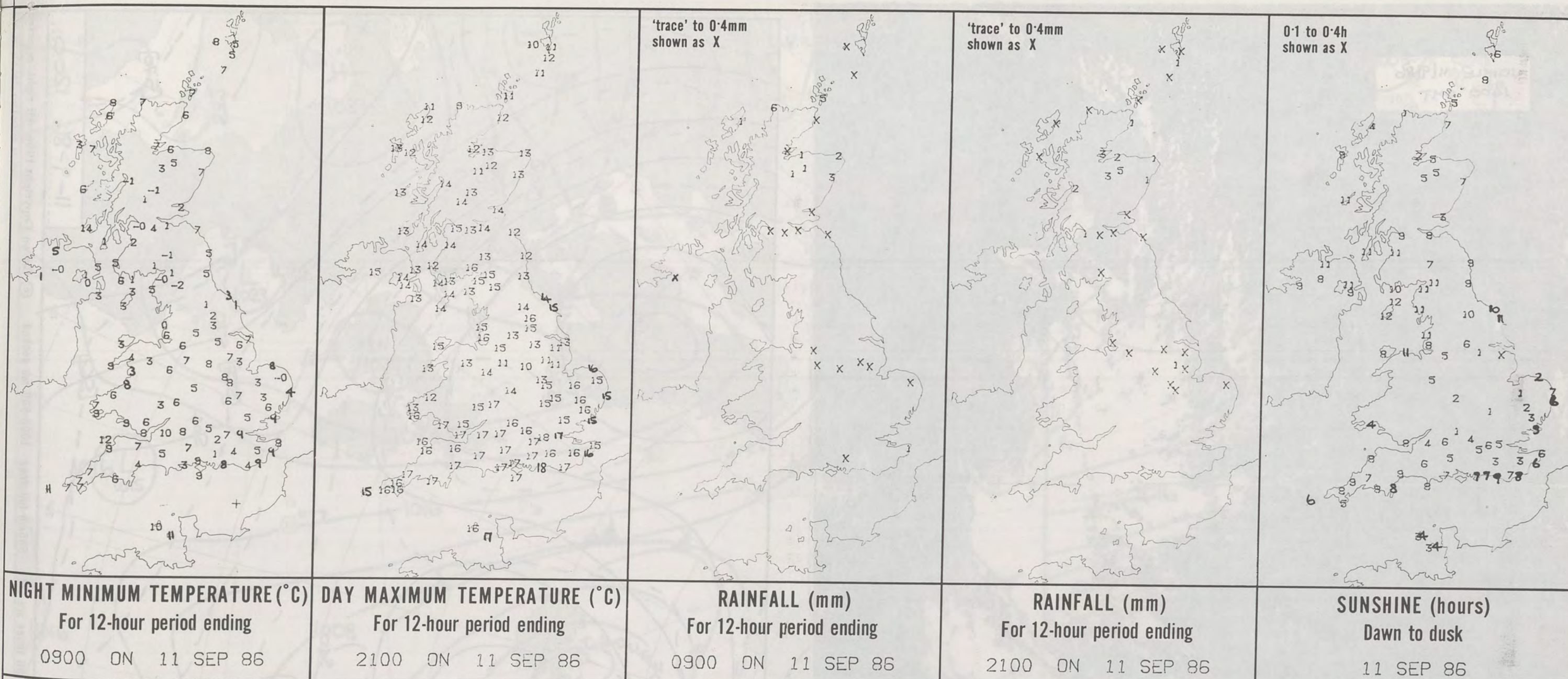
SIGNIFICANT WEATHER CHARTS

1800



2400





EXTREMES FOR THURSDAY 11TH SEPTEMBER 1986


Highest maximum	: 18.3°C Littlehampton (West Sussex)
Lowest maximum	: 9.5°C Cape Wrath (North Scotland)
Lowest minimum	: -2.0°C Whins Pond (Cumbria)
Lowest grass minimum	: -9.1°C Glenlee (Dumfries and Galloway)
Most rain (24 hours from 0900 GMT)	: 7.4 mm Glenlivet (Grampian)
Most sun	: 12.6 hours Morecambe

METEOROLOGICAL
OFFICE
19 SEP 1986
LIBRARY

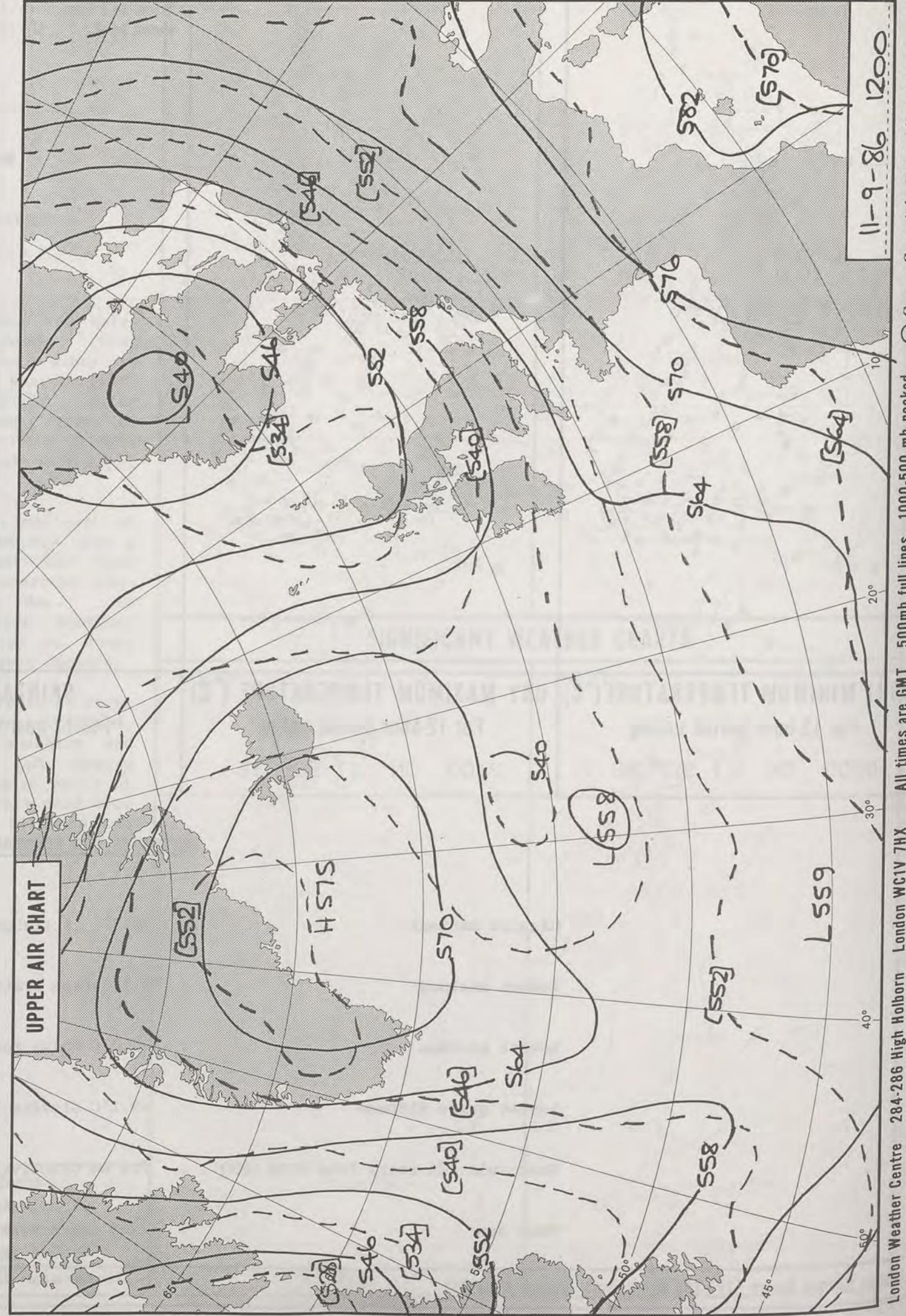
**DAILY
WEATHER
SUMMARY**

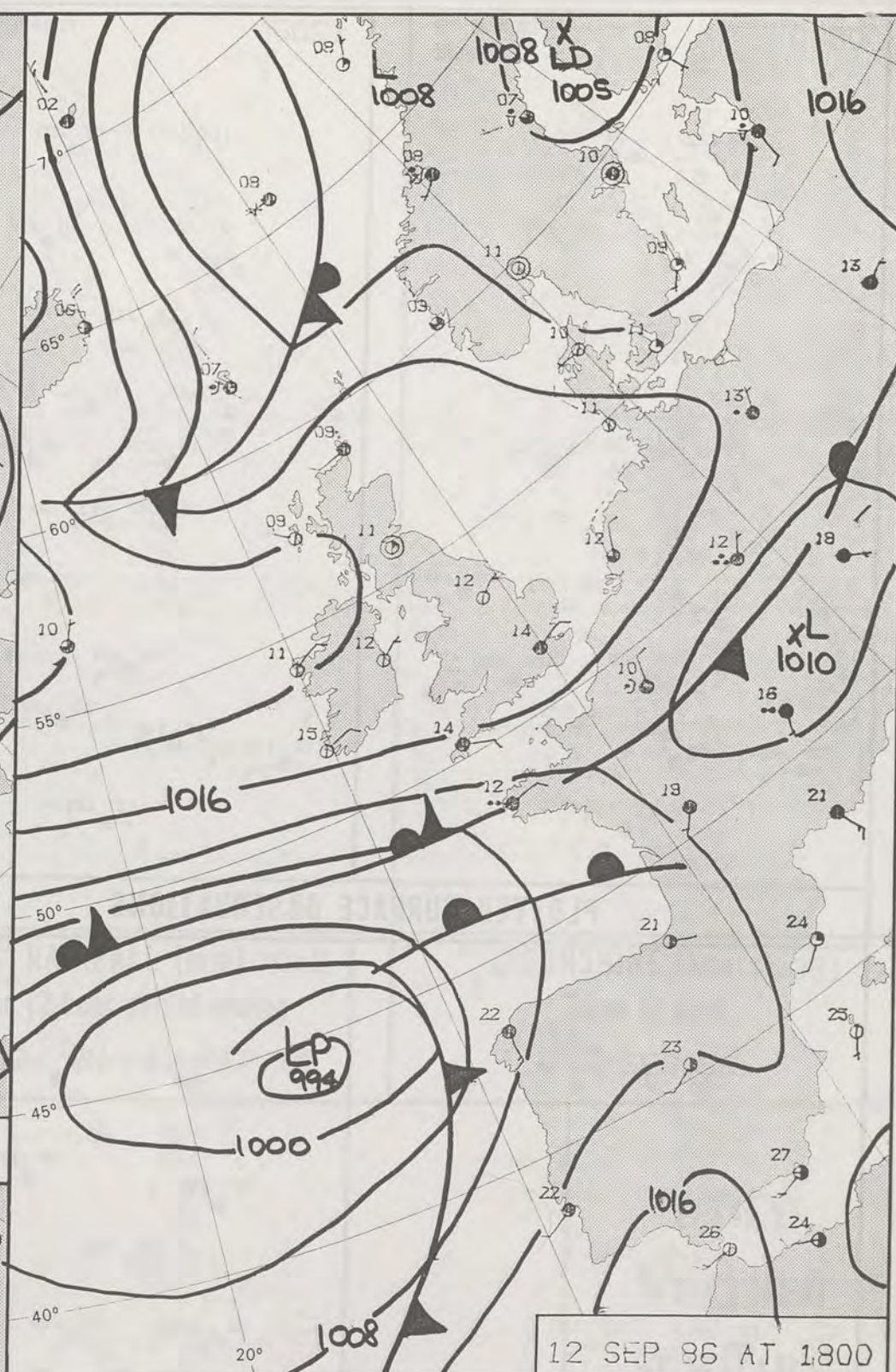



© Crown Copyright 1986
All rights reserved



VISIBLE 11/9/86
1400 GMT





DAILY WEATHER SUMMARY

FOR

FRIDAY 12 SEPTEMBER 1986

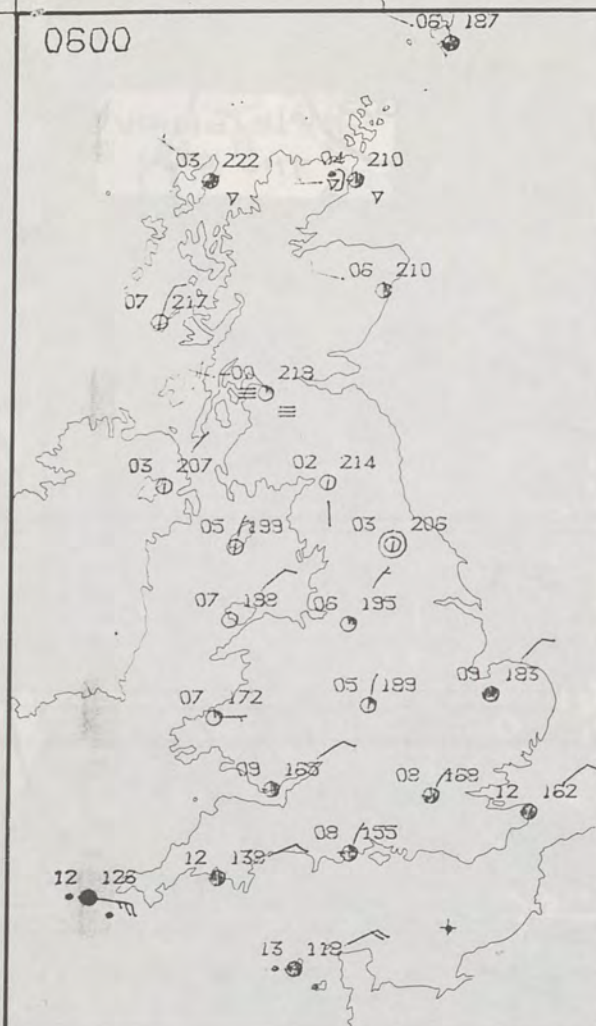
Warm front Cold front Occlusion

London Weather Centre 284-286 High Holborn London WC1V 7HX

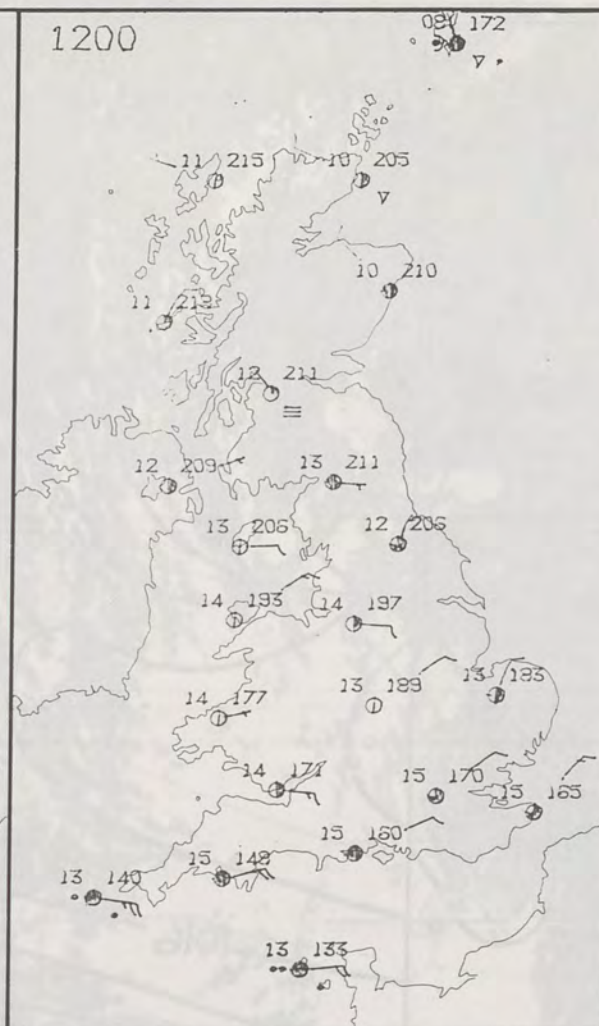
© Crown Copyright 1986 All rights reserved



0600

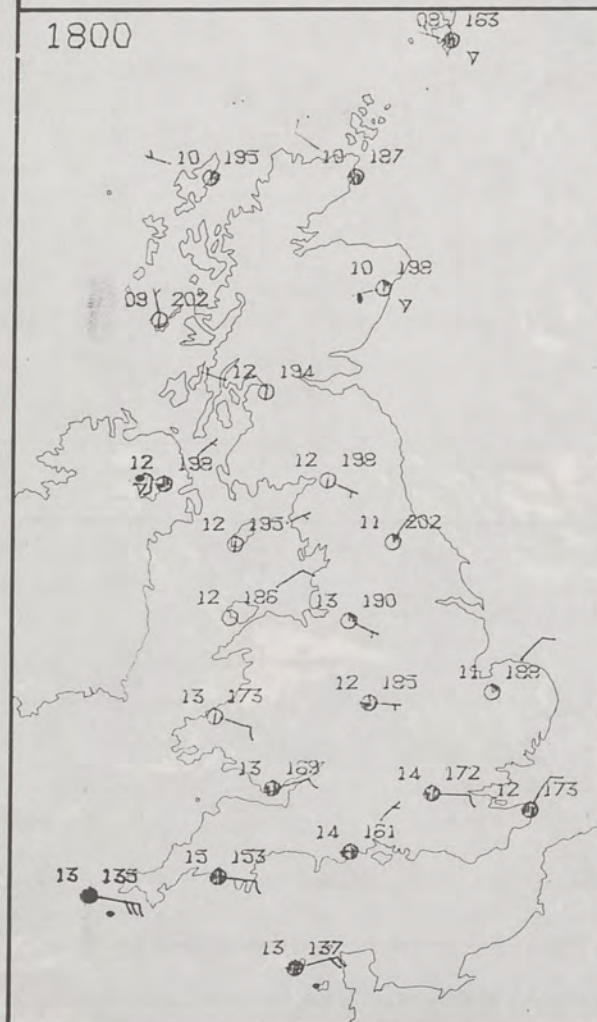


1200

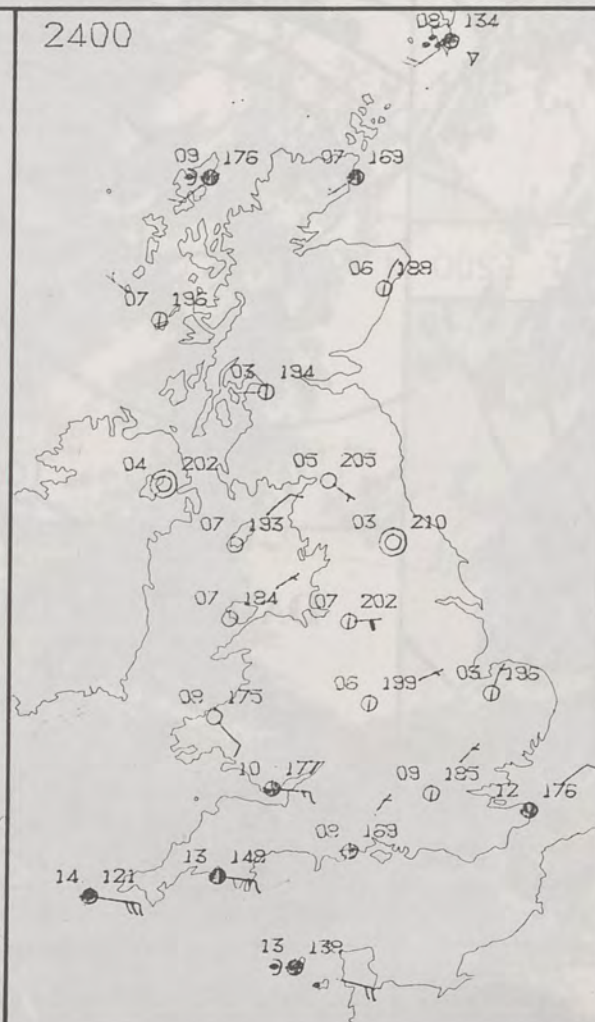


PLOTTED SURFACE OBSERVATIONS

1800



2400

FRIDAY
12 SEPTEMBER 1986SUMMARY
OF
BRITISH WEATHER

Most places remained dry throughout the period but there were a few exceptions.

In eastern England there were patches of light rain overnight. The Channel Islands had a dull day with rain at times and the Isles of Scilly had a little rain in the morning. In northeastern parts of Scotland and England there were scattered showers at first.

Southern coastal regions of England were rather cloudy but most places had sunny periods and much of central and northern Britain had a mainly sunny day.

There was a touch of frost in parts of southern and central Scotland at first and it was a rather cool day everywhere.

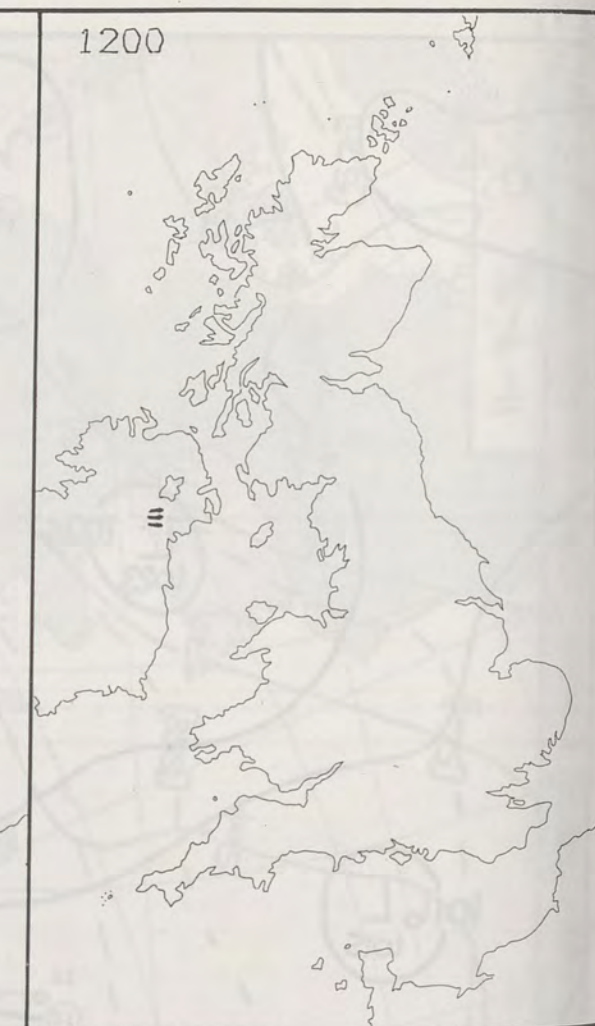
London Weather Centre
284-286 High Holborn
London WC1V 7HX
All times are GMT

© Crown Copyright 1986 All rights reserved

0600

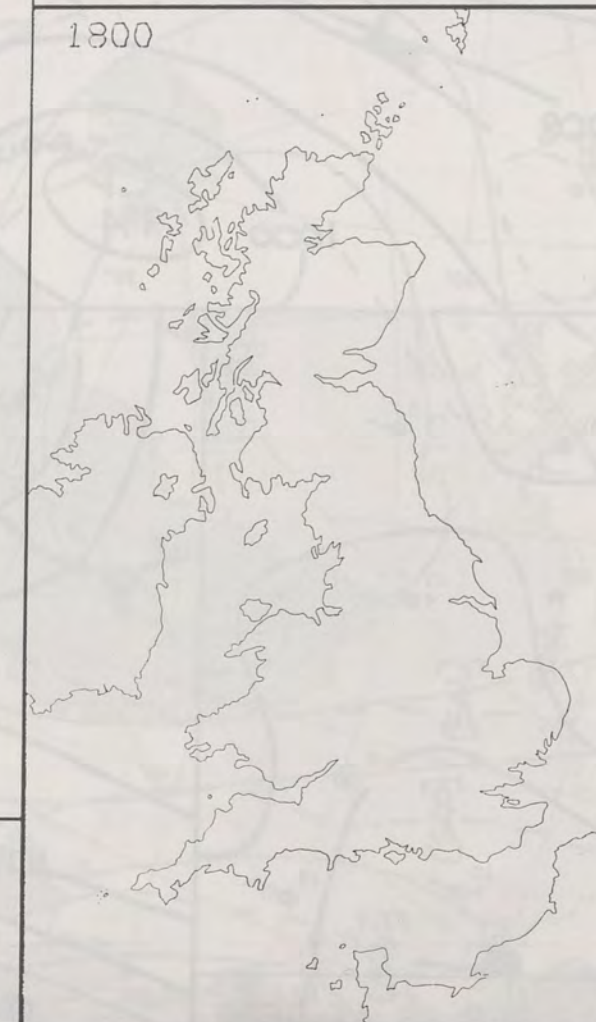


1200

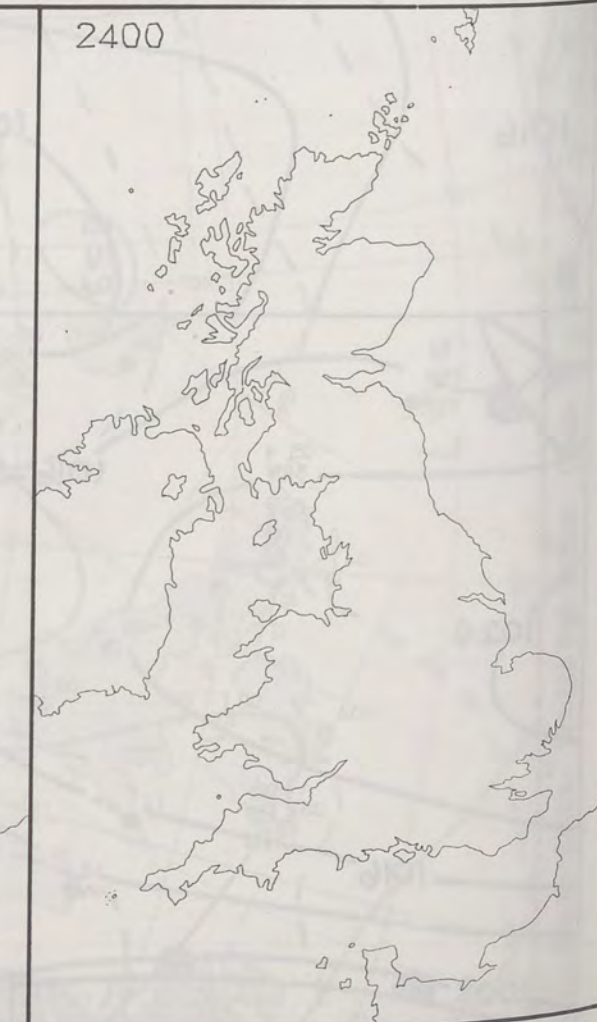


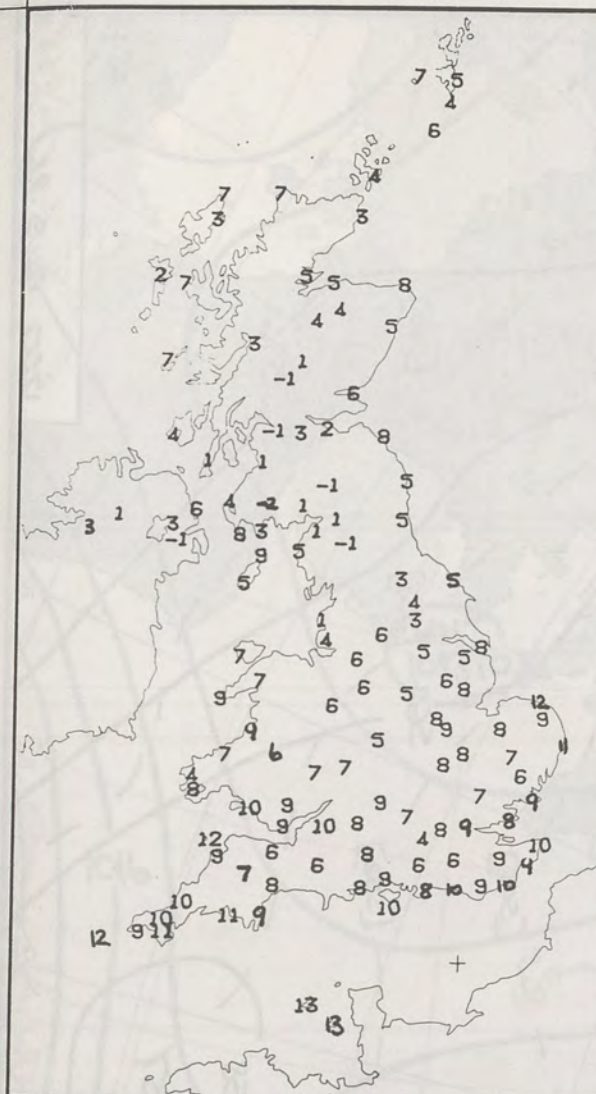
SIGNIFICANT WEATHER CHARTS

1800

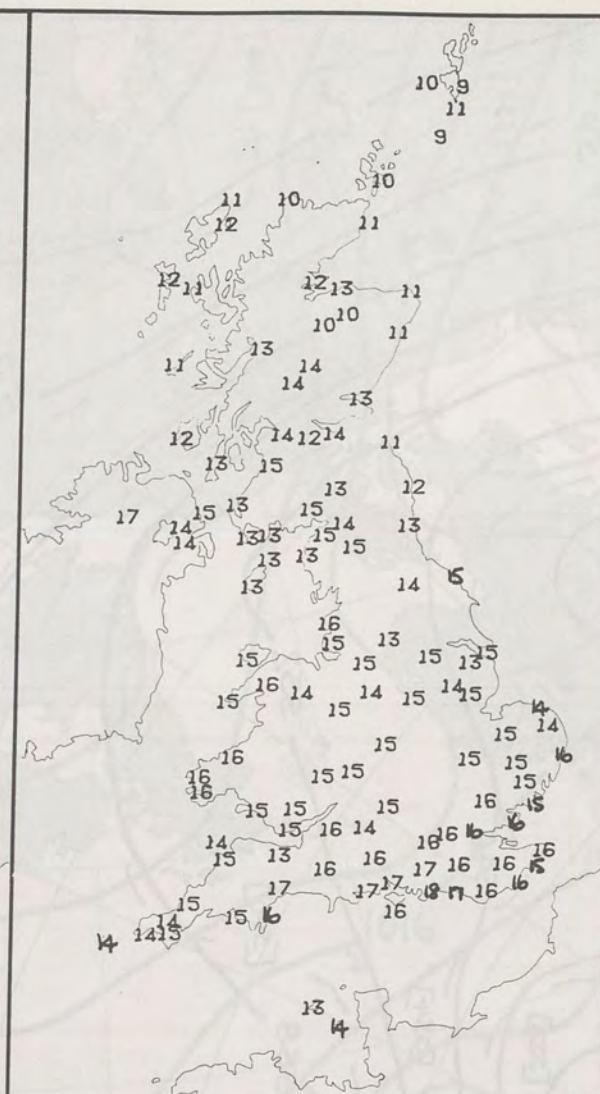


2400

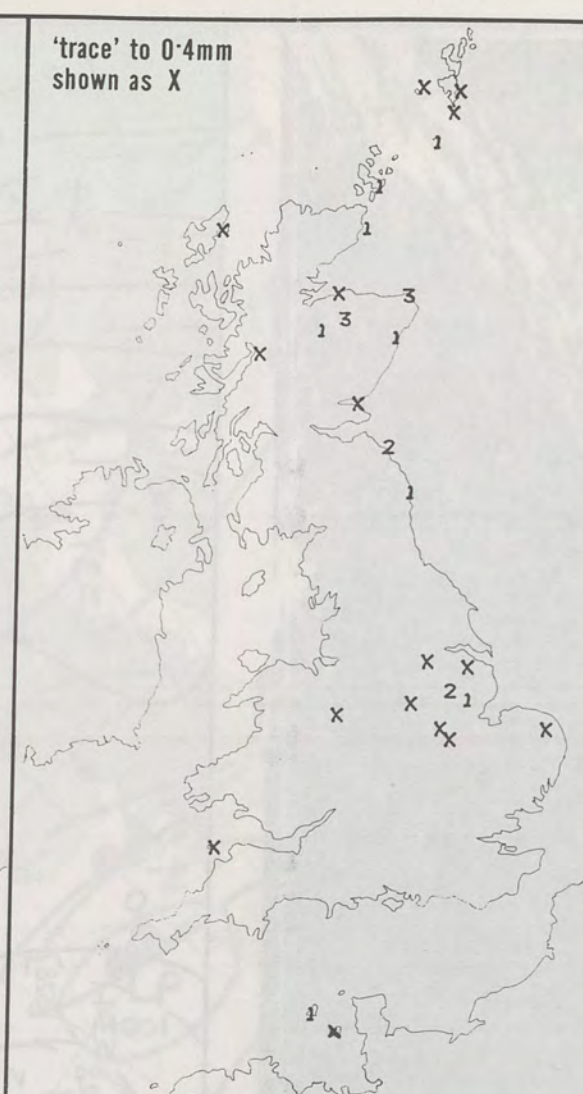




NIGHT MINIMUM TEMPERATURE (°C)
For 12-hour period ending
0900 ON 12 SEP 86



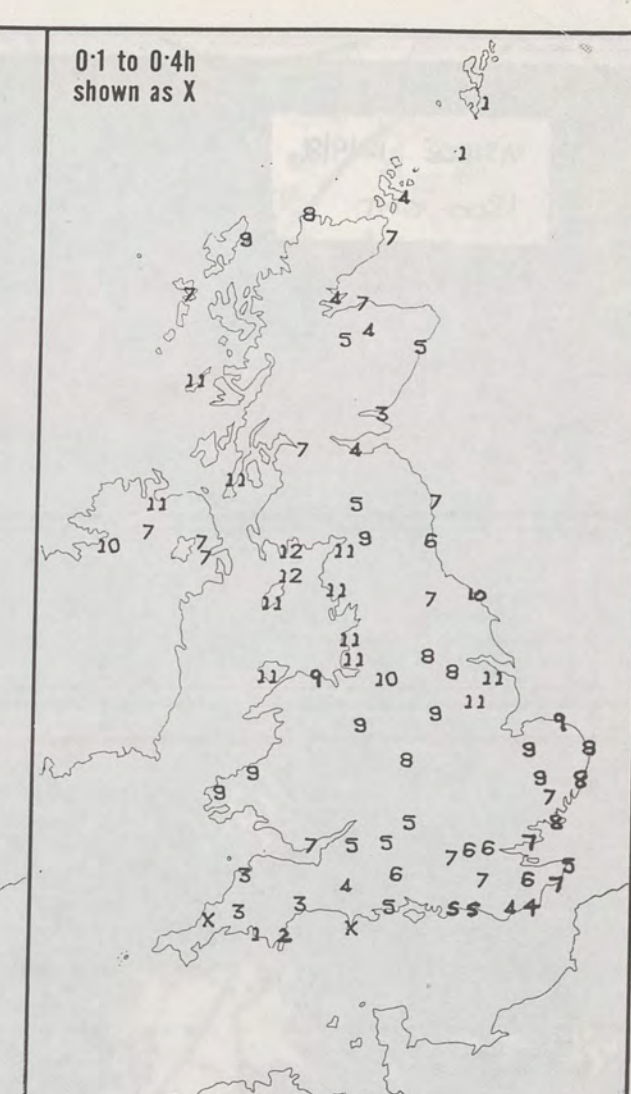
DAY MAXIMUM TEMPERATURE (°C)
For 12-hour period ending
2100 ON 12 SEP 86



RAINFALL (mm)
For 12-hour period ending
0900 ON 12 SEP 86



RAINFALL (mm)
For 12-hour period ending
2100 ON 12 SEP 86



SUNSHINE (hours)
Dawn to dusk
12 SEP 86

EXTREMES FOR FRIDAY 12TH SEPTEMBER 1986

Highest maximum : 17.7°C Littlehampton (West Sussex)

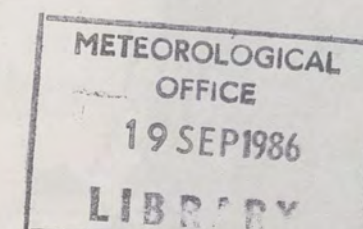
Lowest maximum : 9.0°C Lerwick (Shetland)

Lowest minimum : -1.7°C Glenlee (Dumfries and Galloway)

Lowest grass minimum : -9.2°C Glenlee (Dumfries and Galloway)

Most rain (24 hours from 0900 GMT) : 14.4 mm Jersey (Channel Islands)

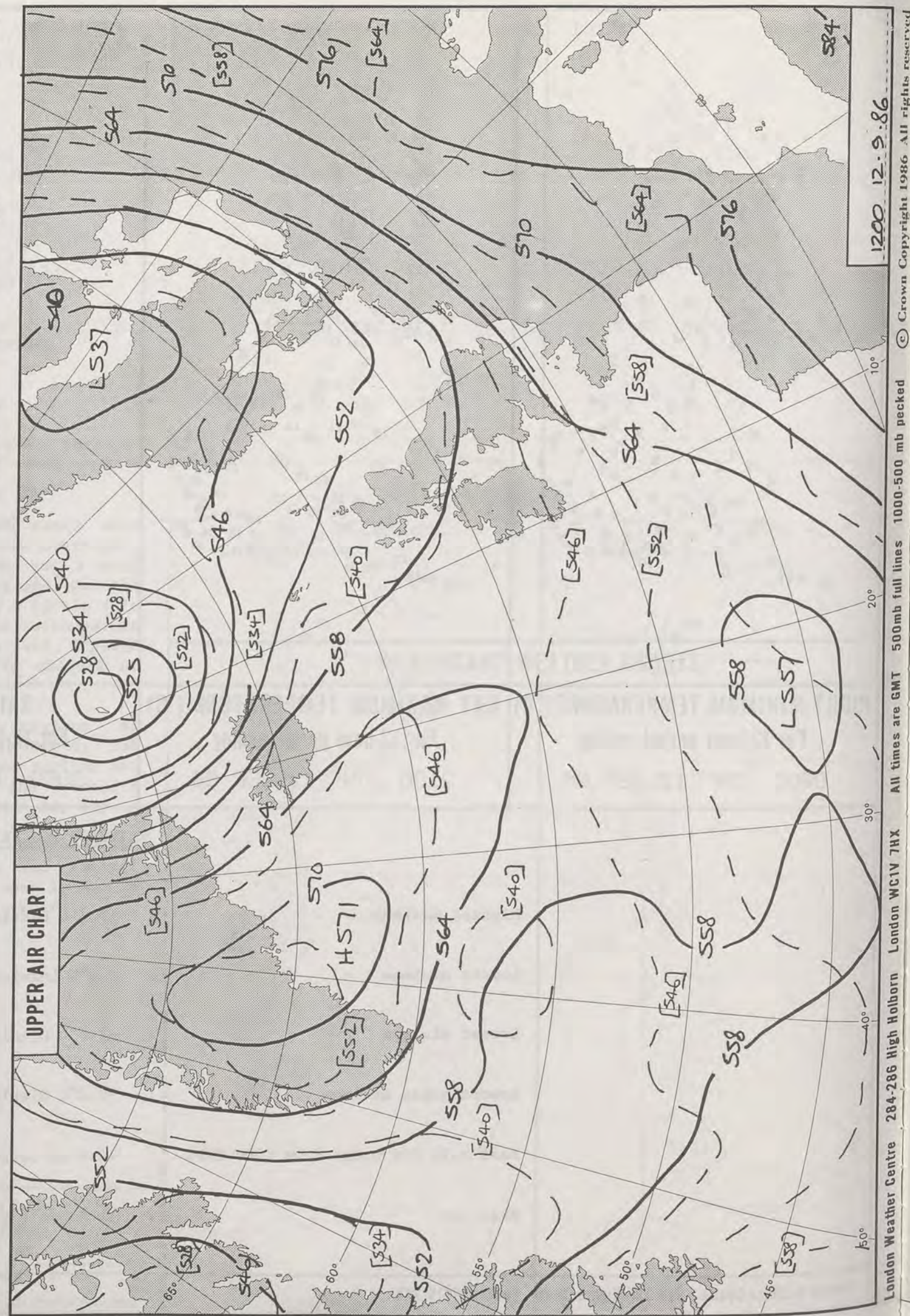

Most sun : 11.9 hours Point of Ayre (Isle of Man)

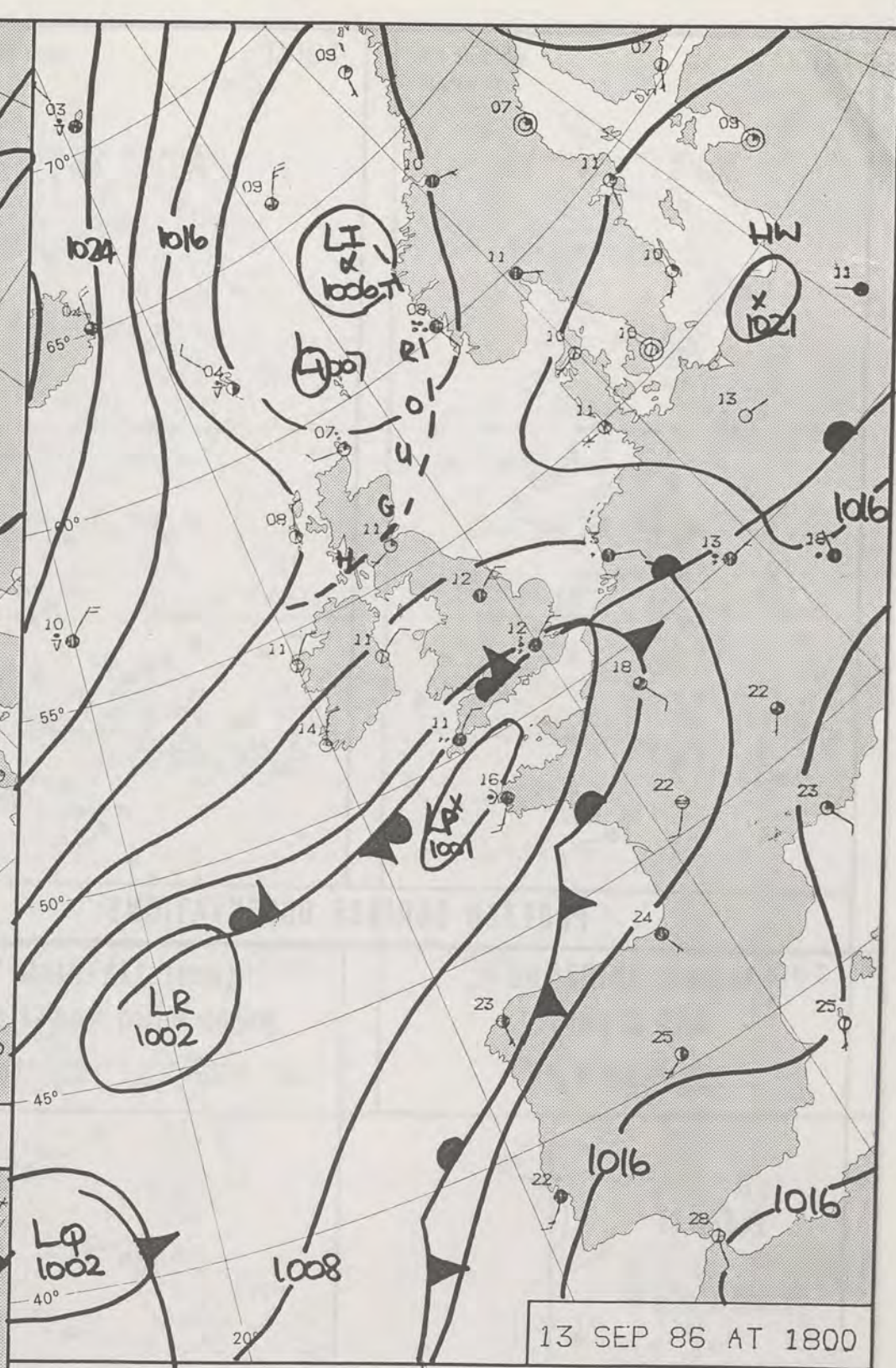
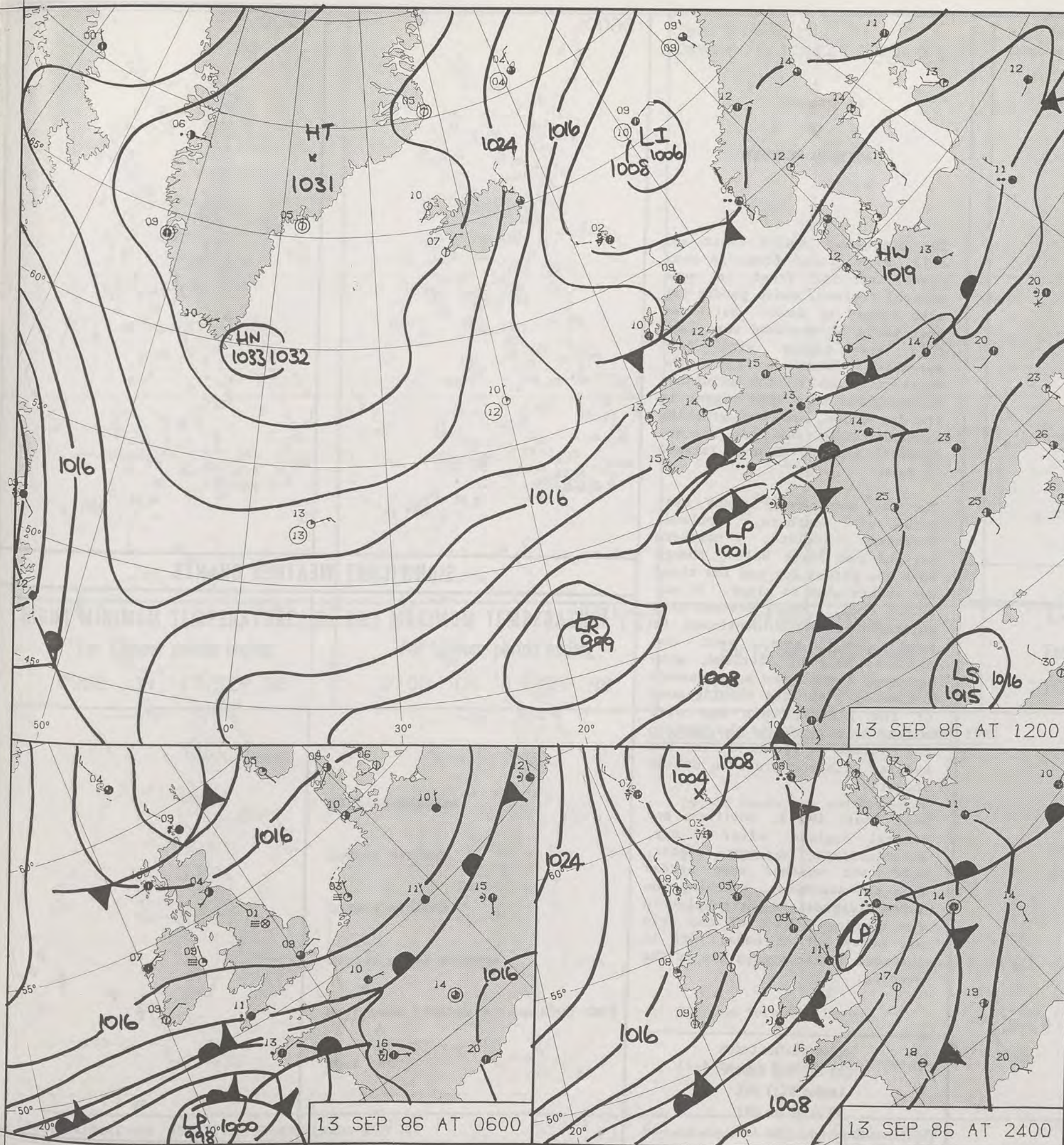


**DAILY
WEATHER
SUMMARY**



© Crown Copyright 1986
All rights reserved





DAILY WEATHER SUMMARY

FOR

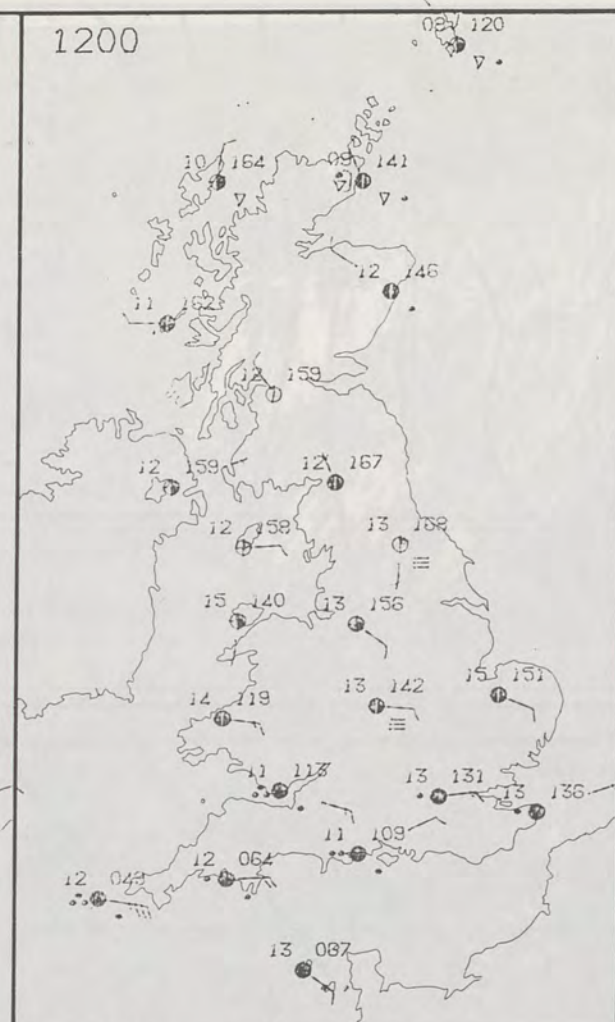
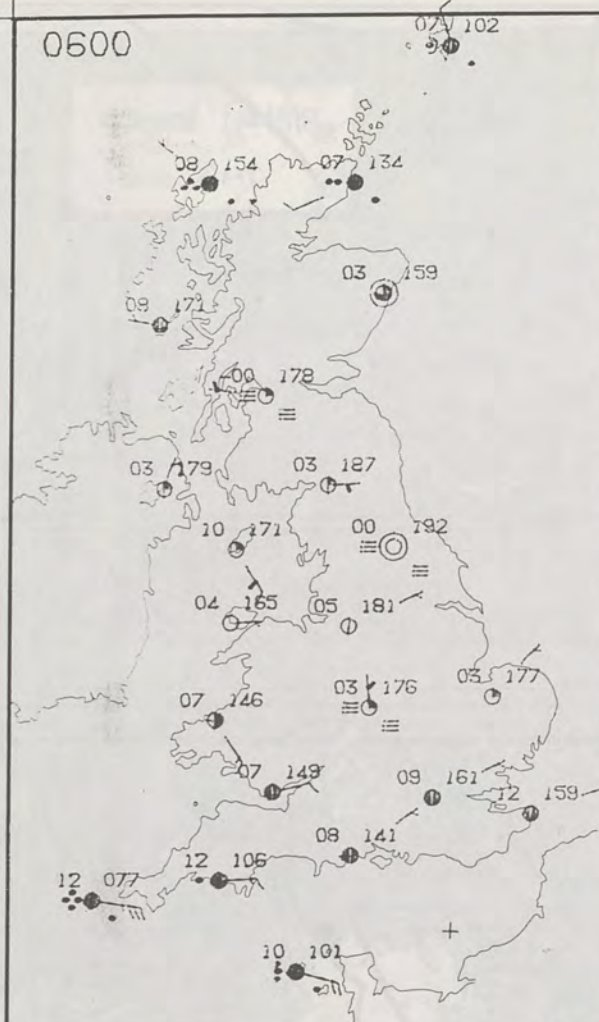
SATURDAY 13 SEPTEMBER 1986

Warm front Cold front Occlusion

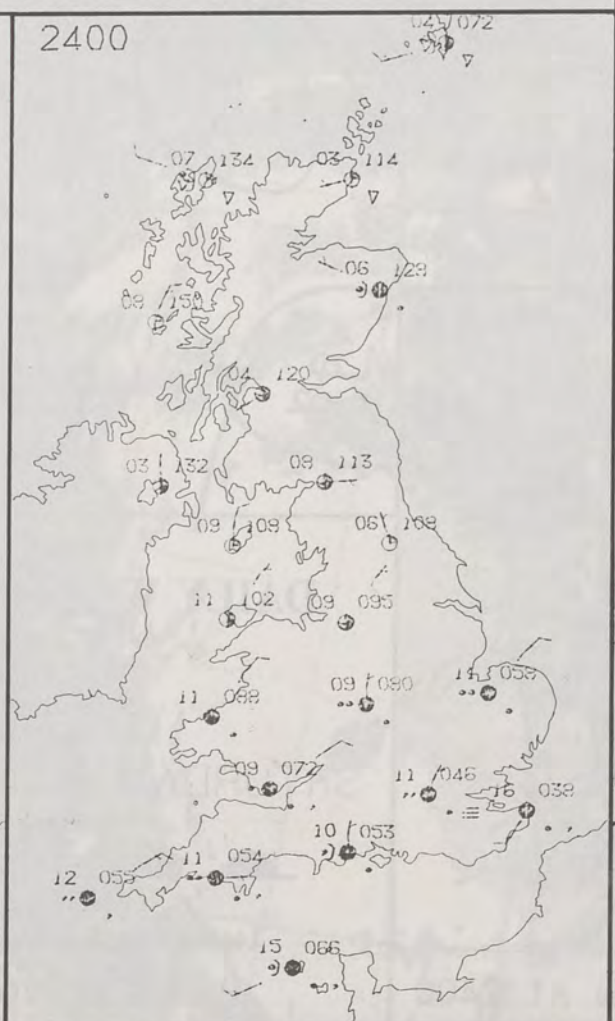
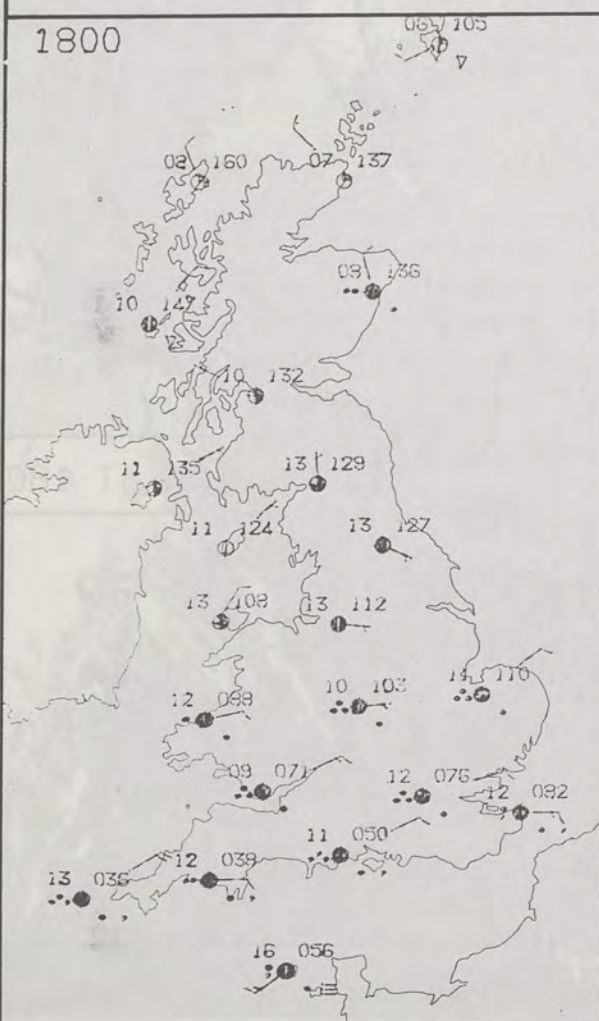
London Weather Centre 284-286 High Holborn London WC1V 7HX

© Crown Copyright 1986 All rights reserved





PLOTTED SURFACE OBSERVATIONS



SATURDAY
13 SEPTEMBER 1986

**SUMMARY
OF
BRITISH WEATHER**

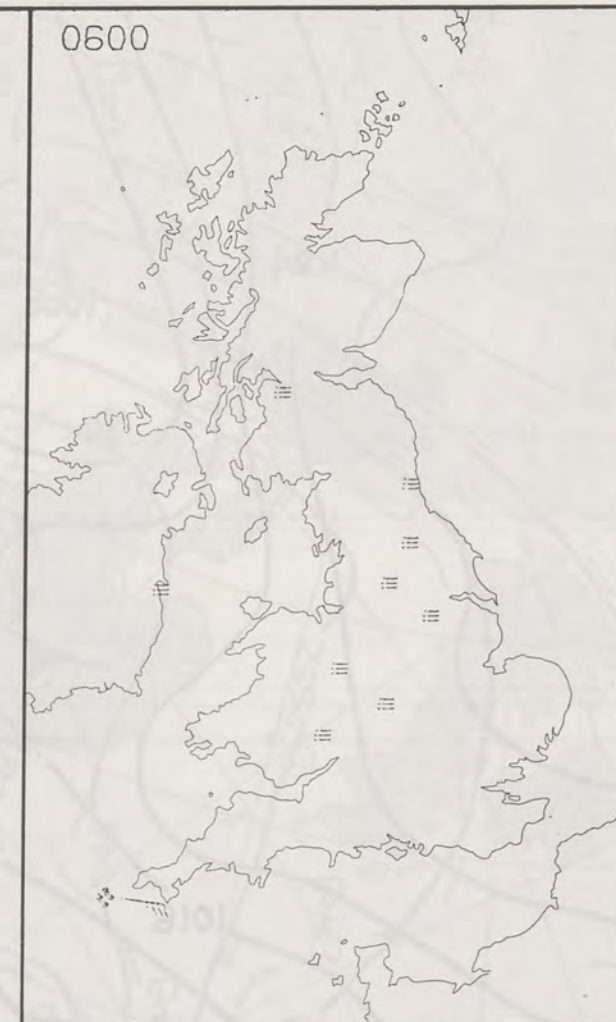
The night was mostly clear and cold, with ground frost in many areas and air frost in some central regions, where patchy fog also formed by dawn. Northernmost parts of Scotland were less cold and cloudy with rain spreading slowly from the Northern Isles to the mainland. Temperatures were also higher in the far south, and strengthening easterly winds and rain reached Cornwall and the Channel Islands by dawn.

The day was mostly sunny over much of southern Scotland, Northern Ireland, northern England and North Wales, though in a few places fog and low cloud was rather slow to clear. It was rather cool. Cloudy weather with outbreaks of rain continued to move slowly south over the northern half of Scotland, with brighter weather and some showers following. By late evening most of the general rain had died away. It was cold in the north - and turned very cold in the evening with snow in some of the showers.

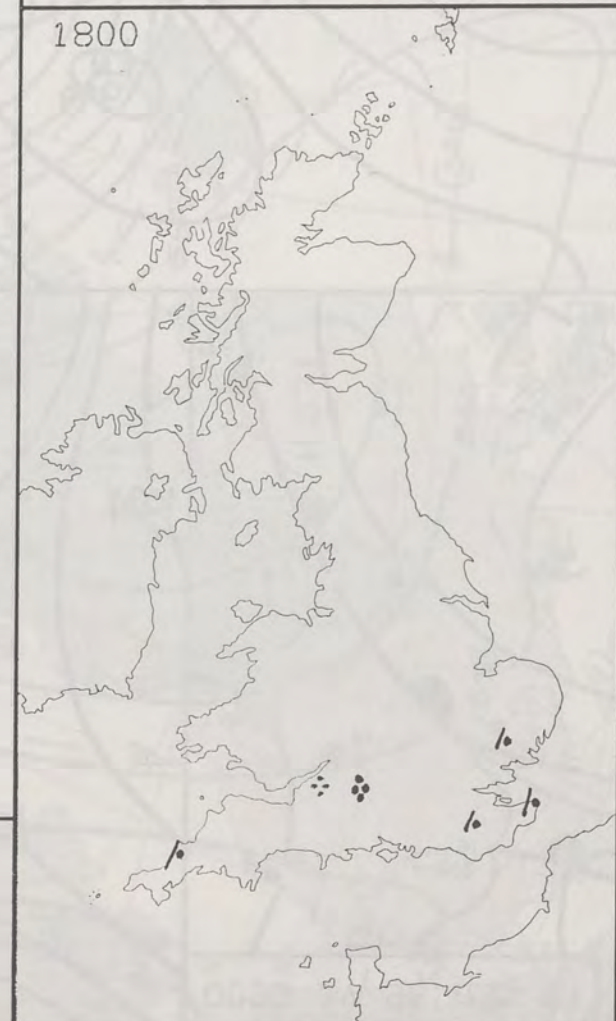
Over South Wales, southern and central England, after a dry, bright start in many places, cold, wet weather soon spread from the southwest, reaching the North Midlands and North Wales in the evening. Much of the rain was heavy but it eased off in the more southern counties by the evening.

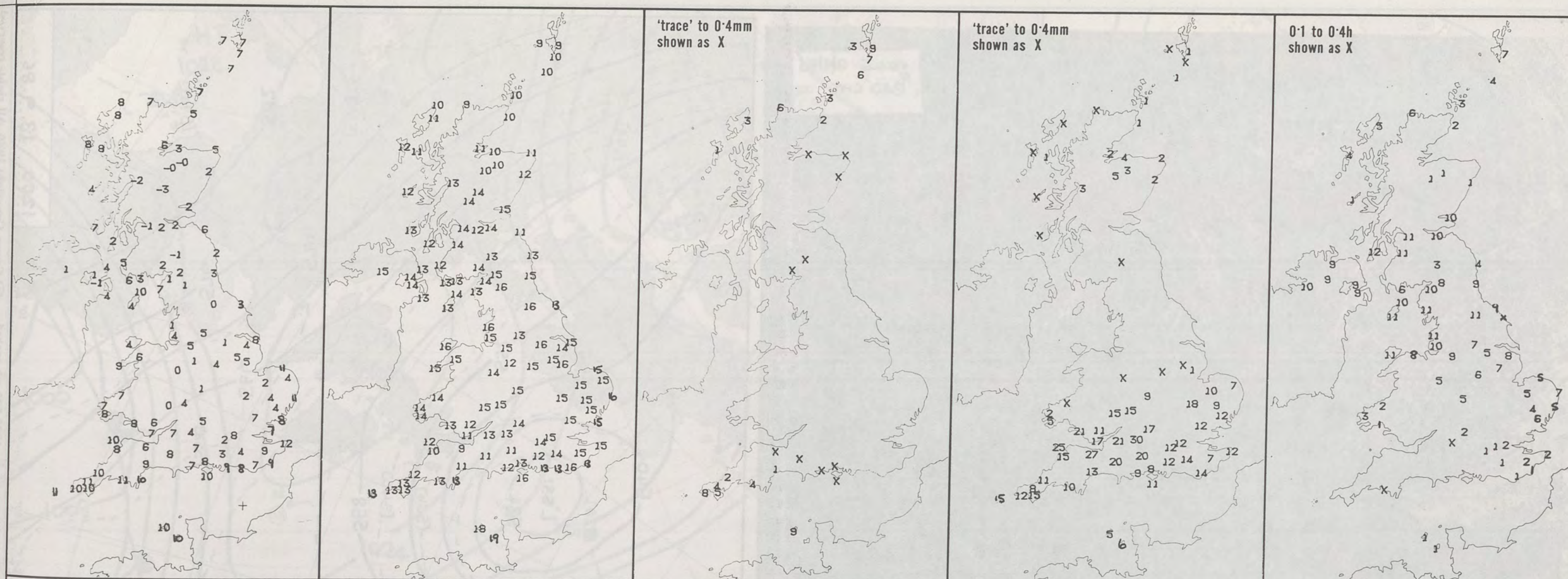
London Weather Centre
284-286 High Holborn
London WC1V 7HX
All times are GMT

© Crown Copyright 1986 All rights reserved



SIGNIFICANT WEATHER CHARTS





NIGHT MINIMUM TEMPERATURE (°C)
For 12-hour period ending
0900 ON 13 SEP 86

DAY MAXIMUM TEMPERATURE (°C)
For 12-hour period ending
2100 ON 13 SEP 86

RAINFALL (mm)
For 12-hour period ending
0900 ON 13 SEP 86

RAINFALL (mm)
For 12-hour period ending
2100 ON 13 SEP 86

SUNSHINE (hours)
Dawn to dusk
13 SEP 86

EXTREMES FOR SATURDAY 13TH SEPTEMBER 1986

Highest maximum : 19.5°C Southport and Guernsey

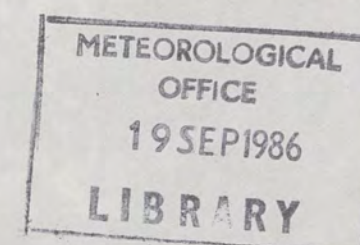
Lowest maximum : 8.7°C Lerwick (Shetland)

Lowest minimum : -3.2°C Tummel Bridge (Tayside)

Lowest grass minimum : -7.9°C Glenlee (Dumfries and Galloway)

Most rain (24 hours from 0900 GMT) : 38.6 mm Torquay (Devon)

Most sun : 11.6 hours Machrihanish (Kintyre)



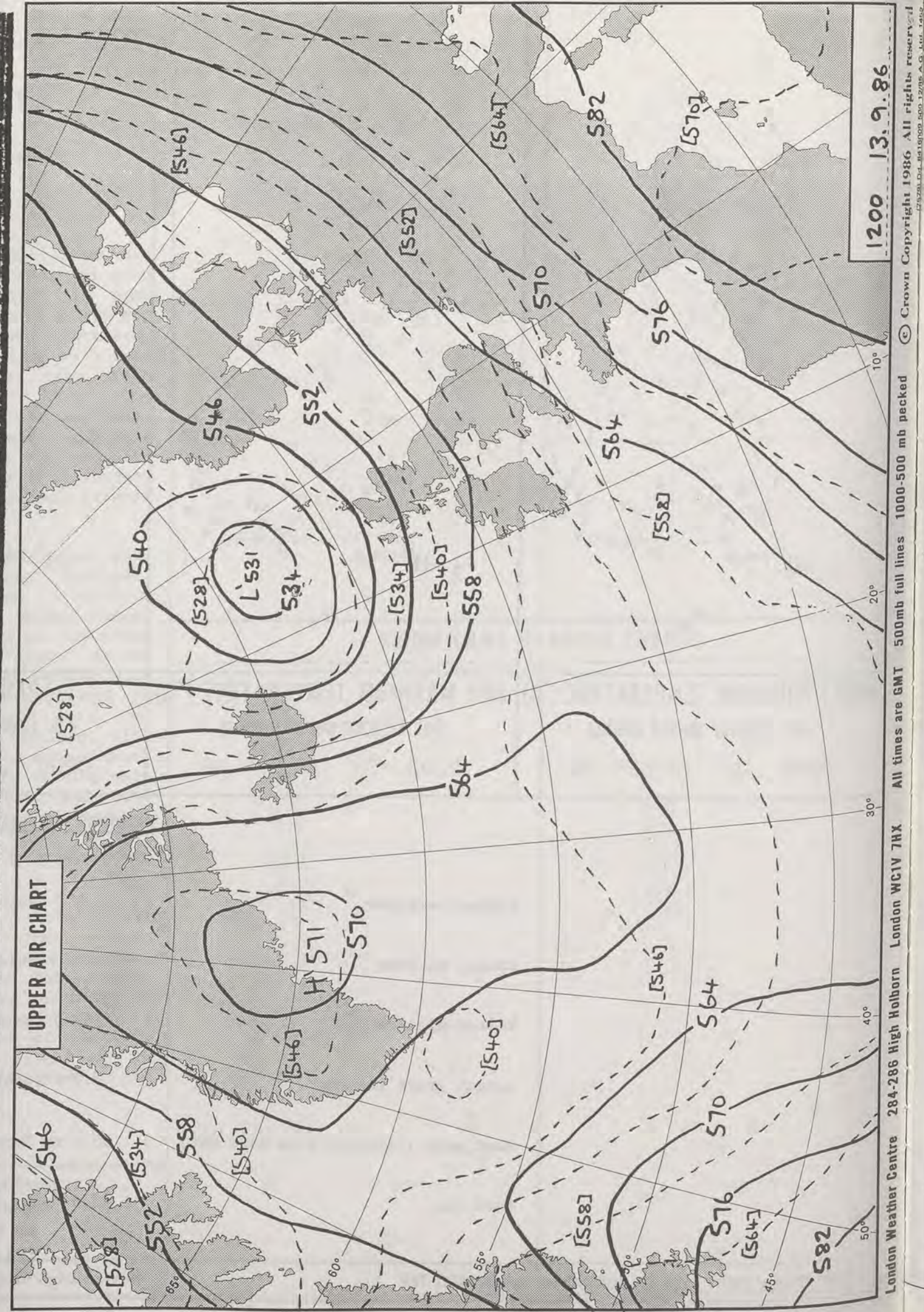

**DAILY
WEATHER
SUMMARY**

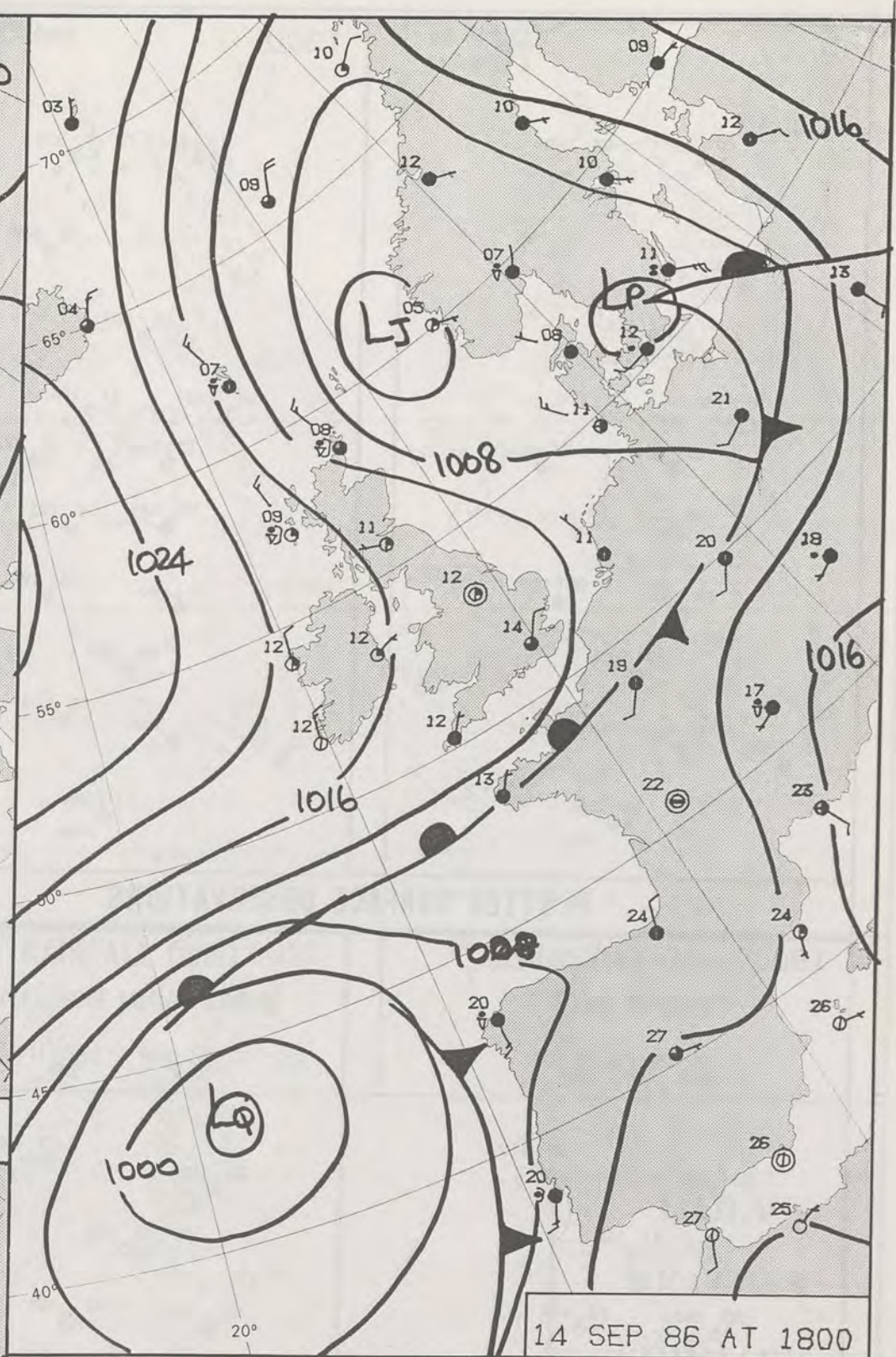
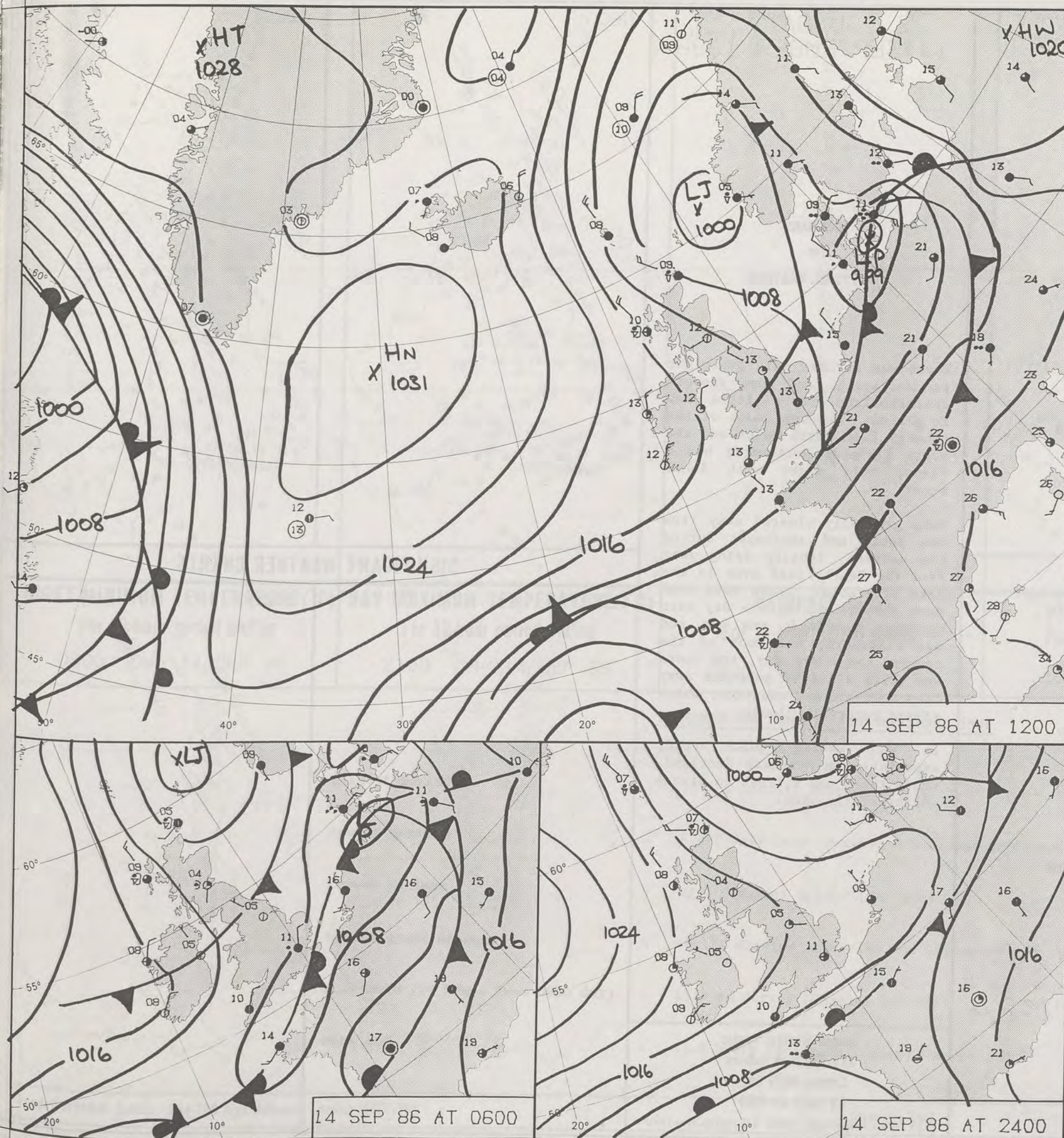


© Crown Copyright 1986
All rights reserved

London Weather Centre 284-286 High Holborn London WC1V 7HX

All times are GMT





DAILY WEATHER SUMMARY

FOR

SUNDAY 14 SEPTEMBER 1986

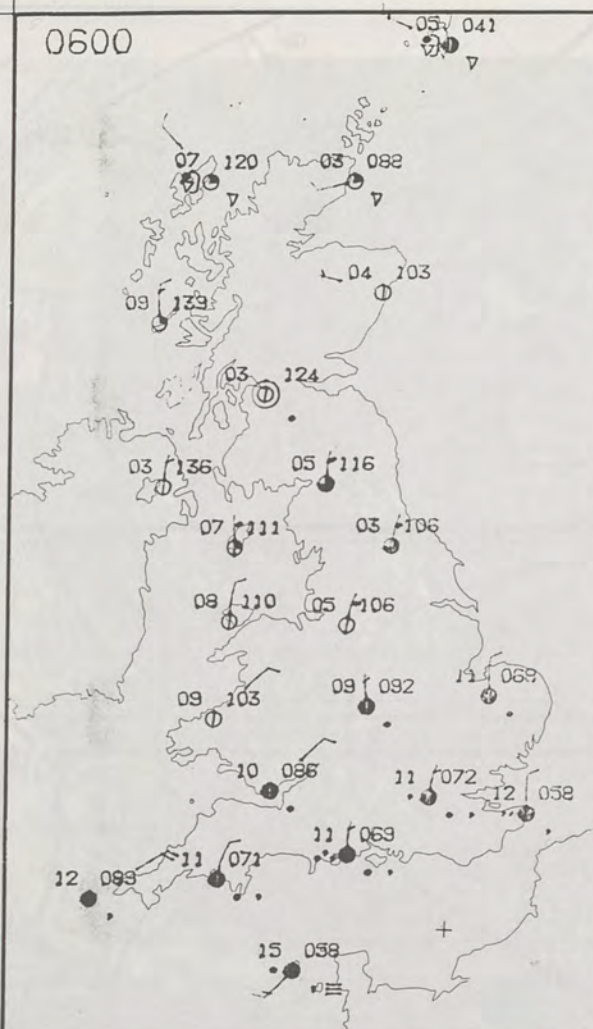
Warm front Cold front Occlusion

London Weather Centre 284-286 High Holborn London WC1V 7HX

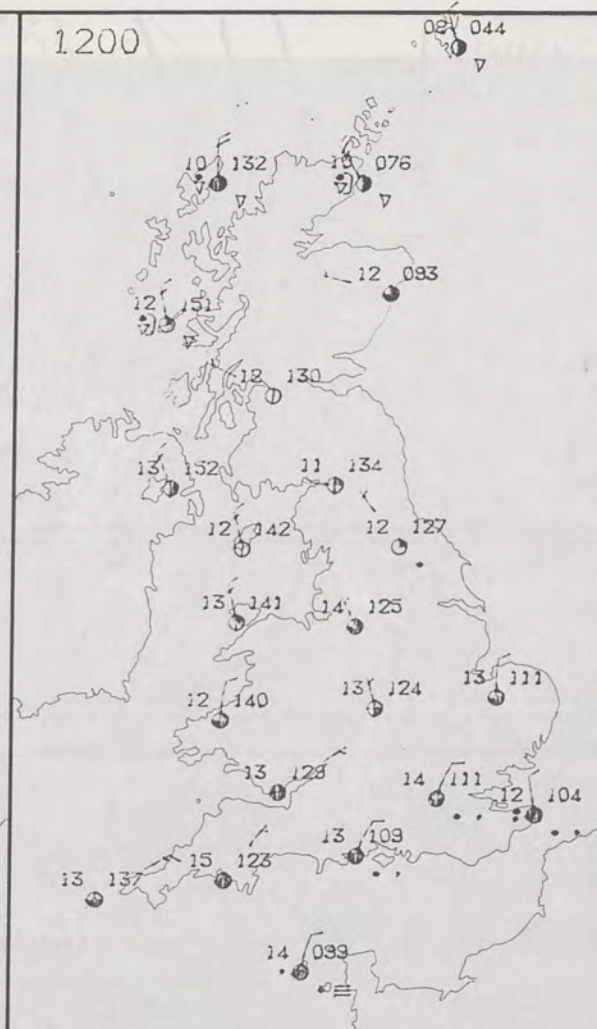
© Crown Copyright 1986 All rights reserved



0600



1200



SUNDAY
14 SEPTEMBER 1986

SUMMARY
OF
BRITISH WEATHER

There was further rain overnight in the south, and some showers over Scotland with a little snow in places. However, much of the country from North Wales and the North Midlands northwards had a clear, cold night with local frost.

Rain gradually cleared away from the south and southeast during the morning, finally dying away from the Beachy Head area in the late afternoon. There were some more showers during the day over northern Scotland, and the odd one elsewhere, but much of the country had a dry day, and there was quite a lot of sunshine away from southernmost counties, which stayed generally cloudy.

It was mostly quite cold, especially in northern Scotland, where there was a fresh to strong northwesterly wind.

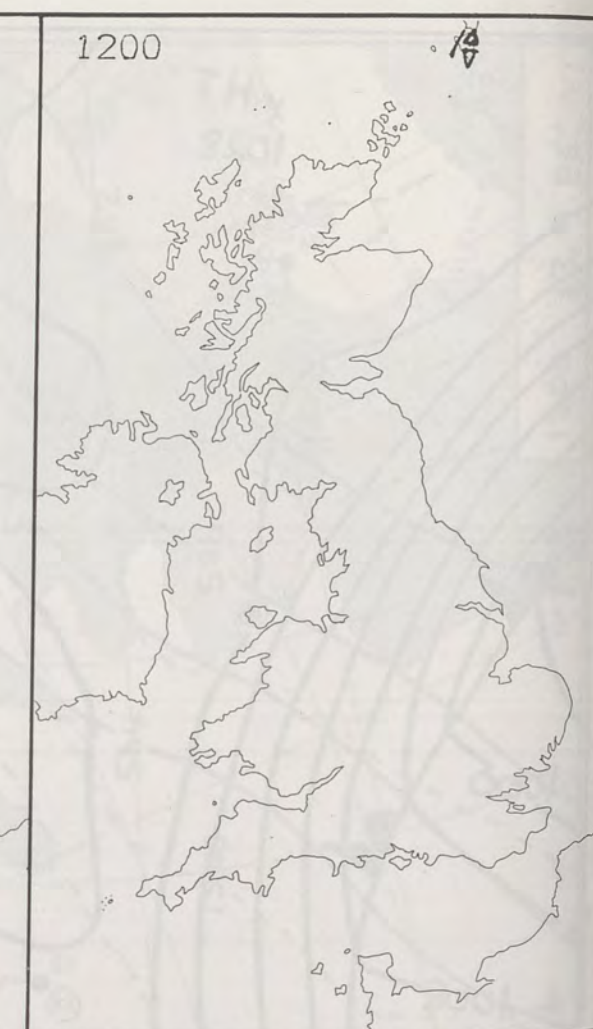
London Weather Centre
284-286 High Holborn
London WC1V 7HX
All times are GMT

© Crown Copyright 1986 All rights reserved

0600

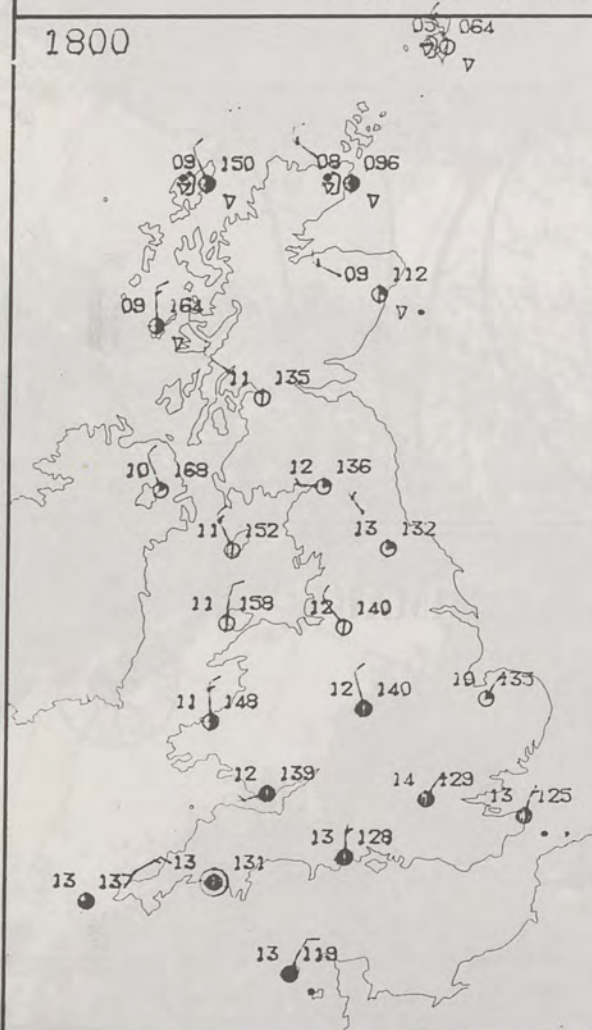


1200

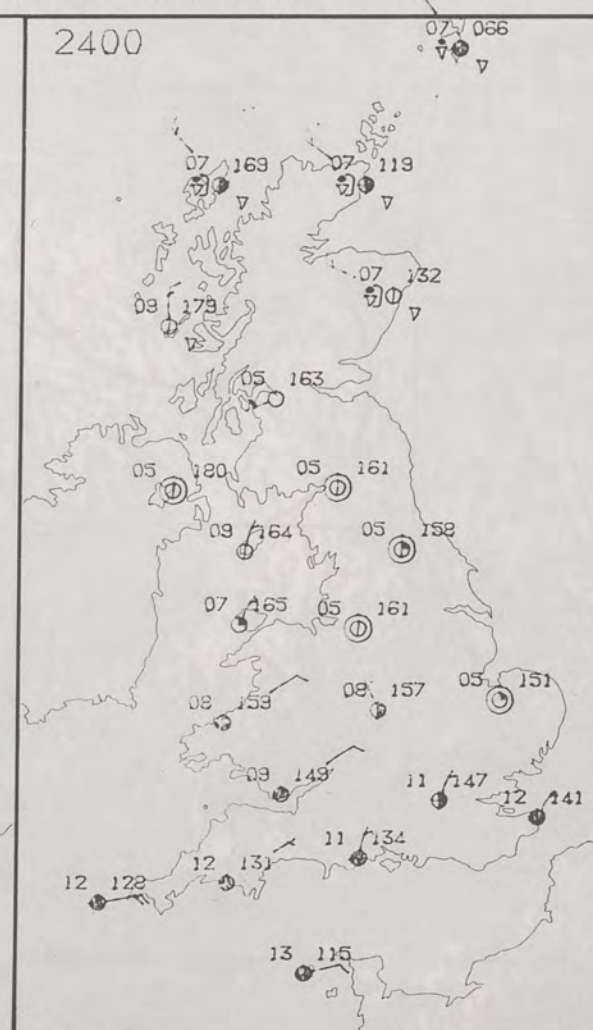


PLOTTED SURFACE OBSERVATIONS

1800

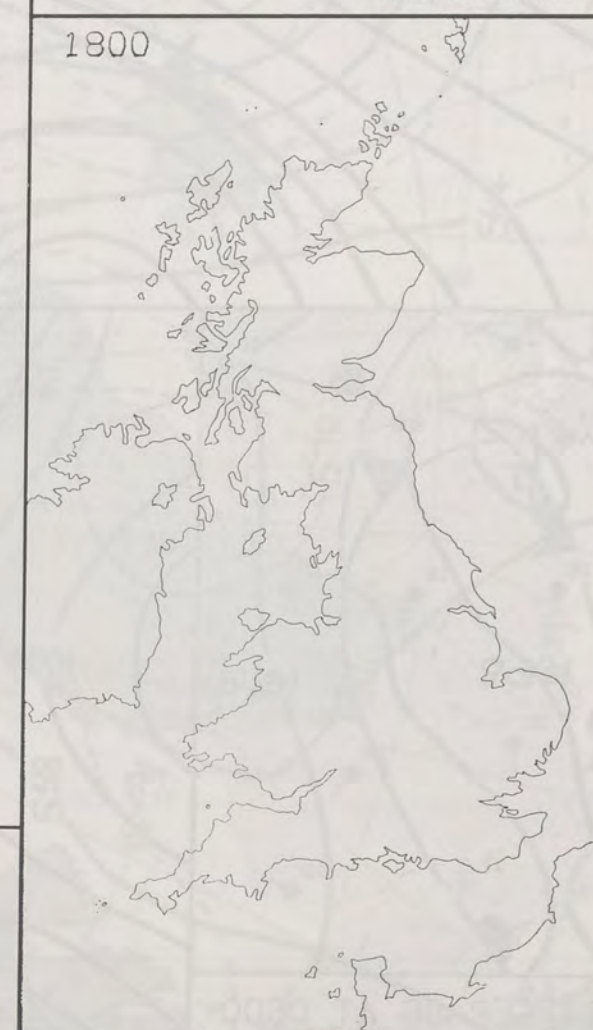


2400

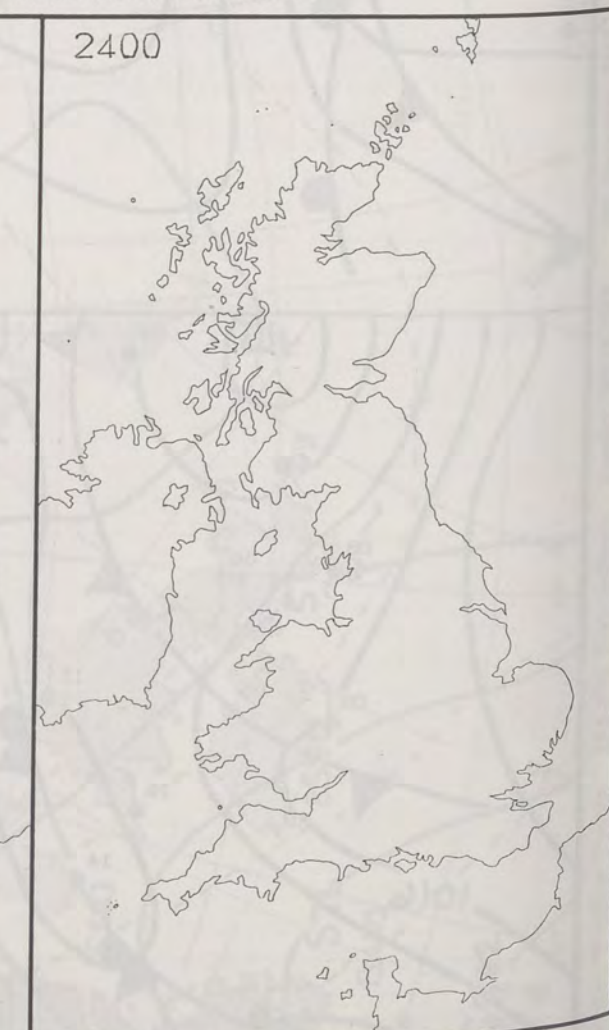


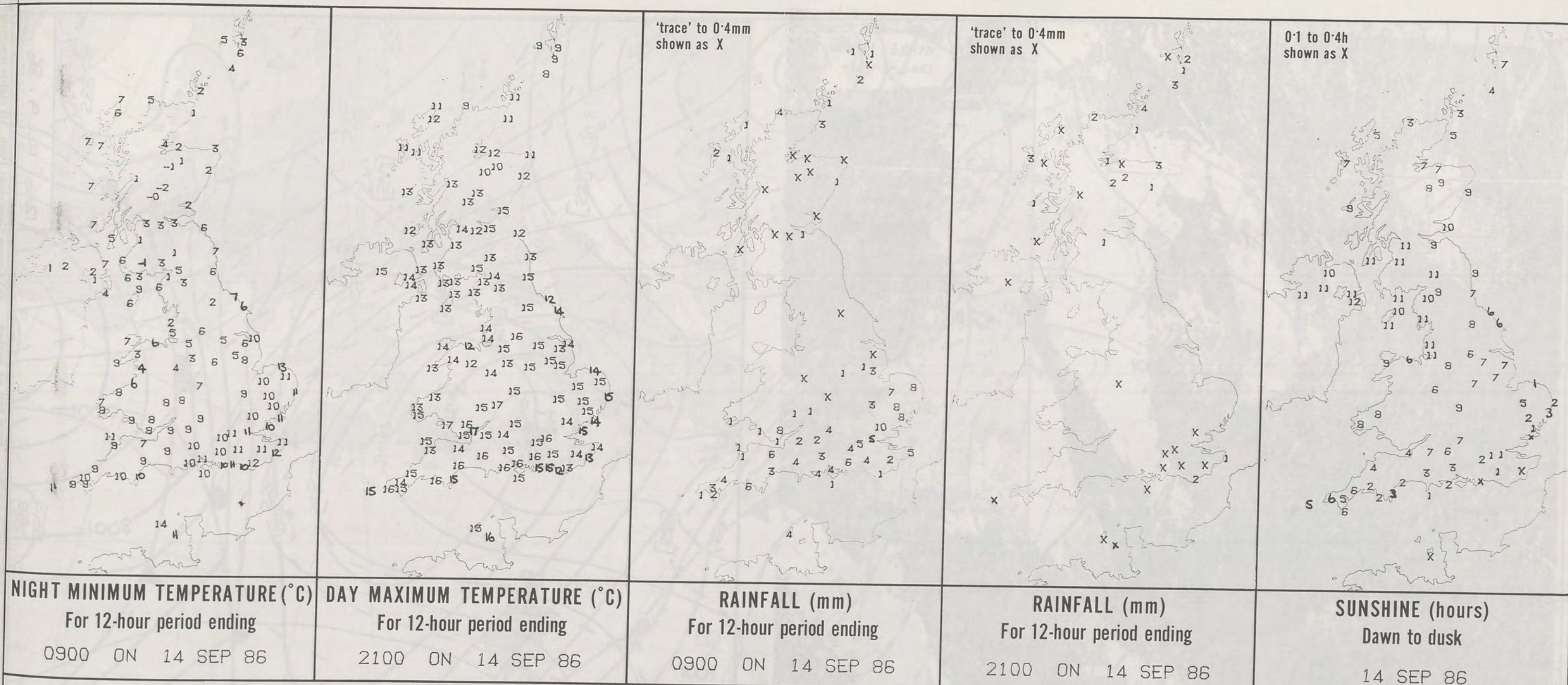
SIGNIFICANT WEATHER CHARTS

1800



2400





EXTREMES FOR SUNDAY 14TH SEPTEMBER 1986

Highest maximum	: 17.4°C Cardiff Weather Centre
Lowest maximum	: 8.4°C Fair Isle (Between Orkney and Shetland)
Lowest minimum	: -2.4°C Tummel Bridge (Tayside)
Lowest grass minimum	: -8.1°C Glenlee (Dumfries and Galloway)
Most rain (24 hours from 0900 GMT)	: 15.3 mm Jersey (Channel Islands)
Most sun	: 11.8 hours Long Kesh (County Down)



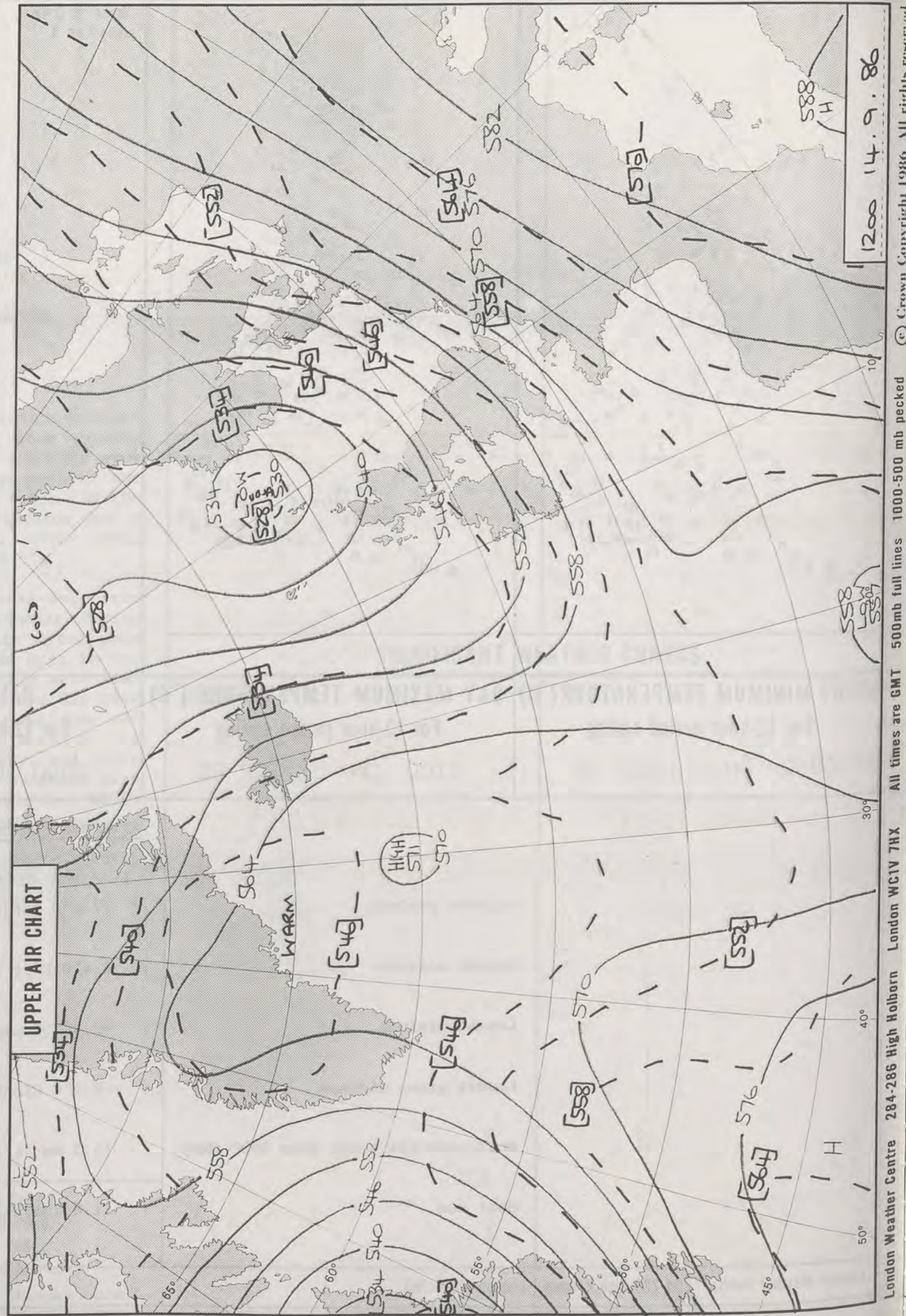
**DAILY
WEATHER
SUMMARY**

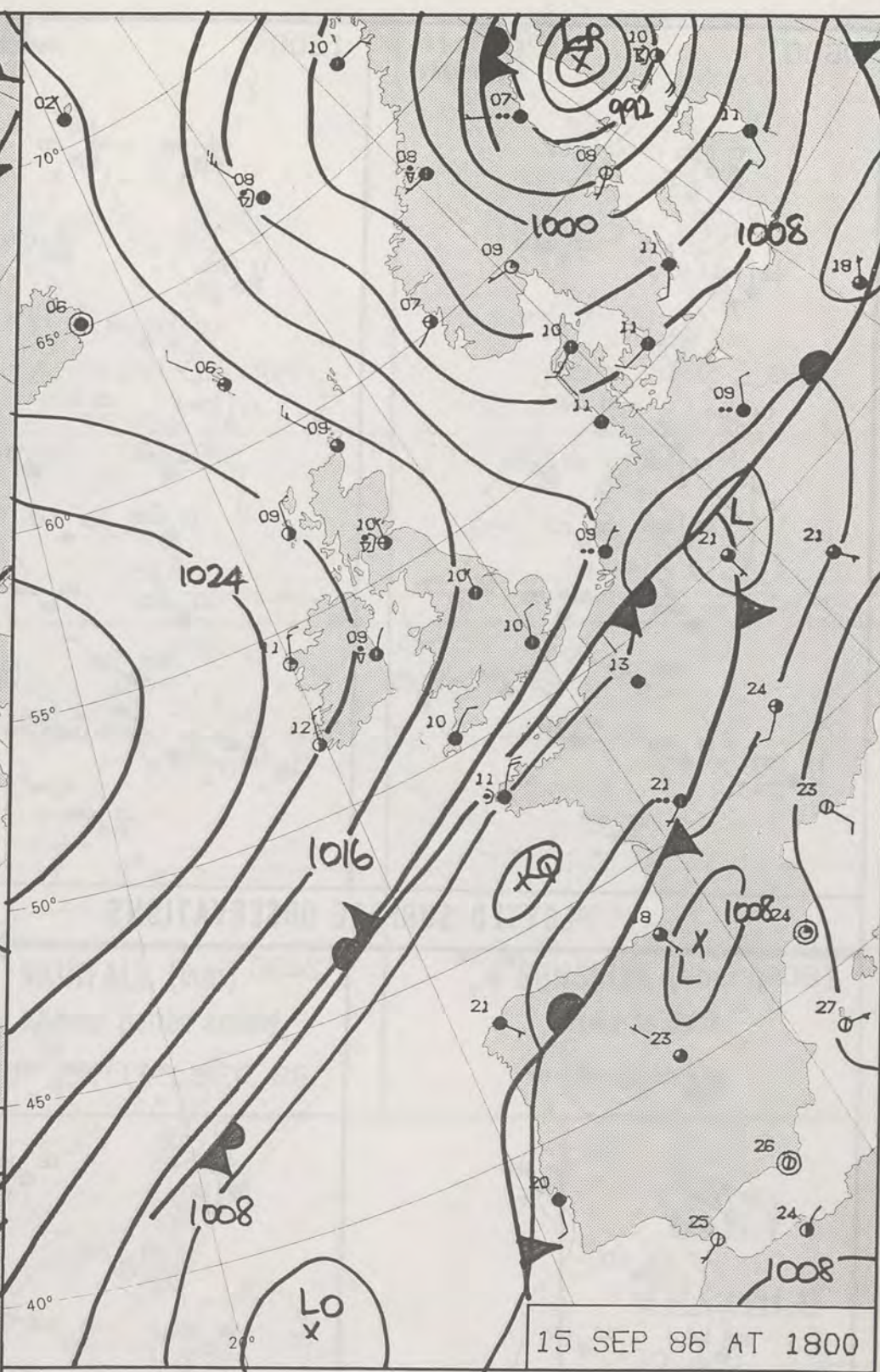
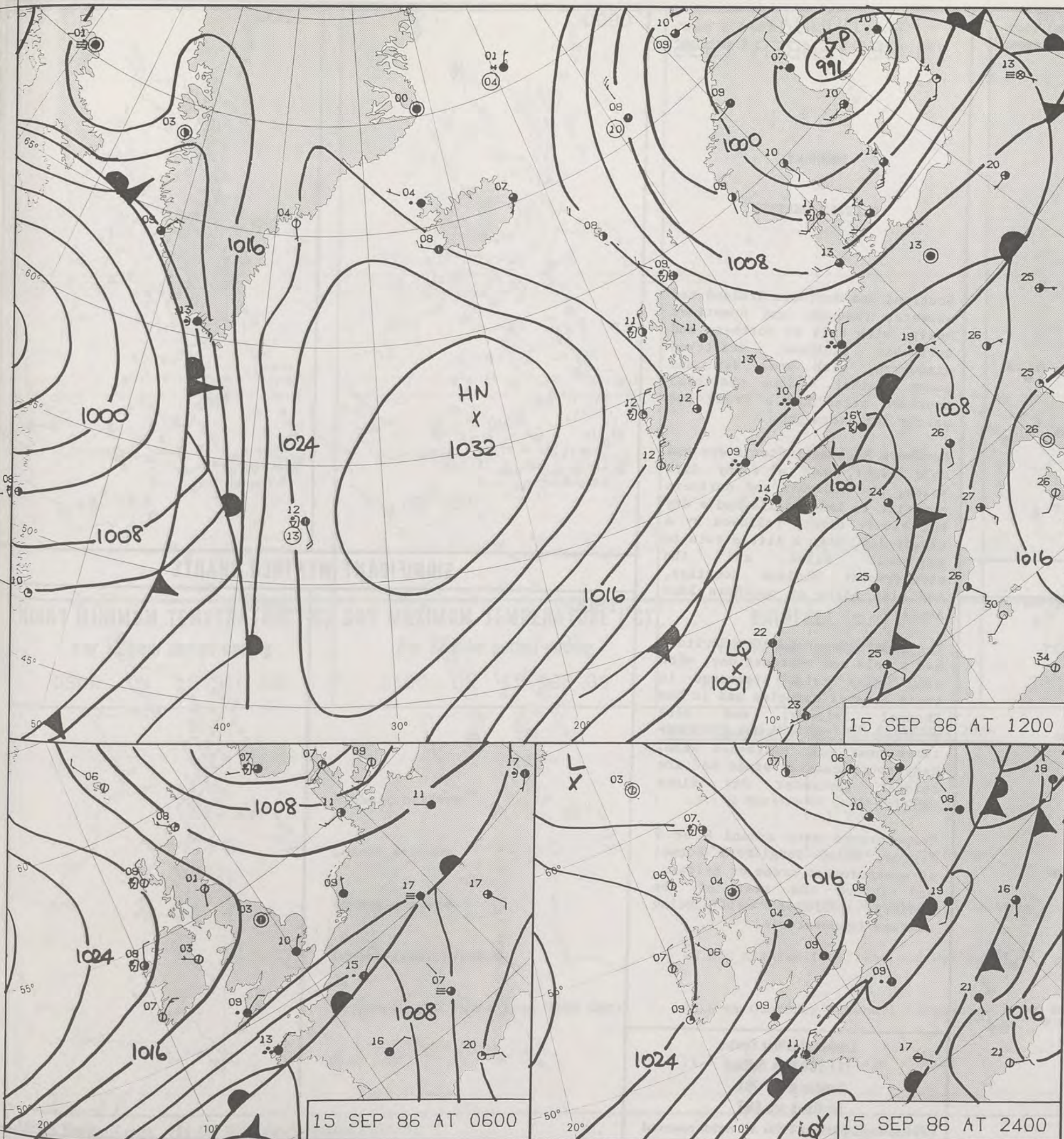


© Crown Copyright 1986
All rights reserved

London Weather Centre 284-286 High Holborn London WC1V 7HX

All times are GMT





DAILY WEATHER SUMMARY


FOR

MONDAY 15 SEPTEMBER 1986

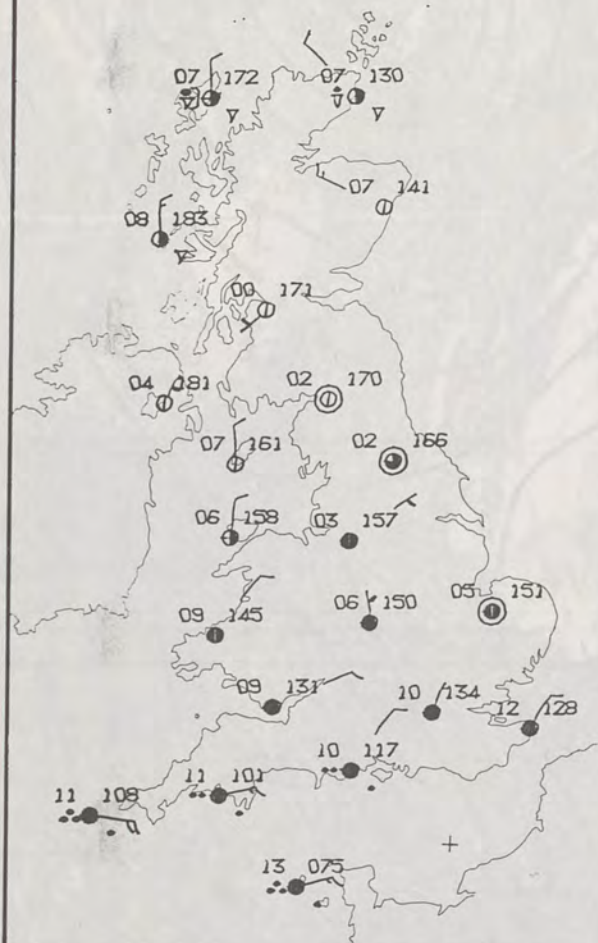
— Warm front — Cold front — Occlusion

London Weather Centre 284-286 High Holborn London WC1V 7HX

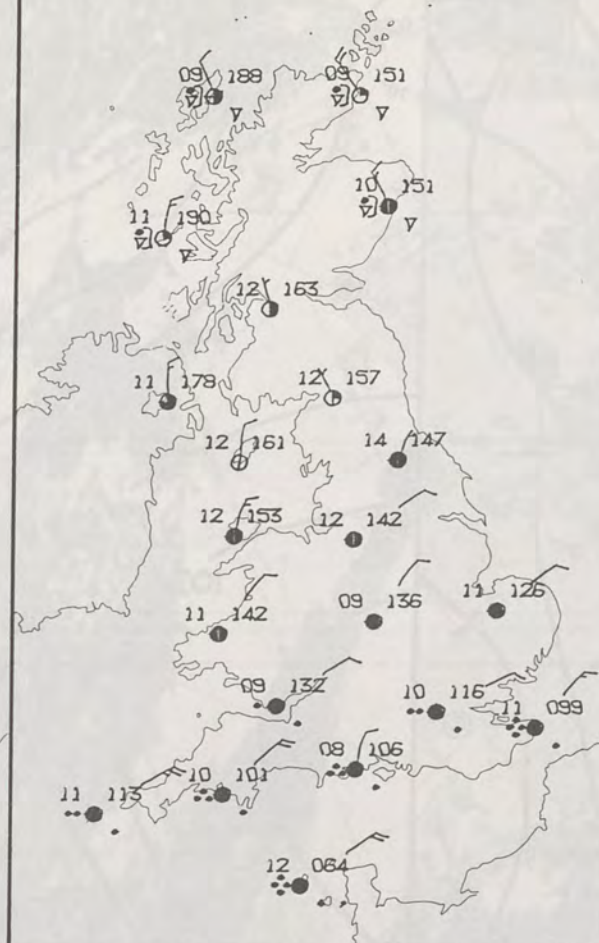
© Crown Copyright 1986 All rights reserved



0600



1200



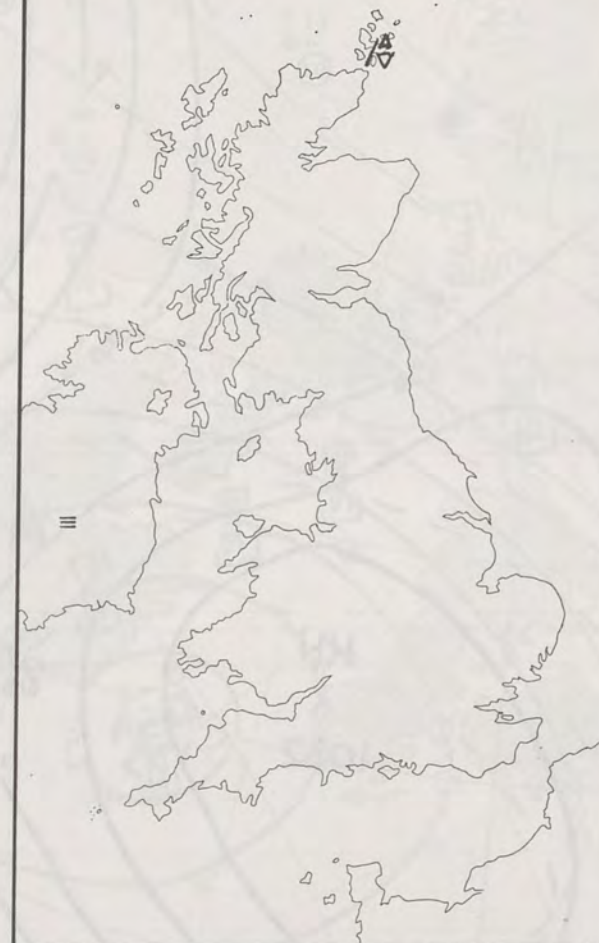
MONDAY
15 SEPTEMBER 1986

SUMMARY
OF
BRITISH WEATHER

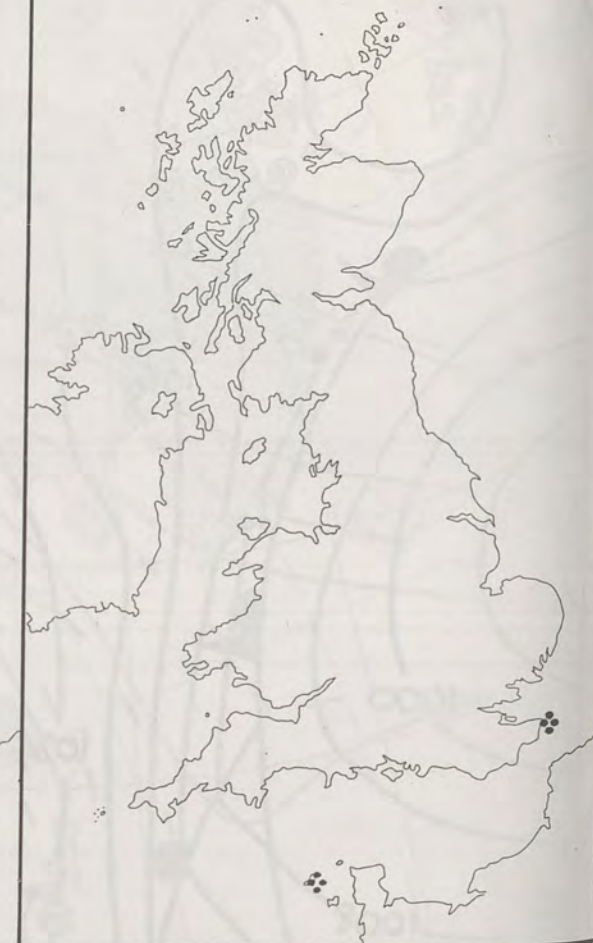
Scotland and Northern Ireland had showers, frequent and sometimes heavy, with hail in northern and northeast Scotland, scattered elsewhere, with some dry and sunny weather. Some sheltered southern areas had a frost and patchy fog overnight.

Northern England, after a dry and cold night, had a sunny day. Wales, the Midlands and northern counties in East Anglia had a dry but cloudy night, followed by a cloudy day, with a little rain in southeast Wales and the southernmost Midland counties, and also parts of northern East Anglia.

0600

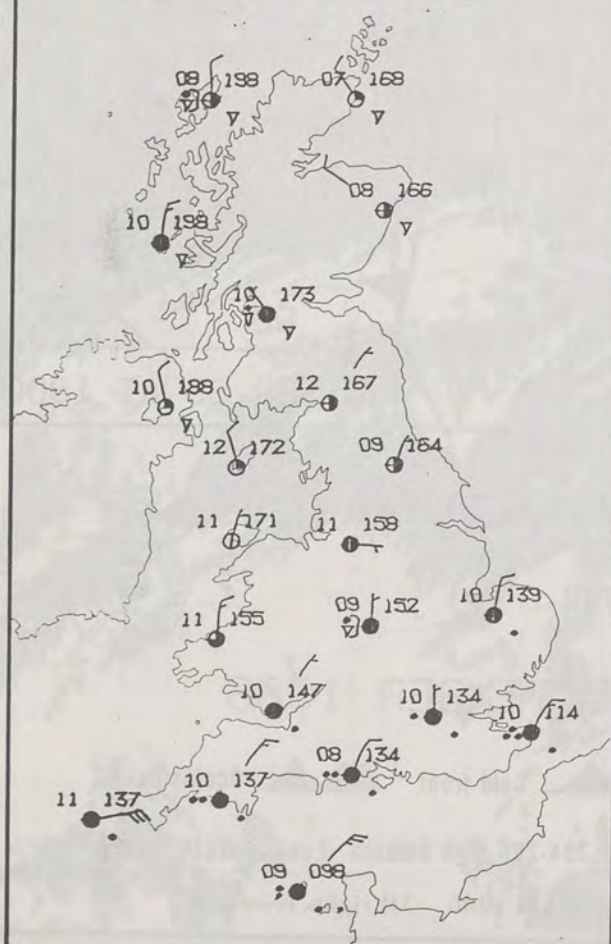


1200

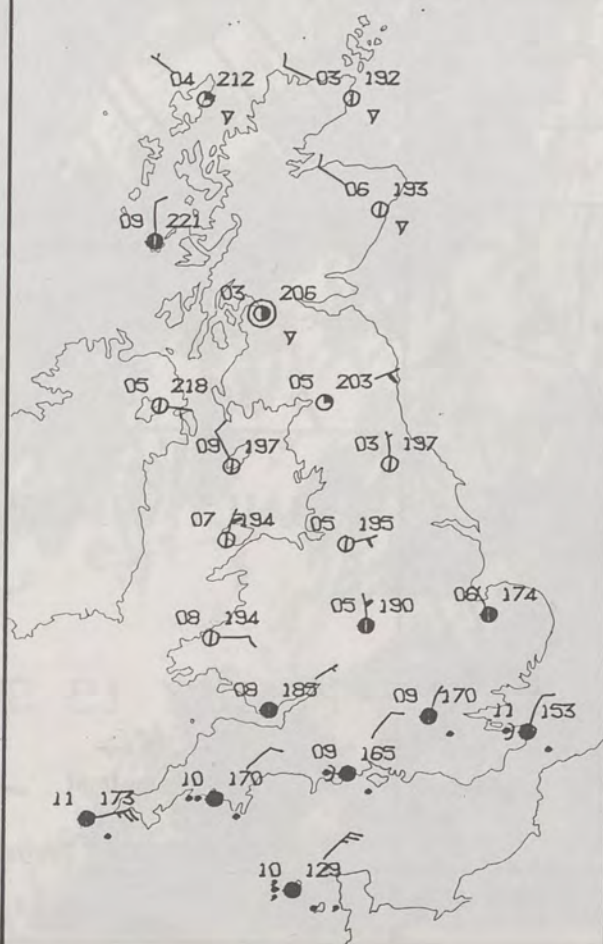


PLOTTED SURFACE OBSERVATIONS

1800

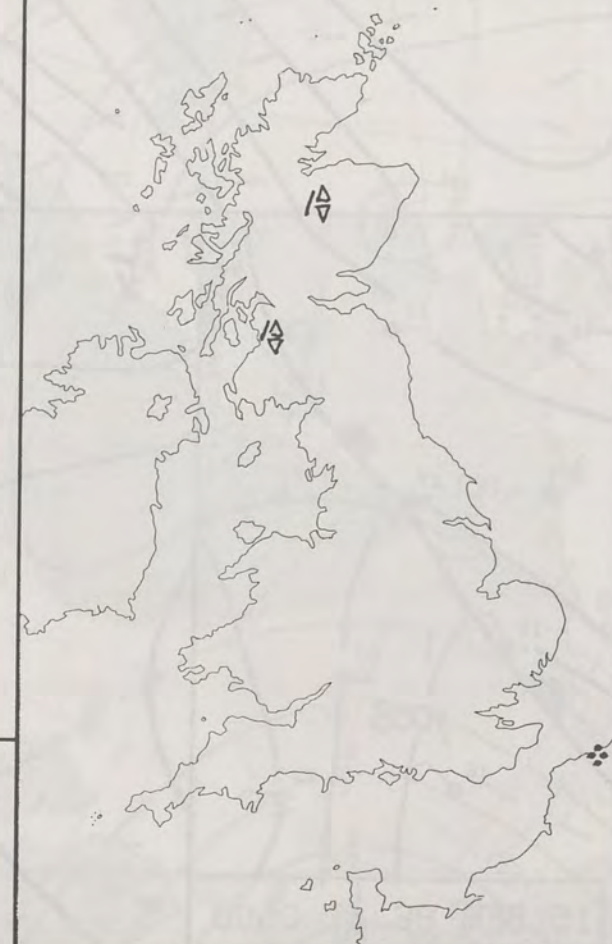


2400

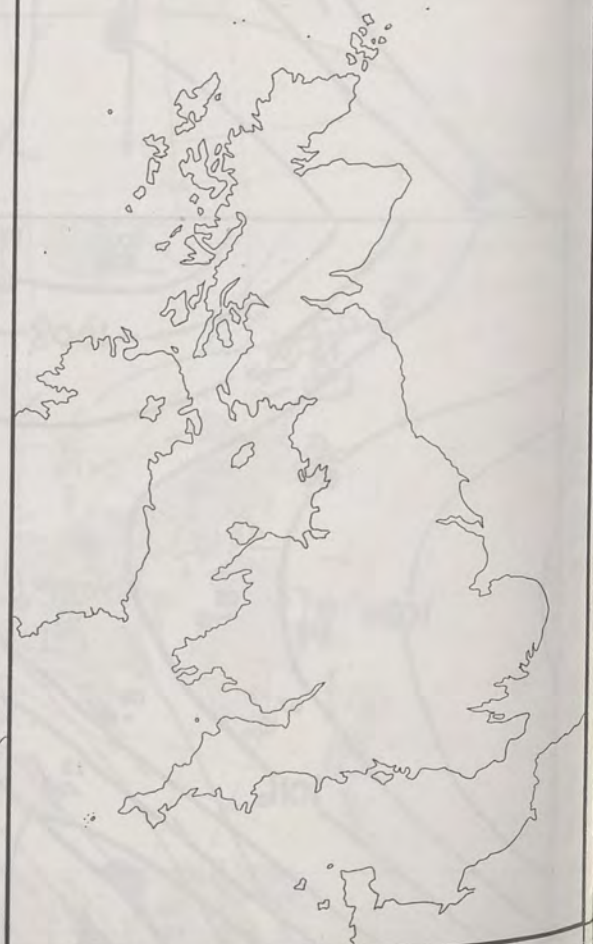


SIGNIFICANT WEATHER CHARTS

1800



2400

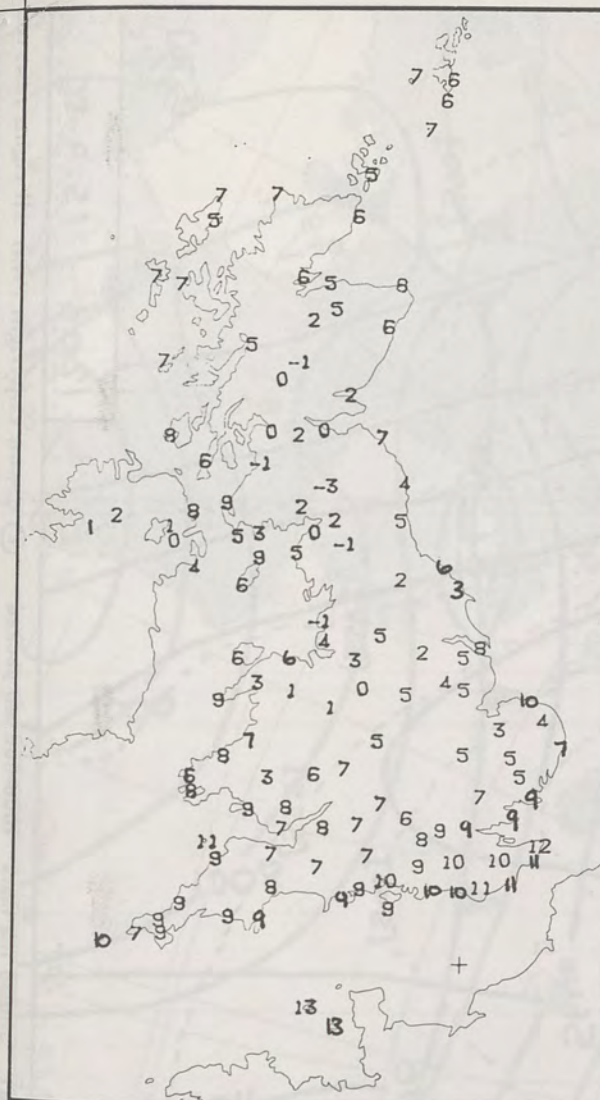


The remainder of southern Britain had a cold and overcast day, with some heavy rain, prolonged in south coastal counties and in the Channel Islands, and here accompanied by a strong, sometimes near gale northeast wind. Many south coastal areas had the coldest September day since 1952.

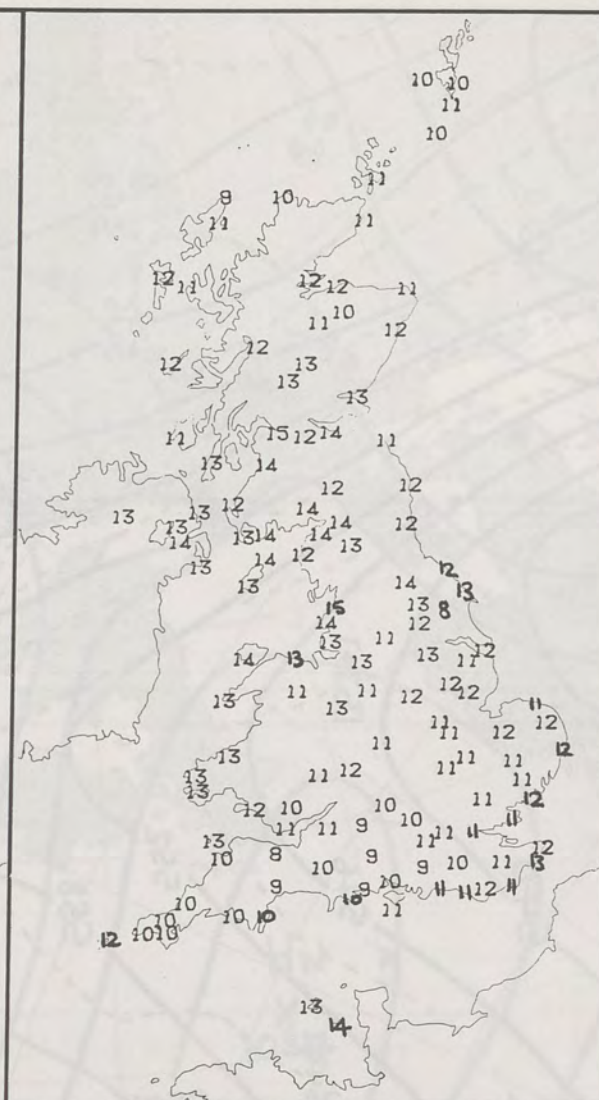
Temperatures were around 8 or 9 degrees below long term normal in southernmost areas of Britain, and indeed the rest of the country suffered well below average temperatures.

London Weather Centre
284-286 High Holborn
London WC1V 7HX
All times are GMT

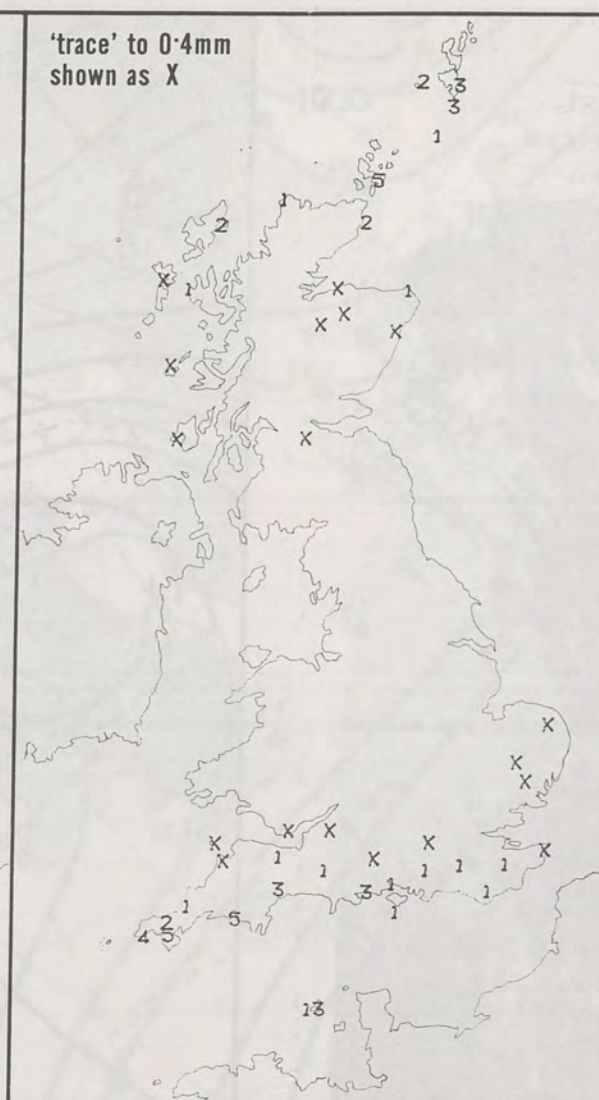
© Crown Copyright 1986 All rights reserved



NIGHT MINIMUM TEMPERATURE (°C)
For 12-hour period ending
0900 ON 15 SEP 86



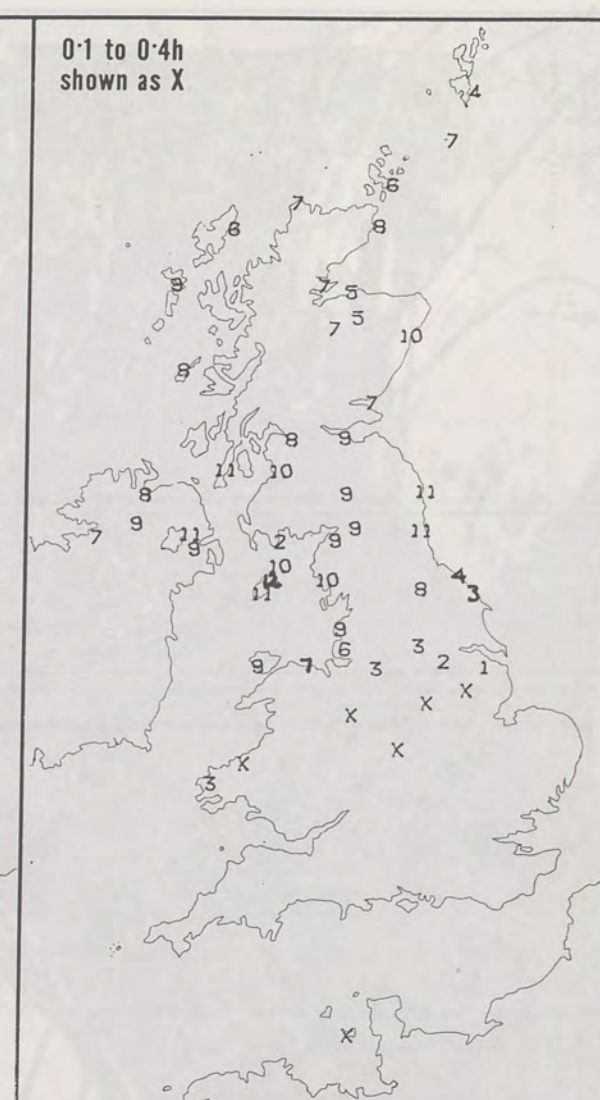
DAY MAXIMUM TEMPERATURE (°C)
For 12-hour period ending
2100 ON 15 SEP 86



RAINFALL (mm)
For 12-hour period ending
0900 ON 15 SEP 86



RAINFALL (mm)
For 12-hour period ending
2100 ON 15 SEP 86



SUNSHINE (hours)
Dawn to dusk
15 SEP 86

EXTREMES FOR MONDAY 15TH SEPTEMBER 1986

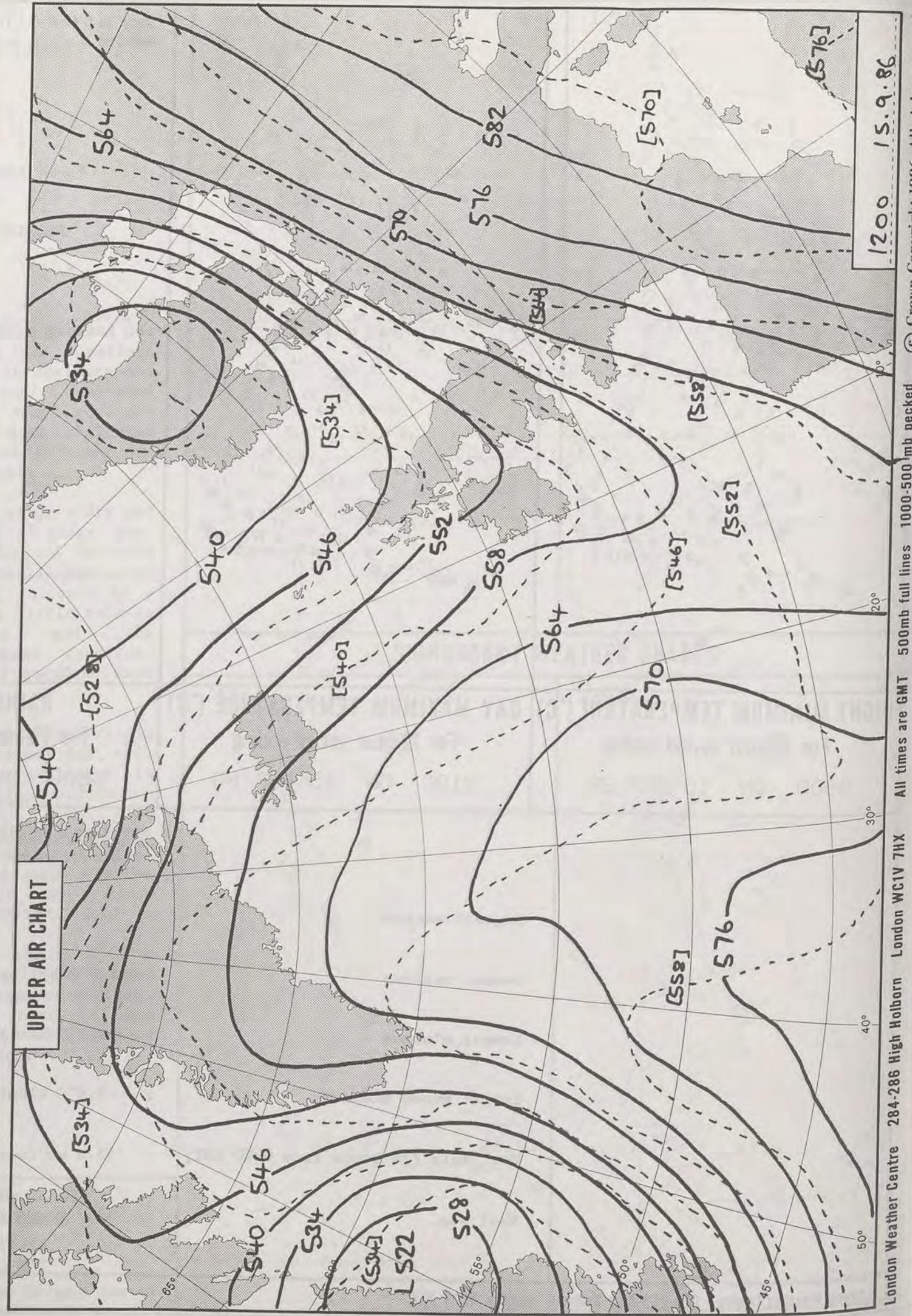
Highest maximum	: 15.1°C Morecambe (Lancashire)
Lowest maximum	: 7.6°C Fylingdales (North Yorkshire)
Lowest minimum	: -2.5°C Eskdalemuir (Dumfries and Galloway)
Lowest grass minimum	: -9.8°C Glenlee (Dumfries and Galloway)
Most rain (24 hours from 0900 GMT)	: 33.6 mm Guernsey (Channel Islands)
Most sun	: 11.7 hours Douglas (Isle of Man)

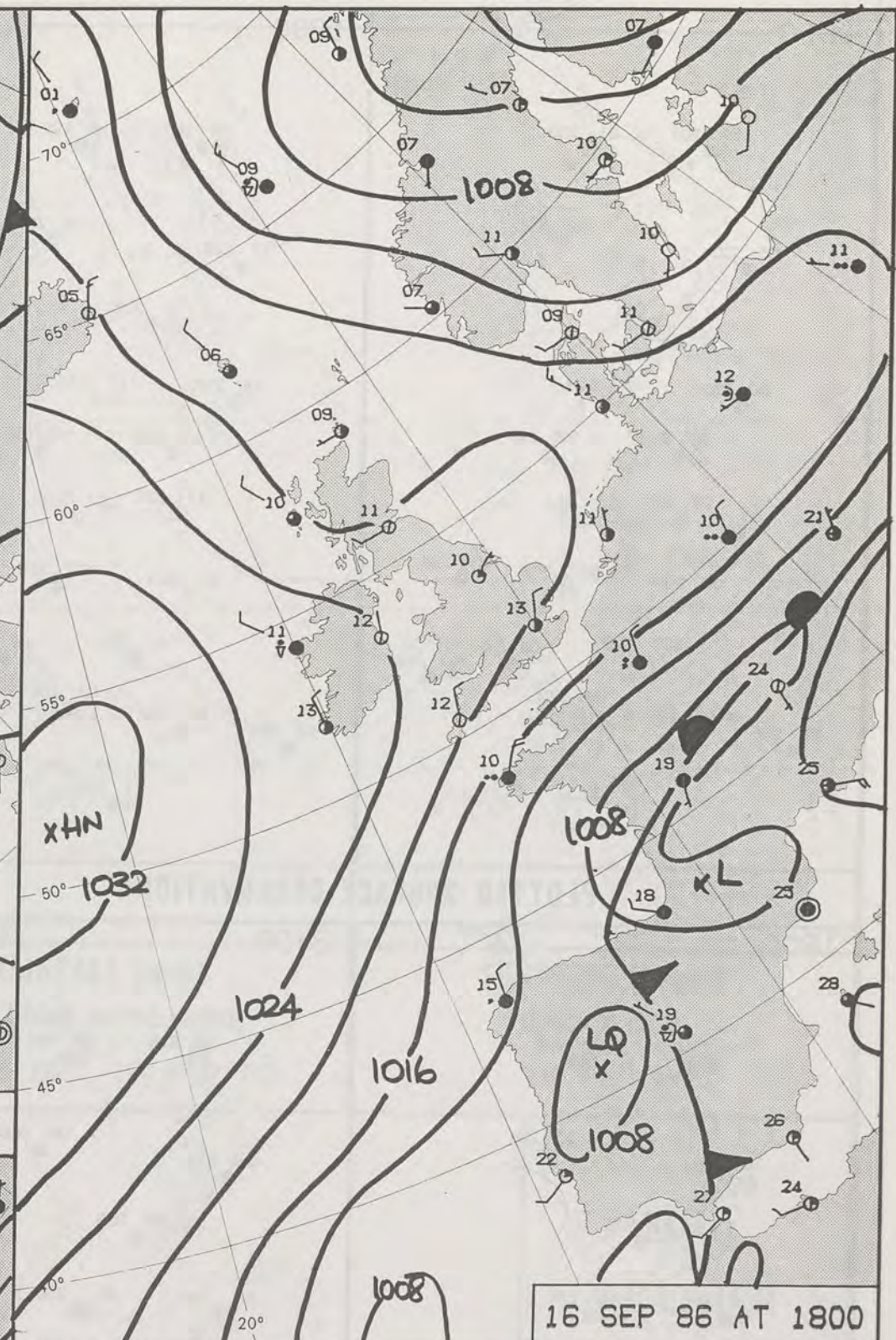
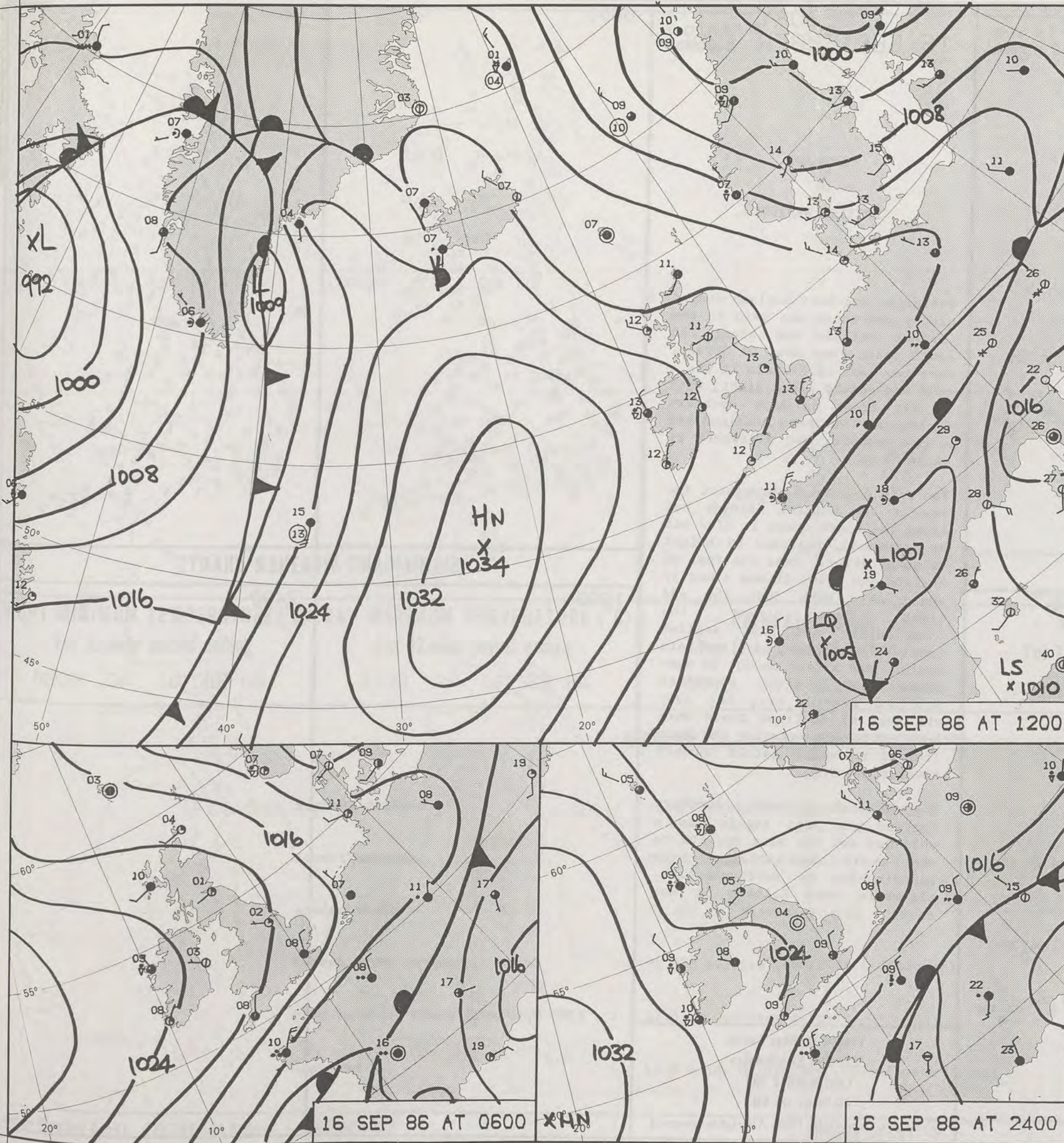


**DAILY
WEATHER
SUMMARY**



© Crown Copyright 1986
All rights reserved





DAILY WEATHER SUMMARY
FOR
TUESDAY 16 SEPTEMBER 1986

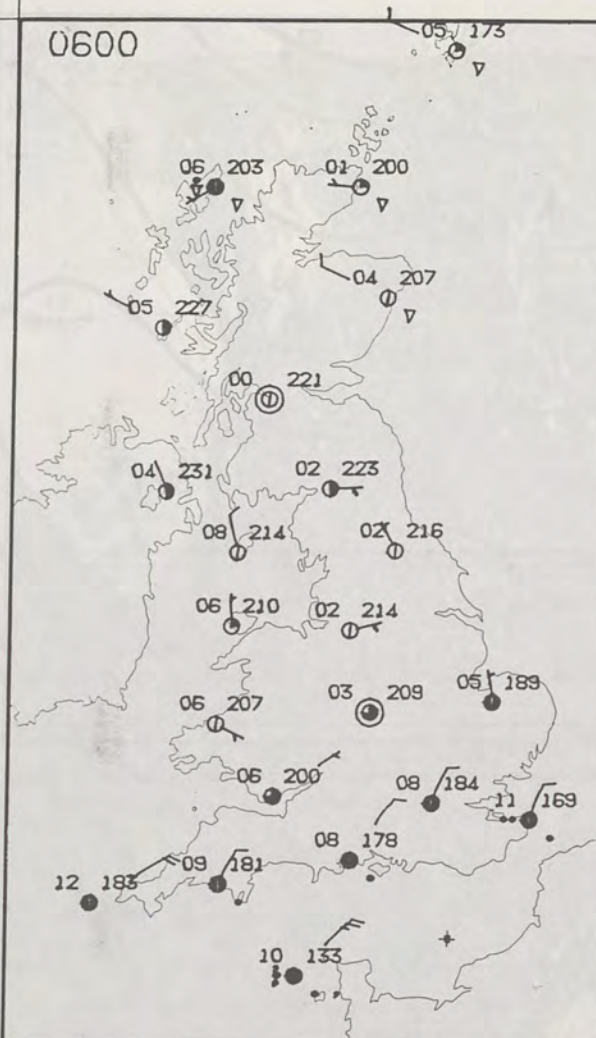
Warm front Cold front Occlusion

London Weather Centre 284-286 High Holborn London WC1V 7HX

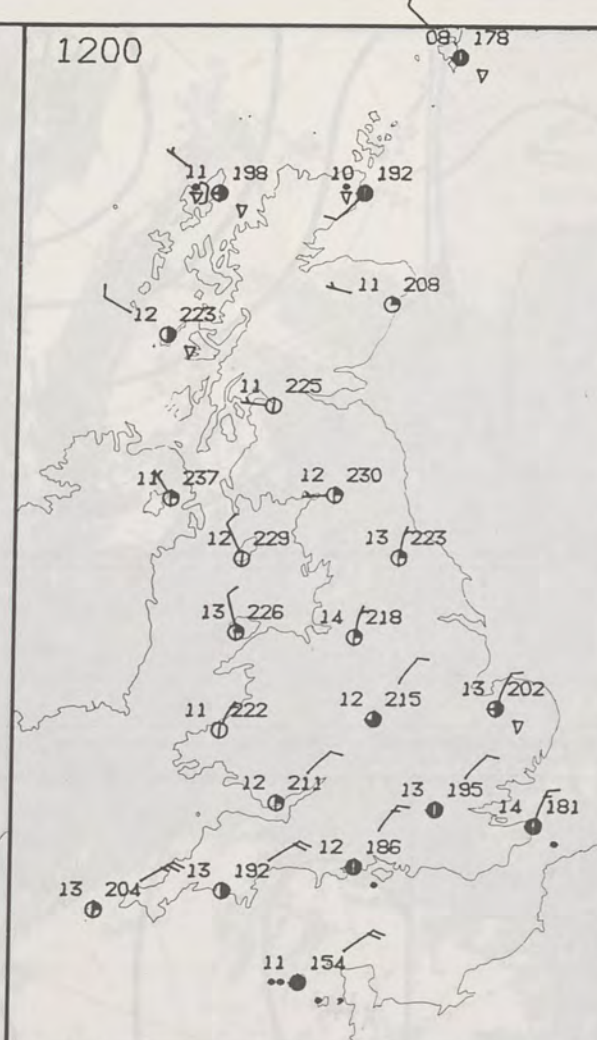
© Crown Copyright 1986 All rights reserved



0600



1200

TUESDAY
16 SEPTEMBER 1986SUMMARY
OF
BRITISH WEATHER

Overnight southern England stayed cloudy and there was rain in the Channel Islands and along the south coast from Kent to Dorset. Over the rest of Britain it was a cold and mainly clear night, with an air frost in many northern districts. Northern Scotland had a few showers, but elsewhere it stayed dry.

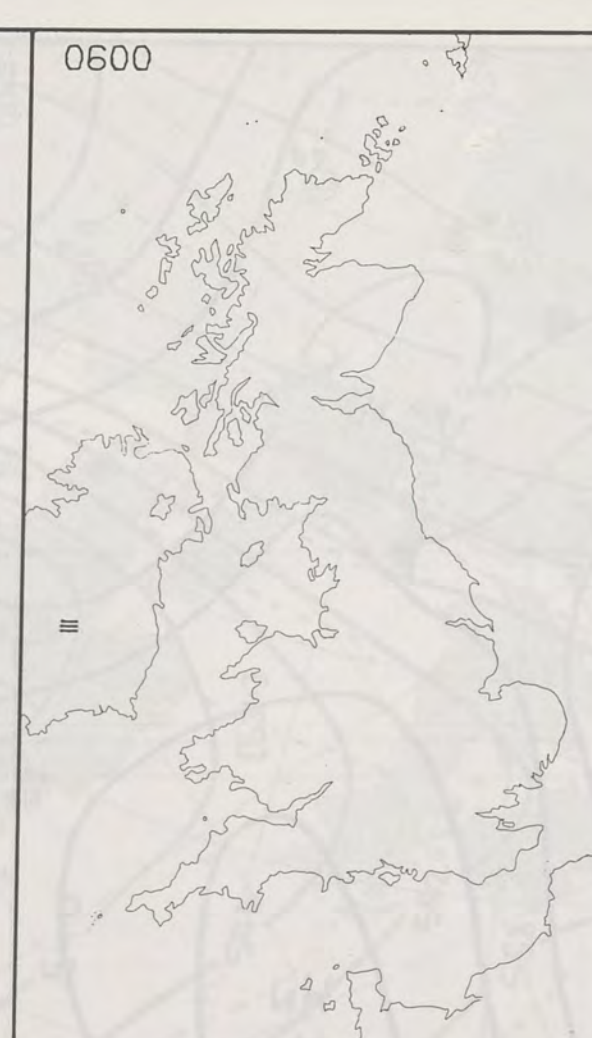
The rain continued throughout the day in the Channel Islands but along the south coast it died out by afternoon, followed by bright or sunny skies. Over the rest of England and Wales it was a mostly sunny day, with just the odd light shower near the Lincolnshire and East Anglian coast. Scotland and Northern Ireland had a fair amount of sunshine too, with southeast Scotland staying dry, but over the rest of Scotland there were some showers and in Northern Ireland it became rather showery towards evening.

The Channel Islands, southern England and East Anglia had a cold day and the same applied to the North Sea coasts from Lincolnshire to Northumberland. Elsewhere over Britain it was cool.

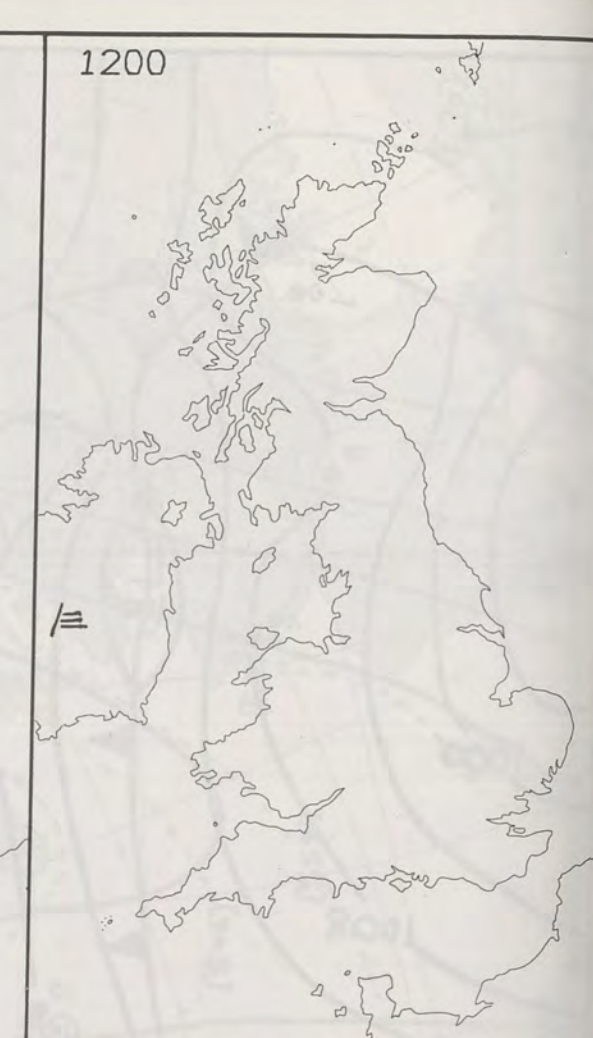
London Weather Centre
284-286 High Holborn
London WC1V 7HX
All times are GMT

© Crown Copyright 1986 All rights reserved

0600

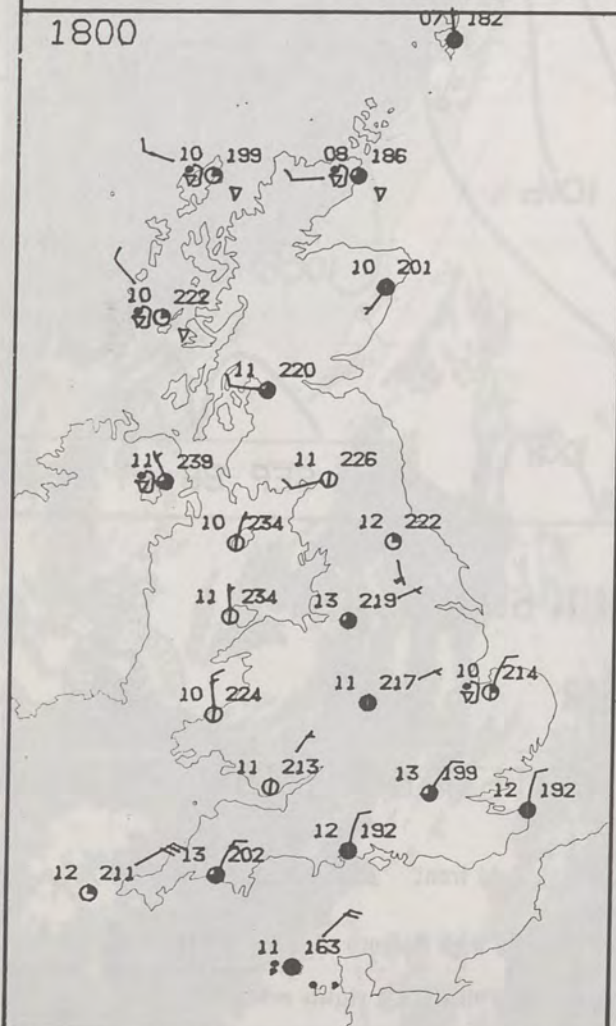


1200

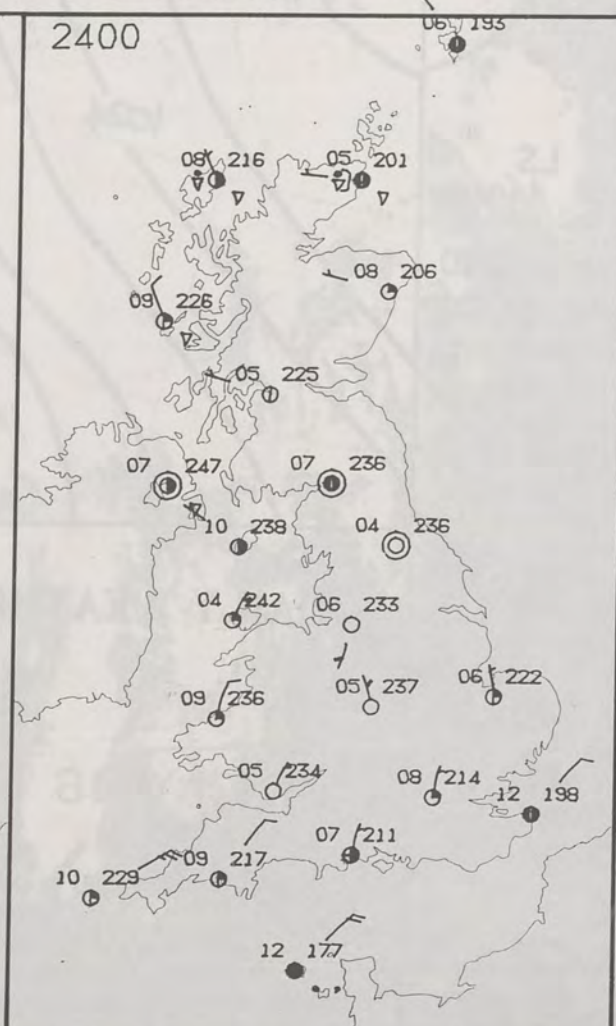


PLOTTED SURFACE OBSERVATIONS

1800

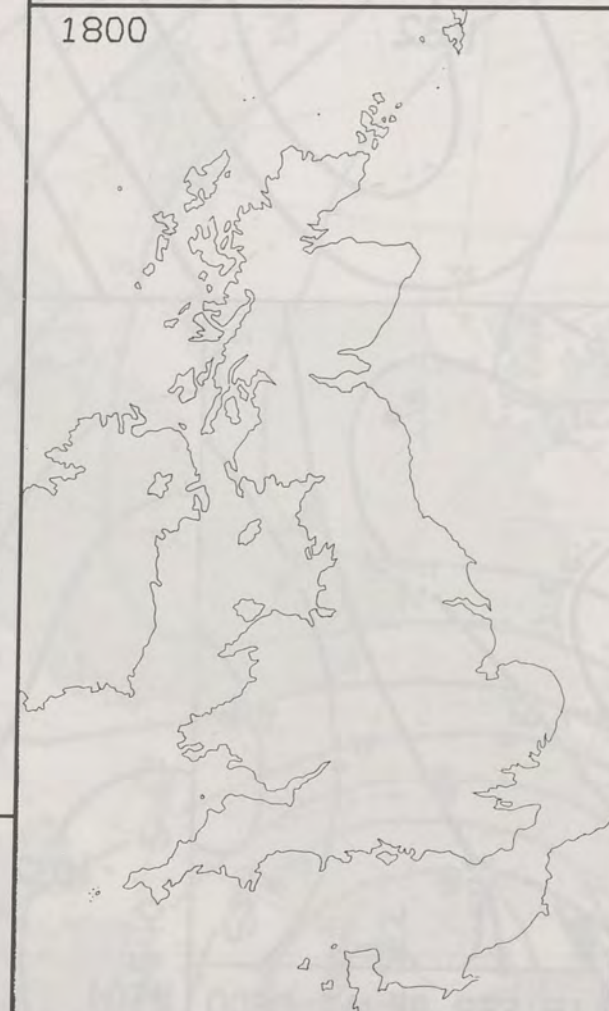


2400

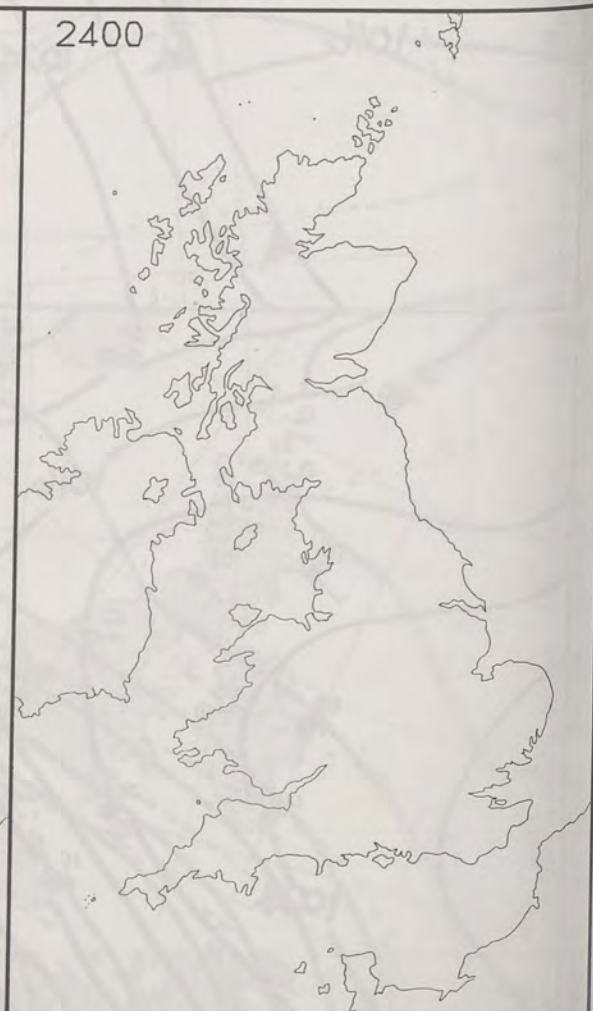


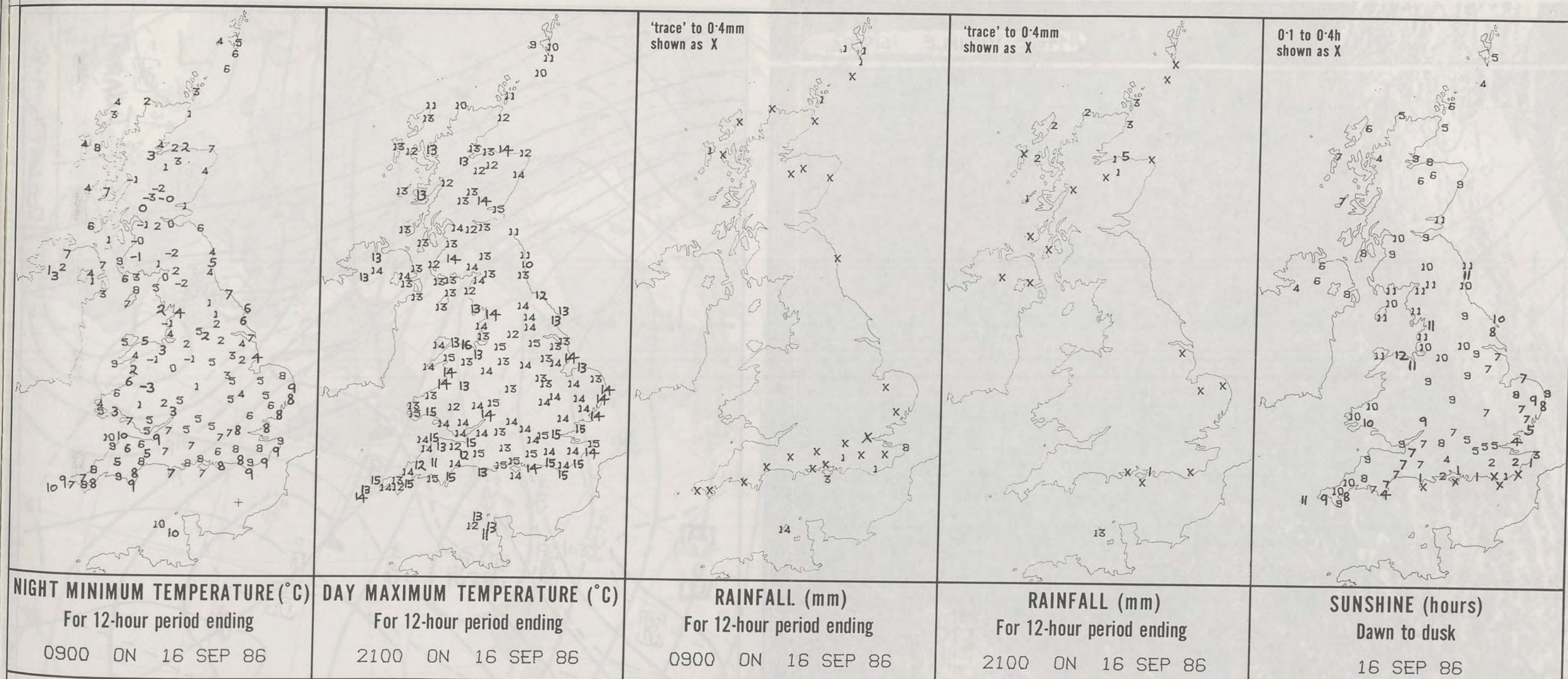
SIGNIFICANT WEATHER CHARTS

1800



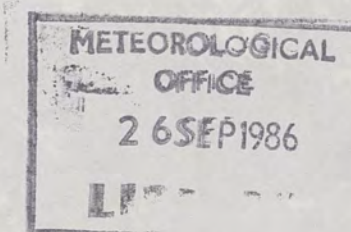
2400





EXTREMES FOR TUESDAY 16TH SEPTEMBER 1986

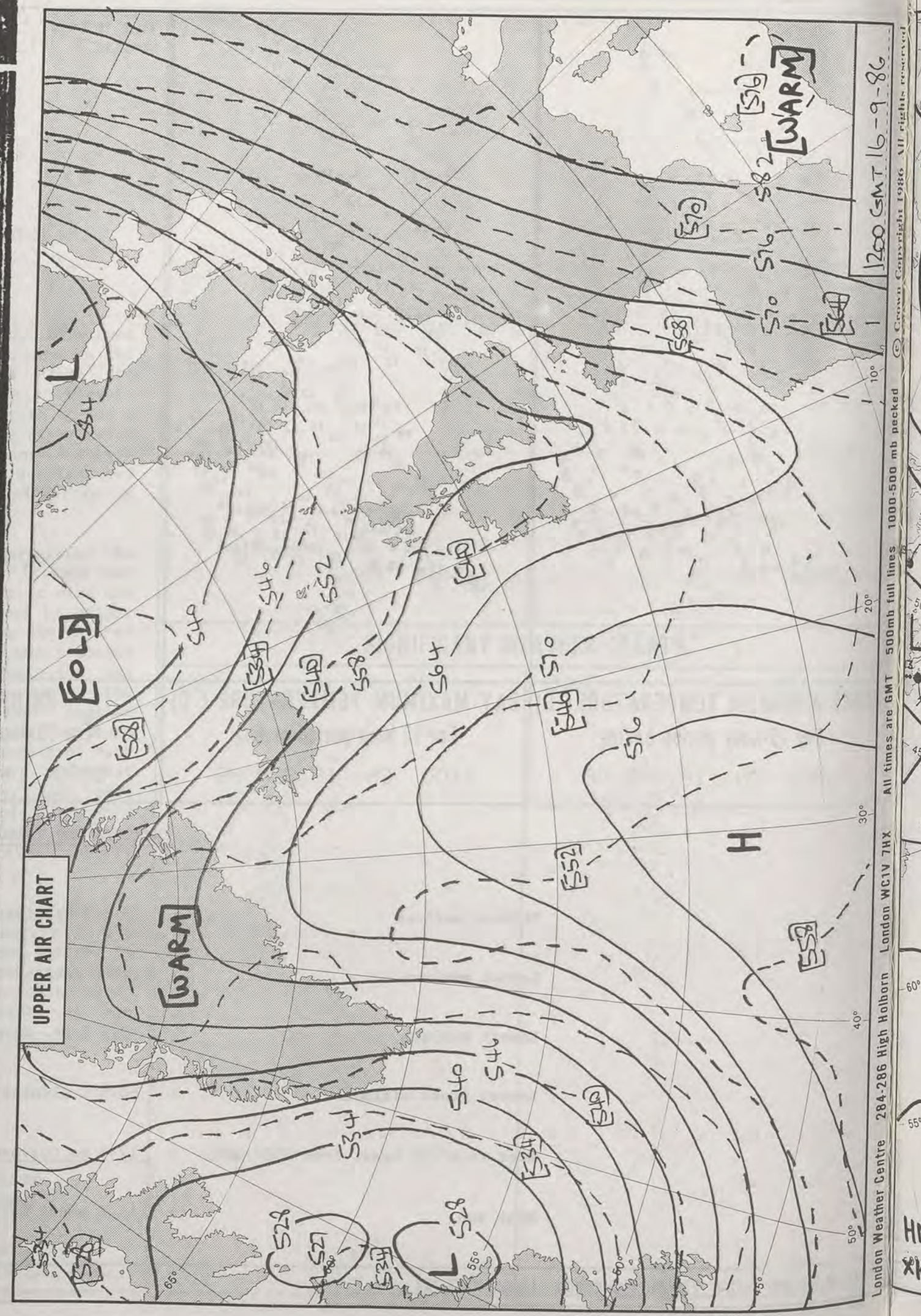
Highest maximum	:	15.8°C Prestatyn (North Wales)
Lowest maximum	:	9.4°C Foula (Shetland)
Lowest minimum	:	-3.5°C St. Harmon (Powys)
Lowest grass minimum	:	-8.9°C Glenlee (Dumfries & Galloway)
Most rain (24 hours from 0900 GMT)	:	17.5 mm Guernsey Airport
Most sun	:	11.8 hours Colwyn Bay (Clwyd/North Wales)



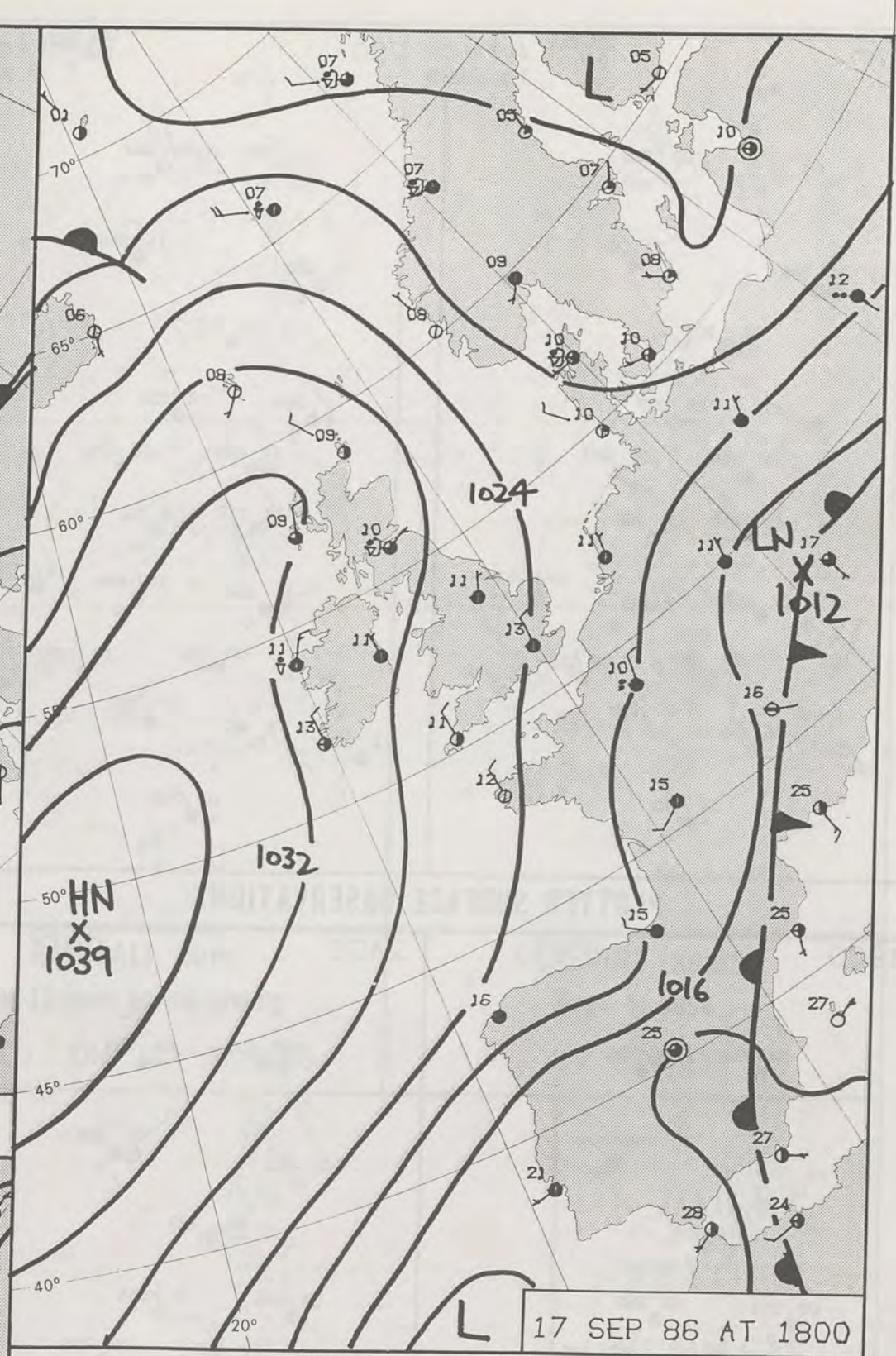
**DAILY
WEATHER
SUMMARY**



© Crown Copyright 1986
All rights reserved



1200 GMT 16-9-86
10° 20° 30° 40° 50°
London Weather Centre 284-286 High Holborn London WC1V 7HX
All times are GMT 500mb full lines 1000-500 mb pecked
© Crown Copyright 1986 All rights reserved



DAILY WEATHER SUMMARY

FOR

WEDNESDAY 17 SEPTEMBER 1986

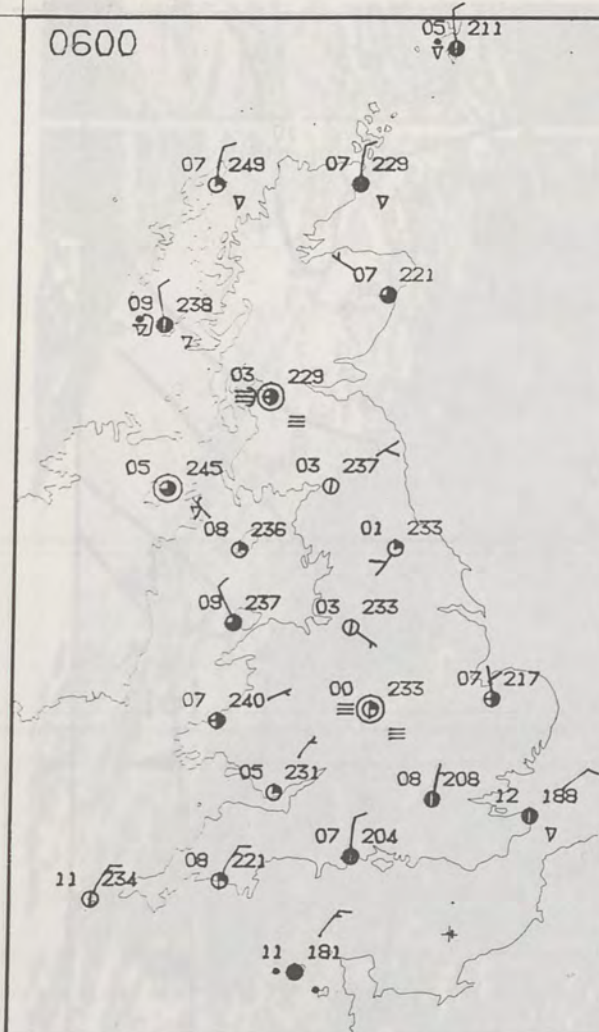
London Weather Centre 284-286 High Holborn London WC1V 7HX

© Crown Copyright 1986 All rights reserved

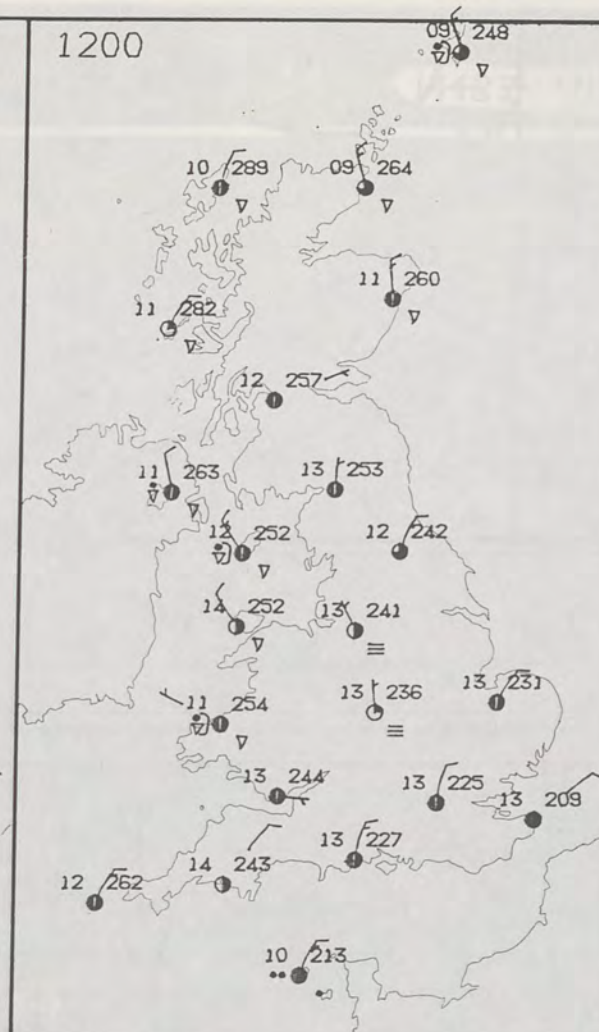
Warm front Cold front Occlusion

METEOLOGICAL OFFICE

0600



1200



WEDNESDAY
17 SEPTEMBER 1986

SUMMARY OF BRITISH WEATHER

Much of Britain had a dry cold night with frost in quite a few places. There were a few showers in northern and western Scotland, Northern Ireland and northwest England. Parts of southern England and East Anglia had a cloudy night with rain here and there.

Many places turned misty later and there were fog patches in places.

During the day there was a lot of dry weather and most places had at least a little sunshine. There were showers in northern England, West Wales, Northern Ireland and Scotland. Parts of southeast and central southern England and East Anglia were cloudy with rain in places.

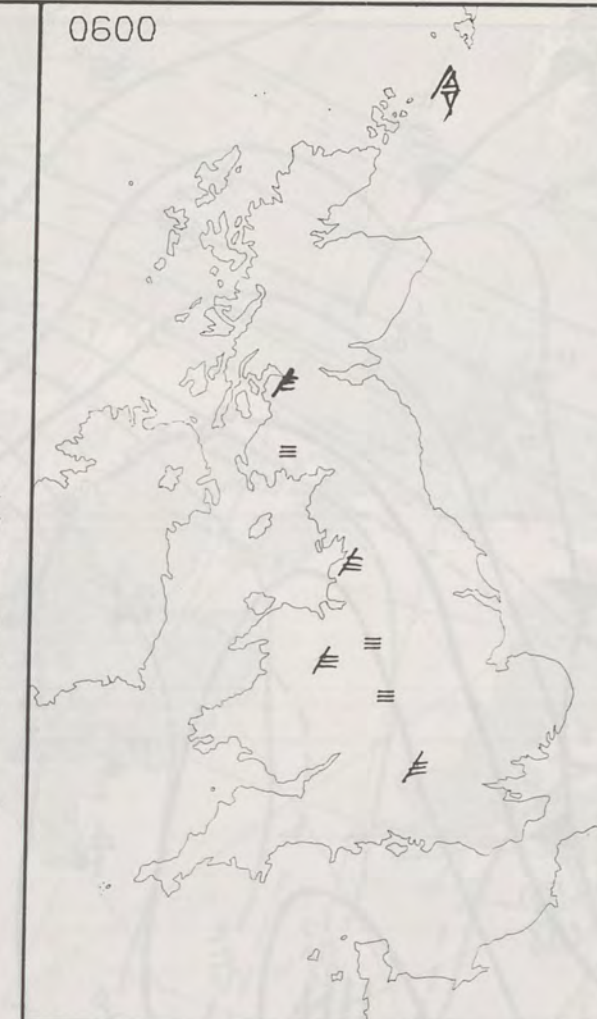
Throughout the twenty-four hours the Channel Islands stayed cloudy with rain for much of the time, the rain occasionally heavy.

Temperatures were below normal again everywhere and most places had a cool day and many parts of southern England were very cool.

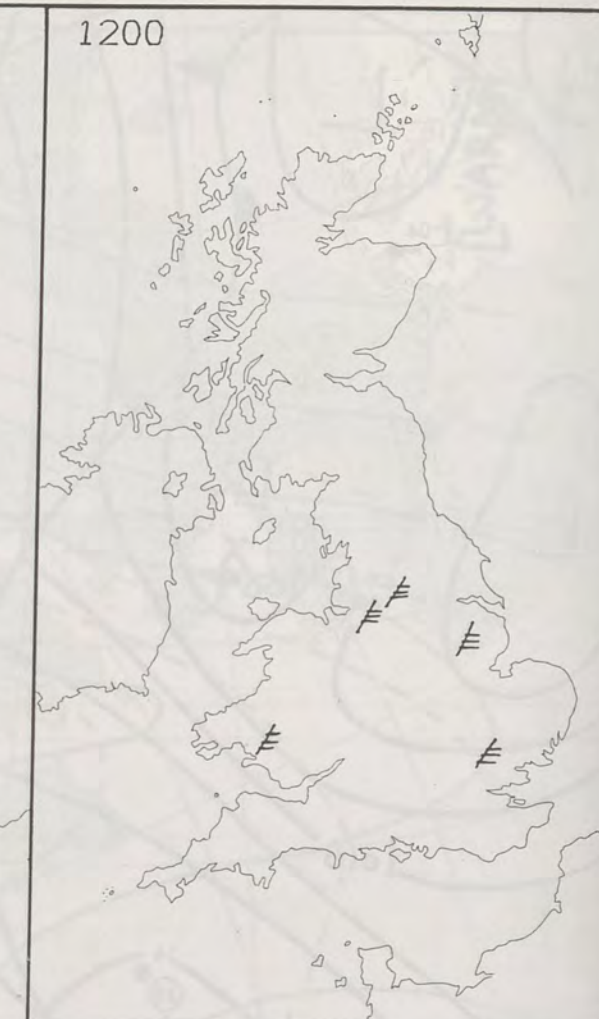
London Weather Centre
284-286 High Holborn
London WC1V 7HX
All times are GMT

© Crown Copyright 1986 All rights reserved

0600

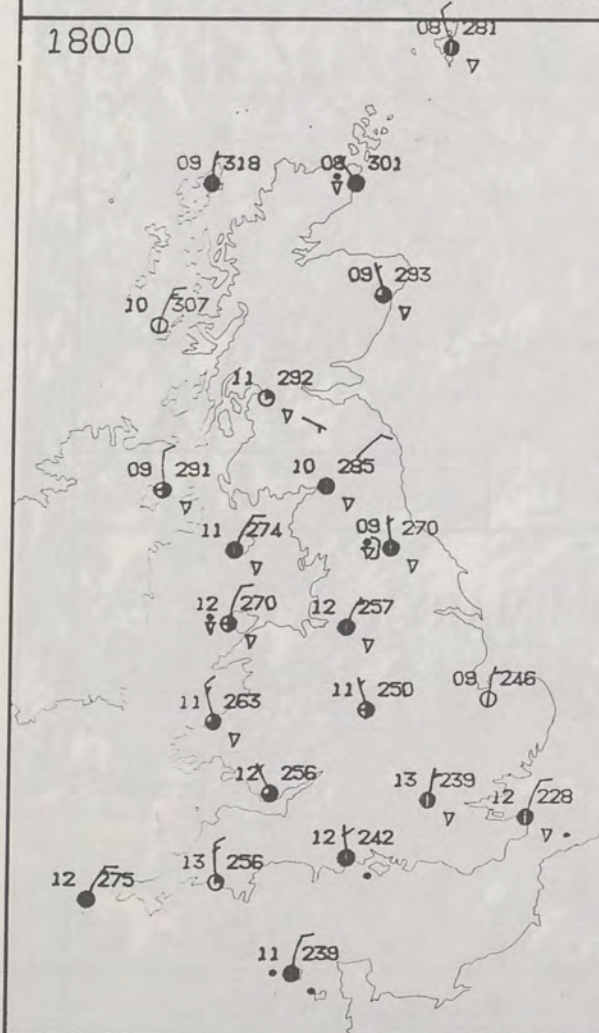


1200

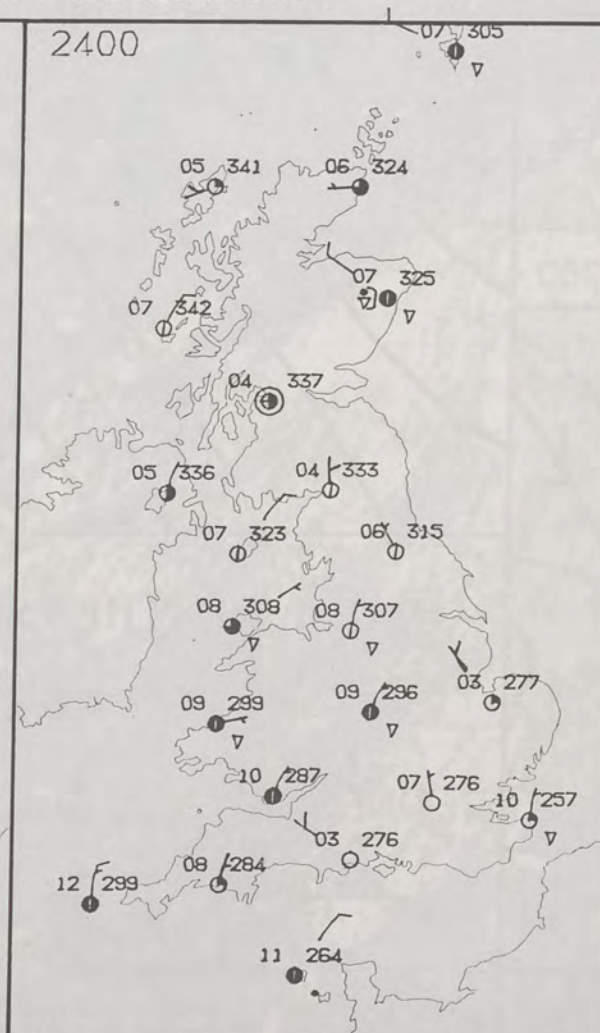


PLOTTED SURFACE OBSERVATIONS

1800

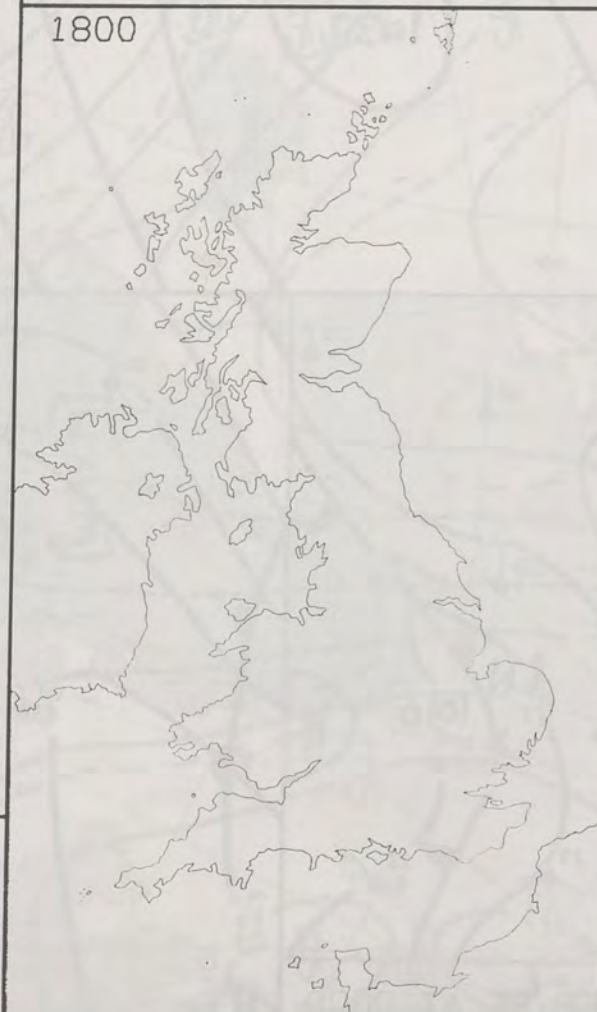


2400

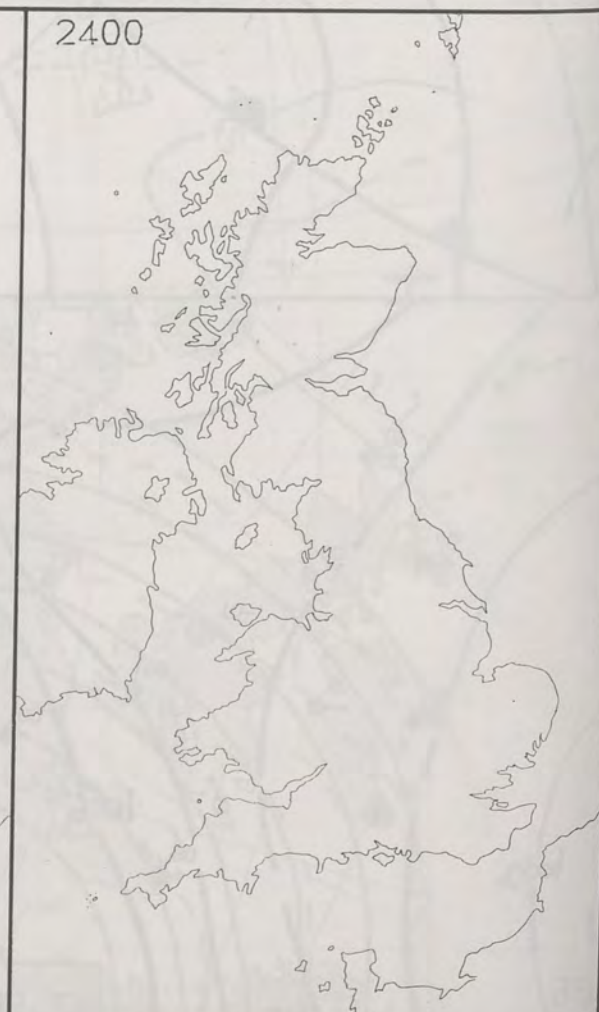


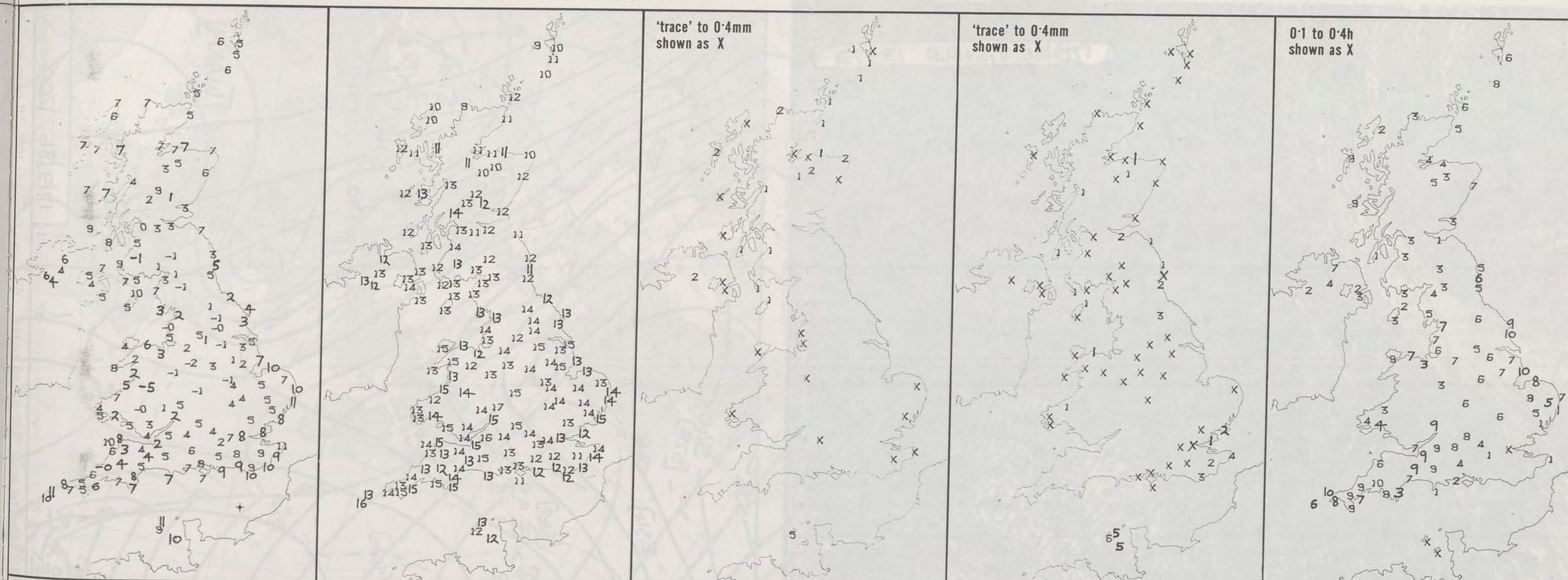
SIGNIFICANT WEATHER CHARTS

1800



2400





NIGHT MINIMUM TEMPERATURE (°C) For 12-hour period ending 0900 ON 17 SEP 86	DAY MAXIMUM TEMPERATURE (°C) For 12-hour period ending 2100 ON 17 SEP 86	RAINFALL (mm) For 12-hour period ending 0900 ON 17 SEP 86	RAINFALL (mm) For 12-hour period ending 2100 ON 17 SEP 86	SUNSHINE (hours) Dawn to dusk 17 SEP 86
---	---	--	--	--

EXTREMES FOR WEDNESDAY 17TH SEPTEMBER 1986

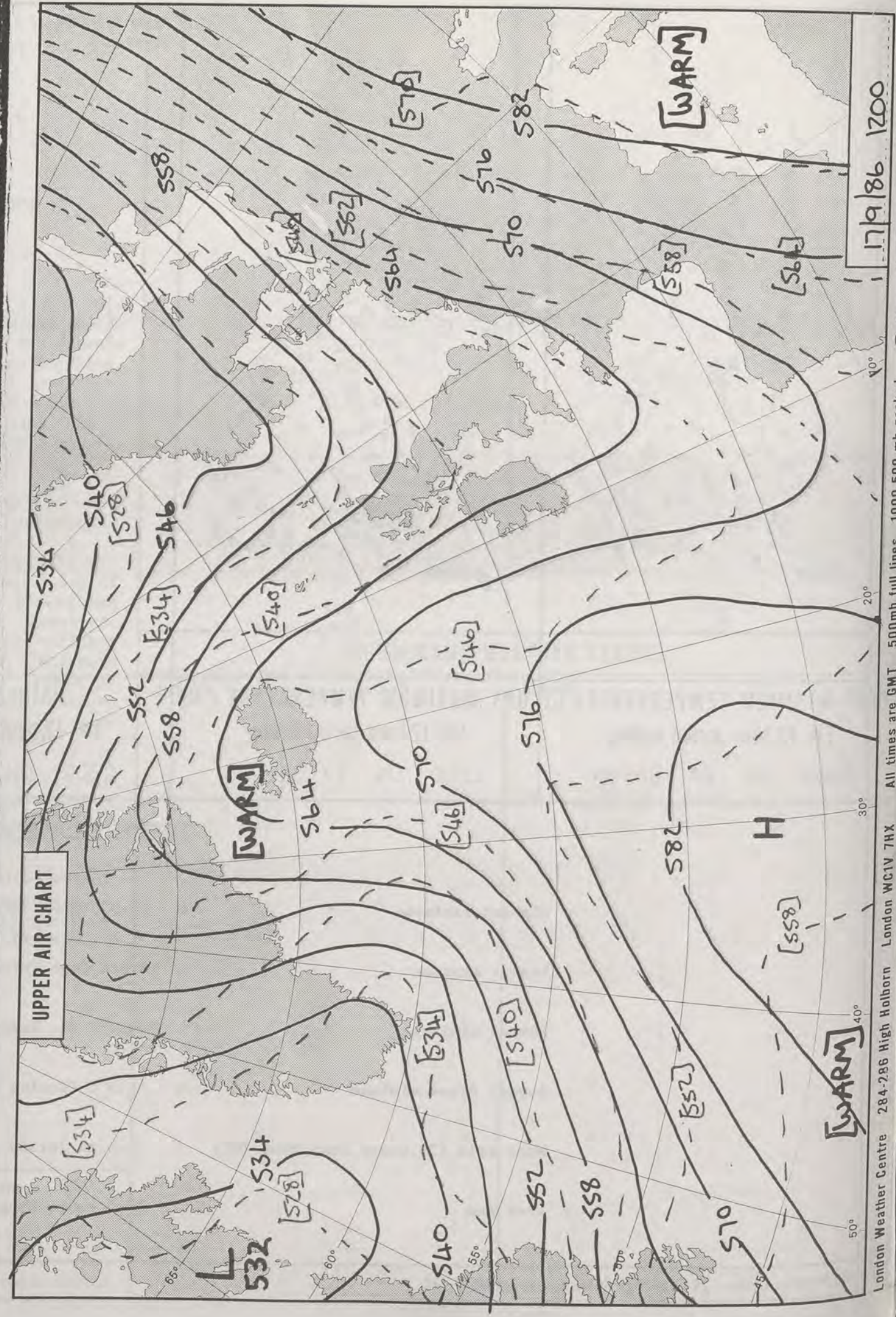

Highest maximum	: 17.0°C Great Malvern (Hereford & Worcester)
Lowest maximum	: 8.6°C Cape Wrath (North Scotland)
Lowest minimum	: -5.1°C St. Harmon (Powys)
Lowest grass minimum	: -8.5°C Glenlee (Dumfries & Galloway)
Most rain (24 hours from 0900 GMT)	: 15.4 mm Jersey Airport
Most sun	: 10.4 hours Skegness (Lincs)

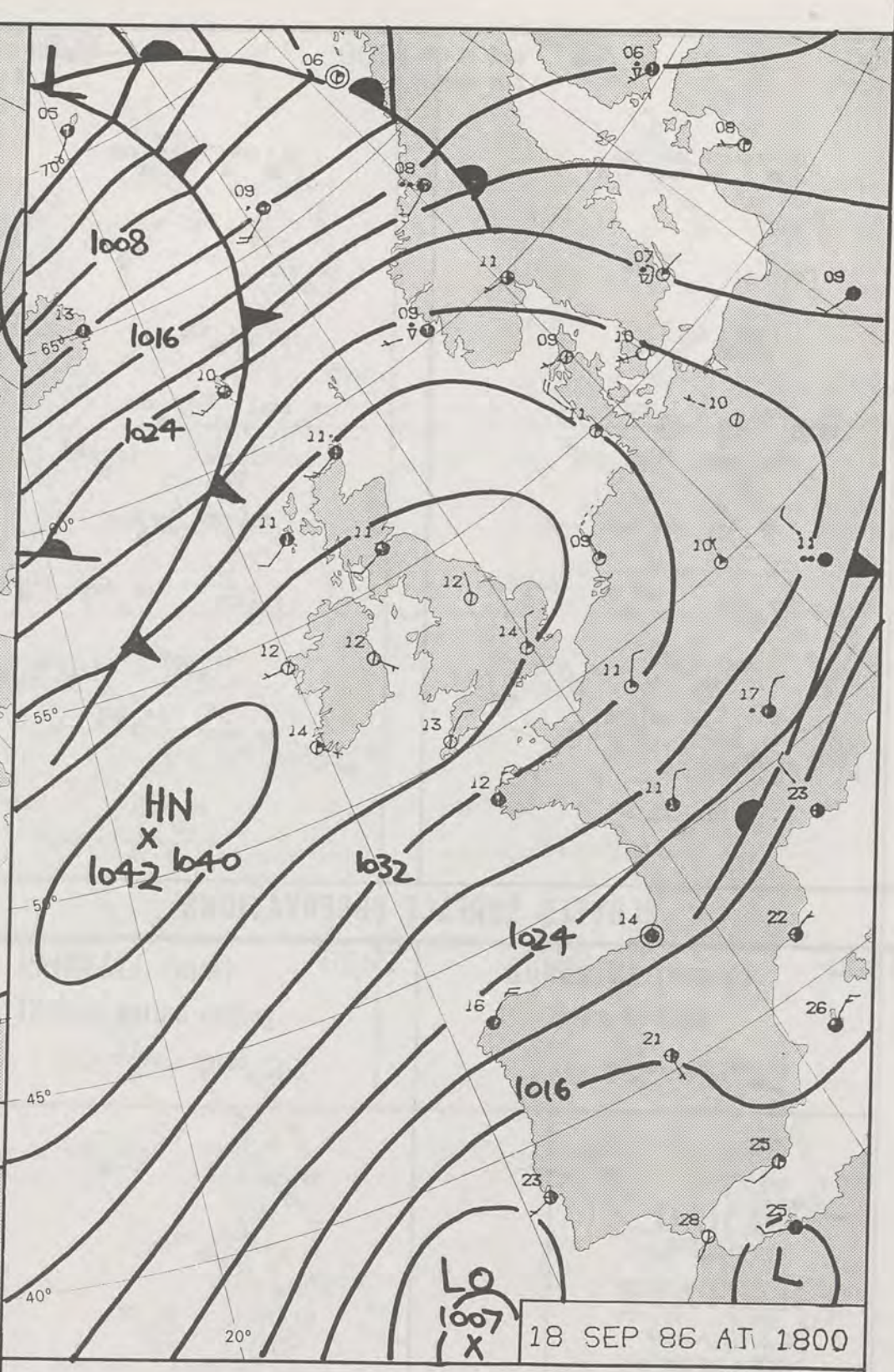
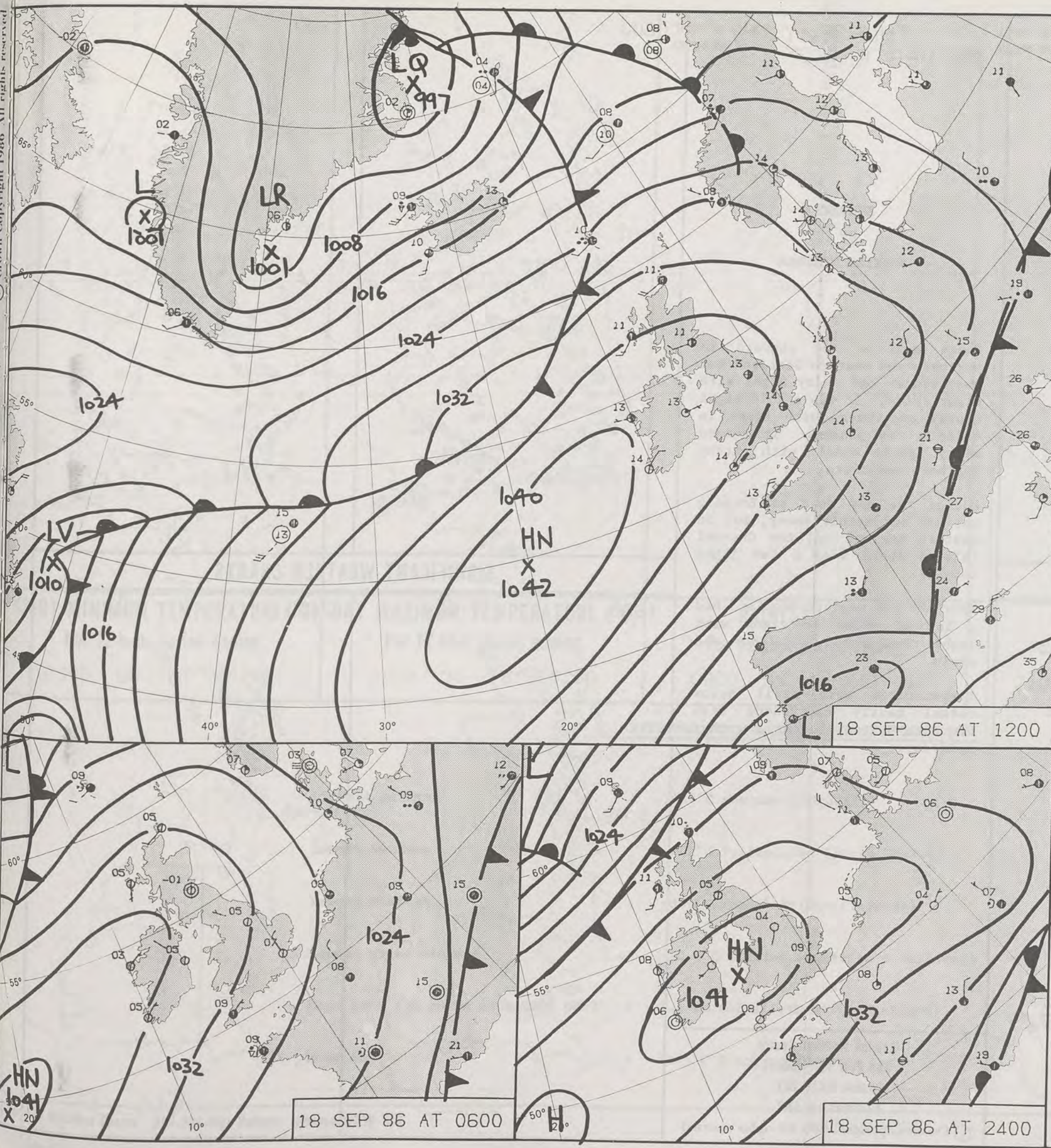


**DAILY
WEATHER
SUMMARY**



© Crown Copyright 1986
All rights reserved





DAILY WEATHER SUMMARY

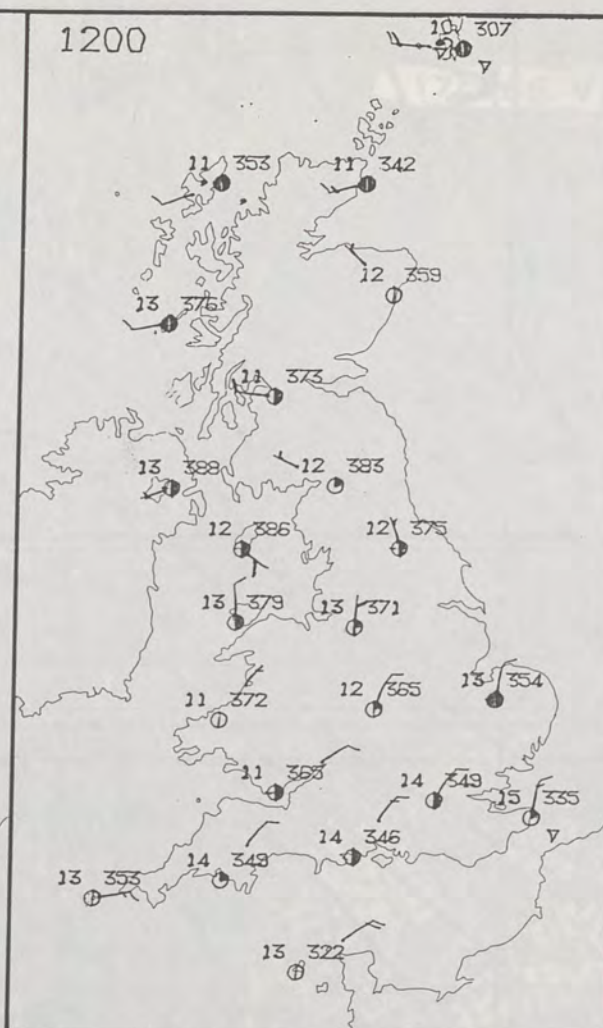
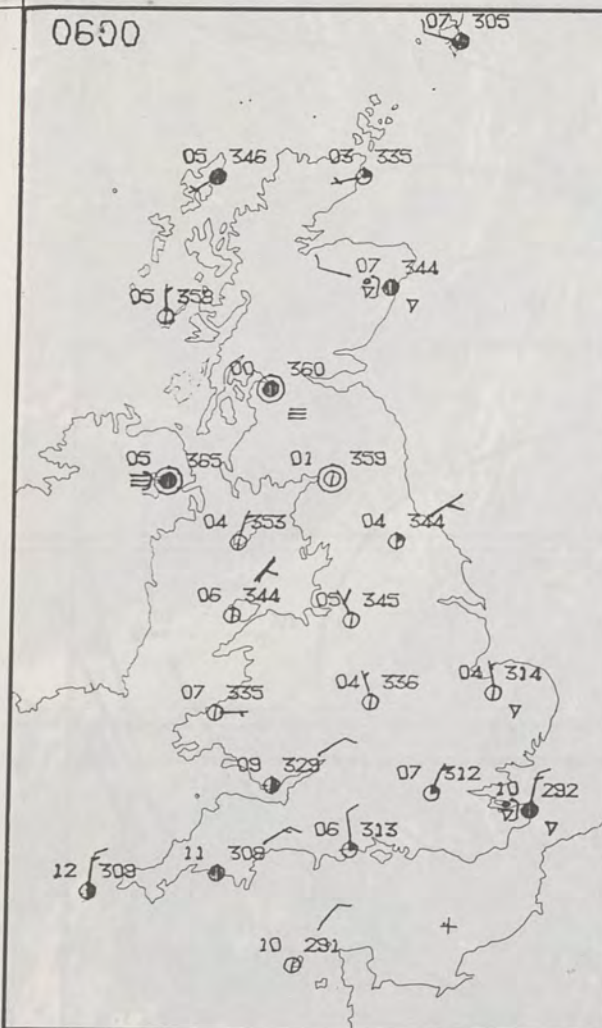
FOR

THURSDAY 18 SEPTEMBER 1986

London Weather Centre 284-286 High Holborn London WC1V 7HX

© Crown Copyright 1986 All rights reserved

(7579) Dd. 8416009 500 12/85 A.G. Ltd. 1452



THURSDAY
18 SEPTEMBER 1986

SUMMARY
OF
BRITISH WEATHER

There were a few showers in northern and eastern Scotland but most places had a dry night with clear skies. It was a cold night nearly everywhere with frost in quite a few places. It turned misty fairly widely with patchy fog here and there.

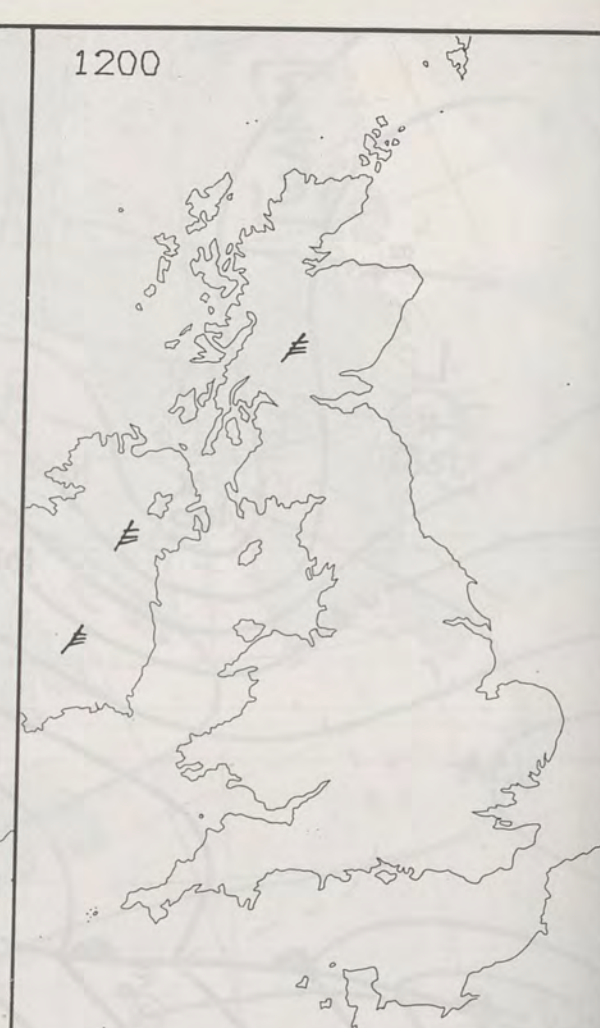
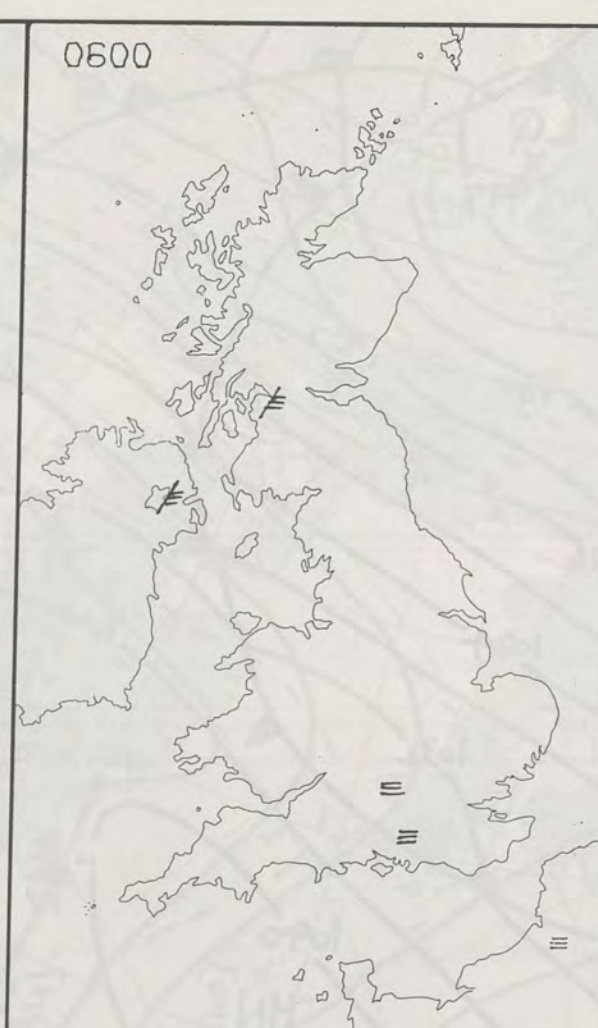
During the day much of Britain was dry and mainly sunny, but in eastern England and the Channel Islands there were a few light showers.

Northern and western Scotland had a lot of cloud at times with light rain and drizzle now and again.

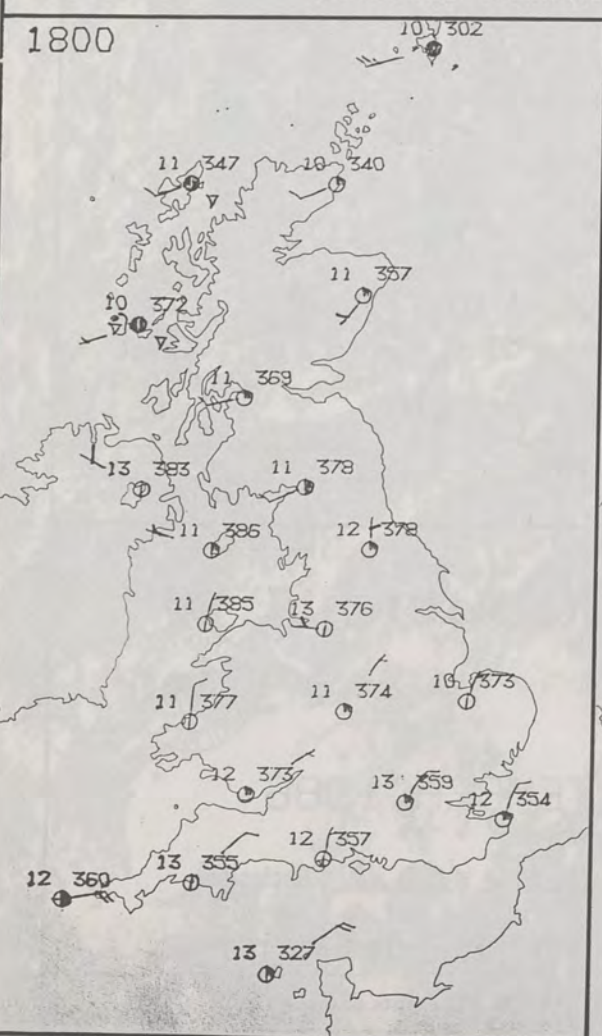
Temperatures were still below normal nearly everywhere with southern Britain having a rather cold day.

London Weather Centre
284-286 High Holborn
London WC1V 7HX
All times are GMT

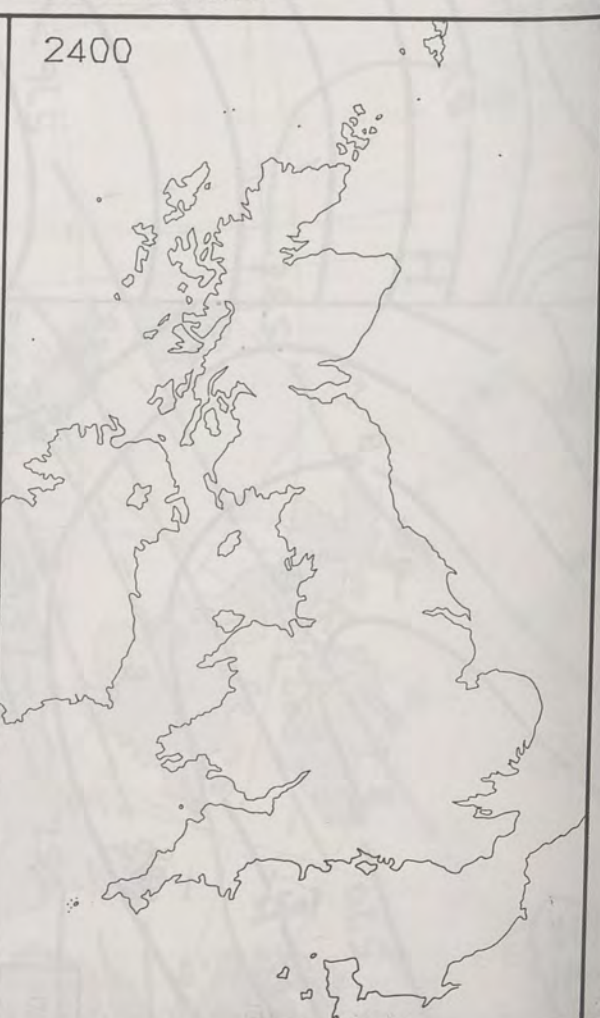
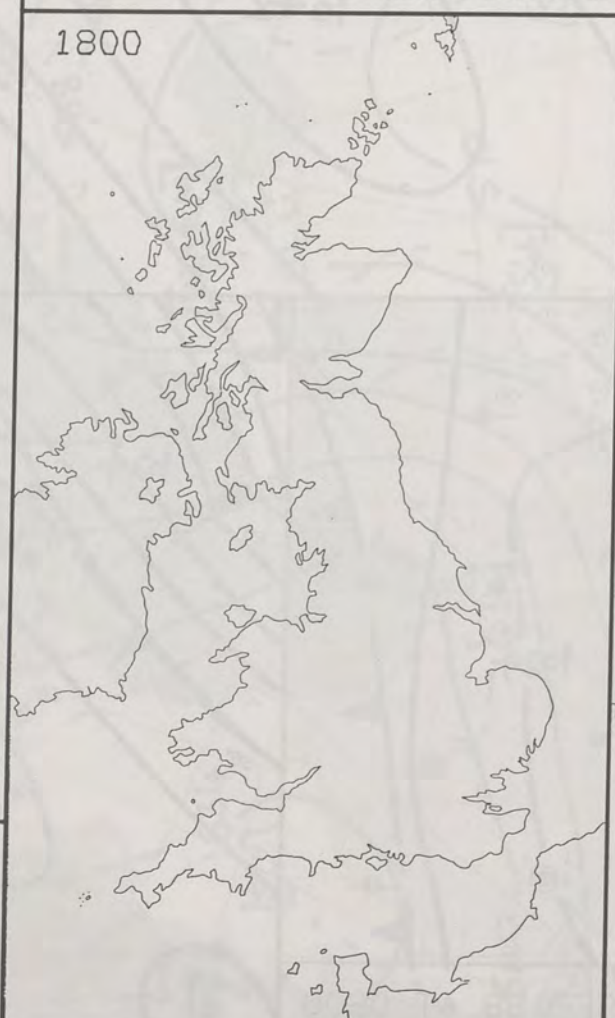
© Crown Copyright 1986 All rights reserved

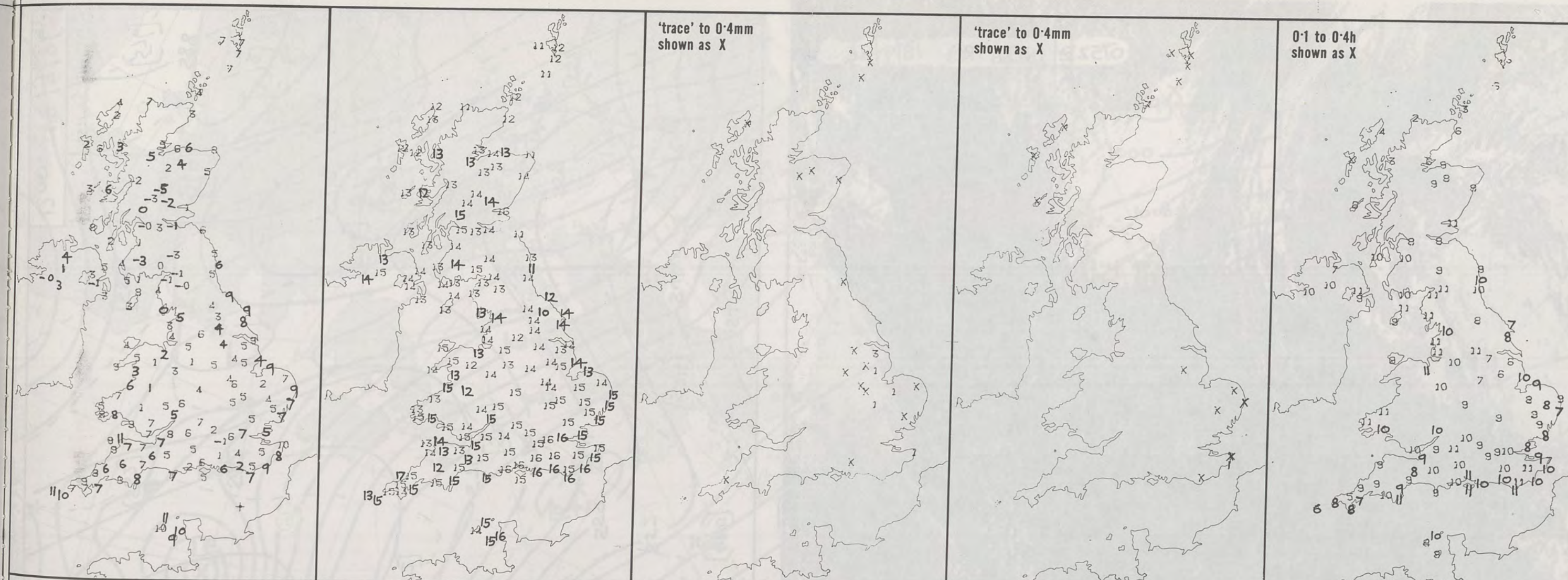


PLOTTED SURFACE OBSERVATIONS



SIGNIFICANT WEATHER CHARTS

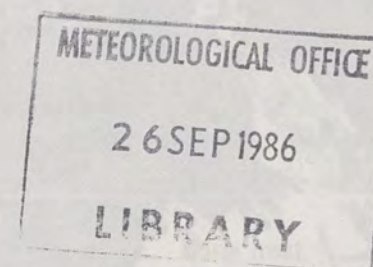




NIGHT MINIMUM TEMPERATURE (°C) For 12-hour period ending 0900 ON 18 SEP 86	DAY MAXIMUM TEMPERATURE (°C) For 12-hour period ending 2100 ON 18 SEP 86	RAINFALL (mm) For 12-hour period ending 0900 ON 18 SEP 86	RAINFALL (mm) For 12-hour period ending 2100 ON 18 SEP 86	SUNSHINE (hours) Dawn to dusk 18 SEP 86
--	--	---	---	---

EXTREMES FOR THURSDAY 18TH SEPTEMBER 1986

Highest maximum	: 16.7°C Newquay (Cornwall)
Lowest maximum	: 10.2°C Fylingdales (North Yorkshire)
Lowest minimum	: -5.0°C Tummel Bridge (Tayside)
Lowest grass minimum	: -10.5°C Glenlee (Dumfries & Galloway)
Most rain (24 hours from 0900 GMT)	: 4.4 mm Collafirth Hill (Shetland)
Most sun	: 11.5°C Blackpool/Squires Gate

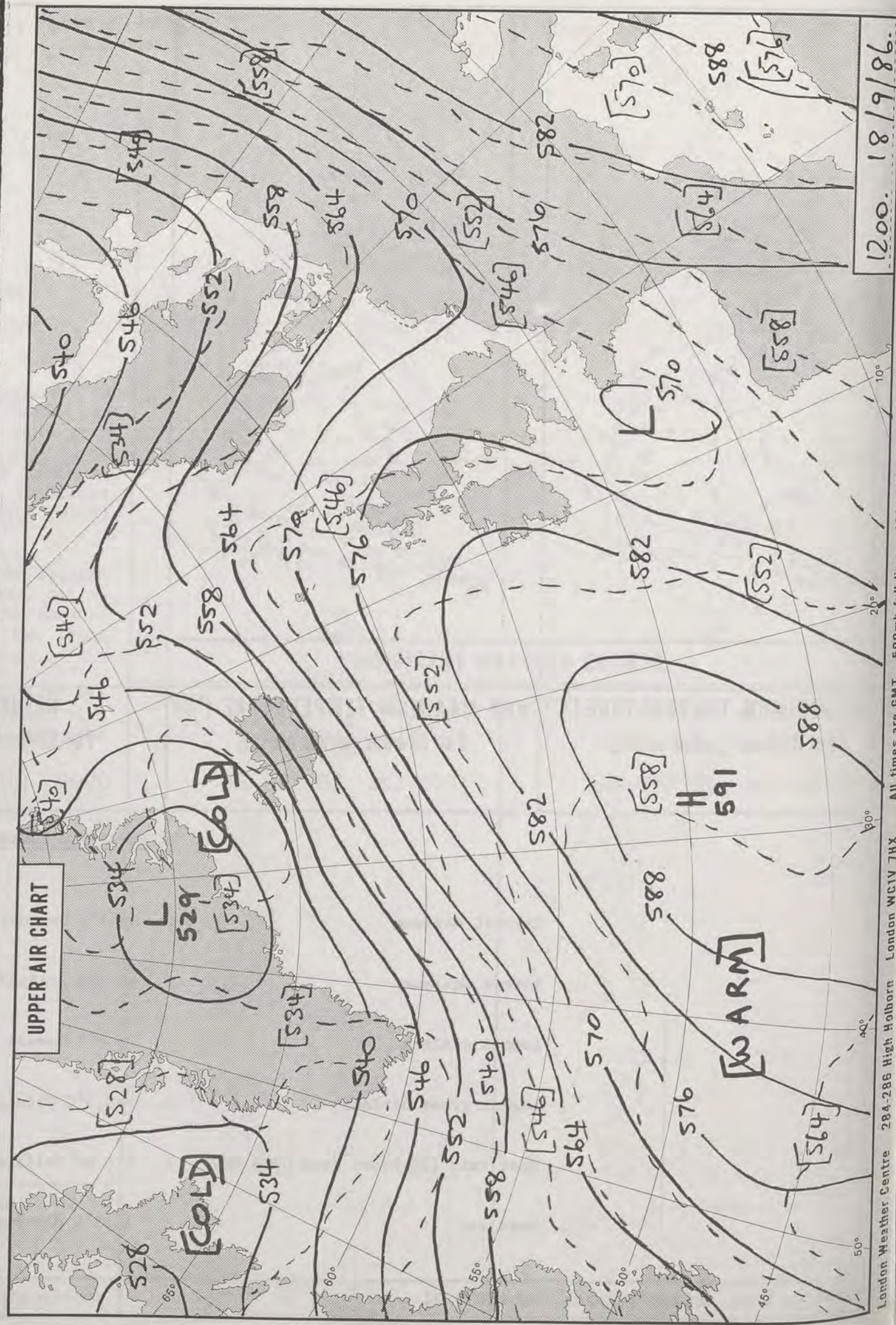


**DAILY
WEATHER
SUMMARY**

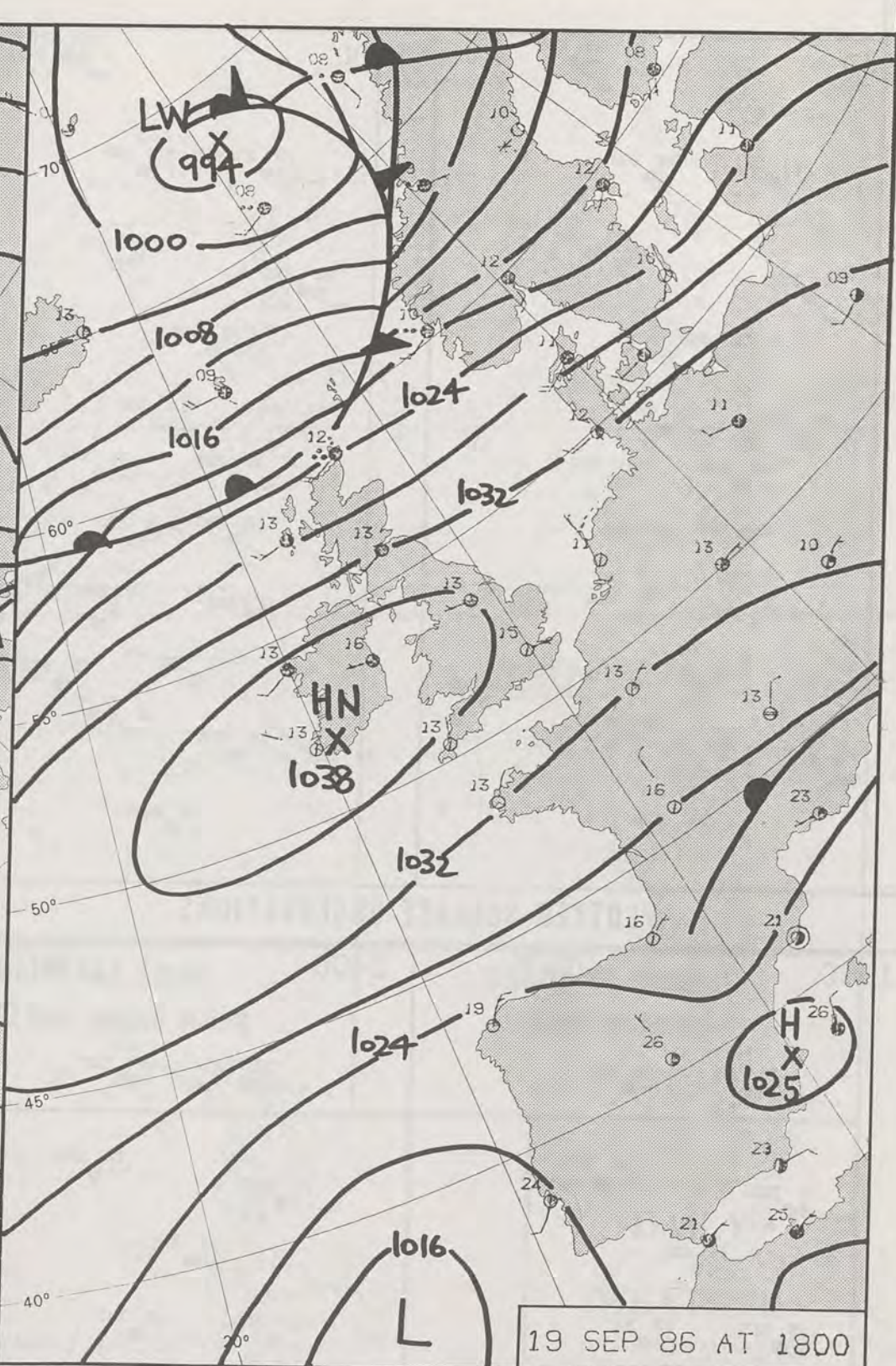
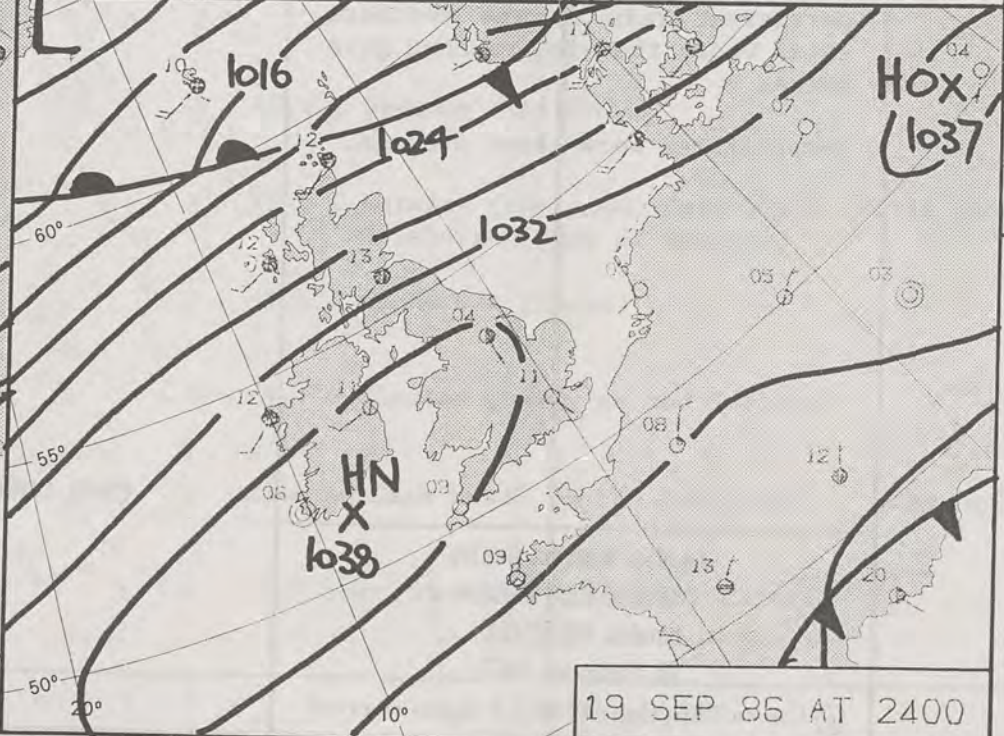
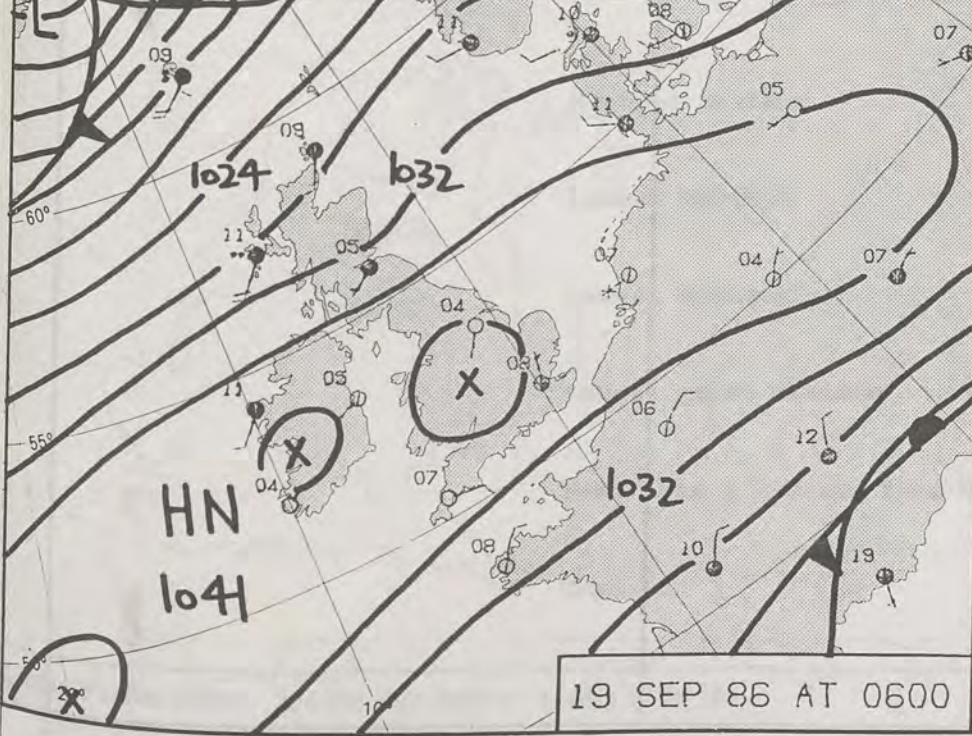
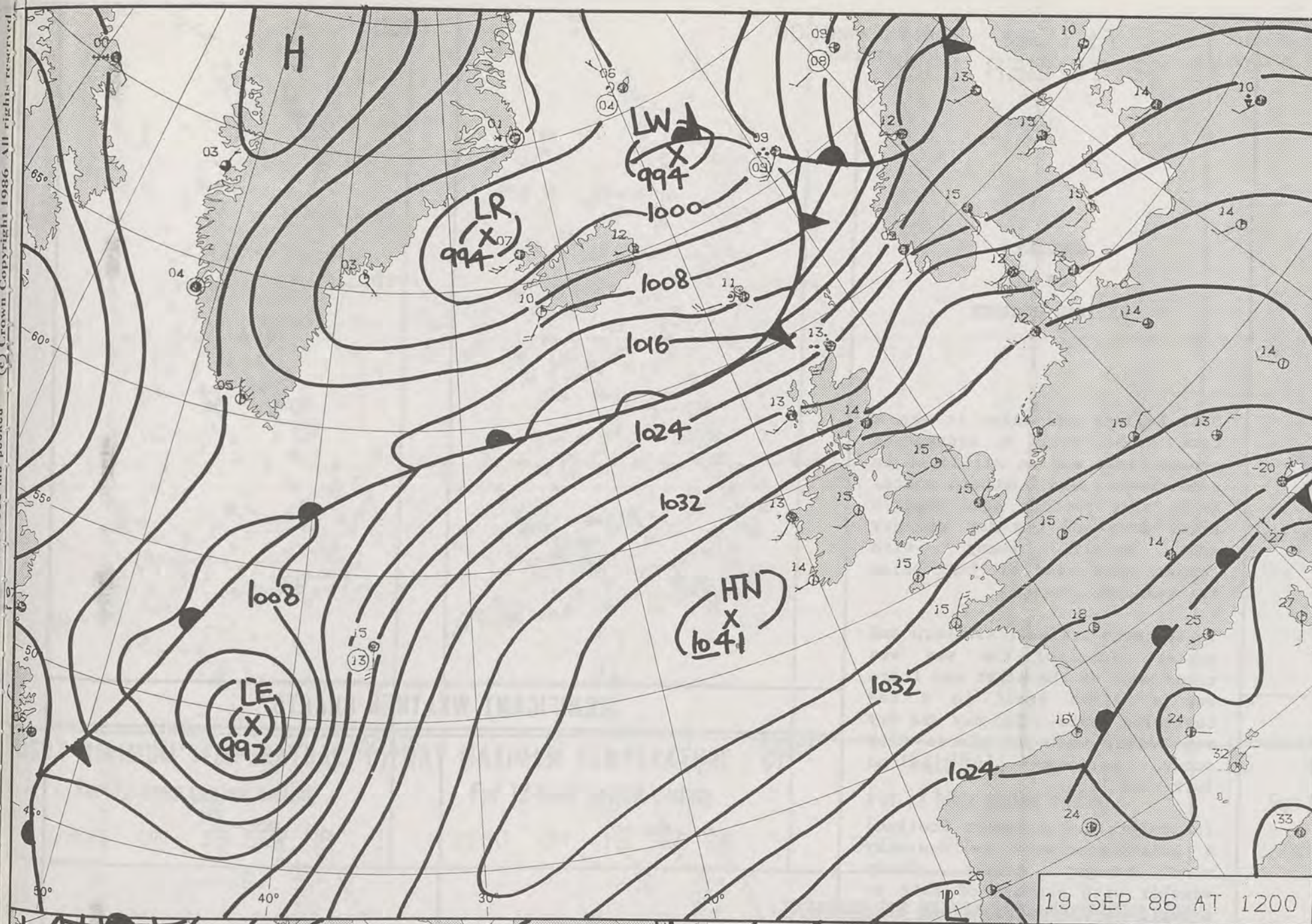


© Crown Copyright 1986
All rights reserved

0752Z INFRA RED 18/9/86



1200. 18/9/86.
Crown Copyright 1986 All rights reserved.
500mb full lines 1000-500 mb pecked
All times are GMT
London Weather Centre 284-286 High Holborn London WC1V 7HX



DAILY WEATHER SUMMARY
FOR
FRIDAY 19 SEPTEMBER 1986



London Weather Centre 284-286 High Holborn London WC1V 7HX
© Crown Copyright 1986 All rights reserved

FRIDAY
19 SEPTEMBER 1986

SUMMARY
OF
BRITISH WEATHER

Over England and Wales it was a fine night with a widespread ground frost and an air frost in some central and northern parts. Early mist patches soon cleared after dawn and the day was dry and mainly sunny with temperatures near or just below the seasonal average.

In Northern Ireland, southern and eastern Scotland the sky was clear much of the night and there was a slight frost in a few sheltered spots. The day was dry and rather warm in places with sunny periods, but cloud increased later.

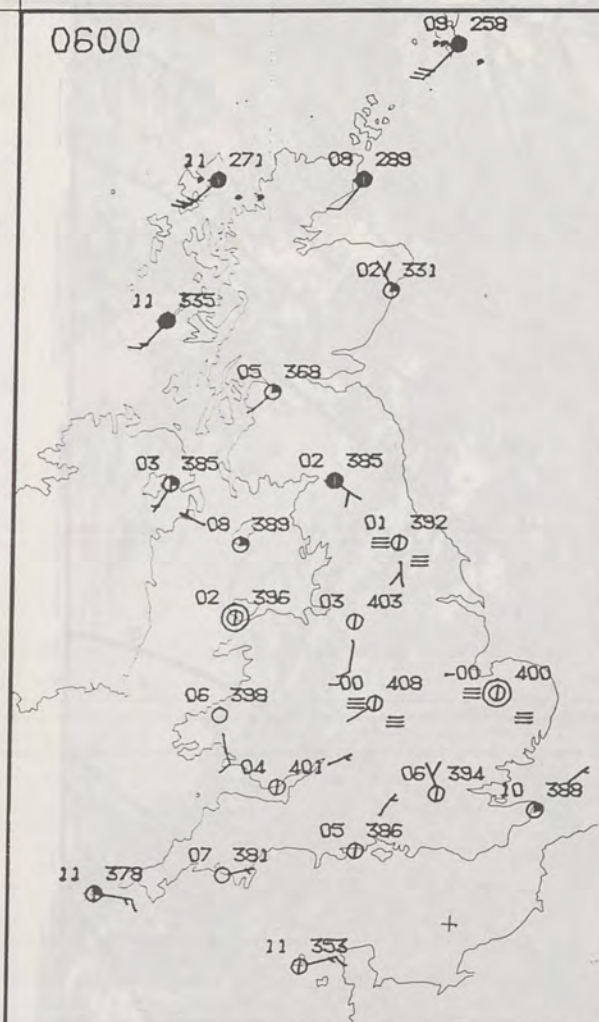
In western and northern Scotland a brisk southwest to westerly wind brought mainly cloudy weather with patches of rain or drizzle on the mainland and more persistent rain in the Northern Isles where the wind reached gale force.

Temperatures were about average.

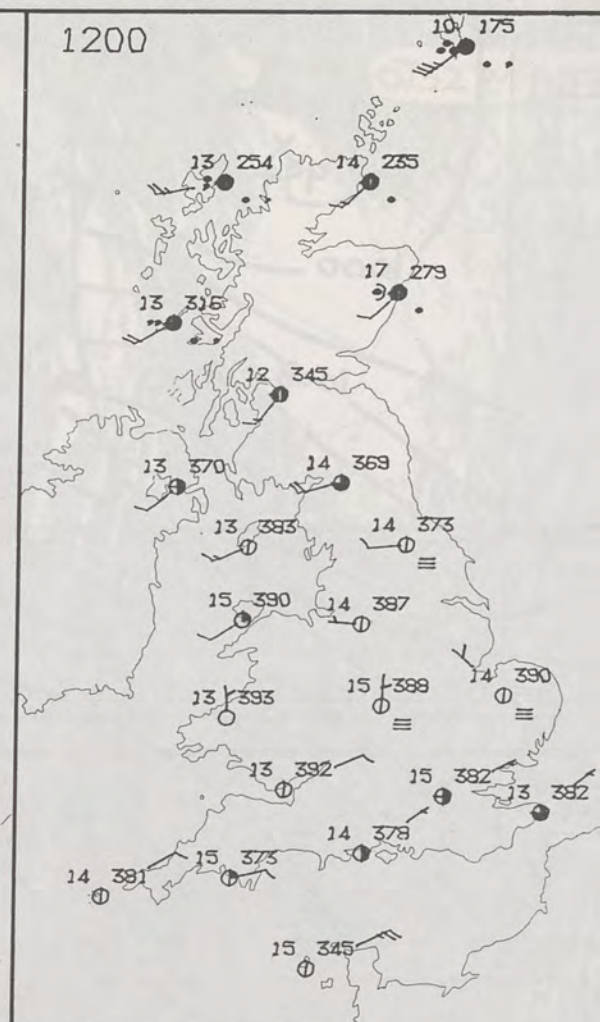
London Weather Centre
284-286 High Holborn
London WC1V 7HX
All times are GMT

© Crown Copyright 1986 All rights reserved

0600

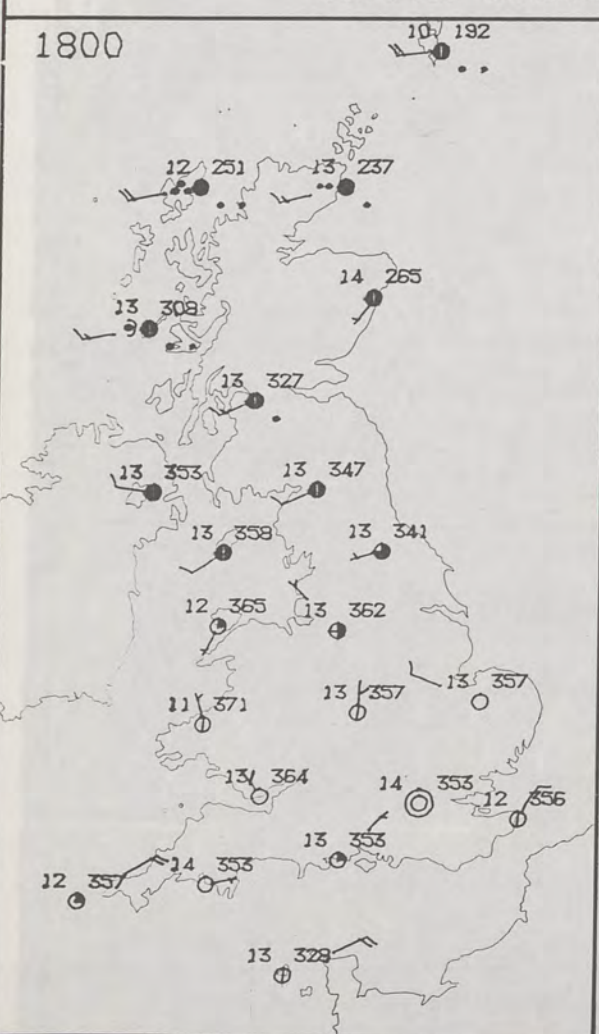


1200

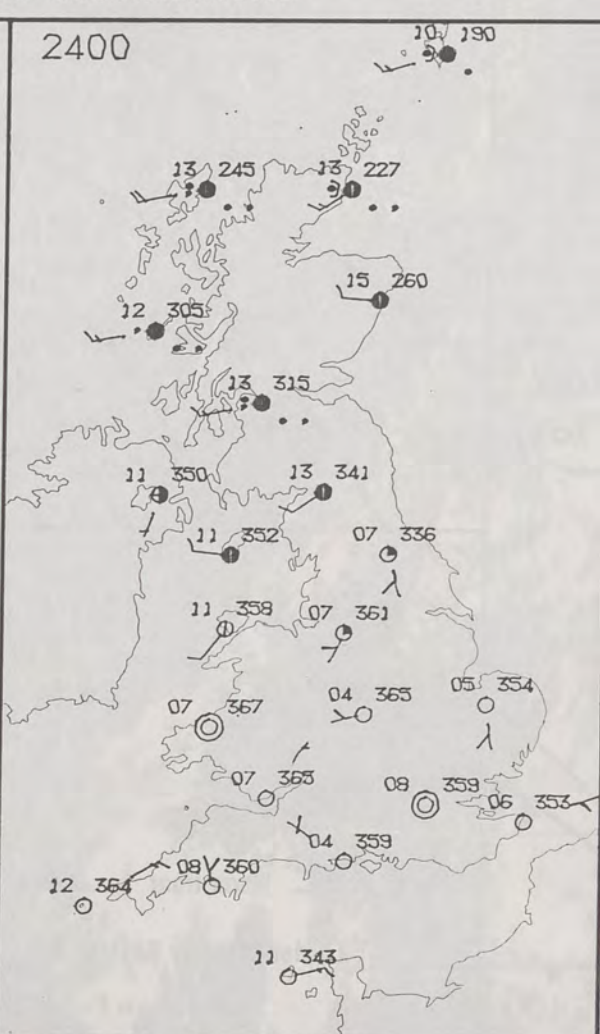


PLOTTED SURFACE OBSERVATIONS

1800



2400



0600

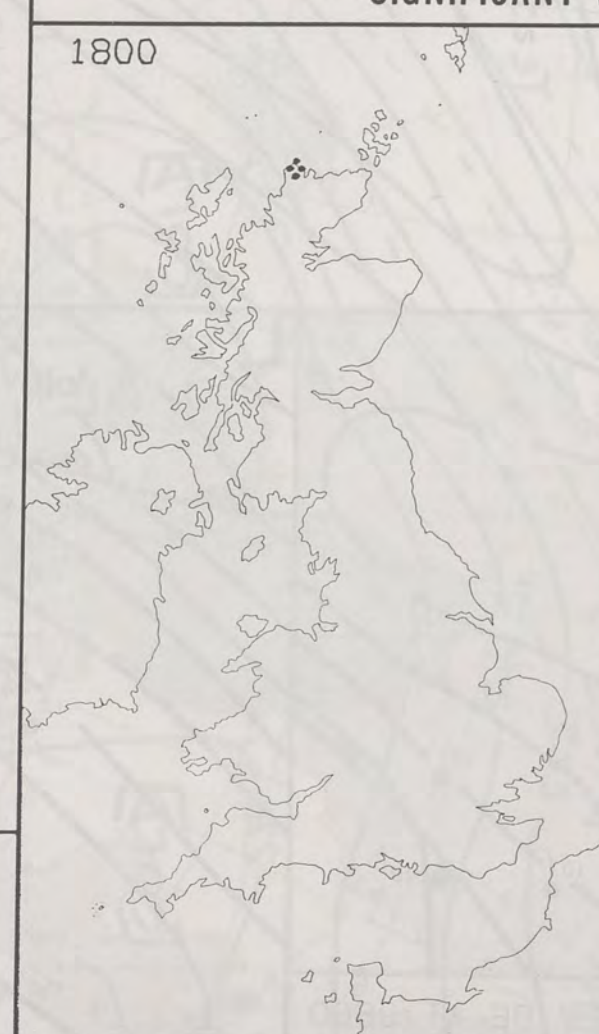


1200

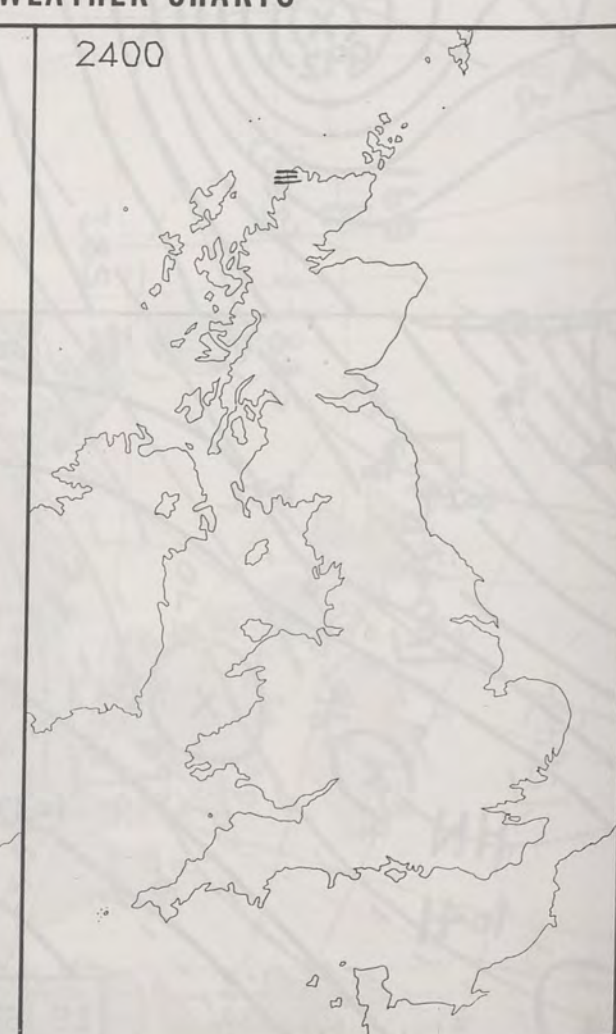


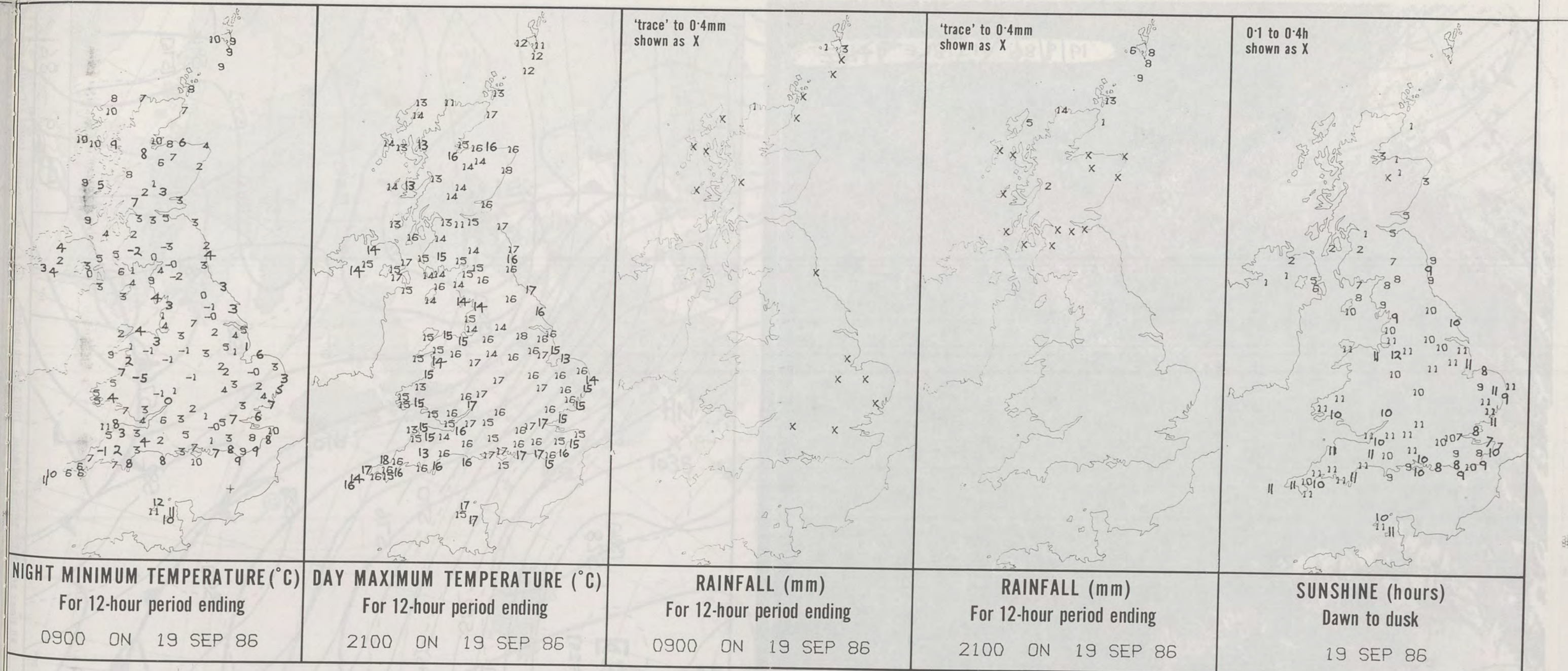
SIGNIFICANT WEATHER CHARTS

1800



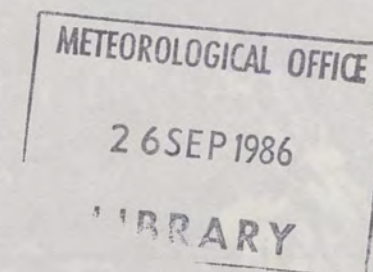
2400





EXTREMES FOR FRIDAY 19TH SEPTEMBER 1986

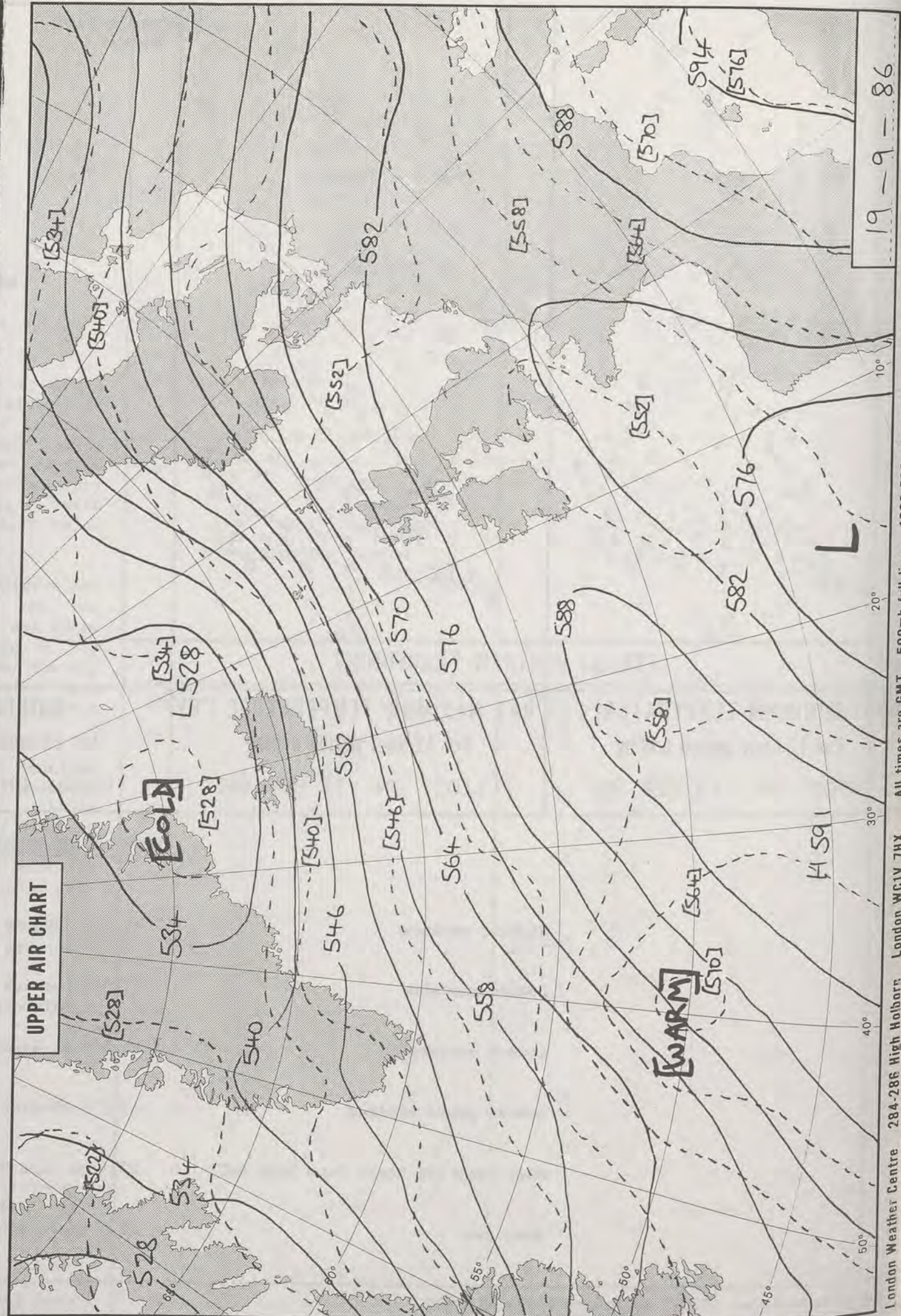

Highest maximum	: 18.2°C Newquay (Cornwall)
Lowest maximum	: 11.5°C Lerwick (Shetland) Cape Wrath (North Scotland) and Salsburgh (East of Glasgow)
Lowest minimum	: -5.5°C St Harmon (Powys)
Lowest grass minimum	: -9.1°C Glenlee (Dumfries and Galloway)
Most rain (24 hours from 0900 GMT)	: 23.4 mm Cape Wrath (North Scotland)
Most sun	: 11.7 hours Manchester Weather Centre

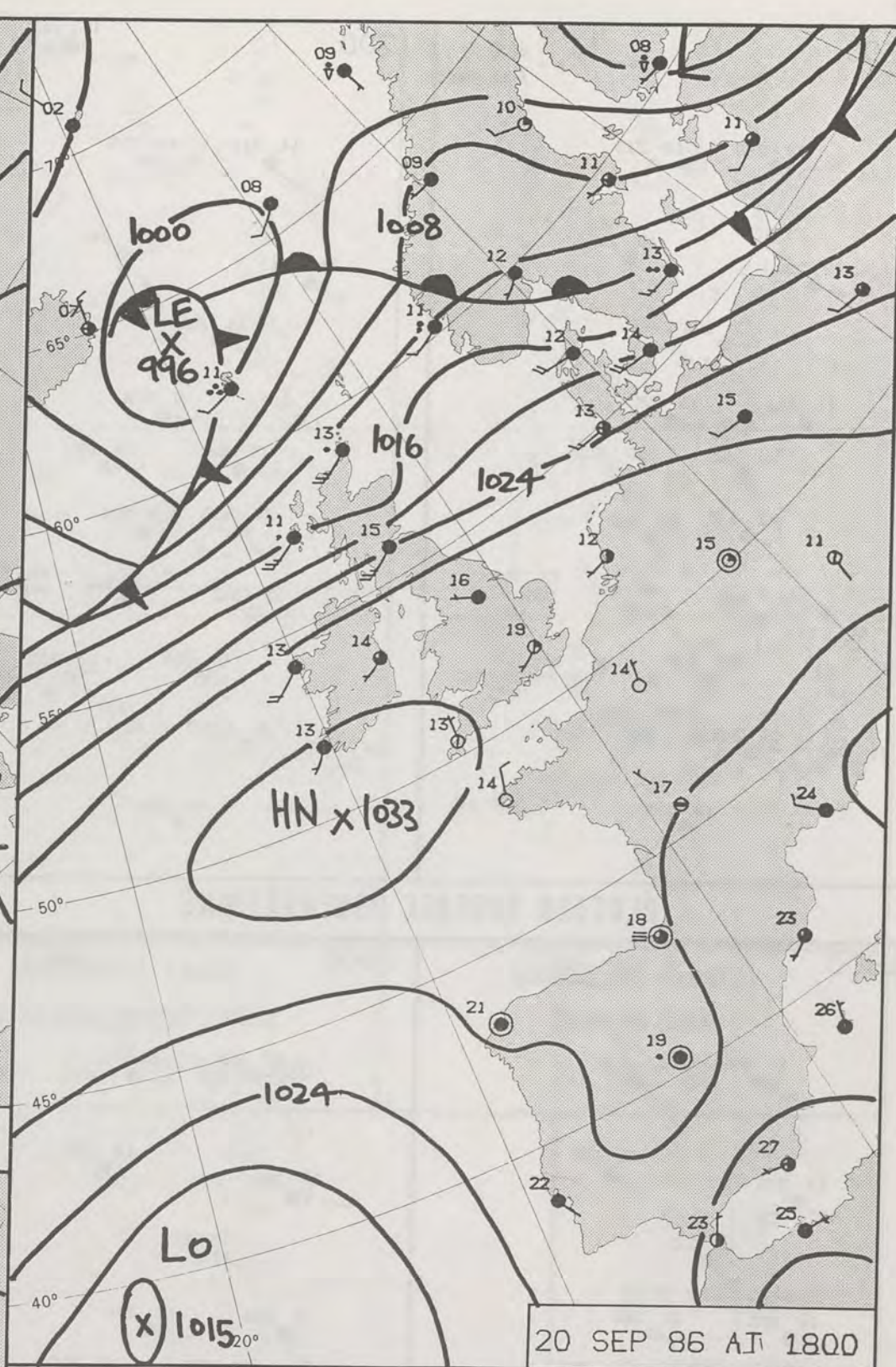



**DAILY
WEATHER
SUMMARY**



© Crown Copyright 1986
All rights reserved





DAILY WEATHER SUMMARY

FOR

SATURDAY 20 SEPTEMBER 1986

Warm front Cold front Occlusion

London Weather Centre 284-286 High Holborn London WC1V 7HX

© Crown Copyright 1986 All rights reserved

(7579) Dd. 8416009 500 12/85 A.G. Ltd. 1452

SATURDAY
20 SEPTEMBER 1986

SUMMARY
OF
BRITISH WEATHER

In central and southern parts of England and Wales early mist and fog patches soon cleared and it was a rather warm sunny day.

In northern England and North Wales after a fine night the day was dry with sunny periods in most places. It became rather warm in northeastern counties of England. In the northwest it was rather cloudy with temperatures near the seasonal average.

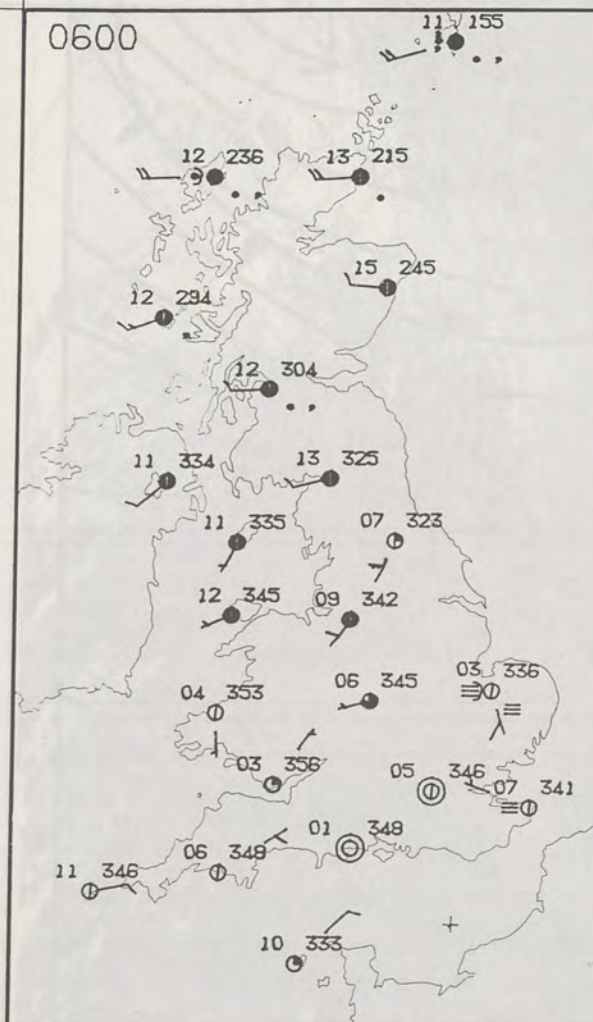
In Scotland and Northern Ireland it was mainly cloudy. Many places remained dry but in western Scotland there were a few patches of drizzle and in the Northern Isles there was rain at times. West to southwest winds reached gale force in parts of western and northern Scotland. Temperatures were near or a little above average.

A gust of 60 knots was reported from Butt of Lewis (Outer Hebrides) during the evening.

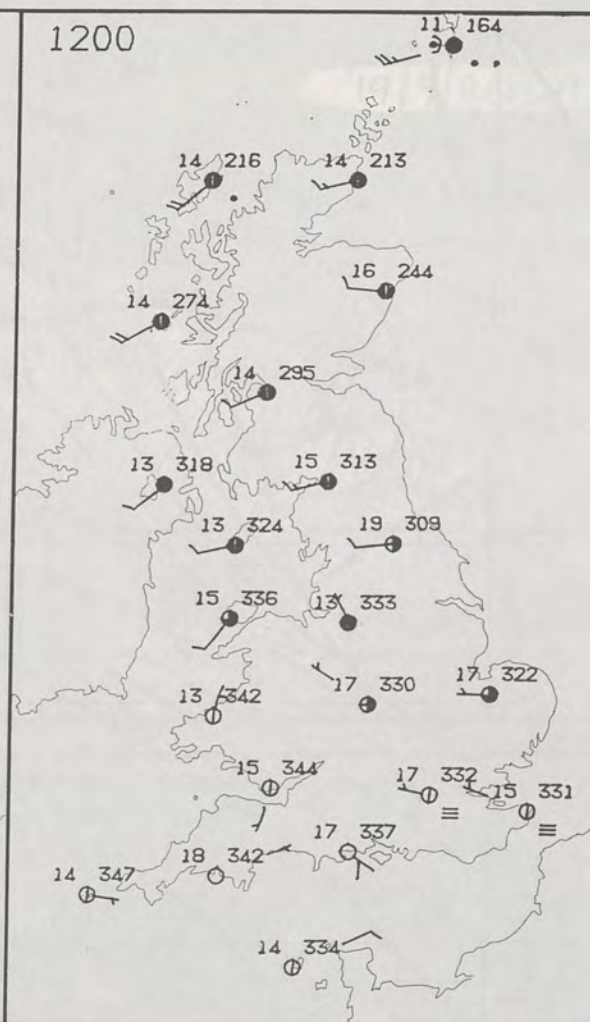
London Weather Centre
284-286 High Holborn
London WC1V 7HX
All times are GMT

© Crown Copyright 1986 All rights reserved

0600

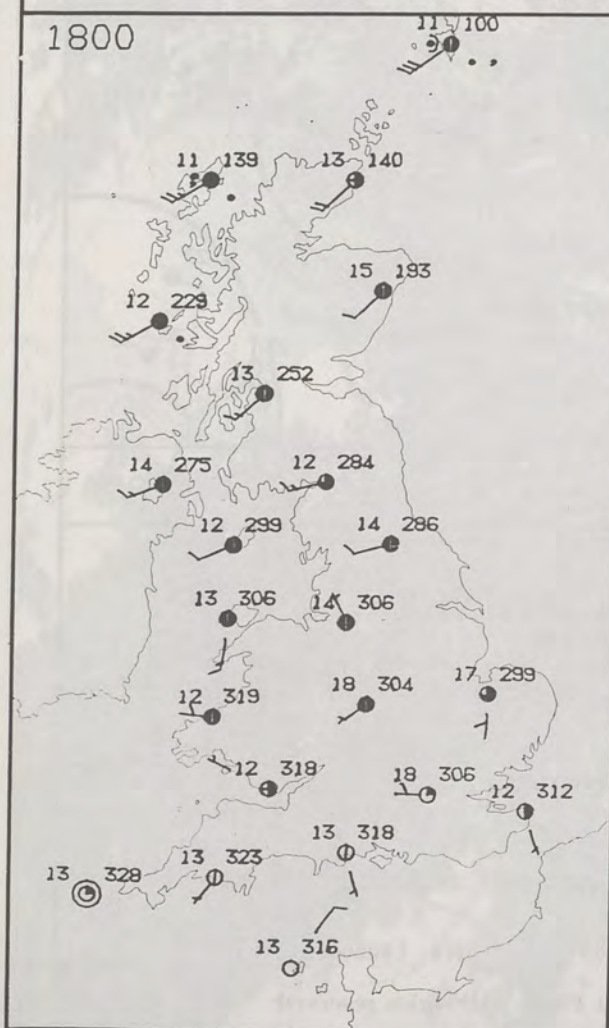


1200

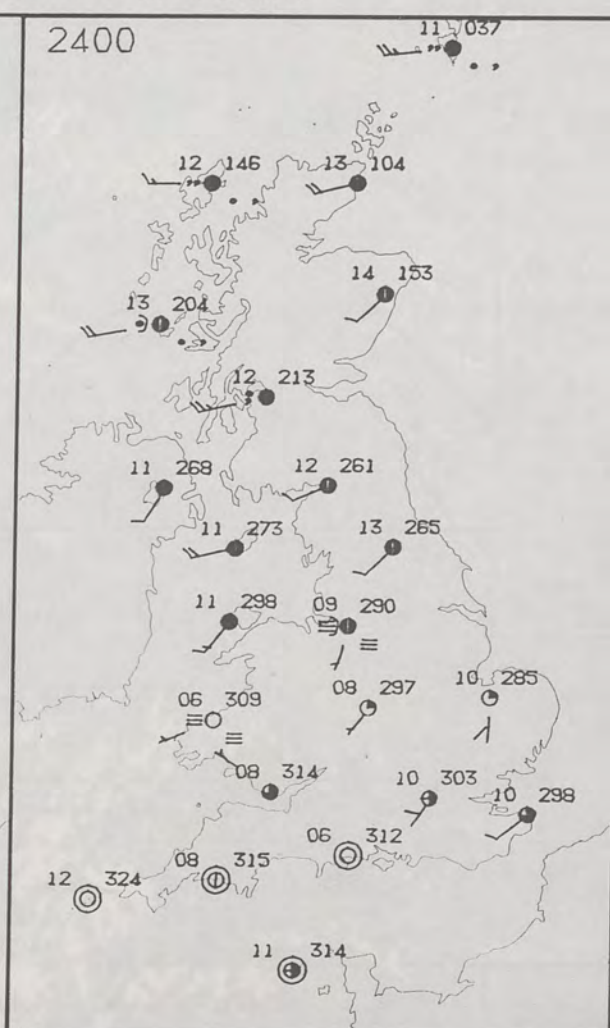


PLOTTED SURFACE OBSERVATIONS

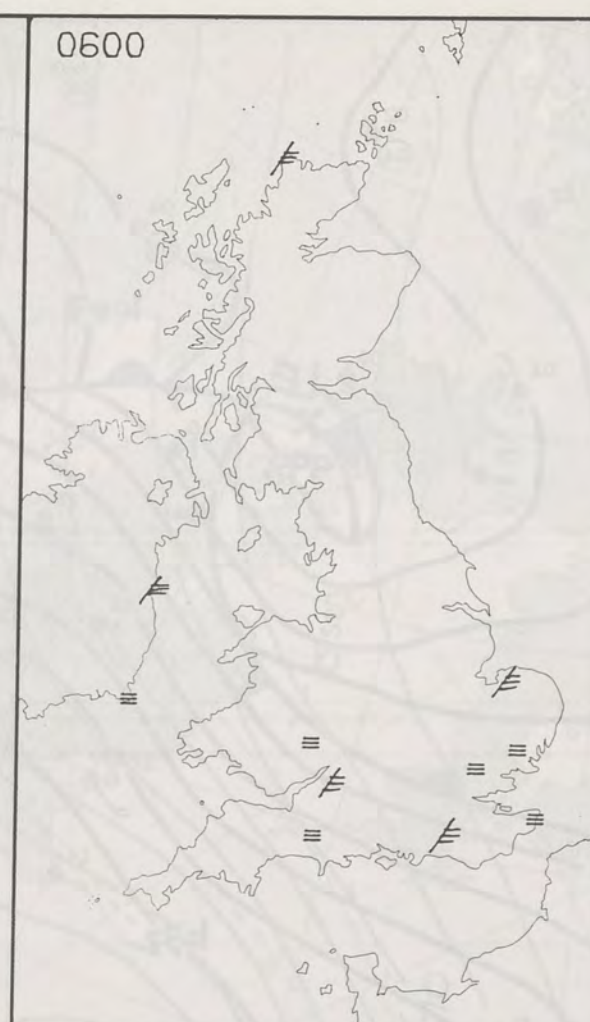
1800



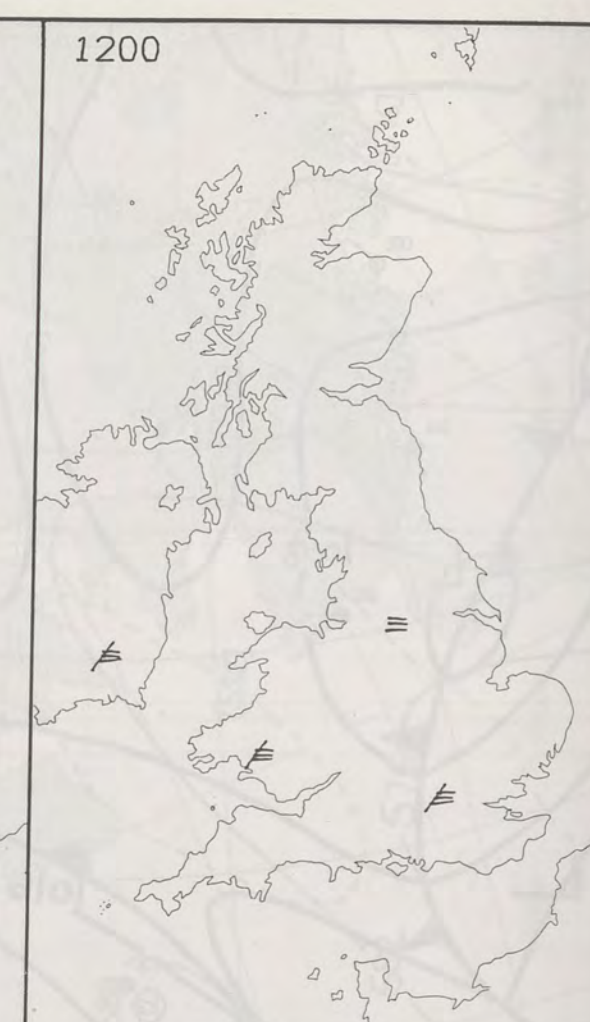
2400



0600

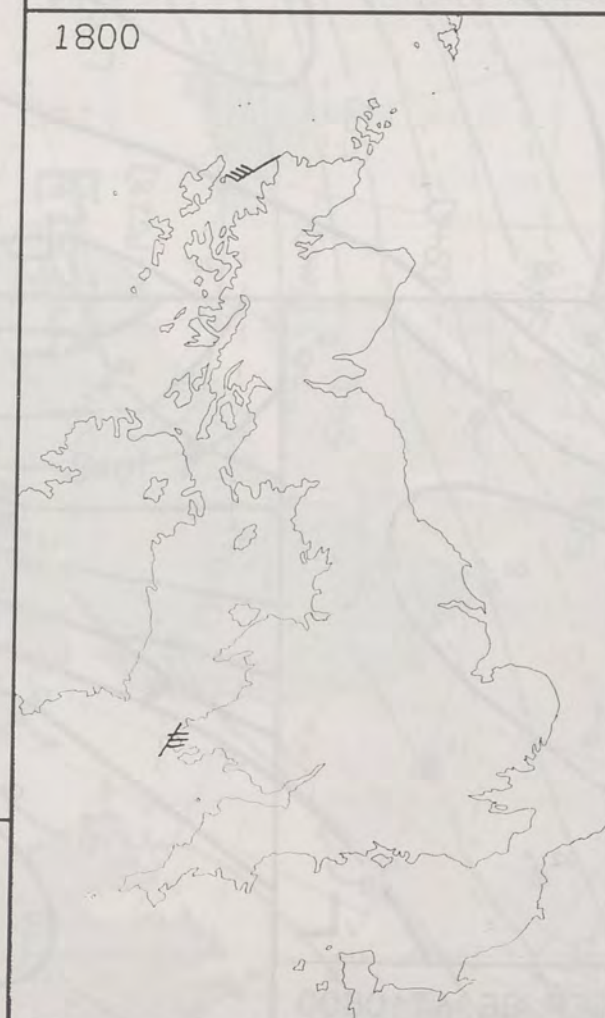


1200

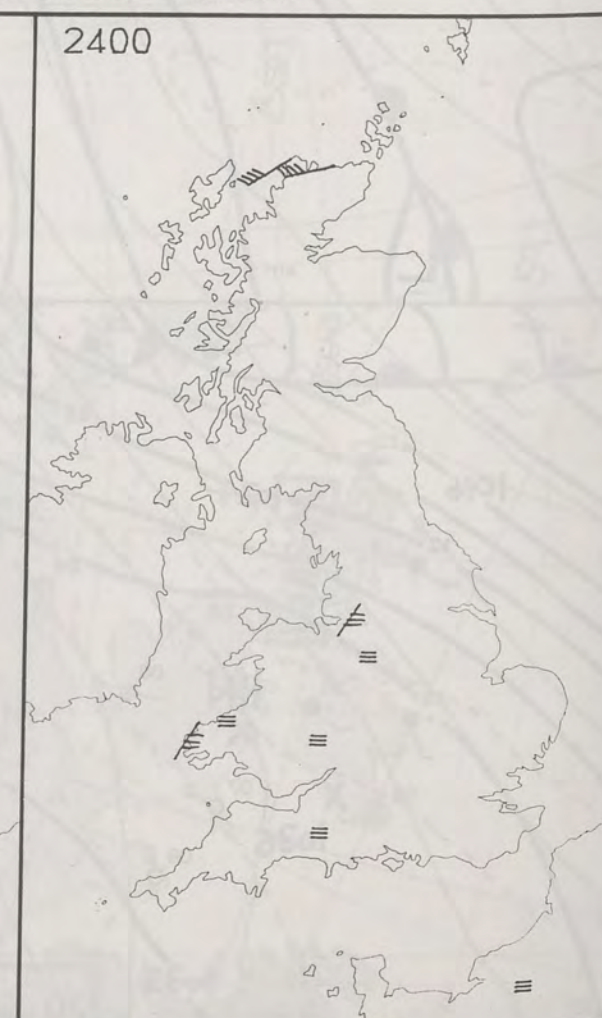


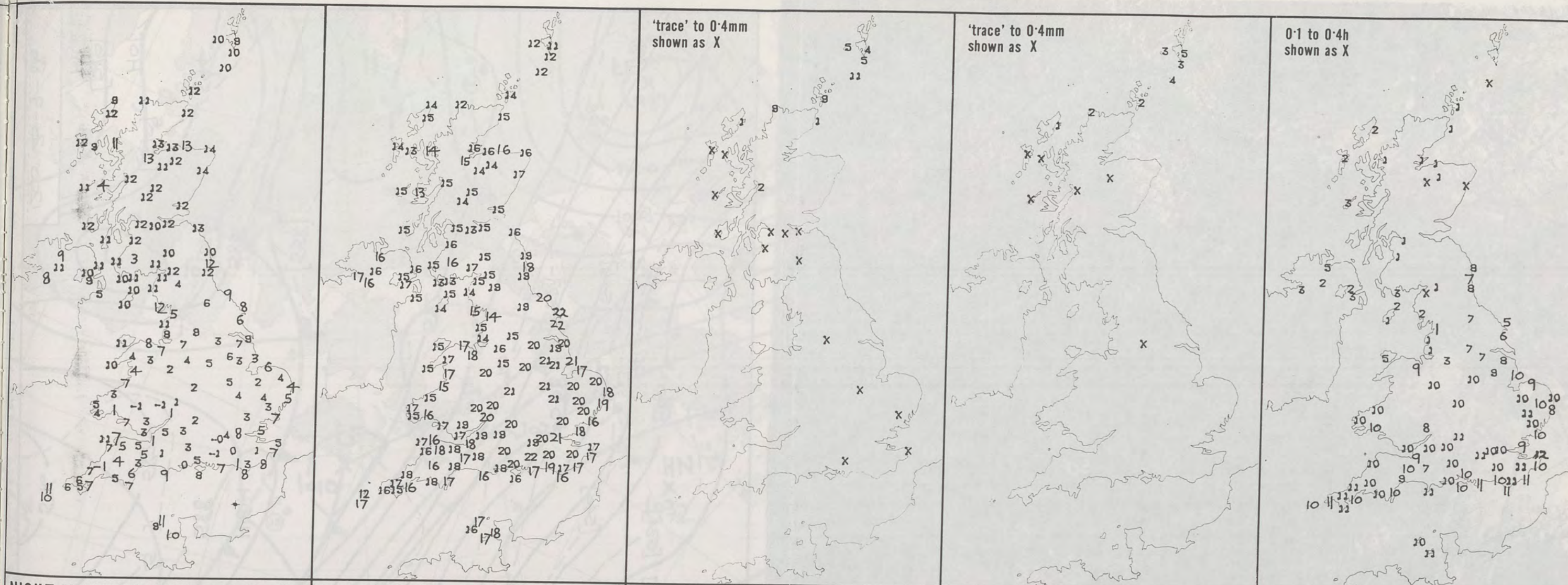
SIGNIFICANT WEATHER CHARTS

1800



2400





NIGHT MINIMUM TEMPERATURE (°C)
For 12-hour period ending
0900 ON 20 SEP 86

DAY MAXIMUM TEMPERATURE (°C)
For 12-hour period ending
2100 ON 20 SEP 86

RAINFALL (mm)
For 12-hour period ending
0900 ON 20 SEP 86

RAINFALL (mm)
For 12-hour period ending
2100 ON 20 SEP 86

SUNSHINE (hours)
Dawn to dusk
20 SEP 86

EXTREMES FOR SATURDAY 20TH SEPTEMBER 1986

Highest maximum : 22.2°C Scarborough (North Yorkshire)

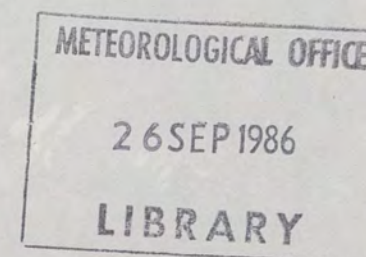
Lowest maximum : 11.2°C Lerwick (Shetland)

Lowest minimum : -1.3°C Madley (Nr. Hereford)

Lowest grass minimum : -5.4°C Beaufort Park/Bracknell (Berkshire)

Most rain (24 hours from 0900 GMT) : 9.0 mm Collafirth Hill (Shetland)

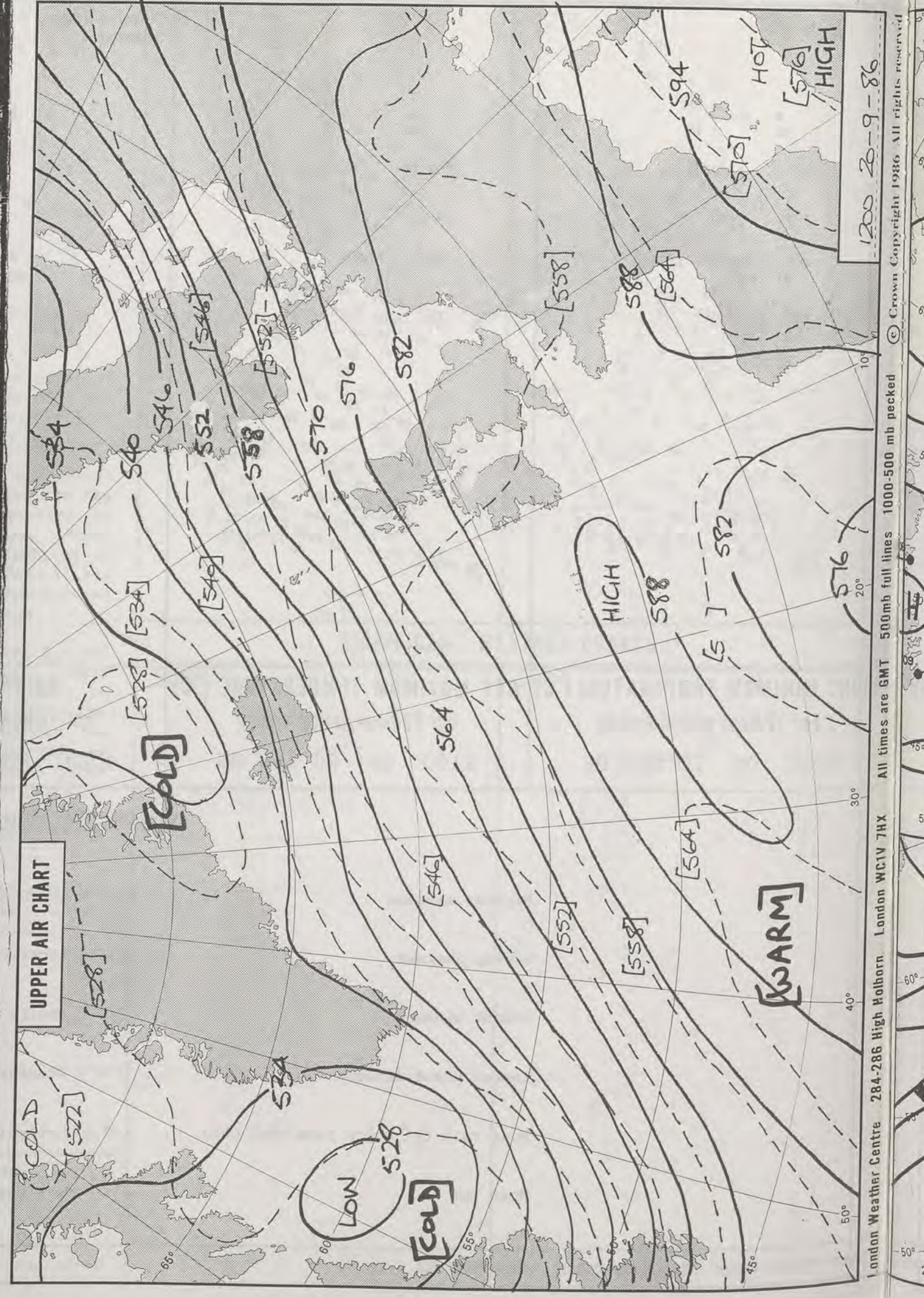
Most sun : 11.7 hours Herne Bay (Kent)

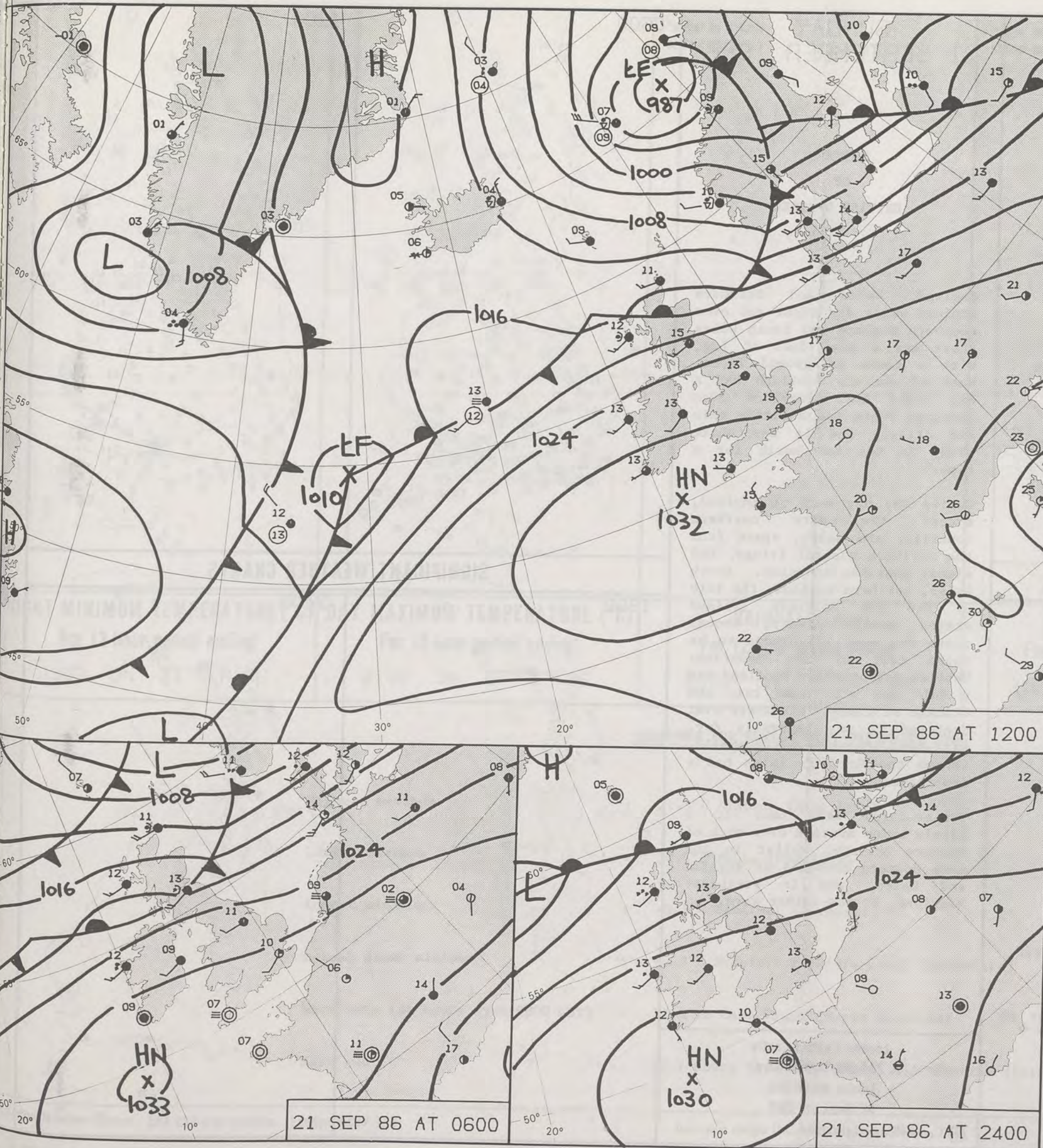


**DAILY
WEATHER
SUMMARY**



© Crown Copyright 1986
All rights reserved





DAILY WEATHER SUMMARY

FOR

SUNDAY 21 SEPTEMBER 1986

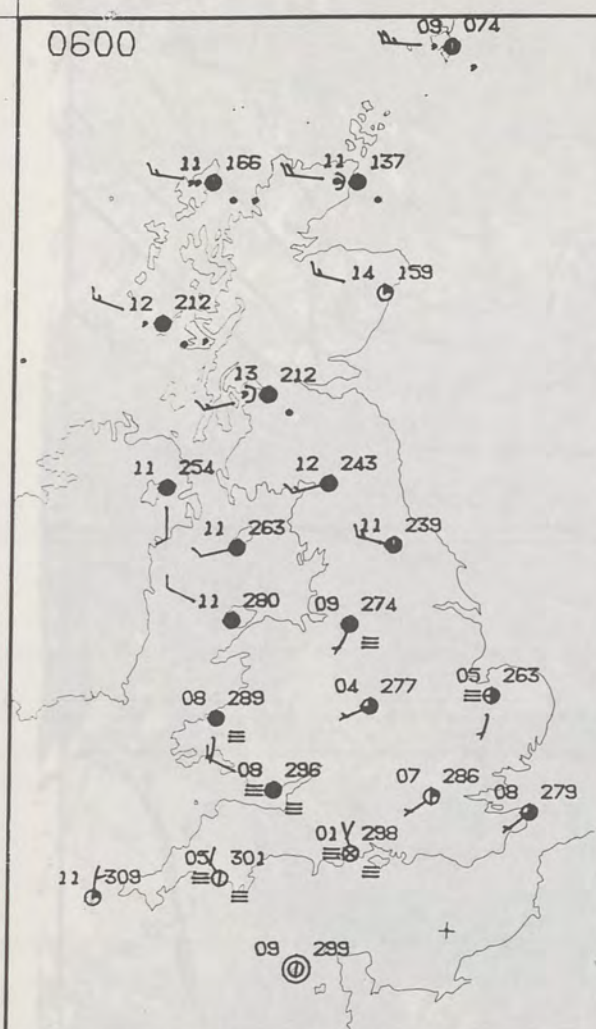
Warm front Cold front Occlusion

London Weather Centre 284-286 High Holborn London WC1V 7HX

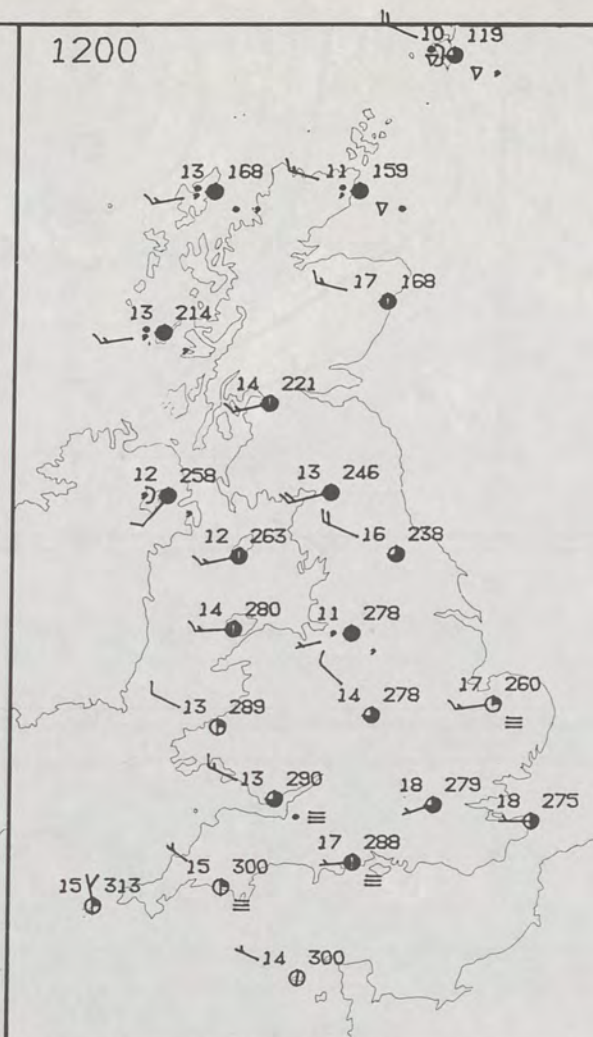
© Crown Copyright 1986 All rights reserved

(7579) Dd. 8416009 500 12/85 A.G. Ltd. 1452

0600



1200



SUNDAY
21 SEPTEMBER 1986

SUMMARY
OF
BRITISH WEATHER

England, Wales and Northern Ireland had a dry night and over southern England and South Wales there was a good deal of fog, with a touch of ground frost. Much of eastern Scotland had a dry night but elsewhere over Scotland there was a little rain and drizzle and it was quite windy in the far north for a time.

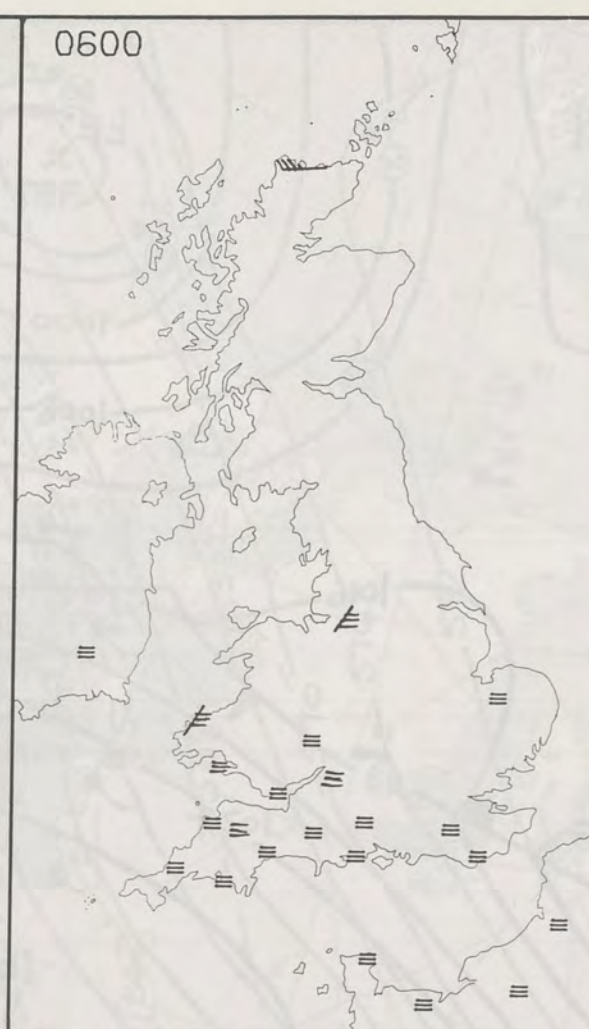
During the day much of England, except the more northern counties, and Wales, apart from the northern coastal fringe, had almost unbroken sunshine. North Wales, northern England, the Isle of Man and Northern Ireland stayed mostly cloudy, though there was some brightness to be found east of the Pennines. Western and northern Scotland had a dull day with some rain and drizzle at times. Elsewhere over Scotland it was generally dry, with some bright or sunny spells, though the Northern Isles had a few showers.

Temperatures were near or a little below average over much of western Britain, whilst in the more eastern counties of England and Wales, and in southeast Scotland, it was rather warm.

London Weather Centre
284-286 High Holborn
London WC1V 7HX
All times are GMT

© Crown Copyright 1986 All rights reserved

0600

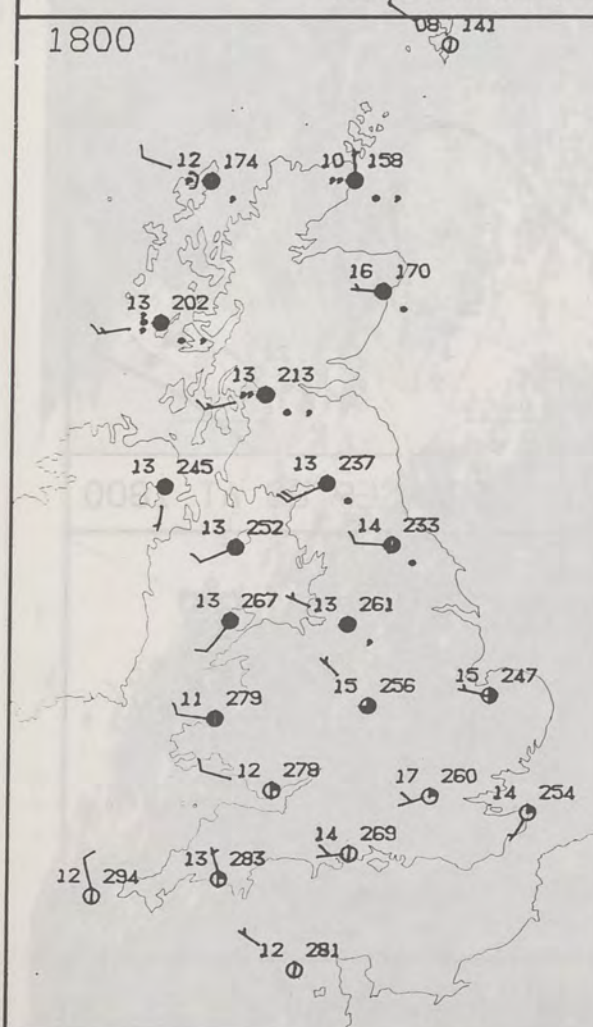


1200

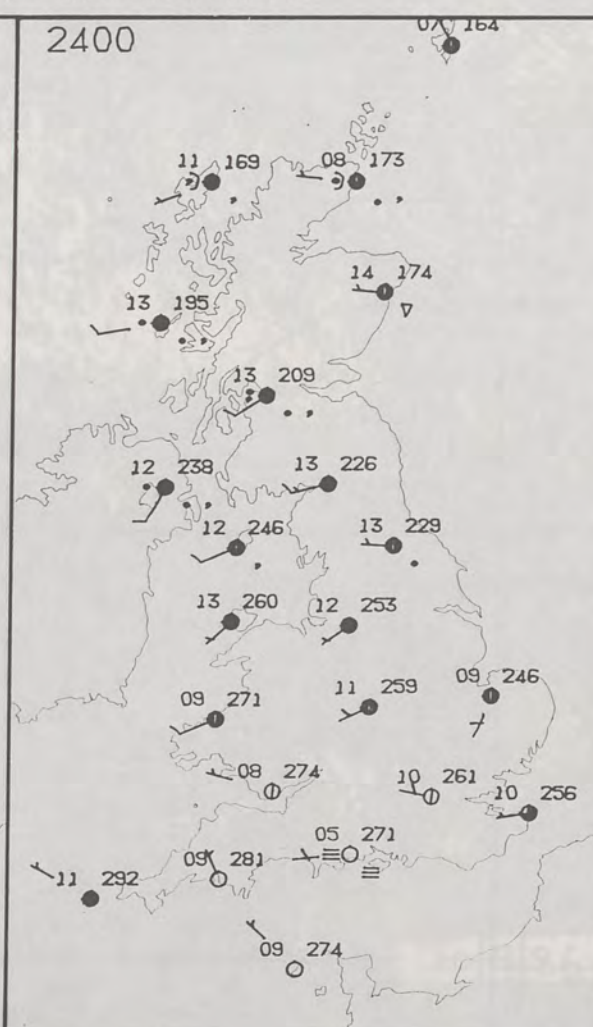


PLOTTED SURFACE OBSERVATIONS

1800

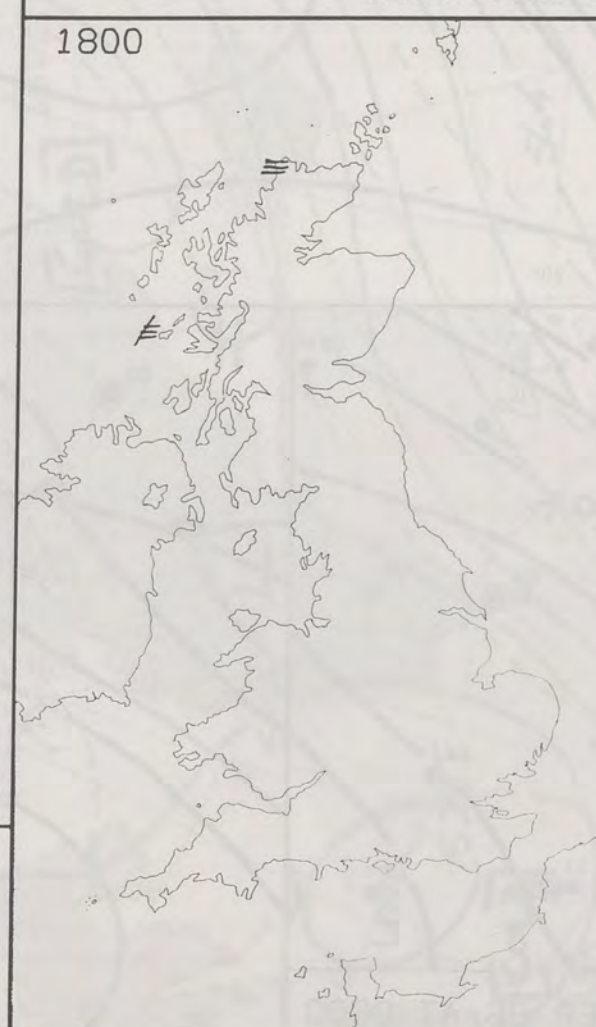


2400

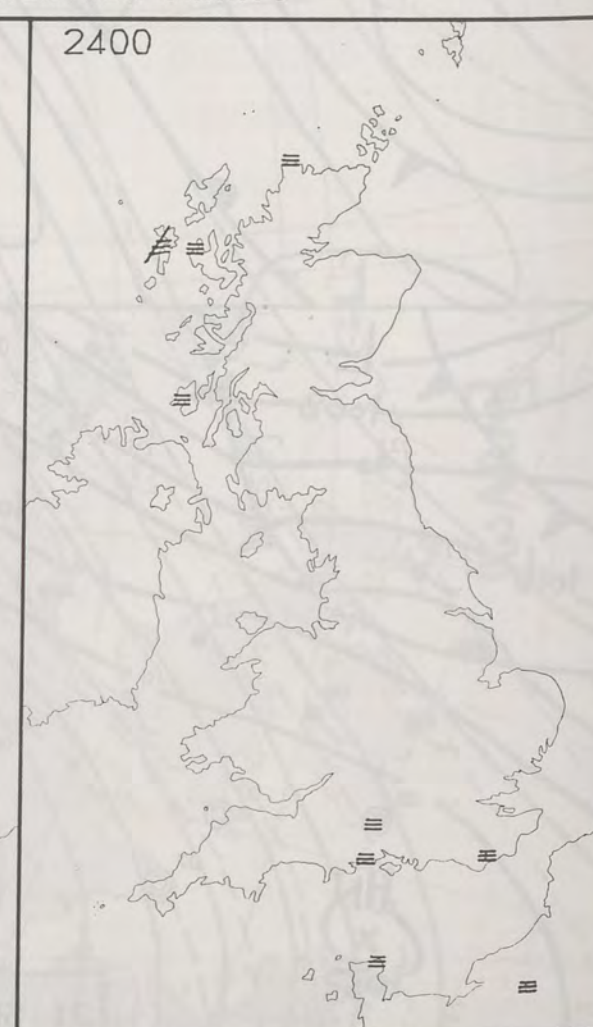


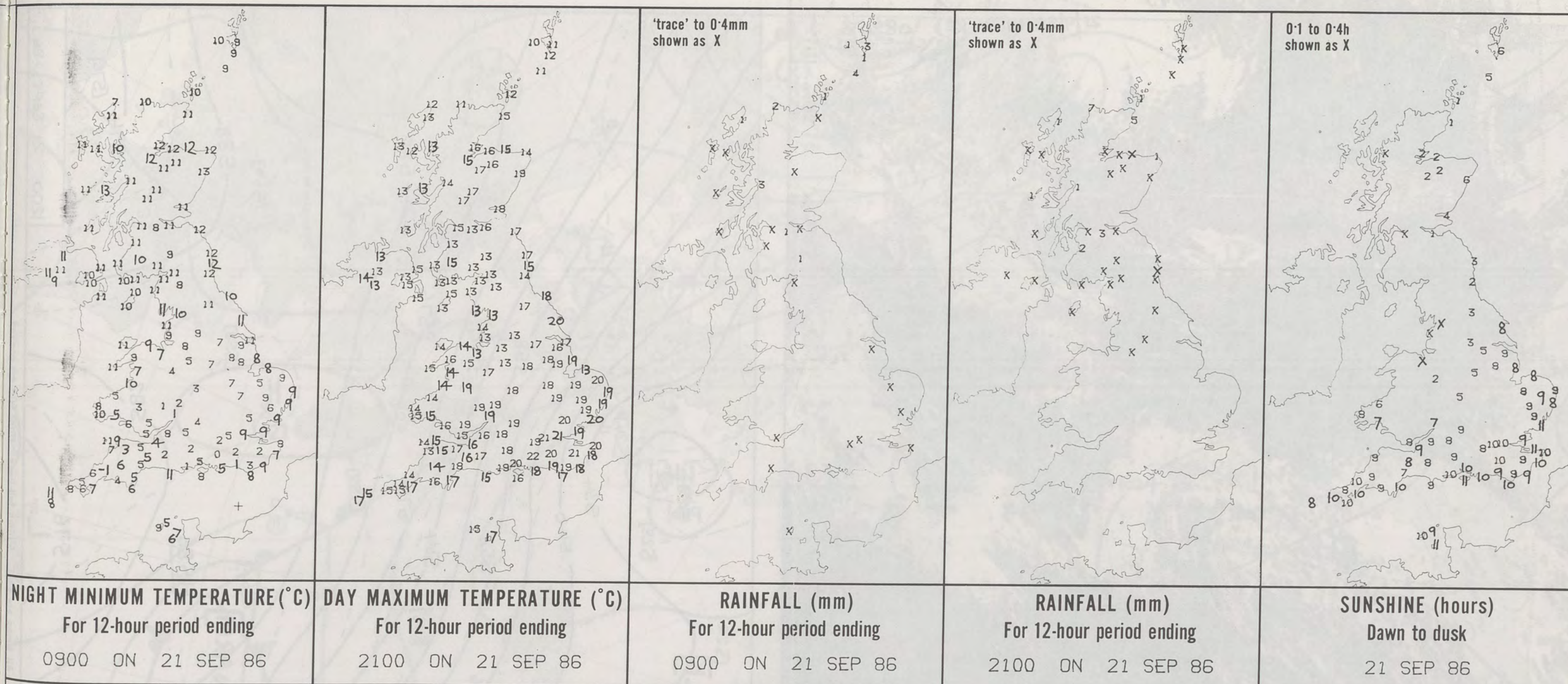
SIGNIFICANT WEATHER CHARTS

1800



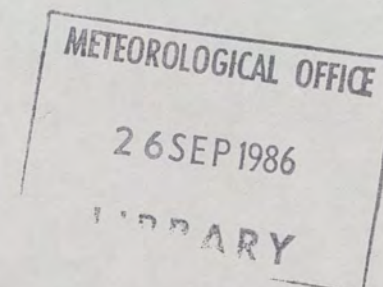
2400





EXTREMES FOR SUNDAY 21ST SEPTEMBER 1986

Highest maximum	: 21.8°C Liphook (Hampshire)
Lowest maximum	: 10.4°C Foula (Shetland)
Lowest minimum	: -0.7°C Bastreet (Cornwall)
Lowest grass minimum	: -4.8°C Beaufort Park/Bracknell (Berkshire)
Most rain (24 hours from 0900 GMT)	: 15.1 mm Cape Wrath (North Scotland)
Most sun	: 10.7 hours Herne Bay (Kent) and Shanklin (Isle of Wight)

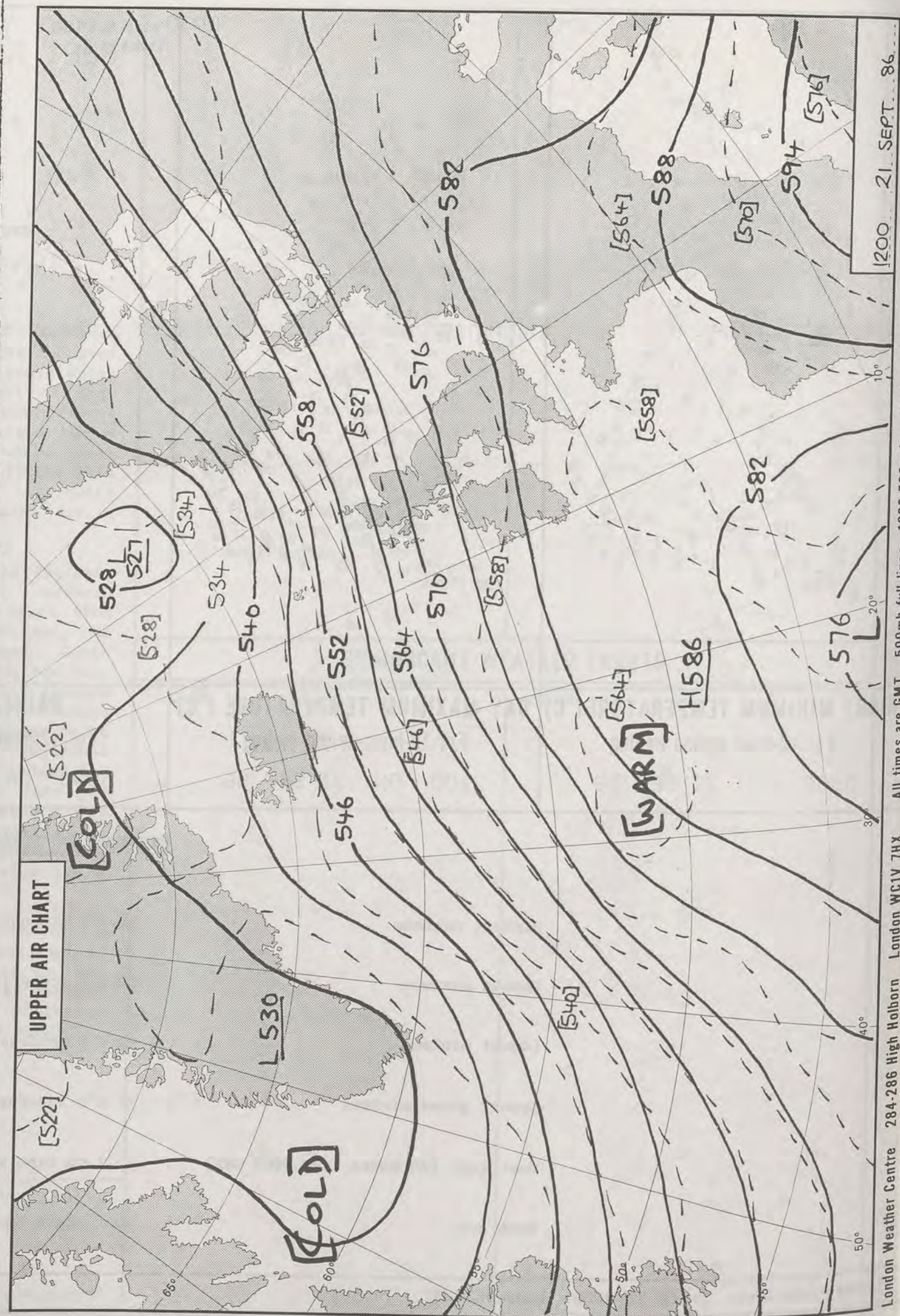


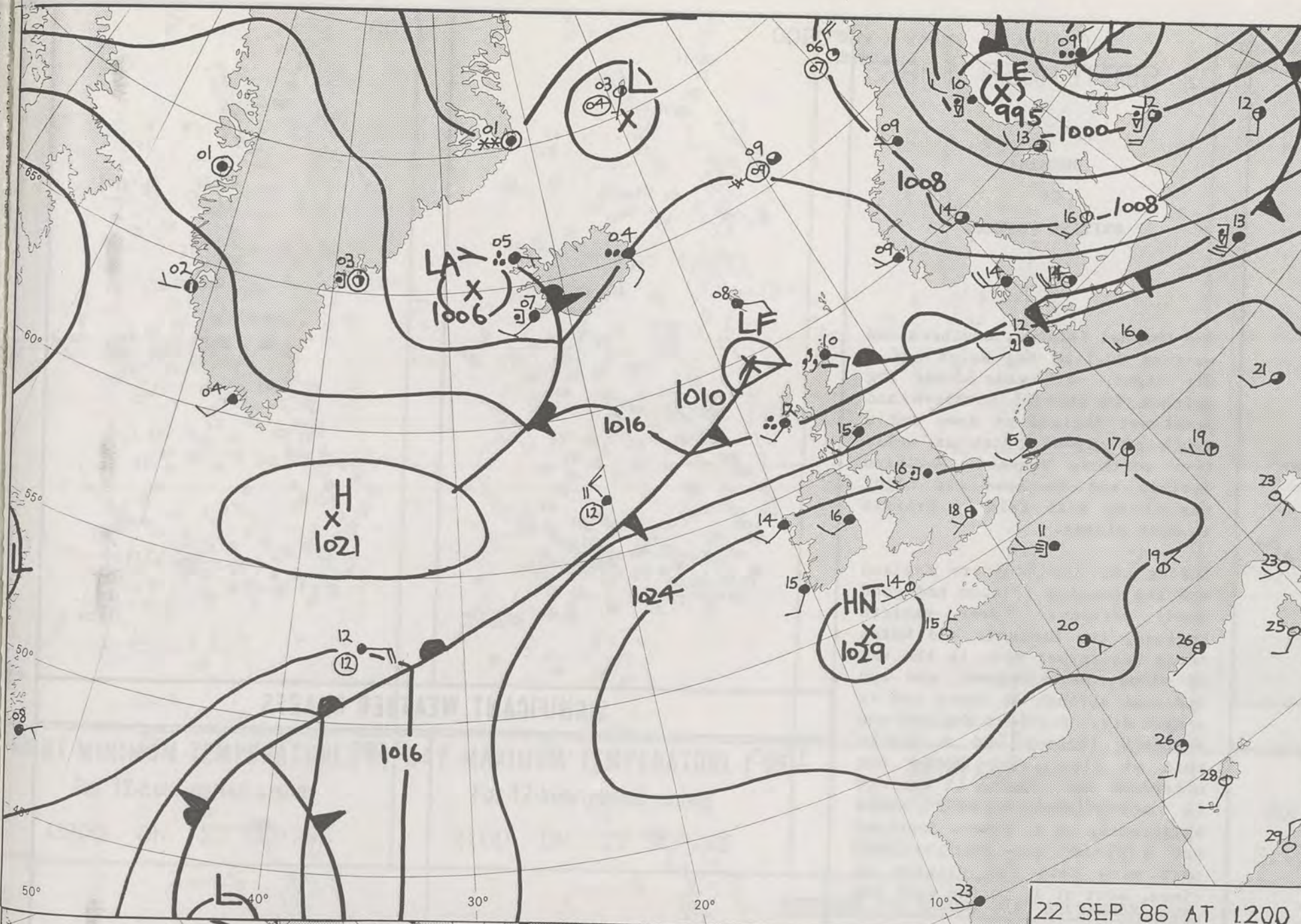
**DAILY
WEATHER
SUMMARY**



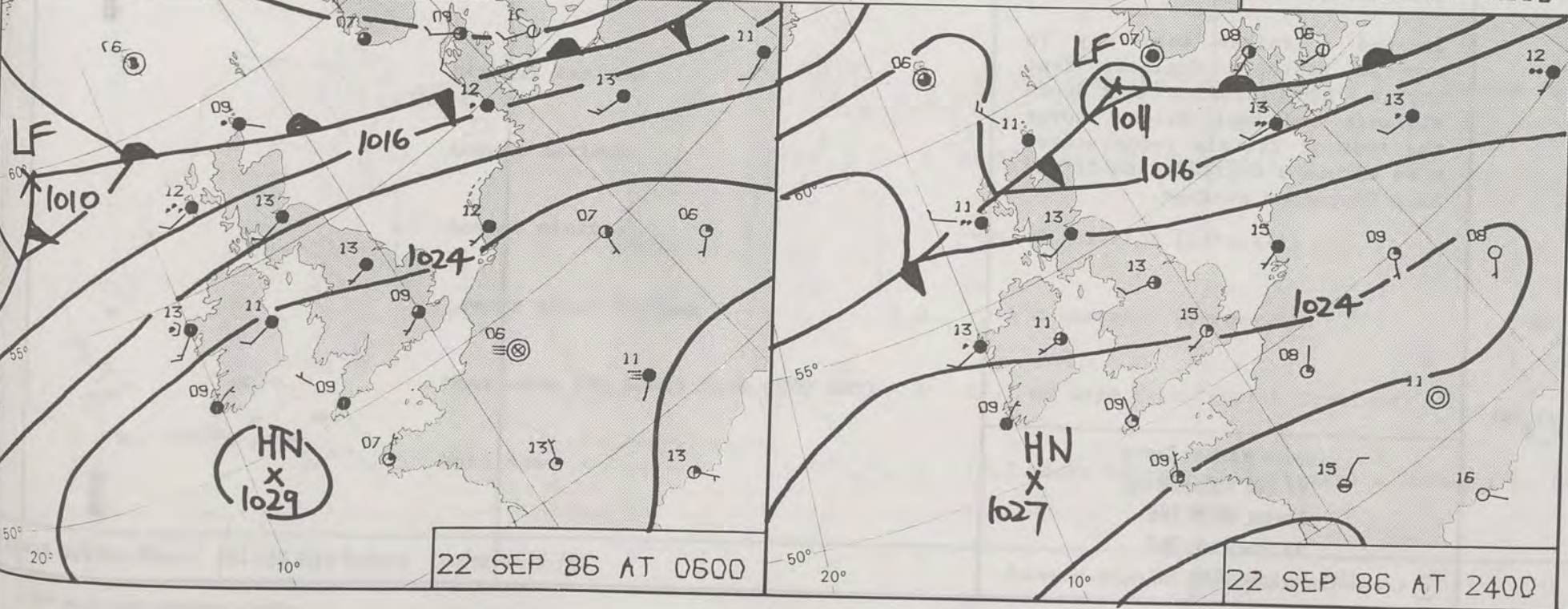
© Crown Copyright 1986
All rights reserved

21/9/86 INFRA RED 0820Z



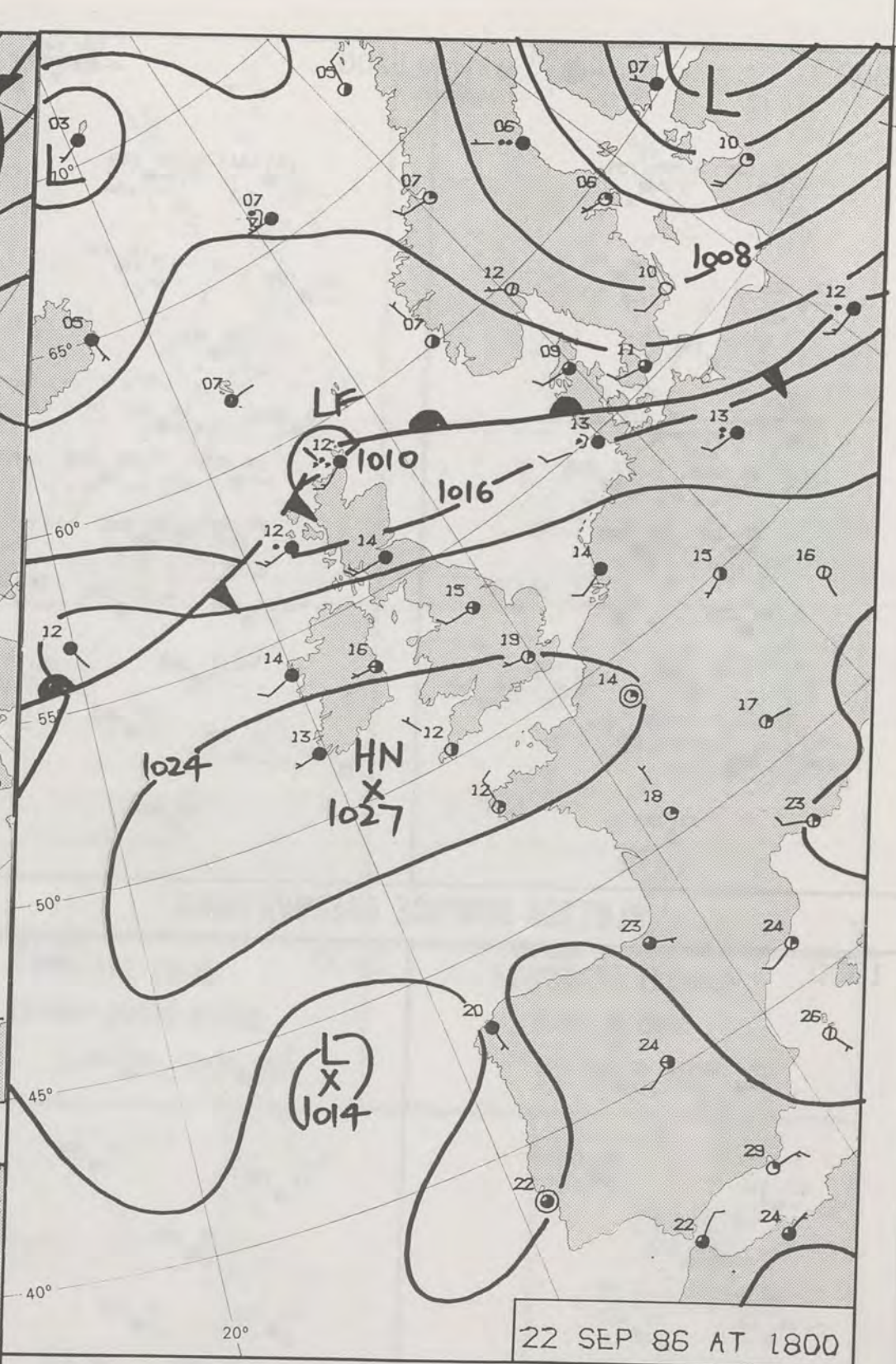


22 SEP 86 AT 1200



22 SEP 86 AT 0600

22 SEP 86 AT 2400



22 SEP 86 AT 1800

DAILY WEATHER SUMMARY

FOR

MONDAY 22 SEPTEMBER 1986

Warm front Cold front Occlusion

London Weather Centre 284-286 High Holborn London WC1V 7HX

© Crown Copyright 1986 All rights reserved



MONDAY
22 SEPTEMBER 1986

SUMMARY
OF
BRITISH WEATHER

The Channel Islands, southern and eastern England and Wales had a dry night, with some dense fog patches in central southern and southeast England at dawn and a touch of ground frost as well. Over northern England, Northern Ireland and Scotland the night was cloudy with rain or drizzle in most places.

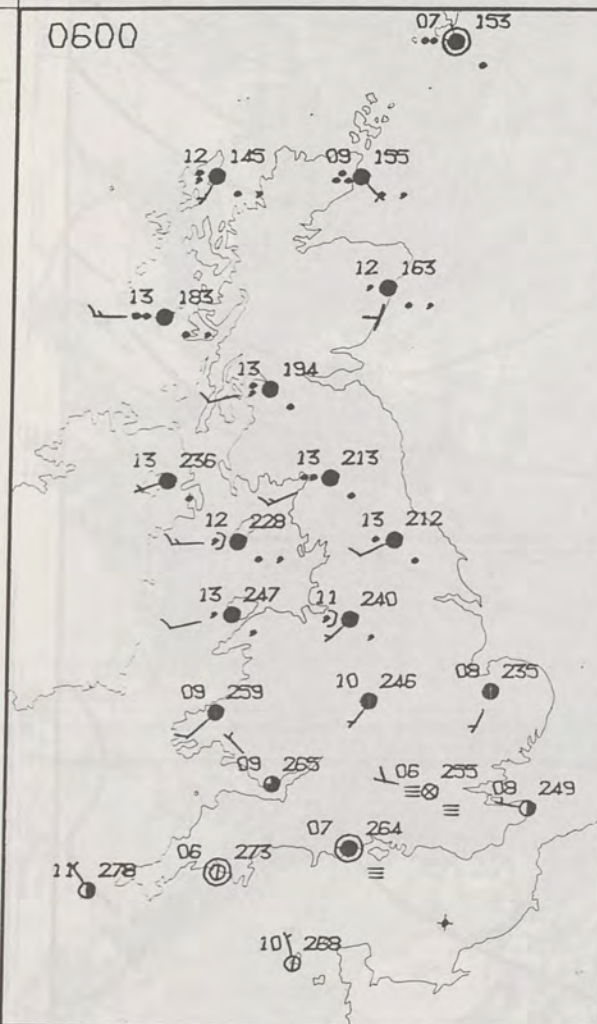
During the day southern England and the Channel Islands had good sunny periods. Over eastern England, the Midlands and Wales there was rather more in the way of cloud, nevertheless, the sun did come through at times and it stayed dry. Northern England and Northern Ireland had a little rain at first, but during the afternoon and evening it was dry in most places with skies brightening up at times. Scotland had a cloudy day for the most part with rain and drizzle at times, most of it in the west and north.

It was a rather warm day in central southern England, East Anglia, Lincolnshire, the South Midlands and East Wales. Over the rest of Britain temperatures were within a degree or so of the late September average.

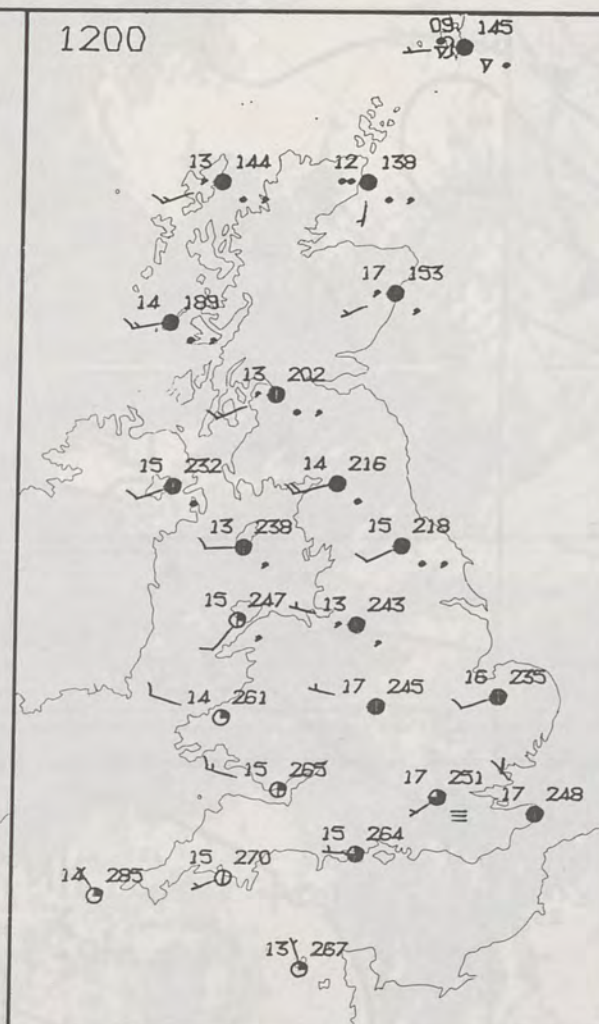
London Weather Centre
284-286 High Holborn
London WC1V 7HX
All times are GMT

© Crown Copyright 1986 All rights reserved

0600

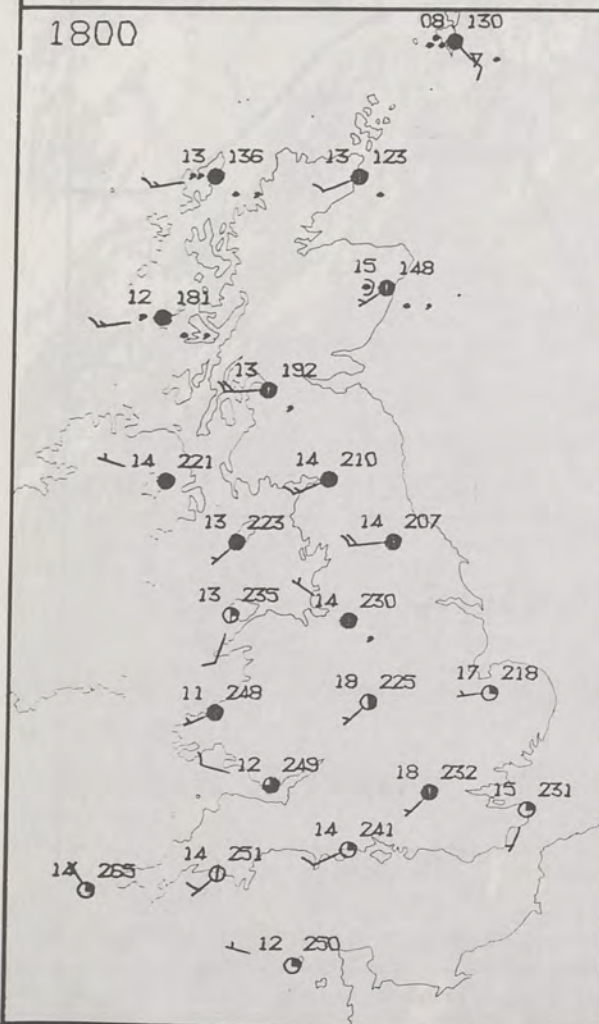


1200

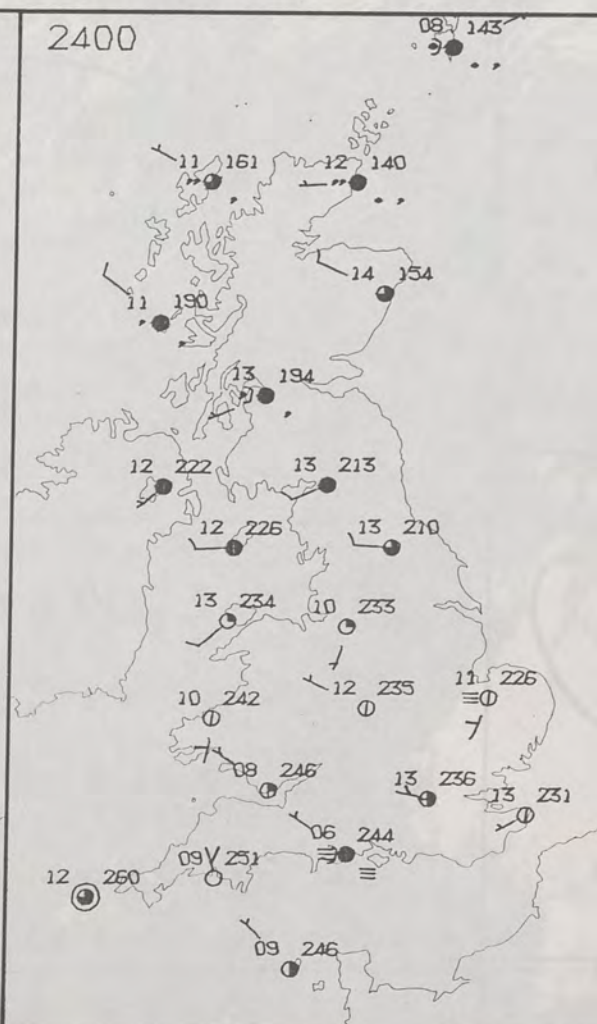


PLOTTED SURFACE OBSERVATIONS

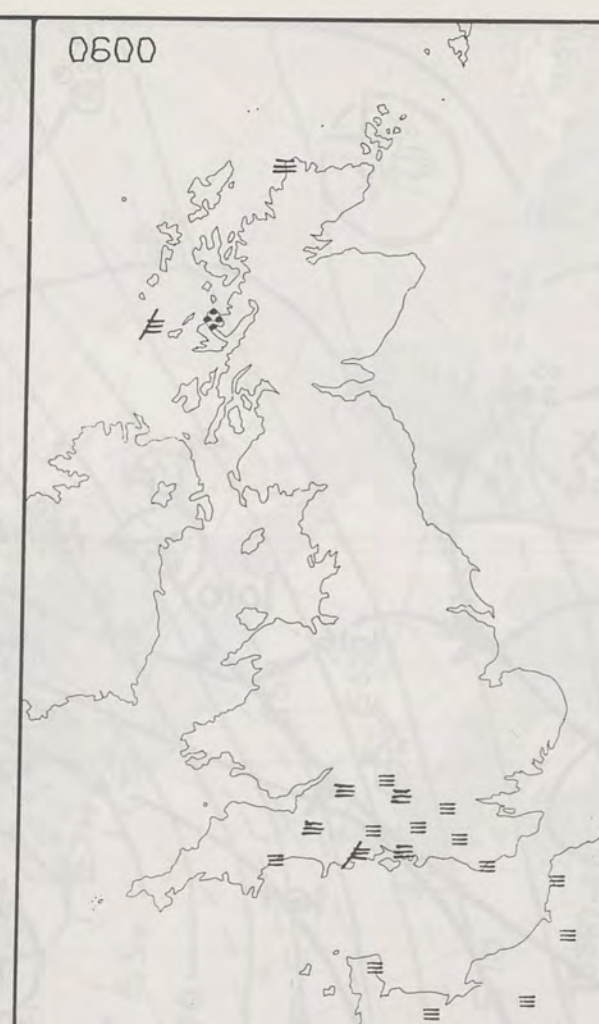
1800



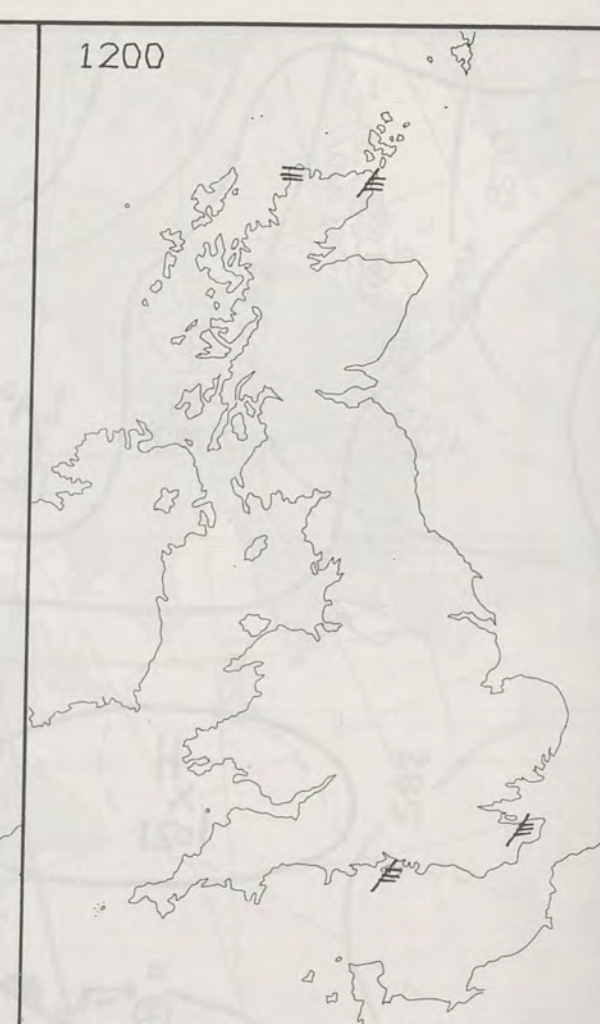
2400



0600

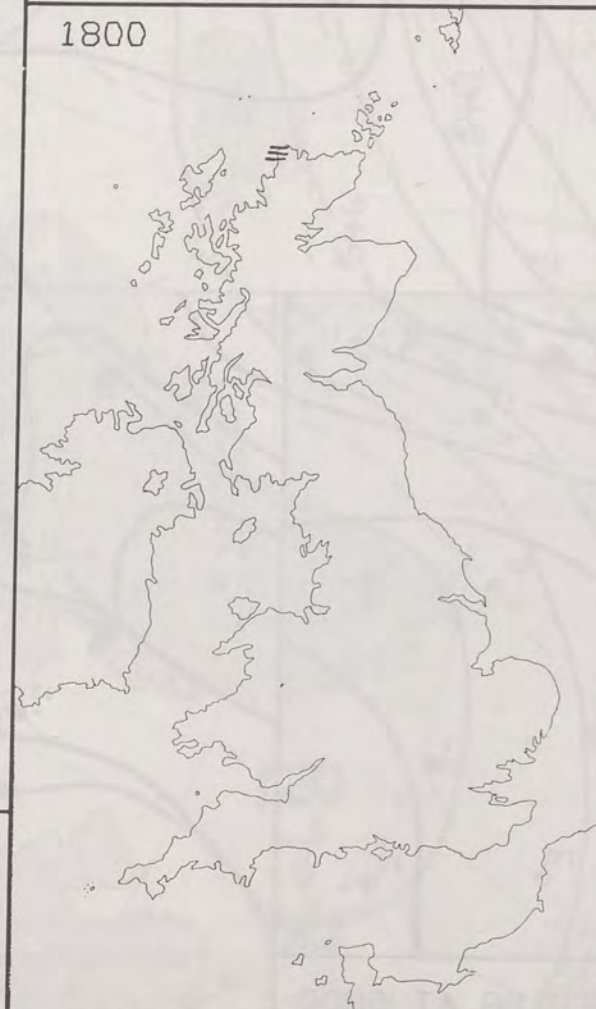


1200

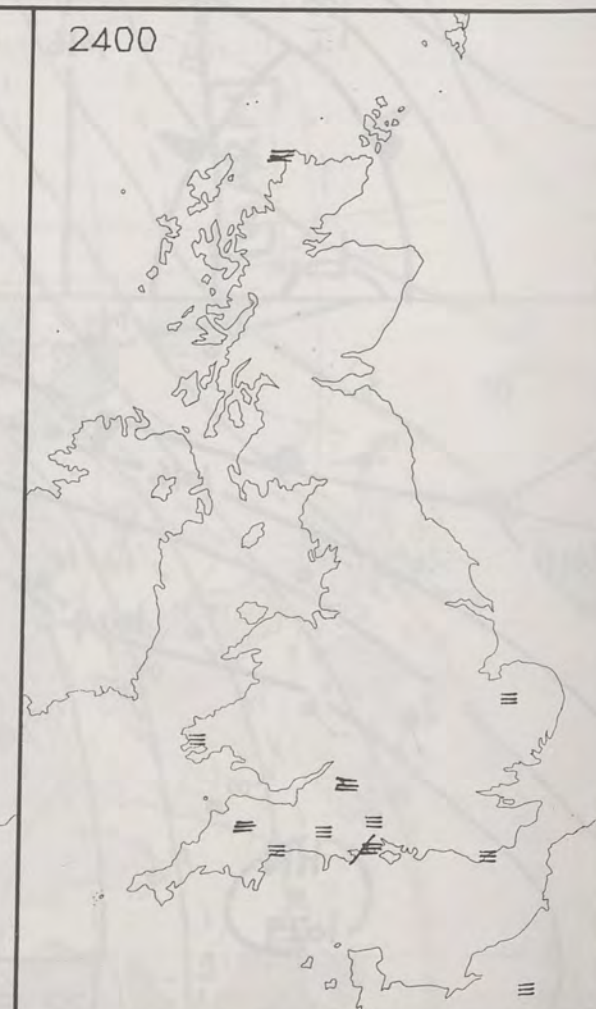


SIGNIFICANT WEATHER CHARTS

1800




2400



NIGHT MINIMUM TEMPERATURE (°C) For 12-hour period ending 0900 ON 22 SEP 86	DAY MAXIMUM TEMPERATURE (°C) For 12-hour period ending 2100 ON 22 SEP 86	RAINFALL (mm) For 12-hour period ending 0900 ON 22 SEP 86	RAINFALL (mm) For 12-hour period ending 2100 ON 22 SEP 86	SUNSHINE (hours) Dawn to dusk 22 SEP 86

EXTREMES FOR MONDAY 22ND SEPTEMBER 1986

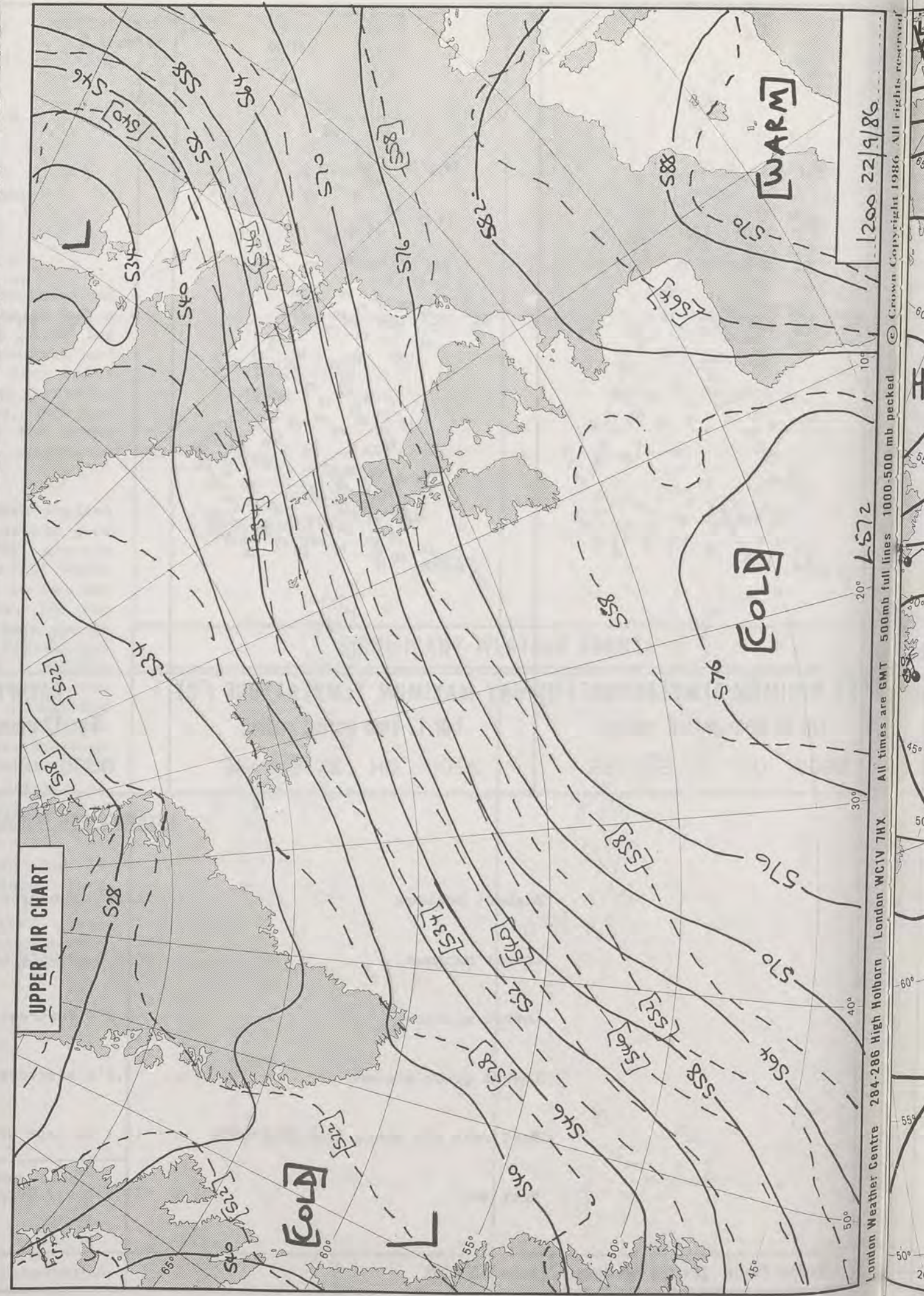

Highest maximum	: 22.0°C Skegness (Lincolnshire) & St. Harmon (Powys)
Lowest maximum	: 9.6°C Lerwick (Shetland)
Lowest minimum	: -0.7°C Bastreet (Cornwall)
Lowest grass minimum	: -3.2°C Bastreet (Cornwall)
Most rain (24 hours from 0900 GMT)	: 17.1 mm Cape Wrath (North Scotland)
Most sun	: 10.7 hours Gurnsey (L'Ancrese) & Jersey (St. Helier)



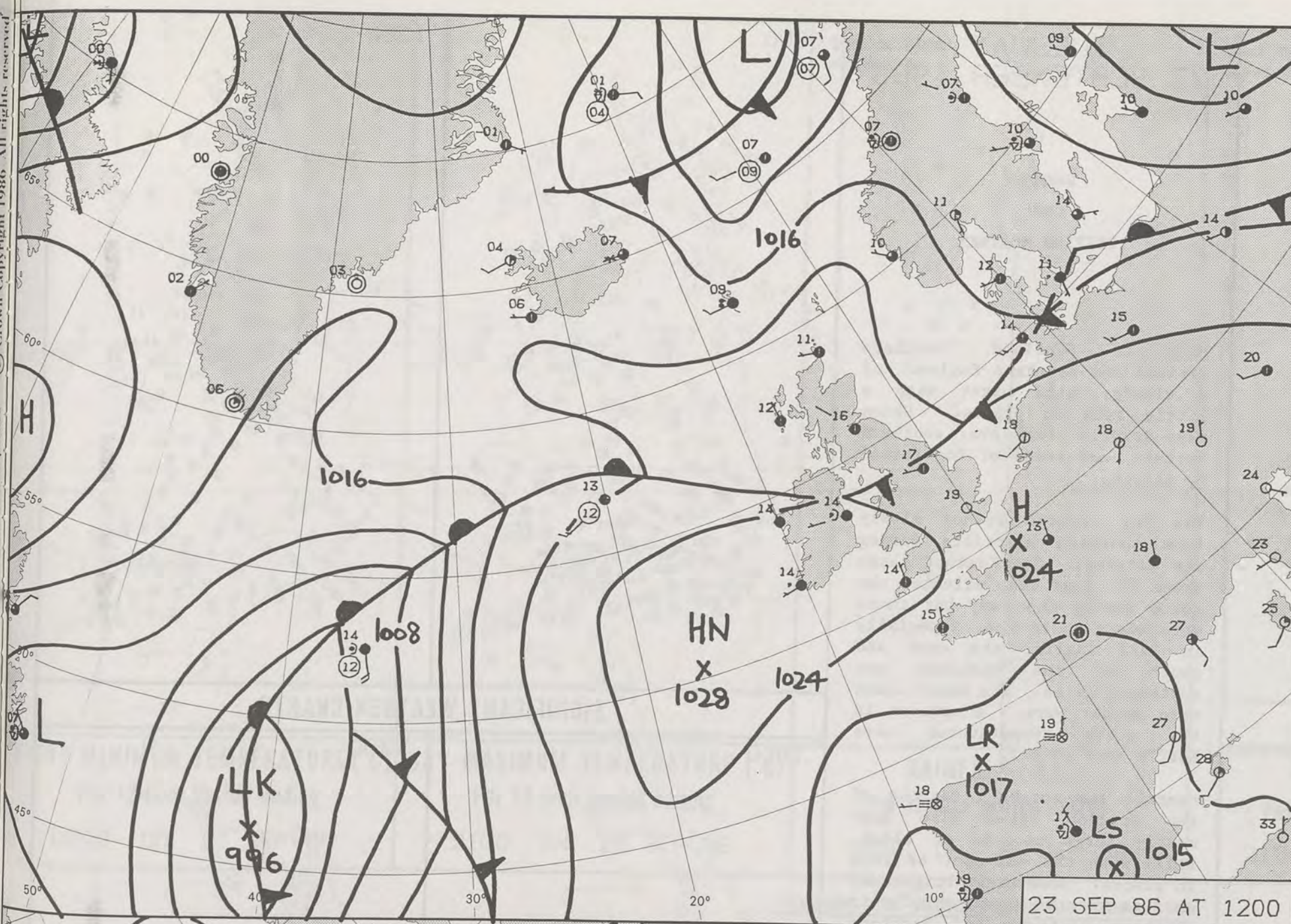
**DAILY
WEATHER
SUMMARY**



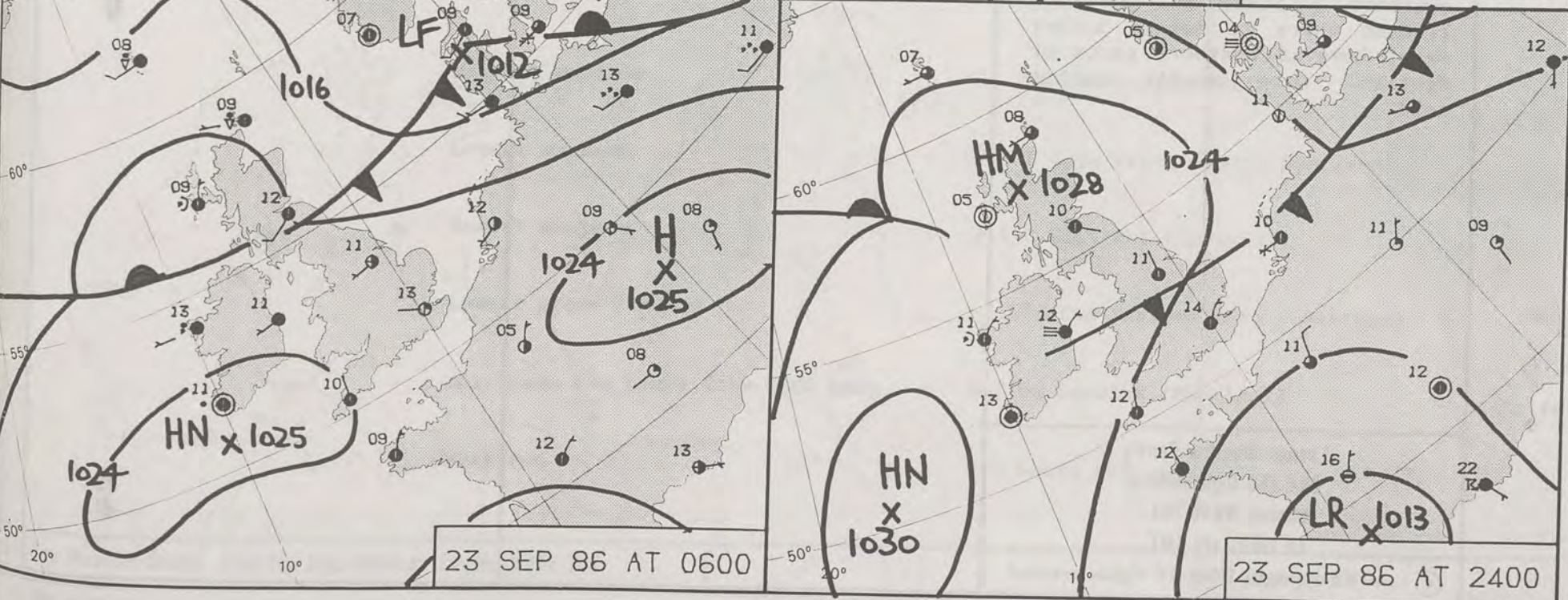
© Crown Copyright 1986
All rights reserved



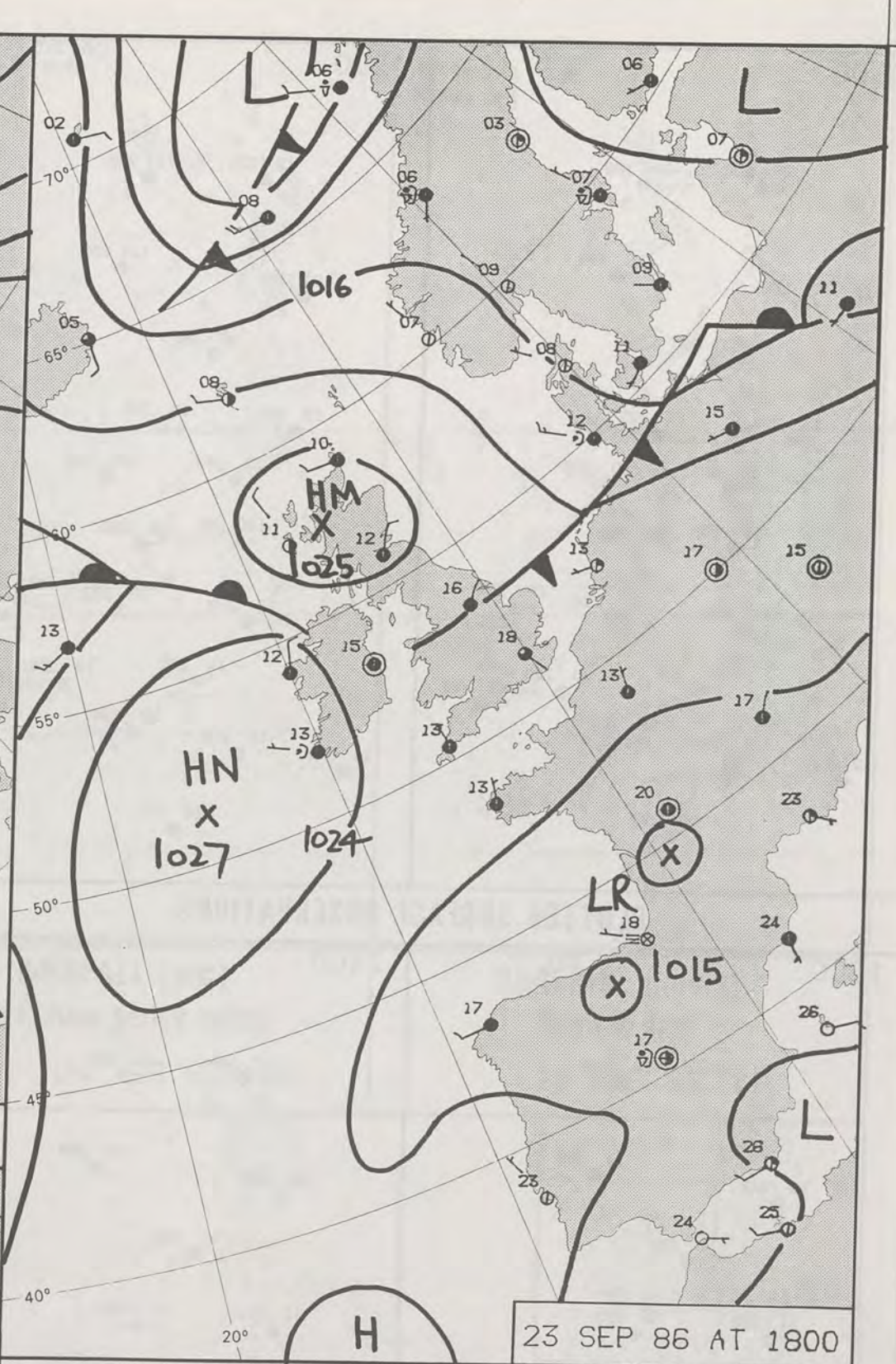
1200 22/9/86
L572
All times are GMT 500mb full lines 1000-500 mb pecked
© Crown Copyright 1986 All rights reserved
London Weather Centre 284-286 High Holborn London WC1V 7HX



23 SEP 86 AT 1200



23 SEP 86 AT 0600



23 SEP 86 AT 1800

DAILY WEATHER SUMMARY

FOR

TUESDAY 23 SEPTEMBER 1986

Warm front Cold front Occlusion

London Weather Centre 284-286 High Holborn London WC1V 7HX

© Crown Copyright 1986 All rights reserved



TUESDAY
23 SEPTEMBER 1986

SUMMARY
OF
BRITISH WEATHER

Most of Scotland, Northern Ireland and northern England had a cloudy, mild night with a little rain in places. Skies were largely clear over southern Britain, and areas of fog formed by morning.

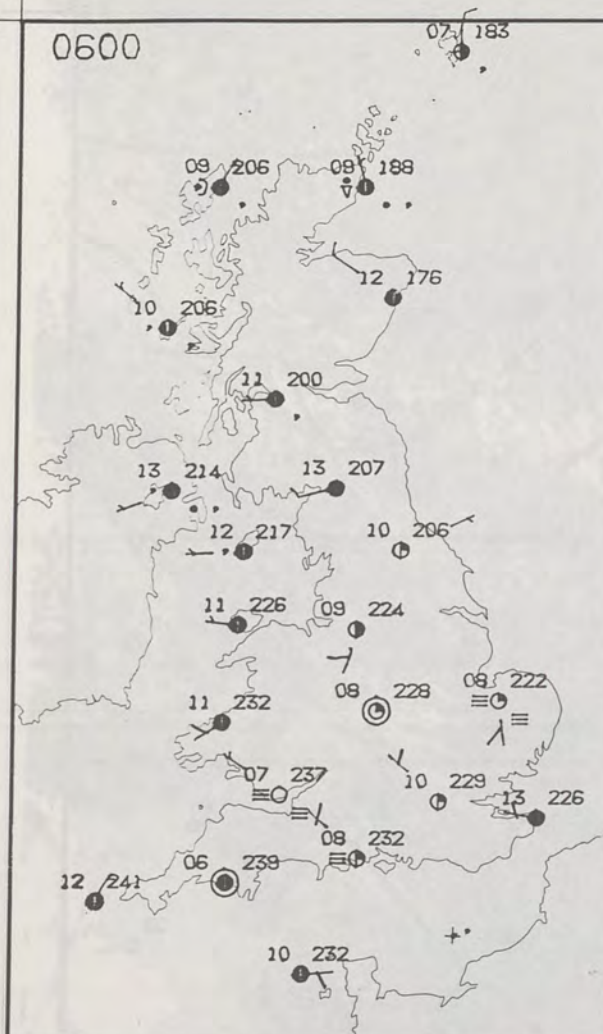
The fog cleared rather slowly from southern districts during the morning. Some rather large areas of cloud also affected the south during the day, but there were sunny spots too, especially in East Anglia, the east and south of the Midlands and southeast Wales. The sunny areas were rather warm; elsewhere in the south temperatures were mostly near normal.

Central and northern regions of the British Isles also kept mostly large amounts of cloud, still with the odd spot of rain in places. Some areas brightened up from time to time, chiefly in southern Scotland and Northern Ireland where it became rather warm, however northern parts of Scotland were mostly rather cold.

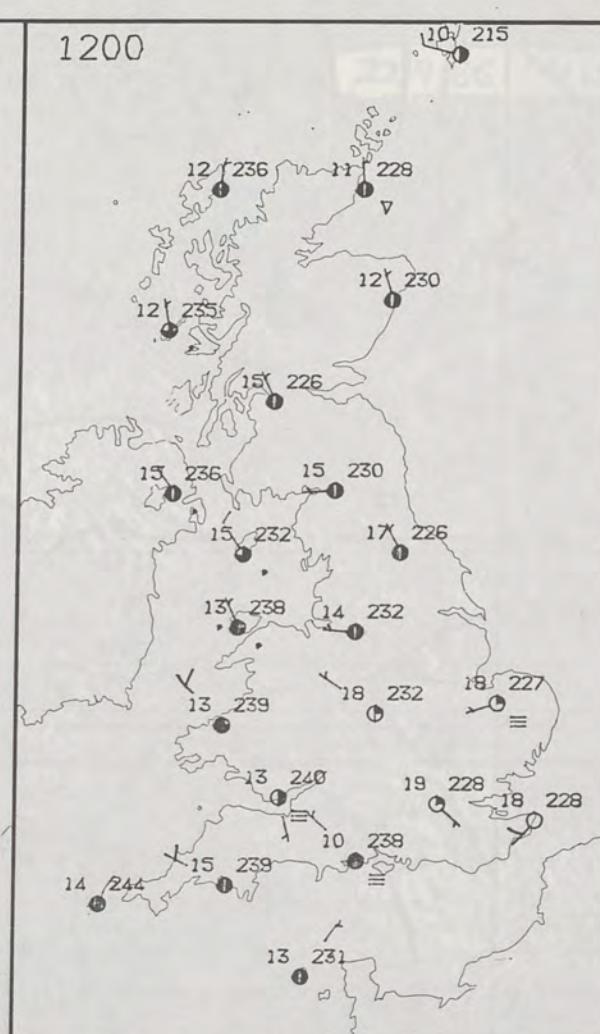
London Weather Centre
284-286 High Holborn
London WC1V 7HX
All times are GMT

© Crown Copyright 1986 All rights reserved

0600

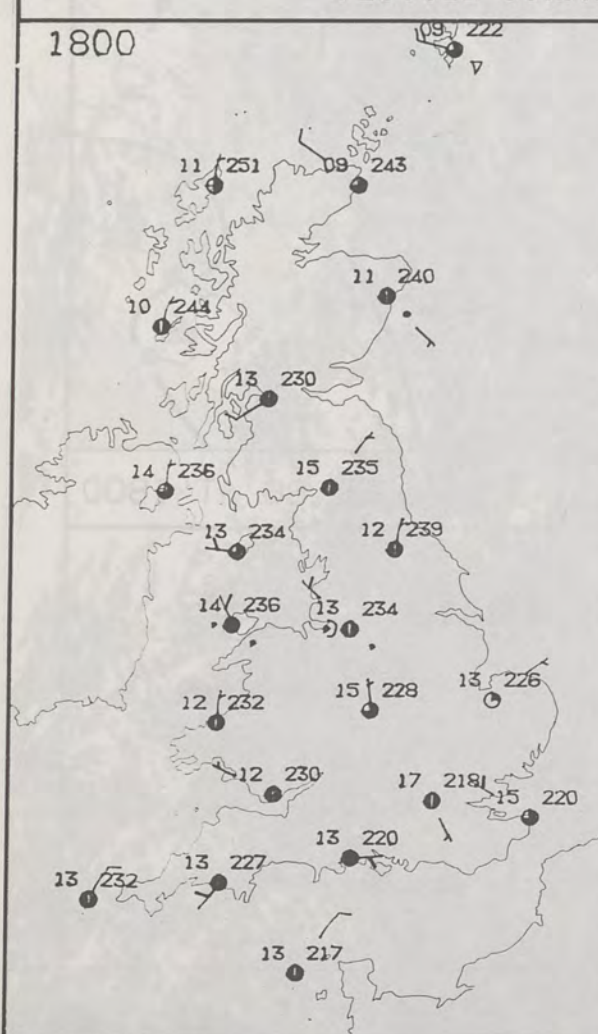


1200

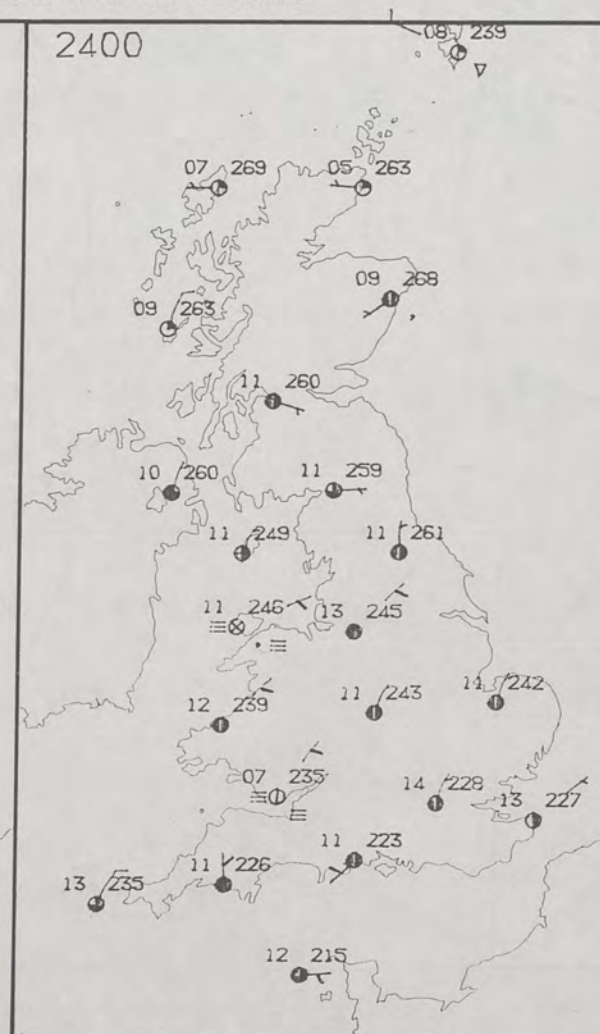


PLOTTED SURFACE OBSERVATIONS

1800



2400



0600

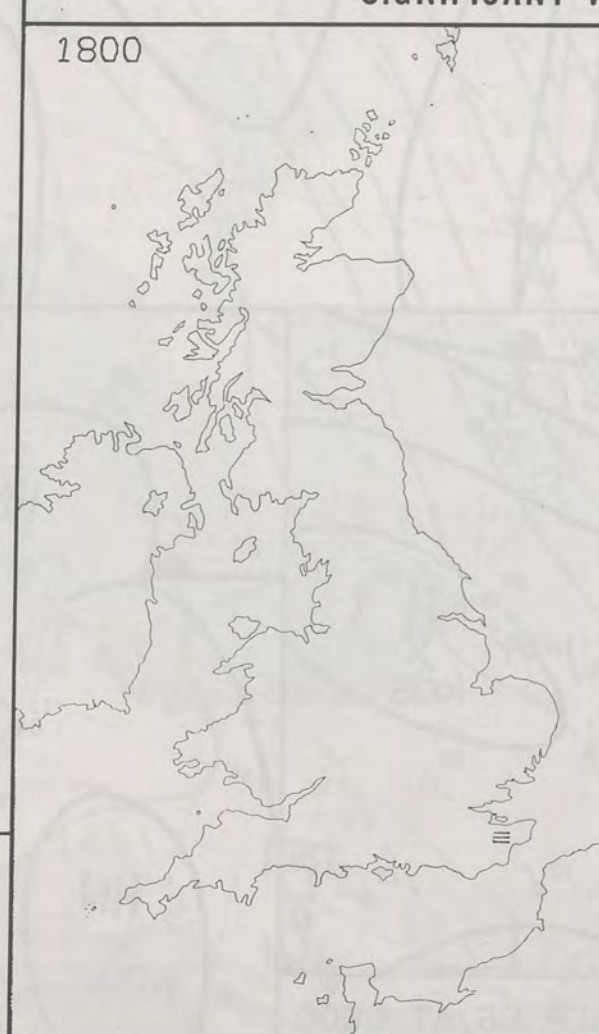


1200



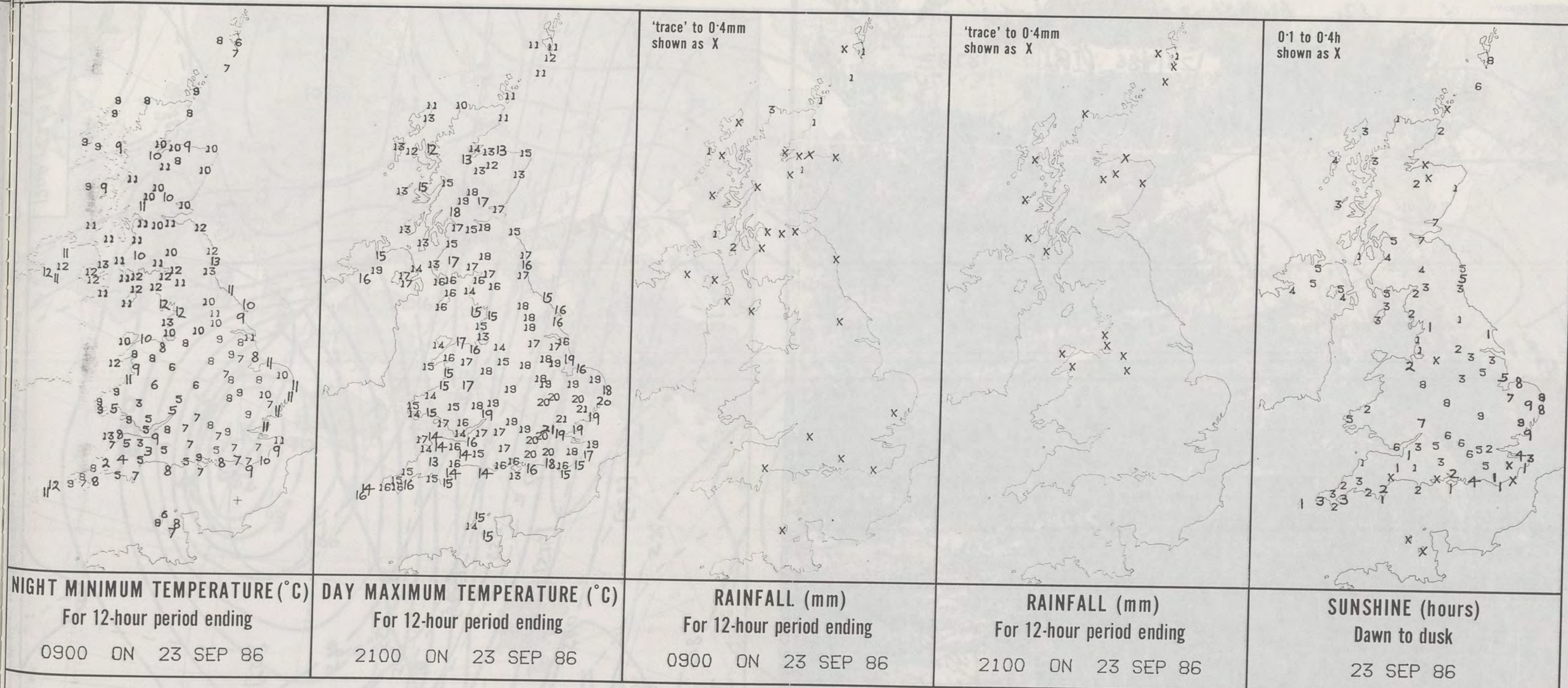
SIGNIFICANT WEATHER CHARTS

1800



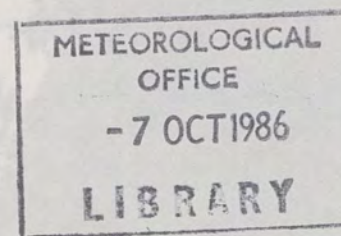
2400





EXTREMES FOR TUESDAY 23RD SEPTEMBER 1986

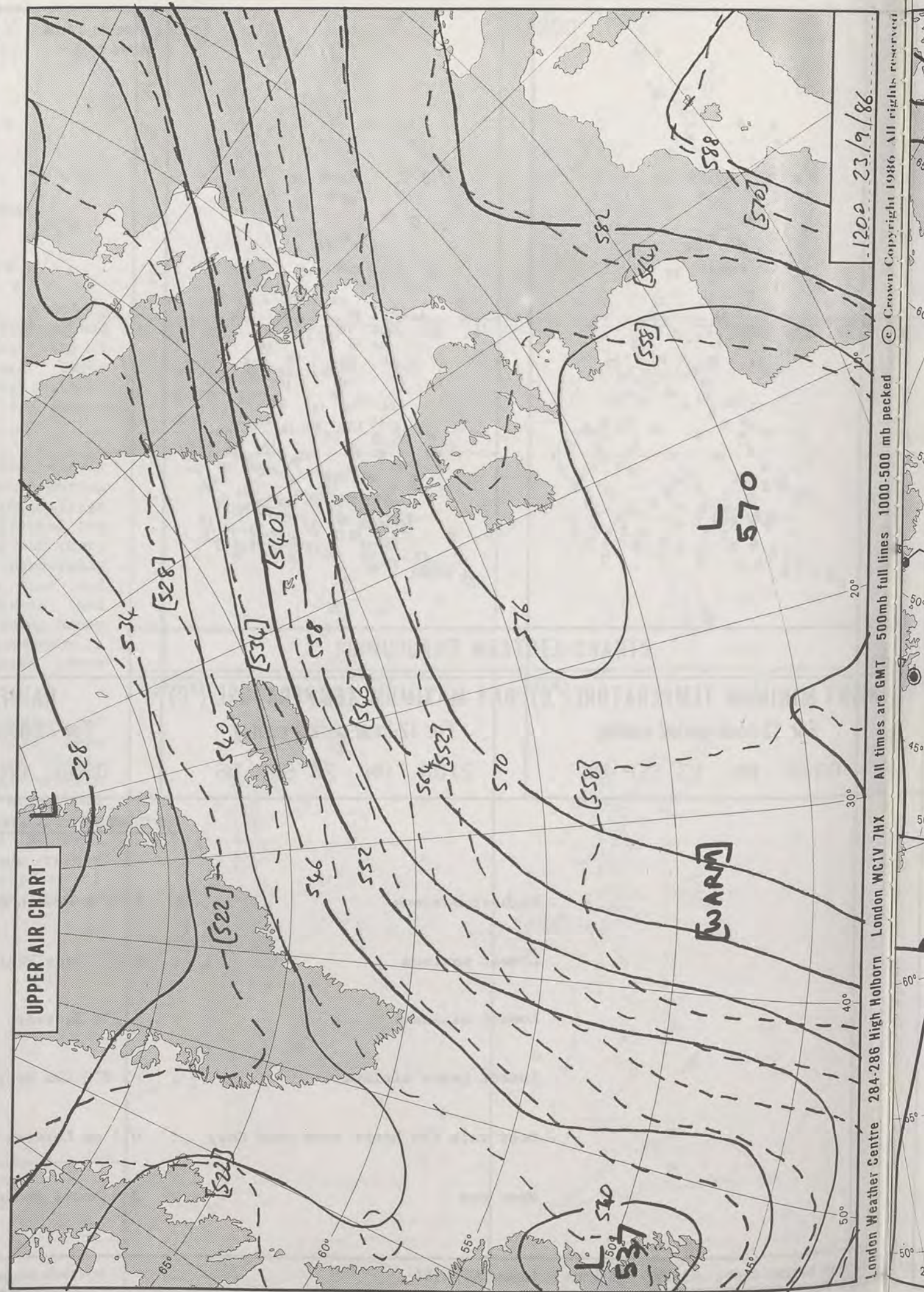
Highest maximum	: 21.2°C London (Northolt)
Lowest maximum	: 9.8°C Cape Wrath (North Scotland)
Lowest minimum	: 2.1°C Bastreet (Cornwall)
Lowest grass minimum	: -3.0°C Cwm Bargoed (Mid Glamorgan)
Most rain (24 hours from 0900 GMT)	: 0.7 mm Lerwick (Shetland)
Most sun	: 9.3 hours Bedford

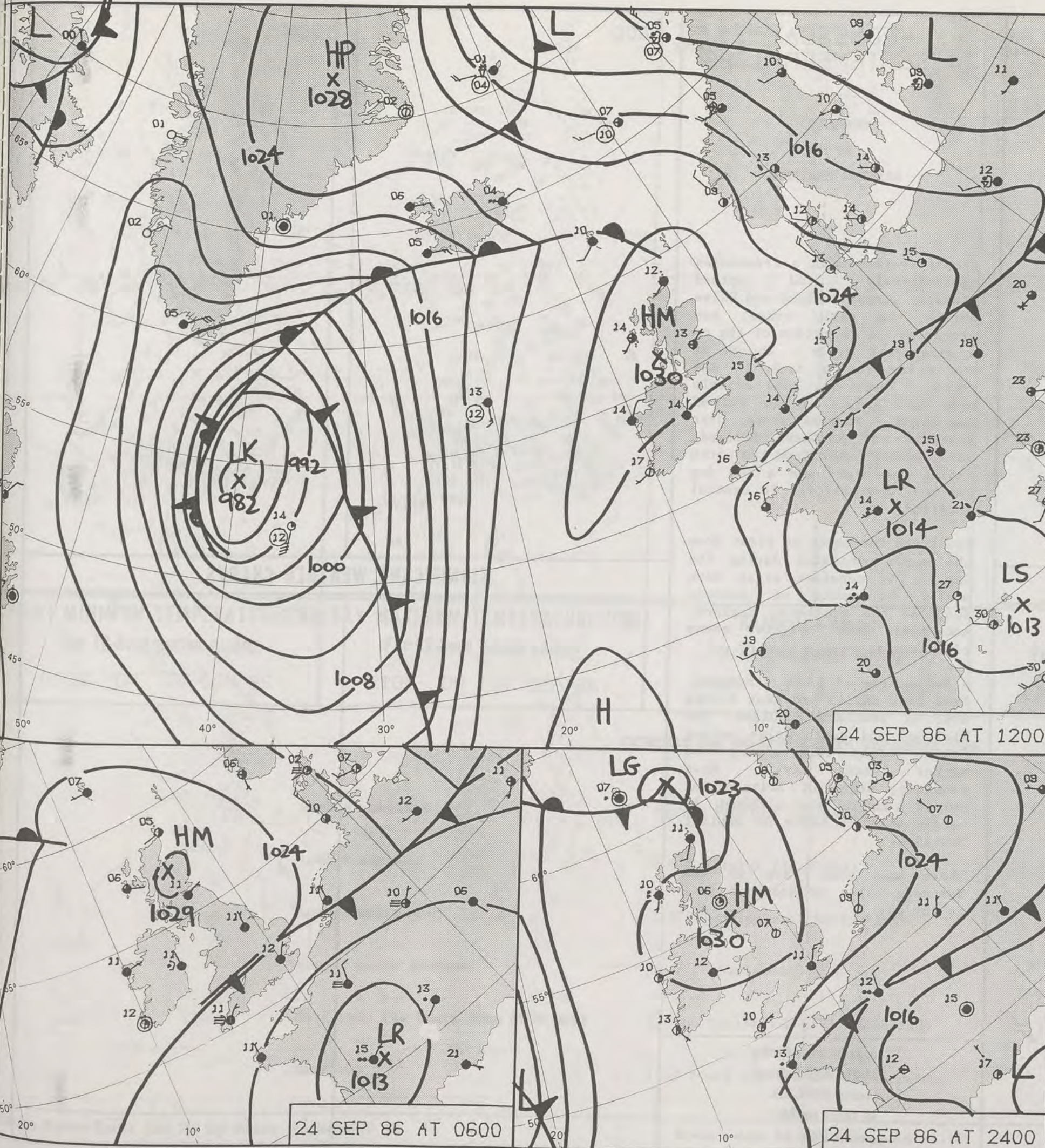


**DAILY
WEATHER
SUMMARY**



© Crown Copyright 1986
All rights reserved








DAILY WEATHER SUMMARY

FOR

WEDNESDAY 24 SEPTEMBER 1986

 Warm front
  Cold front
  Occlusion

London Weather Centre 284-286 High Holborn London WC1V 7HX

© Crown Copyright 1986 All rights reserved

(7579) Dd. 8416009 500 12/85 A.G. Ltd. 1452

WEDNESDAY
24 SEPTEMBER 1986

SUMMARY
OF
BRITISH WEATHER

Cloudy weather with a freshening northeasterly wind spread steadily across England and Wales during the early hours, and prevented the formation of fog on a widespread scale - though it was misty for a time in the south. There was some drizzle over East Anglia at the end of the night. Further north, over Scotland and Northern Ireland, cloud slowly broke from the north during the night and a few fog patches formed briefly in central Scotland.

The trend for skies to clear from the north continued during the day. The sunniest areas were mostly in parts of eastern Scotland and northeast England, but there were brighter areas elsewhere as well.

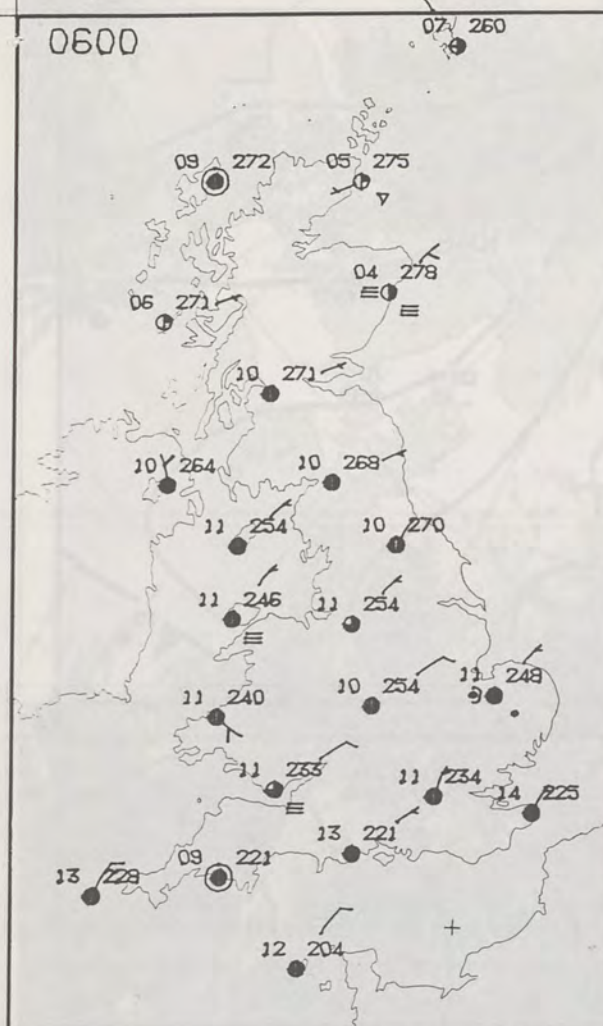
A large area of cloud stretched from East Anglia and Kent across most of southern England, the Midlands and south Wales making it a mostly cold cloudy and rather breezy day. Most remaining areas of Britain had normal temperatures although it became warm in parts of central Scotland.

There was some rain in the Northern Isles of Scotland late in the day.

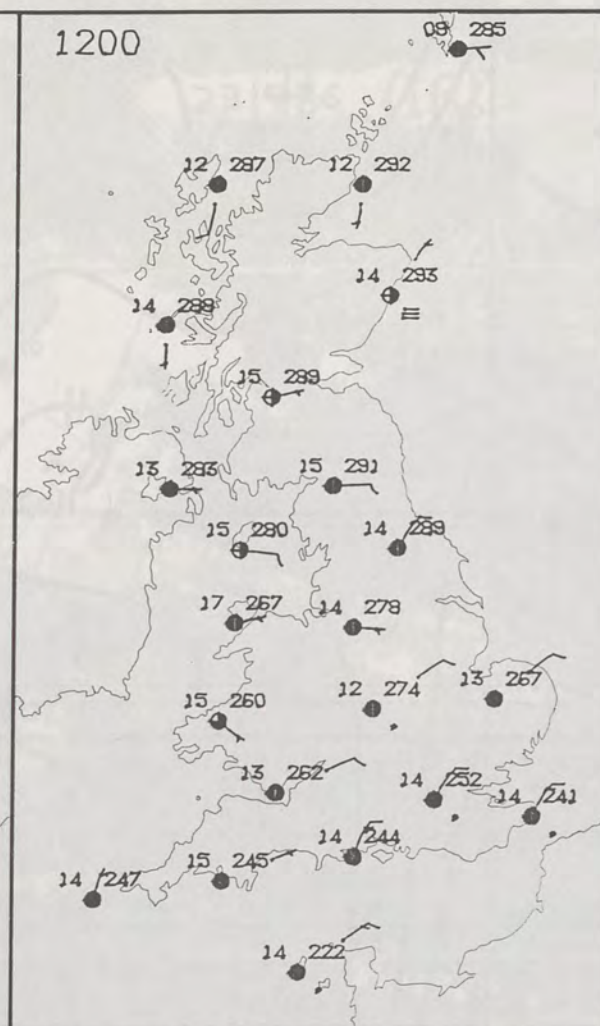
London Weather Centre
284-286 High Holborn
London WC1V 7HX
All times are GMT

© Crown Copyright 1986 All rights reserved

0600

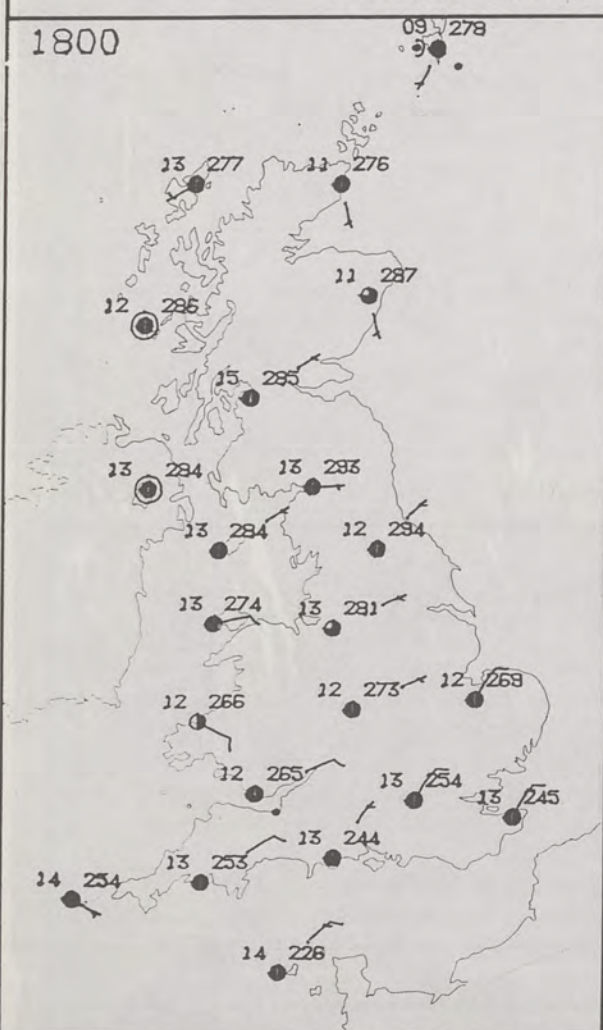


1200

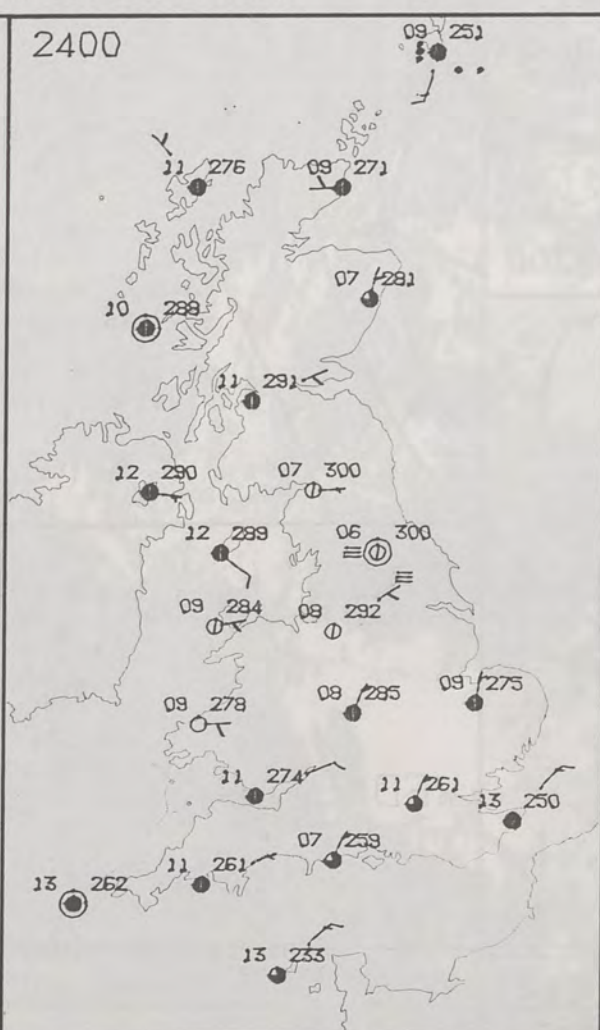


PLOTTED SURFACE OBSERVATIONS

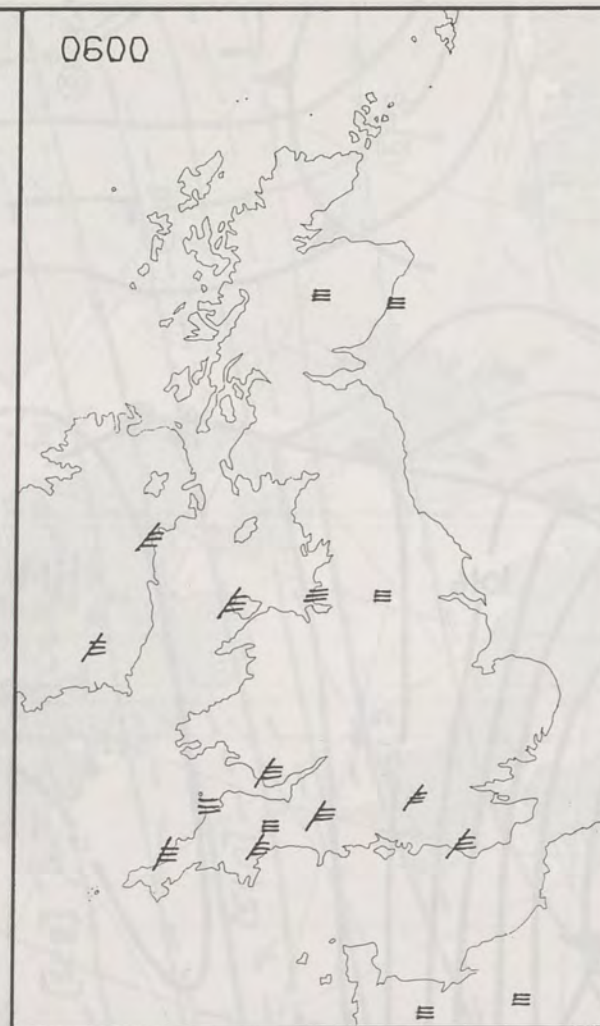
1800



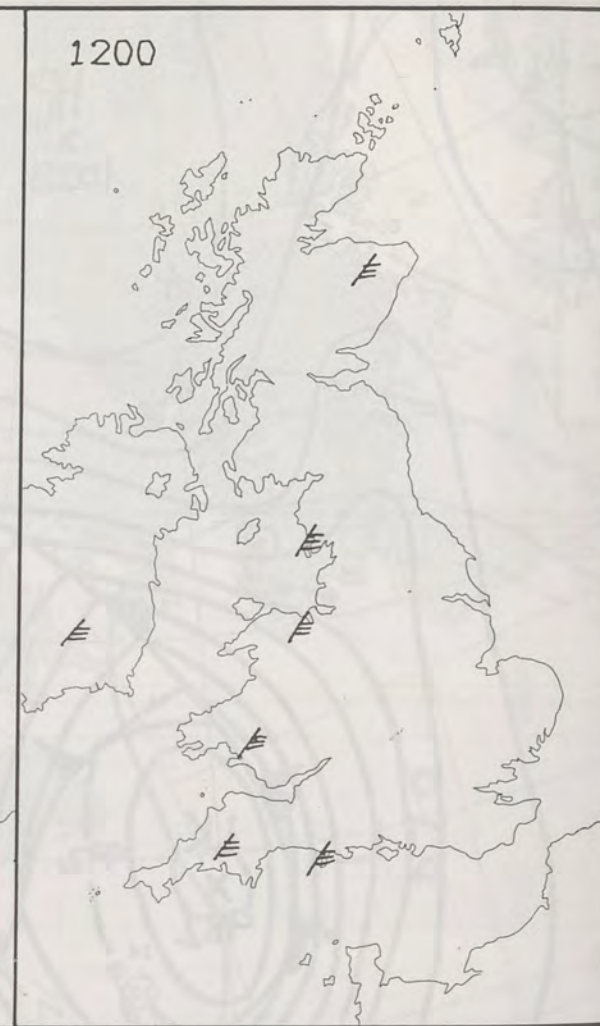
2400



0600

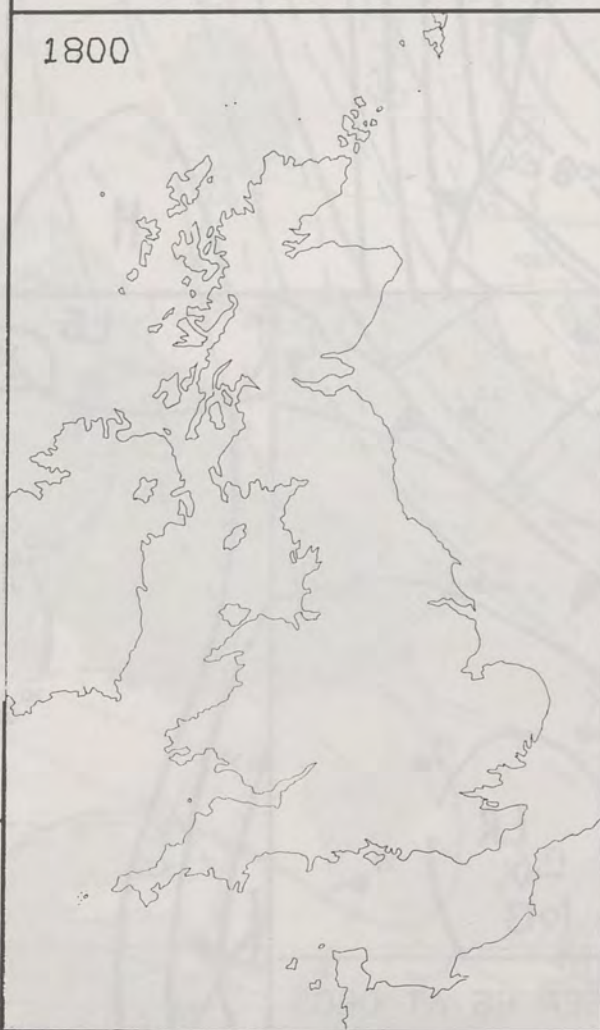


1200

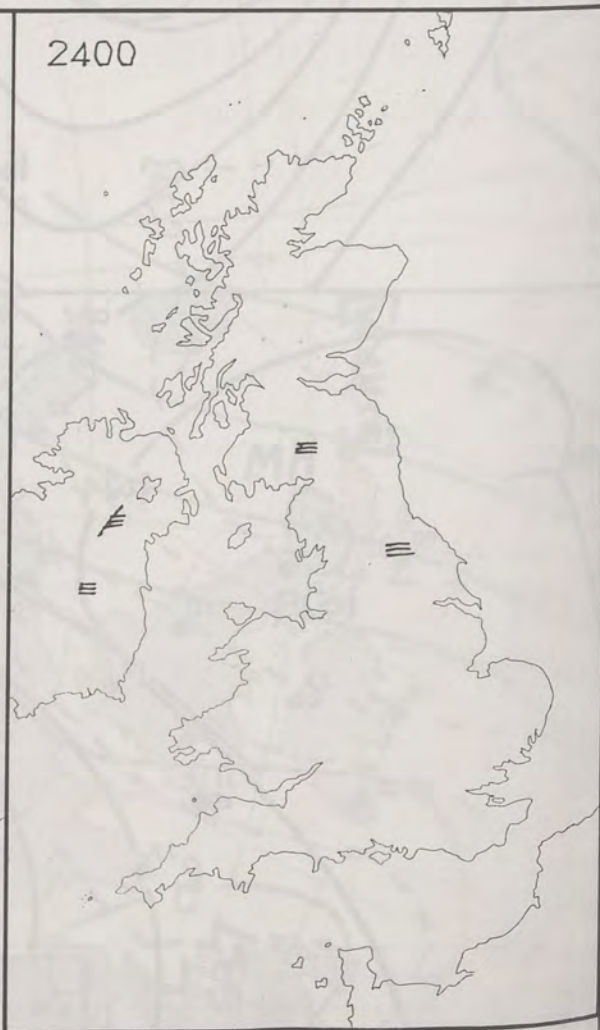


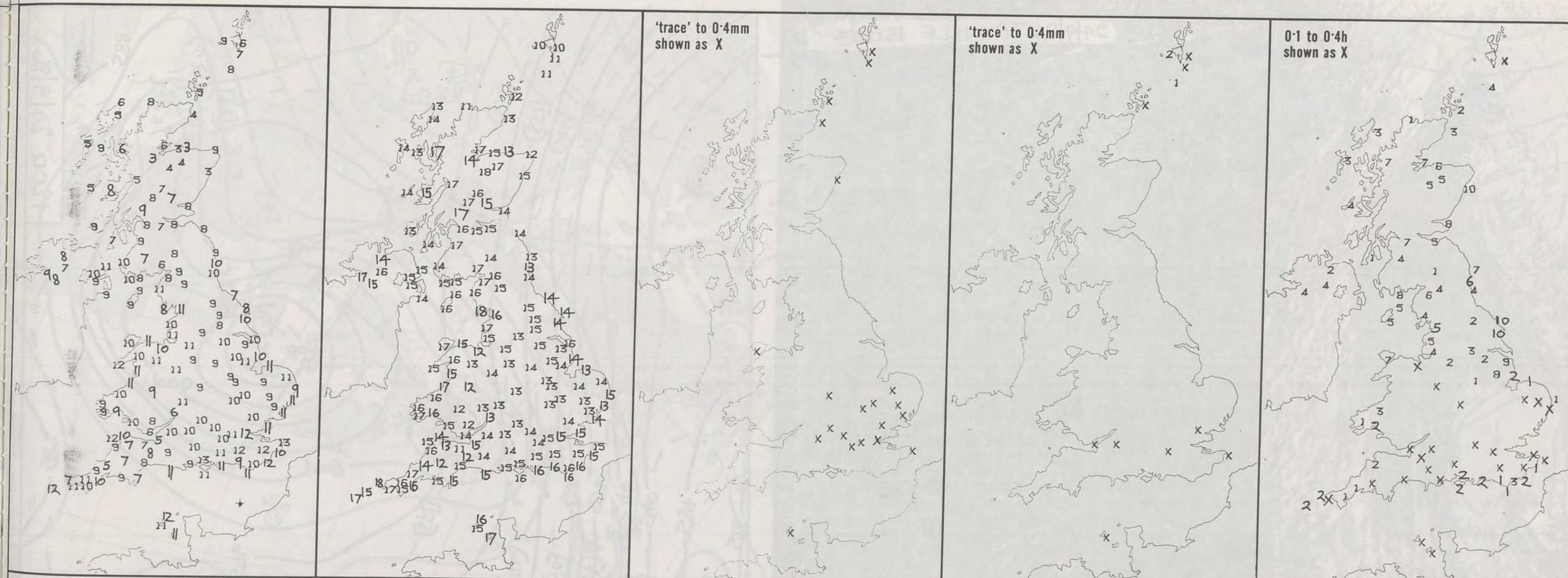
SIGNIFICANT WEATHER CHARTS

1800



2400





NIGHT MINIMUM TEMPERATURE (°C) For 12-hour period ending 0900 ON 24 SEP 86	DAY MAXIMUM TEMPERATURE (°C) For 12-hour period ending 2100 ON 24 SEP 86	RAINFALL (mm) For 12-hour period ending 0900 ON 24 SEP 86	RAINFALL (mm) For 12-hour period ending 2100 ON 24 SEP 86	SUNSHINE (hours) Dawn to dusk 24 SEP 86
---	---	--	--	--

EXTREMES FOR WEDNESDAY 24TH SEPTEMBER 1986

Highest maximum	: 18.1°C Penzance (Cornwall)
Lowest maximum	: 9.6°C Lerwick (Shetland)
Lowest minimum	: 2.5°C Lossiemouth (Moray Firth)
Lowest grass minimum	: -1.7°C Lossiemouth
Most rain (24 hours from 0900 GMT)	: 7.7 mm Collafirth Hill (Shetland)
Most sun	: 10.1 hours Bridlington (Humberside)

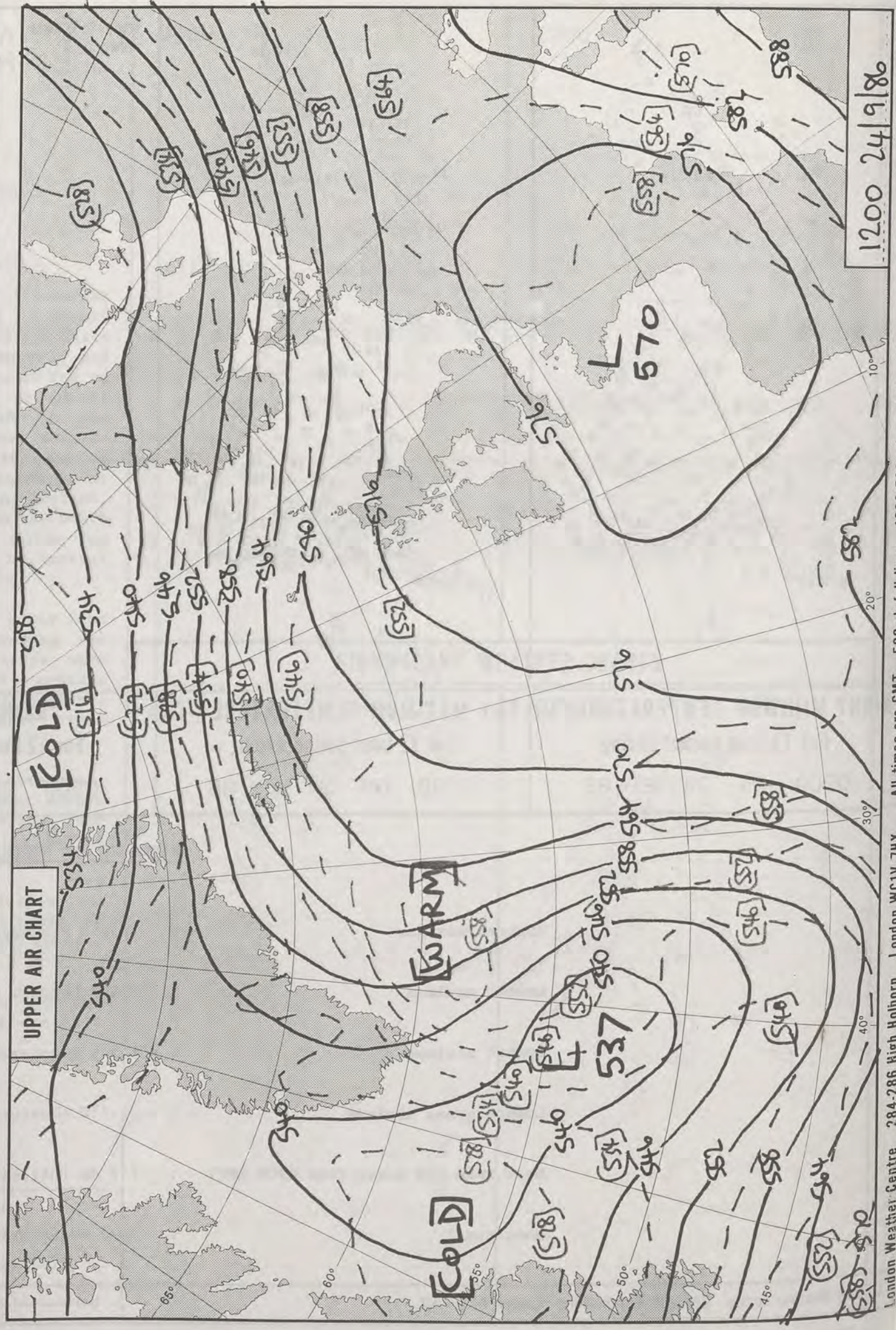

METEOROLOGICAL
OFFICE
-7 OCT 1986
LIBRARY

**DAILY
WEATHER
SUMMARY**

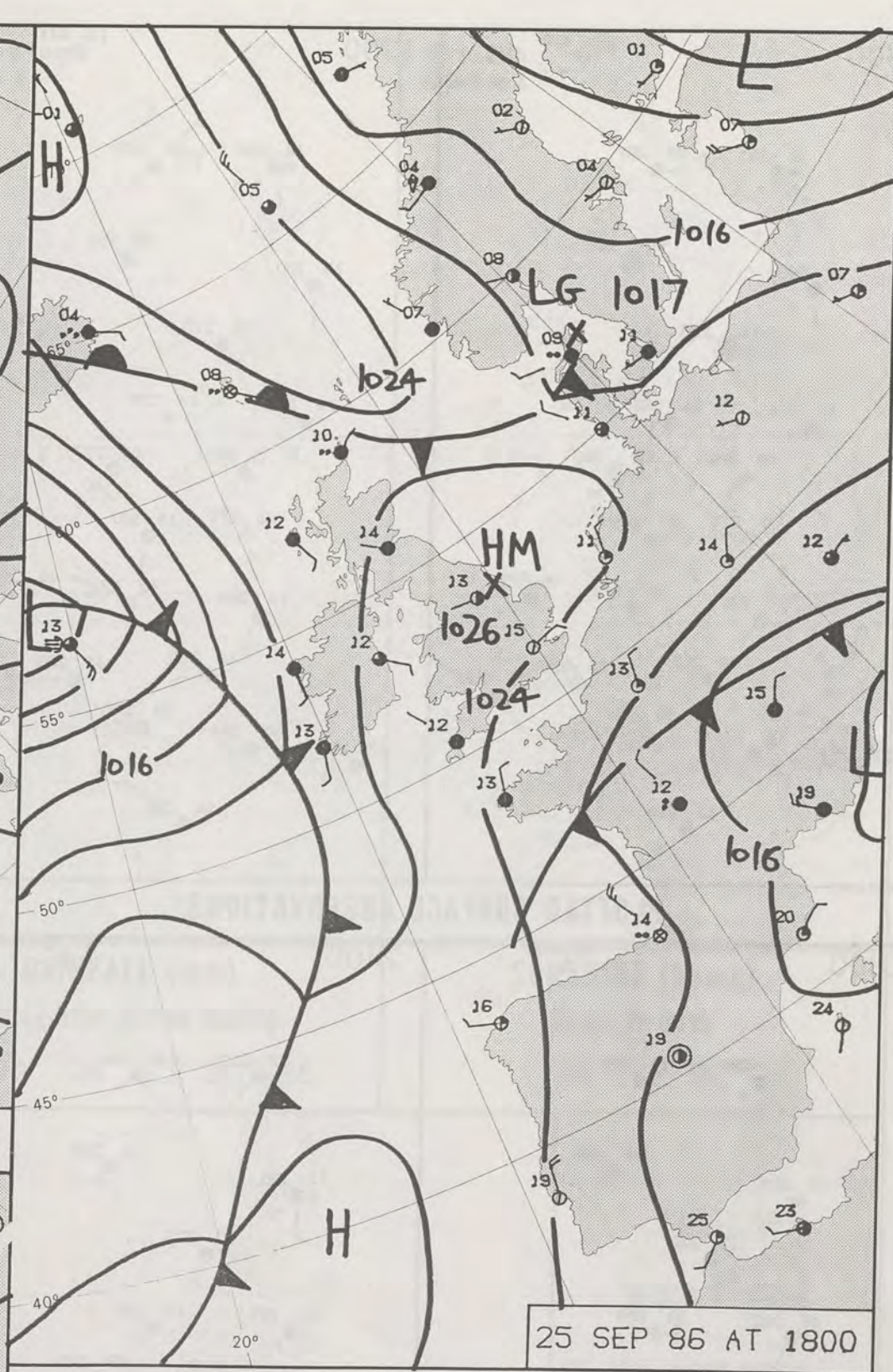



© Crown Copyright 1986
All rights reserved

24/9/86 VISIBLE 1503Z



1200 24 9 86
London Weather Centre 284-286 High Holborn London WC1V 7HX
All times are GMT 500mb full lines 1000-500 mb pecked
© Crown Copyright 1986 All rights reserved



DAILY WEATHER SUMMARY

FOR

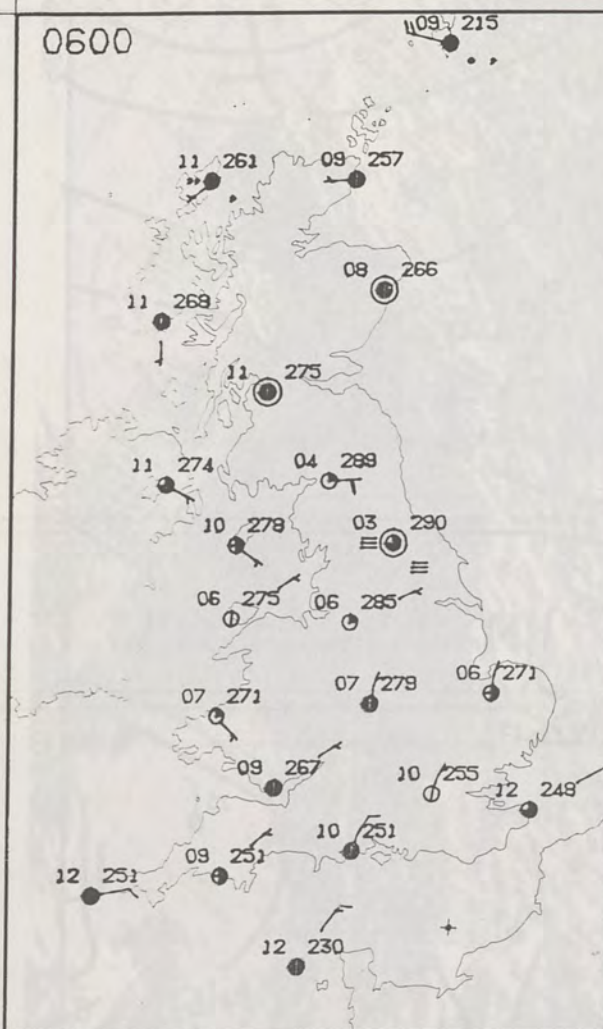
THURSDAY 25 SEPTEMBER 1986

London Weather Centre 284-286 High Holborn London WC1V 7HX

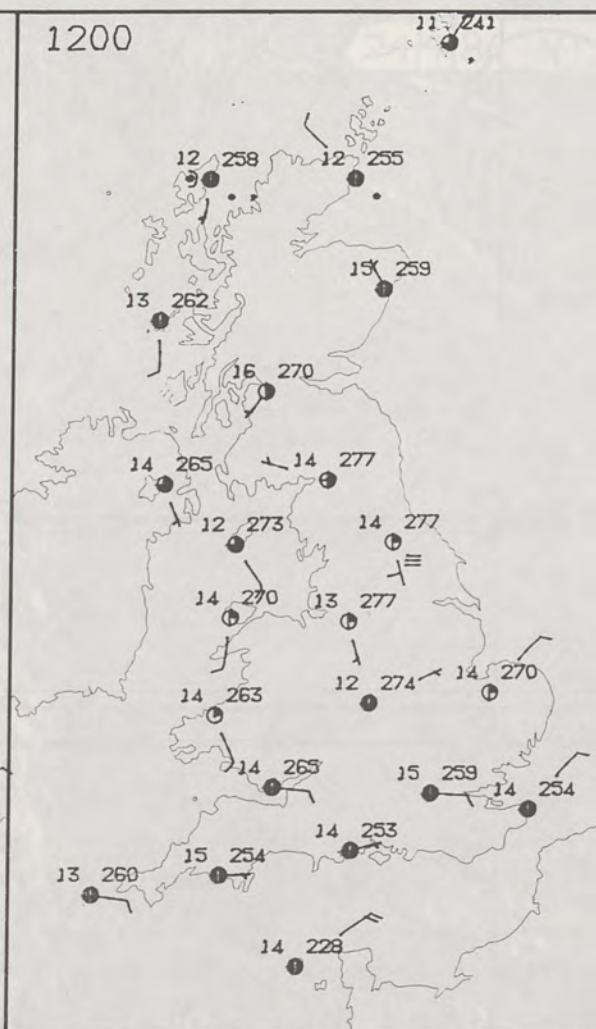
© Crown Copyright 1986 All rights reserved

(7579) Dd. 8416009 500 12/85 A.G. Ltd. 1452

0600



1200

THURSDAY
25 SEPTEMBER 1986SUMMARY
OF
BRITISH WEATHER

Britain, except the far north and also Northern Ireland had a mostly dry 24 hours. In the far north of Scotland and in the Northern Isles though, thicker cloud produced rain and drizzle from time to time, and patchy rain affected some other parts of northern Scotland during the evening.

Clear skies overnight in central districts of Britain led to mist and patchy fog formation, with some ground frost in places.

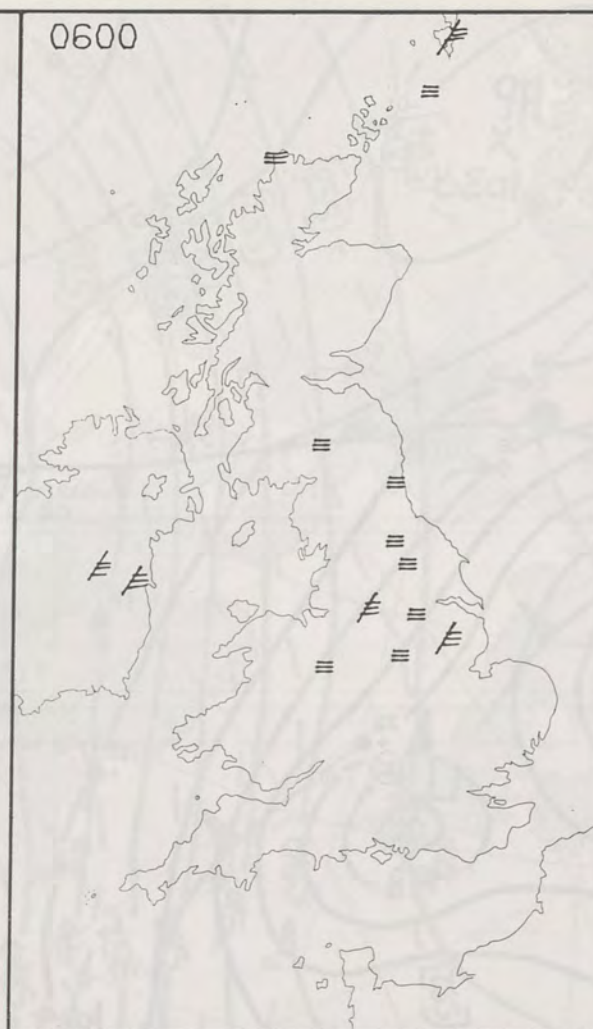
During the day, most places saw some sunshine, the best of the sun in northern and central England, but even in the south and over Wales, after a cloudy morning in places, cloud dispersed here too.

Temperatures were not too far from the late September normal in northern Britain although much of southern Britain was rather cold.

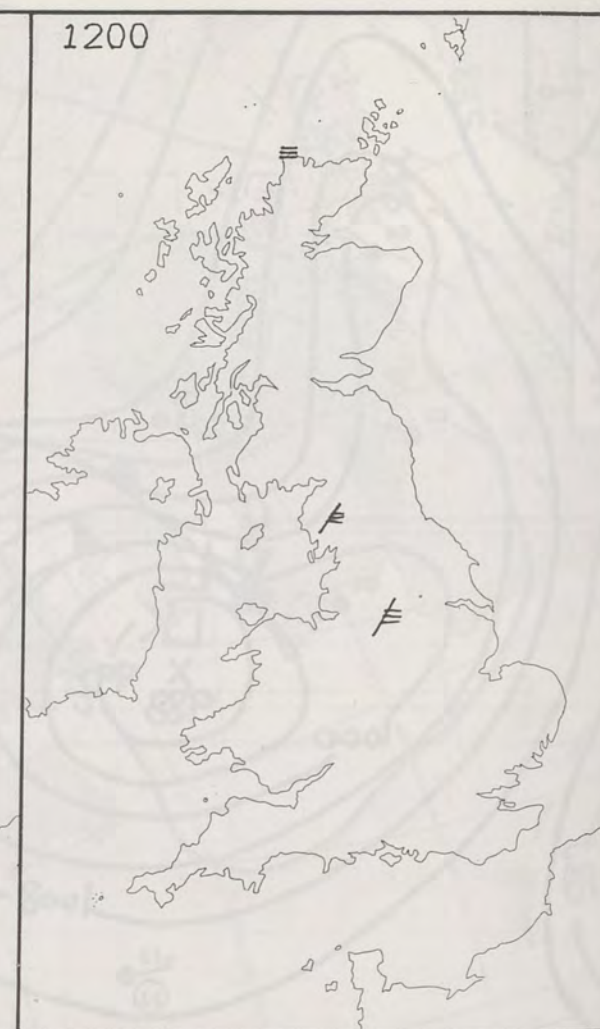
London Weather Centre
284-286 High Holborn
London WC1V 7HX
All times are GMT

© Crown Copyright 1986 All rights reserved

0600

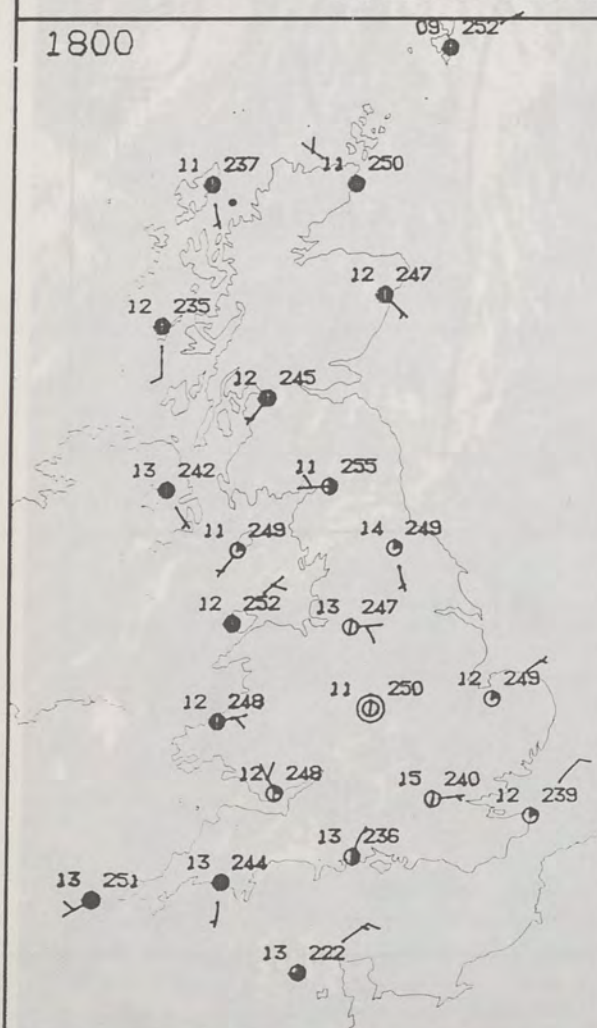


1200

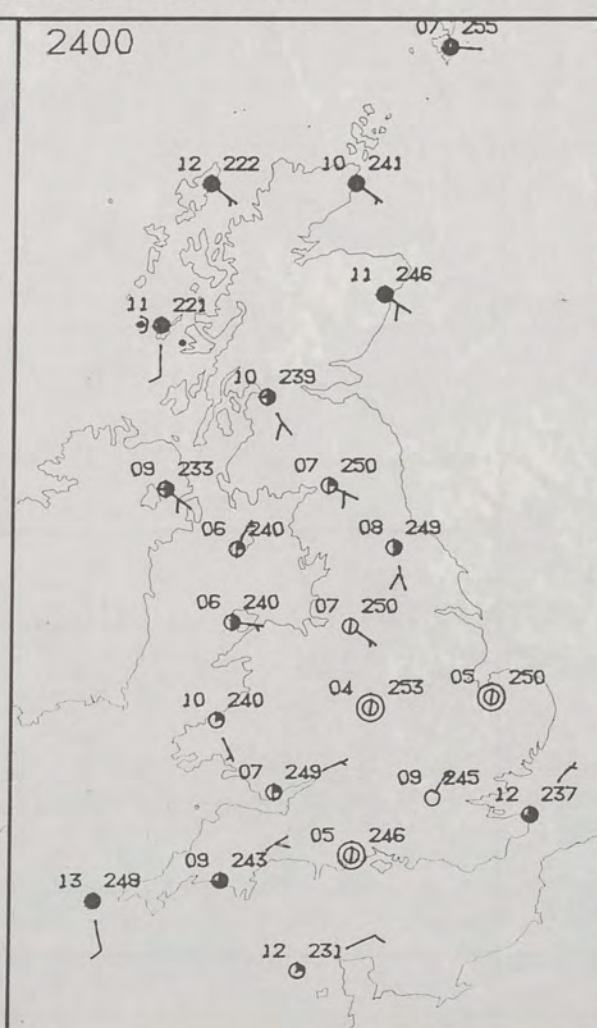


PLOTTED SURFACE OBSERVATIONS

1800

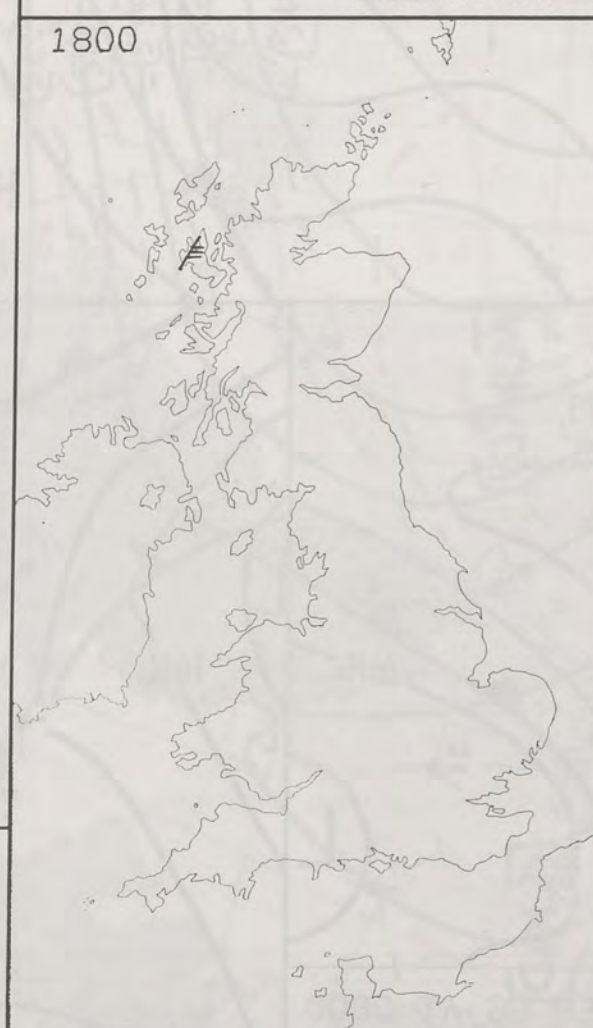


2400



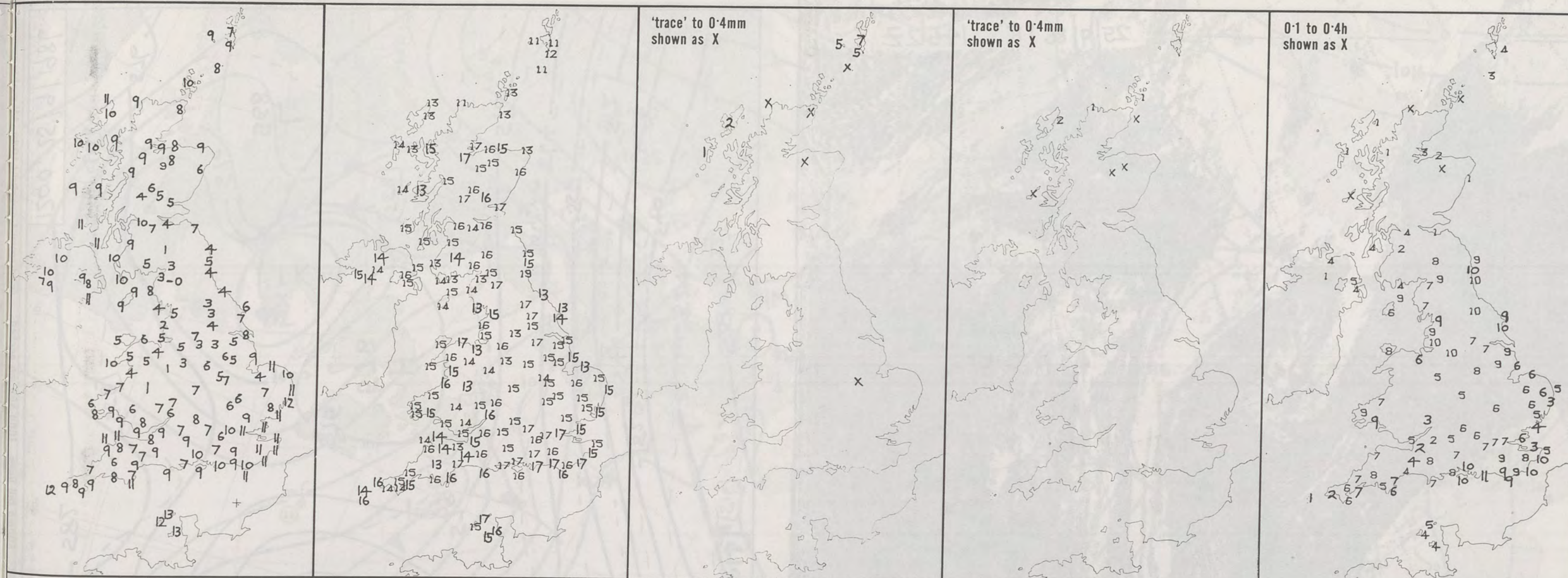
SIGNIFICANT WEATHER CHARTS

1800



2400





NIGHT MINIMUM TEMPERATURE (°C) For 12-hour period ending 0900 ON 25 SEP 86	DAY MAXIMUM TEMPERATURE (°C) For 12-hour period ending 2100 ON 25 SEP 86	RAINFALL (mm) For 12-hour period ending 0900 ON 25 SEP 86	RAINFALL (mm) For 12-hour period ending 2100 ON 25 SEP 86	SUNSHINE (hours) Dawn to dusk 25 SEP 86
--	--	---	---	---

EXTREMES FOR THURSDAY 25TH SEPTEMBER 1986

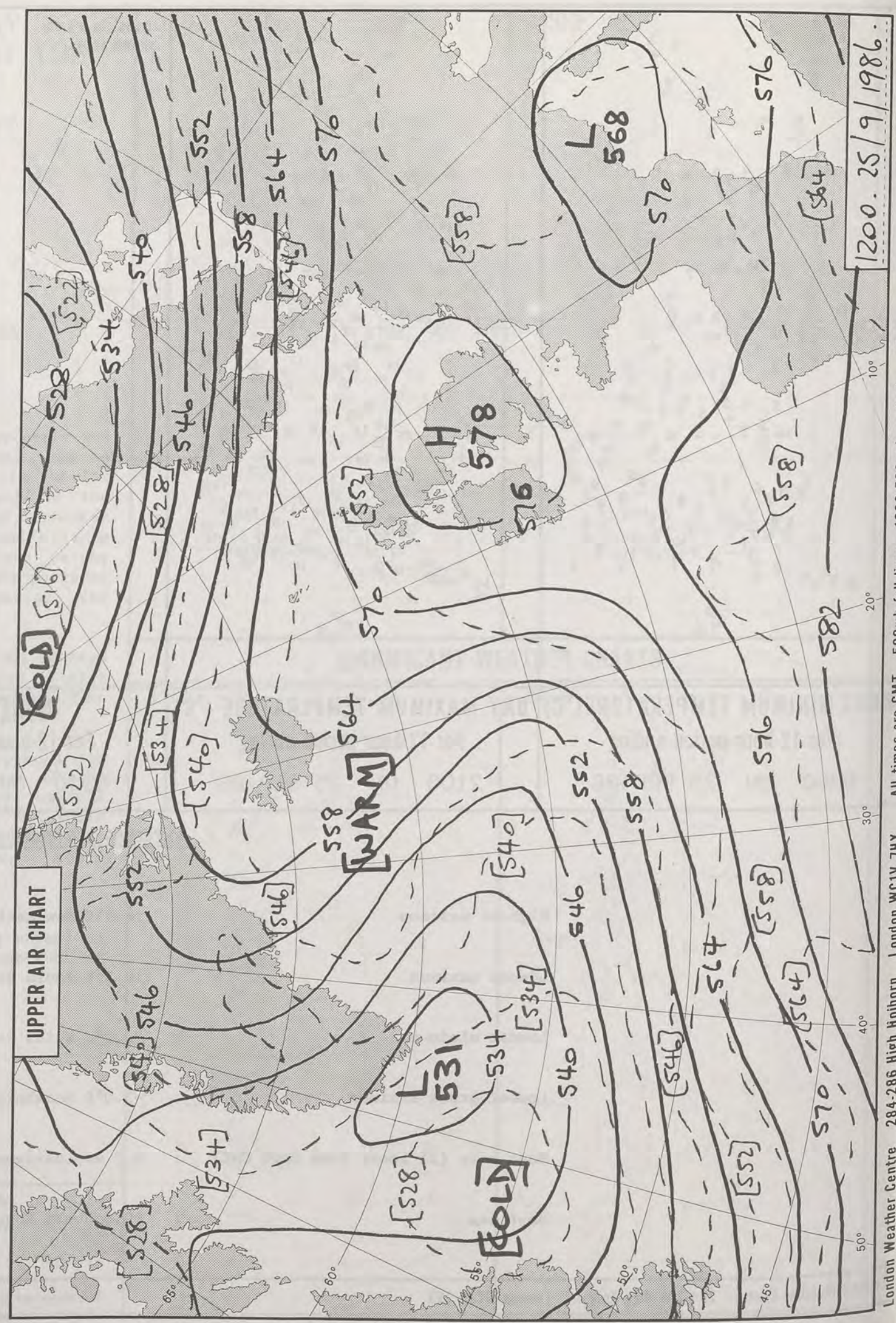

Highest maximum	: 18.6°C Newcastle Weather Centre
Lowest maximum	: 10.5°C Foula (Shetland)
Lowest minimum	: -0.2°C Whins Pond (Cumbria)
Lowest grass minimum	: -3.0°C Shawbury (Near Shrewsbury)
Most rain (24 hours from 0900 GMT)	: 8.2 mm Lossiemouth (Moray Firth)
Most sun	: 10.6 hours Bognor Regis (West Sussex)

METEOROLOGICAL
OFFICE
- 7 OCT 1986
LIBRARY

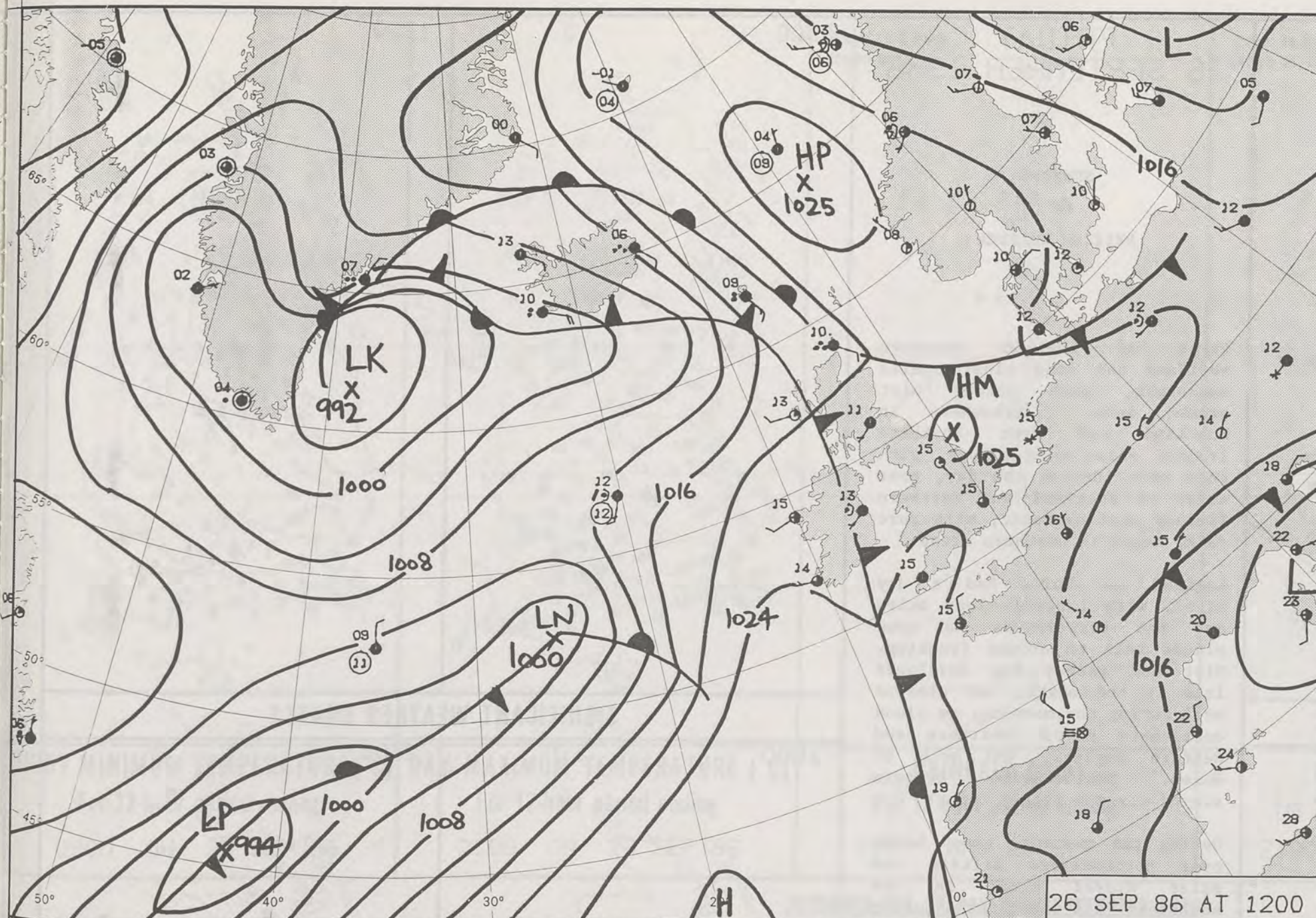
**DAILY
WEATHER
SUMMARY**



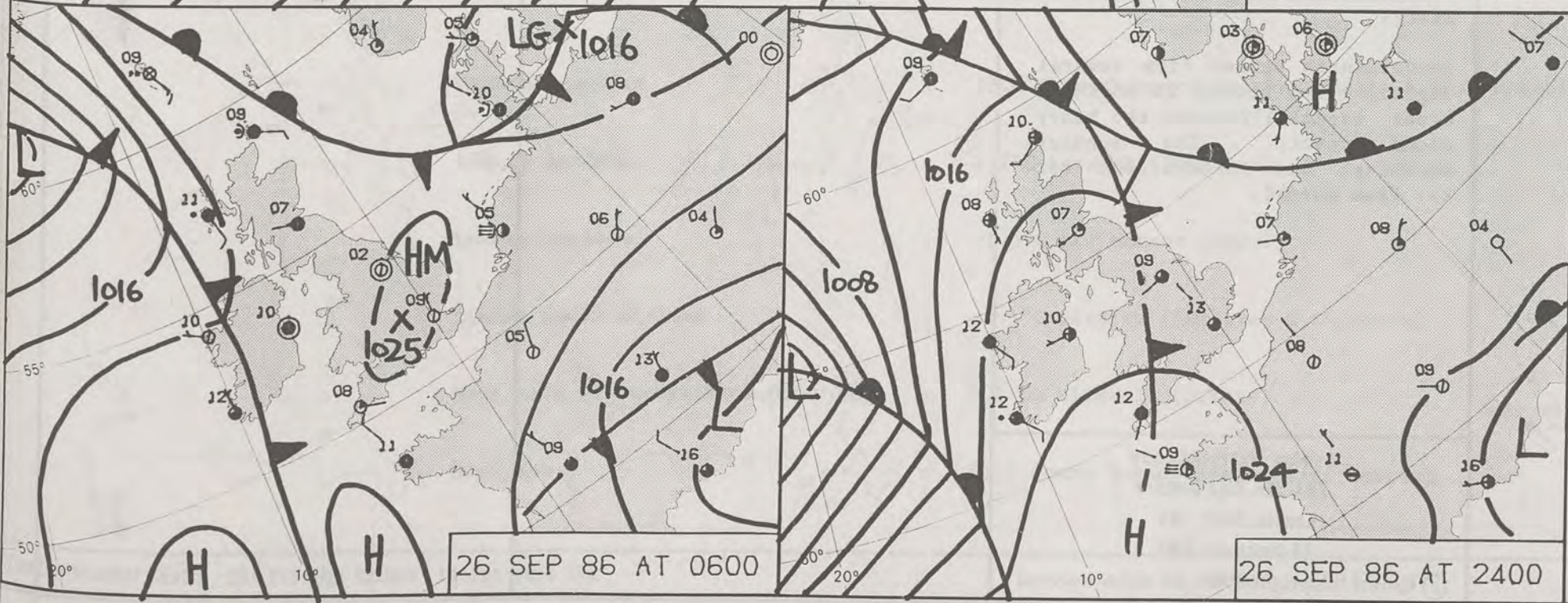
© Crown Copyright 1986
All rights reserved



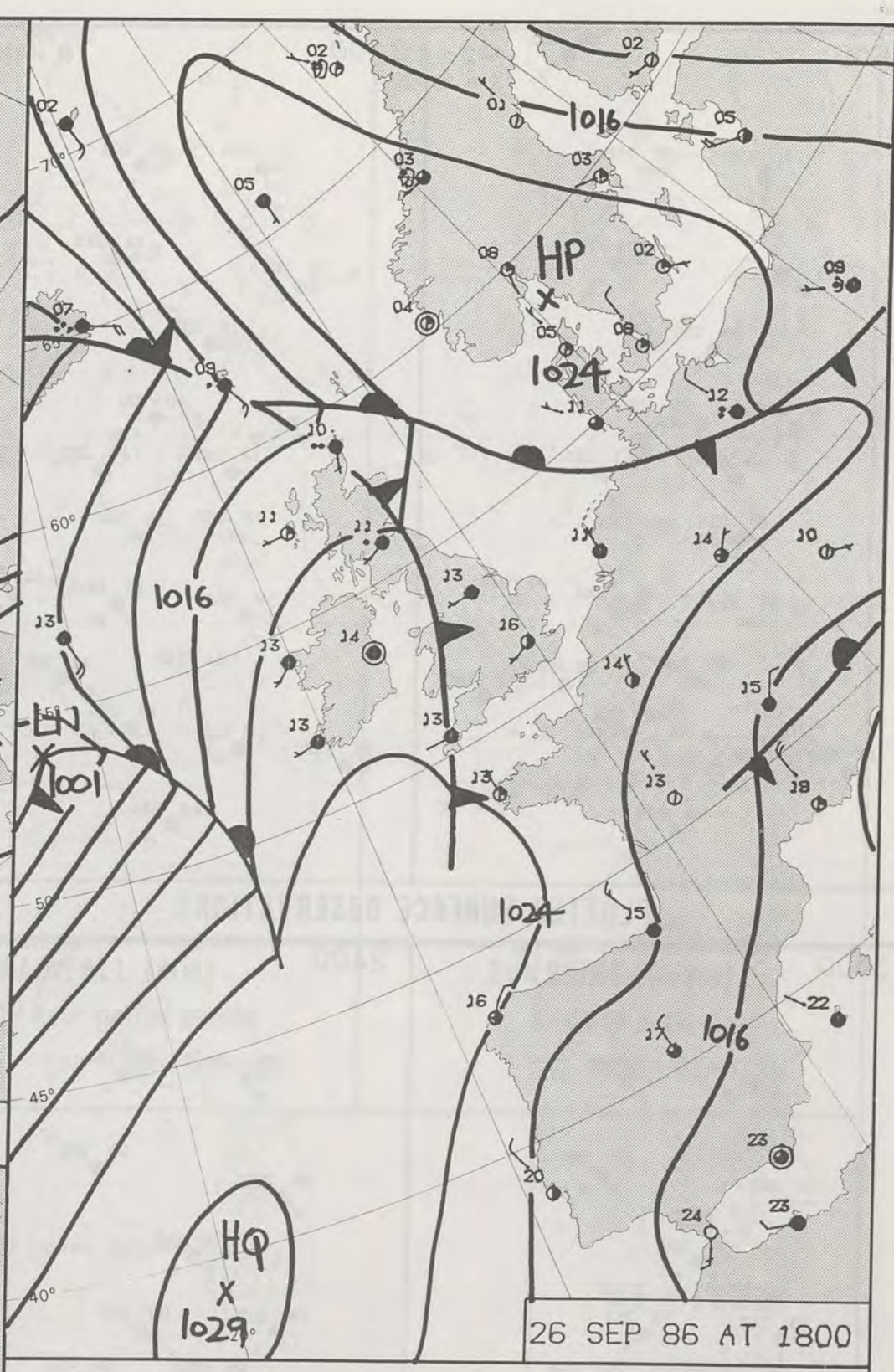
1200. 23/9/1986.
© Crown Copyright 1986 All rights reserved.
All times are GMT 500mb full lines 1000-500 mb pecked
London WC1V 7HX 284-286 High Holborn London Weather Centre



26 SEP 86 AT 1200



26 SEP 86 AT 0600



26 SEP 86 AT 1800

DAILY WEATHER SUMMARY

FOR

FRIDAY 26 SEPTEMBER 1986

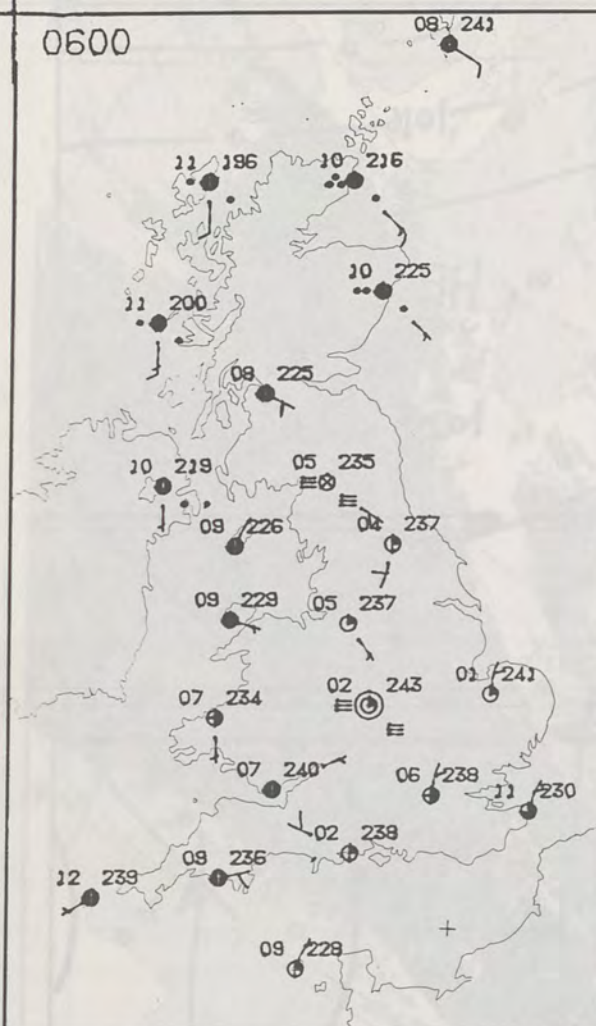


Warm front Cold front Occlusion

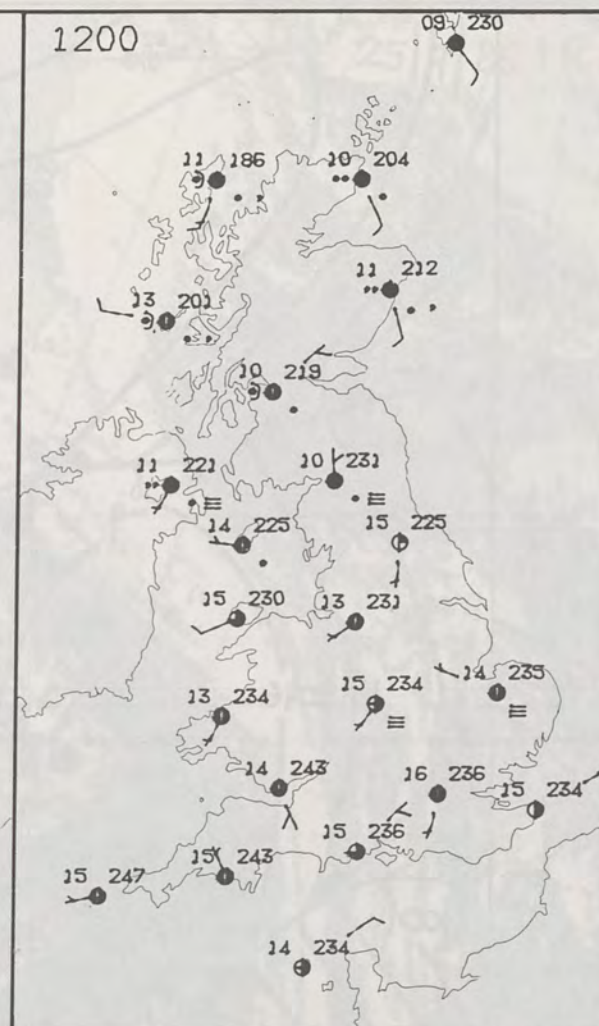
London Weather Centre 284-286 High Holborn London WC1V 7HX

© Crown Copyright 1986 All rights reserved

0600



1200



FRIDAY
26 SEPTEMBER 1986

SUMMARY
OF
BRITISH WEATHER

Parts of Lowland southern Scotland had long clear spells overnight, with patchy mist around dawn. Elsewhere in Scotland and over Northern Ireland skies were cloudy, with some rain. During the day, most areas of Scotland and Northern Ireland were overcast, with more rain, heavy in northern areas.

England and Wales had a dry night, with largely clear skies and the temperature in some places fell to around freezing. Mist and patchy fog developed late in the night, but cleared well during the morning, as cloud encroached across northern and western England, and much of Wales. Southeastern Britain stayed dry and mainly sunny.

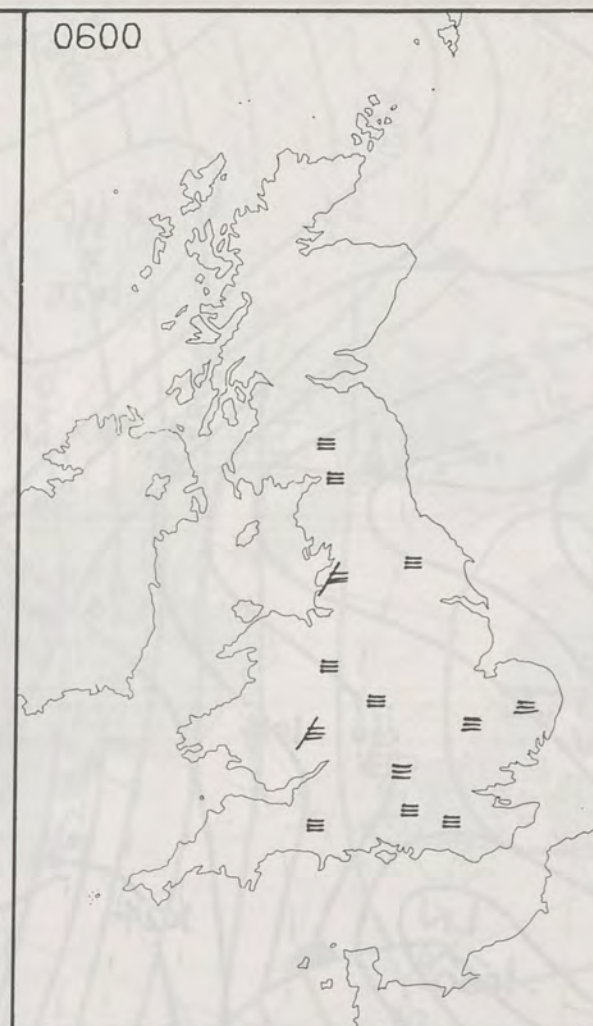
During the evening, cloud broke over northwestern Britain and skies stayed clear in the southeast, and these areas turned misty.

Temperatures ranged from several degrees below normal in northern areas, especially under the heavy cloud cover. The sunnier southeast had temperatures not far from normal.

London Weather Centre
284-286 High Holborn
London WC1V 7HX
All times are GMT

© Crown Copyright 1986 All rights reserved

0600

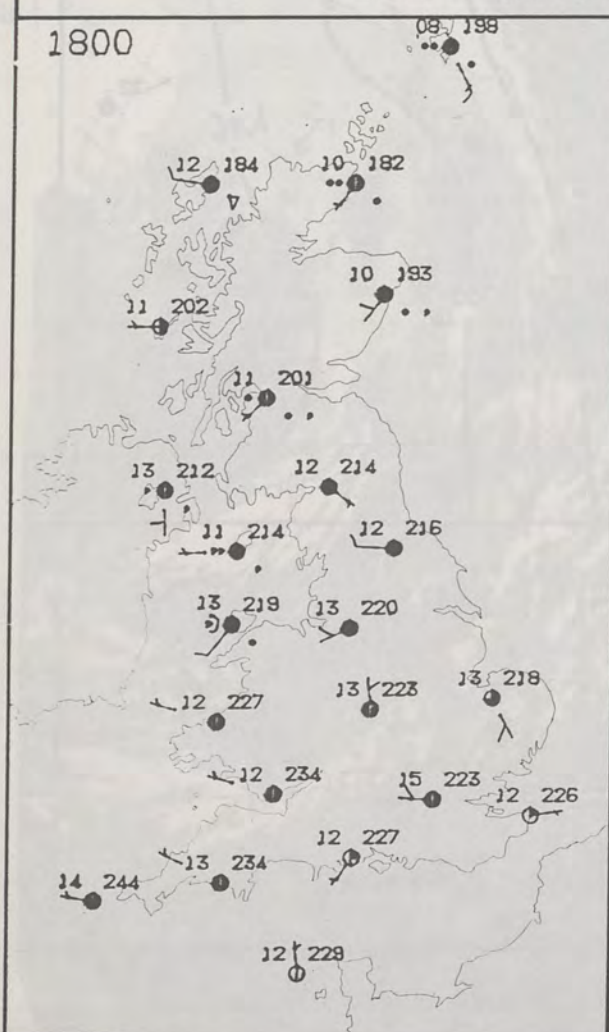


1200

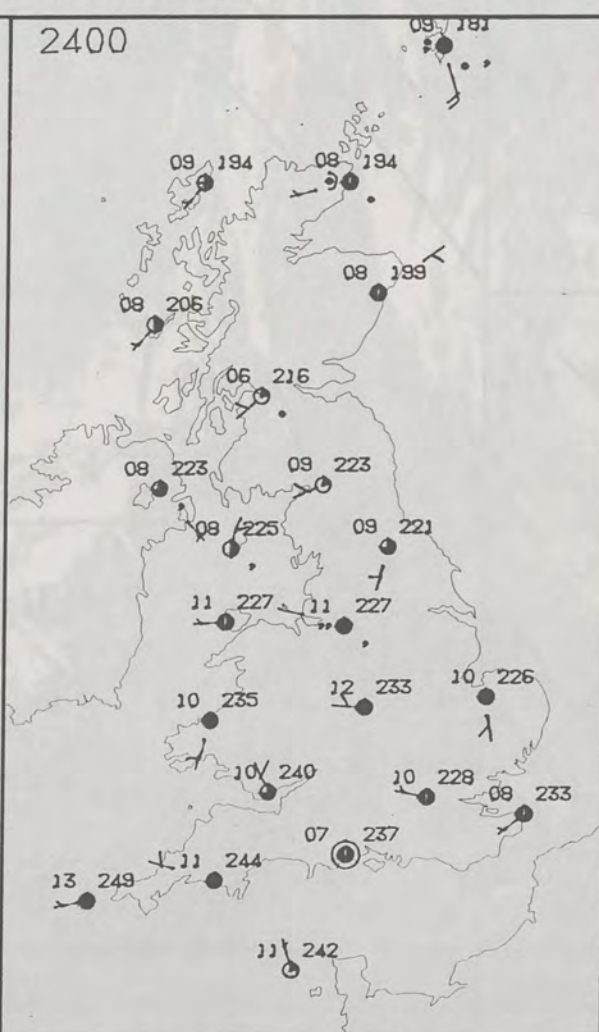


PLOTTED SURFACE OBSERVATIONS

1800

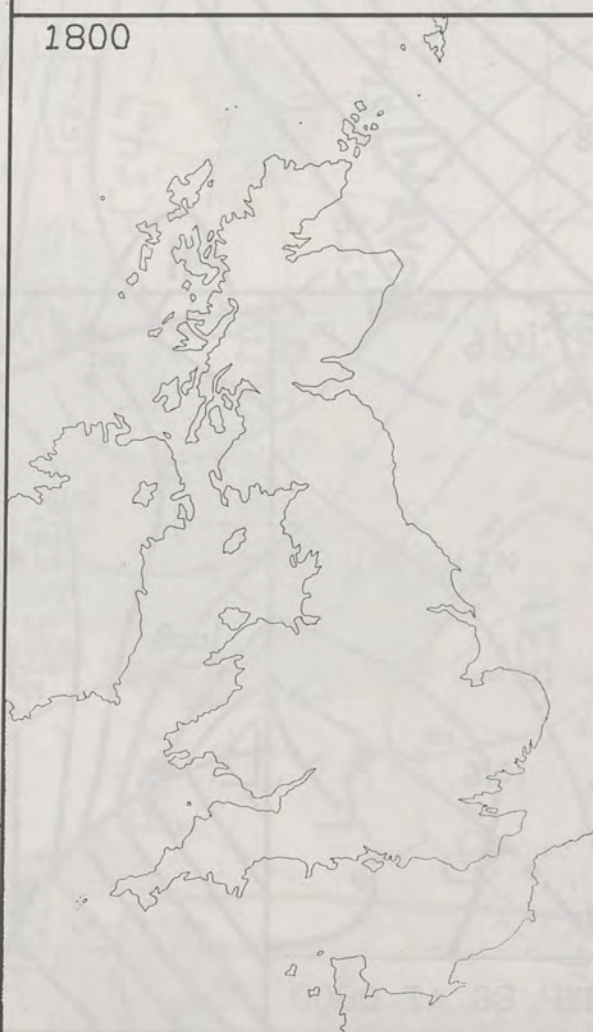


2400

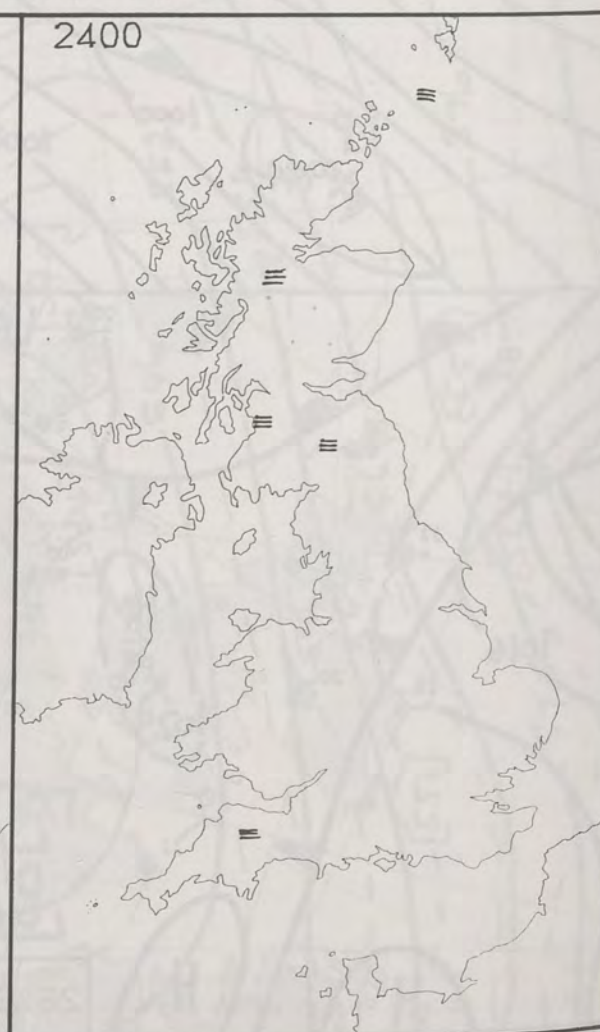


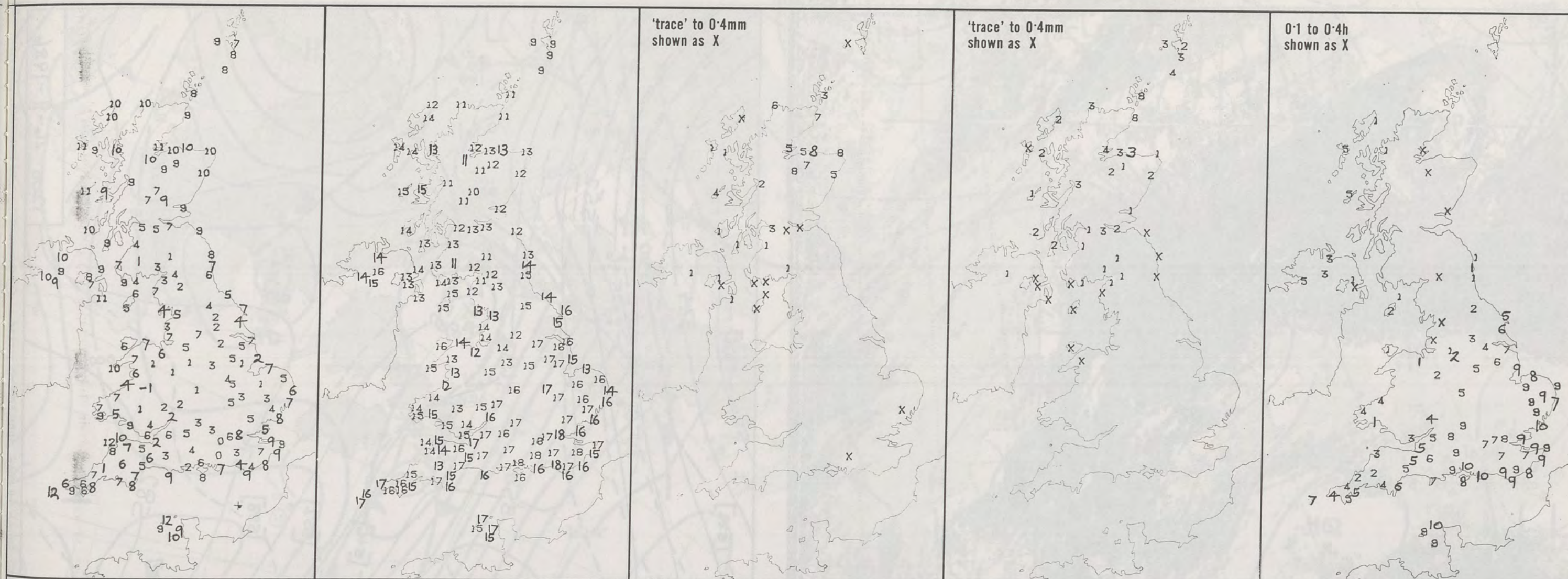
SIGNIFICANT WEATHER CHARTS

1800



2400






NIGHT MINIMUM TEMPERATURE (°C) For 12-hour period ending 0900 ON 26 SEP 86	DAY MAXIMUM TEMPERATURE (°C) For 12-hour period ending 2100 ON 26 SEP 86	RAINFALL (mm) For 12-hour period ending 0900 ON 26 SEP 86	RAINFALL (mm) For 12-hour period ending 2100 ON 26 SEP 86	SUNSHINE (hours) Dawn to dusk 26 SEP 86
--	--	---	---	---

EXTREMES FOR FRIDAY 26TH SEPTEMBER 1986

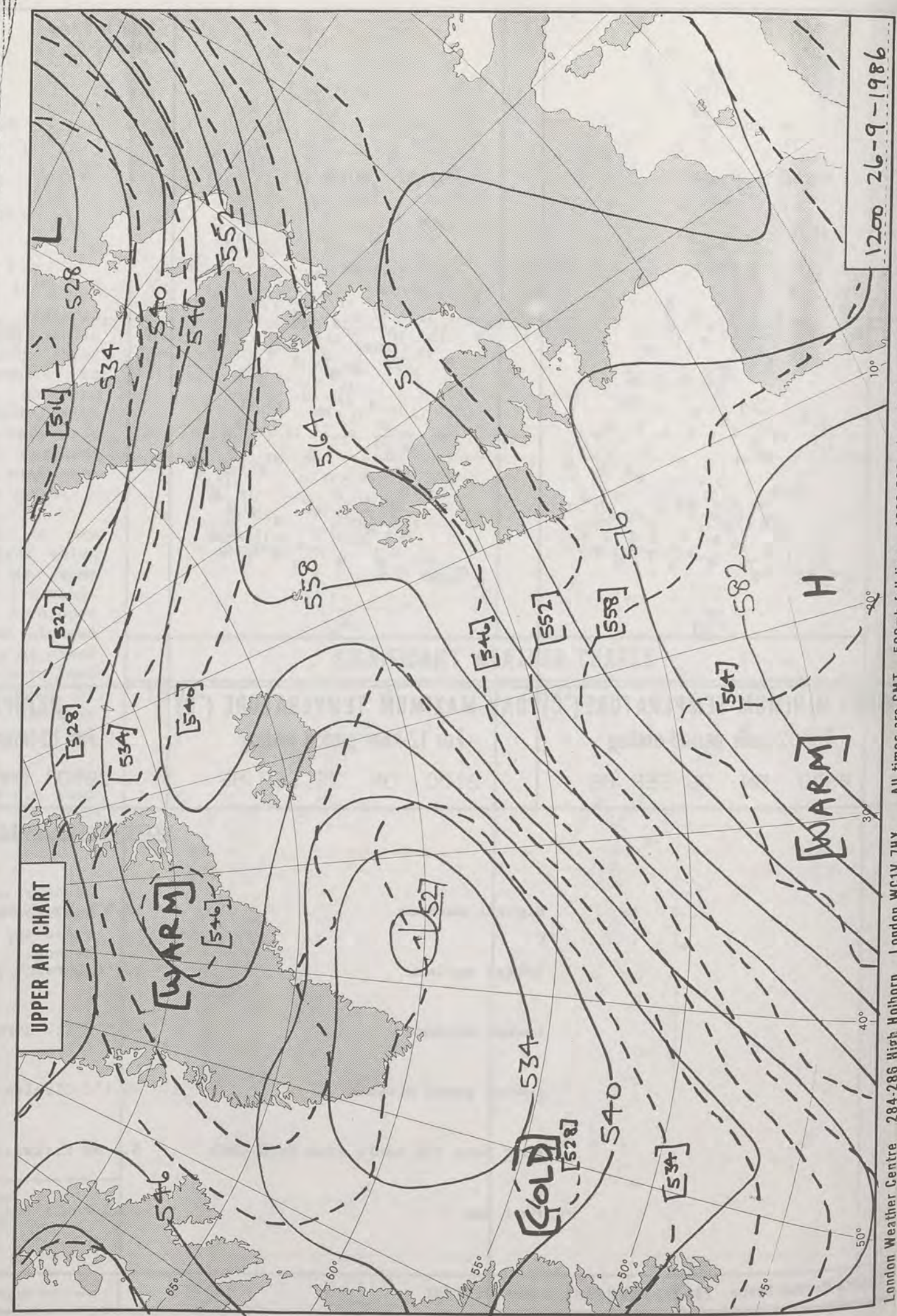
Highest maximum	: 18.0°C Southampton Weather Centre & East Hoathly (East Sussex)
Lowest maximum	: 8.7°C Lerwick (Shetland)
Lowest minimum	: -1.5°C St. Harmon (Powys)
Lowest grass minimum	: -5.1°C Glenlee (Dumfries & Galloway)
Most rain (24 hours from 0900 GMT)	: 8.1 mm Kirkwall (Orkney)
Most sun	: 10.1 hours Bognor Regis (West Sussex)

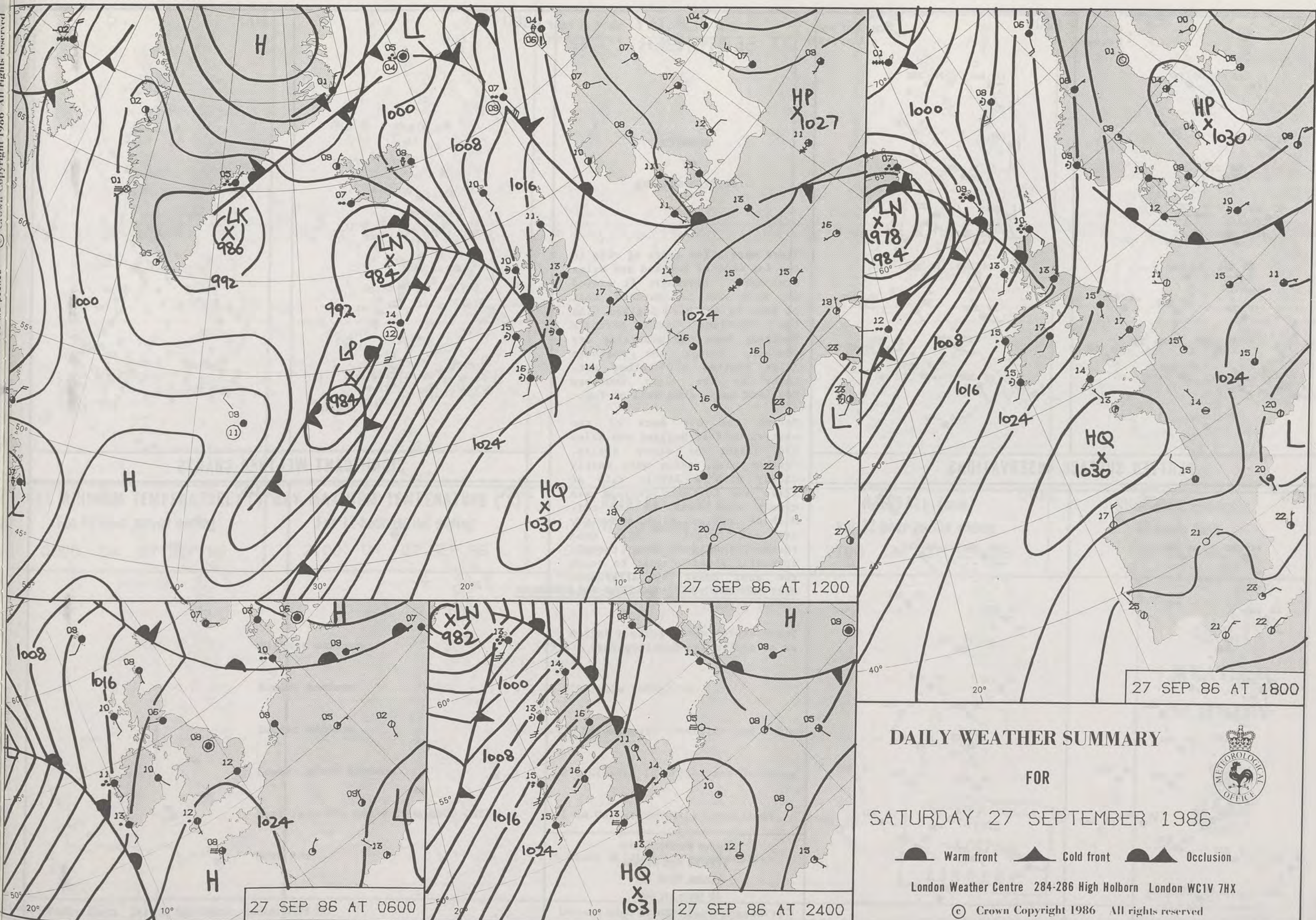


**DAILY
WEATHER
SUMMARY**



© Crown Copyright 1986
All rights reserved





DAILY WEATHER SUMMARY

FOR

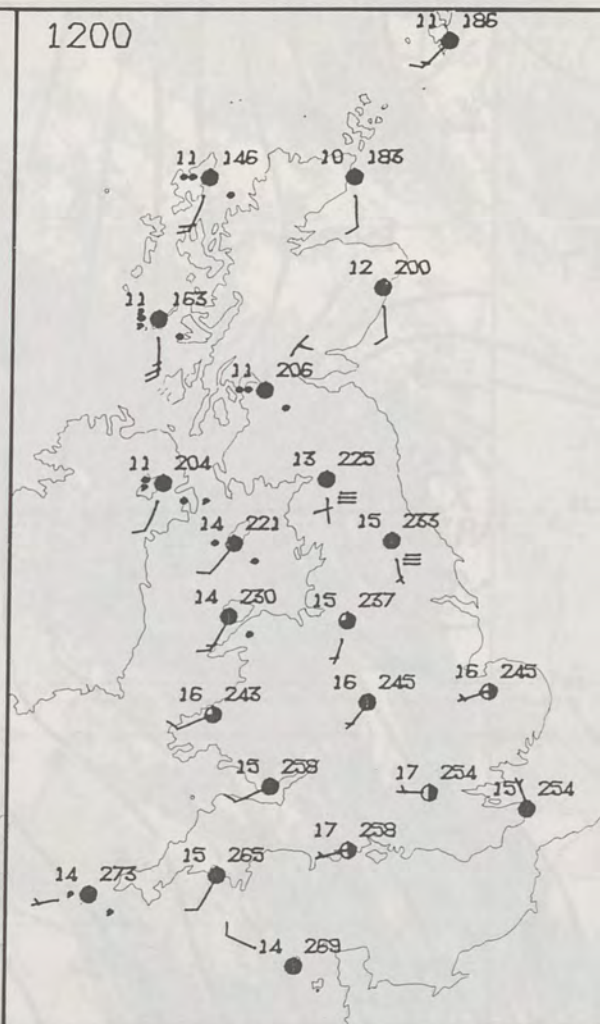
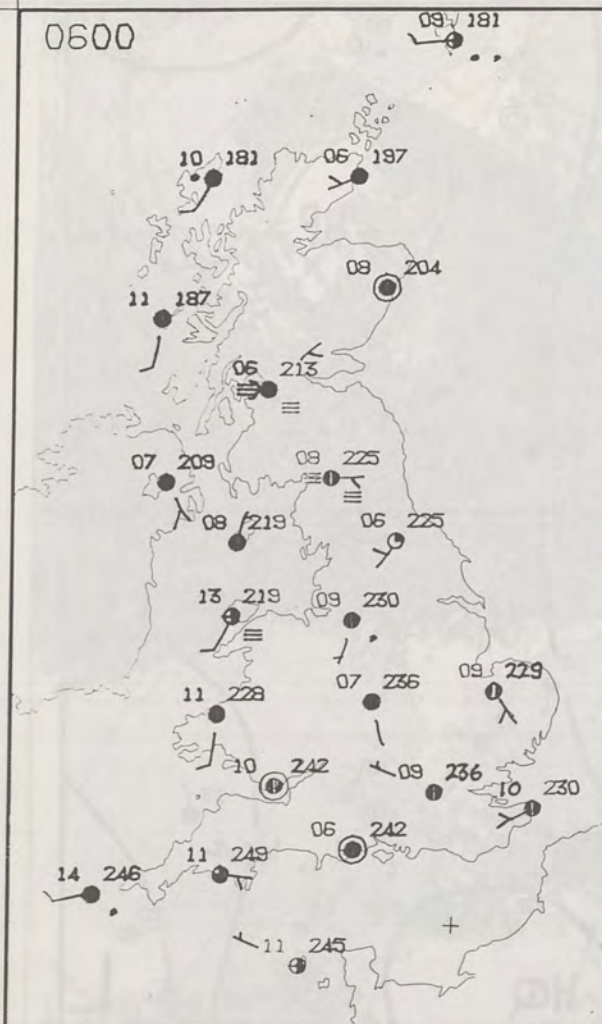
SATURDAY 27 SEPTEMBER 1986

Warm front Cold front Occlusion

London Weather Centre 284-286 High Holborn London WC1V 7HX

© Crown Copyright 1986 All rights reserved





SATURDAY
27 SEPTEMBER 1986

SUMMARY
OF
BRITISH WEATHER

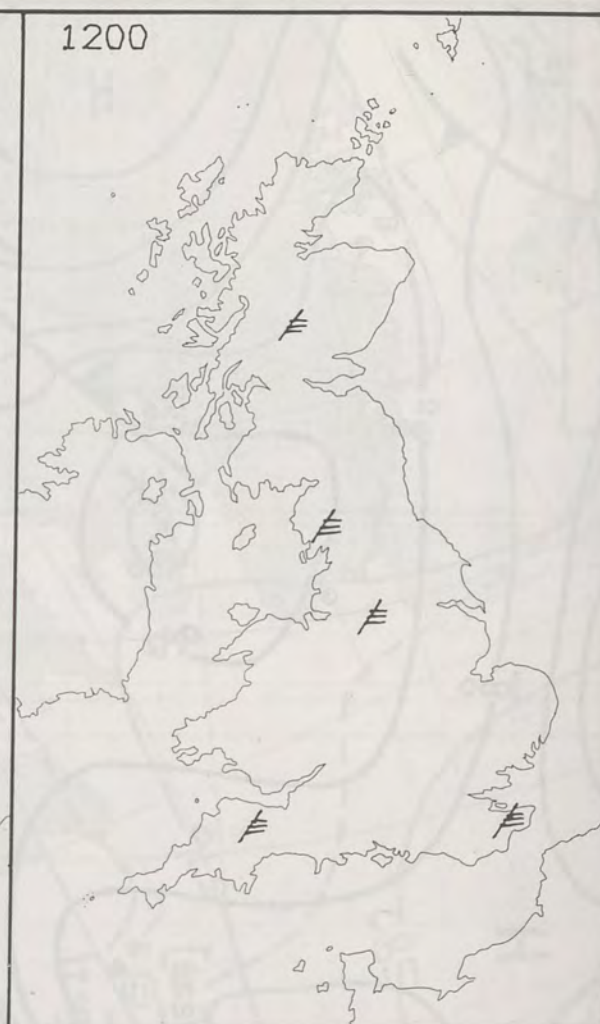
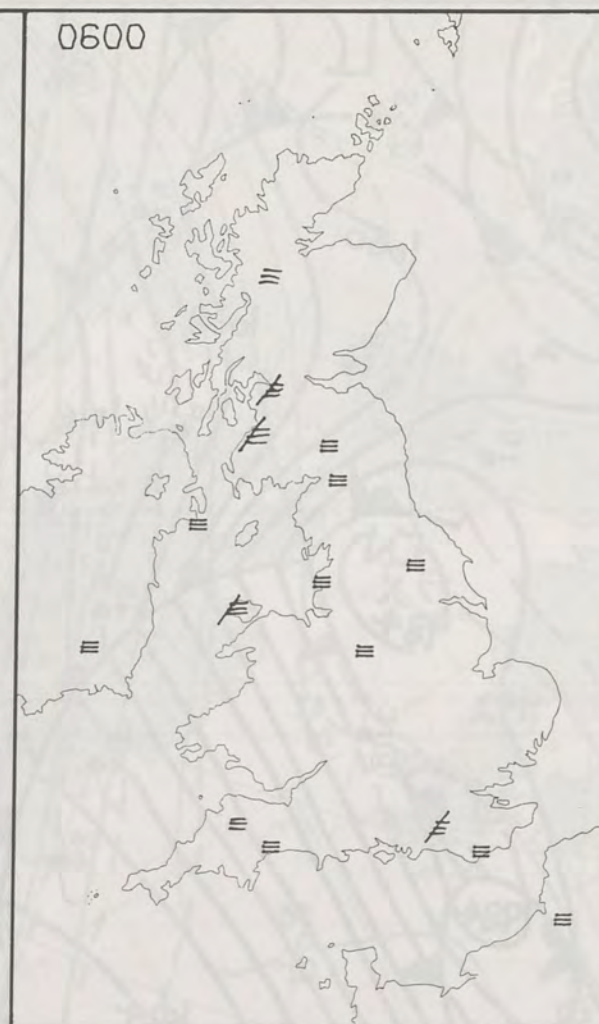
There were a few spots of rain in the far west of England and Wales overnight; elsewhere it stayed dry with some fog patches, most of them in northern England. As for Scotland and Northern Ireland, here too generally dry weather, though the Northern Isles started off rather wet. Later in the night southern Scotland had a good deal of fog.

During the day much of the eastern half of England and Wales had bright or sunny spells. Further west, skies were mostly cloudy with a little rain at times and Northern Ireland was cloudy with rain on and off. Much of Scotland started the day dry and bright. Rain soon reached the far west though, spreading steadily east to reach the east coast by afternoon. Most of the rain was light and rather patchy.

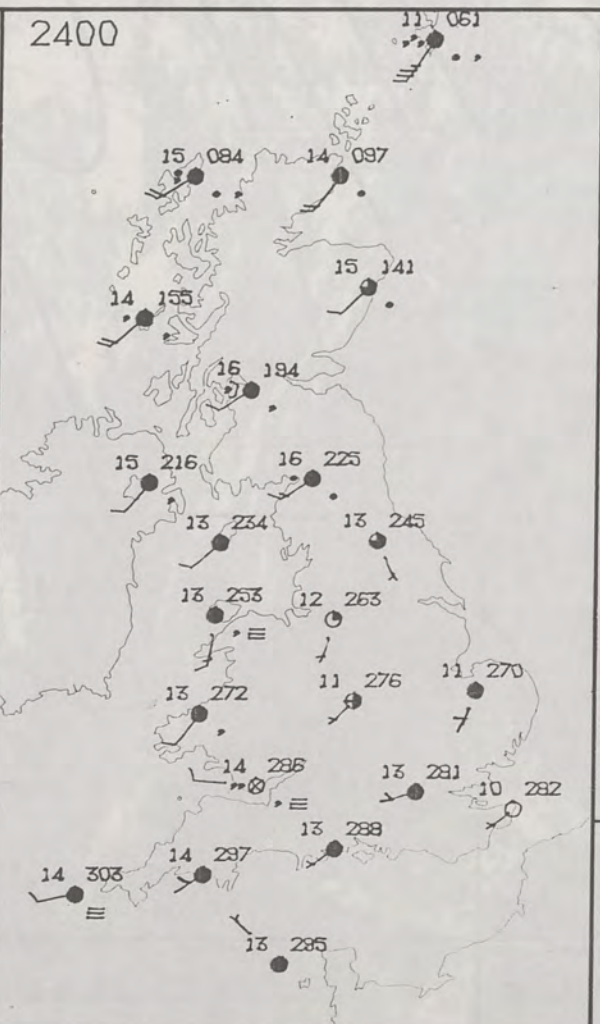
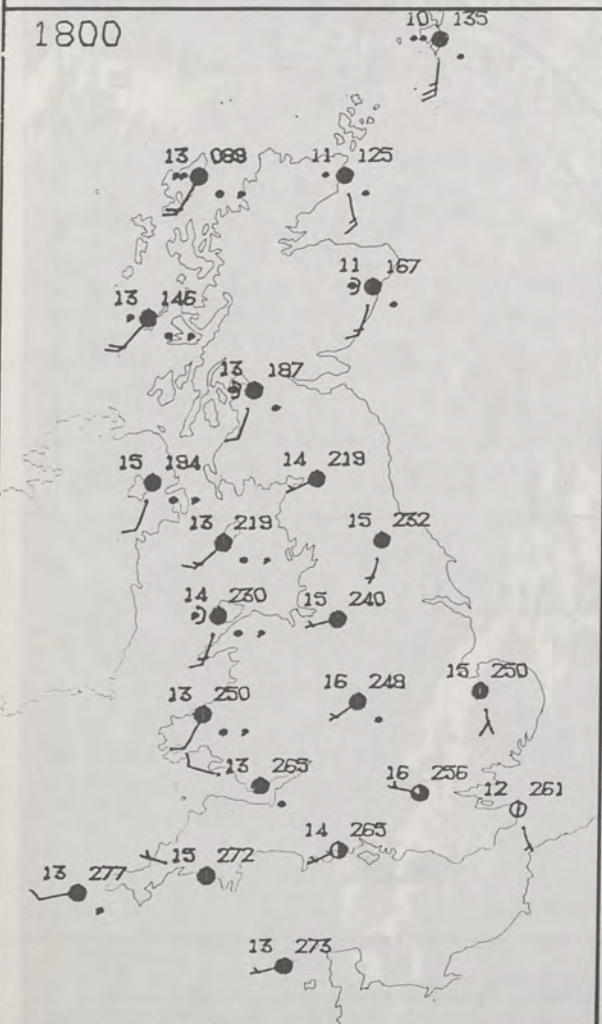
Temperatures were within a degree or so of average in all parts.

London Weather Centre
284-286 High Holborn
London WC1V 7HX
All times are GMT

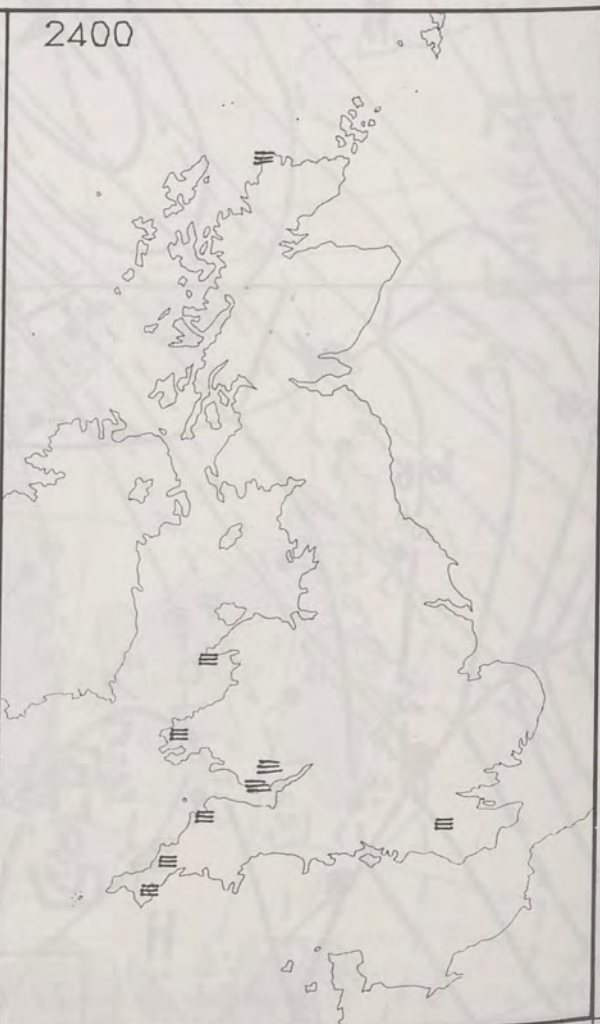
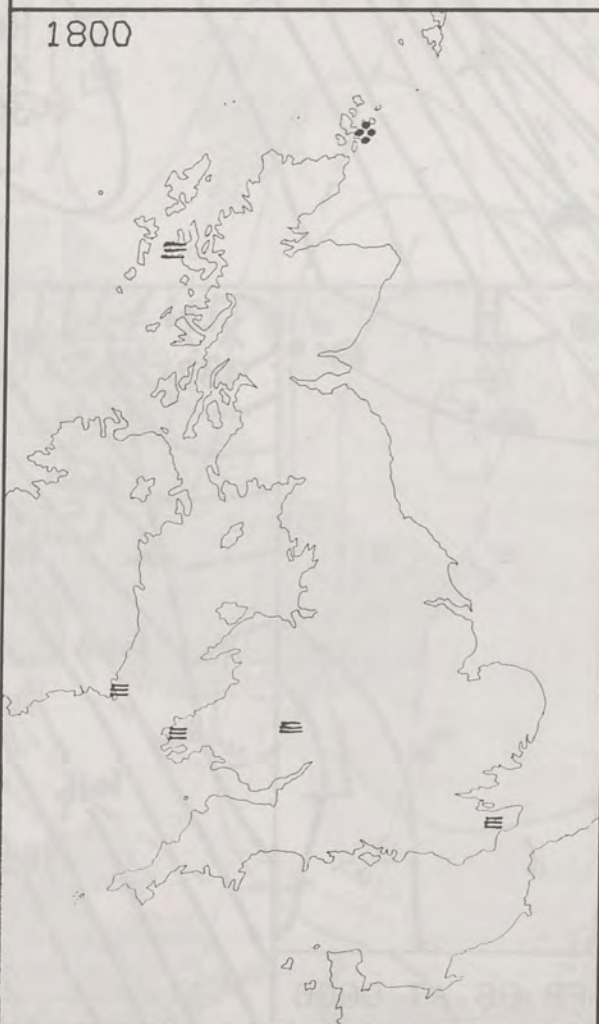
© Crown Copyright 1986 All rights reserved

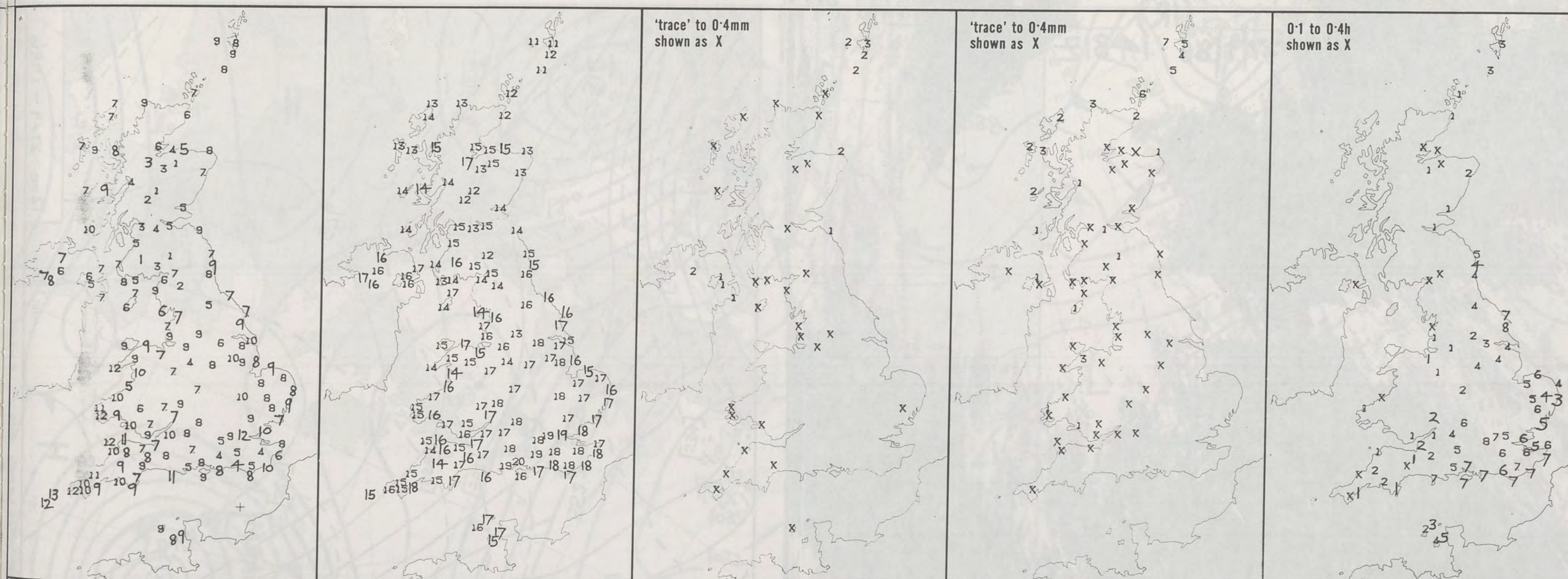


PLOTTED SURFACE OBSERVATIONS



SIGNIFICANT WEATHER CHARTS

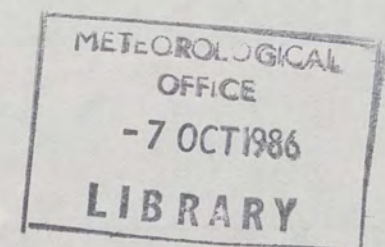




NIGHT MINIMUM TEMPERATURE (°C) For 12-hour period ending 0900 ON 27 SEP 86	DAY MAXIMUM TEMPERATURE (°C) For 12-hour period ending 2100 ON 27 SEP 86	RAINFALL (mm) For 12-hour period ending 0900 ON 27 SEP 86	RAINFALL (mm) For 12-hour period ending 2100 ON 27 SEP 86	SUNSHINE (hours) Dawn to dusk 27 SEP 86
--	--	---	---	---

EXTREMES FOR SATURDAY 27TH SEPTEMBER 1986

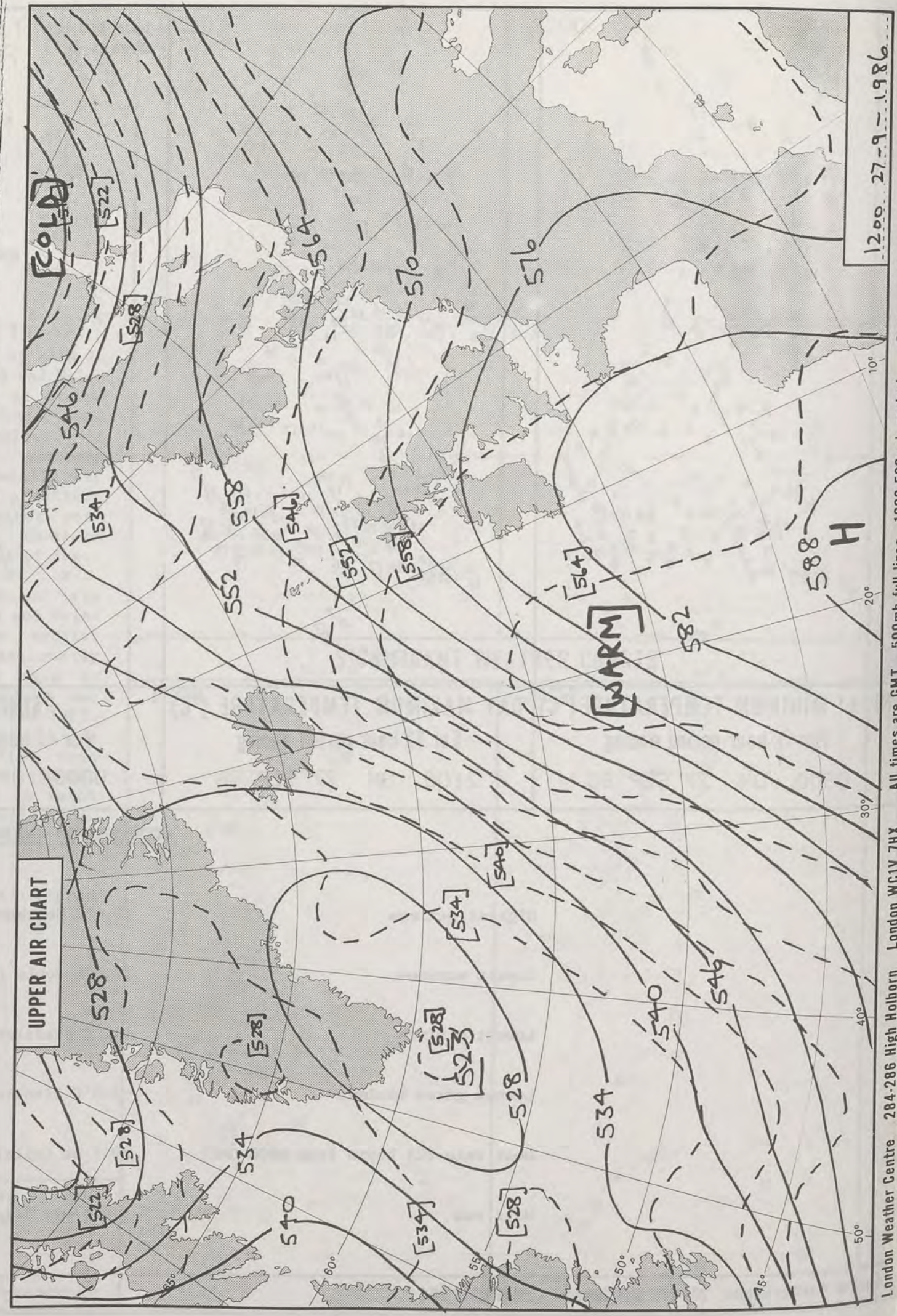
Highest maximum	: 19.6°C Southampton Weather Centre
Lowest maximum	: 11.0°C Foula (Shetland)
Lowest minimum	: 1.1°C Eskdalemuir (Dumfries and Galloway)
Lowest grass minimum	: -2.8°C Glenlee (Dumfries and Galloway)
Most rain (24 hours from 0900 GMT)	: 20.1 mm Collafirth Hill (Shetland)
Most sun	: 8.4 hours Bridlington (Humberside)

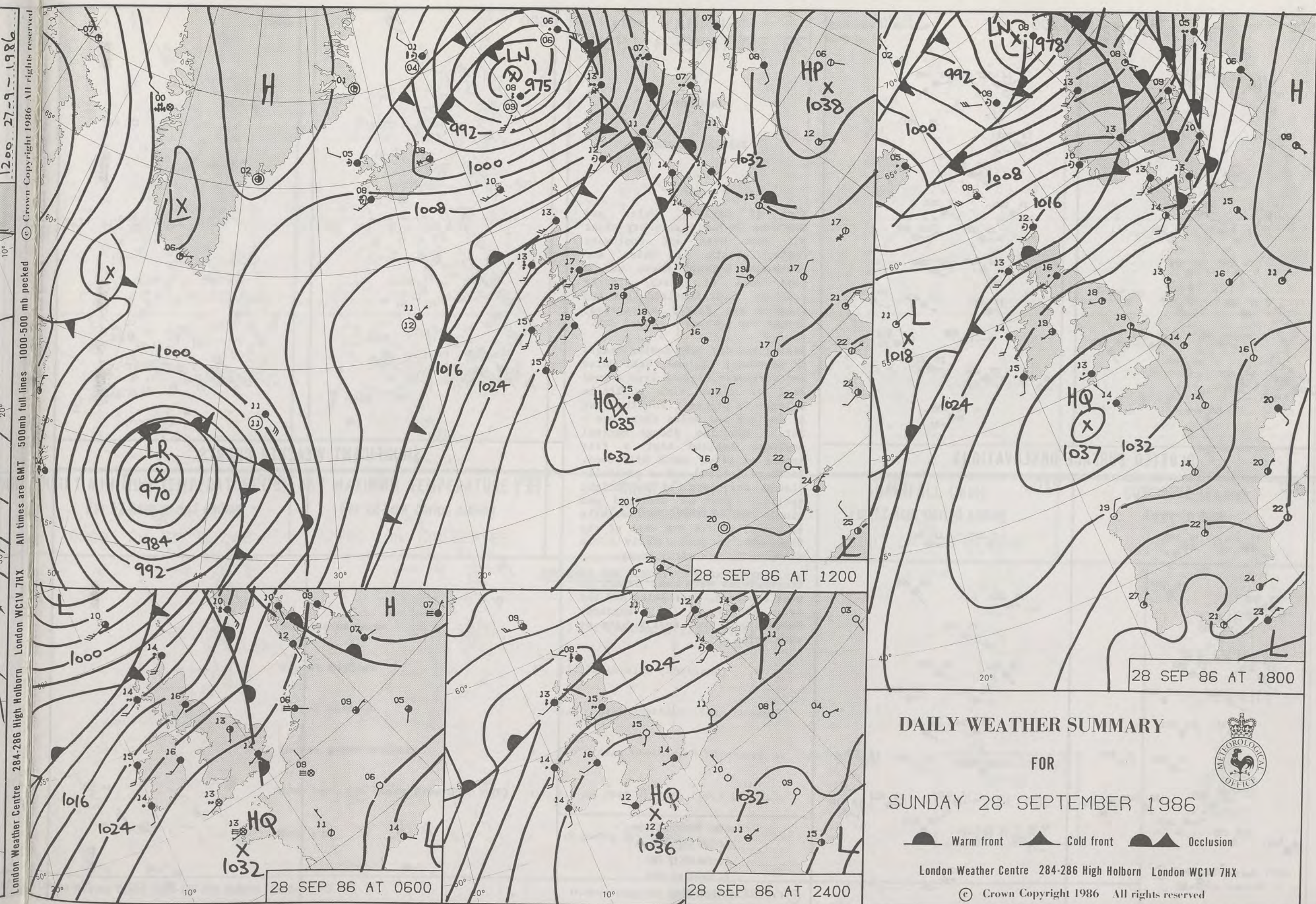


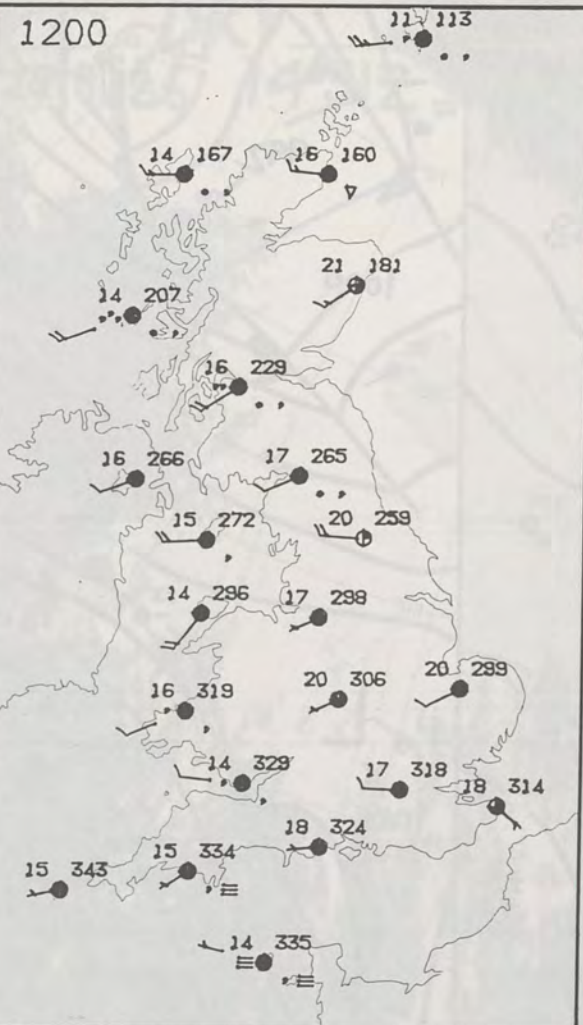
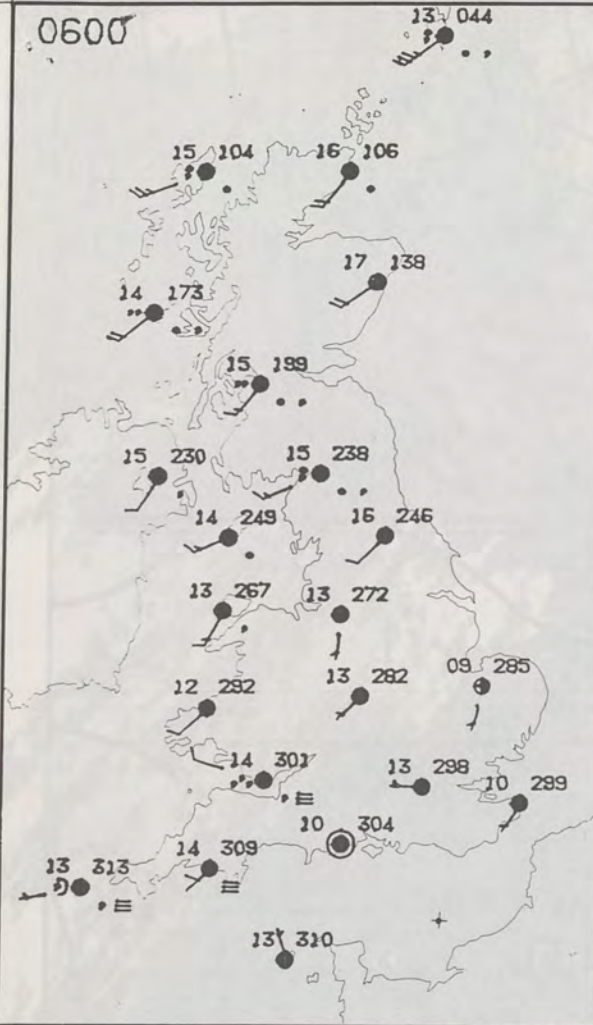
**DAILY
WEATHER
SUMMARY**



© Crown Copyright 1986
All rights reserved







SUNDAY 28 SEPTEMBER 1986

SUMMARY OF BRITISH WEATHER

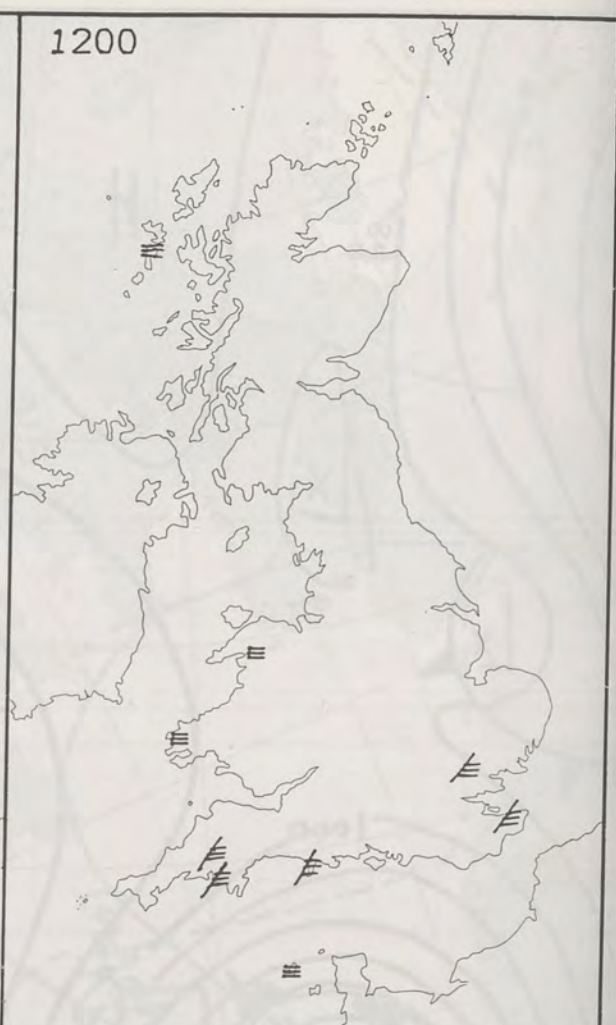
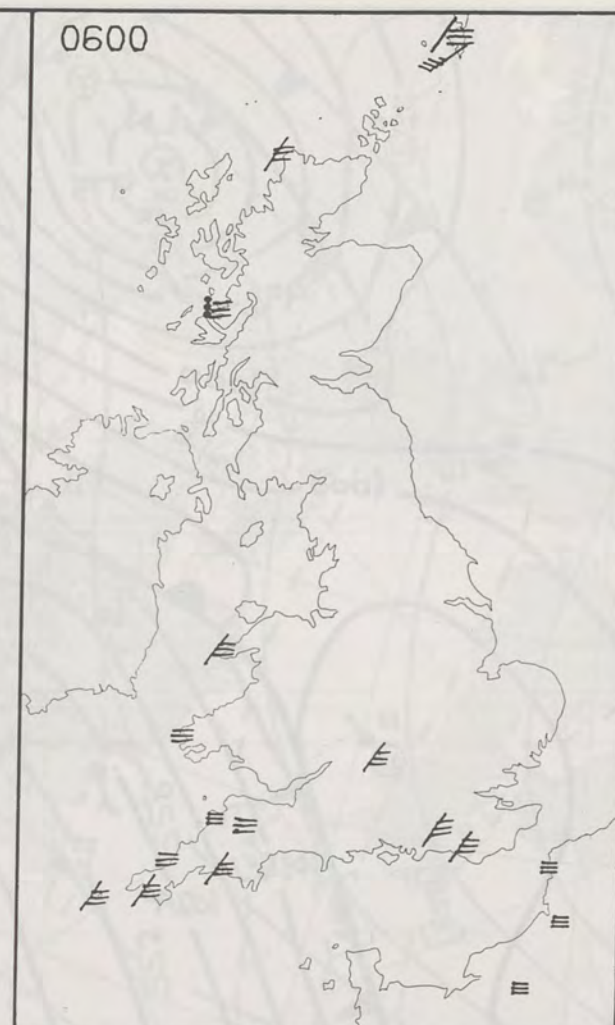
Most of England, Wales and Northern Ireland had a dry night but near west and southwest facing coasts of Wales and southwest England there was a good deal of misty drizzly weather. Over Scotland rain and drizzle was fairly widespread, though the northeast stayed dry.

During the day west facing coasts of southwest England, West Wales and northwest England kept a good deal of cloud with a little drizzle in places. For the rest of England and Wales there was a lot of sunshine, though central southern England kept a fair amount of cloud until afternoon. Northern Ireland had a generally cloudy day with a few bright spells. Much of Scotland was cloudy too, with rain and drizzle at times, but to the east of the Highlands, particularly in Grampian it was often sunny.

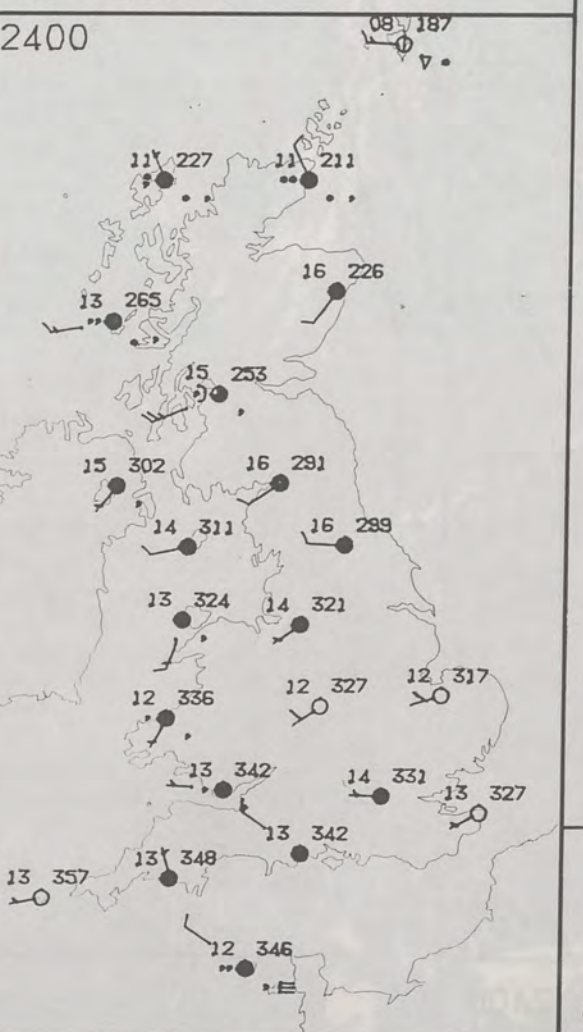
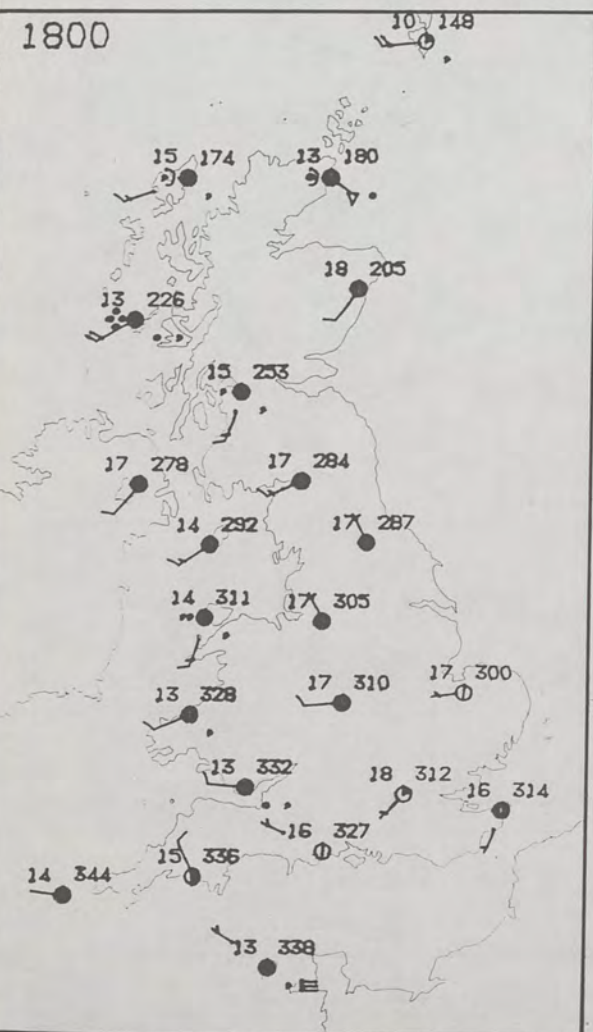
Temperatures were near normal in west Scotland, West Wales and the far southwest of England. Elsewhere it was mostly warm or very warm.

London Weather Centre
284-286 High Holborn
London WC1V 7HX
All times are GMT

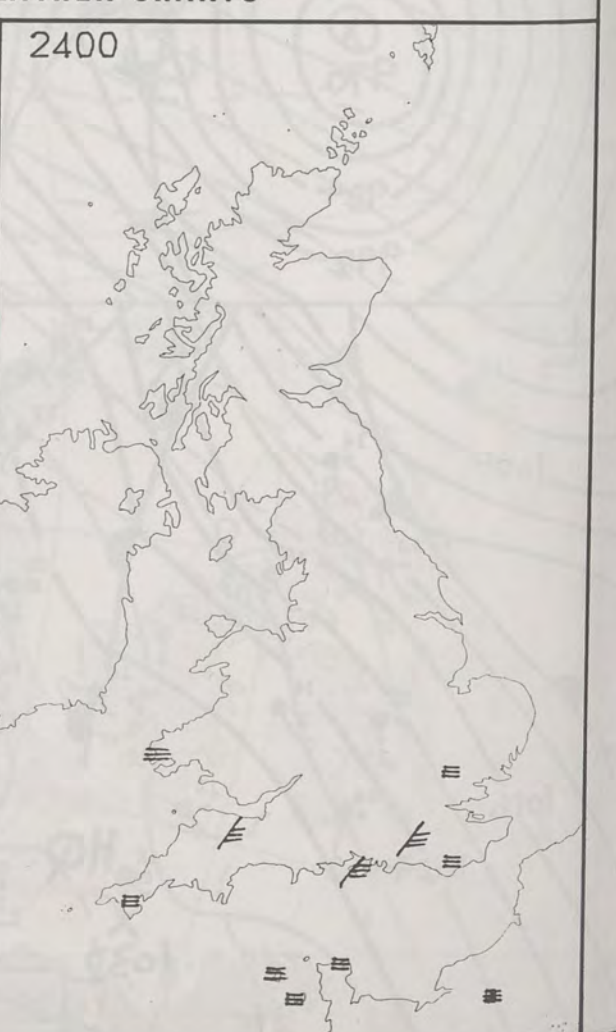
© Crown Copyright 1986 All rights reserved

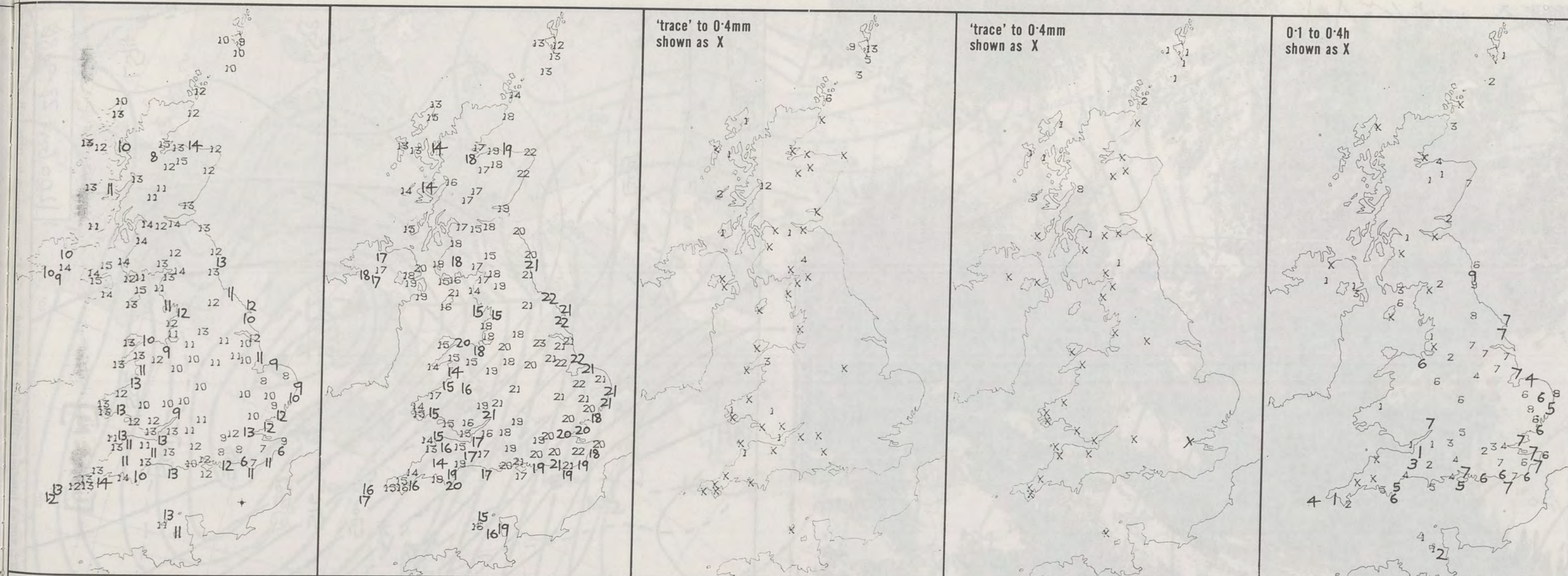


PLOTTED SURFACE OBSERVATIONS



SIGNIFICANT WEATHER CHARTS





NIGHT MINIMUM TEMPERATURE (°C) For 12-hour period ending 0900 ON 28 SEP 86	DAY MAXIMUM TEMPERATURE (°C) For 12-hour period ending 2100 ON 28 SEP 86	RAINFALL (mm) For 12-hour period ending 0900 ON 28 SEP 86	RAINFALL (mm) For 12-hour period ending 2100 ON 28 SEP 86	SUNSHINE (hours) Dawn to dusk 28 SEP 86
--	--	---	---	---

EXTREMES FOR SUNDAY 28TH SEPTEMBER 1986

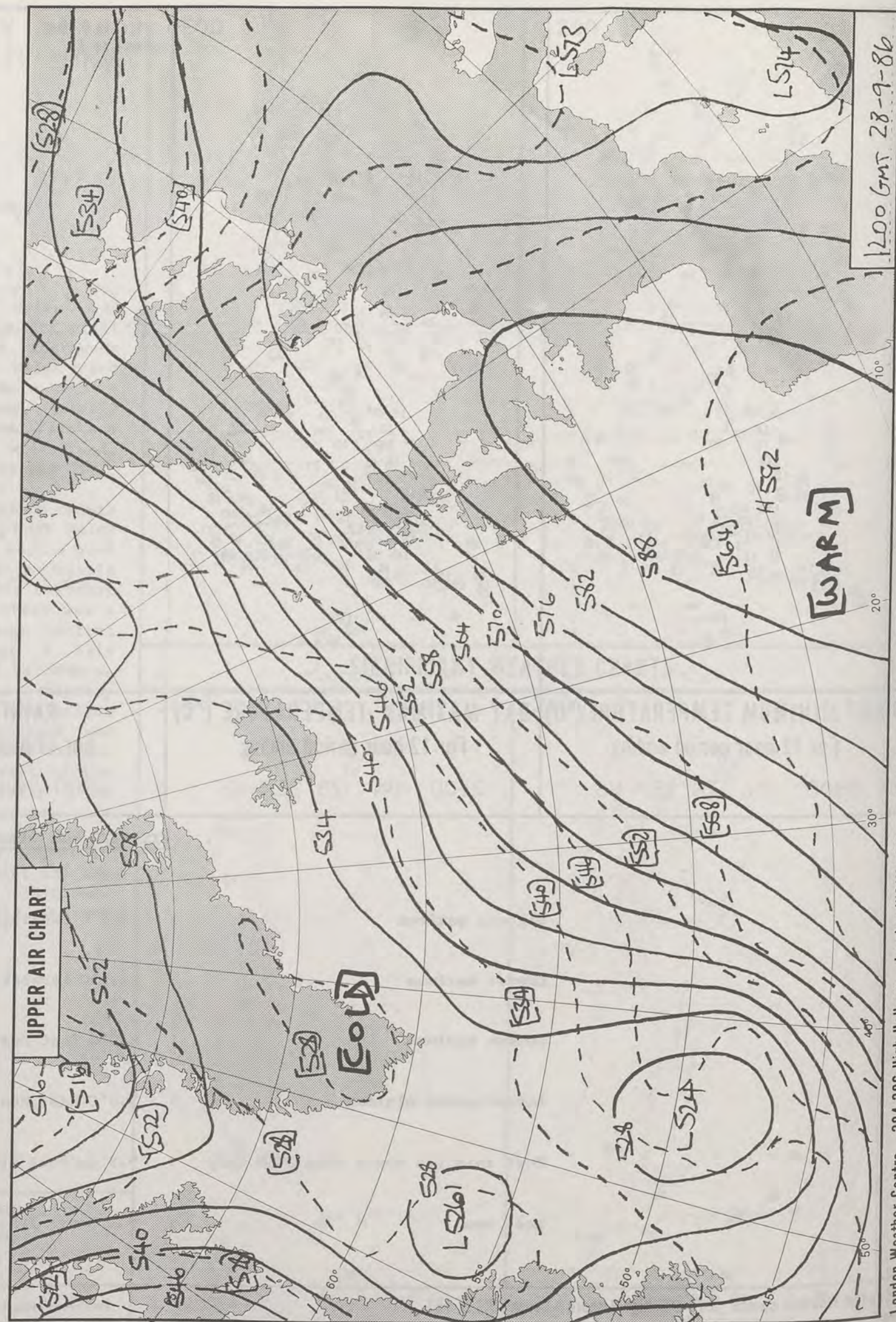

Highest maximum	: 22.7°C Finningley (Doncaster)
Lowest maximum	: 12.1°C Lerwick (Shetland)
Lowest minimum	: 6.0°C East Hoathley (East Sussex)
Lowest grass minimum	: 3.0°C East Hoathley & Herstmonceux (East Sussex)
Most rain (24 hours from 0900 GMT)	: 9.9 mm Fort William (Loch Linnhe)
Most sun	: 9.2 hours Tynemouth

METEOROLOGICAL
OFFICE
-7 OCT 1986
LIBRARY


**DAILY
WEATHER
SUMMARY**



© Crown Copyright 1986
All rights reserved



London Weather Centre 284-286 High Holborn London WC1V 7HX All times are GMT 500mb full lines 1000-500 mb pecked © Crown Copyright 1986 All rights reserved



DAILY WEATHER SUMMARY
FOR
MONDAY 29 SEPTEMBER 1986



London Weather Centre 284-286 High Holborn London WC1V 7HX
© Crown Copyright 1986 All rights reserved

MONDAY
29 SEPTEMBER 1986

SUMMARY
OF
BRITISH WEATHER

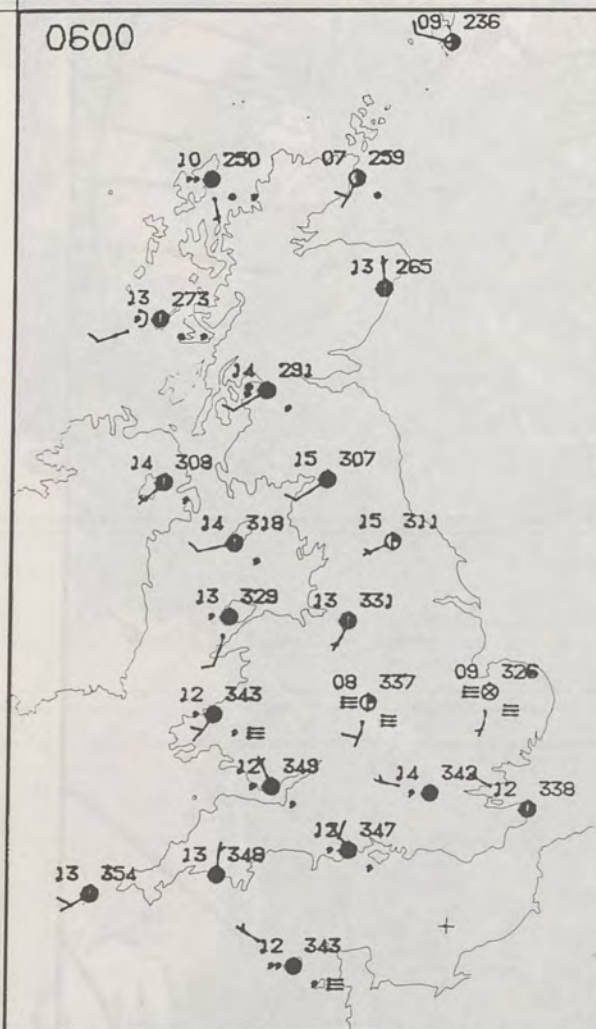
In the Channel Islands it remained dull and drizzly and over much of southern and western England and Wales low cloud persisted most of the day. The sun did break through in some places during the afternoon, particularly in southwestern counties. In central and eastern England there were some thick fog patches at first, especially in East Anglia, but these gradually cleared and it was a sunny afternoon. In northeast England it was a mainly sunny day. In Northern Ireland, after a cloudy morning the sky cleared and this sunny weather extended to parts of southwest Scotland late in the day. Parts of eastern Scotland had a dry, bright day but over most of western and northern Scotland it was cloudy with patches of drizzle or rain.

It became rather warm or warm in the sunny central and eastern regions of Britain and in Northern Ireland, elsewhere temperatures were not far from normal.

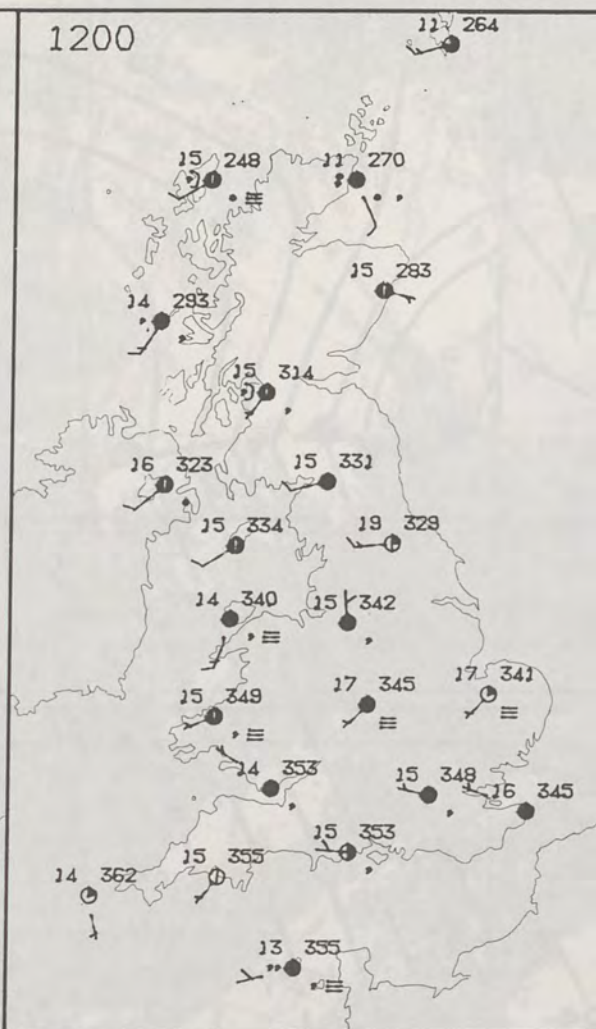
London Weather Centre
284-286 High Holborn
London WC1V 7HX
All times are GMT

© Crown Copyright 1986 All rights reserved

0600

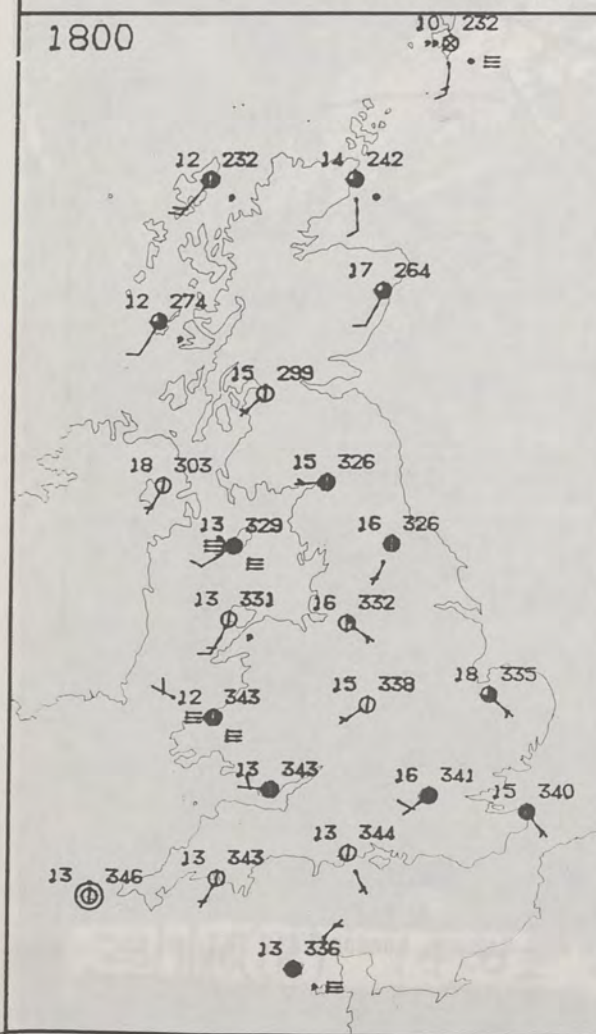


1200

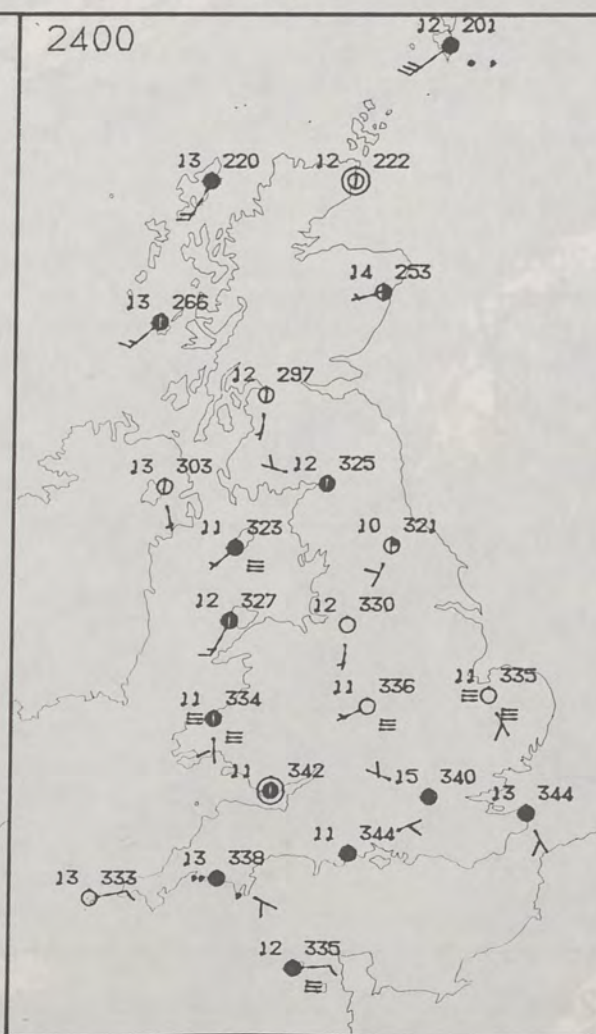


PLOTTED SURFACE OBSERVATIONS

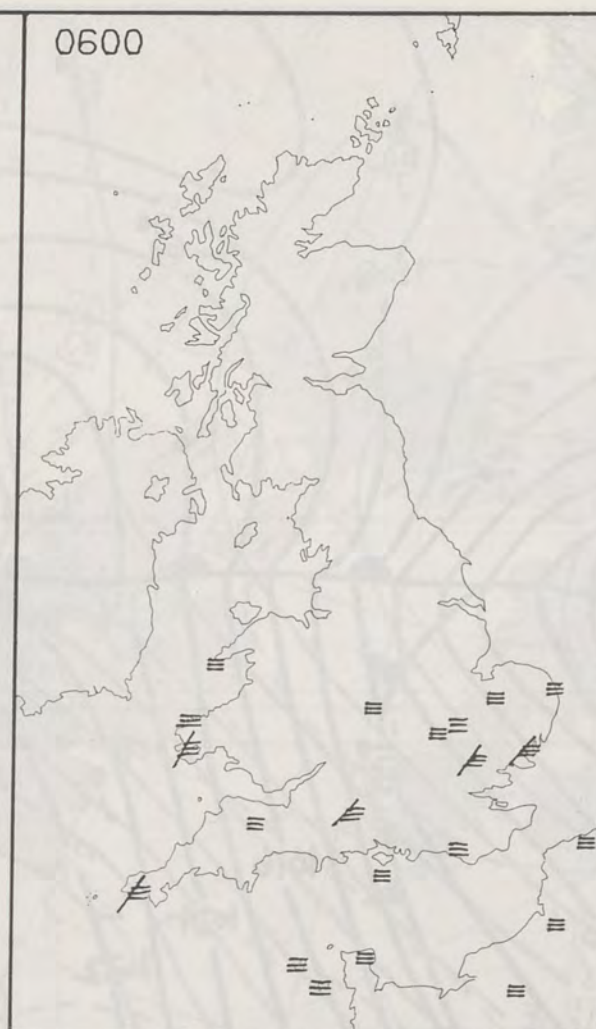
1800



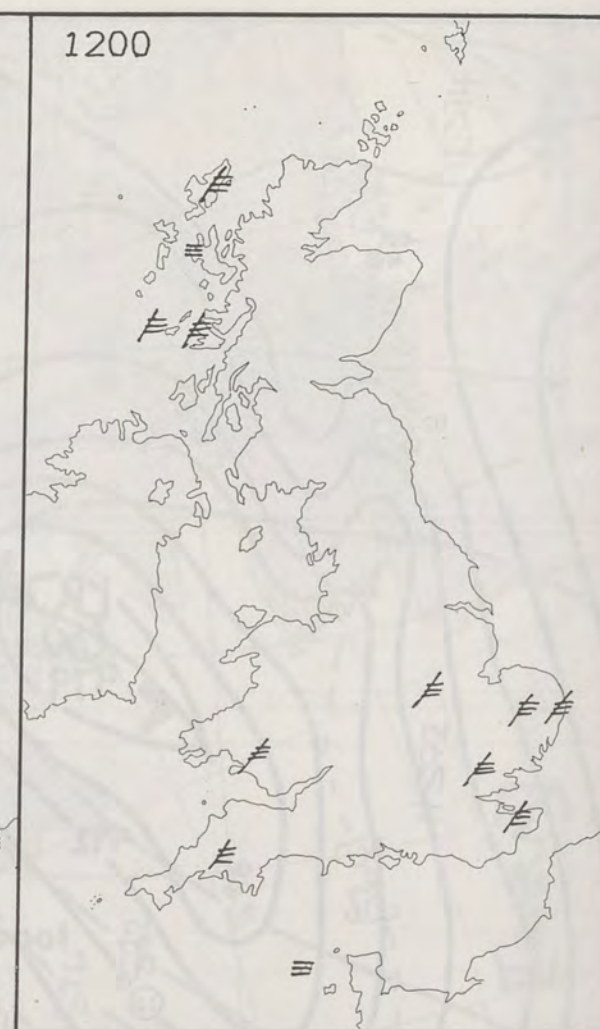
2400



0600

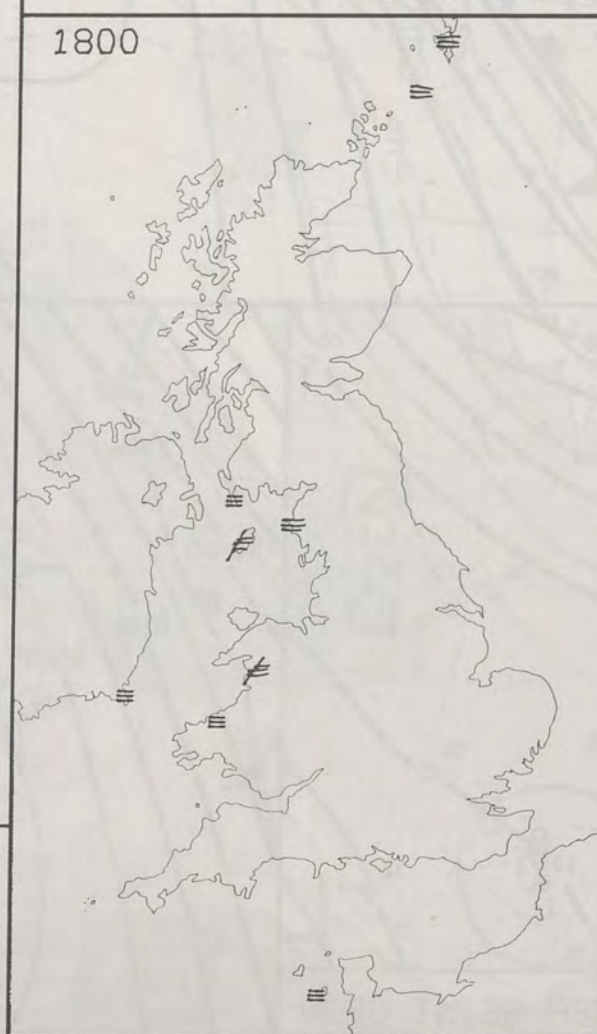


1200



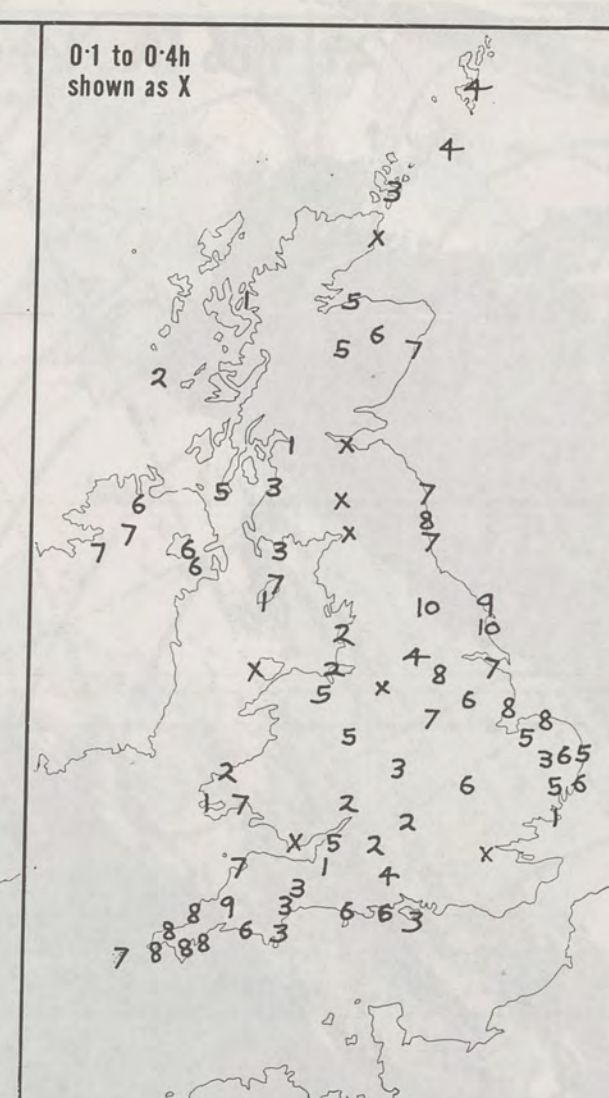
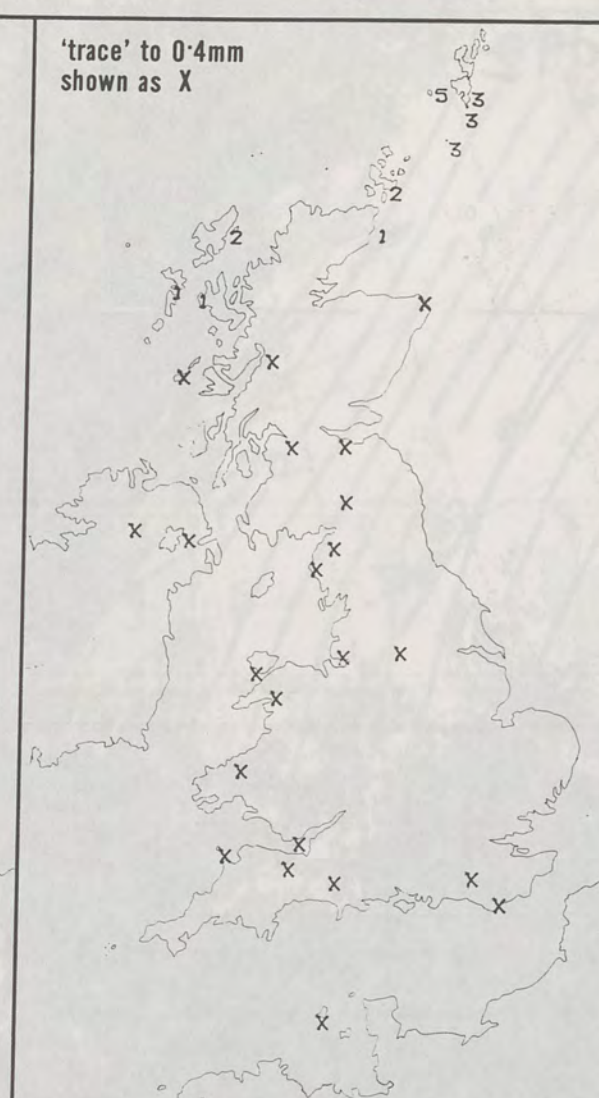
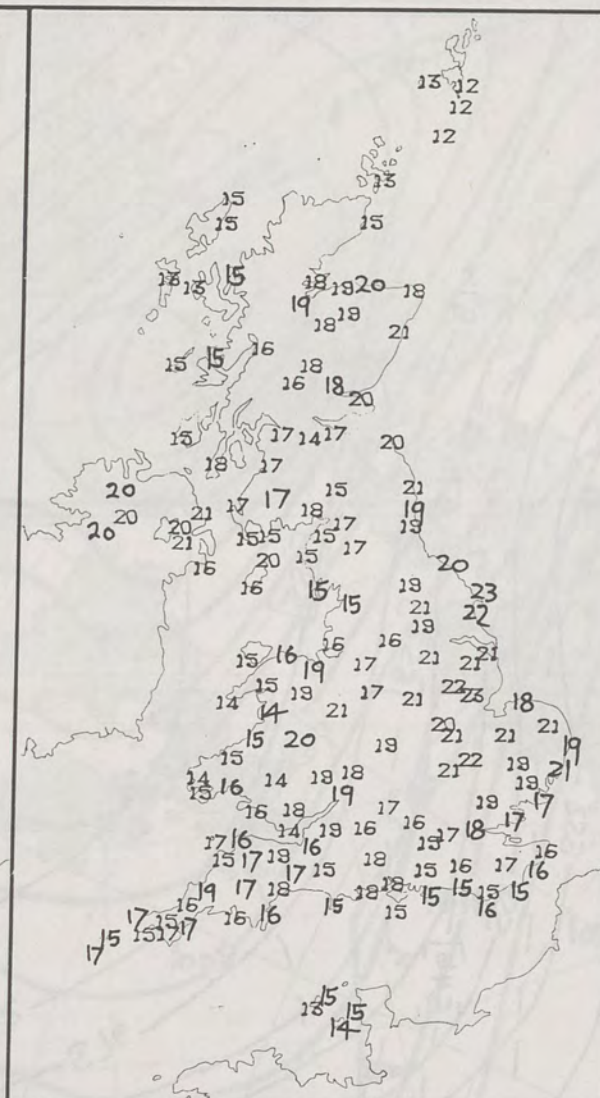
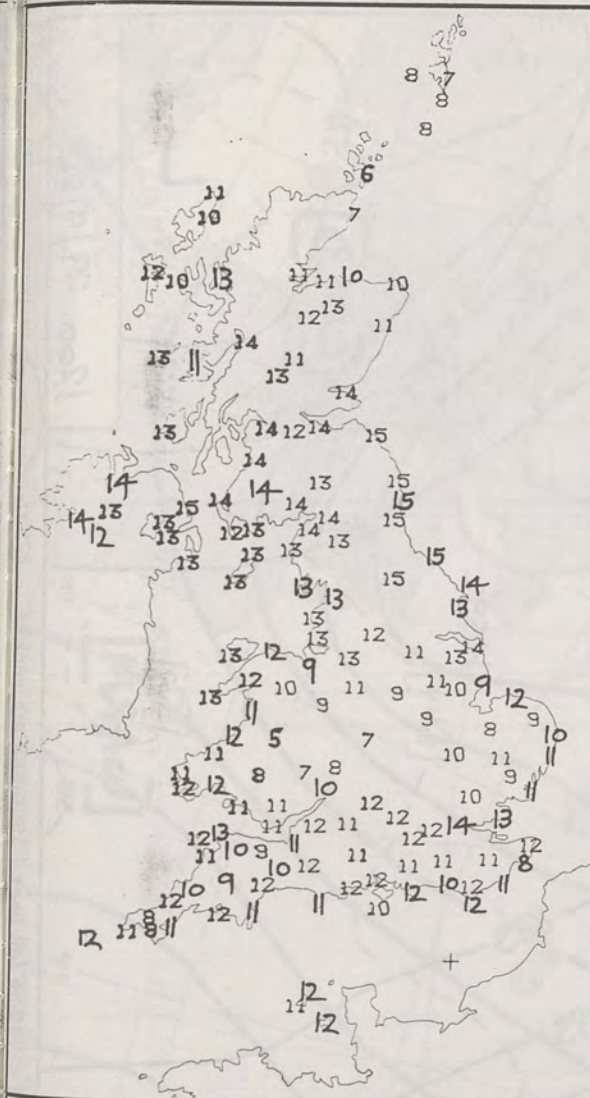
SIGNIFICANT WEATHER CHARTS

1800



2400





NIGHT MINIMUM TEMPERATURE (°C)
For 12-hour period ending
0900 ON 29 SEP 86

DAY MAXIMUM TEMPERATURE (°C)
For 12-hour period ending
2100 ON 29 SEP 86

RAINFALL (mm)
For 12-hour period ending
0900 ON 29 SEP 86

RAINFALL (mm)
For 12-hour period ending
2100 ON 29 SEP 86

SUNSHINE (hours)
Dawn to dusk
29 SEP 86

EXTREMES FOR MONDAY 29TH SEPTEMBER 1986

Highest maximum : 22.6°C Coningsby (Lincs)

Lowest maximum : 12.0°C Lerwick (Shetland)

Lowest minimum : 5.5°C St Harmon (Powys)

Lowest grass minimum : 2.3°C Birmingham (Elmdon)

Most rain (24 hours from 0900 GMT) : 12.5 mm Collafirth Hill (Shetland)

Most sun : 10.3 hours Leeming (North Yorkshire)

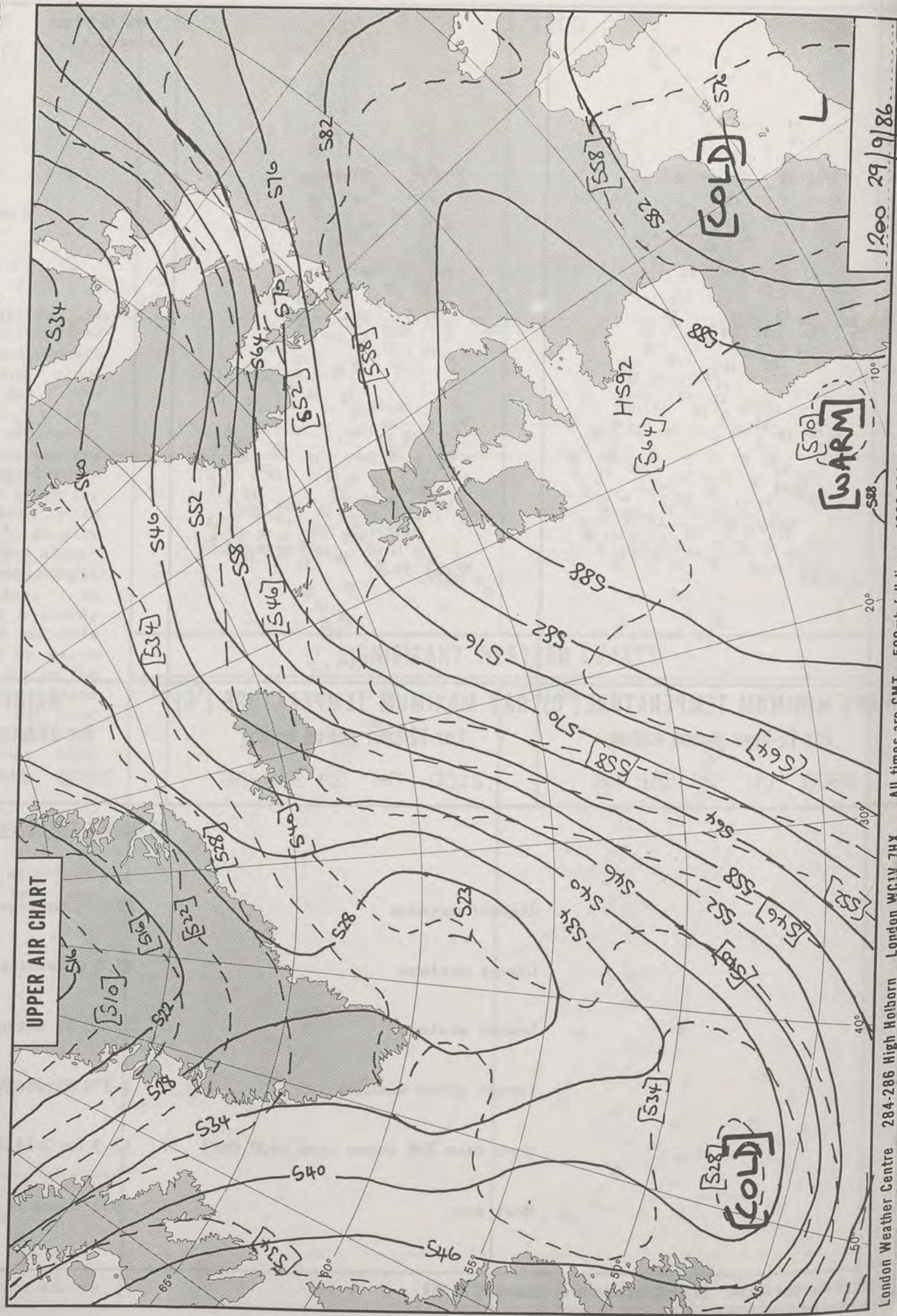

METEOROLOGICAL
OFFICE
- 7 OCT 1986
LIBRARY

**DAILY
WEATHER
SUMMARY**



© Crown Copyright 1986
All rights reserved

29/9/86 IR 1409Z



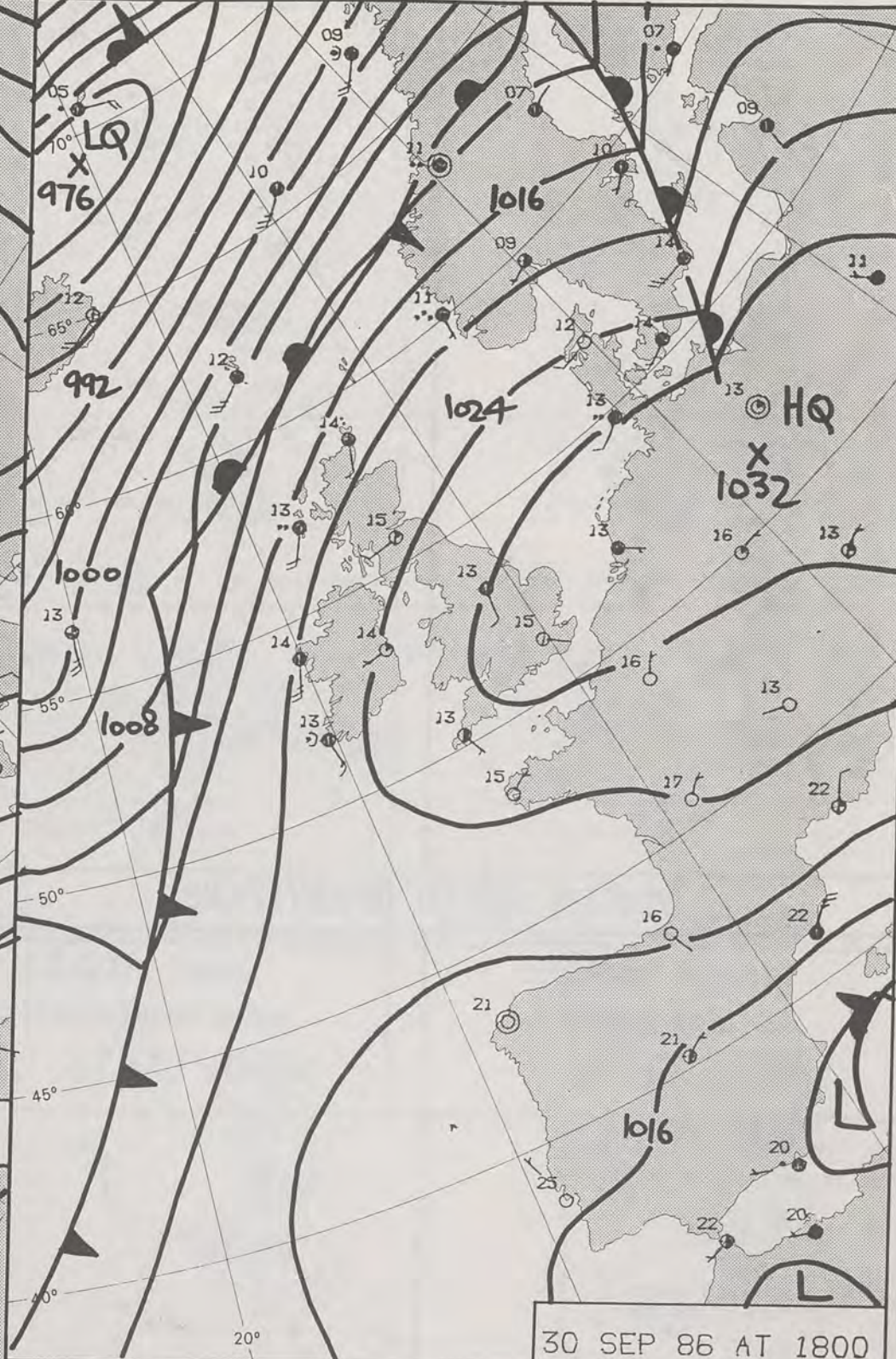
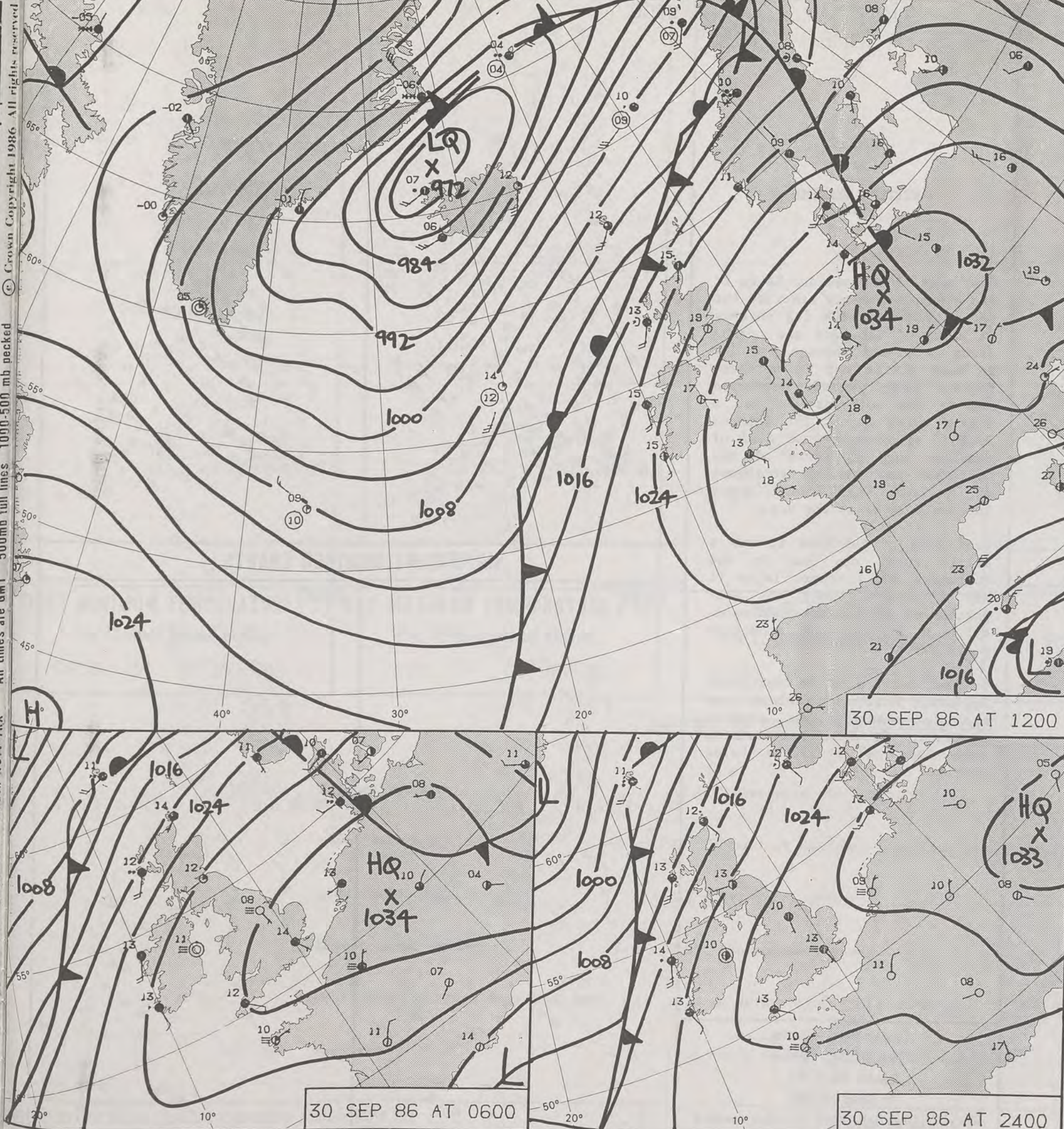
1200 29/9/86

London Weather Centre 284-286 High Holborn London WC1V 7HX

500mb full lines 1000-500 mb pecked

London Weather Centre 284-286 High Holborn London WC1V 7HX

© Crown Copyright 1986 All rights reserved



DAILY WEATHER SUMMARY

FOR

TUESDAY 30 SEPTEMBER 1986

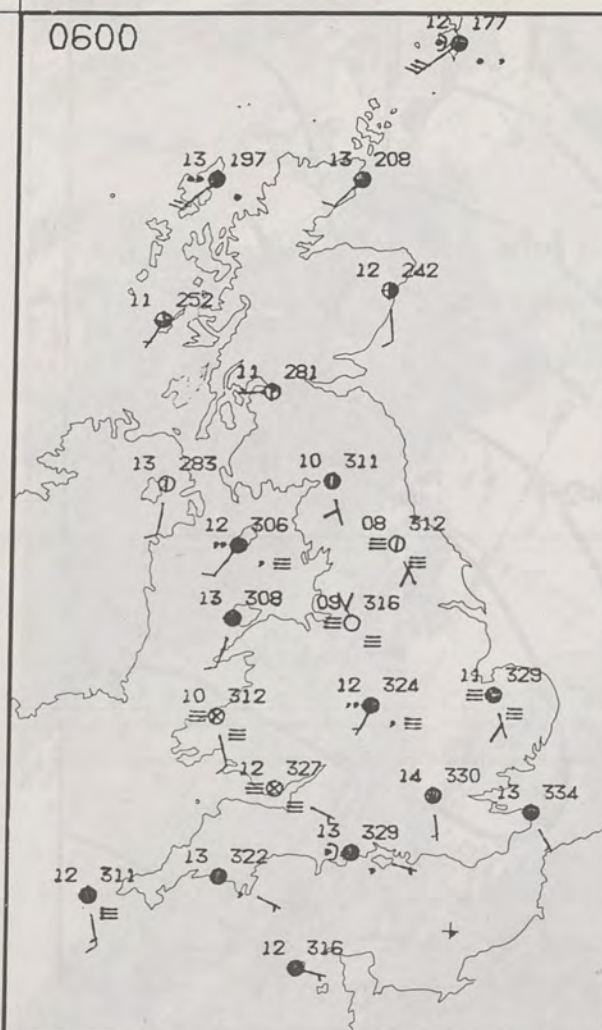
Warm front Cold front Occlusion

London Weather Centre 284-286 High Holborn London WC1V 7HX

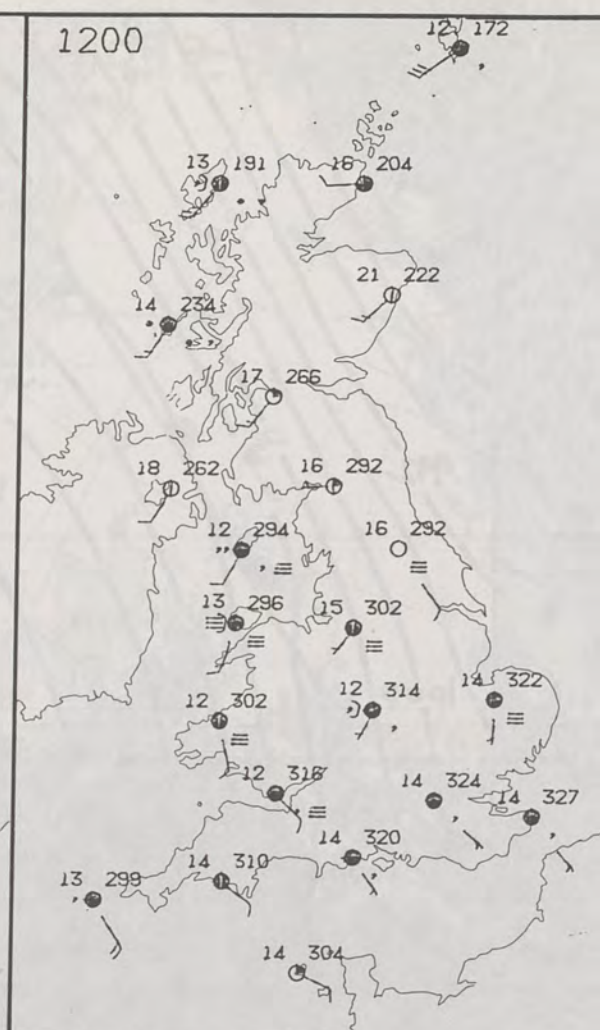
© Crown Copyright 1986 All rights reserved



0600



1200



TUESDAY
30 SEPTEMBER 1986

SUMMARY
OF
BRITISH WEATHER

Over most of England and Wales it was a damp and misty start to the day with some thick fog patches in parts of the east and north. Cloud persisted through the day in many places but in northern England sunny periods developed and in the northeast it was a mainly sunny day. The Channel Islands also had a good deal of sunshine and in parts of the southwest and extreme southeast of England there were sunny intervals later in the day.

Over much of Scotland it was a mainly sunny day but in the northwest and Northern Isles it was a cloudy, windy day with patches of drizzle or light rain. Northern Ireland had a mainly sunny day also.

It was very warm in northeast England, Northern Ireland and much of eastern and central Scotland, elsewhere temperatures were near or a little below average.

London Weather Centre
284-286 High Holborn
London WC1V 7HX
All times are GMT

© Crown Copyright 1986 All rights reserved

0600

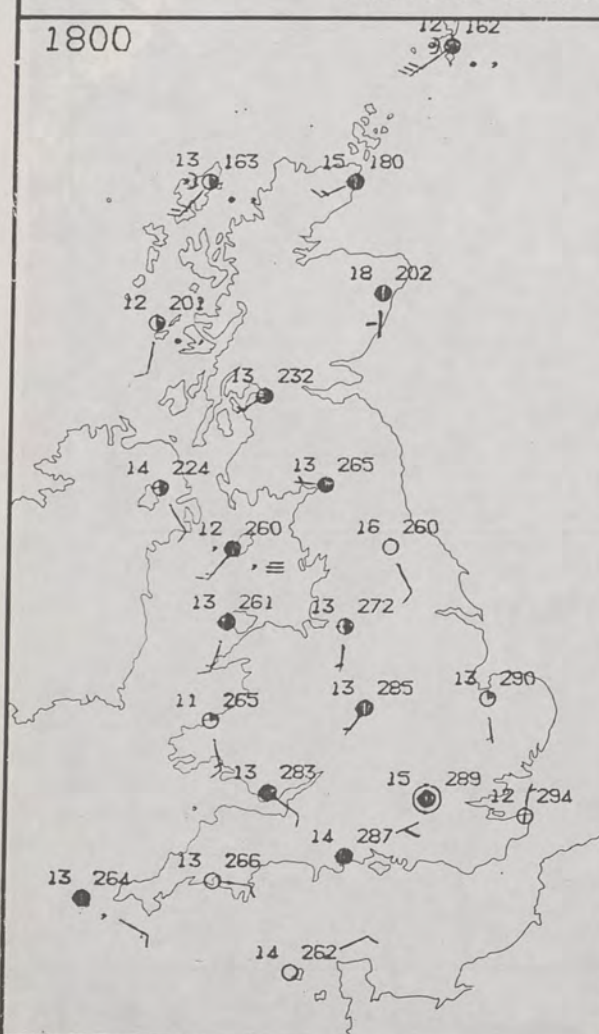


1200

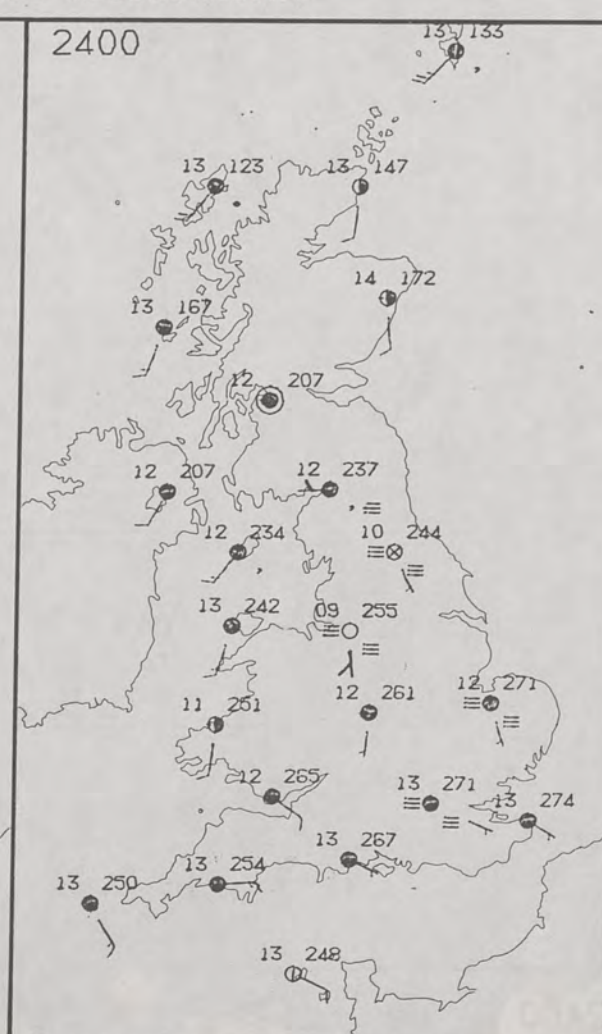


PLOTTED SURFACE OBSERVATIONS

1800



2400



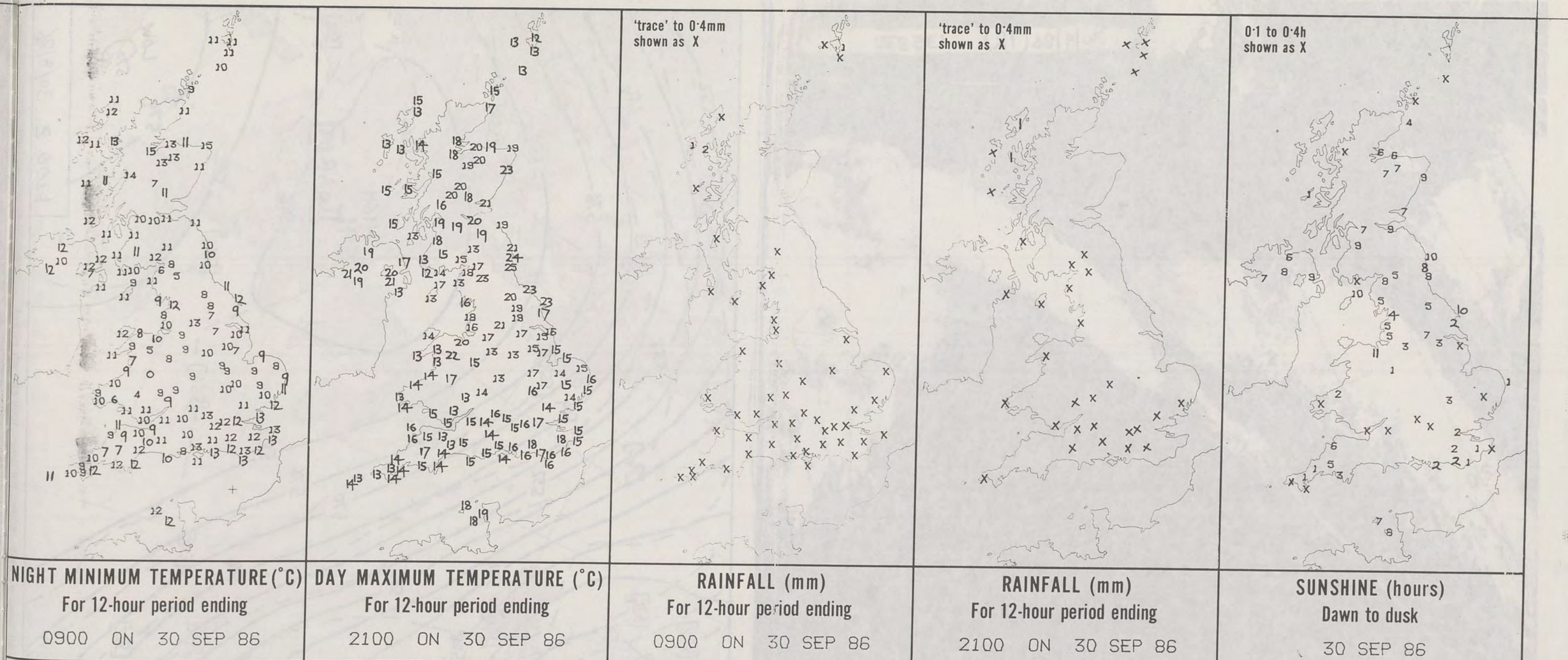
SIGNIFICANT WEATHER CHARTS

1800



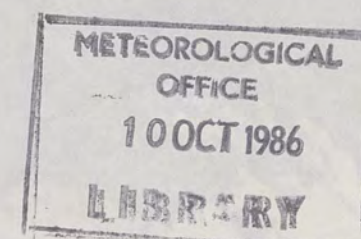
2400





EXTREMES FOR TUESDAY 30TH SEPTEMBER 1986

Highest maximum	: 25.0°C Newcastle Weather Centre
Lowest maximum	: 12.1°C Mull of Galloway (Dumfries and Galloway)
Lowest minimum	: 0.1°C St Harmon (Powys)
Lowest grass minimum	: 0.9°C Okehampton (Devon)
Most rain (24 hours from 0900 GMT)	: 17.5 mm Neist Point (Isle of Skye)
Most sun	: 10.5 hours Moel-y-Crio (Clwyd/North Wales)

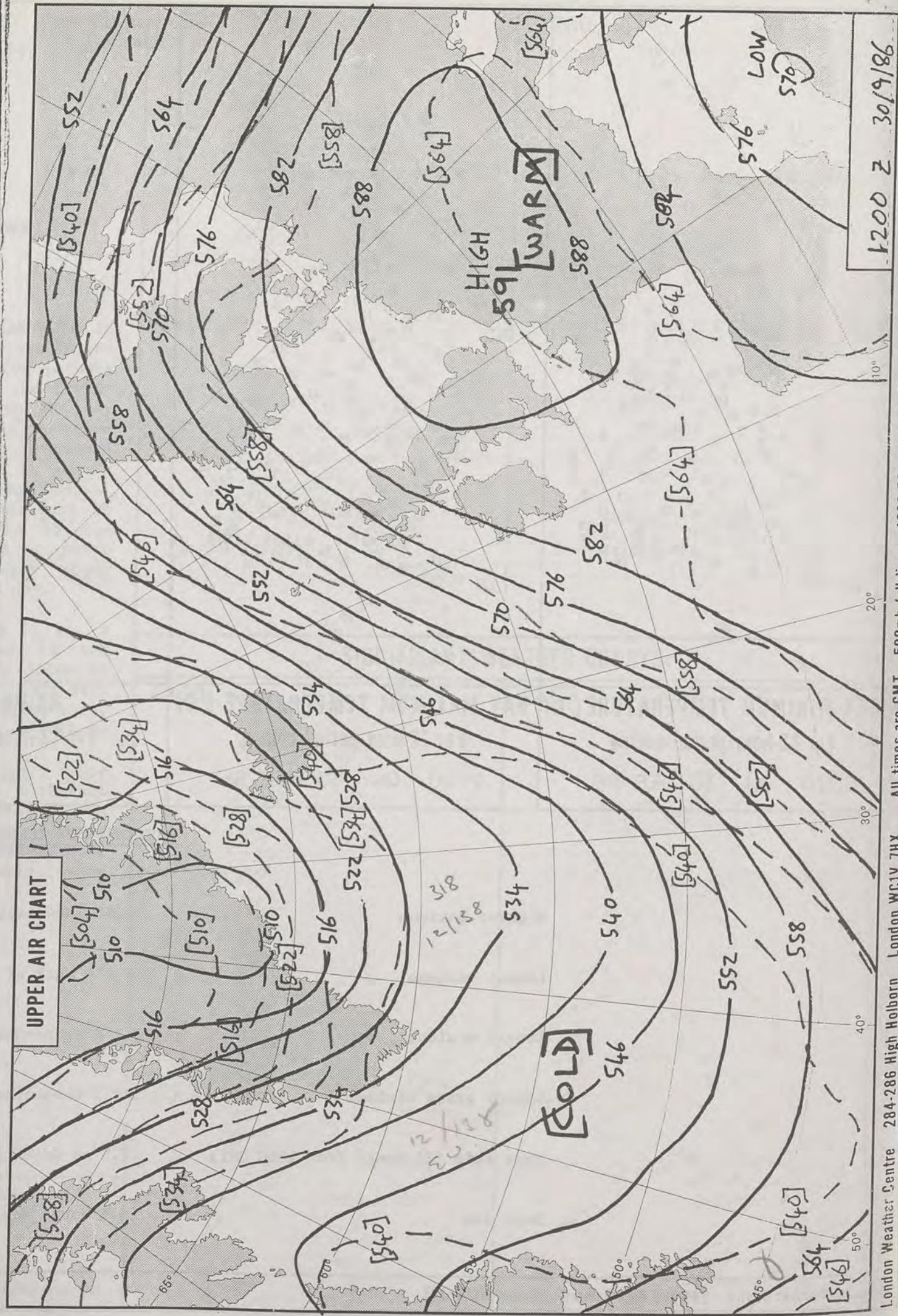


**DAILY
WEATHER
SUMMARY**



© Crown Copyright 1986
All rights reserved

1358 乙



London Weather Centre 284-286 High Holborn London WC1V 7HY

London WC1V 7HY All times are GMT

20°

2

100

12	
----	--

00 Z

30/9/86