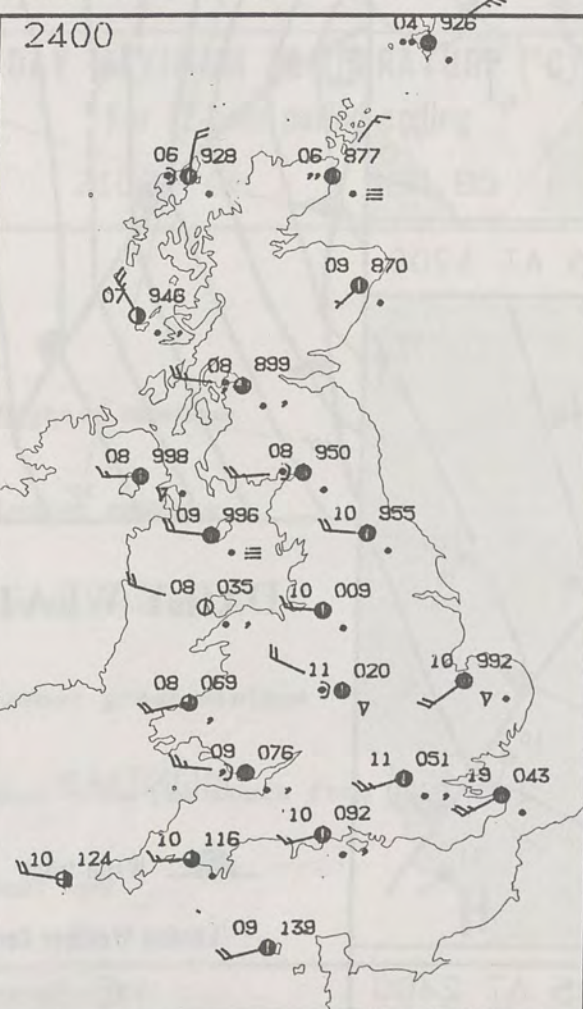
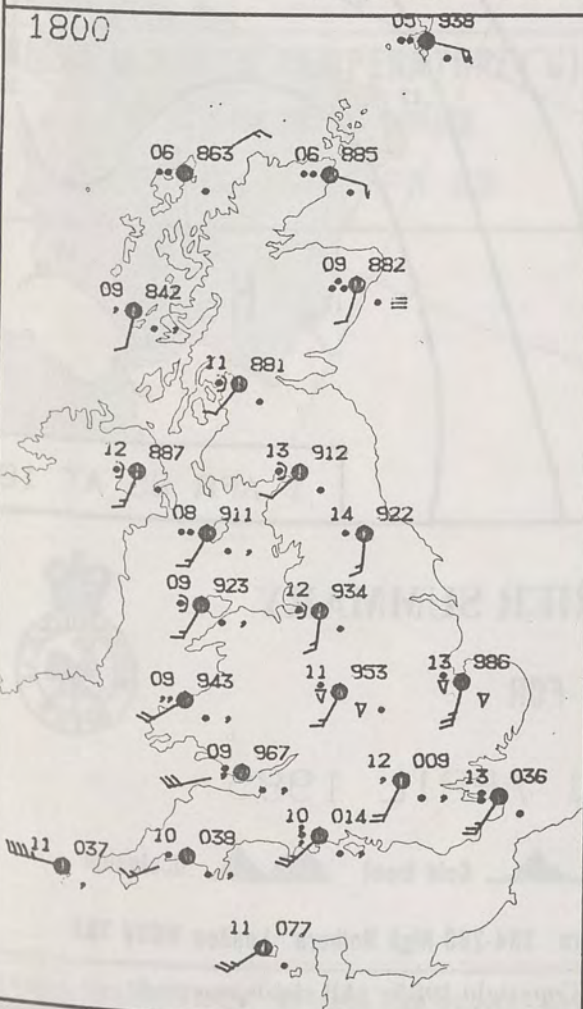


PLOTTED SURFACE OBSERVATIONS



MONDAY  
1 APRIL 1985

SUMMARY  
OF  
BRITISH WEATHER

Rain spread northeast across most of the British Isles overnight, though the northern half of Scotland remained dry until morning, apart from some rain in the far north. There was a touch of frost in parts of northern Scotland.

During the morning the rain spread to most of the rest of Scotland, but it became somewhat drier in southern England and some sunny intervals developed in the east and south of England. However further bands of rain and showers moved across from the west during the afternoon and evening. The rain was heavy in western and northern areas of the British Isles while East Anglia and eastern England had very little.

It was very windy over southern Britain with a gust of 67 knots being reported from Gwennap Head near Lands End during the afternoon.

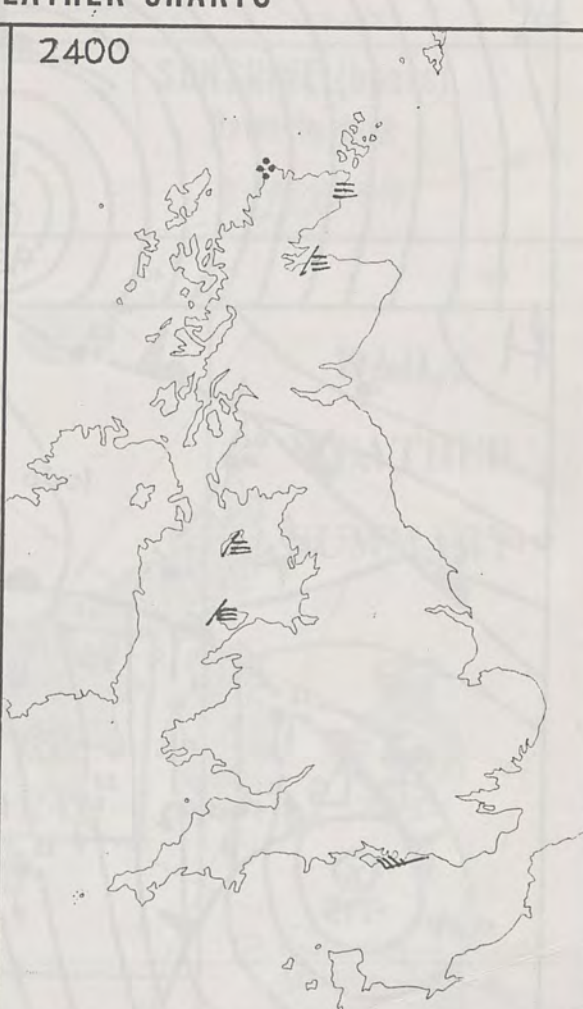
Temperatures were mostly in the rather warm category and in eastern England it was warm.

London Weather Centre  
284-286 High Holborn  
London WC1V 7HX  
All times are GMT

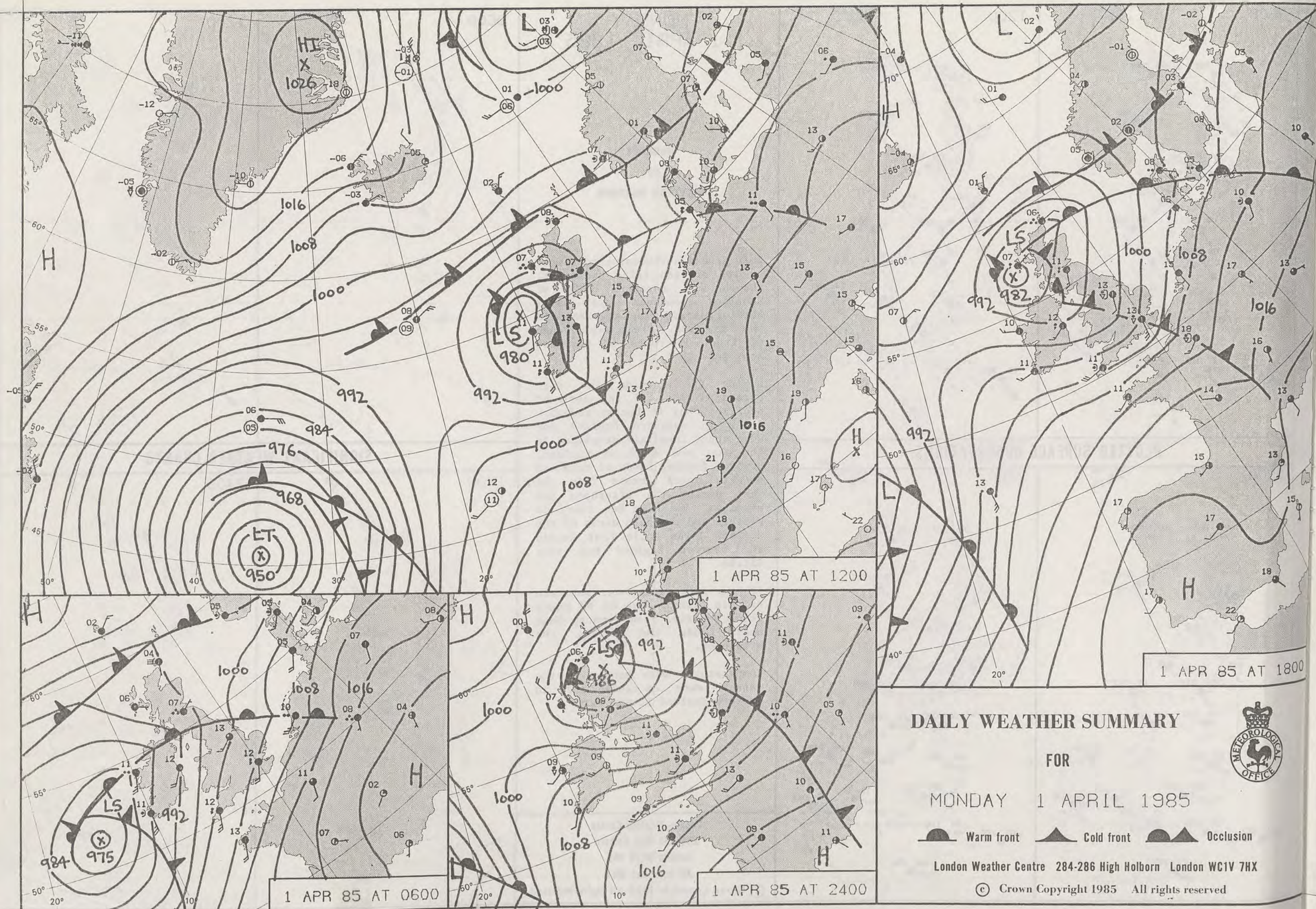
© Crown Copyright 1985 All rights reserved



SIGNIFICANT WEATHER CHARTS










## DAILY WEATHER SUMMARY

**FOR**

MONDAY 1 APRIL 1985

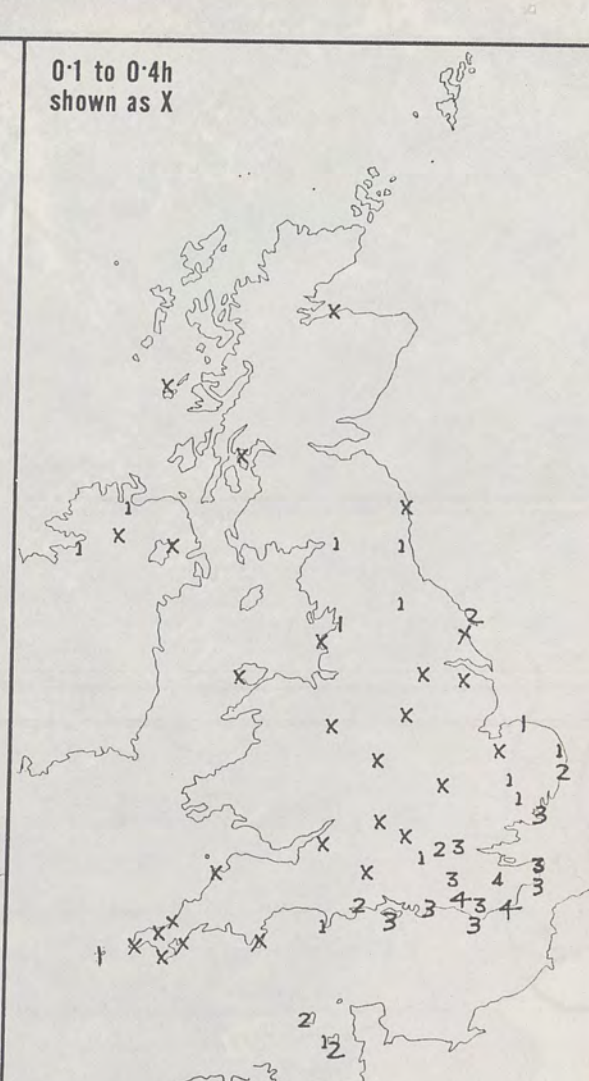
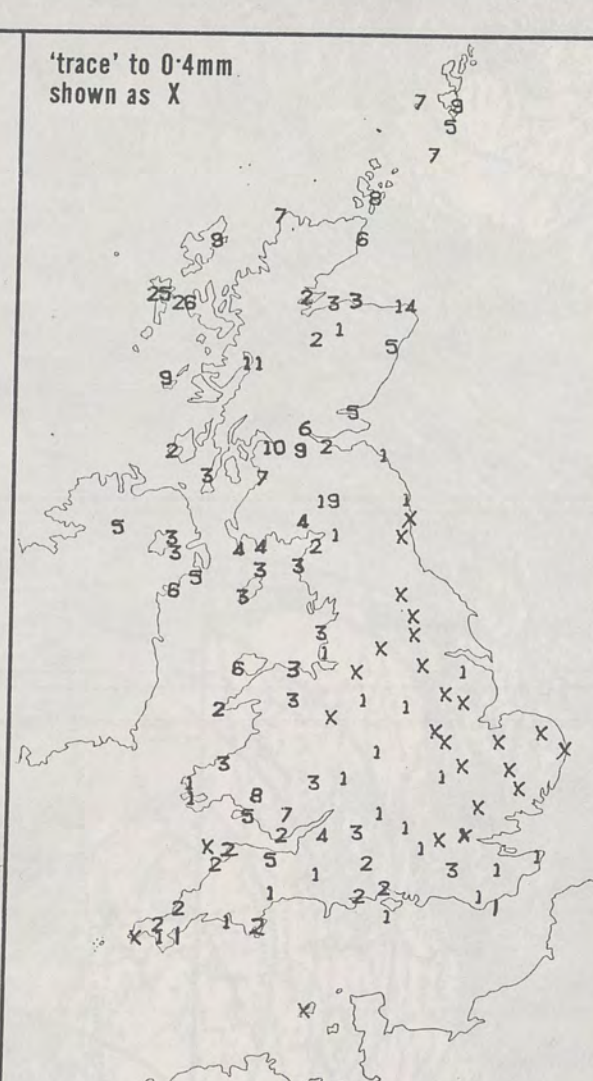
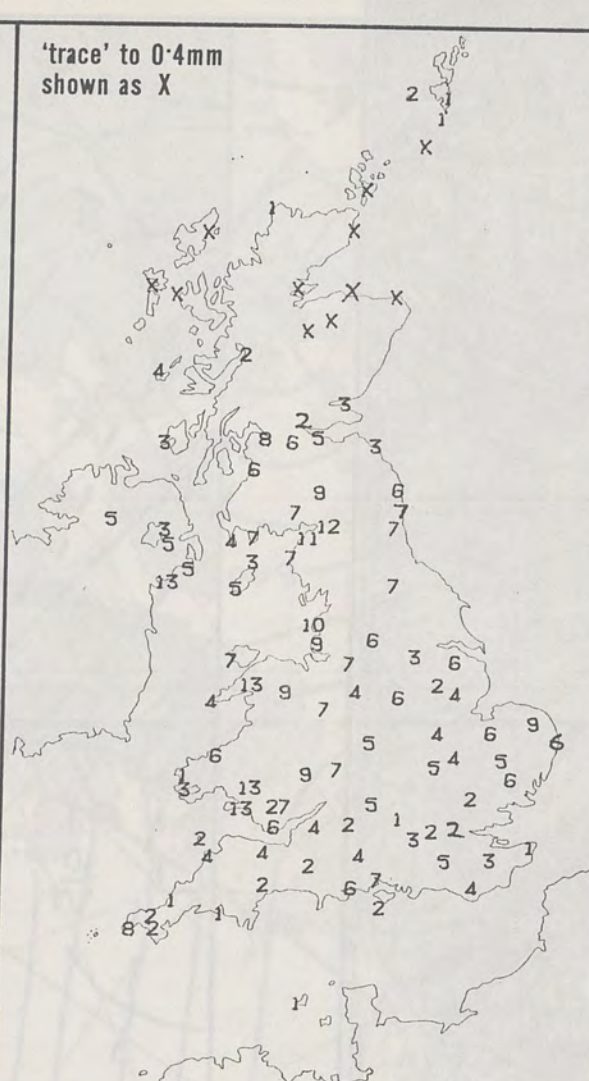
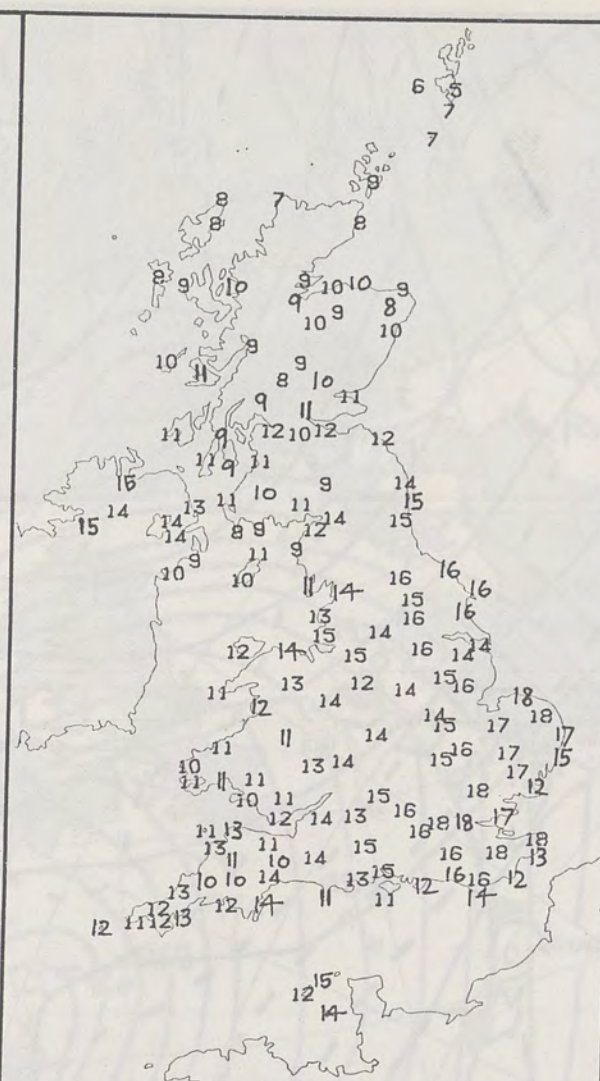
 Warm front     Cold front     Occlusion

**London Weather Centre** 284-286 High Holborn London WC1V 7HX

© Crown Copyright 1985 All rights reserved







**NIGHT MINIMUM TEMPERATURE (°C)**  
For 12-hour period ending  
0900 ON 1 APR 85

**DAY MAXIMUM TEMPERATURE (°C)**  
For 12-hour period ending  
2100 ON 1 APR 85

**RAINFALL (mm)**  
For 12-hour period ending  
0900 ON 1 APR 85

**RAINFALL (mm)**  
For 12-hour period ending  
2100 ON 1 APR 85

**SUNSHINE (hours)**  
Dawn to dusk  
1 APR 85

**EXTREMES FOR MONDAY 1ST APRIL 1985**

**Highest maximum** : 18.1°C Thanet (Kent) and Stansted (Essex)

**Lowest maximum** : 5.5°C Lerwick (Shetland)

**Lowest minimum** : 0.4°C Glenlivet (Grampian)

**Lowest grass minimum** : -2.5°C Wick (Northeast Scotland)

**Most rain (24 hours from 0900 GMT)** : 31.1 mm Neist Point (Isle of Skye)

**Most sun** : 4.4 hours Jubilee Corner (Kent)

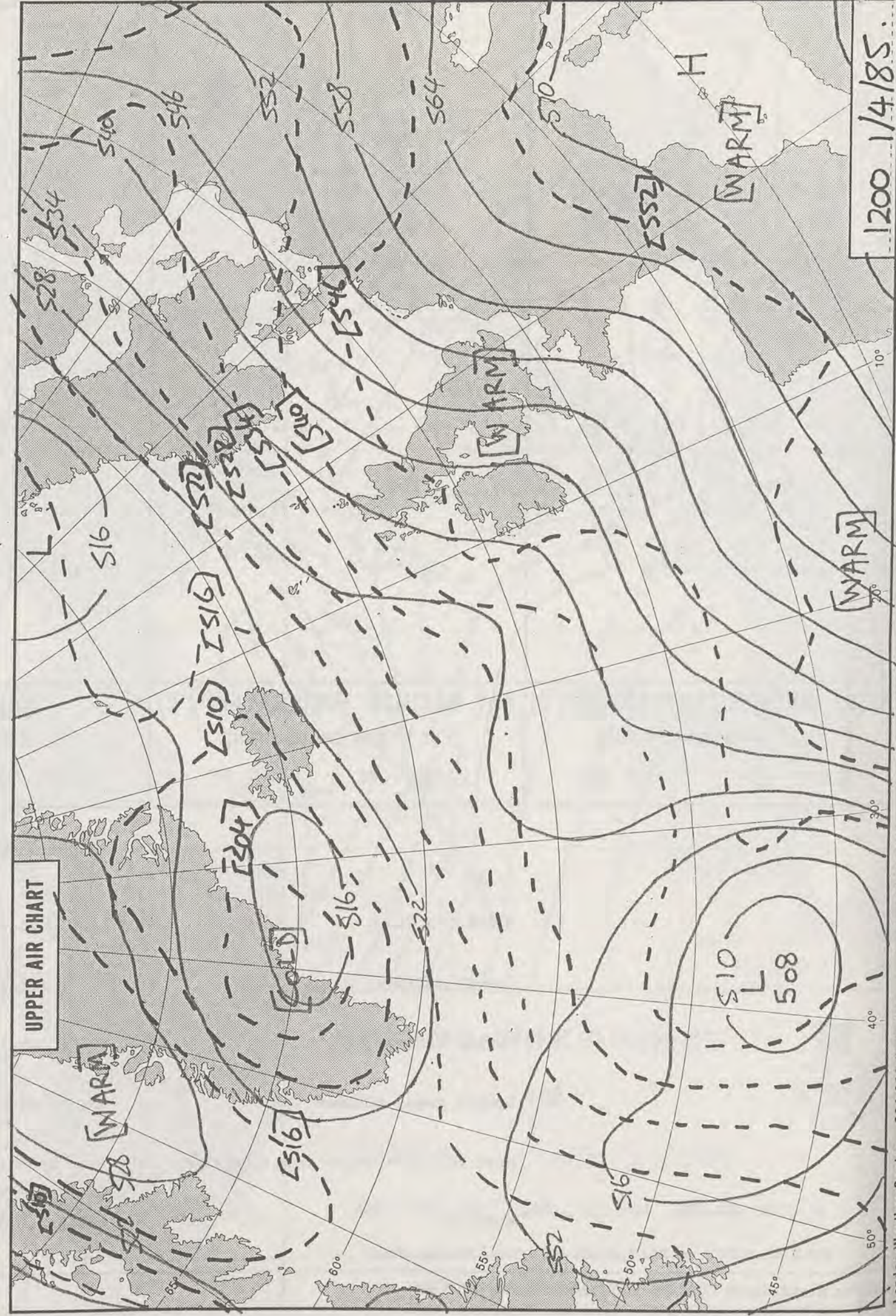

METEOROLOGICAL  
OFFICE  
- 9 APR 1985  
LIBRARY

**DAILY  
WEATHER  
SUMMARY**

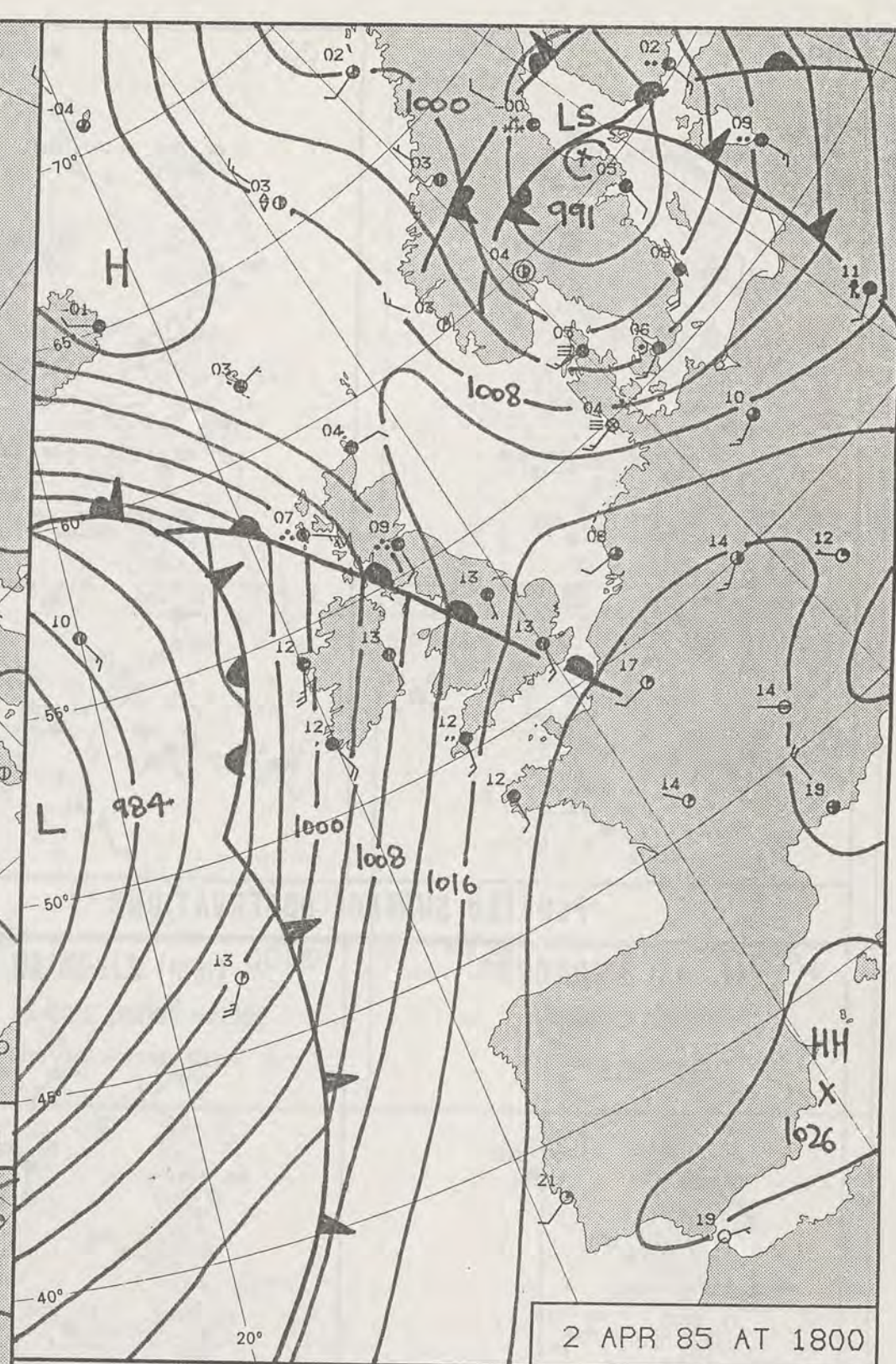
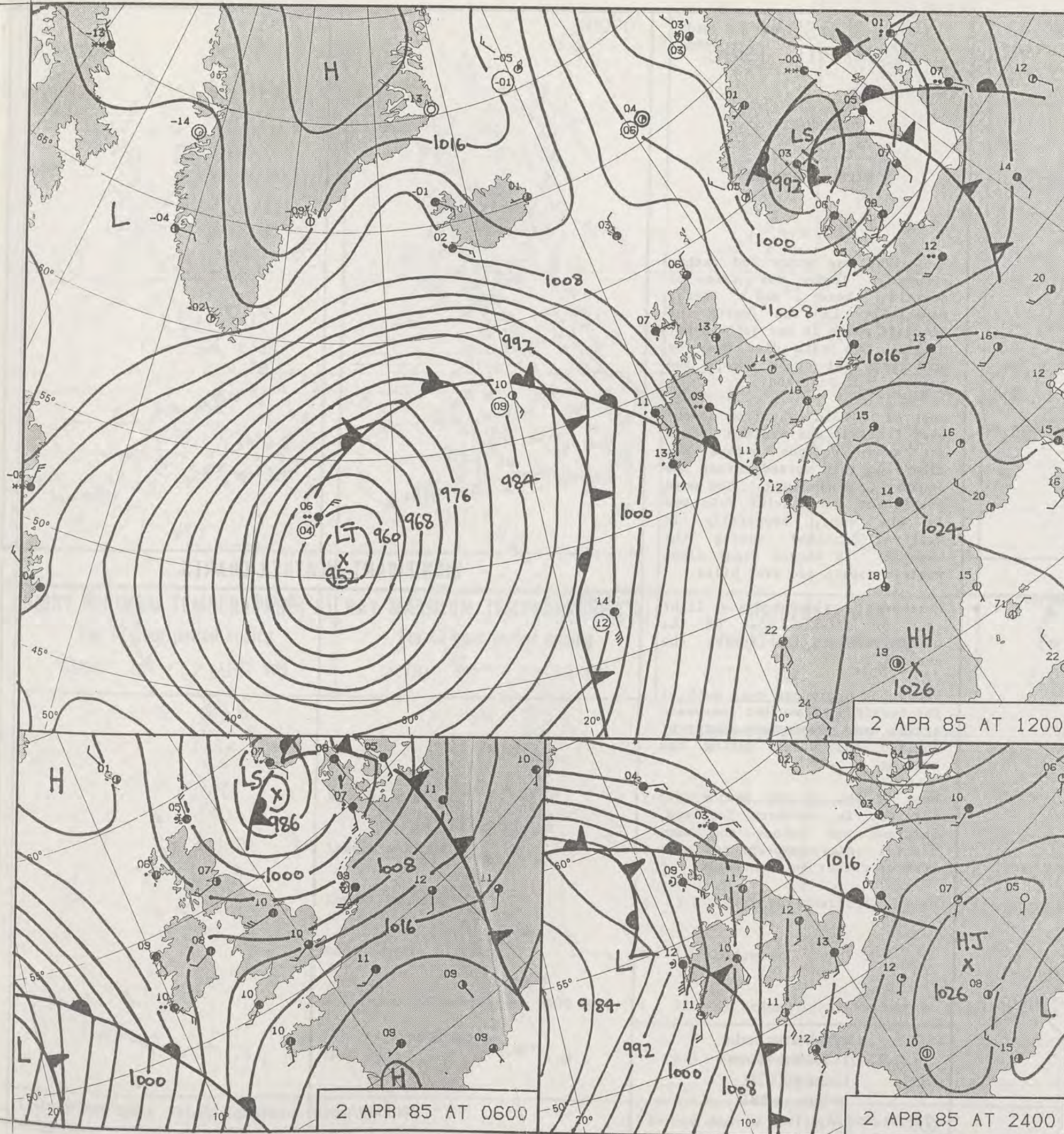


© Crown Copyright 1984  
All rights reserved









DAILY WEATHER SUMMARY  
FOR  
TUESDAY 2 APRIL 1985

Warm front Cold front Occlusion

London Weather Centre 284-286 High Holborn London WC1V 7HX

© Crown Copyright 1985 All rights reserved





0600

1200

TUESDAY  
2 APRIL 1985

0600

1200

SUMMARY  
OF  
BRITISH WEATHER

The night was windy and rather cloudy. There was rain or drizzle here and there, especially in the north of Scotland where it was quite a wet night. The rain died away by dawn from all areas except the northeast of Scotland.

Much of Britain away from north-east Scotland and western coasts had sunny periods before the cloud and rain spread across the country from the west. The more persistent and heavier rain was in the west, especially in western Scotland during the evening. It became foggy along western coasts and over hills.

Northeast Scotland had some light rain or drizzle most of the morning and again during the evening.

Winds had decreased over much of the country by dawn but increased again near western coasts of England and Wales during the evening.

Most of the country had a warm day but in northern Scotland, Shetland and Orkney and some coastal areas temperatures were near or rather below normal.

London Weather Centre  
284-286 High Holborn  
London WC1V 7HX  
All times are GMT

© Crown Copyright 1985 All rights reserved

## PLOTTED SURFACE OBSERVATIONS

## SIGNIFICANT WEATHER CHARTS

1800

2400

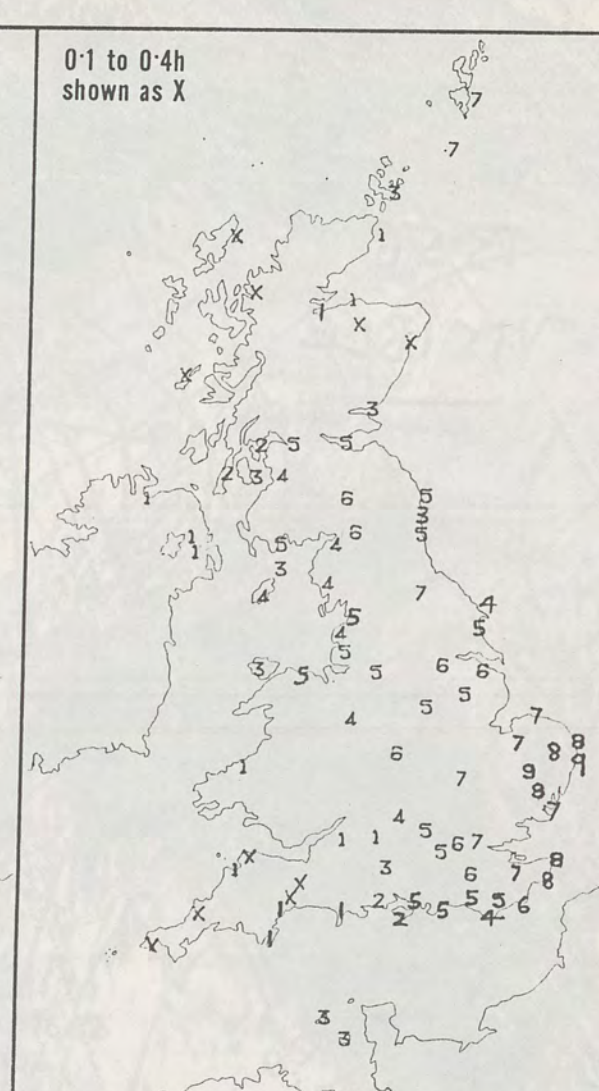
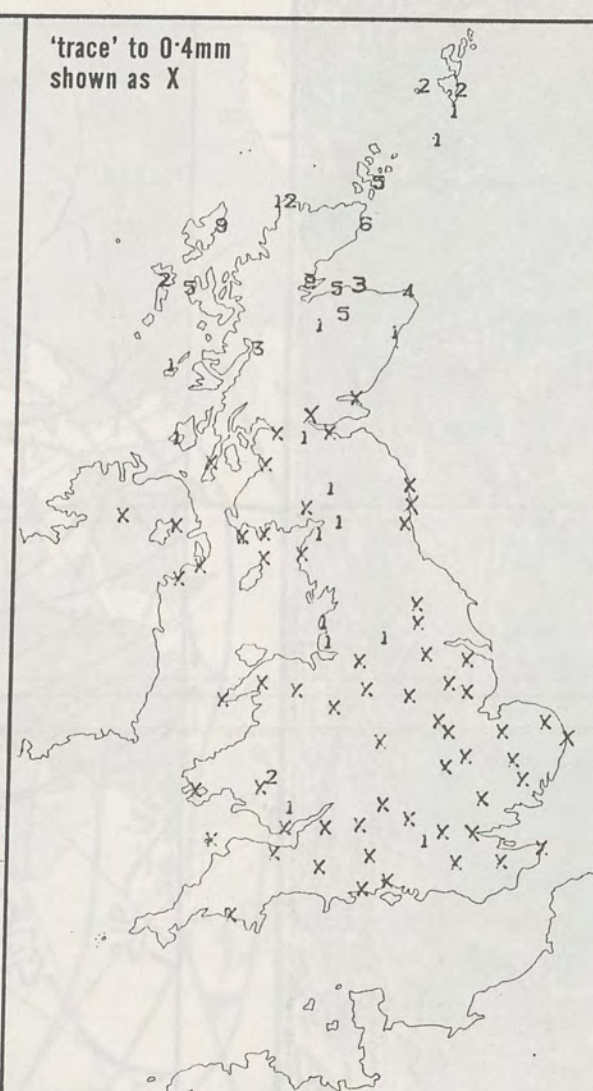
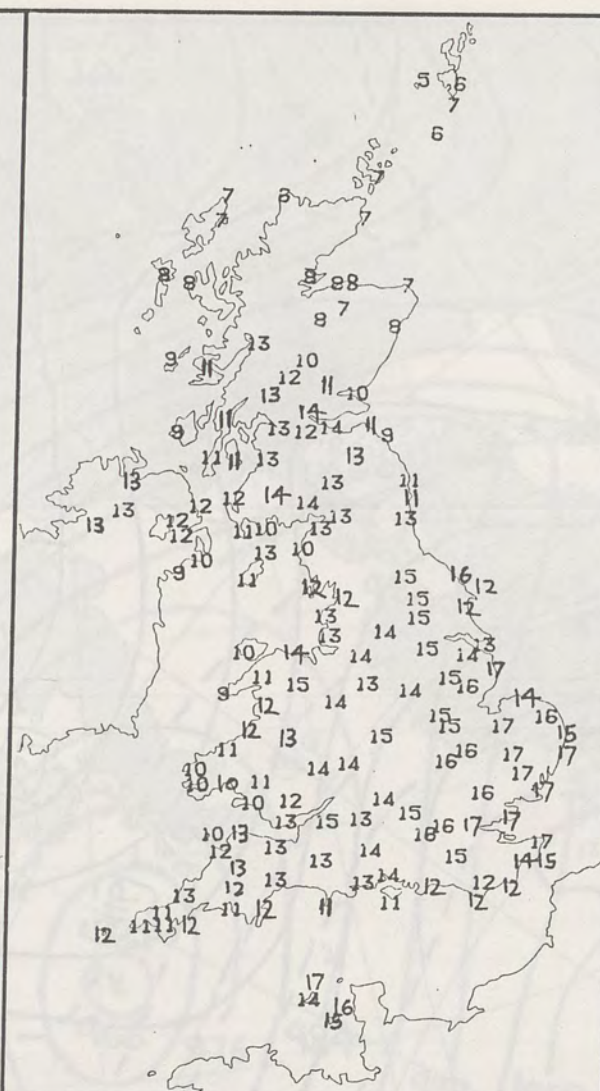
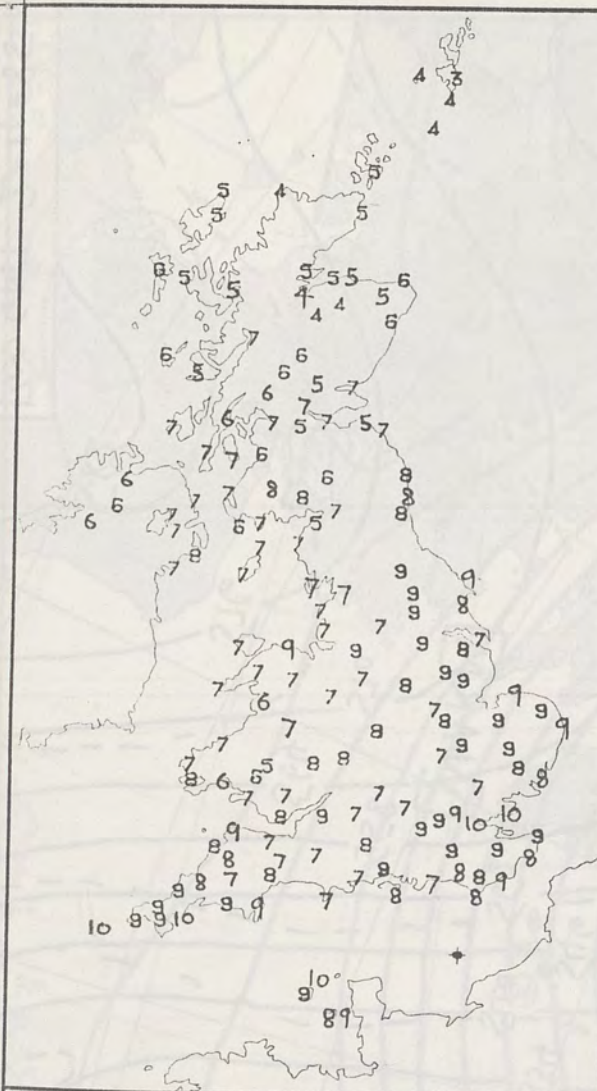
1800

2400

NIG

Lond





**NIGHT MINIMUM TEMPERATURE (°C)**  
For 12-hour period ending  
0900 ON 2 APR 85

**DAY MAXIMUM TEMPERATURE (°C)**  
For 12-hour period ending  
2100 ON 2 APR 85

**RAINFALL (mm)**  
For 12-hour period ending  
0900 ON 2 APR 85

**RAINFALL (mm)**  
For 12-hour period ending  
2100 ON 2 APR 85

**SUNSHINE (hours)**  
Dawn to dusk  
2 APR 85

**EXTREMES FOR TUESDAY 2ND APRIL 1985**

Highest maximum : 17.4°C Clacton (Essex)

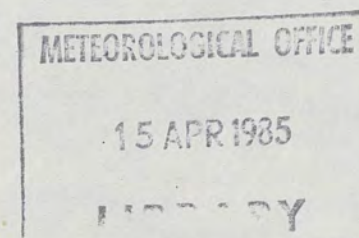
Lowest maximum : 4.7°C Foula (Shetland)

Lowest minimum : 3.3°C Lerwick (Shetland)

Lowest grass minimum : 1.8°C Lerwick

Most rain (24 hours from 0900 GMT) : 28.5 mm Ardnamurchan (Southwest Highland)

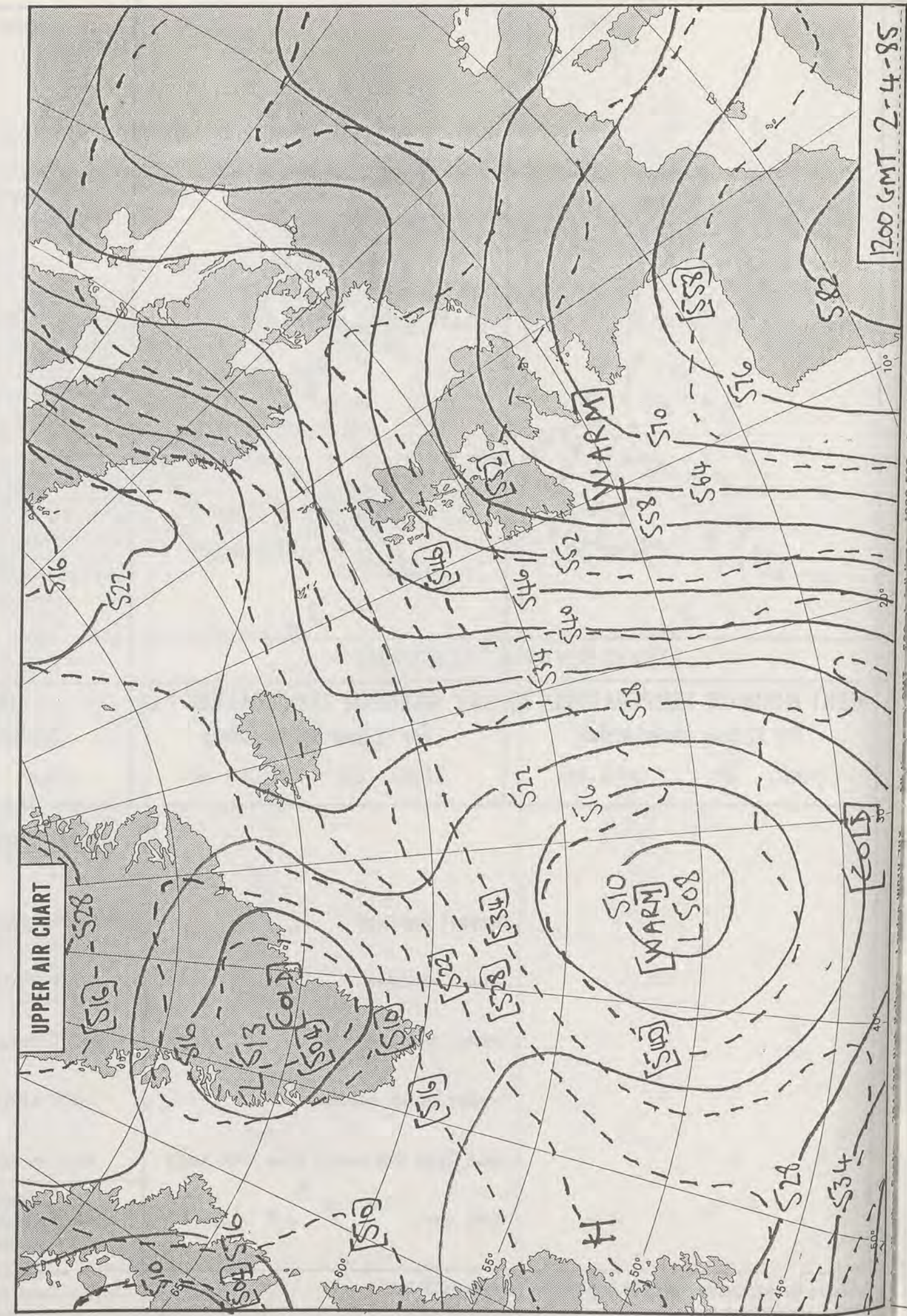
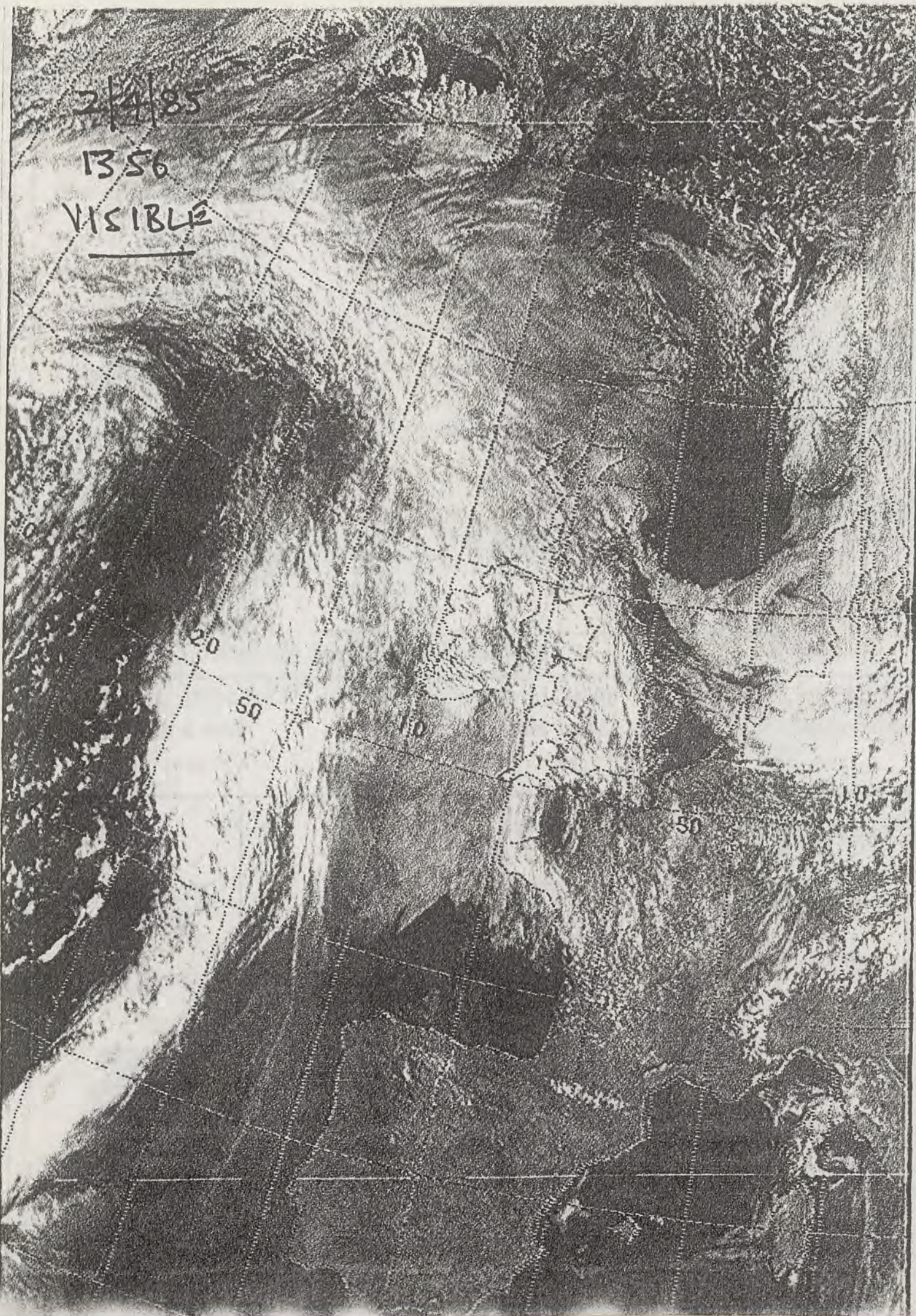
Most sun : 8.8 hours Lowestoft (Suffolk)



**DAILY  
WEATHER  
SUMMARY**

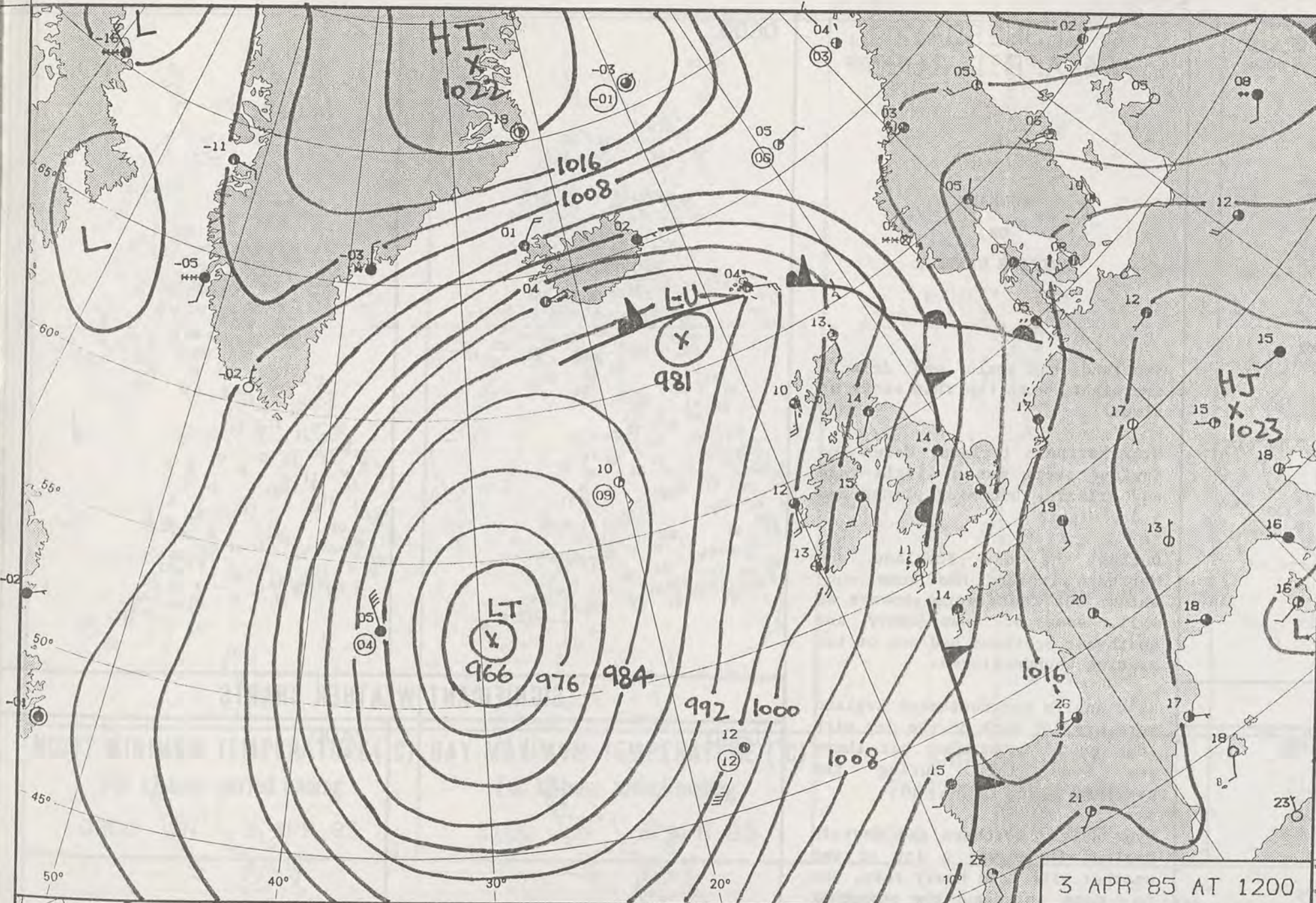




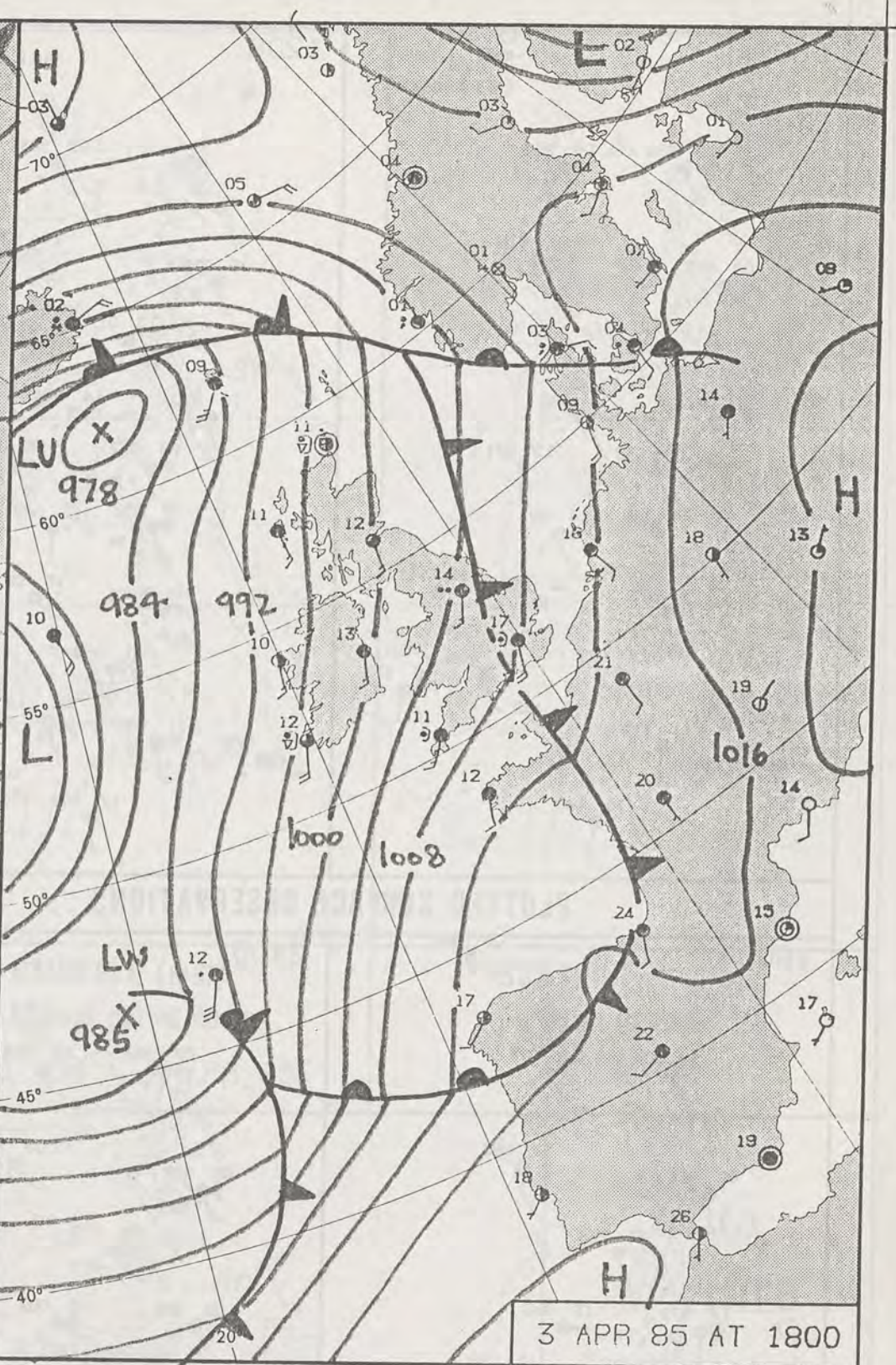




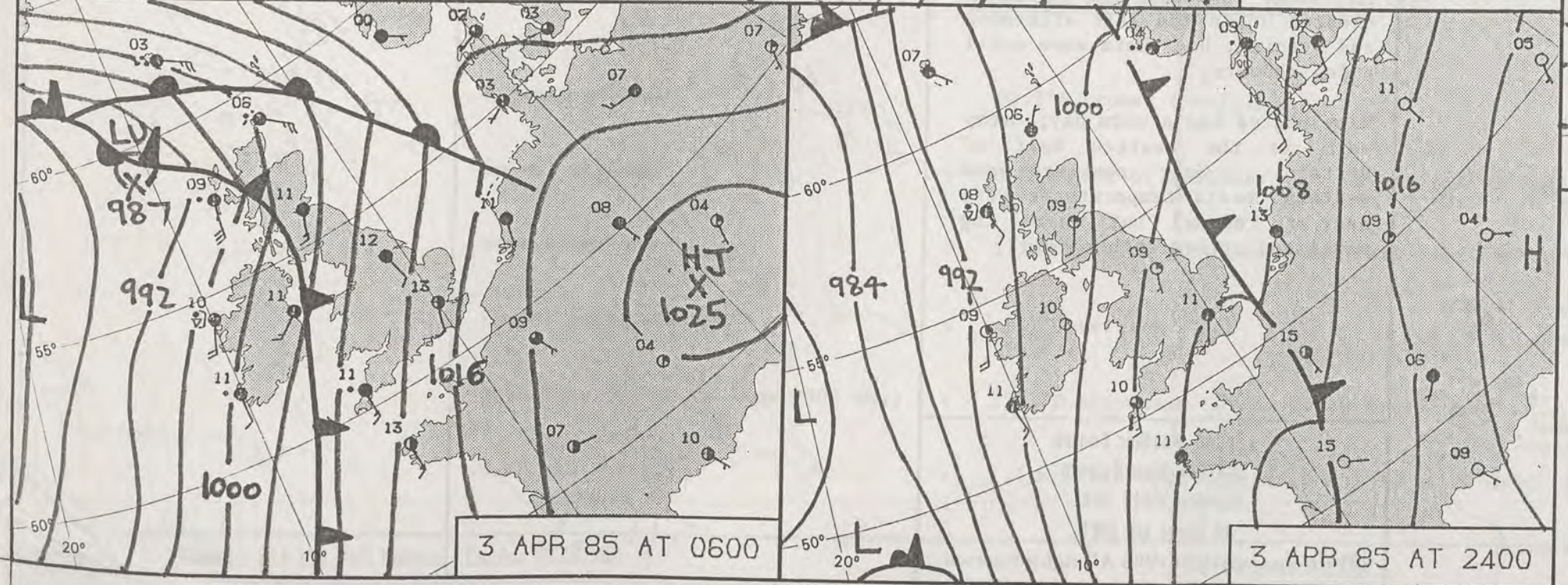
1000 GMT 27-4-85



3 APR 85 AT 1200



3 APR 85 AT 1800



3 APR 85 AT 0600

3 APR 85 AT 2400

# DAILY WEATHER SUMMARY

FOR

WEDNESDAY 3 APRIL 1985

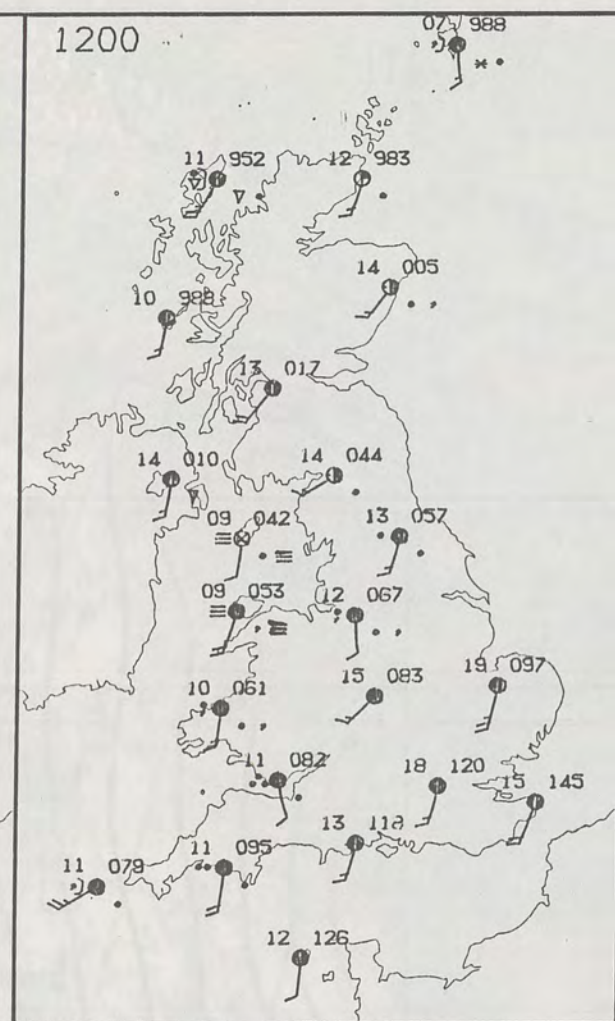
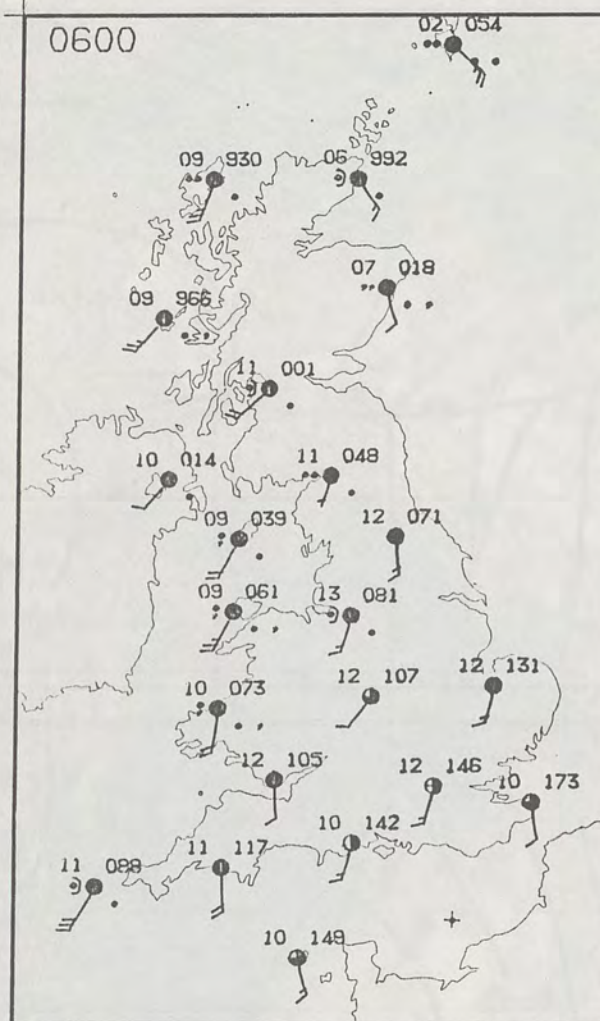


Warm front Cold front Occlusion

London Weather Centre 284-286 High Holborn London WC1V 7HX

© Crown Copyright 1985 All rights reserved





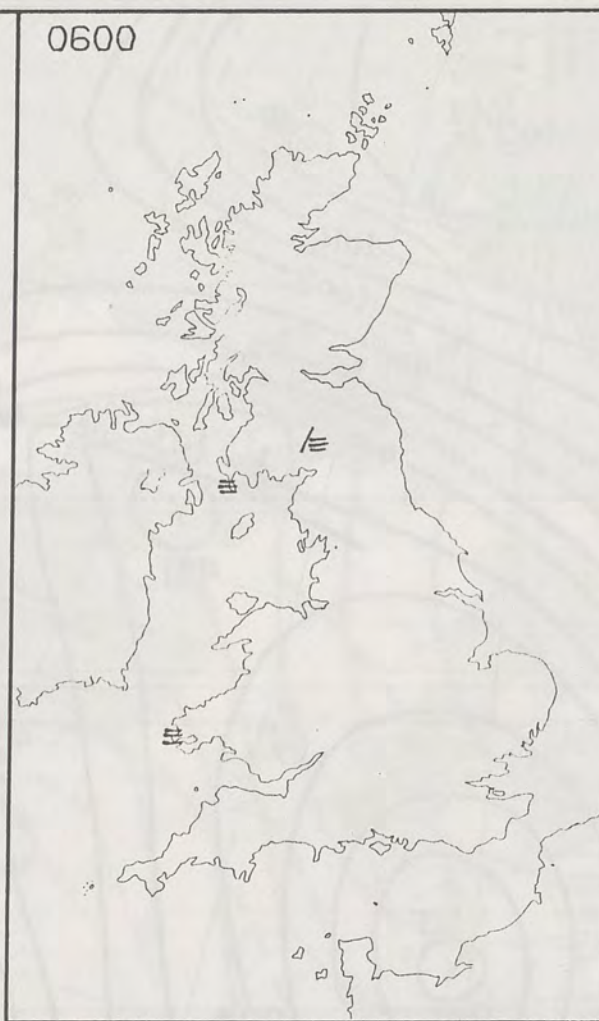
WEDNESDAY  
3 APRIL 1985

**SUMMARY  
OF  
BRITISH WEATHER**

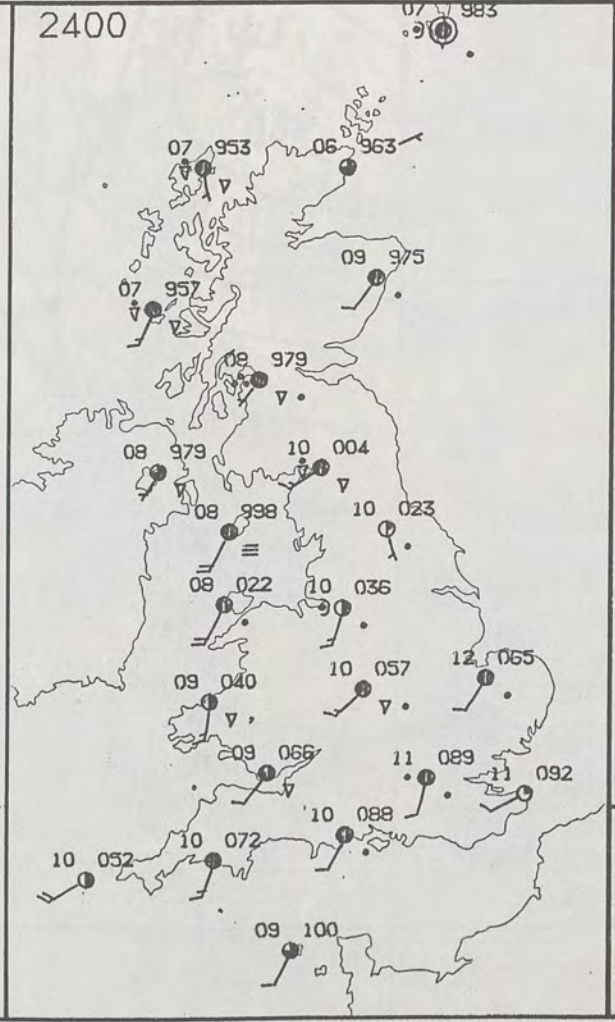
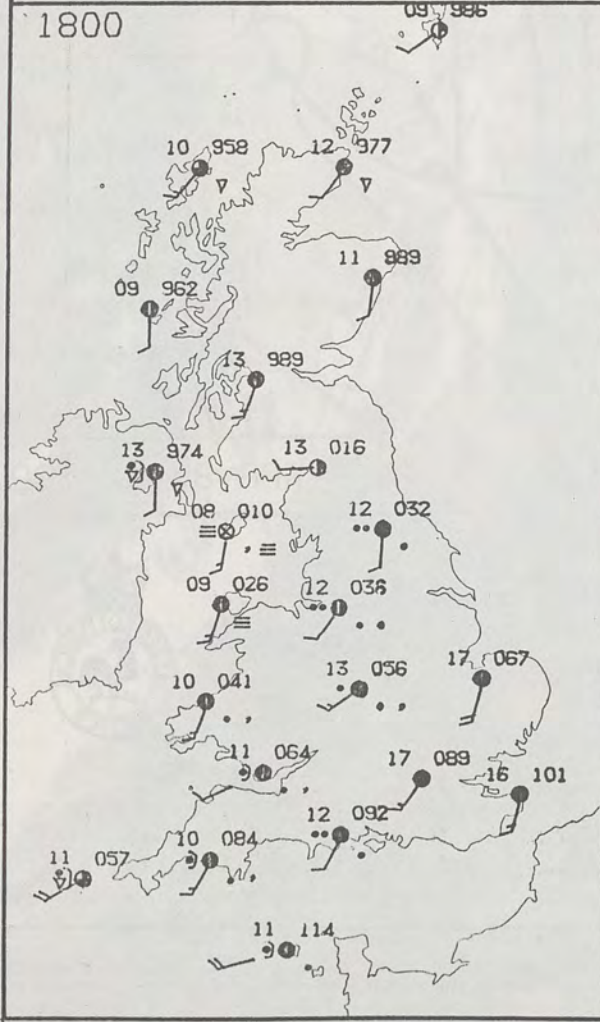
Scotland had rain and drizzle overnight, with the rain heavy at times.

Over Northern Ireland, Wales and England there was a little rain and drizzle, but many places had a dry night.

During the day Scotland and Northern Ireland had some sunshine, but there were showers as well, some of them heavy and southwest Scotland had one or two evening thunderstorms.



**PLOTTED SURFACE OBSERVATIONS**



East Anglia and southeast England were dry for much of the day with some sunny intervals, but there was some rain during the evening.

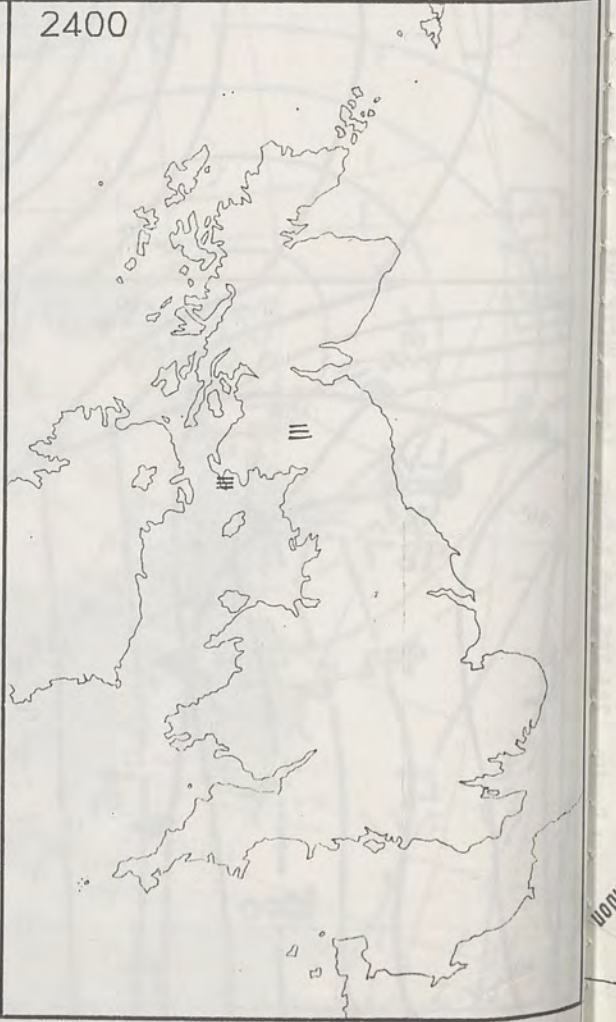
Over Wales, northern and western England there was a lot of wet weather with some heavy rain, but in many places the weather cleared up in the late afternoon and evening, but there were still a few showers.

Many places had a warm day; very warm in the eastern half of Britain. Near southern and western coasts temperatures were near to normal but where fog persisted it was rather cold.

London Weather Centre  
284-286 High Holborn  
London WC1V 7HX  
All times are GMT

© Crown Copyright 1985 All rights reserved

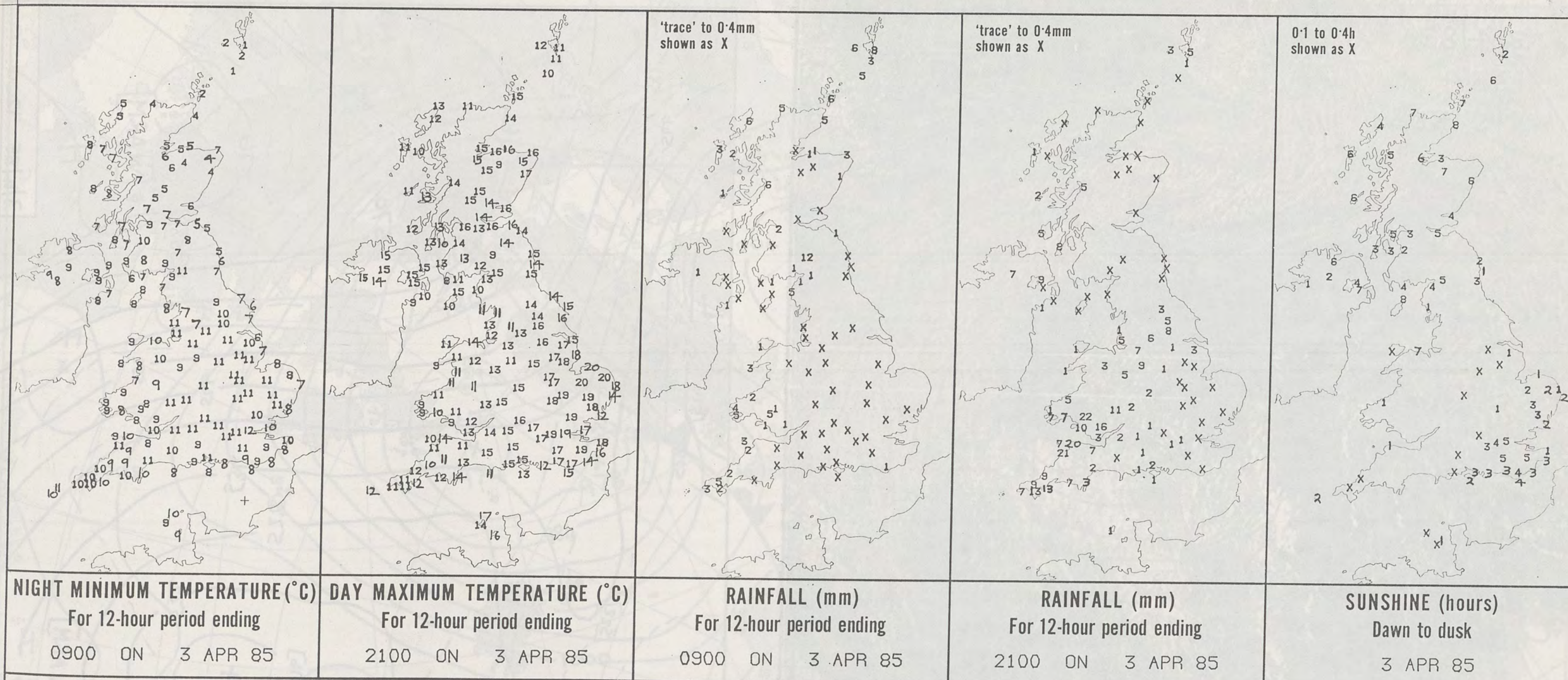
**SIGNIFICANT WEATHER CHARTS**



NIG

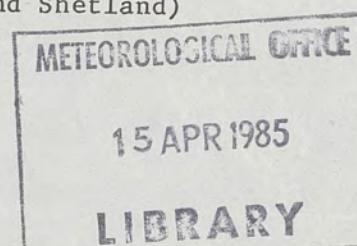
000001





**EXTREMES FOR WEDNESDAY 3RD APRIL 1985**

Highest maximum	: 20.2°C Cromer (Norfolk)
Lowest maximum	: 8.2°C Mull of Galloway (Nr. Stranvaer/Dumfries & Galloway)
Lowest minimum	: 1.3°C Lerwick (Shetland) and Fair Isle (Between Orkney and Shetland)
Lowest grass minimum	: -2.1°C Lerwick
Most rain (24 hours from 0900 GMT)	: 22.3°C Brynamman (Dyfed/South Wales)
Most sun	: 7.7 hrs Wick (NE Scotland) and Point of Ayre (Isle of Man)



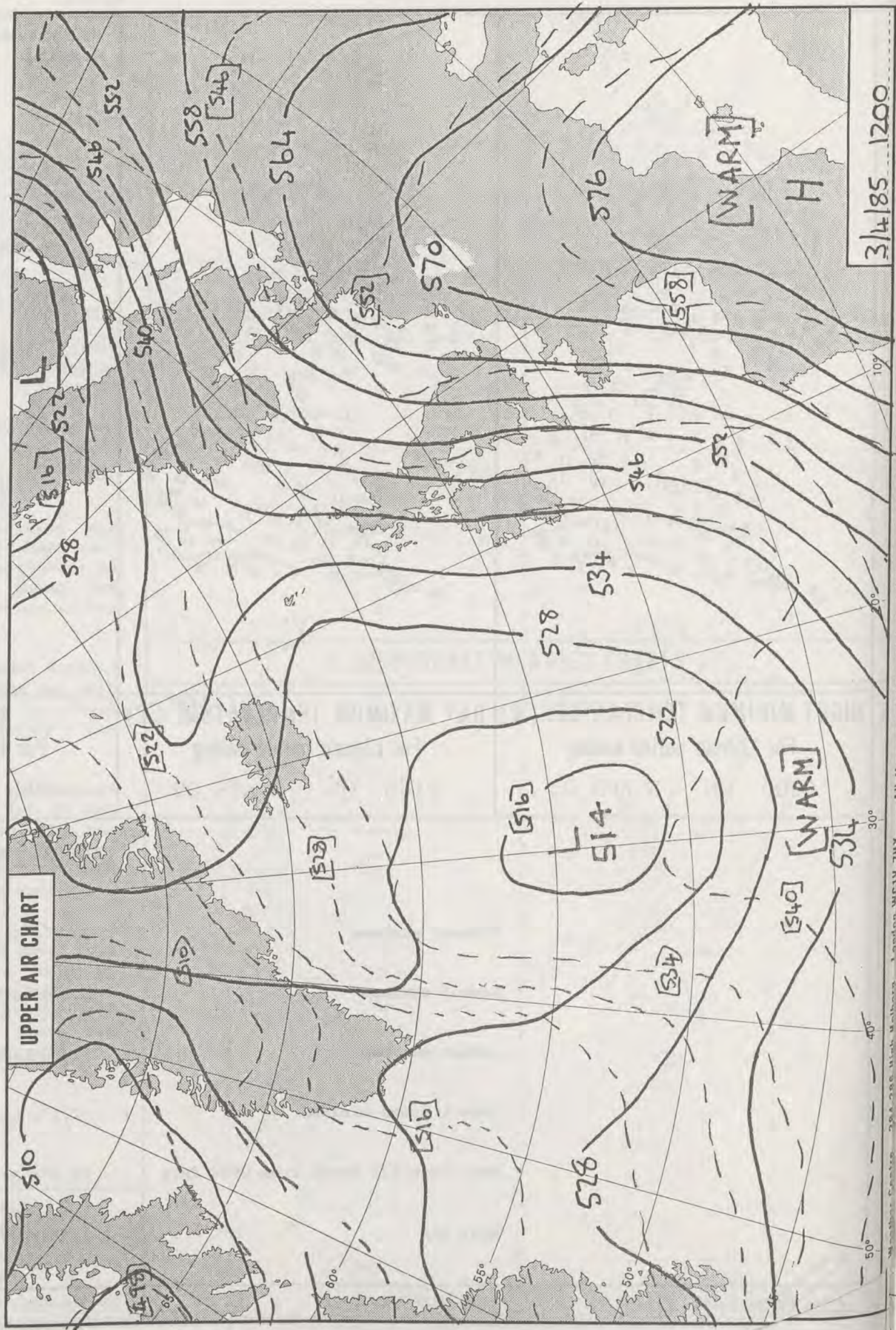

**DAILY  
WEATHER  
SUMMARY**



© Crown Copyright 1984  
All rights reserved



3/4/85  
1354  
VISIBLE

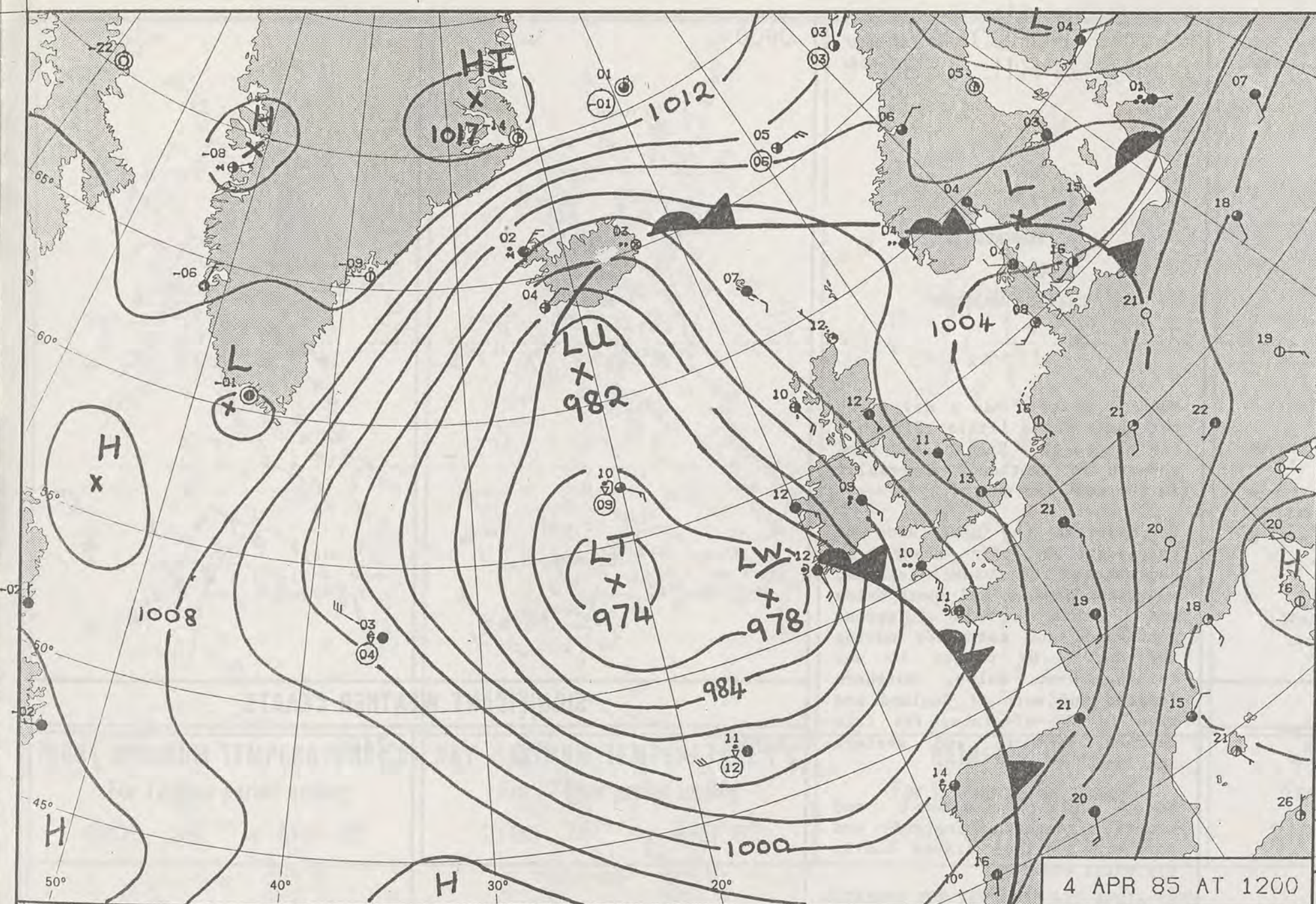




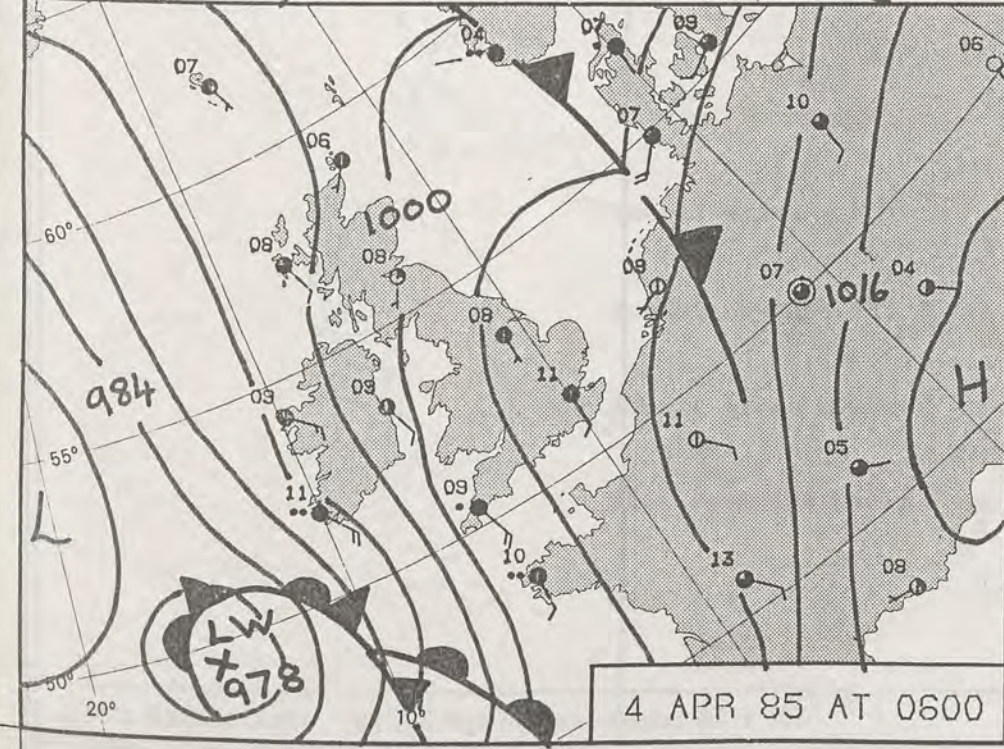
0071 501415

0071 501415

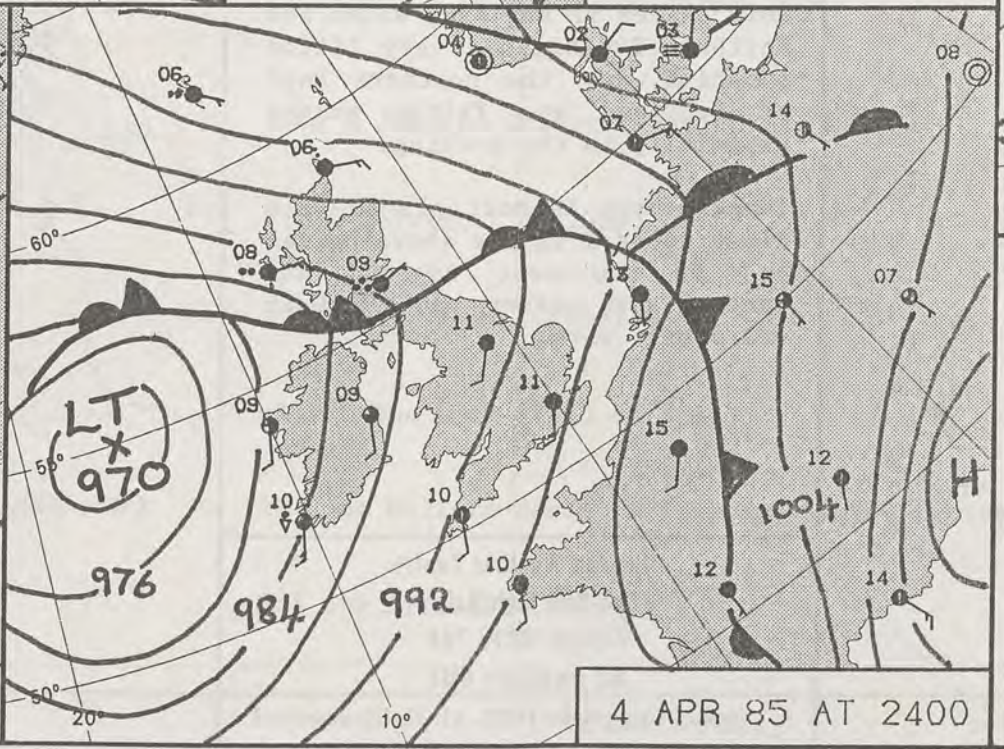
0071 501415



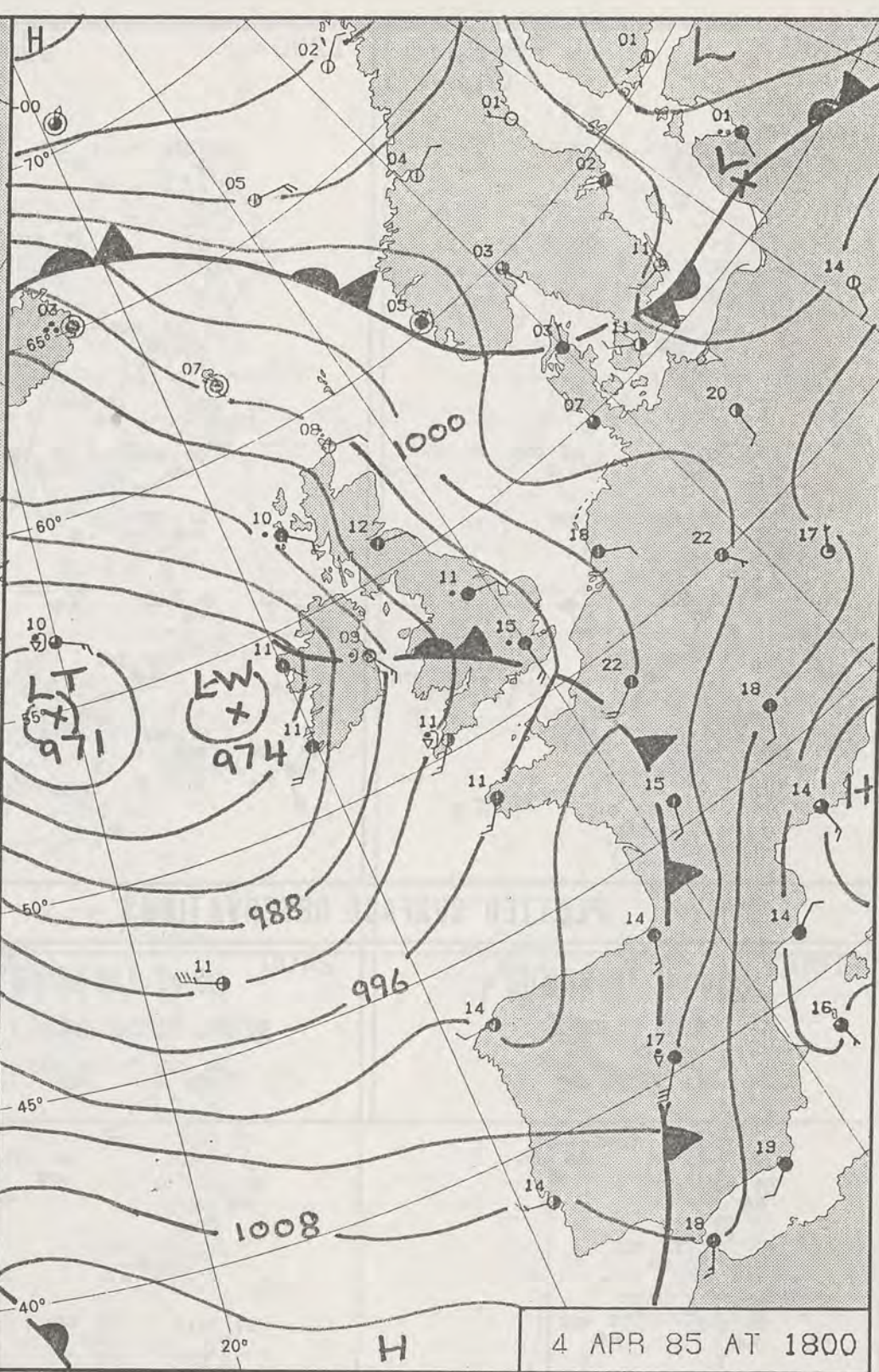
4 APR 85 AT 1200



4 APR 85 AT 0600



4 APR 85 AT 2400



4 APR 85 AT 1800

# DAILY WEATHER SUMMARY

FOR

THURSDAY 4 APRIL 1985



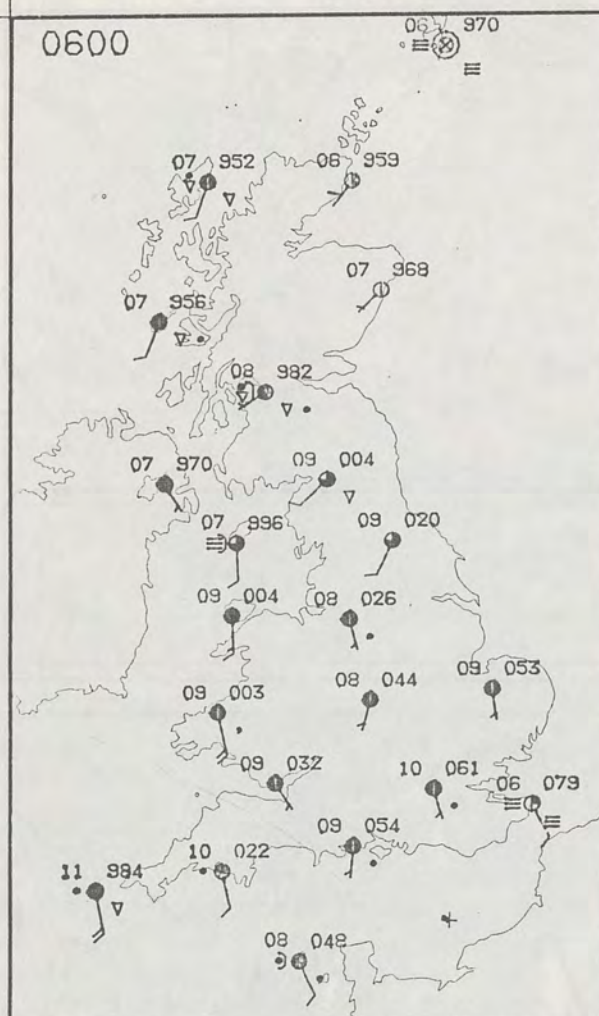
Warm front Cold front Occlusion

London Weather Centre 284-286 High Holborn London WC1V 7HX

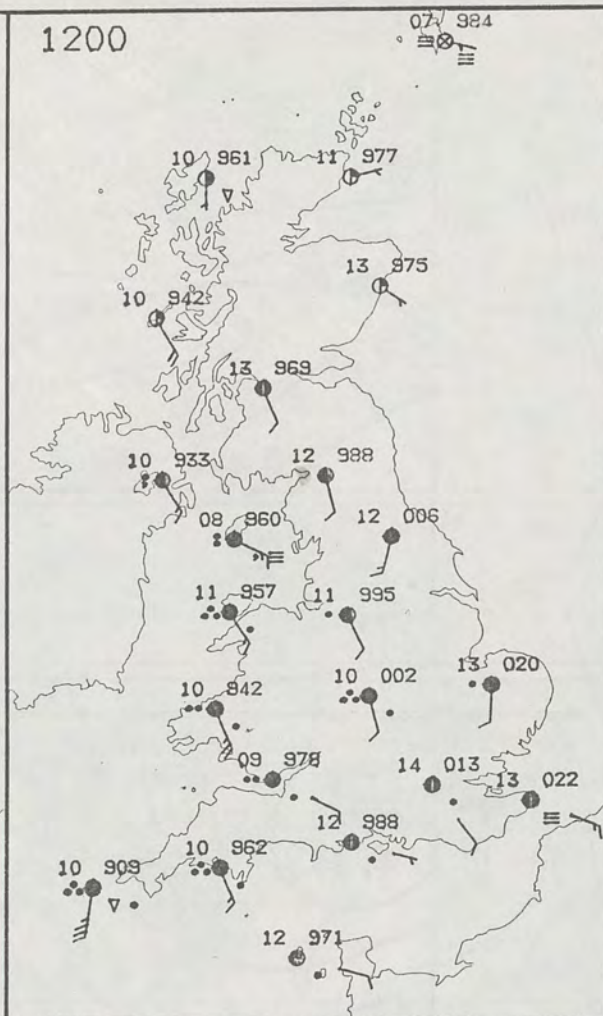
© Crown Copyright 1985 All rights reserved



0600

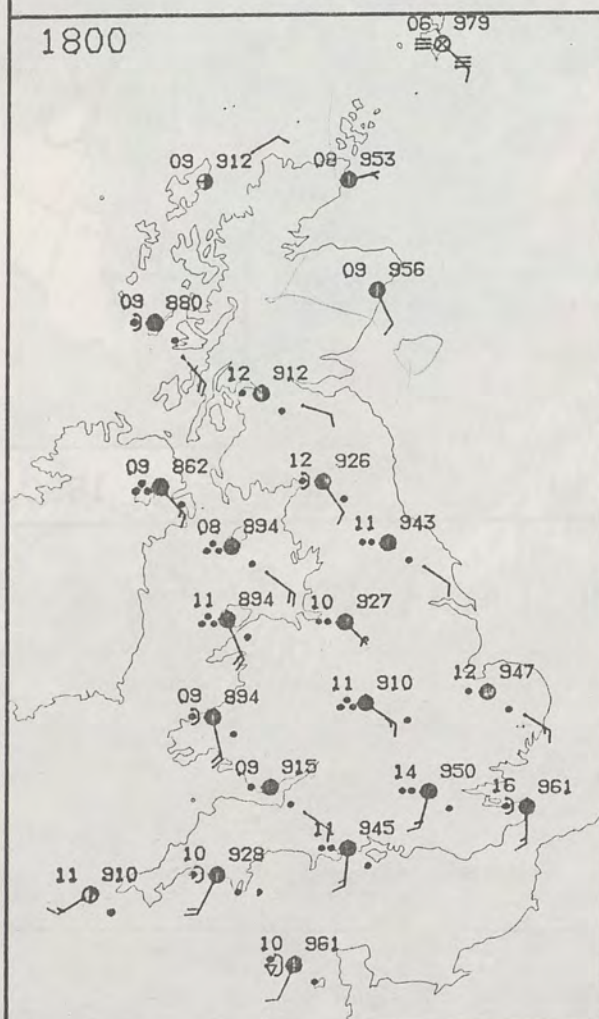


1200

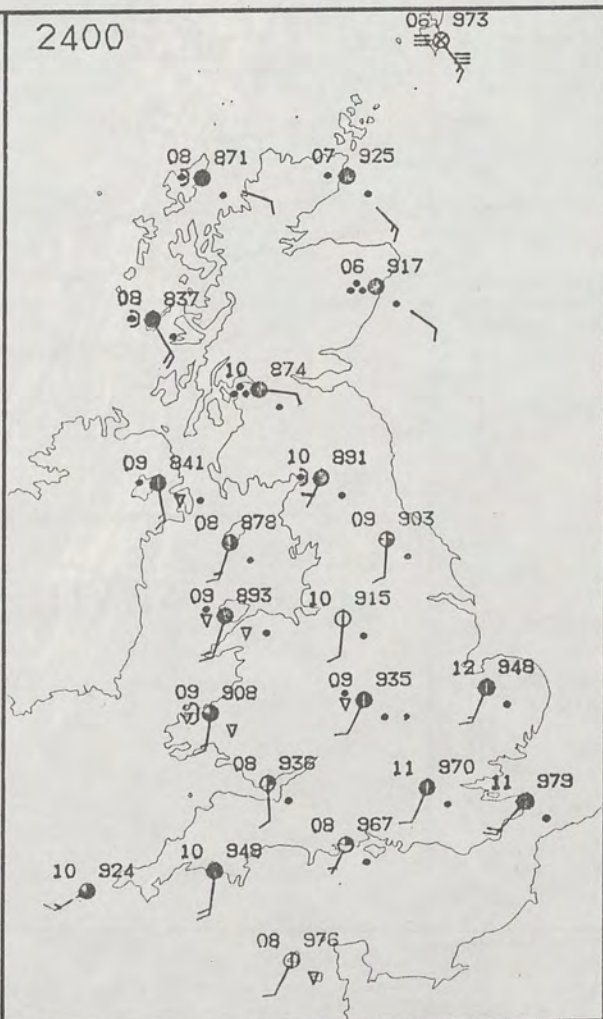


## PLOTTED SURFACE OBSERVATIONS

1800



2400



THURSDAY  
4 APRIL 1985

SUMMARY  
OF  
BRITISH WEATHER

Much of Britain had a dry night but there was a little rain in a few places over England and some showers in Scotland, especially in the west and north.

By daybreak the next area of persistent and often heavy rain had reached the Channel Islands, southwest England and South Wales and this rain spread northwards and eastwards during the day. By midday it was raining over Wales, Northern Ireland and much of England and then in the afternoon the rain reached southern and western Scotland.

East Anglia, southeast and central southern England and northern Scotland stayed mostly dry until evening.

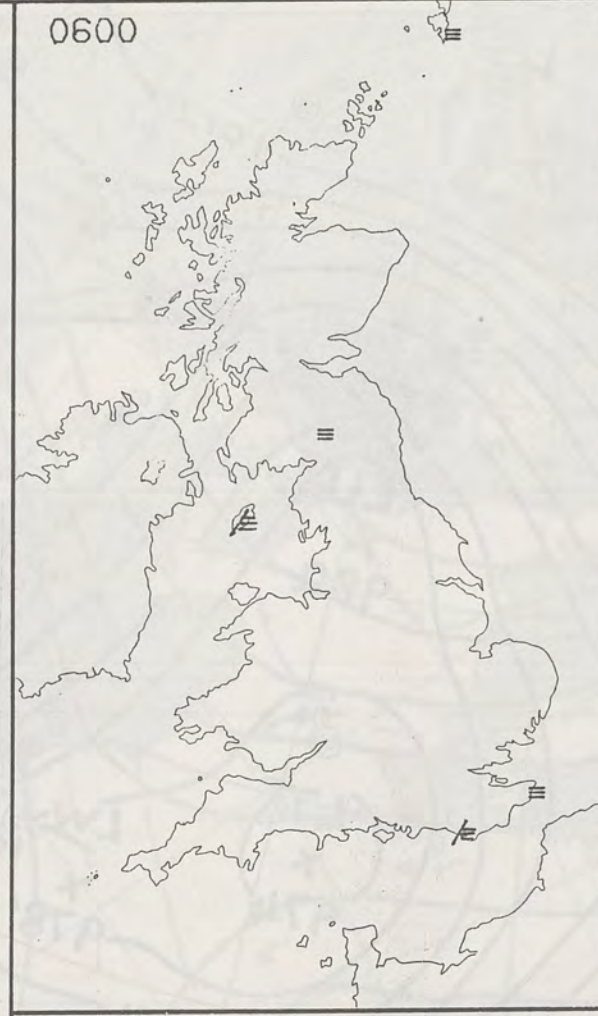
Most places in England, Wales and Northern Ireland had very little sunshine, but the northern half of Scotland was fairly sunny, especially in the morning.

Temperatures in most places were close to or a little above normal and in southeast England and central and eastern Scotland it was mostly warm.

London Weather Centre  
284-286 High Holborn  
London WC1V 7HX  
All times are GMT

© Crown Copyright 1985 All rights reserved

0600



1200



## SIGNIFICANT WEATHER CHARTS

1800



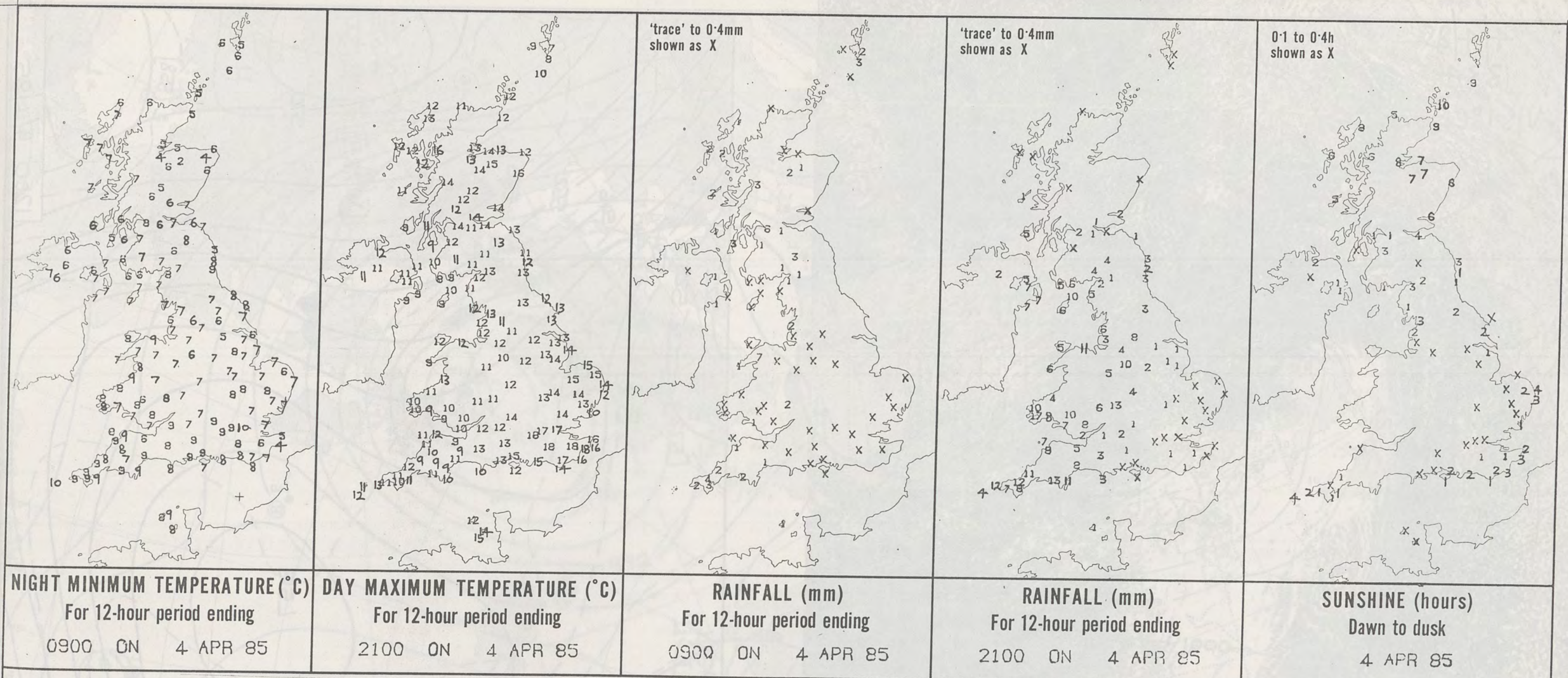
2400



NIGHT

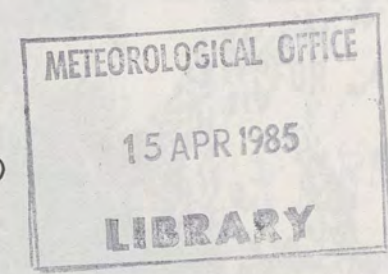
London





**EXTREMES FOR THURSDAY 4TH APRIL 1985**

Highest maximum	:	17.9°C Jubilee Corner (Kent)
Lowest maximum	:	7.2°C Lerwick (Shetland)
Lowest minimum	:	1.6°C Glenlivet (Grampian)
Lowest grass minimum	:	-1.9°C Dhu Lock (Isle of Bute)
Most rain (24 hours from 0900 GMT)	:	19.2 mm Milford Haven (Dyfed) and Sloy (Nr Loch Lomond)
Most sun	:	9.7 hrs Kirkwall (Orkney)



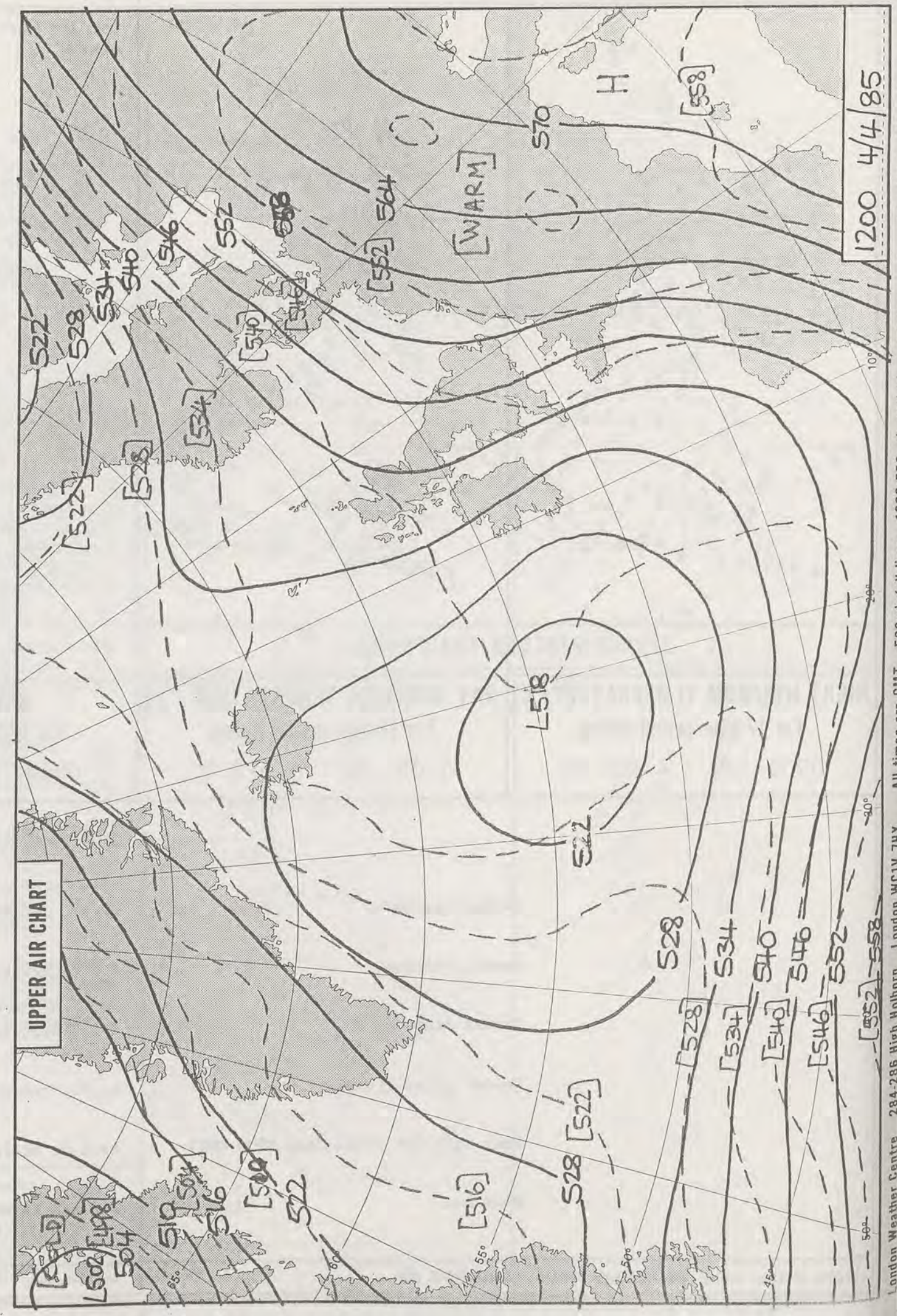
**DAILY  
WEATHER  
SUMMARY**



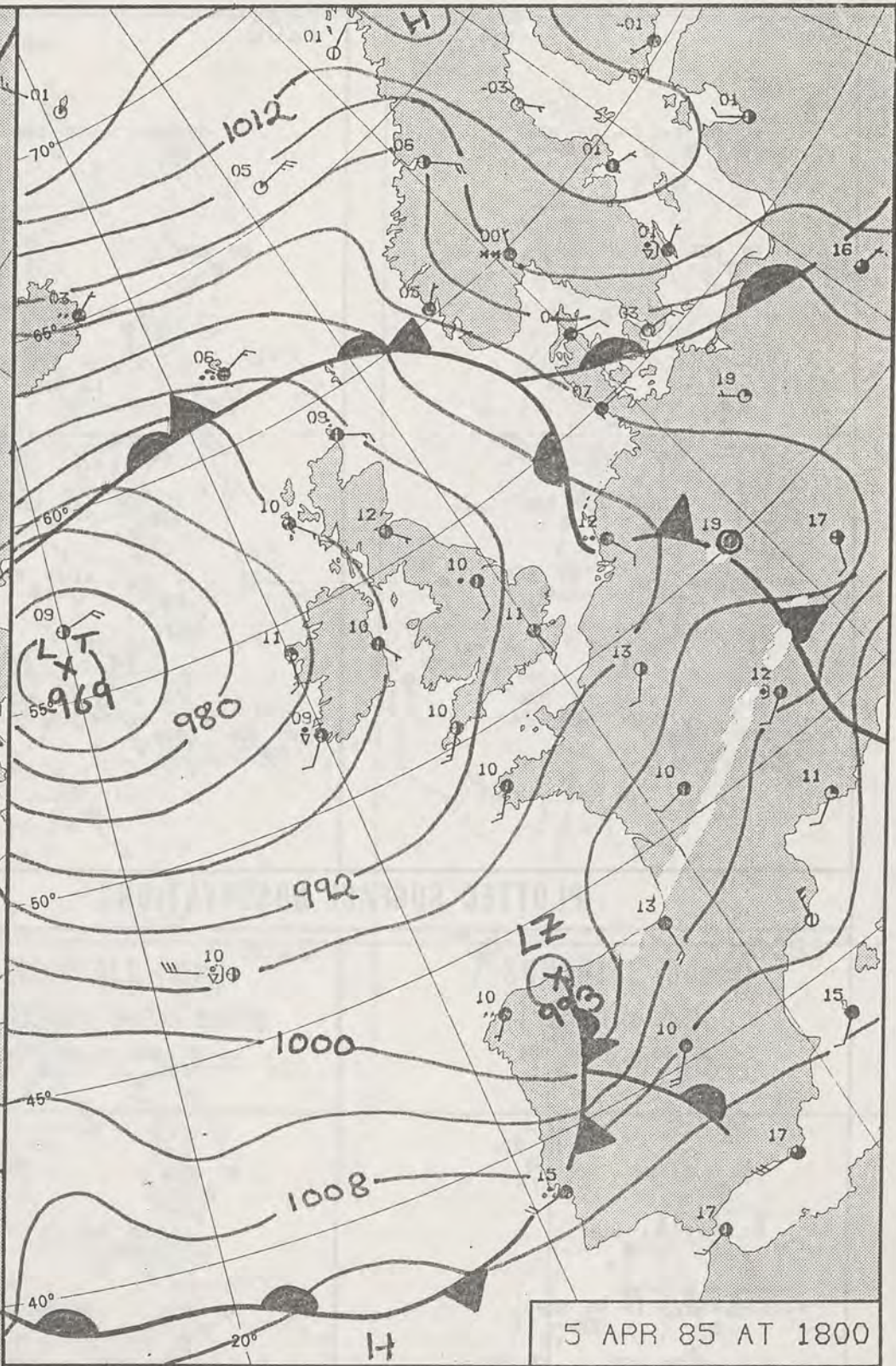
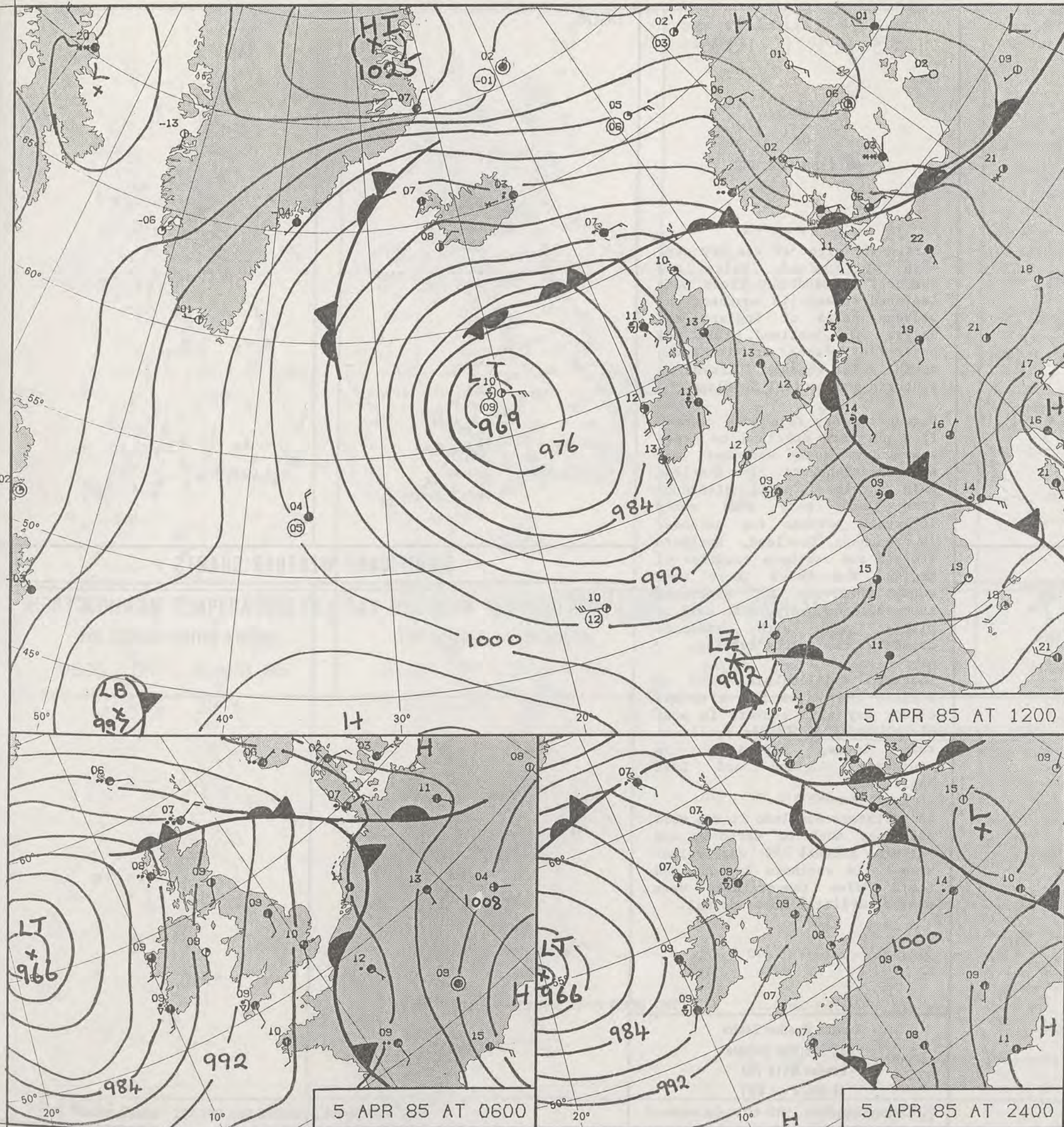
© Crown Copyright 1985  
All rights reserved



4/4/85  
1334  
VISIBLE







# DAILY WEATHER SUMMARY

FOR

FRIDAY 5 APRIL 1985

Warm front Cold front Occlusion

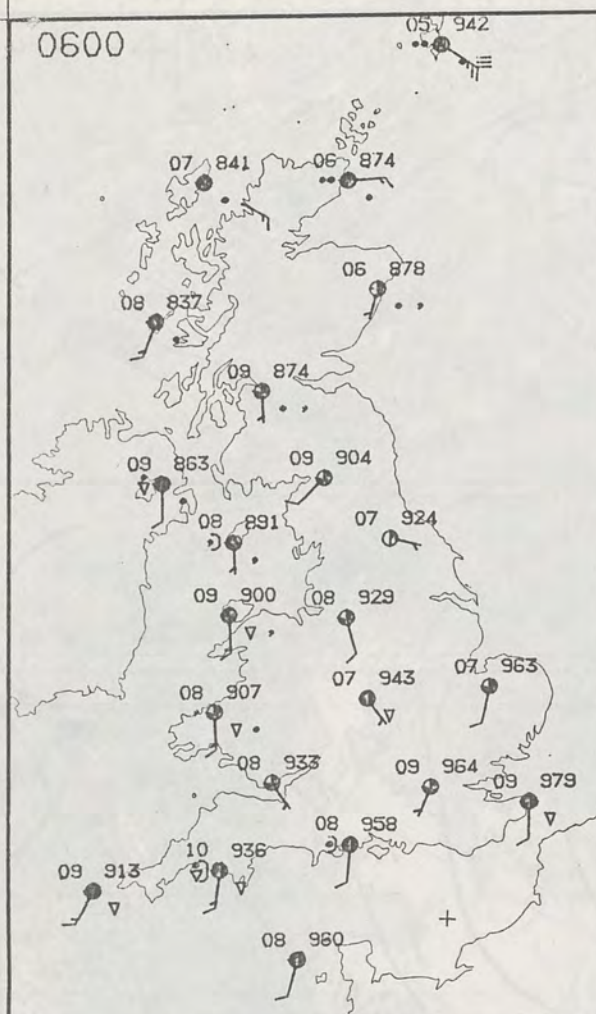
London Weather Centre 284-286 High Holborn London WC1V 7HX

© Crown Copyright 1985 All rights reserved

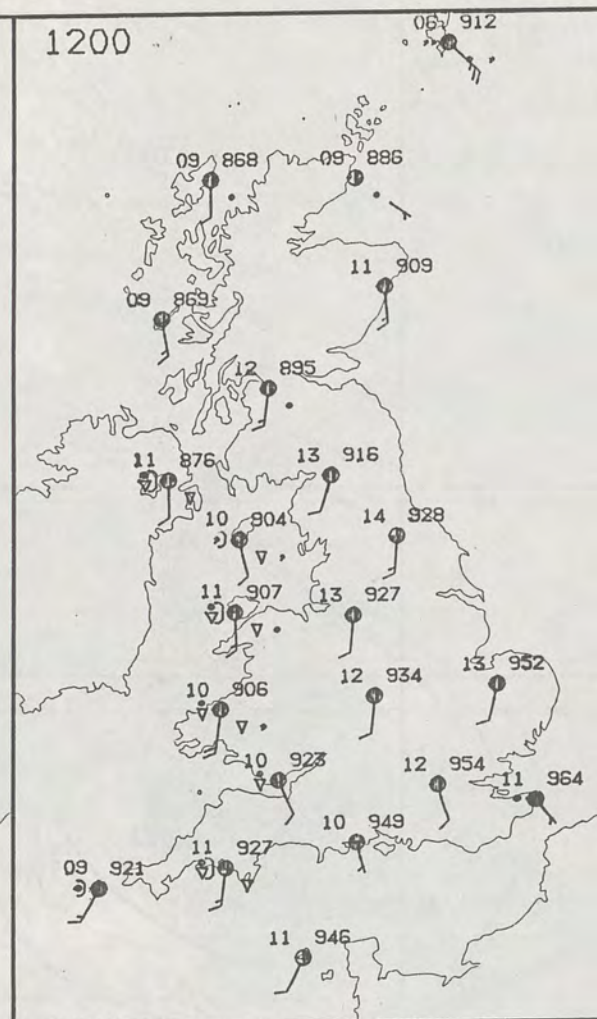




0600



1200

FRIDAY  
5 APRIL 1985SUMMARY  
OF  
BRITISH WEATHER

During the night it was dry over most of England, Wales and Northern Ireland but there were isolated showers in southern and western parts of England and Wales. In Scotland, rain was heavy in places as it moved north, drier weather followed in southern and central Scotland.

During the day rain soon cleared from northern Scotland to leave some dry sunny weather and scattered showers. In Shetland rain persisted until afternoon then there were some sunny intervals between fog patches. In southern Scotland, Northern Ireland and northern counties of England and Wales there were sunny intervals and scattered showers, some heavy, with hail in places and with isolated thunderstorms in the evening.

Southern and central parts of England and Wales had a mainly cloudy day with showers in most places and some longer spells of rain later, especially in southeast England and East Anglia.

In northeast Scotland it was warm and over much of northern and eastern Britain it was rather warm. In southern England and South Wales temperatures were near or a little above normal.

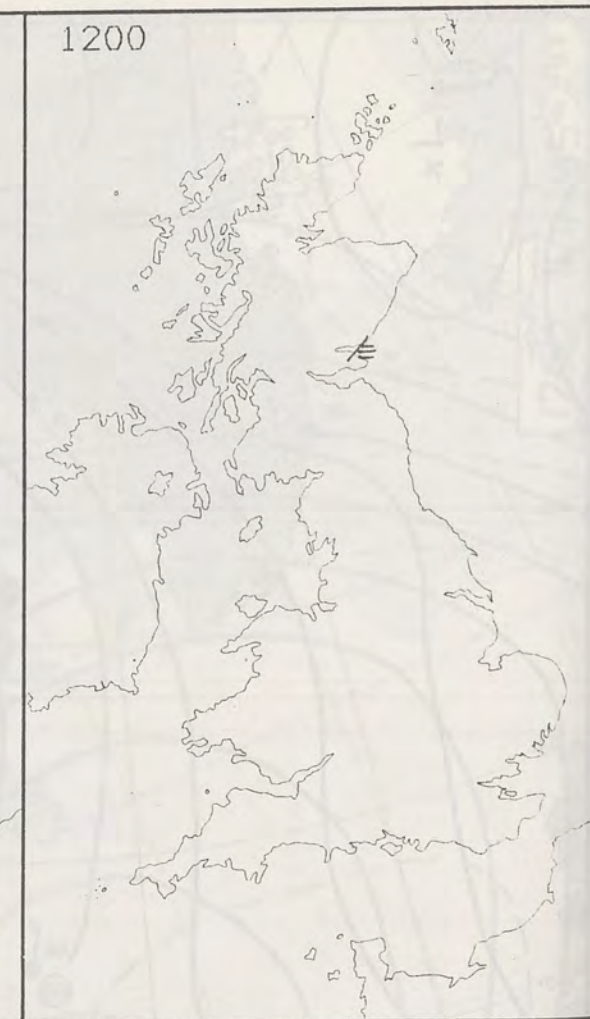
London Weather Centre  
284-286 High Holborn  
London WC1V 7HX  
All times are GMT

© Crown Copyright 1985 All rights reserved

0600

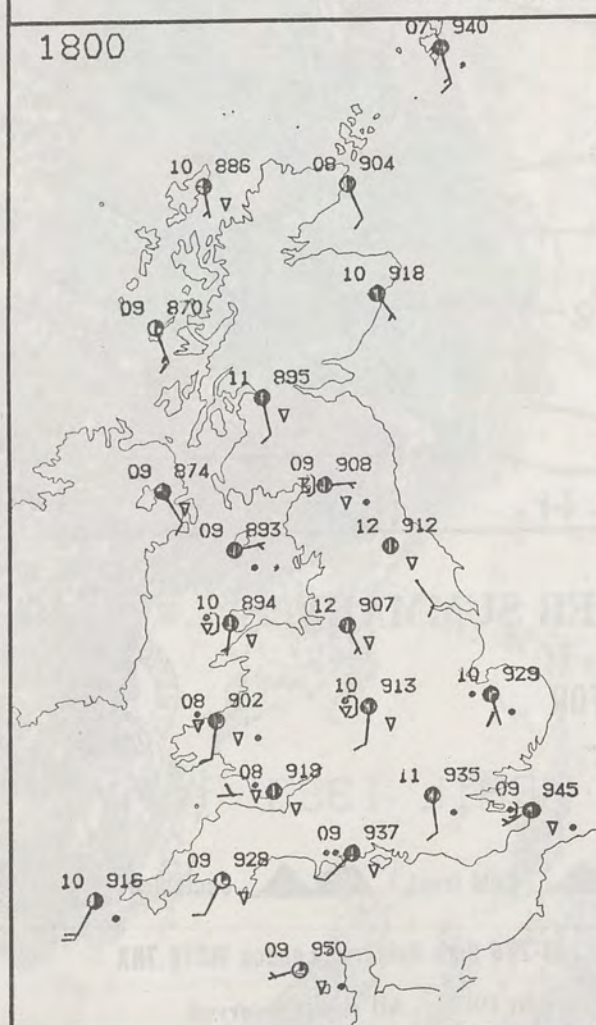


1200

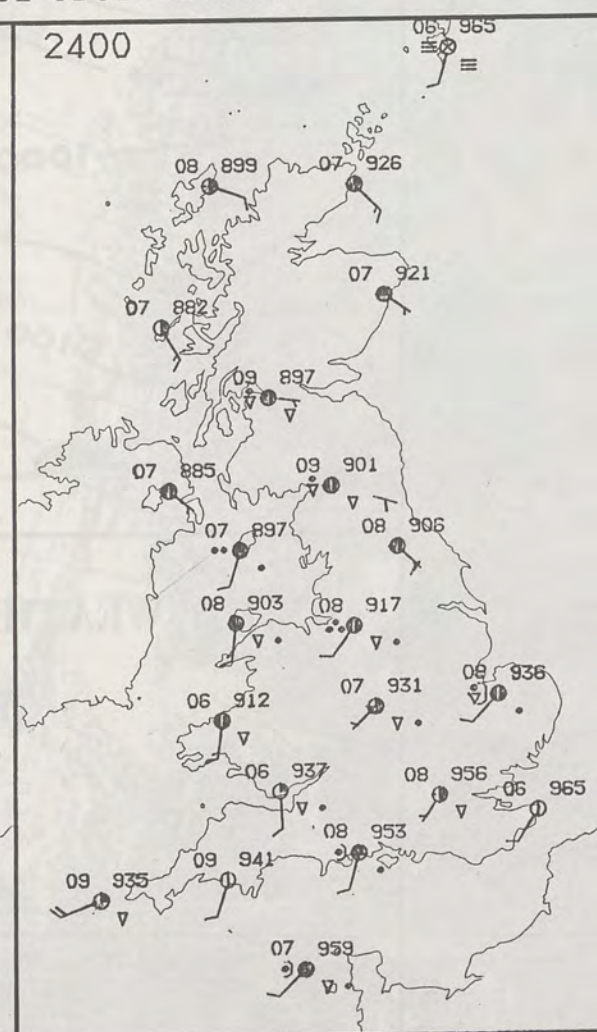


## PLOTTED SURFACE OBSERVATIONS

1800



2400

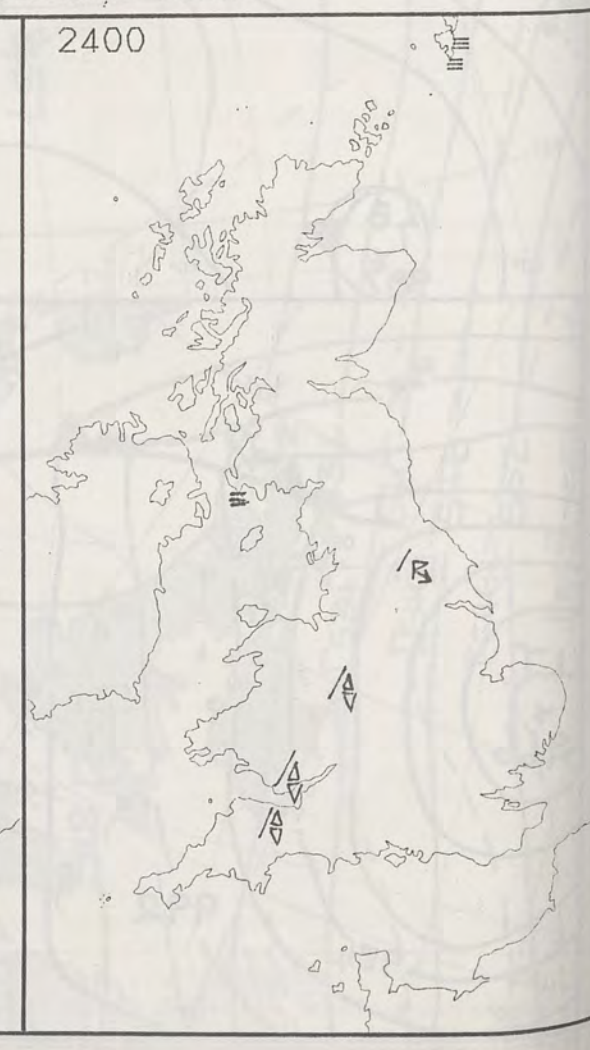


## SIGNIFICANT WEATHER CHARTS

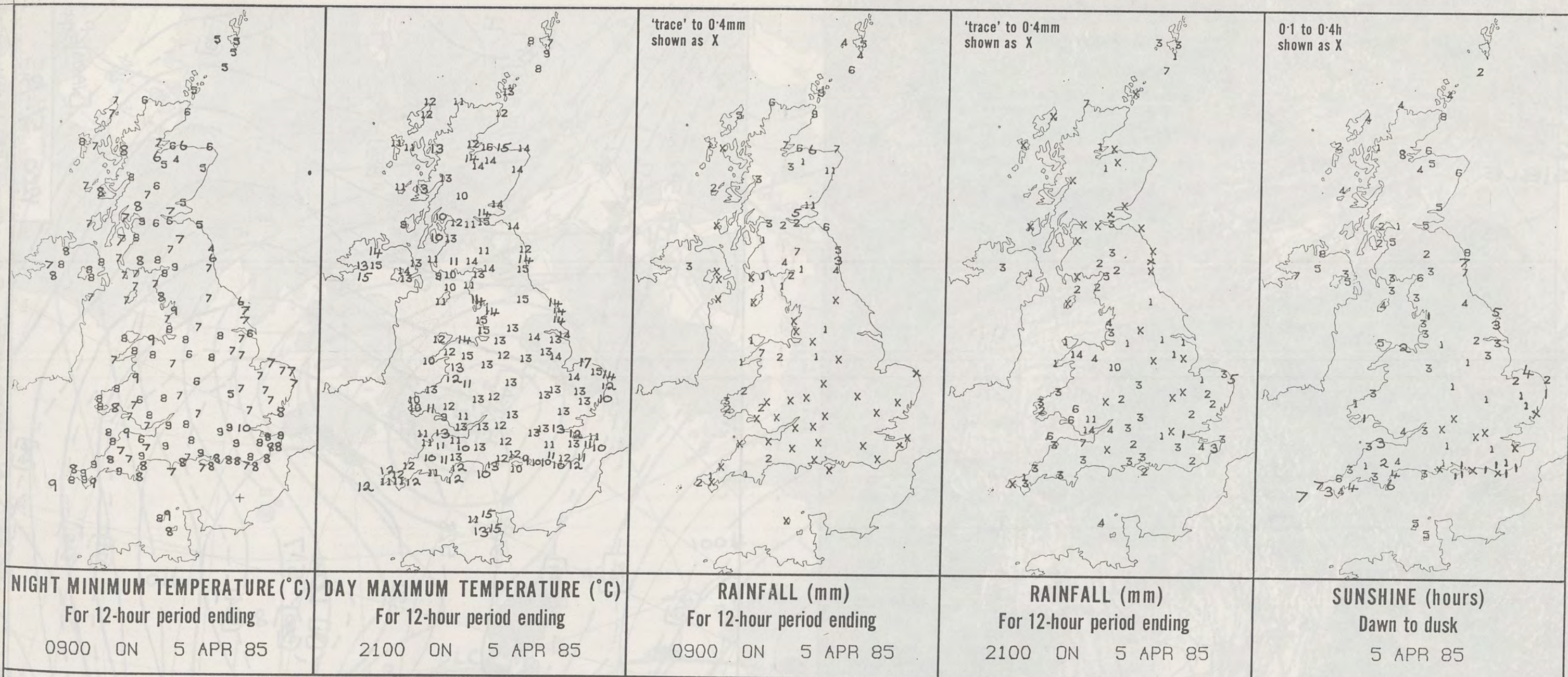
1800



2400








# EXTREMES FOR FRIDAY 5TH APRIL 1985

Highest maximum	: 17.0°C Cromer (Norfolk)
Lowest maximum	: 7.0°C Lerwick (Shetland)
Lowest minimum	: 4.3°C Glenlivet (Grampian)
Lowest grass minimum	: 0.3°C Boulmer (Northumberland)
Most rain (24 hours from 0900 GMT)	: 34.4 mm Edinburgh/Turnhouse
Most sun	: 8.4 hrs Invergordon Harbour (Cromarty Firth)

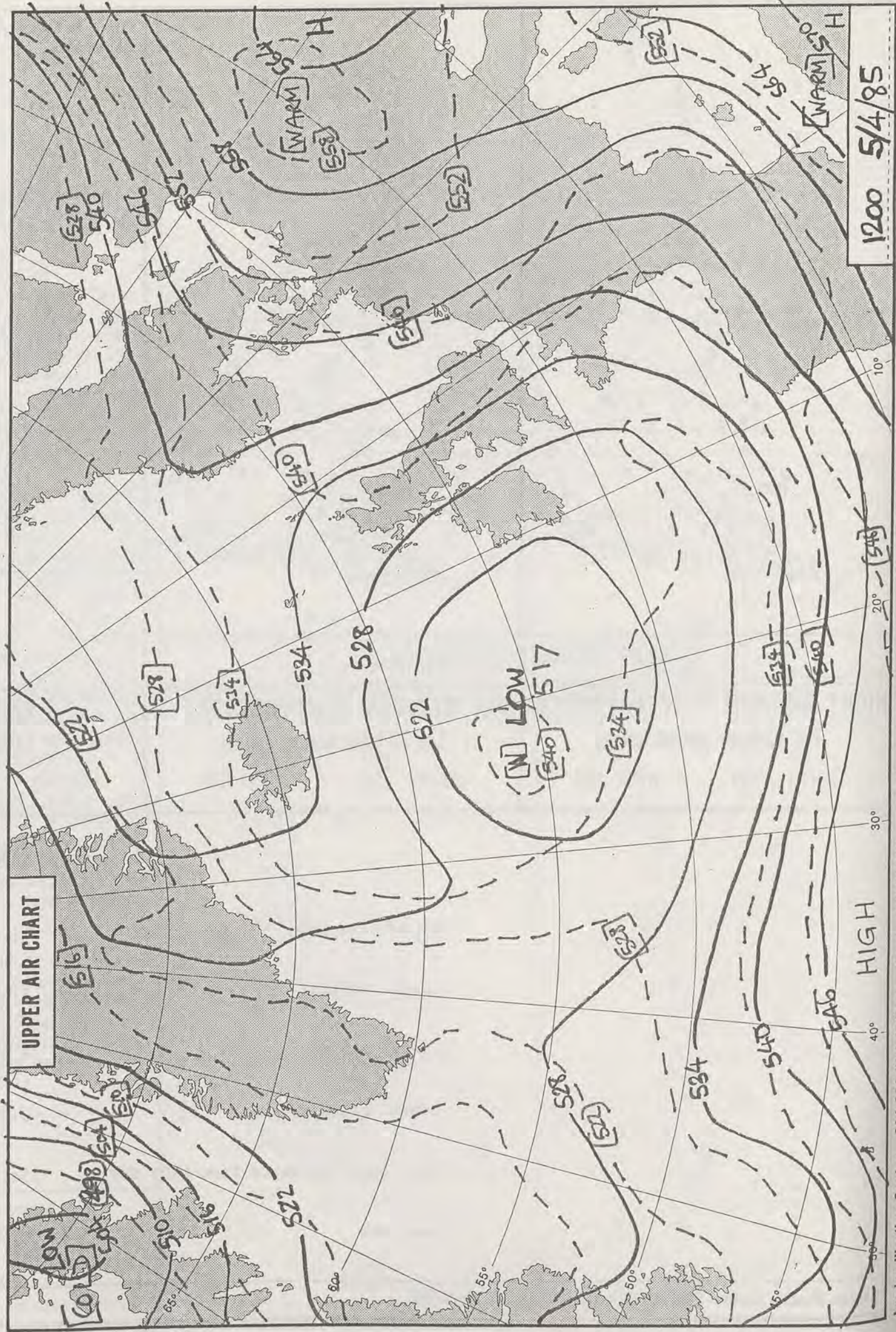


## DAILY WEATHER SUMMARY

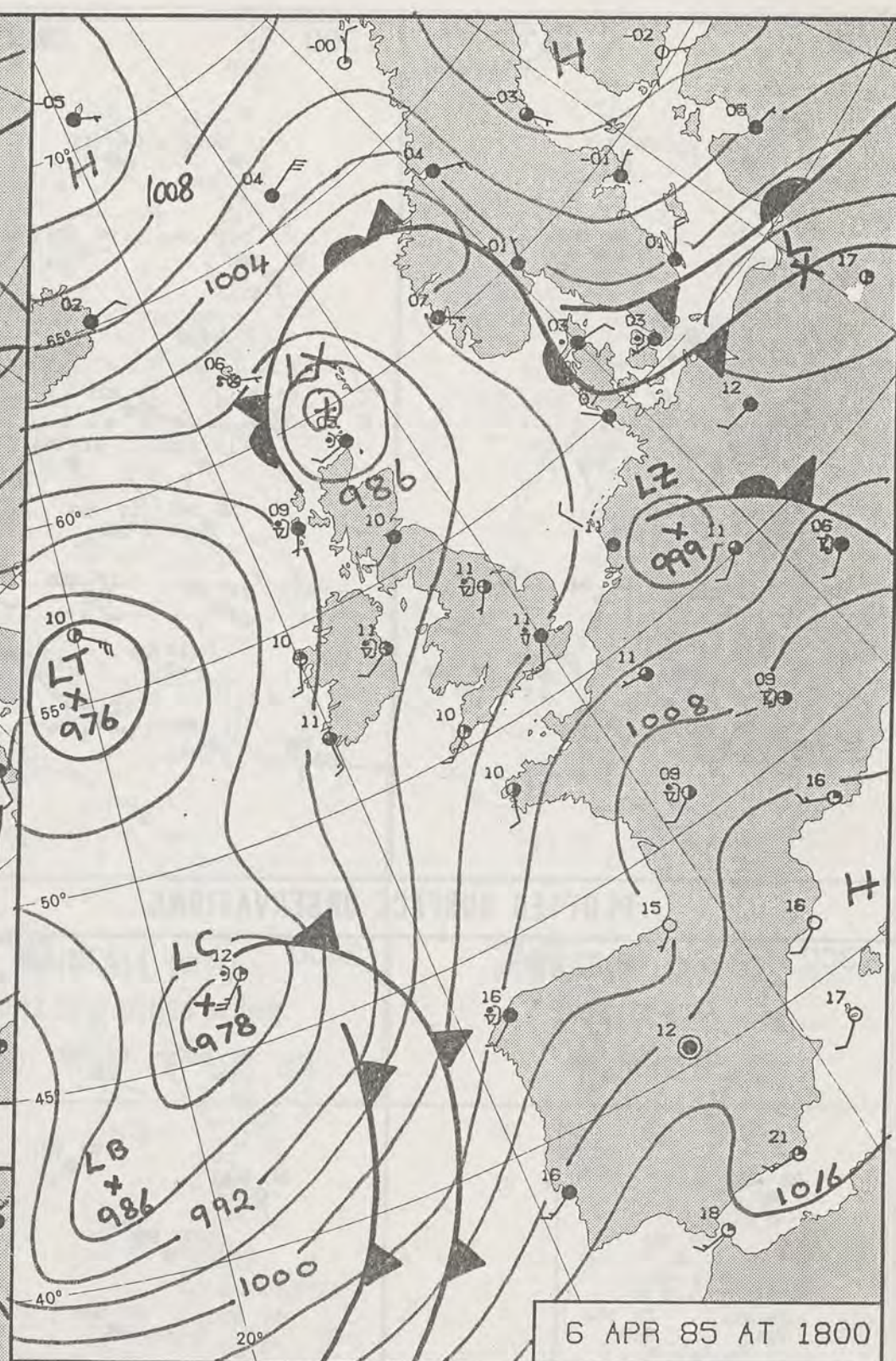





5.4.85  
1324  
VISIBLE







## DAILY WEATHER SUMMARY

FOR

SATURDAY 6 APRIL 1985

Warm front Cold front Occlusion

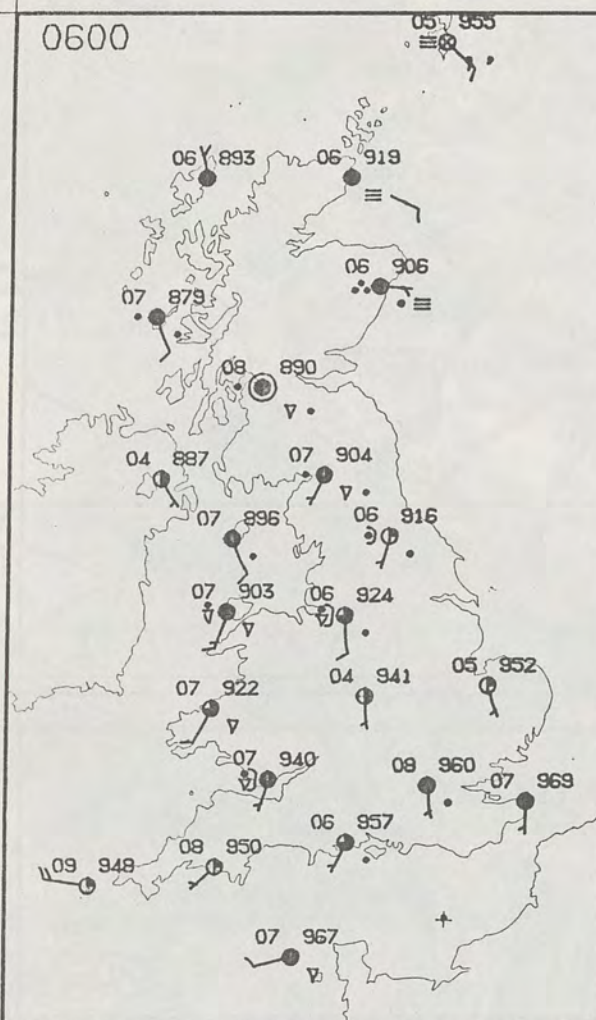
London Weather Centre 284-286 High Holborn London WC1V 7HX

© Crown Copyright 1985 All rights reserved

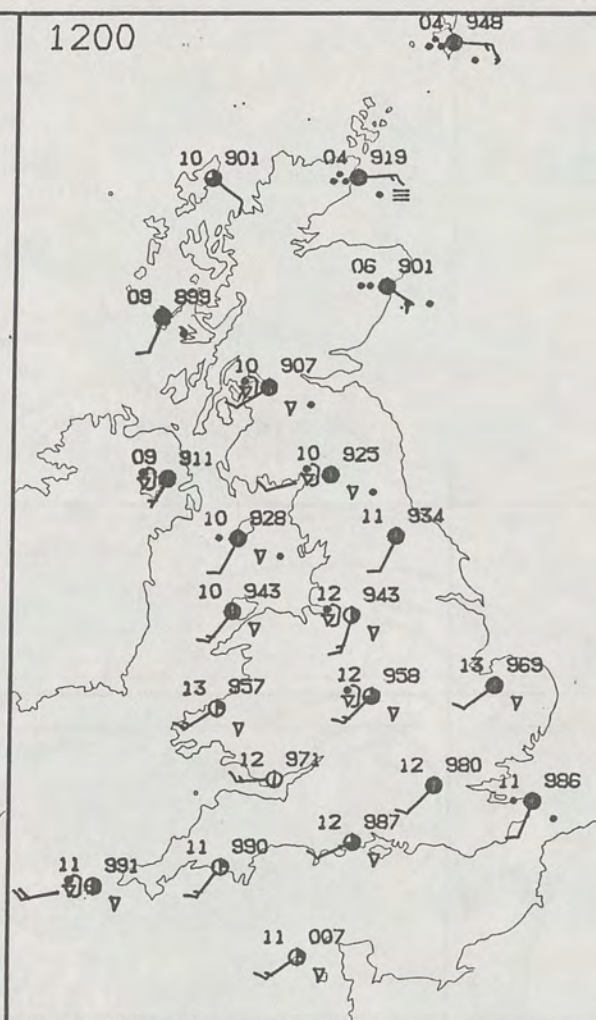




055/955



0457 948



SATURDAY  
6 APRIL 1985

# SUMMARY OF BRITISH WEATHER

Over most of Scotland it was a dull, wet day with heavy rain at times, especially in the Edinburgh area. In western Scotland rain was light and patchy and there were sunny intervals, particularly in the Western Isles. Drier weather, with only isolated showers, reached southern Scotland later in the day.

In Northern Ireland, most of England and Wales there were sunny intervals and showers. Some of the showers were heavy with hail and thunder. (Thunderstorms reported by Belfast, Boscombe Down, Heathrow during afternoon and early evening.) In the extreme southeast of England it was mainly cloudy with rain at times.

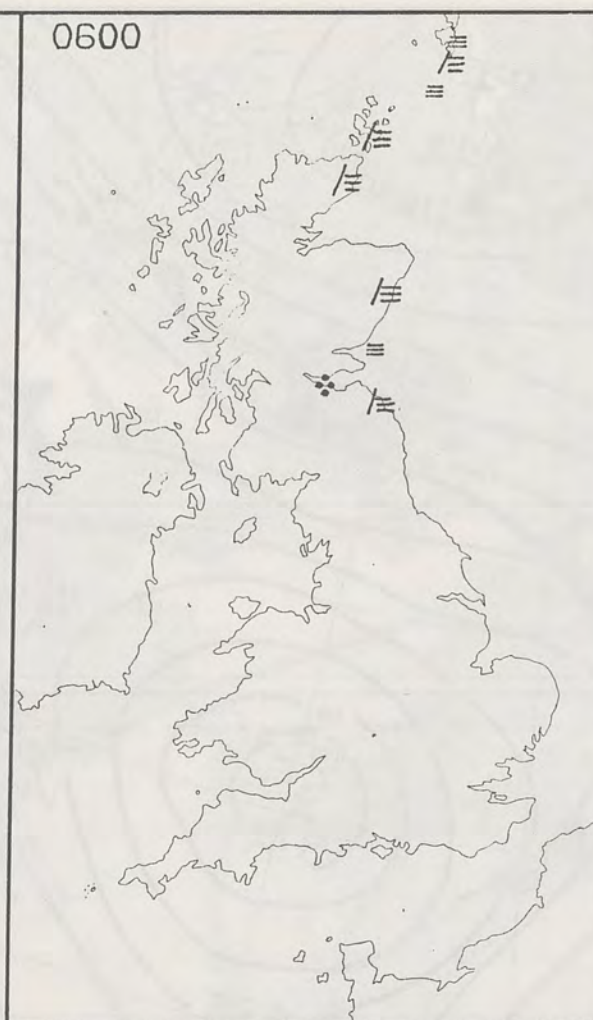
Temperatures were near or rather above normal in most places but in northeast Scotland and the Northern Isles it was rather cold.

**London Weather Centre**  
284-286 High Holborn  
London WC1V 7HX  
All times are GMT

© Crown Copyright 1985 All rights reserved

---

5

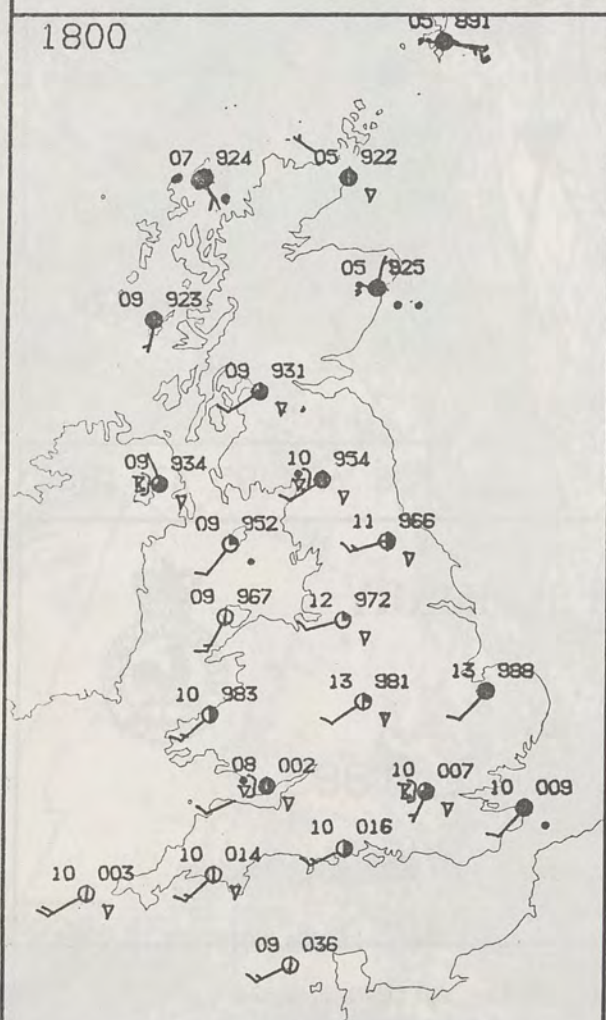


---

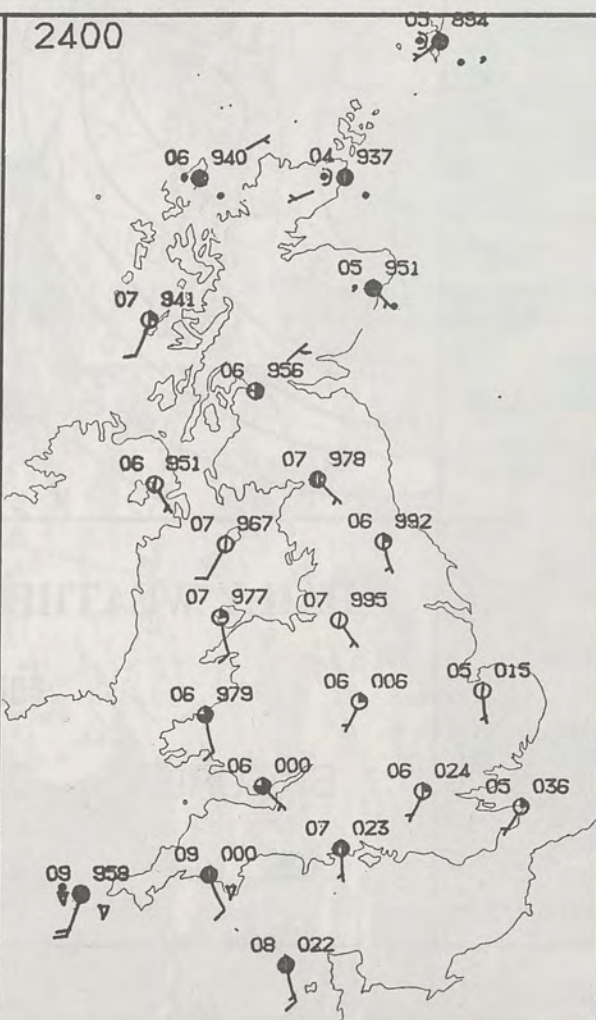


## PLOTTED SURFACE OBSERVATIONS

05/891



~~03-894~~



## SIGNIFICANT WEATHER CHARTS

---

87



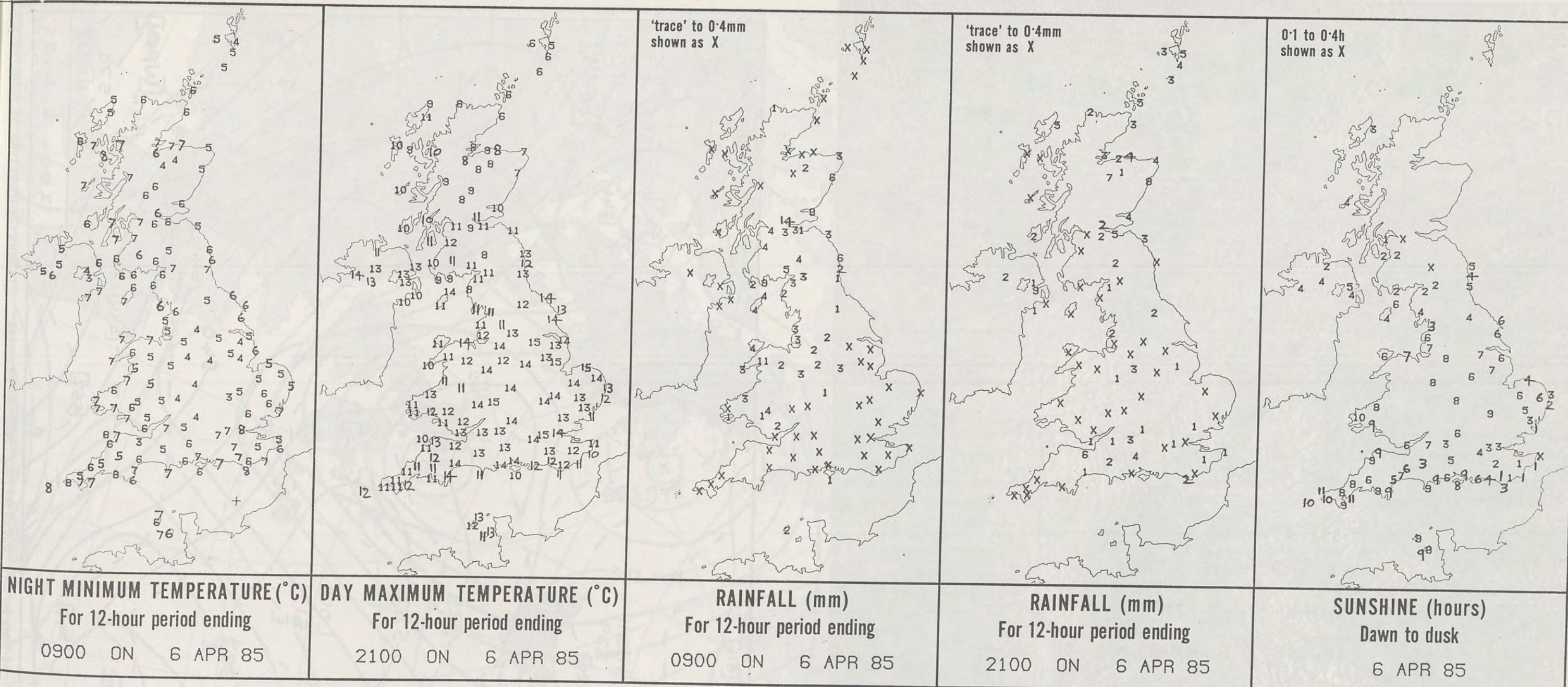
---



NIGH

London

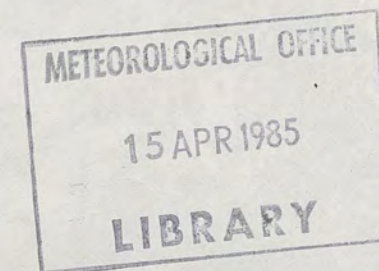




**EXTREMES FOR SATURDAY 6TH APRIL 1985**

Highest maximum	: 15.0°C Cromer (Norfolk)
Lowest maximum	: 5.2°C Lerwick (Shetland)
Lowest minimum	: 2.6°C Bedford
Lowest grass minimum	: -1.3°C Brize Norton (Oxfordshire)
Most rain (24 hours from 0900 GMT)	: 26.0 mm Bastreet (Cornwall)
Most sun	: 10.9 hours Falmouth (Devon)

*Cornwall*



**DAILY  
WEATHER  
SUMMARY**



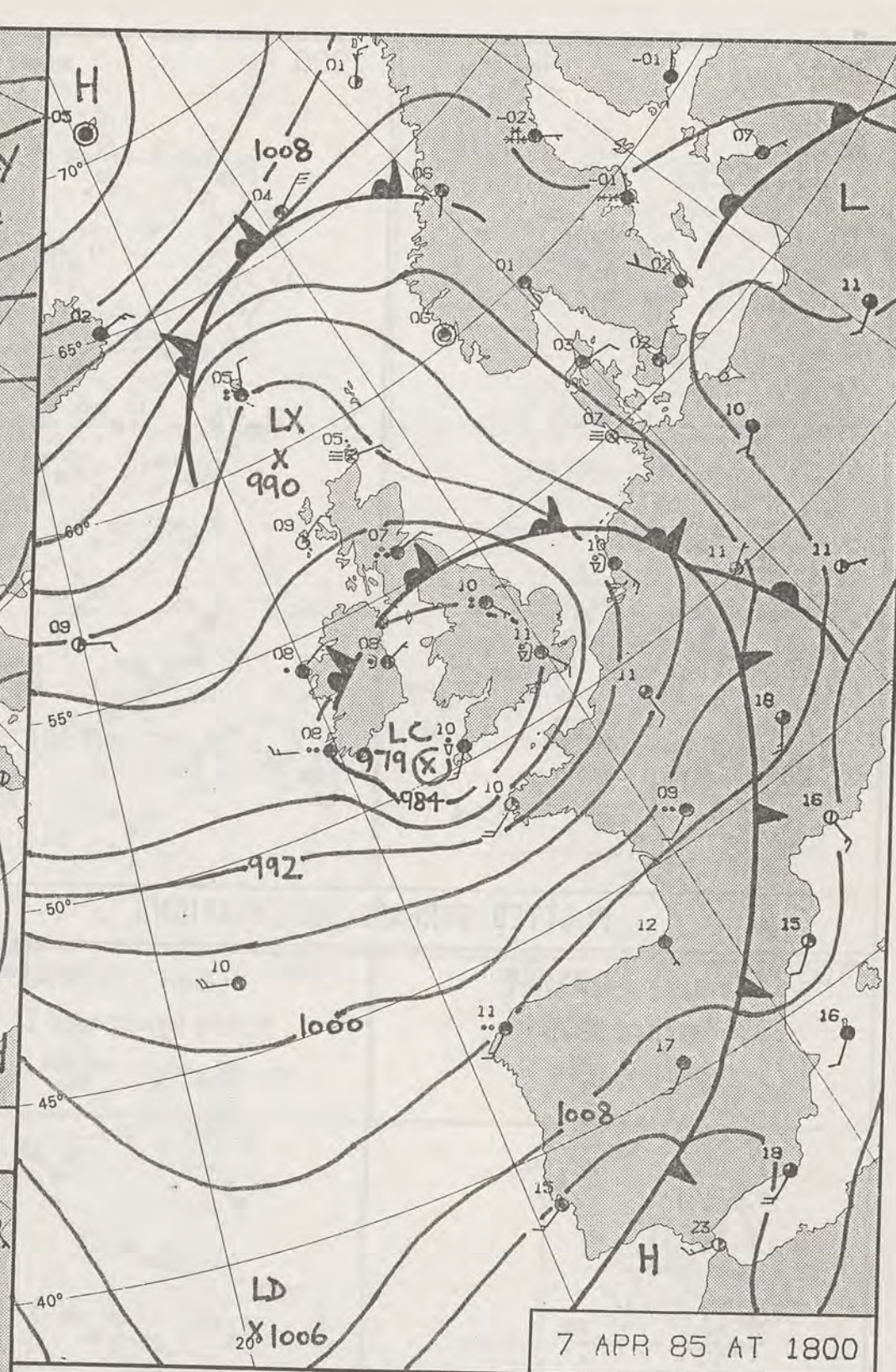
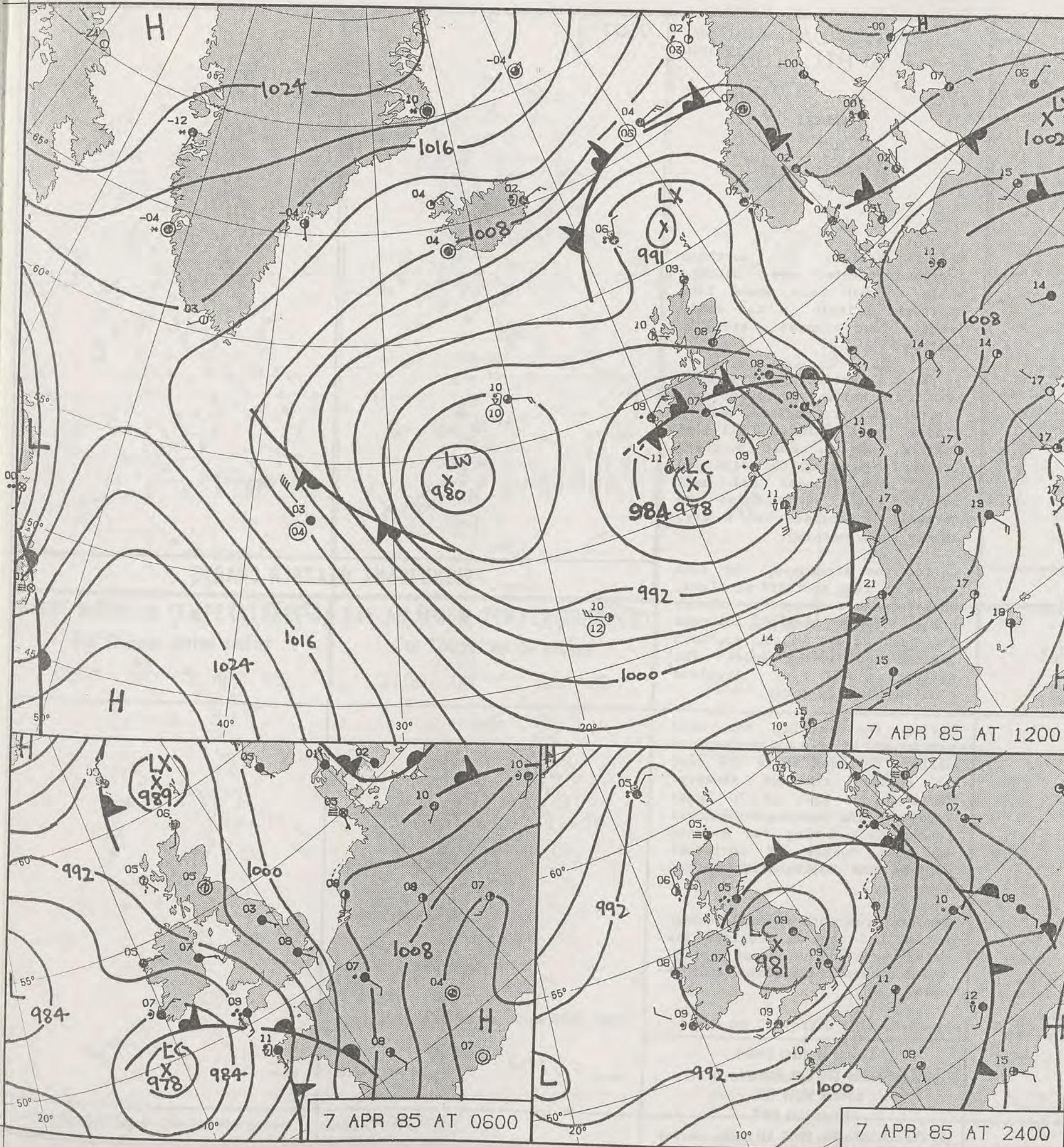
© Crown Copyright 1985  
All rights reserved



6-4-85  
1313  
VISIBLE







## DAILY WEATHER SUMMARY

FOR

SUNDAY 7 APRIL 1985

Warm front Cold front Occlusion

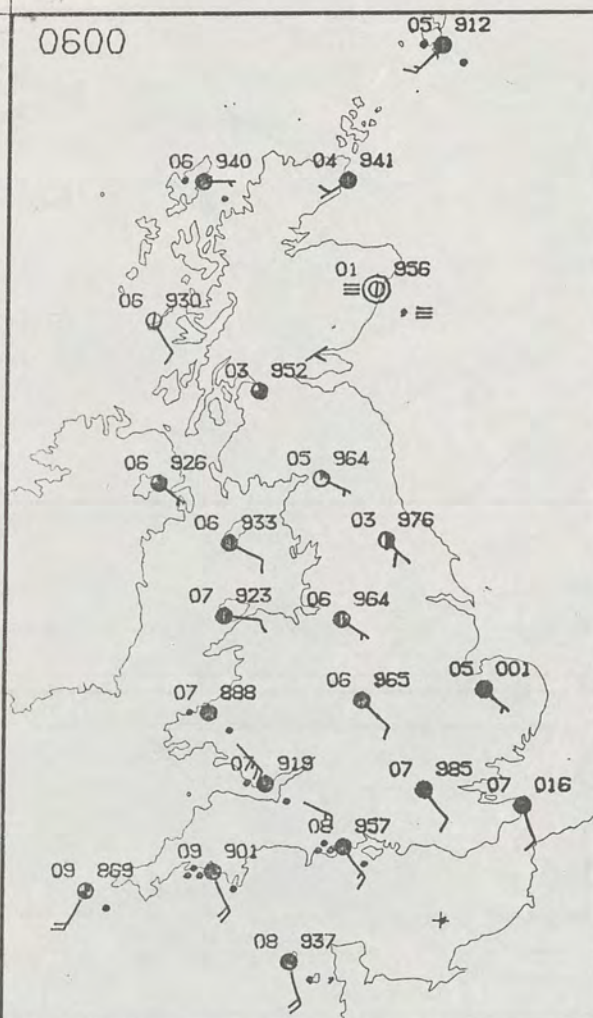
London Weather Centre 284-286 High Holborn London WC1V 7HX

© Crown Copyright 1985 All rights reserved

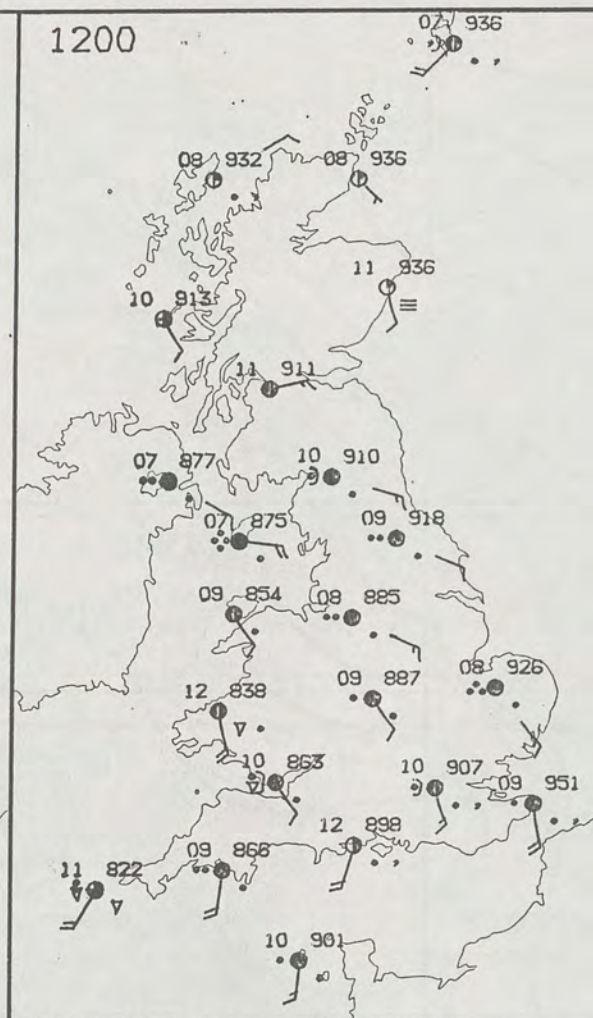




0600

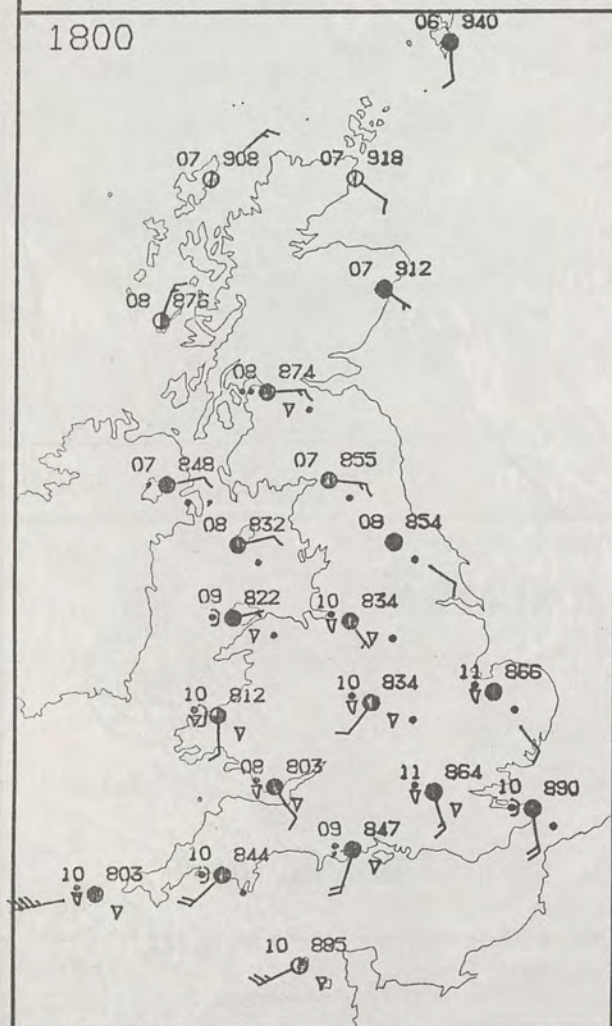


1200

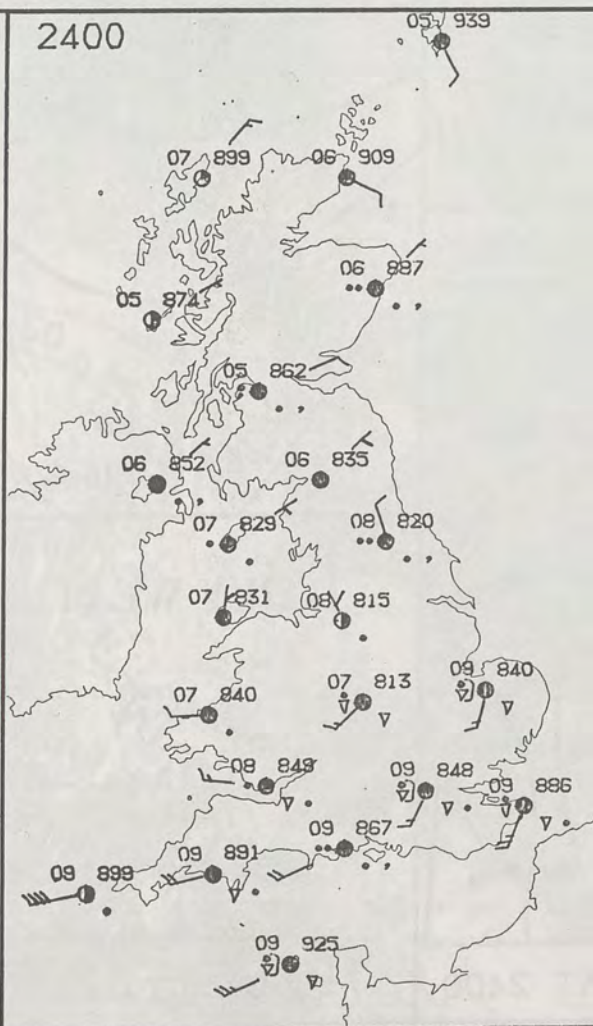


## PLOTTED SURFACE OBSERVATIONS

1800



2400



SUNDAY  
7 APRIL 1985

SUMMARY  
OF  
BRITISH WEATHER

Rain overnight in northern Scotland cleared away slowly, while further rain moved into southwest Britain in the early hours, and moved steadily northeast.

By dawn, it was raining over most of South Wales, southwest and central southern England, and by midday over almost all of England, Wales and Northern Ireland. Some of the rain was heavy with thunder and hail reported from North Wales and Cornwall. Scotland had a dry, mostly sunny morning.

During the afternoon, the rain spread on into southern Scotland, whilst rather brighter, though still showery weather followed the rain across Wales, southern England and the Midlands. The northern half of Scotland continued mostly sunny.

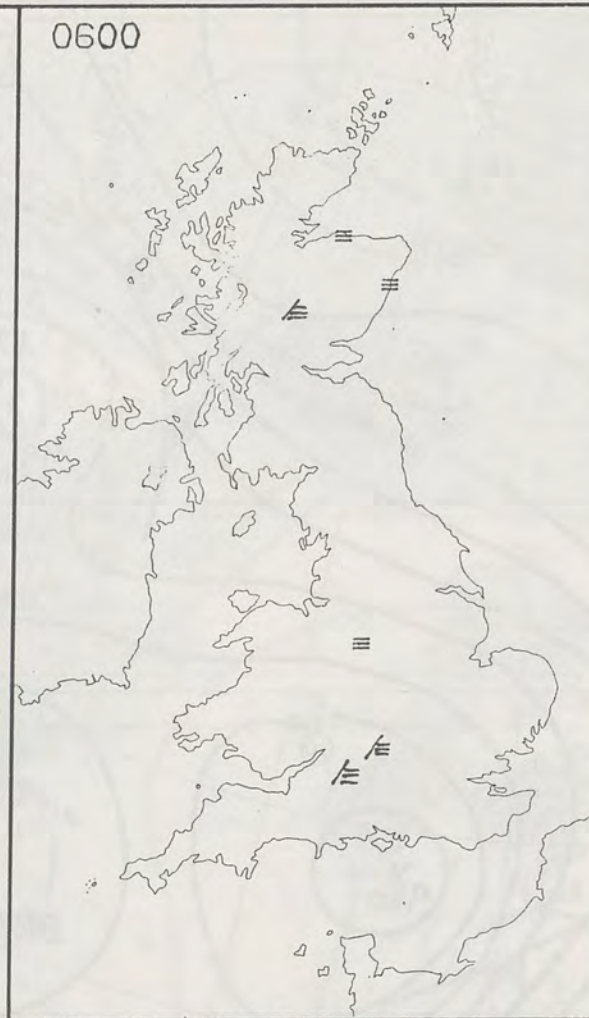
During the evening the rain continued to move north into eastern Scotland while the rest of Britain remained showery. There was a gust of 70 knots reported from Gwennap Head (near Land's End) during the evening and the coasts of northeast England and north Scotland had some fog.

Temperatures were generally near normal but central Scotland was rather warm and northeast England and Northern Ireland were rather cold.

London Weather Centre  
284-286 High Holborn  
London WC1V 7HX  
All times are GMT

© Crown Copyright 1985 All rights reserved

0600



1200

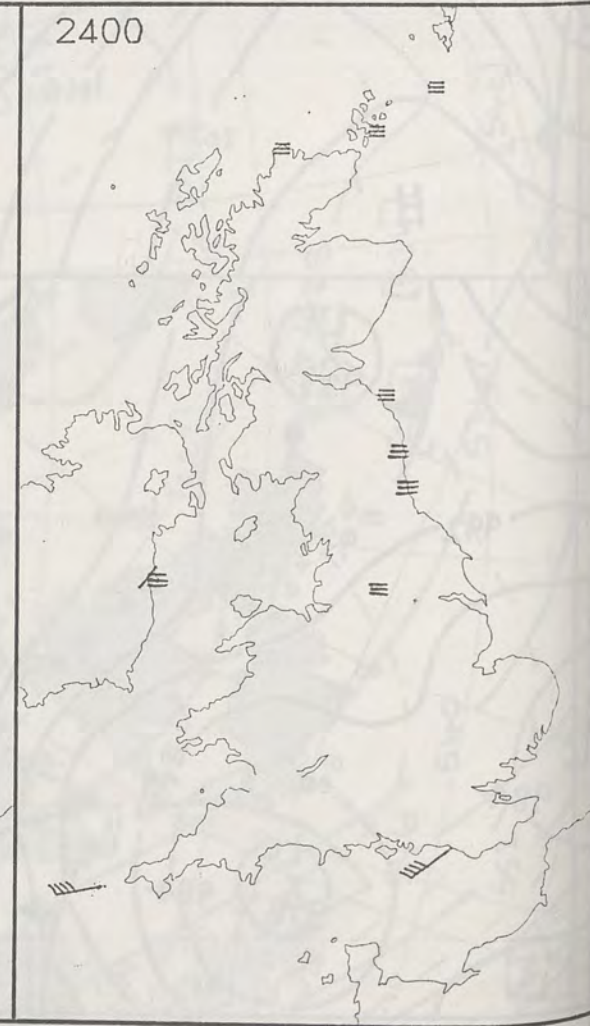


## SIGNIFICANT WEATHER CHARTS

1800



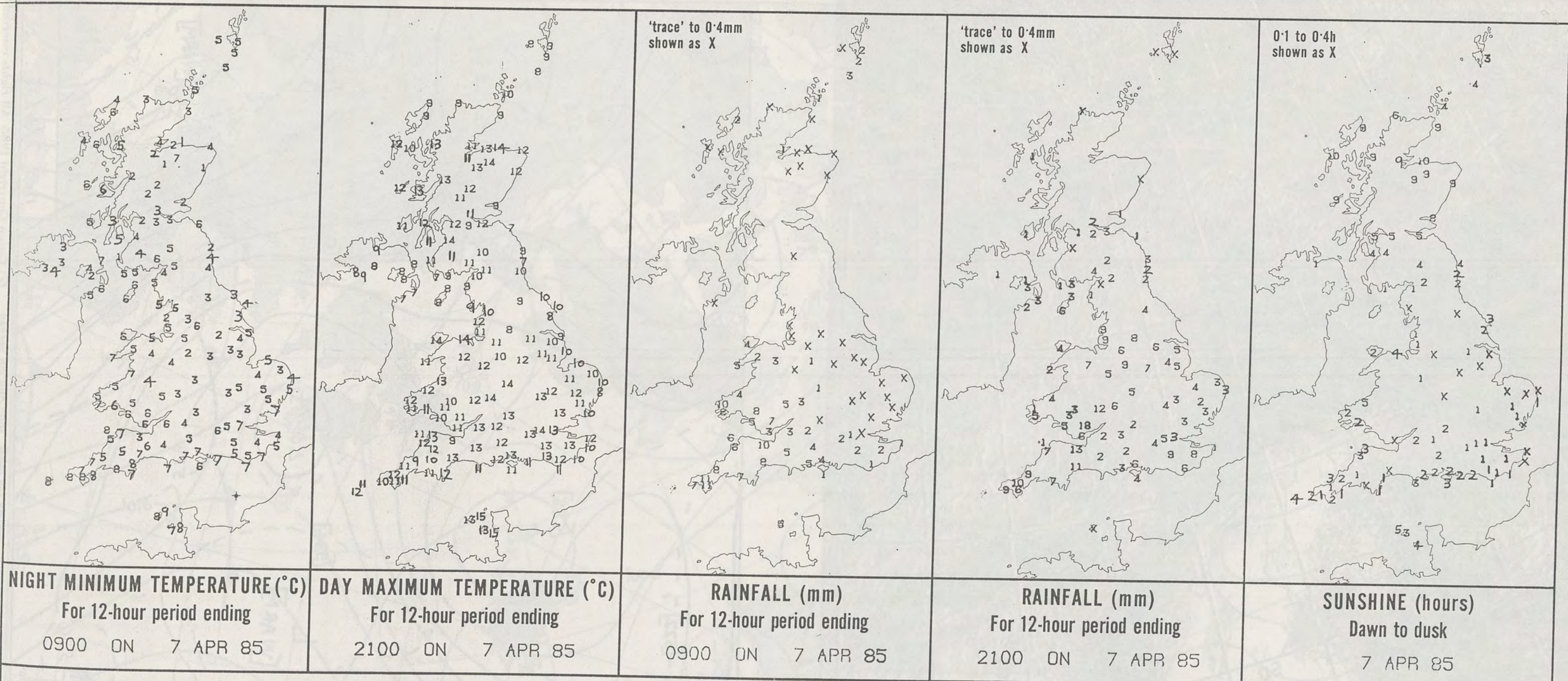
2400



NIG


London





**EXTREMES FOR SUNDAY 7TH APRIL 1985**

Highest maximum	: 14.7°C Guernsey / L'Ancrese
Lowest maximum	: 7.1°C Killogh (Co. Down)
Lowest minimum	: 0.5°C Aberdeen/Dyce
Lowest grass minimum	: -3.9°C Dhu Lock (Isle of Bute)
Most rain (24 hours from 0900 GMT)	: 26.4 mm Cilfynydd (Mid Glamorgan)
Most sun	: 10.0 hrs Kinloss (Moray Firth)



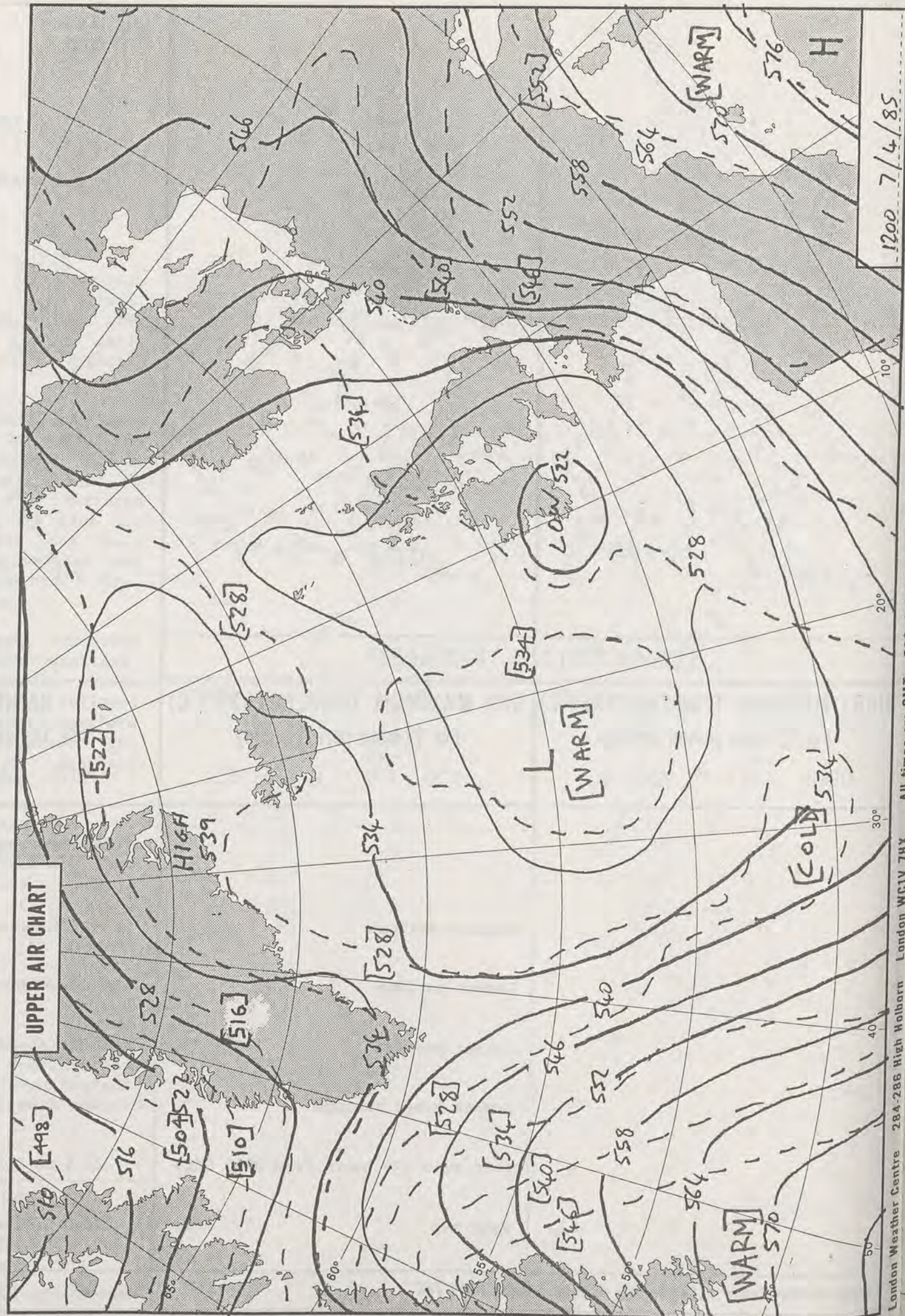
**DAILY  
WEATHER  
SUMMARY**



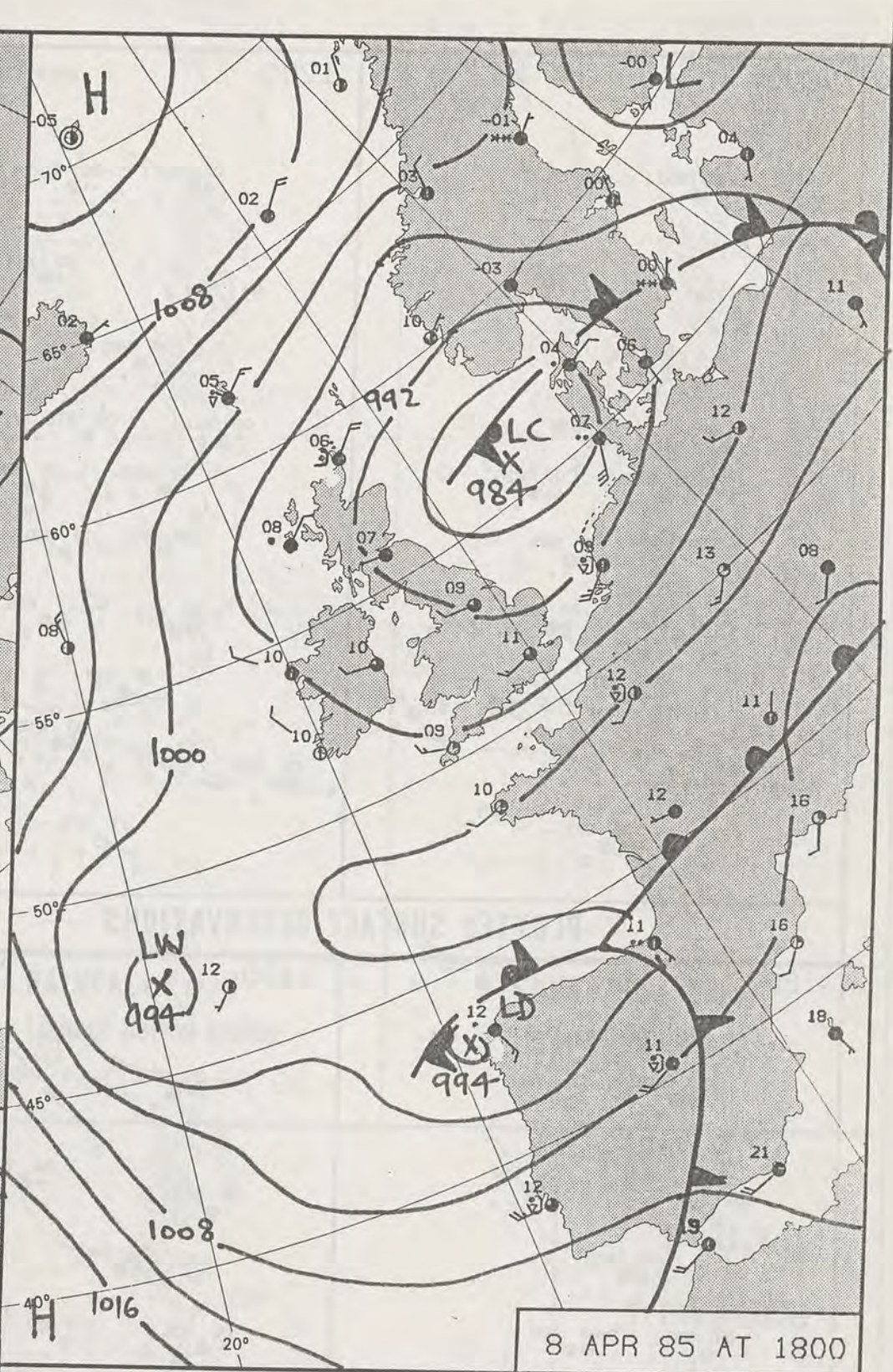
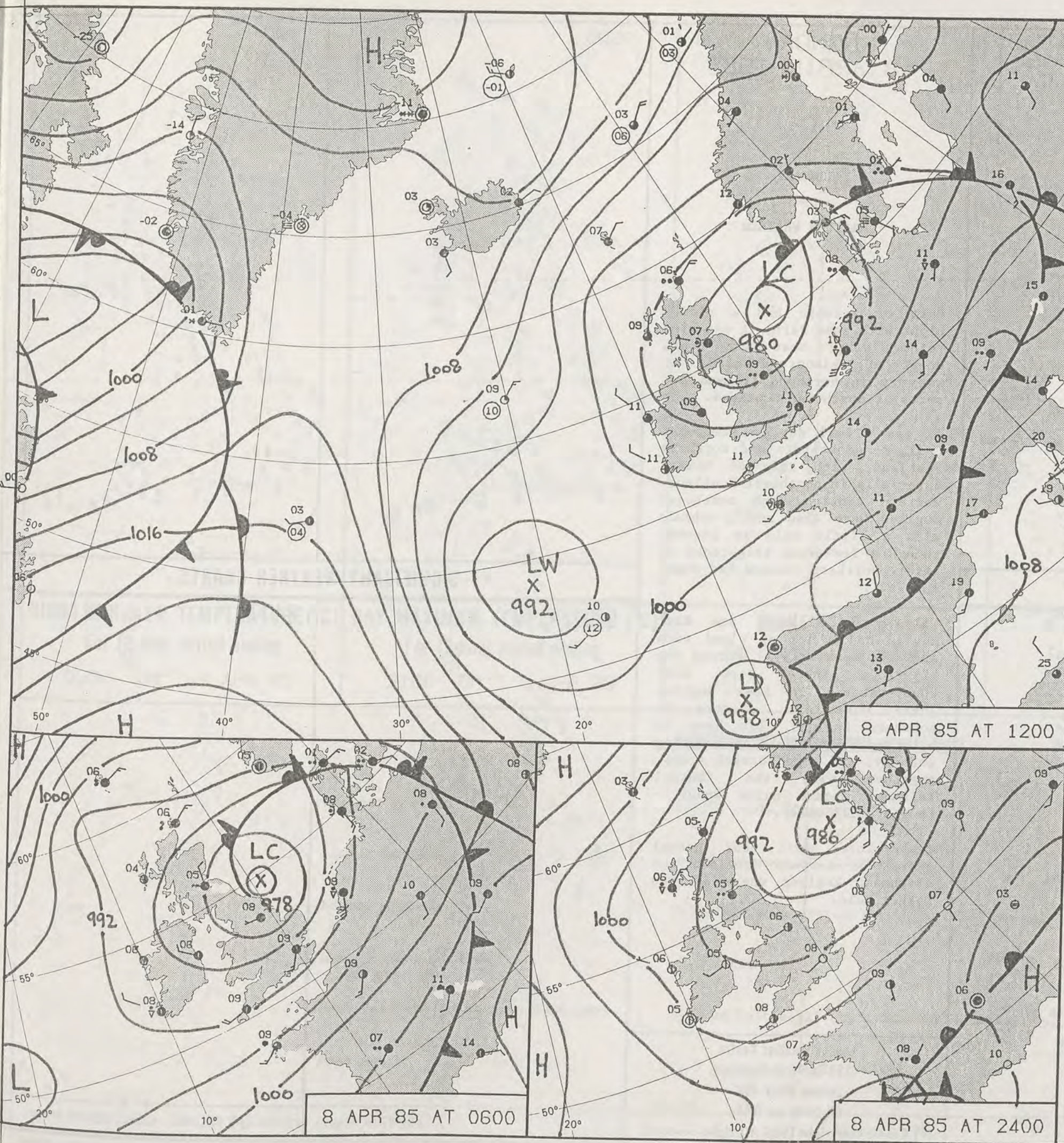
© Crown Copyright 1985  
All rights reserved



7-4-85  
1303  
VISIBLE







# DAILY WEATHER SUMMARY

FOR

## MONDAY 8 APRIL 1985

Warm front Cold front Occlusion

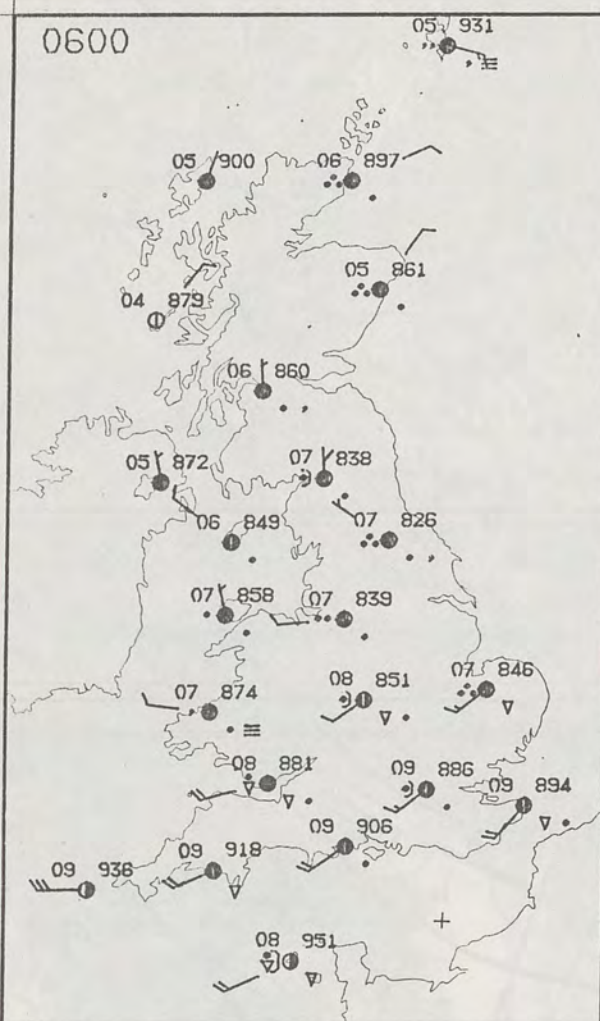
London Weather Centre 284-286 High Holborn London WC1V 7HX

© Crown Copyright 1985 All rights reserved

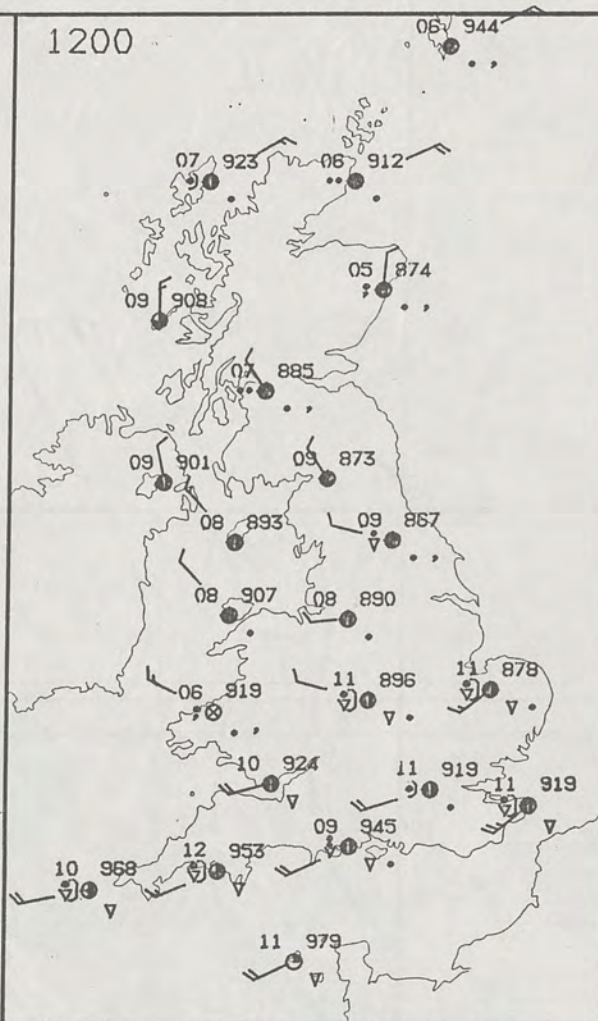




0600



1200



MONDAY  
8 APRIL 1985

SUMMARY  
OF  
BRITISH WEATHER

Most of Britain had a cloudy night with some rain, it was also rather windy near the south coasts of England and Wales. It was dry in Northern Ireland and parts of northwest Scotland.

It was a dull day in northeast England and eastern and northern Scotland, with rain at times, especially in northeast Scotland. Western Scotland and northwest England were also mostly cloudy with a little rain in places, though a few areas brightened up later. Northern Ireland had sunny spells.

Wales, the Midlands and East Anglia had a lot of cloud with showers, some heavy. During the afternoon there were also thunderstorms in East Anglia. There were also showers in southern England, but here it brightened up a good deal during the day, and some coastal areas, together with the Channel Islands, became quite sunny - though still windy.

Temperatures were near normal except in eastern Scotland and northeast England where it was rather cold.

London Weather Centre  
284-286 High Holborn  
London WC1V 7HX  
All times are GMT

© Crown Copyright 1985 All rights reserved

0600

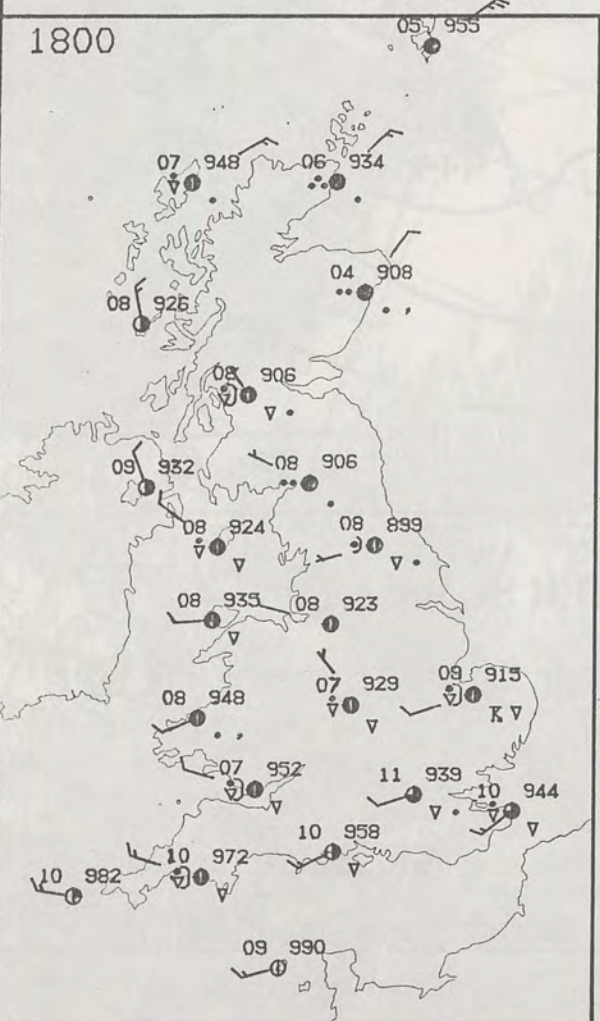


1200

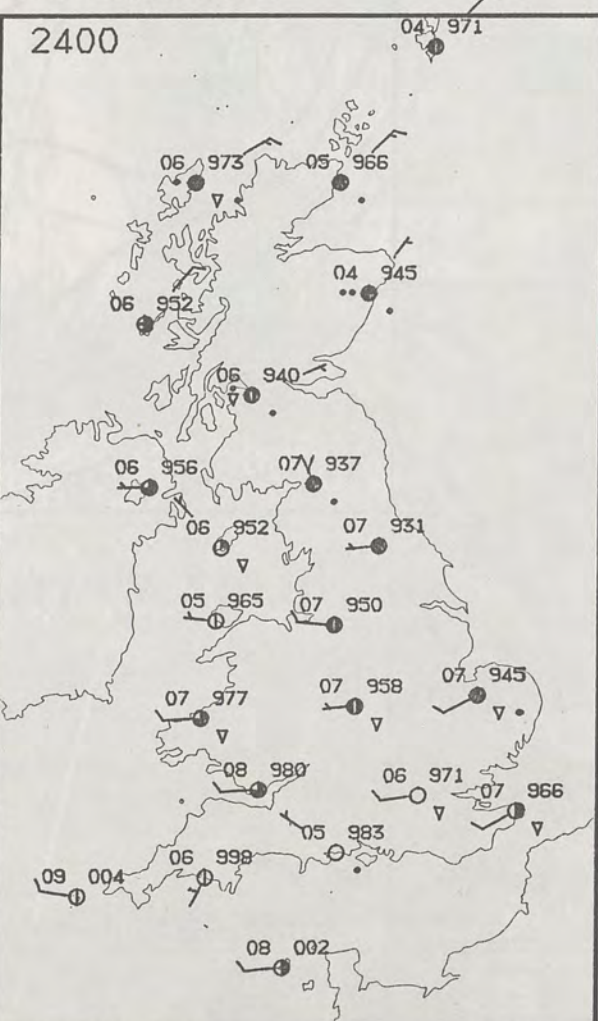


PLOTTED SURFACE OBSERVATIONS

1800

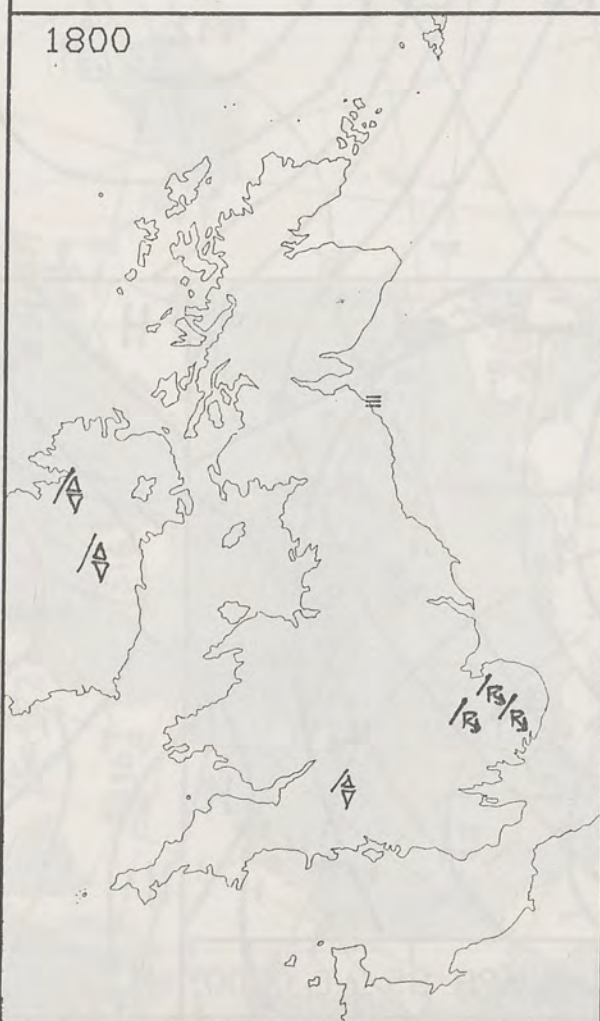


2400

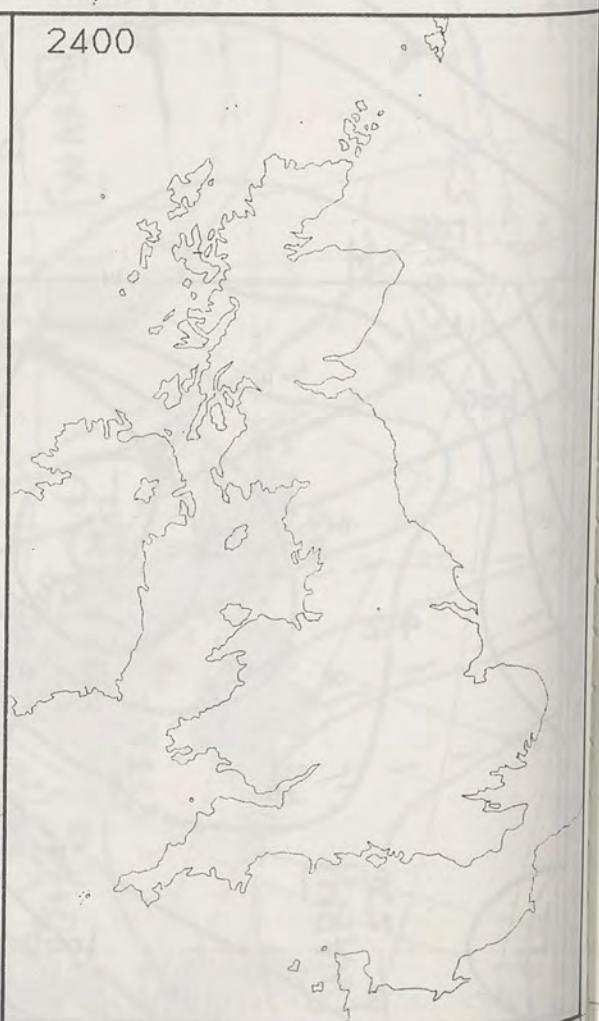


SIGNIFICANT WEATHER CHARTS

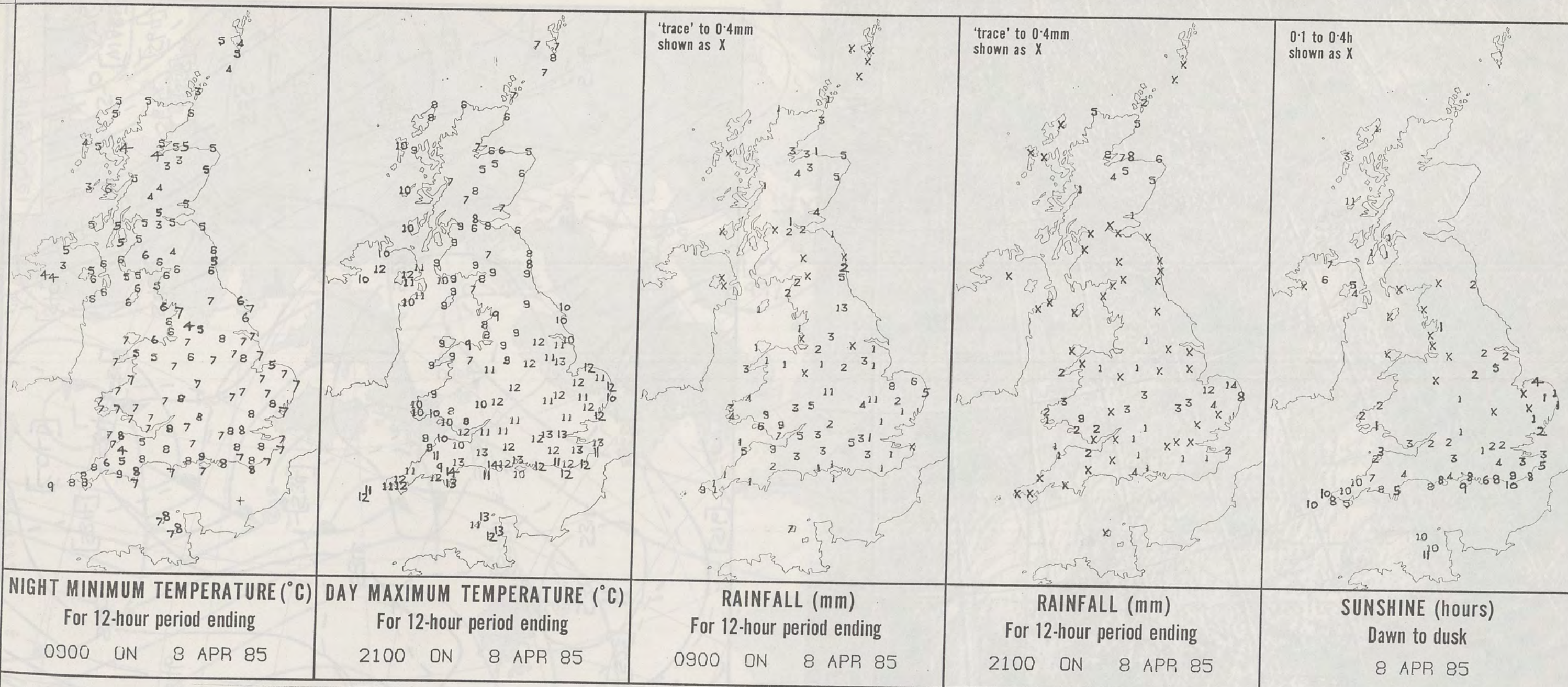
1800



2400

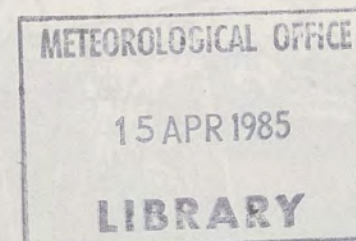






**EXTREMES FOR MONDAY 8TH APRIL 1985**

Highest maximum	: 13.8°C Poole (Dorset)
Lowest maximum	: 5.0°C Aviemore (Highland)
Lowest minimum	: 2.5°C Kirkwall (Orkney)
Lowest grass minimum	: -3.0°C Kirkwall
Most rain (24 hours from 0900 GMT)	: 14.3 mm Coltishall (Near Norwich/Norfolk)
Most sun	: 11.5 hours Jersey/St Helier

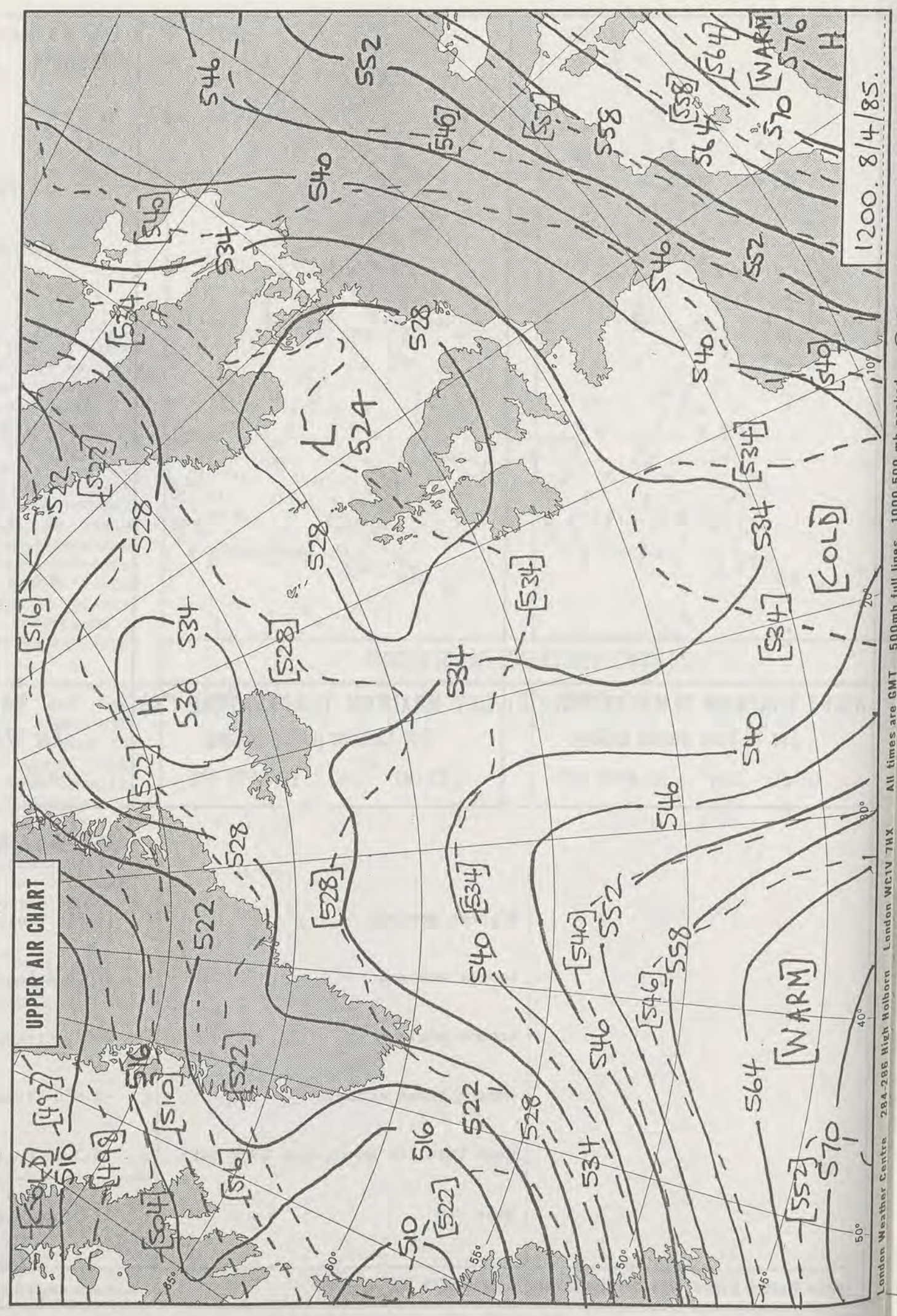
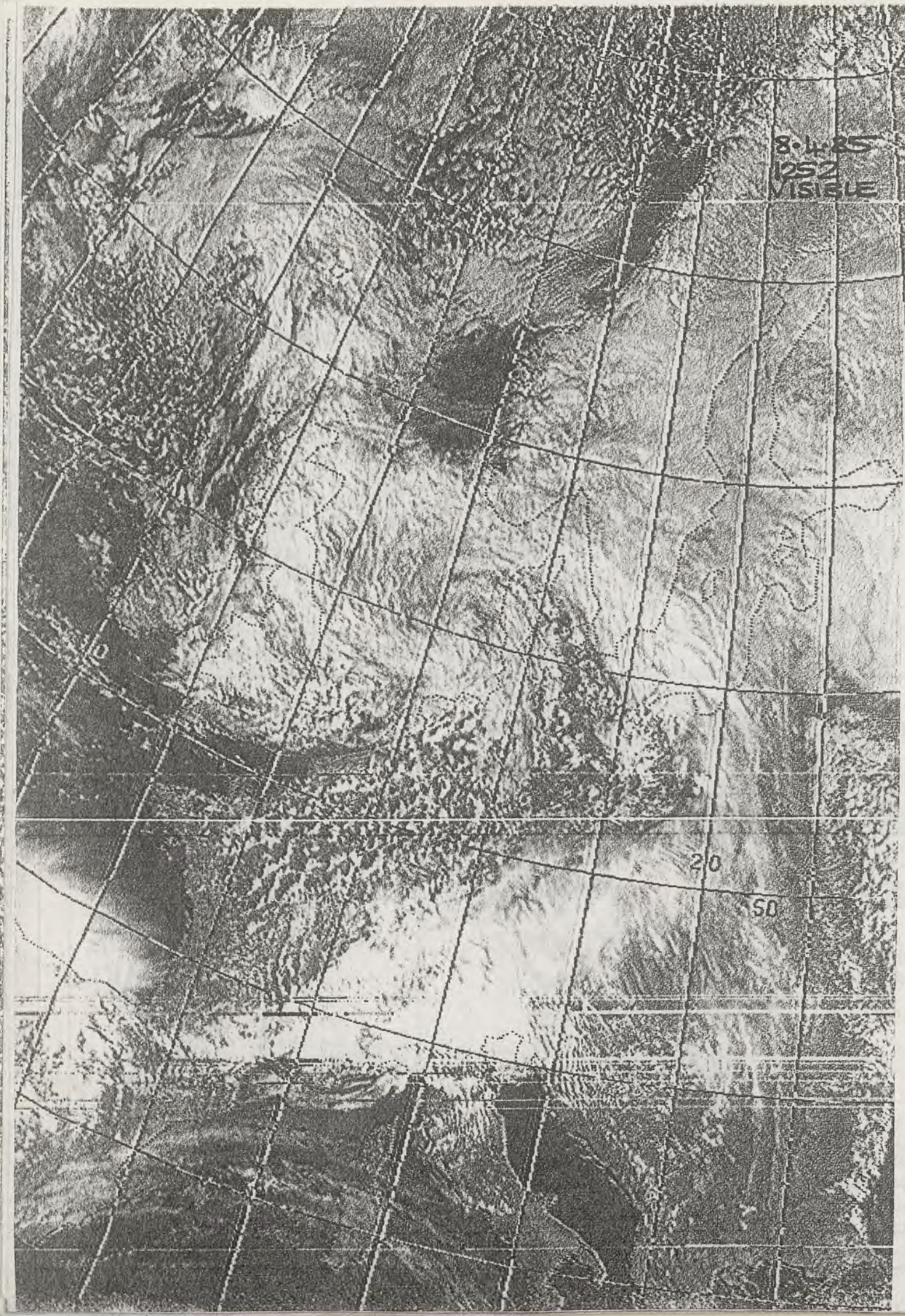


**DAILY  
WEATHER  
SUMMARY**

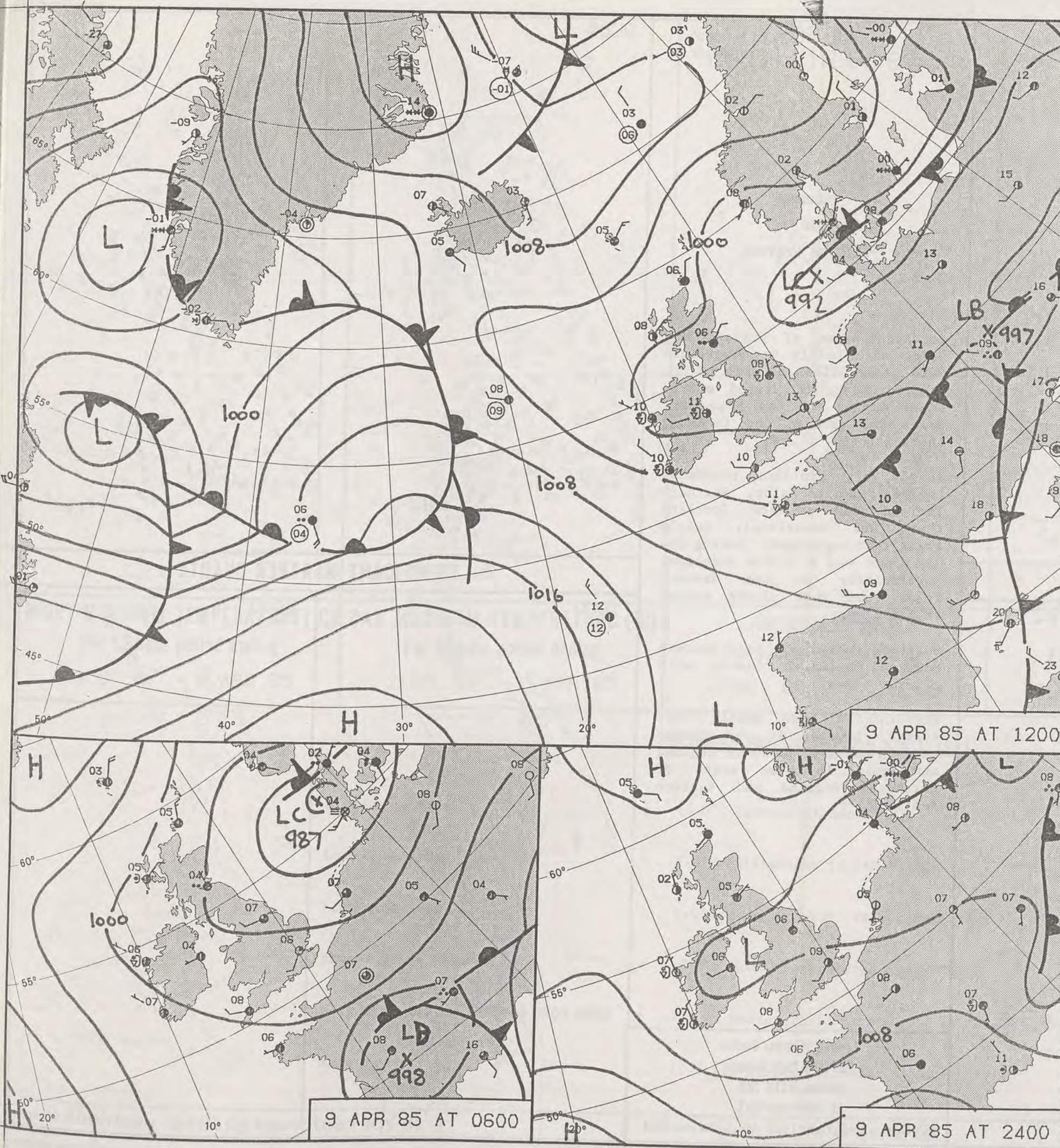


© Crown Copyright 1984  
All rights reserved









**DAILY WEATHER SUMMARY**

FOR

**TUESDAY 9 APRIL 1985**

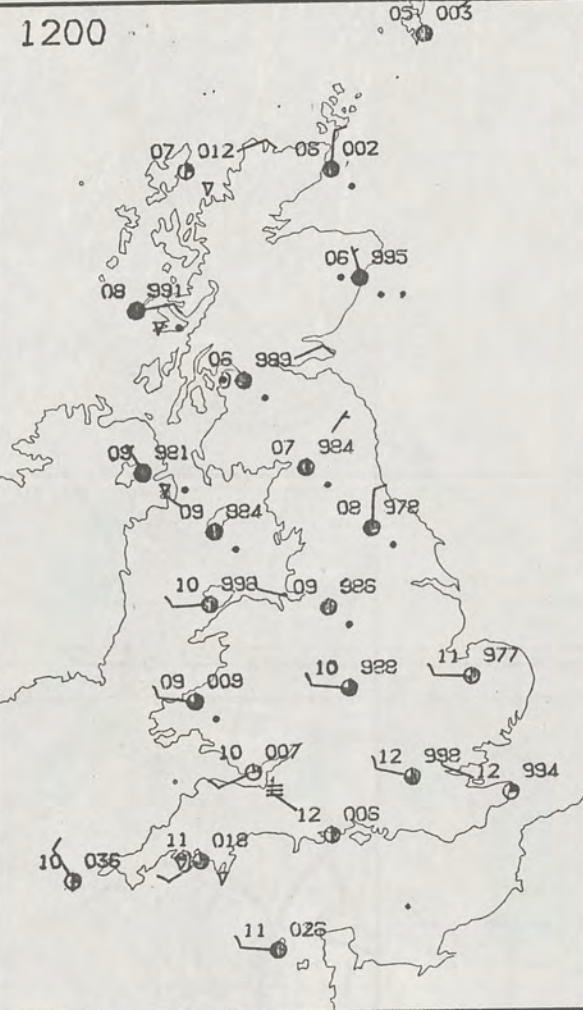
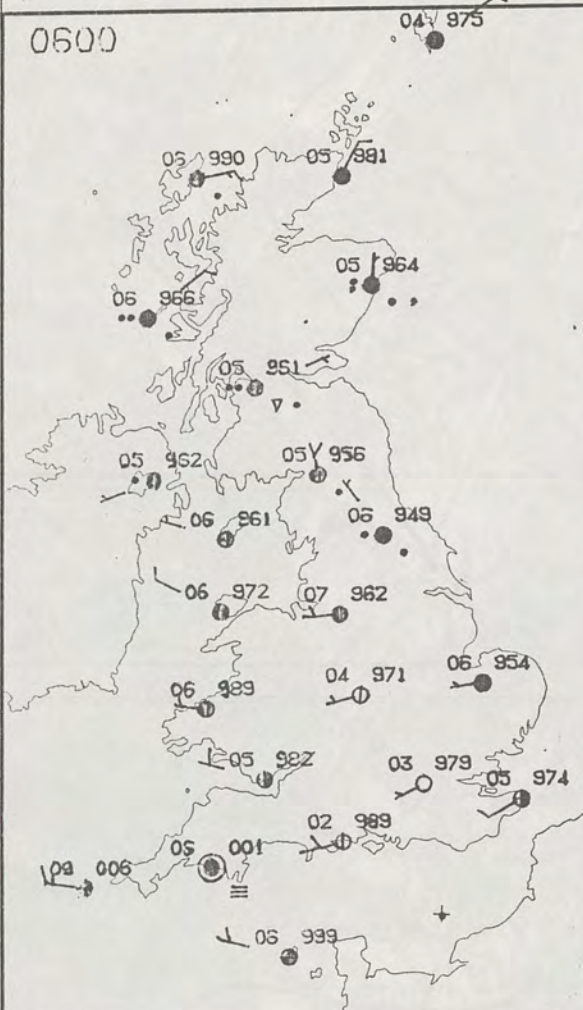
☀ Warm front ☄ Cold front ☂ Occlusion

London Weather Centre 284-286 High Holborn London WC1V 7HX

© Crown Copyright 1985 All rights reserved







TUESDAY  
9 APRIL 1985

SUMMARY  
OF  
BRITISH WEATHER

Southern areas of England and Wales were mainly dry overnight with clear skies and some patchy fog formed. It stayed mostly sunny during the day but there were some showers and isolated thunderstorms.

In the North Midlands, northwest England, North Wales, Northern Ireland and western Scotland there was occasional, mainly light rain overnight. During the day there was a little sunshine, particularly in the Western Isles, but most places stayed rather cloudy.

Northeast England and eastern Scotland remained cloudy with rain at times.

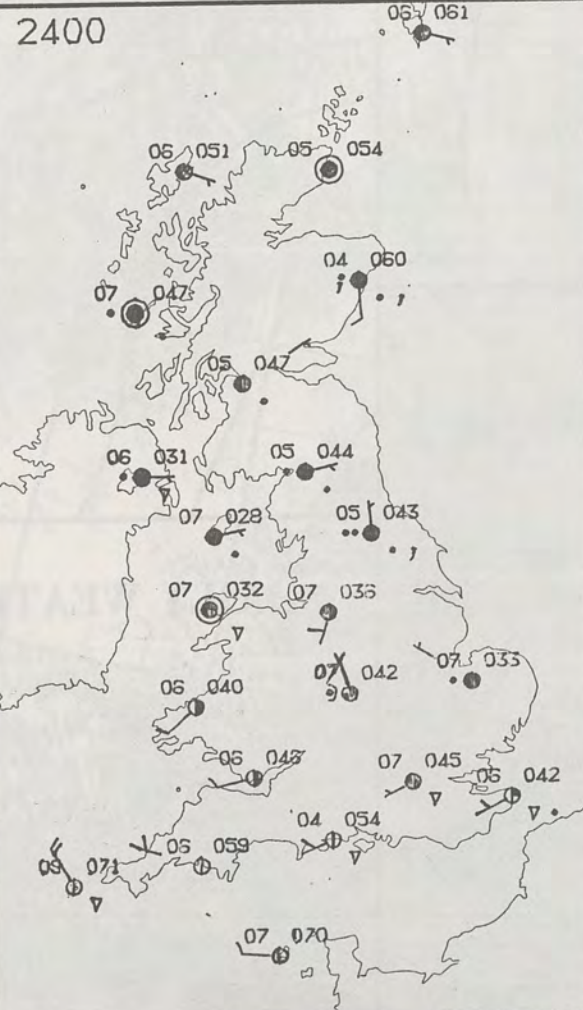
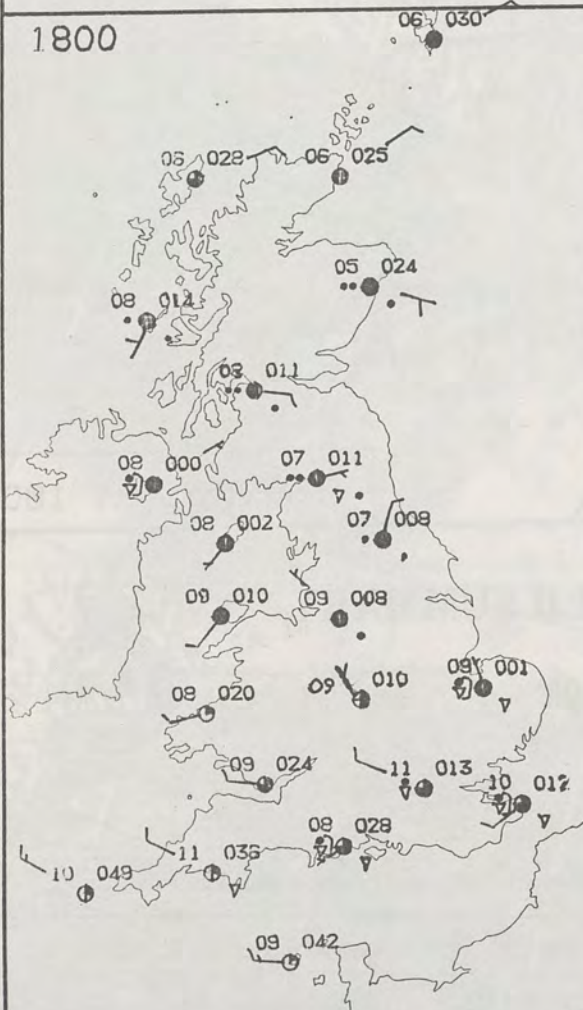
Temperatures were mostly near normal, however it was rather warm in parts of southern England and cold in some areas of northeast England and eastern Scotland.

London Weather Centre  
284-286 High Holborn  
London WC1V 7HX  
All times are GMT

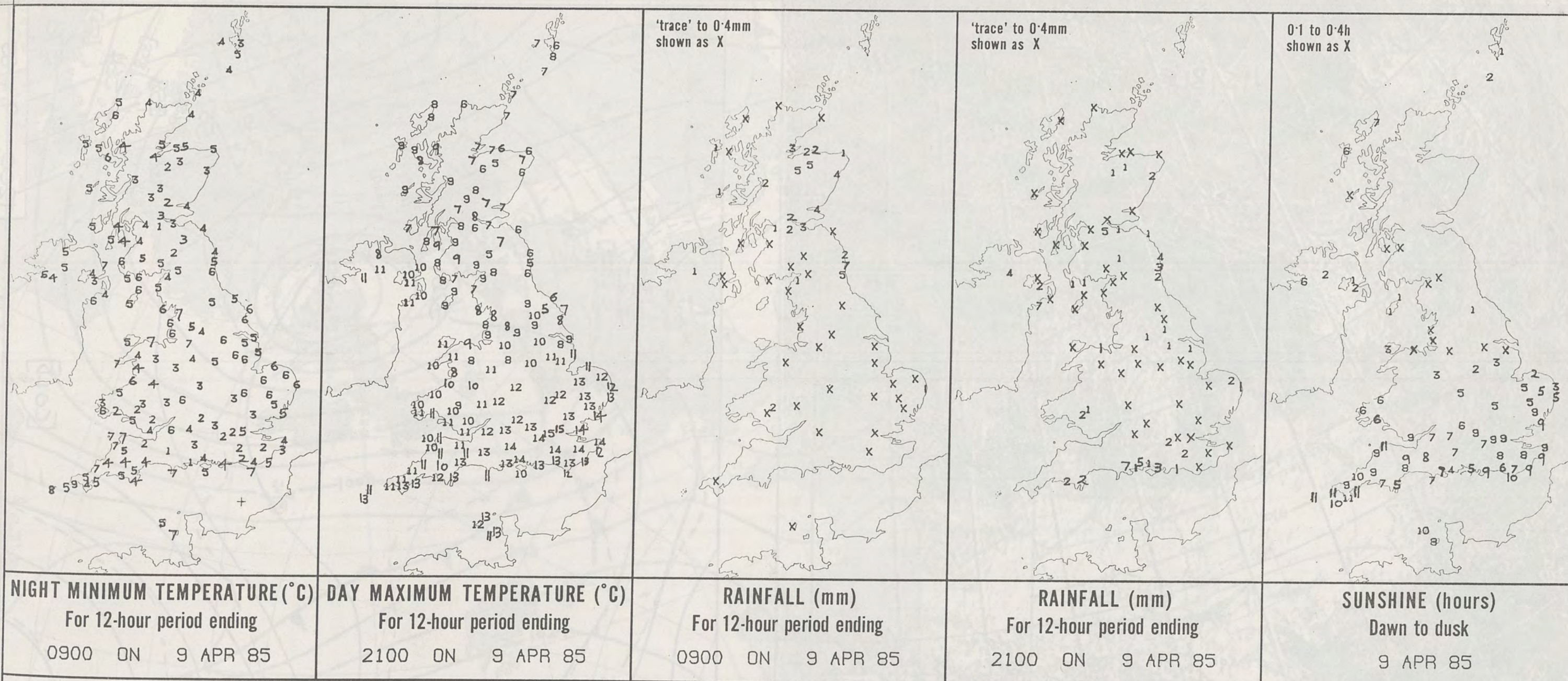
© Crown Copyright 1985 All rights reserved



SIGNIFICANT WEATHER CHARTS

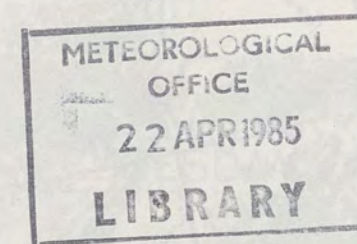






**EXTREMES FOR TUESDAY 9TH APRIL 1985**

Highest maximum	: 15.0°C Northolt/London
Lowest maximum	: 5.0°C Fylingdales (North Yorkshire)
Lowest minimum	: 1.0°C Yeovilton (Nr. Yeovil/Somerset)
Lowest grass minimum	: -3.6°C South Farnborough (Hampshire)
Most rain (24 hours from 0900 GMT)	: 7.5 mm Huddersfield/Oakes
Most sun	: 11.5 hrs Lizard/Cornwall

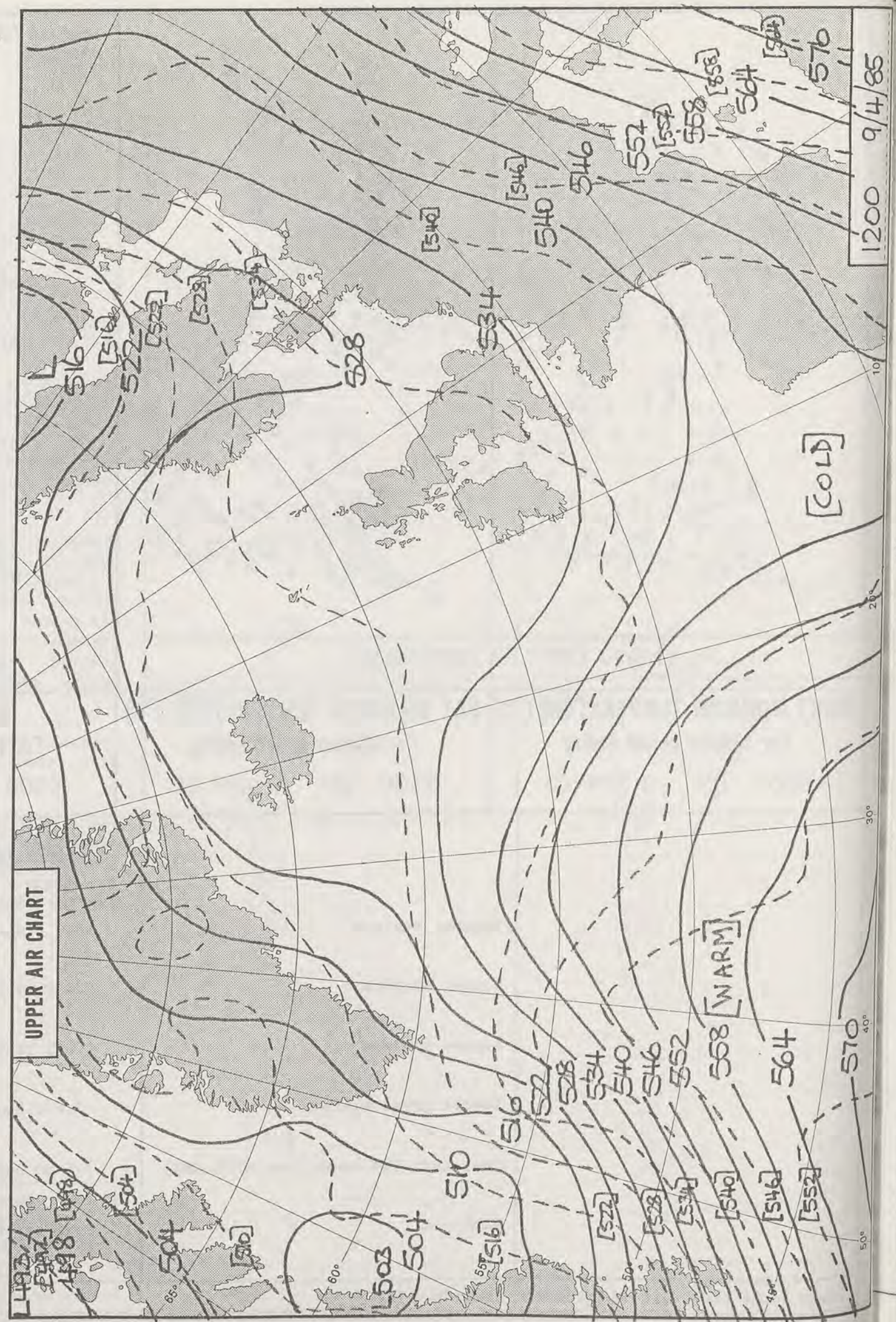



**DAILY  
WEATHER  
SUMMARY**



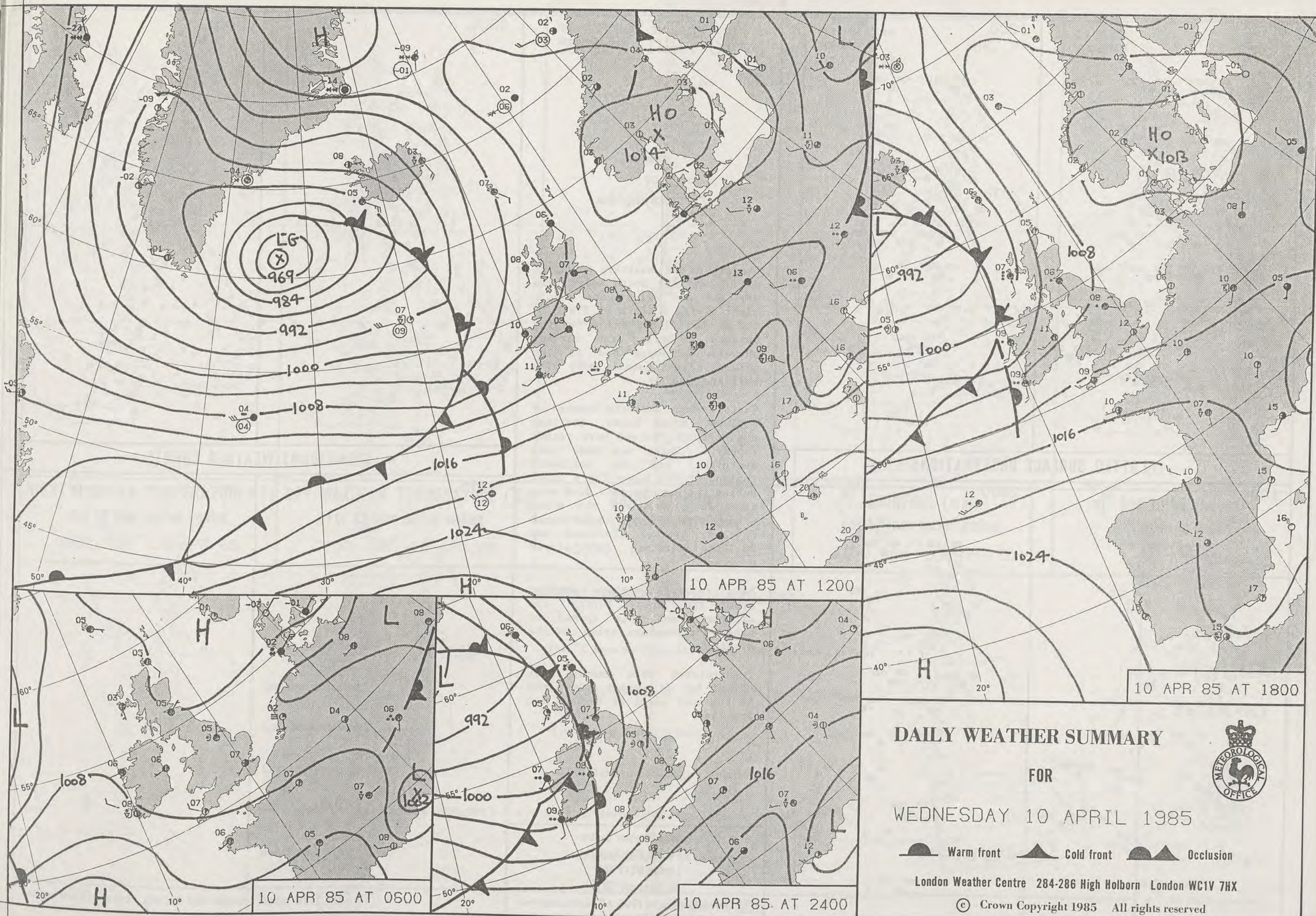
© Crown Copyright 1984  
All rights reserved







1200 9/4/85






# DAILY WEATHER SUMMARY

FOR

WEDNESDAY 10 APRIL 1985

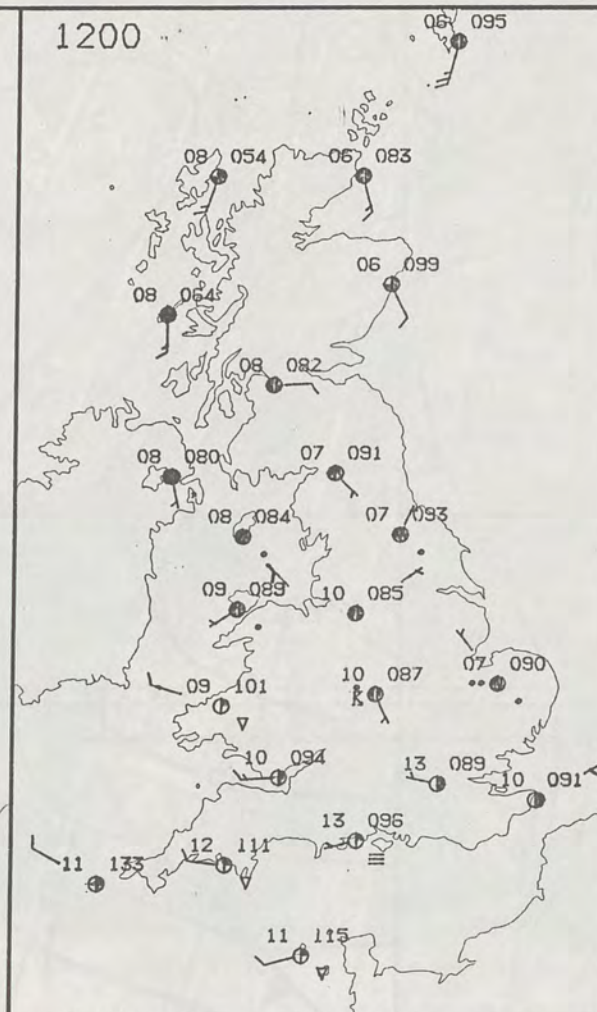
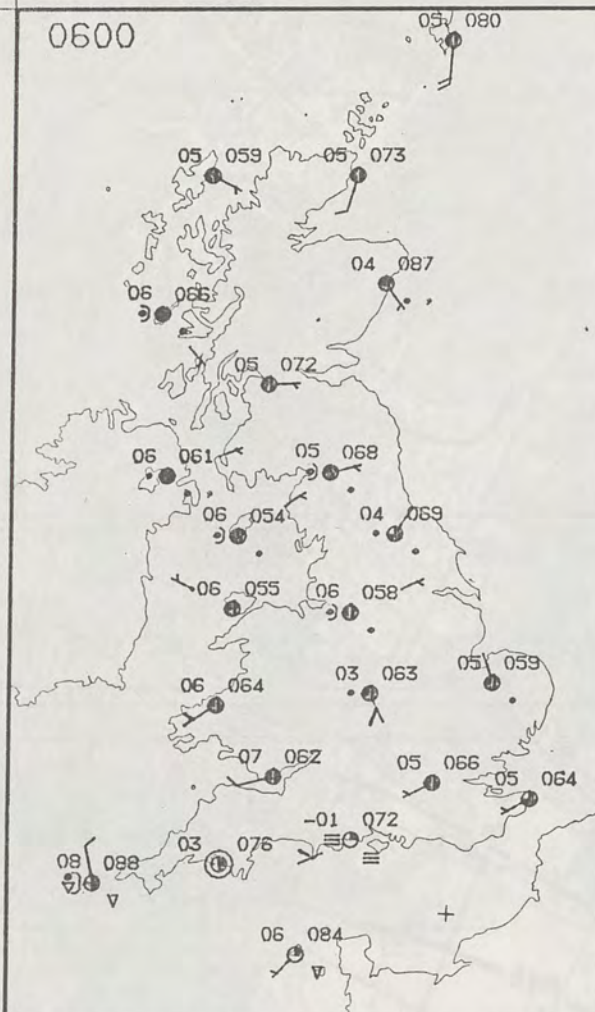


 Warm front
  Cold front
  Occlusion

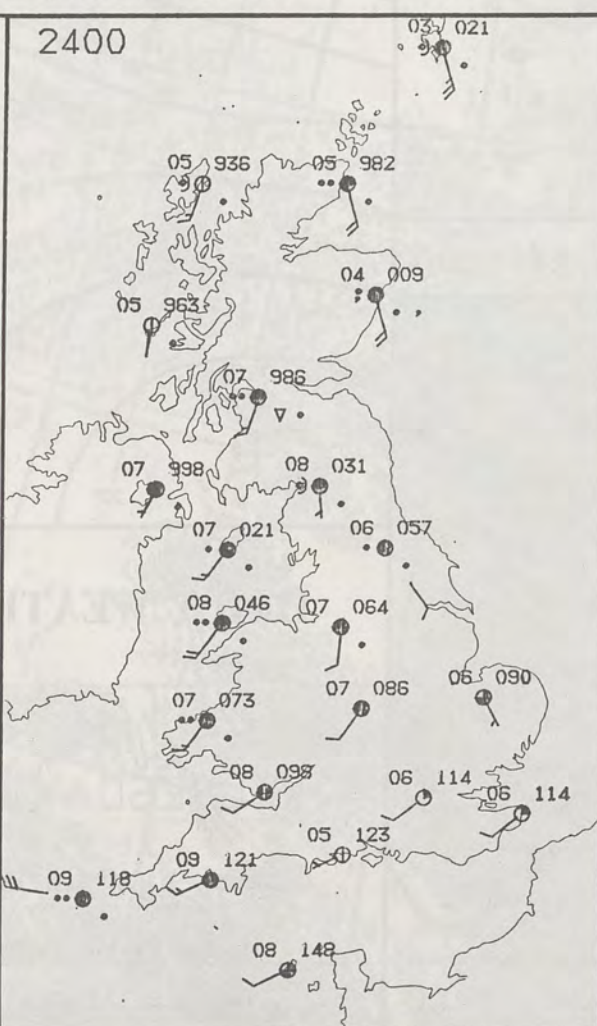
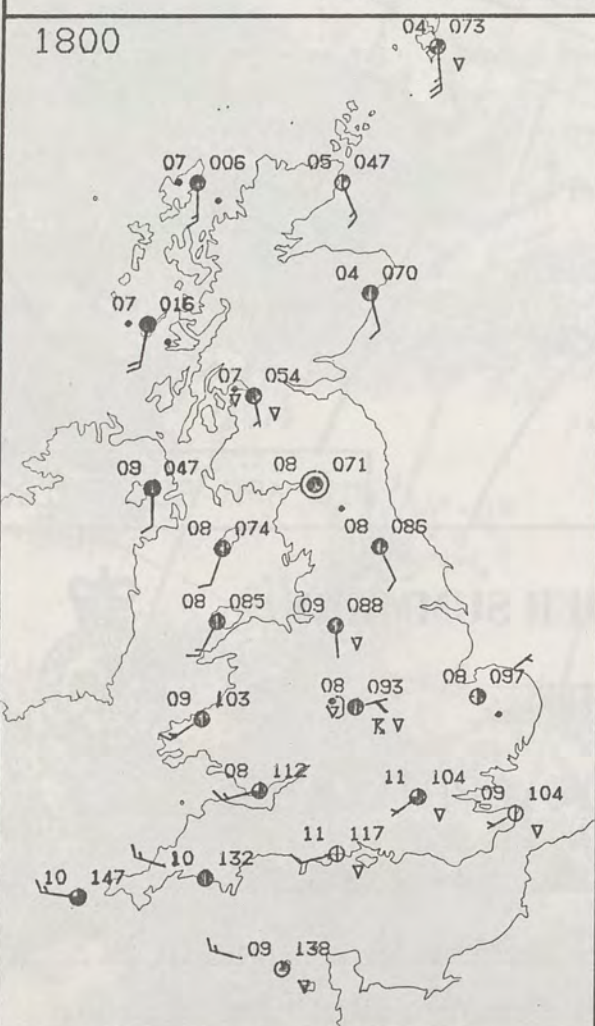
London Weather Centre 284-286 High Holborn London WC1V 7HX

© Crown Copyright 1985 All rights reserved





PLOTTED SURFACE OBSERVATIONS



WEDNESDAY  
10 APRIL 1985

SUMMARY  
OF  
BRITISH WEATHER

Overnight the southern counties of England and South Wales were dry and the skies were mainly clear giving a touch of frost in one or two places and a few fog patches. During the morning showers developed and in the afternoon some became heavy with hail and thunder.

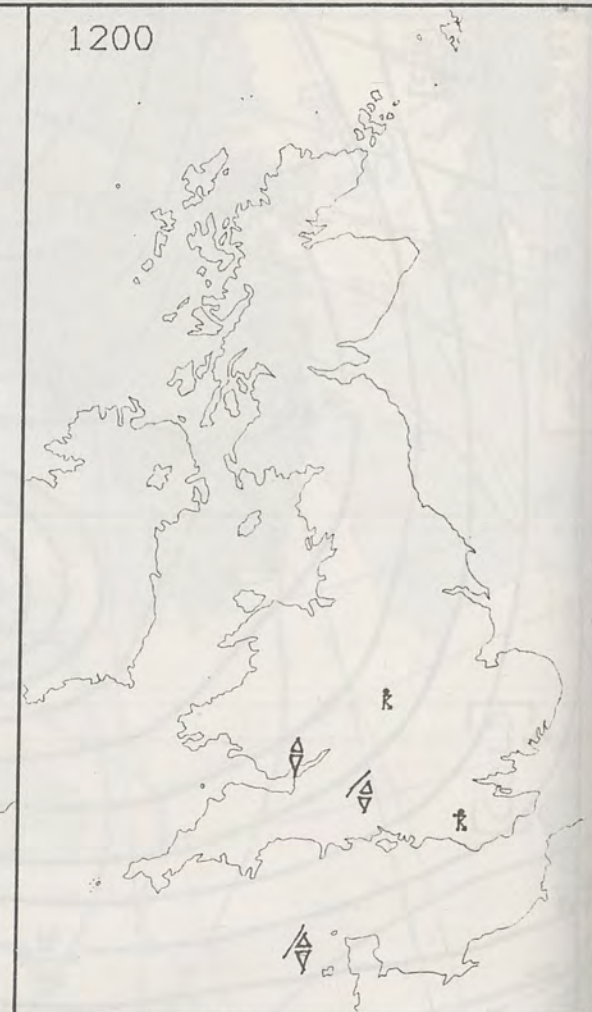
Central and northern areas of England, North Wales, Scotland and Northern Ireland were rather cloudy. There was some rain overnight and in northwest England it was heavy for a time. During the day the rain died away in most places and the cloud became more broken. In northeast England, southern Scotland and Northern Ireland it stayed overcast.

Rain reached Northern Ireland from the west during the afternoon and this spread to other northwestern areas in the evening.

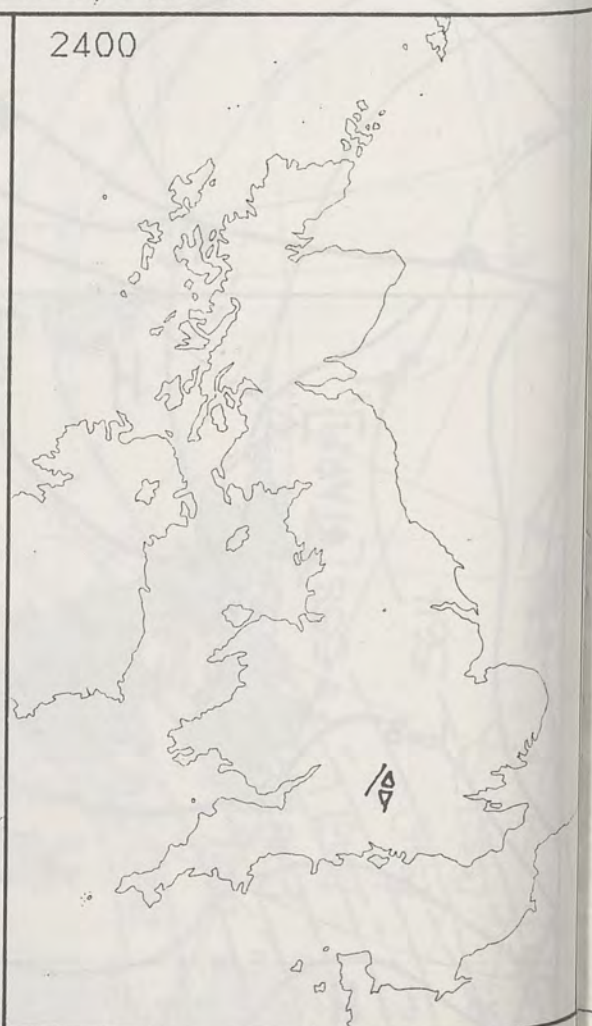
Temperatures were mostly near normal but it stayed cold close to the east coast of England and Scotland.

London Weather Centre  
284-286 High Holborn  
London WC1V 7HX  
All times are GMT

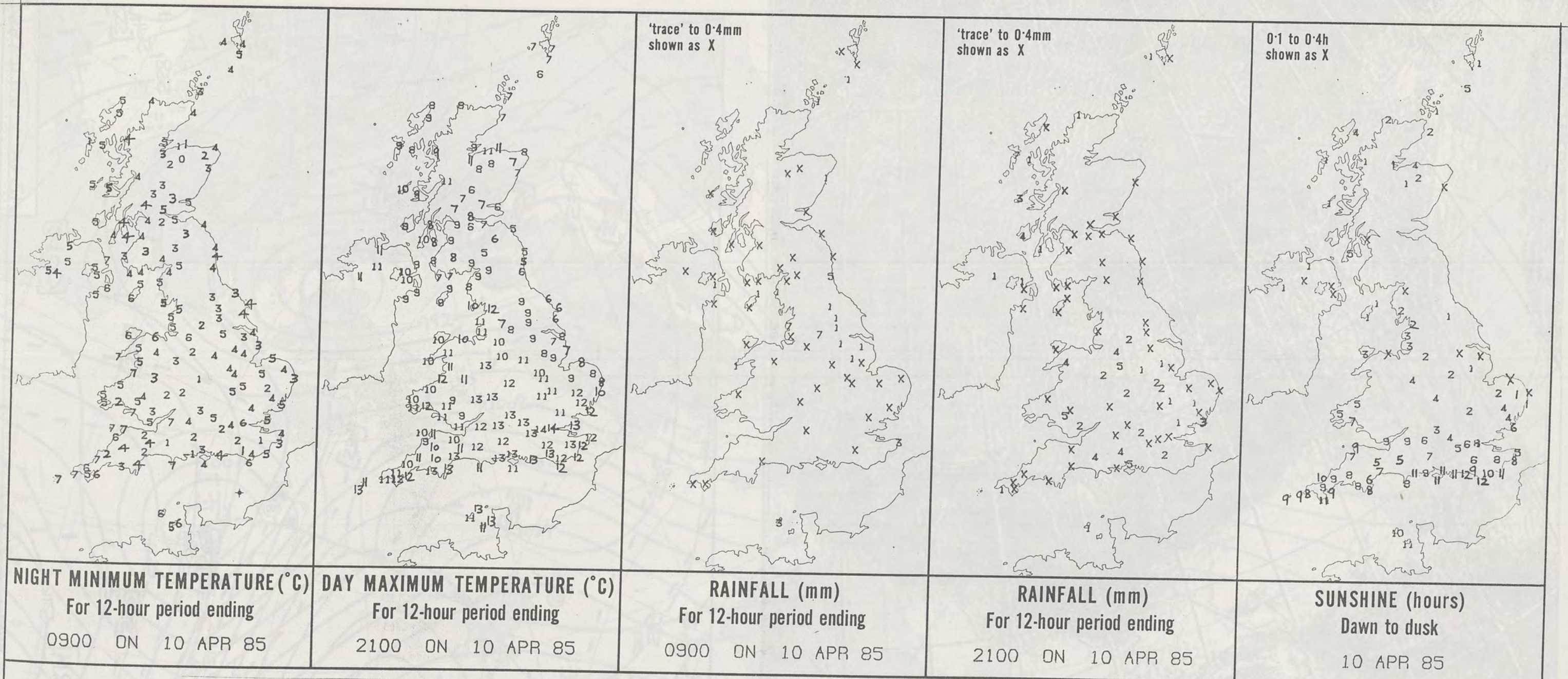
© Crown Copyright 1985 All rights reserved



SIGNIFICANT WEATHER CHARTS

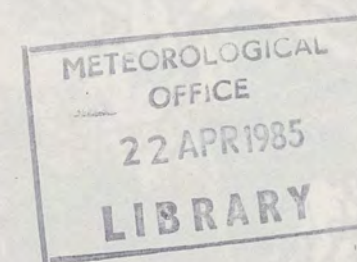






**EXTREMES FOR WEDNESDAY 10TH APRIL 1985**

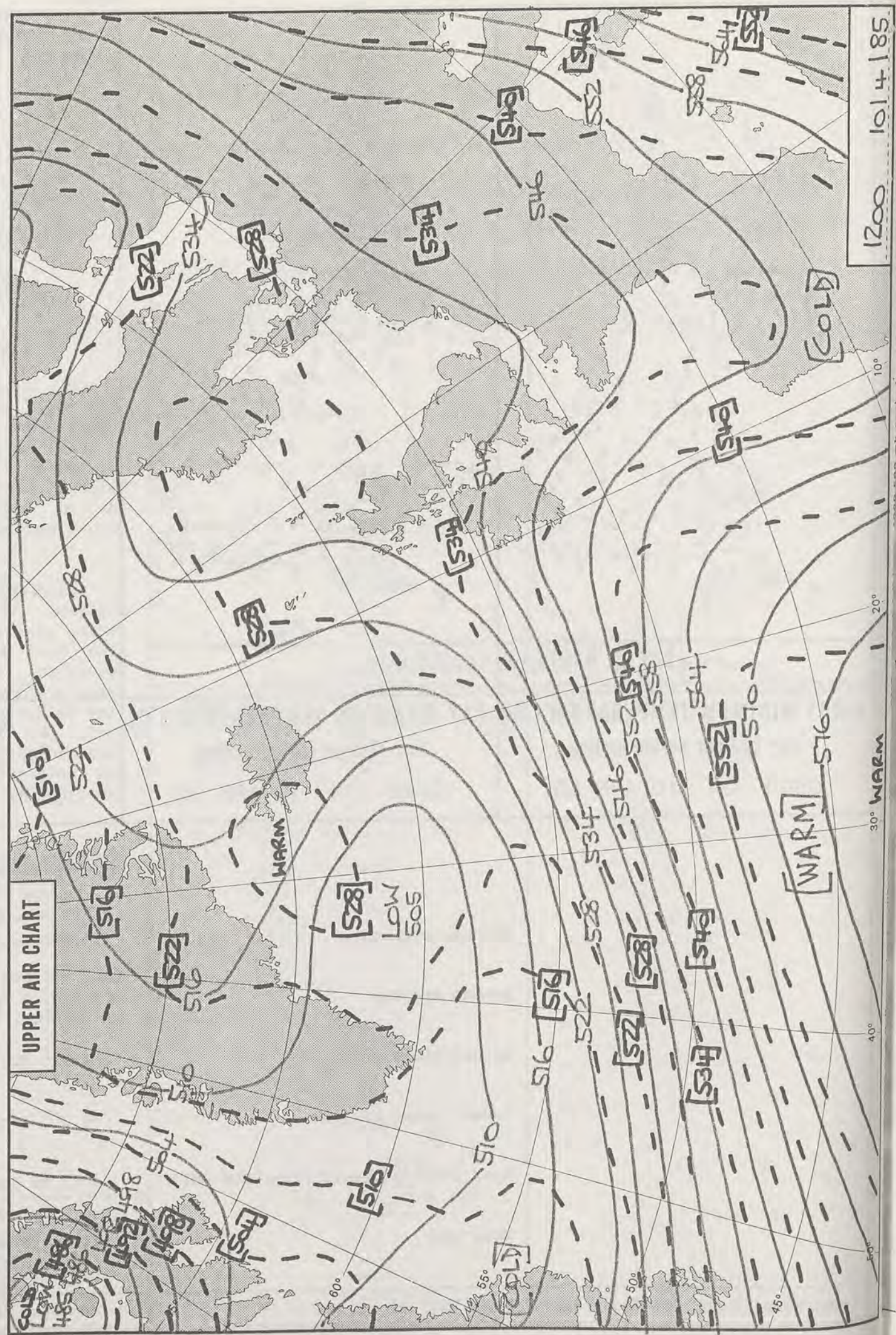

Highest maximum	: 14.2°C London Weather Centre and Torquay (Devon)
Lowest maximum	: 4.7°C St. Abbs Head (Nr Eyemouth/NE Borders)
Lowest minimum	: -1.0°C Bournemouth/Hurn
Lowest grass minimum	: -6.5°C Benbecula (Outer Hebrides)
Most rain (24 hours from 0900 GMT)	: 50.5 mm Nantmor (Gwynedd/North Wales)
Most sun	: 11.9 hrs Eastbourne (East Sussex)



**DAILY  
WEATHER  
SUMMARY**







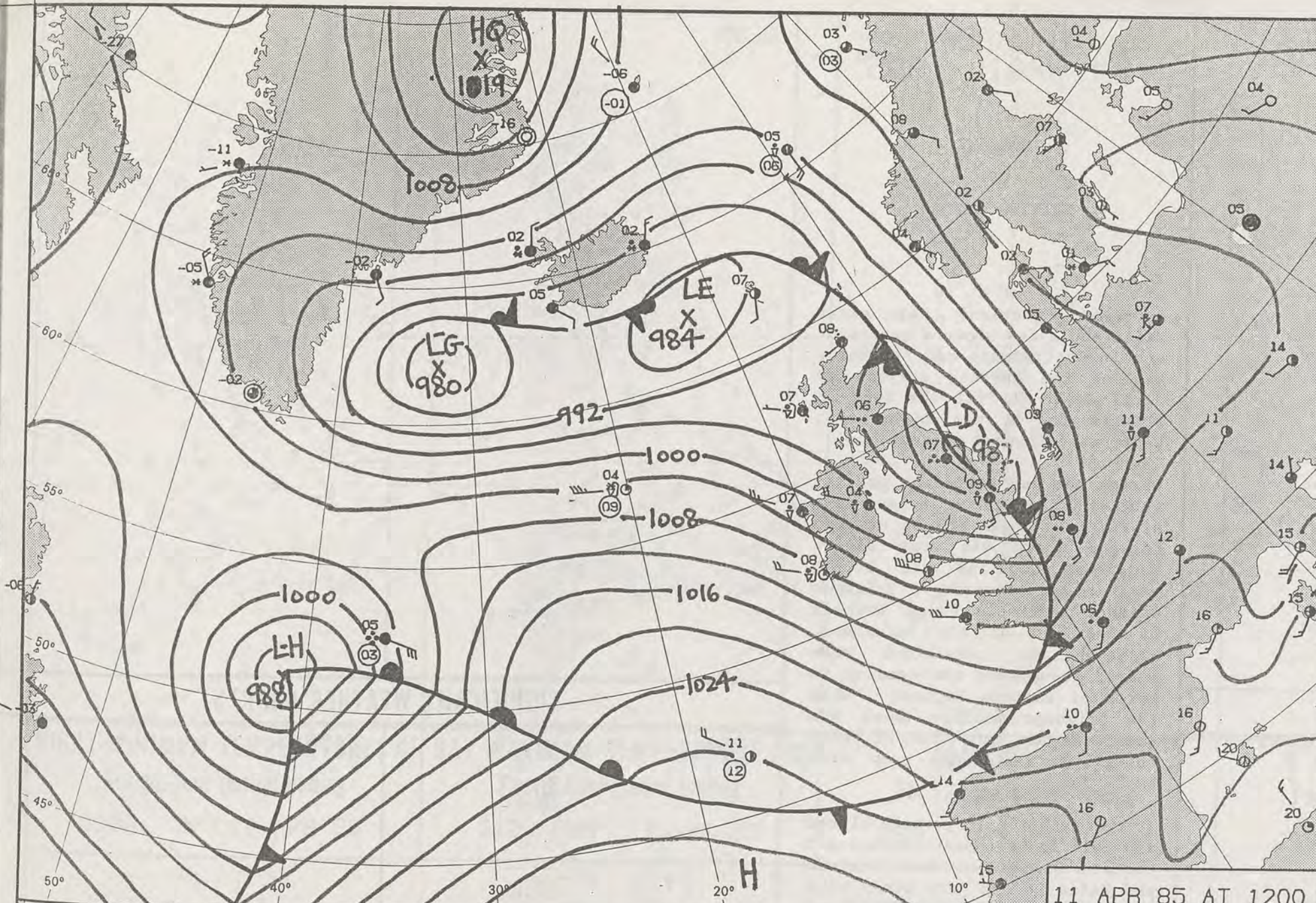


1200 1014185

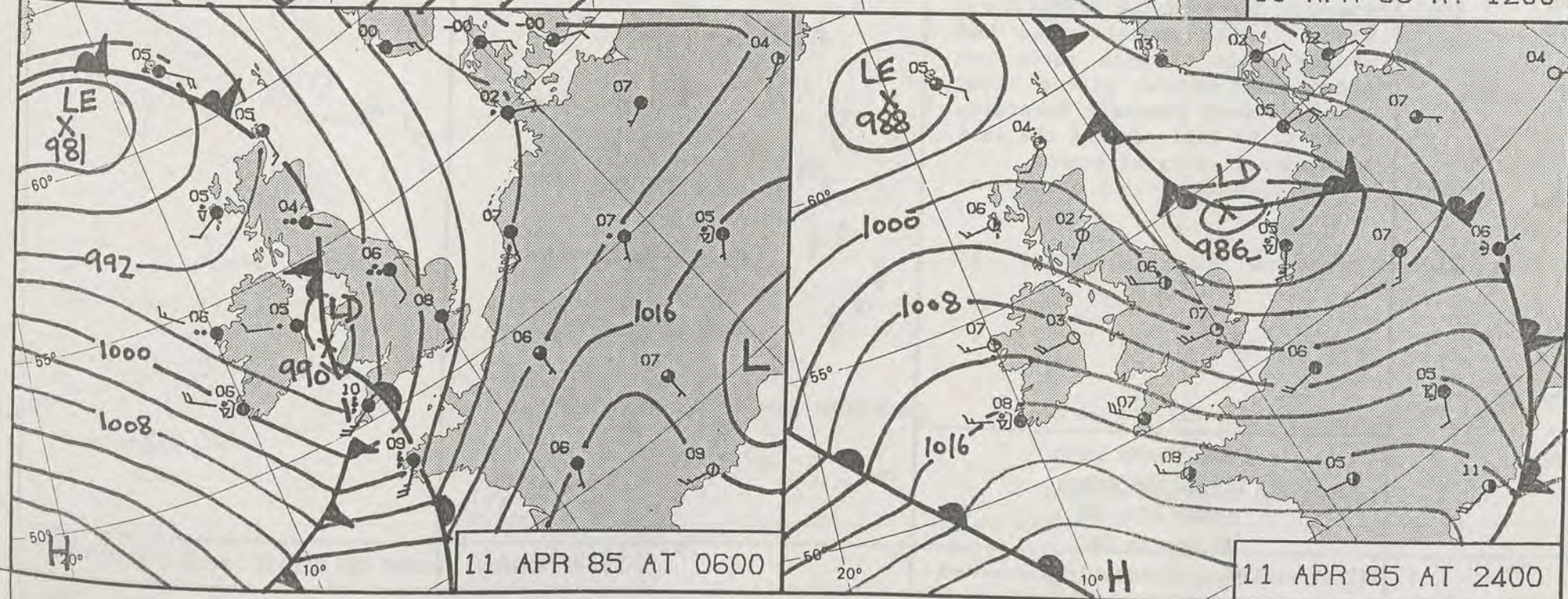
30° WARM

40°

50°

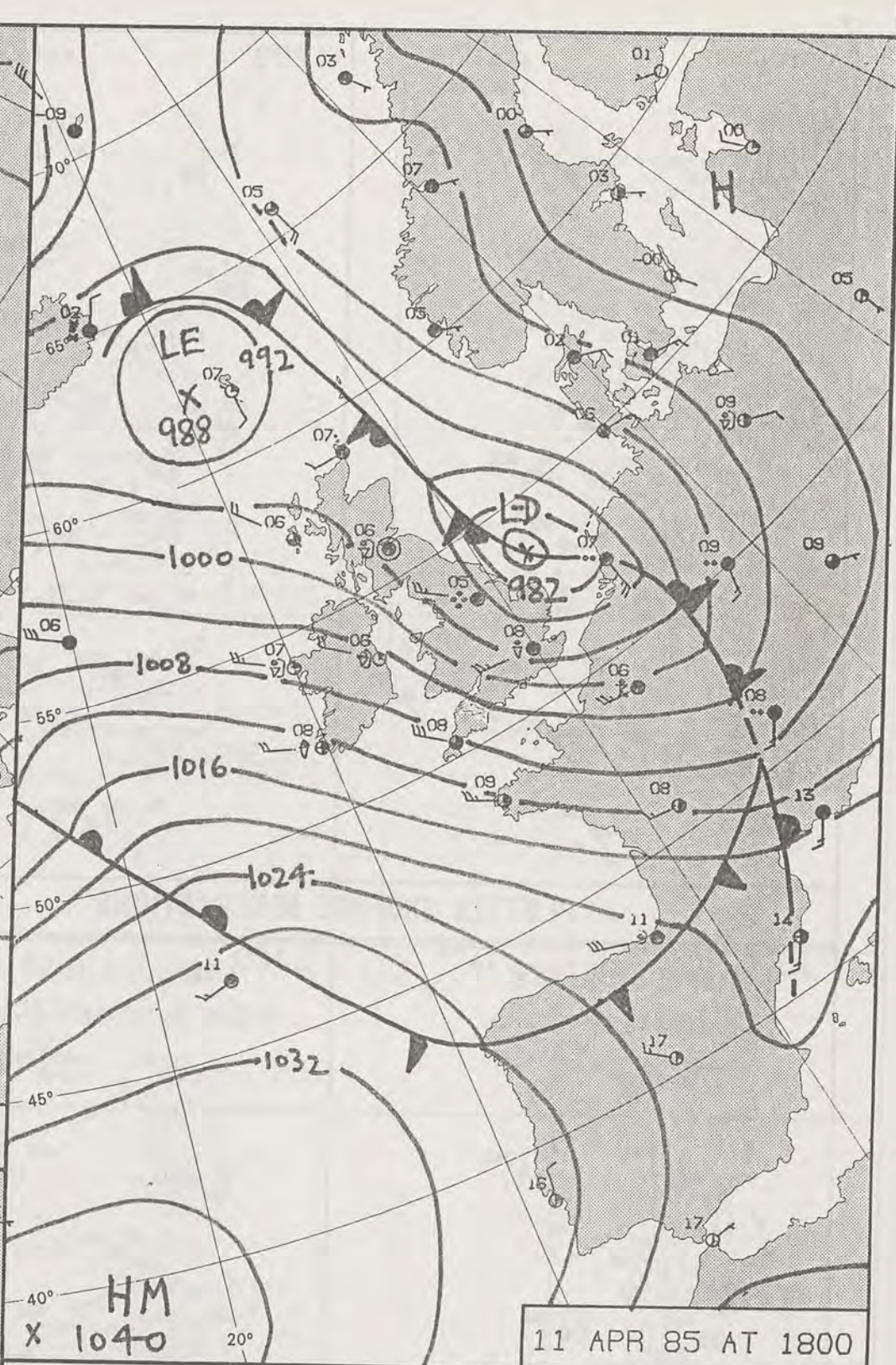


11 APR 85 AT 1200



11 APR 85 AT 0600

11 APR 85 AT 2400



11 APR 85 AT 1800

# DAILY WEATHER SUMMARY

FOR

## THURSDAY 11 APRIL 1985

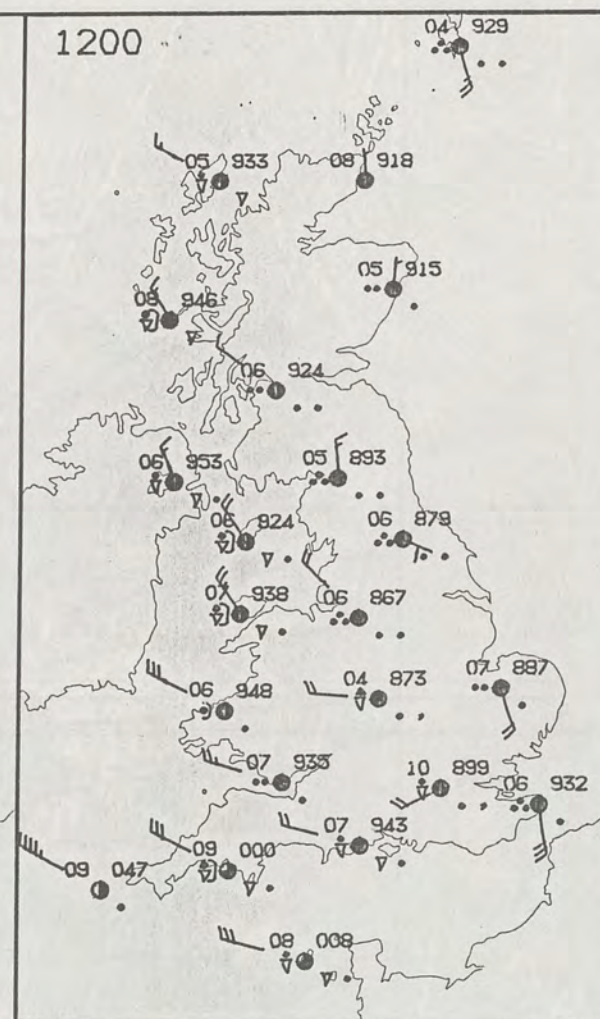
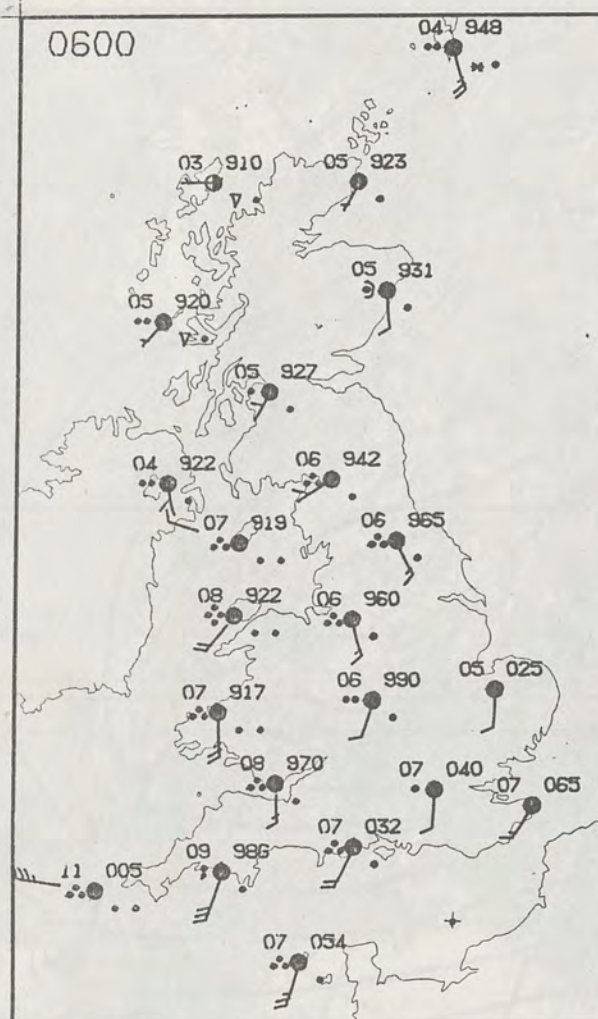


Warm front Cold front Occlusion

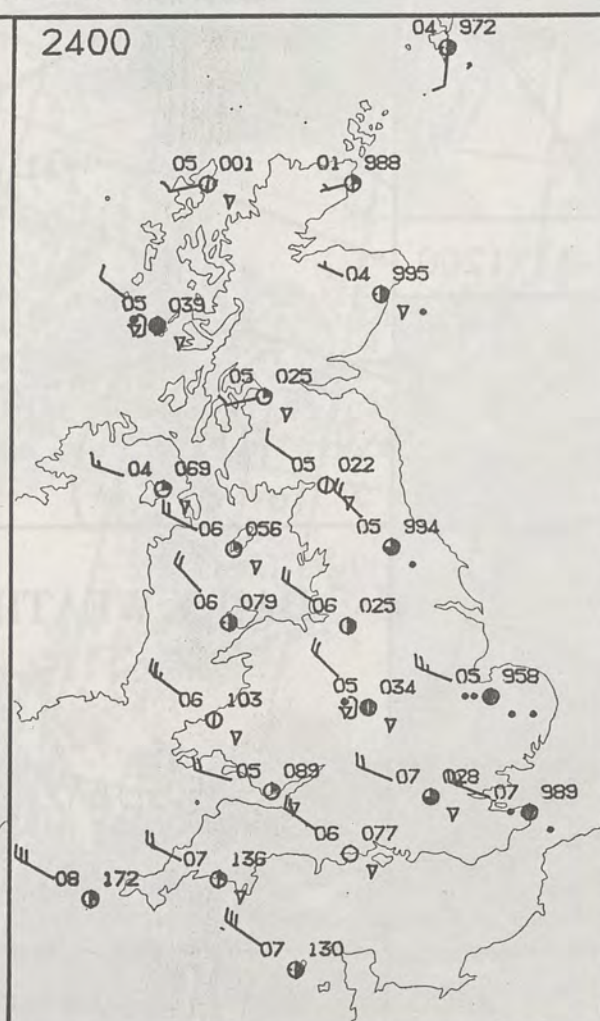
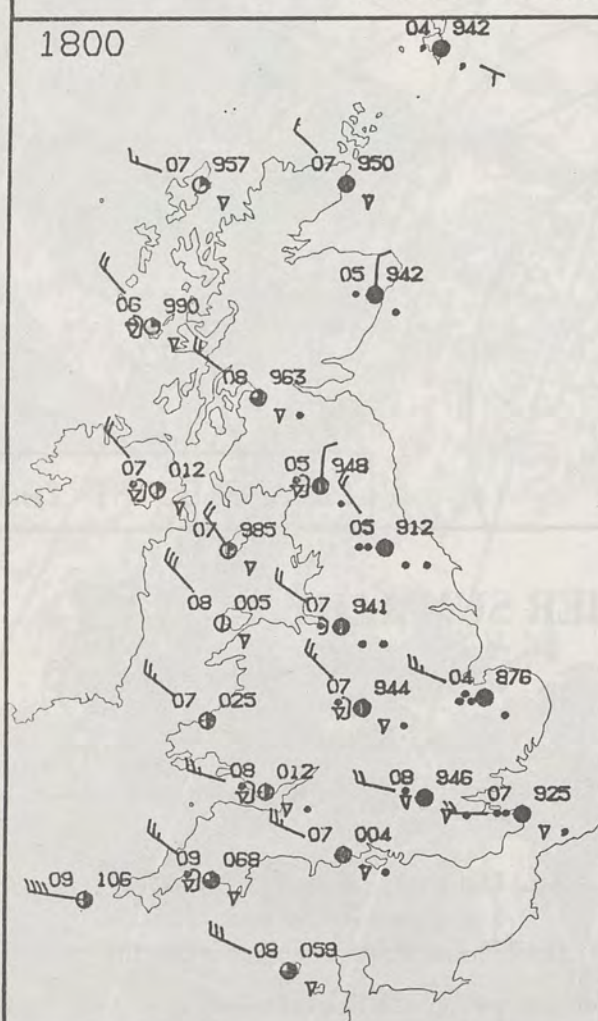
London Weather Centre 284-286 High Holborn London WC1V 7HX

© Crown Copyright 1985 All rights reserved





**PLOTTED SURFACE OBSERVATIONS**



THURSDAY  
11 APRIL 1985

**SUMMARY  
OF  
BRITISH WEATHER**

Northwest Scotland had clear skies and a few showers overnight and in East Anglia and southeast England the weather stayed dry until daybreak, but the rest of Britain had a wet night with heavy rain in many places.

During the day there was persistent and at times heavy rain nearly everywhere and in eastern England there was some sleet. Northwest Scotland had bright weather and showers. Brighter weather reached much of Britain by the end of the afternoon, although the persistent rain lasted throughout the evening in parts of eastern England. With the brighter weather there was some sunshine, but a lot of heavy showers as well and some with hail.

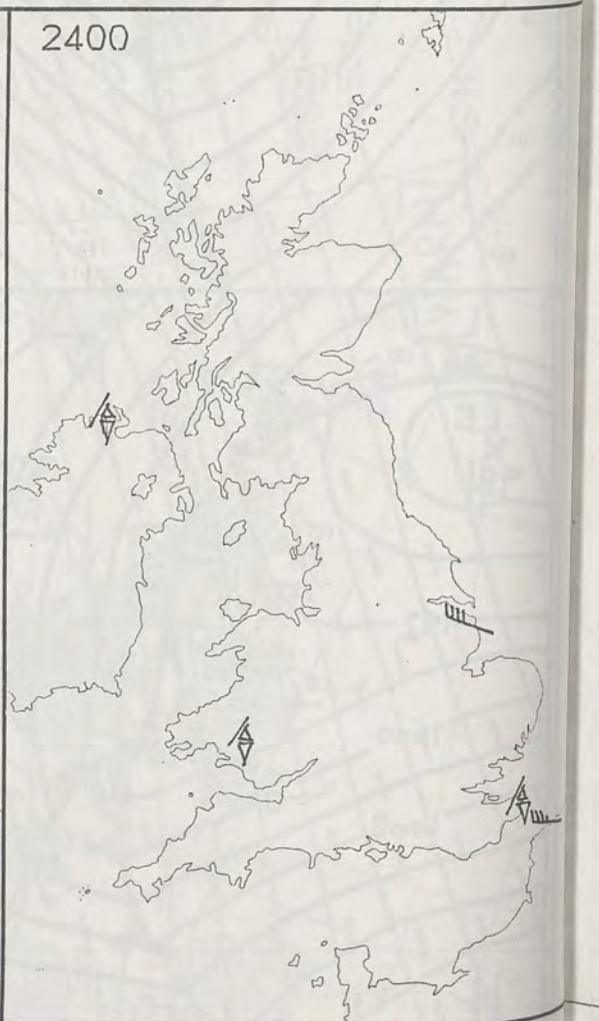
It was rather cold in most places and cold in northeast England and eastern Scotland. Over England and Wales it was very windy with frequent gusts to gale force and above. The coastal areas had steady winds of gale force and above with several places along the coasts of Cornwall recording gusts of 67 knots during the late morning and early afternoon.

London Weather Centre  
284-286 High Holborn  
London WC1V 7HX  
All times are GMT

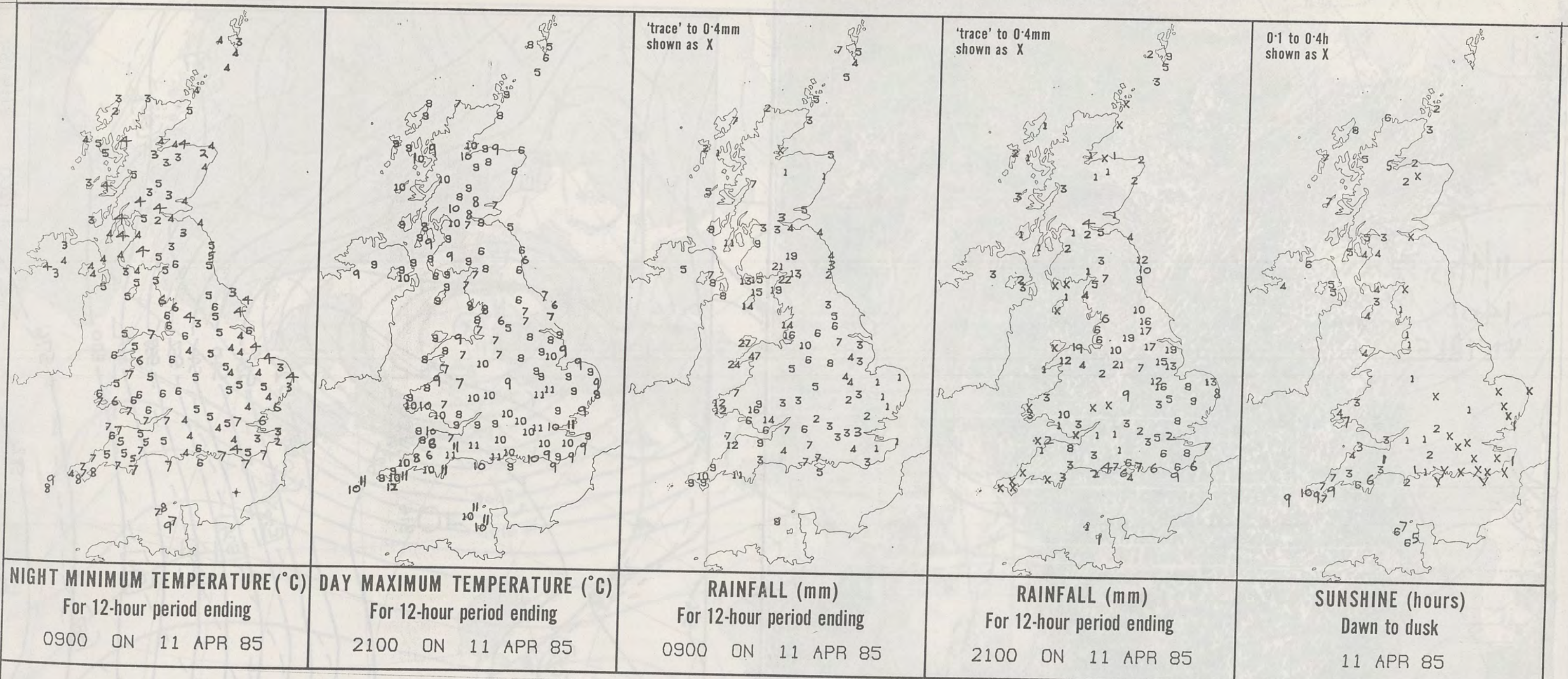
© Crown Copyright 1985 All rights reserved



**SIGNIFICANT WEATHER CHARTS**







**EXTREMES FOR THURSDAY 11TH APRIL 1985**

Highest maximum	: 12.0°C Lizard (Cornwall)
Lowest maximum	: 5.2°C Huddersfield (Oakes)
Lowest minimum	: 2.0°C Windy Head (Northeast Grampian)
Lowest grass minimum	: -2.5°C Jubilee Corner (Kent)
Most rain (24 hours from 0900 GMT)	: 26.9 mm Bingley (Near Bradford)
Most sun	: 9.6 hours Penzance (Cornwall)

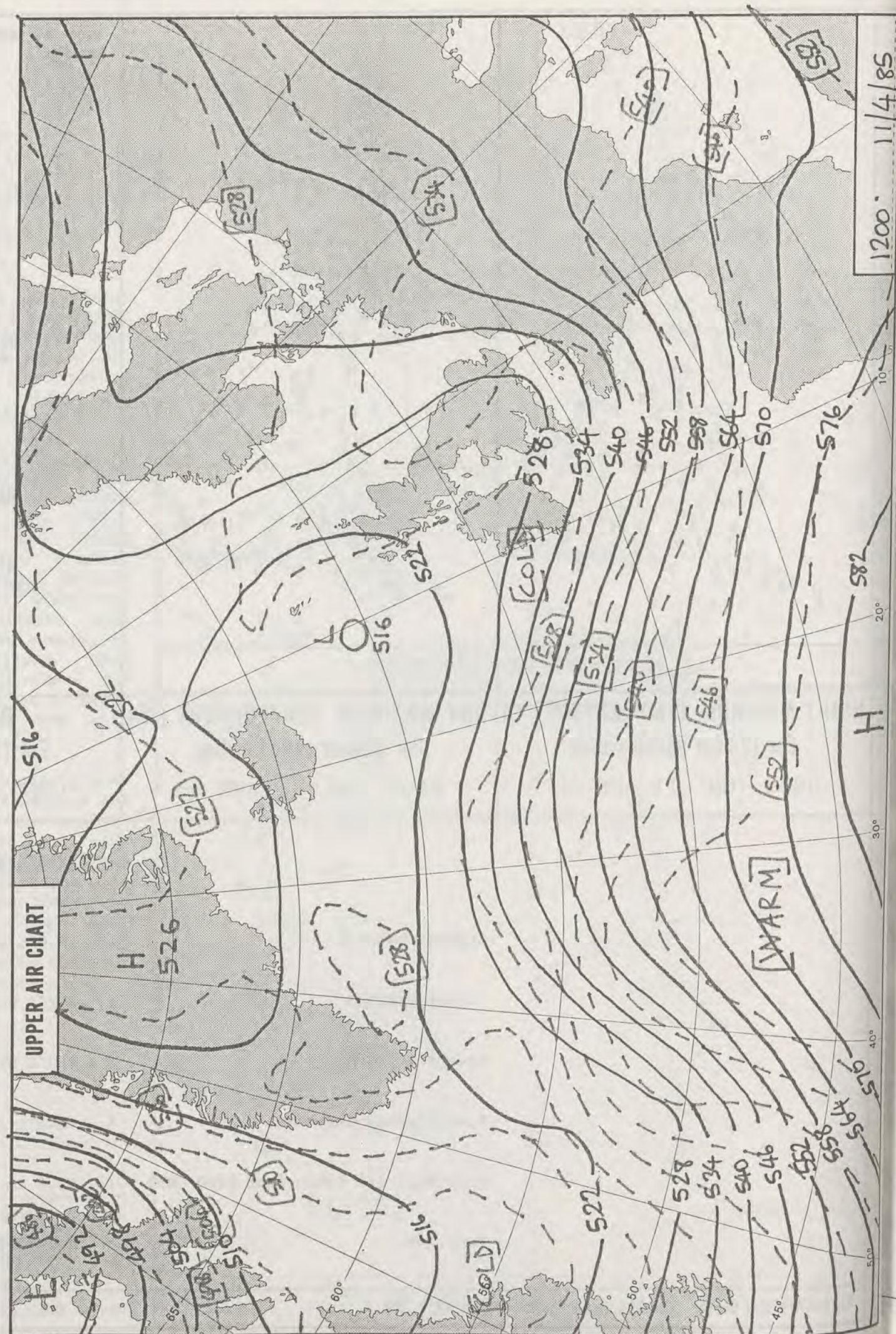



**DAILY  
WEATHER  
SUMMARY**



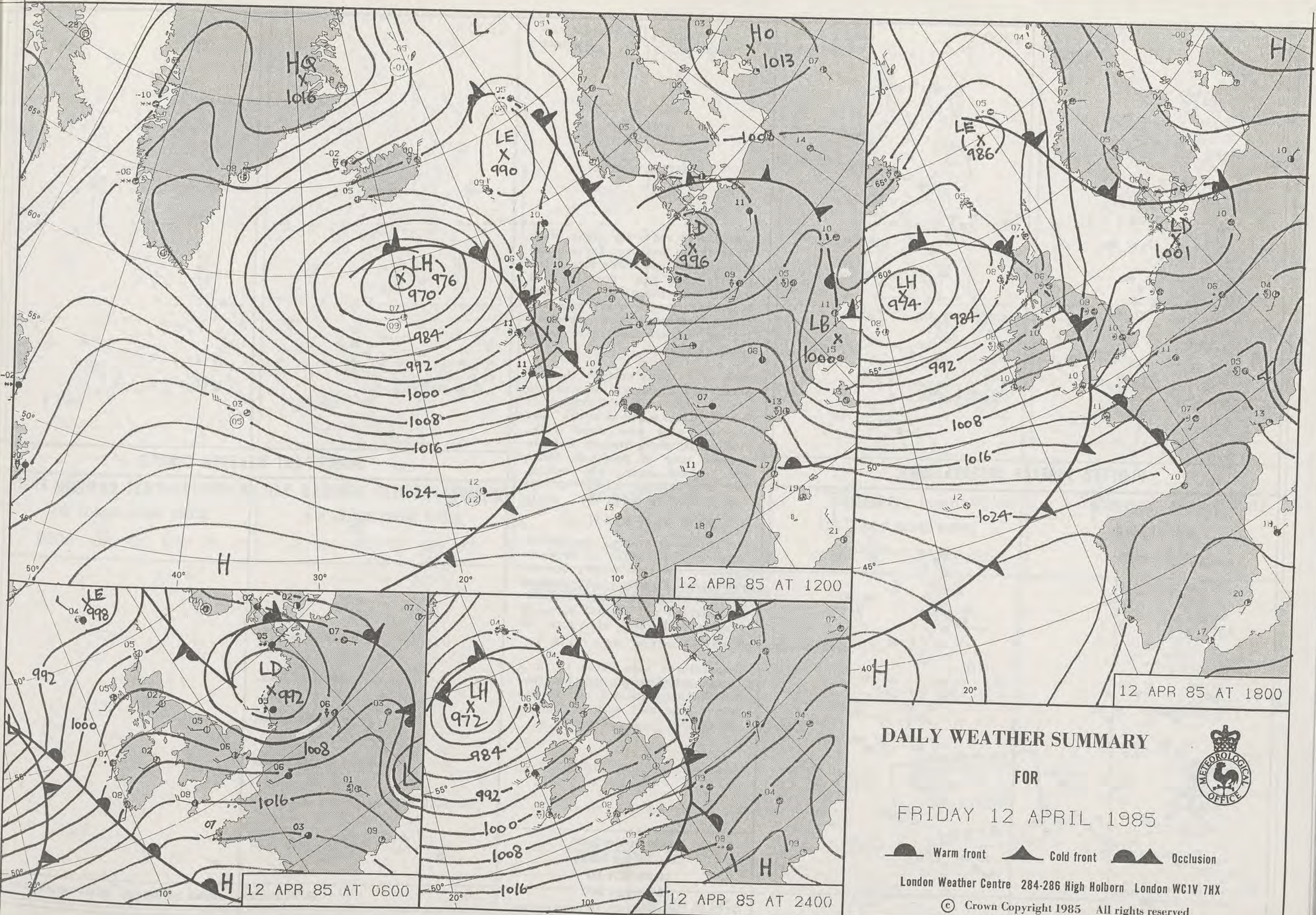


11/4/85  
1401  
VISIBLE





1200. 11/4/85



# DAILY WEATHER SUMMARY

FOR

FRIDAY 12 APRIL 1985



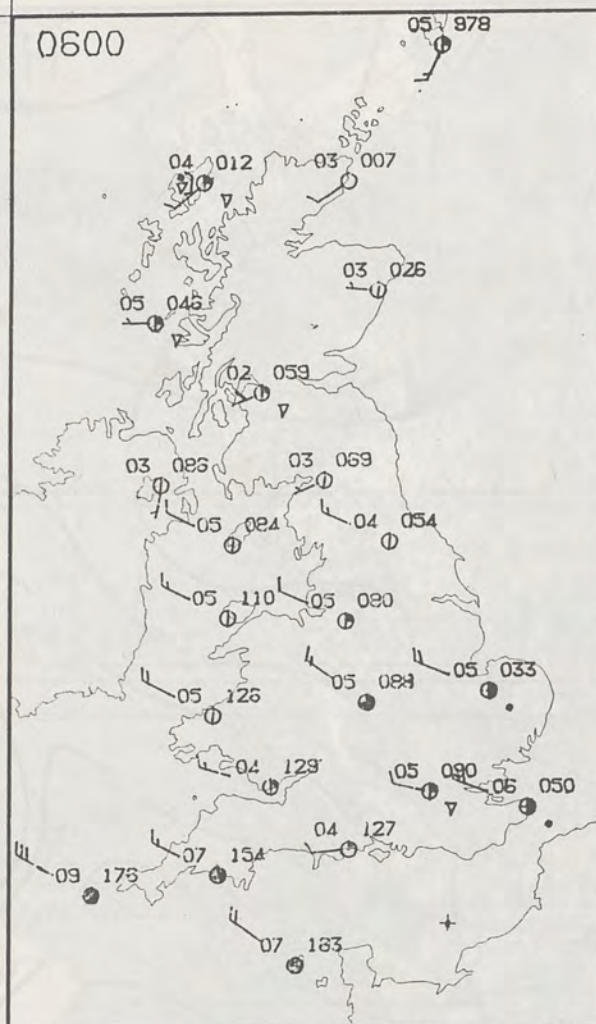
Warm front Cold front Occlusion

London Weather Centre 284-286 High Holborn London WC1V 7HX

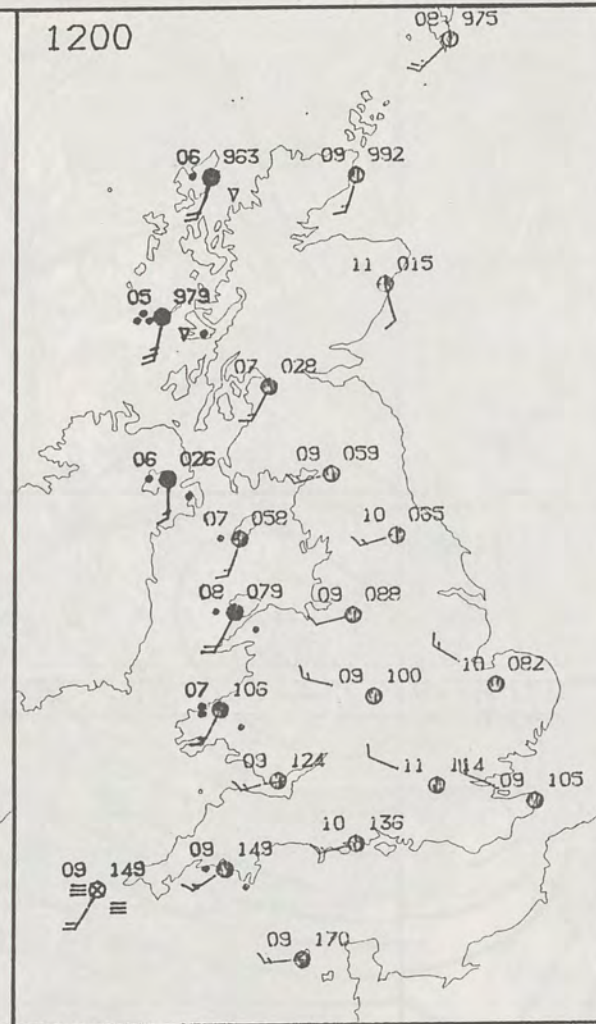
© Crown Copyright 1985 All rights reserved



0600

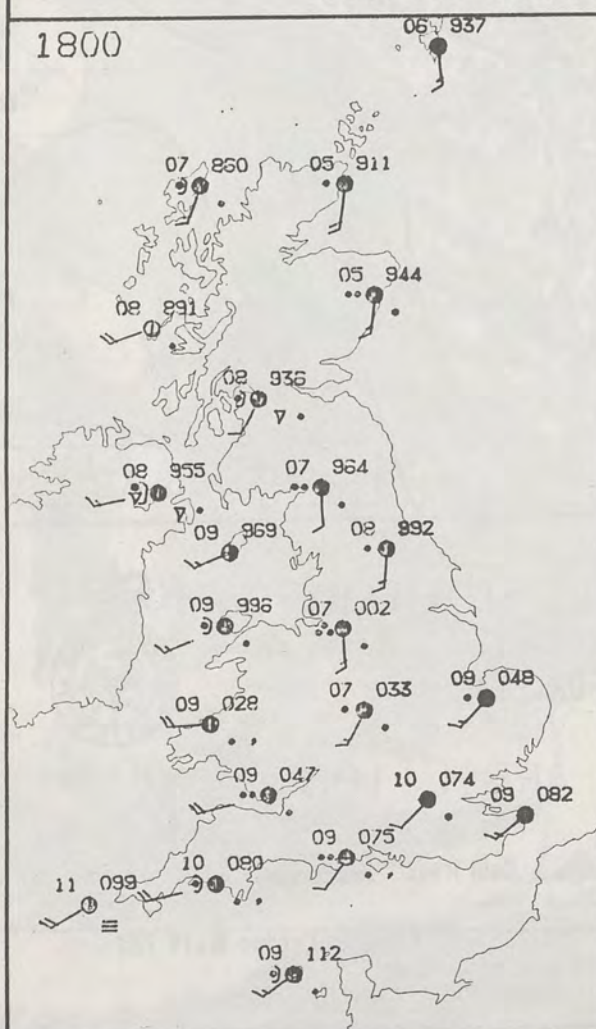


1200

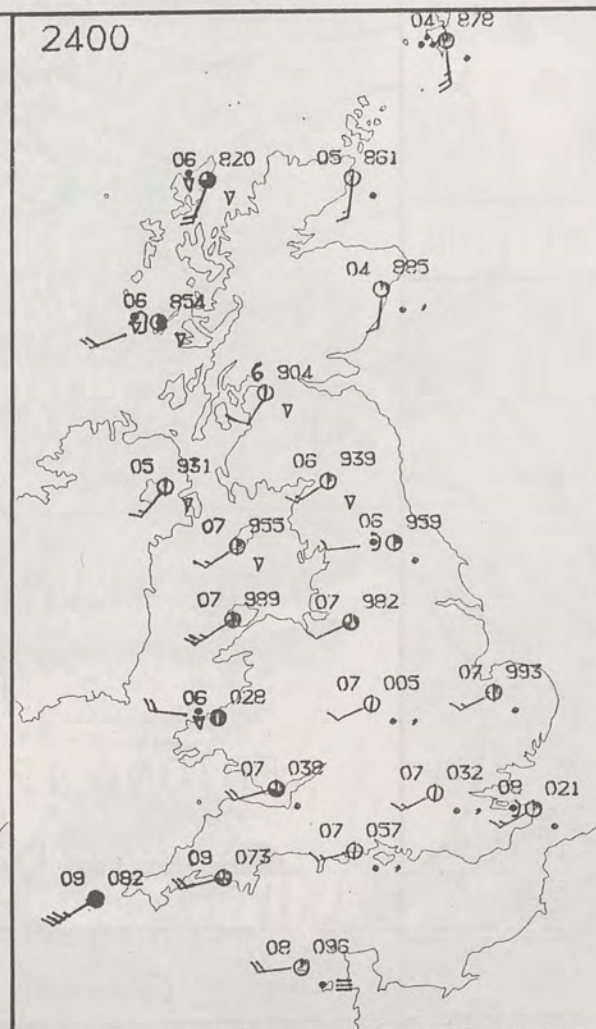


## PLOTTED SURFACE OBSERVATIONS

1800



2400



FRIDAY  
12 APRIL 1985

SUMMARY  
OF  
BRITISH WEATHER

Most places had a dry night, with clear skies, but over England and western Scotland there were a few showers and in Norfolk and Suffolk some places had a wet and windy night, with heavy rain and strong winds. In Northern Ireland and Scotland there was a touch of frost.

Much of Britain started the day bright and in central and eastern England and eastern Scotland it was a fairly sunny morning. Wet weather, with some heavy rain, reached Northern Ireland and the extreme west of Scotland, Wales and England during the morning and then spread slowly to the rest of Britain by early evening.

During the afternoon, the weather brightened up again in Northern Ireland, and this bright weather with some sunshine, but showers too, reached Wales and the west of Scotland and England by early evening and all districts by midnight.

Temperatures were close to or a little below normal over Scotland and Northern Ireland but it was rather cold over much of England and Wales.

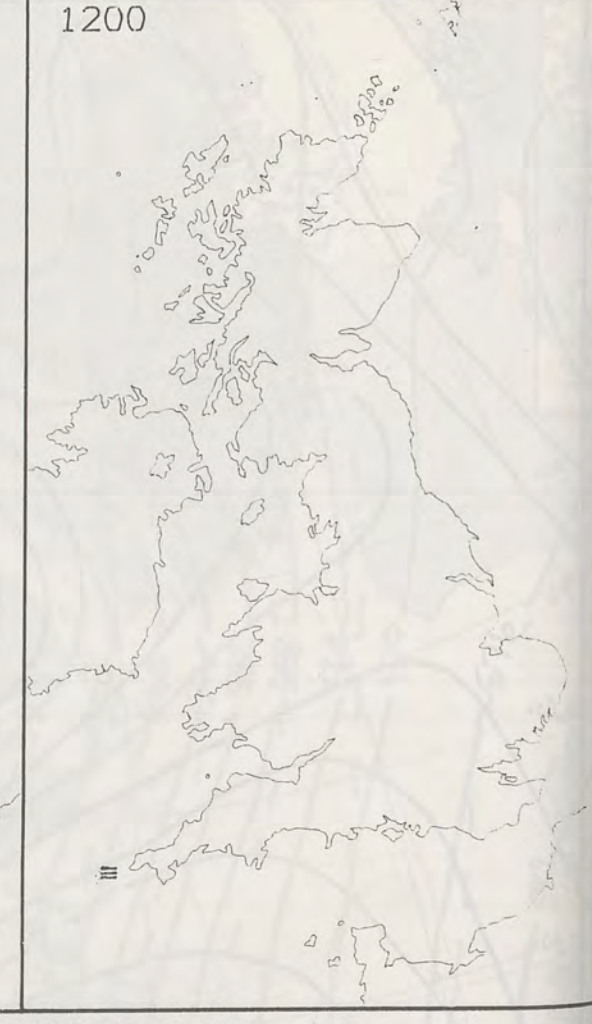
London Weather Centre  
284-286 High Holborn  
London WC1V 7HX  
All times are GMT

© Crown Copyright 1985 All rights reserved

0600



1200

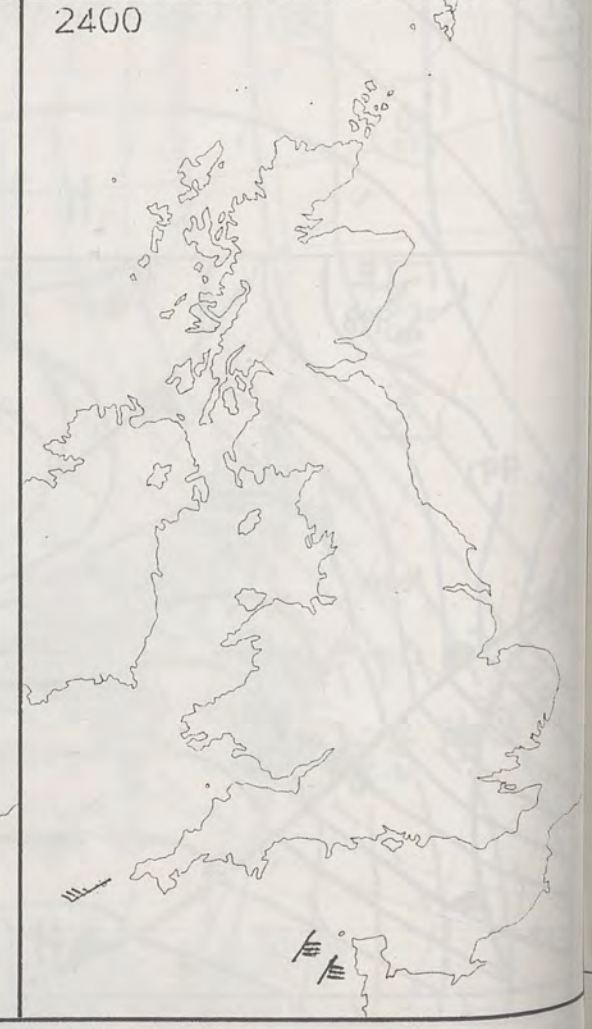


## SIGNIFICANT WEATHER CHARTS

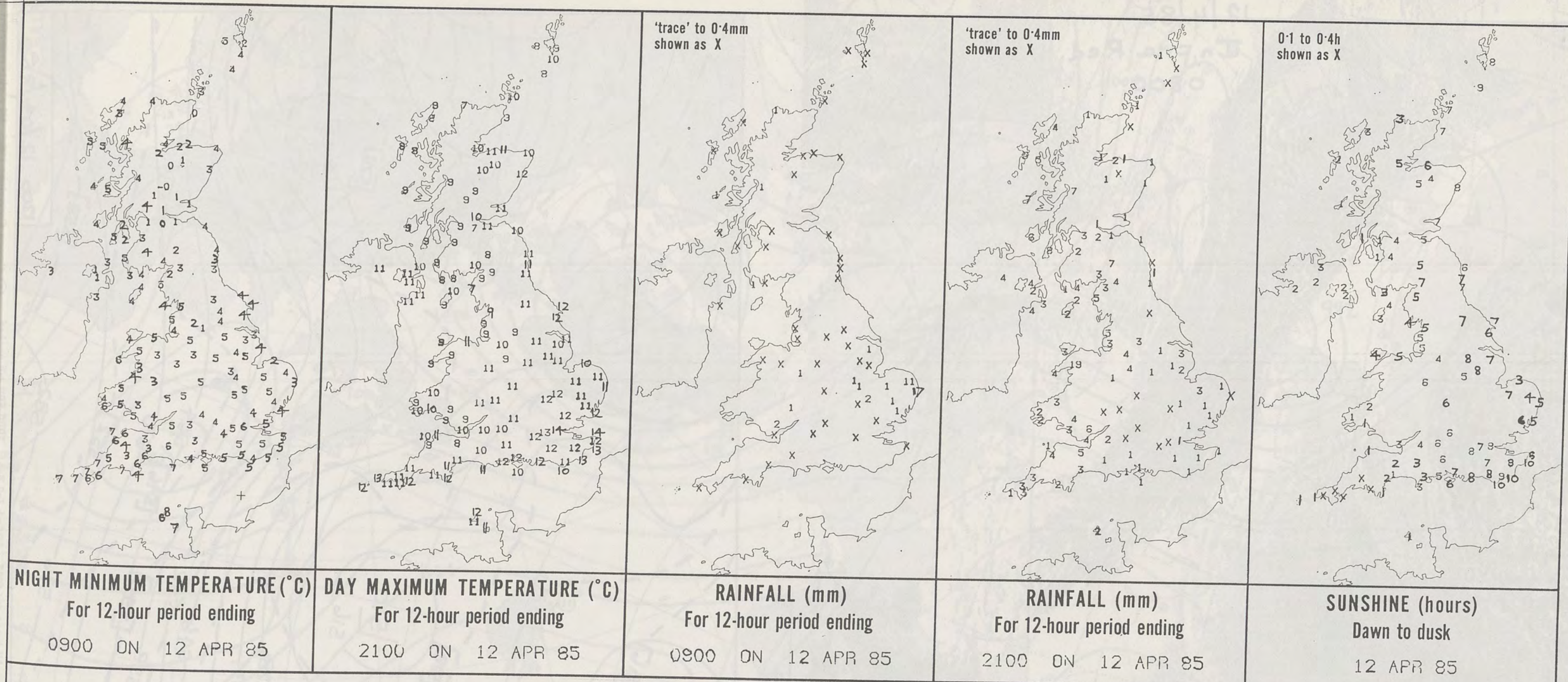
1800



2400







**EXTREMES FOR FRIDAY 12TH APRIL 1985**

Highest maximum	: 13.6°C London Weather Centre and Margate (Kent)
Lowest maximum	: 6.6°C Cape Wrath (North Scotland)
Lowest minimum	: -0.2°C Tummel Bridge (Grampians/Tayside)
Lowest grass minimum	: -4.2°C Wick (Northeast Scotland)
Most rain (24 hours from 0900 GMT)	: 22.7 mm Fort William (South Highland)
Most sun	: 10.3 hours Hastings (East Sussex)

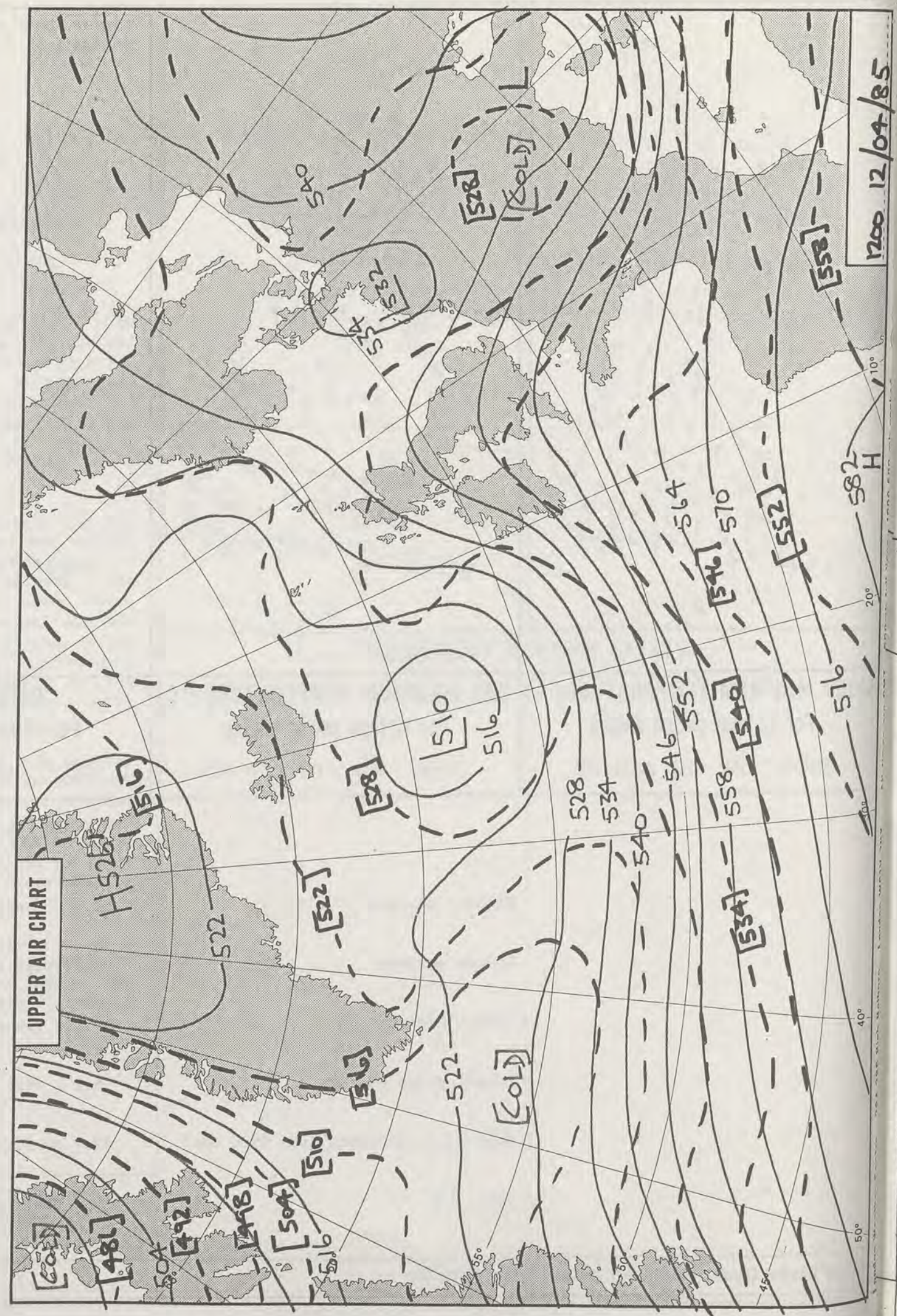


**DAILY  
WEATHER  
SUMMARY**





12/4/85  
Infra Red  
0800





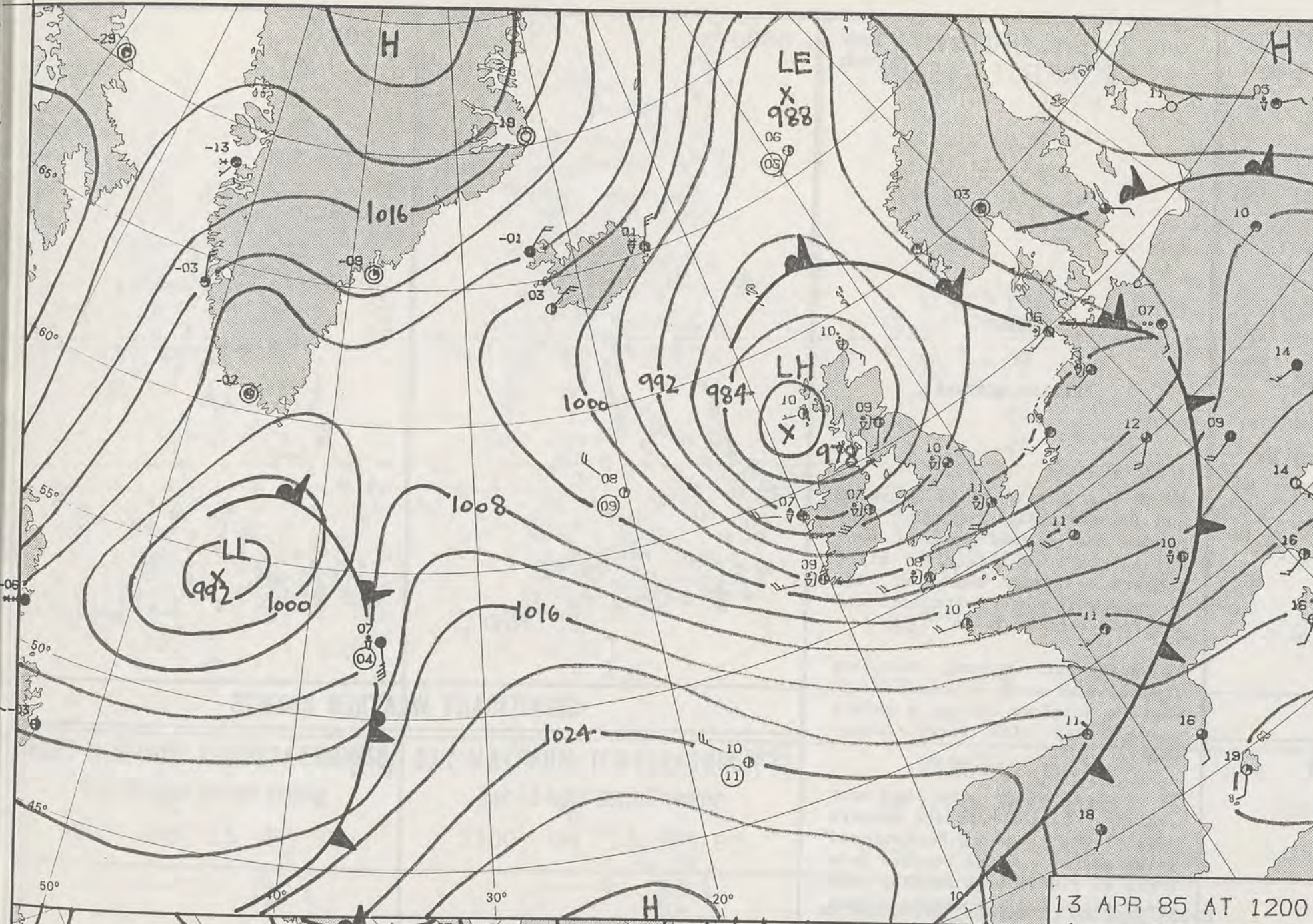
1200 12/04/85

H

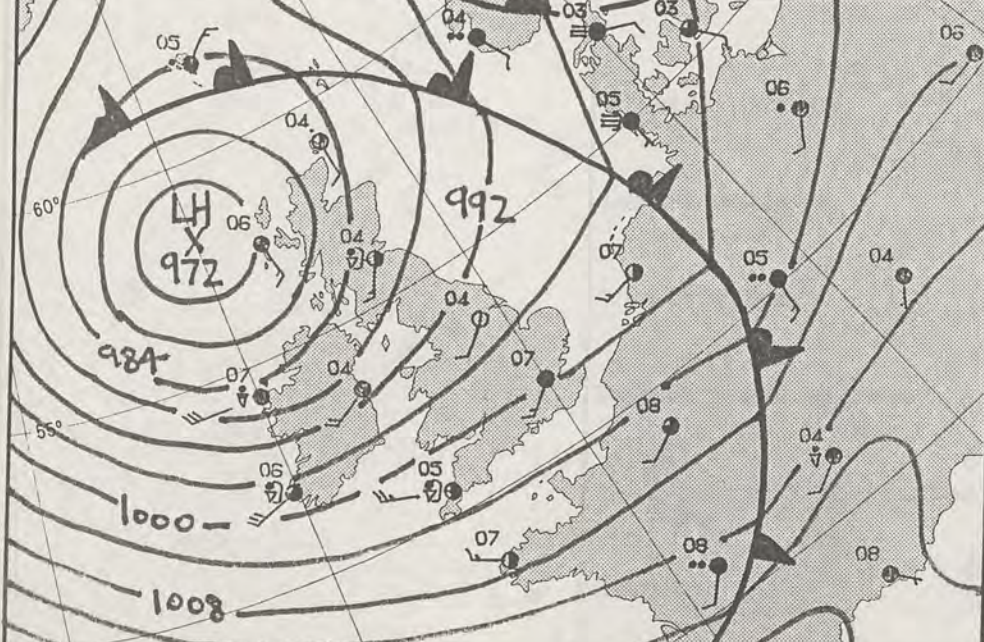
20°

40°

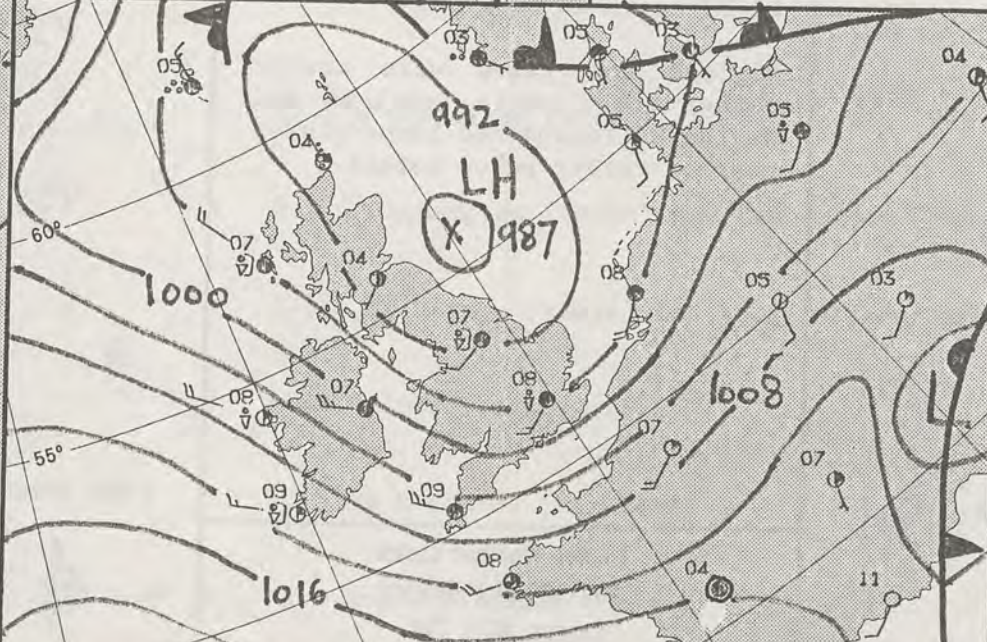
50°



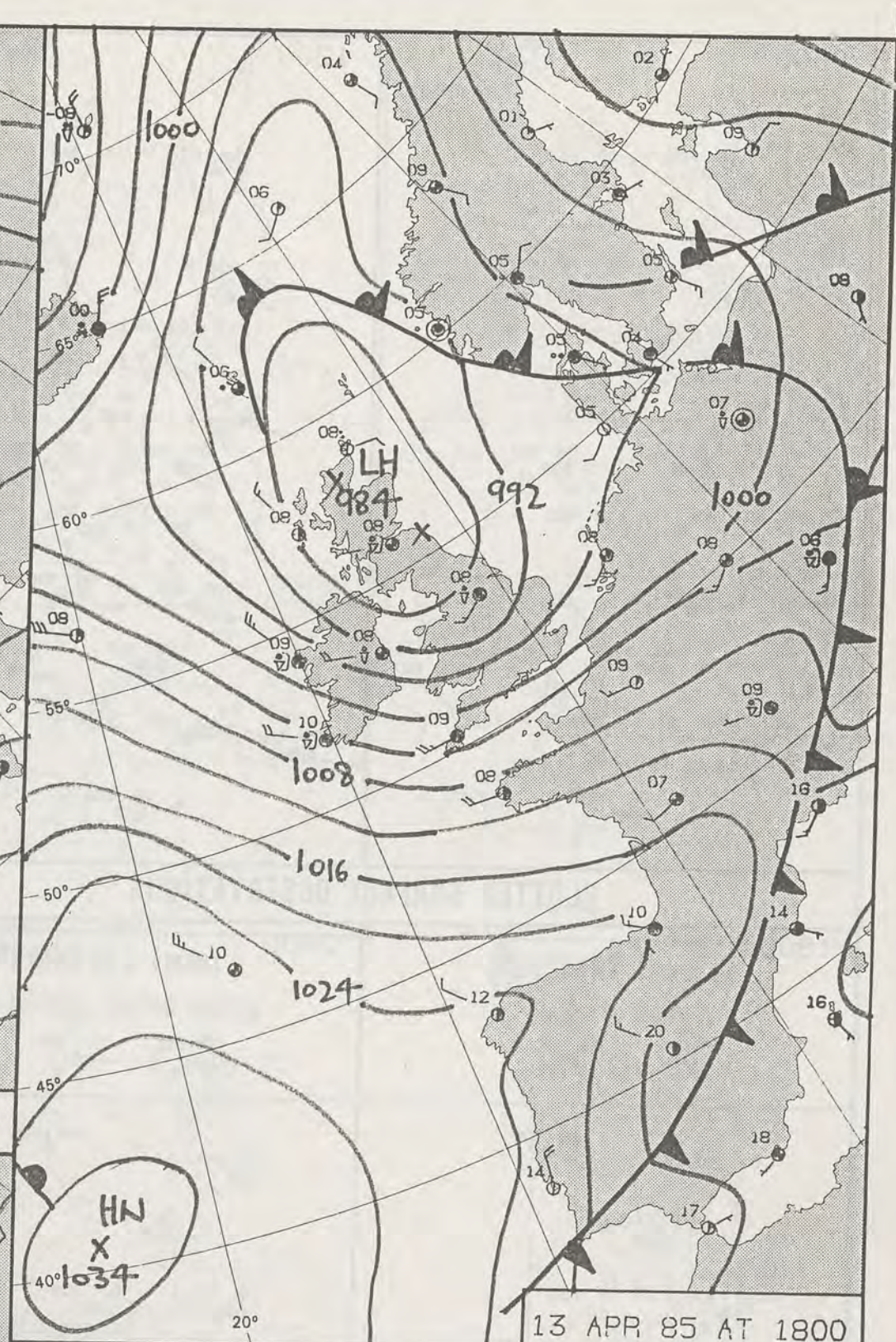
13 APR 85 AT 1200



13 APR 85 AT 0600



13 APR 85 AT 2400






13 APR 85 AT 1800

# DAILY WEATHER SUMMARY

FOR

SATURDAY 13 APRIL 1985

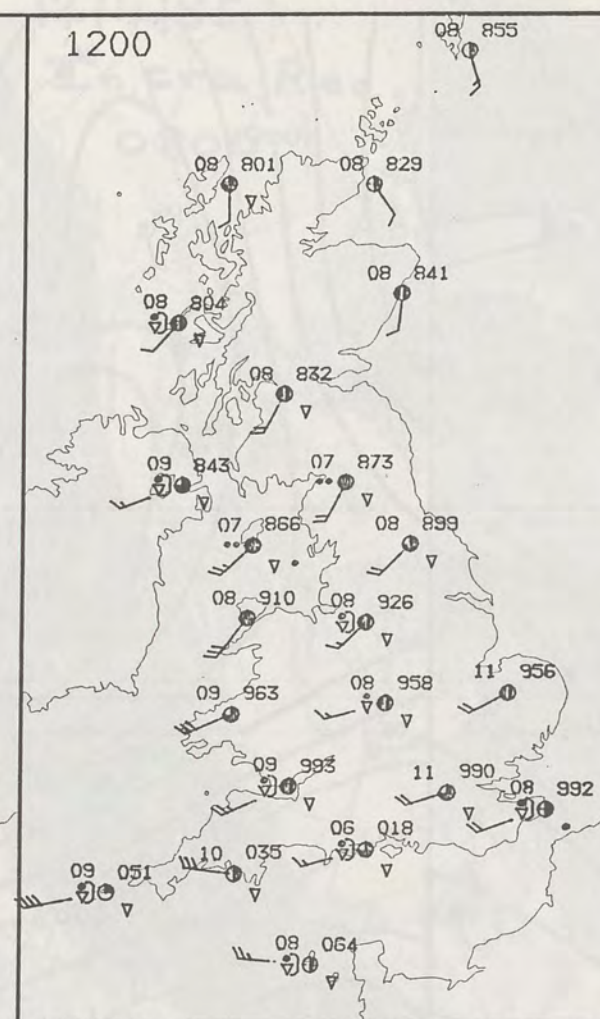
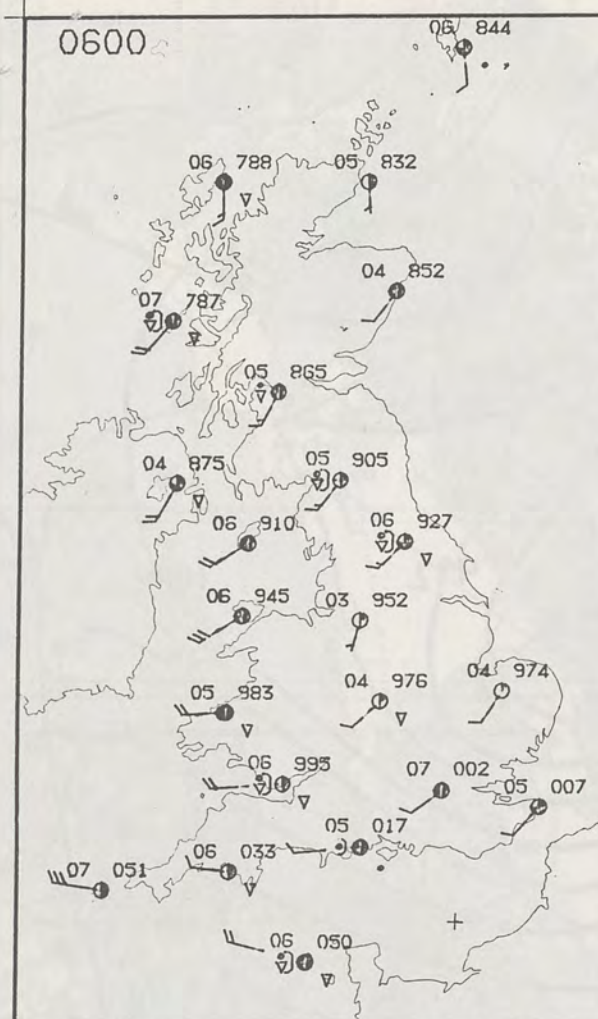
 Warm front
  Cold front
  Occlusion

London Weather Centre 284-286 High Holborn London WC1V 7HX

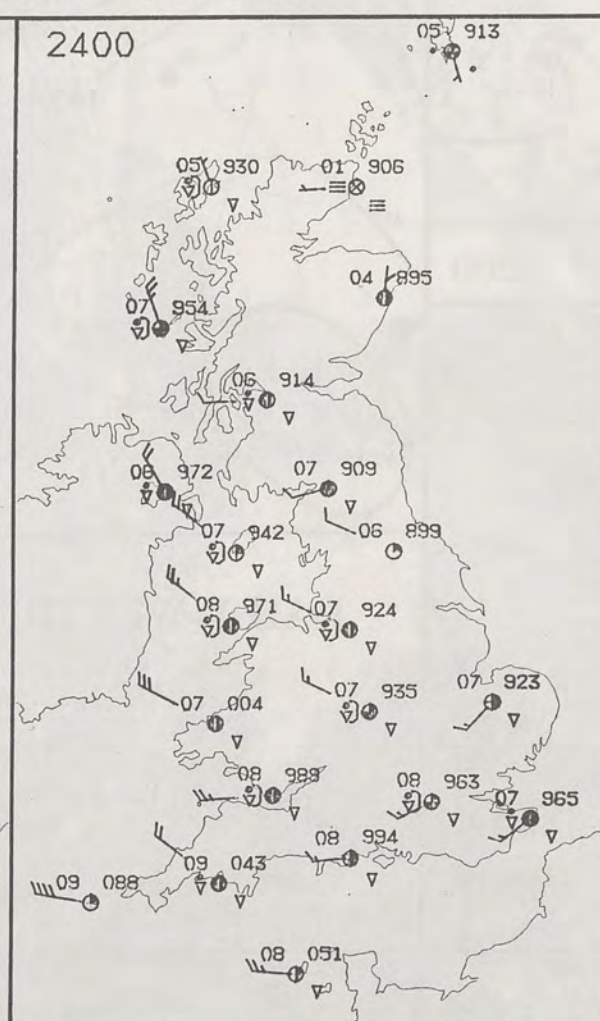
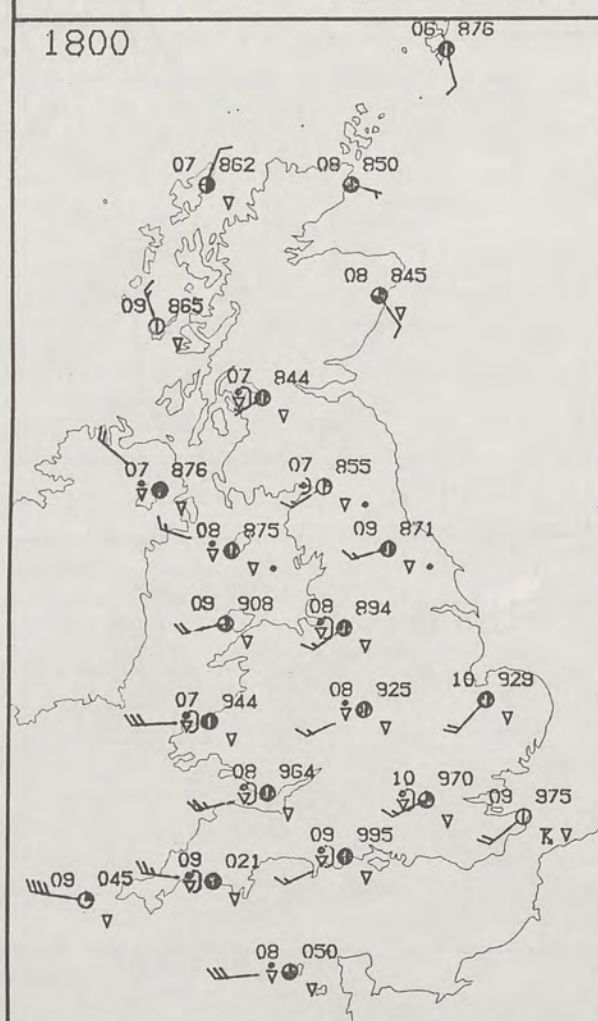
© Crown Copyright 1985 All rights reserved







PLOTTED SURFACE OBSERVATIONS



SATURDAY  
13 APRIL 1985

SUMMARY  
OF  
BRITISH WEATHER

There was a mixture of sunshine and showers in all regions. Many places had a good deal of sunshine between fairly brief showers, though some of the showers were heavy with hail and isolated thunderstorms.

In northwest England, Northern Ireland and parts of central and western Scotland it was a mainly showery day with sunny intervals.

It was a windy day in most regions. In southern and western coastal districts of England and Wales westerly winds reached gale force at times, with Gwennap Head (near Lands End) reporting a gust of 63 knots at 0600 GMT.

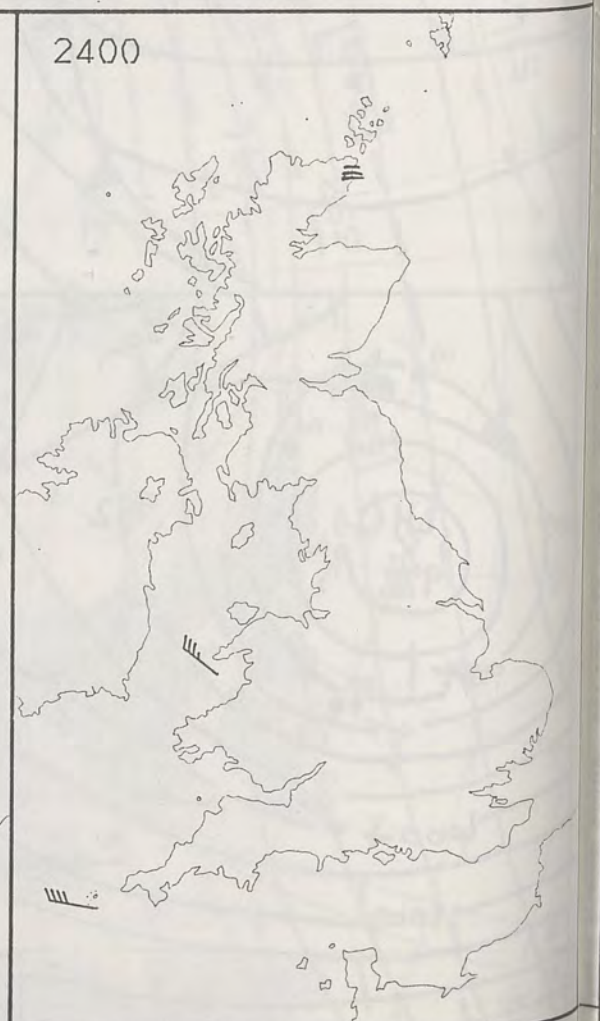
England and Wales were mostly rather cold, while Scotland and Northern Ireland had temperatures near or rather below normal.

London Weather Centre  
284-286 High Holborn  
London WC1V 7HX  
All times are GMT

© Crown Copyright 1985 All rights reserved



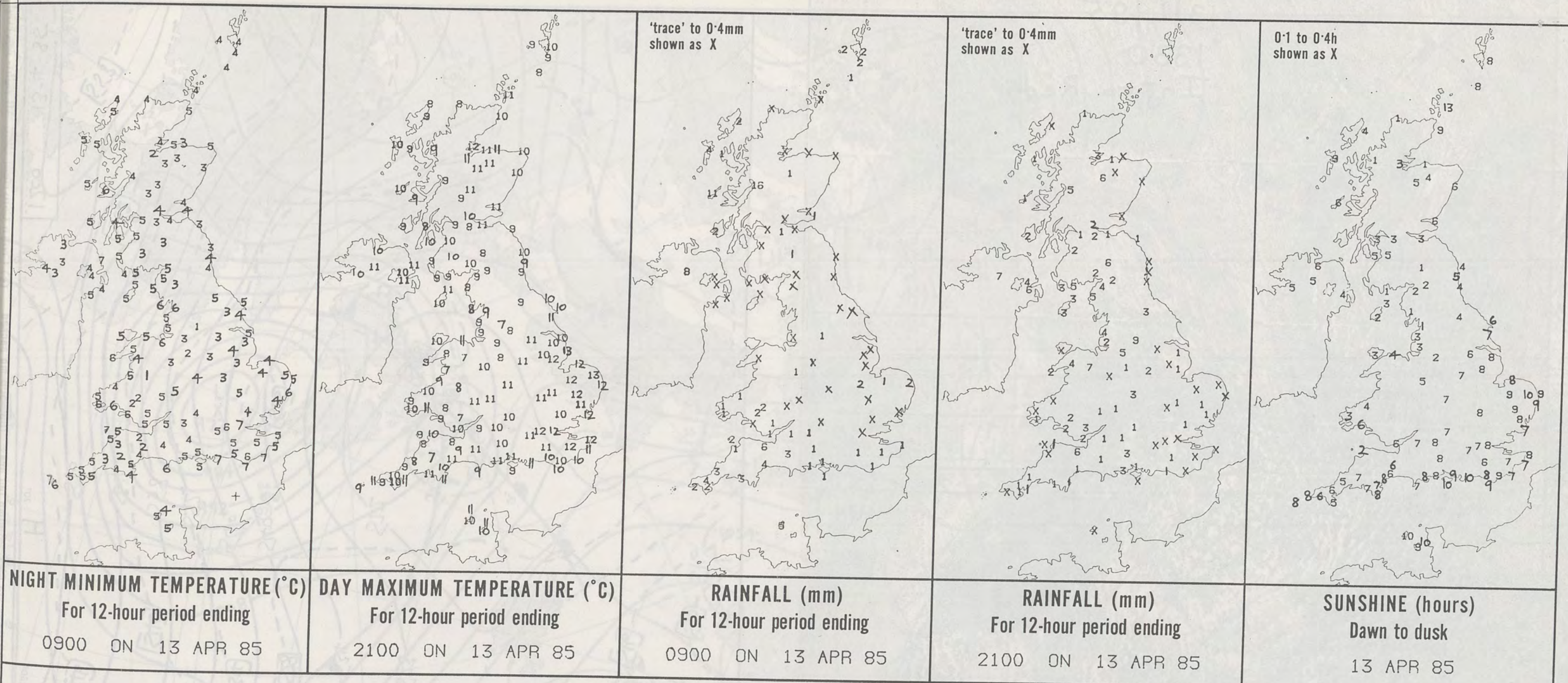
SIGNIFICANT WEATHER CHARTS



NIG

London





**EXTREMES FOR SATURDAY 13TH APRIL 1985**

Highest maximum	: 12.6°C Gibraltar Point (Lincs)
Lowest maximum	: 6.5°C Okehampton (Devon) and Cwmbargoed (Mid Glamorgan)
Lowest minimum	: 1.5°C St Harmon (Powys) and Huddersfield/Oakes
Lowest grass minimum	: -2.0°C Inverness/Dalcross
Most rain (24 hours from 0900 GMT)	: 12.5 mm Aviemore (Highland)
Most sun	: 12.5 hours Kirkwall (Orkney)

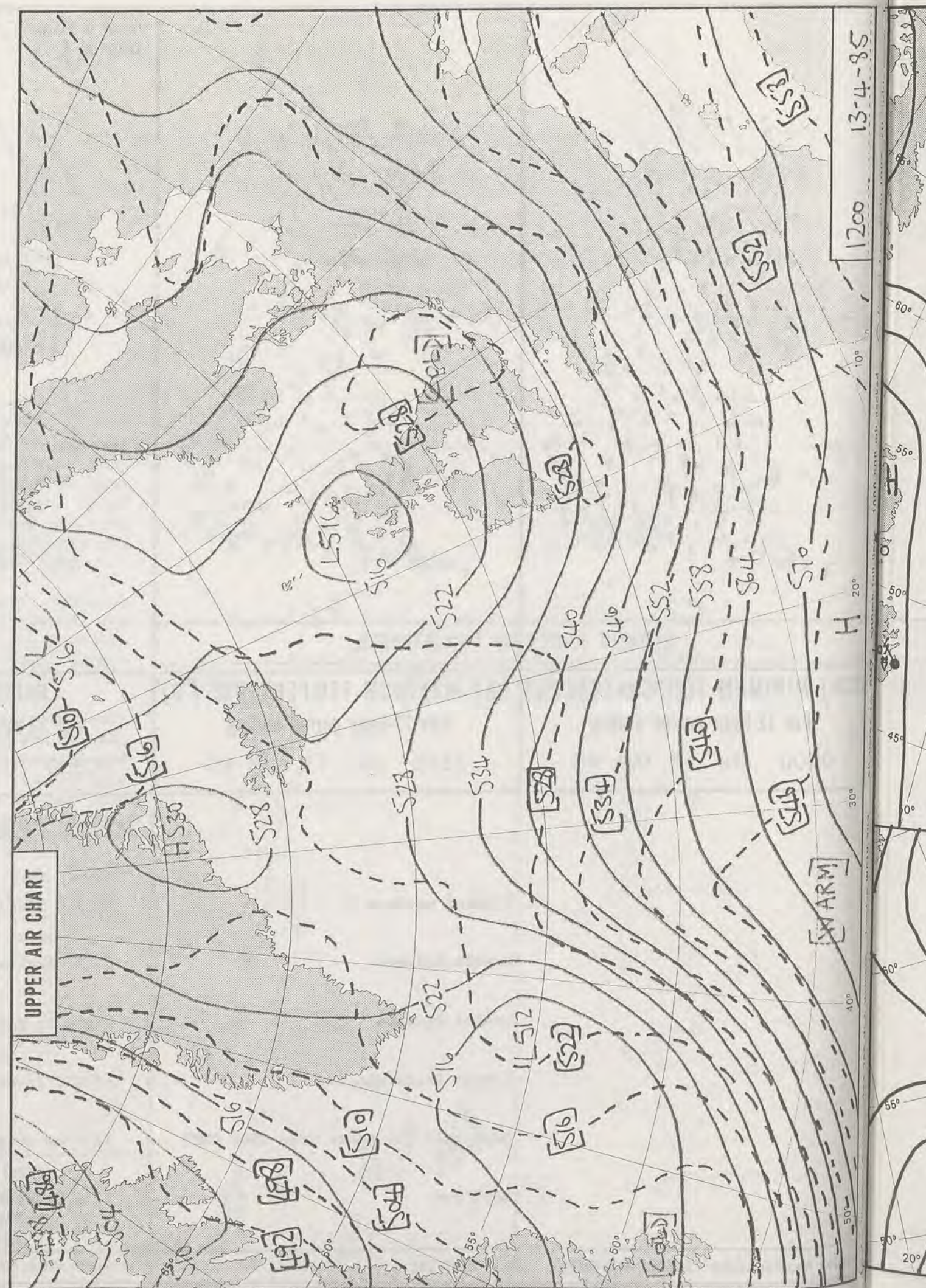


**DAILY  
WEATHER  
SUMMARY**



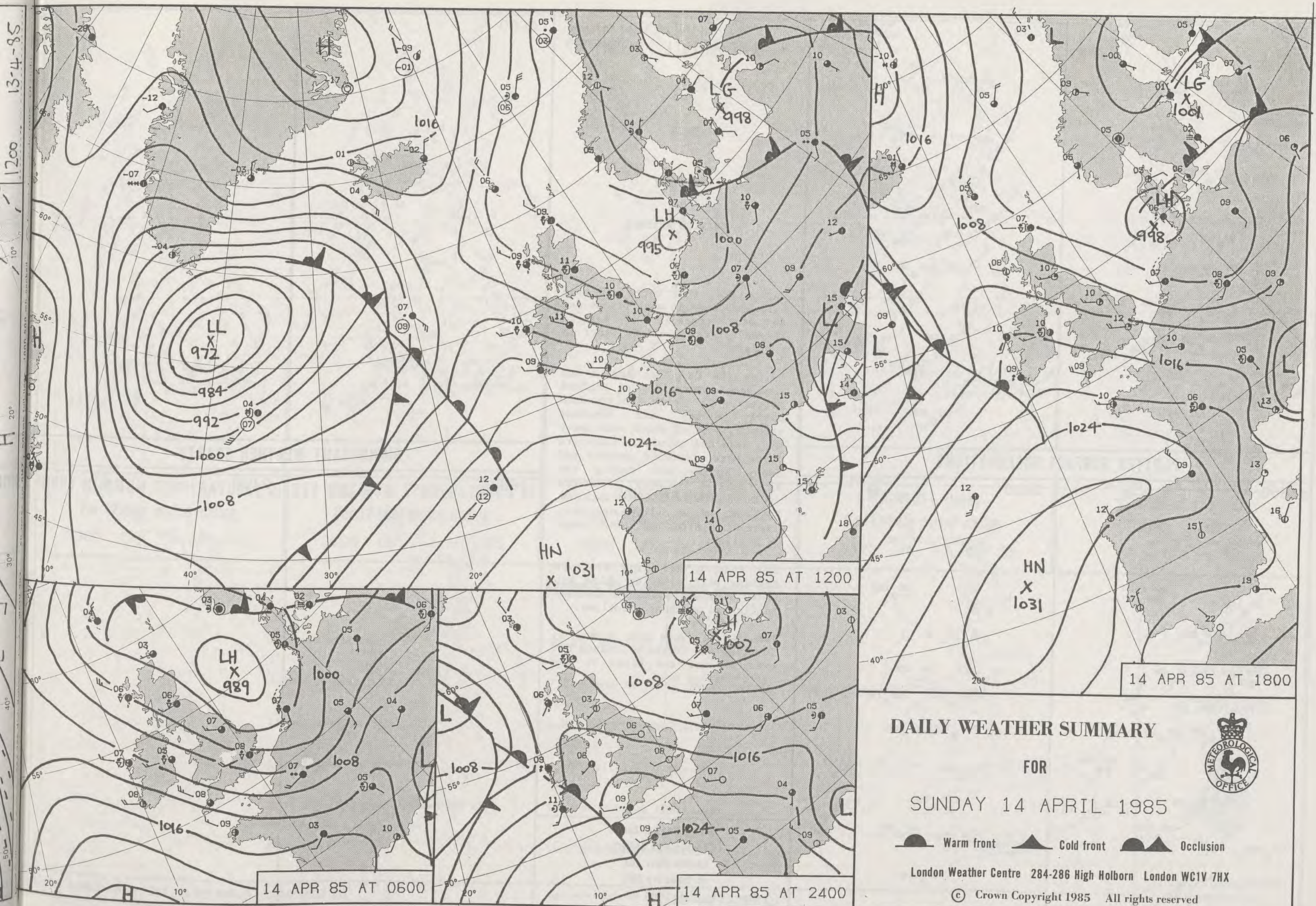


Infrared





13-4-85 1200



# DAILY WEATHER SUMMARY

FOR

SUNDAY 14 APRIL 1985

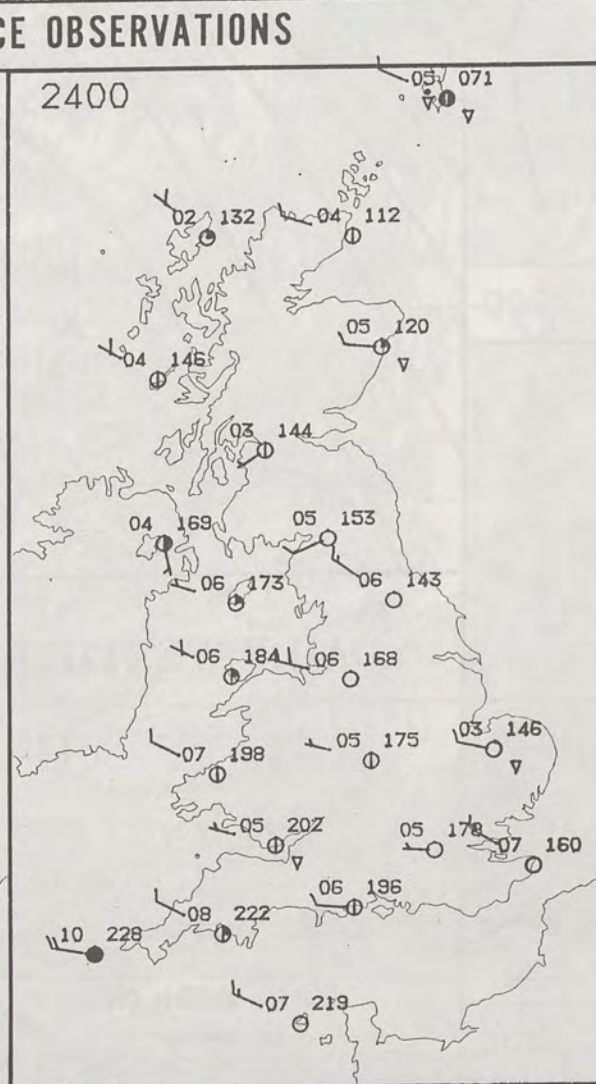
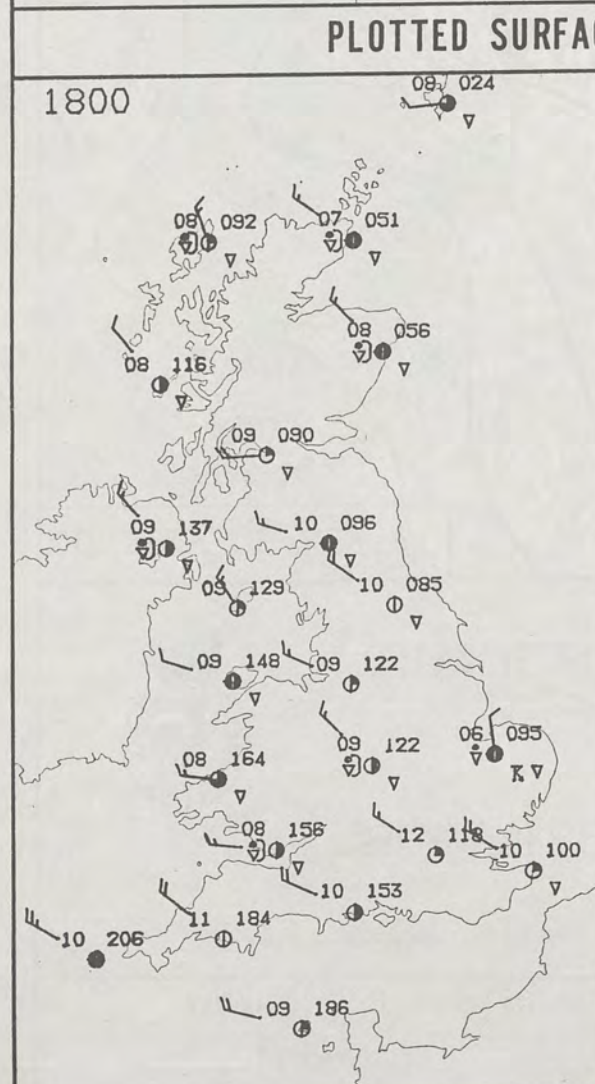
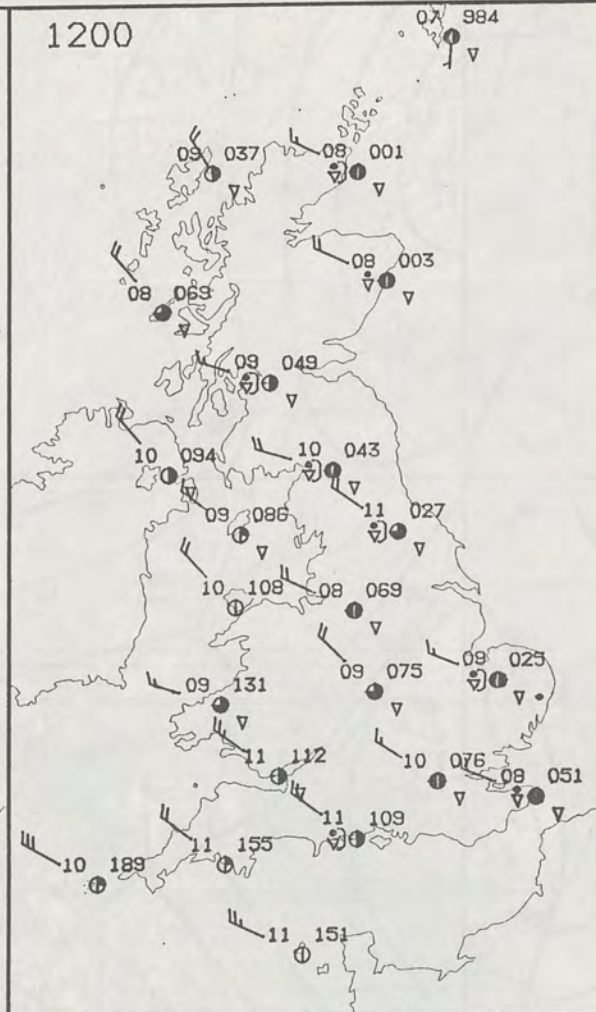
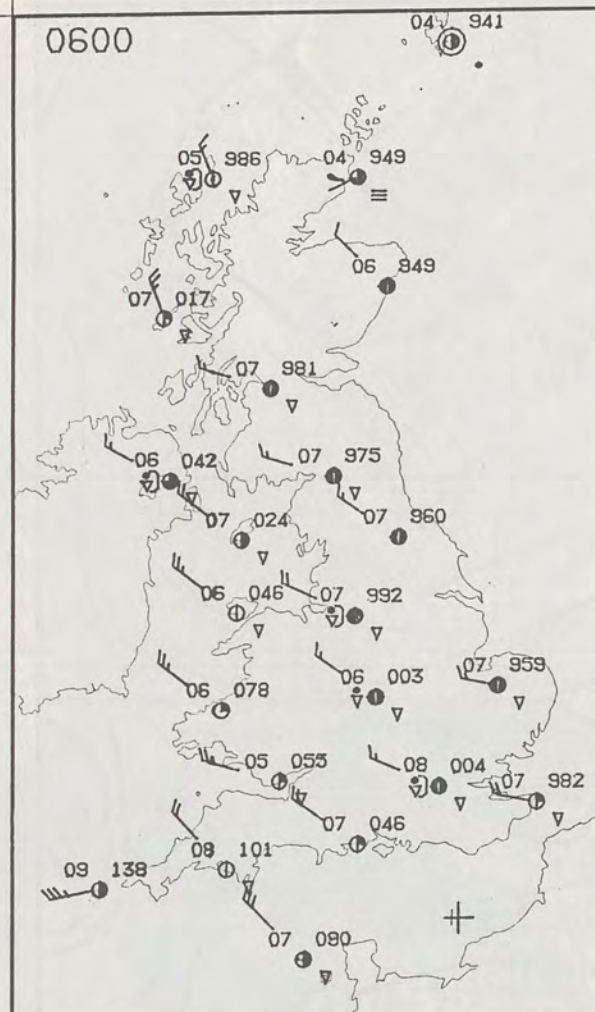


Warm front Cold front Occlusion

London Weather Centre 284-286 High Holborn London WC1V 7HX

© Crown Copyright 1985 All rights reserved





### PLOTTED SURFACE OBSERVATIONS

SUNDAY  
14 APRIL 1985

### SUMMARY OF BRITISH WEATHER

During the night there were one or two showers in most places and in many central and eastern regions it was a cloudy start to the day.

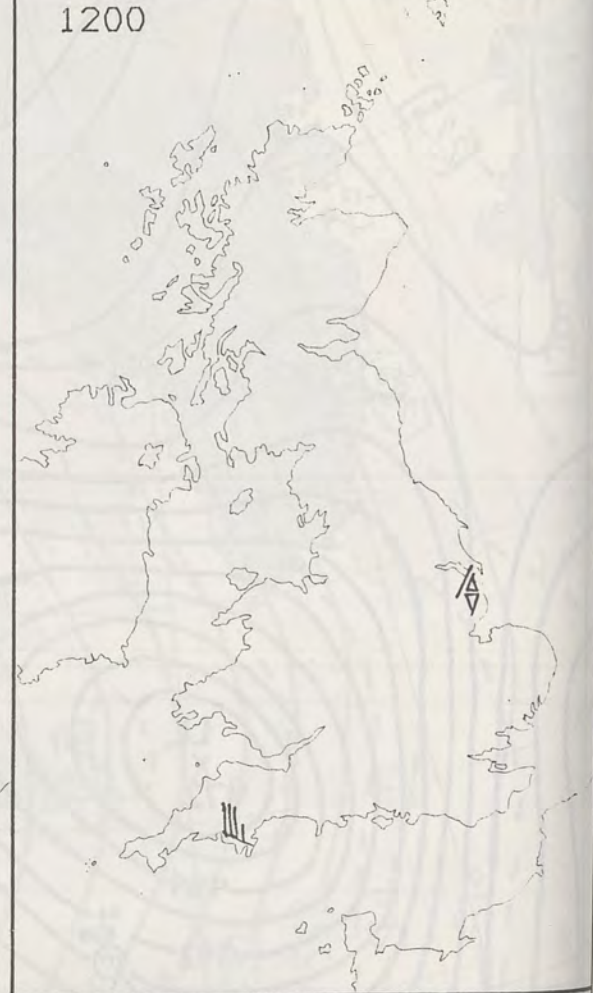
During the day East Anglia and some eastern regions of England bordering the North Sea remained mostly cloudy with frequent showers, some of which were heavy with hail and thunder. Elsewhere there were scattered showers and sunny spells and during the afternoon showers became isolated. Parts of southern England had a mainly dry day, especially along southern coasts of England.

The evening was fine in most regions with clearing skies but there were still showers in East Anglia and northeast Scotland.

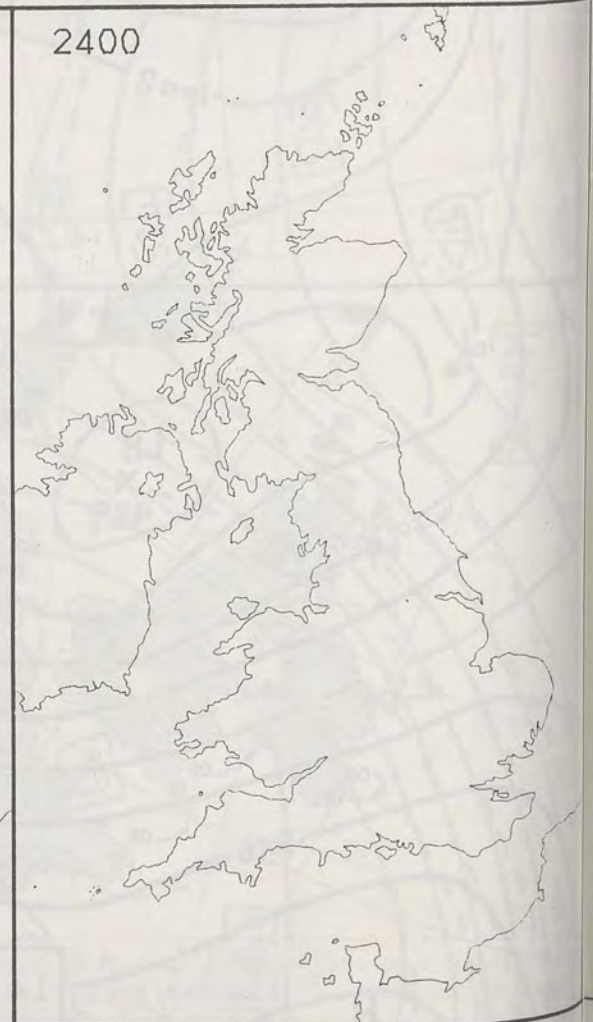
Temperatures were near normal in Scotland and Northern Ireland but over England and Wales it was mostly rather cold.

London Weather Centre  
284-286 High Holborn  
London WC1V 7HX  
All times are GMT

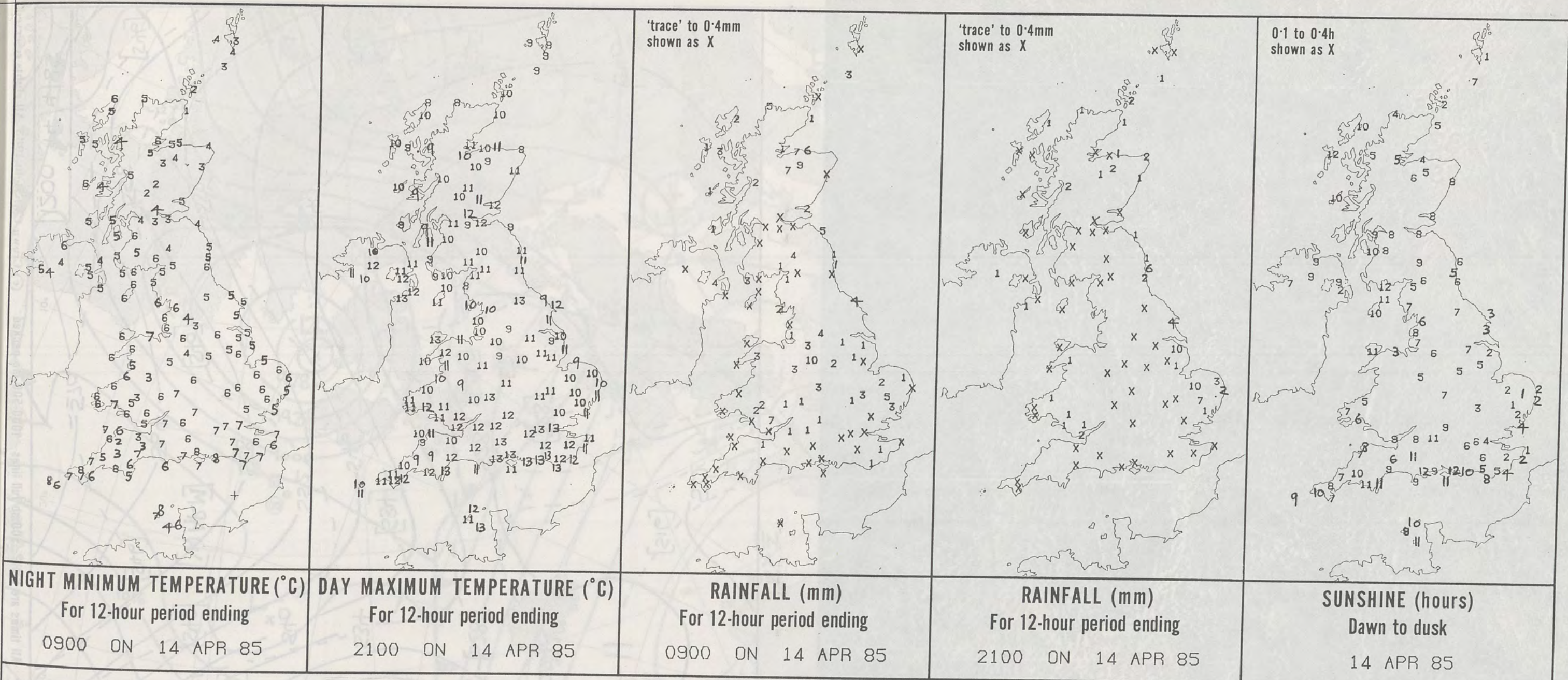
© Crown Copyright 1985 All rights reserved



### SIGNIFICANT WEATHER CHARTS








**EXTREMES FOR SUNDAY 14TH APRIL 1985**

Highest maximum	: 13.5°C Worthing (West Sussex)
Lowest maximum	: 7.8°C Butt of Lewis (Outer Hebrides) and Fraserburgh (Grampian)
Lowest minimum	: 0.8°C Wick (NE Scotland)
Lowest grass minimum	: -3.8°C Kirkwall (Orkney)
Most rain (24 hours from 0900 GMT)	: 15.1 mm Norwich (Norfolk)
Most sun	: 11.9 hrs Swanage (Dorset)



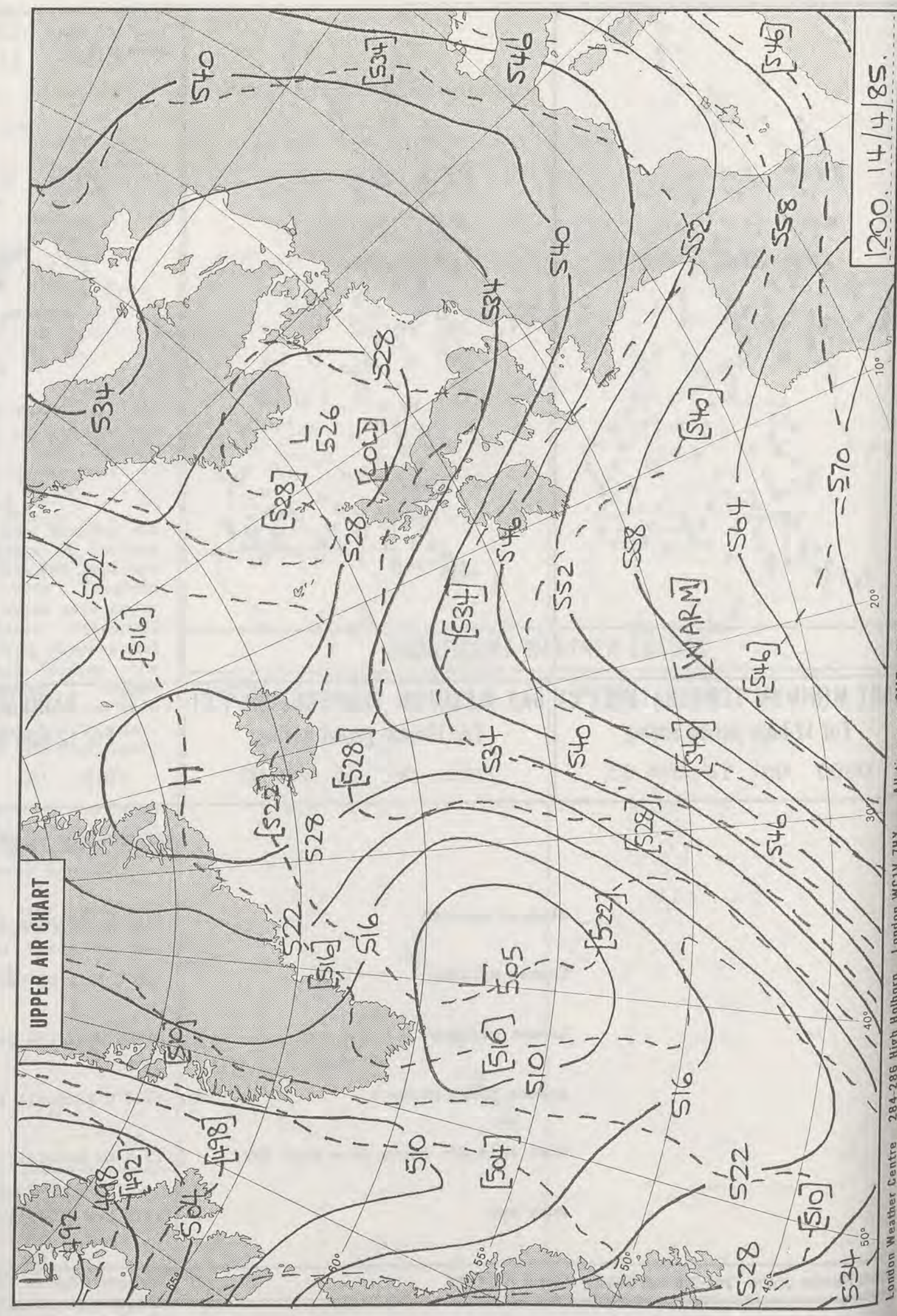
**DAILY  
WEATHER  
SUMMARY**





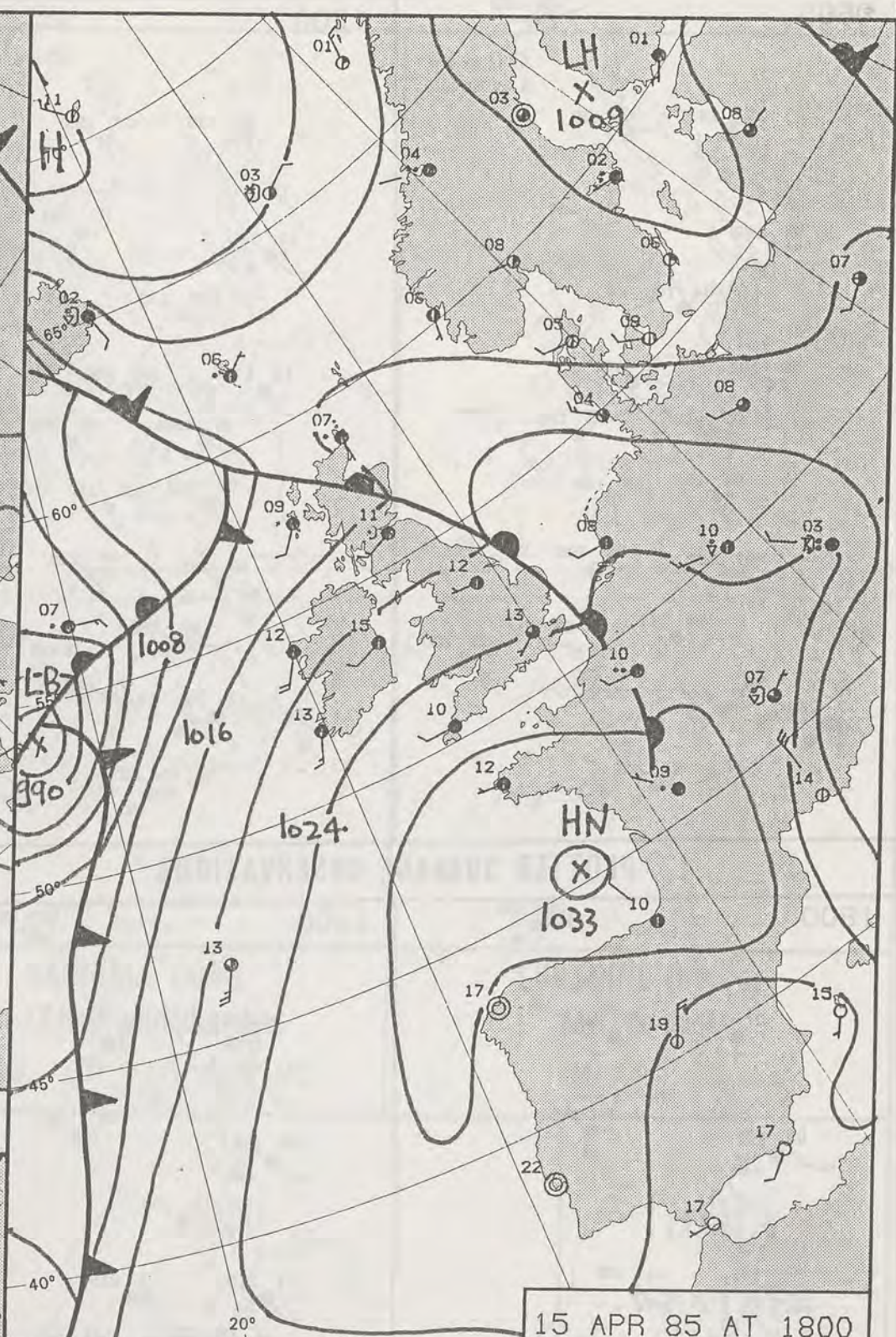
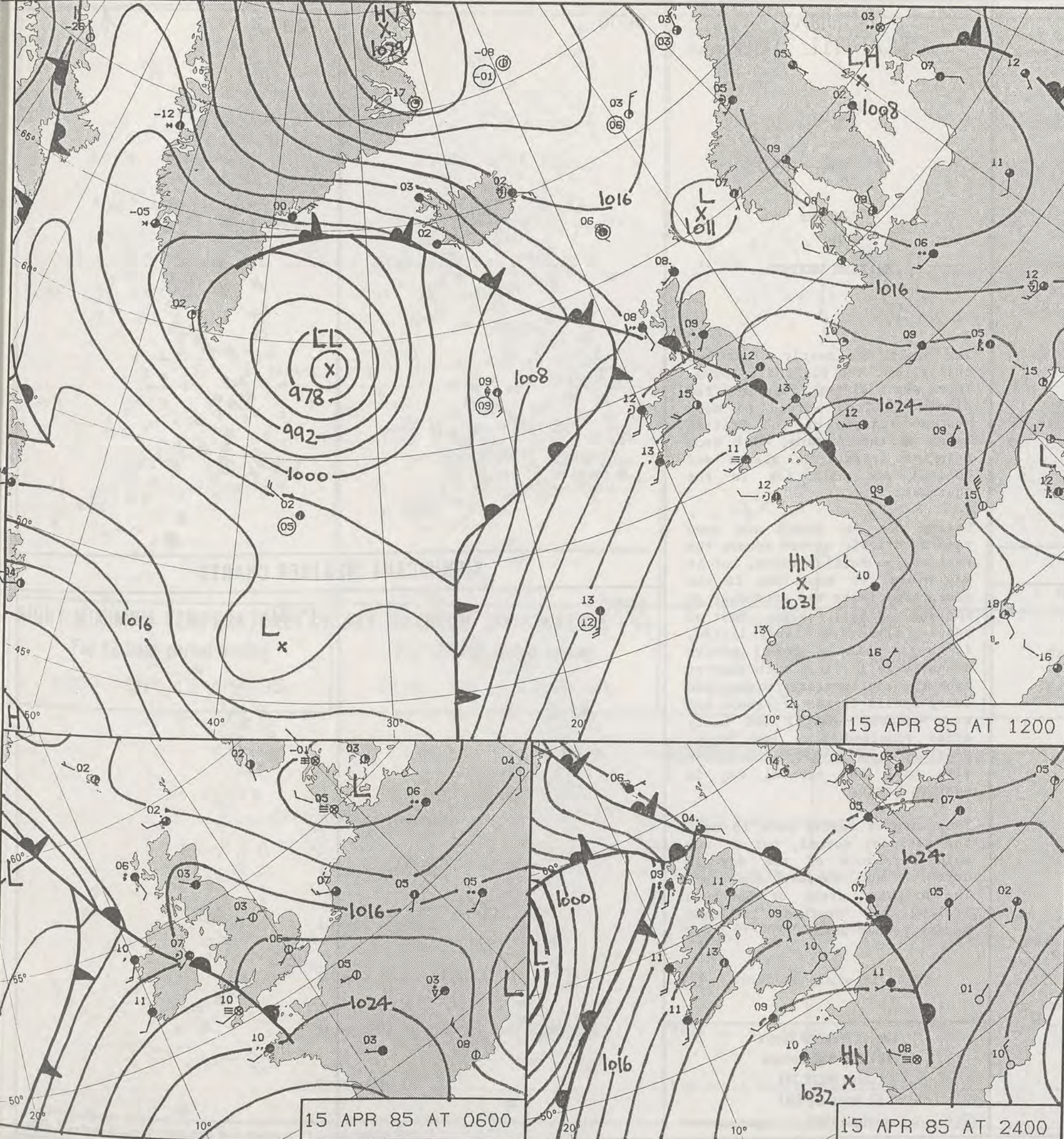


14/4/85  
1330  
VISIBLE



1200, 14/4/85.





## DAILY WEATHER SUMMARY

FOR

MONDAY 15 APRIL 1985

Warm front Cold front Occlusion

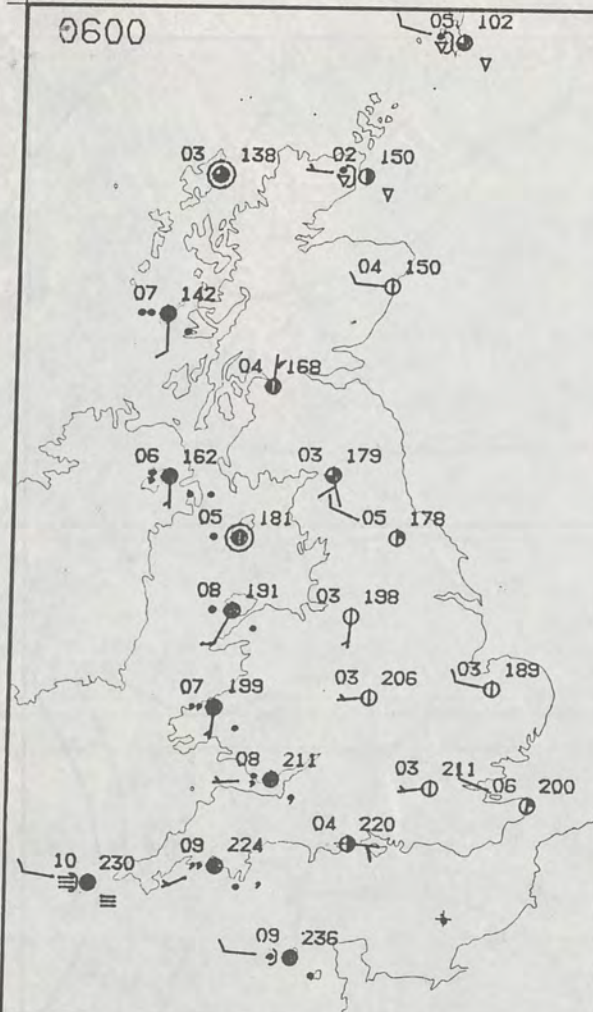
London Weather Centre 284-286 High Holborn London WC1V 7HX

© Crown Copyright 1985 All rights reserved

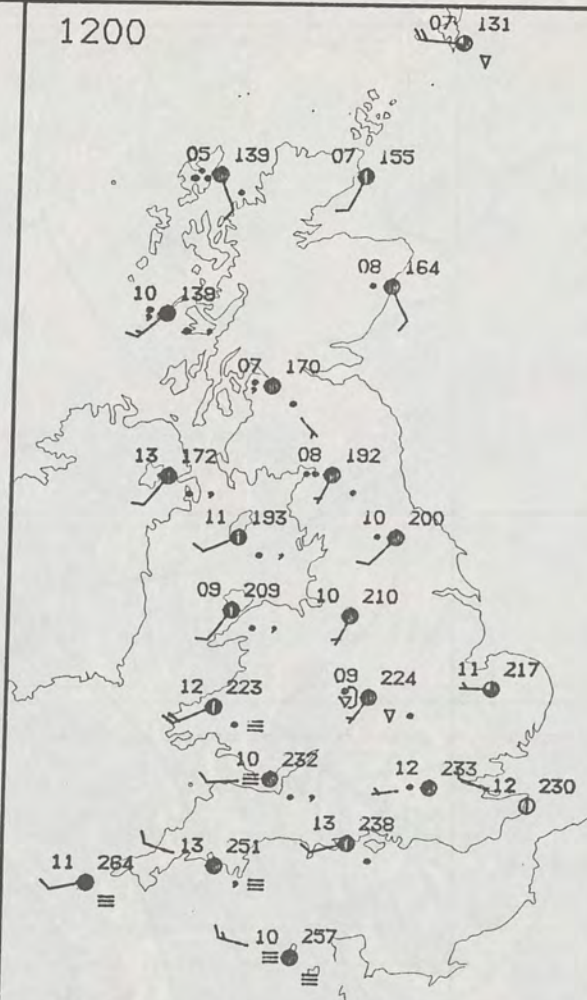




0600



1200



MONDAY  
15 APRIL 1985

SUMMARY  
OF  
BRITISH WEATHER

The night was mostly clear and chilly, but the winds died down. There was a slight frost in a few places. Cloud spread to most western regions of the British Isles by the morning, with some rain or drizzle in places and coastal and hill fog in the southwest.

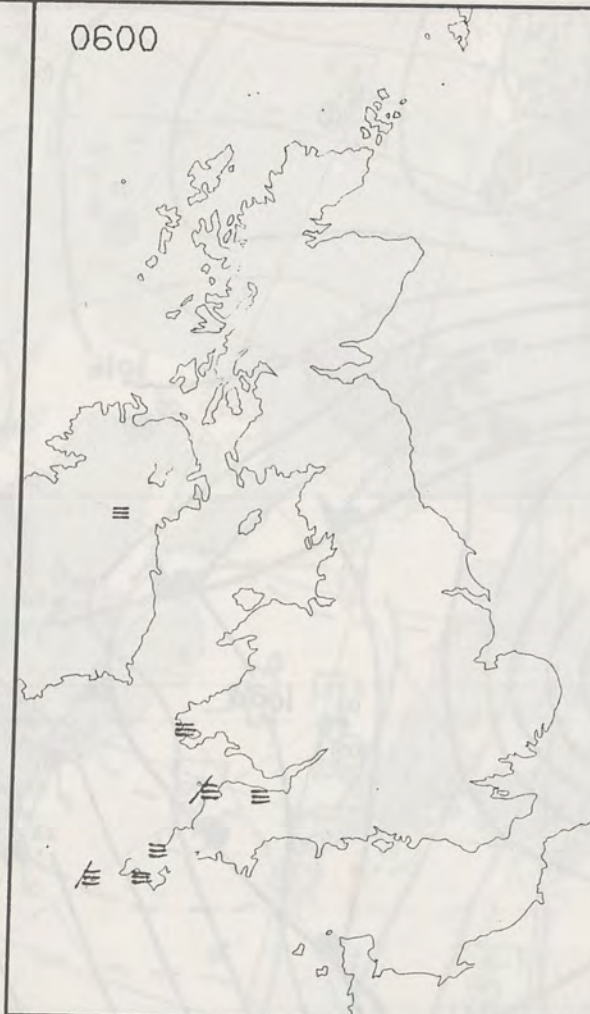
During the day cloud and some rain or drizzle spread across the rest of the British Isles, but it was sunny for some time in the east, especially the southeast of England and East Anglia. Most of eastern England had very little, if any, rain. Some western areas, chiefly those with shelter from the southwesterly winds, had sunny spells in the afternoon but many exposed coastal and hilly areas remained damp and foggy. Scotland had a mainly wet day with hill and coastal fog in western parts.

Temperatures mostly rose to near the seasonal normal, but it was cold for much of the day in northern and eastern Scotland. The brighter areas of Northern Ireland and southwest Britain became rather warm.

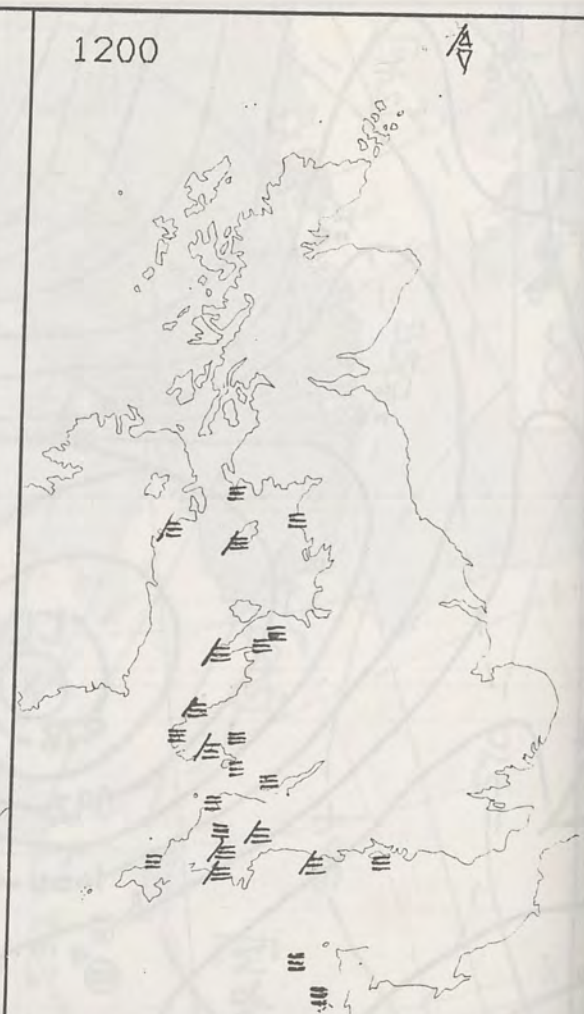
London Weather Centre  
284-286 High Holborn  
London WC1V 7HX  
All times are GMT

© Crown Copyright 1985 All rights reserved

0600

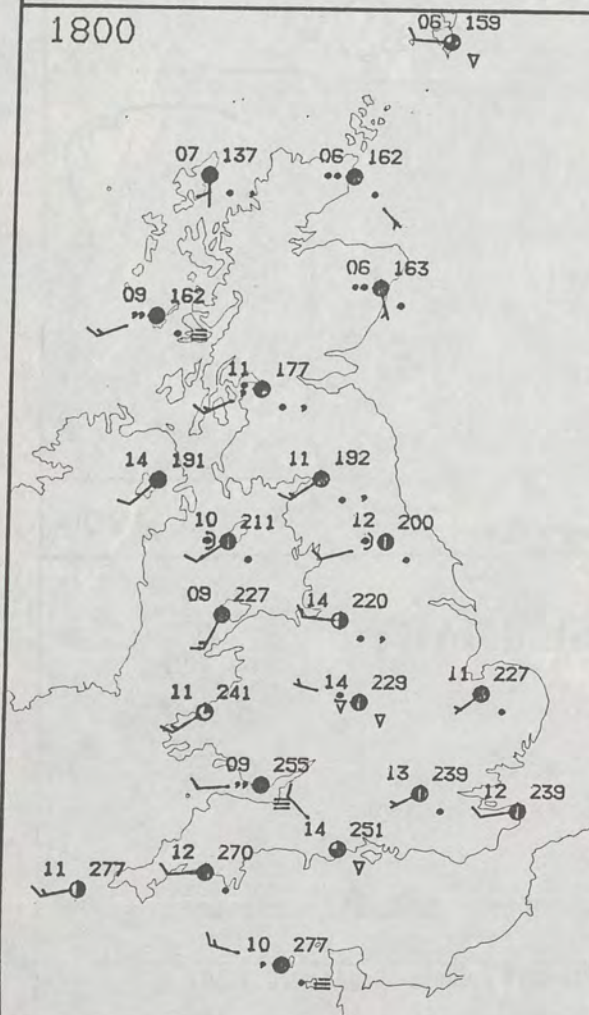


1200

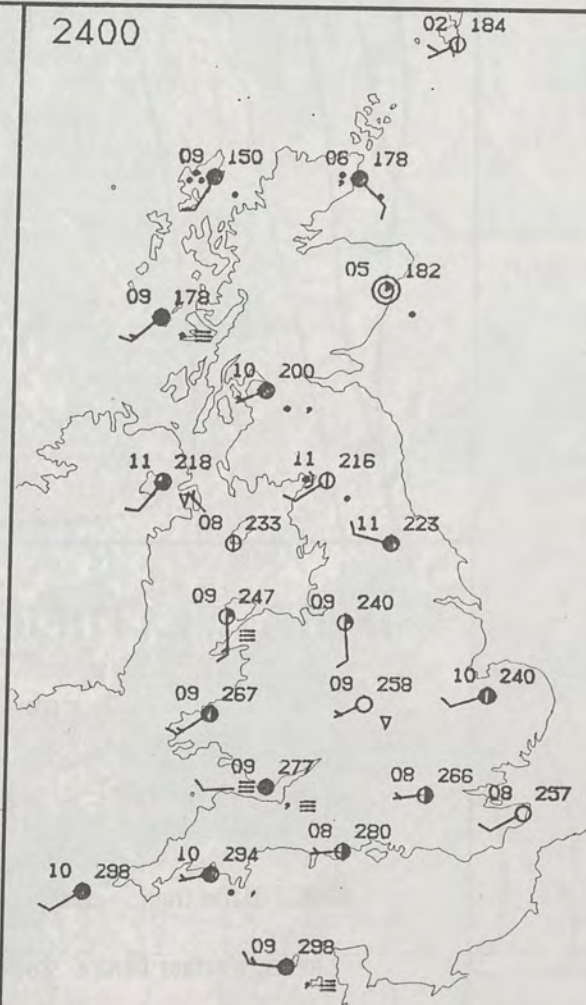


PLOTTED SURFACE OBSERVATIONS

1800

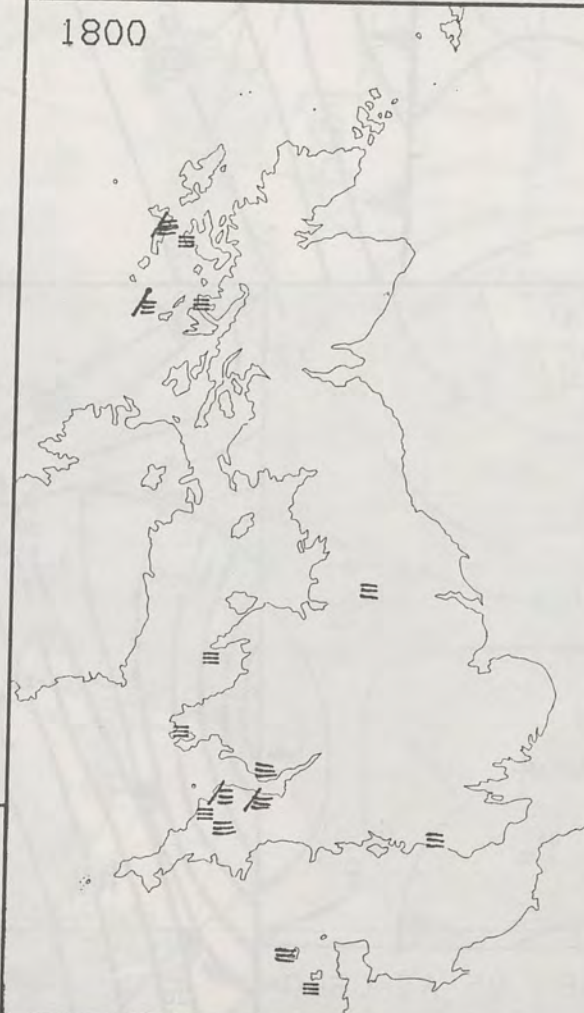


2400

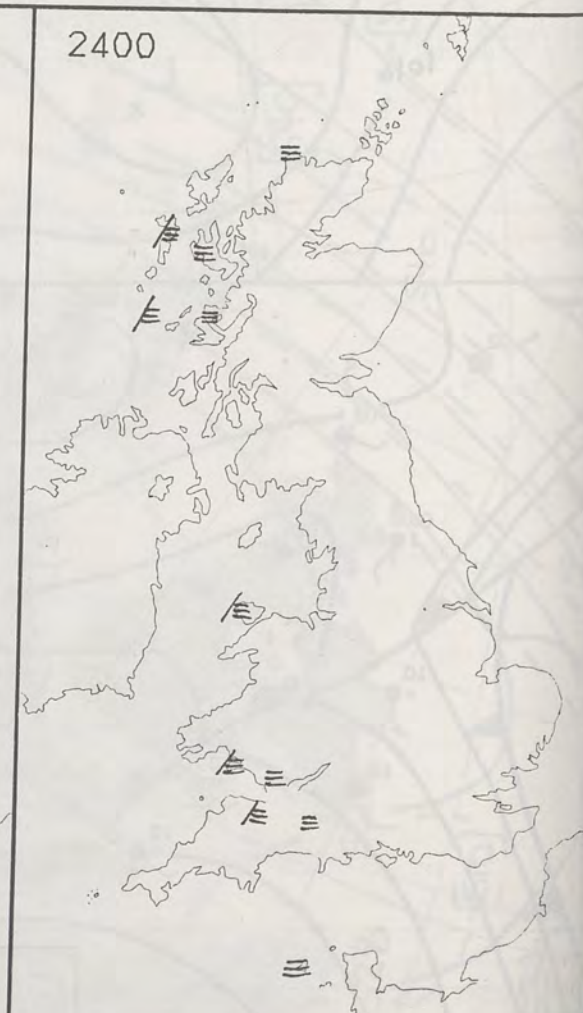


SIGNIFICANT WEATHER CHARTS

1800



2400

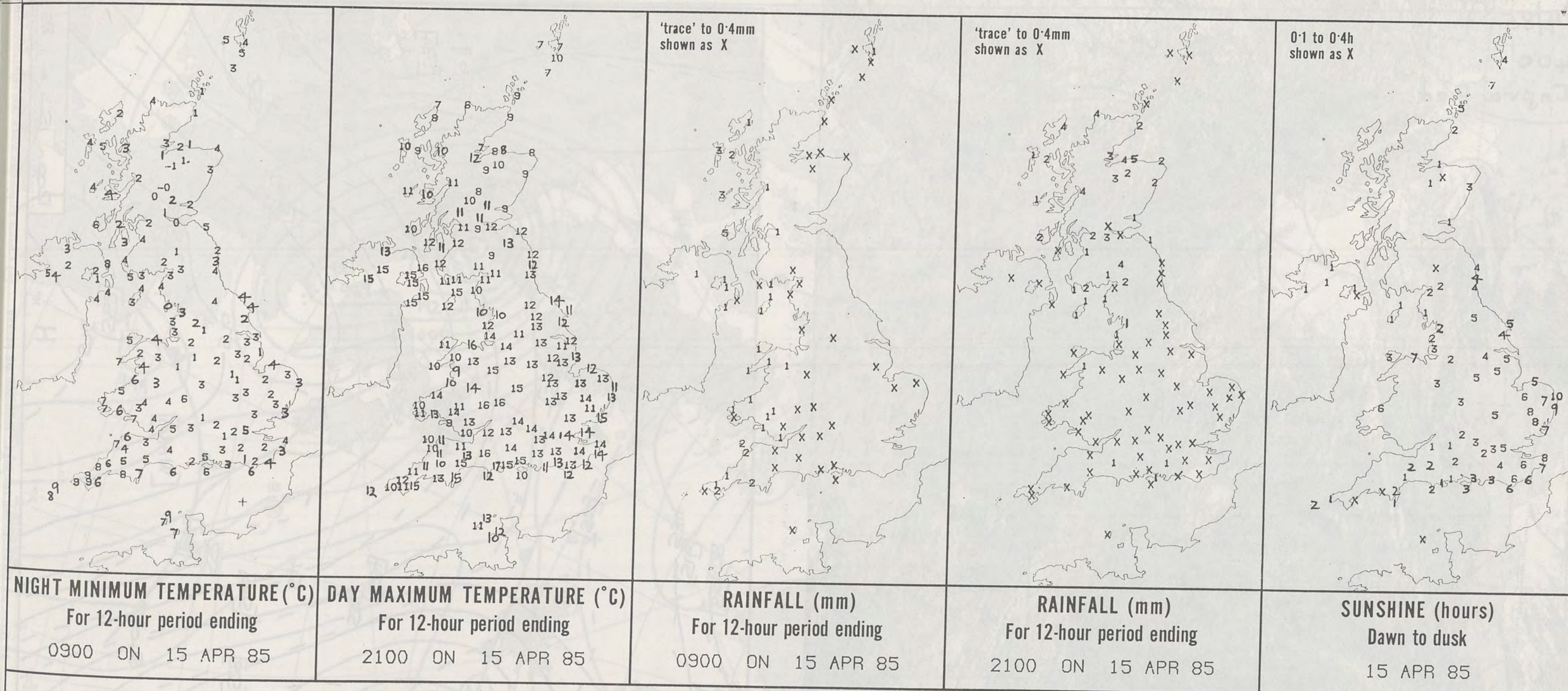


NIG

Lond


(3889) Dd





**EXTREMES FOR MONDAY 15TH APRIL 1985**

Highest maximum	: 17.0°C Poole (Dorset)
Lowest maximum	: 6.2°C Cape Wrath (North Scotland)
Lowest minimum	: -0.5°C Aviemore (Highland)
Lowest grass minimum	: -5.6°C Dhu Loch (Isle of Bute)
Most rain (24 hours from 0900 GMT)	: 14.9 mm Cape Wrath
Most sun	: 9.6 hours Hemsby (Norfolk)



**DAILY  
WEATHER  
SUMMARY**



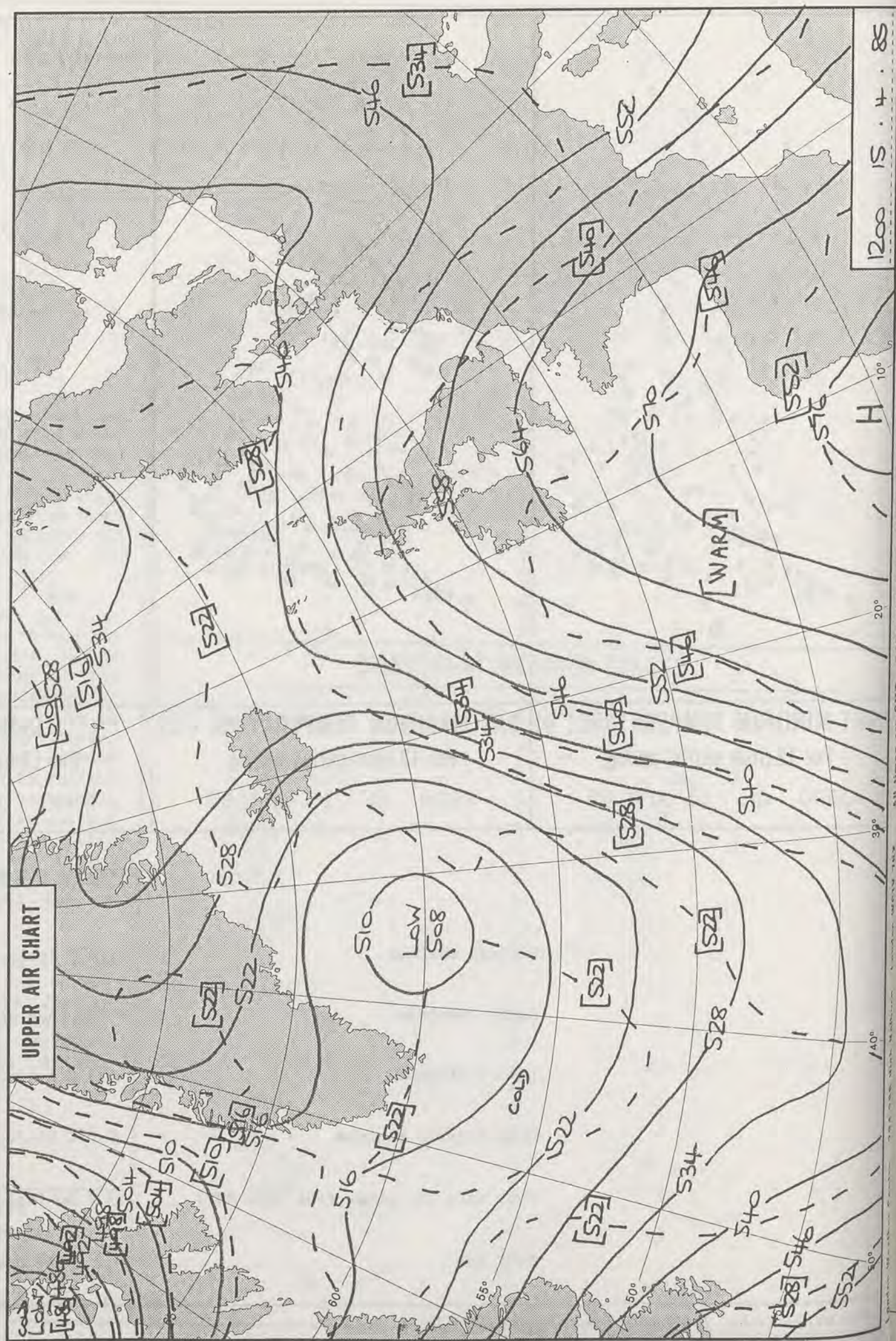
© Crown Copyright 1984  
All rights reserved



15/4/85

0400

Infra Red

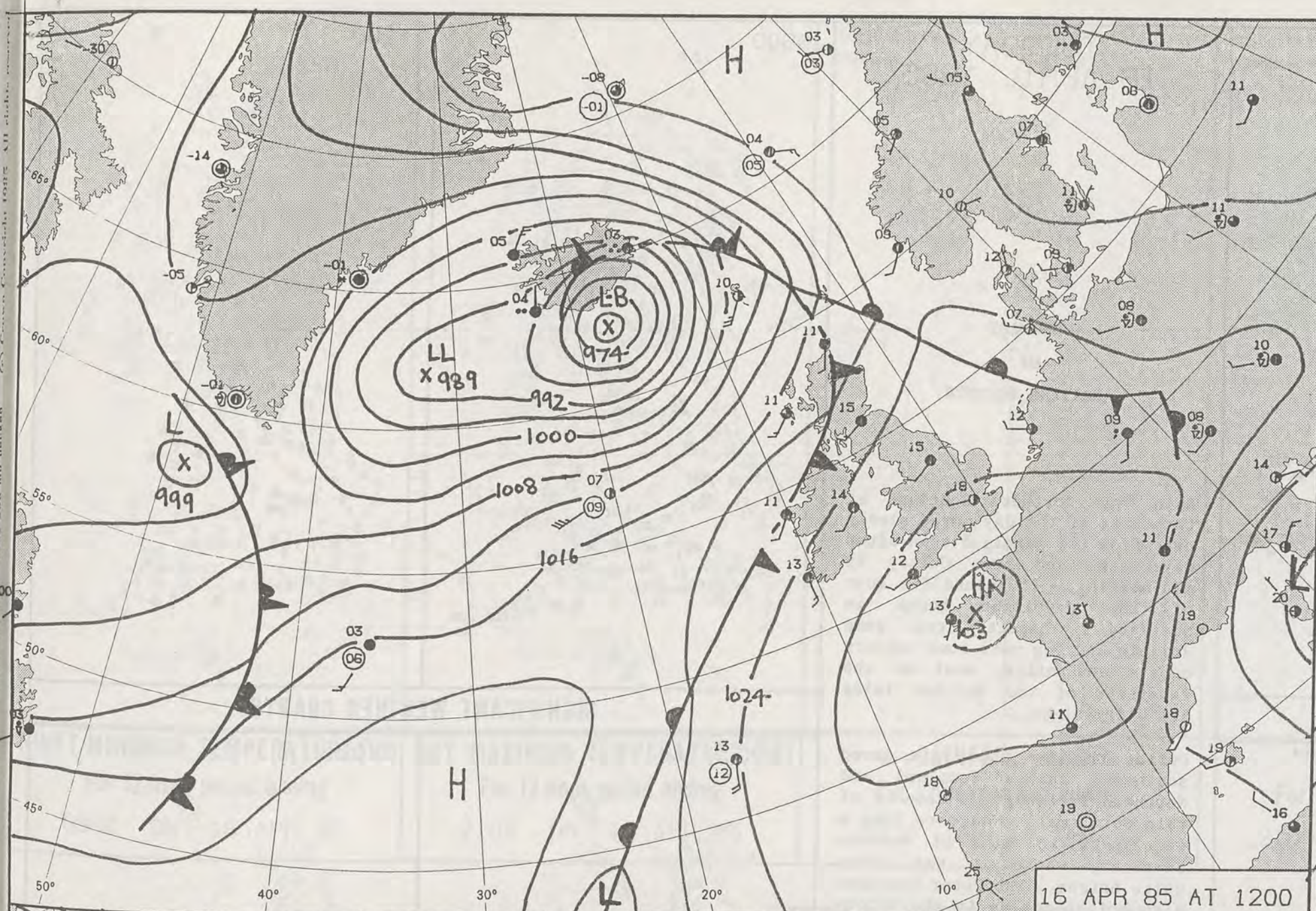




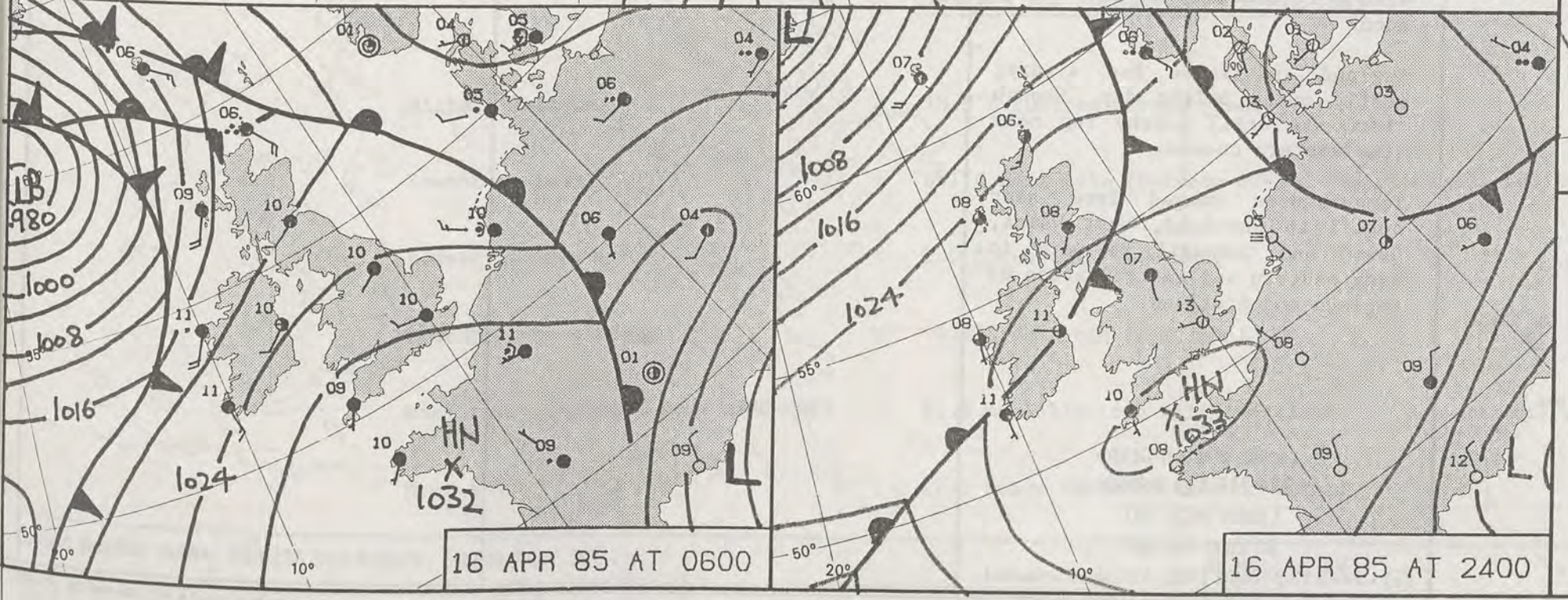
1200 IS 4.88

1000-500 mb geopotential height contours

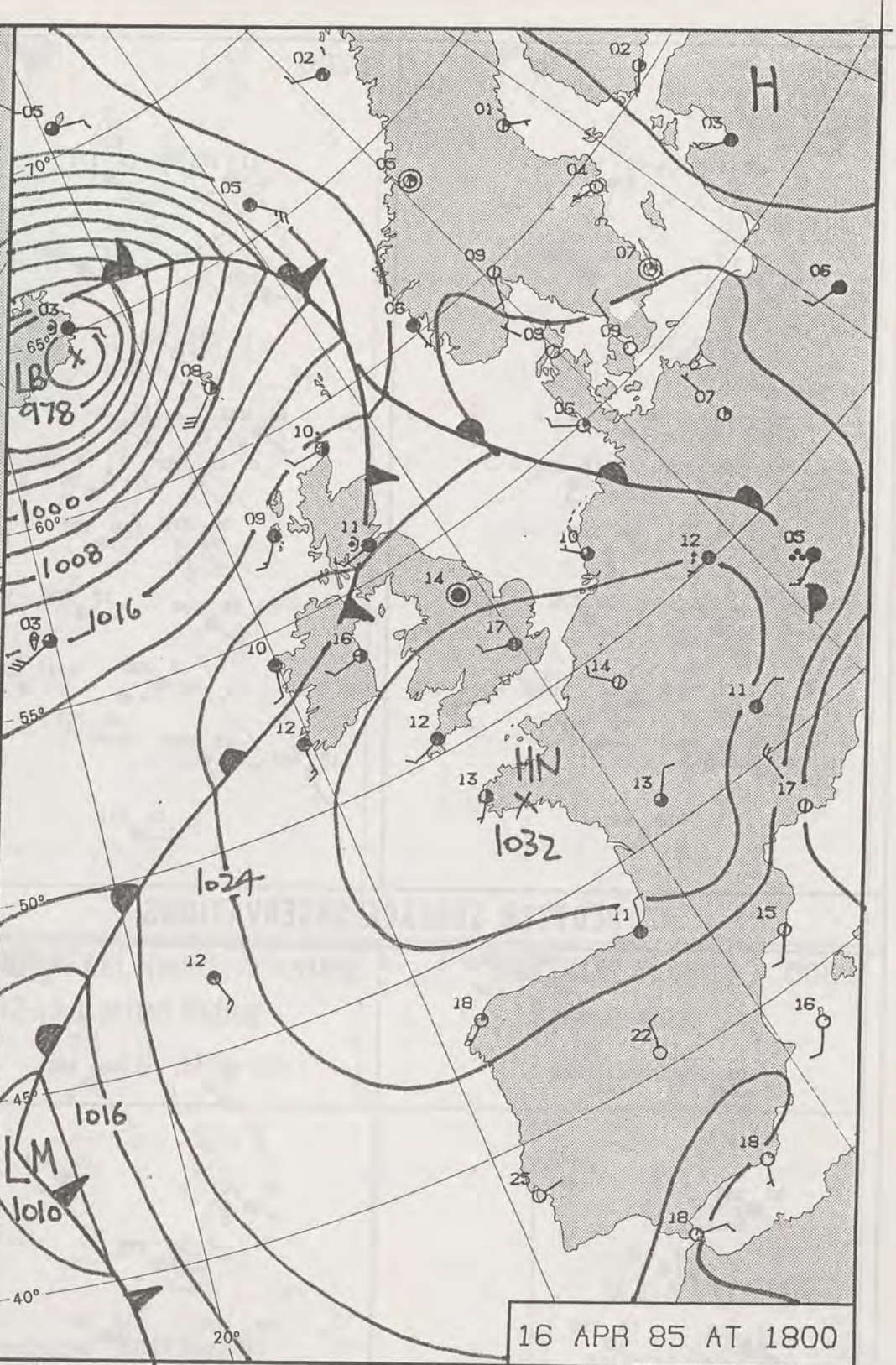
1000-500 mb geopotential height contours



16 APR 85 AT 1200



16 APR 85 AT 0600



16 APR 85 AT 1800

DAILY WEATHER SUMMARY  
FOR  
TUESDAY 16 APRIL 1985

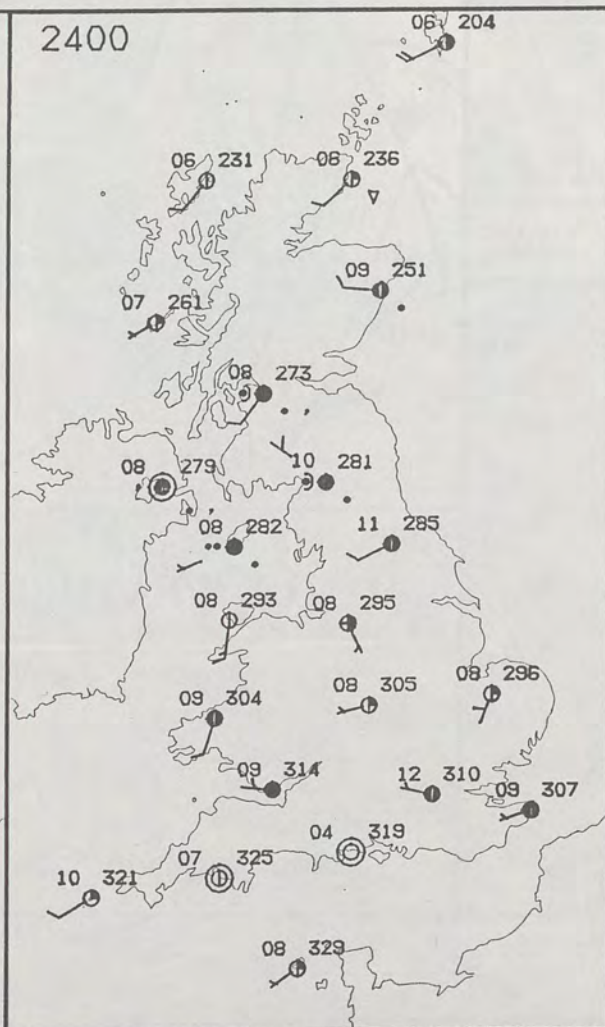
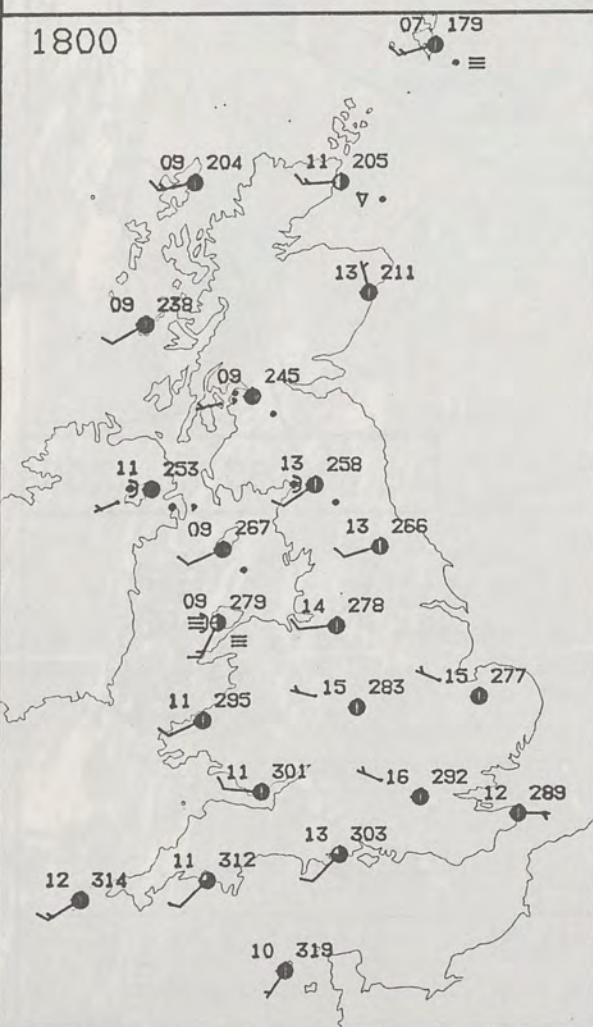
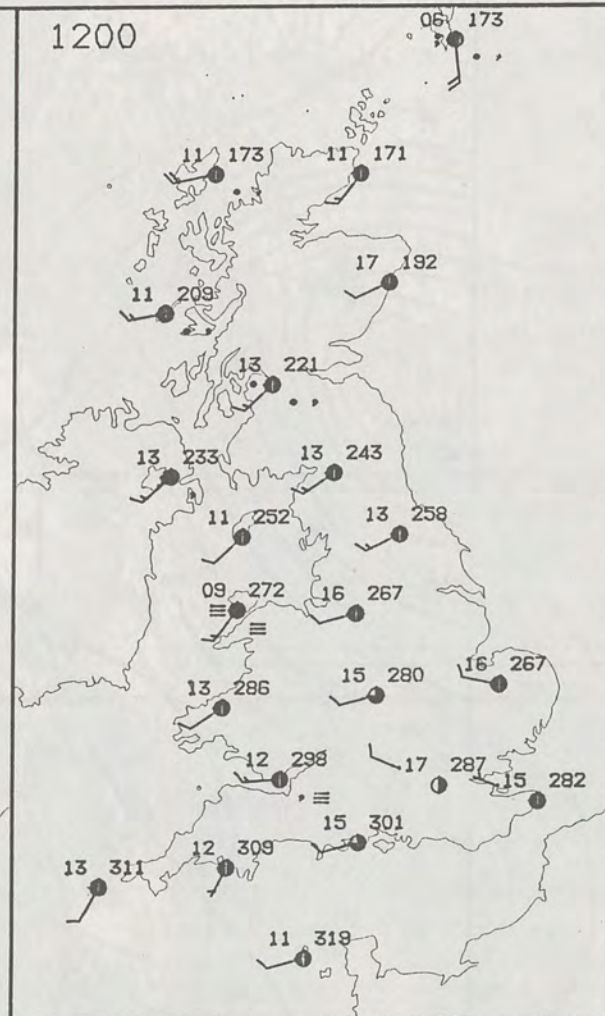
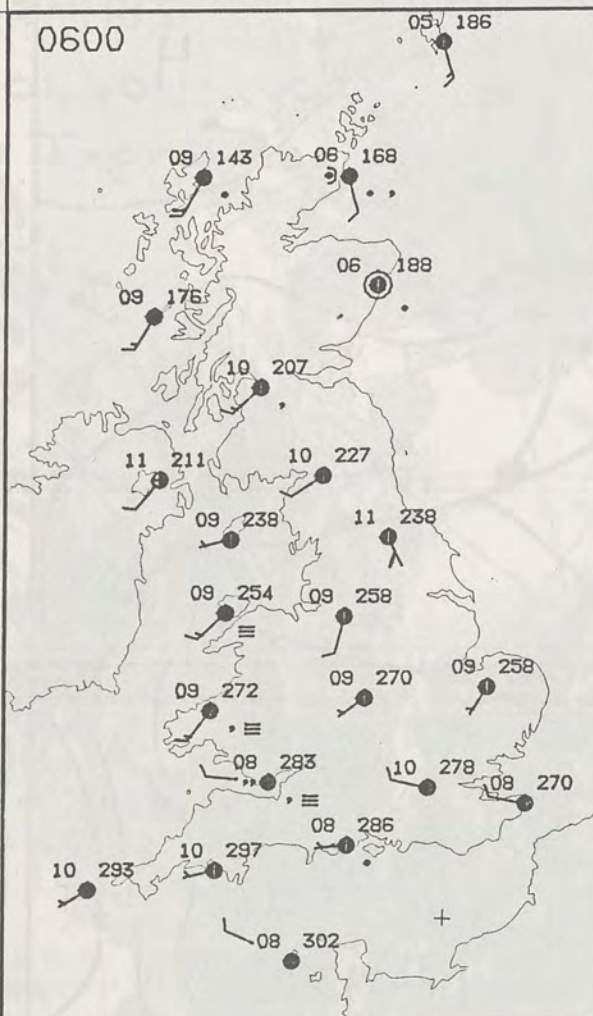


Warm front Cold front Occlusion

London Weather Centre 284-286 High Holborn London WC1V 7HX

© Crown Copyright 1985 All rights reserved





PLOTTED SURFACE OBSERVATIONS

TUESDAY  
16 APRIL 1985

SUMMARY  
OF  
BRITISH WEATHER

Rain over northern Scotland at the start of the day moved slowly away from the mainland soon after day-break, and from Orkney by mid-morning. It rained for most of the day-light hours in Shetland. Apart from some drizzle and fog near some western coasts and hills, most of the remainder of the British Isles had a dry night.

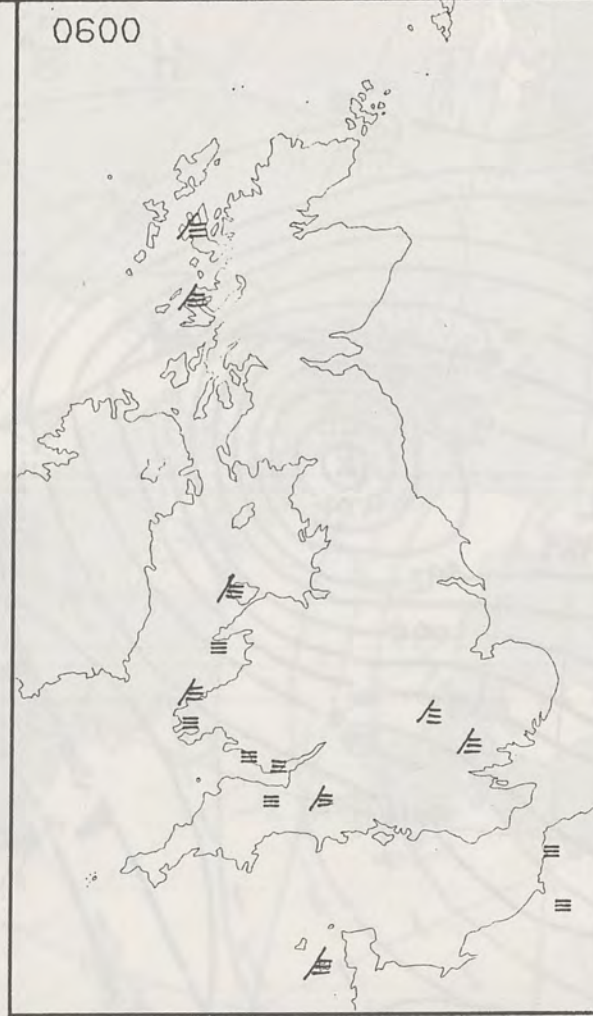
During the day some rain moved southeast across Scotland and Northern Ireland, but amounts of rain were small - no more than a few spots in much of eastern Scotland, where it was often quite bright. The Outer Hebrides also brightened up in the afternoon.

England and Wales had a dry, mostly quite bright day, though there was still patchy fog near some western coasts.

Temperatures ranged from near normal in Shetland, West Wales, Devon and Cornwall to warm in many eastern and central areas of England and Scotland.

London Weather Centre  
284-286 High Holborn  
London WC1V 7HX  
All times are GMT

© Crown Copyright 1985 All rights reserved



SIGNIFICANT WEATHER CHARTS

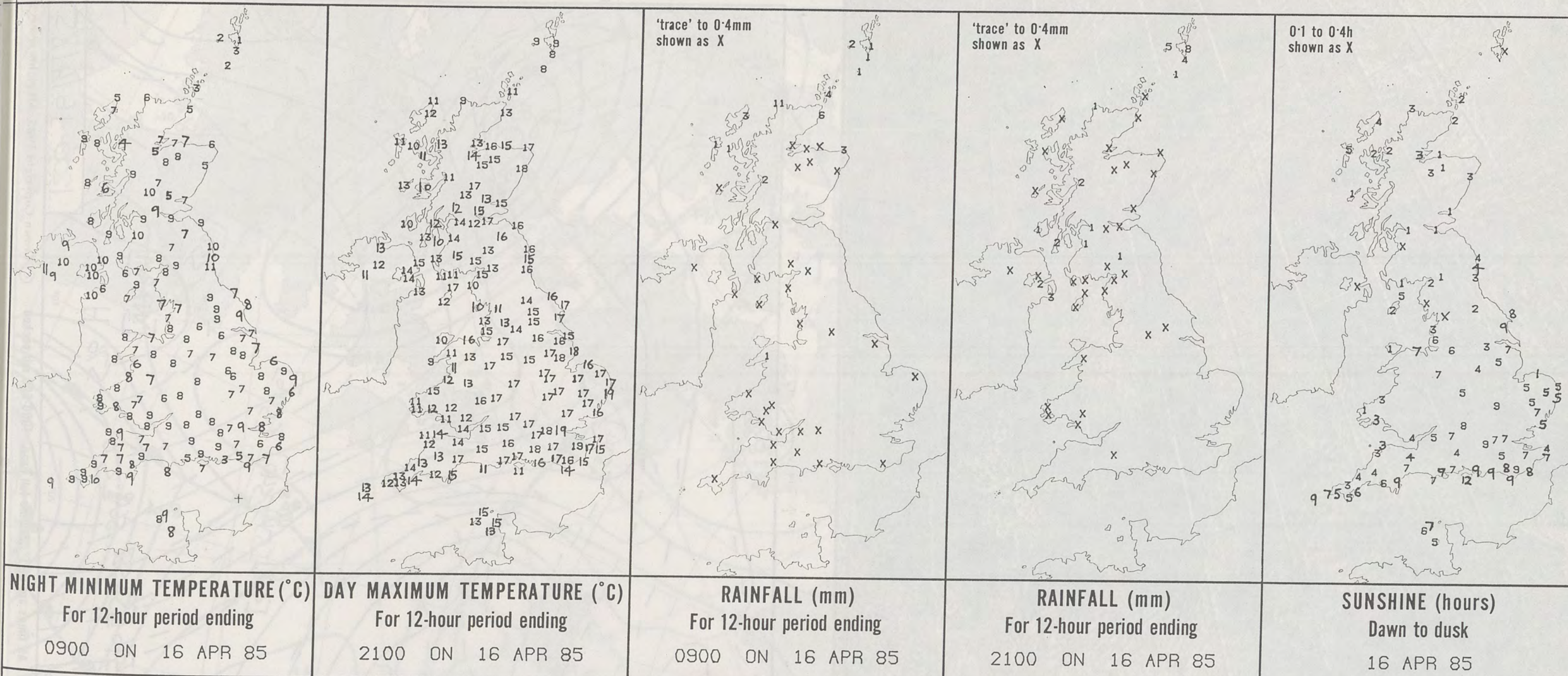


NIG

London


(3889) Dd





EXTREMES FOR TUESDAY 16TH APRIL 1985

Highest maximum	: 18.9°C Jubilee Corner (Kent)
Lowest maximum	: 8.1°C Fair Isle (between Orkney and Shetland) and Sumburgh (Shetland)
Lowest minimum	: 1.0°C Lerwick (Shetland)
Lowest grass minimum	: -4.1°C Sumburgh (Shetland)
Most rain (24 hours from 0900 GMT)	: 11.5 mm Collafirth Hill (Shetland)
Most sun	: 12.0 hours Ventnor (Isle of Wight)

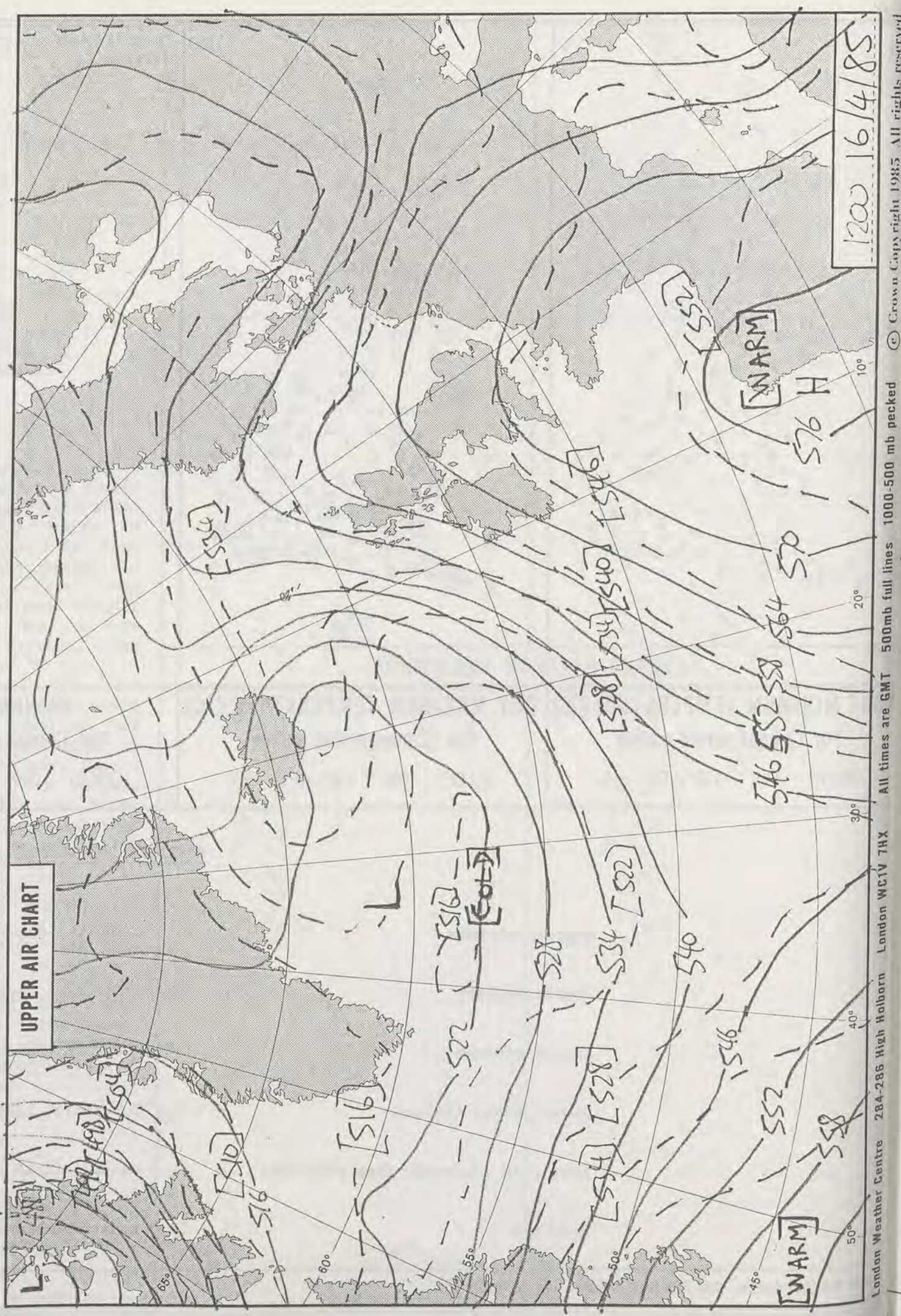



**DAILY  
WEATHER  
SUMMARY**

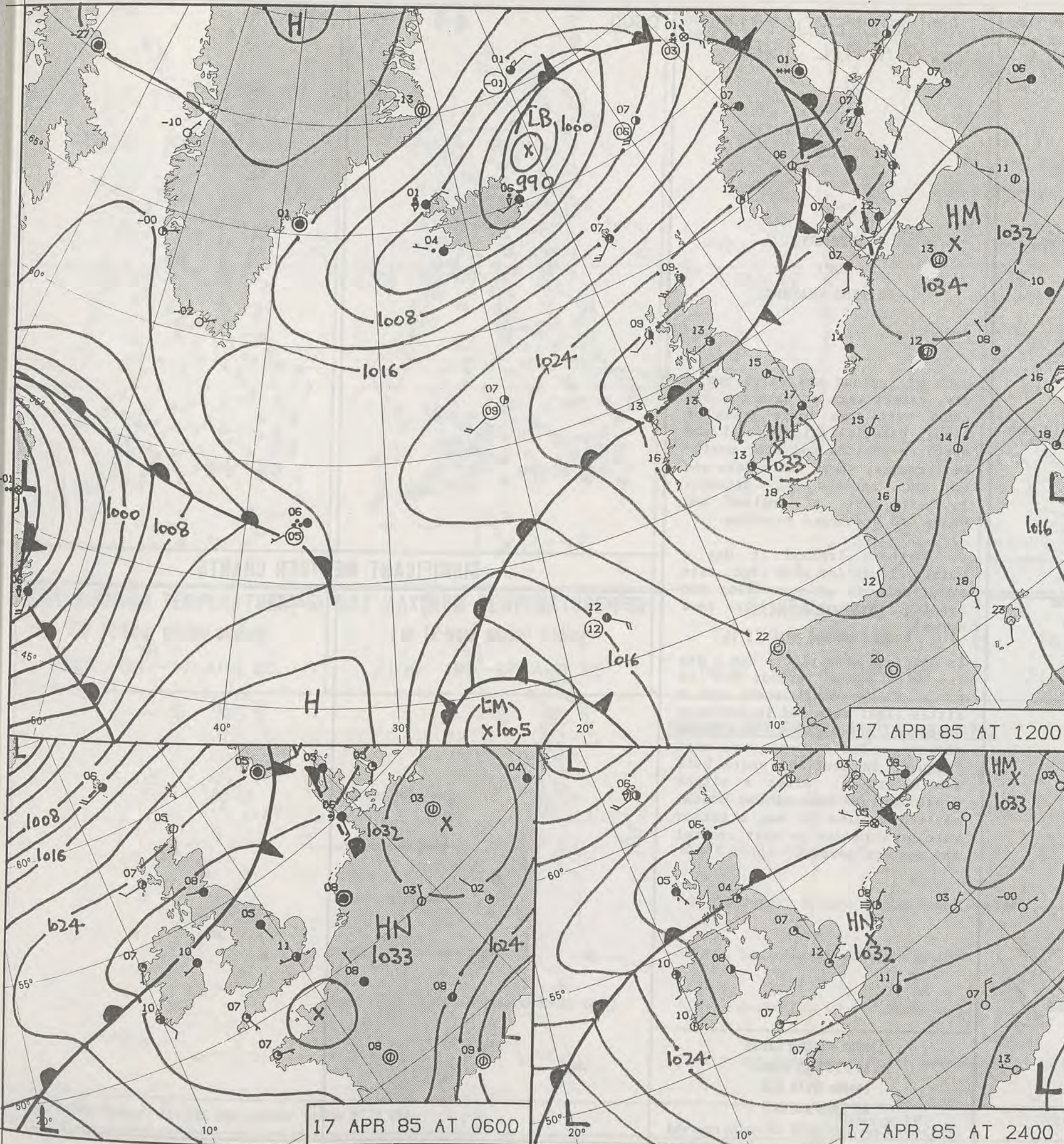


© Crown Copyright 1984  
All rights reserved












# DAILY WEATHER SUMMARY

FOR

WEDNESDAY 17 APRIL 1985

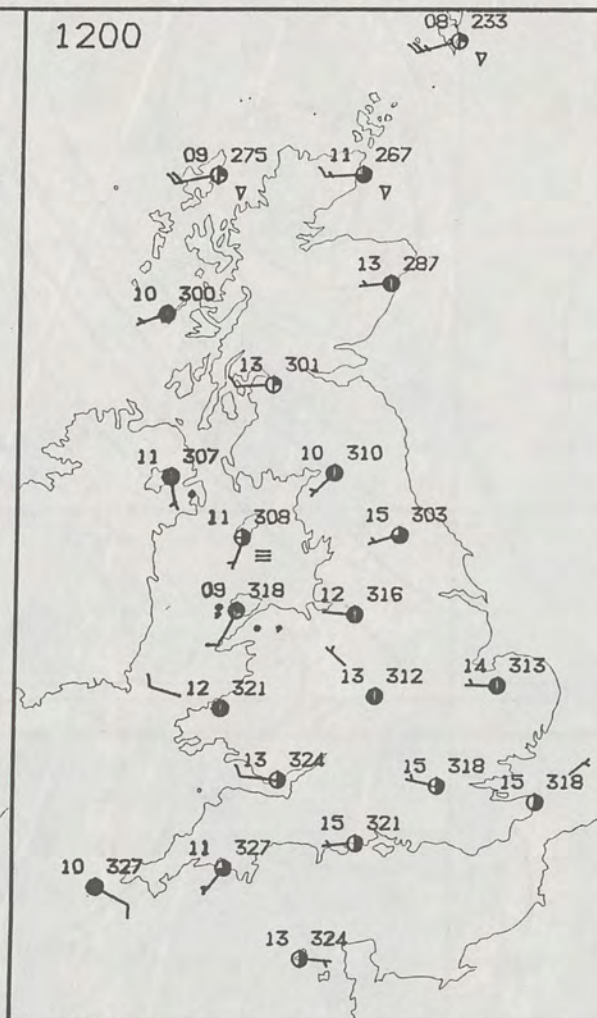
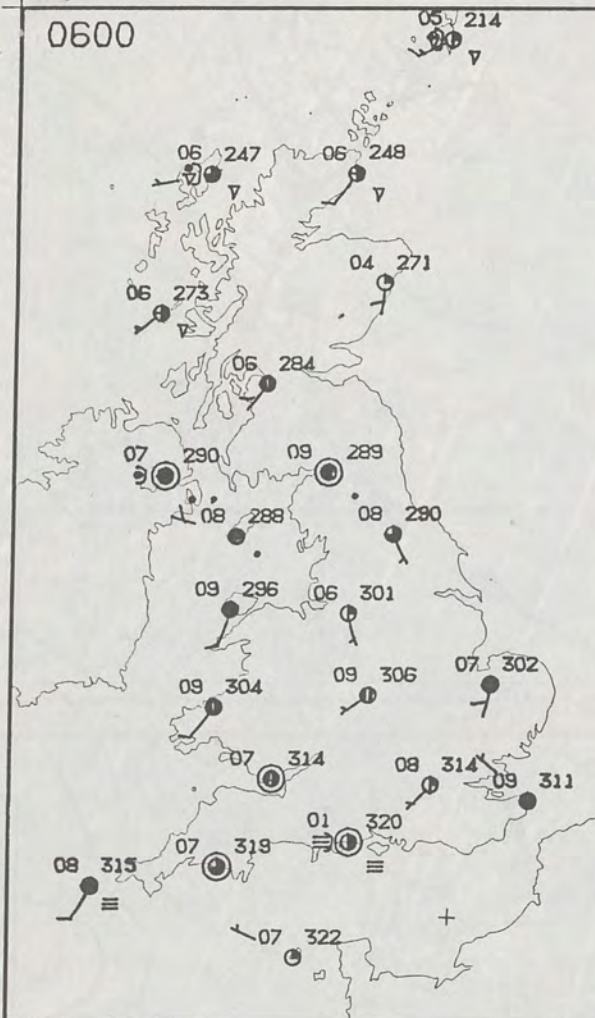


 Warm front
  Cold front
  Occlusion

London Weather Centre 284-286 High Holborn London WC1V 7HX

© Crown Copyright 1985 All rights reserved





WEDNESDAY  
17 APRIL 1985

SUMMARY  
OF  
BRITISH WEATHER

Much of England and Wales had a dry, rather warm or warm day but there were some large areas of cloud, especially in central and northern regions and near north-west coasts, where there were one or two patches of drizzle. Southern parts of England and Wales had prolonged sunshine.

In Northern Ireland it was a mainly cloudy day with light rain or drizzle in places during the morning. Temperatures were near normal.

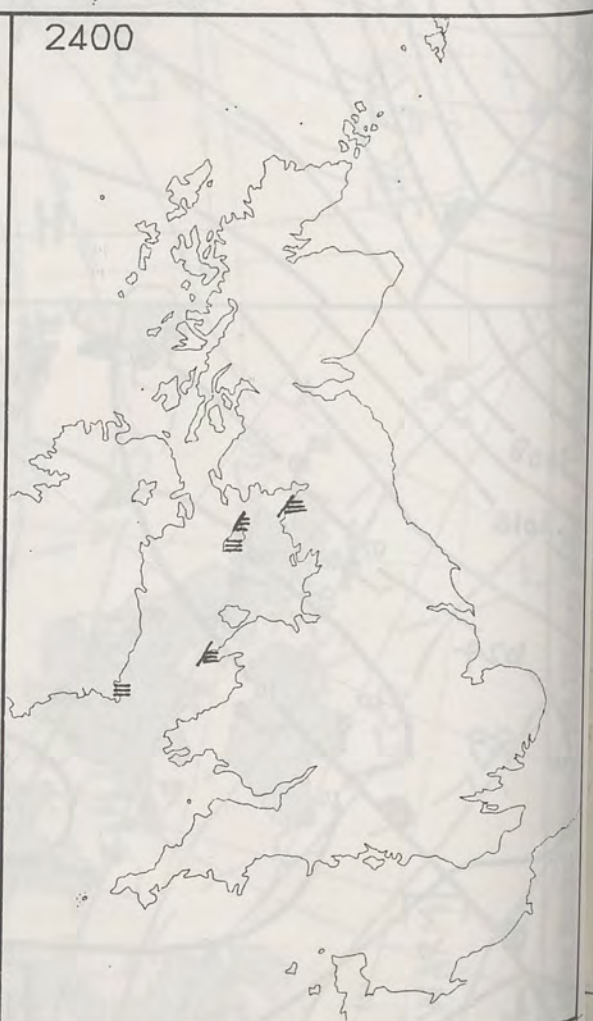
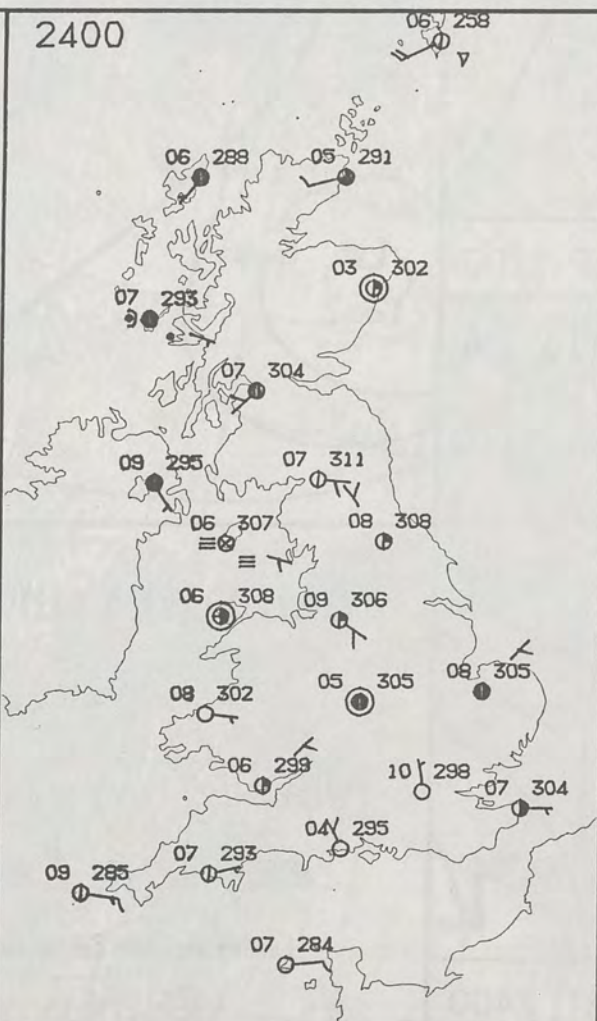
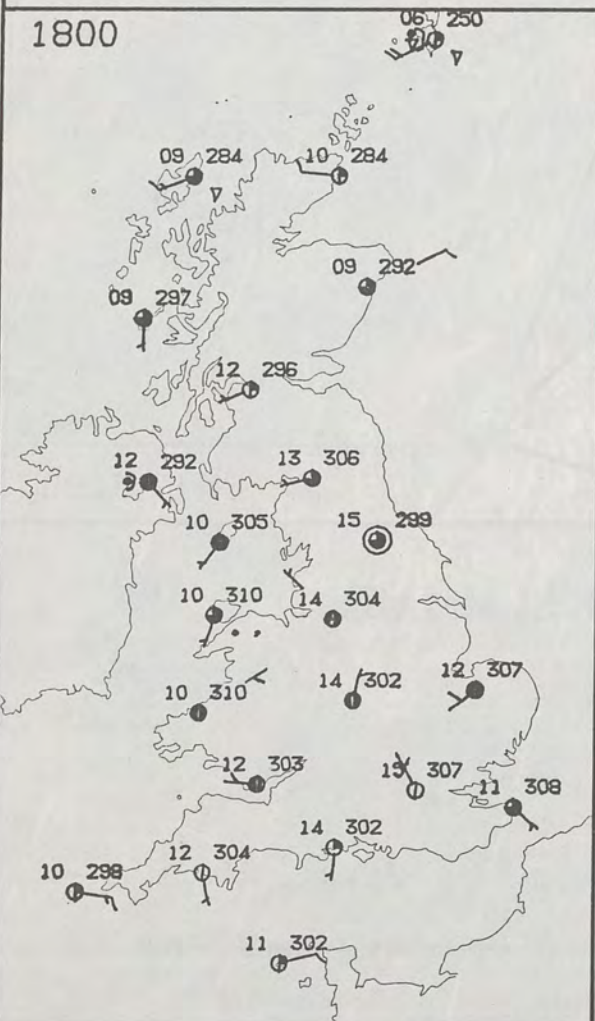
In Scotland many places had a dry day with sunny periods but in parts of the south there was a little light rain and in northern Scotland there were scattered showers. The showers were most frequent in Shetland where hail was observed. After a slight frost in some central and south-eastern regions it was a rather warm or warm day in most central and eastern parts.

London Weather Centre  
284-286 High Holborn  
London WC1V 7HX  
All times are GMT

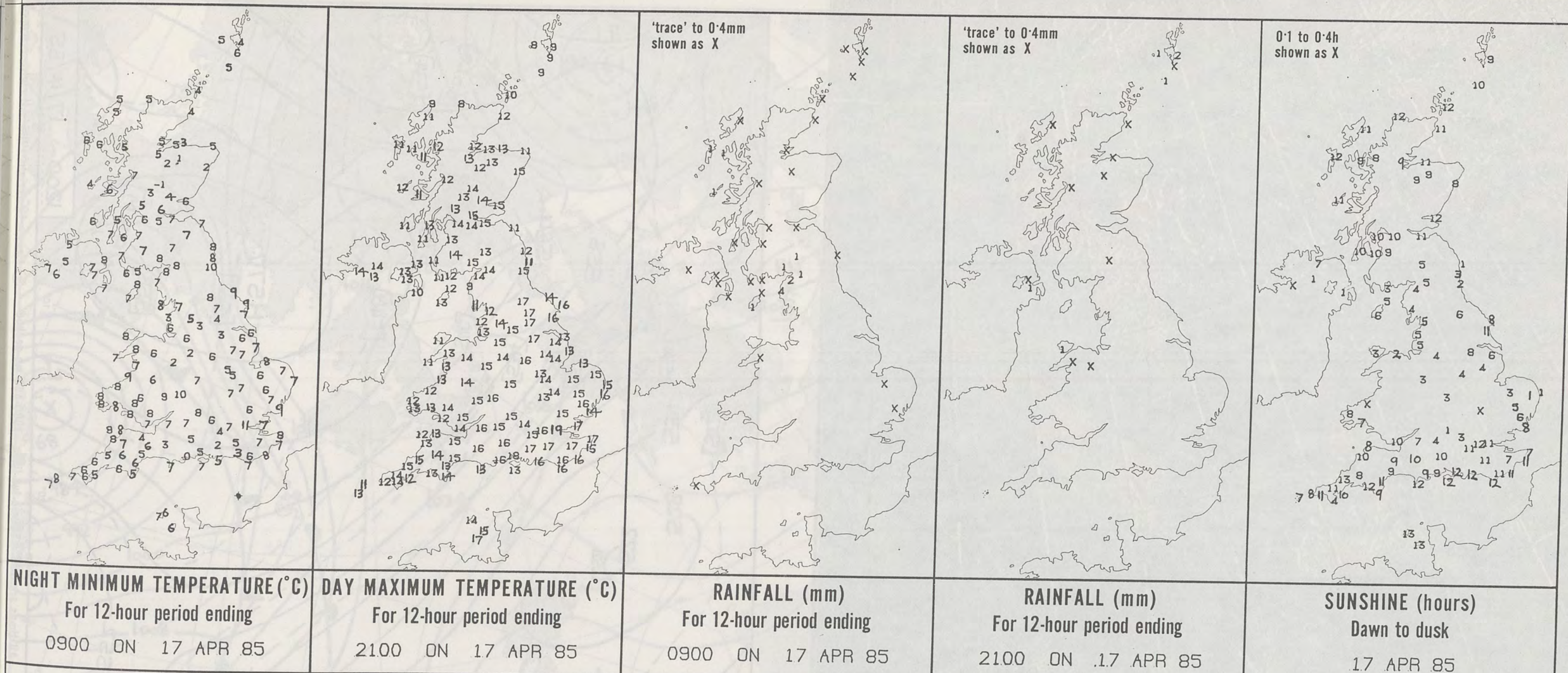
© Crown Copyright 1985 All rights reserved



SIGNIFICANT WEATHER CHARTS

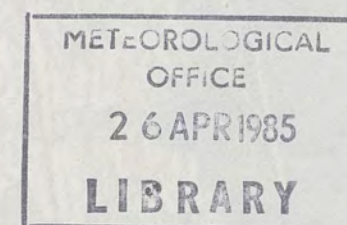






**EXTREMES FOR WEDNESDAY 17TH APRIL 1985**

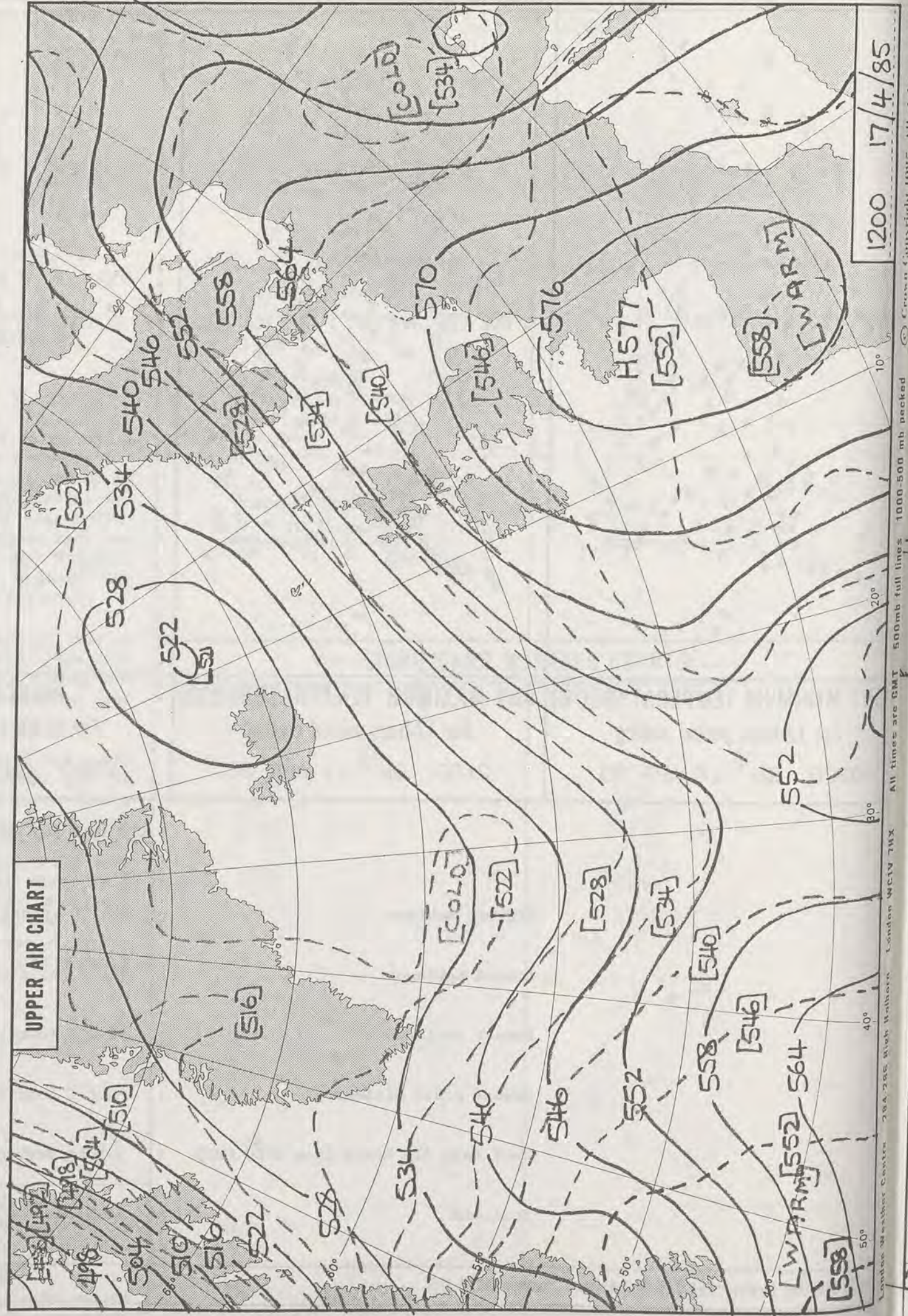

Highest maximum	: 18.7°C London Weather Centre
Lowest maximum	: 8.1°C Foula (Shetland)
Lowest minimum	: -1.2°C Tummel Bridge (Grampians/Tayside)
Lowest grass minimum	: -3.8°C Lossiemouth (Moray Firth)
Most rain (24 hours from 0900 GMT)	: 5.9 mm Benbecula (Outer Hebrides)
Most sun	: 13.2 hours Guernsey Airport and Jersey/St Helier



**DAILY  
WEATHER  
SUMMARY**

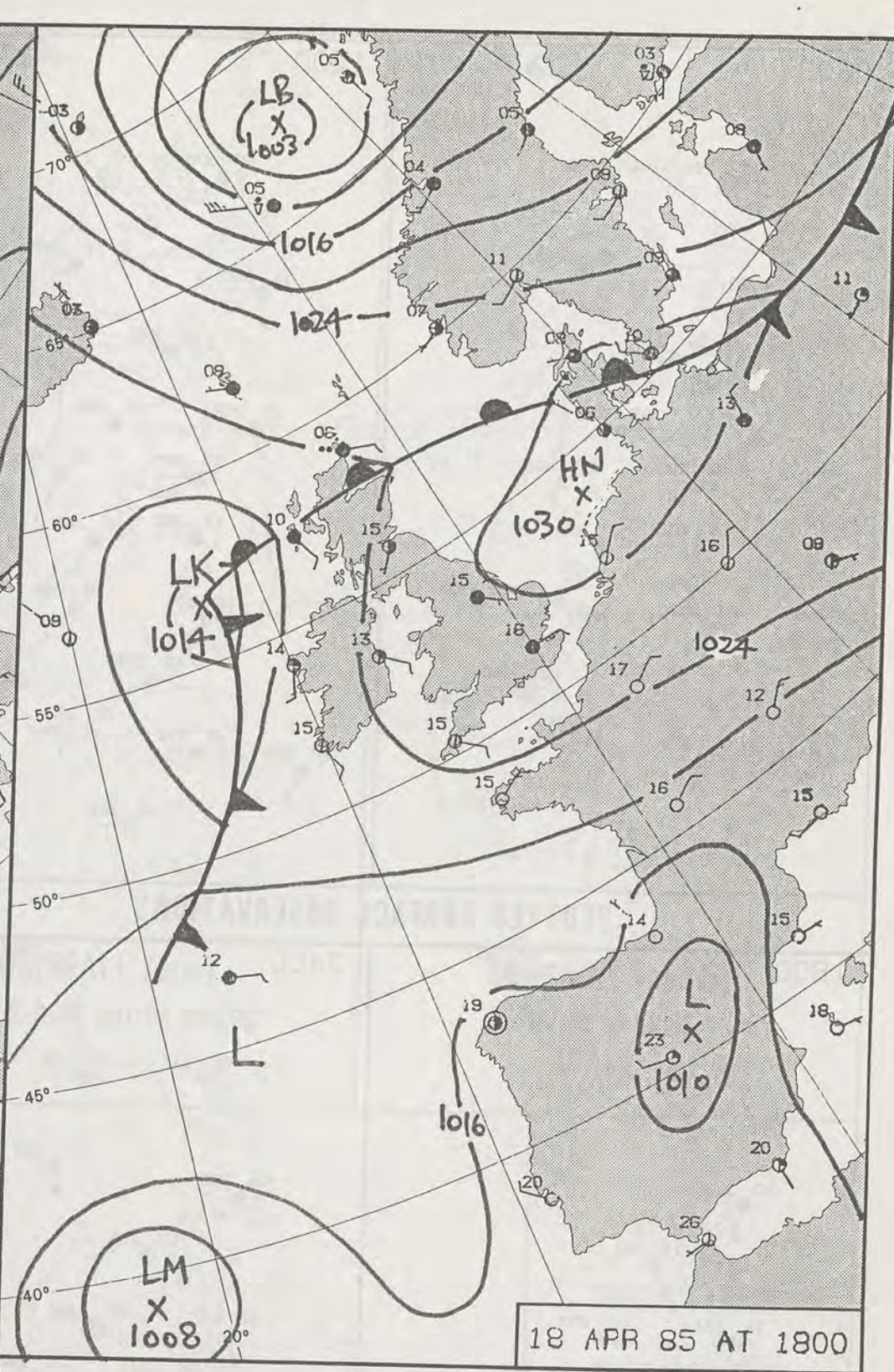
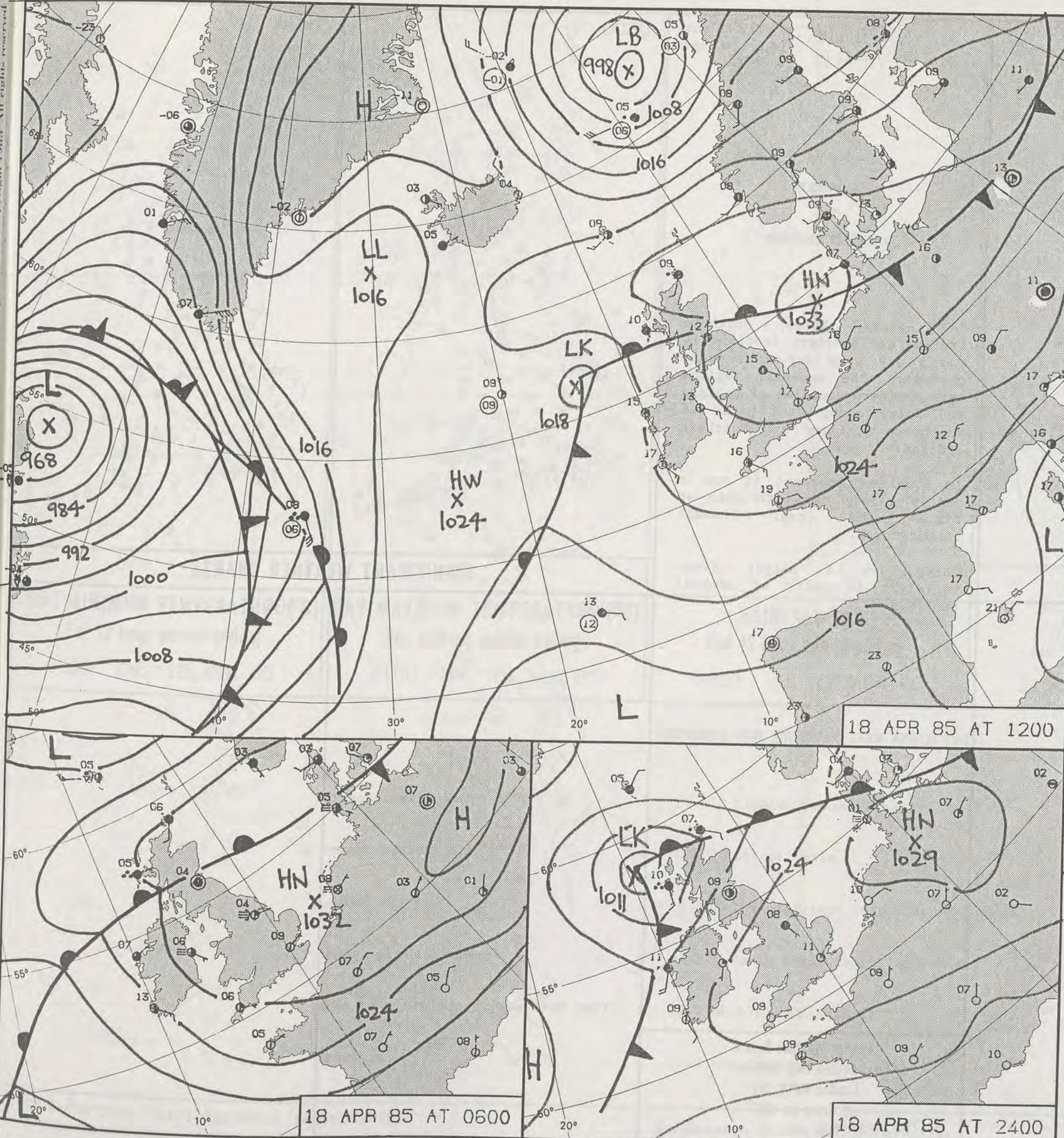








1200 17/4/85  
All times are GMT 500mb full lines 1000-500 mb peaked  
London Weather Centre 78.286 High Holborn London WC1V 7HX  
© Crown Copyright 1985 All rights reserved



# DAILY WEATHER SUMMARY

FOR

THURSDAY 18 APRIL 1985

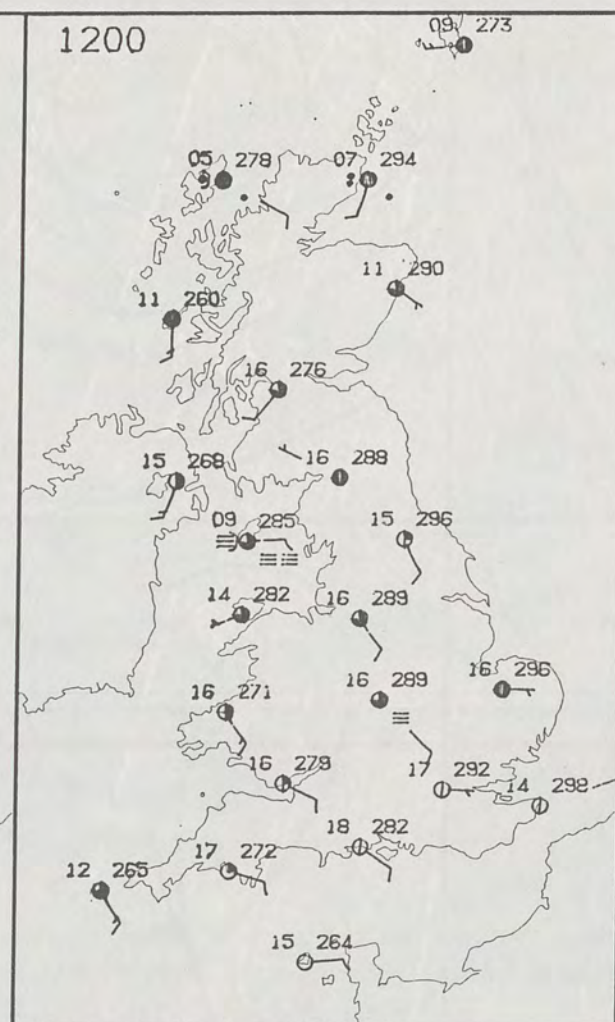
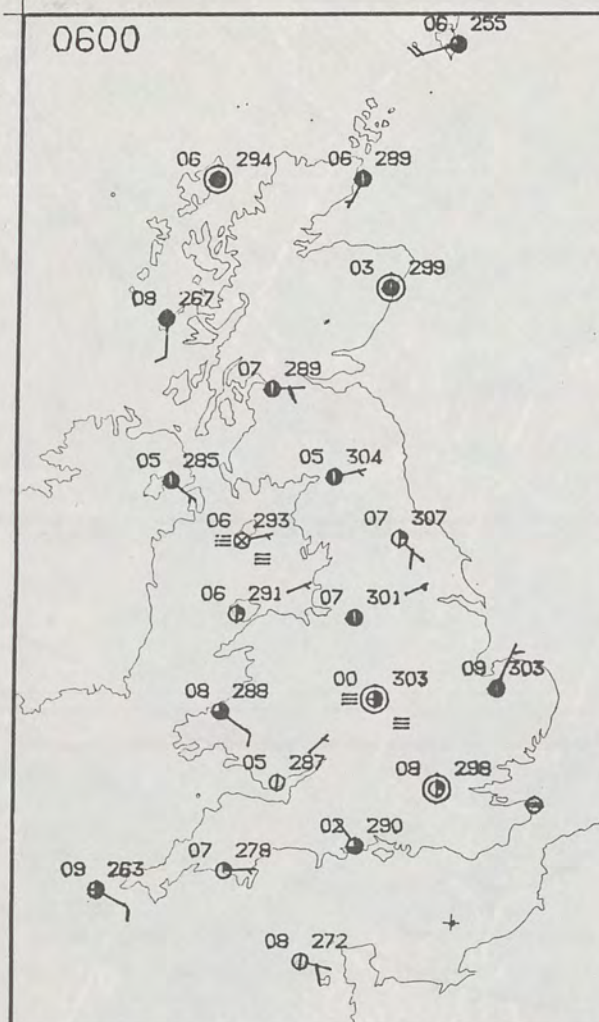
Warm front Cold front Occlusion

London Weather Centre 284-286 High Holborn London WC1V 7HX

© Crown Copyright 1985 All rights reserved





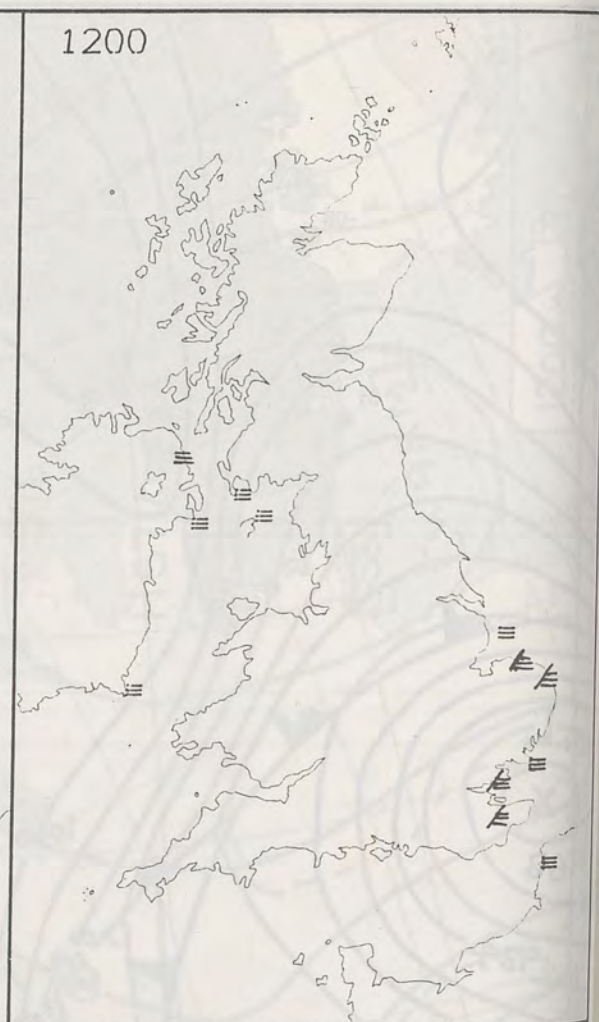
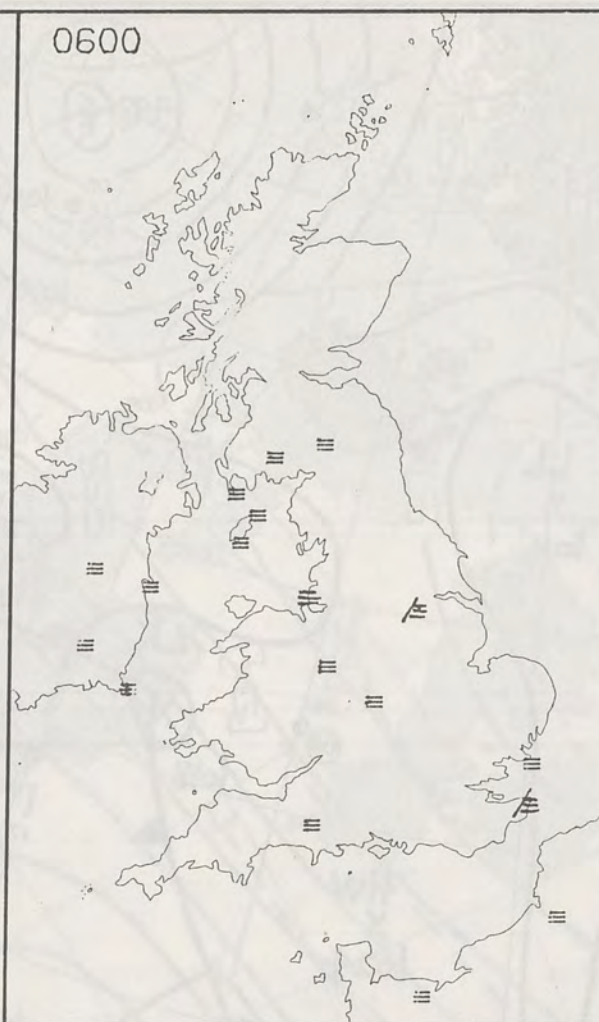


THURSDAY  
18 APRIL 1985

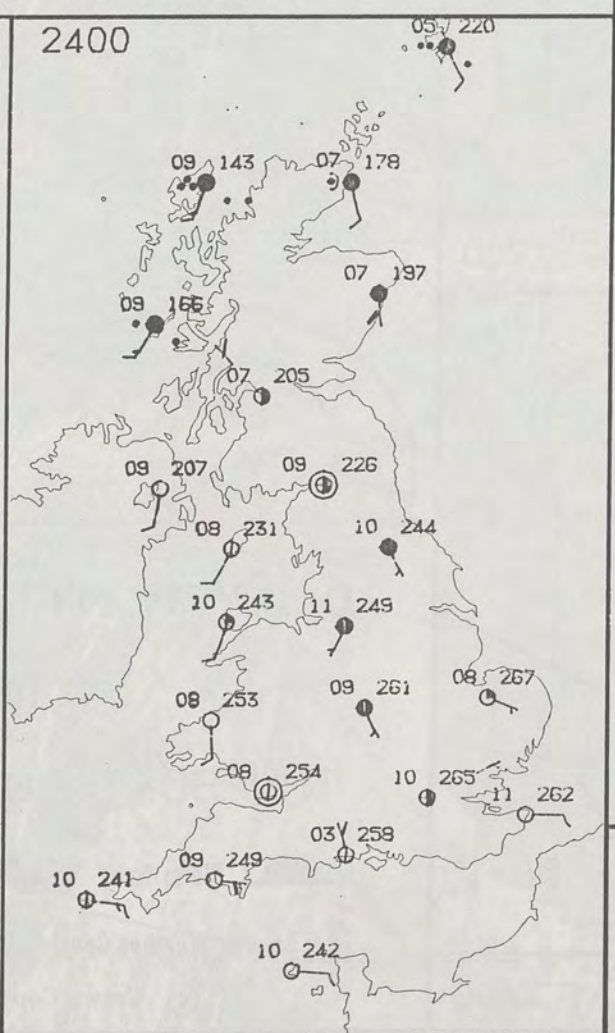
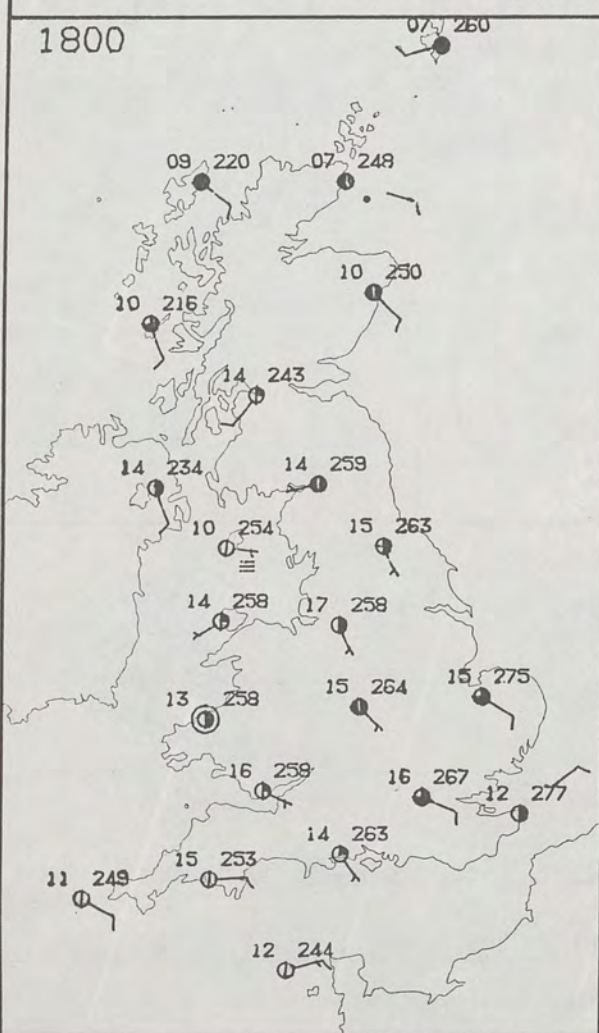
SUMMARY  
OF  
BRITISH WEATHER

In England, Wales, Northern Ireland and southern Scotland it was a dry warm day with sunny periods. The sunniest regions were southern counties of England and Wales along with parts of southwest Scotland and Northern Ireland.

In northern Scotland it was a mainly cloudy day with rain at times and near normal temperatures.

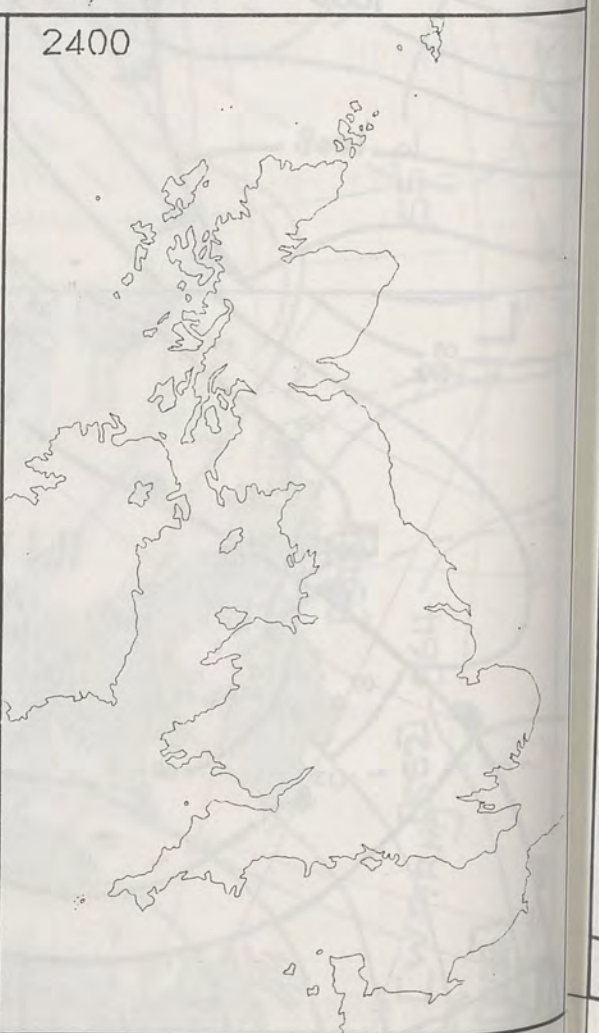


PLOTTED SURFACE OBSERVATIONS



There was a slight frost overnight in parts of central Scotland.

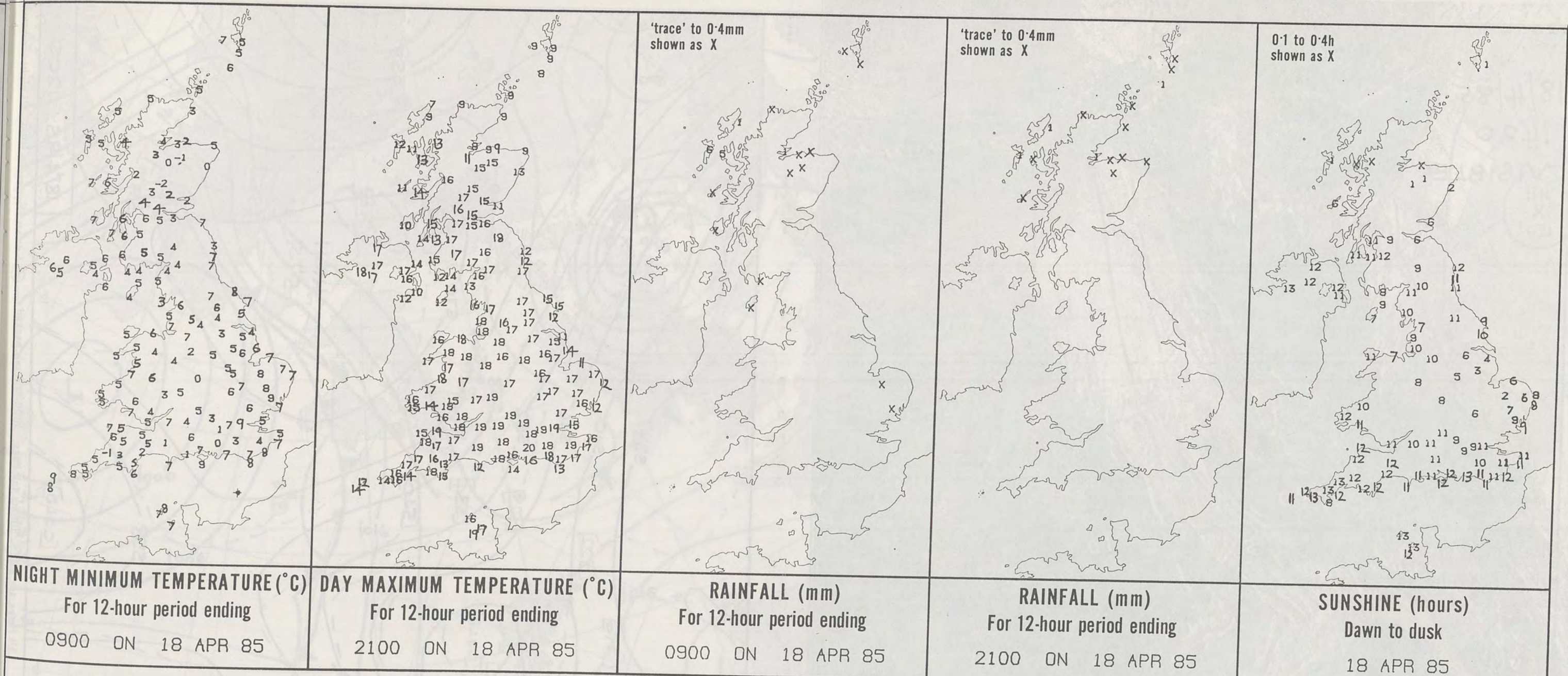
SIGNIFICANT WEATHER CHARTS



London Weather Centre  
284-286 High Holborn  
London WC1V 7HX  
All times are GMT

© Crown Copyright 1985 All rights reserved





**EXTREMES FOR THURSDAY 18TH APRIL 1985**

Highest maximum	: 20.0°C Liphook (Hampshire)
Lowest maximum	: 7.3°C Butt of Lewis
Lowest minimum	: -1.6°C Tummel Bridge (Grampians/Tayside)
Lowest grass minimum	: -4.9°C South Farnborough (Hampshire)
Most rain (24 hours from 0900 GMT)	: 22.2 mm Foula (Shetland)
Most sun	: 12.9 hrs Camborne (Cornwall)



**DAILY  
WEATHER  
SUMMARY**

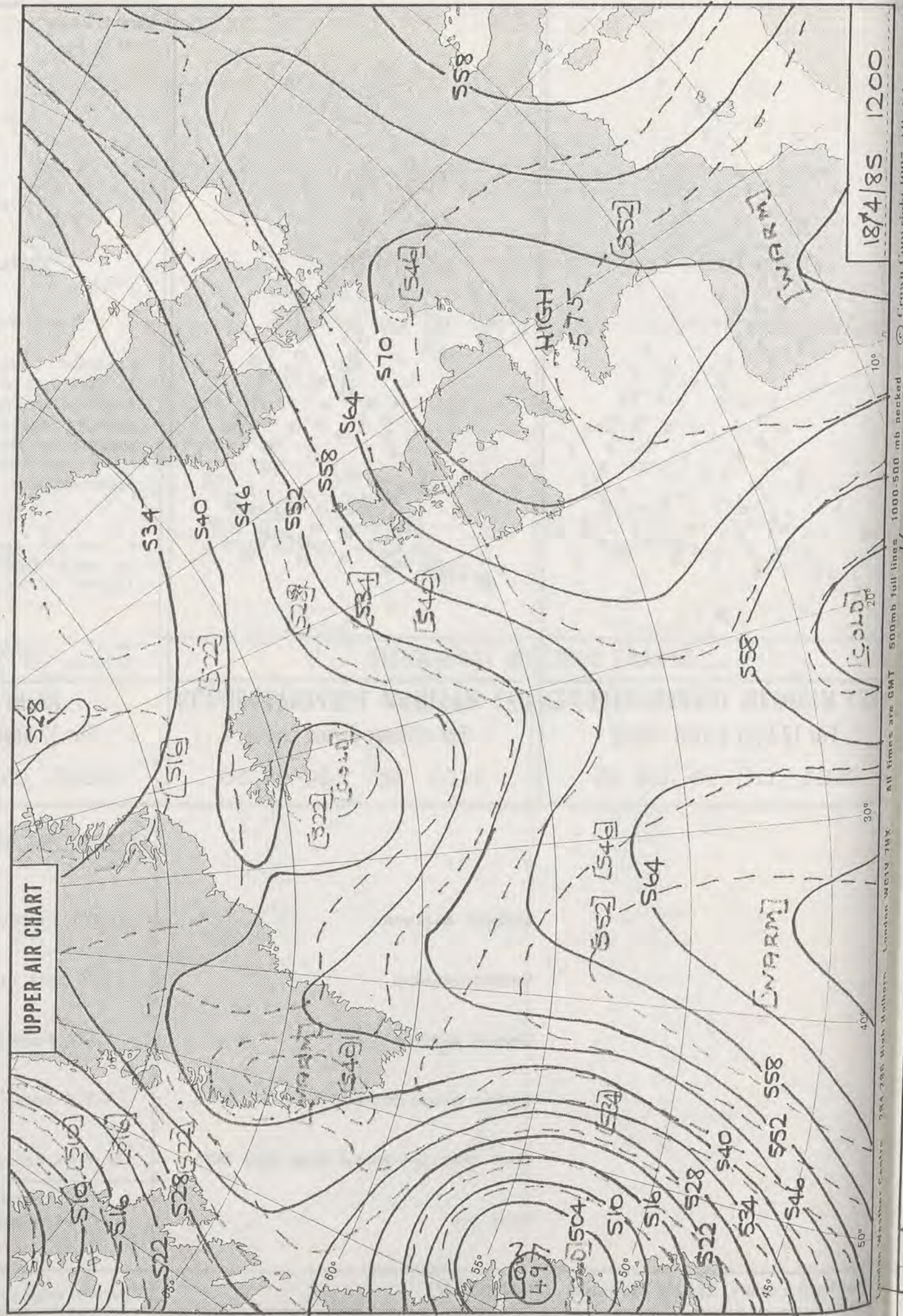




18/4/85

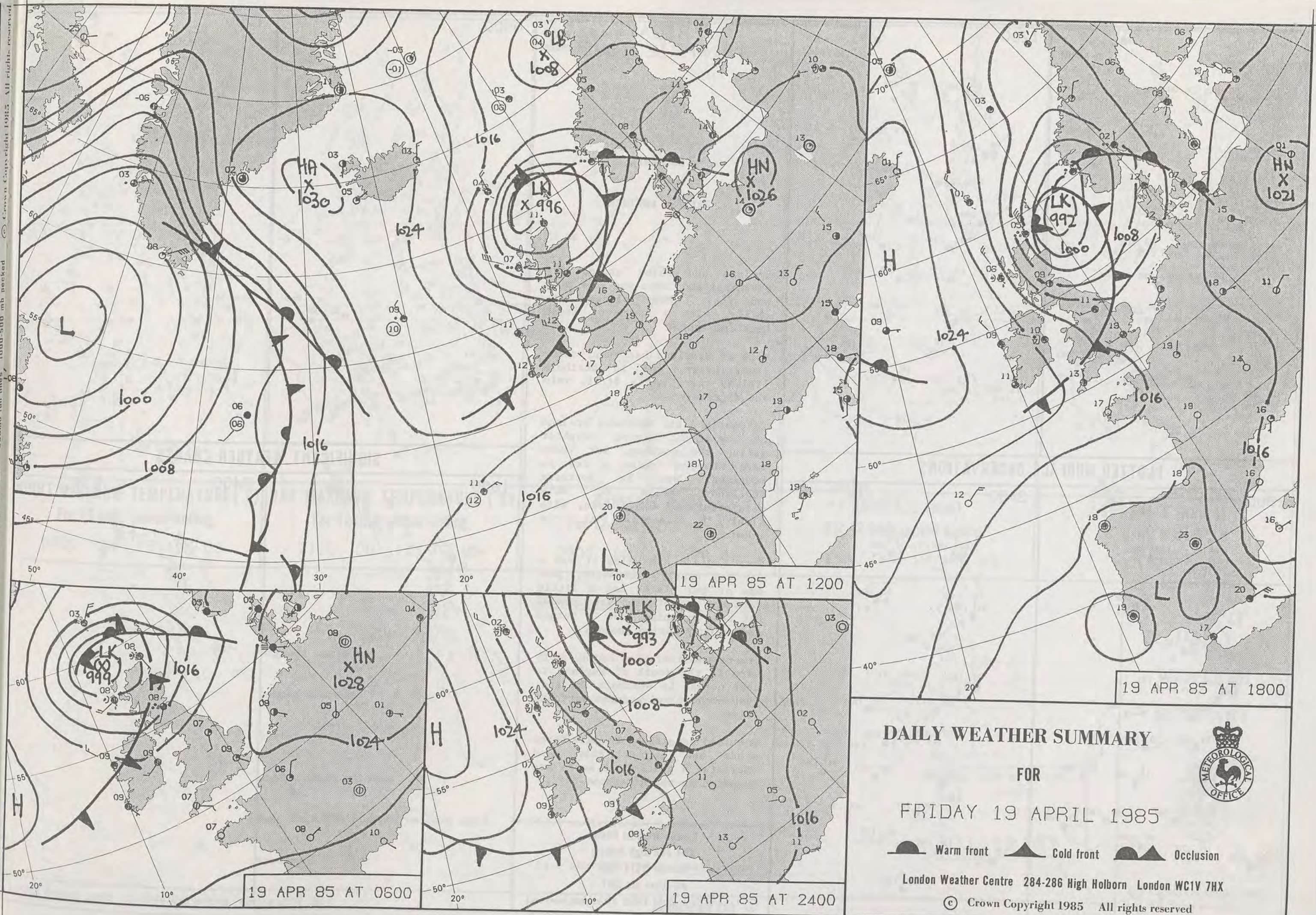
1420

VISIBLE





1874/85 1200  
All times are GMT 500mb full lines, 1000-500 mb packed  
© Crown Copyright 1985 All rights reserved



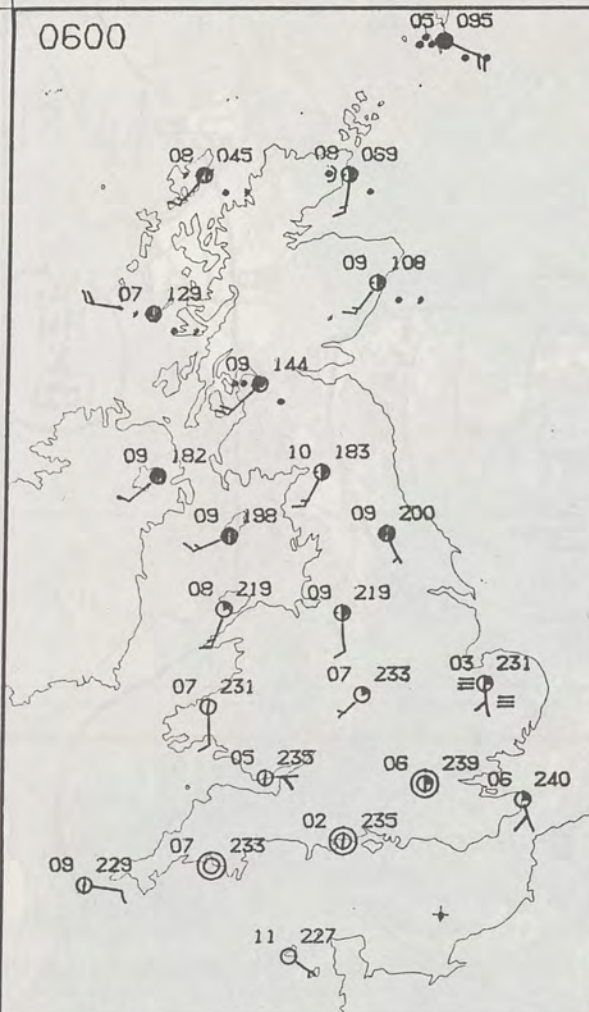
DAILY WEATHER SUMMARY  
FOR  
FRIDAY 19 APRIL 1985



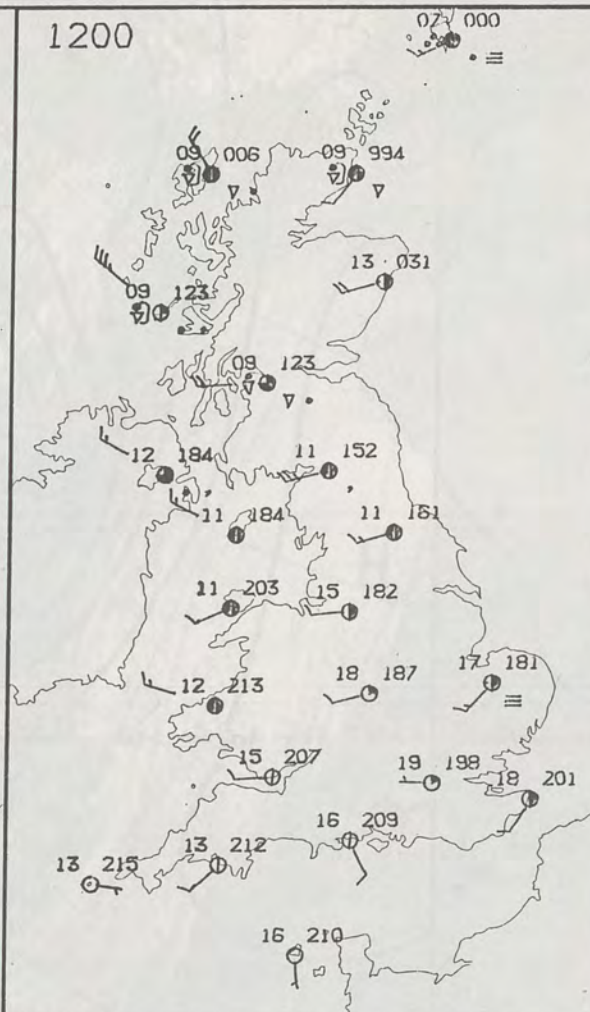
London Weather Centre 284-286 High Holborn London WC1V 7HX  
© Crown Copyright 1985 All rights reserved



0600



1200



FRIDAY  
19 APRIL 1985

### SUMMARY OF BRITISH WEATHER

England and Wales stayed dry overnight and there was some mist and fog. Many places were chilly, with a touch of frost here and there.

Much of Scotland had rain, sometimes heavy, and in Northern Ireland there was a little rain and drizzle.

In Scotland and Northern Ireland the weather turned brighter during the morning, but there were showers, quite a few in Scotland, and in northern Scotland spells of more persistent and heavy rain, with sleet in Shetland in the evening.

Over England and Wales it was a dry day nearly everywhere, just one or two places had a little rain and drizzle and most places had some sunshine, but it turned more cloudy during the day.

Temperatures ranged from very warm in the south of England to near normal in Northern Ireland, western Scotland and the Northern Isles.

Scotland had strong to gale force winds and at St Abbs Head (Borders) a gust of 71 knots was recorded in the afternoon.

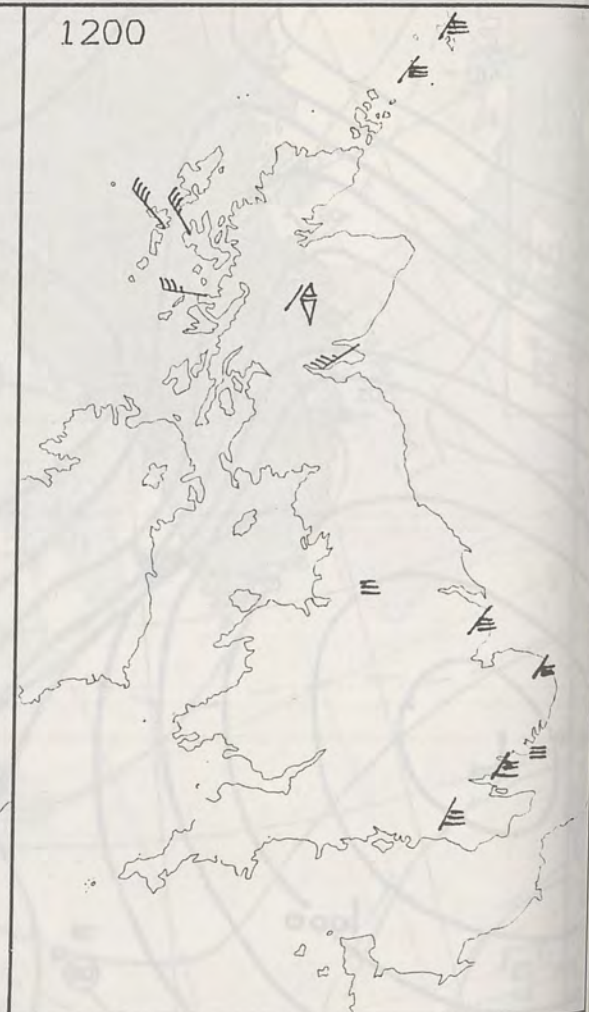
London Weather Centre  
284-286 High Holborn  
London WC1V 7HX  
All times are GMT

© Crown Copyright 1985 All rights reserved

0600

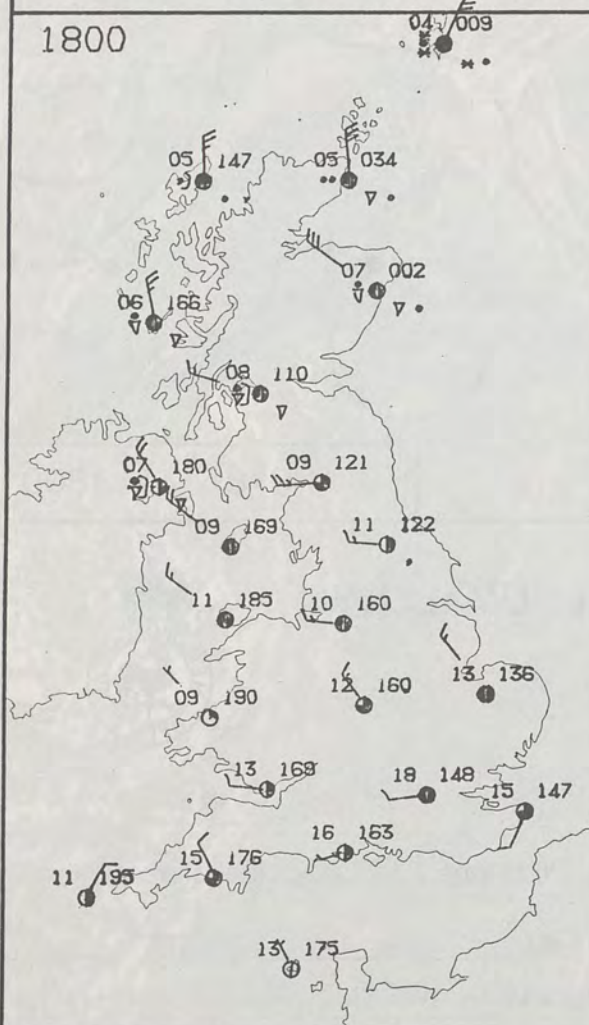


1200

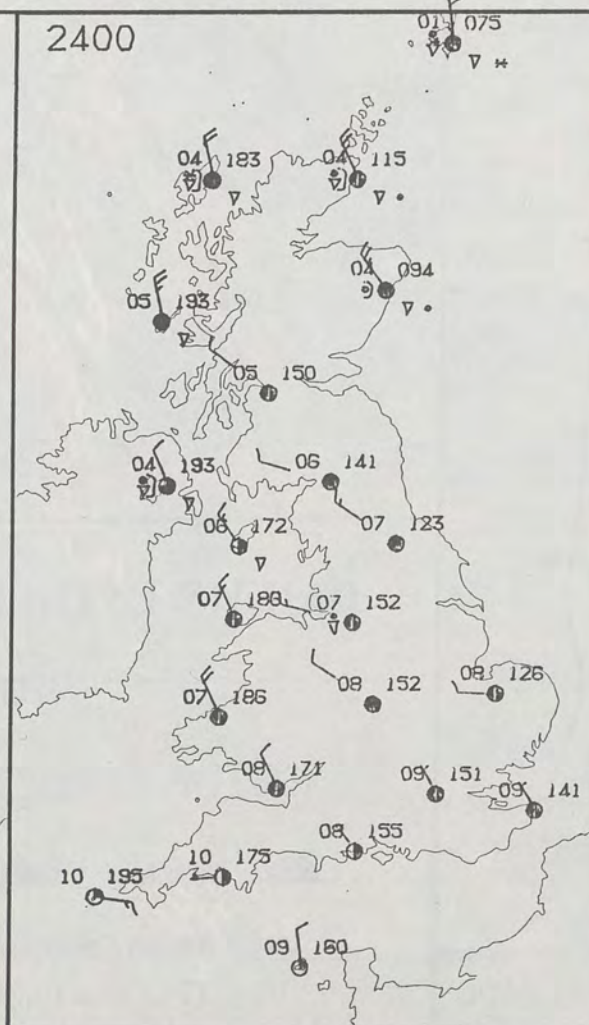


### PLOTTED SURFACE OBSERVATIONS

1800



2400

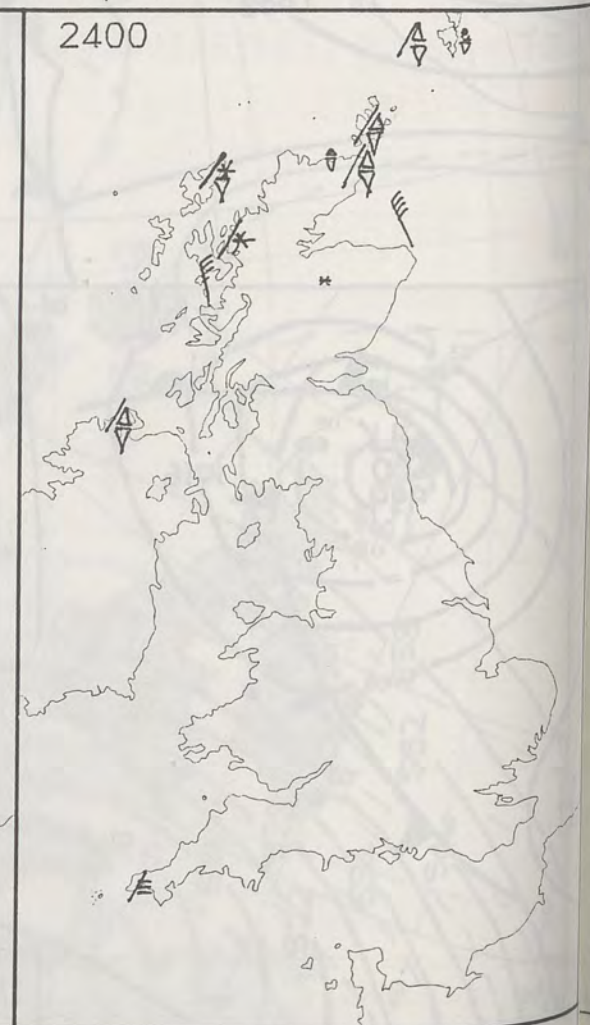


### SIGNIFICANT WEATHER CHARTS

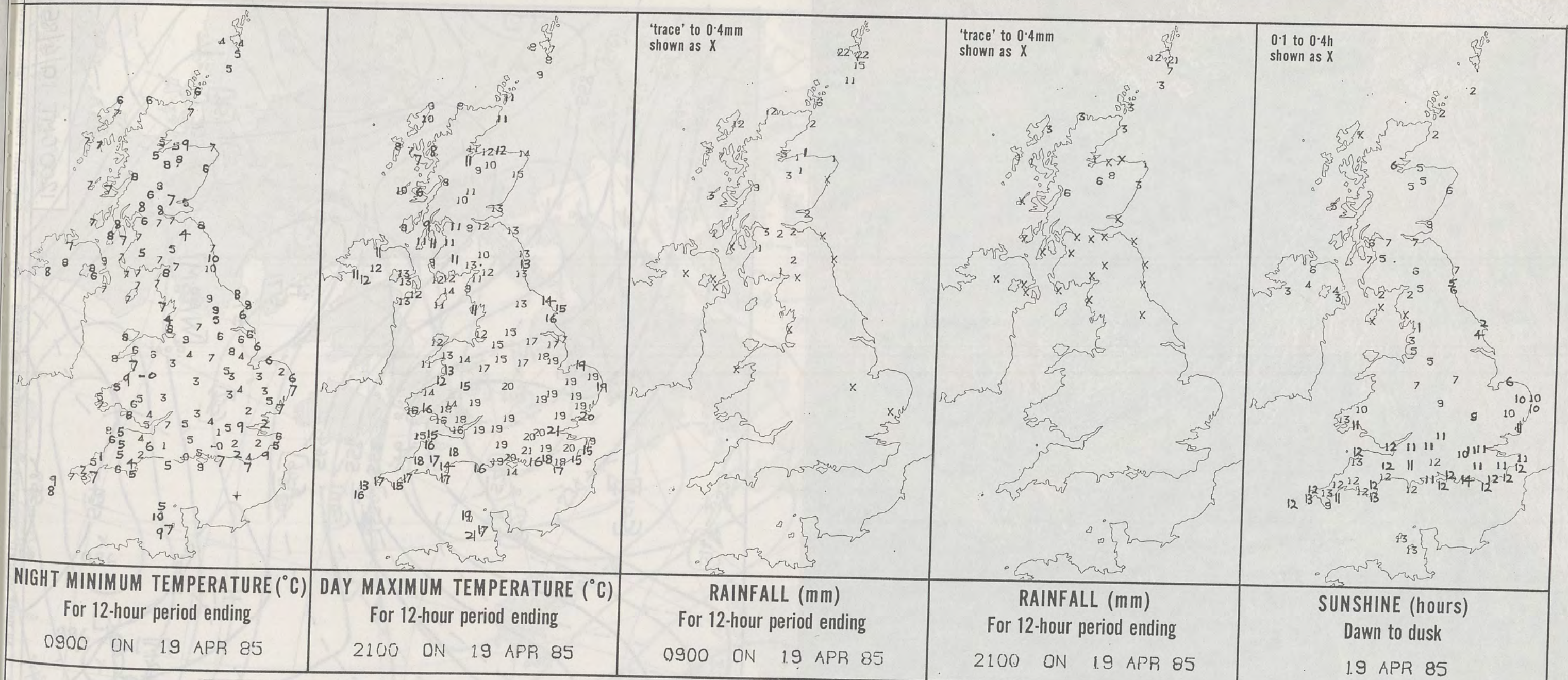
1800



2400







**EXTREMES FOR FRIDAY 19TH APRIL 1985**

Highest maximum	: 21.4°C London Weather Centre
Lowest maximum	: 6.1°C Ardnamurchan (Southwest Highland)
Lowest minimum	: -0.4°C Liphook (Hampshire) and St Harmon (Powys)
Lowest grass minimum	: -4.9°C South Farnborough (Hampshire)
Most rain (24 hours from 0900 GMT)	: 21.1 mm Lerwick (Shetland)
Most sun	: 13.6 hours Worthing (West Sussex)

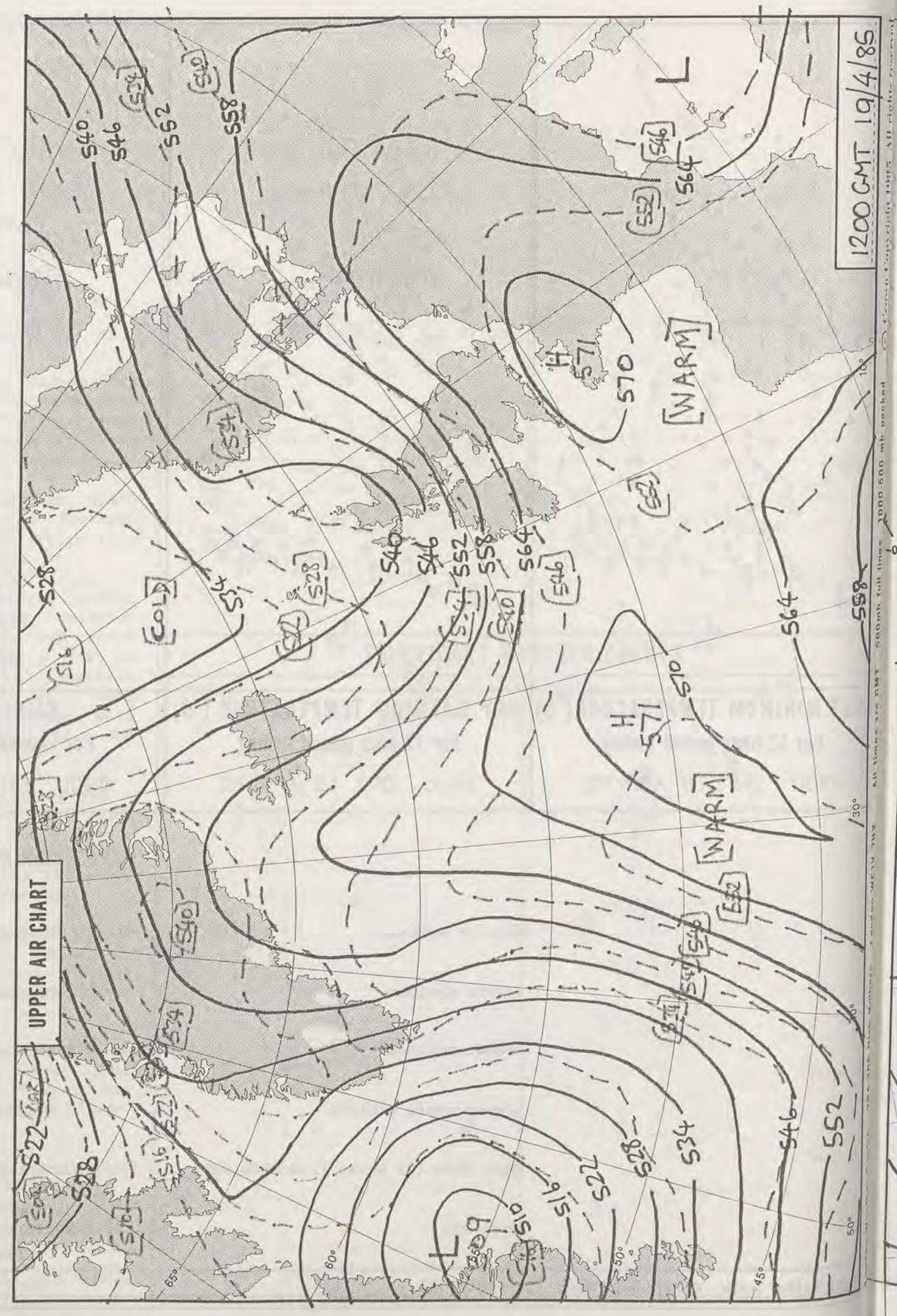

METEOROLOGICAL  
OFFICE  
26 APR 1985  
LIBRARY

**DAILY  
WEATHER  
SUMMARY**



© Crown Copyright 1985  
All rights reserved







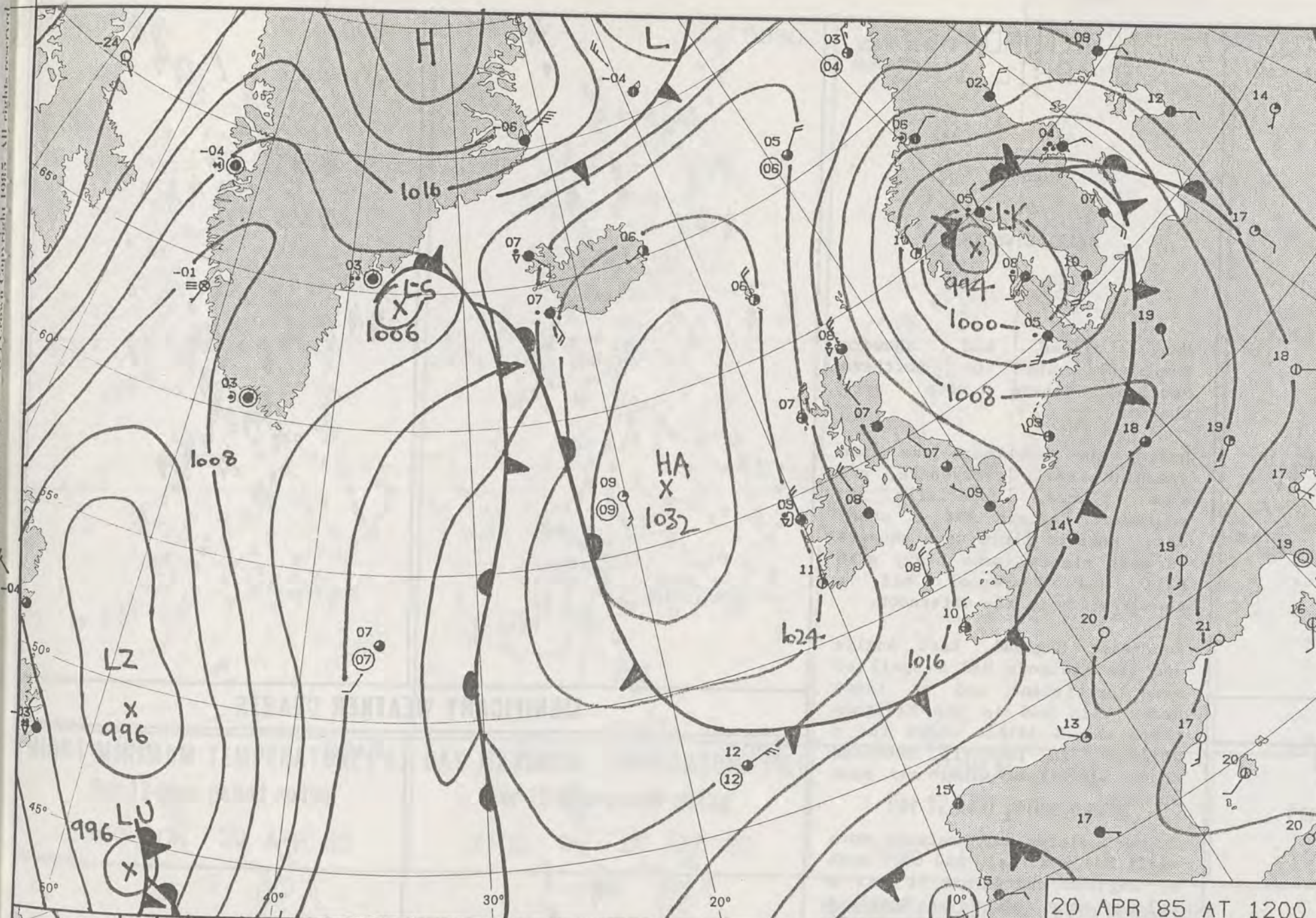
1200 GMT 19/4/85

558

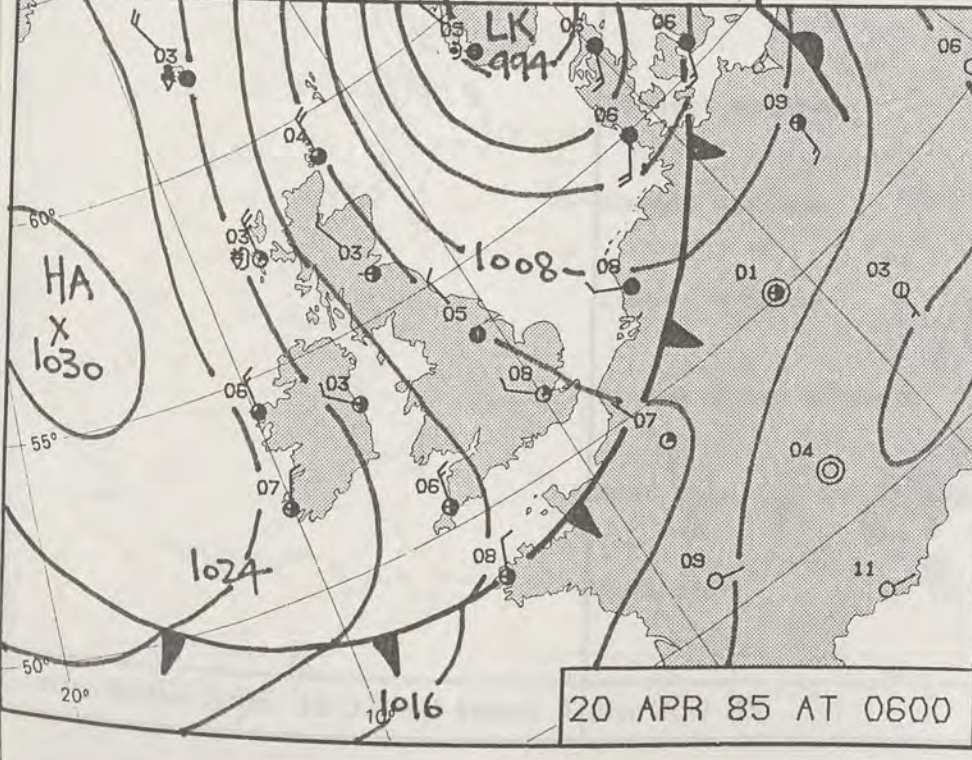
130°

50°

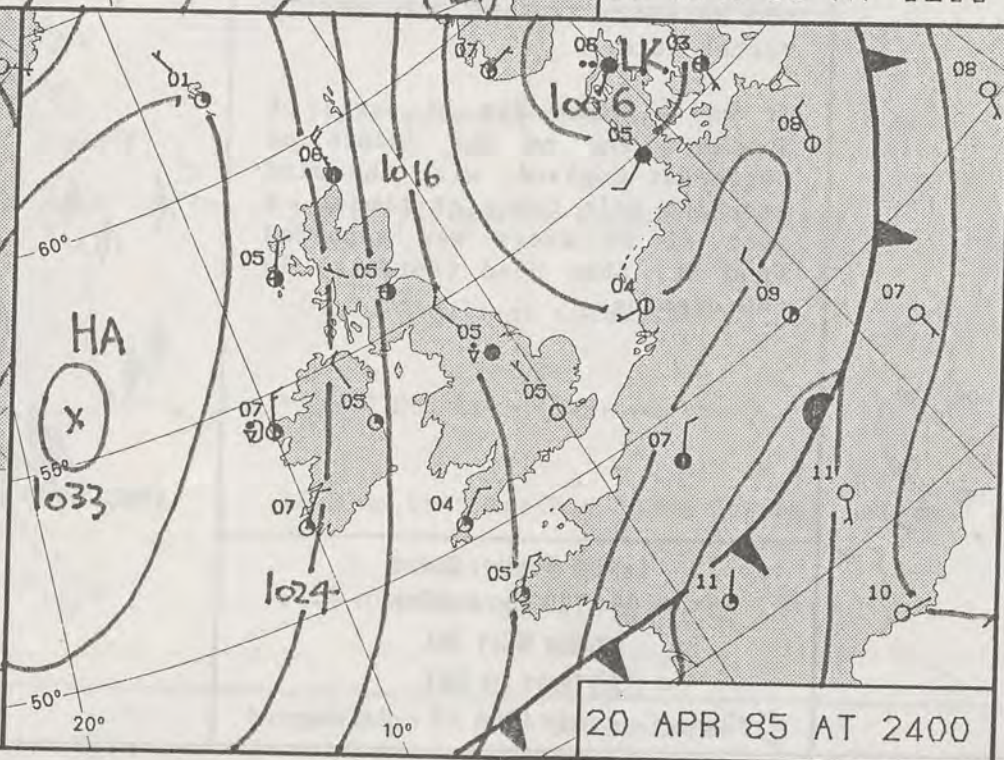
50°



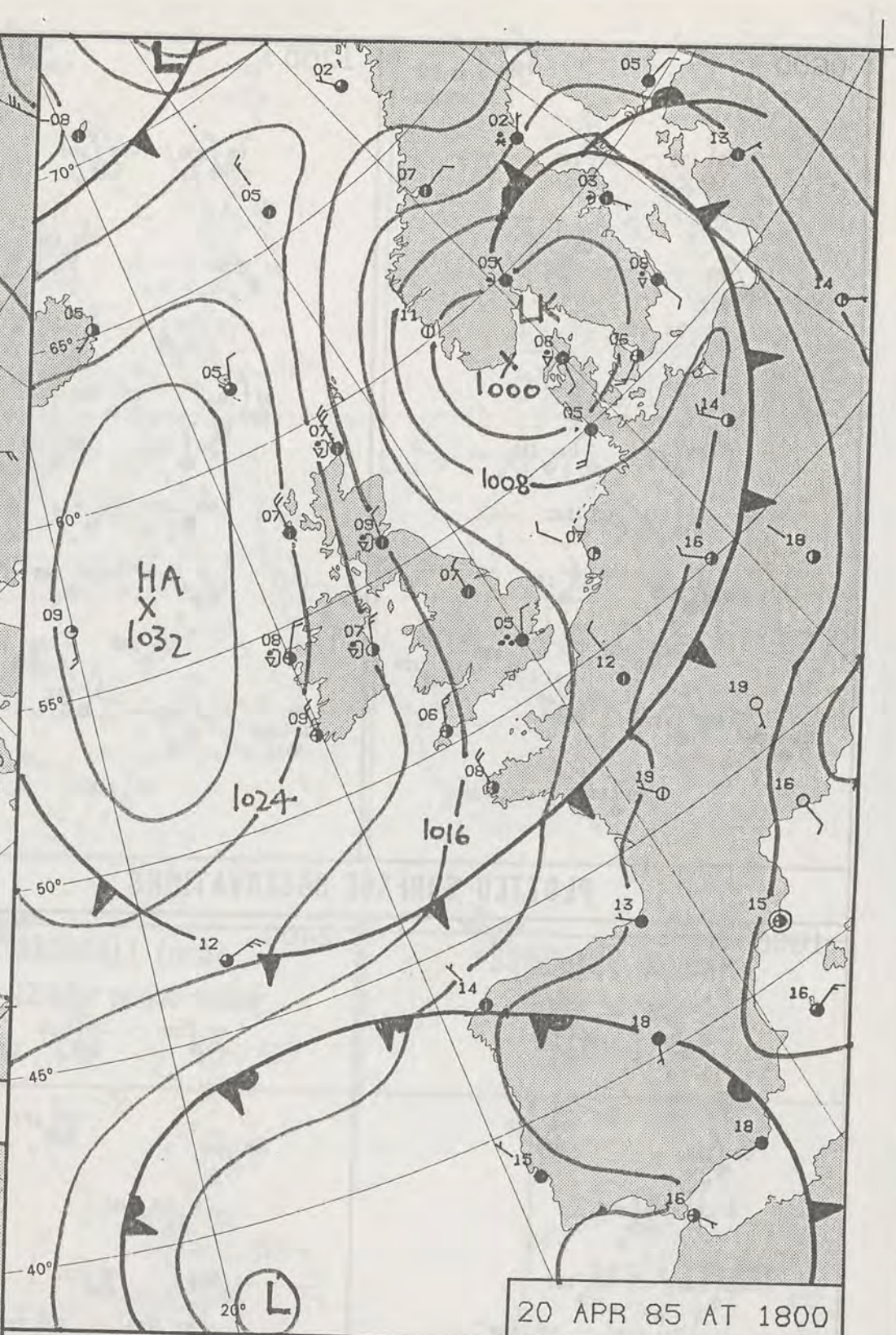
20 APR 85 AT 1200



20 APR 85 AT 0600



20 APR 85 AT 2400



20 APR 85 AT 1800

# DAILY WEATHER SUMMARY

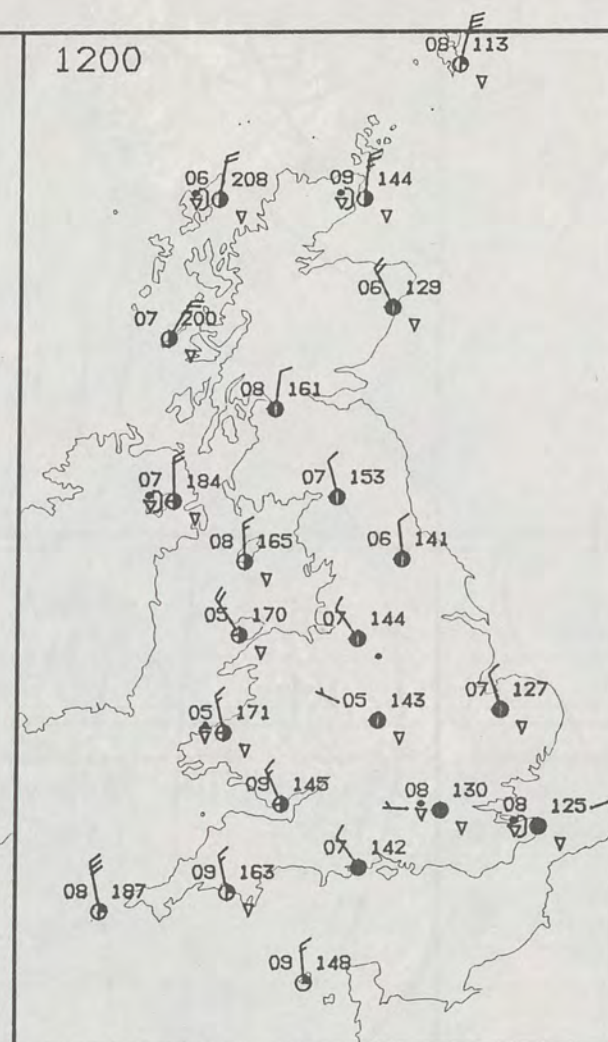
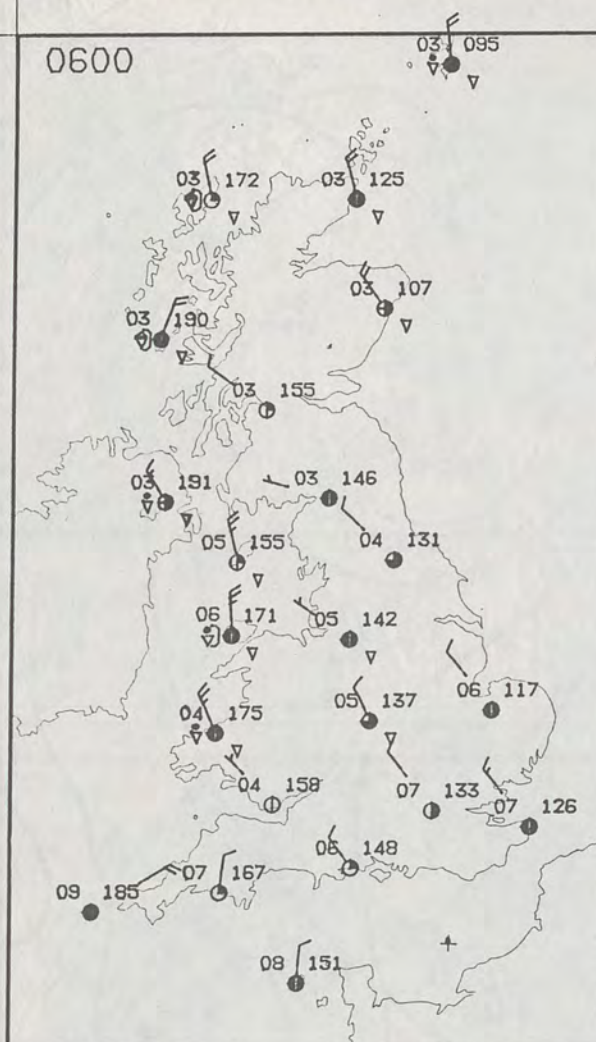
FOR

## SATURDAY 20 APRIL 1985



London Weather Centre 284-286 High Holborn London WC1V 7HX  
© Crown Copyright 1985 All rights reserved





SATURDAY  
20 APRIL 1985

SUMMARY  
OF  
BRITISH WEATHER

Many places had showers overnight and in northern Scotland there were snow showers.

During the day there was some sunshine nearly everywhere, and some places, especially in southwest England had a sunny day. However there were showers in most places, some heavy with hail and Pontypool had a thunderstorm in the afternoon.

Southeast England, East Anglia and the Midlands had a spell of more persistent and at times heavy rain and in the Midlands there was a little sleet for a while. In northern Scotland there were some sleet and snow showers.

In most places temperatures were again below normal, and over much of England and Wales it was a cold or very cold day. Scotland and Northern Ireland were mostly rather cold.

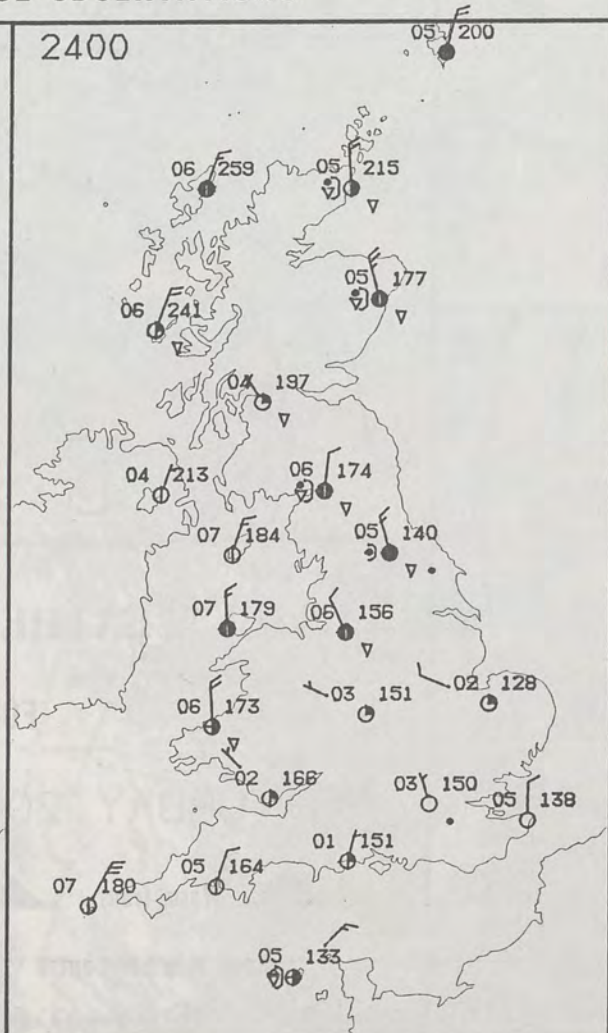
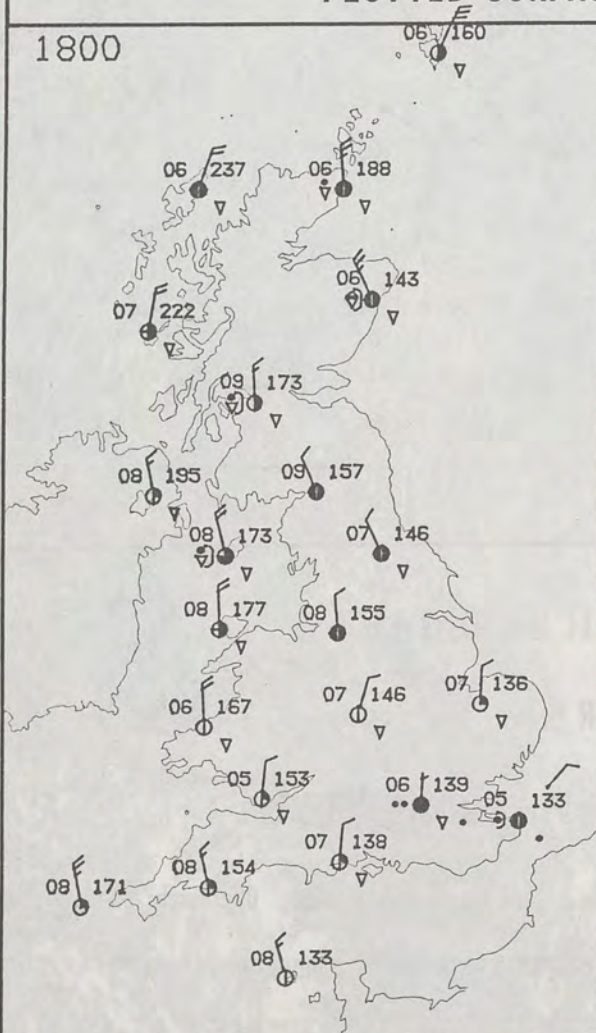
It was a windy day in parts of Scotland and on the coasts of northeast England, with the wind reaching gale force at times. A gust of 70 knots was reported from St. Abbs Head (Borders) in the evening.

London Weather Centre  
284-286 High Holborn  
London WC1V 7HX  
All times are GMT

© Crown Copyright 1985 All rights reserved



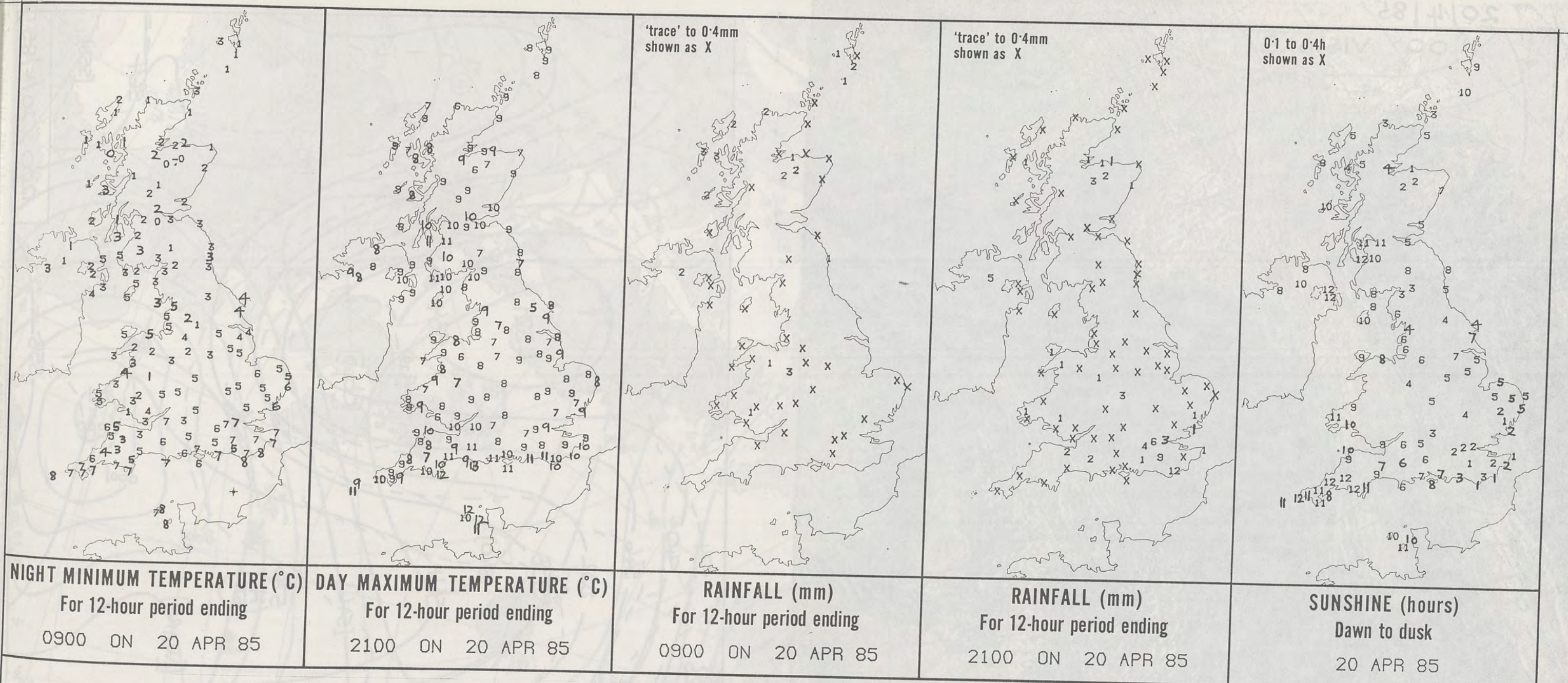
PLOTTED SURFACE OBSERVATIONS



SIGNIFICANT WEATHER CHARTS

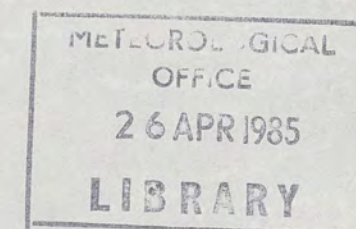






**EXTREMES FOR SATURDAY 20TH APRIL 1985**

<b>Highest maximum</b>	: 12.7°C Weymouth (Dorset)
<b>Lowest maximum</b>	: 5.0°C Fylingdales (North Yorkshire)
<b>Lowest minimum</b>	: -0.1°C Glenlivet (Grampian)
<b>Lowest grass minimum</b>	: -4.9°C Dhu Loch (Isle of Bute)
<b>Most rain (24 hours from 0900 GMT)</b>	: 12.8 mm East Hoathly (East Sussex)
<b>Most sun</b>	: 12.4 hrs Plymouth/Mountbatten (Devon)



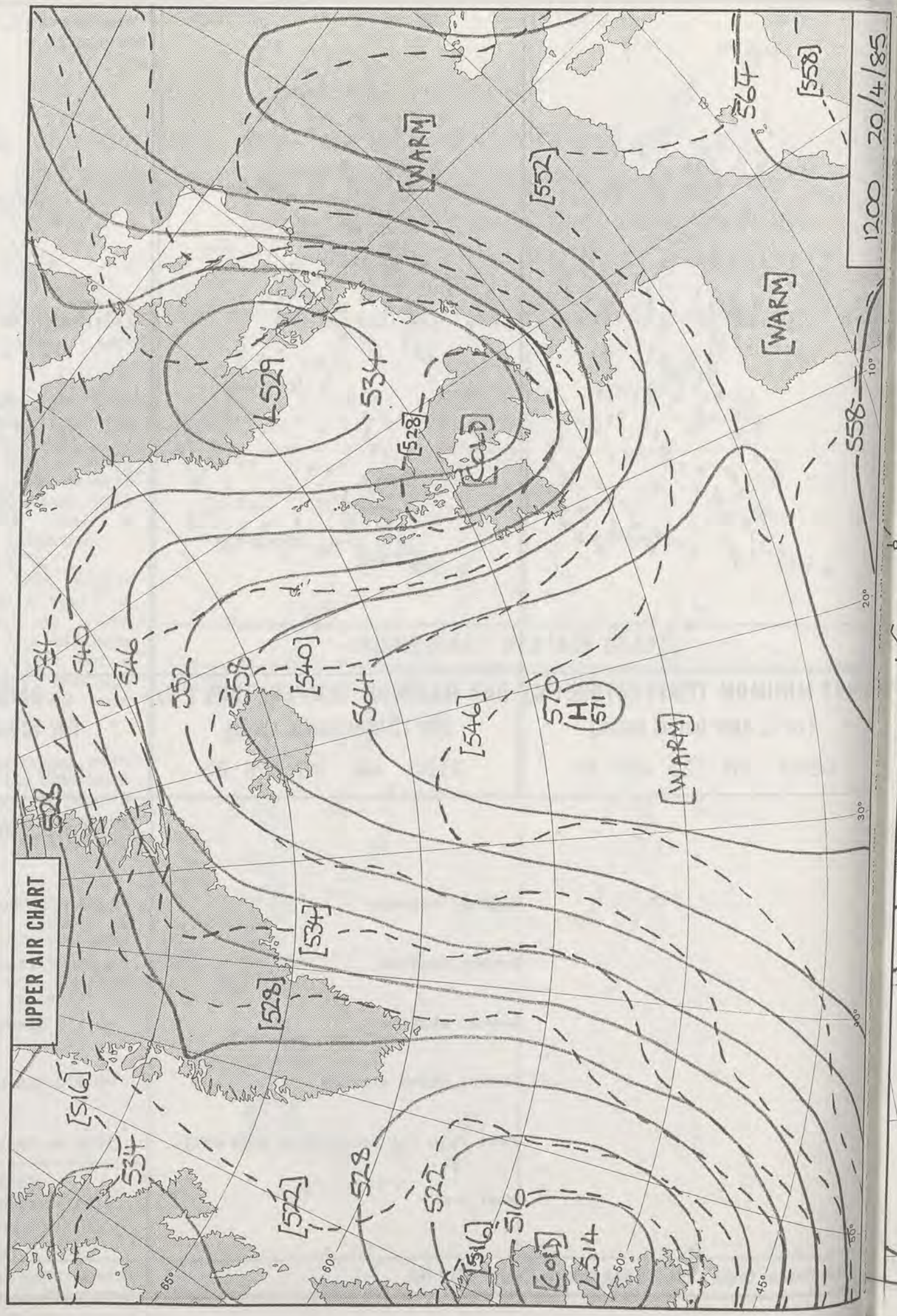
**DAILY  
WEATHER  
SUMMARY**





20/4/85

1400 VISIBLE





1200 20/4/85

558

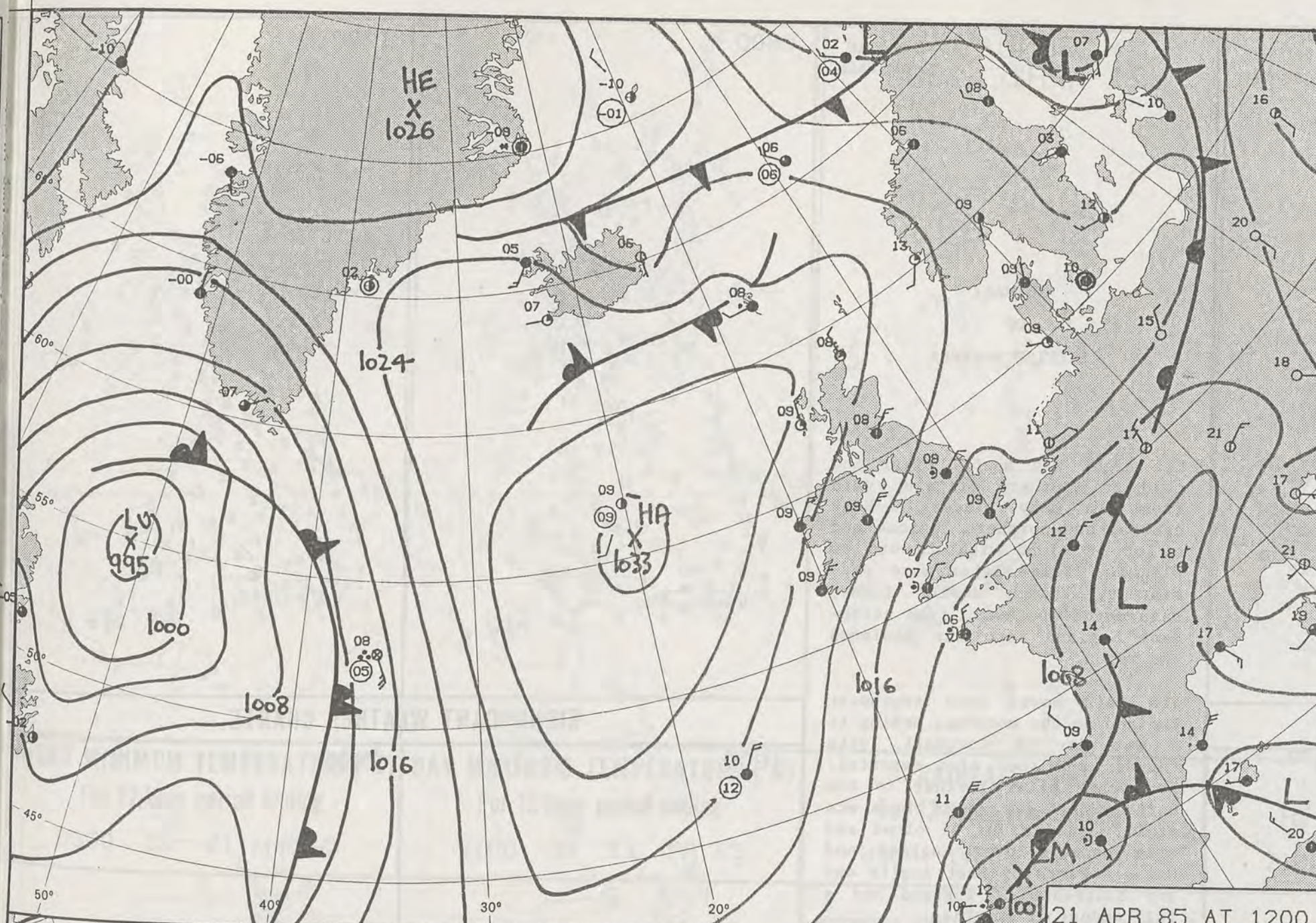
20°

30°

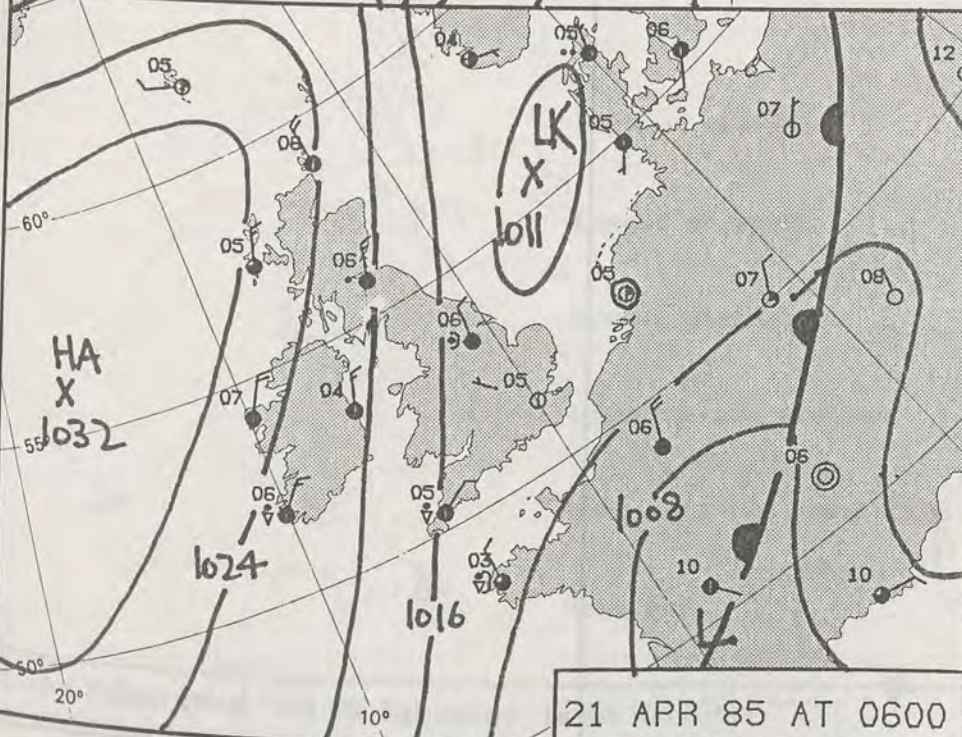
40°

50°

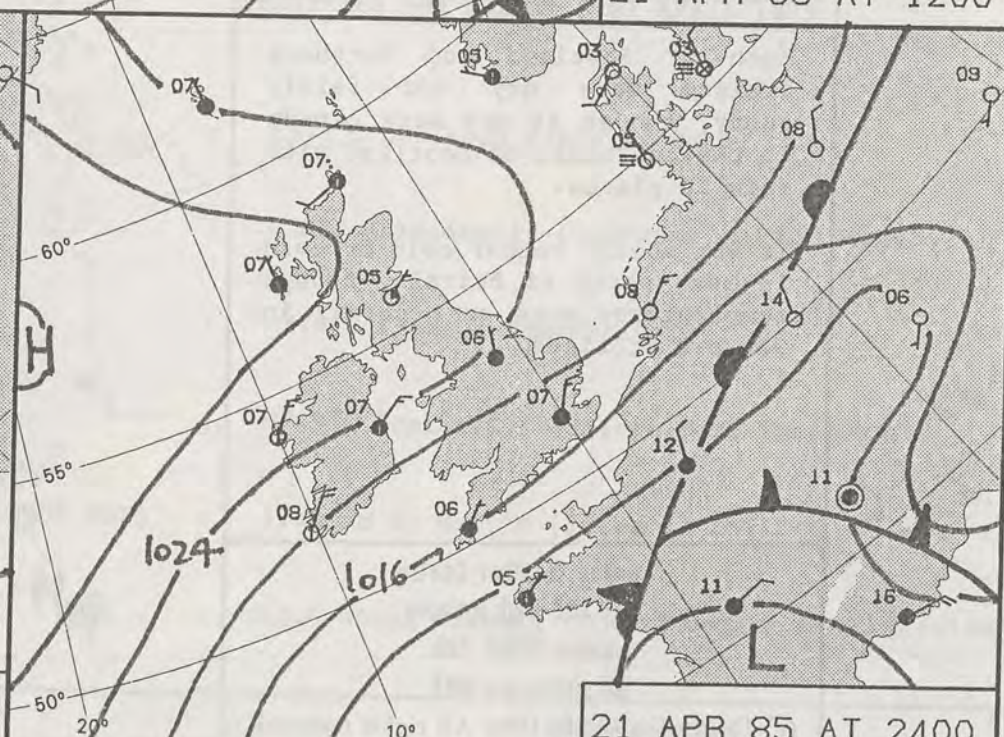
60°



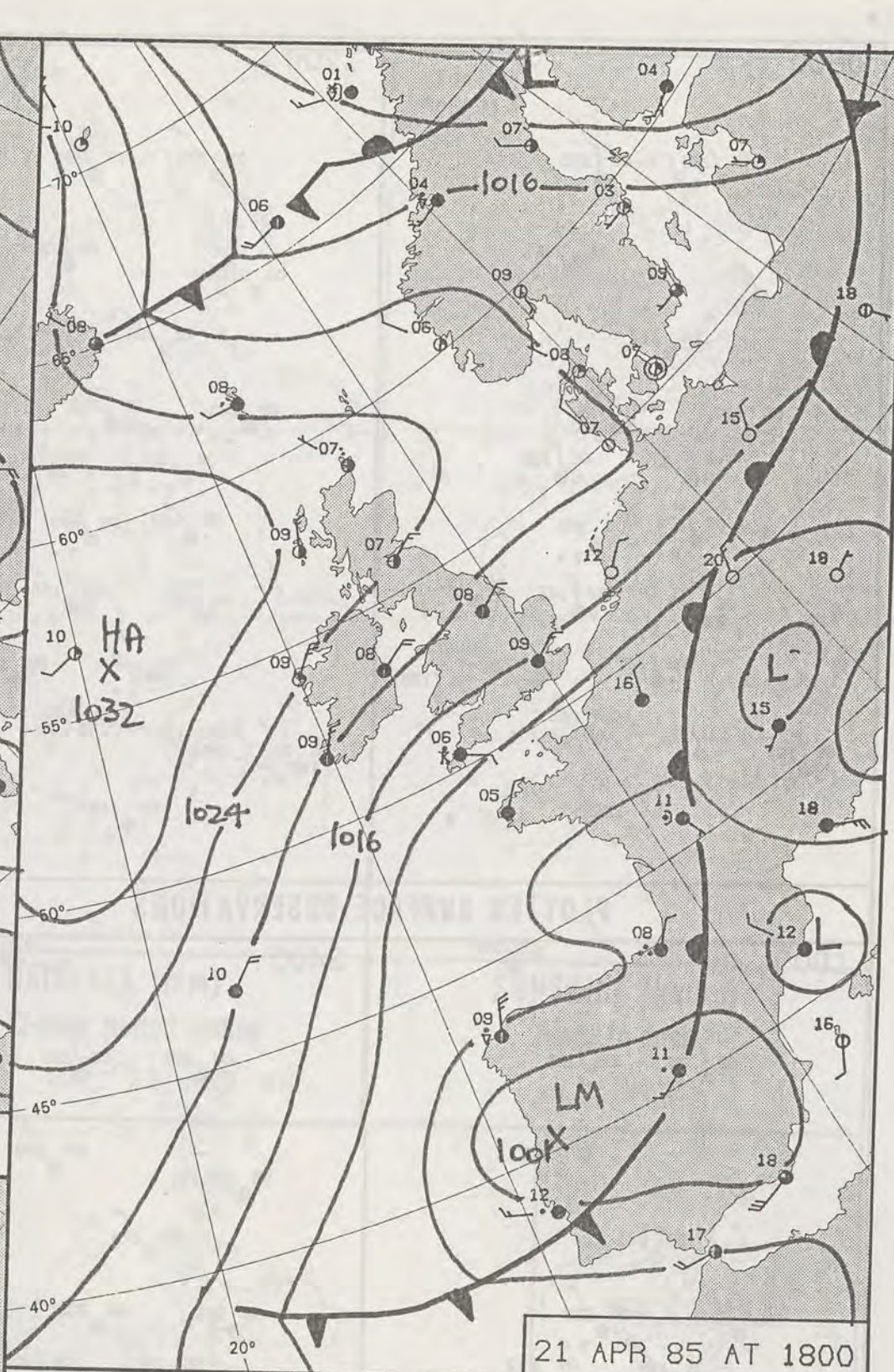
21 APR 85 AT 1200



21 APR 85 AT 0600



21 APR 85 AT 2400



21 APR 85 AT 1800

# DAILY WEATHER SUMMARY

FOR

SUNDAY 21 APRIL 1985

Warm front Cold front Occlusion

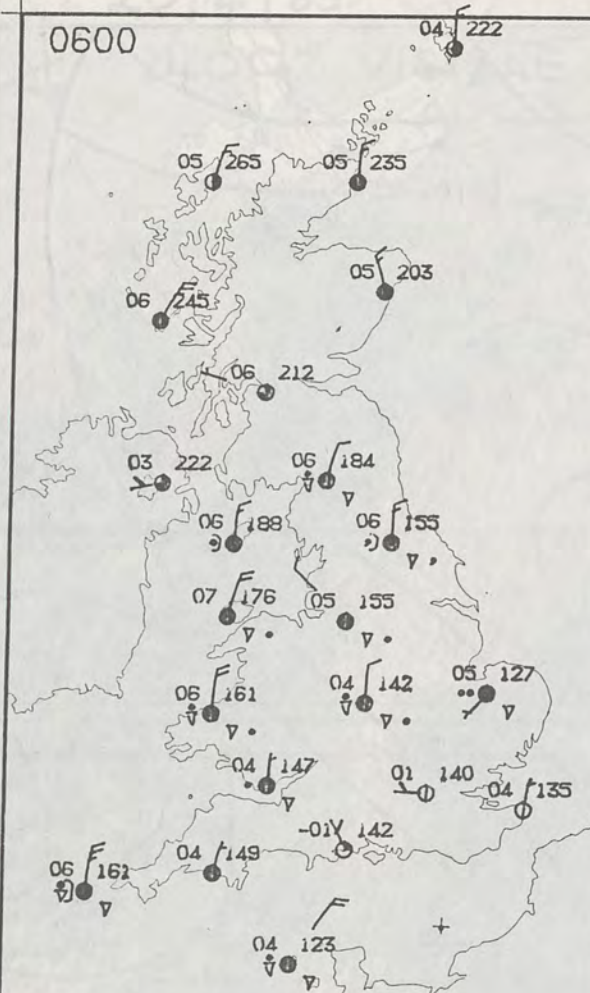
London Weather Centre 284-286 High Holborn London WC1V 7HX

© Crown Copyright 1985 All rights reserved

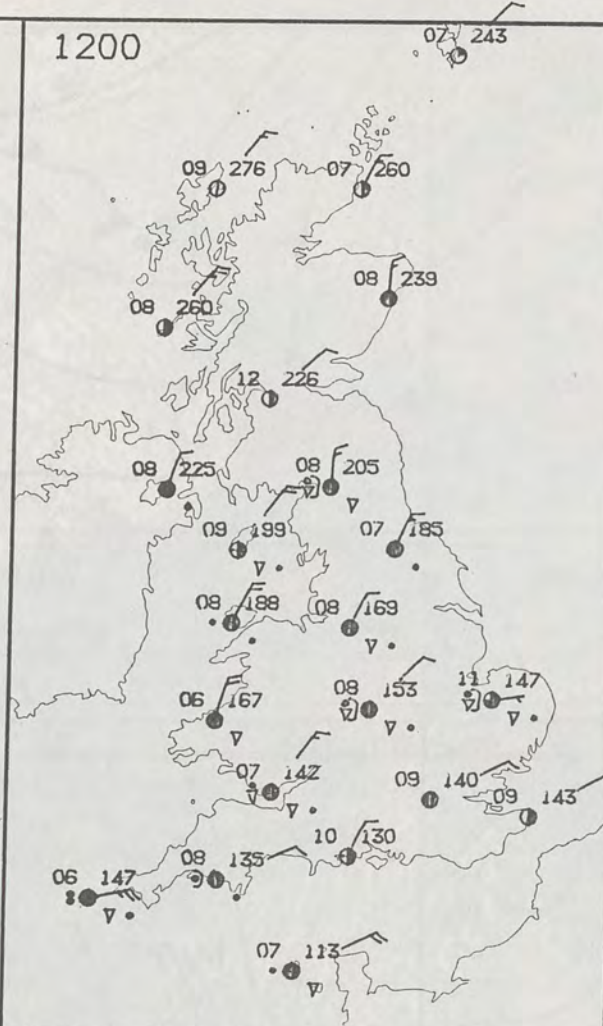




0600

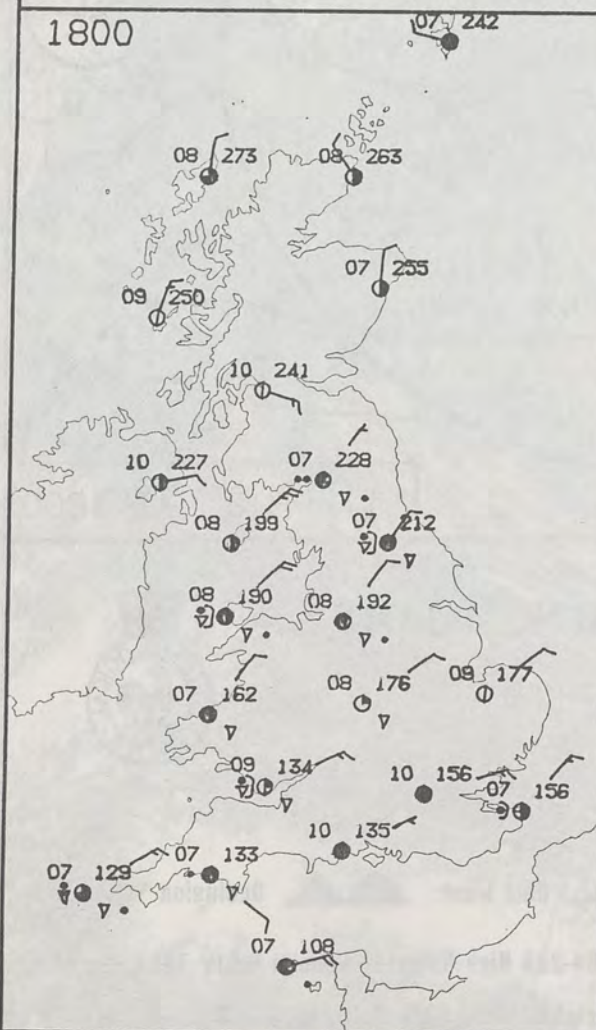


1200

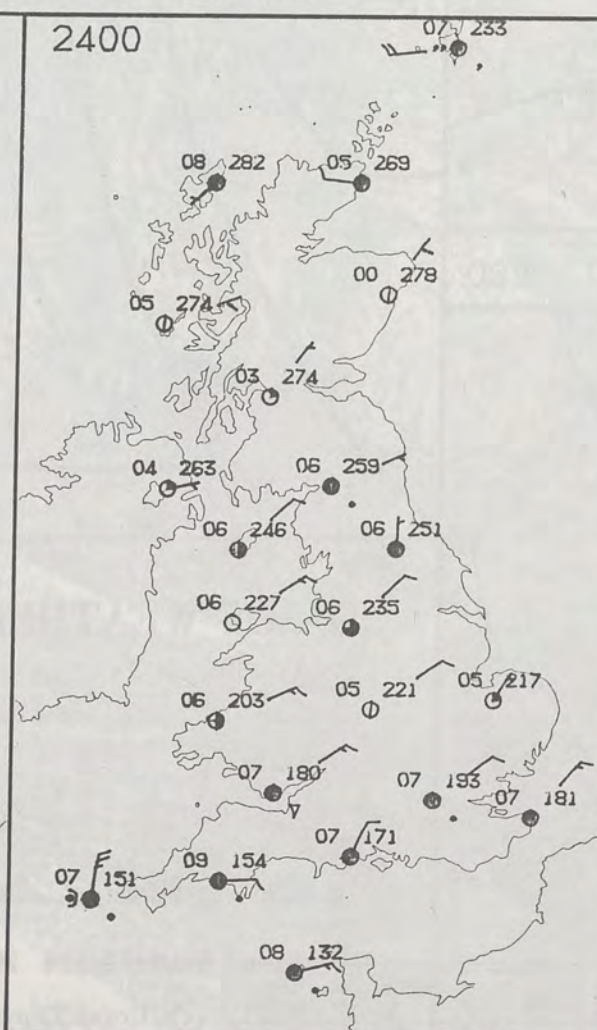


## PLOTTED SURFACE OBSERVATIONS

1800



2400

SUNDAY  
21 APRIL 1985SUMMARY  
OF  
BRITISH WEATHER

The night was mostly clear and cold in southern Britain, with frost in many places. Most central and northern regions had a lot of cloud with showers in places. Some rather more persistent, though mostly light, rain moved southwest from north-east England into the Midlands and Wales.

The rain moved into southwest England in the morning, making it a wet day in Cornwall, with thunder and snow also reported. It became drier further to the north and east, though there was still mostly a lot of cloud and some showers over England and Wales. Parts of East Anglia and the southeast of England had a fair amount of sunshine.

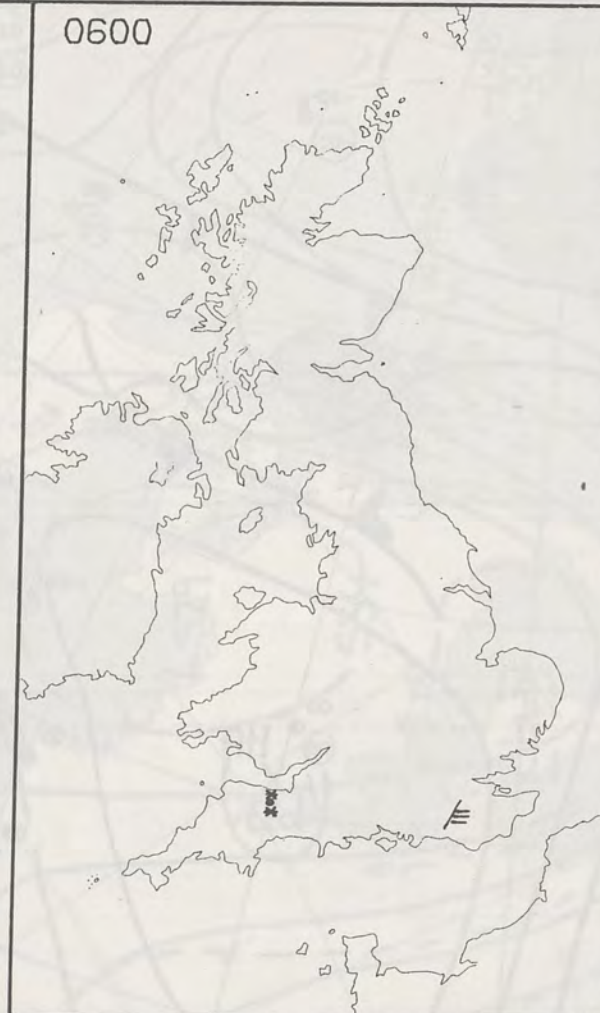
Much of Scotland and Northern Ireland were dry and fairly sunny, though it was more cloudy in the southeast of Scotland with rain in places.

It was mostly rather cold or cold in most parts of Britain, though temperatures were near normal in western Scotland.

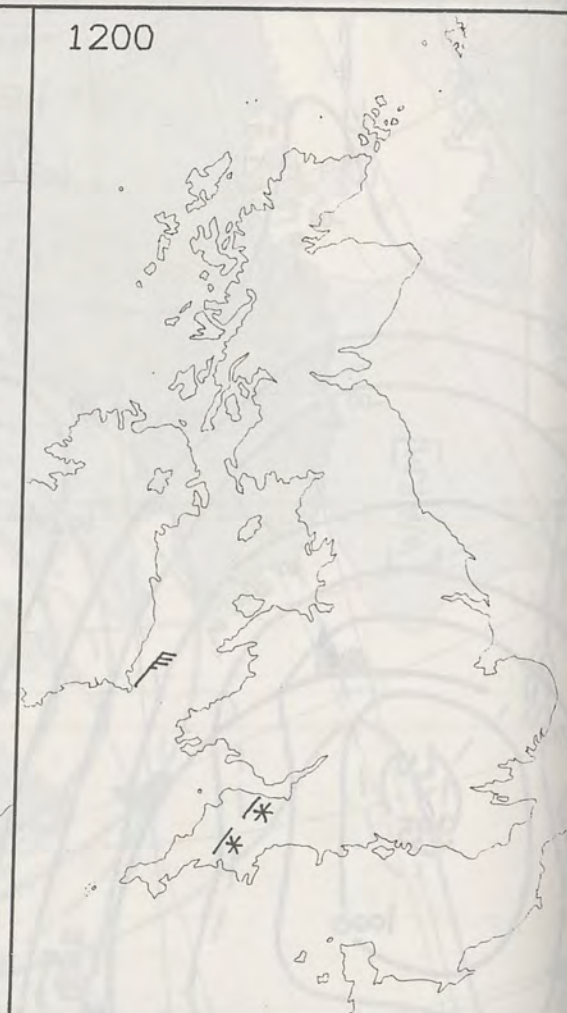
London Weather Centre  
284-286 High Holborn  
London WC1V 7HX  
All times are GMT

© Crown Copyright 1985 All rights reserved

0600

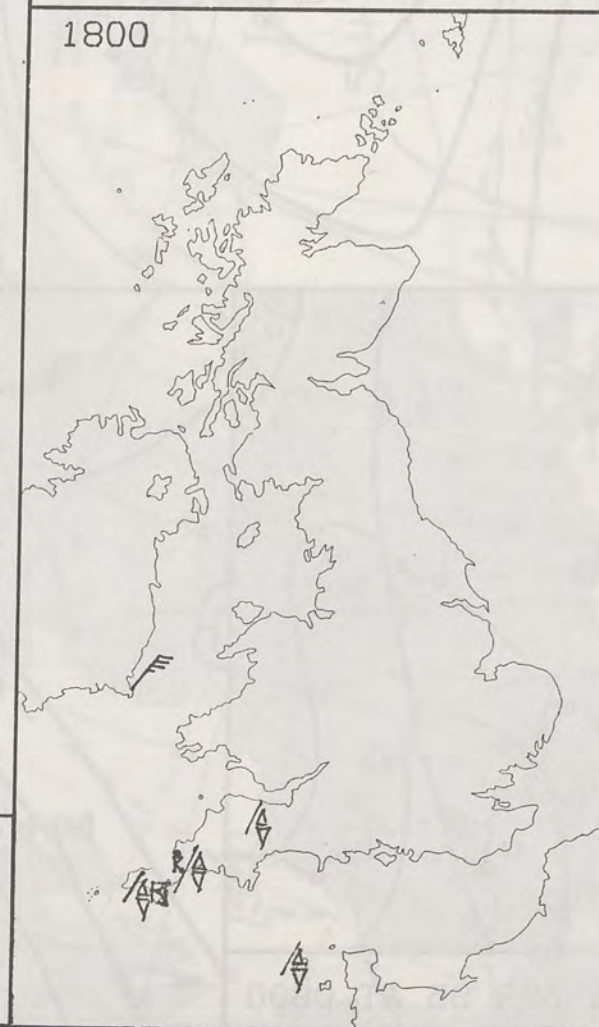


1200

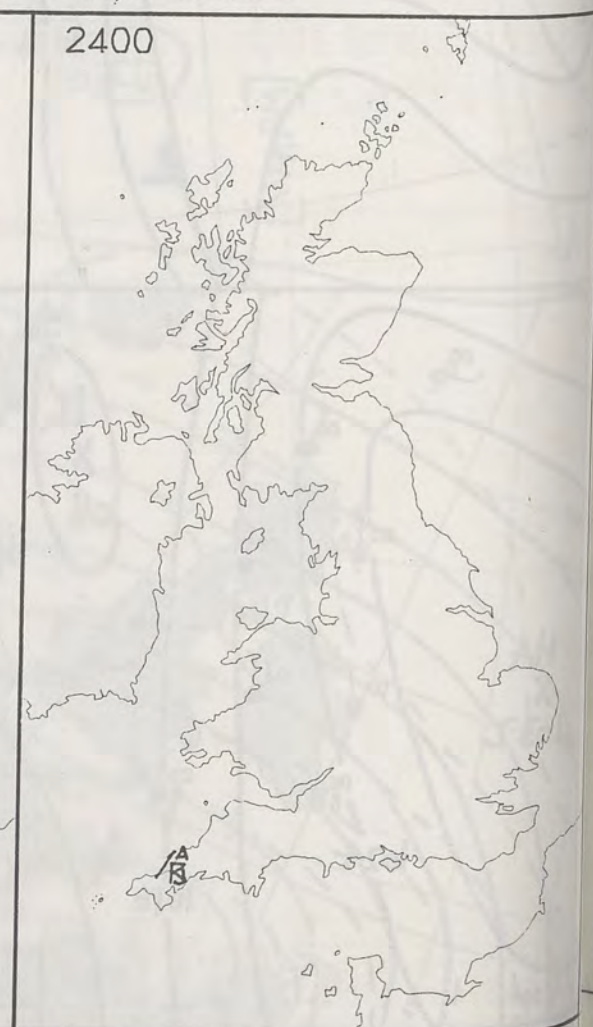


## SIGNIFICANT WEATHER CHARTS

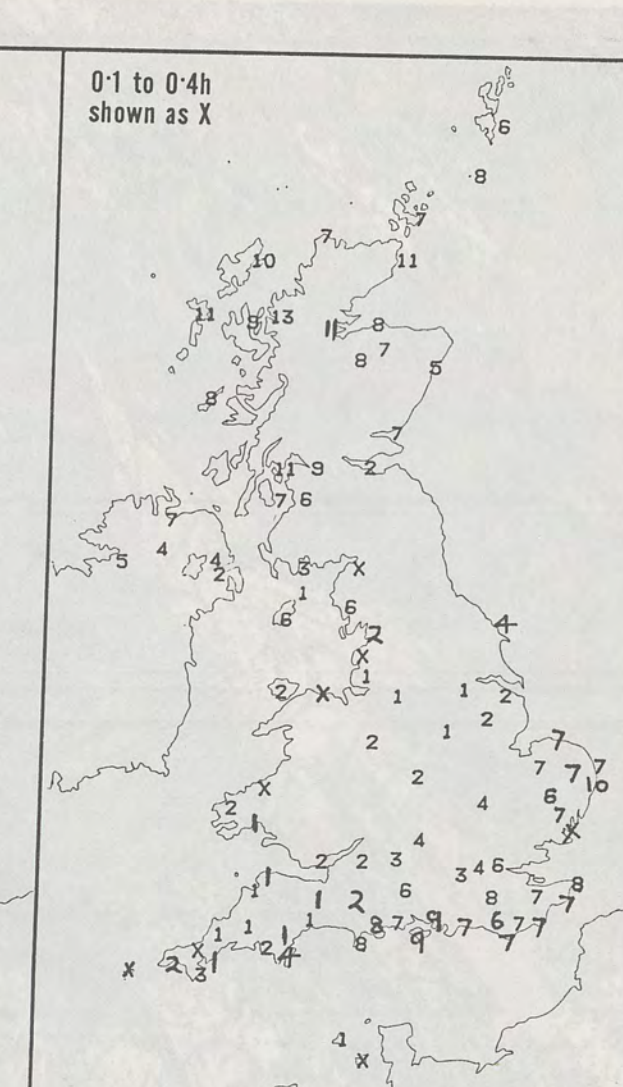
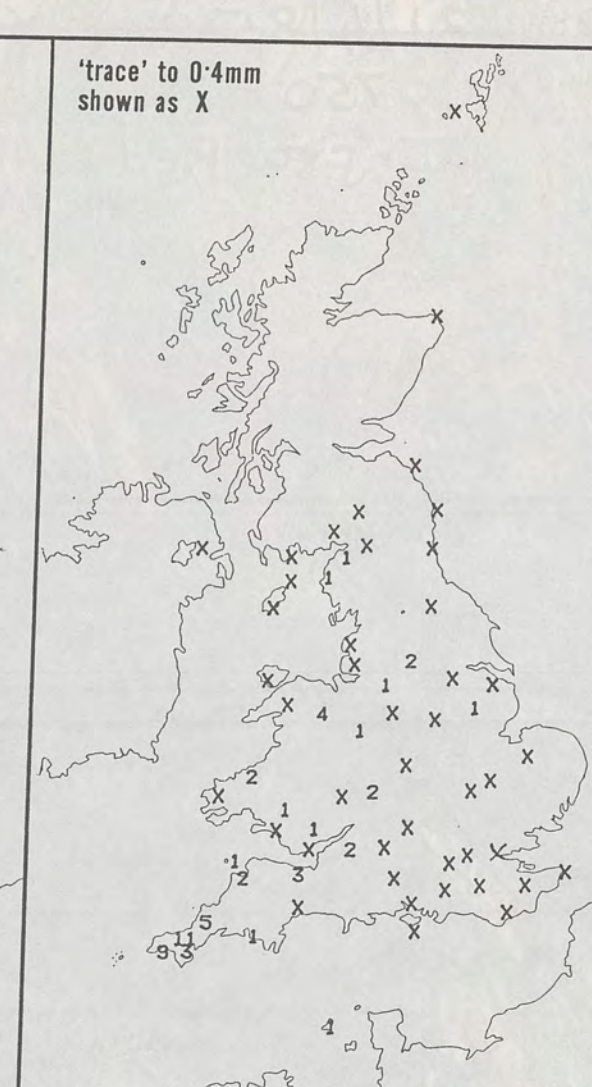
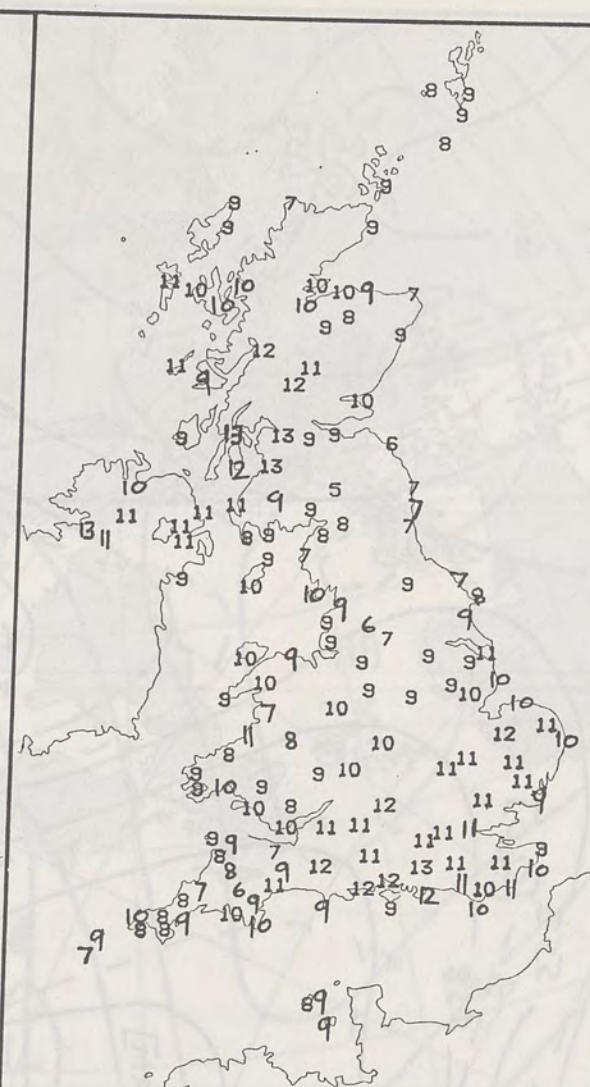
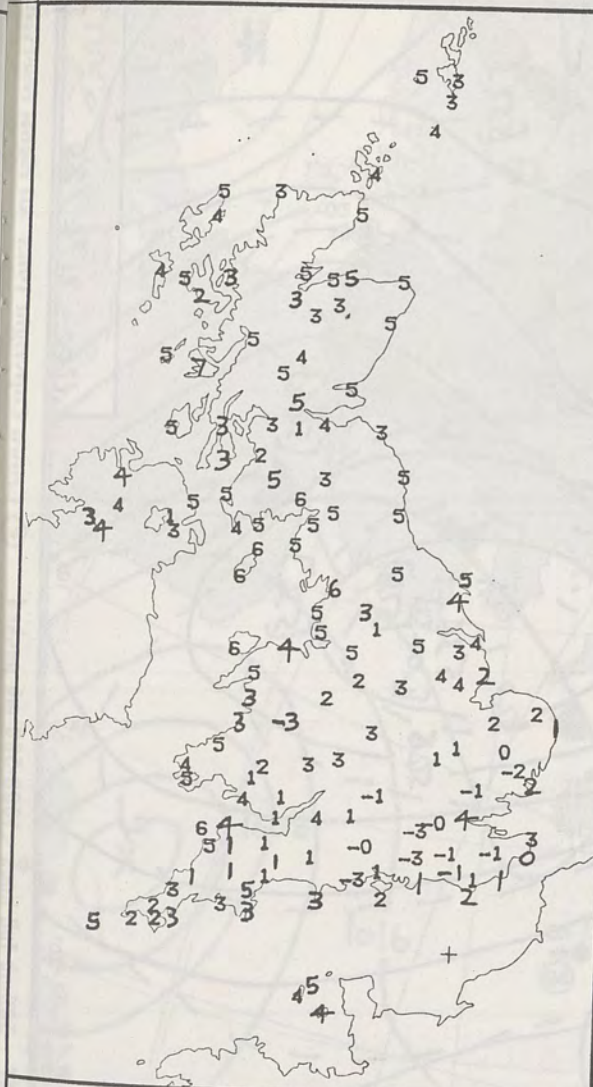
1800



2400







**NIGHT MINIMUM TEMPERATURE (°C)**  
For 12-hour period ending  
0900 ON 21 APR 85

**DAY MAXIMUM TEMPERATURE (°C)**  
For 12-hour period ending  
2100 ON 21 APR 85

**RAINFALL (mm)**  
For 12-hour period ending  
0900 ON 21 APR 85

**RAINFALL (mm)**  
For 12-hour period ending  
2100 ON 21 APR 85

**SUNSHINE (hours)**  
Dawn to dusk  
21 APR 85

**EXTREMES FOR SUNDAY 21ST APRIL 1985**

**Highest maximum** : 13.2°C Dhu Loch (Isle of Bute)

**Lowest maximum** : 4.8°C Eskdalemuir (Dumfries and Galloway)

**Lowest minimum** : -3.4°C Liphook (Hampshire)

**Lowest grass minimum** : -7.9°C Bracknell/Beaufort Park (Berkshire)

**Most rain (24 hours from 0900 GMT)** : 17.0 mm St Mary's (Isles of Scilly)

**Most sun** : 12.8 hours Diabaig (Loch Torridon/West Scotland)

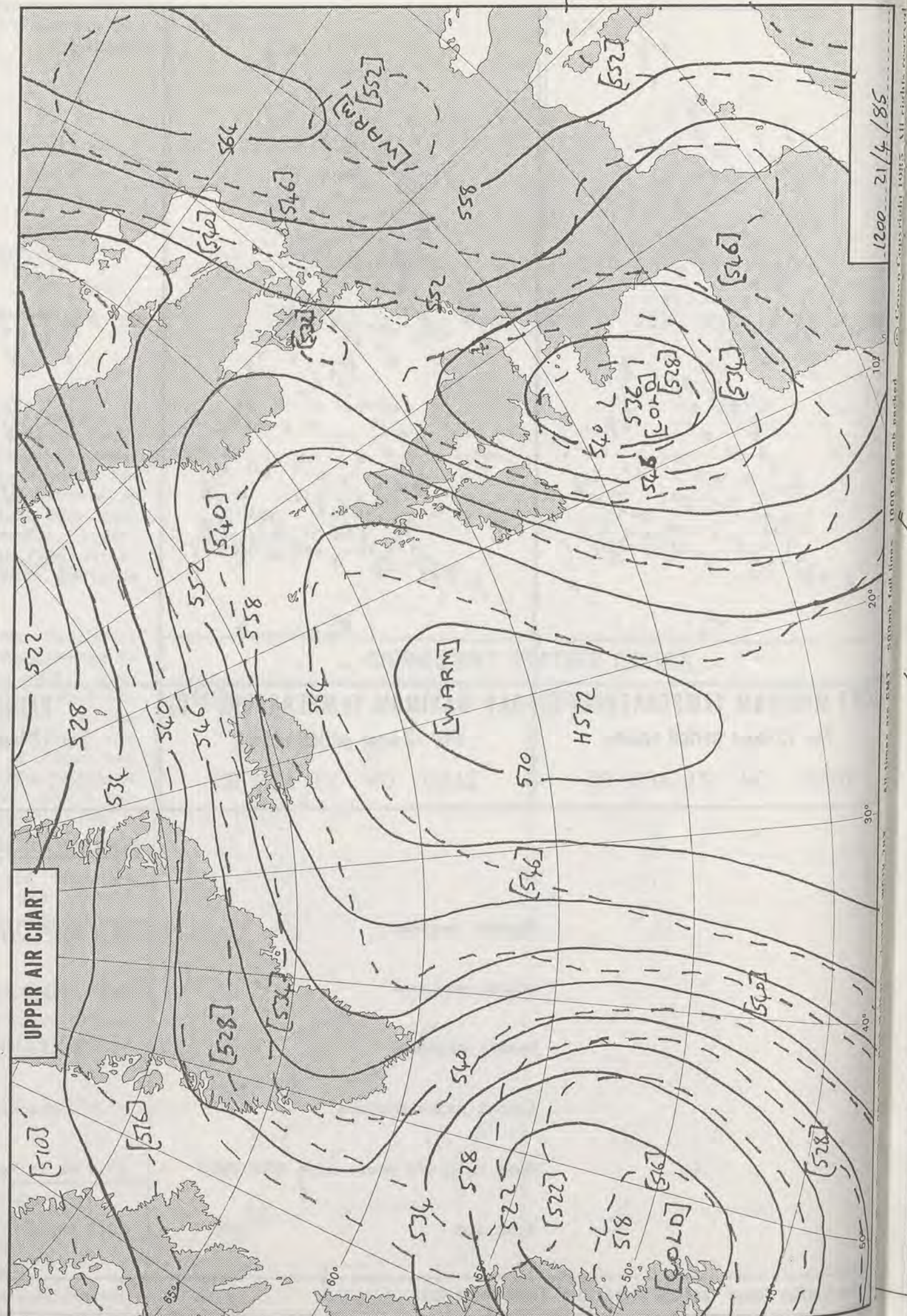
METEOROLOGICAL  
OFFICE  
26 APR 1985  
LIBRARY

**DAILY  
WEATHER  
SUMMARY**





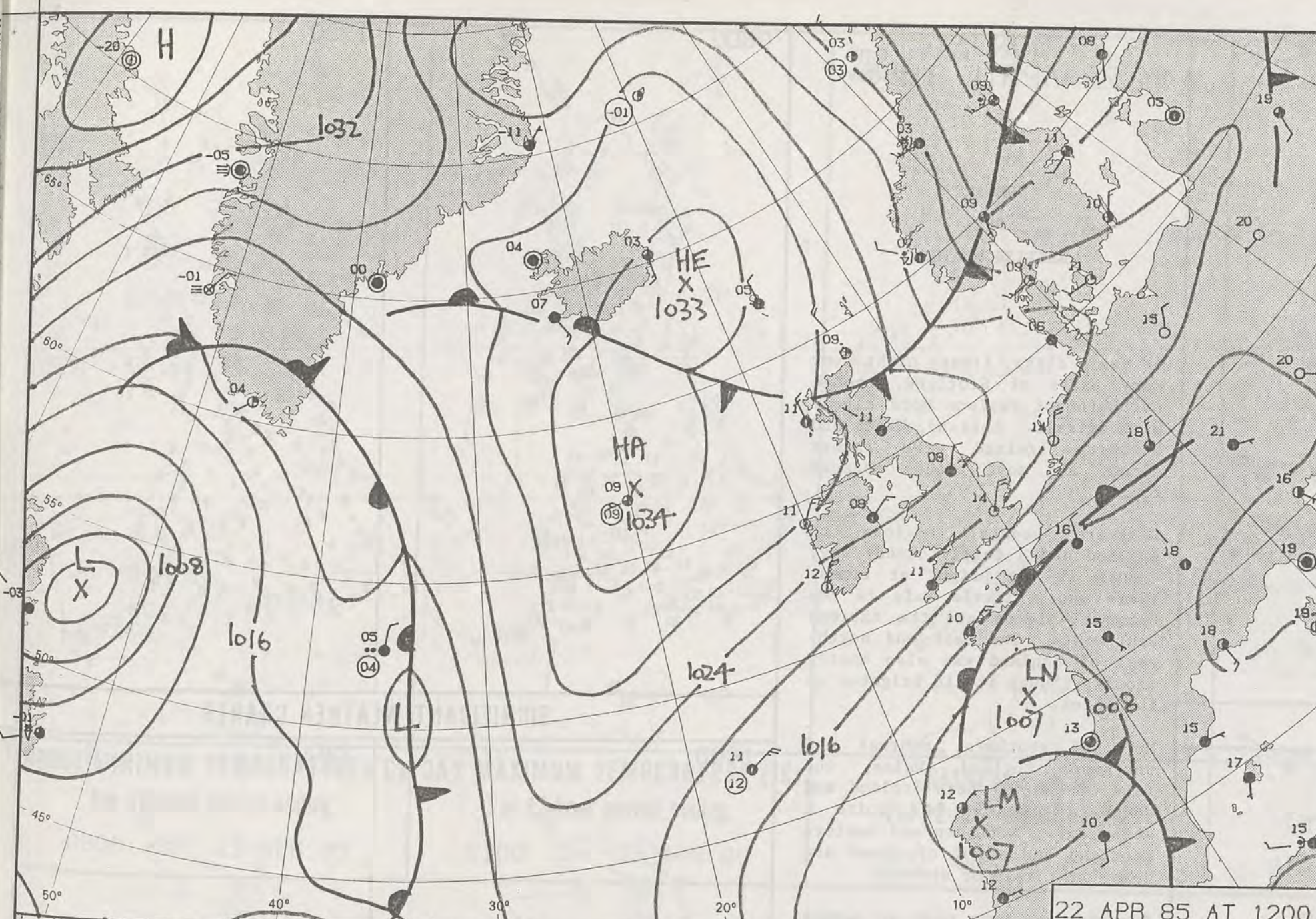
21/4/85  
0750  
Infra Red



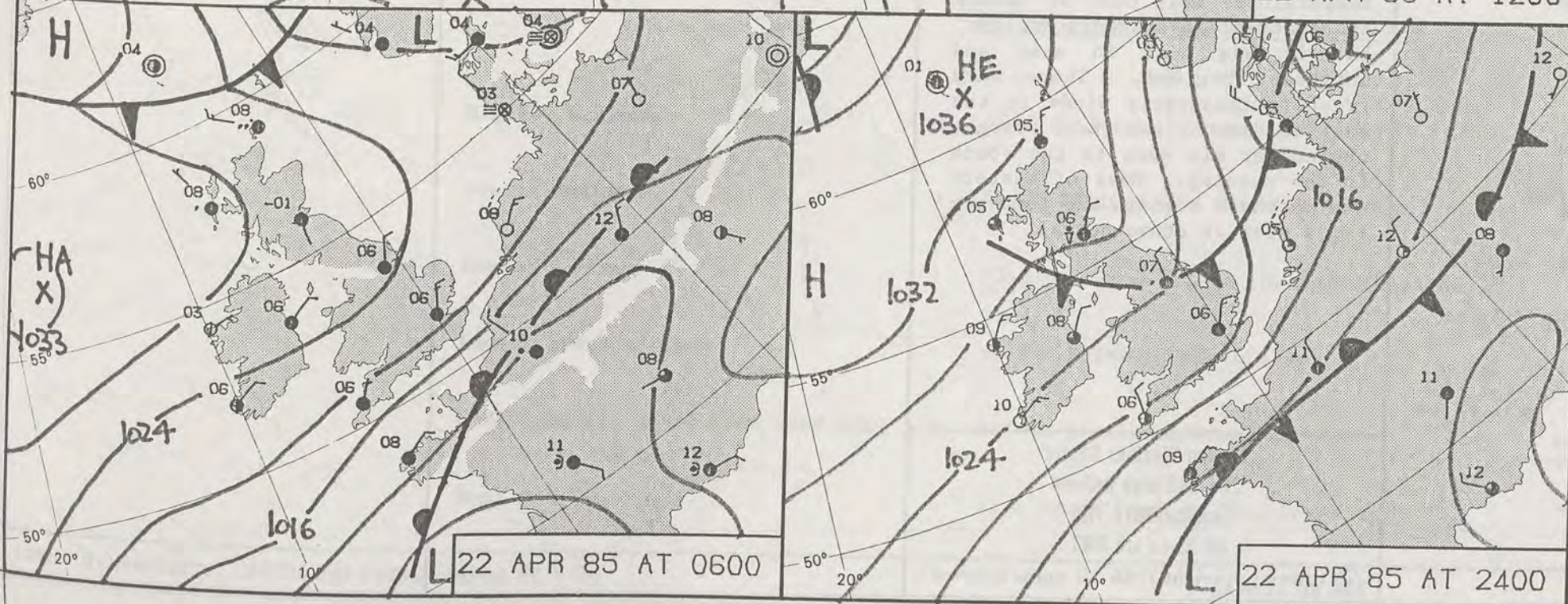
1200 21/4/85



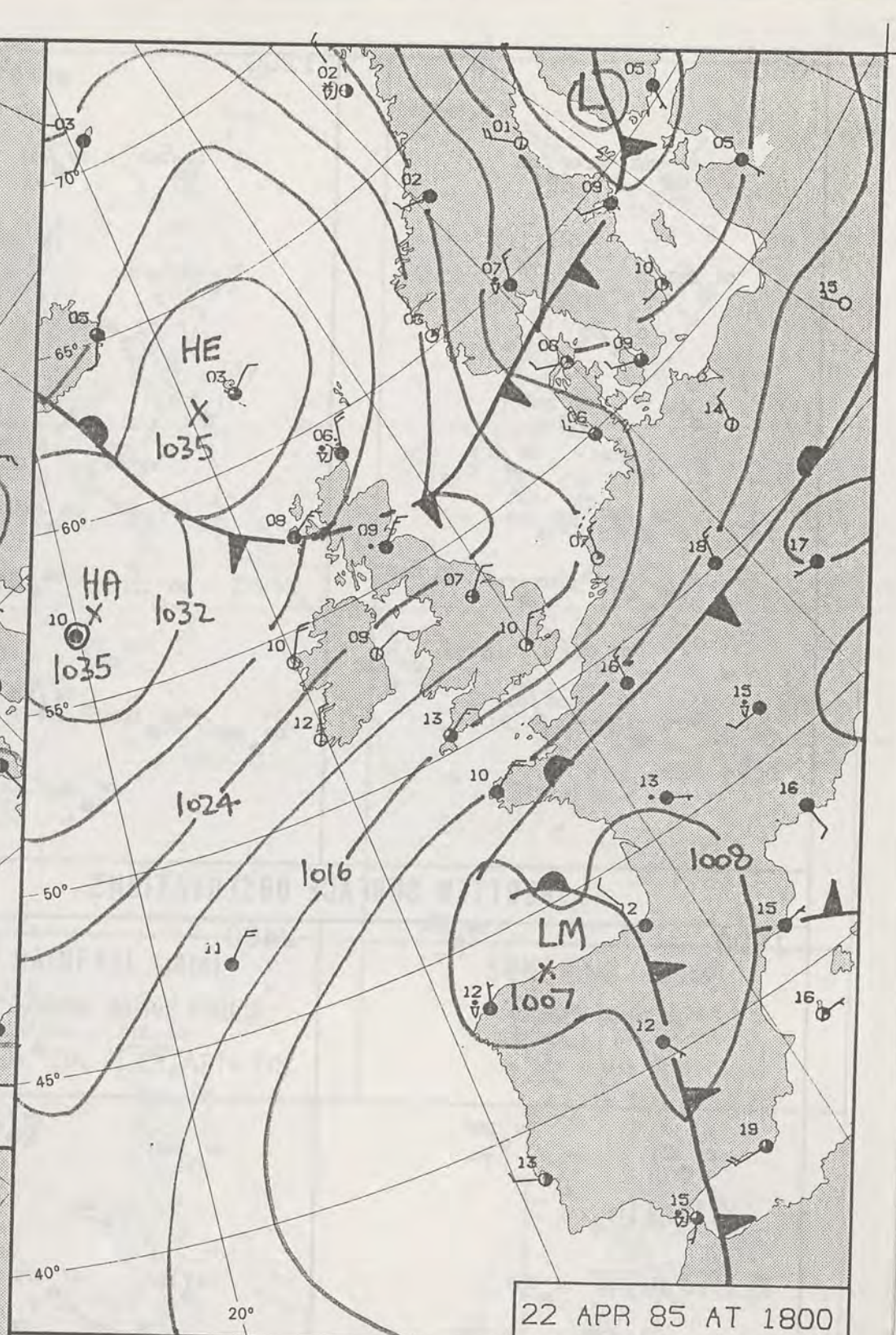
1200 21/4/85



22 APR 85 AT 1200



22 APR 85 AT 0600



22 APR 85 AT 1800

# DAILY WEATHER SUMMARY

FOR

MONDAY 22 APRIL 1985

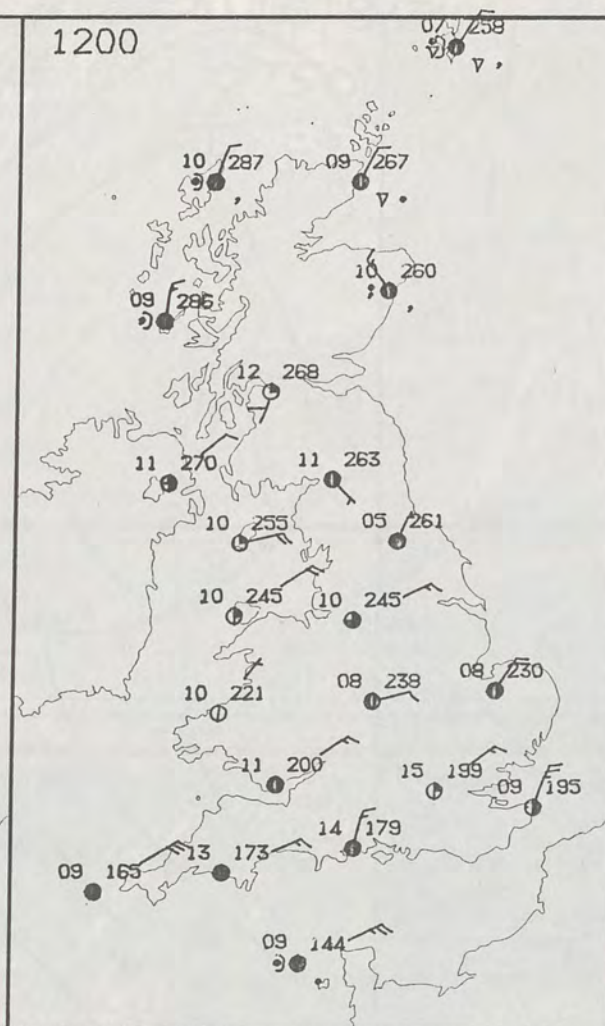
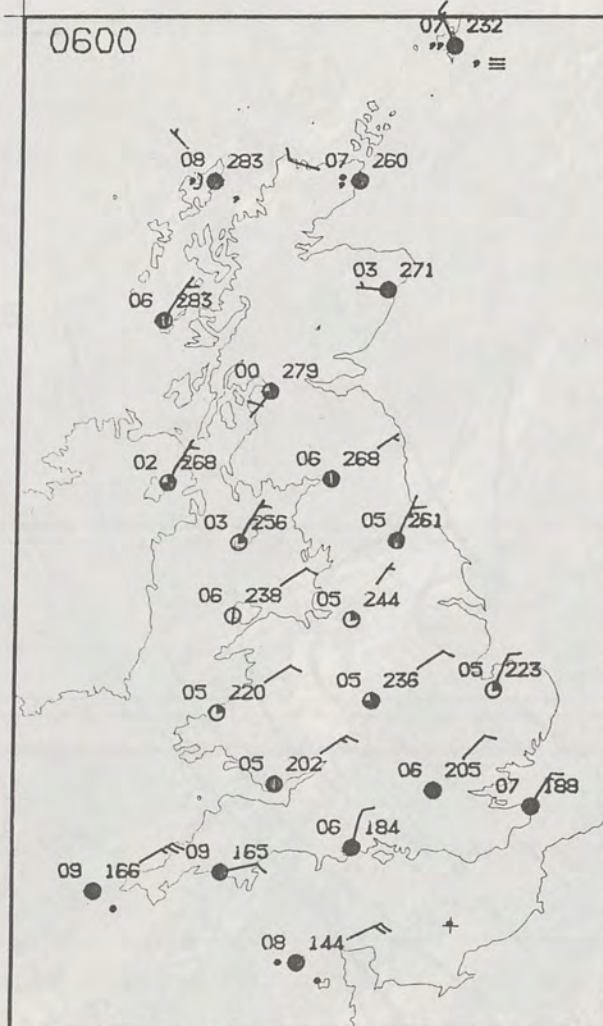
Warm front Cold front Occlusion

London Weather Centre 284-286 High Holborn London WC1V 7HX

© Crown Copyright 1985 All rights reserved







MONDAY  
22 APRIL 1985

# SUMMARY OF BRITISH WEATHER

It was a clear, frosty night over many parts of Scotland, though northernmost regions were cloudy with drizzle. England, Wales and Northern Ireland were rather cloudy and most places escaped frost.

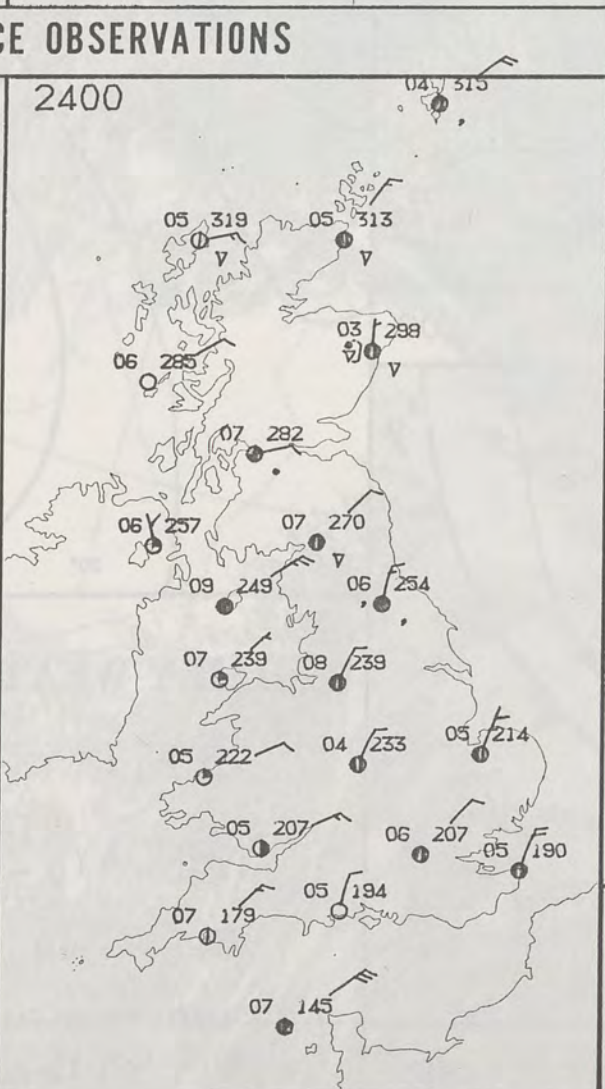
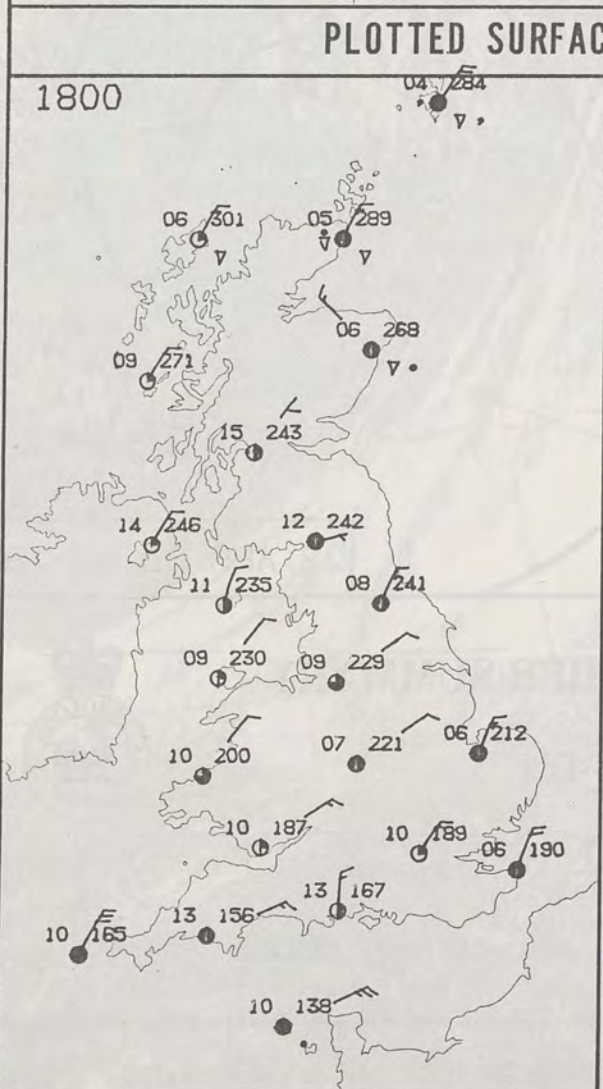
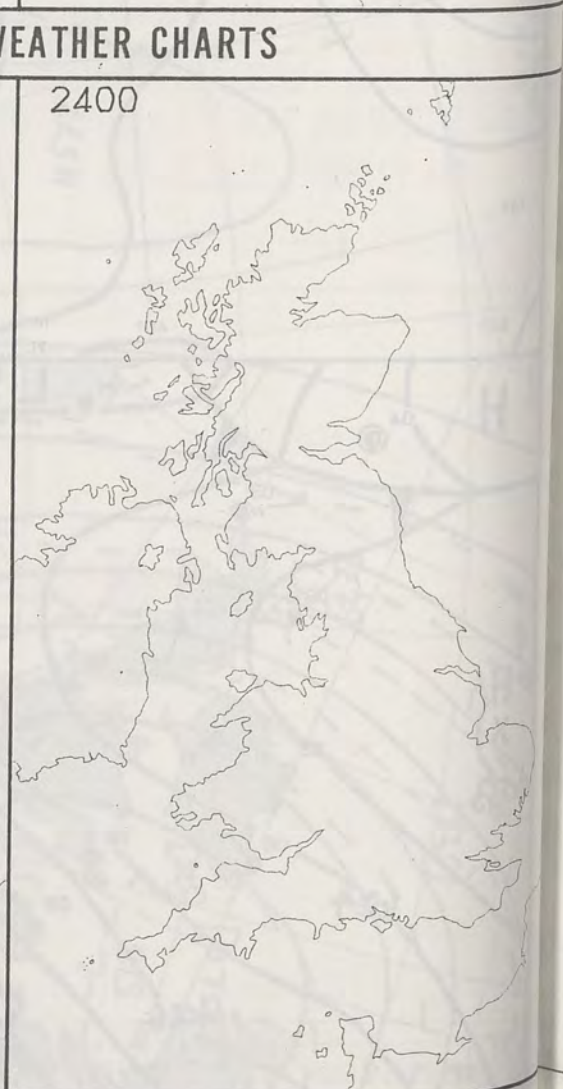
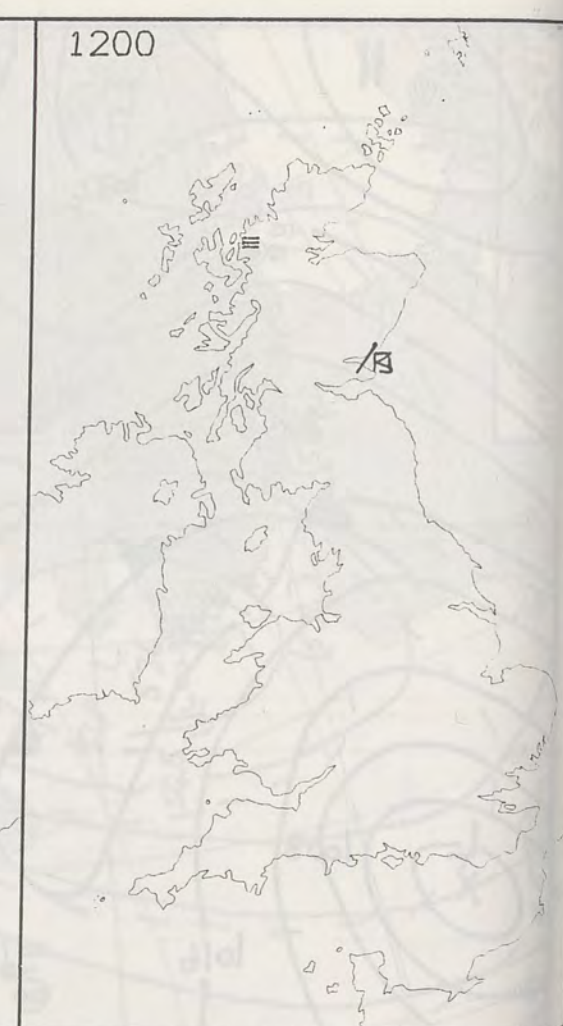
Southern coastal regions of England had a fairly cloudy day, though it was bright at times. There was a little rain in the Channel Islands and the extreme southwest. The east and north-east of England was also mostly cloudy, though it did brighten up in places.

Much of southern, central and northwest England, Wales, the Isle of Man, Northern Ireland and southern Scotland had quite a sunny day. Northern and eastern Scotland had a lot of cloud and some light rain or showers.

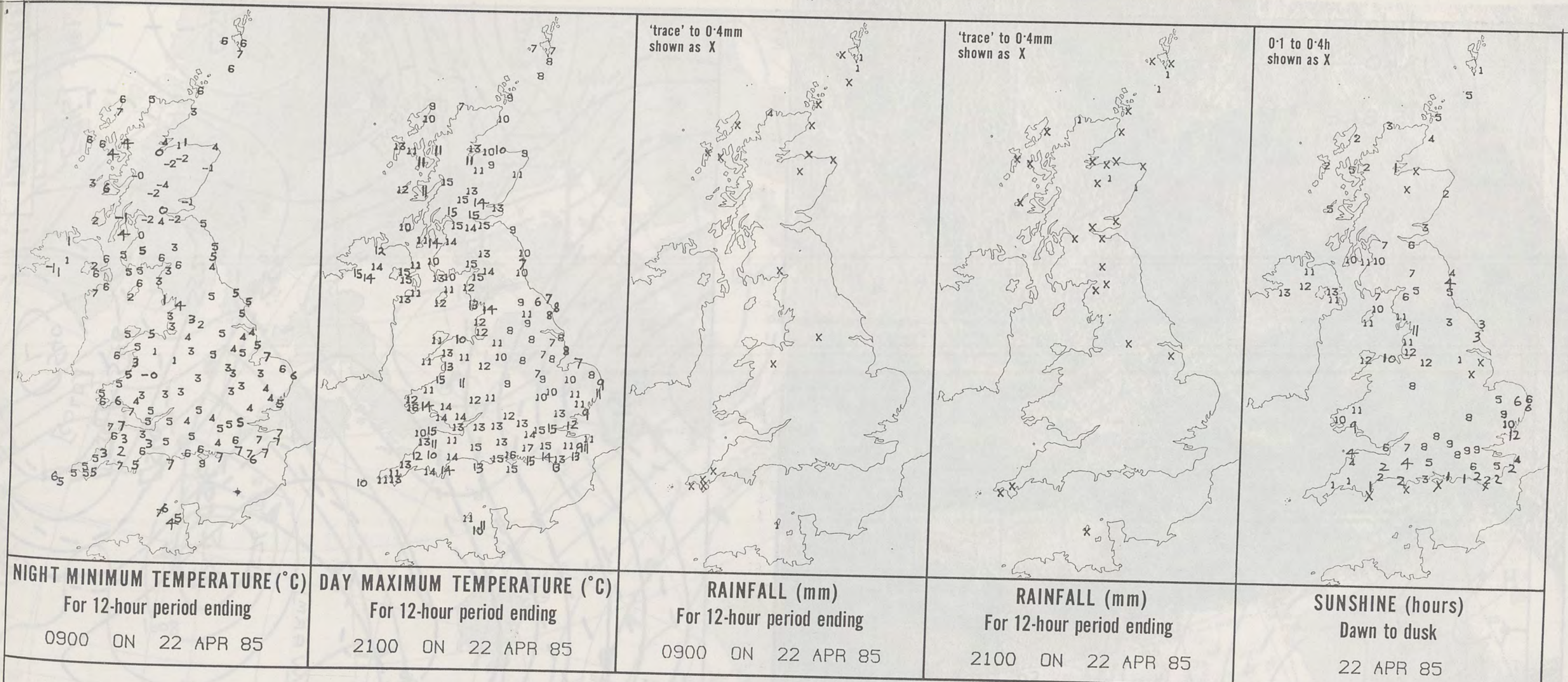
Temperatures were near or rather above normal in southern England, but it was cold in east and northeast England. There were fresh northeasterly winds in the east and south, and these brought the colder air down to the south in the evening. Most of western and northern Britain had temperatures near or above normal.

London Weather Centre  
284-286 High Holborn  
London WC1V 7HX  
All times are GMT

© Crown Copyright 1985 All rights reserved







EXTREMES FOR MONDAY 22ND APRIL 1985

Highest maximum	: 16.6°C Liphook (Hampshire)
Lowest maximum	: 5.6°C Fylingdales (North Yorkshire)
Lowest minimum	: -3.8°C Tummel Bridge (Grampian/Tayside)
Lowest grass minimum	: -8.8°C Edinburgh/Turnhouse
Most rain (24 hours from 0900 GMT)	: 2.0 mm Glenlivet/Grampian
Most sun	: 13.0 hours Corgary (Co. Fermanagh)

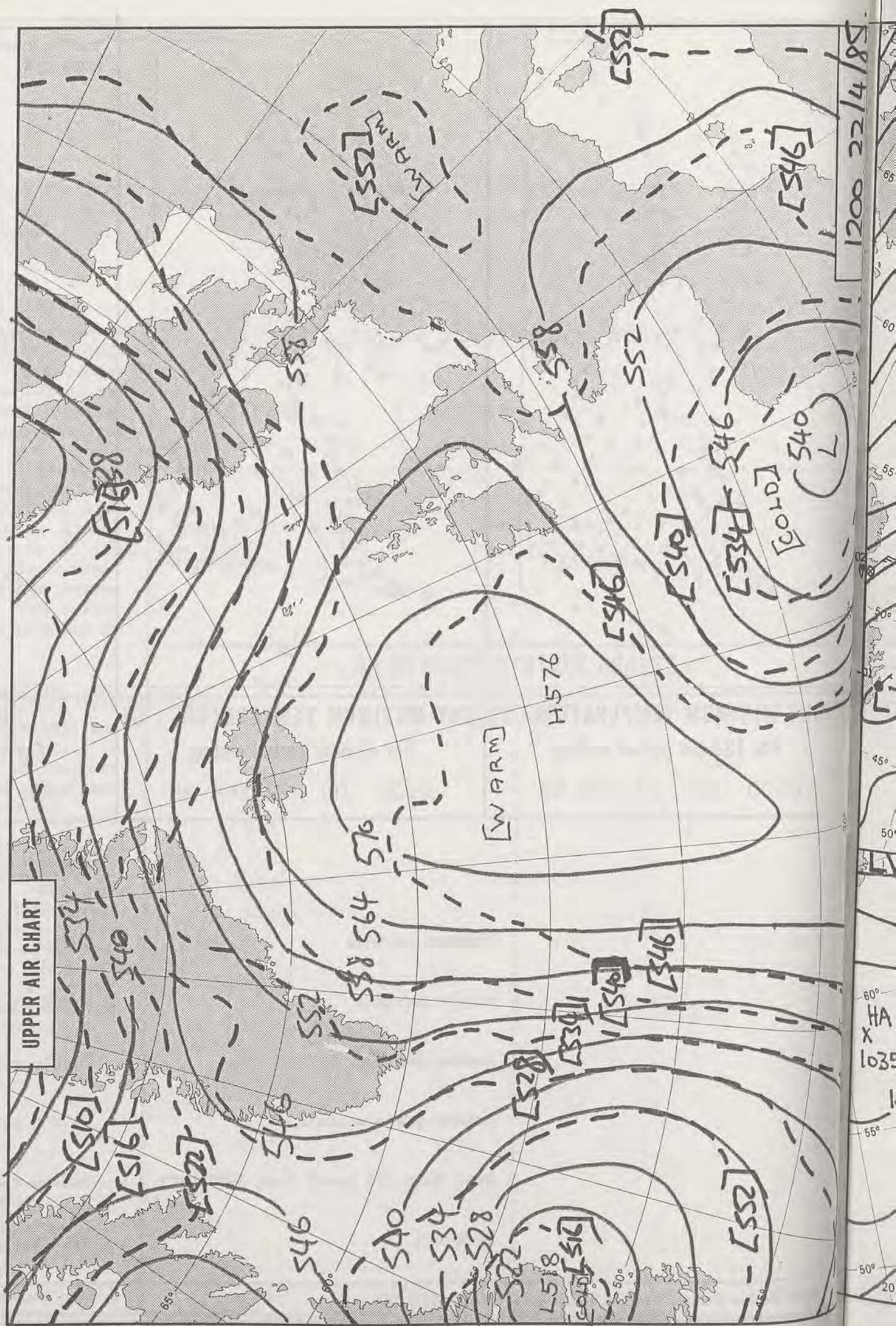


**DAILY  
WEATHER  
SUMMARY**



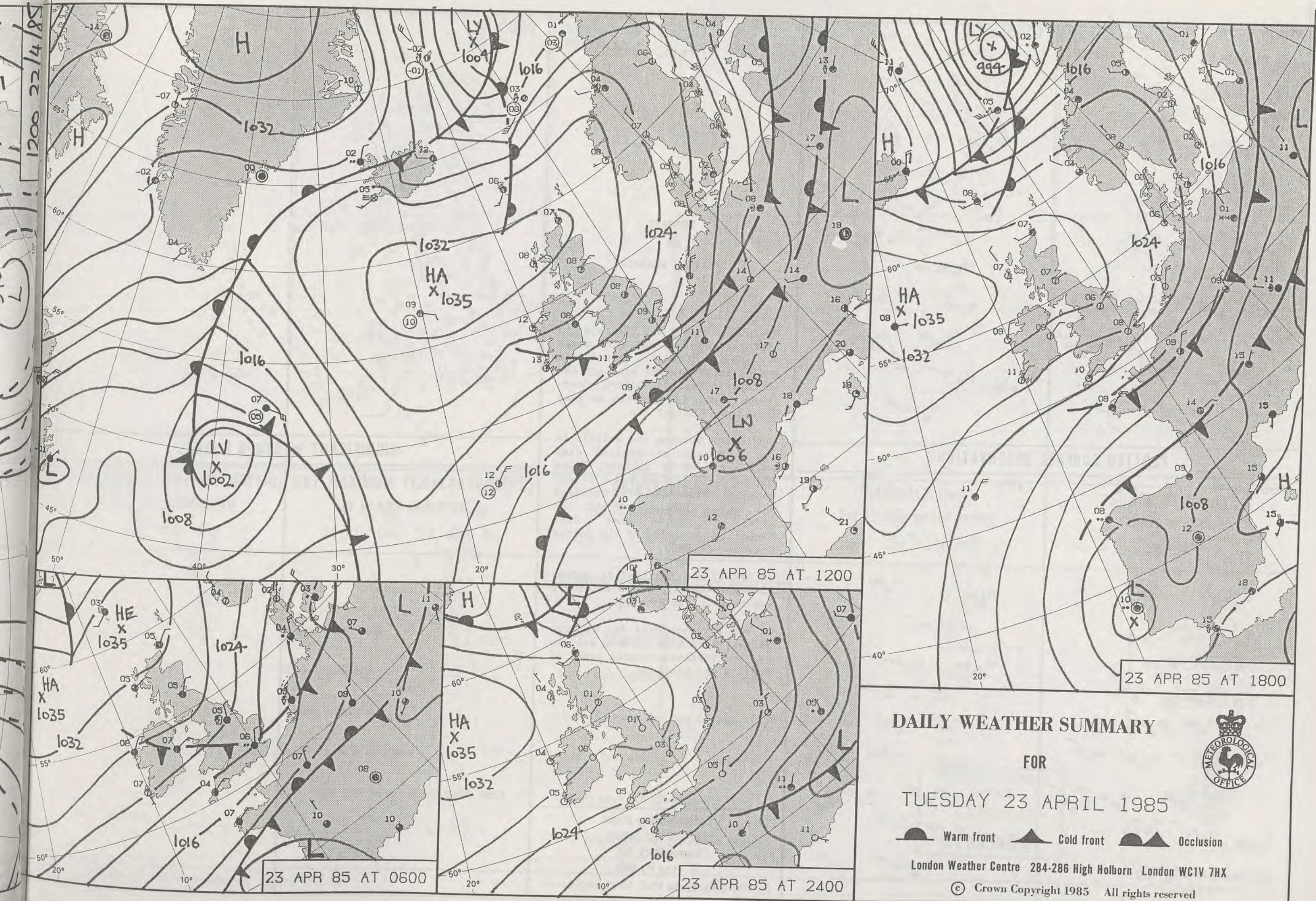


VISIBLE





1200 22/4/85

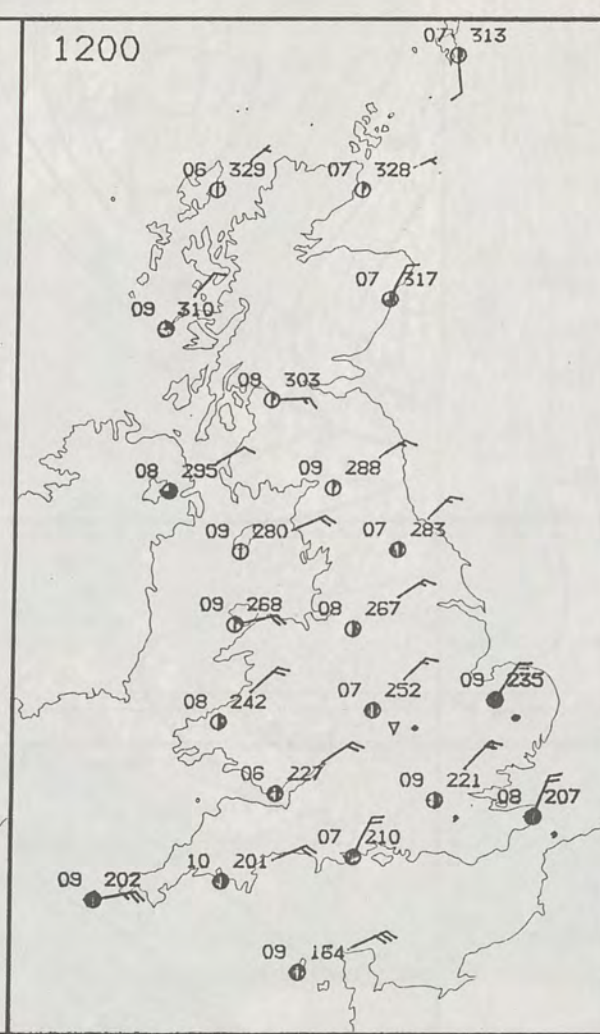
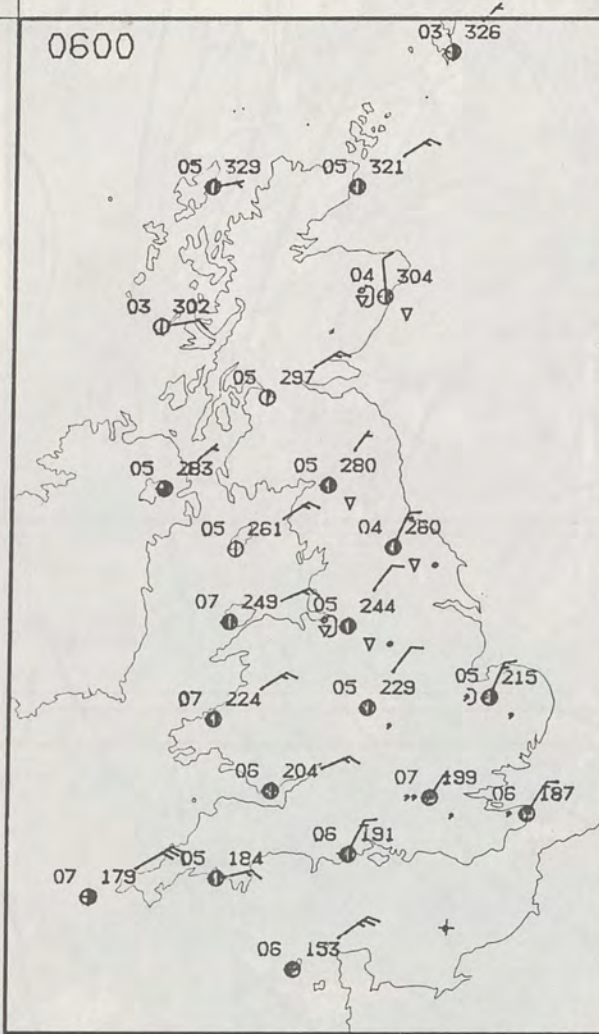


DAILY WEATHER SUMMARY  
FOR  
TUESDAY 23 APRIL 1985



London Weather Centre 284-286 High Holborn London WC1V 7HX  
© Crown Copyright 1985 All rights reserved





TUESDAY  
23 APRIL 1985

SUMMARY  
OF  
BRITISH WEATHER

Overnight there was drizzle in northeast England and this moved down to the Midlands, East Anglia and parts of central southern and southeast England before dawn. There were a few showers in east Scotland overnight too.

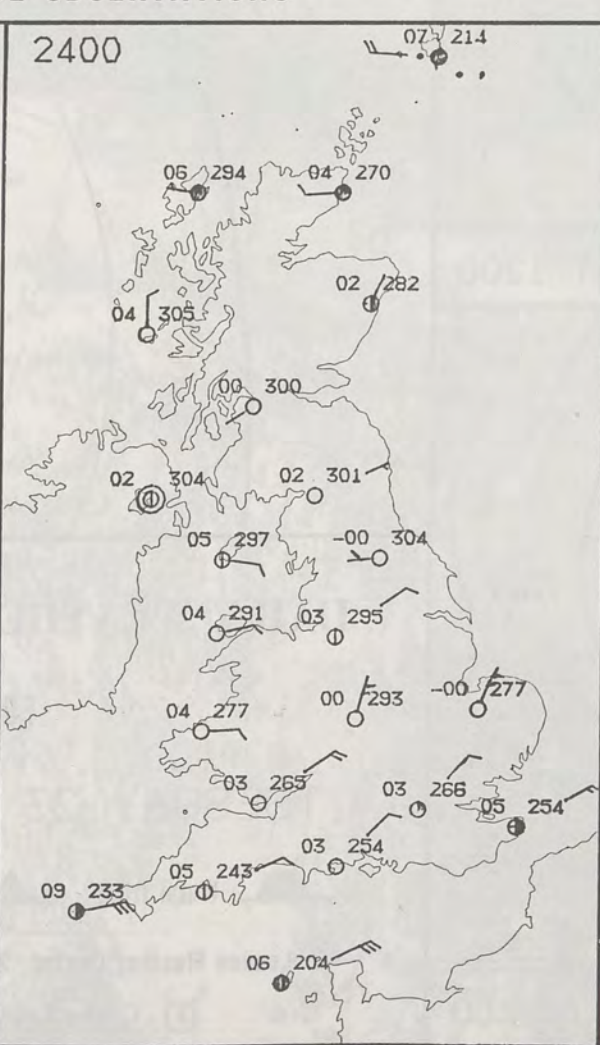
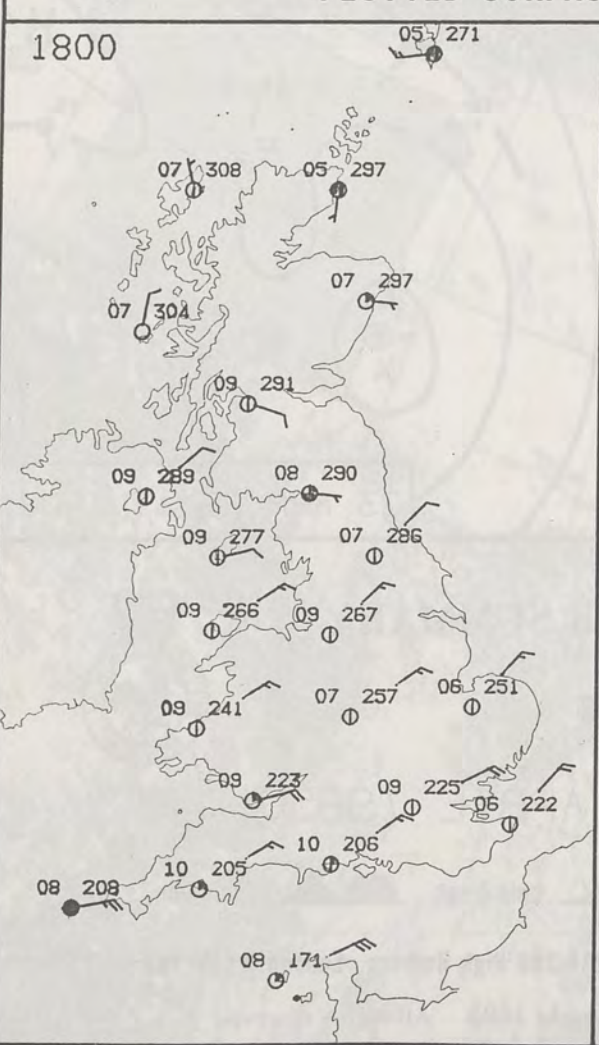
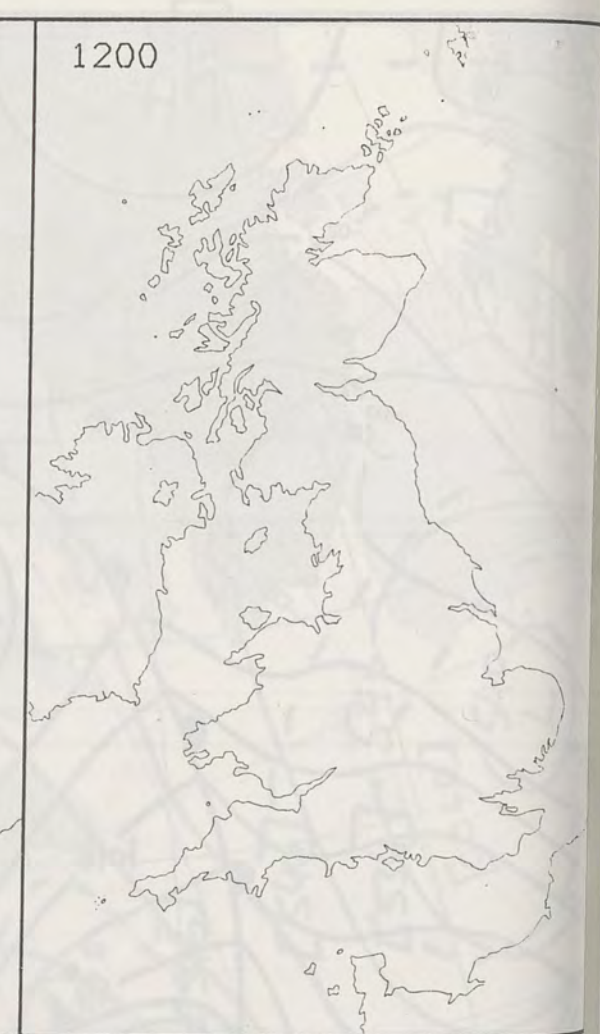
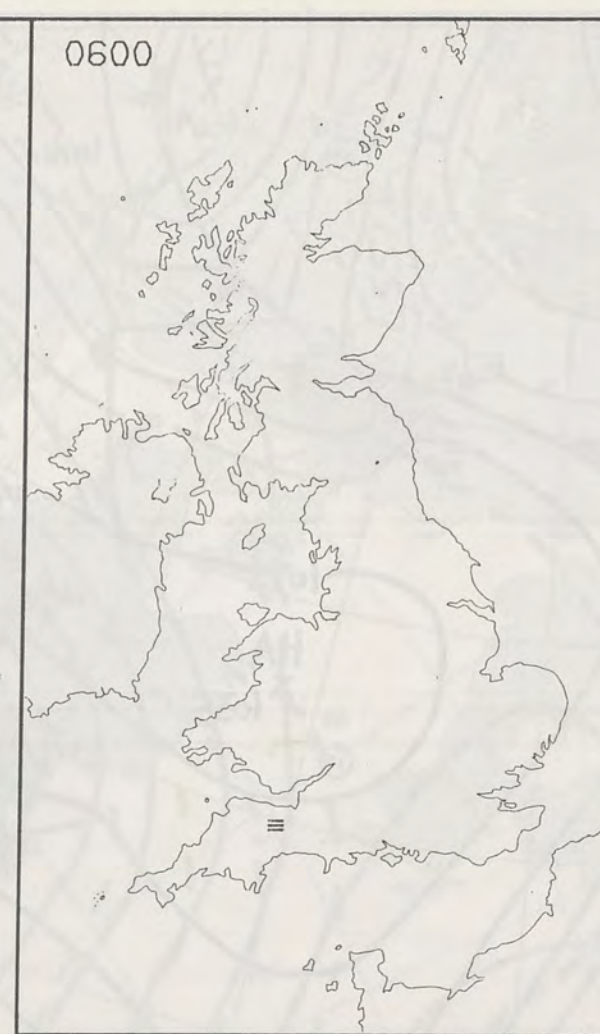
During the morning the drizzle in the southeast of England died away but most of England, Wales and Northern Ireland had a cloudy morning. The cloud over Scotland was more broken, and in the afternoon the skies over virtually the whole of the United Kingdom cleared.

In Orkney and Shetland it became cloudy in the afternoon and there was rain in the evening.

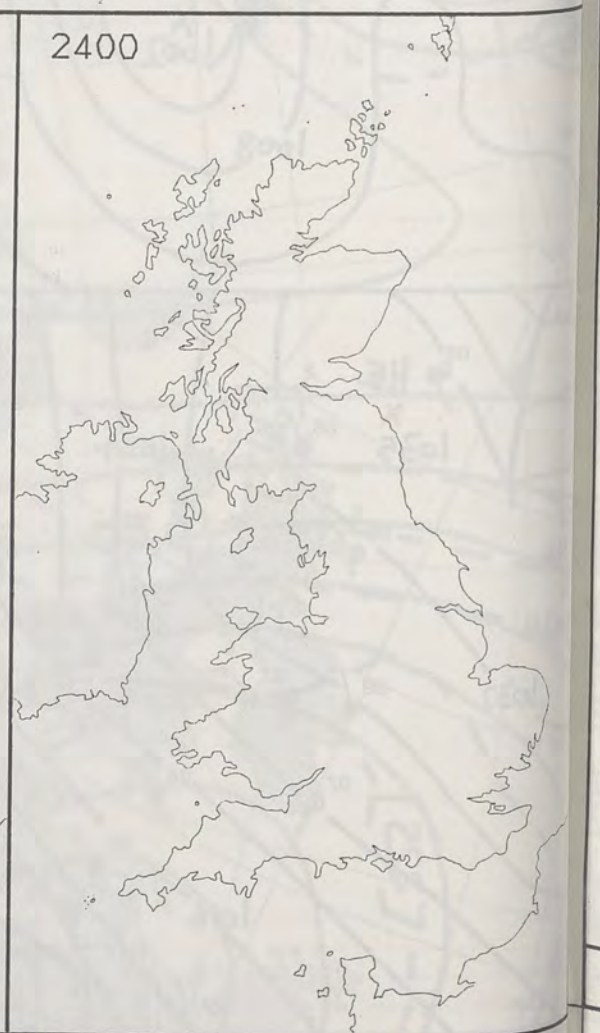
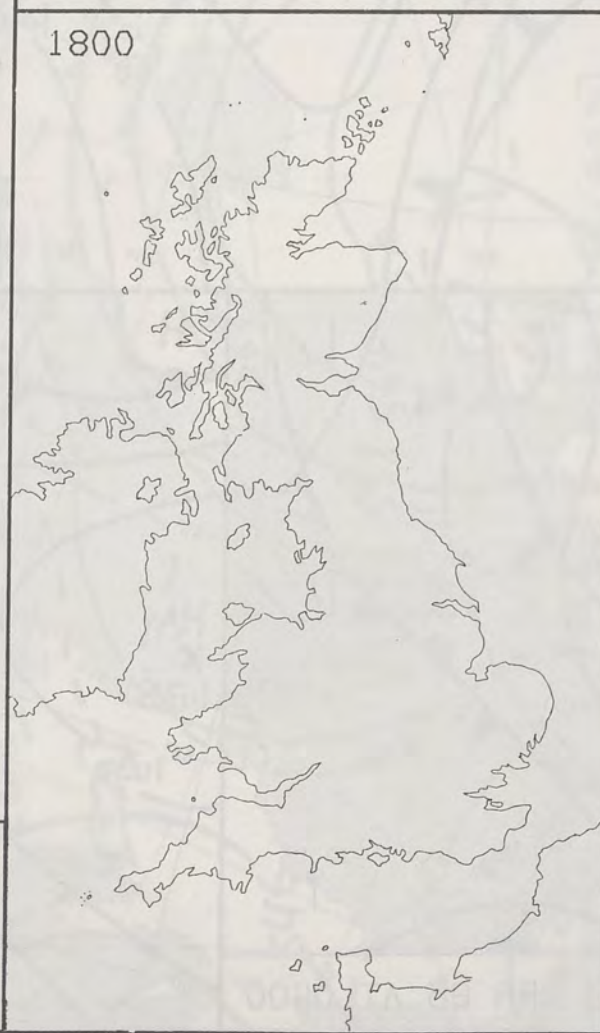
It was a rather cold day in most places, even cold in many eastern and southeastern coastal areas of England and Scotland.

London Weather Centre  
284-286 High Holborn  
London WC1V 7HX  
All times are GMT

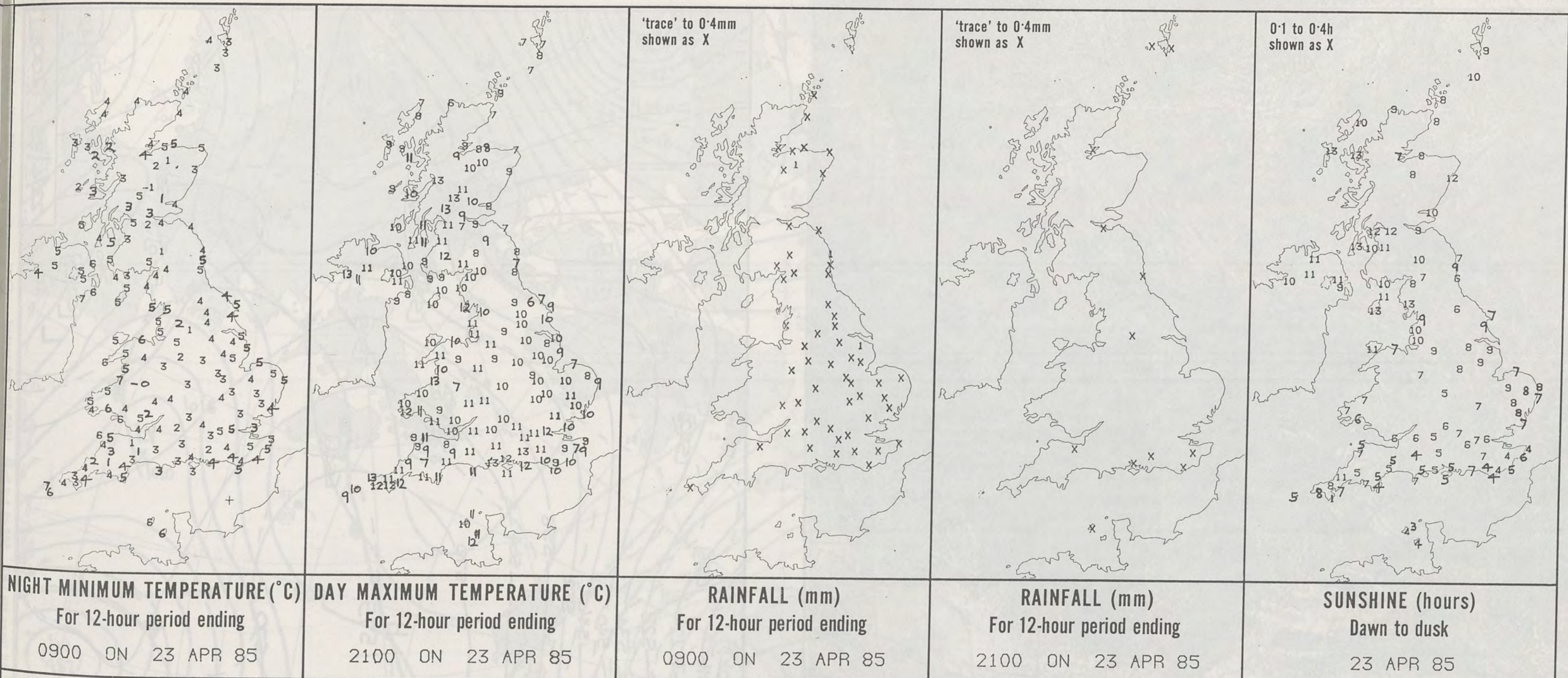
© Crown Copyright 1985 All rights reserved



SIGNIFICANT WEATHER CHARTS







**EXTREMES FOR TUESDAY 23RD APRIL 1985**

Highest maximum	: 12.9°C Penzance (Cornwall)
Lowest maximum	: 5.8°C Fylingdales (North Yorkshire)
Lowest minimum	: -1.4°C Tummel Bridge (Grampians/Tayside)
Lowest grass minimum	: -3.8°C Cellarhead (Nr. Stoke-on-Trent/Staffs)
Most rain (24 hours from 0900 GMT)	: 3.5 mm Lerwick (Shetland)
Most sun	: 13.3 hrs Prabost (Isle of Skye)




**DAILY  
WEATHER  
SUMMARY**

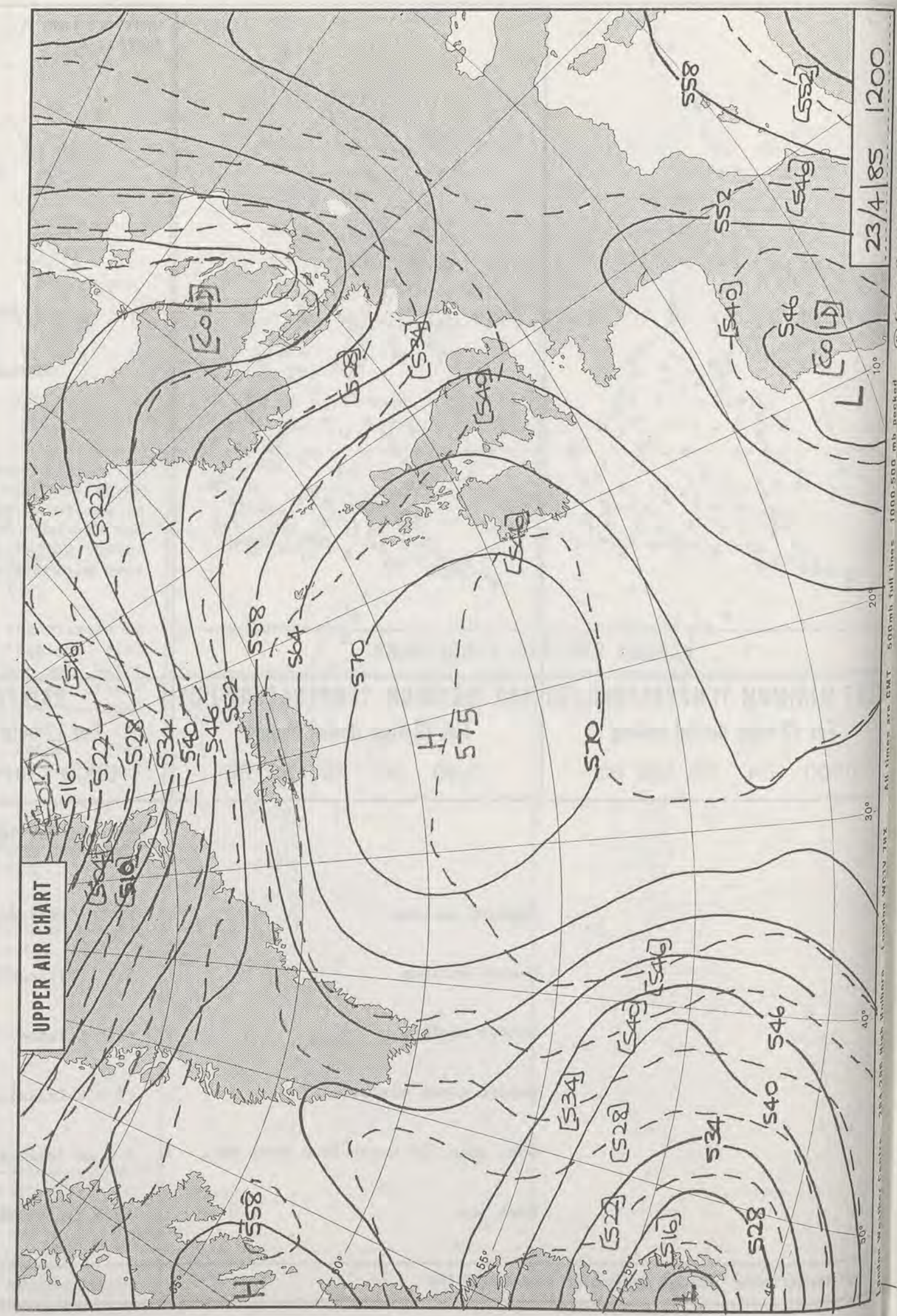


© Crown Copyright 1985  
All rights reserved





23/4/85  
1330  
VISIBLE



UPPER AIR CHART

23/4/85 1200

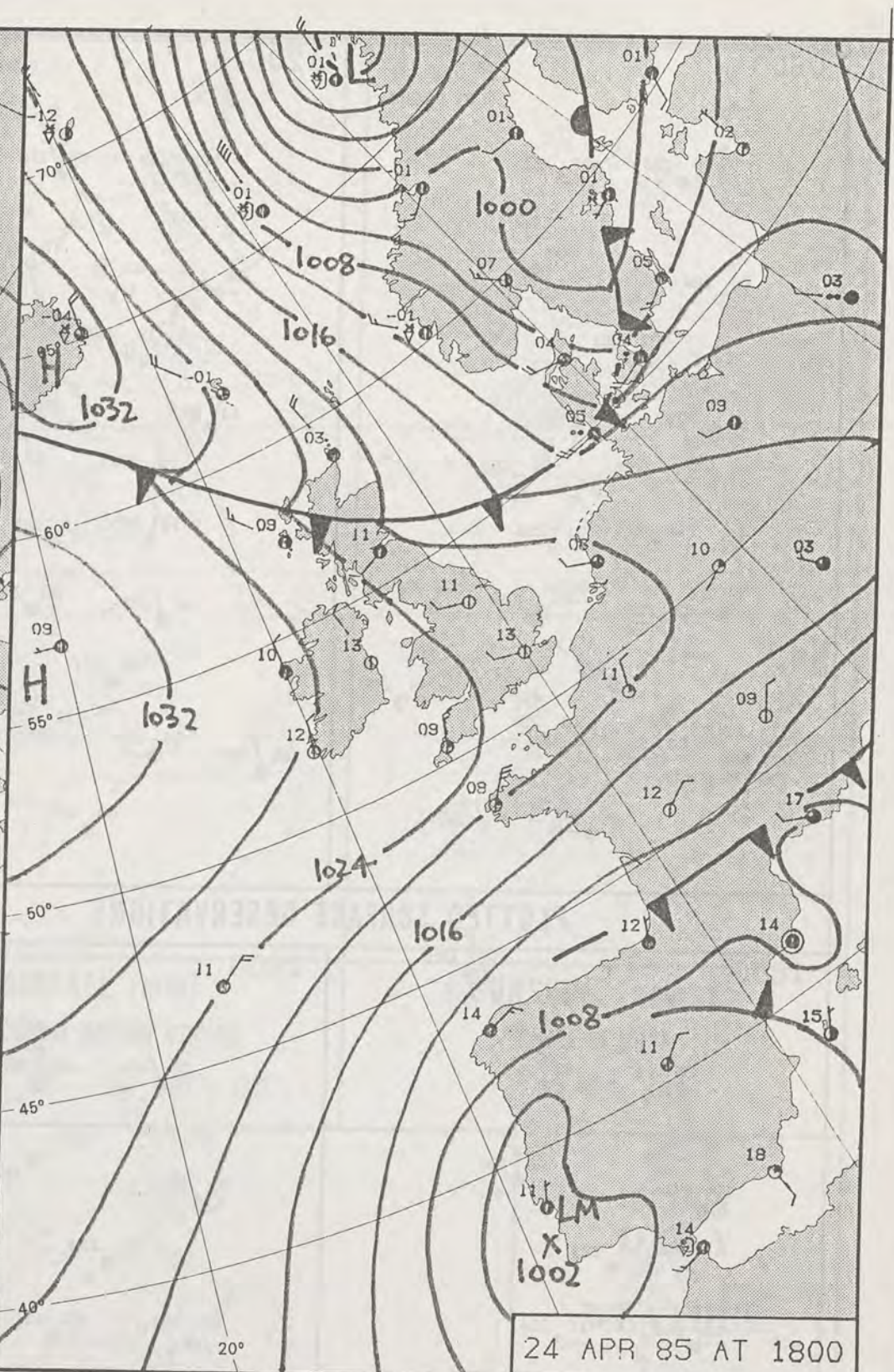
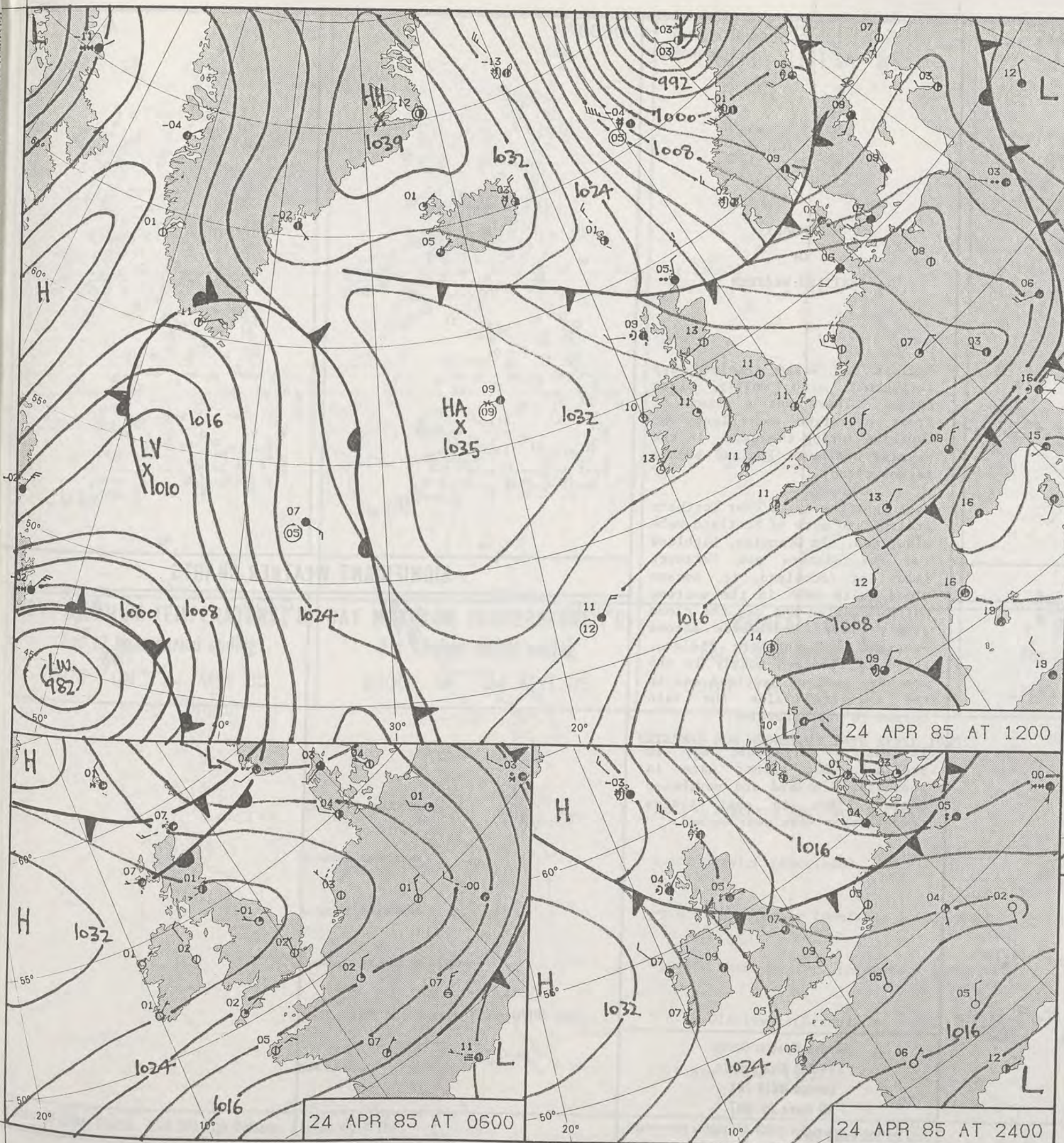
UPPER AIR CHART  
500mb full time  
1000-500 mb. plotted  
RM times see GMT  
500mb full time  
1000-500 mb. plotted  
RM times see GMT



23/4/85 1200

10° 20° 30° 40° 50° 60° 70° 80° 90° 100° 110° 120° 130° 140° 150° 160° 170° 180°

0° 10° 20° 30° 40° 50° 60° 70° 80° 90° 100° 110° 120° 130° 140° 150° 160° 170° 180°



# DAILY WEATHER SUMMARY

FOR

WEDNESDAY 24 APRIL 1985



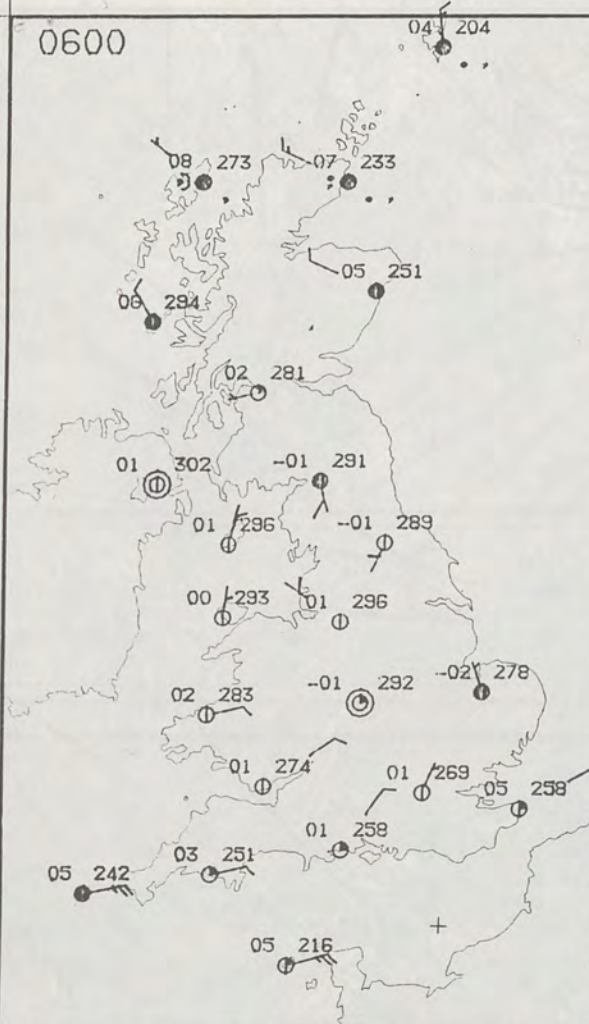
Warm front Cold front Occlusion

London Weather Centre 284-286 High Holborn London WC1V 7HX

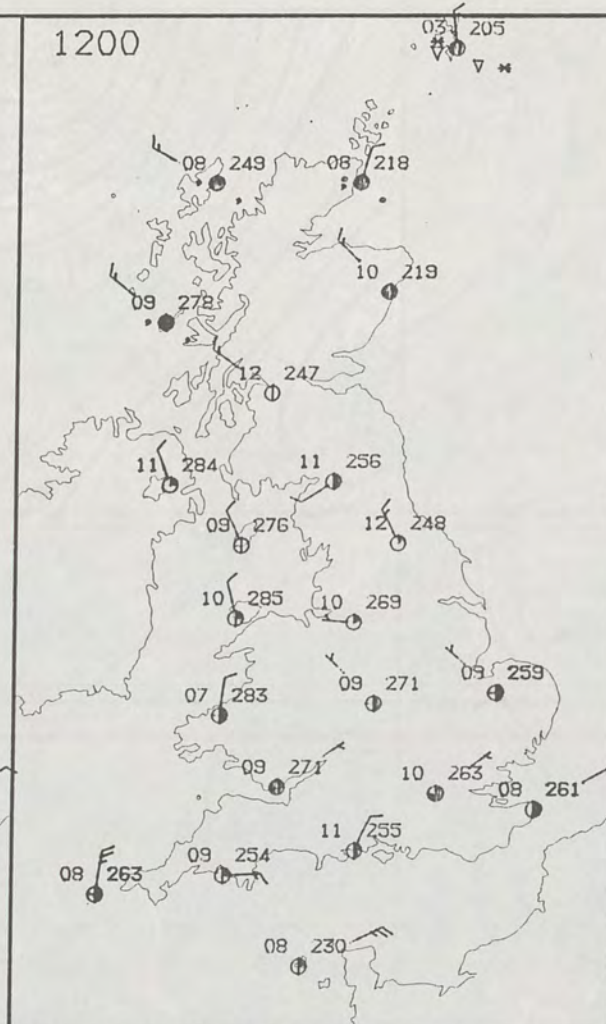
© Crown Copyright 1985 All rights reserved



0600



1200

WEDNESDAY  
24 APRIL 1985SUMMARY  
OF  
BRITISH WEATHER

England and Wales remained dry throughout with mostly clear skies. There was a touch of frost overnight and plenty of sunshine during the day. In the evening northwest England became rather cloudy.

Overnight the skies over Northern Ireland and much of Scotland were clear too. In Grampian, Highland and the Western and Northern Isles of Scotland it became cloudy with rain in the extreme north. During the day the cloud slowly spread southwards across Scotland and Northern Ireland, the rain remained mostly in the northern half of Scotland and in the Northern Isles the rain turned to snow showers.

It was a very cold day in Shetland, but rather warm in southeast Scotland and northeast England, but in most places temperatures were near normal.

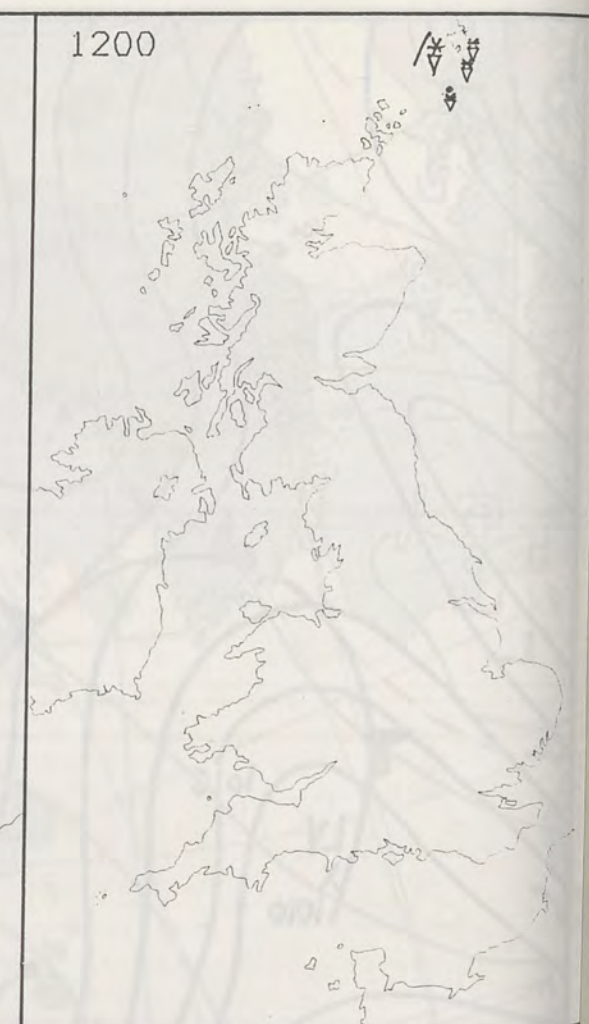
London Weather Centre  
284-286 High Holborn  
London WC1V 7HX  
All times are GMT

© Crown Copyright 1985 All rights reserved

0600

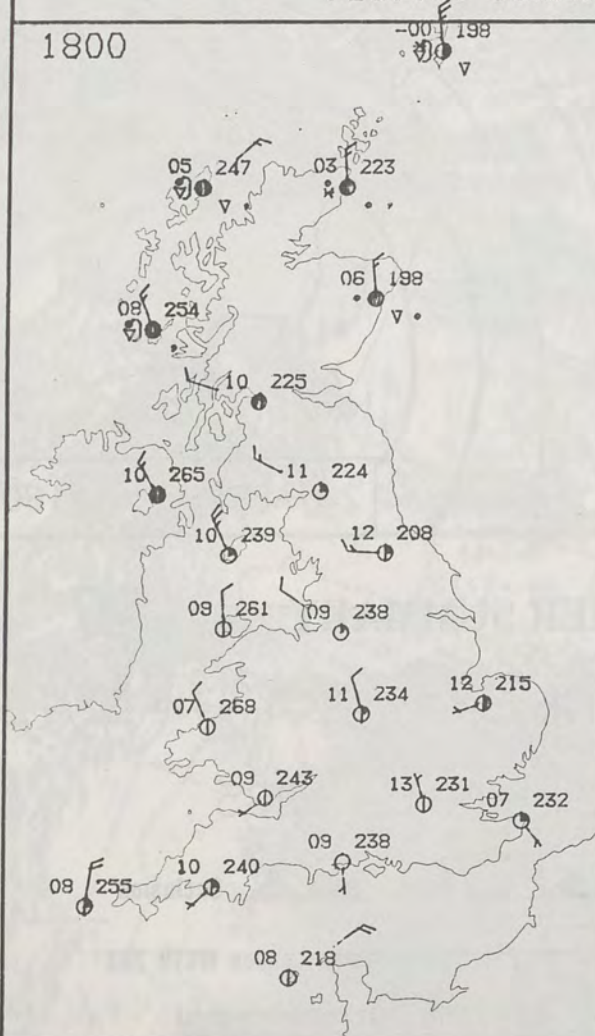


1200

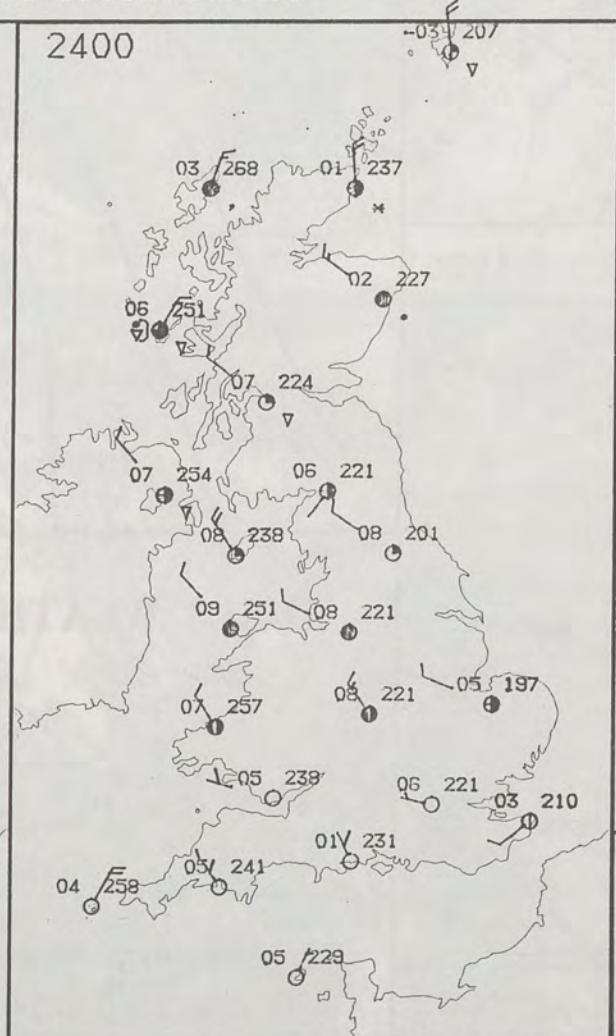


## PLOTTED SURFACE OBSERVATIONS

1800



2400

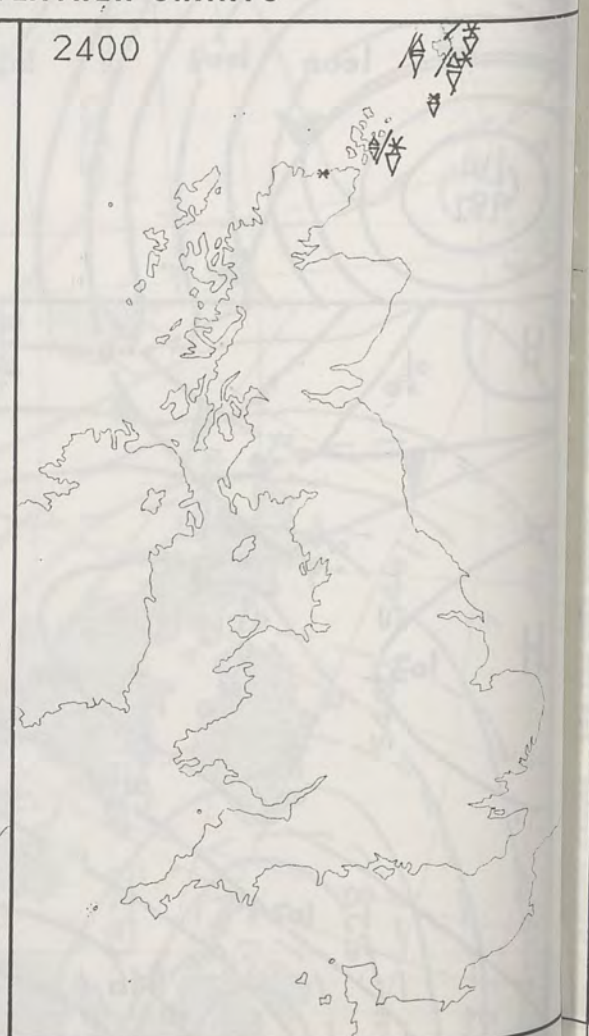


## SIGNIFICANT WEATHER CHARTS

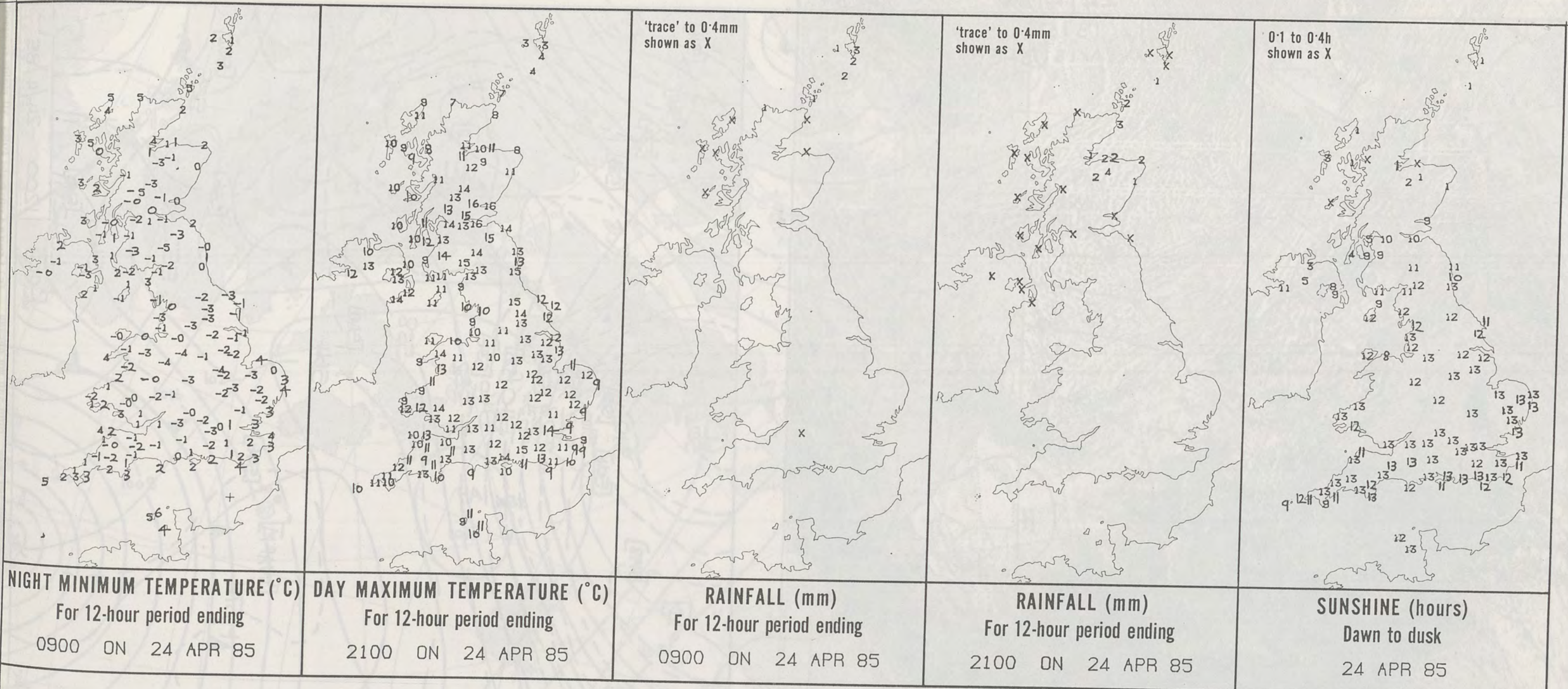
1800



2400







**EXTREMES FOR WEDNESDAY 24TH APRIL 1985**

Highest maximum	:	16.3°C Leuchars (Nr. St. Andrews)
Lowest maximum	:	3.1°C Lerwick (Shetland)
Lowest minimum	:	-5.0°C Eskdalemuir (Dumfries & Galloway)
Lowest grass minimum	:	-10.5°C Shawbury (Nr. Shrewsbury/Shropshire)
Most rain (24 hours from 0900 GMT)	:	5.8 mm Glenlivet (Grampians)
Most sun	:	13.4 hrs Brawdy (Dyfed)

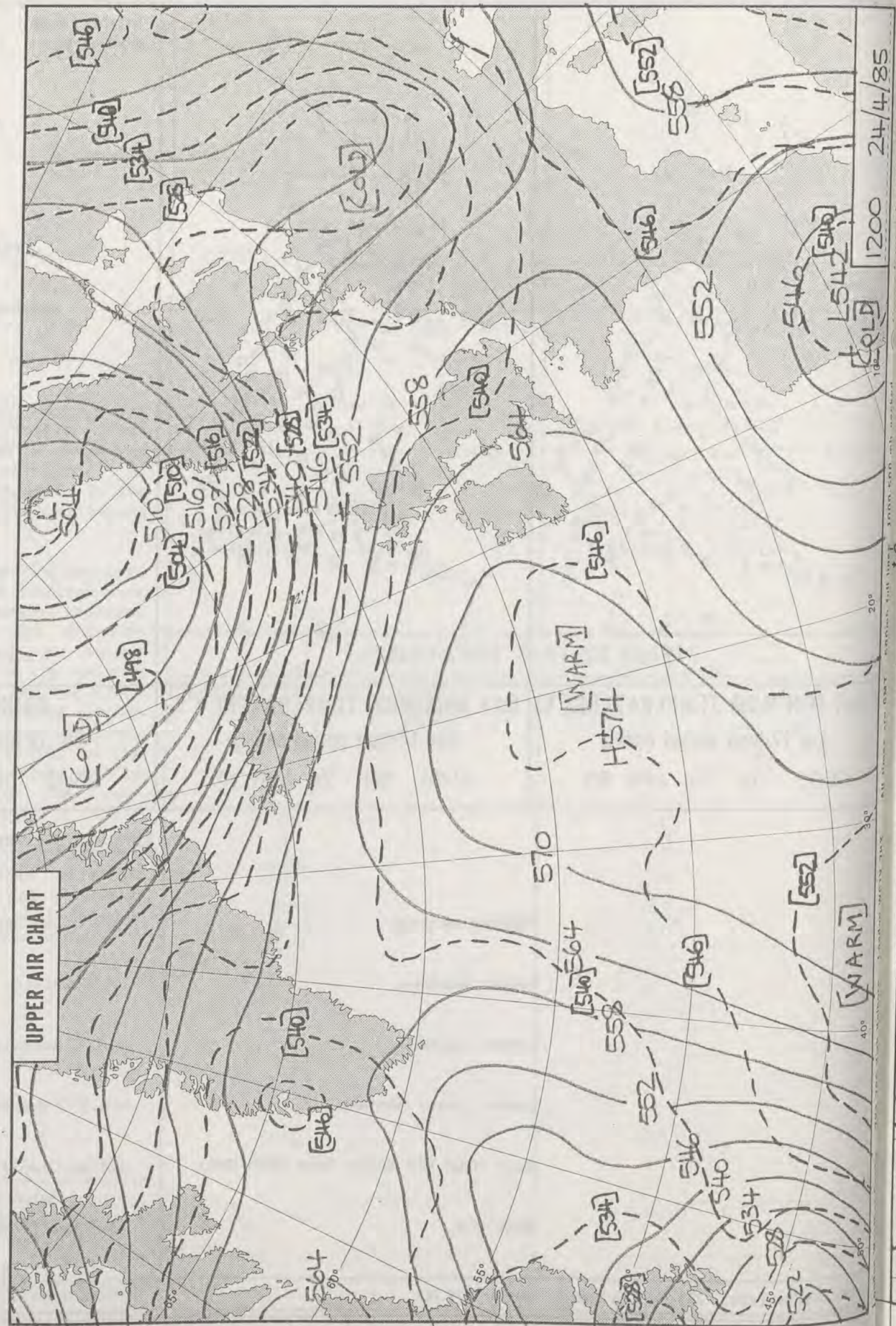



**DAILY  
WEATHER  
SUMMARY**



© Crown Copyright 1985  
All rights reserved







COLD 1200 24/4/85

20°

30°

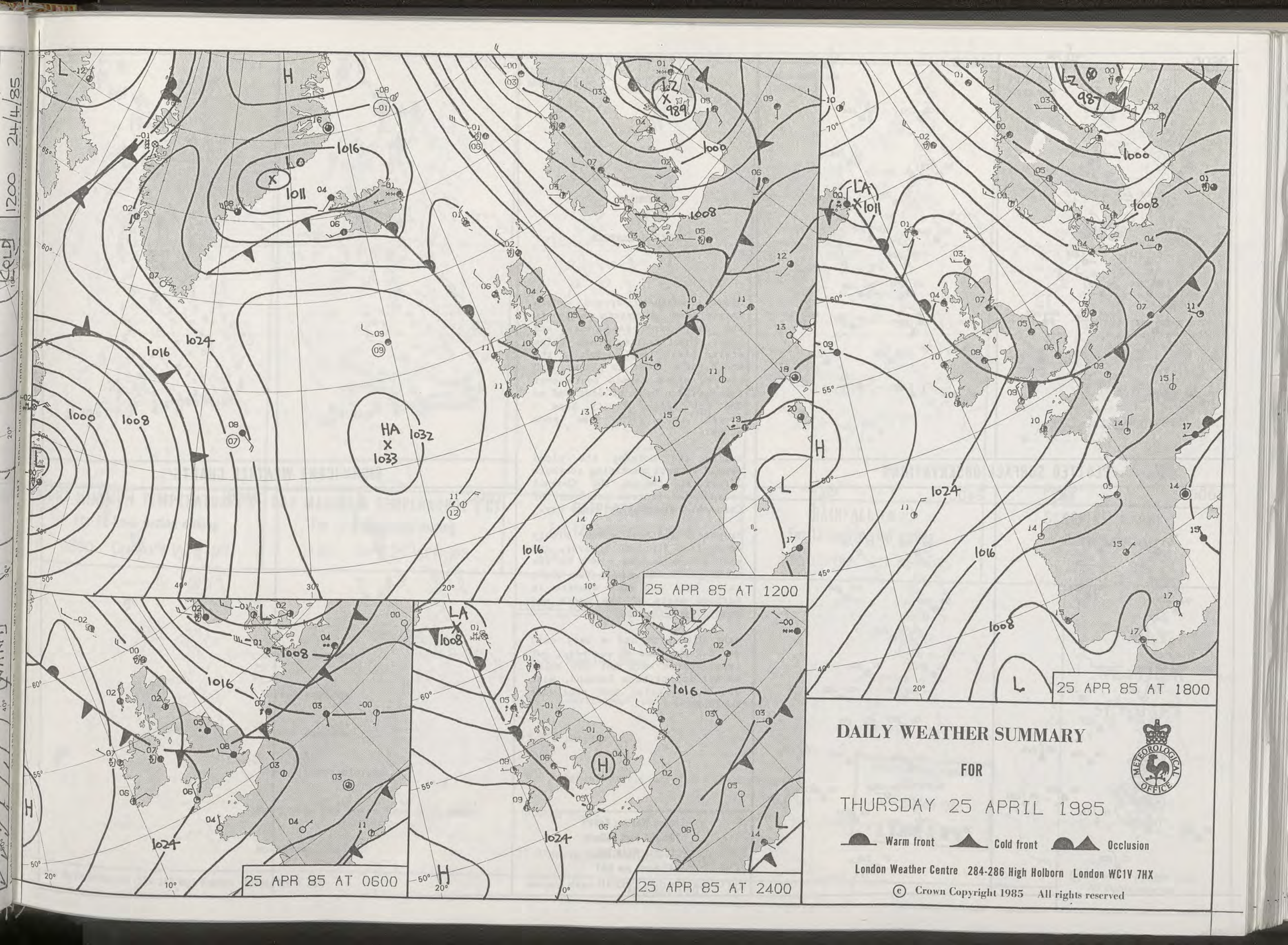
40°

50°

60°

70°

80°



25 APR 85 AT 1200

25 APR 85 AT 1800

25 APR 85 AT 0600

25 APR 85 AT 2400

# DAILY WEATHER SUMMARY

FOR

THURSDAY 25 APRIL 1985

Warm front Cold front Occlusion

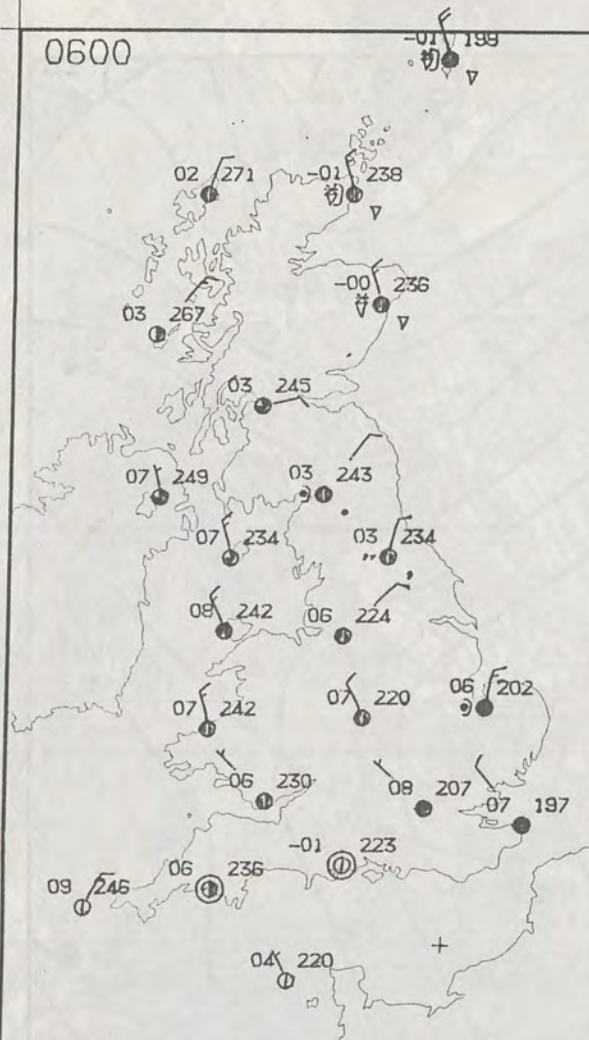
London Weather Centre 284-286 High Holborn London WC1V 7HX

© Crown Copyright 1985 All rights reserved

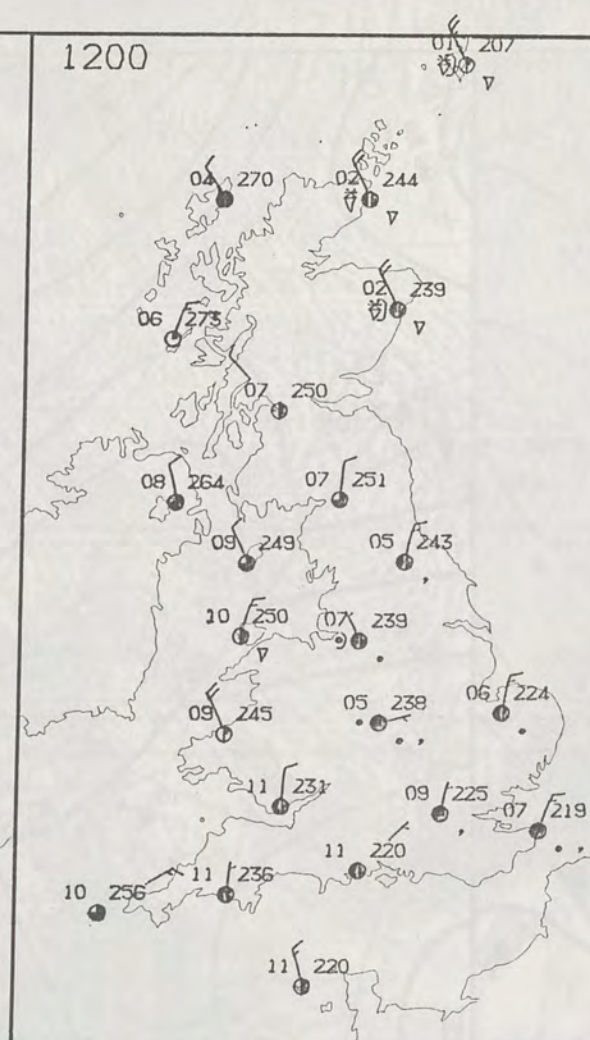




0600



1200



THURSDAY  
25 APRIL 1985

SUMMARY  
OF  
BRITISH WEATHER

Cloudy weather spread south across most districts early in the day, with rain here and there, chiefly in the east. Skies stayed clear long enough in the south for a frost in places, and clearer skies spread south over the northern half of Scotland so that it became frosty here - though also with some snow showers.

During the morning the cloud spread to most remaining southern districts, though the Channel Islands and extreme southwest of Cornwall had a mostly sunny day.

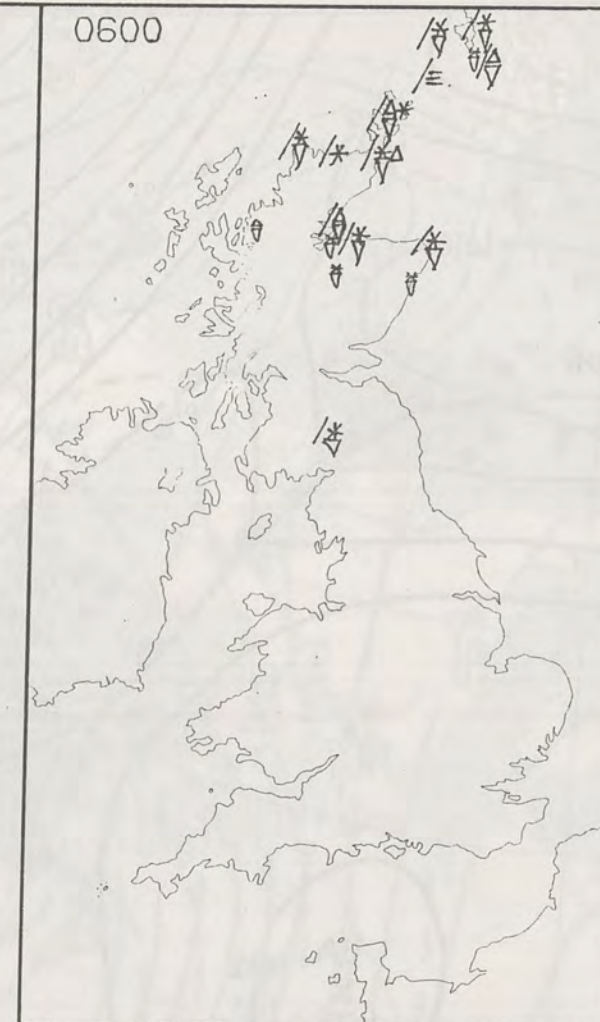
Brighter weather moved slowly south from Scotland however, and most places became clear in the evening. There were a few light rain, hail and snow showers in various parts of the north and east during the day.

Many districts had a very cold day for the time of the year, but temperatures were not far below normal in Northern Ireland, West and South Wales and southwest England.

London Weather Centre  
284-286 High Holborn  
London WC1V 7HX  
All times are GMT

© Crown Copyright 1985 All rights reserved

0600

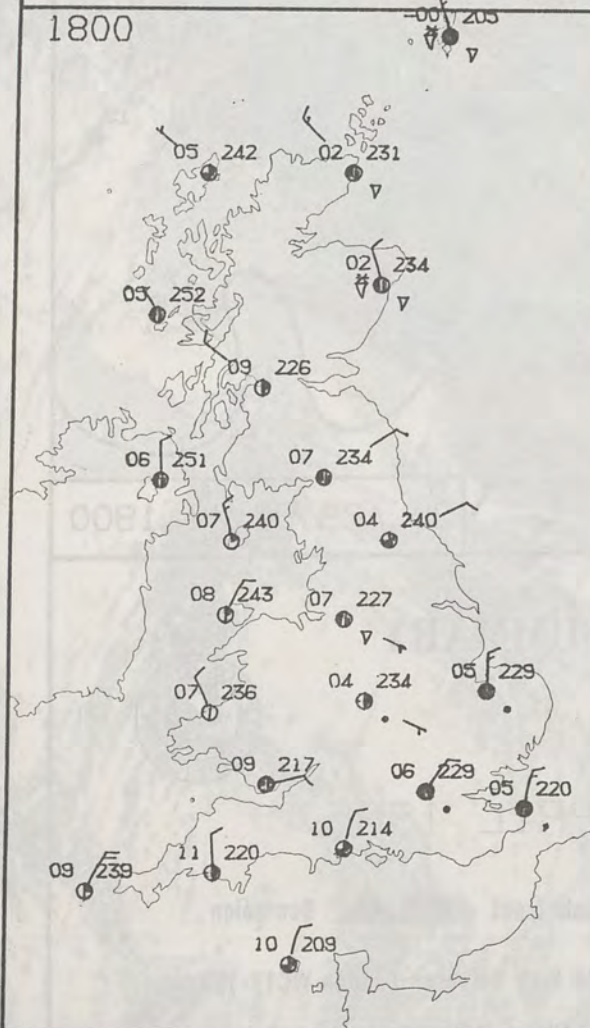


1200

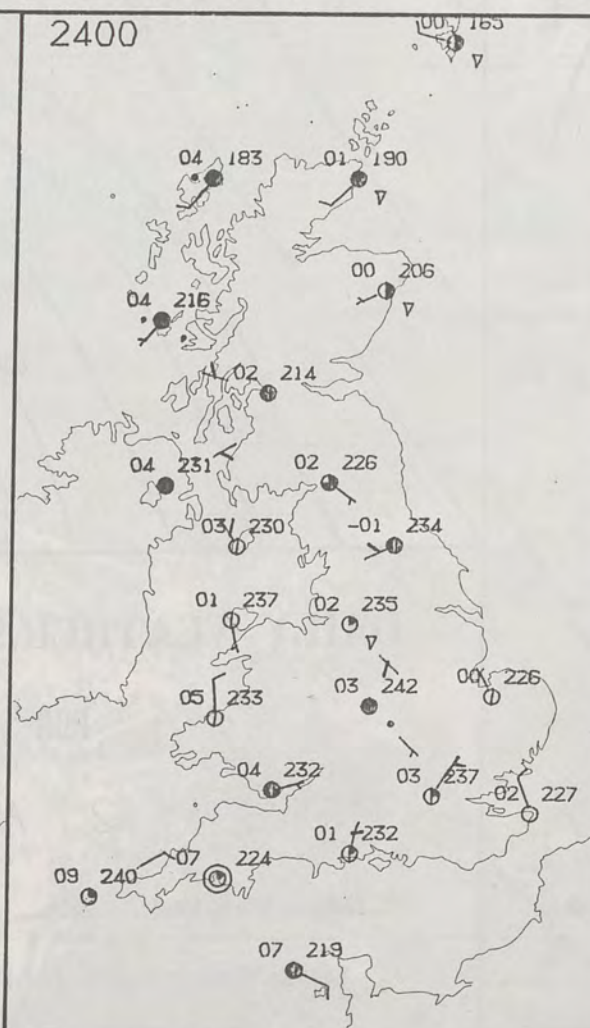


PLOTTED SURFACE OBSERVATIONS

1800

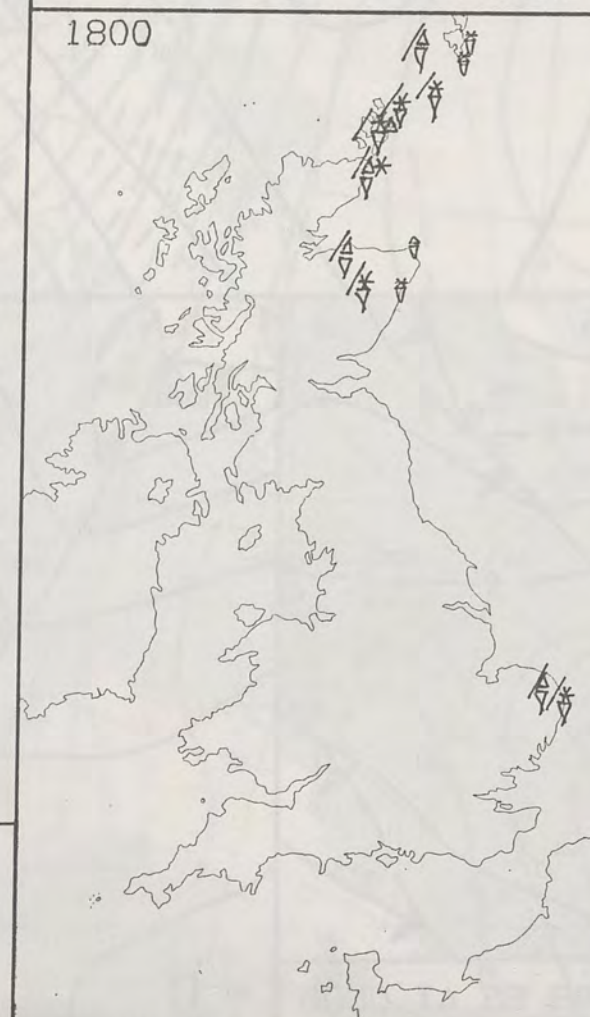


2400

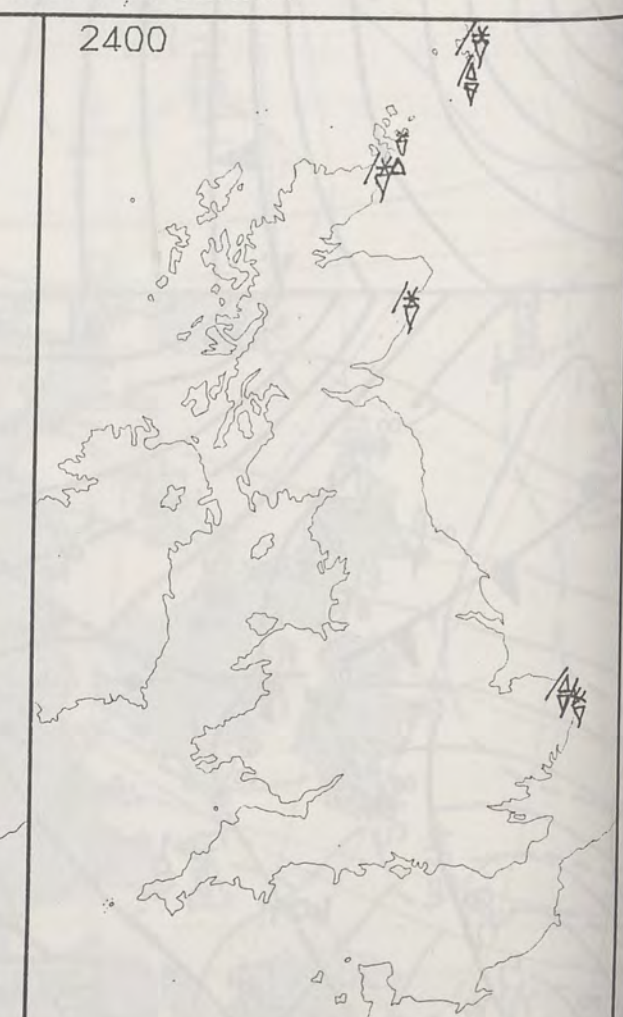


SIGNIFICANT WEATHER CHARTS

1800



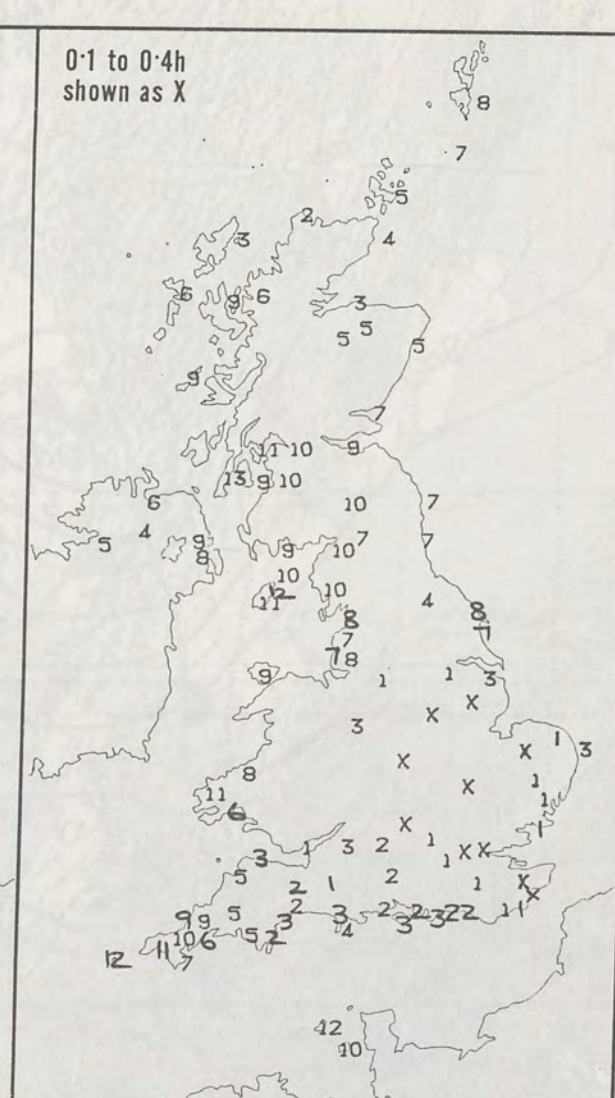
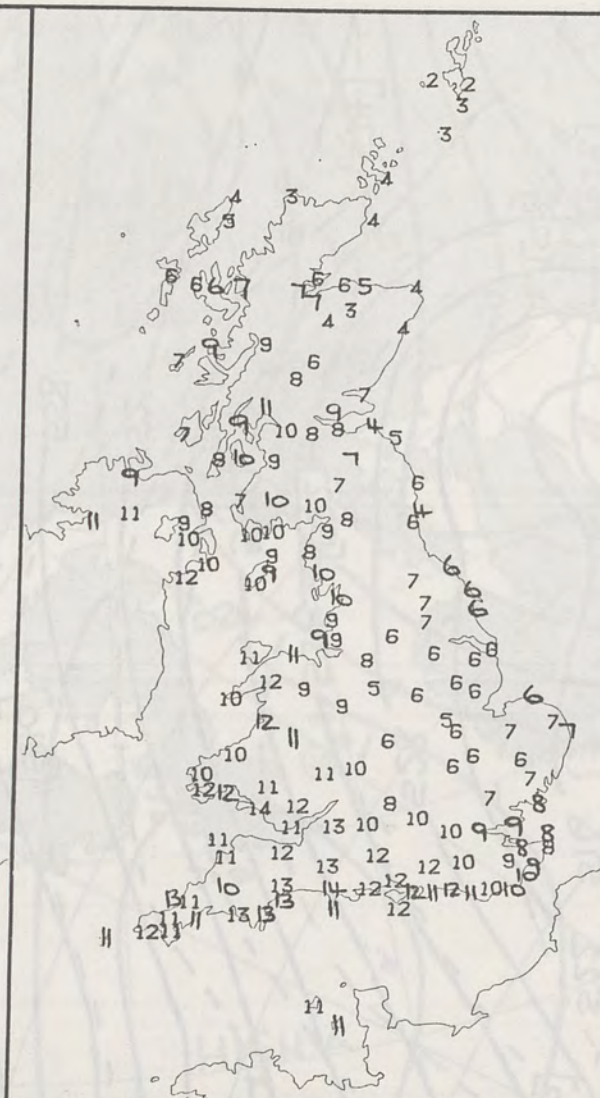
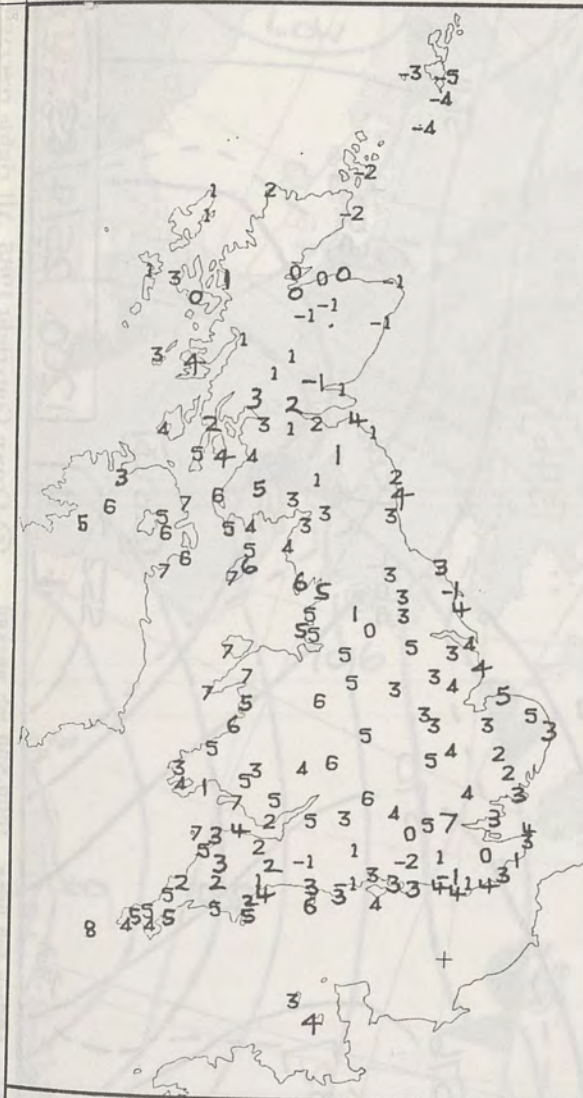
2400



NIGH

London





**NIGHT MINIMUM TEMPERATURE (°C)**  
For 12-hour period ending  
0900 ON 25 APR 85

**DAY MAXIMUM TEMPERATURE (°C)**  
For 12-hour period ending  
2100 ON 25 APR 85

**RAINFALL (mm)**  
For 12-hour period ending  
0900 ON 25 APR 85

**RAINFALL (mm)**  
For 12-hour period ending  
2100 ON 25 APR 85

**SUNSHINE (hours)**  
Dawn to dusk  
25 APR 85

**EXTREMES FOR THURSDAY 25TH APRIL 1985**

Highest maximum : 13.9°C Mumbles (Near Swansea)

Lowest maximum : 2.0°C Lerwick and Foula (both Shetland)

Lowest minimum : -5.0°C Lerwick

Lowest grass minimum : -6.4°C Eskdalemuir (Dumfries and Galloway)

Most rain (24 hours from 0900 GMT) : 10.9 mm Foula


Most sun : 13.3 hours Machrihanish (Kintyre)



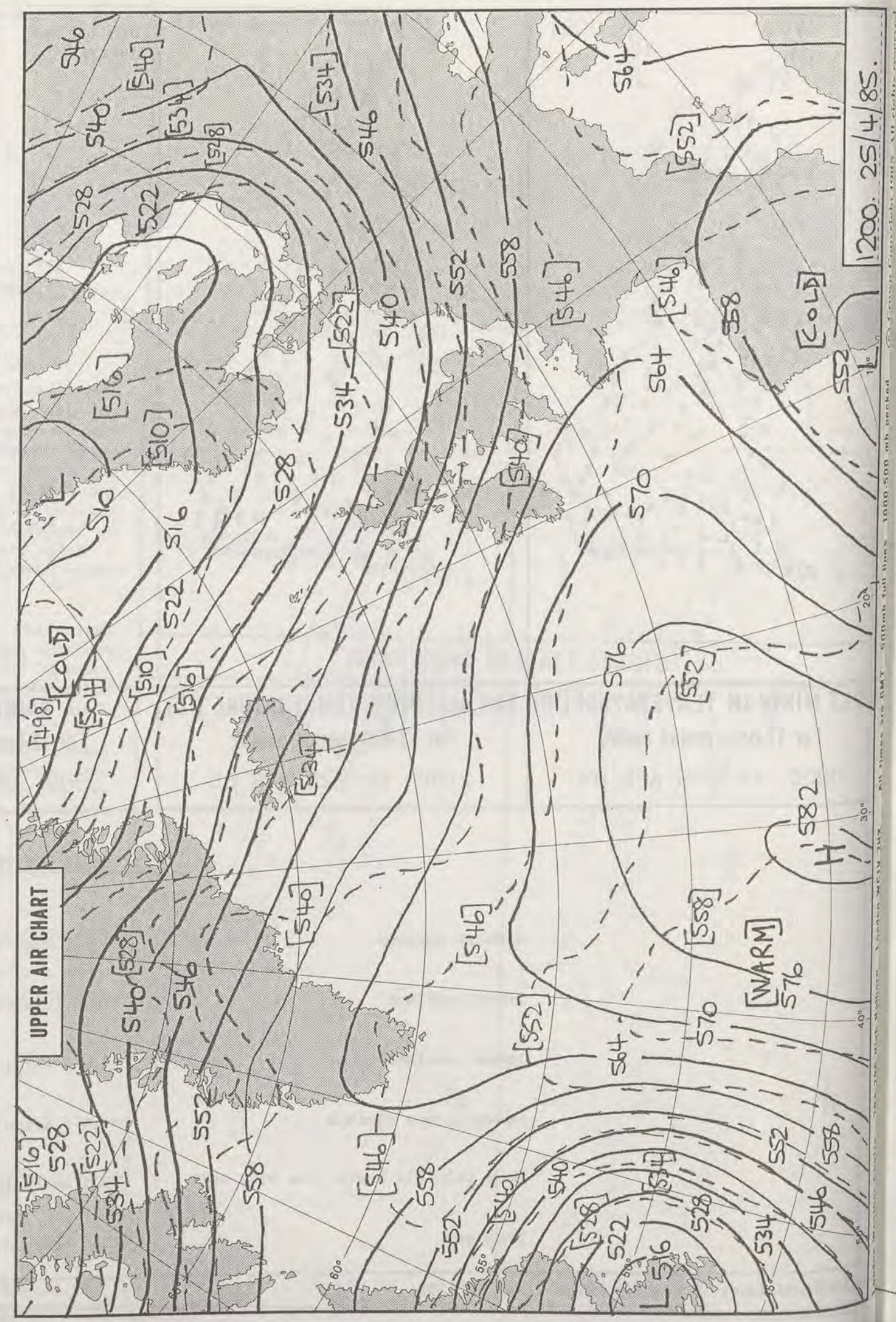
**DAILY  
WEATHER  
SUMMARY**







25/4/85  
0750  
Infra Red



UPPER AIR CHART

25/4/85

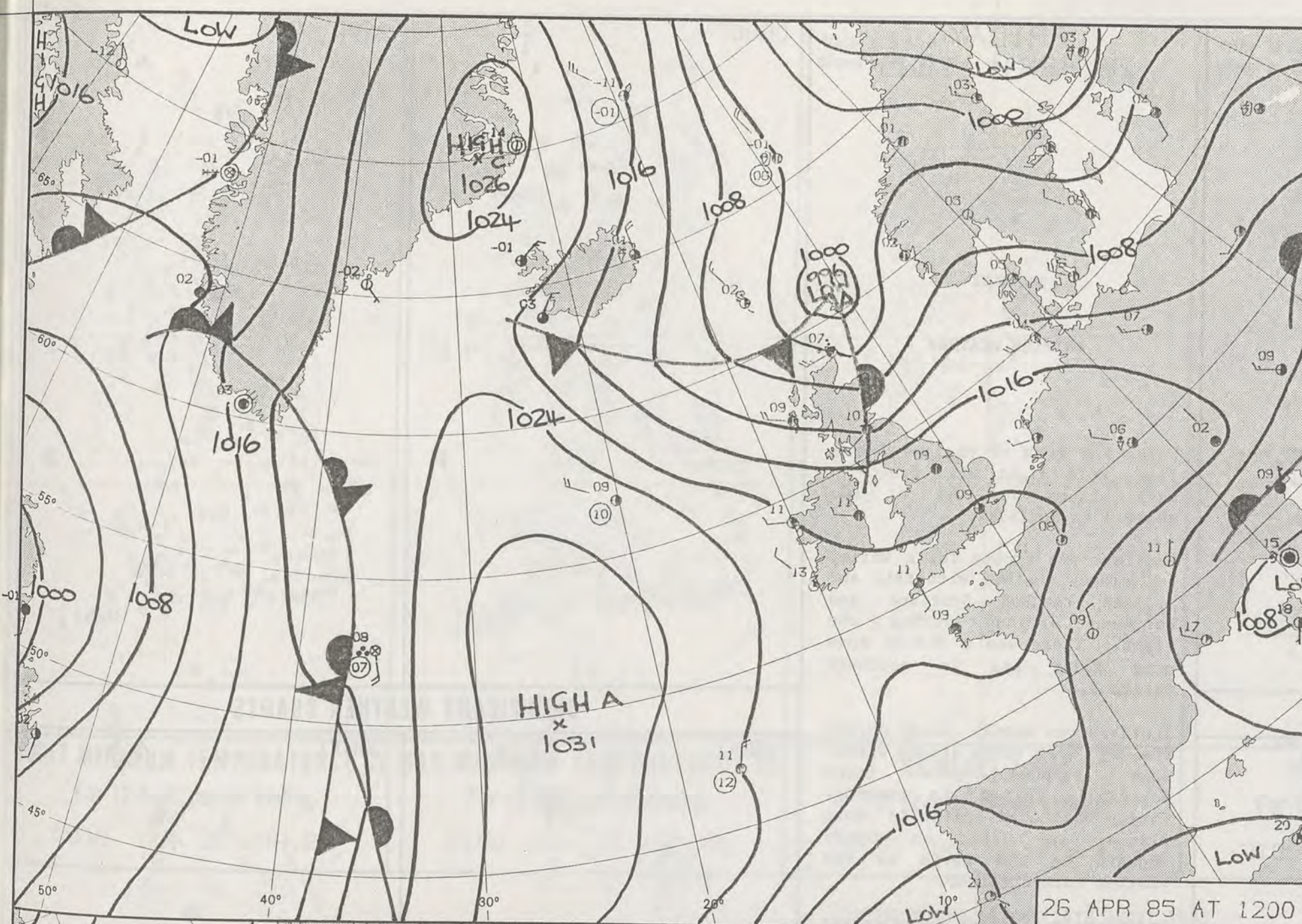


1200. 25/4/85.

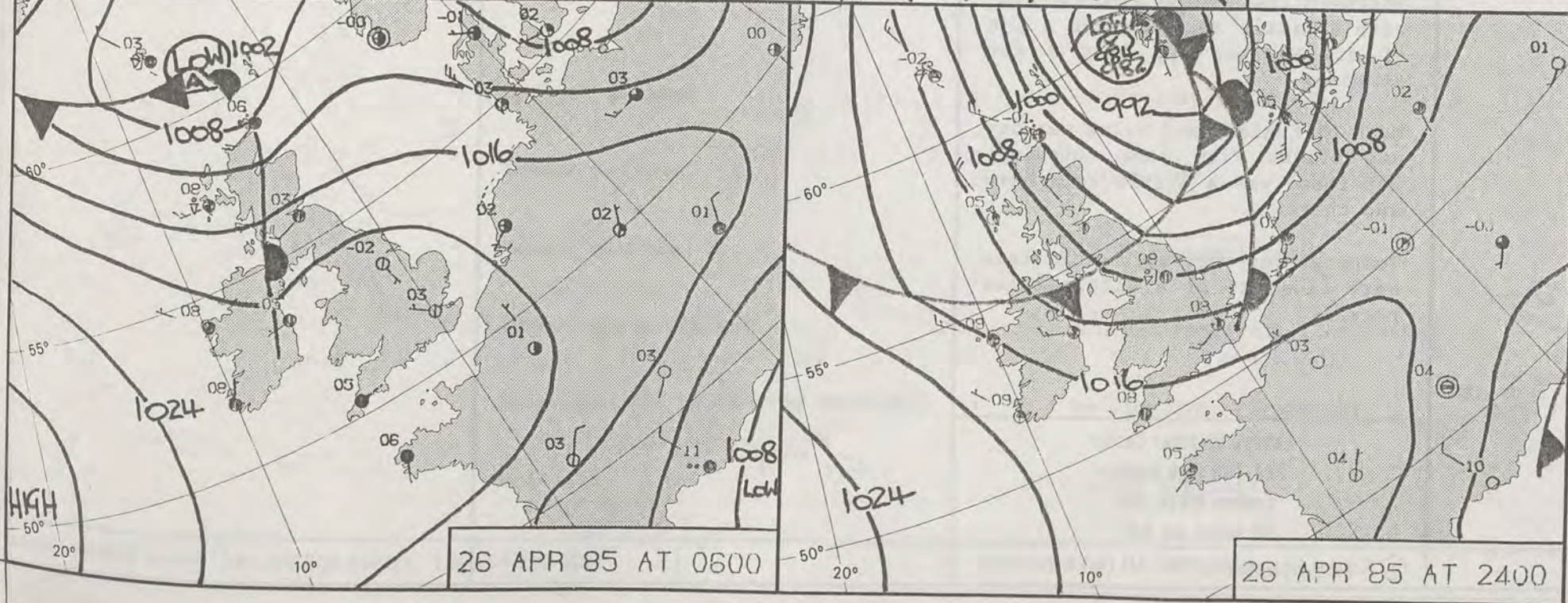
500mb fall lines 1000-500 mb. isobars

500mb fall lines 1000-500 mb. isobars

500mb fall lines 1000-500 mb. isobars

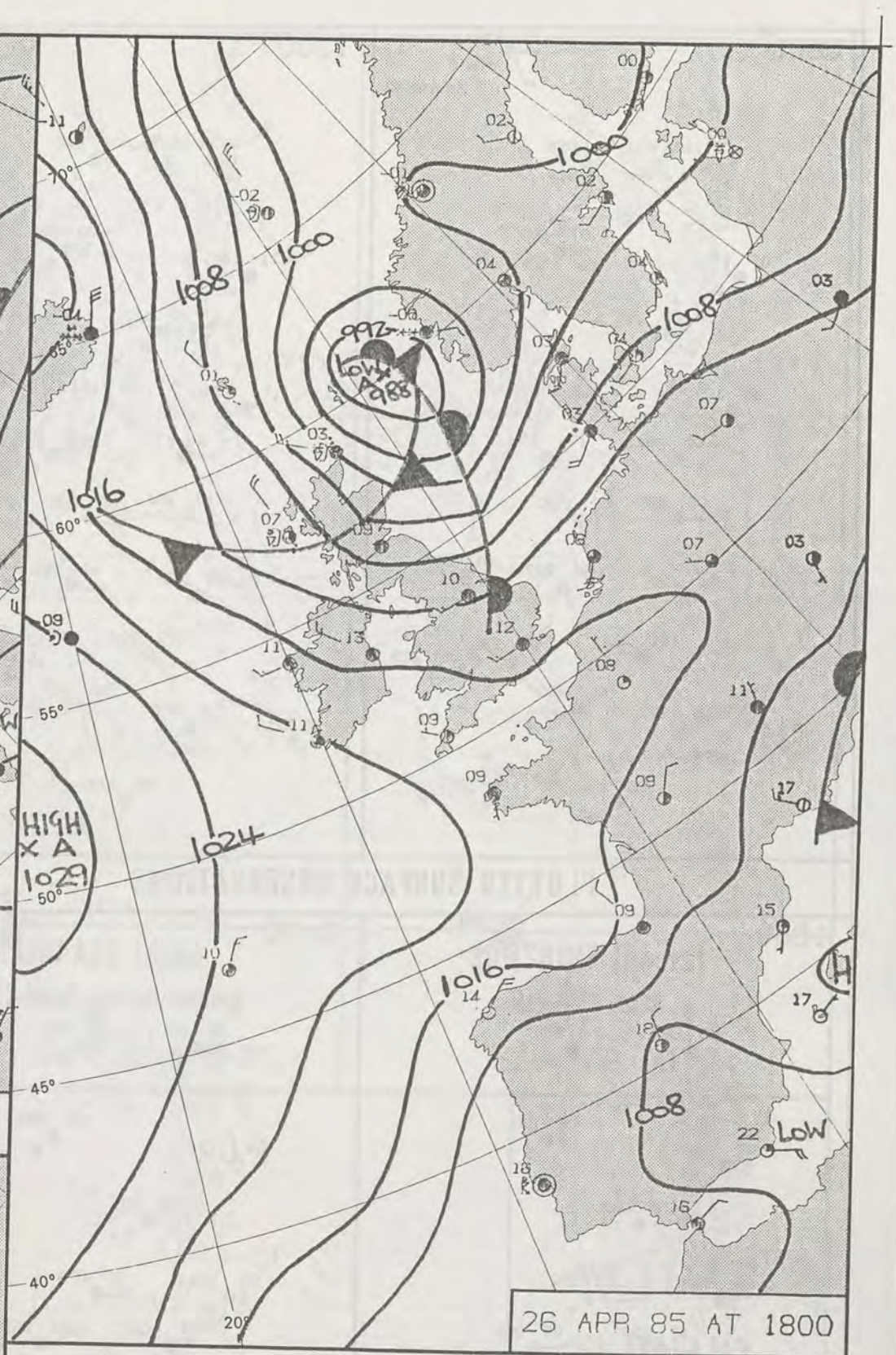


26 APR 85 AT 1200



26 APR 85 AT 0600

26 APR 85 AT 2400



26 APR 85 AT 1800

DAILY WEATHER SUMMARY  
FOR  
FRIDAY 26 APRIL 1985



Warm front Cold front Occlusion

London Weather Centre 284-286 High Holborn London WC1V 7HX

© Crown Copyright 1985 All rights reserved



FRIDAY  
26 APRIL 1985

SUMMARY  
OF  
BRITISH WEATHER

Wales and much of England had a fine, cold night with frost in many places and one or two showers in Norfolk.

Scotland was frosty for a while, but cloudy weather with rain and drizzle reached Scotland and Northern Ireland during the night. There was a little snow over hills and in northern Scotland.

Scotland was mainly cloudy during the day, with quite strong winds, some reached gale force especially during the evening. There was some rain in most places, and later on wintry showers in the north as the weather turned colder.

Northern Ireland was quite bright with a little sunshine and a lot of dry weather and only a few showers.

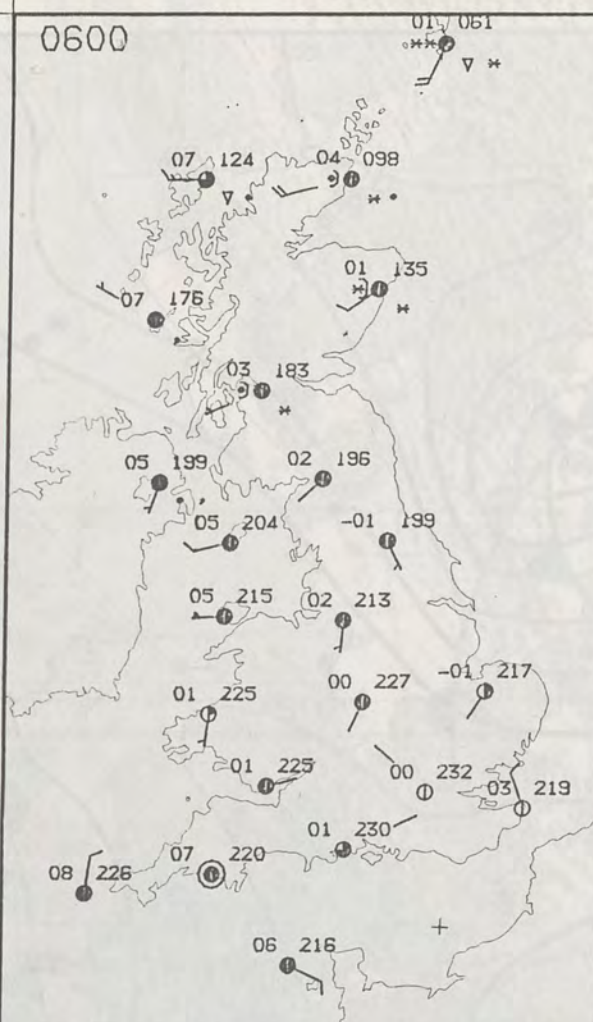
Much of England and Wales was dry and bright with some sunshine, but there was a little rain here and there.

Temperatures over much of Britain were close to or a little below normal.

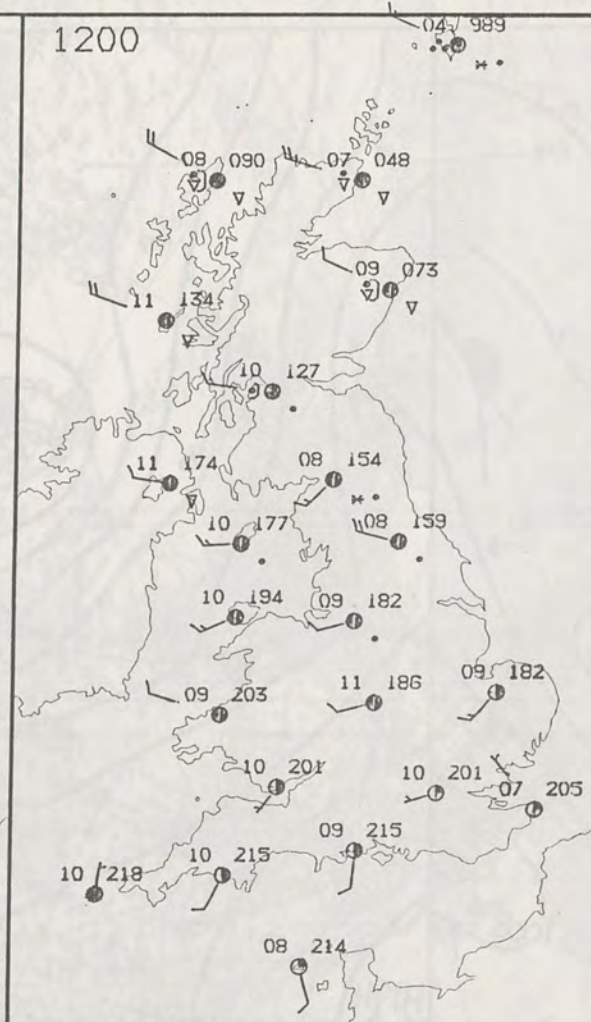
London Weather Centre  
284-286 High Holborn  
London WC1V 7HX  
All times are GMT

© Crown Copyright 1985 All rights reserved

0600

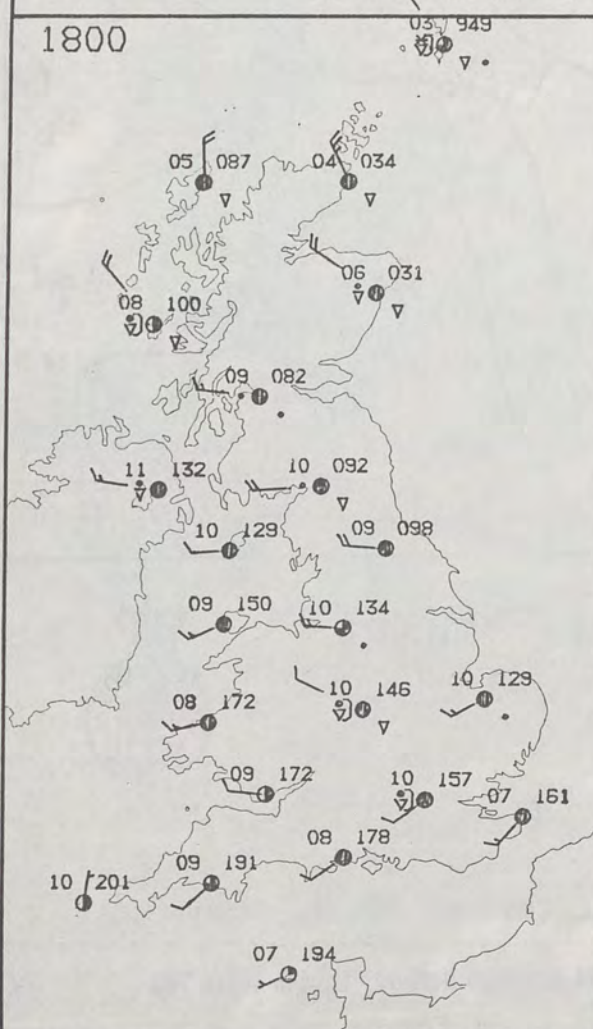


1200

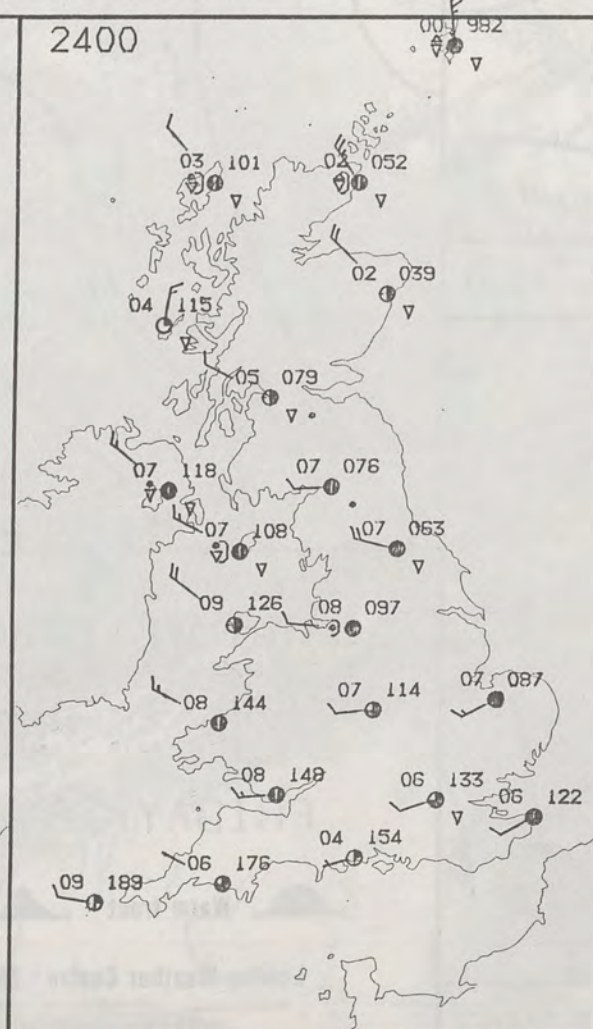


PLOTTED SURFACE OBSERVATIONS

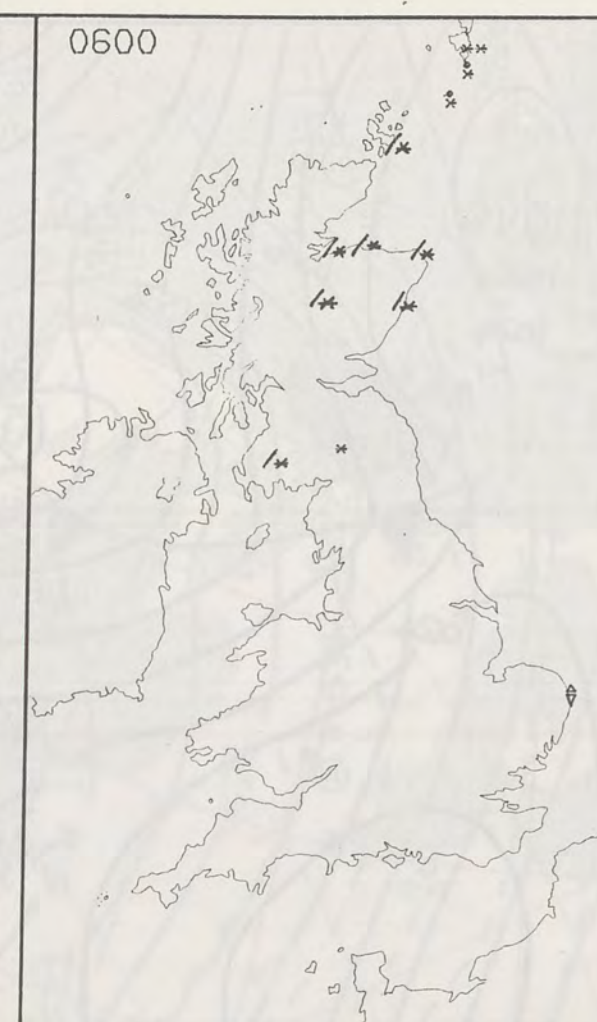
1800



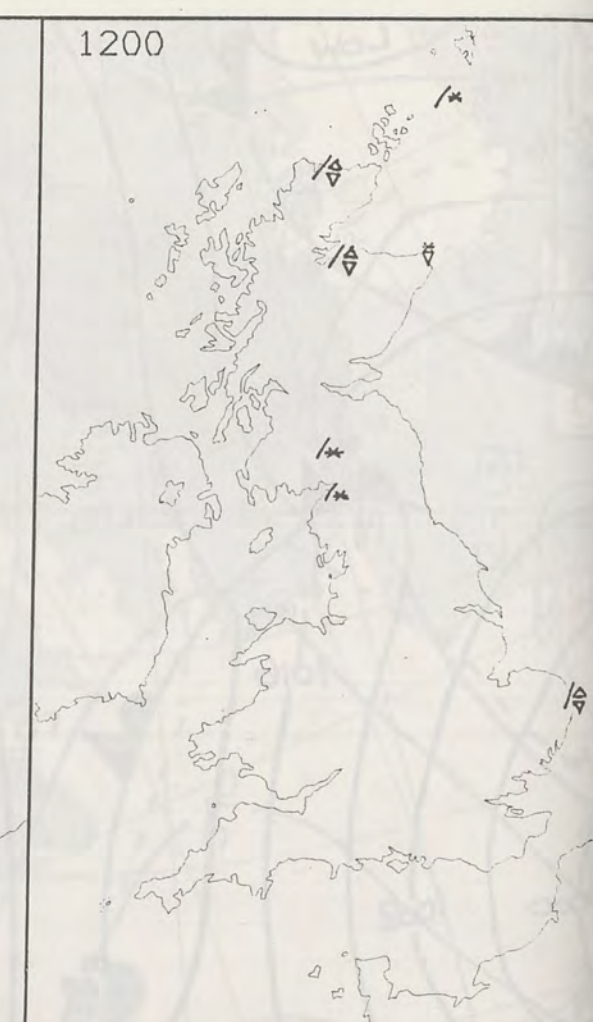
2400



0600

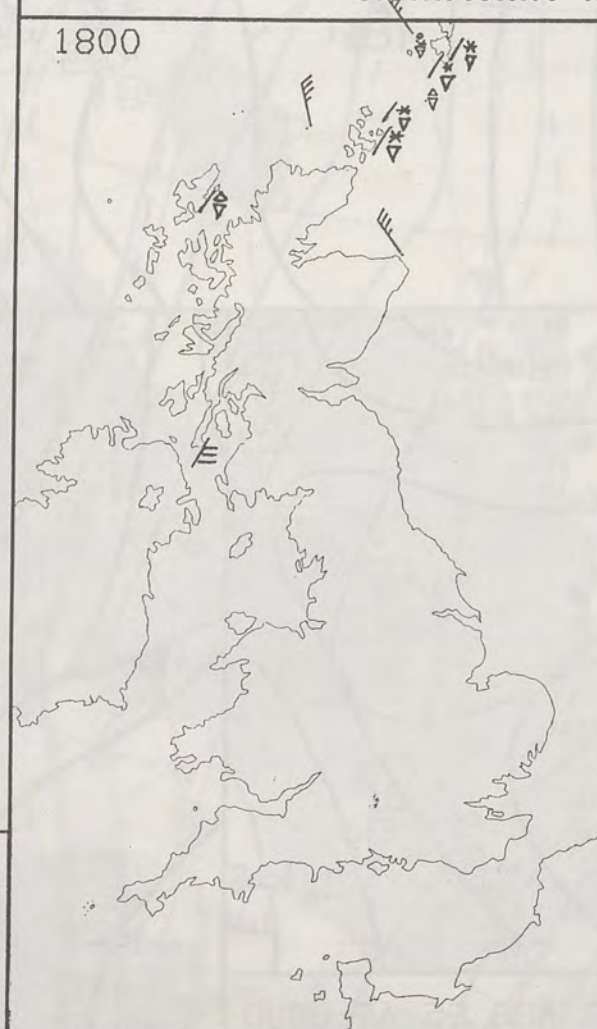


1200

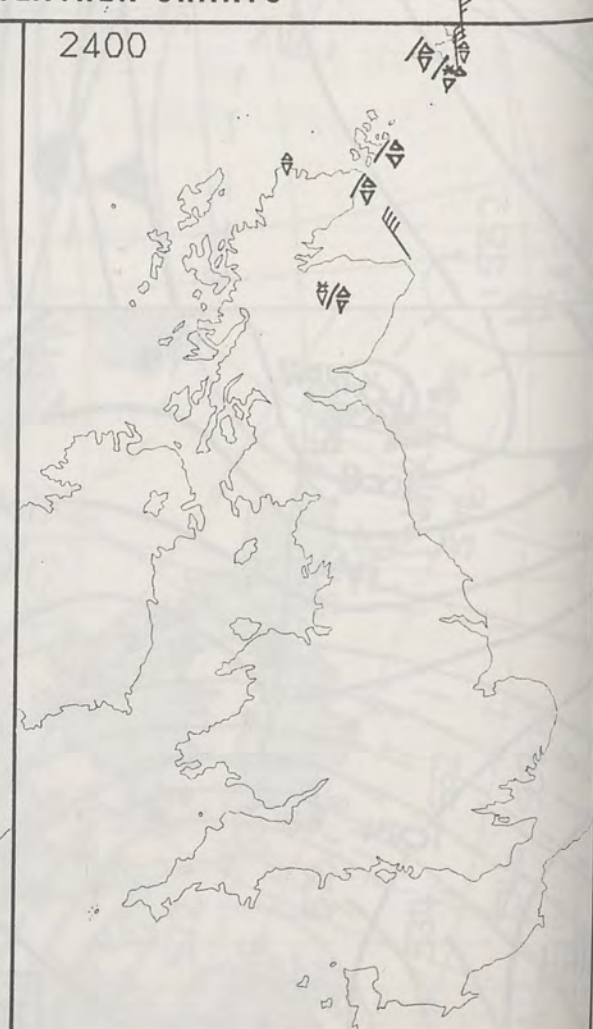


SIGNIFICANT WEATHER CHARTS

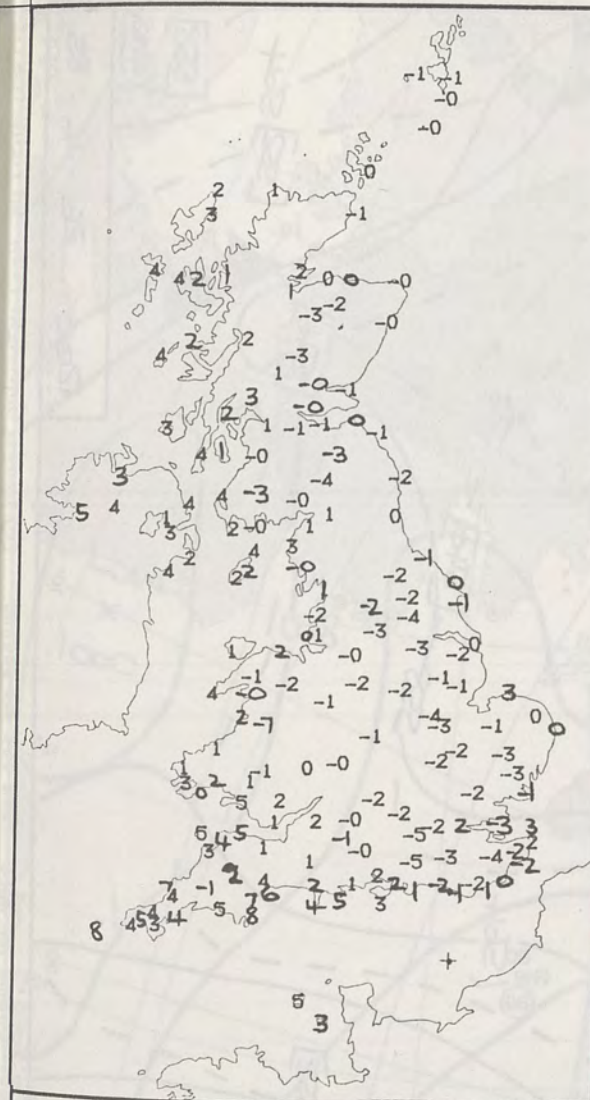
1800



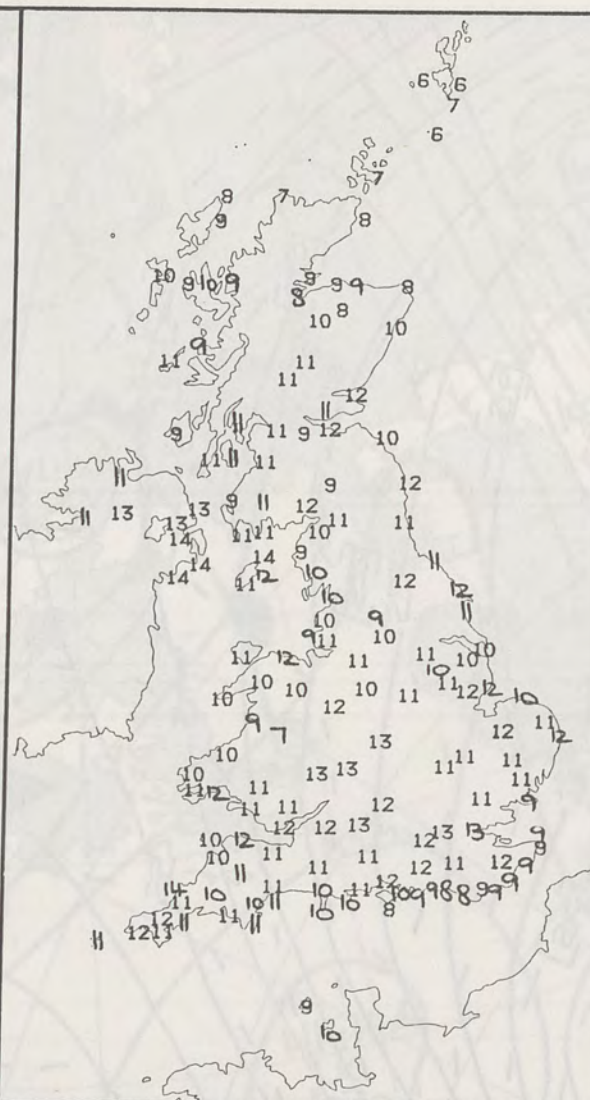
2400







**NIGHT MINIMUM TEMPERATURE (°C)**  
For 12-hour period ending  
0900 ON 26 APR 85



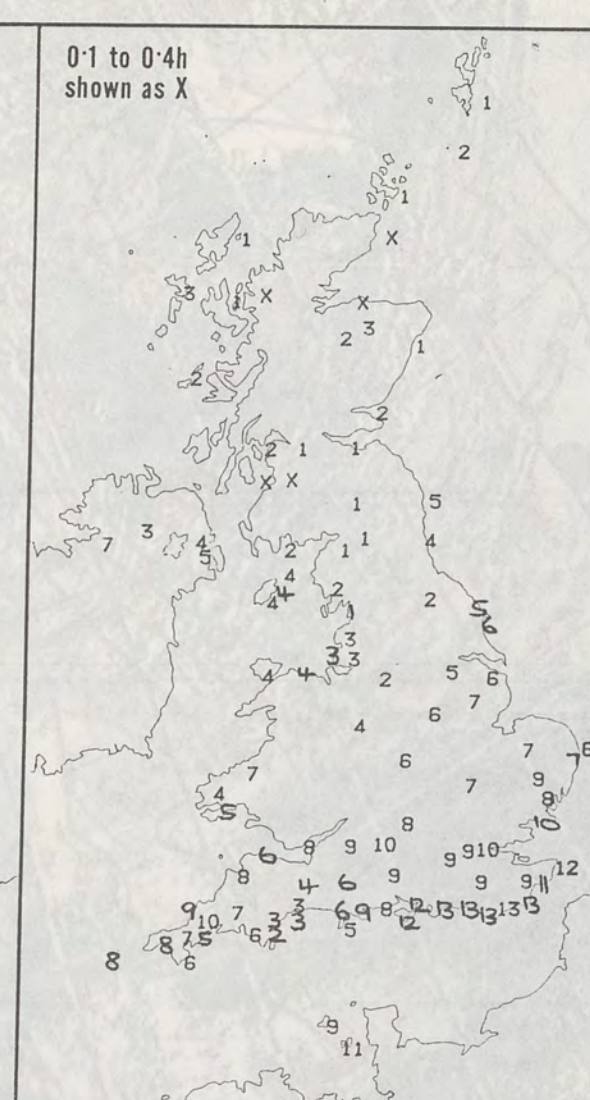
**DAY MAXIMUM TEMPERATURE (°C)**  
For 12-hour period ending  
2100 ON 26 APR 85



**RAINFALL (mm)**  
For 12-hour period ending  
0900 ON 26 APR 85



**RAINFALL (mm)**  
For 12-hour period ending  
2100 ON 26 APR 85



**SUNSHINE (hours)**  
Dawn to dusk  
26 APR 85

**EXTREMES FOR FRIDAY 26TH APRIL 1985**

Highest maximum	: 14.3°C Newquay (Cornwall)
Lowest maximum	: 6.0°C Lerwick
Lowest minimum	: -7.0°C St Harmon (Powys)
Lowest grass minimum	: -11.5°C Beaufort Park (Berkshire)
Most rain (24 hours from 0900 GMT)	: 6.7 mm Glenlivet (Grampian)
Most sun	: 13.2 hours Hastings

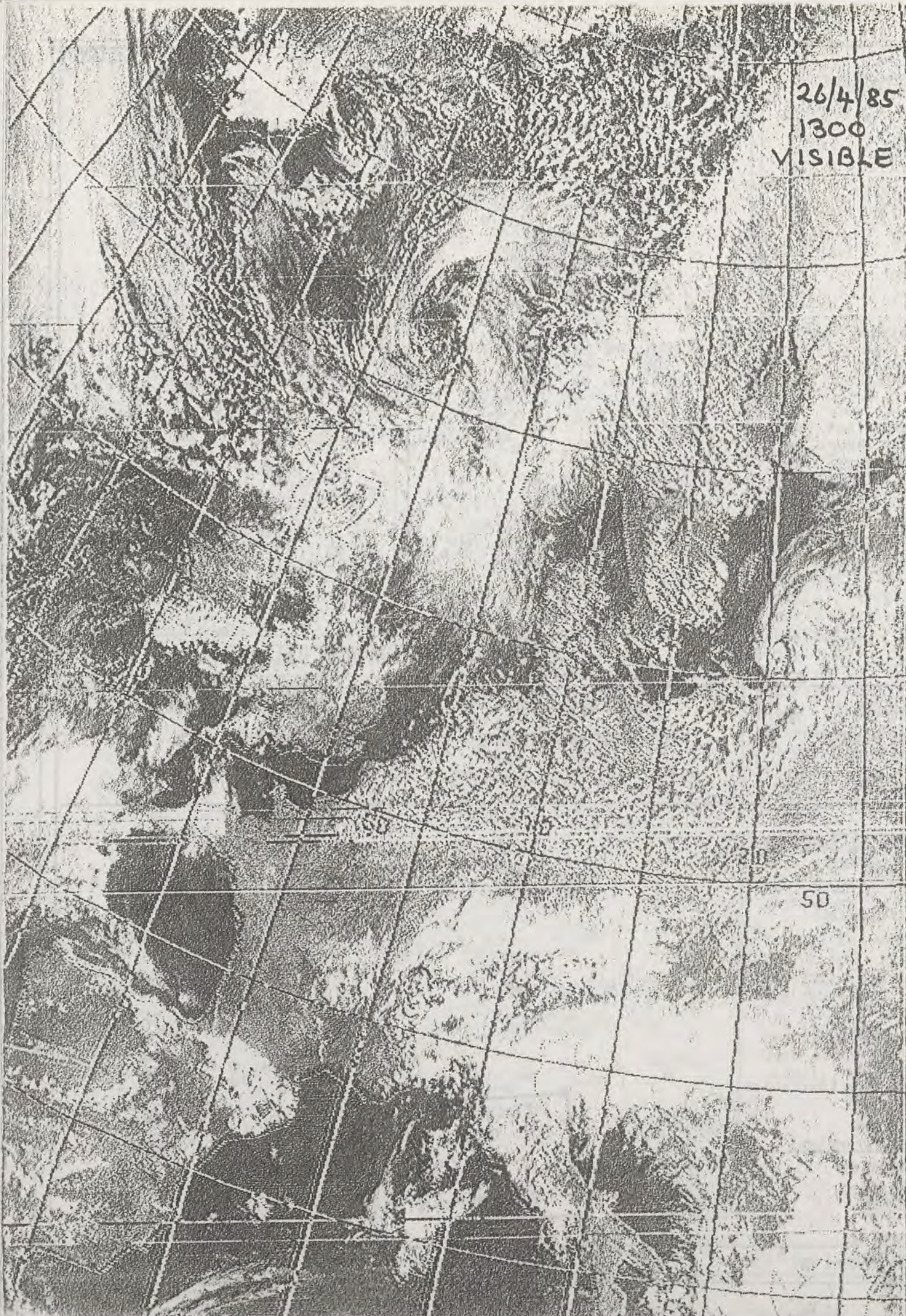


**DAILY  
WEATHER  
SUMMARY**

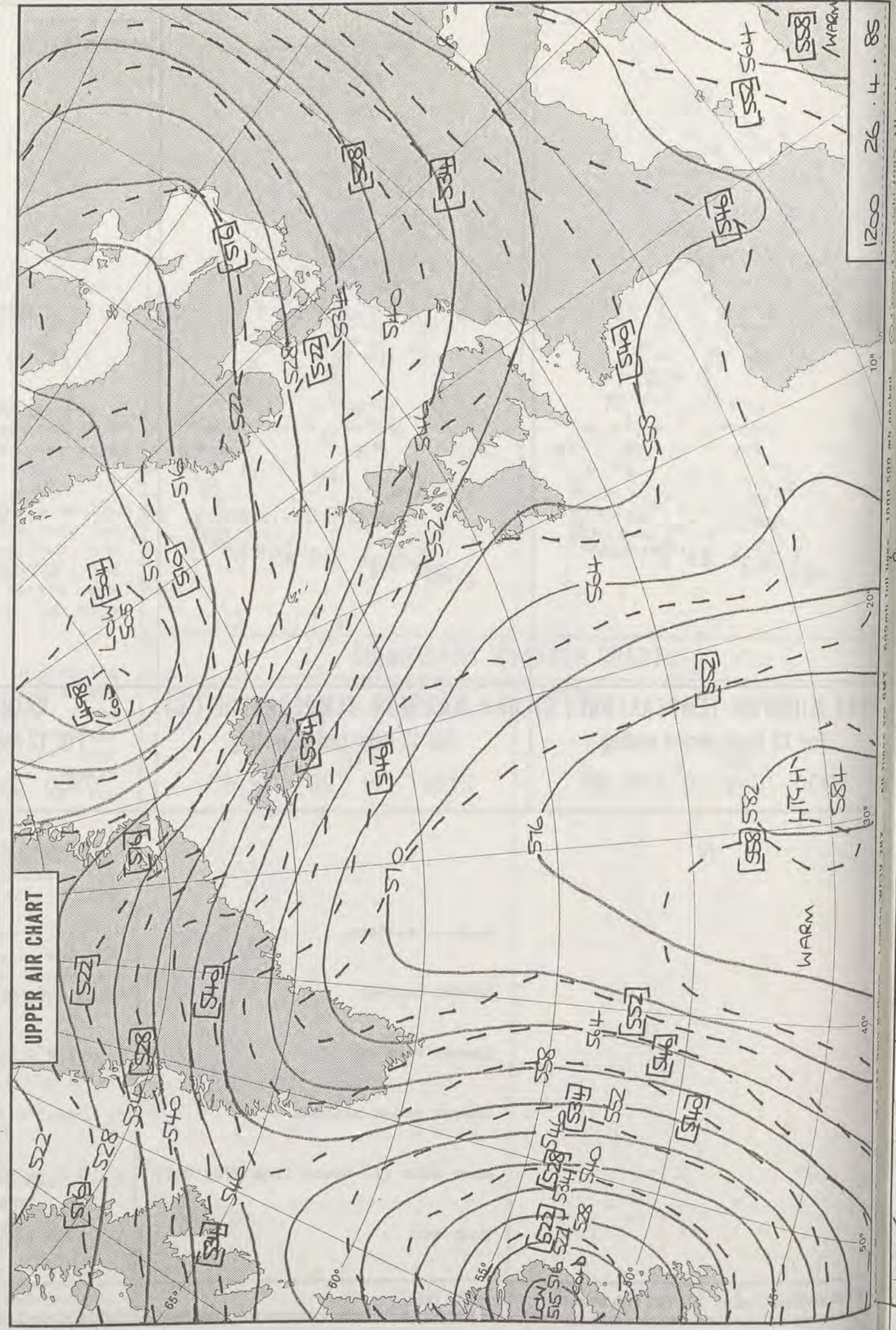


© Crown Copyright 1985  
All rights reserved





26/4/85  
1300  
VISIBLE



UPPER AIR CHART

1200 26 4 85



1200 26.4.85

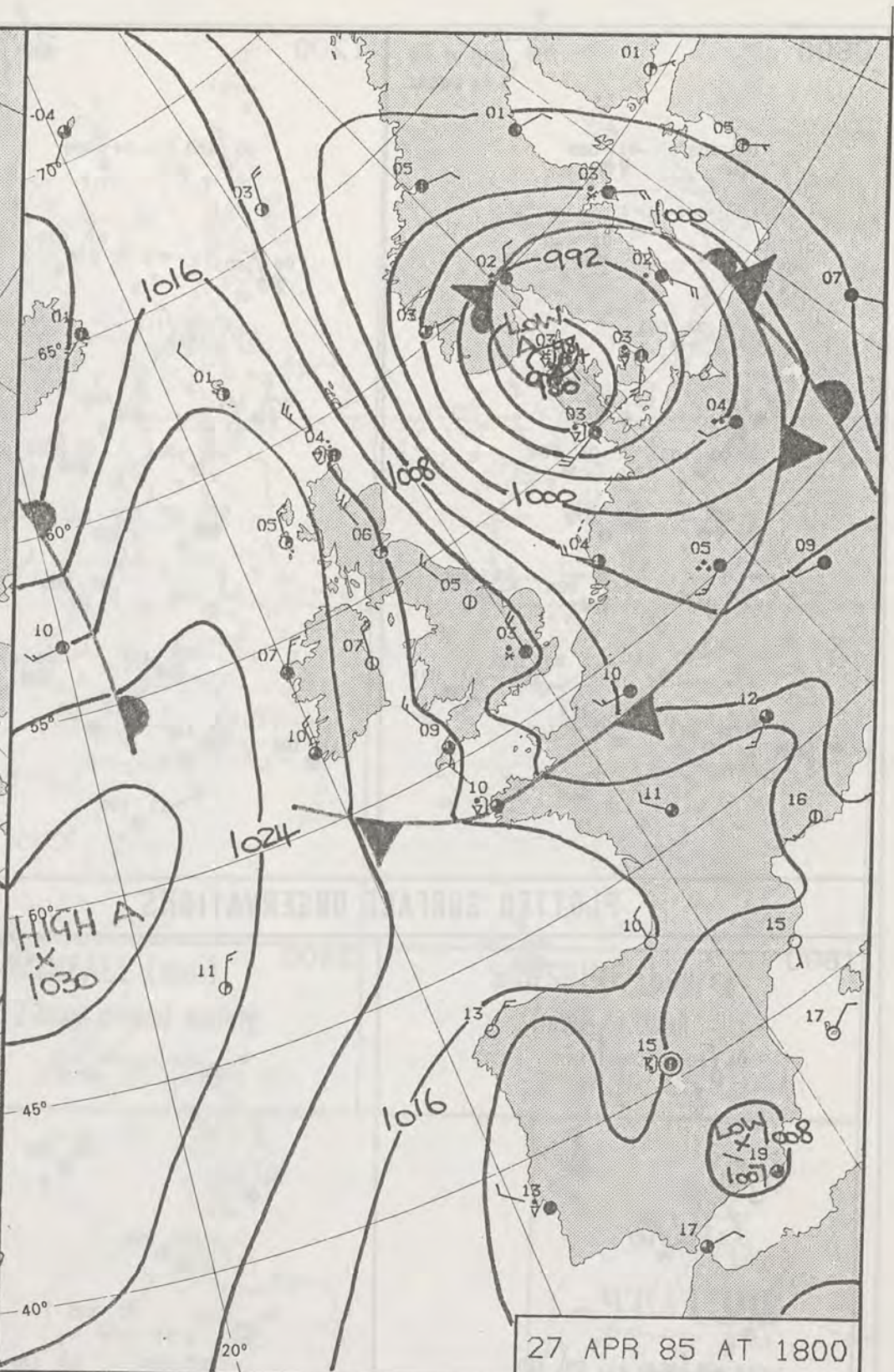
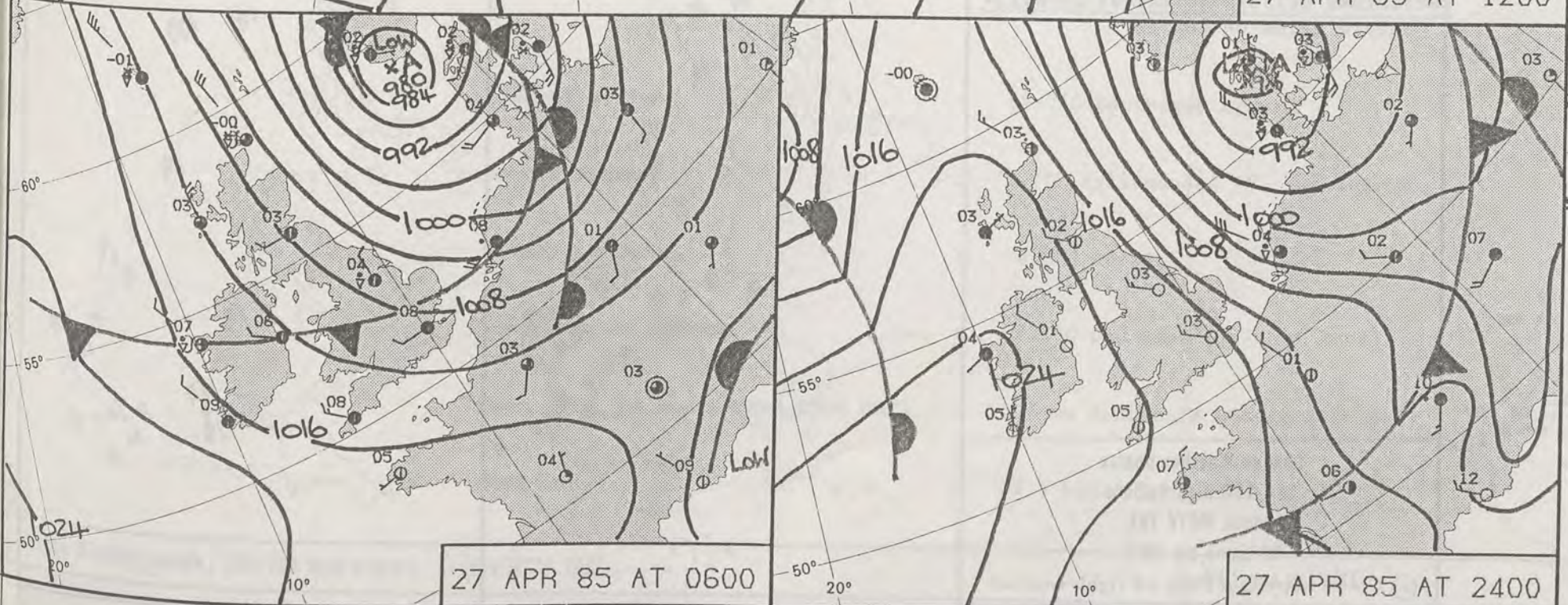
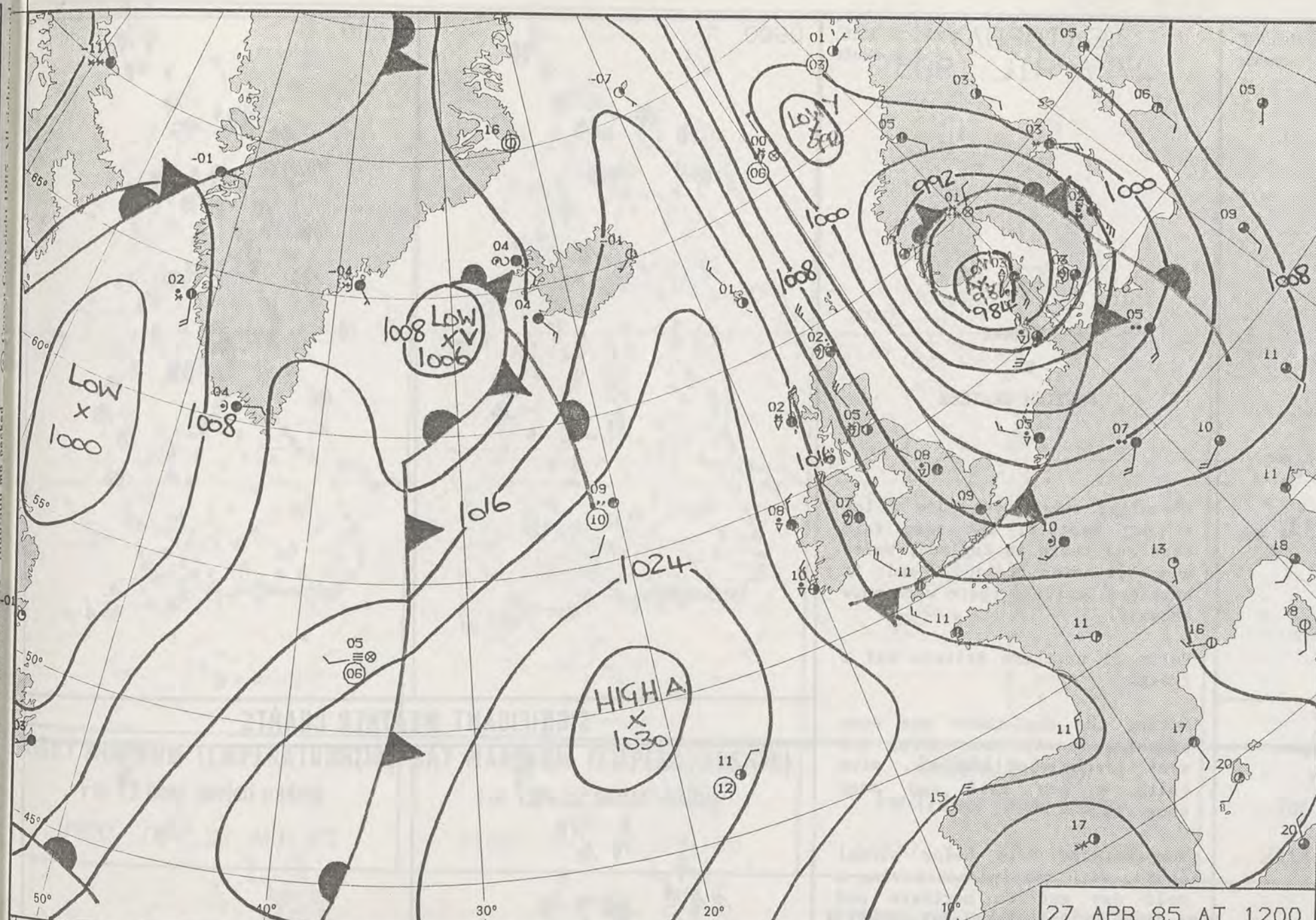
10°

20°

30°

40°

50°



**DAILY WEATHER SUMMARY**

FOR

SATURDAY 27 APRIL 1985

London Weather Centre 284-286 High Holborn London WC1V 7HX

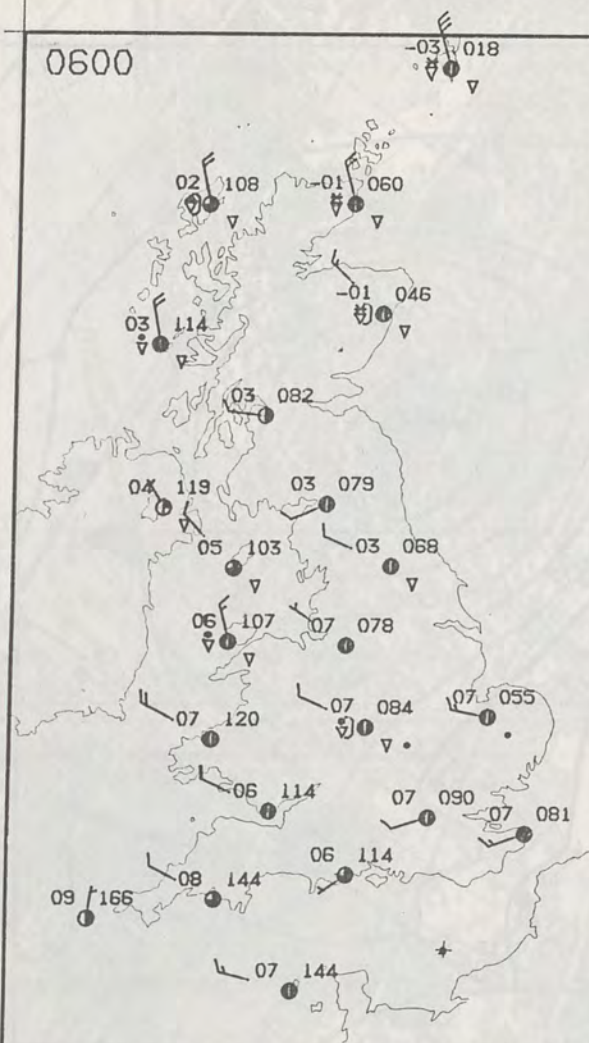
© Crown Copyright 1985 All rights reserved

Legend:  
Warm front (indicated by a semi-circle on the front)  
Cold front (indicated by a triangle on the front)  
Occlusion (indicated by a semi-circle and a triangle on the front)

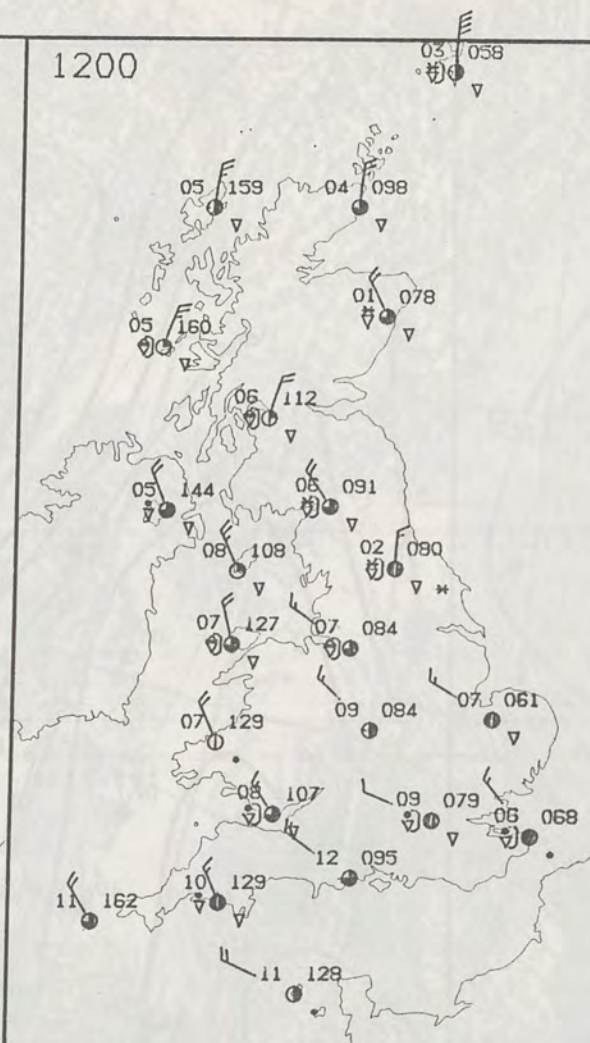
Meteorological Office logo



0600



1200



SATURDAY  
27 APRIL 1985

SUMMARY  
OF  
BRITISH WEATHER

Overnight there was quite a lot of dry weather, but some rain here and there in England, Wales and Northern Ireland, and in northern Scotland there were snow showers.

Parts of northern Britain had a frost.

During the day there was some sunshine nearly everywhere, but most places had showers, with quite a few hail and snow showers.

Temperatures were below normal again, with many places having a cold day and in northern and eastern Britain it was windy with severe gales on coasts.

London Weather Centre  
284-286 High Holborn  
London WC1V 7HX  
All times are GMT

© Crown Copyright 1985 All rights reserved

0600

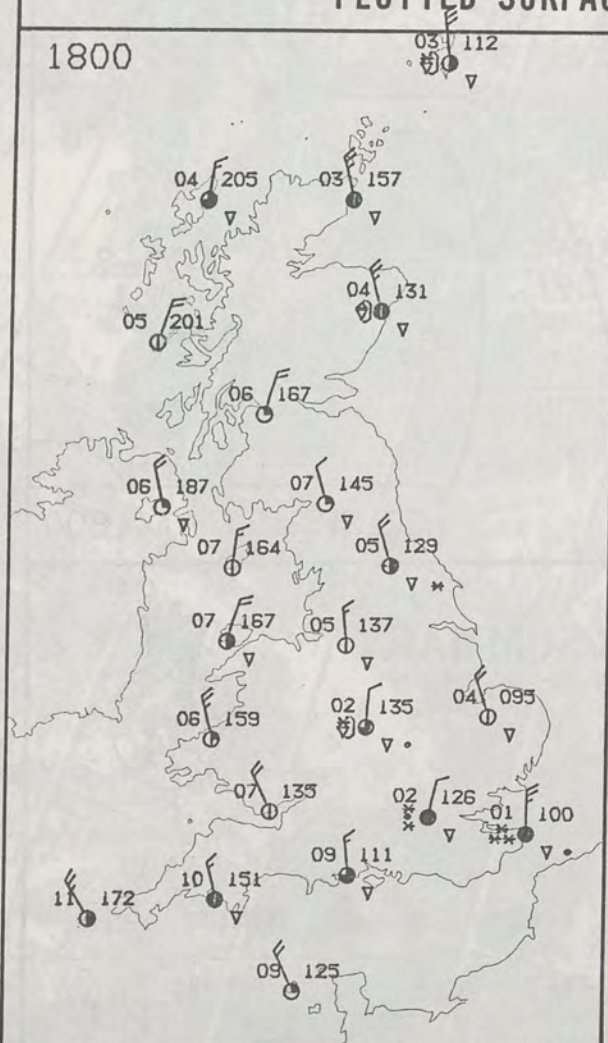


1200

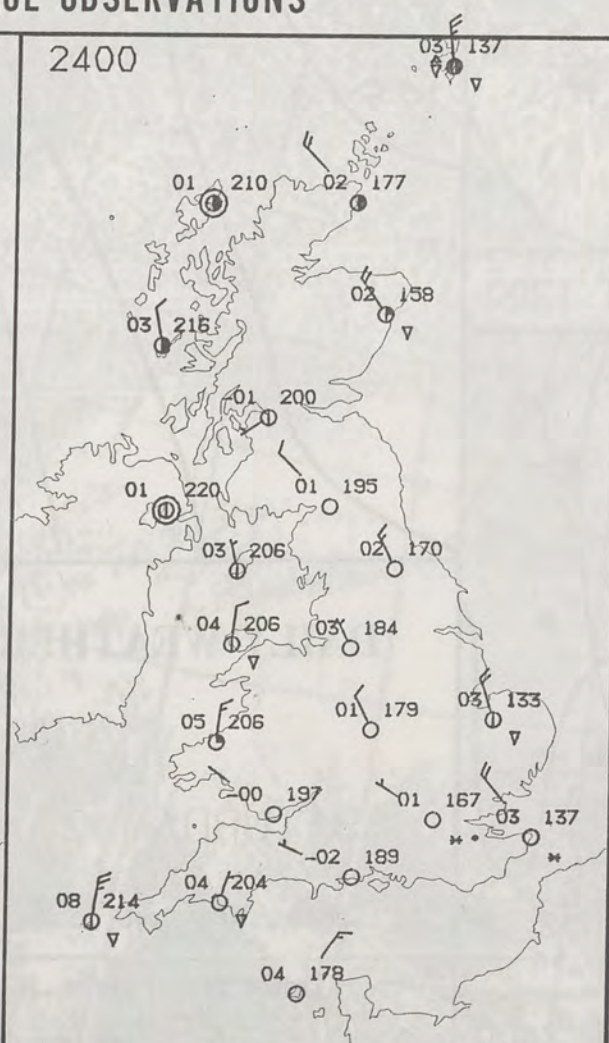


PLOTTED SURFACE OBSERVATIONS

1800

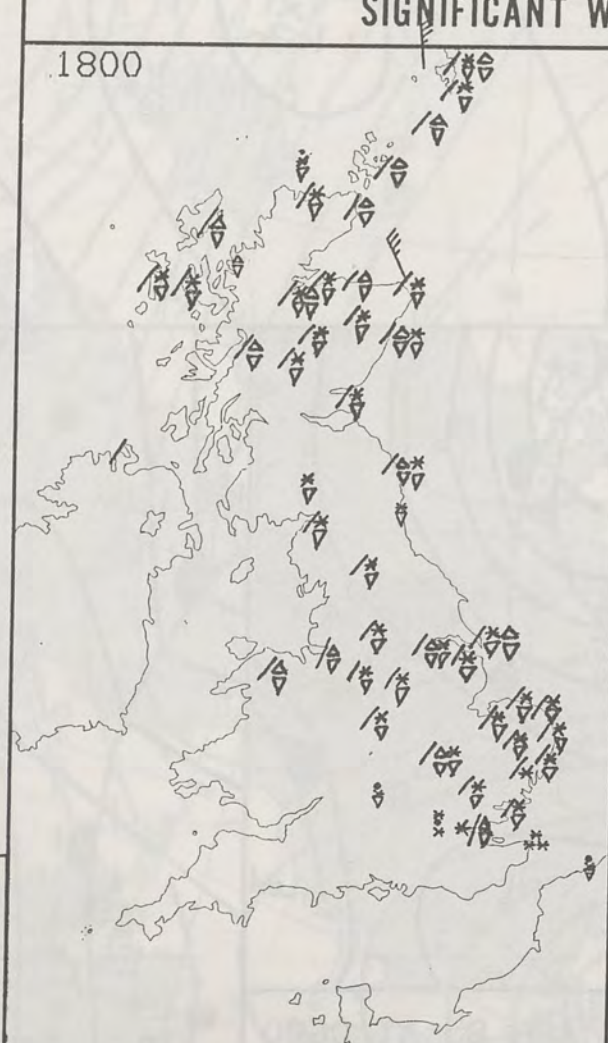


2400

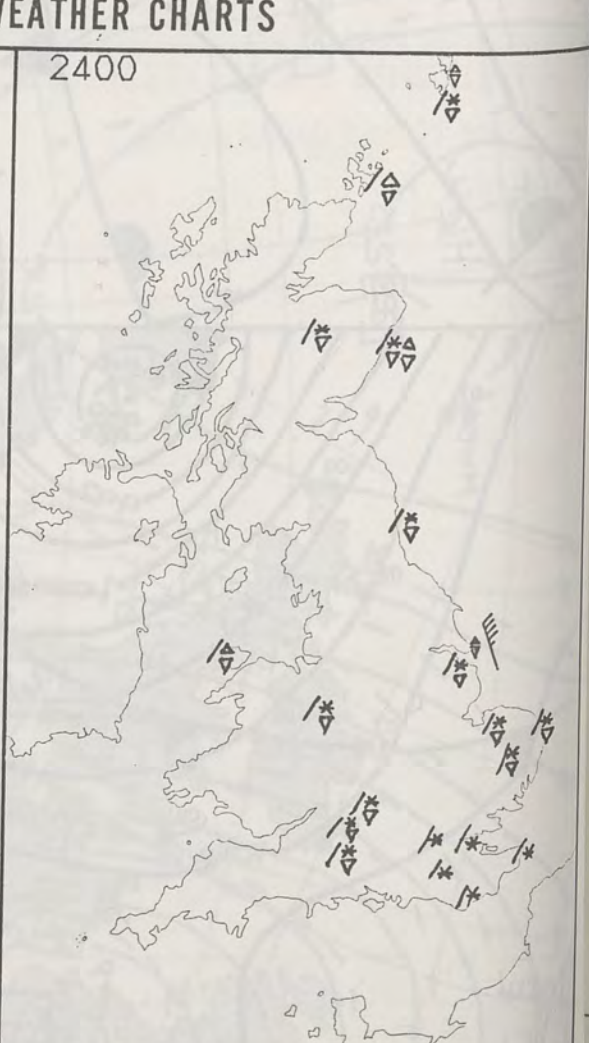


SIGNIFICANT WEATHER CHARTS

1800



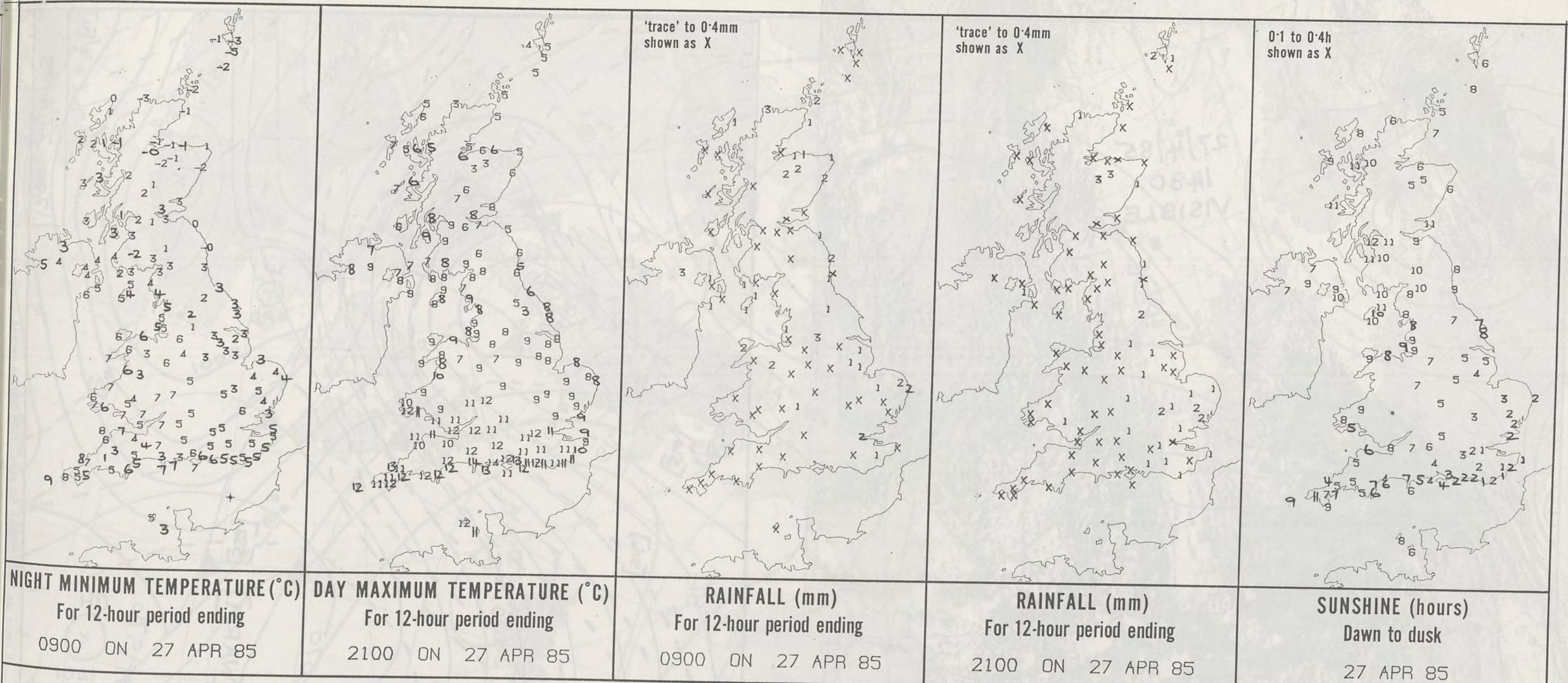
2400



NIGH

London





**EXTREMES FOR SATURDAY 27TH APRIL 1985**

Highest maximum	:	14.0°C Bournemouth/Hurn
Lowest maximum	:	2.7°C Fylingdales (N. Yorkshire)
Lowest minimum	:	-4.8°C Lerwick
Lowest grass minimum	:	-7.1°C Dhu Loch (Isle of Bute)
Most rain (24 hours from 0900 GMT)	:	6.5 mm Benbecula (Outer Hebrides)
Most sun	:	12.4 hours Dhu Loch



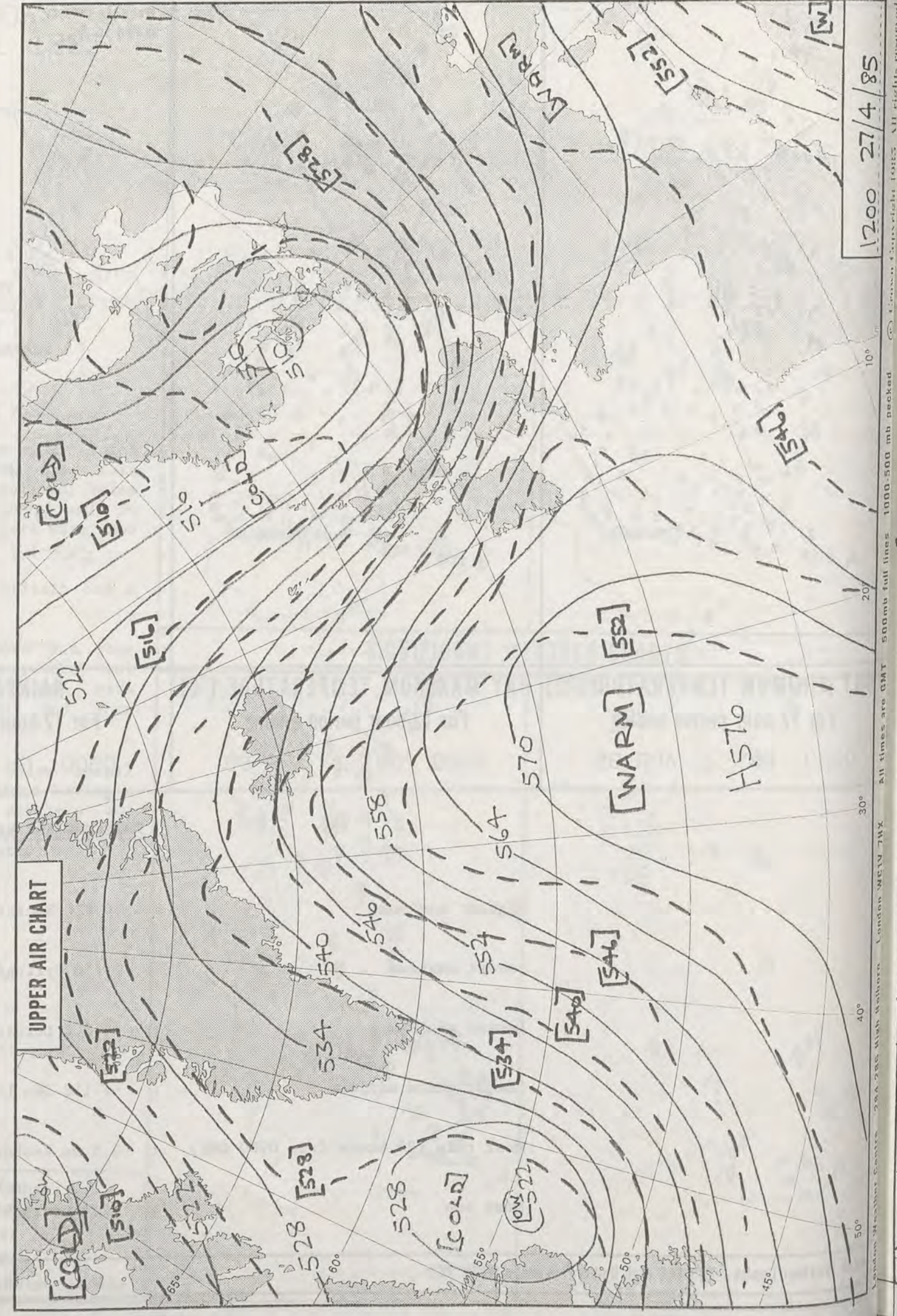
**DAILY  
WEATHER  
SUMMARY**



© Crown Copyright 1985  
All rights reserved



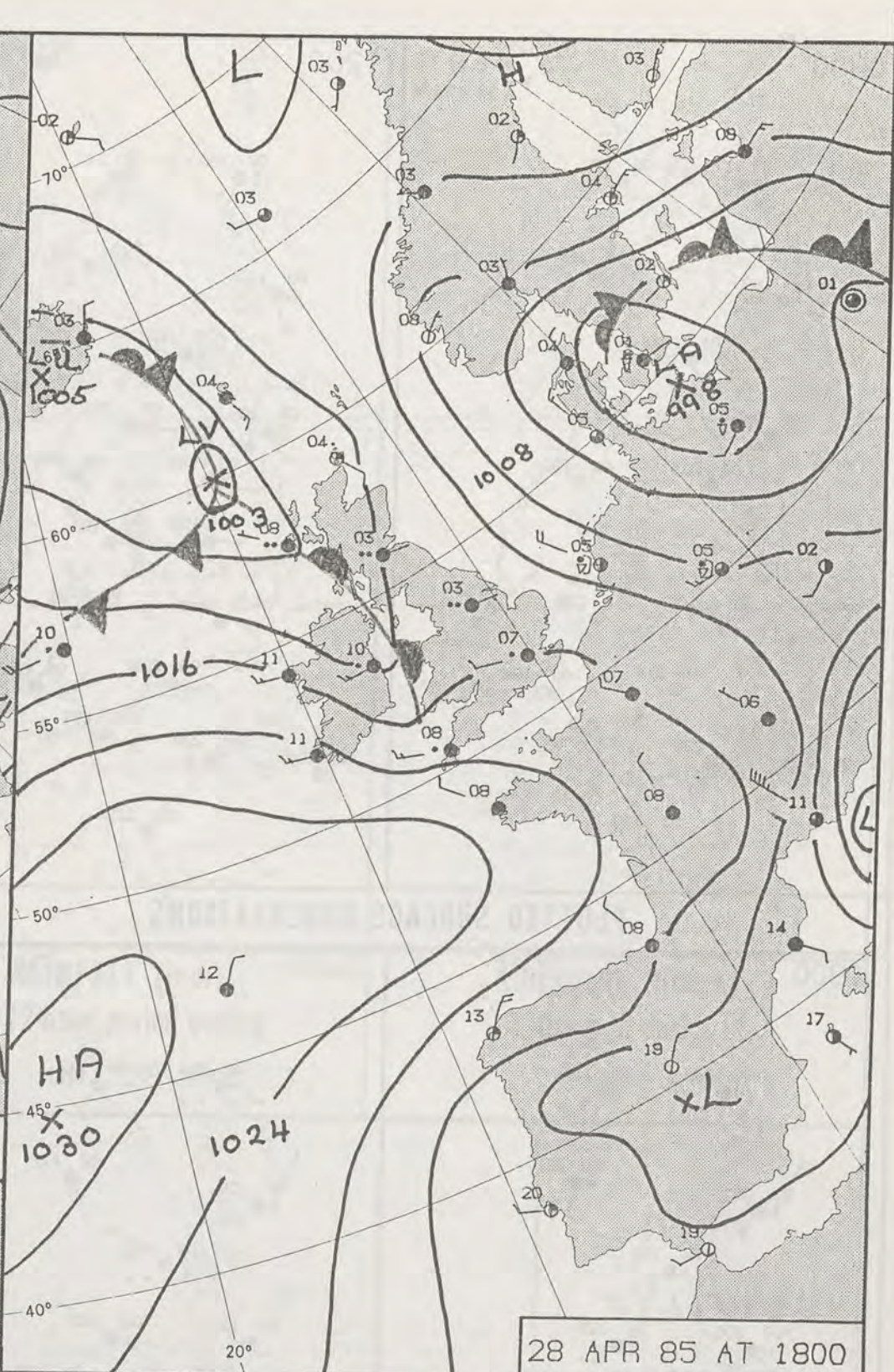
27/4/85  
1430  
VISIBLE





1200 27/4/85

1000-500 mb packed  
All times are GMT  
500mb full lines  
London Weather Centre  
284-286 High Holborn  
London WC1V 7HX  
© Crown Copyright 1985  
All rights reserved



# DAILY WEATHER SUMMARY

FOR

## SUNDAY 28 APRIL 1985

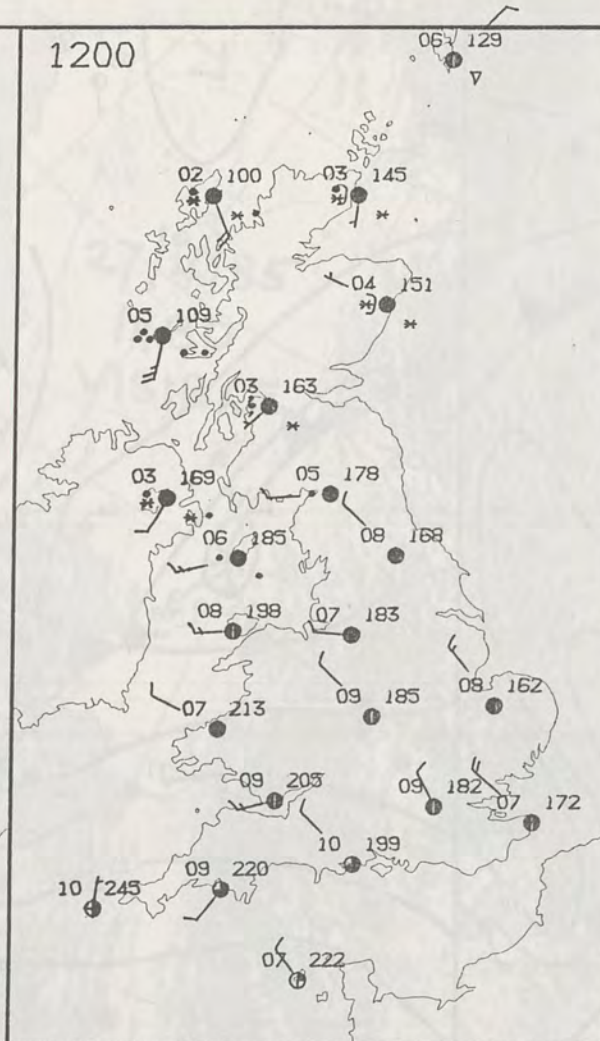
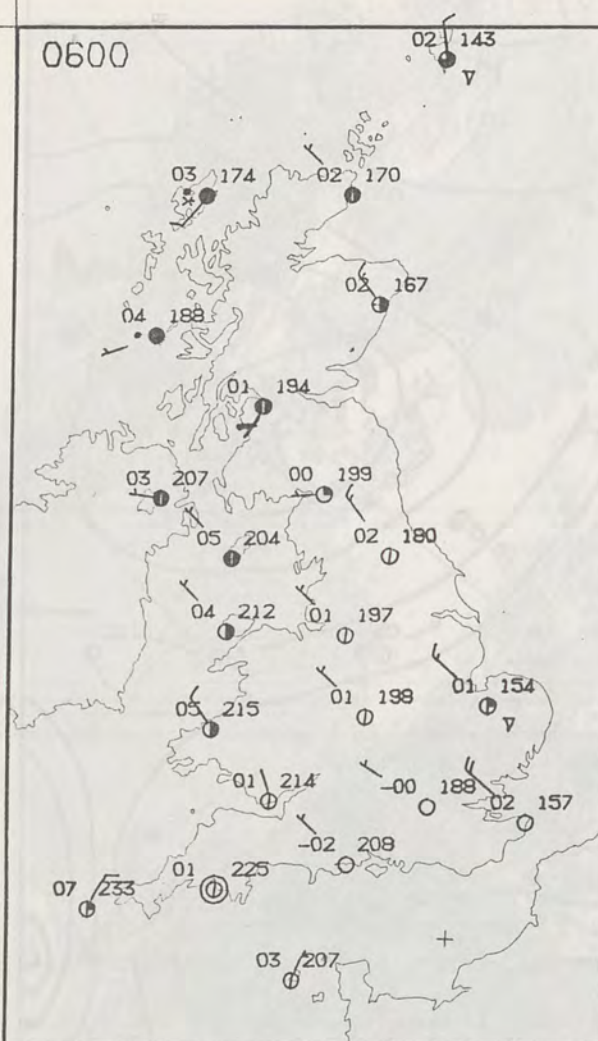


Warm front Cold front Occlusion

London Weather Centre 284-286 High Holborn London WC1V 7HX

© Crown Copyright 1985 All rights reserved





SUNDAY  
28 APRIL 1985

SUMMARY  
OF  
BRITISH WEATHER

There were a few wintry showers along North Sea coasts overnight, but elsewhere over Britain the night was dry and frosty.

During the morning rain, with some sleet and snow, moved east and south across Scotland and Northern Ireland. Further south over England and Wales there was some sunshine, before cloud and rain came in from the northwest, turning to sleet and snow in eastern counties of England and over most high ground of Wales and northern England.

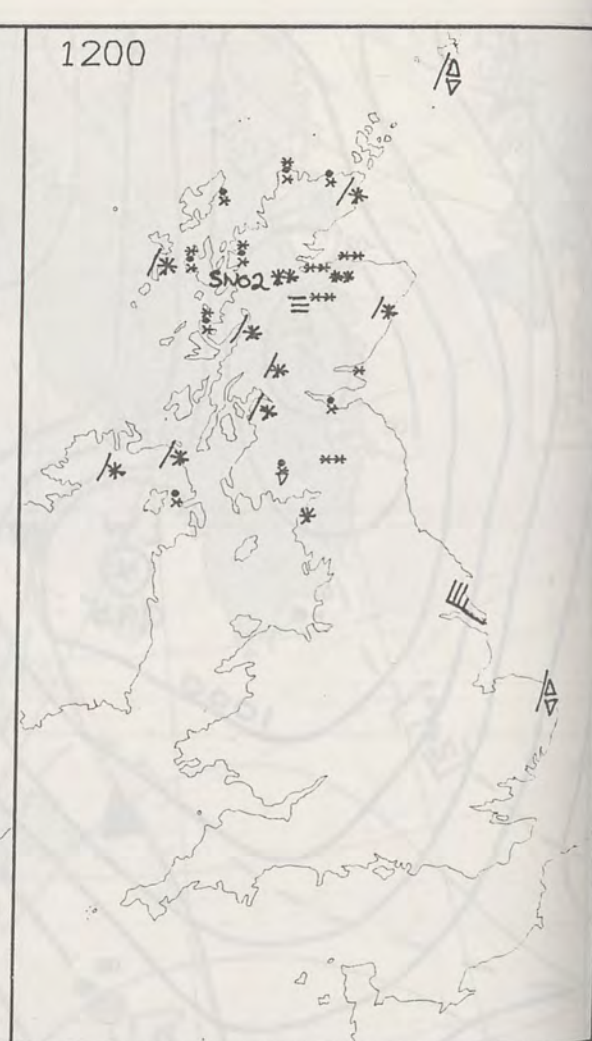
By evening east Scotland and northeast England were dry, but elsewhere over Britain there was still a good deal of rain around with sleet and snow over high ground in northern England and on low ground as well in parts of the Midlands and East Anglia.

Orkney and Shetland had some wintry showers early in the day but by afternoon it was dry with sunny spells.

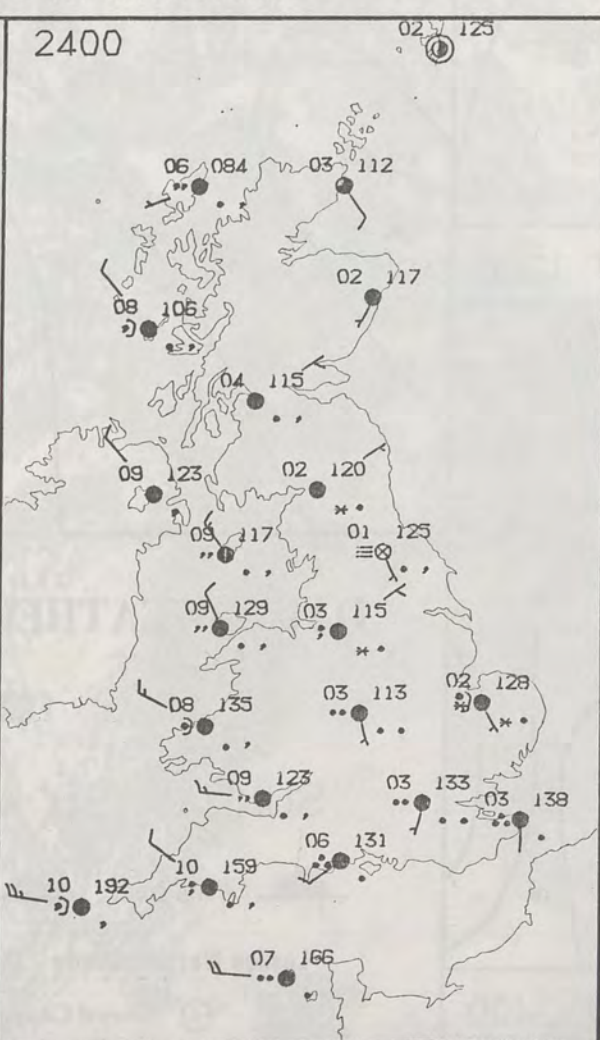
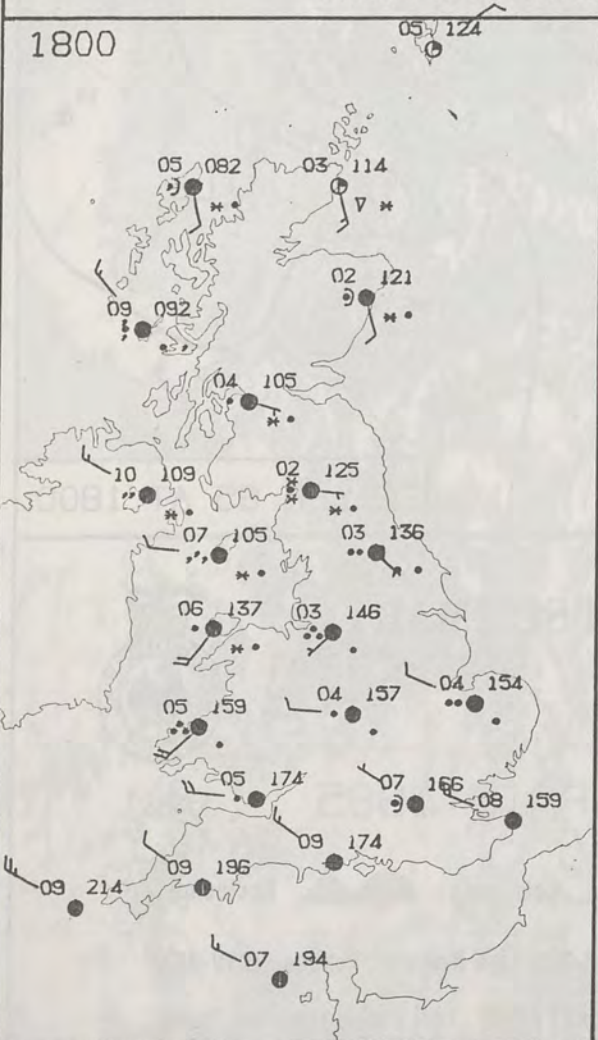
Scotland and northern England had a very cold day apart from Shetland where temperatures were near normal. The rest of England, Wales and Northern Ireland had a cold or rather cold day apart from the south coast of England, which had temperatures near to the late April normal.

London Weather Centre  
284-286 High Holborn  
London WC1V 7HX  
All times are GMT

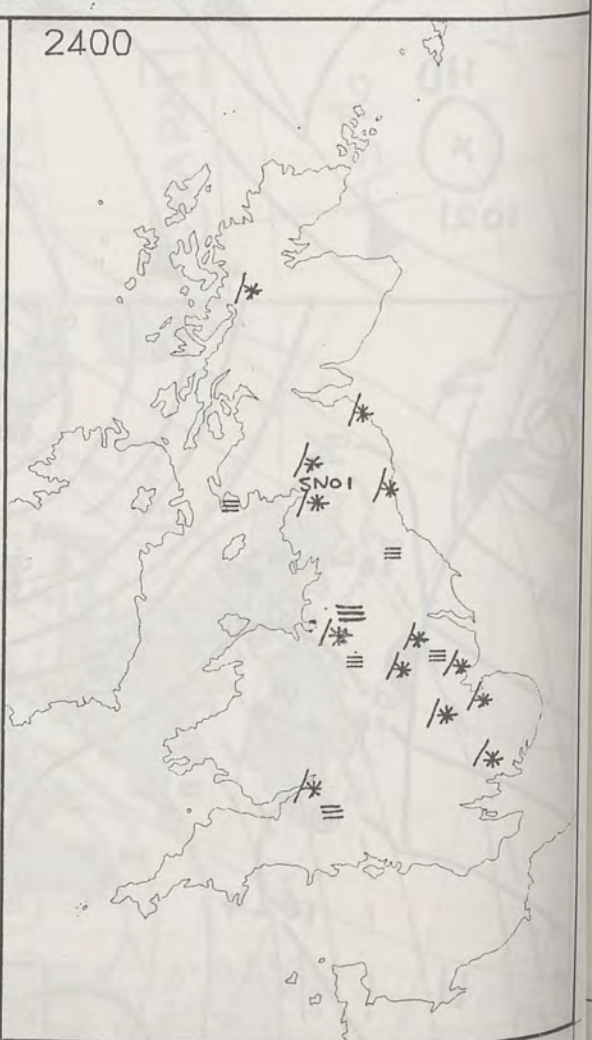
© Crown Copyright 1985 All rights reserved



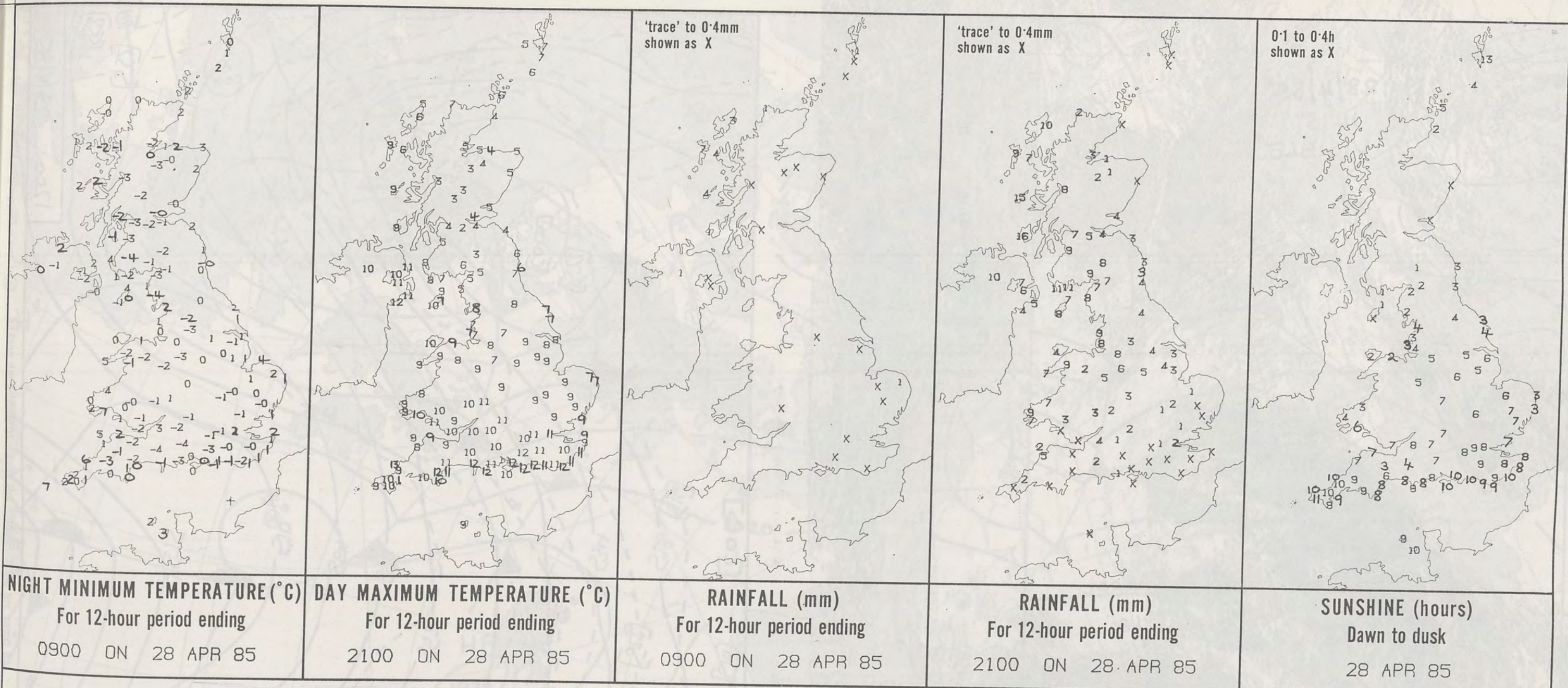
PLOTTED SURFACE OBSERVATIONS



SIGNIFICANT WEATHER CHARTS







EXTREMES FOR SUNDAY 28TH APRIL 1985

Highest maximum	: 12.8°C Newquay (Cornwall)
Lowest maximum	: 2.0°C Salsburgh (East of Glasgow)
Lowest minimum	: -4.3° Eskmeals (Cumbria)
Lowest grass minimum	: -11.6° Dhu Loch (Isle of Bute)
Most rain (24 hours from 0900 GMT)	: 26.4 mm Corgary (Co. Fermanagh)
Most sun	: 12.5 hours Lerwick (Shetland)

METEOROLOGICAL  
 OFFICE  
 - 3 MAY 1985  
 LIBRARY

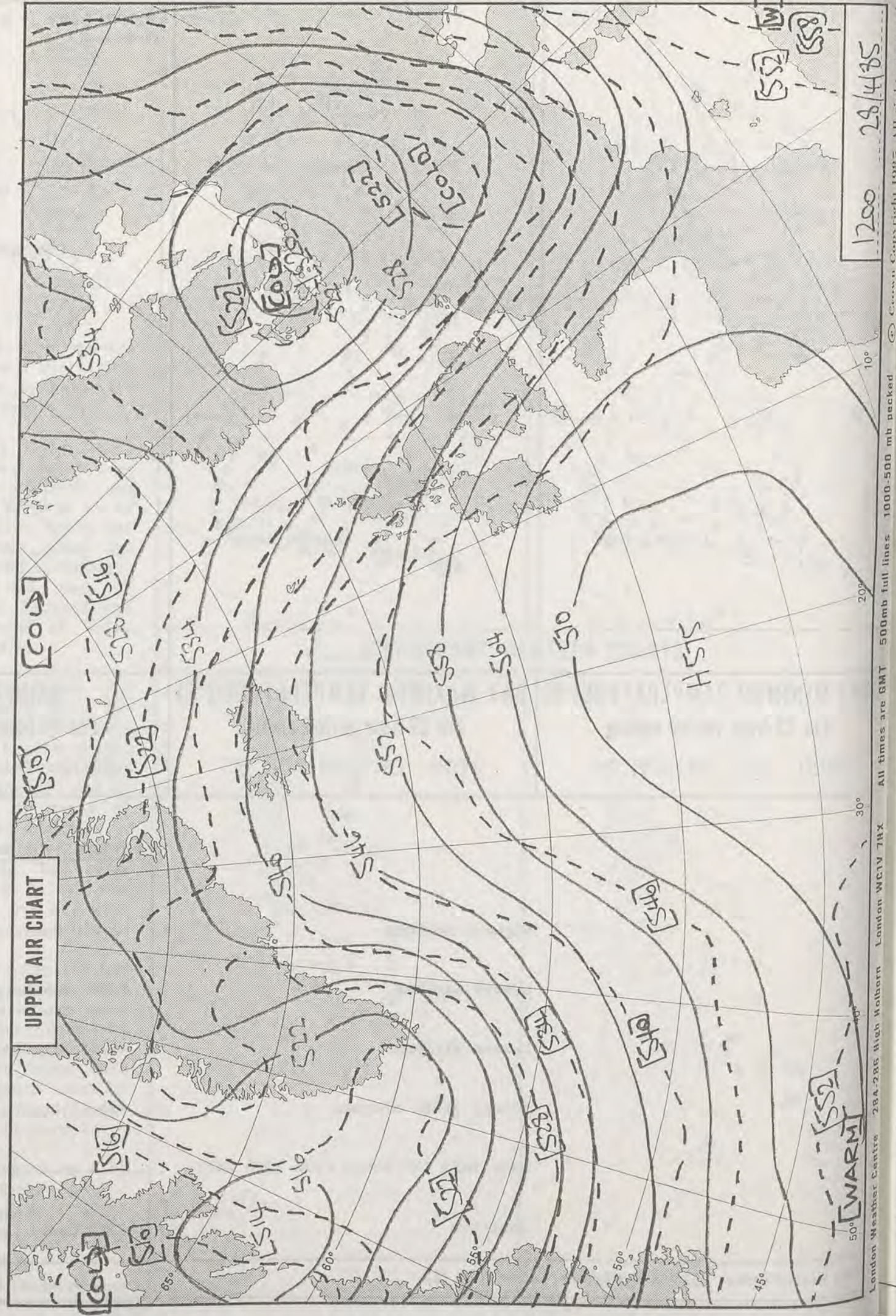
**DAILY  
 WEATHER  
 SUMMARY**



© Crown Copyright 1985  
 All rights reserved

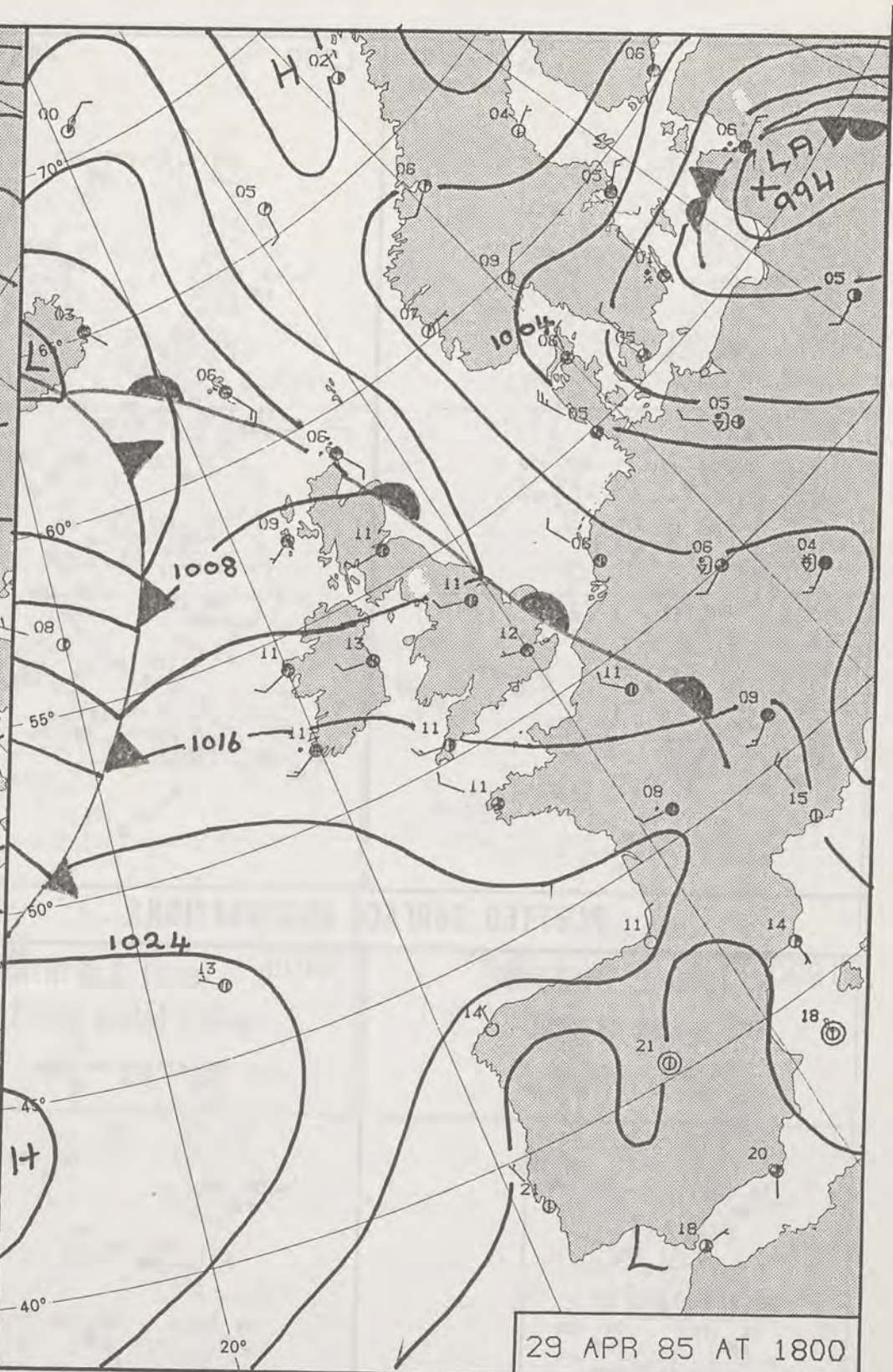



28/4/85  
1415  
VISIBLE





1200 28/4/85  
London Weather Centre 284-286 High Holborn London WC1V 7HX All times are GMT 500mb full lines 1000-500 mb packed  
© Crown Copyright 1985 All rights reserved



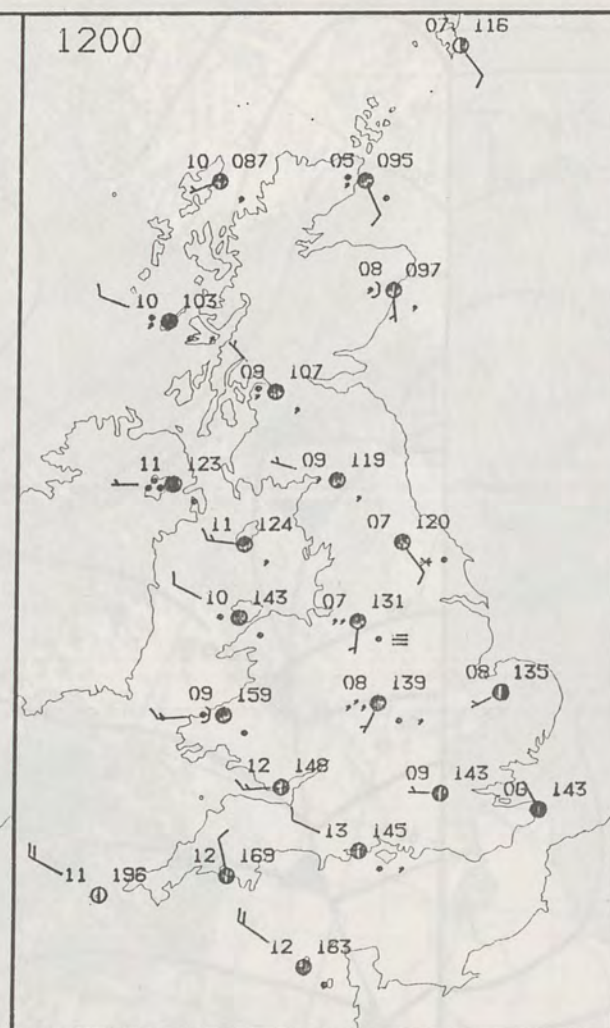
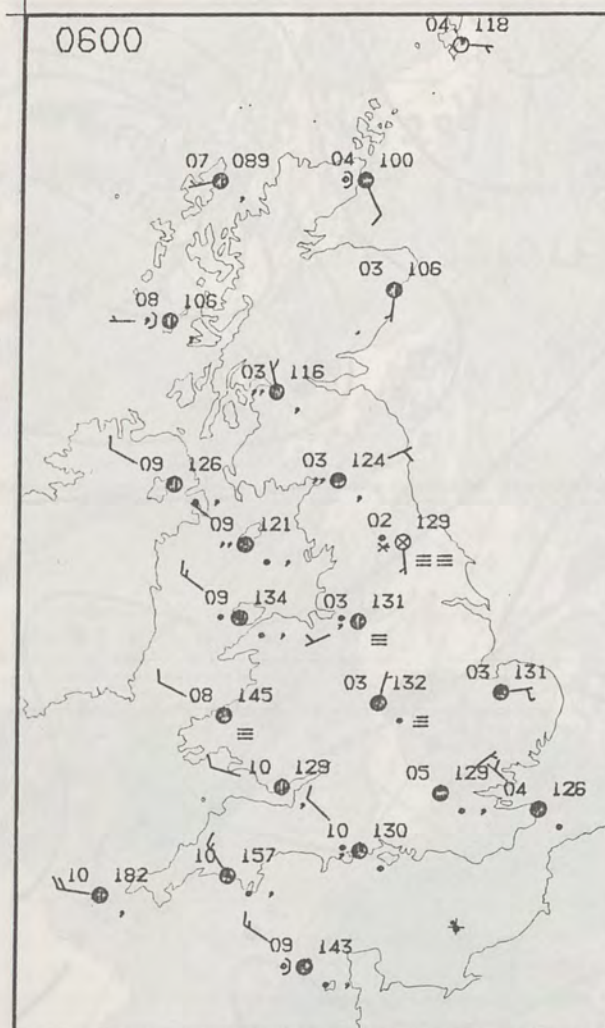
**DAILY WEATHER SUMMARY**  
FOR  
MONDAY 29 APRIL 1985



London Weather Centre 284-286 High Holborn London WC1V 7HX

© Crown Copyright 1985 All rights reserved





MONDAY  
29 APRIL 1985

SUMMARY  
OF  
BRITISH WEATHER

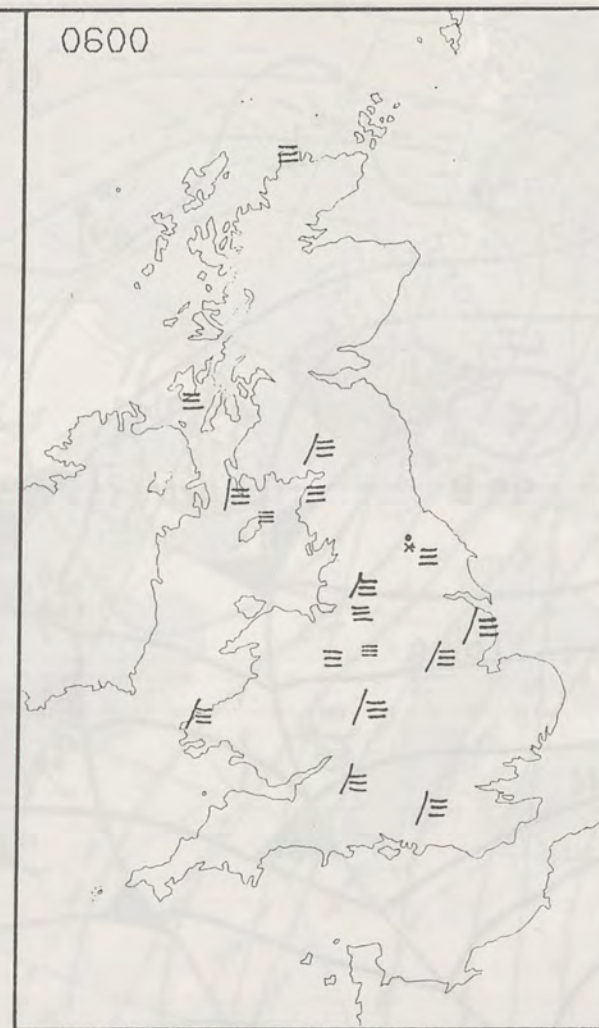
The night was cloudy with rain at times in most places, although eastern Scotland and northeast England were clearer and drier. The rain slowly died out in most remaining areas but it was very misty with fog patches mainly over many western facing coasts and hills.

The day stayed cloudy in most places with a little rain here and there but there was a little brightness in a few spots and the Northern Isles together with the extreme southwest had quite a sunny day.

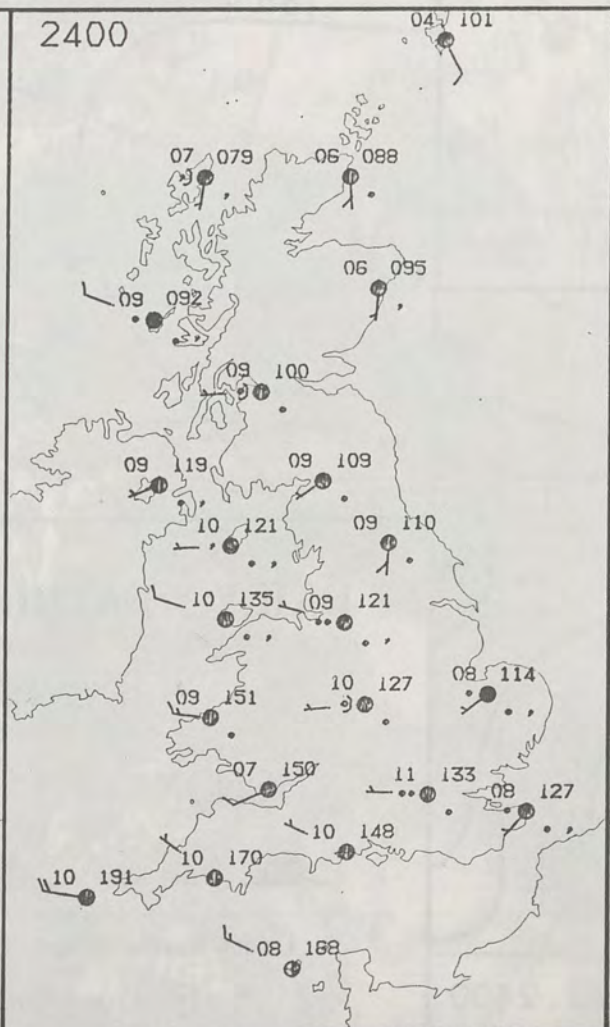
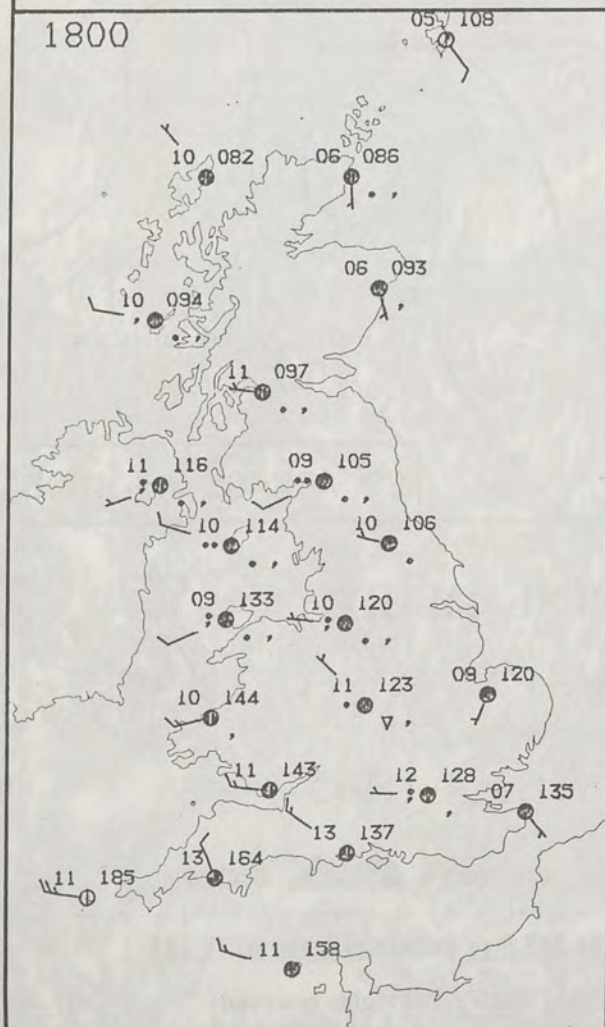
Temperatures were generally near normal over most of the British Isles but southeast Scotland, northern England, East Anglia and Kent were cold or rather cold.

London Weather Centre  
284-286 High Holborn  
London WC1V 7HX  
All times are GMT

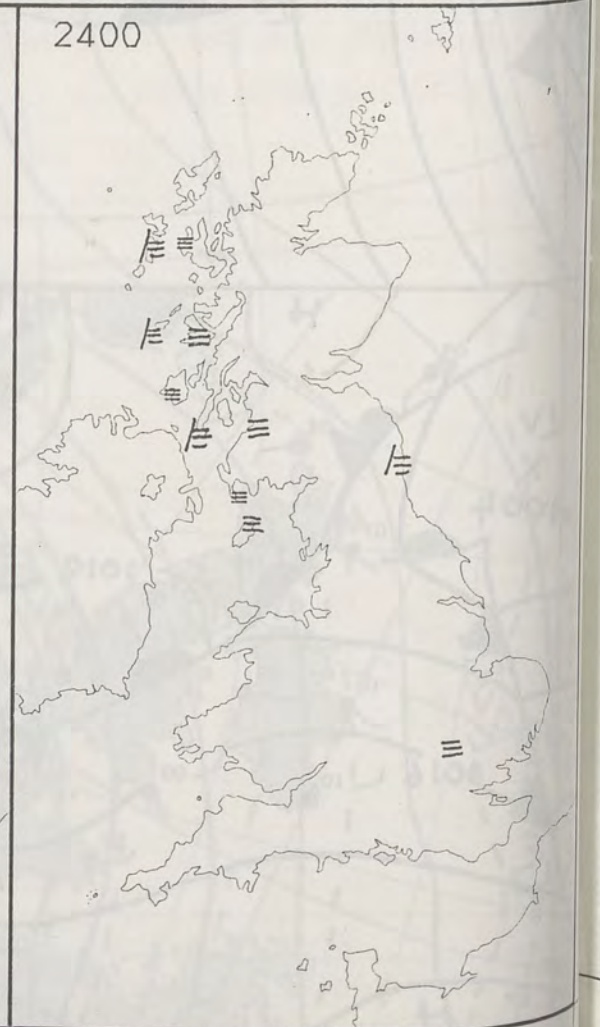
© Crown Copyright 1985 All rights reserved



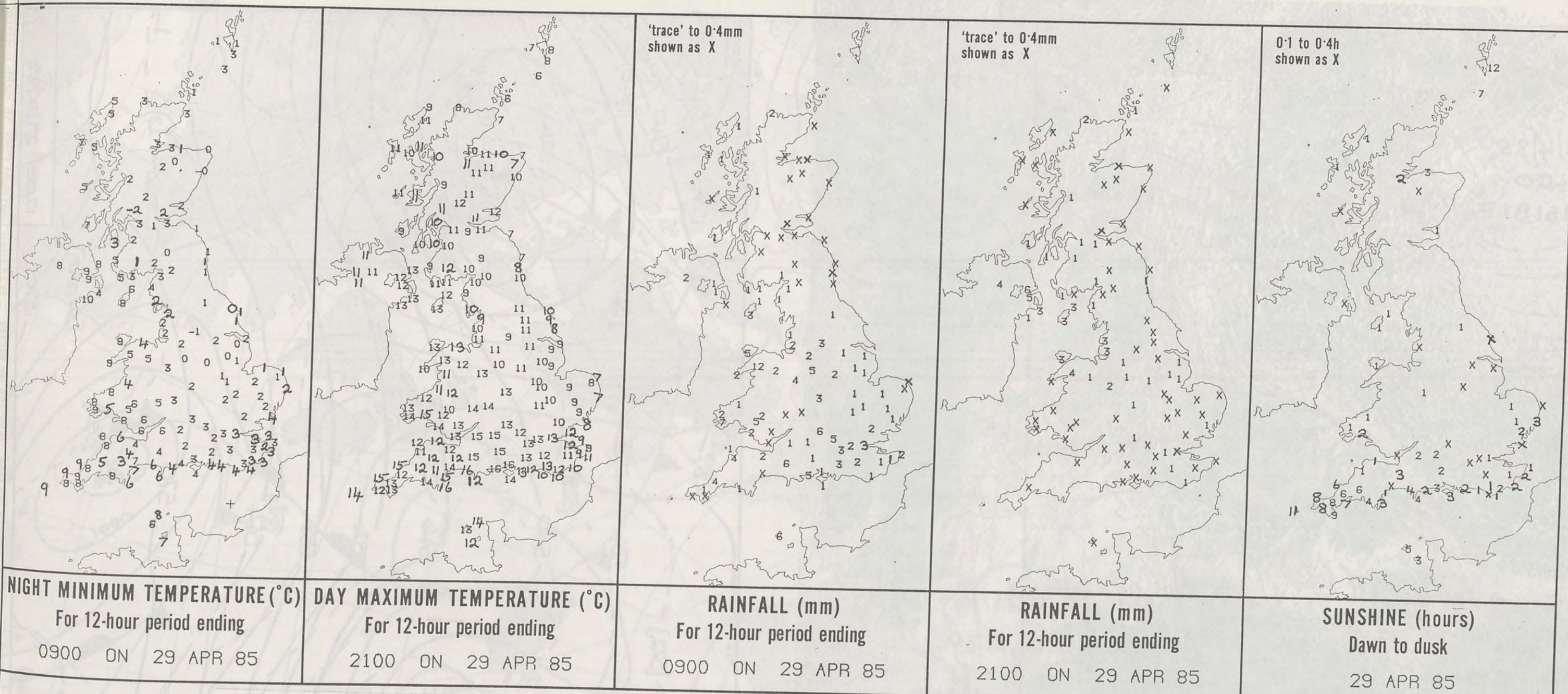
PLOTTED SURFACE OBSERVATIONS



SIGNIFICANT WEATHER CHARTS







**EXTREMES FOR MONDAY 29TH APRIL 1985**

Highest maximum	: 16.1°C Weymouth (Dorset)
Lowest maximum	: 5.8°C Fair Isle (Between Orkney and Shetland)
Lowest minimum	: -1.9°C Sloy (Near Loch Lomond)
Lowest grass minimum	: -5.3°C Dhu Loch (Isle of Bute)
Most rain (24 hours from 0900 GMT)	: 11.5 mm Crosby (Merseyside)
Most sun	: 11.8 hours Lerwick (Shetland)



**DAILY  
WEATHER  
SUMMARY**

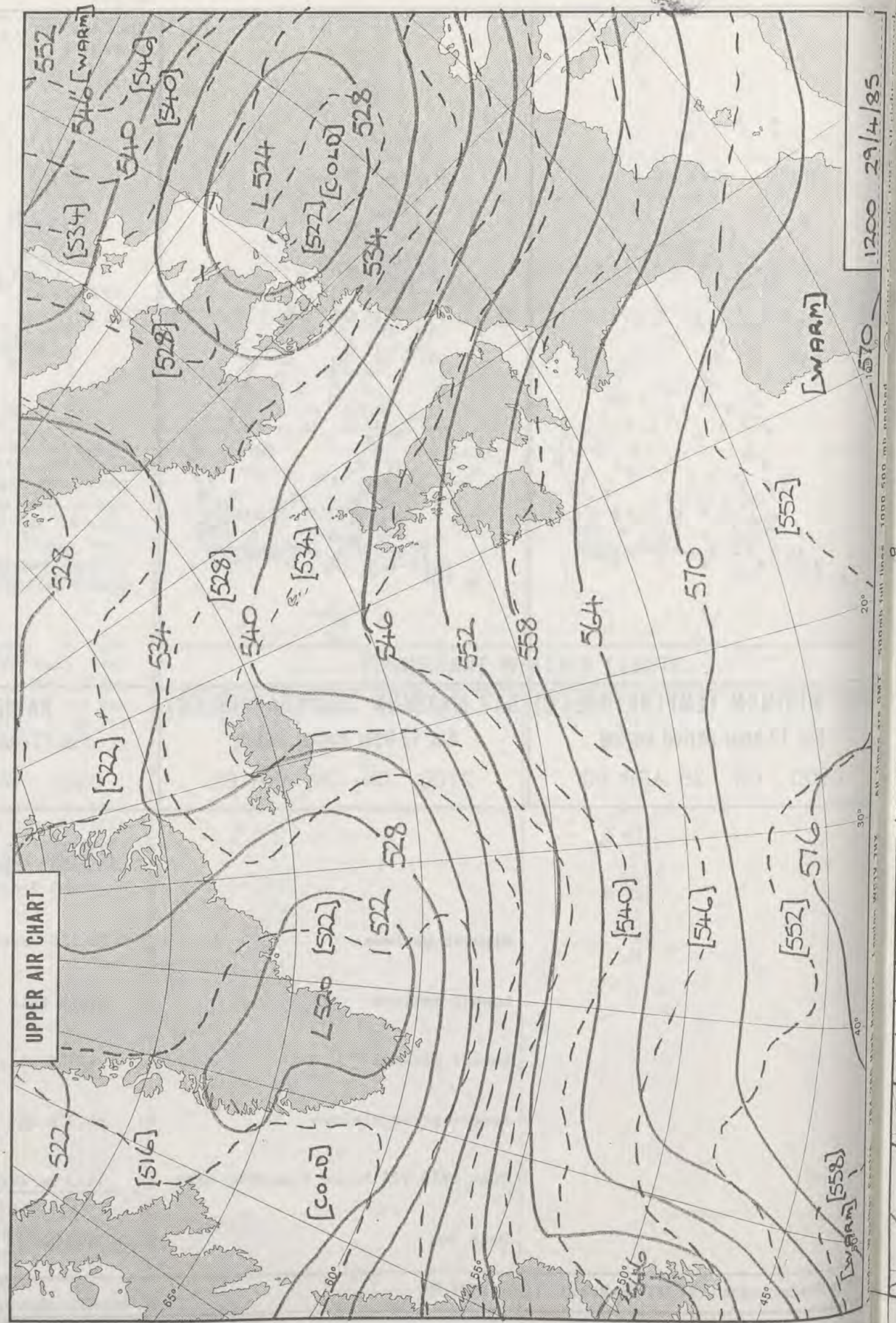




29/4/85

1400

VISIBL



1200 29/4/85



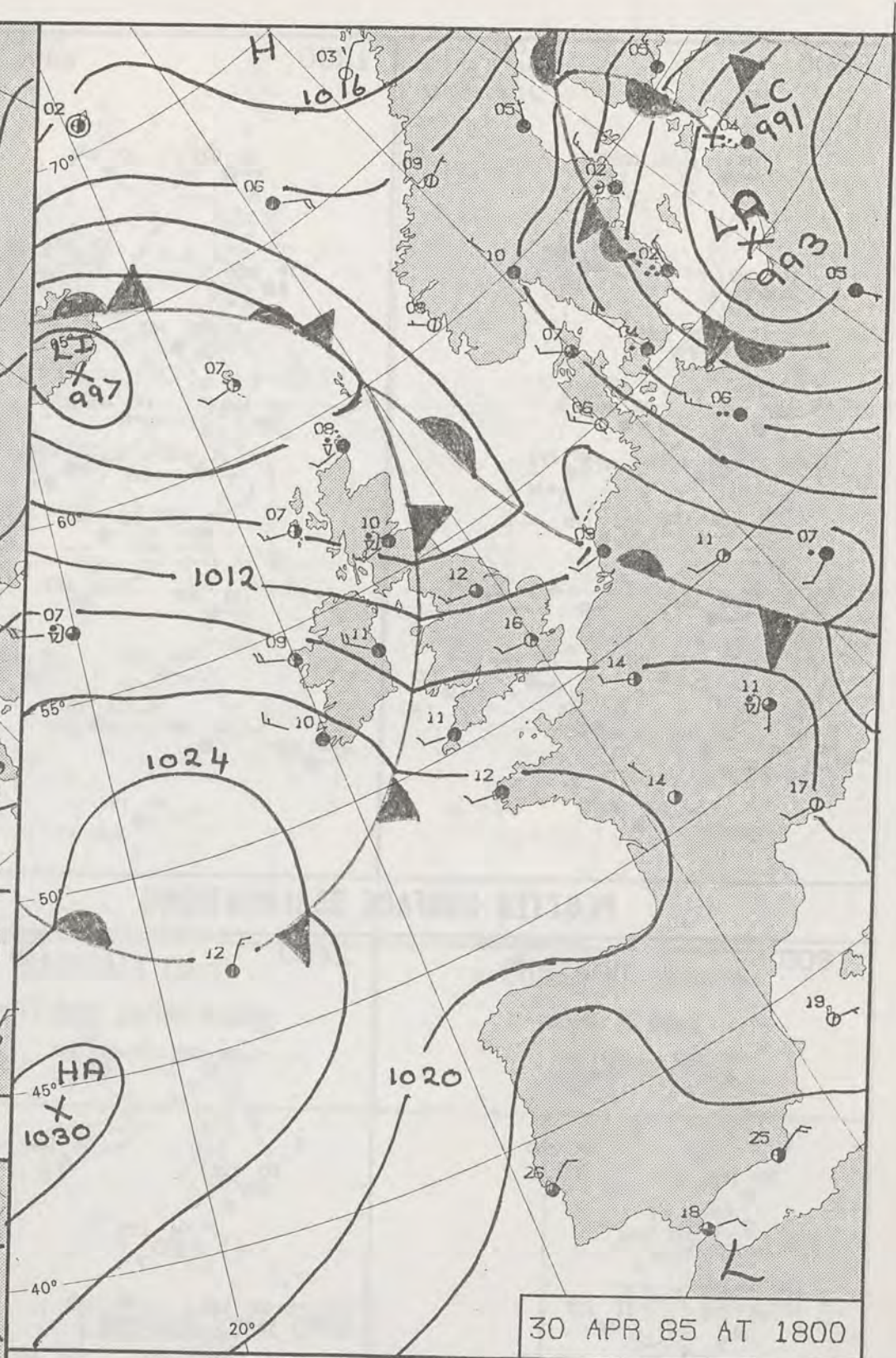
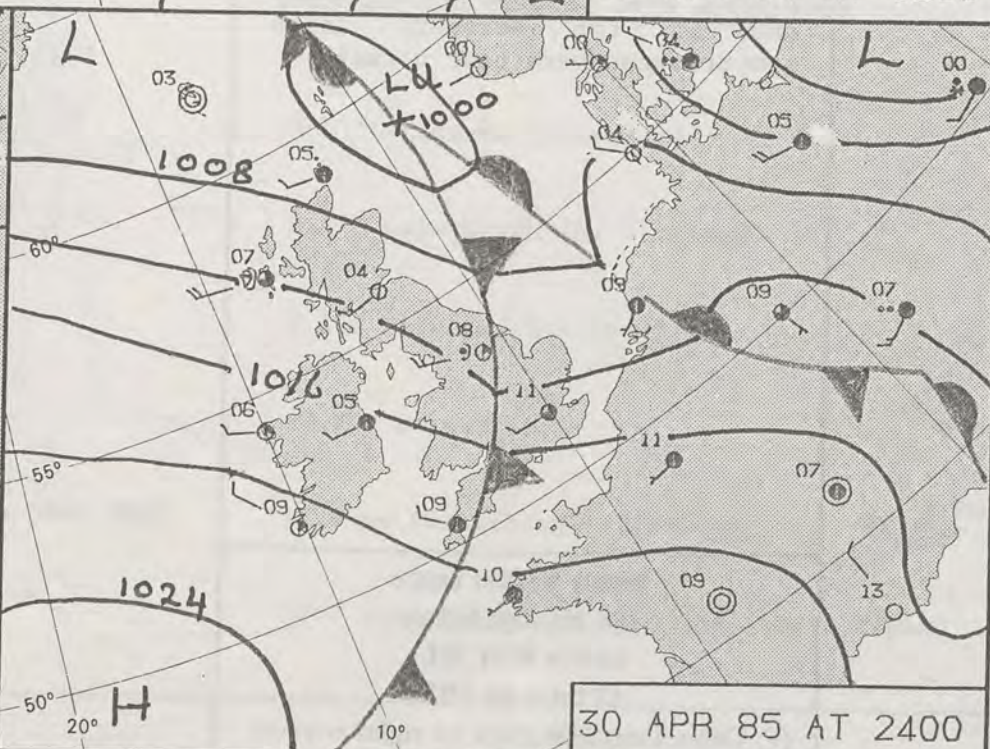
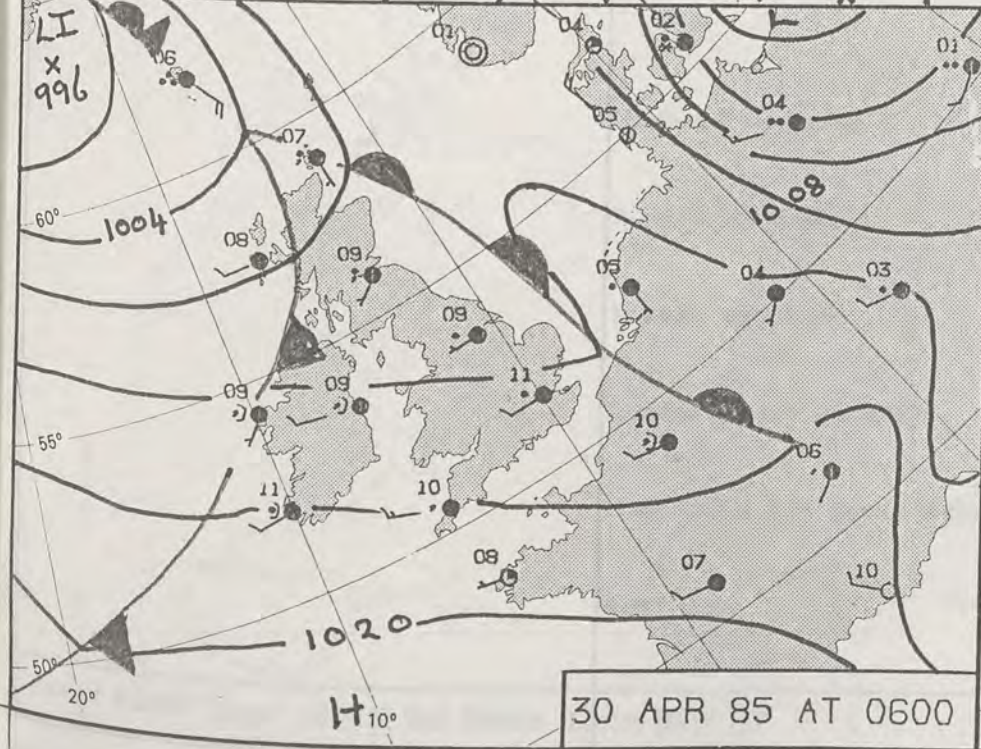
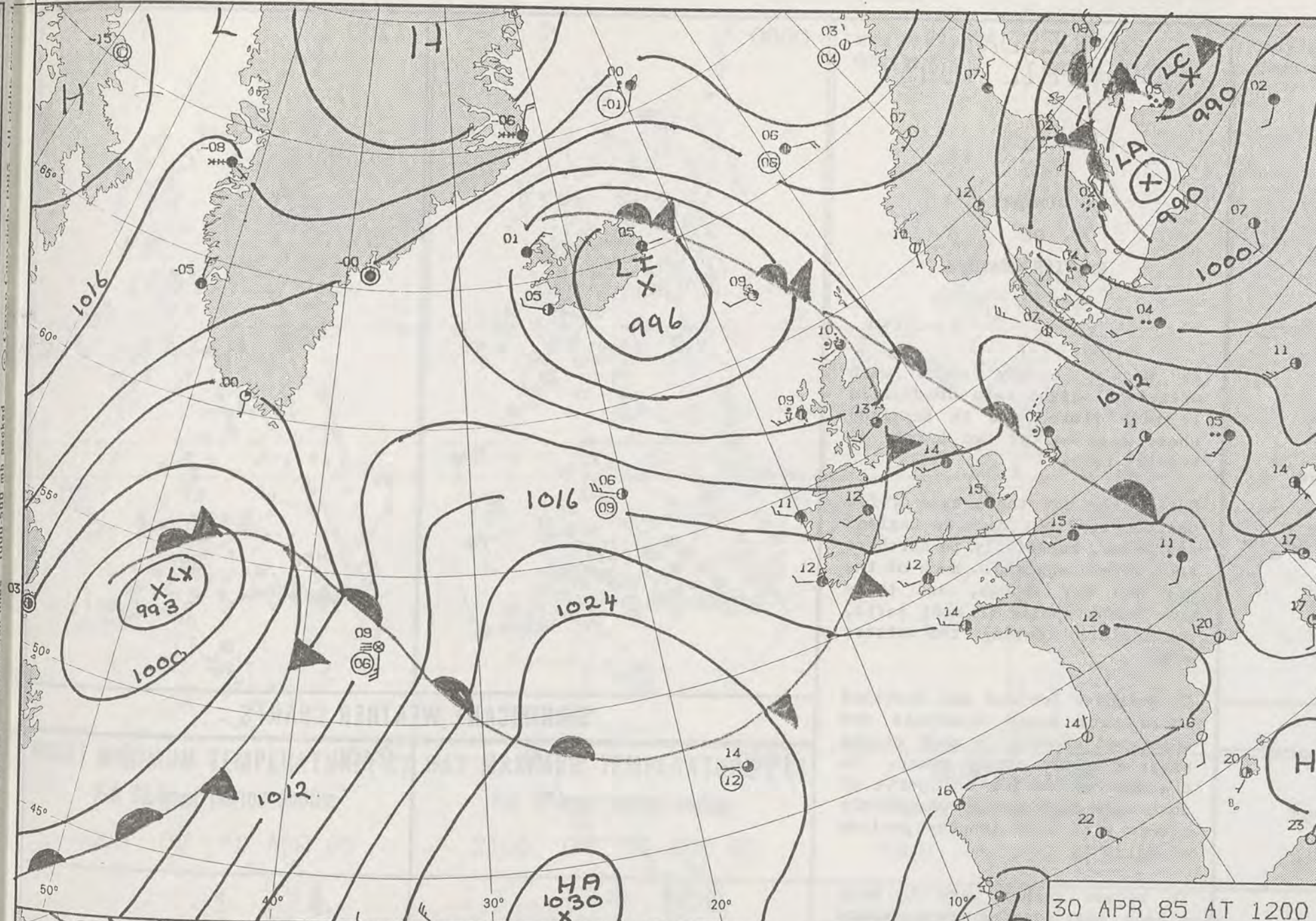
1570 1200 23/4/85

20° 30° 40° 50° 60° 70° 80° 90° 100° 110° 120° 130° 140° 150° 160° 170° 180°

30° 40° 50° 60° 70° 80° 90° 100° 110° 120° 130° 140° 150° 160° 170° 180°

30° 40° 50° 60° 70° 80° 90° 100° 110° 120° 130° 140° 150° 160° 170° 180°

30° 40° 50° 60° 70° 80° 90° 100° 110° 120° 130° 140° 150° 160° 170° 180°



# DAILY WEATHER SUMMARY

FOR

TUESDAY 30 APRIL 1985

Warm front Cold front Occlusion

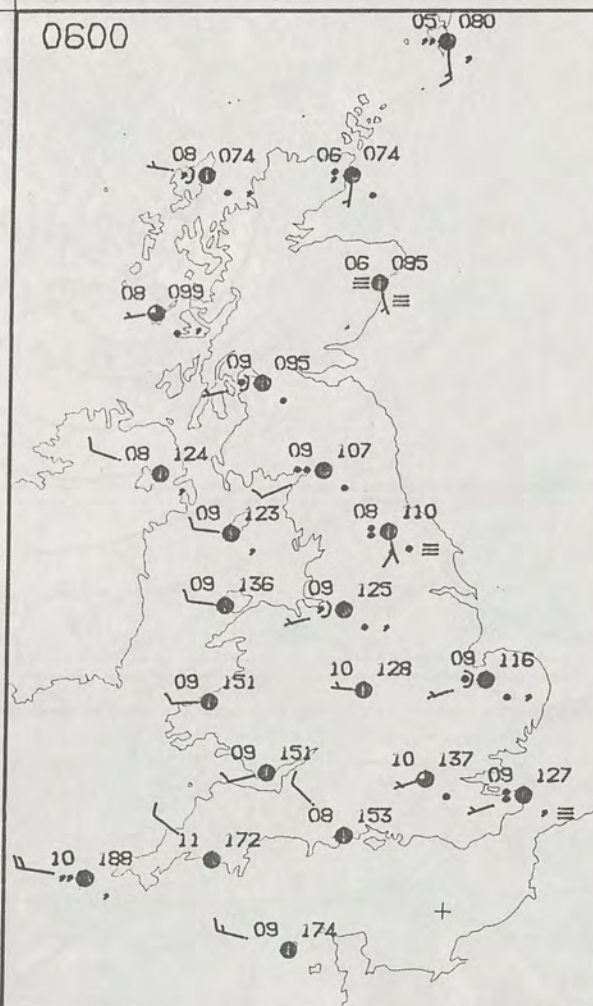
London Weather Centre 284-286 High Holborn London WC1V 7HX

© Crown Copyright 1985 All rights reserved

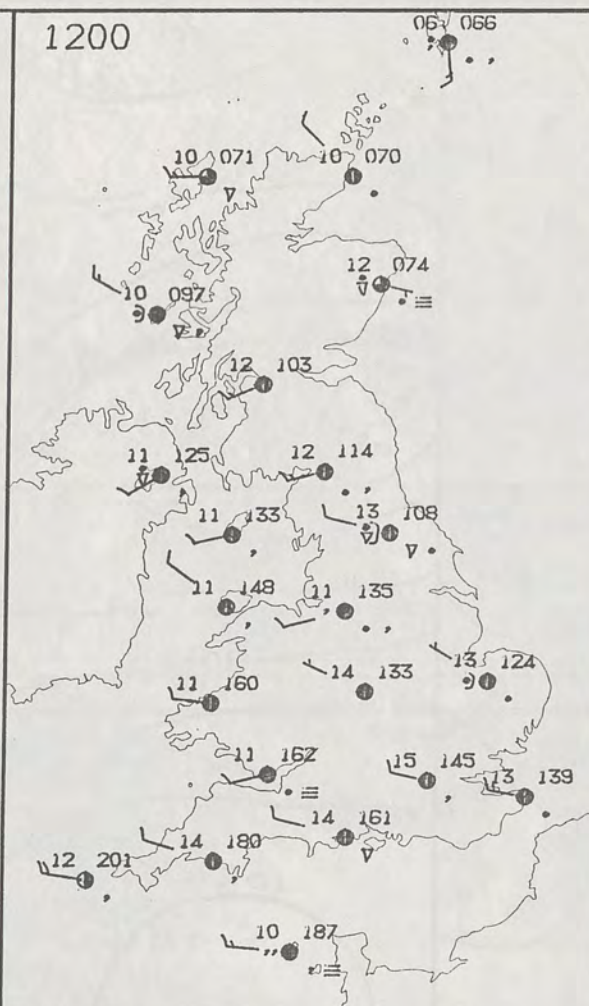




0600

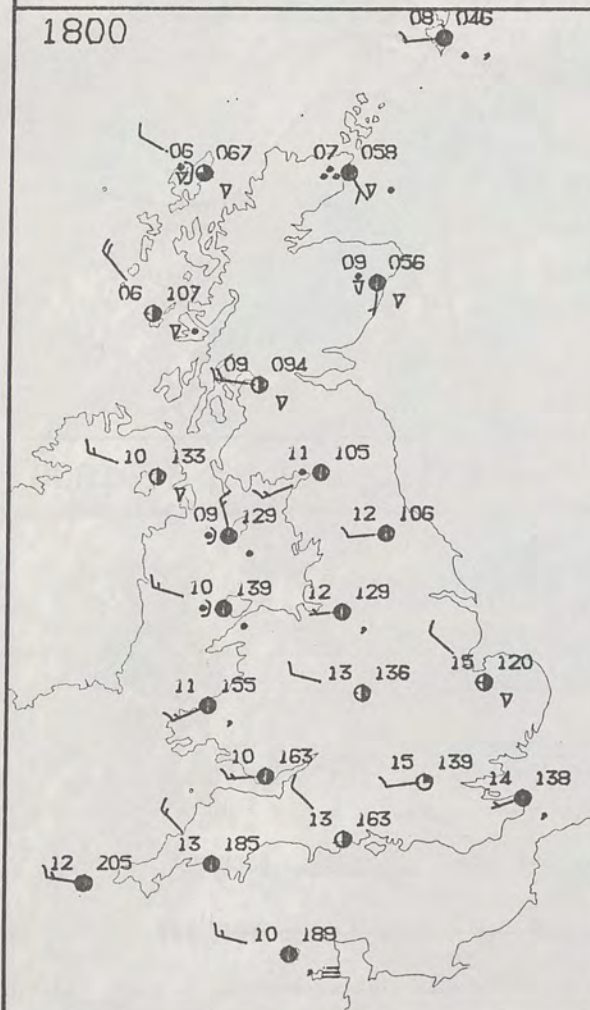


1200

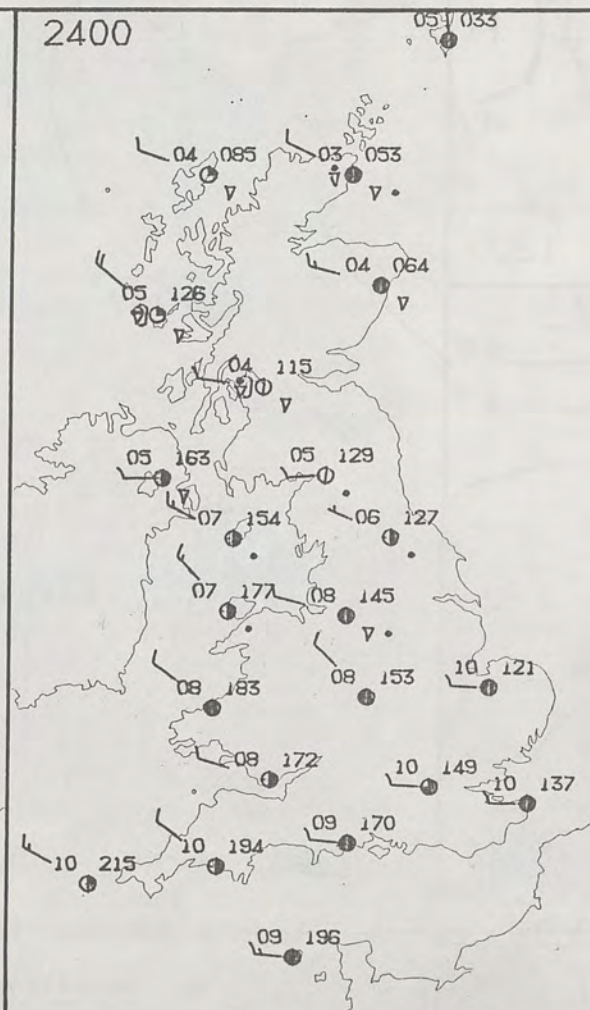


## PLOTTED SURFACE OBSERVATIONS

1800



2400

TUESDAY  
30 APRIL 1985SUMMARY  
OF  
BRITISH WEATHER

It was a cloudy night with occasional light rain or drizzle in many places and in Scotland there were one or two bursts of heavier rain.

During the day there were a few patches of light rain in England and Wales, especially in northern and eastern England. Much of the day was dry though, and there were sunny spells in most parts, particularly during the afternoon.

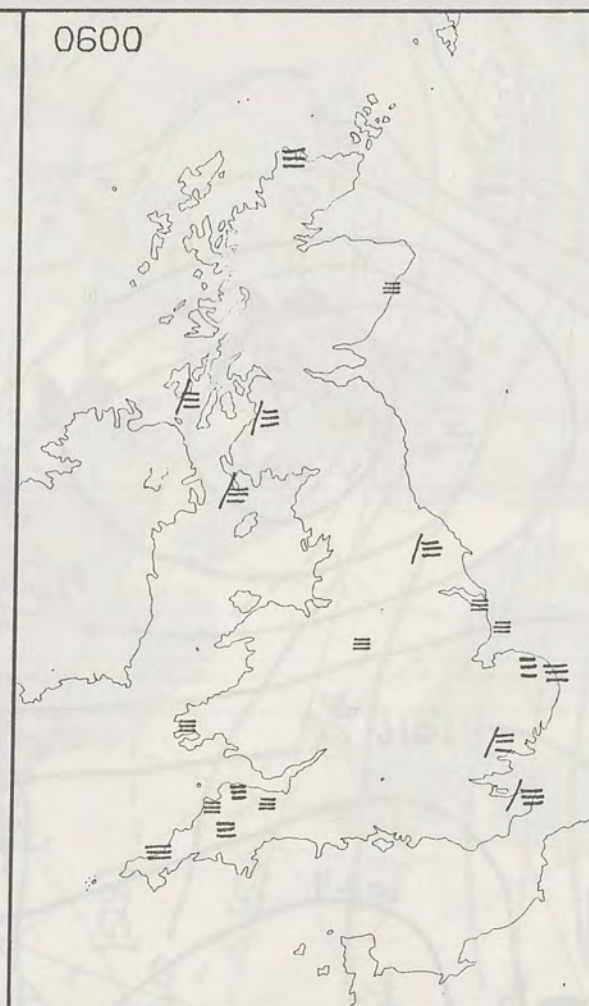
In Northern Ireland and Scotland there were sunny intervals and scattered showers in most places after a mainly cloudy start. In the Northern Isles and parts of northeast Scotland it was mainly cloudy with some lengthy periods of rain.

It became rather warm in many places but near western coasts and in the Northern Isles temperatures were near normal.

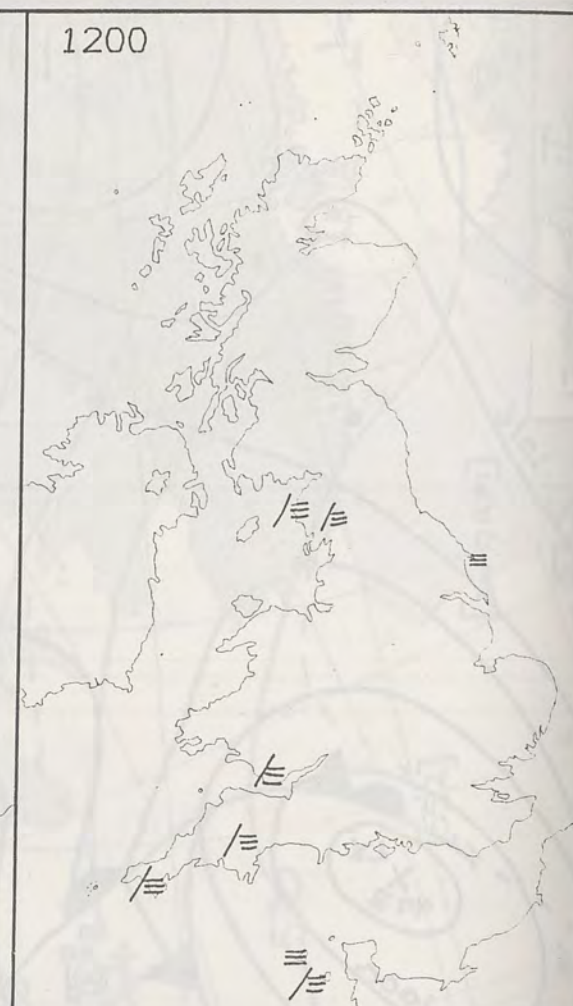
London Weather Centre  
284-286 High Holborn  
London WC1V 7HX  
All times are GMT

© Crown Copyright 1985 All rights reserved

0600



1200

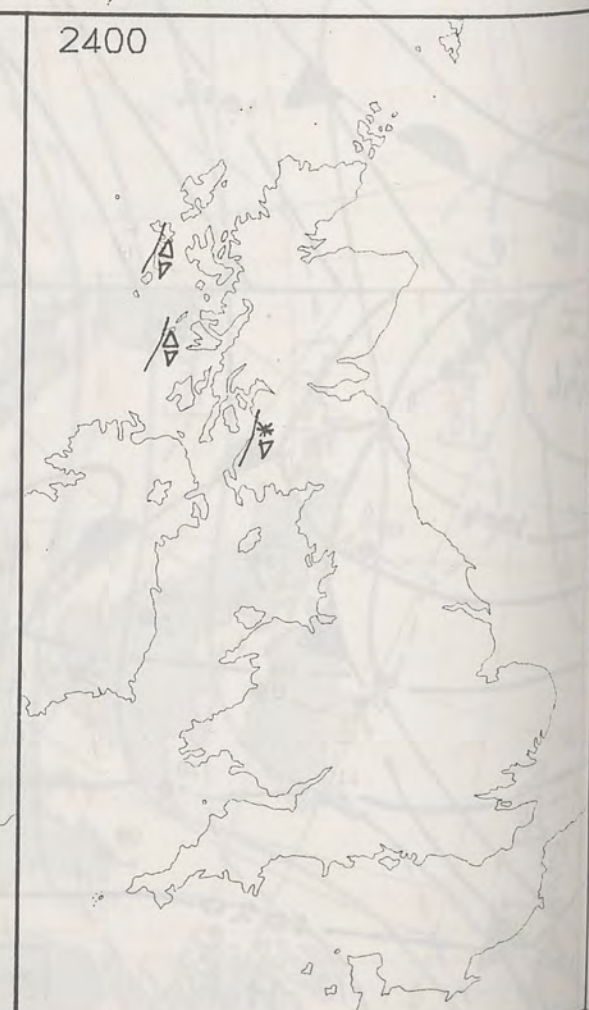


## SIGNIFICANT WEATHER CHARTS

1800



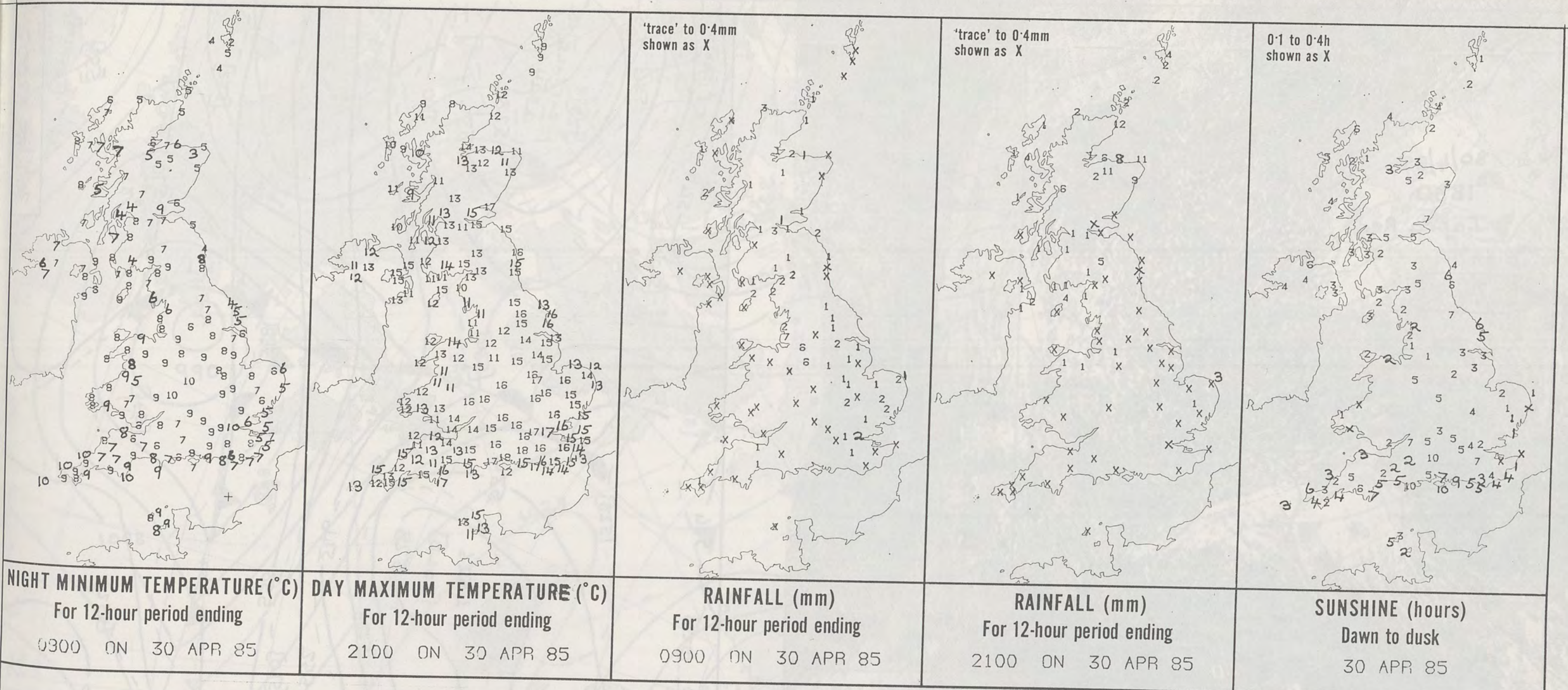
2400



NIGH

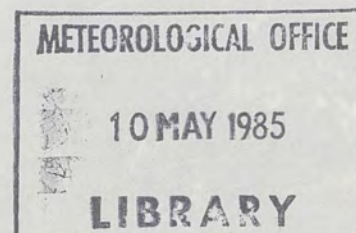
London





**EXTREMES FOR TUESDAY 30TH APRIL 1985**

Highest maximum	: 18.1°C Liphook (Hampshire)
Lowest maximum	: 8.4°C Cape Wrath (N. Scotland)
Lowest minimum	: 2.2°C Lerwick (Shetland)
Lowest grass minimum	: -0.8°C Lerwick
Most rain (24 hours from 0900 GMT)	: 13.6 mm Fraserburgh (Grampian)
Most sun	: 10.0 hours Boscombe Down (Salisbury Plain)



**DAILY  
WEATHER  
SUMMARY**



© Crown Copyright 1985  
All rights reserved



30/4/85  
1830  
Infra Red

