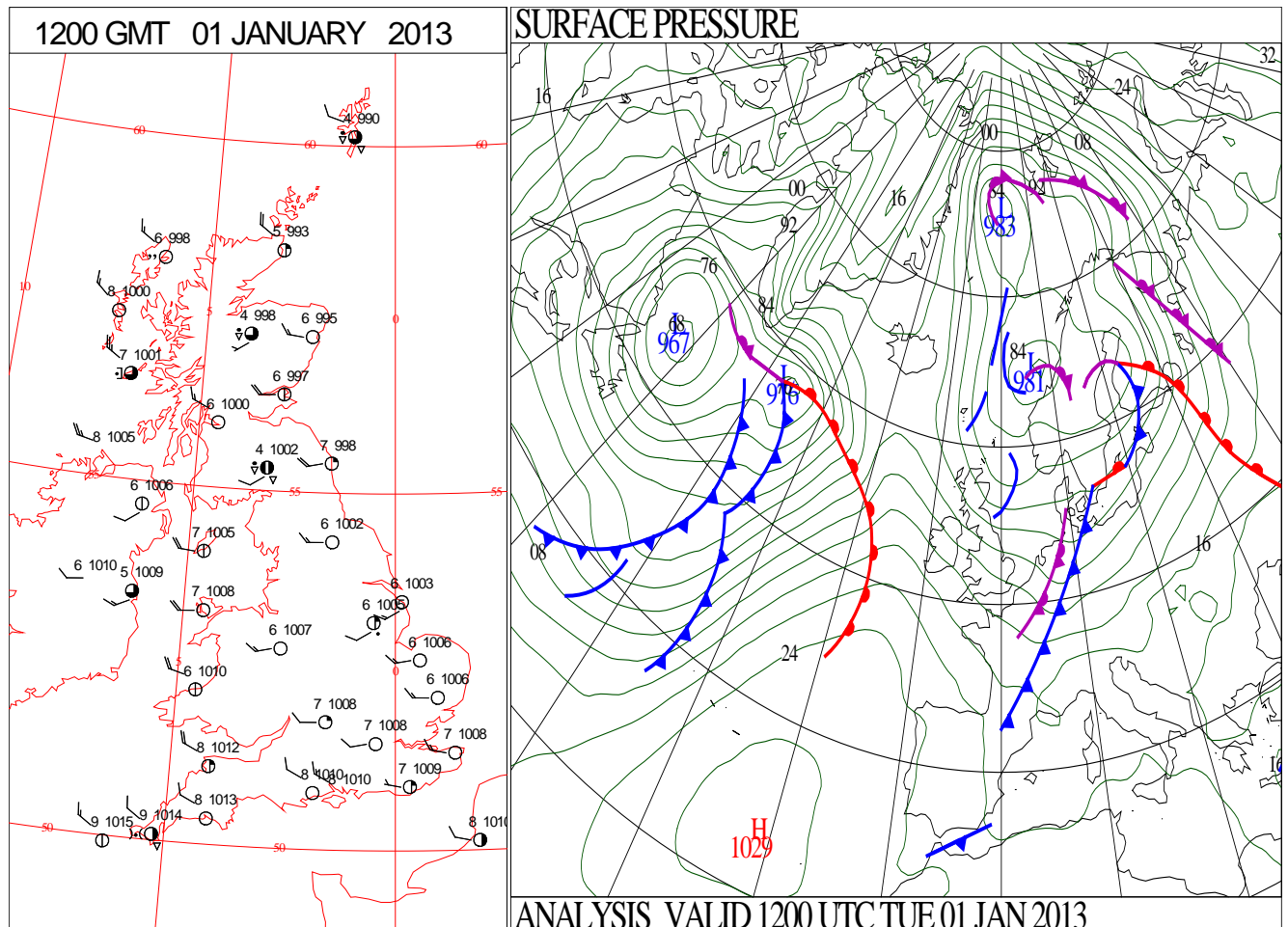
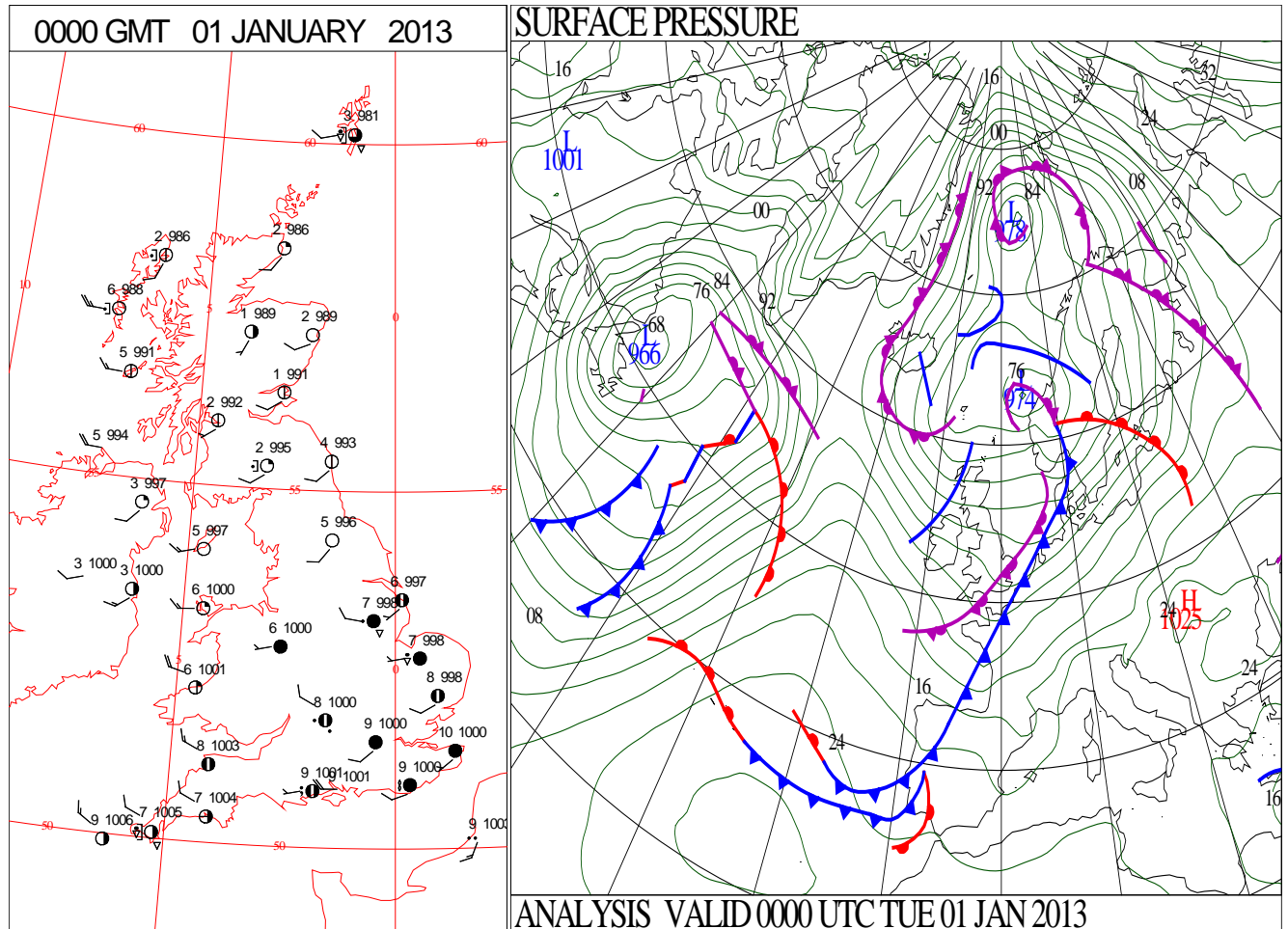
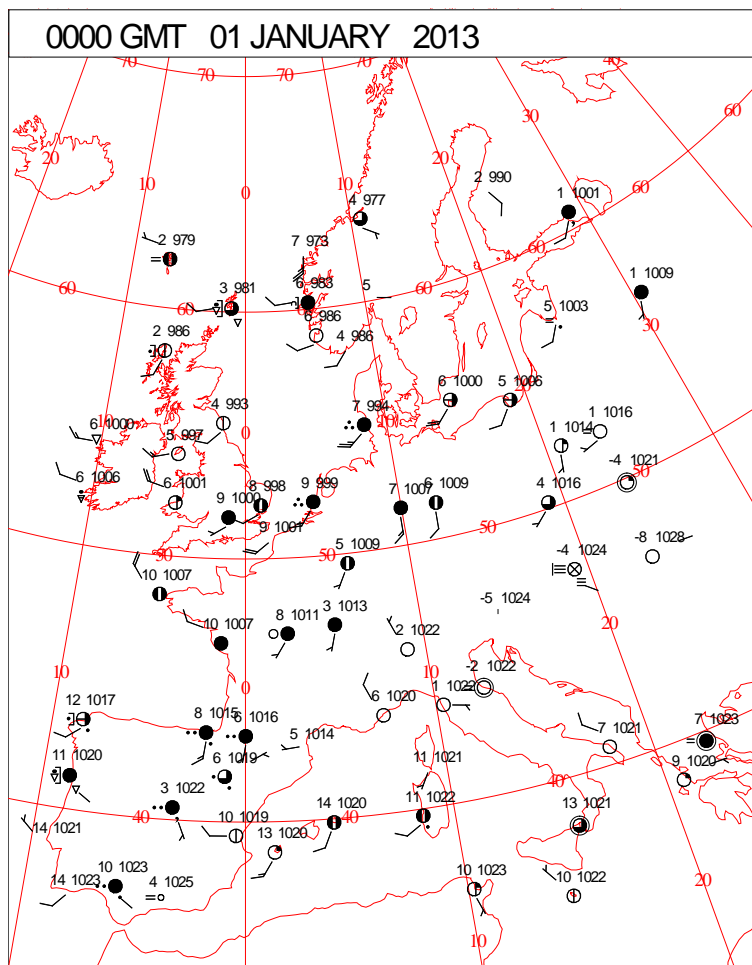


DAILY WEATHER SUMMARY



Tuesday 1 January 2013

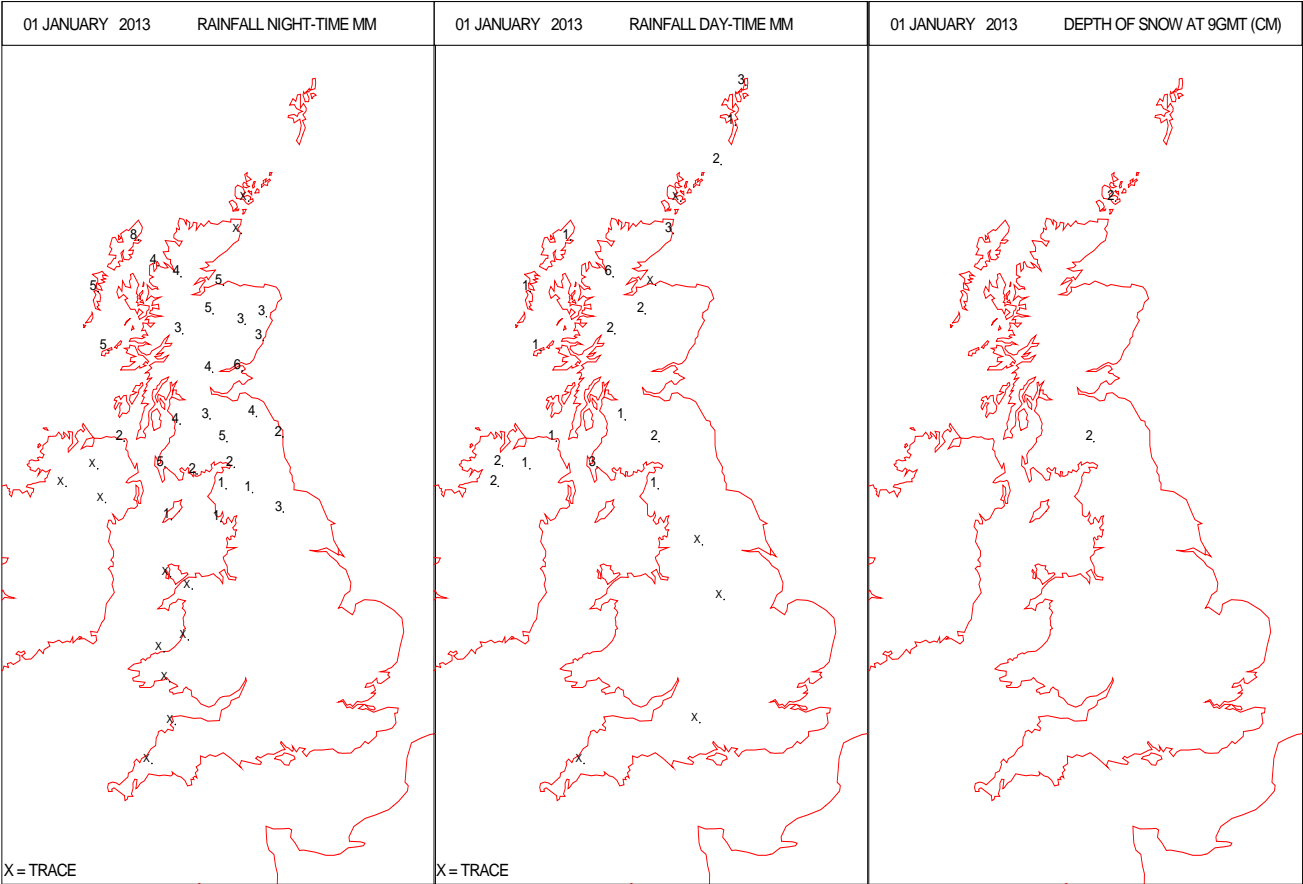
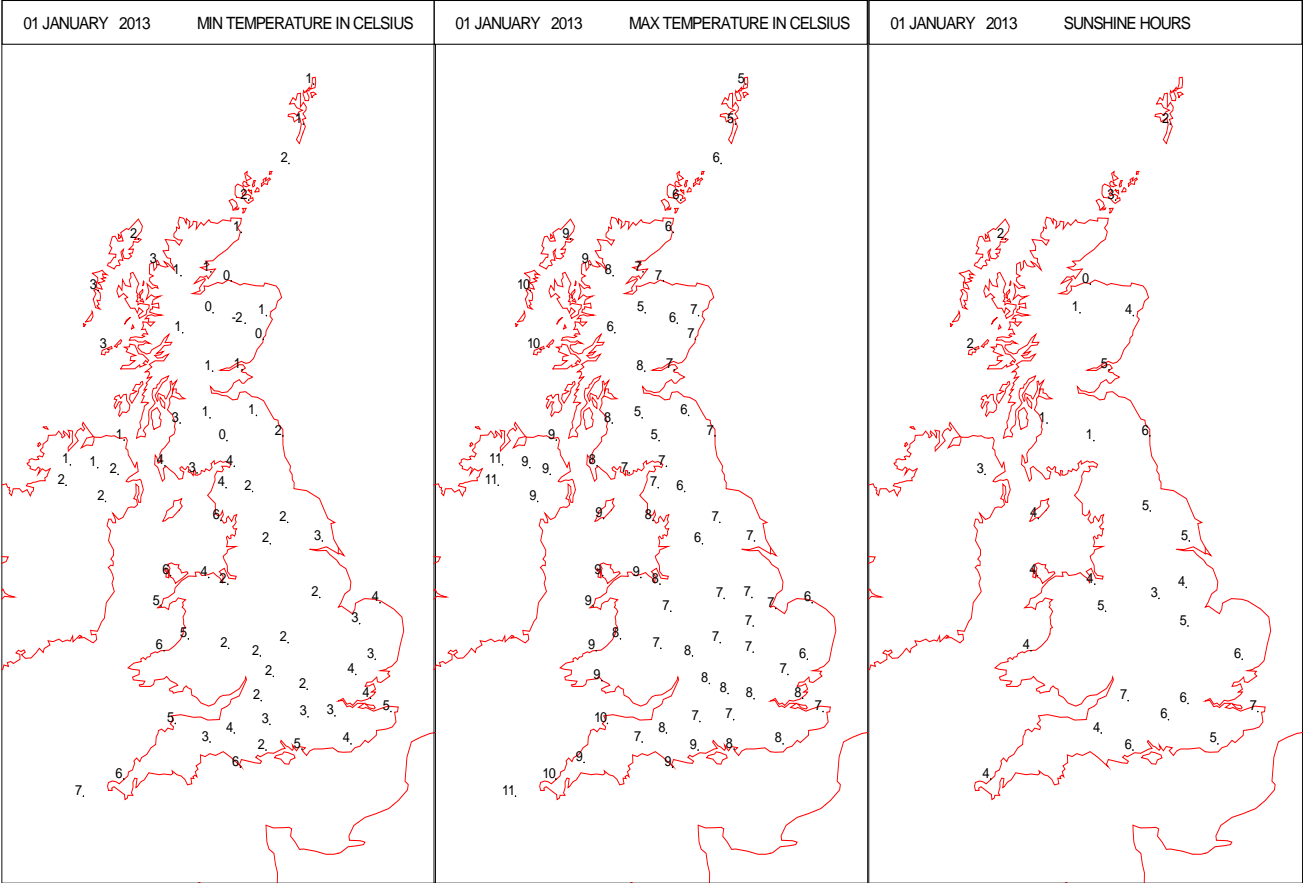
SURFACE REPORTS



SIGNIFICANT WEATHER

0600 GMT 01 JANUARY 2013	SIG WEATHER	1200 GMT 01 JANUARY 2013	SIG WEATHER	<p>Summary of UK Weather for Tuesday 01 January 2013.</p> <p>The last vestiges of cloud and increasingly showery rain cleared the far south-east of England during the early hours of New Year's Day.</p> <p>For the majority however, the new year began under clear, cold and dry conditions, although scattered showers did affect many western areas. These showers were most frequent in north-west Scotland, with some wintry flurries also falling over northern hills.</p> <p>Parts of north-western U.K. saw a few icy patches into the dawn period from these showers, although air temperatures generally remained above zero.</p> <p>For most, New Year's Day proved to be significantly drier and brighter than New Year's Eve, with plenty of sunshine, although a few showers continued to affect western areas.</p> <p>Despite the sunshine, it was a colder feeling day than of late, with the chill accentuated by the north-westerly breeze.</p> <p>Temperatures on the whole were not too far from average for the time of year however, with the highest being in south-western England.</p> <p>During the evening, under clear skies, temperatures fell away in the east, whereas further west, it turned progressively cloudy ahead of the next Atlantic weather front.</p>
1800 GMT 01 JANUARY 2013	SIG WEATHER	0000 GMT 02 JANUARY 2013	SIG WEATHER	
				<p>EXTREMES</p> <p>Highest Maximum:</p> <p>10.8 Castlederg, Fermanagh</p> <p>10.8 St. Marys Airport, Isles of Scilly</p> <p>Lowest Maximum:</p> <p>4.8 Lerwick, Shetland</p> <p>Lowest Minimum:</p> <p>-2.3 Aboyne No2, Aberdeenshire</p> <p>Lowest Grass Minimum:</p> <p>-6.3 Aboyne No2, Aberdeenshire</p> <p>Most Rain:</p> <p>10.2 Loch Glascarnoch, Ross-Shire</p> <p>Most Sun:</p> <p>6.8 Manston, Kent</p>

DAILY CLIMATE DATA

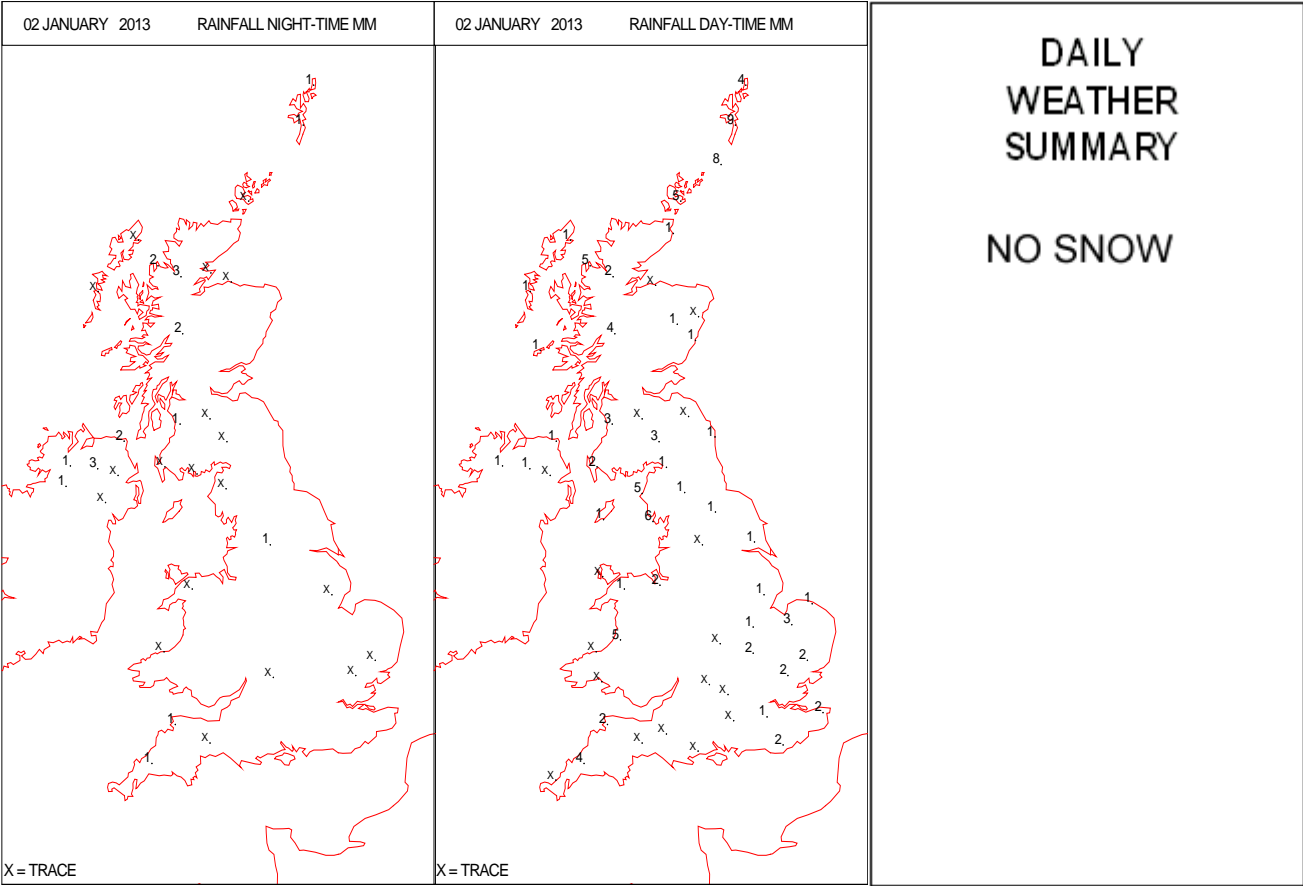
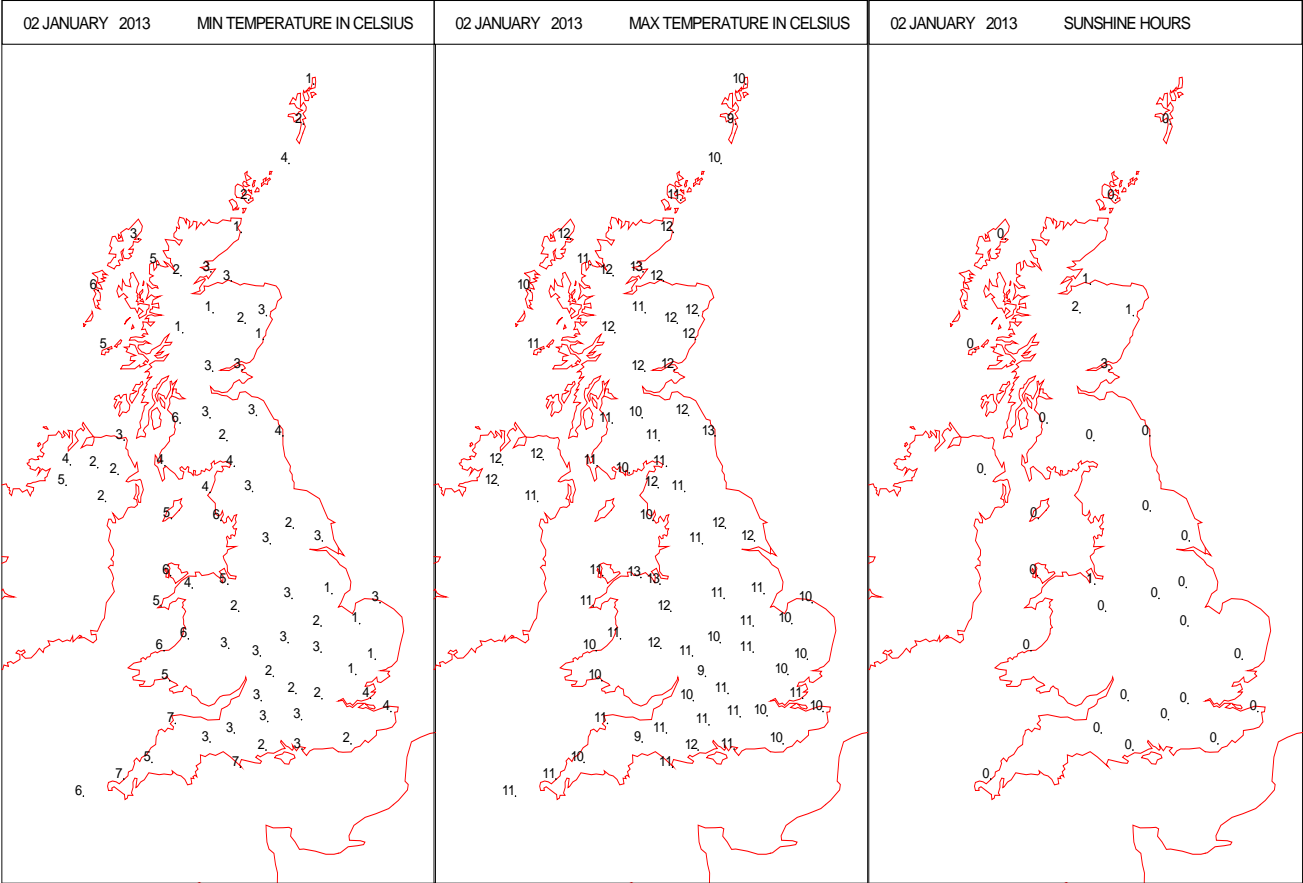


Crown Copyright 2013, All Rights Reserved

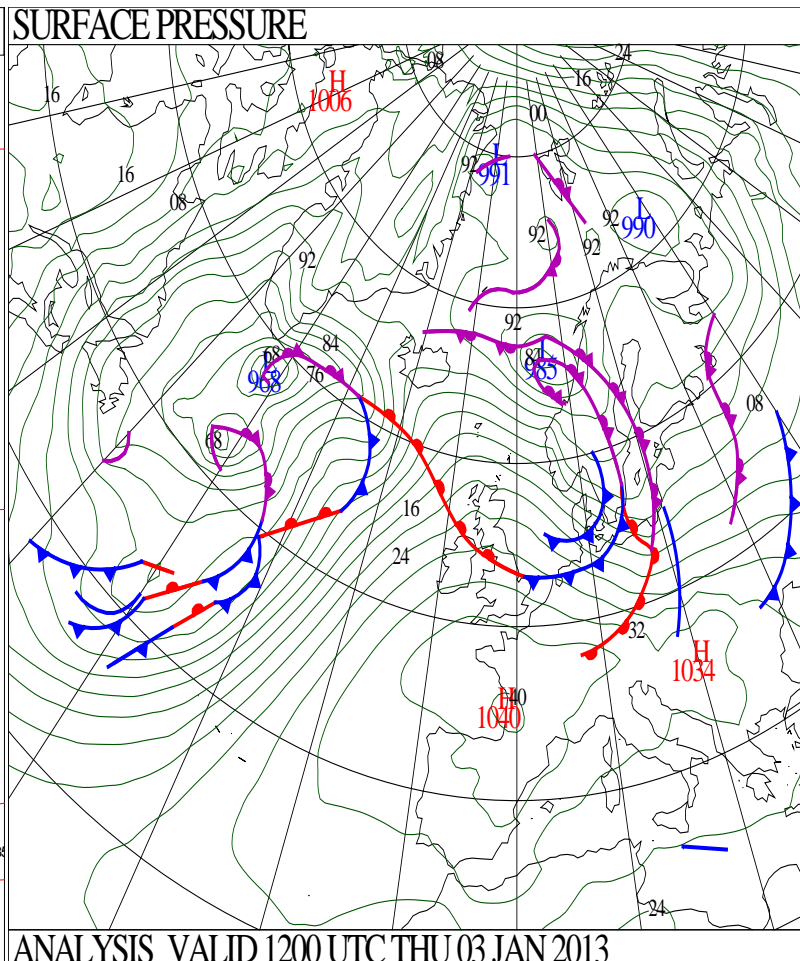
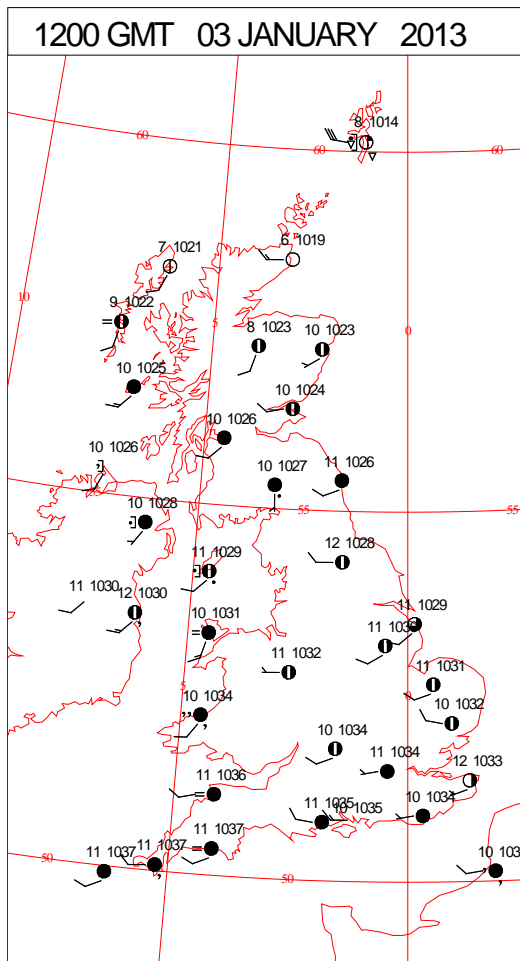
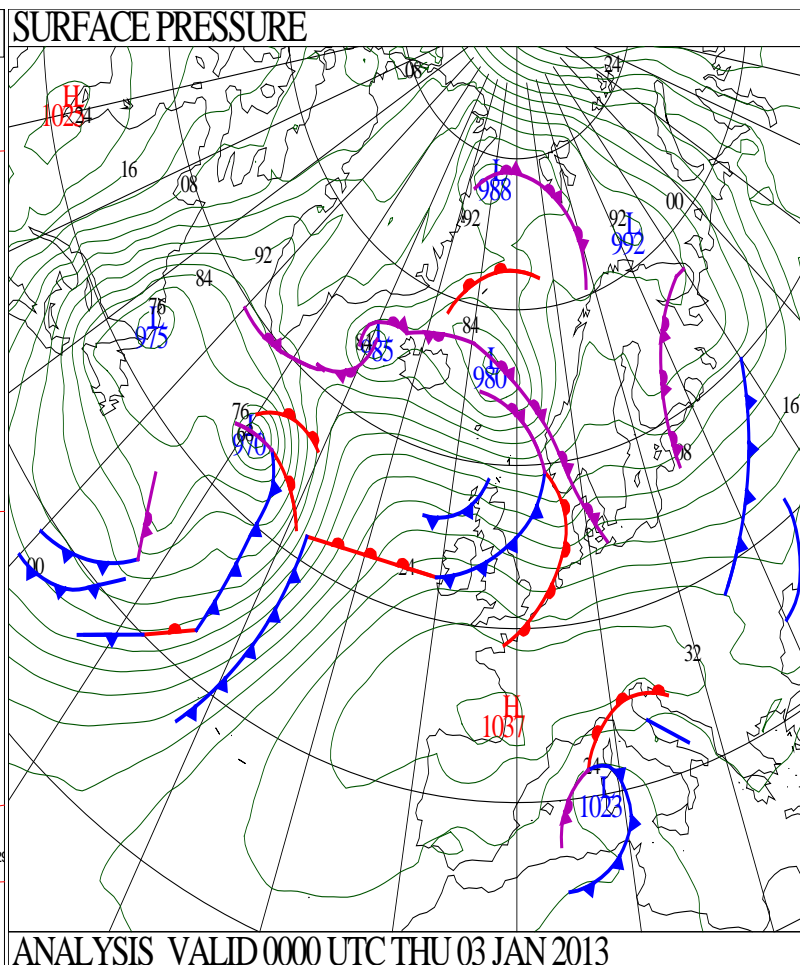
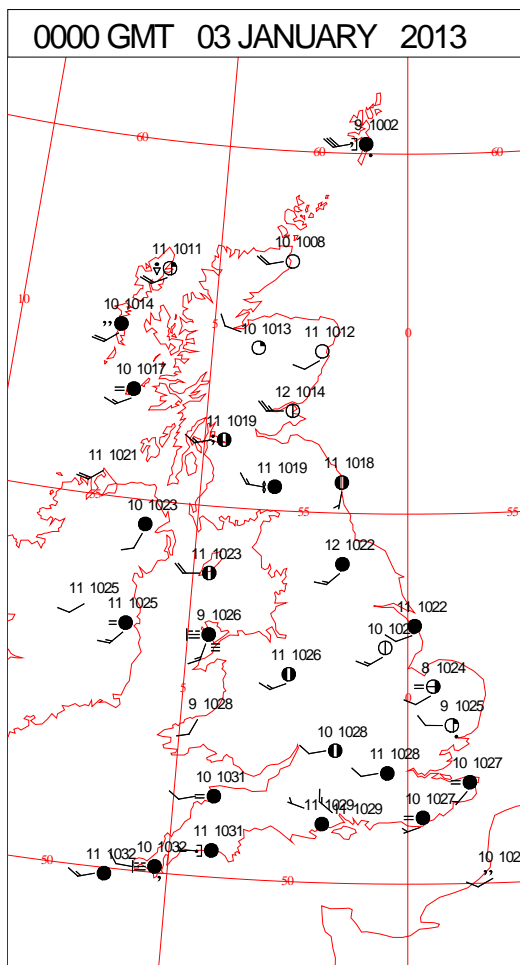
SIGNIFICANT WEATHER

0600 GMT 02 JANUARY 2013	SIG WEATHER	1200 GMT 02 JANUARY 2013	SIG WEATHER	<p>Summary of UK Weather for Wednesday 02 January 2013.</p> <p>It was a much more benign night than of late, with cloud gradually encroaching from the west, bringing intermittent light rain to the north-west in particular.</p> <p>Further east, the clearer skies allowed the temperature to dip to near freezing in some sheltered parts, giving a touch of frost by dawn.</p> <p>During the day, this cloud continued to spread to the rest of the U.K., bringing a spell of more persistent rain to many northern and especially north-western areas for a time.</p> <p>Meanwhile, any precipitation in the south was light and patchy, while some places across the Midlands and central southern England remained dry throughout.</p> <p>By early evening, almost all of the country saw mild conditions, with extensive low cloud and hill fog away from sheltered north-eastern areas.</p> <p>Intermittent drizzle also continued around some western coasts and hills, while some heavier rain returned to north-west Scotland.</p> <p>Temperatures on the whole were improved on New Year's Day, with Wales and the south-west of England again the mildest, despite the extensive cloud cover there.</p>
1800 GMT 02 JANUARY 2013	SIG WEATHER	0000 GMT 03 JANUARY 2013	SIG WEATHER	<p>EXTREMES</p> <p>Highest Maximum: 13.4 Rhyl No2, Clwyd</p> <p>Lowest Maximum: 9.1 Little Rissington, Gloucestershire</p> <p>Lowest Minimum: 1.1 Wick Airport, Caithness</p> <p>Lowest Grass Minimum: -1.7 Aviemore, Inverness-Shire</p> <p>Most Rain: 9.8 Lerwick, Shetland</p> <p>Most Sun: 2.5 Leuchars, Fife</p>

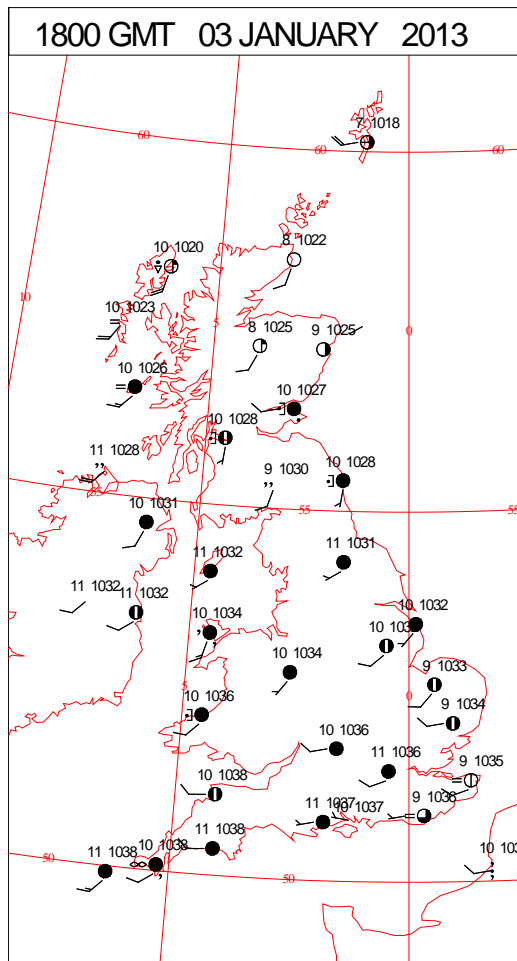
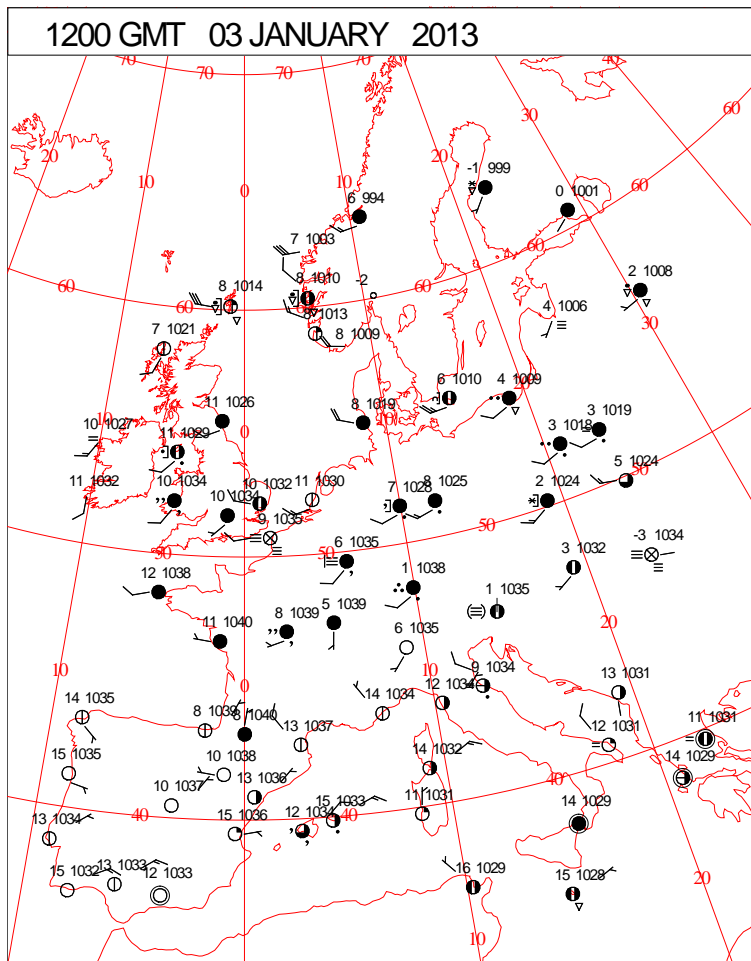
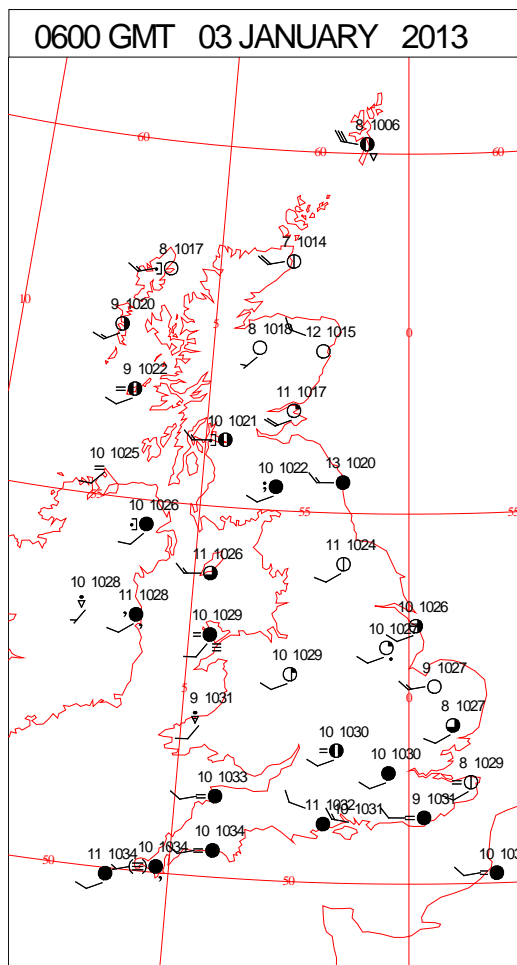
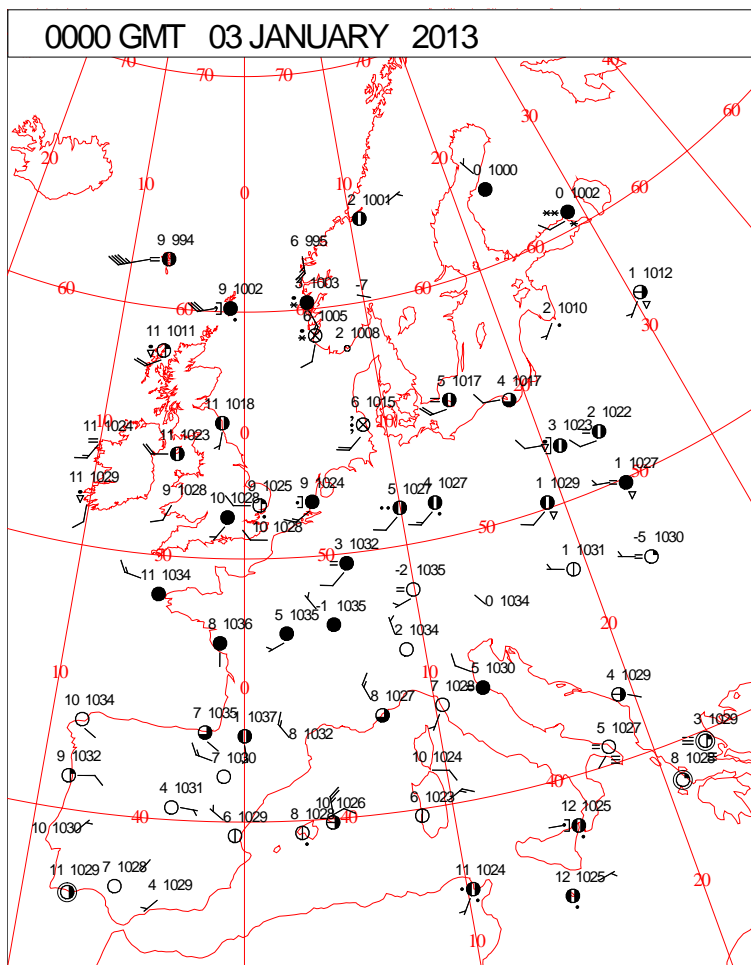
DAILY CLIMATE DATA



DAILY WEATHER SUMMARY



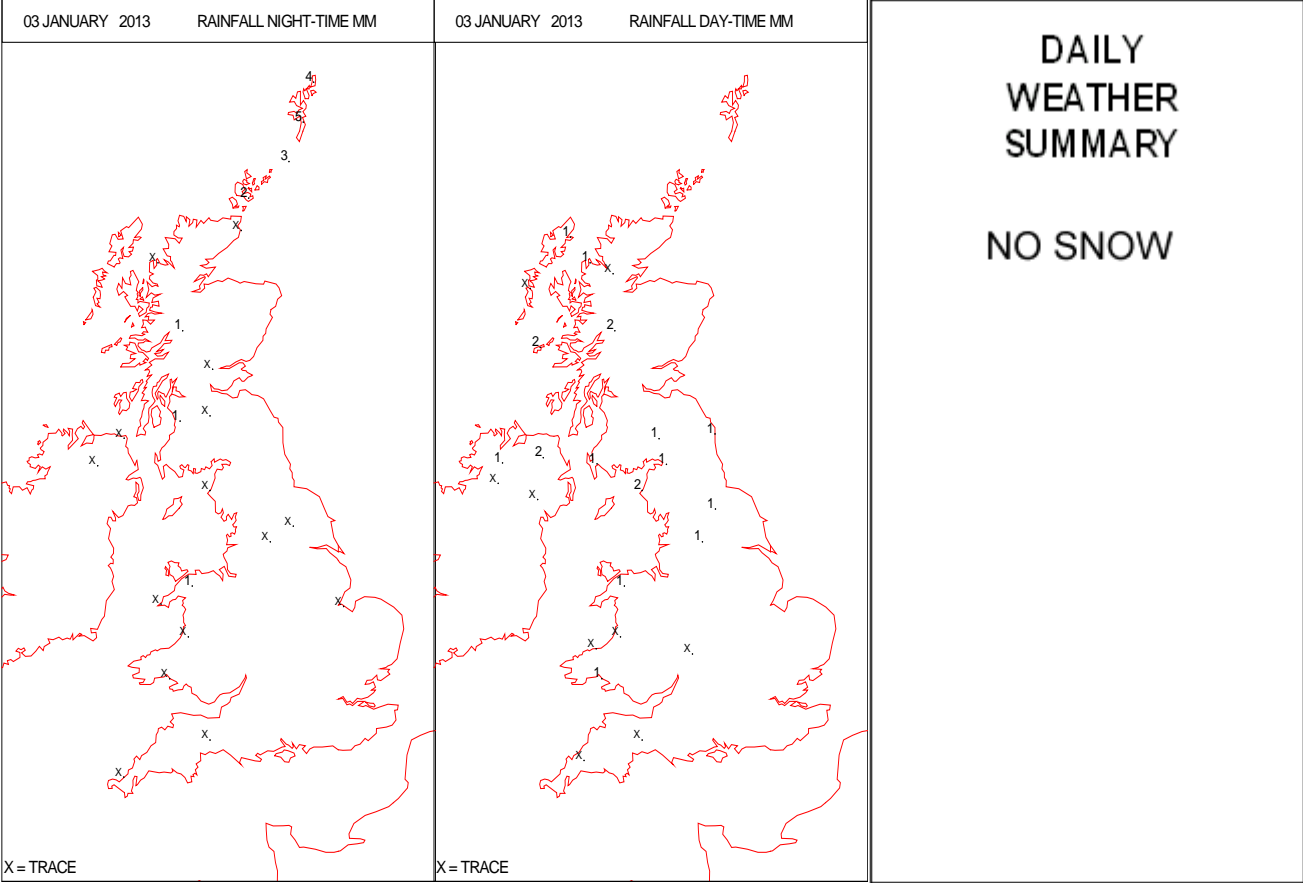
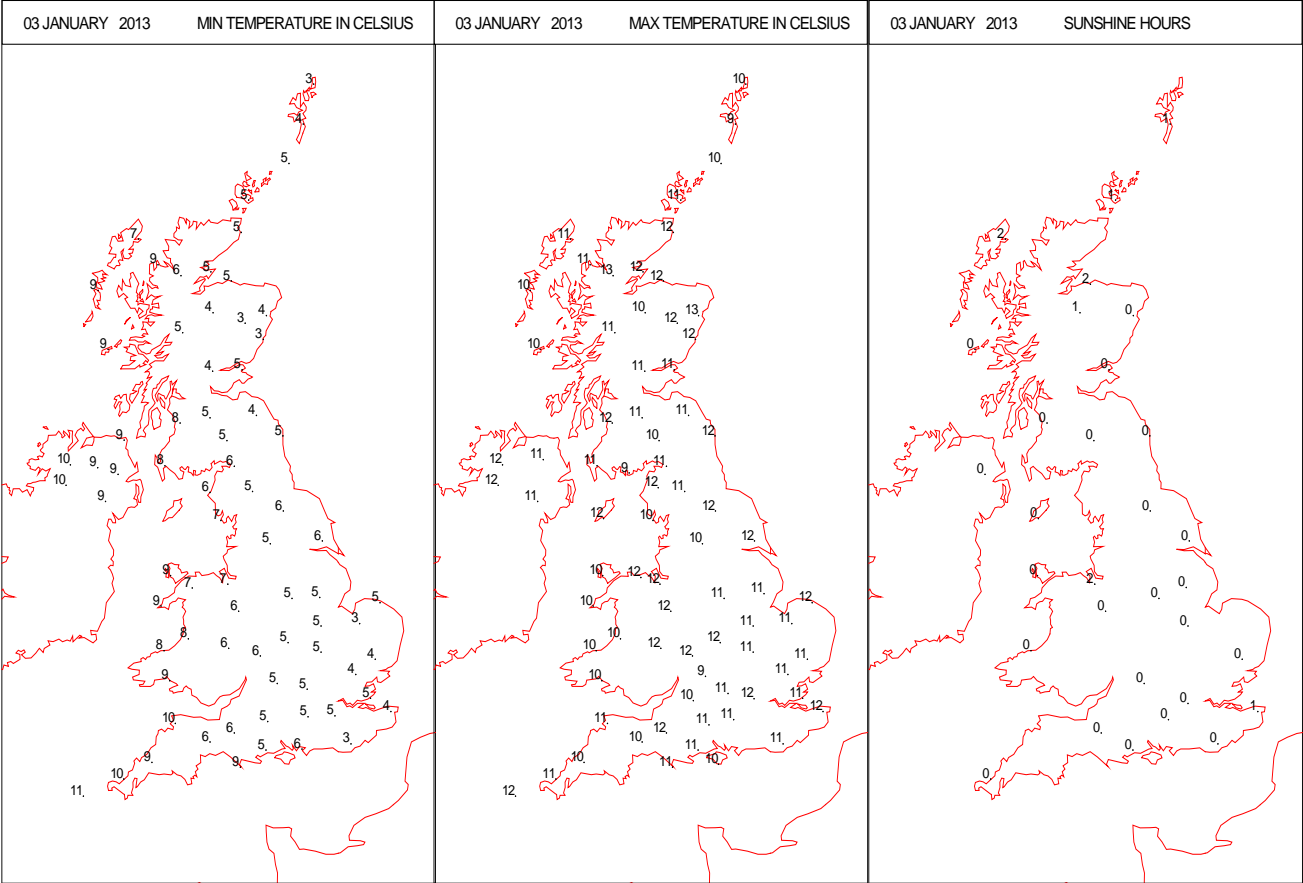
SURFACE REPORTS



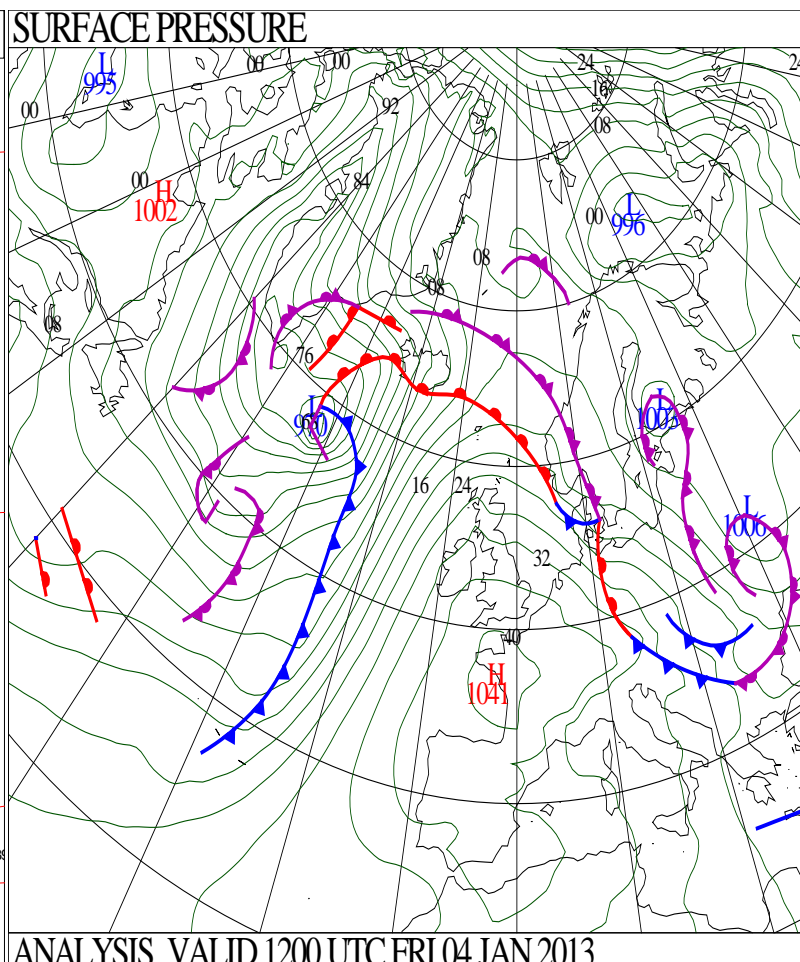
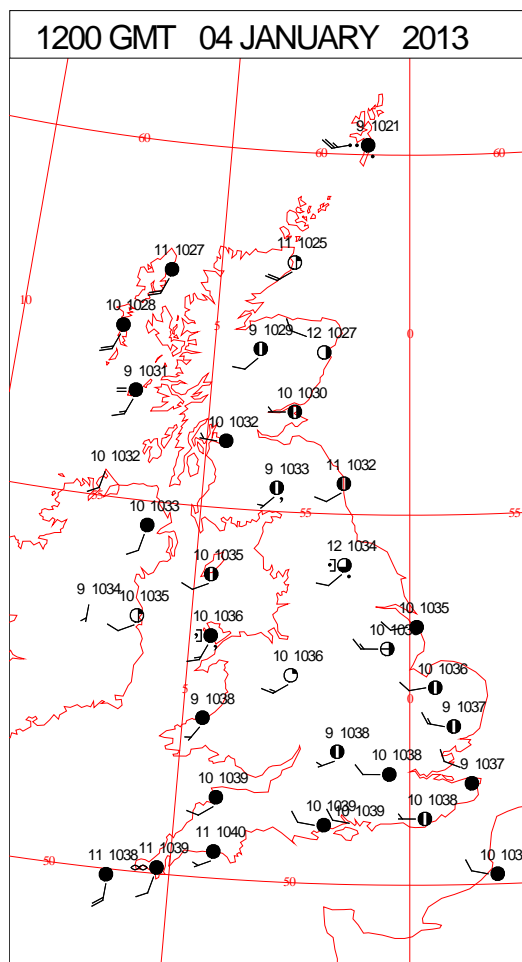
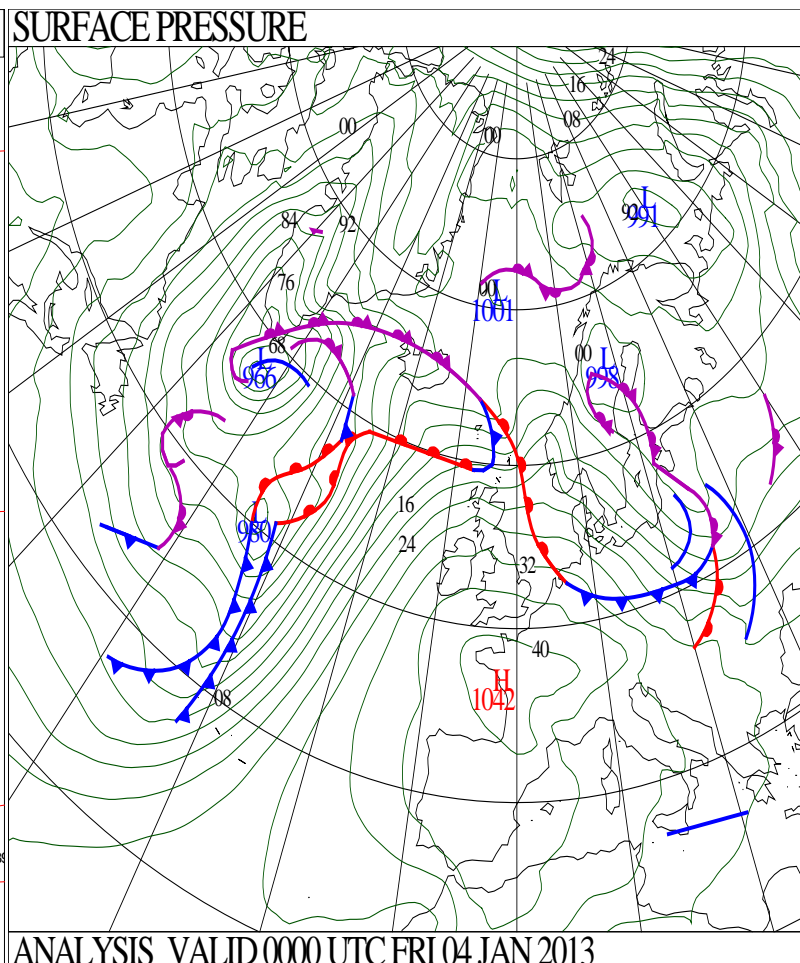
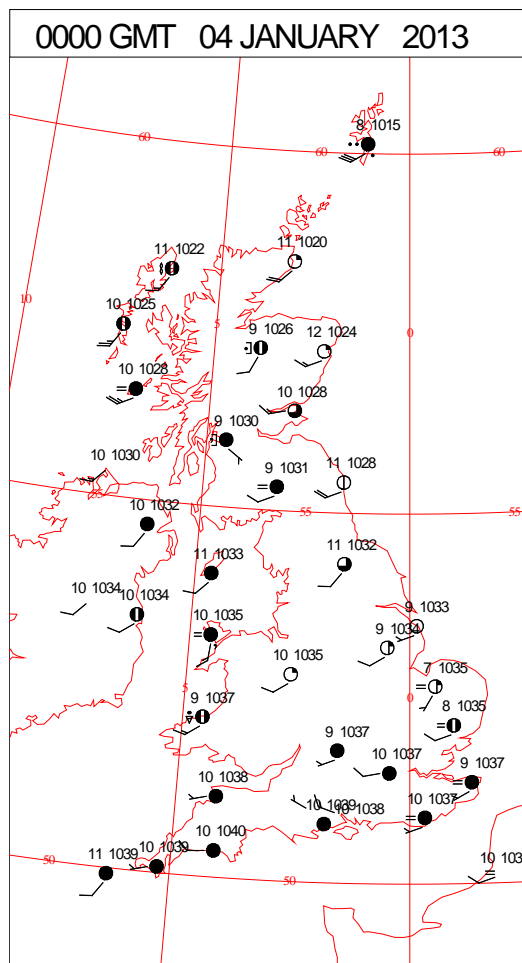
SIGNIFICANT WEATHER

0600 GMT 03 JANUARY 2013	SIG WEATHER	1200 GMT 03 JANUARY 2013	SIG WEATHER	<p>Summary of UK Weather for Thursday 03 January 2013.</p> <p>It was another relatively quiet night across the U.K. Many areas saw a largely cloudy night, with hill fog continuing to affect some upland areas in the west. A little light rain or drizzle was also reported around some western coasts and hills, however this did not amount to much.</p> <p>Areas downwind of high ground, for example parts of the Midlands and also north-east Scotland saw some cloud breaks, but wherever you were, it was a very mild night for early January.</p> <p>There was little change throughout the day, with the predominantly cloudy but also mild conditions continuing. Once again, it was exposed western areas that saw the thickest cloud.</p> <p>A weak frontal system moved north-eastwards across northern parts of the country during the day, briefly giving some more noticeable rain to parts of north-west England and western Scotland.</p> <p>Whilst any sunshine was very limited, parts of the East Midlands, as well as north-east Scotland and the Northern Isles did see some brightness.</p> <p>It was also very mild, with many places recording double-figure maxima.</p>
1800 GMT 03 JANUARY 2013	SIG WEATHER	0000 GMT 04 JANUARY 2013	SIG WEATHER	<p>EXTREMES</p> <p>Highest Maximum: 13.0 Dyce, Aberdeenshire</p> <p>Lowest Maximum: 9.3 Dundrennan, Kirkcudbrightshire 9.3 Lerwick, Shetland</p> <p>Lowest Minimum: 3.0 Aboyne No2, Aberdeenshire</p> <p>Lowest Grass Minimum: 0.8 Dyce, Aberdeenshire</p> <p>Most Rain: 4.8 Lerwick, Shetland</p> <p>Most Sun: 2.1 Kinloss, Moray</p>

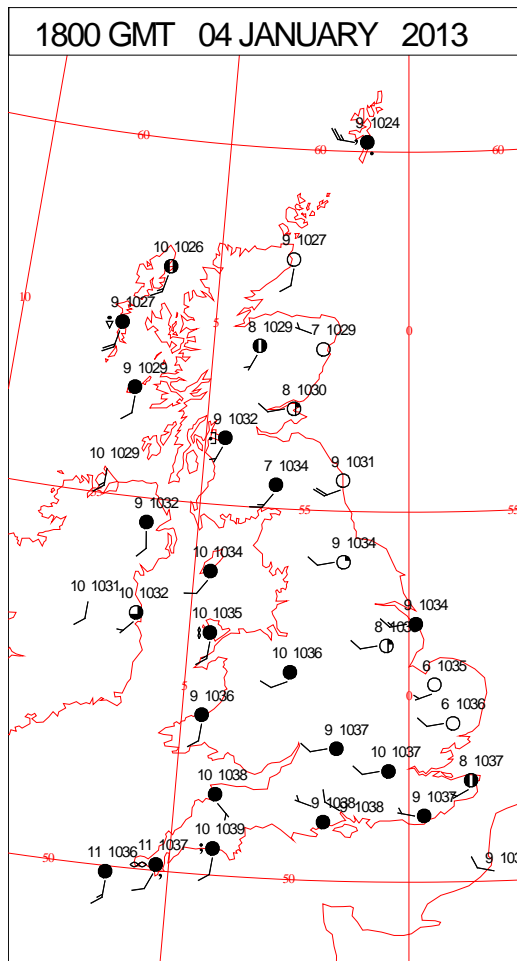
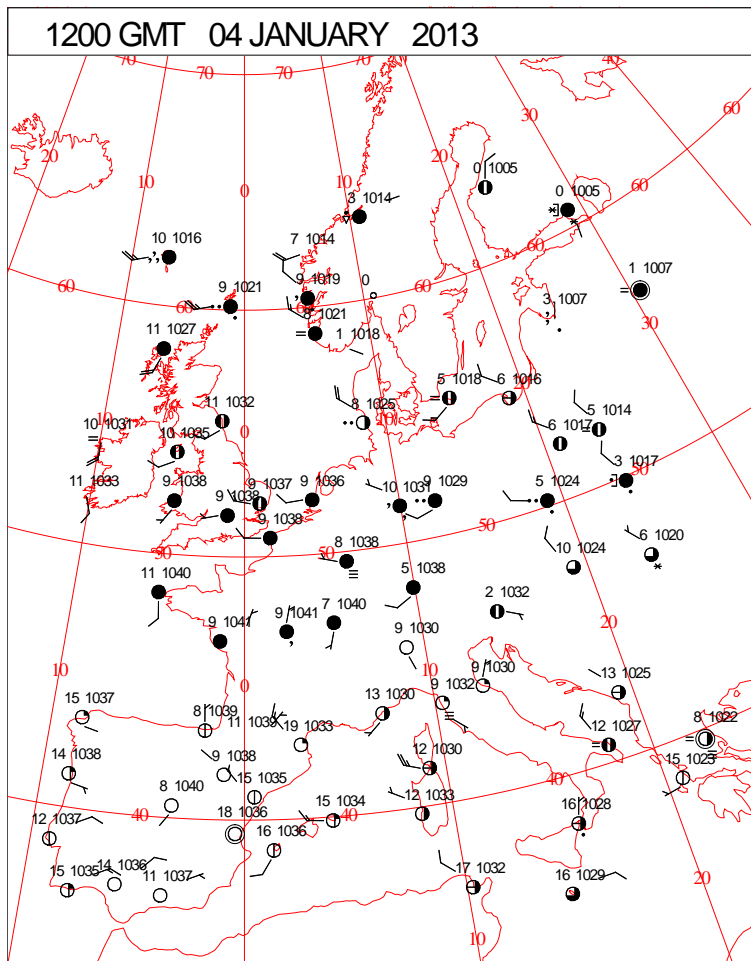
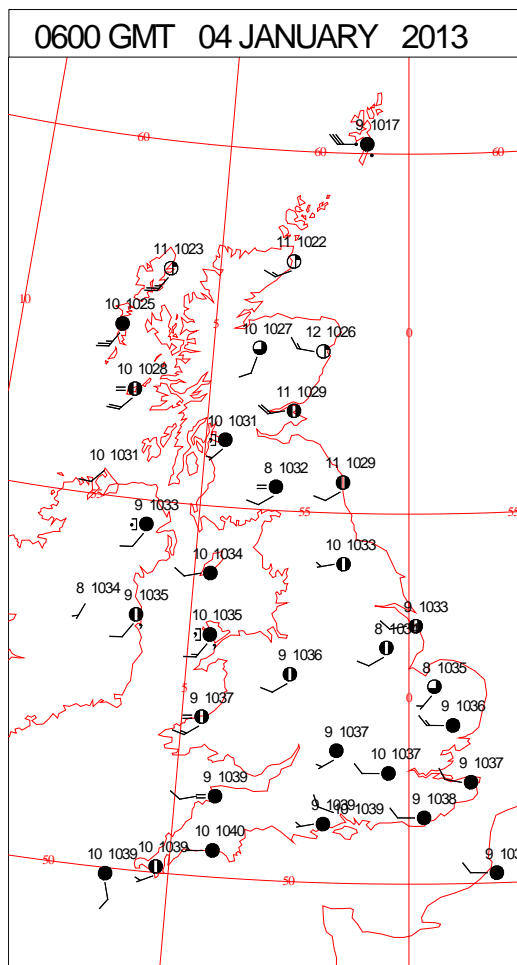
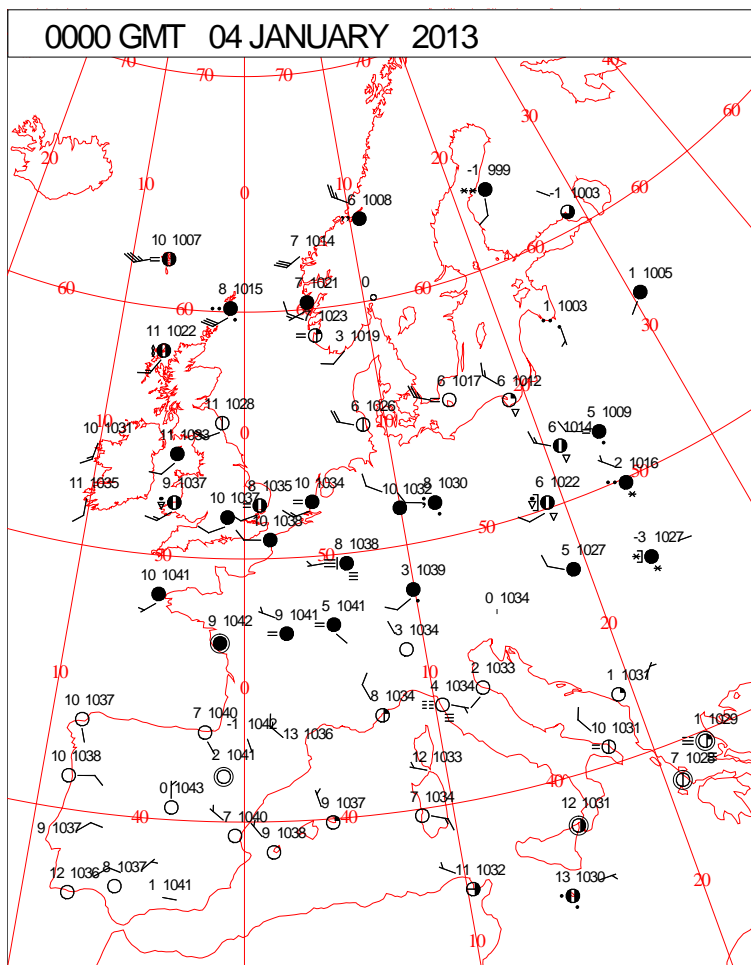
DAILY CLIMATE DATA



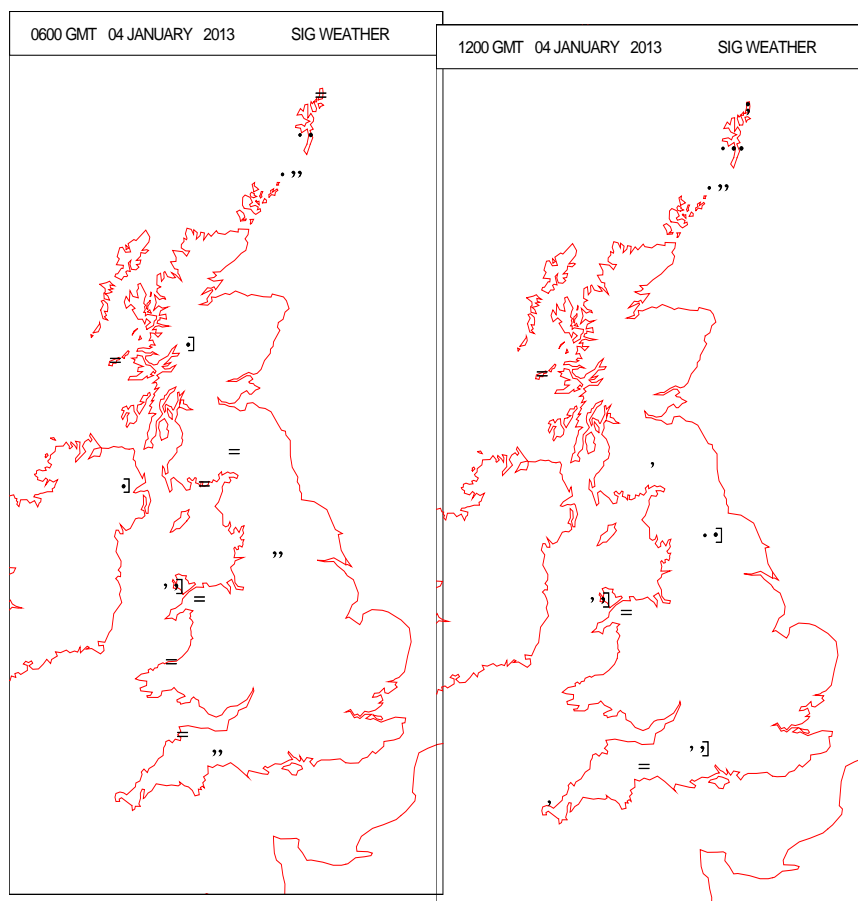
DAILY WEATHER SUMMARY



SURFACE REPORTS



SIGNIFICANT WEATHER



Summary of UK Weather for Friday 04 January 2013.

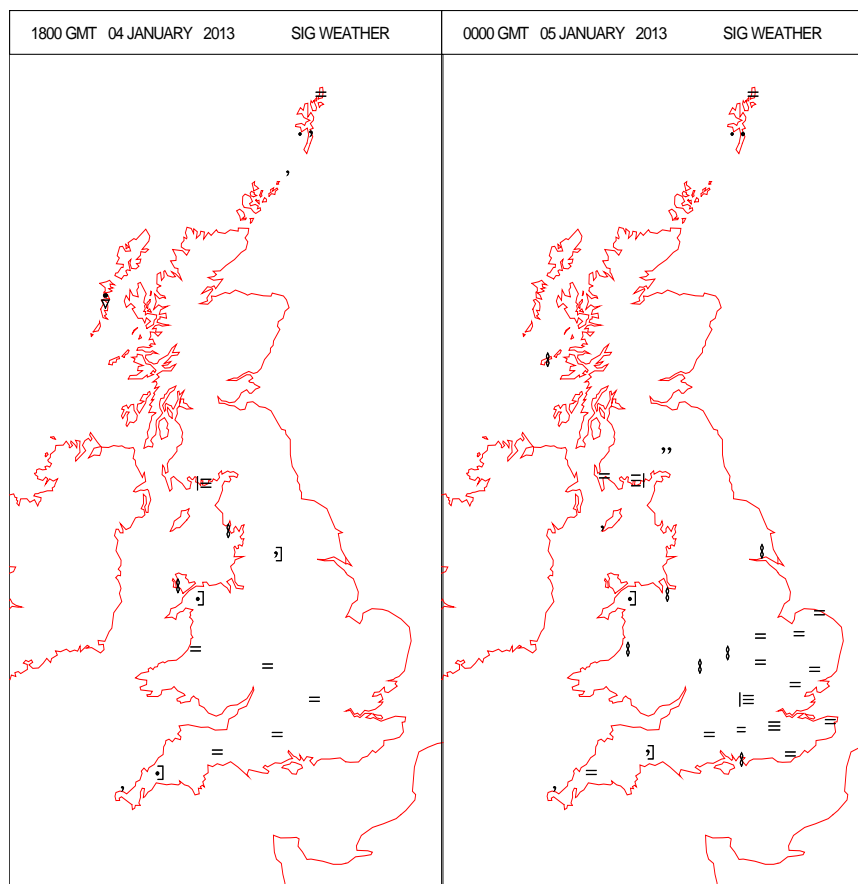
A blanket of cloud affected much of the U.K. overnight, ensuring that it remained very mild for many places, with a lot of locations recording double figure minima. That said, given a few cloud breaks across parts of eastern England and north-east Scotland, it did turn locally chilly there.

It was also a very windy night across the Scottish mountains.

This lead into another benign day of weather across the country, with the predominantly cloudy conditions persisting for many areas. The cloud was still thick enough to produce some occasional drizzle around some coasts and hills in the west, and many upland areas continued to experience hill fog.

To the east of high ground, most notably across parts of the Midlands, north-east England and eastern Scotland, the cloud did break to allow some spells of sunshine.

It was once again a very mild day across the country, with Aberdeen recording the highest temperature of the day. Interestingly, because of a very sharp inversion, the summit of Cairngorm recorded a higher temperature than either Exeter or Jersey.



EXTREMES

Highest Maximum:

13.3 Dyce, Aberdeenshire

Lowest Maximum:

8.3 Bingley No2, West Yorkshire

Lowest Minimum:

5.1 Aboyne No2, Aberdeenshire

Lowest Grass Minimum:

1.9 Aboyne No2, Aberdeenshire

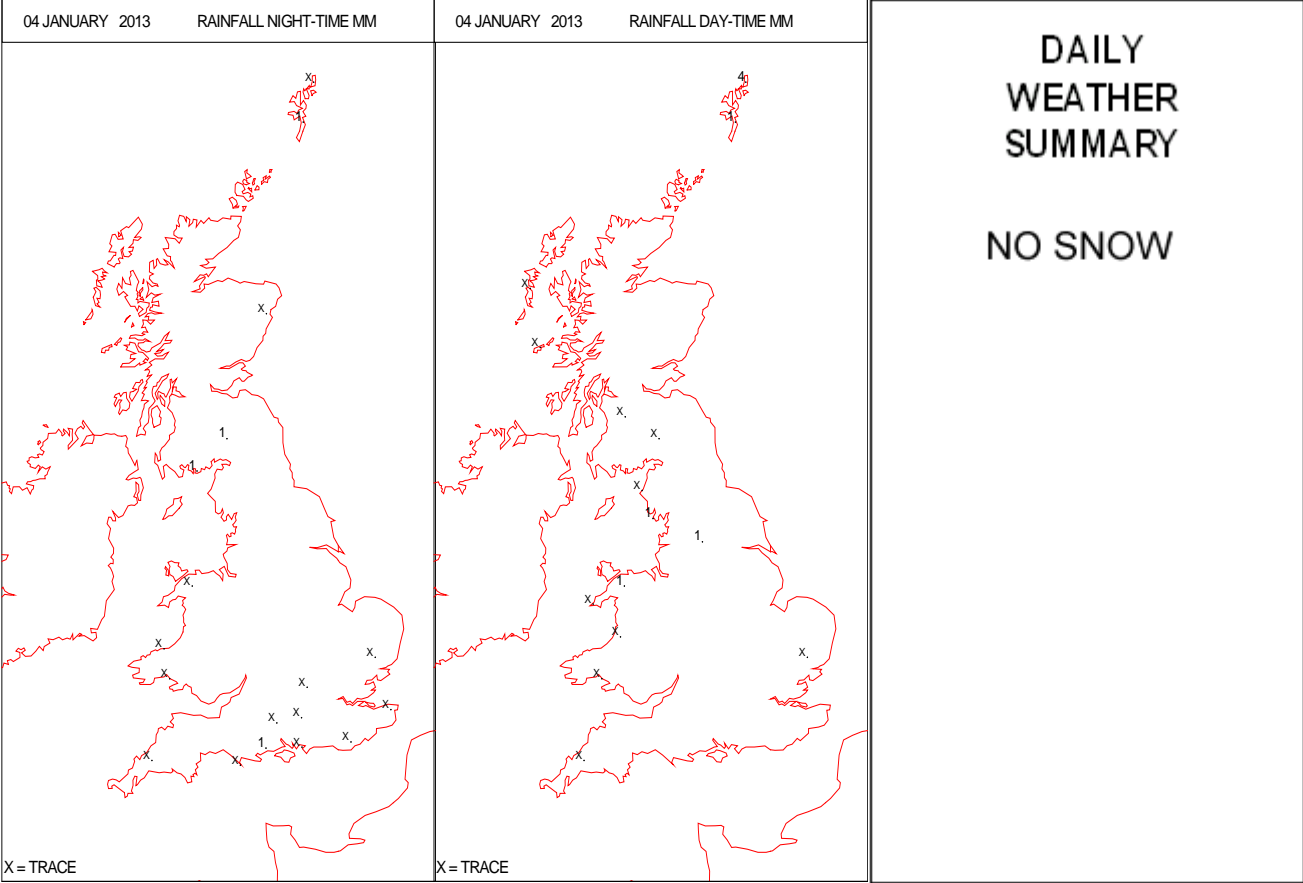
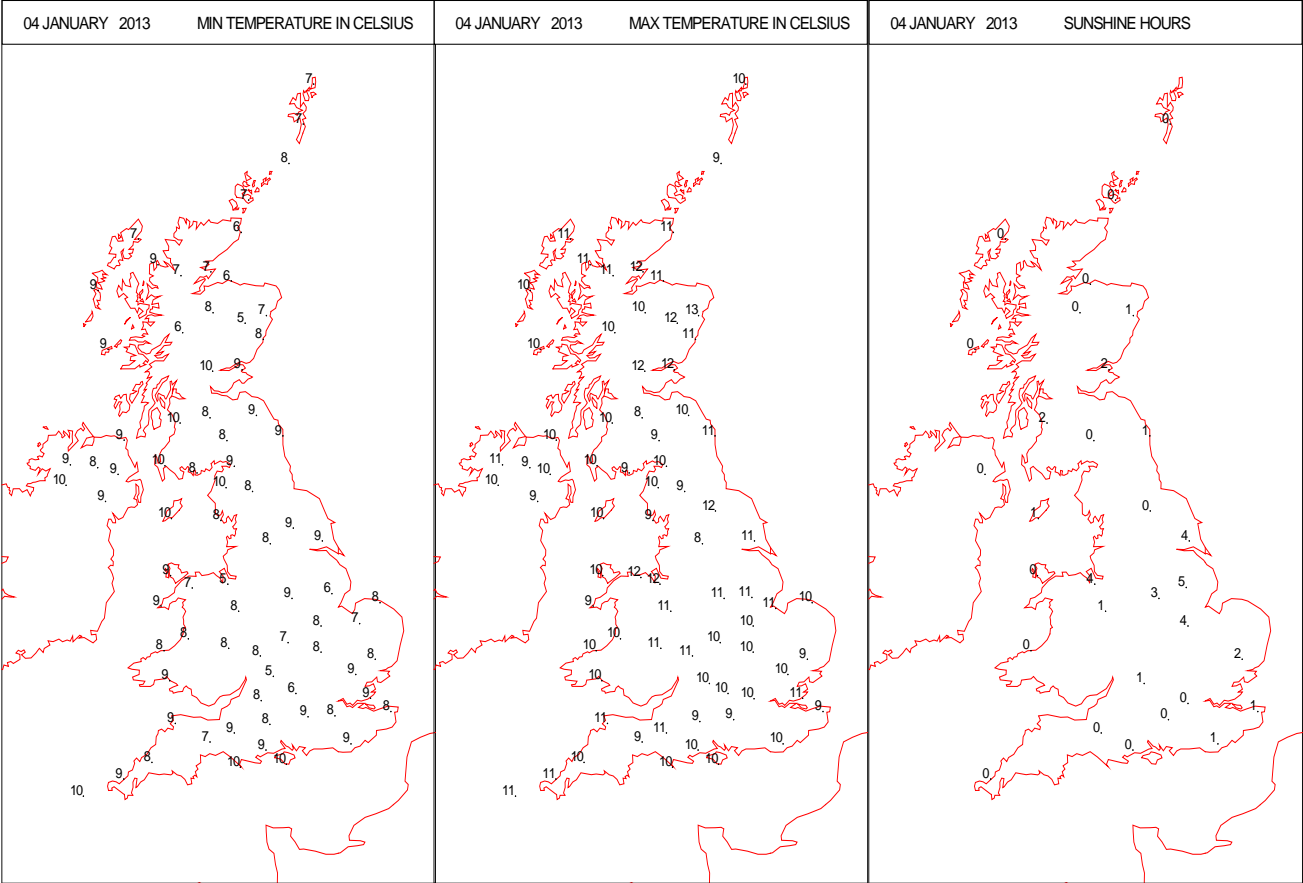
Most Rain:

4.0 Baltasound No2, Shetland

Most Sun:

4.5 Waddington, Lincolnshire

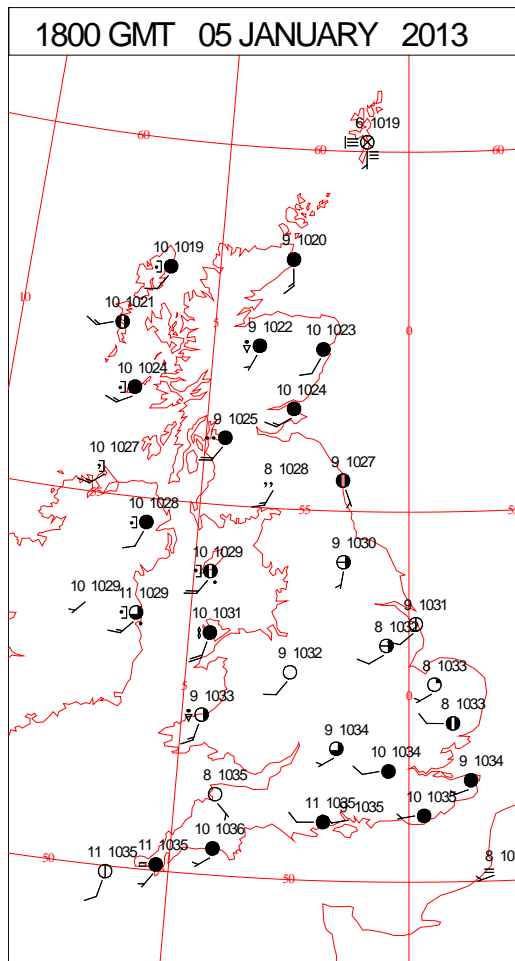
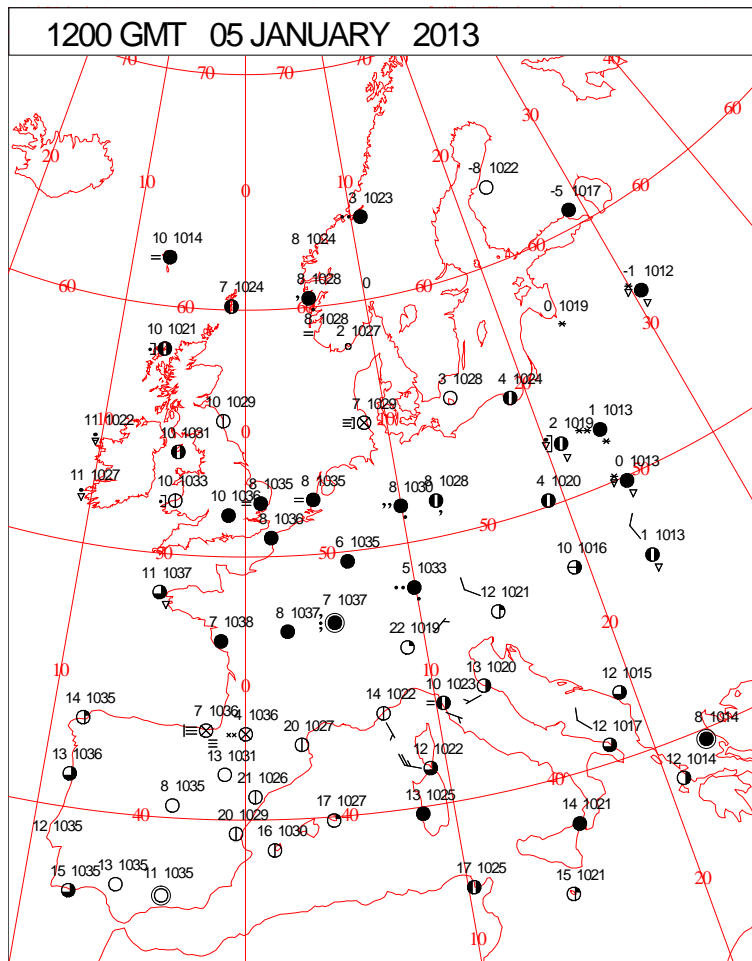
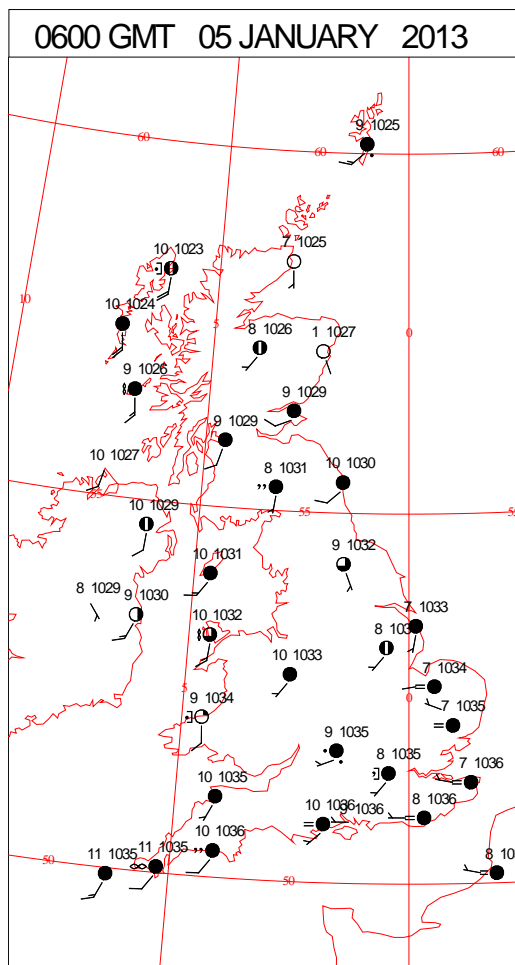
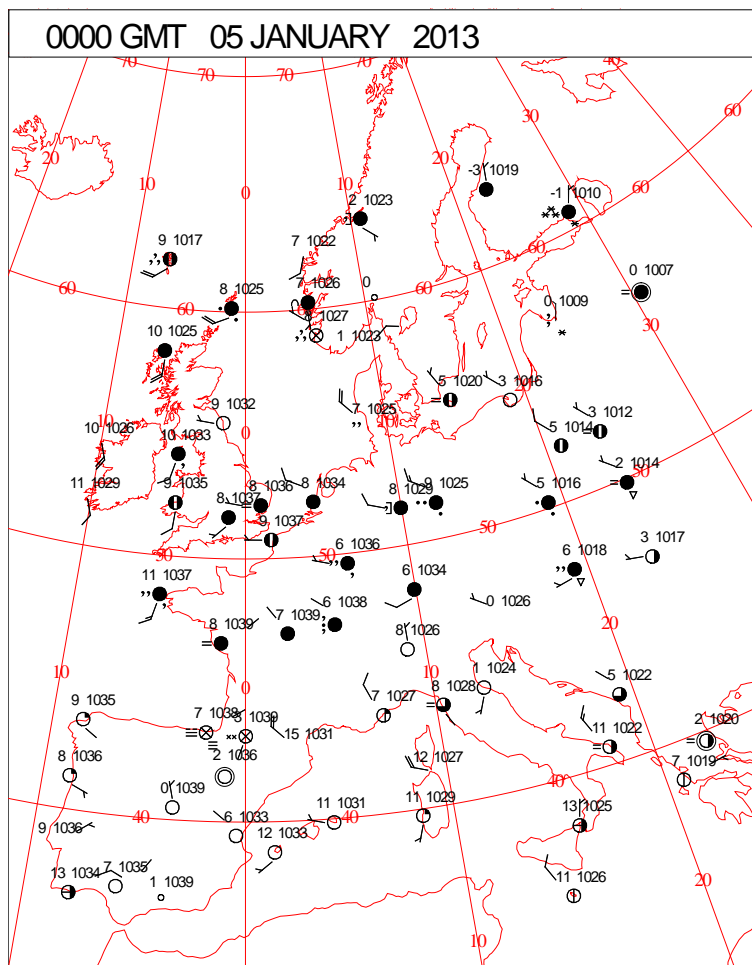
DAILY CLIMATE DATA



Crown Copyright 2013, All Rights Reserved

Saturday 5 January 2013

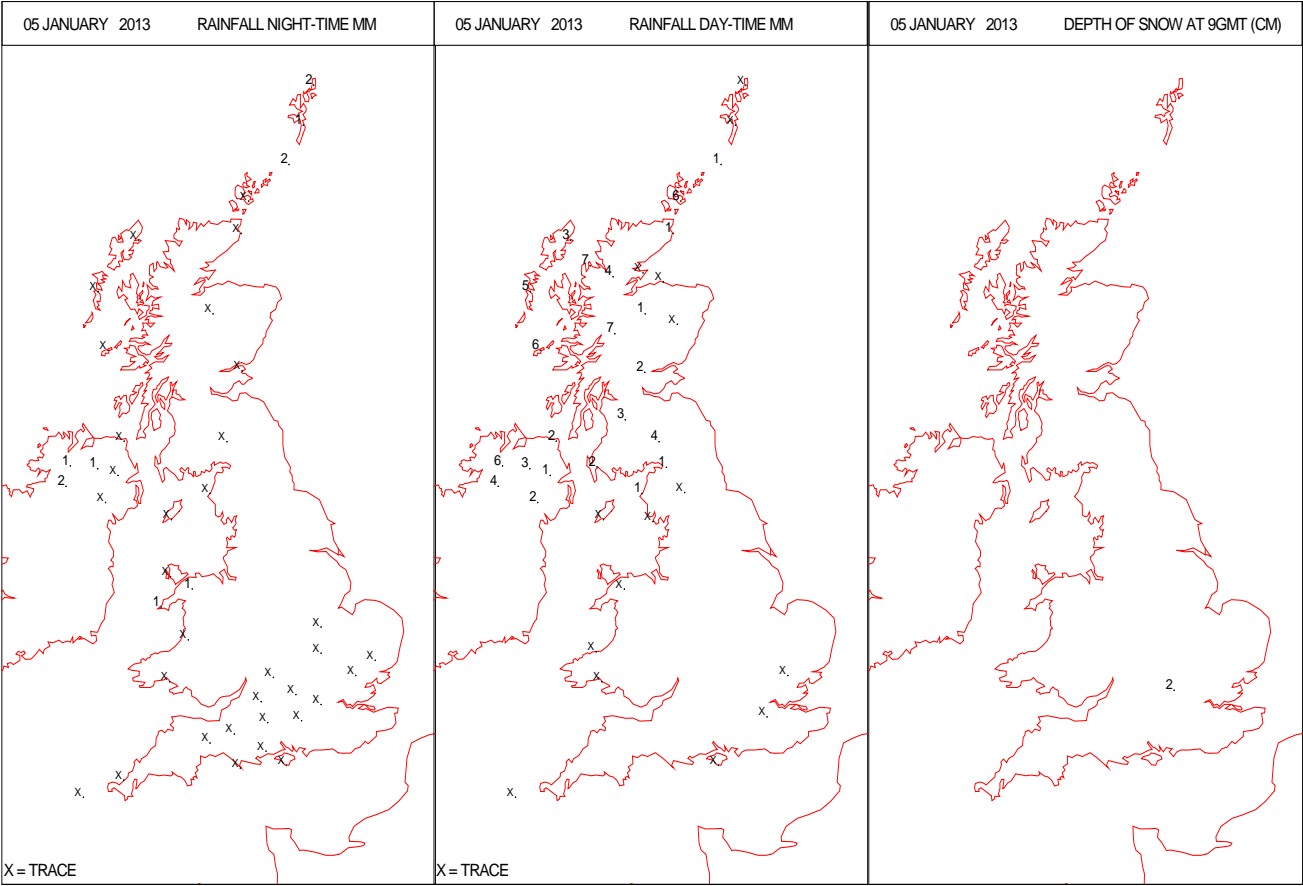
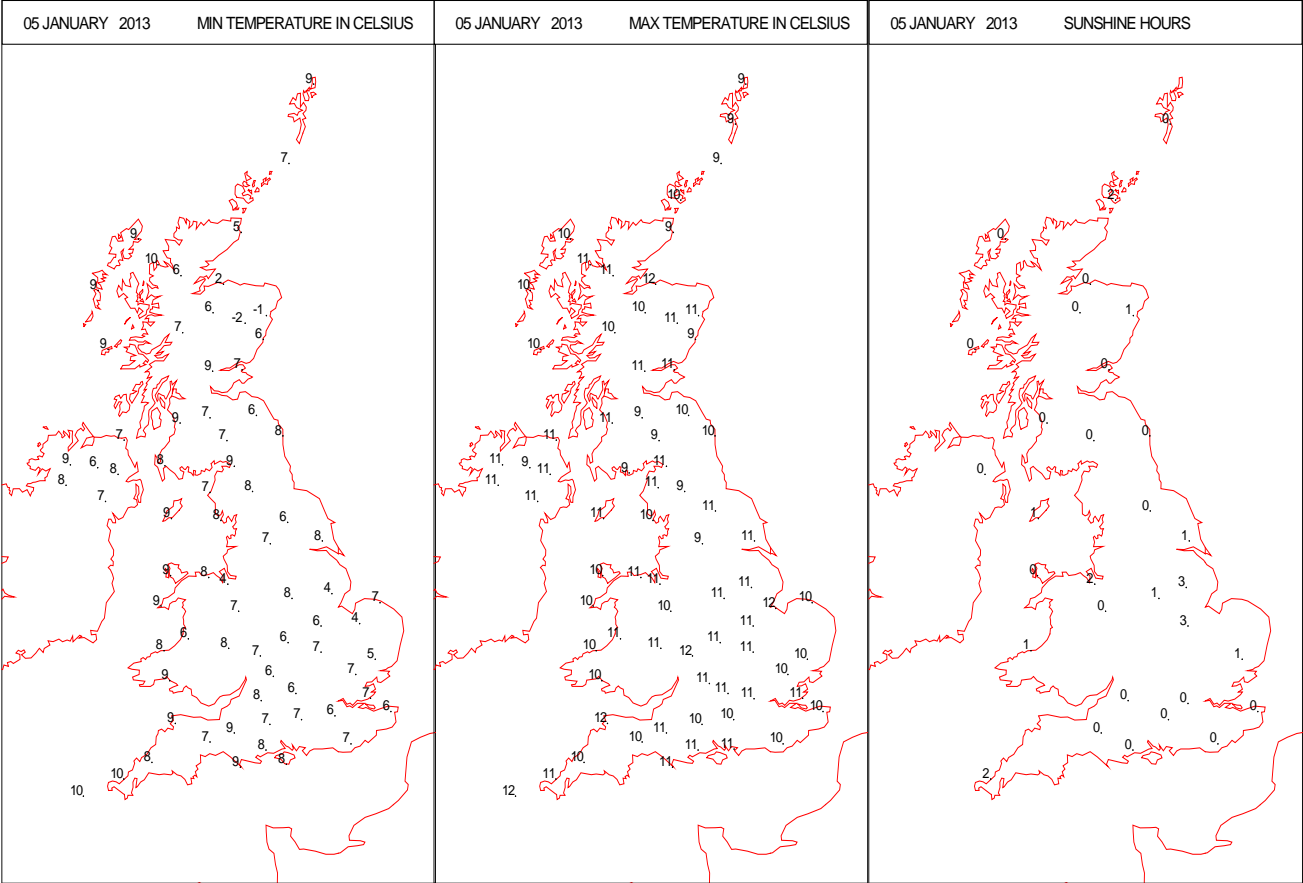
SURFACE REPORTS



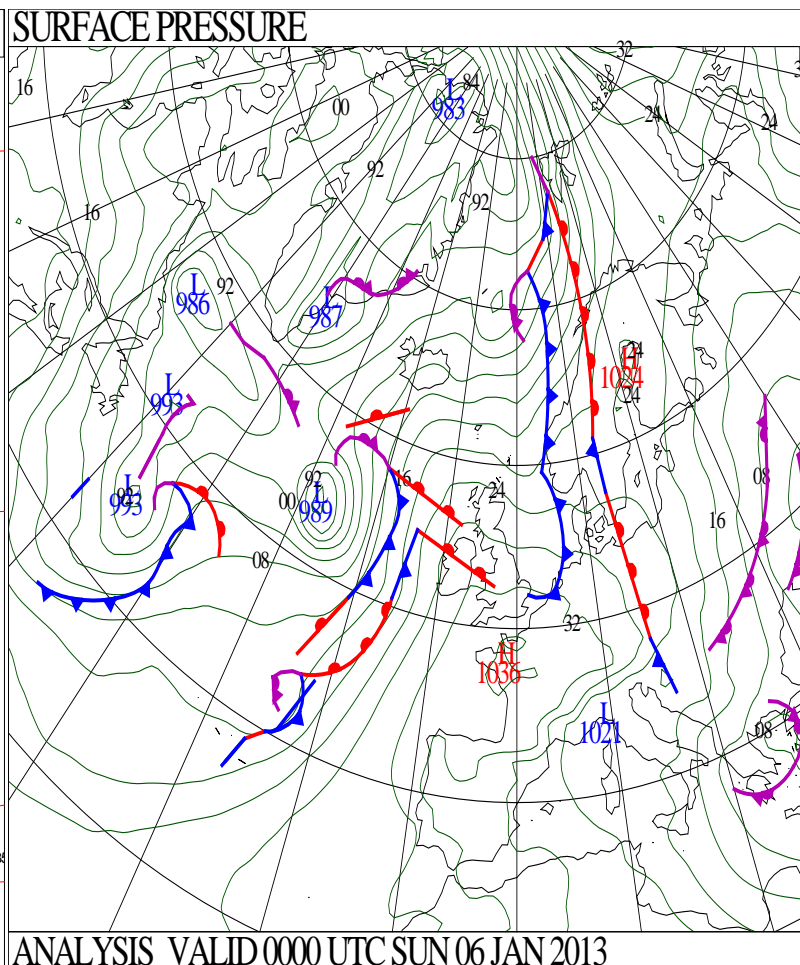
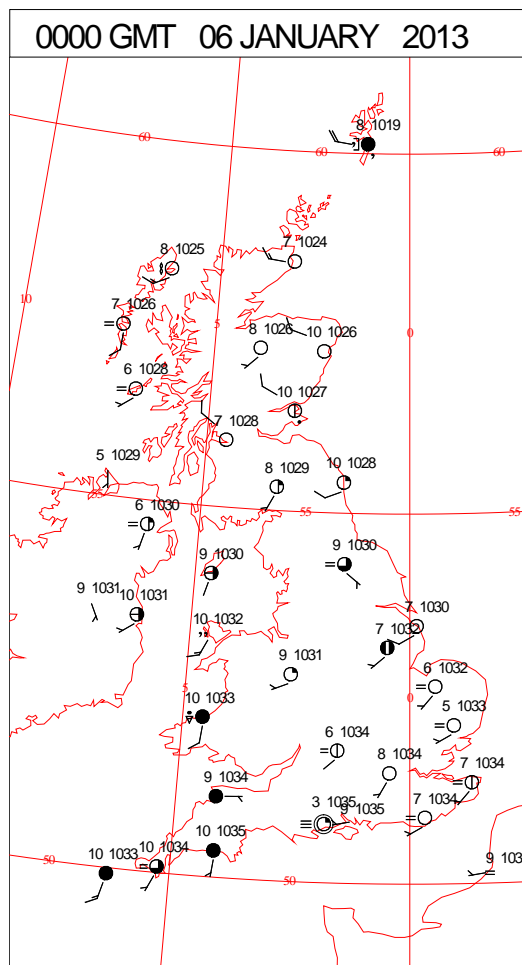
SIGNIFICANT WEATHER

0600 GMT 05 JANUARY 2013	SIG WEATHER	1200 GMT 05 JANUARY 2013	SIG WEATHER	<p>Summary of UK Weather for Saturday 05 January 2013. It remained largely cloudy and mild through the early hours, although some clear spells across parts of the far north-east allowed a touch of frost to develop.</p> <p>The sharp inversion also remained, which made for some fairly stark temperature contrasts across parts of north-east Scotland. Low level areas fell below freezing, whilst the summit of Cairngorm failed to drop much below 9C and even saw temperatures above 13C at some points.</p> <p>Through the day it remained rather cloudy but generally dry across England, Wales and eastern Scotland, with a few breaks developing across the Midlands and south-west England.</p> <p>Northern Ireland and western Scotland on the other hand saw thicker cloud bring outbreaks of occasionally heavy rain through the day.</p> <p>During the late afternoon and evening the rain cleared from Northern Ireland and spread into parts of eastern Scotland and north-western England and Wales, although it was very light and patchy there.</p>
1800 GMT 05 JANUARY 2013	SIG WEATHER	0000 GMT 06 JANUARY 2013	SIG WEATHER	<p>EXTREMES Highest Maximum: 12.2 Chivenor, Devon Lowest Maximum: 8.5 Jersey Airport, Jersey Lowest Minimum: -2.2 Aboyne No2, Aberdeenshire Lowest Grass Minimum: -4.8 Aboyne No2, Aberdeenshire Most Rain: 7.8 Castlederg, Most Sun: 2.7 Waddington, Lincolnshire</p>

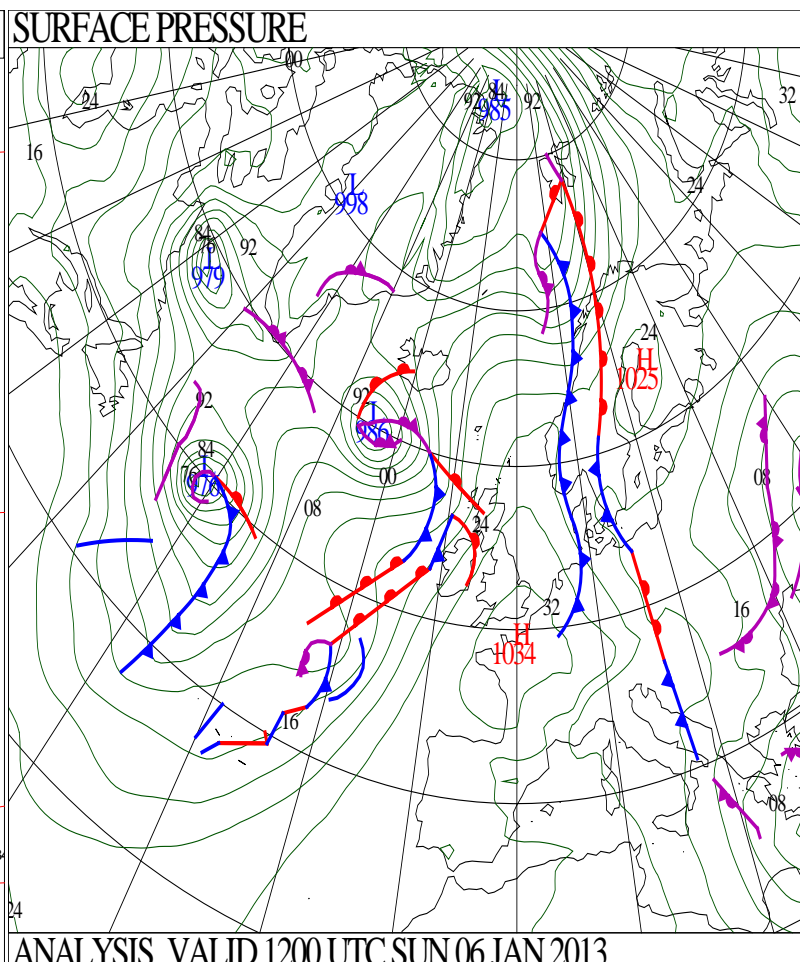
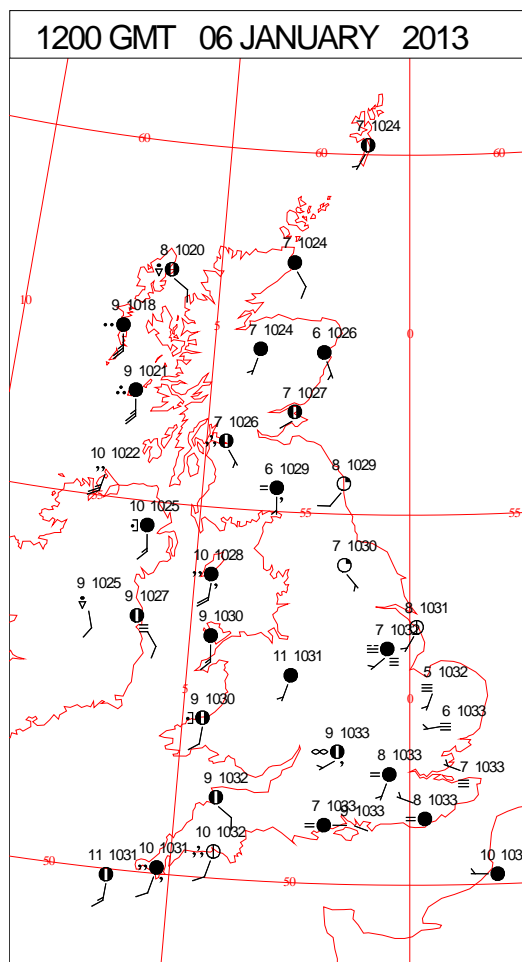
DAILY CLIMATE DATA



DAILY WEATHER SUMMARY



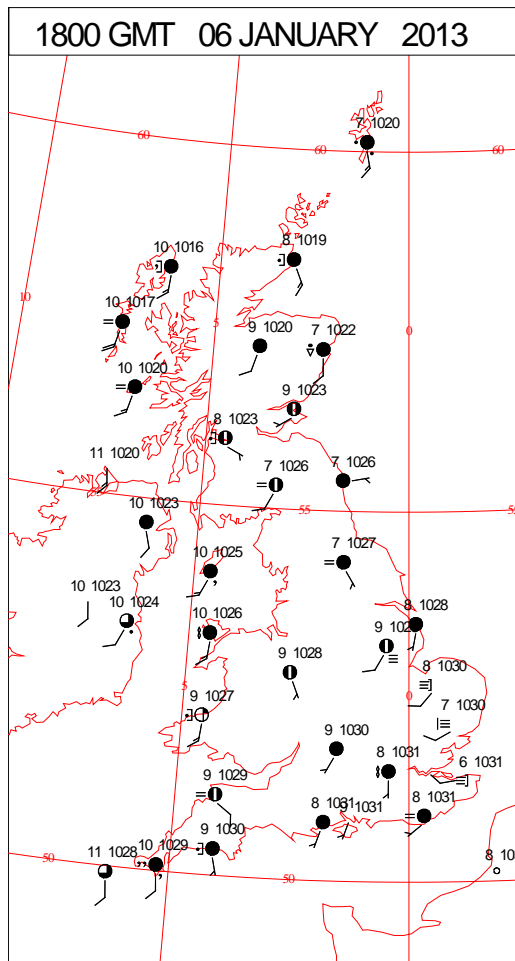
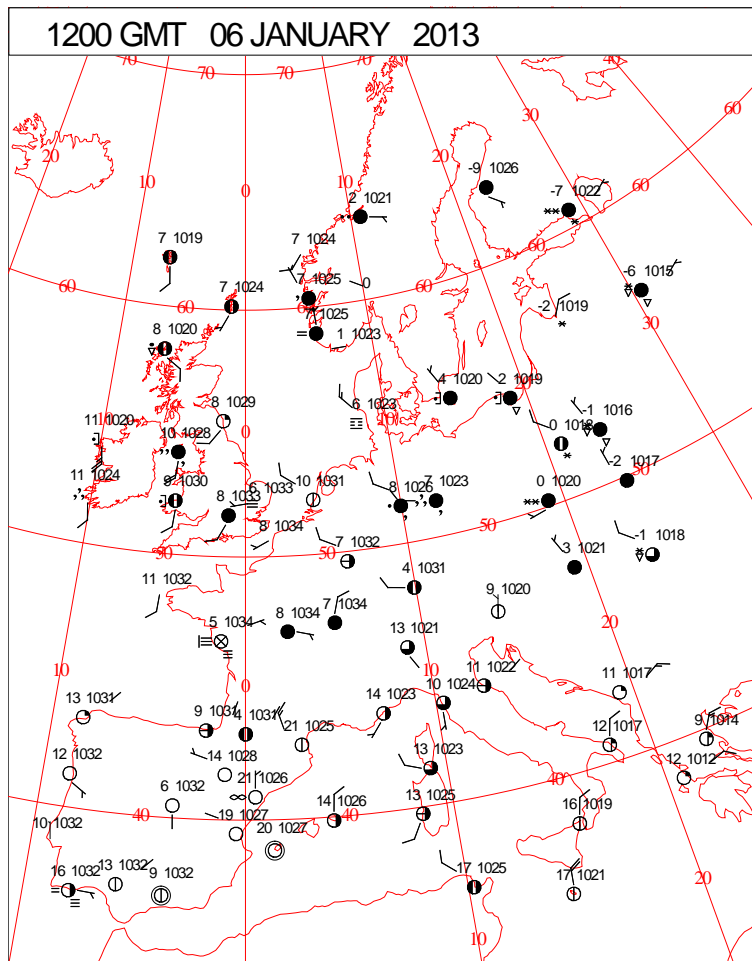
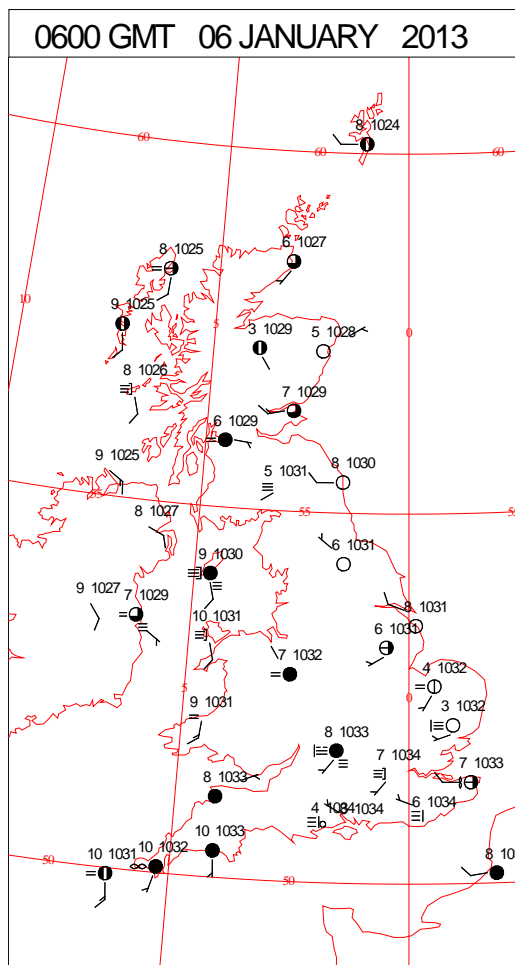
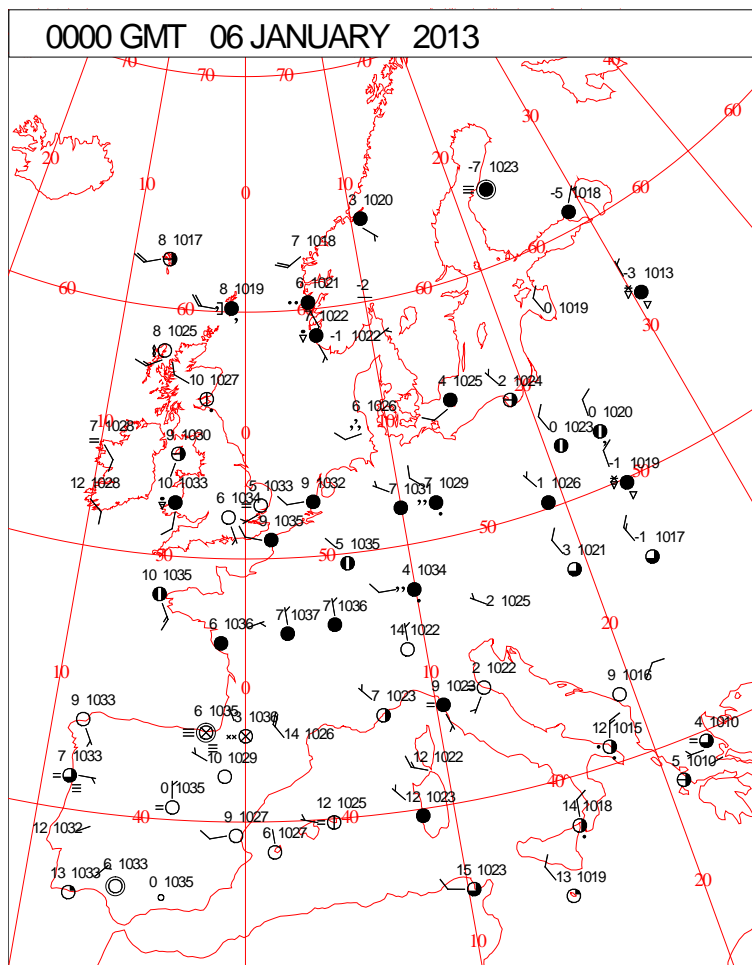
ANALYSIS VALID 0000 UTC SUN 06 JAN 2013



ANALYSIS VALID 1200 UTC SUN 06 JAN 2013

Sunday 6 January 2013

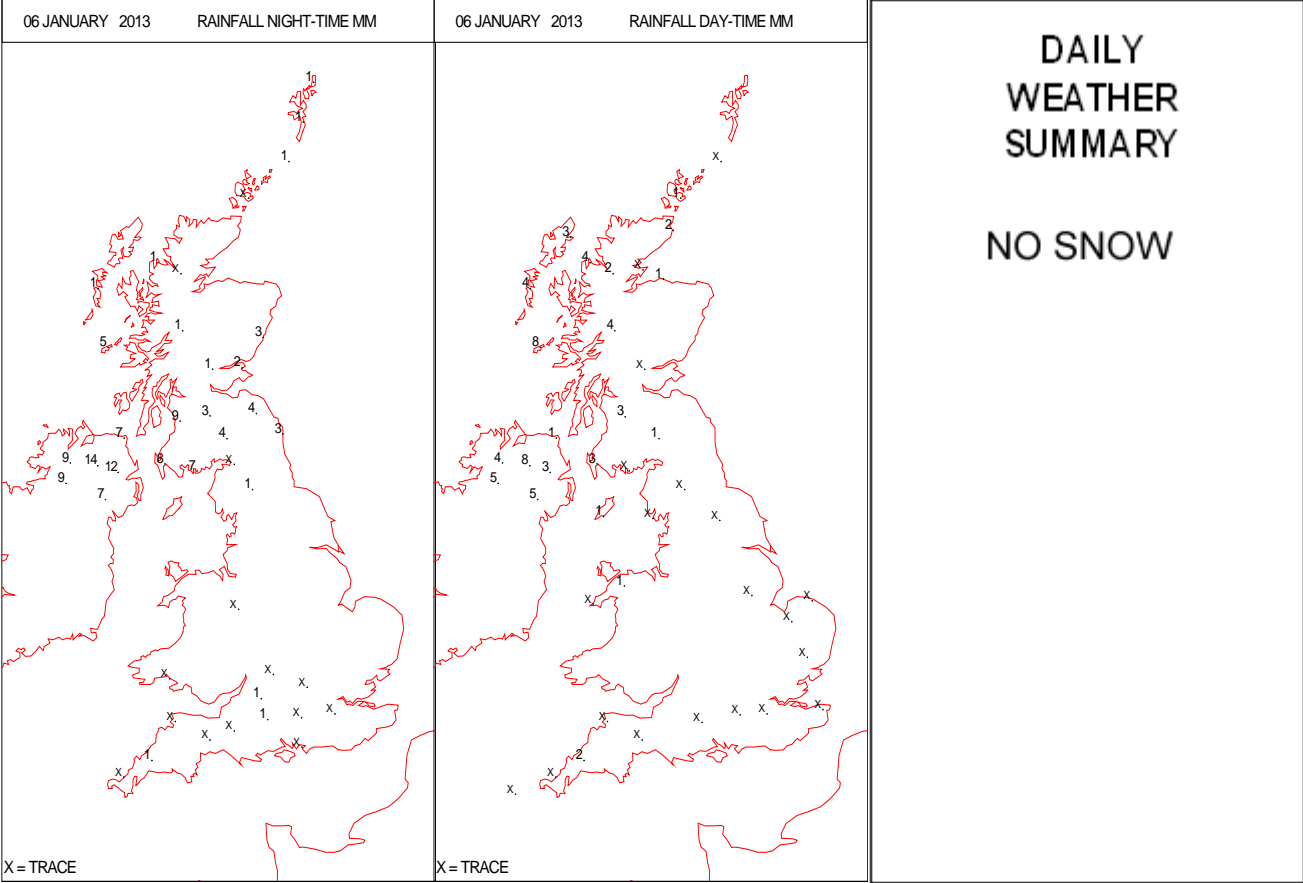
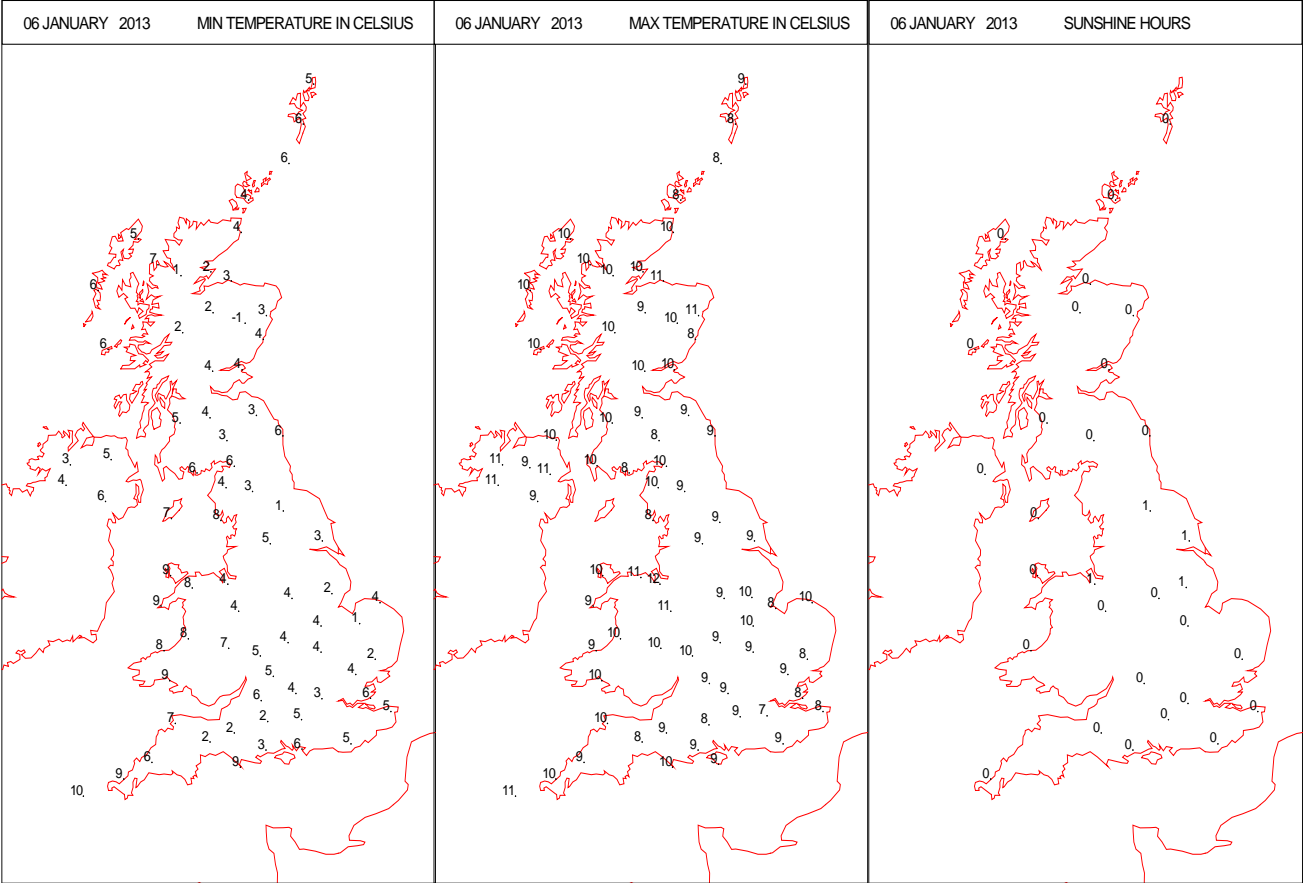
SURFACE REPORTS



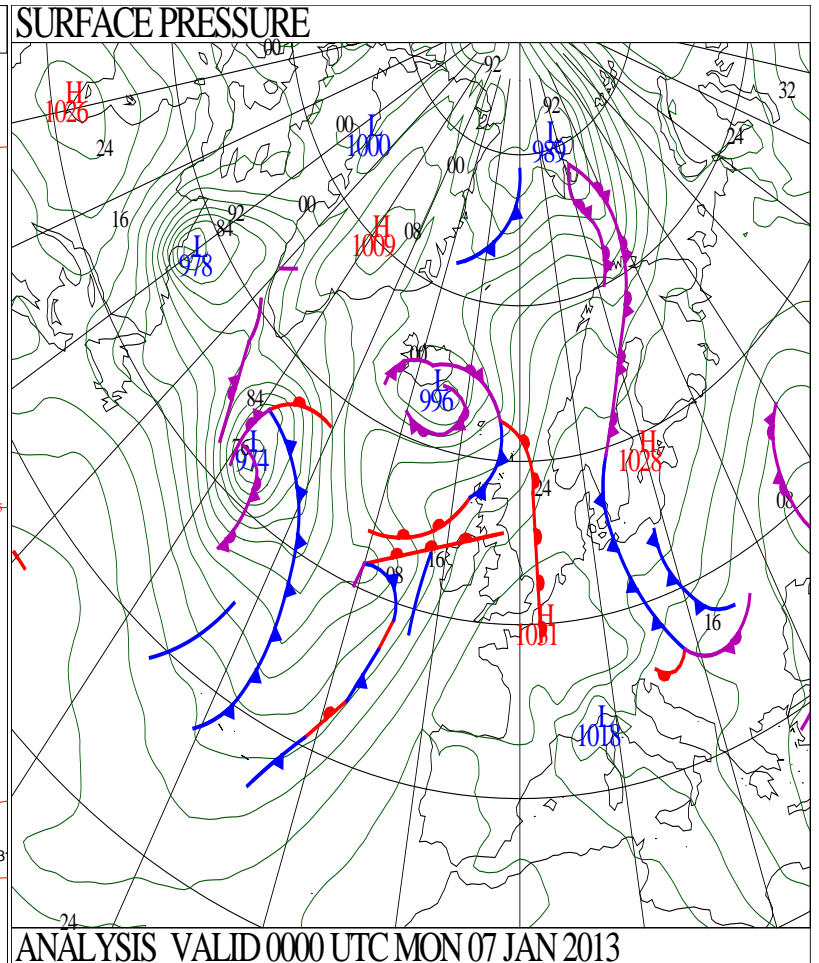
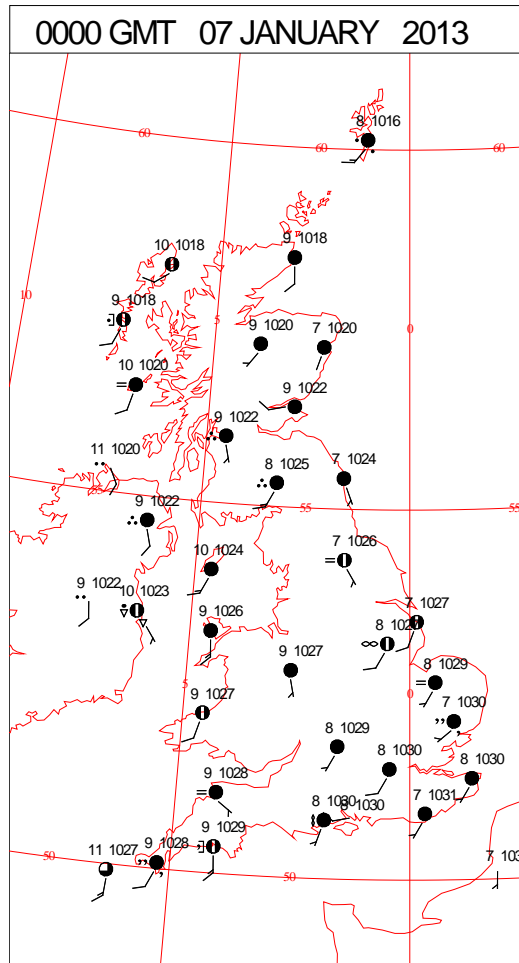
SIGNIFICANT WEATHER

0600 GMT 06 JANUARY 2013	SIG WEATHER	1200 GMT 06 JANUARY 2013	SIG WEATHER	<p>Summary of UK Weather for Sunday 06 January 2013. It was a very murky night across many parts of England, Wales and Northern Ireland, with mist and fog quite extensive. Across Scotland and north-east England conditions were much clearer, with just the exception of one or two isolated fog patches. The clearer conditions did give a chilly start across many northern areas, with temperatures falling close to freezing. Under the mist and fog in the south temperatures generally remained on the mild side overnight, except for parts of south-east Devon where temperatures locally fell close to freezing. After a bright start in the north, cloud and rain quickly spread across Northern Ireland and western Scotland, with elsewhere also seeing a good deal of cloud with some of the overnight mist and fog very slow to clear. However, a few brighter spells did develop mainly to the east of high ground, and where these occurred it did become rather mild. Elsewhere, despite the rather cloudy and dull conditions, temperatures did on the whole reach around average for the time of year.</p>
1800 GMT 06 JANUARY 2013	SIG WEATHER	0000 GMT 07 JANUARY 2013	SIG WEATHER	<p>EXTREMES Highest Maximum: 12.2 Hawarden Airport, Cheshire Lowest Maximum: 7.2 Kenley Airfield, Greater London Lowest Minimum: -0.8 Aboyne No2, Aberdeenshire Lowest Grass Minimum: -2.4 Aboyne No2, Aberdeenshire Most Rain: 22.6 Lough Fea, Londonderry Most Sun: 0.8 Waddington, Lincolnshire</p>

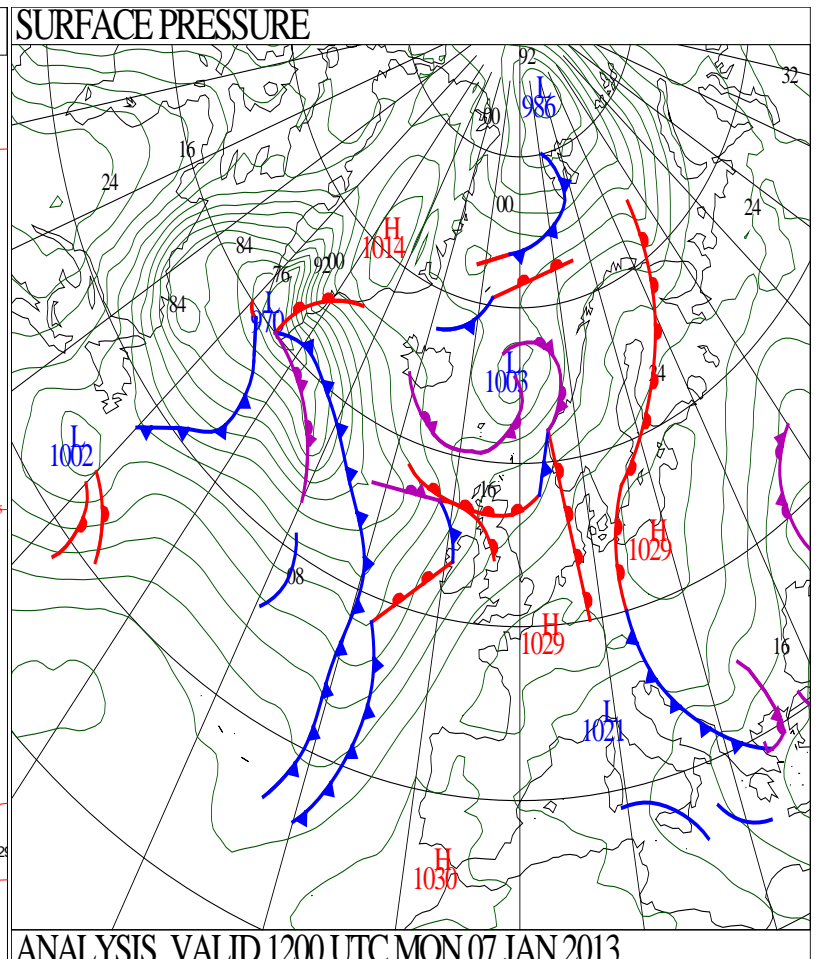
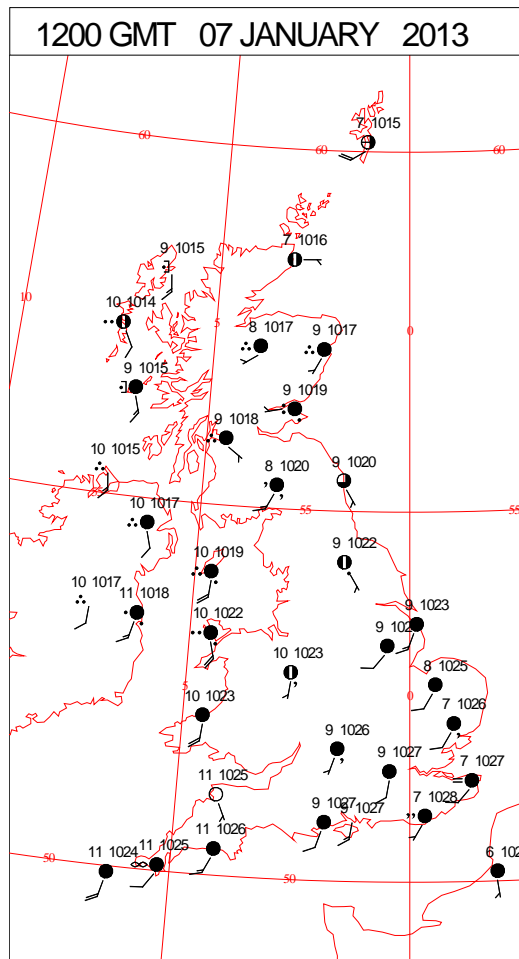
DAILY CLIMATE DATA



DAILY WEATHER SUMMARY



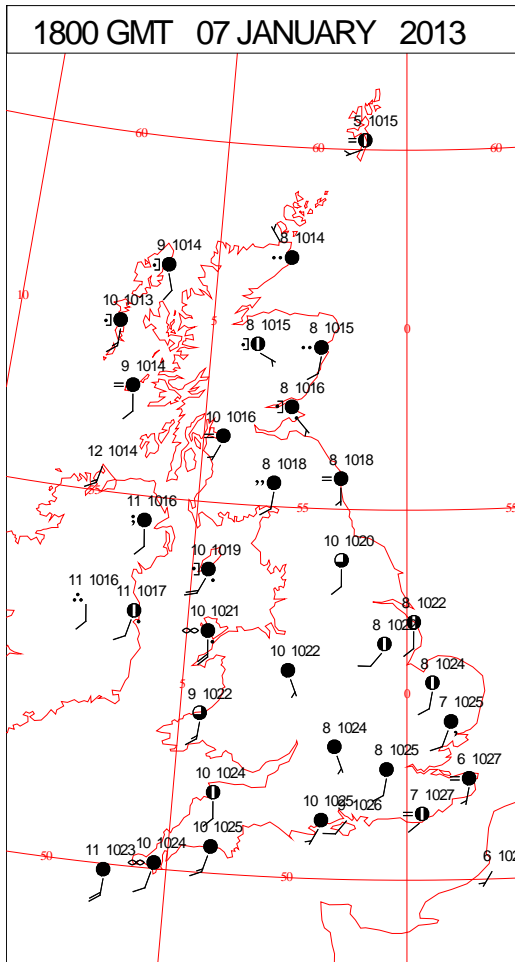
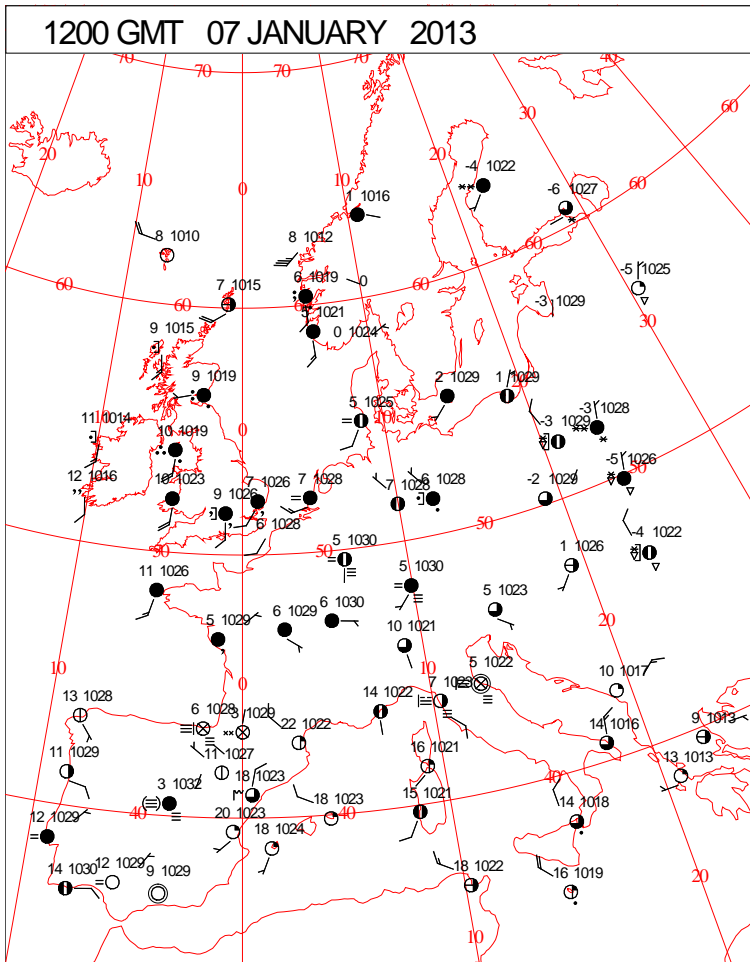
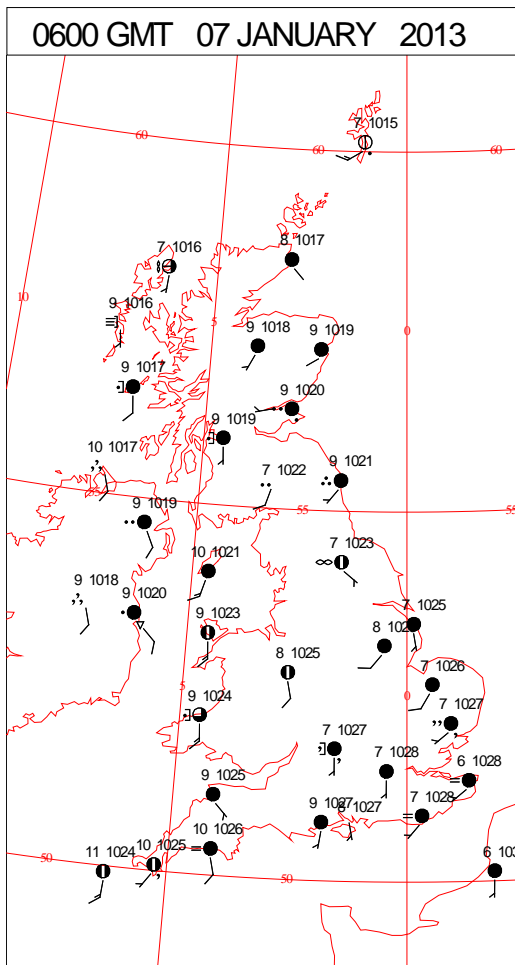
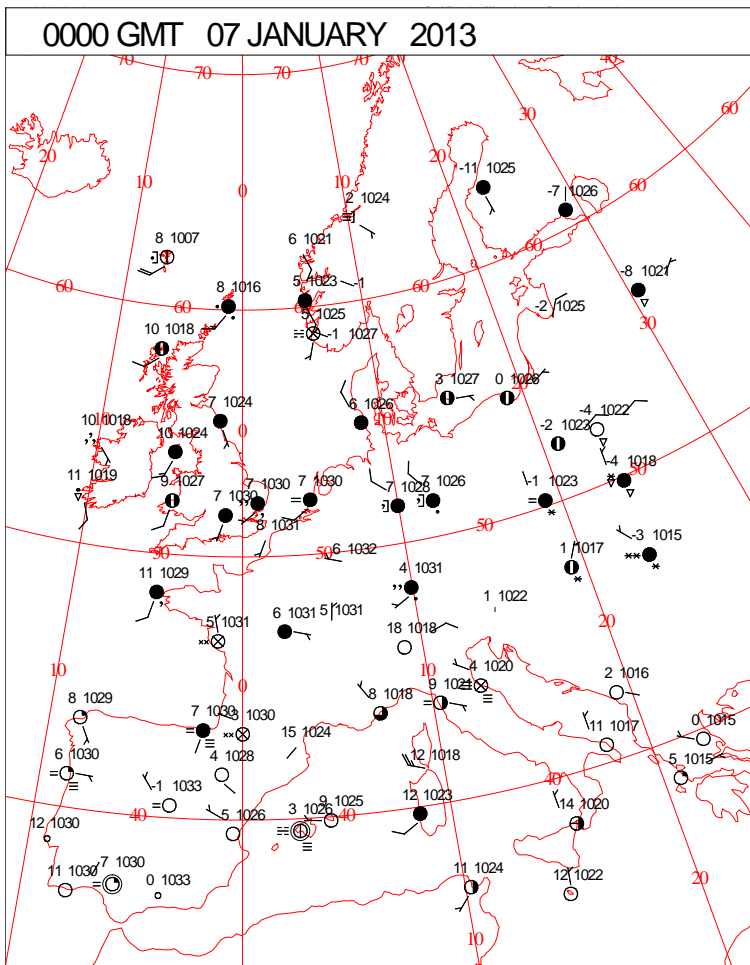
ANALYSIS VALID 0000 UTC MON 07 JAN 2013



ANALYSIS VALID 1200 UTC MON 07 JAN 2013

Monday 7 January 2013

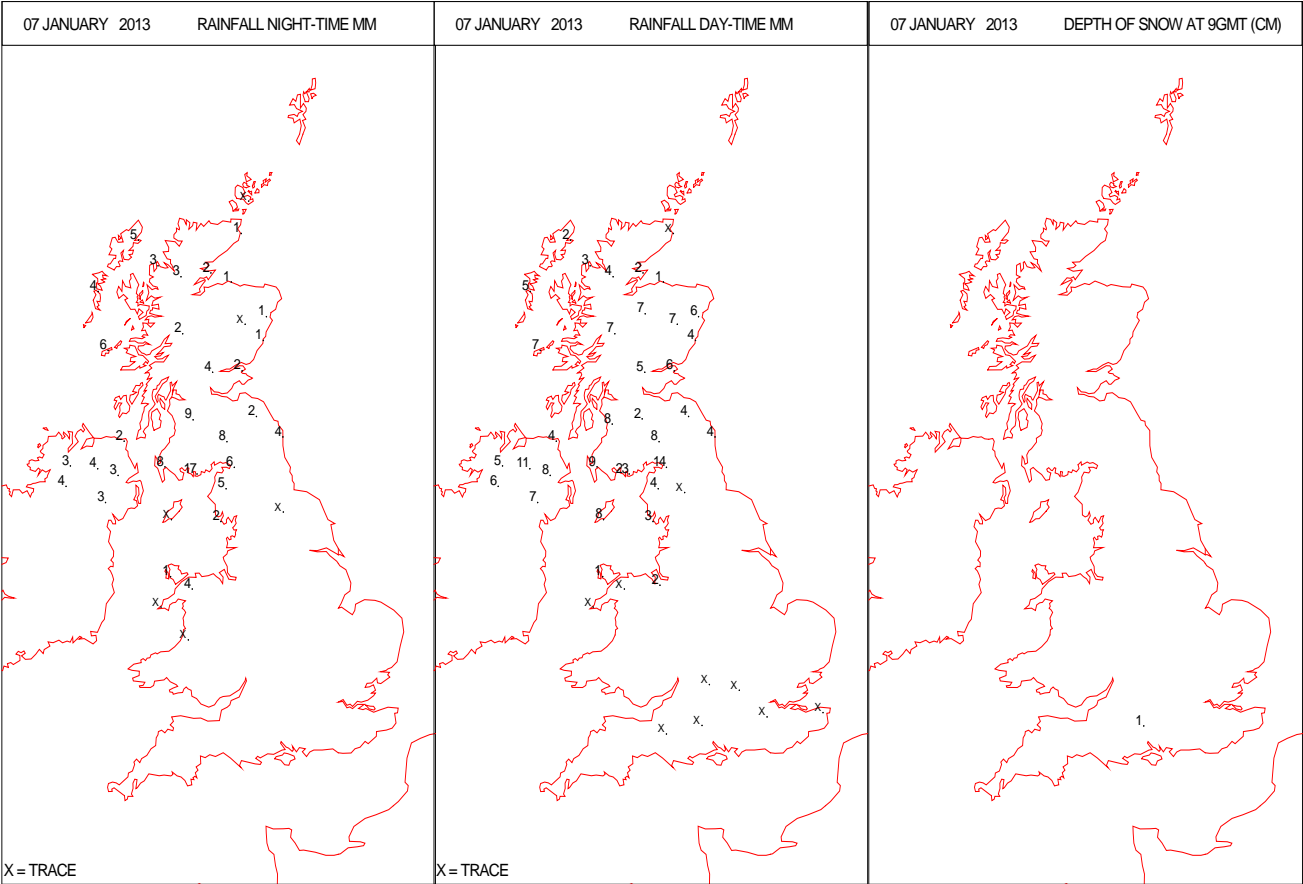
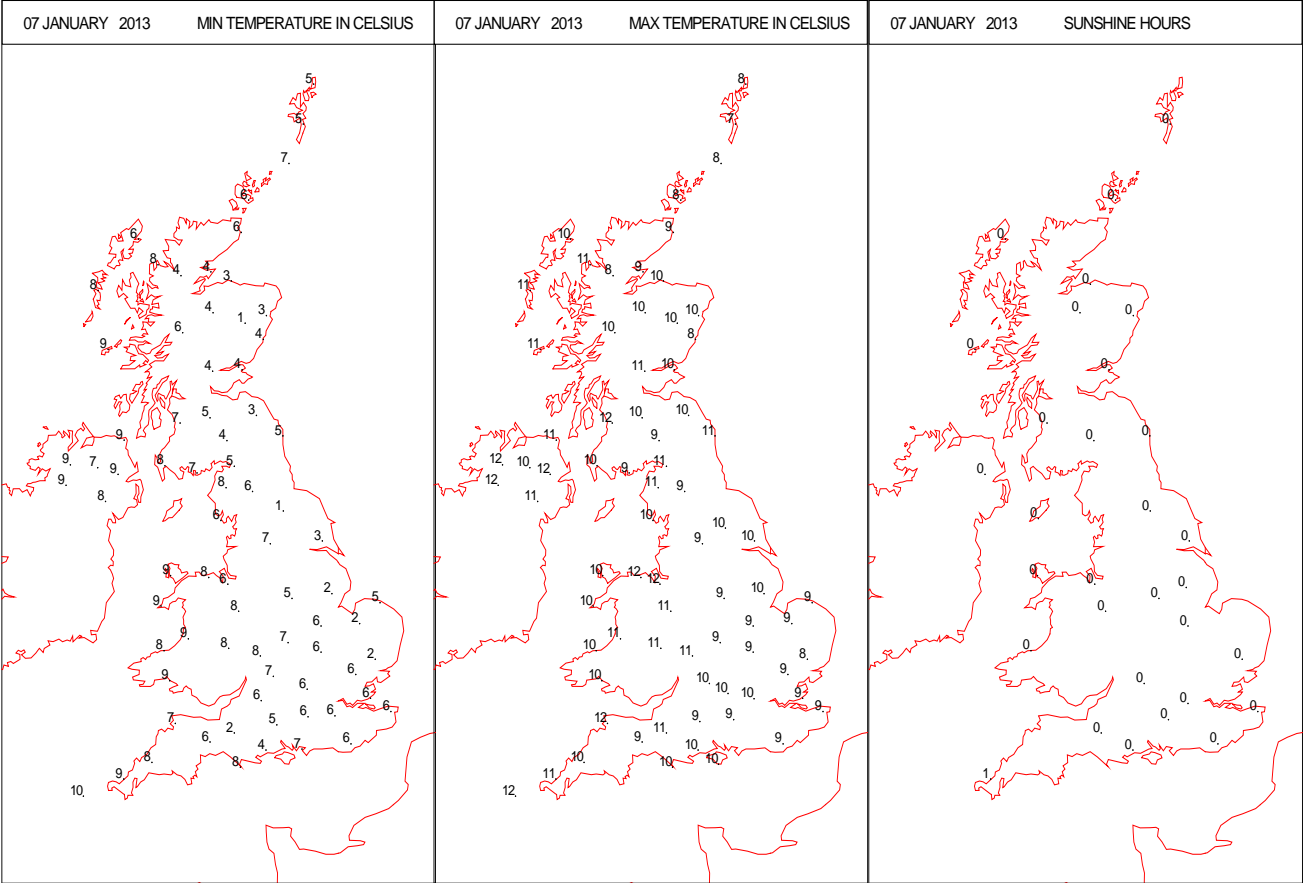
SURFACE REPORTS



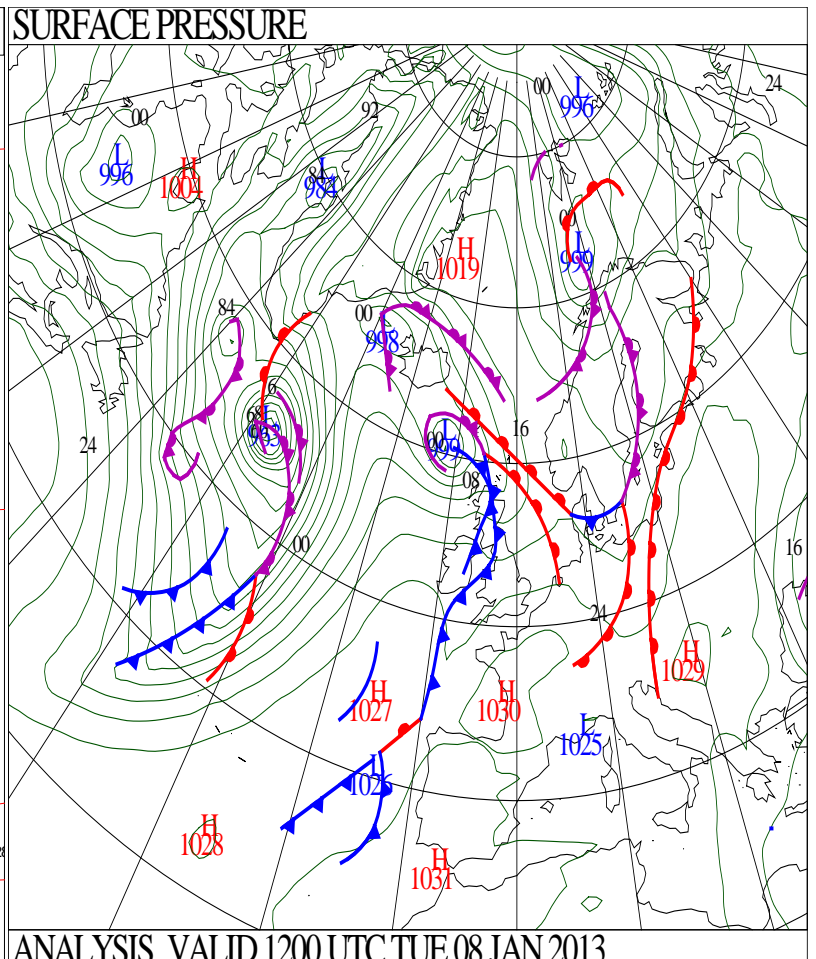
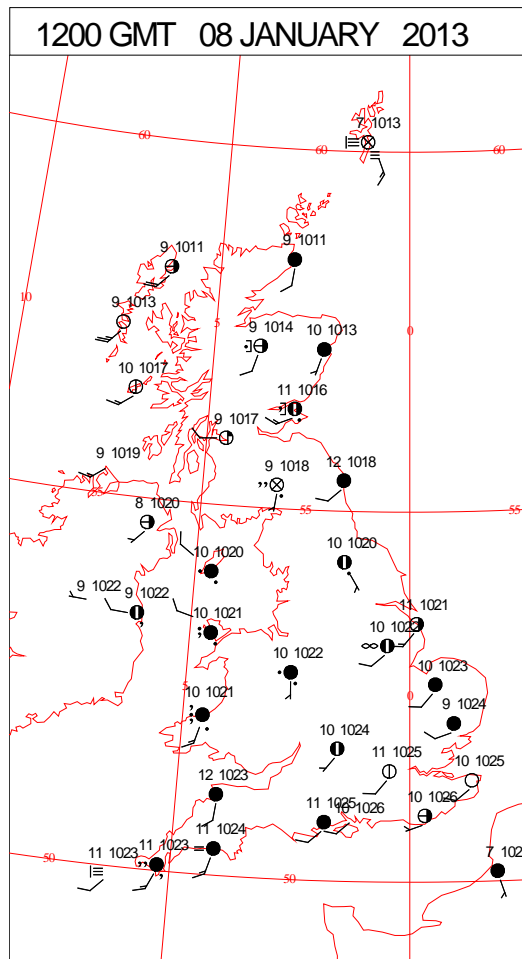
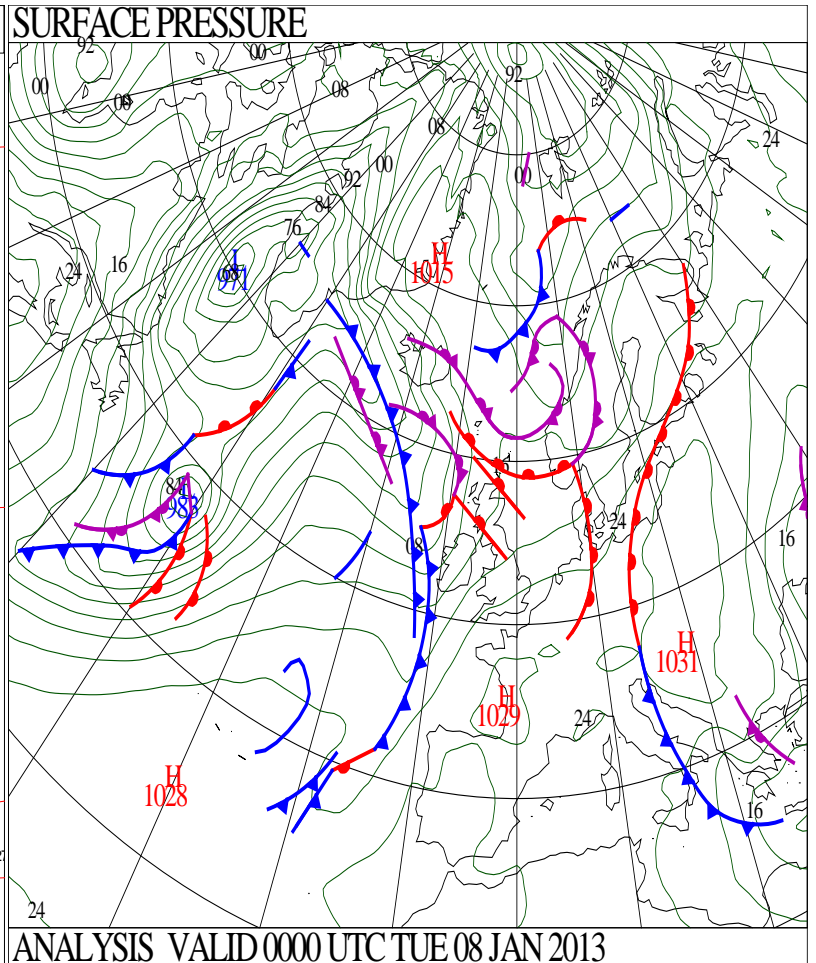
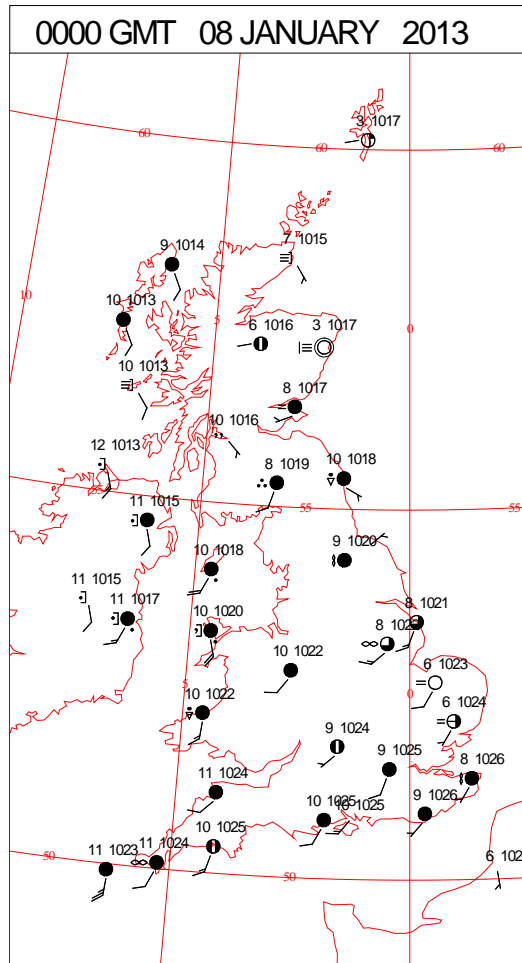
SIGNIFICANT WEATHER

0600 GMT 07 JANUARY 2013	SIG WEATHER	1200 GMT 07 JANUARY 2013	SIG WEATHER	<p>Summary of UK Weather for Monday 07 January 2013.</p> <p>It was a rather cloudy but mild night across much of the U.K., with a band of rain over much of Northern Ireland and western Scotland.</p> <p>Further south across England and Wales, it remained largely dry apart from the odd spot of light rain and drizzle in places.</p> <p>The only exception to the cloudy conditions was the Shetland Islands, where the skies were largely clear at times throughout the night.</p> <p>Rain persisted across Northern Ireland and western Scotland throughout the morning, moderately heavy at times, and then spread across other parts of Scotland too.</p> <p>Into the afternoon, the rain gradually eased away from Northern Ireland, then western parts of Scotland, but pushed into parts of northern England.</p> <p>Elsewhere, there was a good deal of cloud, and largely dry conditions, with just a few drizzly outbreaks at times.</p> <p>Some spells of brightness did develop though, especially to the east of high ground.</p> <p>Into the evening, another spell of rain spread across Northern Ireland.</p> <p>Despite the cloud and rain, it was a rather mild day across most parts of the country, with many places seeing maximum temperatures into double figures.</p>
1800 GMT 07 JANUARY 2013	SIG WEATHER	0000 GMT 08 JANUARY 2013	SIG WEATHER	<p>EXTREMES</p> <p>Highest Maximum: 12.3 St. Angelo, Fermanagh</p> <p>Lowest Maximum: 7.3 Lerwick, Shetland</p> <p>Lowest Minimum: 0.8 Aboyne No2, Aberdeenshire</p> <p>Lowest Grass Minimum: 3.6 Aboyne No2, Aberdeenshire</p> <p>Most Rain: 40.0 Dundrennan, Kirkcudbrightshire</p> <p>Most Sun: 0.5 Camborne, Cornwall</p>

DAILY CLIMATE DATA

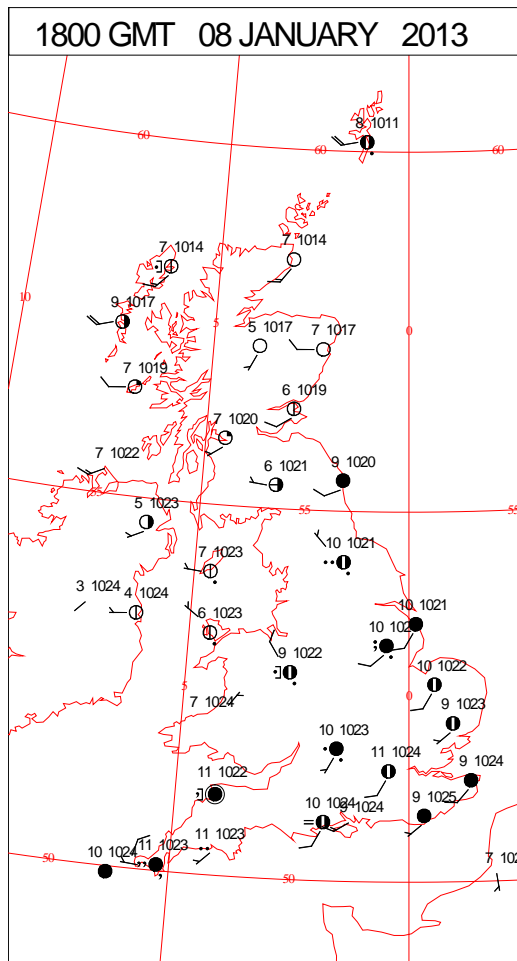
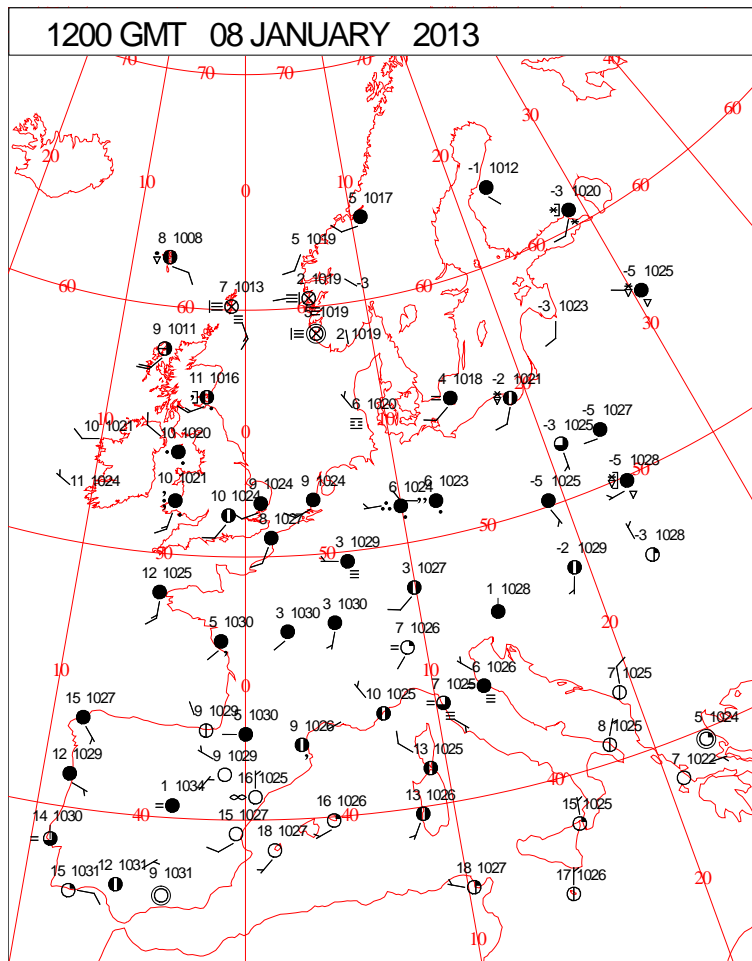
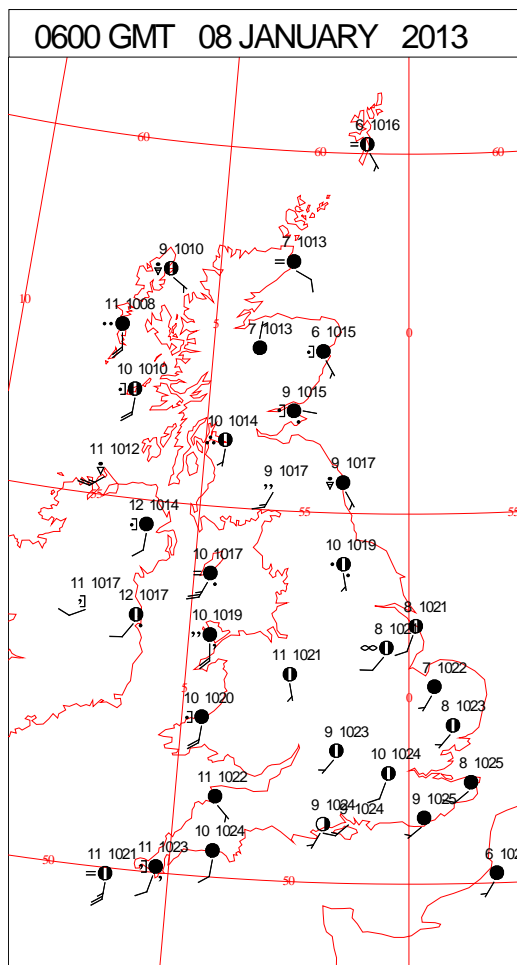
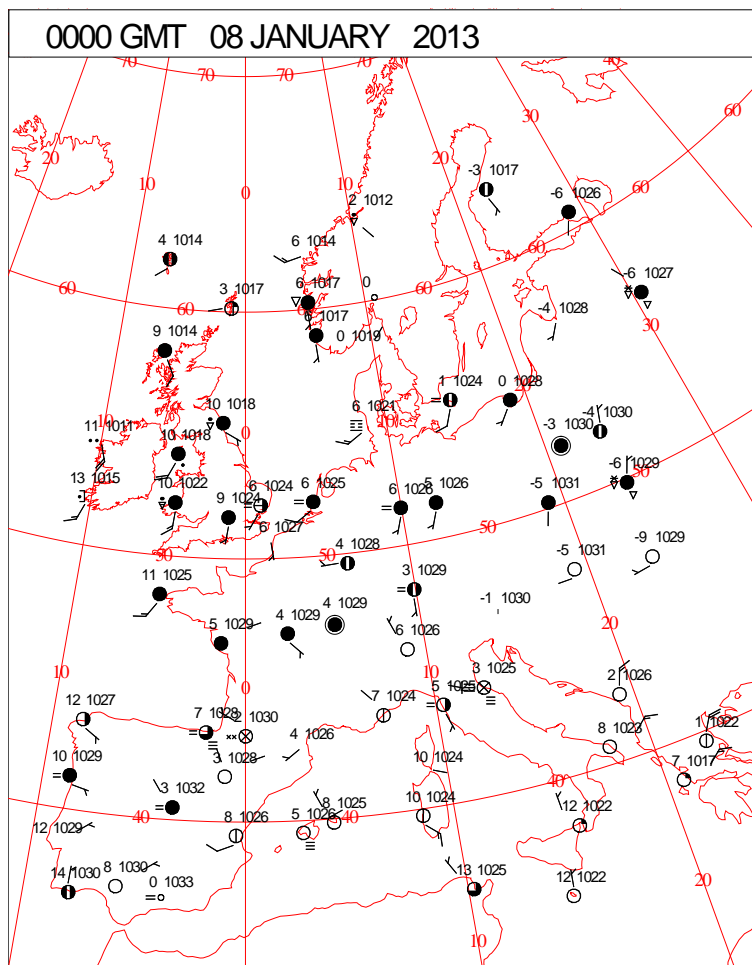


DAILY WEATHER SUMMARY



Tuesday 8 January 2013

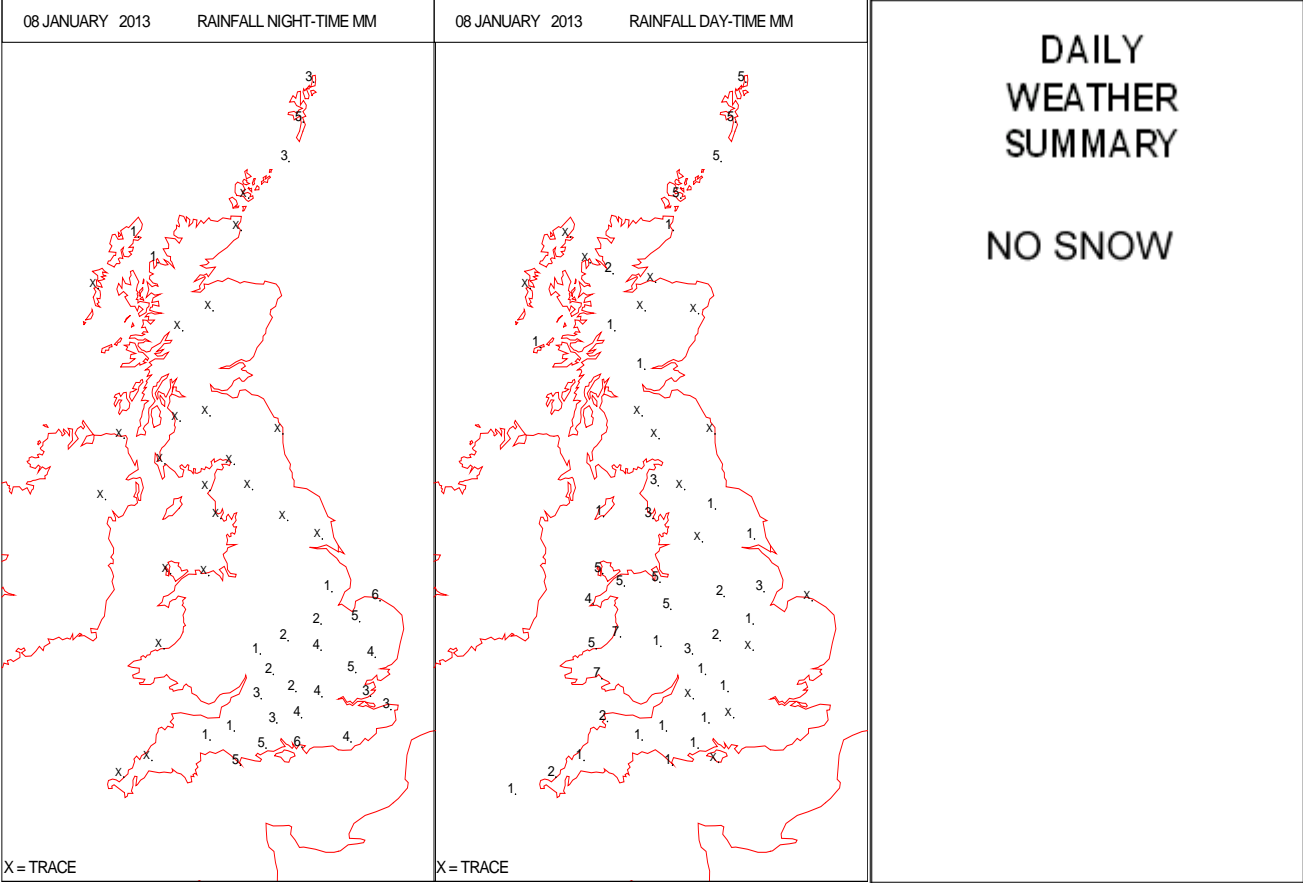
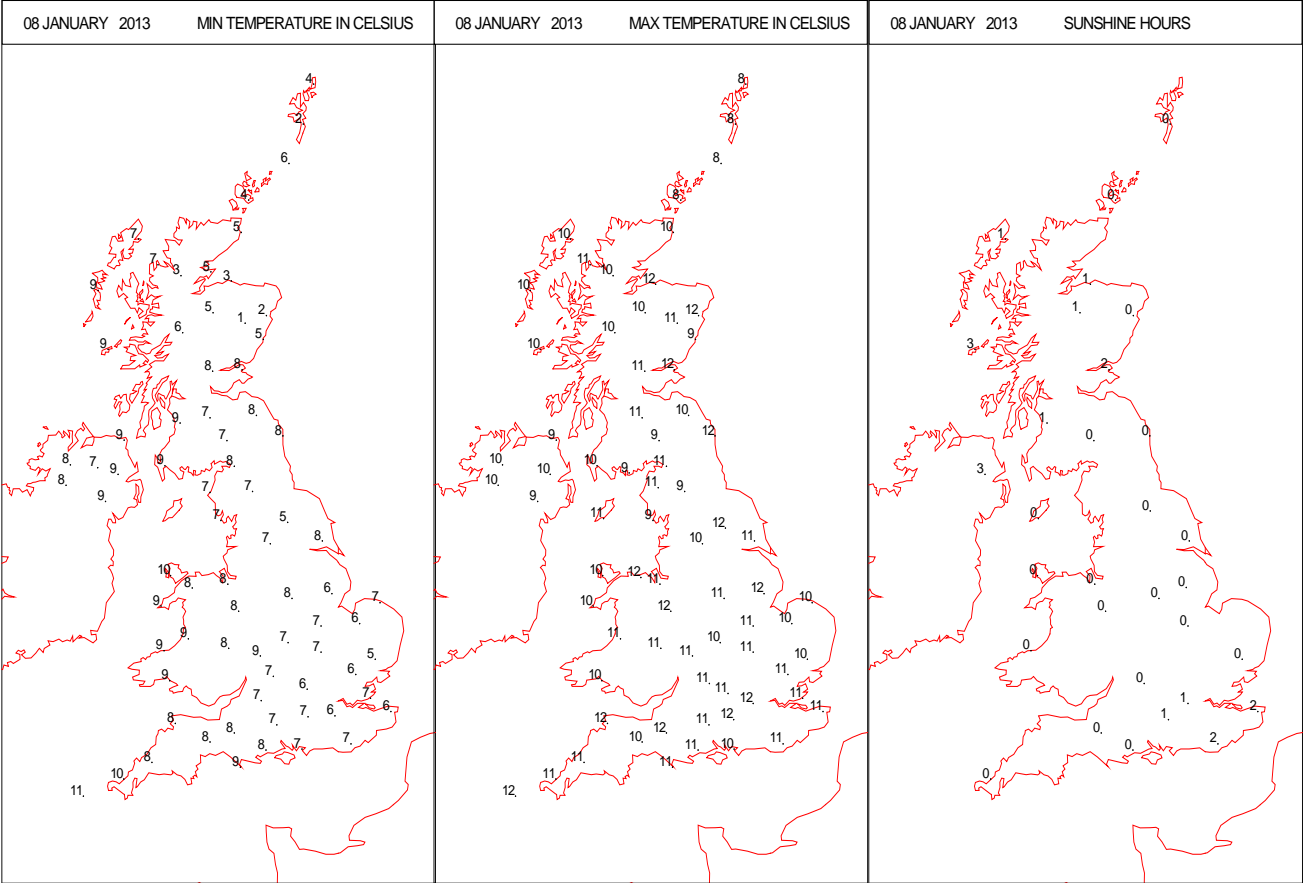
SURFACE REPORTS



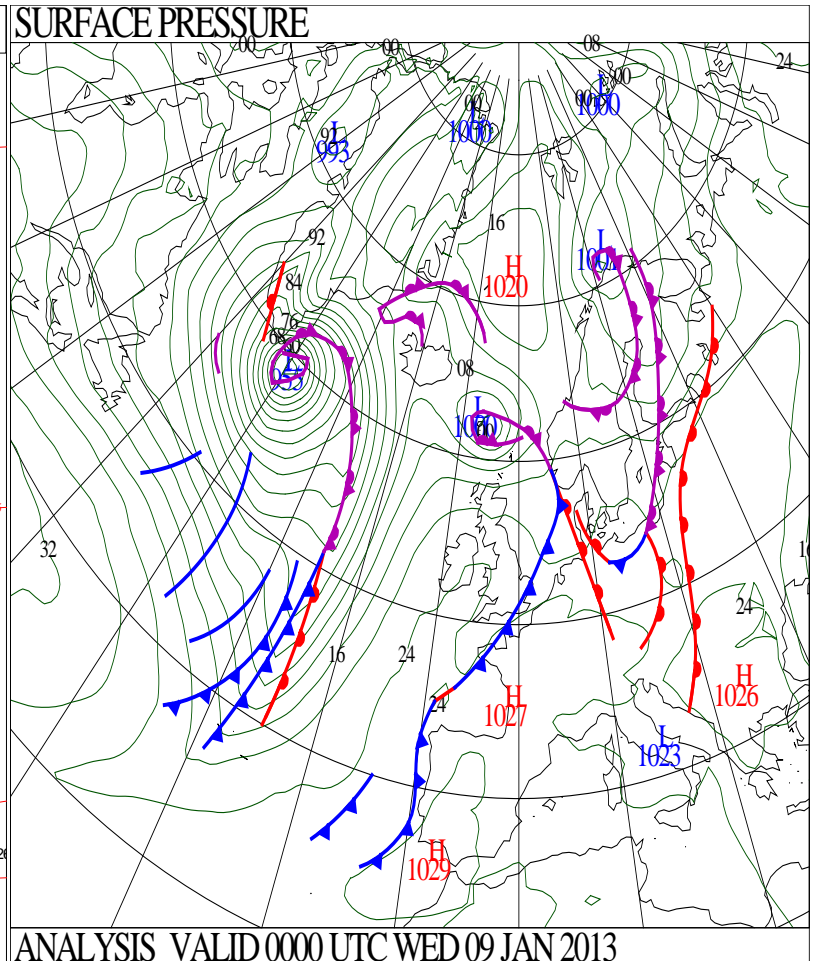
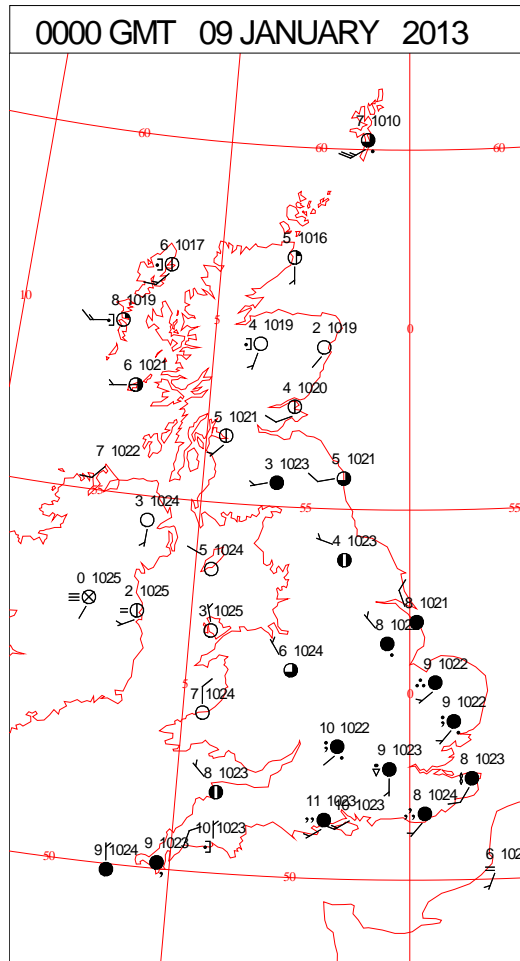
SIGNIFICANT WEATHER

0600 GMT 08 JANUARY 2013	SIG WEATHER	1200 GMT 08 JANUARY 2013	SIG WEATHER	<p>Summary of UK Weather for Tuesday 08 January 2013.</p> <p>It was another rather cloudy and mild night across much of the country with further rain across Northern Ireland, northern England and western Scotland.</p> <p>The rain was mainly light but a few heavier bursts developed, especially near the coast and across the hills.</p> <p>Elsewhere, was largely dry overnight with some clear spells developing across Shetland and eastern Scotland.</p> <p>Through the day the rain, along with low cloud, spread slowly south-eastwards, reaching south-east England during the evening.</p> <p>Meanwhile, the low pressure centre moved east across northern Scotland, giving strong winds to the area, and rain across the Northern Isles.</p> <p>Elsewhere, brighter, colder conditions pushed in behind the rain, with a few showers in western Scotland, and temperatures dropping quickly through the evening.</p> <p>Daytime temperatures though were widely above average for the time of year.</p>
1800 GMT 08 JANUARY 2013	SIG WEATHER	0000 GMT 09 JANUARY 2013	SIG WEATHER	
				<p>EXTREMES</p> <p>Highest Maximum: 12.0 Rhyl No2, Clwyd</p> <p>Lowest Maximum: 8.1 Baltasound No2, Shetland 8.1 Lerwick, Shetland</p> <p>Lowest Minimum: 1.1 Aboyne No2, Aberdeenshire</p> <p>Lowest Grass Minimum: -2.0 Lerwick, Shetland</p> <p>Most Rain: 10.2 Lerwick, Shetland</p> <p>Most Sun: 3.2 Tiree, Argyll</p>

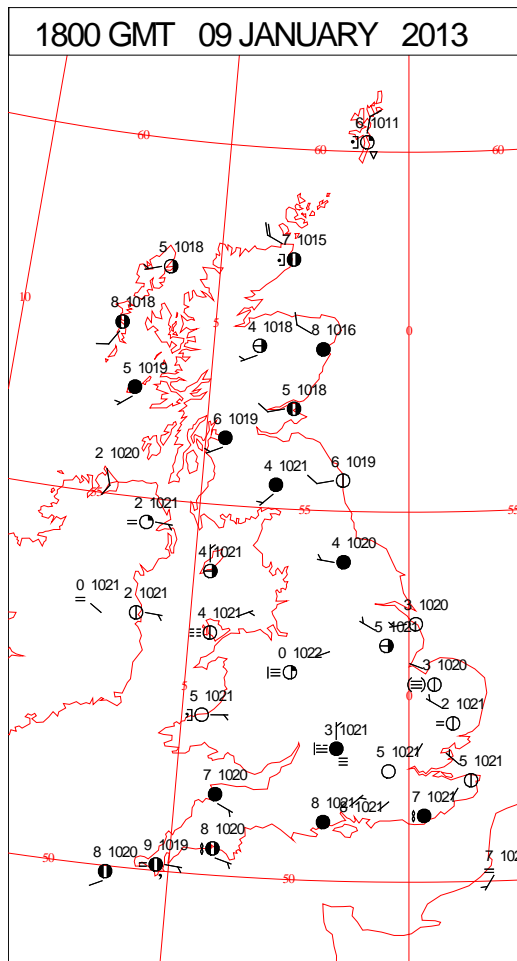
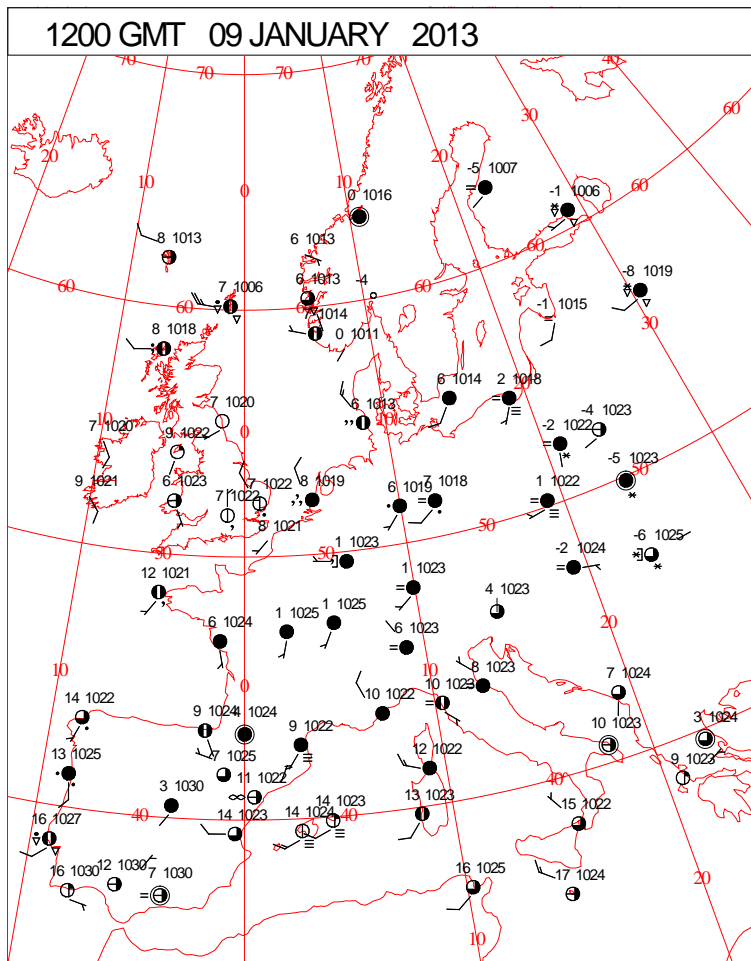
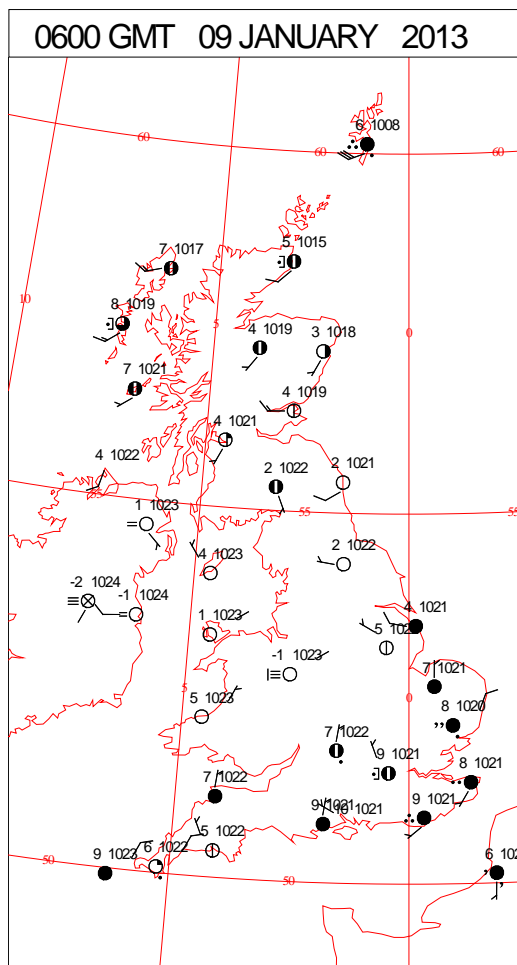
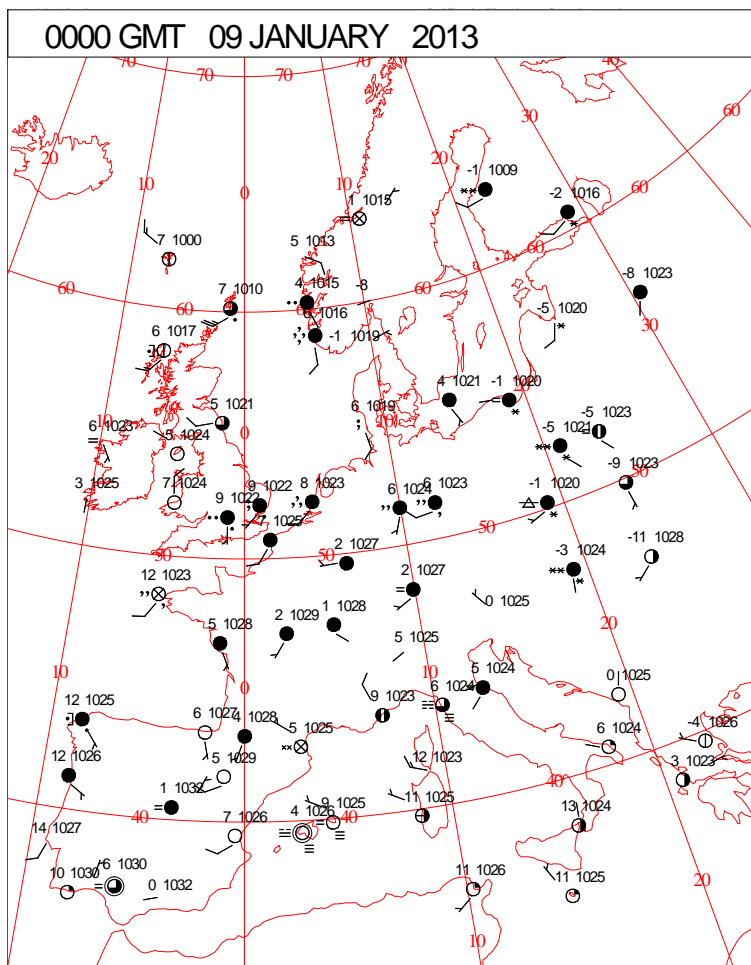
DAILY CLIMATE DATA



DAILY WEATHER SUMMARY



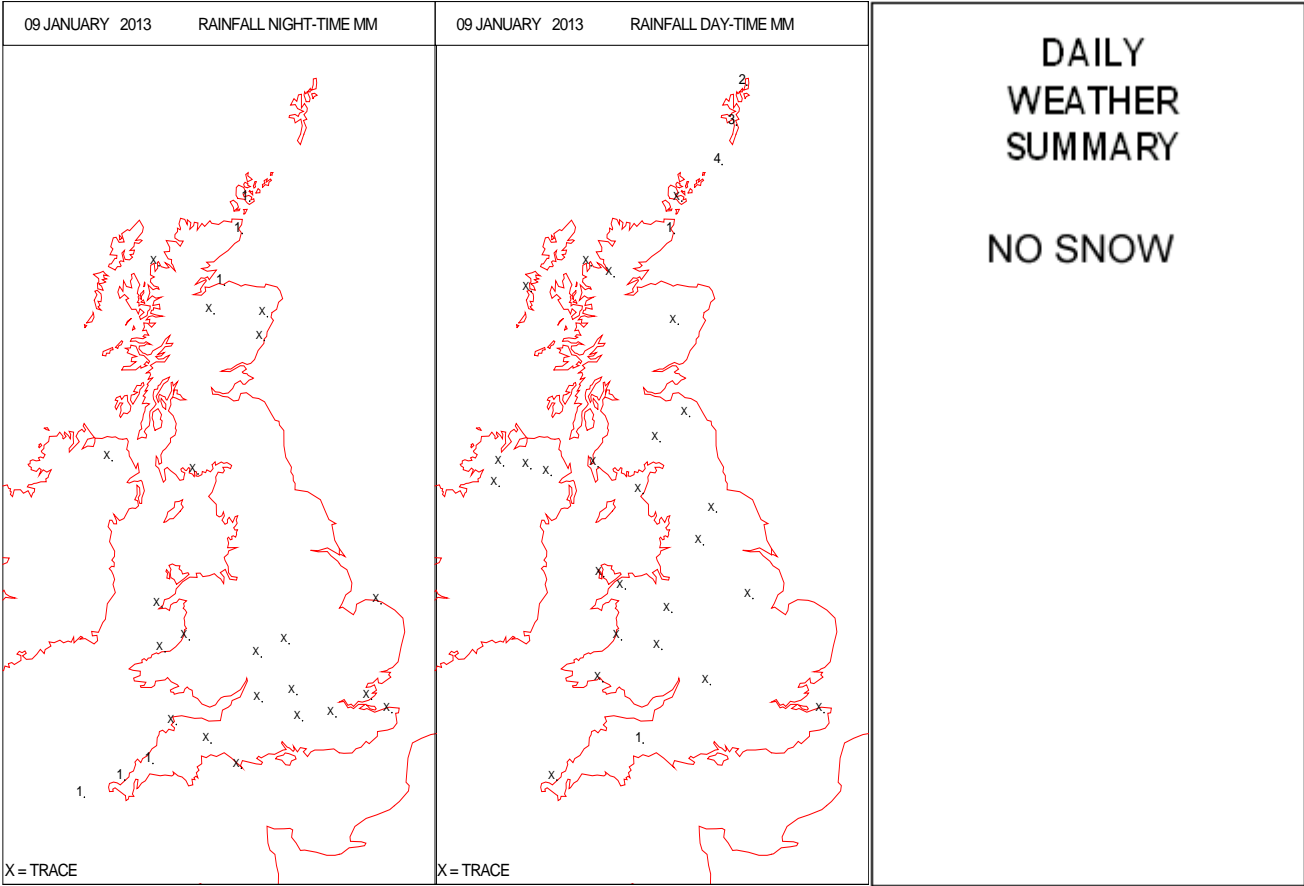
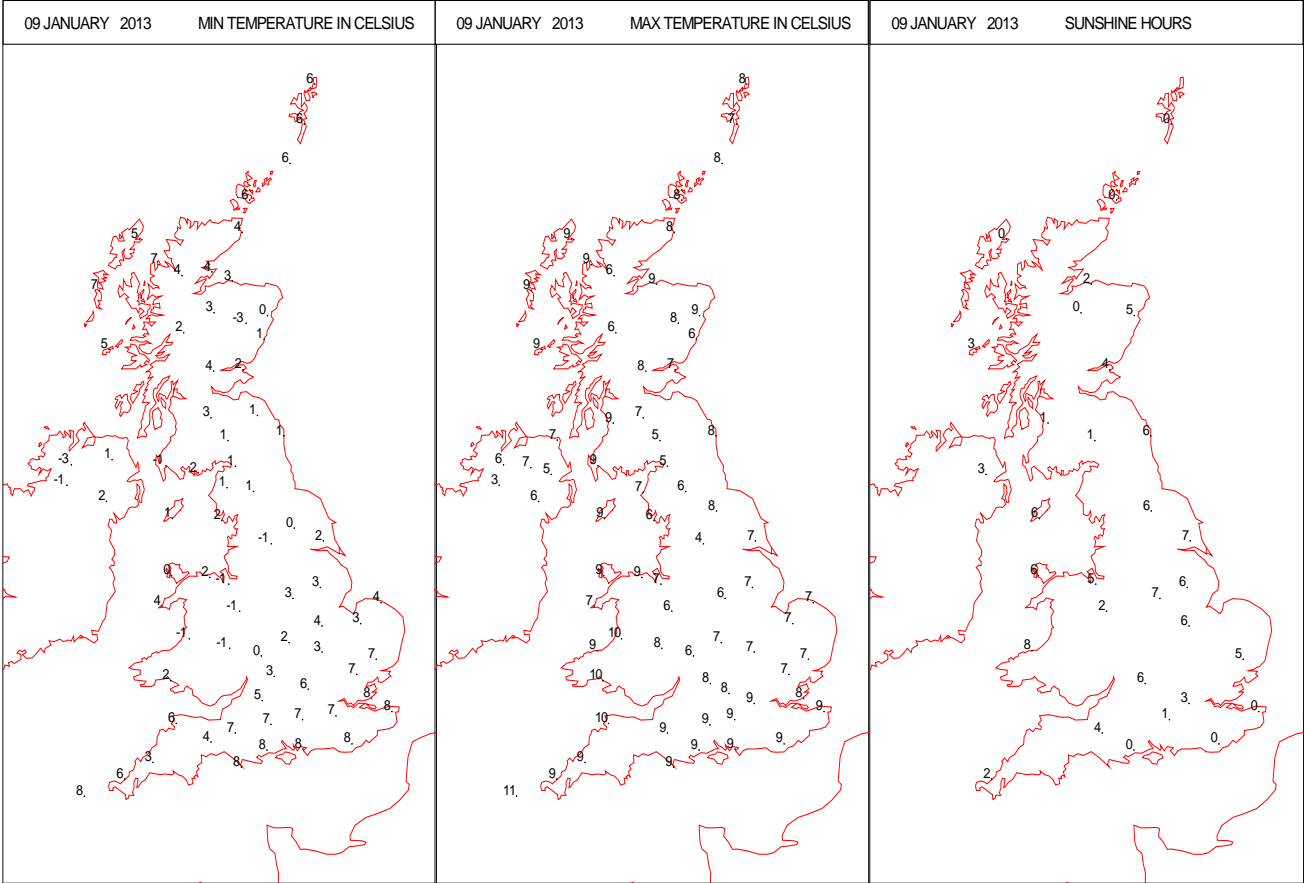
SURFACE REPORTS



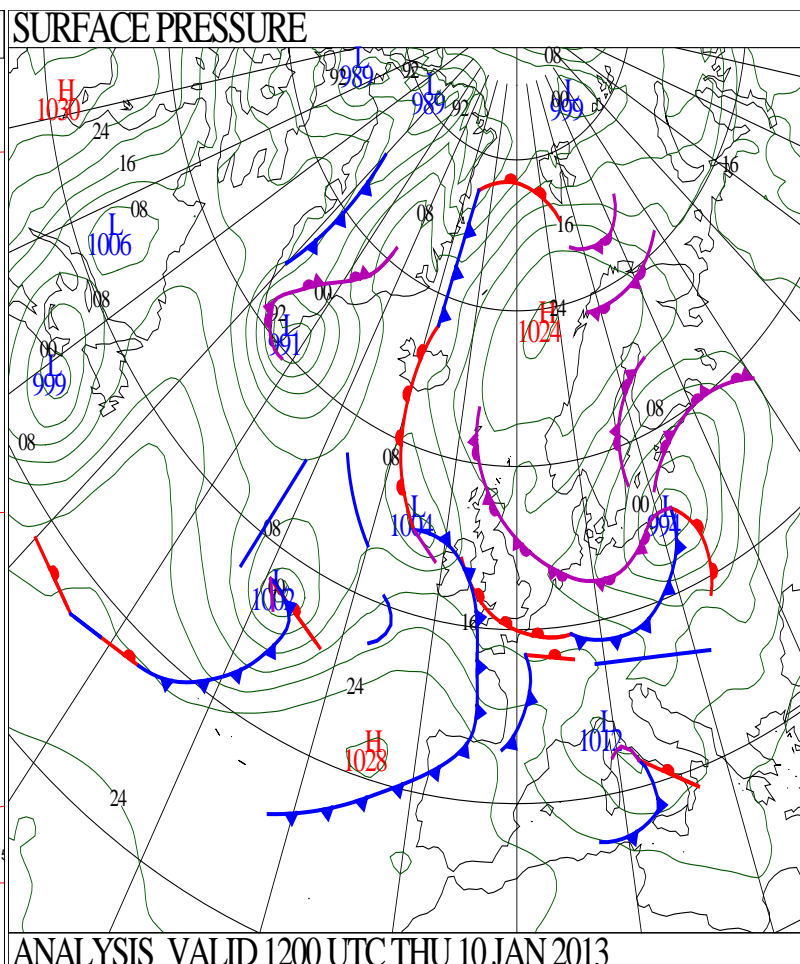
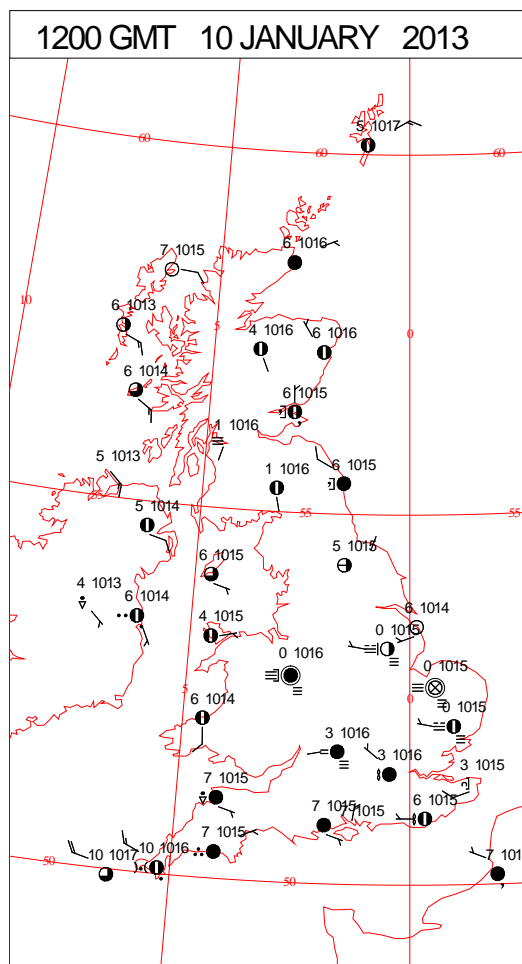
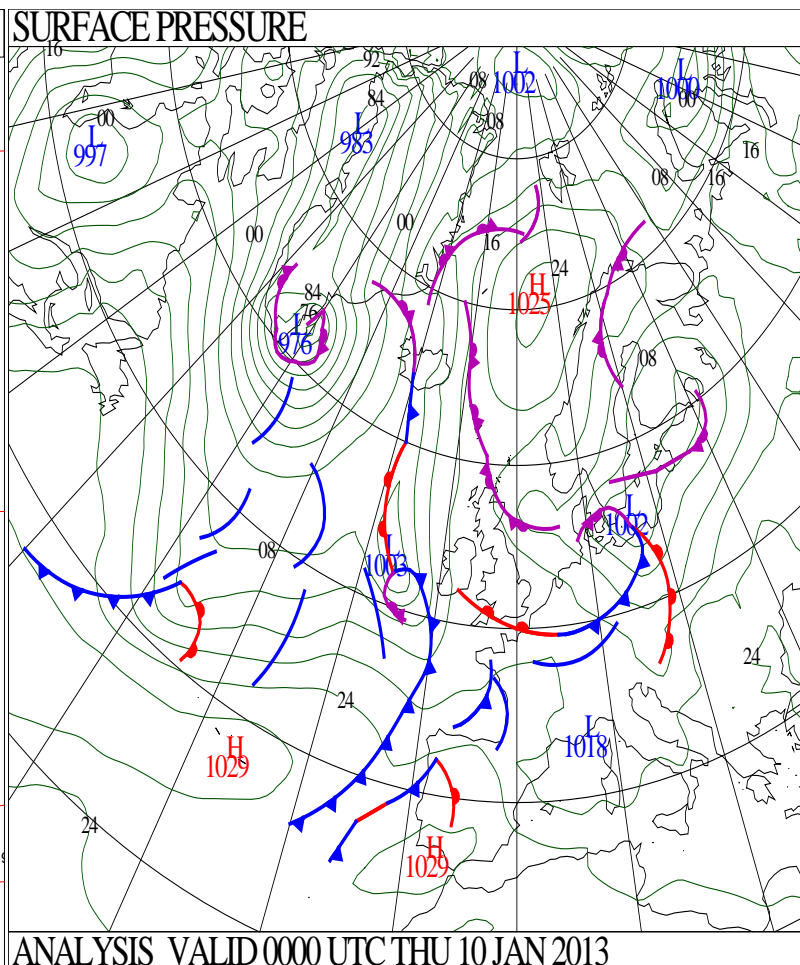
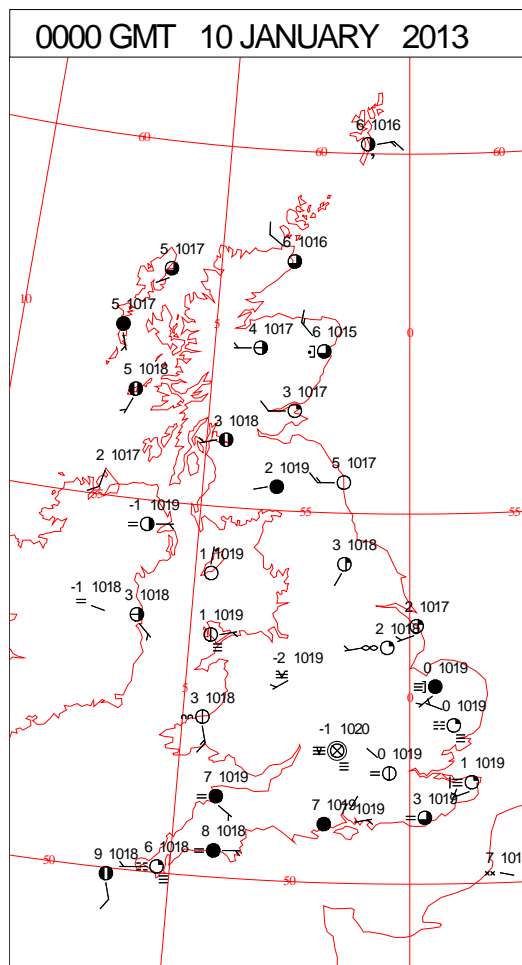
SIGNIFICANT WEATHER

0600 GMT 09 JANUARY 2013	SIG WEATHER	1200 GMT 09 JANUARY 2013	SIG WEATHER	<p>Summary of UK Weather for Wednesday 09 January 2013. Overnight, a band of cloud and rain across southern and eastern England pushed south-eastwards, the rain just about clearing Kent by dawn. There were a few showers across northern and western parts of Scotland overnight, but otherwise skies cleared, with a patchy frost, and also some fog, especially across north-west England. It was much milder though under the frontal cloud in the south and south-east. The cloud across some south-eastern areas took much of the day to clear. Fog patches elsewhere also lingered, with some parts of north-west England in particular seeing dense fog and low temperatures throughout the day. Elsewhere, it was a largely dry and fine day with sunshine for many, away from cloud and patchy rain across northern Scotland. Winds were light and variable generally, with temperatures mostly close to the seasonal average.</p>
1800 GMT 09 JANUARY 2013	SIG WEATHER	0000 GMT 10 JANUARY 2013	SIG WEATHER	<p>EXTREMES Highest Maximum: 10.7 Guernsey Airport, Guernsey Lowest Maximum: 5.1 Aldergrove, Antrim Lowest Minimum: -3.0 Castlederg, Tyrone Lowest Grass Minimum: -6.8 Aboyne No2, Aberdeenshire Most Rain: 4.4 Fair Isle, Shetland Most Sun: 7.0 Nottingham Watnall, Nottinghamshire</p>

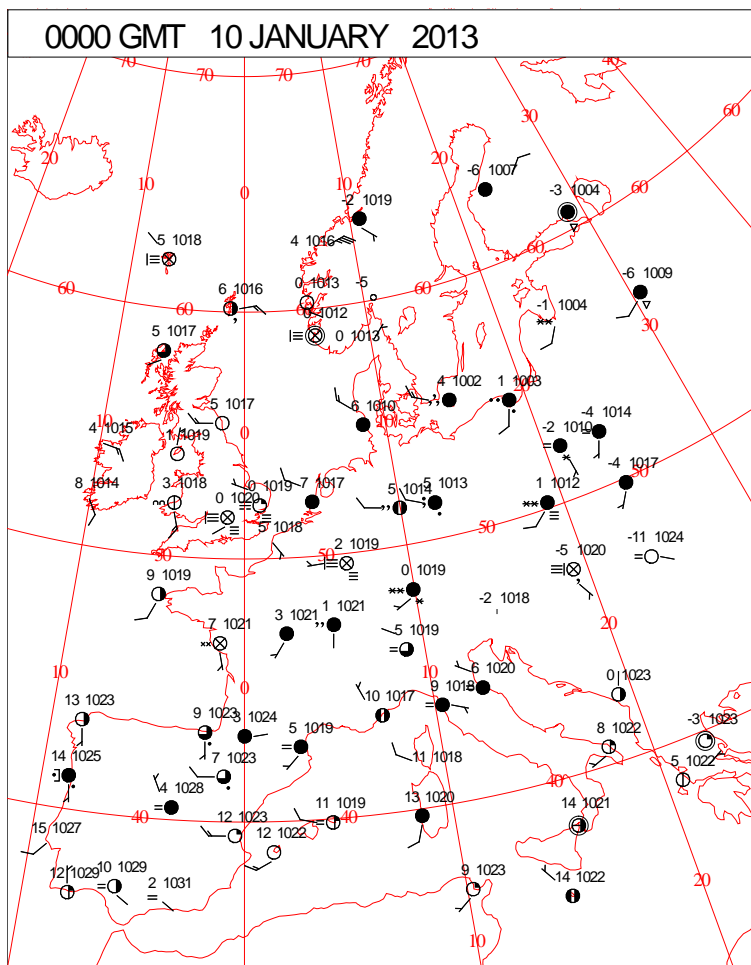
DAILY CLIMATE DATA



DAILY WEATHER SUMMARY



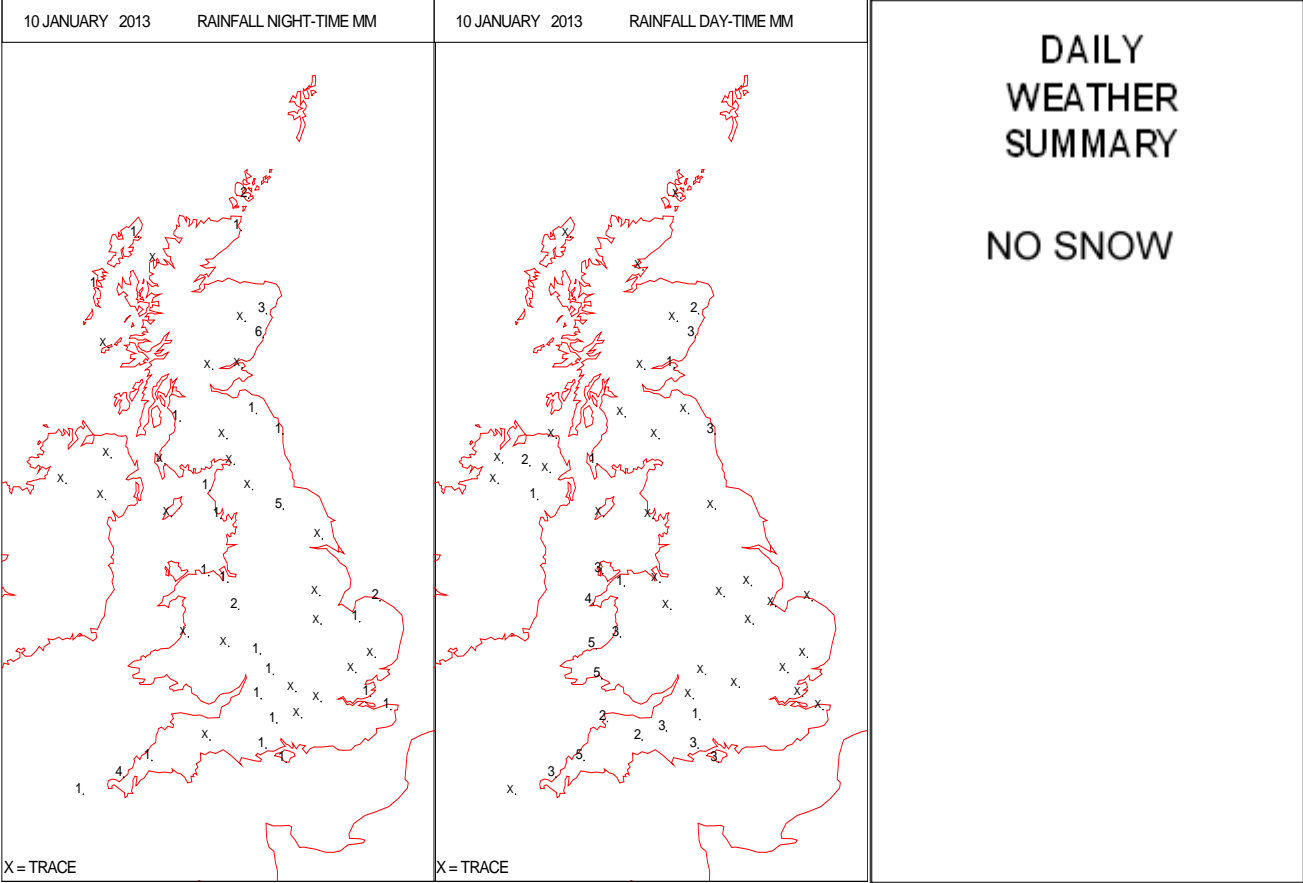
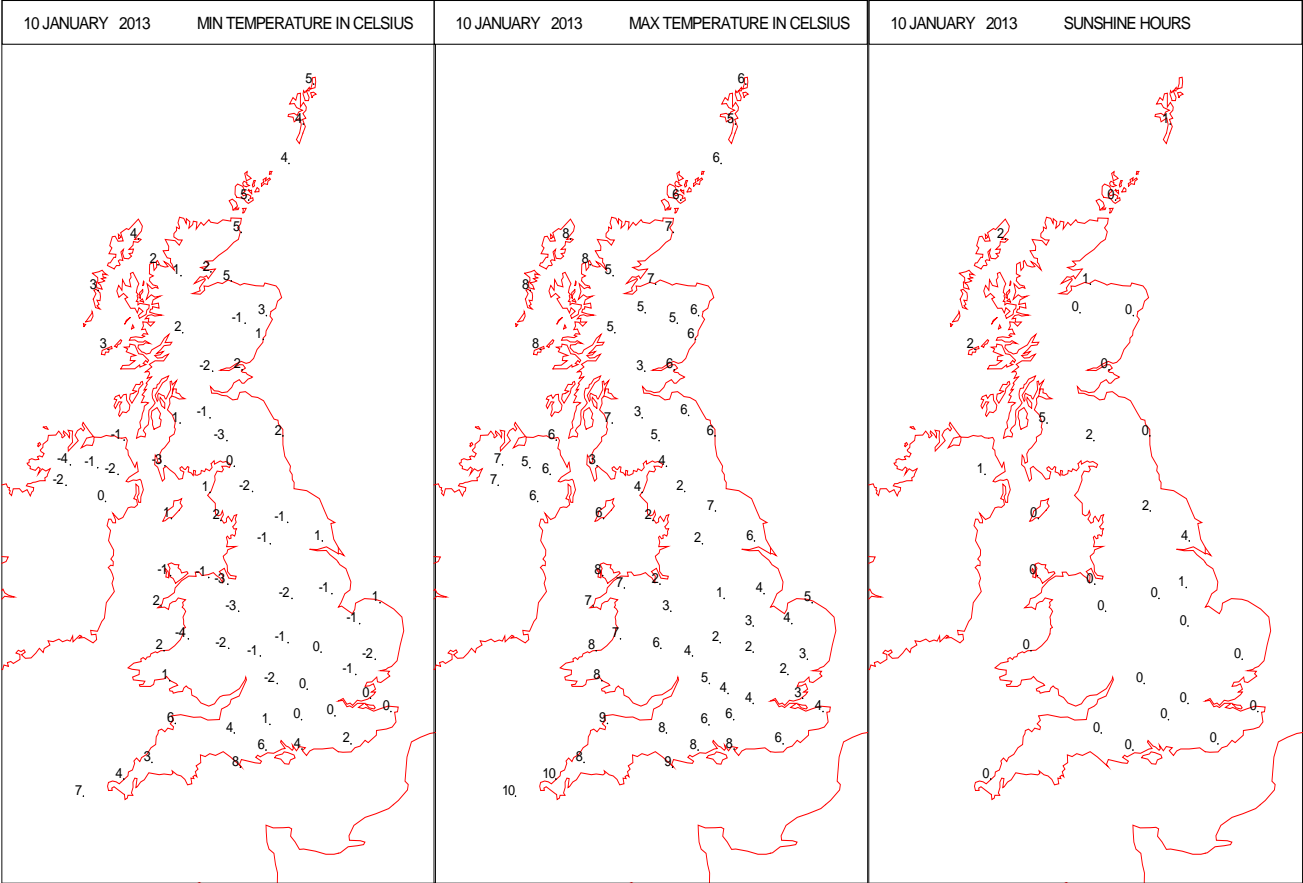
SURFACE REPORTS



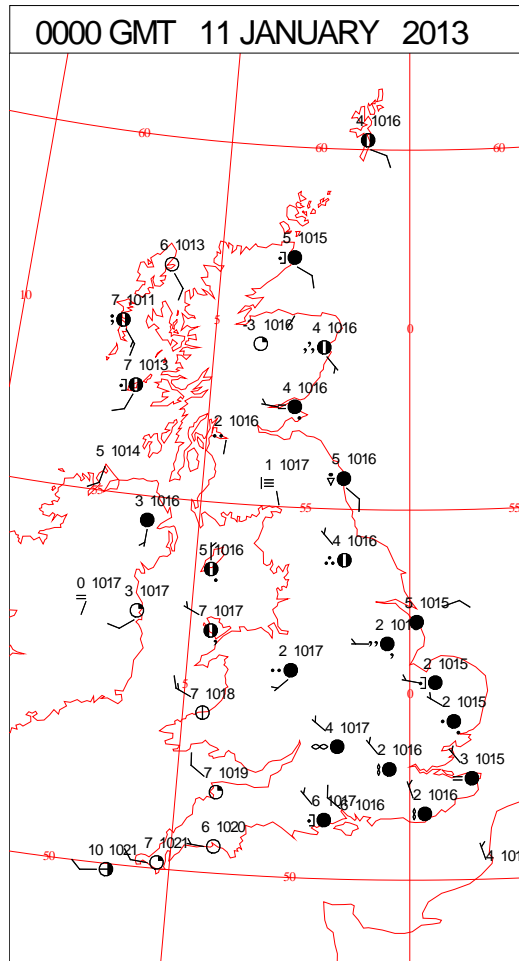
SIGNIFICANT WEATHER

0600 GMT 10 JANUARY 2013	SIG WEATHER	1200 GMT 10 JANUARY 2013	SIG WEATHER	<p>Summary of UK Weather for Thursday 10 January 2013. Most parts of the U.K. had a dry night, although some light rain and drizzle affected southern and south-western parts of England at times.</p> <p>Although many areas were affected by cloud, skies remained relatively clear across central and eastern England. This allowed temperatures to fall to around freezing in many places, with mist and fog also developing quite widely in these areas.</p> <p>This fog persisted right through the day across parts of the Midlands and northern England.</p> <p>During the day, a band of cloud and rain slowly moved into south-west England and Wales, and eventually reached central-southern England by the late afternoon.</p> <p>Away from the rain in the south-west, and the fog in central parts, it was generally dry with some sunny intervals.</p> <p>There were a few showers in eastern Scotland and north-east England, but these were mainly light and isolated.</p> <p>Temperatures were generally close to average for the time of year, although it stayed very much colder (barely rising above freezing), in those central areas affected by fog.</p>
1800 GMT 10 JANUARY 2013	SIG WEATHER	0000 GMT 11 JANUARY 2013	SIG WEATHER	<p>EXTREMES Highest Maximum: 10.4 Jersey Airport, Jersey 10.4 Guernsey Airport, Guernsey Lowest Maximum: 0.6 Nottingham Watnall, Nottinghamshire Lowest Minimum: -4.1 Castlederg, Tyrone Lowest Grass Minimum: -8.2 Trawsgoed, Dyfed Most Rain: 9.0 Inverbervie No2, Kincardineshire Most Sun: 4.8 Prestwick Gannet, Ayrshire</p>

DAILY CLIMATE DATA

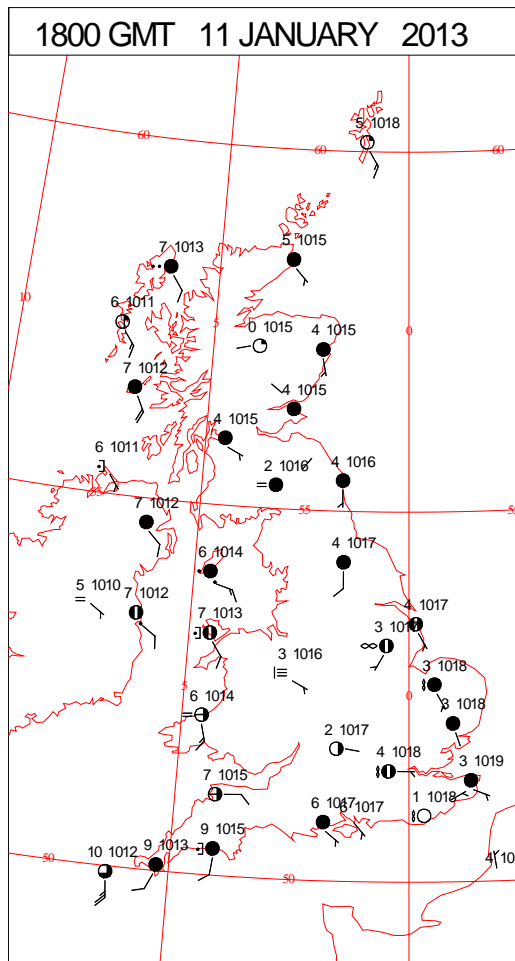
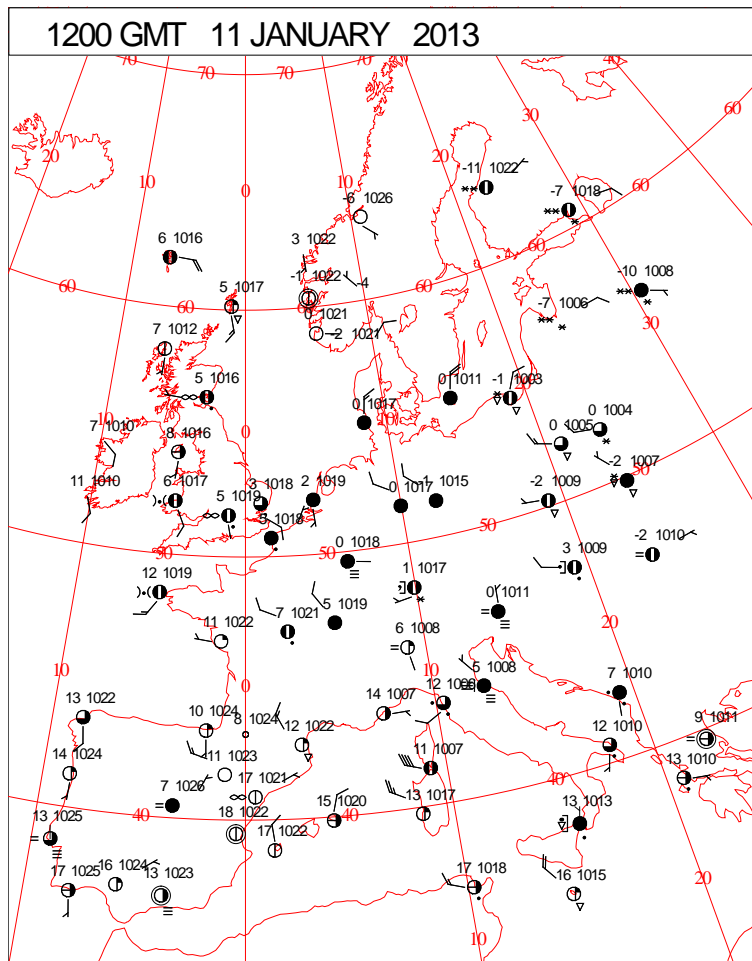
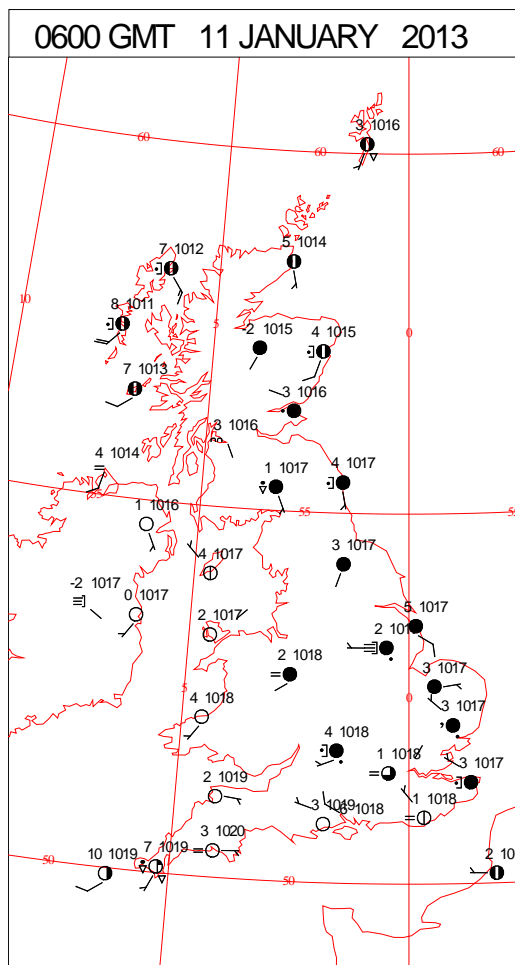
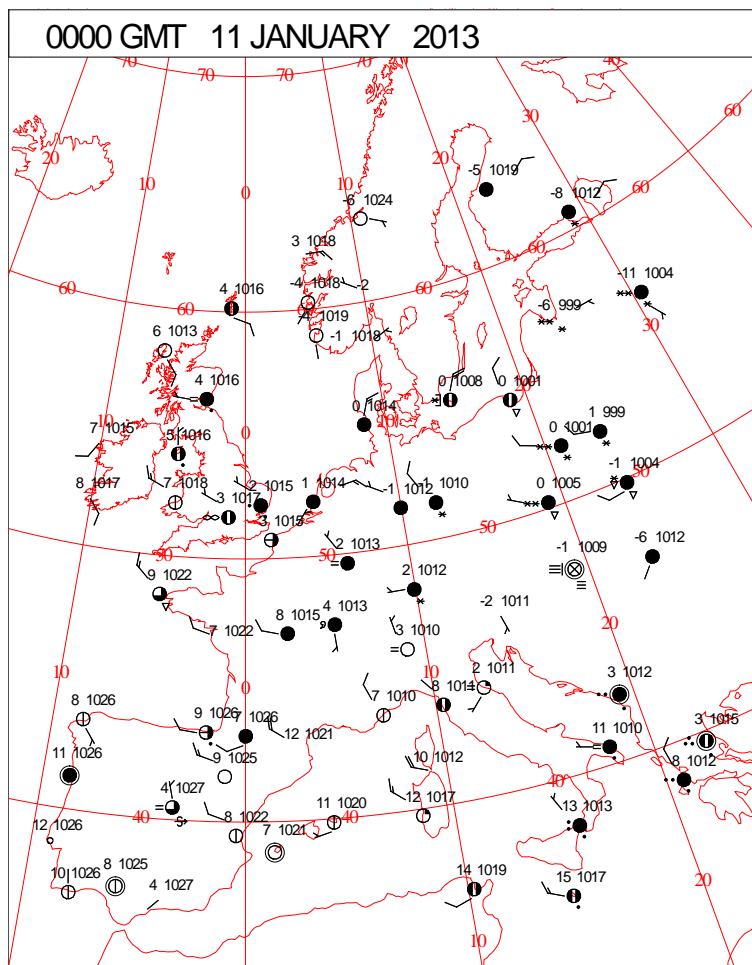


DAILY WEATHER SUMMARY



Friday 11 January 2013

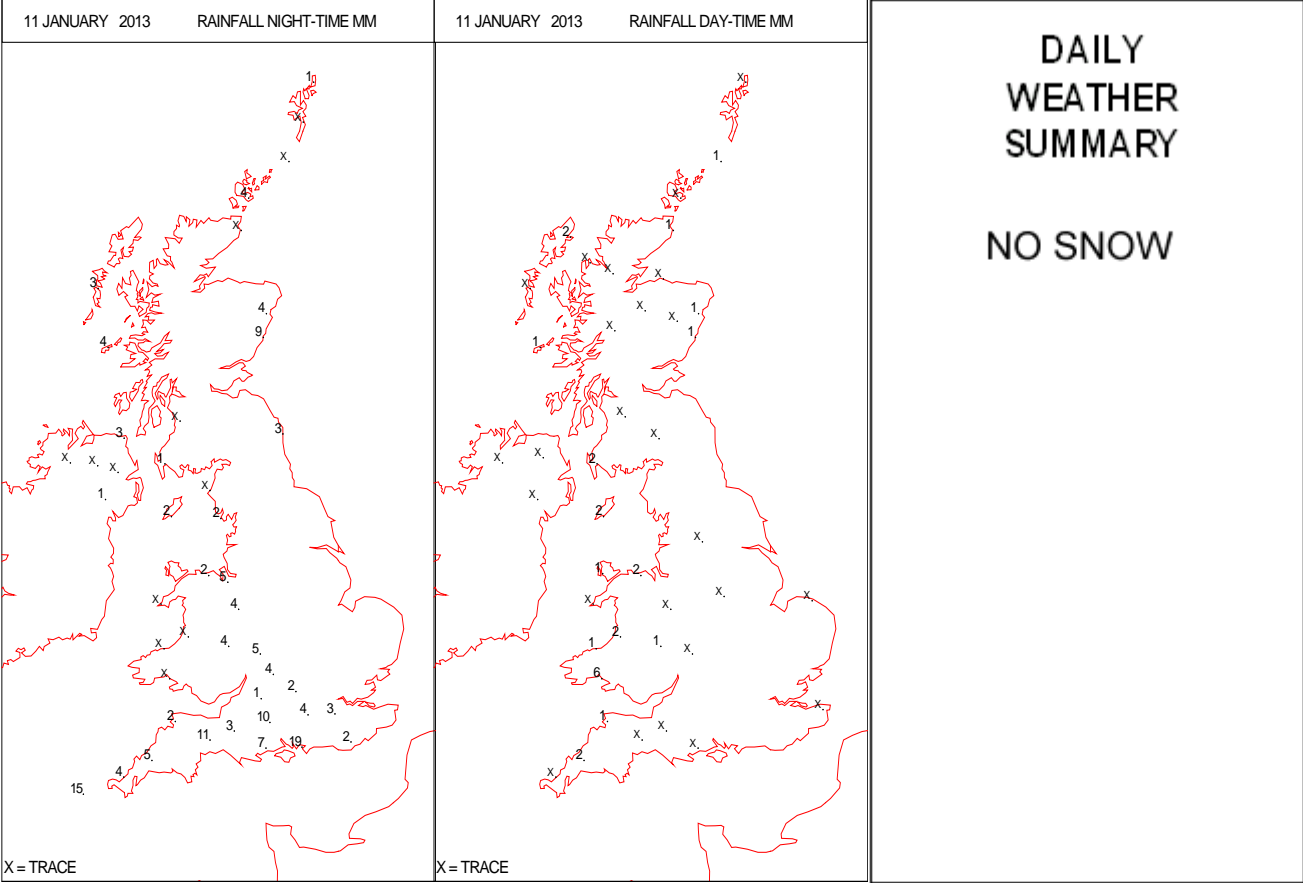
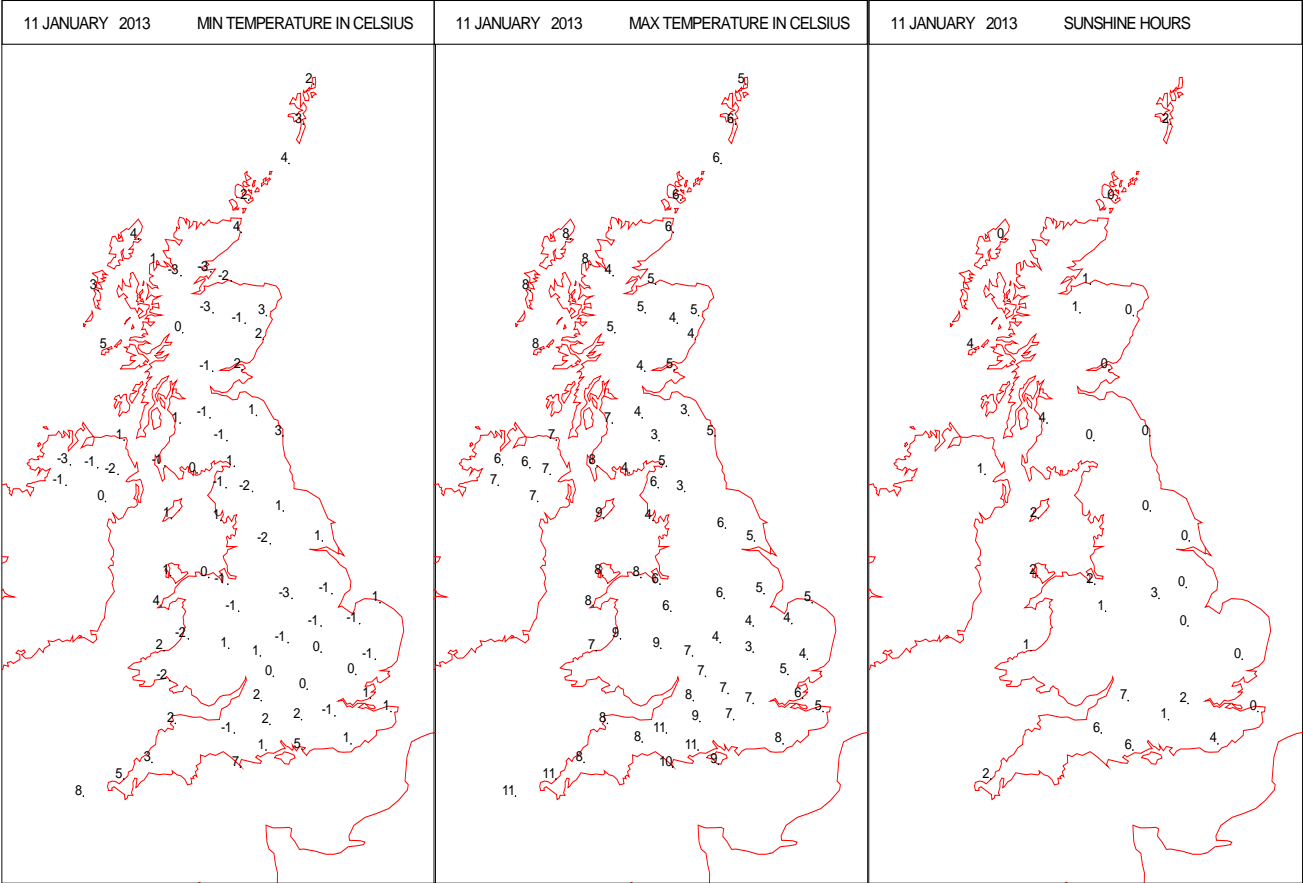
SURFACE REPORTS



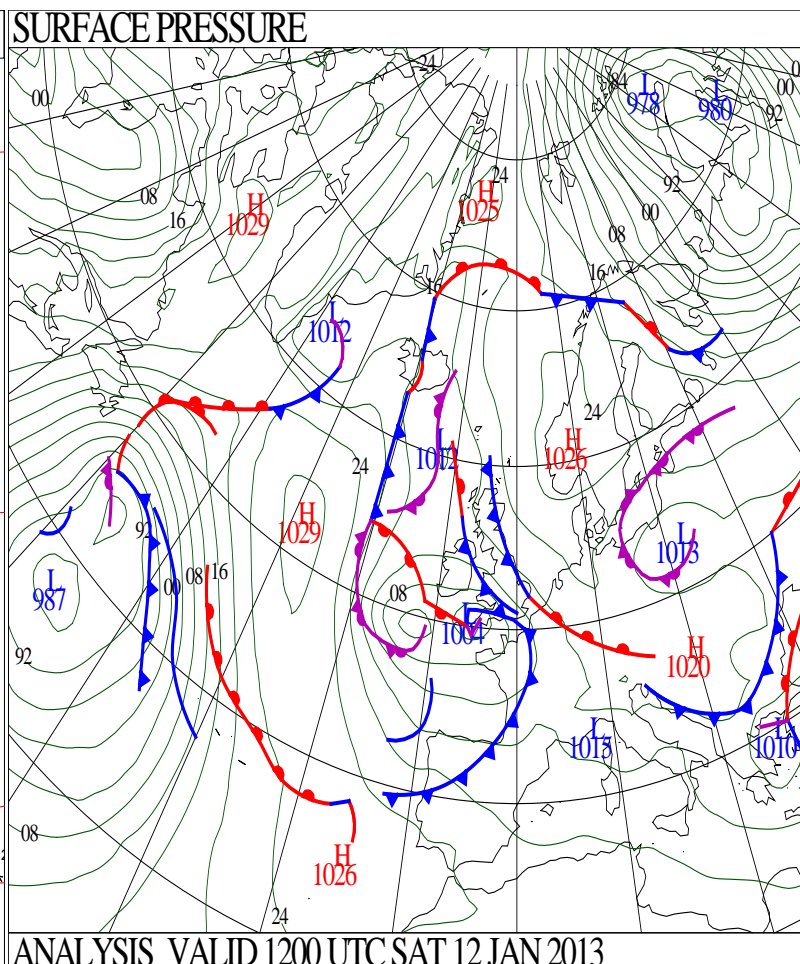
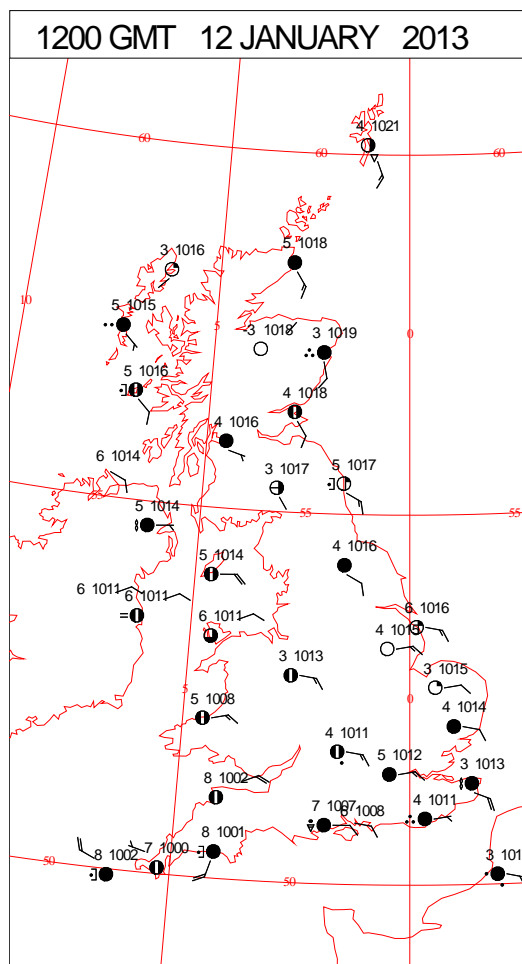
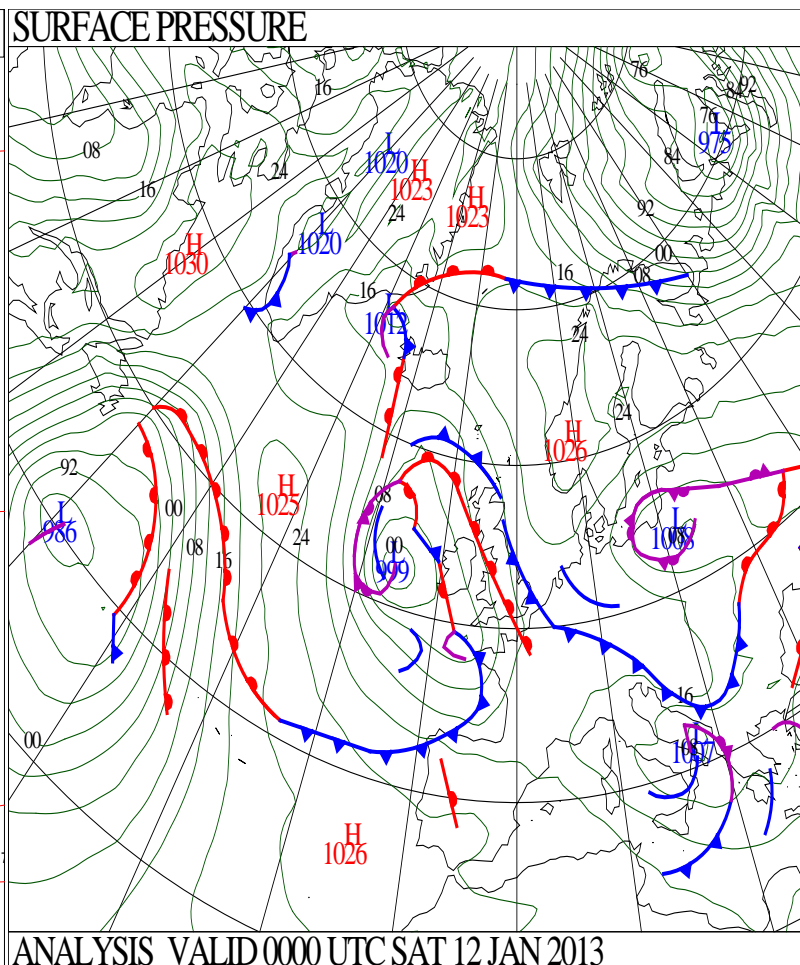
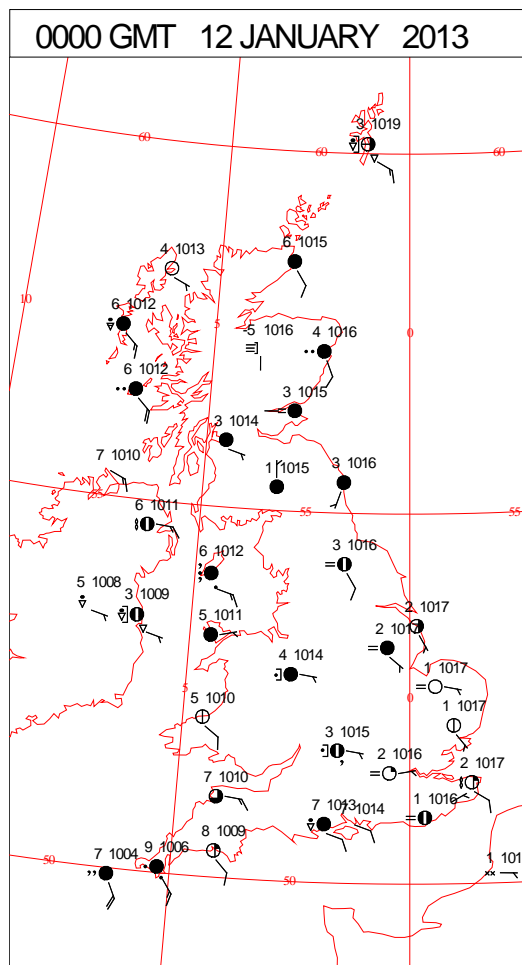
SIGNIFICANT WEATHER

0600 GMT 11 JANUARY 2013	SIG WEATHER	1200 GMT 11 JANUARY 2013	SIG WEATHER	<p>Summary of UK Weather for Friday 11 January 2013. Parts of northern, eastern, central and south-eastern U.K. had a rather cloudy night, with a little rain in places. Northern Ireland, Wales and south-west England were generally drier and much clearer, although with some showers in Cornwall towards dawn. It was cold with a frost across many areas and some mist, fog and freezing fog in central and eastern parts. During the day showery rain spread into south-western areas including Wales, whilst clearer weather left the Midlands and central-southern and south-eastern England dry and bright for a good part of the day. In northern parts, showers also became increasingly confined to Aberdeenshire, leaving most of northern England and Scotland dry but cloudy. Northern Ireland remained mostly dry and cloudy through the day, with a few isolated showers in the late afternoon.</p>
1800 GMT 11 JANUARY 2013	SIG WEATHER	0000 GMT 12 JANUARY 2013	SIG WEATHER	<p>EXTREMES Highest Maximum: 11.2 St Marys Airport, Scilly Isles Lowest Maximum: 2.5 Eskdalemuir, Dumfries-Shire Lowest Minimum: -3.2 Aviemore, Inverness-Shire Lowest Grass Minimum: -6.9 Tain Range, Ross-Shire Most Rain: 19.4 Thorney Island, Hampshire Most Sun: 6.7 Lyneham, Wiltshire</p>

DAILY CLIMATE DATA



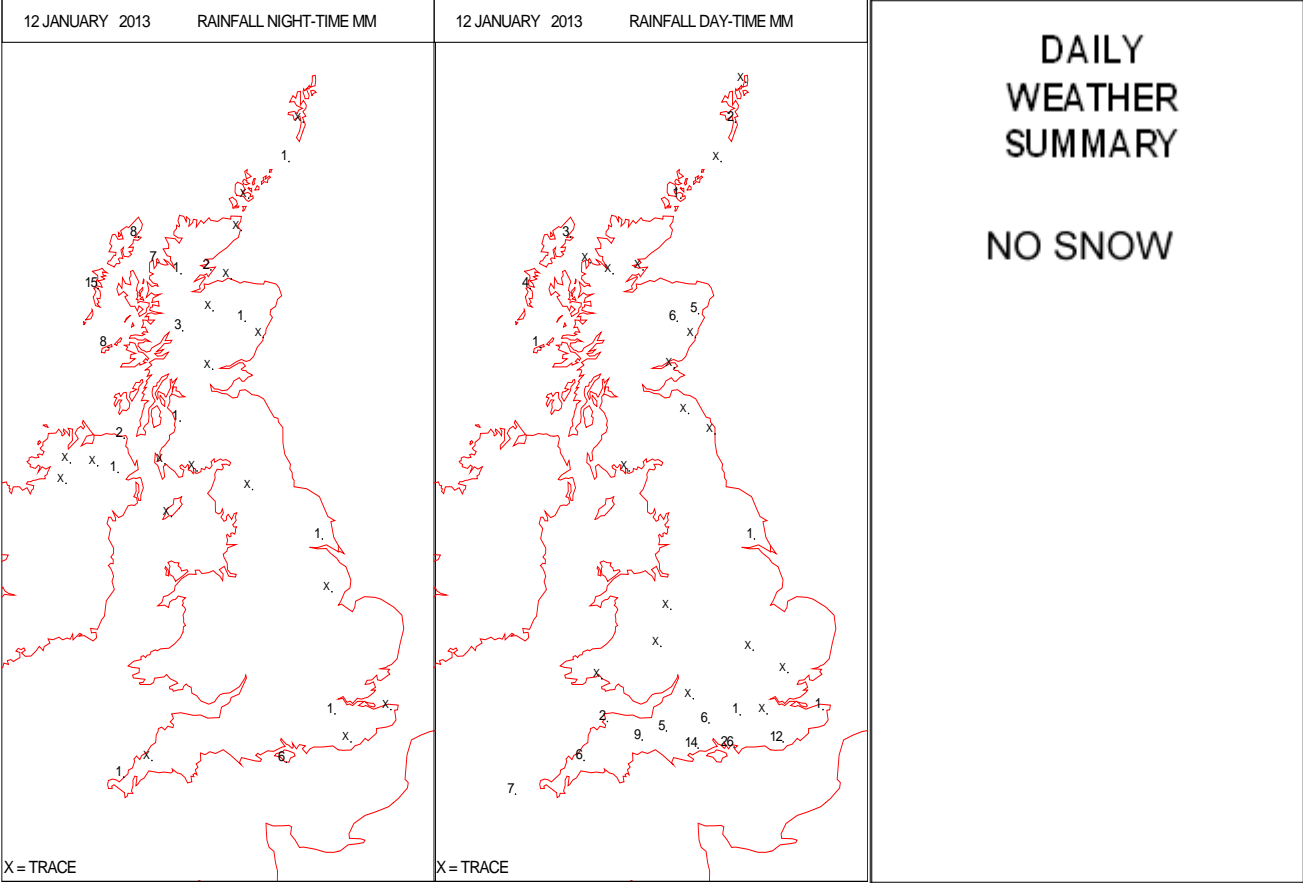
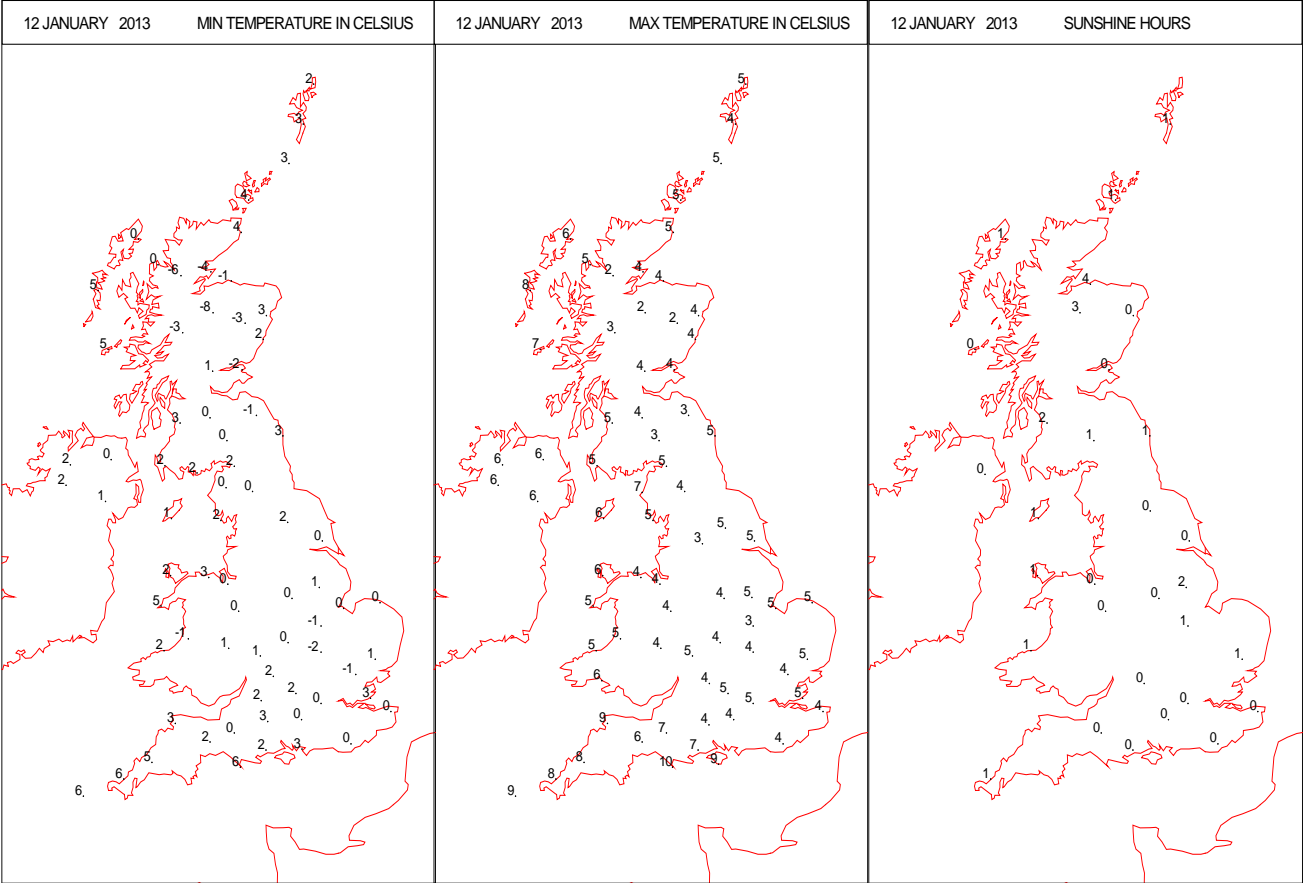
DAILY WEATHER SUMMARY



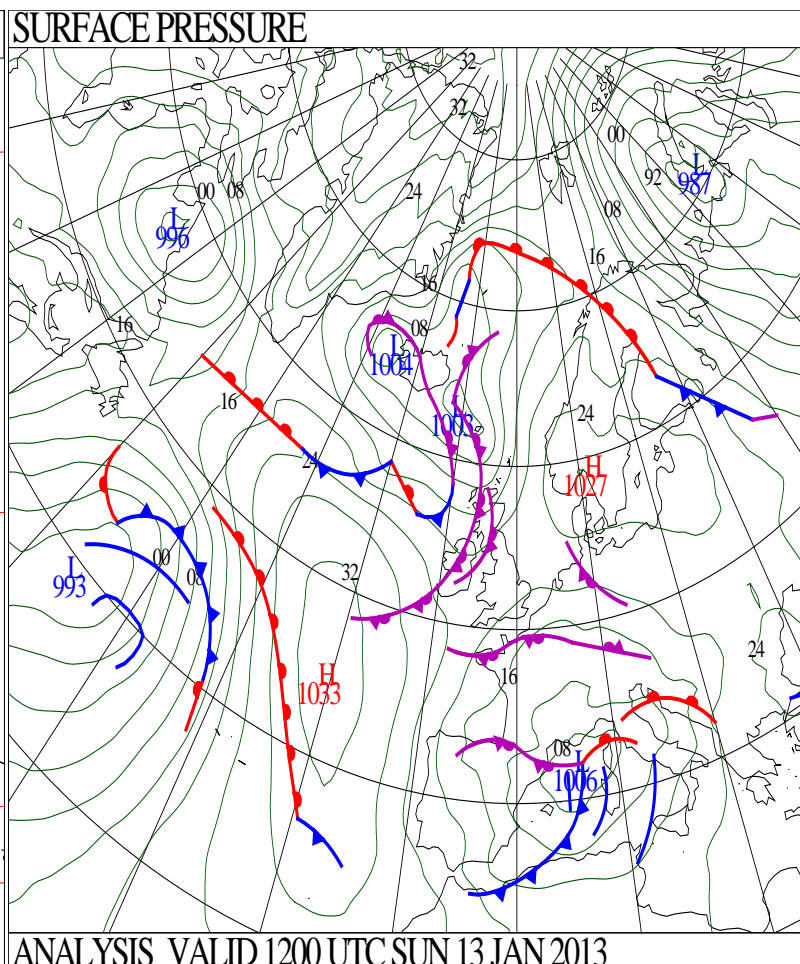
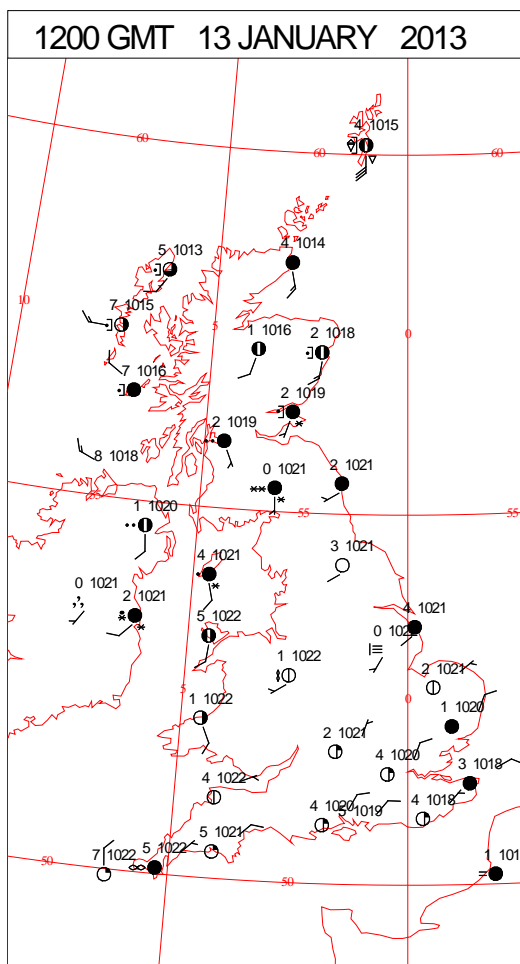
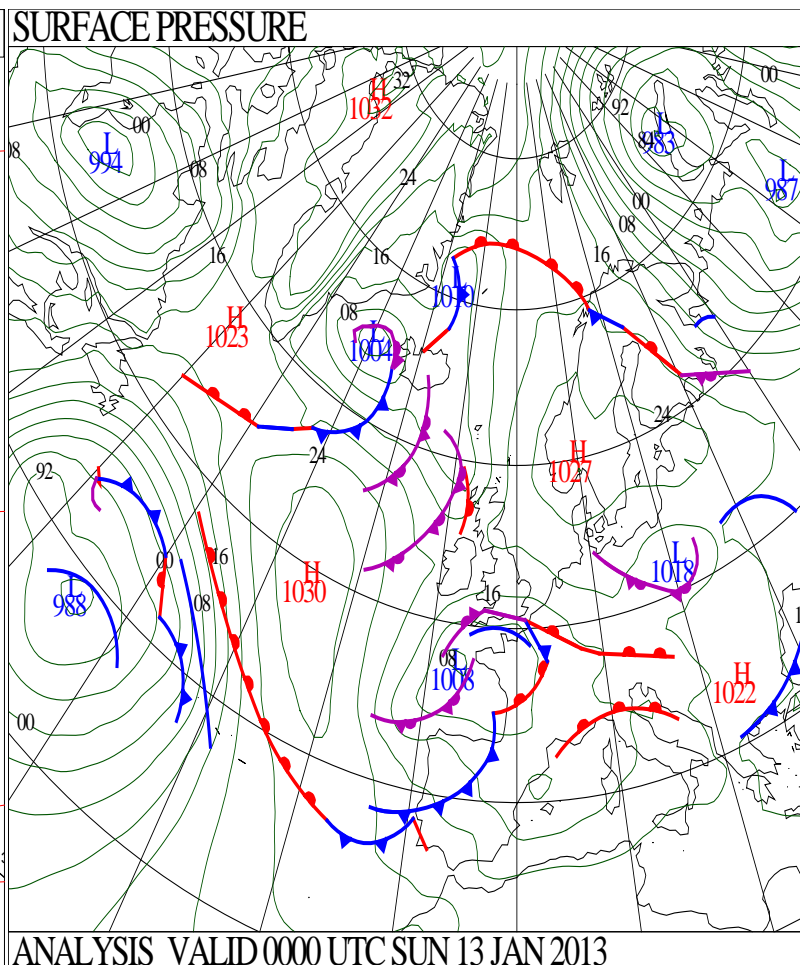
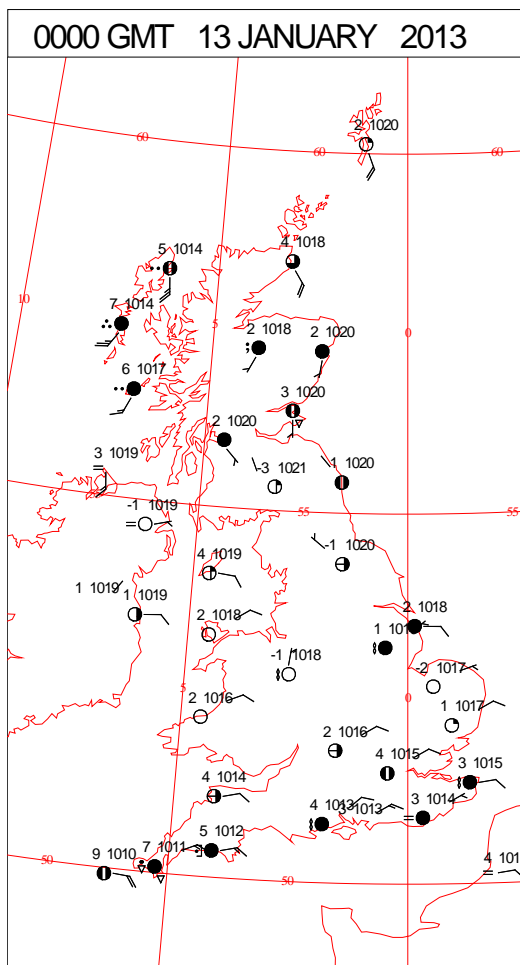
SIGNIFICANT WEATHER

0600 GMT 12 JANUARY 2013	SIG WEATHER	1200 GMT 12 JANUARY 2013	SIG WEATHER	<p>Summary of UK Weather for Saturday 12 January 2013.</p> <p>A low pressure system spread into the south-west approaches through the night, spreading rain as far north as mid Wales by dawn.</p> <p>Patchy light rain affected the North Sea coast, Cumbria and western Scotland.</p> <p>Elsewhere, it was clearer and colder, with freezing fog in places.</p> <p>Throughout the morning, the rain turned heavy and thundery in places, turning to sleet and snow across parts of the Midlands, before slowly sinking south through the afternoon.</p> <p>It was a drier picture further north, but freezing fog patches lingered in places, and wintry showers affected some eastern coasts.</p> <p>A more organised area of rain moved into the Western Isles through the afternoon, turning to snow across some upland areas in Scotland.</p> <p>The mildest conditions were across the far south of England.</p> <p>Through the start of the night, the rain, sleet and snow cleared most southern counties, although lingered in some areas.</p> <p>Showers, wintry in places, continued to affect some eastern coasts.</p> <p>The rain and hill snow across western Scotland continued to move south-eastwards.</p> <p>Elsewhere, it was largely dry, partly clear and cold.</p>
1800 GMT 12 JANUARY 2013	SIG WEATHER	0000 GMT 13 JANUARY 2013	SIG WEATHER	<p>EXTREMES</p> <p>Highest Maximum: 10.2 Jersey Airport, Jersey</p> <p>Lowest Maximum: 1.9 Aviemore, Inverness-Shire</p> <p>Lowest Minimum: -7.5 Aviemore, Inverness-Shire</p> <p>Lowest Grass Minimum: -9.9 Aviemore, Inverness-Shire</p> <p>Most Rain: 25.6 Thorney Island, Hampshire</p> <p>Most Sun: 3.6 Kinloss, Moray</p>

DAILY CLIMATE DATA

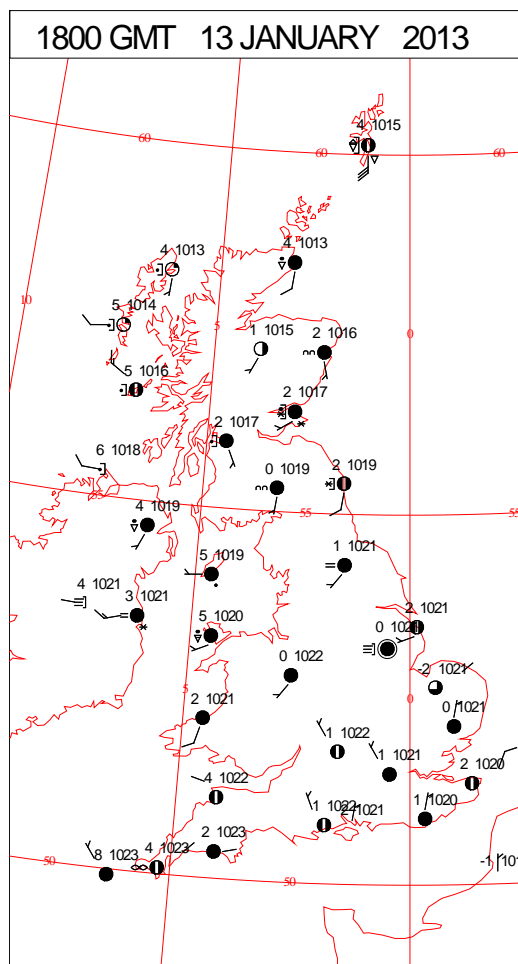
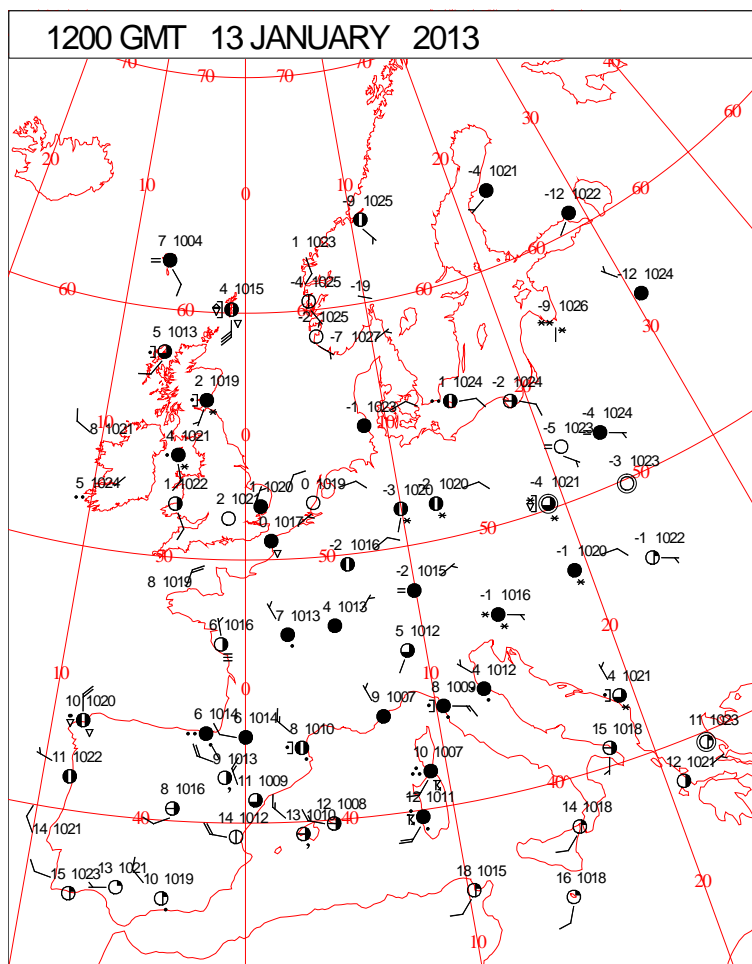
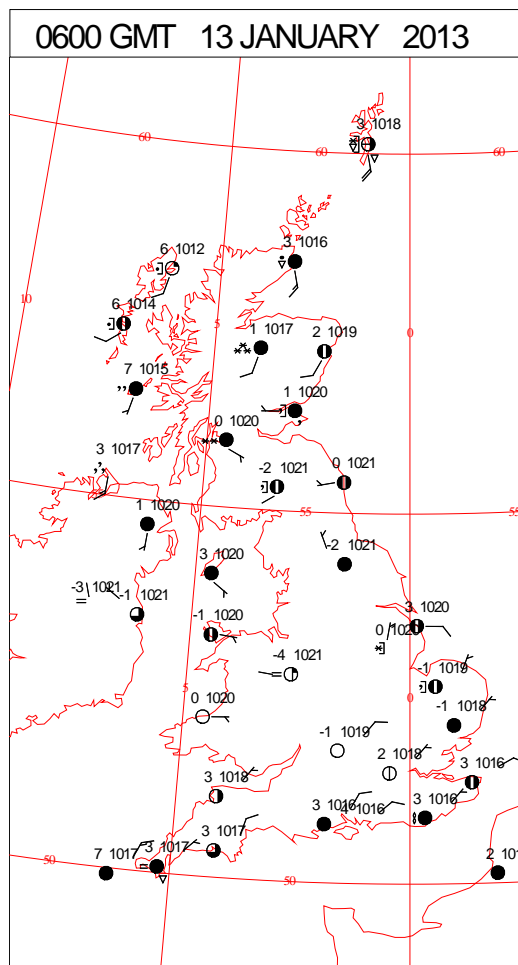
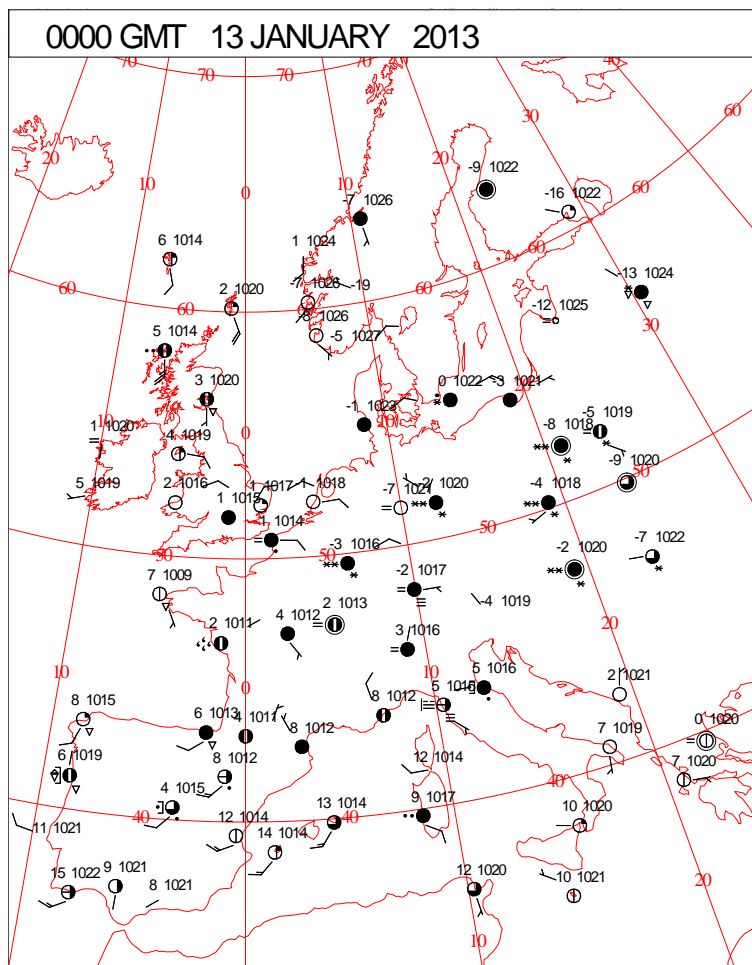


DAILY WEATHER SUMMARY



Sunday 13 January 2013

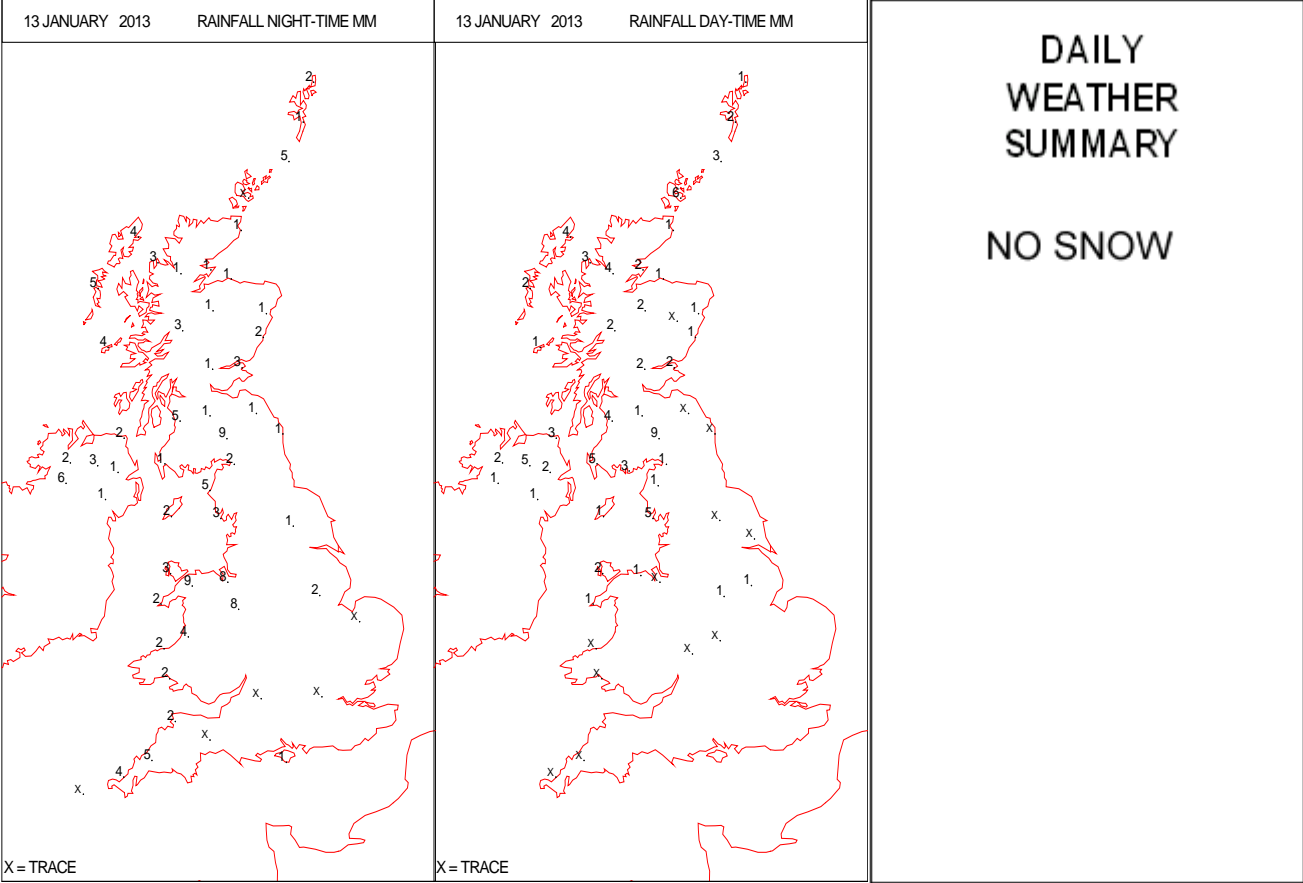
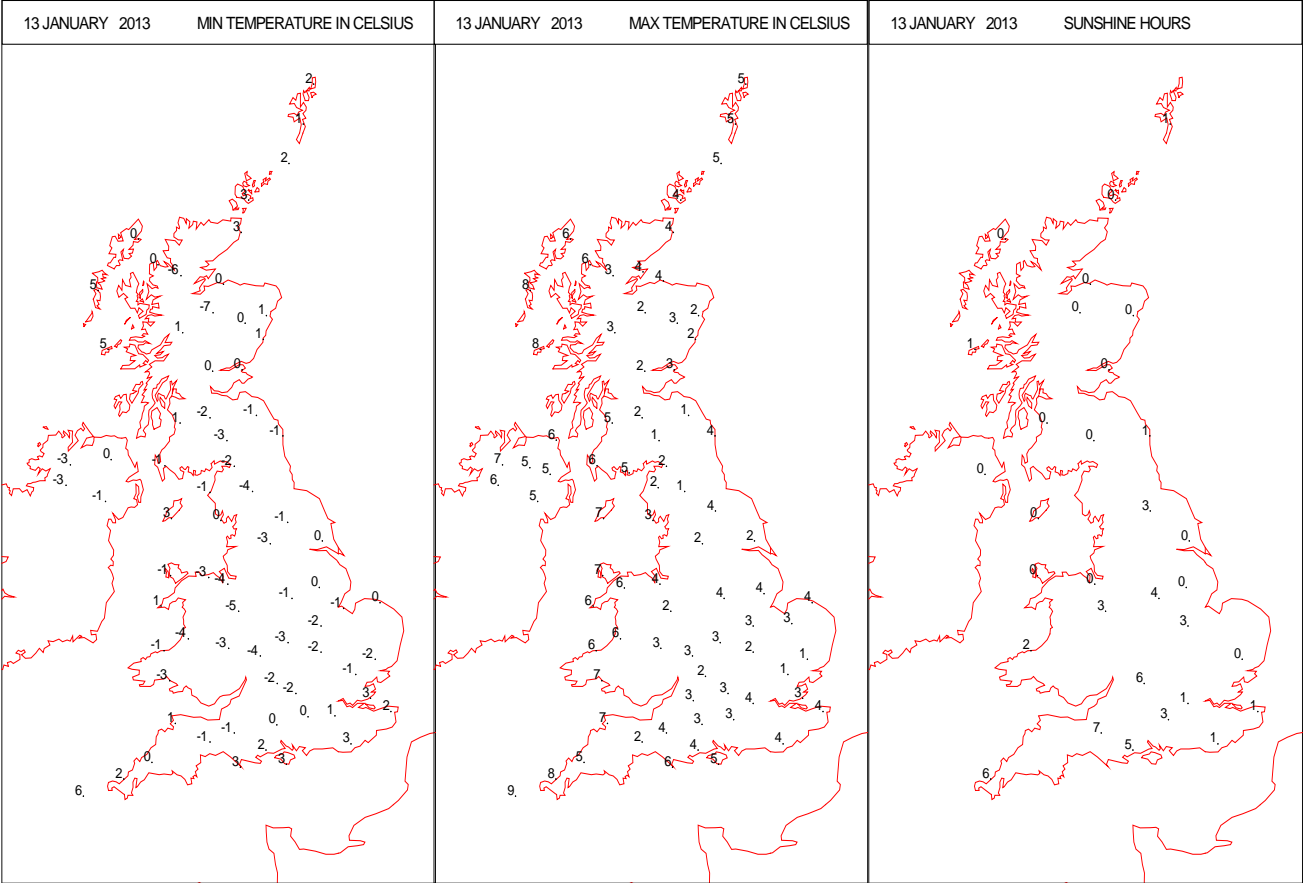
SURFACE REPORTS



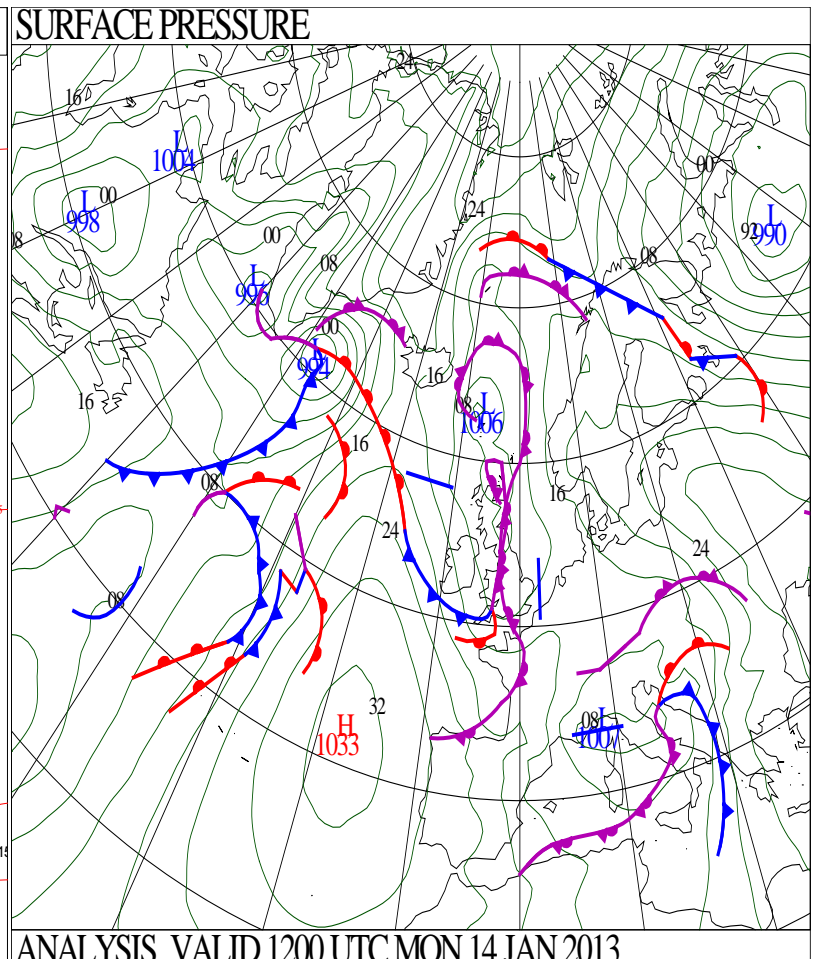
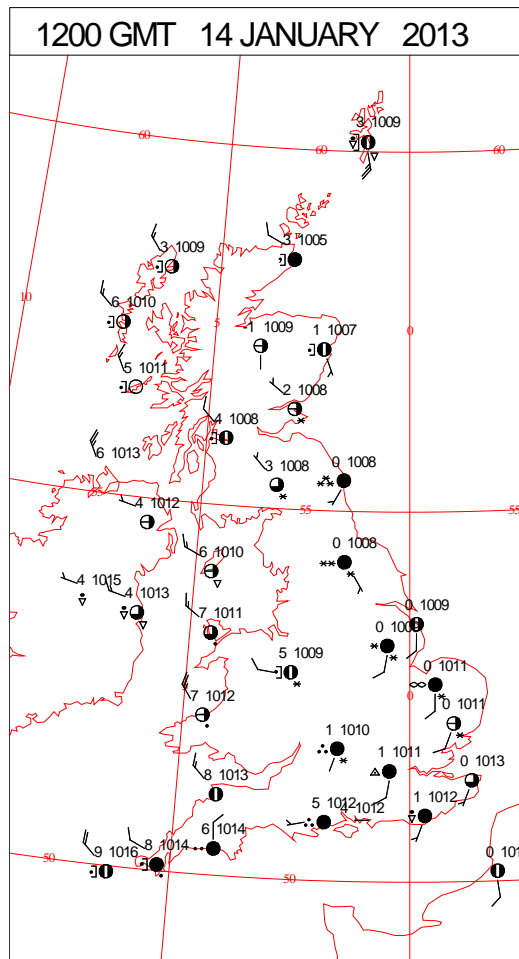
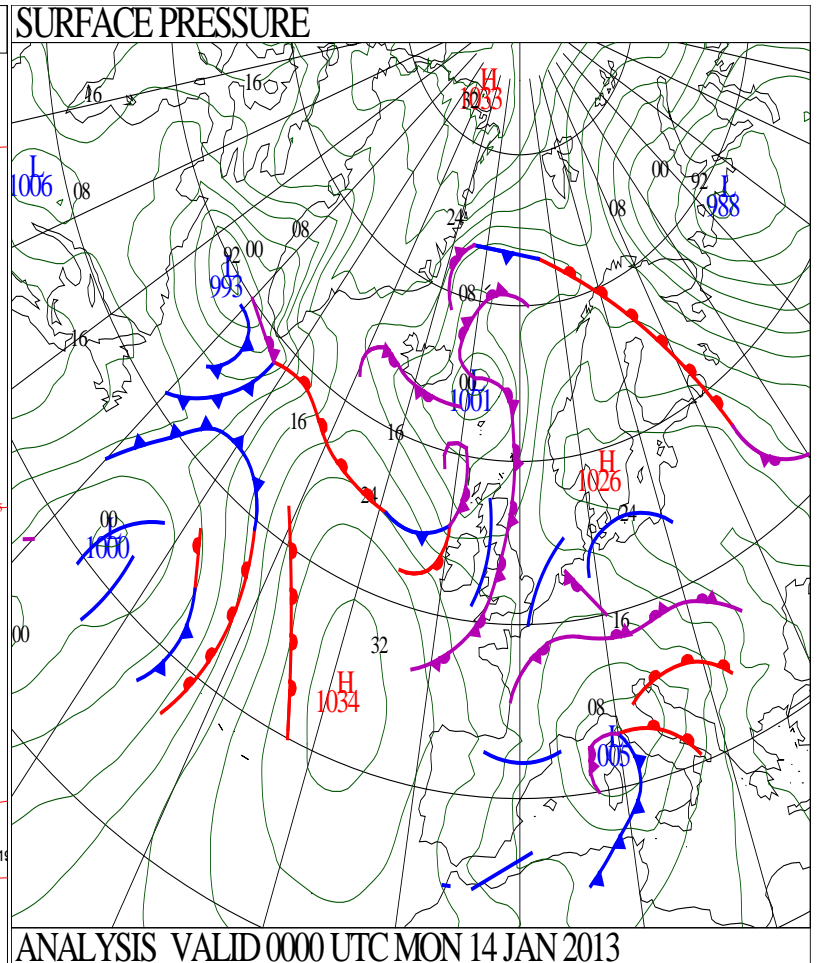
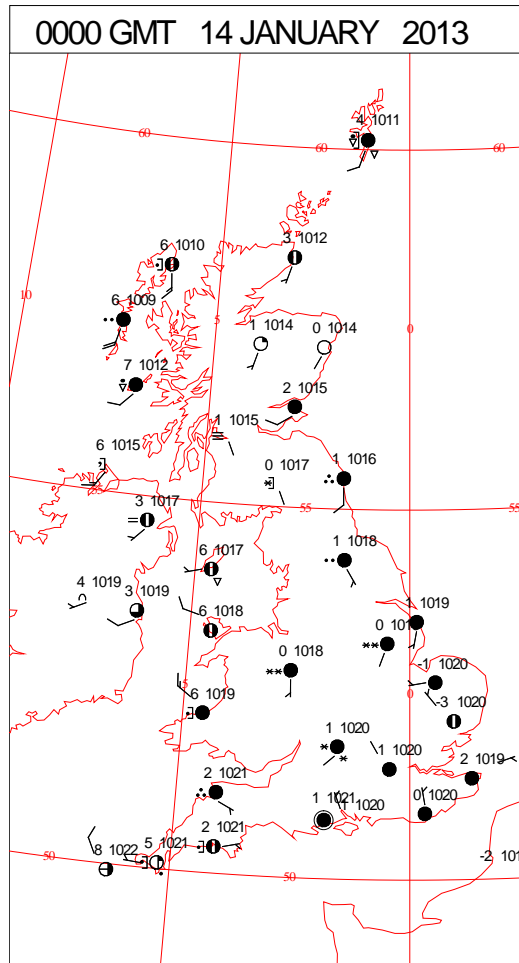
SIGNIFICANT WEATHER

0600 GMT 13 JANUARY 2013	SIG WEATHER	1200 GMT 13 JANUARY 2013	SIG WEATHER	<p>Summary of UK Weather for Sunday 13 January 2013. It was cold across most of the U.K. overnight. It was dry across a lot of England and Wales overnight, with clear skies introducing a risk of ice after Saturday's rain. Rain, sleet and snow showers continued to affect north-east England and the east Midlands though.</p> <p>Further north, a new band of rain sleet and snow made it's way south-eastwards across Scotland and Northern Ireland.</p> <p>Most of the showers across the east of England died away after dawn, leaving England and Wales mainly dry and fine, with some good sunshine across south-western parts in particular.</p> <p>It was rather cloudy though across East Anglia and parts of London.</p> <p>Rain, sleet and snow in the north continued to move south-eastwards into Northern England, eventually reaching Wales and the west Midlands by mid-afternoon.</p> <p>Meanwhile, conditions improved for a time across Scotland and Northern Ireland, with isolated heavy showers following behind.</p> <p>The band of rain and snow continued to progress slowly eastwards across England during the evening, becoming lighter all the while.</p> <p>Temperatures were below the January average.</p>
1800 GMT 13 JANUARY 2013	SIG WEATHER	0000 GMT 14 JANUARY 2013	SIG WEATHER	<p>EXTREMES Highest Maximum: 8.8 St. Marys Airport, Scilly Isles Lowest Maximum: 0.5 Eskdalemuir, Dumfries-Shire Lowest Minimum: -7.2 Aviemore, Inverness-Shire Lowest Grass Minimum: -5.7 Loch Glascarnoch Most Rain: 18.4 Eskdalemuir, Dumfries-Shire Most Sun: 7.2 Yeovilton, Somerset</p>

DAILY CLIMATE DATA



DAILY WEATHER SUMMARY

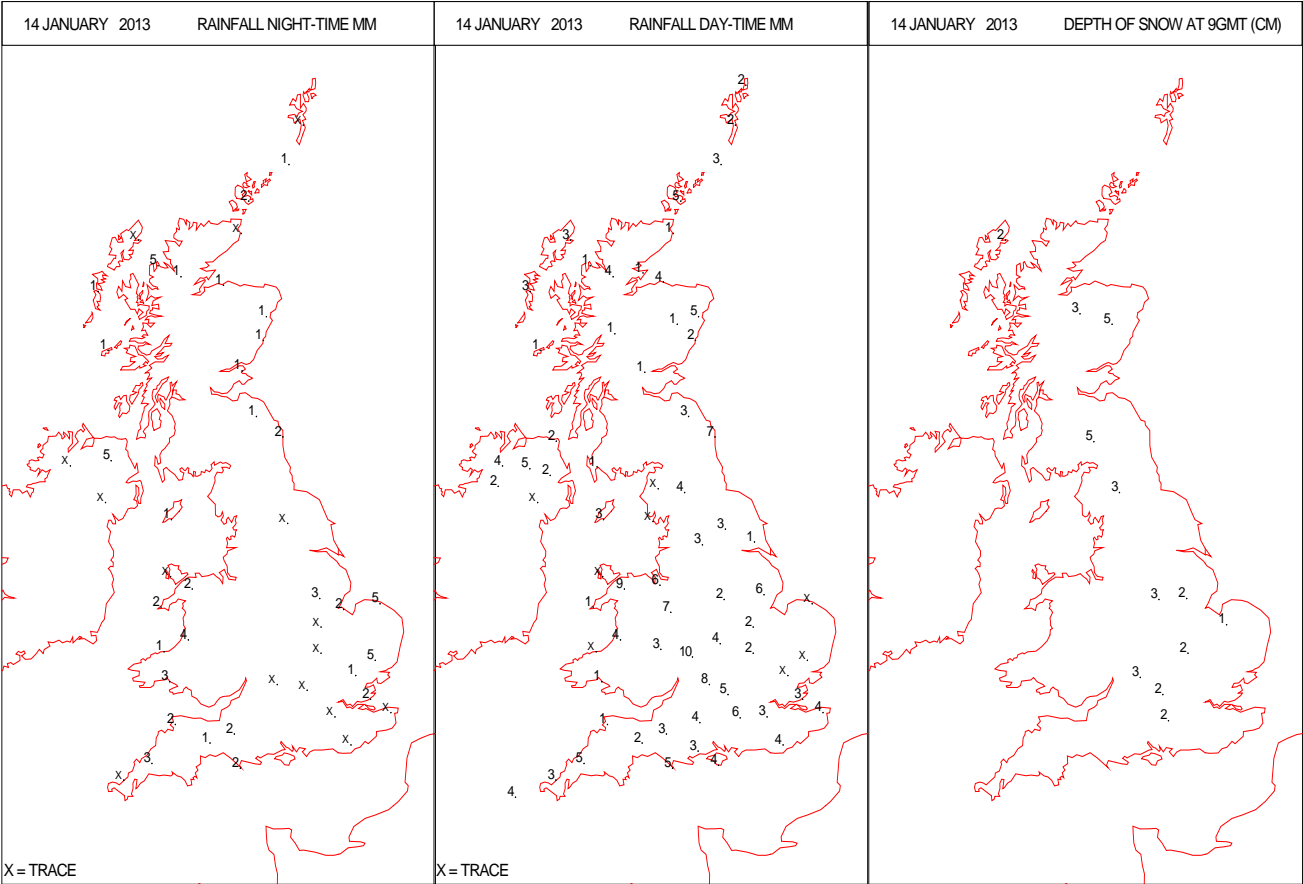
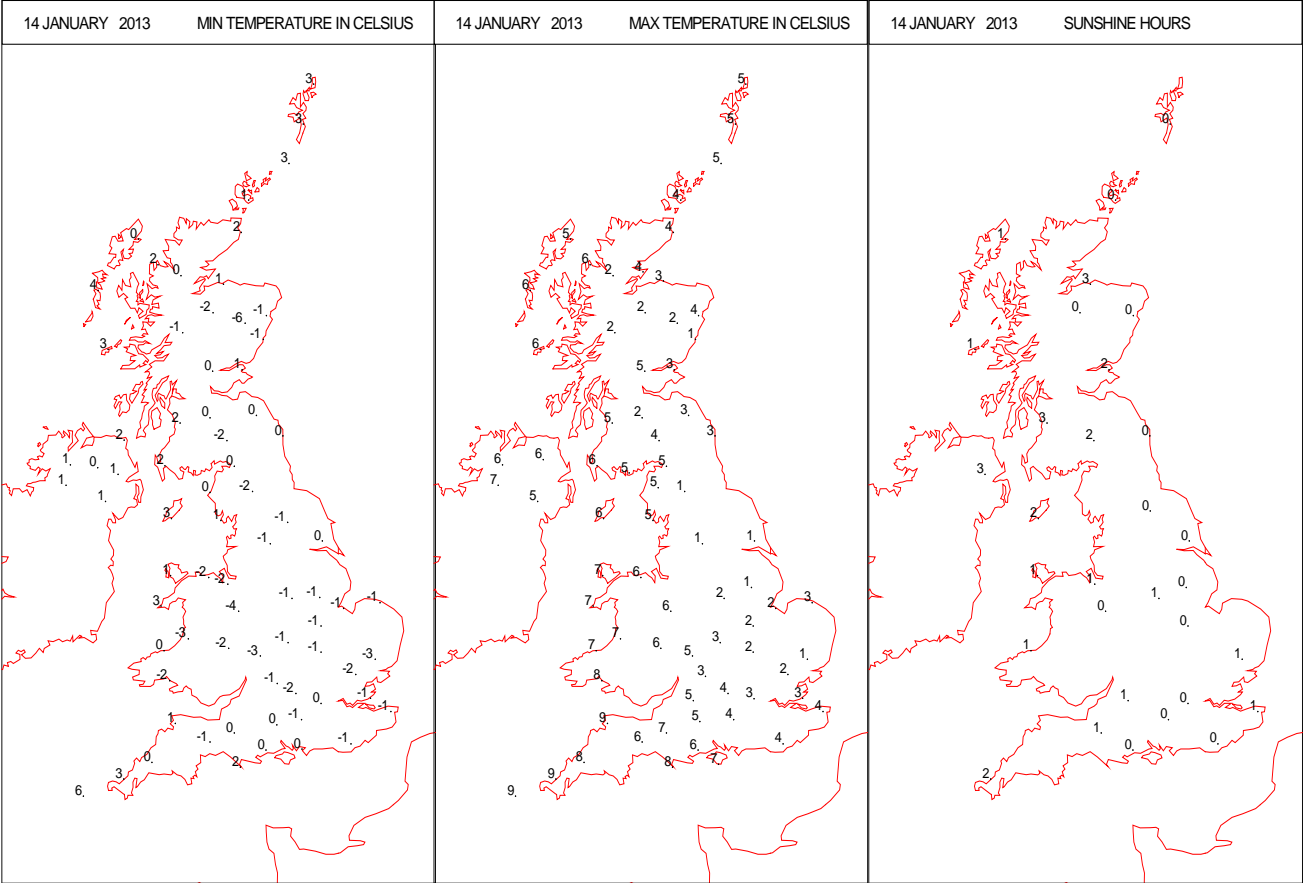


SIGNIFICANT WEATHER

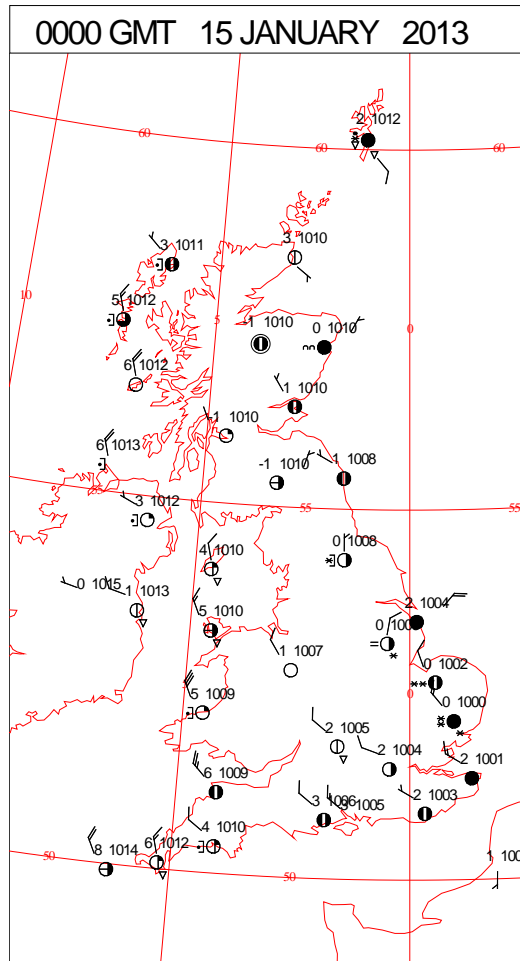
0600 GMT 14 JANUARY 2013	SIG WEATHER	1200 GMT 14 JANUARY 2013	SIG WEATHER	<p>Summary of UK Weather for Monday 14 January 2013.</p> <p>Overnight, rain, sleet and snow across parts of England spread slowly south-eastwards, giving a dusting in more western areas. There was a few centimetres further east, with up to 5cm over higher ground.</p> <p>Elsewhere, a second band of rain, sleet and hill snow spread into north-western areas.</p> <p>It was a cold night for most, with temperatures widely falling below freezing, leading to widespread frost and ice.</p> <p>The initial band of rain, sleet and snow cleared south-eastwards fairly quickly during the morning. The second band of wintry precipitation, already across western areas, moved eastwards across the U.K. through the day, turning increasingly to snow. This gave further accumulations of snow, especially in the east, with up to 10cm for parts of Yorkshire, Lincolnshire and East Anglia, and even a dusting for London.</p> <p>Behind the band of rain, sleet and snow, scattered, wintry showers fed in from the west, increasingly falling as snow further north, and over hills. The rain, sleet and snow continued into the evening across the far east, including parts of East Anglia and Kent.</p> <p>Maximum temperatures were generally around average in the west, but some places in the east struggled to rise above freezing under the snowfall.</p> <p>EXTREMES</p> <p>Highest Maximum: 9.3 St. Marys Airport, Scilly Isles</p> <p>Lowest Maximum: 0.5 Leconfield, Humberside</p> <p>Lowest Minimum: -5.9 Aboyne No2, Aberdeenshire</p> <p>Lowest Grass Minimum: -9.7 Aboyne No2, Aberdeenshire</p> <p>Most Rain: 11.0 Capel Curig No3, Gwynedd</p> <p>Most Sun: 2.8 Prestwick Gannet, Ayrshire</p>
1800 GMT 14 JANUARY 2013	SIG WEATHER	0000 GMT 15 JANUARY 2013	SIG WEATHER	

Crown Copyright 2013, All Rights Reserved

DAILY CLIMATE DATA

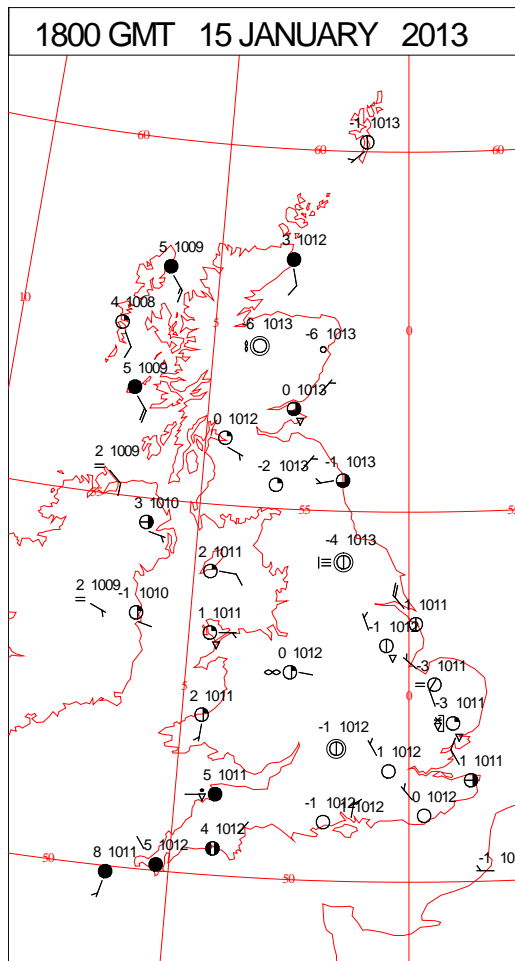
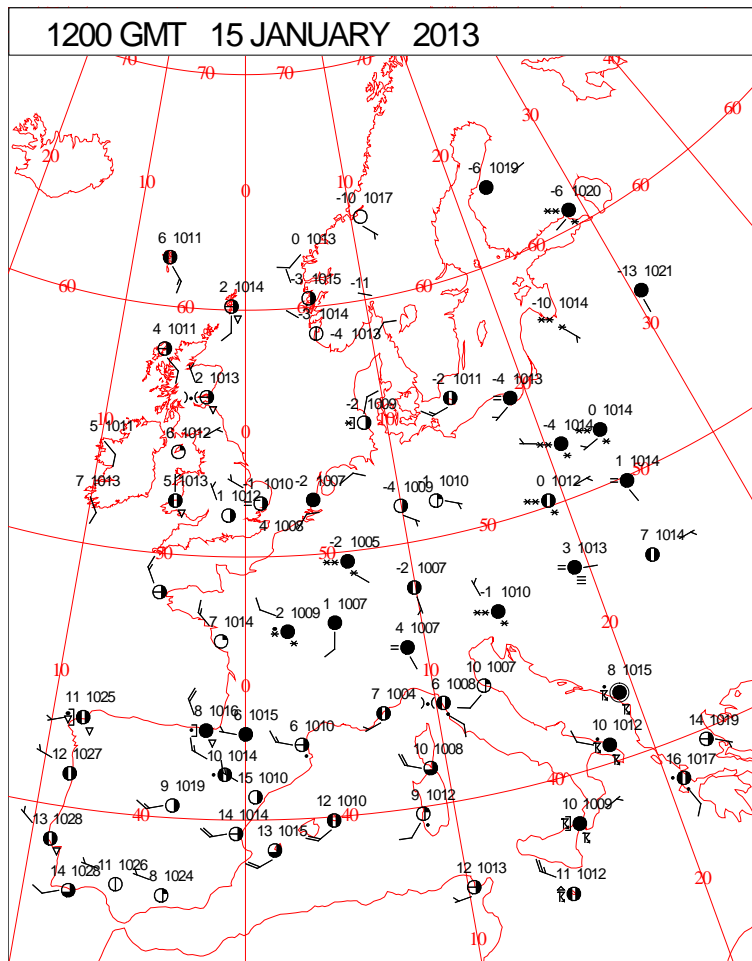
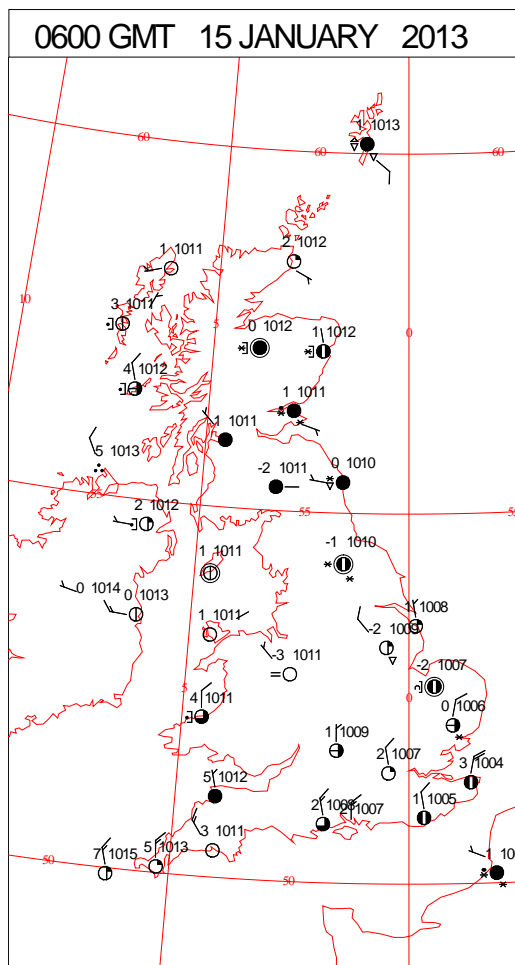
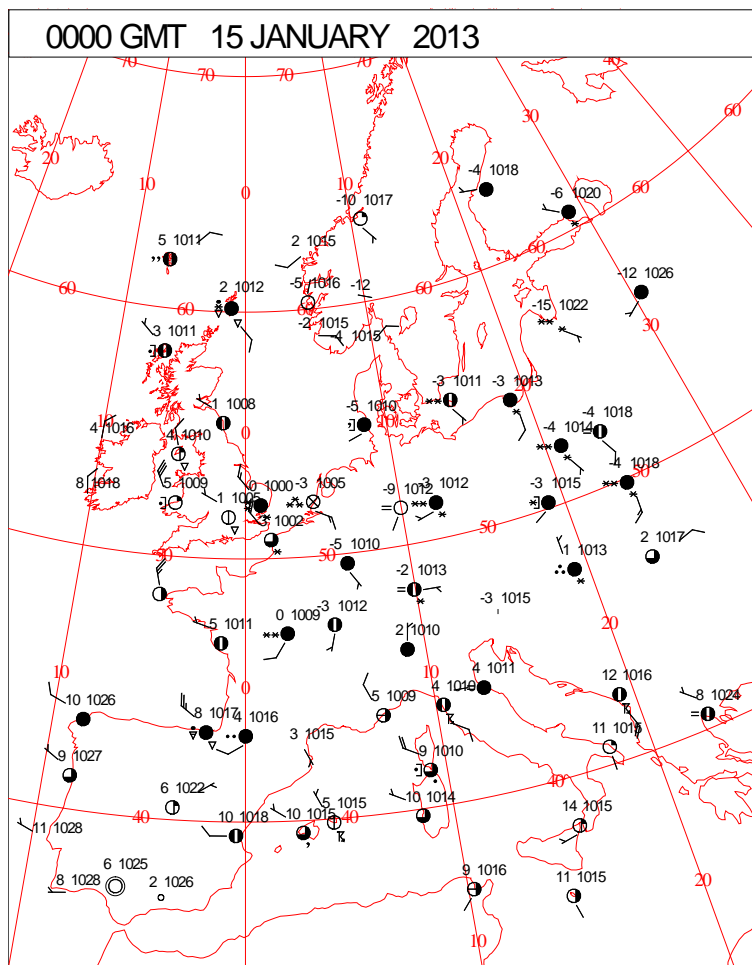


DAILY WEATHER SUMMARY



Tuesday 15 January 2013

SURFACE REPORTS

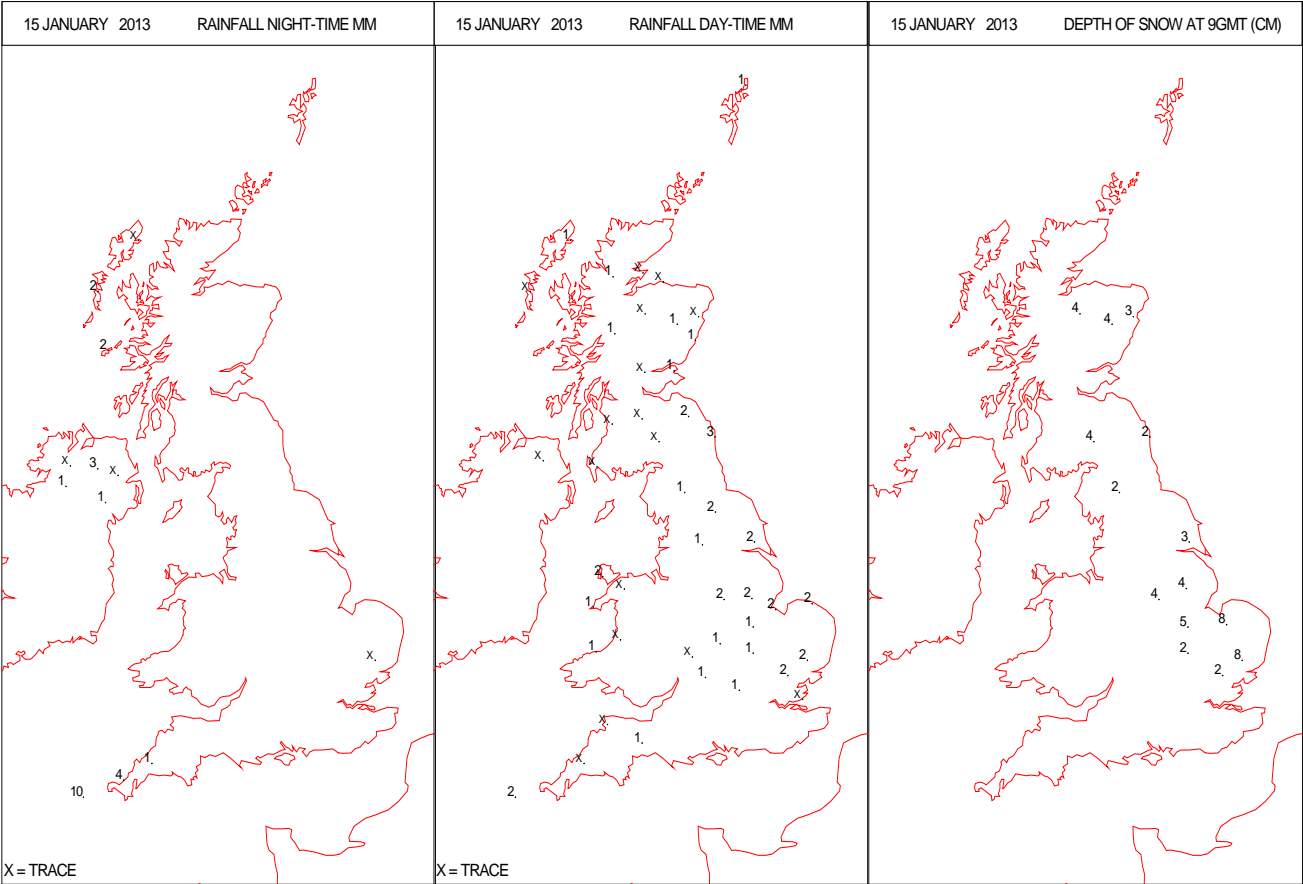
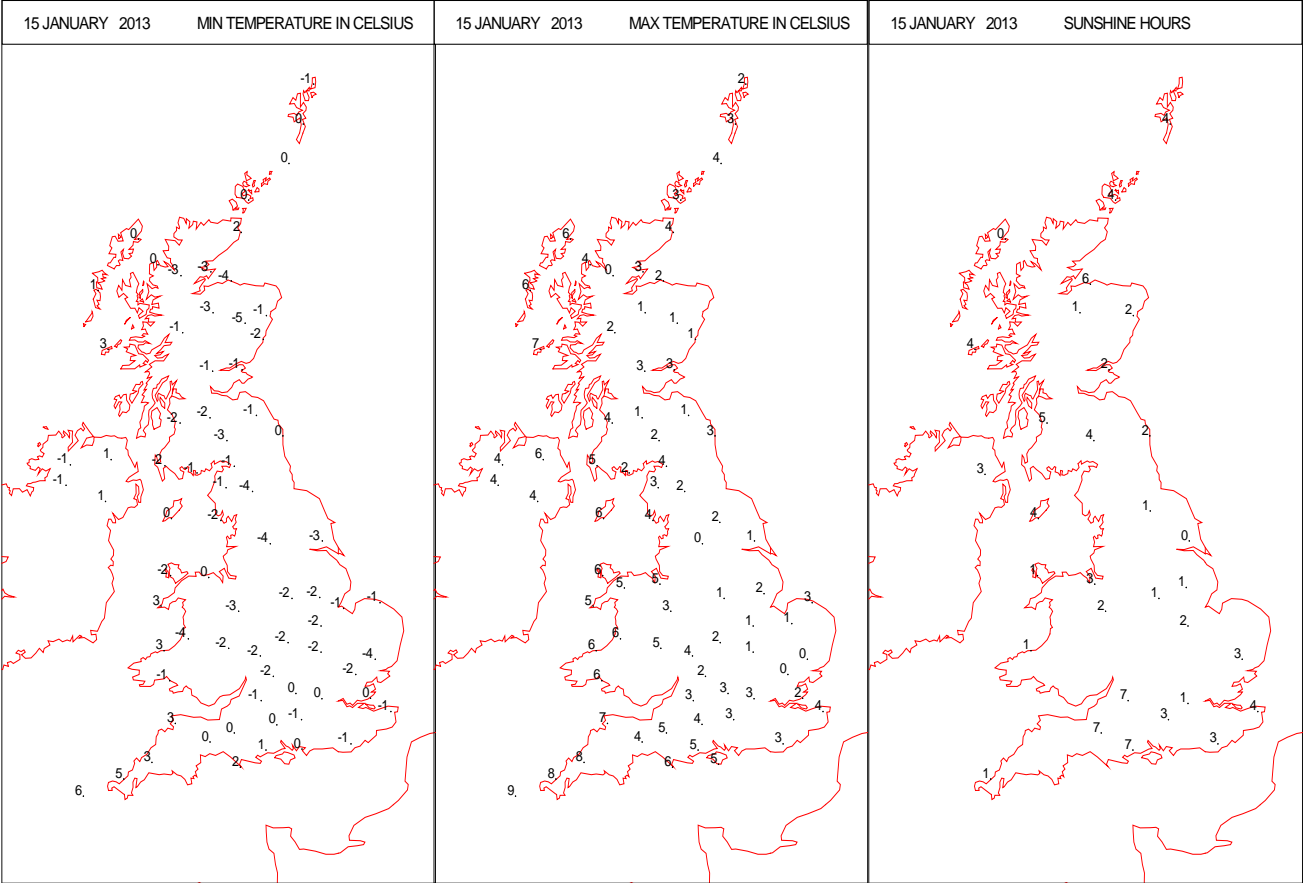


SIGNIFICANT WEATHER

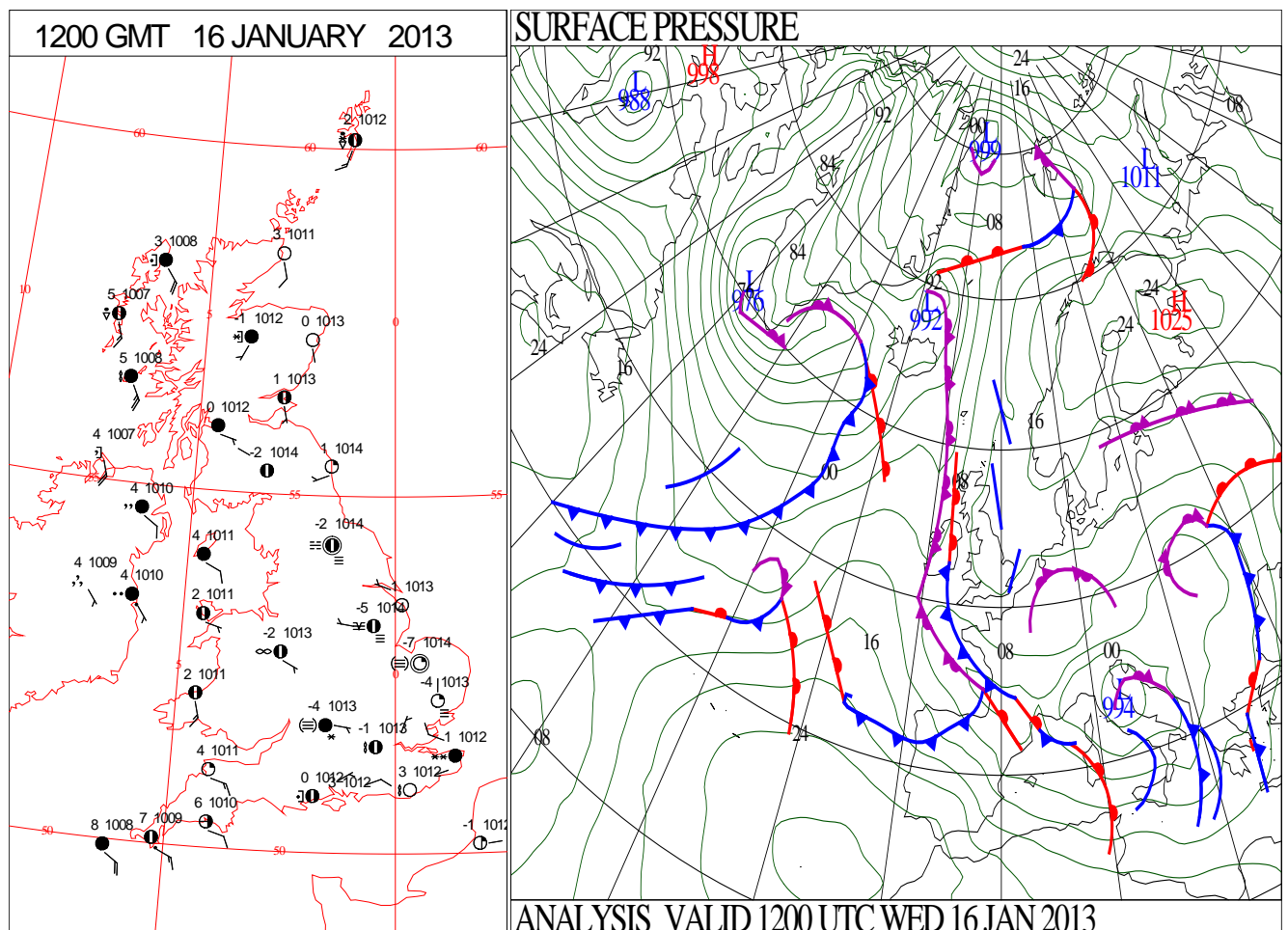
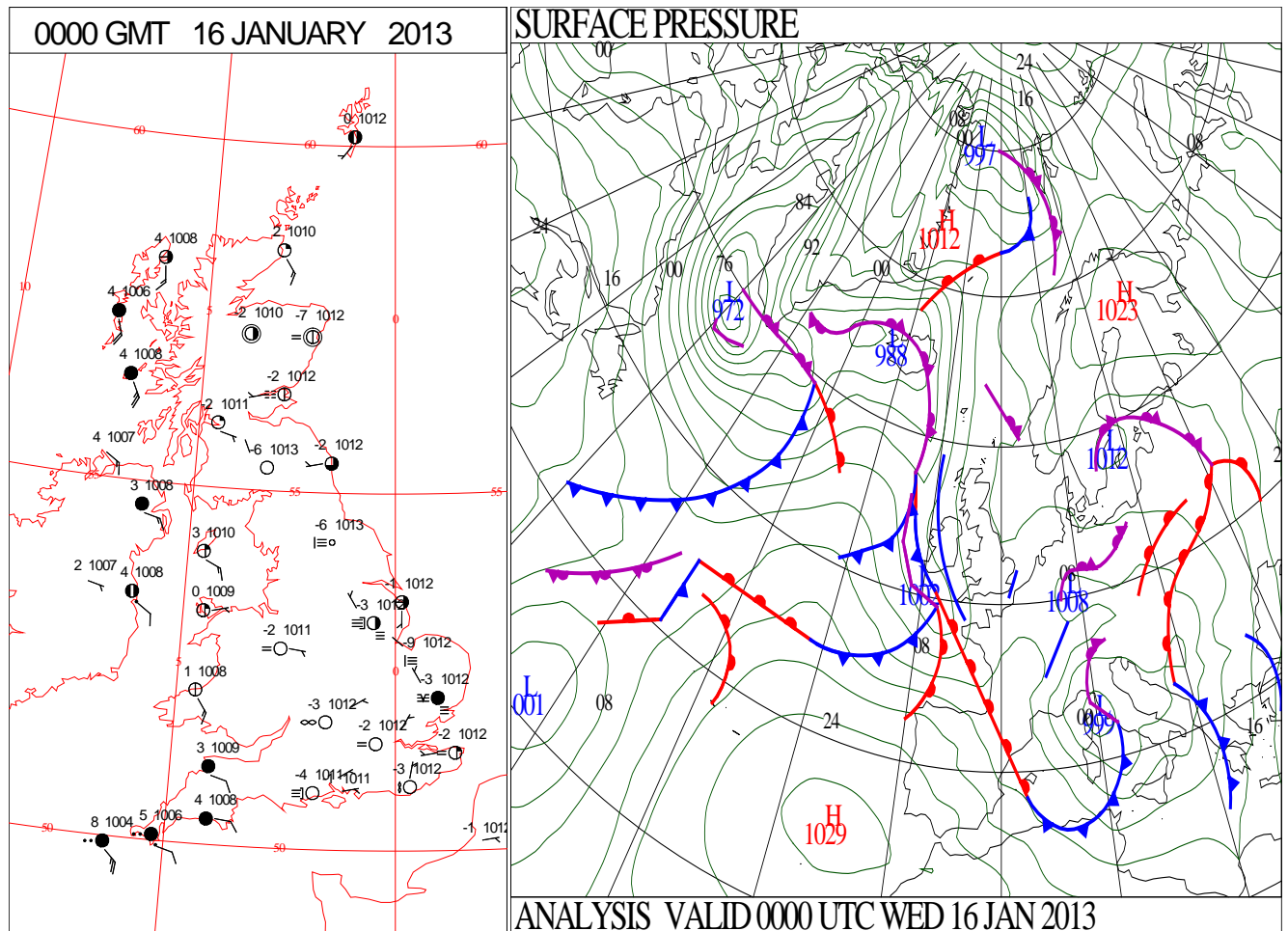
0600 GMT 15 JANUARY 2013	SIG WEATHER	1200 GMT 15 JANUARY 2013	SIG WEATHER	<p>Summary of UK Weather for Tuesday 15 January 2013.</p> <p>Overnight, a band of snow slowly pushed south across parts of south-east England. This system gave a further 1-5cm snow accumulations in places.</p> <p>At the same time, a band of heavy showers pushed south across Wales and south-west England. This gave rain, sleet and hill snow.</p> <p>Scattered wintry showers continued down the eastern side of the U.K., with some rain showers across the far west of south-west England and Wales.</p> <p>Elsewhere remained mainly dry with clear spells.</p> <p>Temperatures fell below freezing under the clear skies.</p> <p>Through the day showers fed along North Sea coasts, mainly falling as snow. Soon after midday, heavy, thundery snow showers fed across parts of Norfolk. This led to further accumulations, causing disruption for Norwich and surrounding areas.</p> <p>A convergence line of showers continued across western Wales and south-west England, these were mainly of rain and gradually eased through the evening.</p> <p>Most places however, saw a good deal of dry and bright weather with some sunshine.</p> <p>Maximum temperatures were generally below average, with temperatures struggling to rise above freezing across the snow fields in the east. Through the evening, temperatures plummeted well below freezing, especially in the east, with freezing fog forming in places.</p>
1800 GMT 15 JANUARY 2013	SIG WEATHER	0000 GMT 16 JANUARY 2013	SIG WEATHER	<p>EXTREMES</p> <p>Highest Maximum: 8.8 St. Marys Airport, Scilly Isles</p> <p>Lowest Maximum: -0.1 Wattisham, Norfolk -0.1 Bingley No2, West Yorkshire</p> <p>Lowest Minimum: -4.5 Aboyne No2, Aberdeenshire</p> <p>Lowest Grass Minimum: -10.1 Aboyne No2, Aberdeenshire</p> <p>Most Rain: 11.8 St. Marys Airport, Scilly Isles</p> <p>Most Sun: 7.4 Lyneham, Wiltshire</p>

Crown Copyright 2013, All Rights Reserved

DAILY CLIMATE DATA

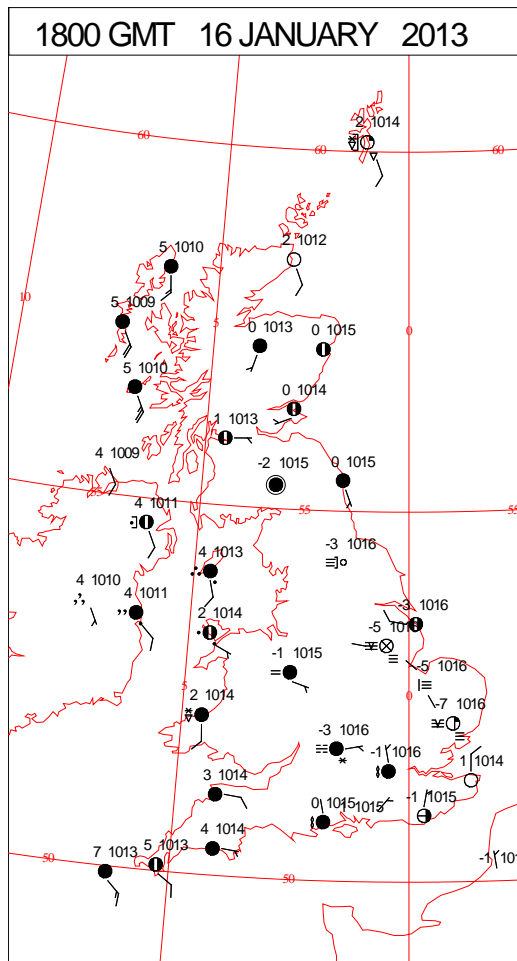
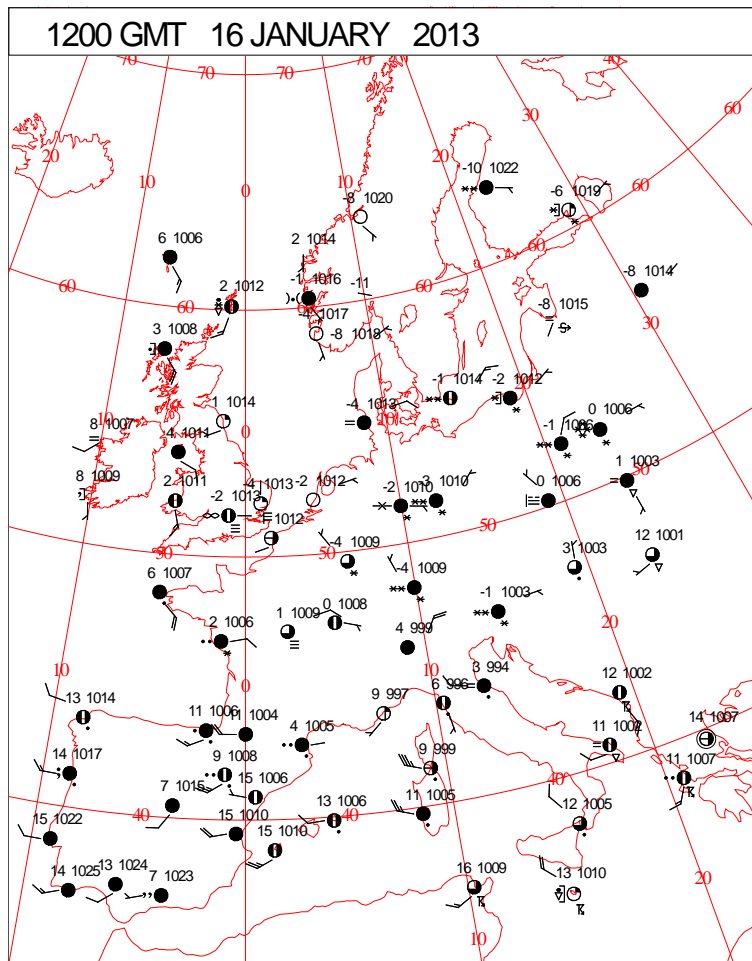
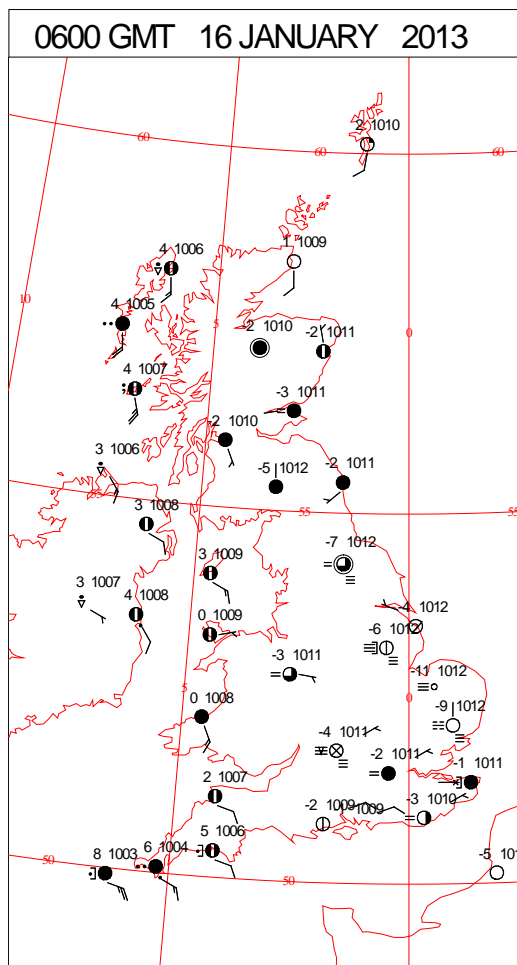
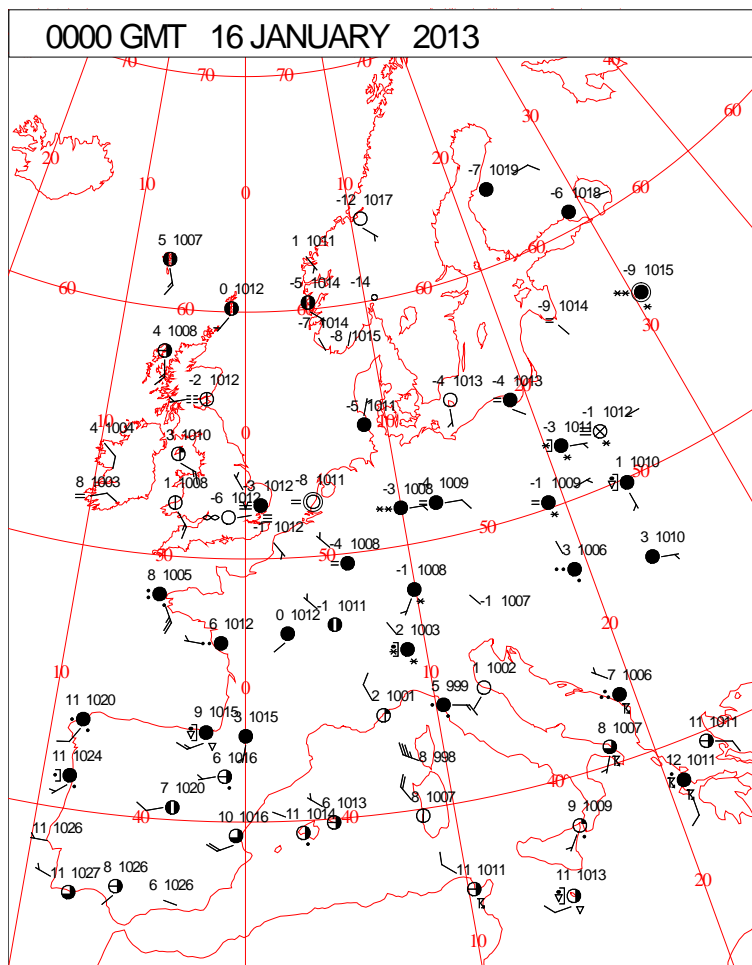


DAILY WEATHER SUMMARY



Wednesday 16 January 2013

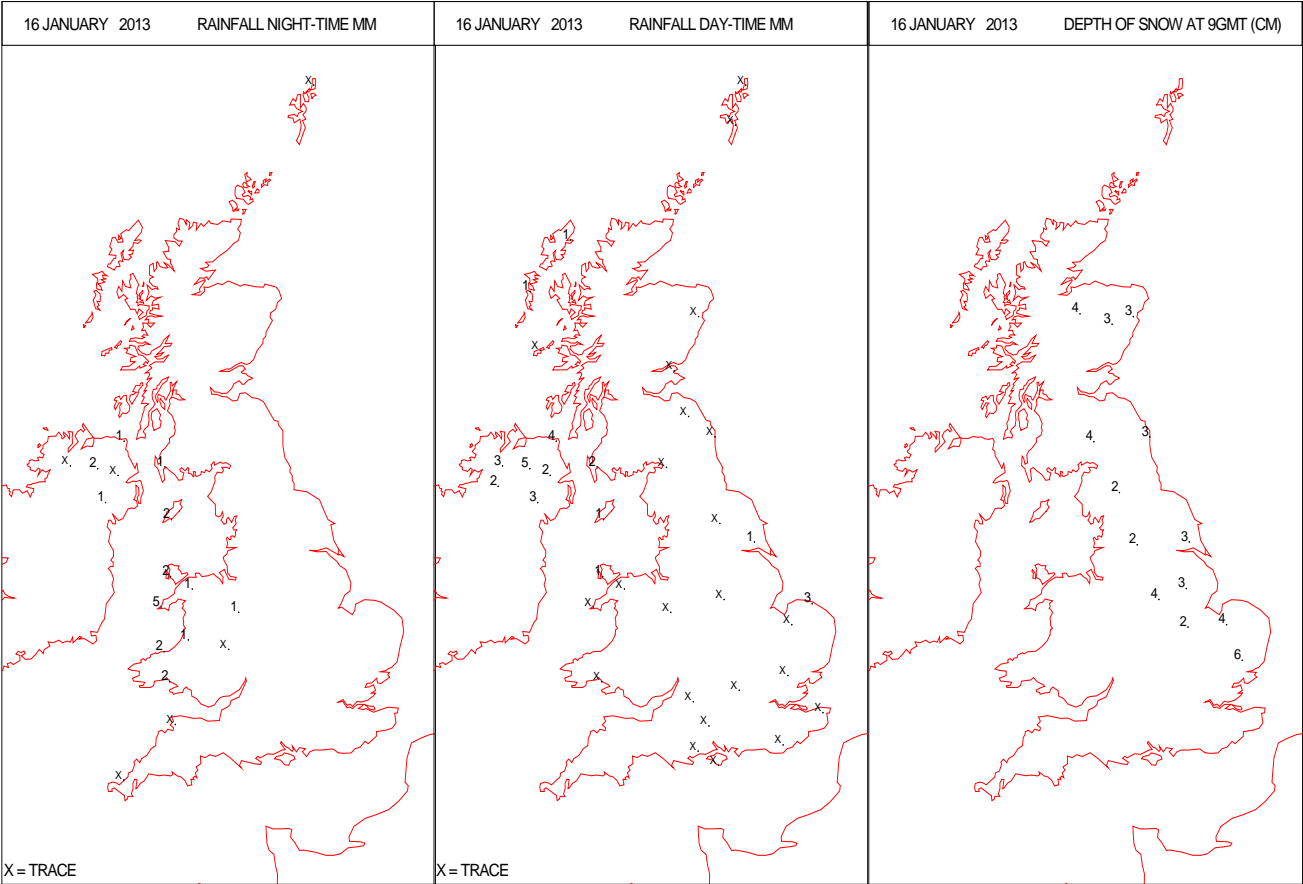
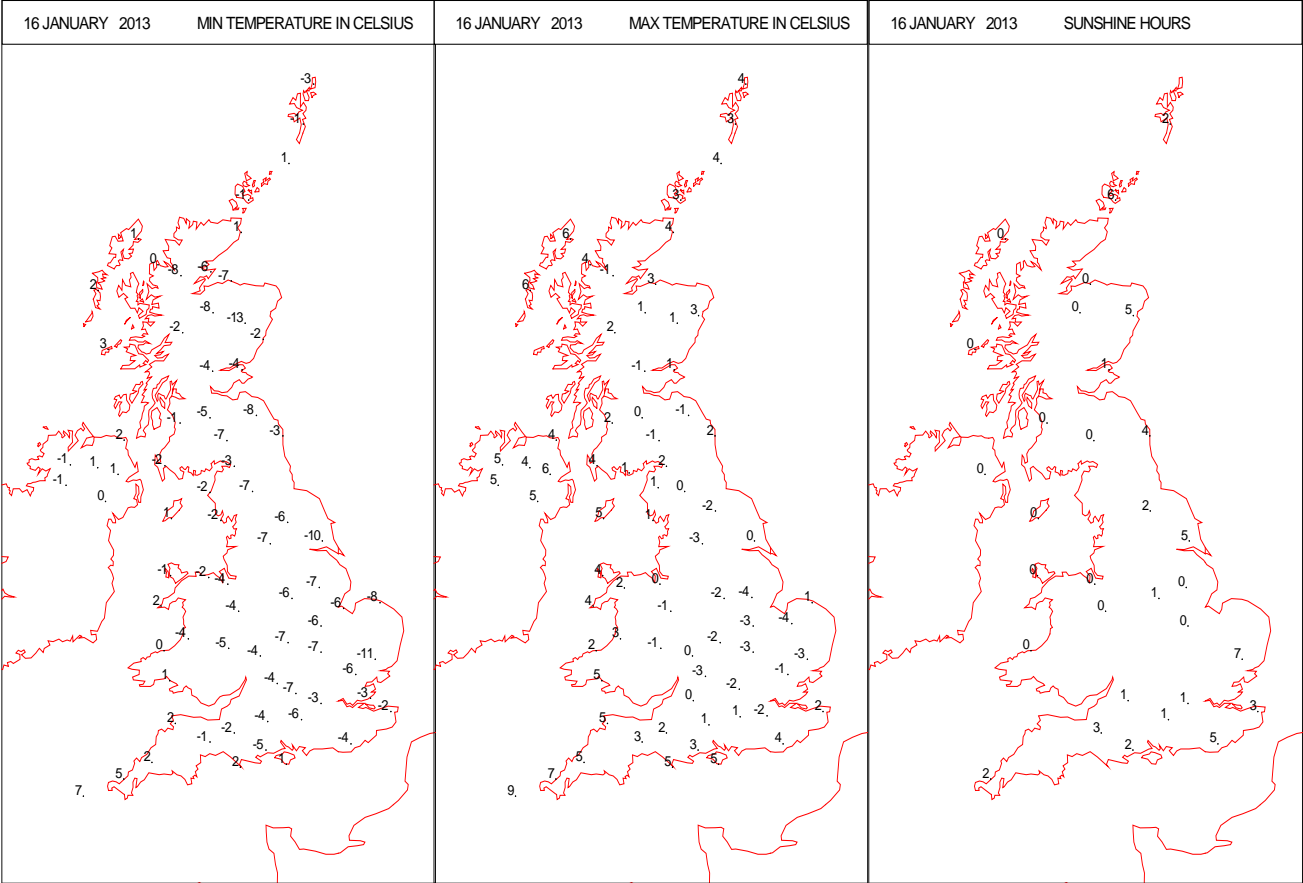
SURFACE REPORTS



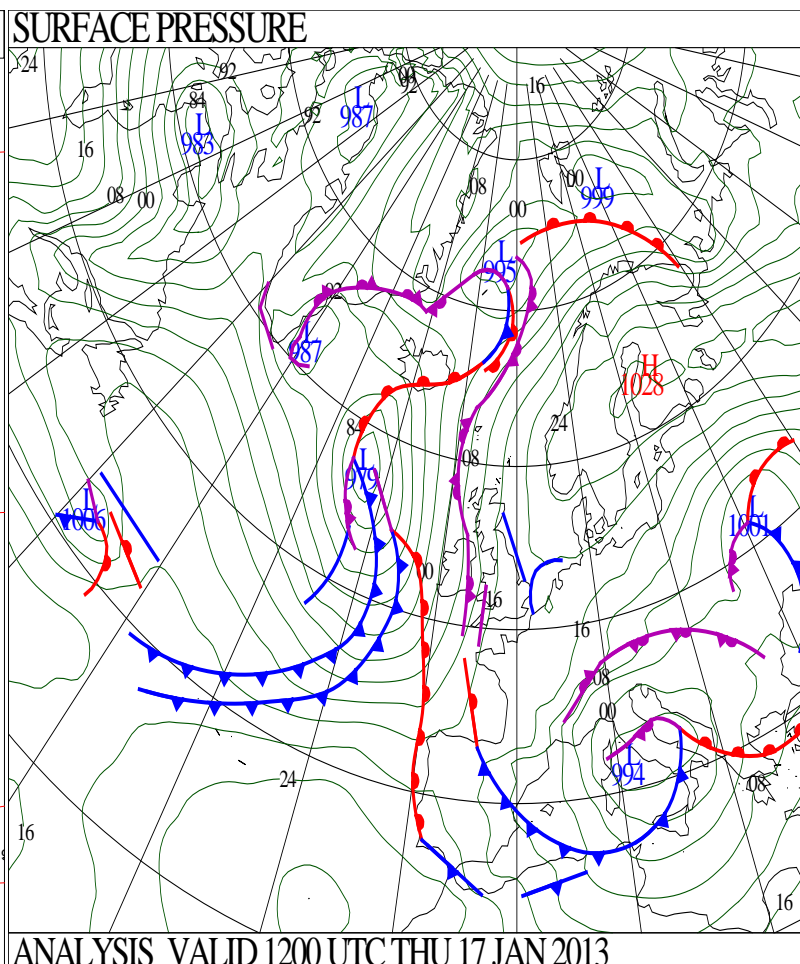
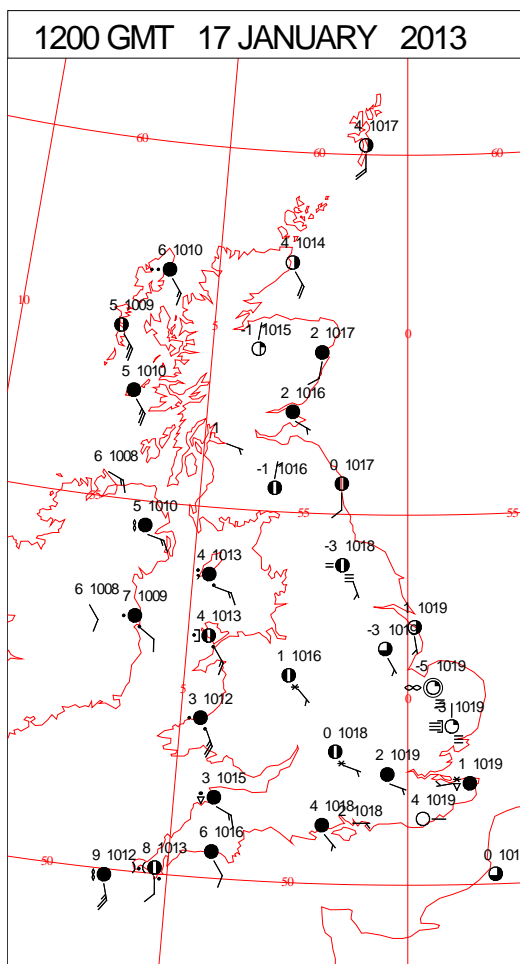
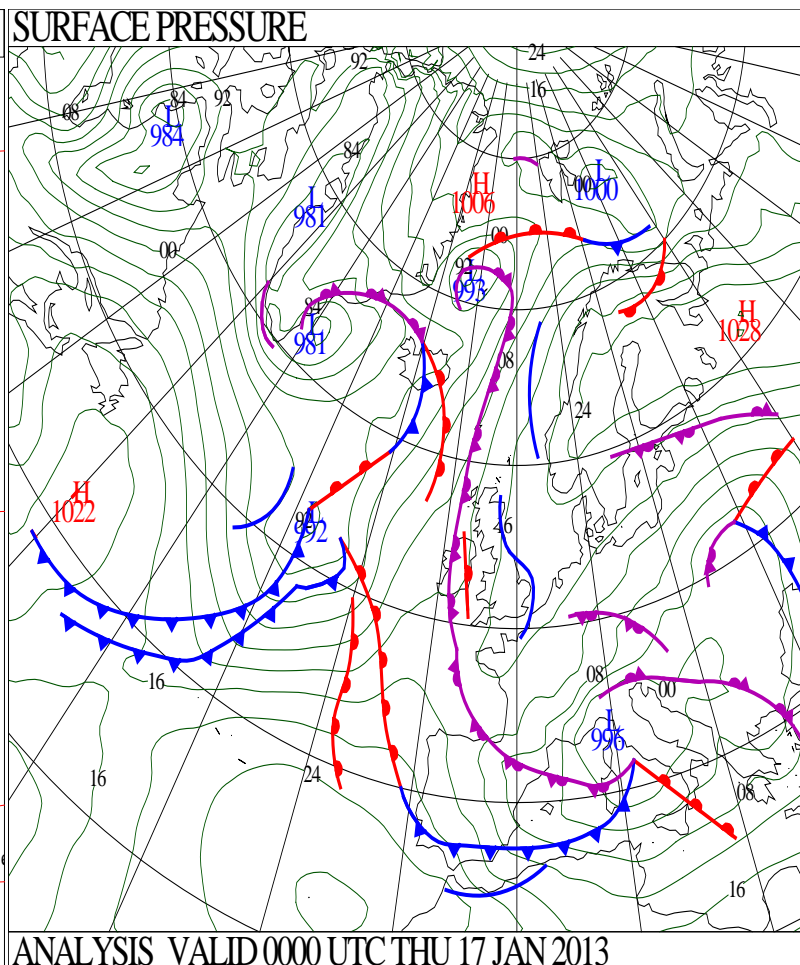
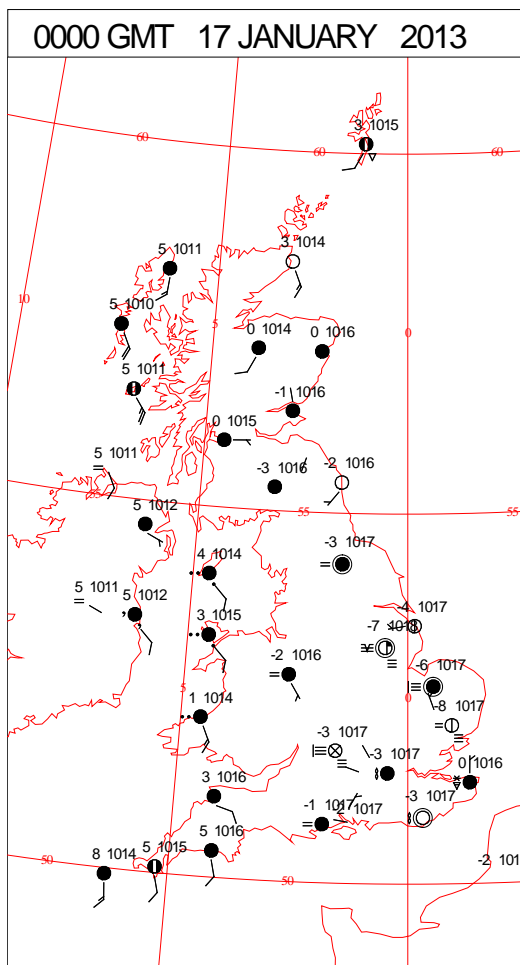
SIGNIFICANT WEATHER

0600 GMT 16 JANUARY 2013	SIG WEATHER	1200 GMT 16 JANUARY 2013	SIG WEATHER	<p>Summary of UK Weather for Wednesday 16 January 2013. It was a very cold night for much of the U.K. Central and eastern parts of England and Scotland where snow was lying dipped to negative double figures degrees Celsius, making it the coldest night of the winter so far.</p> <p>Over the snow fields across northern and eastern England, freezing fog soon developed, accentuating the cold.</p> <p>In the far west it was milder with some patchy rain in the far south-west of England and Northern Ireland, while there was some light sleet and snow in western Scotland.</p> <p>The far east of Kent also saw a few wintry showers.</p> <p>Freezing fog persisted across the Midlands and eastern England through the day, deep enough in places to produce a few snow grains, with temperatures remaining well below freezing throughout.</p> <p>The east coast saw wintry showers drift onshore at times, especially in eastern Kent, to give a covering of snow there.</p> <p>Patchy light rain continued over the far west, where the highest temperature was recorded on the Isles of Scilly.</p> <p>Further occasional sleet and snow fell in western Scotland, with some also falling in Wales later in the day. Elsewhere, it was dry, bright and cold after low cloud, mist and fog cleared, with the best of the sunshine in the south.</p>
1800 GMT 16 JANUARY 2013	SIG WEATHER	0000 GMT 17 JANUARY 2013	SIG WEATHER	<p>EXTREMES Highest Maximum: 9.3 St. Marys Airport, Scilly Isles Lowest Maximum: -4.2 Marham, Norfolk Lowest Minimum: -13.1 Marham, Norfolk Lowest Grass Minimum: -18.8 Aboyne No2, Aberdeenshire Most Rain: 6.8 Lough Fea, Londonderry Most Sun: 7.2 Wattisham, Suffolk</p>

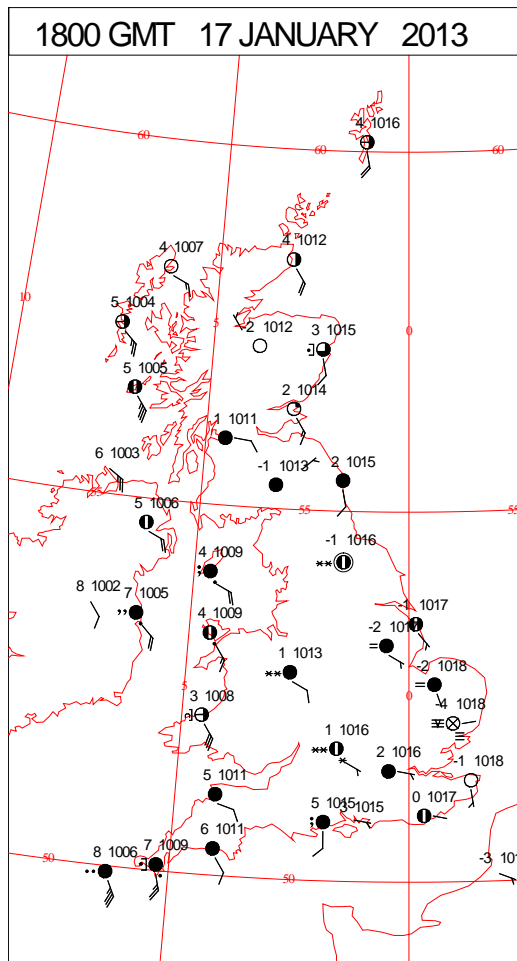
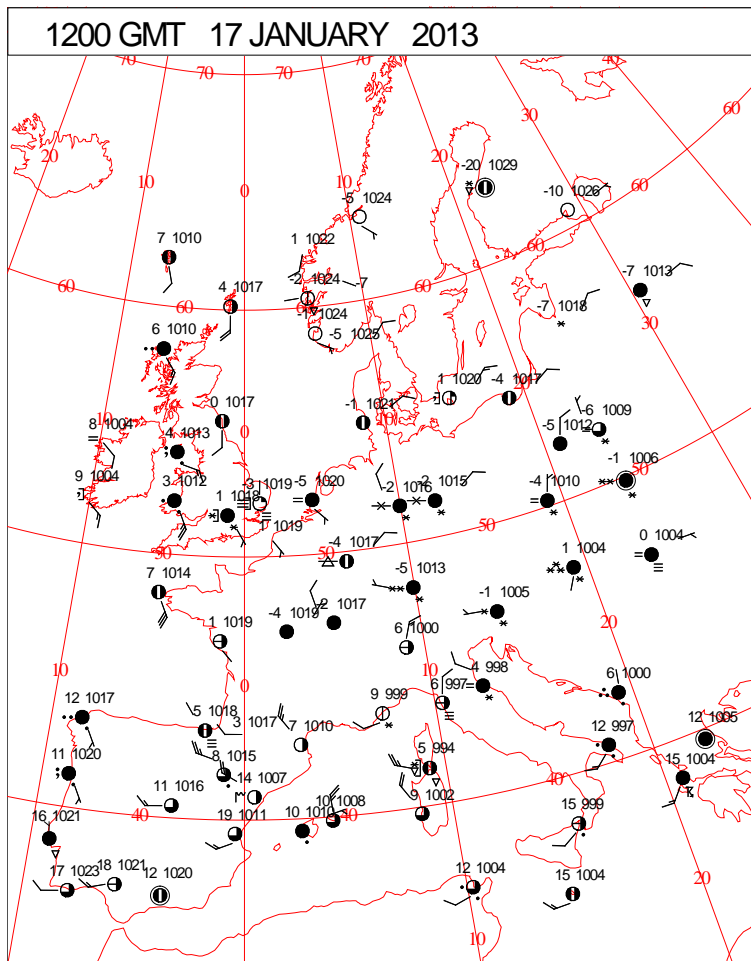
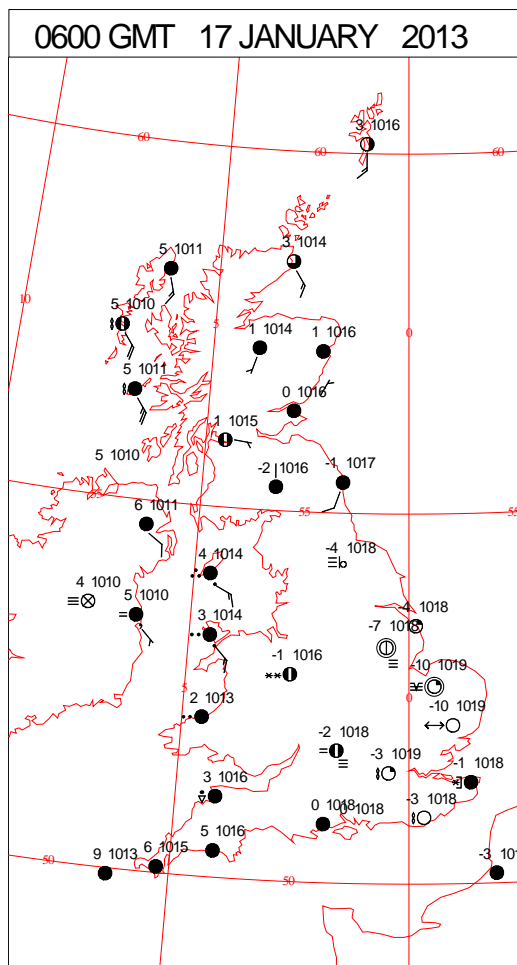
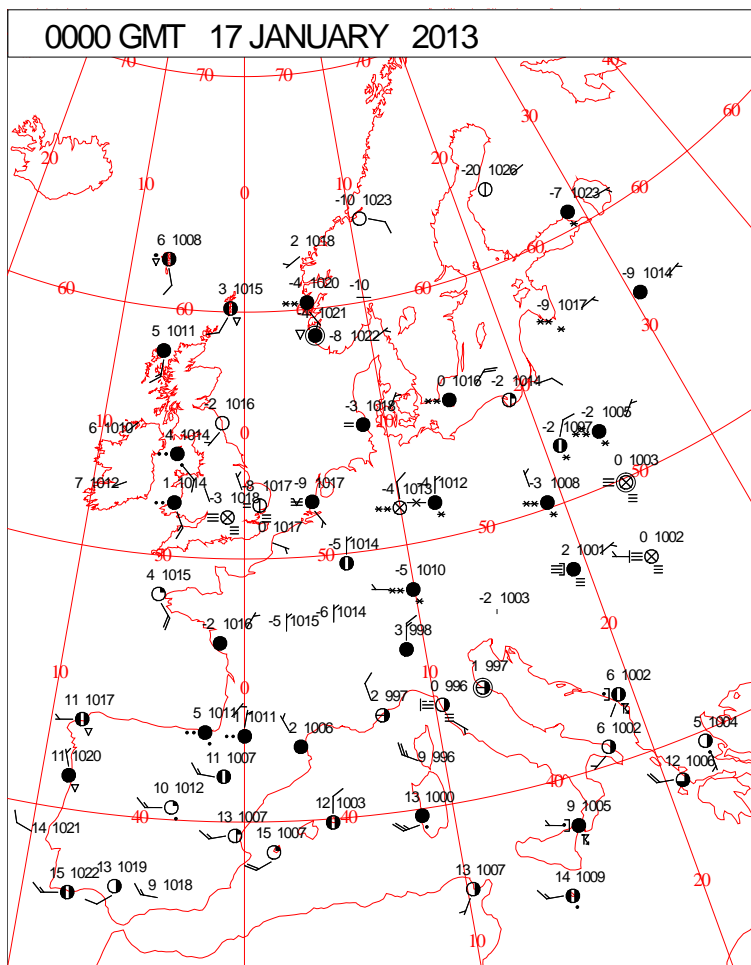
DAILY CLIMATE DATA



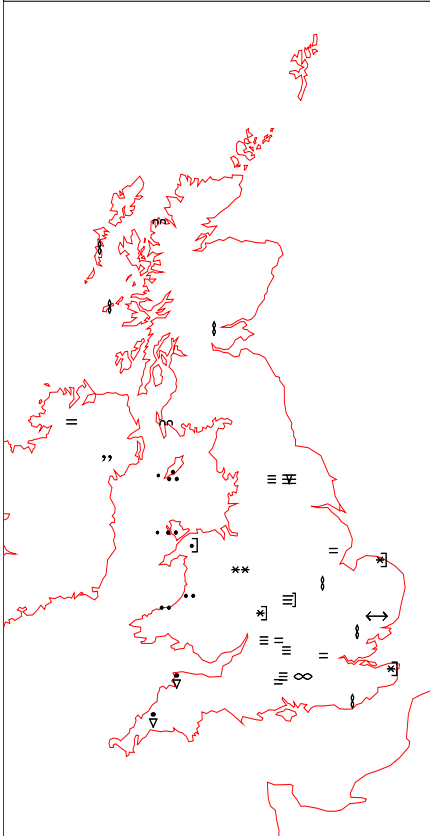
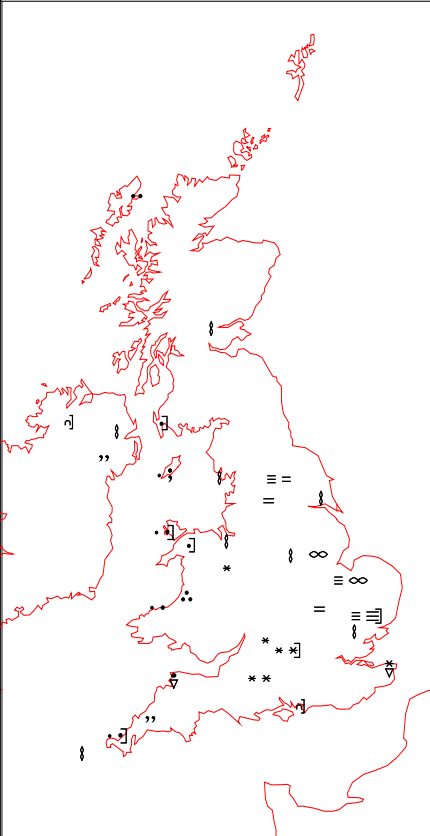
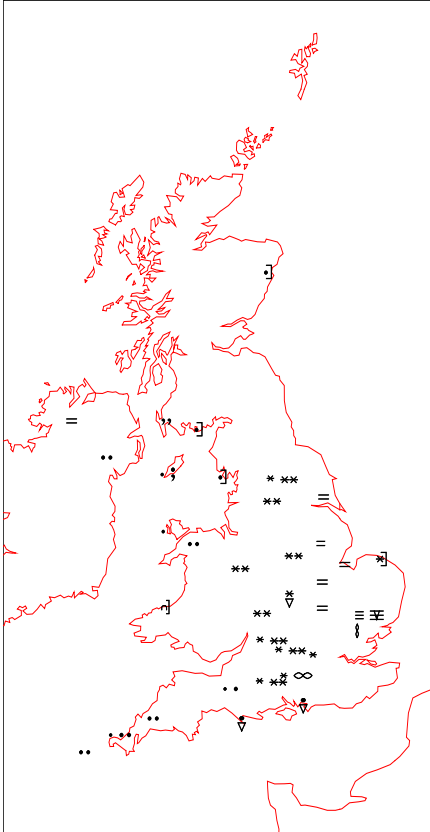
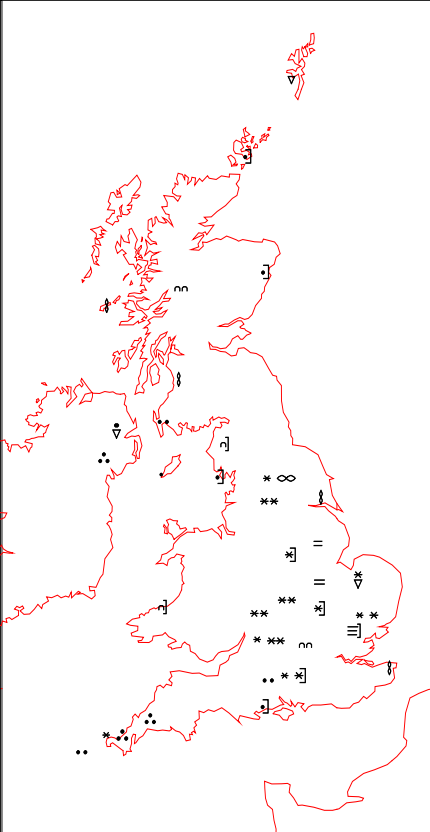
DAILY WEATHER SUMMARY



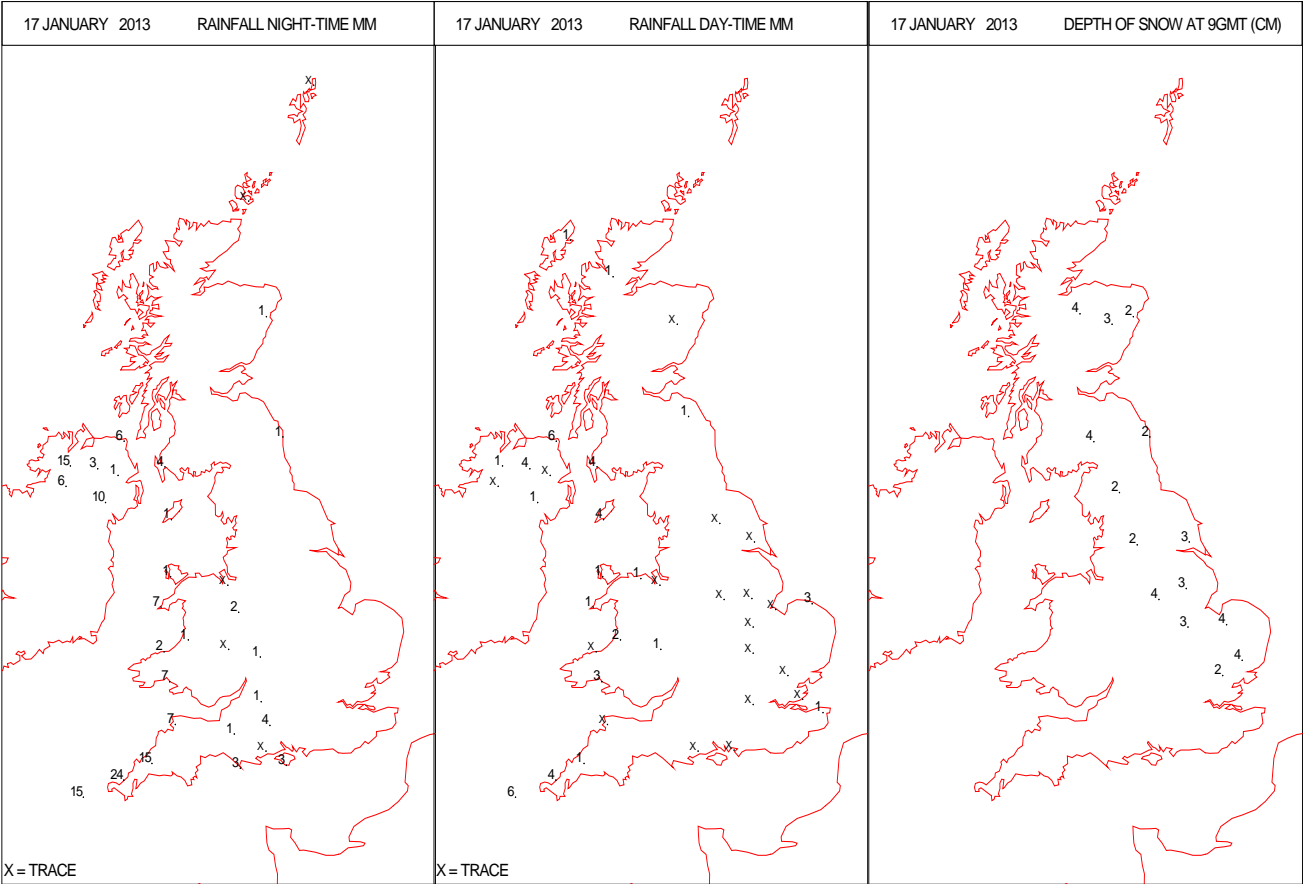
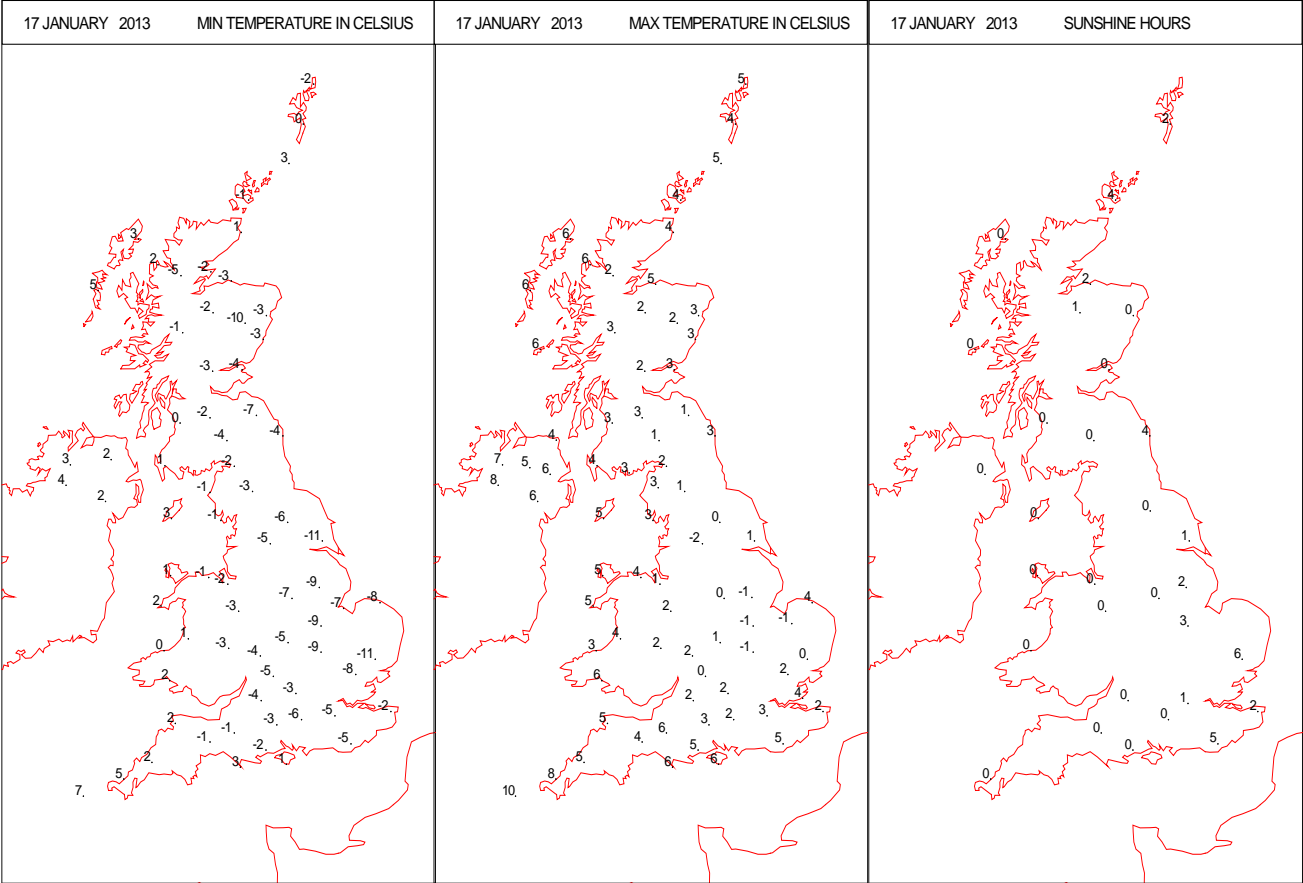
SURFACE REPORTS



SIGNIFICANT WEATHER

0600 GMT 17 JANUARY 2013	SIG WEATHER	1200 GMT 17 JANUARY 2013	SIG WEATHER	<p>Summary of UK Weather for Thursday 17 January 2013. Freezing fog came and went through the night, with East Anglia and the Vale of York particularly affected.</p> <p>A few wintry showers continued to clip North Sea coasts at times, especially Norfolk and Kent, while patchy rain, sleet and snow continued across Northern Ireland, the Isle of Man, Wales and south-west England, where it was a little less cold.</p> <p>Elsewhere it was cold with a widespread frost.</p> <p>Temperatures across central and eastern parts of England widely fell to between minus 6 and minus 10 Celsius.</p> <p>Many places were dry during the day, but isolated wintry showers affected eastern coasts. A band of light rain, sleet and hill snow across Wales and south-west England for much of the day, gradually pushed eastwards into the Midlands through the evening. This increasingly fell as snow to lower levels, with slight accumulations.</p> <p>It became increasingly windy in the south-west.</p> <p>Temperatures were widely below average for the time of year, with many eastern and north-eastern areas remaining below freezing throughout the day.</p>
				
1800 GMT 17 JANUARY 2013	SIG WEATHER	0000 GMT 18 JANUARY 2013	SIG WEATHER	<p>EXTREMES Highest Maximum: 9.8 St. Marys Airport, Scilly Isles Lowest Maximum: -1.7 Bingley No2, West Yorkshire Lowest Minimum: -10.8 Wattisham, Suffolk Lowest Grass Minimum: -13.9 Leconfield, Humberside Most Rain: 27.4 Camborne, Cornwall Most Sun: 6.4 Wattisham, Suffolk</p>
				

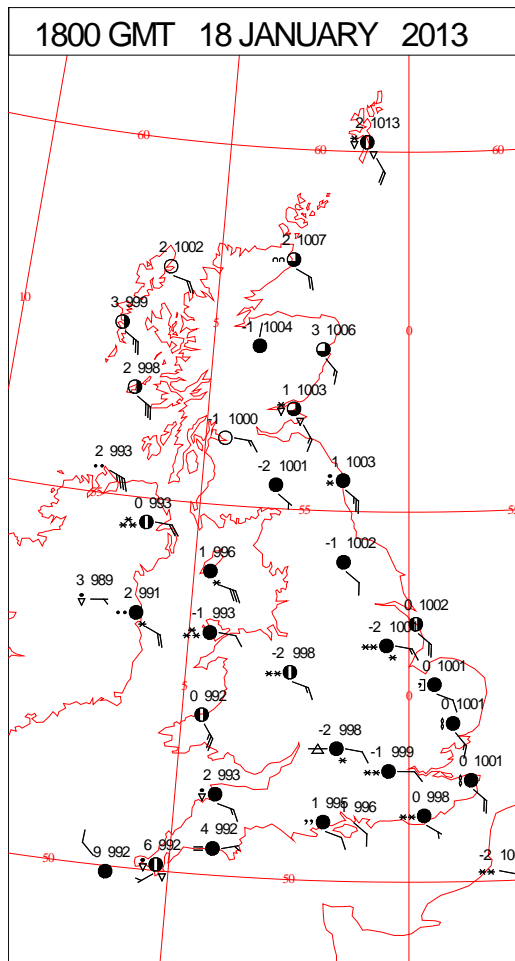
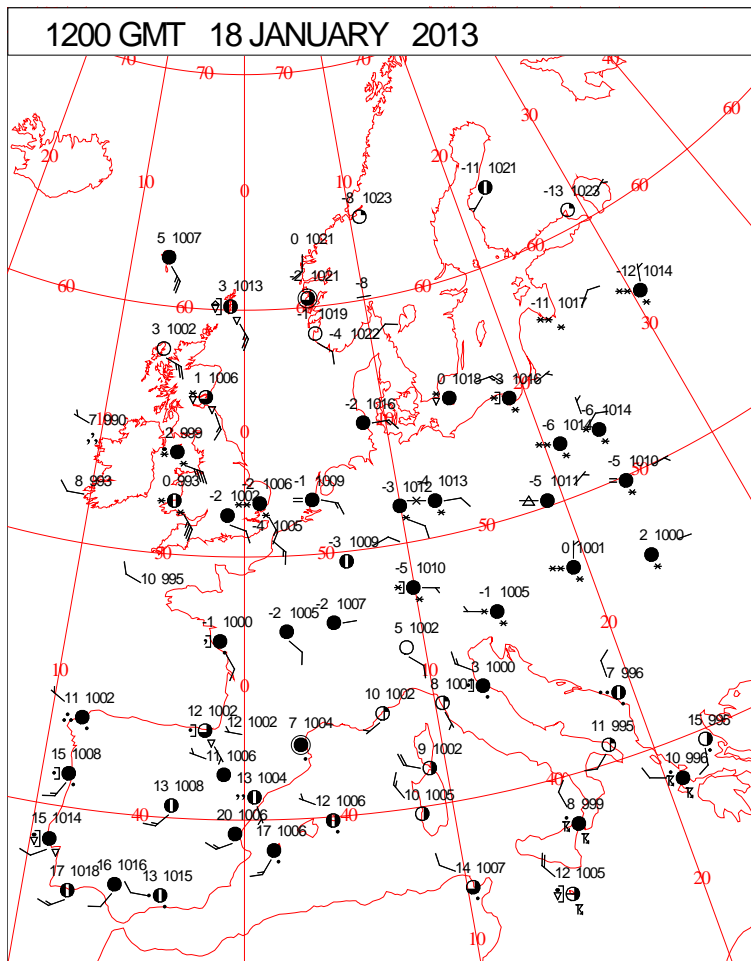
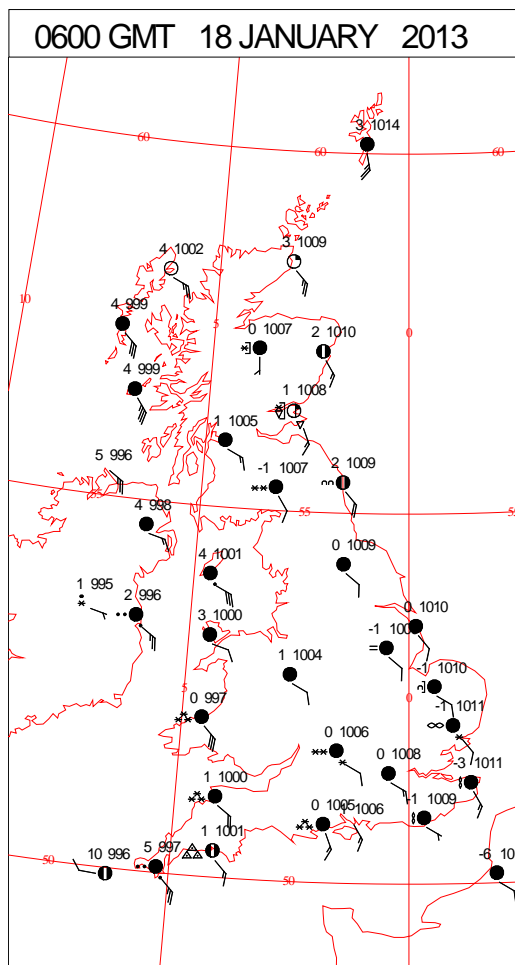
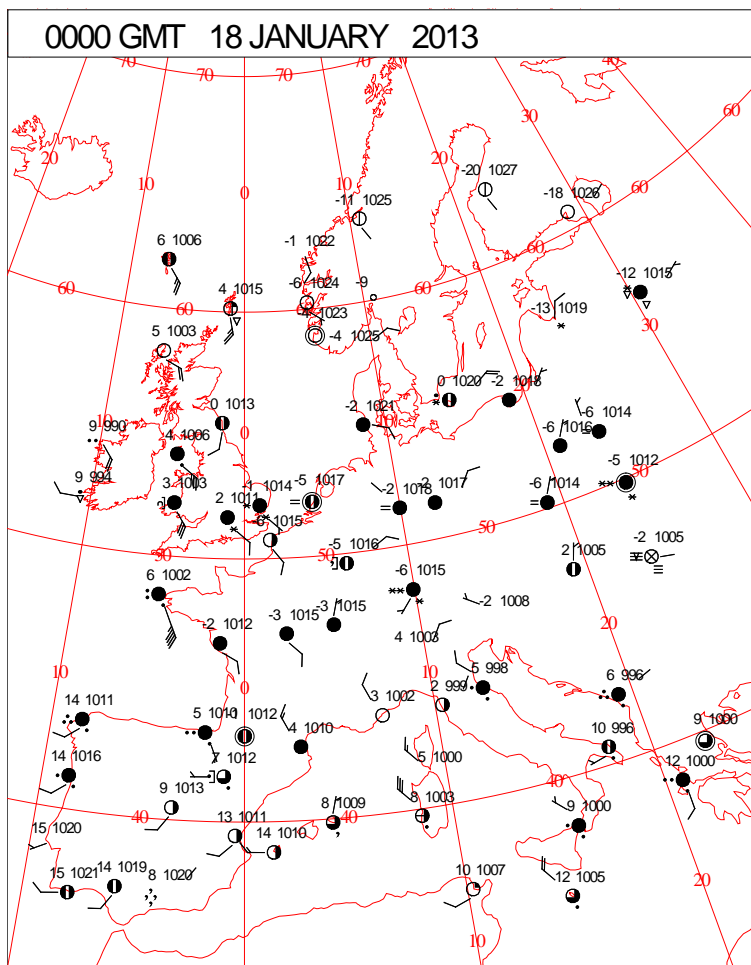
DAILY CLIMATE DATA



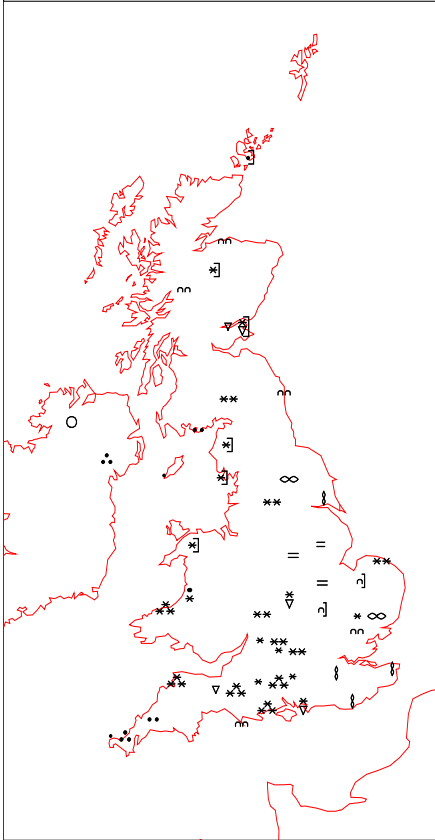
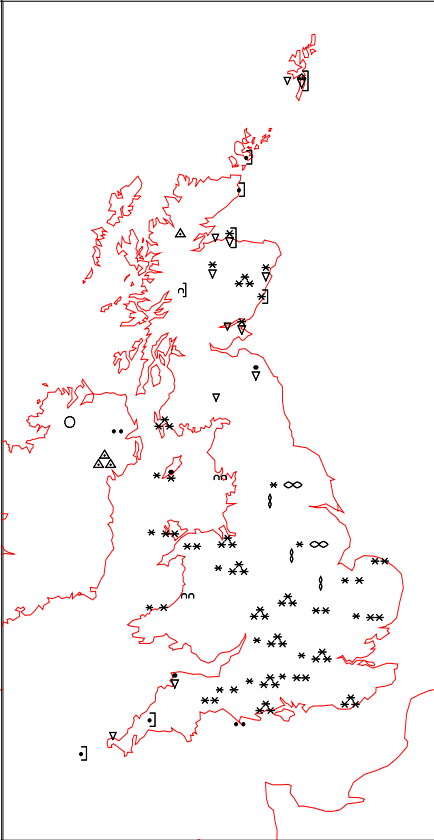
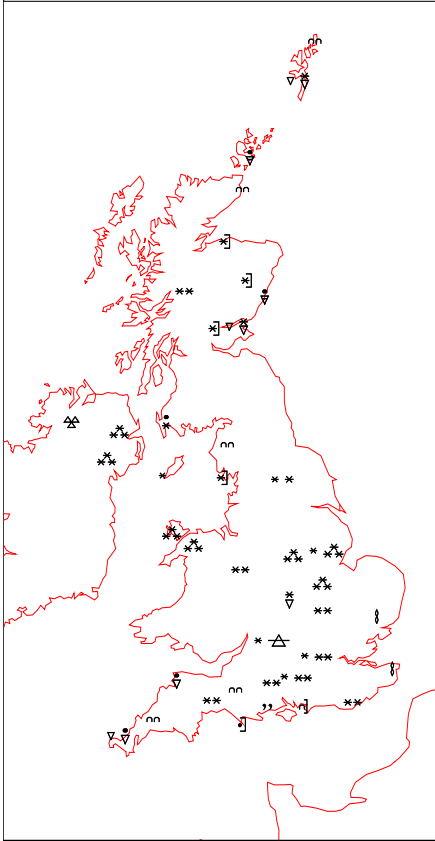
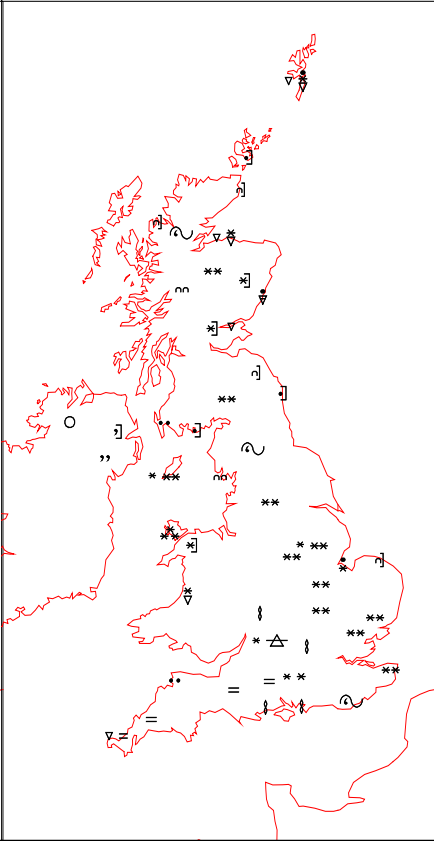
Crown Copyright 2013, All Rights Reserved

Friday 18 January 2013

SURFACE REPORTS



SIGNIFICANT WEATHER

<p>0600 GMT 18 JANUARY 2013 SIG WEATHER</p> 	<p>1200 GMT 18 JANUARY 2013 SIG WEATHER</p> 	<p>Summary of UK Weather for Friday 18 January 2013. Heavy showers across eastern parts of East Anglia eased away overnight.</p> <p>There was some thicker cloud and outbreaks of sleet or snow across parts of the Midlands, with some accumulations in places.</p> <p>Meanwhile, a band of sleet and snow spread slowly from the south-west, across south-west England and parts of southern England, then south Wales and Northern Ireland. This gave up to 10cm of snow in places, leading to some disruption. It was also very windy with gales in exposure in the west.</p> <p>It was a cold night everywhere with a widespread frost.</p> <p>During the day, the band of snow continues to push slowly north-eastwards, eventually giving 26cm over Sennybridge. Blizzard and whiteout conditions were experienced over some hills, particularly in Wales, with lying snow drifting in the strong south-easterly wind.</p> <p>Snow showers in the north-east became heavier and locally thundery later in the day, causing some disruption to transport in the evening rush hour.</p> <p>The driest and brightest weather was seen across north-western U.K., particularly the Western Isles, although it was cold here too.</p> <p>By the evening, the worst of the snow began to ease, although Northern Ireland retained heavier pulses into the evening.</p> <p>Temperatures were well below average, with some areas not having risen above freezing.</p>
<p>1800 GMT 18 JANUARY 2013 SIG WEATHER</p> 	<p>0000 GMT 19 JANUARY 2013 SIG WEATHER</p> 	

EXTREMES

Highest Maximum:

9.9 St Marys Airport, Scilly, Isles

Lowest Maximum:

-1.4 Bingley No2, West Yorkshire

Lowest Minimum:

-9.1 Leconfield, Humberside

Lowest Grass Minimum:

-9.3 Leconfield, Humberside

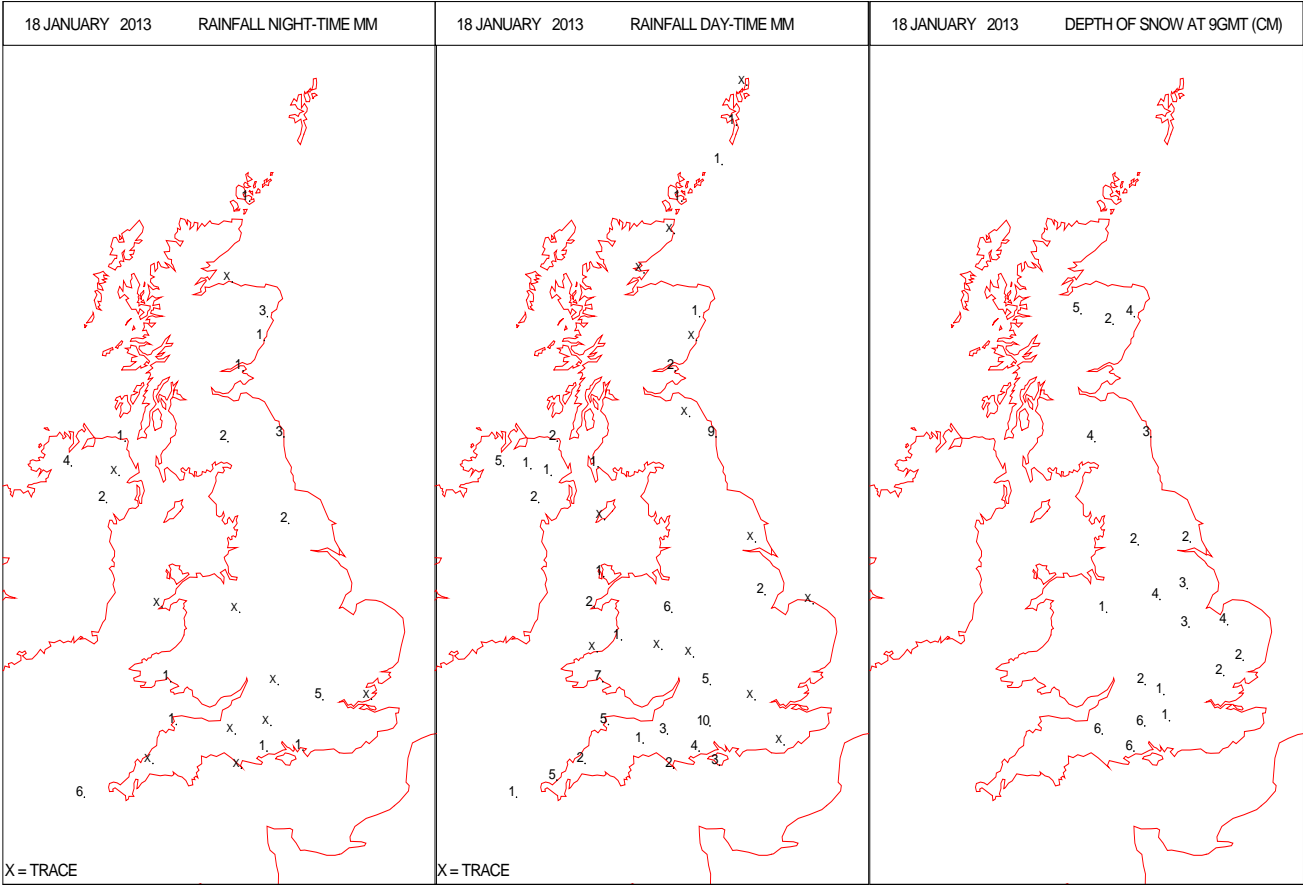
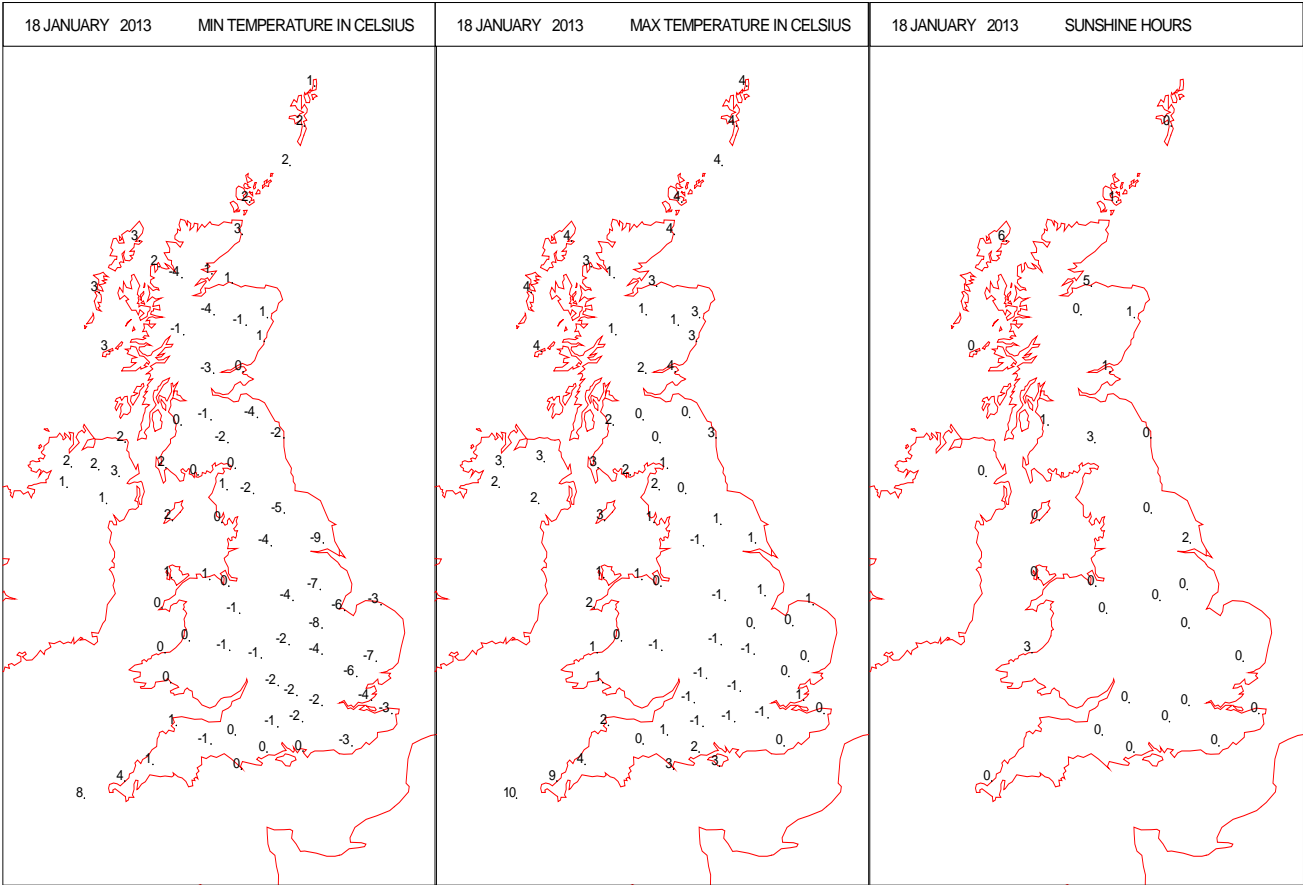
Most Rain:

12.4 Boulmer, Northumberland

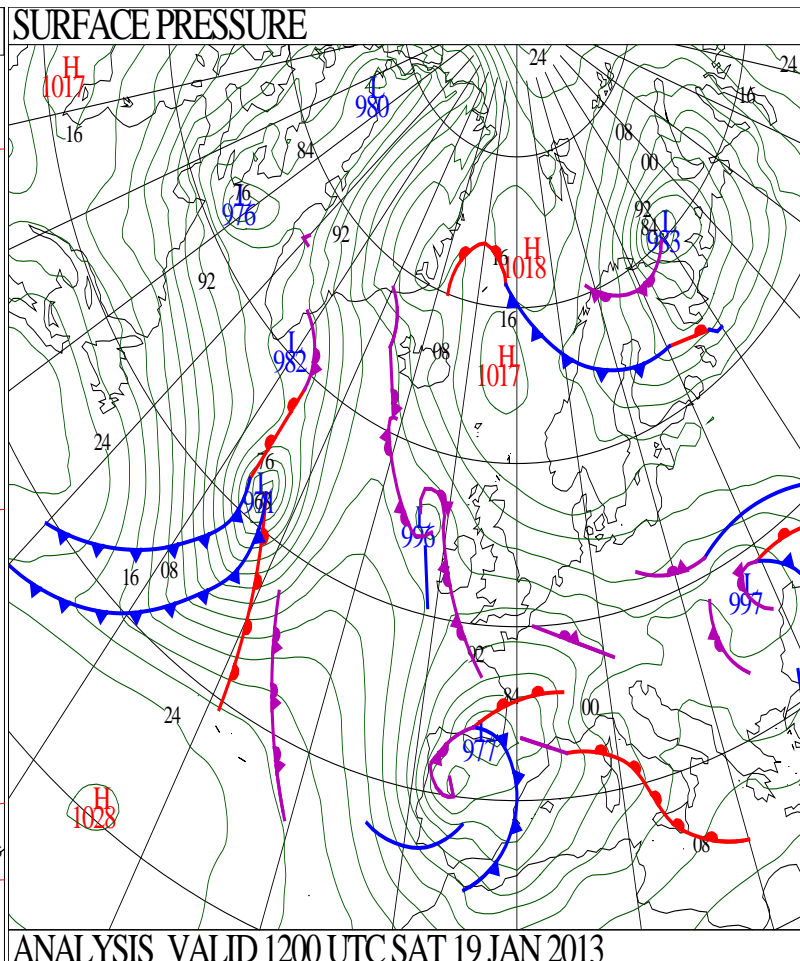
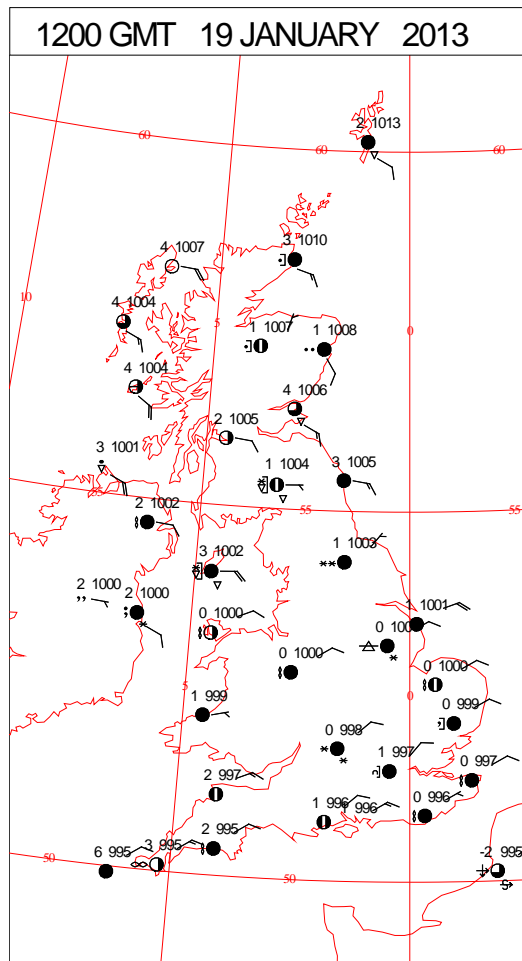
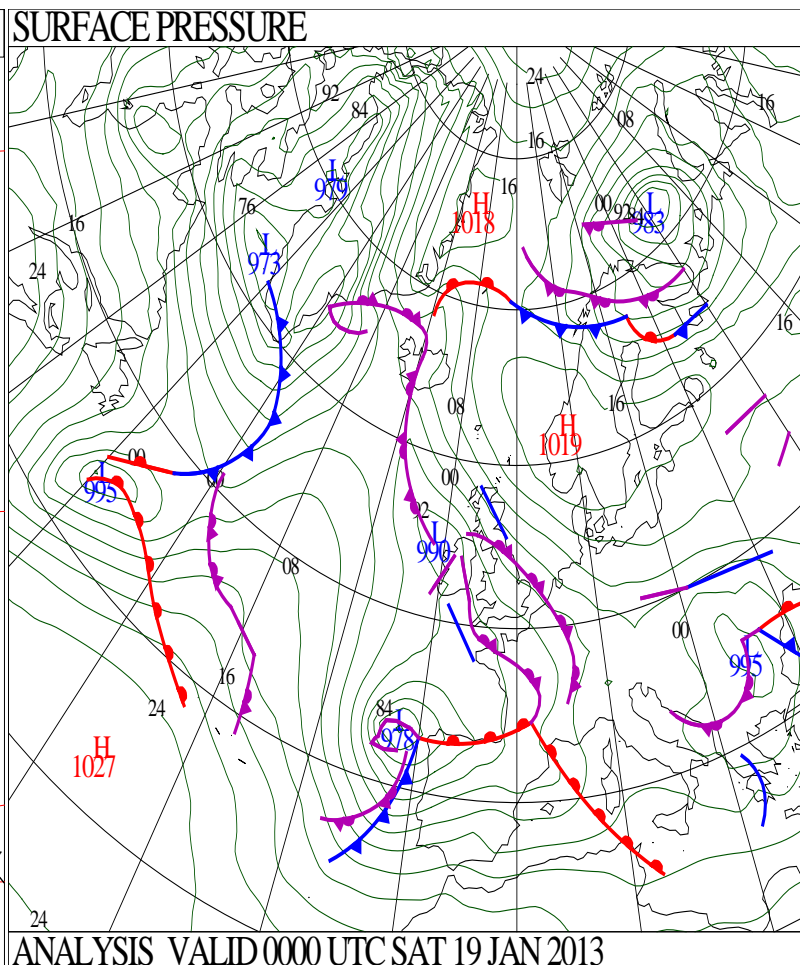
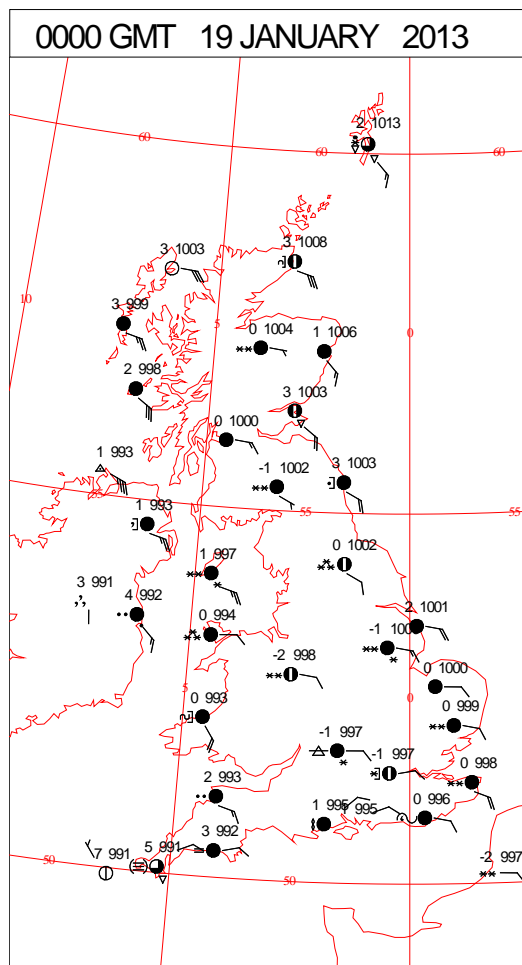
Most Sun:

7.5 Guernsey: Airport, Guernsey

DAILY CLIMATE DATA

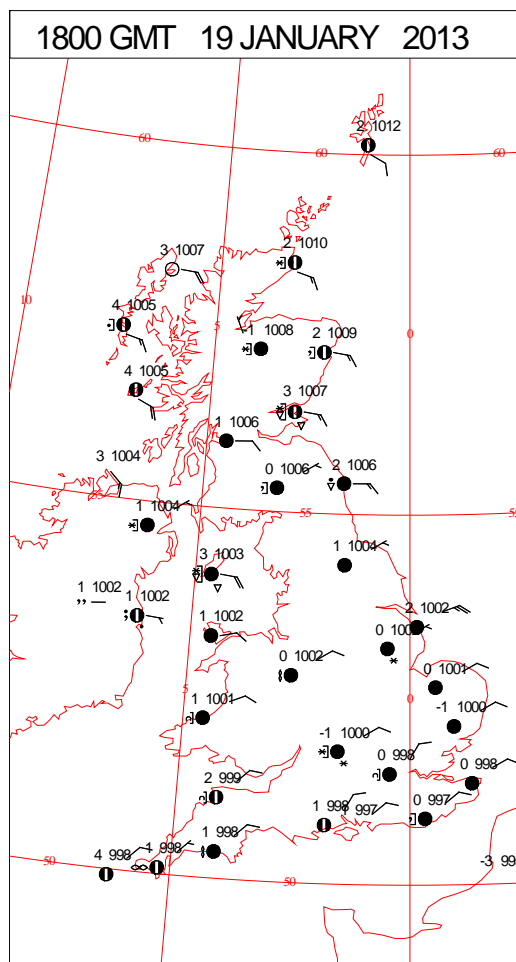
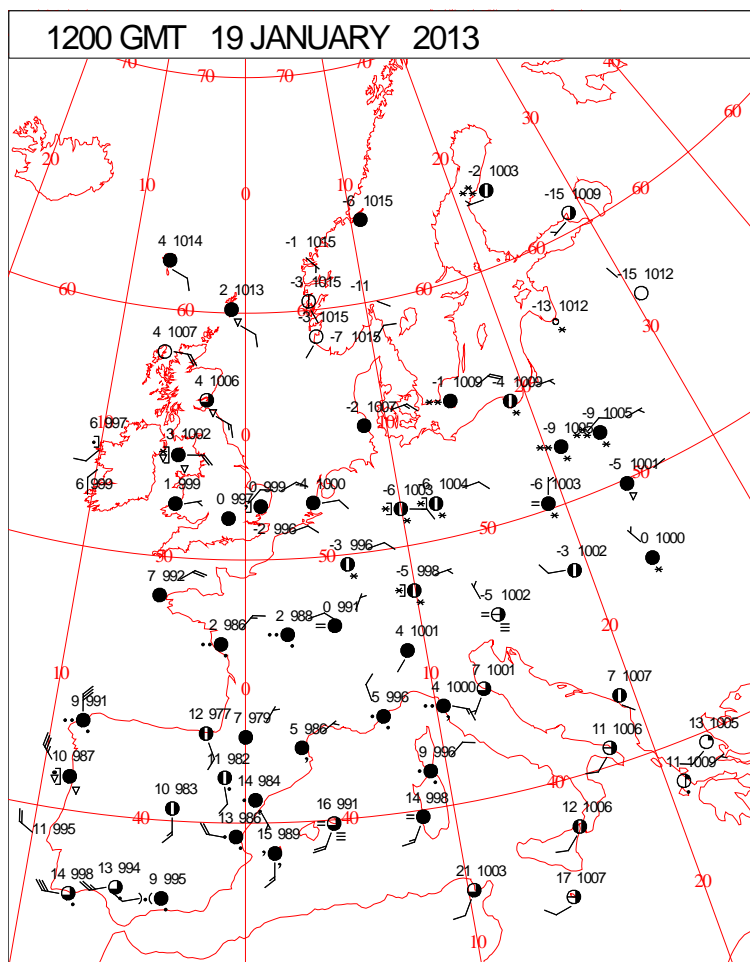
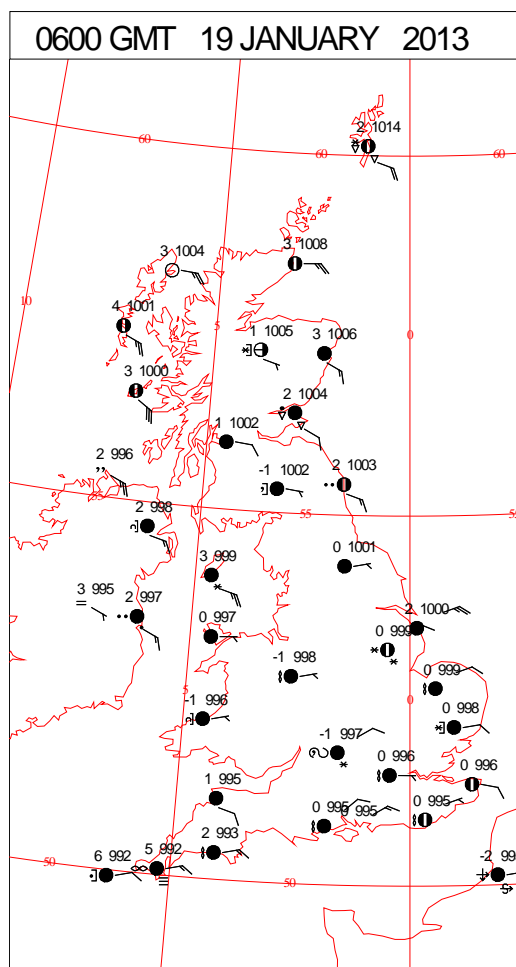
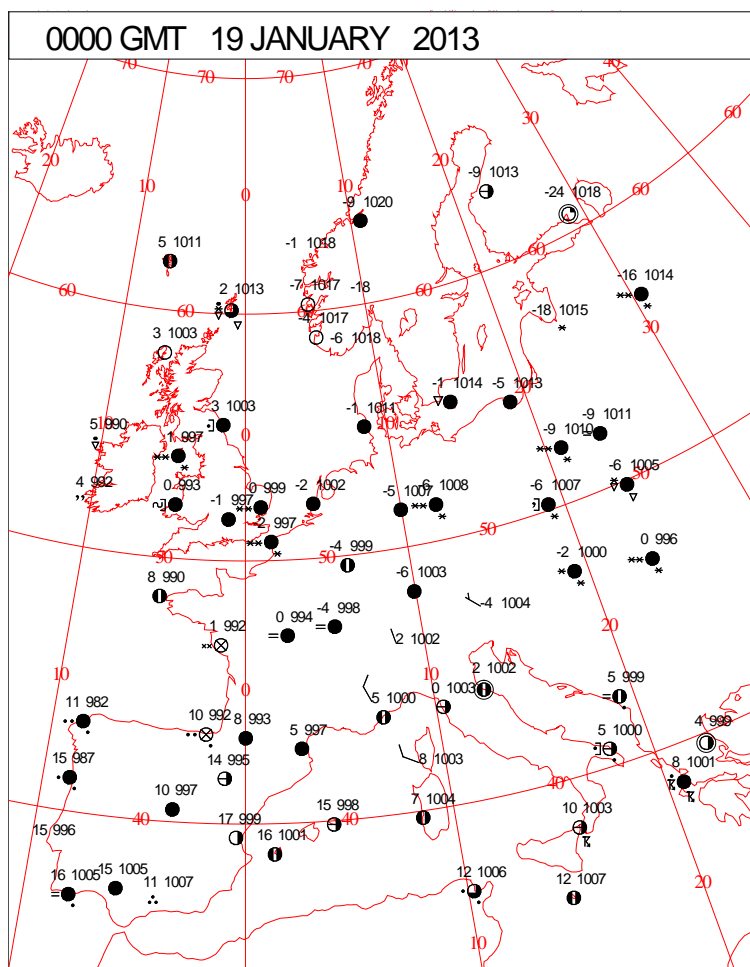


DAILY WEATHER SUMMARY



Saturday 19 January 2013

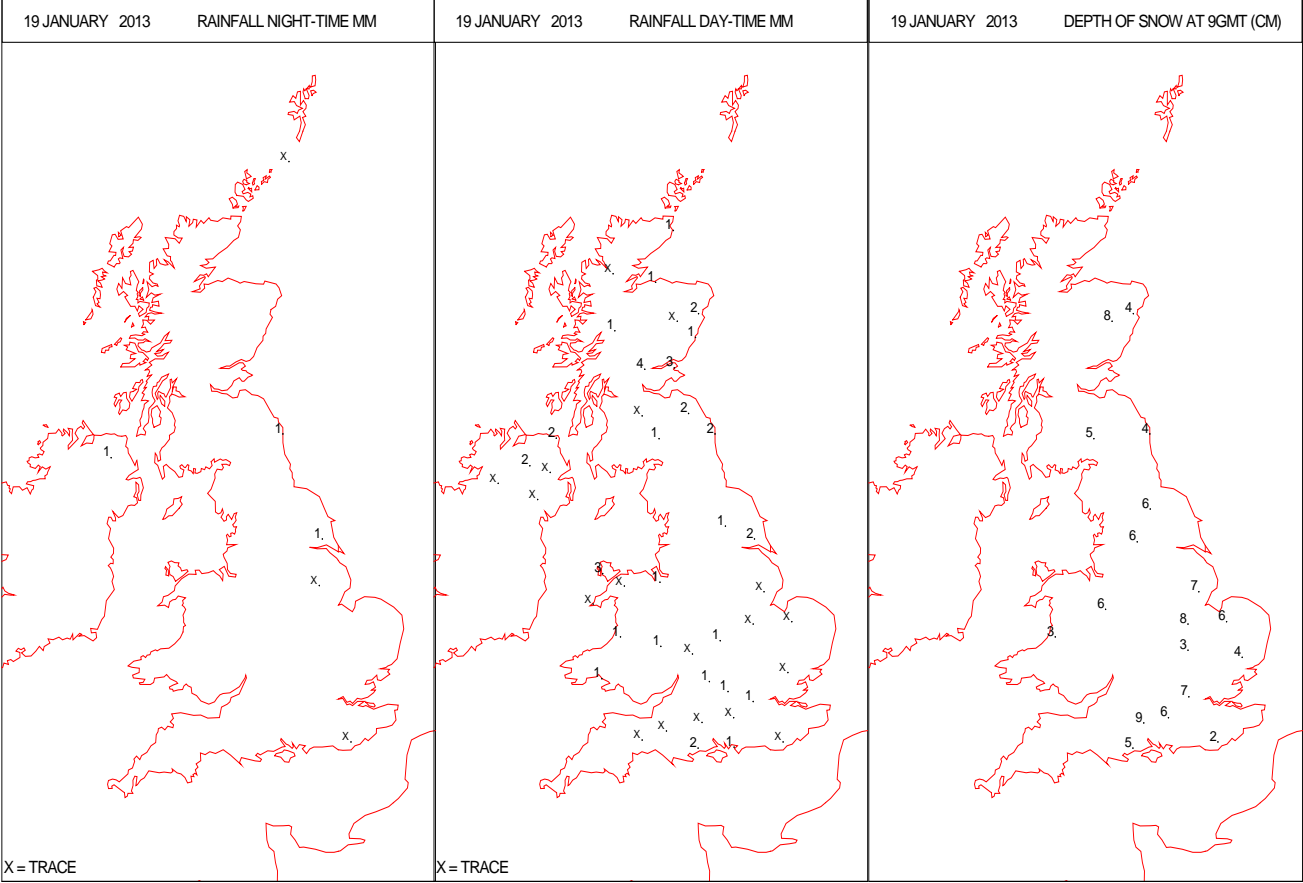
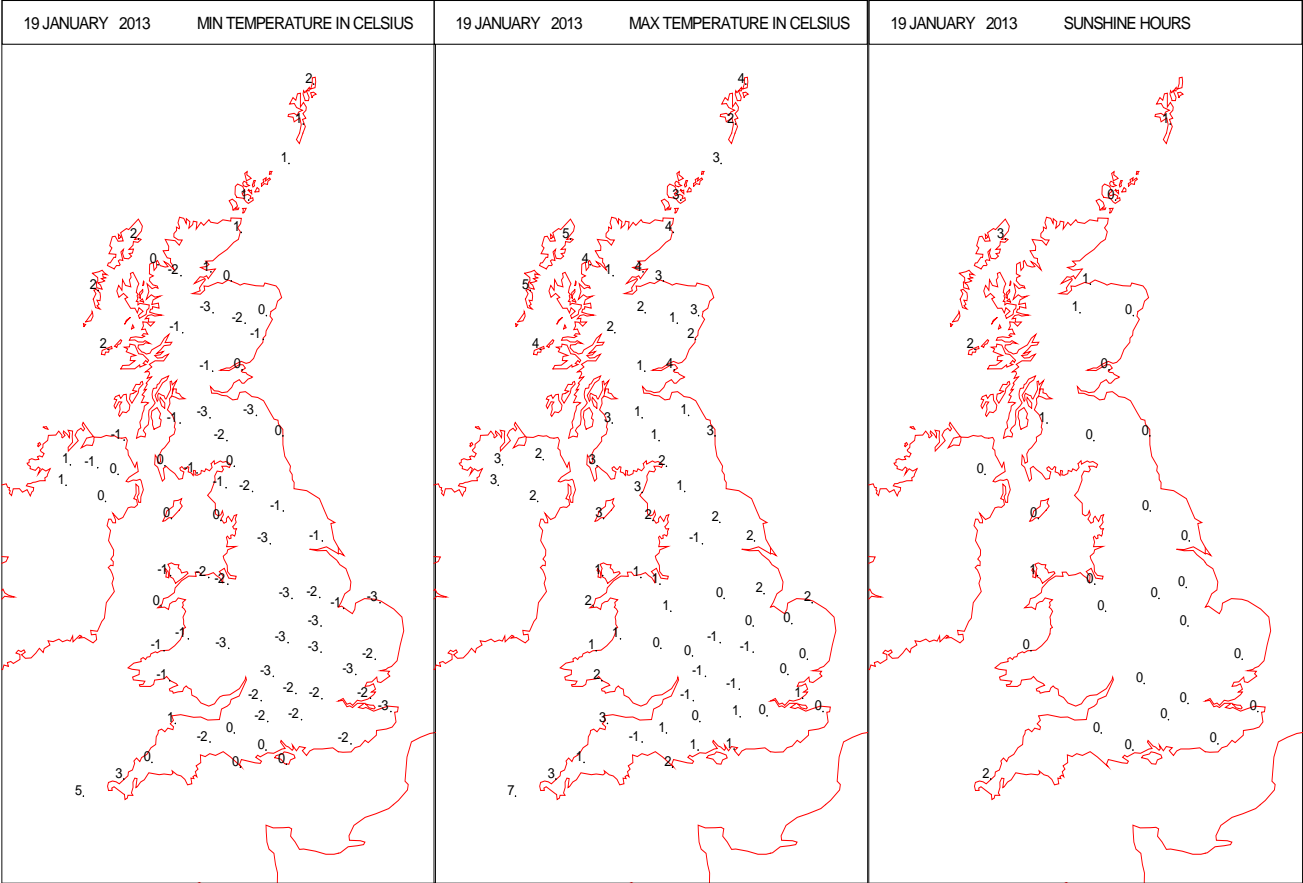
SURFACE REPORTS



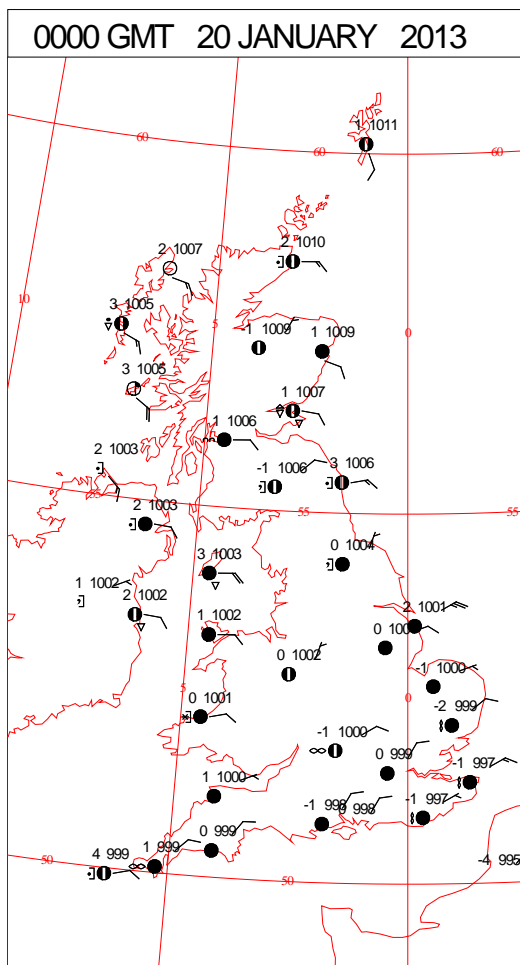
SIGNIFICANT WEATHER

0600 GMT 19 JANUARY 2013	SIG WEATHER	1200 GMT 19 JANUARY 2013	SIG WEATHER	<p>Summary of UK Weather for Saturday 19 January 2013.</p> <p>It was another cold day across the U.K., and snow continued to affect some areas. North-east England, eastern Scotland and Northern Ireland saw the most Snow, with frequent showers affecting these areas for much of the day.</p> <p>There was also a little snow in other parts of the country, but this was mainly limited to occasional light snow flurries.</p> <p>Skies remained cloudy, and most places only saw limited bright intervals. North-west Scotland saw the best of the sunshine as cloud broke up in the lee of the Scottish Highlands. There were also a few sunny spells in some other areas to the west of high ground, such as west Cornwall and over the Isles of Scilly.</p> <p>It was a cold night, and temperatures struggled to rise appreciably during the day, and some areas saw their daytime maxima below freezing. It was generally mildest in coastal parts of south-west England, and also over the Western Isles. However, temperatures were mainly well below average for the time of year in all areas, and it certainly felt cold in the bitter easterly breeze.</p>
1800 GMT 19 JANUARY 2013	SIG WEATHER	0000 GMT 20 JANUARY 2013	SIG WEATHER	<p>EXTREMES</p> <p>Highest Maximum: 6.8 St. Marys Airport, Scilly Isles</p> <p>Lowest Maximum: -1.1 Dunkswell Aerodrome, Devon</p> <p>Lowest Minimum: -3.4 Bingley No2, West Yorkshire</p> <p>Lowest Grass Minimum: -3.5 Bingley No2, West Yorkshire</p> <p>Most Rain: 3.6 Strathallan Airfield, Perthshire</p> <p>Most Sun: 1.8 Camborne, Cornwall</p>

DAILY CLIMATE DATA

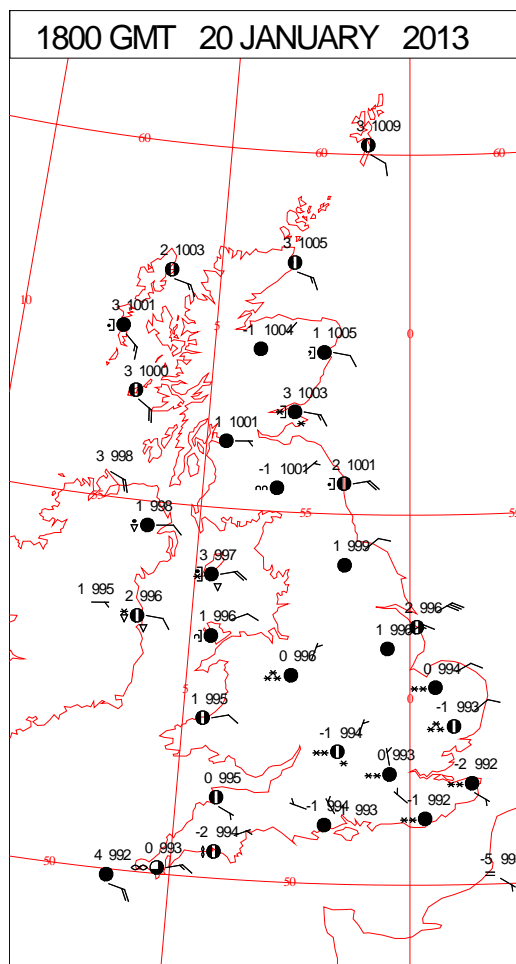
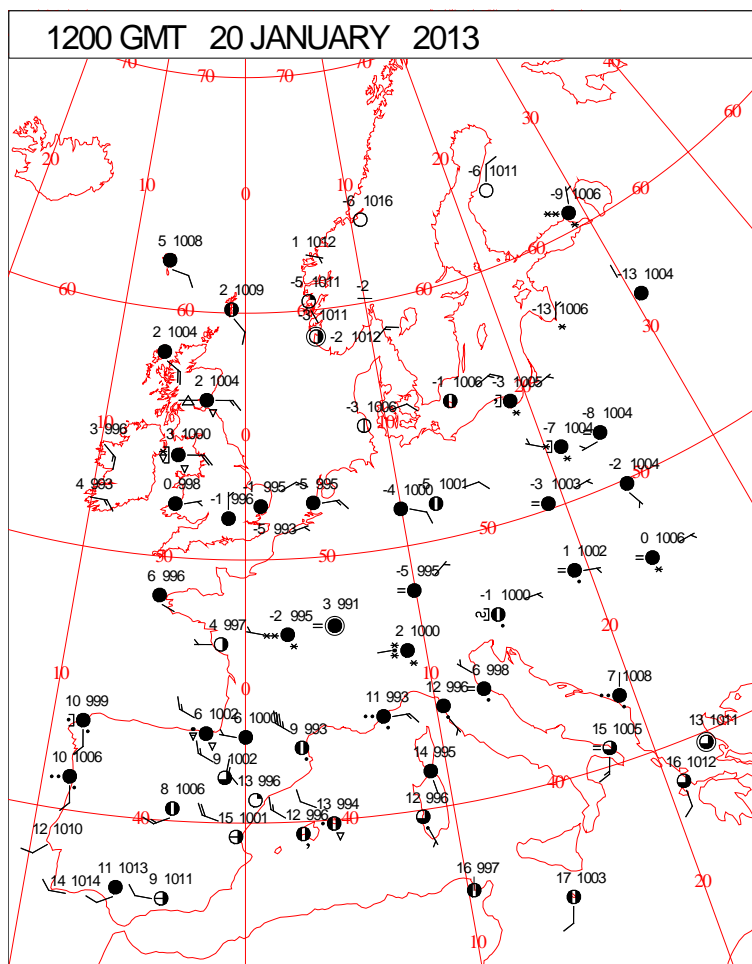
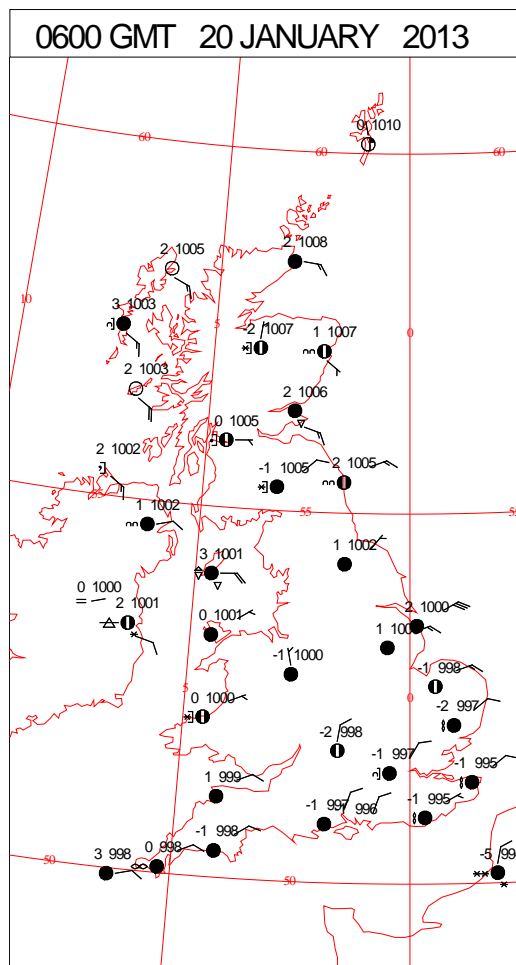
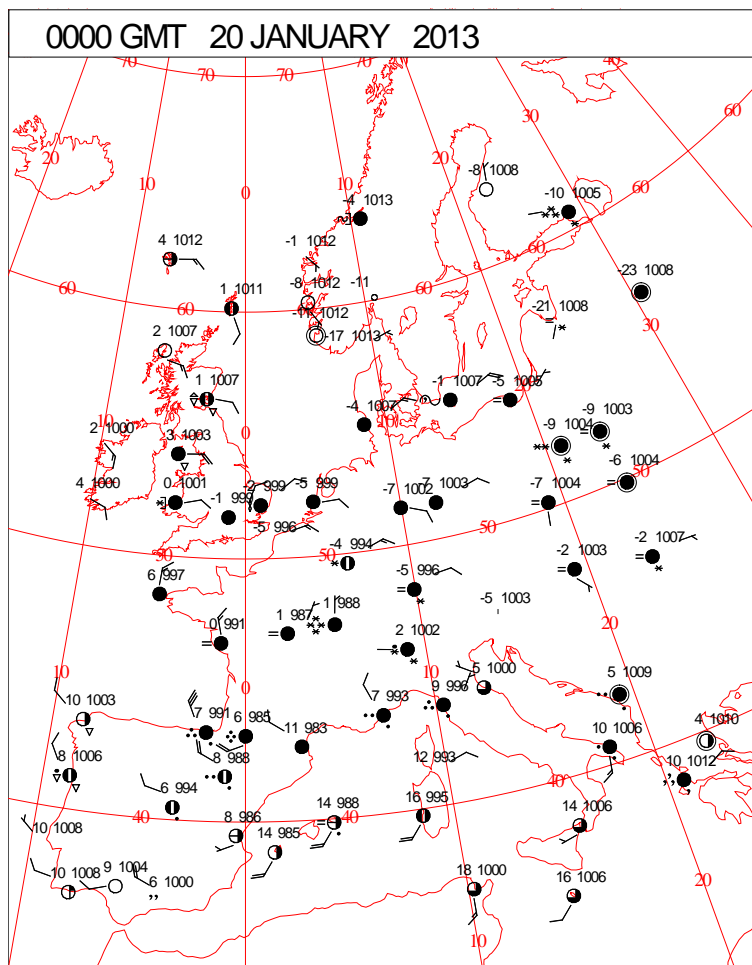


DAILY WEATHER SUMMARY



Sunday 20 January 2013

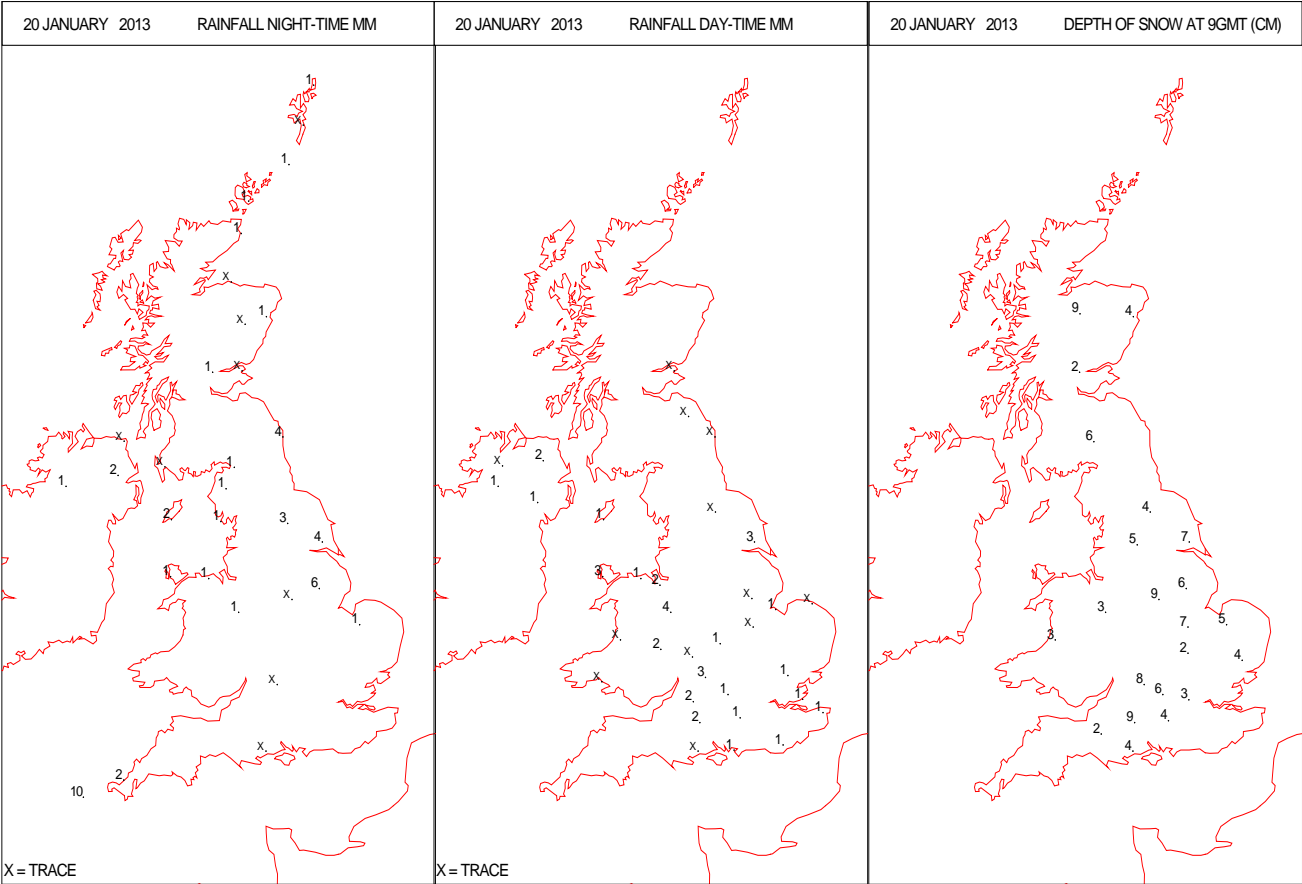
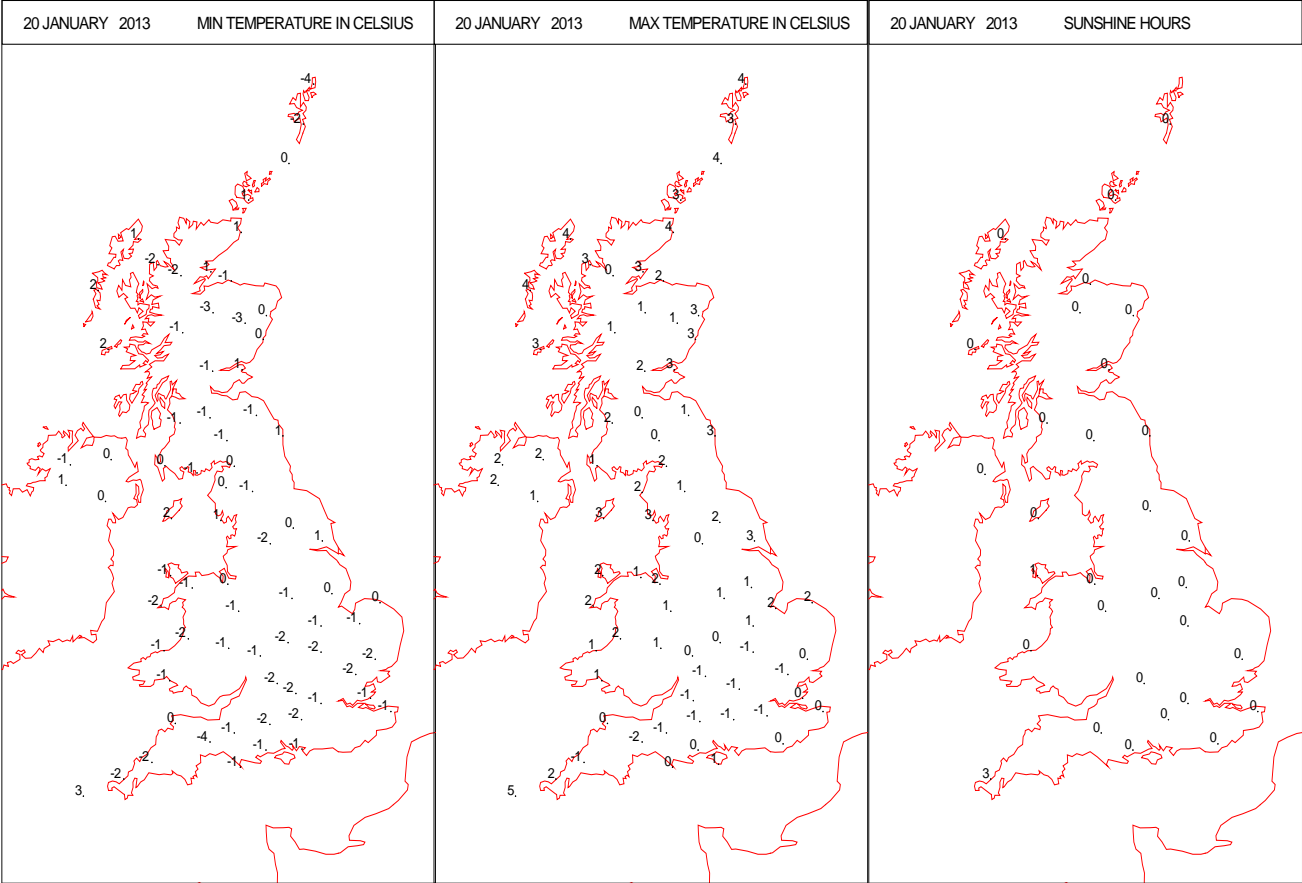
SURFACE REPORTS



SIGNIFICANT WEATHER

0600 GMT 20 JANUARY 2013	SIG WEATHER	1200 GMT 20 JANUARY 2013	SIG WEATHER	<p>Summary of UK Weather for Sunday 20 January 2013. It was another cold and cloudy night, with a widespread hard frost across the U.K., as well as widespread ice from compacted snow.</p> <p>Scattered, mainly light snow showers blew across north-eastern England and eastern Scotland on the raw easterly breeze, with a few showers also reaching the central belt of Scotland.</p> <p>It was a cloudy and cold but dry start for many, however light snow slowly spread north from the near continent into south-eastern England and East Anglia, eventually reaching parts of the Midlands and north Wales.</p> <p>The band of snow gradually continued northwards through the afternoon, turning heavy at times in the east, especially through the evening.</p> <p>Elsewhere, most places remained dry but cloudy throughout, aside from the odd fleeting snow flurry.</p> <p>The best of any limited brighter spells were felt in the shelter of higher ground in the far west during the afternoon.</p> <p>Temperatures were again below average across the country, languishing below freezing in many areas, and only barely above average in the far west.</p>
1800 GMT 20 JANUARY 2013	SIG WEATHER	0000 GMT 21 JANUARY 2013	SIG WEATHER	<p>EXTREMES Highest Maximum: 5.2 St Marys Airport, Scilly Isles Lowest Maximum: -2.0 Dunkeswell Aerodrome, Devon Lowest Minimum: -3.7 Baltasound No2, Shetland Lowest Grass Minimum: -6.5 Baltasound No2, Shetland Most Rain: 1.6 Weybourne, Norfolk Most Sun: 3.4 Fair Isle, Shetland 3.4 Jersey: Airport, Jersey</p>

DAILY CLIMATE DATA



DAILY WEATHER SUMMARY

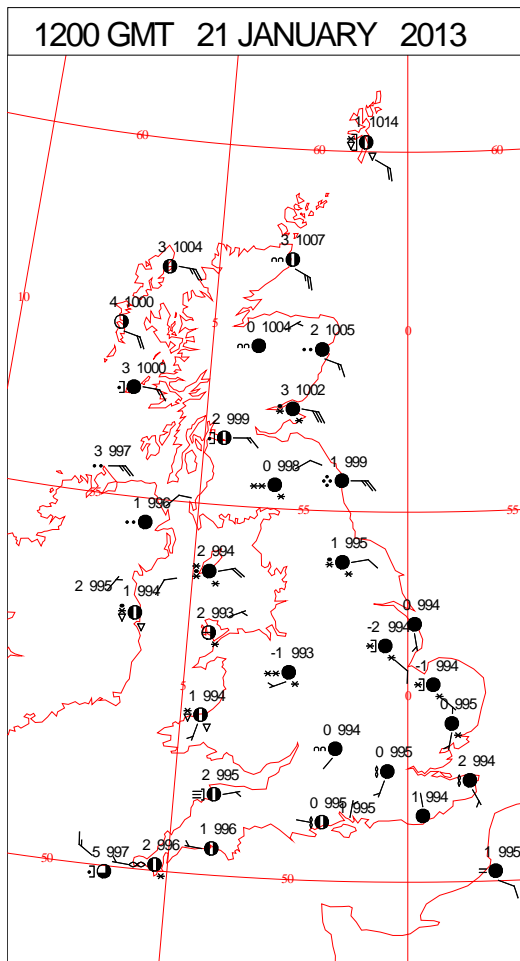
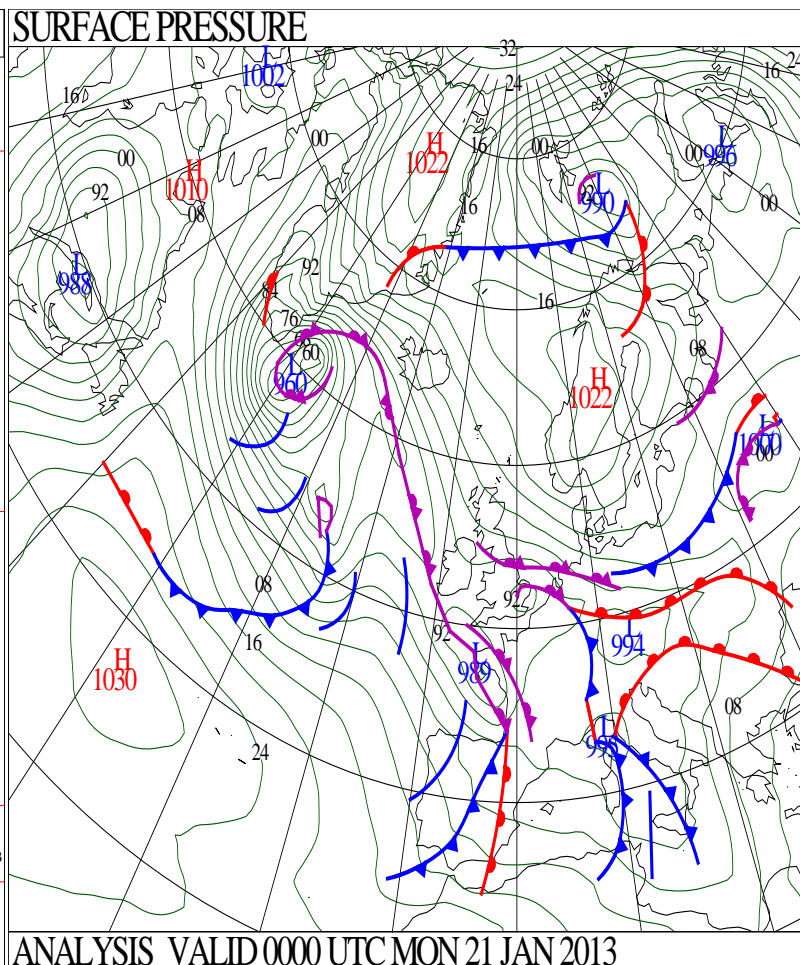
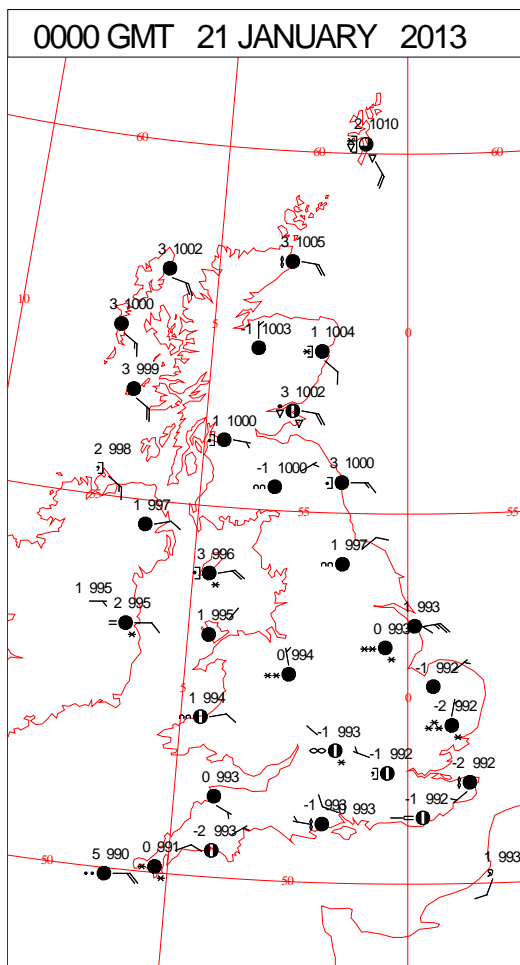
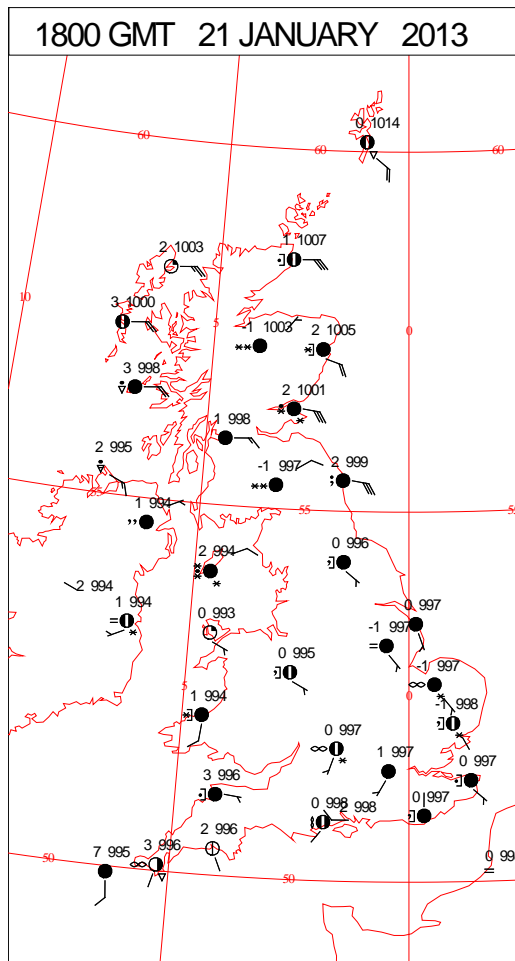
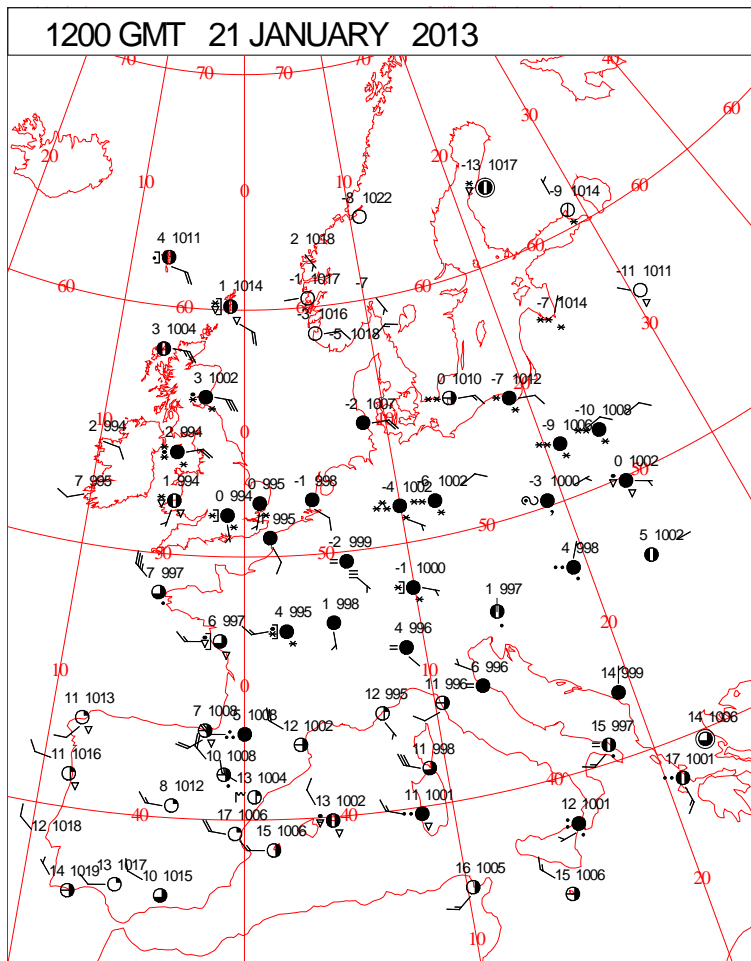
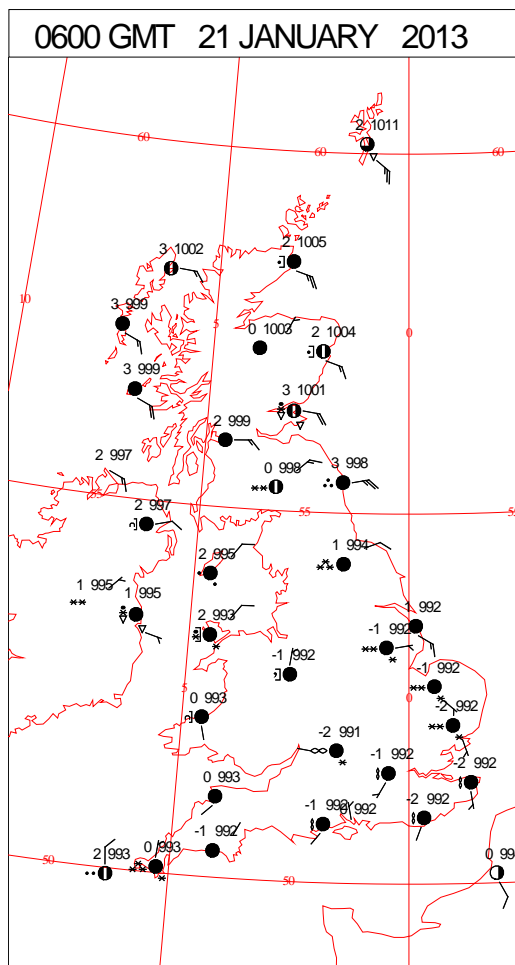
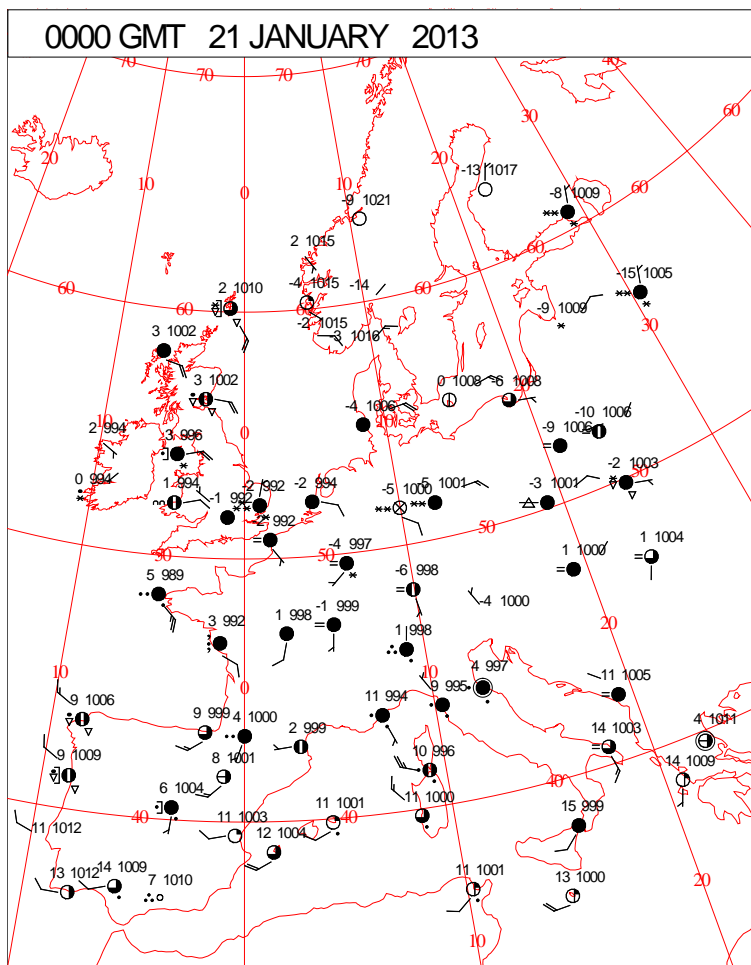


Chart not available

SURFACE REPORTS

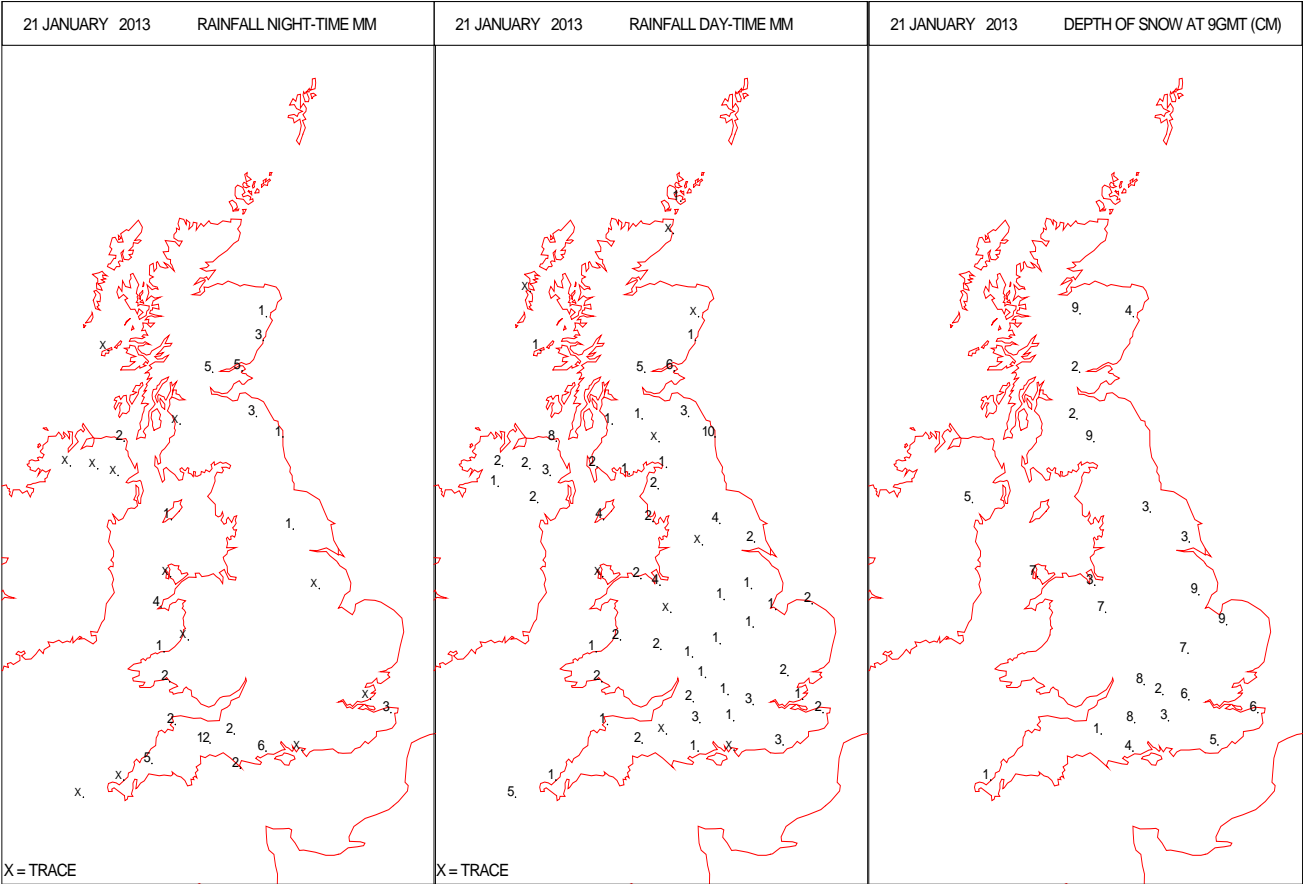
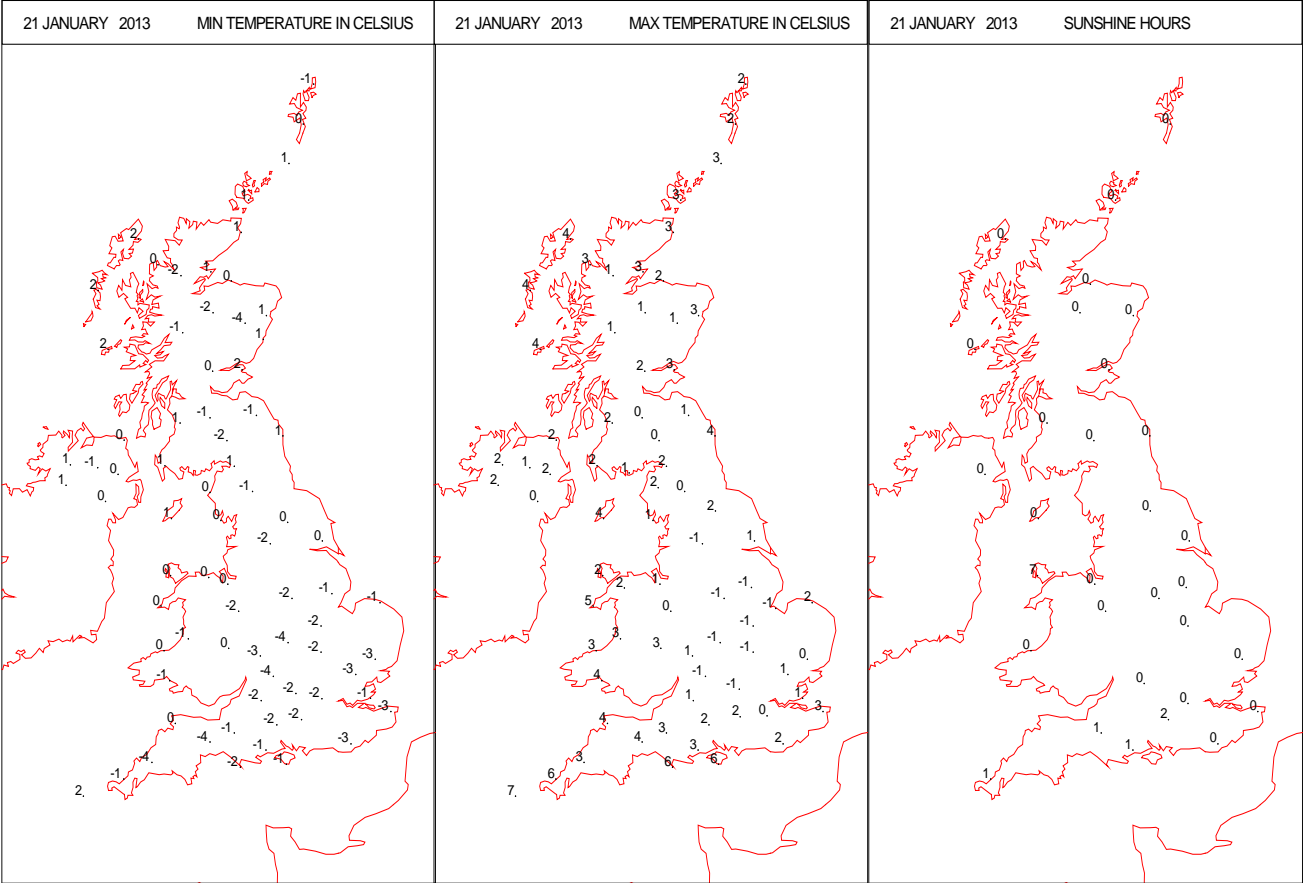


SIGNIFICANT WEATHER

0600 GMT 21 JANUARY 2013	SIG WEATHER	1200 GMT 21 JANUARY 2013	SIG WEATHER	<p>Summary of UK Weather for Monday 21 January 2013.</p> <p>Through the early hours of the morning snow continued to spread north across North Sea coasts, northern England and Northern Ireland, giving significant accumulations with strong, gusty winds too.</p> <p>Further south an area of precipitation also gave some sleet and snow across Cornwall and west Devon.</p> <p>Elsewhere, it remained rather cloudy with some snow flurries.</p> <p>By day, snow continued to affect northern England, central and eastern Scotland and Northern Ireland with 20-30cm of snow lying in places across Northumberland, Cumbria and Newcastle by evening.</p> <p>Gusts of around 45 knots were reported in these areas too, leading to drifting snow and blizzards.</p> <p>North-west England also saw further snowfall through the morning, but this eased later.</p> <p>Across central parts there were further snow flurries, but some sunny spells also developed, with these extending towards the south coast too.</p> <p>South-western parts of the U.K. were mildest, reaching the mid-single figures of Celsius, whereas across the Midlands and parts of northern England temperatures failed to rise above freezing.</p> <p>During the evening snow and biting winds continued in the north, whilst showery outbreaks of rain, sleet and snow edged into the south-west. Elsewhere it was largely dry, but with a severe frost.</p> <p>EXTREMES</p> <p>Highest Maximum: 7.0 St. Marys Airport, Scilly Isles</p> <p>Lowest Maximum: -1.2 Waddington, Lincolnshire</p> <p>Lowest Minimum: -4.4 Cardinham Bodmin, Cornwall</p> <p>Lowest Grass Minimum: -8.8 Cardinham Bodmin, Cornwall</p> <p>Most Rain: 13.4 Dunkeswell Aerodrome, Devon</p> <p>Most Sun: 6.6 Valley, Gwynedd</p>
1800 GMT 21 JANUARY 2013	SIG WEATHER	0000 GMT 22 JANUARY 2013	SIG WEATHER	

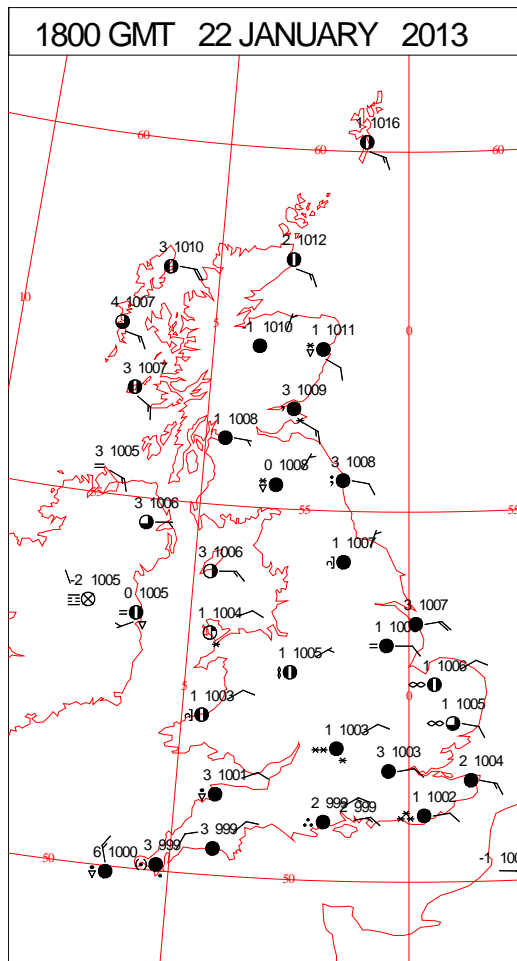
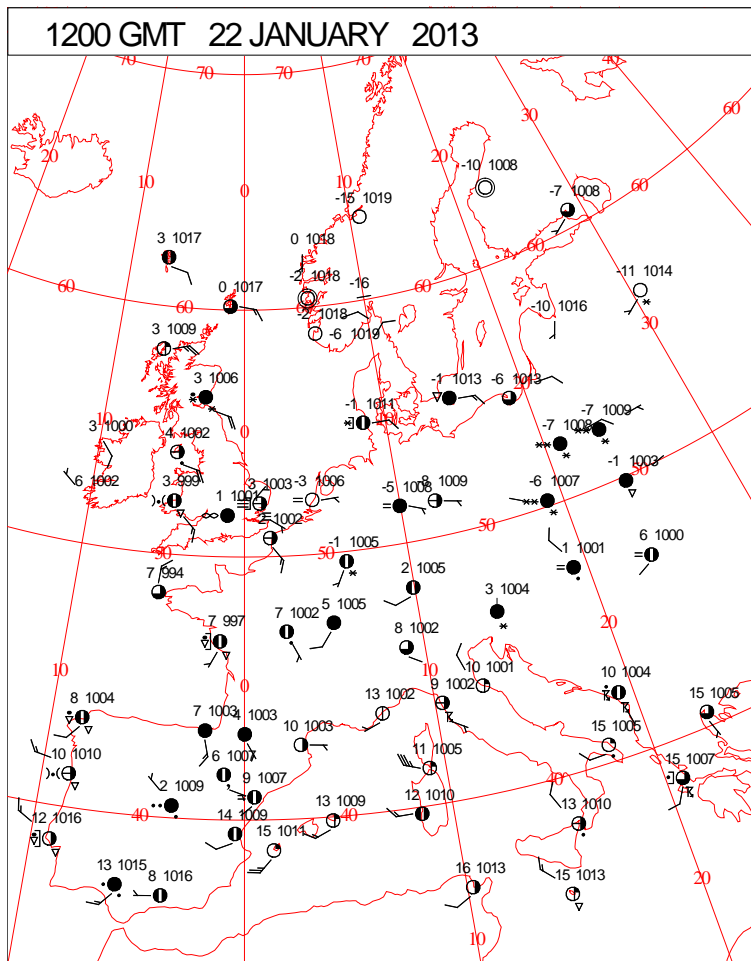
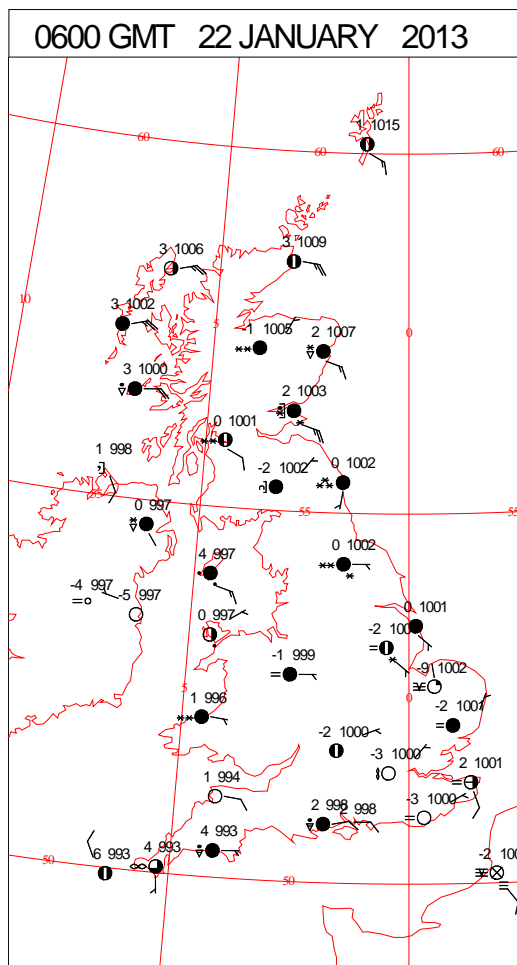
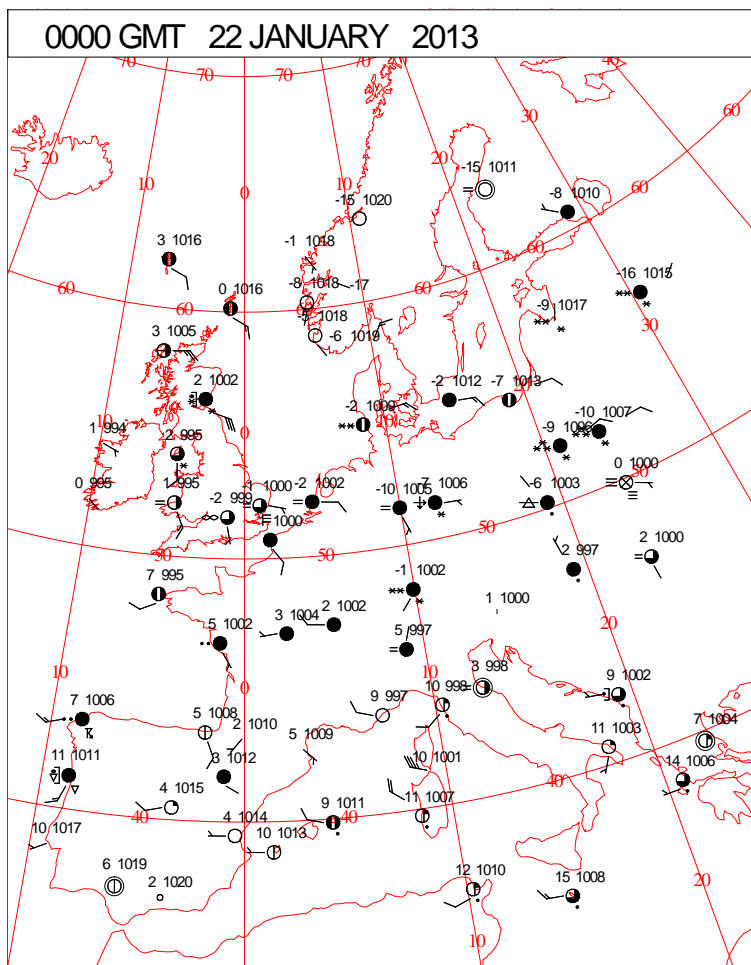
Crown Copyright 2013, All Rights Reserved

DAILY CLIMATE DATA



Crown Copyright 2013, All Rights Reserved

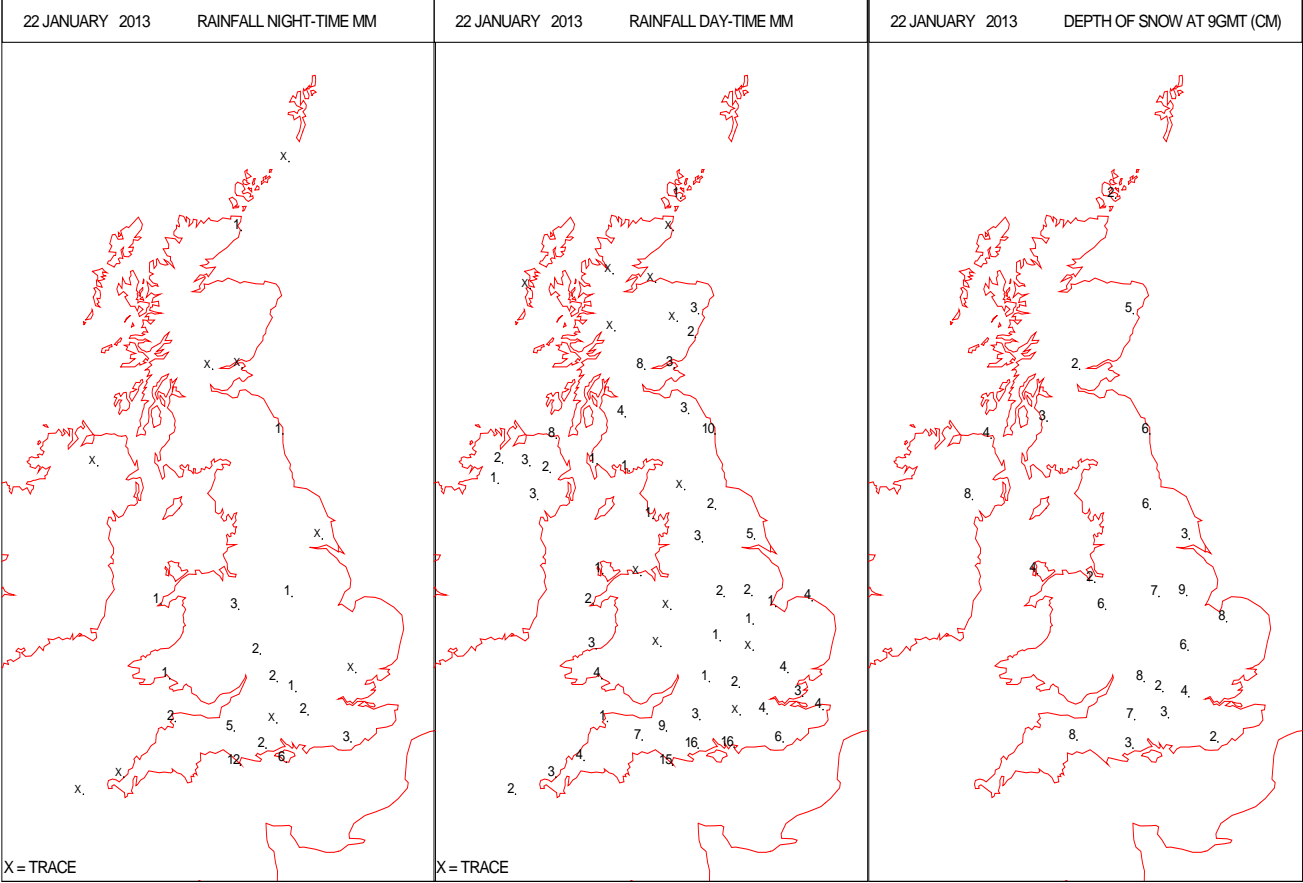
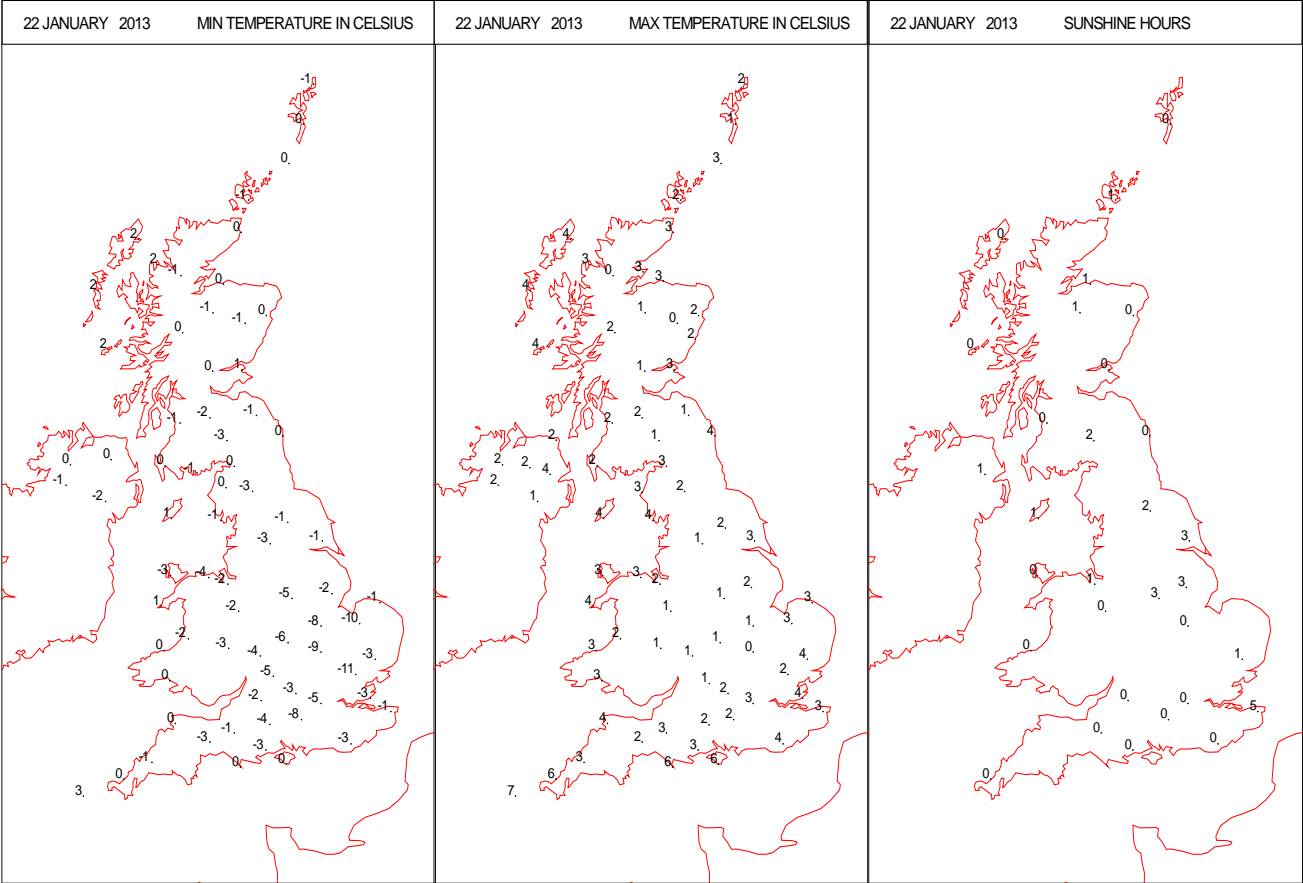
SURFACE REPORTS



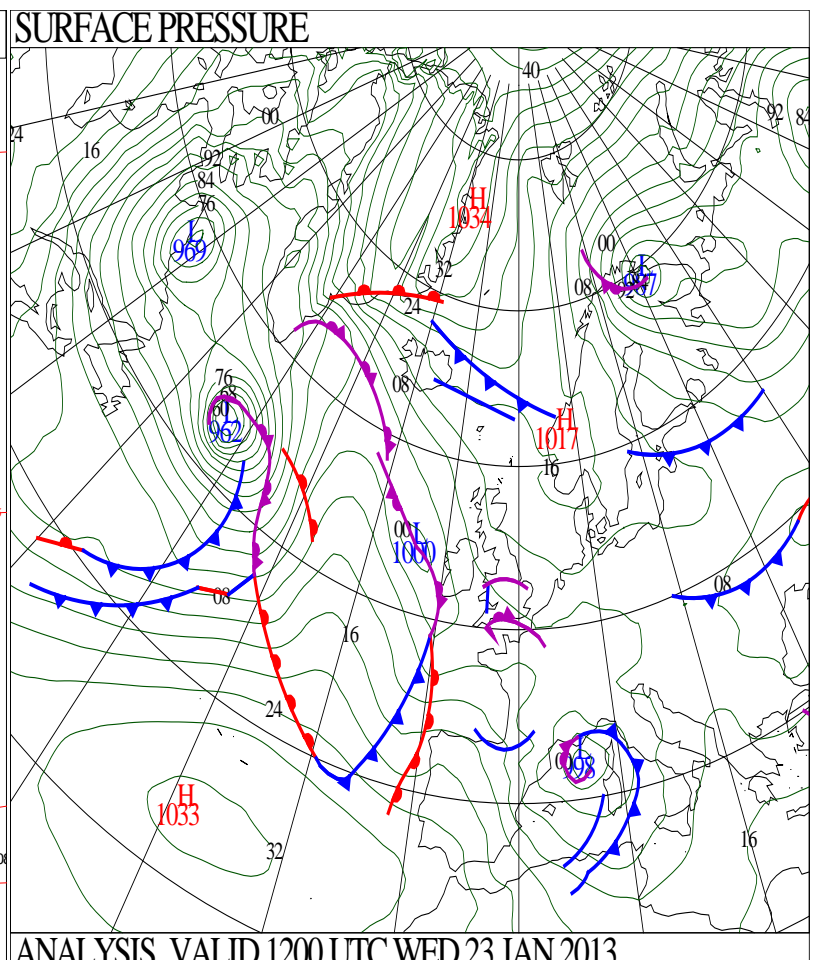
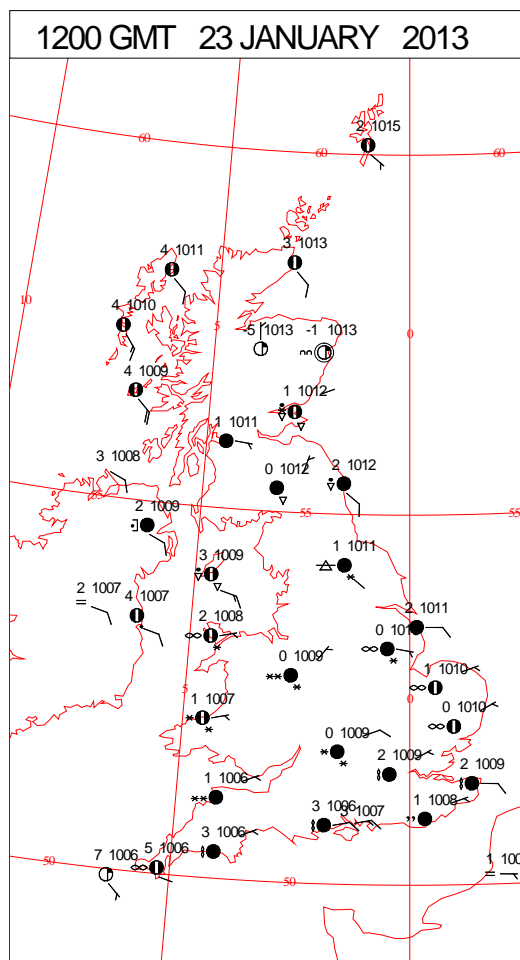
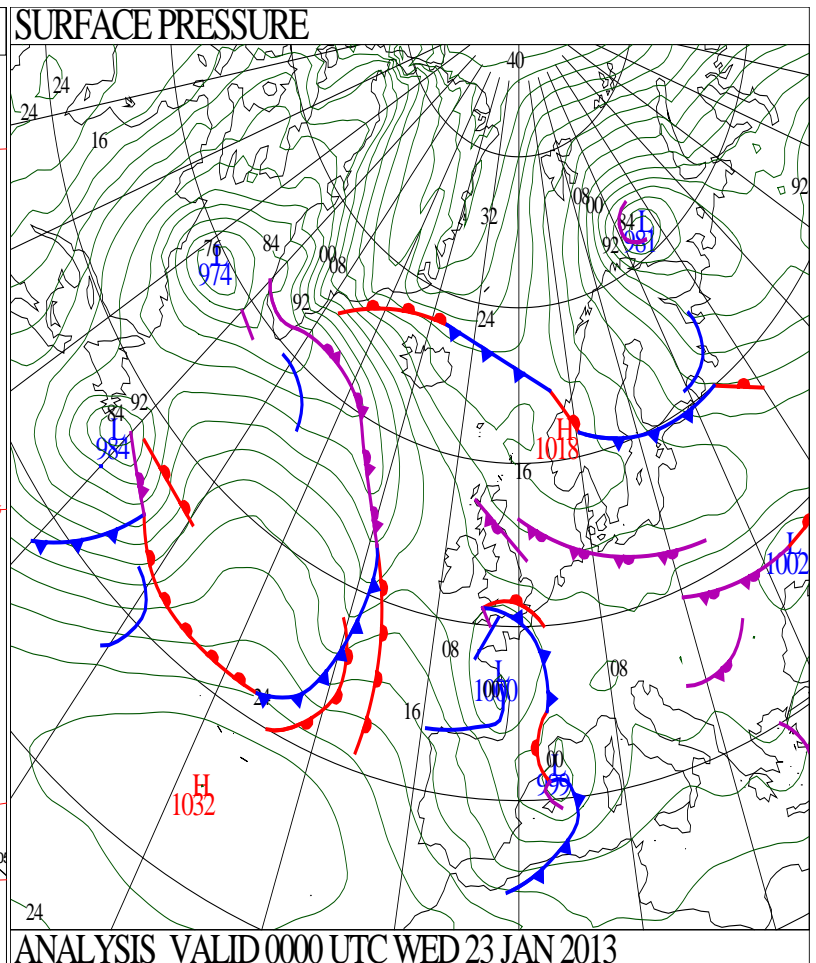
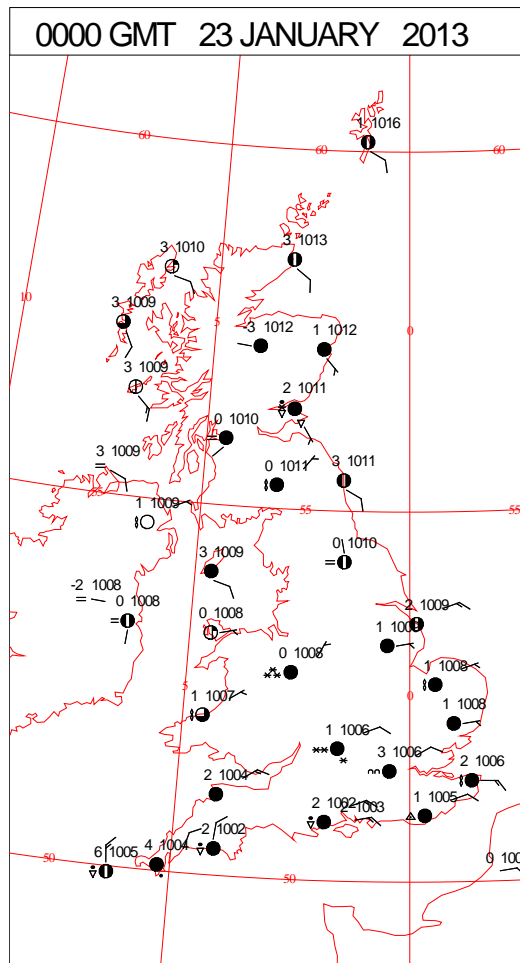
SIGNIFICANT WEATHER

0600 GMT 22 JANUARY 2013	SIG WEATHER	1200 GMT 22 JANUARY 2013	SIG WEATHER	<p>Summary of UK Weather for Tuesday 22 January 2013.</p> <p>It was another very cold night with temperatures dropping to negative double figures Celsius across south-east England under clear skies, where freezing fog patches also formed.</p> <p>Thundery showers spread across south-west England and into parts of Wales, falling as rain, sleet, snow and hail.</p> <p>Across north-eastern parts of the U.K., snow showers continued to add to the lying snow.</p> <p>Elsewhere it remained largely dry.</p> <p>By day, snow across central and eastern Scotland continued, although it became more fragmented by evening.</p> <p>Western Scotland and the majority of Northern Ireland saw a dry day, after early snow showers cleared the east coast.</p> <p>Across the south a mixture of rain, sleet and snow spread to many counties of southern England and also into south Wales and the Midlands during the evening. Some heavy snow developed across central southern England during the afternoon and evening.</p> <p>Temperatures struggled to rise above freezing where snow was lying, whereas in the far south-west temperatures briefly reached around average for the time of year.</p>
1800 GMT 22 JANUARY 2013	SIG WEATHER	0000 GMT 23 JANUARY 2013	SIG WEATHER	
				<p>EXTREMES</p> <p>Highest Maximum: 7.4 St. Marys Airport, Scilly Isles</p> <p>Lowest Maximum: 0.0 Loch Glascarnoch, Ross-Shire</p> <p>Lowest Minimum: -11.1 Andrewsfield, Essex</p> <p>Lowest Grass Minimum: -12.8 Marham, Norfolk</p> <p>Most Rain: 26.8 Isle of Portland, Dorset</p> <p>Most Sun: 3.4 Nottingham Watnall, Nottinghamshire</p>

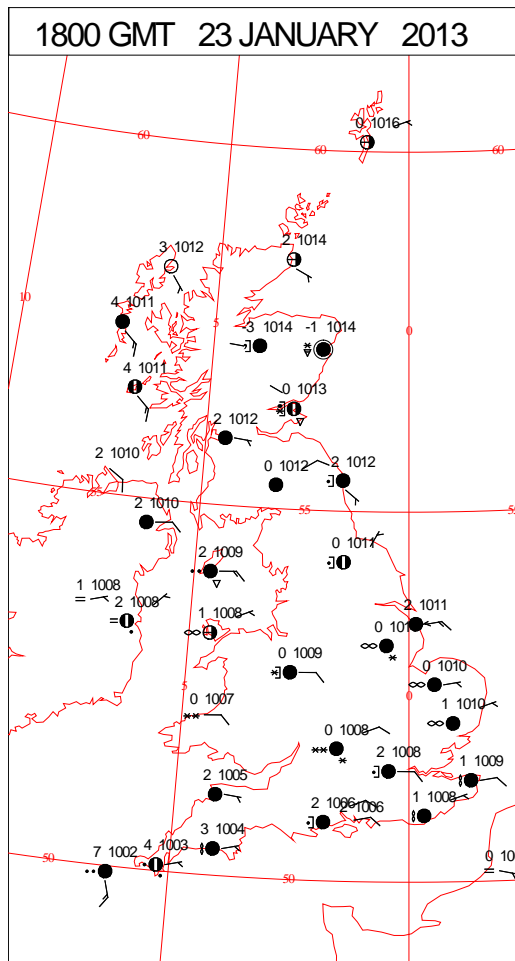
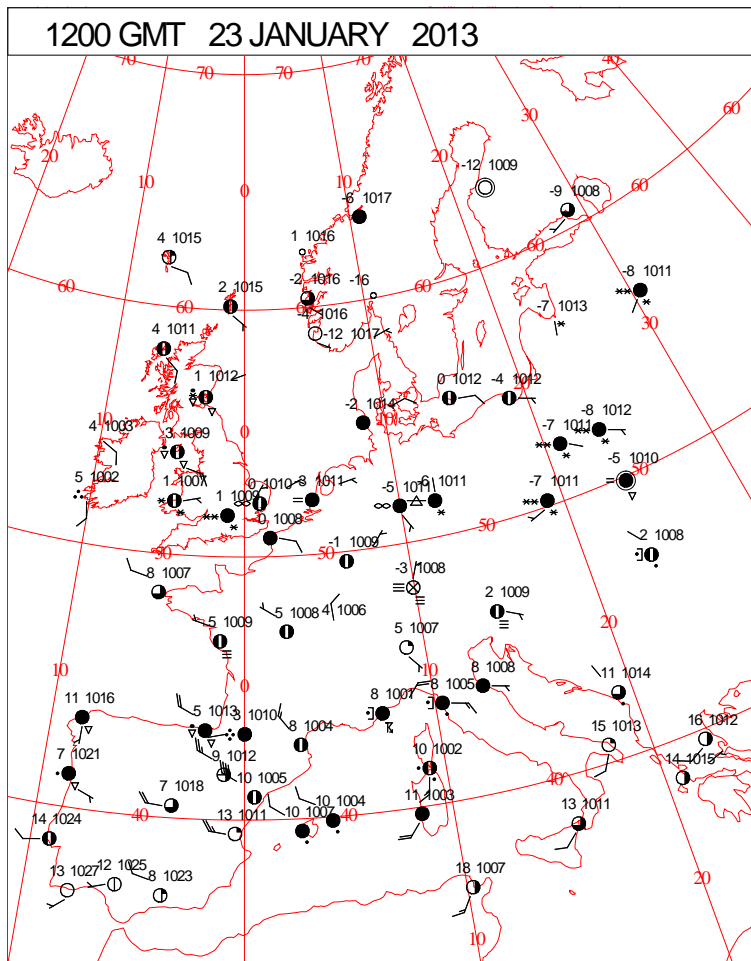
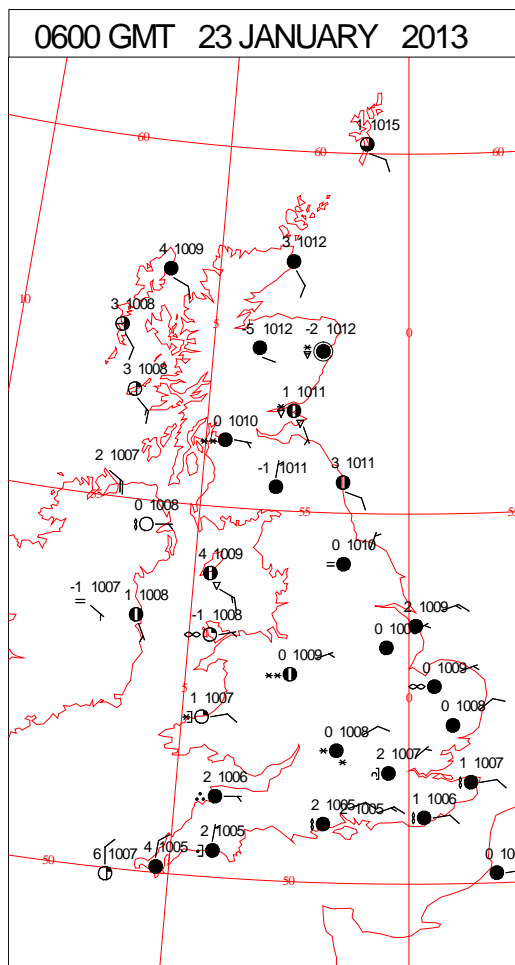
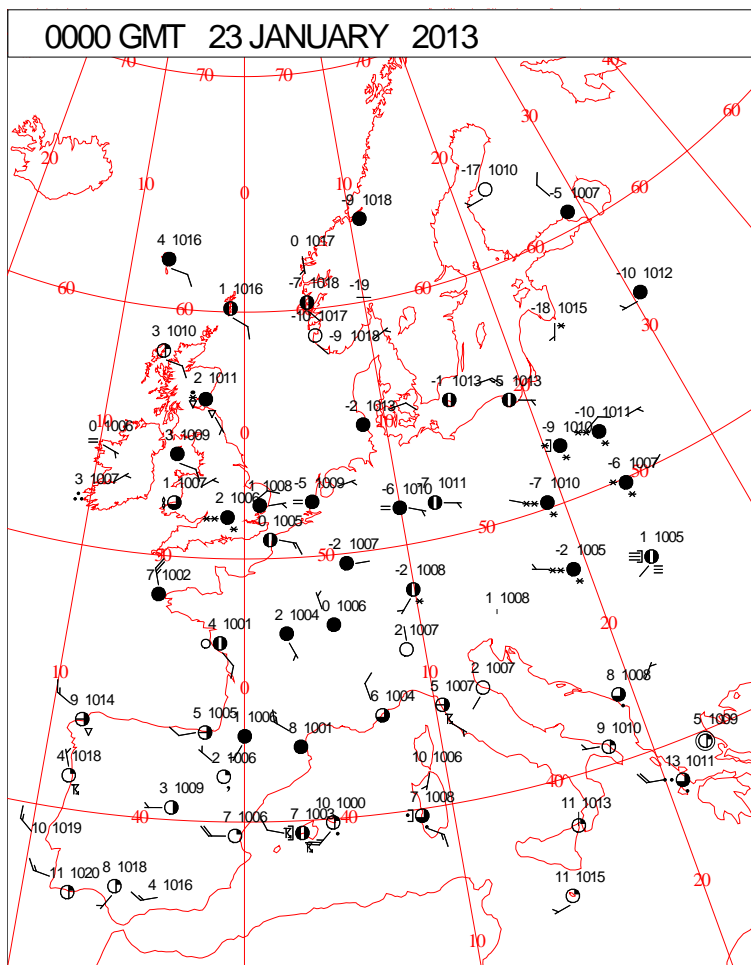
DAILY CLIMATE DATA



DAILY WEATHER SUMMARY



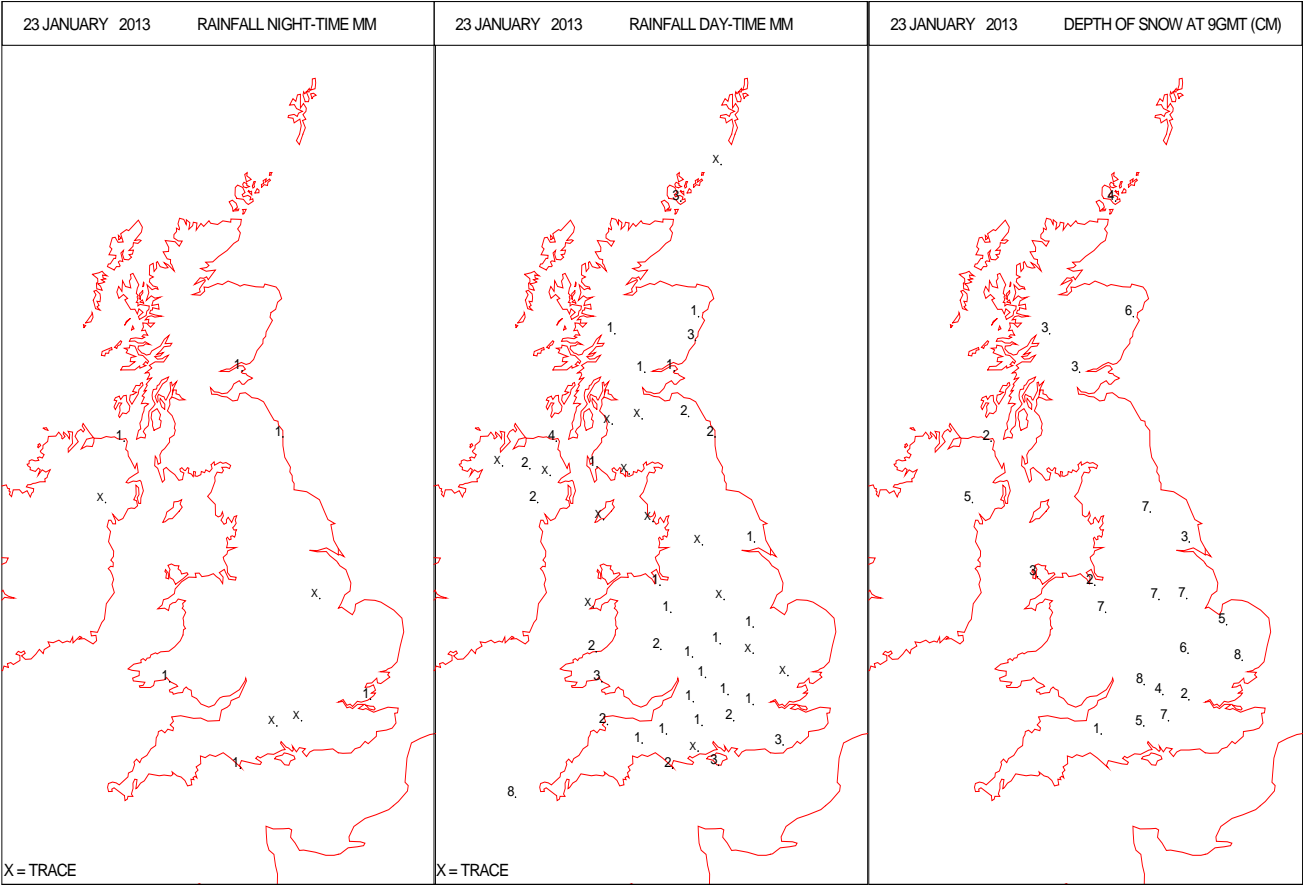
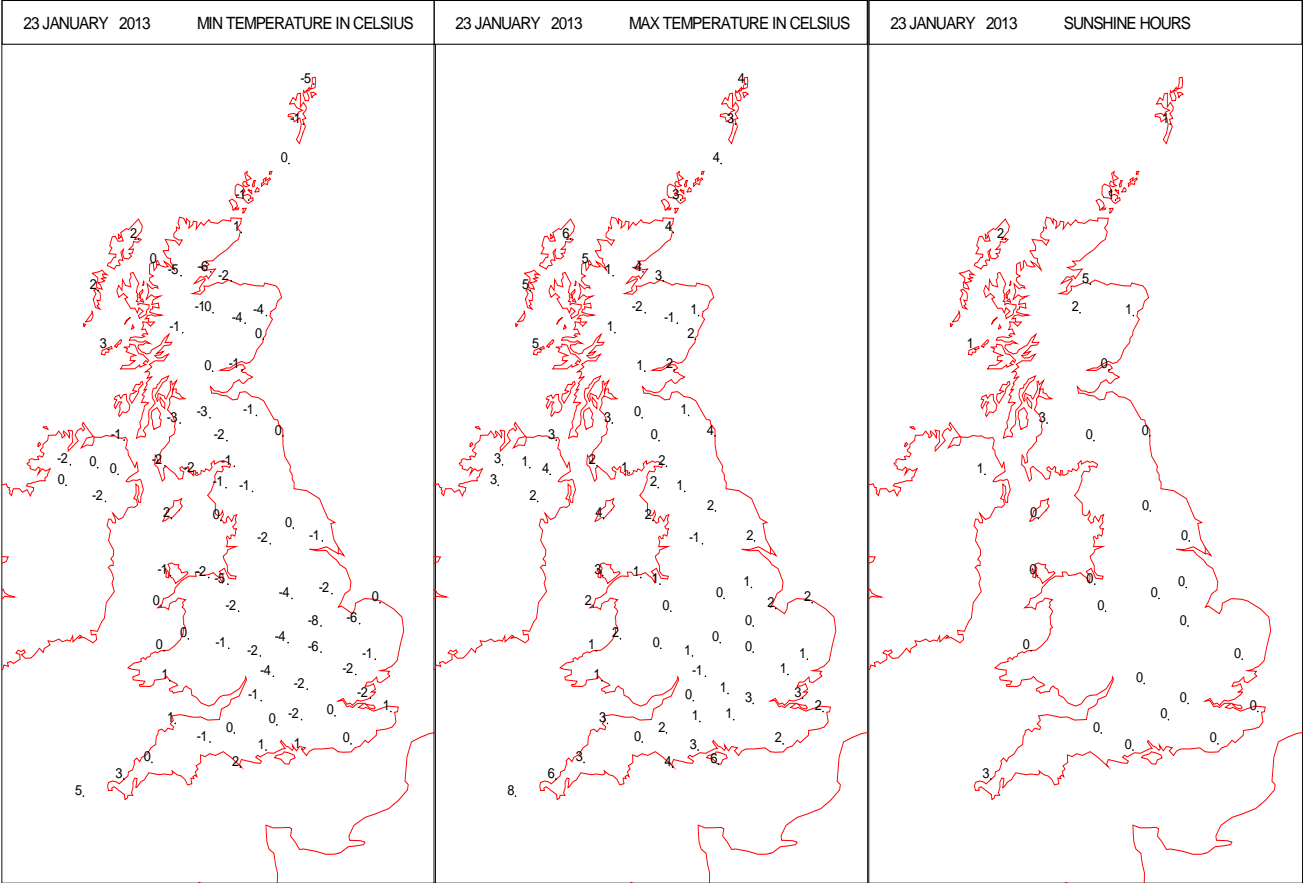
SURFACE REPORTS



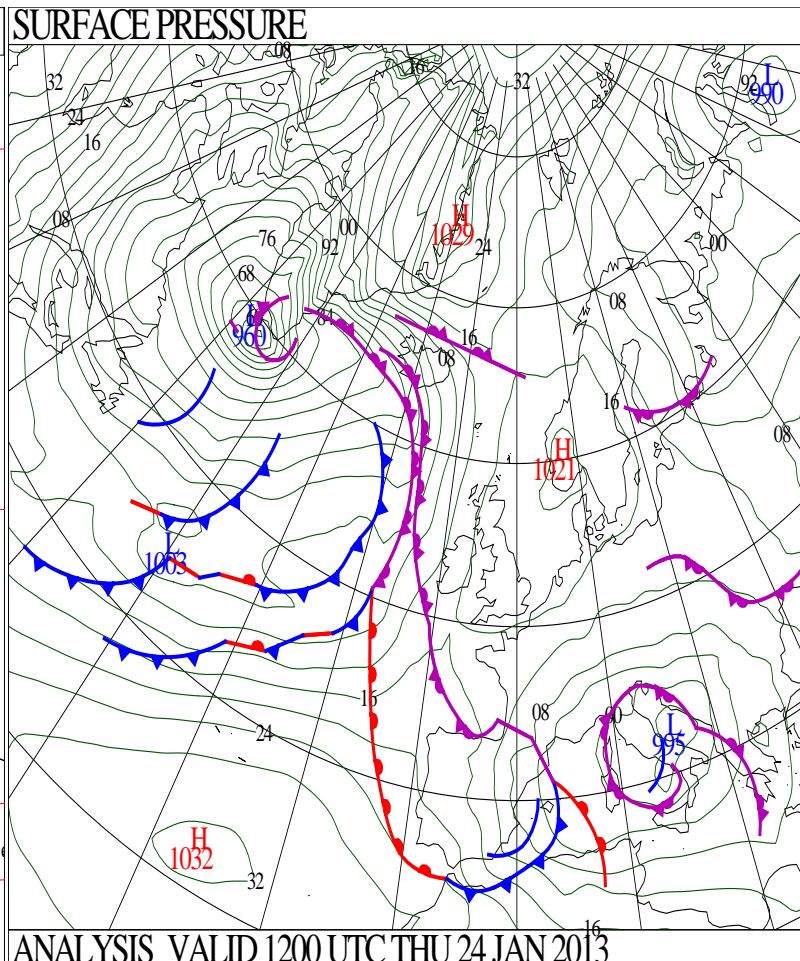
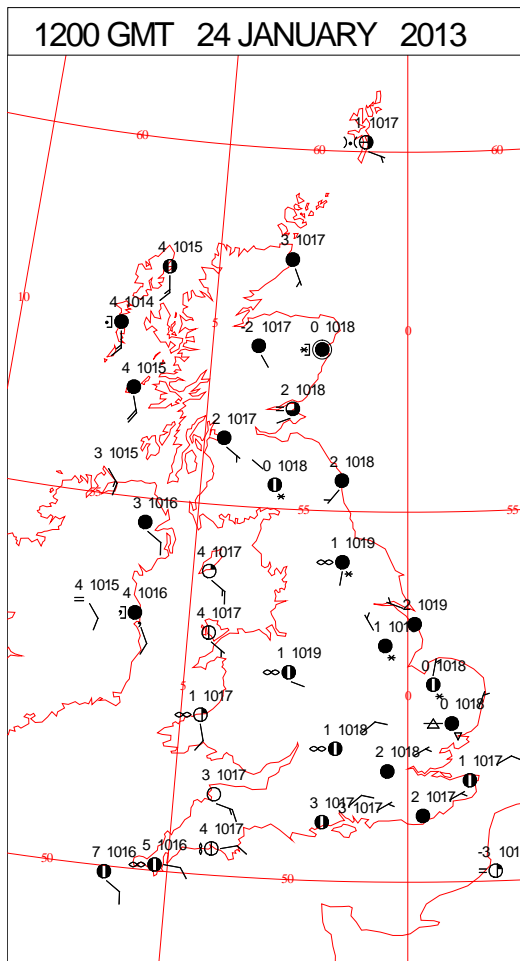
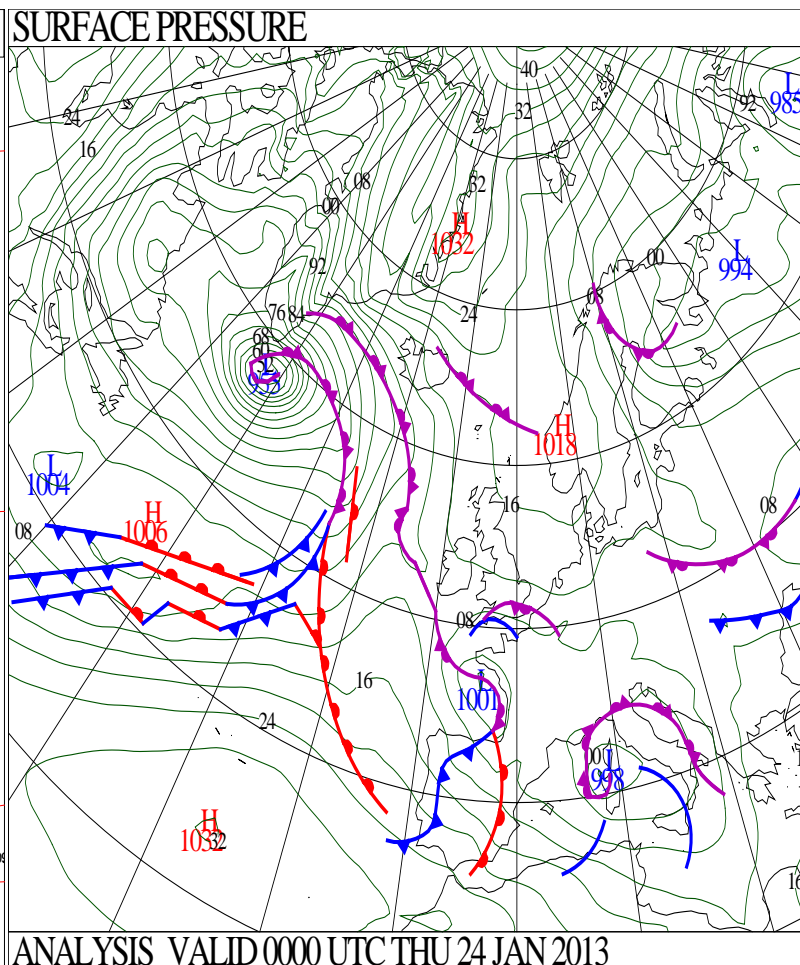
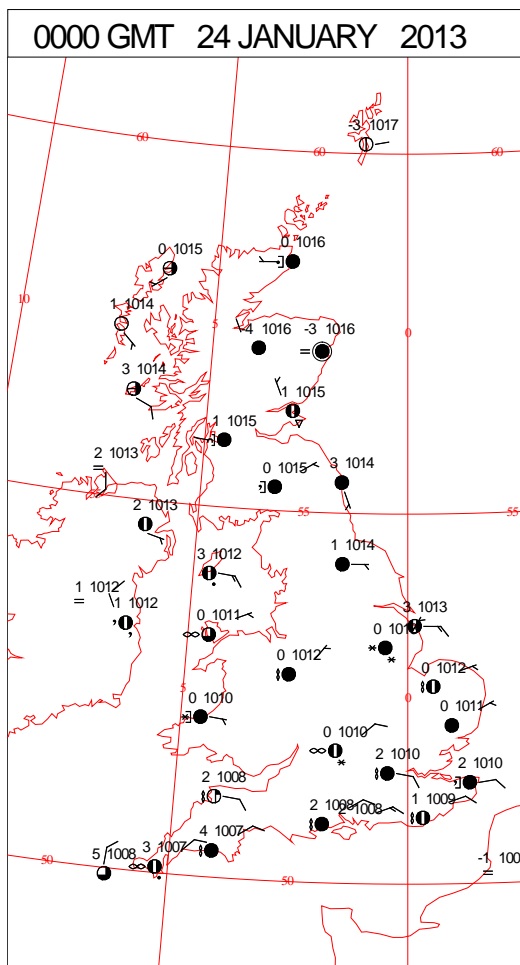
SIGNIFICANT WEATHER

0600 GMT 23 JANUARY 2013	SIG WEATHER	1200 GMT 23 JANUARY 2013	SIG WEATHER	<p>Summary of UK Weather for Wednesday 23 January 2013. Owing to extensive cloud, temperatures did not drop as low overnight as recently. However many places still dipped below freezing, with the coldest locations across Scotland, including Shetland where skies were clearest.</p> <p>Outbreaks of snow affected much of southern and central England, the heaviest falls over south-west England and south Wales, but near the coast it was a mix of rain and sleet.</p> <p>Eastern Scotland and north-east England continued to see snow showers, elsewhere it was mostly dry and cloudy.</p> <p>Sleet and snow persisted through the day across parts of the Midlands, Wales and south-west England, giving further accumulations, particularly in east Devon, Somerset and south Wales.</p> <p>Further east, some light snow also affected London and the surrounding counties during the afternoon and evening.</p> <p>In the north, snow showers continued to feed in to eastern Scotland and north-east England.</p> <p>Elsewhere it was largely cloudy and cold but dry, with areas under snow cover failing to rise above freezing once more. It was mildest near the coast in the south and west.</p>
1800 GMT 23 JANUARY 2013	SIG WEATHER	0000 GMT 24 JANUARY 2013	SIG WEATHER	<p>EXTREMES Highest Maximum: 7.7 St Marys Airport, Scilly Isles Lowest Maximum: -2.4 Aviemore, Inverness-Shire Lowest Minimum: -9.5 Aviemore, Inverness-Shire Lowest Grass Minimum: -9.8 Tain Range, Ross-Shire Most Rain: 4.6 Ballypatrick Forest, Antrim Most Sun: 5.3 Kinloss, Moray</p>

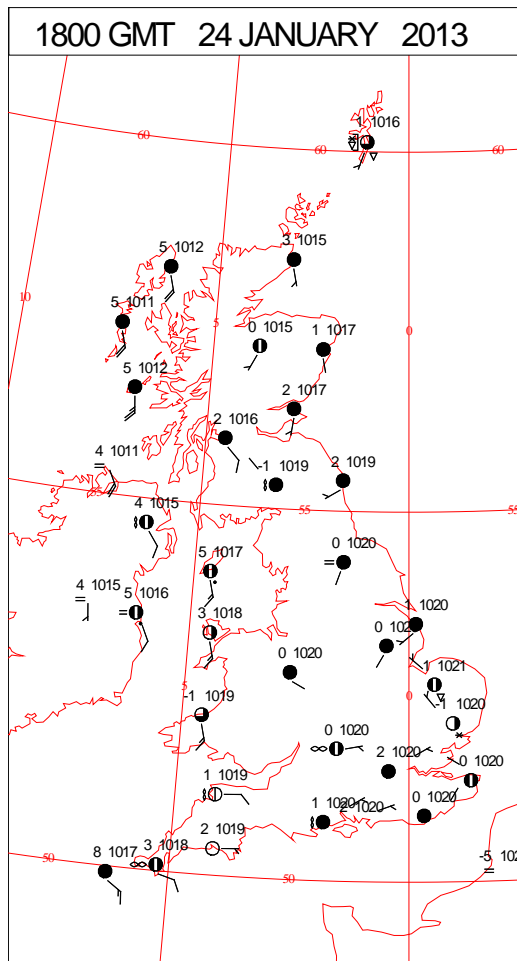
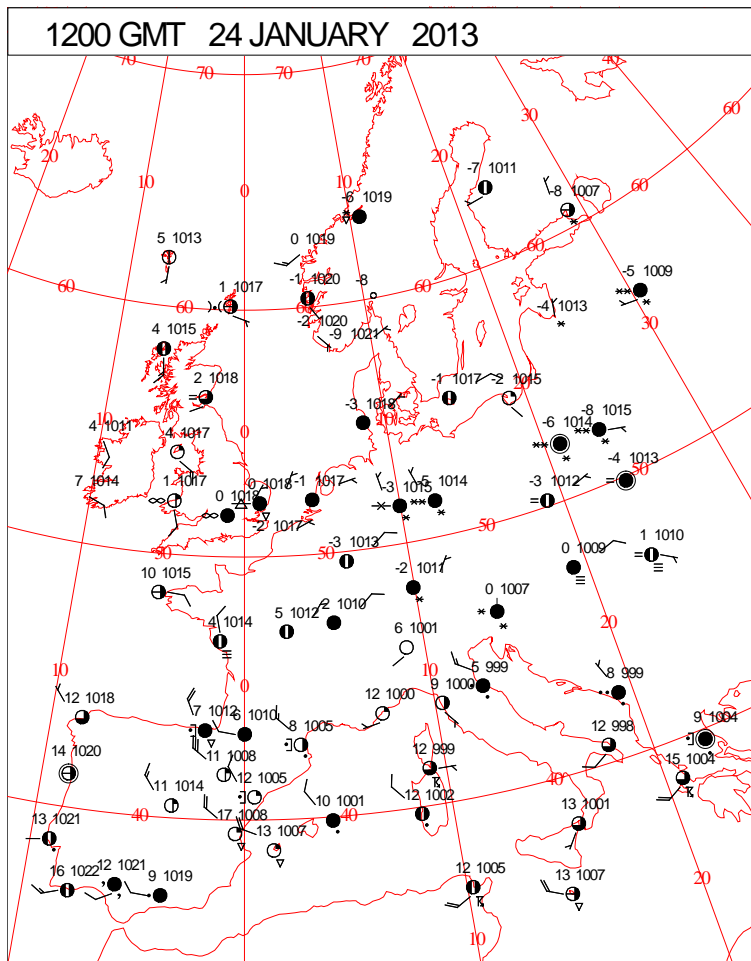
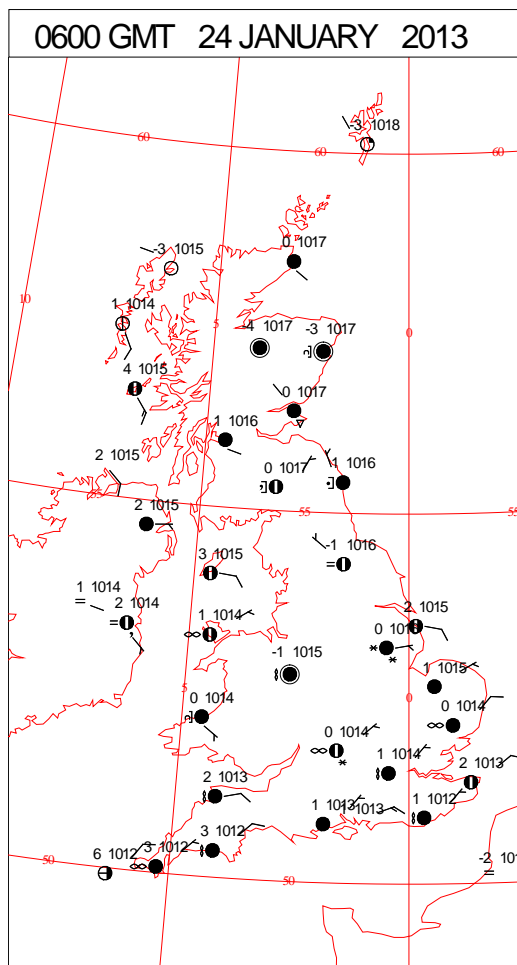
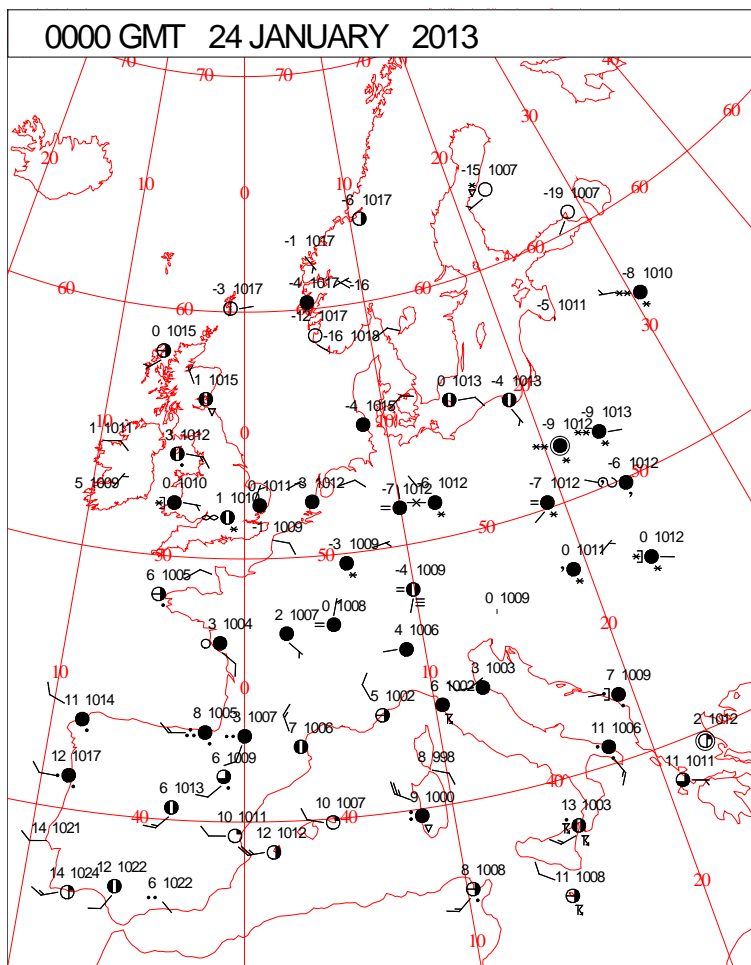
DAILY CLIMATE DATA



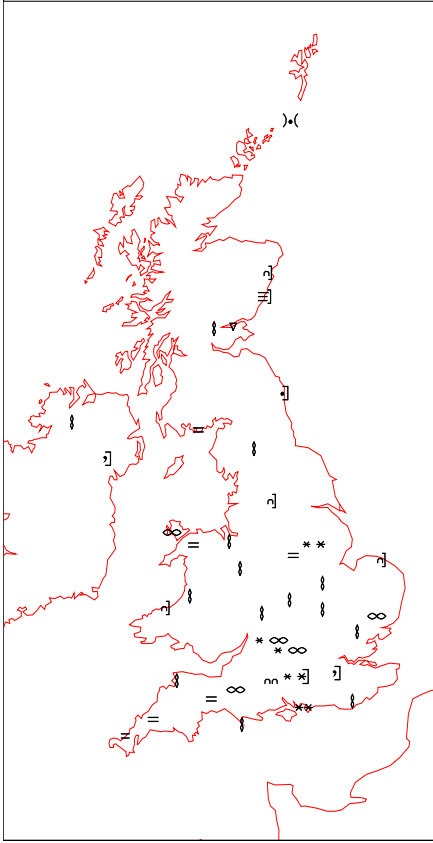
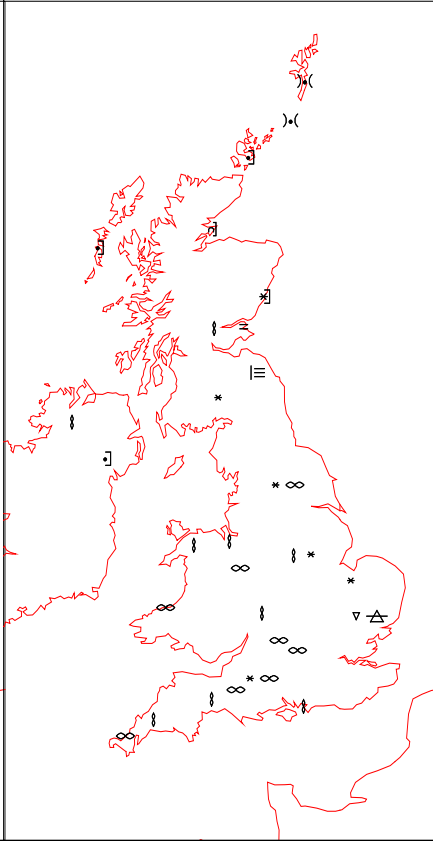
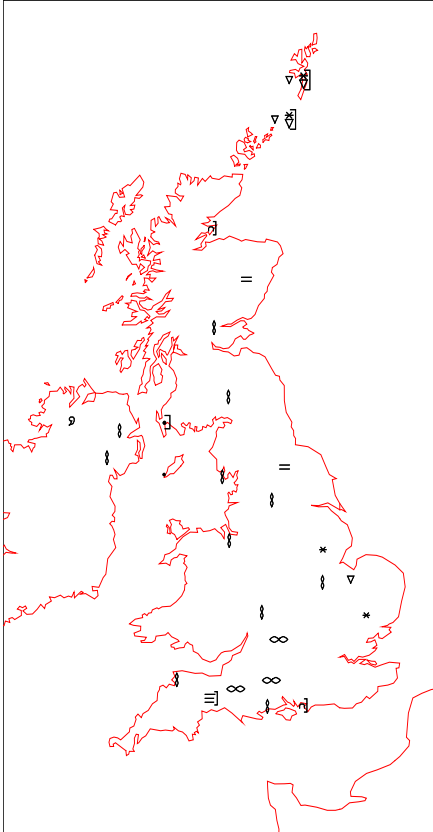
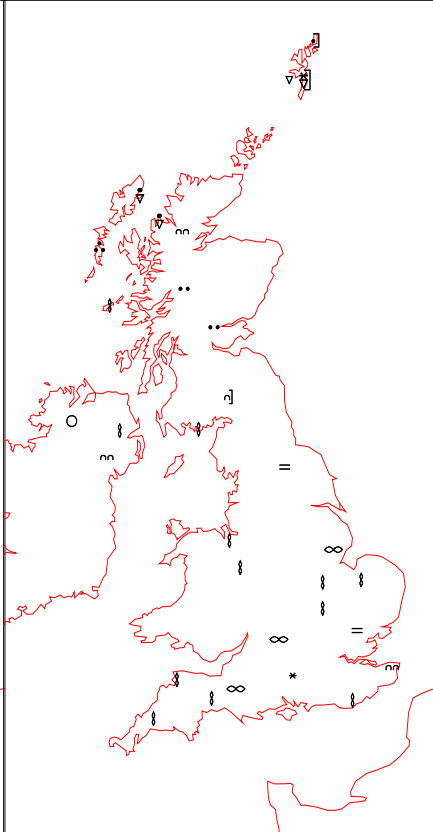
DAILY WEATHER SUMMARY



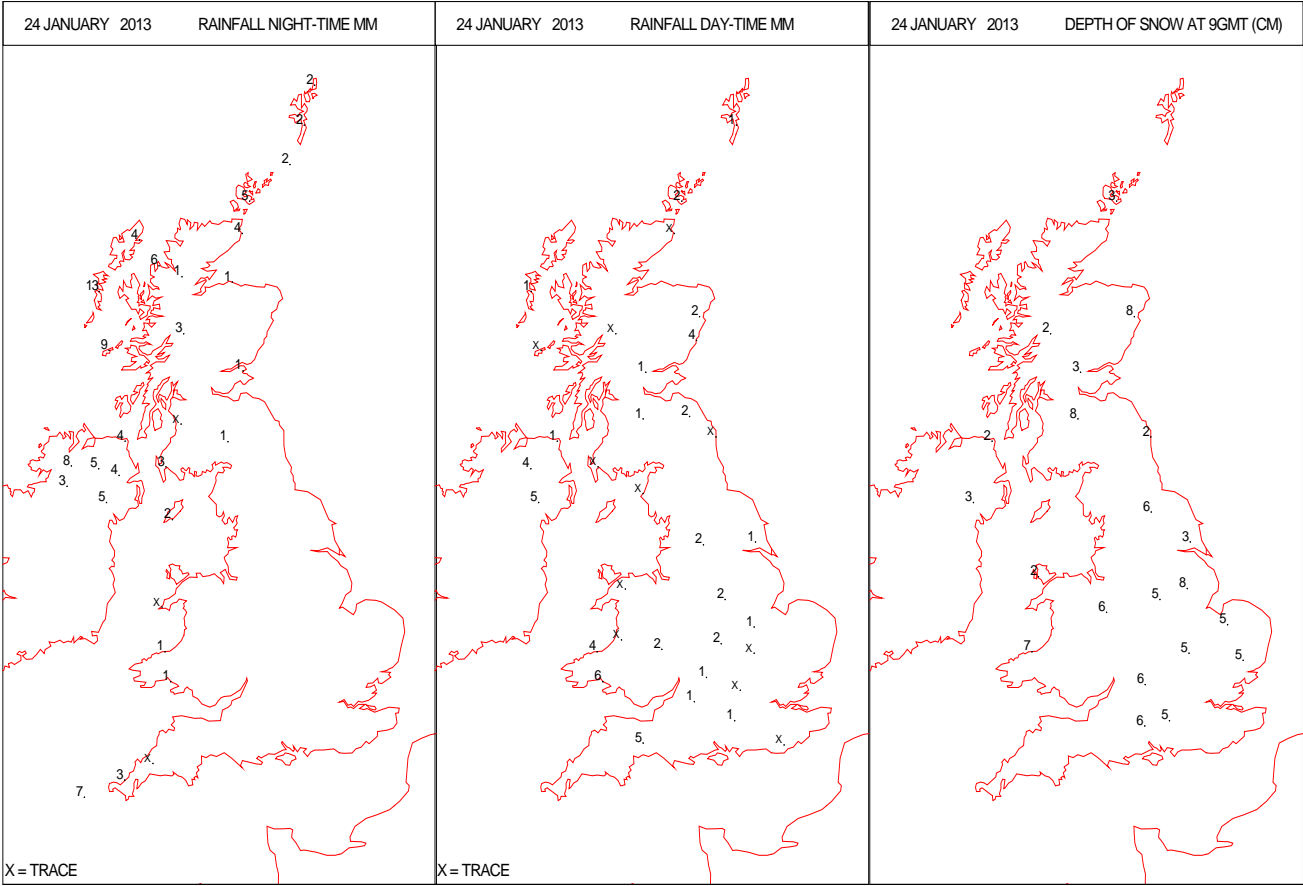
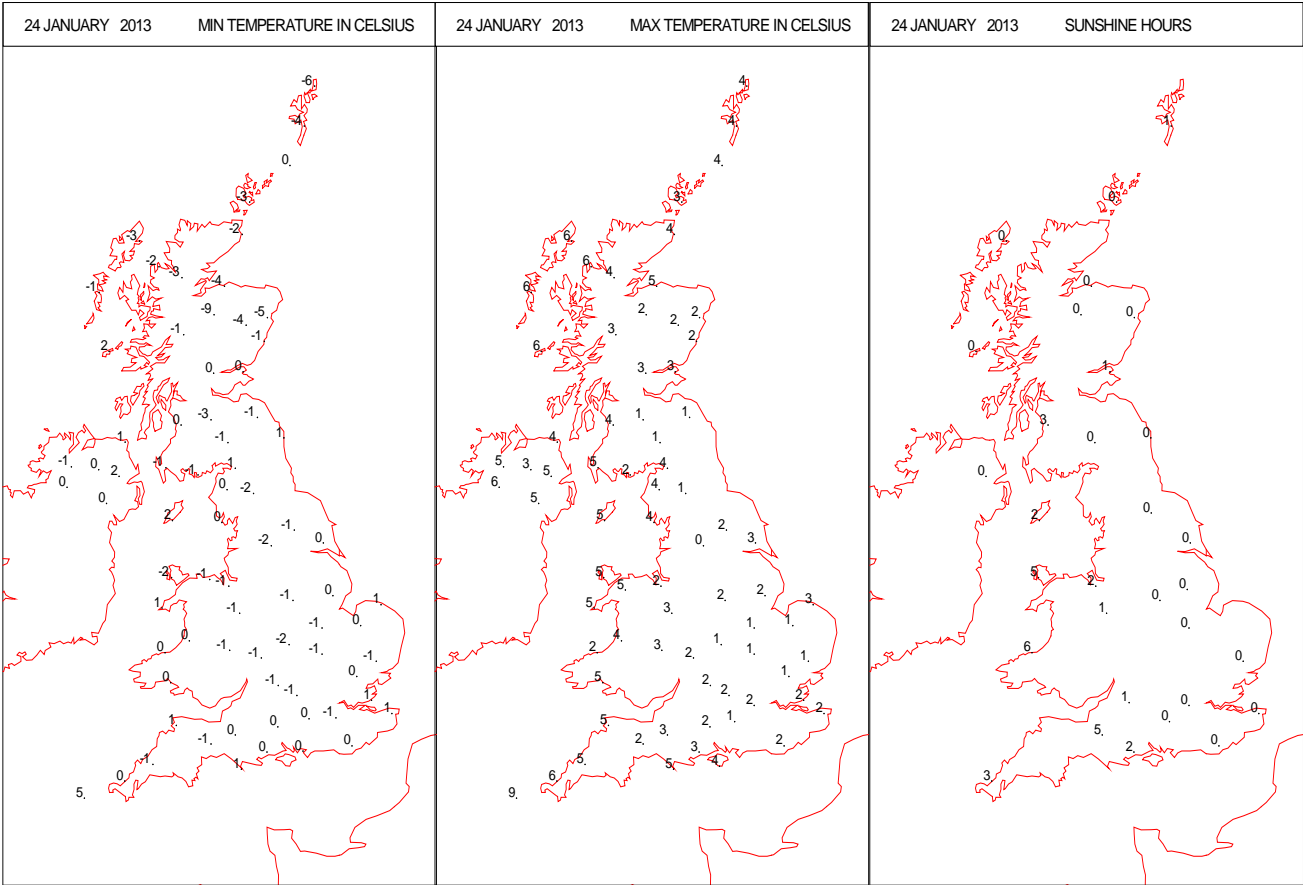
SURFACE REPORTS



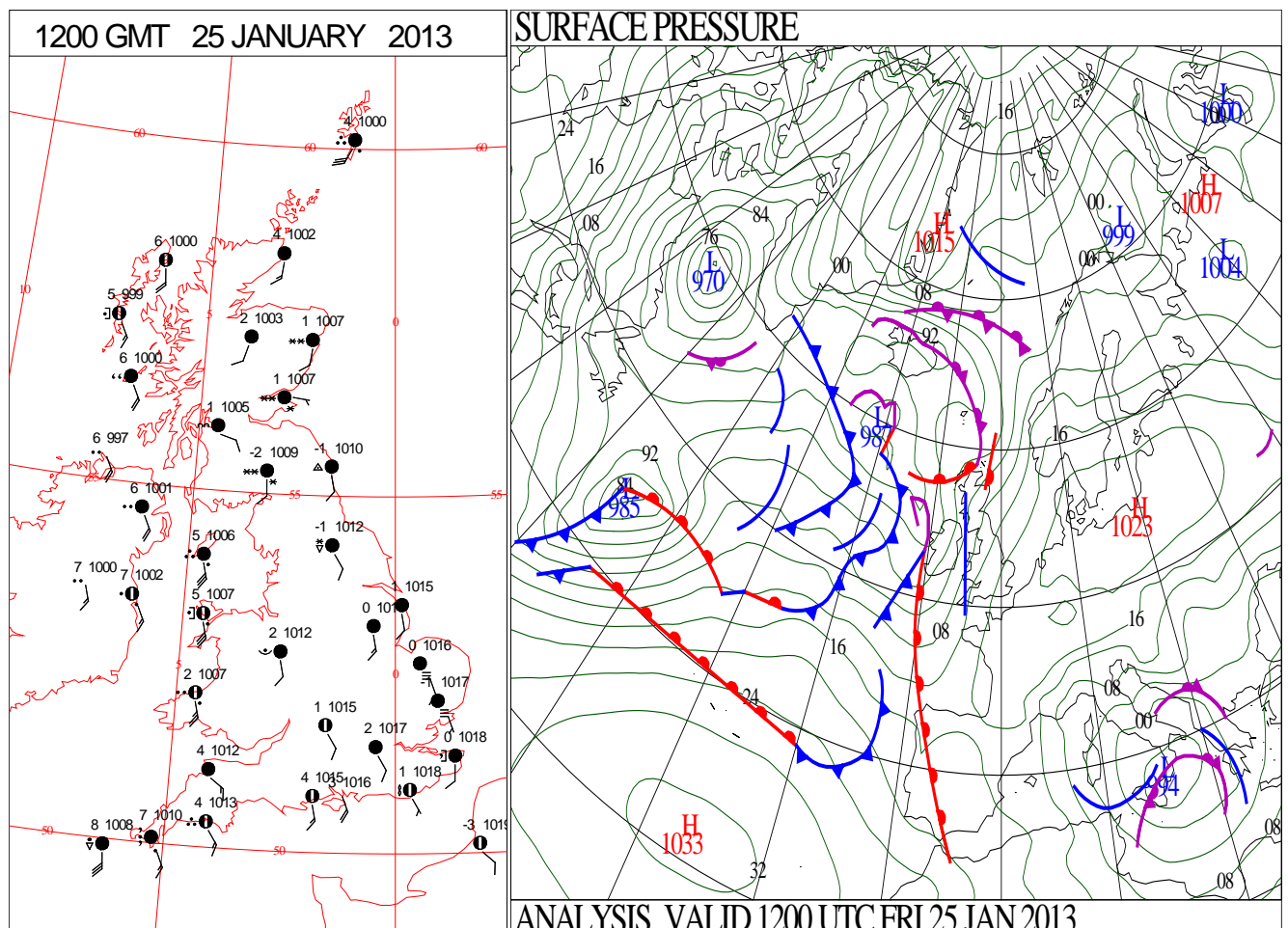
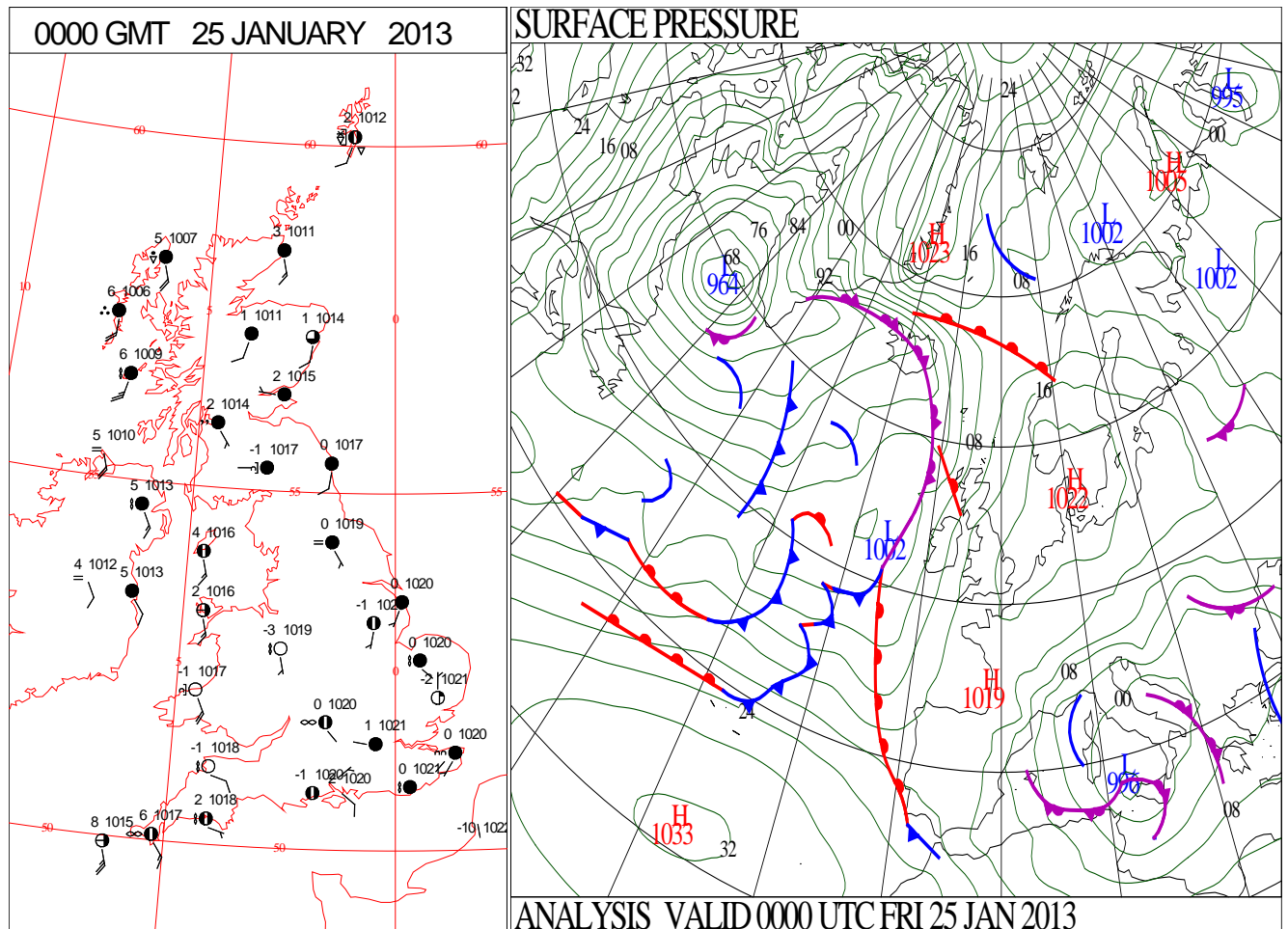
SIGNIFICANT WEATHER

0600 GMT 24 JANUARY 2013	SIG WEATHER	1200 GMT 24 JANUARY 2013	SIG WEATHER	<p>Summary of UK Weather for Thursday 24 January 2013.</p> <p>It was another cold night across the U.K., with a widespread and in places hard to severe frost. The lowest temperatures were reported across parts of Aberdeenshire, where skies cleared for a time.</p> <p>Elsewhere, it remained generally cloudy, with further wintry showers affecting coastal areas of north-east England and eastern Scotland.</p> <p>There was also some further snow across parts of south-east England, including the London area. However, this did tend to die out as dawn approached.</p> <p>Then for the most part, it was a dry day across the country, although it did remain cloudy in many areas. That said, the cloud did tend to break up in the west, with parts of south-west England seeing a good deal of sunshine.</p> <p>For many areas, temperatures were well suppressed again, and struggled to rise much above freezing, especially where lying snow remained.</p>
				
1800 GMT 24 JANUARY 2013	SIG WEATHER	0000 GMT 25 JANUARY 2013	SIG WEATHER	<p>EXTREMES</p> <p>Highest Maximum: 9.1 St. Marys Airport, Scilly Isles</p> <p>Lowest Maximum: 0.4 Bingley No2, West Yorkshire</p> <p>Lowest Minimum: -9.4 Aviemore, Inverness-Shire</p> <p>Lowest Grass Minimum: -8.4 Kinloss, Moray</p> <p>Most Rain: 14.0 South Uist Range, Western Isles</p> <p>Most Sun: 5.9 Aberporth, Dyfed</p>
				

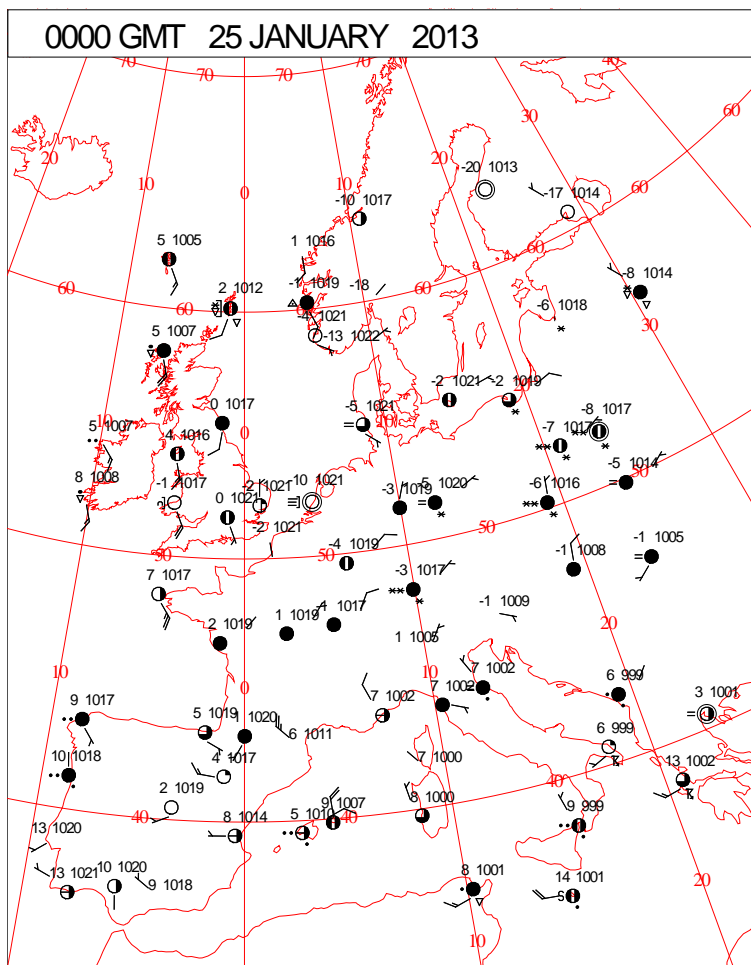
DAILY CLIMATE DATA



DAILY WEATHER SUMMARY



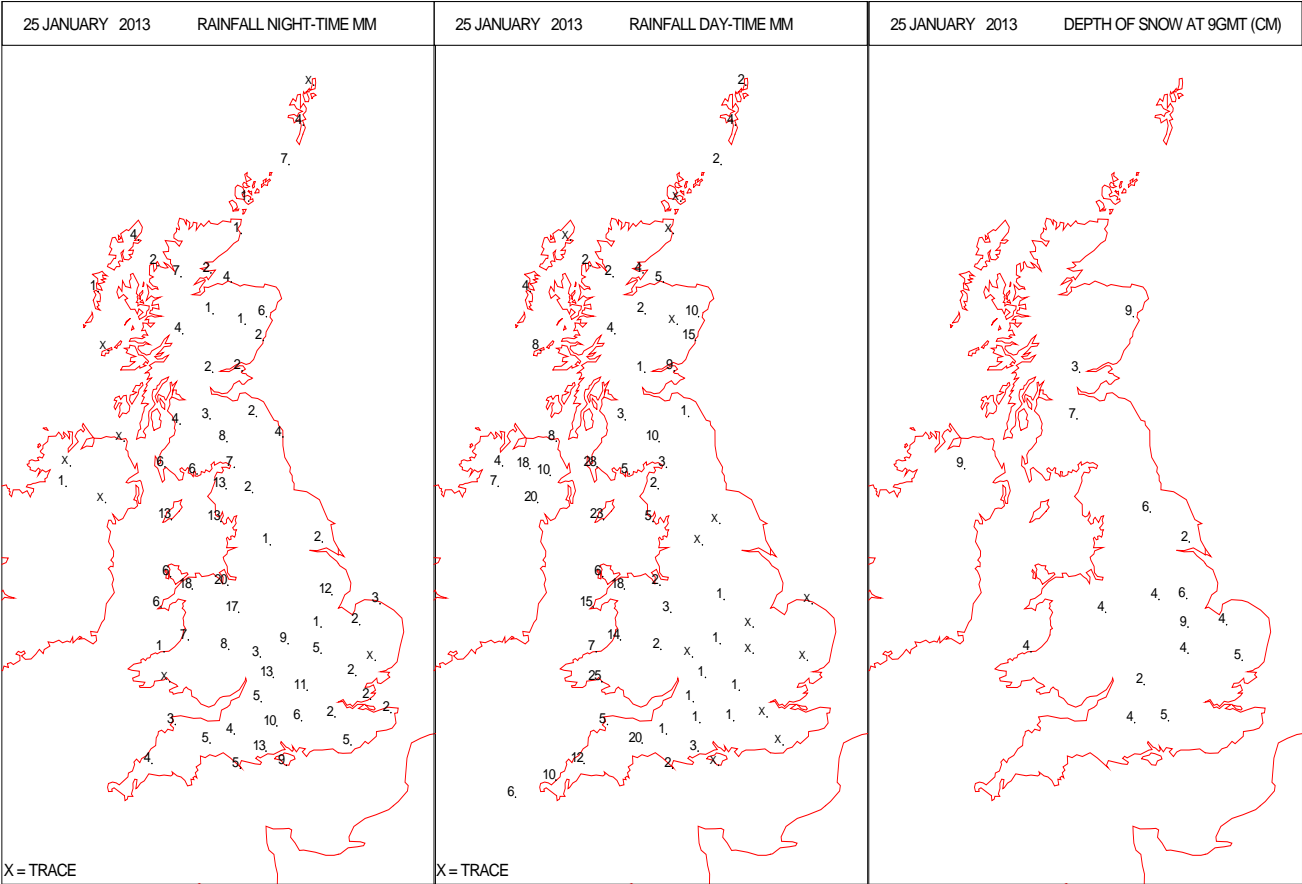
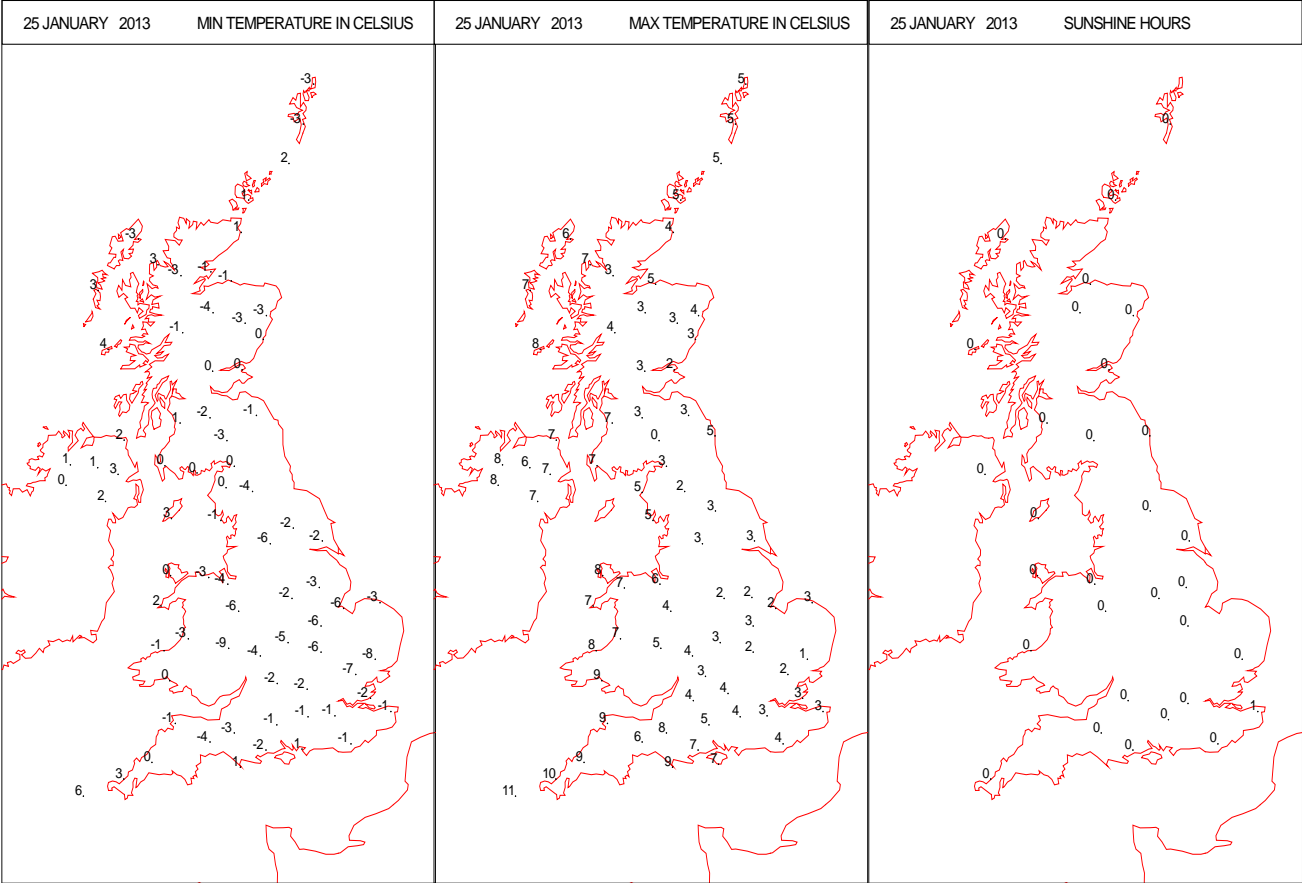
SURFACE REPORTS



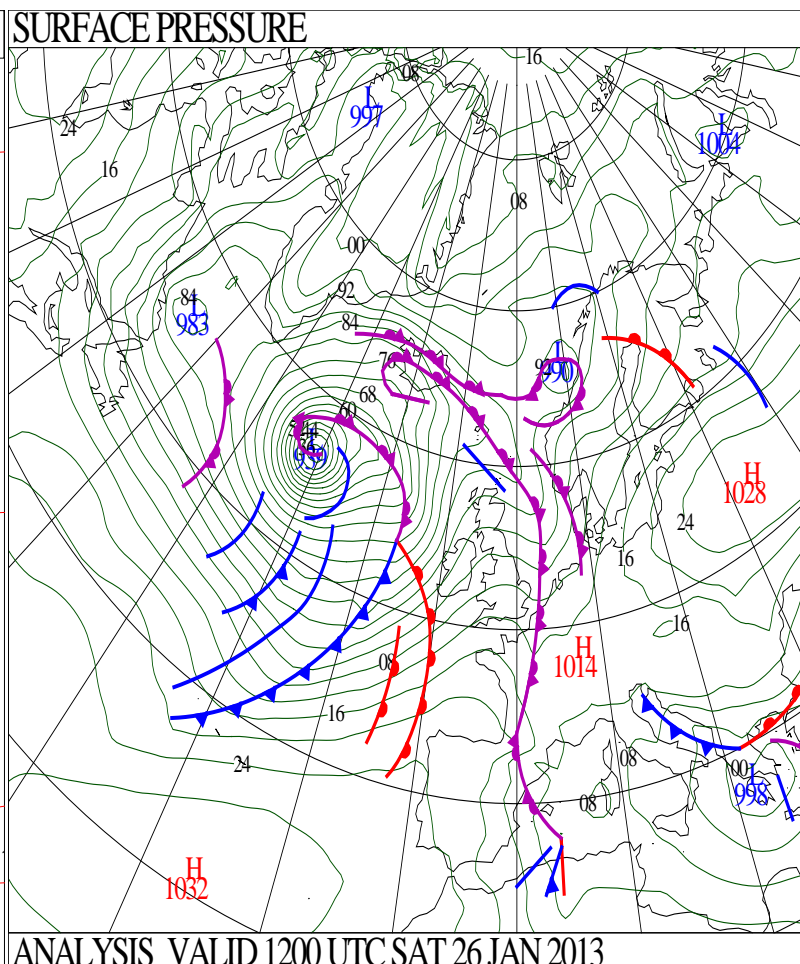
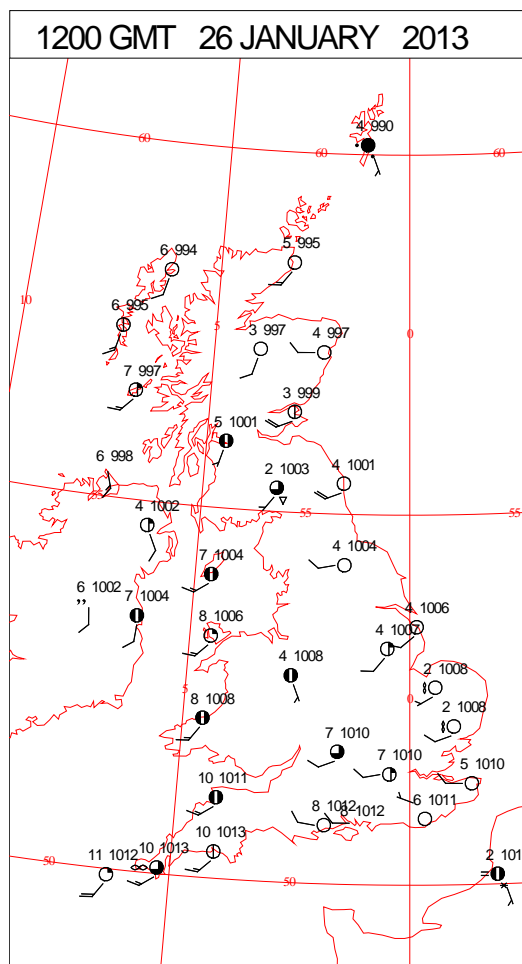
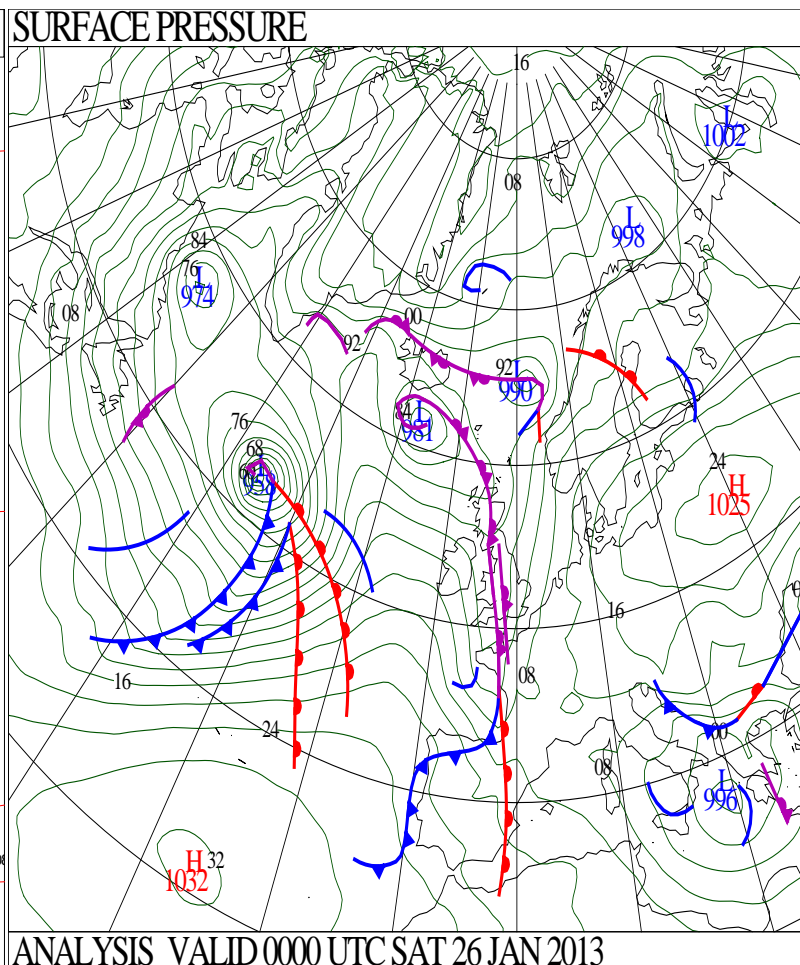
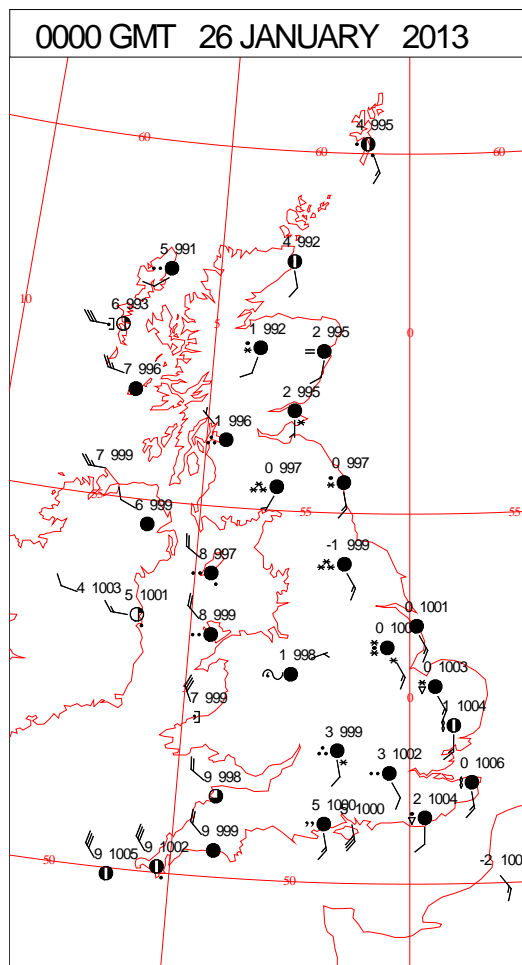
SIGNIFICANT WEATHER

0600 GMT 25 JANUARY 2013	SIG WEATHER	1200 GMT 25 JANUARY 2013	SIG WEATHER	<p>Summary of UK Weather for Friday 25 January 2013.</p> <p>The day started on a fairly quiet, although very cold note, with temperatures widely below zero, with a locally severe frost where skies cleared over snow cover. There were also a few locally dense freezing fog patches.</p> <p>Temperatures in the west tended to rise during the night, as cloud thickened and the breeze increased, bringing outbreaks of rain across Northern Ireland, Scotland, Cornwall and west Wales by dawn. This readily turned to snow across Scotland, away from the far west.</p> <p>During the day, the band of rain and snow moved slowly and erratically eastwards, continuing to fall as rain across west Wales and south-west England, where some very heavy downpours developed during the early evening.</p> <p>Elsewhere, snowfall resulted in fresh accumulations across much of Scotland and northern England. This later moved across eastern England, though the far south-east remained largely dry until well into the evening.</p> <p>It was a cold day for most, with temperatures well below average for the time of year, but closer to average for Northern Ireland and south-west England.</p>
1800 GMT 25 JANUARY 2013	SIG WEATHER	0000 GMT 26 JANUARY 2013	SIG WEATHER	<p>EXTREMES</p> <p>Highest Maximum: 10.8 St Marys Airport, Scilly Isles</p> <p>Lowest Maximum: 0.3 Eskdalemuir, Dumfriesshire</p> <p>Lowest Minimum: -9.3 Shobdon Airfield, Hereford & Worcester</p> <p>Lowest Grass Minimum: -11.6 Church Lawford, Warwickshire</p> <p>Most Rain: 36.0 Ronaldsway, Isle Of Man 36.0 Capel Curig No 3, Gwynedd</p> <p>Most Sun: 1.4 Manston, Kent</p>

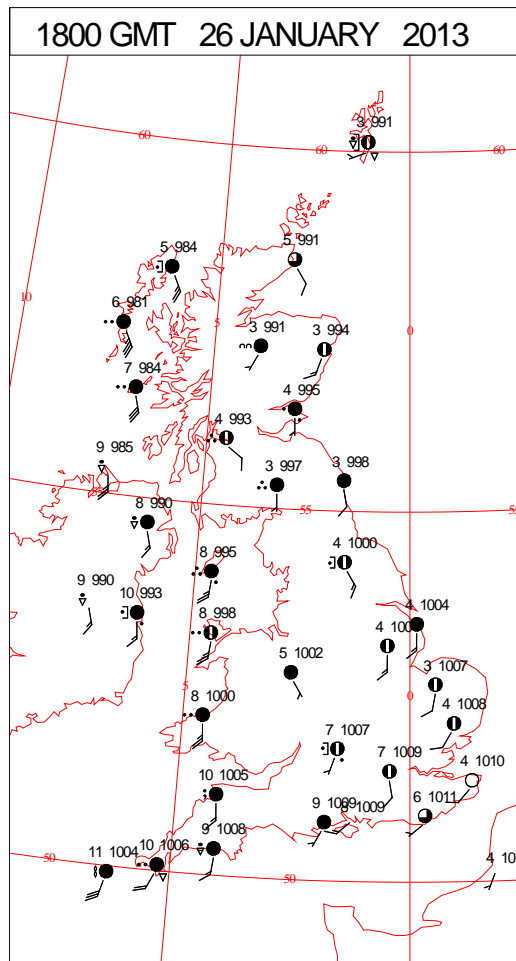
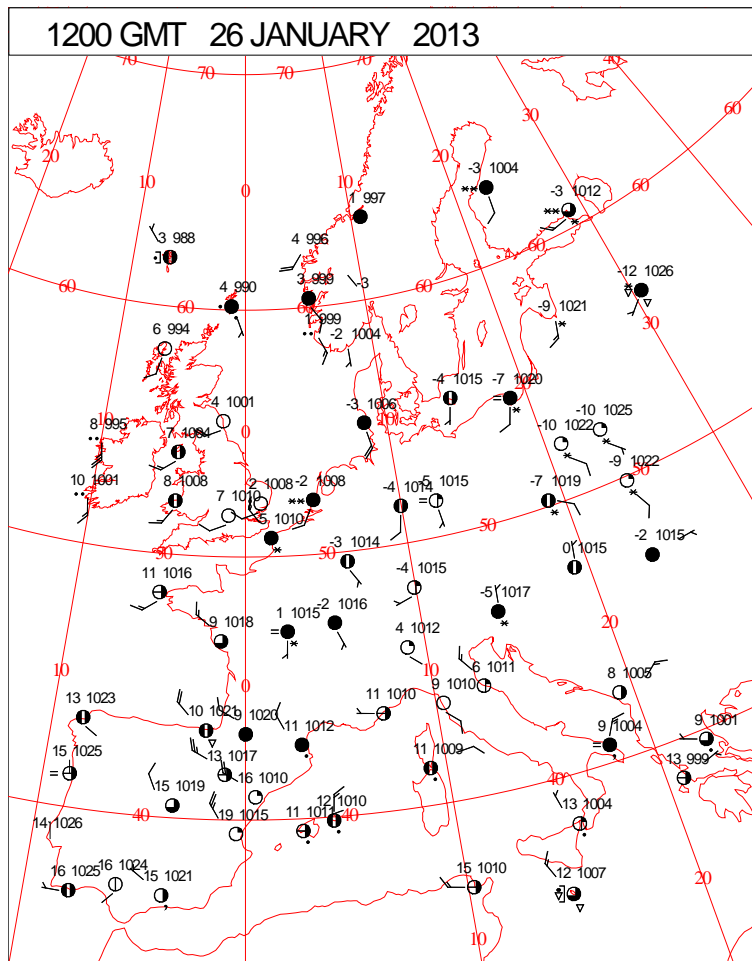
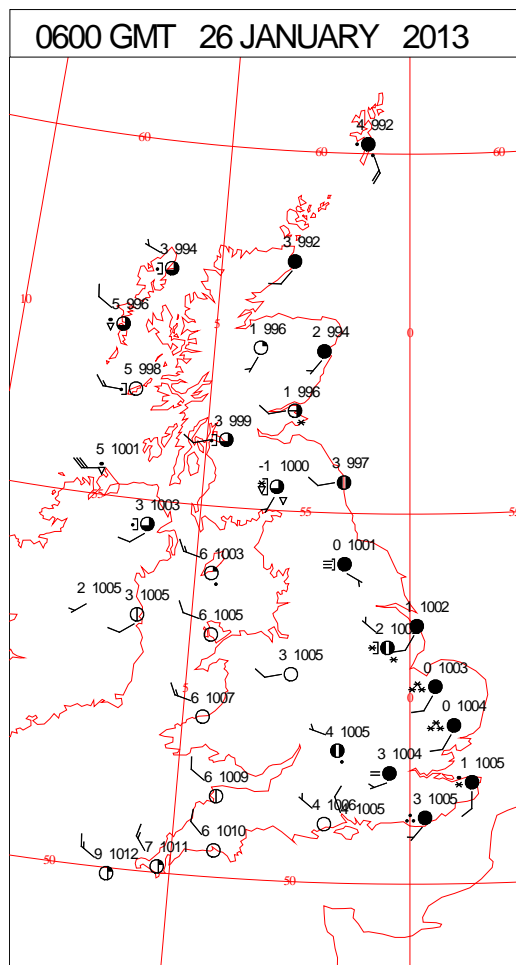
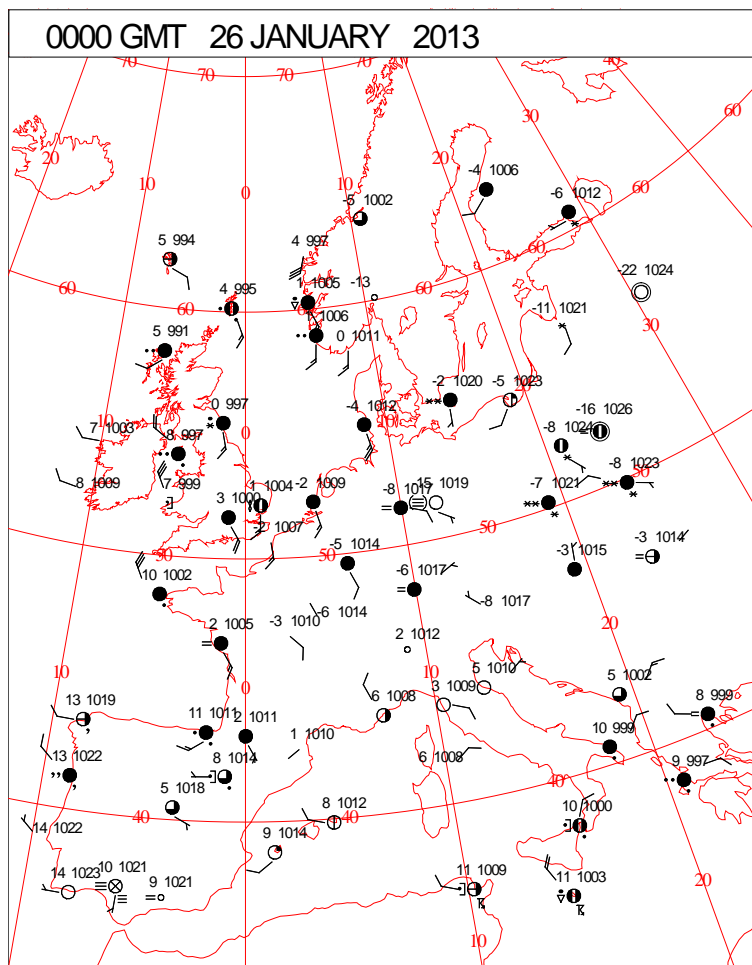
DAILY CLIMATE DATA



DAILY WEATHER SUMMARY



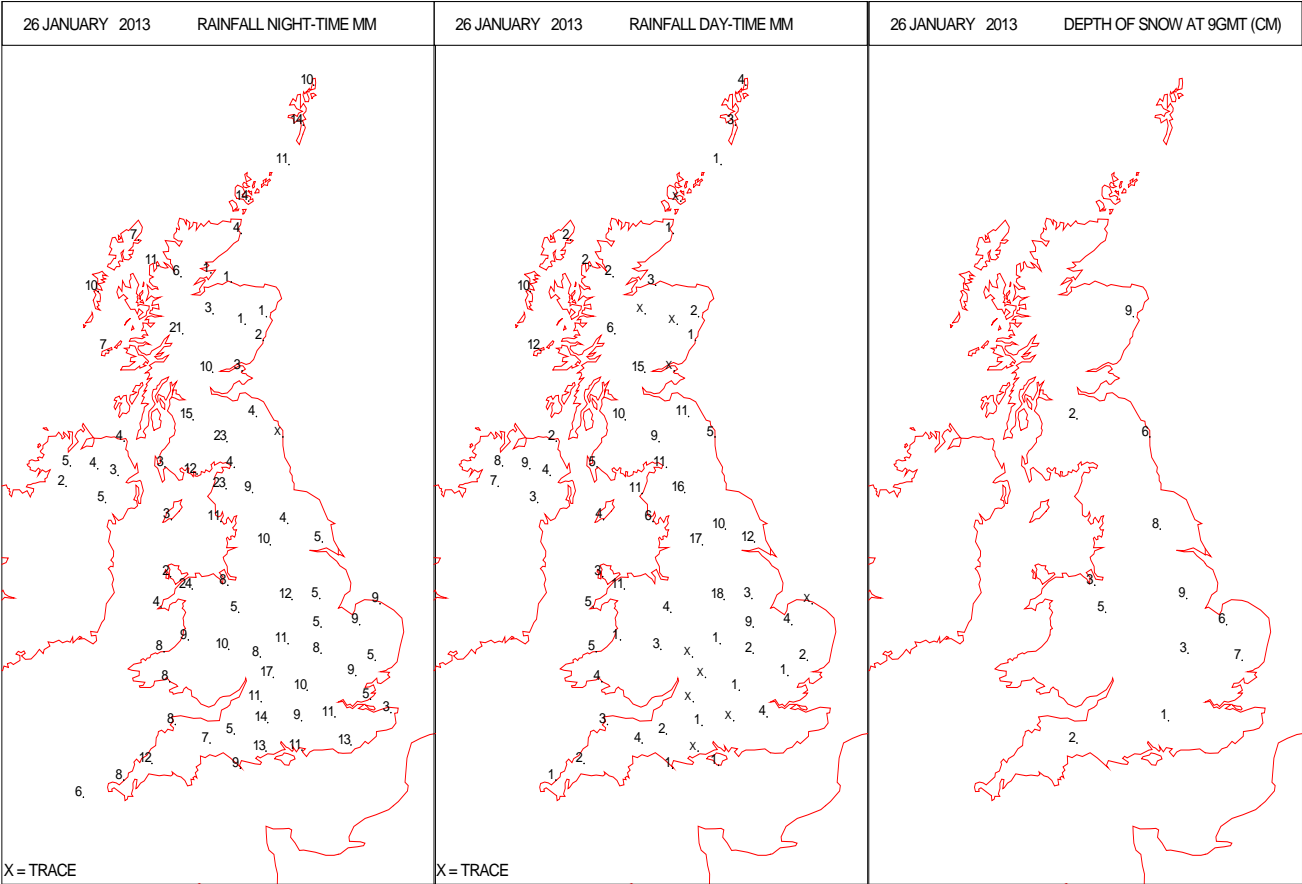
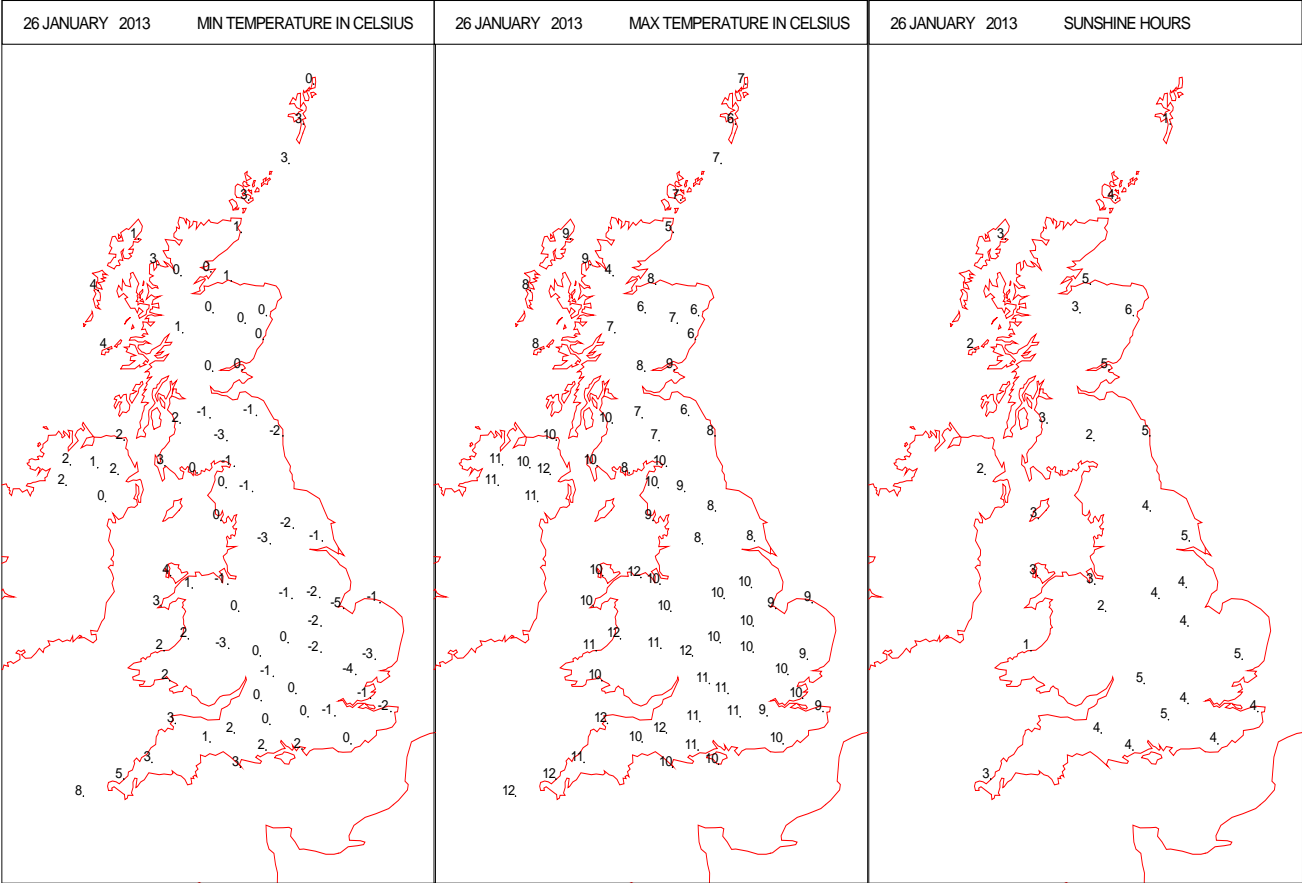
SURFACE REPORTS



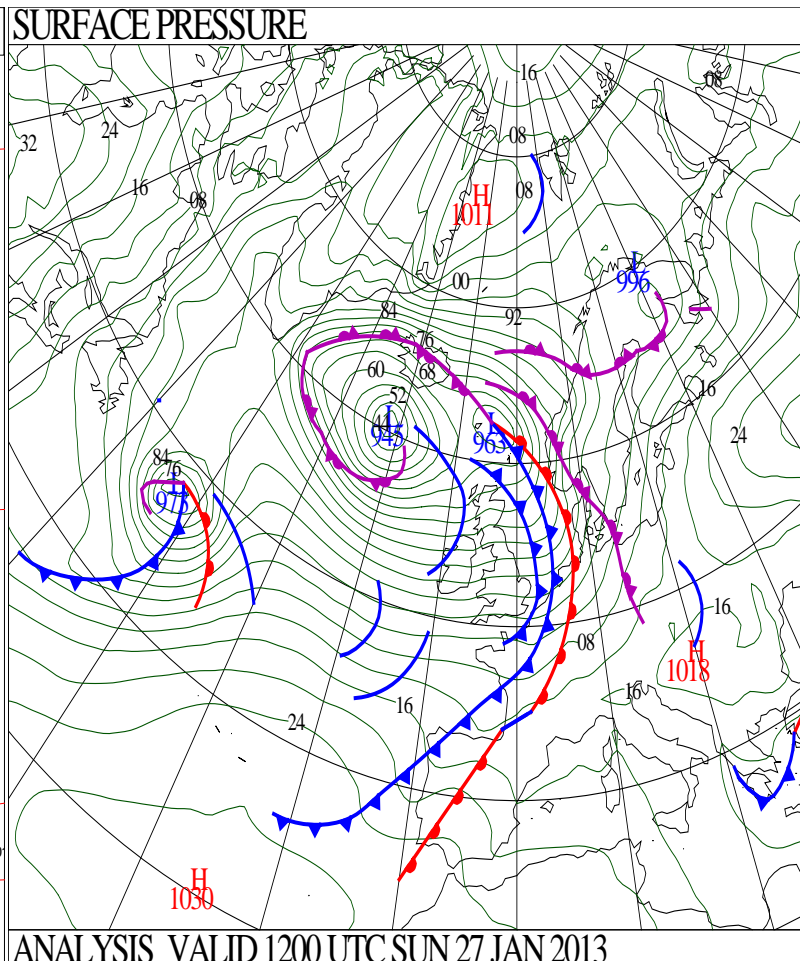
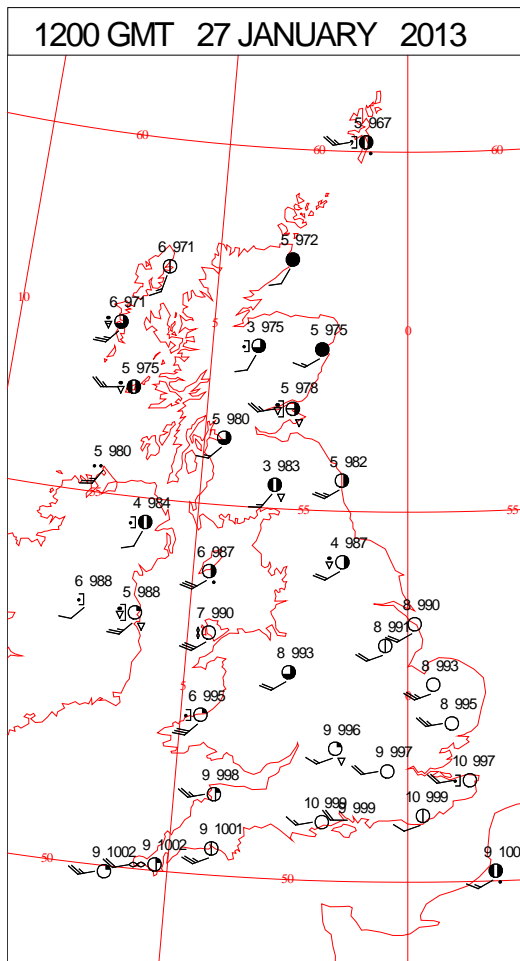
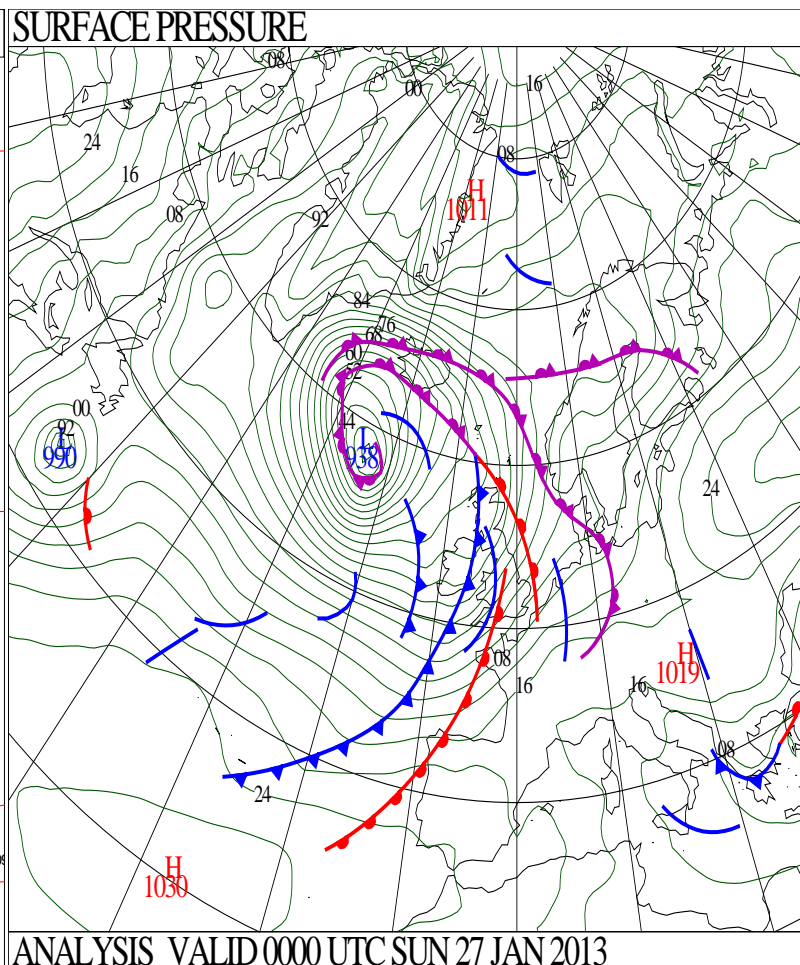
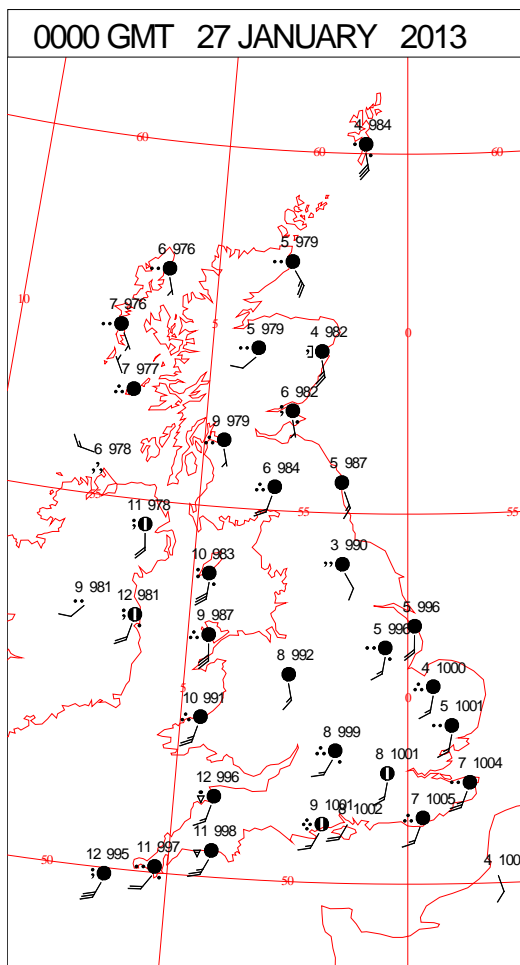
SIGNIFICANT WEATHER

0600 GMT 26 JANUARY 2013	SIG WEATHER	1200 GMT 26 JANUARY 2013	SIG WEATHER	<p>Summary of UK Weather for Saturday 26 January 2013. A band of rain, sleet and snow pushed eastwards across the U.K. through the early hours. It fell mainly as snow in the north, but as a mixture of sleet, snow and rain further south.</p> <p>The snow in the north lead to some disruption, notably in Lancashire. Meanwhile, the rain caused some problems in parts of Wales and south-west England, with localised flooding.</p> <p>Scattered showers followed across western Scotland and Northern Ireland, with the rain and snow band clearing the far east right at the end of the night.</p> <p>Behind the front, temperatures dropped, with widespread ice across much of the country.</p> <p>Through the day, it was largely dry with plenty of sunshine. Showers in the north -west gradually died away.</p> <p>There was a slight thaw of Lying snow through the day.</p> <p>Rain and strengthening winds spread across Northern Ireland during the afternoon, and across Scotland, Wales and much of England into the evening.</p> <p>Temperatures returned to nearer average for the time of year across the country.</p>
1800 GMT 26 JANUARY 2013	SIG WEATHER	0000 GMT 27 JANUARY 2013	SIG WEATHER	<p>EXTREMES Highest Maximum: 12.1 Chivenor, Devon Lowest Maximum: 3.6 Loch Glascarnoch, Ross-Shire Lowest Minimum: -5.2 Marham, Norfolk Lowest Grass Minimum: -5.7 Eskdalemuir, Dumfriesshire Most Rain: 35.4 Capel Curig No 3, Gwynedd Most Sun: 5.6 Dyce, Aberdeenshire</p>

DAILY CLIMATE DATA

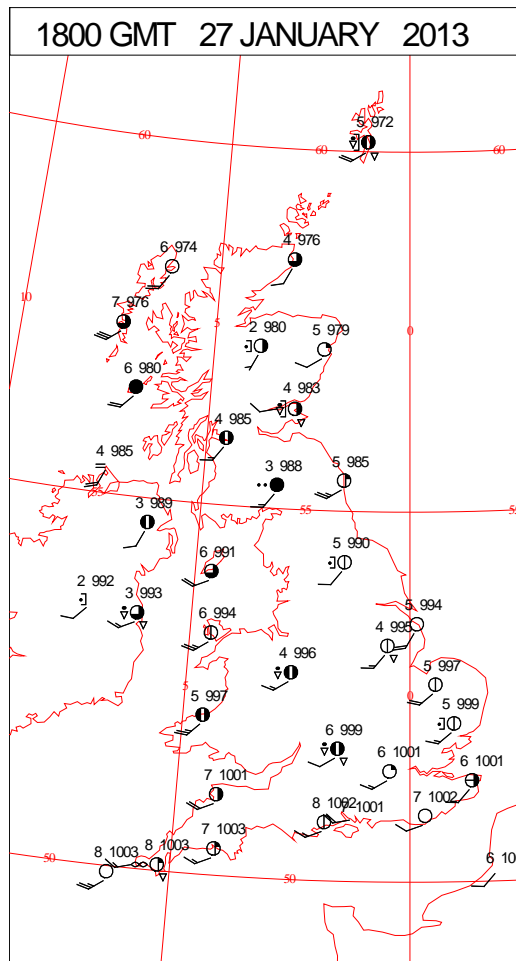
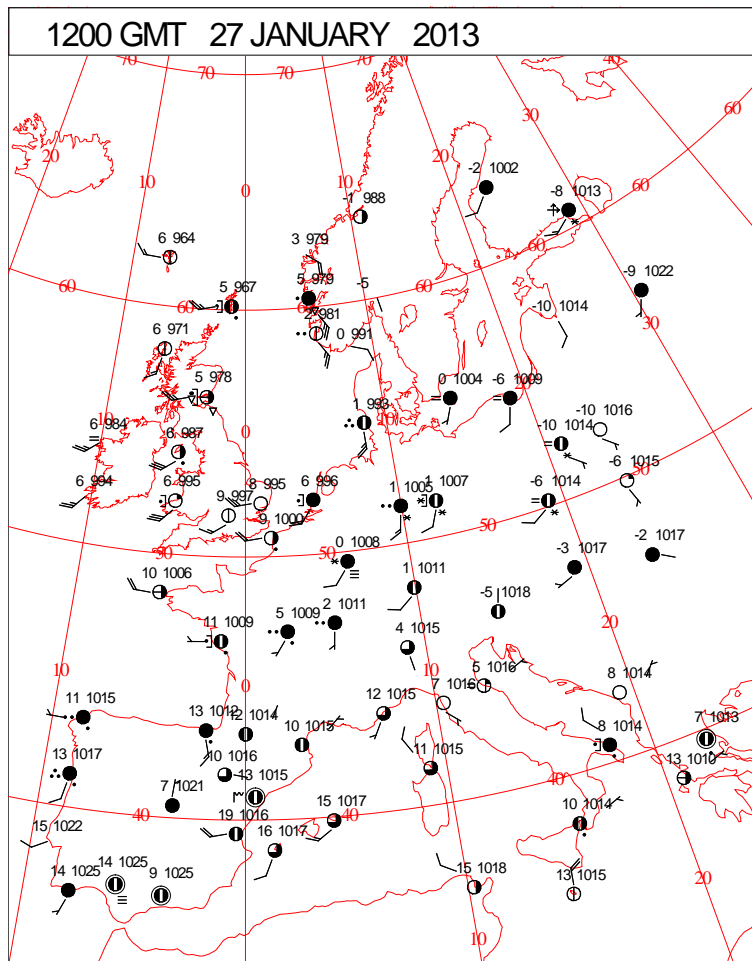
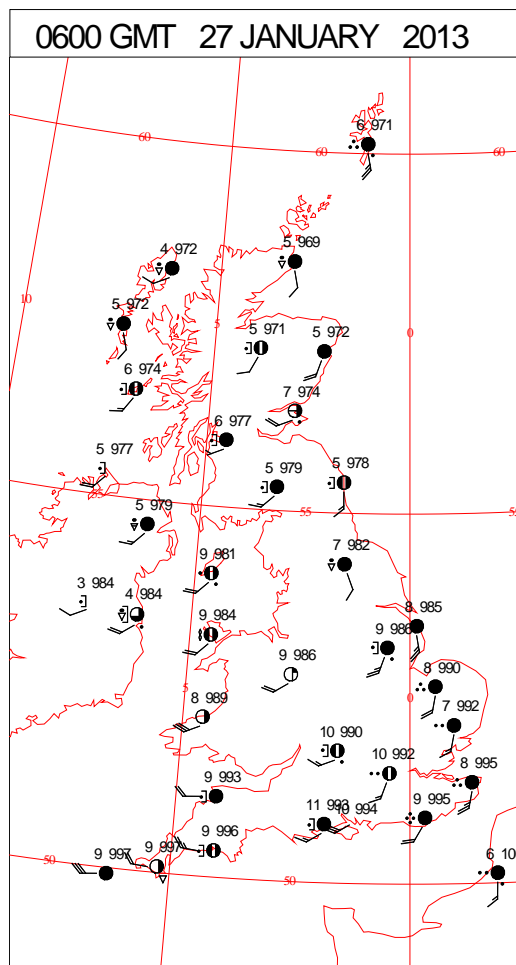
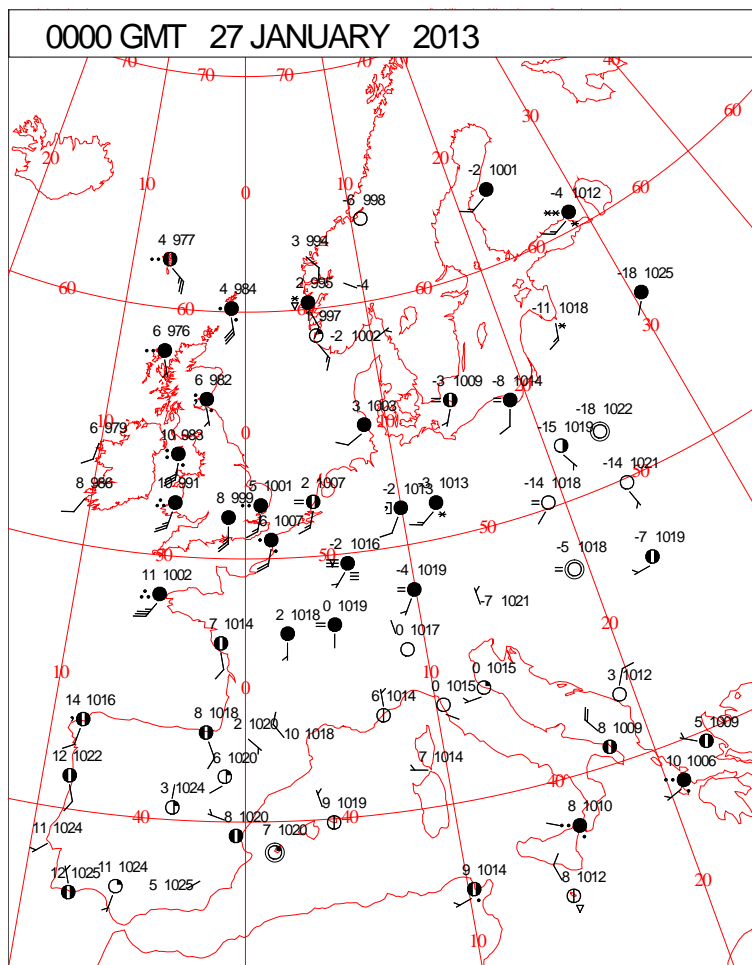


DAILY WEATHER SUMMARY



Sunday 27 January 2013

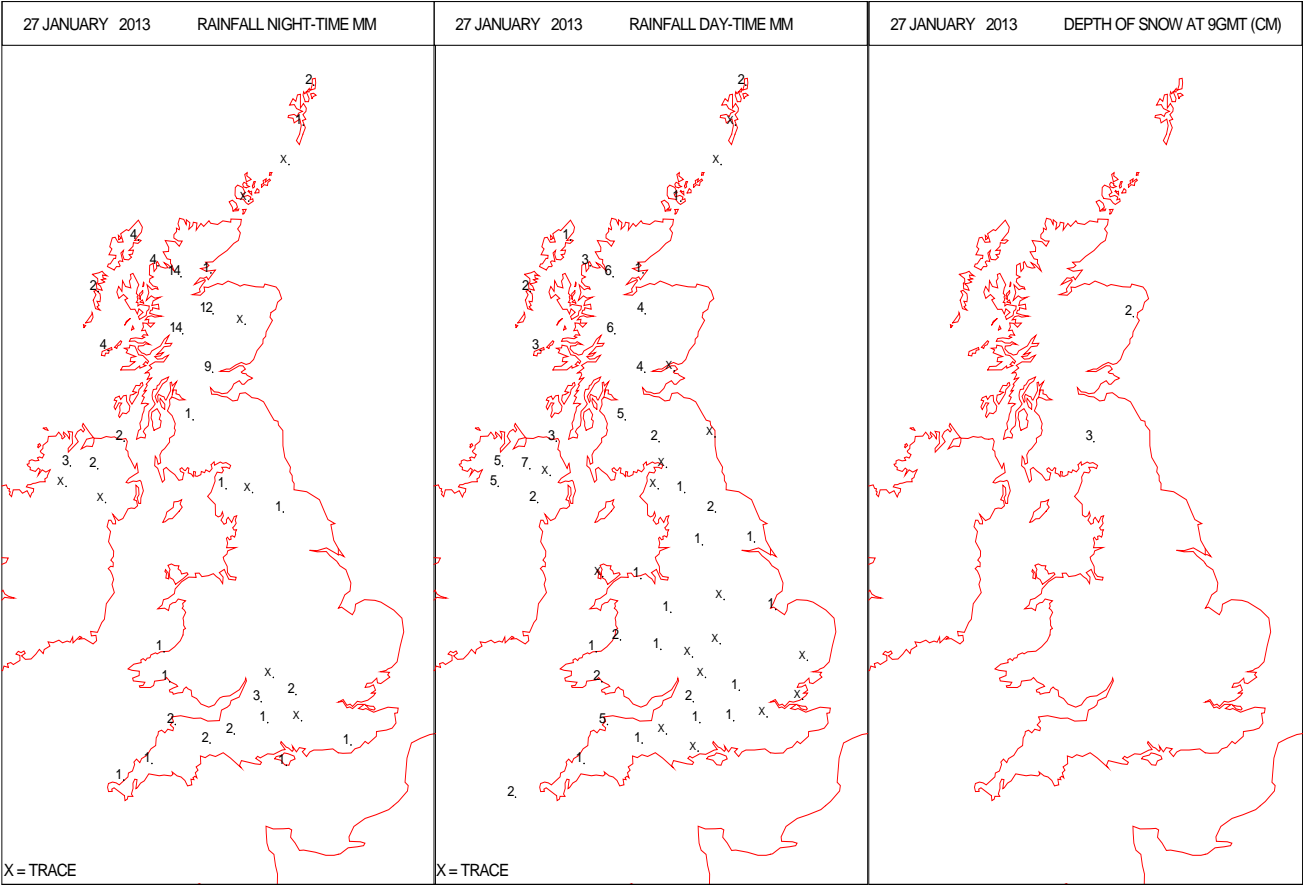
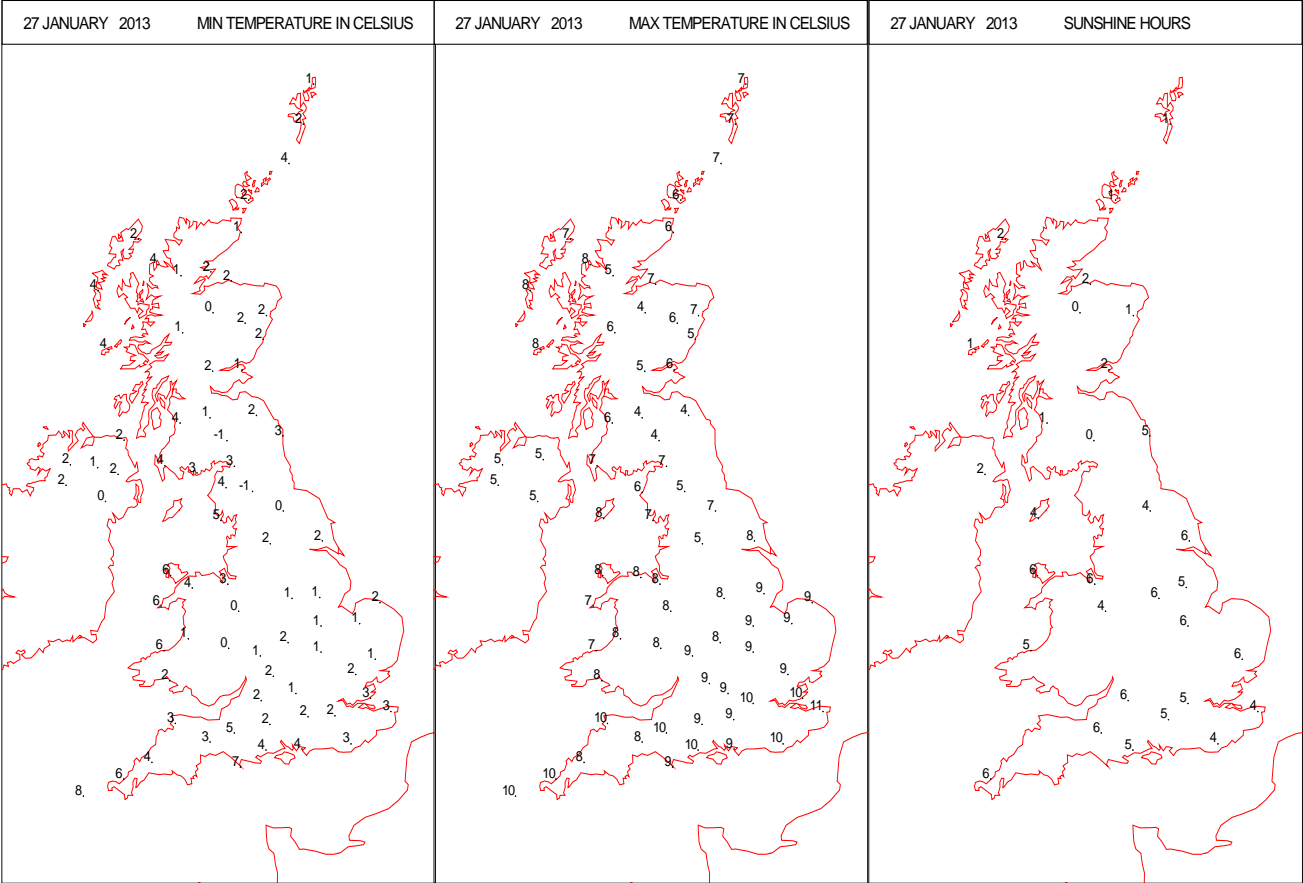
SURFACE REPORTS



SIGNIFICANT WEATHER

0600 GMT 27 JANUARY 2013	SIG WEATHER	1200 GMT 27 JANUARY 2013	SIG WEATHER	<p>Summary of UK Weather for Sunday 27 January 2013. Bands of rain swept eastwards across the U.K. overnight, turning heavy in places, and giving some thunder across southern England through the early hours of the morning.</p> <p>Skies cleared across Northern Ireland and western Scotland later in the night, but blustery showers quickly followed.</p> <p>It was a mild night across the country, and very mild across the south of England. However, it was windy with a 63 knot gust reported at Capel Curig.</p> <p>Clearer skies spread to all areas through the morning, as rain cleared south-east.</p> <p>Through the day it remained windy, with bright or sunny spells and showers. The showers were heavy and frequent in the west, with thunder and hailstorms in places in the afternoon and evening, particularly around the Bristol Channel.</p> <p>Some eastern areas were dry throughout.</p> <p>It remained mild through the day in most places, and very mild in sunshine in south-eastern parts.</p>
1800 GMT 27 JANUARY 2013	SIG WEATHER	0000 GMT 28 JANUARY 2013	SIG WEATHER	<p>EXTREMES Highest Maximum: 10.6 Manston, Kent Lowest Maximum: 3.3 Lough Fea, Londonderry Lowest Minimum: -1.2 Dishforth Airfield, North Yorkshire -1.2 Eskdalemuir, Dumfriesshire Lowest Grass Minimum: -1.1 Manston, Kent Most Rain: 20.4 Loch Glascarnoch, Ross-Shire Most Sun: 6.1 Camborne, Cornwall</p>

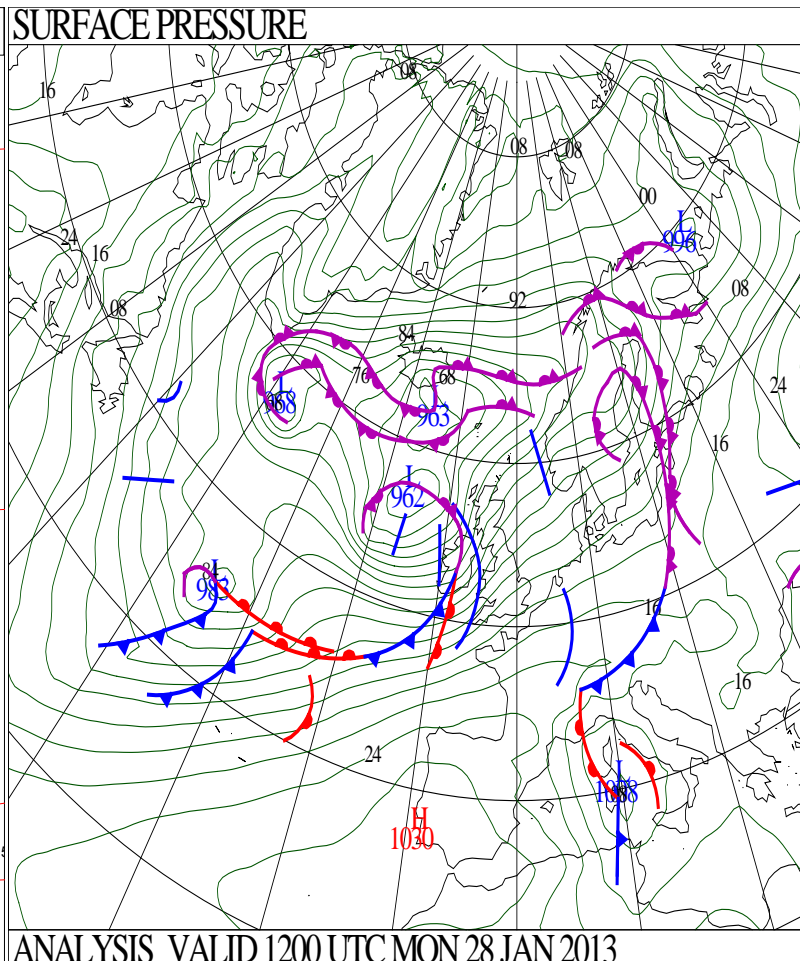
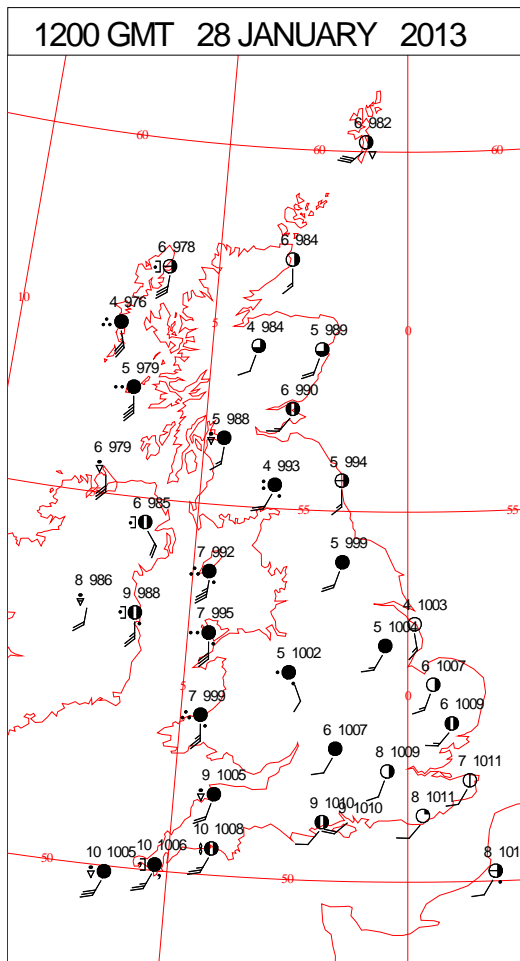
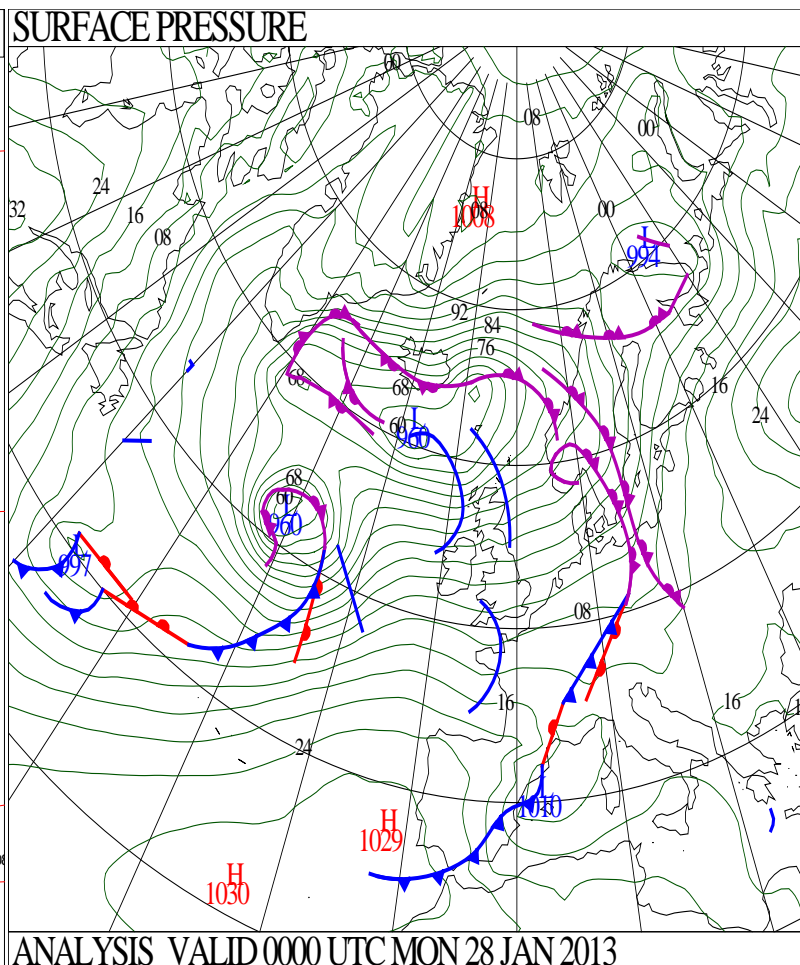
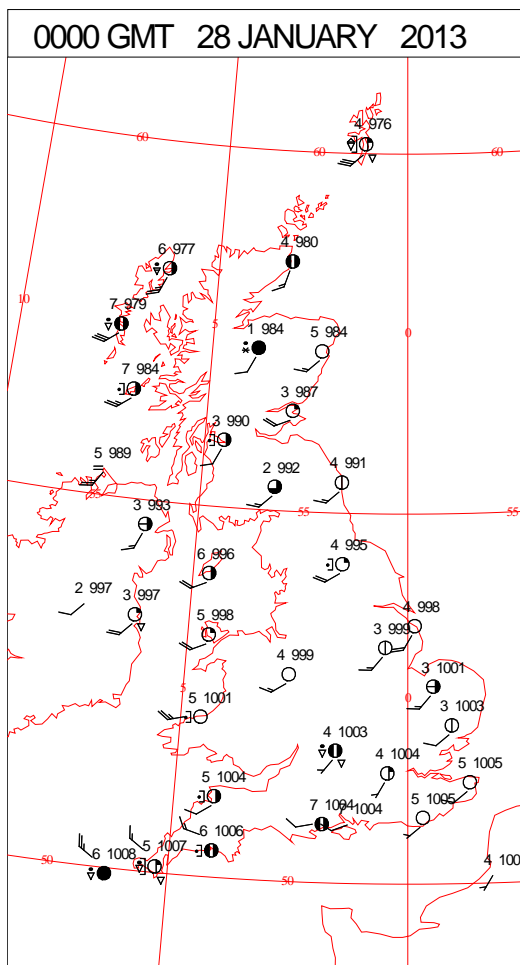
DAILY CLIMATE DATA



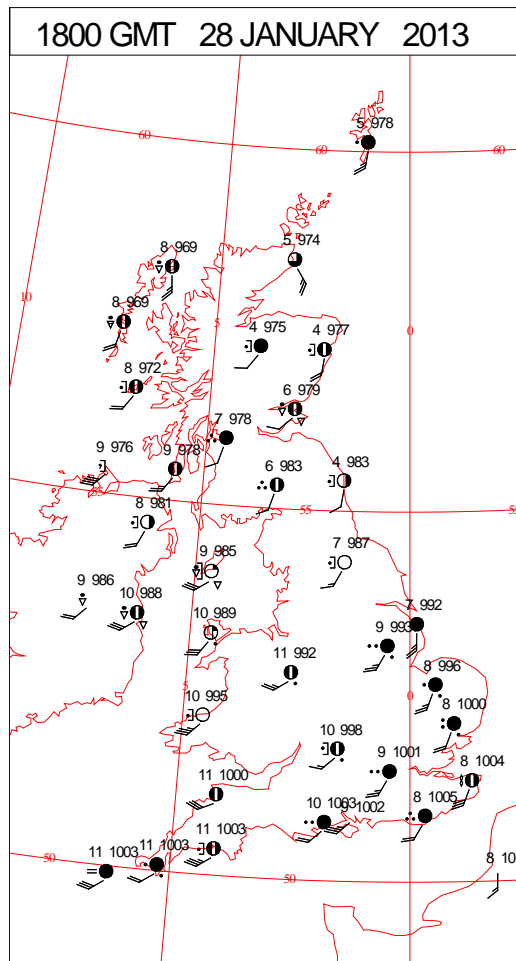
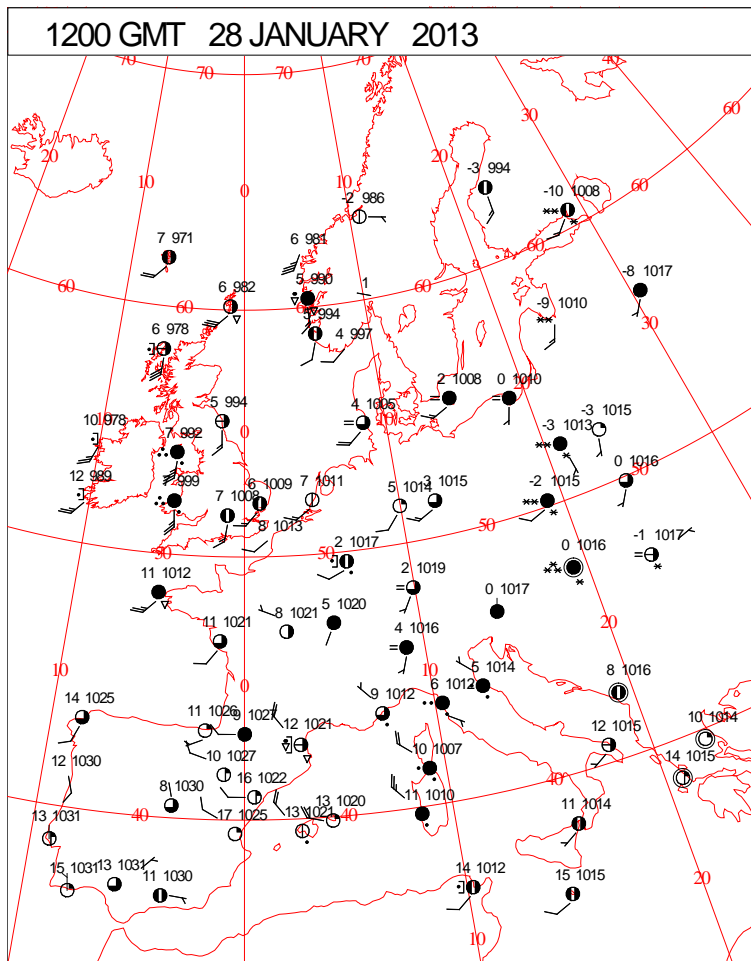
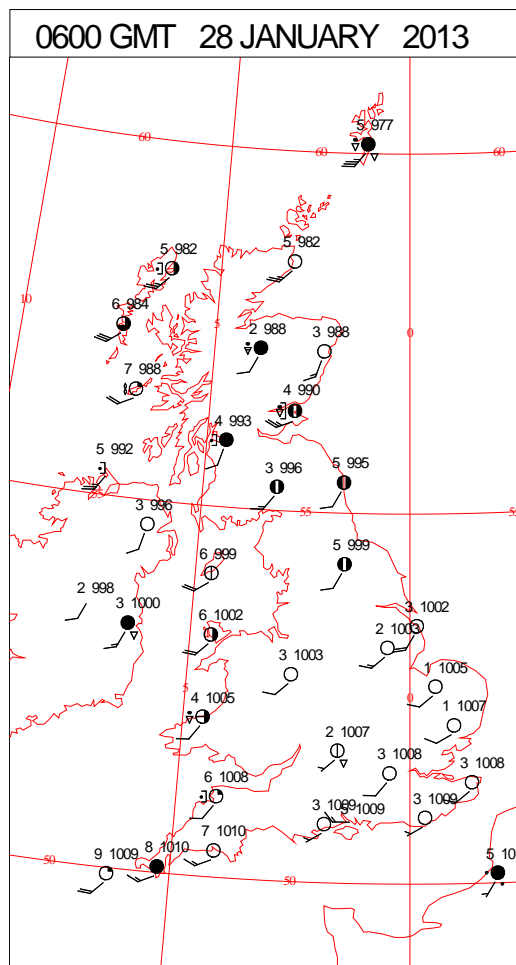
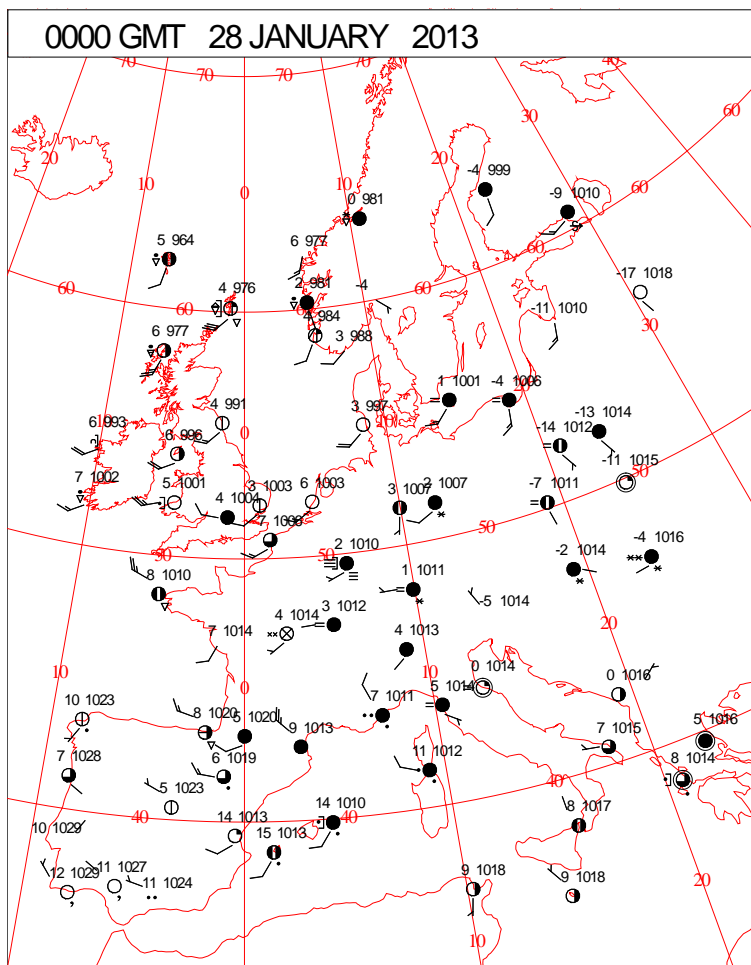
X = TRACE

X = TRACE

DAILY WEATHER SUMMARY



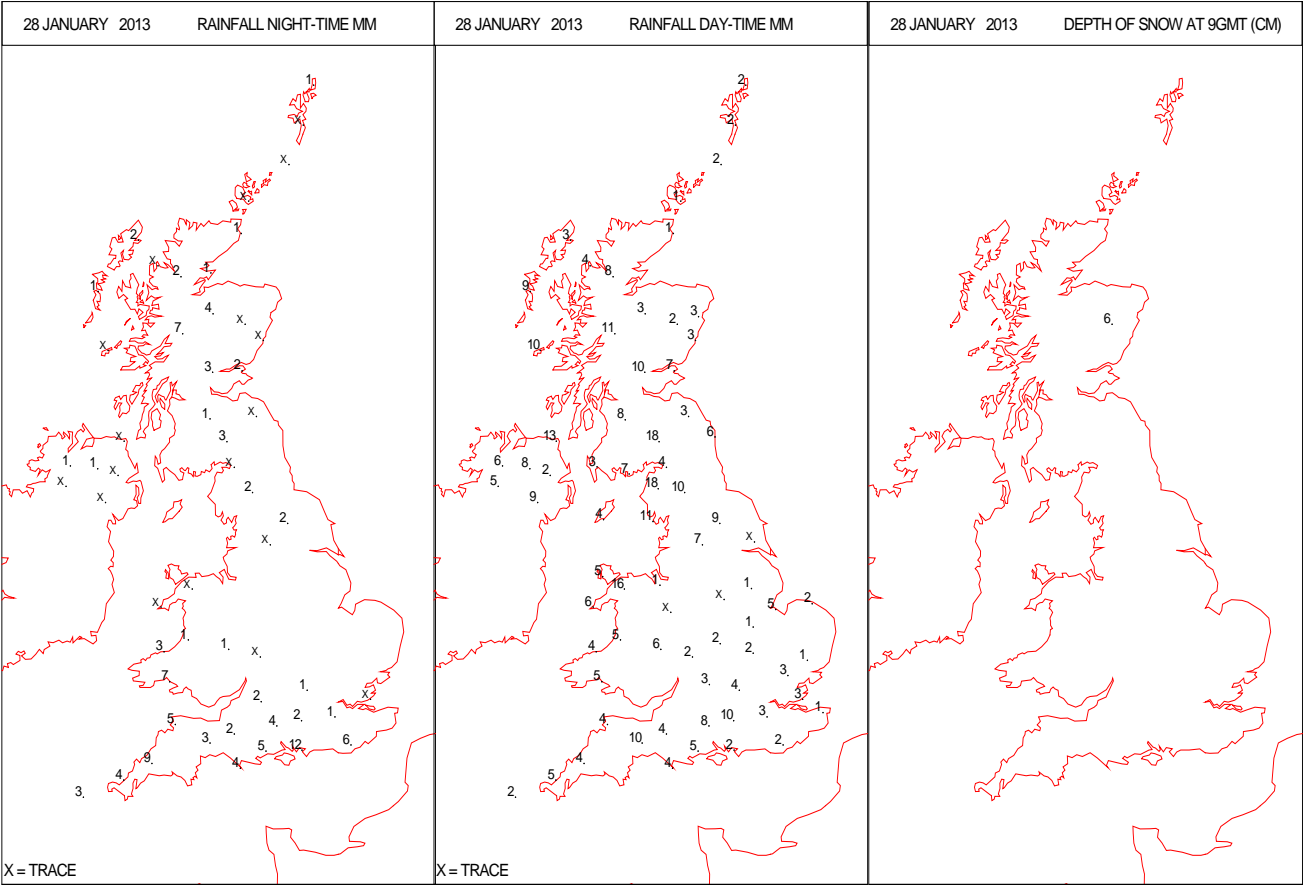
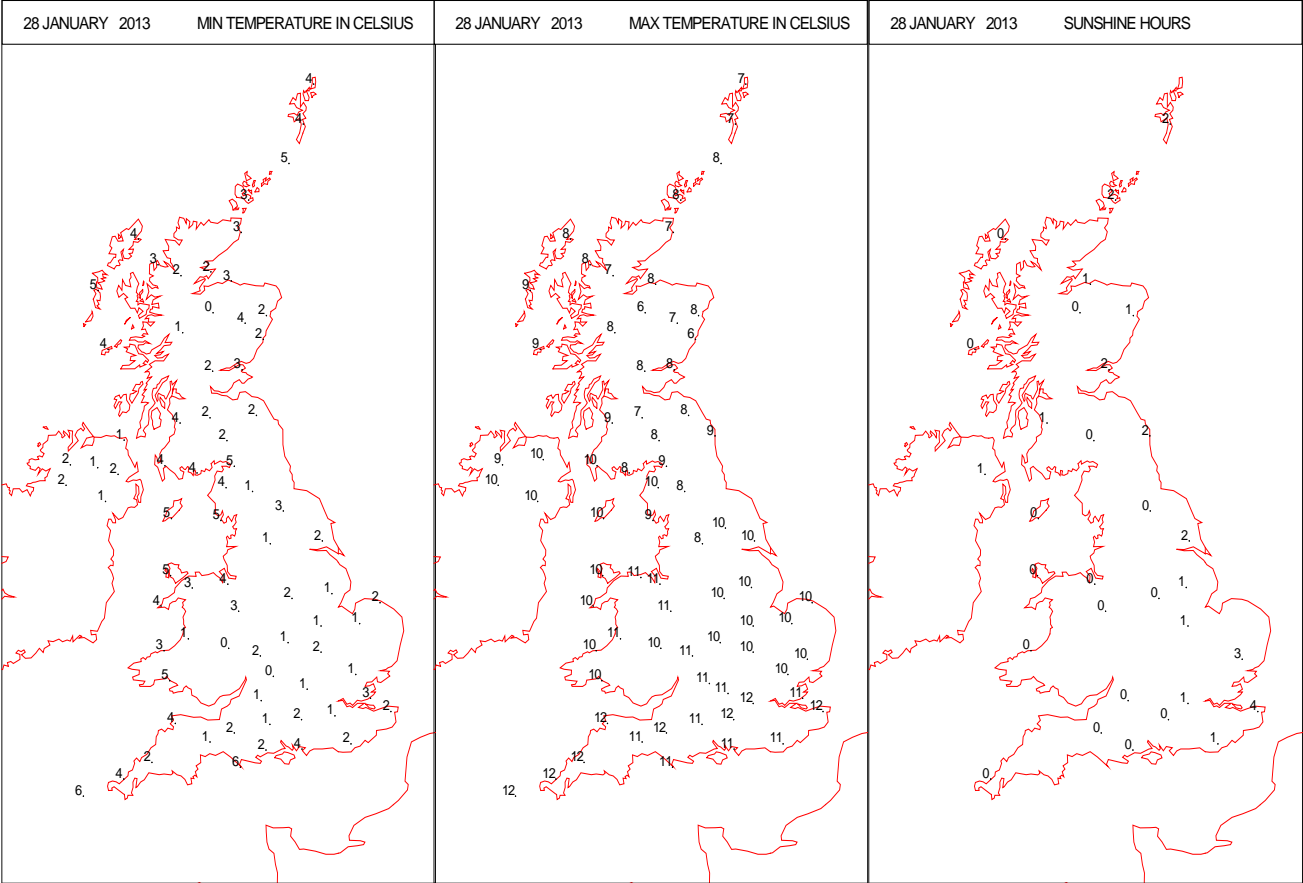
SURFACE REPORTS



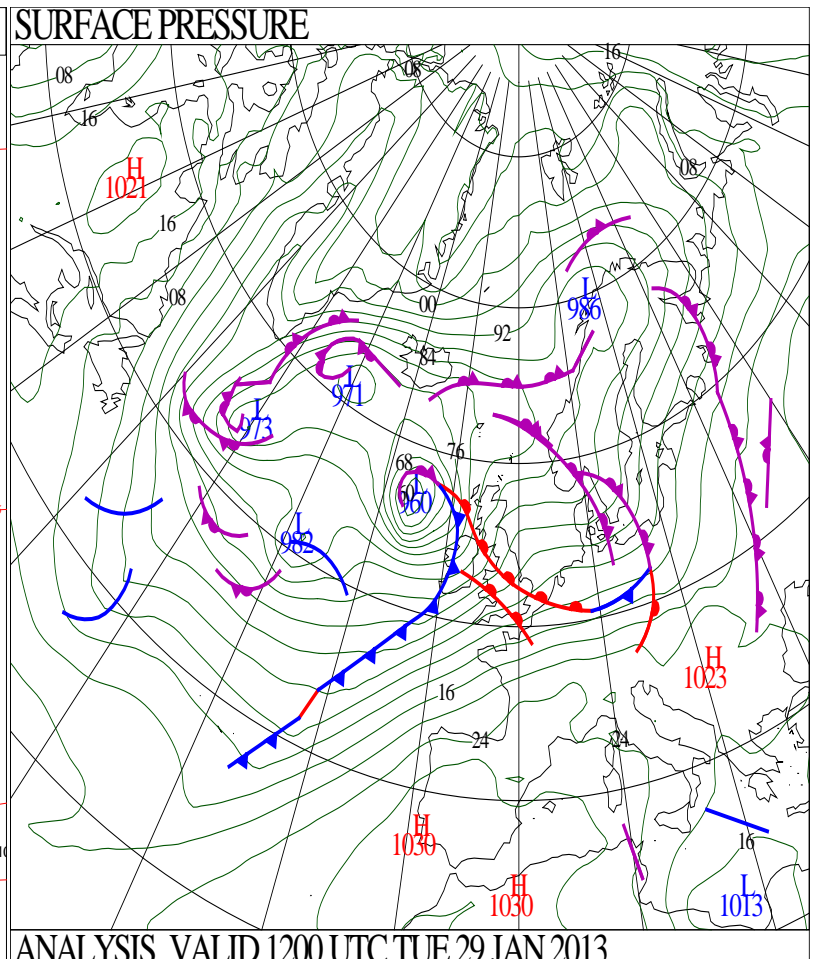
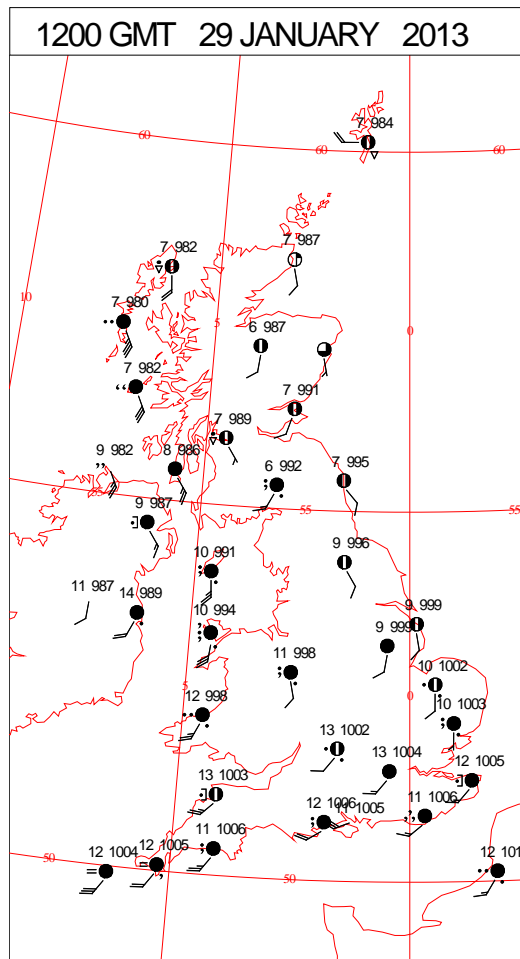
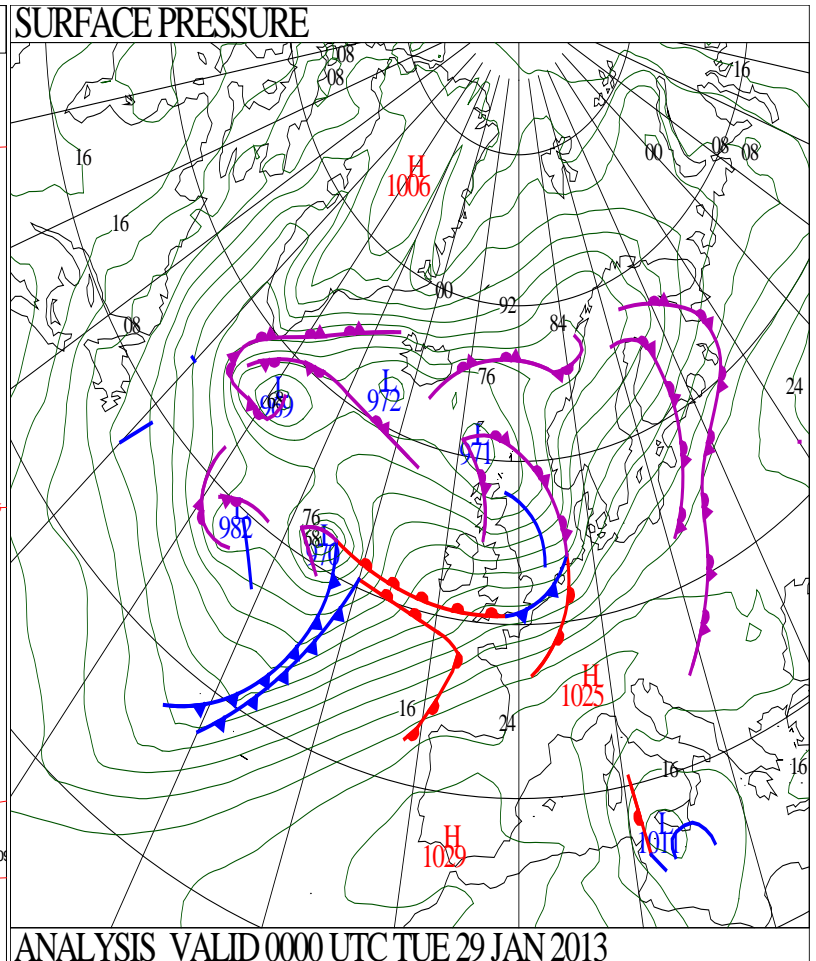
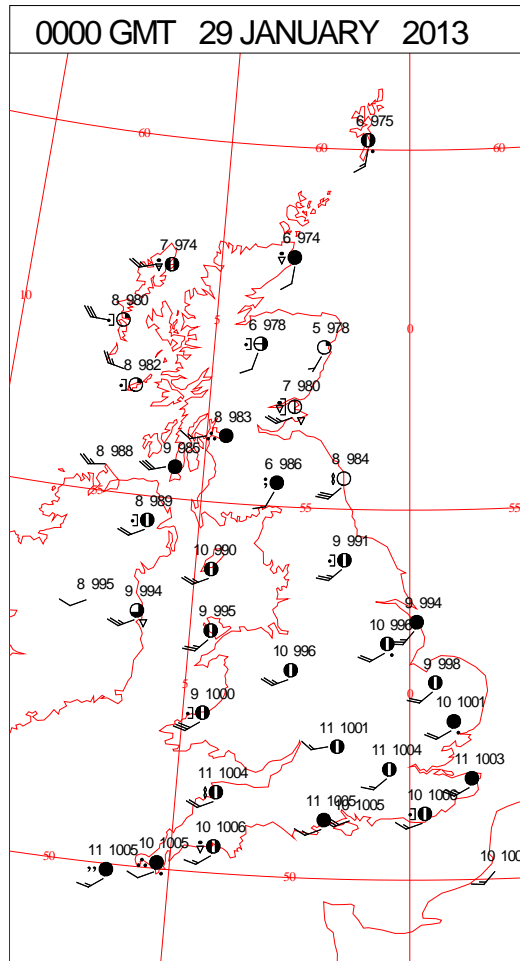
SIGNIFICANT WEATHER

0600 GMT 28 JANUARY 2013	SIG WEATHER	1200 GMT 28 JANUARY 2013	SIG WEATHER	<p>Summary of UK Weather for Monday 28 January 2013. It was a largely dry and breezy end to the night with clear spells. However frequent, heavy showers affected northern and western Scotland, with some thunder. More isolated showers affected western parts of England and Wales, and the south coast, with thunderstorms just off the Kent coast.</p> <p>Overnight temperatures were largely around or a little above average.</p> <p>Cloud, rain and strengthening winds spread across Northern Ireland in the early morning, continuing eastwards to reach eastern parts of England and Scotland through the afternoon. The rain turned heavy at times, with hill snow over northern mountains for a time.</p> <p>Heavy, thundery showers followed into Northern Ireland from late morning, and into Scotland and northern England by early evening.</p> <p>Further south it turned drier through the evening, although showers continued along the south coast.</p> <p>There were gales over northern and western hills, and western and southern coasts, with gusts of 87 knots in the morning on Cairngorm summit, and at lower levels 68 knots at Aberdaron in the evening.</p> <p>It was a mild day for most, but temperatures were closer to average in eastern Scotland.</p>
1800 GMT 28 JANUARY 2013	SIG WEATHER	0000 GMT 29 JANUARY 2013	SIG WEATHER	<p>EXTREMES Highest Maximum: 12.2 Yeovilton, Somerset Lowest Maximum: 5.9 Aviemore, Inverness-Shire Lowest Minimum: 0.2 Shobdon Airfield, Hereford & Worcester Lowest Grass Minimum: -3.7 Shobdon Airfield, Hereford & Worcester Most Rain: 20.8 Eskdalemuir, Dumfriesshire Most Sun: 3.8 Manston, Kent</p>

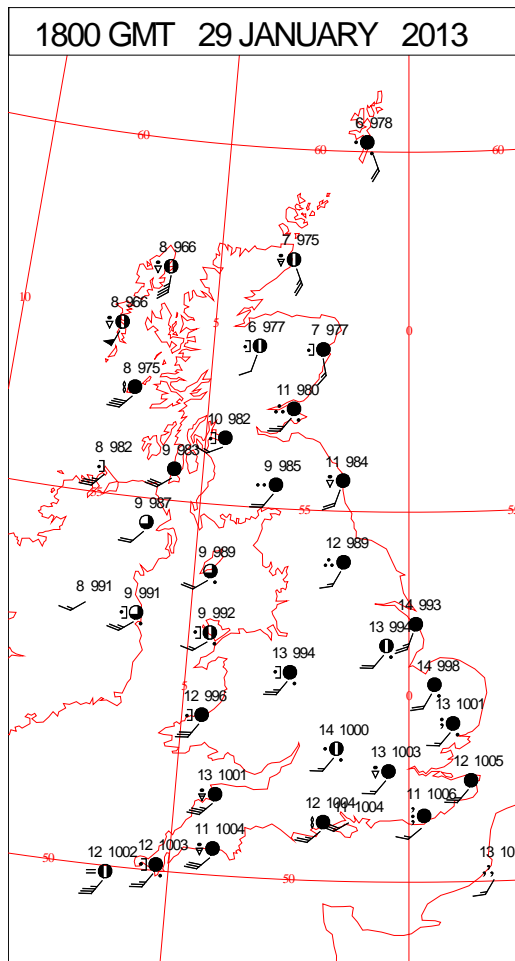
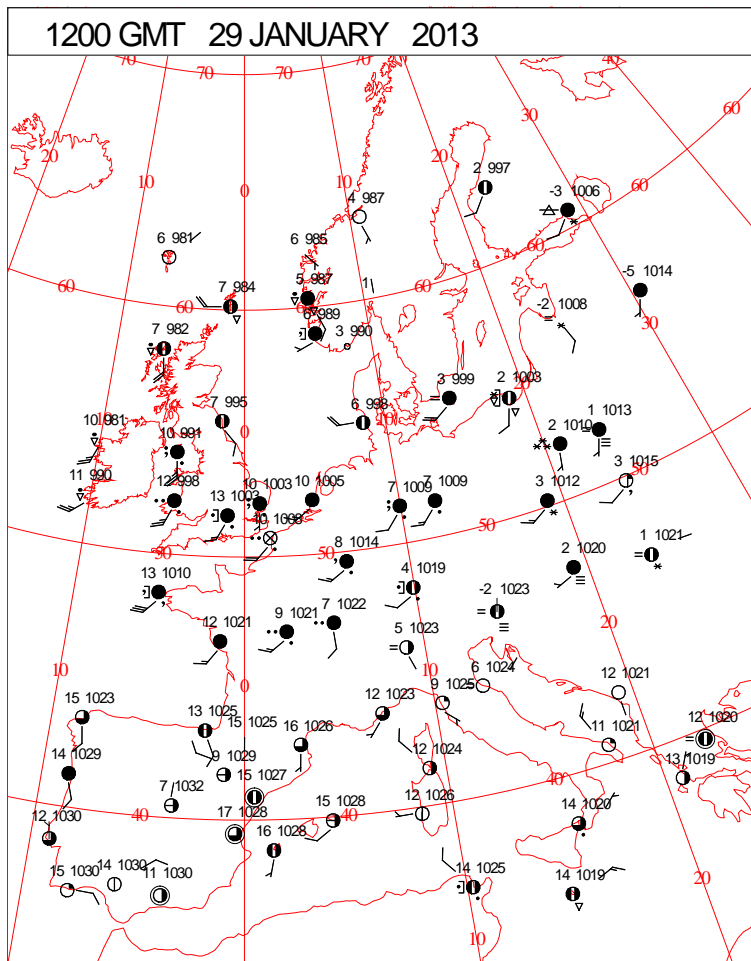
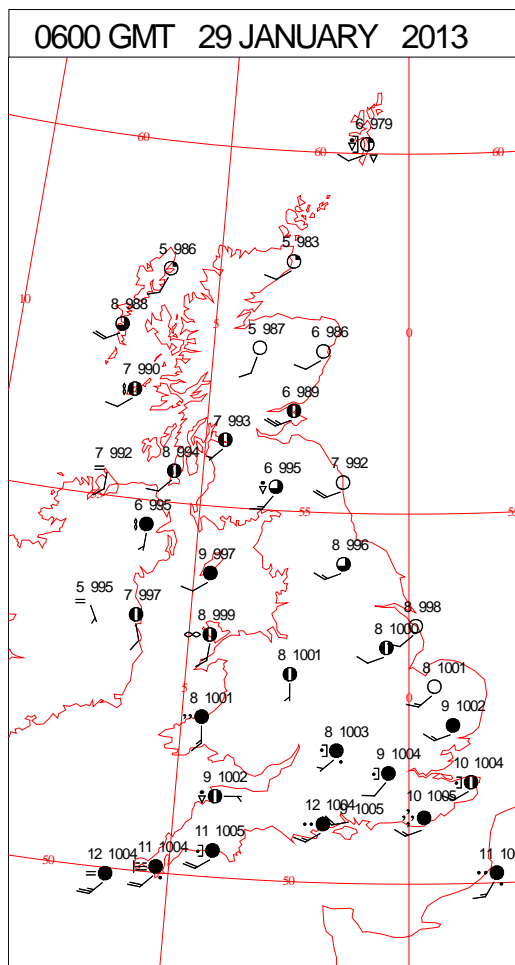
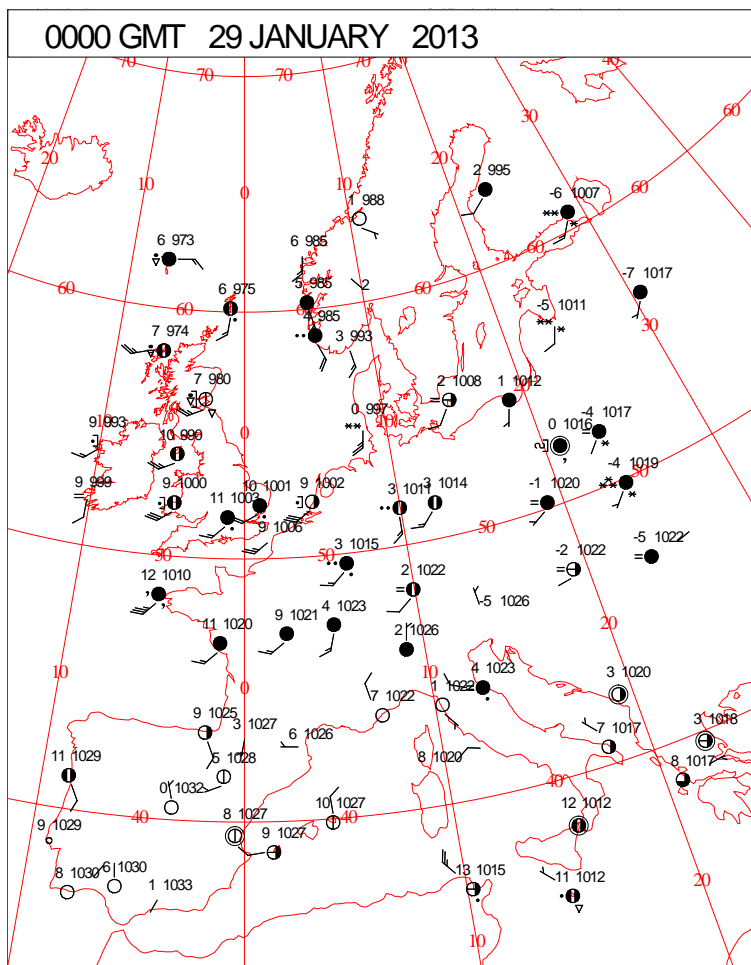
DAILY CLIMATE DATA



DAILY WEATHER SUMMARY



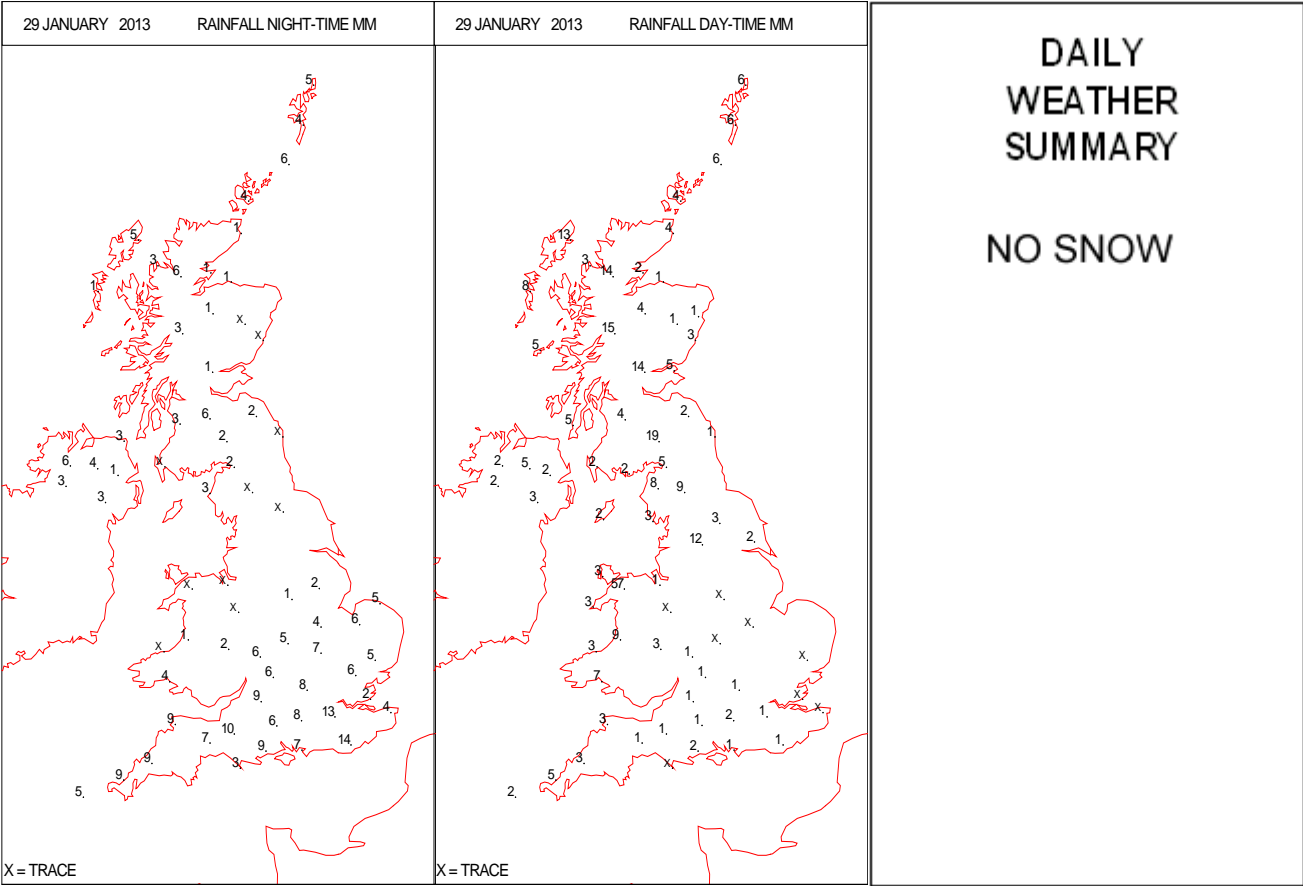
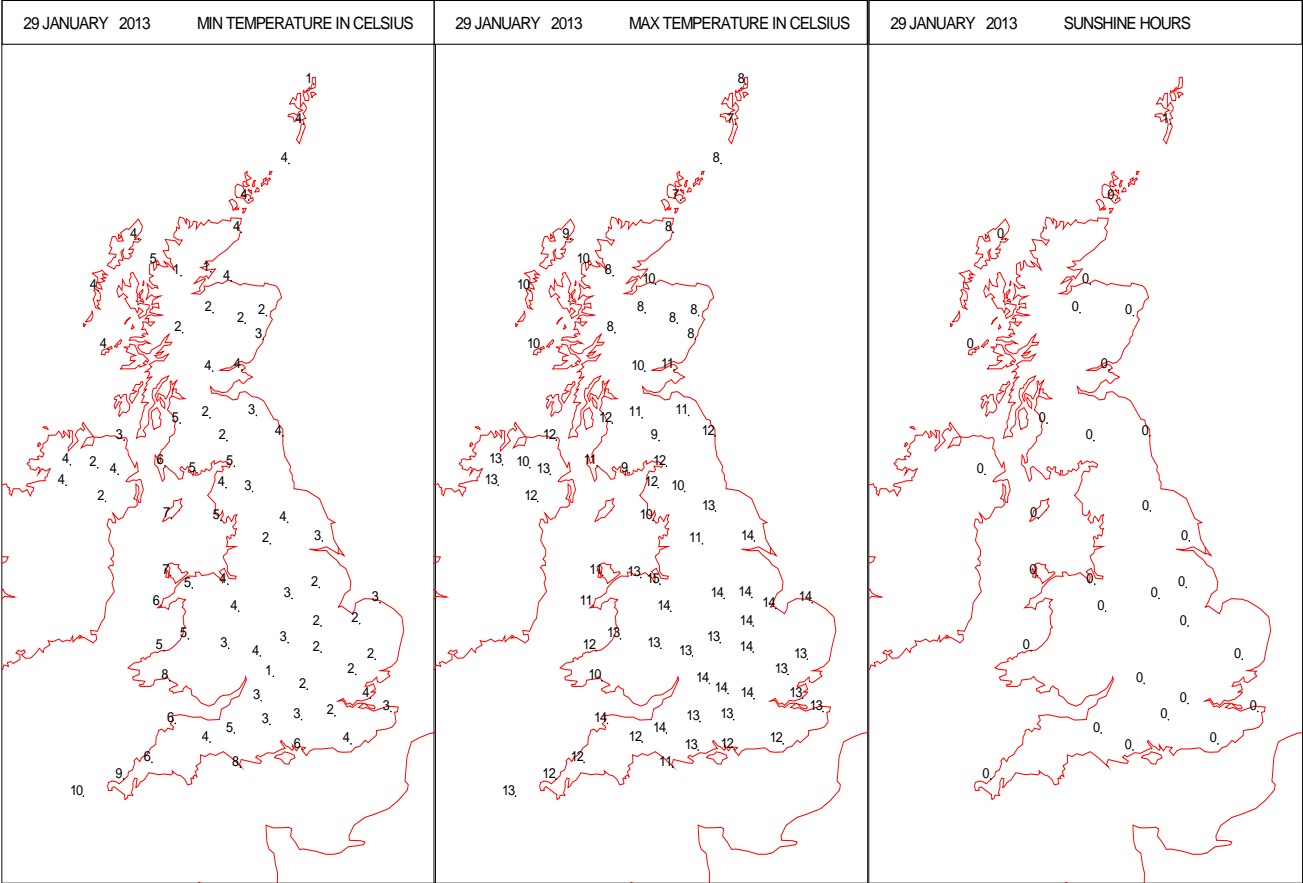
SURFACE REPORTS



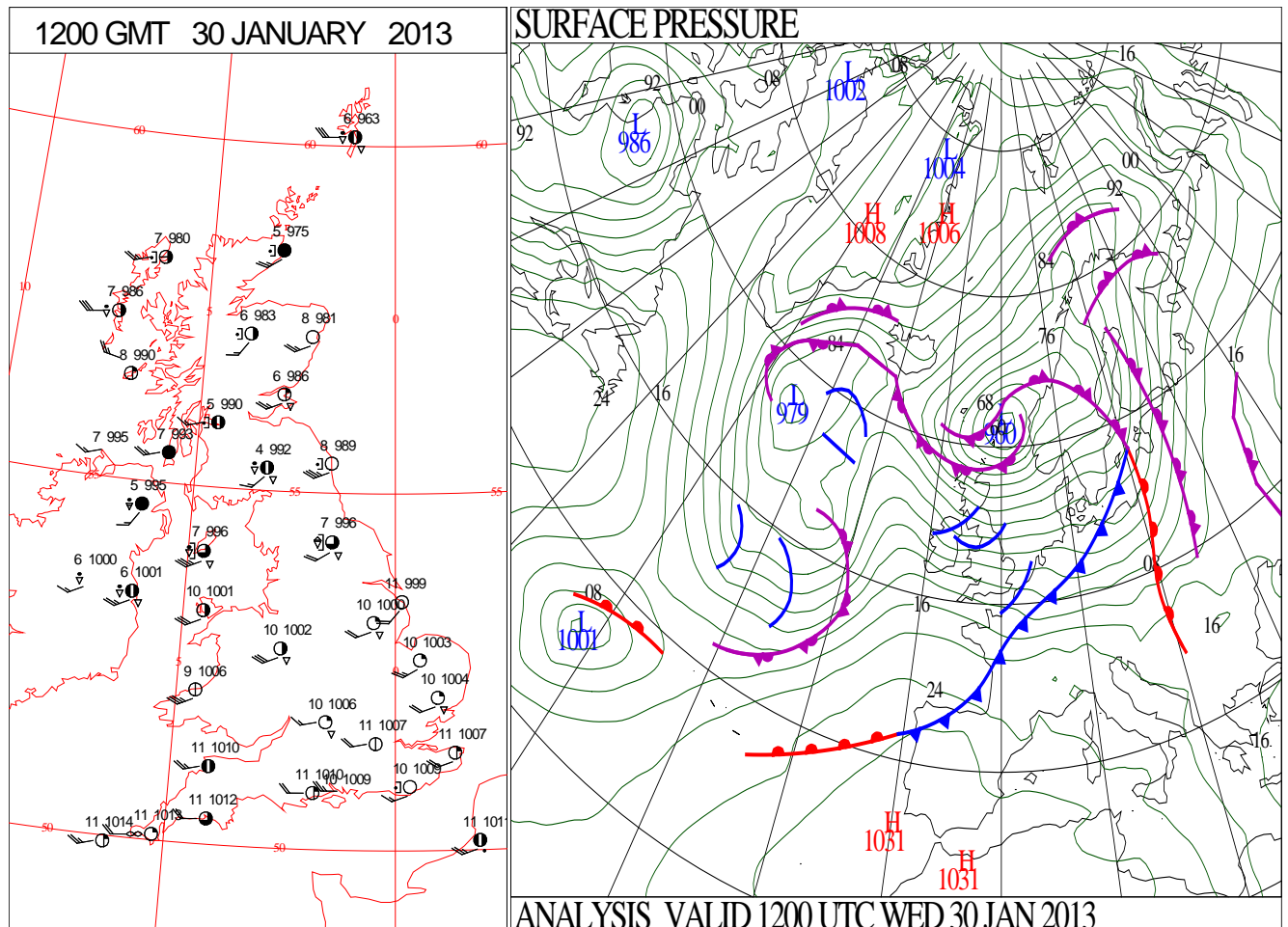
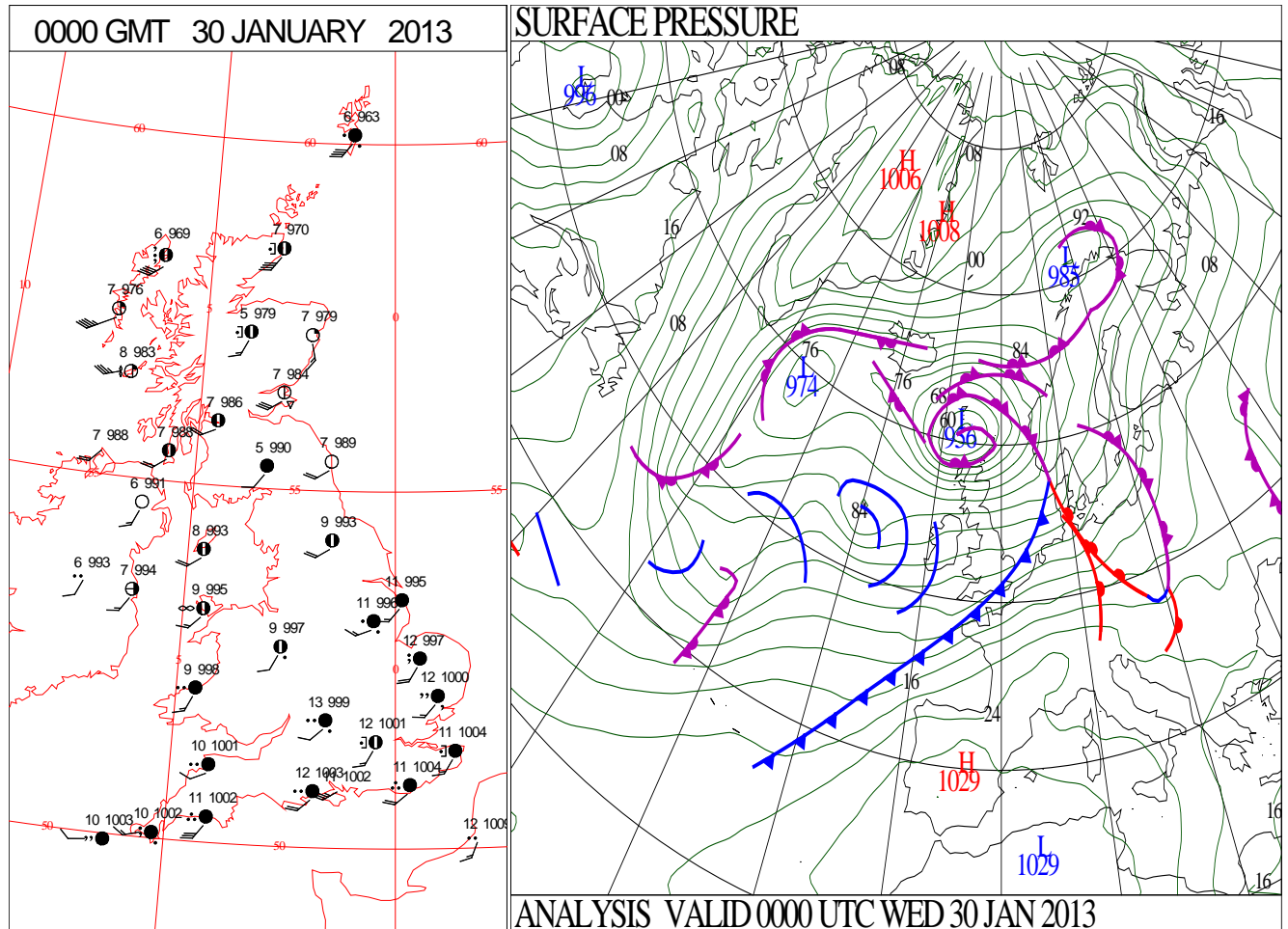
SIGNIFICANT WEATHER

0600 GMT 29 JANUARY 2013	SIG WEATHER	1200 GMT 29 JANUARY 2013	SIG WEATHER	<p>Summary of UK Weather for Tuesday 29 January 2013.</p> <p>It was largely dry and very mild overnight, with the wind slowly easing towards dawn. However, scattered showers continued across western and central Scotland and northern England, with outbreaks of rain along the south coast of England at times too. This rain became more persistent and heavy towards the end of the night as it began to move north-east across southern England and Wales.</p> <p>During the day, rain spread north-east to affect much of the U.K., most persistent and heavy over high ground in the west, with some large totals being recorded.</p> <p>Towards the evening, drier conditions followed into Northern Ireland, southern Scotland and later, northern England.</p> <p>Meanwhile south-western parts remained wet as another area of rain arrived.</p> <p>Winds increased during the day, becoming very gusty, especially on coasts and over high ground, with Belach Na Ba in the Scottish Highlands reporting a gust of 112 knots during the evening. At lower levels, during the evening Tíree reported gusts to 67 knots.</p> <p>Despite the wind, broad warm sector conditions allowed temperatures to reach the mid teens Celsius in many places, the warmest day of the year so far, and very mild for January.</p>
1800 GMT 29 JANUARY 2013	SIG WEATHER	0000 GMT 30 JANUARY 2013	SIG WEATHER	
				<p>EXTREMES</p> <p>Highest Maximum: 14.5 Hawarden Airport, Clwyd</p> <p>Lowest Maximum: 6.9 Kirkwall, Orkney</p> <p>Lowest Minimum: 1.1 Little Rissington, Gloucestershire 1.1 Loch Glascarnoch, Ross-Shire</p> <p>Lowest Grass Minimum: -1.6 Tain Range, Ross-Shire</p> <p>Most Rain: 57.4 Capel Curig No 3, Gwynedd</p> <p>Most Sun: 1.3 Lerwick, Shetland</p>

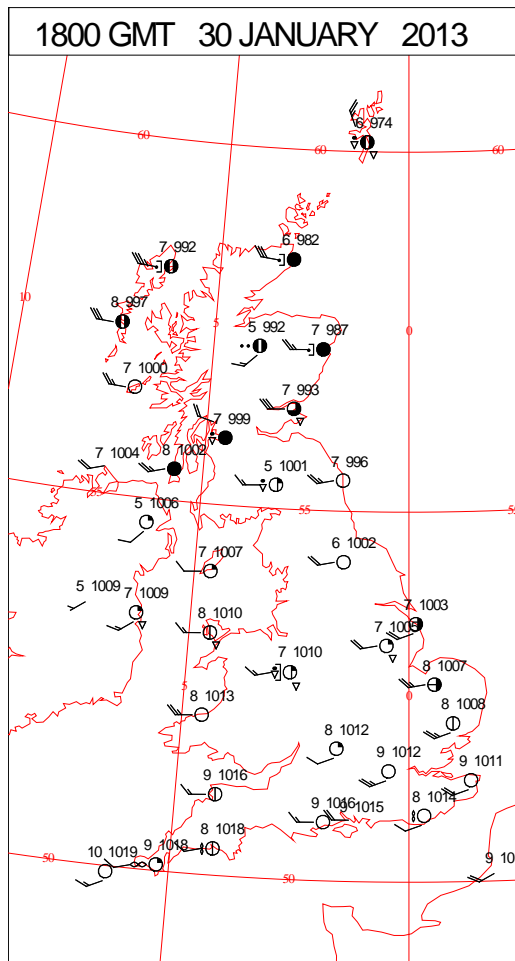
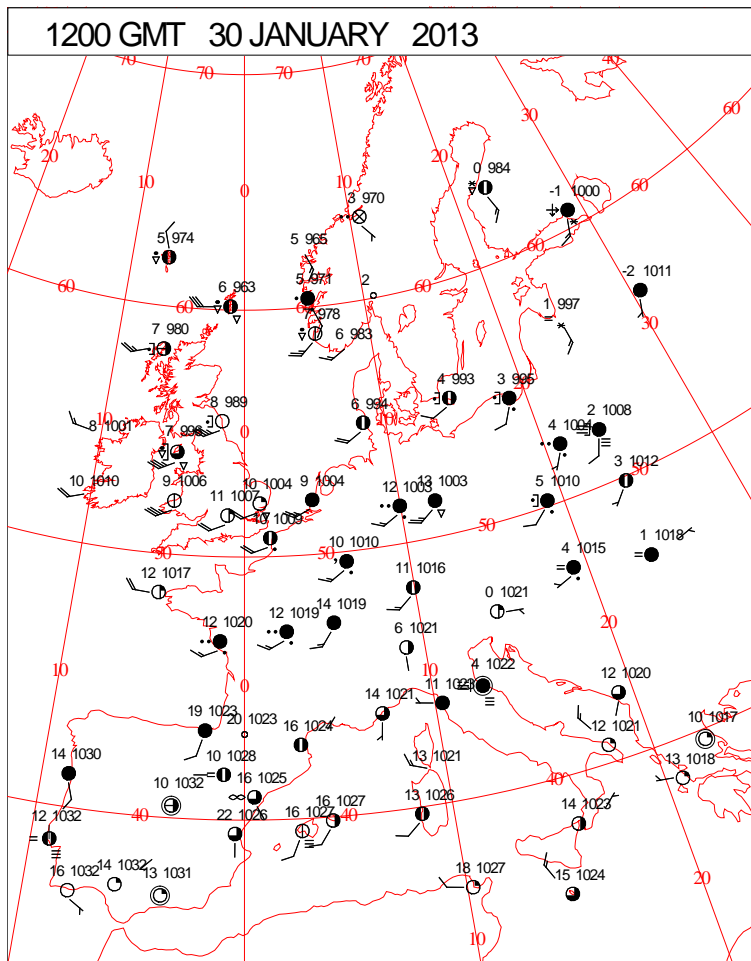
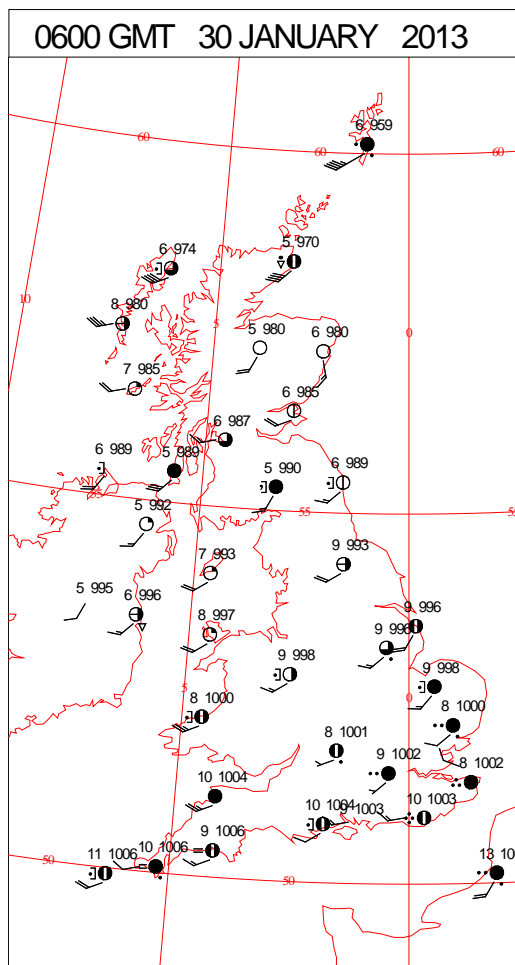
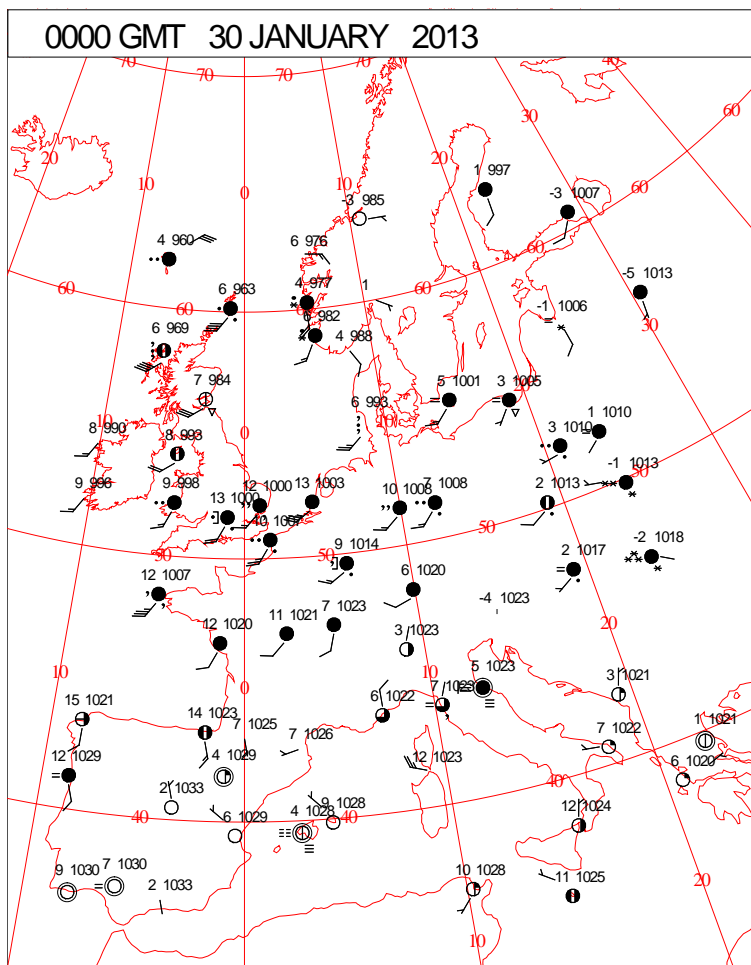
DAILY CLIMATE DATA



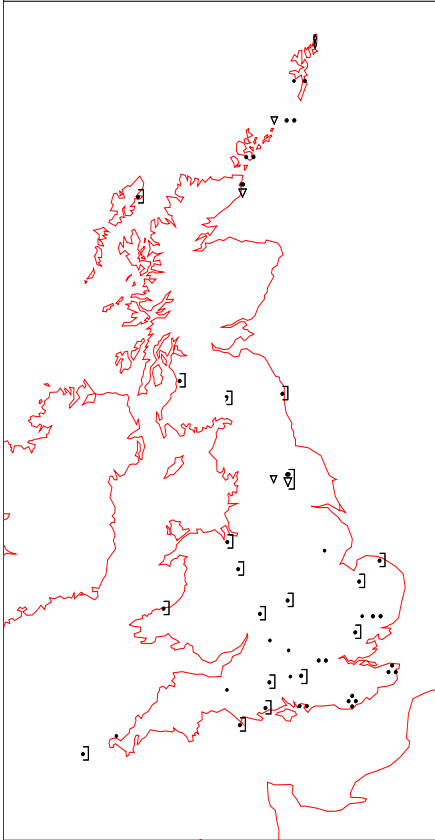
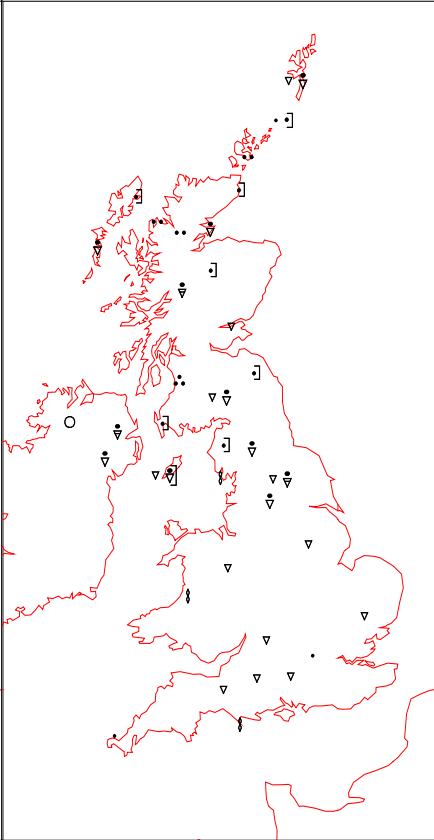
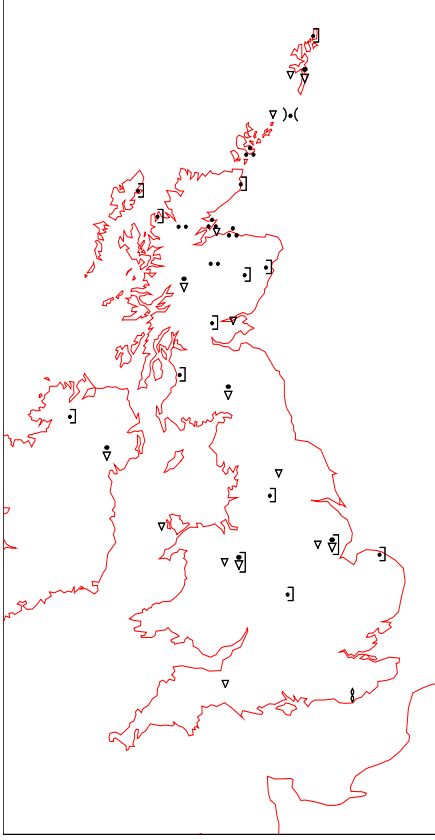
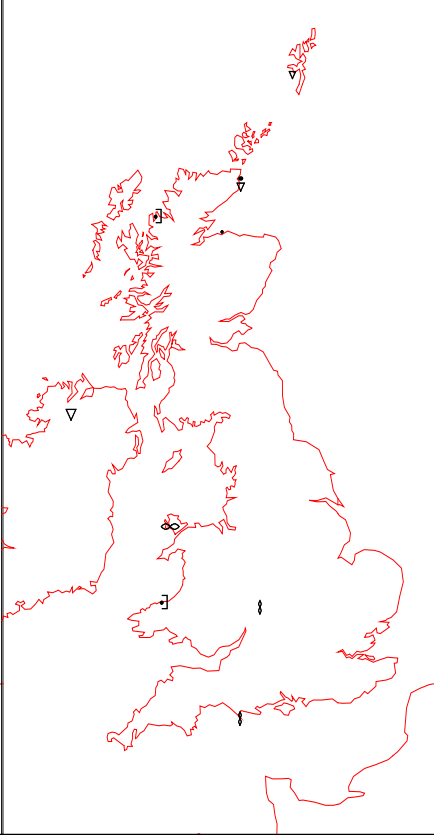
DAILY WEATHER SUMMARY



SURFACE REPORTS



SIGNIFICANT WEATHER

<p>0600 GMT 30 JANUARY 2013 SIG WEATHER</p> 	<p>1200 GMT 30 JANUARY 2013 SIG WEATHER</p> 	<p>Summary of UK Weather for Wednesday 30 January 2013. A very windy night with strong winds across the U.K., but severe gales across Scotland, and particularly across Orkney, Shetland and the Western Isles. Gusts of 75 knots were reported at Fair Isle towards the end of the night, while over Cairngorm summit wind gusted to 117 knots overnight. Rain affected many areas, with some intense bursts across England and Wales associated with a cold front. As the rain cleared south-east, heavy showers followed in the west, thundery in places. By day, any early showers across the south soon cleared to leave it largely dry and sunny. Further north, rain persisted throughout across the Northern Isles and the far north of the mainland. Elsewhere there was a scattering of showers, some heavy and thundery, these easing towards evening. Windy conditions persisted, locally very gusty near showers, and more generally across central and northern parts of the country. Church Fenton in North Yorkshire recorded a gust of 57 knots during the afternoon, while Capel Curig in Snowdonia reached gusts of 71 knots. Maximum temperatures were slightly down on recent days, but with values into double figures Celsius widely across southern England, it was still warmer than average.</p>
<p>1800 GMT 30 JANUARY 2013 SIG WEATHER</p> 	<p>0000 GMT 31 JANUARY 2013 SIG WEATHER</p> 	

EXTREMES

Highest Maximum:

12.2 Shoeburyness, Essex

Lowest Maximum:

5.4 Loch Glascarnoch, Ross-Shire

Lowest Minimum:

2.7 Lough Fea, Londonderry

2.7 Drumalbin, Lanarkshire

Lowest Grass Minimum:

0.5 Portglenone, Antrim

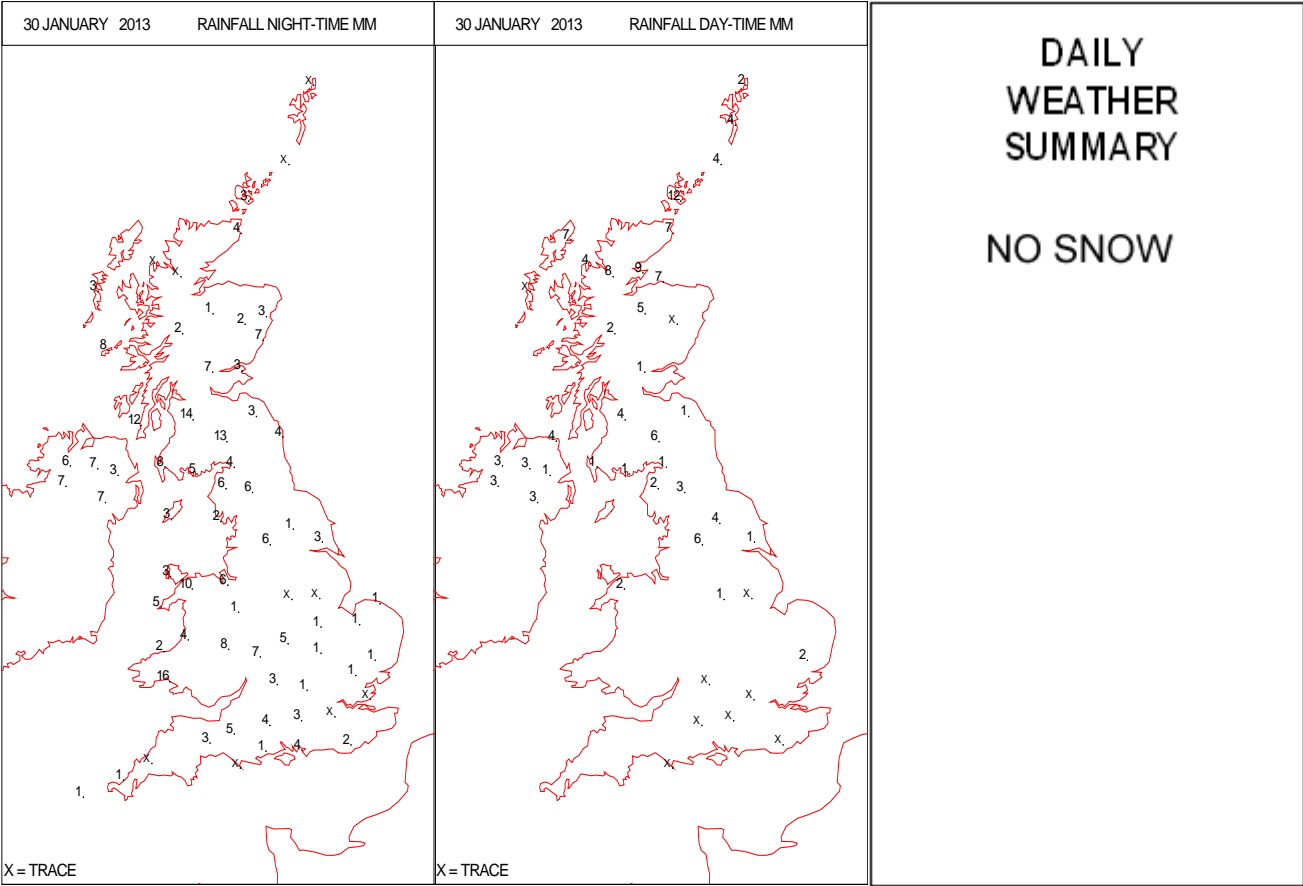
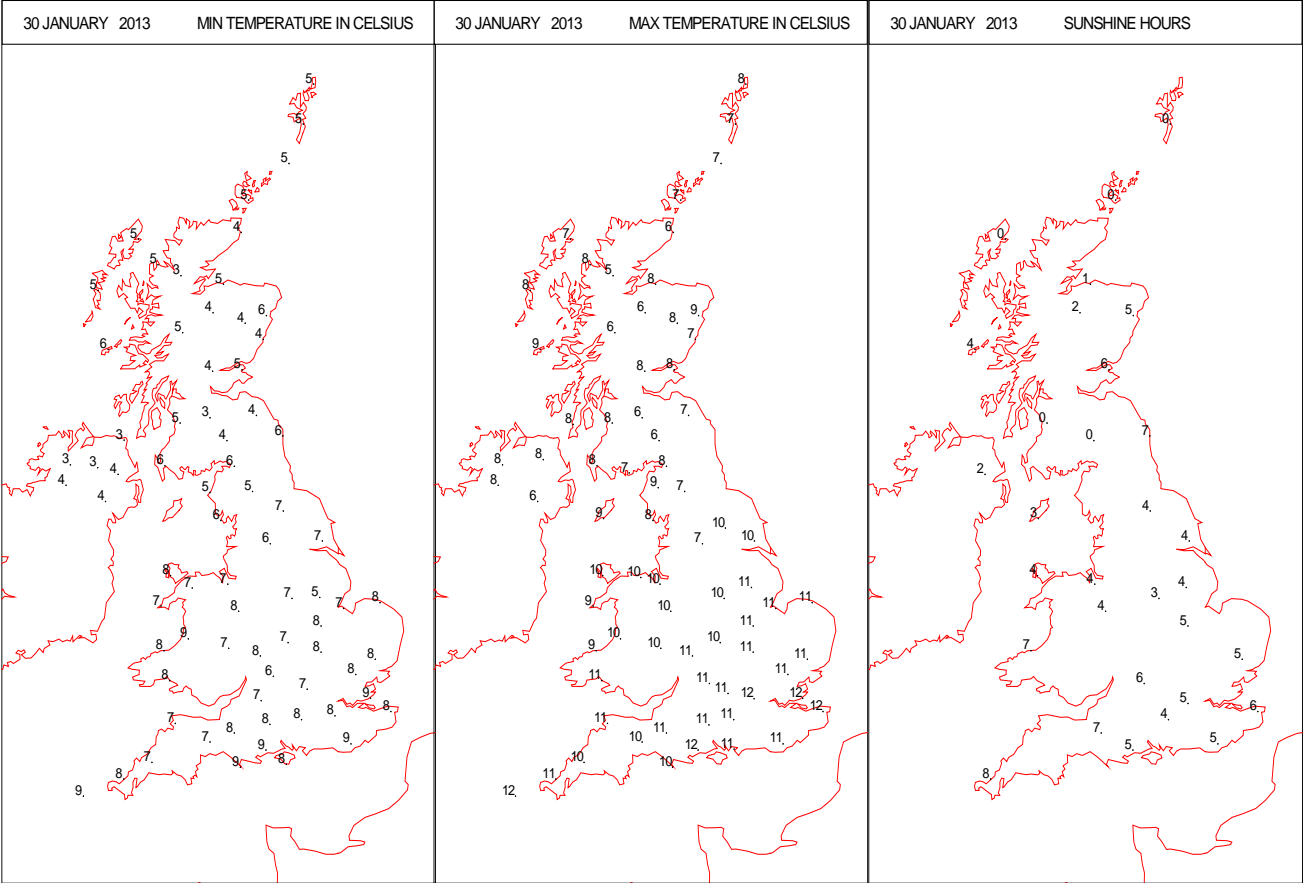
Most Rain:

19.0 Eskdalemuir, Dumfriesshire

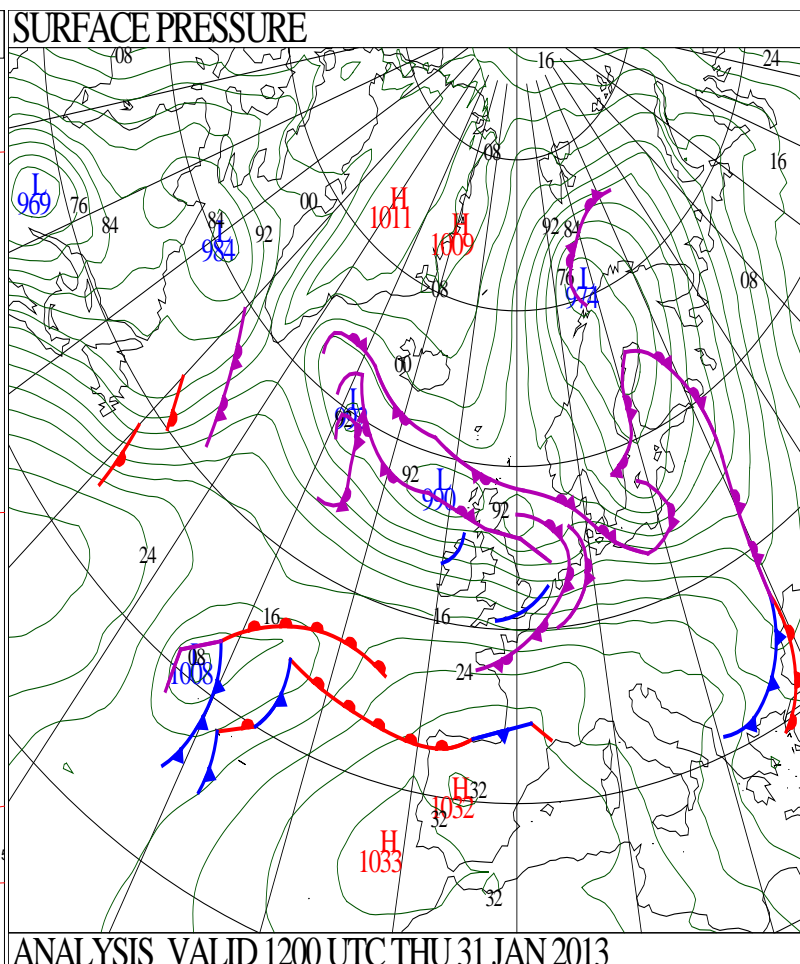
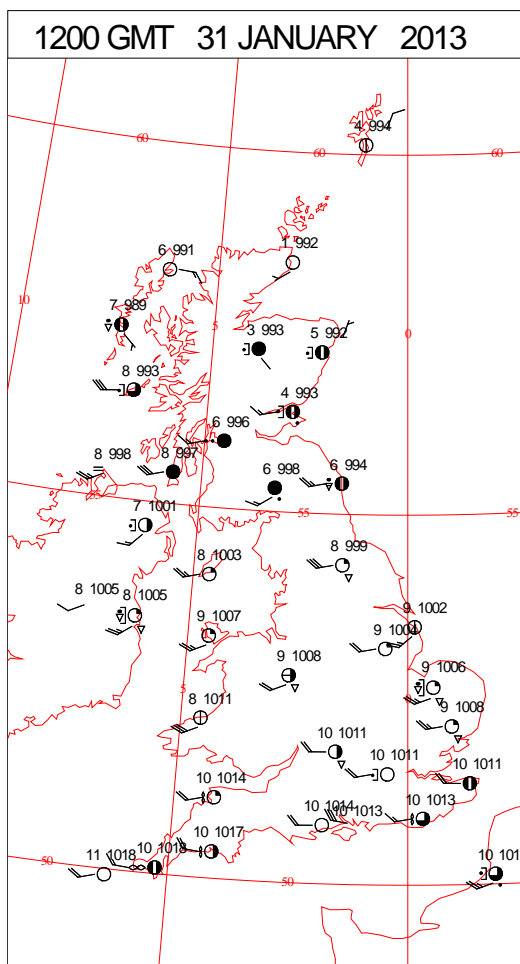
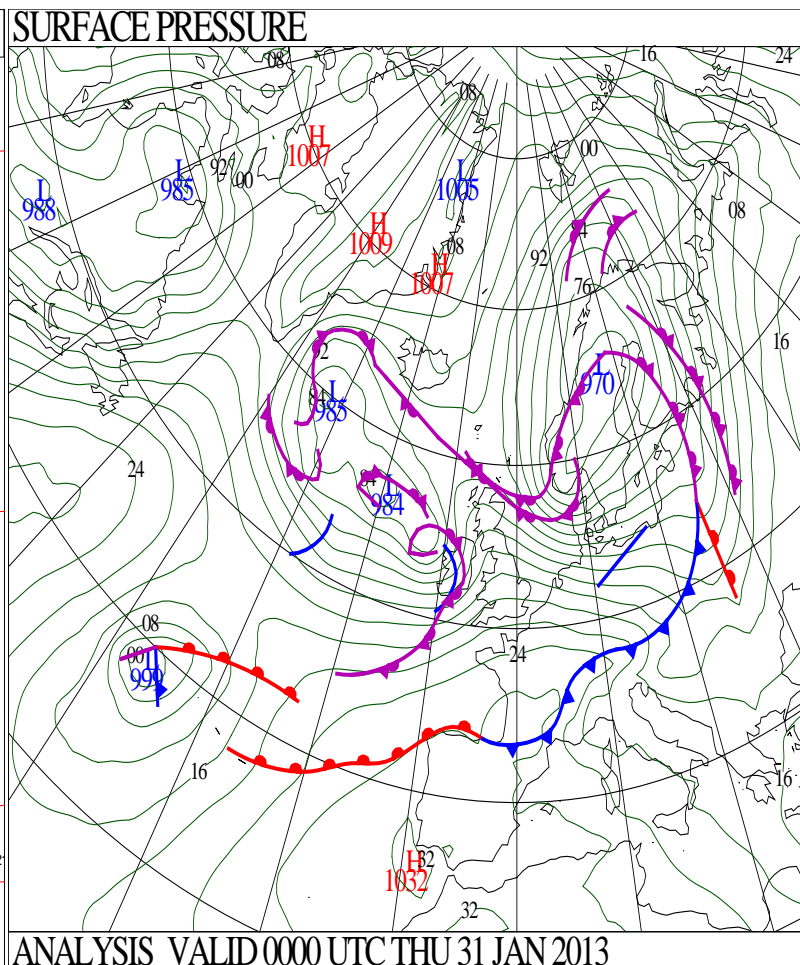
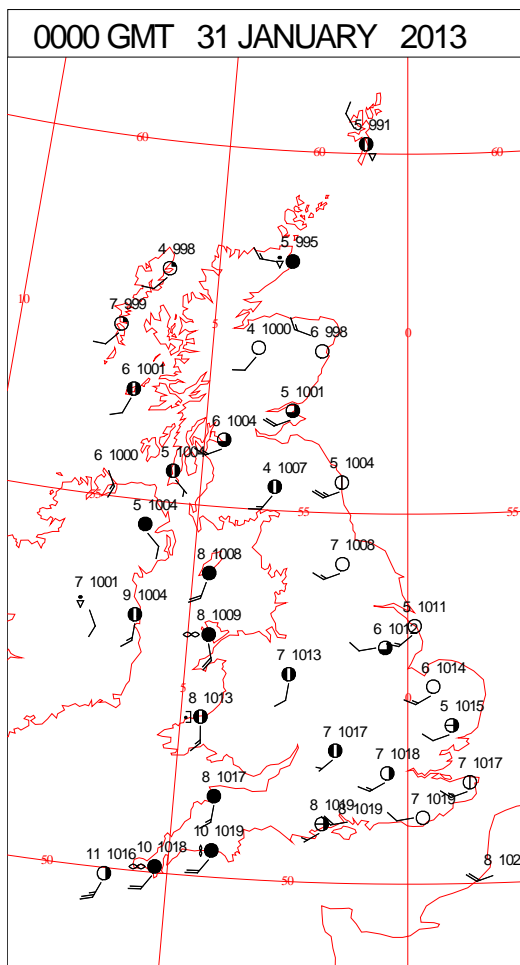
Most Sun:

7.9 Camborne, Cornwall

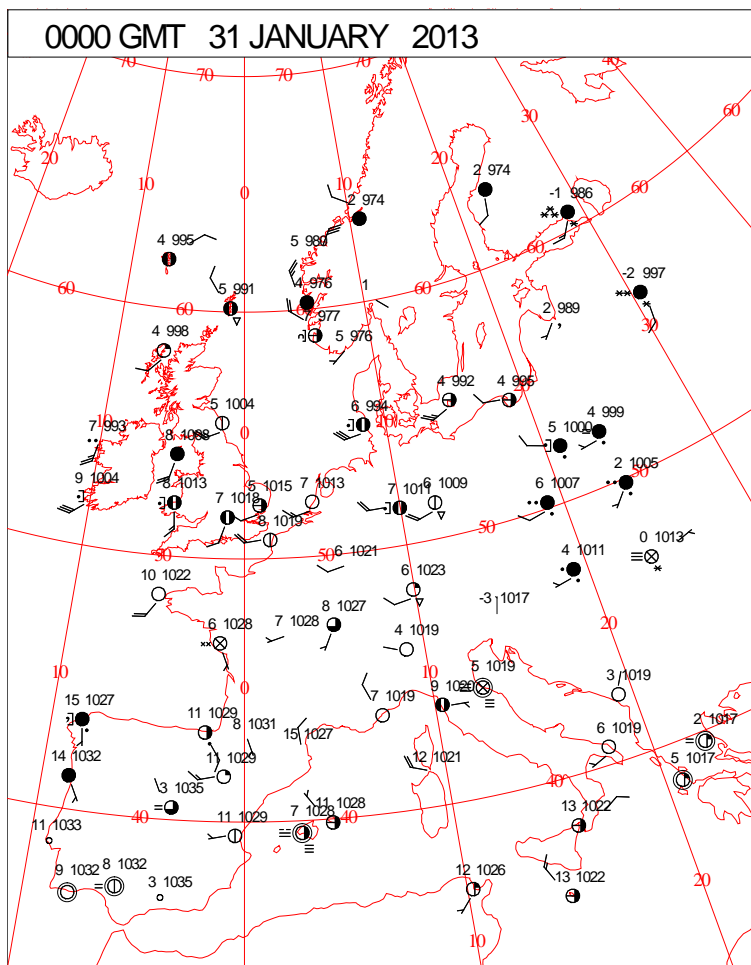
DAILY CLIMATE DATA



DAILY WEATHER SUMMARY



SURFACE REPORTS



SIGNIFICANT WEATHER

0600 GMT 31 JANUARY 2013	SIG WEATHER	1200 GMT 31 JANUARY 2013	SIG WEATHER	<p>Summary of UK Weather for Thursday 31 January 2013. Rain over northern Scotland slowly eased overnight, as a band of squally rain quickly pushed eastwards across the rest of the country. The rain although brief was very heavy and thundery in places, and was accompanied by some very gusty winds.</p> <p>Clear spells and a scattering of showers followed behind the main rain band, and this allowed for a cool end to the night, but many places did remain above freezing.</p> <p>During the morning further heavy and thundery showers affected Northern Ireland and Wales, before moving across parts of southern England towards lunchtime.</p> <p>Elsewhere across England any showers were largely light, but across Scotland the overnight rain lingered throughout the morning, and well into the afternoon. This slowly moving northwards later in the day.</p> <p>Elsewhere most of the showers across the south eased away, but further thundery showers continued at times across Northern Ireland, northern England and the Midlands.</p> <p>It was also a very windy day across the U.K., with a maximum gust of 73 knots being reported at Great Dunn Fell in Cumbria.</p> <p>Temperatures, despite the wind did manage to reach around average or just above across many parts of the U.K.</p>
1800 GMT 31 JANUARY 2013	SIG WEATHER	0000 GMT 01 FEBRUARY 2013	SIG WEATHER	<p>EXTREMES</p> <p>Highest Maximum: 11.4 St Marys Airport, Scilly Isles</p> <p>Lowest Maximum: 3.5 Loch Glascarnoch, Ross-Shire</p> <p>Lowest Minimum: -0.5 Baltasound No 2, Shetland</p> <p>Lowest Grass Minimum: -5.1 Dyce, Aberdeenshire</p> <p>Most Rain: 18.6 Tulloch Bridge, Inverness-Shire</p> <p>Most Sun: 6.5 Wattisham, Suffolk</p>

DAILY CLIMATE DATA

