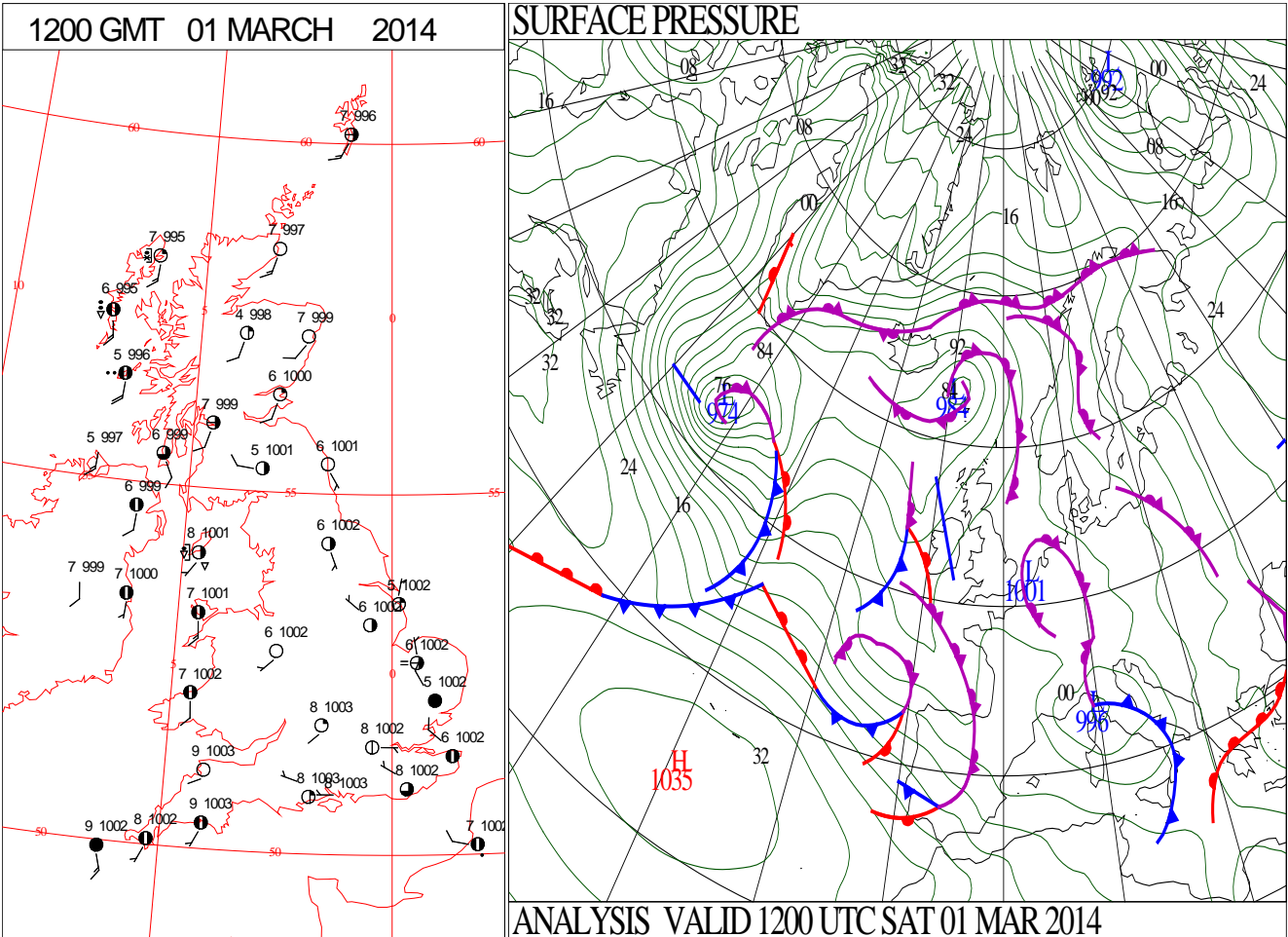
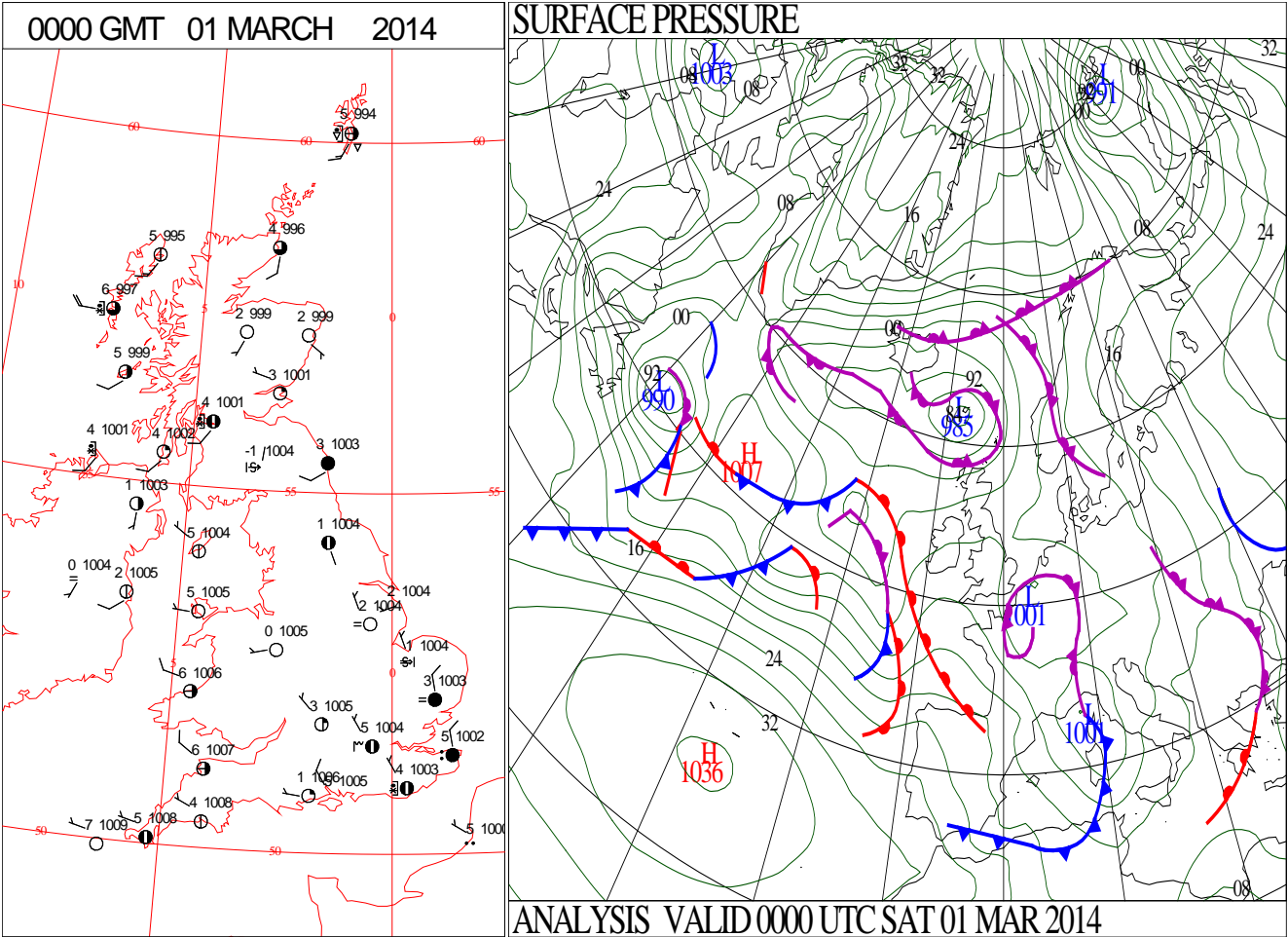
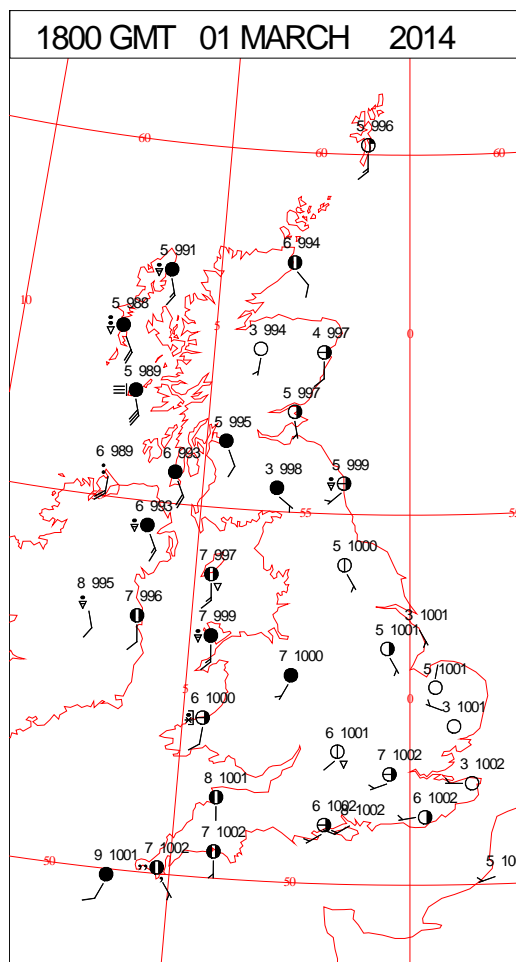
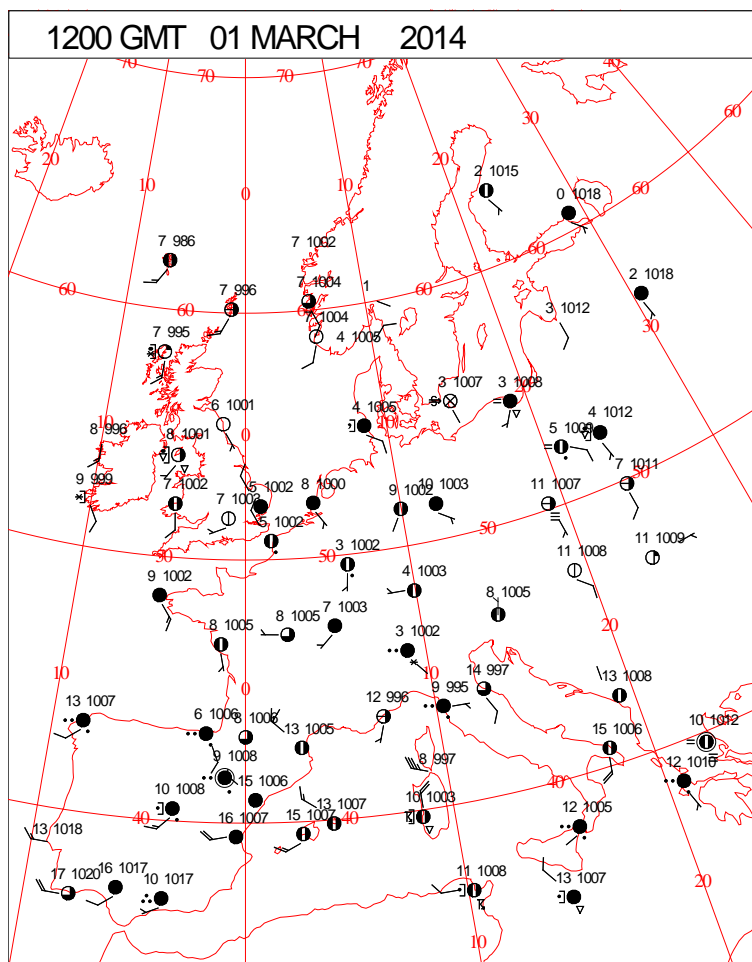
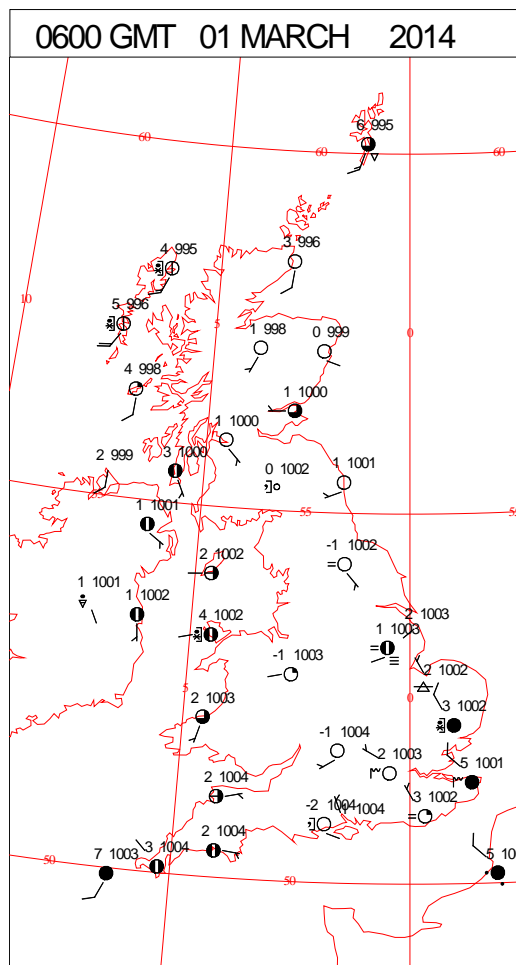
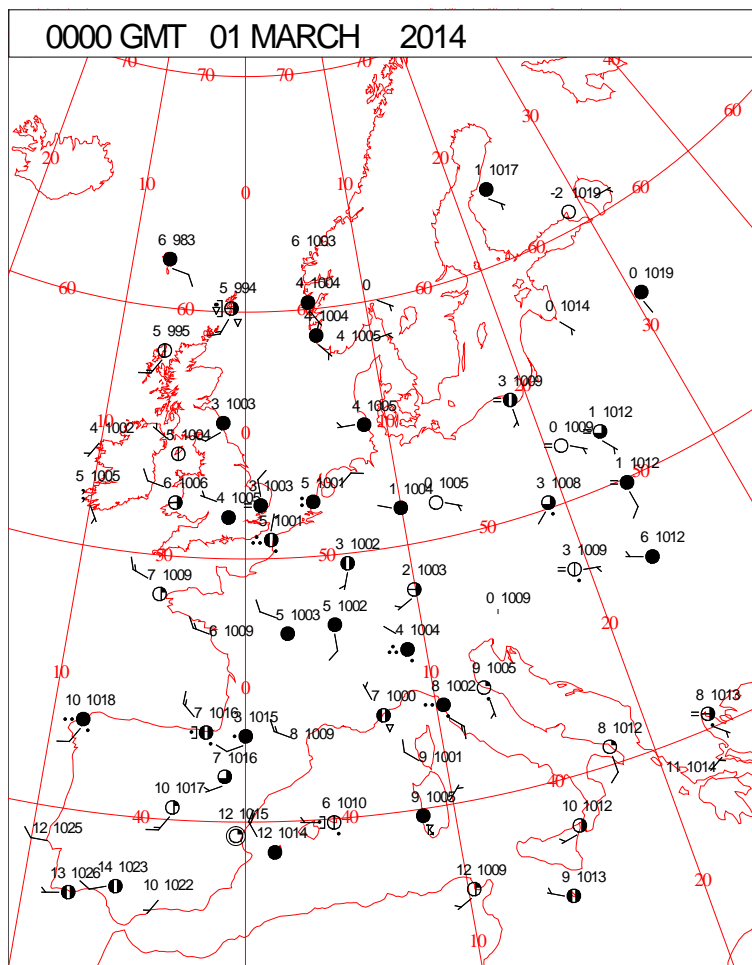


DAILY WEATHER SUMMARY



Saturday 1 March 2014

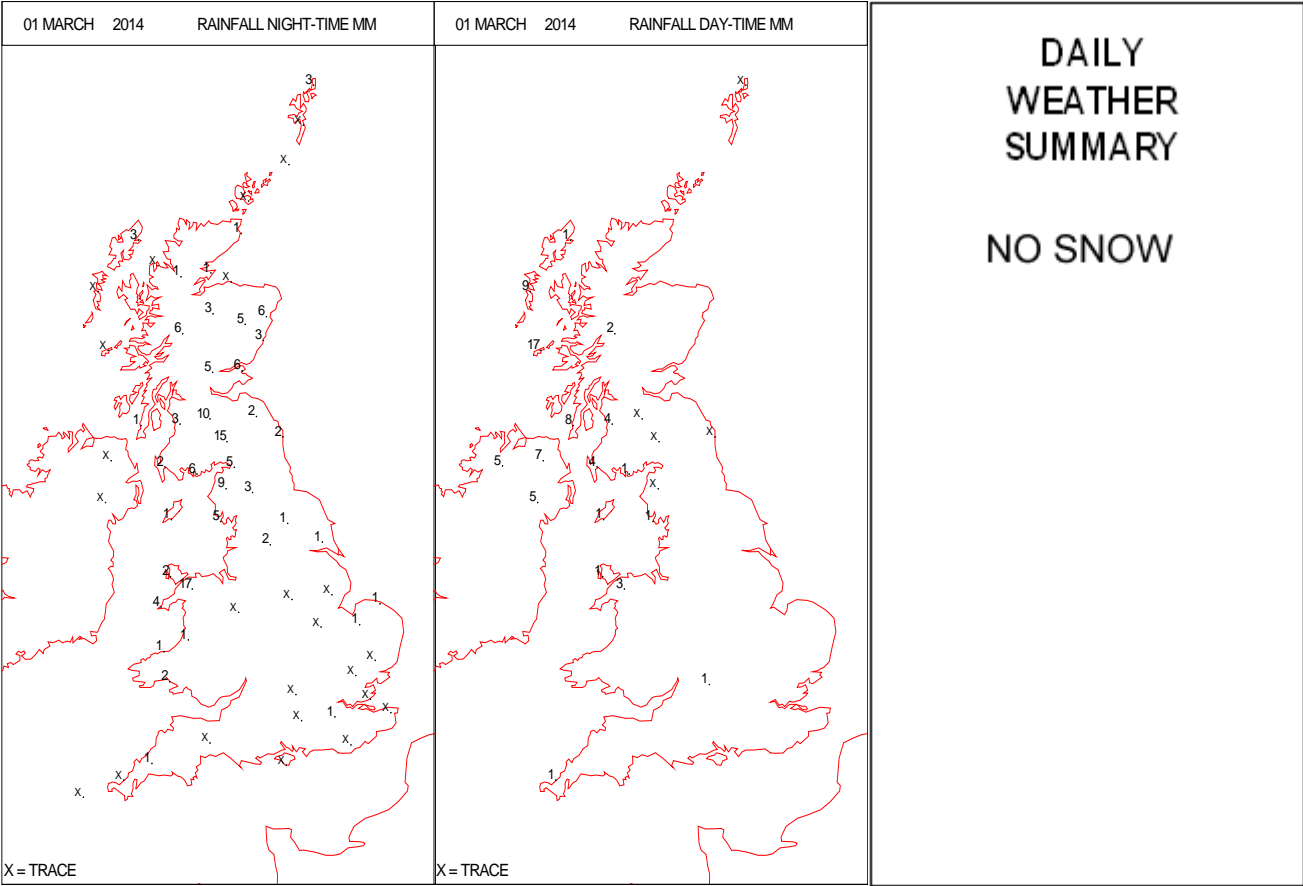
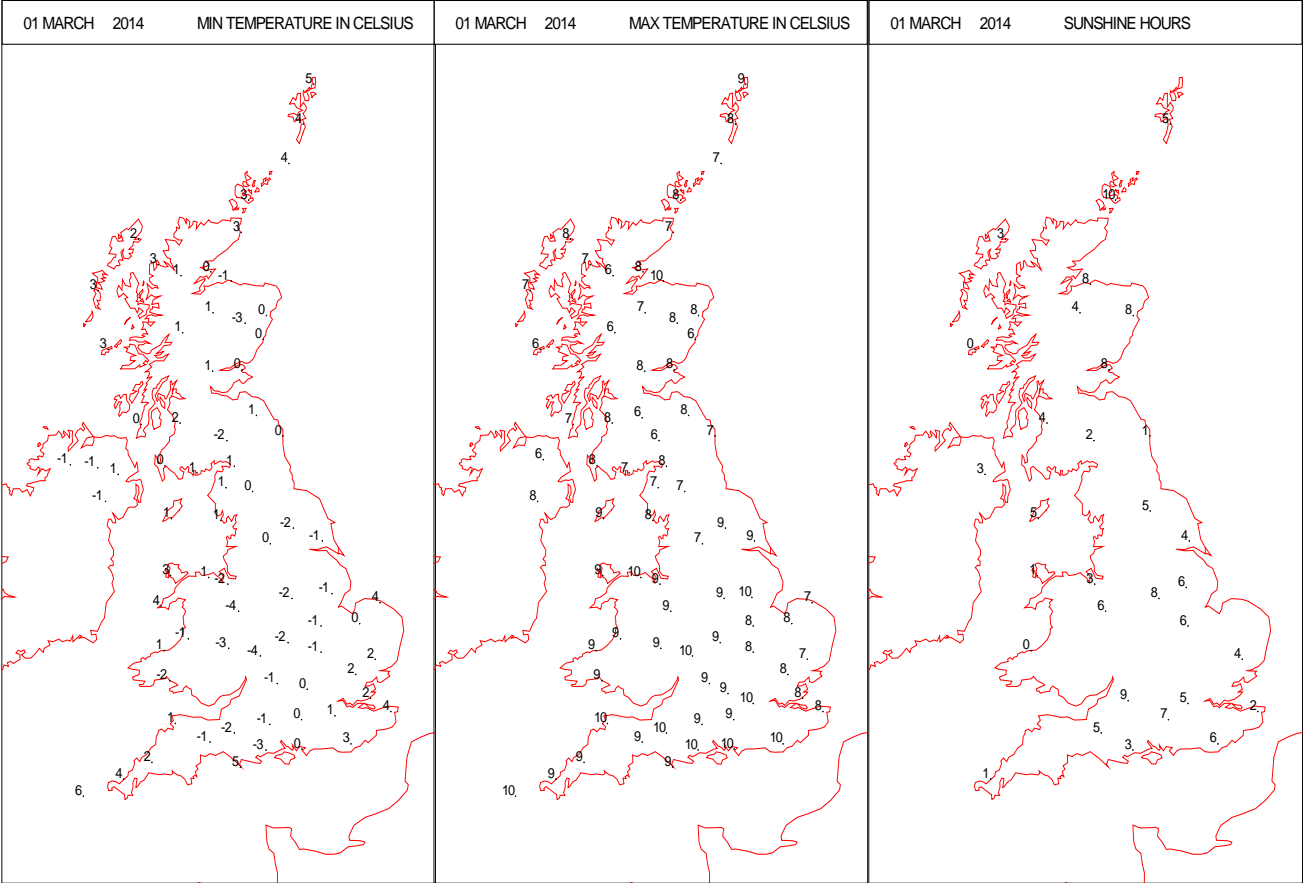
## SURFACE REPORTS



# SIGNIFICANT WEATHER

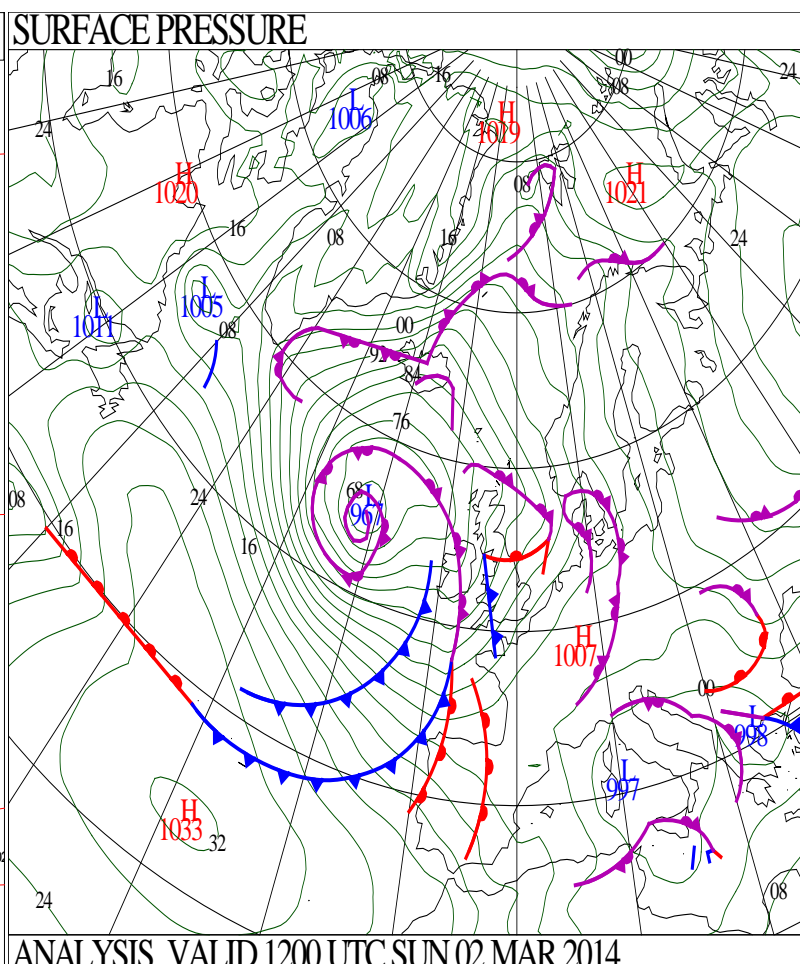
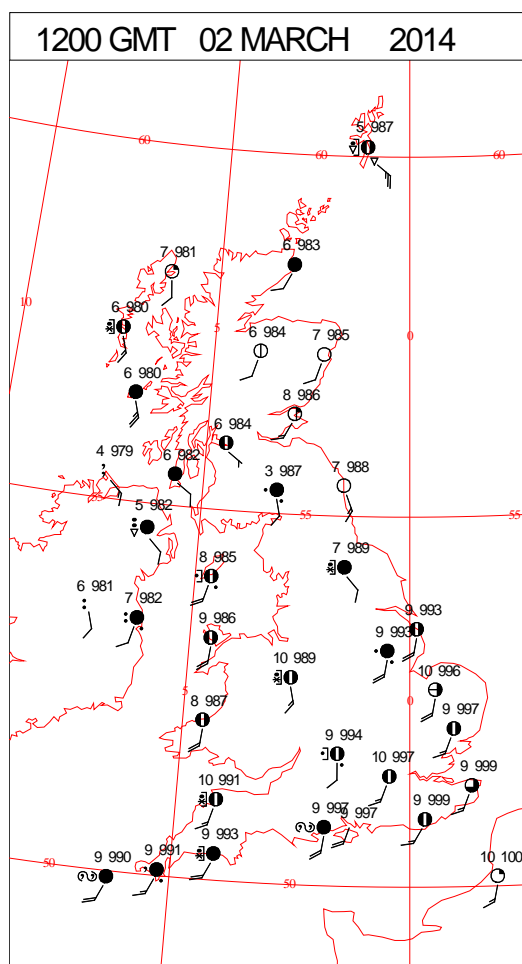
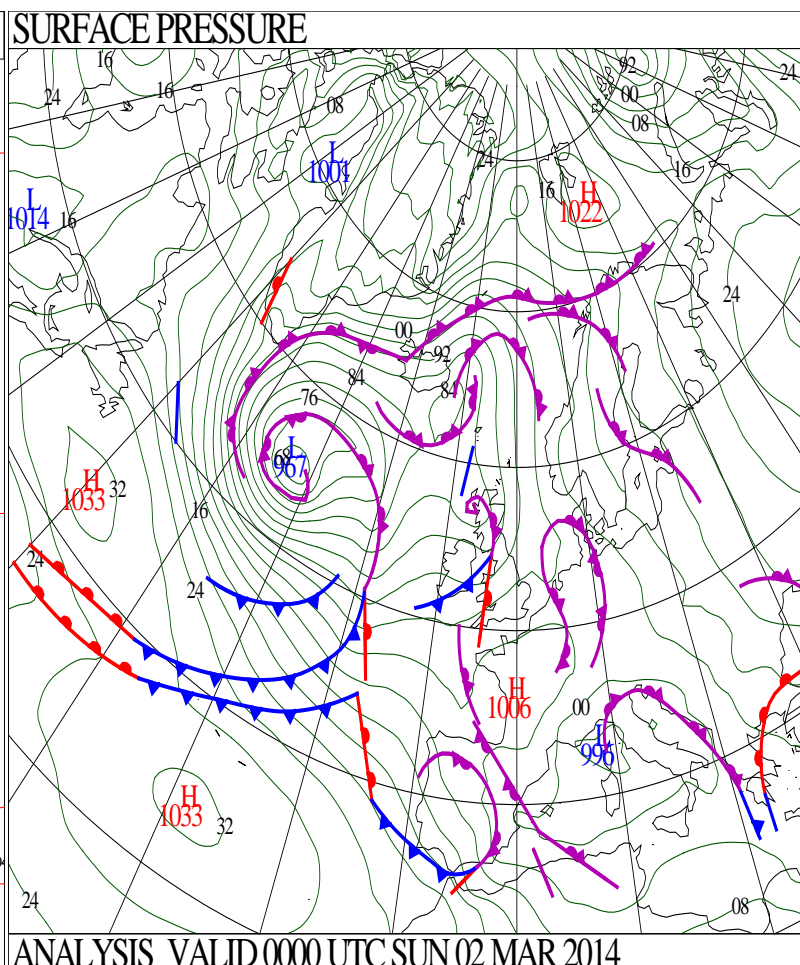
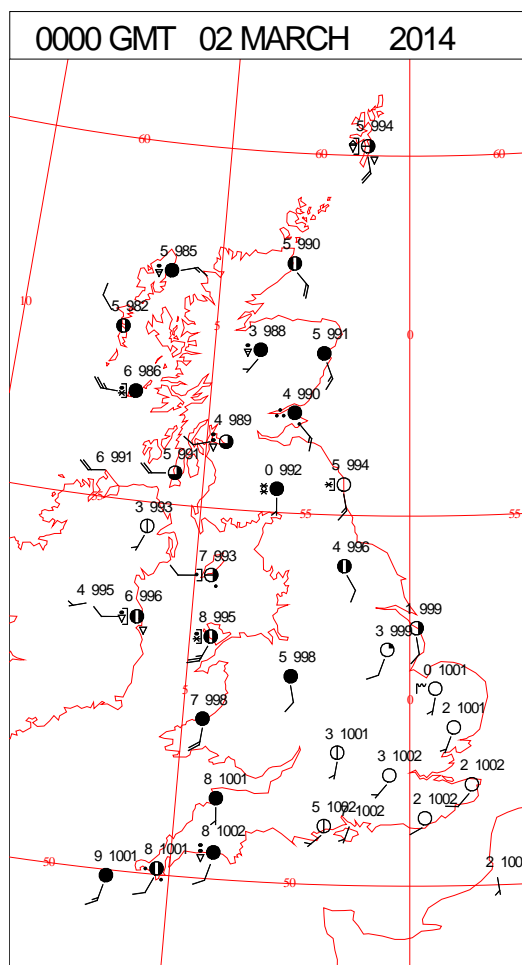
0600 GMT 01 MARCH 2014	SIG WEATHER	1200 GMT 01 MARCH 2014	SIG WEATHER	<div><b>Summary of UK Weather for Saturday 01 March 2014.</b><p>Through most of the night, it remained cloudy, with further outbreaks of rain across the far south-east of England.</p><p>Elsewhere it was largely dry, with generally light winds and clear spells. This led to fog patches forming in some eastern and southern parts.</p><p>A few showers affected western Scotland and Northern Ireland, and winds strengthened a little there by morning.</p><p>Towards the end of the night, thicker cloud spread into the west, bringing some light rain to parts of Northern Ireland and south-west England.</p><p>Apart from the far south-east, overnight minimum temperatures were generally close to or slightly below freezing in many places.</p><p>Mist and fog across eastern parts slowly lifted through the morning. Otherwise it was a day of light winds, sunny spells and a scattering of showers, these mainly in the north and west.</p><p>An area of more persistent and occasionally heavy rain spread into north-western parts in the late afternoon and evening period, with snow falling across higher ground.</p><p>Elsewhere, it was largely dry through the evening, but thicker cloud brought some drizzly showers across western parts.</p></div>
1800 GMT 01 MARCH 2014	SIG WEATHER	0000 GMT 02 MARCH 2014	SIG WEATHER	
				<div><b>EXTREMES</b><p><b>Highest Maximum:</b> 10.3 Chivenor, Devon</p><p><b>Lowest Maximum:</b> 5.8 Loch Glascarnoch, Ross-Shire</p><p><b>Lowest Minimum:</b> -1.4 Shawbury, Shropshire</p><p><b>Lowest Grass Minimum:</b> -5.7 Shawbury, Shropshire</p><p><b>Most Rain:</b> 17.4 Tiree, Argyll</p><p><b>Most Sun:</b> 9.8 Kirkwall, Orkney</p></div>

DAILY CLIMATE DATA

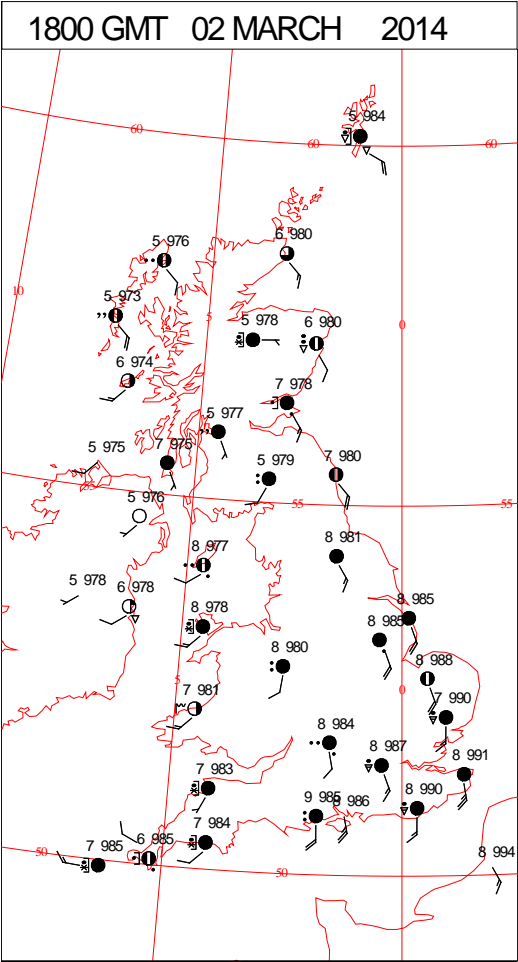
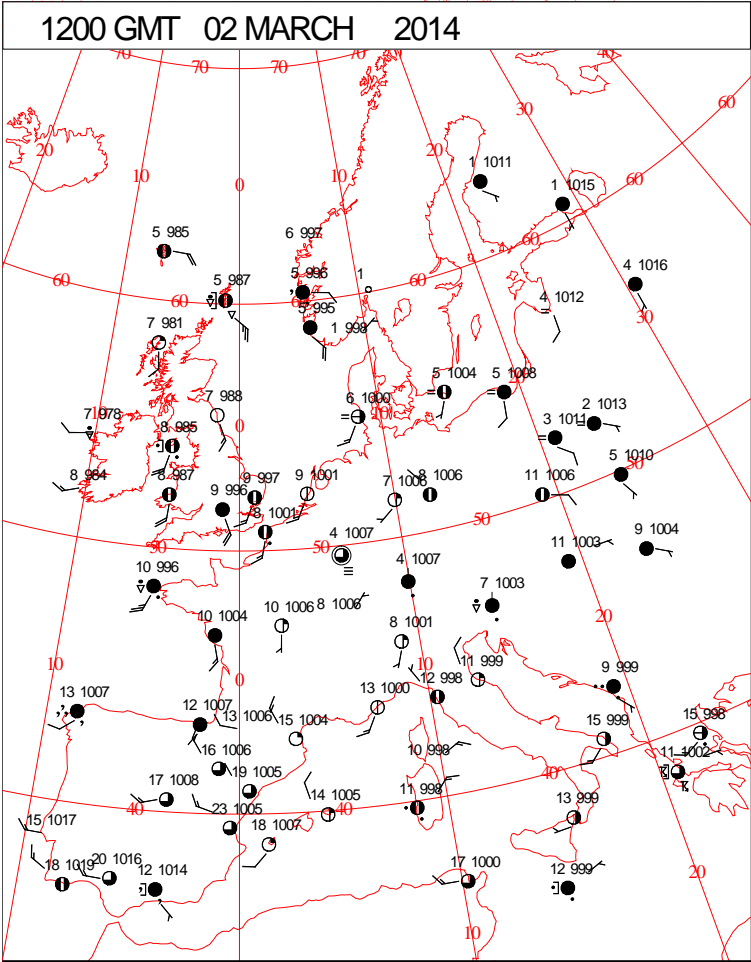
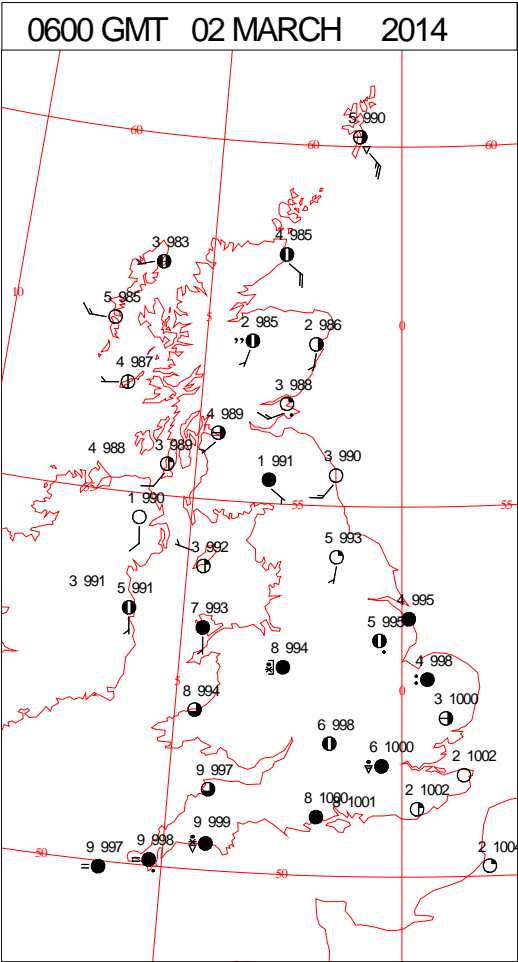
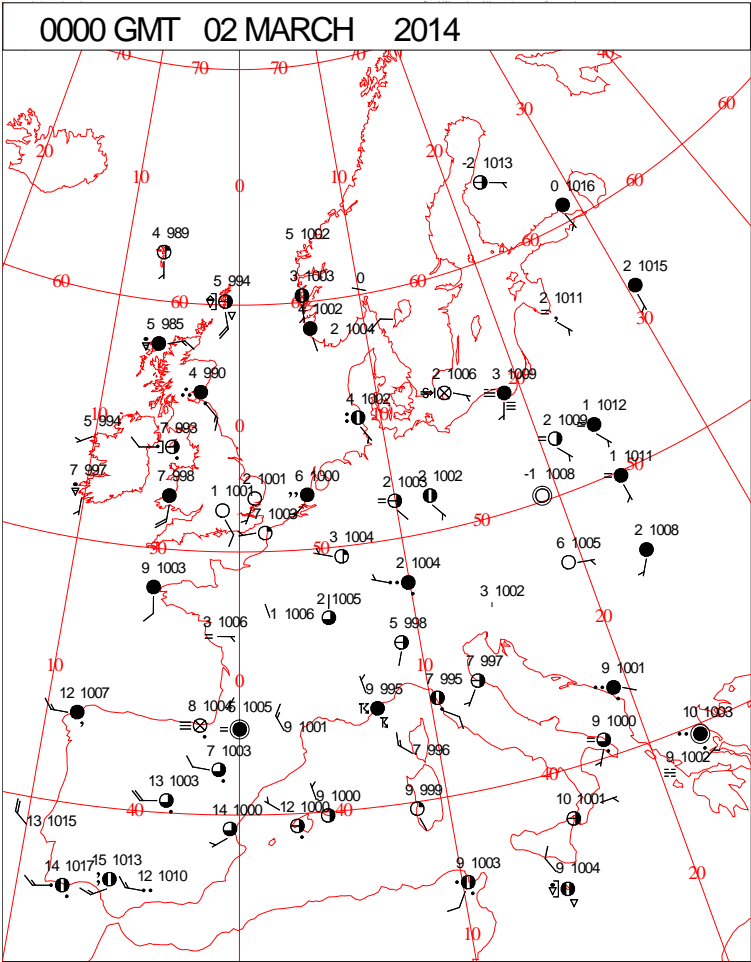




# DAILY WEATHER SUMMARY



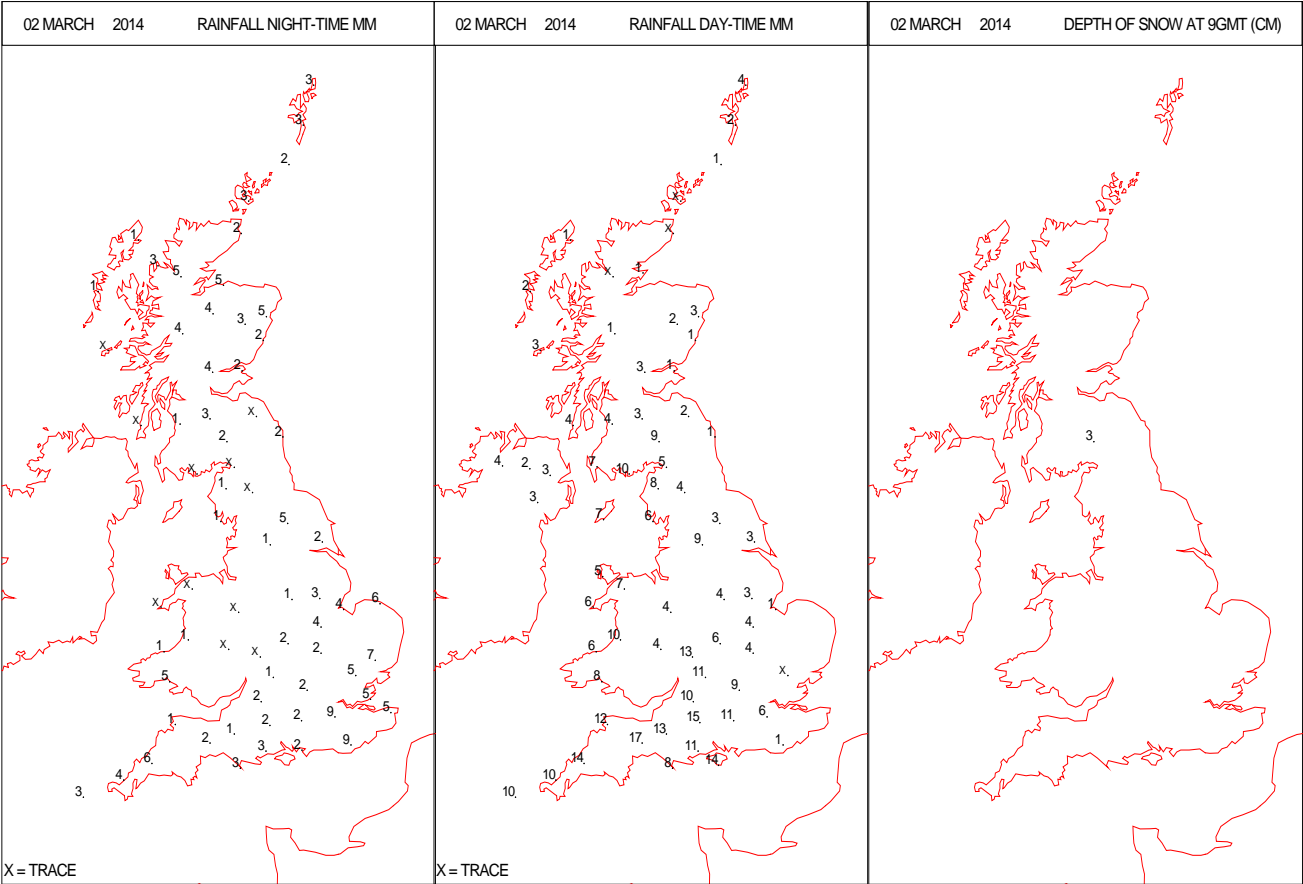
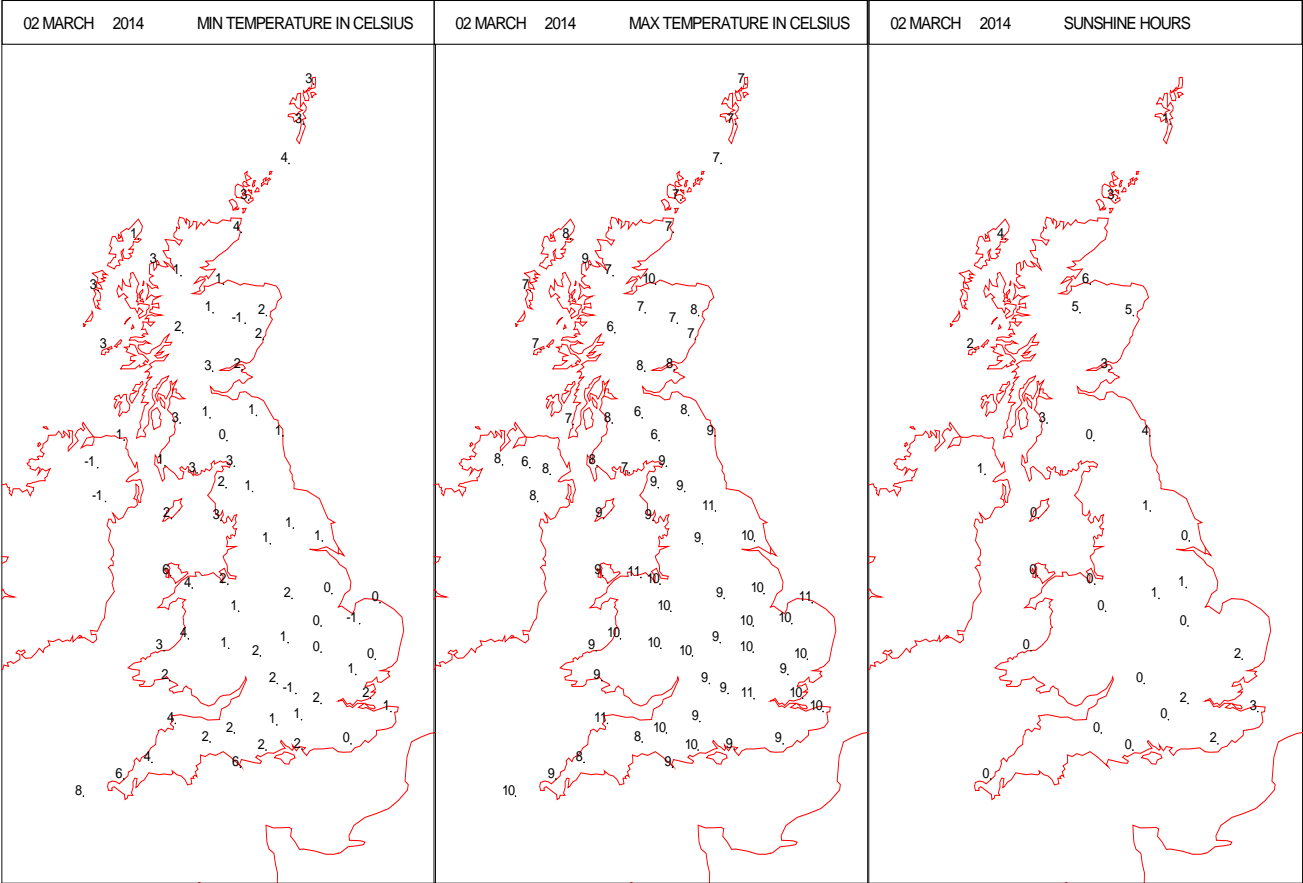
SURFACE REPORTS



## SIGNIFICANT WEATHER

0600 GMT 02 MARCH 2014	SIG WEATHER	1200 GMT 02 MARCH 2014	SIG WEATHER	<p><b>Summary of UK Weather for Sunday 02 March 2014.</b></p> <p>Outbreaks of rain, locally heavy, initially across northern and western parts, continued to move east through the night, whilst gradually easing to become light.</p> <p>Cloudier and slightly milder conditions followed across England and Wales, which previously had clear spells earlier in the night.</p> <p>In contrast, clear spells developed across Northern Ireland and western Scotland towards the end of the night. This led to temperatures falling close to freezing, giving a slight frost and icy patches in these parts.</p> <p>Many parts stayed largely dry through the morning, with the best of the sunshine across the east.</p> <p>Some outbreaks of rain started to spread across western parts, ahead of a band of more persistent rain which reached Northern Ireland. This band of rain, with some heavy bursts, moved eastwards through the day, but did not reach the far east until after dusk.</p> <p>Clearer conditions with broken cloud, but also scattered showers, spread in from the west behind the rain during the evening.</p> <p>Temperatures quickly dropped under clearer skies, but it remained milder underneath the cloud and rain.</p>
1800 GMT 02 MARCH 2014	SIG WEATHER	0000 GMT 03 MARCH 2014	SIG WEATHER	<p><b>EXTREMES</b></p> <p><b>Highest Maximum:</b> 11.1 Prestatyn, Clwyd</p> <p><b>Lowest Maximum:</b> 5.5 Lough Fea, Londonderry</p> <p><b>Lowest Minimum:</b> -1.3 Aboyne No2, Aberdeenshire</p> <p><b>Lowest Grass Minimum:</b> -3.8 Lough Fea, Londonderry</p> <p><b>Most Rain:</b> 20.4 Cardinham Bodmin, Cornwall</p> <p><b>Most Sun:</b> 6.1 Kinloss, Moray</p>

DAILY CLIMATE DATA



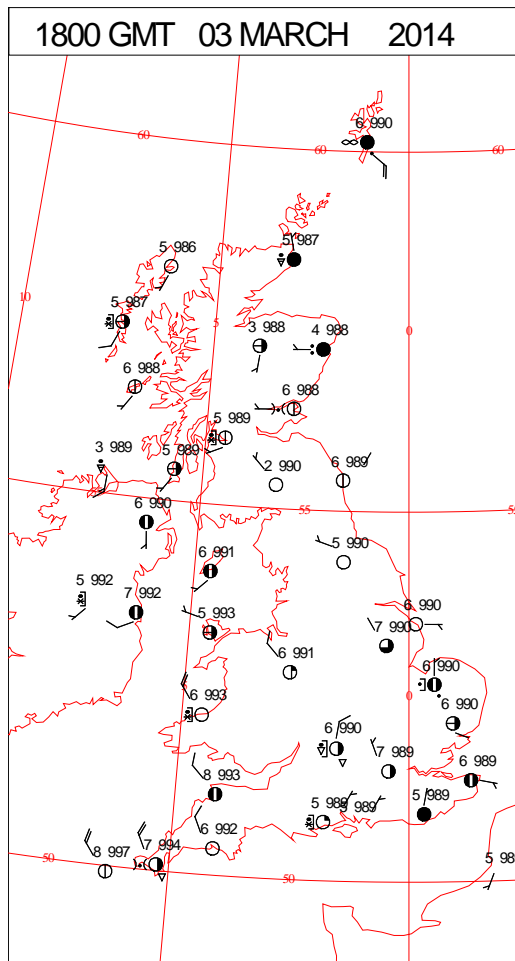
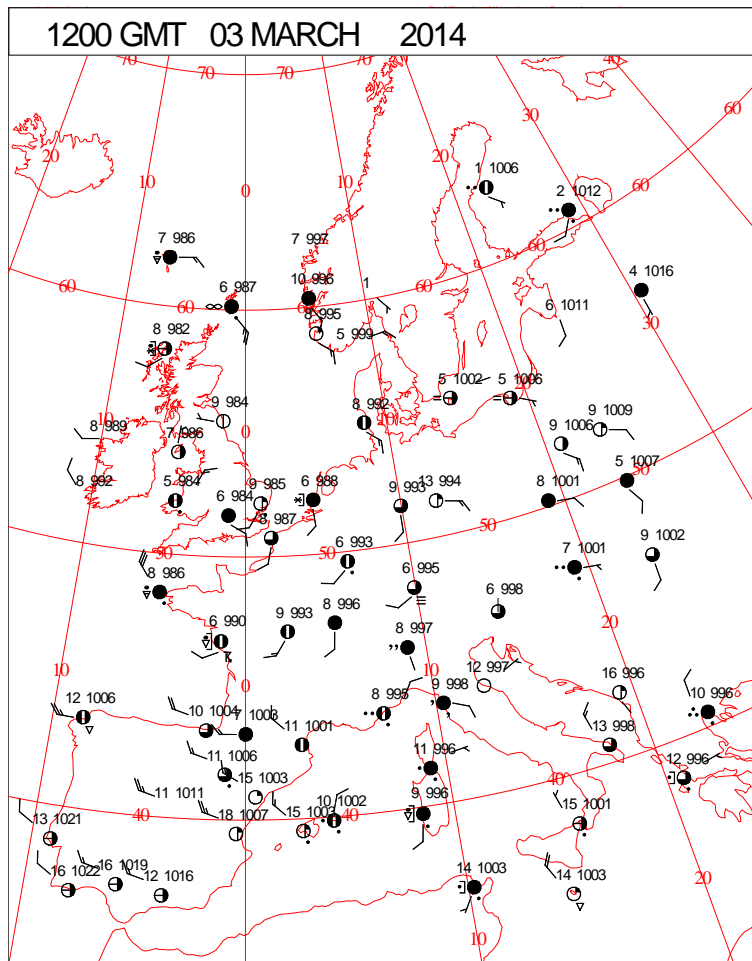
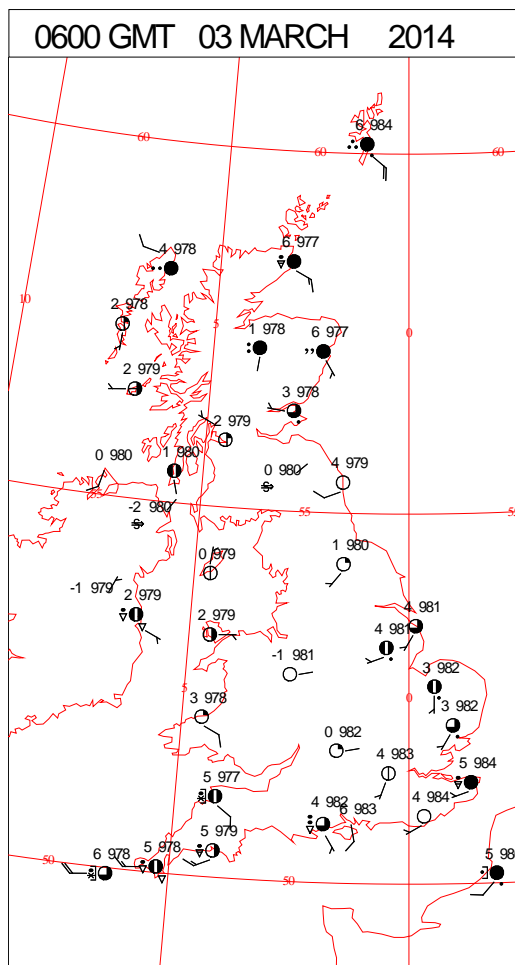
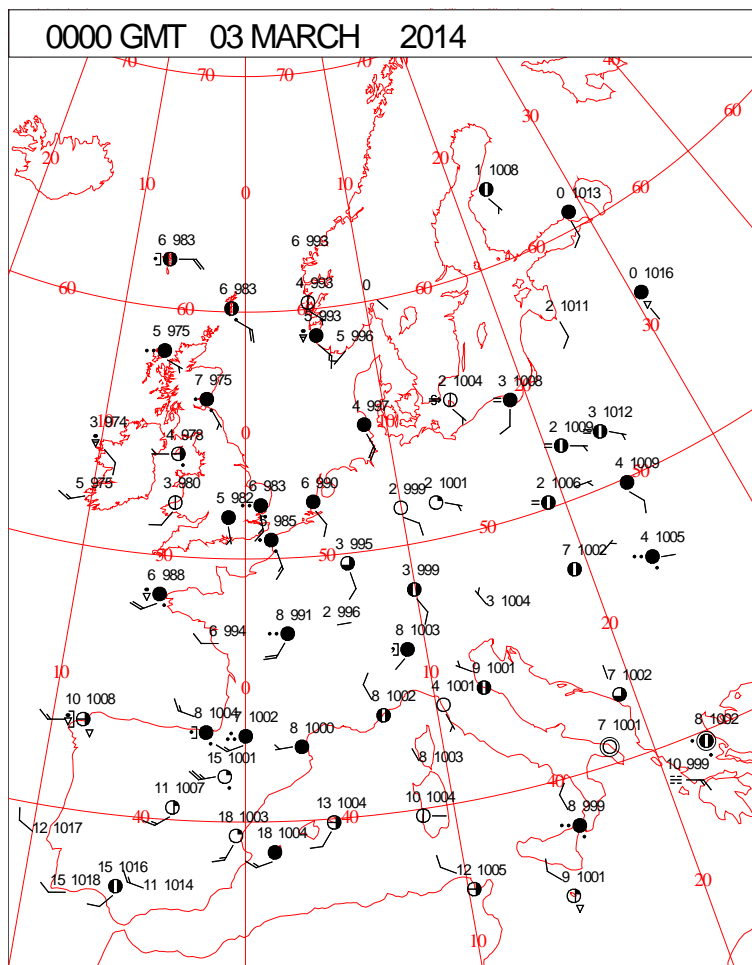


[illegible]

Crown Copyright 2014, All Rights Reserved



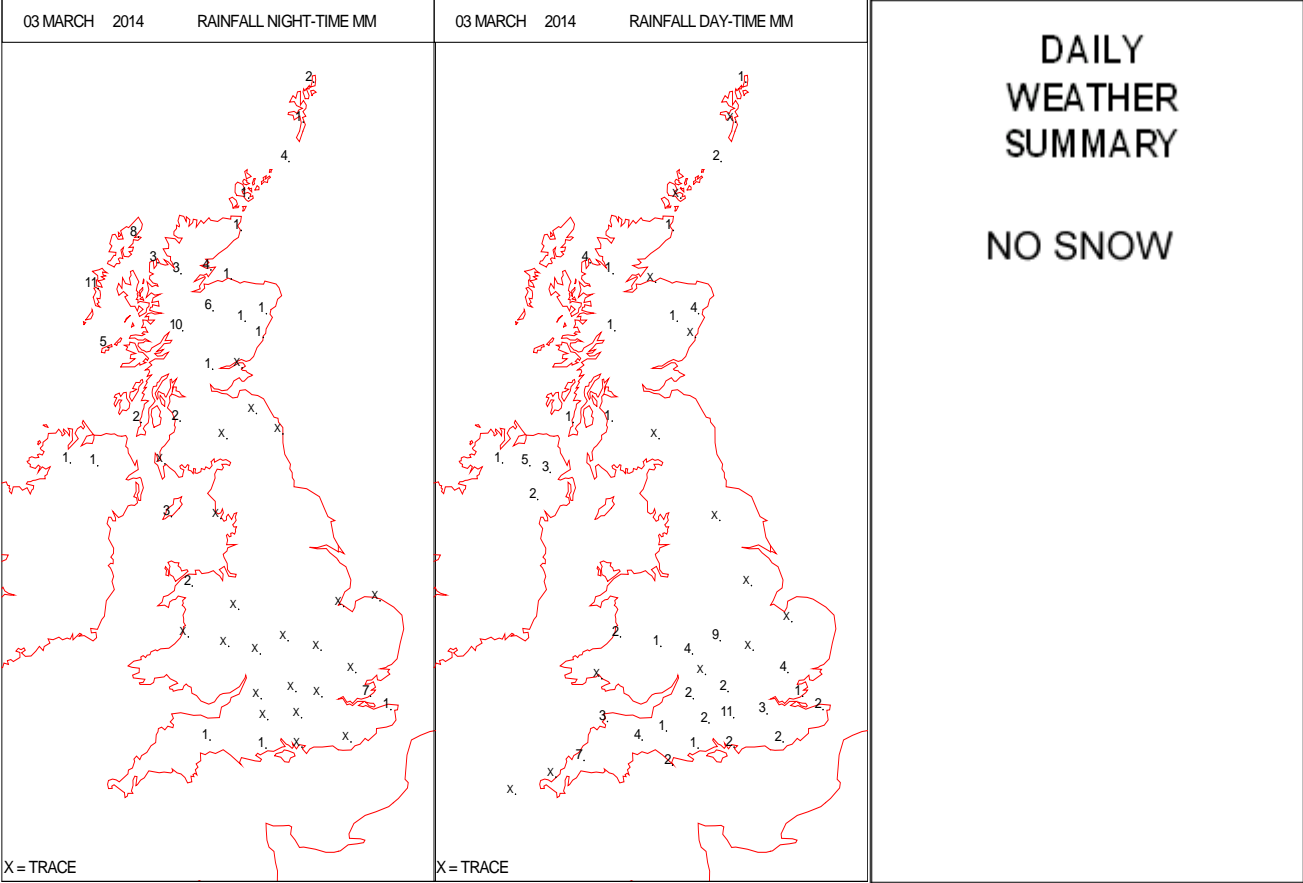
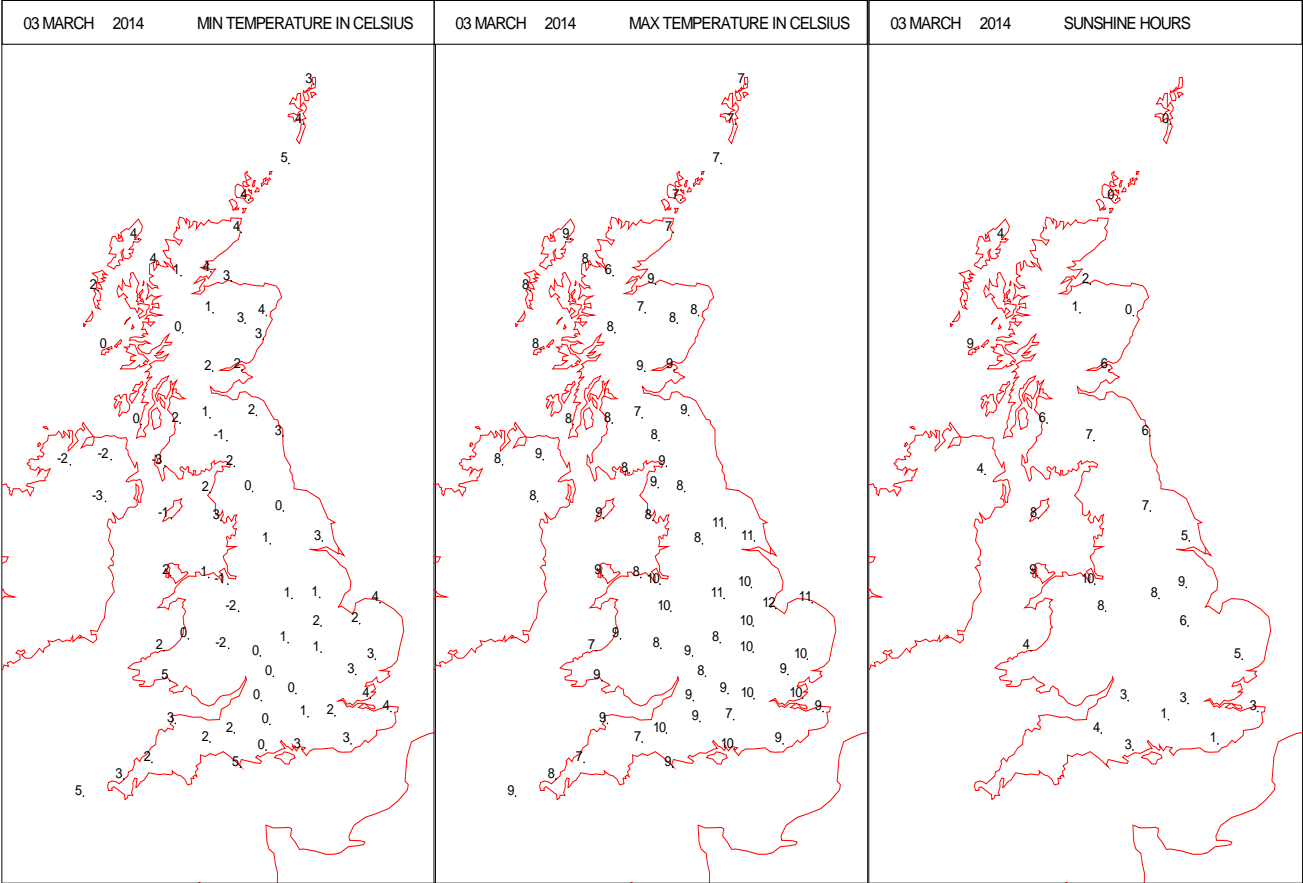
# SURFACE REPORTS



# SIGNIFICANT WEATHER

0600 GMT 03 MARCH 2014	SIG WEATHER	1200 GMT 03 MARCH 2014	SIG WEATHER	<p><b>Summary of UK Weather for Monday 03 March 2014.</b>            Persistent rain across the east continued eastwards overnight, clearing all but north-eastern Scotland by dawn. This brought some snow to the high ground in Scotland. Drier, clearer but colder weather followed the rain, allowing ice to form in places. It turned particularly cold across parts of Scotland and Northern Ireland, with freezing fog in places.</p> <p>Through the night, heavy showers developed across southern Ireland and south-west England, and gradually transferred eastwards across southern parts of England and Wales.</p> <p>The scattered and heavy showers continued across southern parts of the U.K. during the day, with hail reported in Hampshire. The rain over northeast Scotland eventually cleared by early afternoon. In between there was plenty of dry and sunny weather, particularly across northern England.</p> <p>Winds were generally light across the country, apart from across south-west England, where there were some gale force gusts.</p> <p>By the evening most of the showers had faded across the south but outbreaks of rain had reached Northern Ireland and western Scotland. As they spread eastwards, reaching north-west England by midnight, they gave some snow over the hills.</p>
1800 GMT 03 MARCH 2014	SIG WEATHER	0000 GMT 04 MARCH 2014	SIG WEATHER	<p><b>EXTREMES</b>  <b>Highest Maximum:</b>            11.6 Holbeach No2, Lincolnshire  <b>Lowest Maximum:</b>            6.3 Loch Glascarnoch, Ross-Shire  <b>Lowest Minimum:</b>            -3.7 Lough Fea, Londonderry  <b>Lowest Grass Minimum:</b>            -9.2 Lough Fea, Londonderry  <b>Most Rain:</b>            11.4 Odiham, Hampshire            11.4 Tulloch Bridge, Inverness-Shire  <b>Most Sun:</b>            9.5 Hawarden Airport, Clwyd</p>

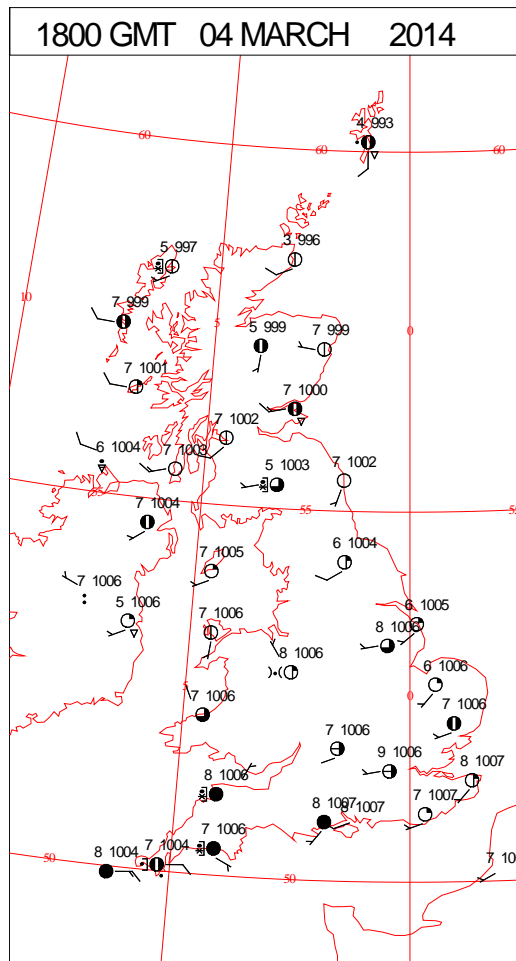
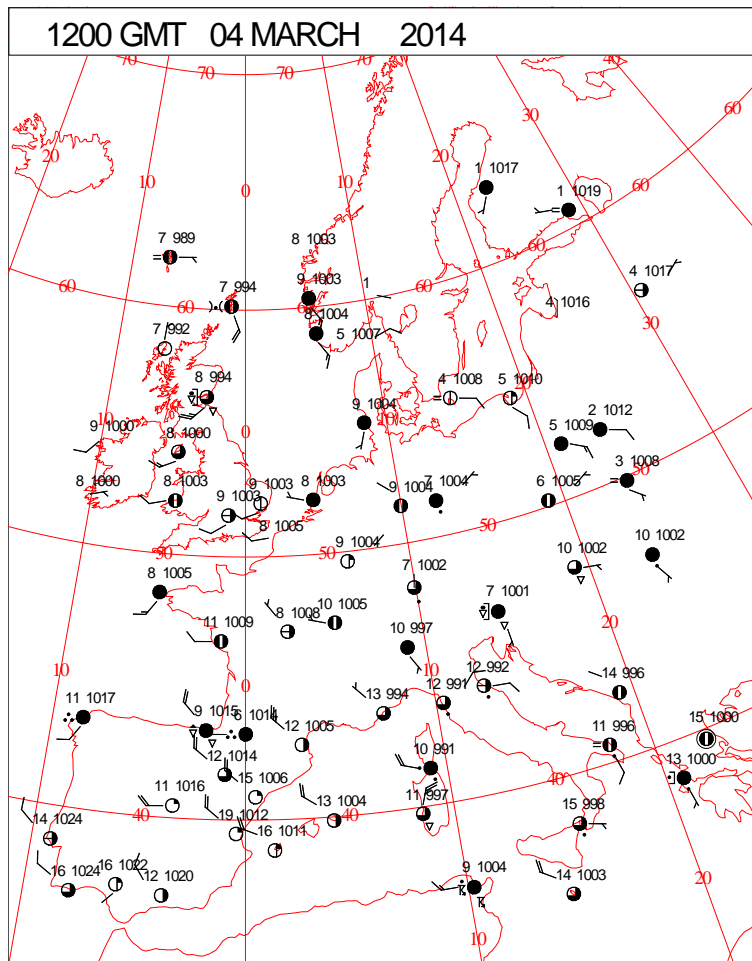
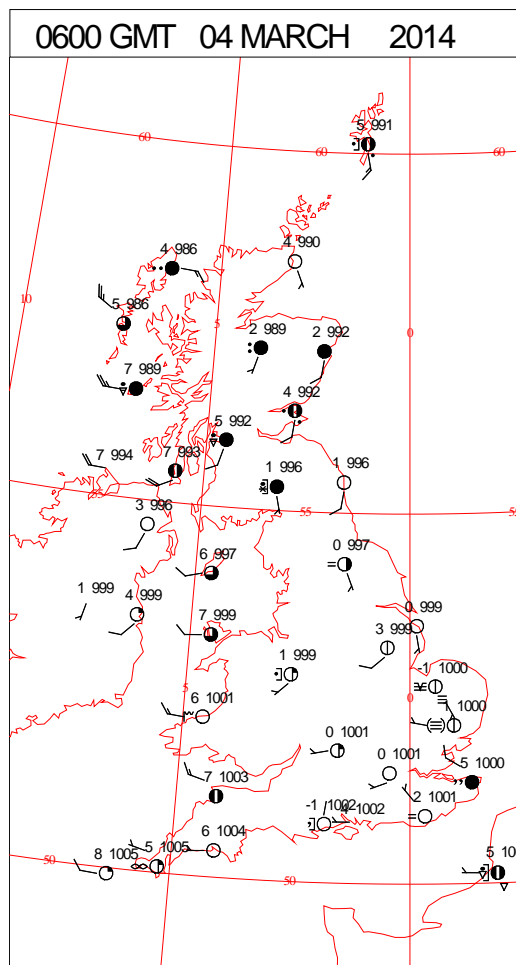
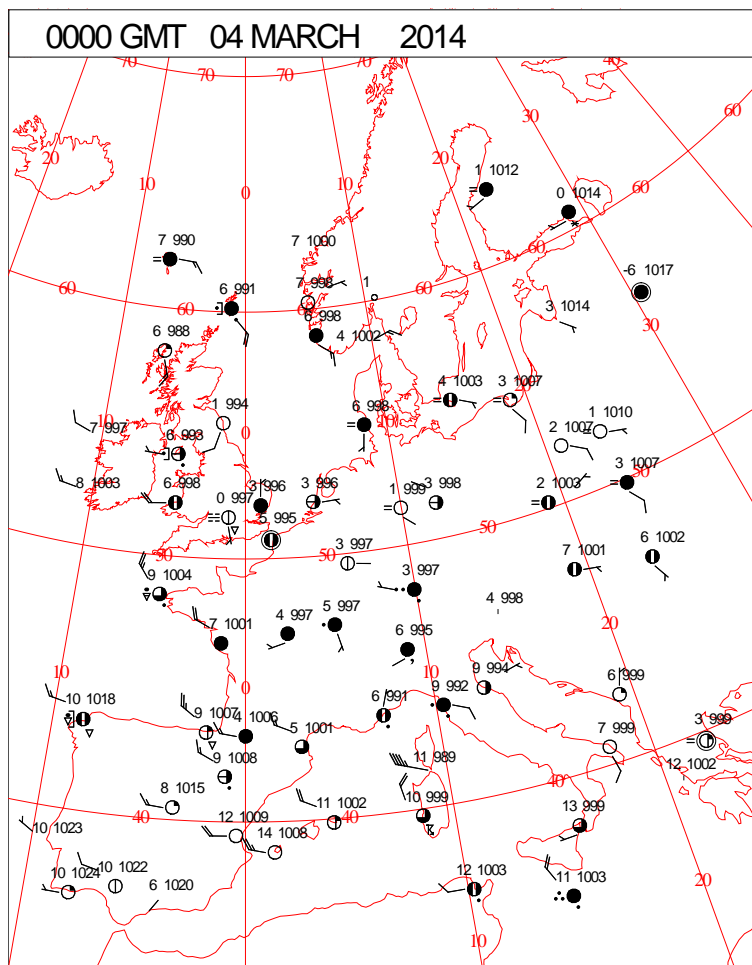
DAILY CLIMATE DATA



This is a detailed surface pressure map of the North Atlantic region, showing isobars, fronts, and weather systems. The map includes labels for pressure values (e.g., 1020, 1000, 980, 1031) and front types (cold, warm, occluded). The map shows a high-pressure system (H 1031) in the central North Atlantic, with a cold front extending southwestward and a warm front extending northeastward. A low-pressure system (L 985) is located to the west of the high, with a cold front extending southwestward and a warm front extending northeastward. Another low-pressure system (L 986) is located to the east of the high, with a cold front extending southwestward and a warm front extending northeastward. The map also shows a cold front (blue line with triangles) and a warm front (red line with semicircles) extending from the low-pressure system (L 985) towards the southwest. The map includes labels for pressure values (e.g., 1020, 1000, 980, 1031) and front types (cold, warm, occluded). The map shows a high-pressure system (H 1031) in the central North Atlantic, with a cold front extending southwestward and a warm front extending northeastward. A low-pressure system (L 985) is located to the west of the high, with a cold front extending southwestward and a warm front extending northeastward. Another low-pressure system (L 986) is located to the east of the high, with a cold front extending southwestward and a warm front extending northeastward. The map also shows a cold front (blue line with triangles) and a warm front (red line with semicircles) extending from the low-pressure system (L 985) towards the southwest. The map includes labels for pressure values (e.g., 1020, 1000, 980, 1031) and front types (cold, warm, occluded).

Chart not available

# SURFACE REPORTS

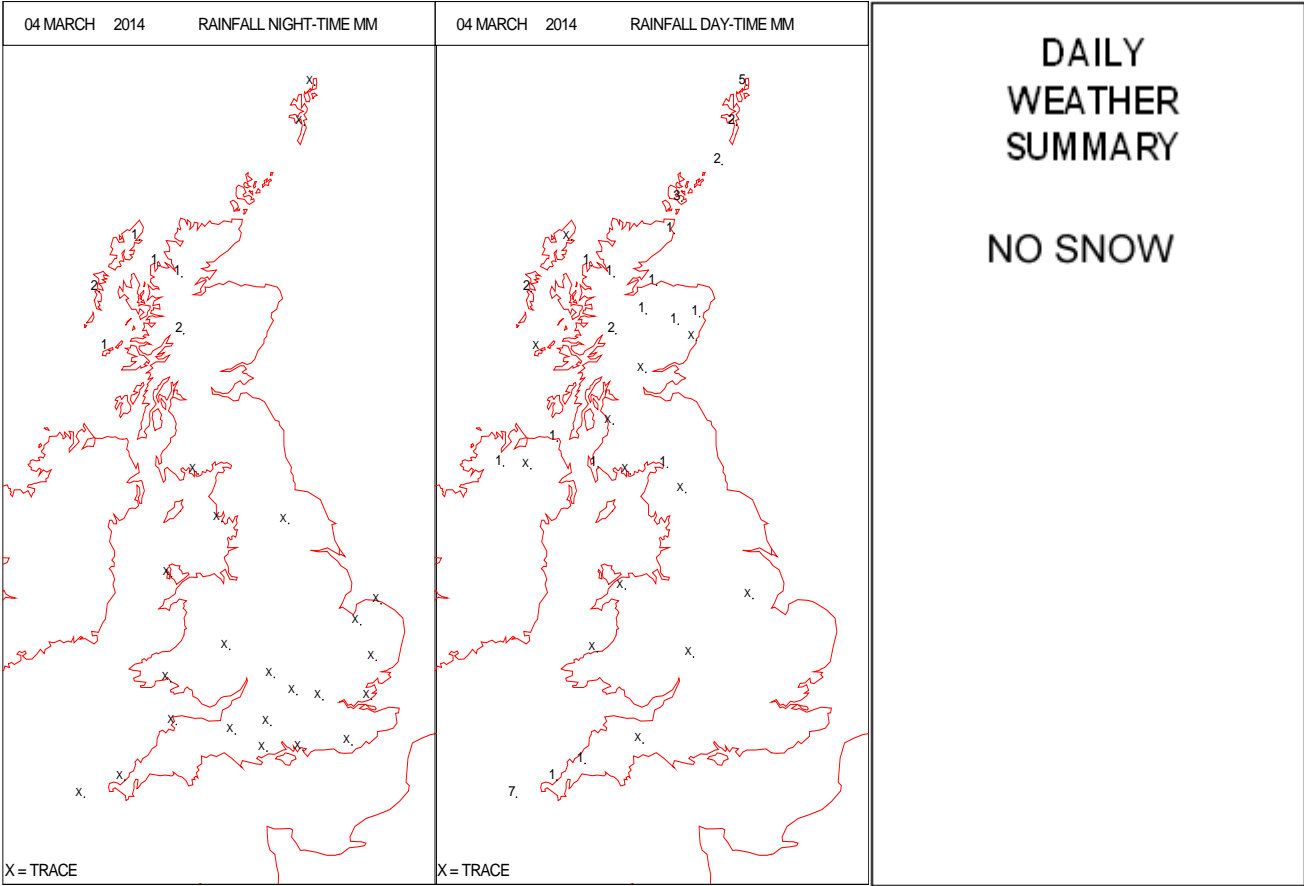
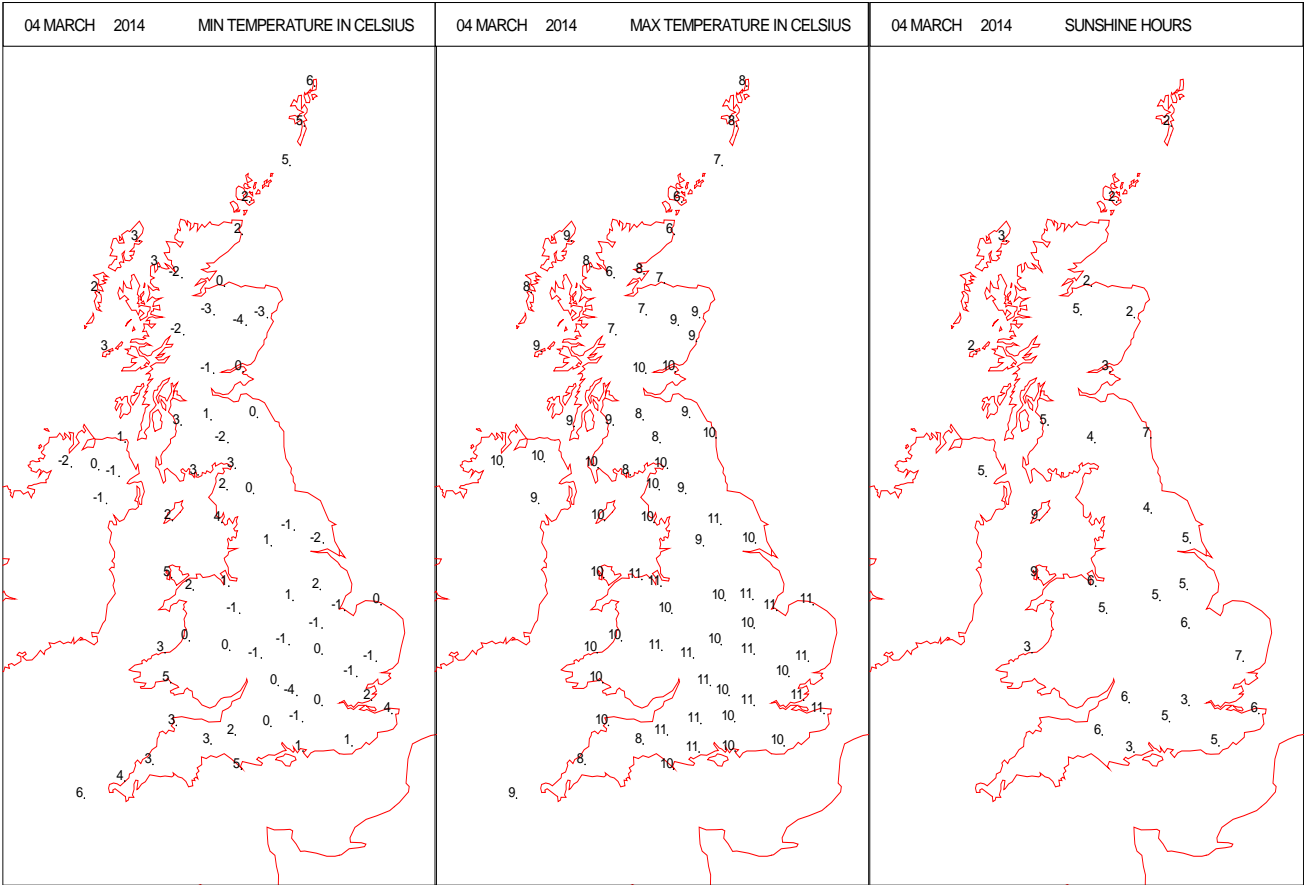




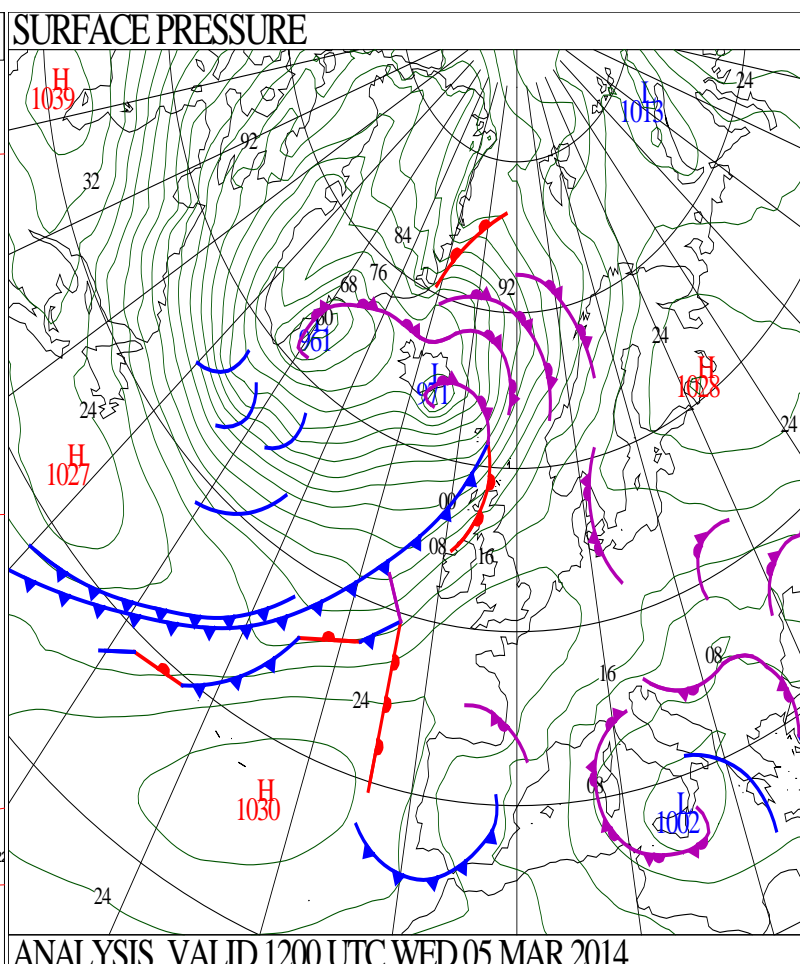
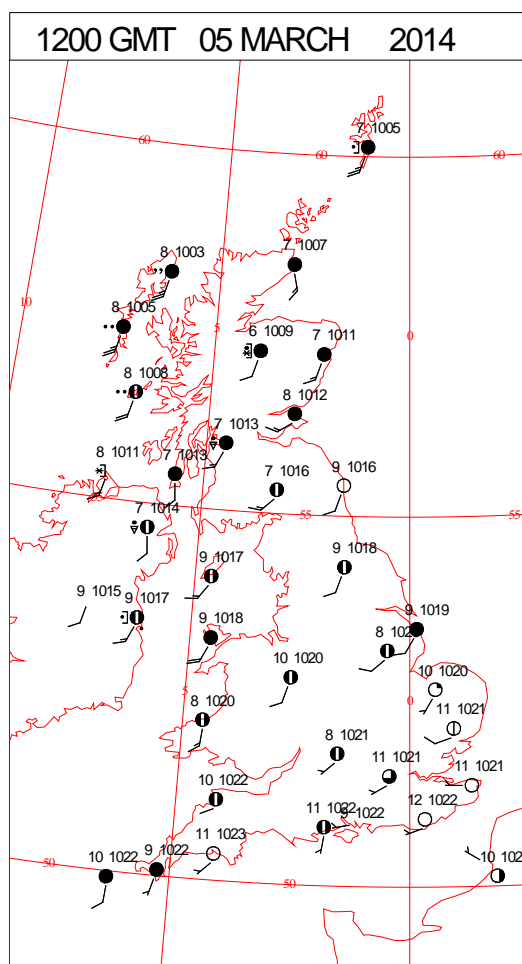
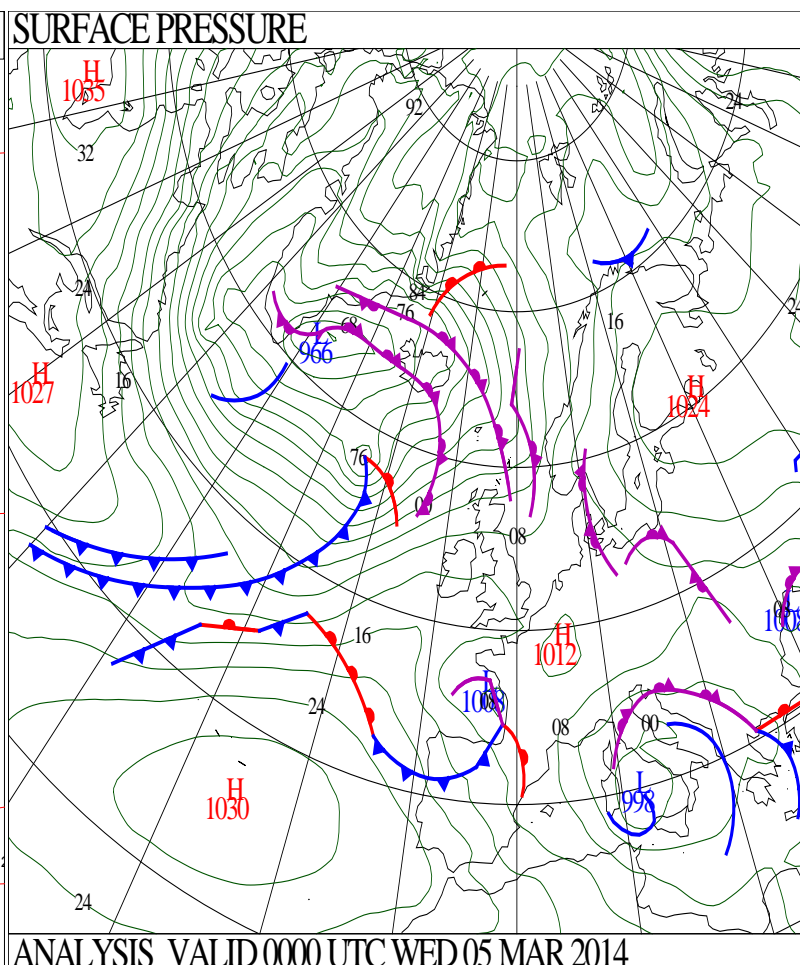
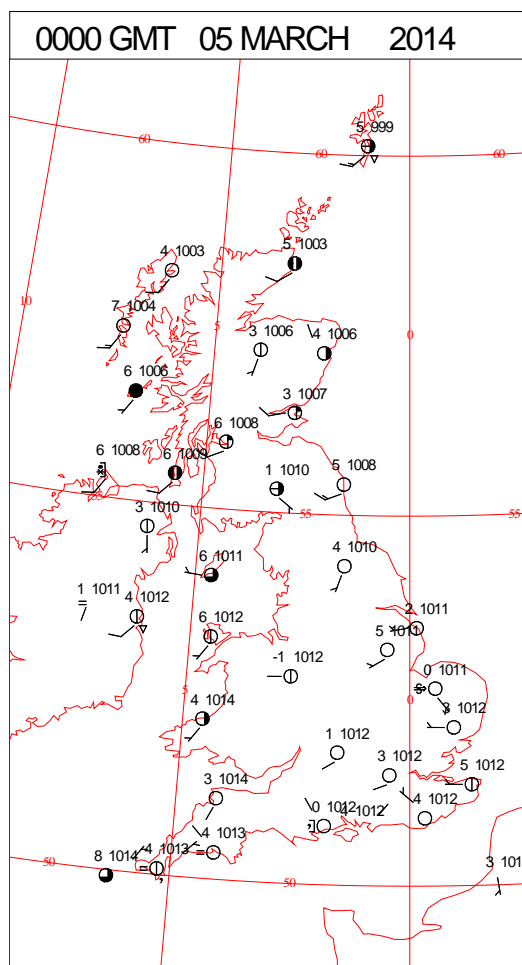
# SIGNIFICANT WEATHER

0600 GMT 04 MARCH 2014	SIG WEATHER	1200 GMT 04 MARCH 2014	SIG WEATHER	<p><b>Summary of UK Weather for Tuesday 04 March 2014.</b></p> <p>Some showery outbreaks of rain lingered for a time over the far south-east, but these cleared during the early hours. Further rain and hill snow pushed in from the west across Scotland, with some outbreaks of rain over Northern Ireland and north-west England and Wales.</p> <p>Elsewhere it was largely dry with clear spells, which allowed fog to form in places across southern England and eastern Scotland. As temperatures dropped frost and ice formed.</p> <p>Rain across central parts of Scotland, which fell as snow over hills, persisted through the morning, but gradually eased during the afternoon. Showers across parts of north-west England gradually moved eastwards and died away.</p> <p>Outbreaks of rain spread into western Cornwall during the morning, and lingered until mid-afternoon, clearing away to the south.</p> <p>Otherwise, there was a good deal of dry and bright weather with some sunny spells, and just a few showers, notably for Northern Ireland.</p> <p>Temperatures were close to the average across the country.</p> <p>Through the evening some outbreaks of rain continued over western parts of Scotland. Across the rest of country it remained dry with clear spells, allowing temperature to drop again.</p>
1800 GMT 04 MARCH 2014	SIG WEATHER	0000 GMT 05 MARCH 2014	SIG WEATHER	
				<p><b>EXTREMES</b></p> <p><b>Highest Maximum:</b> 11.1 Hurn, Dorset</p> <p><b>Lowest Maximum:</b> 5.7 Loch Glascarnoch, Ross-Shire</p> <p><b>Lowest Minimum:</b> -4.3 Aboyne No2, Aberdeenshire</p> <p><b>Lowest Grass Minimum:</b> -7.1 Aboyne No2, Aberdeenshire</p> <p><b>Most Rain:</b> 4.8 Baltasound No2, Shetland</p> <p><b>Most Sun:</b> 9.2 Valley, Gwynedd</p>

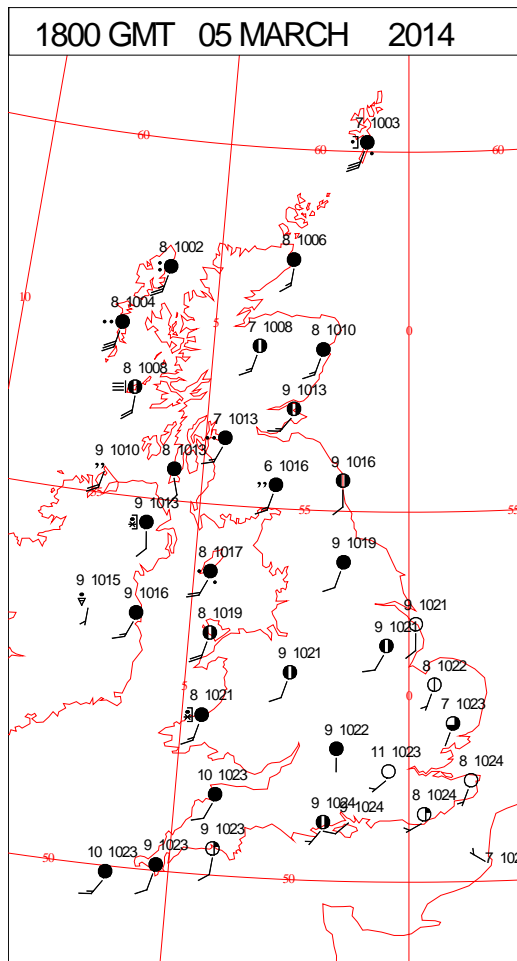
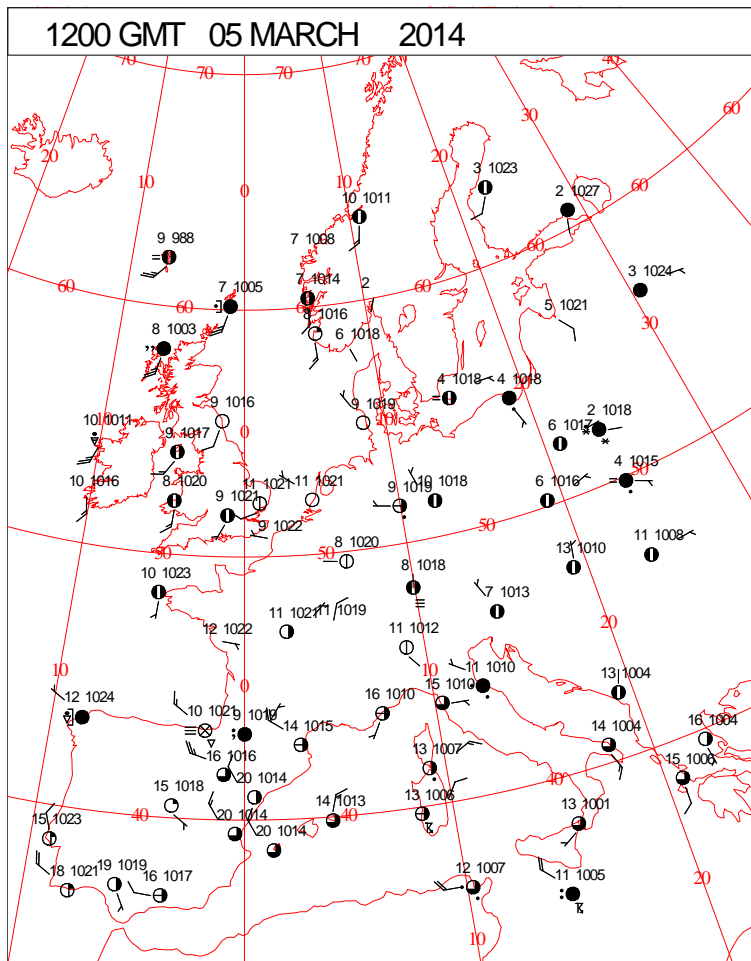
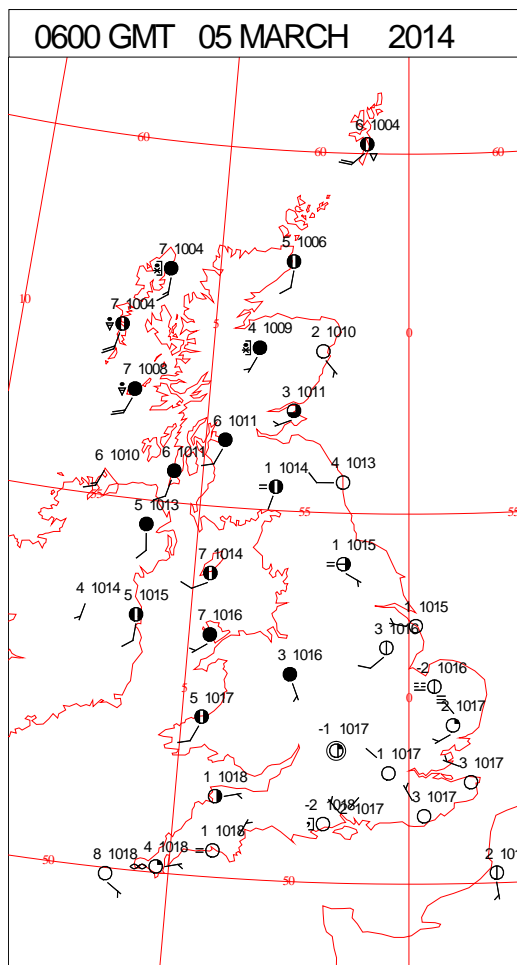
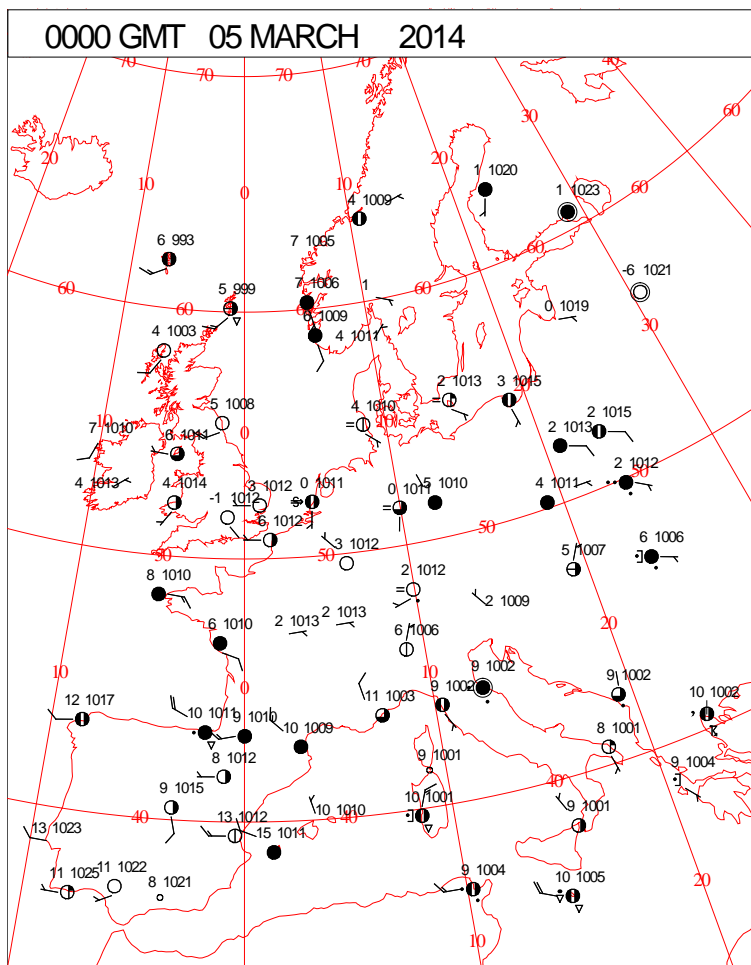
DAILY CLIMATE DATA



# DAILY WEATHER SUMMARY



# SURFACE REPORTS

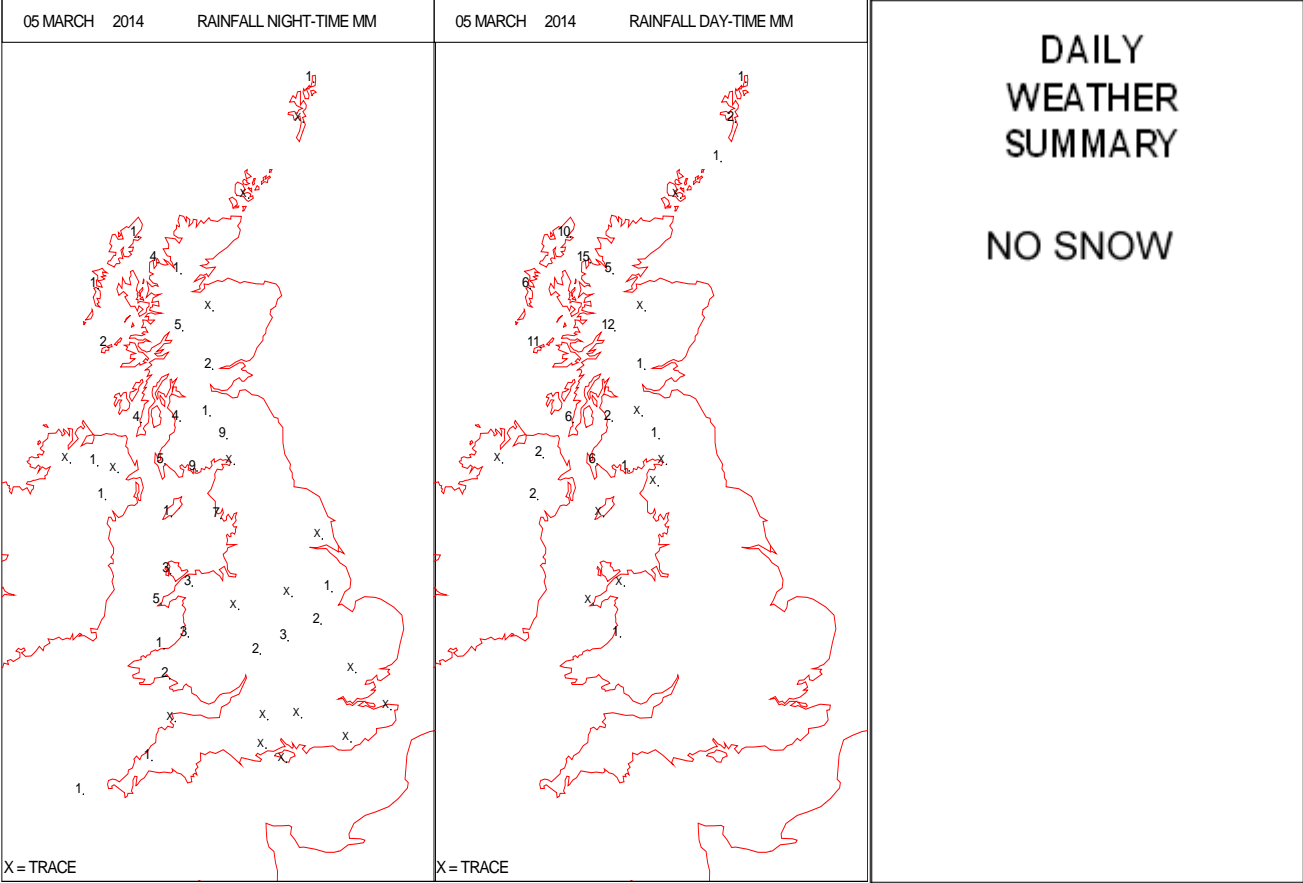
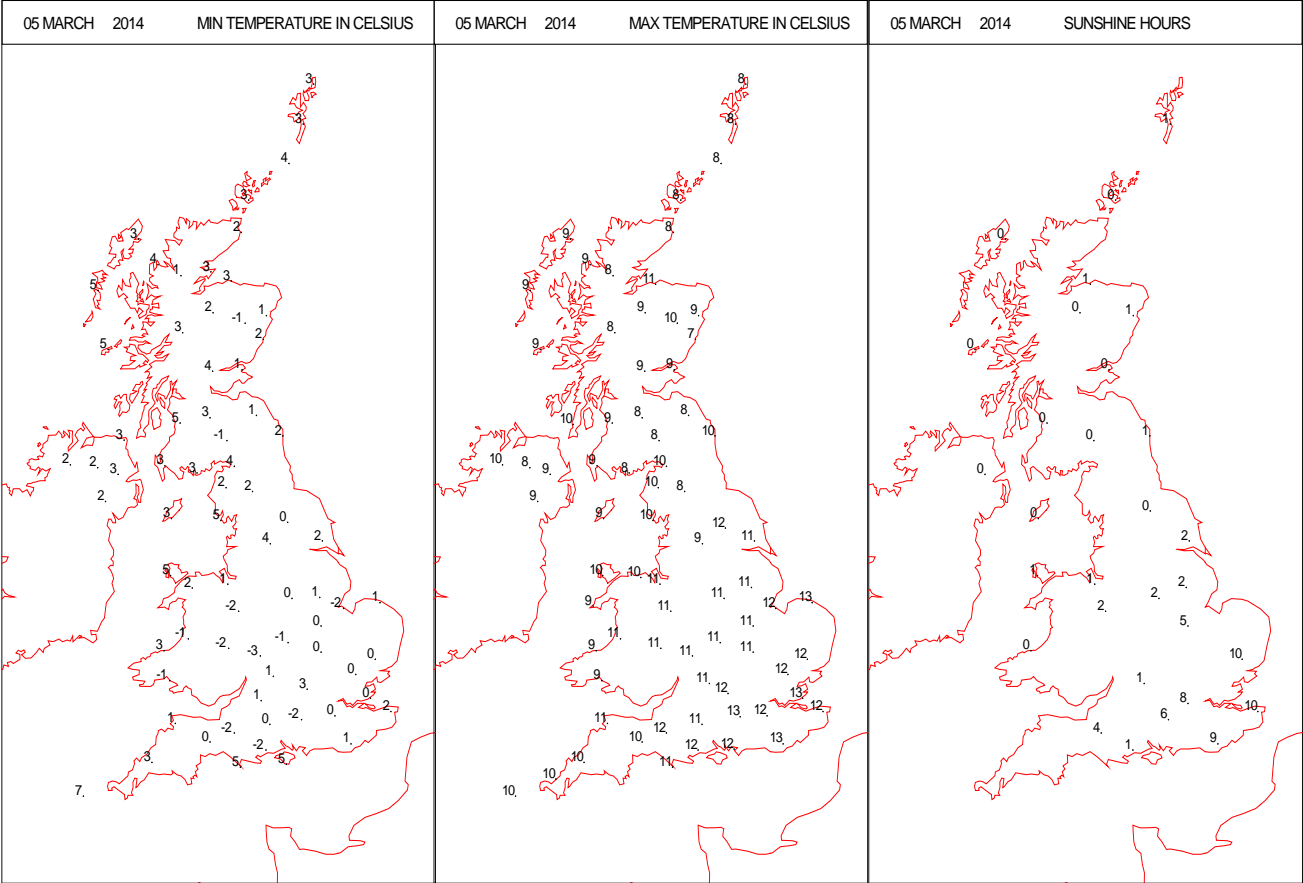


SIGNIFICANT WEATHER

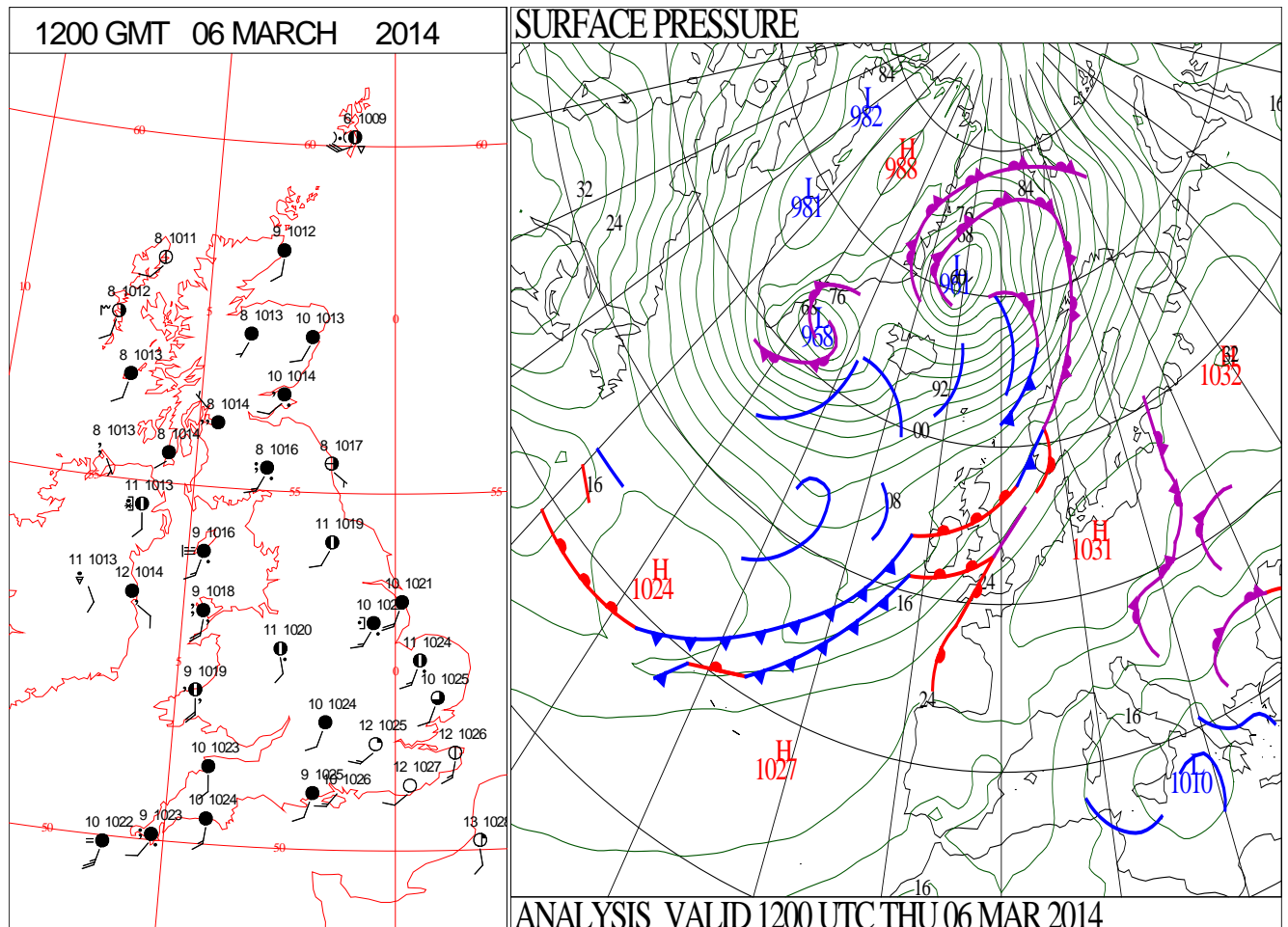
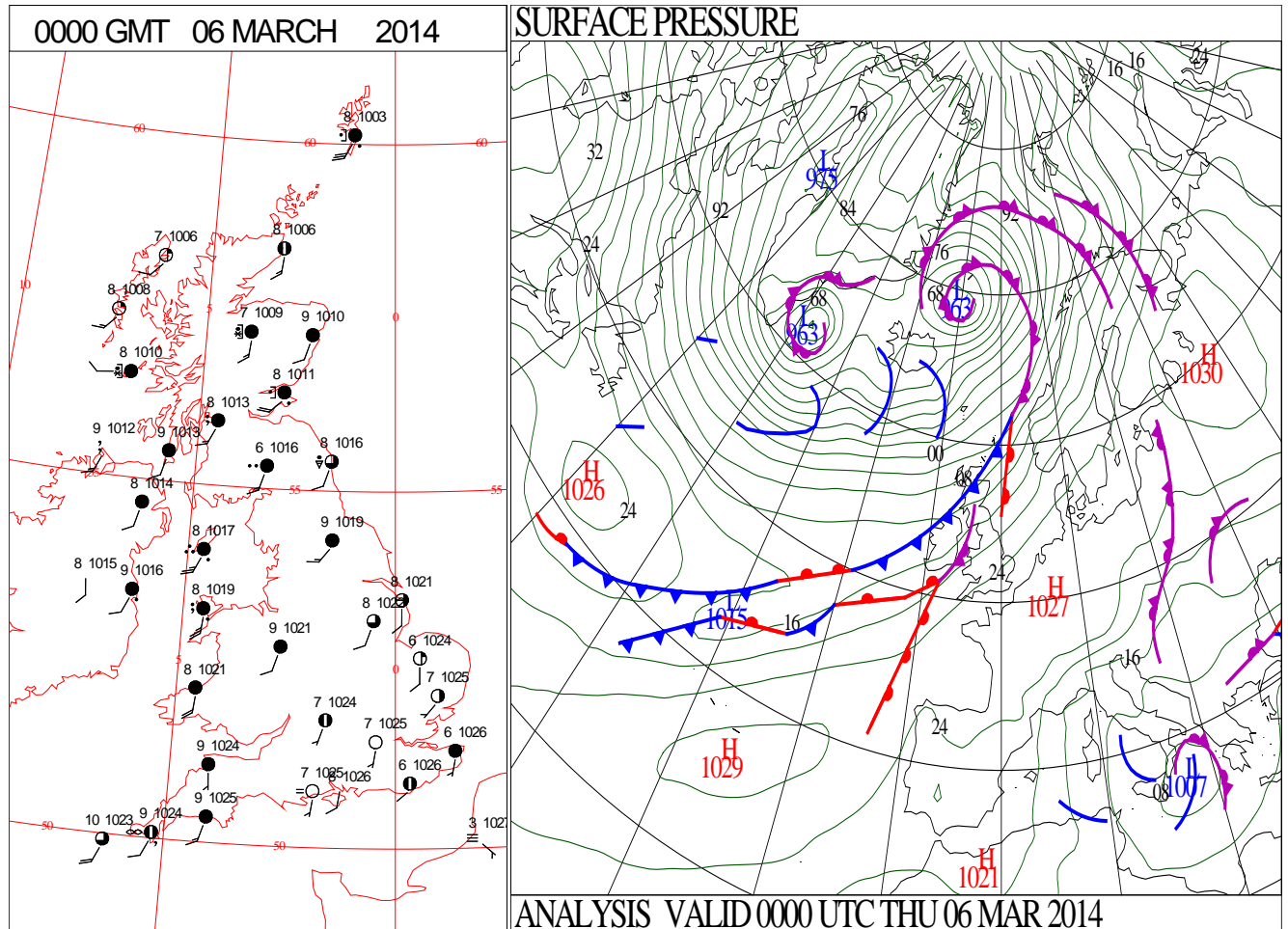
0600 GMT 05 MARCH 2014	SIG WEATHER	1200 GMT 05 MARCH 2014	SIG WEATHER	<p><b>Summary of UK Weather for Wednesday 05 March 2014.</b> Light outbreaks of rain affected north-west Scotland and Northern Ireland overnight, otherwise the majority of the U.K. stayed dry. With light winds and clear spells temperatures dropped, leading to patchy frost as well as a few pockets of mist and fog.</p> <p>During the day, the rain across north-west Scotland became increasingly widespread and persistent across some other western parts of Scotland, with some heavier bursts through the afternoon.</p> <p>Outbreaks of rain also affected part of Northern Ireland through the day.</p> <p>Elsewhere, it remained largely dry with some bright or sunny spells, the best of which were towards the south-east of the country.</p> <p>However, later in the evening and into the night, thickening cloud in western parts of the U.K. brought some patchy rain to north-west England and north-west Wales.</p> <p>Daytime temperatures were generally close to or a little above average for the time of year.</p>
1800 GMT 05 MARCH 2014	SIG WEATHER	0000 GMT 06 MARCH 2014	SIG WEATHER	<p><b>EXTREMES</b></p> <p><b>Highest Maximum:</b> 13.2 Northolt, Greater London 13.2 Heathrow, Greater London</p> <p><b>Lowest Maximum:</b> 7.3 Inverbervie No2, Kincardineshire</p> <p><b>Lowest Minimum:</b> -2.7 Pershore, Hereford &amp; Worcester</p> <p><b>Lowest Grass Minimum:</b> -6.8 Hurn, Dorset</p> <p><b>Most Rain:</b> 18.8 Aultbea No2, Ross-Shire</p> <p><b>Most Sun:</b> 9.9 Manston, Kent</p>



DAILY CLIMATE DATA

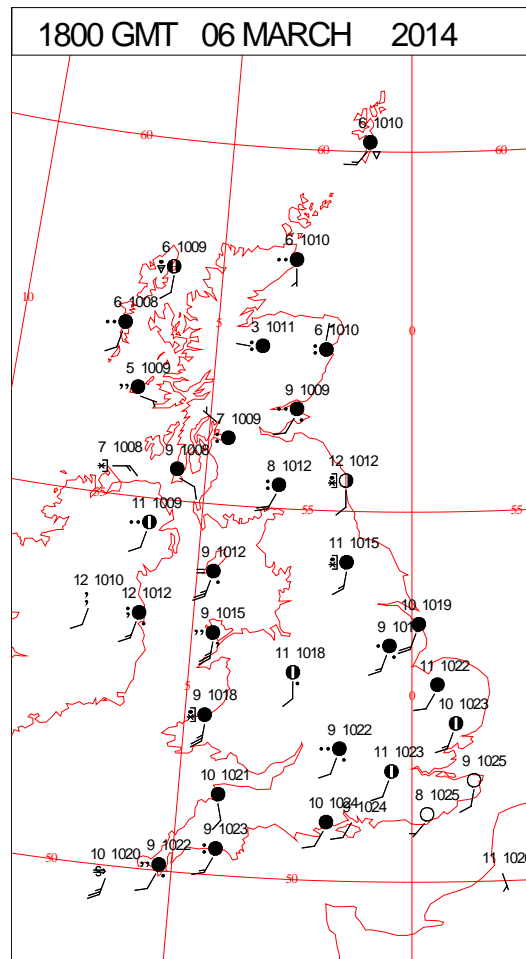
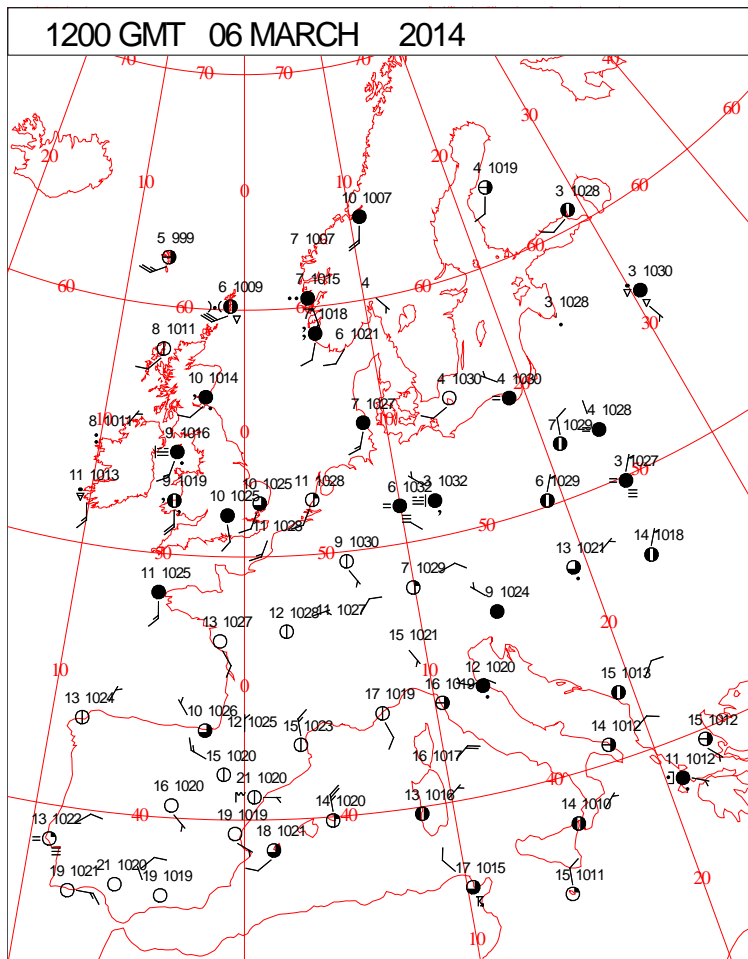
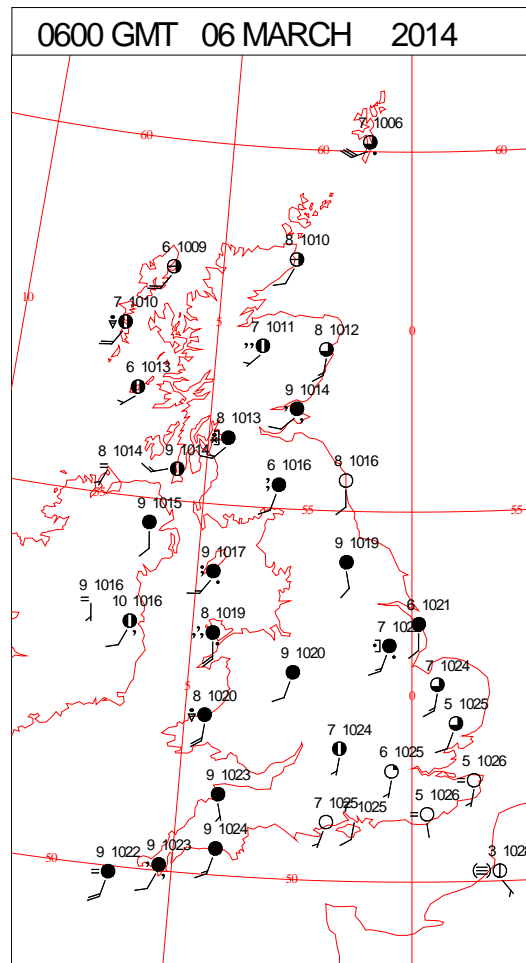
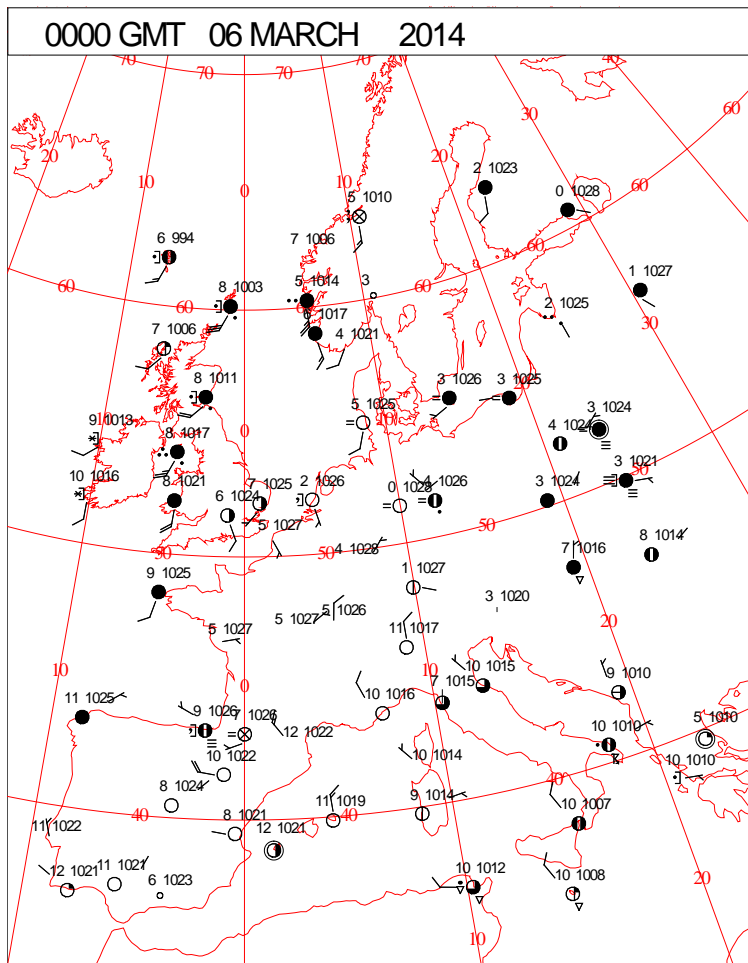


# DAILY WEATHER SUMMARY



Thursday 6 March 2014

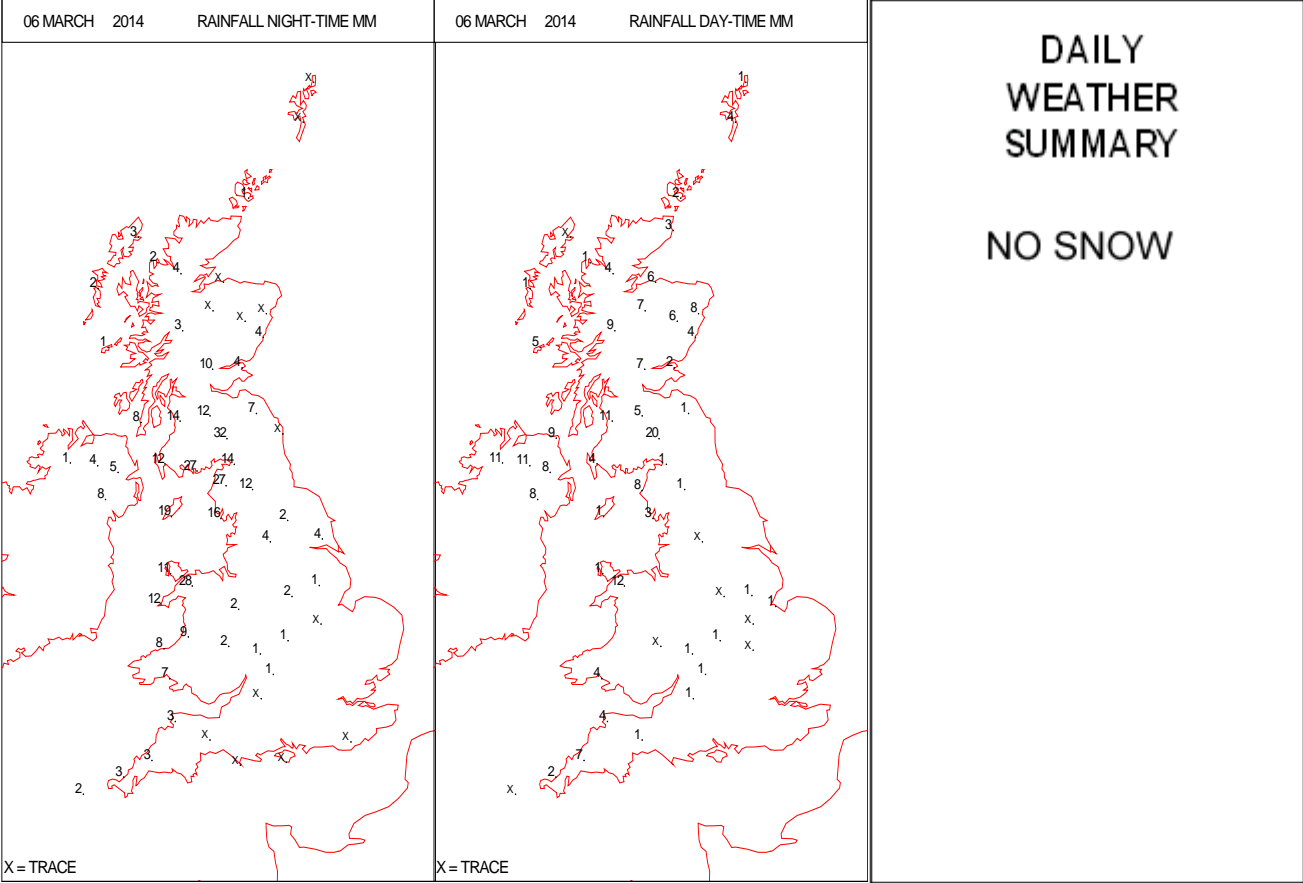
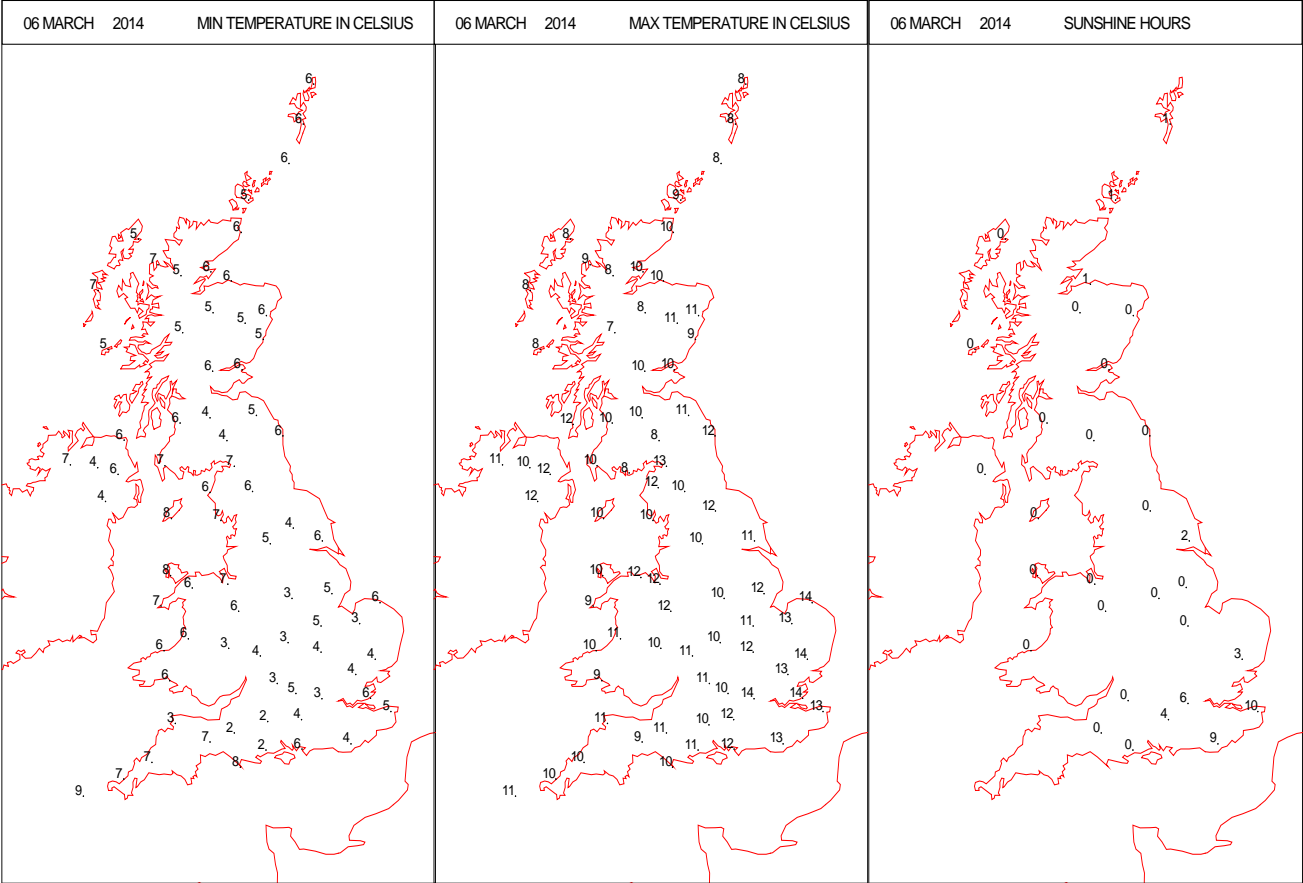
## SURFACE REPORTS



# SIGNIFICANT WEATHER

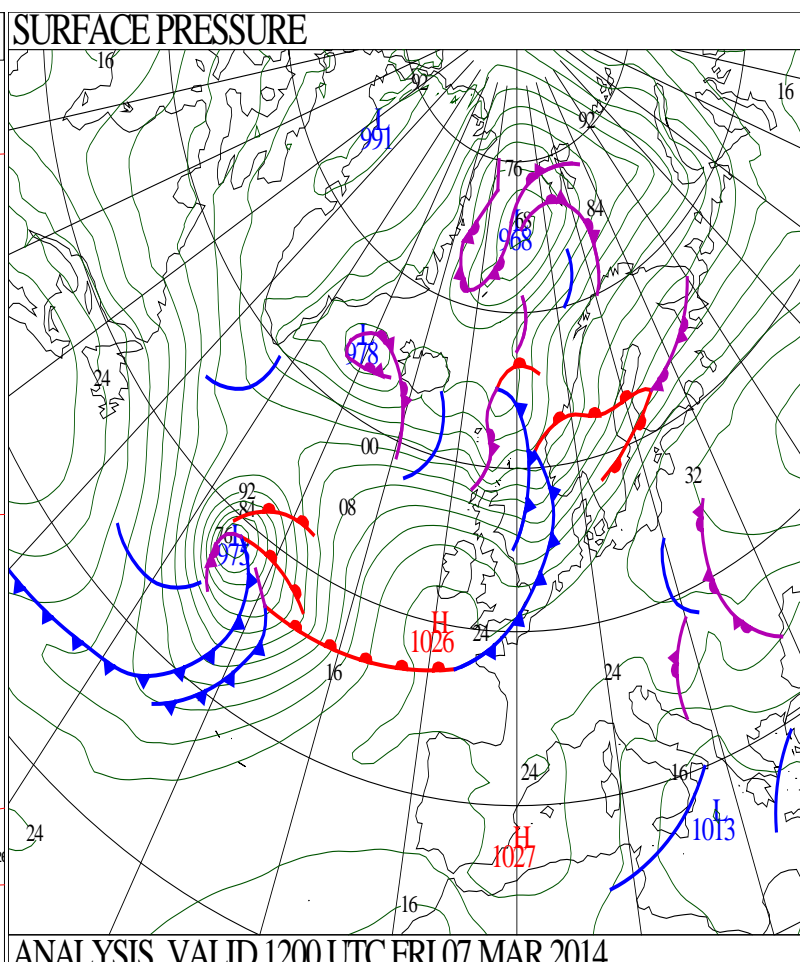
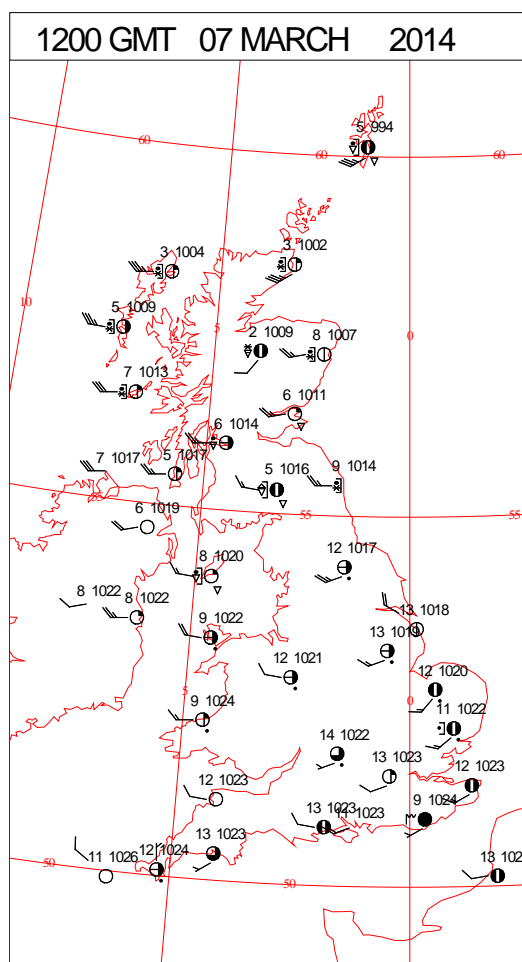
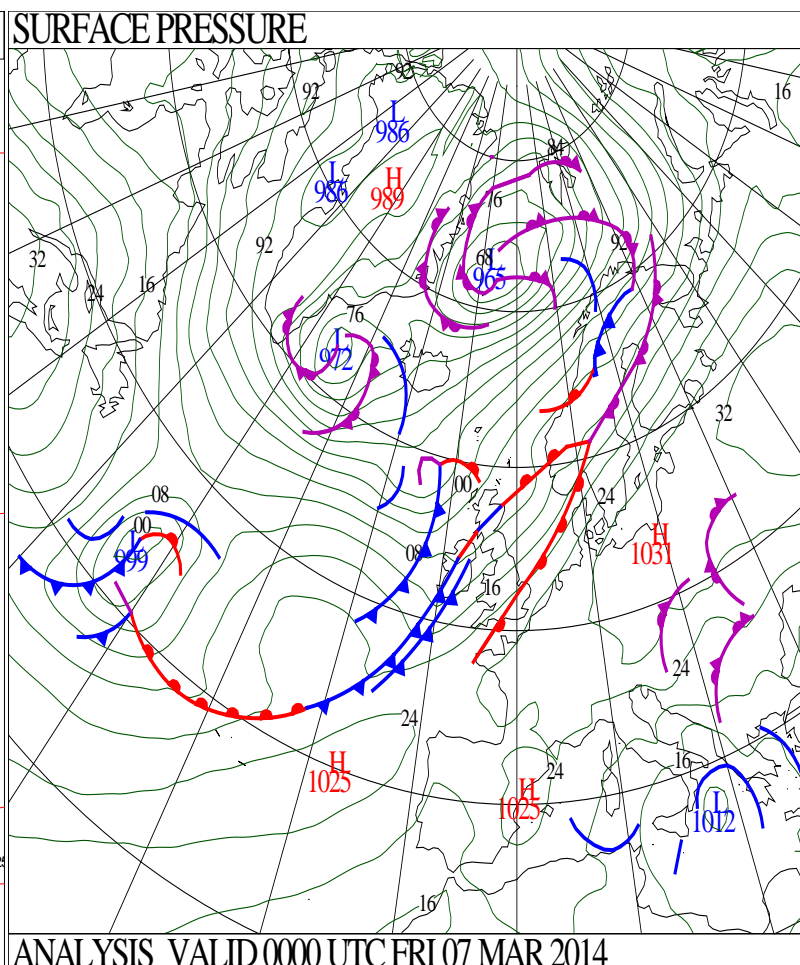
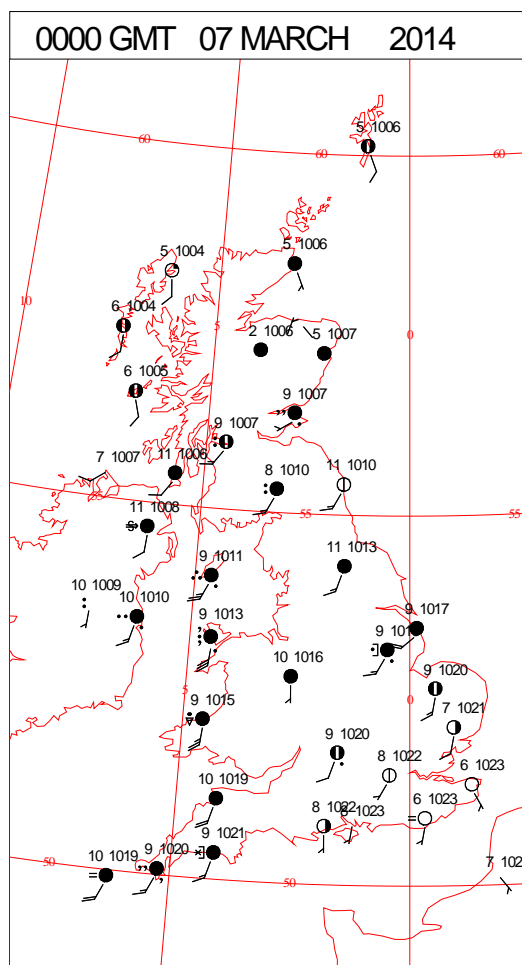
0600 GMT 06 MARCH 2014	SIG WEATHER	1200 GMT 06 MARCH 2014	SIG WEATHER	<p><b>Summary of UK Weather for Thursday 06 March 2014.</b></p> <p>Overnight, rain across western Scotland became increasingly patchy. Meanwhile, a band of rain lying from north-east England through Wales, slowly slipped south-eastwards, reaching East Anglia and south Wales by dawn.</p> <p>There was a good deal of cloud across the U.K. which kept temperatures up overnight, although the far north of Scotland and the far south-east of England held on to clearer conditions.</p> <p>Throughout the day, the rain across central areas continued to move slowly south-eastwards, becoming very patchy and fragmented, but giving outbreaks of rain at times for parts of England and Wales.</p> <p>Meanwhile, a rain band over Northern Ireland and western Scotland became more persistent and heavy at times, slowly drifting southwards to affect Cumbria into the evening.</p> <p>The far south-west of the country experienced patchy light rain, low cloud and poor visibility through most of the day. There were also strong winds for the south-west, which gradually spread northwards up the Irish Sea coast.</p> <p>The far south-east of England remained mainly cloud free throughout the day, with cloud only encroaching during the evening.</p> <p>The majority of the U.K. saw above average temperatures.</p>
1800 GMT 06 MARCH 2014	SIG WEATHER	0000 GMT 07 MARCH 2014	SIG WEATHER	
				<p><b>EXTREMES</b></p> <p><b>Highest Maximum:</b> 14.1 Shoeburyness, Essex</p> <p><b>Lowest Maximum:</b> 7.3 Tulloch Bridge, Inverness-Shire</p> <p><b>Lowest Minimum:</b> 2.0 Larkhill, Wiltshire 2.0 Hurn, Dorset</p> <p><b>Lowest Grass Minimum:</b> 0.0 Yeovilton, Somerset</p> <p><b>Most Rain:</b> 52.6 Eskdalemuir, Dumfries-Shire</p> <p><b>Most Sun:</b> 9.5 Manston, Kent</p>

DAILY CLIMATE DATA



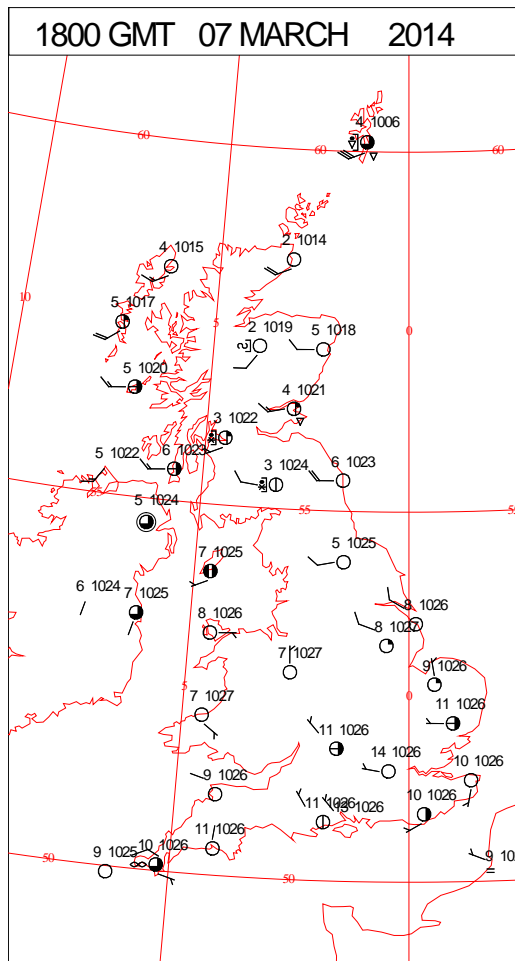
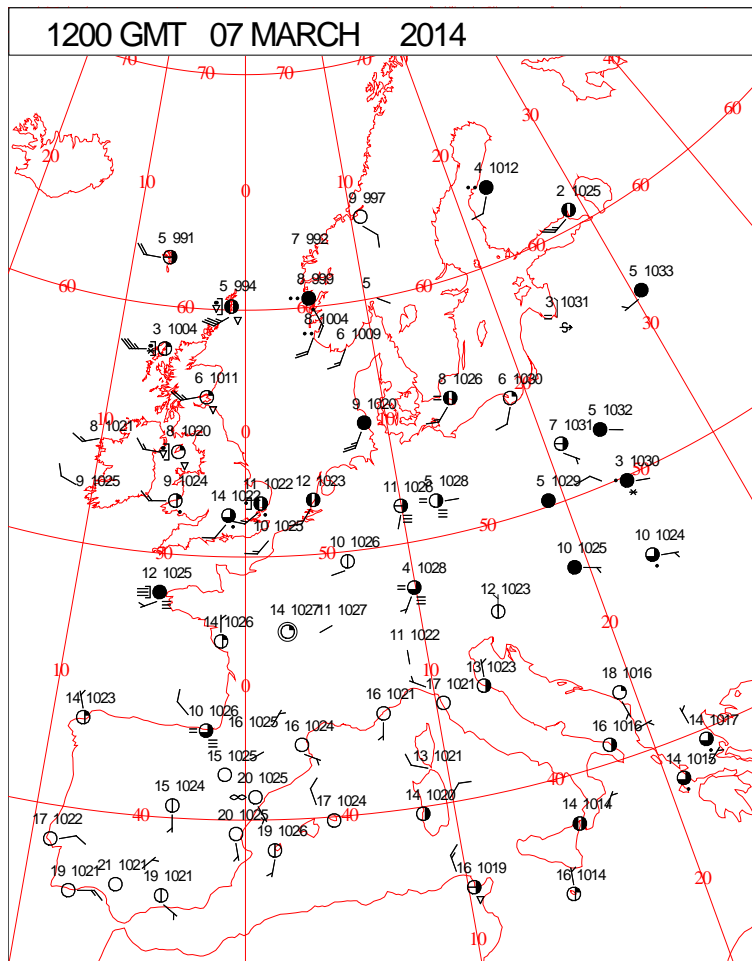
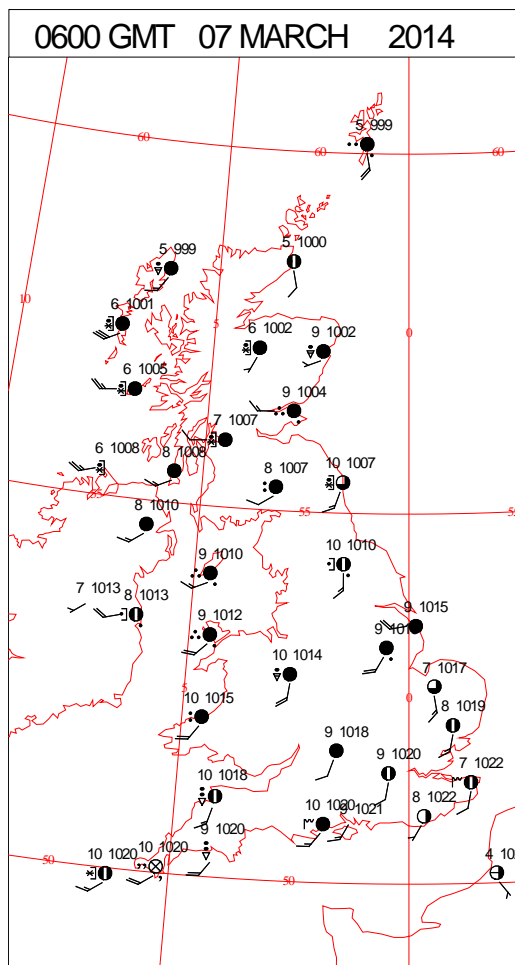
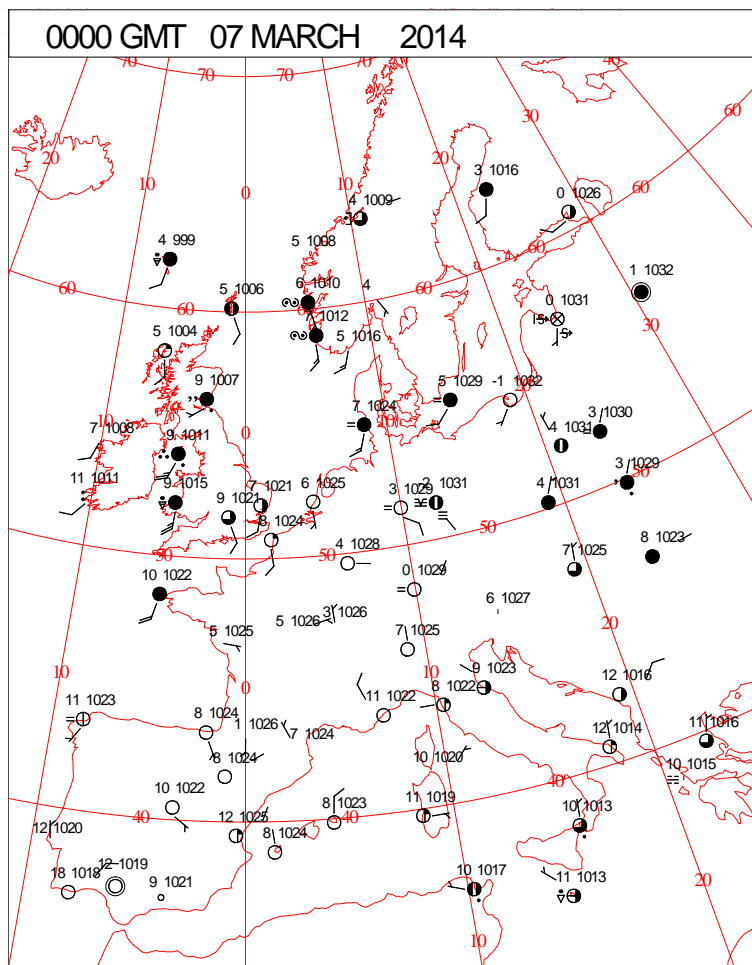


# DAILY WEATHER SUMMARY



Friday 7 March 2014

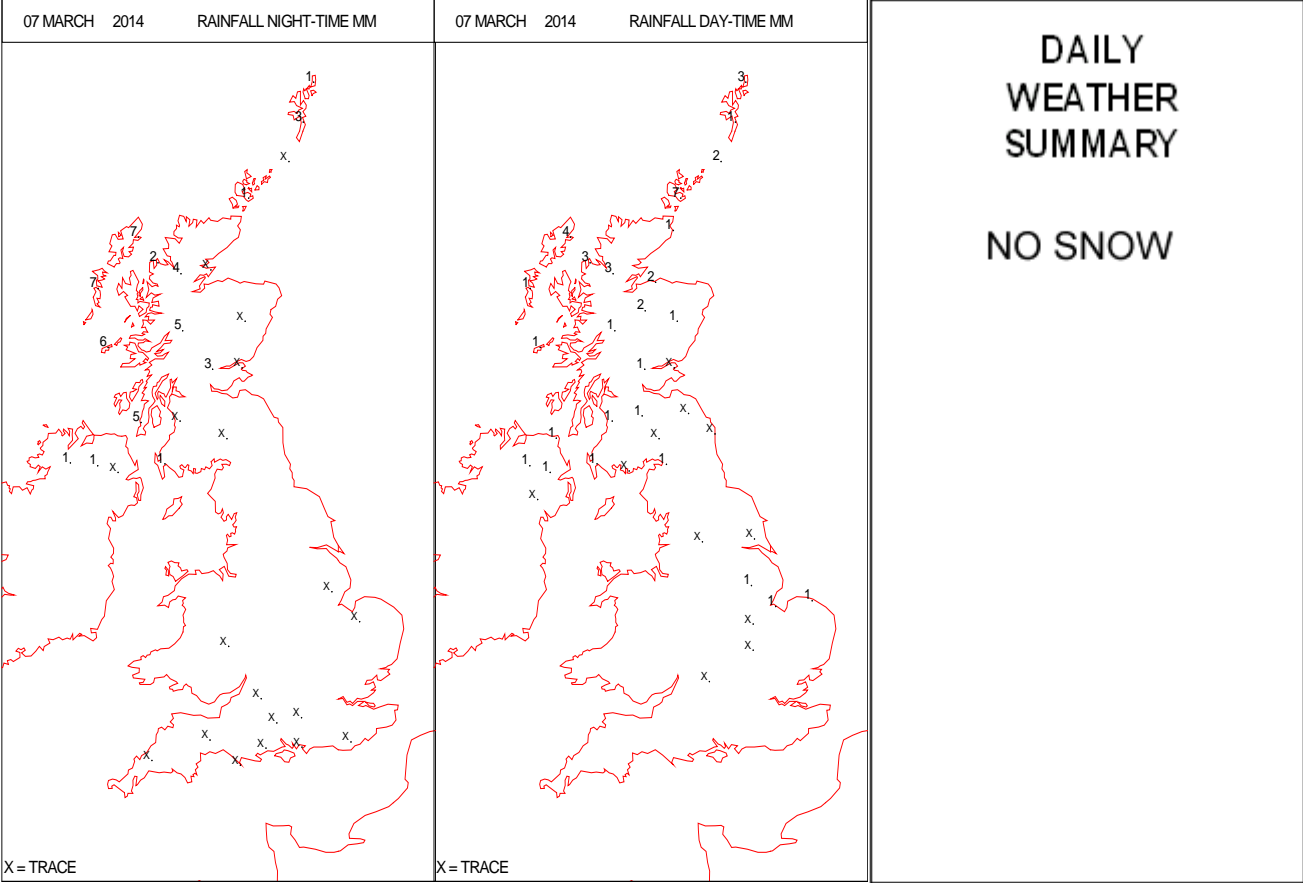
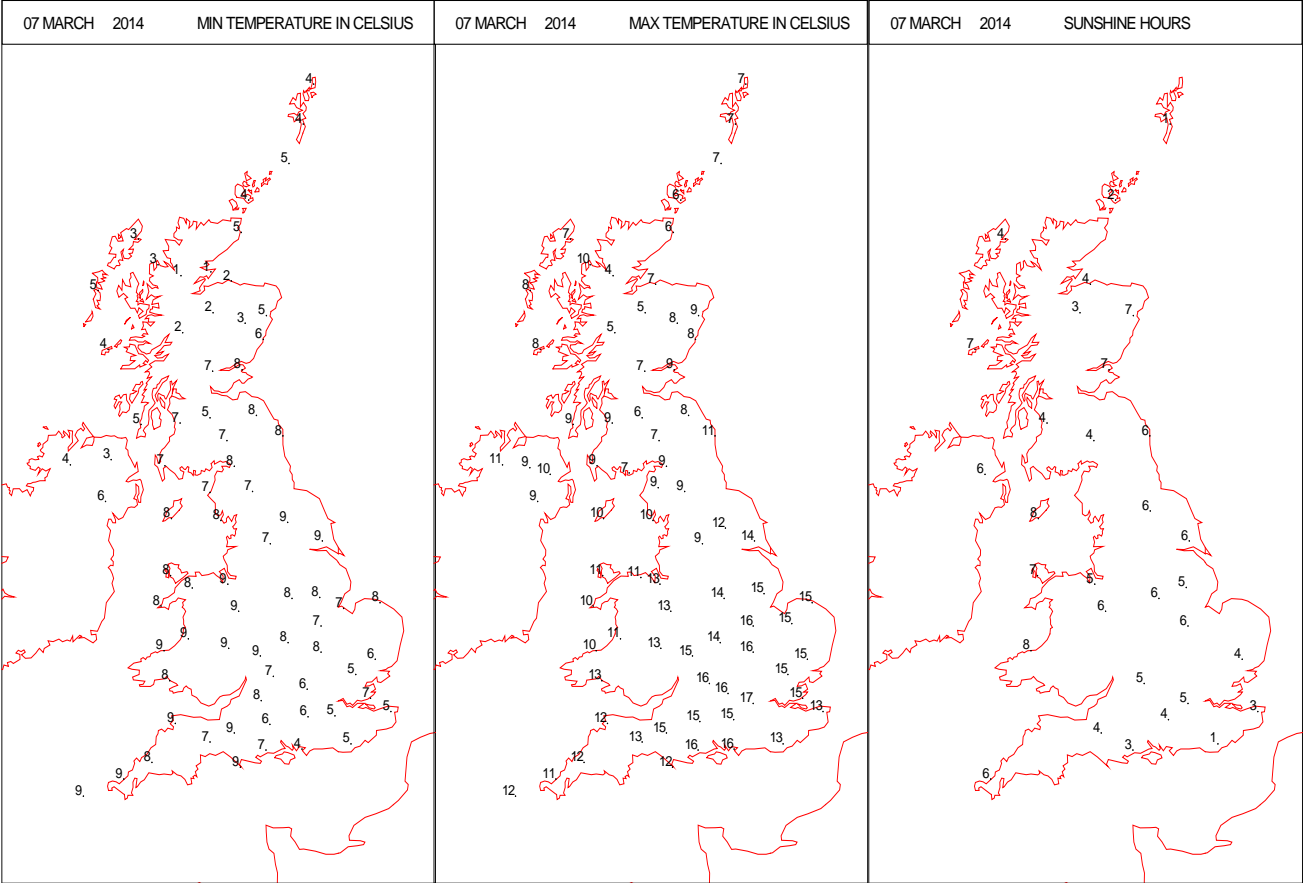
## SURFACE REPORTS



SIGNIFICANT WEATHER

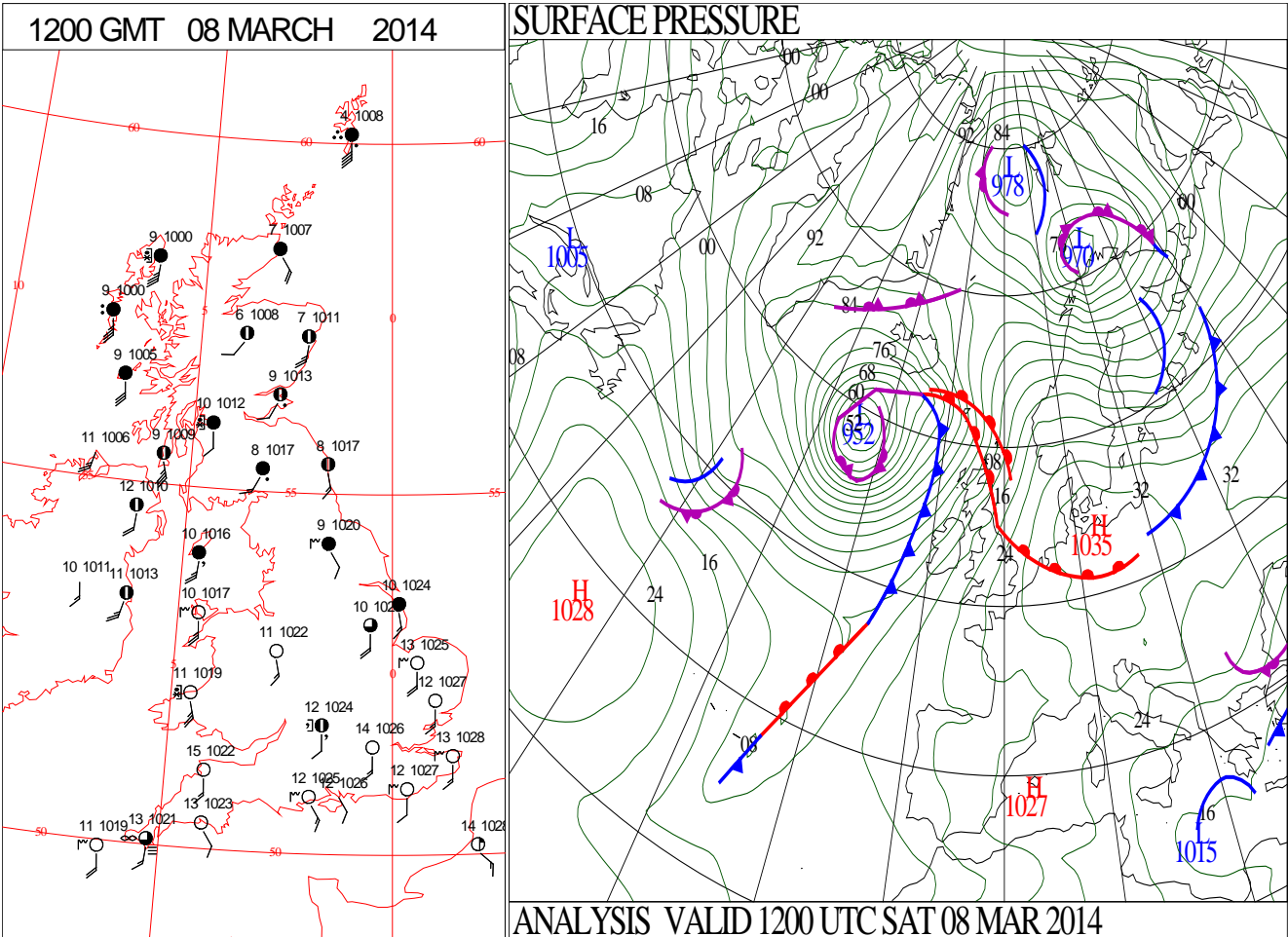
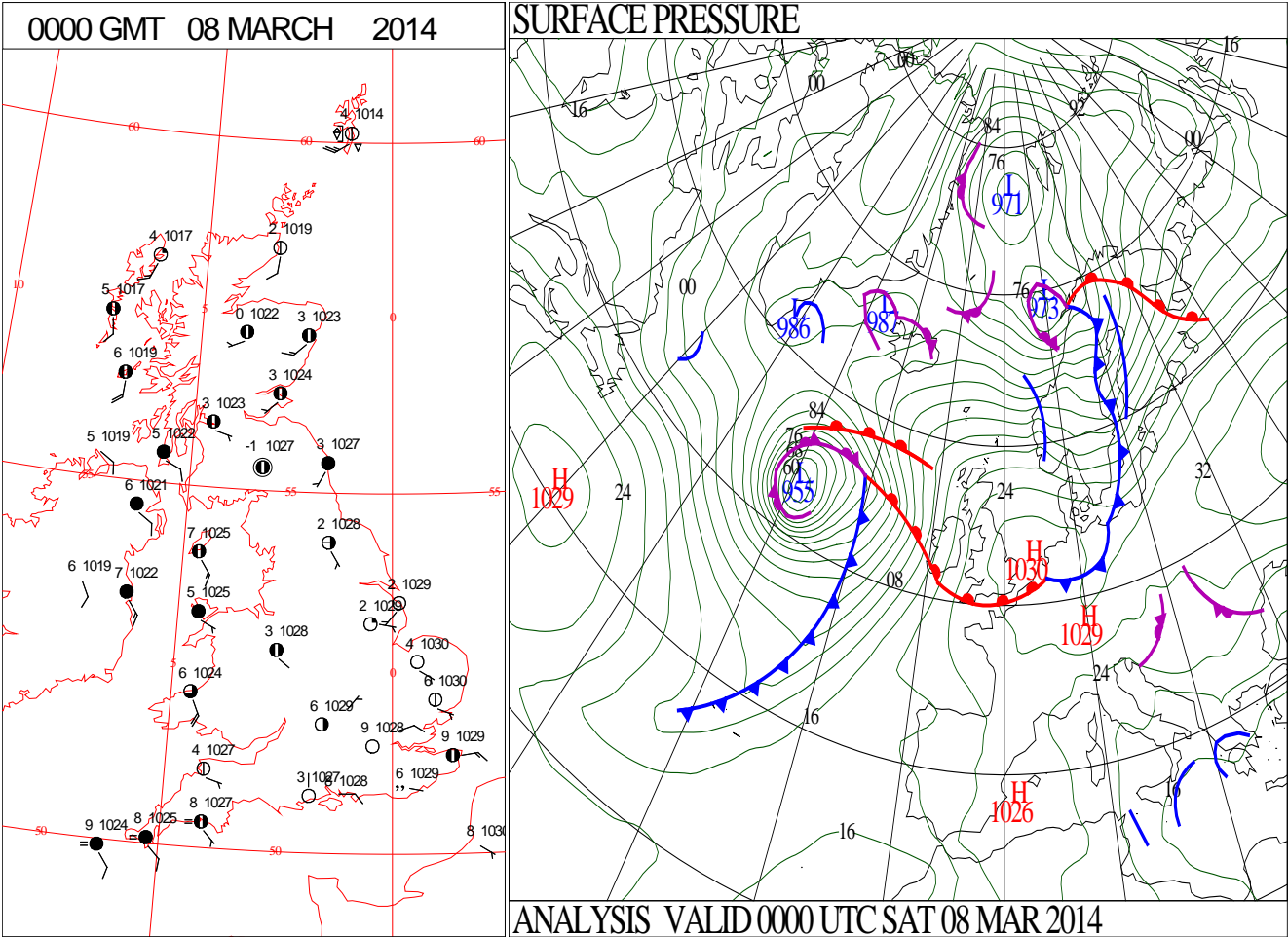
0600 GMT 07 MARCH 2014	SIG WEATHER	1200 GMT 07 MARCH 2014	SIG WEATHER	<p><b>Summary of UK Weather for Friday 07 March 2014.</b></p> <p>Rain across southern Scotland and Northern Ireland edged very slowly south-eastwards through the early hours, reaching northern England by dawn. The rain was persistent and heavy at times across some hills, particularly southern Scotland and Northern Ireland. It was breezy and mild for many.</p> <p>The band of cloud and rain continued to push south-eastwards through the morning, clearing by early afternoon.</p> <p>Otherwise, it was a fine day across England, Wales and Northern Ireland, with plenty of sunshine and just a few showers across Cumbria and Northern Ireland.</p> <p>However, it was a much colder day across Scotland, with blustery wintry showers pushing in on the strong to gale-force westerly winds.</p> <p>It was a largely clear evening, with the showers and strong winds easing across northern parts.</p> <p>Under clear skies, temperatures dropped sharply with a patchy frost forming from the Midlands northwards; and some icy patches in the far north of the U.K.</p> <p>Temperatures were close to average in Scotland and Northern Ireland, and above average elsewhere. The warmest places were across London and the south-east.</p>
1800 GMT 07 MARCH 2014	SIG WEATHER	0000 GMT 08 MARCH 2014	SIG WEATHER	
				<p><b>EXTREMES</b></p> <p><b>Highest Maximum:</b> 16.7 Heathrow, Greater London</p> <p><b>Lowest Maximum:</b> 3.6 Loch Glascarnoch, Ross-Shire</p> <p><b>Lowest Minimum:</b> -0.8 Eskdalemuir, Dumfriesshire</p> <p><b>Lowest Grass Minimum:</b> -4.2 Jersey: Airport, Jersey</p> <p><b>Most Rain:</b> 12.2 Kirkwall, Orkney</p> <p><b>Most Sun:</b> 6.3 Fair Isle, Shetland</p>

DAILY CLIMATE DATA





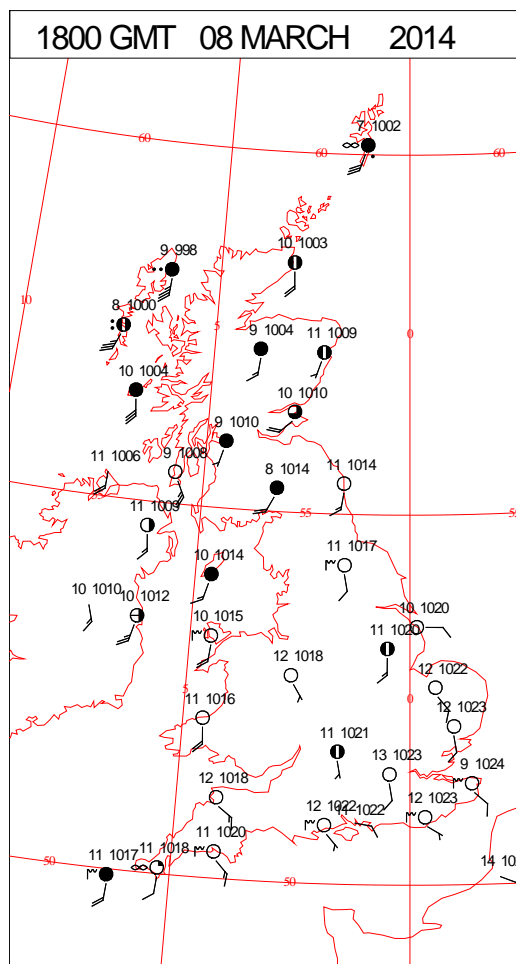
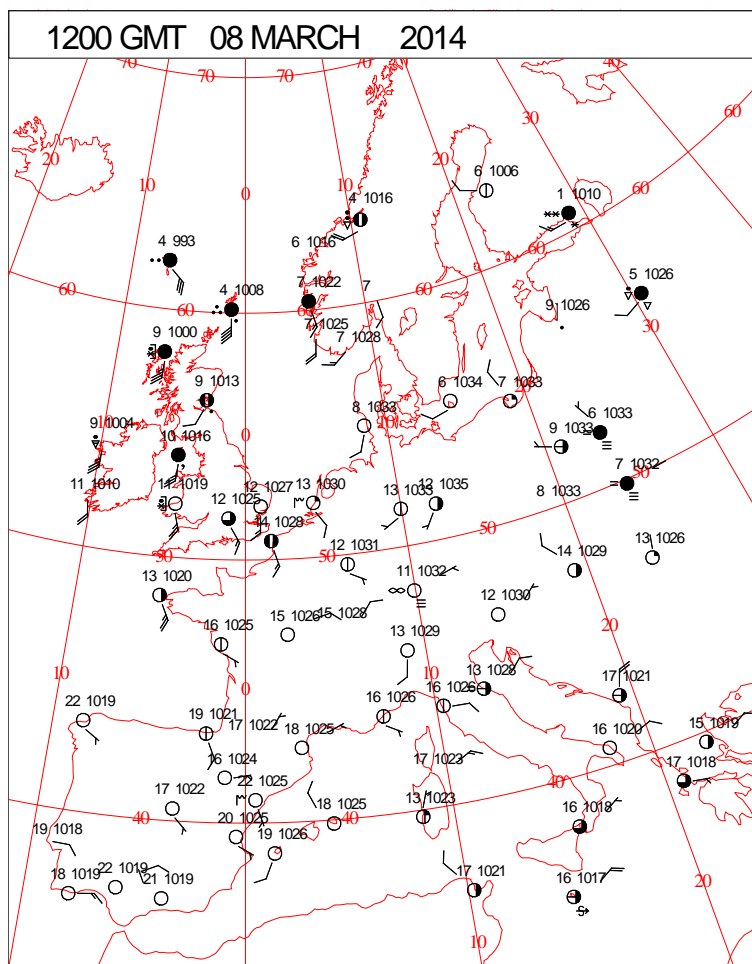
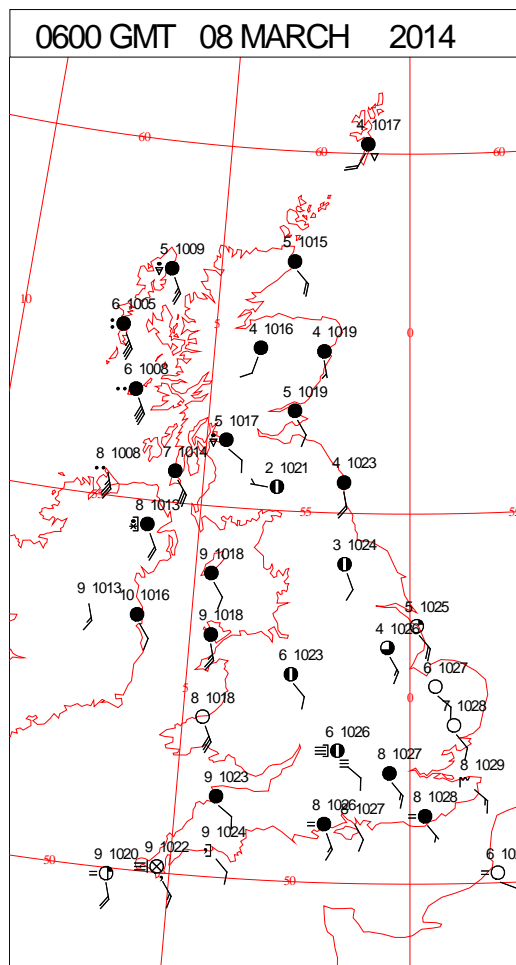
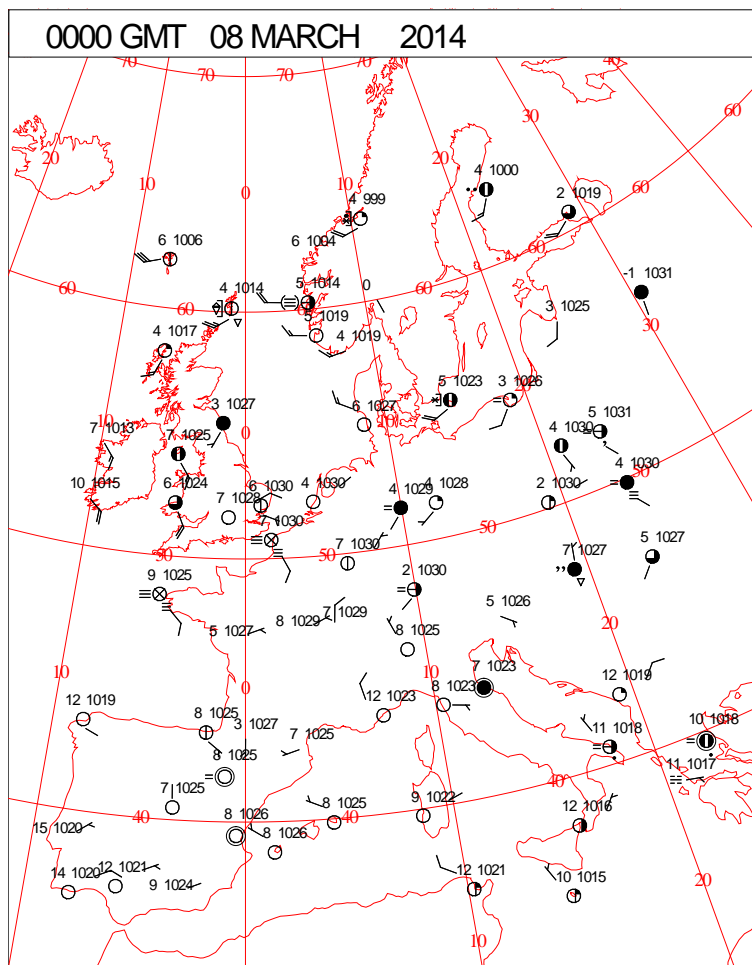
DAILY WEATHER SUMMARY





Saturday 8 March 2014

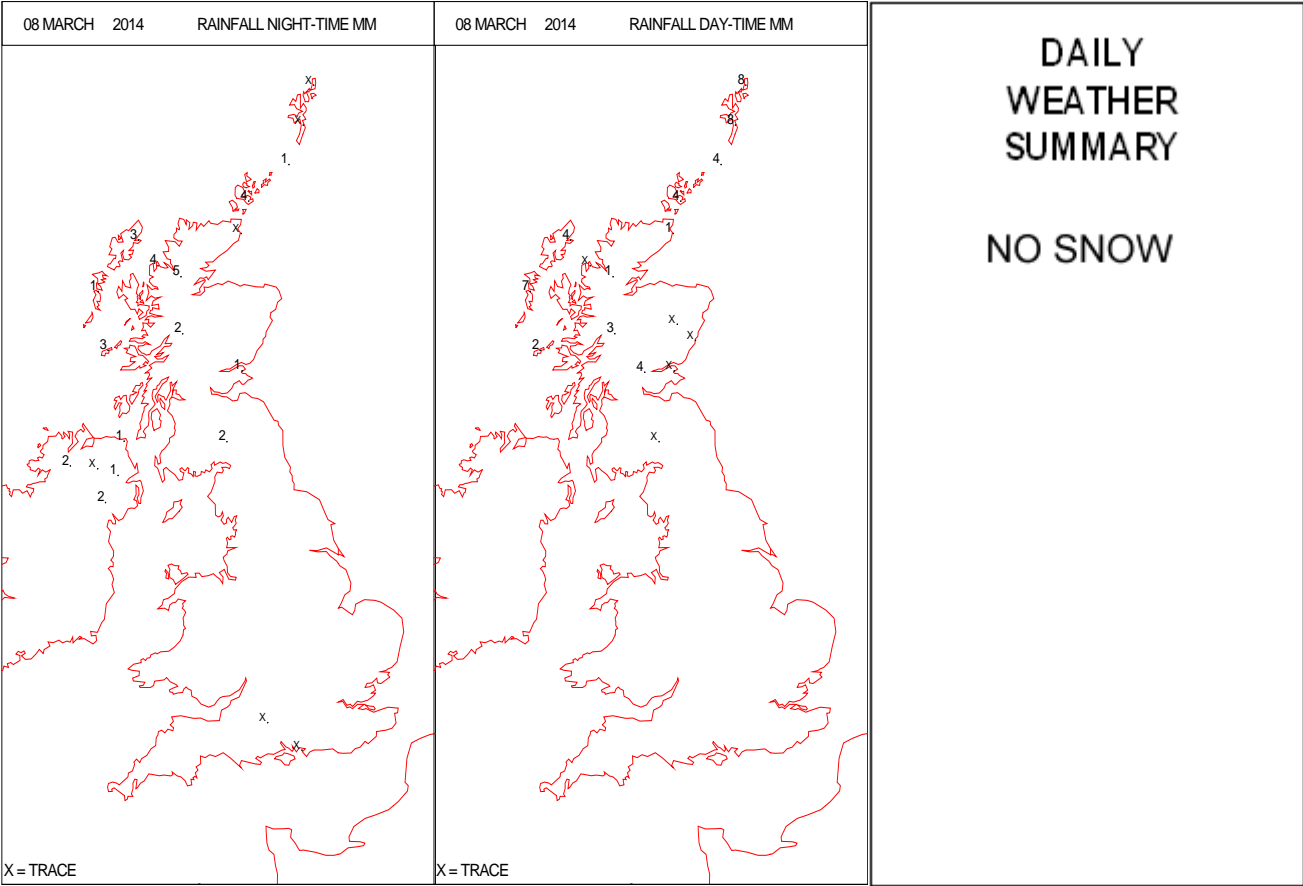
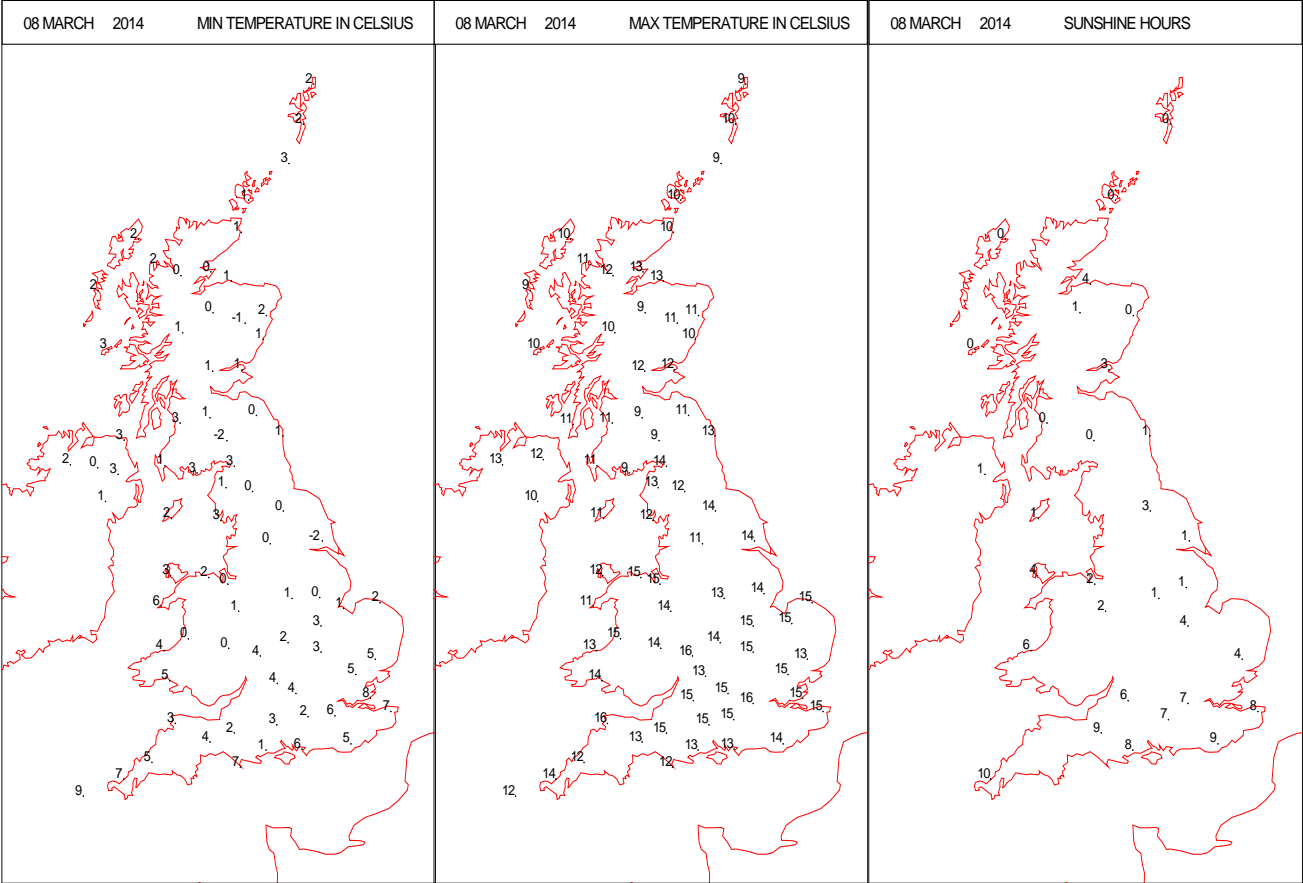
## SURFACE REPORTS



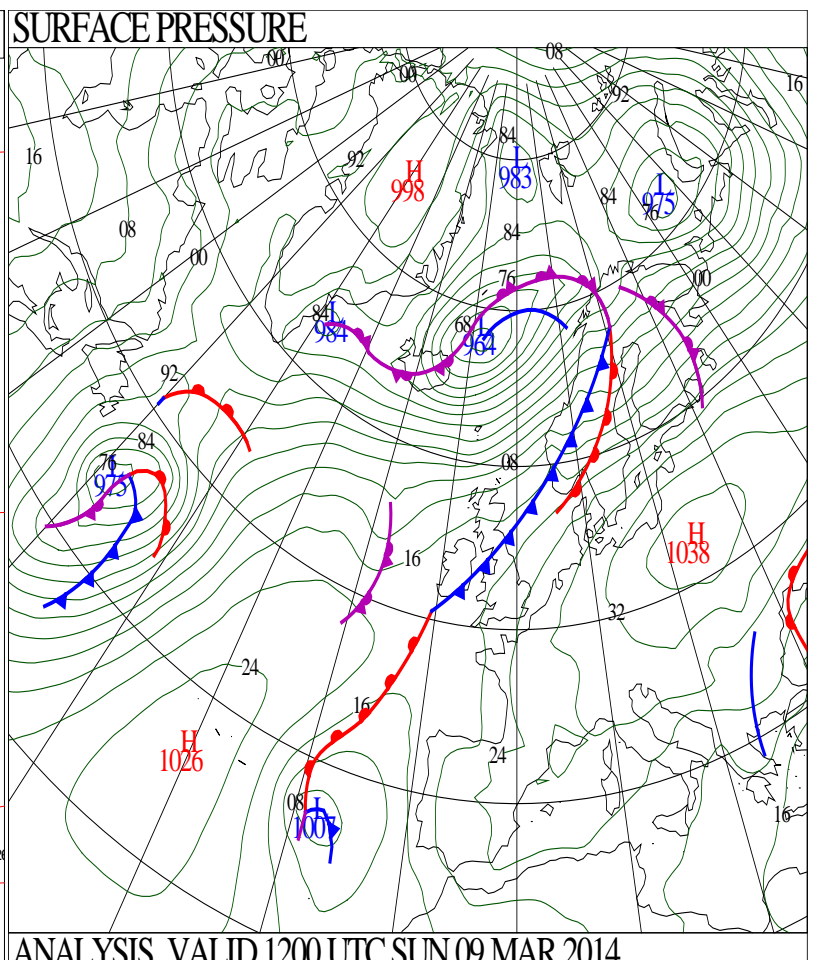
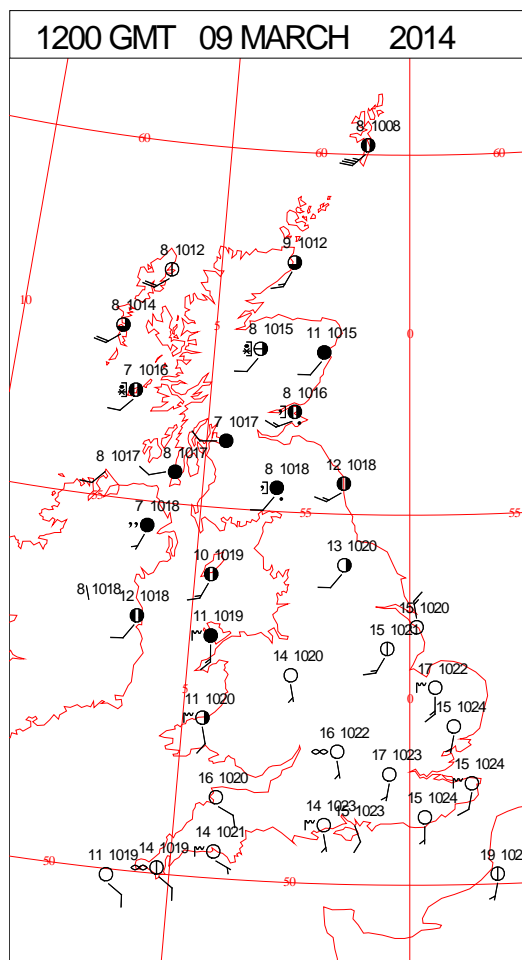
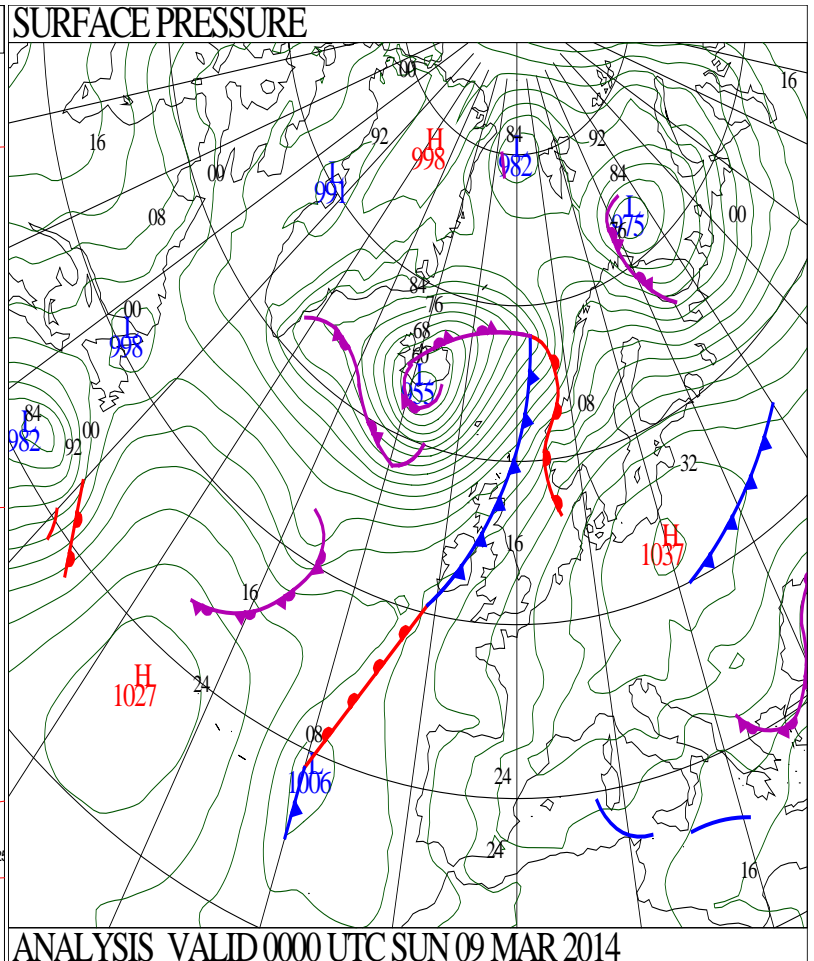
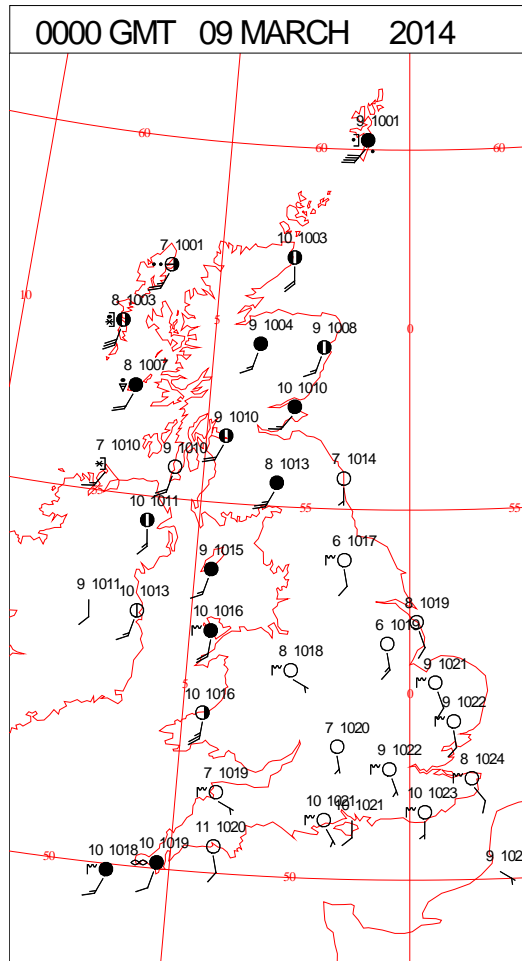
SIGNIFICANT WEATHER

0600 GMT 08 MARCH 2014	SIG WEATHER	1200 GMT 08 MARCH 2014	SIG WEATHER	<p><b>Summary of UK Weather for Saturday 08 March 2014.</b> It stayed dry across much of England and Wales overnight with clear spells. Mist and fog formed quite widely across southern parts though, lifting into hill fog and low cloud by dawn. From the Midlands northwards it was clearer and colder, with a frost in places, but cloud, rain and strong winds spread across much of Northern Ireland and Scotland. It was a cloudy start across much of England and Wales, with low cloud and hill fog in the south slowly lifting and breaking. This left a dry, sunny and warm day, but coastal areas were a little cooler with the onshore breeze. It was a cloudier day across north-western parts of the U.K., with outbreaks of rain across Scotland through the morning. It was also windy, especially across Scotland, where there were gales in places. The strongest gust recorded was 74 knots across central Scotland around mid-afternoon.</p>
1800 GMT 08 MARCH 2014	SIG WEATHER	0000 GMT 09 MARCH 2014	SIG WEATHER	
				<p>It stayed clear across England and Wales through the evening, but thicker cloud remained across Northern Ireland and Scotland, bringing patchy rain and drizzle. Temperatures were close to or slightly above average.</p>
				<p><b>EXTREMES</b> <b>Highest Maximum:</b> 16.4 Northolt, Greater London <b>Lowest Maximum:</b> 8.7 Fair Isle, Shetland <b>Lowest Minimum:</b> -1.5 Eskdalemuir, Dumfries-Shire <b>Lowest Grass Minimum:</b> -3.8 Eskdalemuir, Dumfries-Shire <b>Most Rain:</b> 8.4 Lerwick, Shetland <b>Most Sun:</b> 10.4 Jersey Airport, Jersey 10.4 Camborne, Cornwall</p>

DAILY CLIMATE DATA

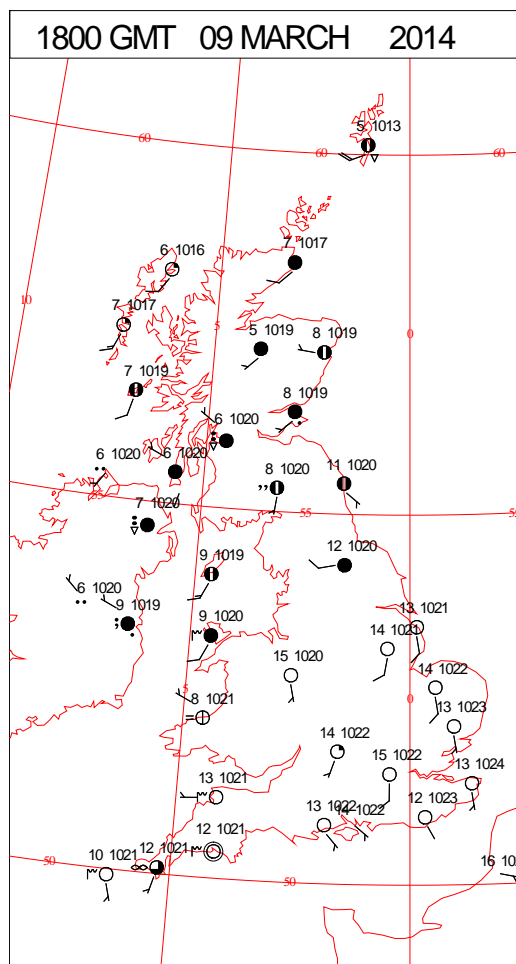
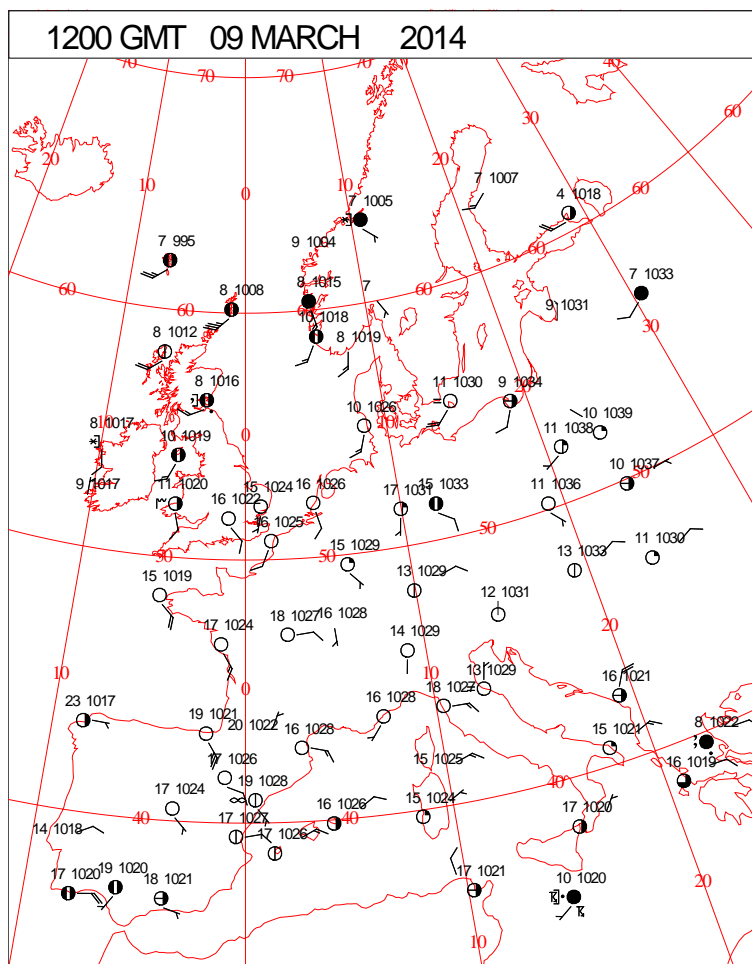
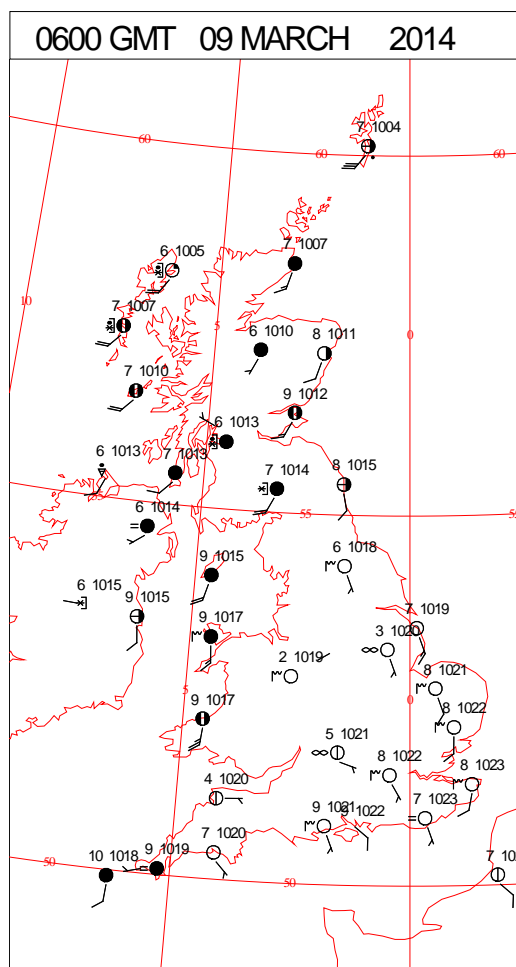
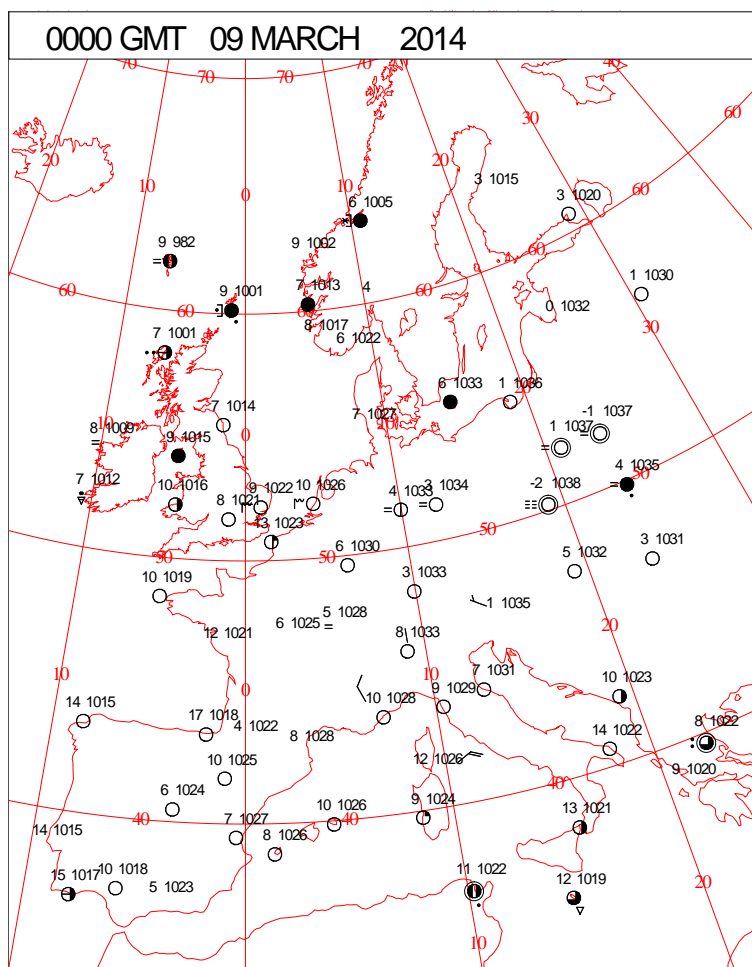


# DAILY WEATHER SUMMARY



Sunday 9 March 2014

## SURFACE REPORTS

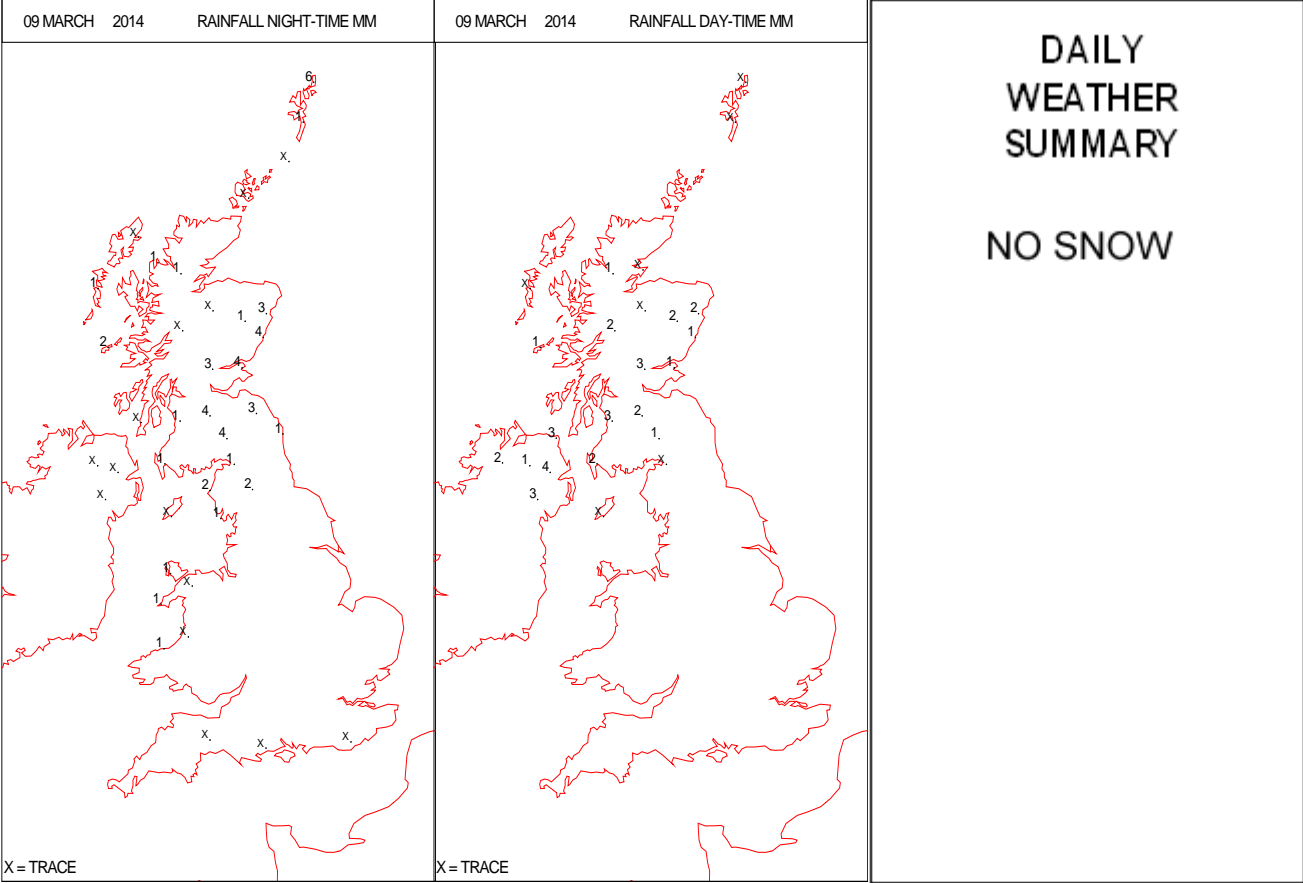
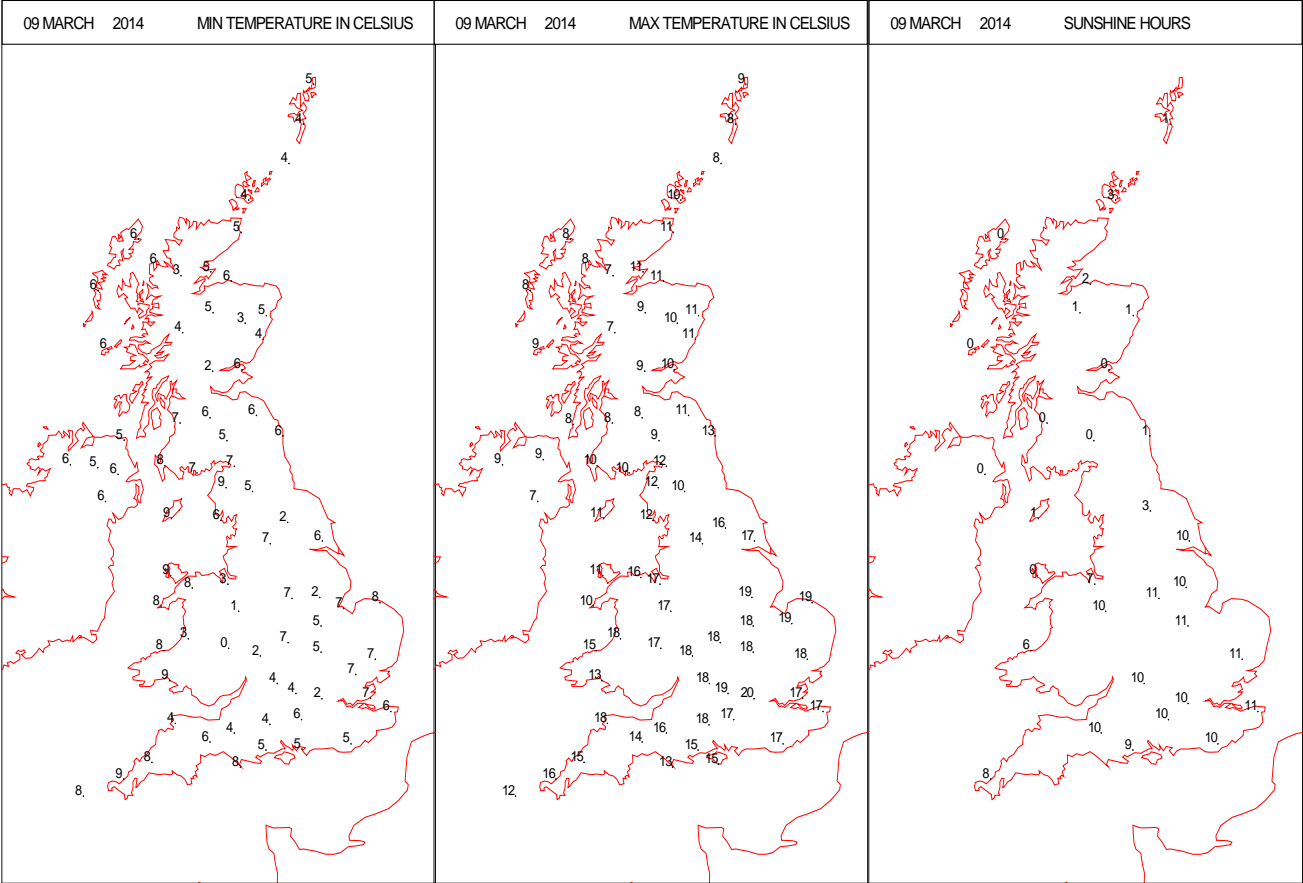




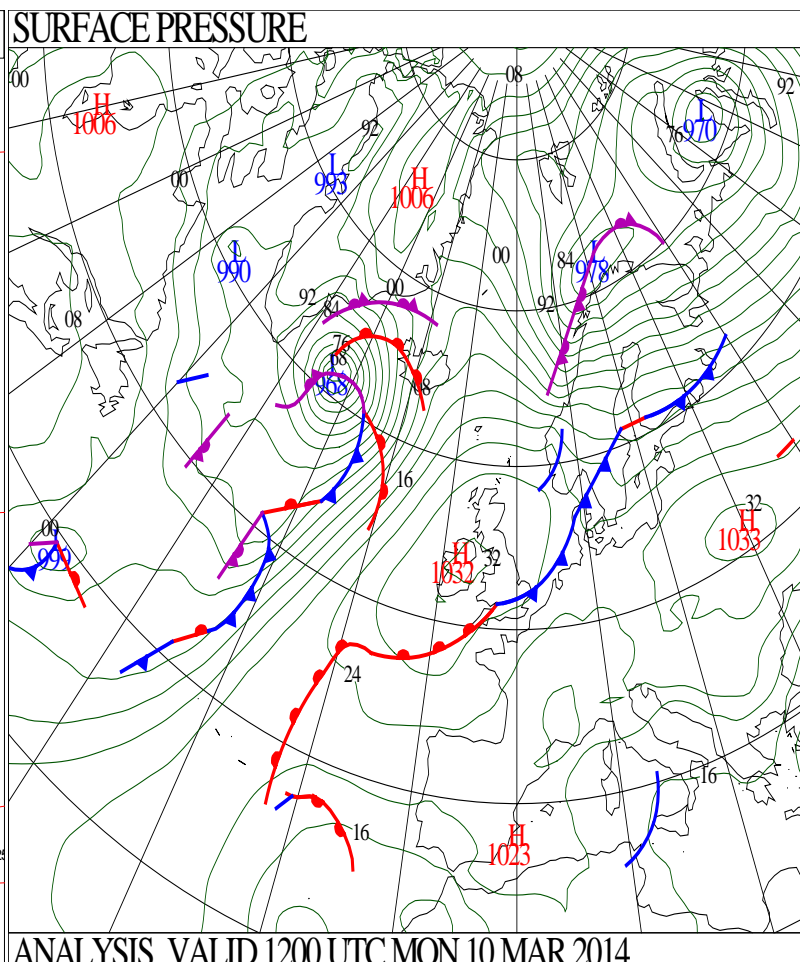
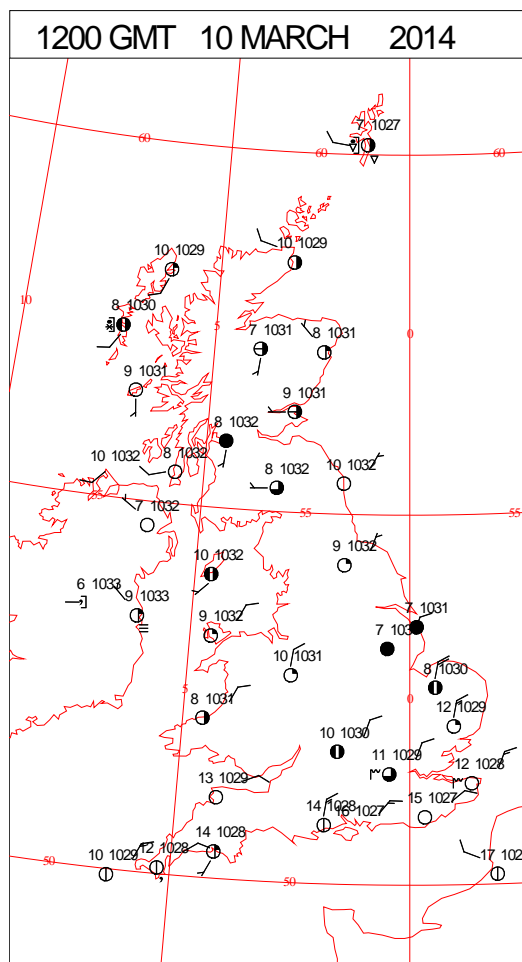
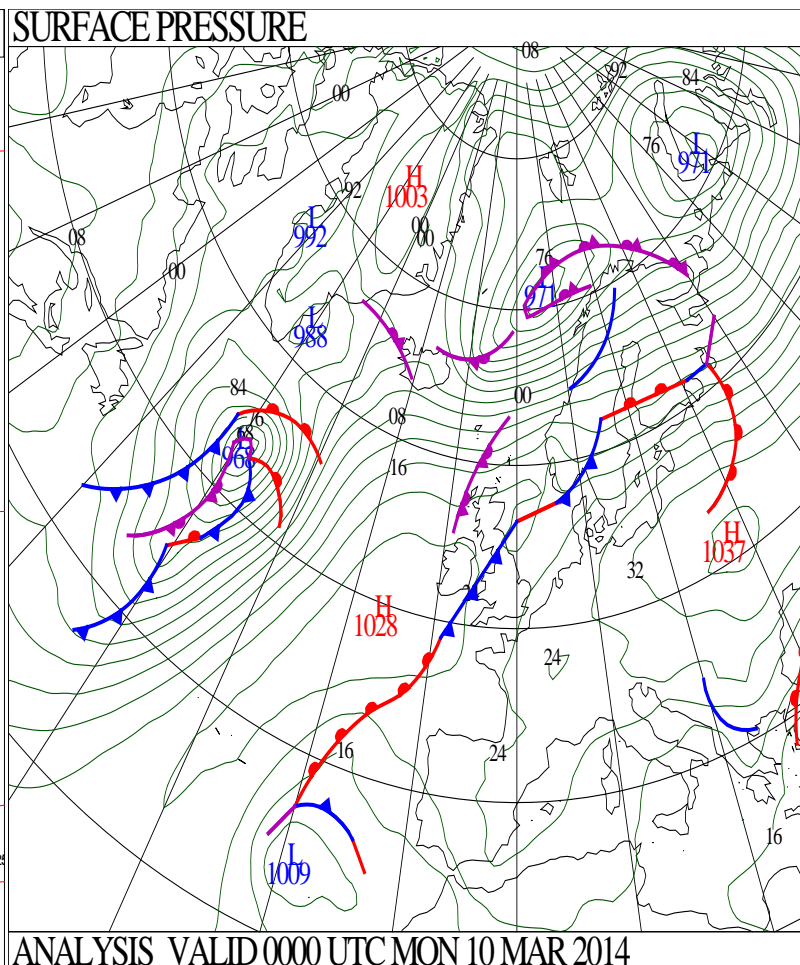
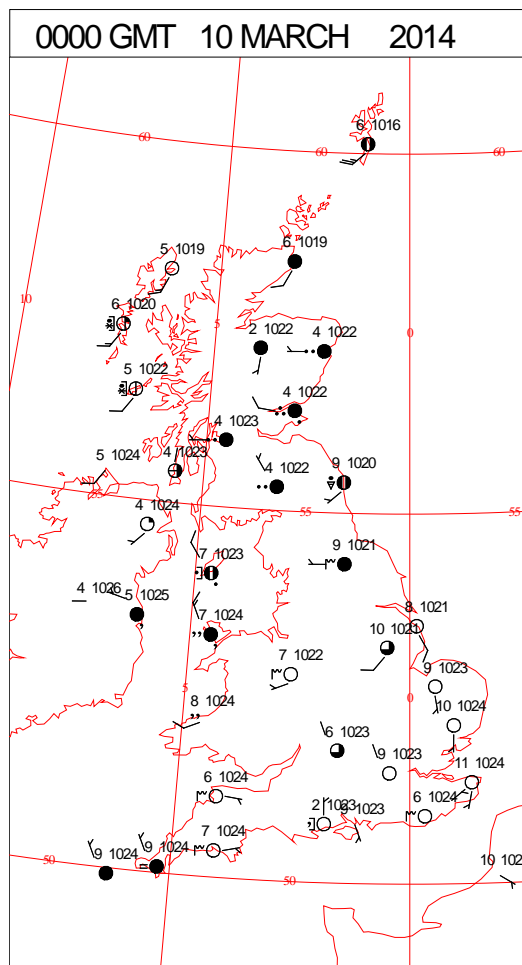
SIGNIFICANT WEATHER

0600 GMT 09 MARCH 2014	SIG WEATHER	1200 GMT 09 MARCH 2014	SIG WEATHER	<p><b>Summary of UK Weather for Sunday 09 March 2014.</b></p> <p>It was dry and largely clear across England and Wales overnight, but the breeze kept temperatures from falling too low. Some low cloud did spread across the far west of Wales though.</p> <p>Outbreaks of rain lingered across Scotland and Northern Ireland, occasionally heavy in western Scotland.</p> <p>The minimum temperature was just above freezing, recorded at Shobdon.</p> <p>Dry and bright weather persisted through the day across much of the south-eastern half of the U.K., with very warm temperatures developing. It was the warmest day of the year so far, with the highest temperature recorded at Gravesend in Kent.</p> <p>However, for the north-western half of the country, including the whole of Scotland and Northern Ireland, a weak frontal zone lead to cloudier conditions, with outbreaks of drizzly rain. In contrast to the south and east, this lead to temperatures struggling to reach double figures Celsius.</p>
1800 GMT 09 MARCH 2014	SIG WEATHER	0000 GMT 10 MARCH 2014	SIG WEATHER	
				<p><b>EXTREMES</b></p> <p><b>Highest Maximum:</b> 20.5 Gravesend Broadness, Kent</p> <p><b>Lowest Maximum:</b> 6.5 Loch Glascarnoch, Ross-Shire</p> <p><b>Lowest Minimum:</b> 0.1 Shobdon Airfield, Hereford &amp; Worcester</p> <p><b>Lowest Grass Minimum:</b> -3.1 Shobdon Airfield, Hereford &amp; Worcester</p> <p><b>Most Rain:</b> 6.8 Strathallan Airfield, Perth</p> <p><b>Most Sun:</b> 10.6 Wattisham, Suffolk</p>

DAILY CLIMATE DATA



# DAILY WEATHER SUMMARY



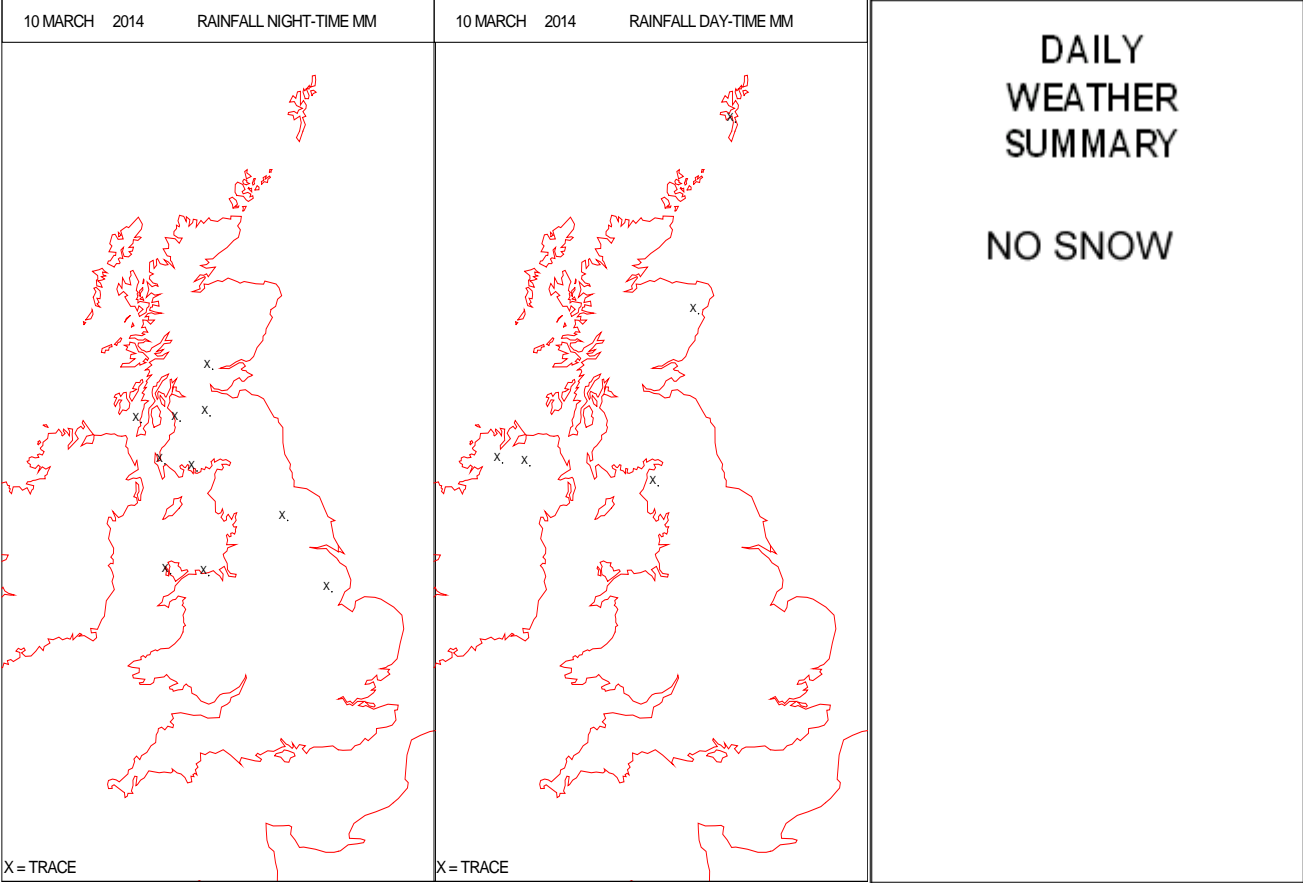
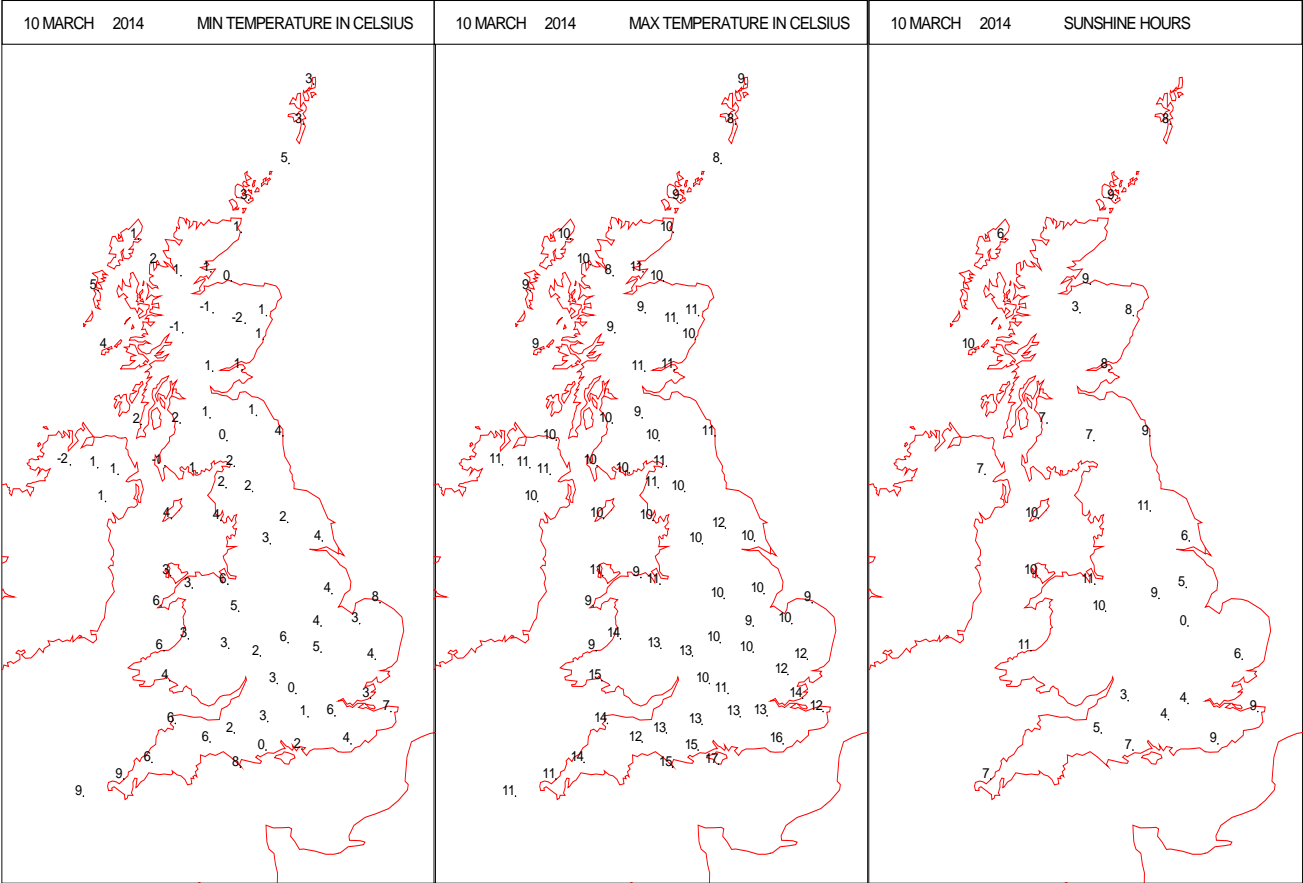


SIGNIFICANT WEATHER

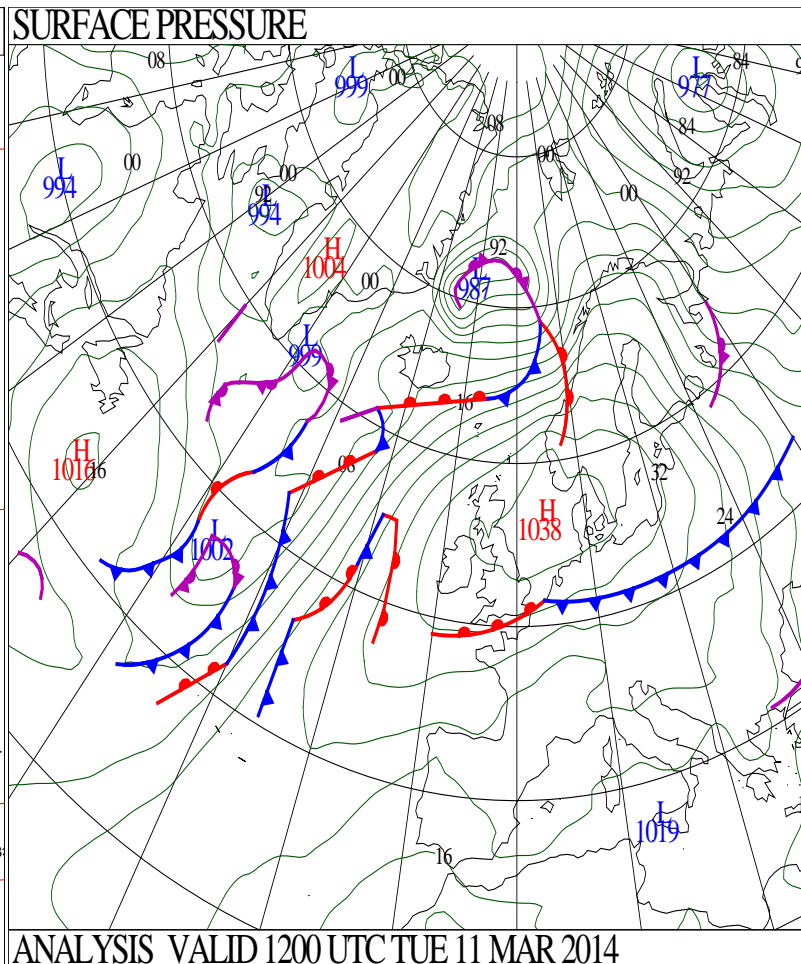
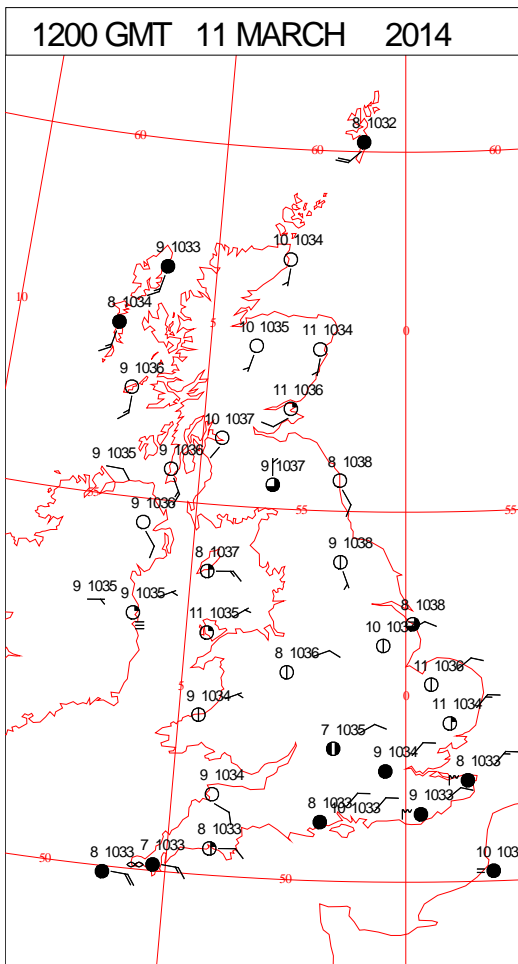
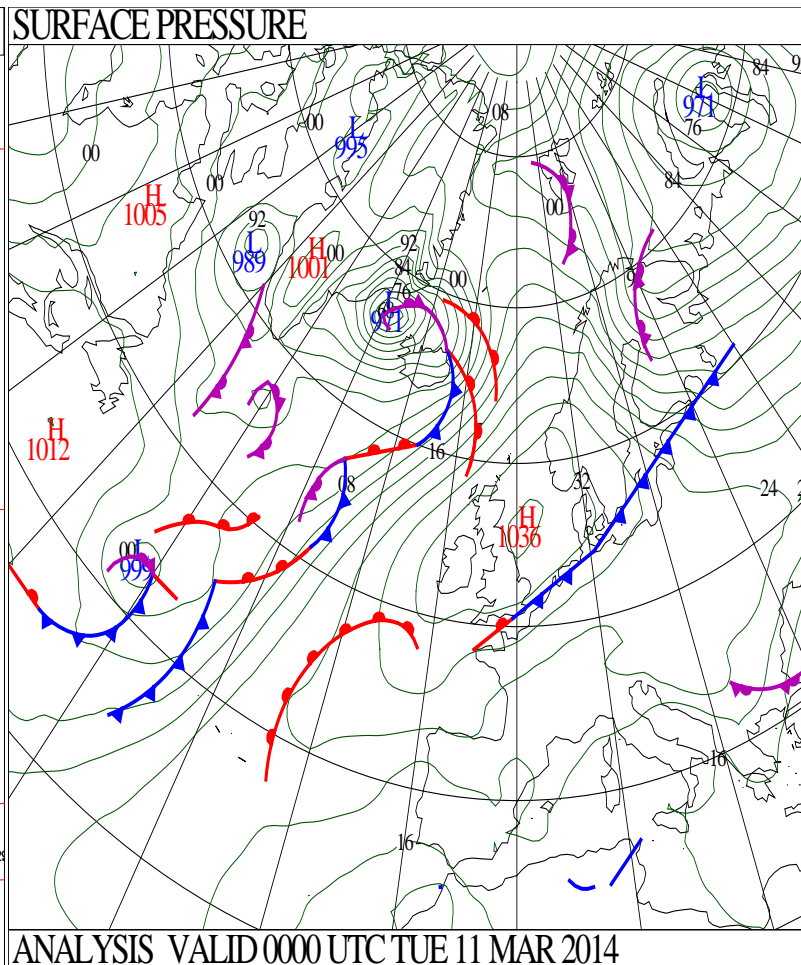
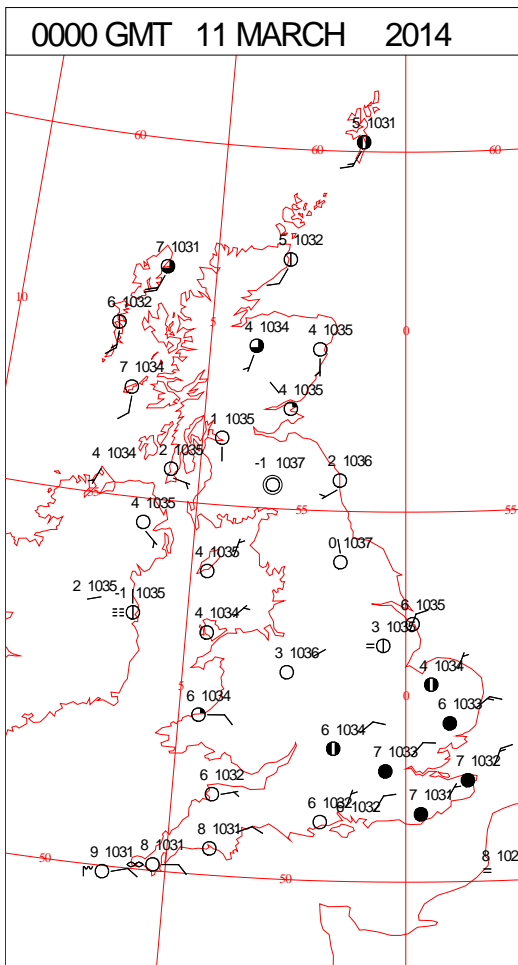
0600 GMT 10 MARCH 2014	SIG WEATHER	1200 GMT 10 MARCH 2014	SIG WEATHER	<p><b>Summary of UK Weather for Monday 10 March 2014.</b></p> <p>A band of cloud, mist, hill fog and rain over the north of England and Scotland continued to track southwards overnight, with the rain largely dying out as it did so.</p> <p>Clear skies followed on behind across Scotland and Northern Ireland, with a scattering of showers over the north of Scotland. The clear spells allowed temperatures to fall, with minimum temperatures below freezing recorded in Northern Ireland and Scotland, and fog or mist formed in places.</p> <p>Showers soon cleared from Scotland, and the band of cloud continued slowly southwards, leaving much of the southern U.K. dry, but rather cloudy and cool.</p> <p>A brisk north-easterly wind kept temperatures along the east coast in single figures Celsius during the day, and it felt particularly cold in the wind.</p> <p>Most other areas saw plenty of sunshine and temperatures well into double figures Celsius. The warmest area was along the south coast of England, although cloud reached there in the afternoon, causing temperatures to fall.</p> <p>There was little change in the evening, with much of the northern half of the country staying dry, largely clear and cold.</p> <p>Cloudier conditions stayed across the south, which kept temperatures from falling too quickly.</p>
1800 GMT 10 MARCH 2014	SIG WEATHER	0000 GMT 11 MARCH 2014	SIG WEATHER	
				<p><b>EXTREMES</b></p> <p><b>Highest Maximum:</b> 16.5 St Catherines Point, Isle of Wight</p> <p><b>Lowest Maximum:</b> 7.9 Lerwick, Shetland</p> <p><b>Lowest Minimum:</b> -2.3 Aboyne No2, Aberdeenshire</p> <p><b>Lowest Grass Minimum:</b> -5.7 Aboyne No2, Aberdeenshire</p> <p><b>Most Rain:</b> 0.2 Machrihanish, Argyll</p> <p><b>Most Sun:</b> 10.5 Leeming, North Yorkshire 10.5 Hawarden Airport, Clwyd</p>



DAILY CLIMATE DATA

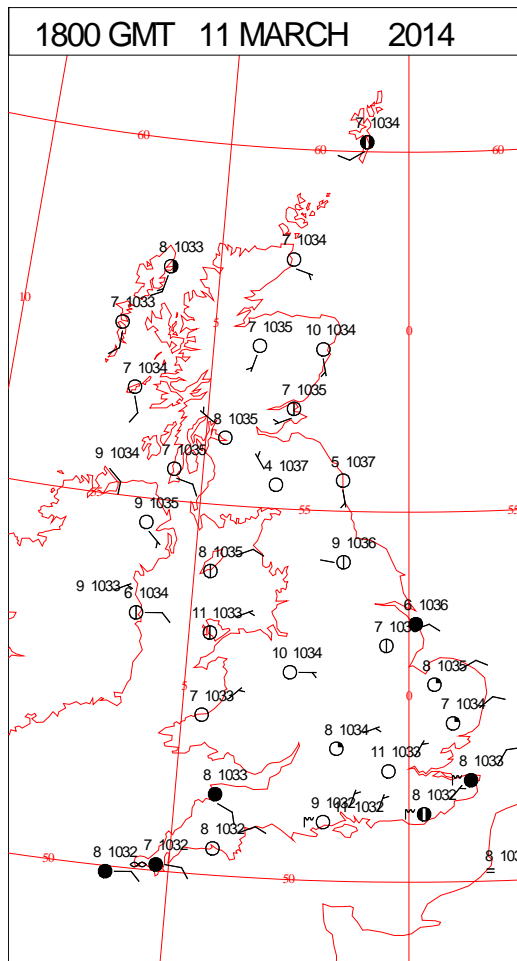
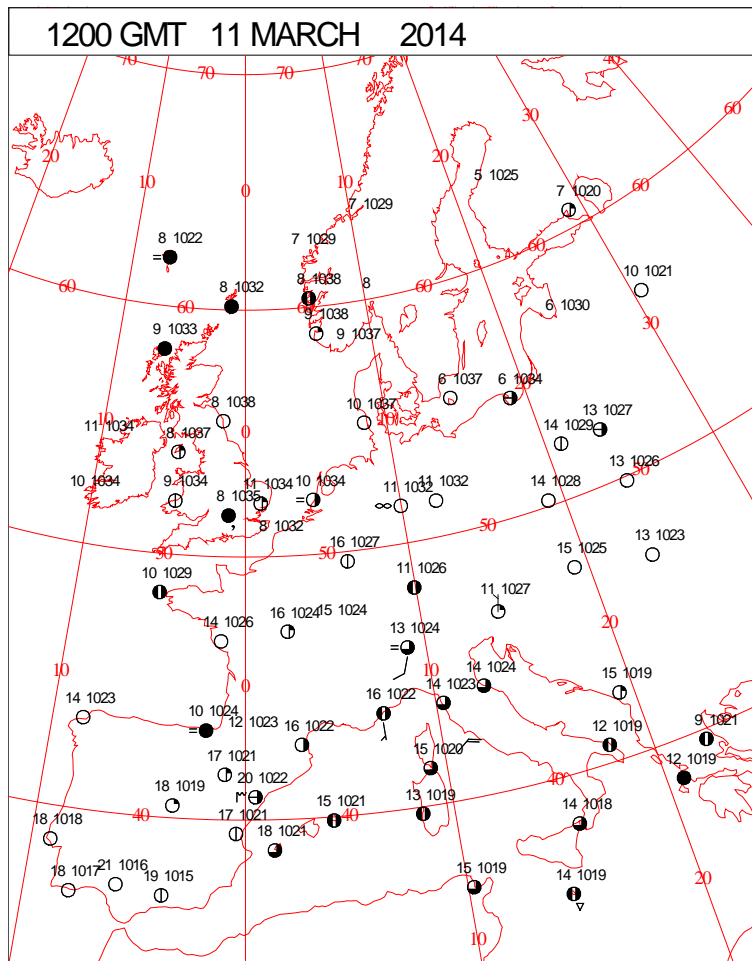
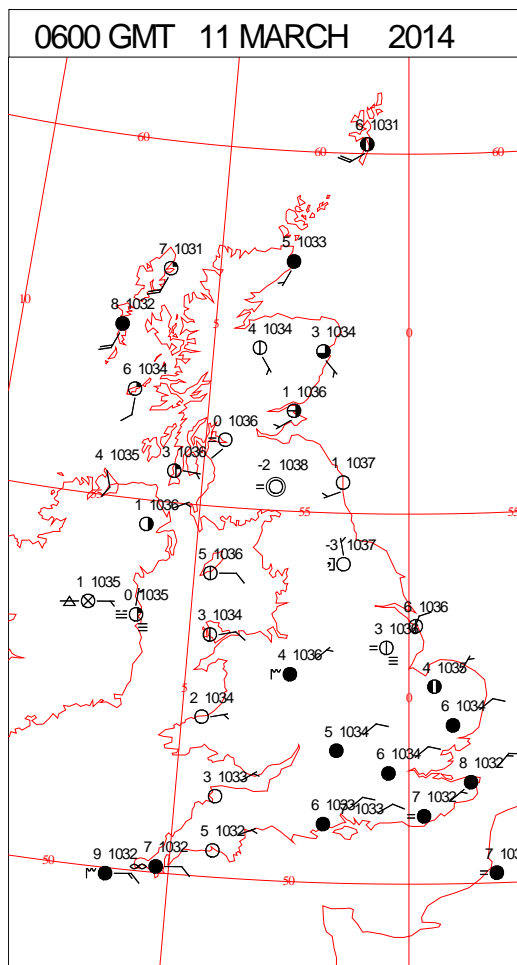
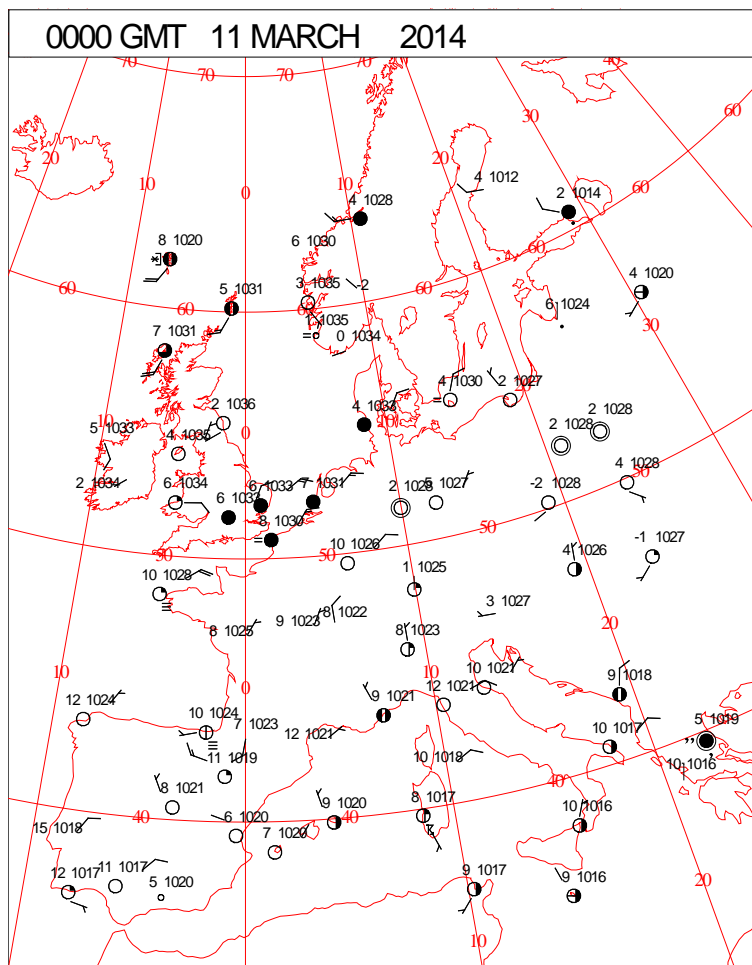


# DAILY WEATHER SUMMARY



Tuesday 11 March 2014

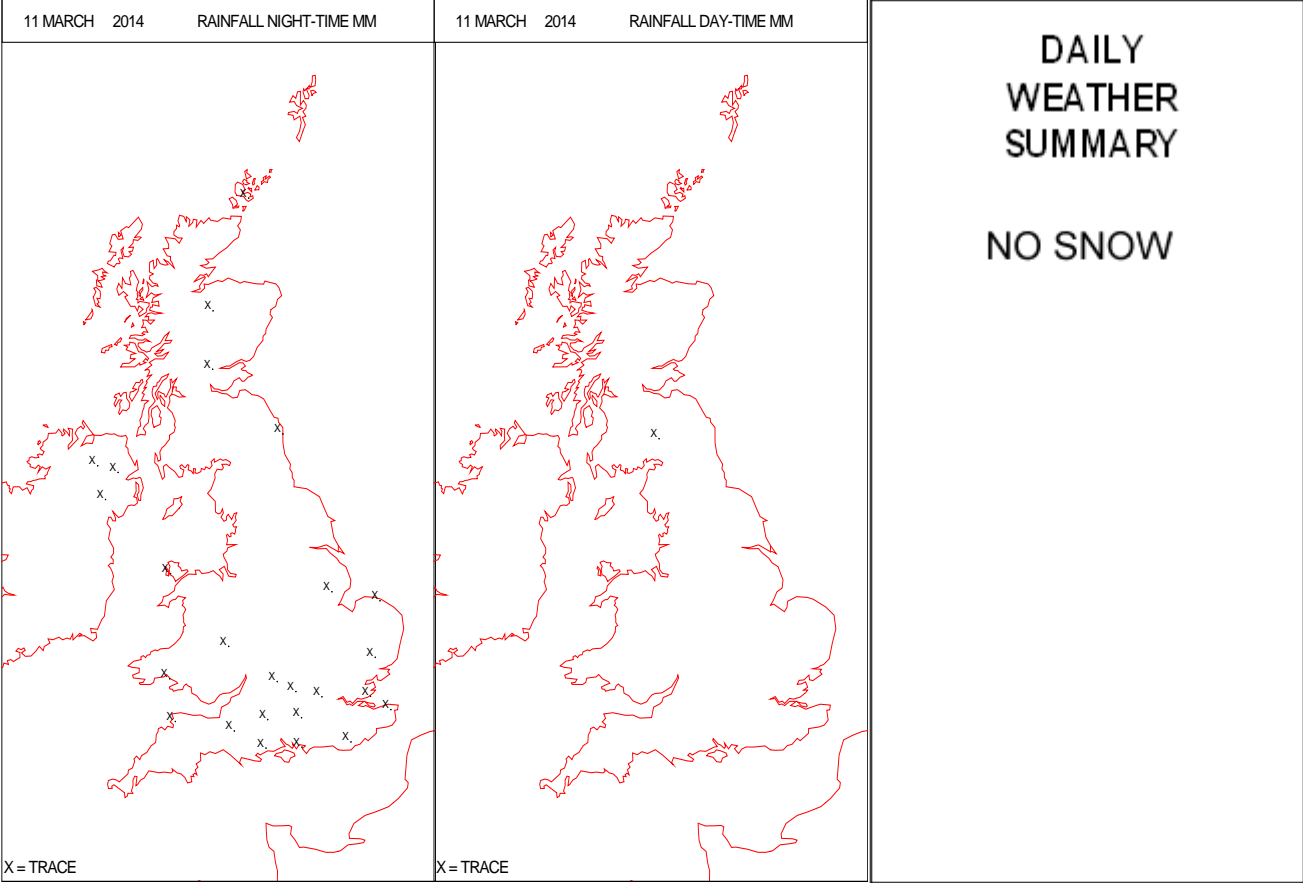
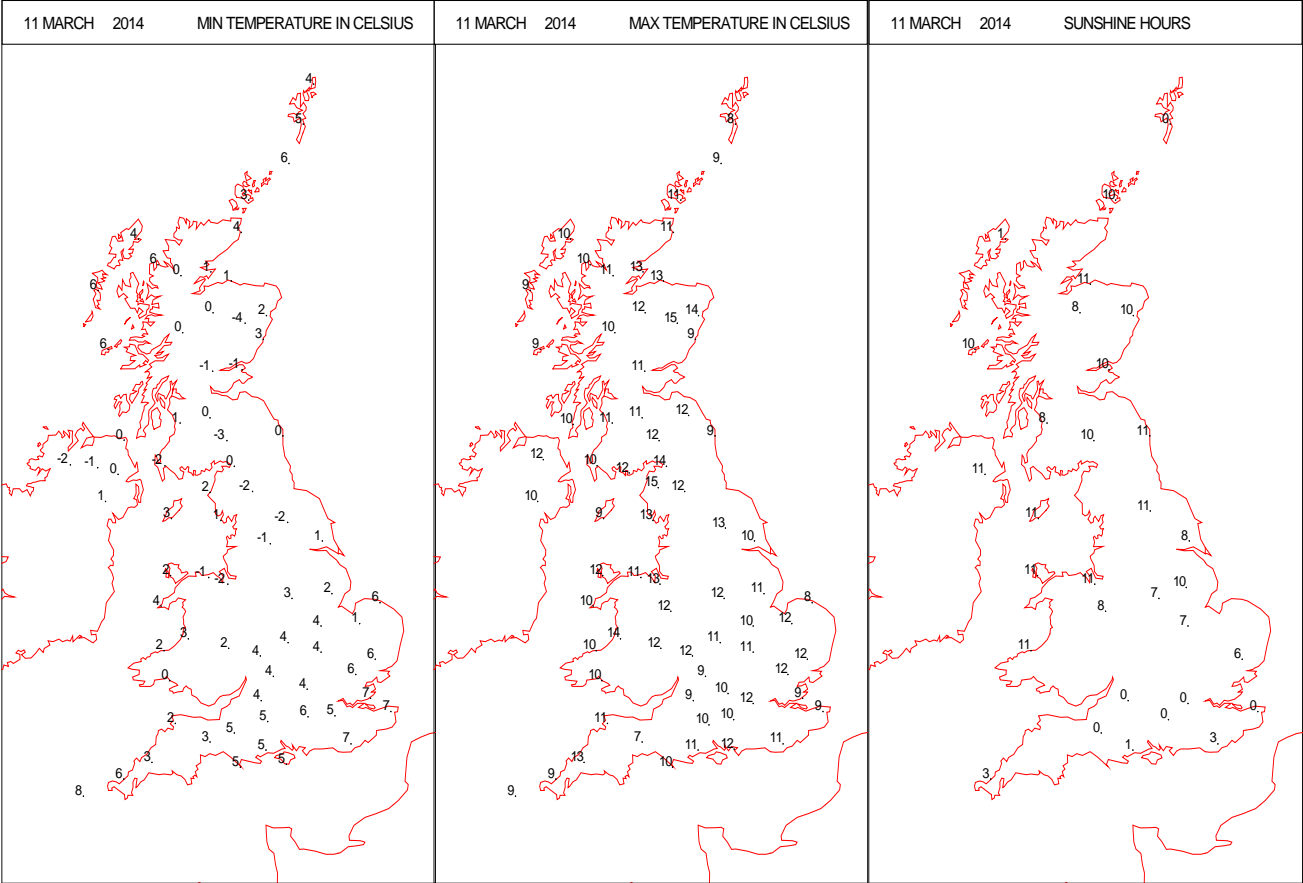
## SURFACE REPORTS



SIGNIFICANT WEATHER

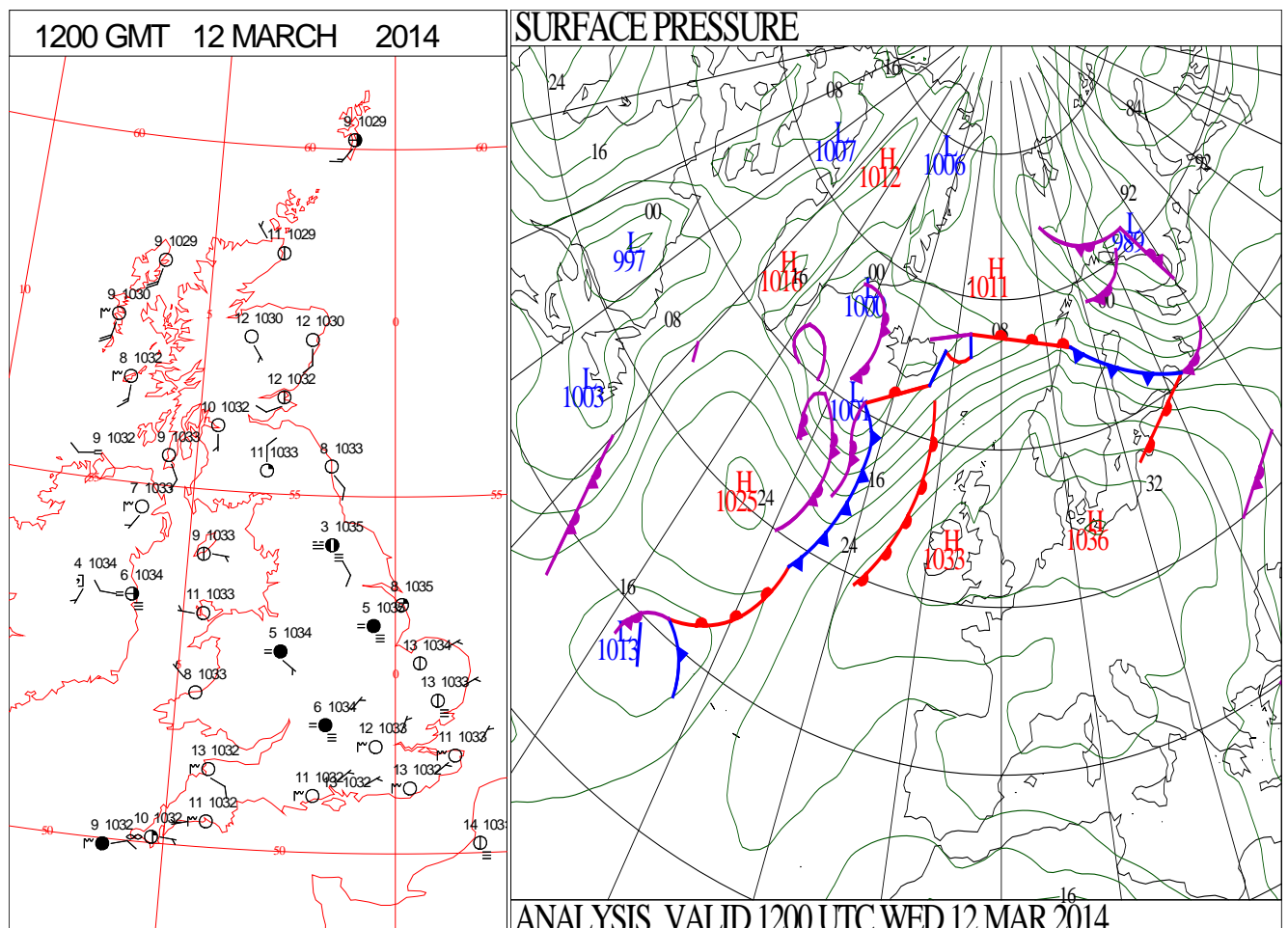
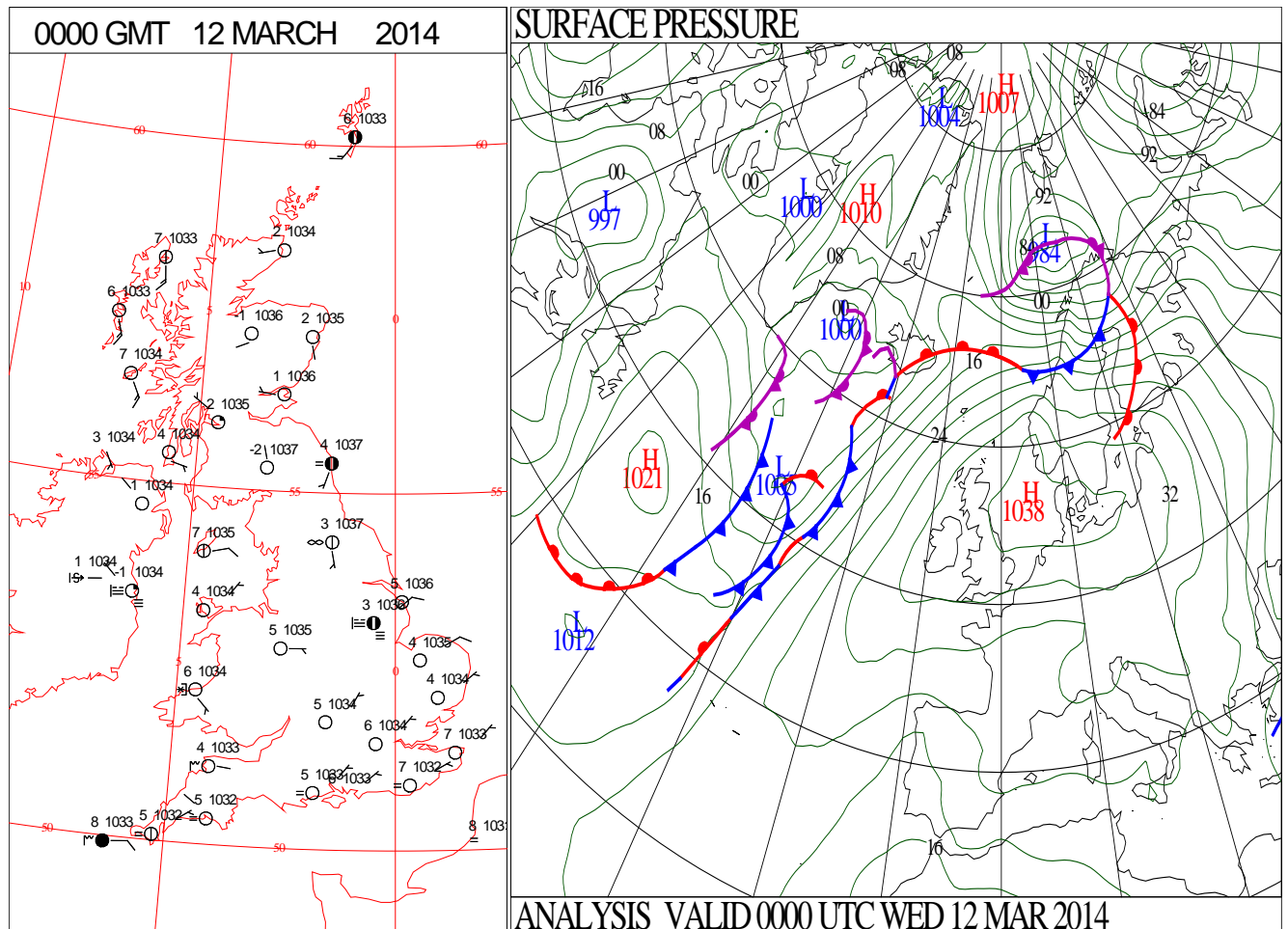
0600 GMT 11 MARCH 2014	SIG WEATHER	1200 GMT 11 MARCH 2014	SIG WEATHER	<p><b>Summary of UK Weather for Tuesday 11 March 2014.</b></p> <p>Cloudy conditions persisted across the south of England during the night, which along with a steady breeze ensured a mild night.</p> <p>Elsewhere, clear skies allowed temperatures to fall, bringing some frost and patches of mist and fog, mainly in Lincolnshire and Yorkshire.</p> <p>During the morning these misty conditions gradually lifted, however low cloud and mist continued to linger across much of the south of England.</p> <p>Away from the cloudier south, it was a warm day with relatively light winds, and near unbroken sunshine. The only exceptions to this were parts of Scotland, where it was a little cloudier at times, and with a moderate breeze on the west Scottish coastline.</p> <p>Temperatures away from southern England were much higher than the seasonal average, widely reaching double figures Celsius, however under the cloudier skies temperatures were closer to, or a little below average.</p>
1800 GMT 11 MARCH 2014	SIG WEATHER	0000 GMT 12 MARCH 2014	SIG WEATHER	
				<p><b>EXTREMES</b></p> <p><b>Highest Maximum:</b> 15.4 Aboyne No2, Aberdeenshire</p> <p><b>Lowest Maximum:</b> 6.8 Dunkeswell Aerodrome, Devon</p> <p><b>Lowest Minimum:</b> -4.2 Aboyne No2, Aberdeenshire</p> <p><b>Lowest Grass Minimum:</b> -6.7 Aboyne No2, Aberdeenshire</p> <p><b>Most Rain:</b> 0.2 Valley, Gwynedd</p> <p><b>Most Sun:</b> 11.1 Ronaldsway, Isle of Man</p>

DAILY CLIMATE DATA



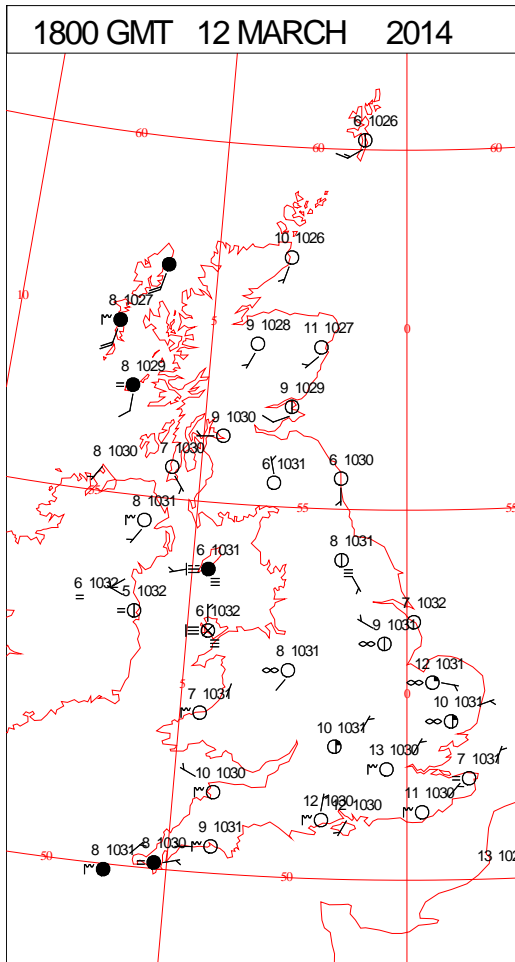
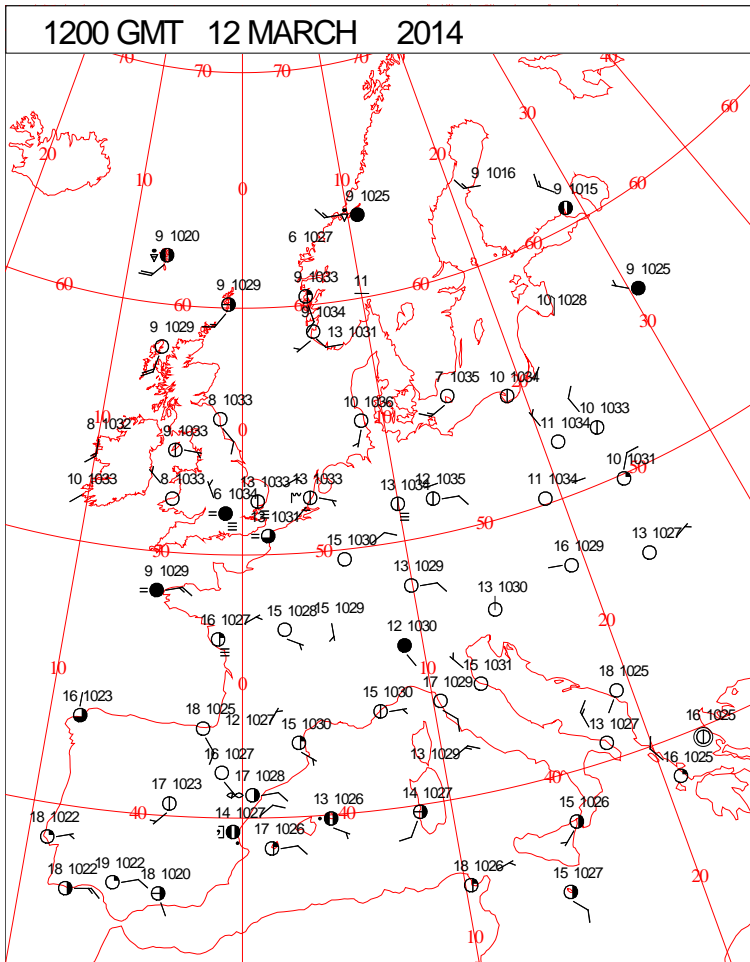
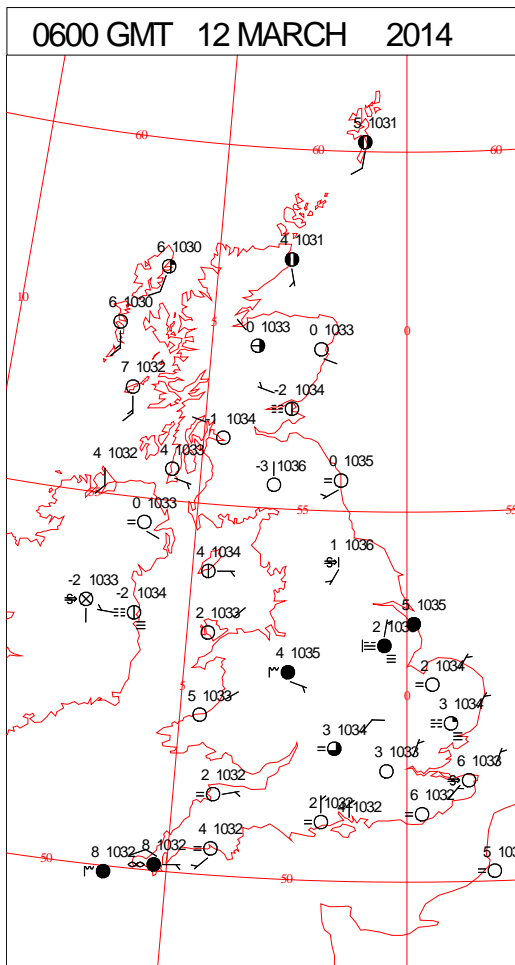
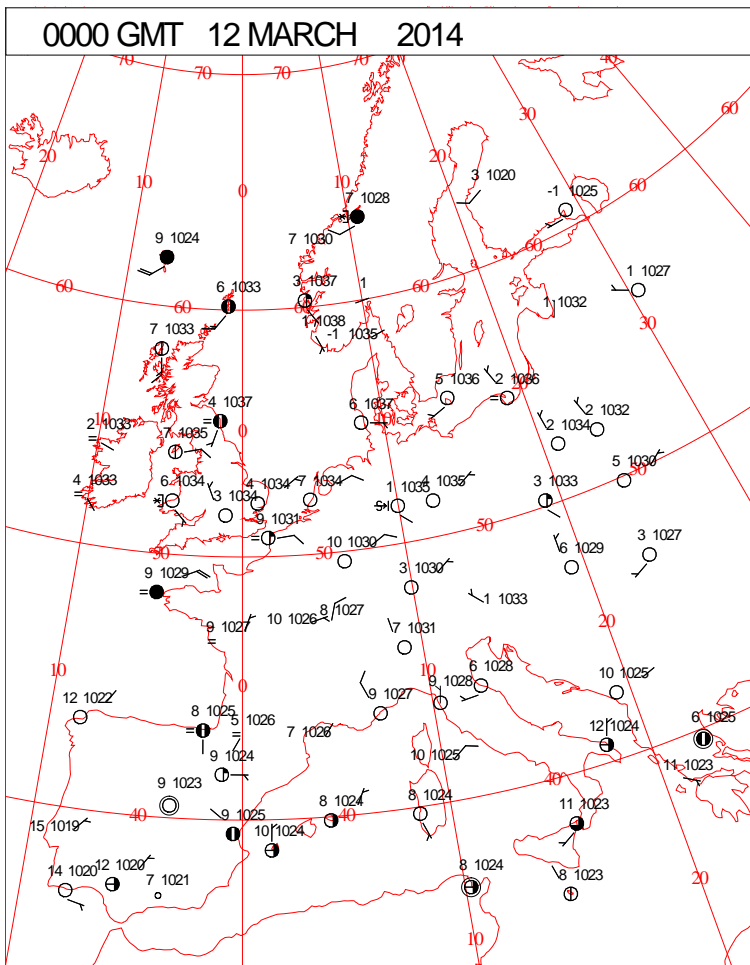


# DAILY WEATHER SUMMARY



Wednesday 12 March 2014

## SURFACE REPORTS

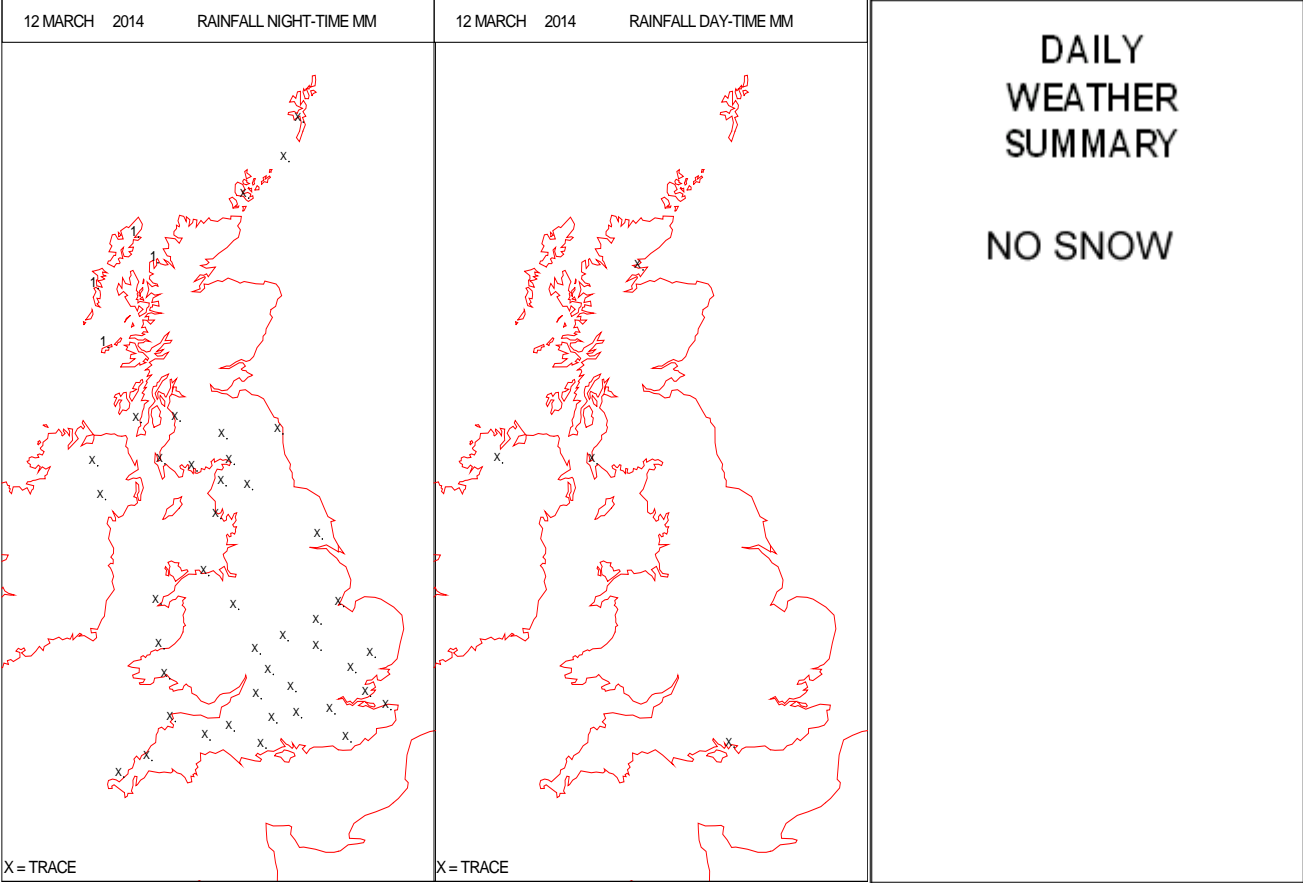
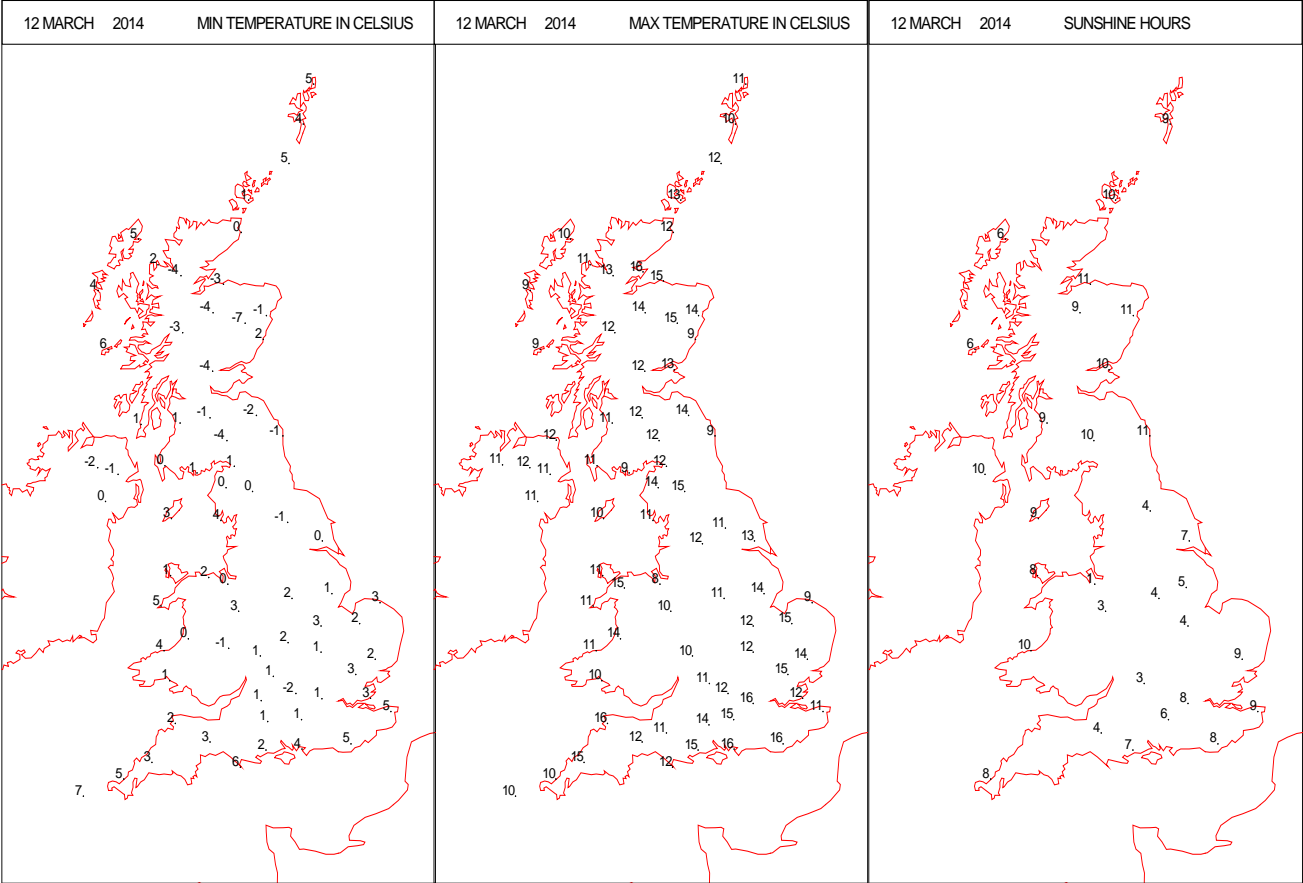


Crown Copyright 2014, All Rights Reserved

# SIGNIFICANT WEATHER

0600 GMT 12 MARCH 2014	SIG WEATHER	1200 GMT 12 MARCH 2014	SIG WEATHER	<p><b>Summary of UK Weather for Wednesday 12 March 2014.</b></p> <p>With only light winds and falling temperatures, fog that had developed in the Vale of York, gradually spread southwards across much of eastern and central England, and also into southern England during the first part of Wednesday.</p> <p>Across northern England, Scotland and also Northern Ireland, conditions were clearer but colder, although this led to some freezing fog patches.</p> <p>The fog and misty conditions slowly thinned and lifted through the morning. This led to many places becoming clear with unbroken, but rather hazy sunshine. However a few central places hung on to the misty conditions into the afternoon.</p> <p>Elsewhere, the clear start also lead to a sunny day, although some cloud did edge into the very far north-west by the evening.</p> <p>After dark, temperatures soon fell away, with misty conditions reforming. Some patchy fog also developed, mainly across central and coastal areas of England by midnight.</p> <p>It was another mild day, with temperatures generally well above average, although closer to average, and locally below, in areas where the misty conditions lingered.</p>
1800 GMT 12 MARCH 2014	SIG WEATHER	0000 GMT 13 MARCH 2014	SIG WEATHER	<p><b>EXTREMES</b></p> <p><b>Highest Maximum:</b> 16.3 Heathrow, Greater London 16.3 Chivenor, Devon</p> <p><b>Lowest Maximum:</b> 7.7 Hawarden Airport, Clwyd</p> <p><b>Lowest Minimum:</b> -6.5 Aboyne No2, Aberdeenshire</p> <p><b>Lowest Grass Minimum:</b> -10.1 Aboyne No2, Aberdeenshire</p> <p><b>Most Rain:</b> 0.8 South Uist Range, Western Isles</p> <p><b>Most Sun:</b> 10.7 Kinloss, Moray 10.7 Dyce, Aberdeenshire</p>

DAILY CLIMATE DATA

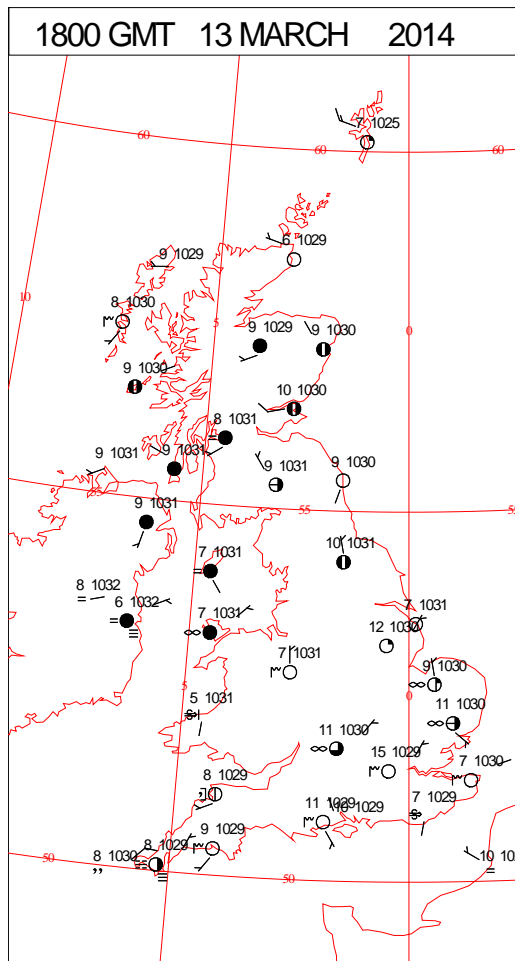
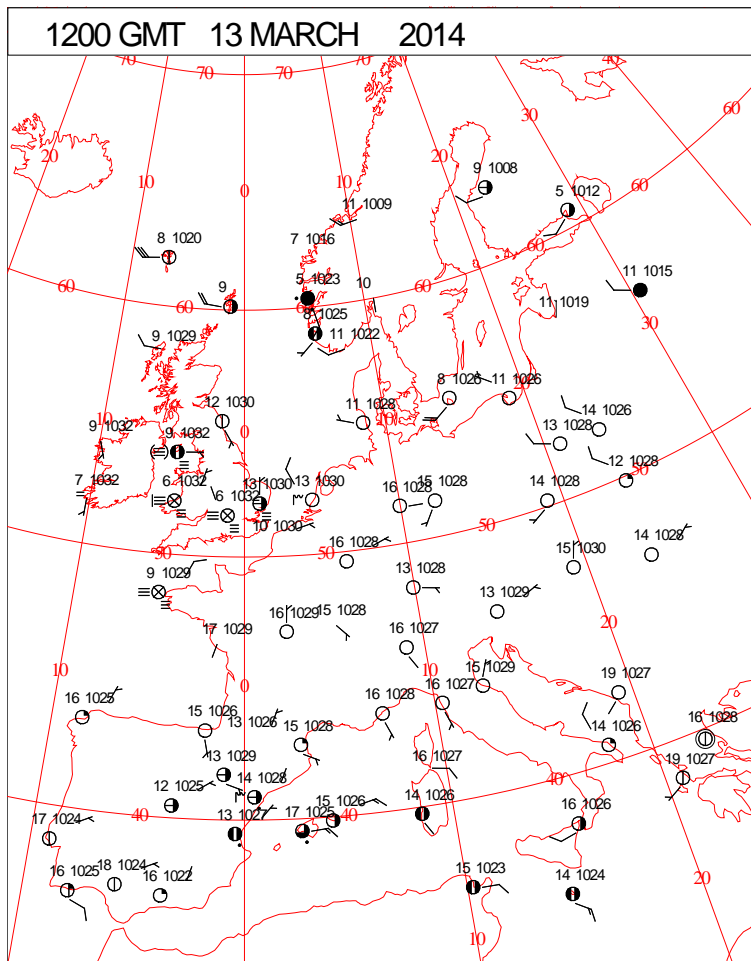
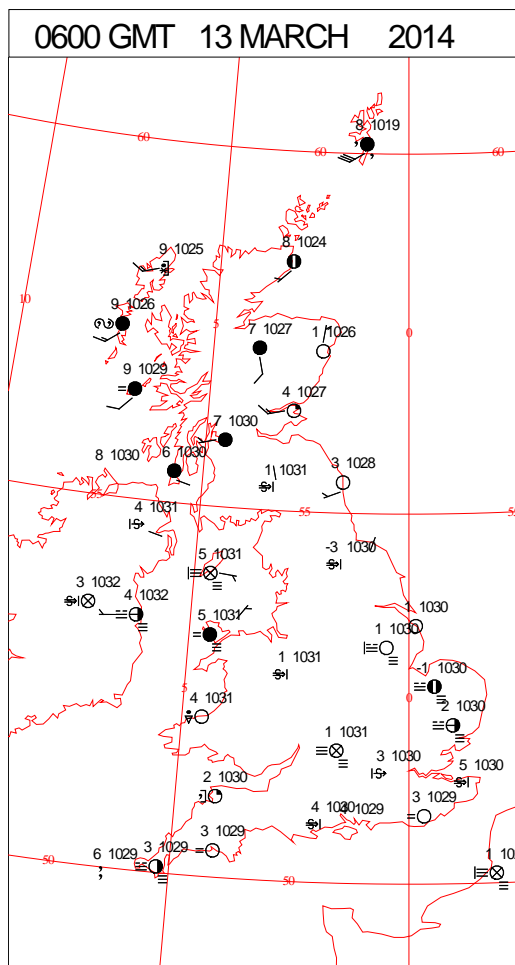
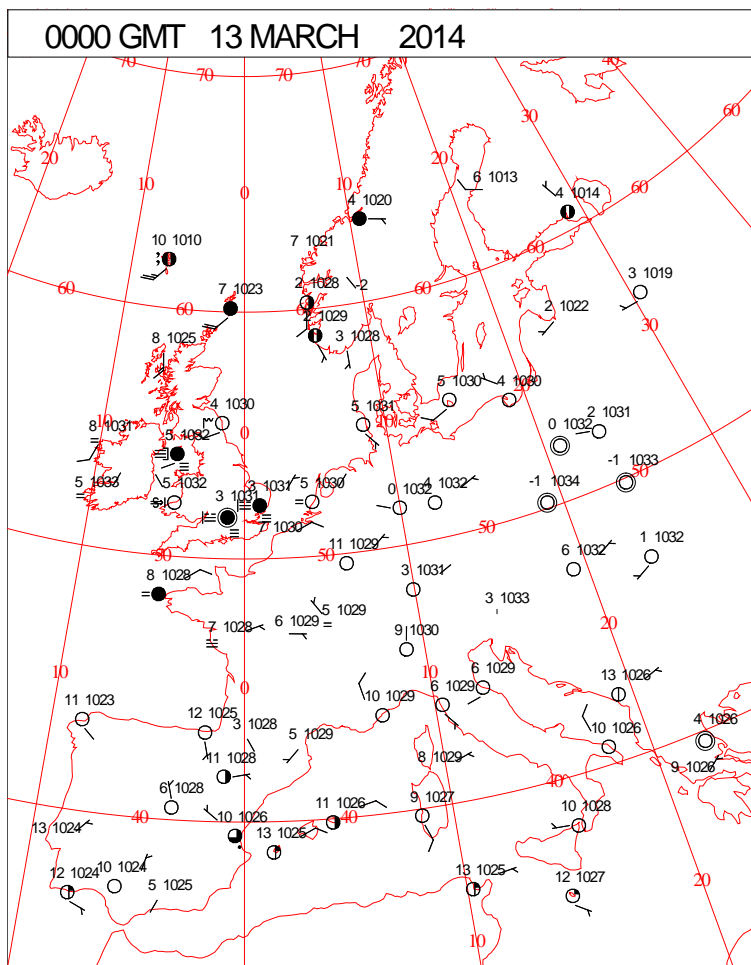




Crown Copyright 2014, All Rights Reserved



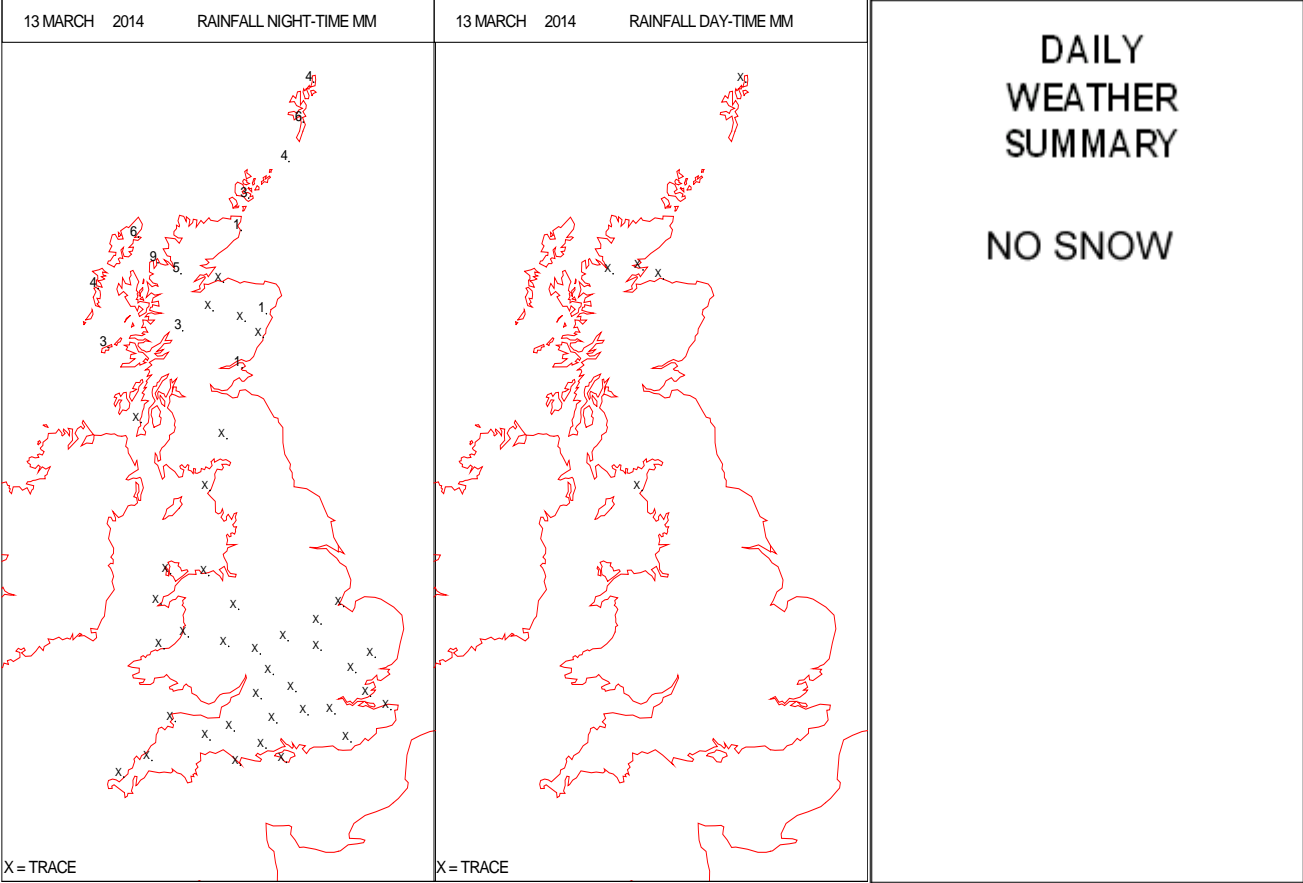
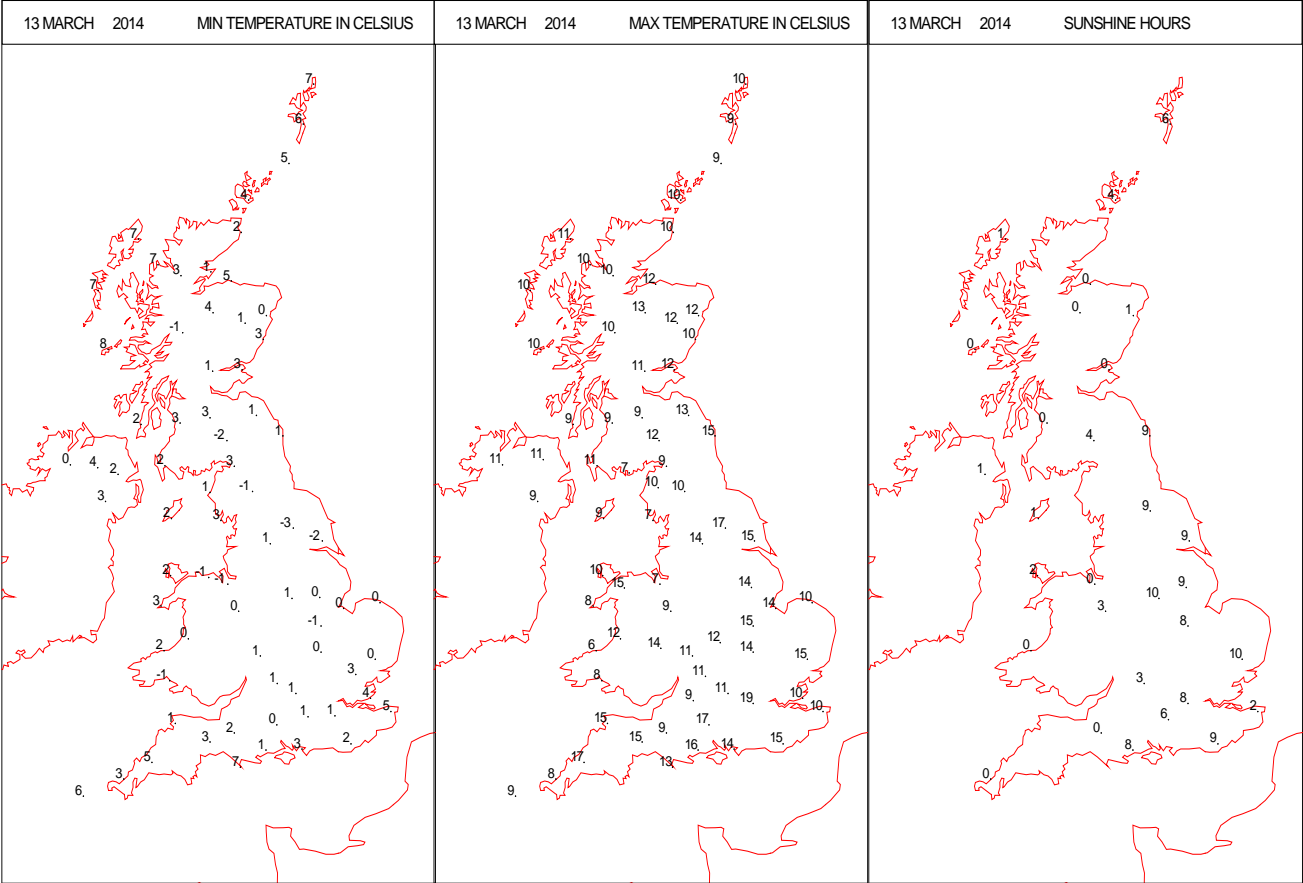
# SURFACE REPORTS



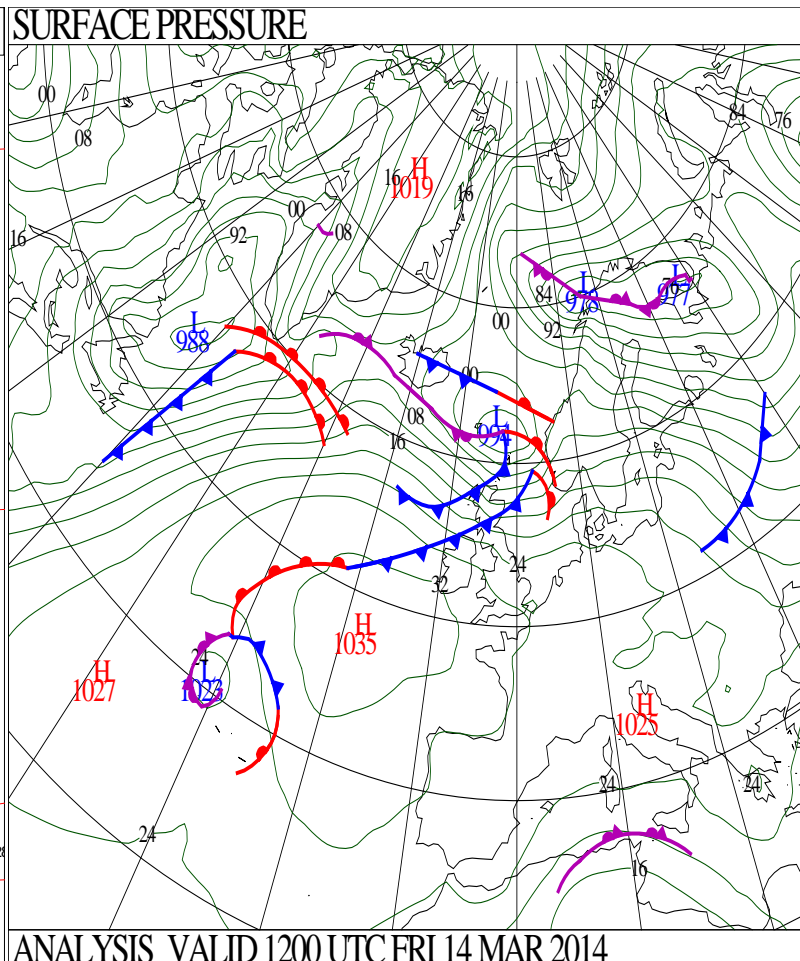
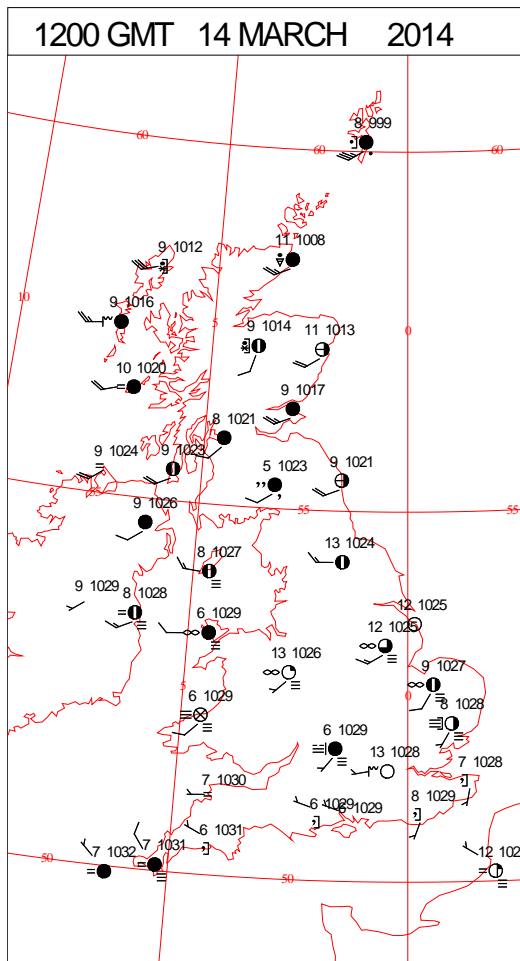
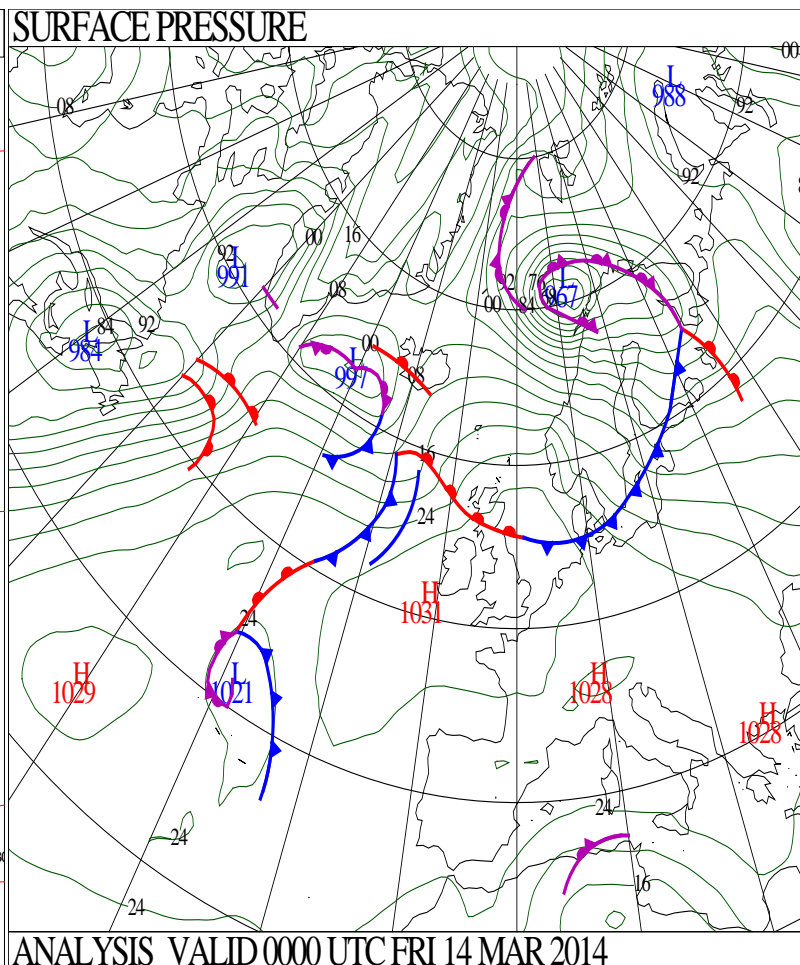
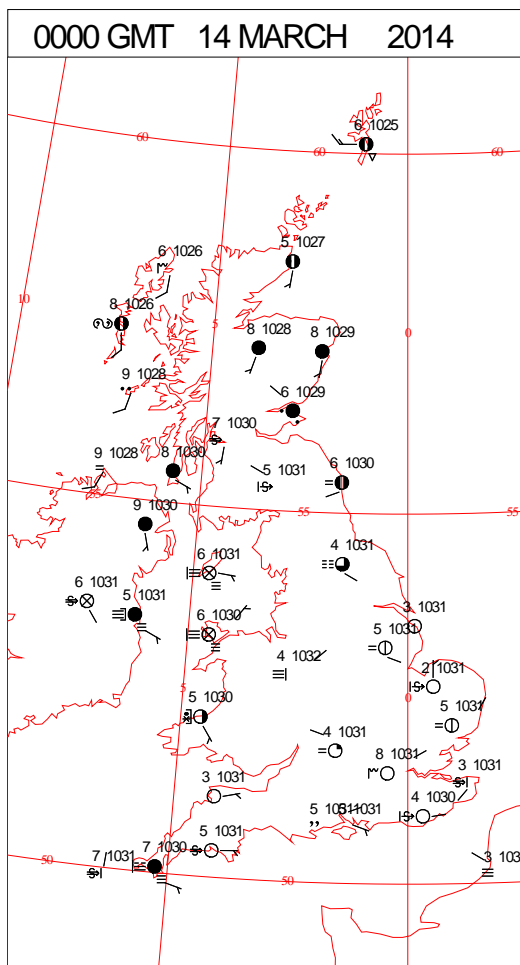
# SIGNIFICANT WEATHER

0600 GMT 13 MARCH 2014	SIG WEATHER	1200 GMT 13 MARCH 2014	SIG WEATHER	<p><b>Summary of UK Weather for Thursday 13 March 2014.</b>  Clear spells overnight allowed fog to gradually form, which became widespread across England and Wales, and spread into southern Scotland too. The visibility was widely below 200m, with some places less than 50m. Temperatures fell low enough for frost and freezing fog in places.</p> <p>Some less dense and widespread fog also developed across Northern Ireland, but this was soon mixed amongst a band of light rain, which also spread into the far north-west of Scotland by dawn.</p> <p>Outbreaks of light rain continued across north-west Scotland and parts of Northern Ireland through the day, but some clearer conditions spread into the far north of Scotland as the weak cold front spread southwards. A few spots of rain reached the Central Belt by the evening.</p> <p>Elsewhere, much of the fog cleared by late morning, allowing plenty of sunshine, but it took some time to clear across parts of Somerset and the westcountry, lingering all day in a few locations. Sea fog also lapped against the coasts of south-east England throughout the day.</p> <p>Fog reformed quickly during the evening across southern parts of the country.</p> <p>Winds were light throughout. Where fog persisted, it was a cold day, but it was warm in the sunshine where the temperature was above average for the time of year.</p>
1800 GMT 13 MARCH 2014	SIG WEATHER	0000 GMT 14 MARCH 2014	SIG WEATHER	<p><b>EXTREMES</b>  <b>Highest Maximum:</b>  18.7 Heathrow, Greater London  <b>Lowest Maximum:</b>  6.5 Walney Island, Cumbria  <b>Lowest Minimum:</b>  -1.9 Eskdalemuir, Dumfries-Shire  <b>Lowest Grass Minimum:</b>  -5.1 Eskdalemuir, Dumfries-Shire  <b>Most Rain:</b>  9.2 Aultbea No2, Ross-Shire  <b>Most Sun:</b>  9.9 Wattisham, Suffolk</p>

DAILY CLIMATE DATA

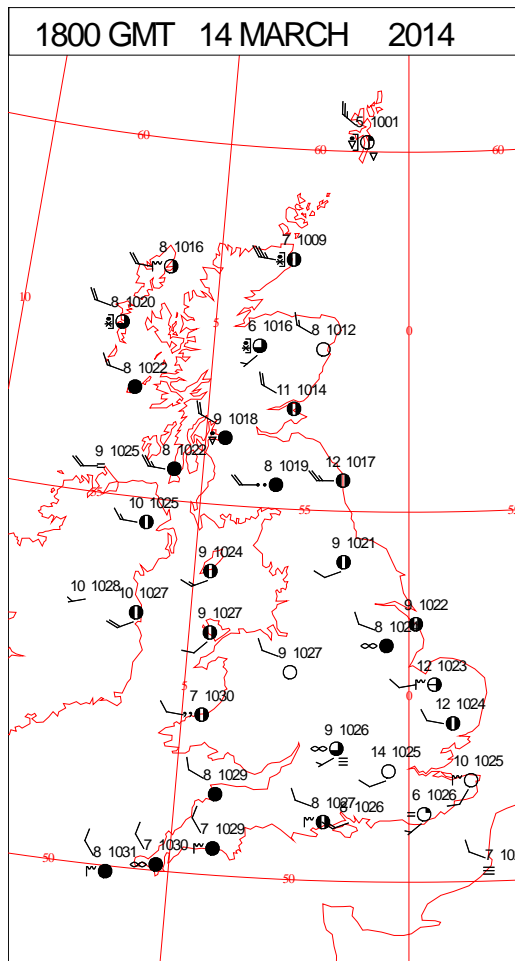
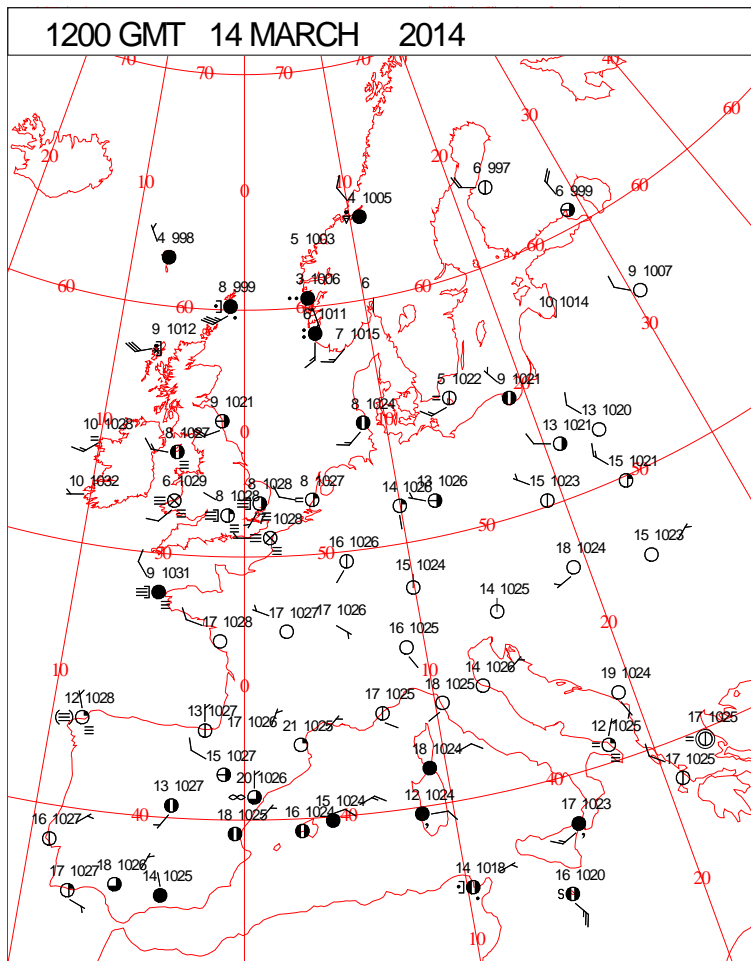
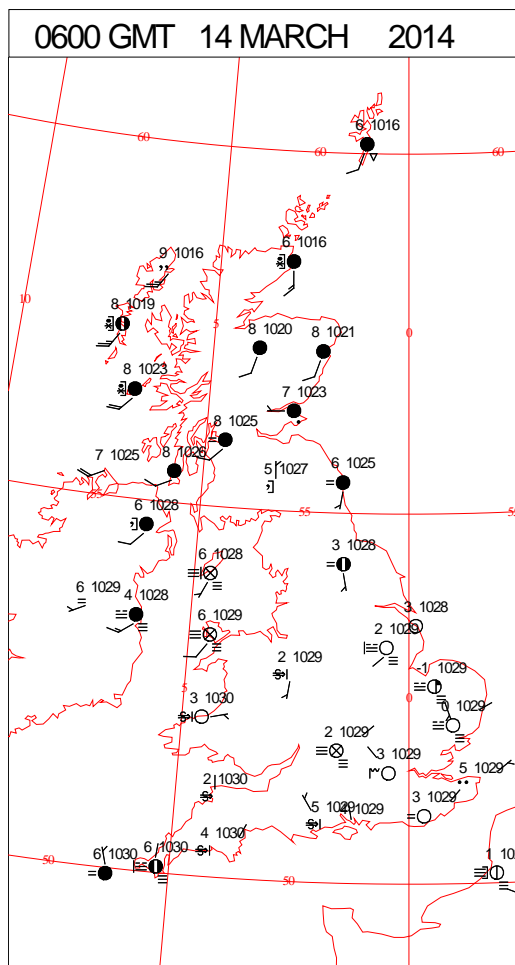
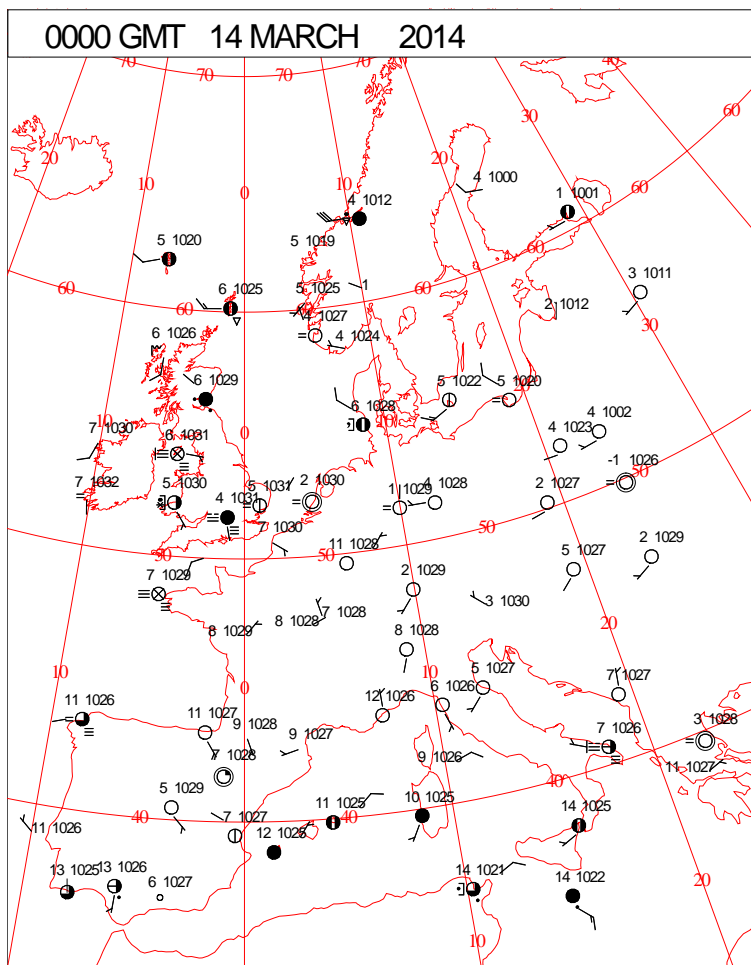


# DAILY WEATHER SUMMARY



Friday 14 March 2014

## SURFACE REPORTS

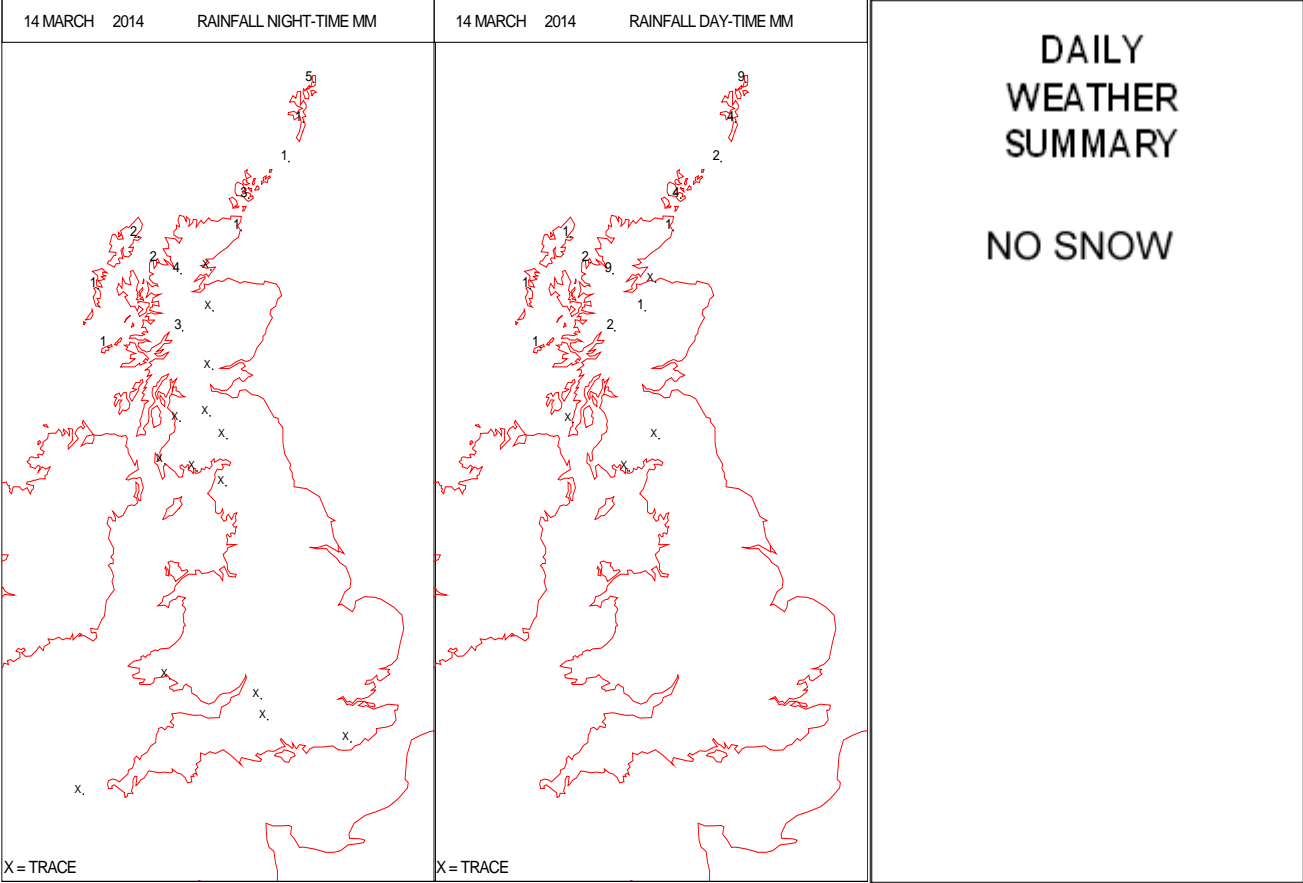
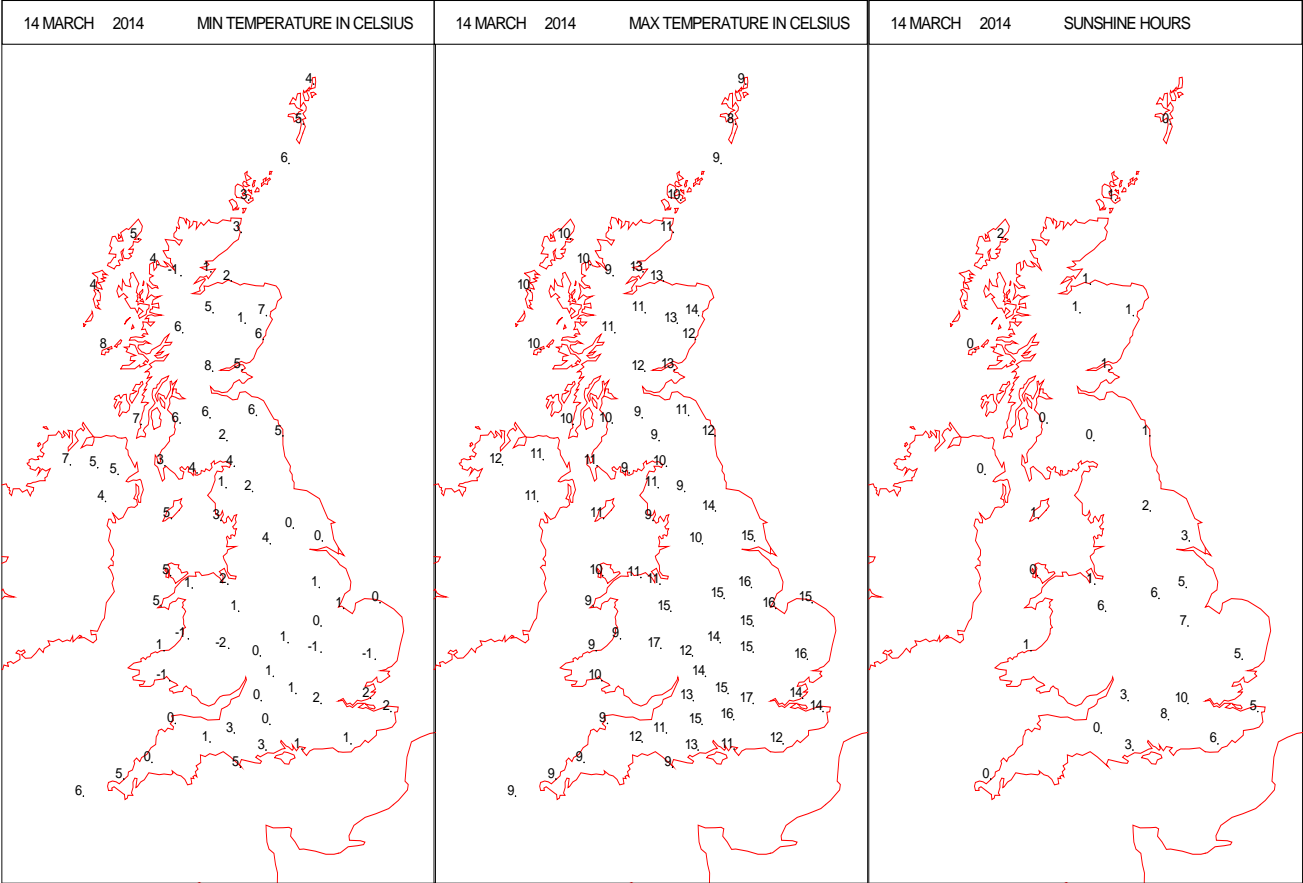




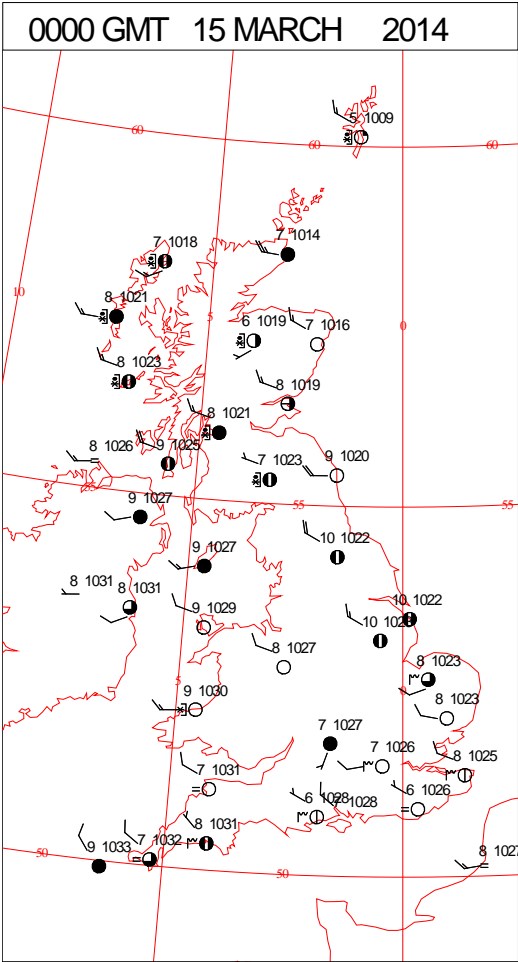
SIGNIFICANT WEATHER

0600 GMT 14 MARCH 2014	SIG WEATHER	1200 GMT 14 MARCH 2014	SIG WEATHER	<p><b>Summary of UK Weather for Friday 14 March 2014.</b></p> <p>Outbreaks of rain affected parts of northern Scotland overnight, particularly the north-west where the rain was quite persistent and at times fairly heavy.</p> <p>Elsewhere fog formed quite widely, especially across England and Wales, where it was very dense in places, with some freezing fog patches too.</p> <p>Fog was slow to clear again through the morning, and affected many western coasts of Wales and south-west England well into the afternoon, especially the Bristol area.</p> <p>Many central, southern and eastern areas became sunny and warm though, with fog clearing quickly from Greater London and the south-east.</p> <p>It was cloudy across north-west England, Northern Ireland and much of Scotland, with rain continuing across the north-west of Scotland. It was also windy in the far north of Scotland with severe gales.</p> <p>It became breezy across most areas during the evening, and cloud filtered in from the north-west. Cloud was thick enough for some drizzle across north-west England.</p> <p>Daytime temperatures were once again above average for the time of year in the sunshine, but below average where fog or low cloud persisted.</p>
1800 GMT 14 MARCH 2014	SIG WEATHER	0000 GMT 15 MARCH 2014	SIG WEATHER	
				<p><b>EXTREMES</b></p> <p><b>Highest Maximum:</b> 17.2 Northolt, Greater London</p> <p><b>Lowest Maximum:</b> 8.3 Lerwick, Shetland</p> <p><b>Lowest Minimum:</b> -2.1 Shobdon Airfield, Hereford &amp; Worcester</p> <p><b>Lowest Grass Minimum:</b> -5.9 Shobdon Airfield, Hereford &amp; Worcester</p> <p><b>Most Rain:</b> 13.8 Baltasound No2, Shetland</p> <p><b>Most Sun:</b> 9.5 Heathrow, Greater London</p>

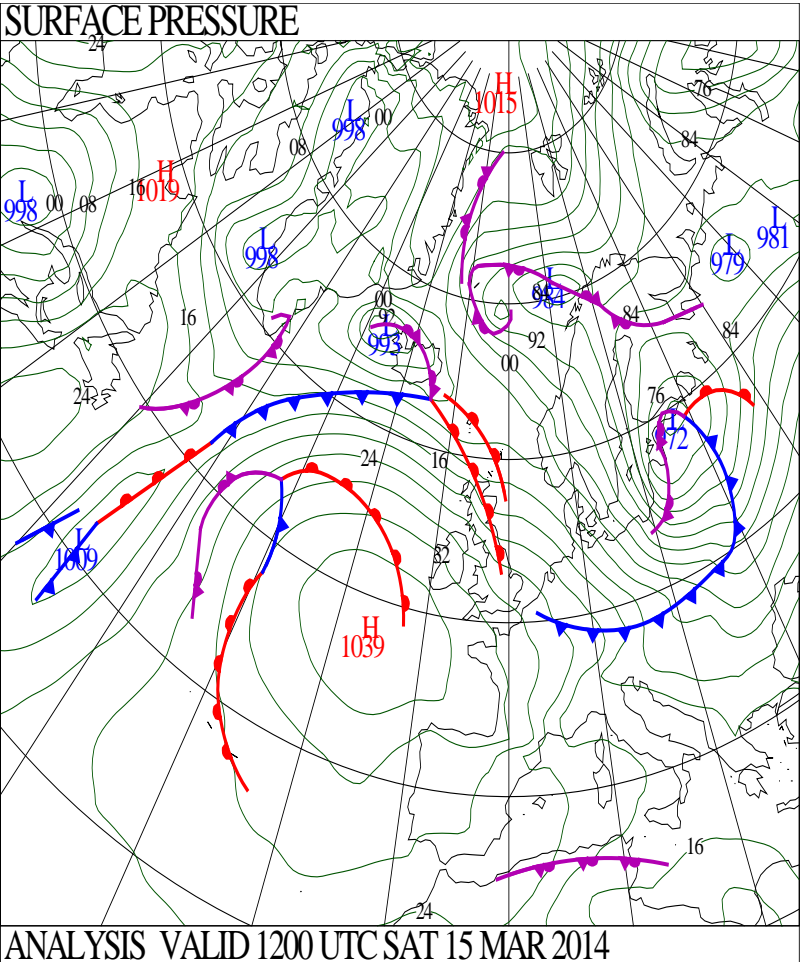
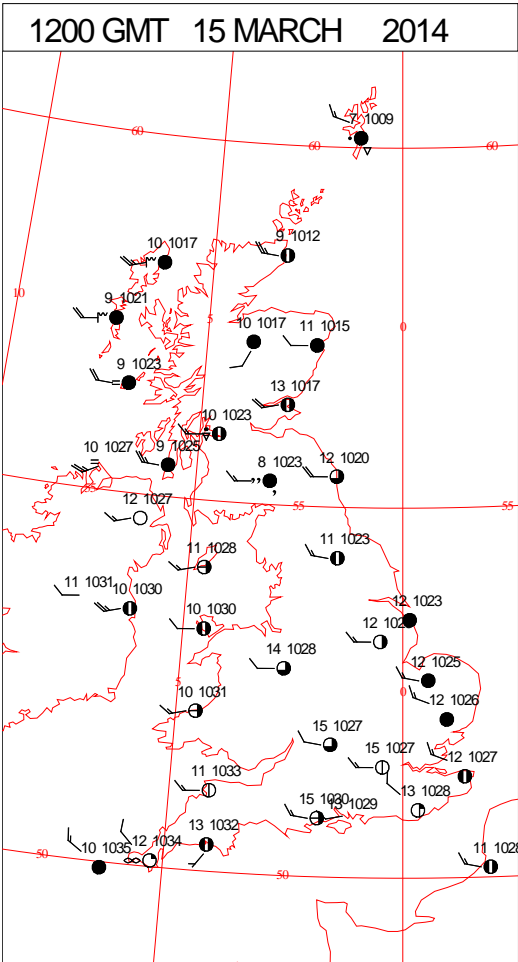
DAILY CLIMATE DATA



DAILY WEATHER SUMMARY



NO  
CHART  
AVAILABLE



ANALYSIS VALID 1200 UTC SAT 15 MAR 2014

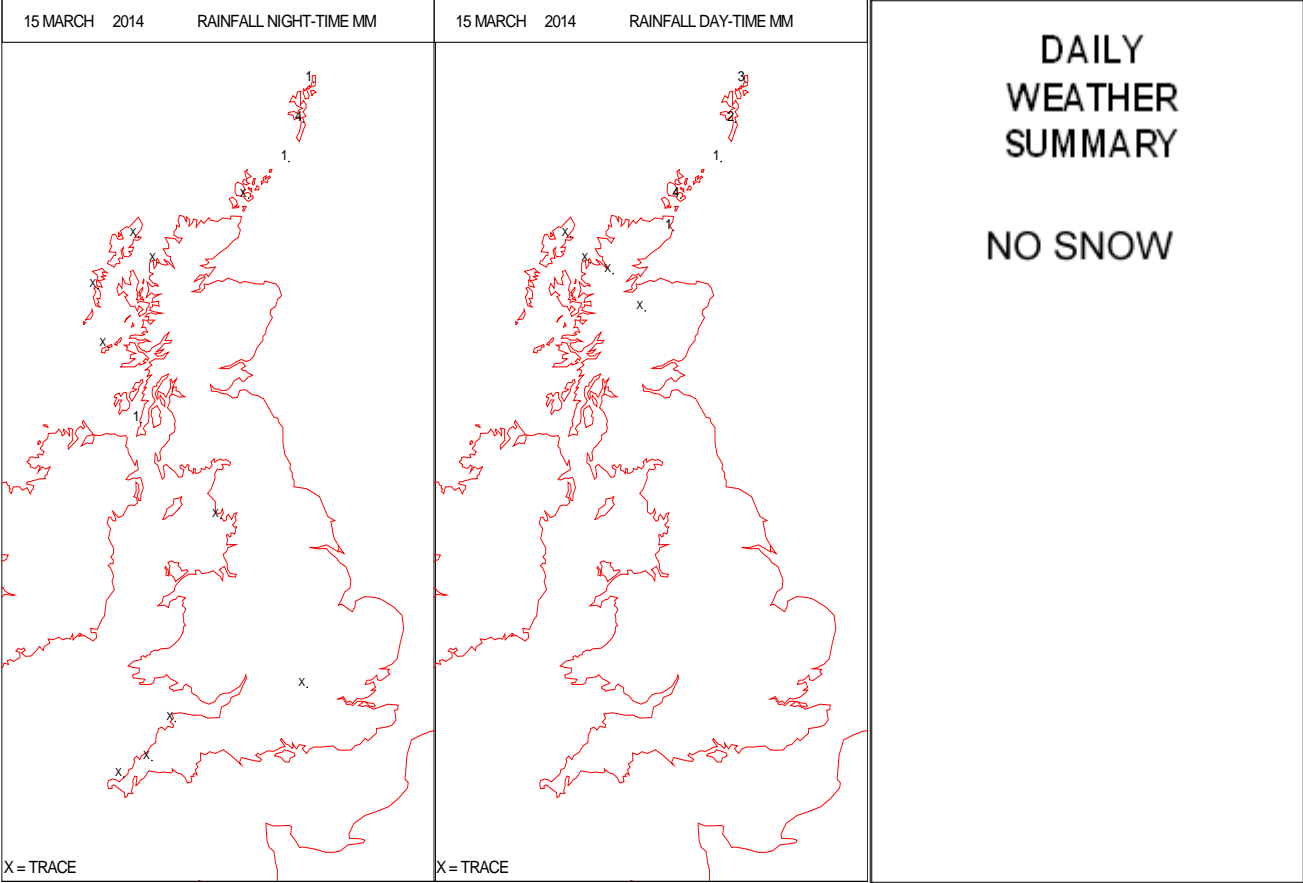
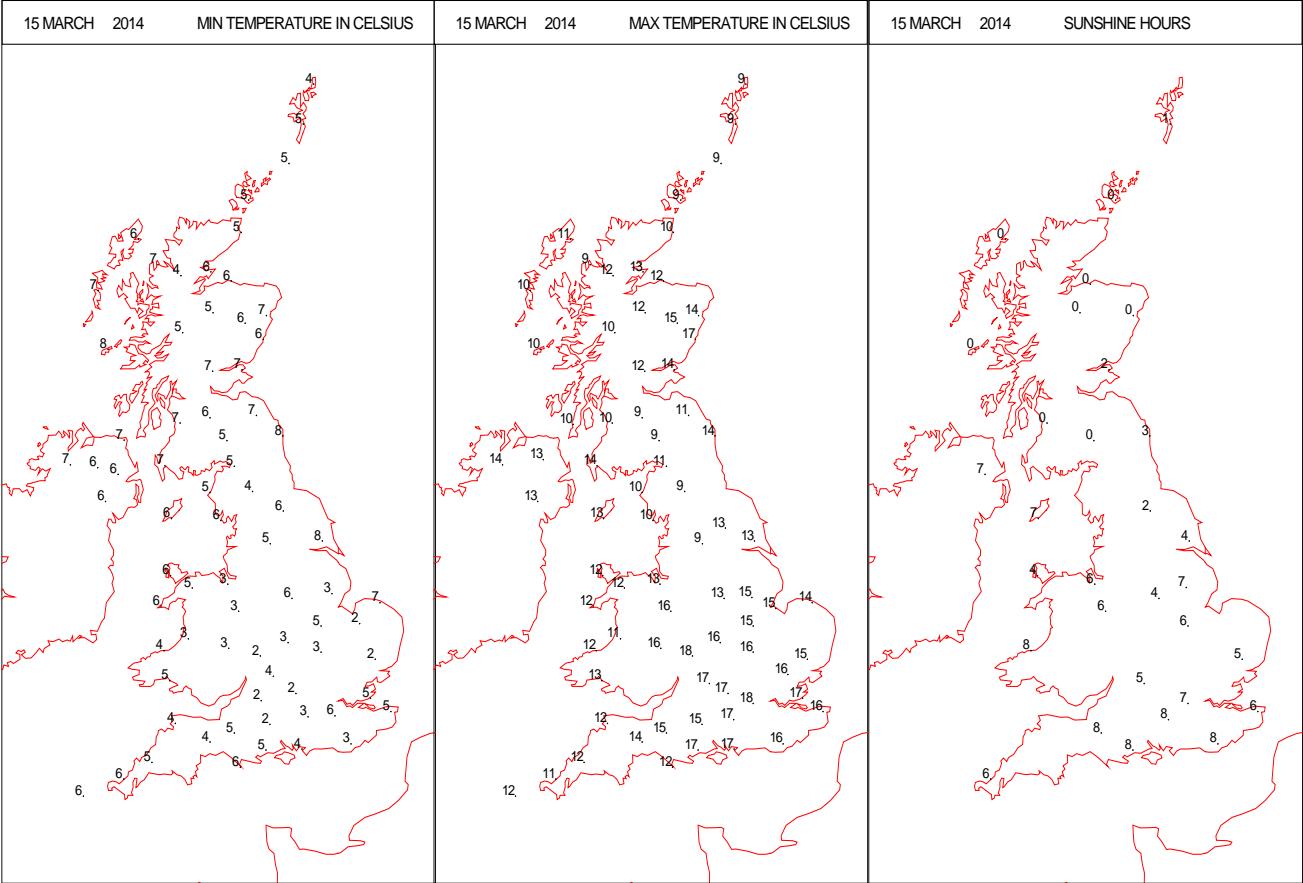


SIGNIFICANT WEATHER

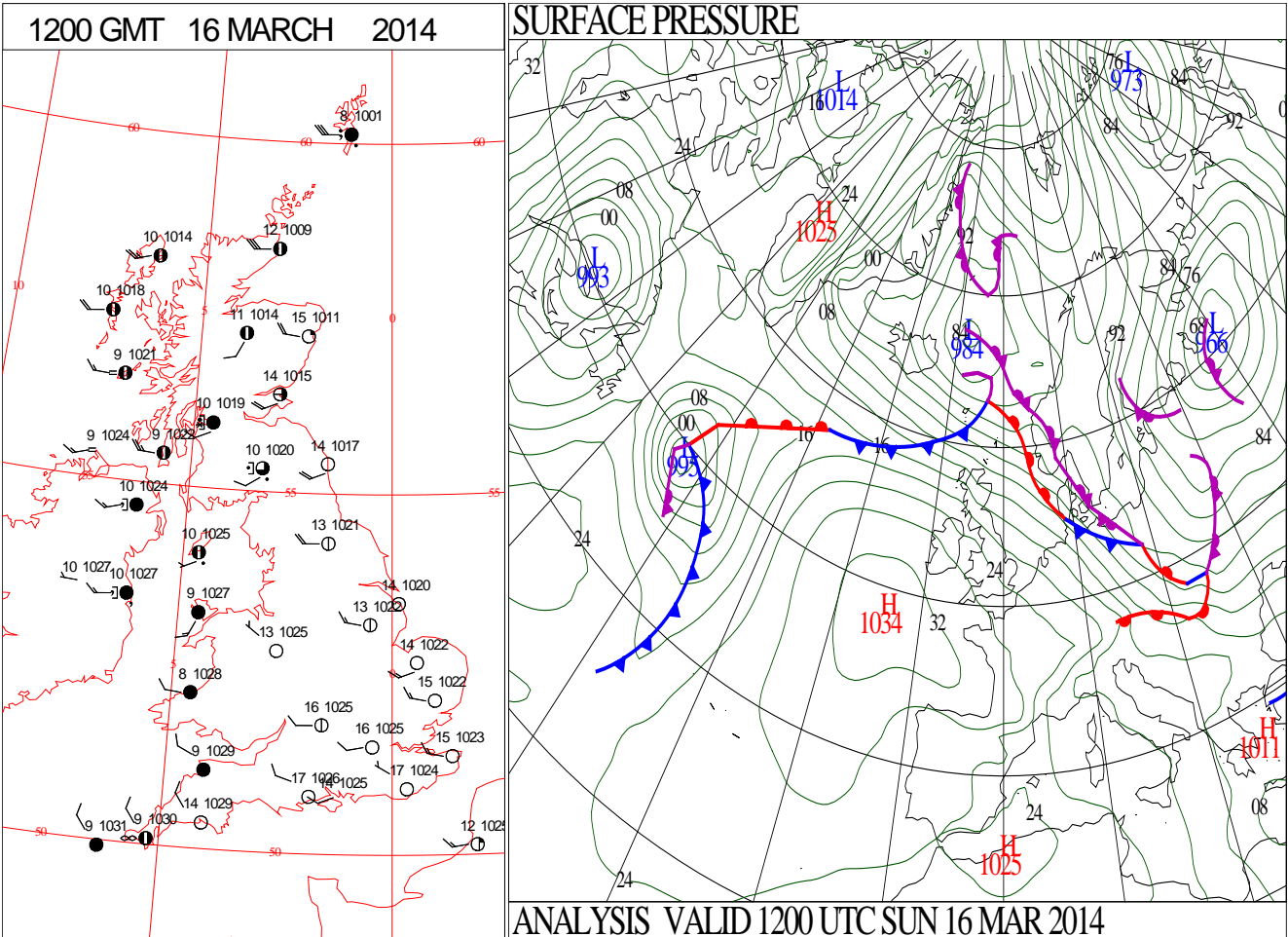
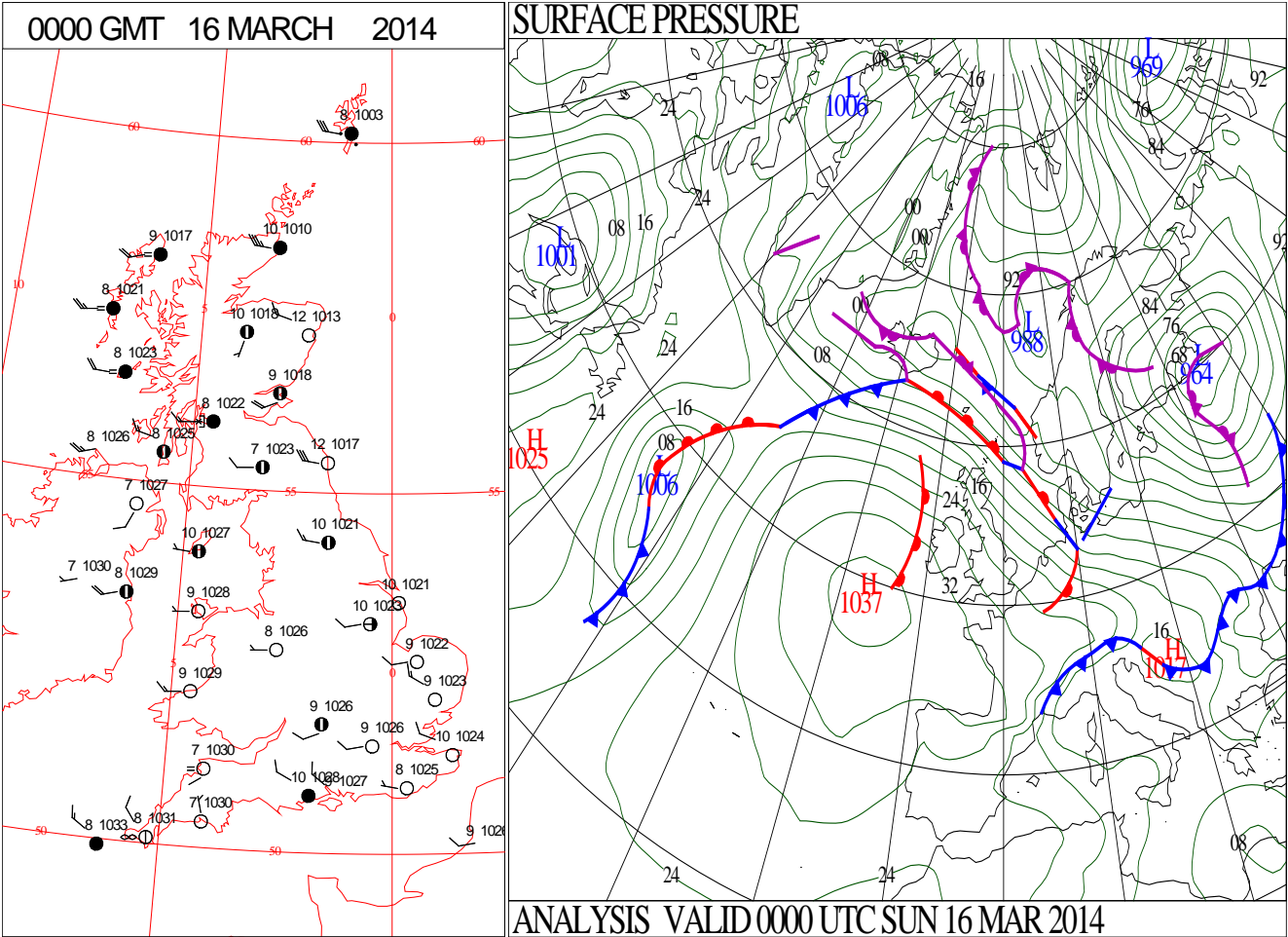
0600 GMT 15 MARCH 2014	SIG WEATHER	1200 GMT 15 MARCH 2014	SIG WEATHER	<p><b>Summary of UK Weather for Saturday 15 March 2014.</b></p> <p>Cloud increased during the early hours, bringing isolated light rain across some south-eastern counties.</p> <p>Outbreaks of rain also affected parts of northern and western Scotland at times. The rain became persistent at times there, but it weakened just before dawn.</p> <p>Visibility tended to improve through the night, in stark contrast to recent nights where fog was extensive. With a good deal of cloud around overnight, it was much less cold than recent nights too.</p> <p>Wales and central and southern England had a fine, if rather breezy day, with sunny periods and patchy cloud.</p> <p>Further north, it was mostly cloudy with strong and gusty winds to the east of the Pennines, and across eastern Scotland.</p> <p>It stayed generally dry through the evening, with cloud increasing from the north-west.</p> <p>It was warmer than average for many, especially in southern areas, with the warmest places across London and south-eastern England.</p>
1800 GMT 15 MARCH 2014	SIG WEATHER	0000 GMT 16 MARCH 2014	SIG WEATHER	
				<p><b>EXTREMES</b></p> <p><b>Highest Maximum:</b></p> <p>18.2 Heathrow, Greater London</p> <p>18.2 Northolt, Greater London</p> <p>18.2 Pershore, Hereford &amp; Worcester</p> <p><b>Lowest Maximum:</b></p> <p>8.7 Baltasound No2, Shetland</p> <p><b>Lowest Minimum:</b></p> <p>2.1 Lyneham, Wiltshire</p> <p><b>Lowest Grass Minimum:</b></p> <p>2.0 Benson, Oxfordshire</p> <p><b>Most Rain:</b></p> <p>6.0 Lerwick, Shetland</p> <p><b>Most Sun:</b></p> <p>8.1 Yeovilton, Somerset</p>



DAILY CLIMATE DATA

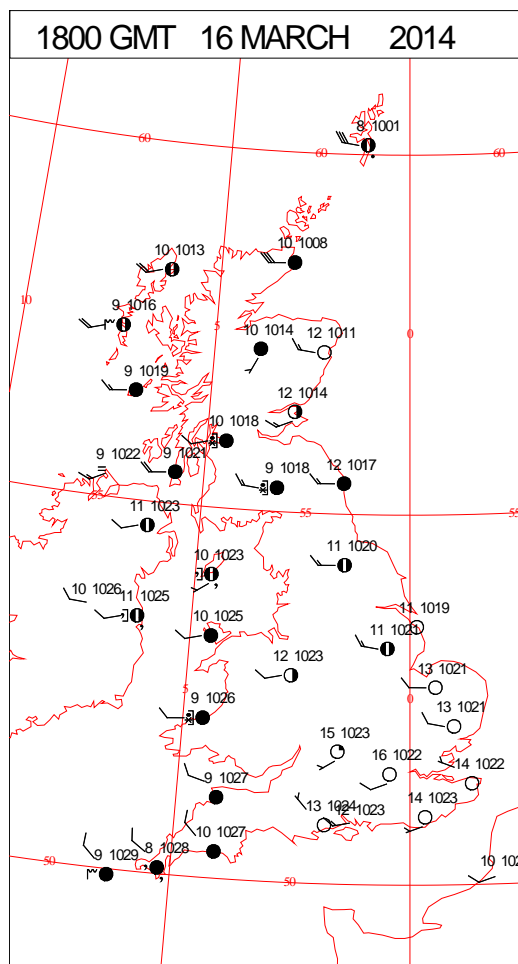
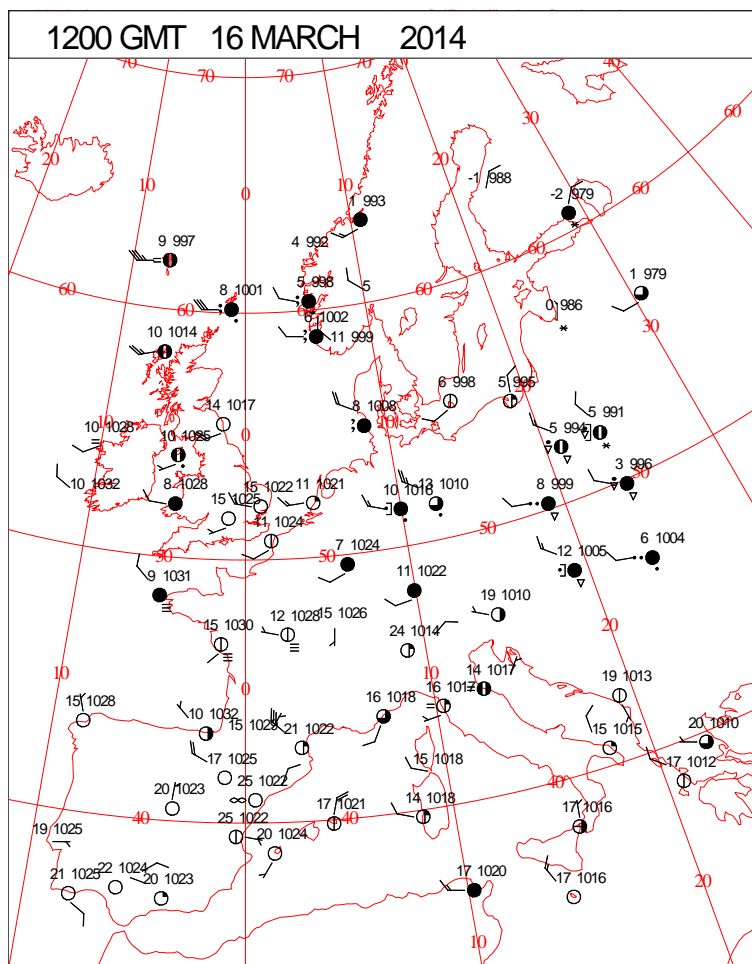
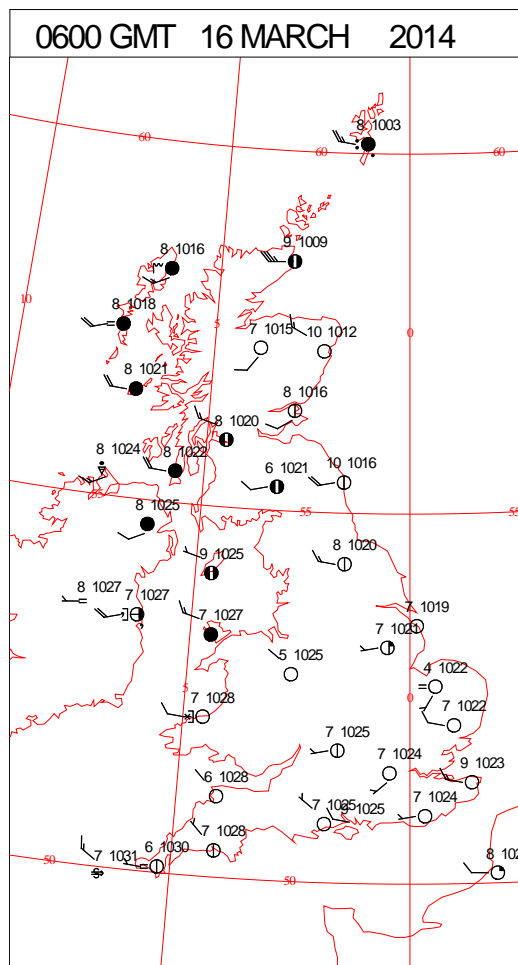
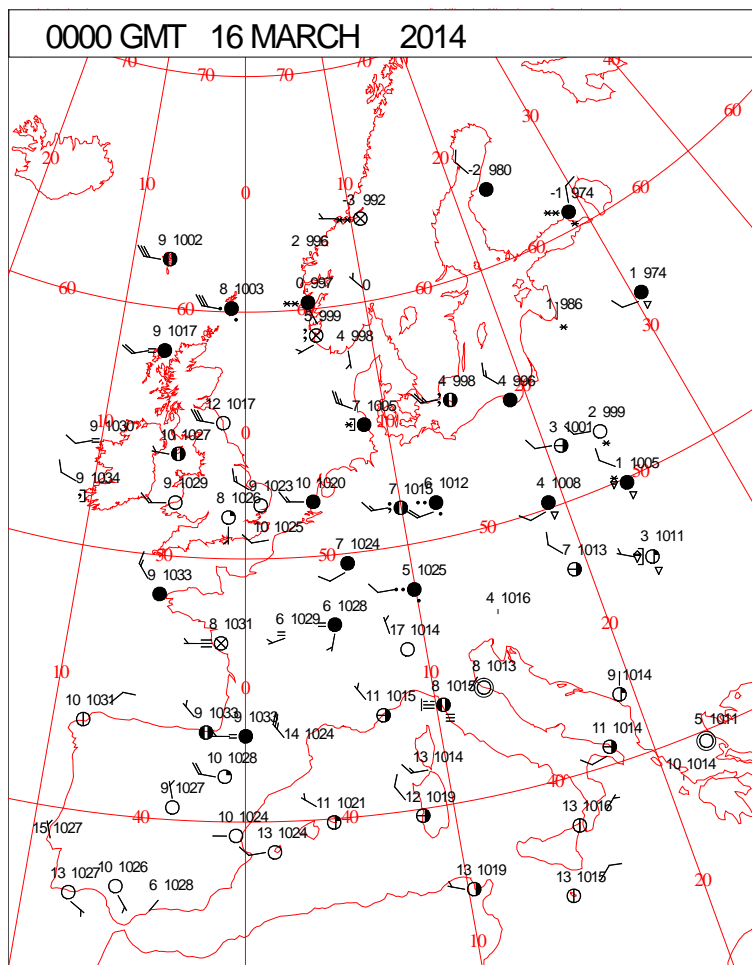


DAILY WEATHER SUMMARY



Sunday 16 March 2014

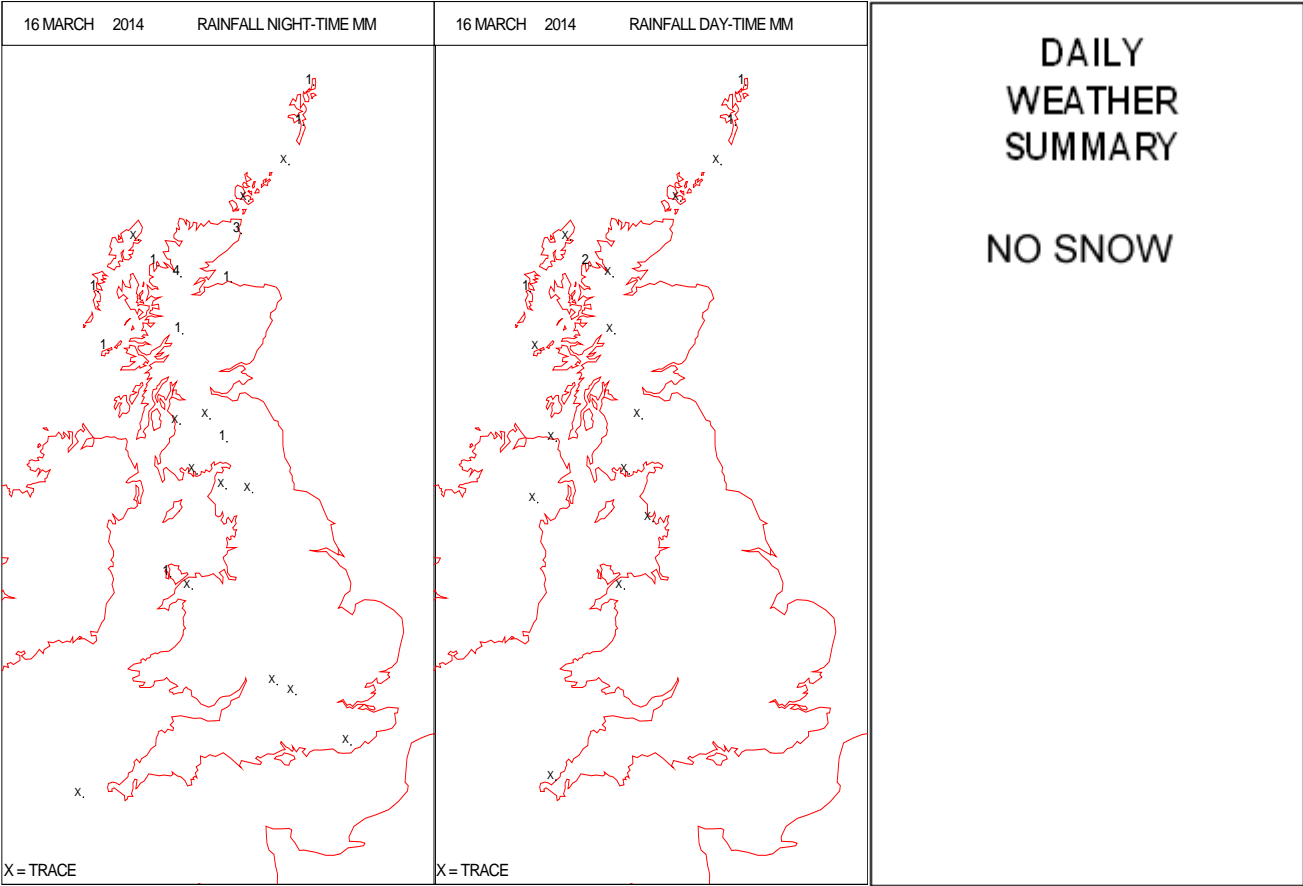
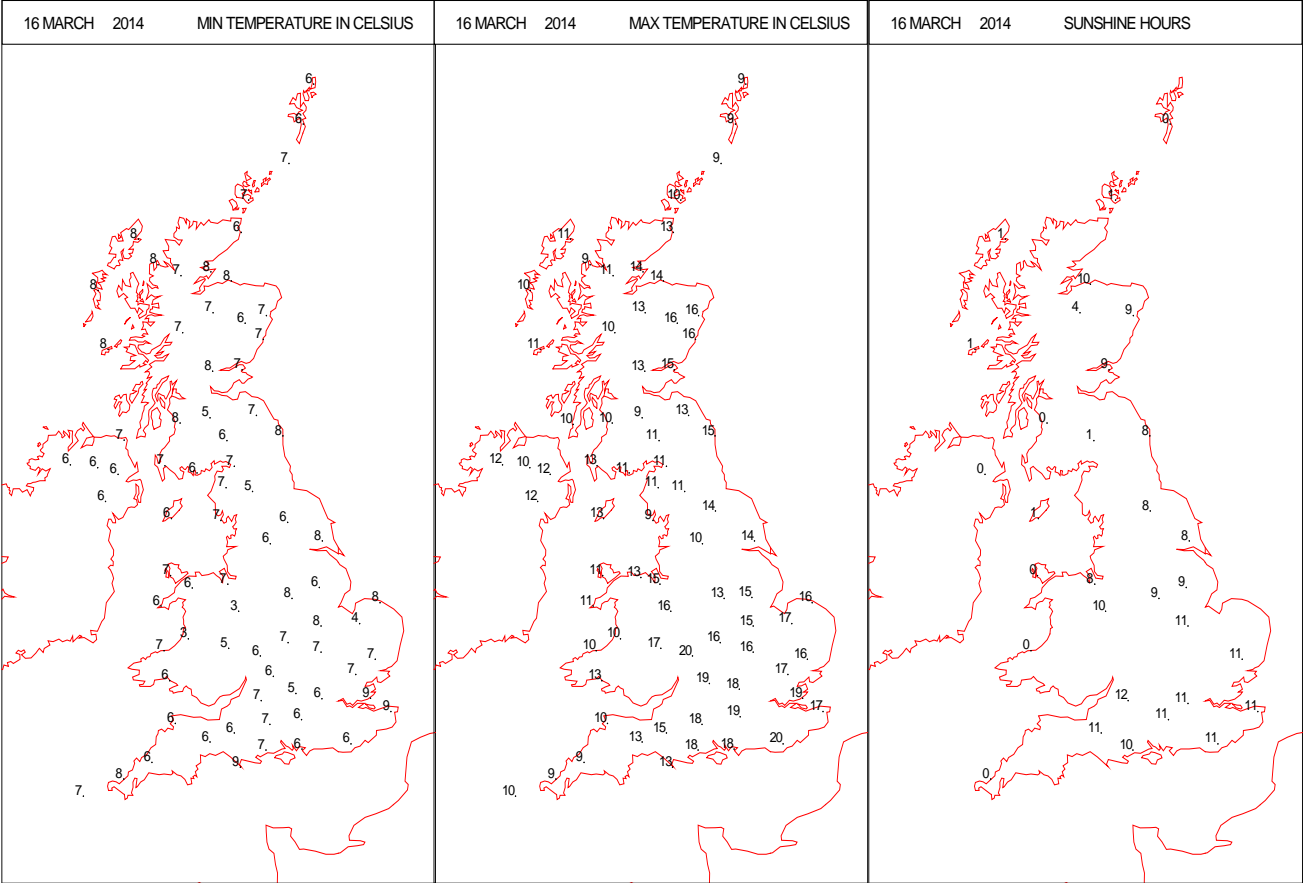
## SURFACE REPORTS



SIGNIFICANT WEATHER

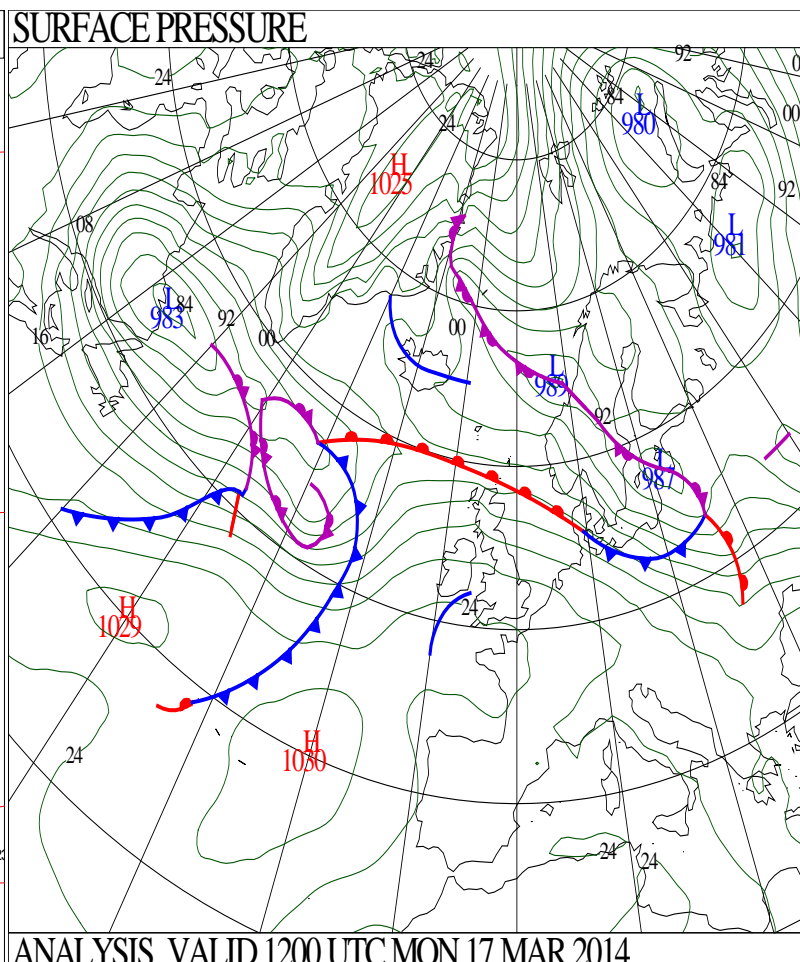
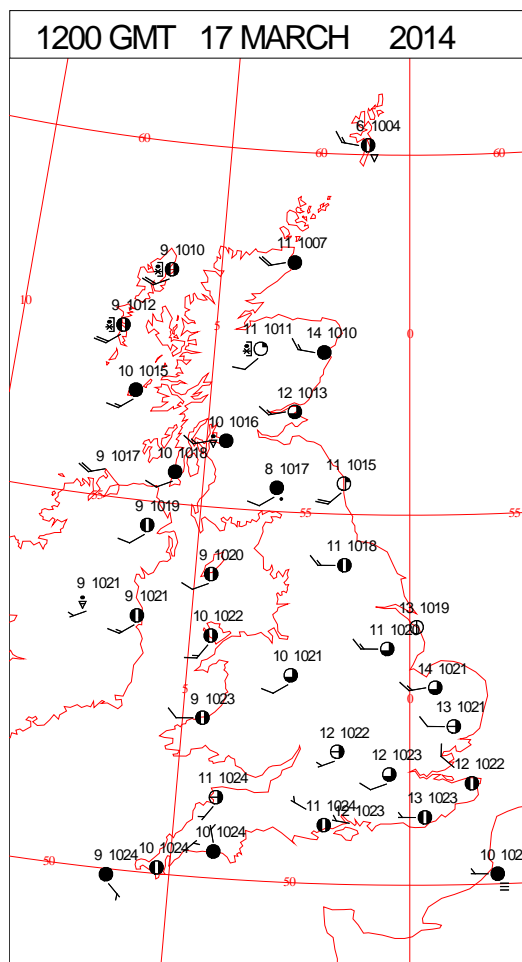
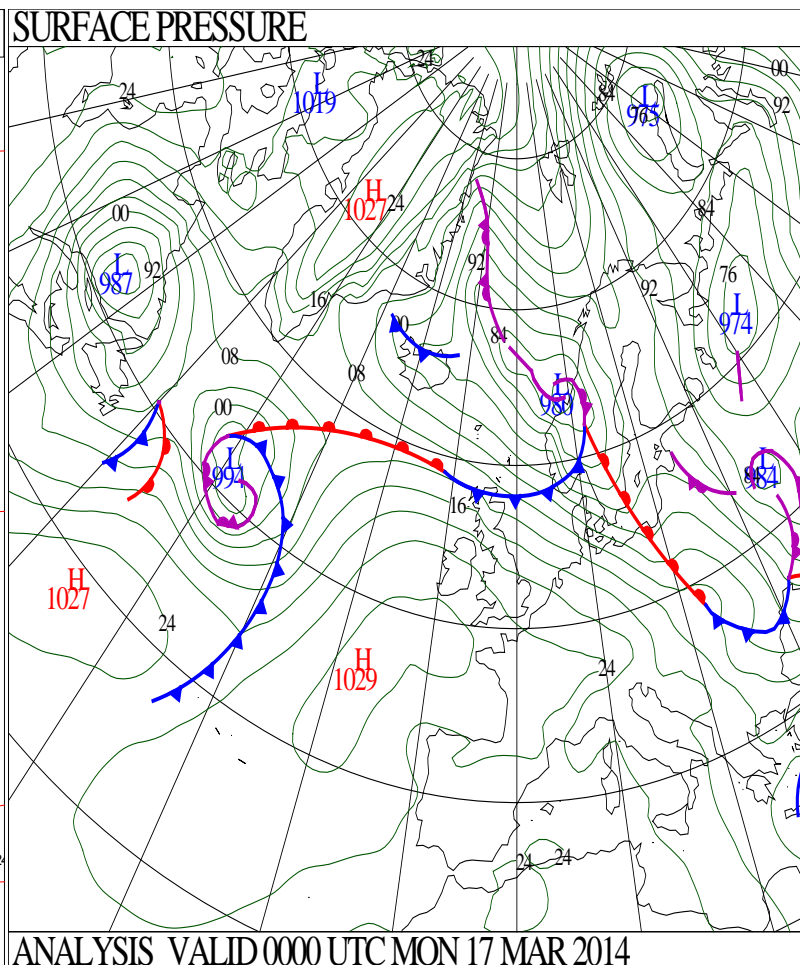
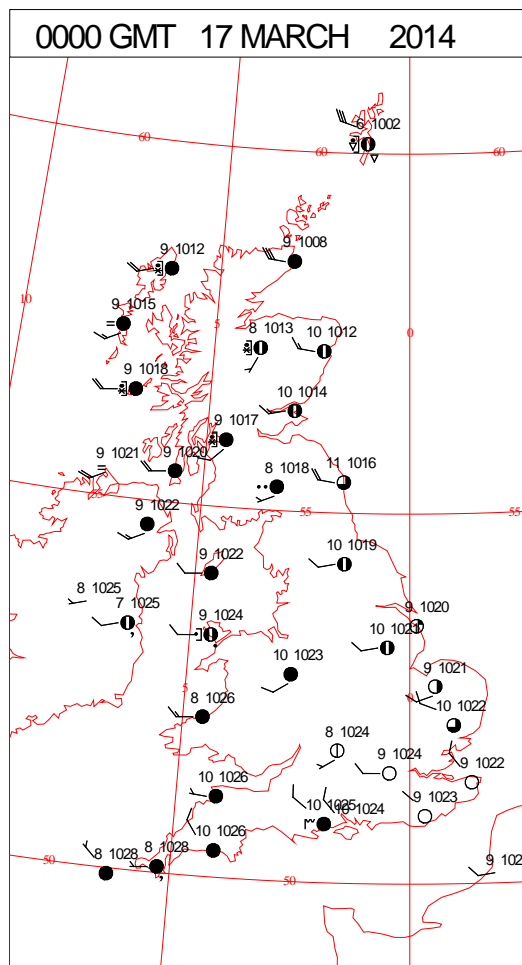
0600 GMT 16 MARCH 2014	SIG WEATHER	1200 GMT 16 MARCH 2014	SIG WEATHER	<p><b>Summary of UK Weather for Sunday 16 March 2014.</b></p> <p>It was mostly dry through the night, with a fair amount of cloud across north-western parts of the U.K. Outbreaks of light rain continued across north-west Scotland during the early hours.</p> <p>There were some clear spells across eastern and southern parts of the U.K. though, and it was chilly there.</p> <p>North-westerly winds remained quite brisk, with gales recorded across northern Scotland and the Northern Isles.</p> <p>During the day there was plenty of unbroken sunshine for much of southern England and Wales but it remained quite windy, with a gust of 57 knots at Kirkwall in the Orkney Islands early in the afternoon.</p> <p>There was a lot of cloud across the north and west of the country, but some bright spells developed downwind of high ground.</p> <p>Irish and Celtic Sea coasts were rather gloomy with low cloud producing some drizzle and mist, which kept temperatures suppressed.</p> <p>There was little change in weather conditions during the evening, but outbreaks of rain became more persistent and heavy across north-western Scotland.</p> <p>Temperatures were generally close to average, but above average across the south-east of England.</p>
1800 GMT 16 MARCH 2014	SIG WEATHER	0000 GMT 17 MARCH 2014	SIG WEATHER	
				<p><b>EXTREMES</b></p> <p><b>Highest Maximum:</b> 19.6 Pershore, Hereford &amp; Worcester</p> <p><b>Lowest Maximum:</b> 8.7 Lerwick, Shetland</p> <p><b>Lowest Minimum:</b> 2.5 Shawbury, Shropshire</p> <p><b>Lowest Grass Minimum:</b> -1.4 Shawbury, Shropshire</p> <p><b>Most Rain:</b> 4.4 Loch Glascarnoch, Ross-Shire</p> <p><b>Most Sun:</b> 11.5 Lyneham, Wiltshire</p>

DAILY CLIMATE DATA



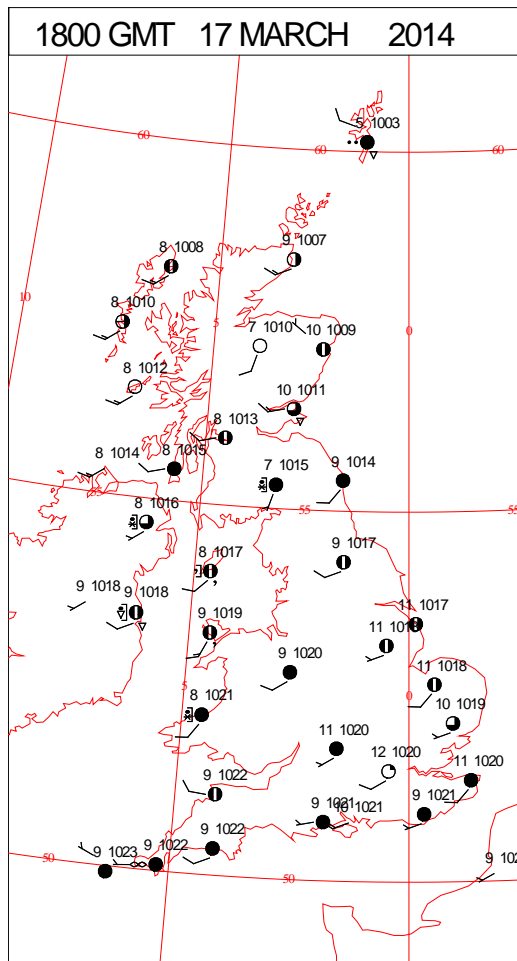
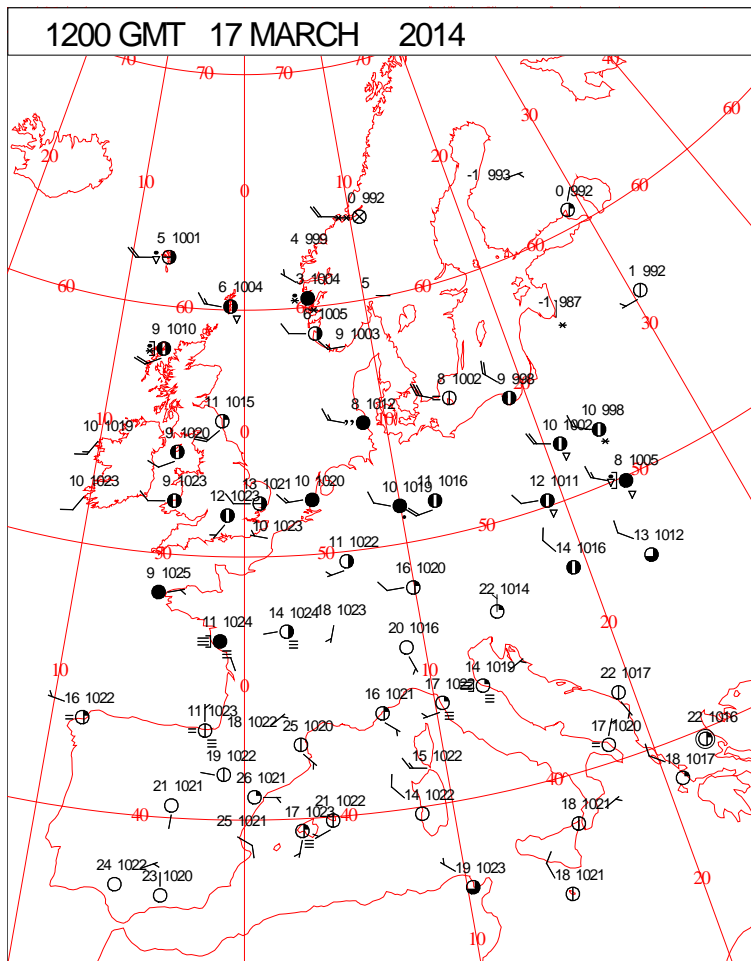
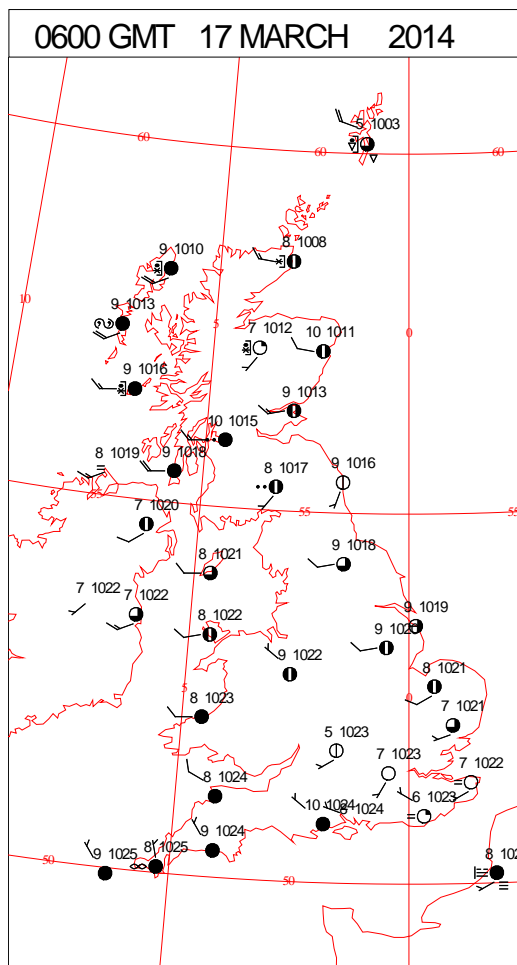
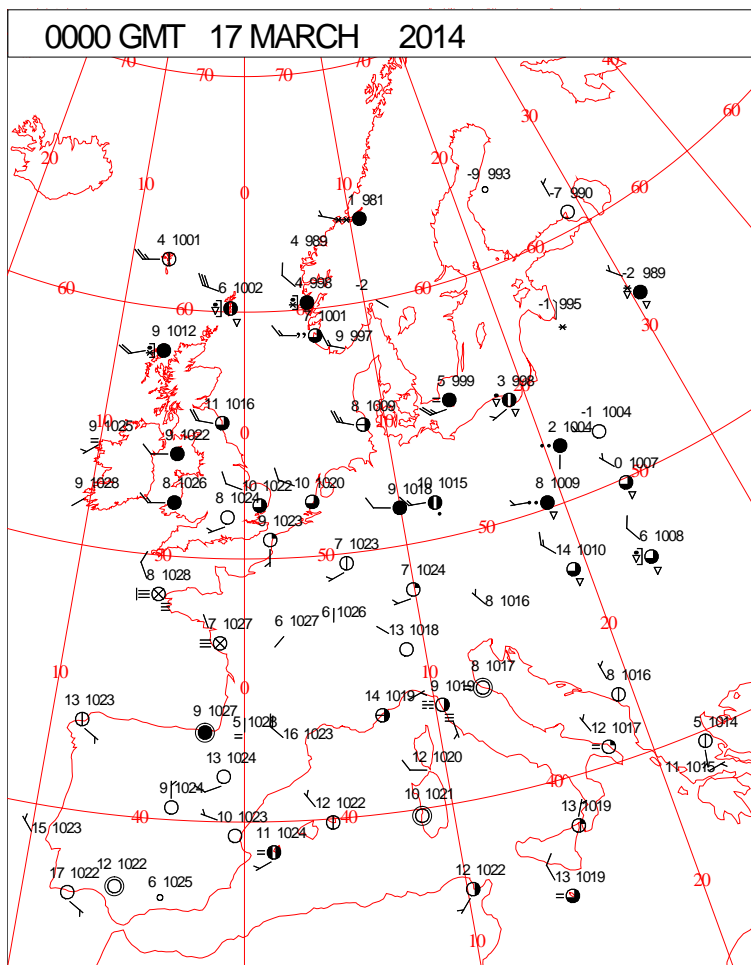


# DAILY WEATHER SUMMARY



Monday 17 March 2014

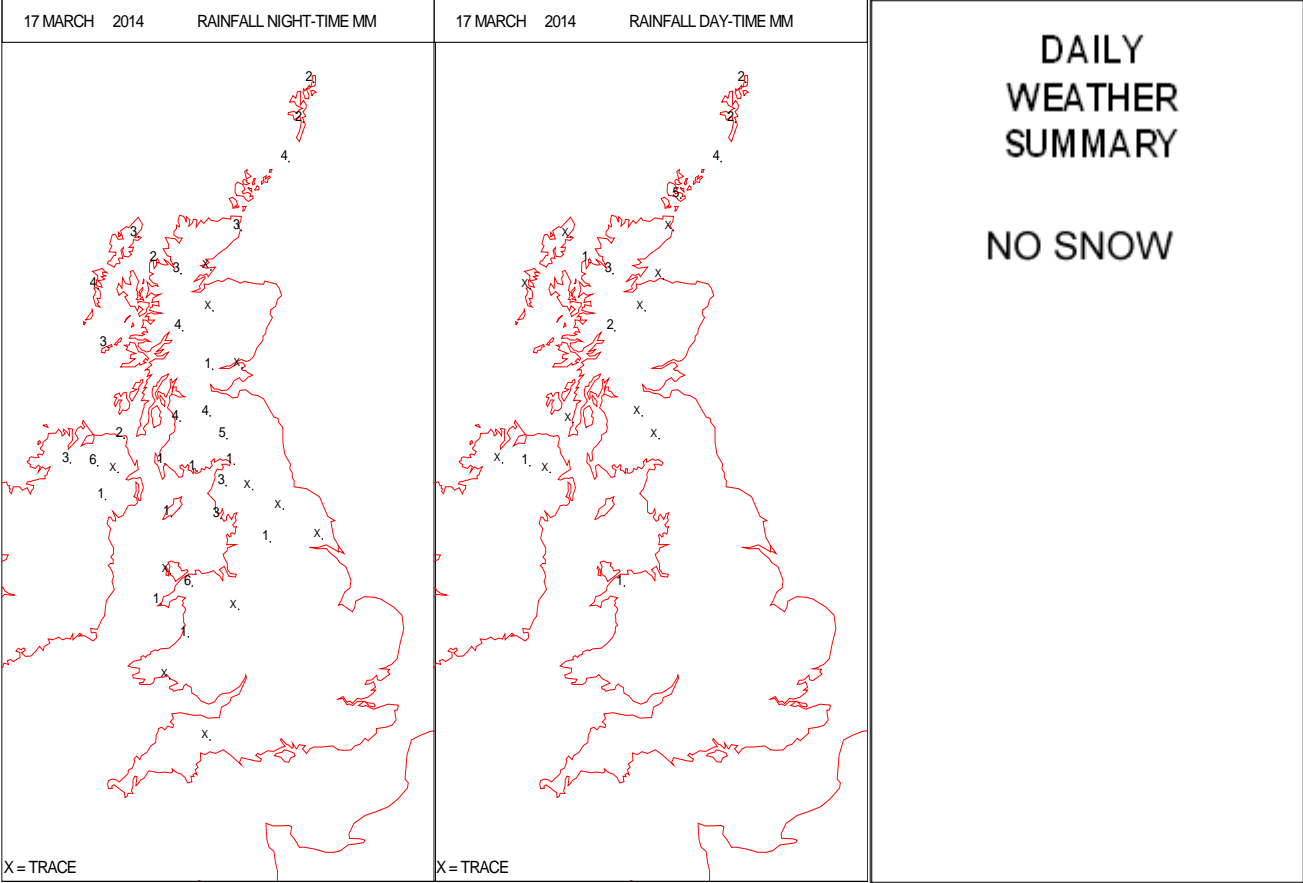
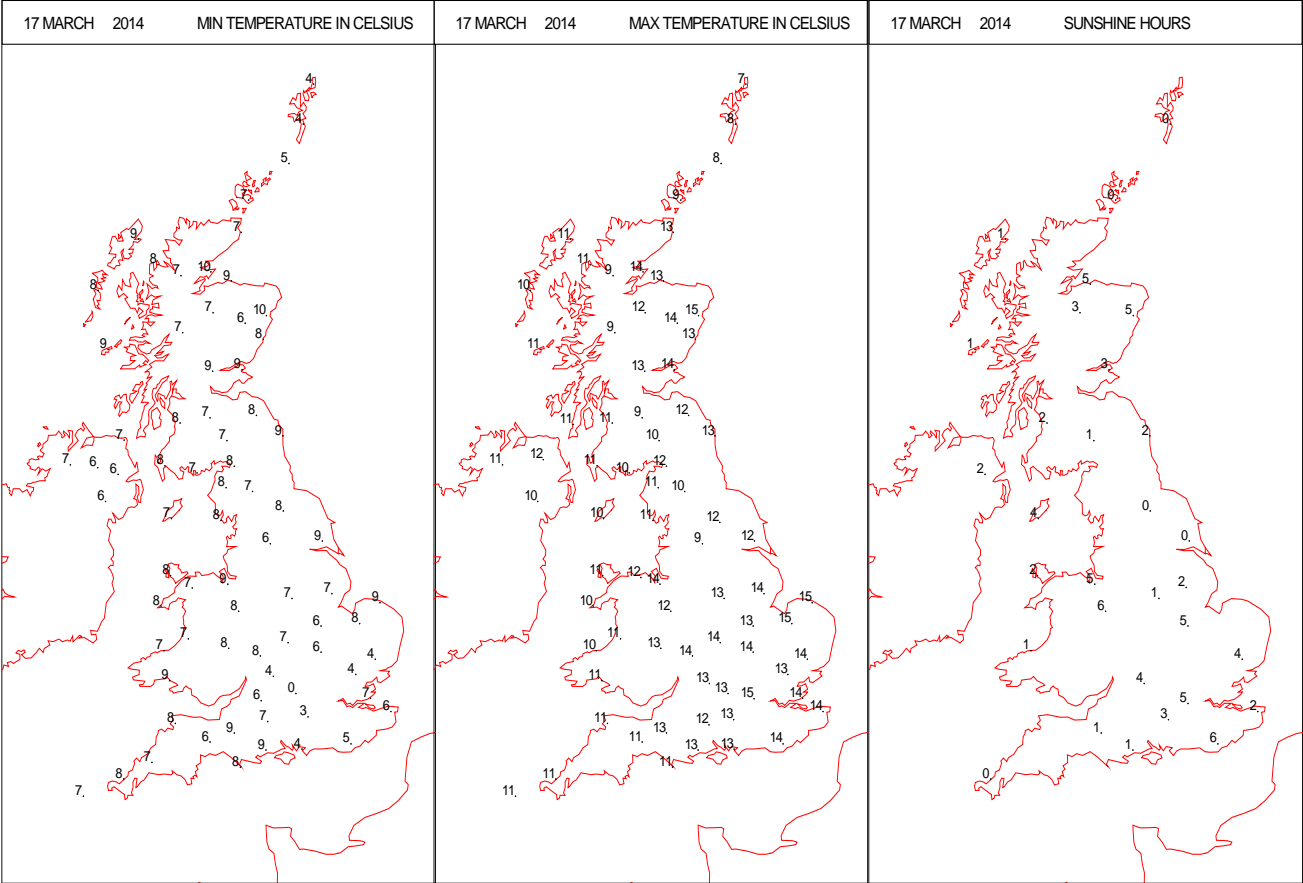
## SURFACE REPORTS



SIGNIFICANT WEATHER

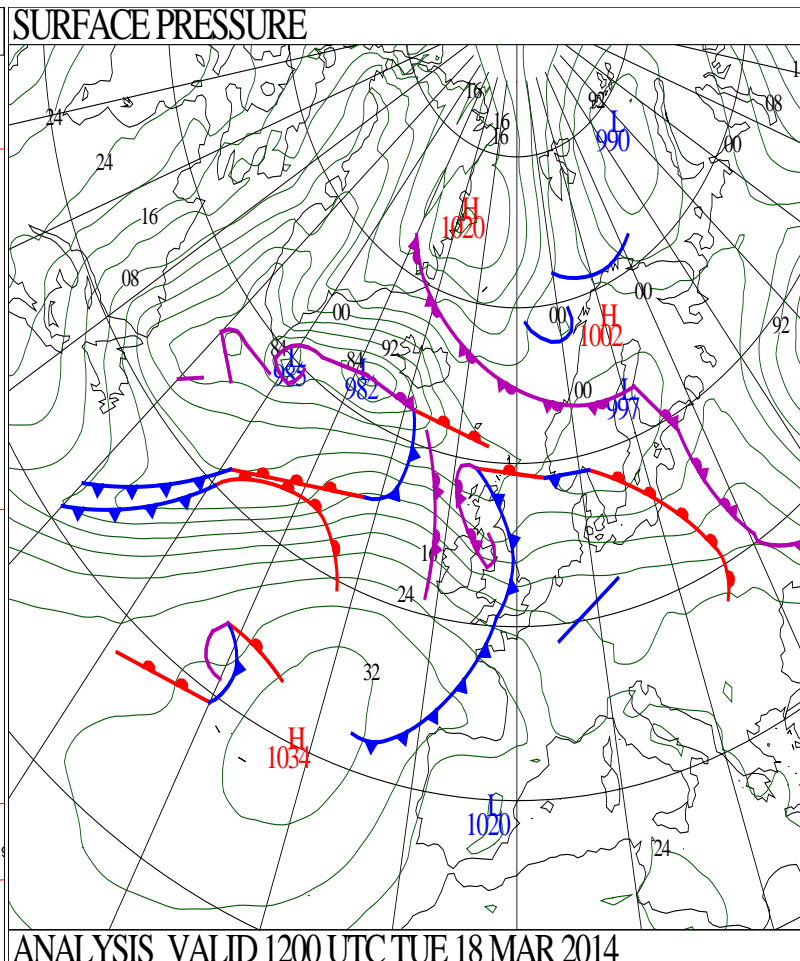
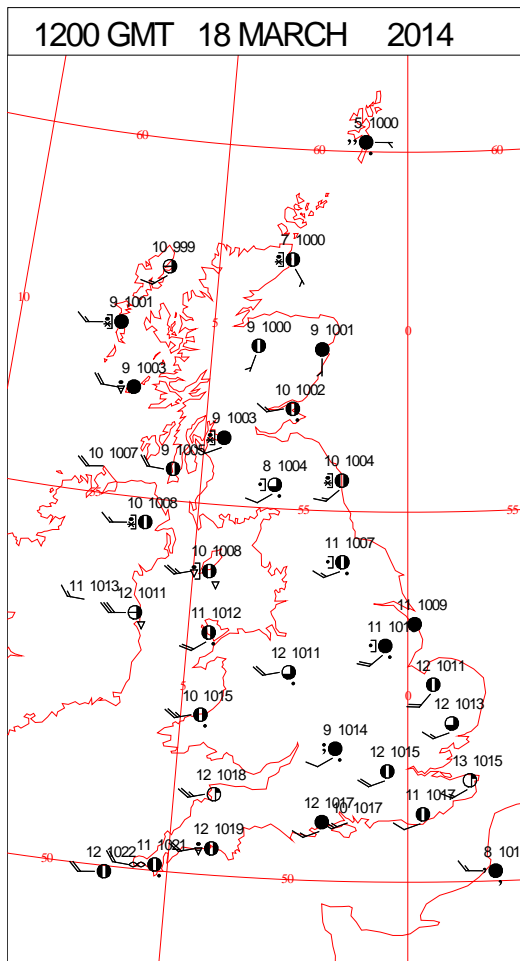
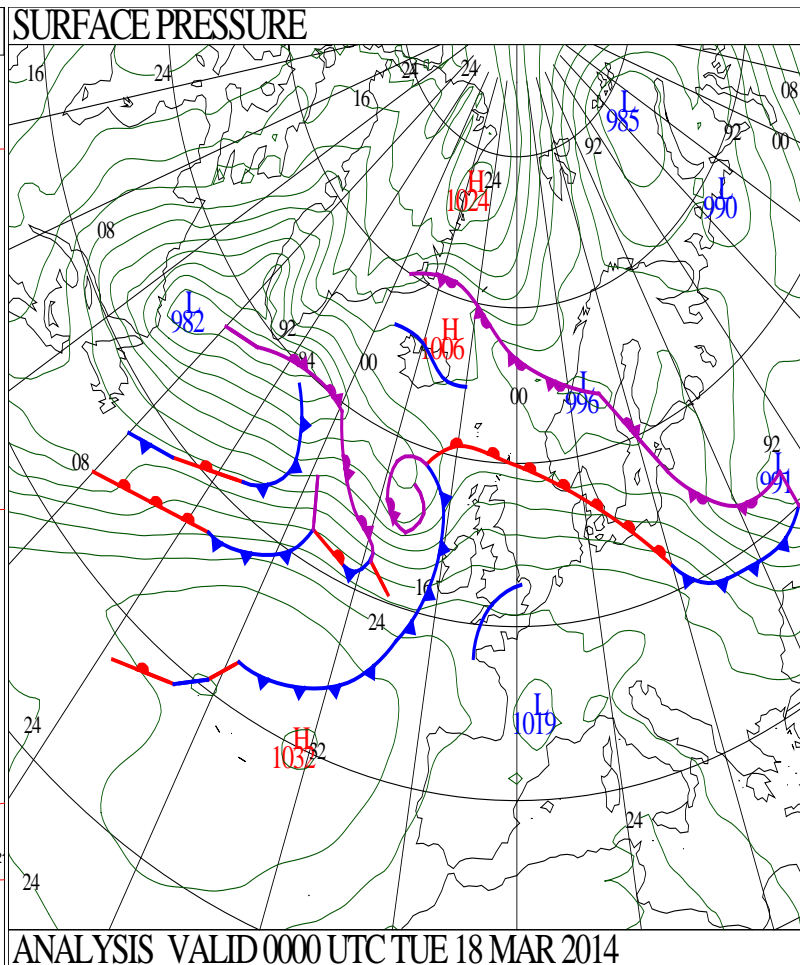
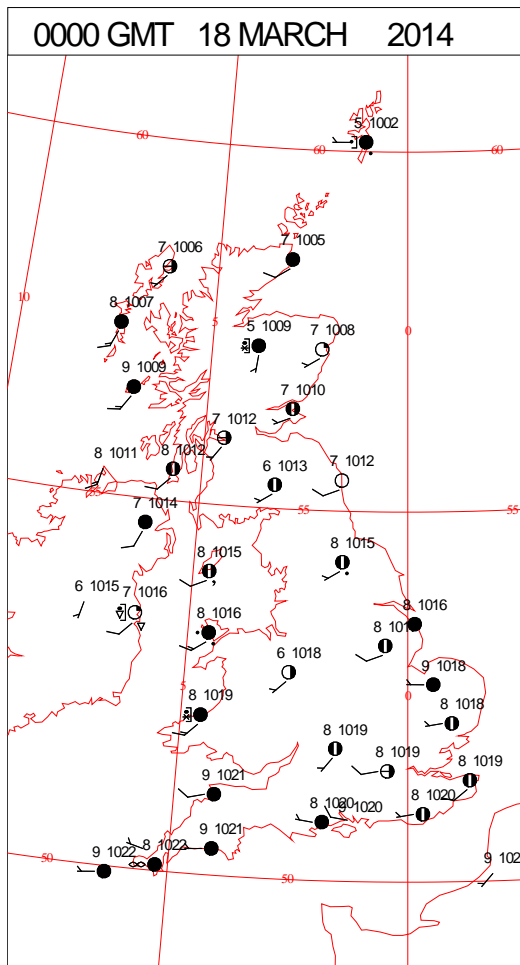
0600 GMT 17 MARCH 2014	SIG WEATHER	1200 GMT 17 MARCH 2014	SIG WEATHER	<p><b>Summary of UK Weather for Monday 17 March 2014.</b></p> <p>It was a quiet night for most of the U.K., with plenty of dry weather, but some outbreaks of rain affected north-western Scotland, these were heavy at times. Many western parts of the country were rather cloudy and mild, but clear spells across central and south-eastern England allowed temperatures to fall close to freezing in some places.</p> <p>Winds were generally quite light, but there were some isolated gales reported at times in the far north of Scotland.</p> <p>It continued to be a mainly dry day across much of the country, with variable amounts of cloud and sunny spells. The best of the sunny spells were across southern and eastern parts of the country, with western areas remaining rather cloudy.</p> <p>Across northern and western Scotland, and to a lesser extent across Northern Ireland, there was intermittent rain and drizzle throughout the day.</p> <p>The warmest temperature of the day was recorded at Aberdeen/Dyce airport.</p>
1800 GMT 17 MARCH 2014	SIG WEATHER	0000 GMT 18 MARCH 2014	SIG WEATHER	
				<p><b>EXTREMES</b></p> <p><b>Highest Maximum:</b> 15.3 Dyce, Aberdeenshire</p> <p><b>Lowest Maximum:</b> 7.4 Baltasound No2, Shetland</p> <p><b>Lowest Minimum:</b> 0.3 Benson, Oxfordshire</p> <p><b>Lowest Grass Minimum:</b> -2.6 Benson, Oxfordshire</p> <p><b>Most Rain:</b> 7.4 Fair Isle, Shetland</p> <p><b>Most Sun:</b> 6.2 Herstmonceux, East Sussex</p>

DAILY CLIMATE DATA





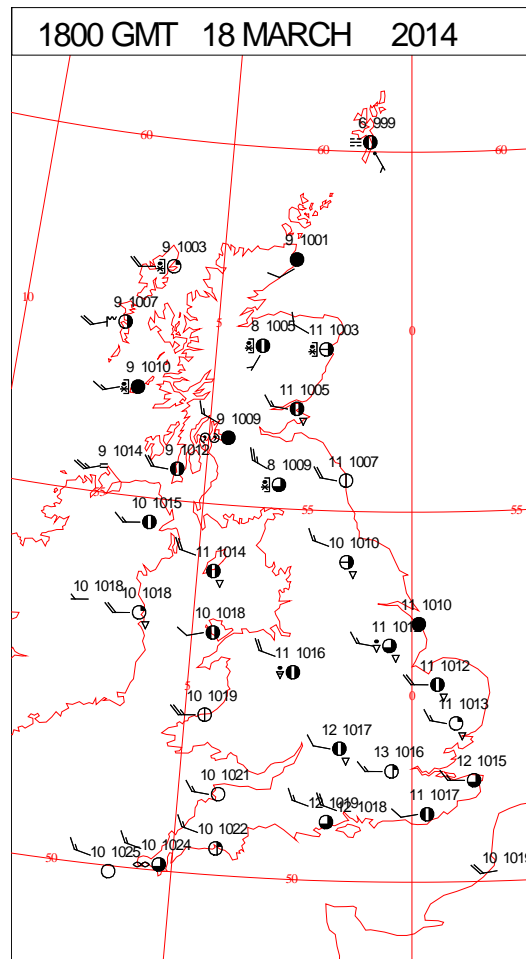
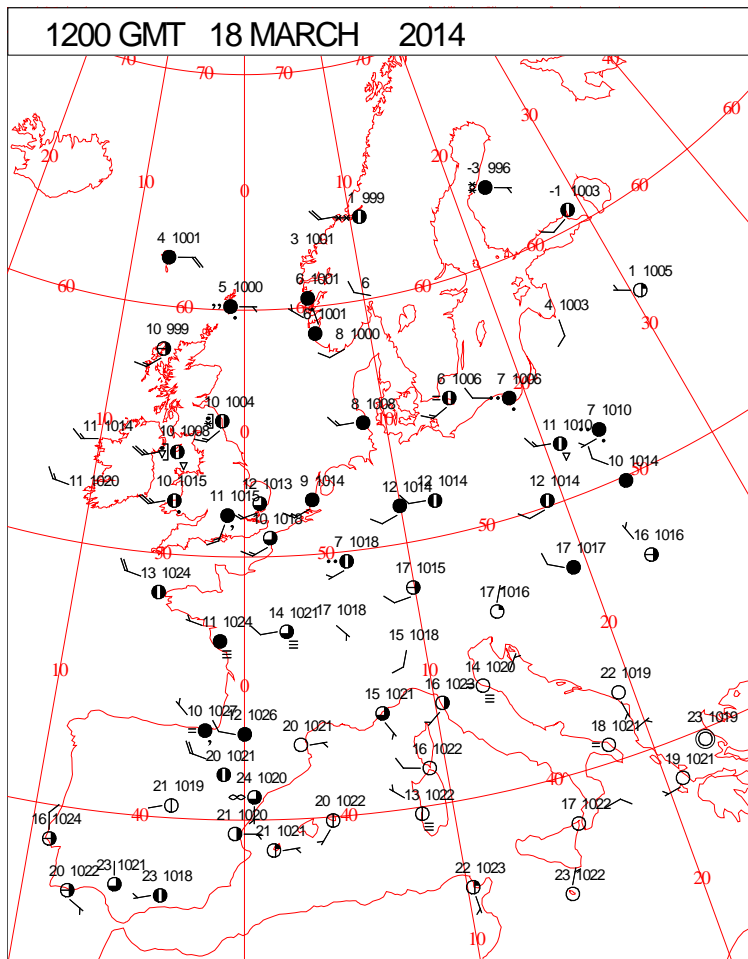
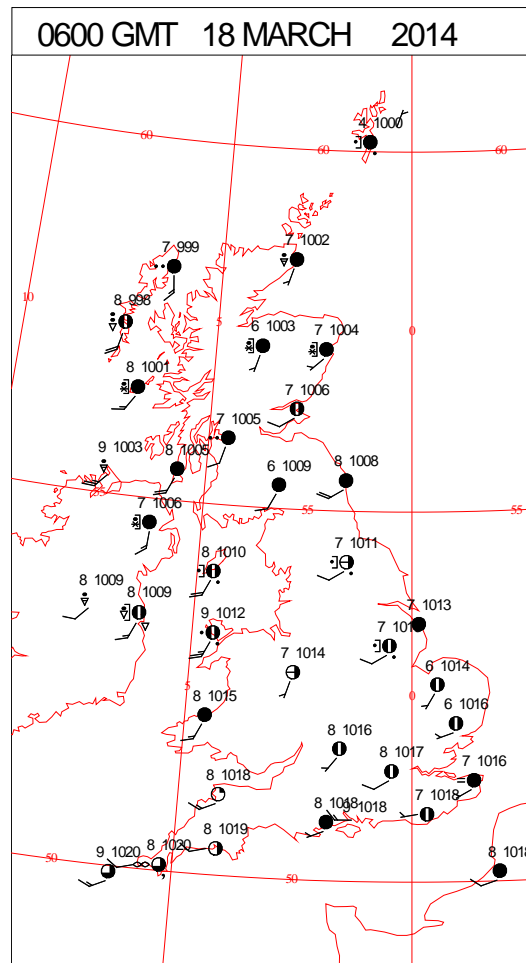
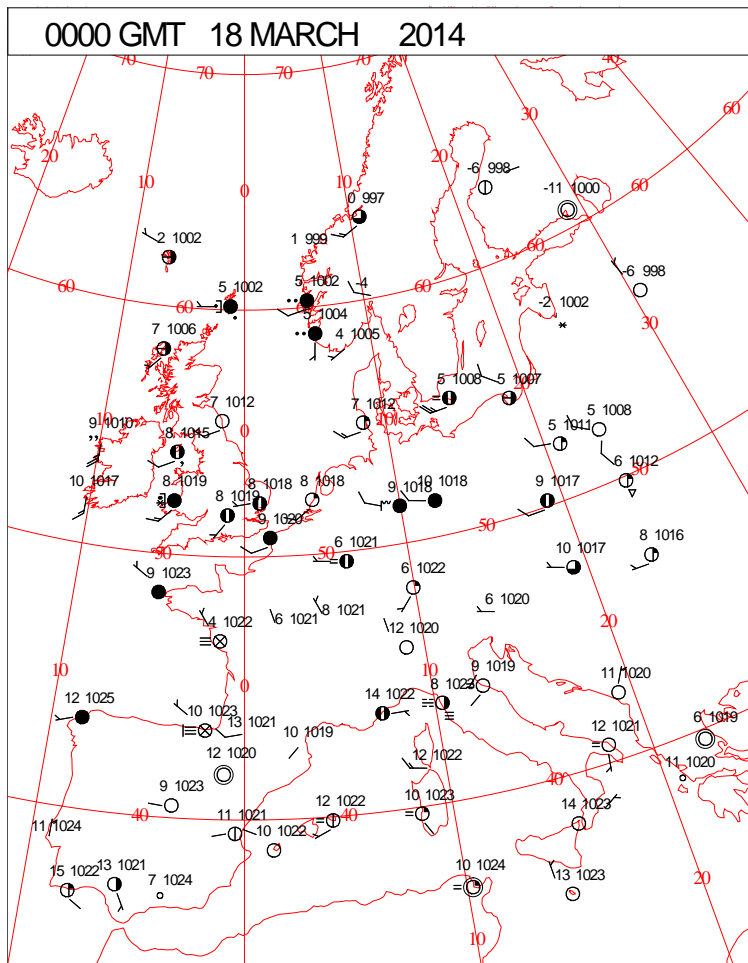
# DAILY WEATHER SUMMARY





Tuesday 18 March 2014

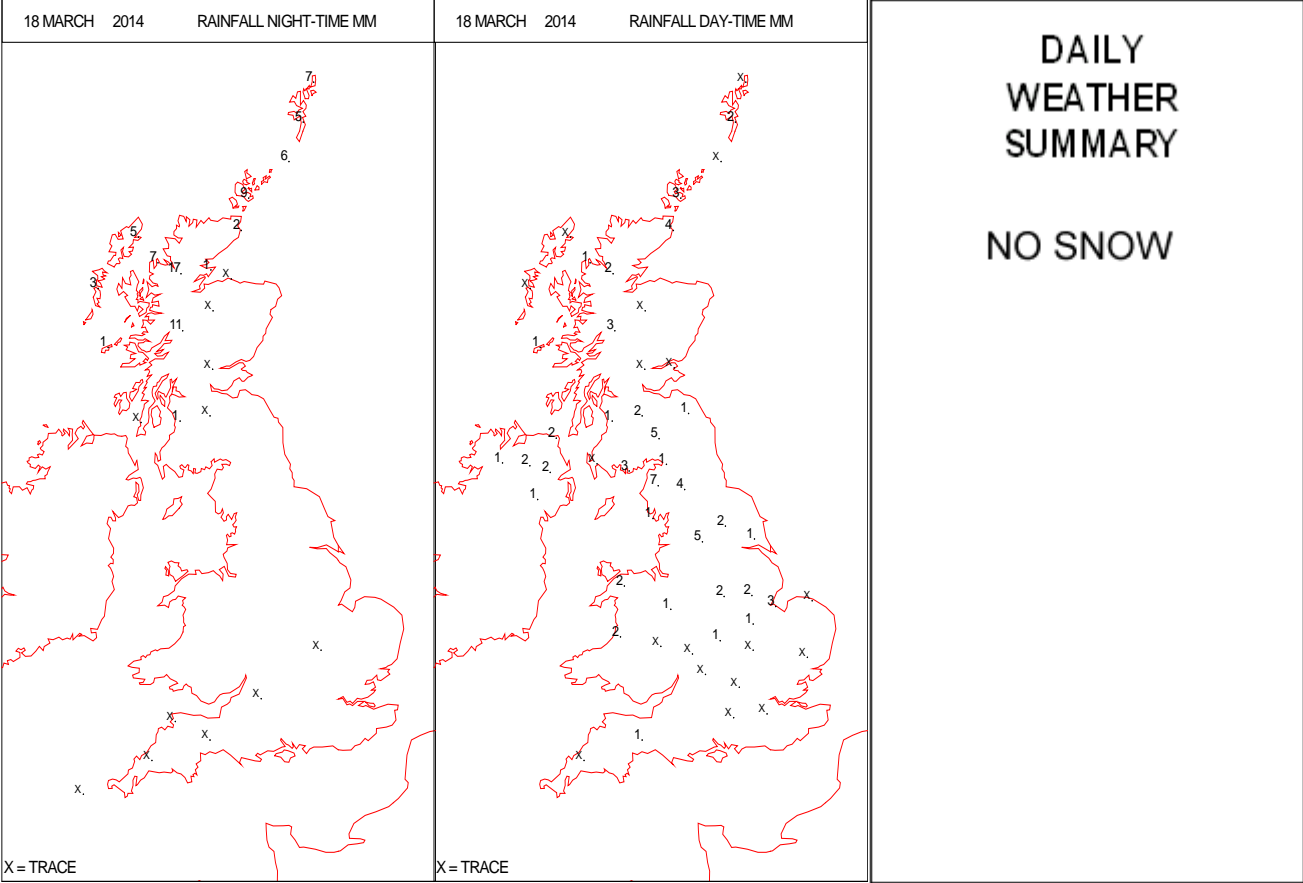
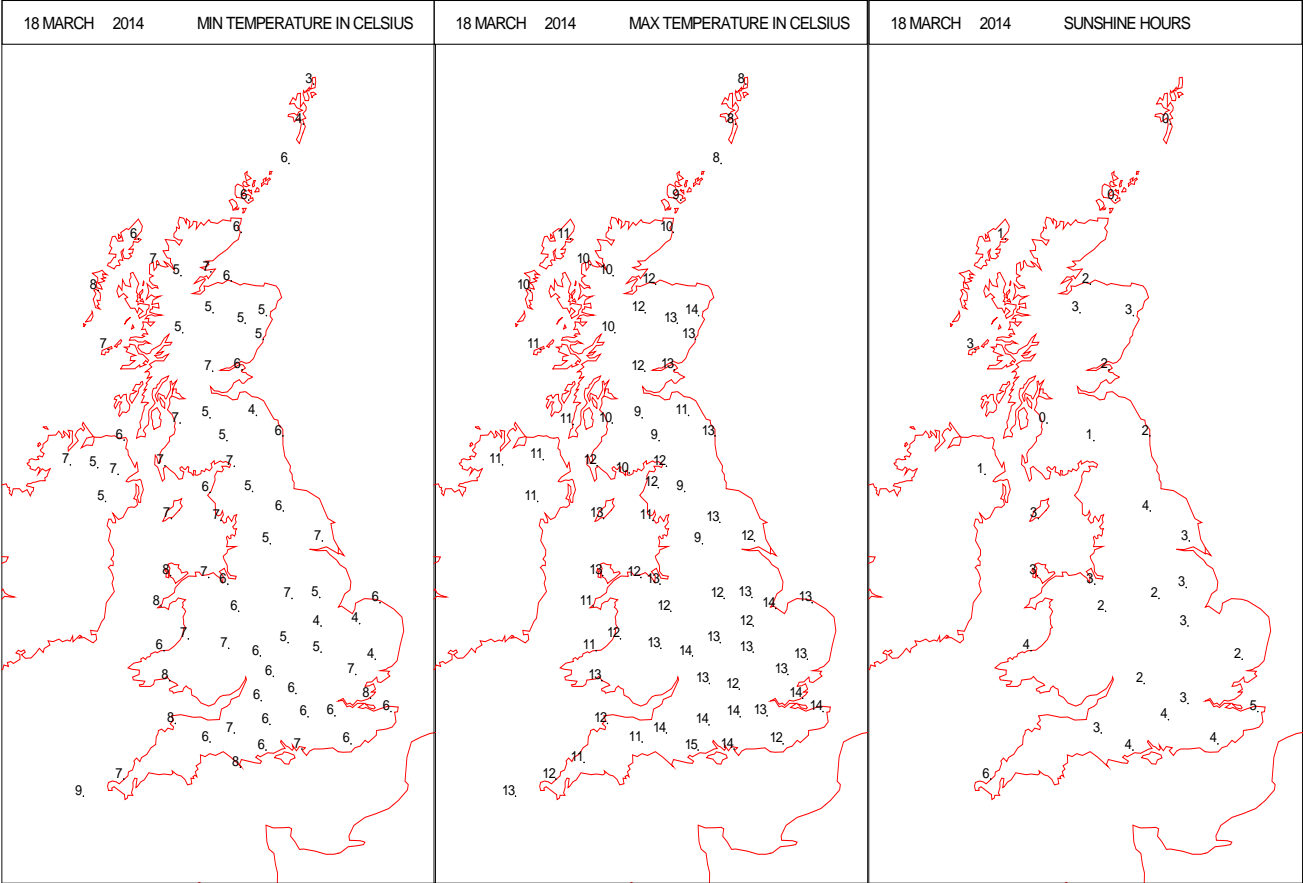
## SURFACE REPORTS



SIGNIFICANT WEATHER

0600 GMT 18 MARCH 2014	SIG WEATHER	1200 GMT 18 MARCH 2014	SIG WEATHER	<p><b>Summary of UK Weather for Tuesday 18 March 2014.</b></p> <p>It was a quiet night with plenty of dry weather and clear spells towards the south-east.</p> <p>Western Scotland, however, did have outbreaks of mainly light rain almost continuously throughout the night. Winds in the north were moderate to fresh and began to gradually increase towards dawn, winds to the south were generally light throughout the night.</p> <p>The light winds and clear skies in the south did allow temperatures to fall, but the mild westerly airflow resulted in the minimum temperatures remaining well above freezing.</p> <p>Showery rain across western parts gradually moved eastwards through the day, and was mostly light and very fragmented as it crossed southern England.</p> <p>North of the Midlands, the rain was sometimes heavy and also thundery across the East Midlands and East Anglia in the afternoon. It was windy and gusty across all parts throughout the day, with gales affecting exposed northern and western parts.</p> <p>Into the evening, any lingering showery rain across eastern and northern parts gradually eased, with most places dry with clear spells. However, further outbreaks of rain continued to affect north-west Scotland.</p>
1800 GMT 18 MARCH 2014	SIG WEATHER	0000 GMT 19 MARCH 2014	SIG WEATHER	
				<p><b>EXTREMES</b></p> <p><b>Highest Maximum:</b> 15.1 Hurn, Dorset</p> <p><b>Lowest Maximum:</b> 7.5 Lerwick, Shetland</p> <p><b>Lowest Minimum:</b> 3.3 Baltasound No2, Shetland</p> <p><b>Lowest Grass Minimum:</b> 2.3 Baltasound No2, Shetland</p> <p><b>Most Rain:</b> 18.8 Loch Glascarnoch, Ross-Shire</p> <p><b>Most Sun:</b> 5.5 Camborne, Cornwall</p>

DAILY CLIMATE DATA



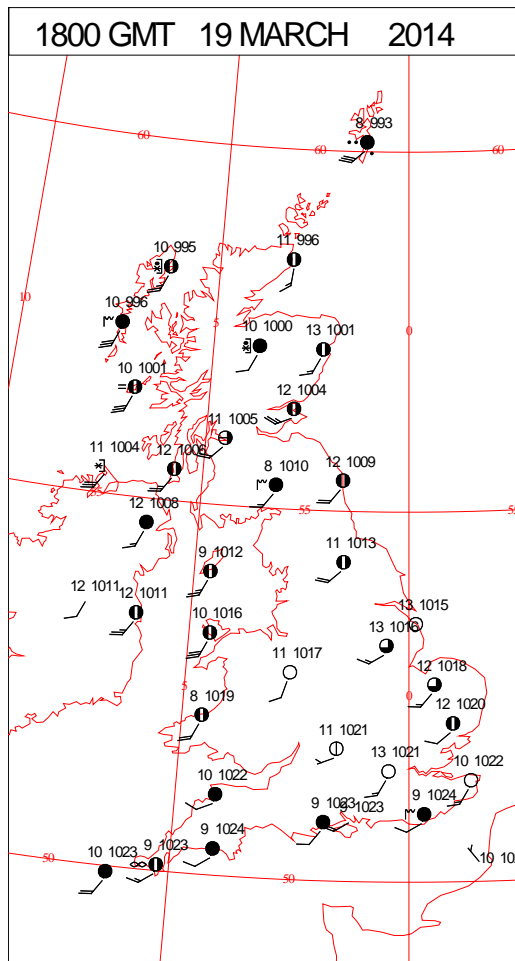
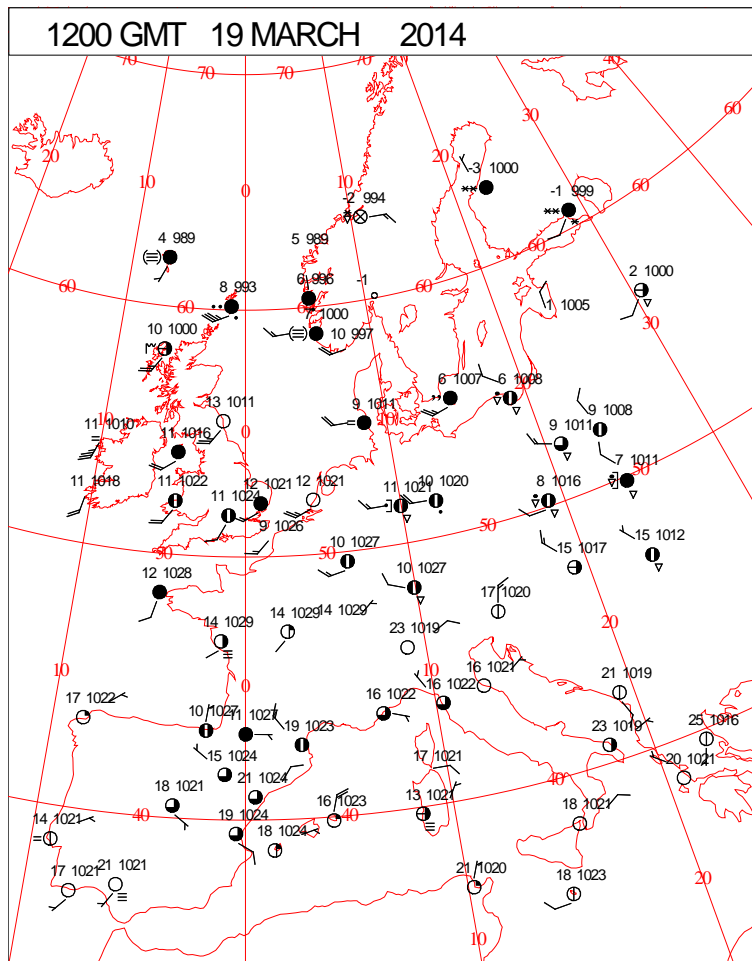
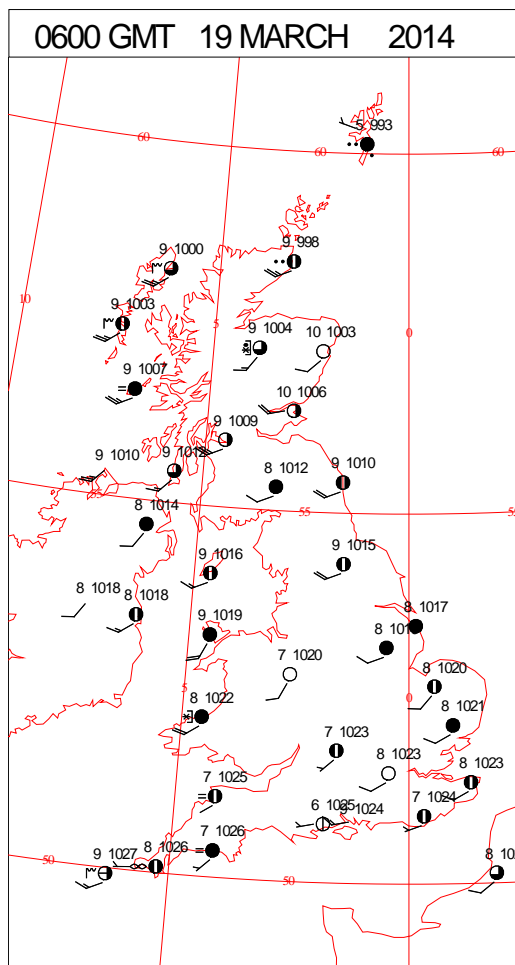
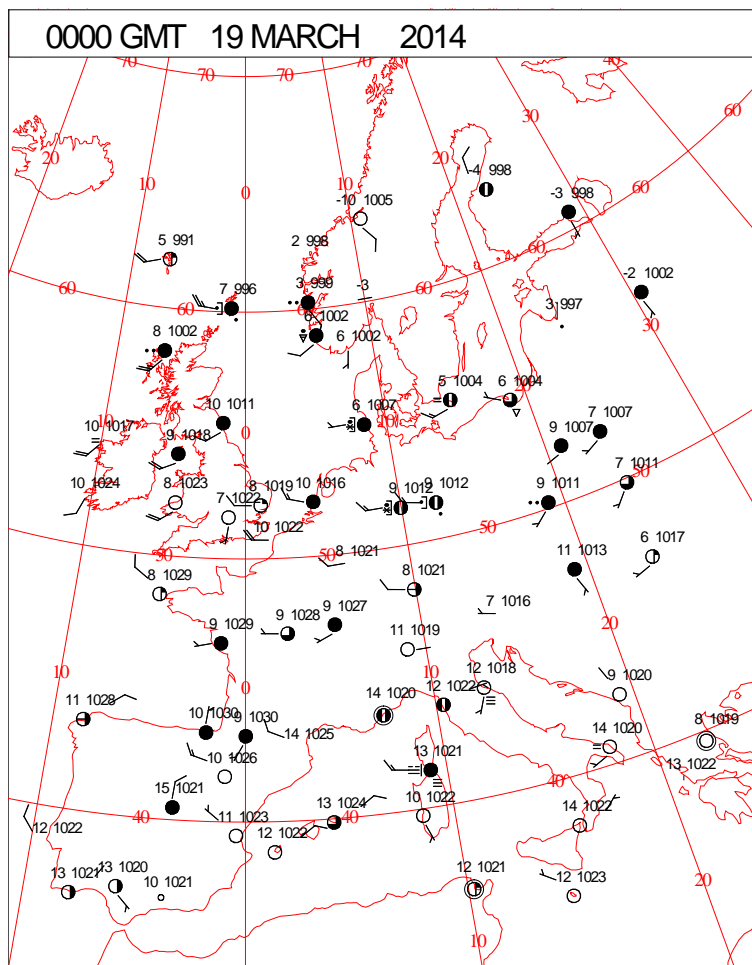
The map displays the British Isles with a grid of latitude and longitude lines. Latitude lines are marked at 50, 55, and 60 degrees North. Longitude lines are marked at 0, 10, and 20 degrees West. The coastlines are outlined in red. 35 meteorological stations are indicated by symbols and numbers:

- 8 993**: Located in the Shetland Islands, marked with a black dot.
- 10 1000**: Located in the Shetland Islands, marked with a black dot.
- 12 998**: Located in the Shetland Islands, marked with a white circle.
- 9 1002**: Located in the Shetland Islands, marked with a black dot.
- 10 1006**: Located in the Shetland Islands, marked with a black dot.
- 12 1003**: Located in the Shetland Islands, marked with a white circle.
- 14 1003**: Located in the Shetland Islands, marked with a white circle.
- 14 1006**: Located in the Shetland Islands, marked with a black dot.
- 11 1009**: Located in the Shetland Islands, marked with a white circle.
- 12 1009**: Located in the Shetland Islands, marked with a black dot.
- 11 1011**: Located in the Shetland Islands, marked with a black dot.
- 13 1011**: Located in the Shetland Islands, marked with a white circle.
- 11 1013**: Located in the Shetland Islands, marked with a black dot.
- 11 1016**: Located in the Shetland Islands, marked with a black dot.
- 13 1016**: Located in the Shetland Islands, marked with a white circle.
- 10 1017**: Located in the Shetland Islands, marked with a white circle.
- 11 1019**: Located in the Shetland Islands, marked with a black dot.
- 12 1016**: Located in the Shetland Islands, marked with a black dot.
- 11 1015**: Located in the Shetland Islands, marked with a black dot.
- 11 1020**: Located in the Shetland Islands, marked with a black dot.
- 11 1022**: Located in the Shetland Islands, marked with a black dot.
- 10 1023**: Located in the Shetland Islands, marked with a black dot.
- 13 1023**: Located in the Shetland Islands, marked with a white circle.
- 14 1023**: Located in the Shetland Islands, marked with a white circle.
- 10 1025**: Located in the Shetland Islands, marked with a black dot.
- 13 1025**: Located in the Shetland Islands, marked with a white circle.
- 10 1026**: Located in the Shetland Islands, marked with a black dot.
- 13 1024**: Located in the Shetland Islands, marked with a white circle.
- 12 1025**: Located in the Shetland Islands, marked with a black dot.
- 10 1026**: Located in the Shetland Islands, marked with a black dot.
- 10 1026**: Located in the Shetland Islands, marked with a black dot.
- 13 1026**: Located in the Shetland Islands, marked with a white circle.
- 11 1017**: Located in the Shetland Islands, marked with a black dot.
- 12 1021**: Located in the Shetland Islands, marked with a black dot.
- 11 1020**: Located in the Shetland Islands, marked with a black dot.
- 13 1027**: Located in the Shetland Islands, marked with a white circle.

Crown Copyright 2014, All Rights Reserved

Wednesday 19 March 2014

## SURFACE REPORTS

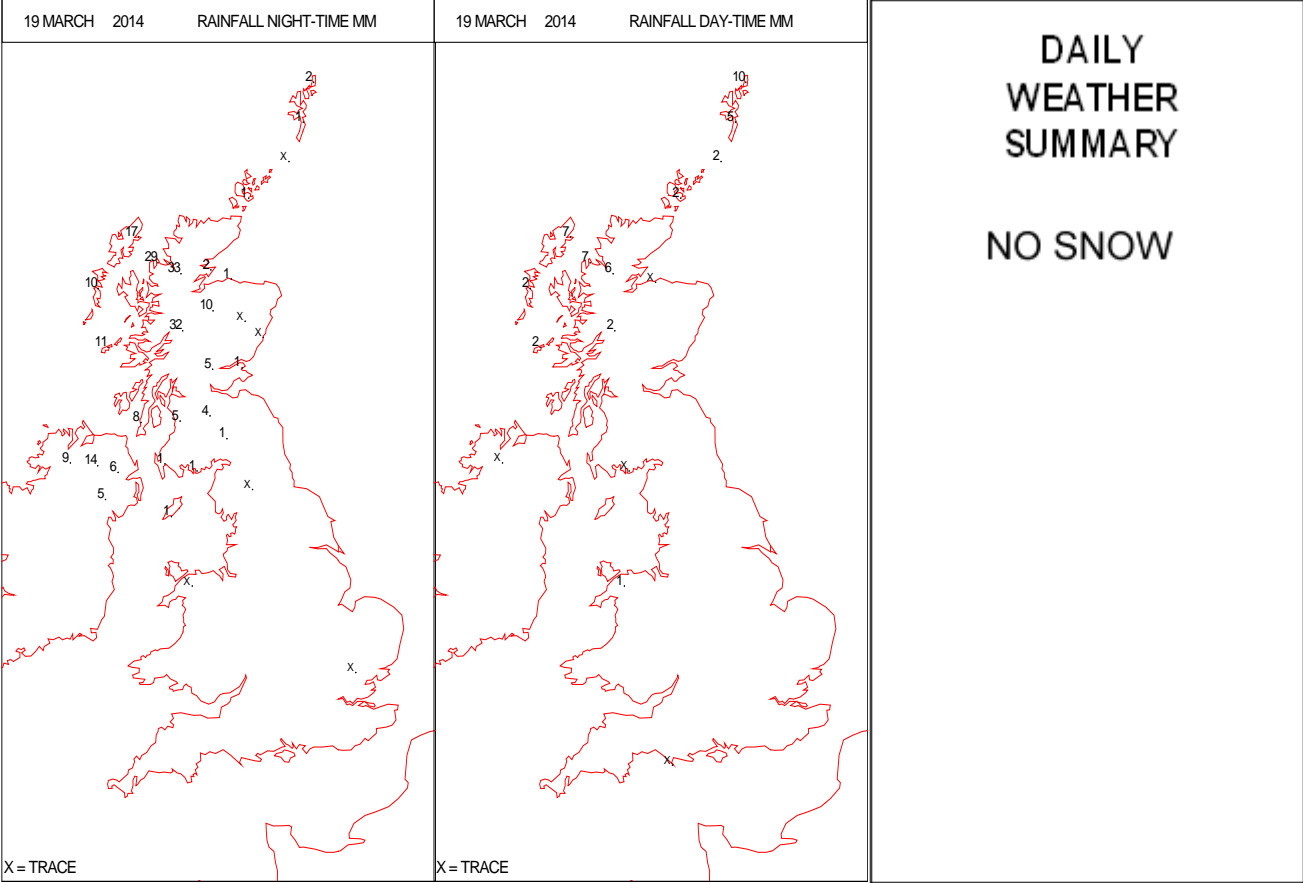
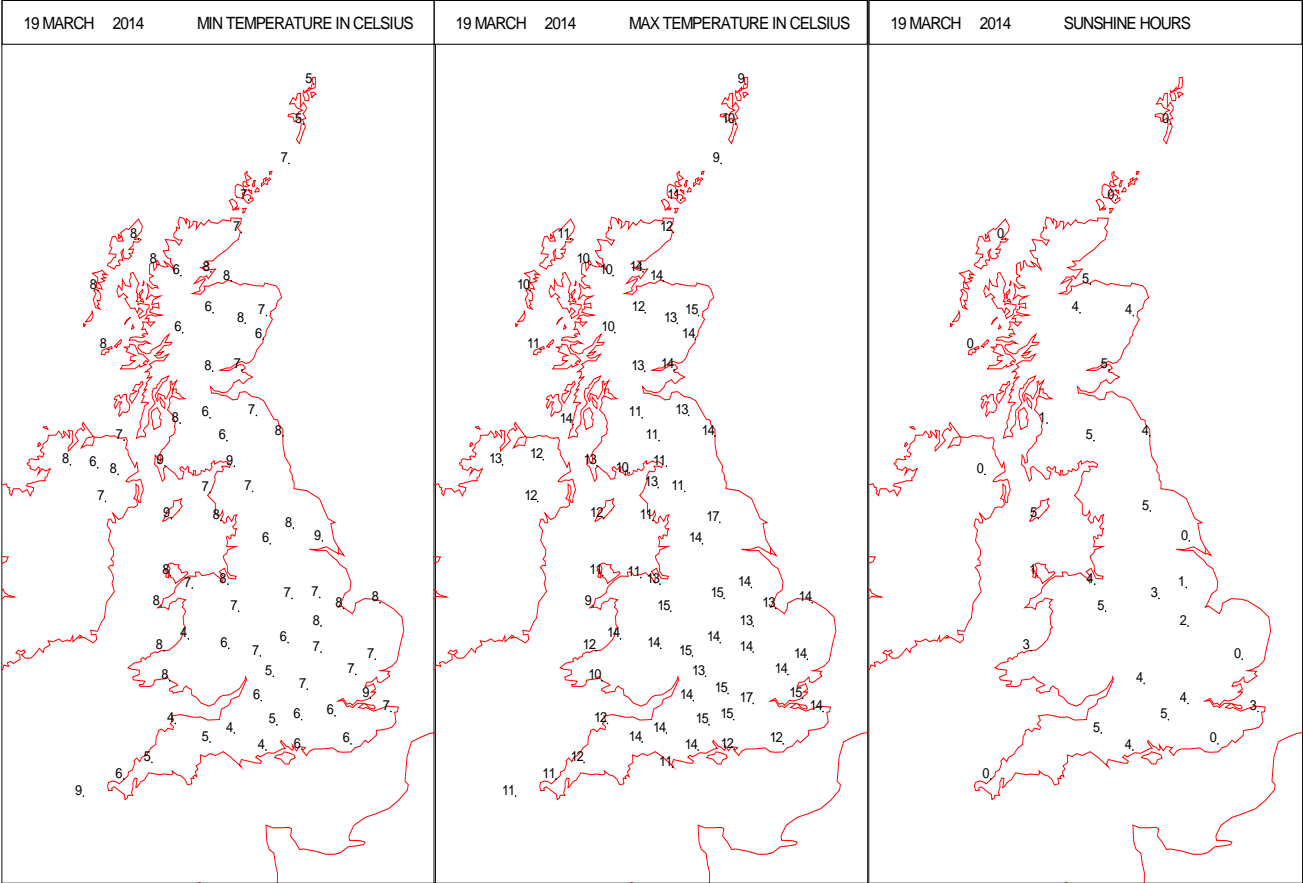




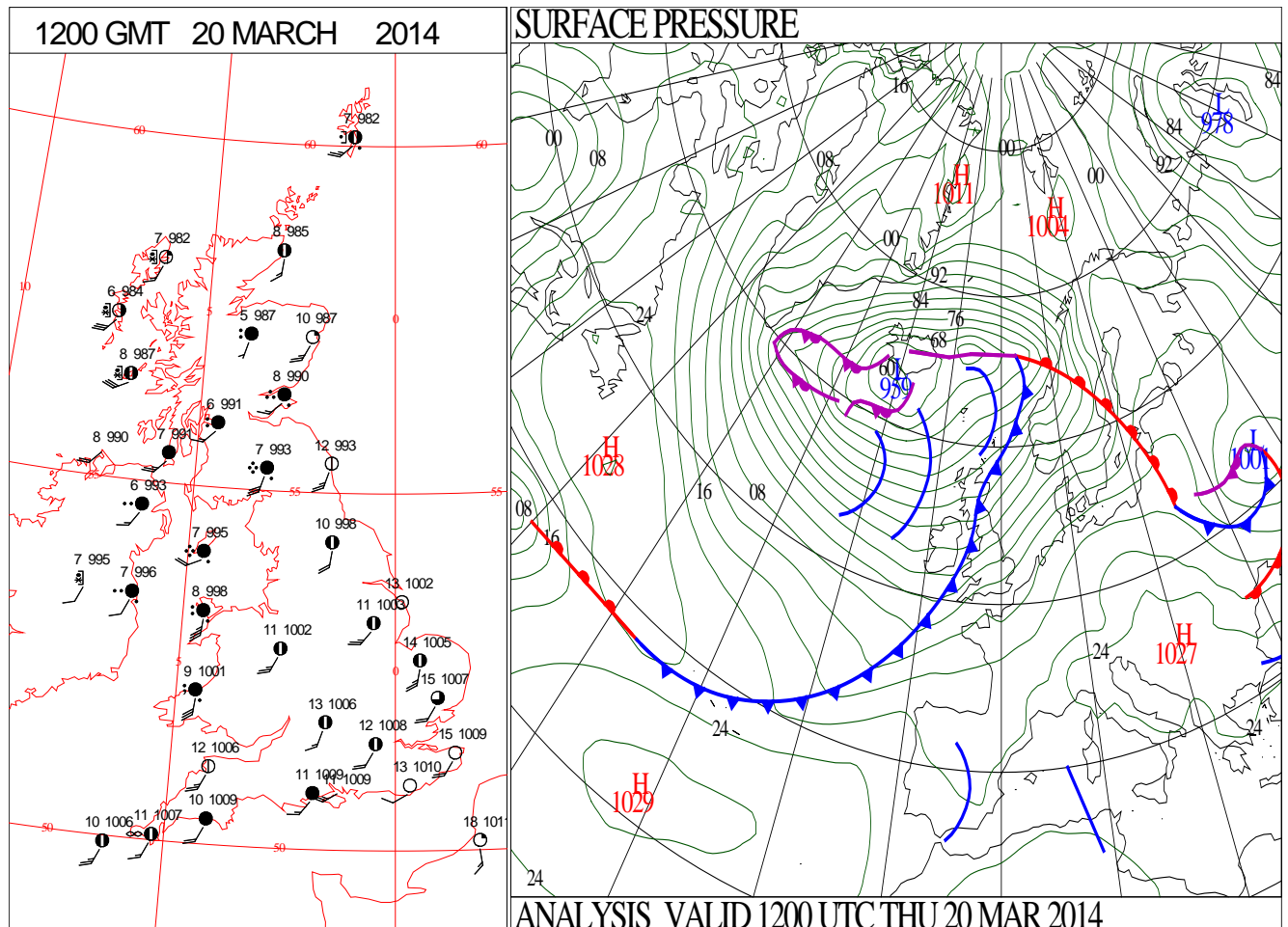
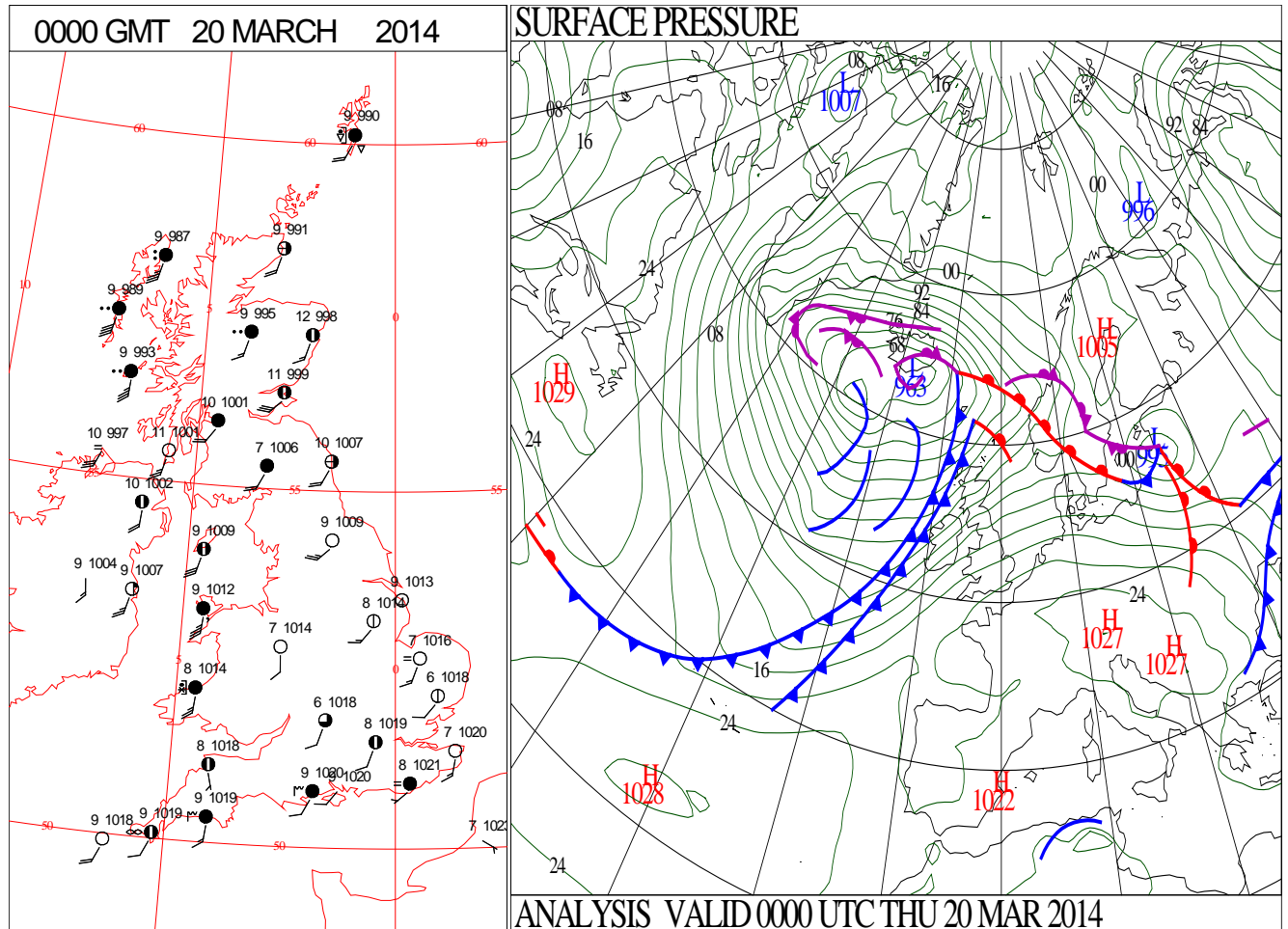
# SIGNIFICANT WEATHER

0600 GMT 19 MARCH 2014	SIG WEATHER	1200 GMT 19 MARCH 2014	SIG WEATHER	<p><b>Summary of UK Weather for Wednesday 19 March 2014.</b>  Rain affected much of western Scotland overnight, turning heavy at times, although decreasing in intensity towards dawn.</p> <p>Elsewhere, it was largely dry with variable amounts of cloud, and temperatures comfortably above freezing across most parts.</p> <p>Outbreaks of rain affected western Scotland through much of the day, becoming heavy for a time through the afternoon. Otherwise, it was largely dry.</p> <p>There was generally a good deal of cloud around, with the best of the breaks across central and some southern parts of England and Wales, although it remained cloudy across parts of south-east England and East Anglia. It was a breezy day in the south, but very windy further north, with significant lee gustiness.</p> <p>It was another mild day for the time of the year, with temperatures well above average where it was sunniest for longest.</p> <p>Winds remained strong in places through the evening, with further high gusts across many northern areas.</p> <p>Rain continued to affect western parts of Scotland; elsewhere it was dry with clear spells for many southern counties. Despite this, it remained mild and frost-free across all areas.</p>
1800 GMT 19 MARCH 2014	SIG WEATHER	0000 GMT 20 MARCH 2014	SIG WEATHER	<p><b>EXTREMES</b>  <b>Highest Maximum:</b>  16.8 Northolt, Greater London  <b>Lowest Maximum:</b>  9.0 Fair Isle, Shetland  <b>Lowest Minimum:</b>  3.5 Hurn, Dorset  <b>Lowest Grass Minimum:</b>  -1.6 Hurn, Dorset  <b>Most Rain:</b>  39.2 Loch Glascarnoch, Ross-Shire  <b>Most Sun:</b>  5.3 Kinloss, Moray</p>

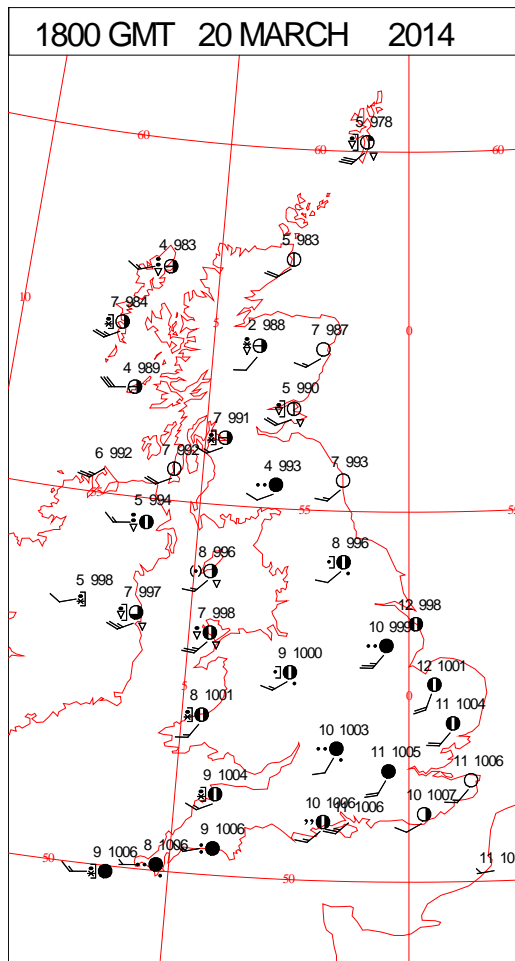
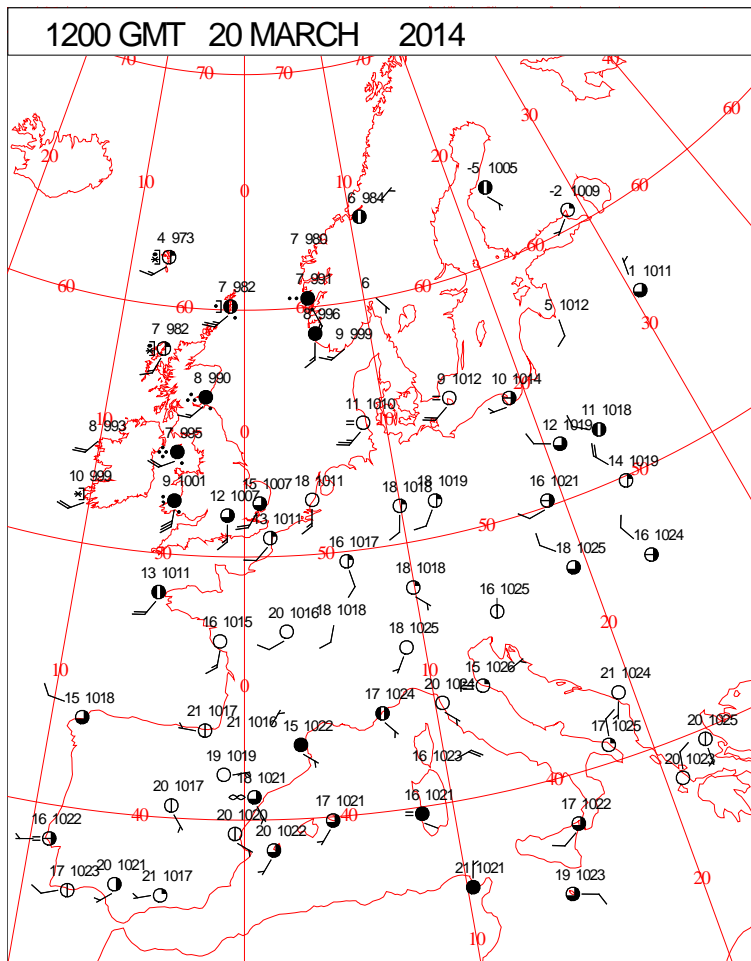
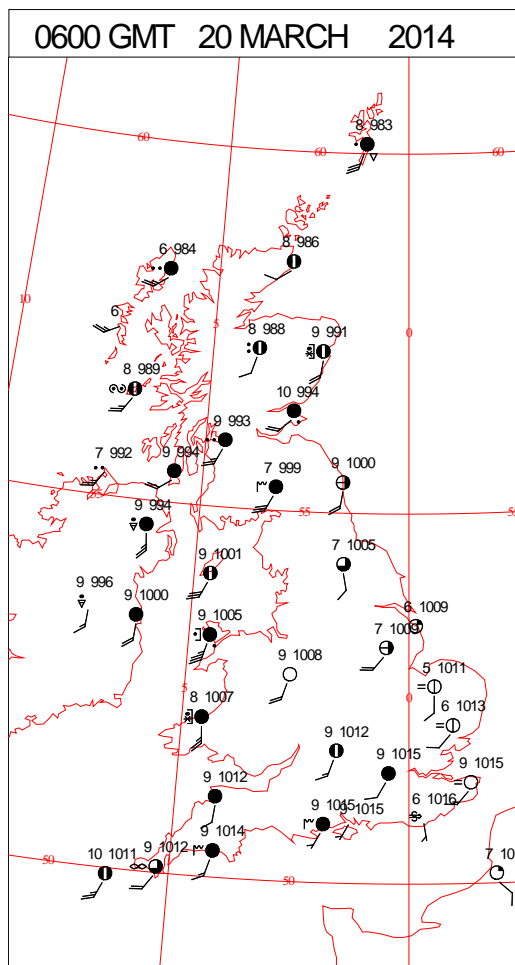
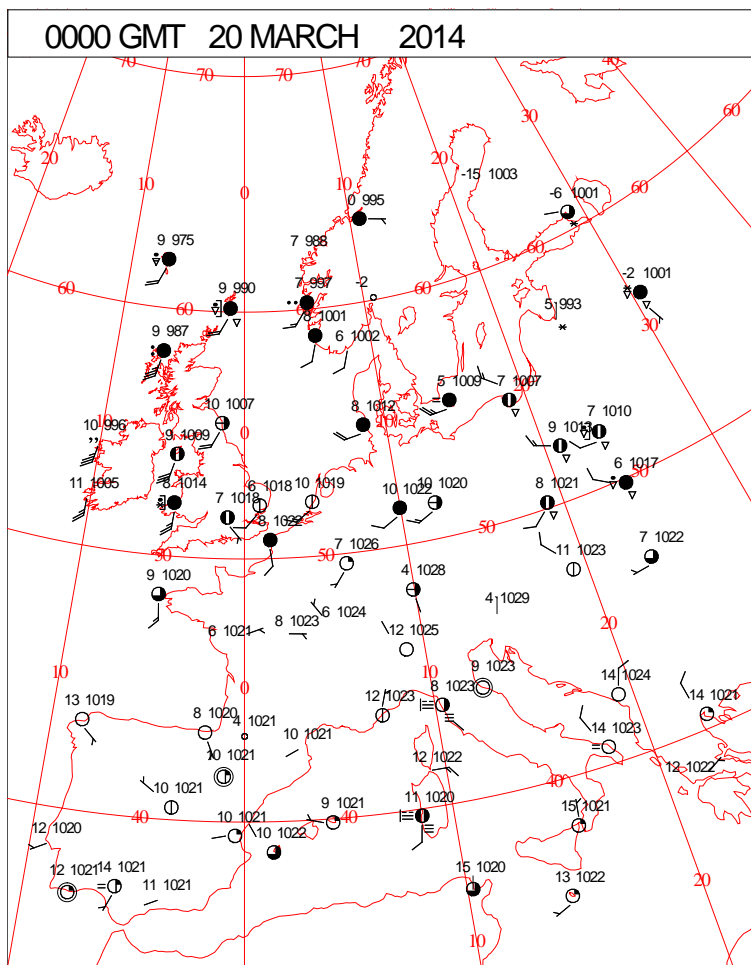
DAILY CLIMATE DATA



# DAILY WEATHER SUMMARY



# SURFACE REPORTS

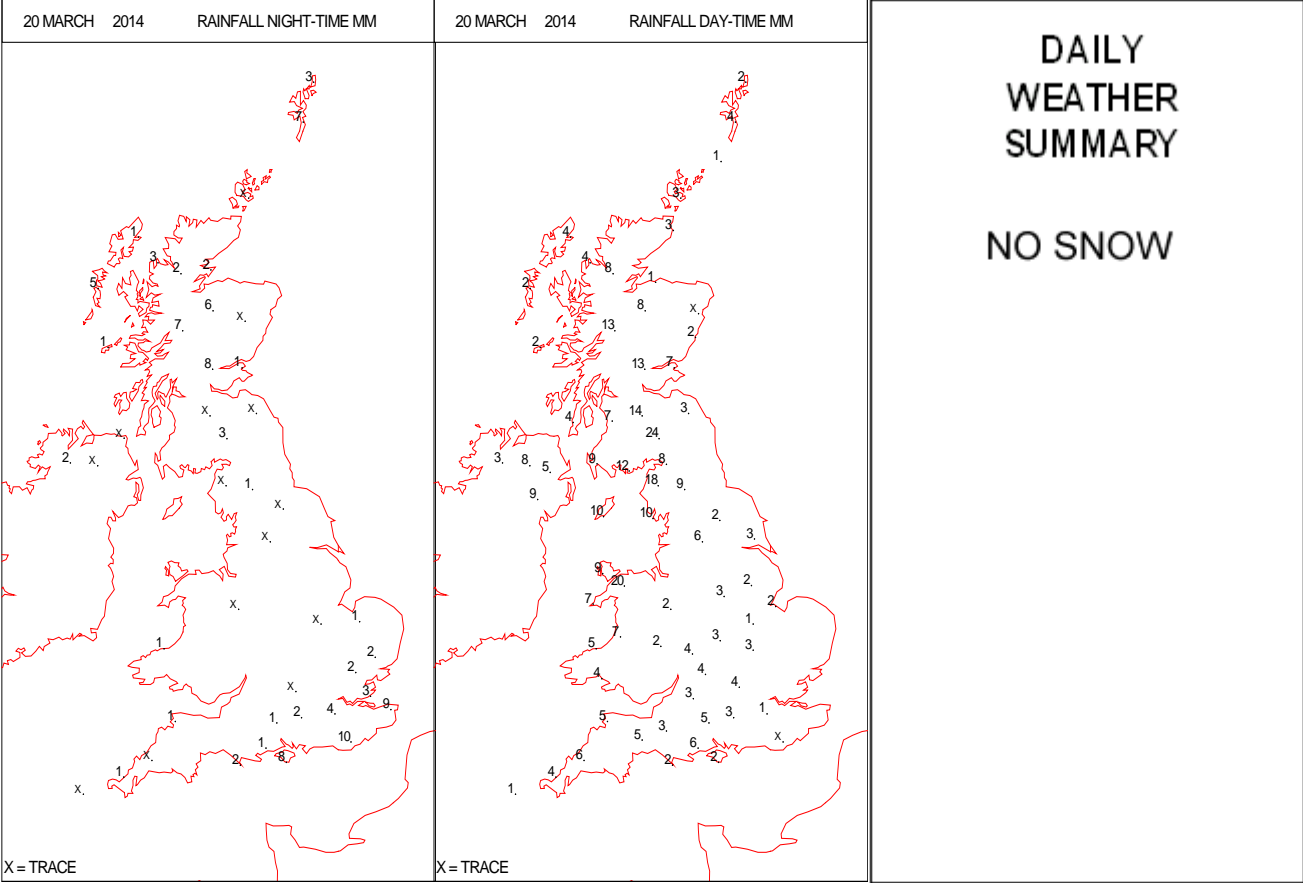
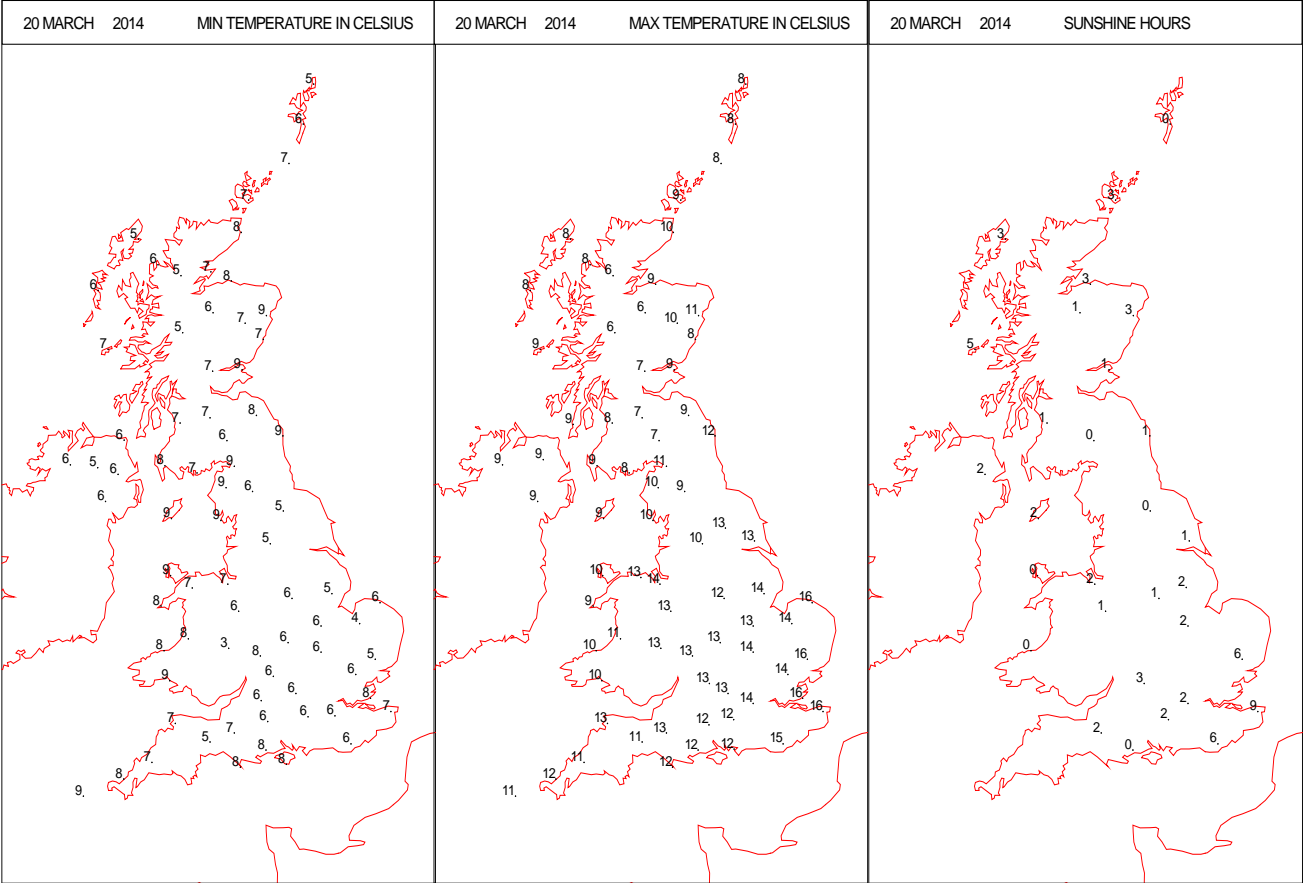


# SIGNIFICANT WEATHER

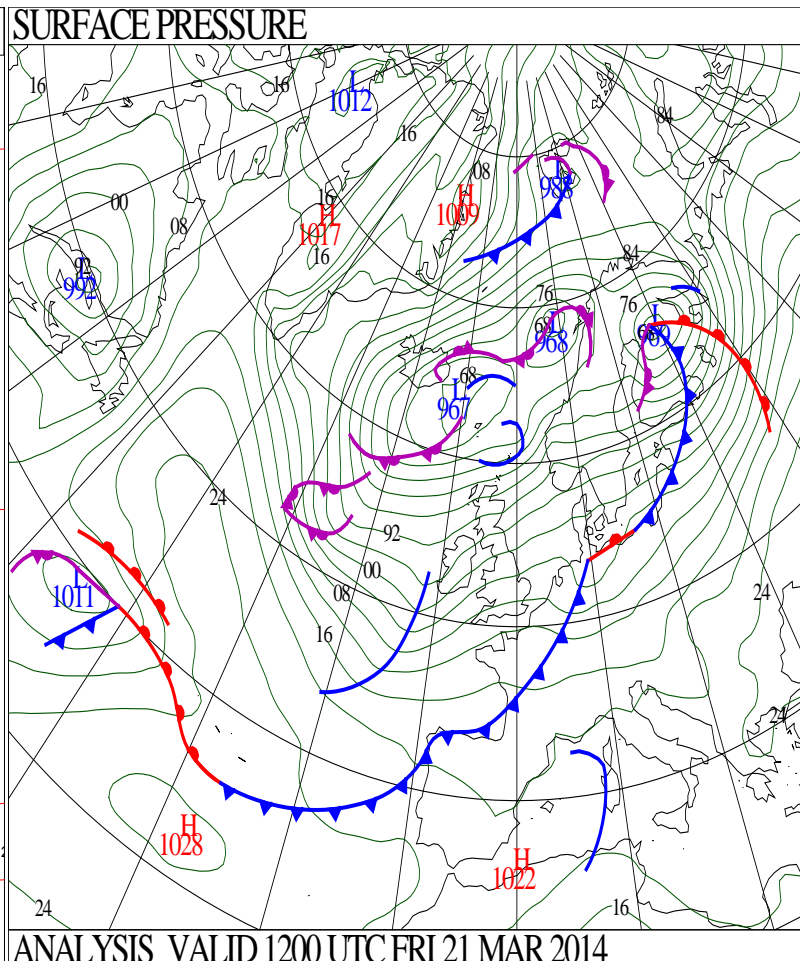
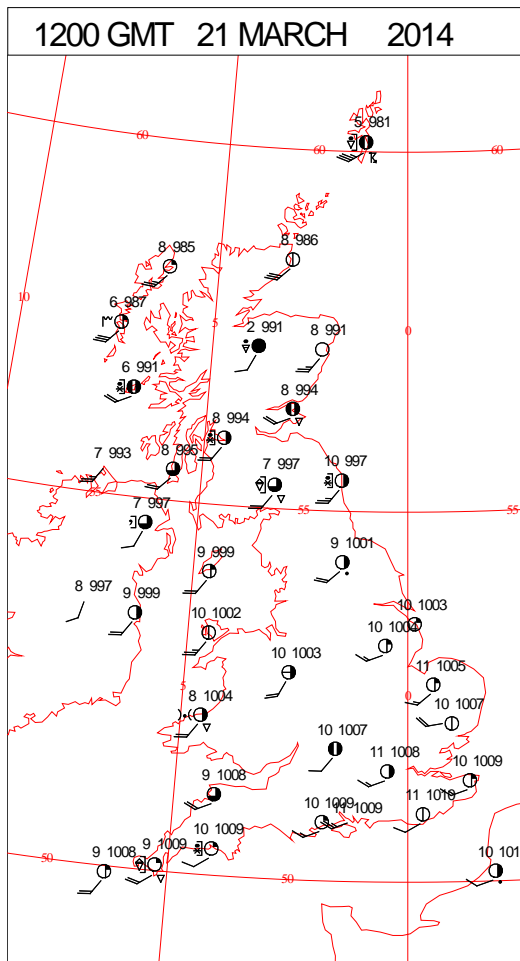
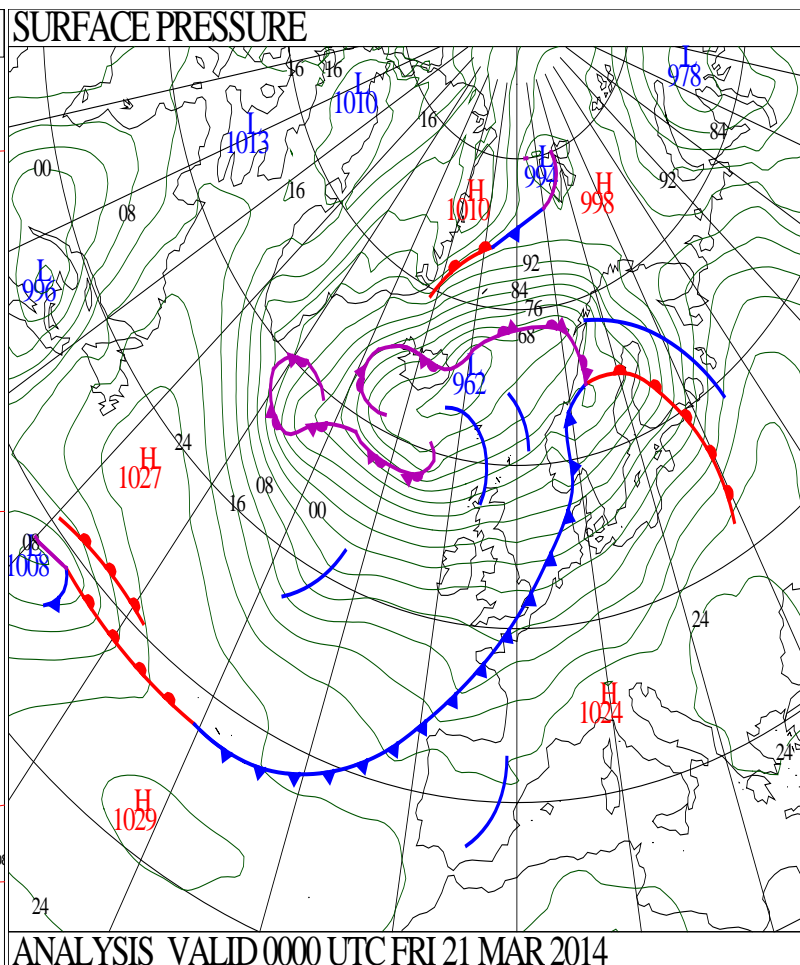
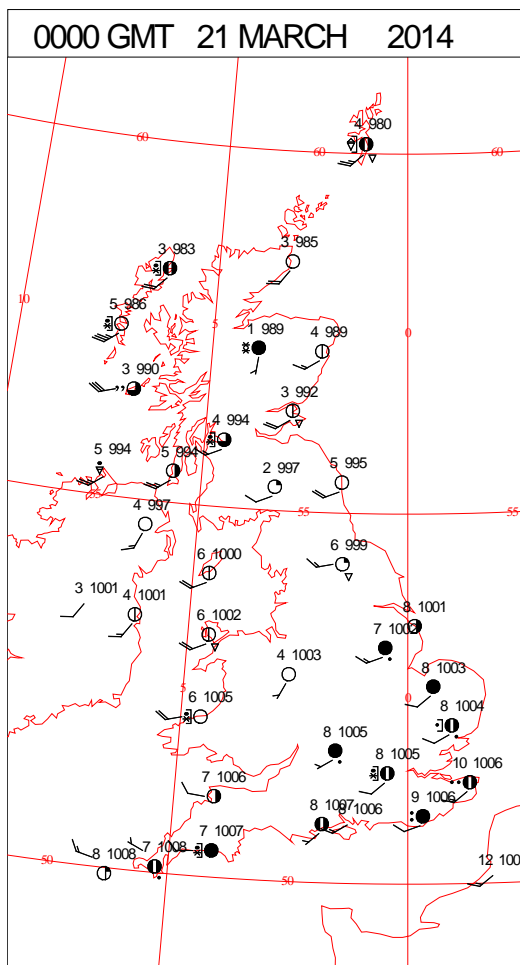
0600 GMT 20 MARCH 2014	SIG WEATHER	1200 GMT 20 MARCH 2014	SIG WEATHER	<p><b>Summary of UK Weather for Thursday 20 March 2014.</b></p> <p>Rain persisted across much of Northern Ireland and western Scotland overnight, turning particularly heavy over western upslopes. It was also a windy night across the north, particularly in areas affected by lee gustiness. Elsewhere, it was dry, breezy and partly clear.</p> <p>For most places, it was a mild night due to the strength of the wind, but across parts of the Scottish Highlands, temperatures fell fairly close to freezing.</p> <p>Through the day, the band of rain in the north moved gradually south-eastwards, reaching south-east England during the evening. The rain was heavy at times, especially over hills, with some high hourly rainfall totals recorded in some areas.</p> <p>There was some sunshine ahead of the front, especially in East Anglia, resulting in warm temperatures that were considerably above the seasonal average. Behind the front, it turned much colder, with sunny spells and scattered showers, heavy and thundery in the north.</p> <p>Similar conditions prevailed through the evening, with persistent rain across south-eastern England, only slowly clearing towards the east.</p> <p>Heavy, thundery showers continued across some north-western areas; elsewhere it was drier, clearer but noticeably colder.</p>
1800 GMT 20 MARCH 2014	SIG WEATHER	0000 GMT 21 MARCH 2014	SIG WEATHER	<p><b>EXTREMES</b></p> <p><b>Highest Maximum:</b> 16.1 Shoeburyness, Essex 16.1 Weybourne, Norfolk</p> <p><b>Lowest Maximum:</b> 5.6 Loch Glascarnoch, Ross-Shire</p> <p><b>Lowest Minimum:</b> 3.4 Shobdon Airfield, Hereford &amp; Worcester</p> <p><b>Lowest Grass Minimum:</b> -2.0 Shobdon Airfield, Hereford &amp; Worcester</p> <p><b>Most Rain:</b> 27.0 Eskdalemuir, Dumfries-Shire</p> <p><b>Most Sun:</b> 8.5 Manston, Kent</p>



DAILY CLIMATE DATA

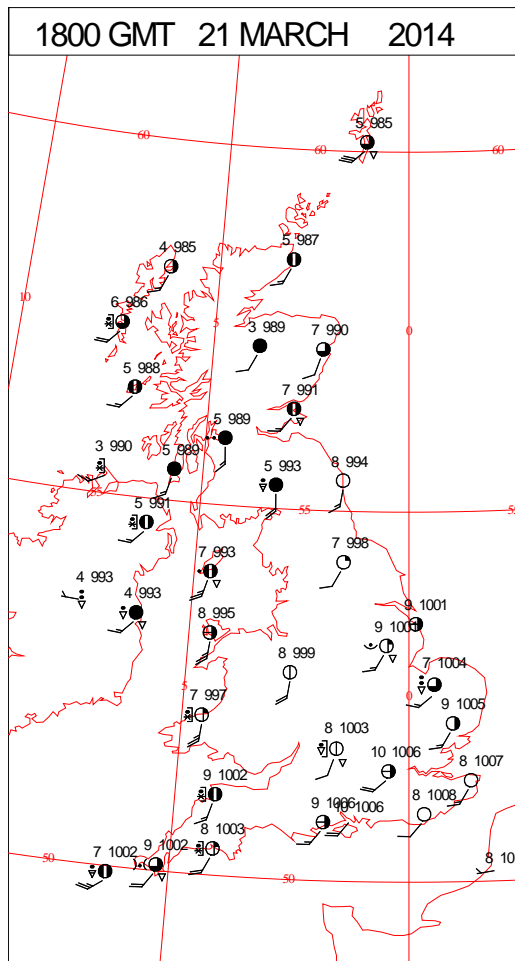
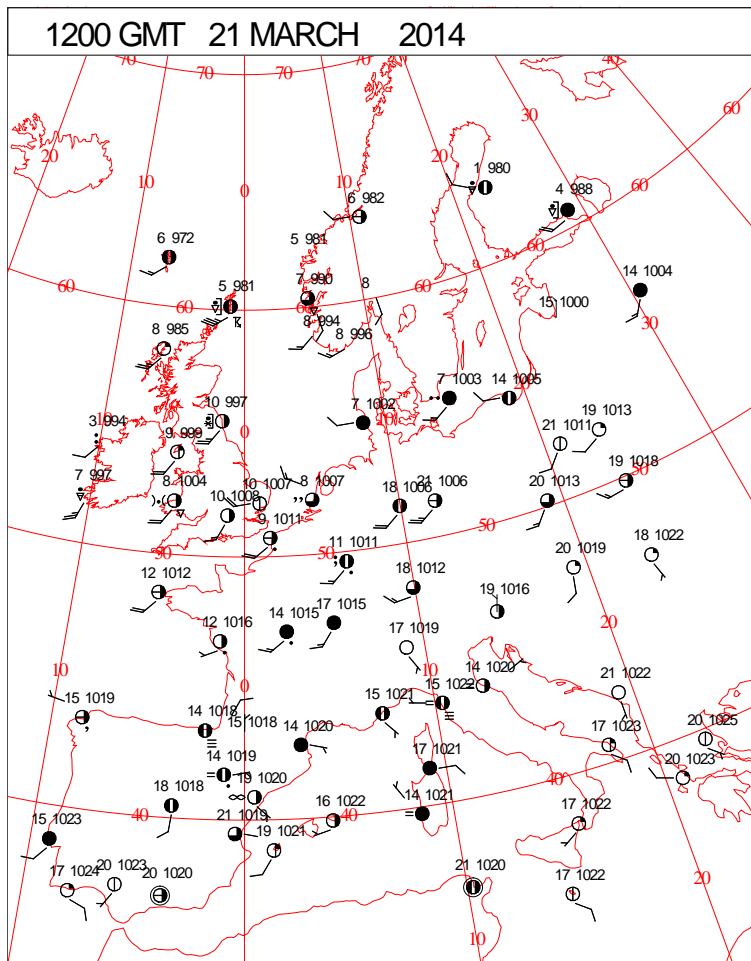
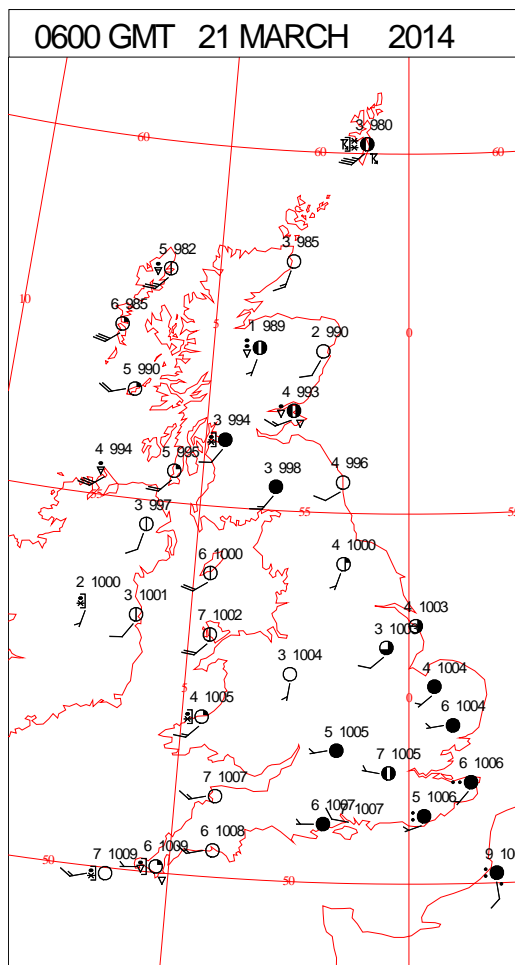
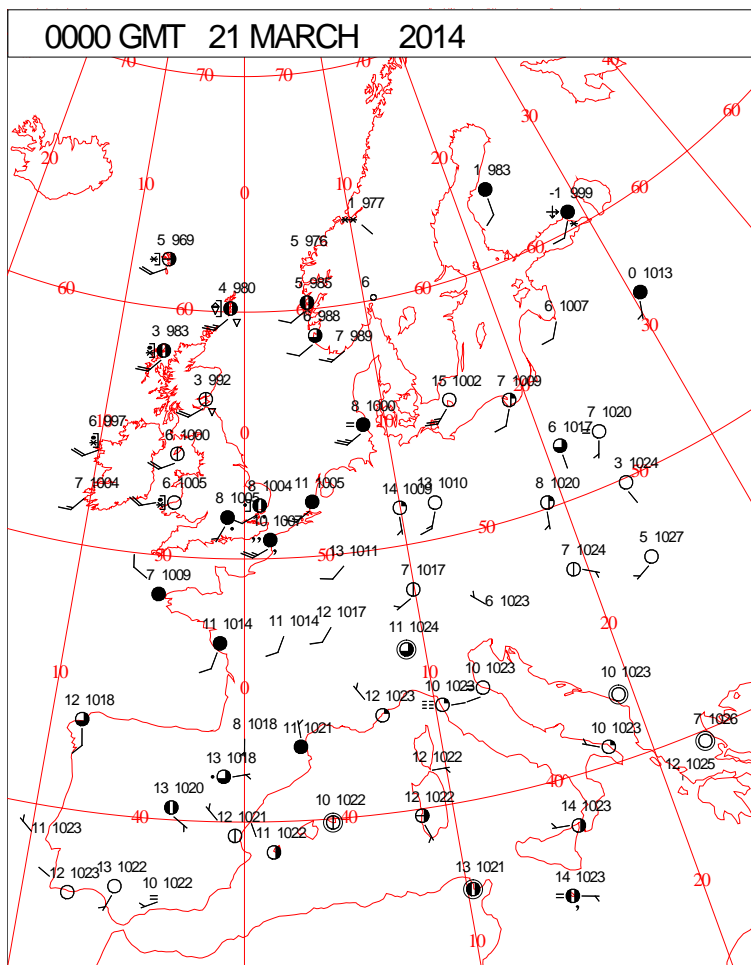


# DAILY WEATHER SUMMARY



Friday 21 March 2014

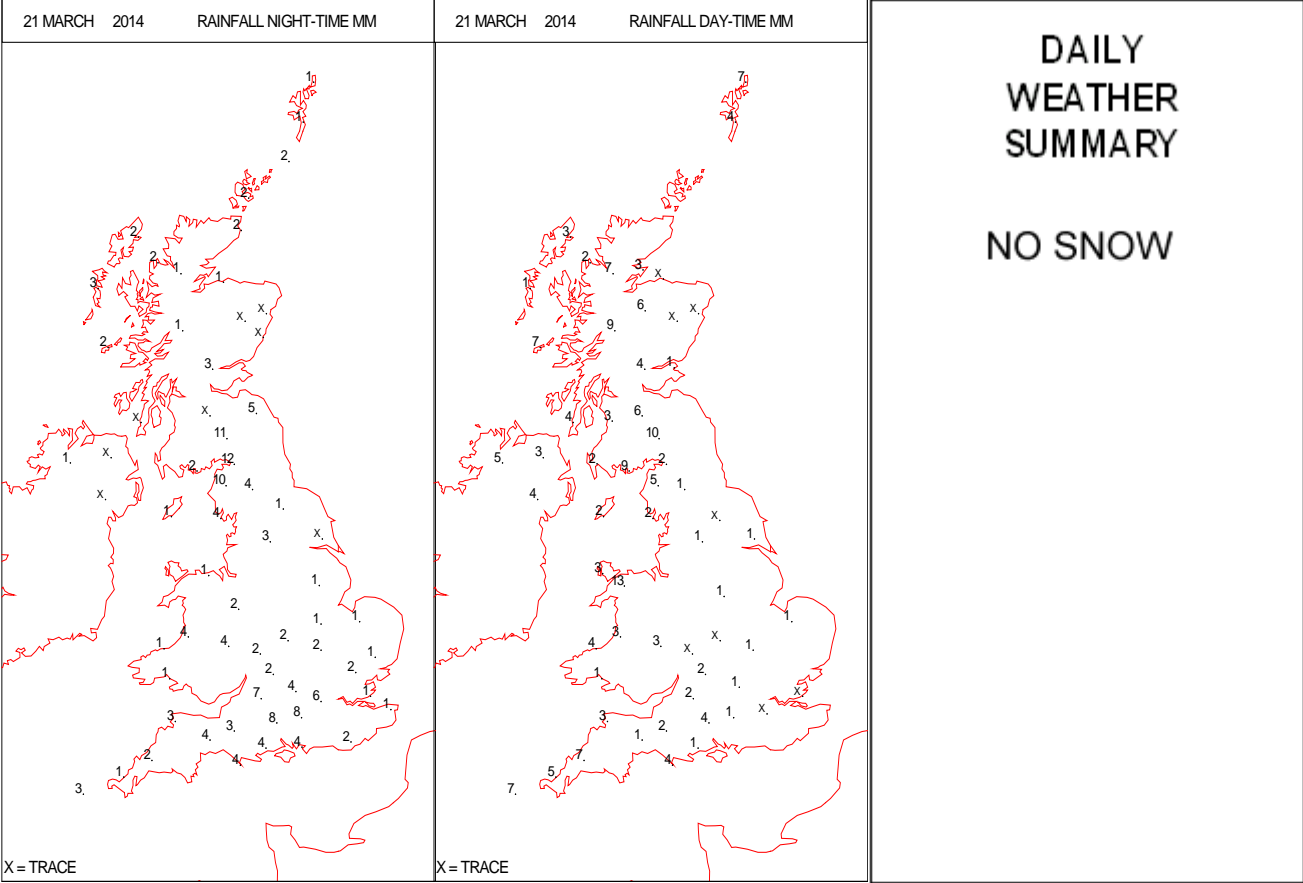
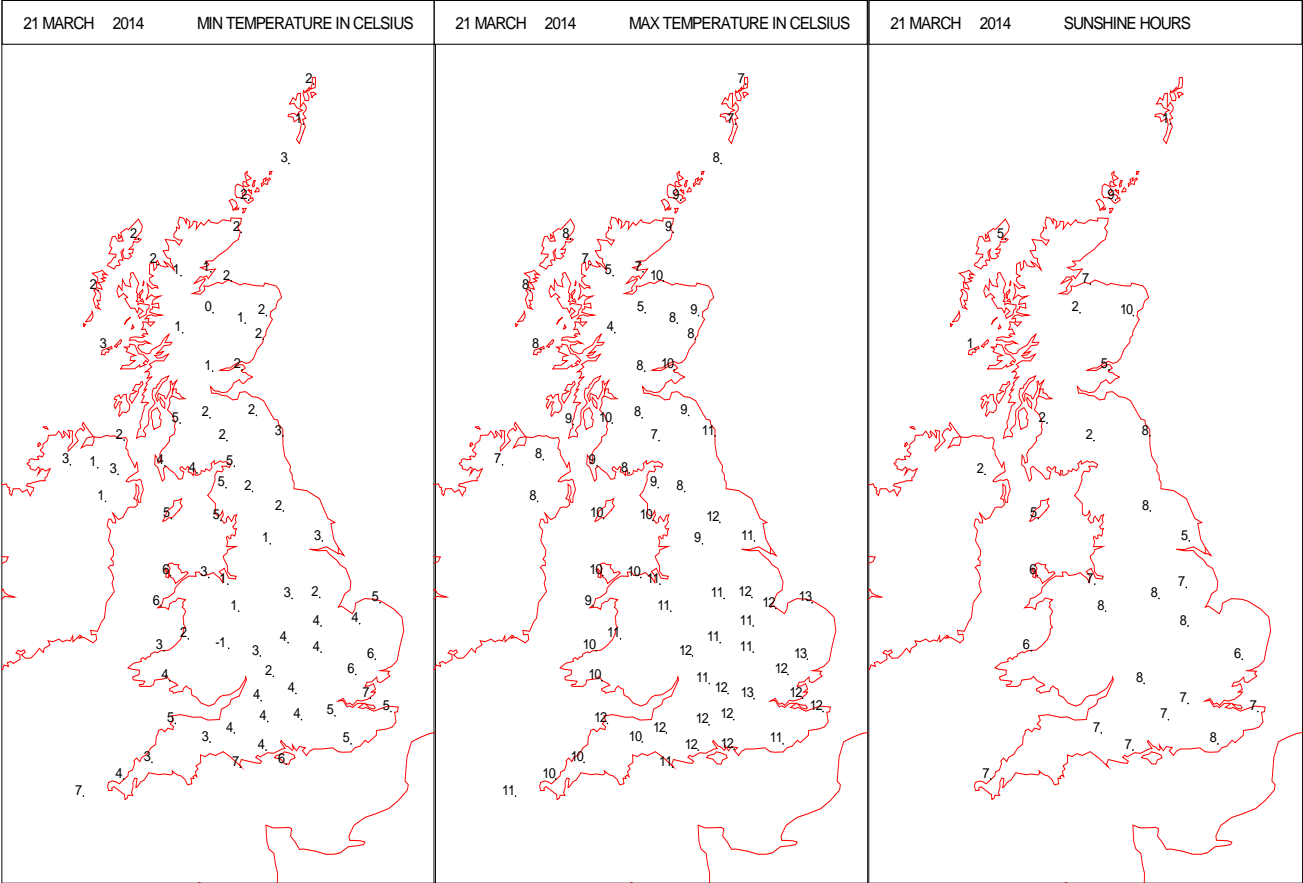
## SURFACE REPORTS



SIGNIFICANT WEATHER

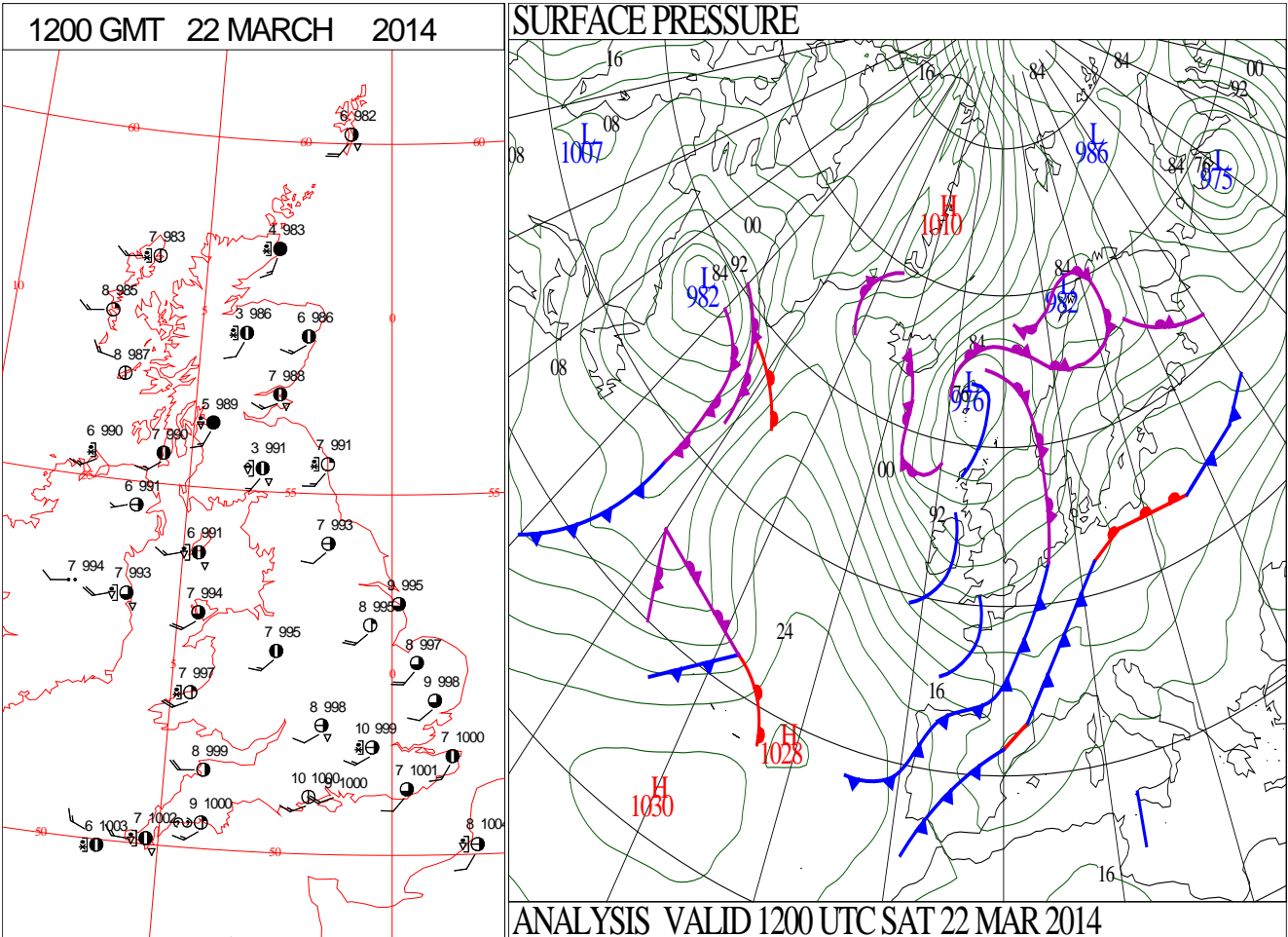
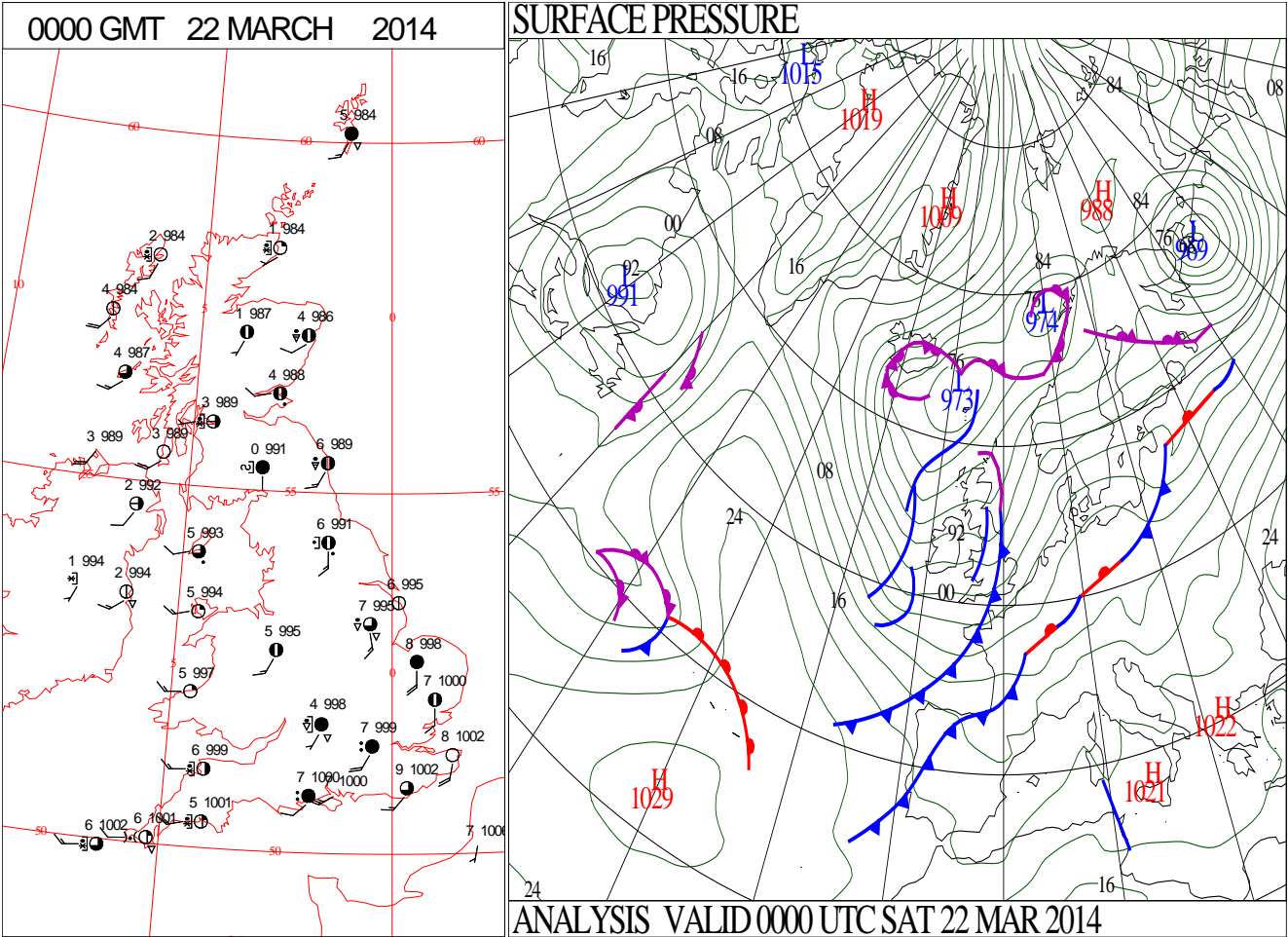
0600 GMT 21 MARCH 2014	SIG WEATHER	1200 GMT 21 MARCH 2014	SIG WEATHER	<p><b>Summary of UK Weather for Friday 21 March 2014.</b></p> <p>Outbreaks of rain lingered across south-east England through much of the night.</p> <p>Showers persisted across much of Scotland and Northern Ireland, some of which were heavy and thundery, and also fell as snow over higher ground. Aviemore in Scotland reported moderate snowfall for several hours during the night.</p> <p>Elsewhere, it was mostly clear and chilly, and it also remained rather windy for many parts, particularly in the north and west.</p> <p>The rain across south-east England cleared away by mid-morning. Otherwise it was a much colder day than of late across most parts of the U.K., with a mixture of sunshine and blustery showers. Some of the showers were heavy with hail and thunder.</p> <p>A more organised and occasionally heavy band of rain pushed eastwards across Northern Ireland in the afternoon, and then into the far west of Scotland, Wales and England towards evening. This rain continued to move eastwards across Scotland and many other western parts during the evening. This gave some snow, chiefly to the hills, and also the Moors in the south-west. However, some snow fell down to sea level across western Scotland.</p>
1800 GMT 21 MARCH 2014	SIG WEATHER	0000 GMT 22 MARCH 2014	SIG WEATHER	
				<p><b>EXTREMES</b></p> <p><b>Highest Maximum:</b> 13.0 Heathrow, Greater London</p> <p><b>Lowest Maximum:</b> 4.3 Tulloch Bridge, Inverness-Shire</p> <p><b>Lowest Minimum:</b> -1.2 Shobdon Airfield, Hereford &amp; Worcester</p> <p><b>Lowest Grass Minimum:</b> -4.7 Shobdon Airfield, Hereford &amp; Worcester</p> <p><b>Most Rain:</b> 21.3 Eskdalemuir, Dumfries-Shire</p> <p><b>Most Sun:</b> 9.9 Dyce, Aberdeenshire</p>

DAILY CLIMATE DATA

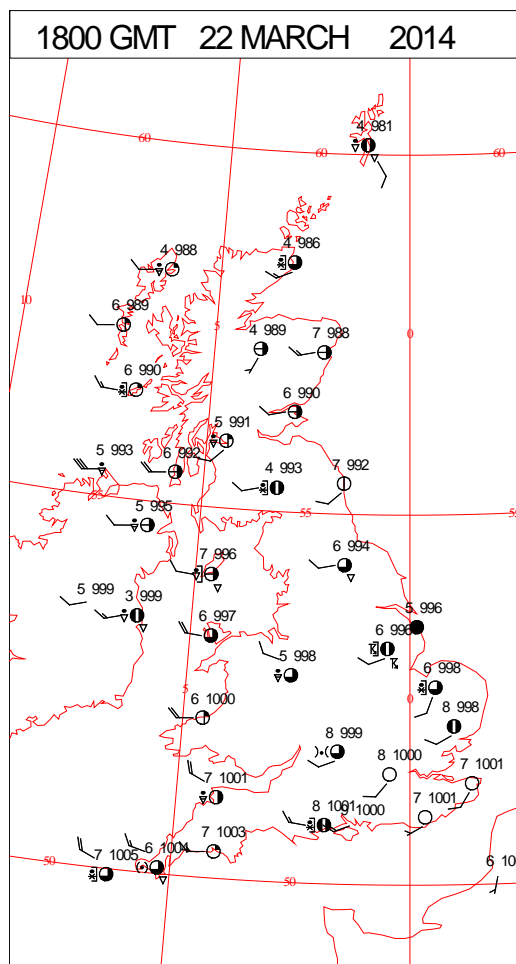
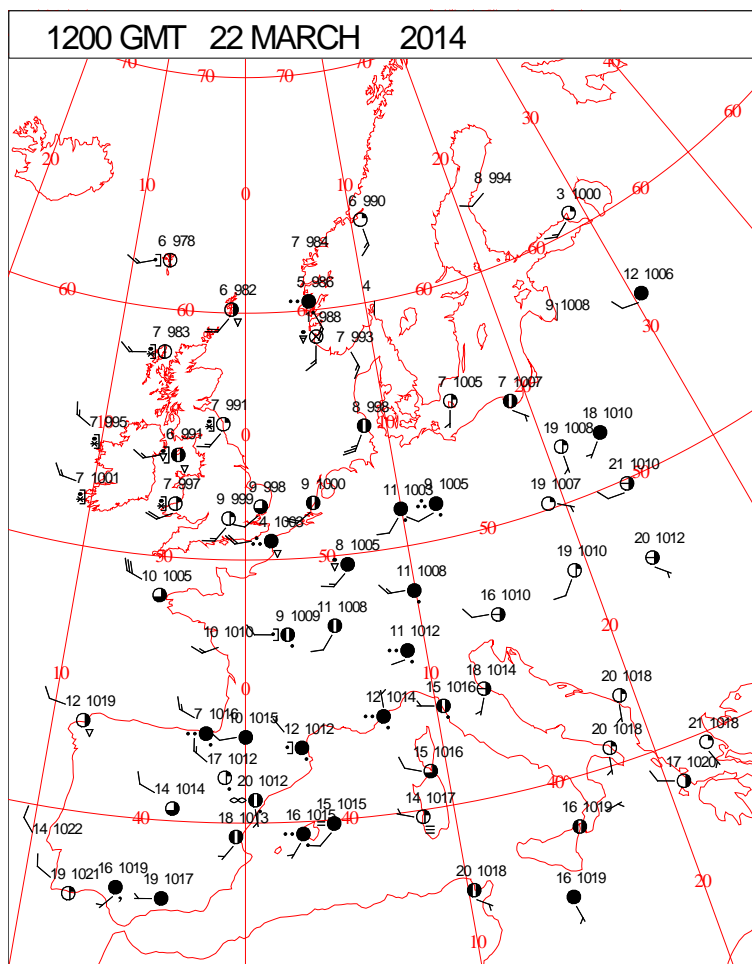
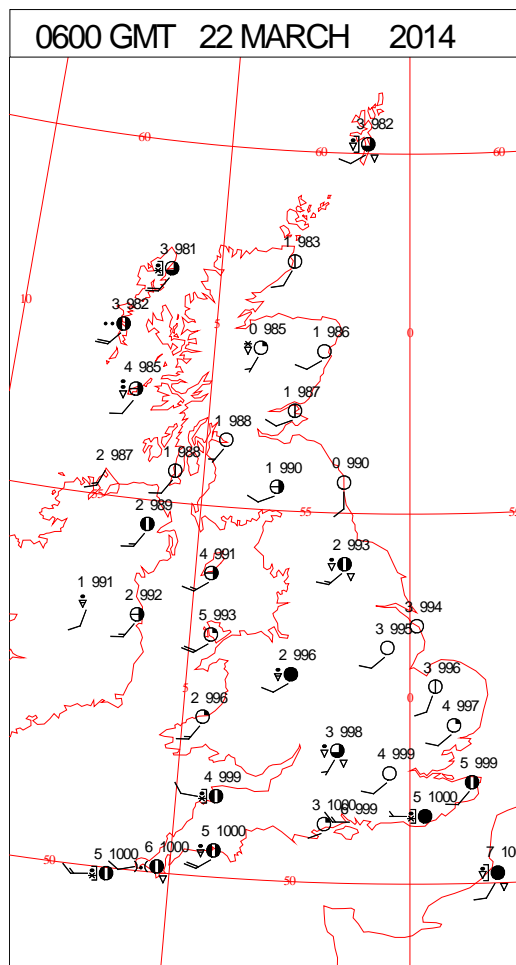
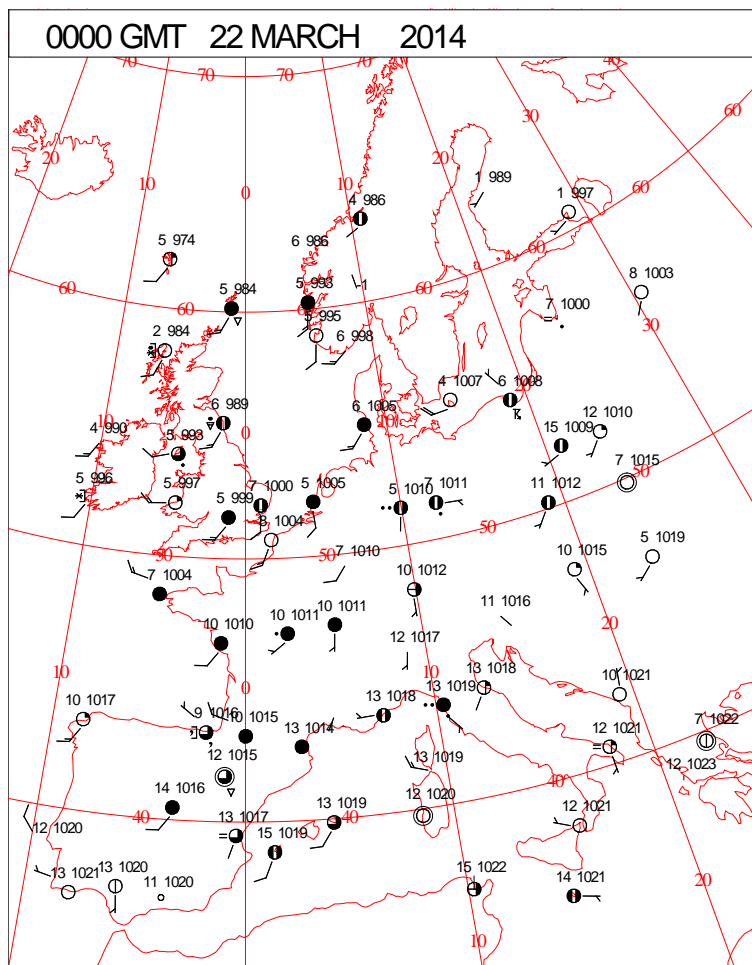




DAILY WEATHER SUMMARY



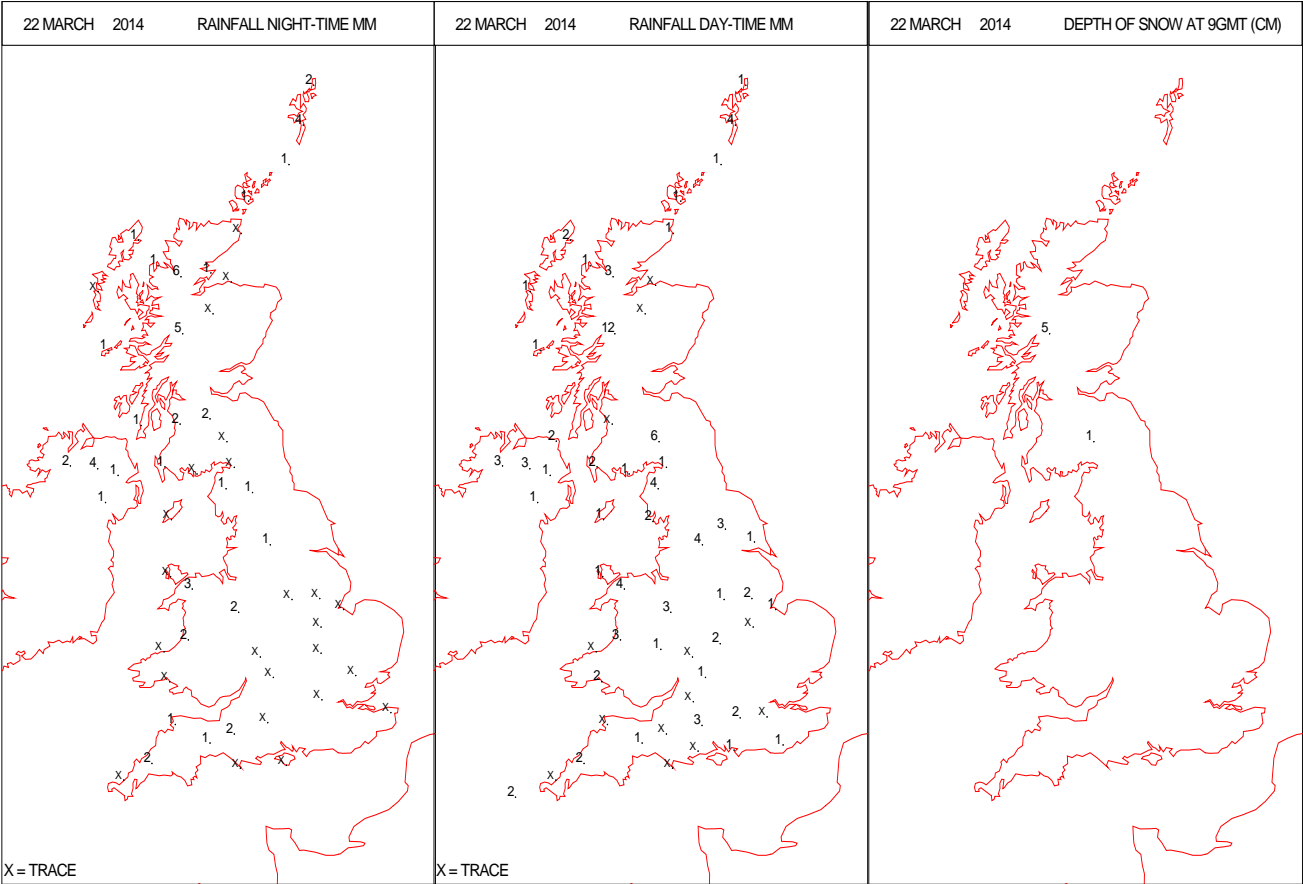
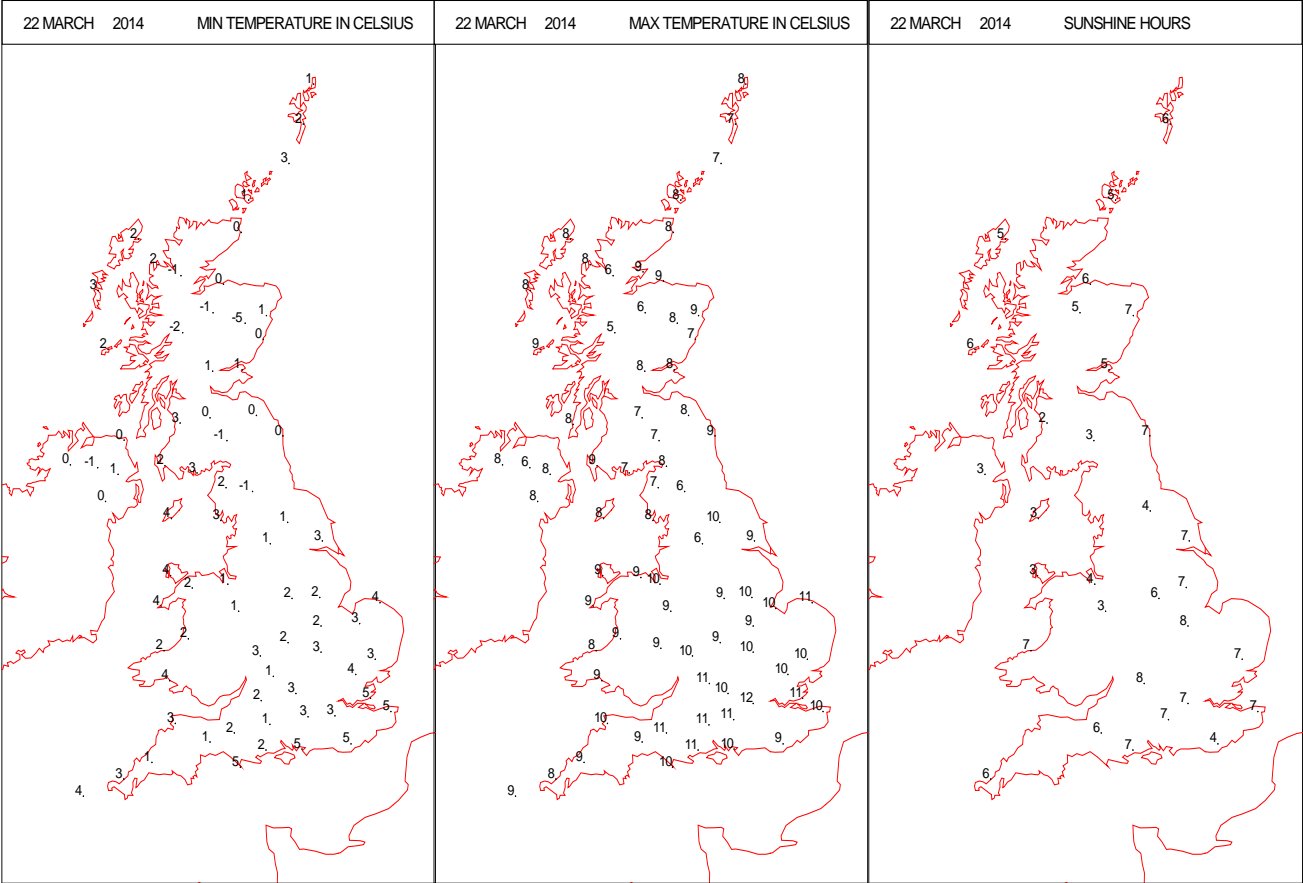
# SURFACE REPORTS



SIGNIFICANT WEATHER

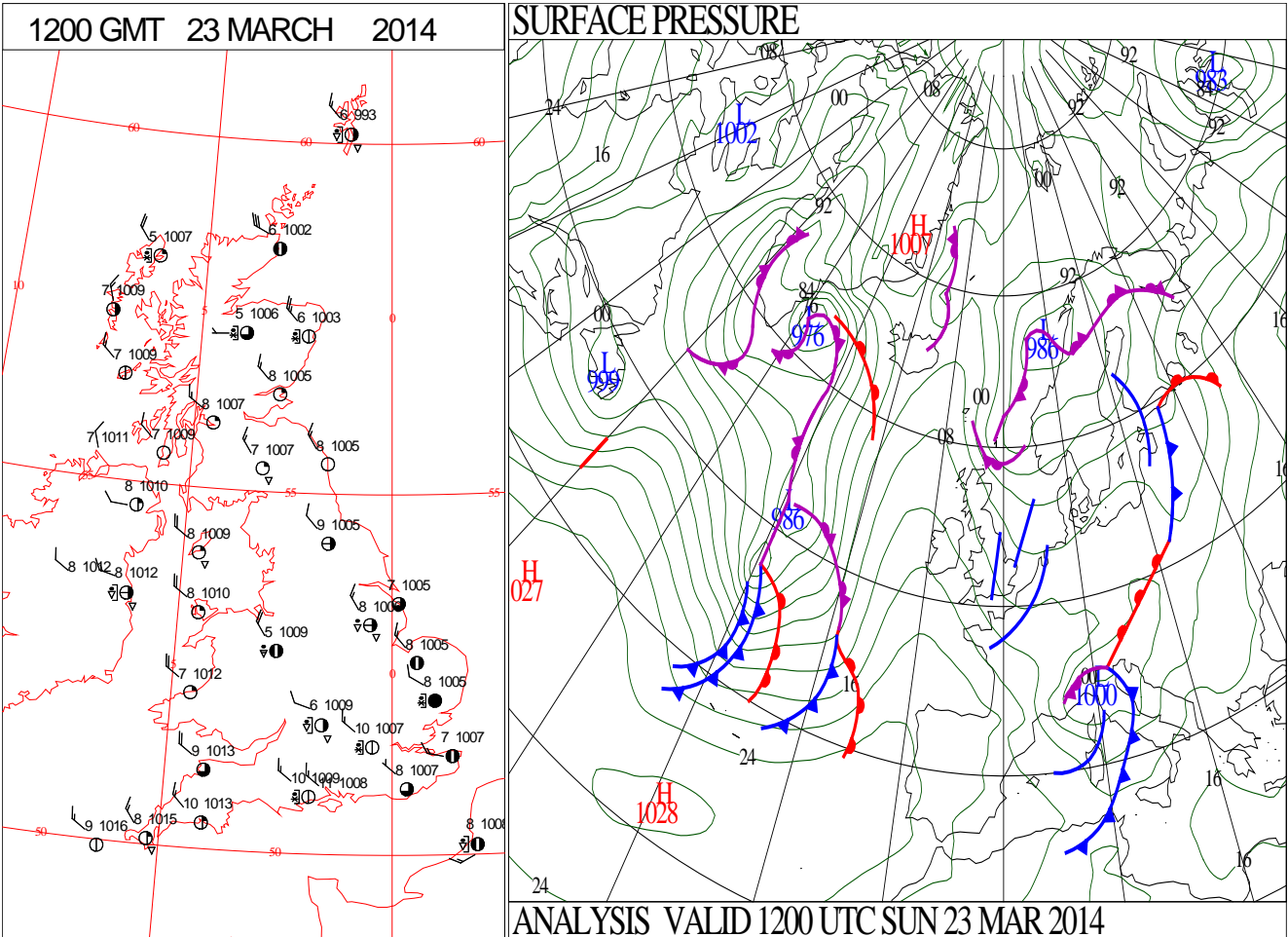
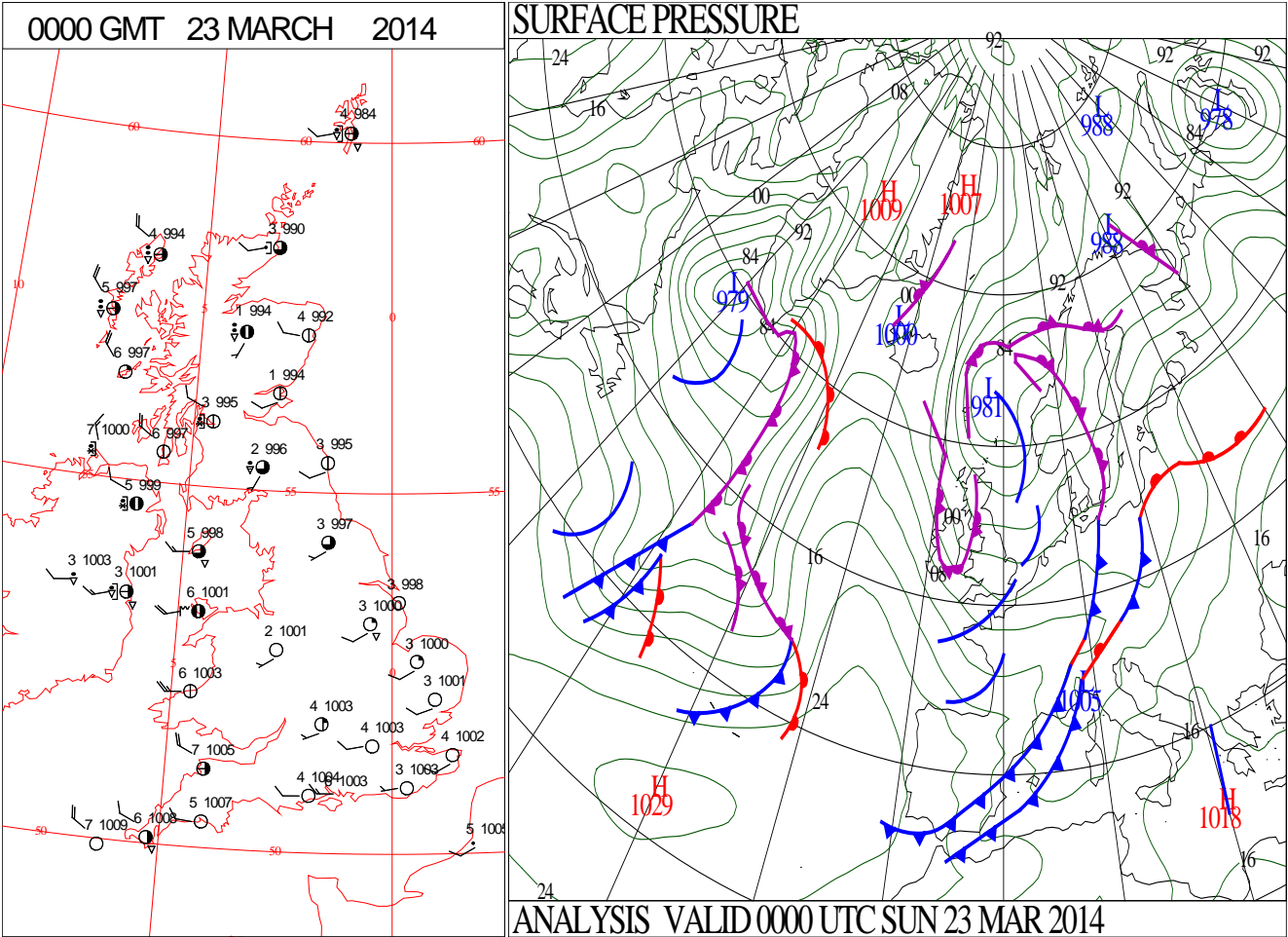
0600 GMT 22 MARCH 2014	SIG WEATHER	1200 GMT 22 MARCH 2014	SIG WEATHER	<p><b>Summary of UK Weather for Saturday 22 March 2014.</b></p> <p>A band of occasionally heavy rain and hill snow across central and eastern parts of the U.K. gradually cleared over the North Sea during the early hours.</p> <p>Otherwise it was a night of clear spells and scattered showers, the most frequent and heaviest in the north and west. Some were thundery at times and also fell as snow, mainly over the hills. It was also a cold night due to the clear spells, particularly in western and northern areas.</p> <p>During the day many places saw sunny intervals and scattered showers, along with some blustery winds. The showers were heavy at times, with hail and lightning reported in some areas, and there was more sleet and snow over higher ground.</p> <p>Showers slowly became fewer and further between during the evening, allowing patchy frost and ice to form.</p> <p>It was quite cool through the day, with temperatures widely in single figures Celsius, and therefore slightly below average. The highest temperatures were in the south of England, with the warmest place being Central London.</p>
1800 GMT 22 MARCH 2014	SIG WEATHER	0000 GMT 23 MARCH 2014	SIG WEATHER	
				<p><b>EXTREMES</b></p> <p><b>Highest Maximum:</b></p> <p>11.8 Heathrow, Greater London</p> <p>11.8 Northolt, Greater London</p> <p><b>Lowest Maximum:</b></p> <p>4.5 Tulloch Bridge, Inverness-Shire</p> <p><b>Lowest Minimum:</b></p> <p>-5.0 Aboyne No2, Aberdeenshire</p> <p><b>Lowest Grass Minimum:</b></p> <p>-9.4 Aboyne No2, Aberdeenshire</p> <p><b>Most Rain:</b></p> <p>17.4 Tulloch Bridge, Inverness-Shire</p> <p><b>Most Sun:</b></p> <p>8.1 Wittering, Cambridgeshire</p>

DAILY CLIMATE DATA



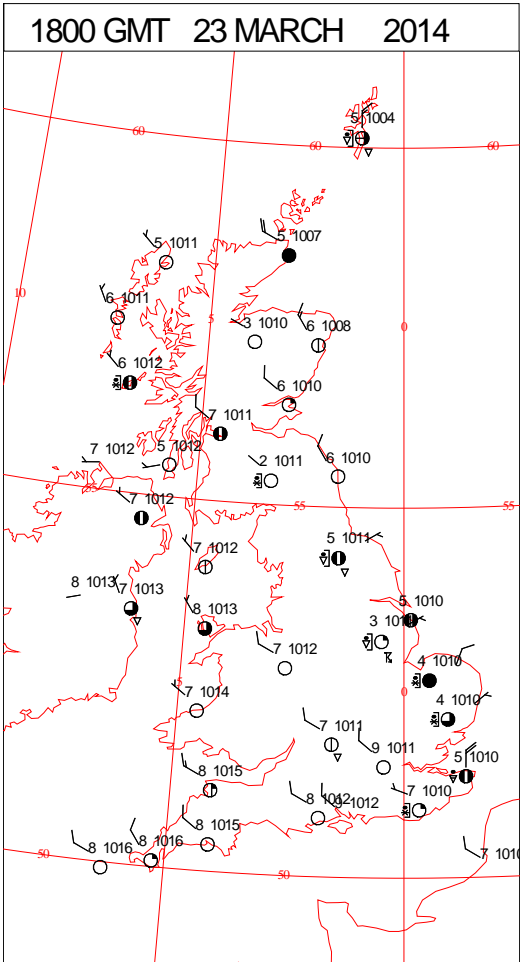
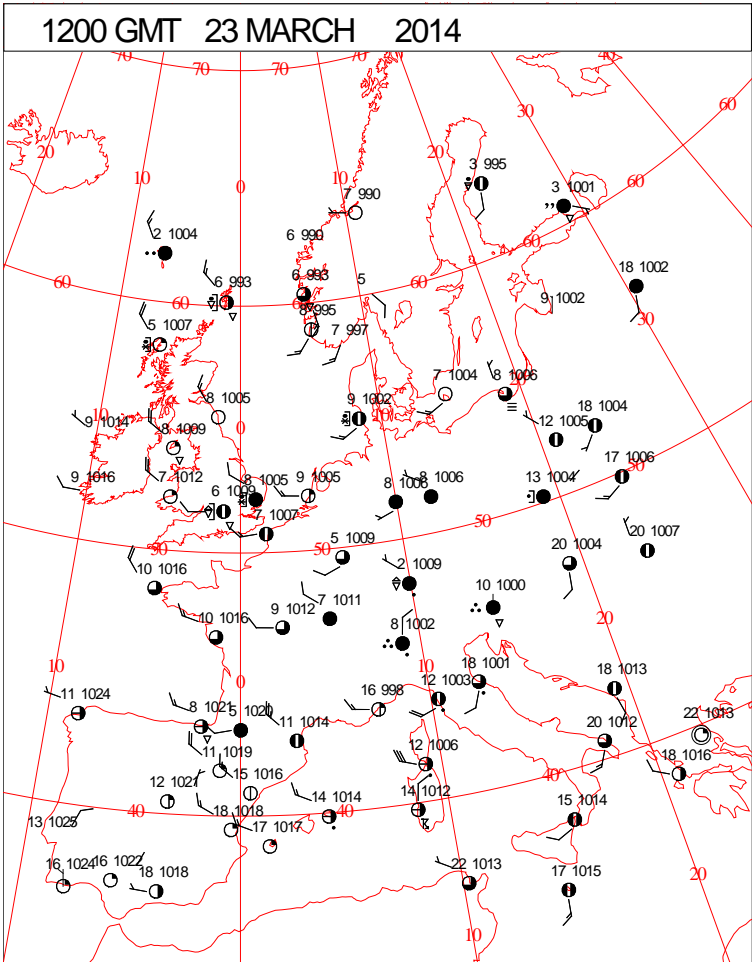
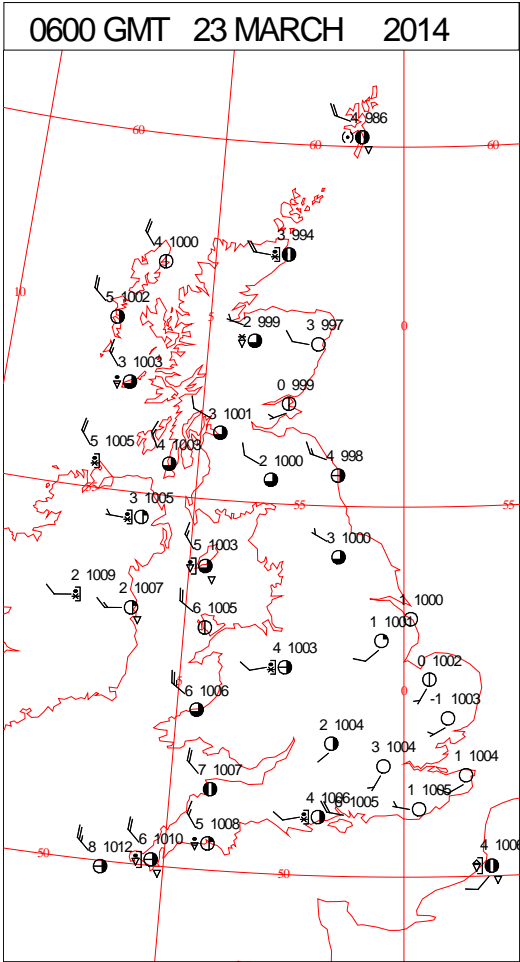
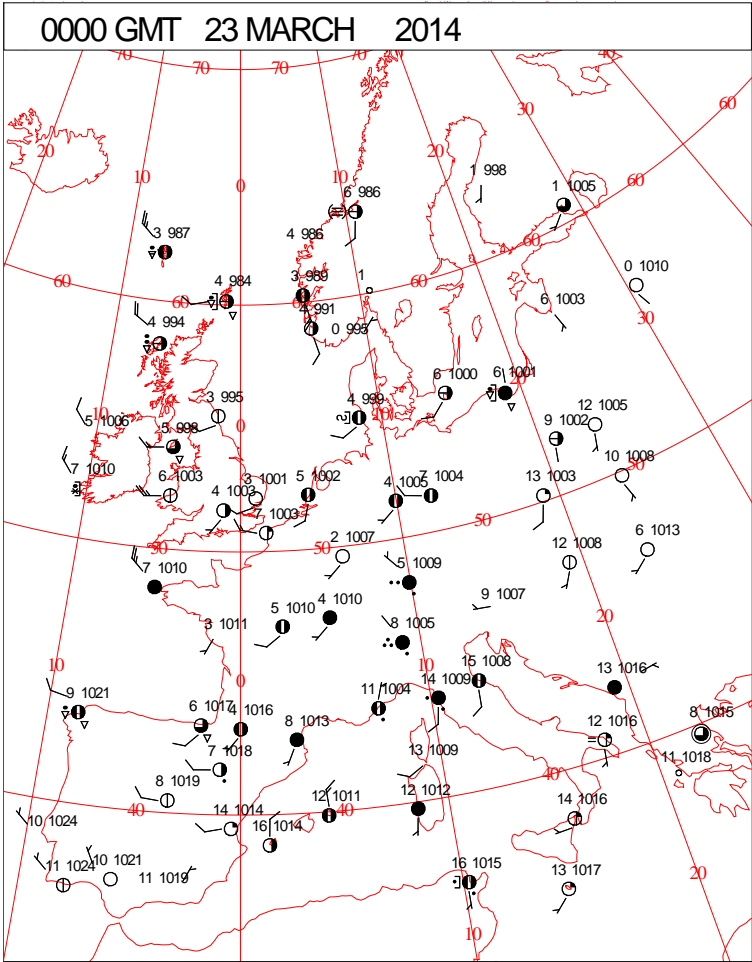


DAILY WEATHER SUMMARY





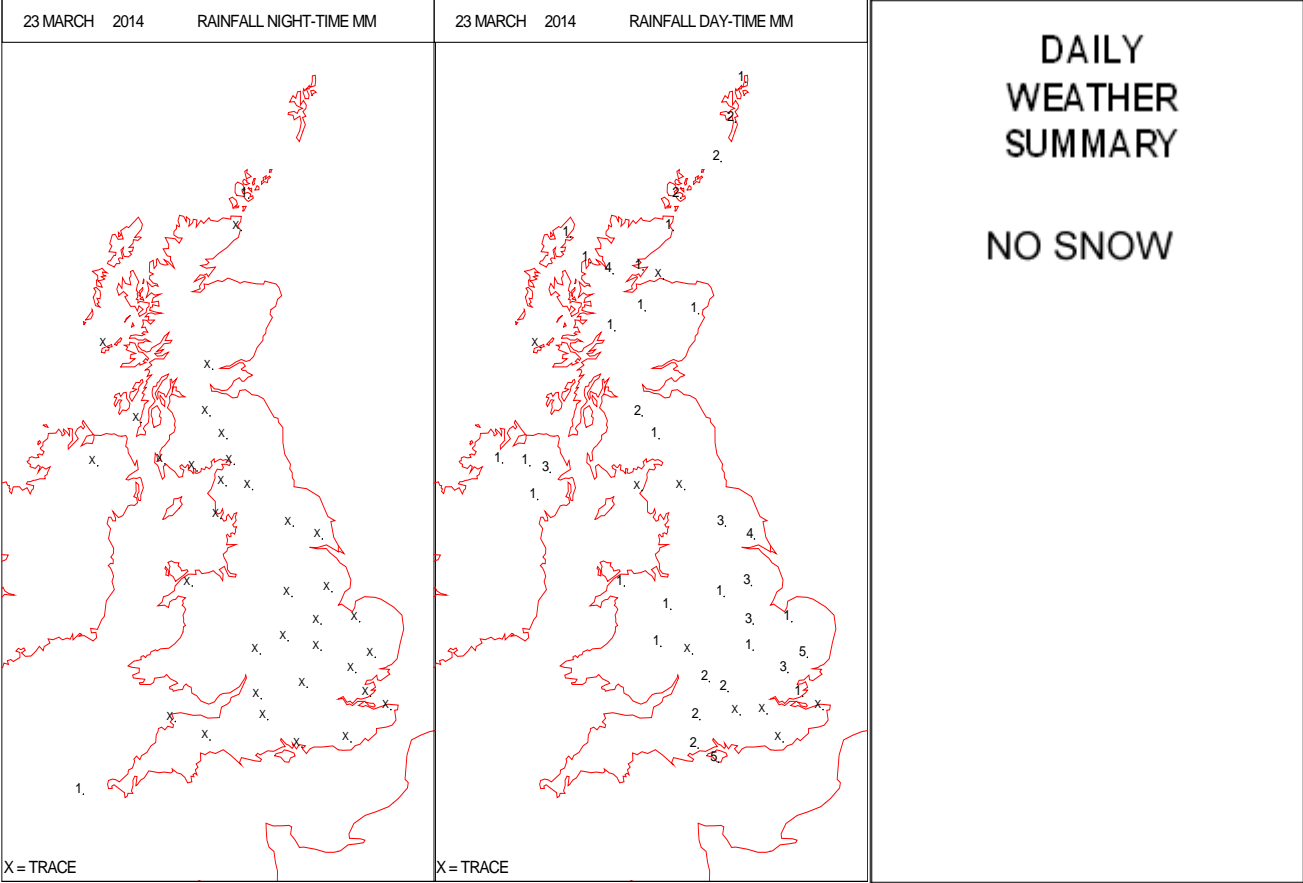
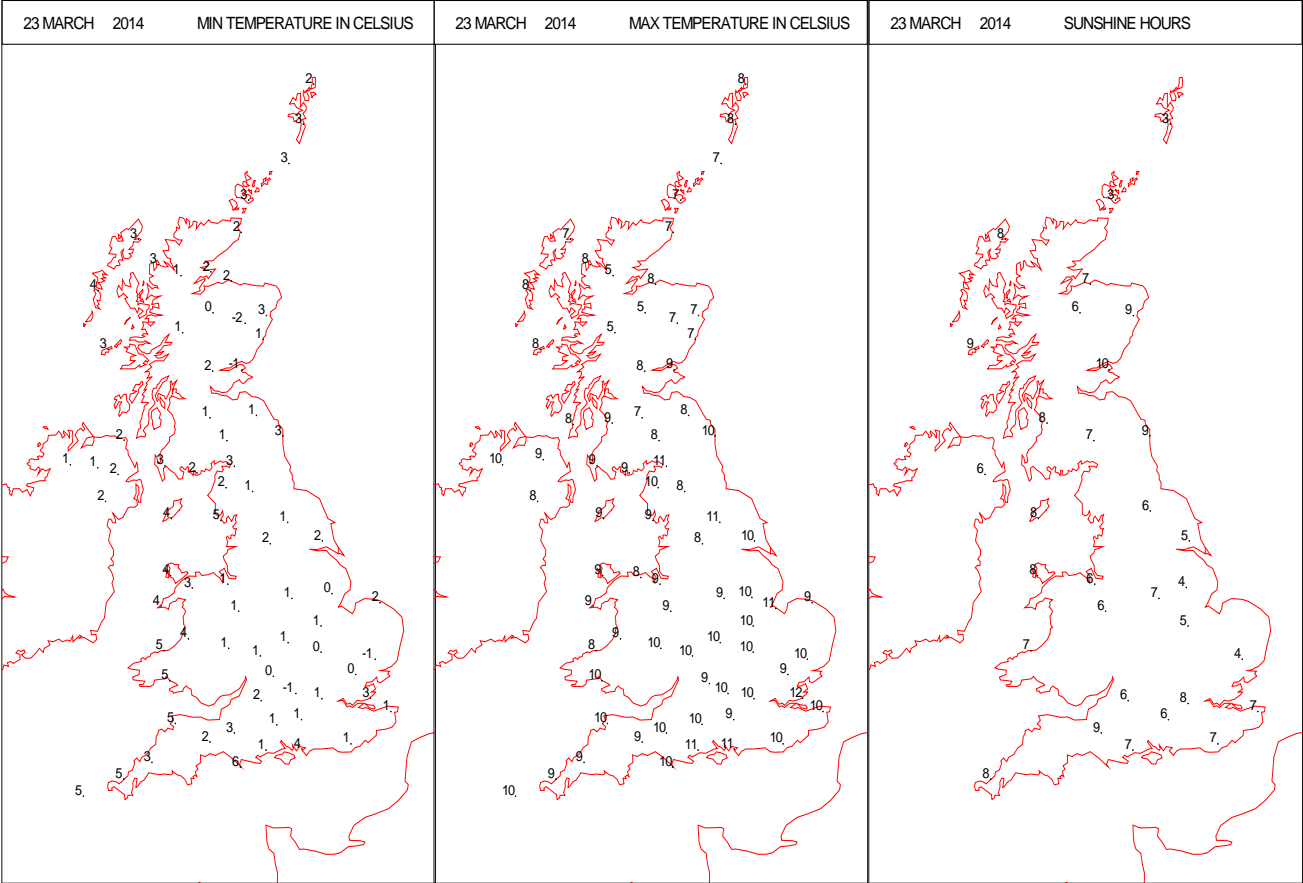
SURFACE REPORTS



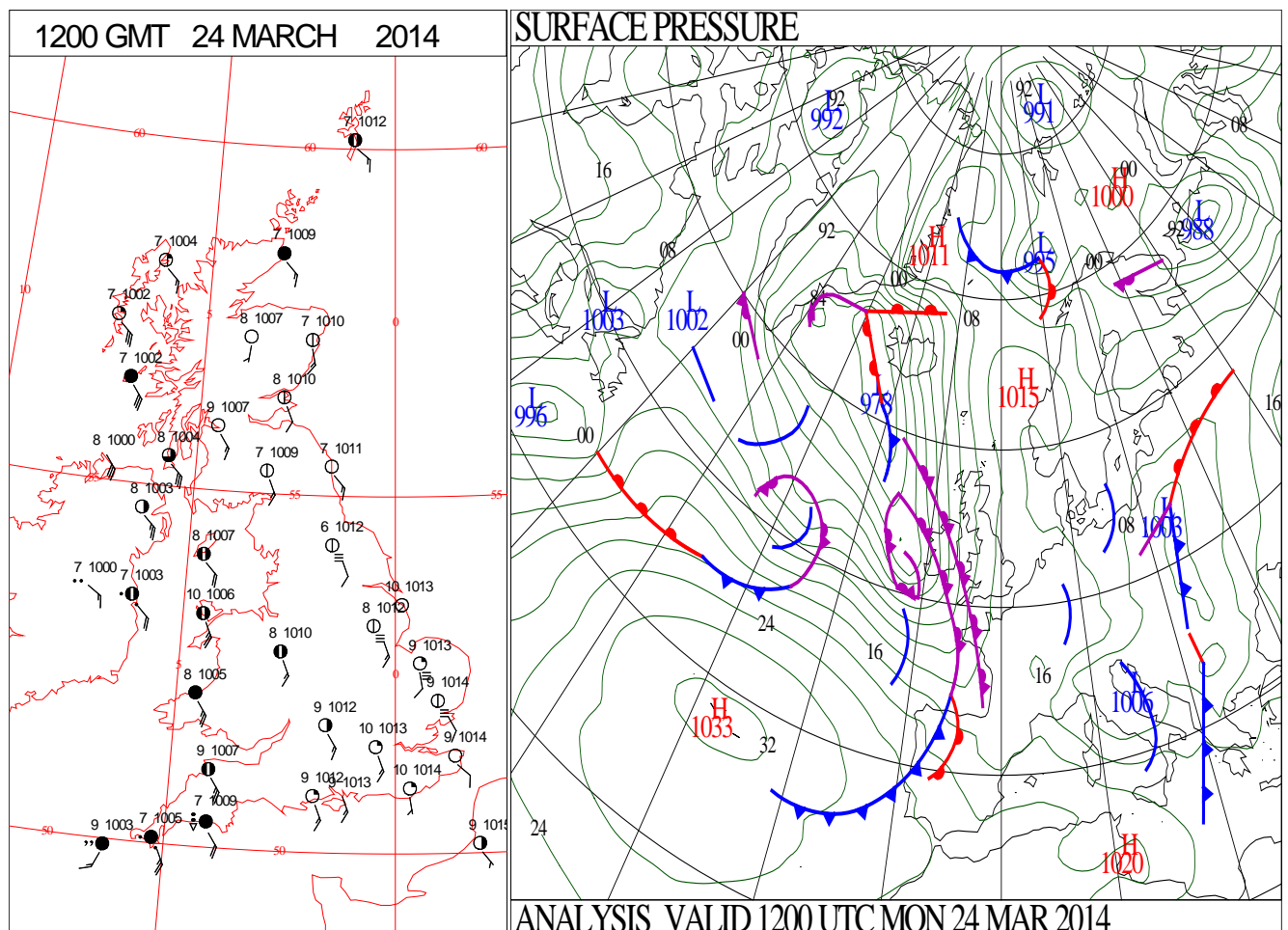
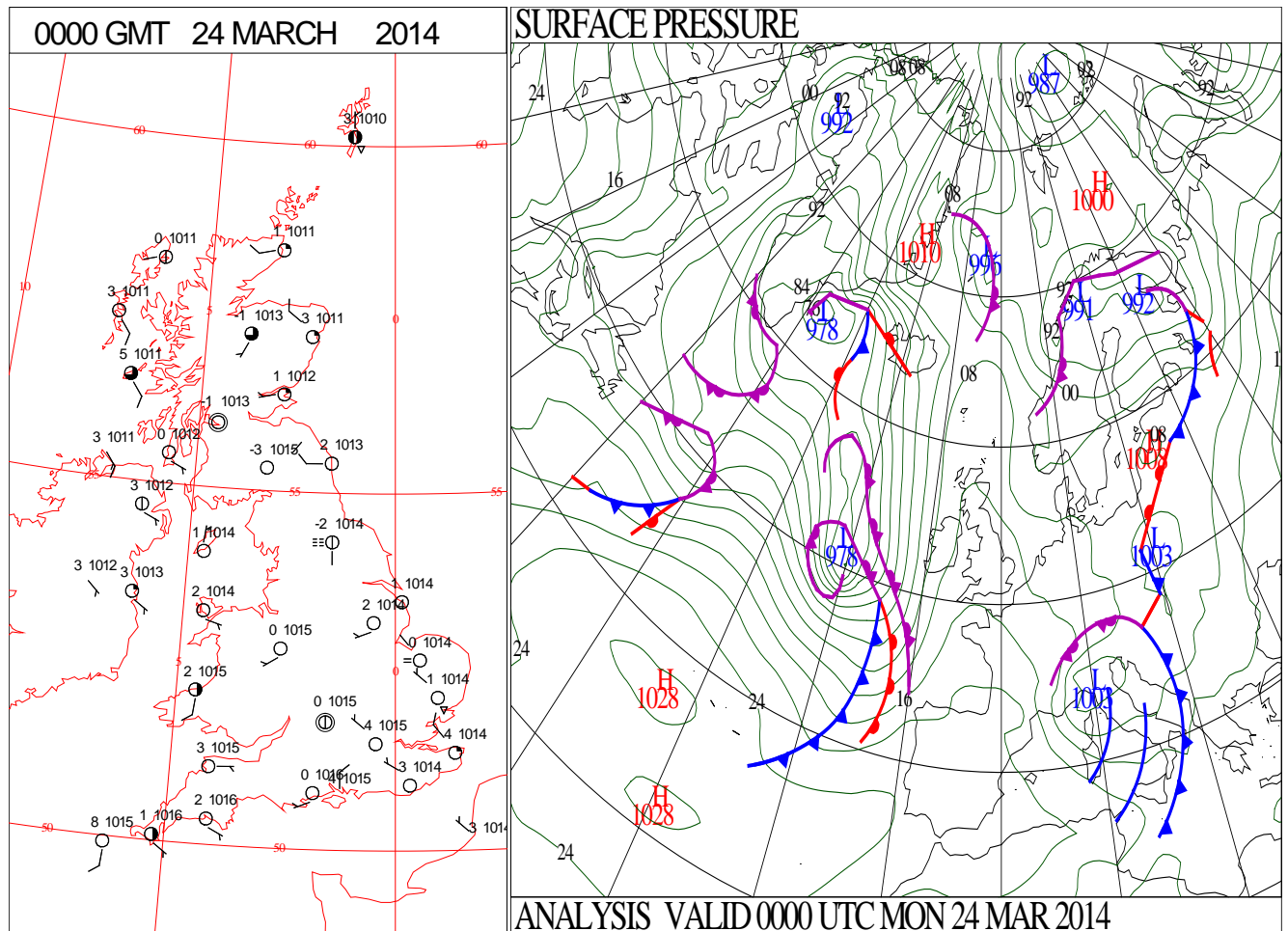
SIGNIFICANT WEATHER

0600 GMT 23 MARCH 2014	SIG WEATHER	1200 GMT 23 MARCH 2014	SIG WEATHER	<p><b>Summary of UK Weather for Sunday 23 March 2014.</b> Scattered showers affected northern and western parts of the U.K. through the early hours. Some were heavy and fell as sleet and snow over hills.</p> <p>Further east it was largely dry with clear spells and light winds.</p> <p>It was a cold night with many places falling to low single figures Celsius, and frost and ice formed across northern parts of the country.</p> <p>Through the day the showers gradually became confined to eastern areas. Some were heavy and thundery, and some gave hail, especially over the east of England through the afternoon and early evening, when they became persistent.</p> <p>Further west, as the showers gradually died out there was a good deal of sunshine through much of the day, and winds eased.</p> <p>Showers cleared from most places in the evening, which allowed temperatures to fall and a frost to form.</p> <p>Daytime temperatures were around average in most places, with the warmest place being in south-east England.</p>
1800 GMT 23 MARCH 2014	SIG WEATHER	0000 GMT 24 MARCH 2014	SIG WEATHER	
				<p><b>EXTREMES</b> <b>Highest Maximum:</b> 11.6 Shoeburyness, Essex <b>Lowest Maximum:</b> 5.0 Loch Glascarnoch, Ross-Shire <b>Lowest Minimum:</b> -1.7 Aboyne No2, Aberdeenshire <b>Lowest Grass Minimum:</b> -6.0 Aboyne No2, Aberdeenshire <b>Most Rain:</b> 5.2 Wattisham, Suffolk <b>Most Sun:</b> 10.0 Leuchars, Fife</p>

DAILY CLIMATE DATA

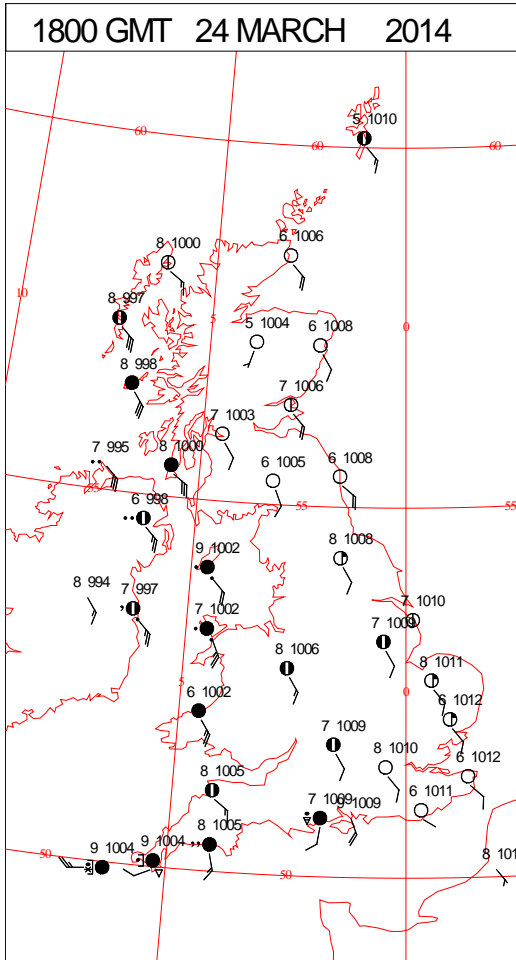
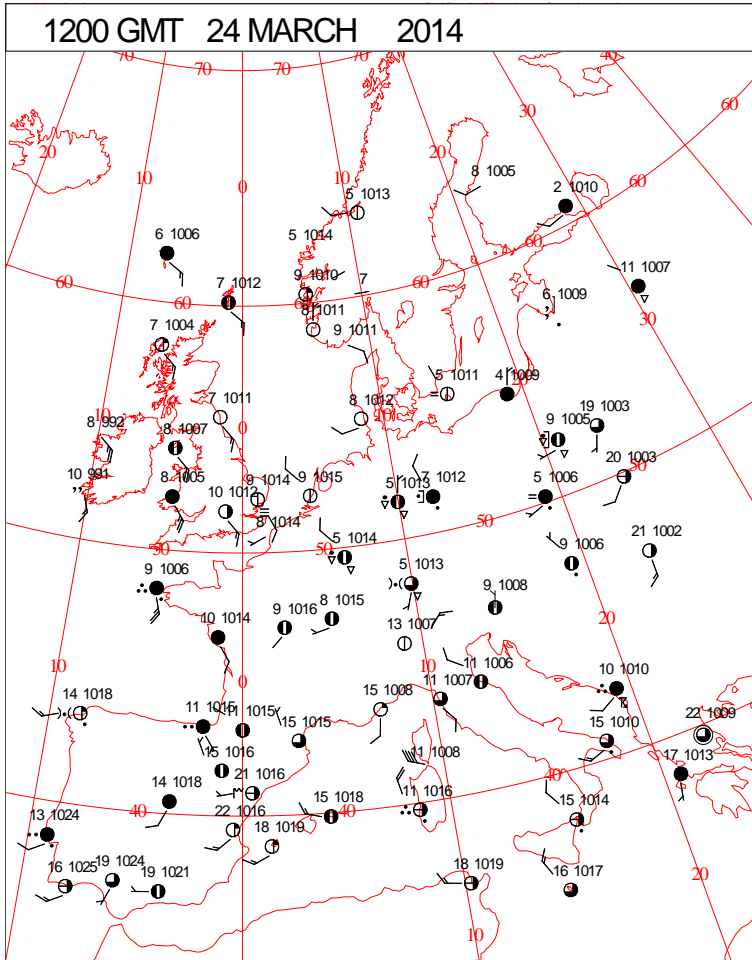
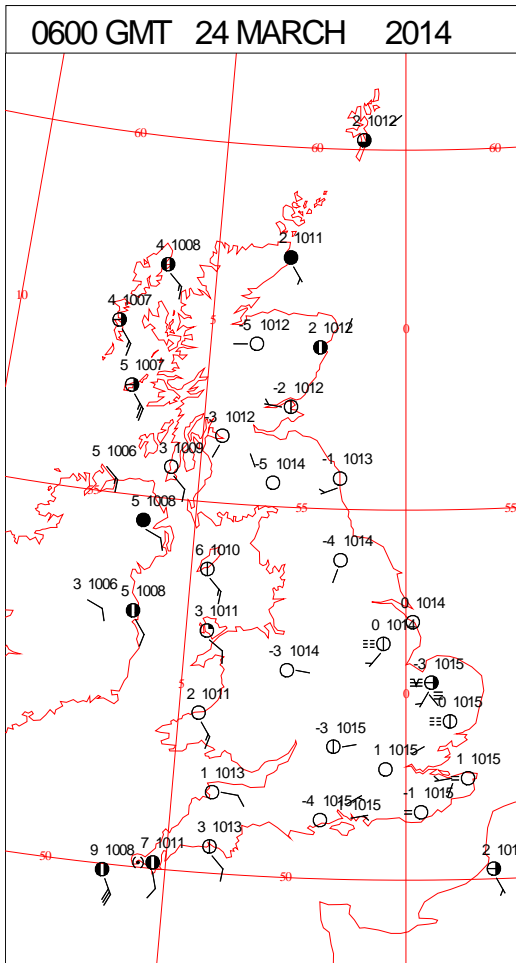
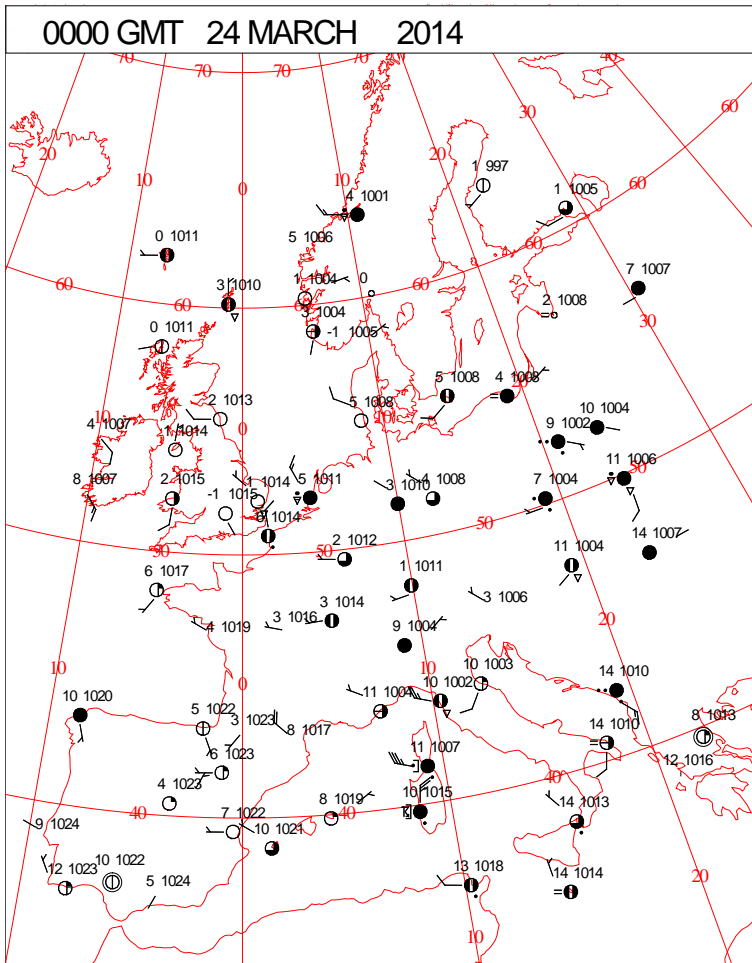


# DAILY WEATHER SUMMARY



Monday 24 March 2014

## SURFACE REPORTS

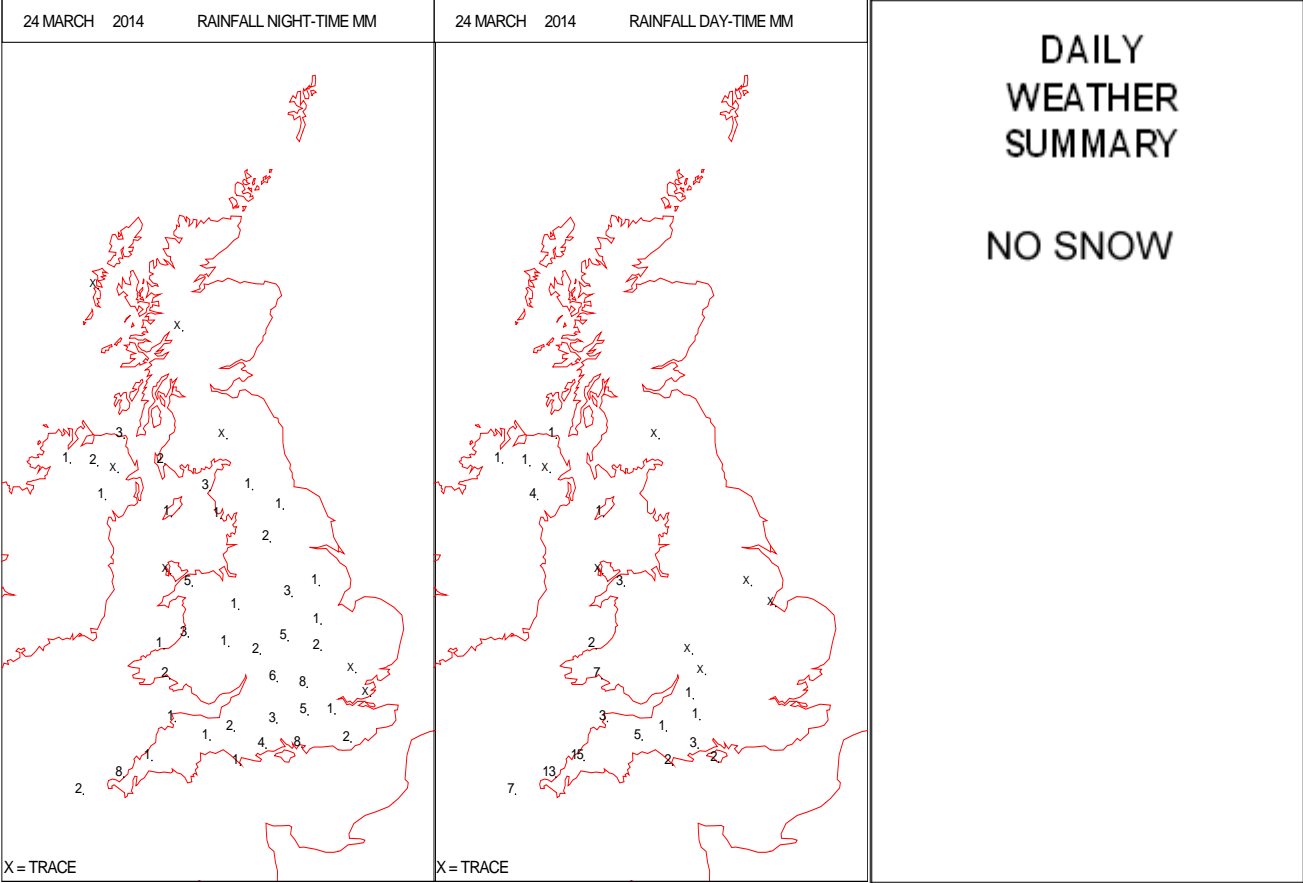
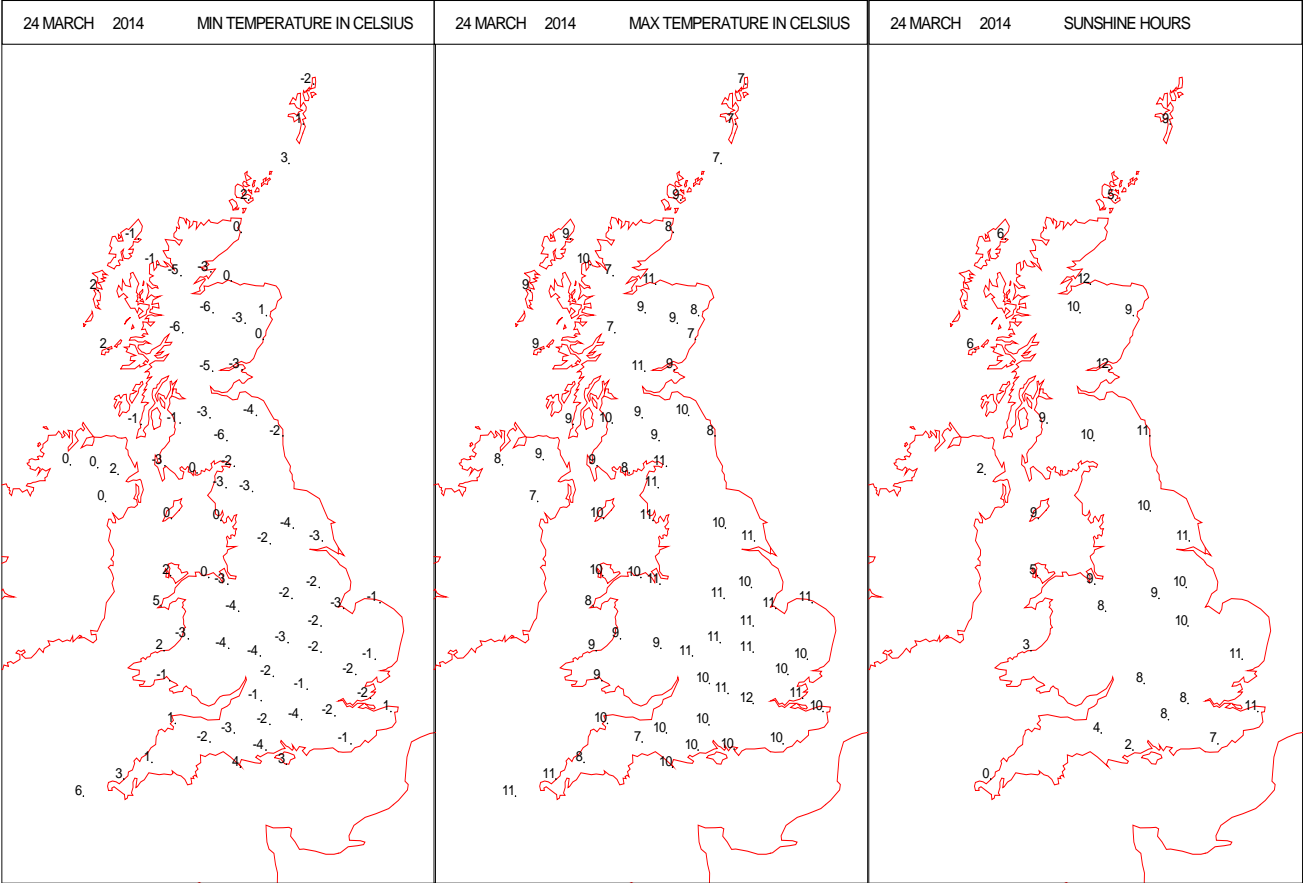




SIGNIFICANT WEATHER

0600 GMT 24 MARCH 2014	SIG WEATHER	1200 GMT 24 MARCH 2014	SIG WEATHER	<p><b>Summary of UK Weather for Monday 24 March 2014.</b></p> <p>It was largely dry and clear during the early hours with light winds. This allowed temperatures to fall well below zero in many places, and mist and fog patches formed across parts of eastern England.</p> <p>However, cloud and strengthening southerly winds had started to spread from the west by dawn, with rain across Cornwall. Cloud and rain continued to spread north-eastwards through the rest of the morning across south-western parts of England and Wales, and Northern Ireland later in the day. Rain was heavy at times and there were also some strong gusts across the south-west of the country.</p> <p>It stayed dry and bright with plenty of sunshine across many central and eastern areas.</p> <p>Rain edged north-eastwards through the evening, becoming lighter and more fragmented, but the far north and east of the country stayed dry with clear spells.</p> <p>Daytime temperatures were around or slightly above average, with the highest across south-eastern England.</p>
1800 GMT 24 MARCH 2014	SIG WEATHER	0000 GMT 25 MARCH 2014	SIG WEATHER	
				<p><b>EXTREMES</b></p> <p><b>Highest Maximum:</b> 11.9 Northolt, Greater London</p> <p><b>Lowest Maximum:</b> 6.6 Loch Glascarnoch, Ross-Shire</p> <p><b>Lowest Minimum:</b> -5.8 Tulloch Bridge, Inverness-Shire</p> <p><b>Lowest Grass Minimum:</b> -9.7 Tulloch Bridge, Inverness-Shire</p> <p><b>Most Rain:</b> 20.8 Camborne, Cornwall</p> <p><b>Most Sun:</b> 11.5 Kinloss, Moray</p>

DAILY CLIMATE DATA

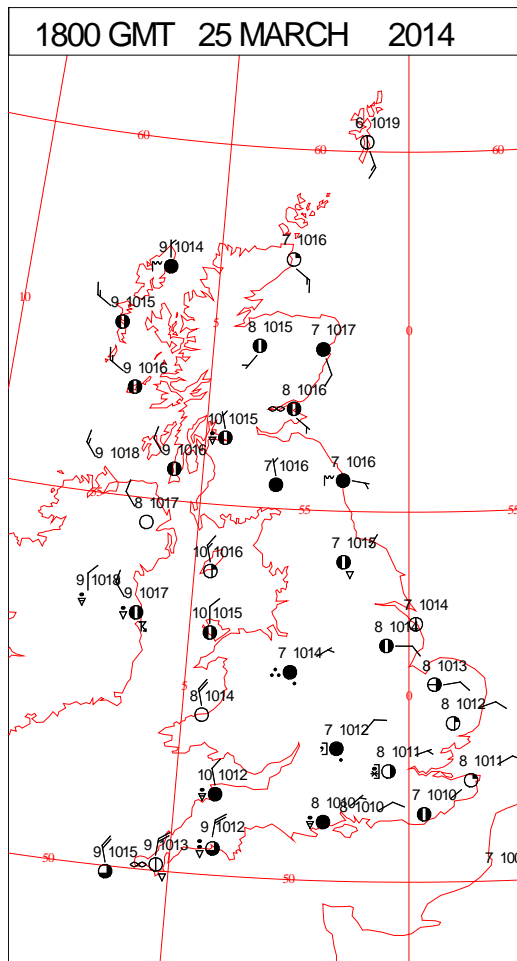
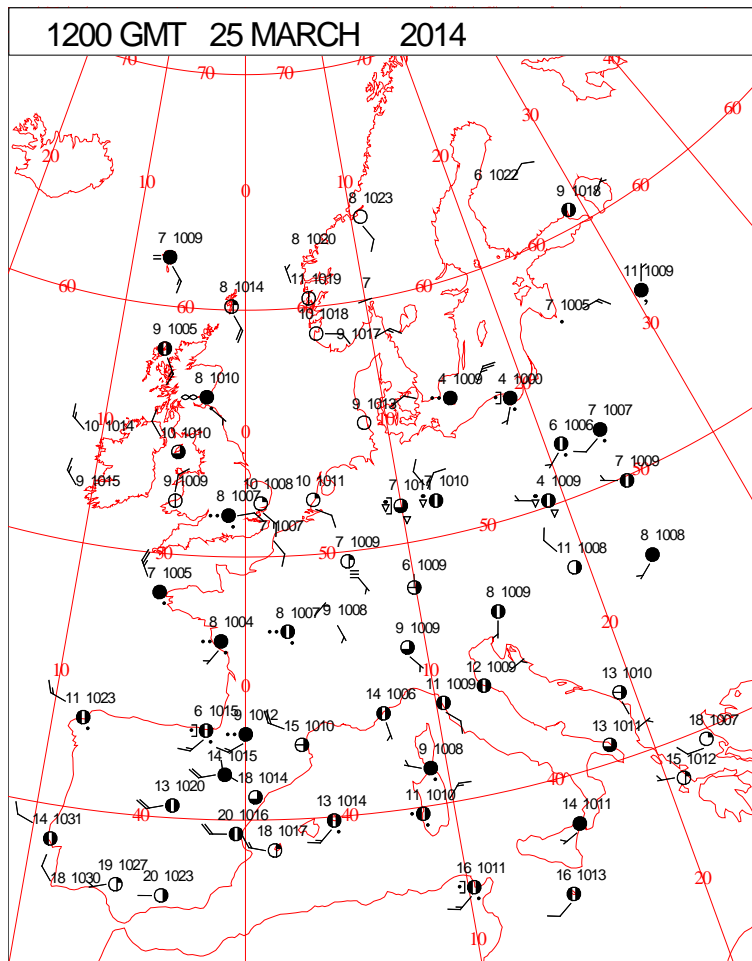
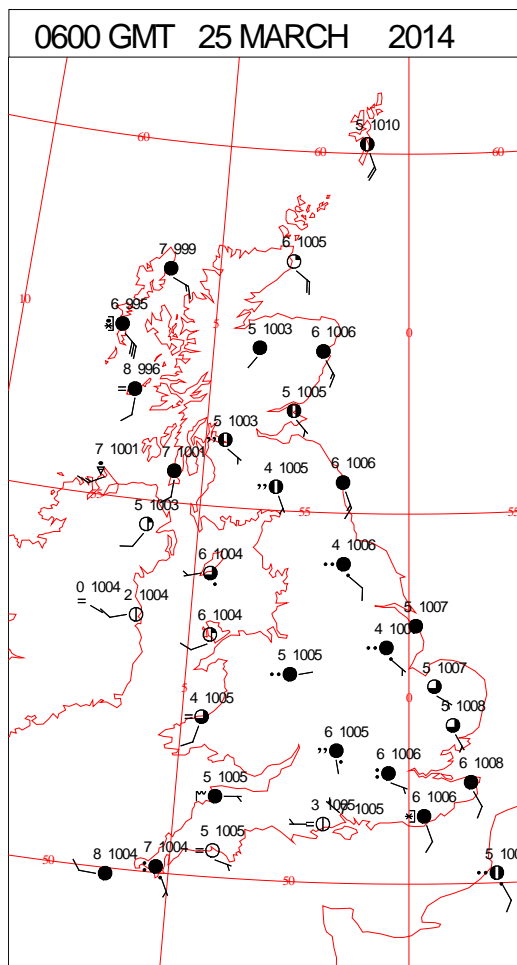
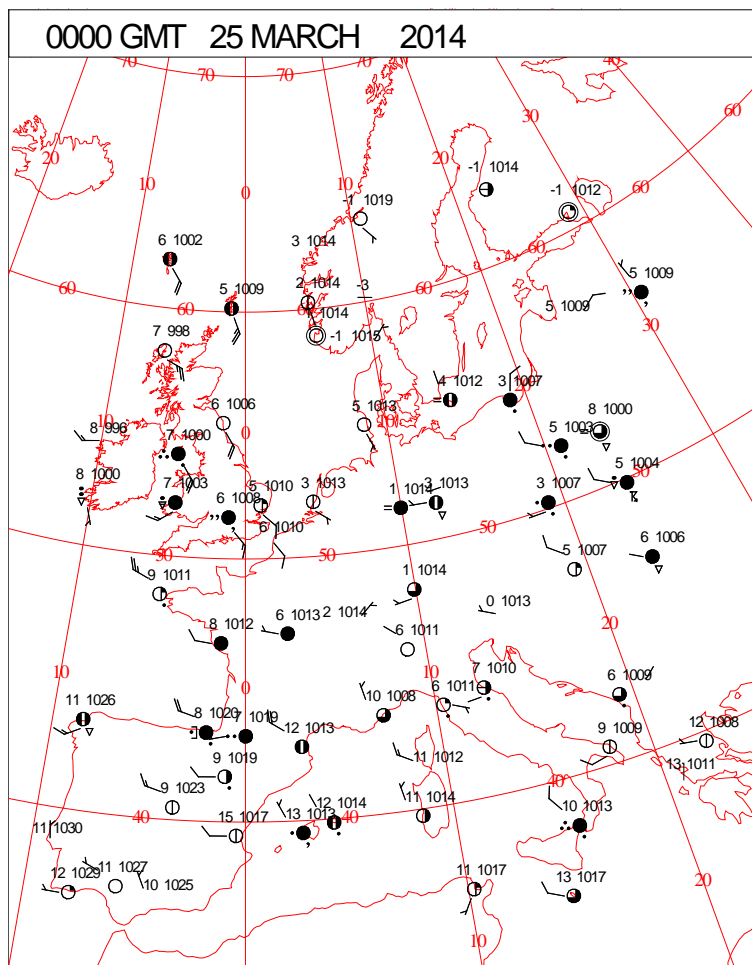


The map shows the distribution of 12 species of the genus *Lophoceros* across the British Isles. The species are identified by numbers and symbols: 1 (circle), 2 (triangle), 3 (square), 4 (circle), 5 (triangle), 6 (square), 7 (circle), 8 (triangle), 9 (square), 10 (circle), 11 (triangle), and 12 (square). The map includes latitude and longitude lines and a scale bar.

Crown Copyright 2014, All Rights Reserved

Tuesday 25 March 2014

## SURFACE REPORTS

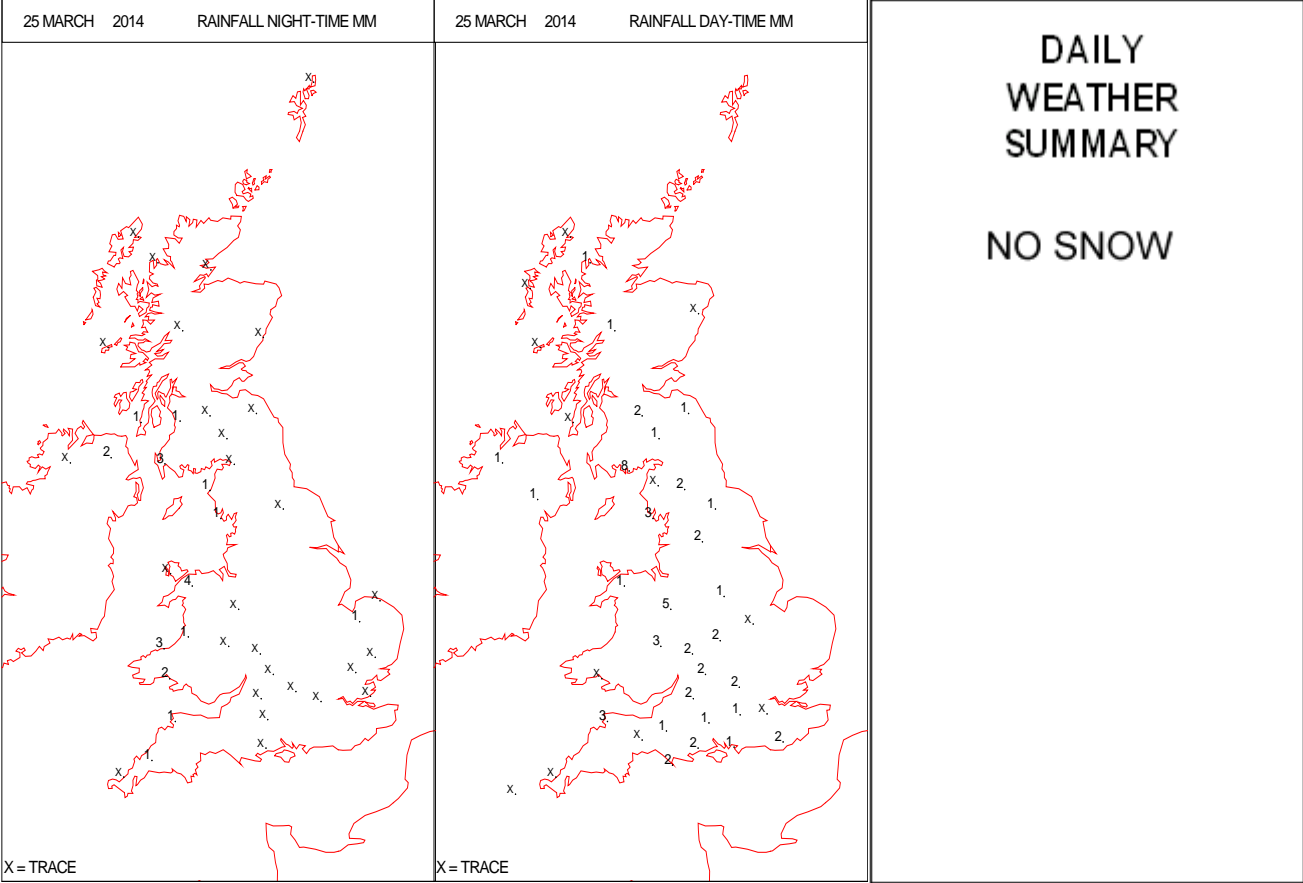
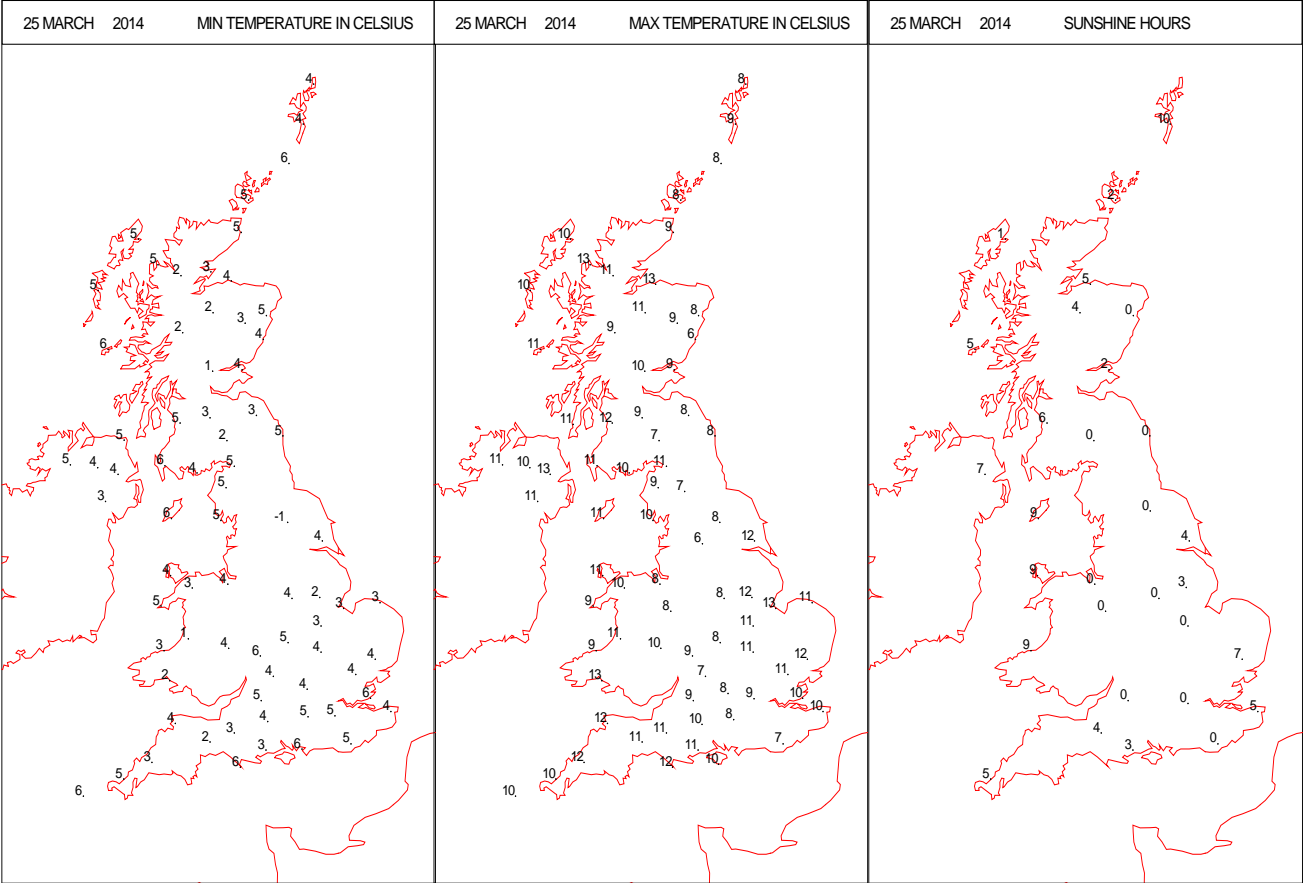


SIGNIFICANT WEATHER

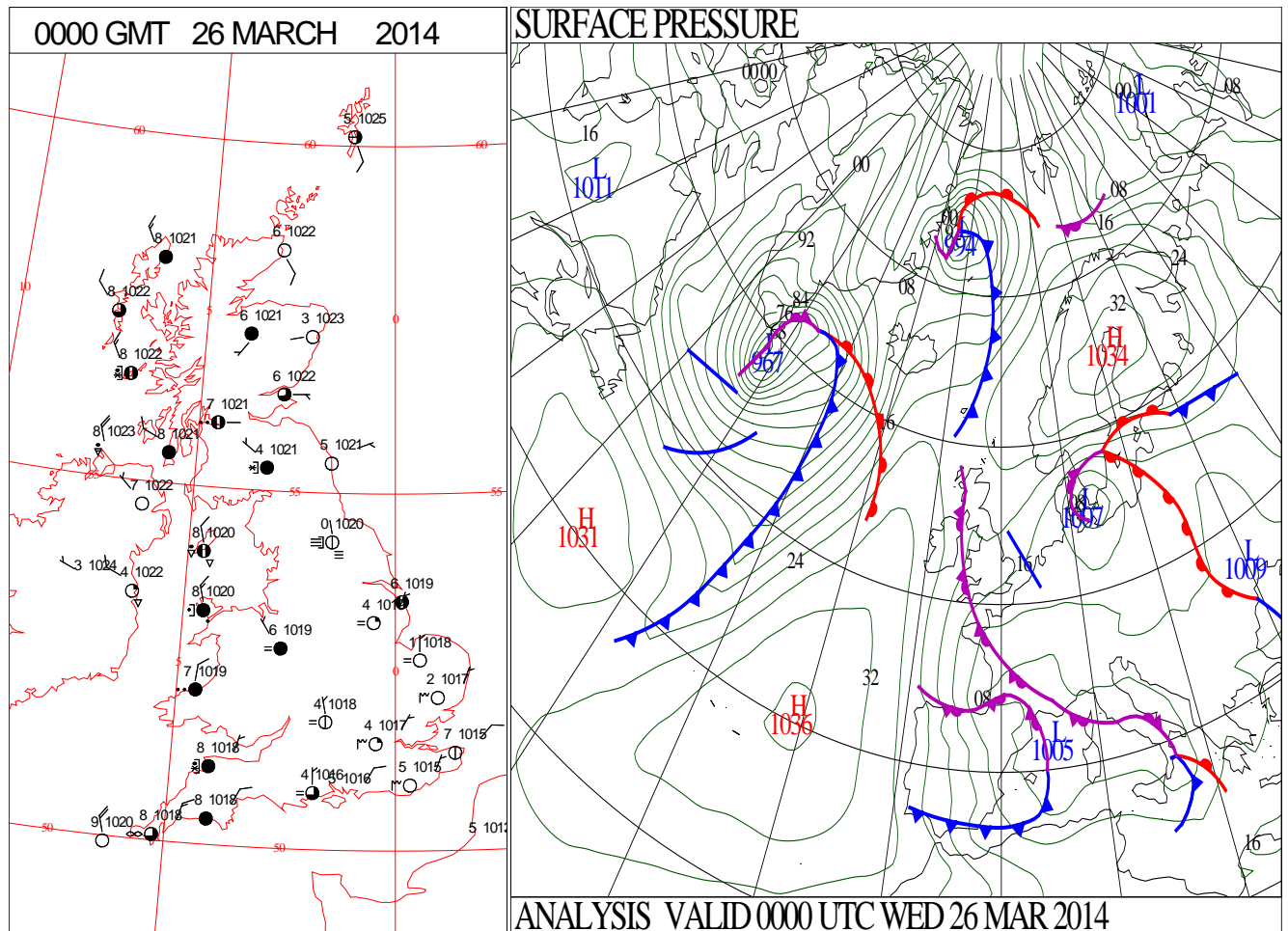
0600 GMT 25 MARCH 2014	SIG WEATHER	1200 GMT 25 MARCH 2014	SIG WEATHER	<p><b>Summary of UK Weather for Tuesday 25 March 2014.</b></p> <p>A band of rain from the west continued eastwards during the early hours, reaching eastern parts of the U.K. by morning as a fragmented, showery area of rain.</p> <p>Behind this there was some clearer weather across Northern Ireland, Wales and south-west England, although some heavy rain had spread across the west of Cornwall.</p> <p>It was windy across northern Scotland but winds were otherwise light. It was a much milder night than Sunday.</p> <p>After dawn, heavy showery rain continued to affect the west of Cornwall, only gradually easing into the English Channel by around midday.</p> <p>Elsewhere, the band of rain across central areas began to retreat westwards again through the morning, affecting many western districts through the afternoon and evening.</p> <p>Sunnier weather followed to the east of the cloud band, and it remained dry and largely sunny across northern Scotland throughout the day.</p> <p>Northern Ireland and western Scotland also enjoyed some sunshine, although scattered showers developed there through the day.</p> <p>Maximum temperatures were fairly typical for the time of year, though it was cooler in the east and milder in the west.</p>
1800 GMT 25 MARCH 2014	SIG WEATHER	0000 GMT 26 MARCH 2014	SIG WEATHER	
				<p><b>EXTREMES</b></p> <p><b>Highest Maximum:</b> 13.0 Kinloss, Moray</p> <p><b>Lowest Maximum:</b> 5.8 Bingley No2, West Yorkshire</p> <p><b>Lowest Minimum:</b> -0.5 Leeming, North Yorkshire</p> <p><b>Lowest Grass Minimum:</b> 2.6 Leeming, North Yorkshire</p> <p><b>Most Rain:</b> 8.2 Dundrennan, Wigtownshire</p> <p><b>Most Sun:</b> 9.9 Lerwick, Shetland</p>



DAILY CLIMATE DATA

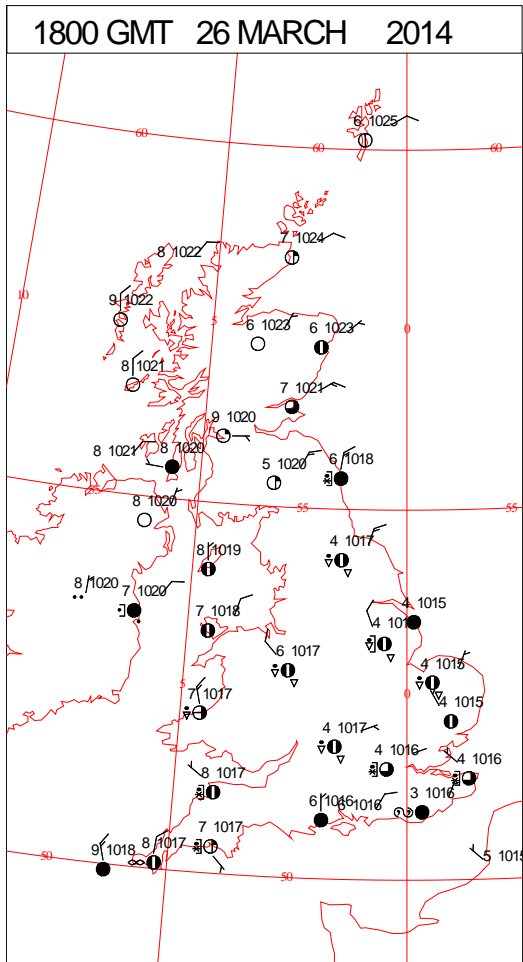
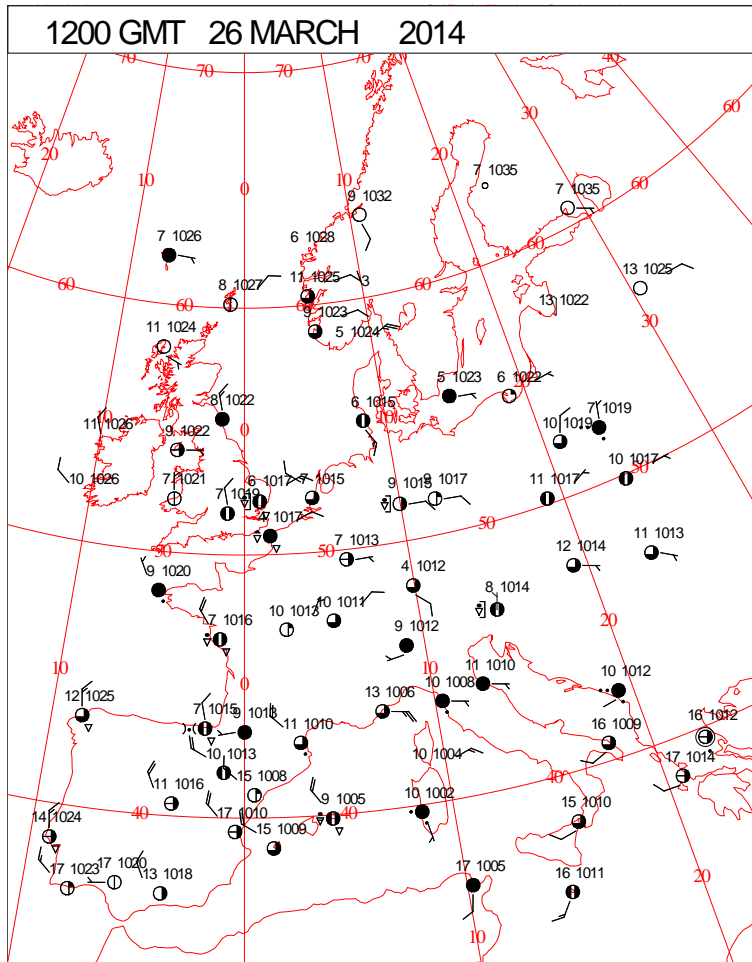
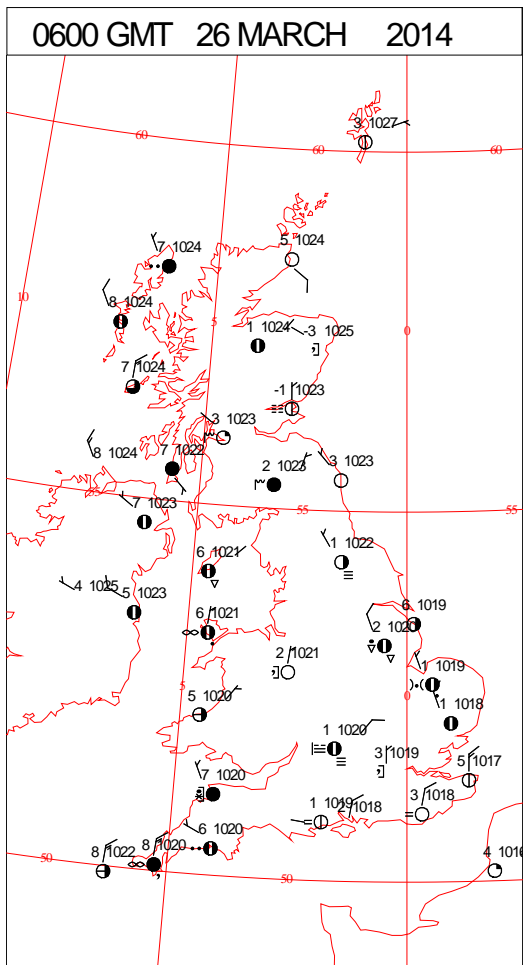
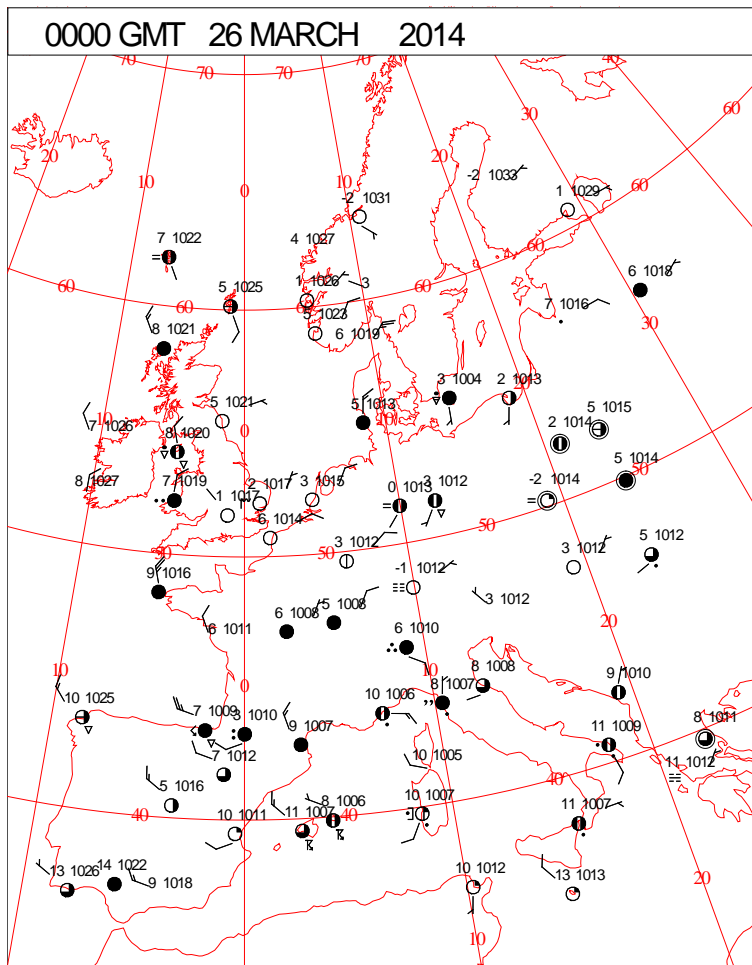


# DAILY WEATHER SUMMARY



Wednesday 26 March 2014

## SURFACE REPORTS

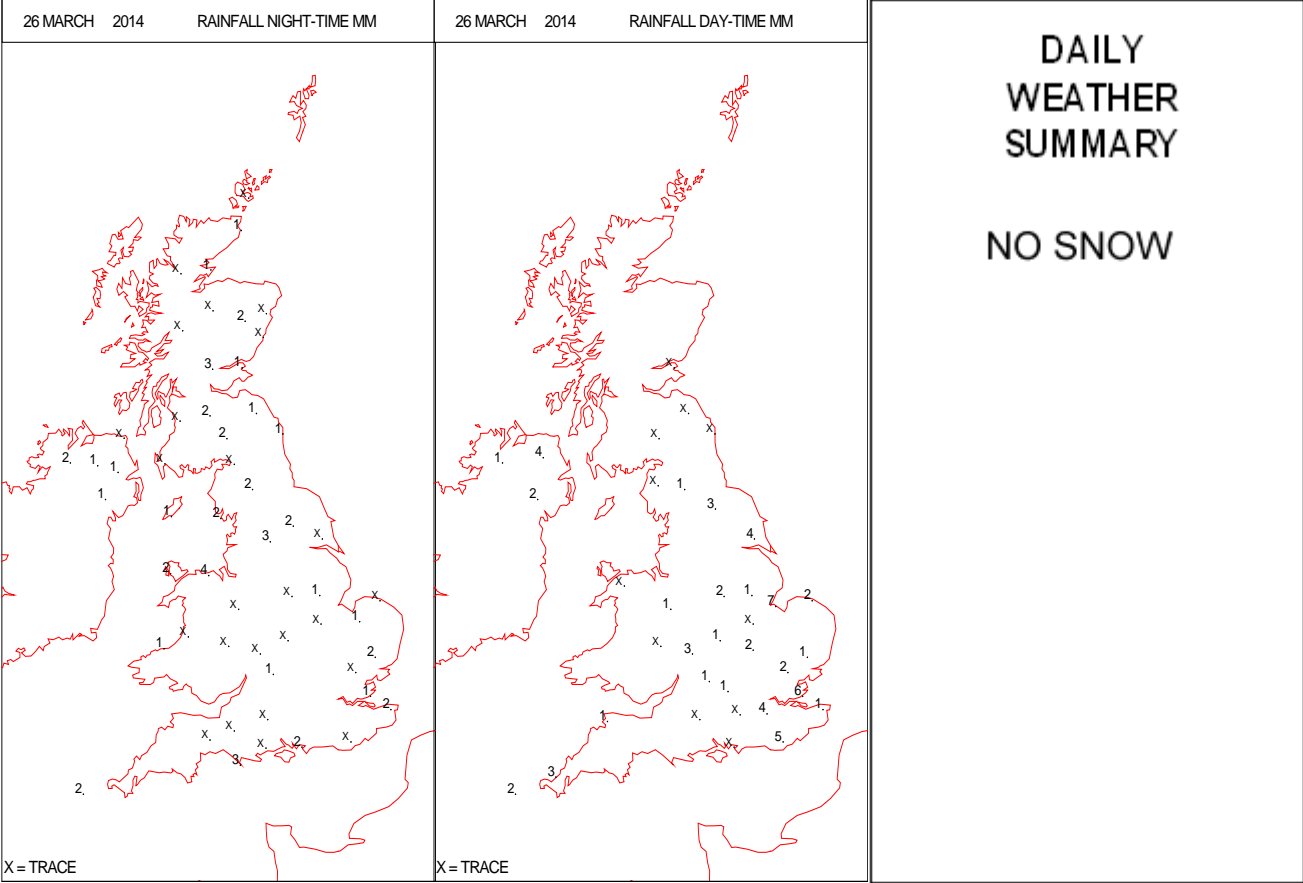
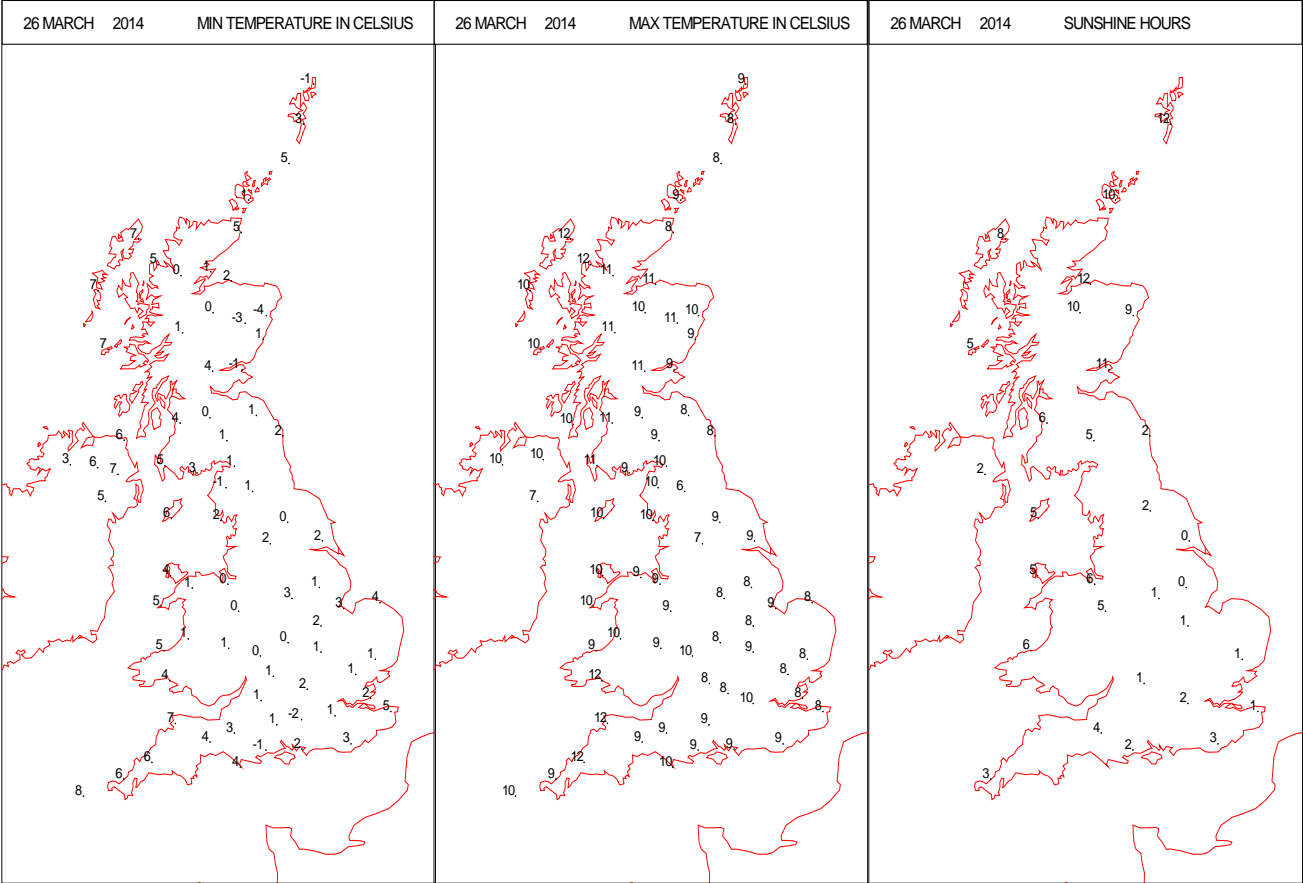


Crown Copyright 2014, All Rights Reserved

SIGNIFICANT WEATHER

0600 GMT 26 MARCH 2014	SIG WEATHER	1200 GMT 26 MARCH 2014	SIG WEATHER	<p><b>Summary of UK Weather for Wednesday 26 March 2014.</b> Clear spells in central and eastern England led to a chilly night there, and light winds allowed some quite dense fog to form.</p> <p>Further west, it was more cloudy, with showers for much of northern England, Wales and also in south-west England, where the winds were fairly brisk.</p> <p>Scotland saw a mixture of clear spells and showers.</p> <p>Through the morning, heavy showers continued to affect the far west of Cornwall, western Wales and parts of Northern Ireland.</p> <p>Elsewhere, it was largely dry and bright to start, once the patches of dense fog in parts of the south cleared.</p> <p>Through the day, cloud increased from the east, bringing heavy showers for eastern counties of England. They turned increasingly heavy in places, with thunder over south-eastern parts. As colder air moved in, a band of heavy showers brought some sleet and wet snow to low levels for a time.</p> <p>Further showers migrated westwards, to affect many central and northern areas of England by the evening.</p> <p>Scotland had the best of the day's weather, with plenty of sunshine for the west in particular.</p>
1800 GMT 26 MARCH 2014	SIG WEATHER	0000 GMT 27 MARCH 2014	SIG WEATHER	
				<p><b>EXTREMES</b> <b>Highest Maximum:</b> 12.3 Aultbea No 2, Ross-Shire <b>Lowest Maximum:</b> 7.4 Bingley No2, West Yorkshire <b>Lowest Minimum:</b> -3.9 Dyce, Aberdeenshire <b>Lowest Grass Minimum:</b> -10.0 Dyce, Aberdeenshire <b>Most Rain:</b> 7.2 Shoeburyness, Essex <b>Most Sun:</b> 11.9 Kinloss, Moray 11.9 Lerwick, Shetland</p>

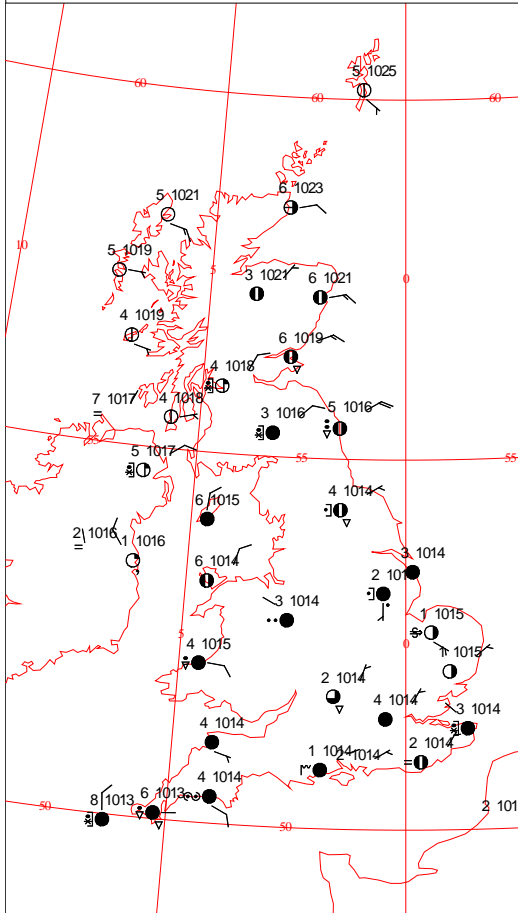
DAILY CLIMATE DATA



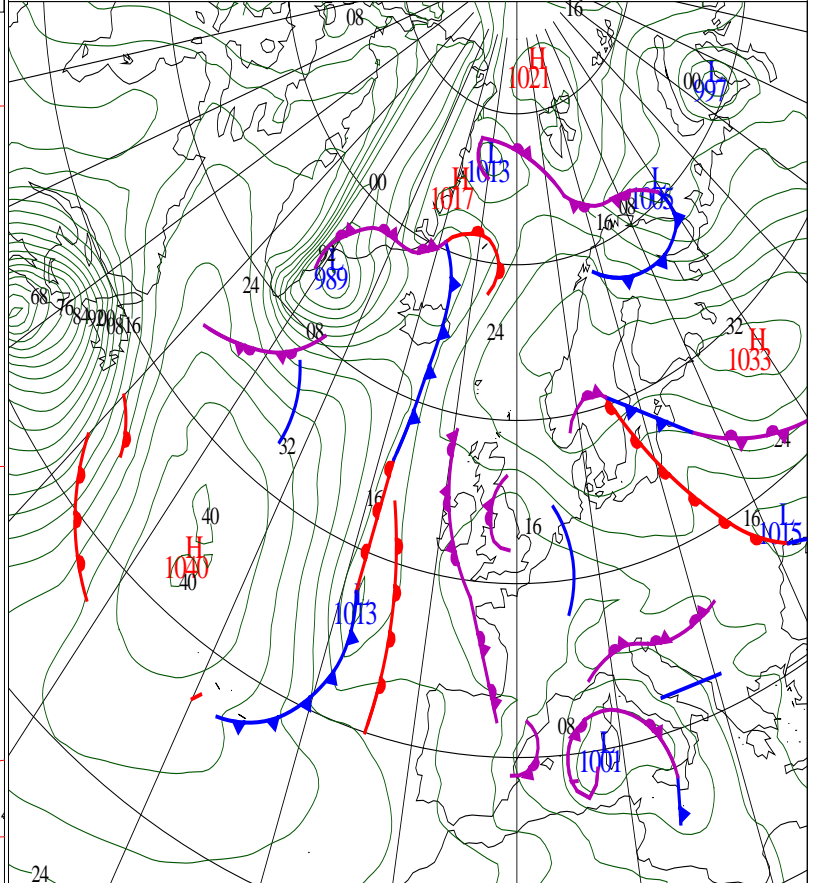


## DAILY WEATHER SUMMARY

0000 GMT 27 MARCH 2014

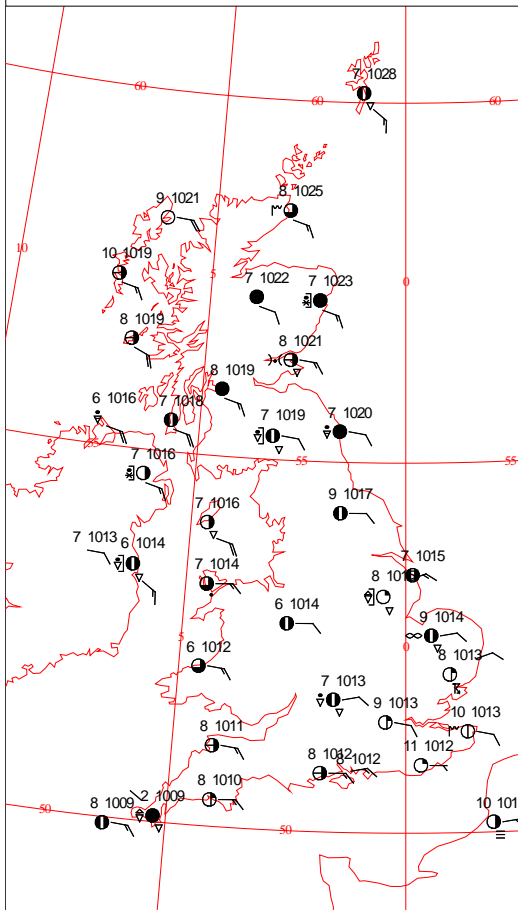


## SURFACE PRESSURE

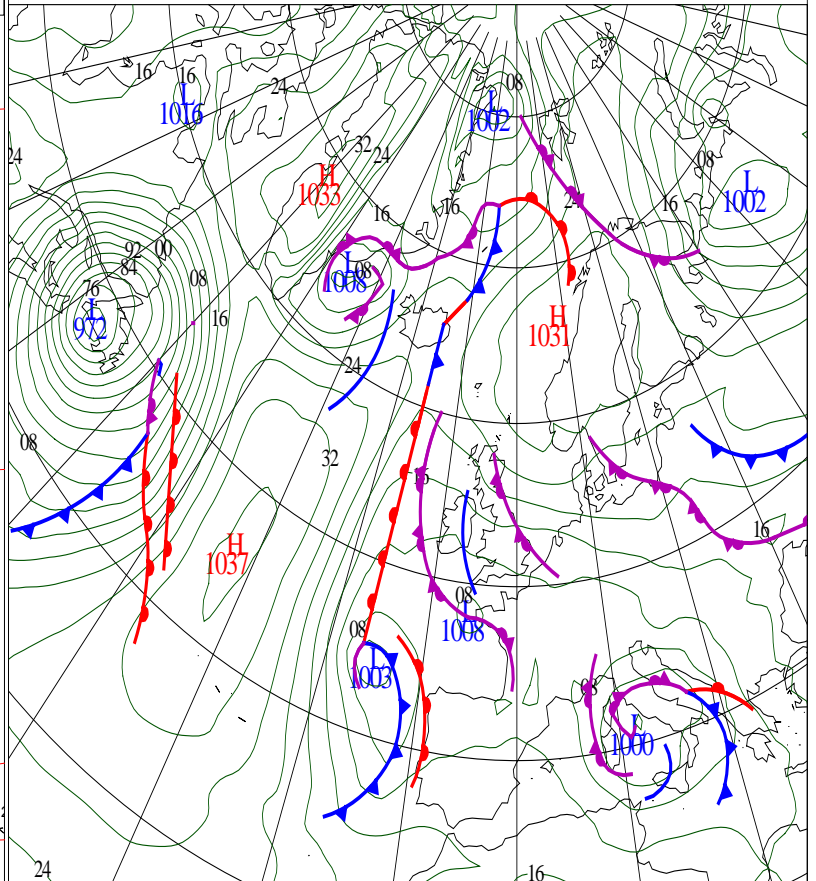


ANALYSIS VALID 0000 UTC THU 27 MAR 2014

1200 GMT 27 MARCH 2014



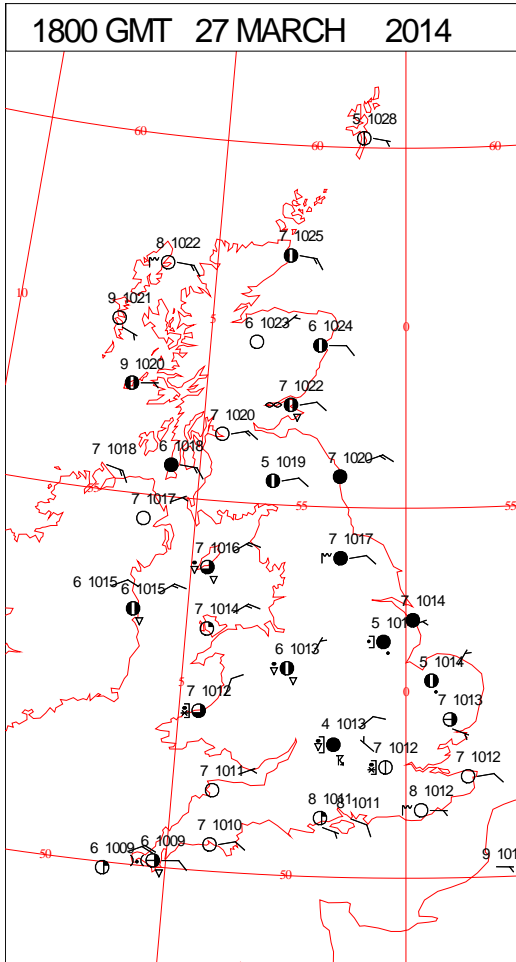
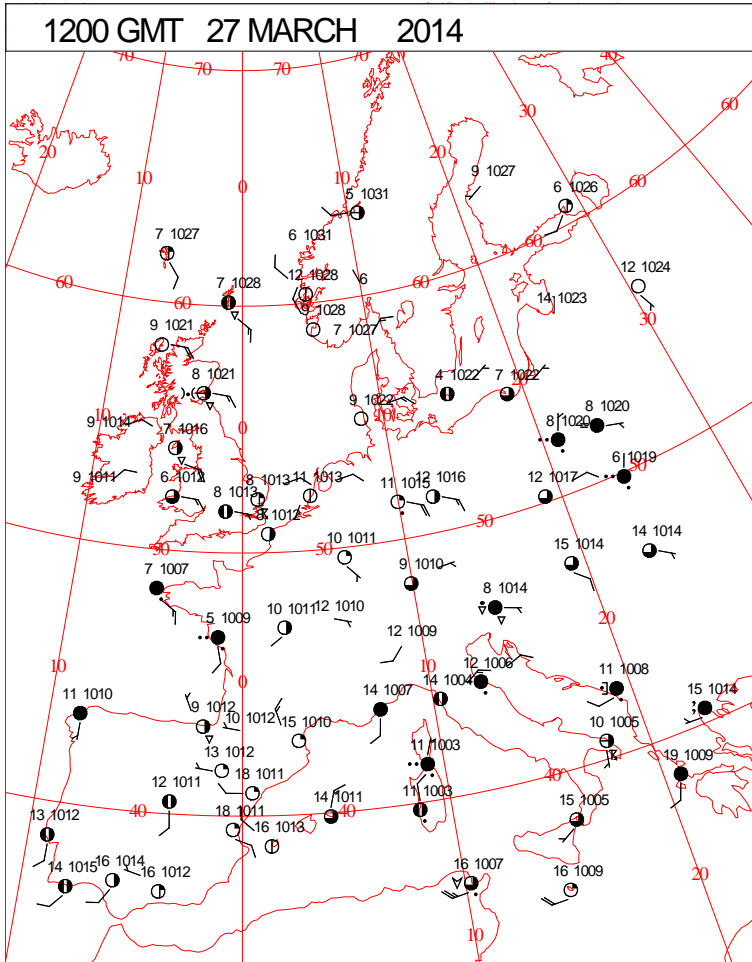
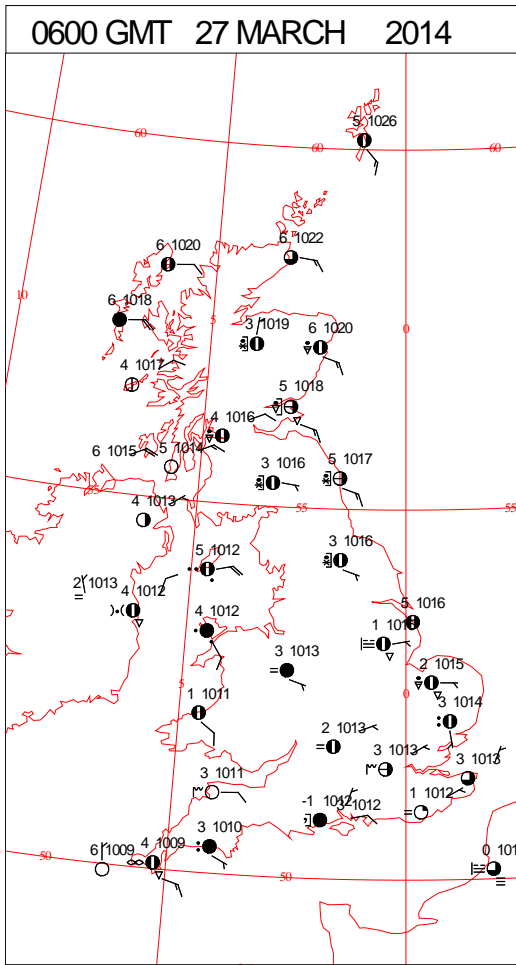
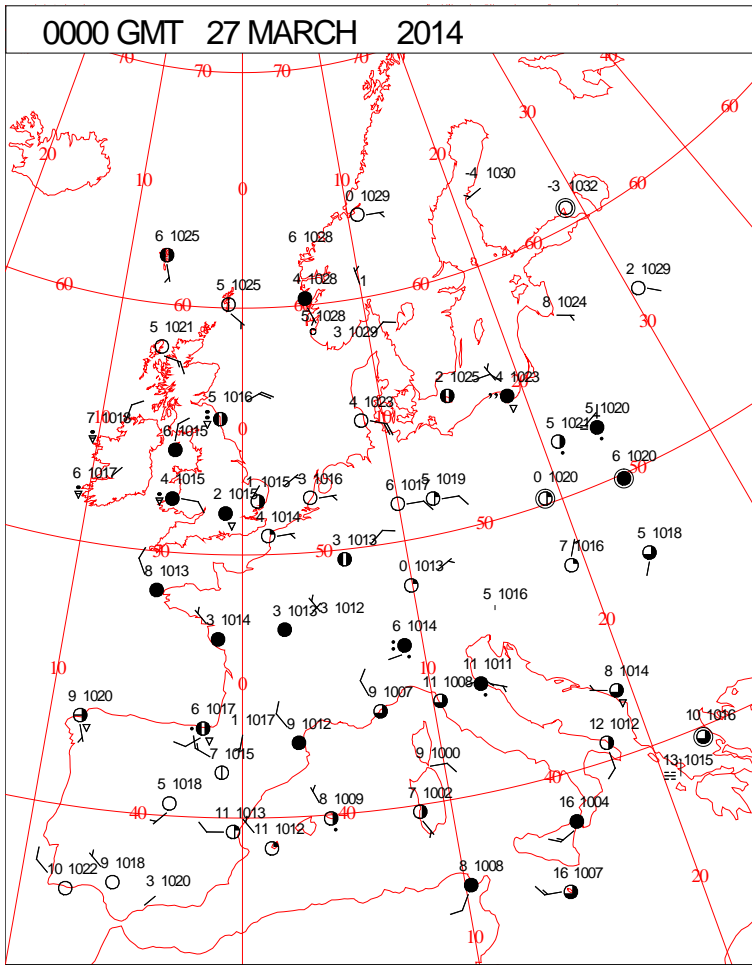
## SURFACE PRESSURE



ANALYSIS VALID 1200 UTC THU 27 MAR 2014

Thursday 27 March 2014

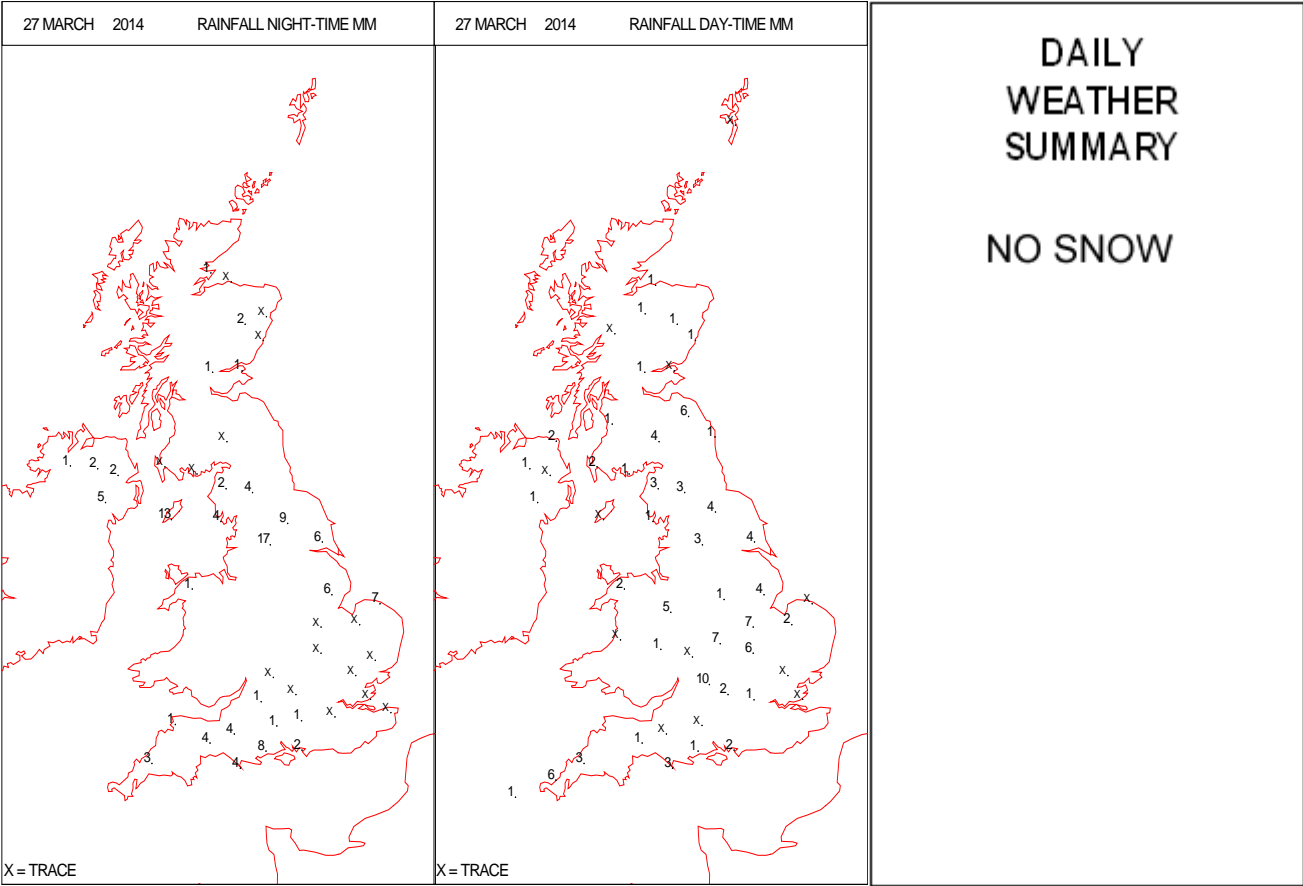
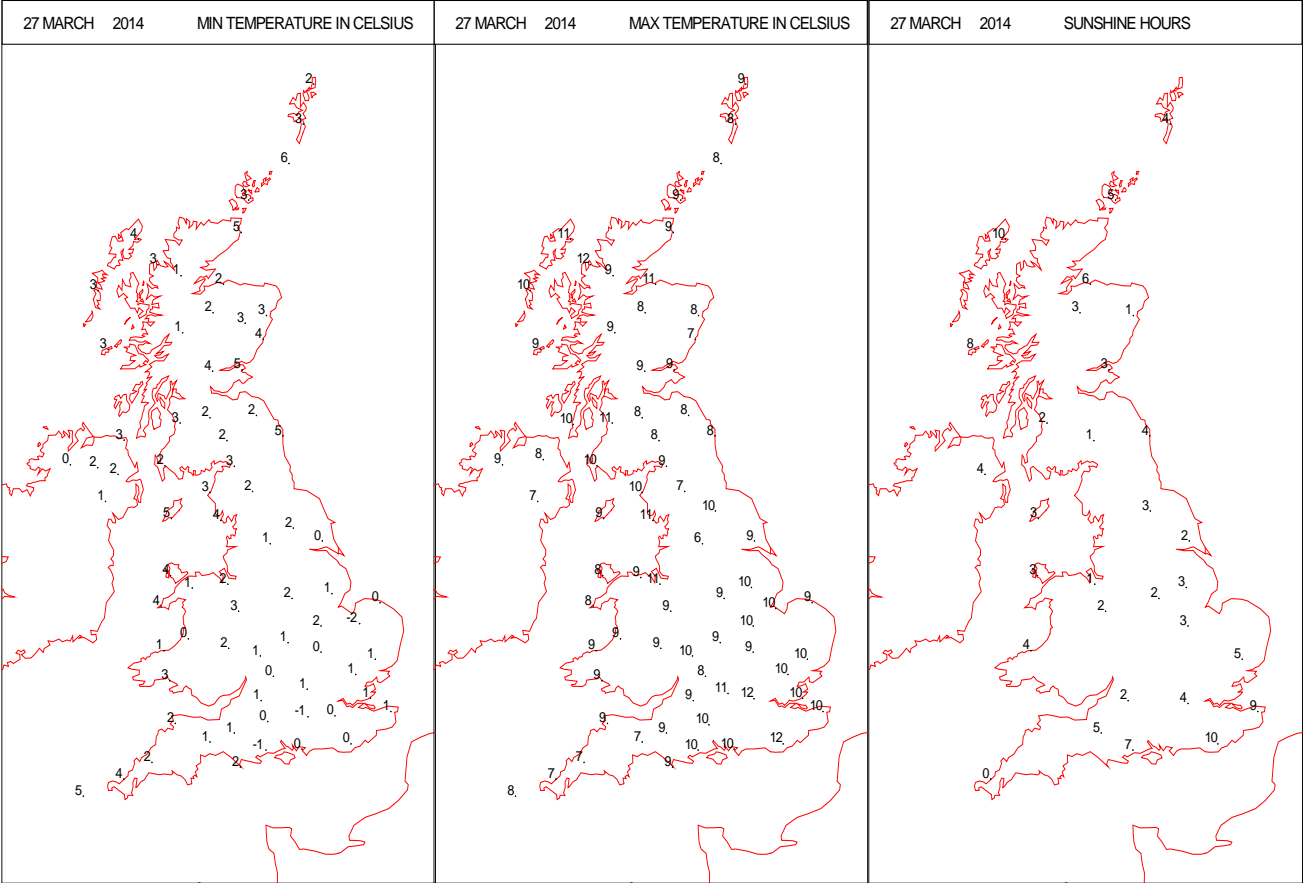
## SURFACE REPORTS



# SIGNIFICANT WEATHER

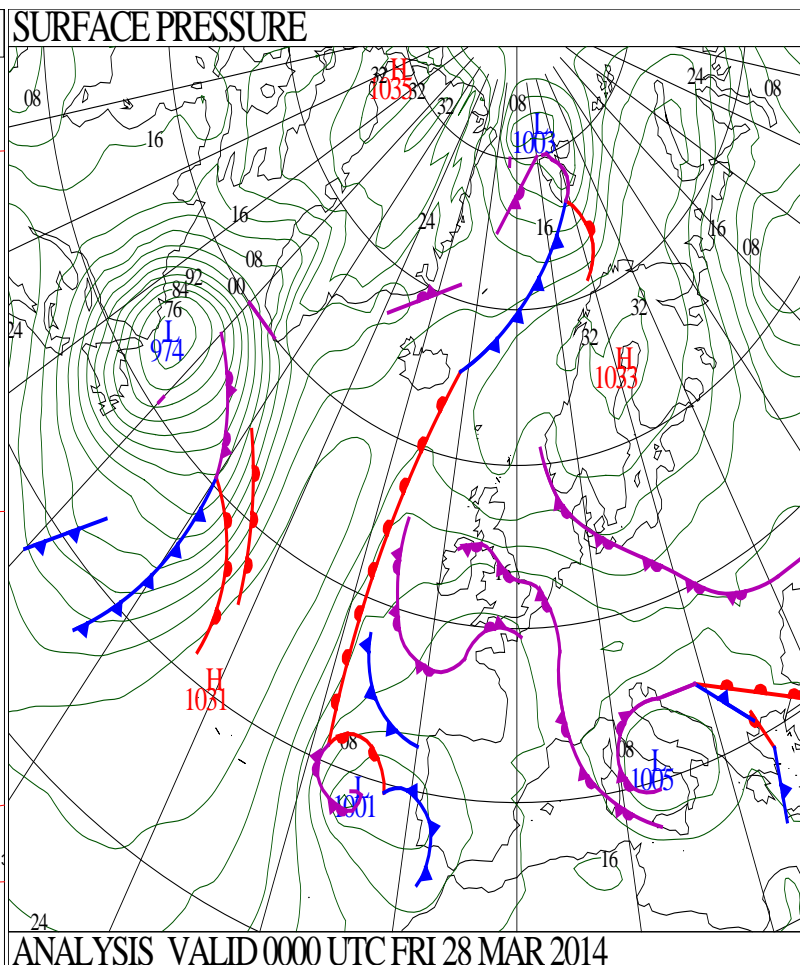
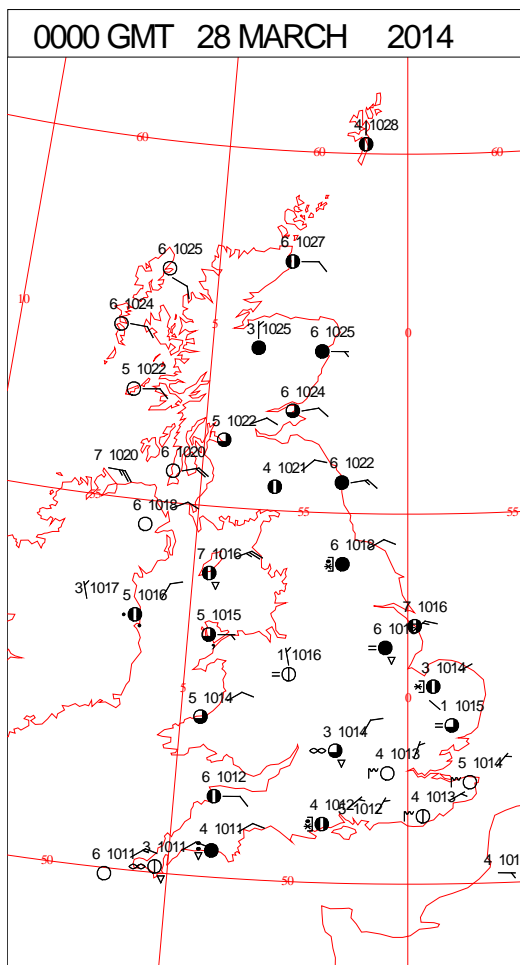
0600 GMT 27 MARCH 2014	SIG WEATHER	1200 GMT 27 MARCH 2014	SIG WEATHER	<p><b>Summary of UK Weather for Thursday 27 March 2014.</b></p> <p>The majority of the showers cleared overnight, leaving many places dry with some patchy mist and fog, as well as some ice or frost patches in places. Coastal parts in the south, west and north-east held on to some of the showers, a few of these turned thundery along the south coast of Devon and Cornwall.</p> <p>It was a showery day across much of the U.K., although north-west Scotland remained mostly dry with plenty of sunny spells.</p> <p>Heavy showers soon developed elsewhere, with some distinct bands spreading east to west with thunder and hail reported quite widely across north-east England, East Anglia, the Midlands and the Home Counties. Over ground above around 200m, the showers fell as snow, giving slight coverings.</p> <p>Showers along the south coast eased for a time during the afternoon, before another area arrived during the evening. A more persistent spell of rain also spread into the north Midlands, north Wales and northern England from the east, with thunder in places. Further thunderstorms also affected parts of East Anglia.</p> <p>It was a rather cold day generally, with brisk east or north-easterly winds.</p>
1800 GMT 27 MARCH 2014	SIG WEATHER	0000 GMT 28 MARCH 2014	SIG WEATHER	<p><b>EXTREMES</b></p> <p><b>Highest Maximum:</b> 12.3 Herstmonceux, East Sussex</p> <p><b>Lowest Maximum:</b> 6.3 Bingley No2, West Yorkshire</p> <p><b>Lowest Minimum:</b> -1.6 Marham, Norfolk</p> <p><b>Lowest Grass Minimum:</b> -5.5 Marham, Norfolk</p> <p><b>Most Rain:</b> 20.0 Bingley No2, West Yorkshire</p> <p><b>Most Sun:</b> 10.2 Stornoway Airport, Western Isles</p>

DAILY CLIMATE DATA





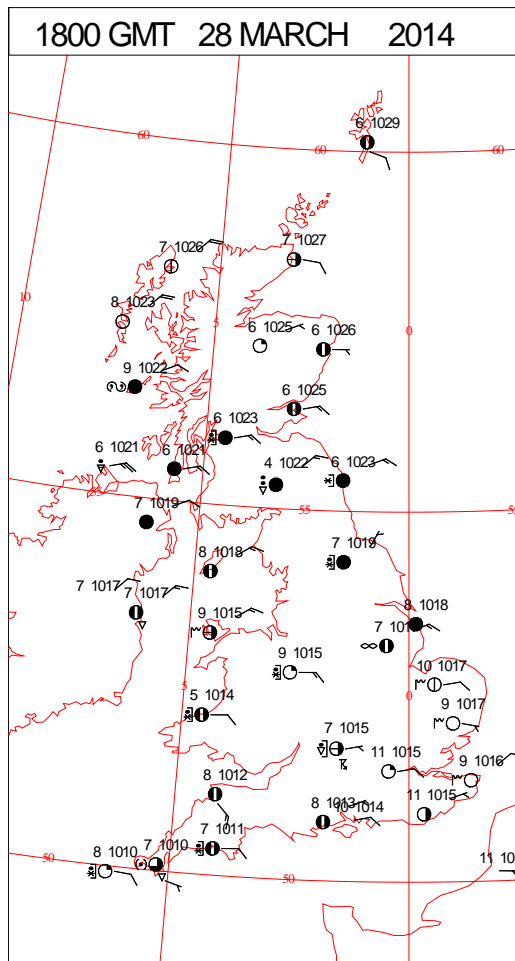
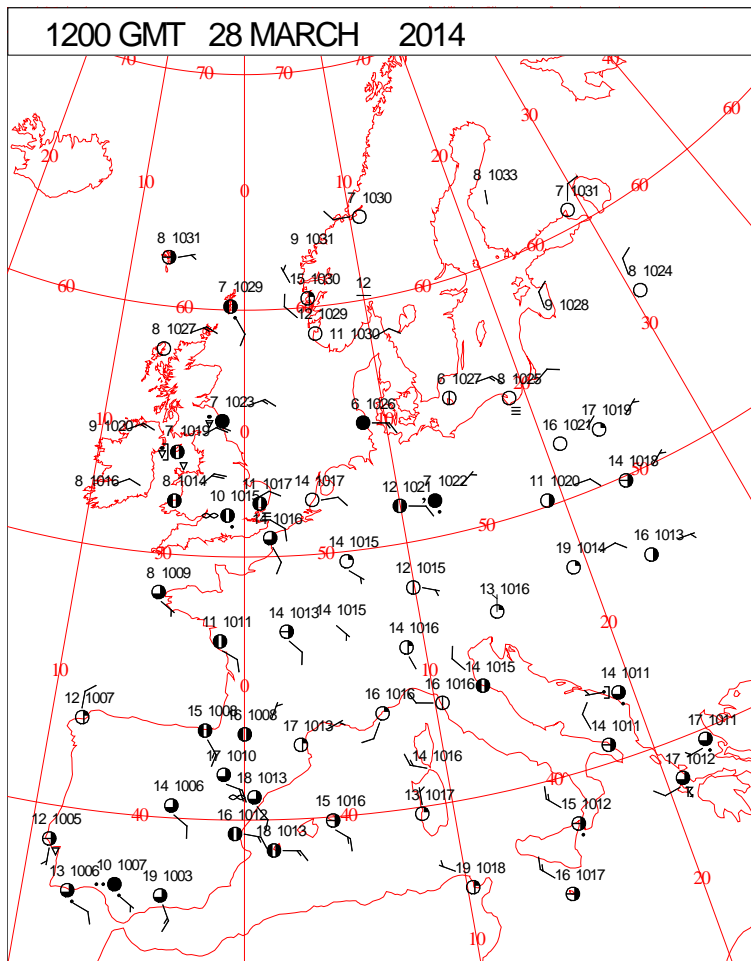
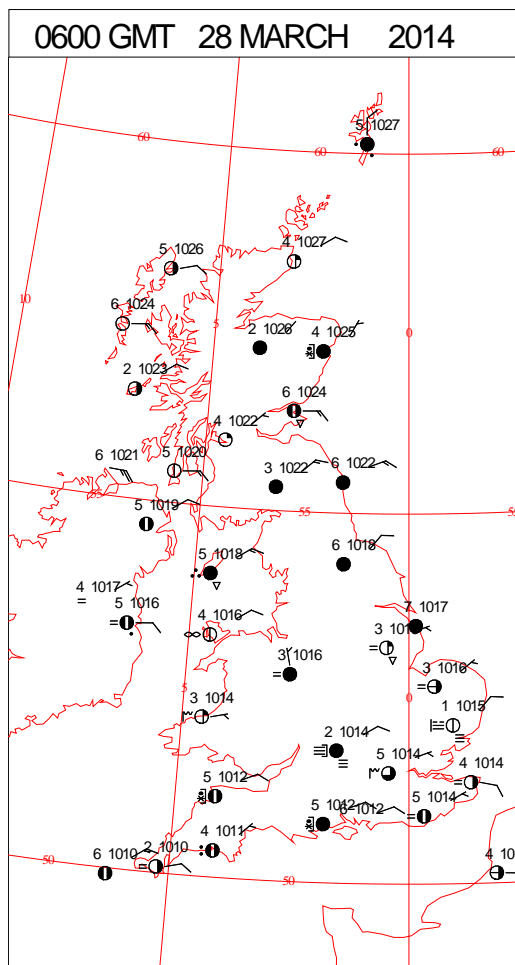
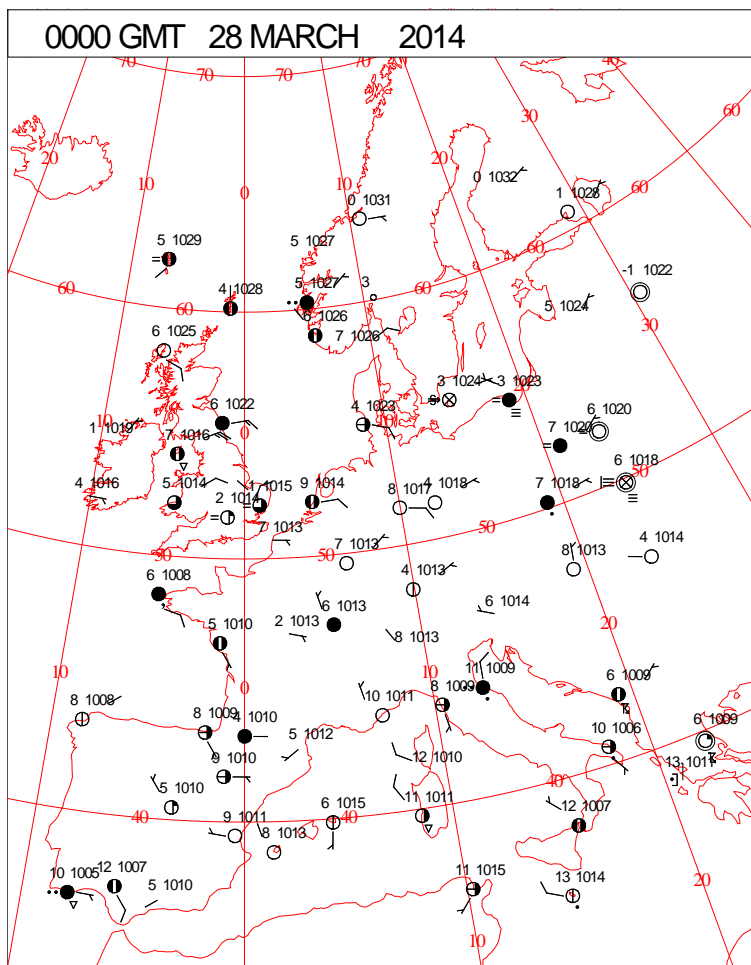
# DAILY WEATHER SUMMARY





Friday 28 March 2014

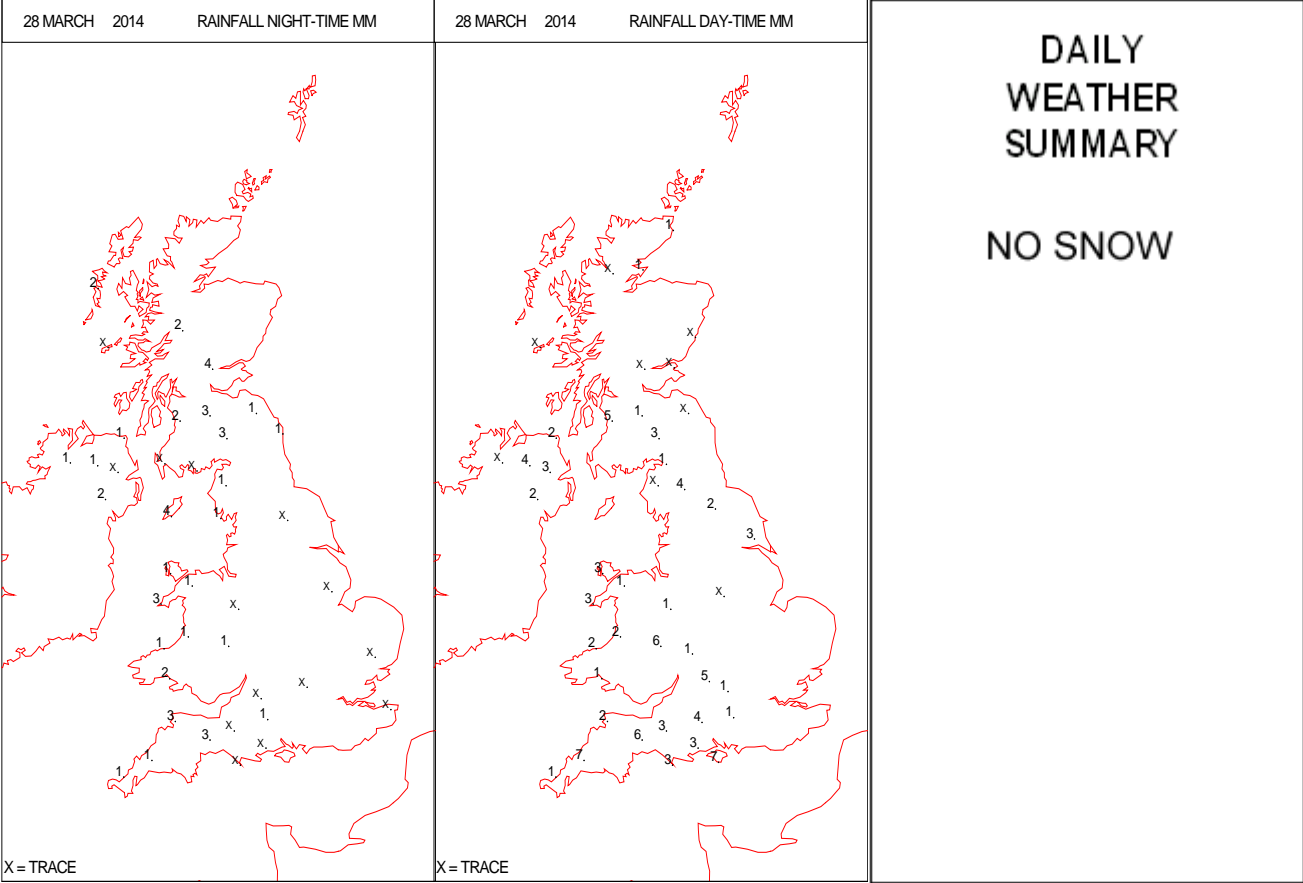
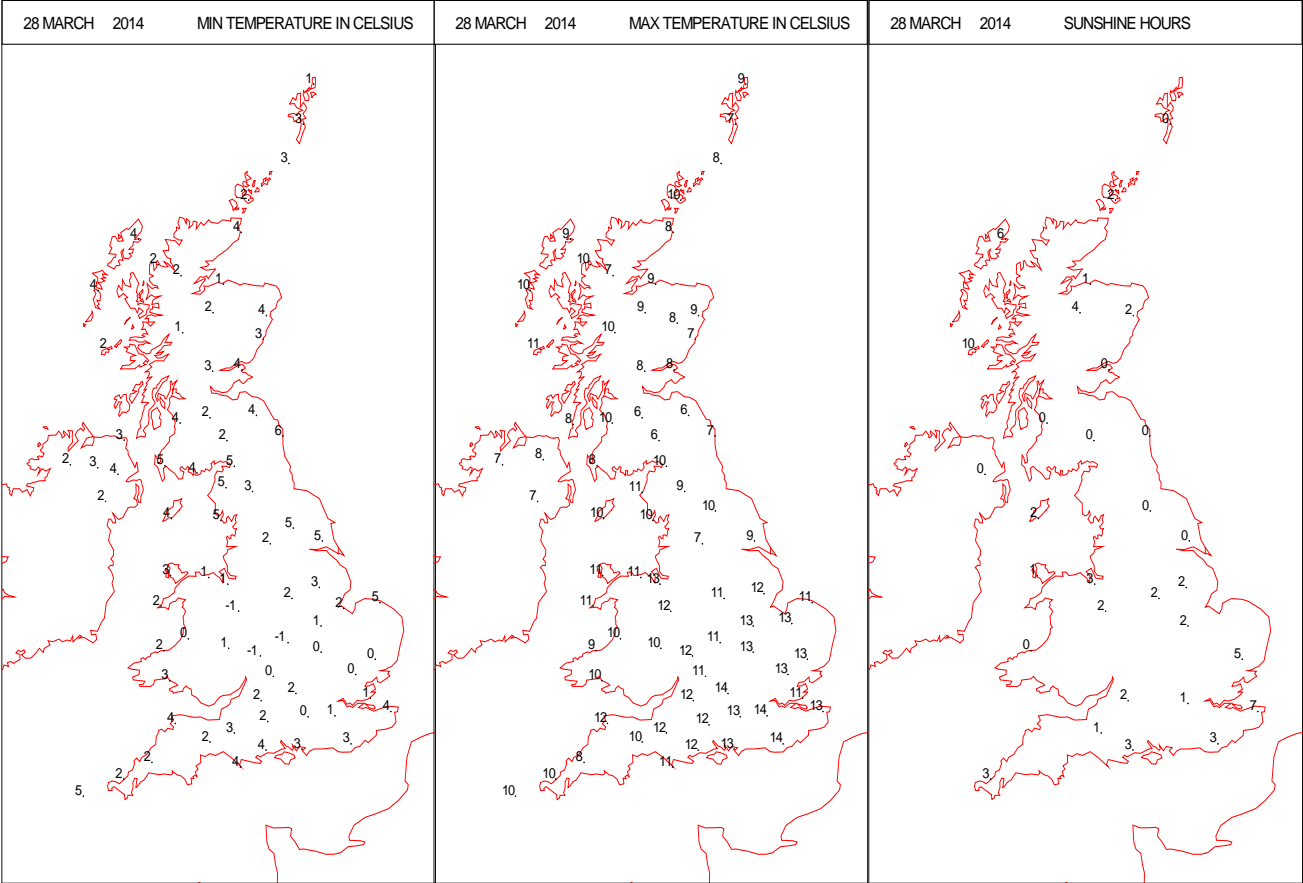
## SURFACE REPORTS



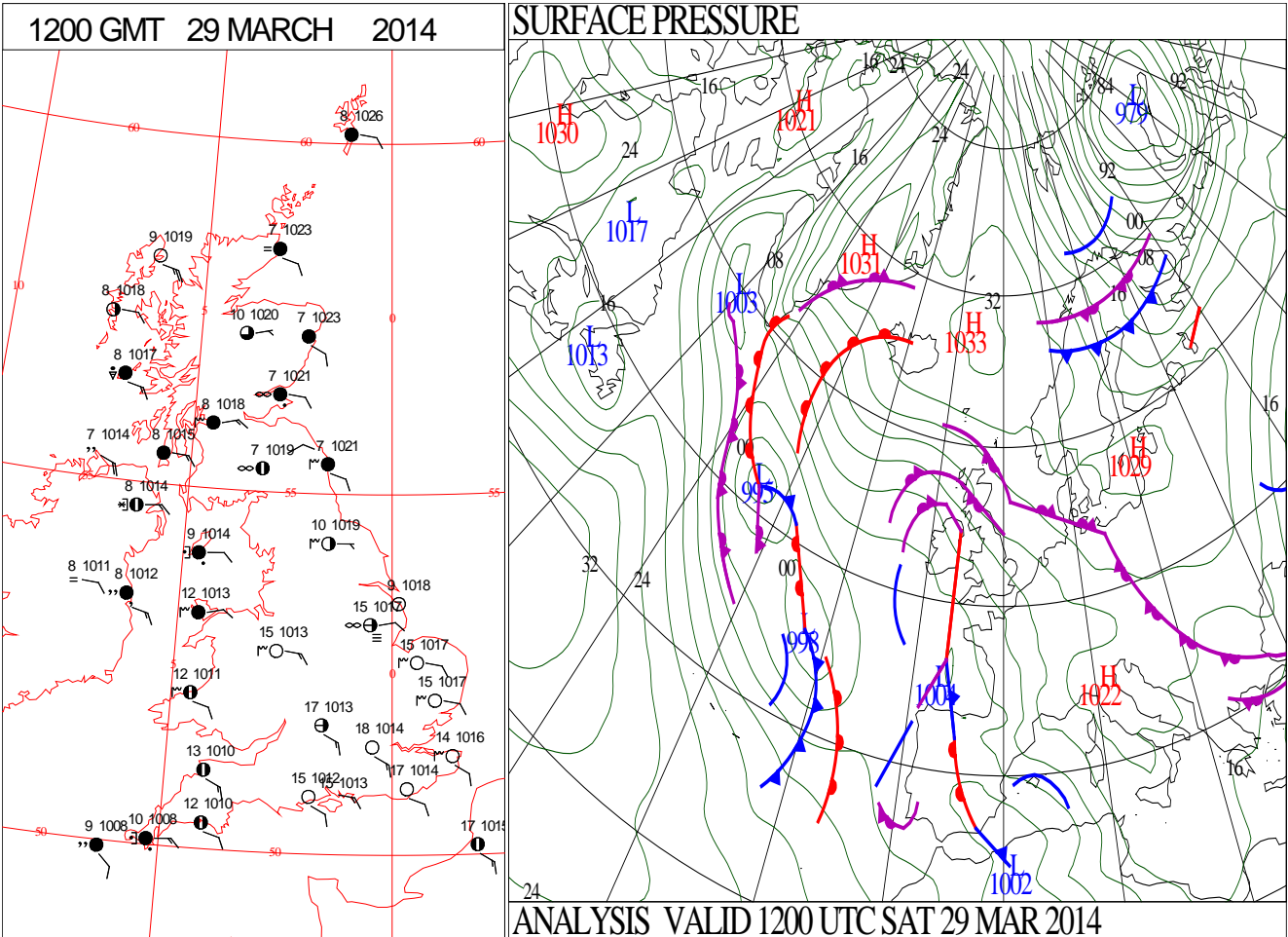
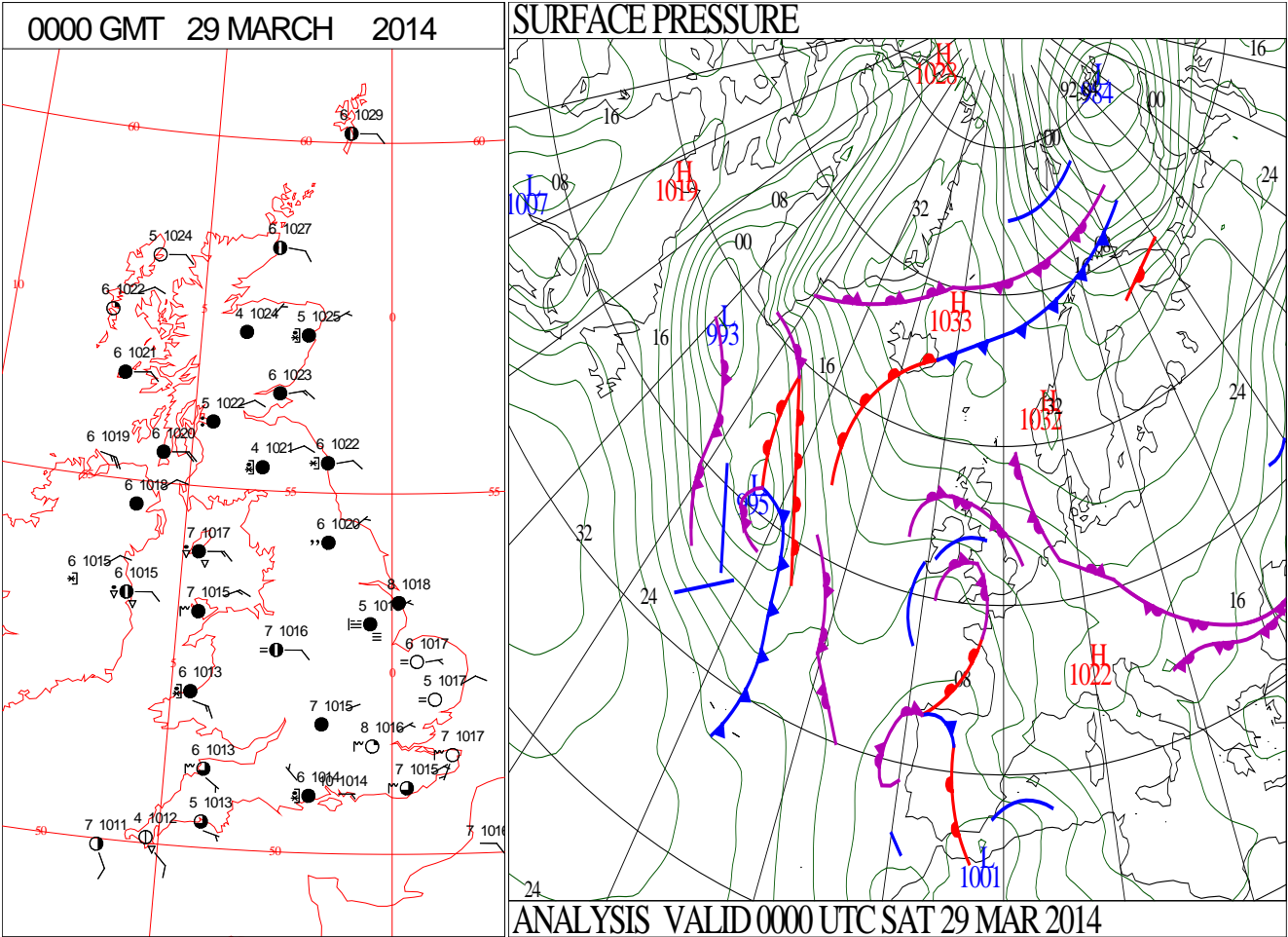
SIGNIFICANT WEATHER

0600 GMT 28 MARCH 2014	SIG WEATHER	1200 GMT 28 MARCH 2014	SIG WEATHER	<p><b>Summary of UK Weather for Friday 28 March 2014.</b></p> <p>It was a mostly dry start with variable cloud, although a number of places also saw some heavy and locally thundery showers. The main focus of these showers was over south-western parts of England and south Wales, and also north-east England. Between these bands of showers, low cloud, mist and fog developed, along with a localised frost.</p> <p>This cleared during the morning, allowing for a generally fine day away from the showery outbreaks of rain, with some sunshine. However as showers spread northwards, daytime heating lead to them turning heavier and increasingly thundery with hail. A funnel cloud was also reported at Coventry Airport at 1420 UTC.</p> <p>There was also a brisk easterly breeze across much of the U.K., leading to eastern coastal parts of Scotland and northern England having a dull and chilly day, with only limited sunshine.</p>
1800 GMT 28 MARCH 2014	SIG WEATHER	0000 GMT 29 MARCH 2014	SIG WEATHER	
				<p>Showers then continued to affect western parts into the night, whilst low cloud and poor visibility returned, especially to some eastern coasts.</p> <p>Temperatures were generally around average, and slightly above average away from the showers, but feeling cooler in the breeze.</p>
				<p><b>EXTREMES</b></p> <p><b>Highest Maximum:</b> 14.0 Heathrow, Greater London</p> <p><b>Lowest Maximum:</b> 5.5 Eskdalemuir, Dumfries-Shire</p> <p><b>Lowest Minimum:</b> -1.0 Shawbury, Shropshire</p> <p><b>Lowest Grass Minimum:</b> -5.1 Pershore, Hereford &amp; Worcester</p> <p><b>Most Rain:</b> 8.6 Dunkeswell Aerodrome, Devon</p> <p><b>Most Sun:</b> 9.7 Tiree, Argyll</p>

DAILY CLIMATE DATA

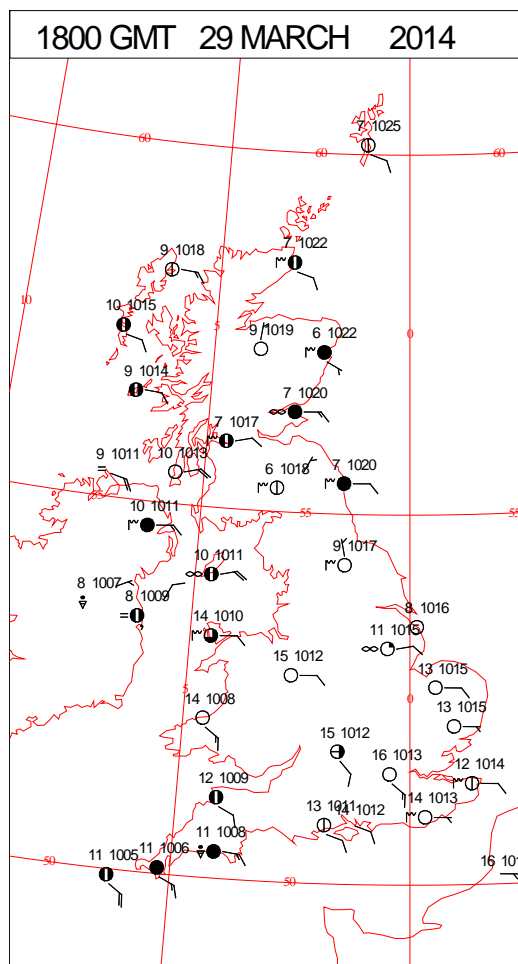
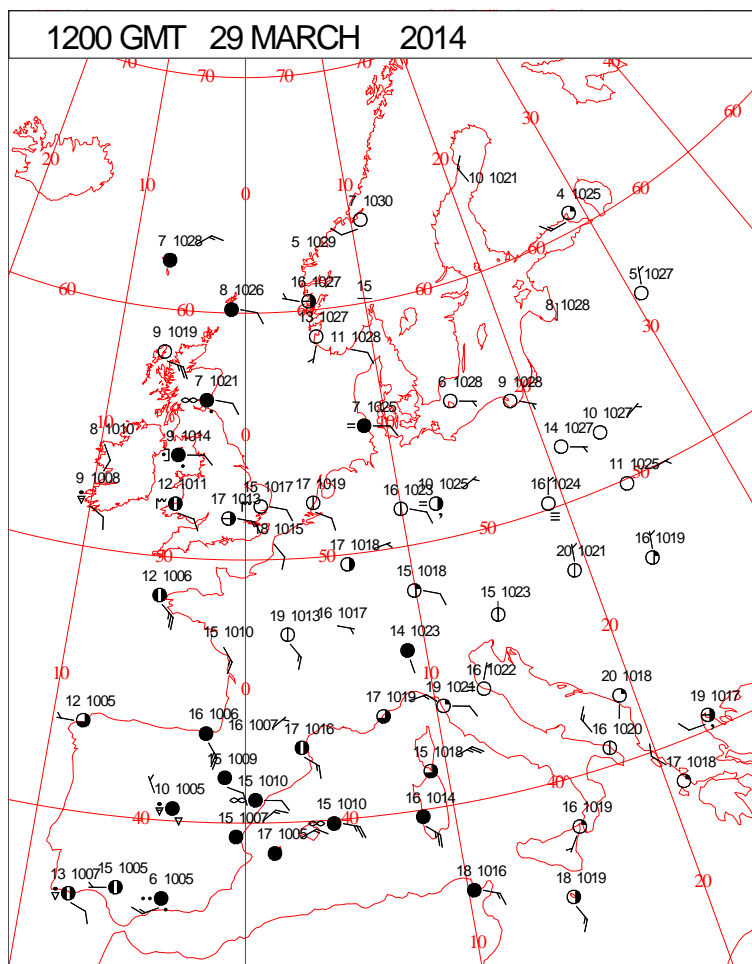
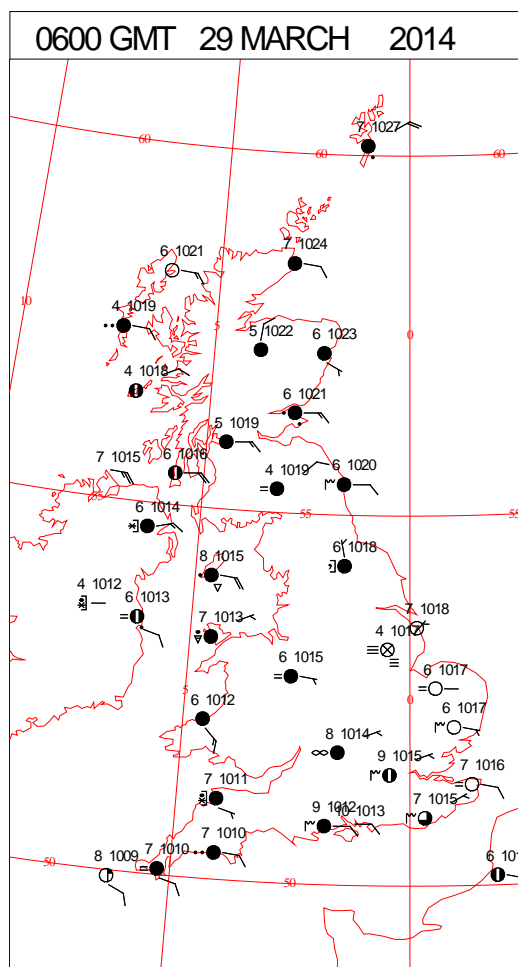
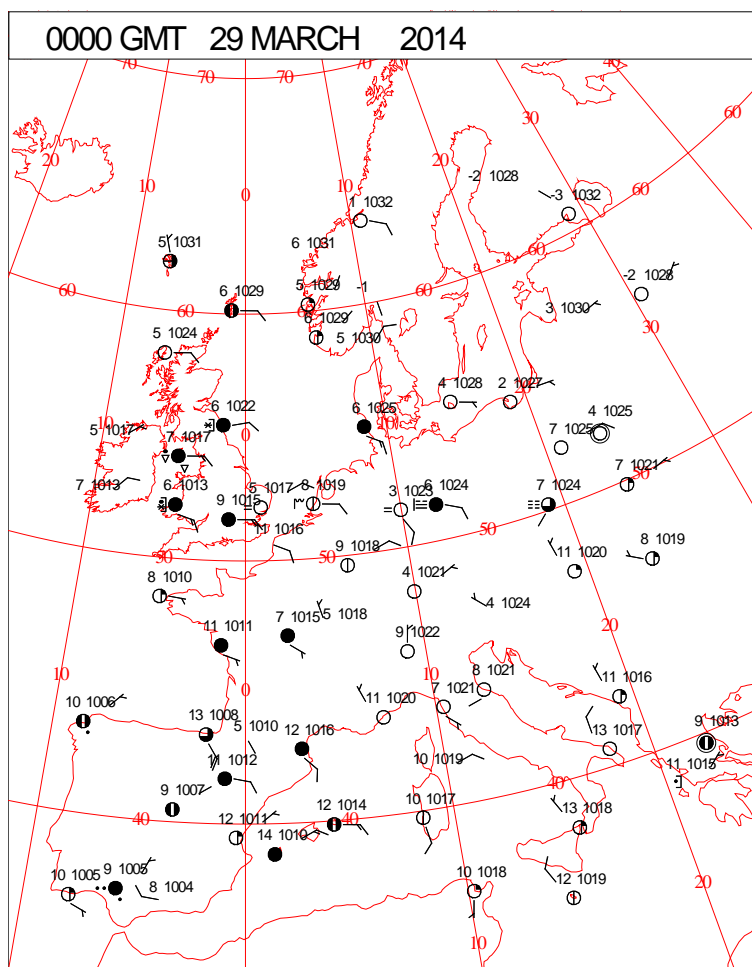


DAILY WEATHER SUMMARY



Saturday 29 March 2014

## SURFACE REPORTS

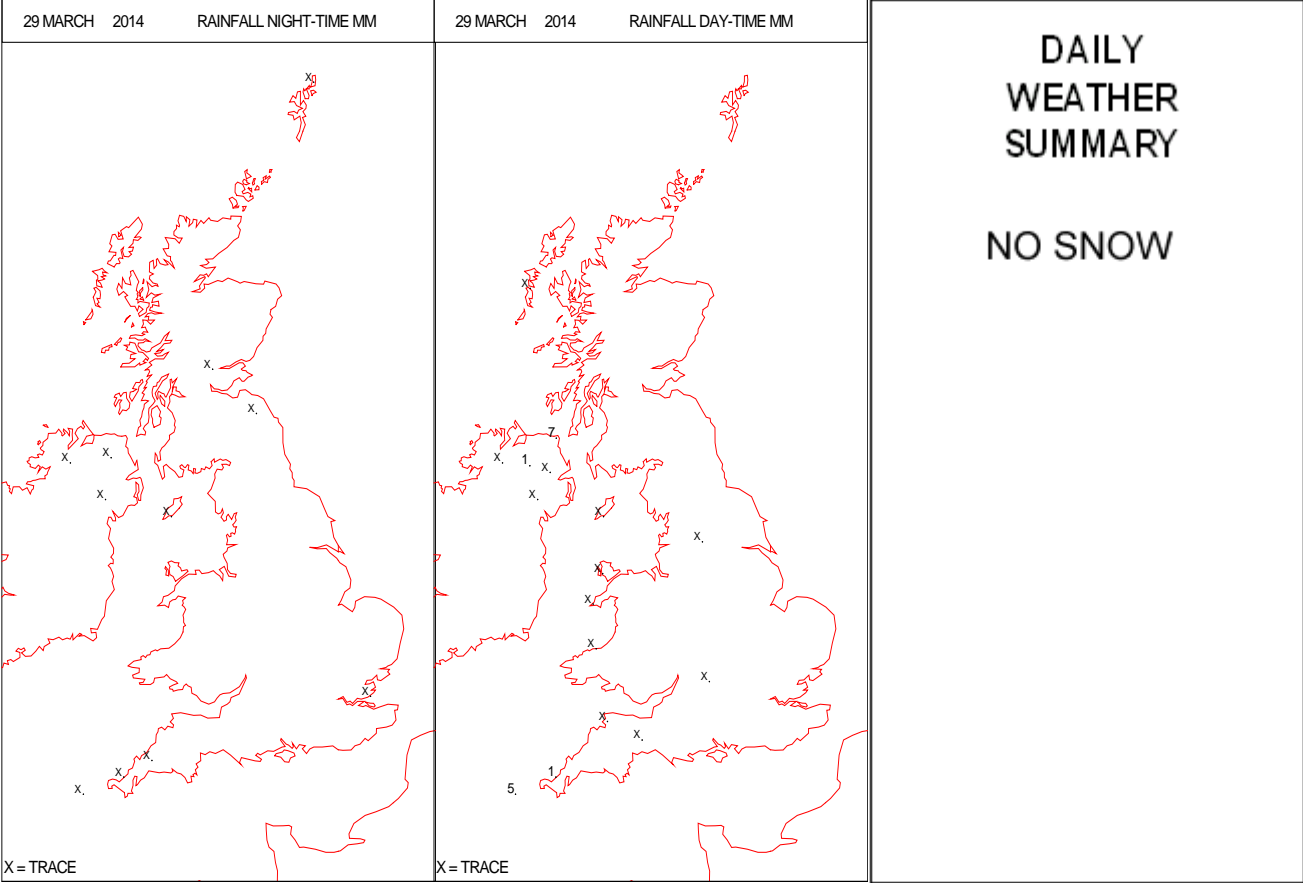
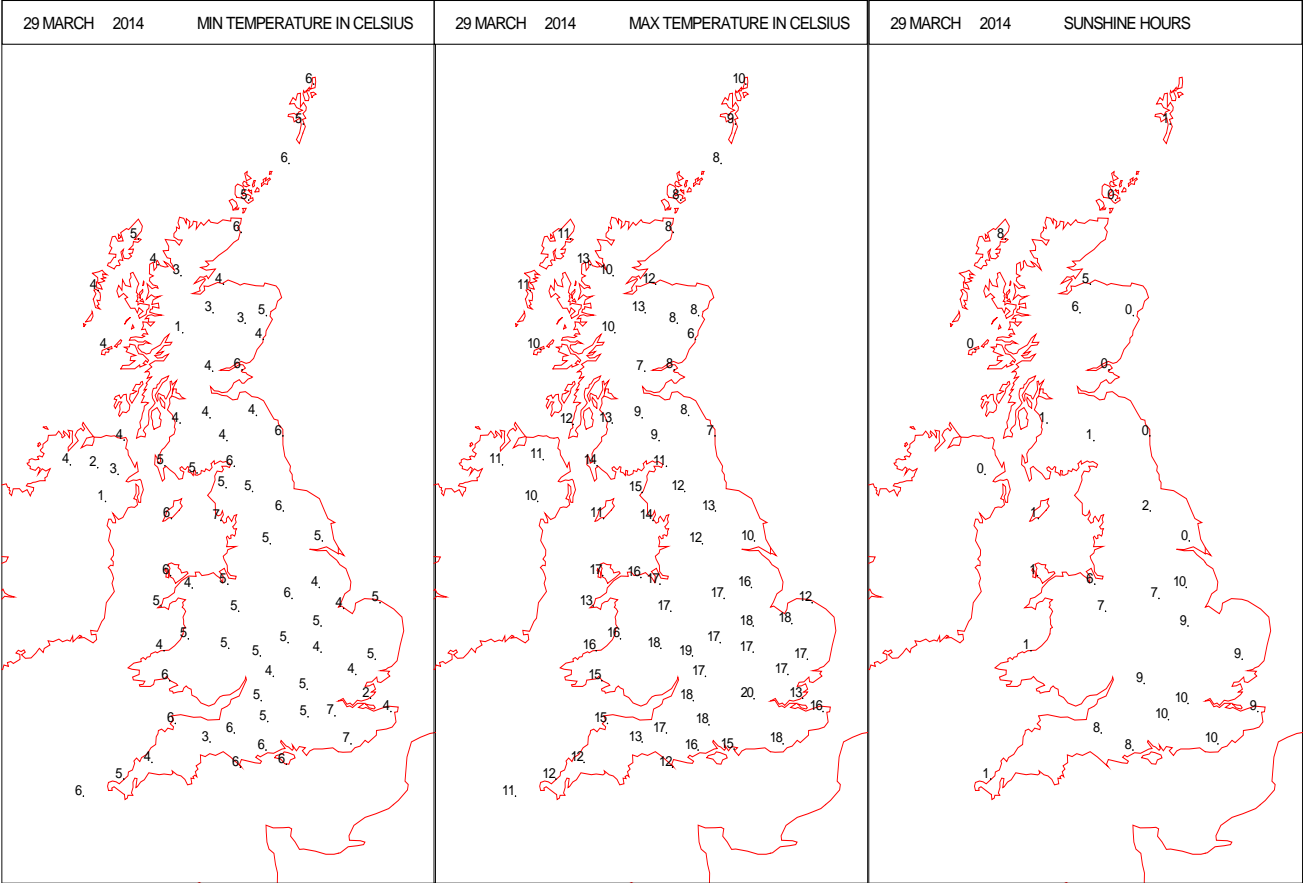




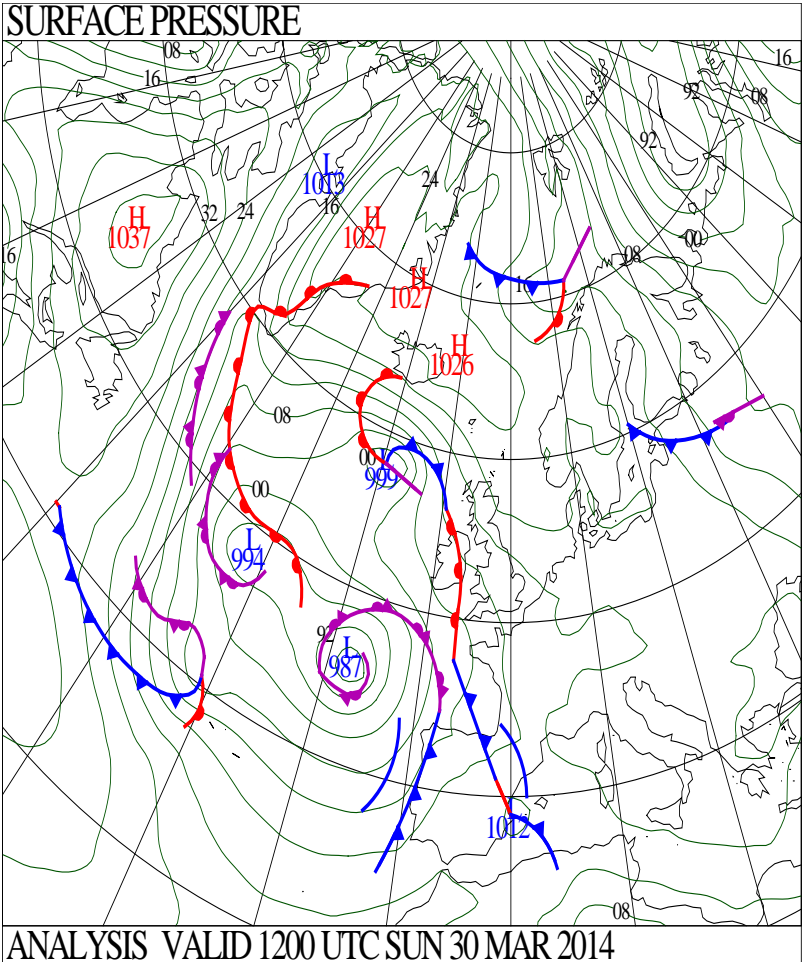
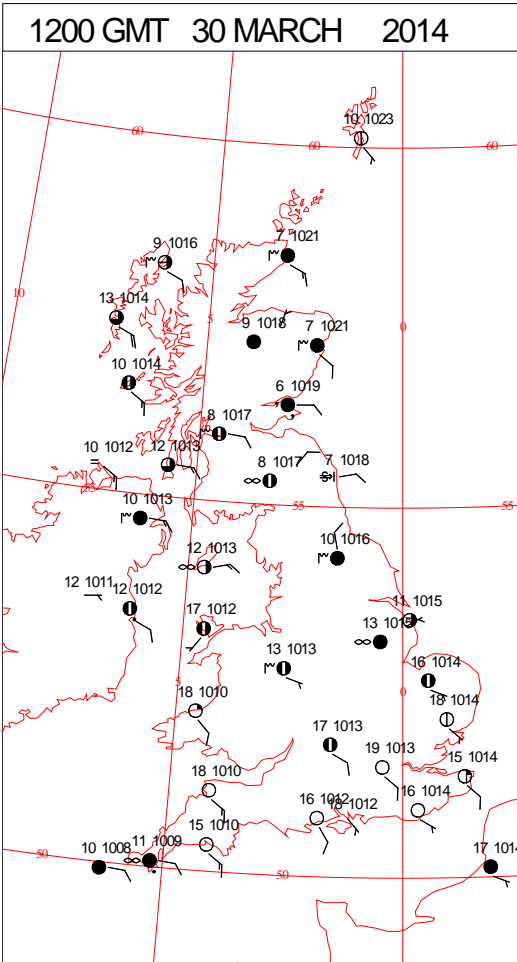
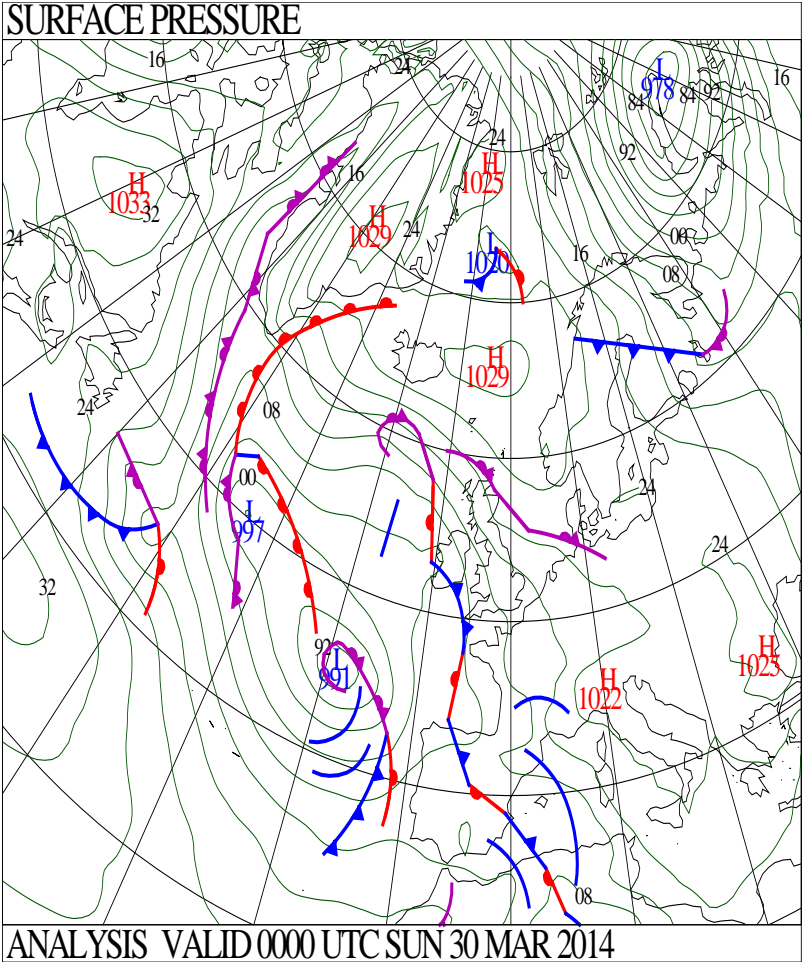
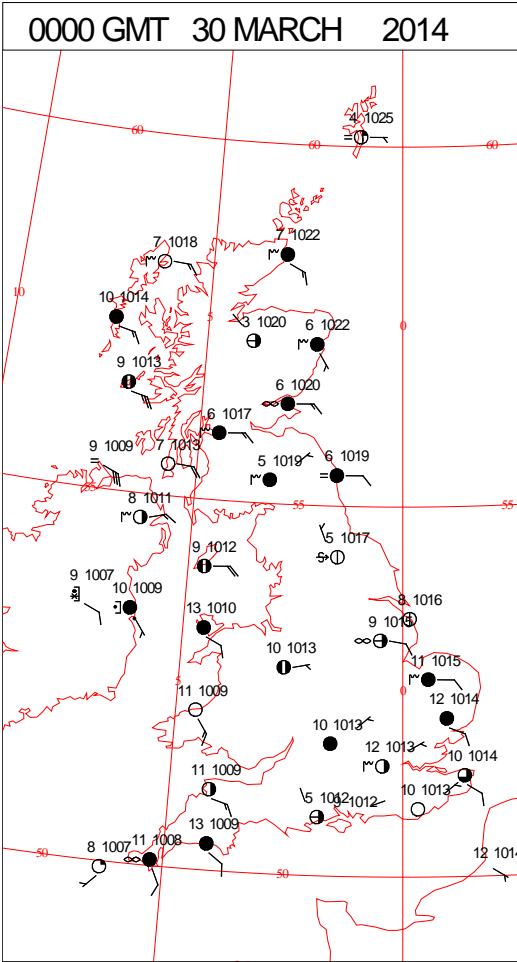
SIGNIFICANT WEATHER

0600 GMT 29 MARCH 2014	SIG WEATHER	1200 GMT 29 MARCH 2014	SIG WEATHER	<p><b>Summary of UK Weather for Saturday 29 March 2014.</b> Showery outbreaks of rain continued to feed into western parts during the first part of Saturday, whilst eastern parts remained generally dry.</p> <p>Across eastern England this lead to haze and mist developing, with isolated patches of fog, mainly across East Anglia and Lincolnshire.</p> <p>During the morning, these poor conditions lifted, leaving a warm day with plenty of hazy sunshine. However further west, showers persisted, only gradually clearing westwards, and lingering over Northern Ireland throughout the day.</p> <p>It also remained cloudy and cold across north-eastern parts of the U.K., especially in the rather brisk east to south-easterly breeze.</p> <p>After dusk, showers eventually cleared western Northern Ireland, however further, but mostly light showers, moved into the south coast of England and Wales. Otherwise it stayed dry, and less misty than the previous night.</p> <p>It was a very warm day where clouds broke, particularly in the south-east and London, with temperatures well above average. However under the cloudier skies in the west and north-east, it remained notably cooler, with temperatures around or just below average.</p>
1800 GMT 29 MARCH 2014	SIG WEATHER	0000 GMT 30 MARCH 2014	SIG WEATHER	
				<p><b>EXTREMES</b> <b>Highest Maximum:</b> 19.7 Northolt, Greater London <b>Lowest Maximum:</b> 6.4 Inverbervie No2, Kincardineshire <b>Lowest Minimum:</b> 1.2 Glenanne No2, <b>Lowest Grass Minimum:</b> -2.0 Tulloch Bridge, Inverness-Shire <b>Most Rain:</b> 6.6 Ballypatrick Forest, Antrim <b>Most Sun:</b> 10.4 Heathrow, Greater London</p>

DAILY CLIMATE DATA

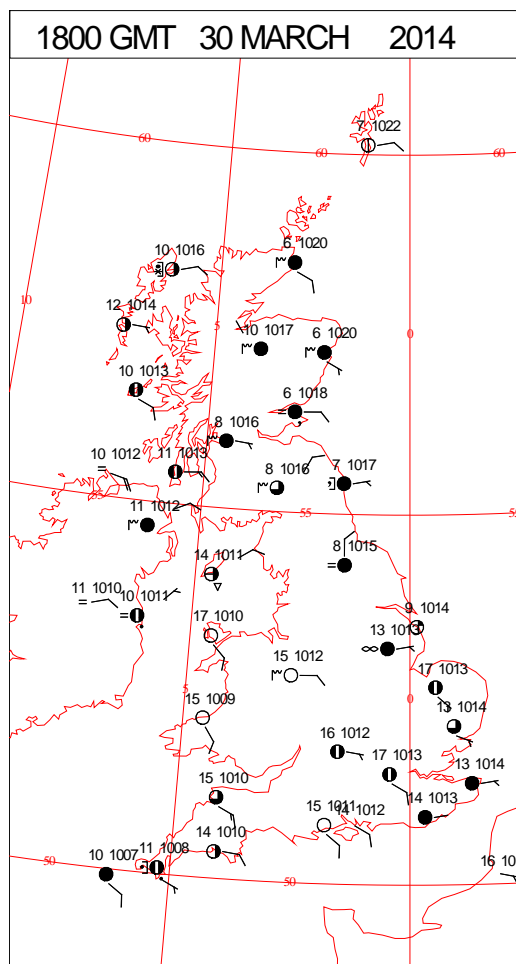
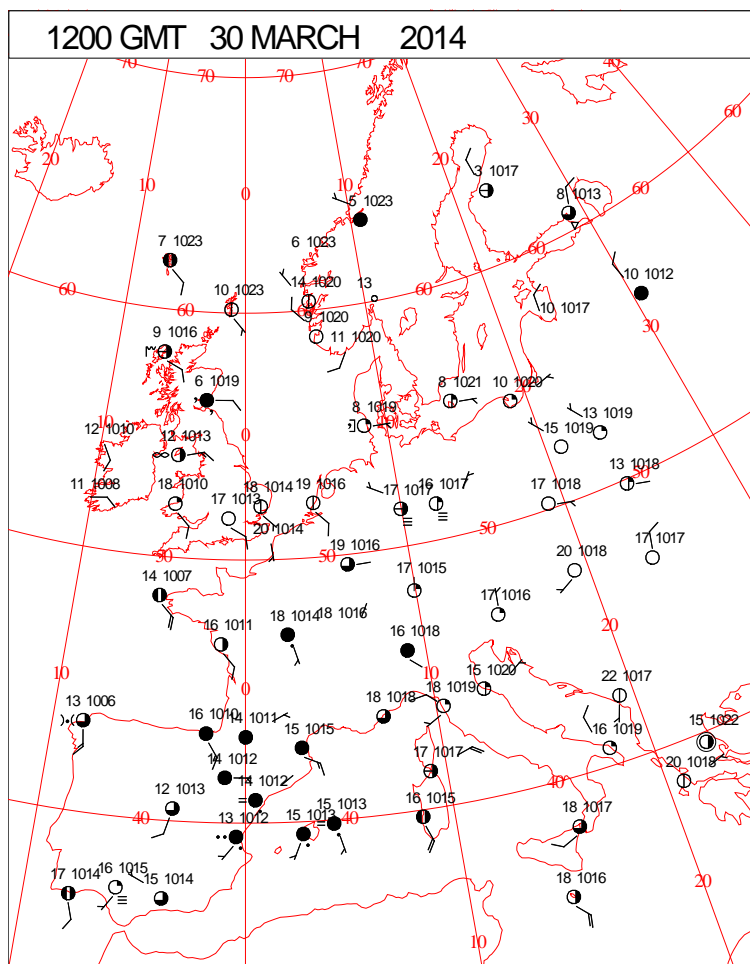
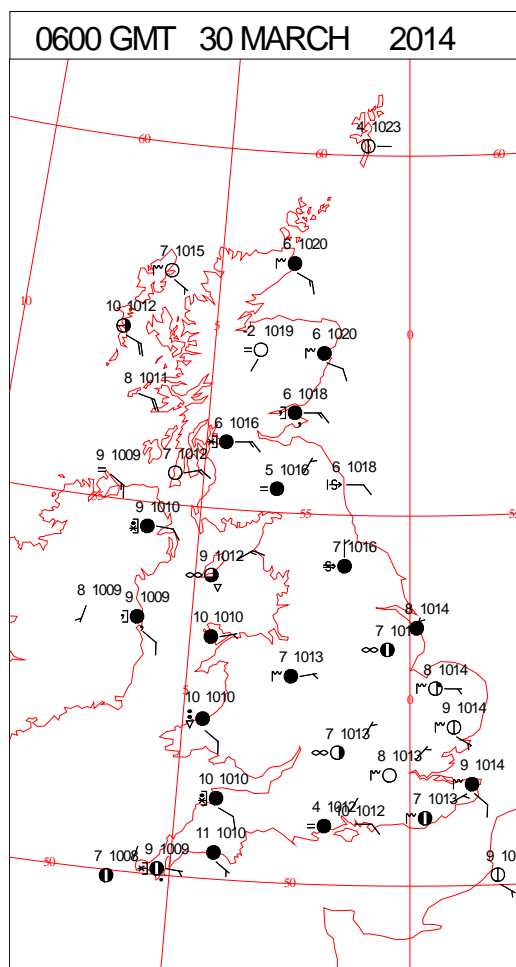
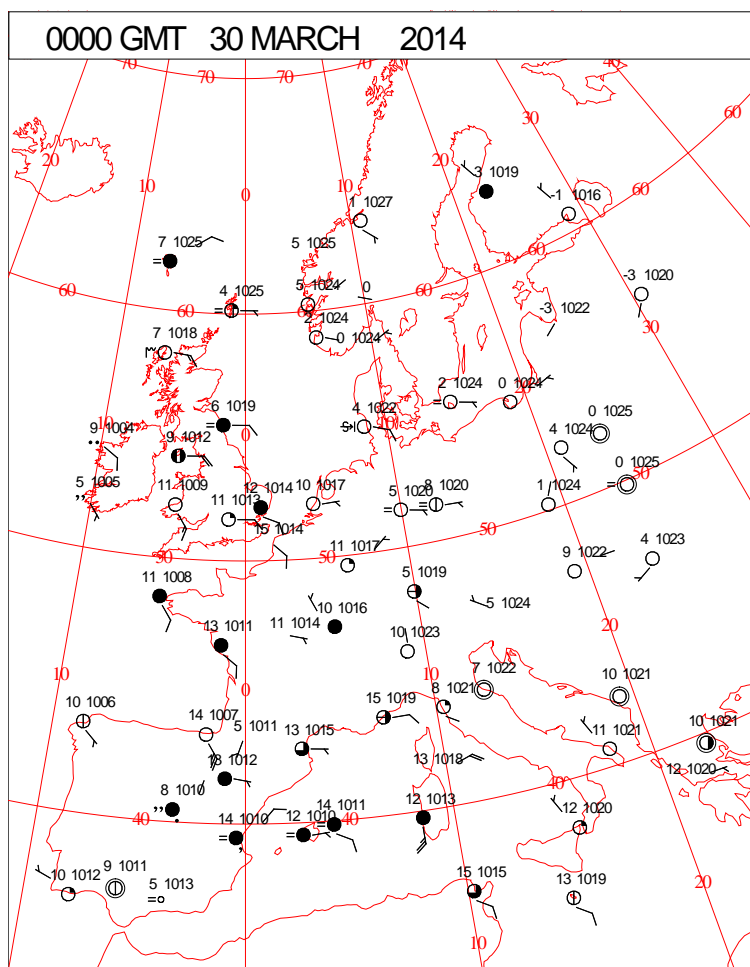


DAILY WEATHER SUMMARY



Sunday 30 March 2014

## SURFACE REPORTS

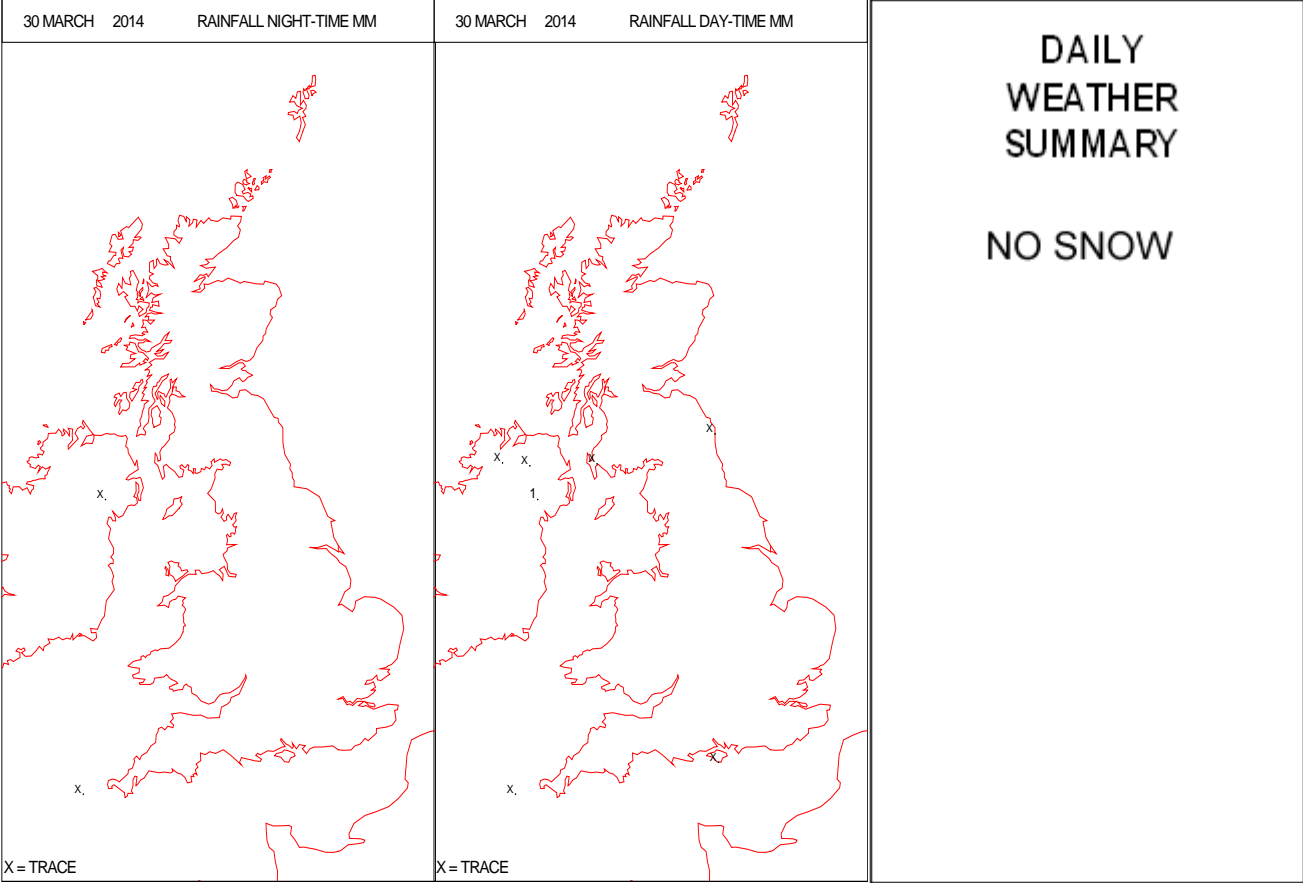
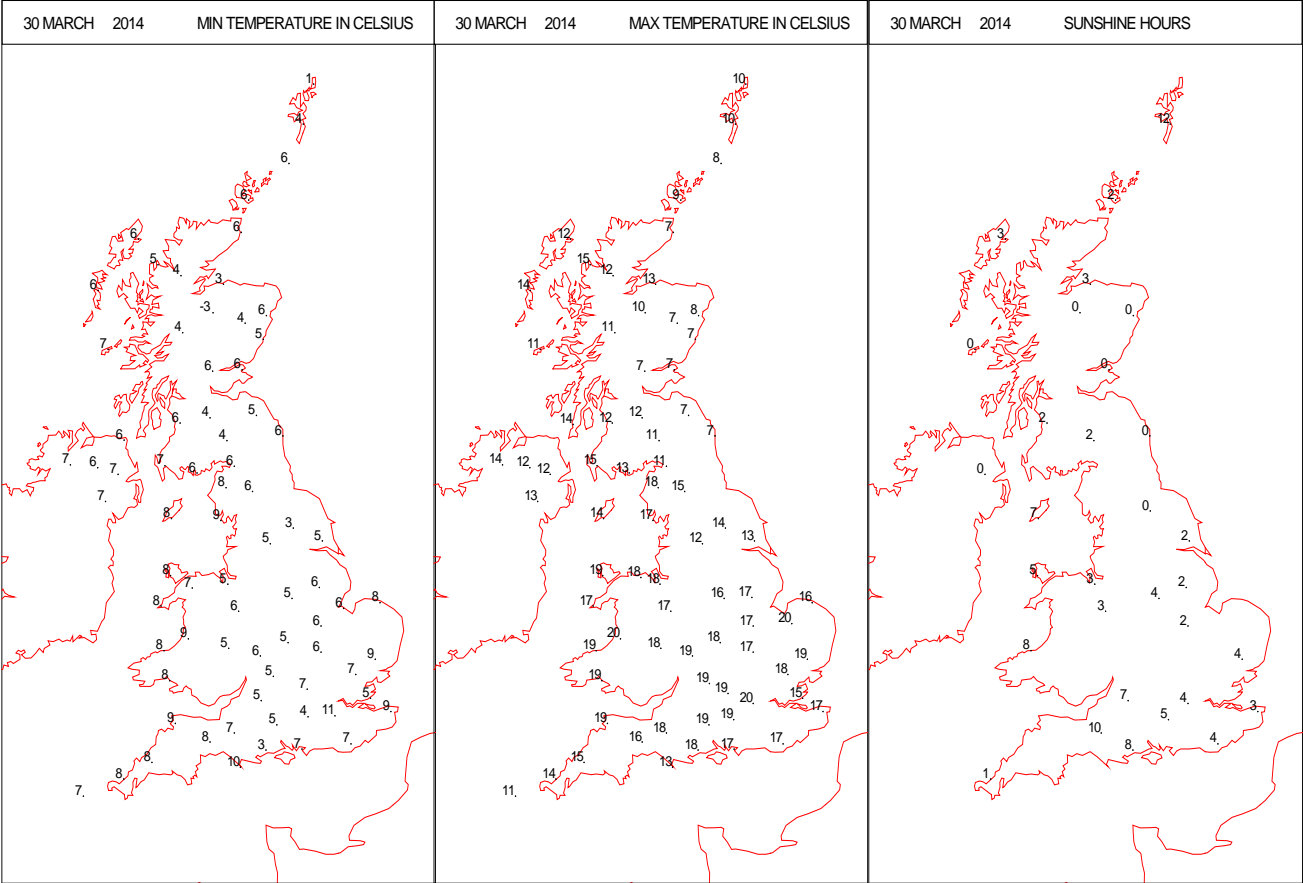


# SIGNIFICANT WEATHER

0600 GMT 30 MARCH 2014	SIG WEATHER	1200 GMT 30 MARCH 2014	SIG WEATHER	<p><b>Summary of UK Weather for Sunday 30 March 2014.</b></p> <p>A few showers affected some extreme western areas overnight, but for the vast majority of the country it was a dry night. Some areas were hazy, especially in the east, and low cloud and fog continued to affect parts of north-east England and eastern Scotland.</p> <p>Whilst most areas had a relatively mild night, a few spots were much colder, with a frost in Shetland and in some Scottish glens.</p> <p>Most of England and Wales enjoyed a dry and warm day with variable amounts of cloud, and occasional periods of sunshine, albeit rather hazy at times. It was the warmest day of the year so far in England and Wales.</p> <p>However, mist and low cloud continued throughout the day in north-east England and eastern Scotland, with coastal areas in particular remaining cold and foggy throughout the day.</p> <p>A few showery outbreaks of rain affected western fringes of south-west England, west Wales, western Scotland and Northern Ireland at times, however totals were very small. There was some sunshine, particularly through the afternoon.</p>
1800 GMT 30 MARCH 2014	SIG WEATHER	0000 GMT 31 MARCH 2014	SIG WEATHER	
				<p><b>EXTREMES</b></p> <p><b>Highest Maximum:</b> 20.4 Northolt, Greater London</p> <p><b>Lowest Maximum:</b> 6.7 Charterhall, Berwickshire</p> <p><b>Lowest Minimum:</b> -2.7 Aviemore, Inverness-Shire</p> <p><b>Lowest Grass Minimum:</b> -5.0 Aviemore, Inverness-Shire</p> <p><b>Most Rain:</b> 1.0 Glenanne No2, Armagh</p> <p><b>Most Sun:</b> 9.5 Yeovilton, Somerset</p>



DAILY CLIMATE DATA



The map displays the distribution of 15 species of the genus *Pinguicula* across the British Isles. Each species is identified by a number and a symbol, with a small arrow indicating its distribution pattern. The species and their symbols are as follows:

- 1. *P. vulgaris*: open circle
- 2. *P. lusitanica*: solid dot
- 3. *P. lusitanica*: solid dot
- 4. *P. lusitanica*: solid dot
- 5. *P. lusitanica*: solid dot
- 6. *P. lusitanica*: solid dot
- 7. *P. lusitanica*: solid dot
- 8. *P. lusitanica*: solid dot
- 9. *P. lusitanica*: solid dot
- 10. *P. lusitanica*: solid dot
- 11. *P. lusitanica*: solid dot
- 12. *P. lusitanica*: solid dot
- 13. *P. lusitanica*: solid dot
- 14. *P. lusitanica*: solid dot
- 15. *P. lusitanica*: solid dot

The map includes latitude and longitude lines and the coastlines of the British Isles.

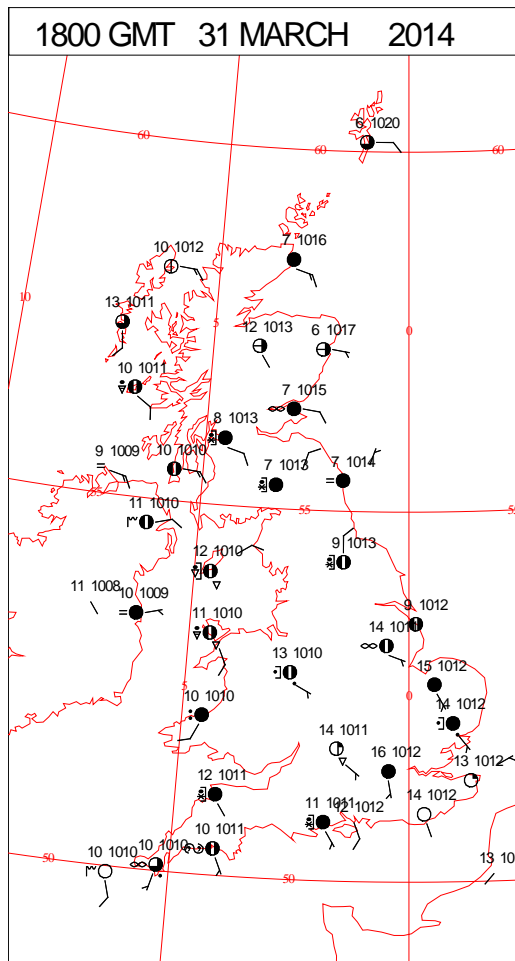
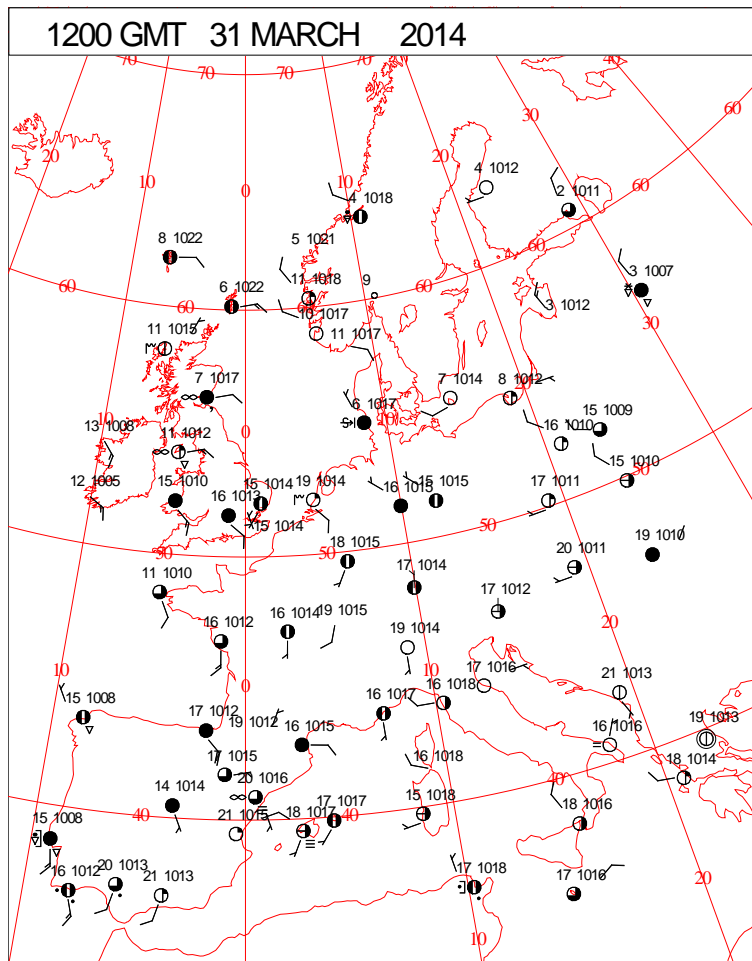
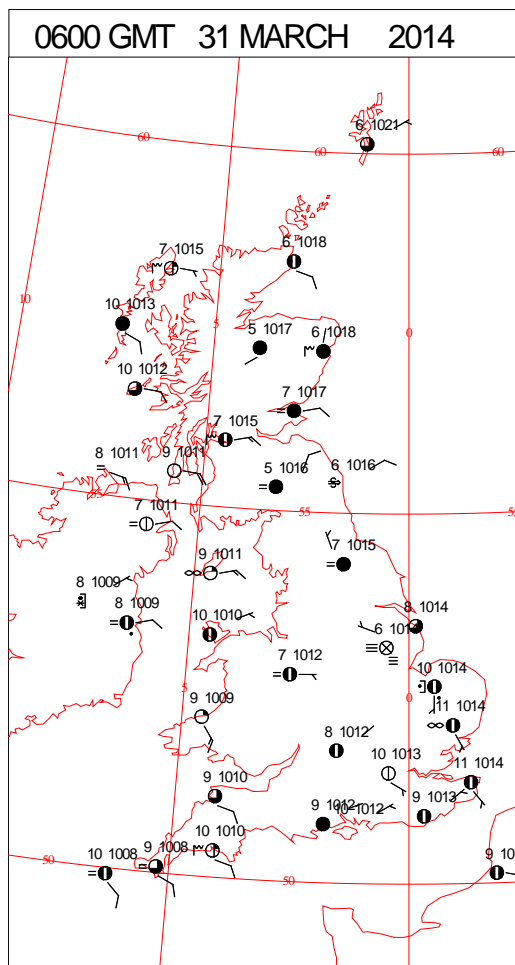
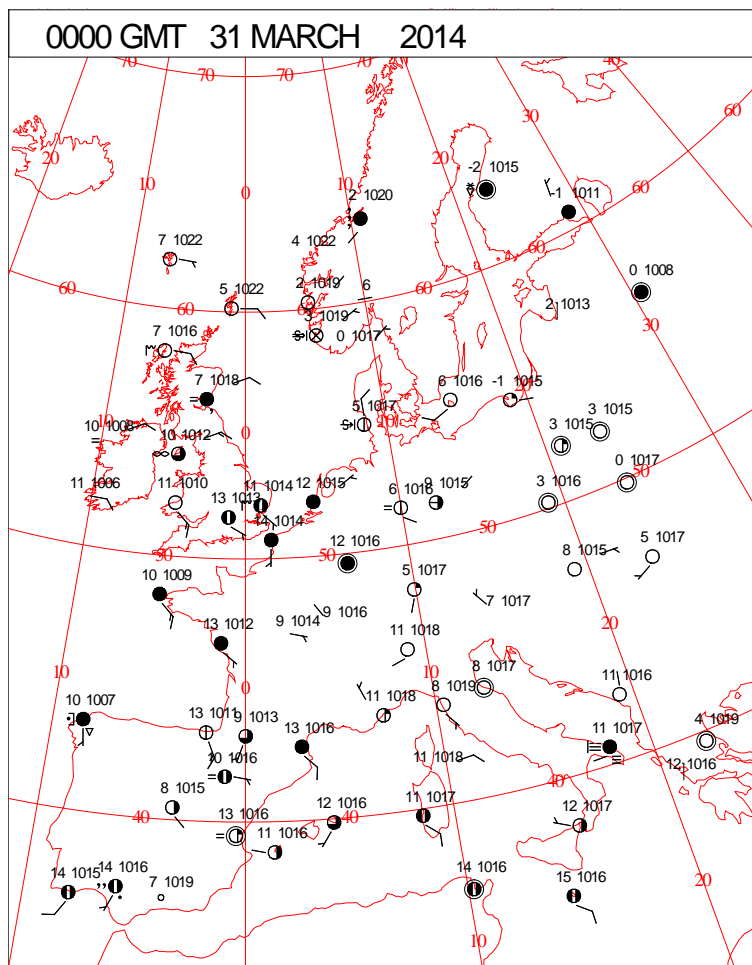
A map of the British Isles (Great Britain and Ireland) showing 30 numbered meteorological stations. Each station is represented by a symbol (solid black circle, open circle, or circle with a dot) and a number followed by its elevation in feet. The stations are distributed across the islands, with some symbols indicating specific weather conditions like wind direction or cloud cover. The map includes a grid of latitude and longitude lines.

Station Number	Elevation (ft)	Symbol
1	1022	Circle with dot
2	1019	Solid black circle
3	1018	Open circle
4	1017	Solid black circle
5	1016	Solid black circle
6	1015	Solid black circle
7	1015	Open circle
8	1015	Solid black circle
9	1015	Open circle
10	1010	Open circle
11	1012	Open circle
12	1012	Solid black circle
13	1010	Solid black circle
14	1012	Solid black circle
15	1010	Solid black circle
16	1011	Solid black circle
17	1013	Solid black circle
18	1014	Solid black circle
19	1014	Solid black circle
20	1014	Solid black circle
21	1014	Solid black circle
22	1013	Solid black circle
23	1013	Solid black circle
24	1013	Solid black circle
25	1013	Solid black circle
26	1013	Solid black circle
27	1013	Solid black circle
28	1013	Solid black circle
29	1013	Solid black circle
30	1013	Solid black circle

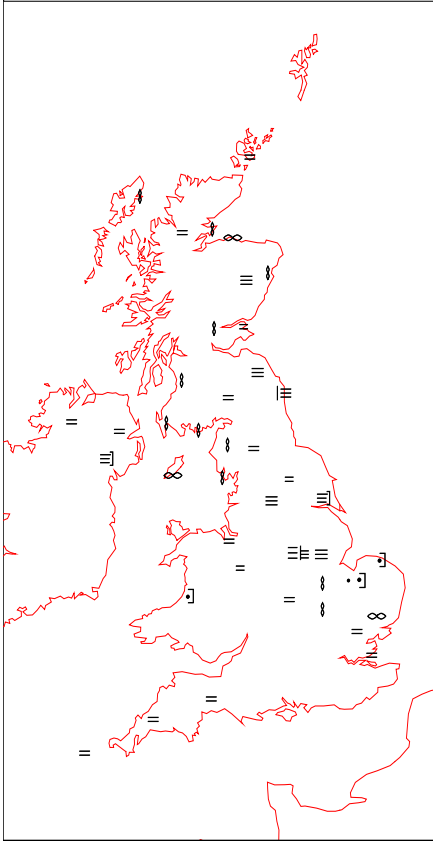
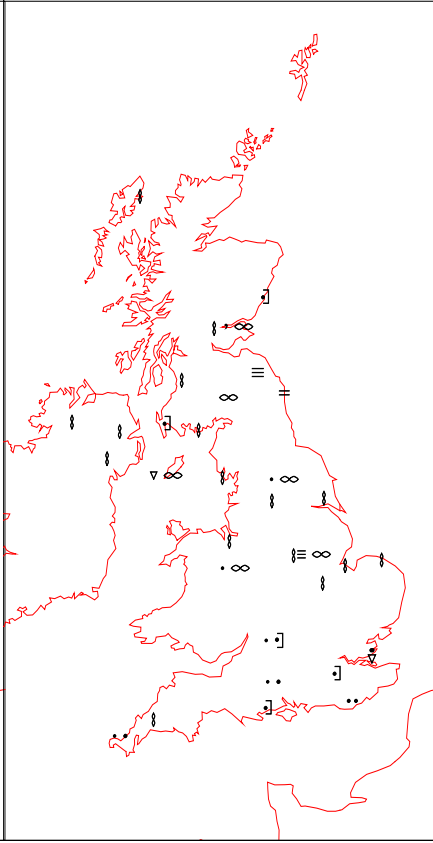
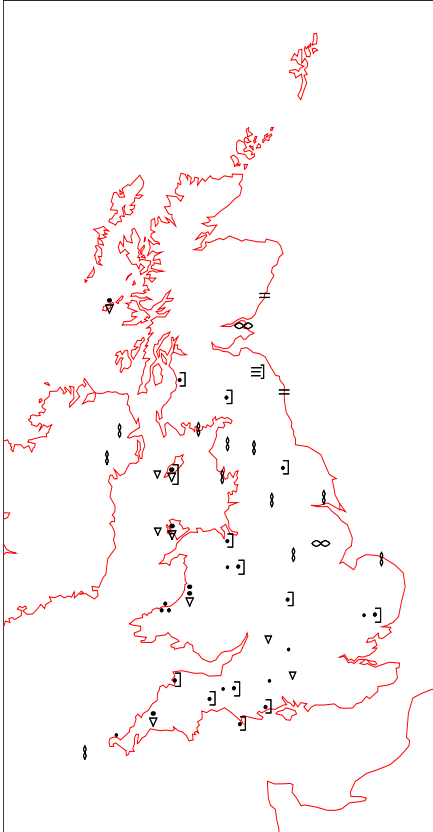
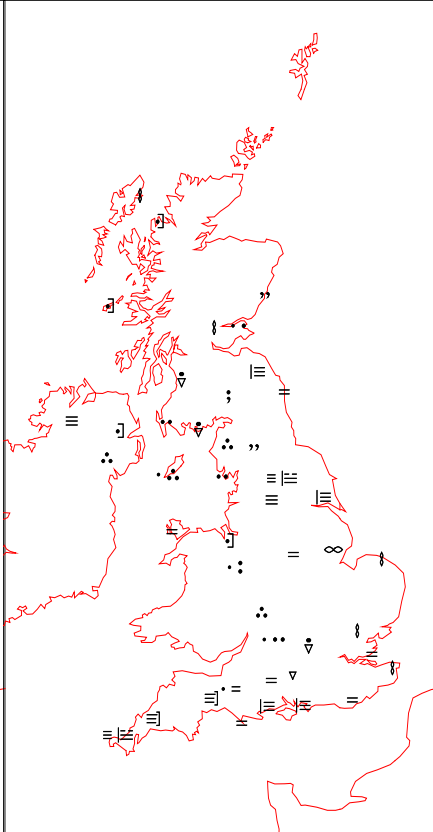
Crown Copyright 2014, All Rights Reserved

Monday 31 March 2014

## SURFACE REPORTS



# SIGNIFICANT WEATHER

0600 GMT 31 MARCH 2014	SIG WEATHER	1200 GMT 31 MARCH 2014	SIG WEATHER	<p><b>Summary of UK Weather for Monday 31 March 2014.</b>            Overnight many places stayed largely dry and generally mild, although light showery rain did push north across some eastern parts of the U.K. Most areas also had some clear periods, especially in the west, but increasing amounts of high cloud spread across England through the early hours.</p> <p>Mist, fog and low cloud continued to affect many north-eastern parts of England and Scotland.</p> <p>During the morning, many areas remained predominantly dry, with some bright or sunny spells, particularly in the west.</p> <p>However the north-east remained rather dull and misty, with low cloud for much of the day.</p> <p>Through the afternoon, a band of showery rain moved north-eastwards across western and some central parts of England. This rain was occasionally heavy and also thundery. Ahead of this rain, isolated heavy and thundery showers broke out over the Midlands.</p> <p>Apart from the north-east, it was a generally warm day.</p> <p>While the main band of rain and showers moved northwards in the evening, a few showers lingered behind. Elsewhere it remained largely dry with clear spells.</p>
				
1800 GMT 31 MARCH 2014	SIG WEATHER	0000 GMT 01 APRIL 2014	SIG WEATHER	<p><b>EXTREMES</b>  <b>Highest Maximum:</b>            18.2 Northolt, Greater London  <b>Lowest Maximum:</b>            7.1 Charterhall, Berwickshire  <b>Lowest Minimum:</b>            2.1 Loch Glascarnoch, Ross-Shire  <b>Lowest Grass Minimum:</b>            -0.2 Loch Glascarnoch, Ross-Shire  <b>Most Rain:</b>            18.0 Warcop Range, Cumbria  <b>Most Sun:</b>            8.6 Dyce, Aberdeenshire</p>
				

DAILY CLIMATE DATA

