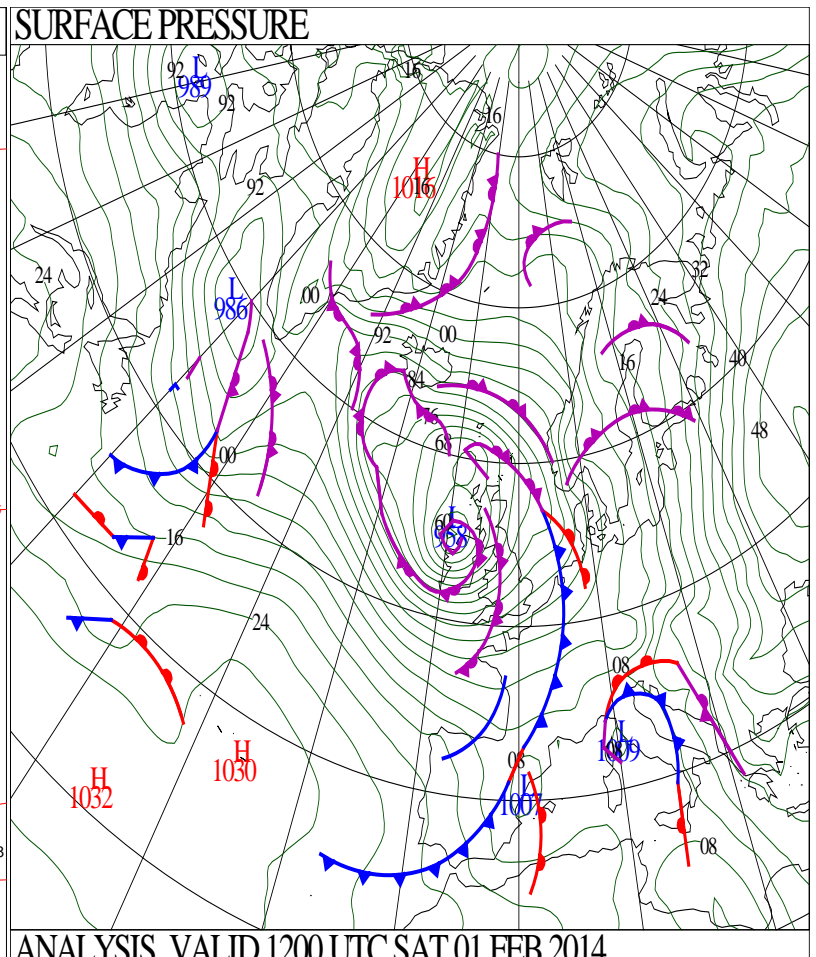
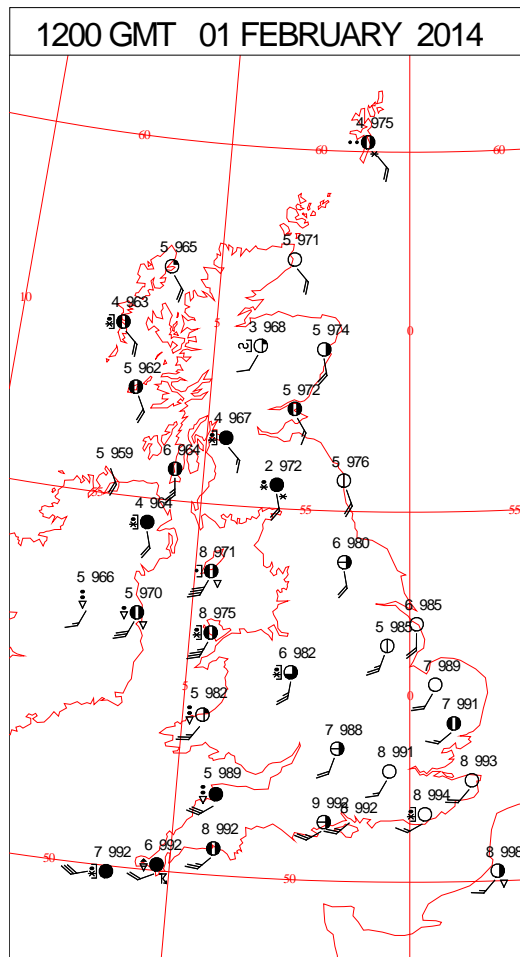
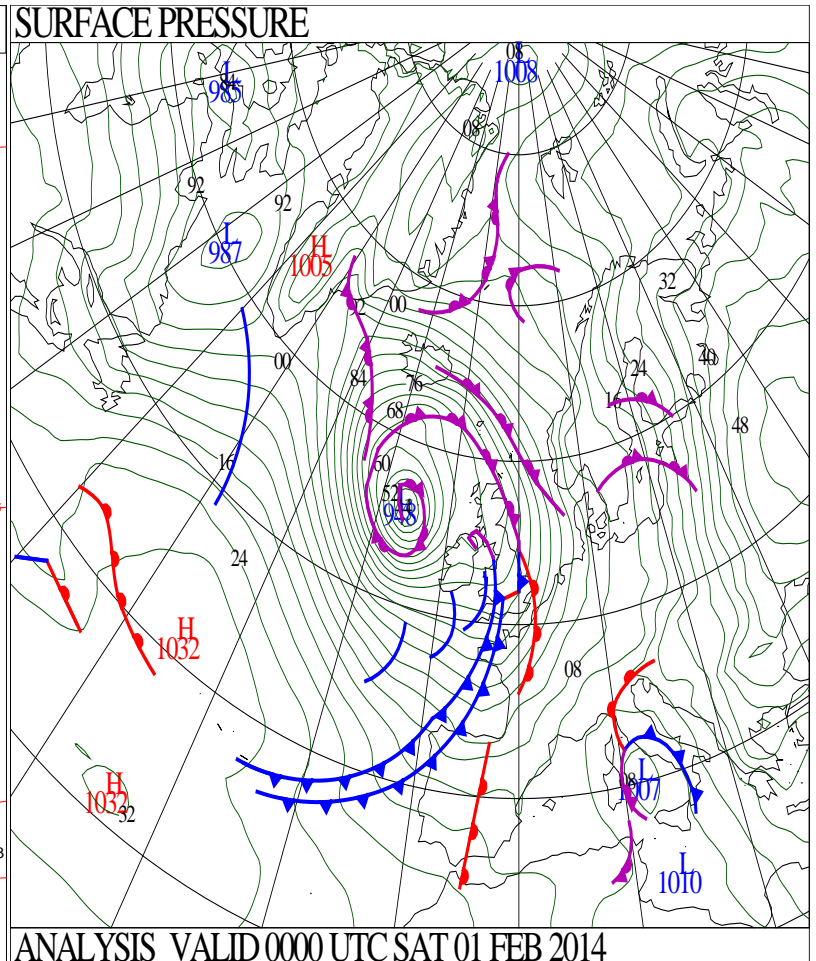
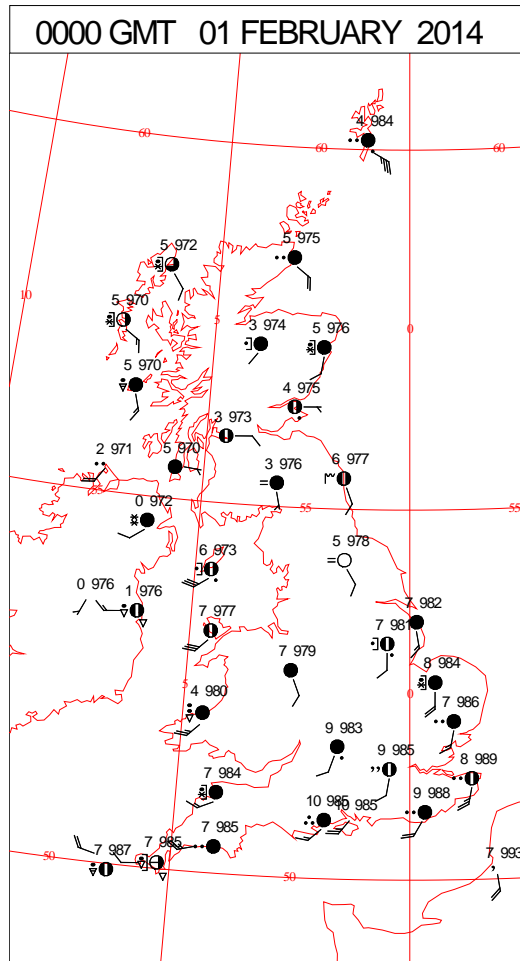
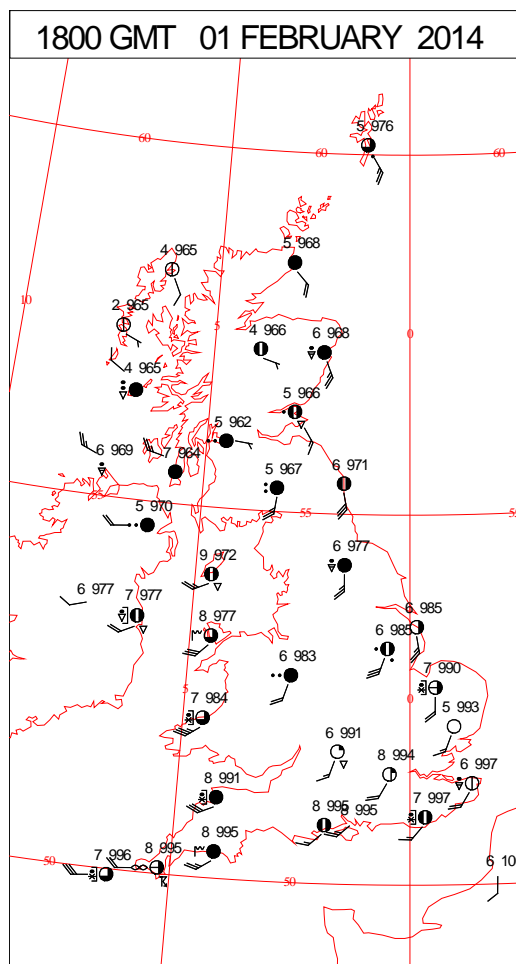
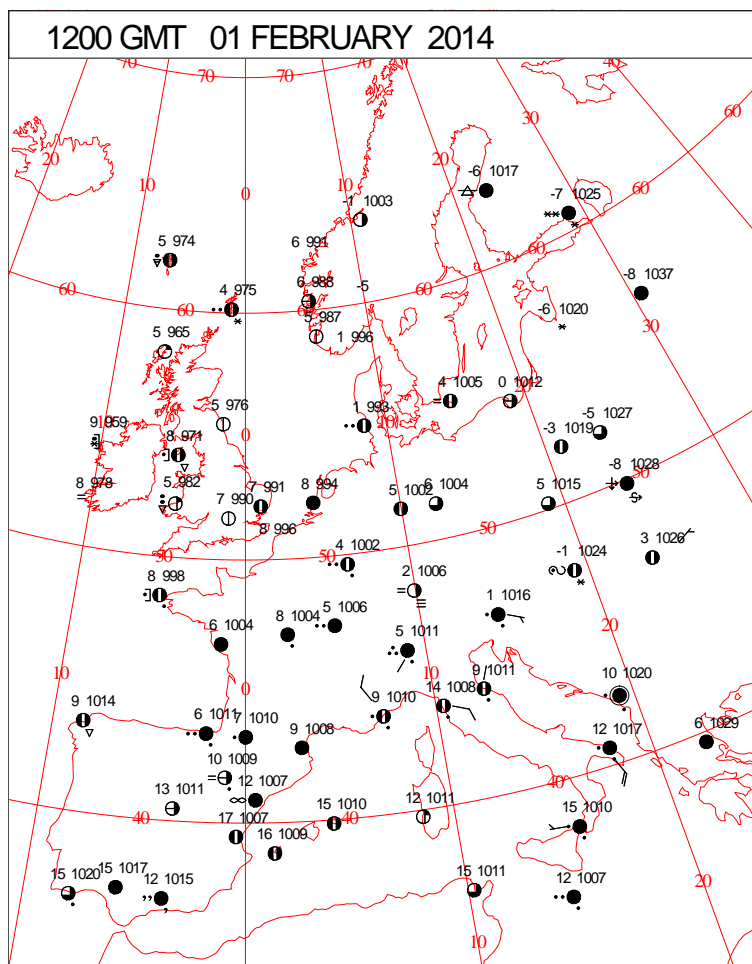
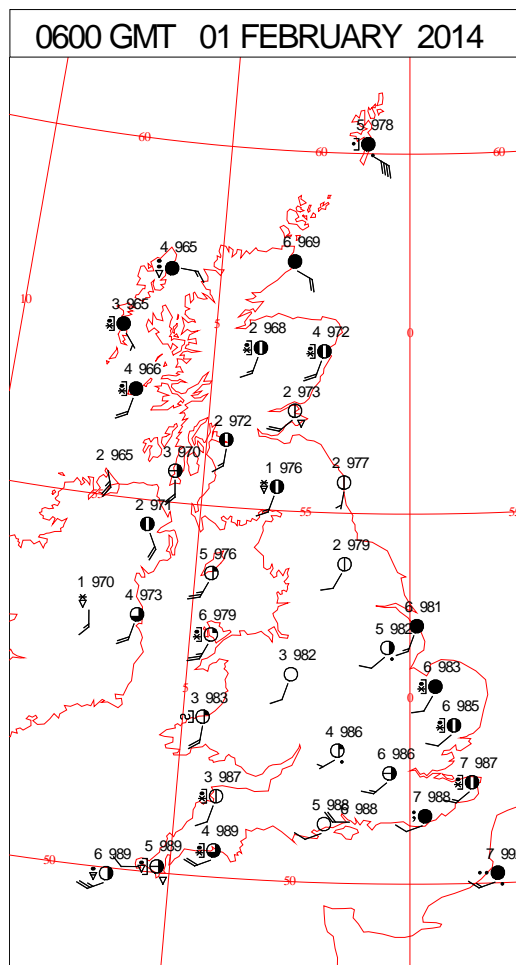
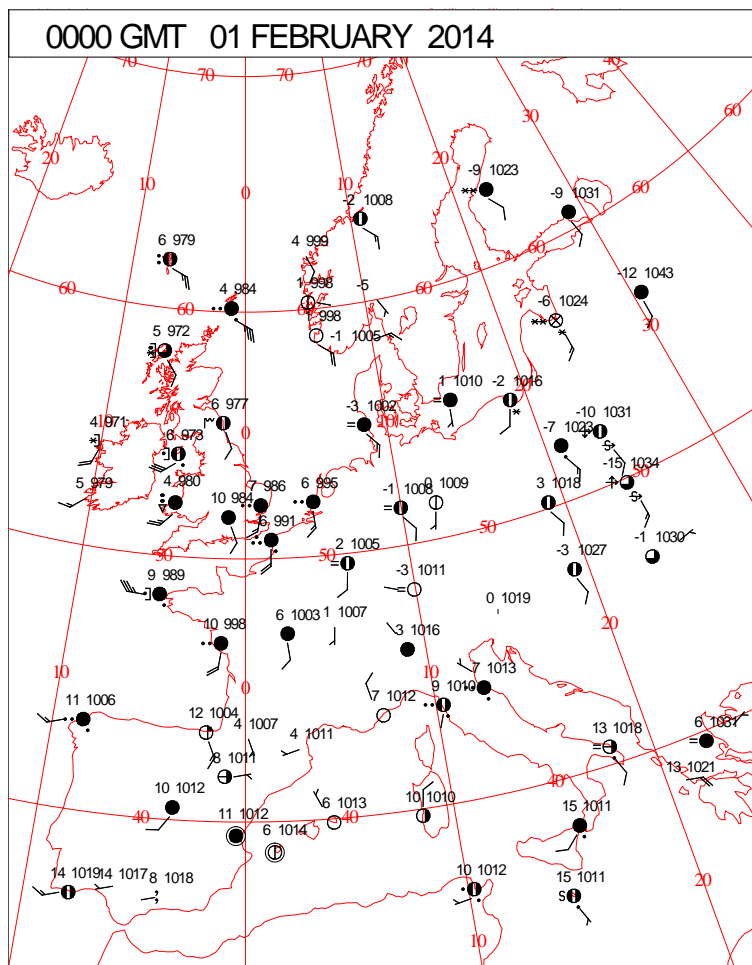


# DAILY WEATHER SUMMARY



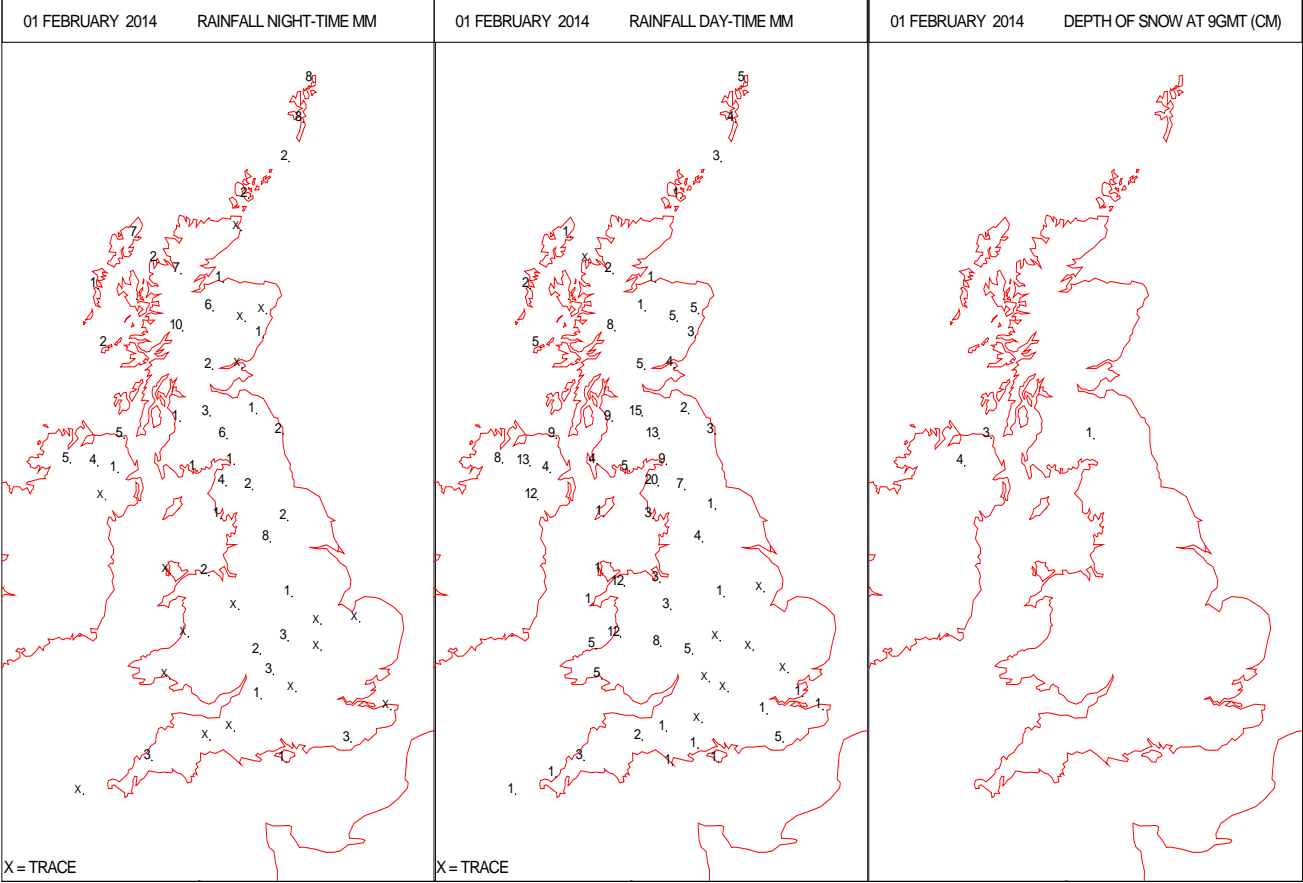
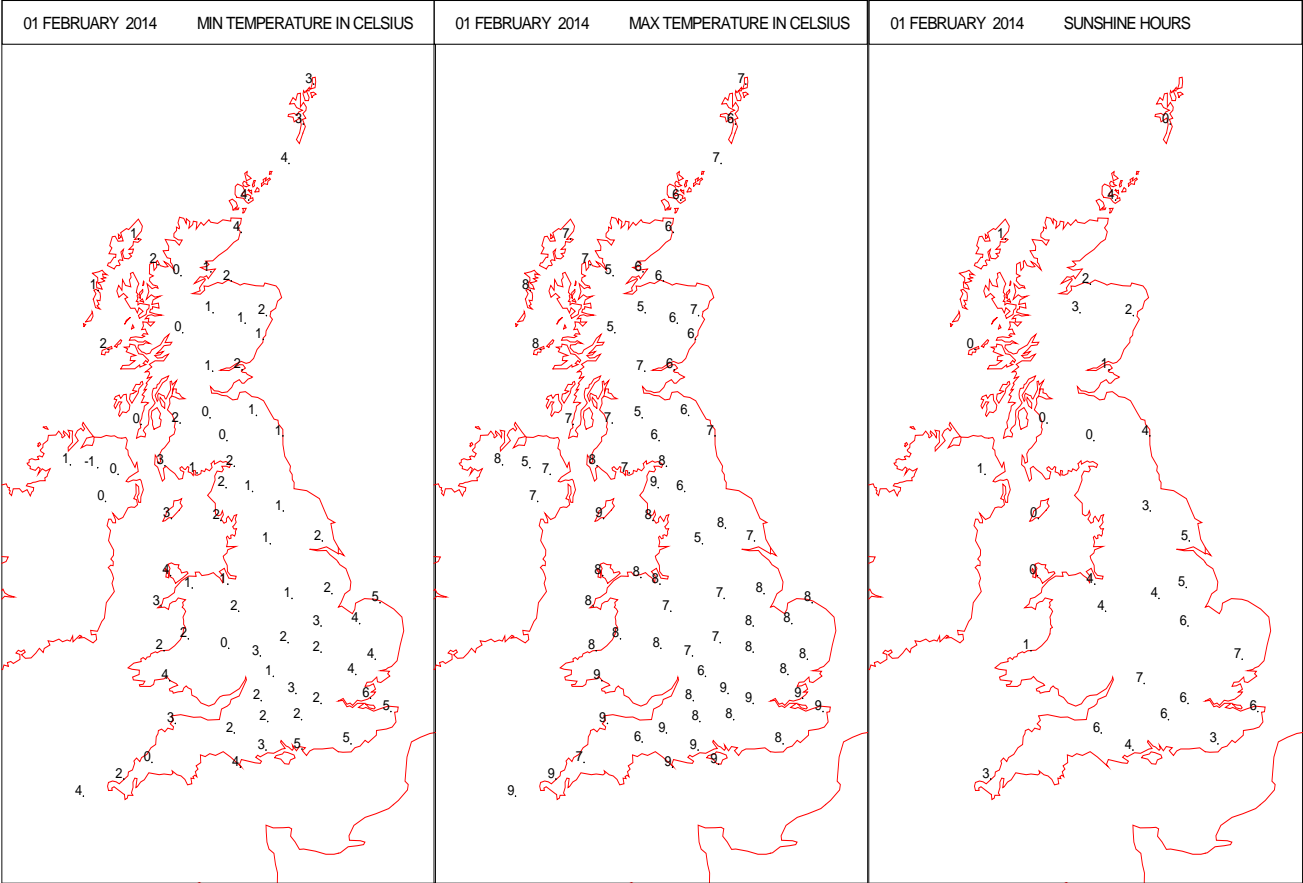
# SURFACE REPORTS



SIGNIFICANT WEATHER

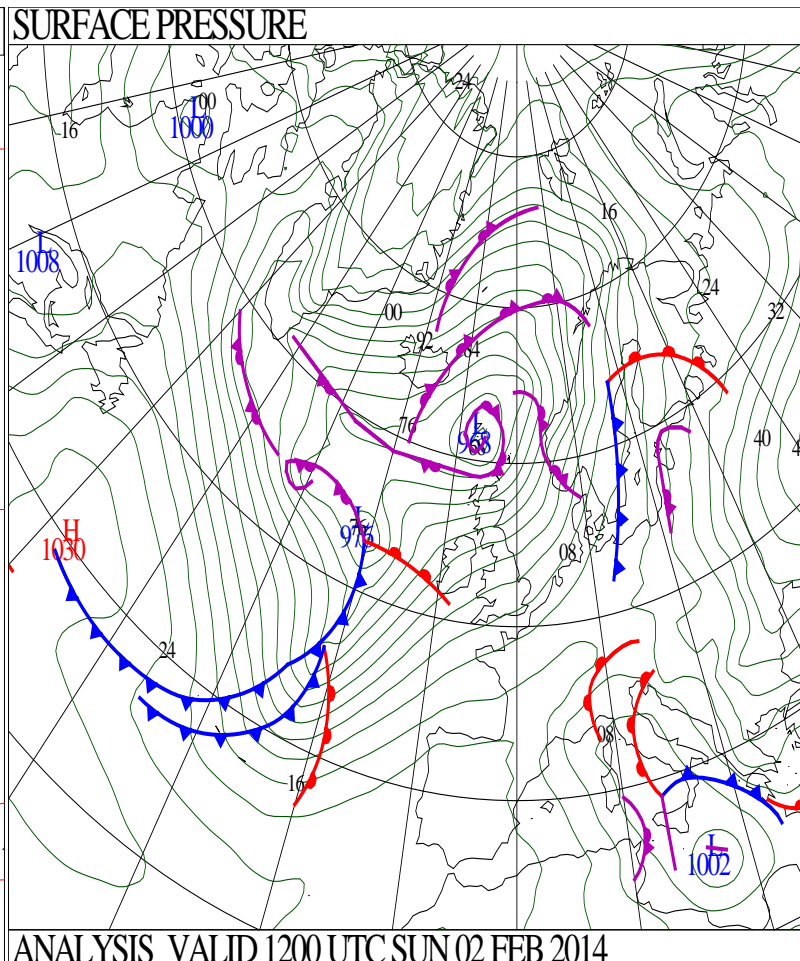
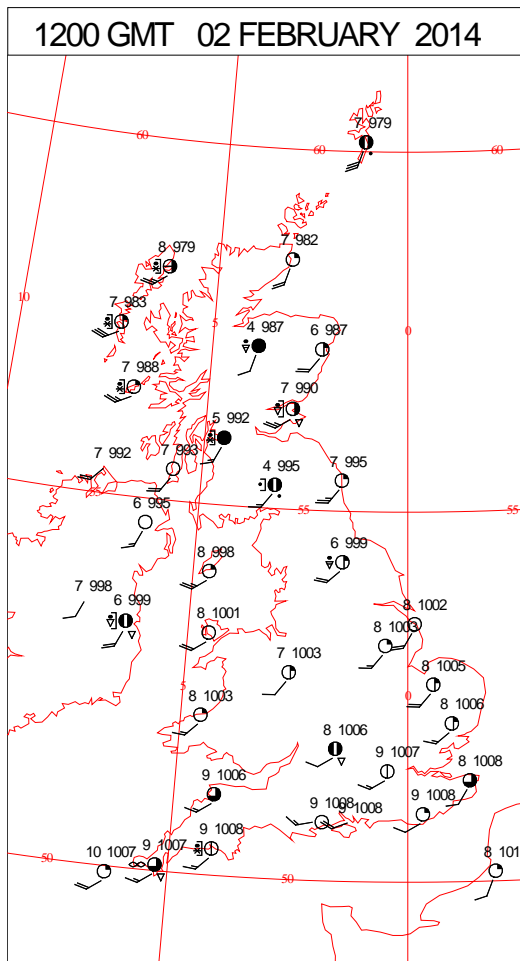
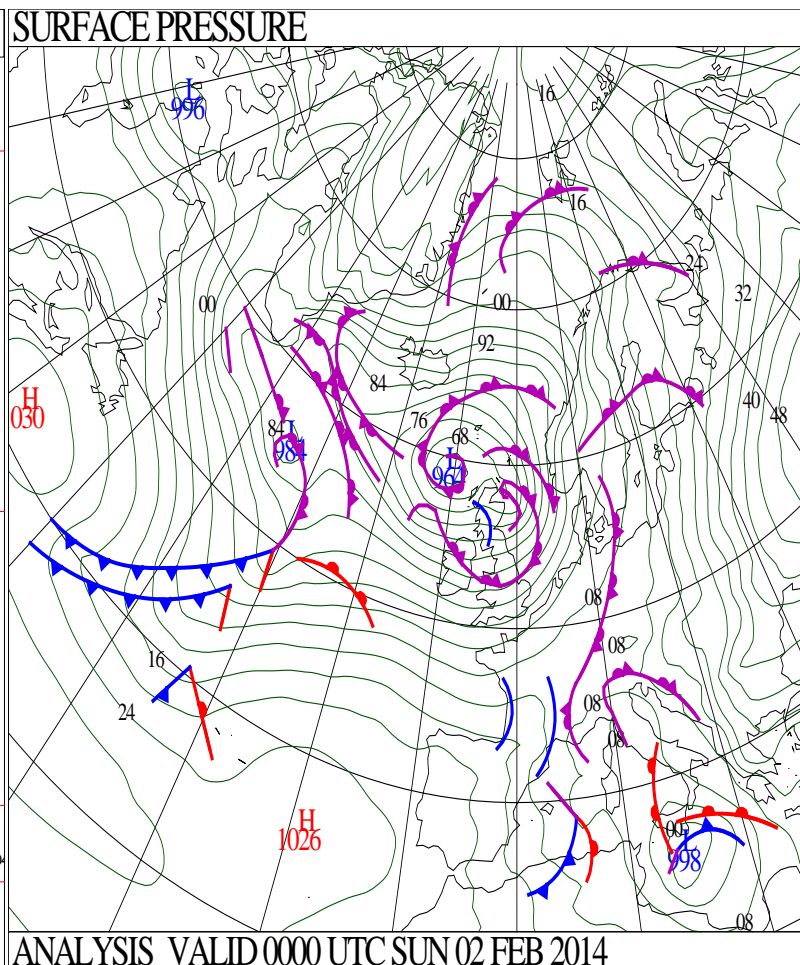
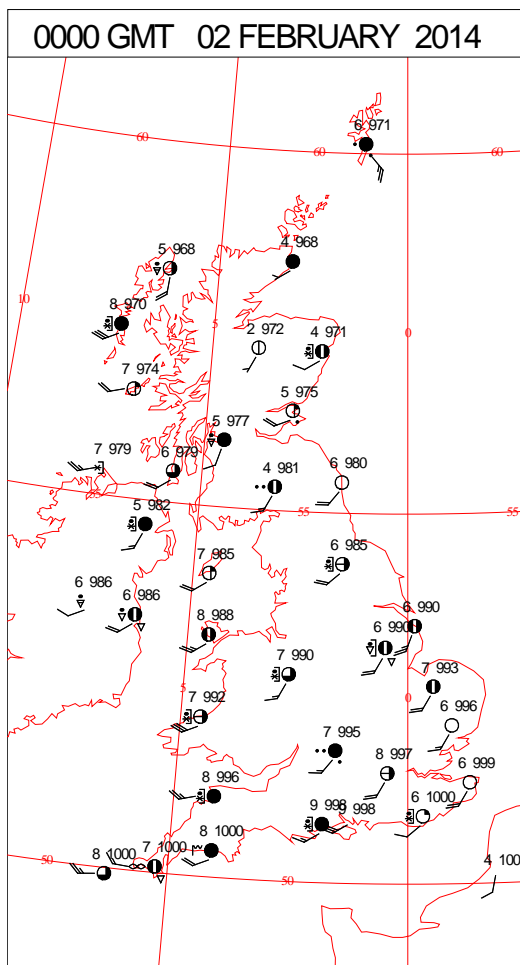
0600 GMT 01 FEBRUARY 2014	SIG WEATHER	1200 GMT 01 FEBRUARY 2014	SIG WEATHER	<p><b>Summary of UK Weather for Saturday 01 February 2014.</b> Rain lingered over eastern parts of England overnight, clearing to the east by dawn. Showers pushed into the south-west through the early hours, with some longer spells of rain spreading from Northern Ireland towards Scotland, and this was wintry in places. Clear spells allowed icy patches to form.</p> <p>Bands of blustery showers continued to affect many western parts and southern coastal areas through the morning, with some hail and thunder in places. Where these showers encountered the colder air across Scotland, some snow fell to low levels for a time before turning back to rain. These showers continued through the afternoon, and eventually reached eastern parts of England by the evening.</p> <p>It was a very windy day, away from north-west Scotland, with strong to locally gale-force winds across inland parts, and severe gales across exposed coastal areas in the south and the west. However, the winds gradually eased somewhat towards midnight, with gales becoming confined to exposed coastal locations. The strongest low level gust was recorded at The Needles where it reached 68 knots at 1200 and 1300 UTC.</p>
1800 GMT 01 FEBRUARY 2014	SIG WEATHER	0000 GMT 02 FEBRUARY 2014	SIG WEATHER	
				<p><b>EXTREMES</b> <b>Highest Maximum:</b> 9.1 Heathrow, Greater London 9.1 Hurn, Dorset 9.1 St Marys Airport, Isles of Scilly <b>Lowest Maximum:</b> 5.8 Wattisham, Suffolk <b>Lowest Minimum:</b> -1.2 Lough Fea, Londonderry <b>Lowest Grass Minimum:</b> -4.7 Lough Fea, Londonderry <b>Most Rain:</b> 24.6 Keswick, Cumbria <b>Most Sun:</b> 6.6 Wattisham, Suffolk</p>

DAILY CLIMATE DATA



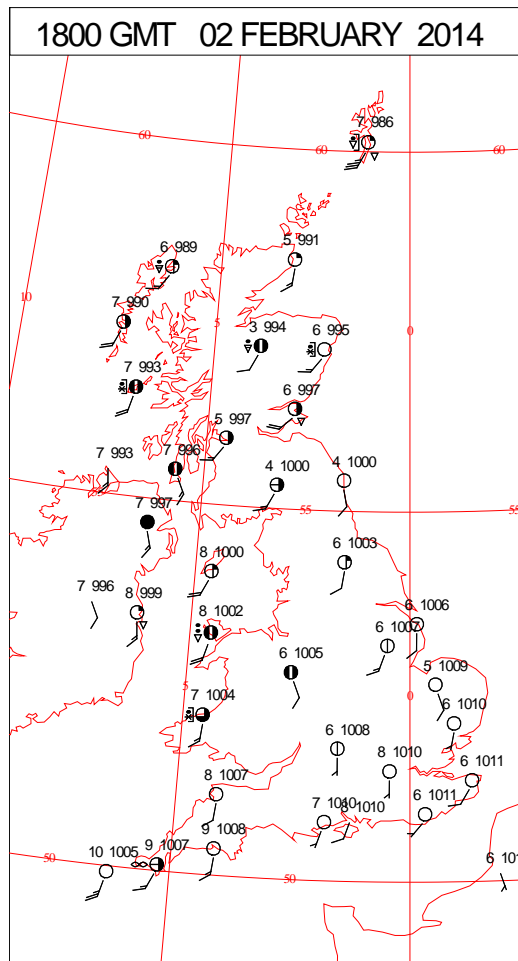
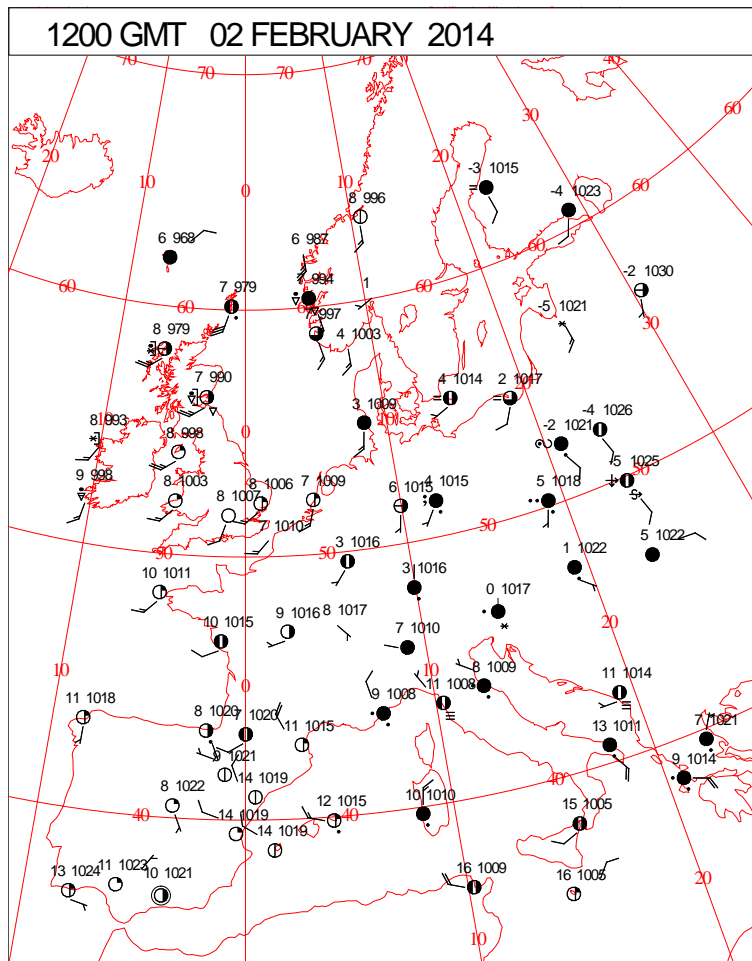
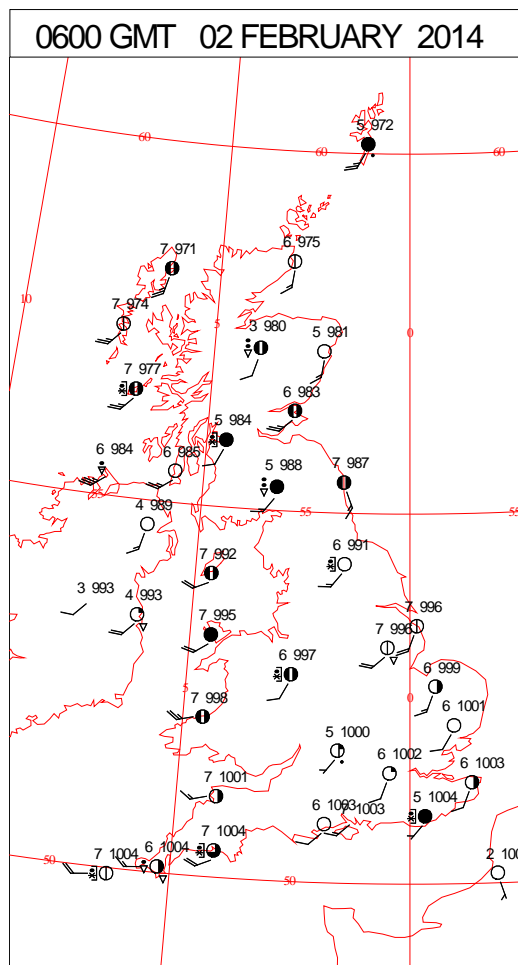
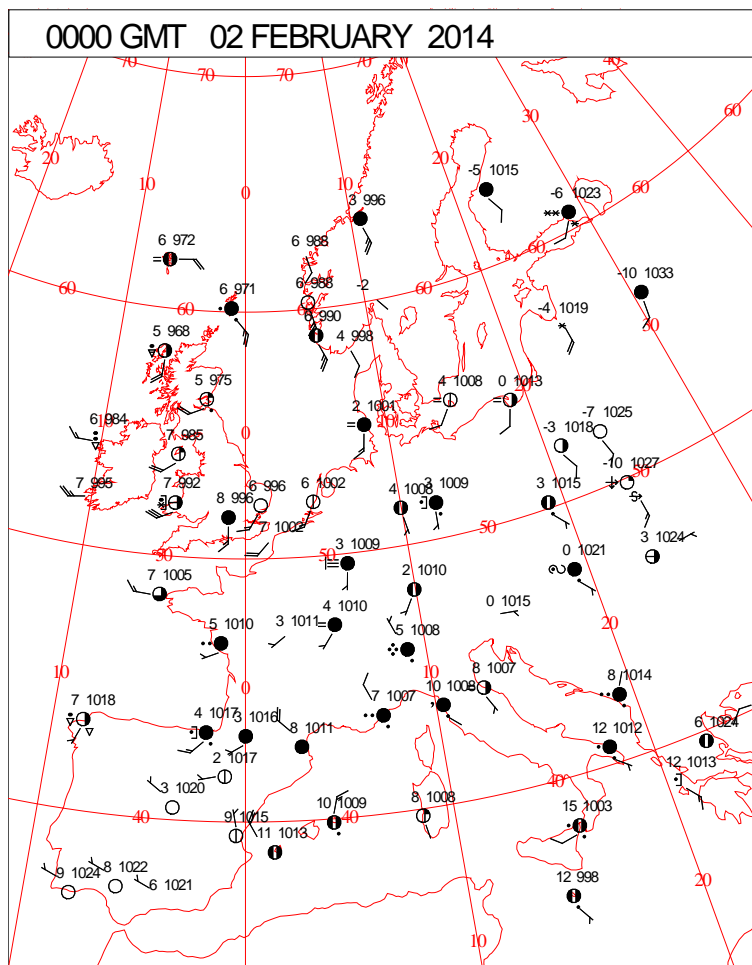


# DAILY WEATHER SUMMARY



Sunday 2 February 2014

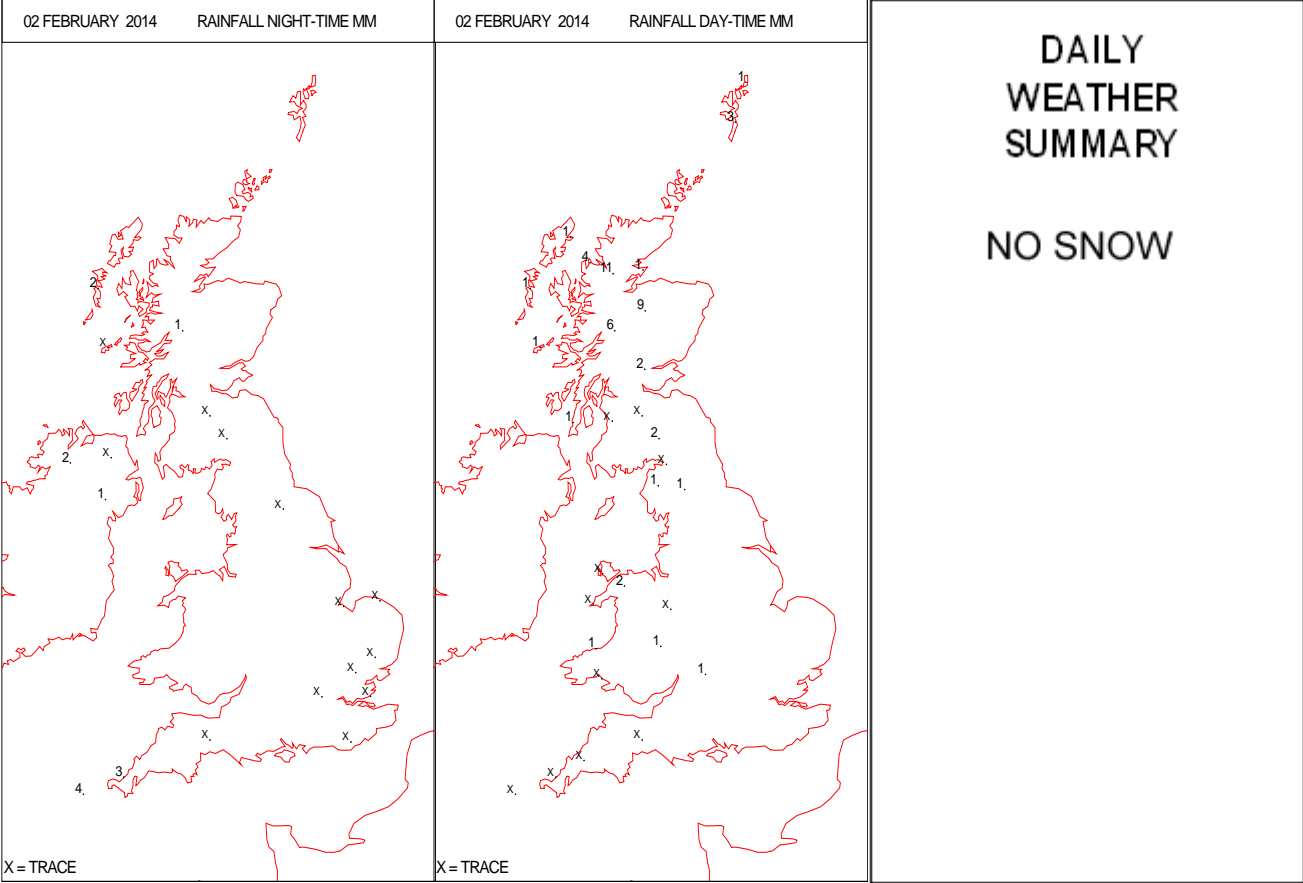
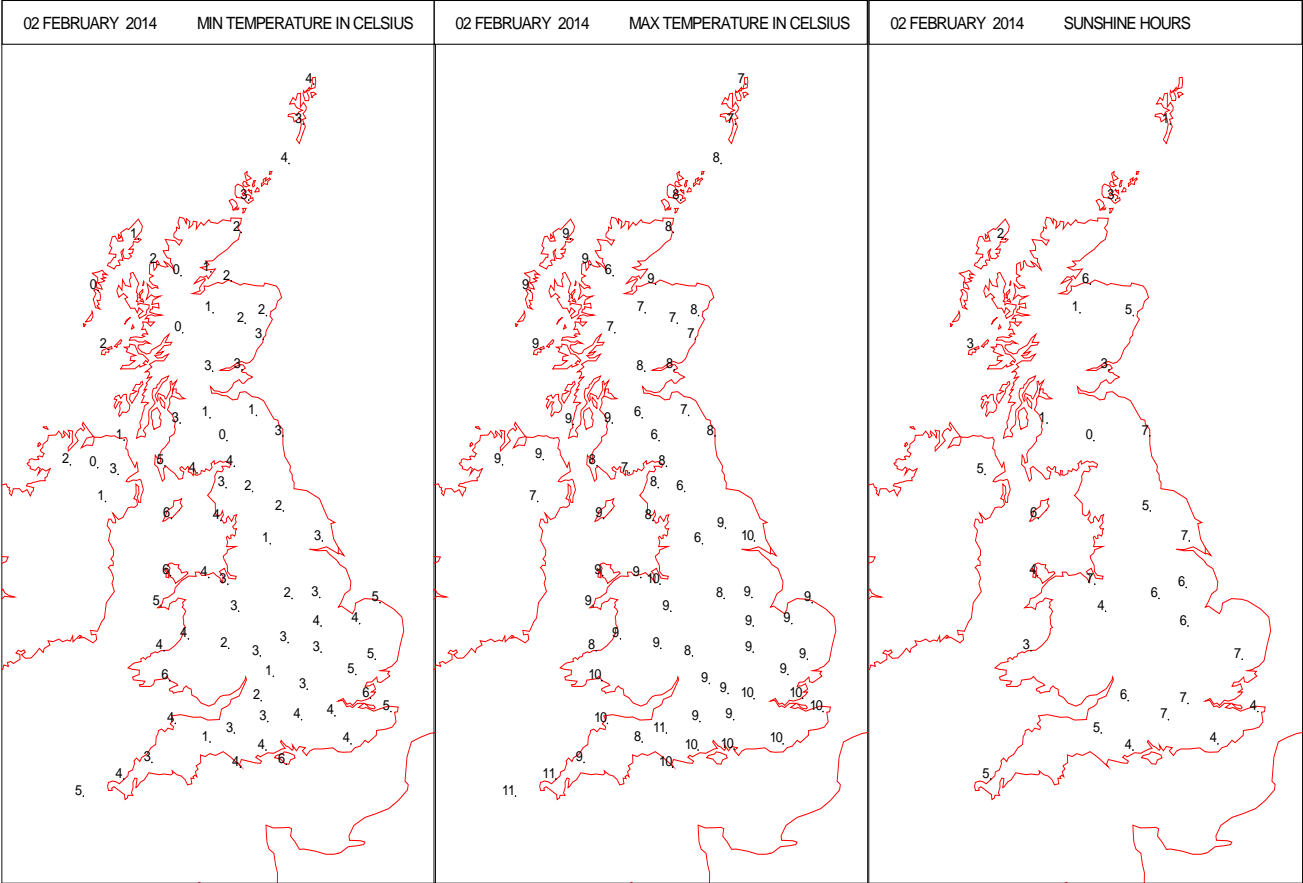
## SURFACE REPORTS



SIGNIFICANT WEATHER

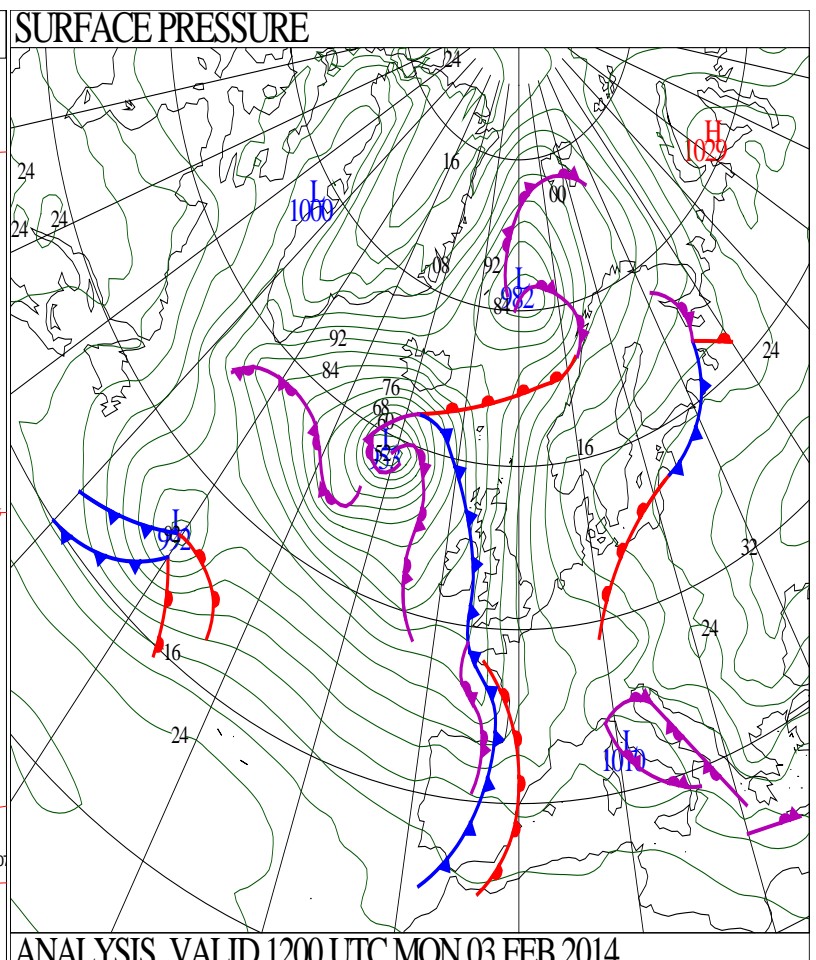
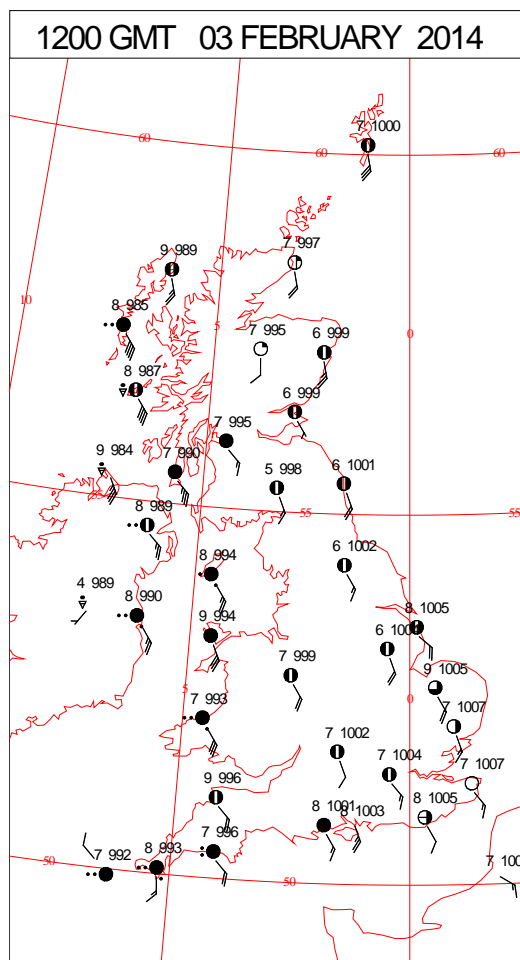
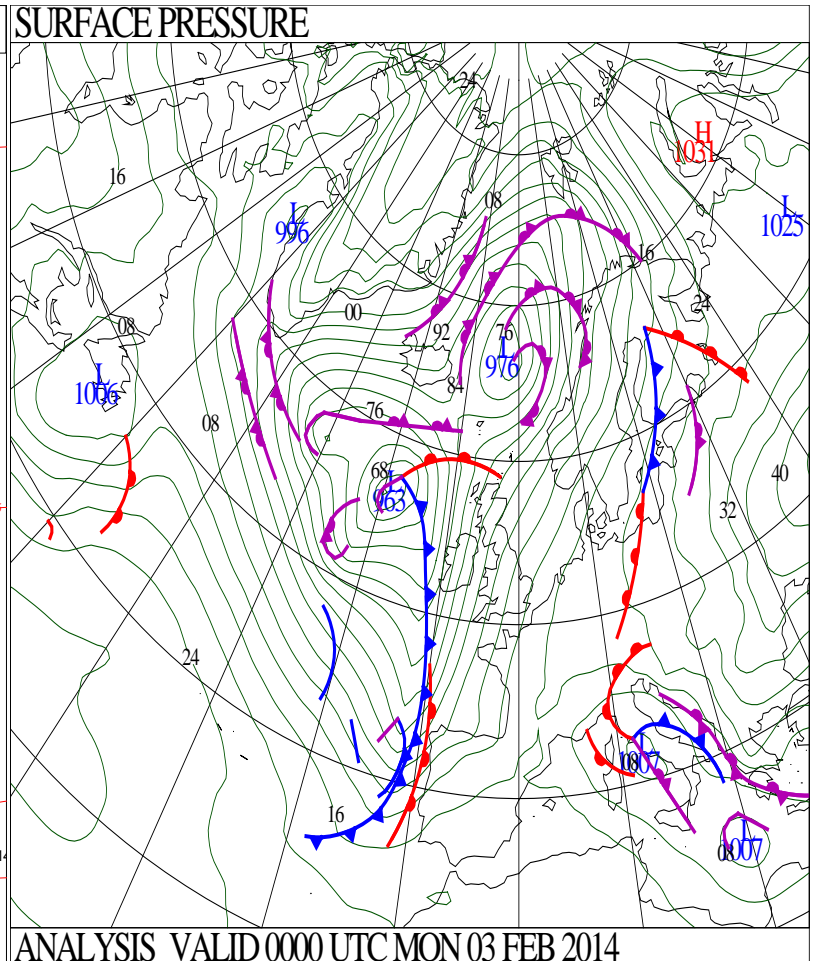
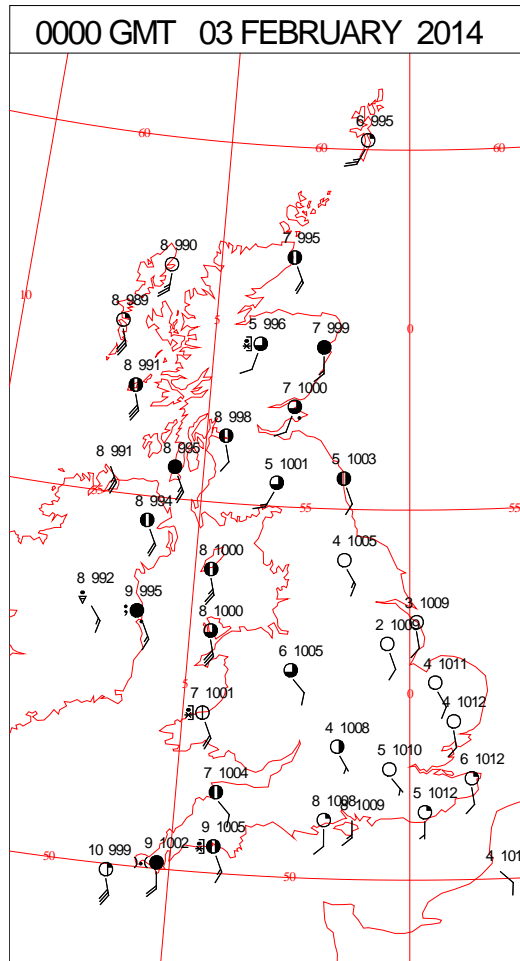
0600 GMT 02 FEBRUARY 2014	SIG WEATHER	1200 GMT 02 FEBRUARY 2014	SIG WEATHER	<p><b>Summary of UK Weather for Sunday 02 February 2014.</b></p> <p>Whilst eastern parts stayed largely dry overnight, showers continued to push in from the west. The showers were most frequent in the north and north-west, as well as further south; feeding up the Bristol Channel and along the south coast.</p> <p>It was a breezy night, though the wind eased slightly, and it was a fairly mild night.</p> <p>During the day, frequent showers persisted across northern and western Scotland. Scattered showers affected some other western areas through the day.</p> <p>Otherwise, there was a good deal of dry and bright weather with only isolated showers, and plenty of sunshine, especially for central and eastern England.</p> <p>Into the evening, the showers in the north and west of Scotland gradually eased away, though a scattering of showers affected southern Scotland and the far north of England.</p> <p>Temperatures were widely above average for the time of year, but fell quite quickly under clear skies after dark.</p>
1800 GMT 02 FEBRUARY 2014	SIG WEATHER	0000 GMT 03 FEBRUARY 2014	SIG WEATHER	
				<p><b>EXTREMES</b></p> <p><b>Highest Maximum:</b> 11.1 Camborne, Cornwall</p> <p><b>Lowest Maximum:</b> 6.4 Bingley No2, West Yorkshire</p> <p><b>Lowest Minimum:</b> 0.0 Loch Glascarnoch, Ross-Shire</p> <p><b>Lowest Grass Minimum:</b> -2.3 Loch Glascarnoch, Ross-Shire</p> <p><b>Most Rain:</b> 11.0 Loch Glascarnoch, Ross-Shire</p> <p><b>Most Sun:</b> 7.0 Heathrow, Greater London</p>

DAILY CLIMATE DATA

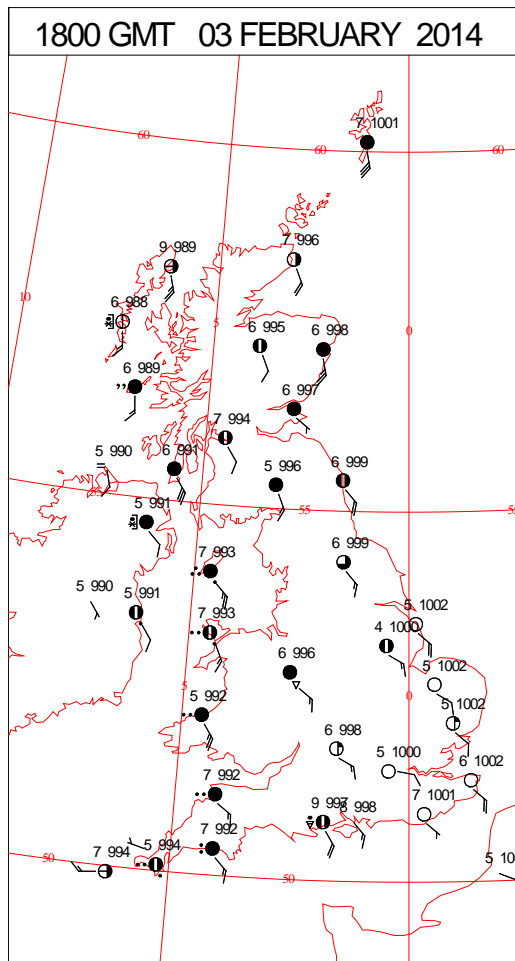
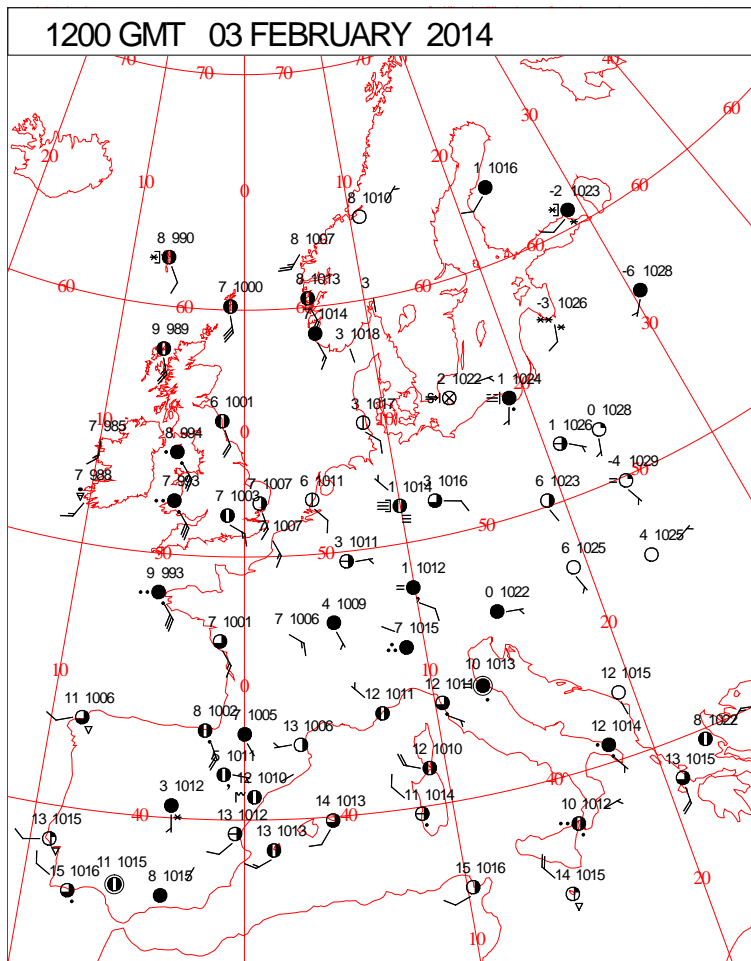
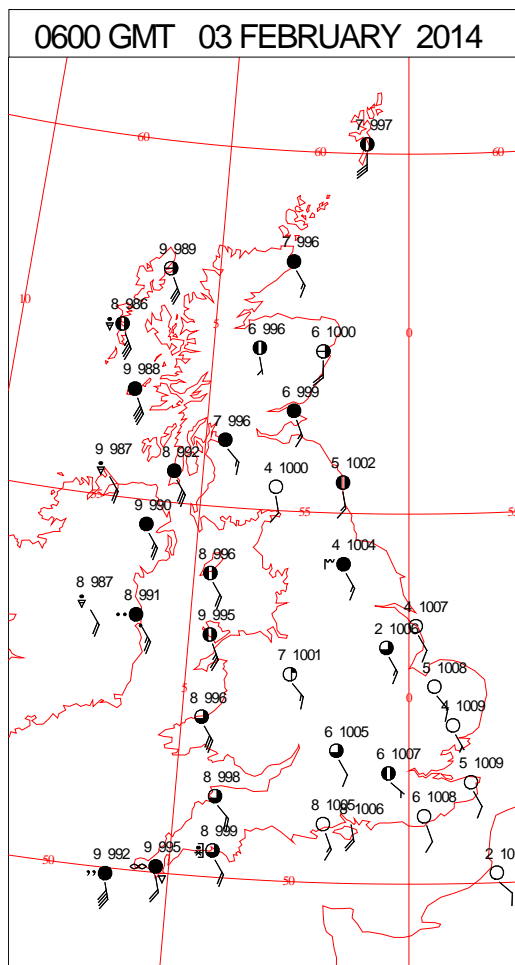
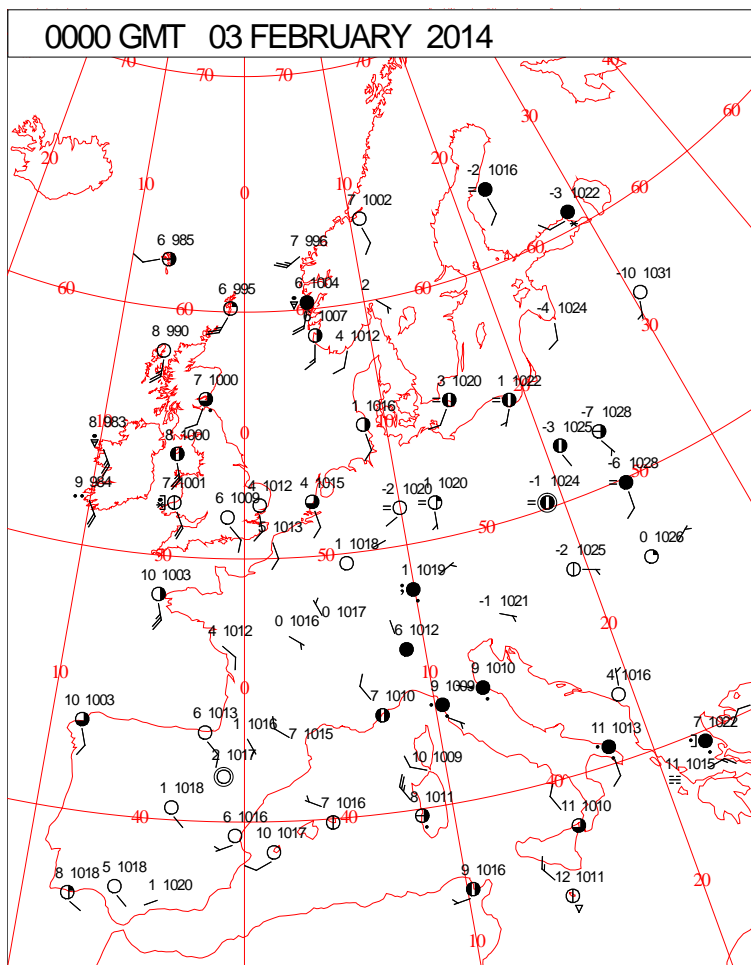




# DAILY WEATHER SUMMARY



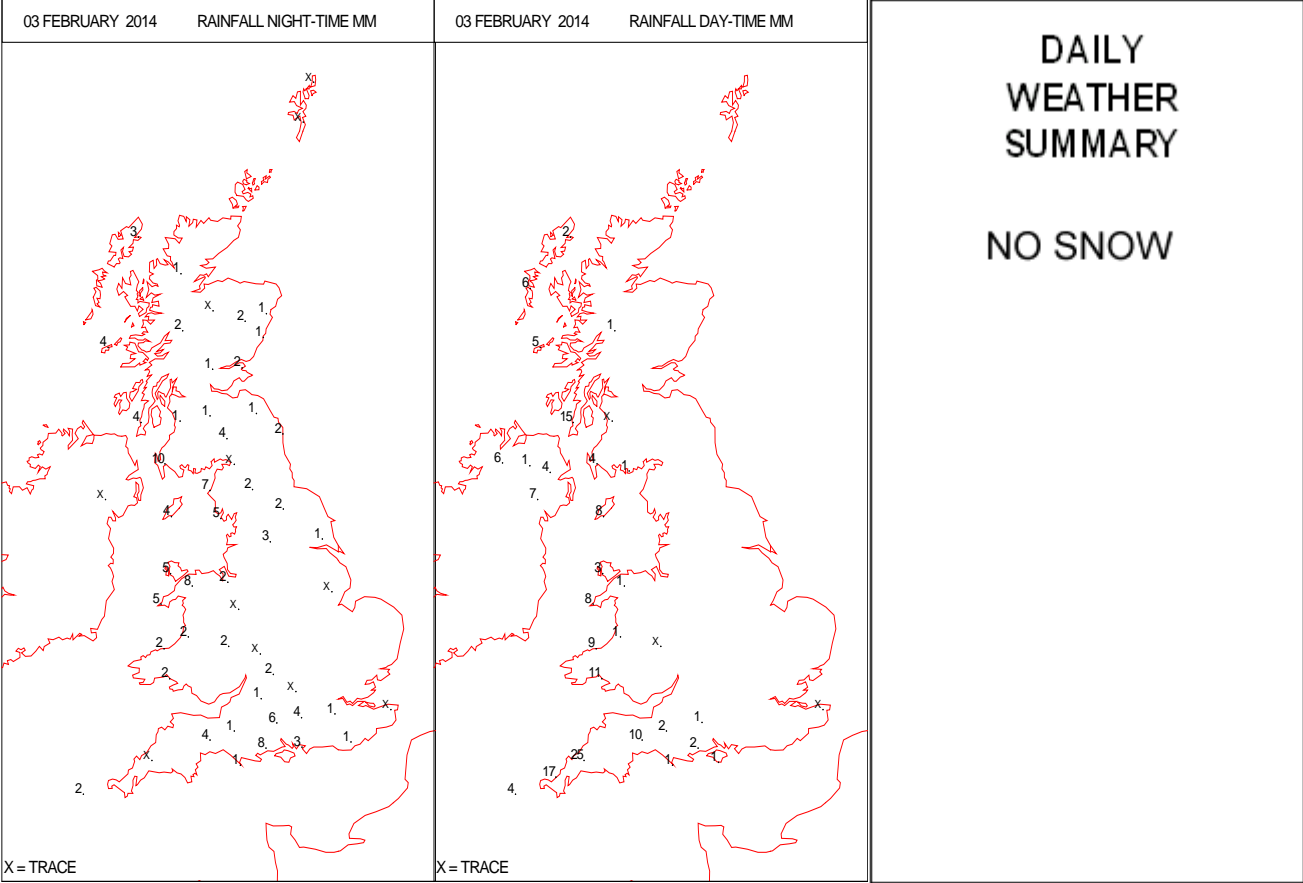
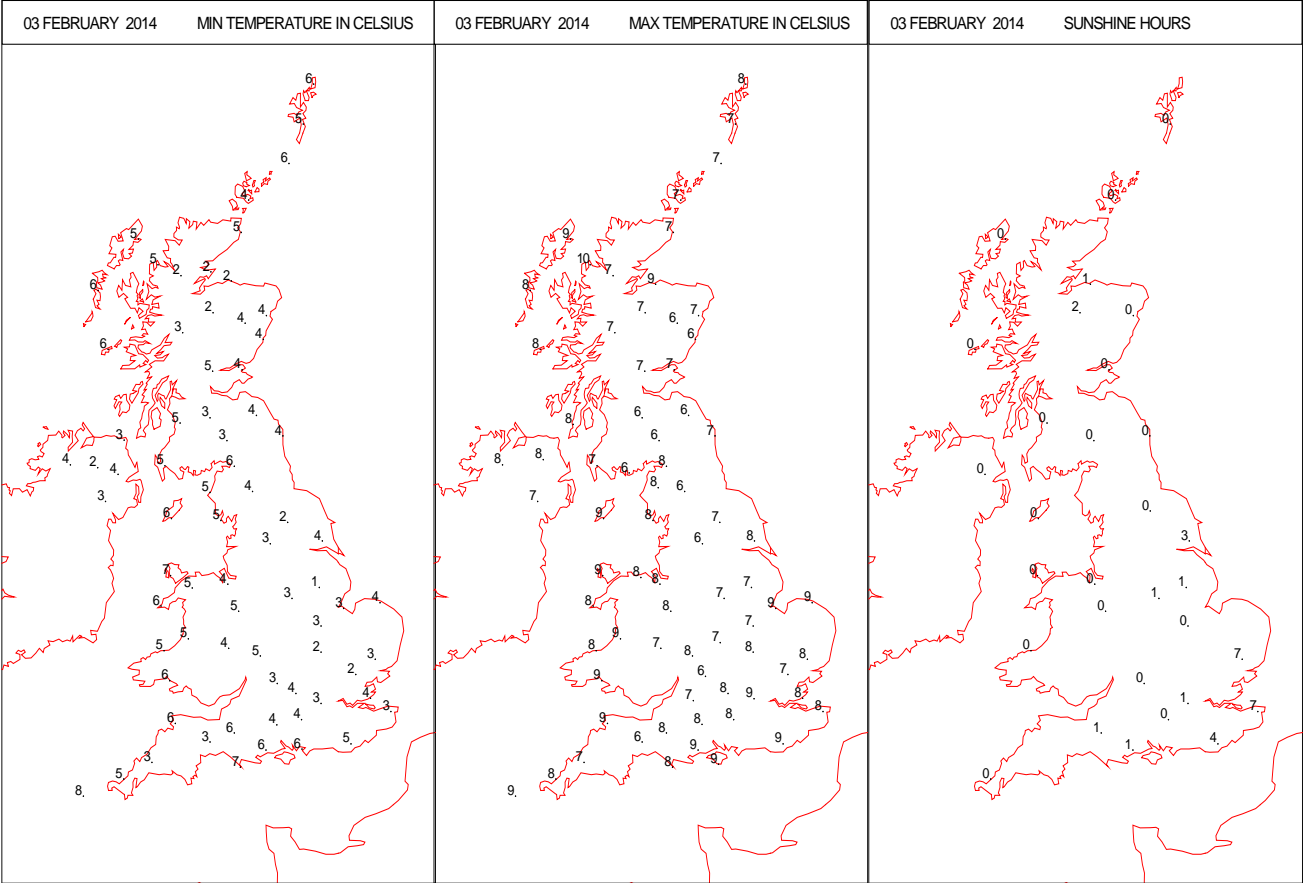
# SURFACE REPORTS



# SIGNIFICANT WEATHER

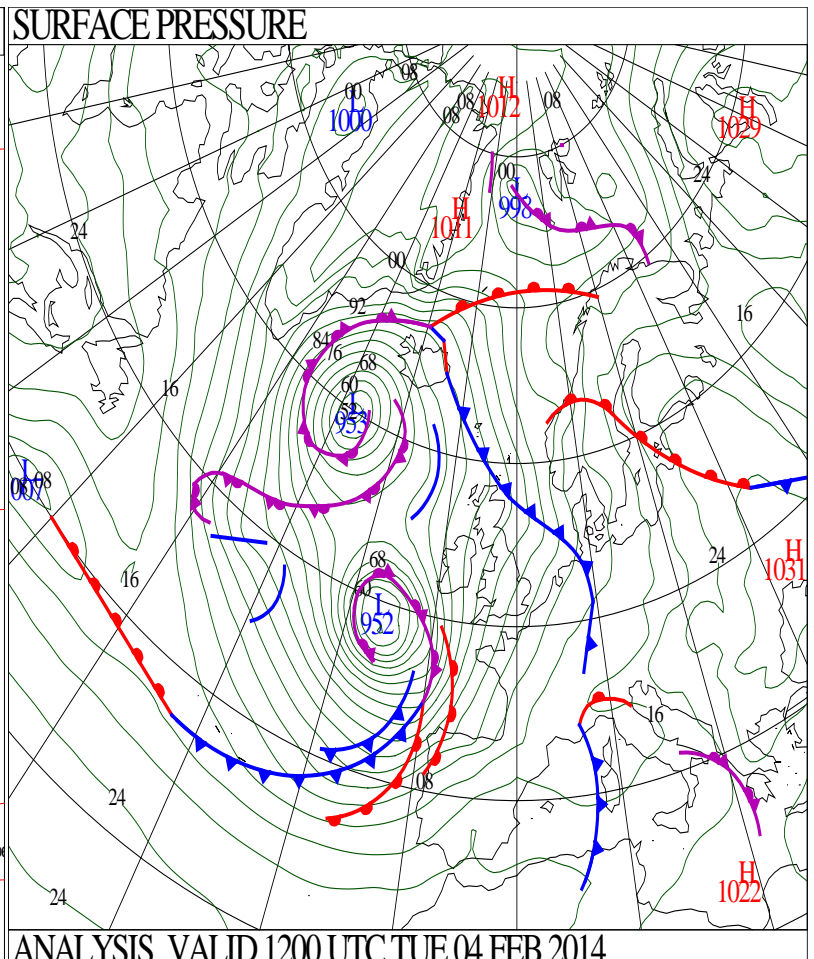
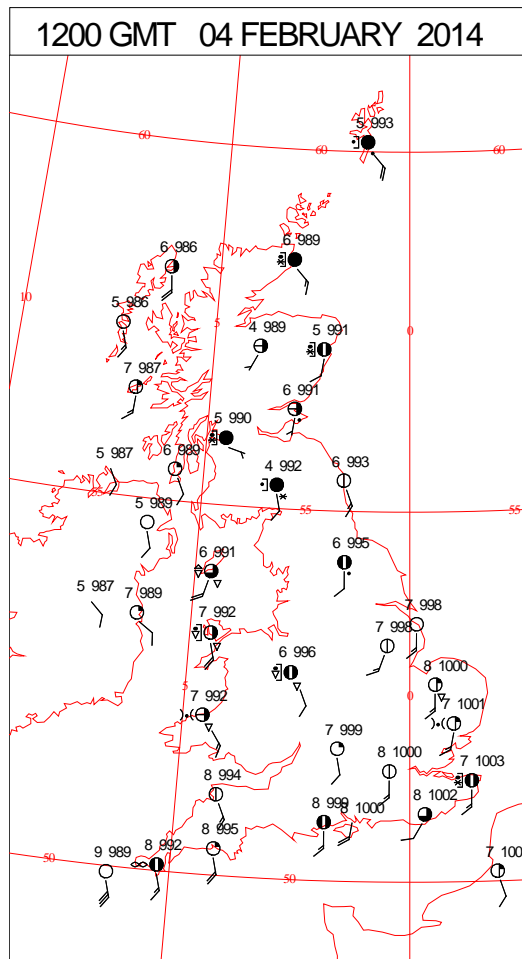
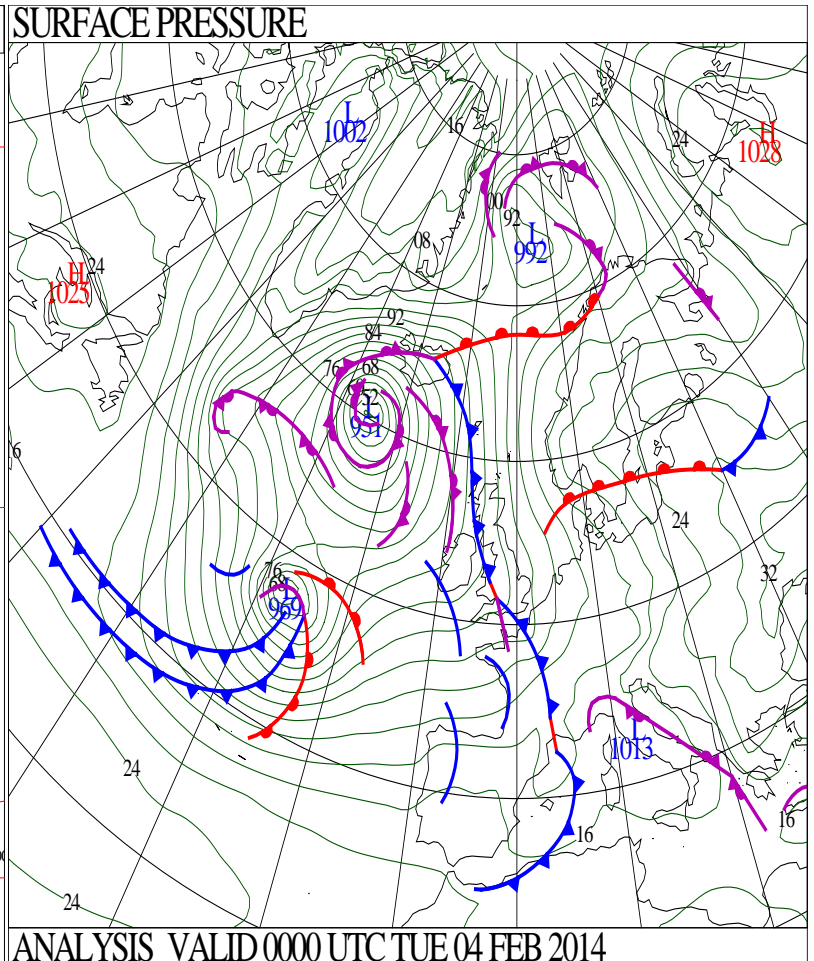
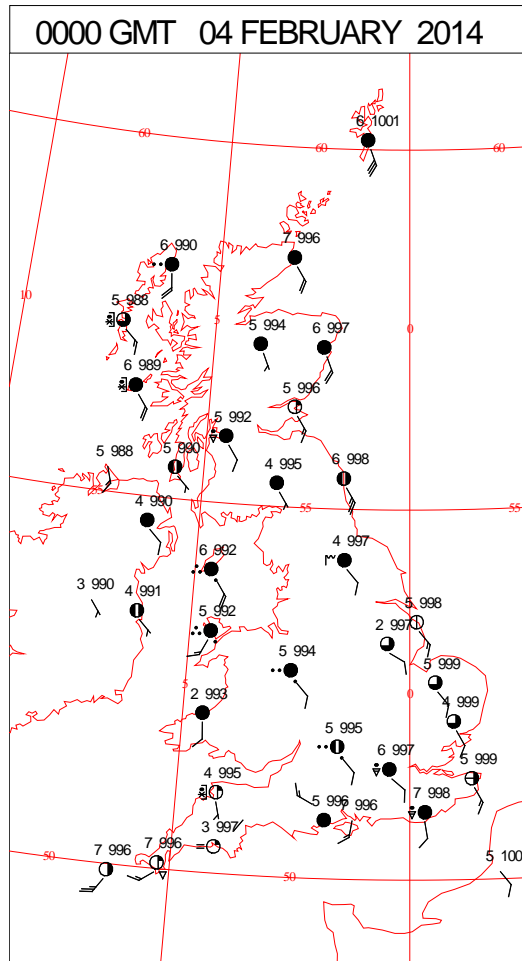
0600 GMT 03 FEBRUARY 2014	SIG WEATHER	1200 GMT 03 FEBRUARY 2014	SIG WEATHER	<p><b>Summary of UK Weather for Monday 03 February 2014.</b></p> <p>There was a good deal of dry weather across the U.K. during the early hours, with clear spells across some eastern and south-eastern areas allowing temperatures to fall to low single figures Celsius.</p> <p>Meanwhile, cloud built and winds strengthened in the west, and rain spread across Northern Ireland, pushing into the far south-west of England and Wales by dawn.</p> <p>Central and eastern parts stayed dry for much of the day, with bright or sunny spells.</p> <p>Across the west, winds continued to strengthen with occasionally heavy rain spreading very slowly eastwards during the day. Gusts in excess of 50 knots were recorded across south-west England, Northern Ireland and western Scotland late in the morning.</p> <p>Through the afternoon and evening, rain continued to move slowly eastwards, becoming more fragmented, but giving some sleet and snow to low levels across south-west England and south Wales.</p> <p>Clearer spells and scattered showers followed from the west by midnight.</p> <p>Daytime temperatures were close to or slightly below average, and the mildest places were across north-west Scotland.</p>
1800 GMT 03 FEBRUARY 2014	SIG WEATHER	0000 GMT 04 FEBRUARY 2014	SIG WEATHER	<p><b>EXTREMES</b></p> <p><b>Highest Maximum:</b> 10.4 Aultbea, Ross-Shire</p> <p><b>Lowest Maximum:</b> 5.6 Eskdalemuir, Dumfries-Shire</p> <p><b>Lowest Minimum:</b> 1.4 Waddington, Lincolnshire</p> <p><b>Lowest Grass Minimum:</b> -0.1 Coningsby, Lincolnshire</p> <p><b>Most Rain:</b> 25.0 Cardinham Bodmin, Cornwall</p> <p><b>Most Sun:</b> 7.3 Manston, Kent</p>

DAILY CLIMATE DATA

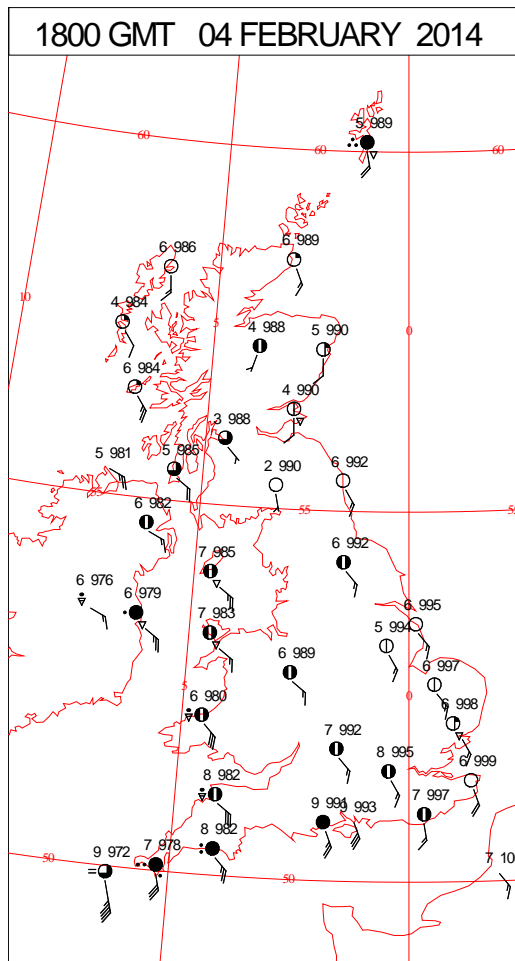
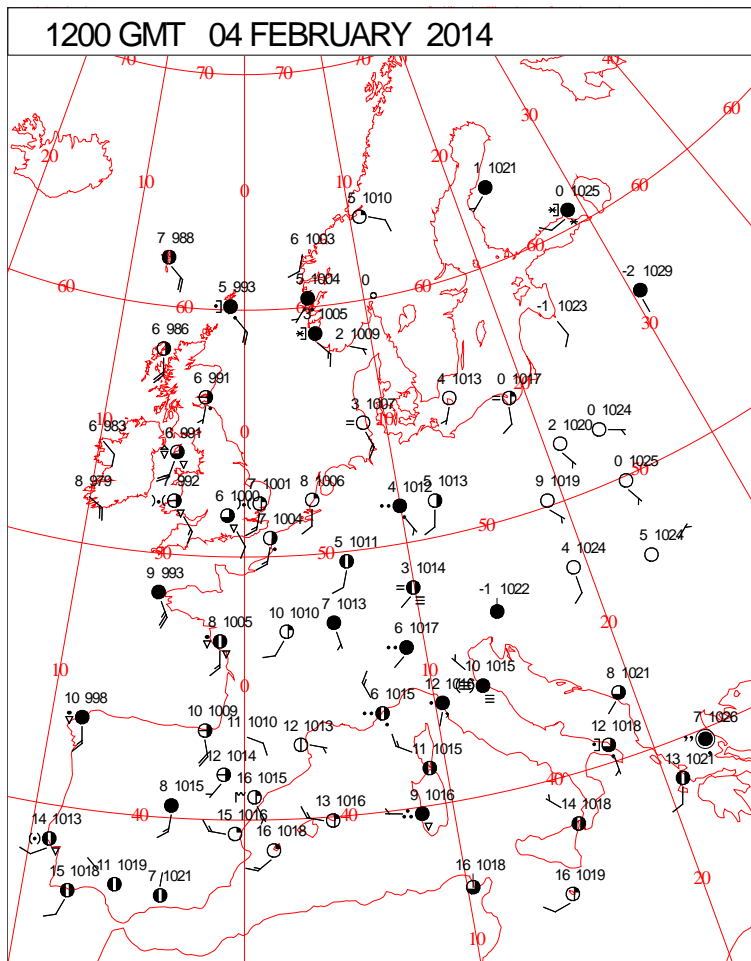
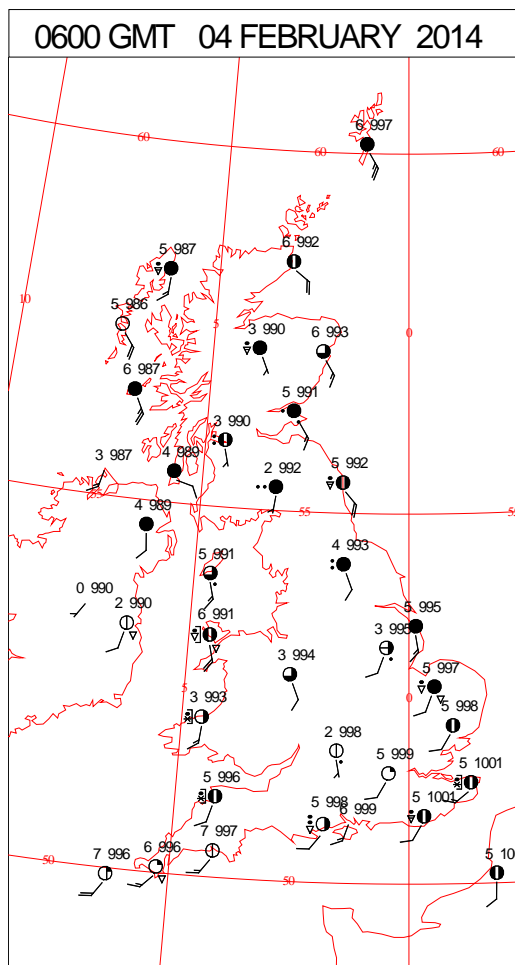
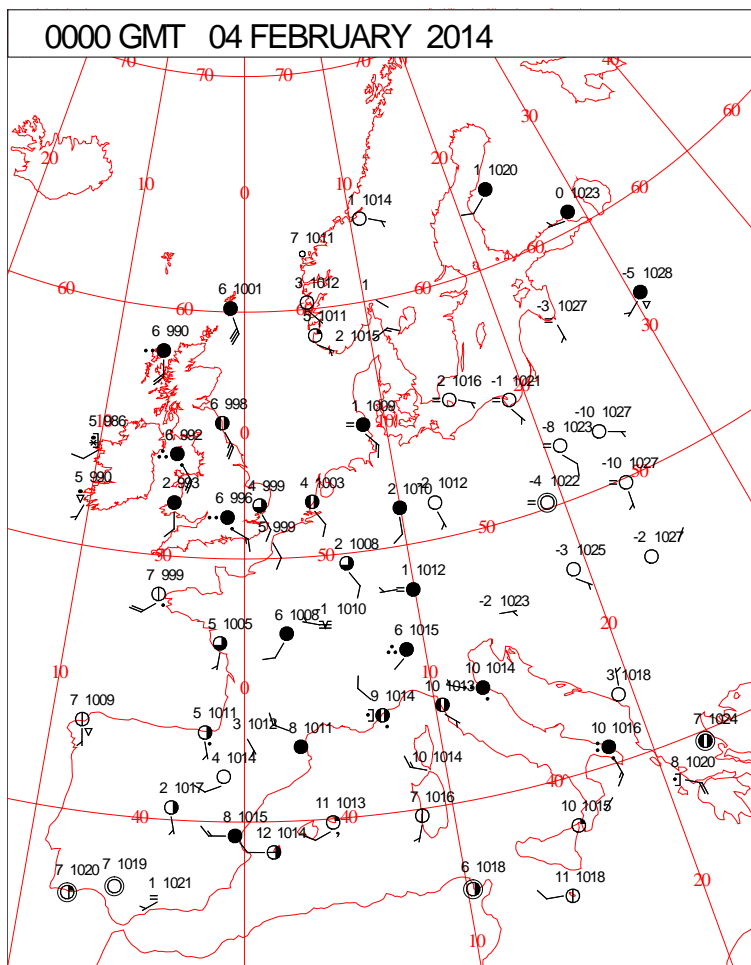




# DAILY WEATHER SUMMARY



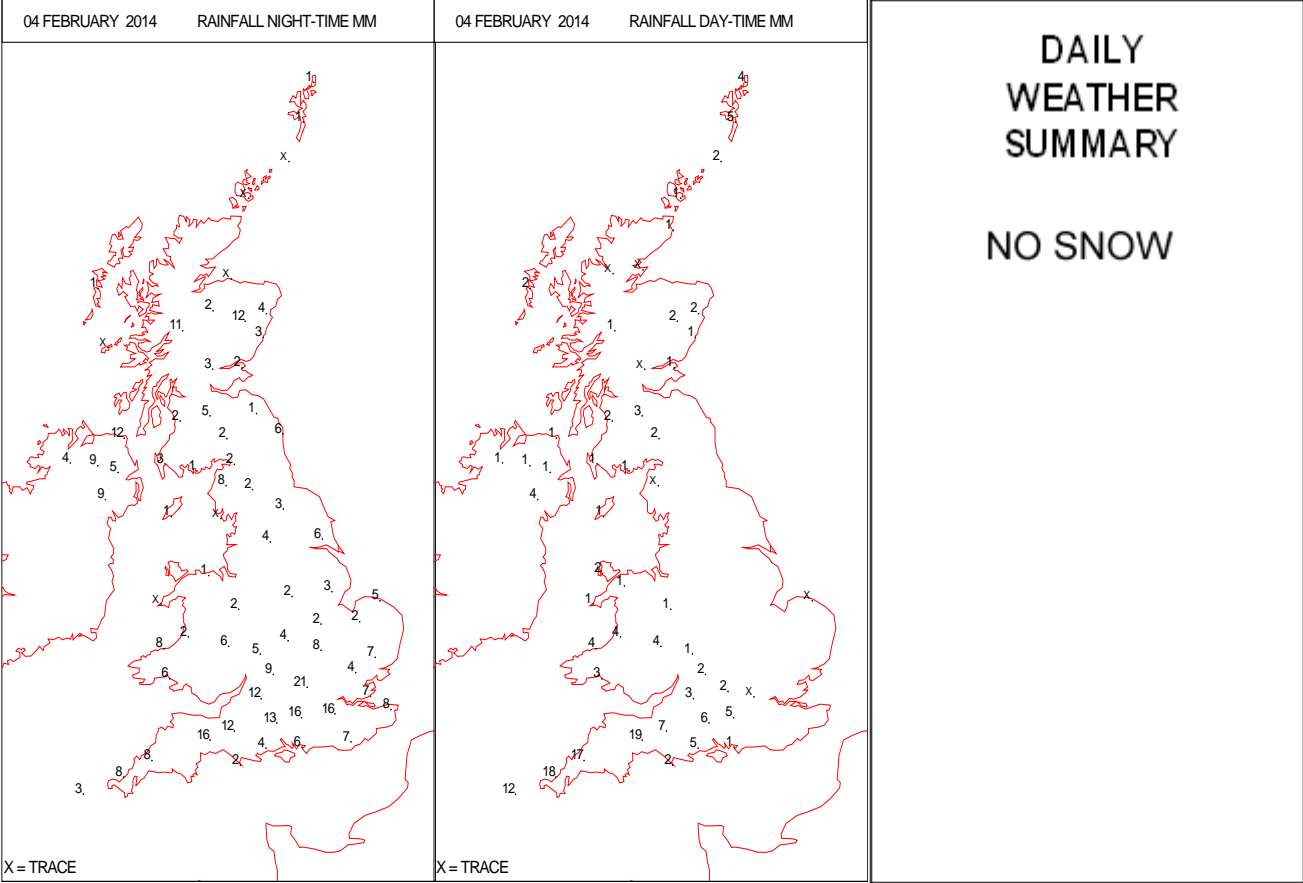
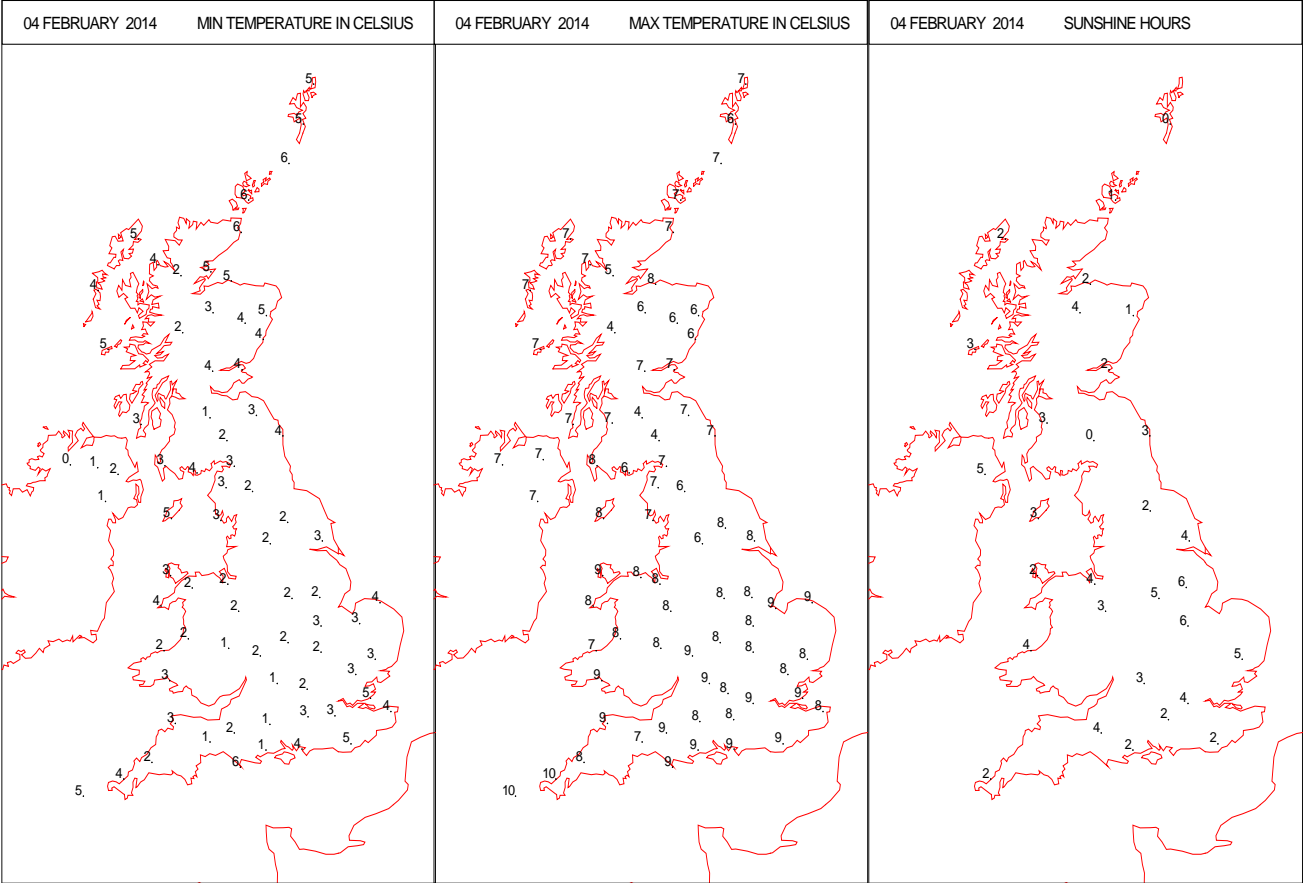
# SURFACE REPORTS



SIGNIFICANT WEATHER

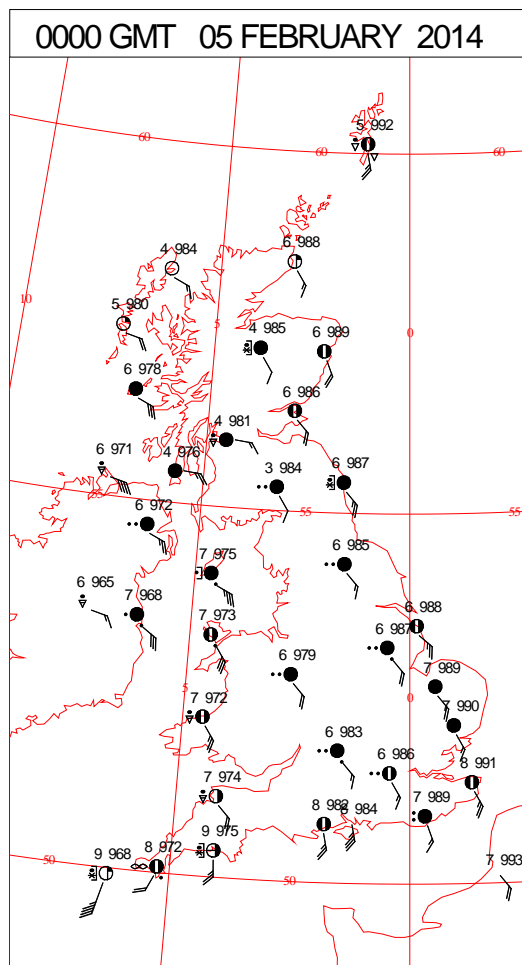
0600 GMT 04 FEBRUARY 2014 SIG WEATHER	1200 GMT 04 FEBRUARY 2014 SIG WEATHER	<p><b>Summary of UK Weather for Tuesday 04 February 2014.</b></p> <p>A band of rain moved north-eastwards across the U.K. during the early hours, becoming light and fragmented, and it gave some light snow across the Pennines, Cumbrian Fells and hills and mountains of Scotland.</p> <p>Scattered showers followed across south-western parts of the country on south-westerly winds, some heavy and thundery. Clear spells between the showers allowed temperatures to fall to low single figures.</p> <p>The band of rain slowly cleared to the north-east of Scotland through the day.</p> <p>Elsewhere, it was a day of bright spells and some scattered showers, especially in the south and west of the country where they were locally thundery. These showers died away as the afternoon progressed, but were replaced by another band of rain and very strong winds, which reached south-west England during the early afternoon. The strongest gust of wind recorded was 80 knots across the Isles of Scilly early in the evening.</p> <p>Heavy rain continued north-eastwards during the evening, reaching all but Scotland by midnight.</p> <p>Temperatures were close to average.</p>
1800 GMT 04 FEBRUARY 2014 SIG WEATHER	0000 GMT 05 FEBRUARY 2014 SIG WEATHER	
		<p><b>EXTREMES</b></p> <p><b>Highest Maximum:</b> 10.1 St. Marys Airport, Isles of Scilly</p> <p><b>Lowest Maximum:</b> 4.1 Tulloch Bridge, Inverness-Shire</p> <p><b>Lowest Minimum:</b> 0.4 Castlederg, Tyrone</p> <p><b>Lowest Grass Minimum:</b> -2.2 Castlederg, Tyrone</p> <p><b>Most Rain:</b> 35.0 Dunkeswell Aerodrome, Devon</p> <p><b>Most Sun:</b> 6.4 Waddington, Lincolnshire</p>

DAILY CLIMATE DATA

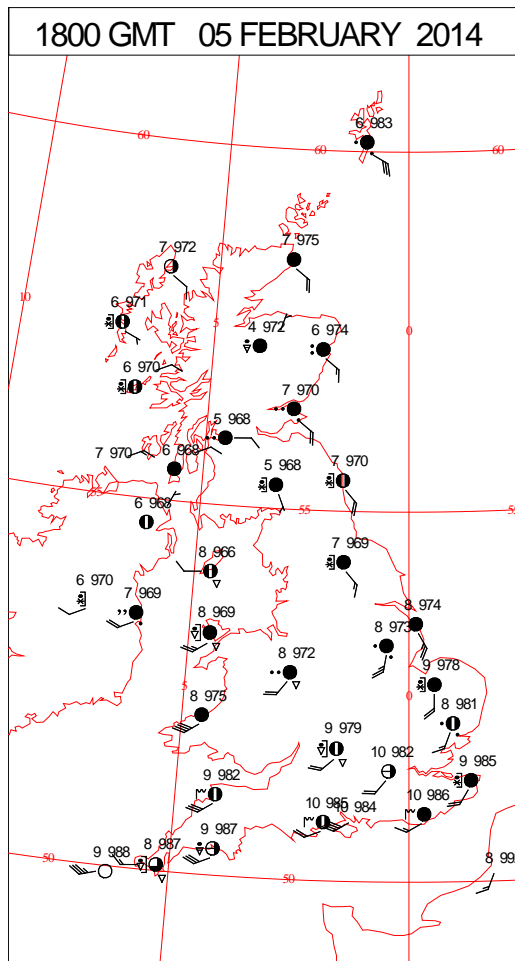
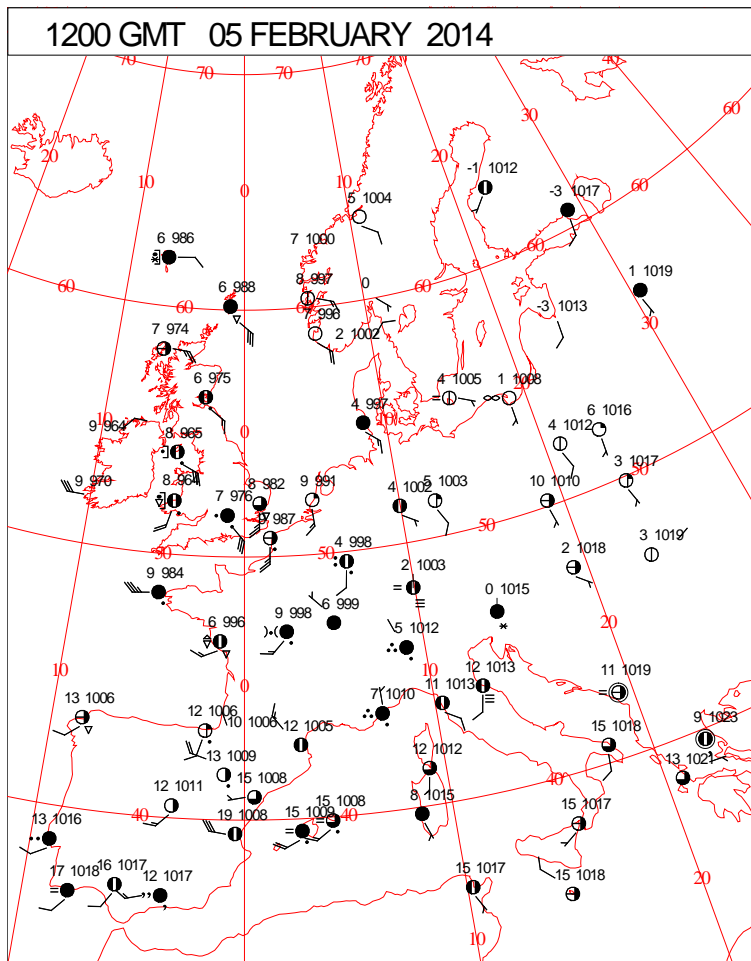
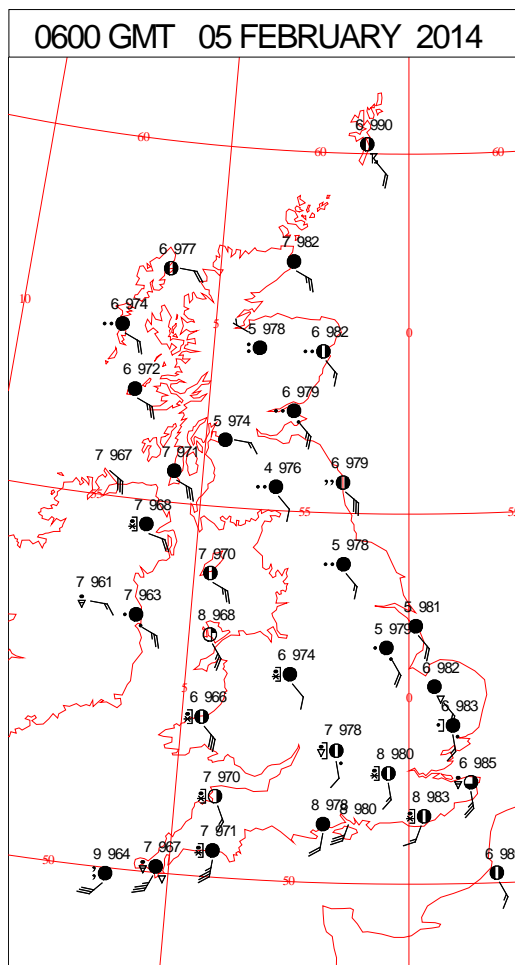
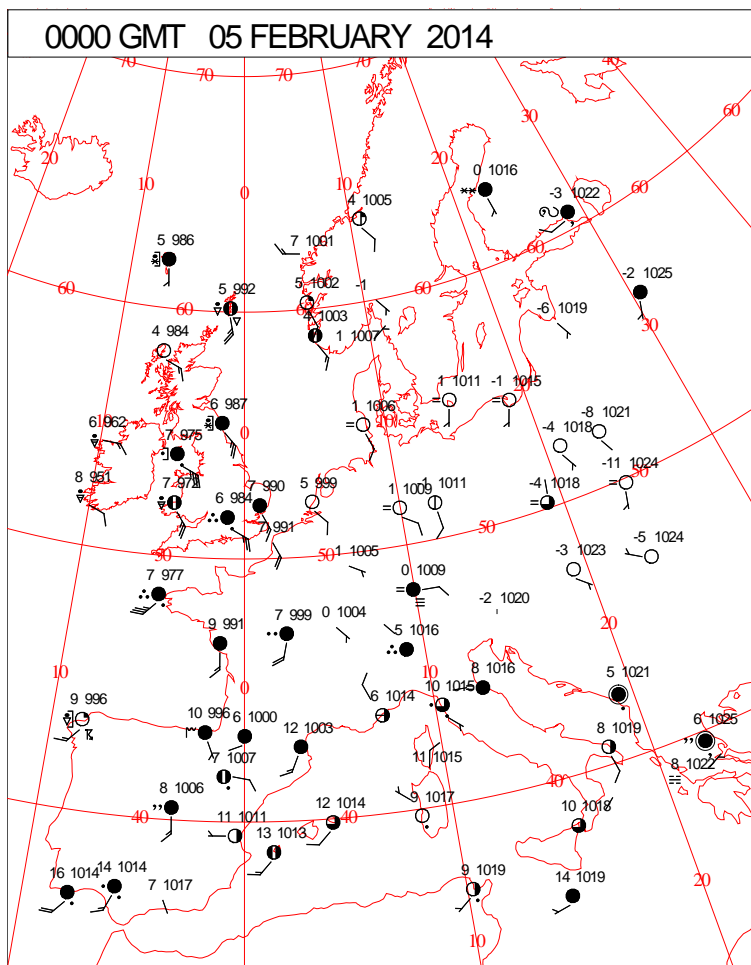




# DAILY WEATHER SUMMARY



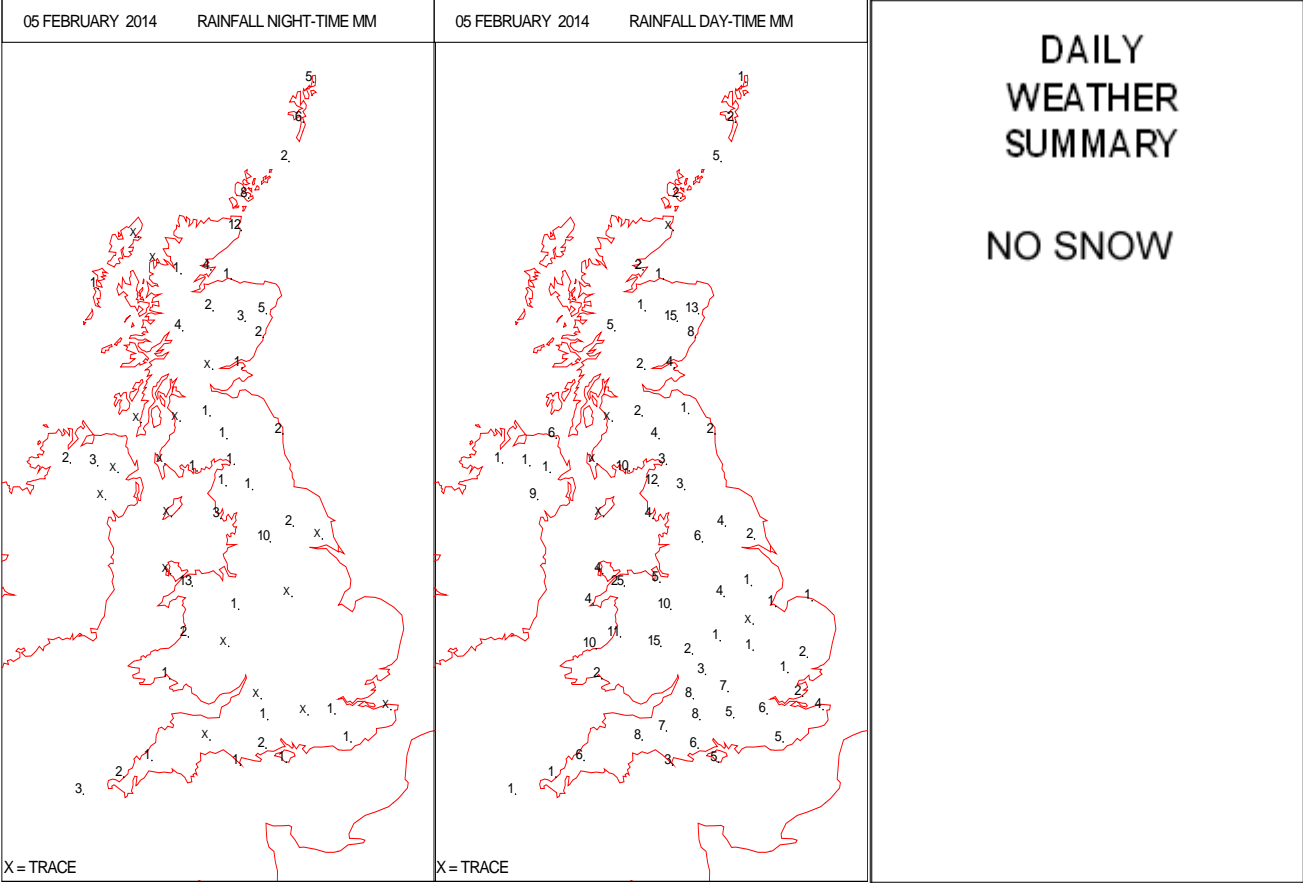
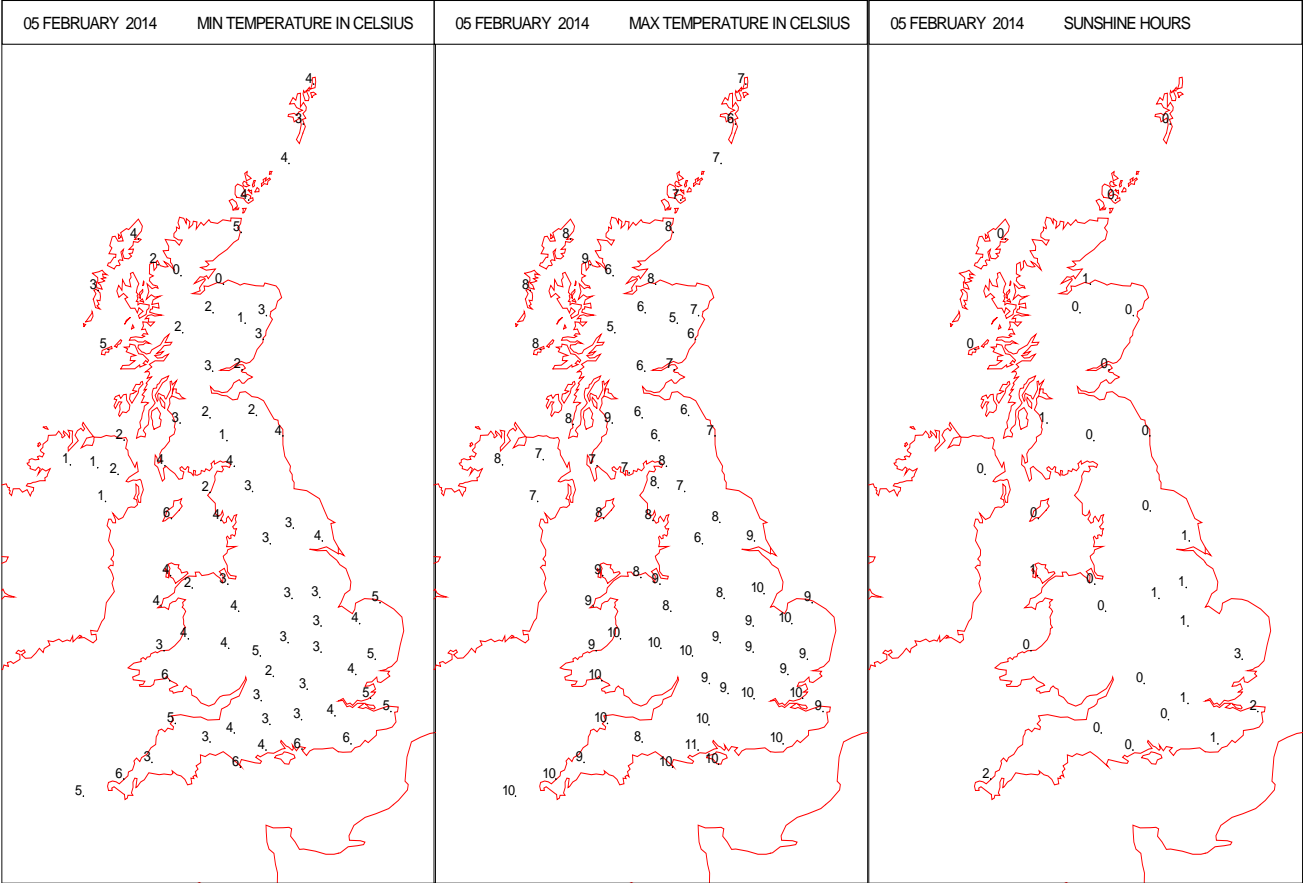
# SURFACE REPORTS



# SIGNIFICANT WEATHER

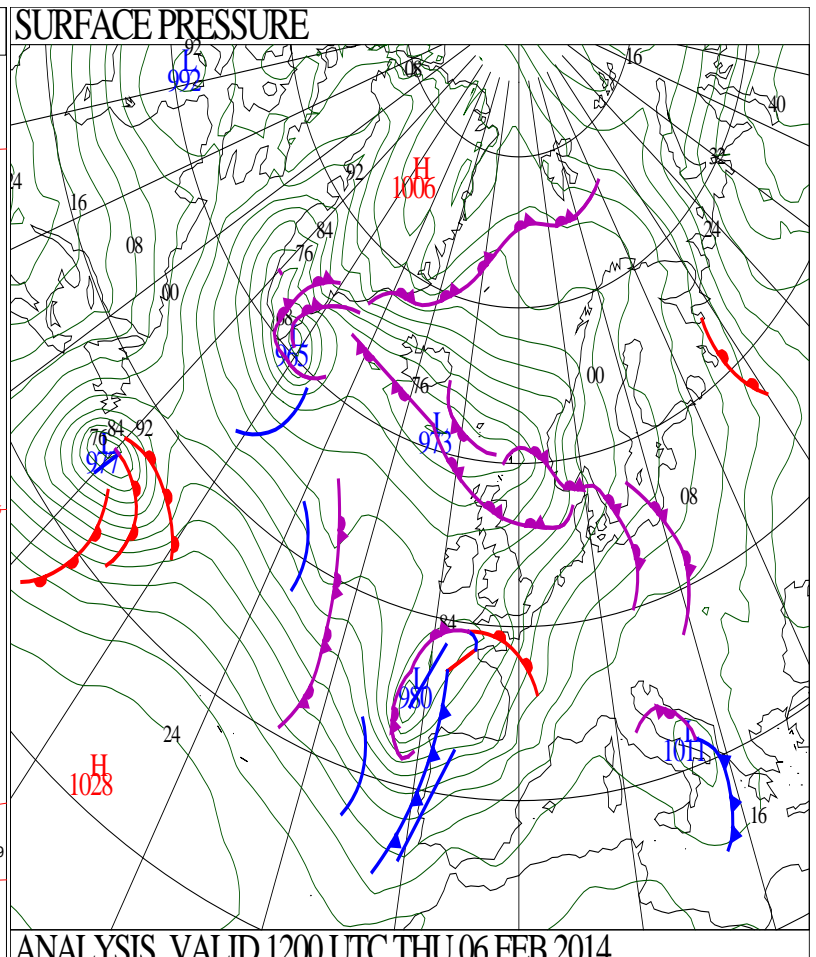
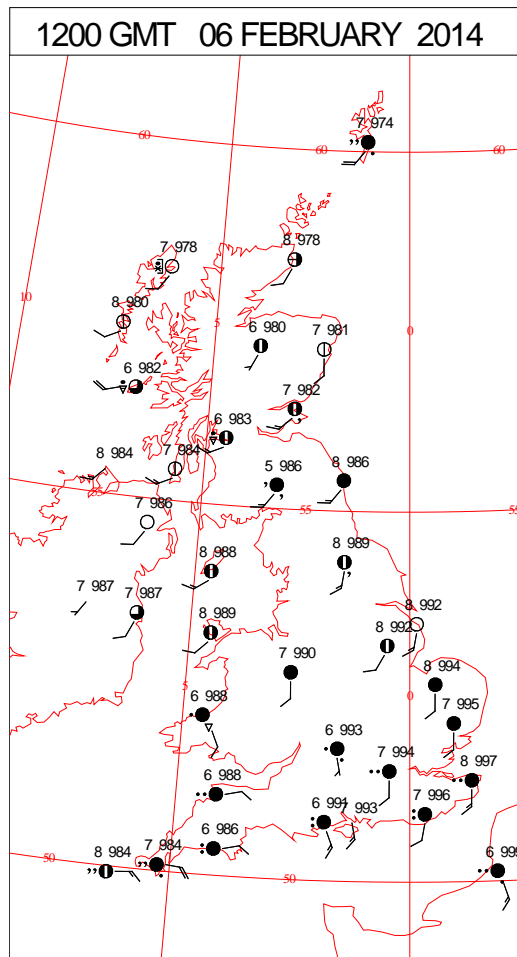
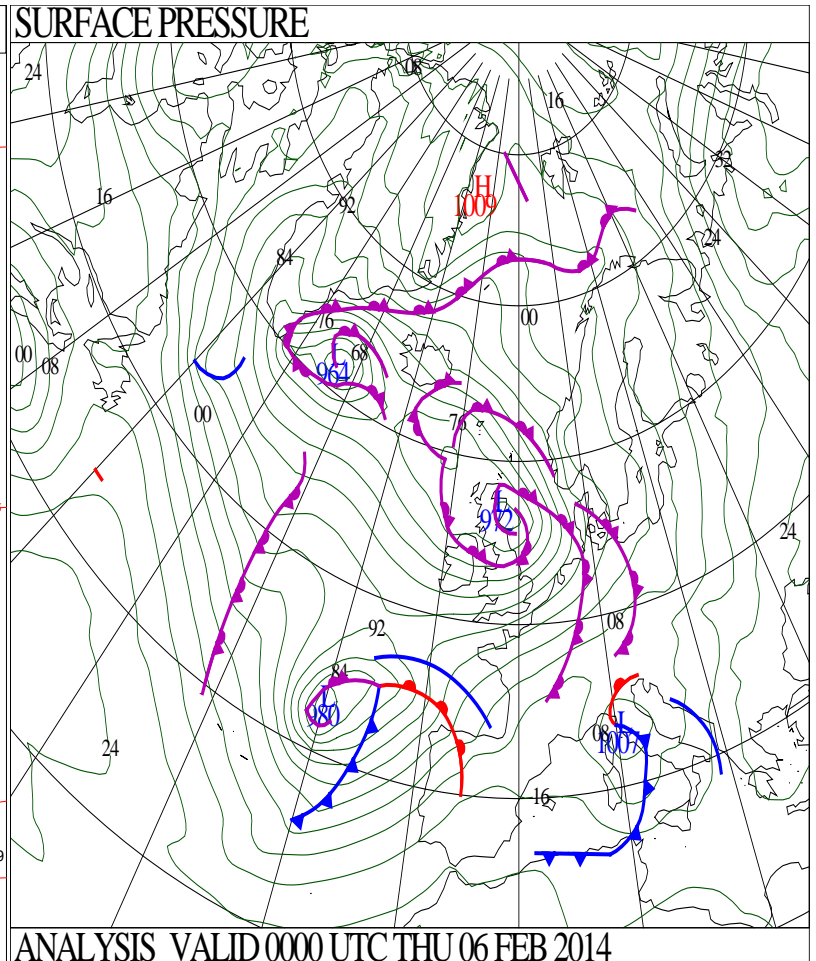
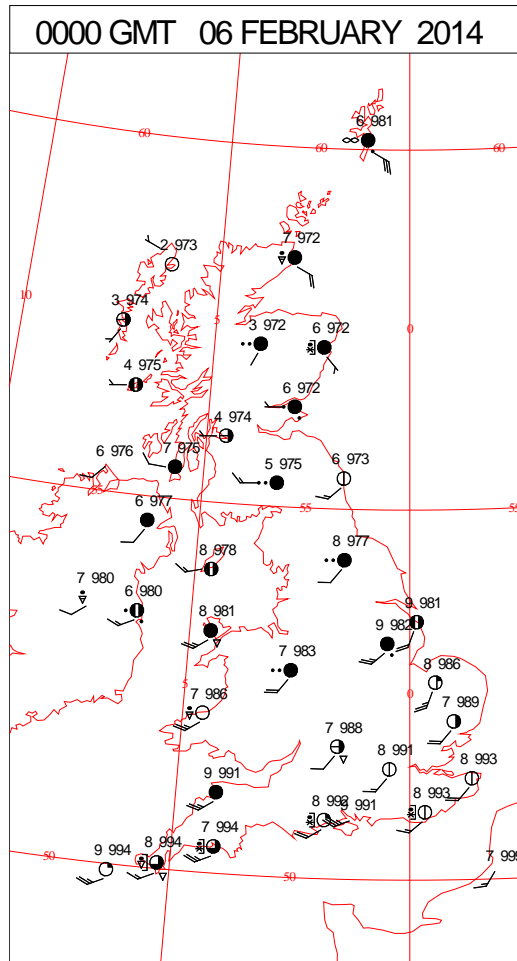
0600 GMT 05 FEBRUARY 2014	SIG WEATHER	1200 GMT 05 FEBRUARY 2014	SIG WEATHER	<p><b>Summary of UK Weather for Wednesday 05 February 2014.</b>  A weakening band of rain across the U.K. continued to move north-eastwards during the early hours, bringing some heavy rain and hill snow to parts of Scotland.</p> <p>Scattered showers and longer spells of heavy rain followed into the south of England and Wales, and also Northern Ireland, occasionally with thunder and also hail. It was also windy, with frequent gales, especially across southern coastlines, with severe gales in places. However, it was less windy in the north and east.</p> <p>Further bands of heavy showers, merging into longer spells of rain at times, continued to affect the country during the day and after nightfall, gradually spreading northwards. Winds also remained strong, especially across England and Wales, with gales and severe gales. The strongest gust recorded was at the Needles, with a gust of 69 knots at 1400 UTC, whilst high mean winds speeds also occurred in some southern coastal areas.</p> <p>Throughout the day, the best of the drier and brighter weather was in north-west Scotland.</p> <p>Temperatures were generally milder than average in the south, but closer to normal in the north.</p>
1800 GMT 05 FEBRUARY 2014	SIG WEATHER	0000 GMT 06 FEBRUARY 2014	SIG WEATHER	<p><b>EXTREMES</b>  <b>Highest Maximum:</b>  10.6 Hurn, Dorset  <b>Lowest Maximum:</b>  5.2 Tulloch Bridge, Inverness-Shire  <b>Lowest Minimum:</b>  -0.3 Loch Glascarnoch, Ross-Shire  <b>Lowest Grass Minimum:</b>  -3.4 Kinloss, Moray  <b>Most Rain:</b>  37.8 Capel Curig No3, Gwynedd  <b>Most Sun:</b>  2.9 Wattisham, Suffolk</p>

DAILY CLIMATE DATA

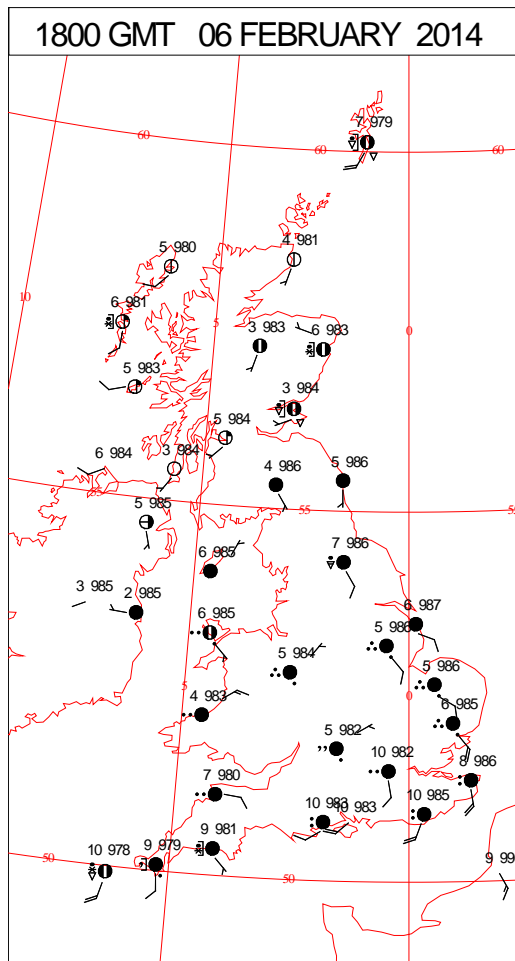
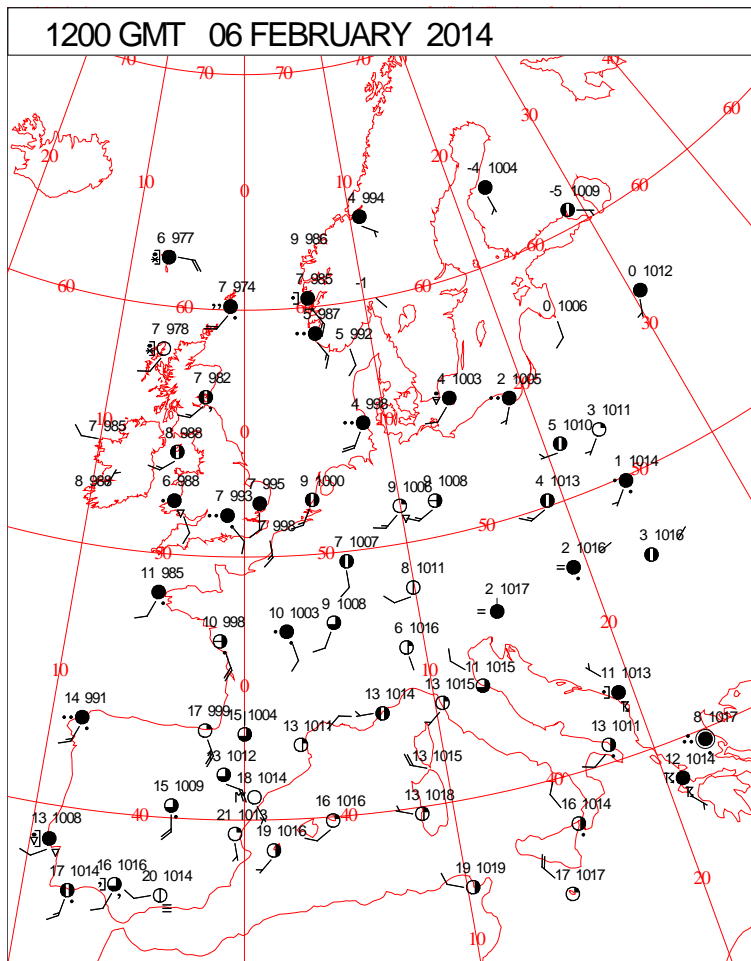
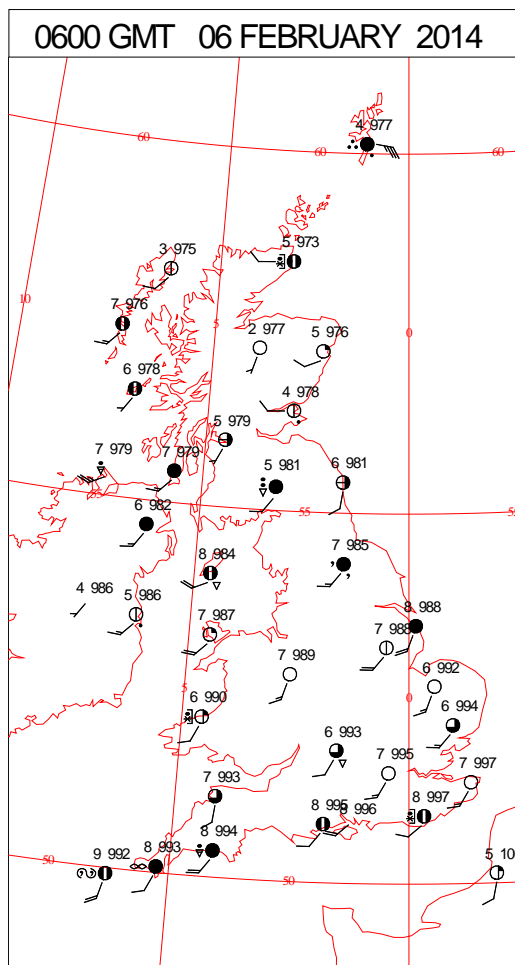
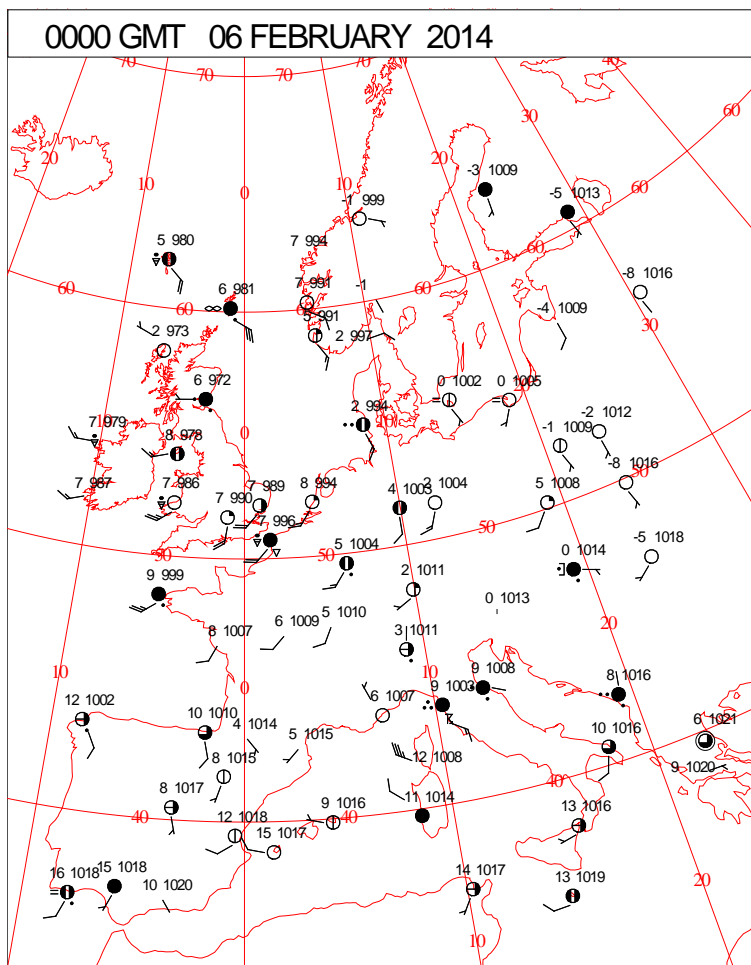




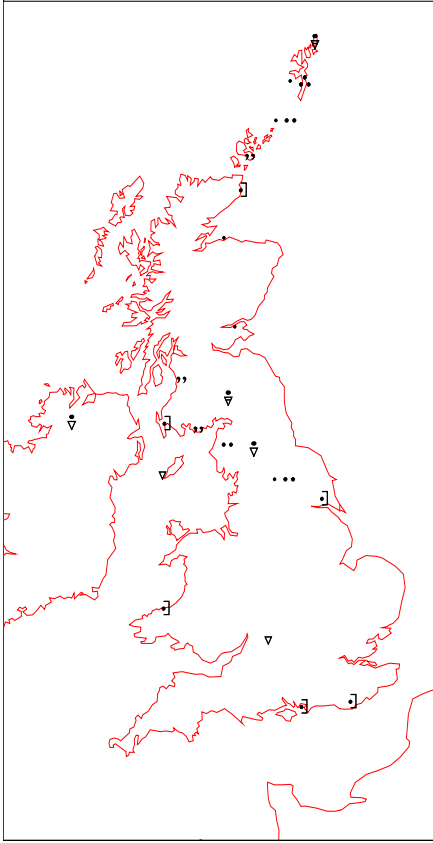
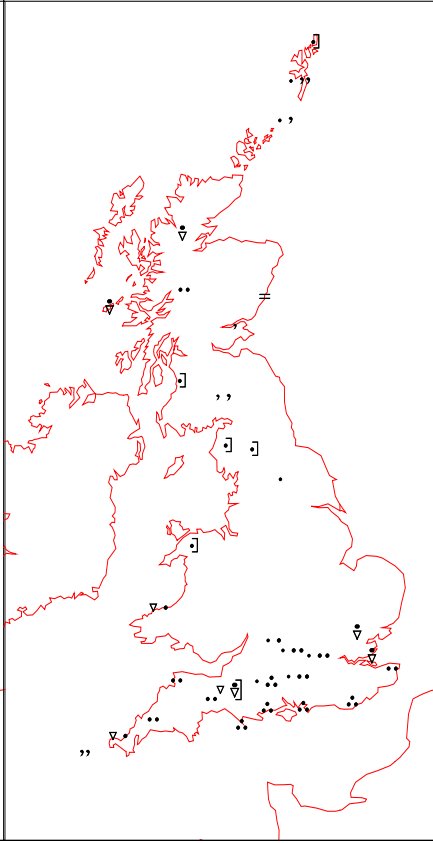
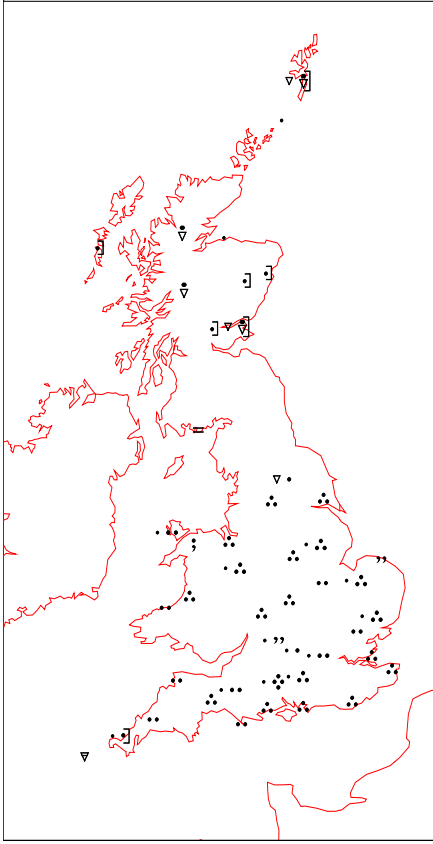
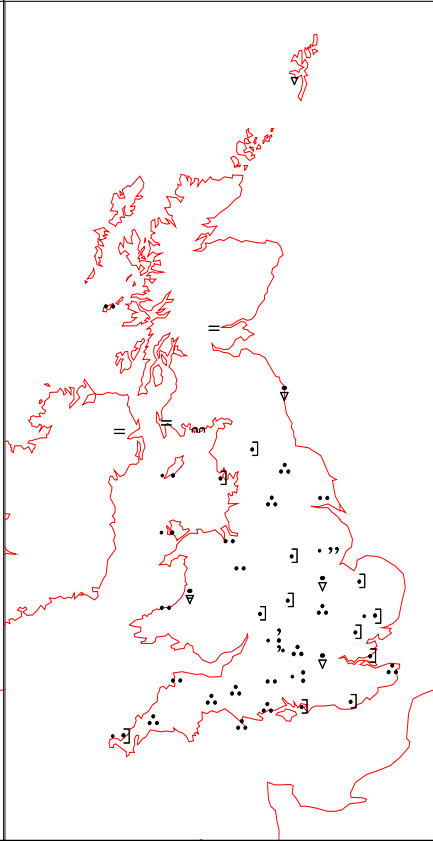
# DAILY WEATHER SUMMARY



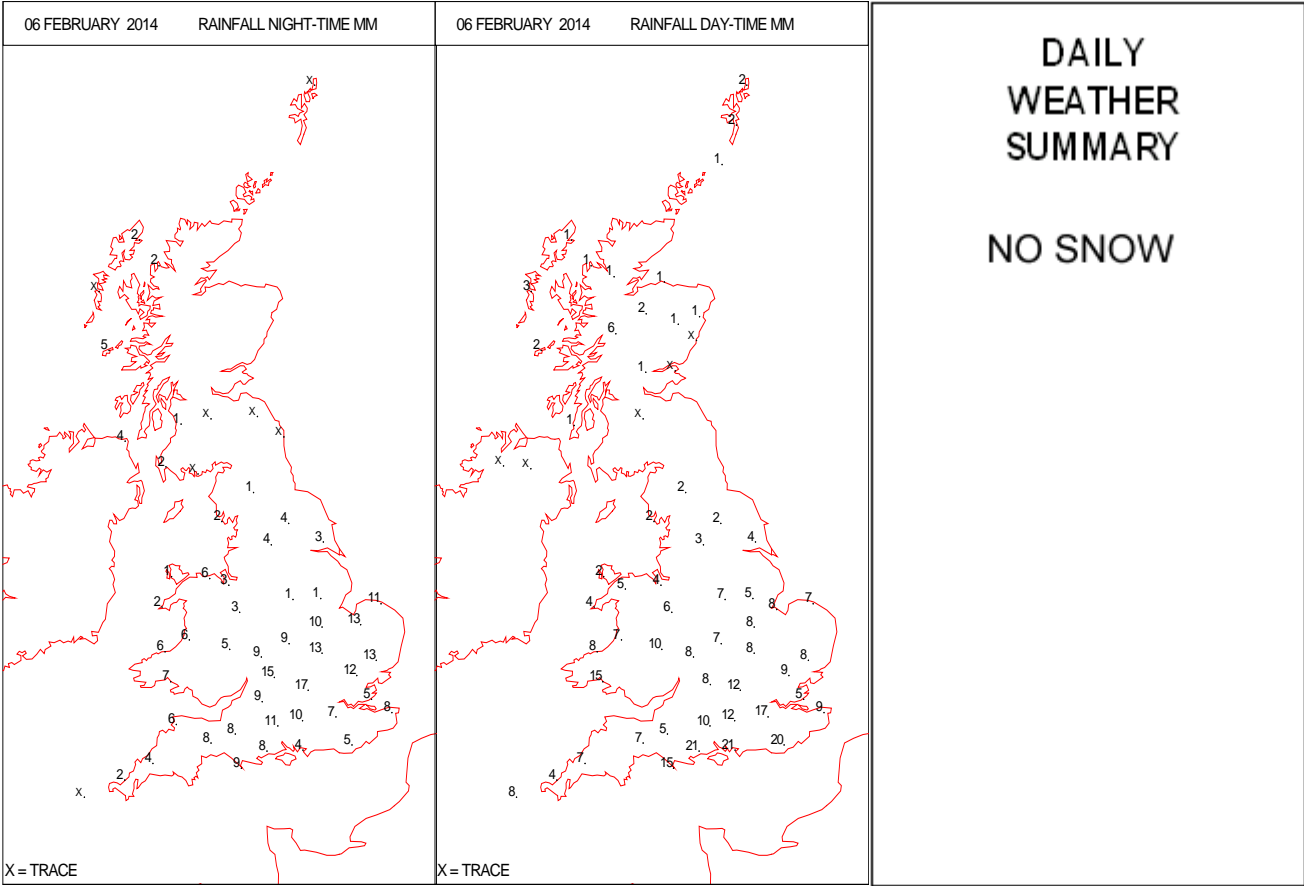
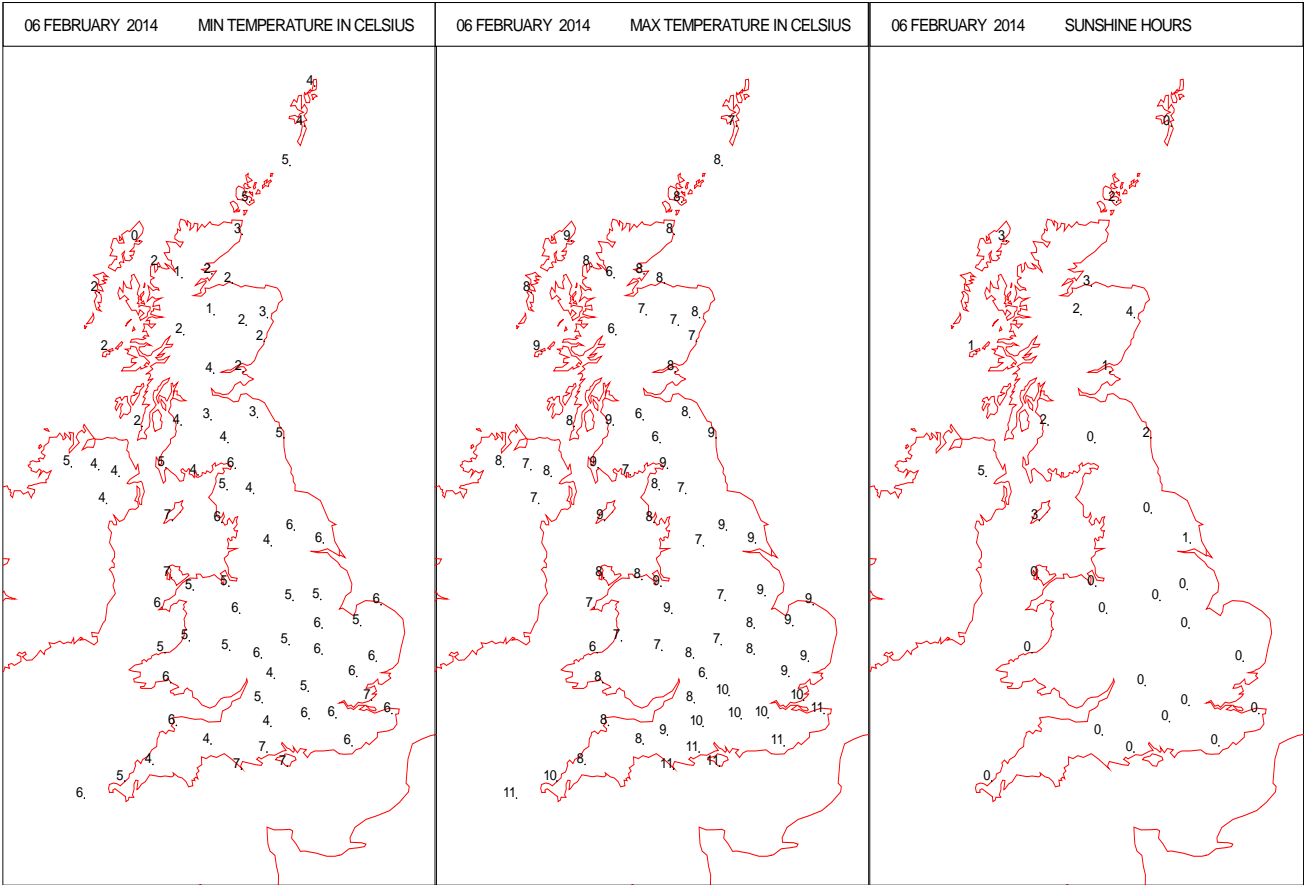
## SURFACE REPORTS



# SIGNIFICANT WEATHER

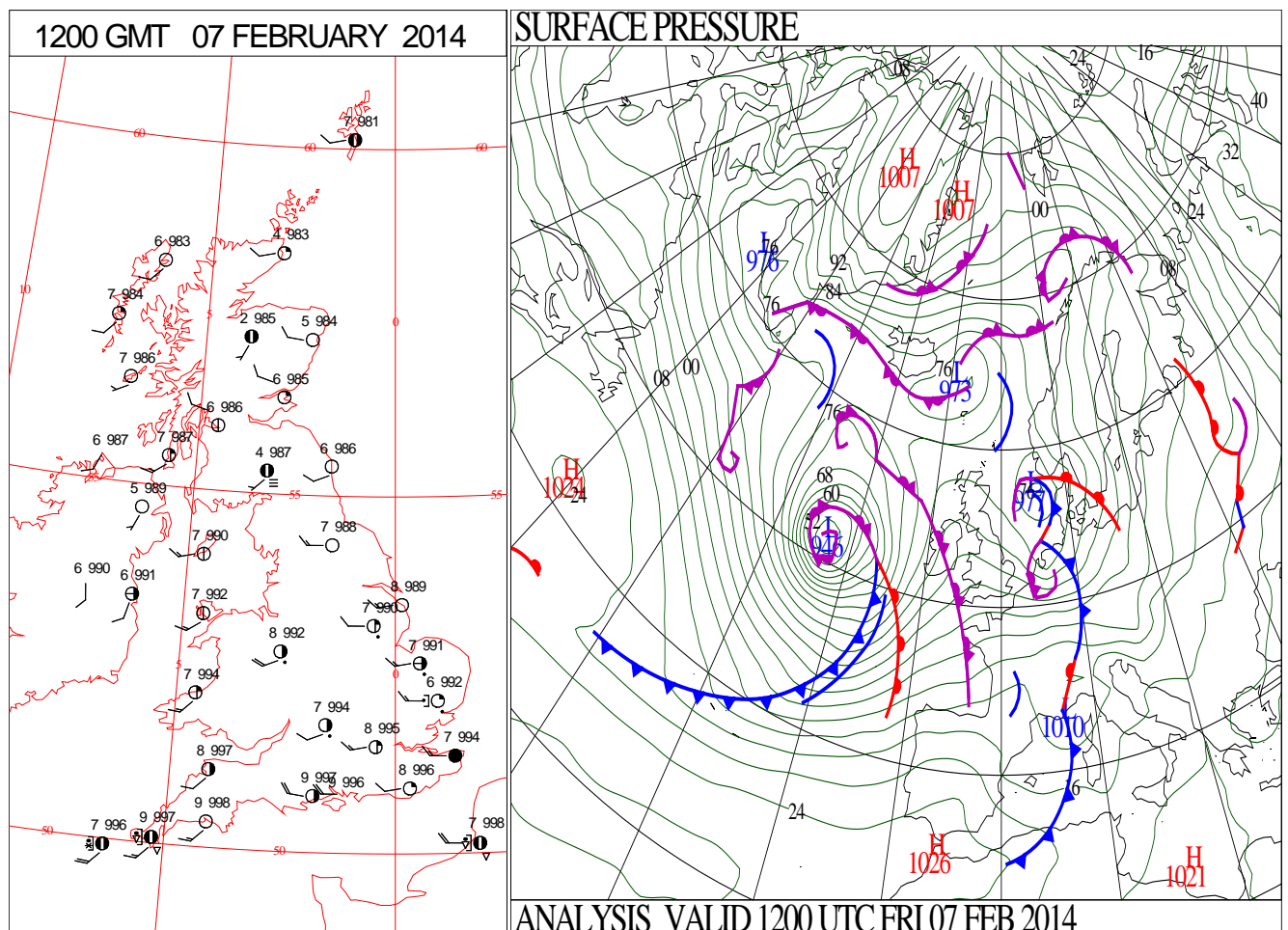
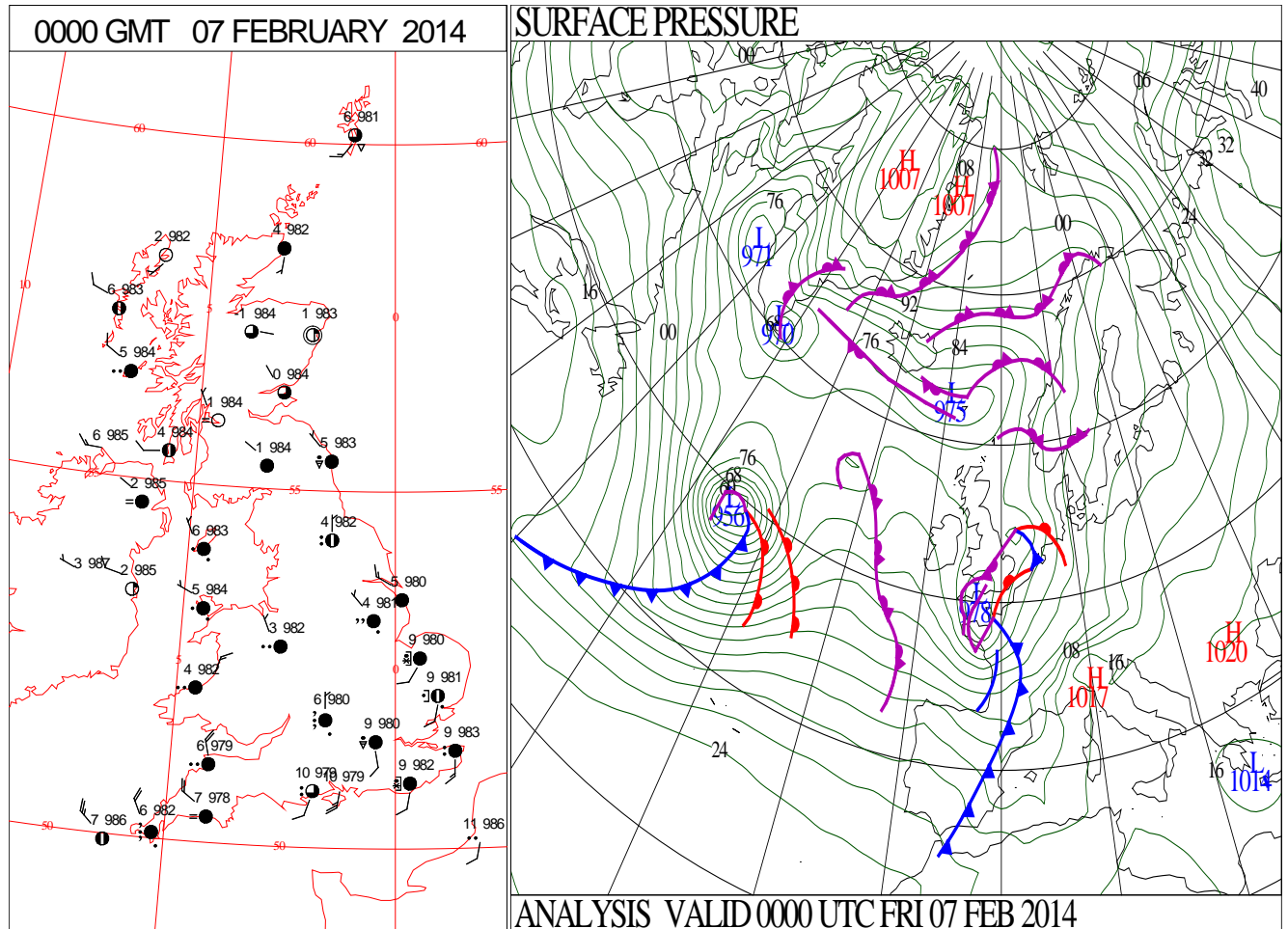
0600 GMT 06 FEBRUARY 2014	SIG WEATHER	1200 GMT 06 FEBRUARY 2014	SIG WEATHER	<p><b>Summary of UK Weather for Thursday 06 February 2014.</b></p> <p>It was a breezy start with outbreaks of rain over some north-western parts during the early hours, these persistent in places, whilst one or two showers also continued elsewhere.</p> <p>By dawn, these eased to leave a generally dry and bright start to the day, although rain and further stronger winds edged into Cornwall. This rain spread north-eastwards, reaching the Midlands by midday, and northern England by dusk. Despite one or two brief drier interludes, this rain was generally persistent, and also included one or two areas of heavy rainfall, including over south-eastern England during the afternoon, and also southern Wales during the evening, where rainfall turned to snow over the hills. Further localised heavy and blustery downpours followed after dusk.</p> <p>Whilst winds were mostly light to moderate, stronger winds occurred at times along the south coast, with a gust of 57 knots at the Needles at 1500 UTC.</p> <p>Across Scotland and Northern Ireland it remained drier and brighter but with isolated showers, wintry over the hills, and lighter winds.</p> <p>Temperatures were generally milder than average in the south, and nearer average in the north.</p>
				
1800 GMT 06 FEBRUARY 2014	SIG WEATHER	0000 GMT 07 FEBRUARY 2014	SIG WEATHER	<p><b>EXTREMES</b></p> <p><b>Highest Maximum:</b> 10.8 Manston, Kent</p> <p><b>Lowest Maximum:</b> 5.5 Eskdalemuir, Dumfries-Shire</p> <p><b>Lowest Minimum:</b> 0.4 Stornoway Airport, Western Isles</p> <p><b>Lowest Grass Minimum:</b> -2.1 Stornoway Airport, Western Isles</p> <p><b>Most Rain:</b> 29.6 Hurn, Dorset</p> <p><b>Most Sun:</b> 3.2 Fair Isle, Shetland</p>
				

DAILY CLIMATE DATA



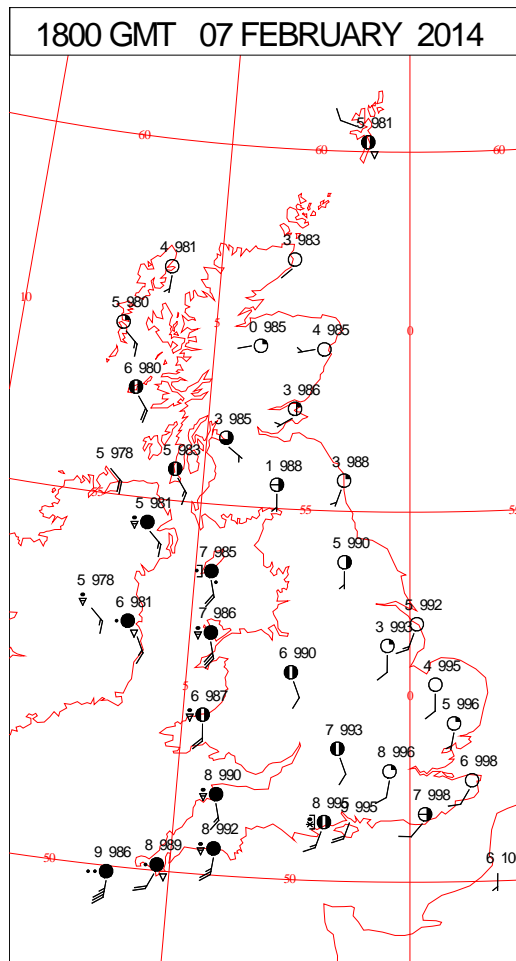
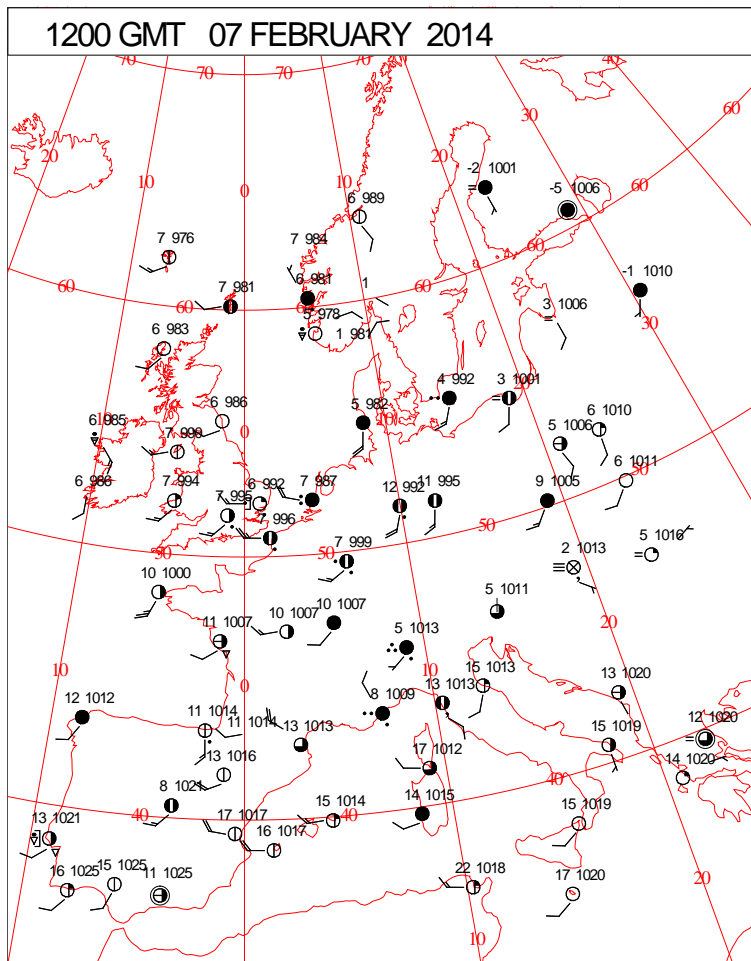
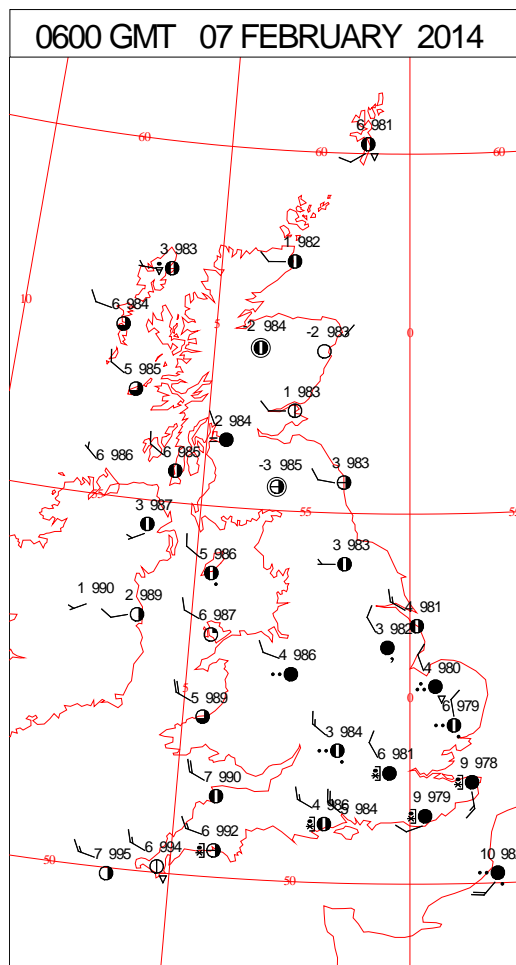
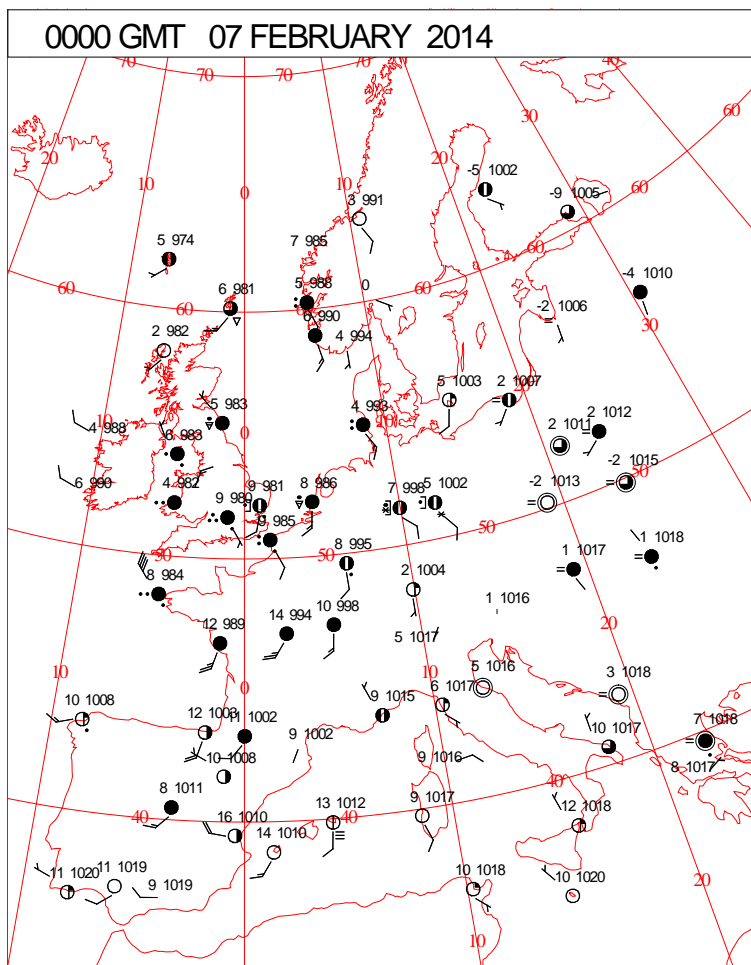


# DAILY WEATHER SUMMARY





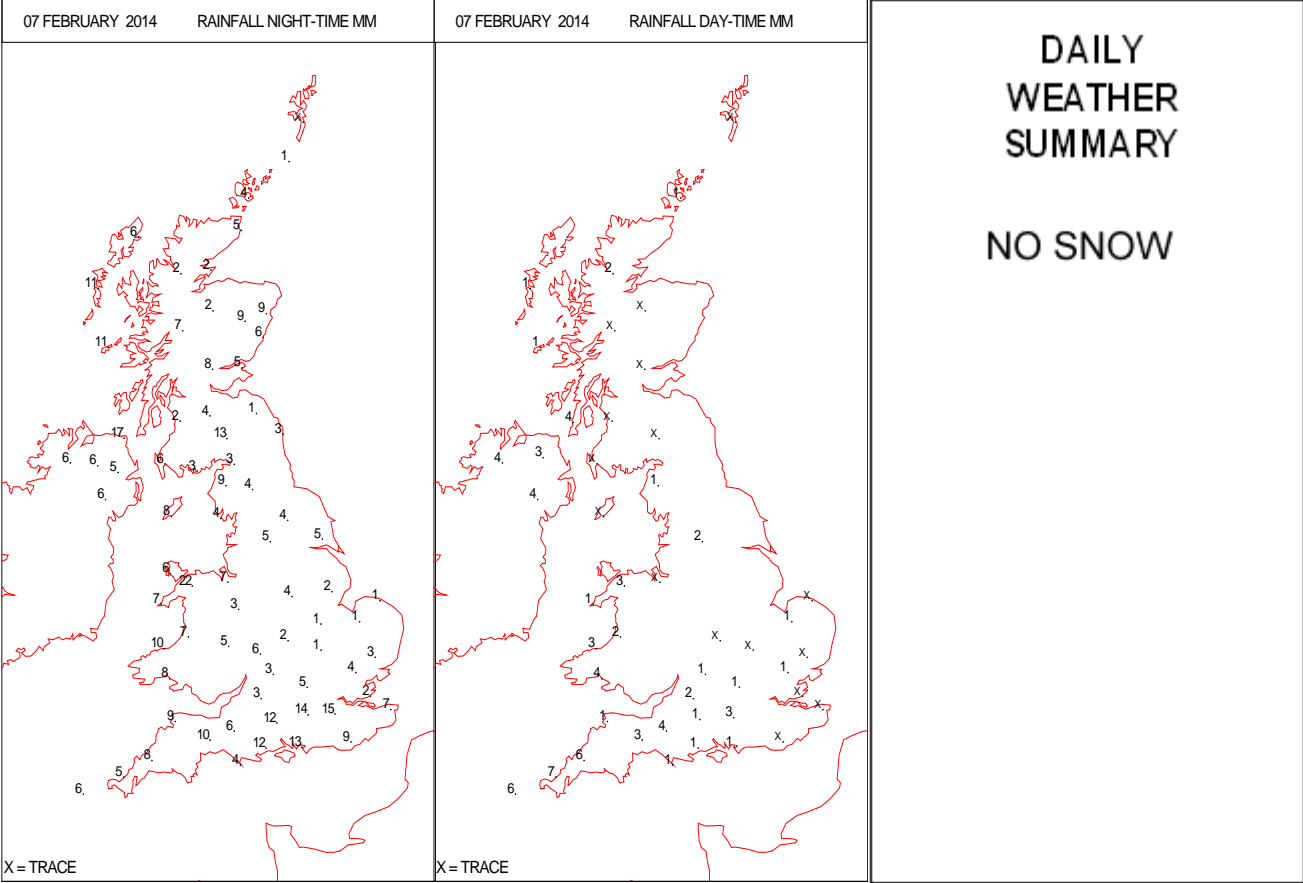
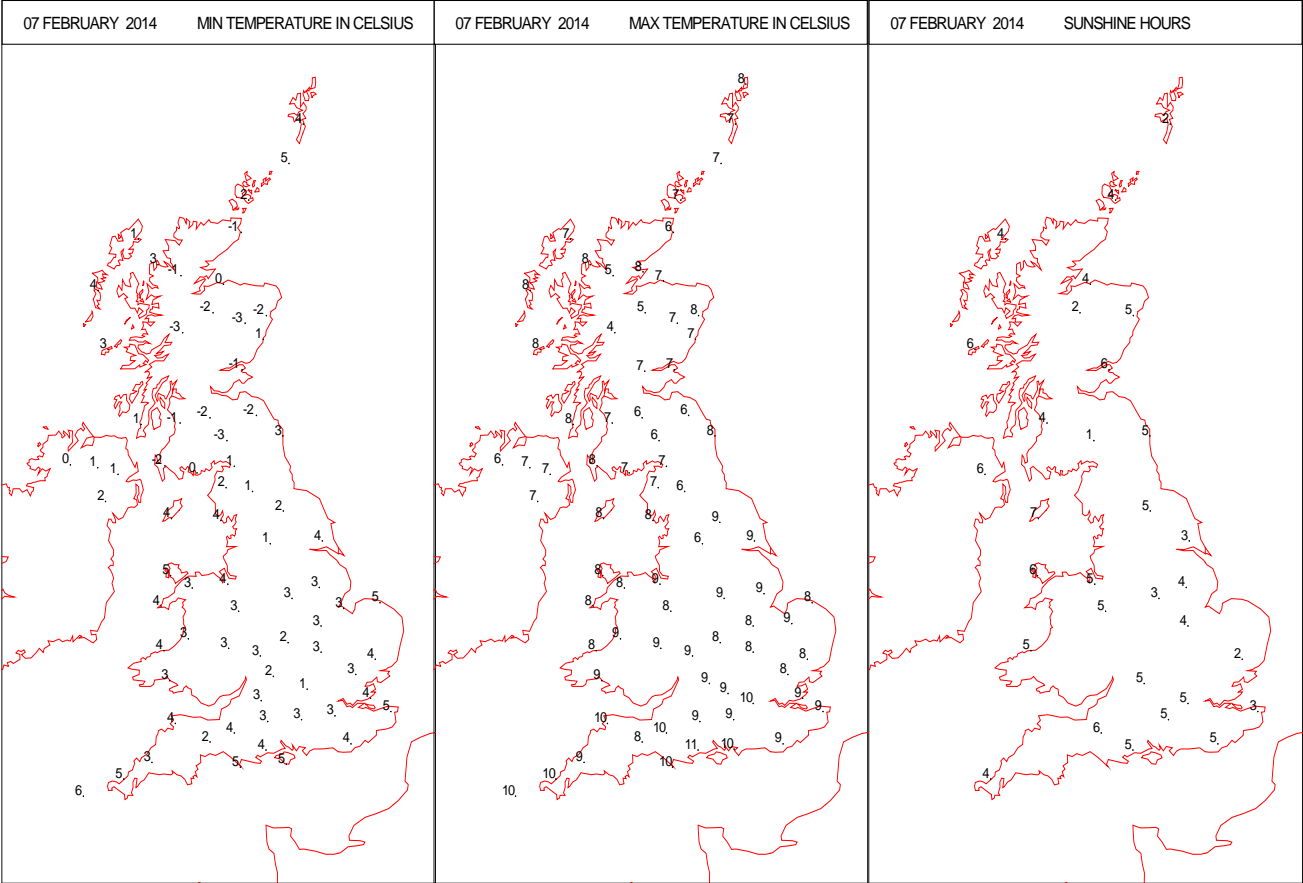
# SURFACE REPORTS



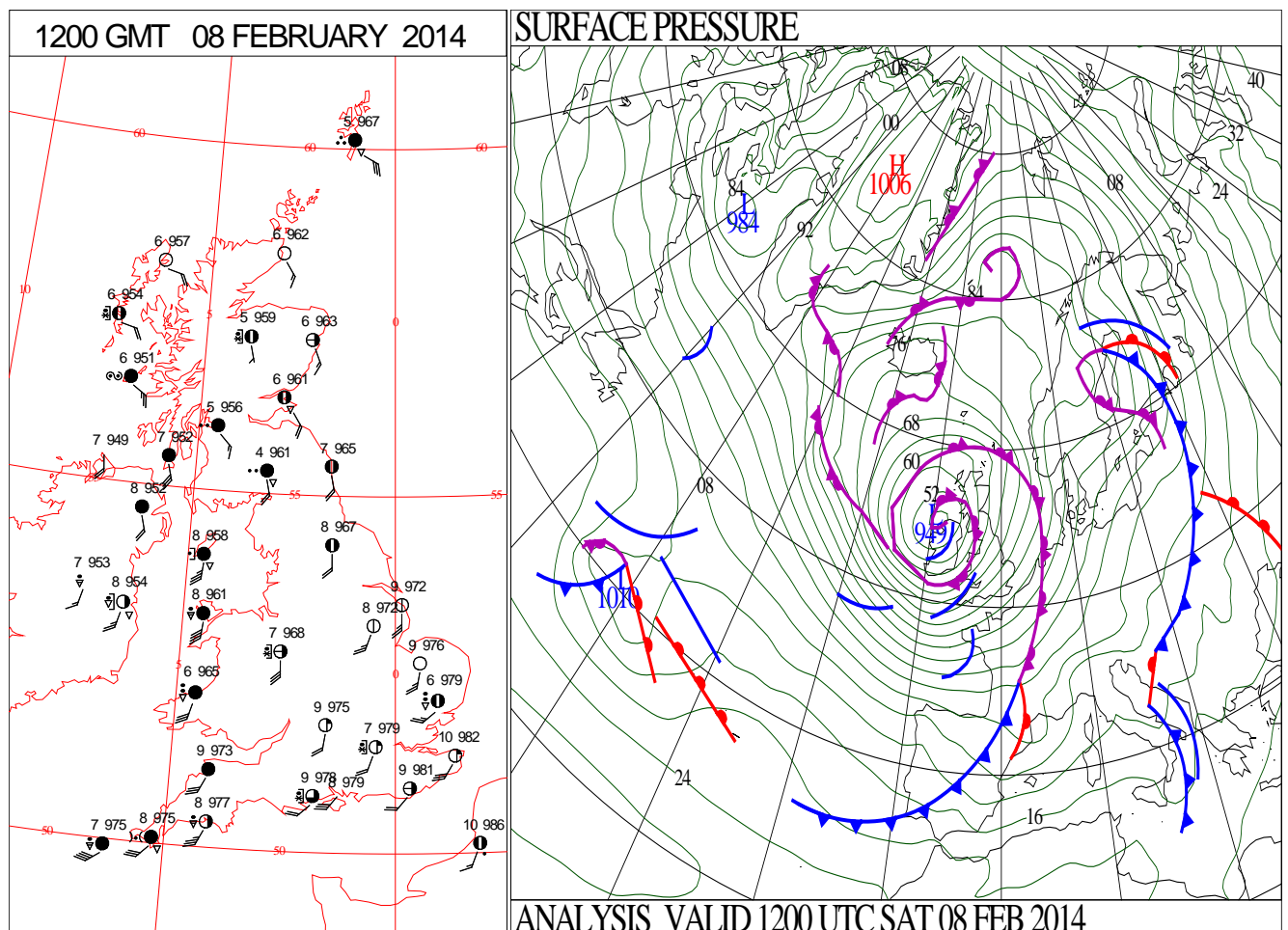
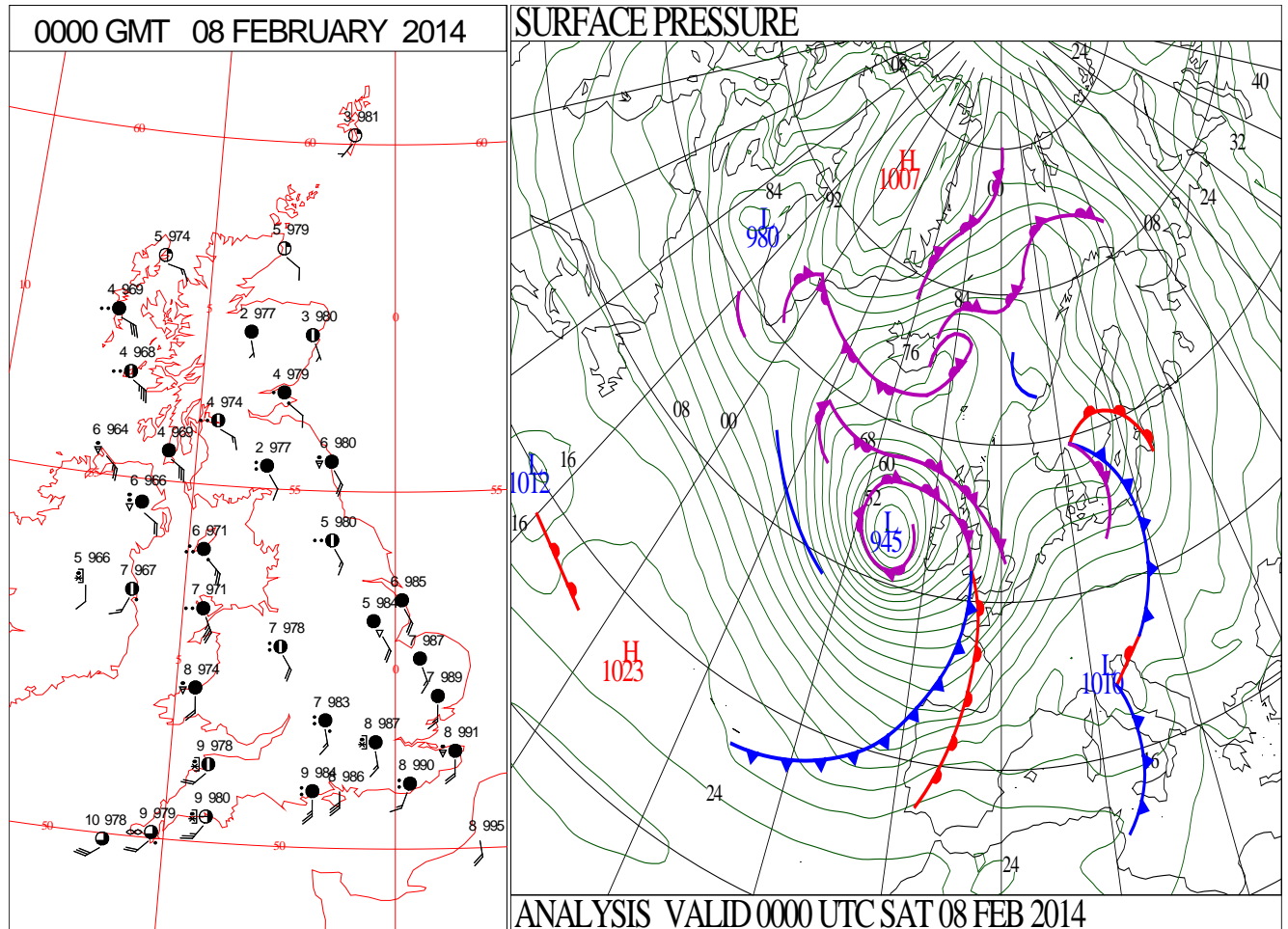
SIGNIFICANT WEATHER

0600 GMT 07 FEBRUARY 2014	SIG WEATHER	1200 GMT 07 FEBRUARY 2014	SIG WEATHER	<p><b>Summary of UK Weather for Friday 07 February 2014.</b></p> <p>Outbreaks of rain continued to work their way eastwards across the country, accompanied with low cloud and hill fog. Where the rain persisted over parts of south Wales it turned into snow, temporarily accumulating in places.</p> <p>Elsewhere, rain totals gradually built up through the course of the night, falling on already saturated ground. Some blustery winds also developed as the rain cleared away eastwards.</p> <p>Elsewhere, it was a cold but largely dry night with some icy patches forming, and also one or two isolated showers.</p> <p>The band of rain in the south continued to move north-eastwards through the morning, clearing East Anglia by late morning. After that, it was a relatively settled day compared to the weather in recent times.</p> <p>There were a few showers feeding in from the west, and although these were fairly isolated, some of them were heavy with thunder in places. There were plenty of sunny spells between the showers.</p> <p>Winds were fairly brisk, especially along the south coast.</p> <p>Through the evening, a band of persistent rain arrived in western parts with increasing winds. The rain was patchy in places at first, but steadily turned heavier and more persistent through the evening.</p>
1800 GMT 07 FEBRUARY 2014	SIG WEATHER	0000 GMT 08 FEBRUARY 2014	SIG WEATHER	
				<p><b>EXTREMES</b></p> <p><b>Highest Maximum:</b> 10.5 Hurn, Dorset</p> <p><b>Lowest Maximum:</b> 3.9 Tulloch Bridge, Inverness-Shire</p> <p><b>Lowest Minimum:</b> -3.1 Eskdalemuir, Dumfries-Shire</p> <p><b>Lowest Grass Minimum:</b> -8.2 Aboyne No2, Aberdeenshire</p> <p><b>Most Rain:</b> 24.8 Capel Curig No3, Gwynedd</p> <p><b>Most Sun:</b> 6.3 Leuchars, Fife</p>

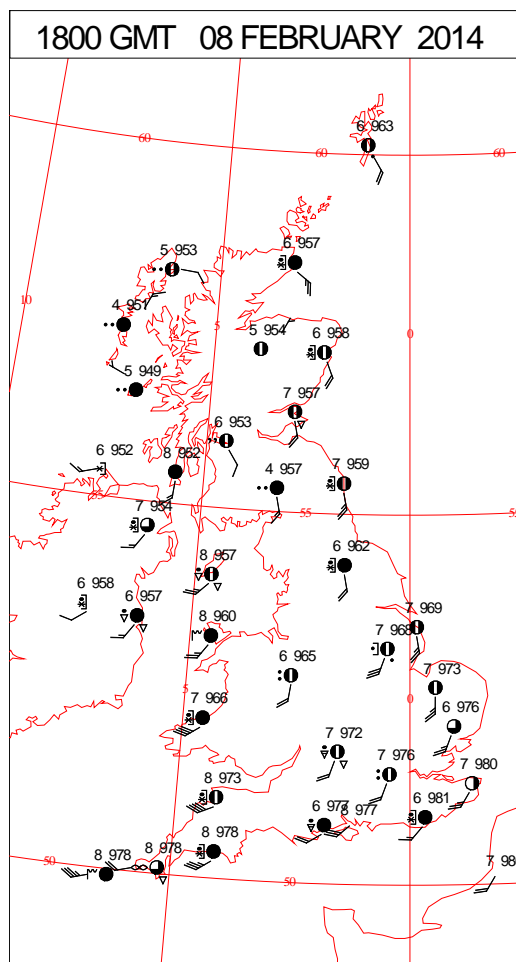
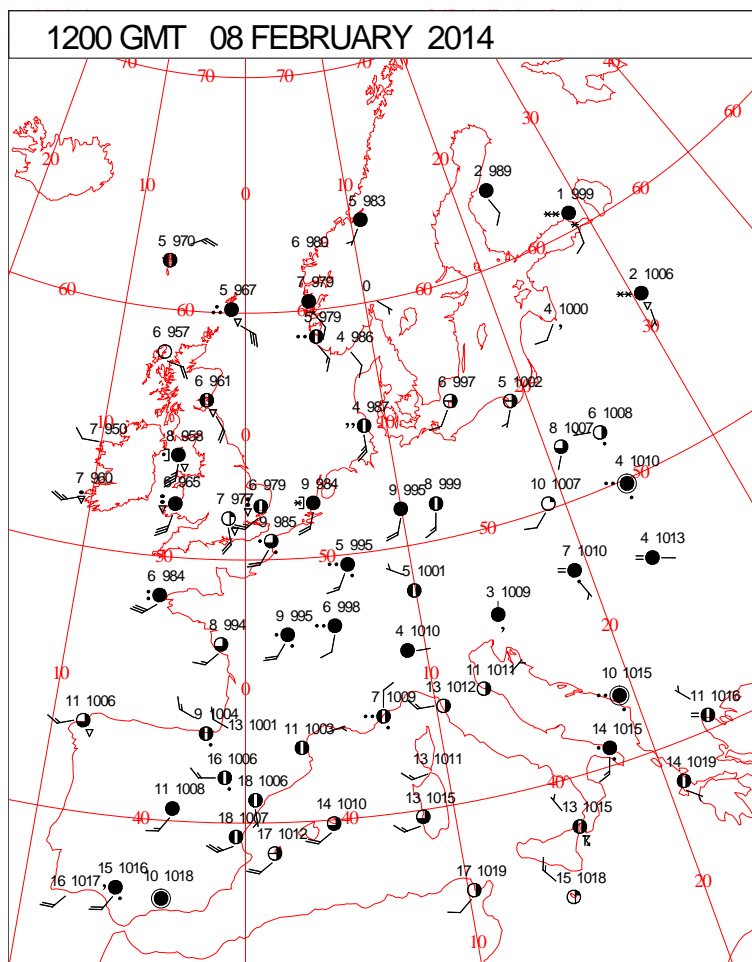
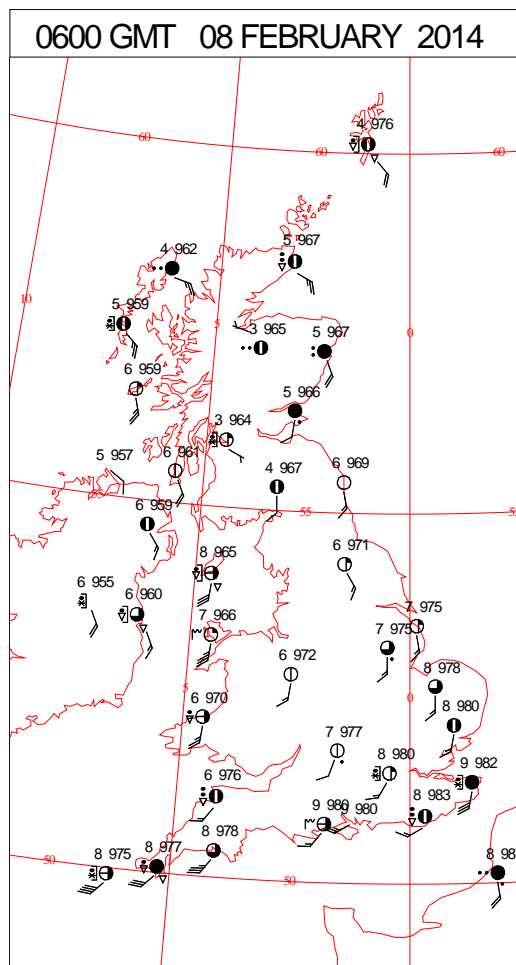
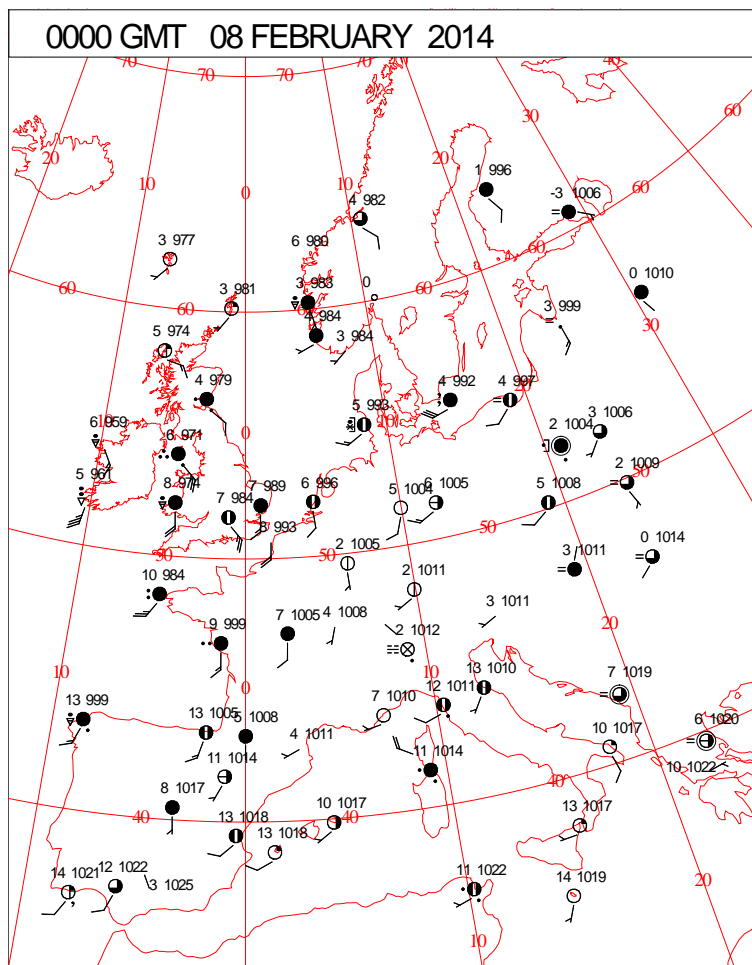
DAILY CLIMATE DATA



# DAILY WEATHER SUMMARY

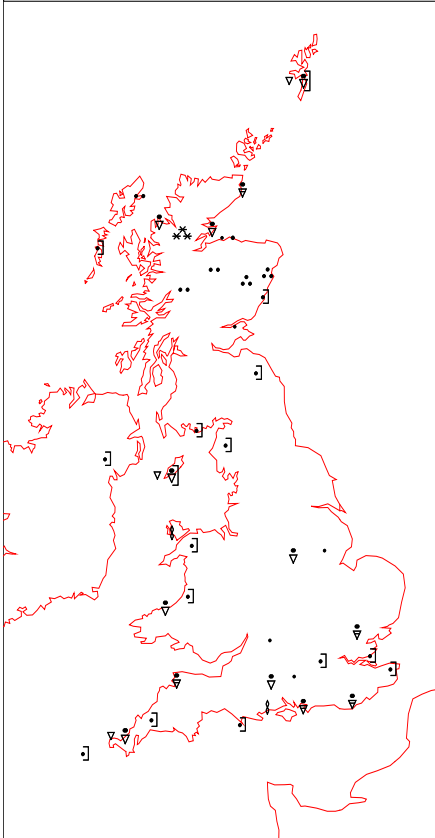
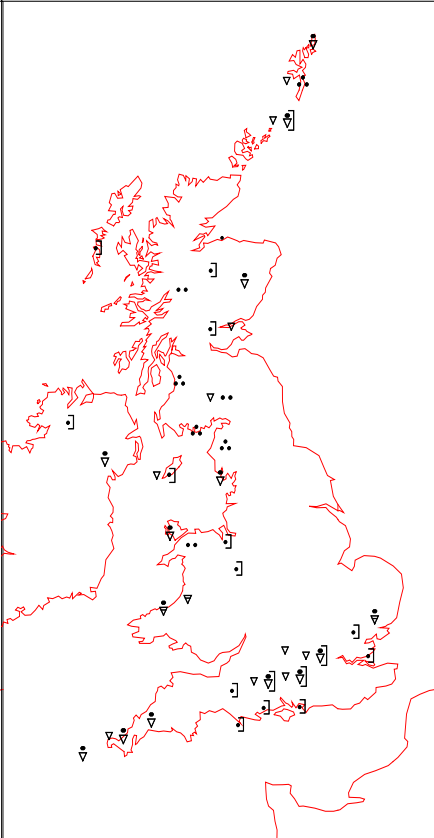
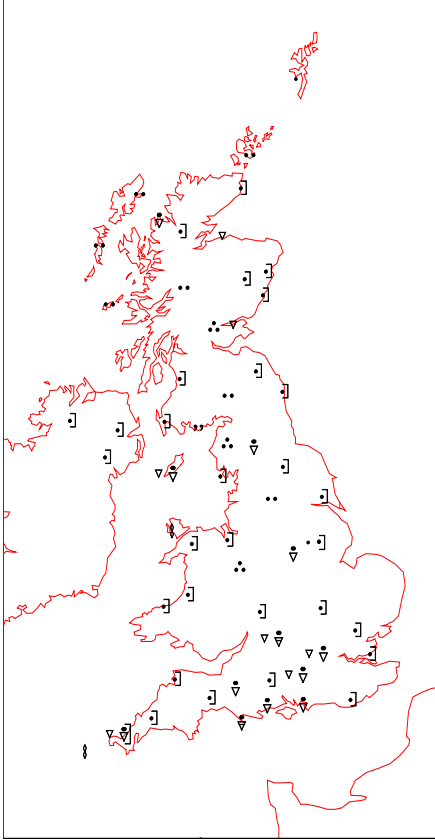
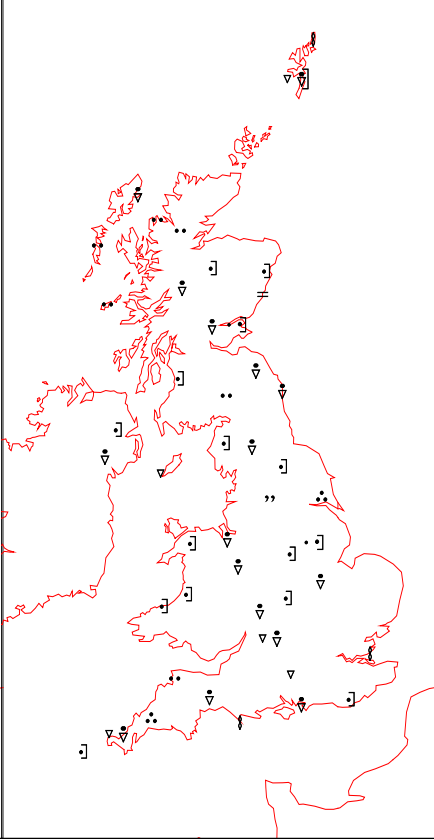


# SURFACE REPORTS





# SIGNIFICANT WEATHER

<p>0600 GMT 08 FEBRUARY 2014 SIG WEATHER</p> 	<p>1200 GMT 08 FEBRUARY 2014 SIG WEATHER</p> 	<p><b>Summary of UK Weather for Saturday 08 February 2014.</b> By midnight, heavy rain was covering much of the U.K., and steadily moved eastwards overnight.</p> <p>By dawn, the rain had cleared all of the country, away from the far north-east.</p> <p>Clearer spells and squally showers followed the rainband with thunder in places, and showers merged into a longer spell of rain across Ireland. It was windy within the rainband, and winds strengthened further behind the persistent rain.</p> <p>Showers continued to feed in on strong south to south-west winds during the morning. These remained heavy at times and thundery, with hail reported across parts of Wales and southern England.</p> <p>There was plenty of dry weather in eastern parts of the country though, as many showers died away as they moved eastwards.</p> <p>A band of more persistent rain followed around midday to western areas, giving some thunder and larger rainfall totals.</p> <p>This rain did make it to eastern areas in the evening, but it was more fragmented.</p> <p>Winds were also very strong with gusts frequently reaching gale force, locally severe across exposed south-western areas, although daytime temperatures were close to average for most.</p> <p>Strong winds and scattered showers continued into the evening although there were some clearer spells in places.</p>
<p>1800 GMT 08 FEBRUARY 2014 SIG WEATHER</p> 	<p>0000 GMT 09 FEBRUARY 2014 SIG WEATHER</p> 	

## EXTREMES

### Highest Maximum:

10.3 Shoeburyness, Essex

### Lowest Maximum:

4.1 Loch Glascarnoch, Ross-Shire

### Lowest Minimum:

-2.6 Aviemore, Inverness-Shire

-2.6 Eskdalemuir, Dumfries-Shire

### Lowest Grass Minimum:

-5.3 Aviemore, Inverness-Shire

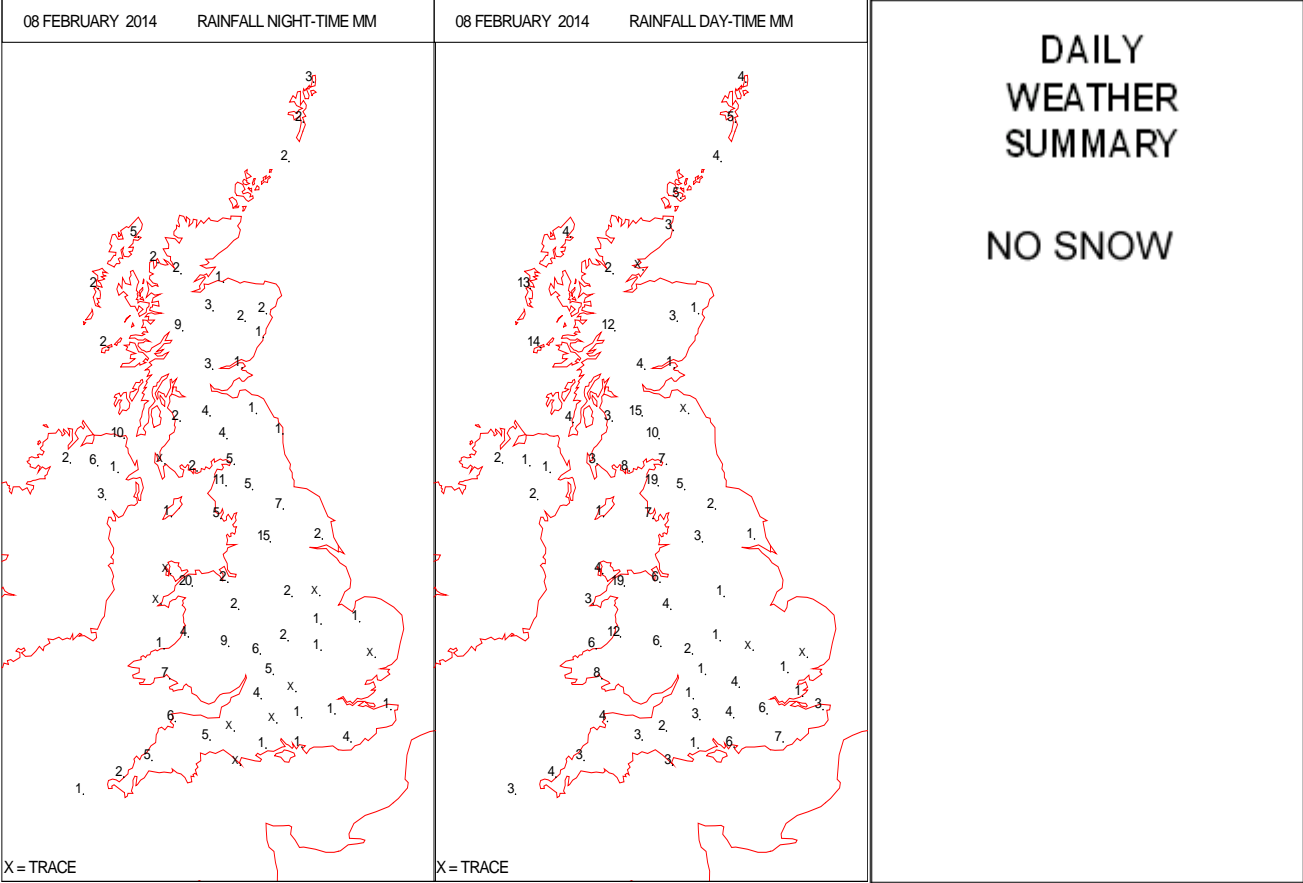
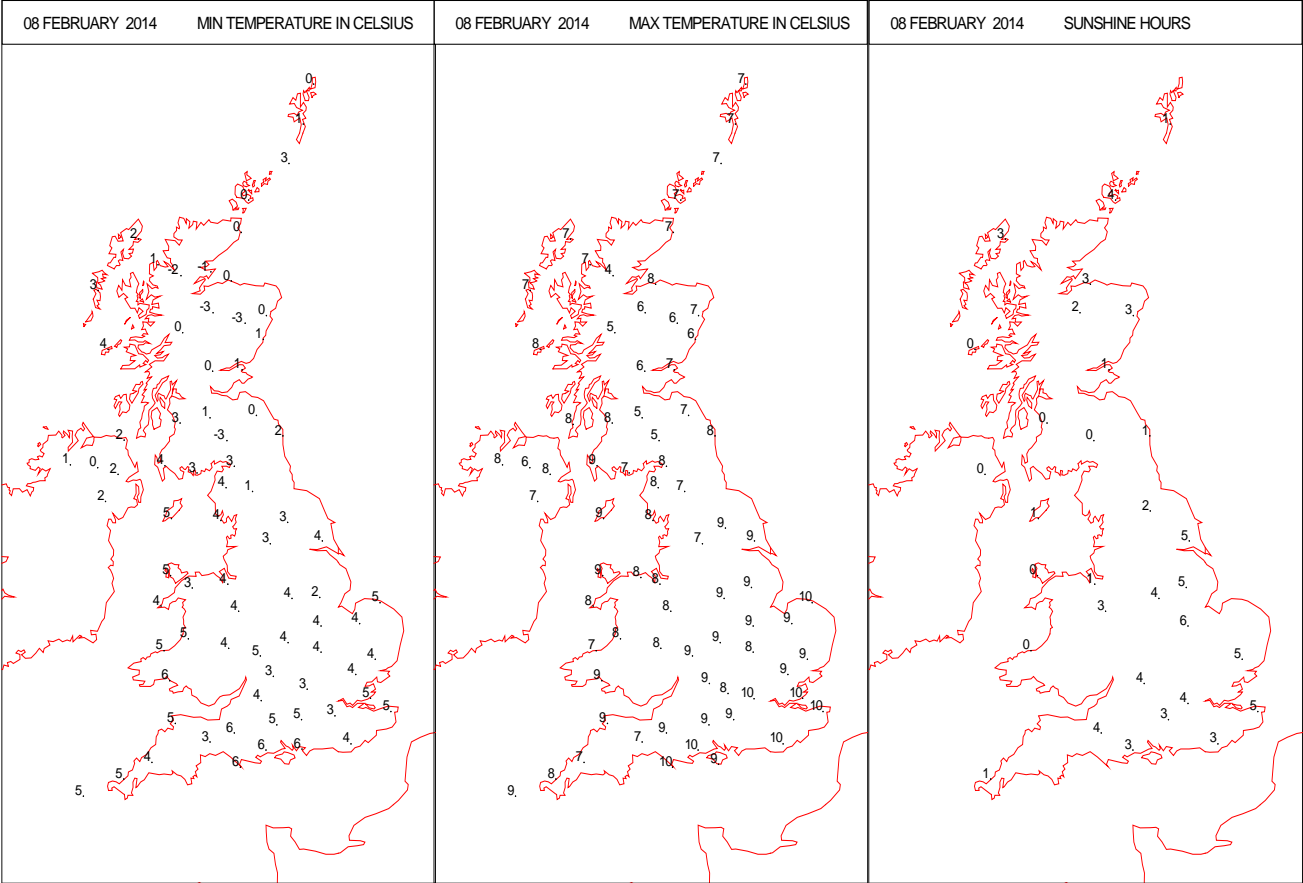
### Most Rain:

39.4 Capel Curig No3, Gwynedd

### Most Sun:

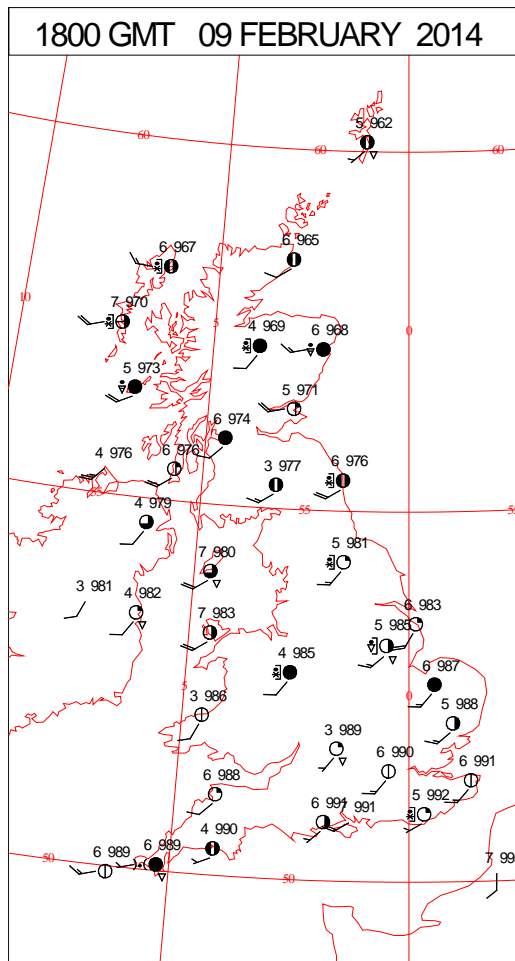
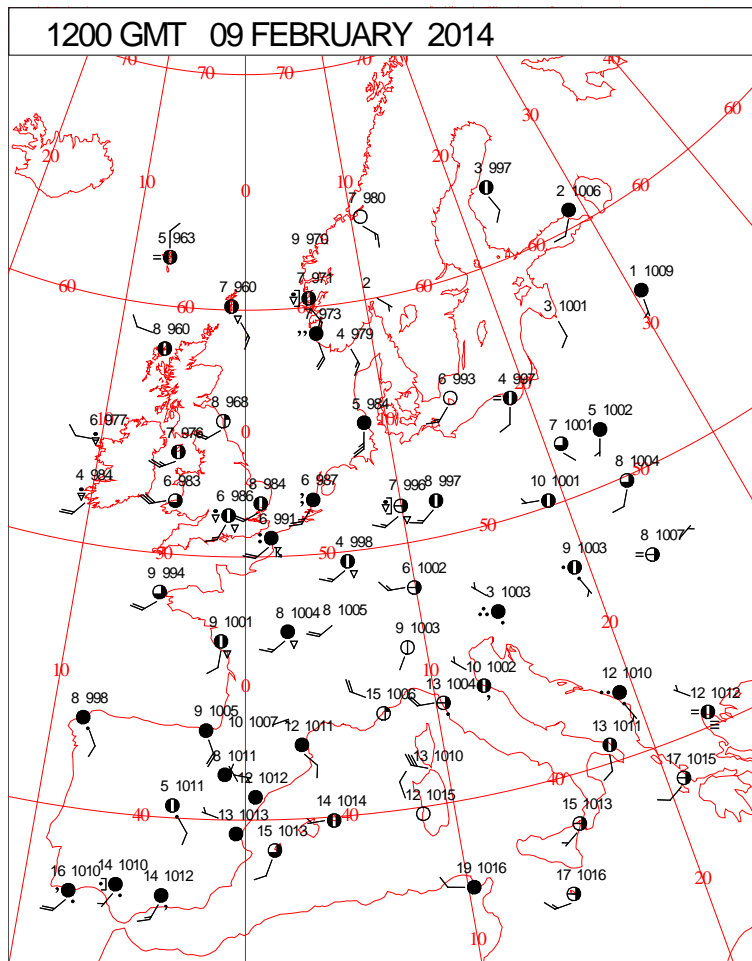
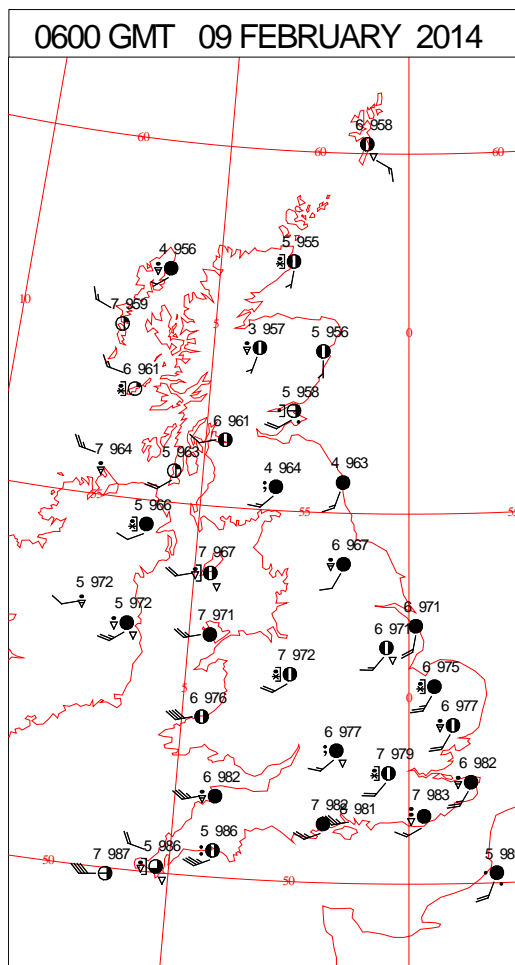
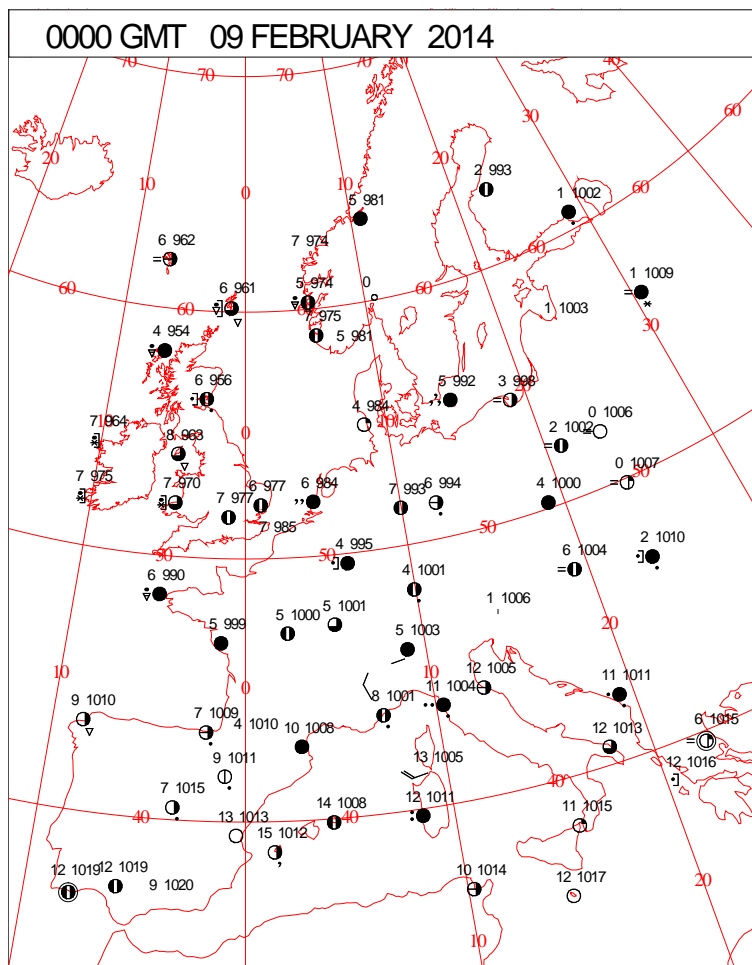
6.2 Wittering, Cambridgeshire

DAILY CLIMATE DATA



Crown Copyright 2014, All Rights Reserved

# SURFACE REPORTS

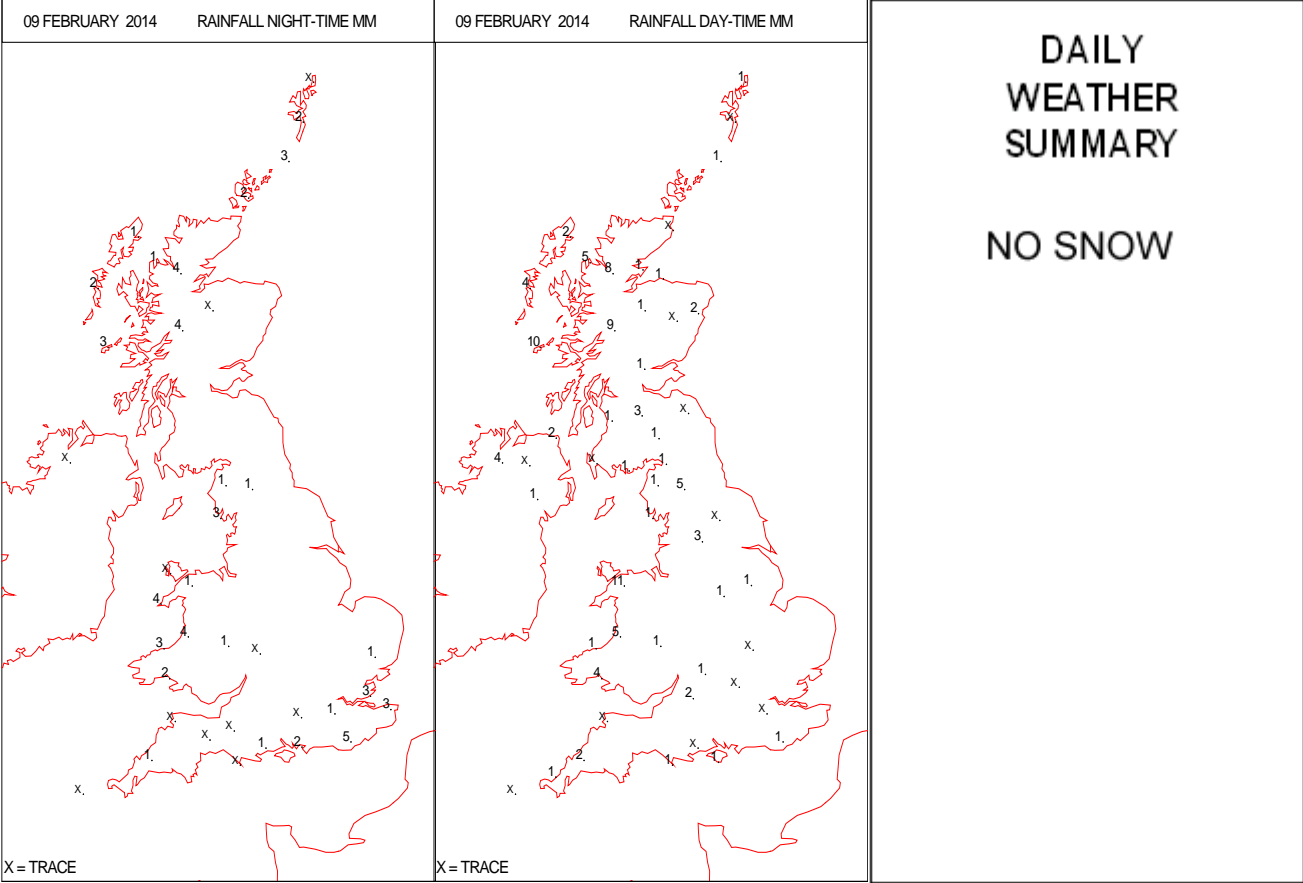
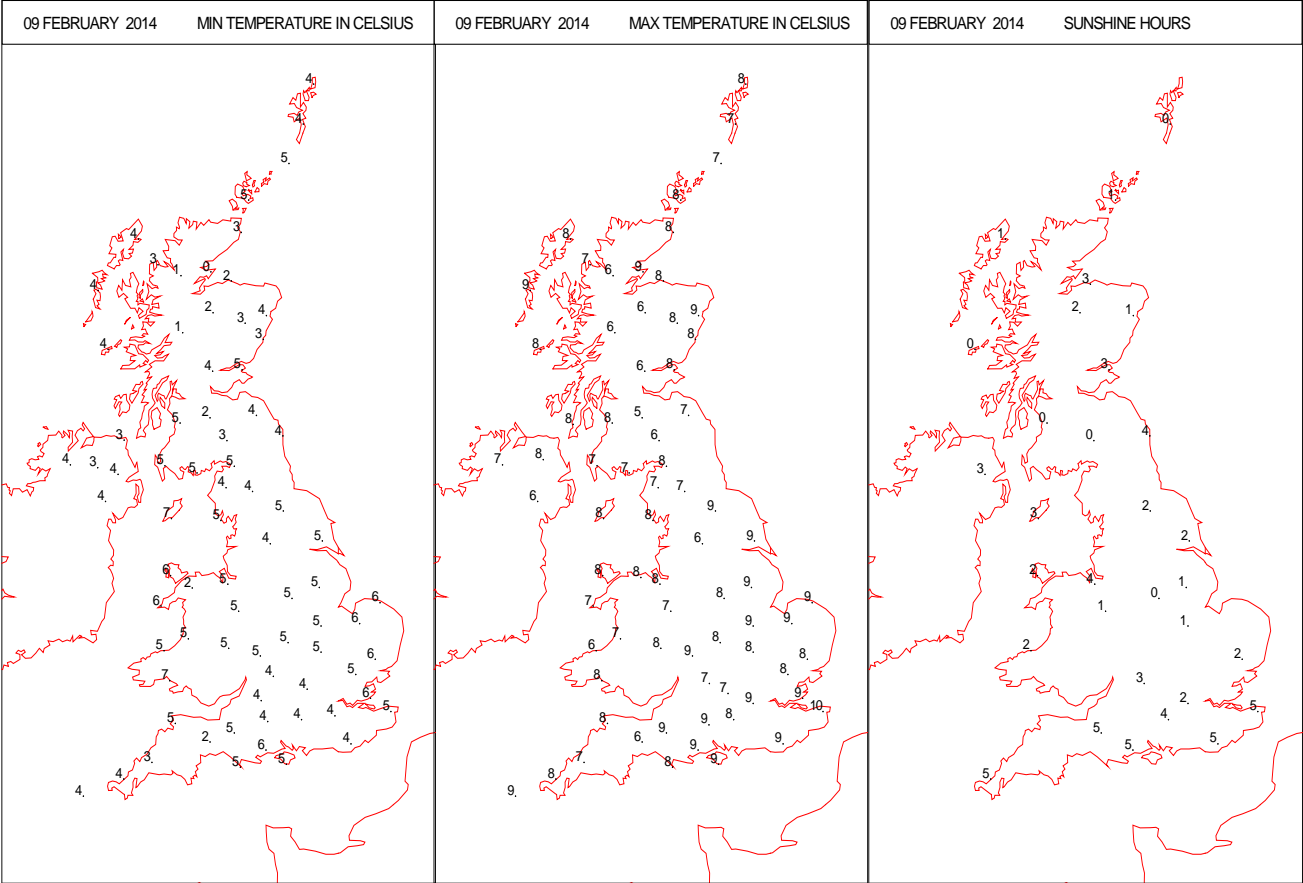


SIGNIFICANT WEATHER

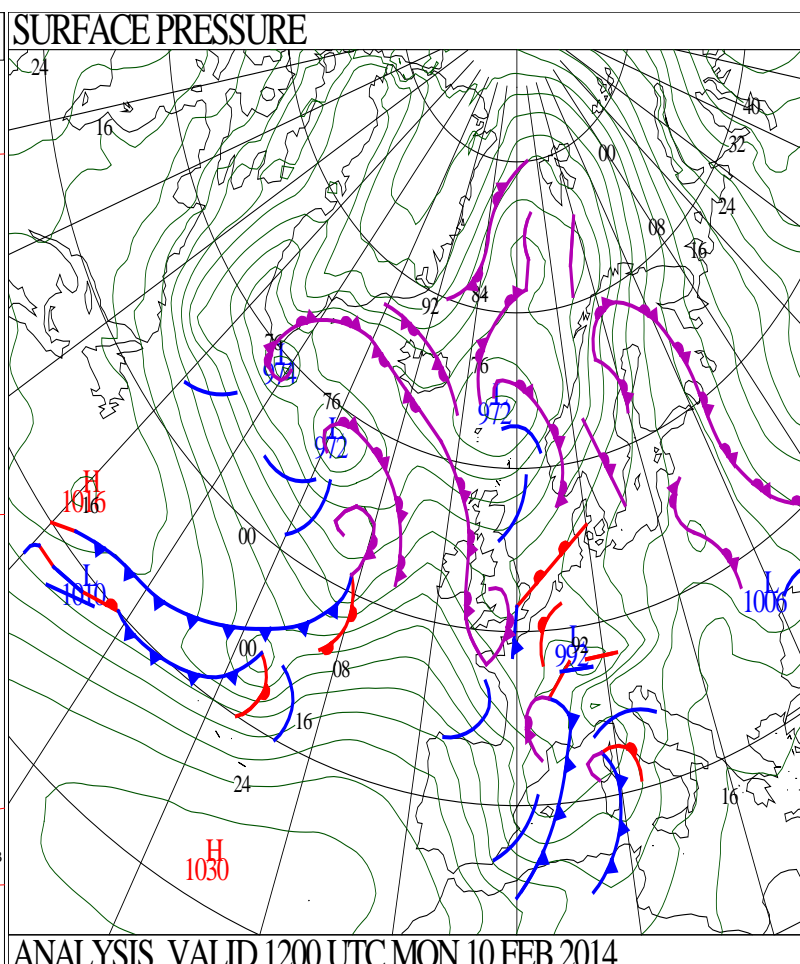
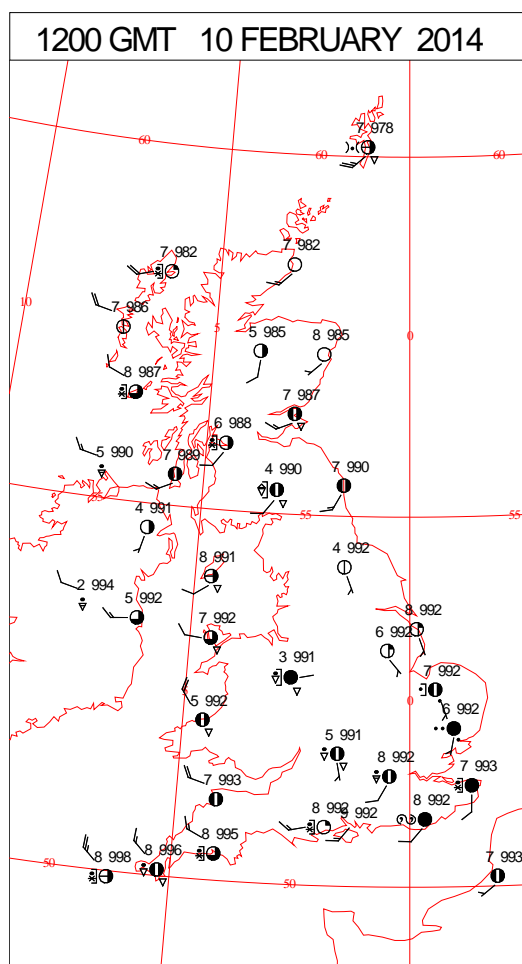
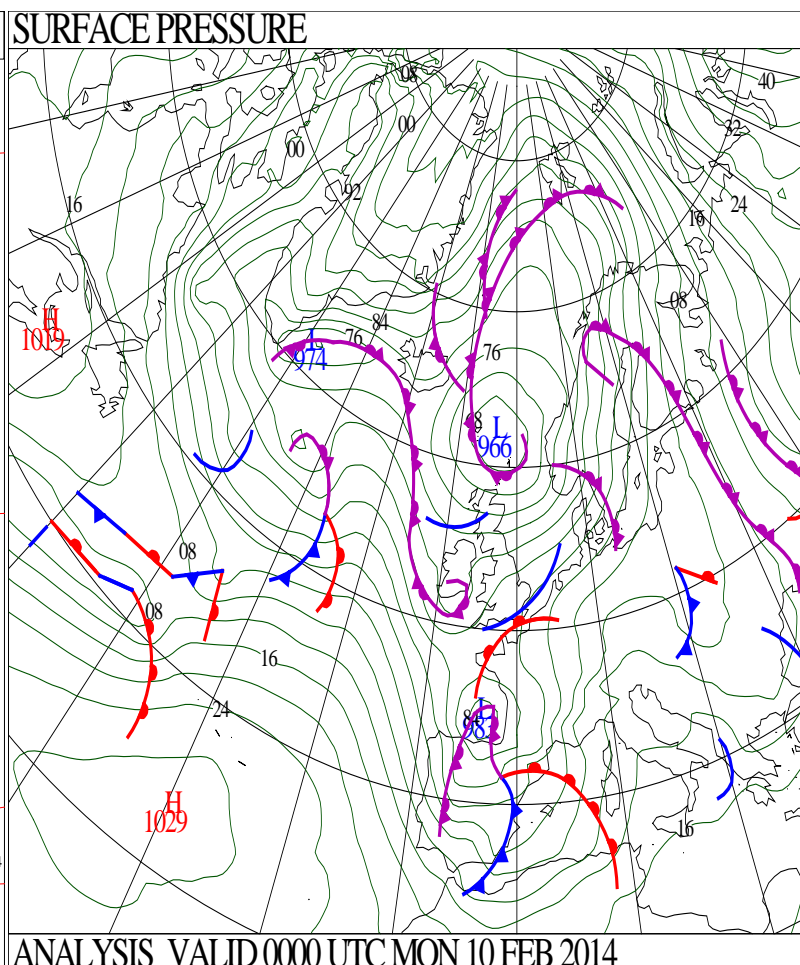
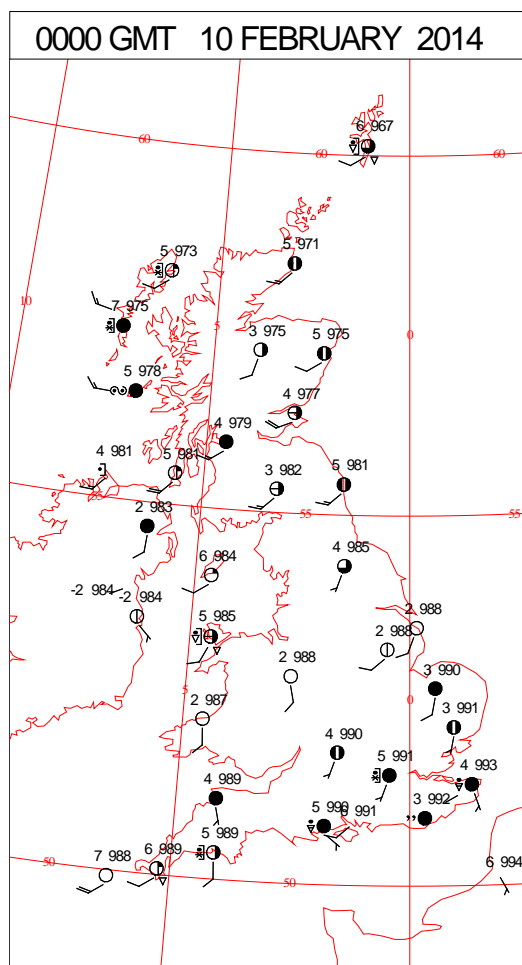
0600 GMT 09 FEBRUARY 2014 SIG WEATHER	1200 GMT 09 FEBRUARY 2014 SIG WEATHER	<p><b>Summary of UK Weather for Sunday 09 February 2014.</b> Overnight, strong winds continued across much of the country, with showers or longer spells of rain for many areas.</p> <p>Around midnight, most of the showers were across central and western areas, but through the night these gradually transferred eastwards. Some of the showers were thundery in nature, particularly across south-east England.</p> <p>The quietest weather was across northern Scotland with some clear skies, allowing temperatures to fall, but nearly everywhere remained above freezing.</p> <p>During the day, winds slowly eased across the country, and decreased markedly through the evening. Showers or longer spells of rain continued to affect western areas, particularly those of Scotland and Wales.</p> <p>In contrast the eastern side of the country remained mainly dry, and saw some sunny spells at times.</p> <p>Temperatures were generally fairly close to average for the time of year, but it felt cold in the wind.</p>
1800 GMT 09 FEBRUARY 2014 SIG WEATHER	0000 GMT 10 FEBRUARY 2014 SIG WEATHER	
		<p><b>EXTREMES</b> <b>Highest Maximum:</b> 9.5 Manston, Kent <b>Lowest Maximum:</b> 5.3 Drumalbin, Lanarkshire <b>Lowest Minimum:</b> 0.0 Tain Range, Ross-Shire <b>Lowest Grass Minimum:</b> -2.1 Tain Range, Ross-Shire <b>Most Rain:</b> 12.6 Tulloch Bridge, Inverness-Shire <b>Most Sun:</b> 5.6 Jersey Airport, Jersey</p>



DAILY CLIMATE DATA

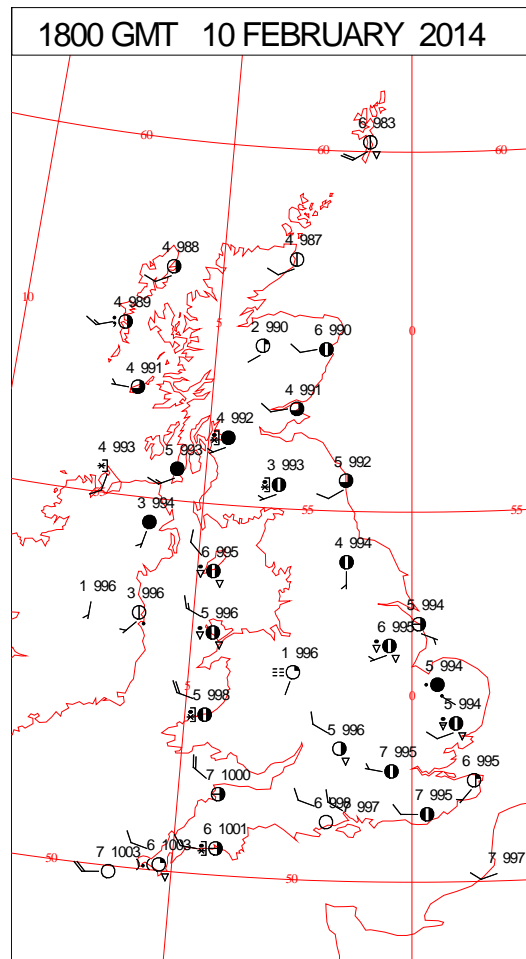
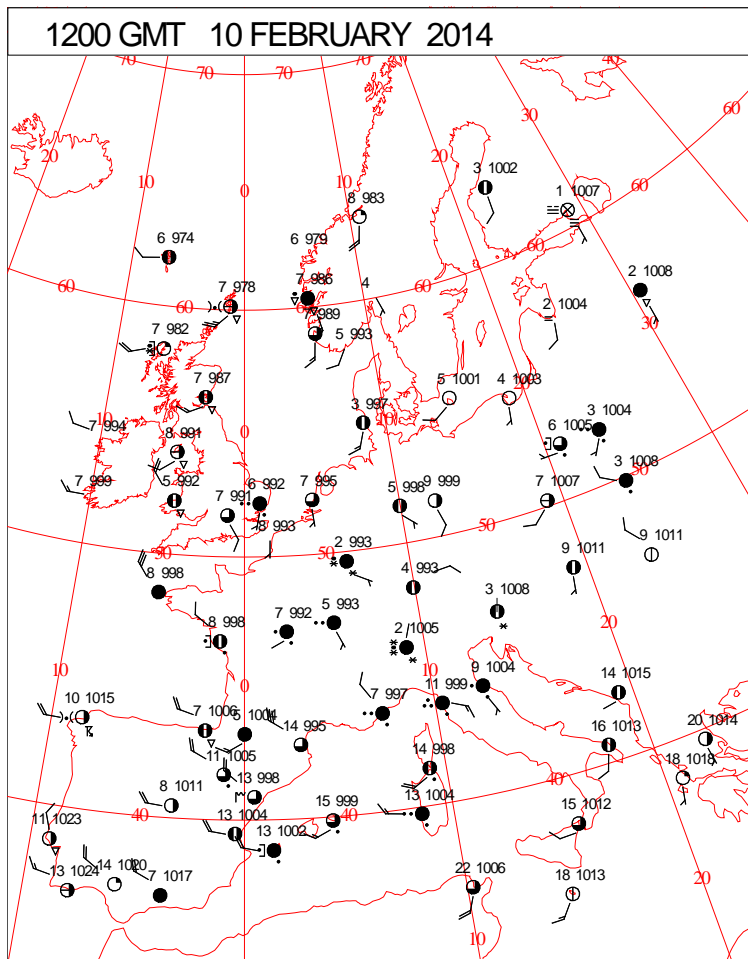
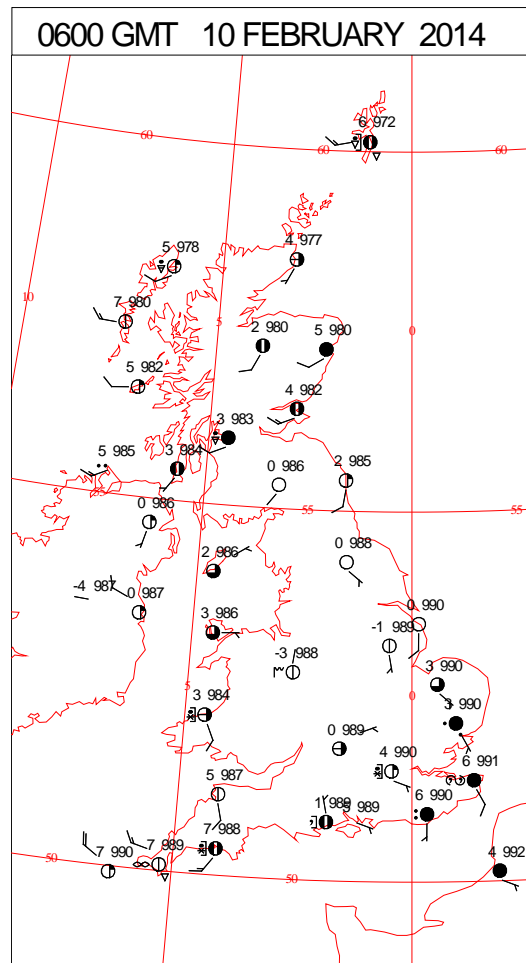
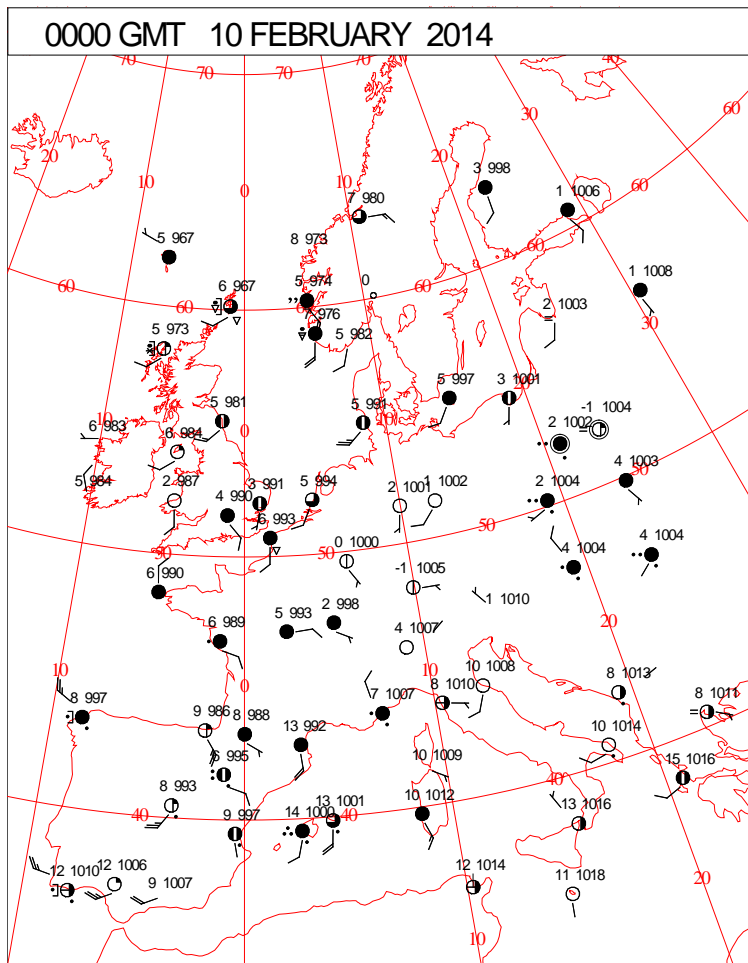


# DAILY WEATHER SUMMARY



Monday 10 February 2014

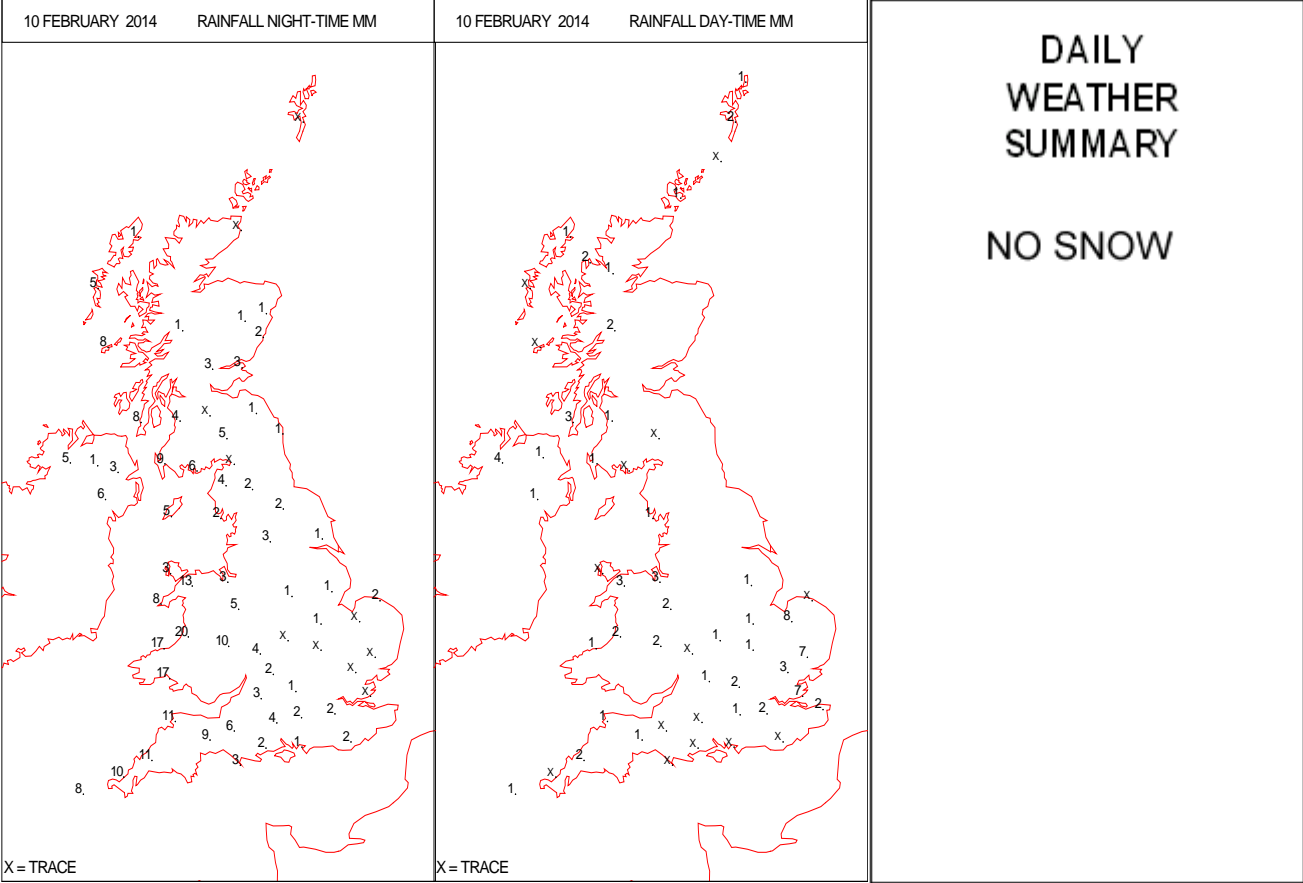
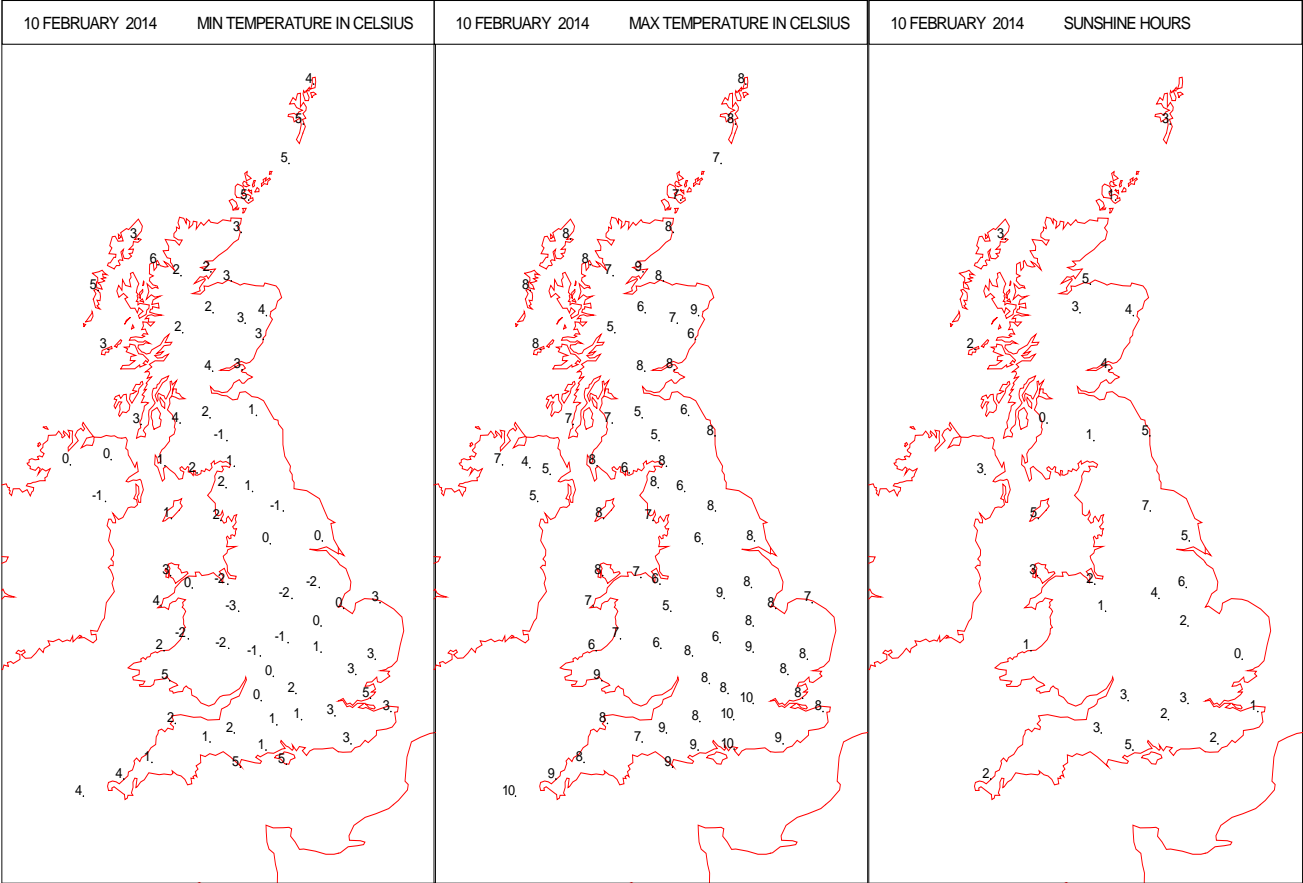
## SURFACE REPORTS



# SIGNIFICANT WEATHER

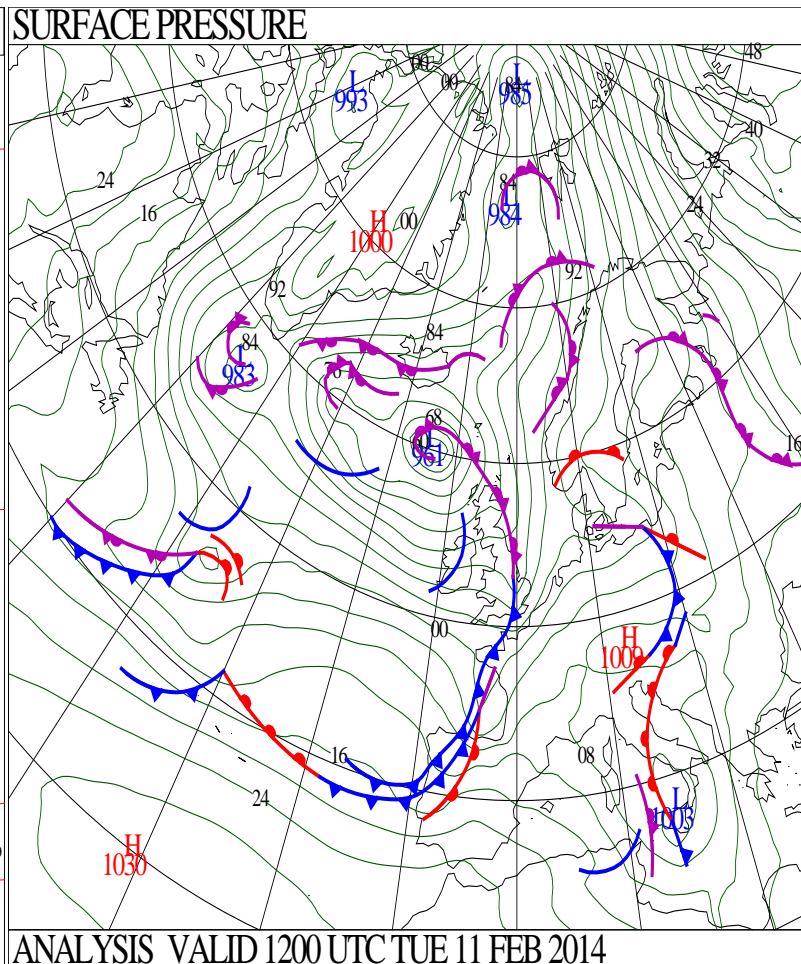
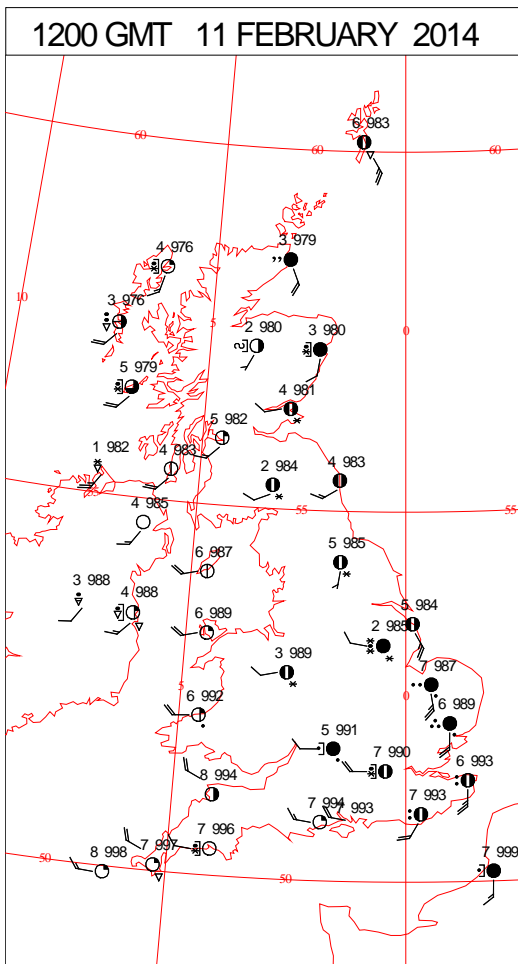
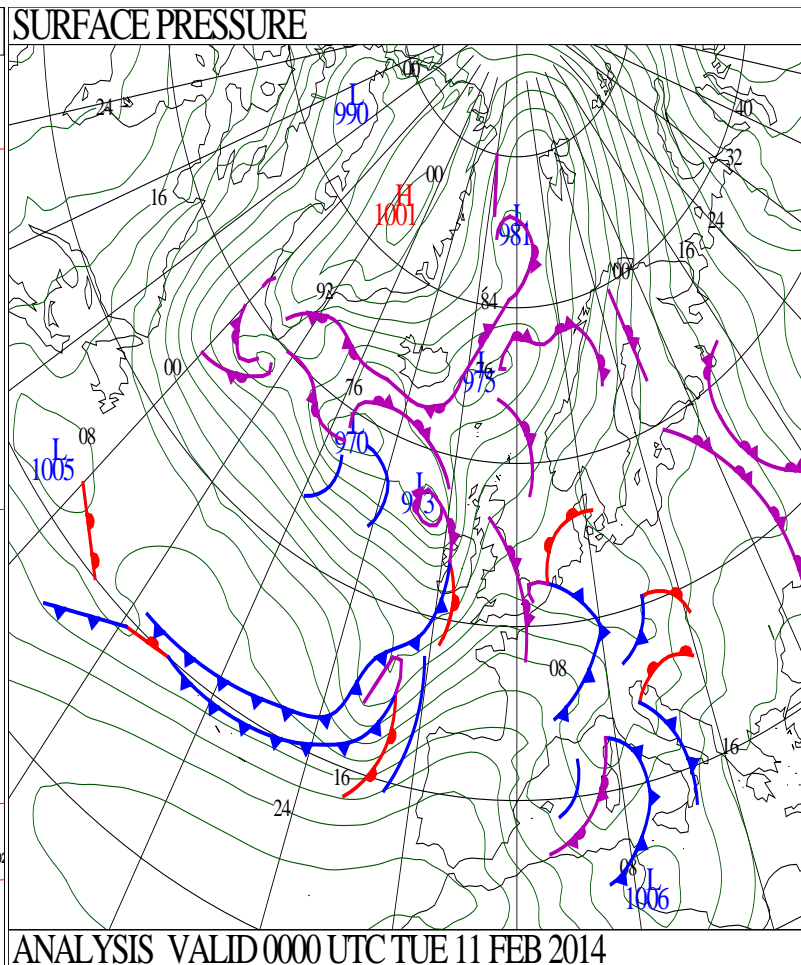
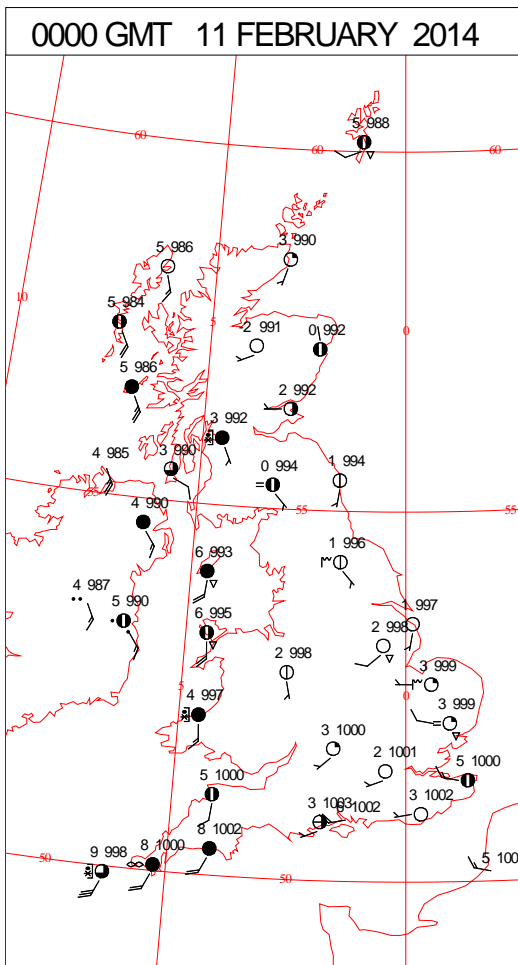
0600 GMT 10 FEBRUARY 2014	SIG WEATHER	1200 GMT 10 FEBRUARY 2014	SIG WEATHER	<p><b>Summary of UK Weather for Monday 10 February 2014.</b>            Overnight, outbreaks of rain spread northwards across south-east England and East Anglia. Frequent showers affected parts of western Scotland, and a band of heavy showery rain spread into west Wales, with a few showers into south-west England as well.</p> <p>Elsewhere, there was good deal of dry and clear weather, and with light winds it was a chilly night with temperatures quite widely below freezing, leading to an ice risk during the morning.</p> <p>By day, rain slowly cleared from south-east England, while showers across Wales moved east across southern parts, falling as sleet and snow across parts of the Midlands. These turned heavier and more prolonged, with some hail and thunder reported across south-eastern and eastern counties, and persisting across much of Norfolk well into the evening.</p> <p>Further showers affected Northern Ireland, Wales and western Scotland, moving into northern England towards evening. The showers slowly faded as the evening wore on, and with clear skies temperatures soon fell away.</p> <p>Daytime temperatures were generally close to average.</p>
1800 GMT 10 FEBRUARY 2014	SIG WEATHER	0000 GMT 11 FEBRUARY 2014	SIG WEATHER	<p><b>EXTREMES</b>  <b>Highest Maximum:</b>            10.0 Odiham, Hampshire  <b>Lowest Maximum:</b>            4.2 Lough Fea, Londonderry  <b>Lowest Minimum:</b>            -2.7 Shawbury, Shropshire  <b>Lowest Grass Minimum:</b>            -6.5 Shawbury, Shropshire  <b>Most Rain:</b>            22.0 Trawsgoed, Dyfed  <b>Most Sun:</b>            7.4 Leeming, North Yorkshire</p>

DAILY CLIMATE DATA

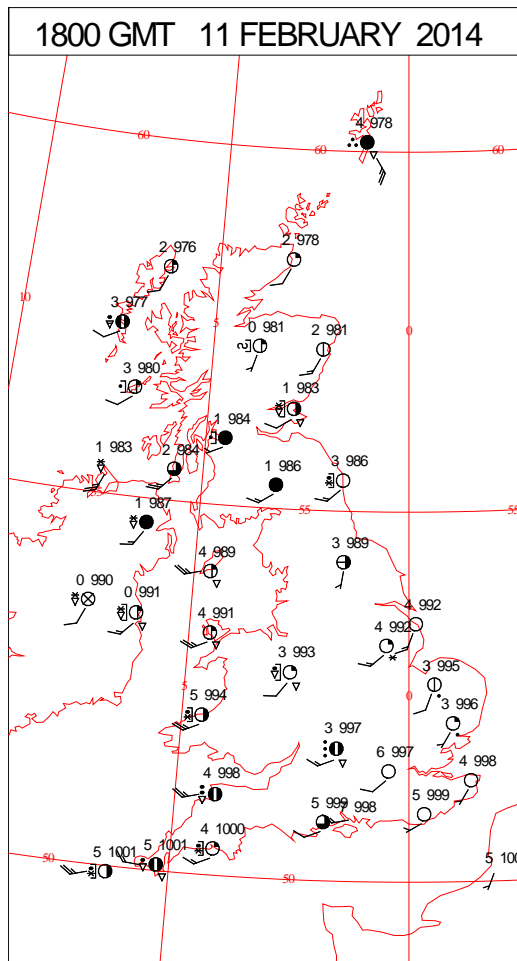
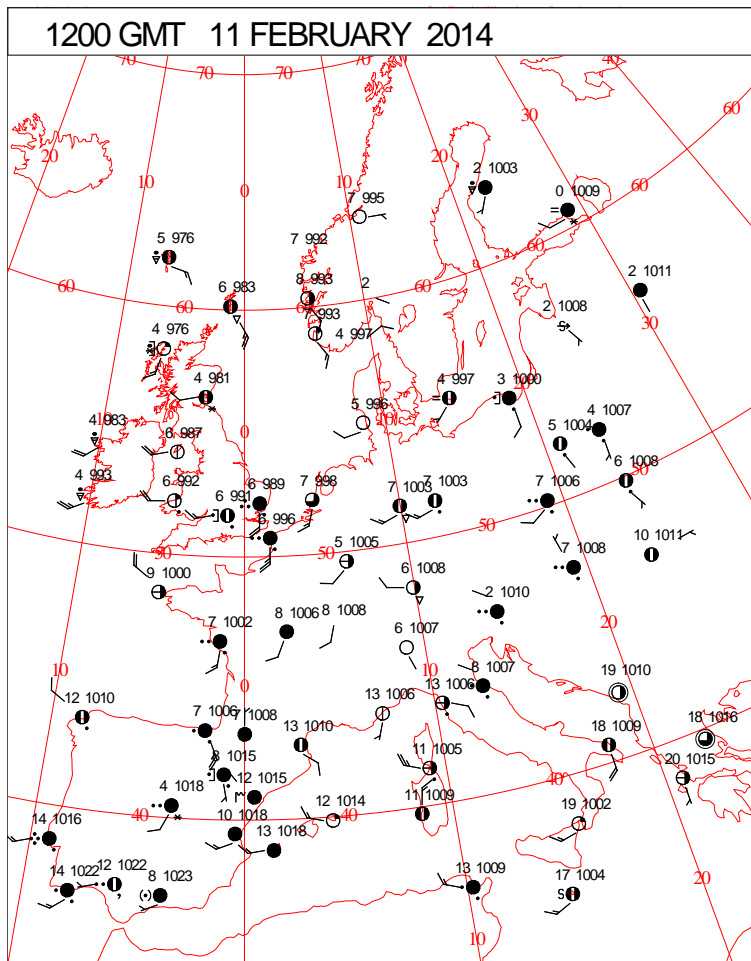
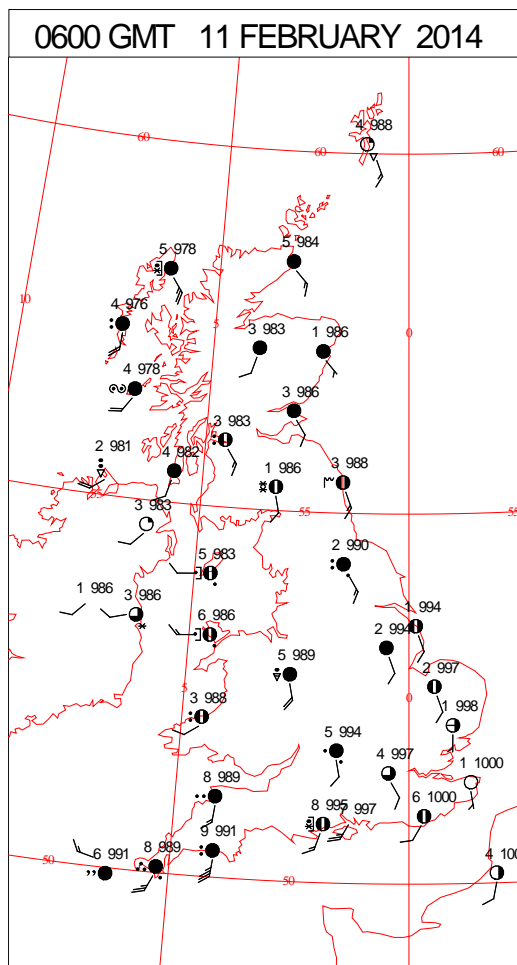
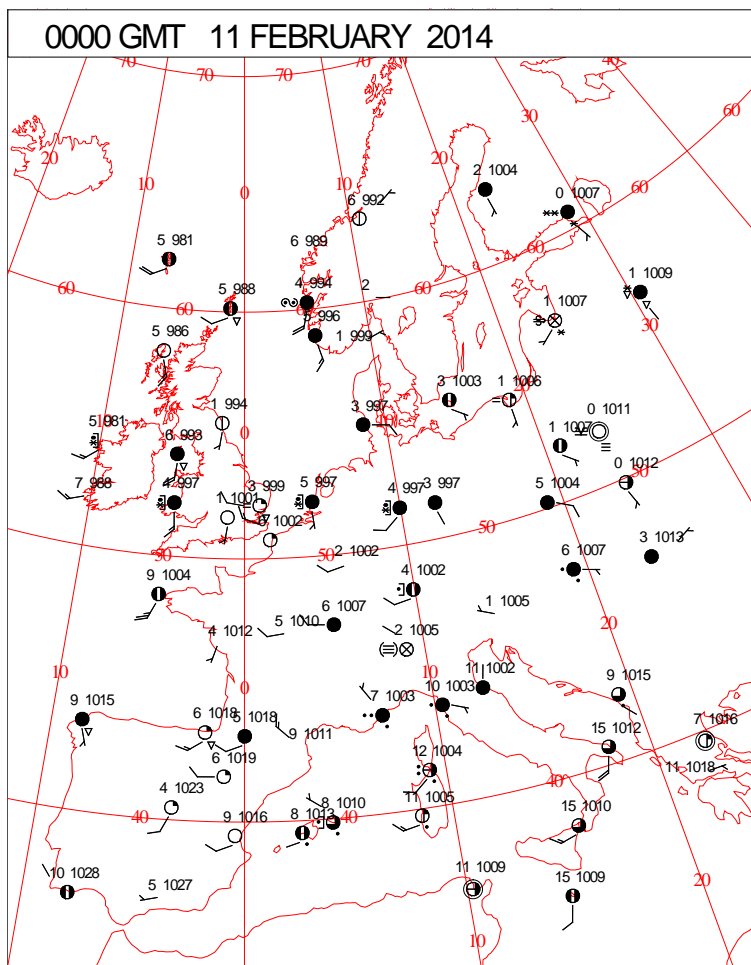




# DAILY WEATHER SUMMARY



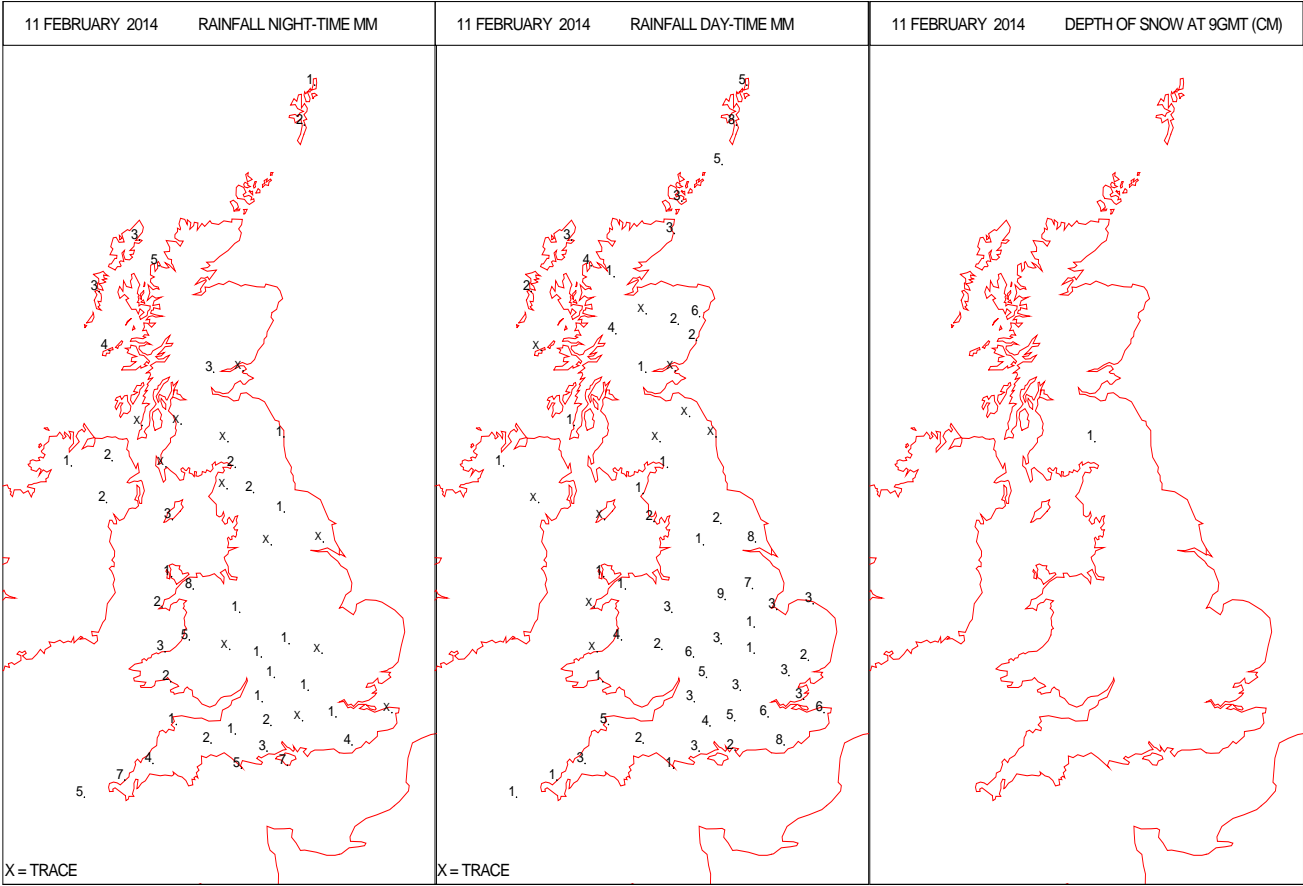
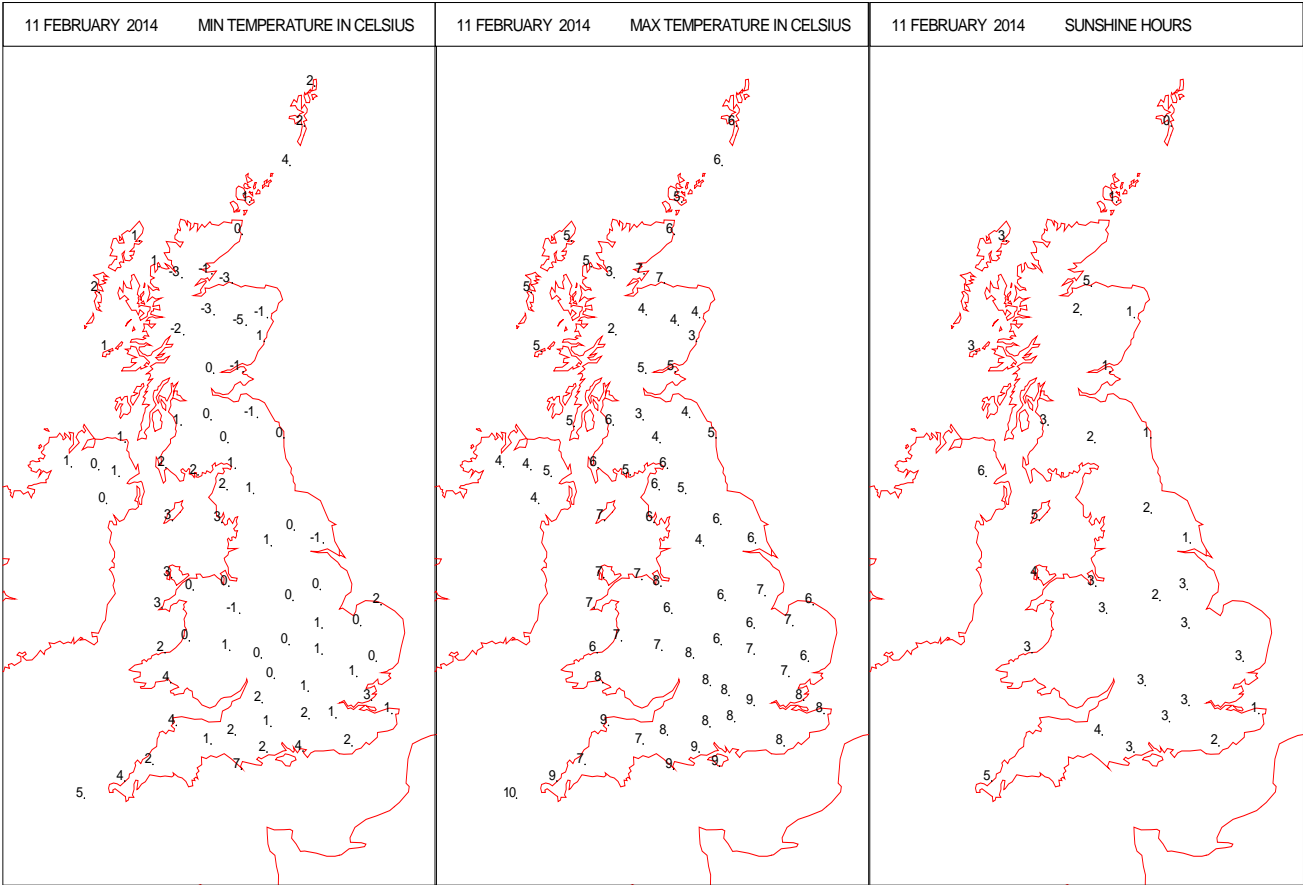
# SURFACE REPORTS



SIGNIFICANT WEATHER

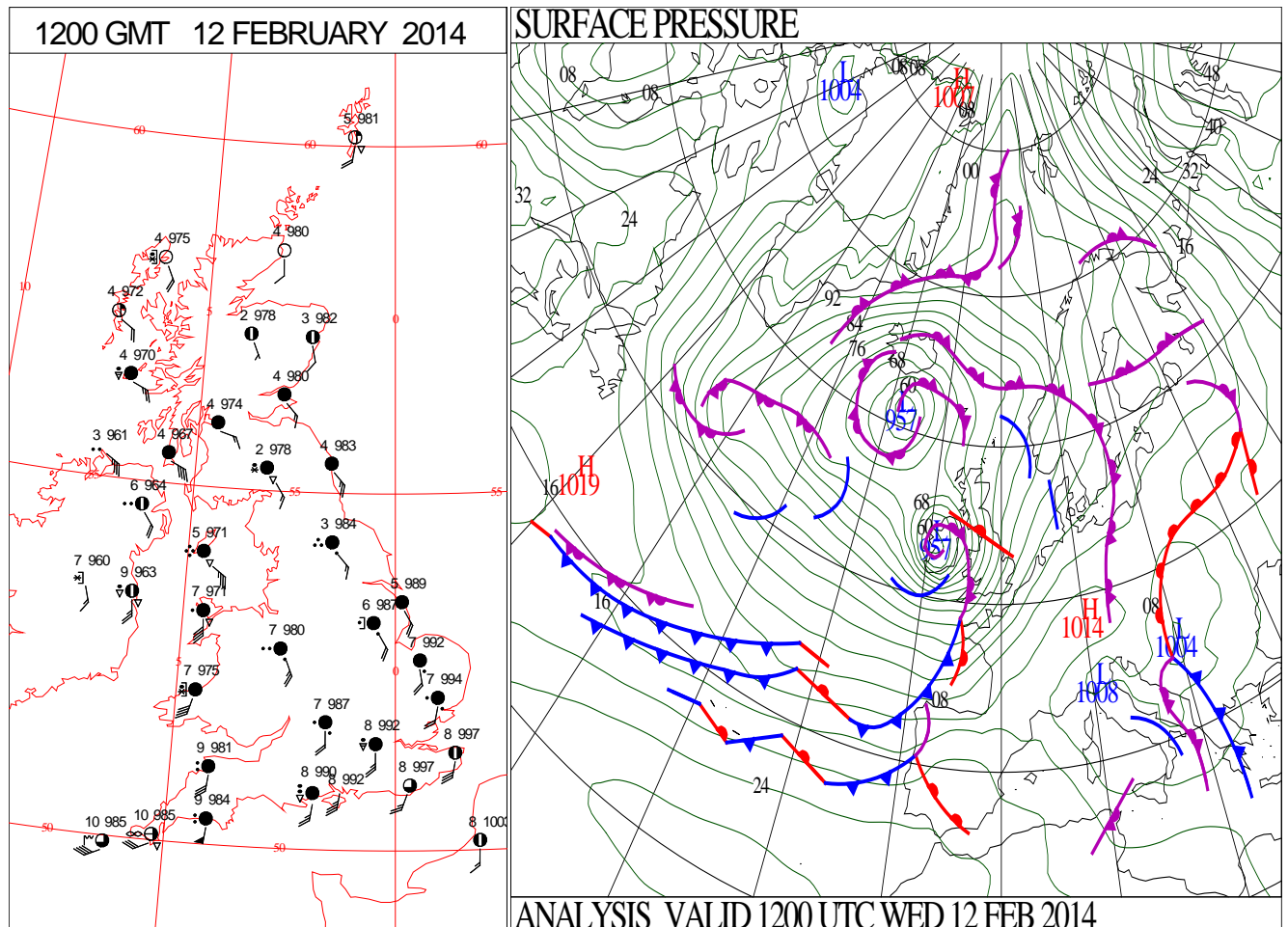
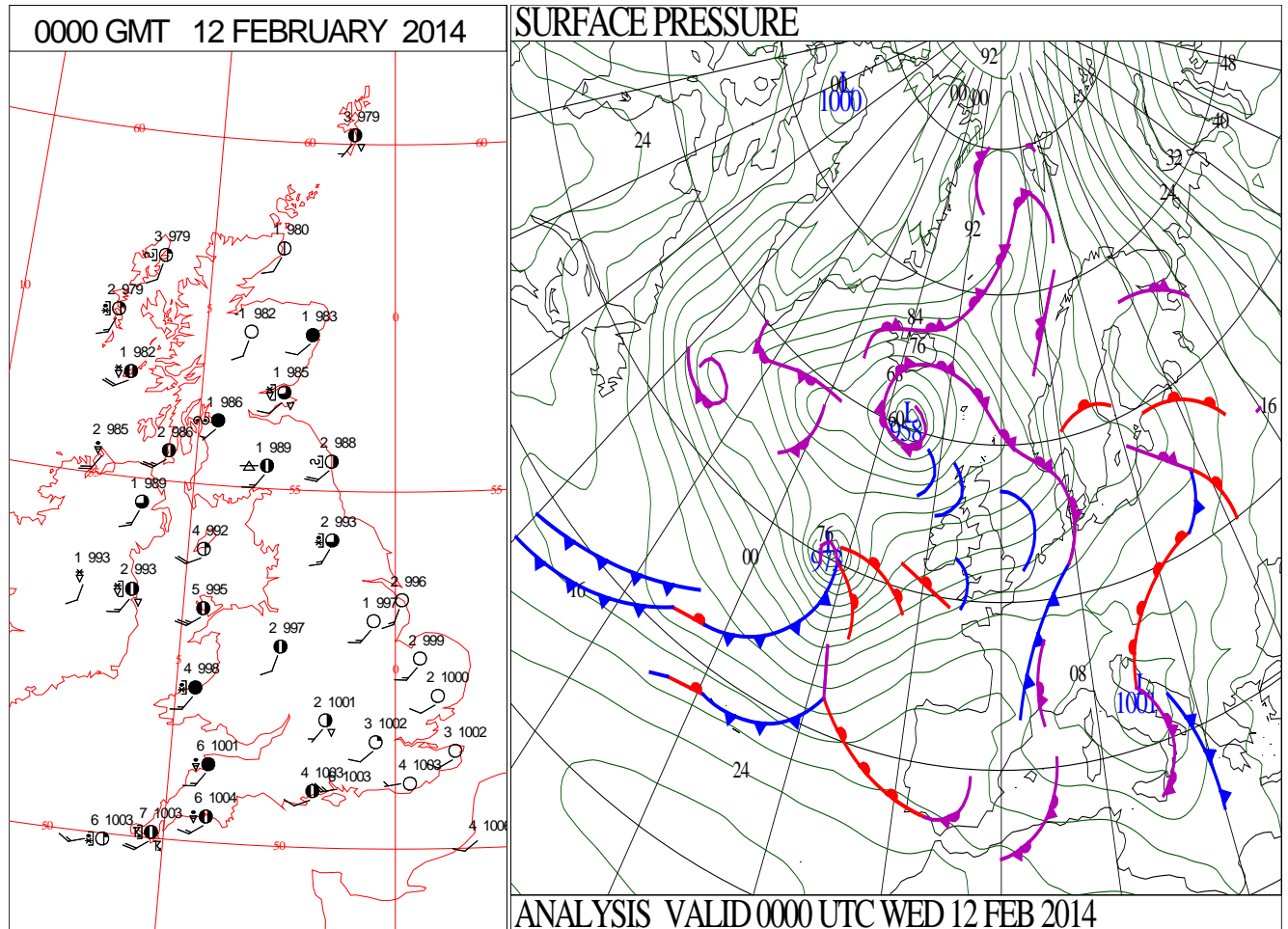
0600 GMT 11 FEBRUARY 2014	SIG WEATHER	1200 GMT 11 FEBRUARY 2014	SIG WEATHER	<p><b>Summary of UK Weather for Tuesday 11 February 2014.</b></p> <p>During the early hours a narrow, but at times intense band of squally rain moved in from the west. Northern Ireland bore the brunt initially, but it moved eastwards through the early hours to reach central parts of the U.K. by dawn. The rain fell as snow over high ground from the Pennines northwards.</p> <p>Temperatures fell close to or slightly below freezing, giving icy stretches in places.</p> <p>Rain continued eastwards through the morning, turning heavy and quite intense at times, especially across the north Midlands. There the rain turned to snow just before it cleared, giving small accumulations in places.</p> <p>It turned quite showery during the afternoon, with plenty of sunny spells for many. However, showers turned increasingly wintry giving sleet, snow, hail and thunder in places, along with gusty winds.</p> <p>The best of the sunshine was across many eastern and south-eastern parts of England, but a few showers reached there during the evening.</p> <p>Temperatures were close to or slightly below average, but it felt cold in the wind. The highest temperatures were recorded in south-west England and south Wales.</p>
1800 GMT 11 FEBRUARY 2014	SIG WEATHER	0000 GMT 12 FEBRUARY 2014	SIG WEATHER	
				<p><b>EXTREMES</b></p> <p><b>Highest Maximum:</b> 9.7 St. Maryys Airport, Isles of Scilly</p> <p><b>Lowest Maximum:</b> 1.8 Tulloch Bridge, Inverness-Shire</p> <p><b>Lowest Minimum:</b> -4.7 Aboyne No2, Aberdeenshire</p> <p><b>Lowest Grass Minimum:</b> -9.1 Aboyne No2, Aberdeenshire</p> <p><b>Most Rain:</b> 12.0 Herstmonceux, East Sussex</p> <p><b>Most Sun:</b> 5.8 Aldergrove, Antrim</p>

DAILY CLIMATE DATA



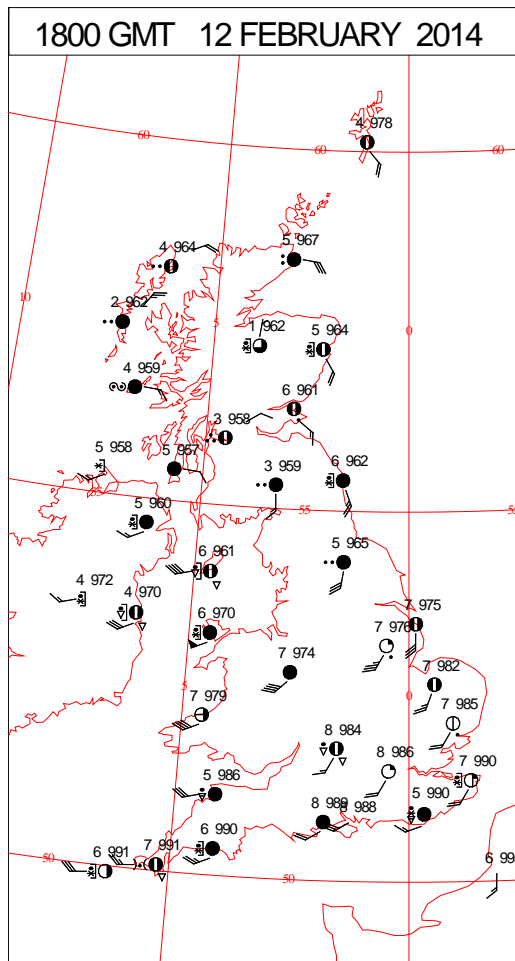
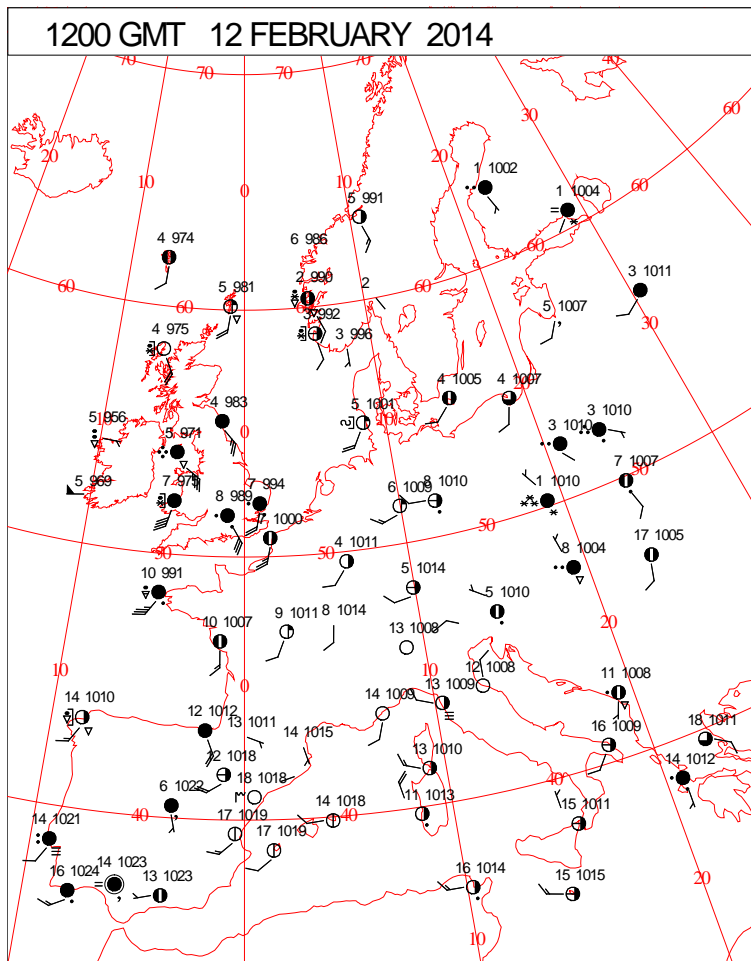
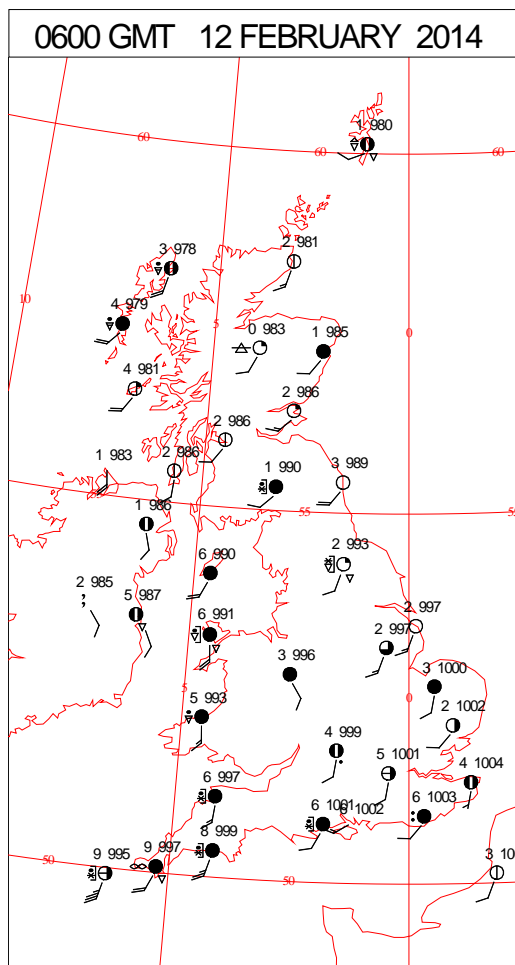
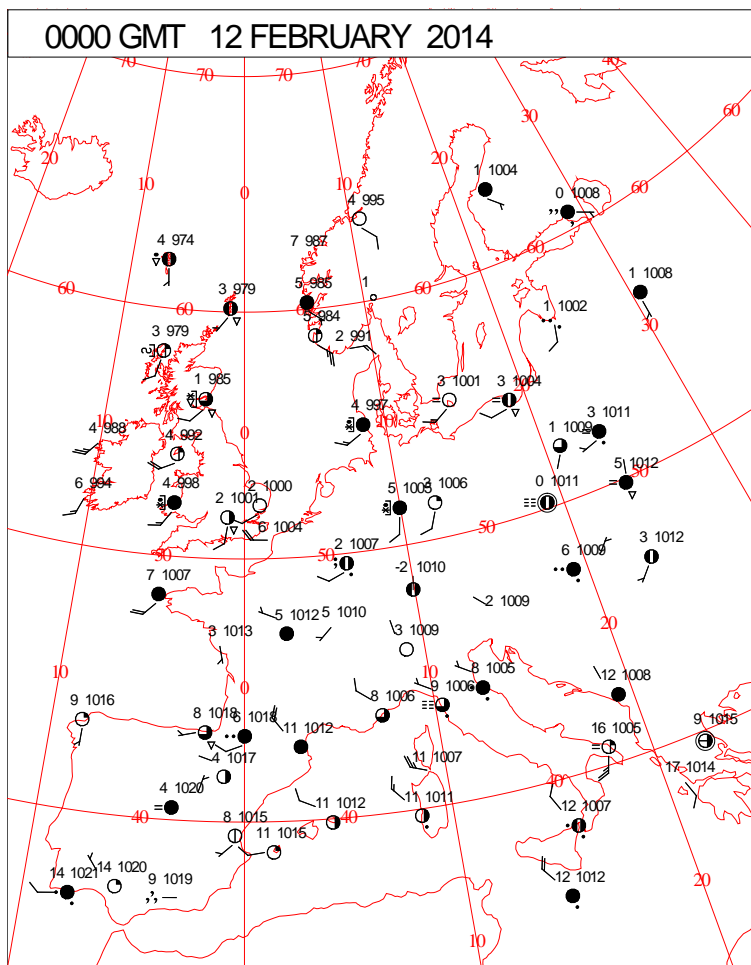


# DAILY WEATHER SUMMARY

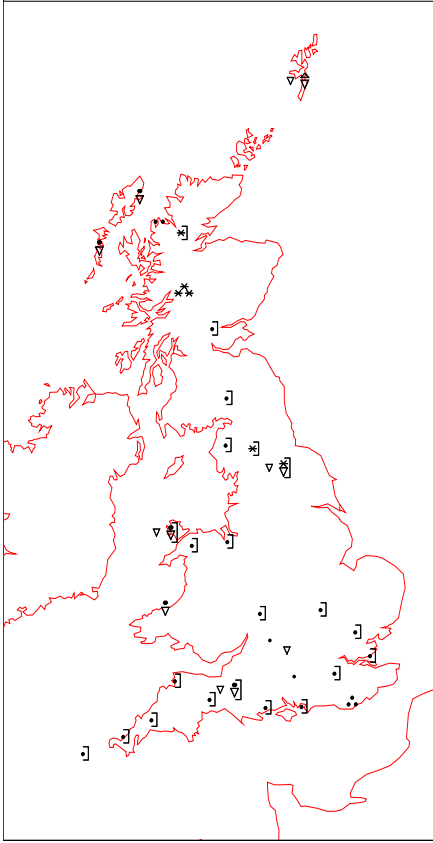
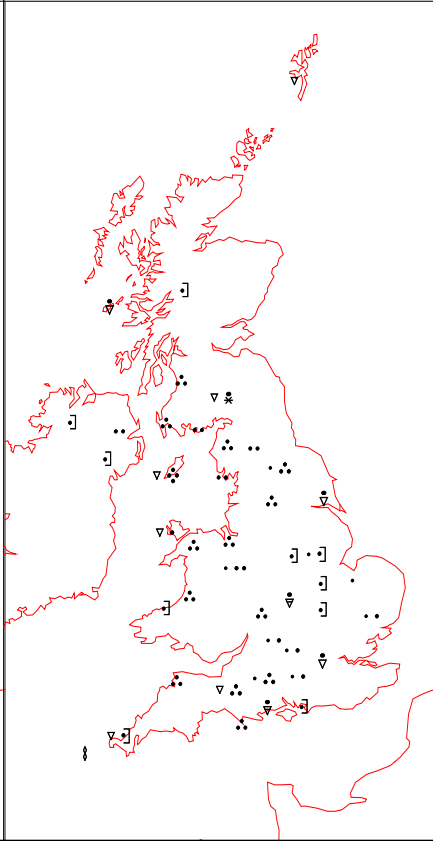
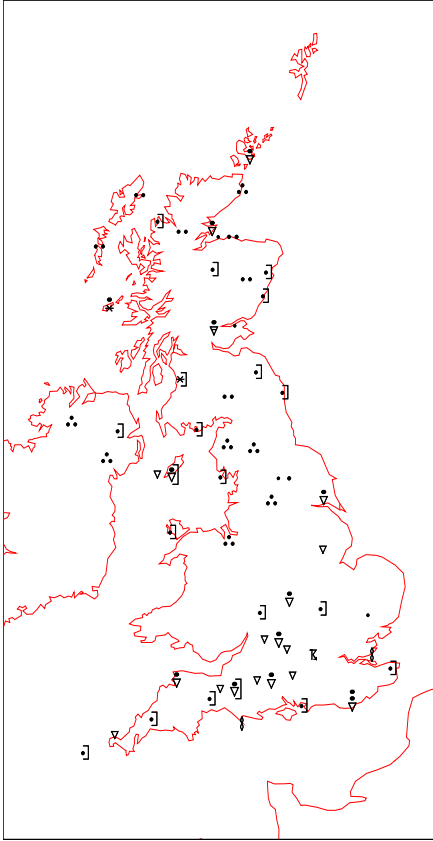
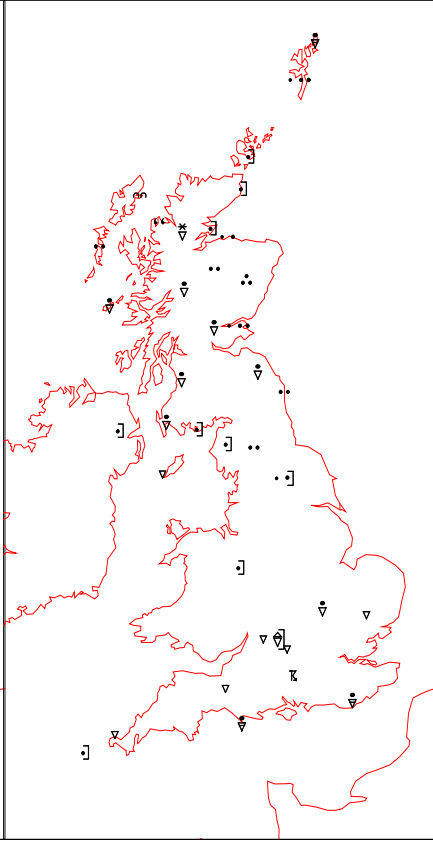




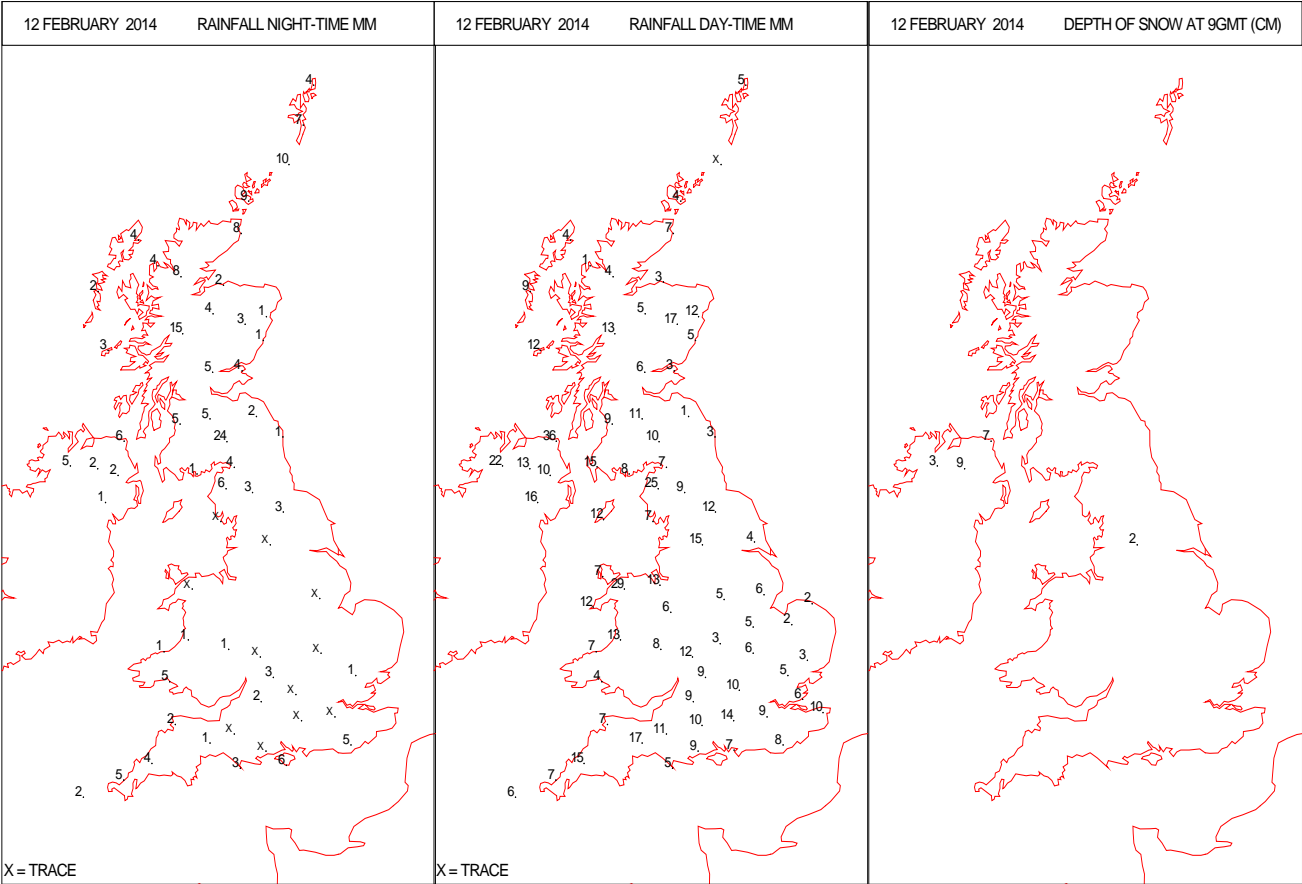
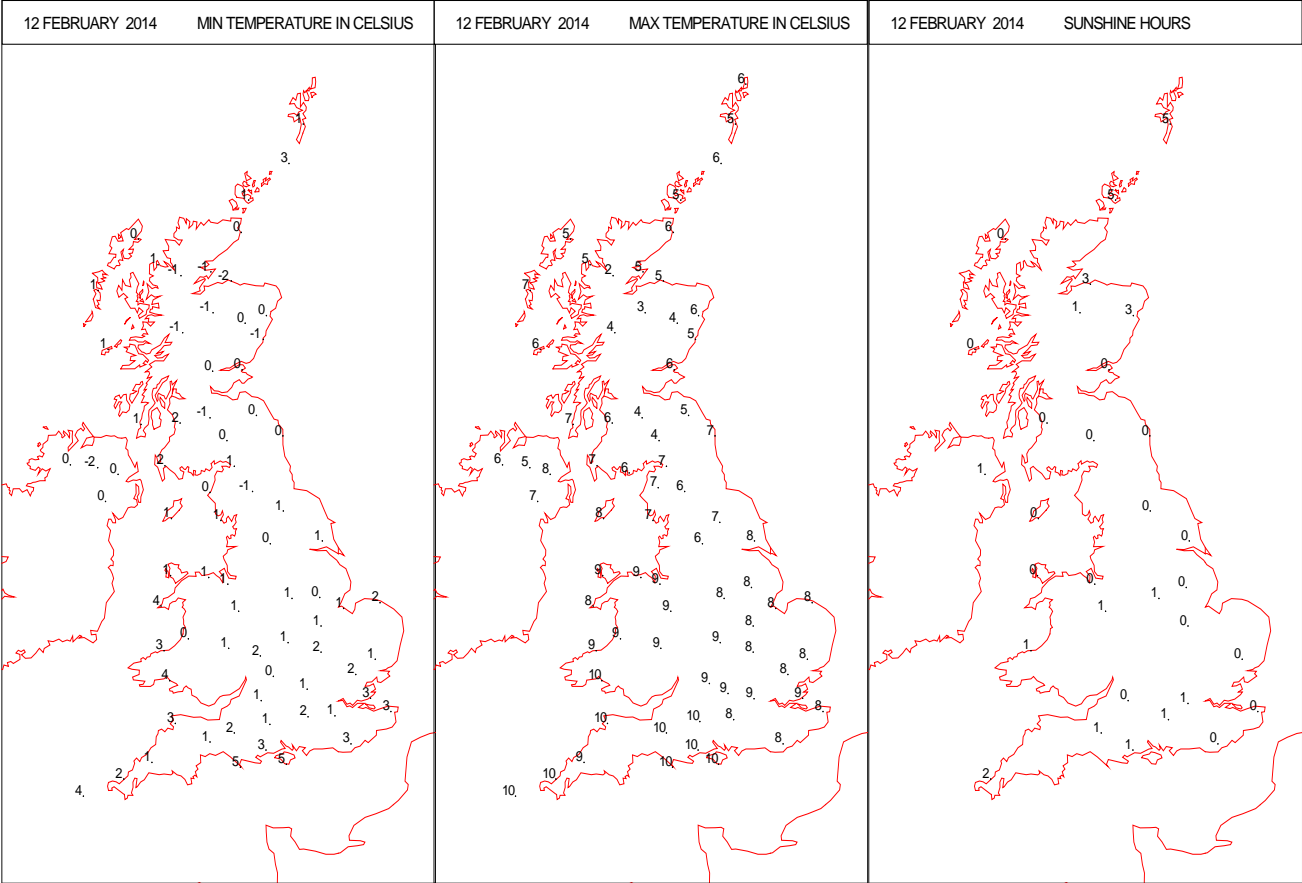
# SURFACE REPORTS



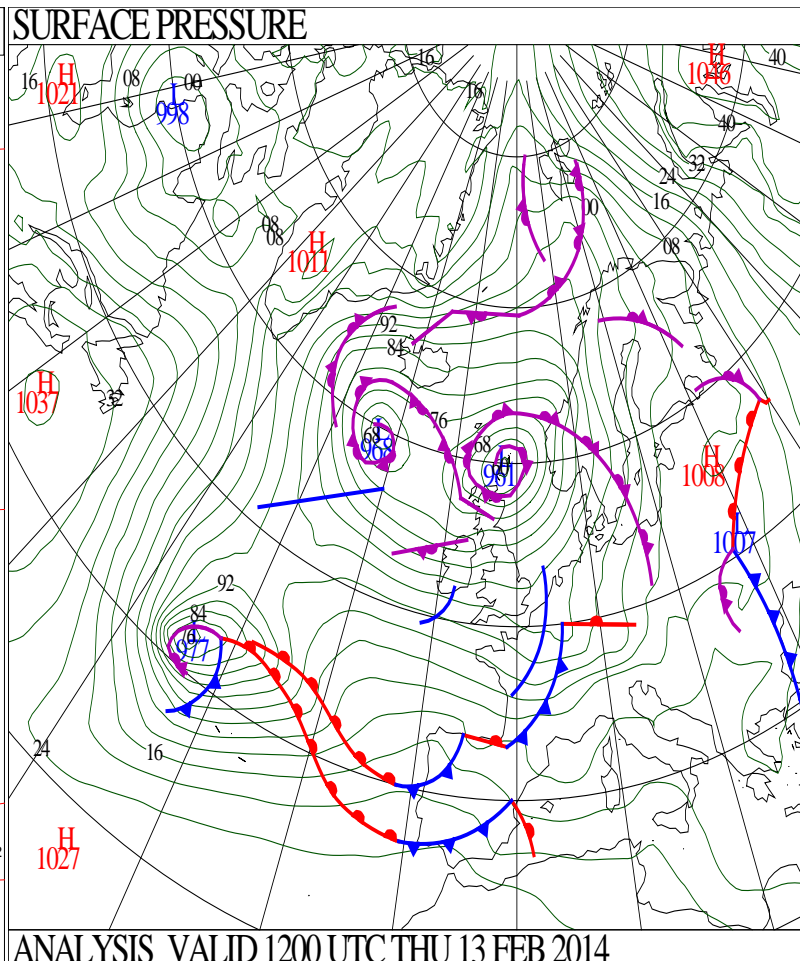
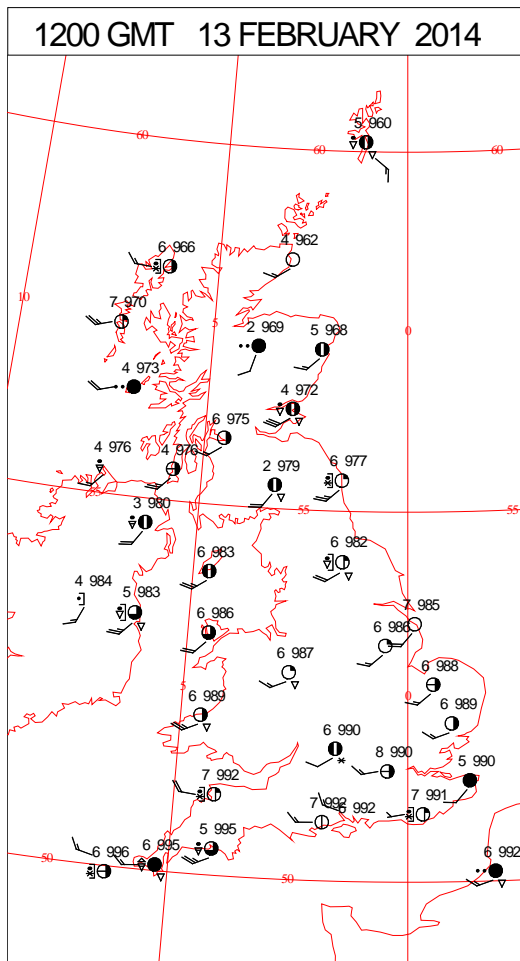
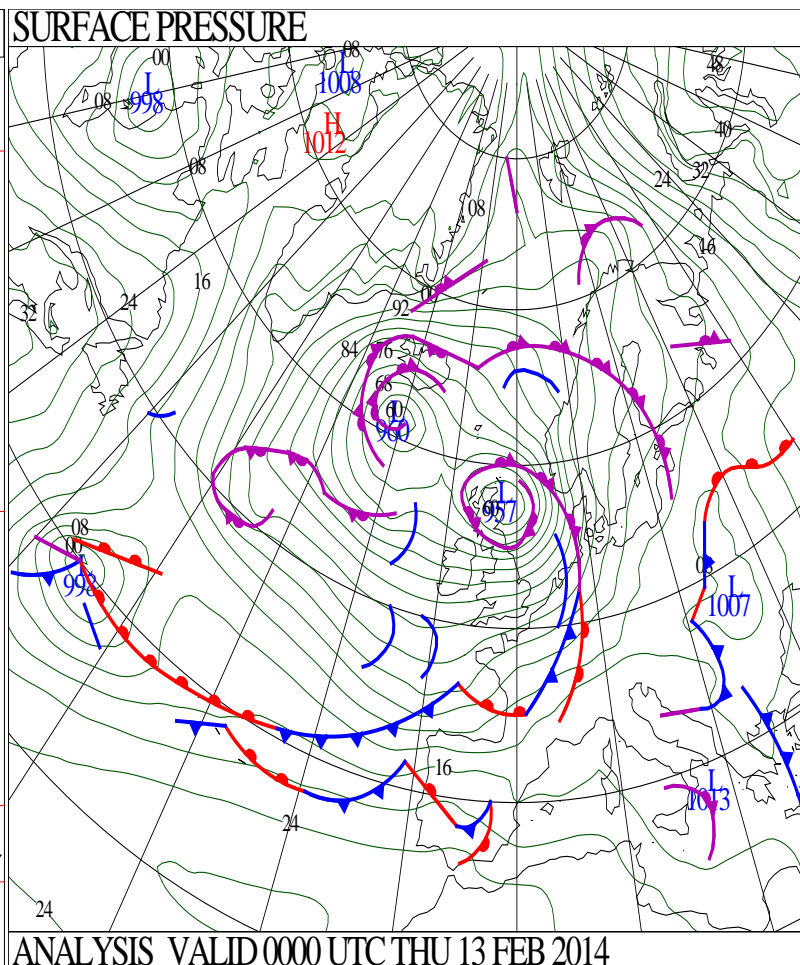
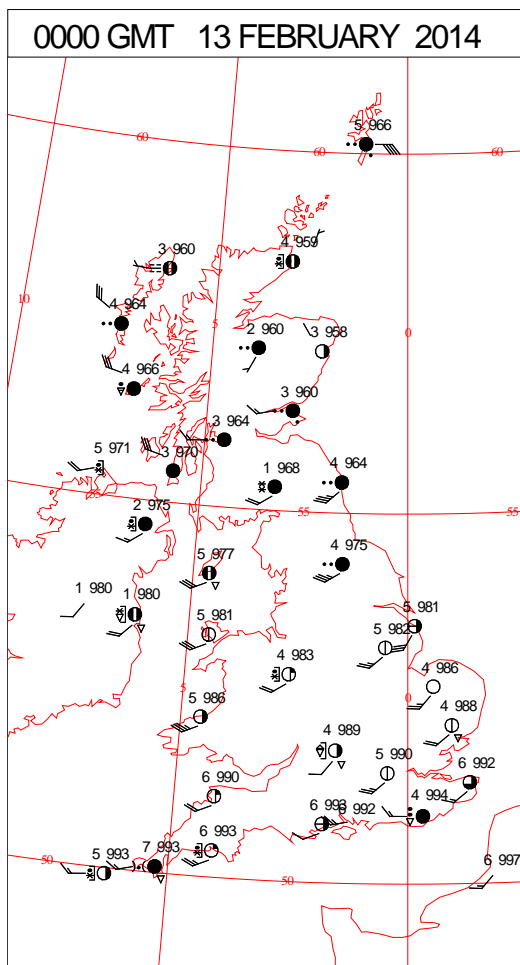
# SIGNIFICANT WEATHER

0600 GMT 12 FEBRUARY 2014	SIG WEATHER	1200 GMT 12 FEBRUARY 2014	SIG WEATHER	<p><b>Summary of UK Weather for Wednesday 12 February 2014.</b>            Scattered showers affected many areas during the early hours, with clear spells in-between. Some showers were heavy and wintry.</p> <p>A very wet and windy day followed as an active low pressure system swept across Northern Ireland and Scotland.</p> <p>A band of heavy rain and squally winds swept across the south of the U.K. in the morning, bringing some intense rainfall, particularly across north Wales, south-west England and Northern Ireland. As the rain band spread across the country, winds increased, with 70 to 80 knots reported around Irish Sea coasts. The strongest gust reported was 94 knots at Aberdaron late in the afternoon.</p> <p>The strong winds spread across the north of the country through the evening, easing slightly.</p> <p>Further south, scattered blustery showers spread into southern England and Wales, with thunder and hail at times.</p> <p>Showers also followed across Northern Ireland, turning increasingly wintry through the evening. Over Scotland, the rain band encountered colder air and fell as snow there too. Falling temperatures also gave snow over the Pennines in the evening.</p> <p>Daytime temperatures were generally close to average.</p>
				
1800 GMT 12 FEBRUARY 2014	SIG WEATHER	0000 GMT 13 FEBRUARY 2014	SIG WEATHER	<p><b>EXTREMES</b>  <b>Highest Maximum:</b>            10.2 St. Marys Airport, Isles of Scilly  <b>Lowest Maximum:</b>            1.8 Loch Glascarnoch, Ross-Shire  <b>Lowest Minimum:</b>            -1.7 Lossiemouth, Moray  <b>Lowest Grass Minimum:</b>            -6.5 Kinloss, Moray  <b>Most Rain:</b>            41.8 Ballypatrick Forest, Antrim  <b>Most Sun:</b>            5.3 Kirkwall, Orkney</p>
				

DAILY CLIMATE DATA

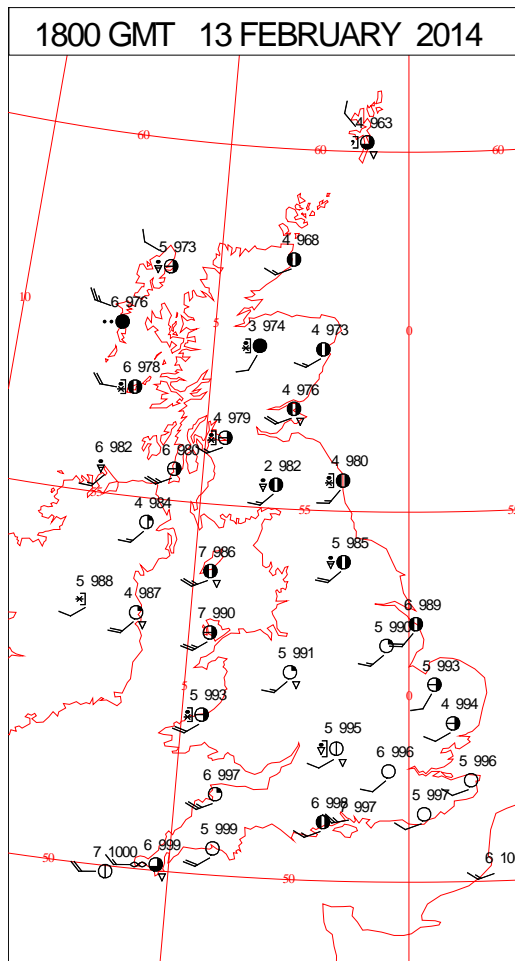
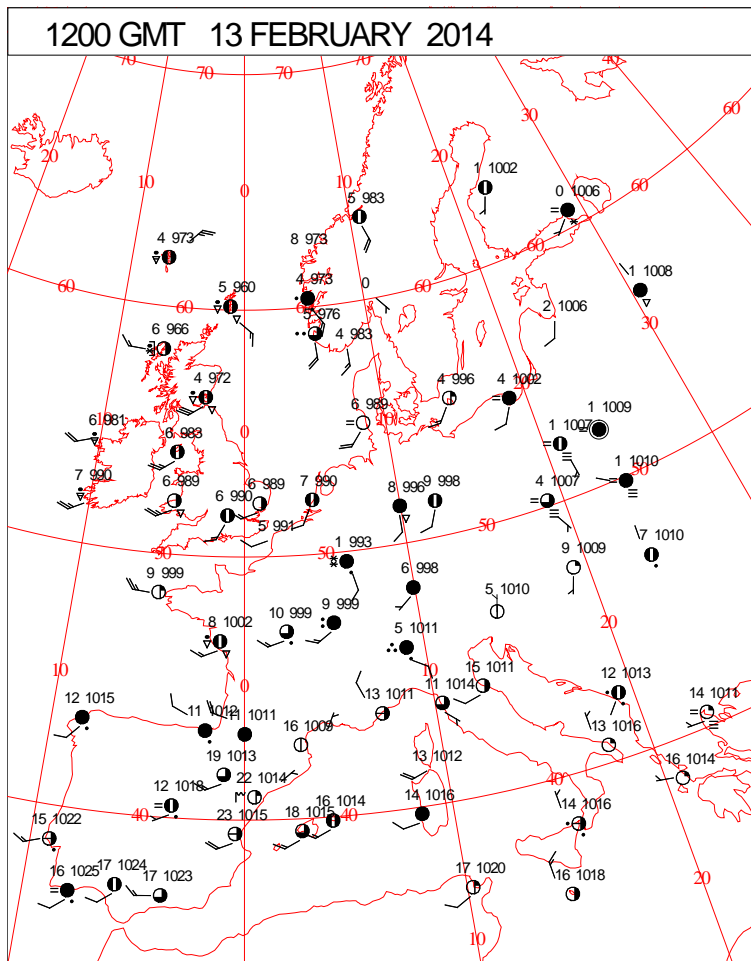
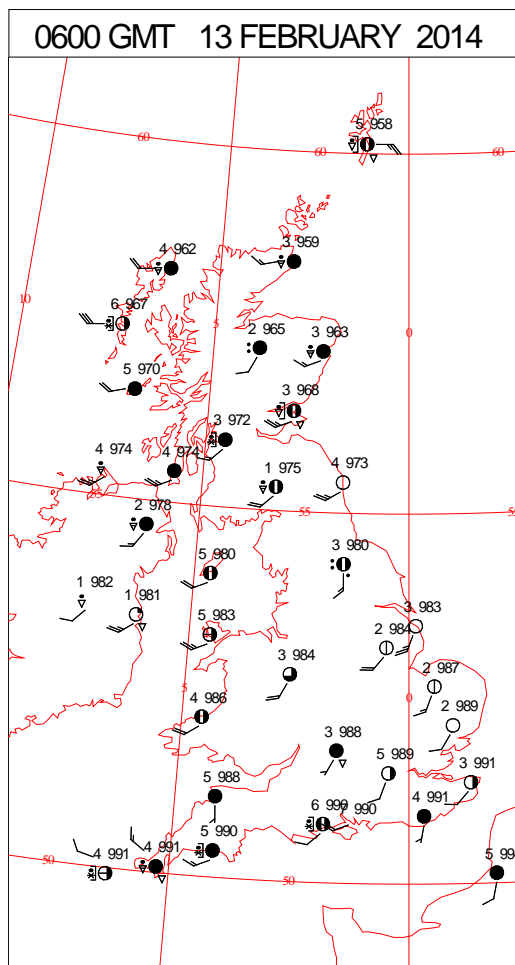
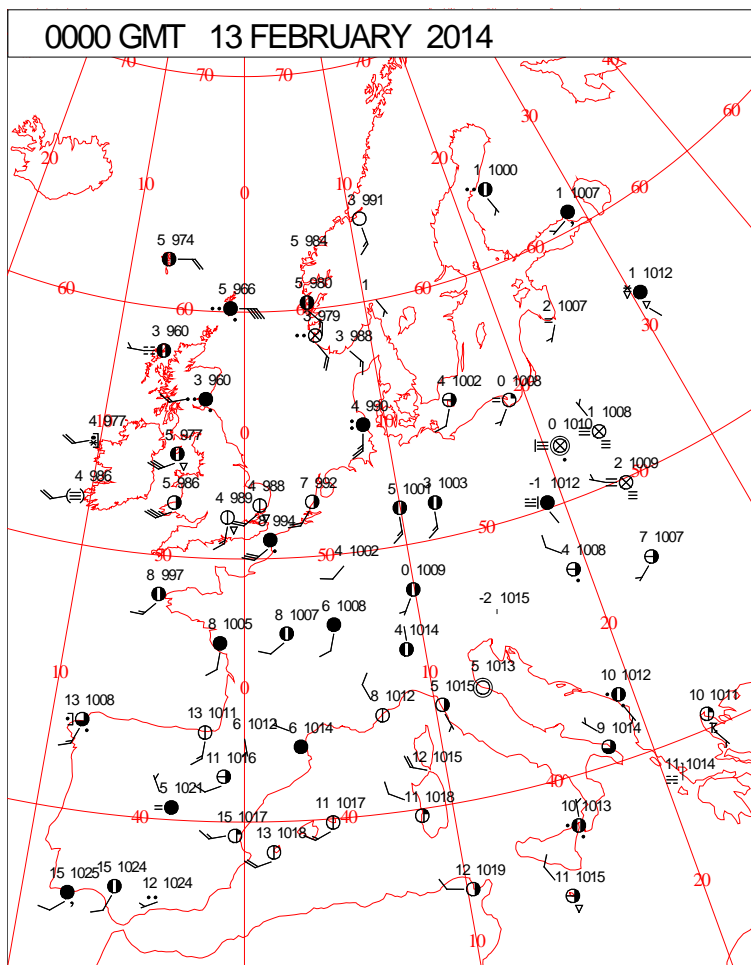


# DAILY WEATHER SUMMARY





# SURFACE REPORTS

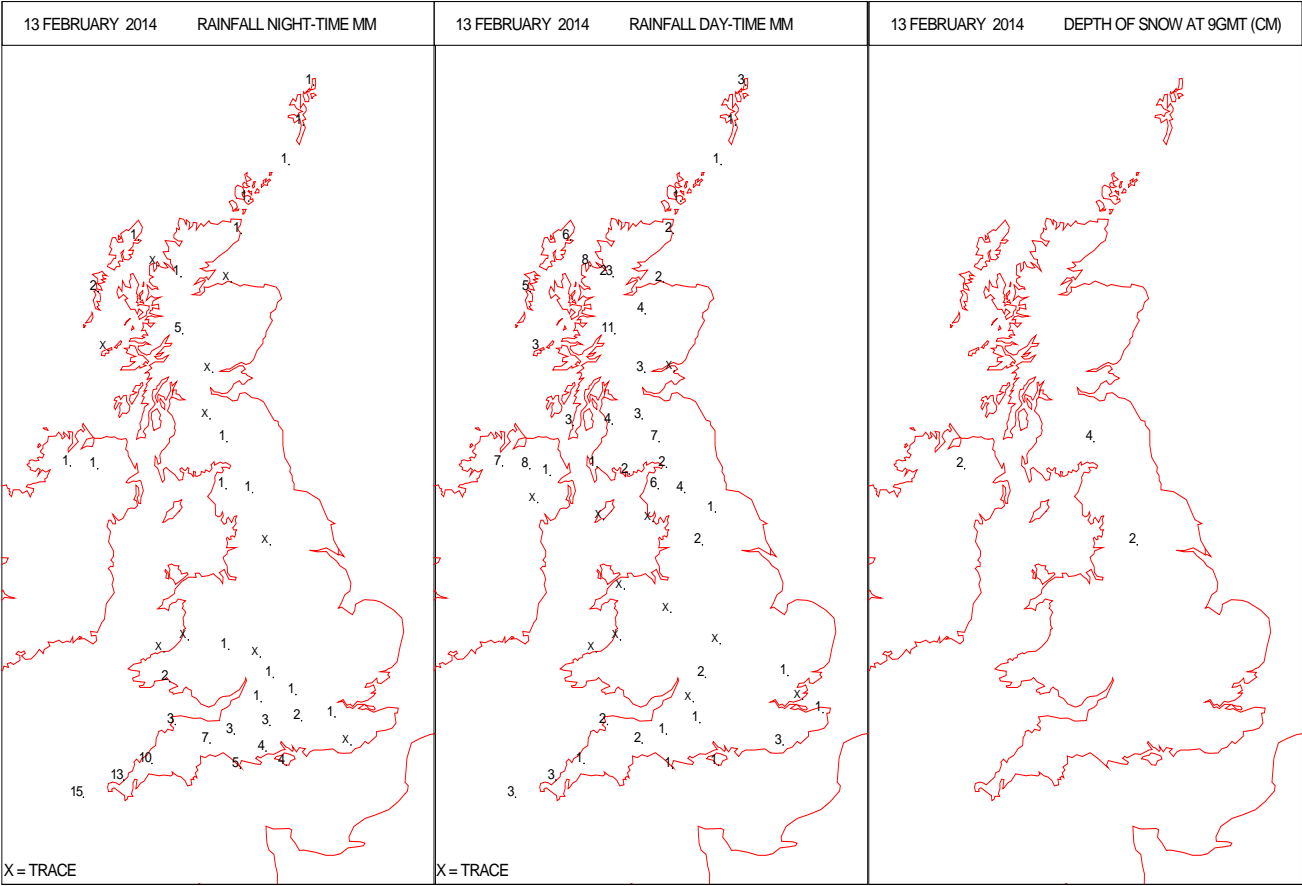
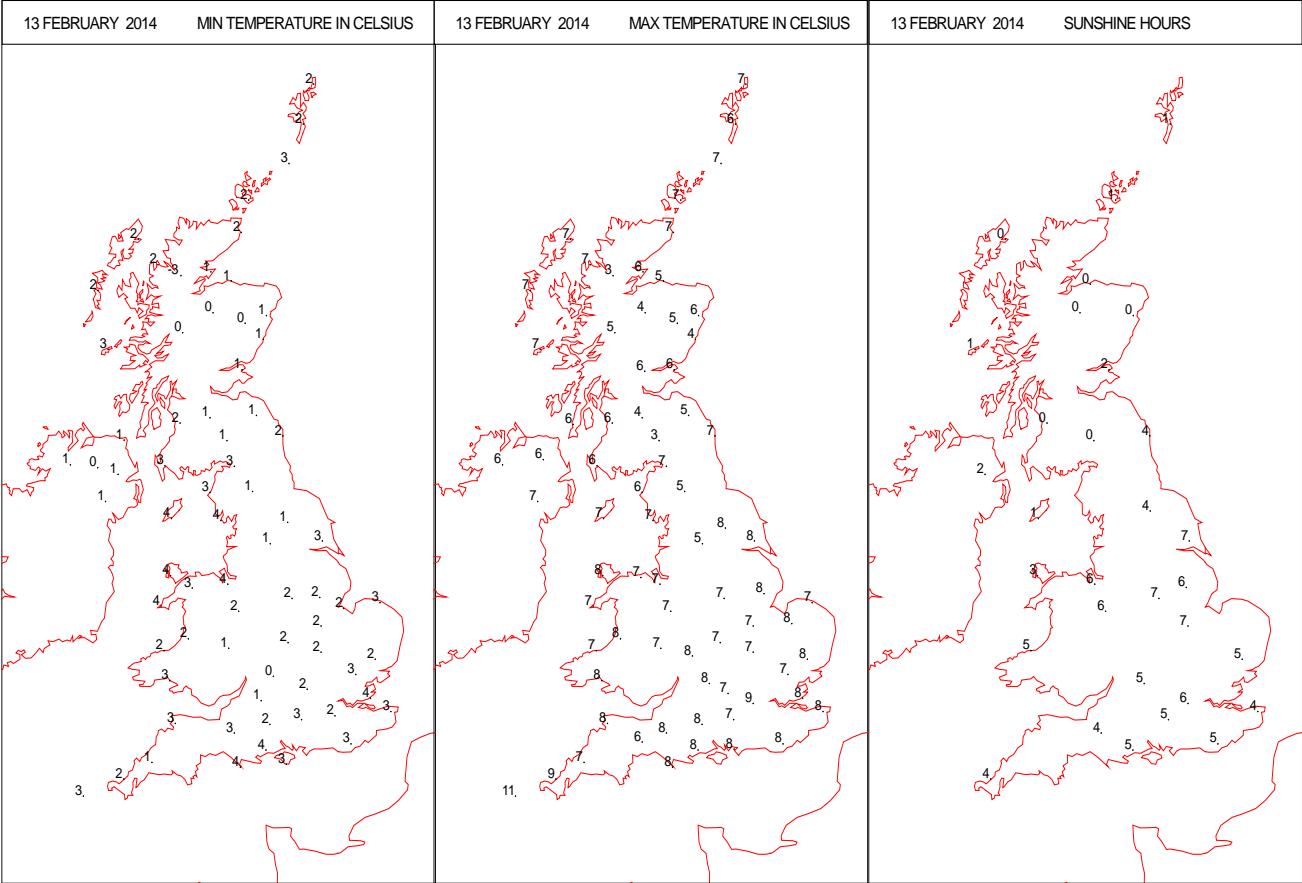




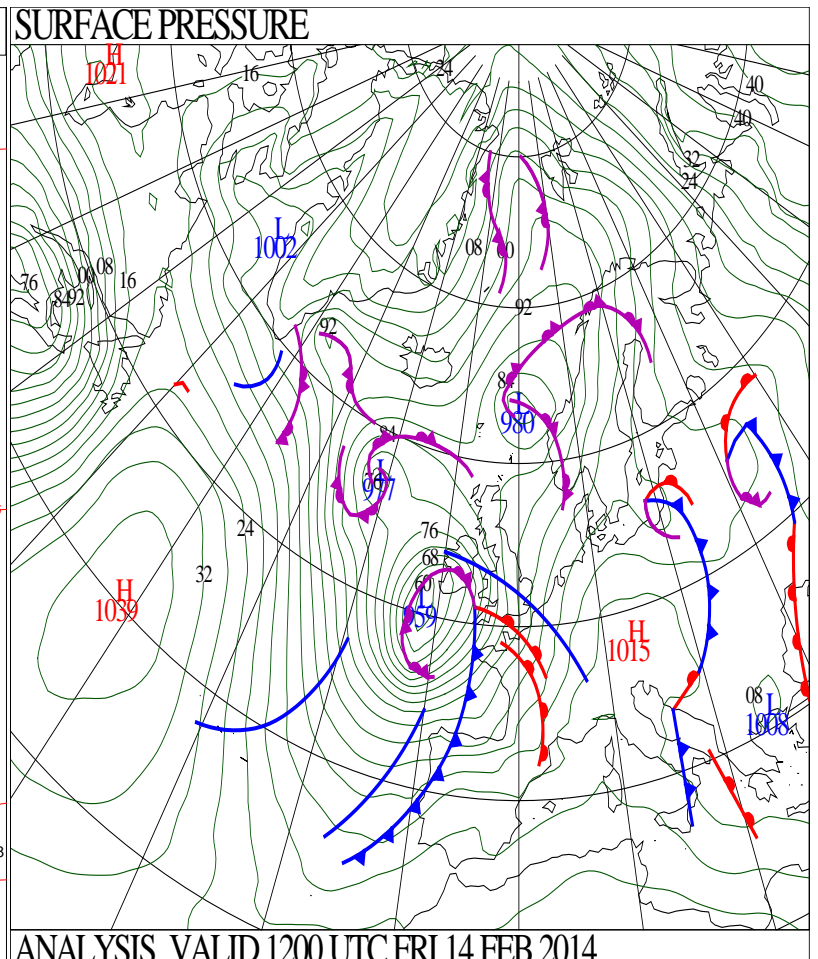
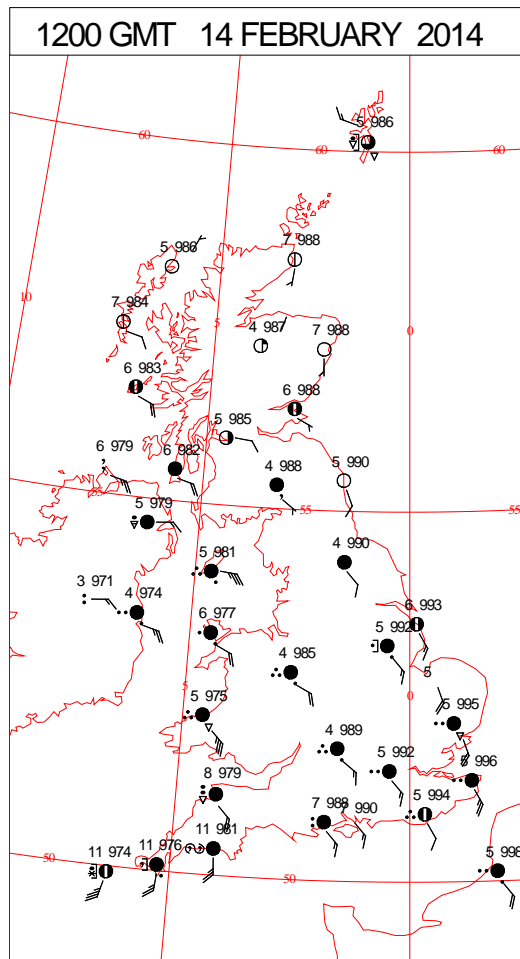
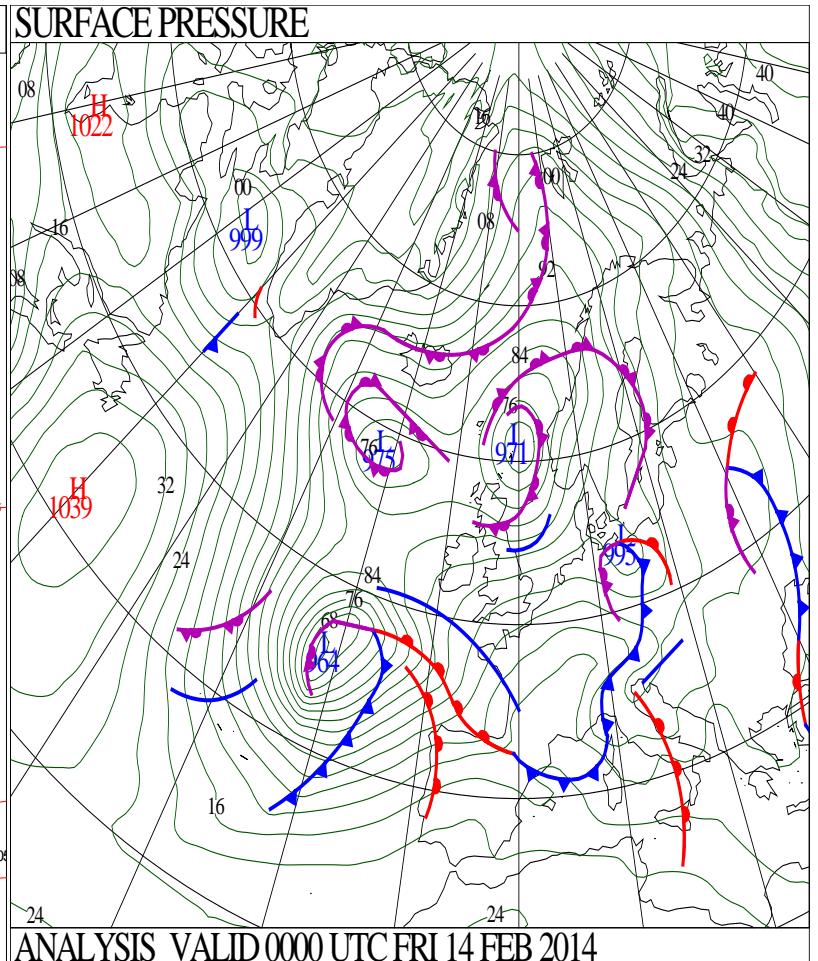
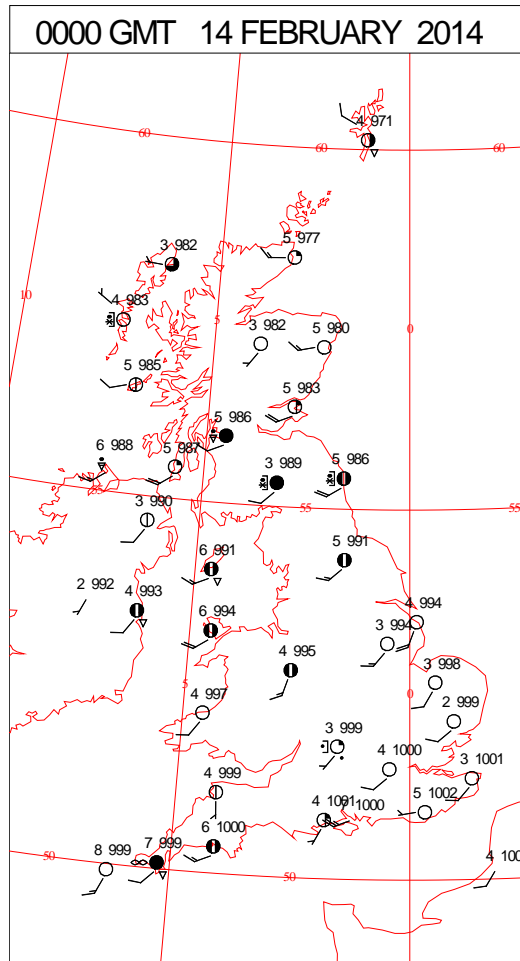
# SIGNIFICANT WEATHER

0600 GMT 13 FEBRUARY 2014	SIG WEATHER	1200 GMT 13 FEBRUARY 2014	SIG WEATHER	<p><b>Summary of UK Weather for Thursday 13 February 2014.</b>            It was a windy, showery night across the U.K., particularly in western parts with some showers heavy, thundery and wintry. Over Scotland there was some more prolonged rain, falling as snow at times even at low levels. Winds slowly eased through the night, but gusts of 50 to 60 knots were reported at many locations in the north.</p> <p>There were some clear spells, but most lowland areas remained above freezing.</p> <p>The day saw further showers across the country, many were wintry with hail and thunder, with sleet and snow mainly confined to higher ground, however, many places saw plenty of sunshine.</p> <p>Showers were most frequent across western Scotland, while a longer spell of rain and hill snow moved across Northern Ireland into northern England and southern Scotland through the afternoon.</p> <p>It remained windy, but much less so compared to the previous 24 hours, the maximum gust was 52 knots at St Mary's, Isles of Scilly at 1100 UTC.</p> <p>It felt rather cold in the wind and showers, but temperatures were around average for February.</p>
1800 GMT 13 FEBRUARY 2014	SIG WEATHER	0000 GMT 14 FEBRUARY 2014	SIG WEATHER	<p><b>EXTREMES</b>  <b>Highest Maximum:</b>            10.9 St Marys Airport, Isles Of Scilly  <b>Lowest Maximum:</b>            3.3 Eskdalemuir, Dumfries-Shire  <b>Lowest Minimum:</b>            -2.7 Loch Glascarnoch, Ross-Shire  <b>Lowest Grass Minimum:</b>            -2.7 Loch Glascarnoch, Ross-Shire  <b>Most Rain:</b>            23.2 Loch Glascarnoch, Ross-Shire  <b>Most Sun:</b>            7.4 Leconfield, Humberside</p>

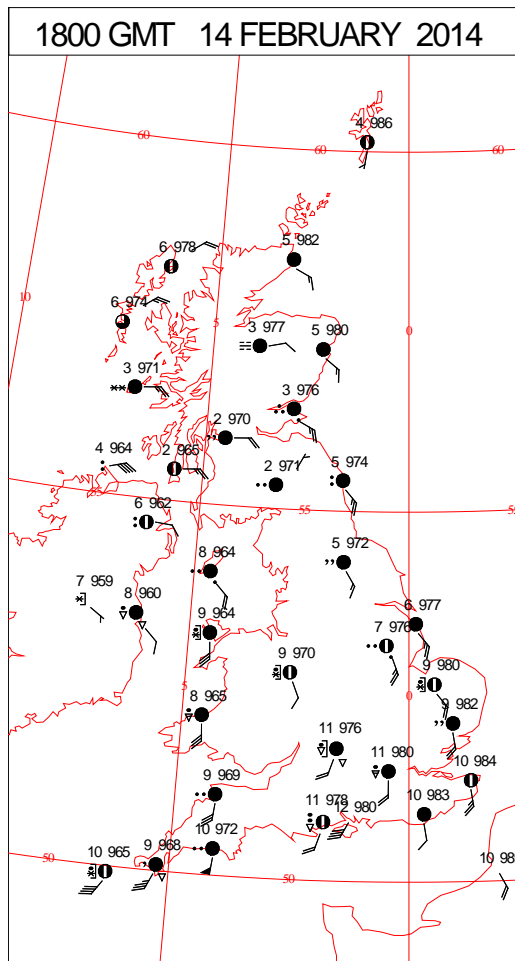
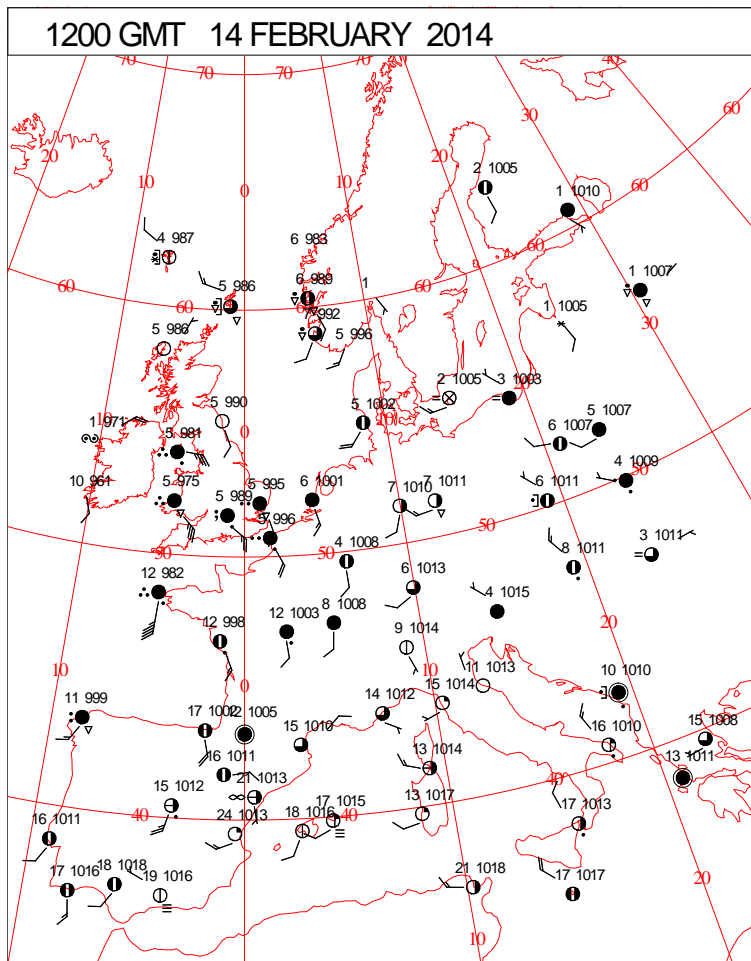
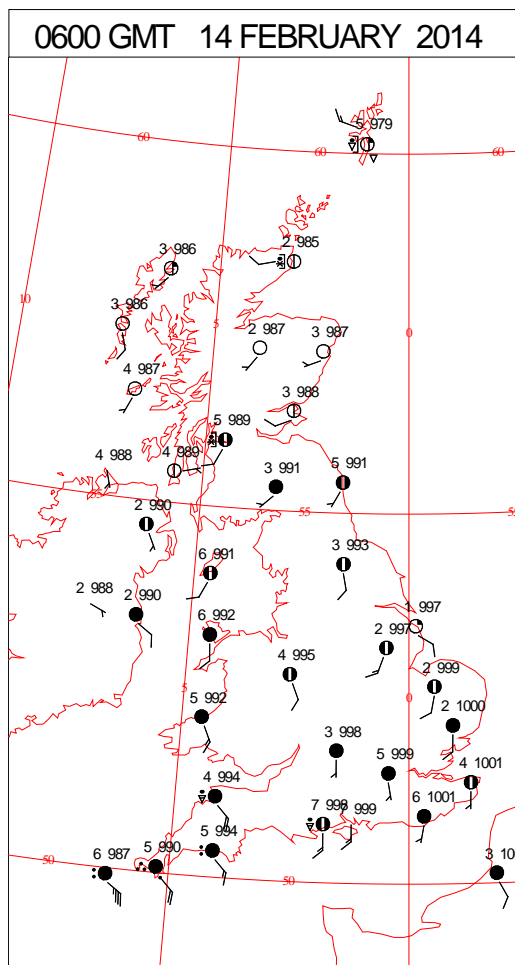
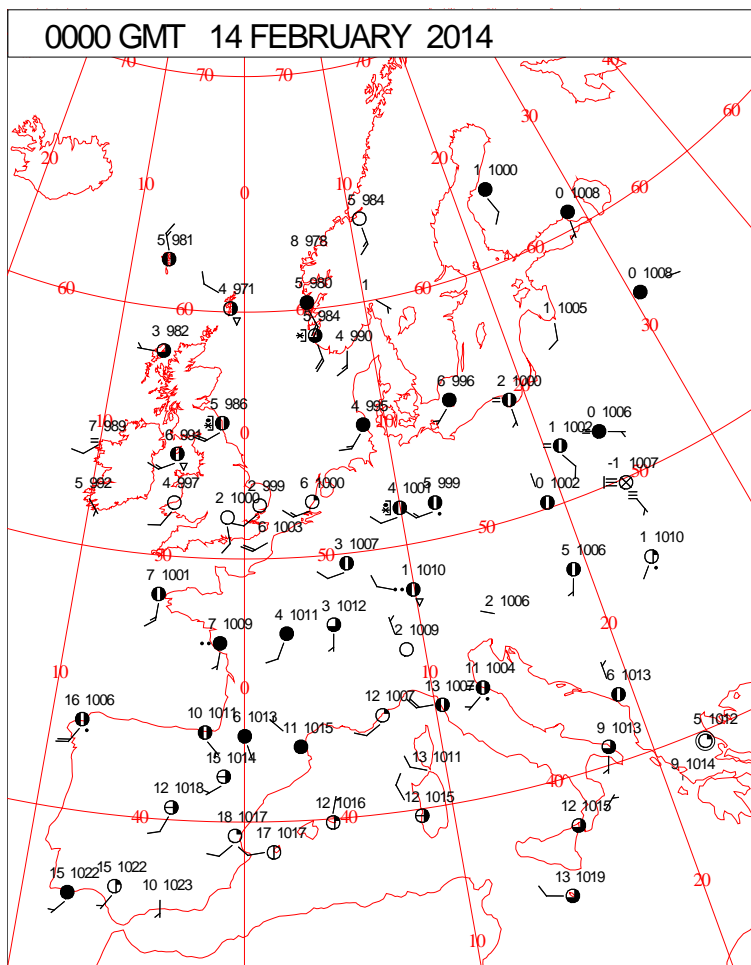
DAILY CLIMATE DATA



# DAILY WEATHER SUMMARY



# SURFACE REPORTS

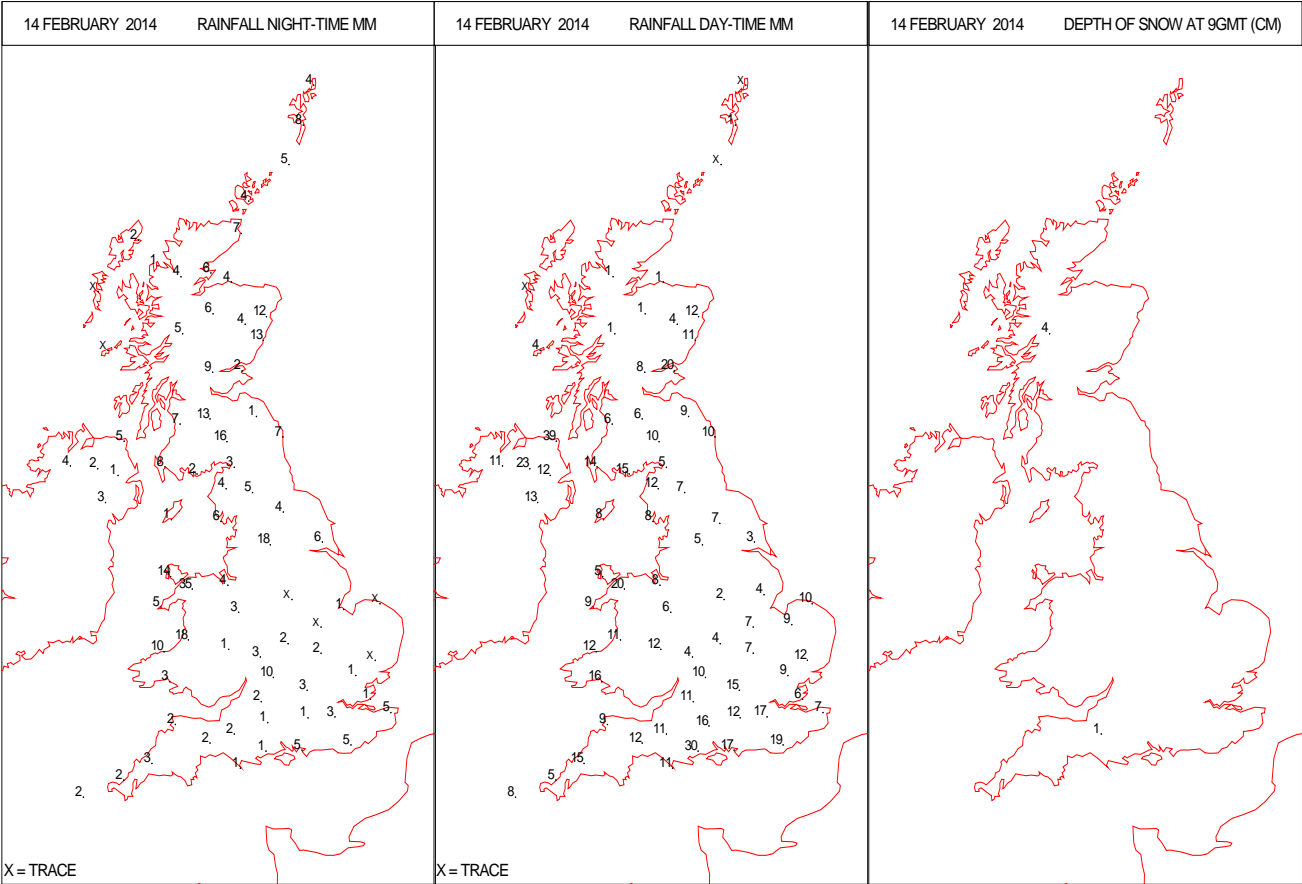
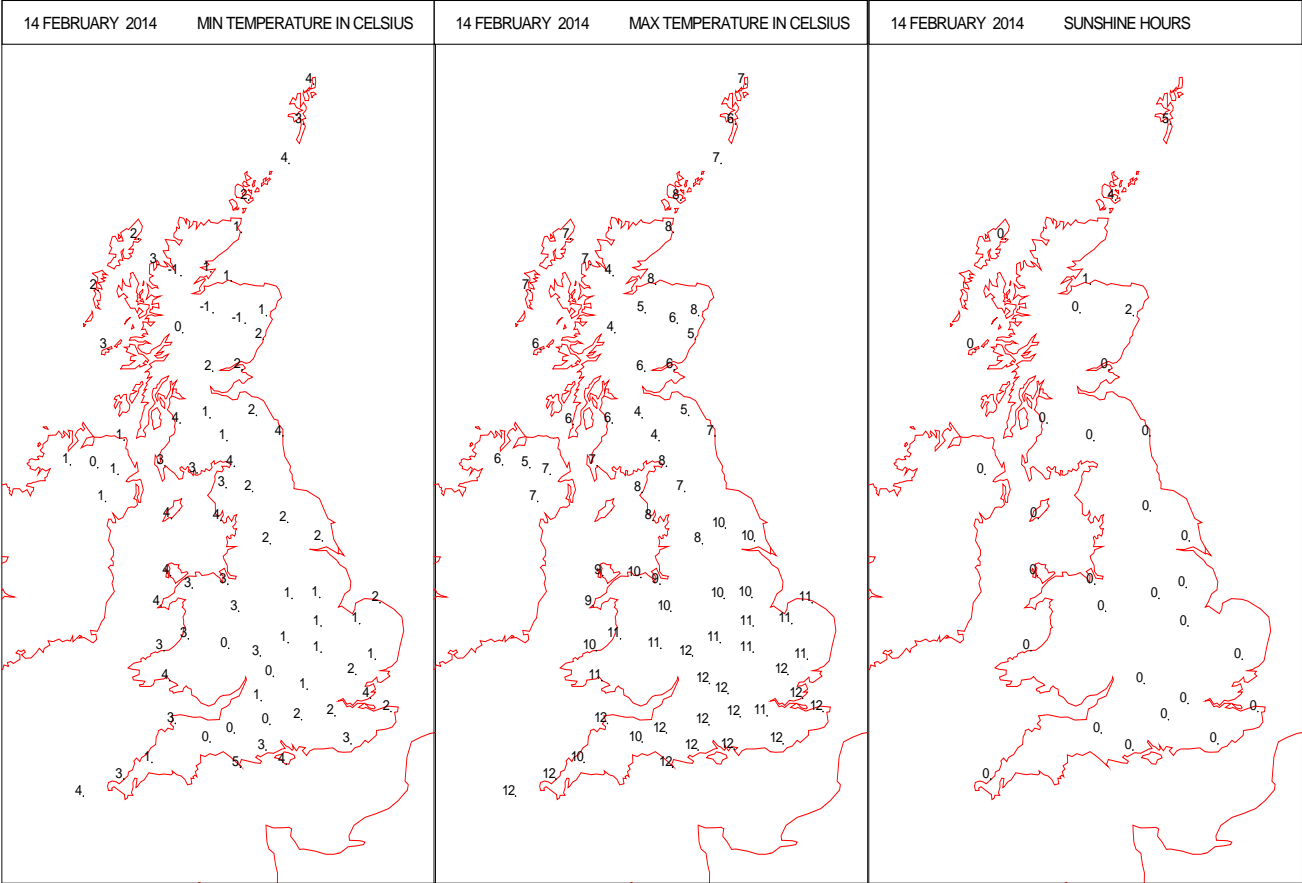


SIGNIFICANT WEATHER

0600 GMT 14 FEBRUARY 2014	SIG WEATHER	1200 GMT 14 FEBRUARY 2014	SIG WEATHER	<p><b>Summary of UK Weather for Friday 14 February 2014.</b></p> <p>It was relatively quiet overnight, with a few showers affecting western and northern parts, but these largely died out through the early hours. There were good clear spells across northern and eastern parts which allowed temperatures to dip to around freezing in a few locations.</p> <p>However, a shield of cloud steadily spread from the south-west through the night, thickening up through the early hours. Rain reached the Isles of Scilly, and then quickly spread north-east across Cornwall, Devon, Somerset and into south Wales, with south-easterly winds also beginning to intensify.</p> <p>The band of rain continued steadily north-eastwards during the day, bringing heavy rainfall to many areas. It also gave snow over the Pennines, Fells and north-western parts of Northern Ireland, and to low levels in parts of Scotland, where there were accumulations of a few centimetres.</p> <p>Rain turned more showery across England and Wales in the afternoon, but winds started to strengthen, and gusts of 60 knots were recorded quite widely. The strongest gust was 69 knots at St Mary's Airport, on the Isles of Scilly.</p> <p>It was quite a mild day in the south despite the wind and rain, and the highest temperatures in the UK were recorded at Exeter Airport and Bude.</p>
1800 GMT 14 FEBRUARY 2014	SIG WEATHER	0000 GMT 15 FEBRUARY 2014	SIG WEATHER	
				<p><b>EXTREMES</b></p> <p><b>Highest Maximum:</b></p> <p>12.6 Exeter Airport, Devon</p> <p>12.6 Bude, Devon</p> <p><b>Lowest Maximum:</b></p> <p>4.0 Loch Glascarnoch, Ross-Shire</p> <p>4.0 Drumalbin, Lanarkshire</p> <p><b>Lowest Minimum:</b></p> <p>-0.9 Aboyne No2, Aberdeenshire</p> <p>-0.9 Loch Glascarnoch, Ross-Shire</p> <p><b>Lowest Grass Minimum:</b></p> <p>-5.1 Aboyne No2, Aberdeenshire</p> <p><b>Most Rain:</b></p> <p>54.2 Capel Curig No2, Gwynedd</p> <p><b>Most Sun:</b></p> <p>4.6 Lerwick, Shetland</p>



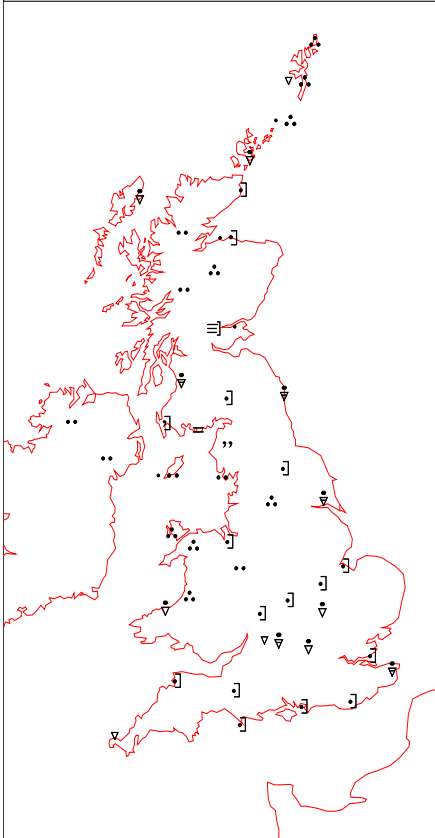
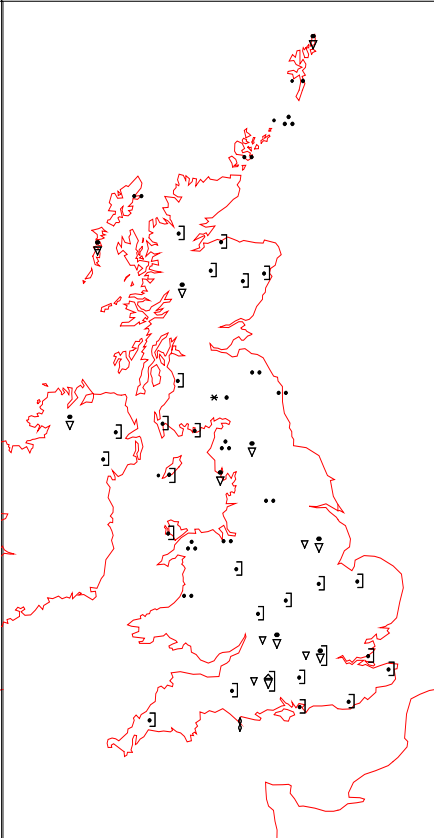
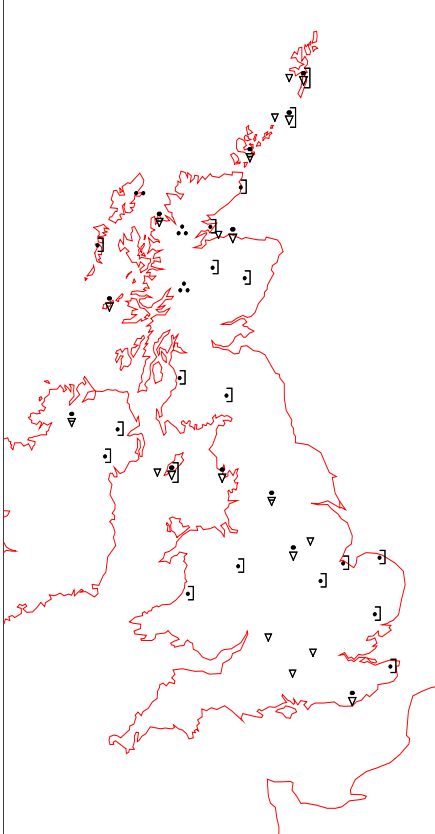
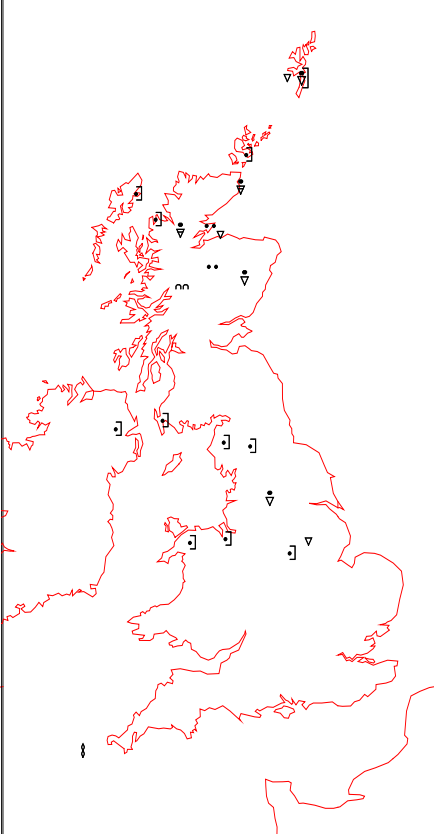
DAILY CLIMATE DATA



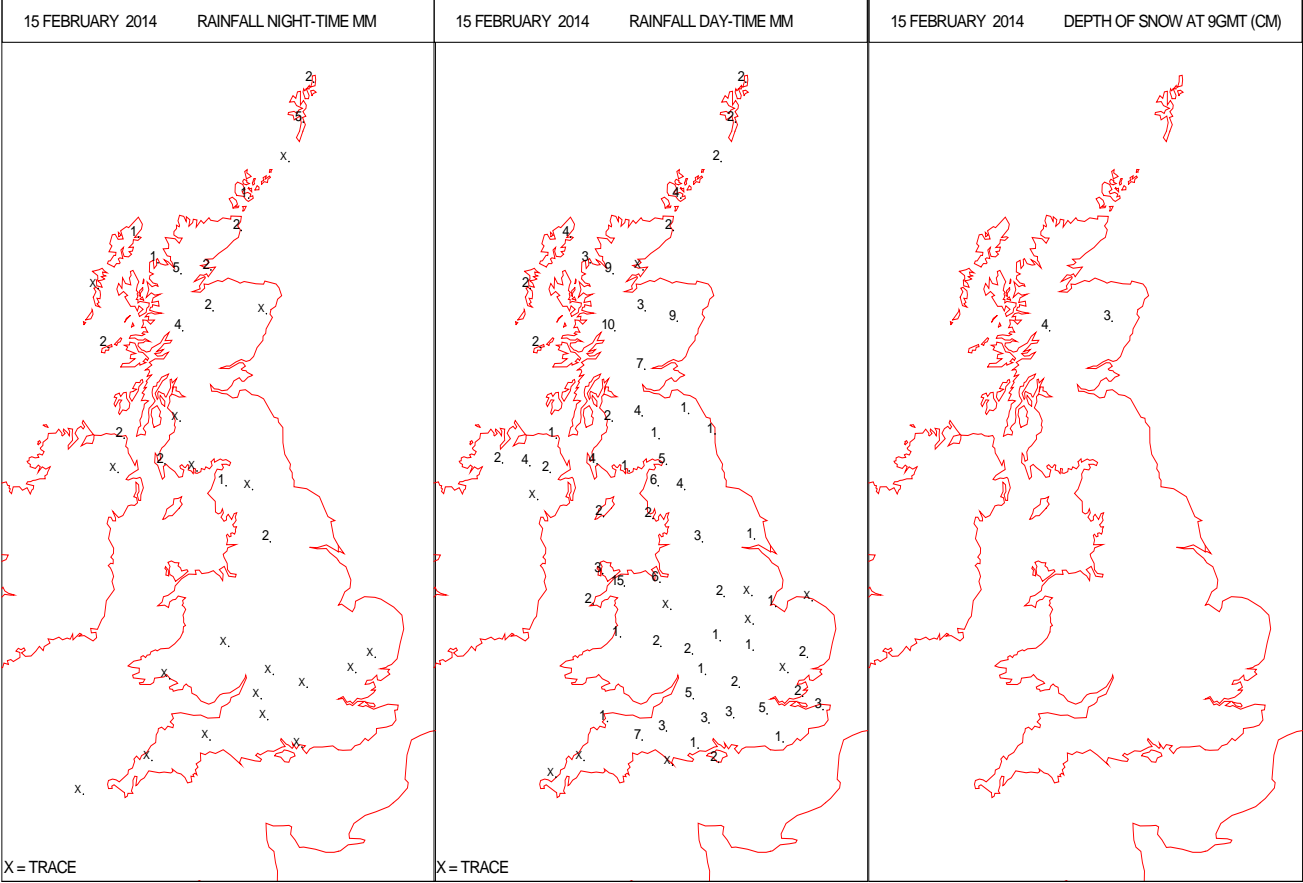
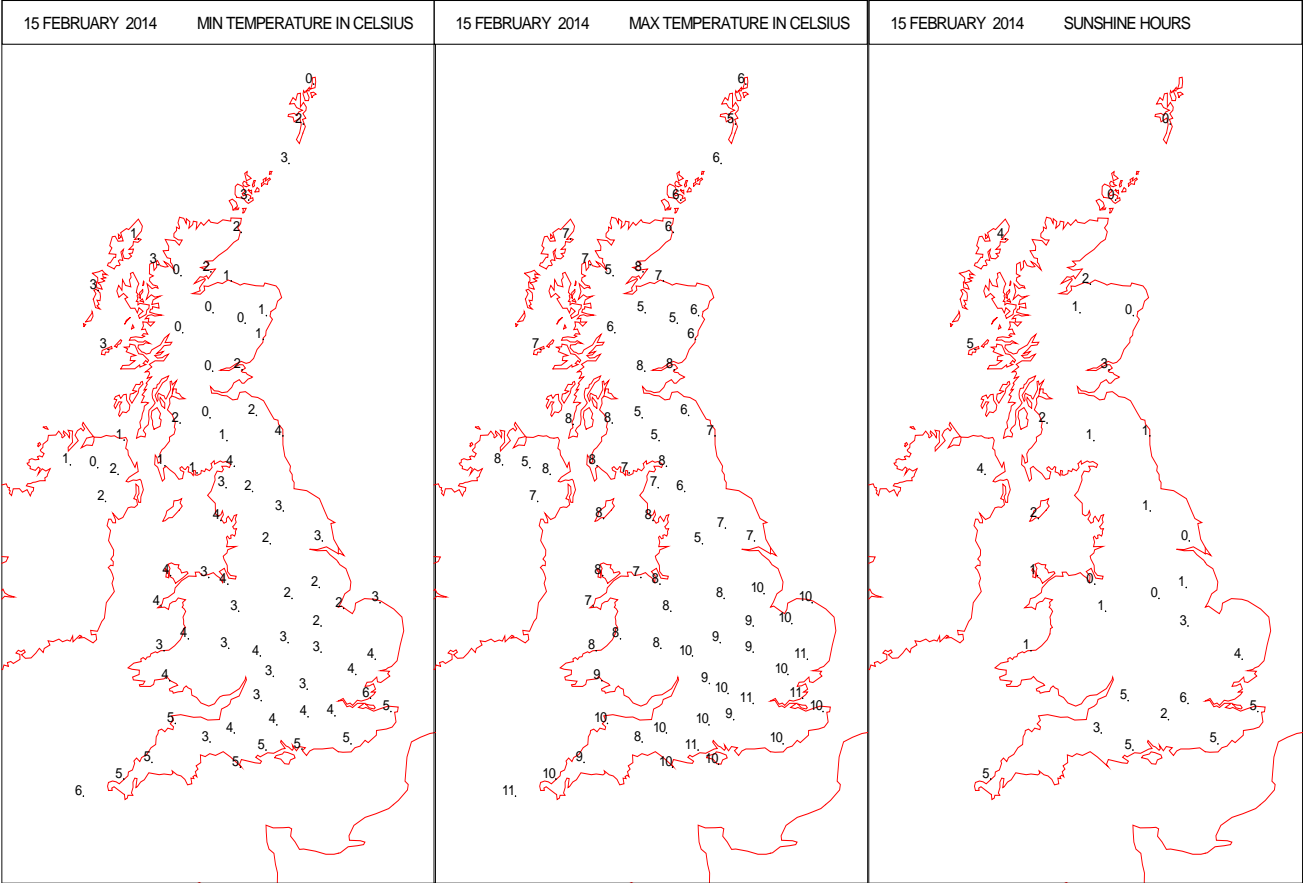




# SIGNIFICANT WEATHER

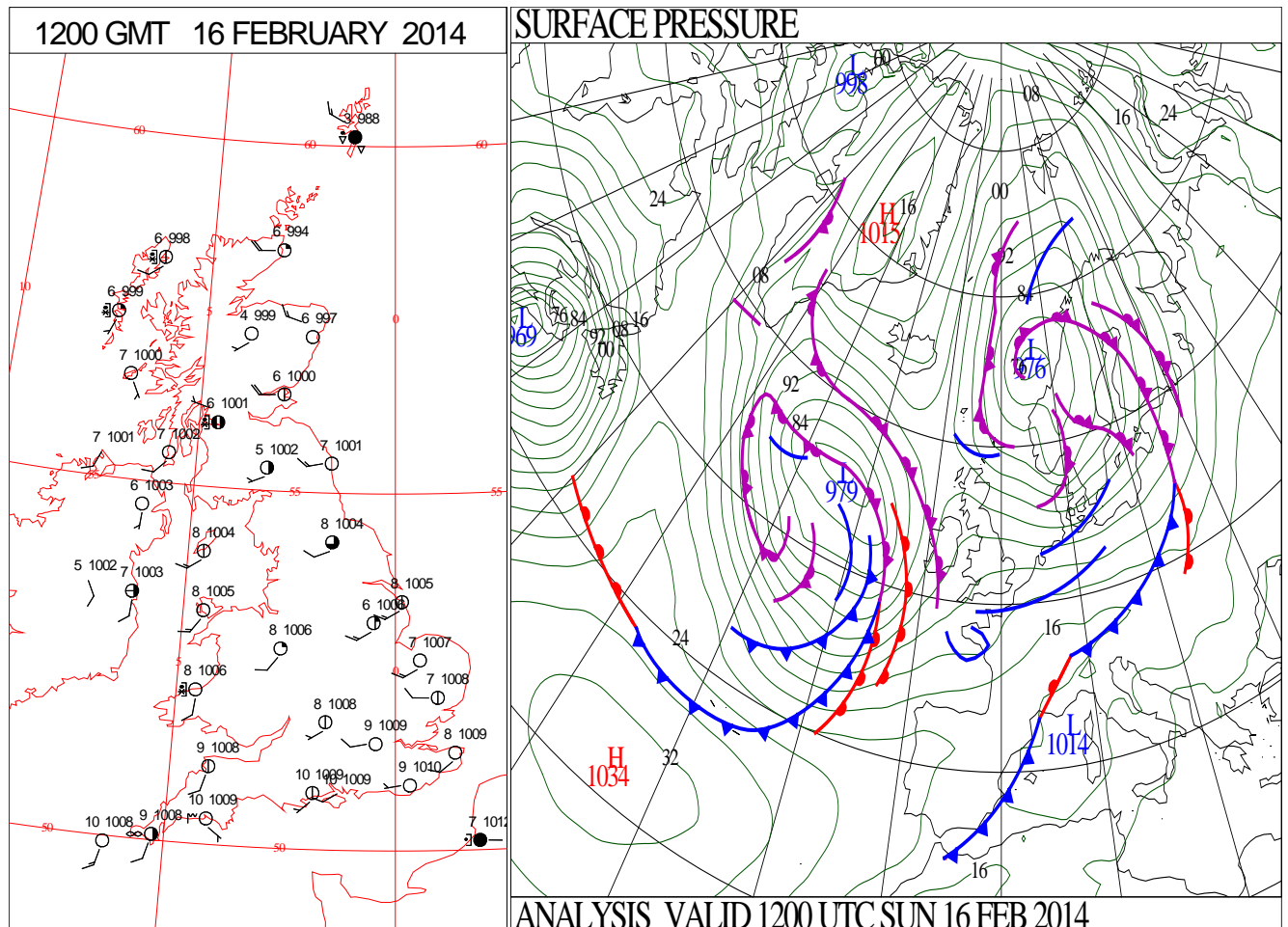
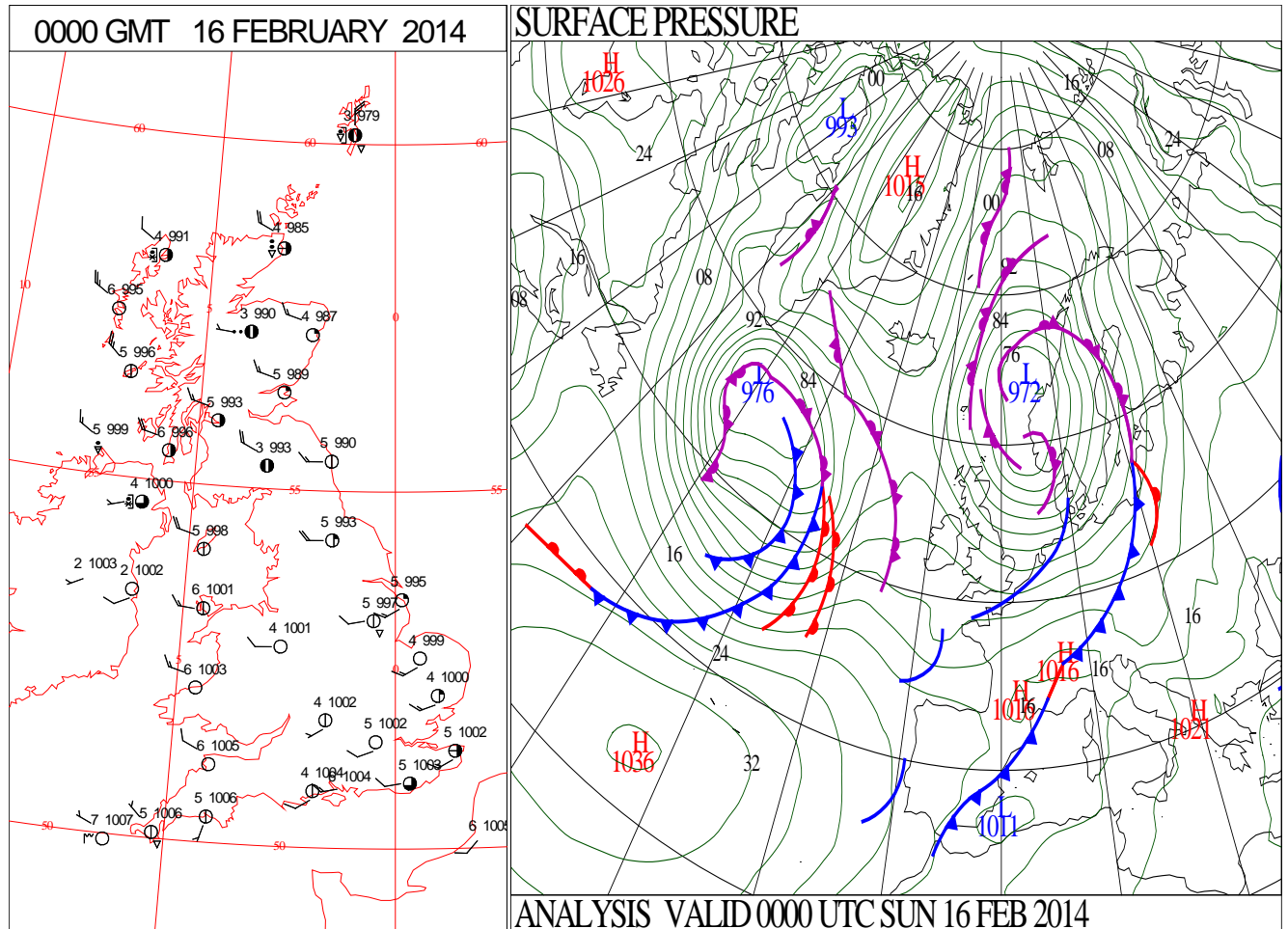
<p>0600 GMT 15 FEBRUARY 2014 SIG WEATHER</p> 	<p>1200 GMT 15 FEBRUARY 2014 SIG WEATHER</p> 	<p><b>Summary of UK Weather for Saturday 15 February 2014.</b>          Showery outbreaks of rain continued overnight, falling as snow in the north, even down to low levels in eastern Scotland, with 2cm recorded at Strathallen.          Winds continued to increase further south, with gusts widely reaching 60 knots in southern areas. Maximum gusts of 70 knots were recorded at Portland, and also Mumbles.          It was generally a mild night, but the lowest temperatures were across Scotland, dipping just below freezing in a few places.          It remained windy during the morning, although the strongest winds became confined to south-eastern areas of England. Gust speeds did not exceed those that were recorded overnight.          Outbreaks of rain continued to move south-eastwards across the U.K., some heavy and some giving snow over northern hills.          Rain became increasingly showery through the day, and some were thundery over south-east England in the afternoon.          Daytime temperatures were close to average for the time of year.          The showers cleared most places by the evening, though some continued across north-western areas which were wintry and heavy.          Winds also eased during the afternoon, and were quite light by the evening. Light winds and clear spells allowed temperatures to fall fairly quickly after dark.</p> <p><b>EXTREMES</b>  <b>Highest Maximum:</b>          11.2 Hurn, Dorset          11.2 Northolt, Greater London  <b>Lowest Maximum:</b>          4.7 Aboyne No2, Aberdeenshire  <b>Lowest Minimum:</b>          -0.3 Aboyne No2, Aberdeenshire  <b>Lowest Grass Minimum:</b>          -1.9 Baltasound No2, Shetland  <b>Most Rain:</b>          15.2 Capel Curig No3, Gwynedd  <b>Most Sun:</b>          6.0 Heathrow, Greater London</p>
<p>1800 GMT 15 FEBRUARY 2014 SIG WEATHER</p> 	<p>0000 GMT 16 FEBRUARY 2014 SIG WEATHER</p> 	

DAILY CLIMATE DATA

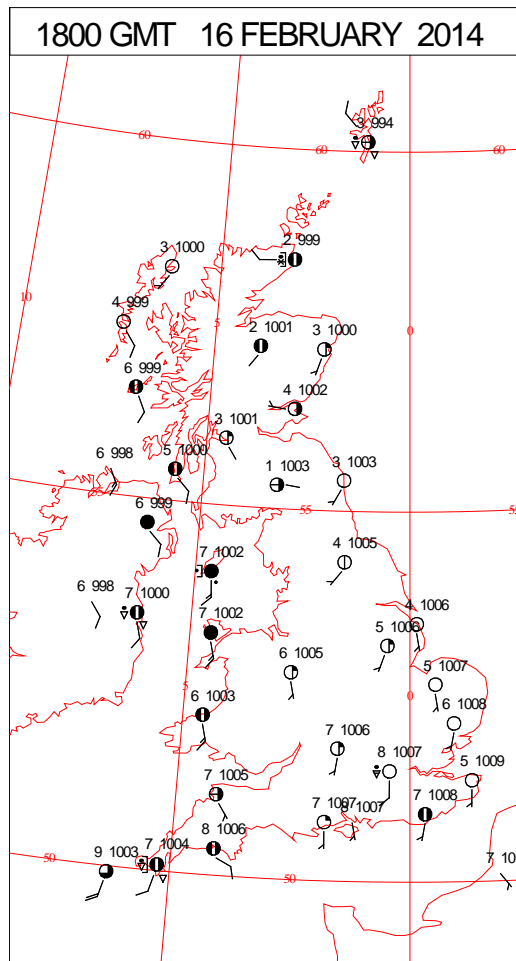
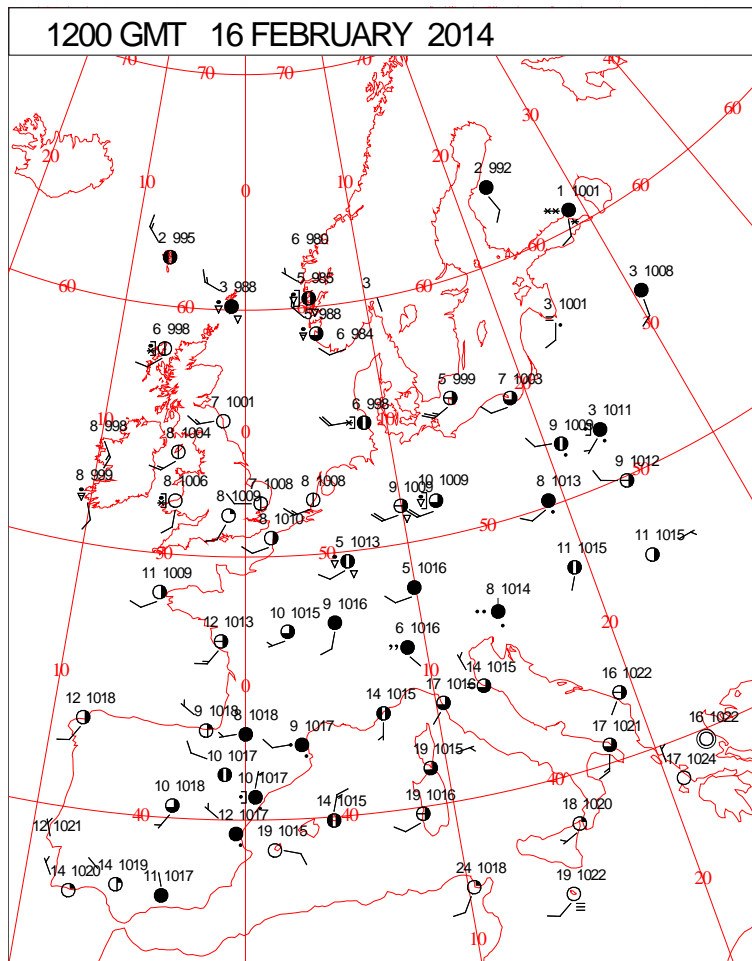
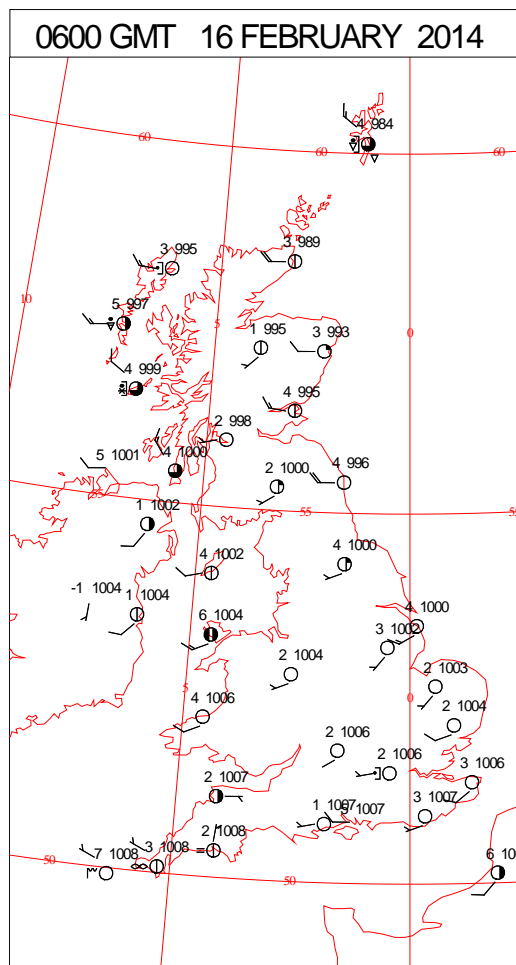
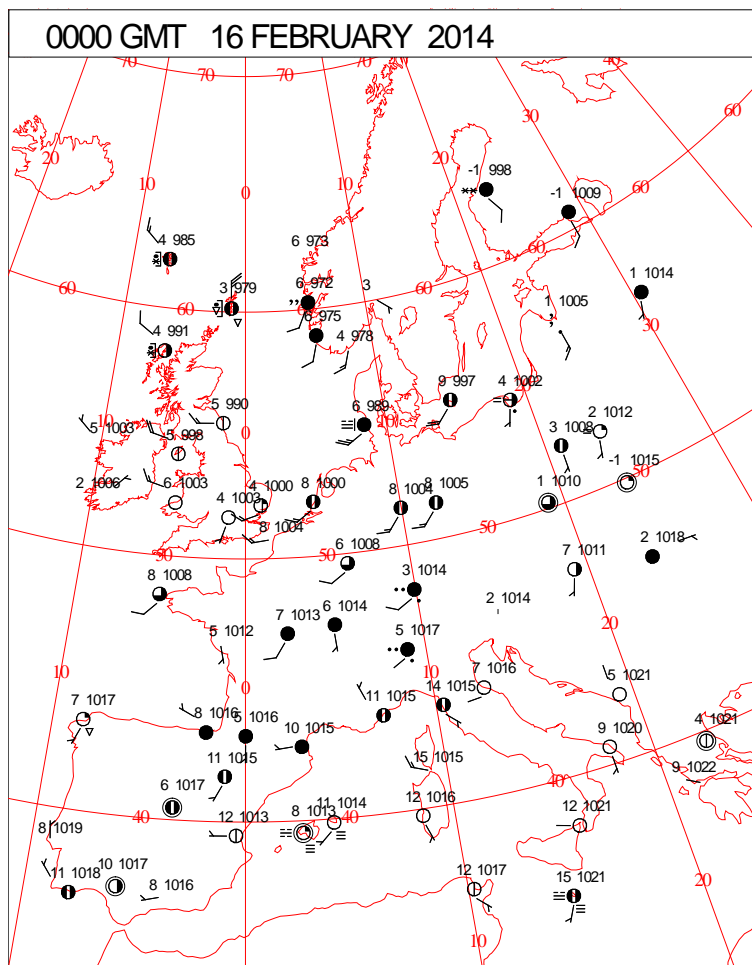




# DAILY WEATHER SUMMARY



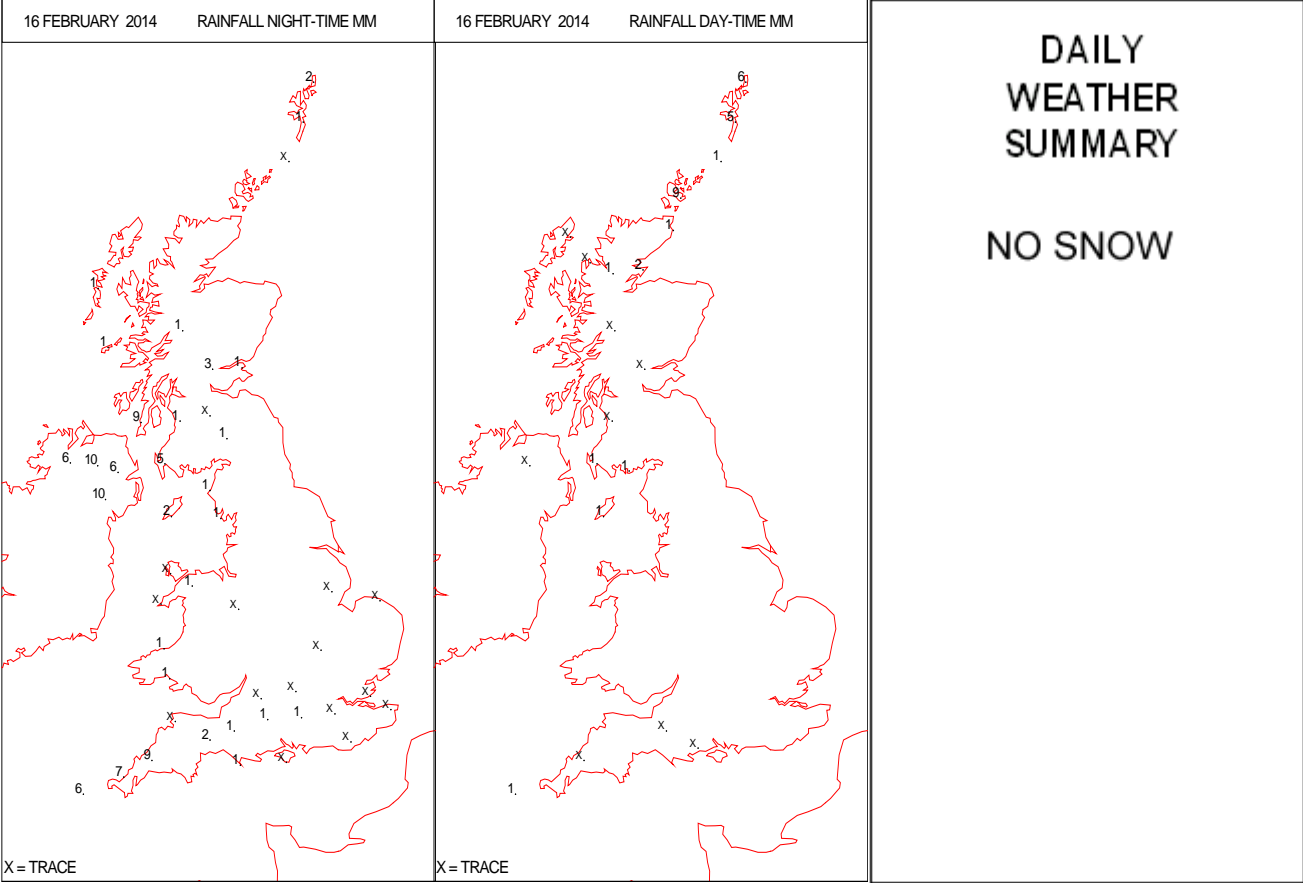
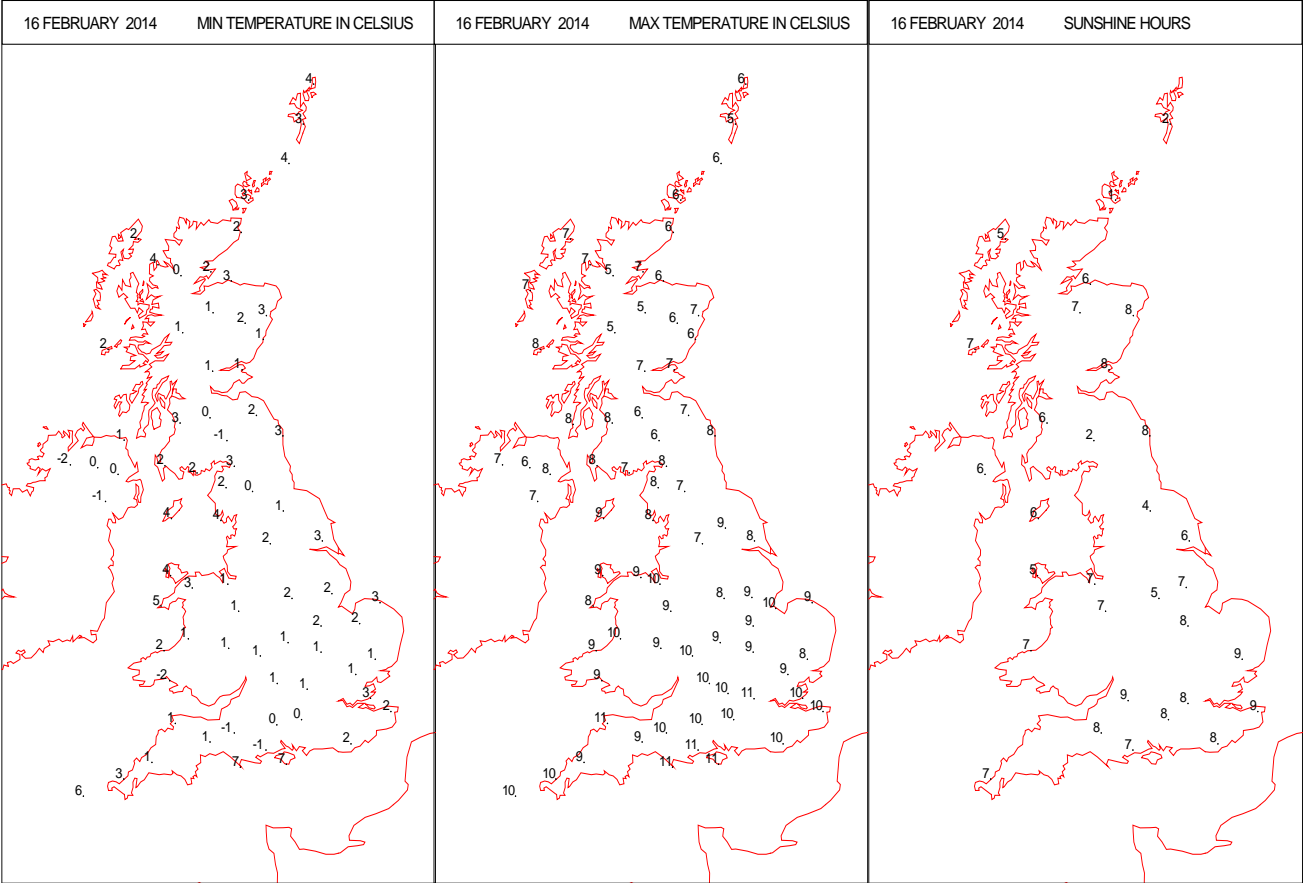
# SURFACE REPORTS



SIGNIFICANT WEATHER

0600 GMT 16 FEBRUARY 2014	SIG WEATHER	1200 GMT 16 FEBRUARY 2014	SIG WEATHER	<p><b>Summary of UK Weather for Sunday 16 February 2014.</b></p> <p>It was a relatively much quieter night. Showers continued to affect parts of Scotland, Northern Ireland and north-west England, though these eased towards dawn.</p> <p>Elsewhere, there were mostly clear skies and light winds, which allowed temperatures to fall close to freezing or just below.</p> <p>Through the day, showers across north-west England gradually died away, as did the showers across northern Scotland, though there they took a while longer.</p> <p>Elsewhere, dry, fine and largely sunny conditions prevailed across the bulk of the U.K.</p> <p>Through the afternoon, high cloud spread across Northern Ireland and western Cornwall, with a few showers into Cornwall by evening.</p> <p>Temperatures rose well above average for the time of year, with southern England being the warmest part of the country.</p>
1800 GMT 16 FEBRUARY 2014	SIG WEATHER	0000 GMT 17 FEBRUARY 2014	SIG WEATHER	
				<p><b>EXTREMES</b></p> <p><b>Highest Maximum:</b> 10.7 Heathrow, Greater London 10.7 Isle of Portland, Dorset</p> <p><b>Lowest Maximum:</b> 4.7 Loch Glascarnoch, Ross-Shire</p> <p><b>Lowest Minimum:</b> -1.7 Pembrey Sands, Dyfed</p> <p><b>Lowest Grass Minimum:</b> -4.3 Eskdalemuir, Dumfries-Shire</p> <p><b>Most Rain:</b> 10.4 Lough Fea, Londonderry</p> <p><b>Most Sun:</b> 9.0 Manston, Kent</p>

DAILY CLIMATE DATA



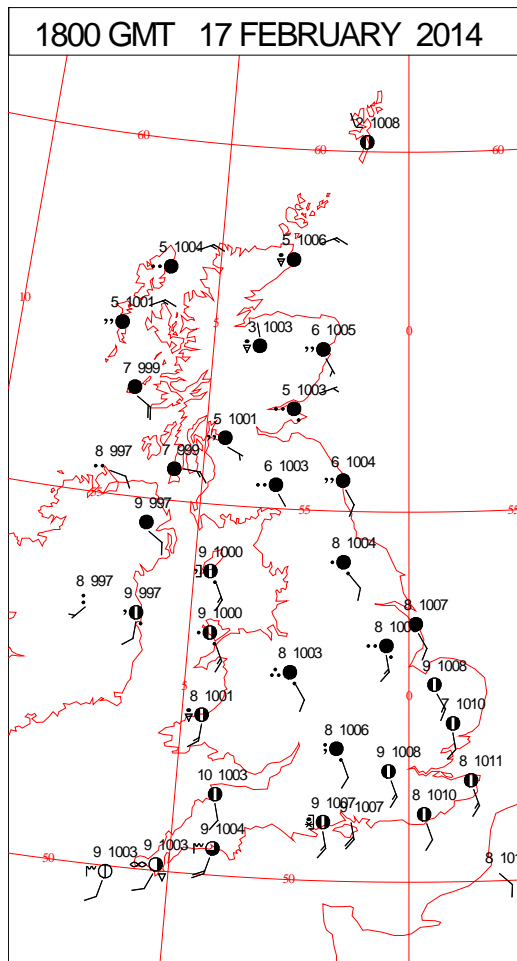
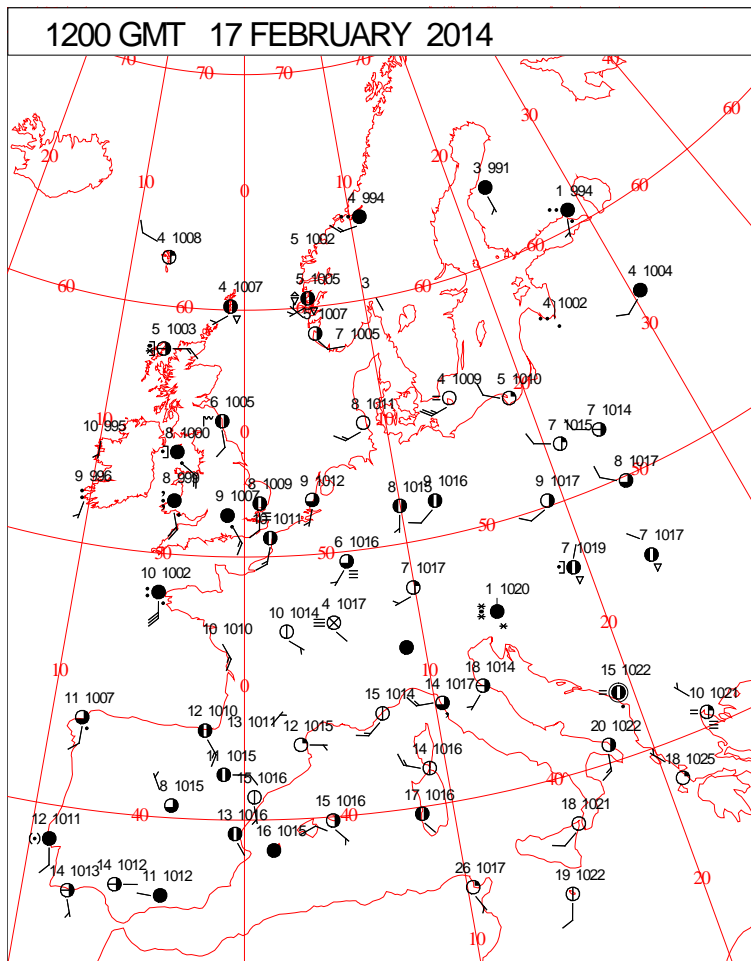
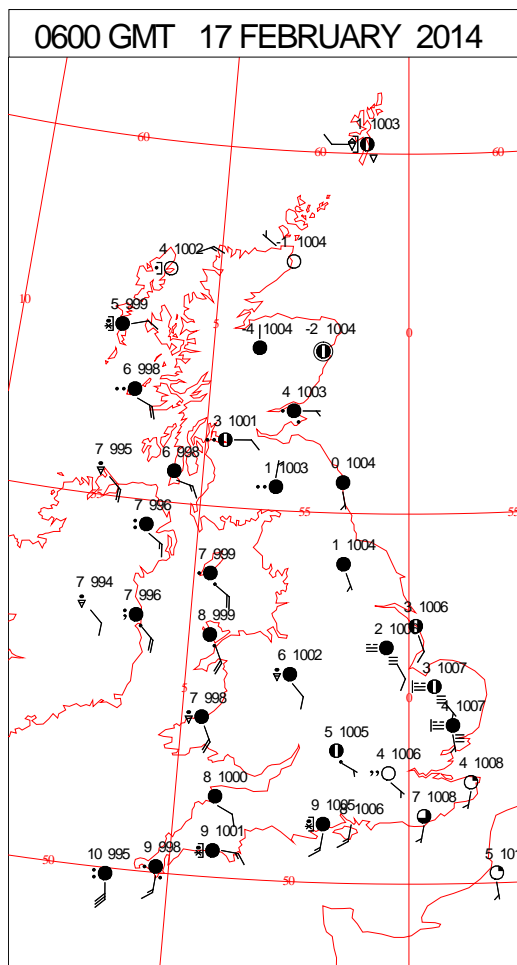
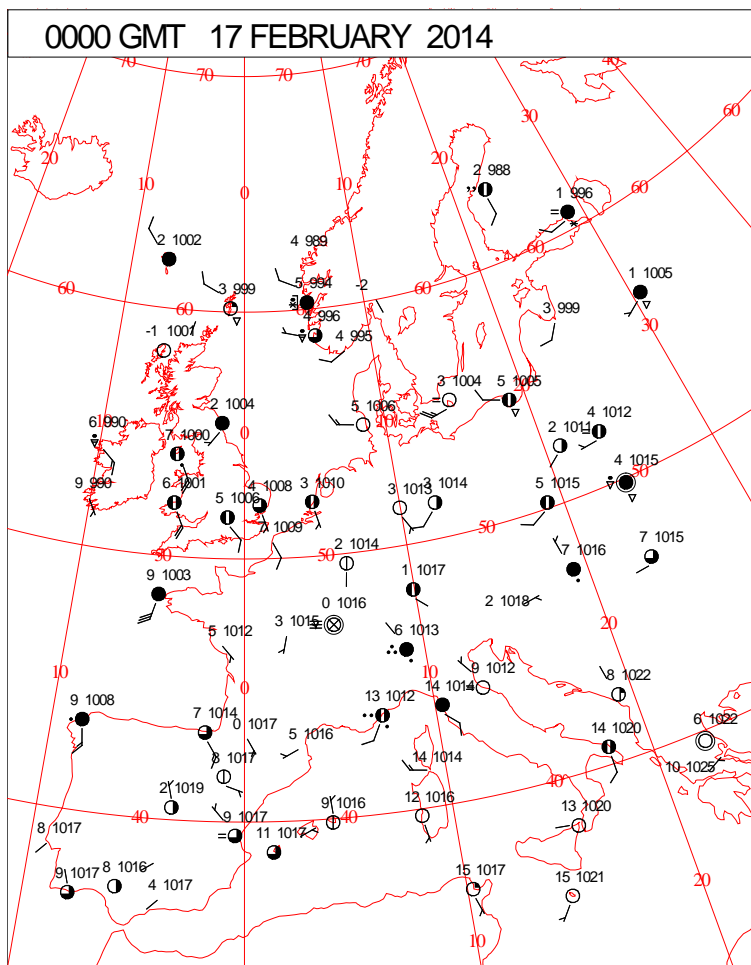


The map displays the following meteorological stations (number and code):

- 4 1007 (Northern Ireland)
- 5 1003 (Scotland)
- 5 1006 (Scotland)
- 1 1004 (Scotland)
- 5 1005 (Scotland)
- 5 1001 (Scotland)
- 6 999 (Scotland)
- 6 1004 (Scotland)
- 5 1002 (Scotland)
- 9 997 (Scotland)
- 7 999 (Scotland)
- 6 1003 (Scotland)
- 6 1005 (Scotland)
- 8 998 (Scotland)
- 5 1005 (England)
- 9 995 (England)
- 8 997 (England)
- 8 1000 (England)
- 9 999 (England)
- 8 1004 (England)
- 8 999 (England)
- 10 1002 (England)
- 9 1003 (England)
- 10 999 (England)
- 9 1000 (England)
- 9 1006 (England)
- 10 1008 (England)
- 9 1007 (England)
- 6 100 (England)
- 9 1008 (England)
- 8 1009 (England)
- 9 1010 (England)
- 10 1010 (England)
- 9 1007 (England)
- 8 101 (Ireland)

Crown Copyright 2014, All Rights Reserved

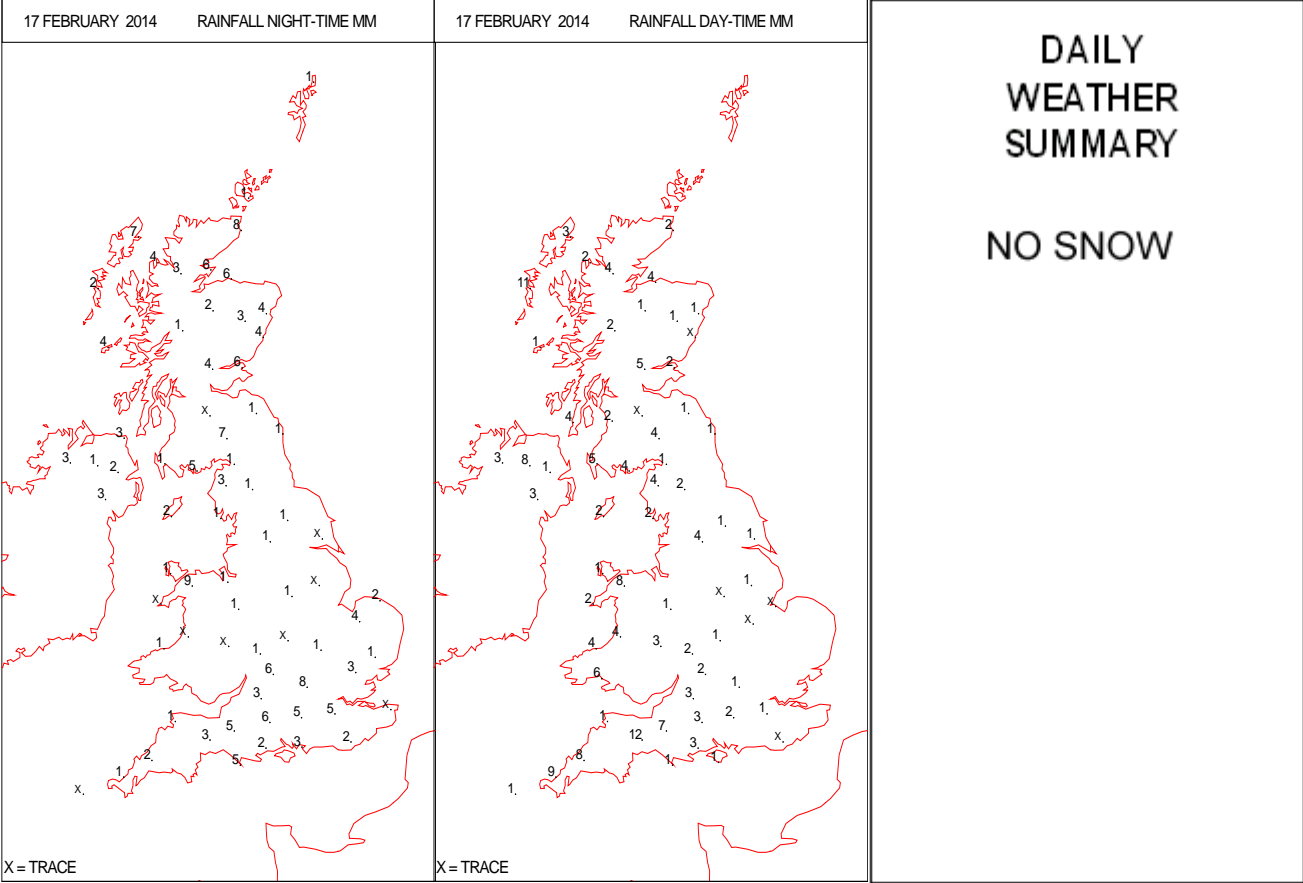
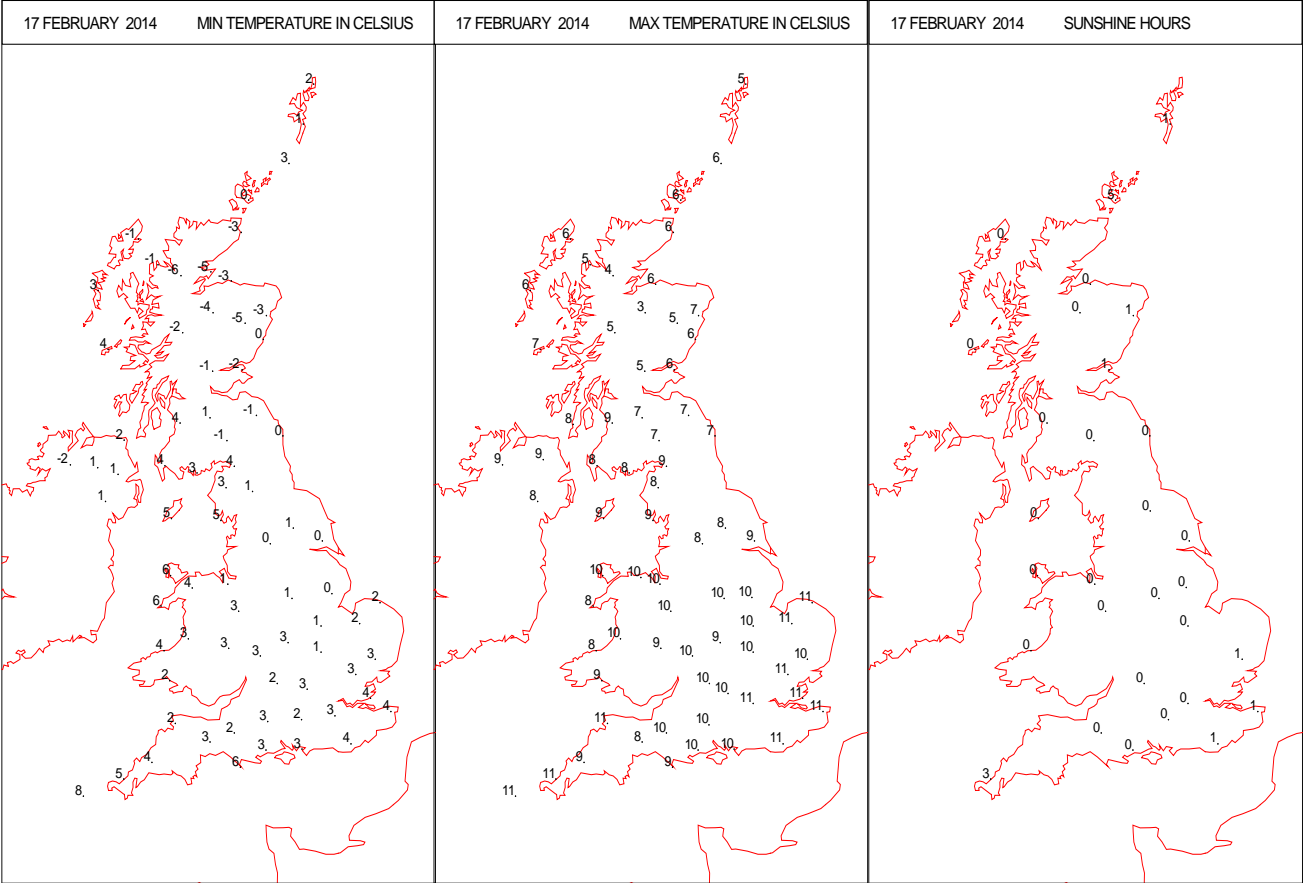
# SURFACE REPORTS



# SIGNIFICANT WEATHER

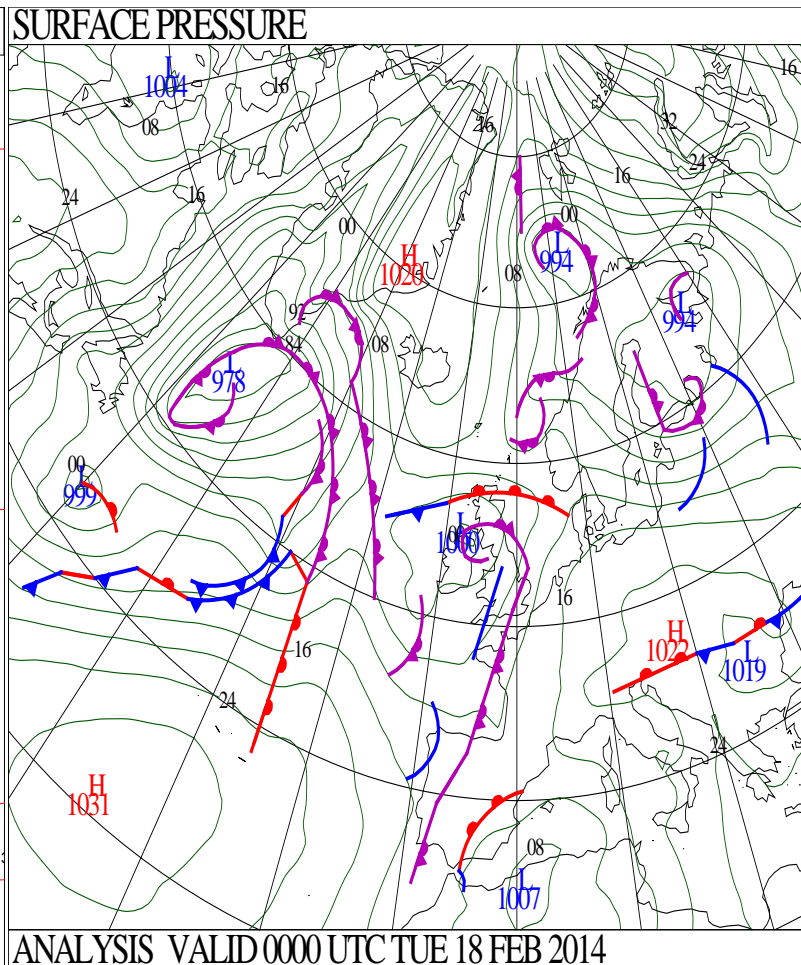
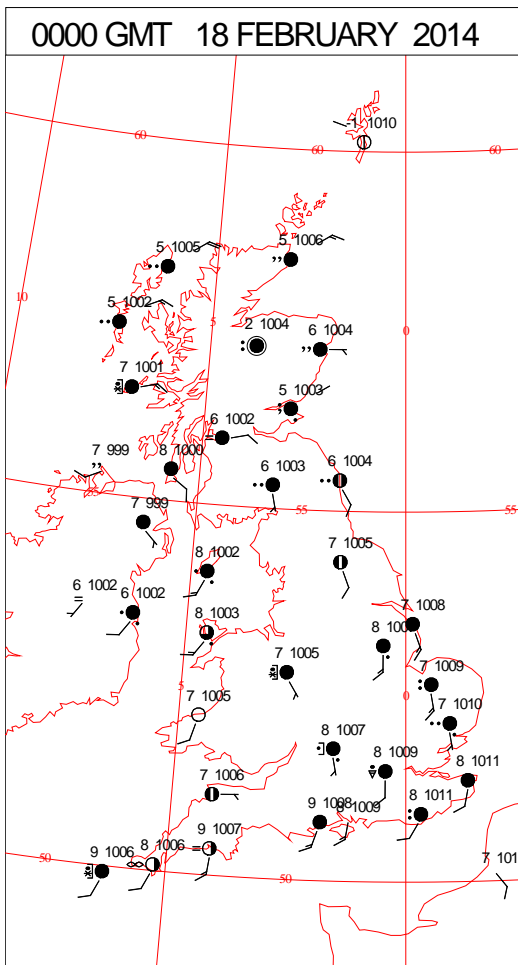
0600 GMT 17 FEBRUARY 2014	SIG WEATHER	1200 GMT 17 FEBRUARY 2014	SIG WEATHER	<p><b>Summary of UK Weather for Sunday 17 February 2013.</b>            It was a dry night across the U.K., with skies also clearing as the night progressed. Winds were also generally light, and this allowed some mist and fog to develop, especially across southern and south-eastern England, where it became quite widespread by dawn. Scotland and Northern Ireland though saw less in the way of mist and fog as skies there remained cloudy the longest.</p> <p>Temperatures overnight dipped to around freezing where skies cleared, but remained a few degrees warmer under cloud cover.</p> <p>During the morning the areas of mist and fog slowly cleared away from all but the coasts of south-eastern England, to give many parts of the country a dry and fine day with some good spells of sunshine.</p> <p>South-eastern coasts though saw the low cloud and mist hang on throughout the afternoon, giving a rather dull and cloudy day there, with temperatures below the seasonal average.</p> <p>Elsewhere in the sunshine it was a warm day for the middle of February, with many places seeing temperatures slightly above average, however across the south and west the temperatures were moderated somewhat by a keen south-easterly wind.</p>
1800 GMT 17 FEBRUARY 2014	SIG WEATHER	0000 GMT 18 FEBRUARY 2014	SIG WEATHER	<p><b>EXTREMES</b>  <b>Highest Maximum:</b>            11.4 Andrewsfield, Essex  <b>Lowest Maximum:</b>            3.1 Aviemore, Inverness-Shire  <b>Lowest Minimum:</b>            -5.5 Loch Glascarnoch, Ross-Shire  <b>Lowest Grass Minimum:</b>            -10.1 Tain Range, Ross-Shire  <b>Most Rain:</b>            17.0 Capel Curig No3, Gwynedd  <b>Most Sun:</b>            4.6 Kirkwall, Orkney</p>

DAILY CLIMATE DATA





# DAILY WEATHER SUMMARY

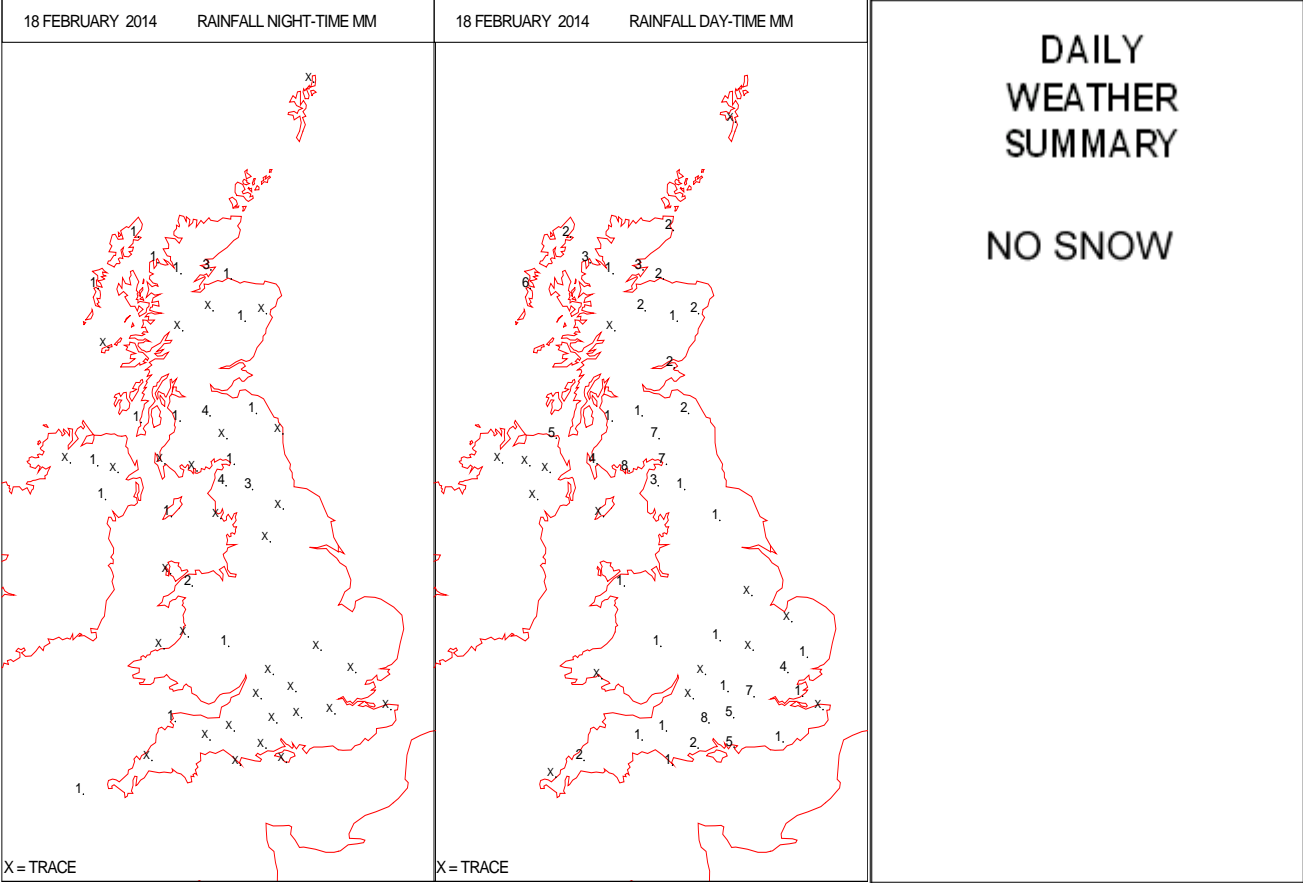
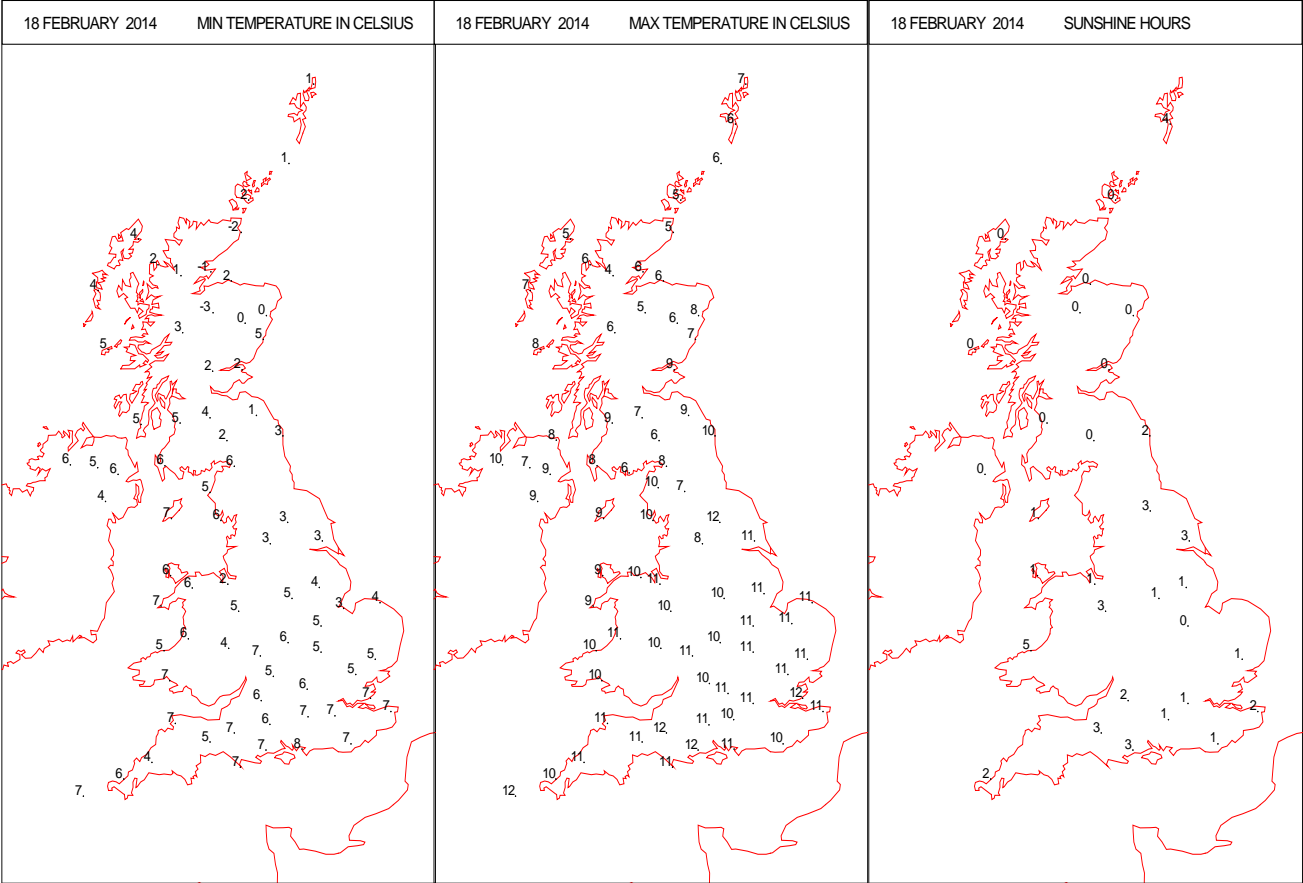




SIGNIFICANT WEATHER

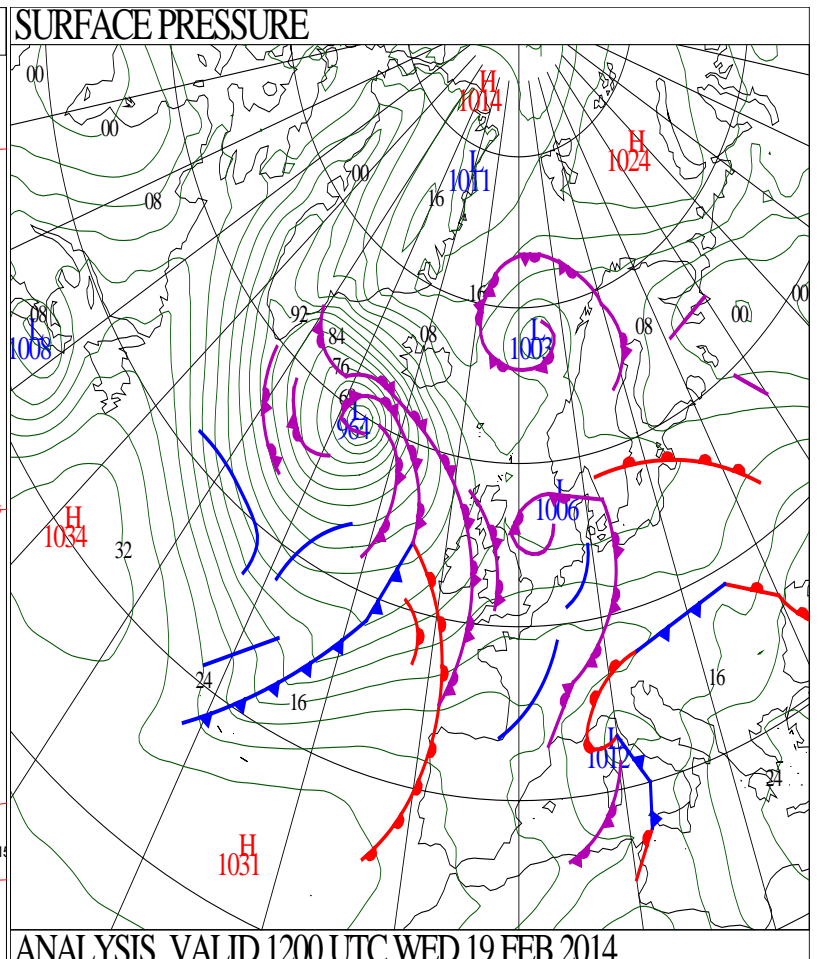
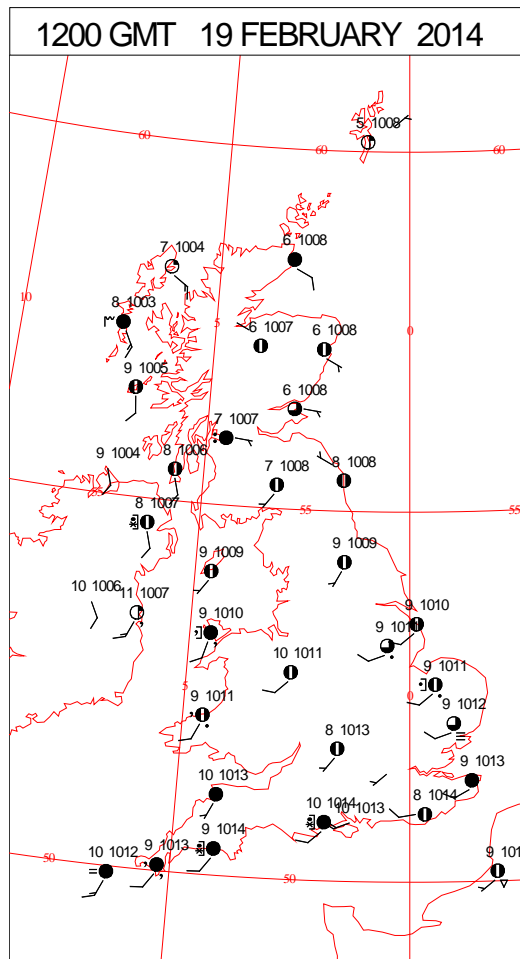
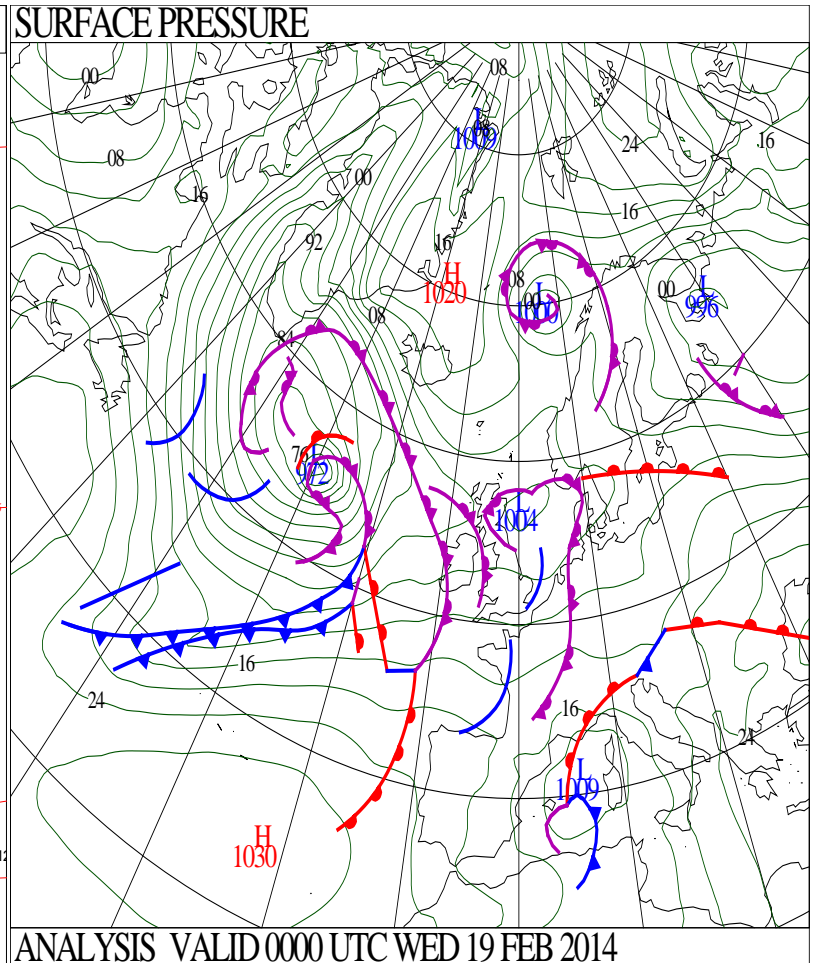
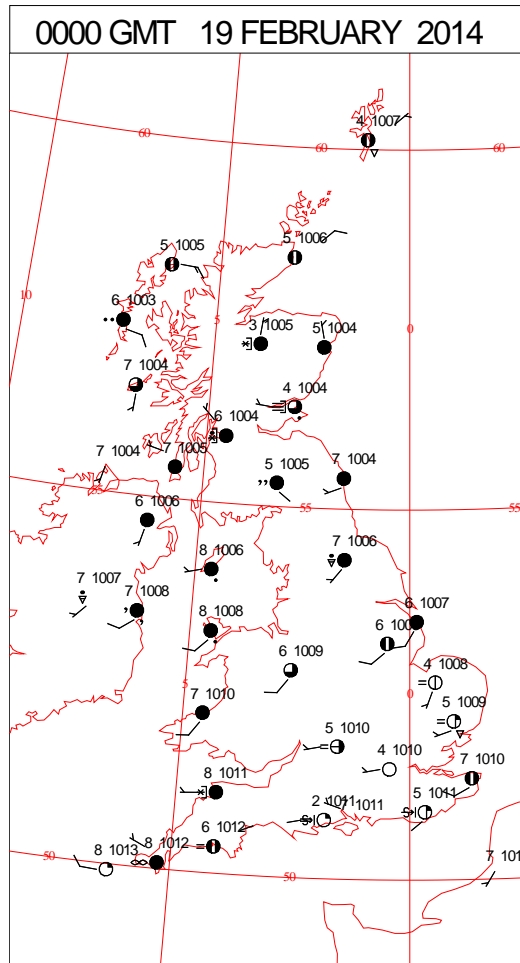
0600 GMT 18 FEBRUARY 2014	SIG WEATHER	1200 GMT 18 FEBRUARY 2014	SIG WEATHER	<p><b>Summary of UK Weather for Tuesday 18 February 2014.</b></p> <p>Overnight, rain across south-east England gradually eased and became confined to parts of Kent. Rain also affected northern Scotland overnight, and this eased a little and became more confined to western areas. Some heavy, showery rain affected Northern Ireland.</p> <p>Elsewhere, there was a mixture of scattered showers and a few clear spells, though any clear spells tended to fill in with low cloud. There was a local frost in Shetland, otherwise it was a reasonably mild night across the U.K.</p> <p>Through the day, Scotland remained largely cloudy, with outbreaks of light rain affecting the far north and north-east of the mainland.</p> <p>Shetland, and Orkney at times, enjoyed sunnier skies with a few showers.</p> <p>Elsewhere, much of England and Wales, and southern parts of Northern Ireland had a mixture of sunny periods and scattered showers. The showers were generally most widespread in central and eastern areas, where some were heavy with isolated thunderstorms, and indeed a funnel cloud was reported near Southampton.</p> <p>Some south-western areas enjoyed a good deal of dry and sunny weather, with just isolated showers. During the evening the showers eased and many areas became dry with clear periods.</p> <p>It was generally a fairly mild day for mid-February.</p>
1800 GMT 18 FEBRUARY 2014	SIG WEATHER	0000 GMT 19 FEBRUARY 2014	SIG WEATHER	
				<p><b>EXTREMES</b></p> <p><b>Highest Maximum:</b> 12.2 Hurn, Dorset</p> <p><b>Lowest Maximum:</b> 3.8 Loch Glascarnoch, Ross-Shire</p> <p><b>Lowest Minimum:</b> 1.6 Aviemore, Inverness-Shire</p> <p><b>Lowest Grass Minimum:</b> 0.7 Aviemore, Inverness-Shire</p> <p><b>Most Rain:</b> 8.6 Middle Wallop, Hampshire</p> <p><b>Most Sun:</b> 4.9 Aberporth, Dyfed</p>

DAILY CLIMATE DATA



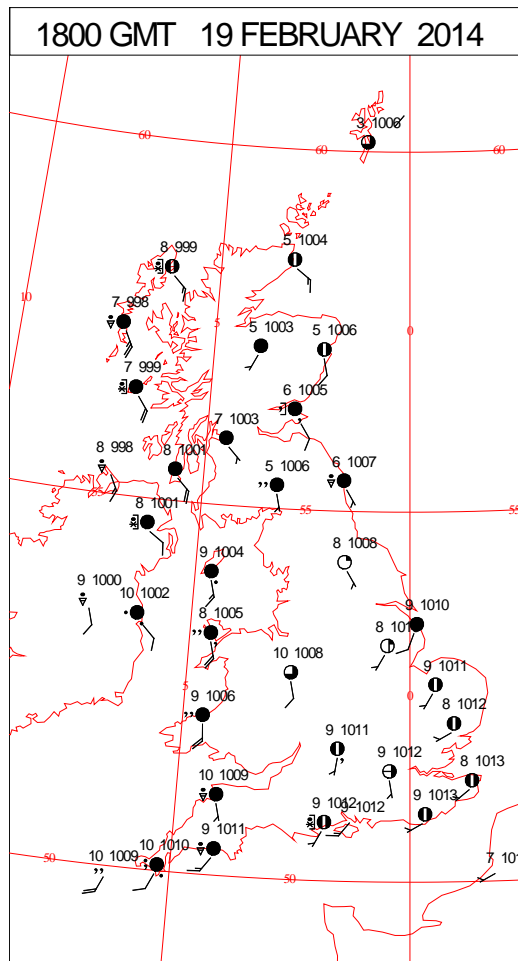
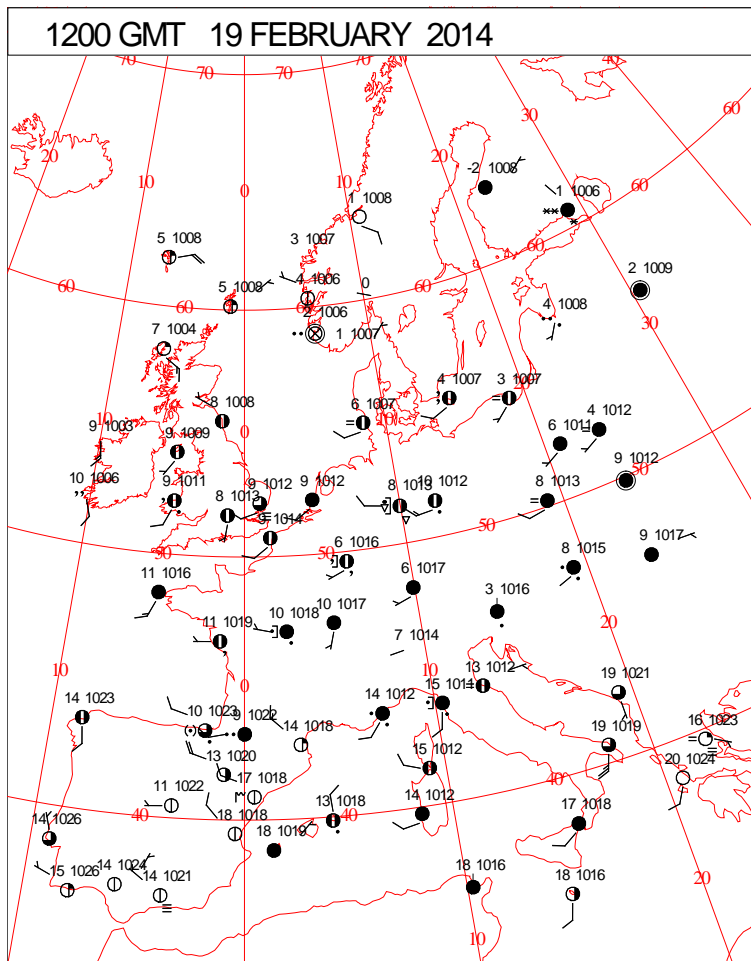
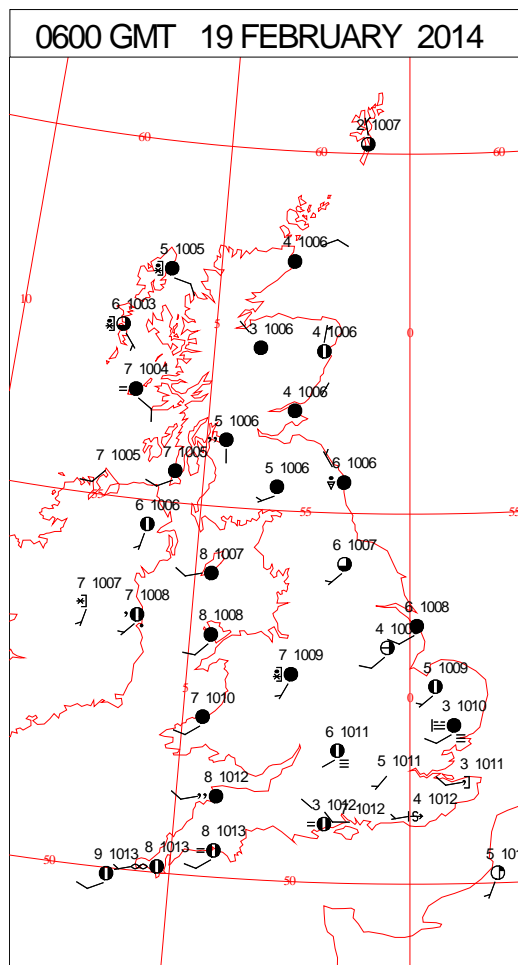
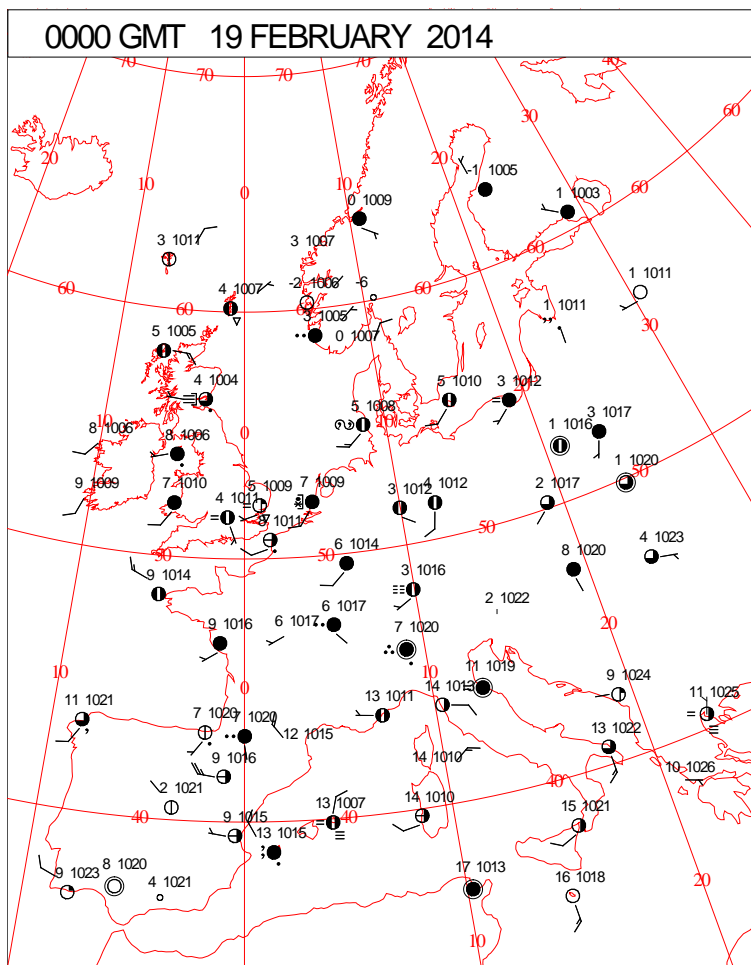


# DAILY WEATHER SUMMARY





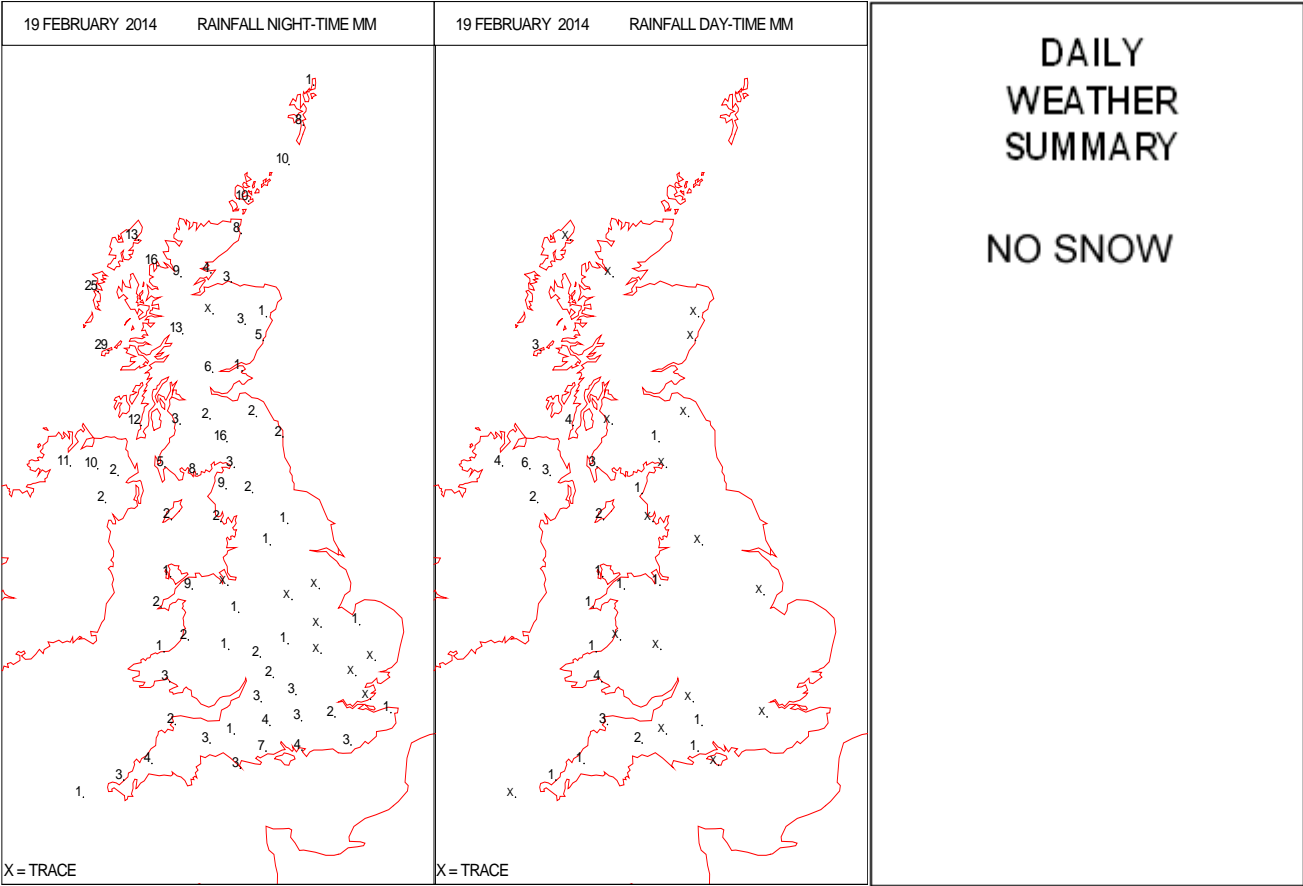
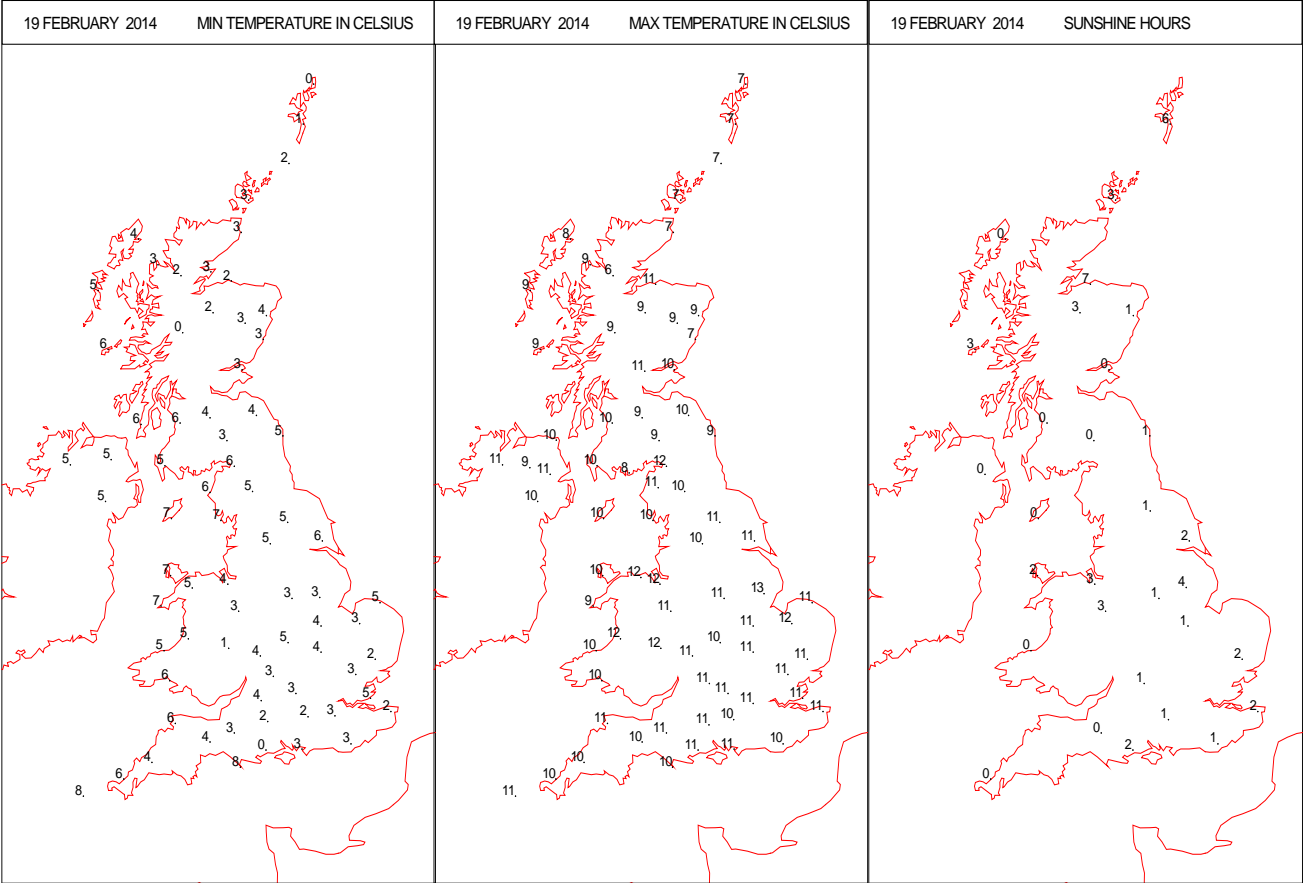
# SURFACE REPORTS



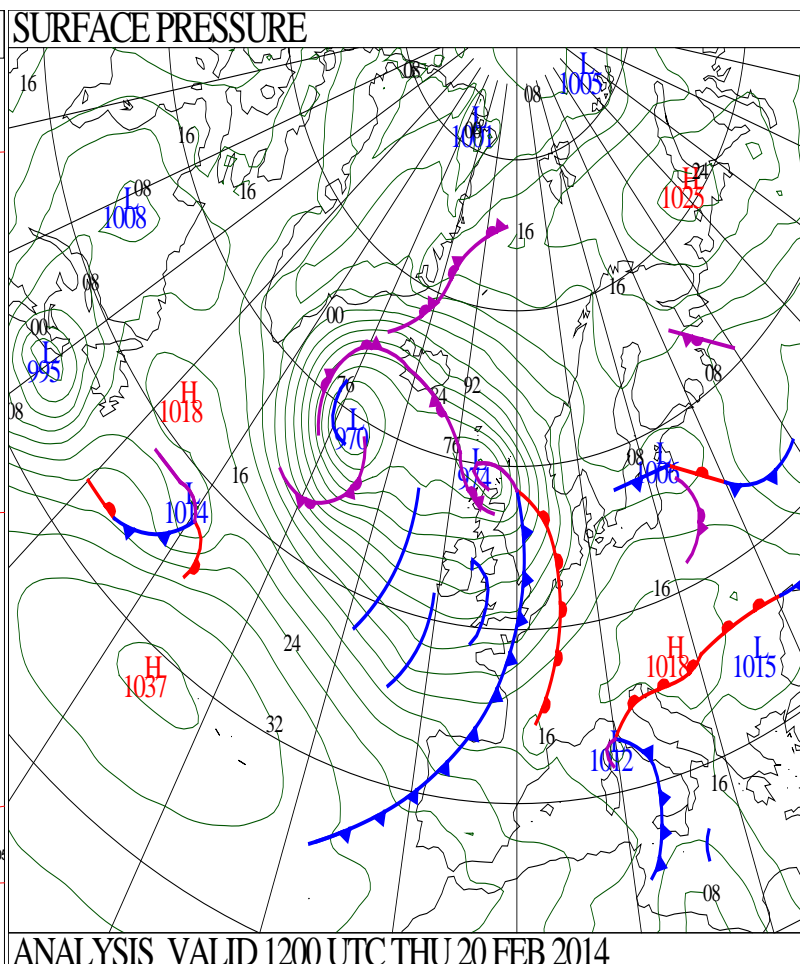
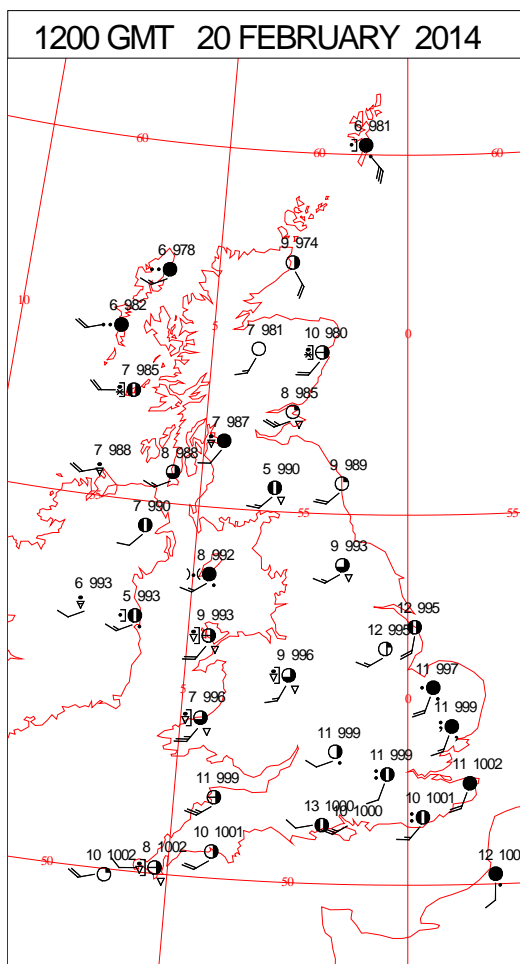
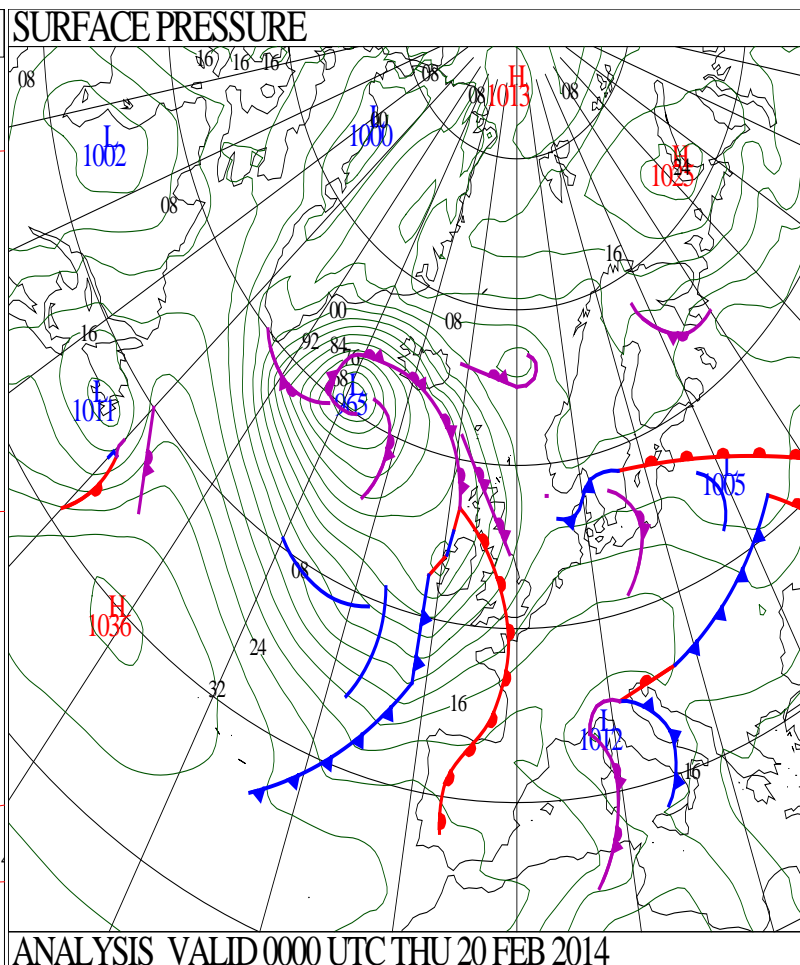
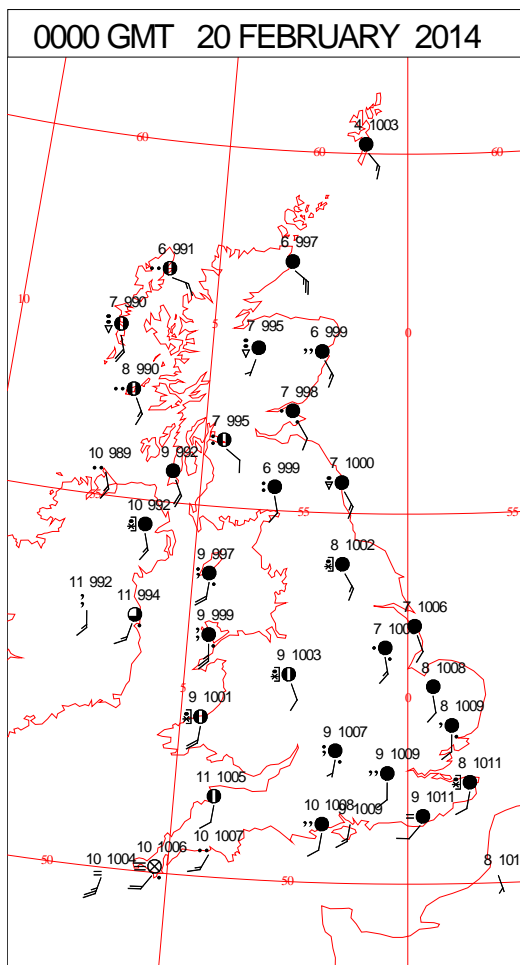
# SIGNIFICANT WEATHER

0600 GMT 19 FEBRUARY 2014	SIG WEATHER	1200 GMT 19 FEBRUARY 2014	SIG WEATHER	<p><b>Summary of UK Weather for Wednesday 19 February 2014.</b></p> <p>There were showers across parts of Scotland during the early hours, but these gradually eased during the night.</p> <p>Meanwhile, showery rain across Northern Ireland spread south-eastwards into north-west England and Wales, and on into parts of the Midlands by dawn.</p> <p>Elsewhere, there was a good deal of dry weather with clear periods, especially early in the night. In these clearer areas it became quite cold with mist, fog and patchy low cloud forming. However for the vast majority of the U.K, it was a frost free night.</p> <p>Any mist or fog patches in the south soon cleared during the morning, with most places enjoying a dry and fairly mild day. Cloud amounts were somewhat variable, although many places saw some spells of sunshine.</p> <p>Outbreaks of rain and drizzle reached Northern Ireland through the afternoon, and this spread to other western parts of the country during the evening.</p> <p>It was a relatively mild day, with temperatures widely reaching double figures Celsius.</p>
1800 GMT 19 FEBRUARY 2014	SIG WEATHER	0000 GMT 20 FEBRUARY 2014	SIG WEATHER	<p><b>EXTREMES</b></p> <p><b>Highest Maximum:</b> 12.5 Coningsby, Lincolnshire</p> <p><b>Lowest Maximum:</b> 6.1 Loch Glascarnoch, Ross-Shire</p> <p><b>Lowest Minimum:</b> -0.4 Baltasound No2, Shetland</p> <p><b>Lowest Grass Minimum:</b> -3.1 Hurn, Dorset</p> <p><b>Most Rain:</b> 32.0 Tieve, Argyll</p> <p><b>Most Sun:</b> 6.6 Kinloss, Moray</p>

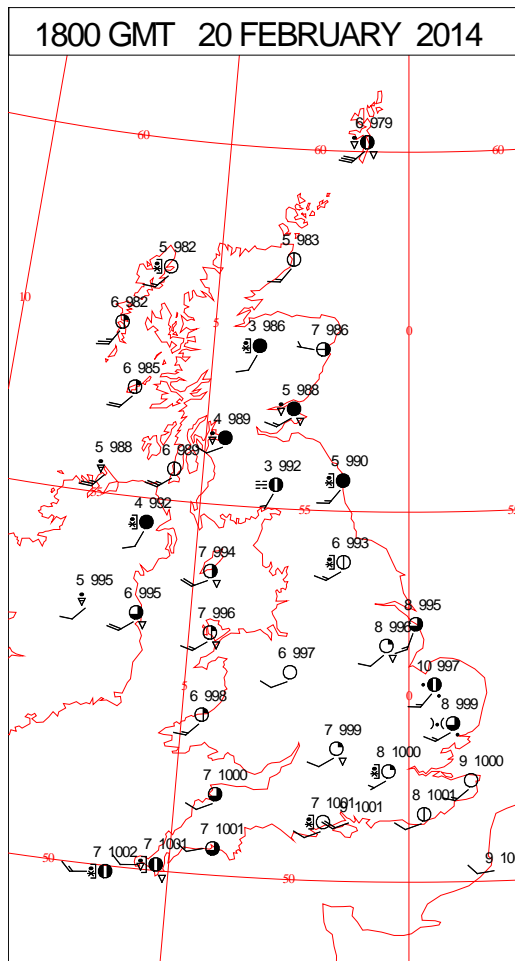
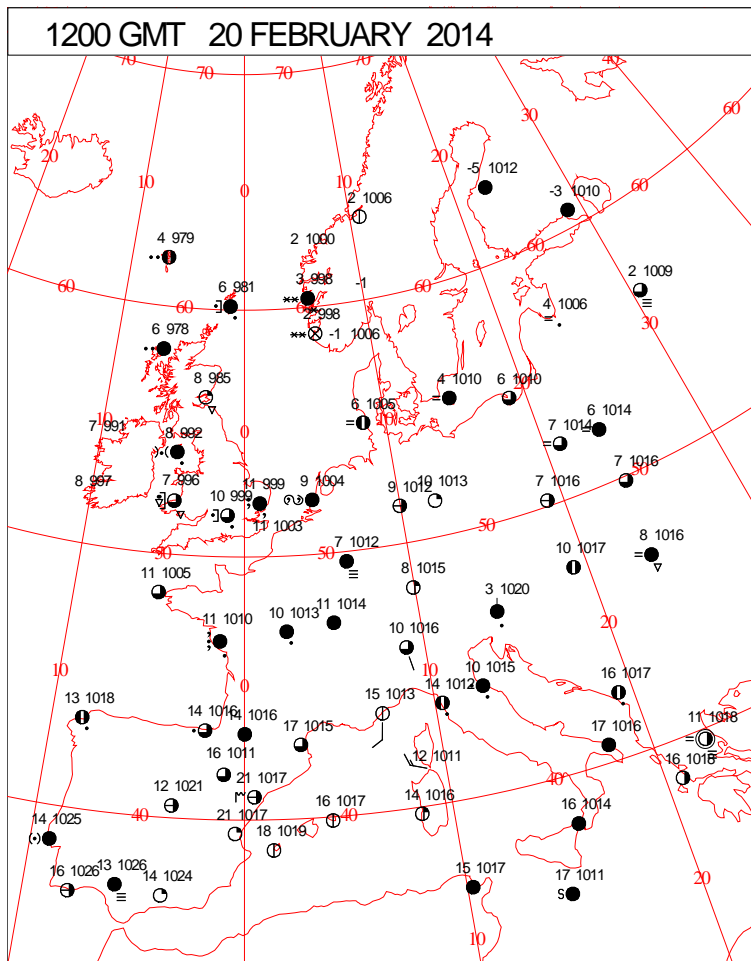
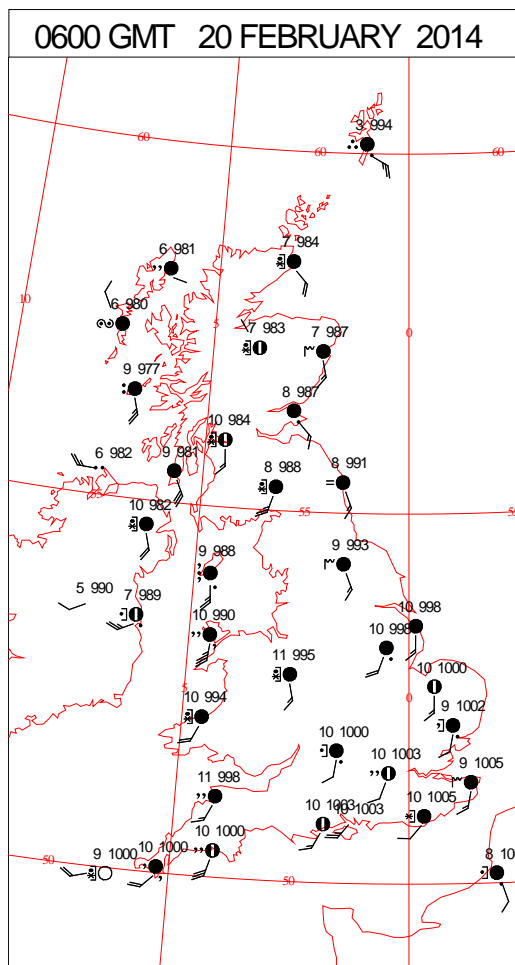
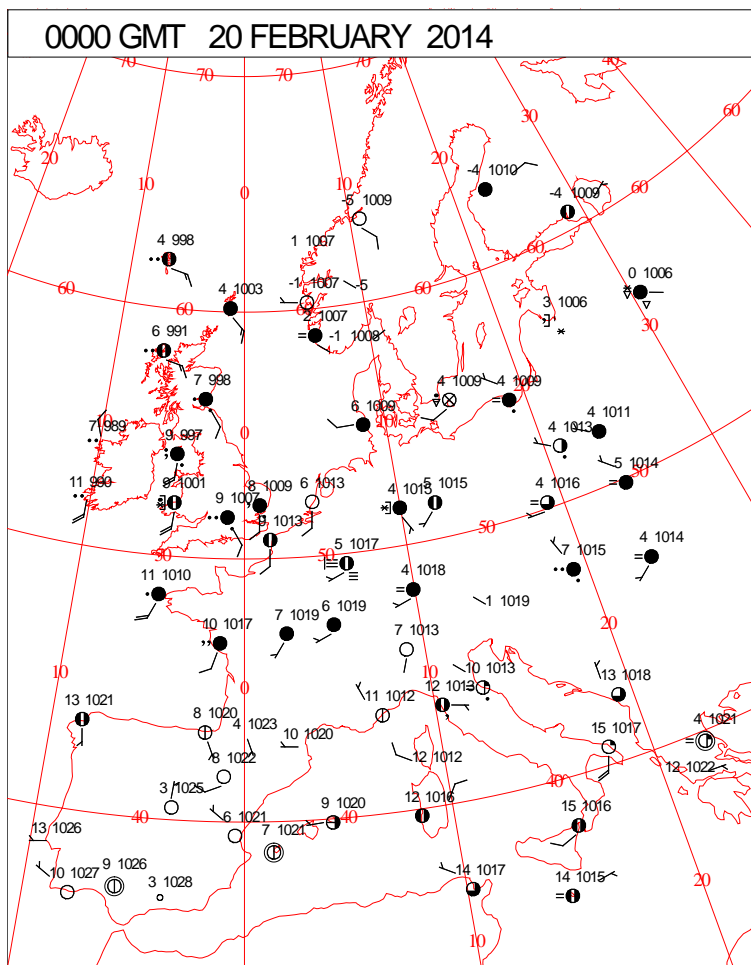
DAILY CLIMATE DATA



# DAILY WEATHER SUMMARY



# SURFACE REPORTS

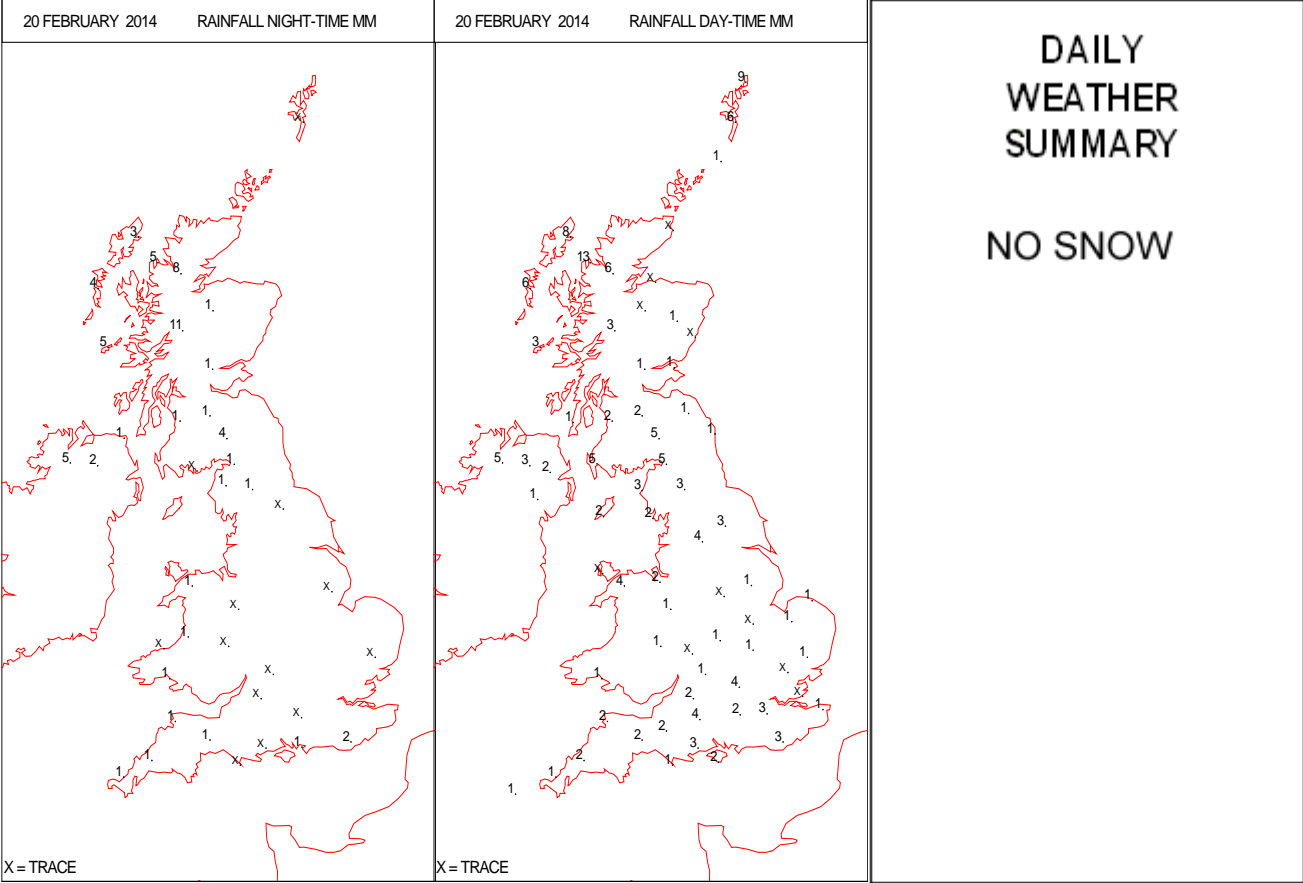
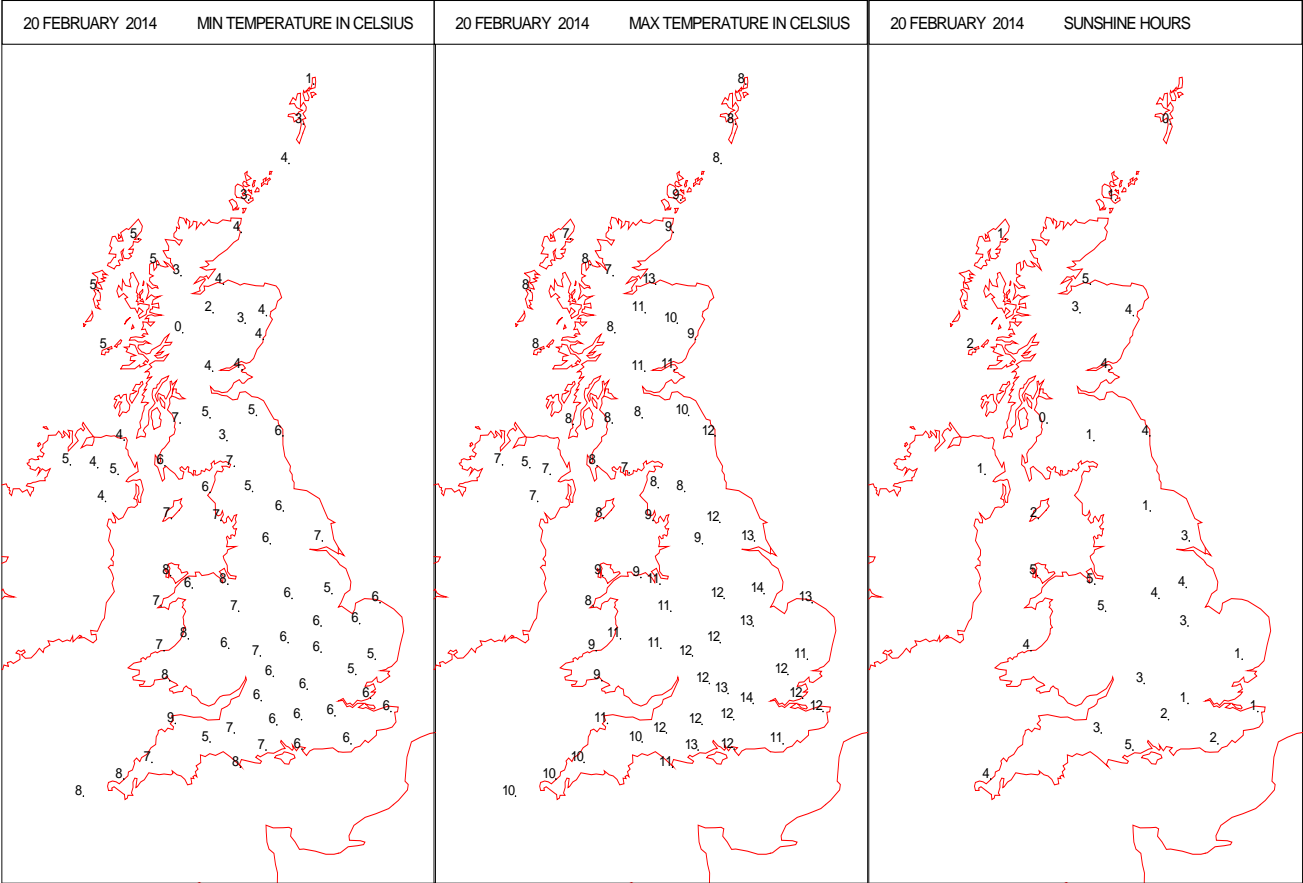




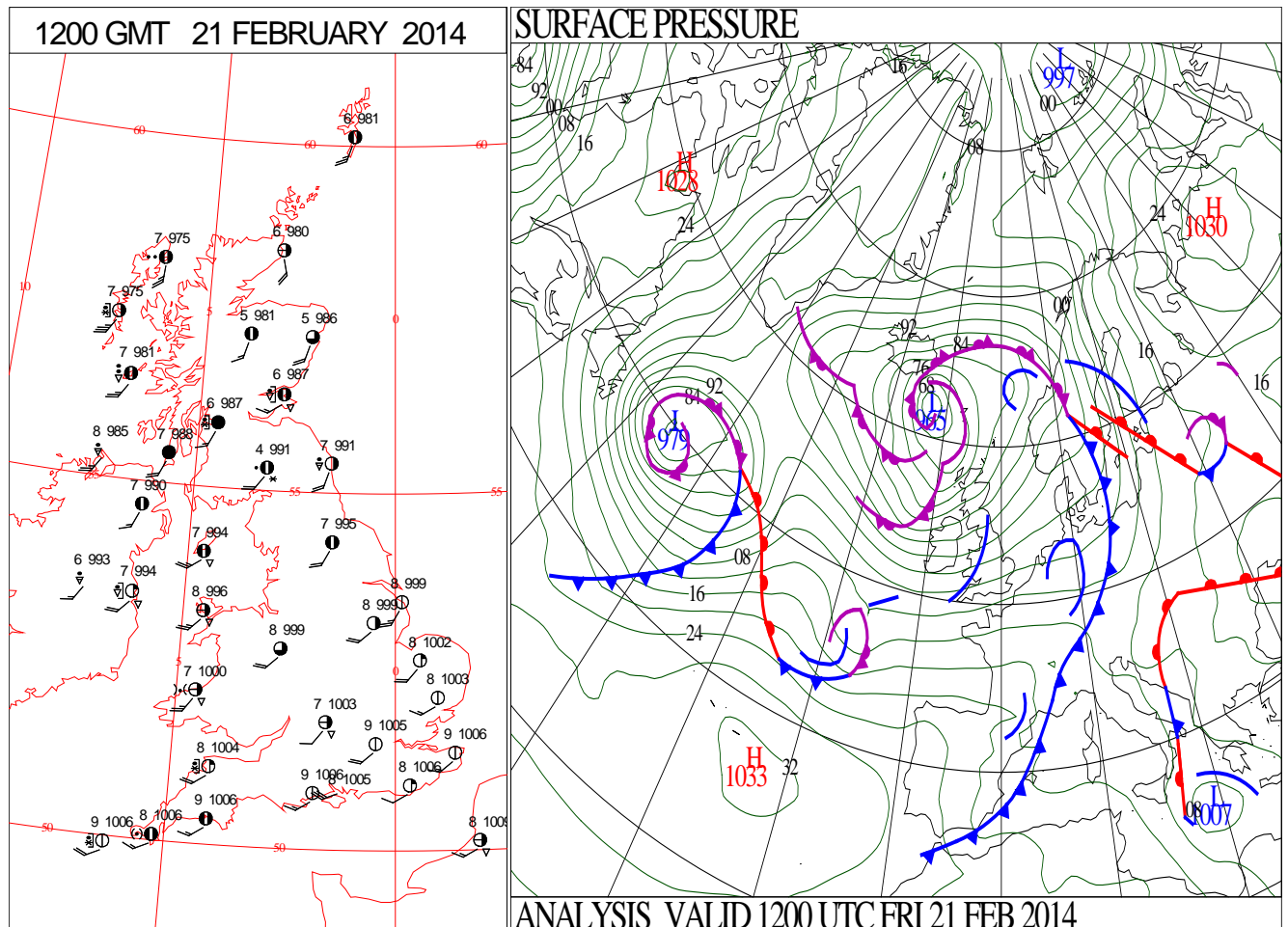
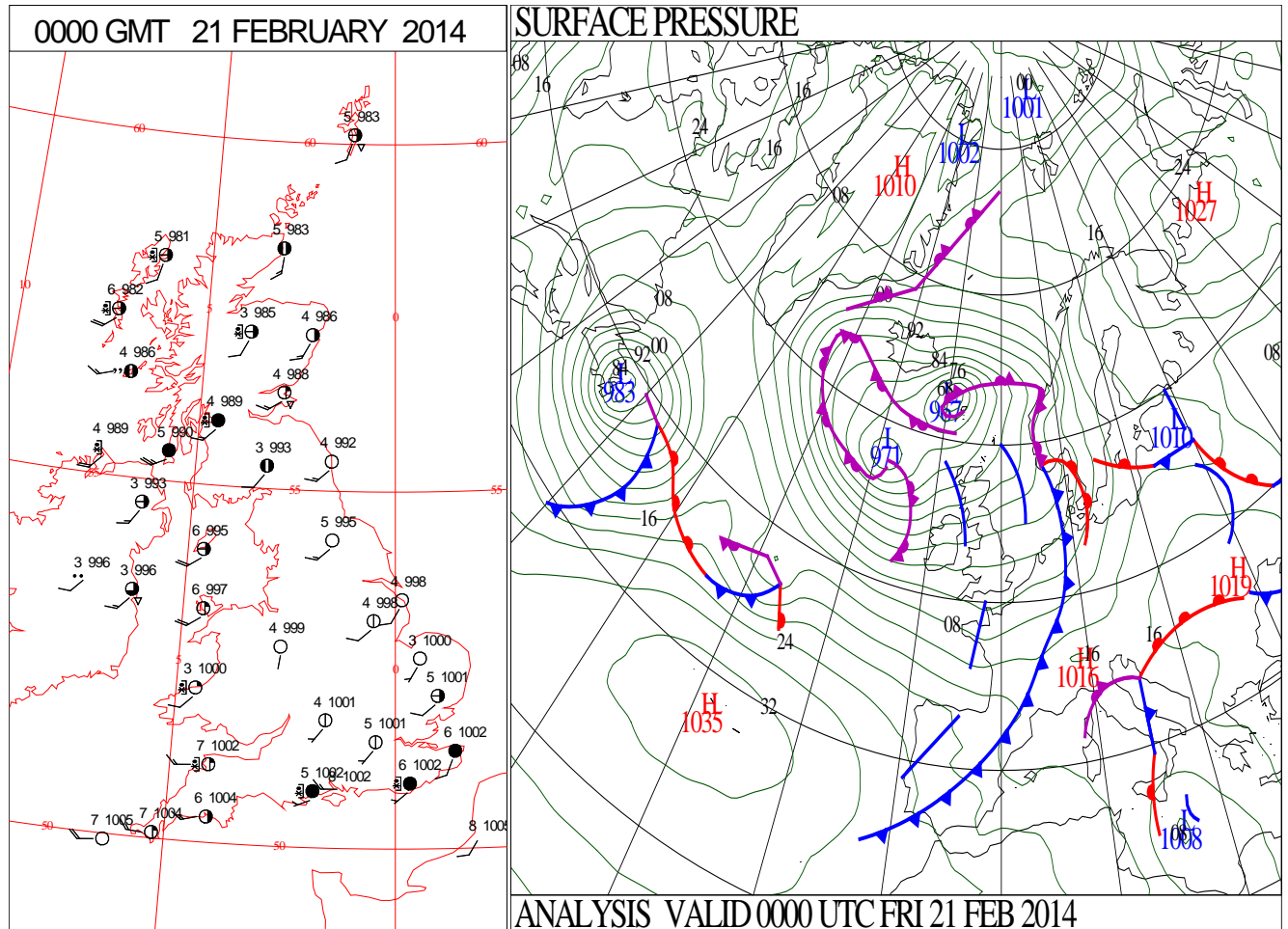
# SIGNIFICANT WEATHER

0600 GMT 20 FEBRUARY 2014	SIG WEATHER	1200 GMT 20 FEBRUARY 2014	SIG WEATHER	<p><b>Summary of UK Weather for Thursday 20 February 2014.</b></p> <p>It was a mild, damp and murky night for much of the country, with low cloud, mist and hill fog, and outbreaks of drizzle at times, especially over western coasts and hills.</p> <p>The wind strengthened during the early hours, with a band of rain arriving from the west. This gave outbreaks of rain to many western areas by dawn, with south-westerly winds reaching speeds of 55 knots in parts of west Wales.</p> <p>Clearer skies with showers followed to Northern Ireland early in the morning, and cloud and rain continued its slow progress eastwards, clearing the far south-east of the country by mid-afternoon.</p> <p>Elsewhere it was bright with sunny spells and scattered showers. Some of the showers were heavy at times, and gave thunder in a few places. Winds also eased a little, but it generally remained quite gusty, especially near heavy showers.</p> <p>Through the evening conditions remained similar with further showers, especially across Scotland and Northern Ireland.</p> <p>Temperatures were a little above average for most, and the mildest place was the east of England.</p>
1800 GMT 20 FEBRUARY 2014	SIG WEATHER	0000 GMT 21 FEBRUARY 2014	SIG WEATHER	<p><b>EXTREMES</b></p> <p><b>Highest Maximum:</b> 13.7 Coningsby, Lincolnshire</p> <p><b>Lowest Maximum:</b> 5.2 Lough Fea, Londonderry</p> <p><b>Lowest Minimum:</b> 0.1 Tulloch Bridge, Inverness-Shire</p> <p><b>Lowest Grass Minimum:</b> 4.4 Tulloch Bridge, Inverness-Shire</p> <p><b>Most Rain:</b> 17.4 Aultbea No2, Ross-Shire</p> <p><b>Most Sun:</b> 5.2 Kinloss, Moray 5.2 Hawarden Airport, Clwyd</p>

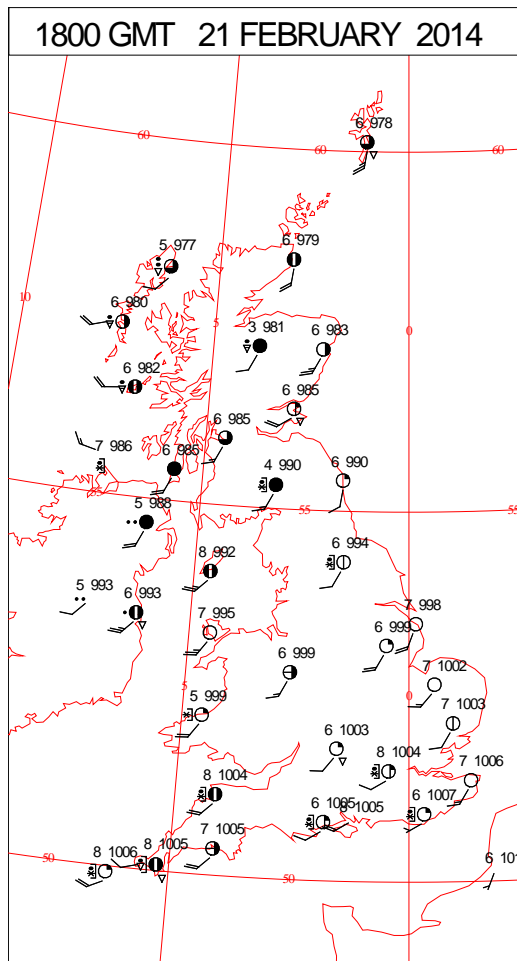
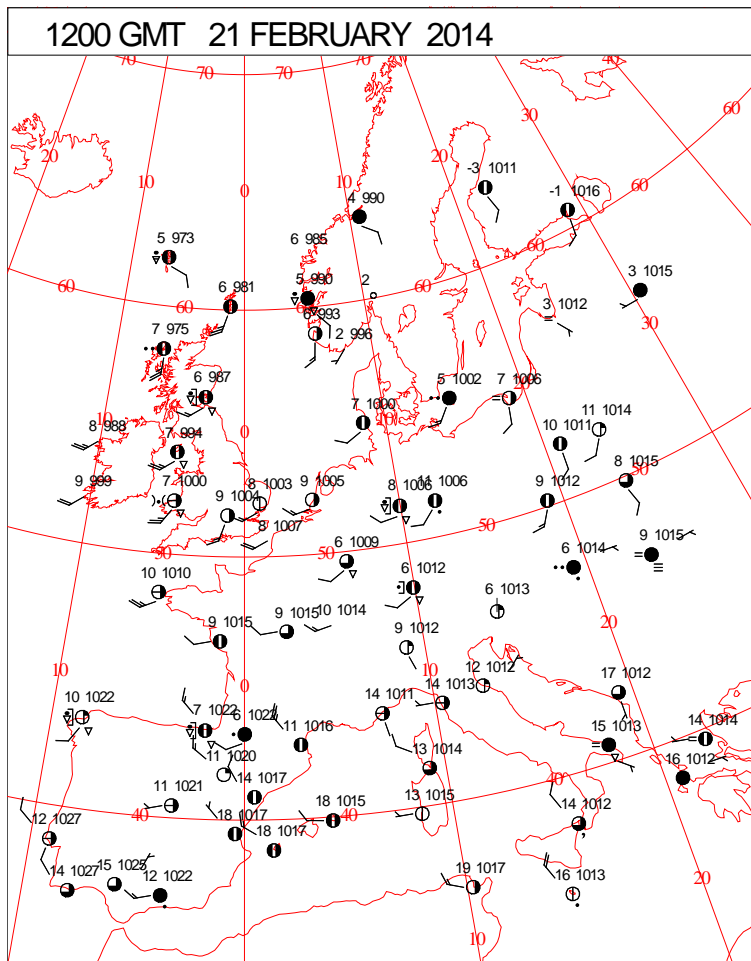
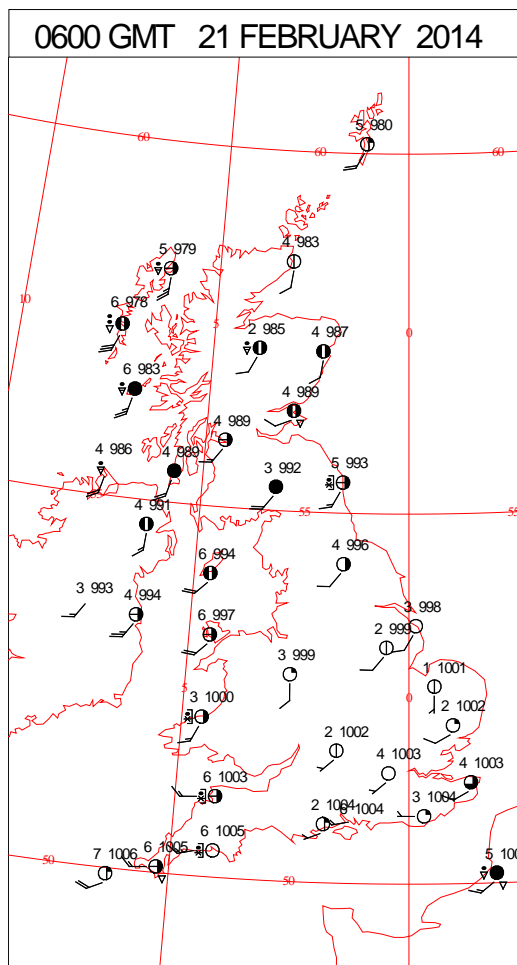
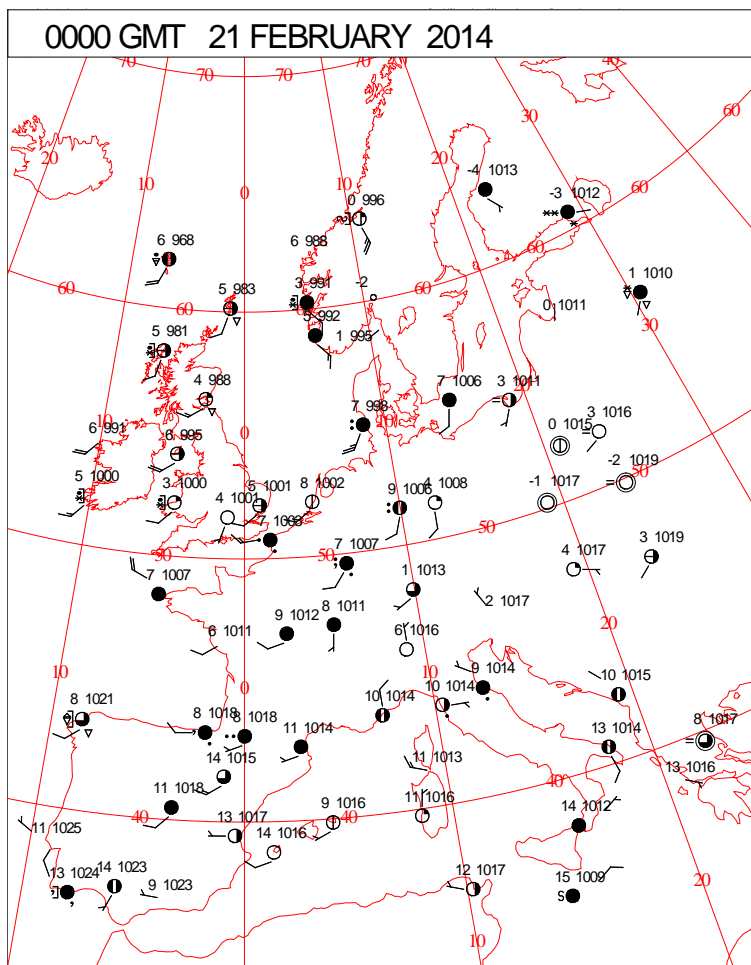
DAILY CLIMATE DATA



# DAILY WEATHER SUMMARY



# SURFACE REPORTS

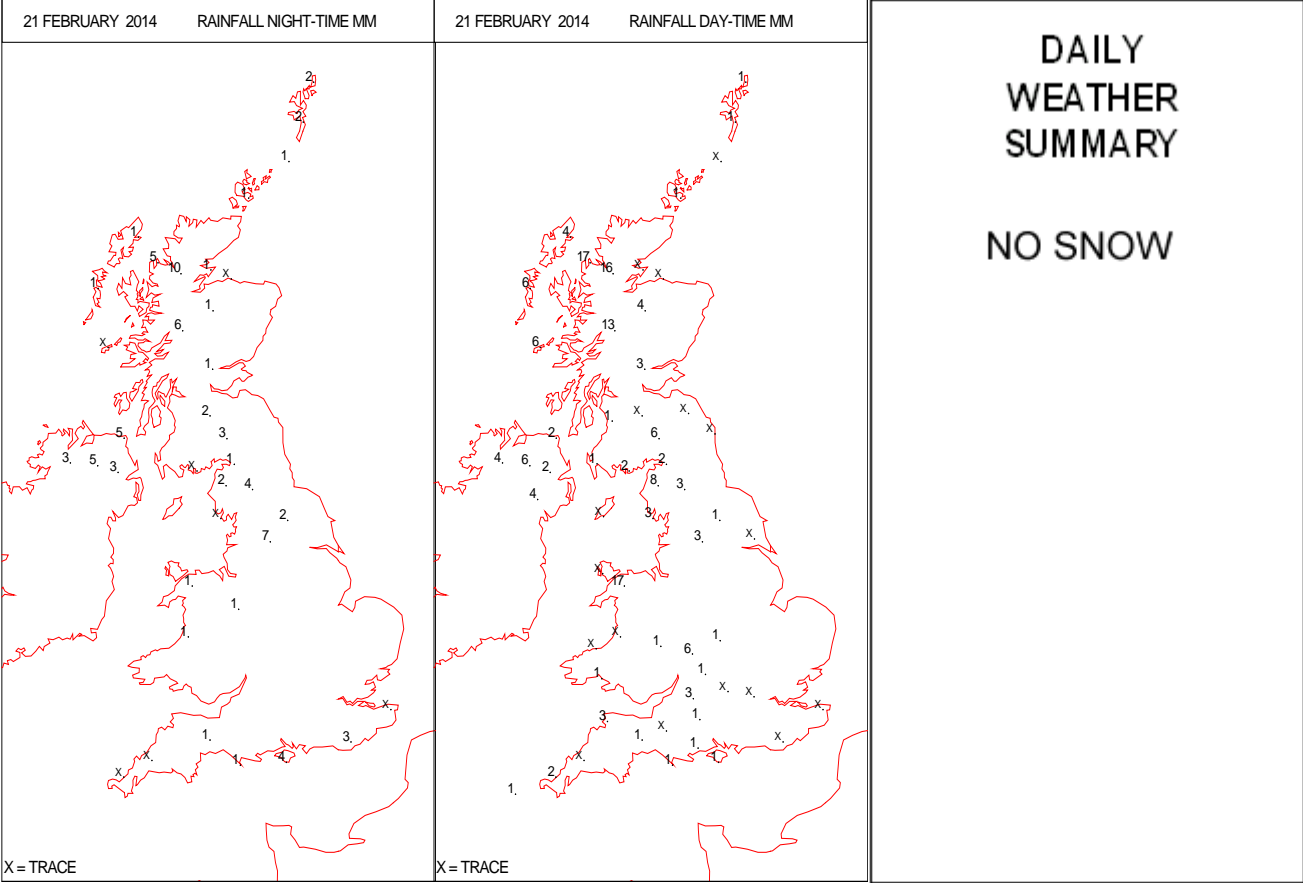
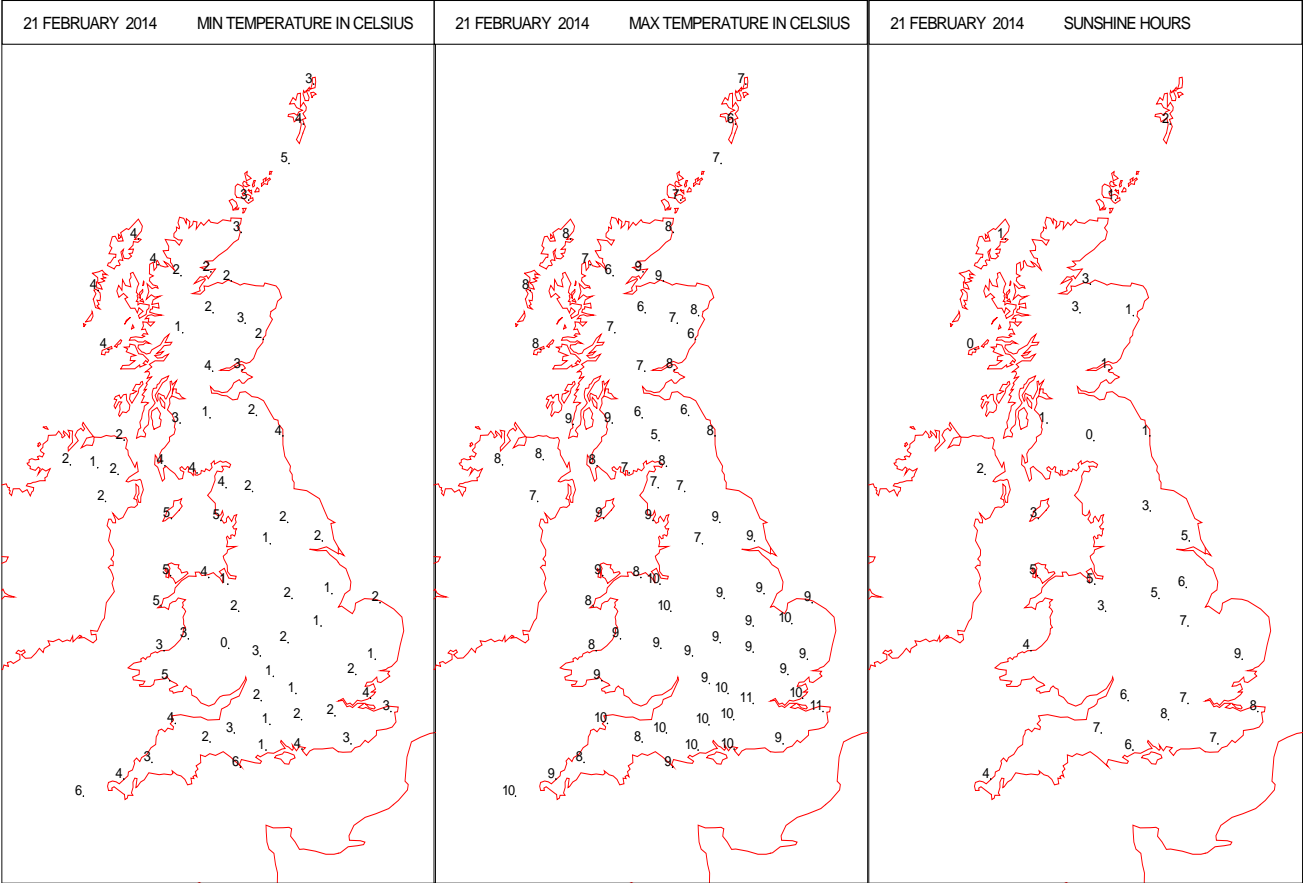


SIGNIFICANT WEATHER

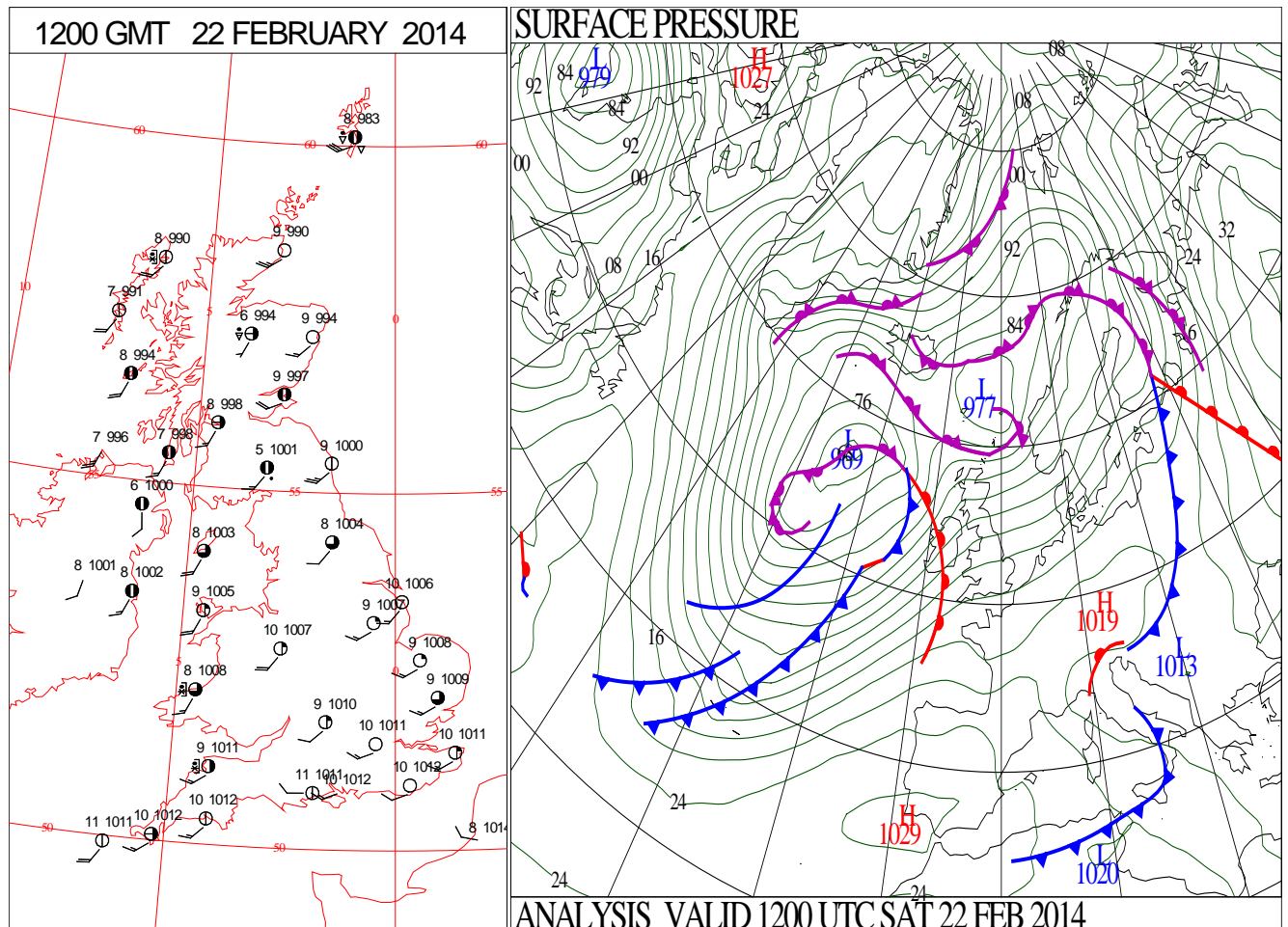
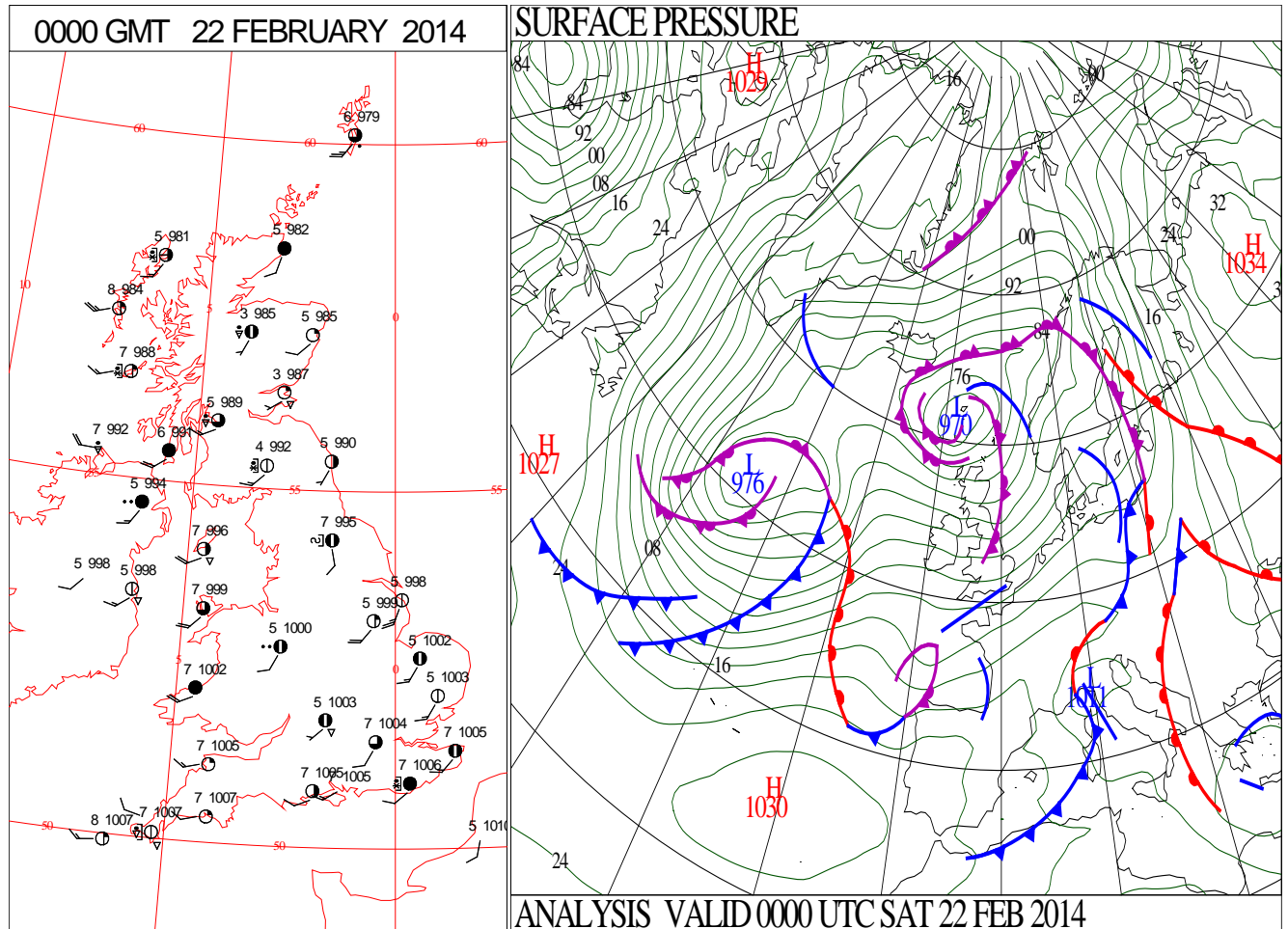
0600 GMT 21 FEBRUARY 2014	SIG WEATHER	1200 GMT 21 FEBRUARY 2014	SIG WEATHER	<p><b>Summary of UK Weather for Friday 21 February 2014.</b></p> <p>There were scattered showers through the early hours, most frequent and heavy in western parts of the U.K., particularly north-western Scotland. There were plenty of clear spells in-between, but the driest places were across central and eastern England.</p> <p>By dawn an area of more persistent rain had reached Northern Ireland and western Scotland, and winds started to strengthen.</p> <p>It was colder than Thursday night, with temperatures widely close to freezing, leading to a patchy frost and some icy stretches.</p> <p>Through the morning and into the afternoon, it remained fairly breezy across much of the country, especially along the coasts and high ground in the west.</p> <p>Further showers continued to affect western parts, these again heaviest across Northern Ireland and Scotland. There were, however, some good sunny spells in between, especially across central and eastern parts of England.</p> <p>Maximum temperatures were generally around average for the time of year, though slightly above across the sunniest parts in south-east England.</p>
1800 GMT 21 FEBRUARY 2014	SIG WEATHER	0000 GMT 22 FEBRUARY 2014	SIG WEATHER	
				<p><b>EXTREMES</b></p> <p><b>Highest Maximum:</b> 10.9 Heathrow, Greater London</p> <p><b>Lowest Maximum:</b> 4.7 Eskdalemuir, Dumfriesshire</p> <p><b>Lowest Minimum:</b> 1.2 Benson, Oxfordshire</p> <p><b>Lowest Grass Minimum:</b> -2.5 Shawbury, Shropshire</p> <p><b>Most Rain:</b> 25.6 Loch Glascarnoch, Ross-Shire</p> <p><b>Most Sun:</b> 8.9 Wattisham, Suffolk</p>



DAILY CLIMATE DATA

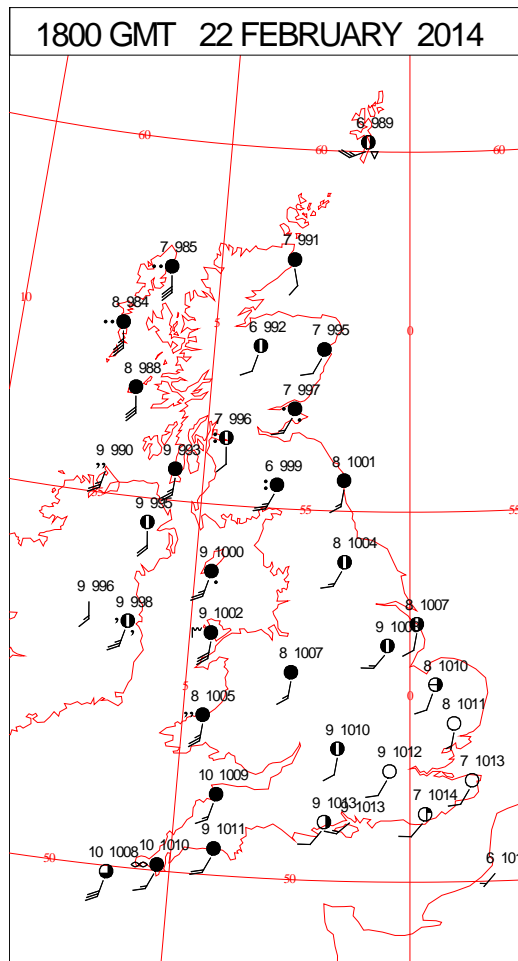
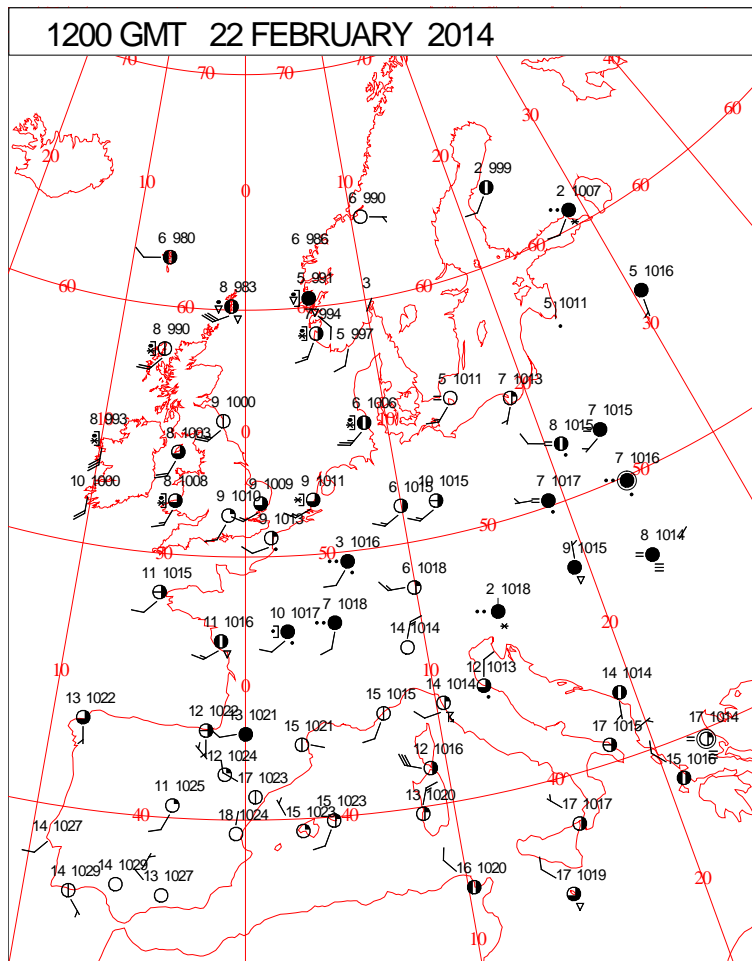
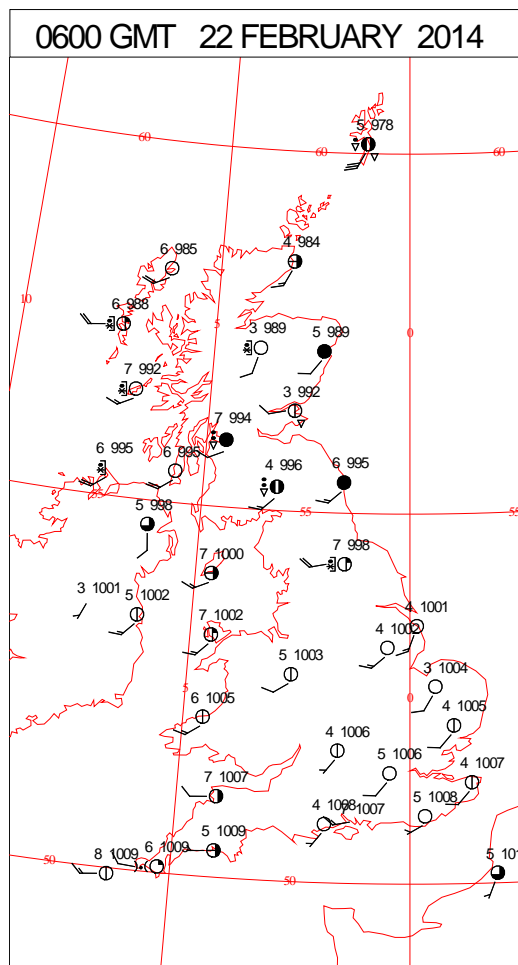
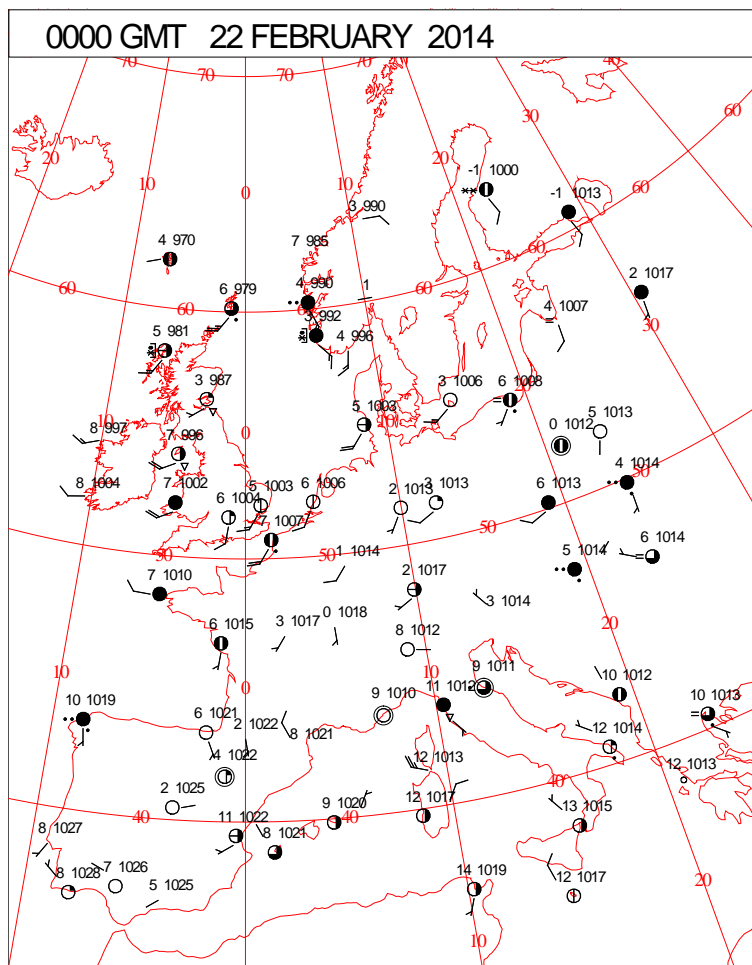


# DAILY WEATHER SUMMARY



Saturday 22 February 2014

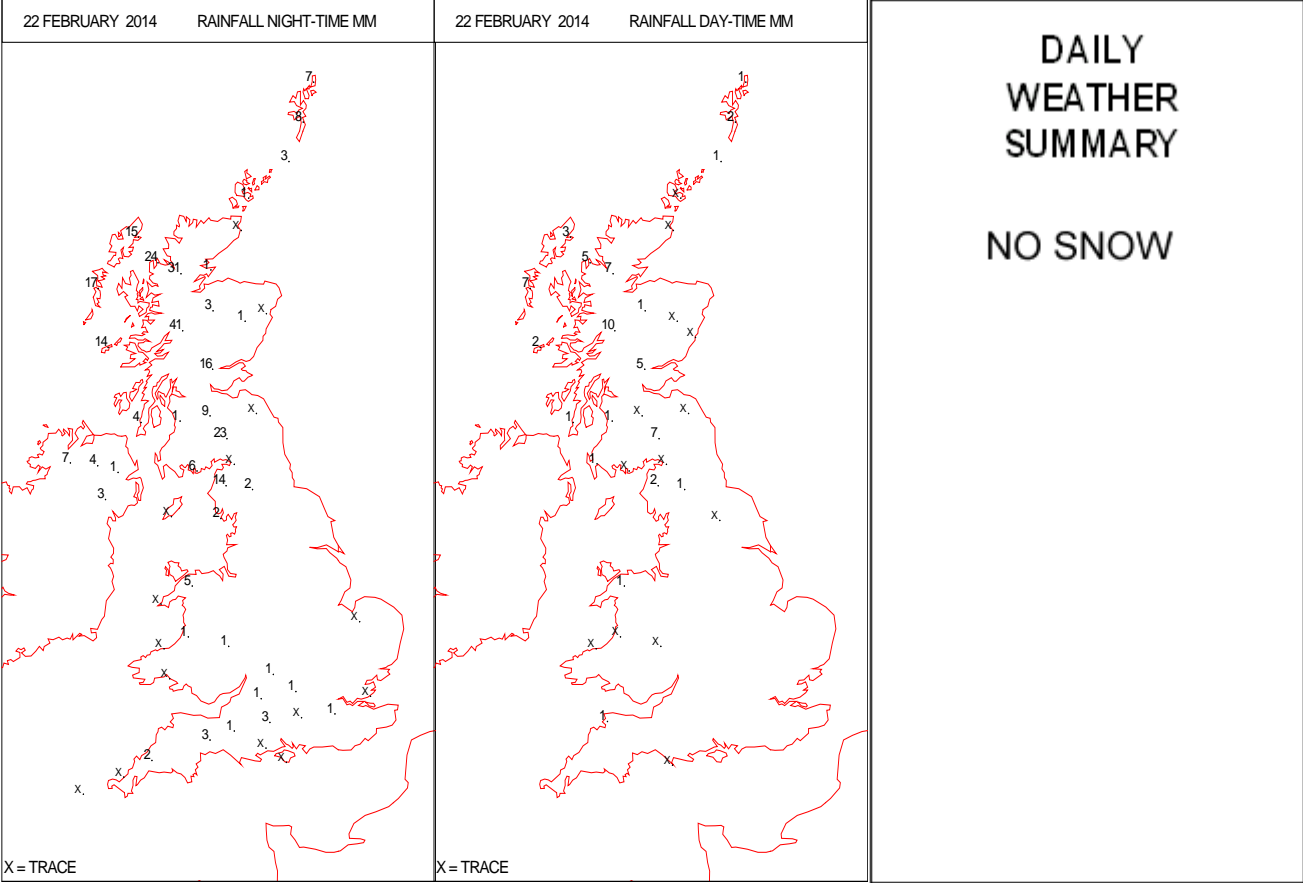
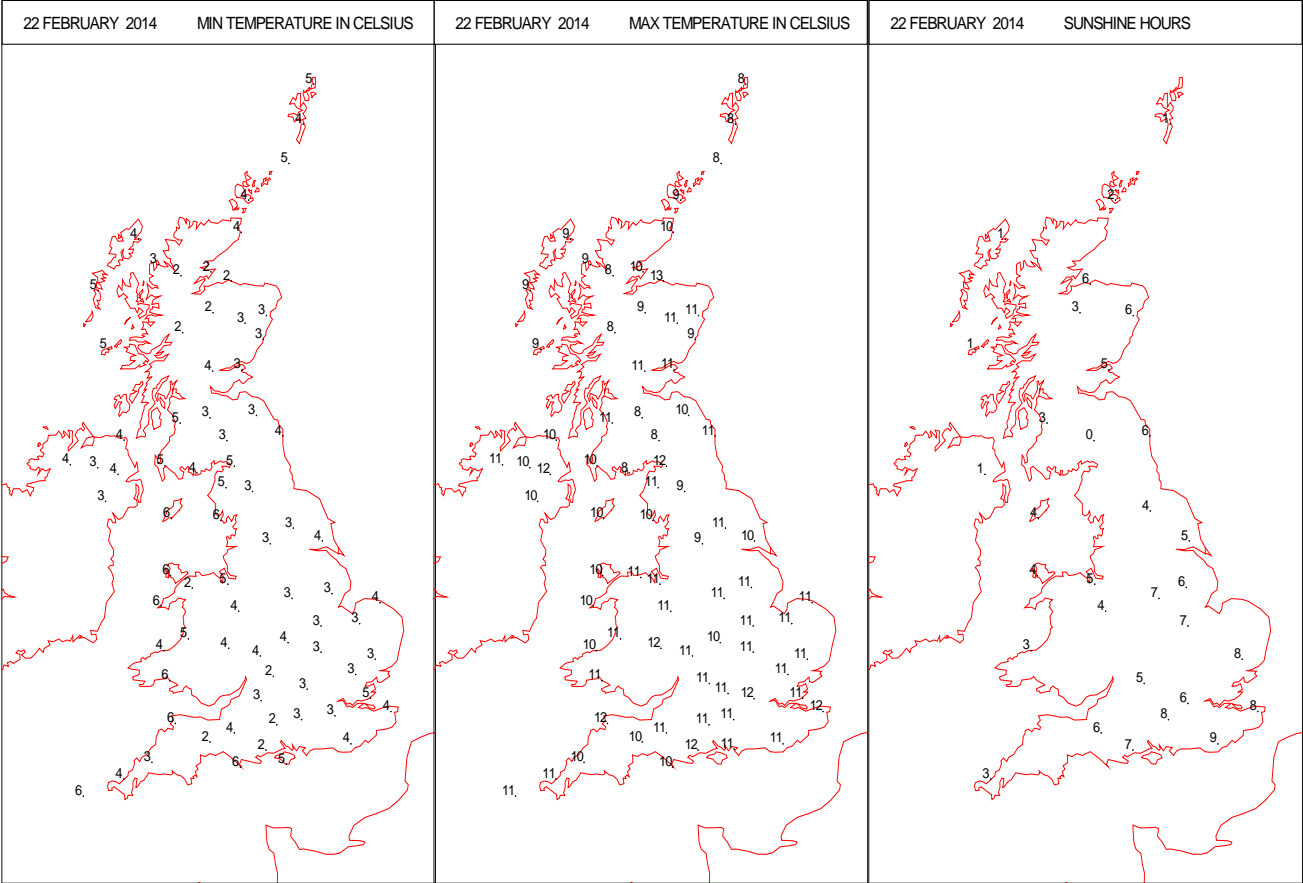
## SURFACE REPORTS



SIGNIFICANT WEATHER

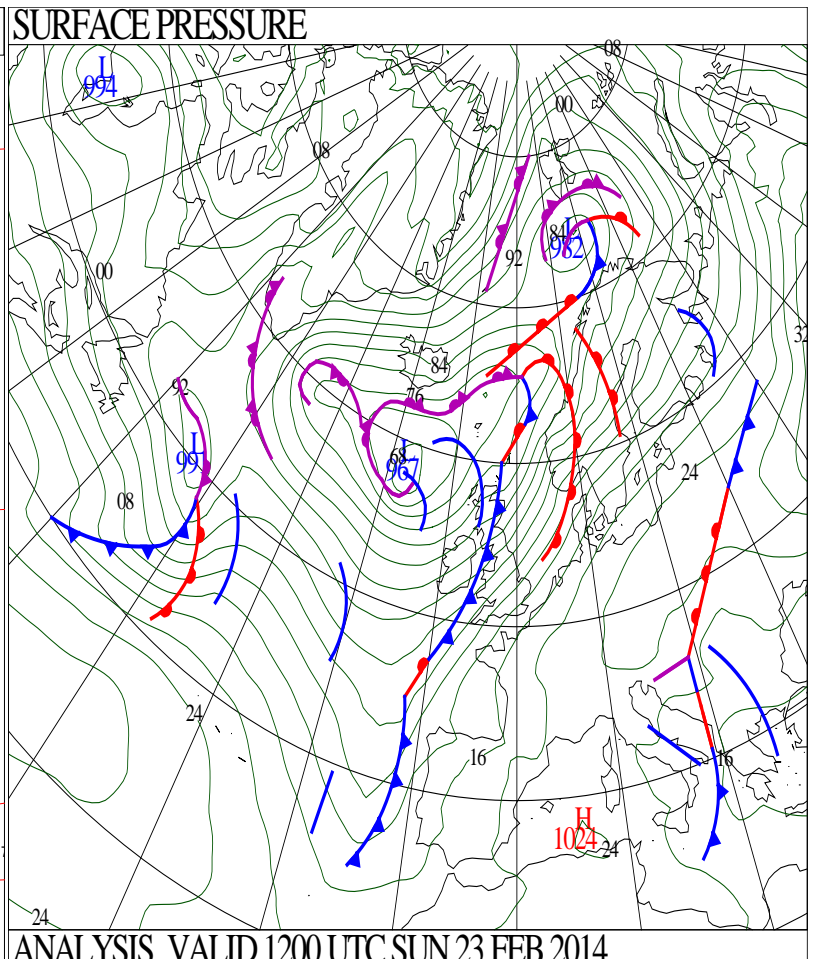
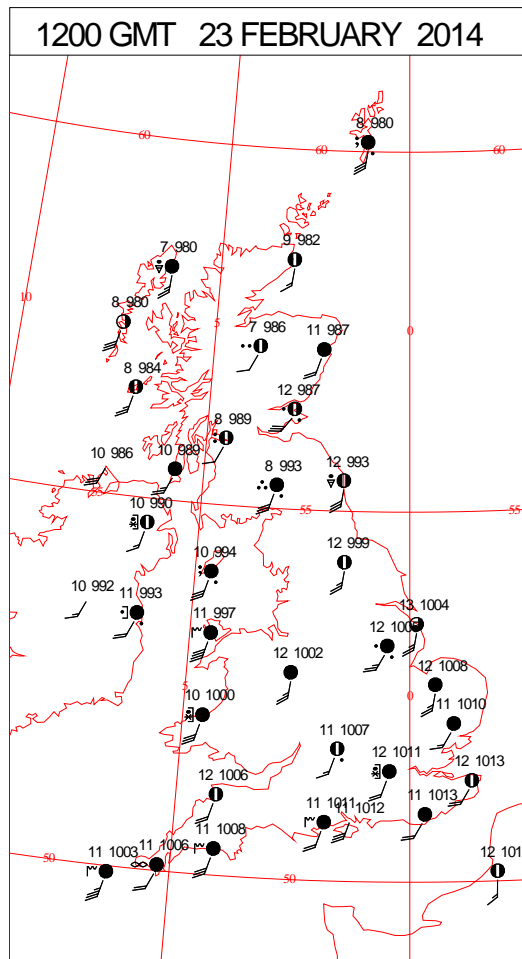
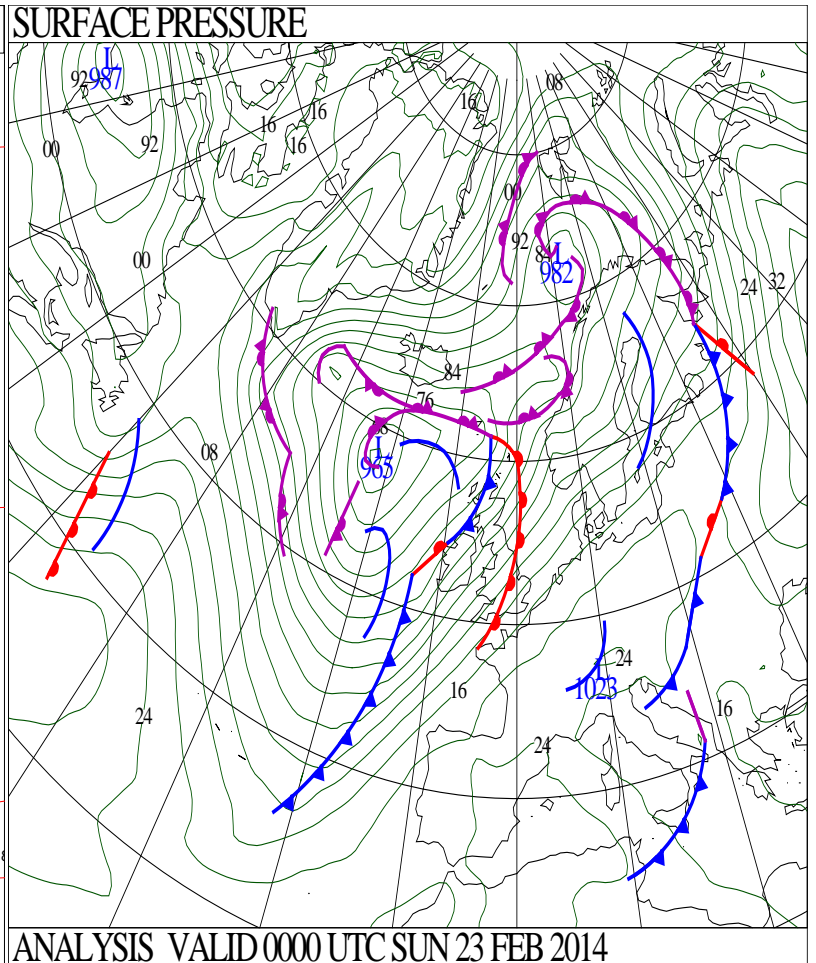
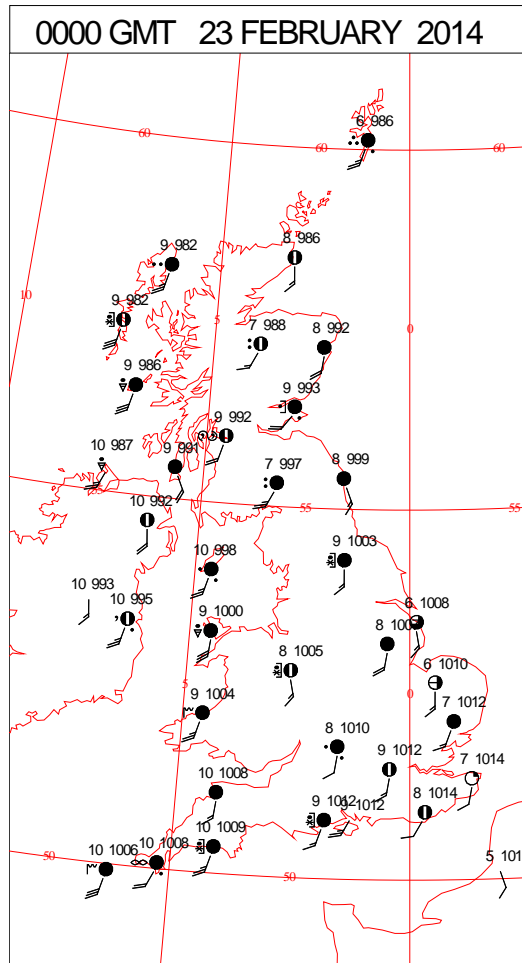
0600 GMT 22 FEBRUARY 2014	SIG WEATHER	1200 GMT 22 FEBRUARY 2014	SIG WEATHER	<p><b>Summary of UK Weather for Saturday 22 February 2014.</b></p> <p>It was a windy start to the night, and there was also a scattering of showers, but as the night progressed these generally became confined to northern England, western Scotland and Northern Ireland.</p> <p>Across southern parts of the U.K. prolonged clear spells developed, and with lighter winds temperatures fell to low single figures Celsius, leading to some frost and icy patches.</p> <p>It was a largely dry day for most, with a few showers continuing across Scotland.</p> <p>There was plenty of sunshine across England and Wales, but a few light showers developed across Wales around the middle of the morning.</p> <p>Cloud steadily increased from the west through the day, and sunshine became confined to the south-east of England. It stayed largely dry though, with outbreaks of rain reaching the north-west of the country by early afternoon.</p> <p>These turned heavy across south-western parts of Northern Ireland and western Scotland in the evening, and occasional rain spread across Wales and south-west England. South-south-westerly winds started to strengthen a little in the evening too.</p> <p>Temperatures were close to average for the time of year.</p>
1800 GMT 22 FEBRUARY 2014	SIG WEATHER	0000 GMT 23 FEBRUARY 2014	SIG WEATHER	
				<p><b>EXTREMES</b></p> <p><b>Highest Maximum:</b> 12.5 Lossiemouth, Moray</p> <p><b>Lowest Maximum:</b> 8.0 Eskdalemuir, Dumfriesshire</p> <p><b>Lowest Minimum:</b> 1.8 Aviemore, Inverness-Shire 1.8 Tulloch Bridge, Inverness-Shire</p> <p><b>Lowest Grass Minimum:</b> -2.4 Hurn, Dorset</p> <p><b>Most Rain:</b> 50.8 Tulloch Bridge, Inverness-Shire</p> <p><b>Most Sun:</b> 8.5 Herstmonceux, East Sussex</p>

DAILY CLIMATE DATA





# DAILY WEATHER SUMMARY

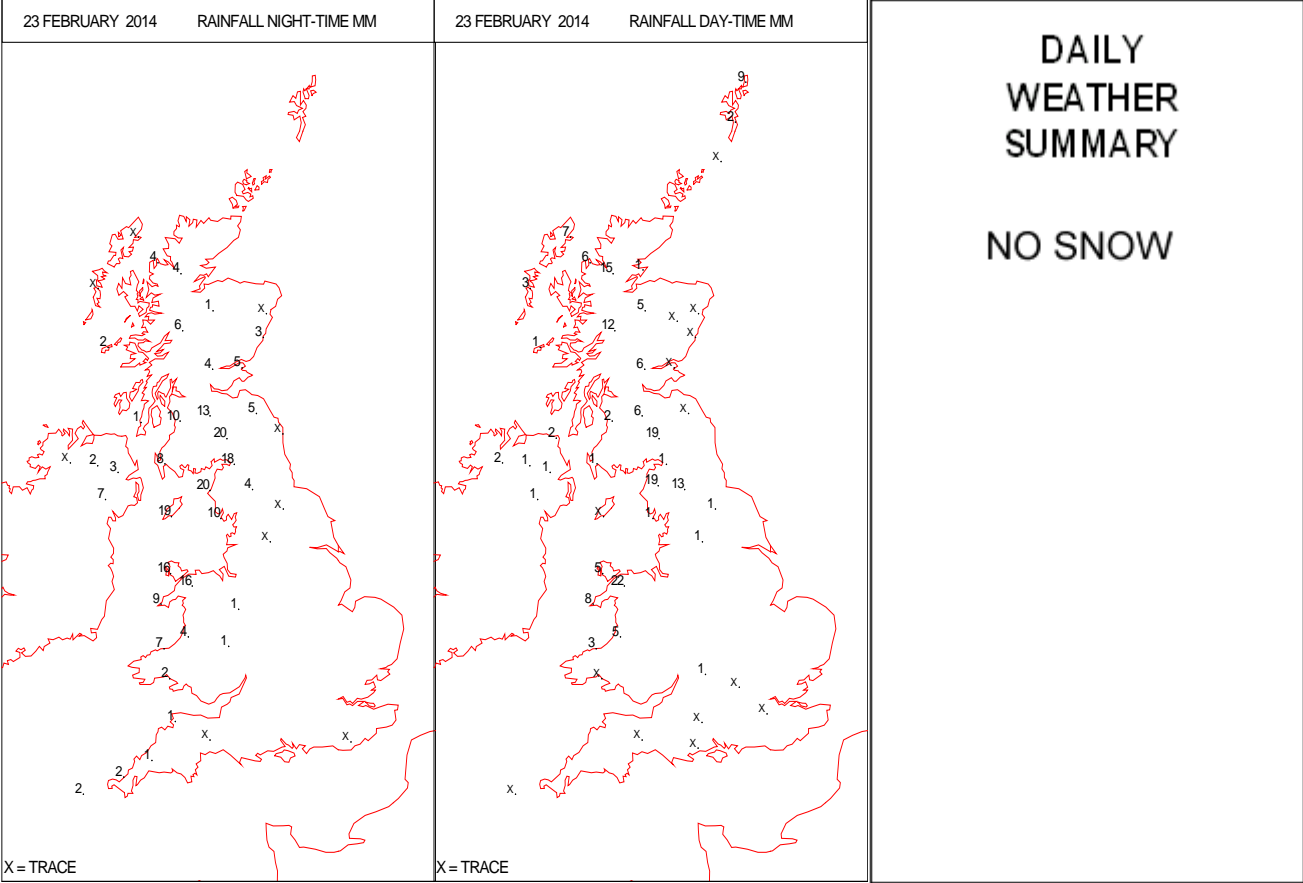
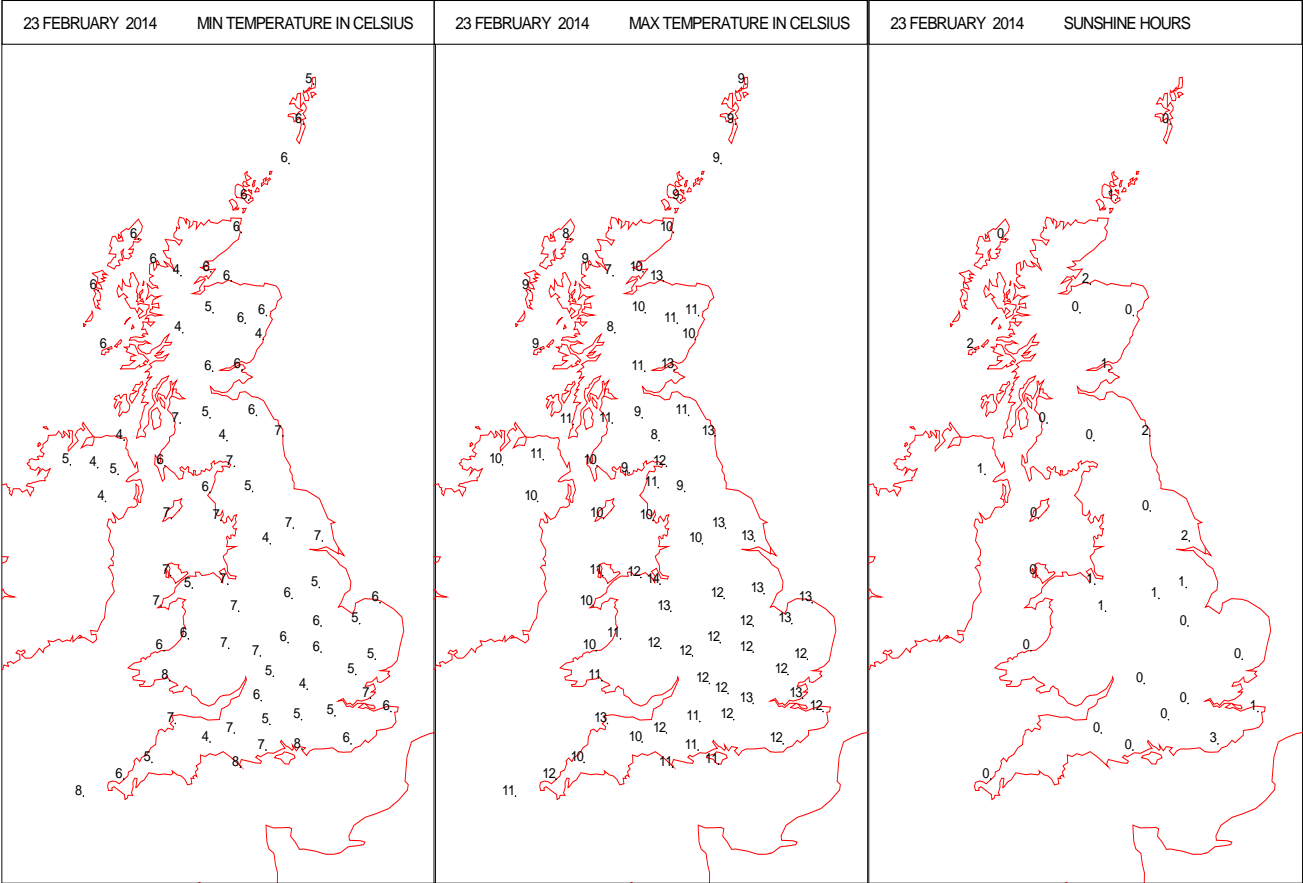




SIGNIFICANT WEATHER

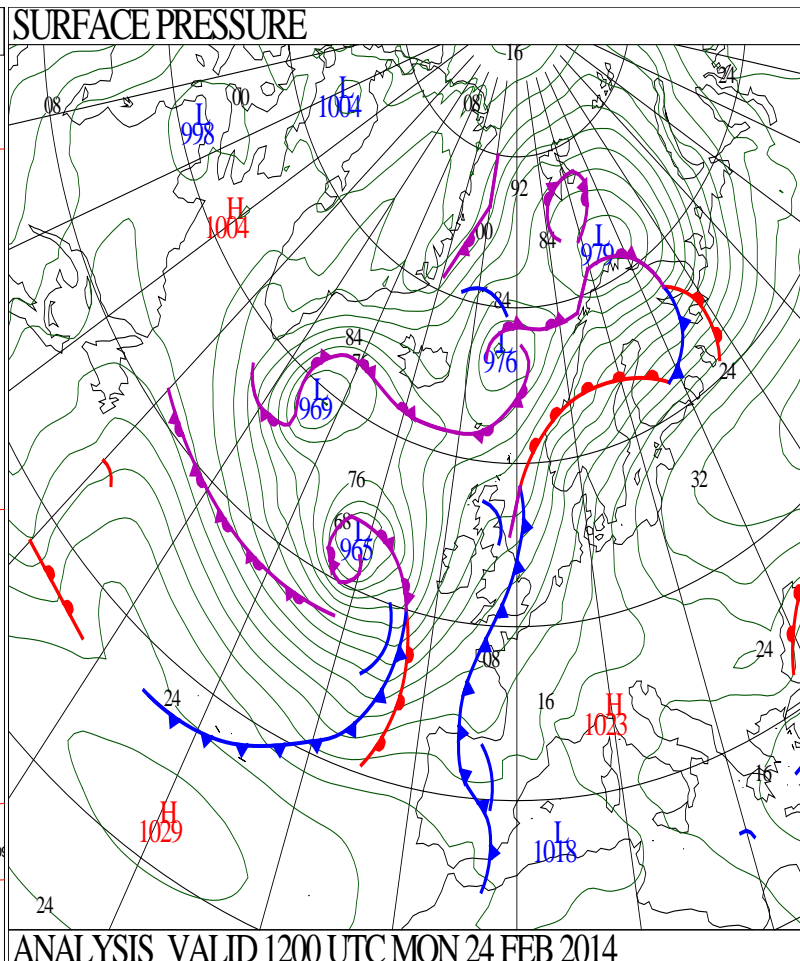
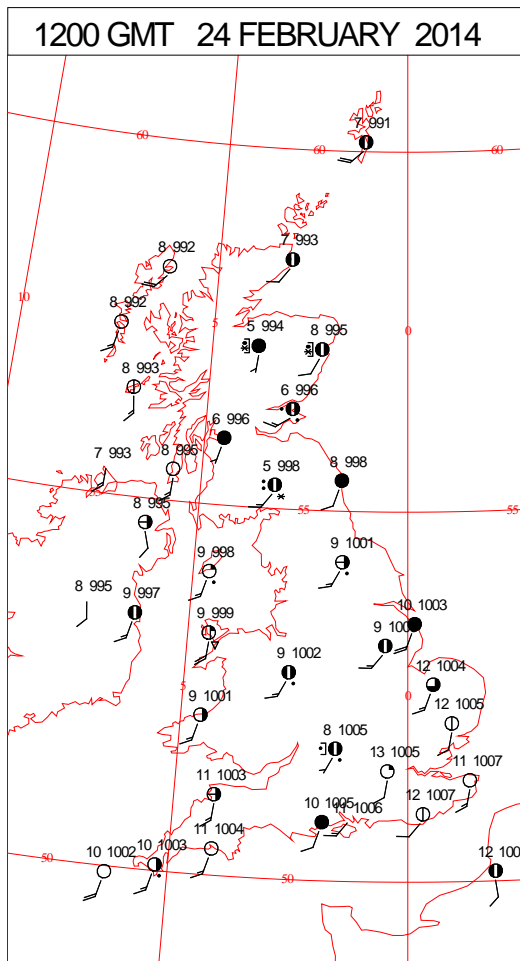
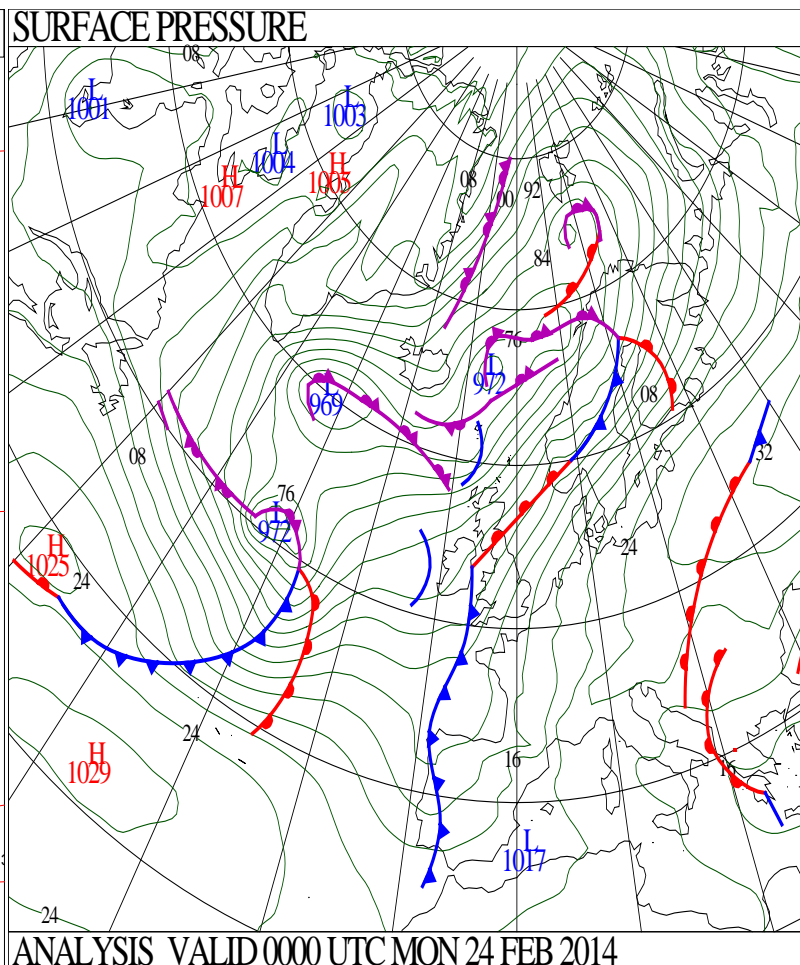
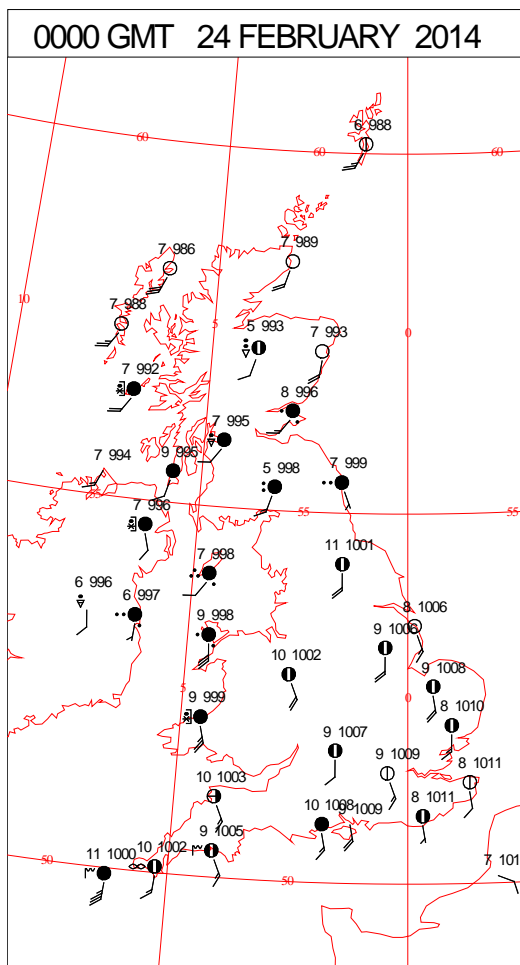
0600 GMT 23 FEBRUARY 2014	SIG WEATHER	1200 GMT 23 FEBRUARY 2014	SIG WEATHER	<p><b>Summary of UK Weather for Sunday 23 February 2014.</b> Rain continued across Northern Ireland and western Scotland throughout the night, turning heavy at times over the higher ground. Elsewhere it was generally cloudy with patchy rain at times, though eastern areas of the U.K. generally remained dry.</p> <p>It was a windy night across the north and the west with gusts up to 70 knots in exposed locations.</p> <p>It was a mild night too across the whole of the country.</p> <p>The band of rain and strong winds continued very slowly south-eastwards during the day, reaching Wales and north-west England by the evening. The heaviest rain fell across Cumbria, with totals starting to mount up over north-west Wales later in the afternoon.</p> <p>Winds remained strong, with the strongest gust of 81 knots recorded at Capel Curig during the morning.</p> <p>Ahead of the rain band it was largely dry and cloudy, but a few bright or sunny spells developed in the afternoon across southern and south-eastern England.</p> <p>Scattered, heavy showers and clear spells followed the rain band across Scotland and Northern Ireland.</p> <p>Temperatures were mild for the time of year, with the maximum temperature recorded at Hawarden.</p>
1800 GMT 23 FEBRUARY 2014	SIG WEATHER	0000 GMT 24 FEBRUARY 2014	SIG WEATHER	
				<p><b>EXTREMES</b></p> <p><b>Highest Maximum:</b> 13.6 Hawarden Airport, Clwyd</p> <p><b>Lowest Maximum:</b> 7.4 Loch Glascarnoch, Ross-Shire</p> <p><b>Lowest Minimum:</b> 3.5 Lough Fea, Londonderry</p> <p><b>Lowest Grass Minimum:</b> 2.9 Loch Glascarnoch, Ross-Shire</p> <p><b>Most Rain:</b> 39.0 Eskdalemuir, Dumfriesshire</p> <p><b>Most Sun:</b> 2.7 Herstmonceux, East Sussex</p>

DAILY CLIMATE DATA





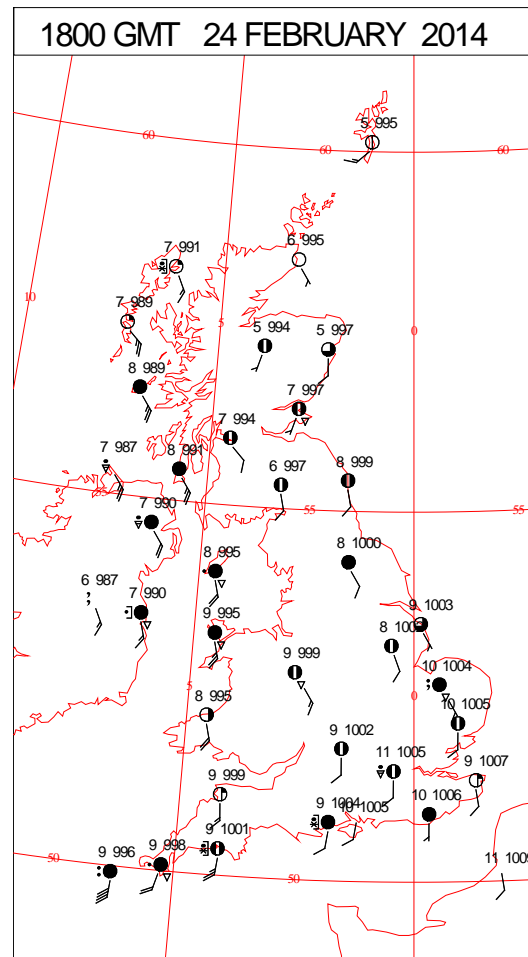
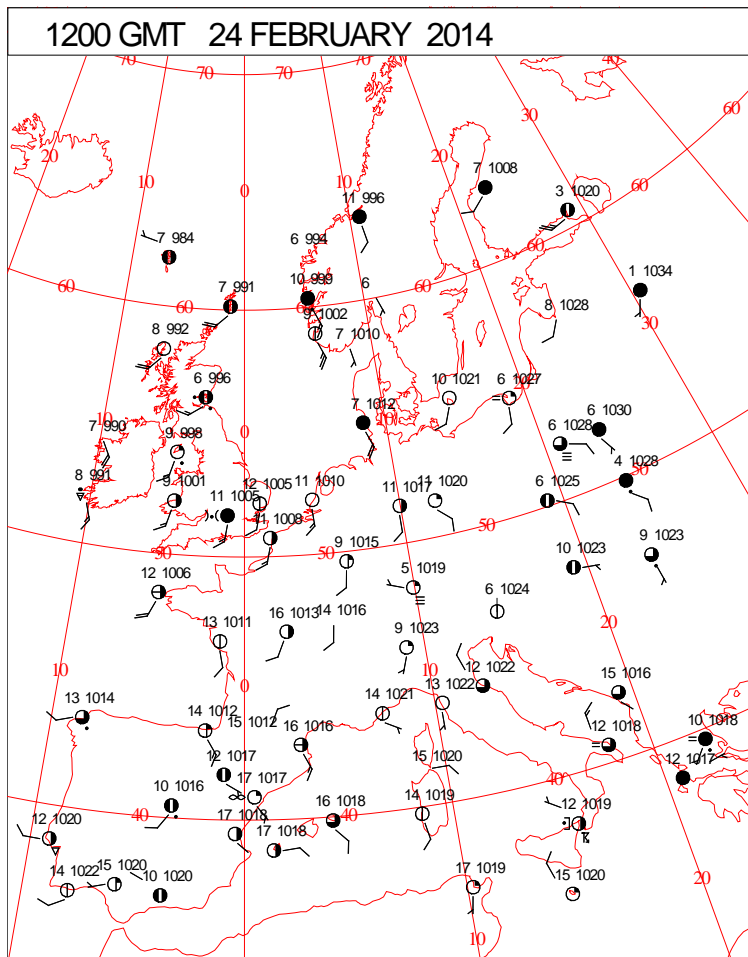
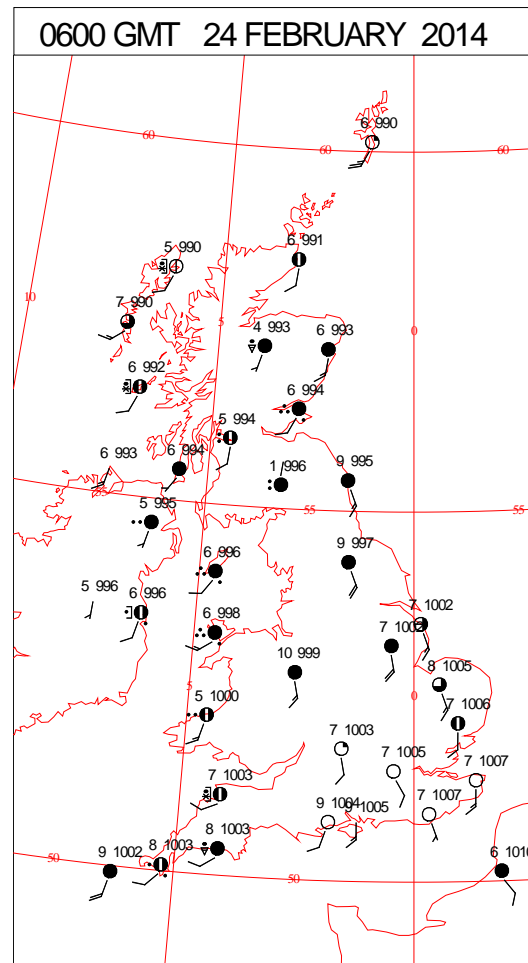
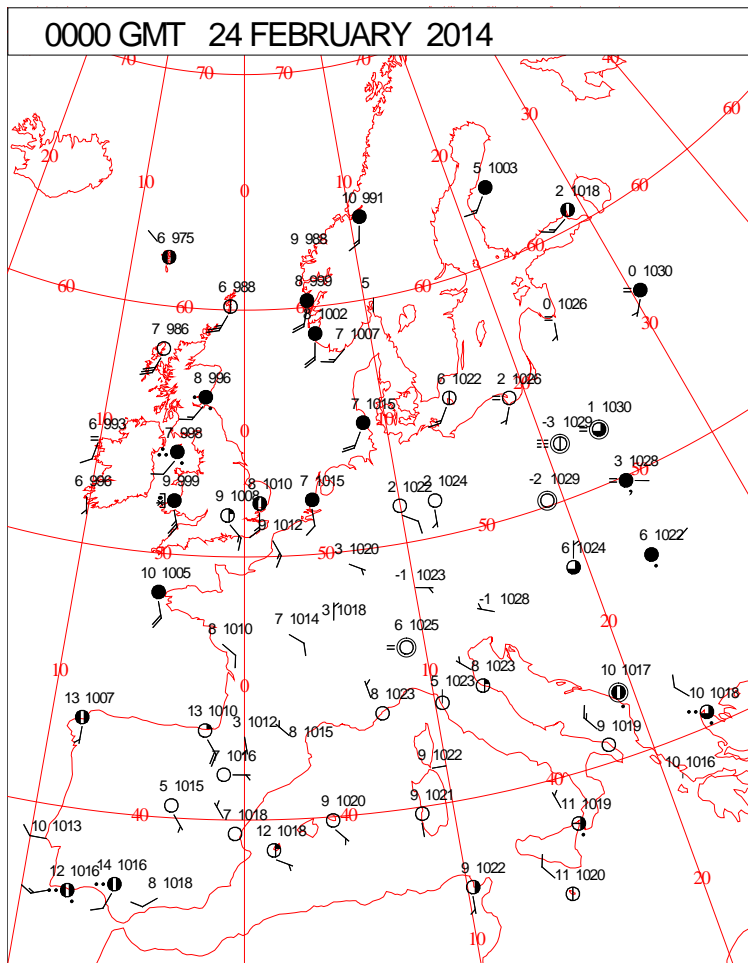
# DAILY WEATHER SUMMARY





Monday 24 February 2014

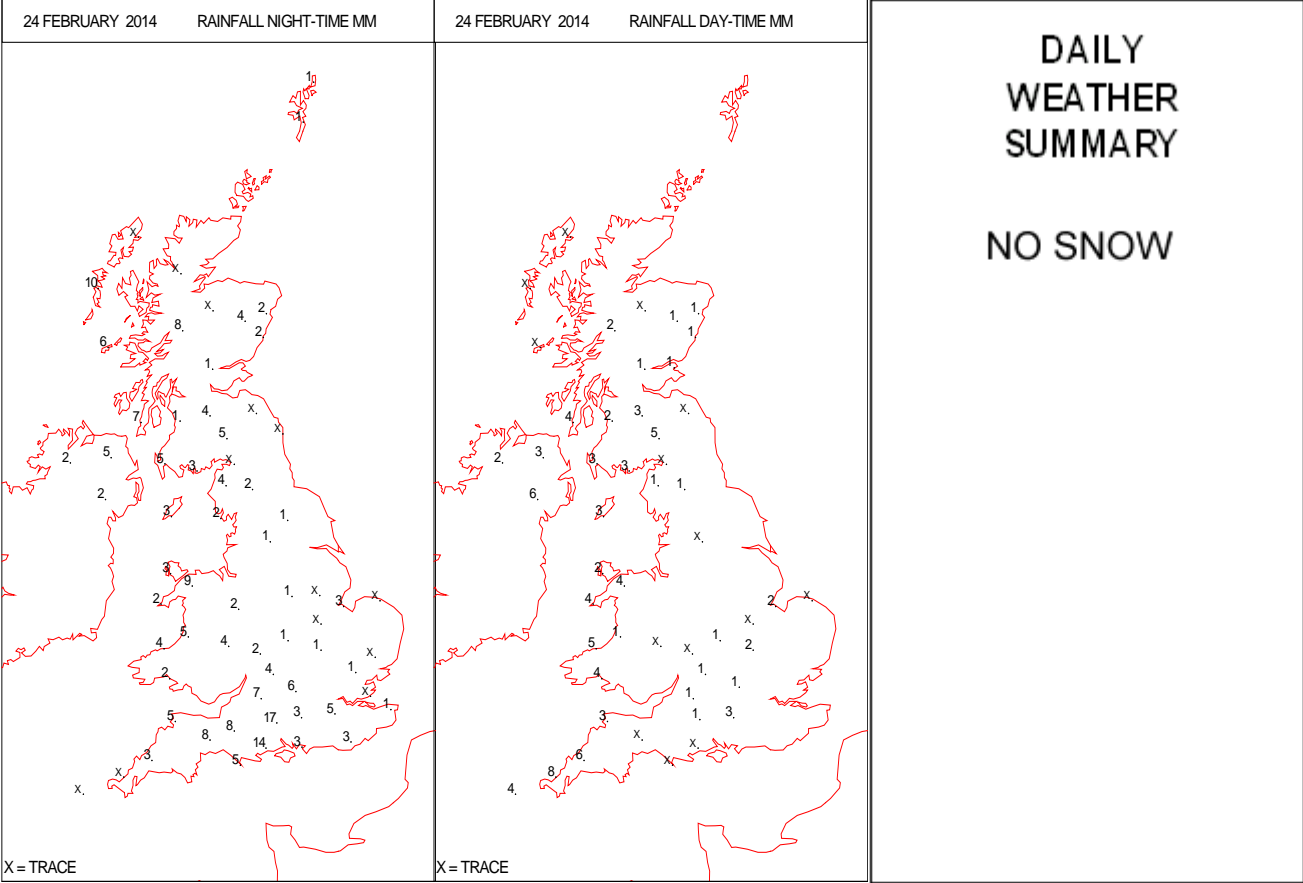
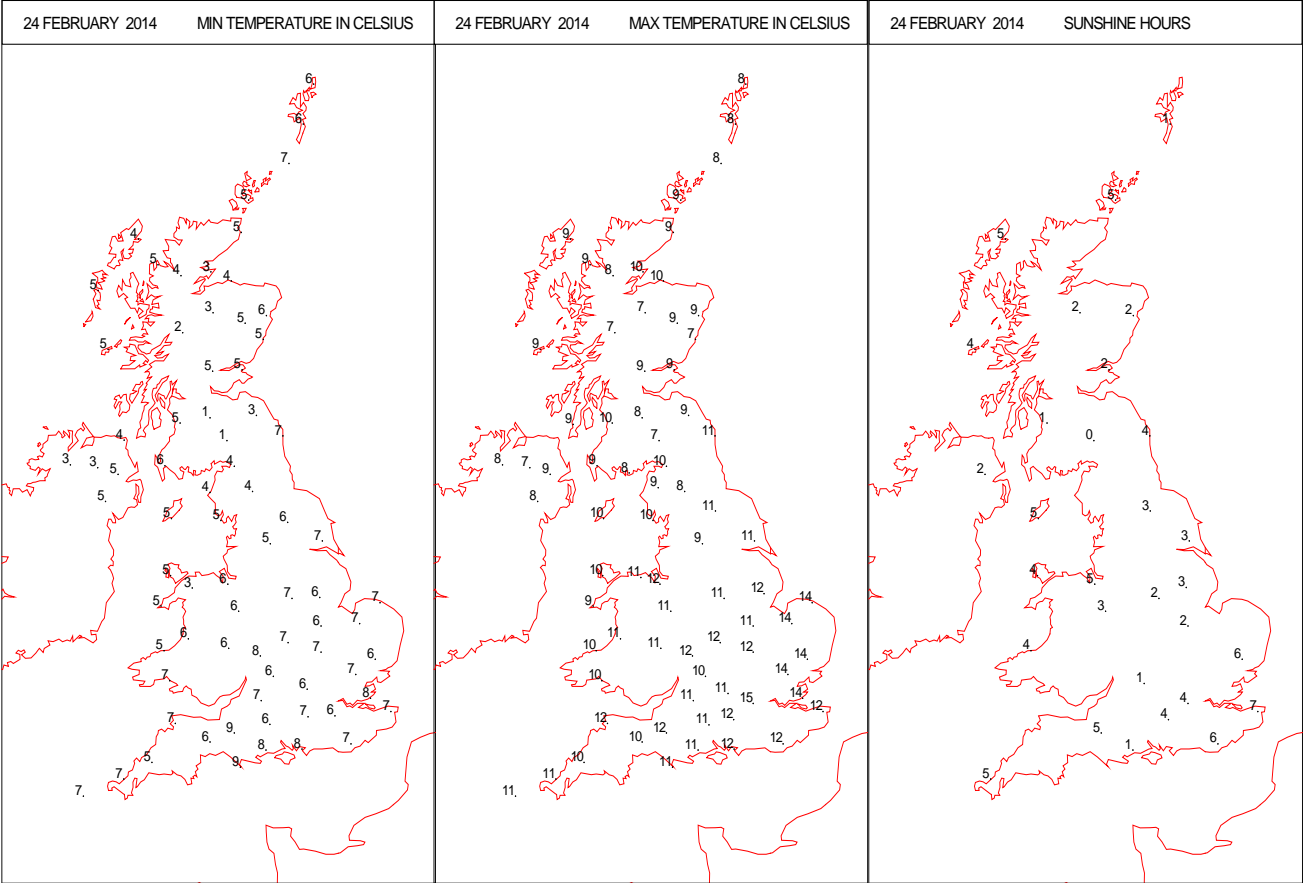
## SURFACE REPORTS



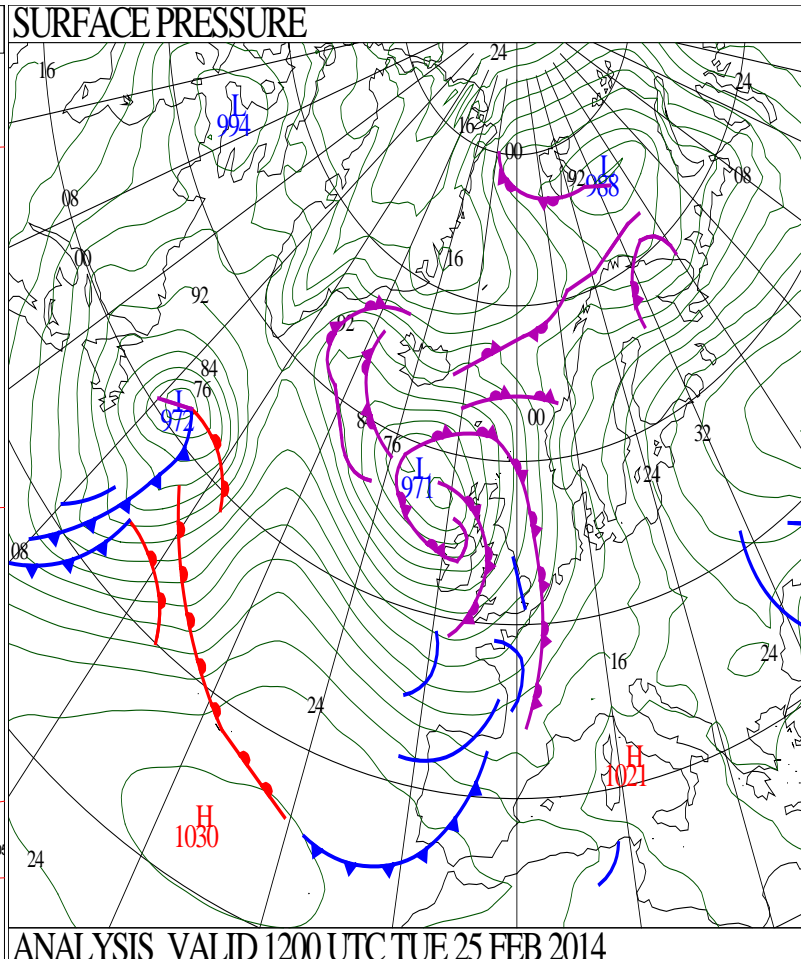
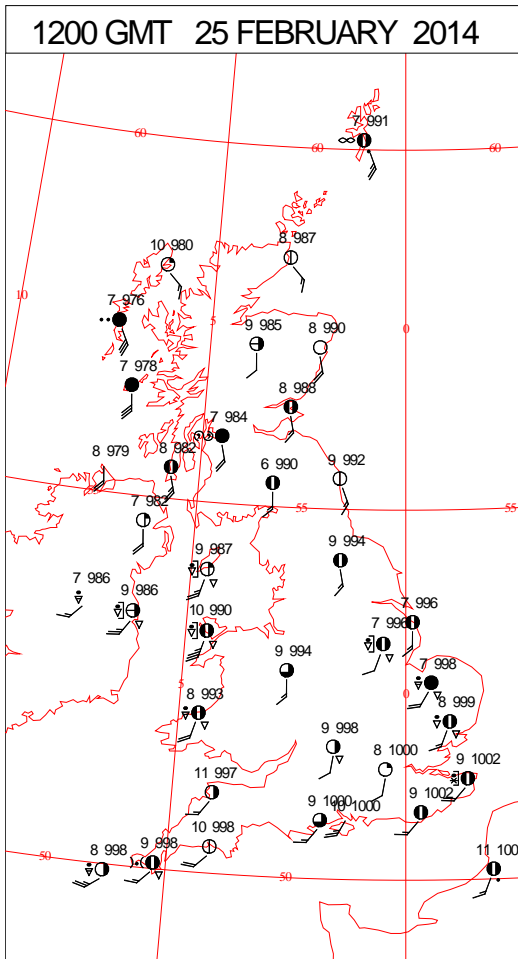
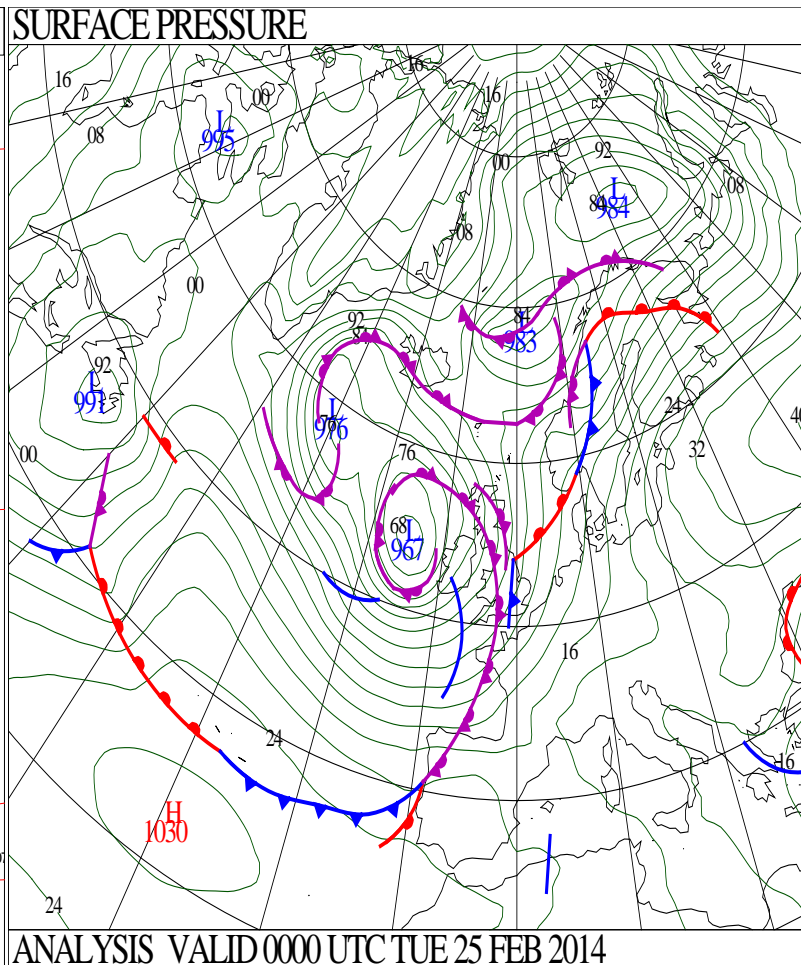
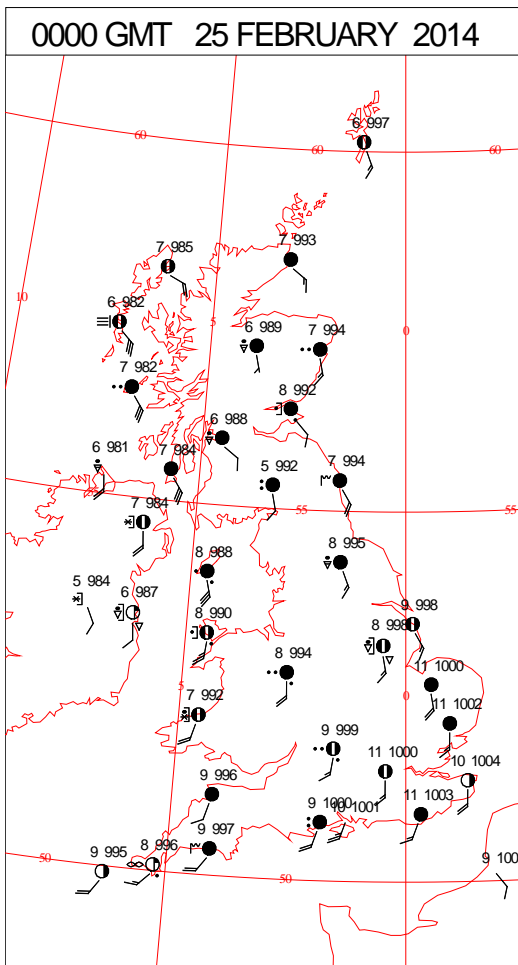
# SIGNIFICANT WEATHER

0600 GMT 24 FEBRUARY 2014	SIG WEATHER	1200 GMT 24 FEBRUARY 2014	SIG WEATHER	<p><b>Summary of UK Weather for Monday 24 February 2014.</b>            Overnight, rain continued across west England and Wales, and southern Scotland and Northern Ireland, very slowly making progress south-eastwards. The largest rainfall accumulations were over the high ground,            To the east, it was a largely dry night with clear spells. Behind the rain in the west there were also clear spells and scattered showers. It was a mild night throughout the UK.            After a generally cloudy start for the west of the U.K., the band of cloud and rain moved slowly eastwards across the country, reaching the far south-east later in the afternoon. Brighter weather then followed behind for western areas during the afternoon.            However, central southern England and the south-east enjoyed near unbroken sunshine through the morning and early afternoon, which allowed temperatures to rise well above the seasonal average.            Across Scotland, it was a wet start for western parts, rain edged eastwards through the afternoon, with a few showers trailing behind.            At the end of the day, an approaching weather system with strong to gale force winds had arrived in the west.</p>
1800 GMT 24 FEBRUARY 2014	SIG WEATHER	0000 GMT 25 FEBRUARY 2014	SIG WEATHER	<p><b>EXTREMES</b>  <b>Highest Maximum:</b>            14.9 Heathrow, Greater London  <b>Lowest Maximum:</b>            6.6 Inverbervie, Kincardineshire  <b>Lowest Minimum:</b>            0.5 Eskdalemuir, Dumfriesshire  <b>Lowest Grass Minimum:</b>            0.0 Eskdalemuir, Dumfriesshire  <b>Most Rain:</b>            17.6 Middle Wallop, Hampshire  <b>Most Sun:</b>            6.9 Manston, Kent</p>

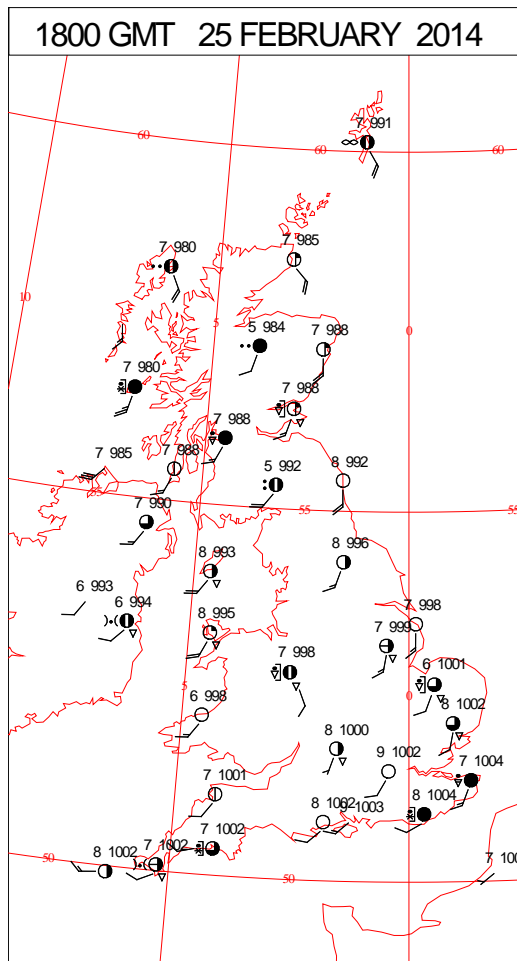
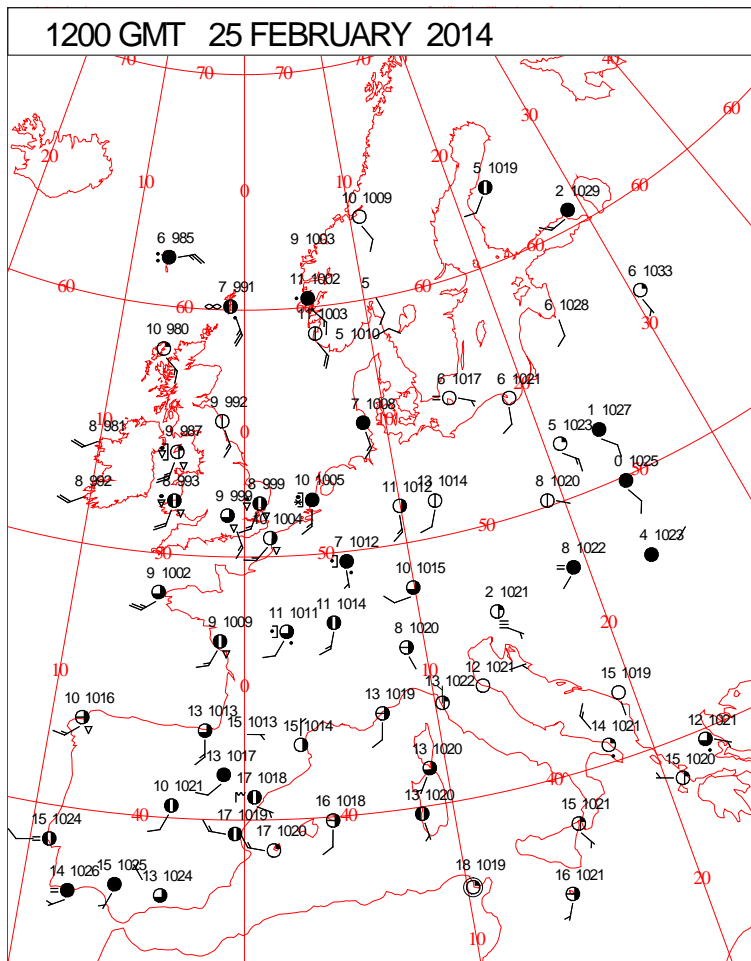
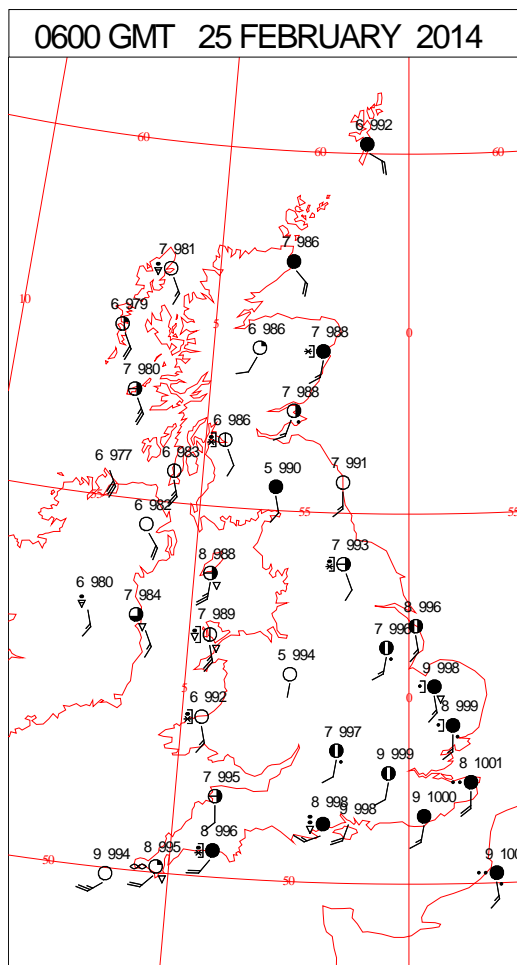
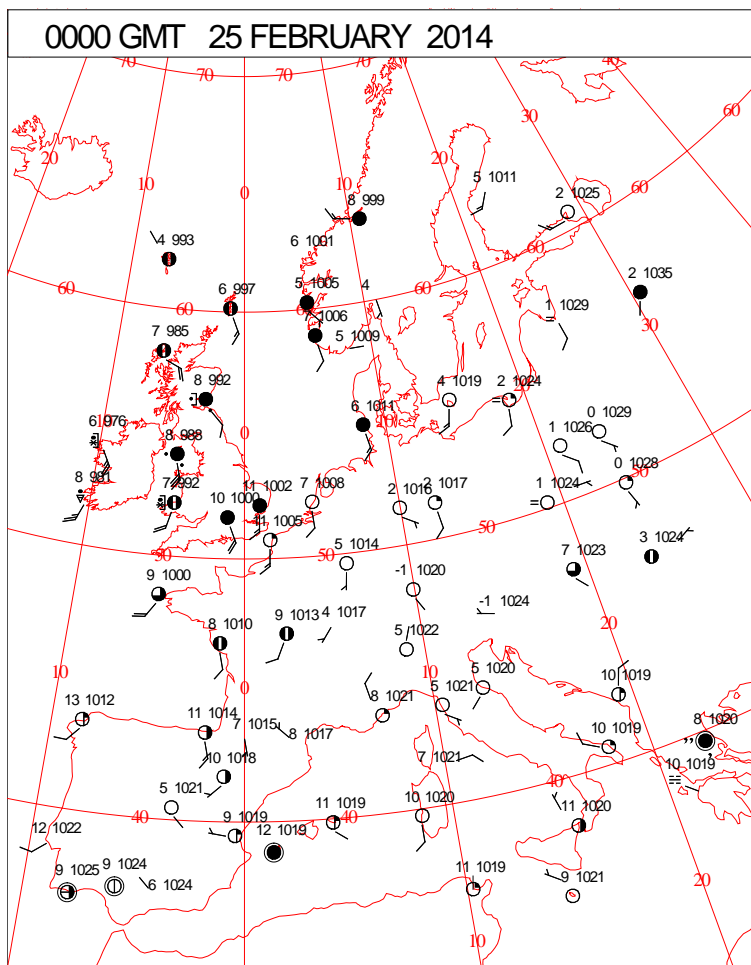
DAILY CLIMATE DATA



# DAILY WEATHER SUMMARY



# SURFACE REPORTS

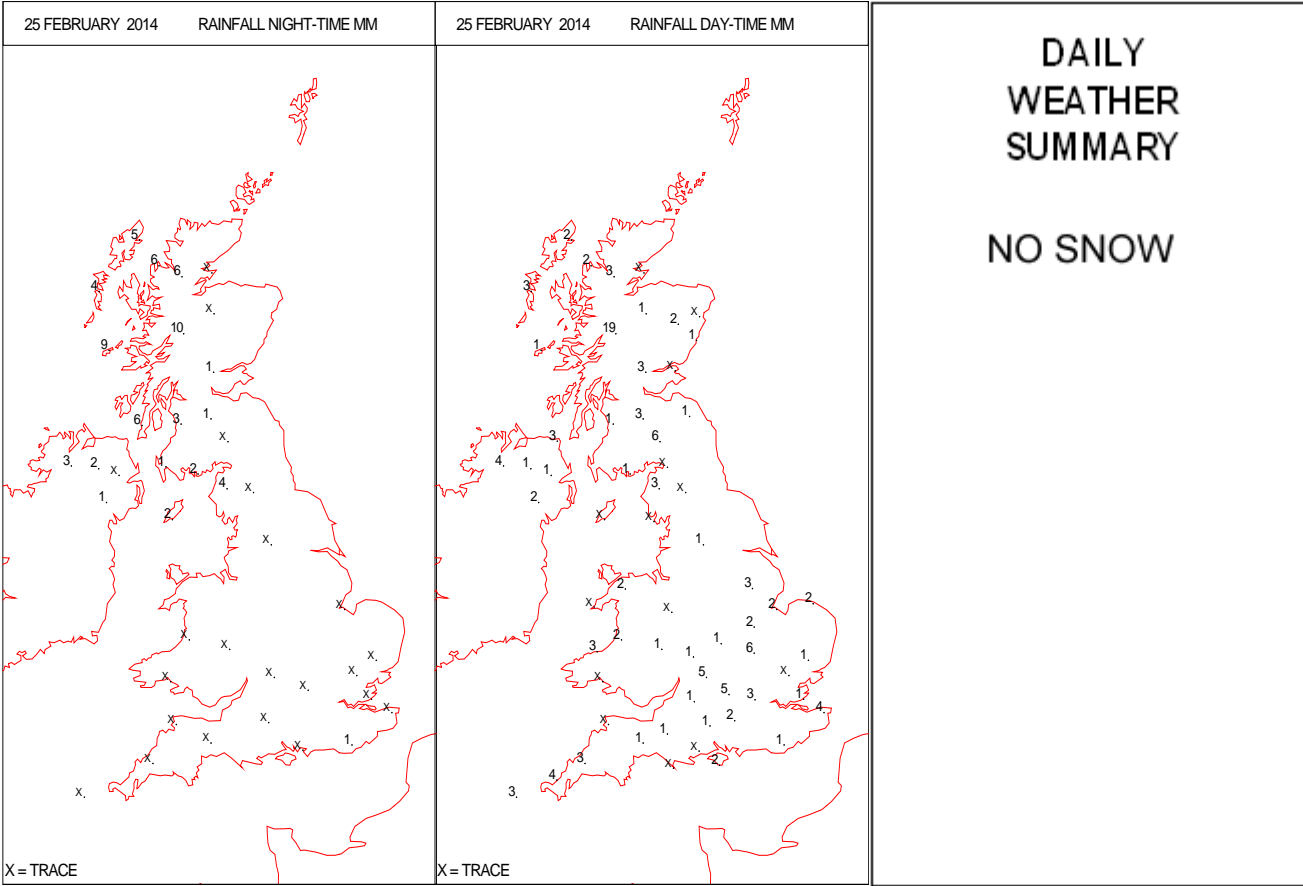
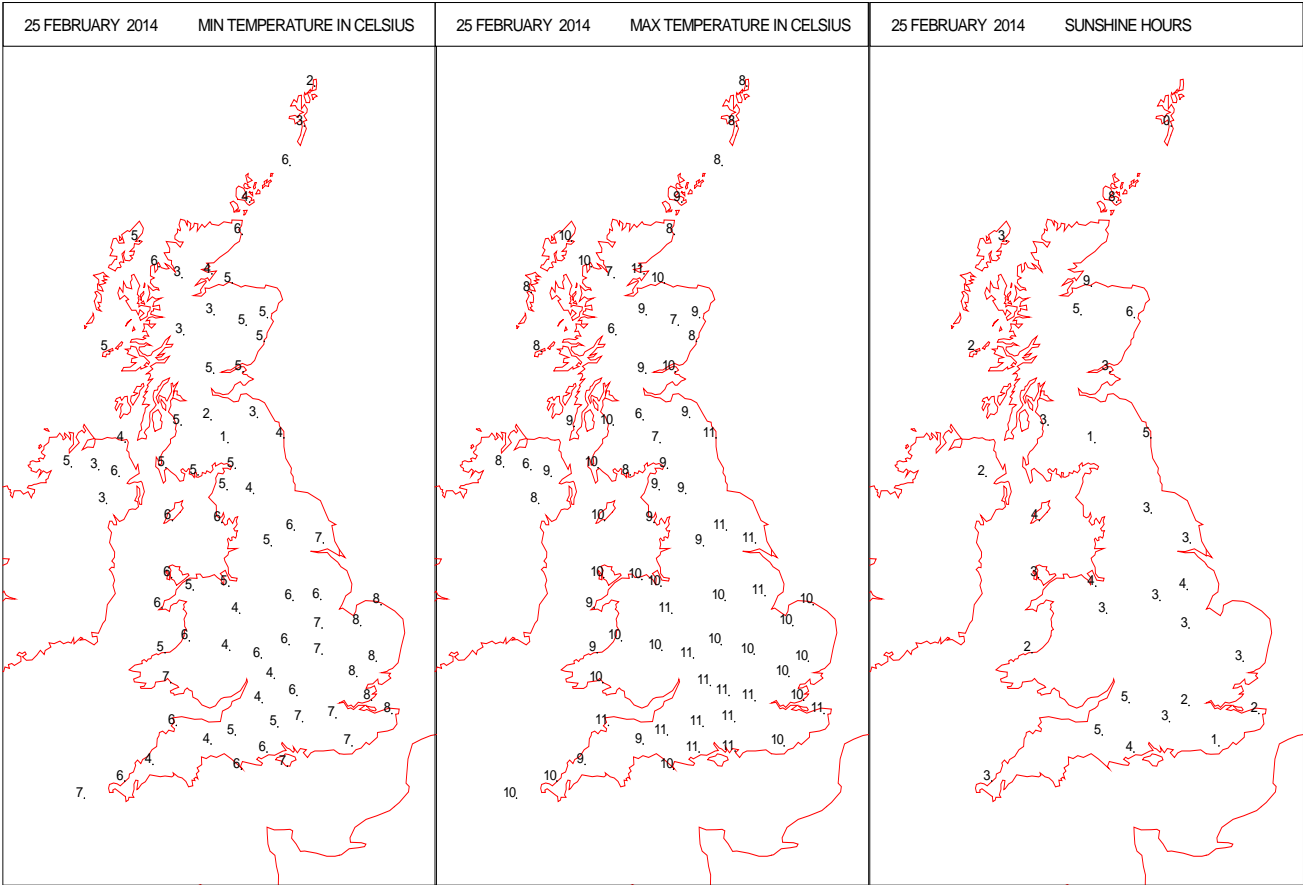




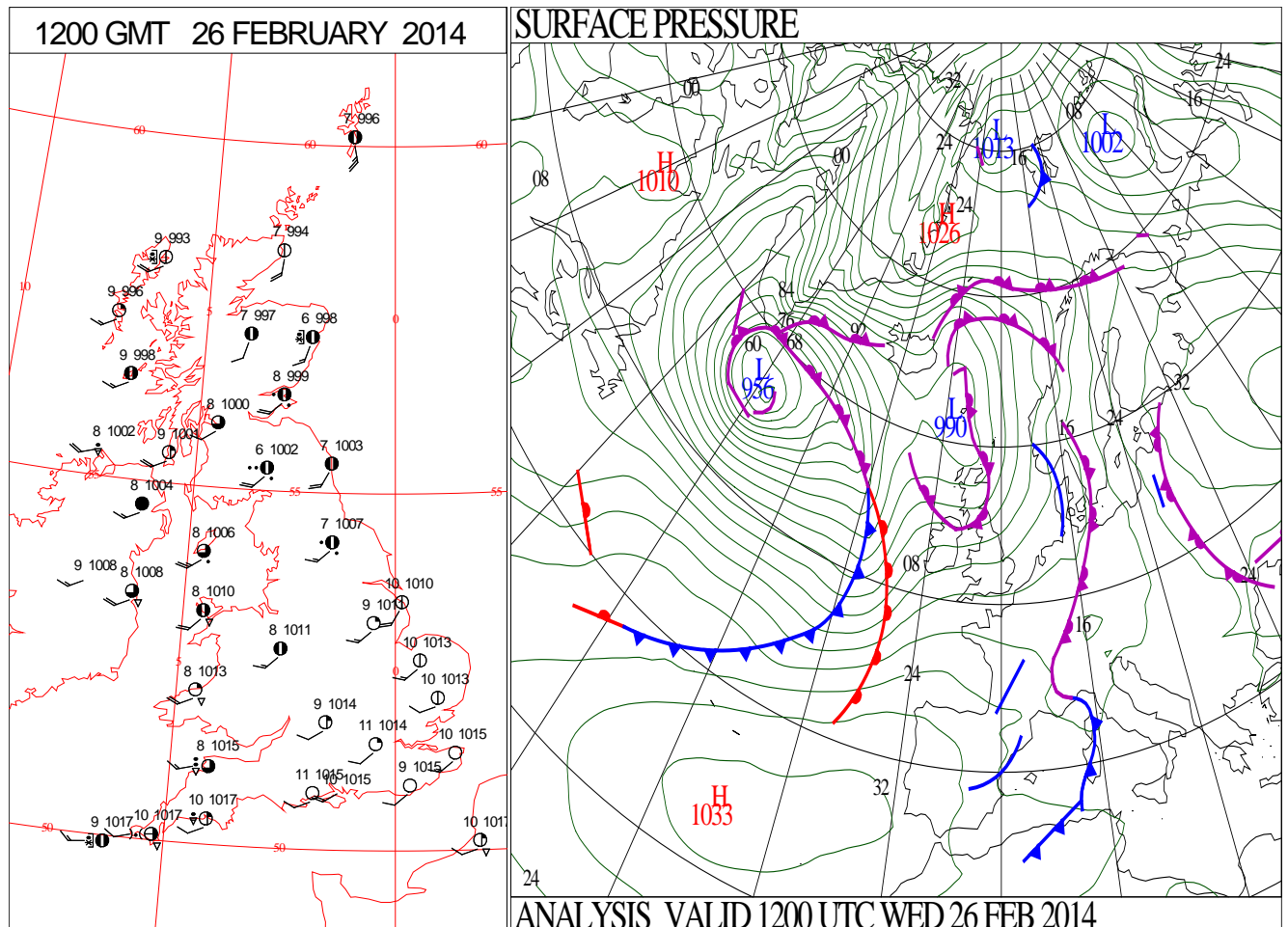
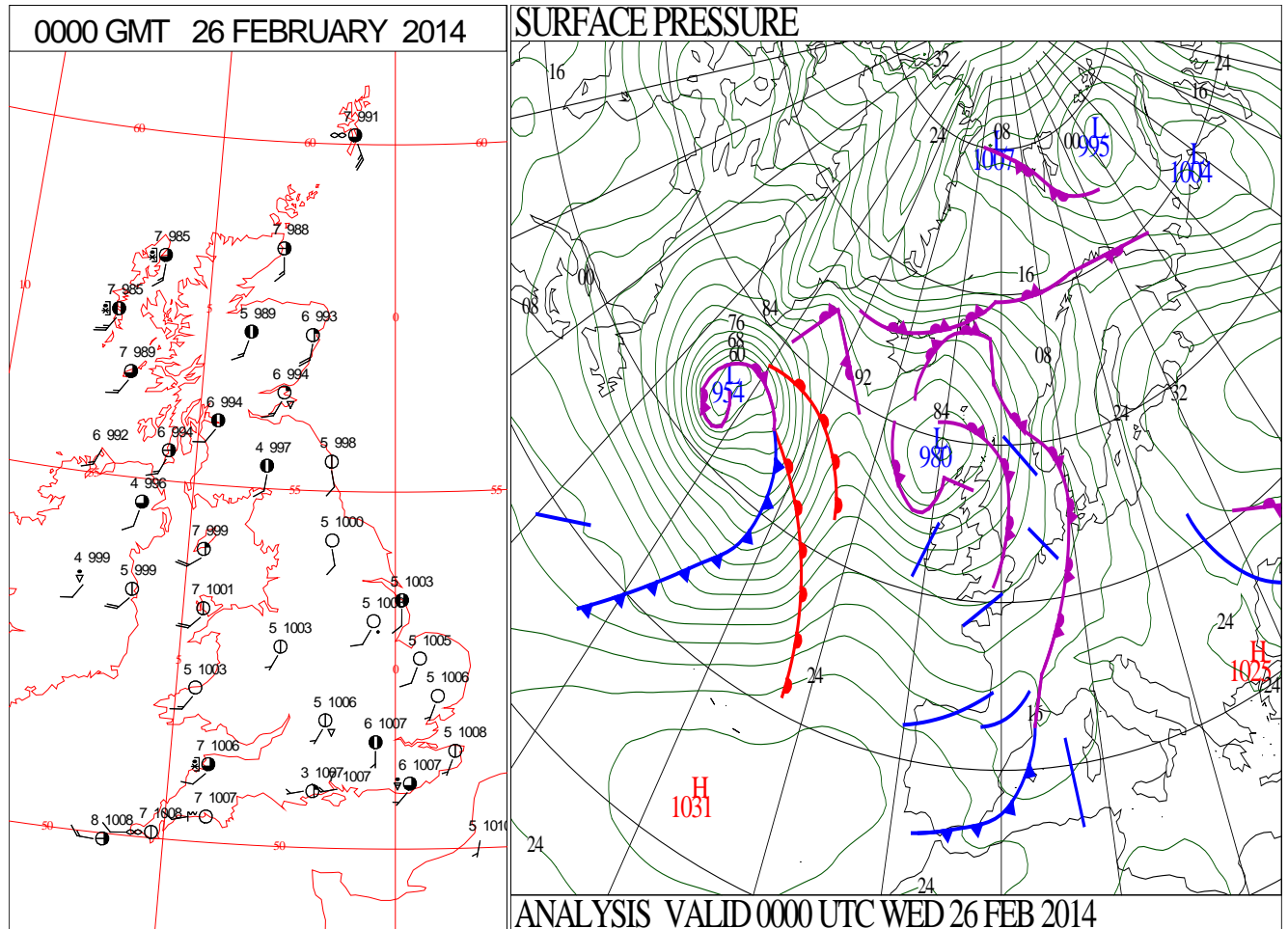
SIGNIFICANT WEATHER

0600 GMT 25 FEBRUARY 2014	SIG WEATHER	1200 GMT 25 FEBRUARY 2014	SIG WEATHER	<p><b>Summary of UK Weather for Tuesday 25 February 2014.</b></p> <p>Overnight a band of rain moved quickly eastwards across the U.K., weakening as it did so. The rain was just clearing the far south-east by dawn.</p> <p>Winds increased overnight, with the strongest gusts associated with the rain band, and the strongest of these gusts were in the west. Showers followed, some of these heavy with thunder reported in the western English Channel.</p> <p>It was generally a mild night across the country.</p> <p>Through the morning, a heavy band of showers swept eastwards across southern parts of the country, giving some heavy downpours and only clearing East Anglia by lunch time.</p> <p>Elsewhere, further showers fed in from the west, which were heavy at times with occasional hail and thunder. These showers tracked eastwards, but eased and faded as they moved further inland. Away from the showers there were some sunny spells, especially in eastern parts.</p> <p>It was a breezy day, especially along western coasts and hills.</p> <p>Temperatures were generally a little above average for the time of year.</p>
1800 GMT 25 FEBRUARY 2014	SIG WEATHER	0000 GMT 26 FEBRUARY 2014	SIG WEATHER	
				<p><b>EXTREMES</b></p> <p><b>Highest Maximum:</b></p> <p>10.9 Chivenor, Devon</p> <p>10.9 Shawbury, Shropshire</p> <p><b>Lowest Maximum:</b></p> <p>6.1 Tulloch Bridge, Inverness-Shire</p> <p><b>Lowest Minimum:</b></p> <p>1.0 Eskdalemuir, Dumfriesshire</p> <p><b>Lowest Grass Minimum:</b></p> <p>2.9 Eskdalemuir, Dumfriesshire</p> <p><b>Most Rain:</b></p> <p>29.0 Tulloch Bridge, Inverness-Shire</p> <p><b>Most Sun:</b></p> <p>8.5 Kinloss, Moray</p>

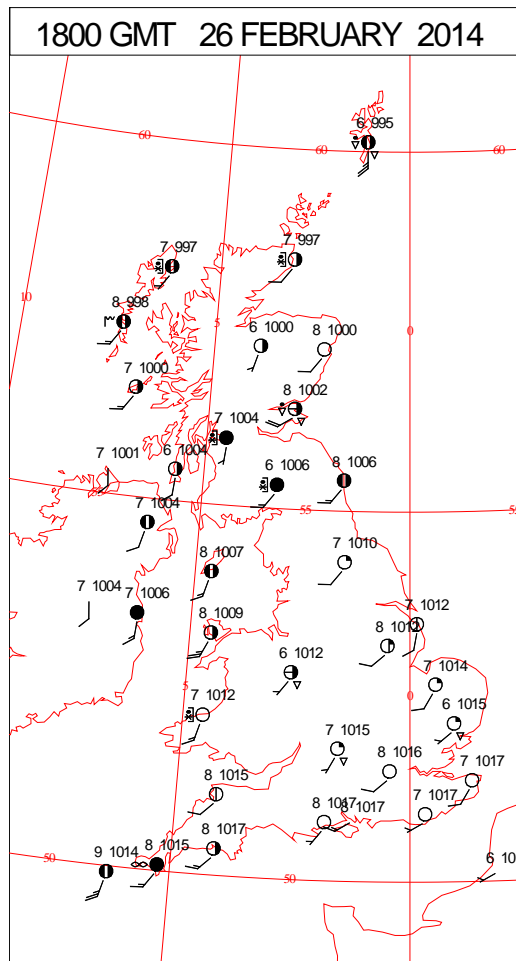
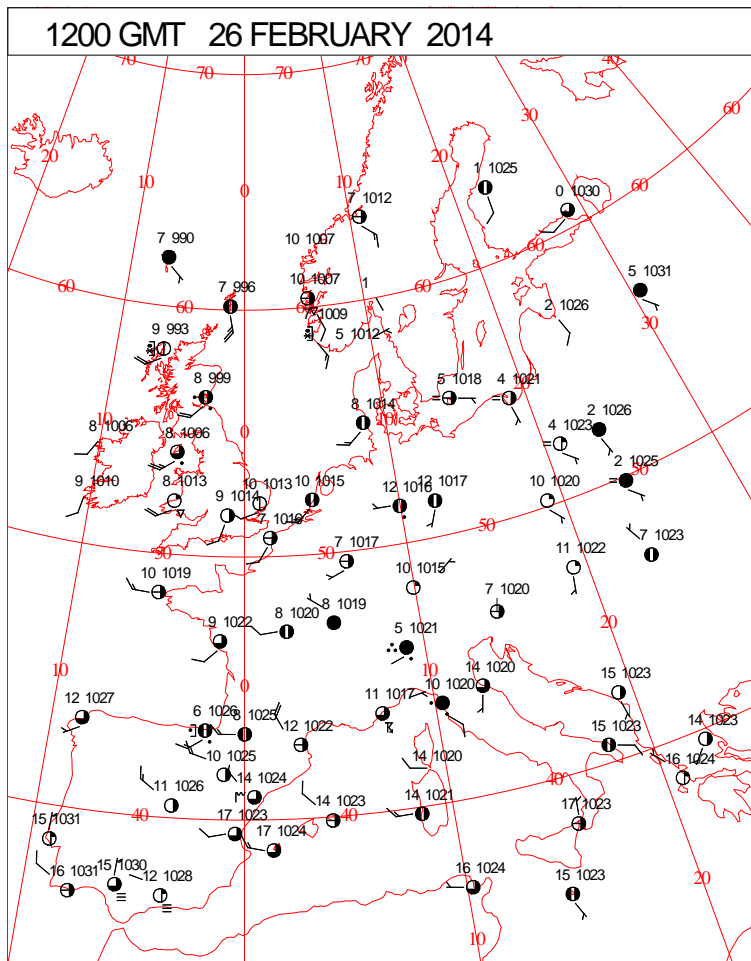
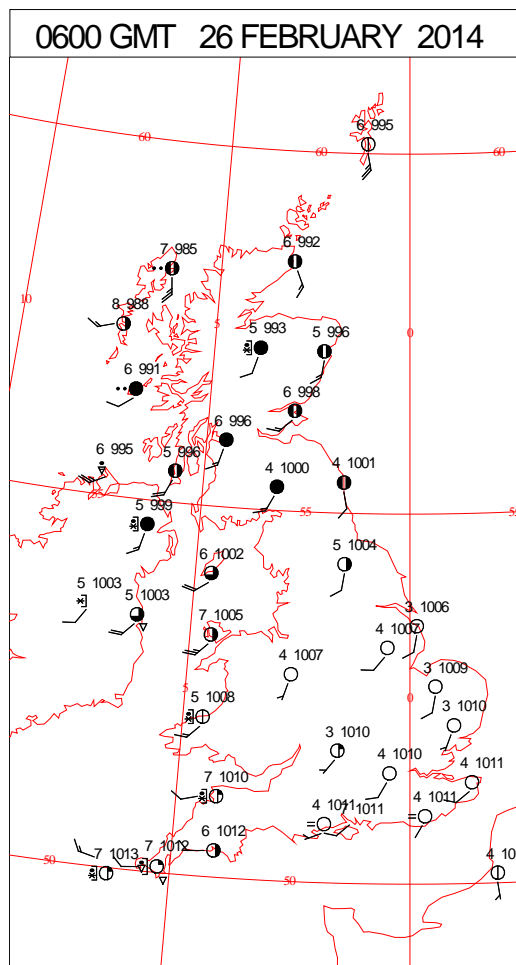
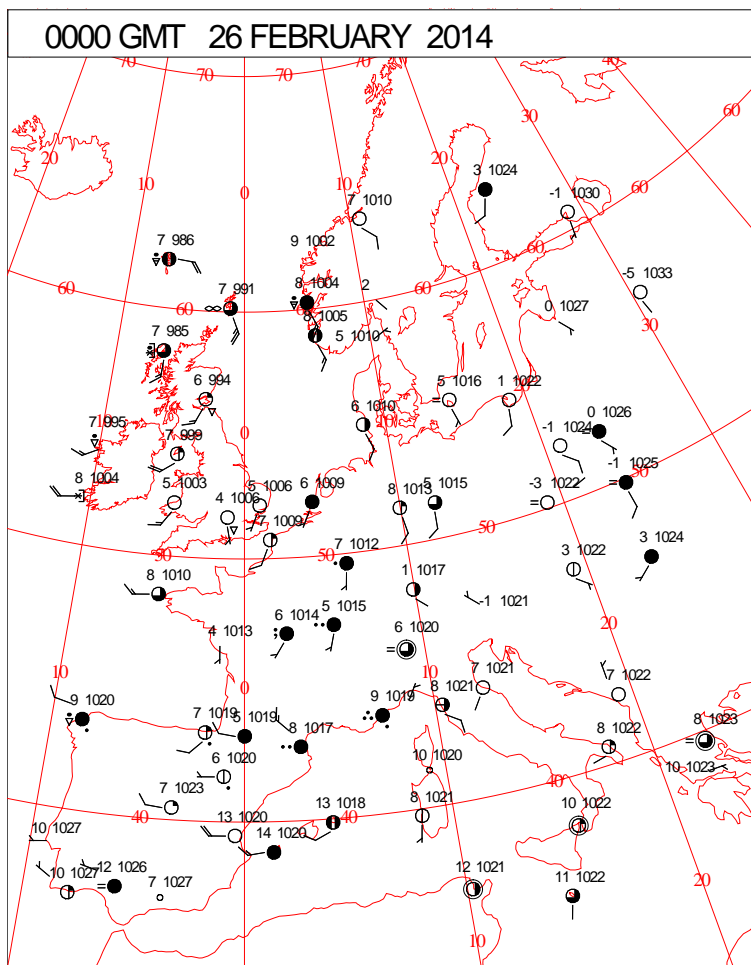
DAILY CLIMATE DATA



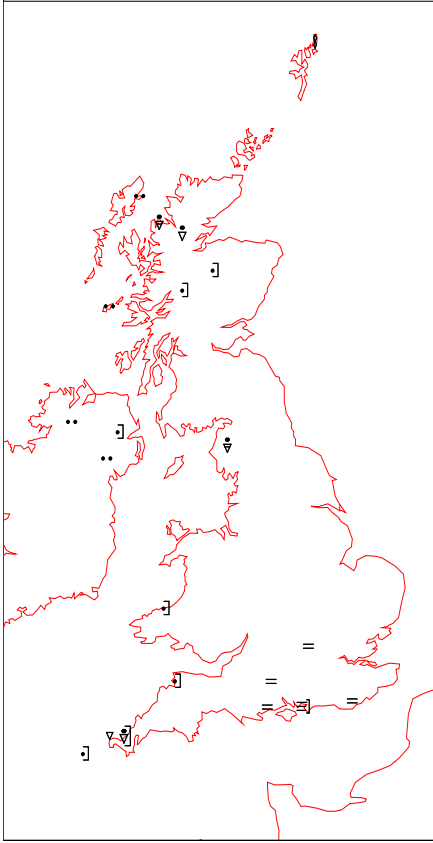
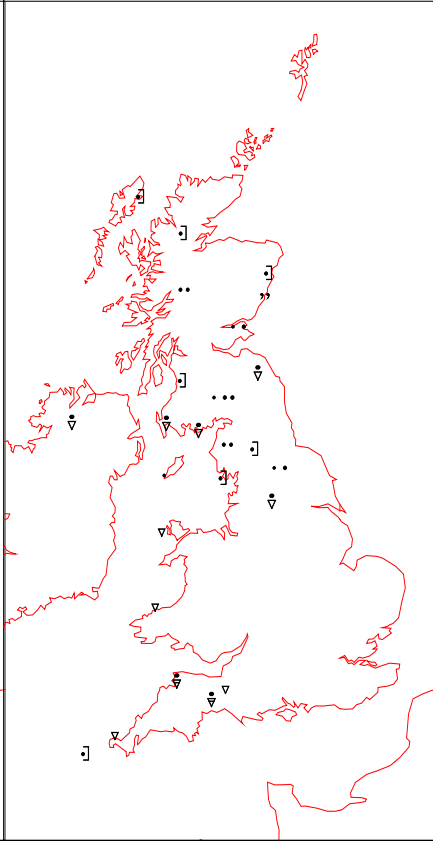
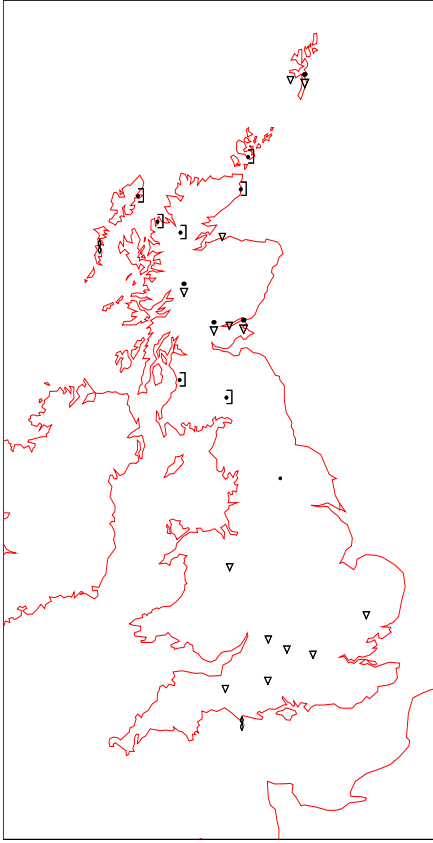
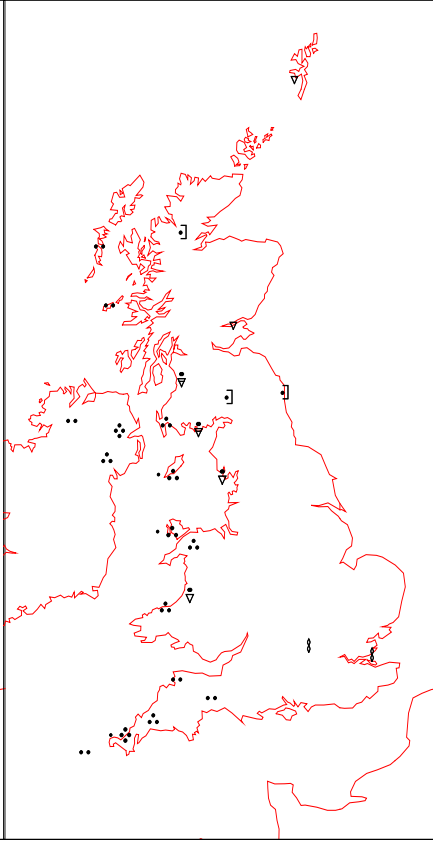
# DAILY WEATHER SUMMARY



# SURFACE REPORTS

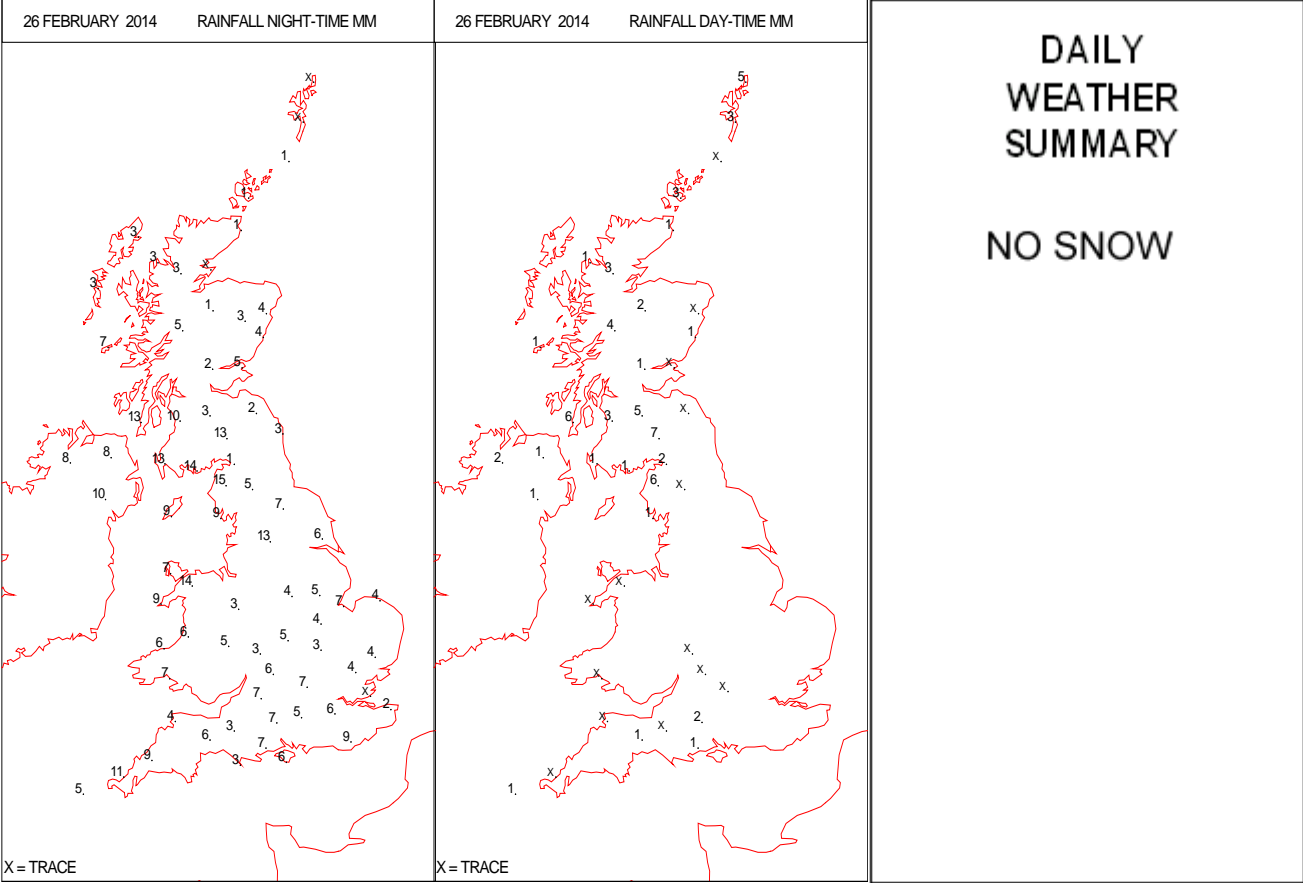
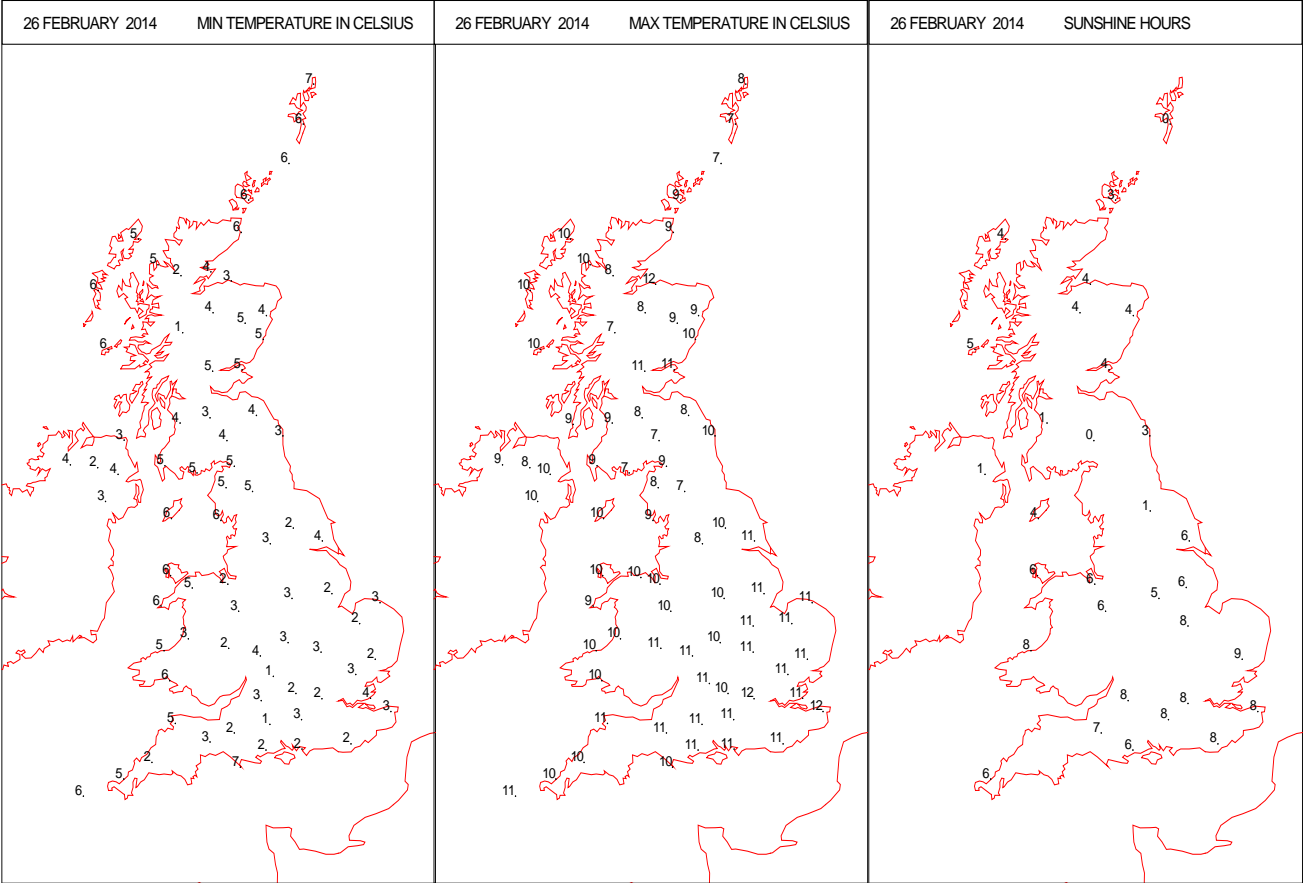


# SIGNIFICANT WEATHER

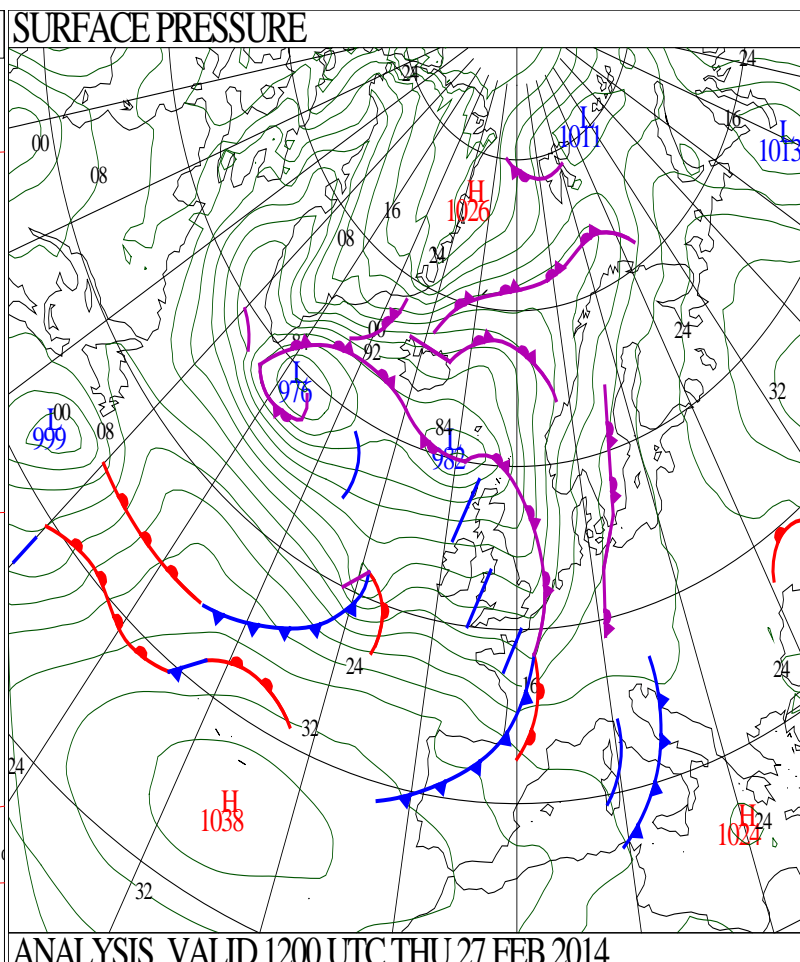
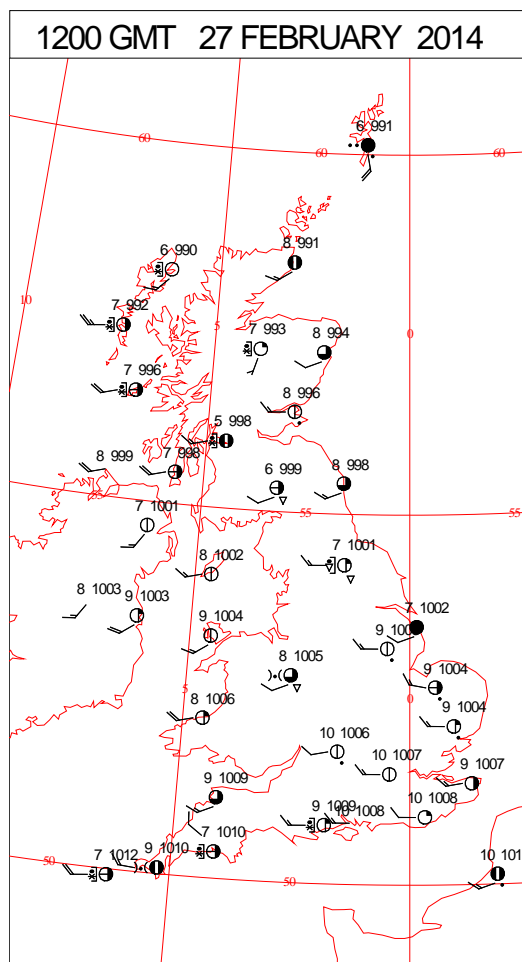
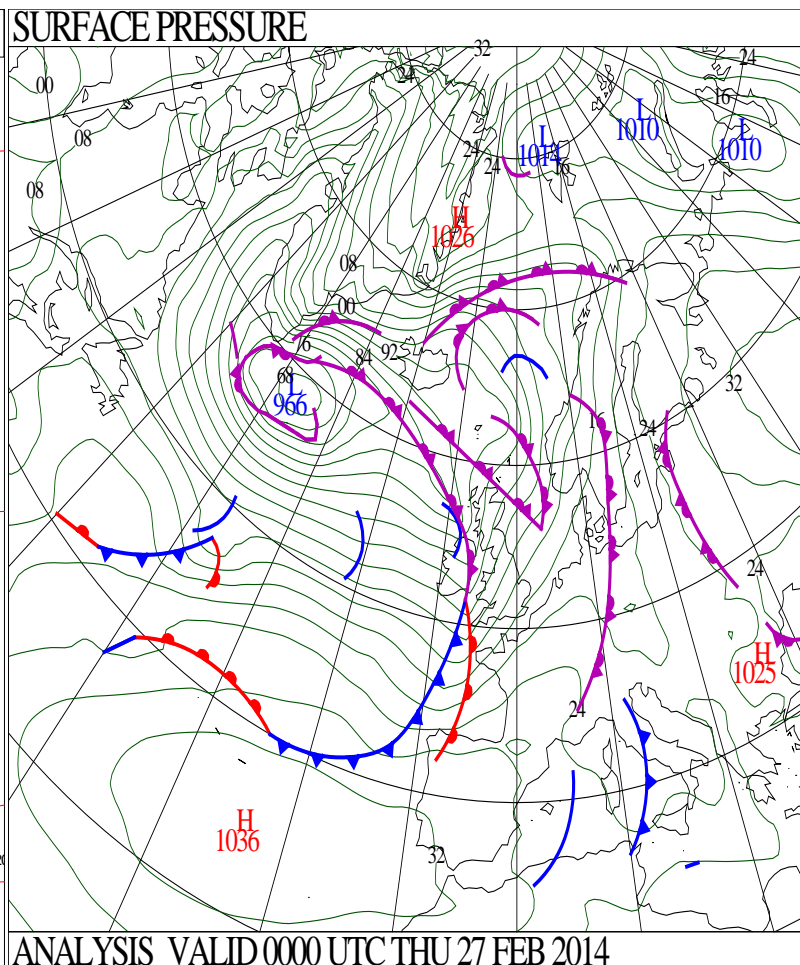
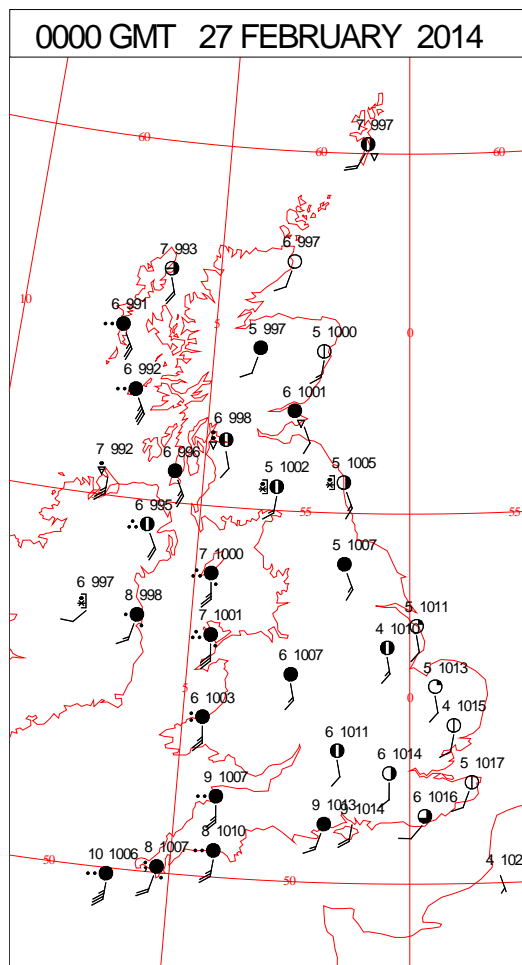
0600 GMT 26 FEBRUARY 2014	SIG WEATHER	1200 GMT 26 FEBRUARY 2014	SIG WEATHER	<p><b>Summary of UK Weather for Wednesday 26 February 2014.</b></p> <p>Overnight, showers affected western Scotland, which were quite frequent and persistent for a time. Scattered showers also affected parts of Wales, northern England, south-west England and later on Northern Ireland.</p> <p>Towards the end of the night, some more organised showery rain pushed across Northern Ireland and into western Scotland, with some heavy bursts.</p> <p>Away from the showers, skies were quite clear, allowing temperatures to fall, though the breeze kept the vast majority of sites from falling below freezing.</p> <p>Many central and southern parts had a largely dry and bright morning, with a grass frost in places.</p> <p>Cloudier conditions and showery rain continued to push south-eastwards, affecting most parts of Scotland, Northern Ireland and also northern England in the morning.</p> <p>Through the day, the showery rain in the north gradually eased, and sunny spells developed for many.</p> <p>Further south a scattering of mainly light showers developed into the afternoon. However most central and southern areas remained dry throughout.</p> <p>Into the evening, any lingering showers died away, leaving much of the country dry with clear spells, before a band of rain pushed in from the west, reaching Northern Ireland during the evening, and many western parts by midnight.</p> <p>Temperatures were largely close to or above average for the time of year.</p>
				
1800 GMT 26 FEBRUARY 2014	SIG WEATHER	0000 GMT 27 FEBRUARY 2014	SIG WEATHER	<p><b>EXTREMES</b></p> <p><b>Highest Maximum:</b> 12.2 Northolt, Greater London</p> <p><b>Lowest Maximum:</b> 6.0 Shap, Cumbria</p> <p><b>Lowest Minimum:</b> 0.5 Tulloch Bridge, Inverness-Shire</p> <p><b>Lowest Grass Minimum:</b> -3.3 Larkhill, Wiltshire</p> <p><b>Most Rain:</b> 20.8 Keswick, Cumbria</p> <p><b>Most Sun:</b> 8.8 Wattisham, Suffolk</p>
				



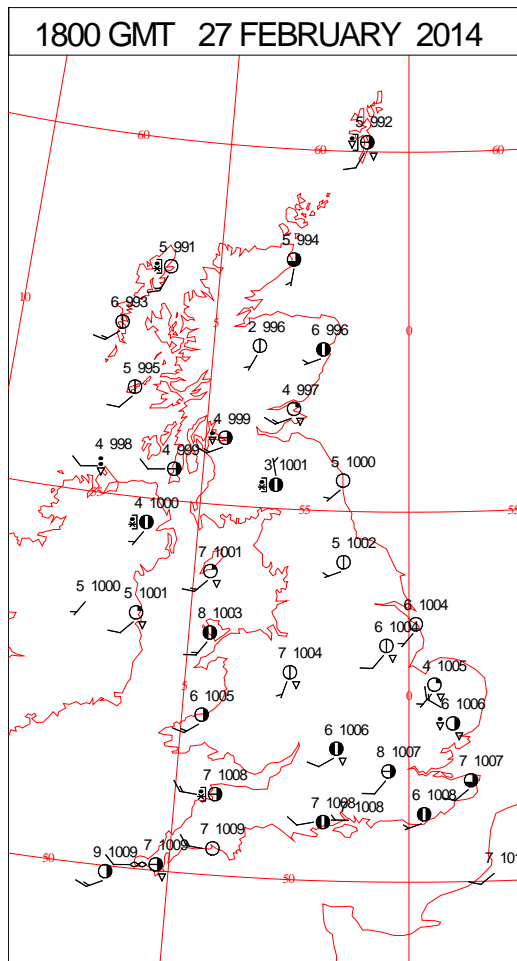
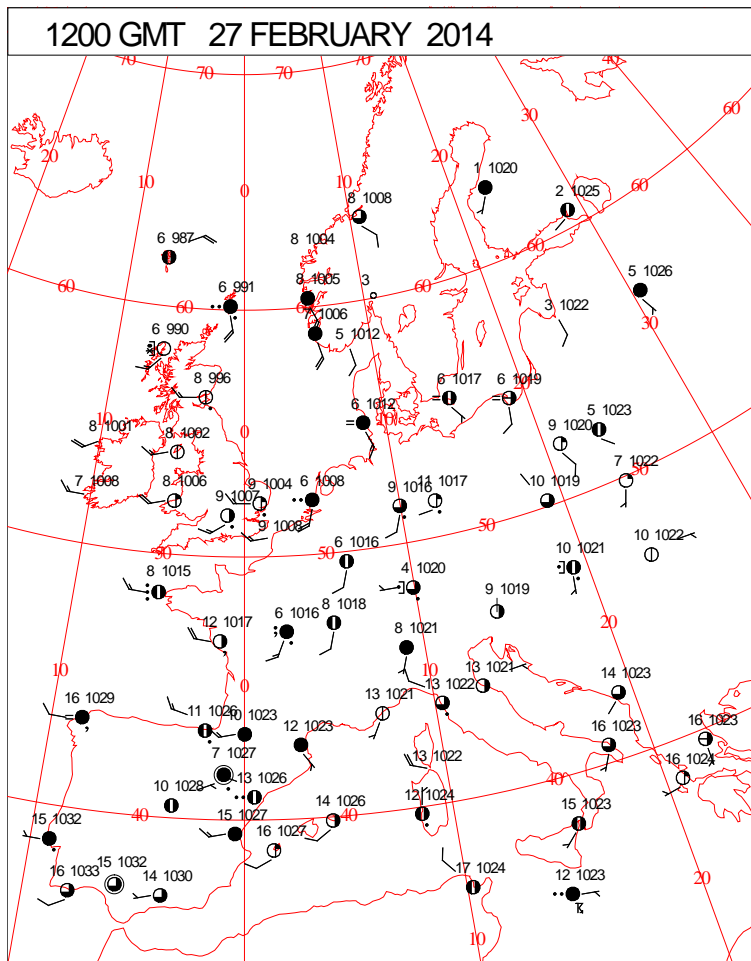
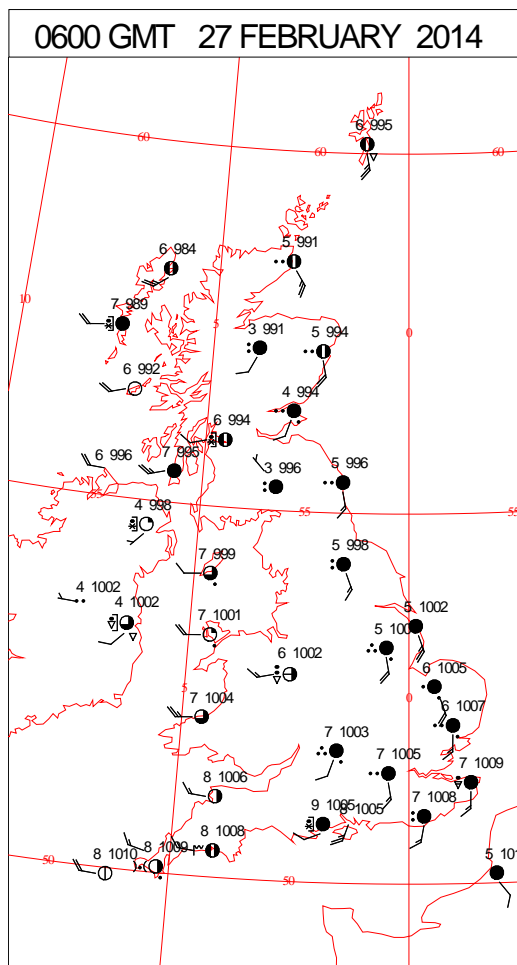
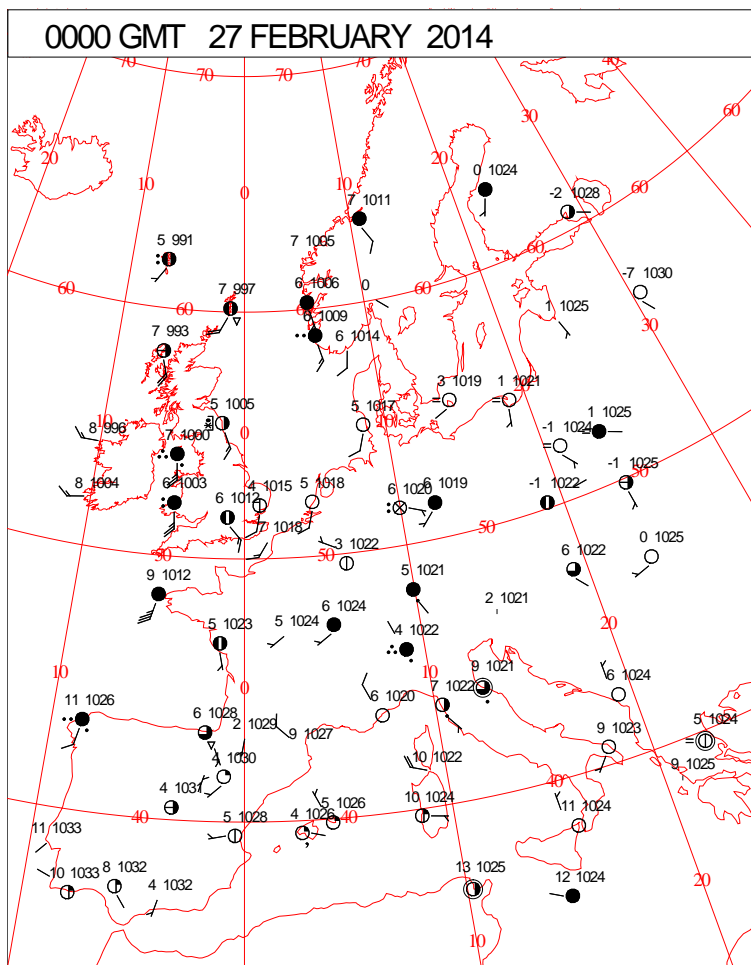
DAILY CLIMATE DATA



# DAILY WEATHER SUMMARY



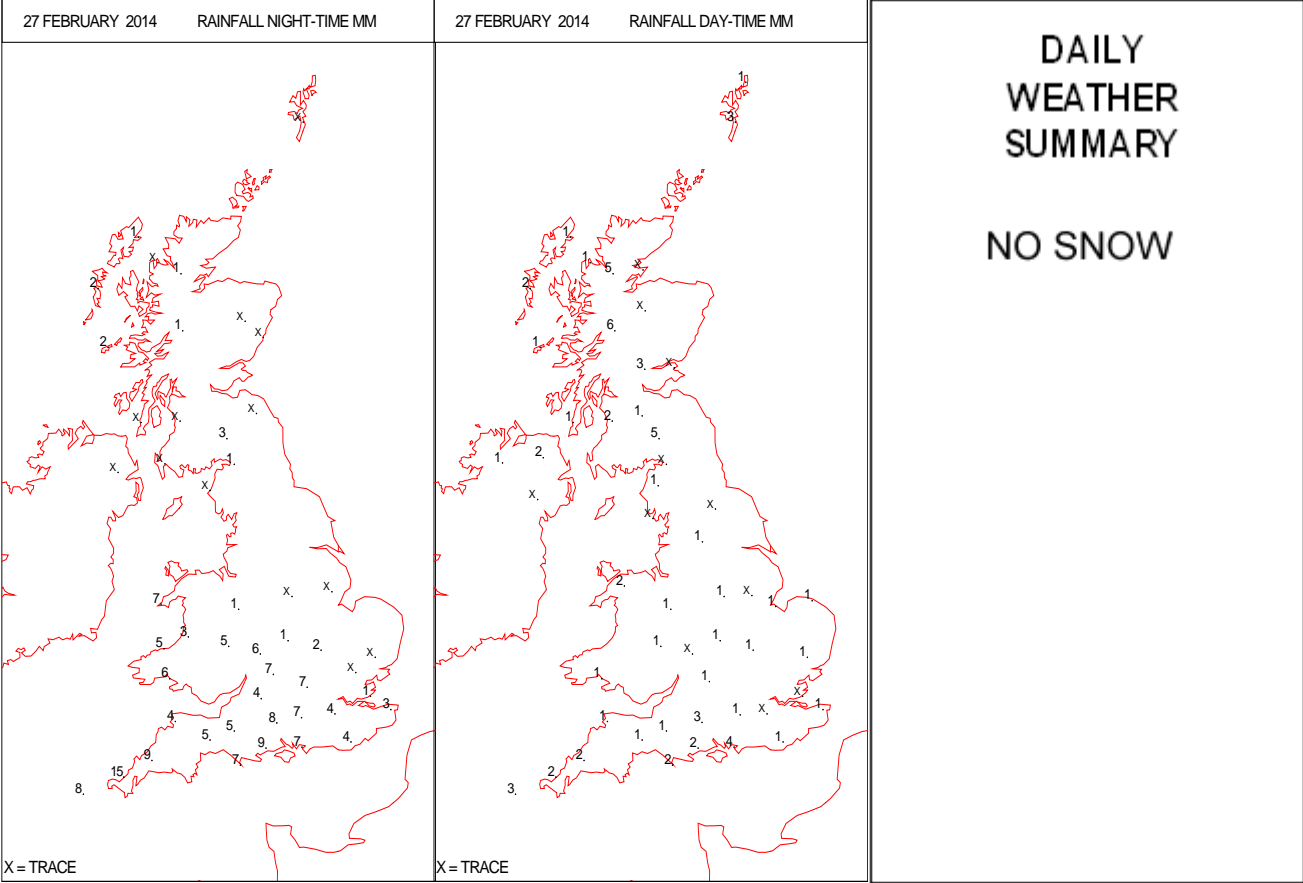
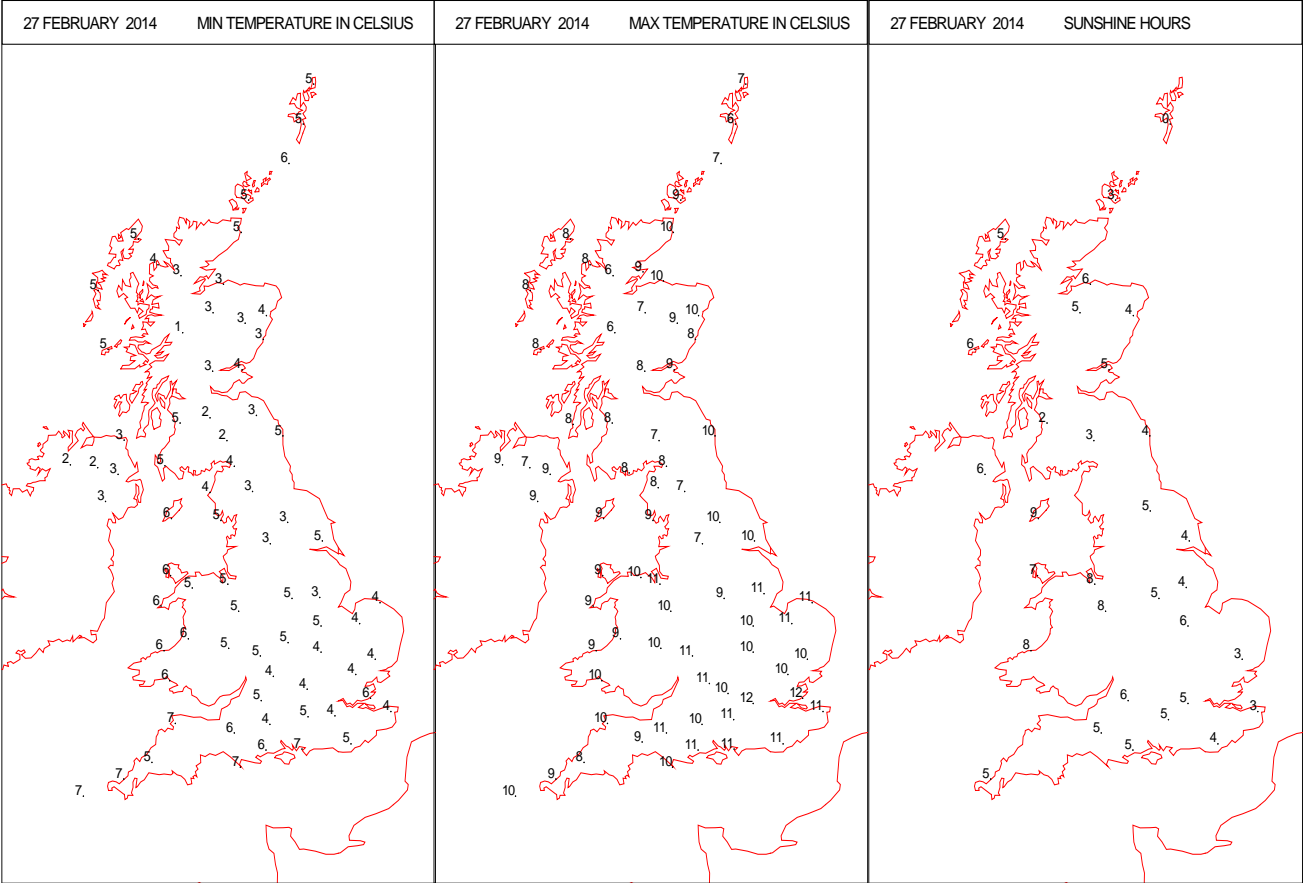
# SURFACE REPORTS



# SIGNIFICANT WEATHER

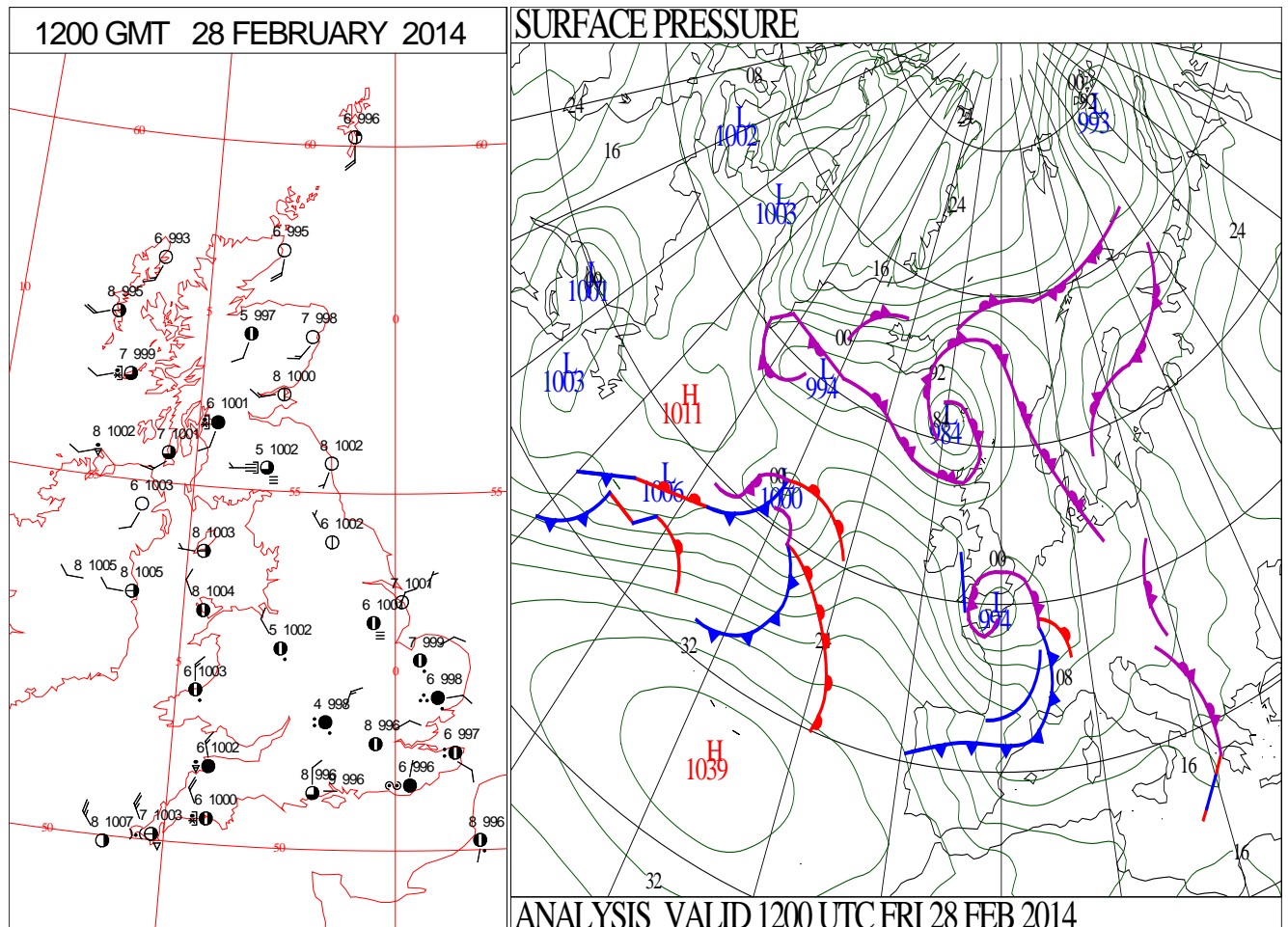
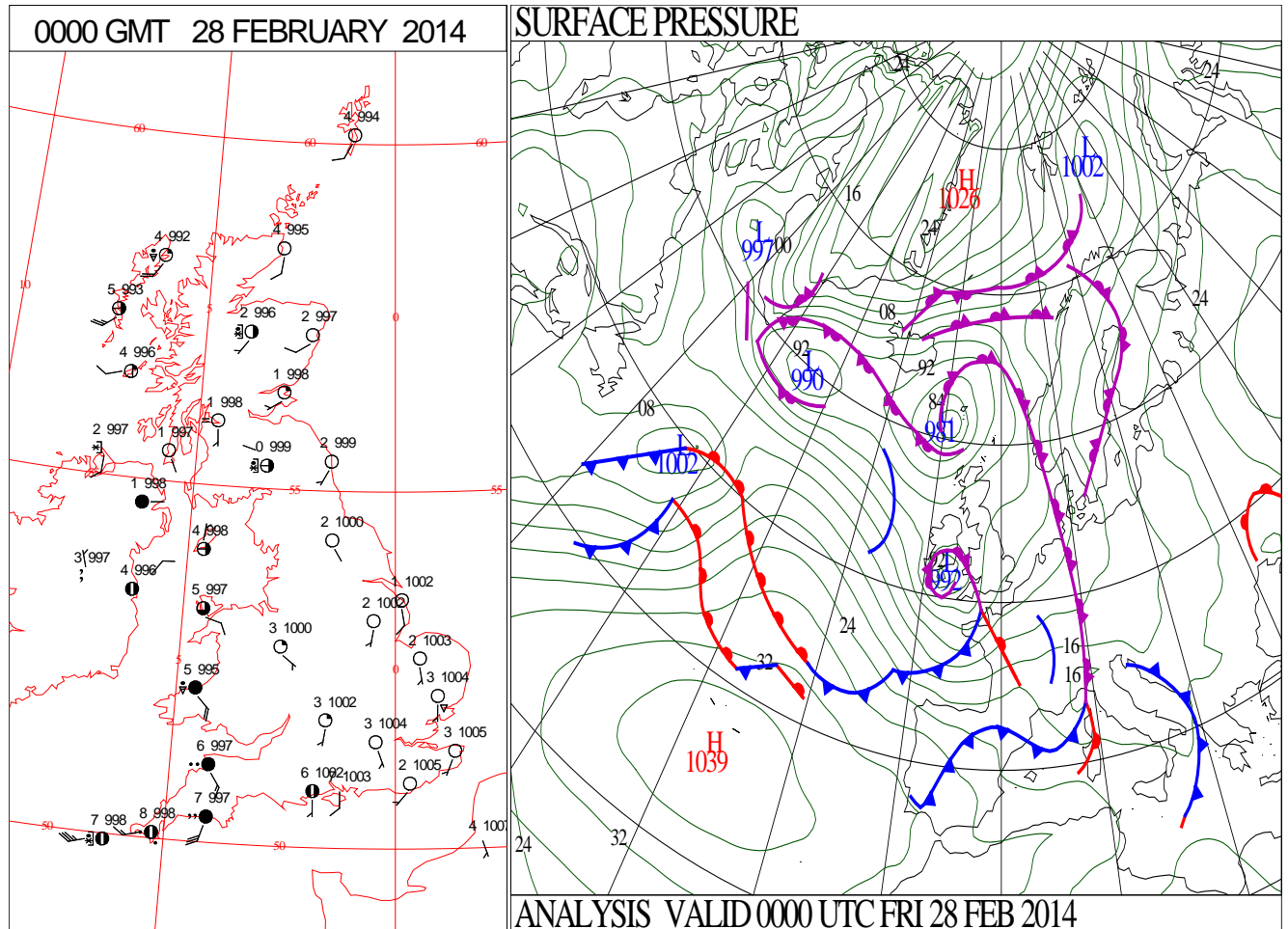
0600 GMT 27 FEBRUARY 2014	SIG WEATHER	1200 GMT 27 FEBRUARY 2014	SIG WEATHER	<p><b>Summary of UK Weather for Thursday 27 February 2014.</b>            During the early hours a band of rain spread quickly eastwards across the U.K., with some heavy bursts at times.</p> <p>By dawn, the rain had become quite showery across western parts of the country, but persistent rain lingered across eastern areas.</p> <p>Temperatures fell to low single figures Celsius in a few places.</p> <p>Cloudy conditions and outbreaks of rain cleared to the east through the morning.</p> <p>It was dry and bright for a time elsewhere, but scattered showers soon followed across western areas. These continued through the day, and moved steadily eastwards across the country. Some were heavy and thundery at times, particularly across southern coastal areas and western parts of Scotland.</p> <p>Showers in southern areas gradually started to ease later in the afternoon and into the evening, but they continued across Scotland, Northern Ireland and north-west England.</p> <p>Temperatures were generally above average, and the highest were in south-eastern areas of England.</p>
1800 GMT 27 FEBRUARY 2014	SIG WEATHER	0000 GMT 28 FEBRUARY 2014	SIG WEATHER	<p><b>EXTREMES</b>  <b>Highest Maximum:</b>            12.0 Heathrow, Greater London            12.0 Shoeburyness, Essex  <b>Lowest Maximum:</b>            5.8 Tulloch Bridge, Inverness-Shire  <b>Lowest Minimum:</b>            1.3 Tulloch Bridge, Inverness-Shire  <b>Lowest Grass Minimum:</b>            1.4 Tulloch Bridge, Inverness-Shire  <b>Most Rain:</b>            17.4 Camborne, Cornwall  <b>Most Sun:</b>            8.7 Ronaldsway, Isle Of Man</p>

DAILY CLIMATE DATA

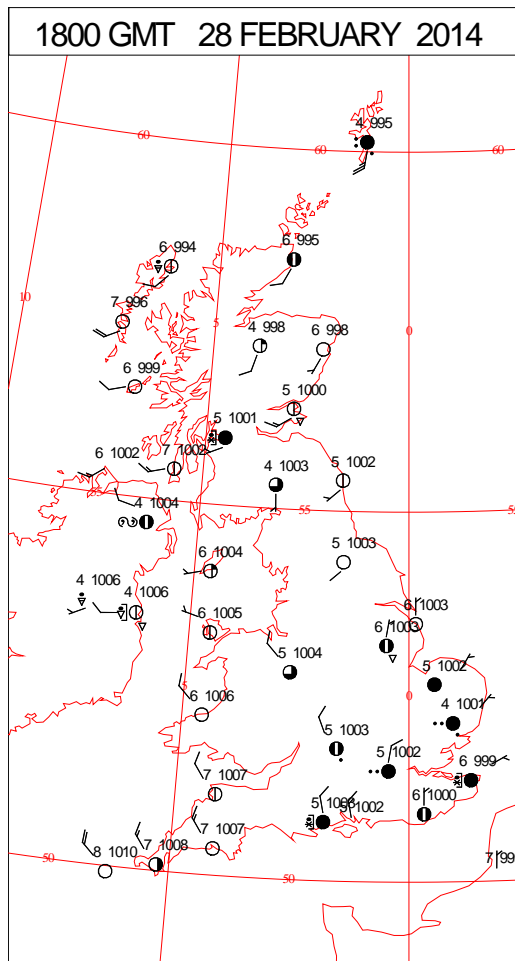
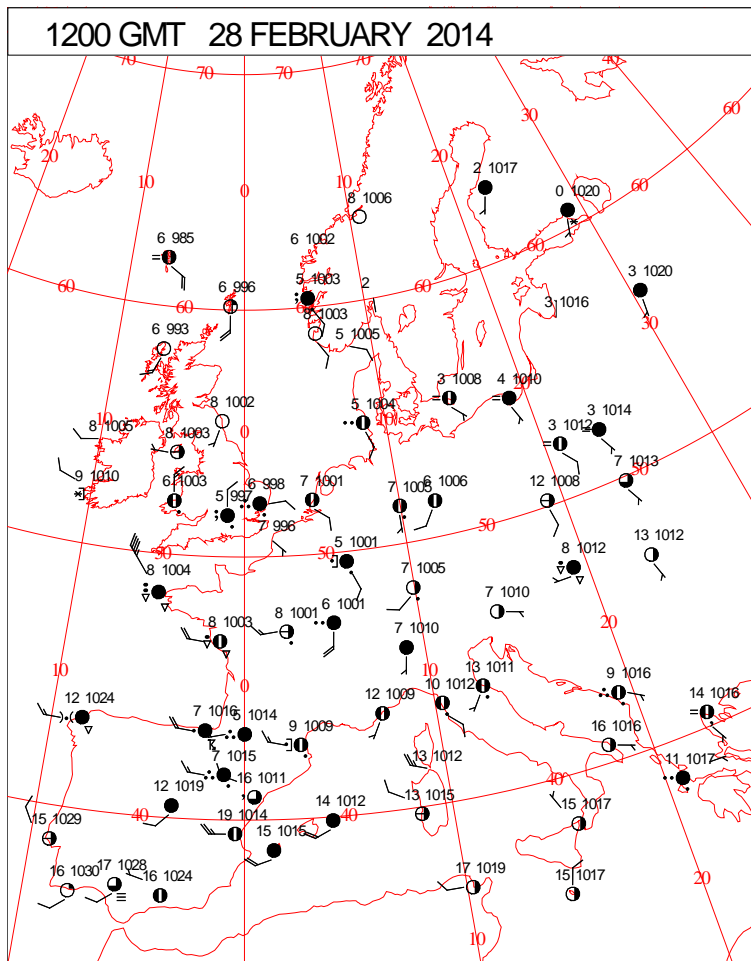
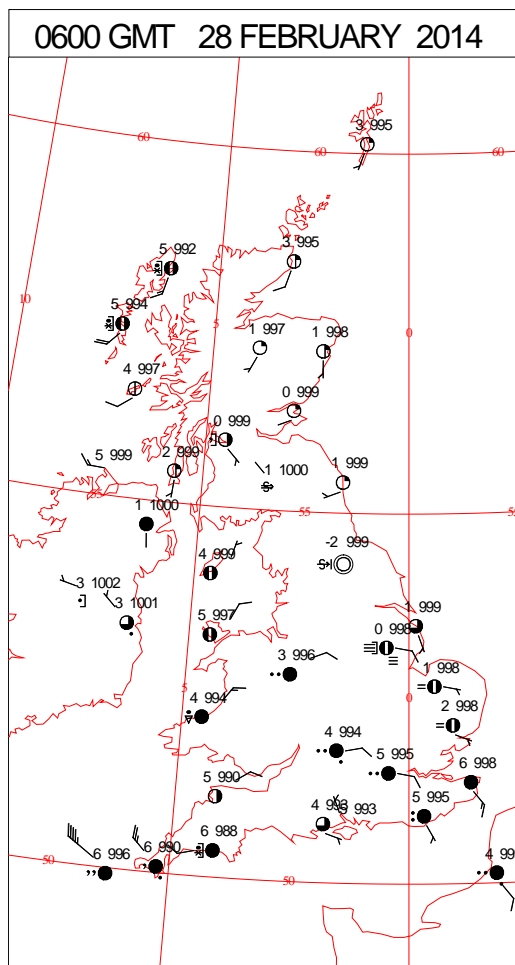
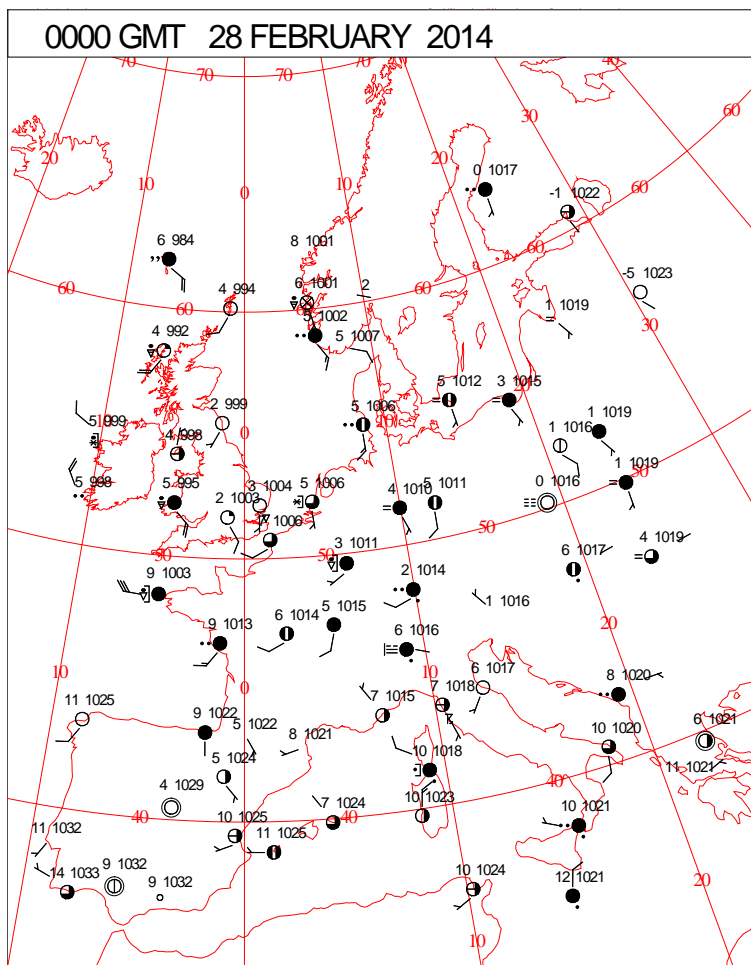




# DAILY WEATHER SUMMARY



# SURFACE REPORTS



SIGNIFICANT WEATHER

0600 GMT 28 FEBRUARY 2014	SIG WEATHER	1200 GMT 28 FEBRUARY 2014	SIG WEATHER	<p><b>Summary of UK Weather for Friday 28 February 2014.</b></p> <p>An area of low pressure developed and moved across south-western parts of the U.K. during the early hours. This brought outbreaks of heavy rain and hill snow to parts of Wales and southern England.</p> <p>Winds also strengthened, with a gust of 64 knots across the Isles of Scilly soon after midnight.</p> <p>It was colder, drier and clearer elsewhere with lighter winds, but a few showers affected western Scotland and Northern Ireland.</p> <p>During the morning, a broad band of rain sat between Essex and central parts of Wales.</p> <p>There were sunny spells along some southern coastal counties for a time, but these were soon replaced by cloud and outbreaks of rain by midday.</p> <p>The rain became confined to south-eastern parts of the country through the afternoon, with some brightness pushing into the south-west, and winds began to weaken.</p> <p>Across the rest of the country, it was a day of sunny spells and some showers. The showers were most frequent across north-western parts, where they continued through the evening.</p> <p>Temperatures were slightly above average.</p>
1800 GMT 28 FEBRUARY 2014	SIG WEATHER	0000 GMT 01 MARCH 2014	SIG WEATHER	
				<p><b>EXTREMES</b></p> <p><b>Highest Maximum:</b></p> <p>11.2 Thorney Island, West Sussex</p> <p>11.2 Hayling Island, Hampshire</p> <p><b>Lowest Maximum:</b></p> <p>5.0 Loch Glascarnoch, Ross-Shire</p> <p>5.0 Tulloch Bridge, Inverness-Shire</p> <p><b>Lowest Minimum:</b></p> <p>-4.1 Aboyne No2, Aberdeenshire</p> <p><b>Lowest Grass Minimum:</b></p> <p>-7.9 Aboyne No2, Aberdeenshire</p> <p><b>Most Rain:</b></p> <p>10.0 Manston, Kent</p> <p><b>Most Sun:</b></p> <p>9.1 Dyce, Aberdeenshire</p>

DAILY CLIMATE DATA

