




DAILY WEATHER SUMMARY FOR TUESDAY 1ST JUNE 1982

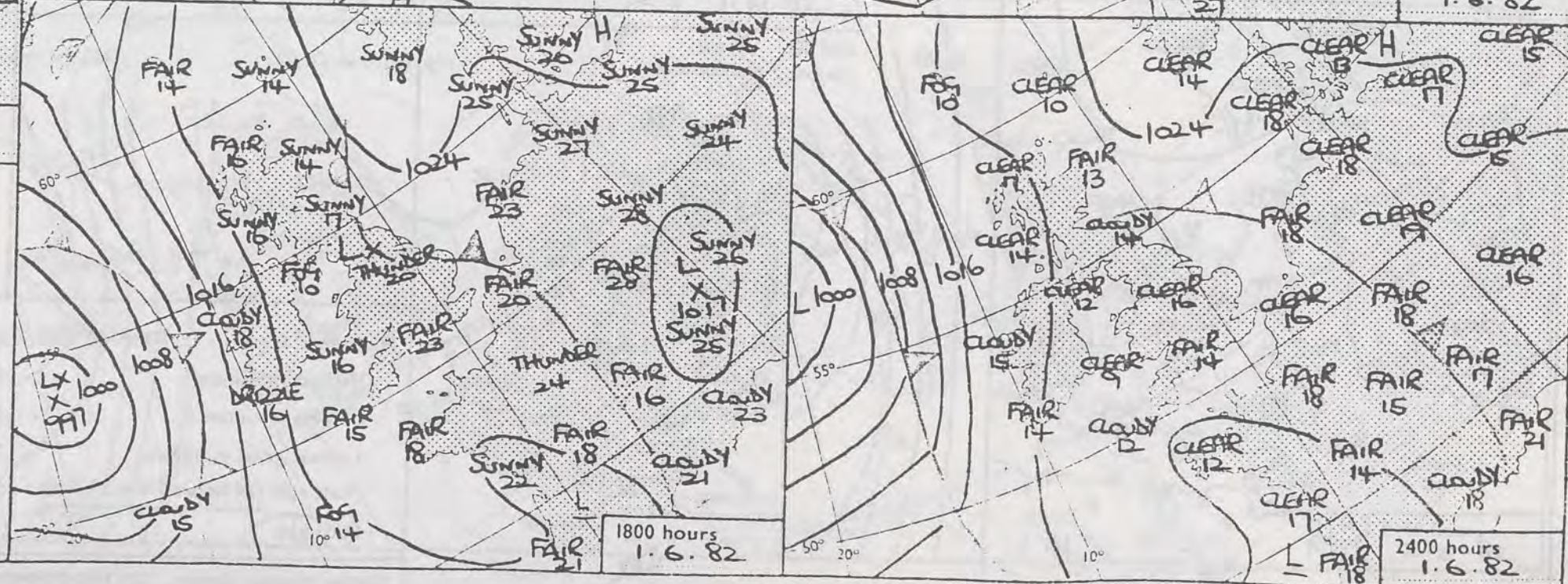
 Warm front
  Cold front
  Occlusion

All times are GMT

NO. FOR LOAN

London Weather Centre 284 High Holborn London WC1V 7HX

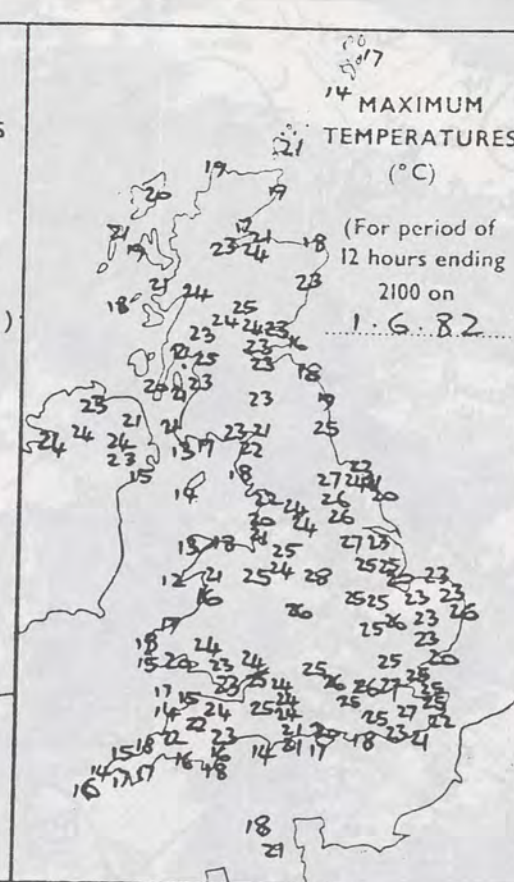
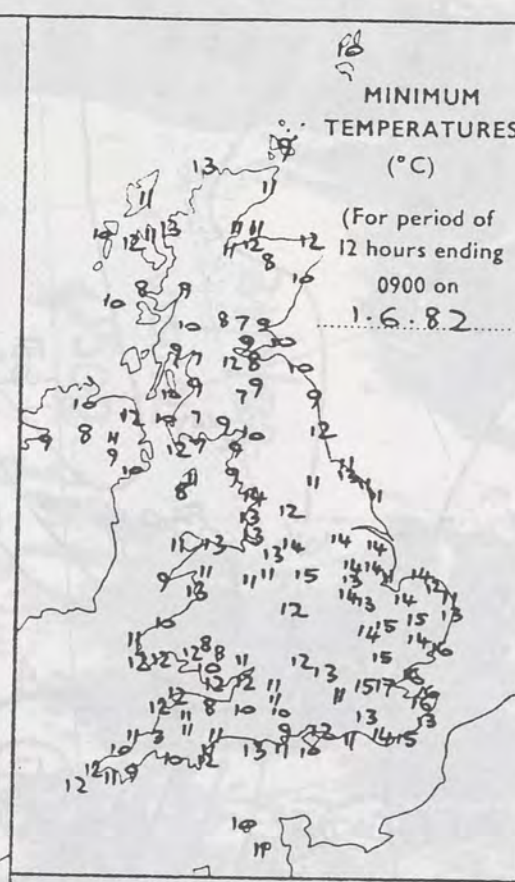
© Crown copyright



0600 hours
1.6.82



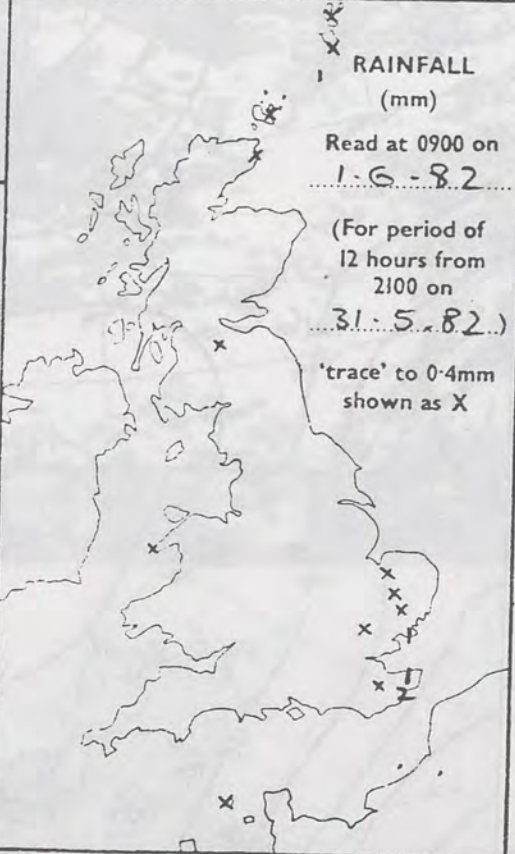
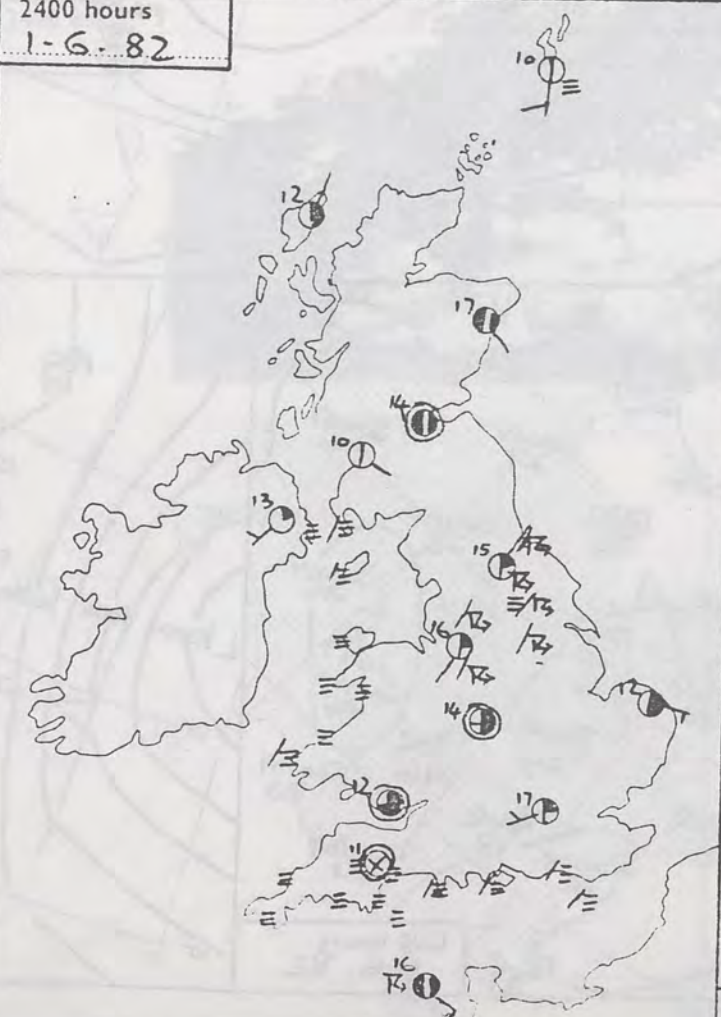
1200 hours
1.6.82



1800 hours
1.6.82



2400 hours
1.6.82



SUMMARY OF BRITISH WEATHER

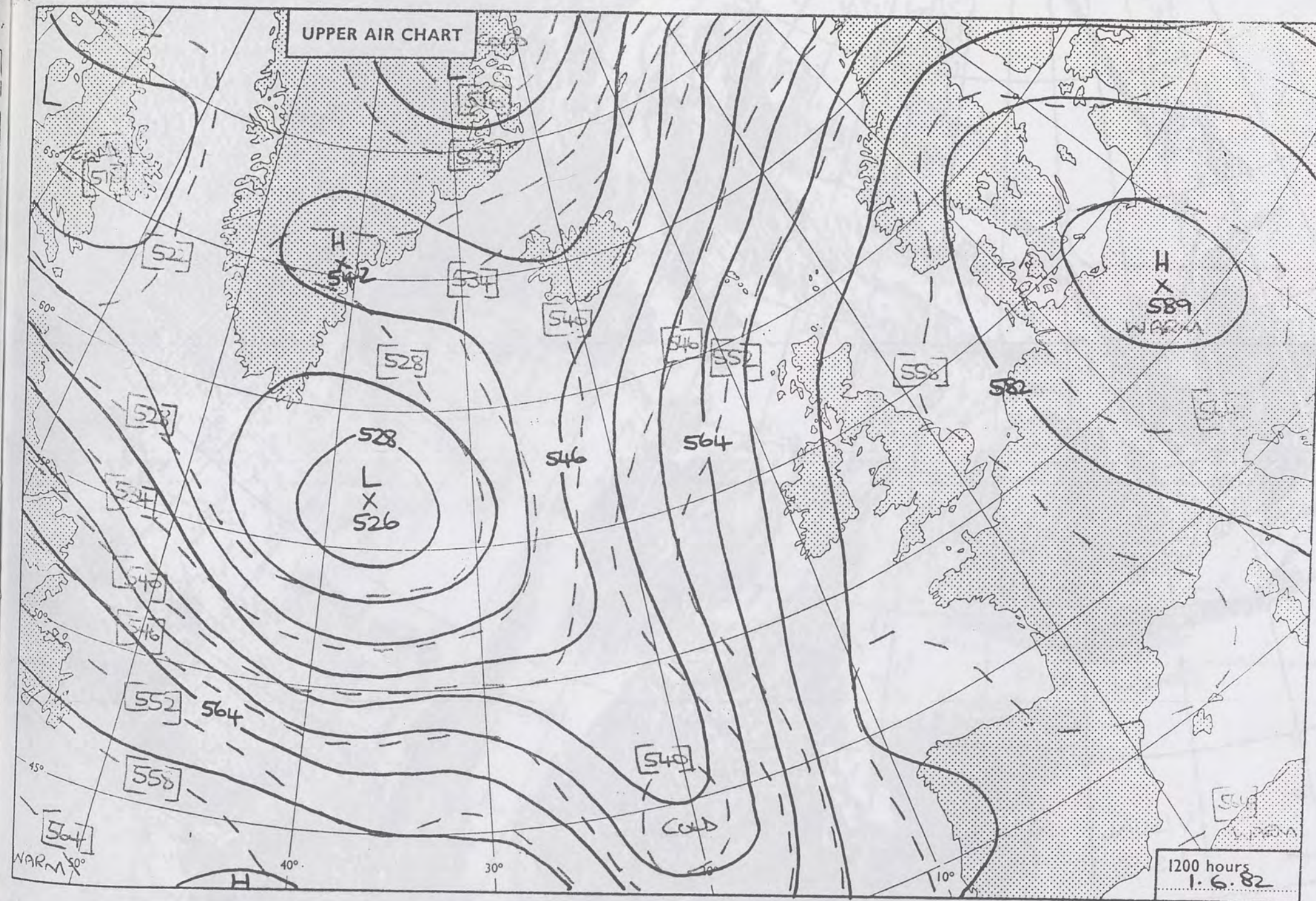
There was some light rain for a time overnight in northeast Scotland and in the Northern Isles and a few thunderstorms in east Kent, but the rest of Britain was dry. It was misty later on and there was a lot of sea fog on southern and western coasts.

The fog cleared quickly from inland areas in the morning, but there was fog all day in the English Channel, St Georges Channel, the Irish Sea and North Channel, and as a result many coastal areas in the south and west stayed cool and foggy.

Much of Britain was dry, hot and sunny, but there was some thundery rain in East Anglia in the morning and early afternoon and later some heavy thunderstorms with local hail in the North Midlands and Northeast England, with flooding in places in West Yorkshire.

'Extremes' for Tuesday 1st June 1982

Highest maximum	: 27.6°C Nottingham Weather Centre
Lowest minimum	: 3°C Bastreet (Cornwall)
Lowest grass minimum	: 1°C Bastreet
Most rain (24 hours from 0900 h)	: 31.1mm Elmley Moor (Nr Huddersfield)
Most sun	: 14.9 hrs Prestwick A/P.

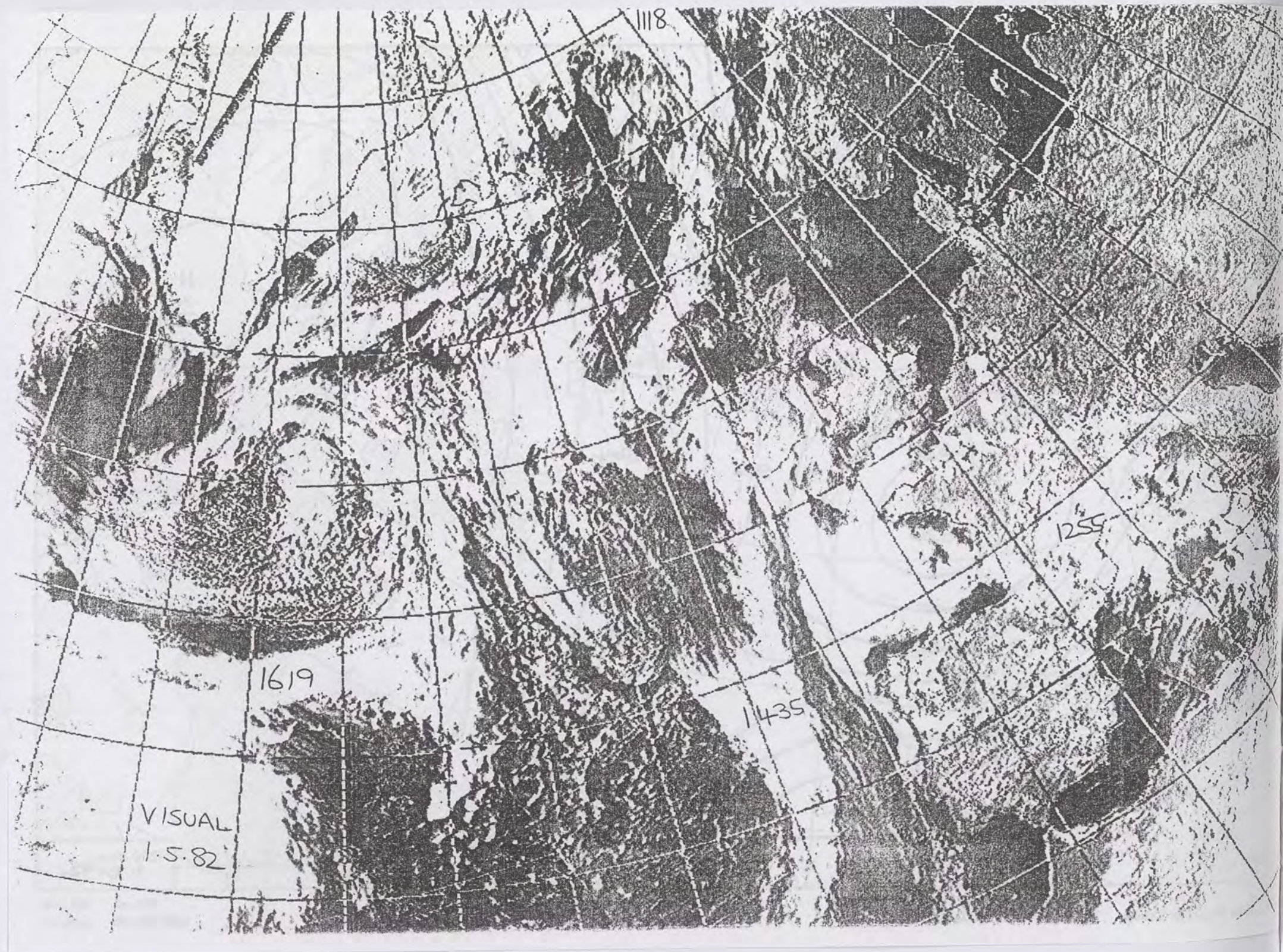


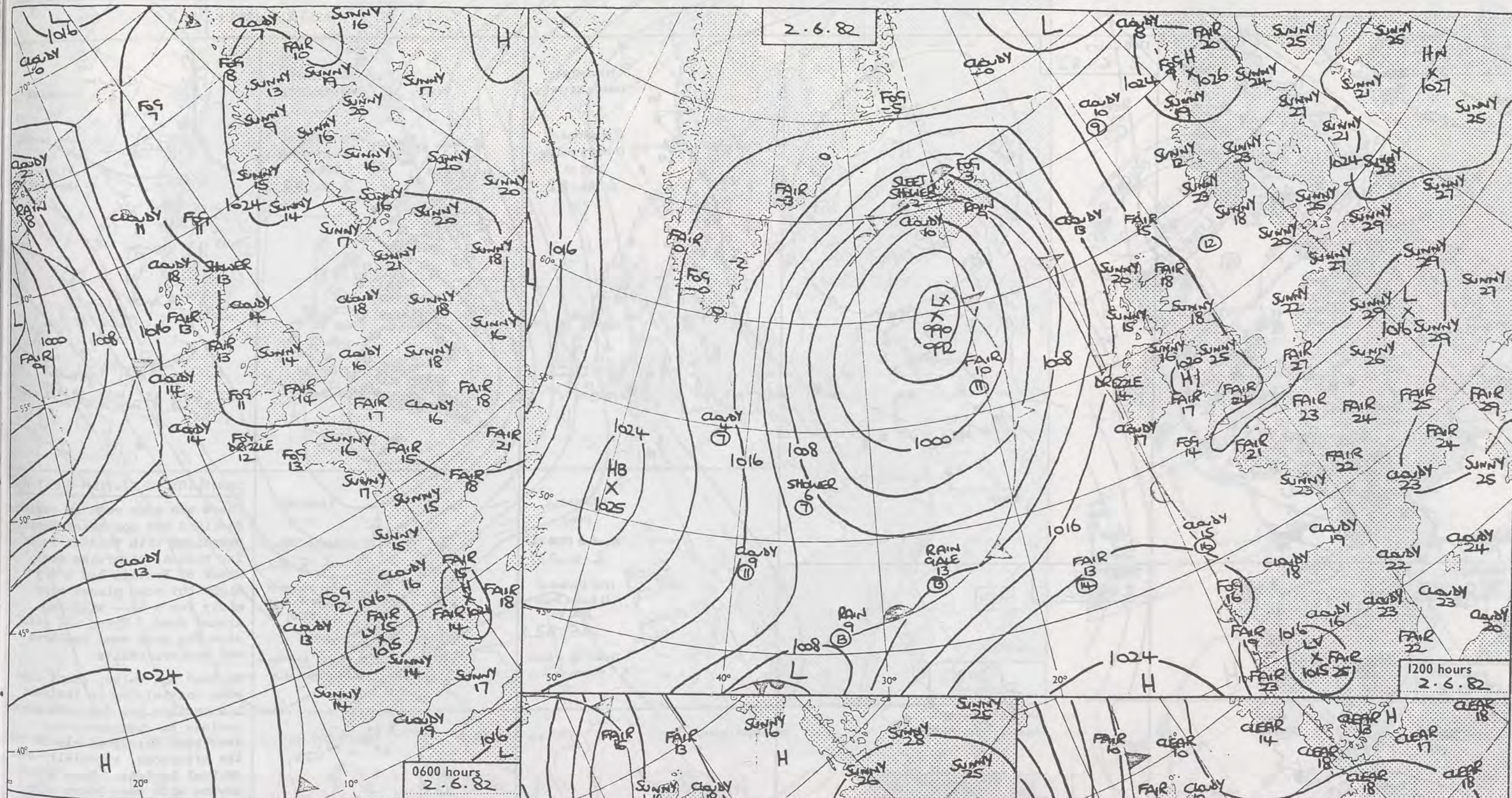
London Weather Centre 284 High Holborn London WC1V 7HX

All times are GMT

© Crown copyright




1200 hours
1.6.82
500 mb full lines
1000-500 mb pecked





DAILY WEATHER SUMMARY

FOR WEDNESDAY 2ND JUNE 1982

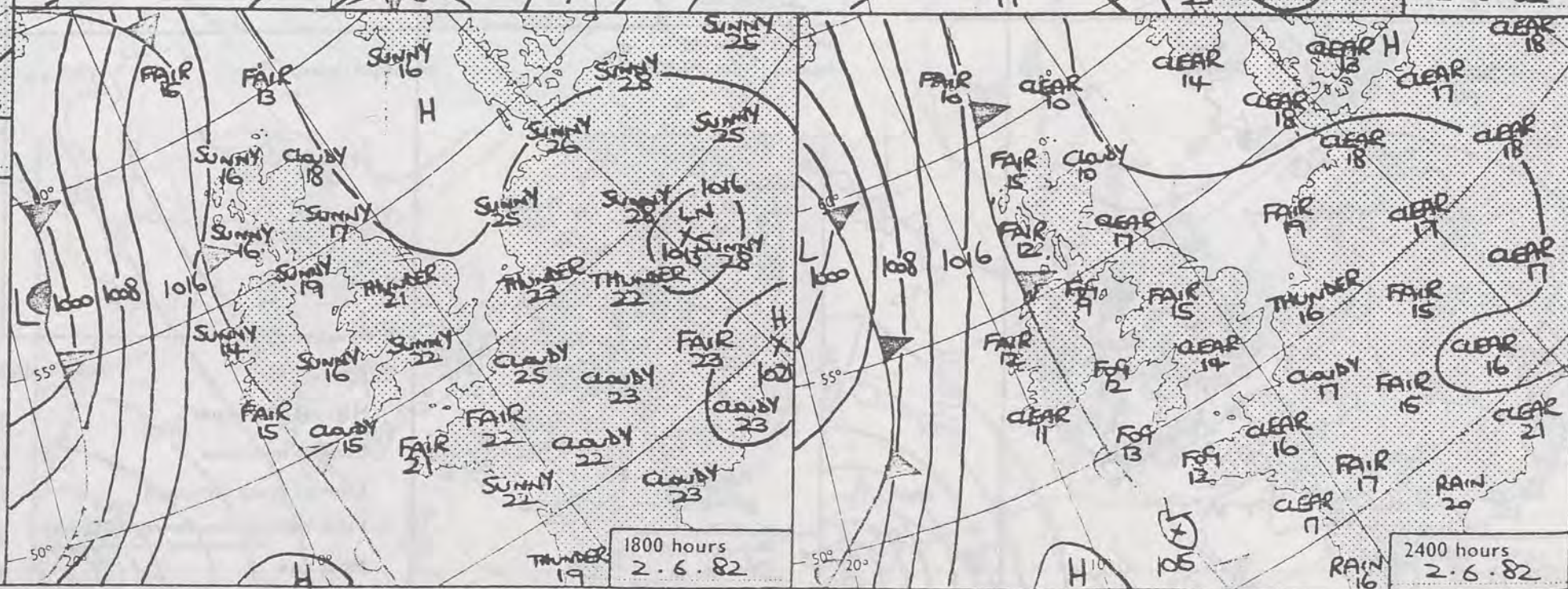
 Warm front
  Cold front
  Occlusion

All times are GMT

NOT FOR LOAN

London Weather Centre 284 High Holborn London WC1V 7HX

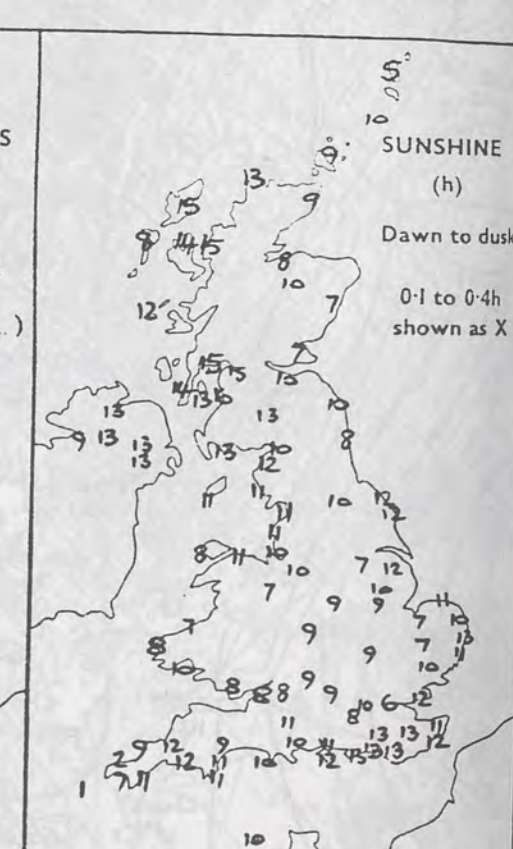
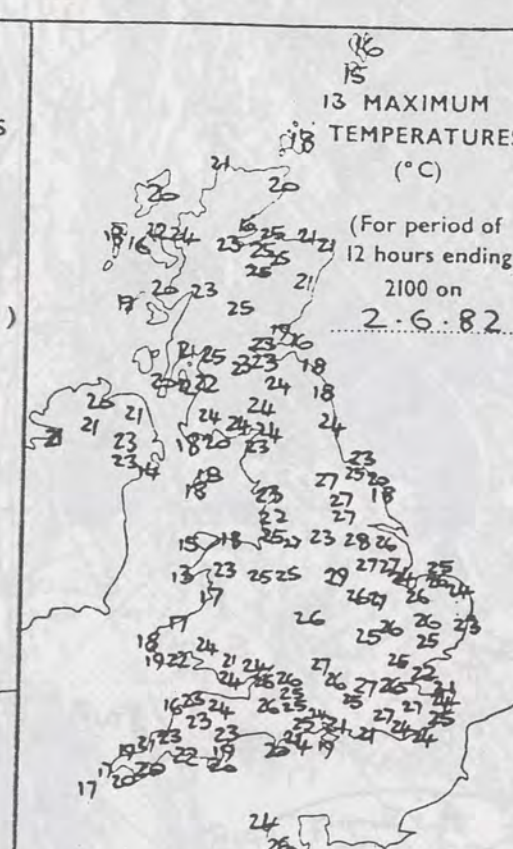
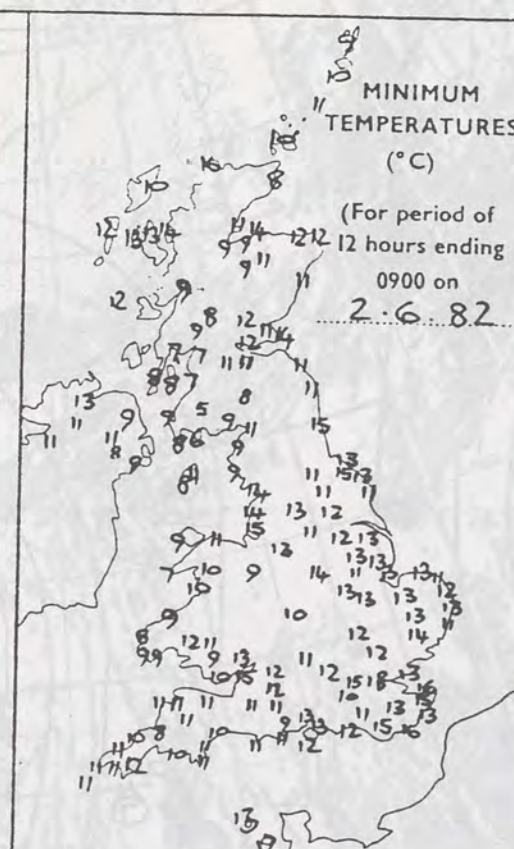
© Crown copyright



0600 hours
2.6.82



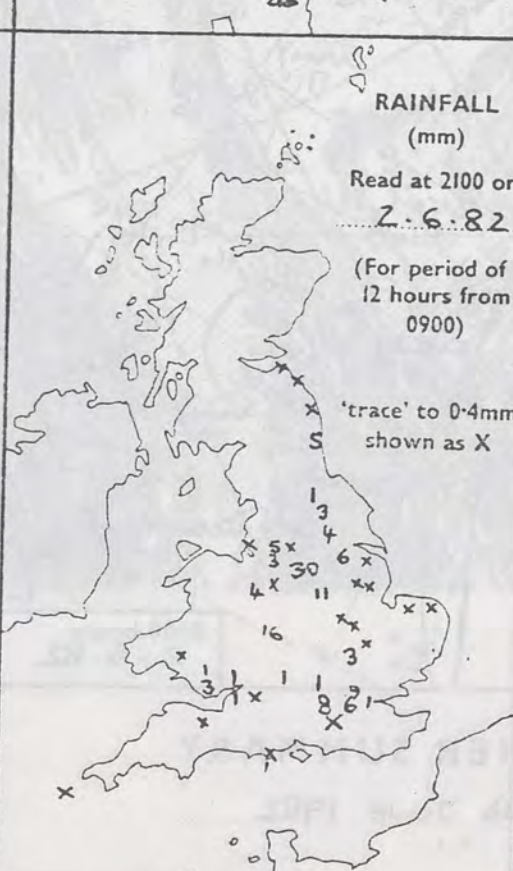
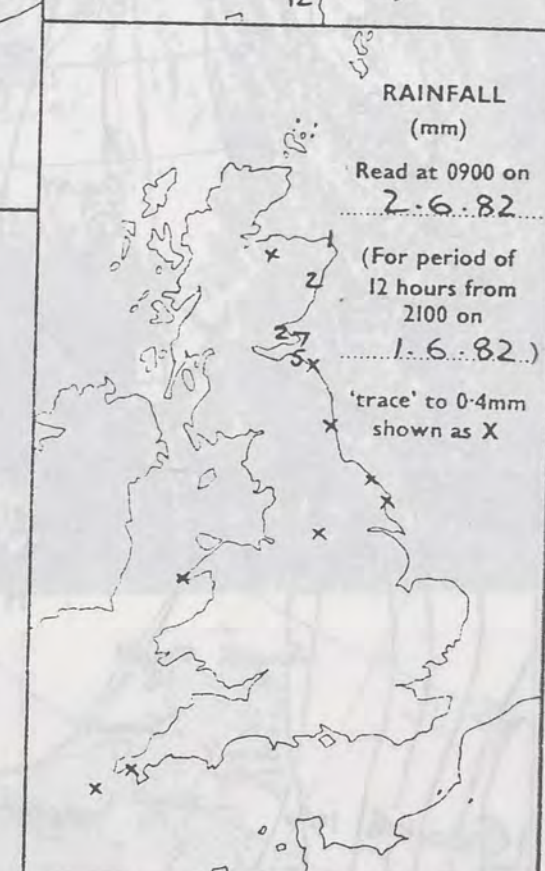
1200 hours
2.6.82



1800 hours
2.6.82



2400 hours
2.6.82



SUMMARY OF BRITISH WEATHER

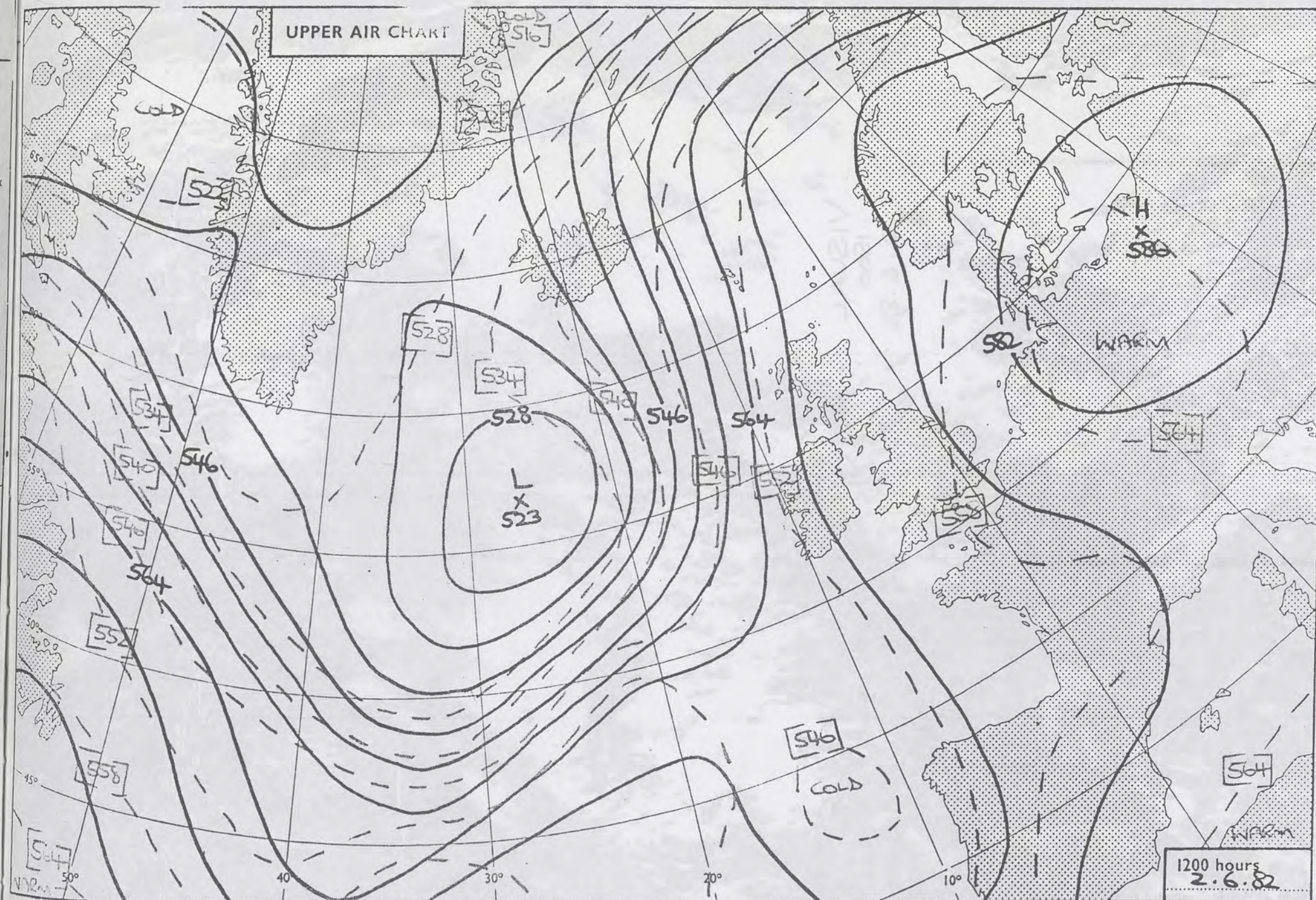
There was some rain in eastern Scotland and northeast England overnight with thunder in a few places, otherwise most areas of Britain had a dry night but some places were misty for a time with fog around dawn. There was also some fog near some southern and western coasts.

England and Wales, apart from some coastal fog in the west had another hot day with sunny periods but thunderstorms developed fairly widely in the afternoon, especially over central regions. Some were severe with very heavy rain and one or two reports of hail. These thunderstorms gradually moved northwards affecting parts of northern England during the evening.

Most parts of Northern Ireland and Scotland were dry and hot with long sunny periods.

'Extremes' for Wednesday 2nd June 1982	
Highest maximum	: 28.9°C Nottingham Weather Centre
Lowest minimum	: 5°C Glenlee (Dumfries & Galloway)
Lowest grass minimum	: 0.8°C Glasgow A/P.
Most rain (24 hours from 0900 h)	: 30mm Wingerworth (Nr Chesterfield)
Most sun	: 15.7 hrs Prestwick A/P.

UPPER AIR CHART



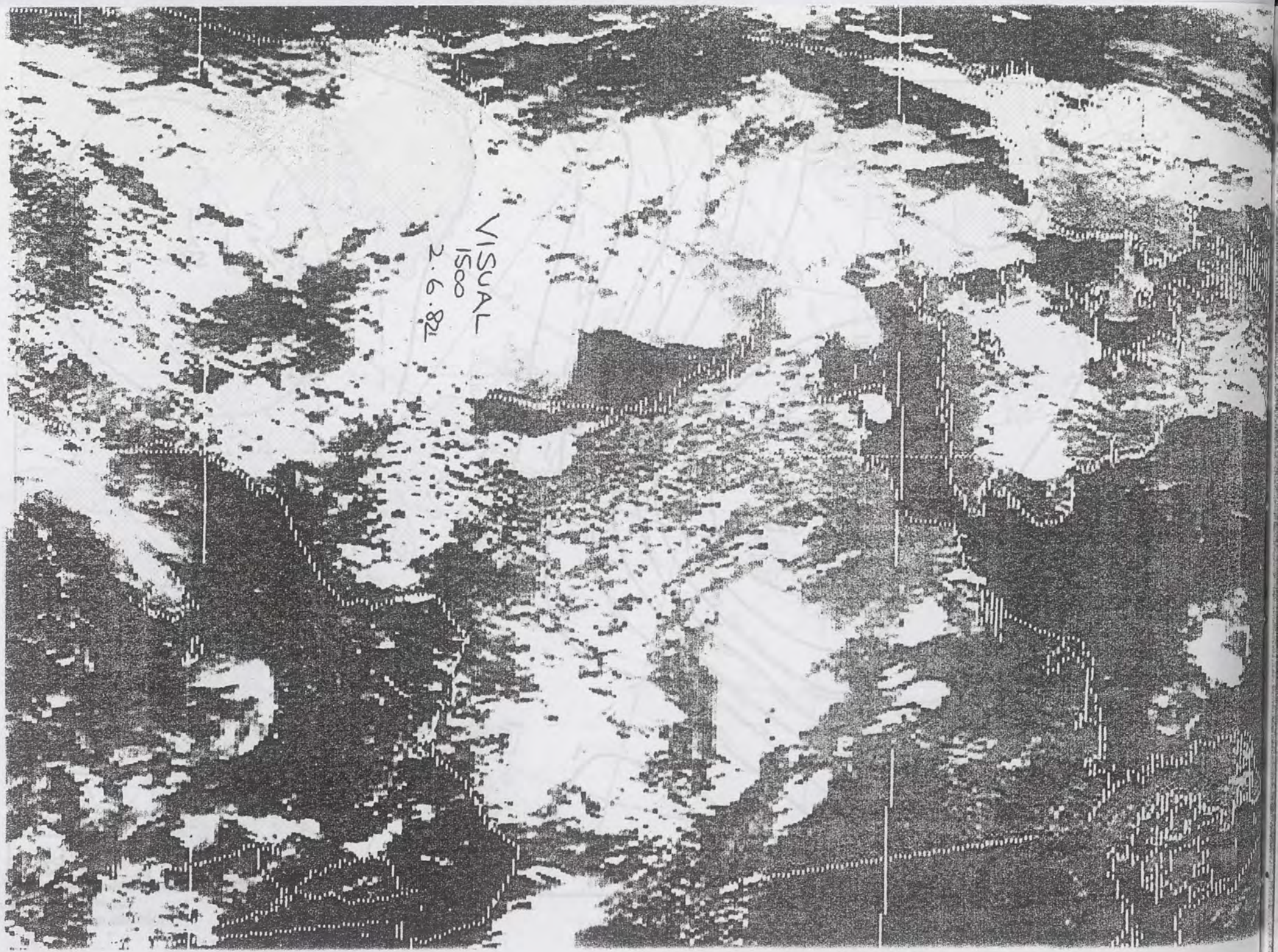
1200 hours
2.6.82

500 mb full lines
1000-500 mb pecked

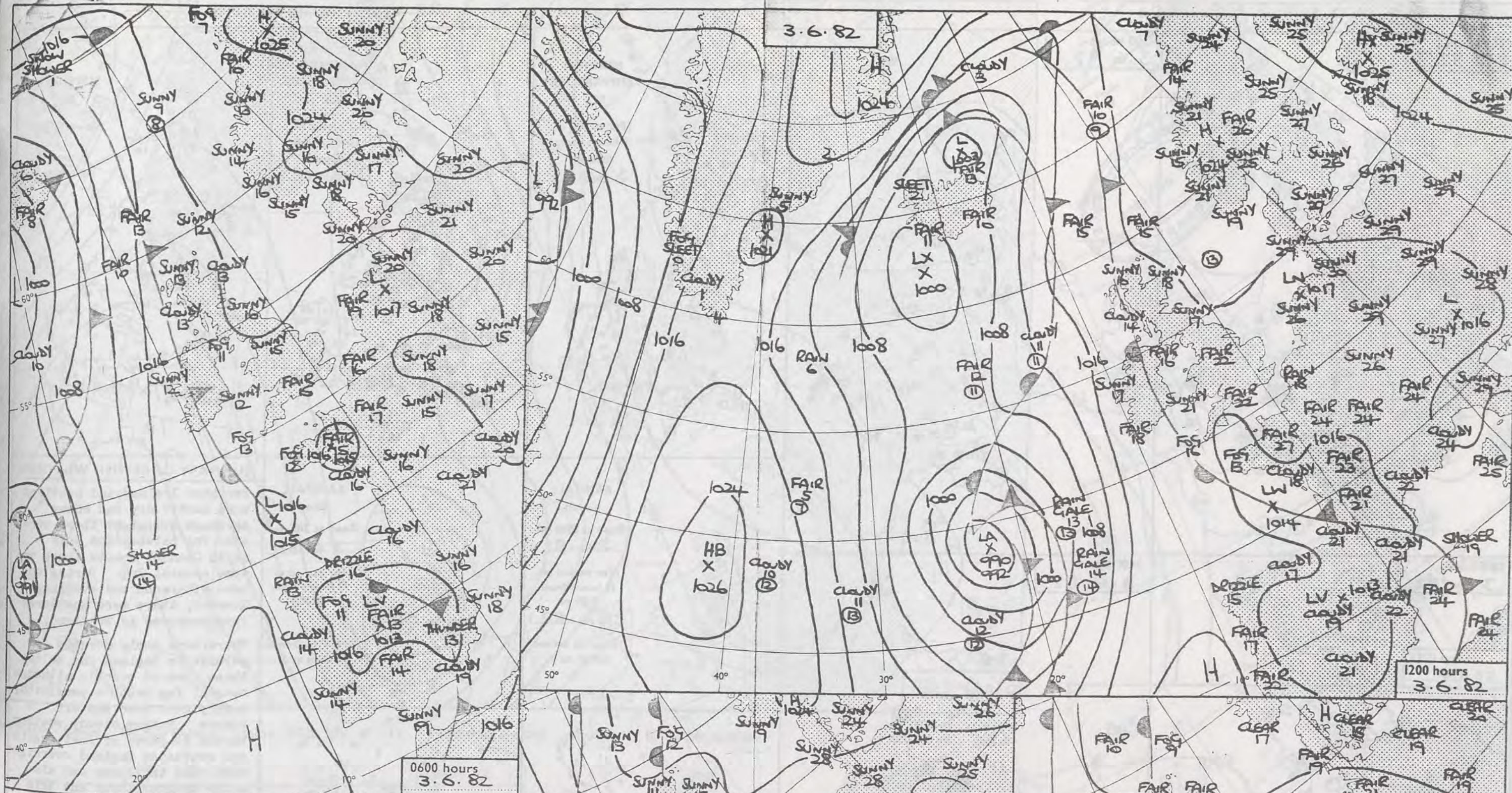
London Weather Centre 284 High Holborn London WC1V 7HX

All times are GMT

© Crown copyright



VISUAL
1500
2.6.82



DAILY WEATHER SUMMARY

FORTHURSDAY 3RD JUNE 1982

Warm front Cold front Occlusion

All times are GMT

NOT LOAN

London Weather Centre 284 High Holborn London WC1V 7HX

© Crown copyright

0600 hours
3.6.82



1200 hours
3.6.82



1800 hours
3.6.82

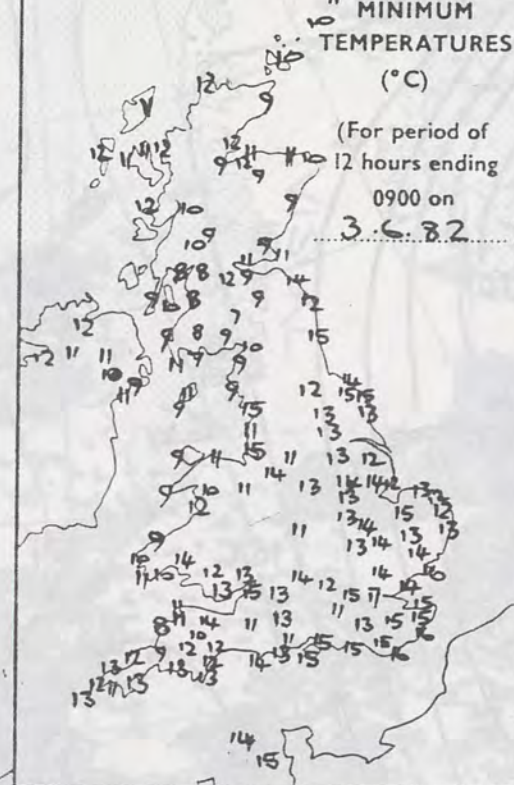


2400 hours
3.6.82



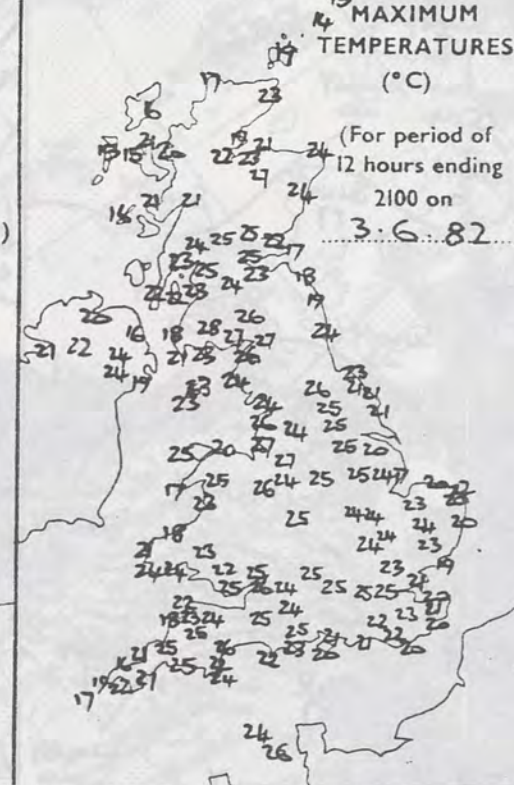
MINIMUM
TEMPERATURES
(°C)

(For period of
12 hours ending
0900 on
3.6.82.)



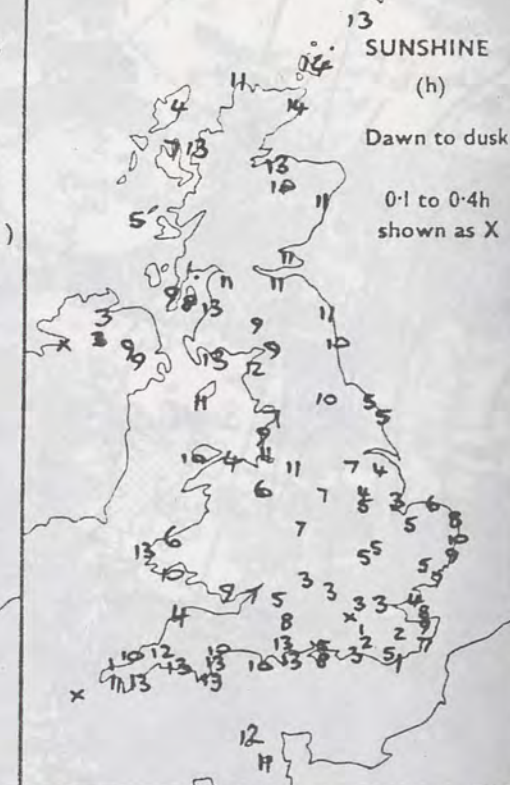
MAXIMUM
TEMPERATURES
(°C)

(For period of
12 hours ending
2100 on
3.6.82.)



SUNSHINE
(h)

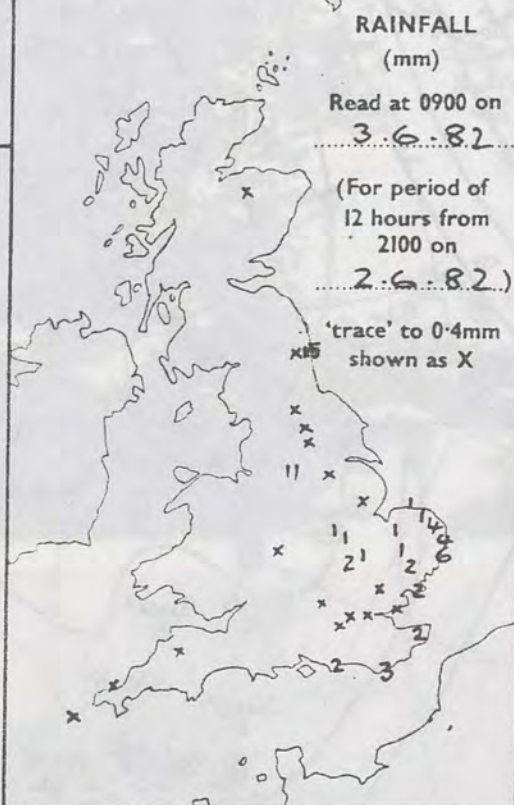
Dawn to dusk
0.1 to 0.4h
shown as X



RAINFALL
(mm)

Read at 0900 on
3.6.82

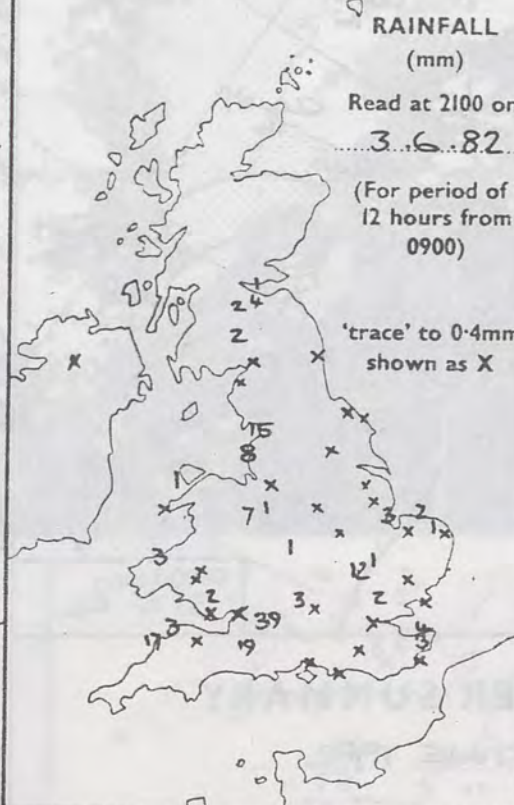
(For period of
12 hours from
2100 on
2.6.82.)



RAINFALL
(mm)

Read at 2100 on
3.6.82

(For period of
12 hours from
0900)



SUMMARY OF BRITISH WEATHER

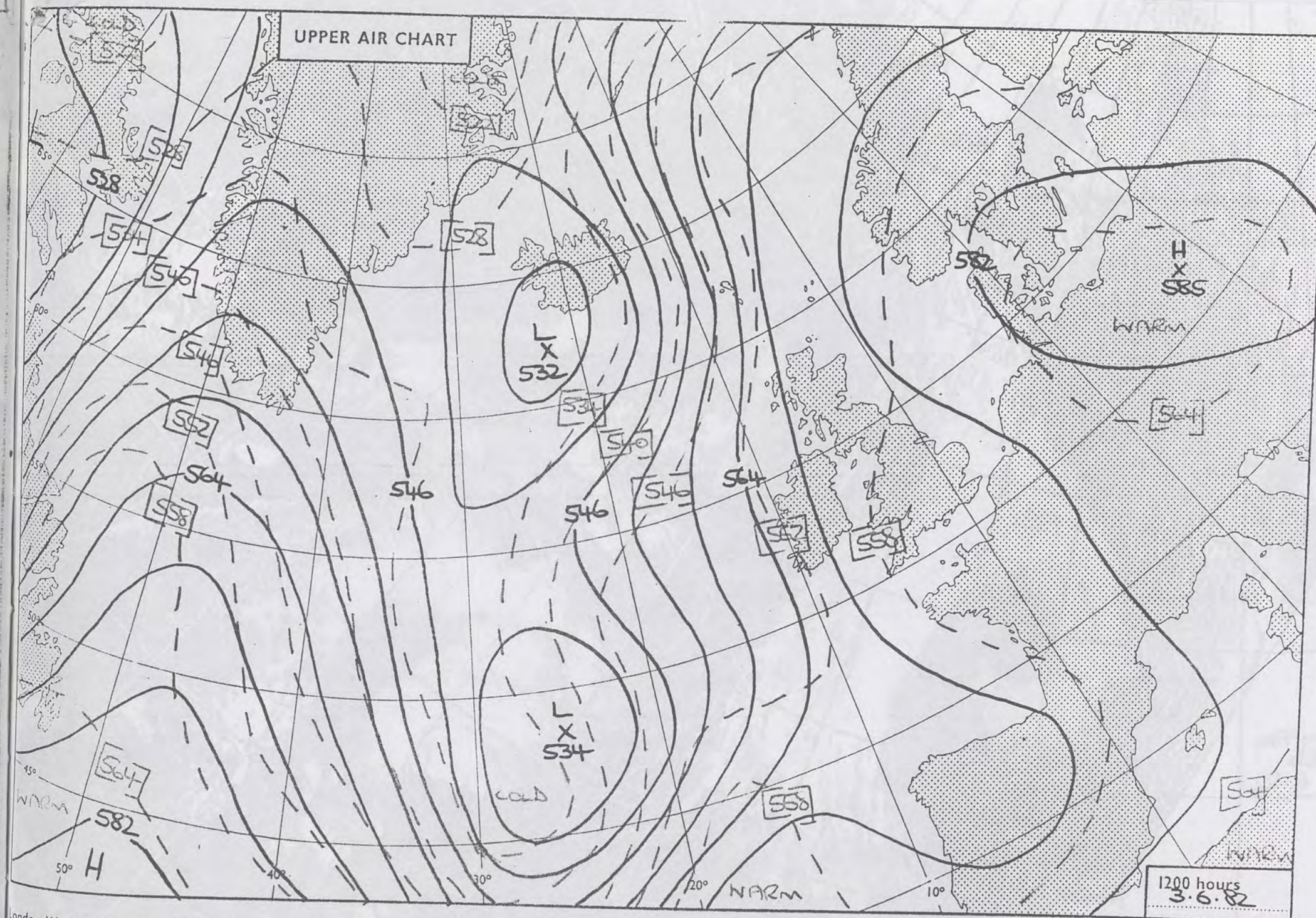
Northern Ireland and Scotland were mostly dry and sunny although overnight there were some fog patches and near north Channel coasts there was some coastal fog. During the late afternoon and evening, however, there were scattered thunderstorms in Scotland.

There were early morning fog patches in England and Wales; these cleared quickly although coastal fog patches persisted, mainly near some western coasts. Rather cloudy weather spread to parts of East Anglia and southeast England overnight with rain in places and also a few thunderstorms and this thundery weather spread to other central and eastern areas of England during the morning. Elsewhere the morning was fairly sunny but thunderstorms developed fairly widely during the afternoon and evening. Many areas of Britain were again hot and humid.

'Extremes' for Thursday 3rd June 1982

Highest maximum	: 28 °C	Glenlee (Dumfries and Galloway)
Lowest minimum	: 6.5 °C	Eskdalemuir (Dumfries and Galloway)
Lowest grass minimum	: 2.9 °C	Edinburgh A/P
Most rain (24 hours from 0900 h)	: 38.9mm	Lyneham (Wiltshire)
Most sun	: 14.0 hrs	Kirkwall (Orkney)

UPPER AIR CHART

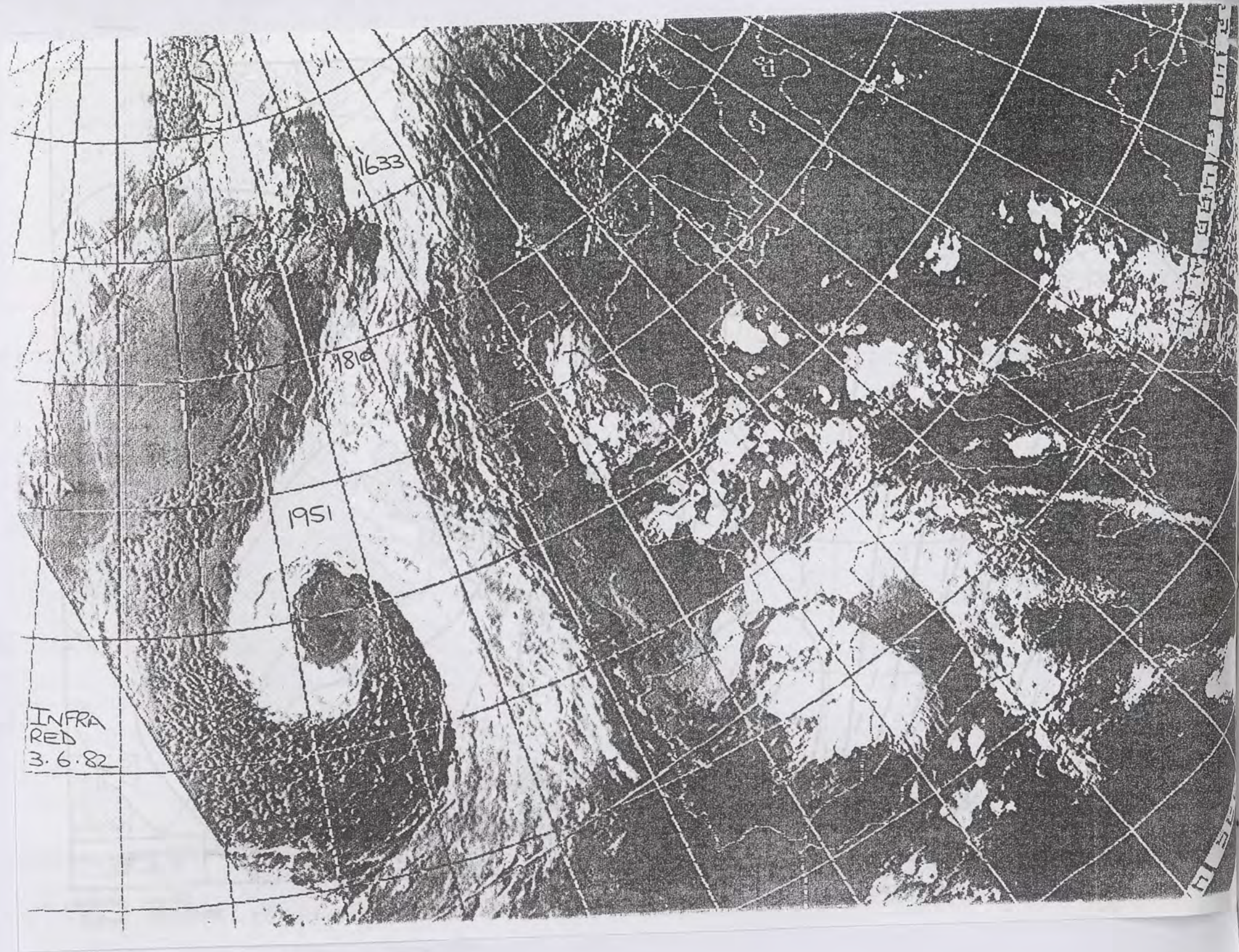


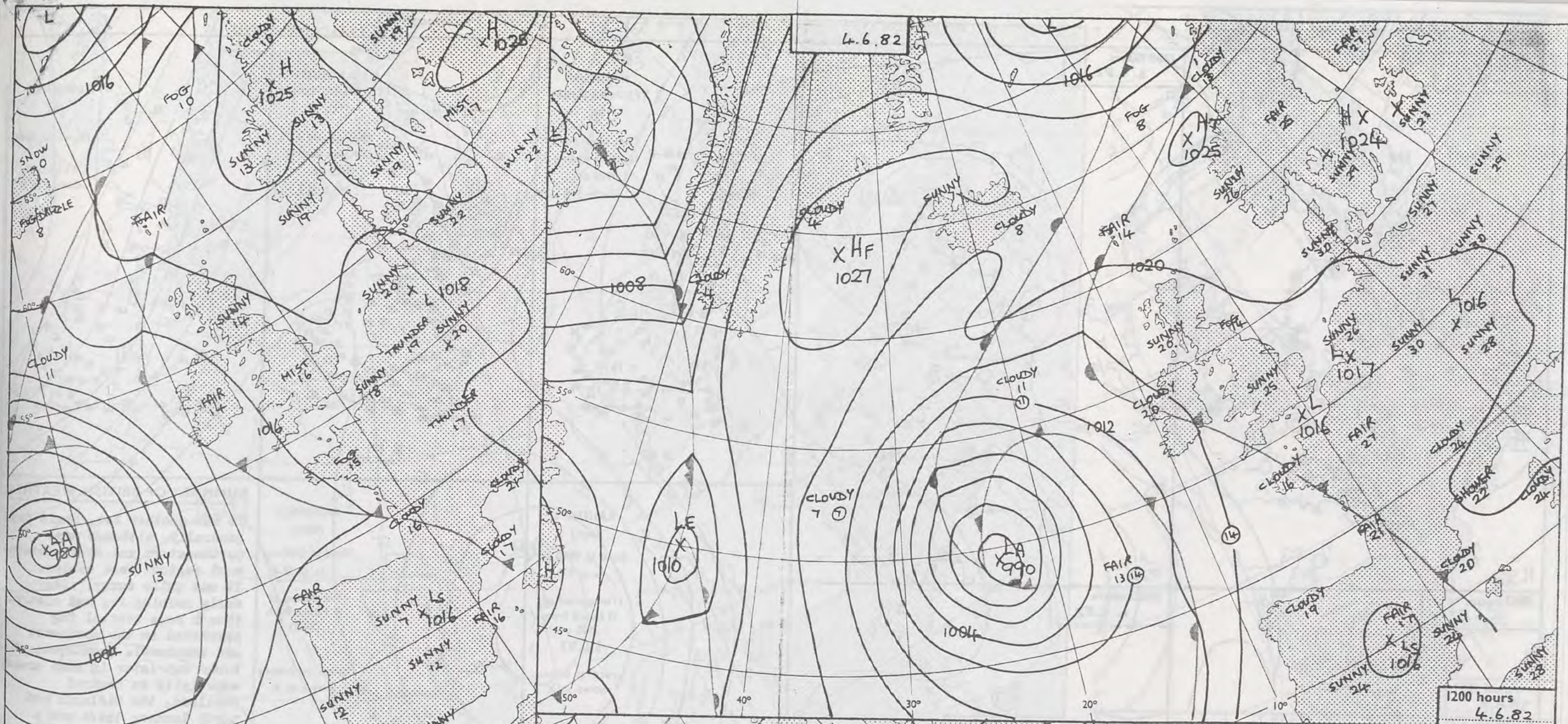
London Weather Centre 284 High Holborn London WC1V 7HX

All times are GMT

© Crown copyright

500 mb full lines
1000-500 mb pecked








0600 hours
4.6.82

1200 hours
4.6.82

DAILY WEATHER SUMMARY FOR FRIDAY 4TH JUNE 1982

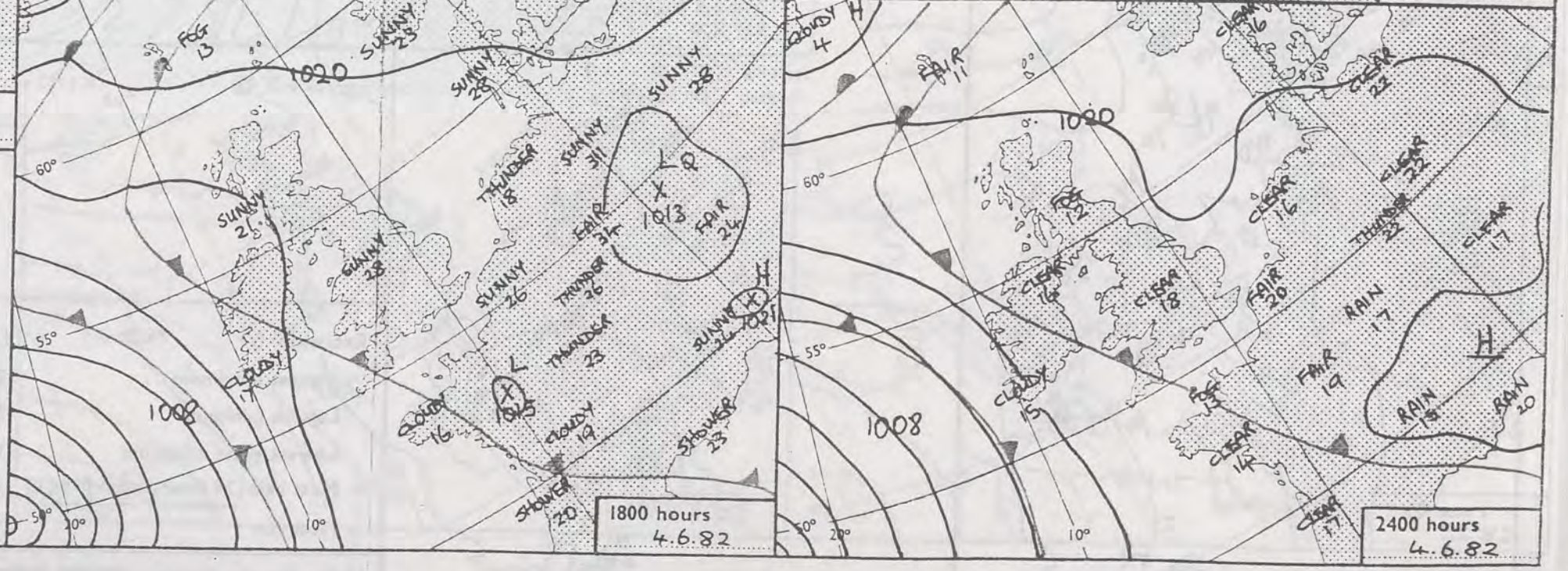
 Warm front
  Cold front
  Occlusion

All times are GMT

NOT FOR LOAN

London Weather Centre 284 High Holborn London WC1V 7HX

© Crown copyright



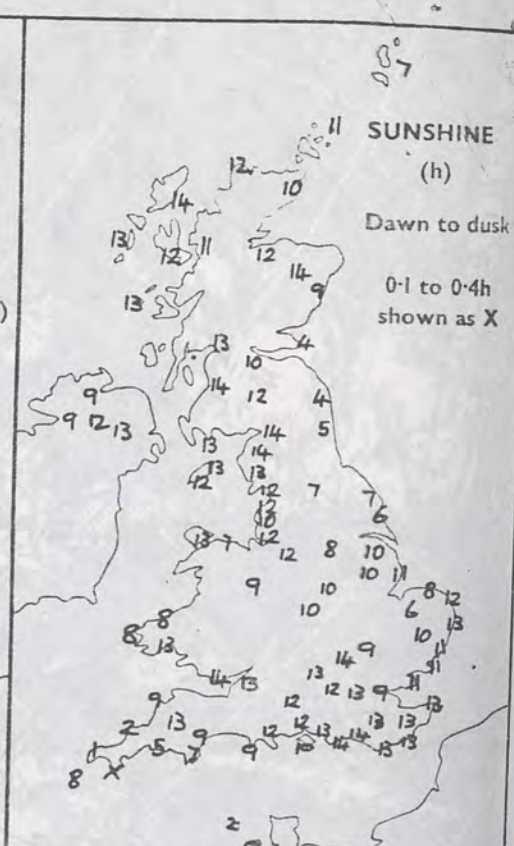
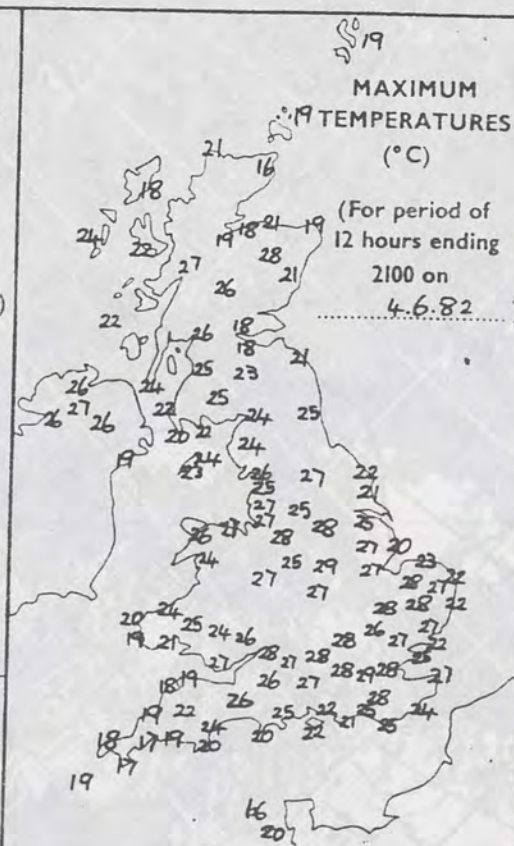
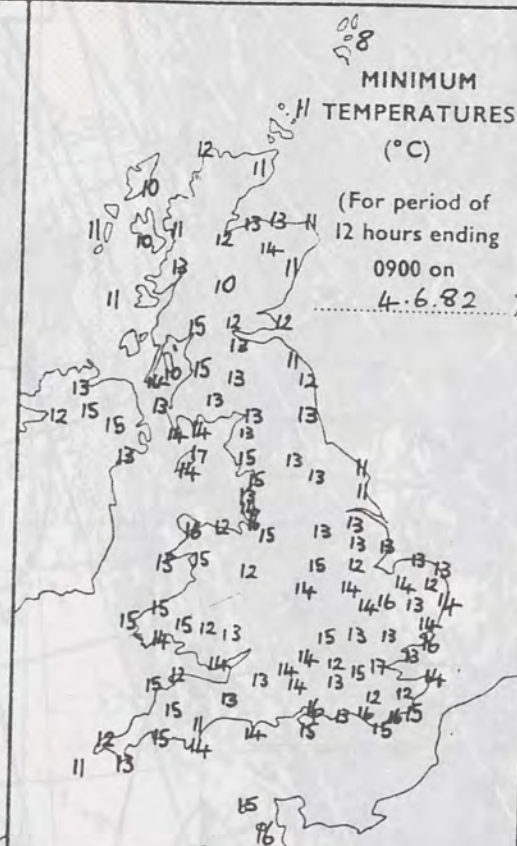
1800 hours
4.6.82

2400 hours
4.6.82

0600 hours
4.6.82



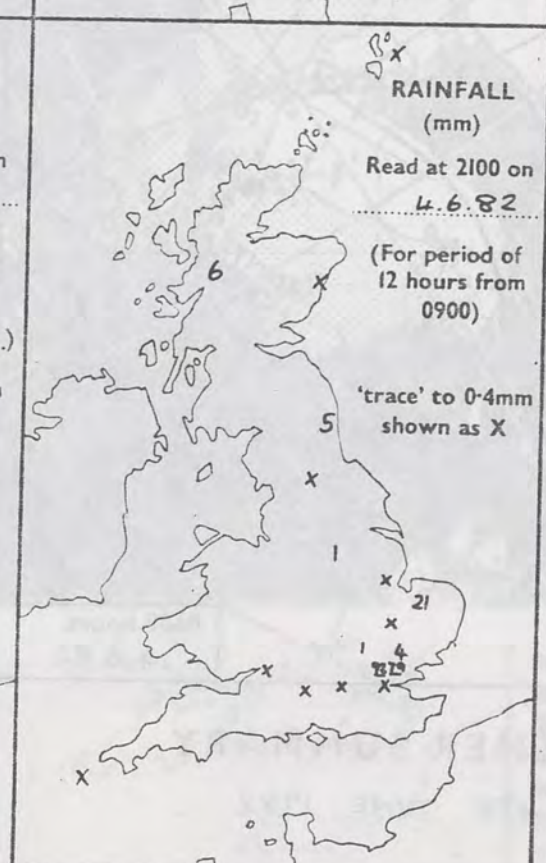
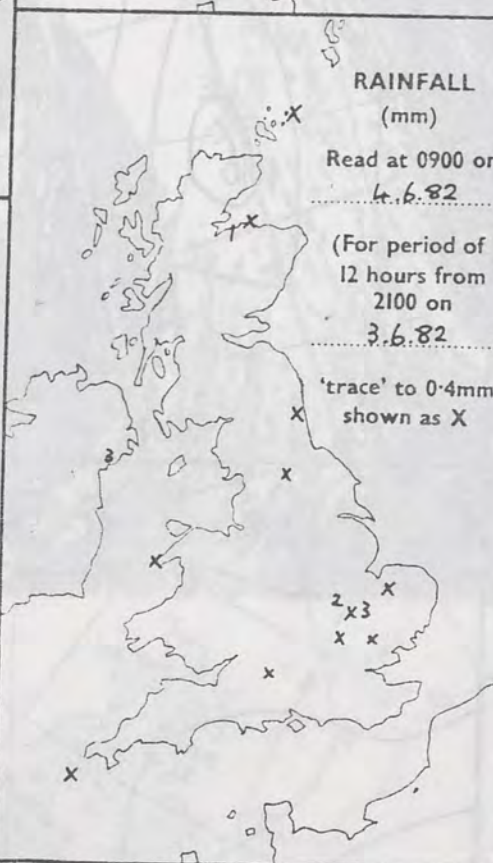
1200 hours
4.6.82



1800 hours
4.6.82



2400 hours
4.6.82



SUMMARY OF BRITISH WEATHER

It was another hot, humid day generally, although some northeastern and southwestern most regions were cooler. It was quite sunny, after early morning fog had cleared, though some coastal fog persisted in the northeast and southwest. Thunderstorms broke out later in some areas, especially in central Scotland, the Midlands and north London; there was a particularly violent series of storms on the northern outskirts of London in the late afternoon with hail and squally winds. Severe flooding and much lightning damage was reported in the Loughton, Cheshunt and Abbots Langley areas.

'Extremes' for FRIDAY 4TH, JUNE 1982

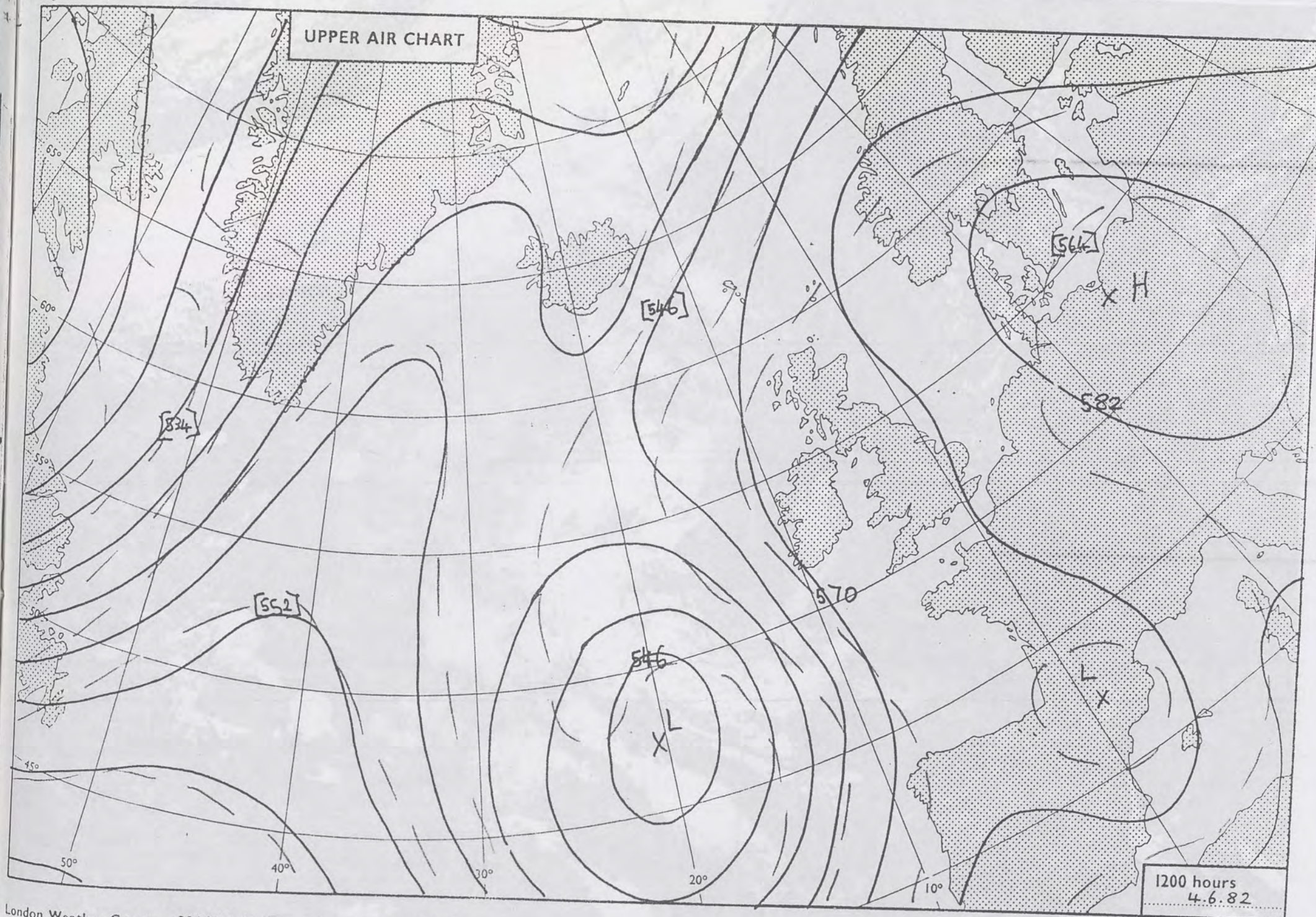
Highest maximum : 29.2°C Watnall
Lowest minimum : 8.2°C Lerwick
Lowest grass minimum : 6.2°C Lerwick
Most rain (24 hours from 0900 h) : 92mm Cheshunt (Herts)
Most sun : 14.0hr Prestwick (82.4mm in 70 min)

London Weather Centre 284 High Holborn London WC1V 7HX

All times are GMT

© Crown Copyright

UPPER AIR CHART




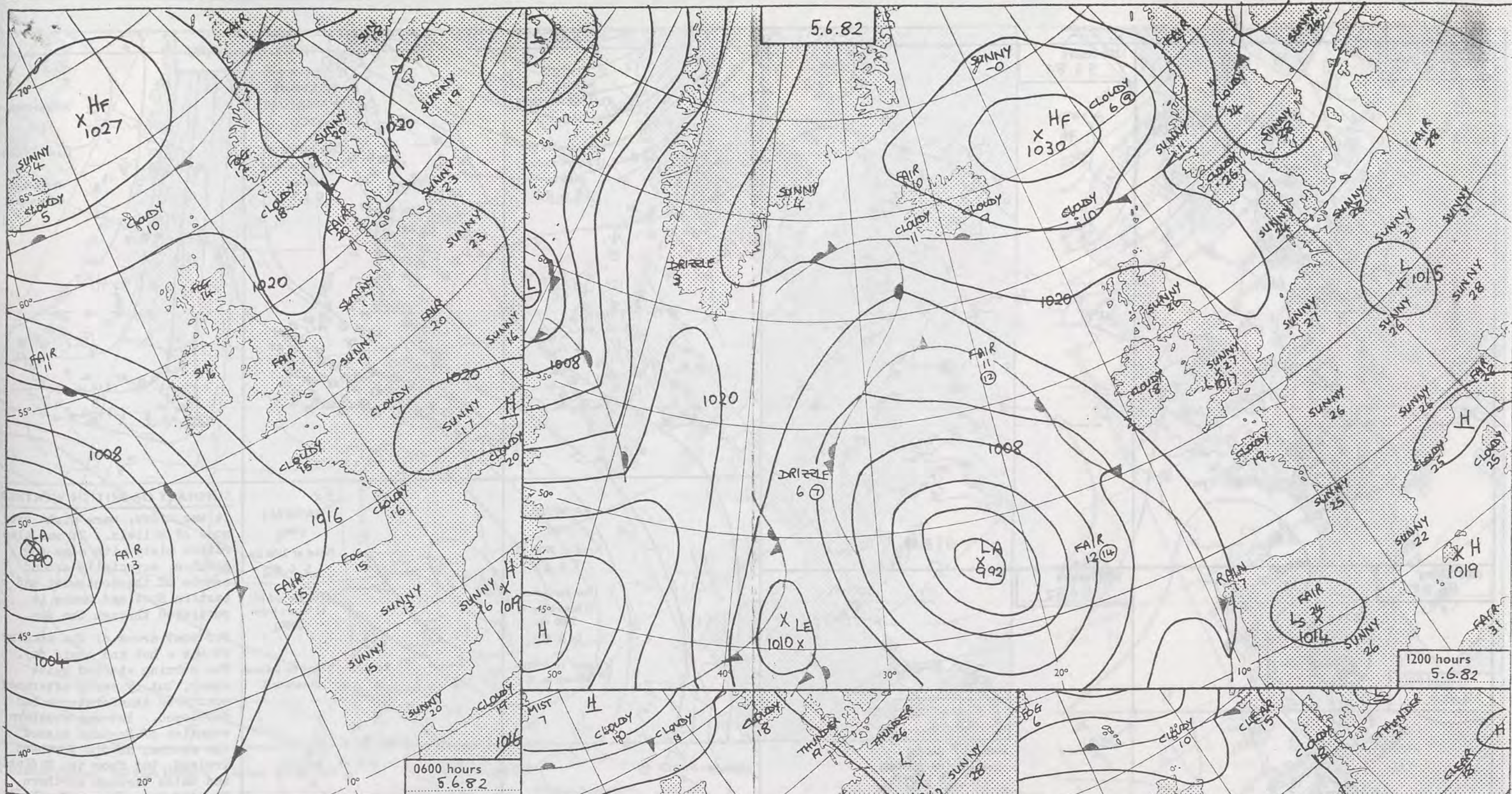
London Weather Centre 284 High Holborn London WC1V 7HX

All times are GMT

© Crown copyright




500 mb full lines
1000-500 mb pecked





DAILY WEATHER SUMMARY

FOR SATURDAY 5TH JUNE 1982

 Warm front
  Cold front
  Occlusion

All times are GMT
NOT FOR LOAN

London Weather Centre 284 High Holborn London WC1V 7HX

© Crown copyright

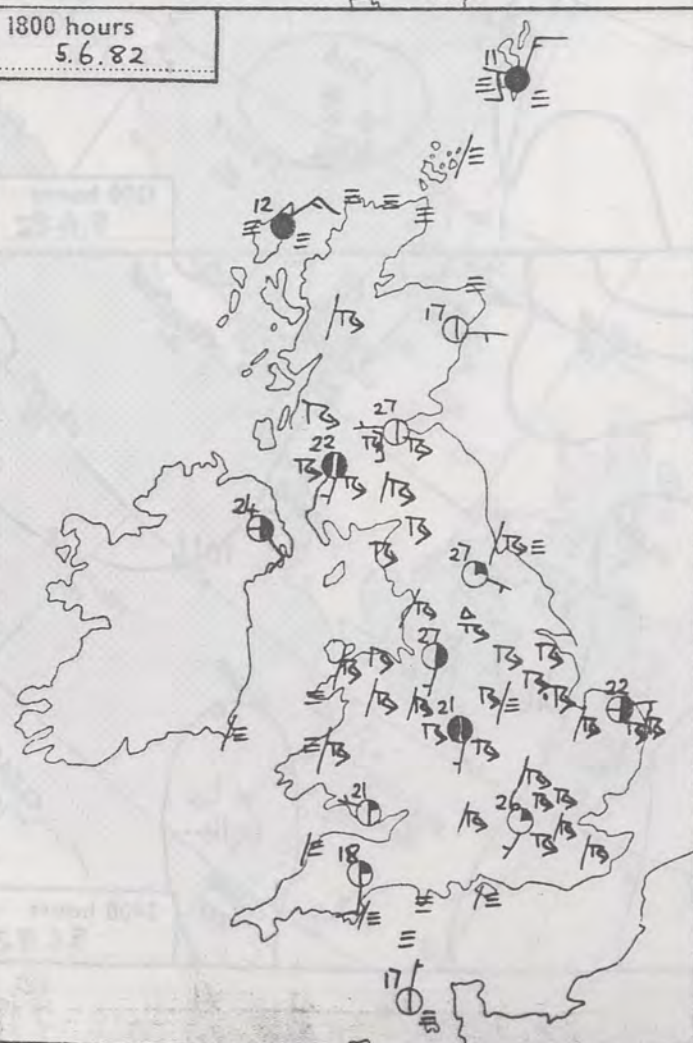
0600 hours
5.6.82



1200 hours
5.6.82



1800 hours
5.6.82

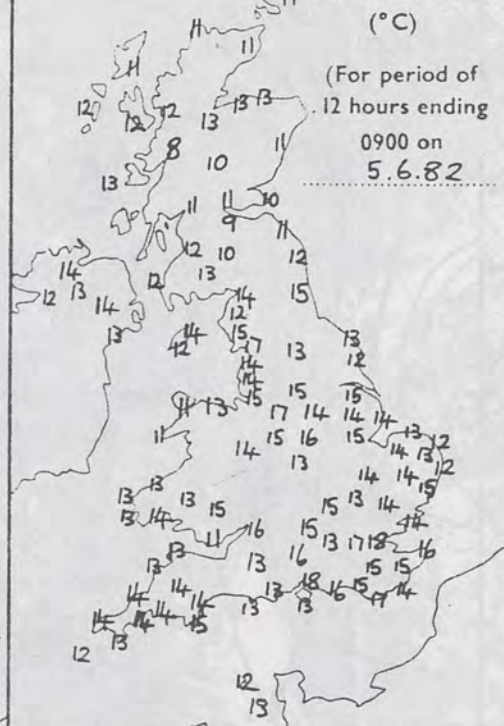


2400 hours
5.6.82



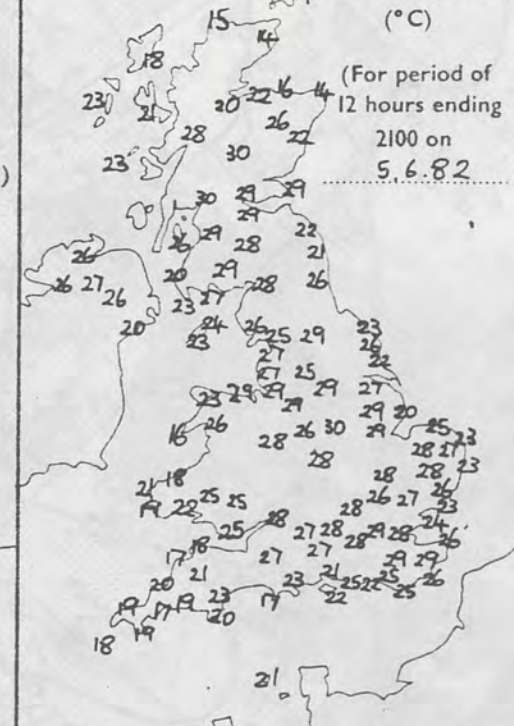
MINIMUM
TEMPERATURES
(°C)

(For period of
12 hours ending
0900 on
5.6.82)



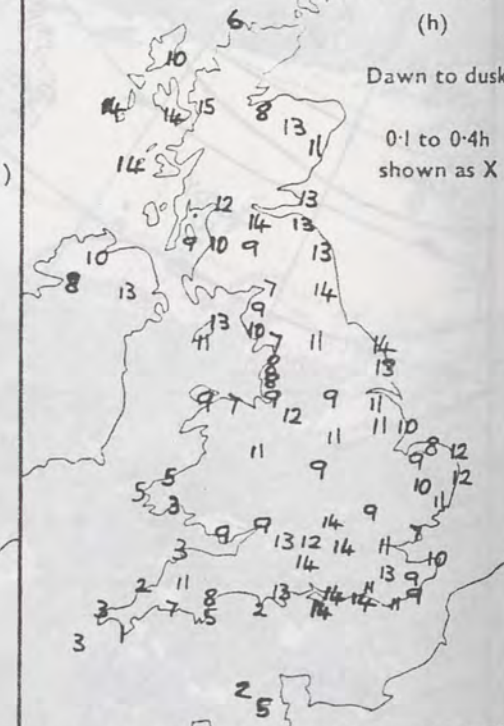
MAXIMUM
TEMPERATURES
(°C)

(For period of
12 hours ending
2100 on
5.6.82)



SUNSHINE
(h)

Dawn to dusk
0.1 to 0.4h
shown as X

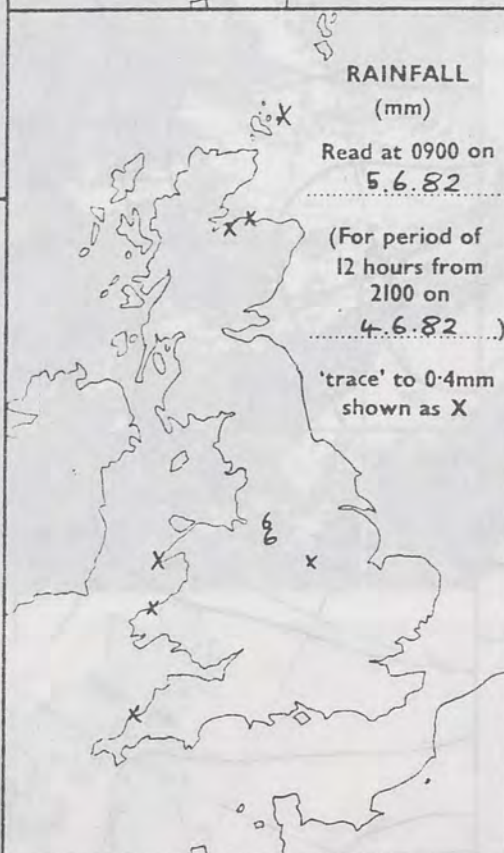


RAINFALL
(mm)

Read at 0900 on
5.6.82

(For period of
12 hours from
2100 on
4.6.82)

'trace' to 0.4mm
shown as X

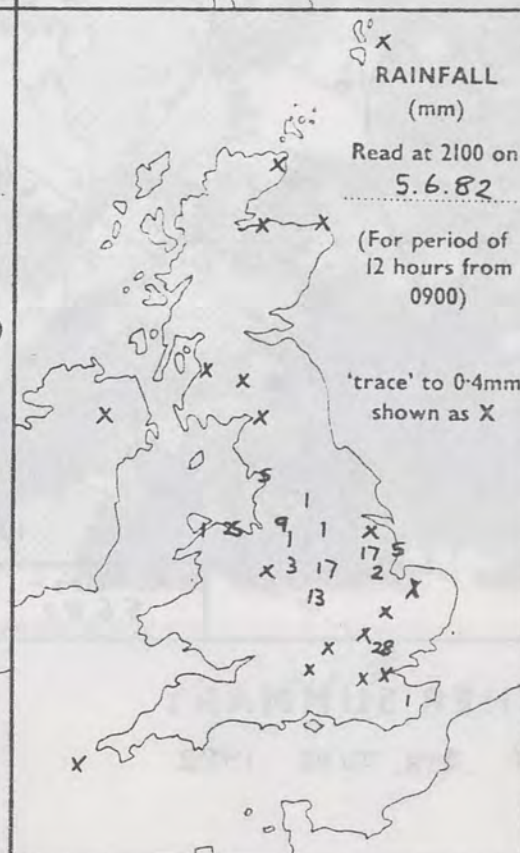


RAINFALL
(mm)

Read at 2100 on
5.6.82

(For period of
12 hours from
0900)

'trace' to 0.4mm
shown as X



SUMMARY OF BRITISH WEATHER

It was a dry, warm night over most of Britain. It was also rather misty with some fog patches, especially around coasts of the southwest and eastern Scotland where it persisted through the day.

For most areas of the country it was a hot and humid day. The morning started quite sunny, but by early afternoon scattered thunderstorms had developed. Extreme southern counties of England missed the storms, as did Northern Ireland, but from the Midlands and Wales through northern England to southern Scotland they were more widespread and very heavy in places.

It proved to be the hottest day of the year in some areas, but the foggy coasts were markedly cooler.

During the evening most of the thunderstorms died away very slowly.

'Extremes' for SATURDAY 5TH JUNE 1982

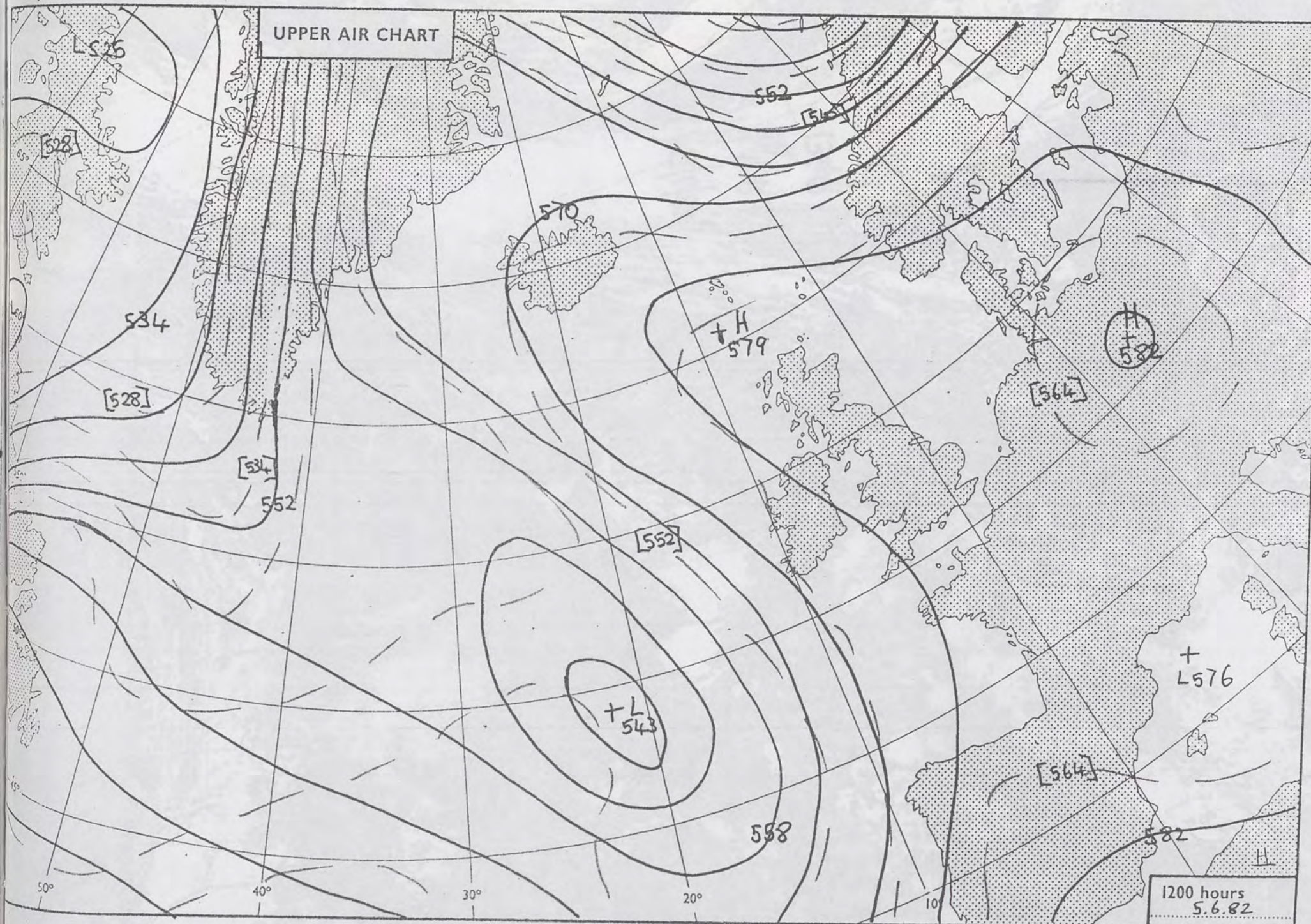
Highest maximum	: 30.4°C Tummel Bridge (Cent. Scotland)
Lowest minimum	: 7.8°C Fort William
Lowest grass minimum	: 6.4°C Edinburgh Airport
Most rain (24 hours from 0900 h)	: 35mm Cheshunt (Herts) (28 mm in 45 min)
Most sun	: 14.5 hr Diabaig (W. Scotland)

London Weather Centre 284 High Holborn London WC1V 7HX

All times are GMT

© Crown Copyright

UPPER AIR CHART




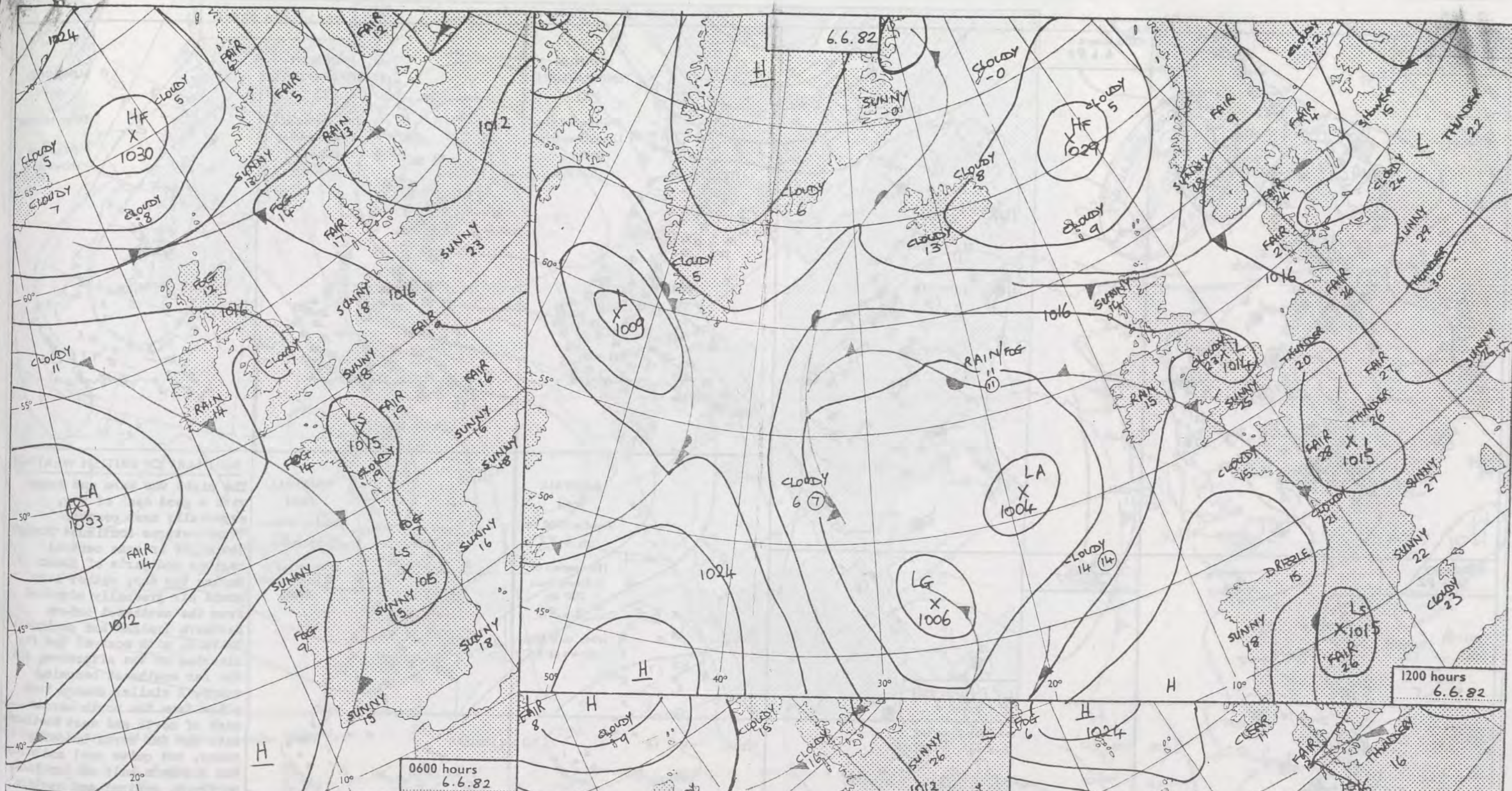
London Weather Centre 284 High Holborn London WC1V 7HX

All times are GMT




© Crown copyright

1200 hours
5.6.82
500 mb full lines
1000-500 mb pecked





DAILY WEATHER SUMMARY FOR SUNDAY 6TH JUNE 1982

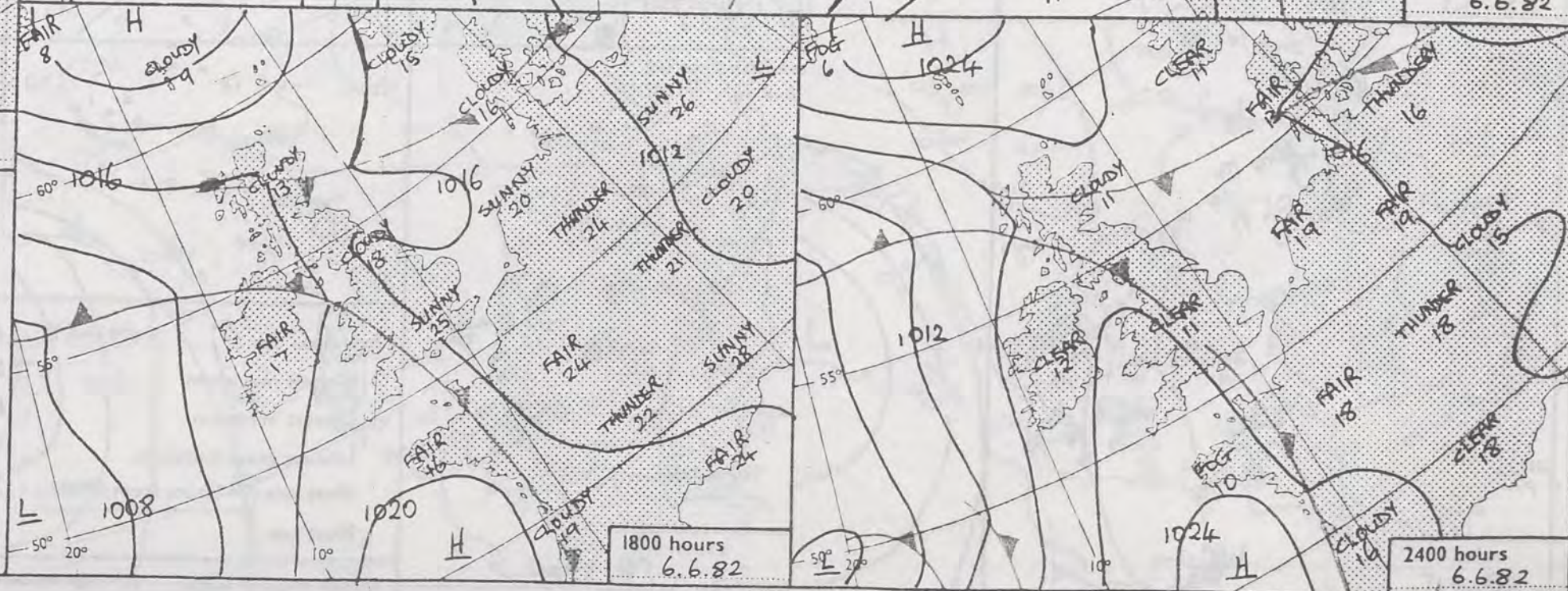
 Warm front
  Cold front
  Occlusion

All times are GMT

NOT FOR LOAN

London Weather Centre 284 High Holborn London WC1V 7HX

© Crown copyright



2400 hours
6.6.82

0600 hours
6.6.82



1200 hours
6.6.82



1800 hours
6.6.82

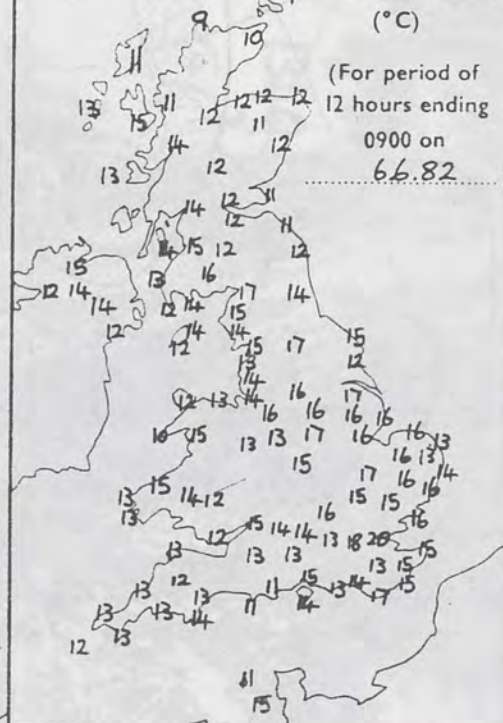


2400 hours
6.6.82



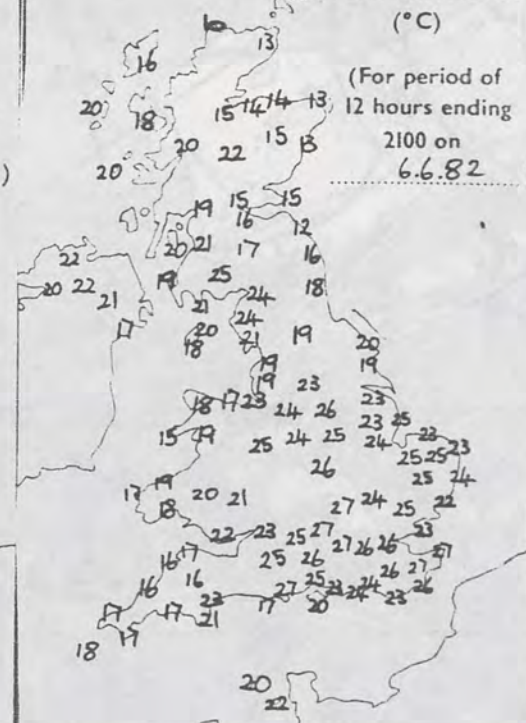
MINIMUM
TEMPERATURES
(°C)

(For period of
12 hours ending
0900 on
6.6.82)



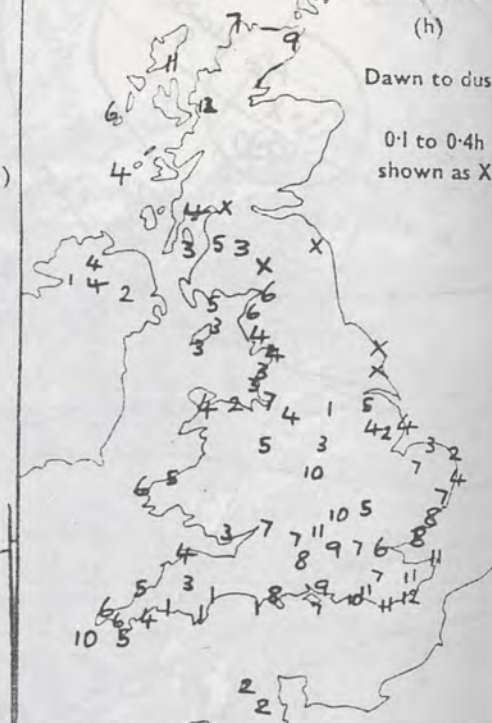
MAXIMUM
TEMPERATURES
(°C)

(For period of
12 hours ending
2100 on
6.6.82)



SUNSHINE
(h)

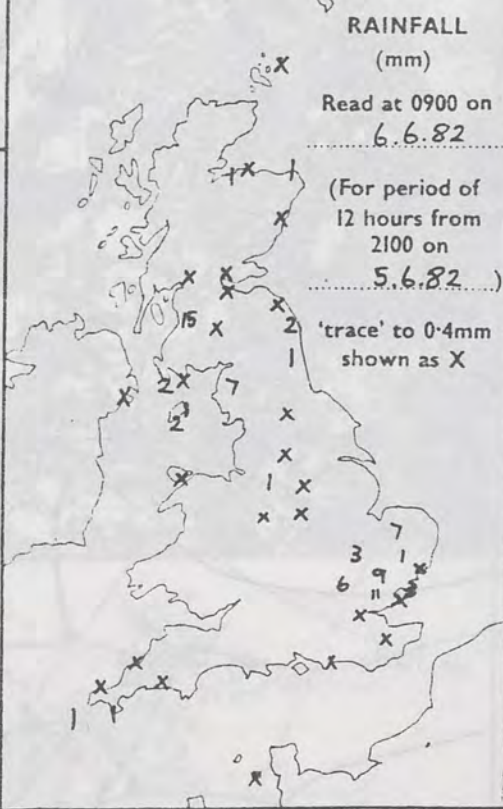
Dawn to dusk
0.1 to 0.4h
shown as X



RAINFALL
(mm)

Read at 0900 on
6.6.82

(For period of
12 hours from
2100 on
5.6.82)



RAINFALL
(mm)

Read at 2100 on
6.6.82

(For period of
12 hours from
0900)



SUMMARY OF BRITISH WEATHER

The night was warm and humid, with a good deal of fog, especially near coasts. Thunderstorms continued through the night in some central regions and parts of Essex. During the day, rather less humid air gradually advanced from the southwest across Northern Ireland and southwest Britain, with most of the fog clearing by the afternoon, and the far southwest becoming sunny. A similar change took place from the north across much of north and east Scotland, with the far north becoming sunny, but quite cool and windy. The southern half of Scotland, northern, central and eastern England and East Wales had another humid day - foggy near the northeast coast, but bright at times elsewhere, especially in the south. Thunderstorms were widespread in the more eastern and northern counties of these areas, and some were again severe with lightning damage and flooding. Deaths due to lightning were reported from Shipley and Ikley in west Yorkshire and Benfleet in Essex.

'Extremes' for **SUNDAY 6TH JUNE 1982**

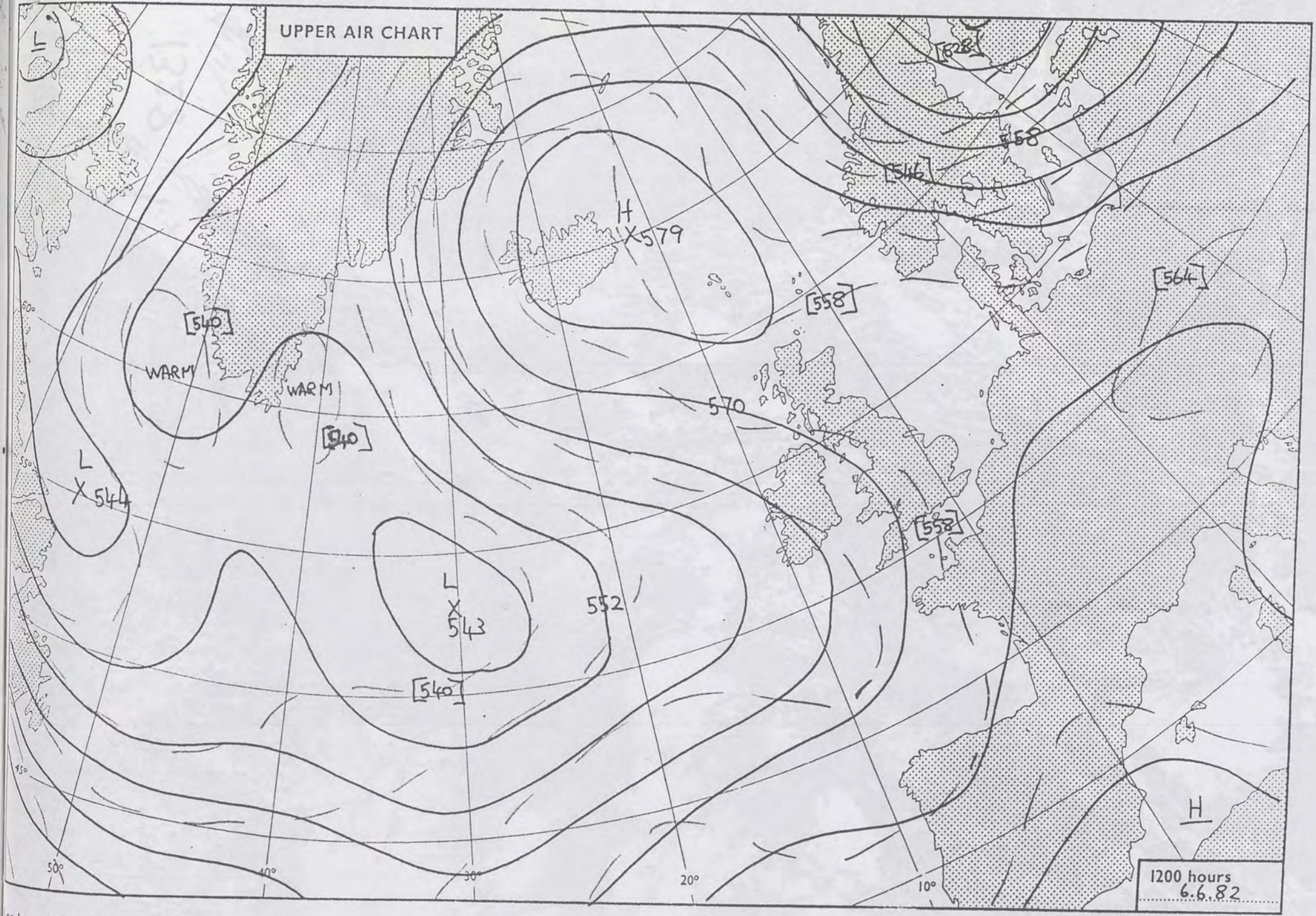
Highest maximum	: 27.4°C Benson (Oxon)
Lowest minimum	: 8.5°C Lerwick
Lowest grass minimum	: 7.8°C Lerwick
Most rain (24 hours from 0900 h)	: 50mm Bingley (West Yorkshire)
Most sun	: 12.3hr Diabaig (West Scotland), Lerwick

London Weather Centre 284 High Holborn London WC1V 7HX

All times are GMT

© Crown Copyright

UPPER AIR CHART



1200 hours
6.6.82

London Weather Centre 284 High Holborn London WC1V 7HX

All times are GMT


© Crown Copyright

500 mb full lines
1000-500 mb pecked

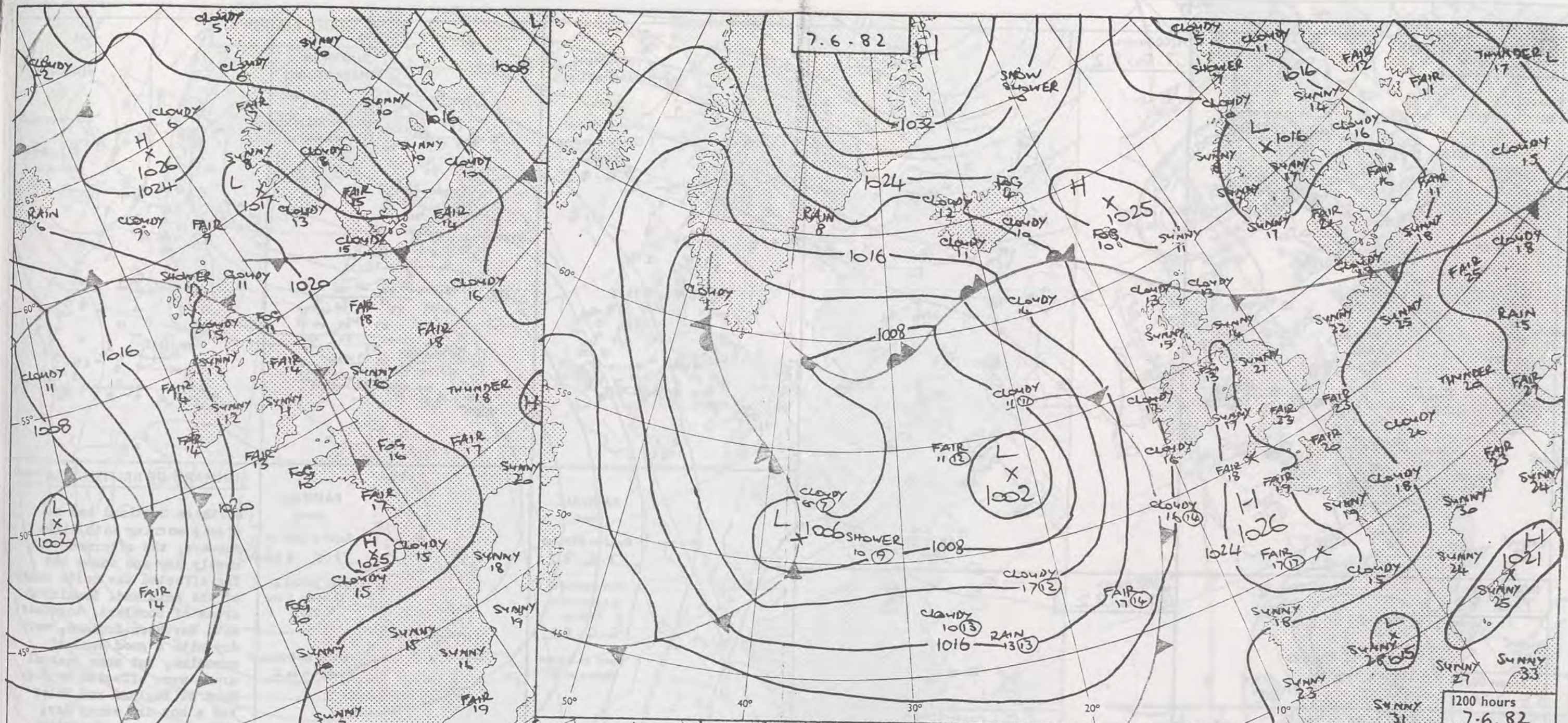
6/6/82

1R

1328






6/6/82



0600 hours
7.6.82

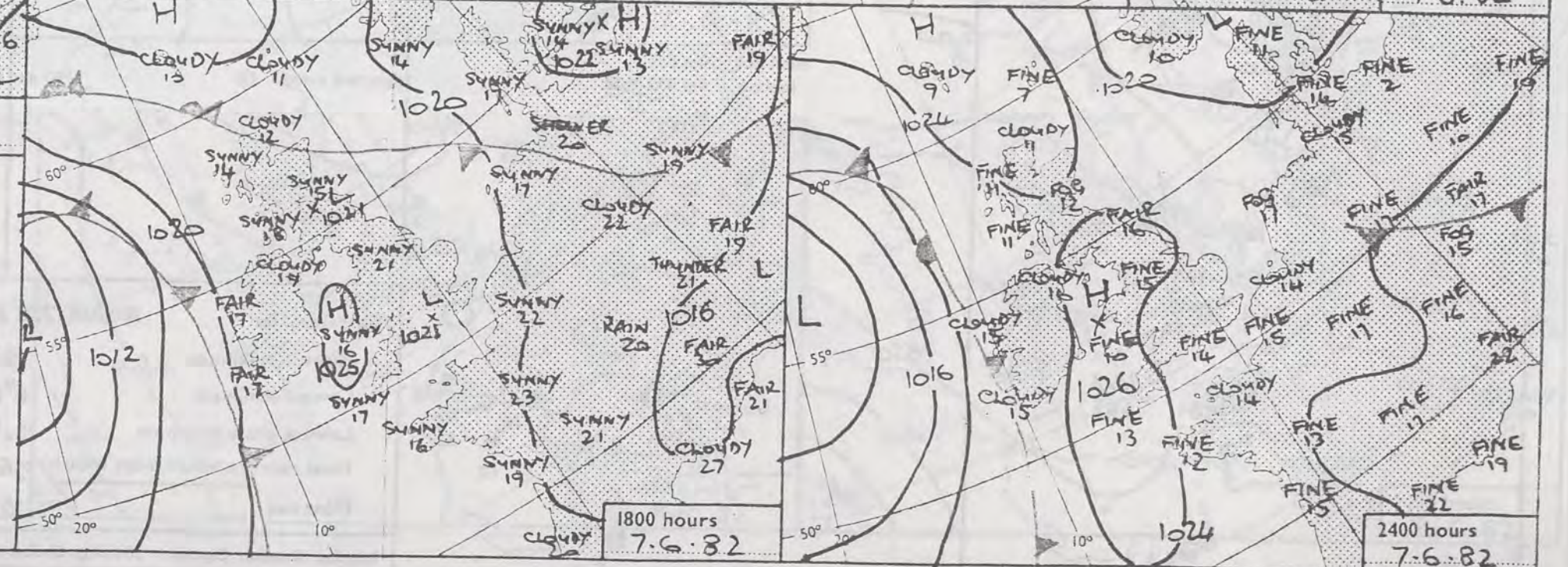
DAILY WEATHER SUMMARY FOR MONDAY 7TH JUNE 1982.

 Warm front  Cold front  Occlusion

All times are GMT
NOT FOR LOAN

London Weather Centre 284 High Holborn London WC1V 7HX

© Crown copyright



1800 hours
7.6.82

1200 hours
7.6.82

2400 hours
7.6.82

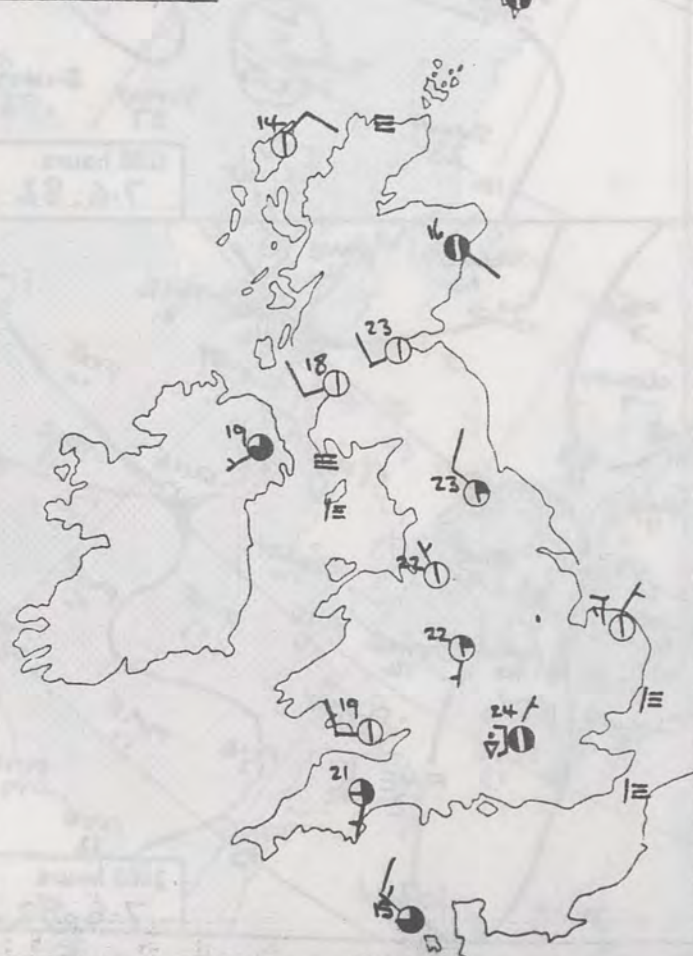
0600 hours
7.6.82



1200 hours
7.6.82



1800 hours
7.6.82

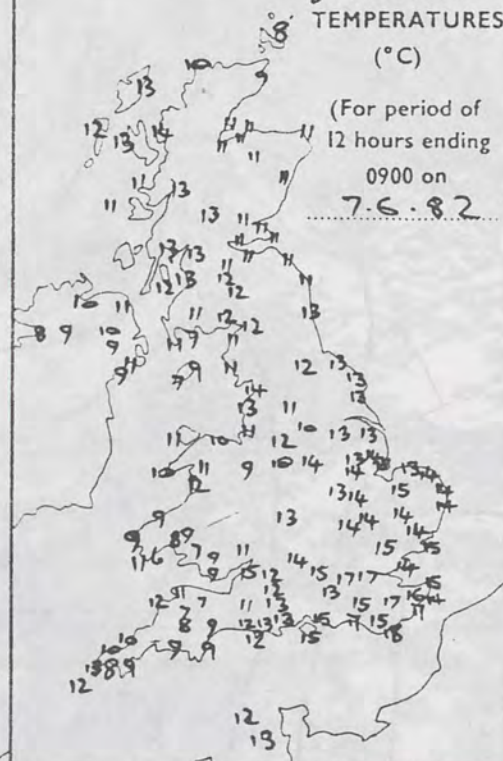


2400 hours
7.6.82



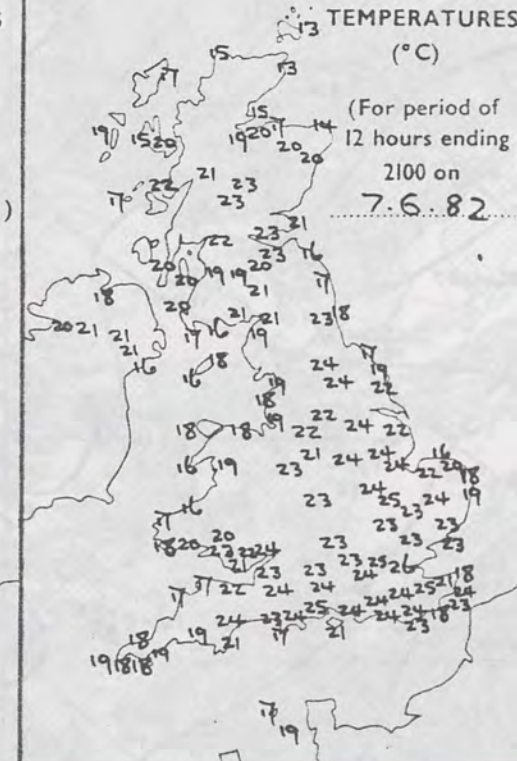
MINIMUM
TEMPERATURES
(°C)

(For period of
12 hours ending
0900 on
7.6.82)



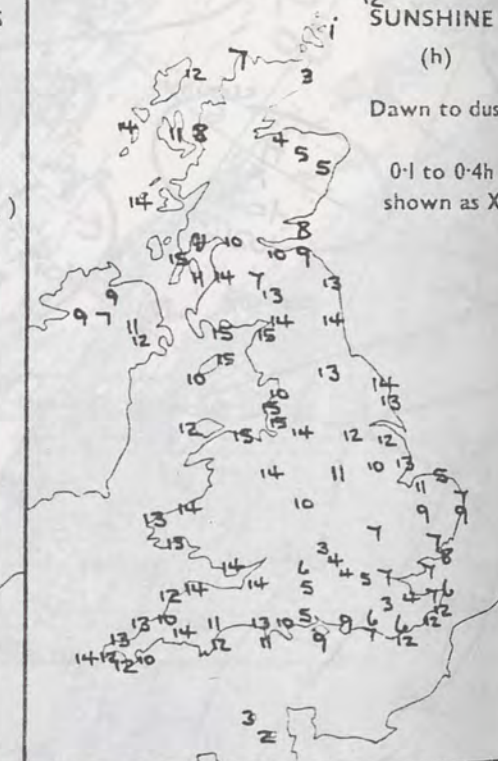
MAXIMUM
TEMPERATURES
(°C)

(For period of
12 hours ending
2100 on
7.6.82)



SUNSHINE
(h)

Dawn to dusk
0.1 to 0.4h
shown as X

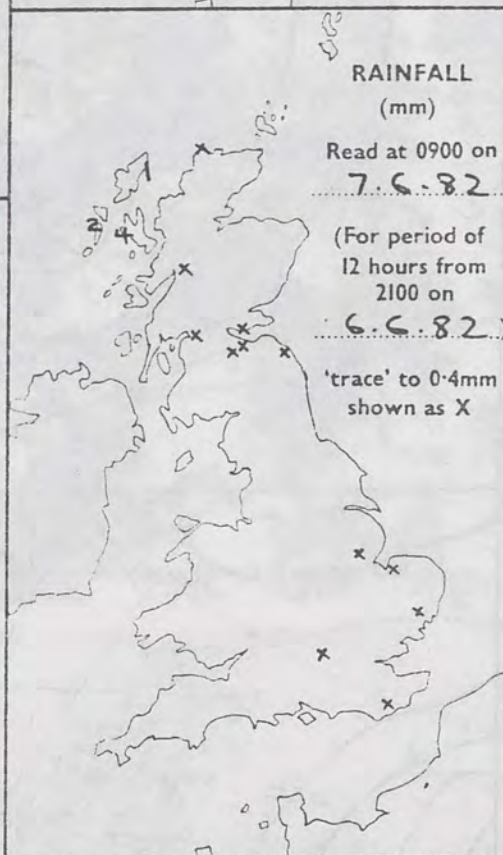


RAINFALL
(mm)

Read at 0900 on
7.6.82

(For period of
12 hours from
2100 on
6.6.82)

'trace' to 0.4mm
shown as X

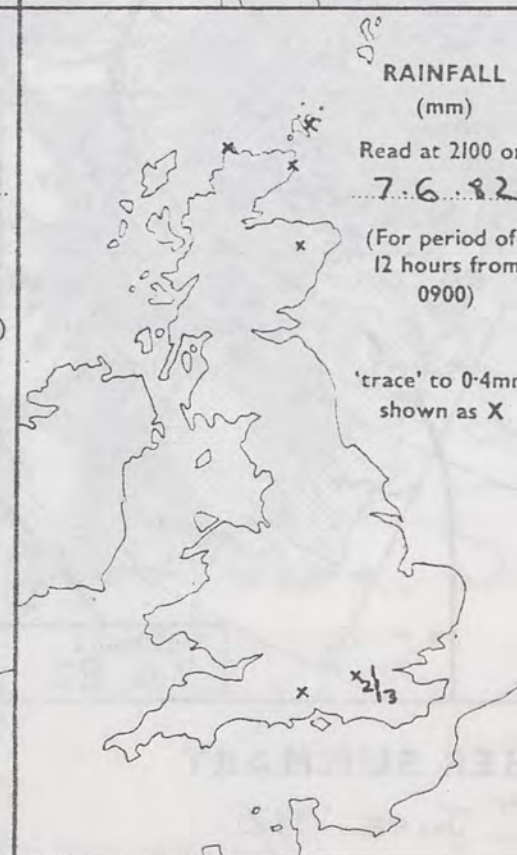


RAINFALL
(mm)

Read at 2100 on
7.6.82

(For period of
12 hours from
0900)

'trace' to 0.4mm
shown as X



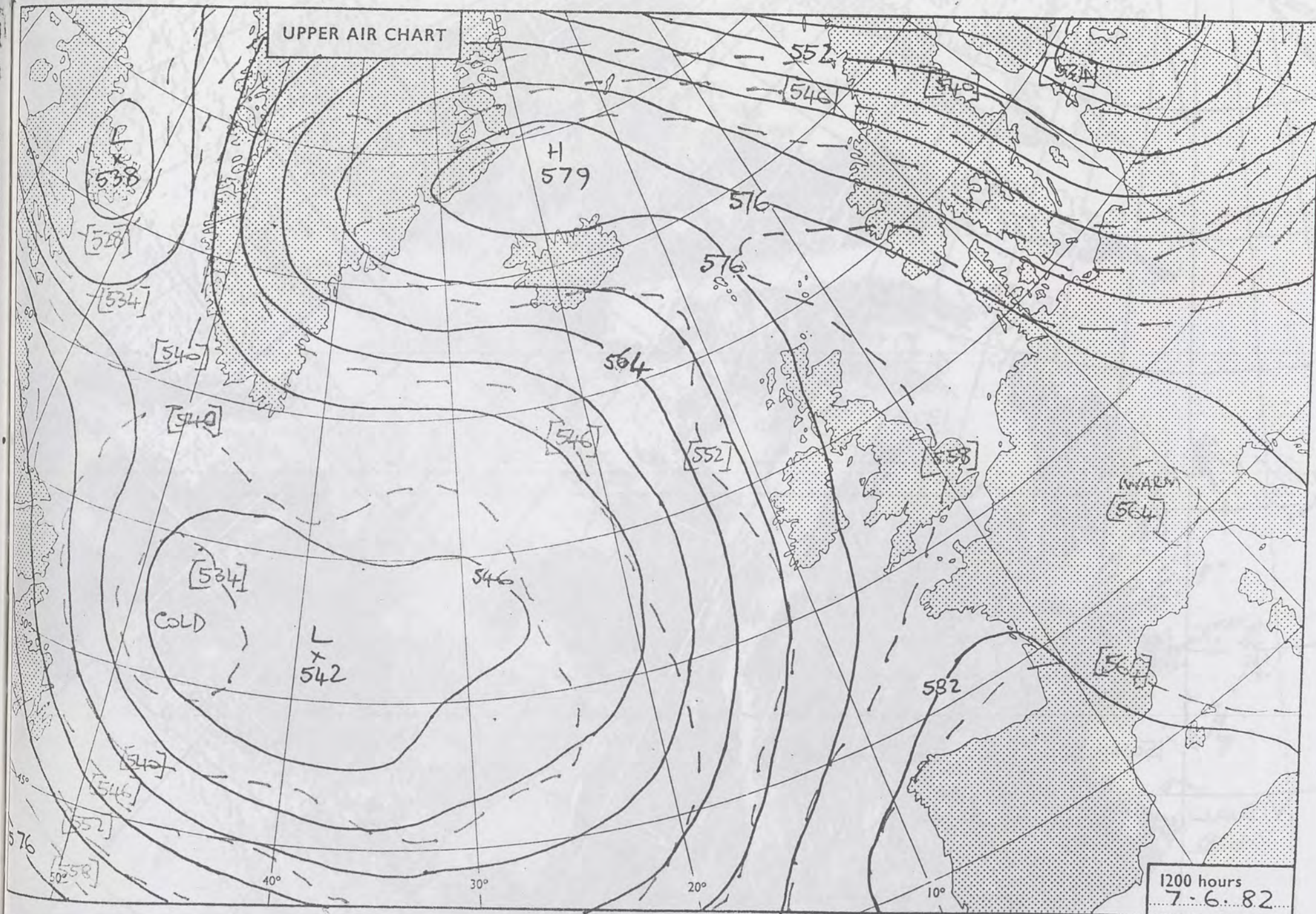
SUMMARY OF BRITISH WEATHER

Northern Scotland had a cloudy morning with light showers, the afternoon was mostly dry and sunny but fog affected the north coast of the mainland. Remaining areas of Scotland, together with Northern Ireland, were dry with a good deal of sunshine, but some coastal areas were affected by fog. Most of England and Wales had a hot dry sunny day, with fog on some coasts, but by late afternoon heavy showers developed in parts of southeast England and central southern England. Some of the showers were accompanied by thunder, and locally there was very heavy rainfall.

'Extremes' for MONDAY 7TH JUNE 1982

Highest maximum	25.7°C London Weather Centre
Lowest minimum	6°C Tenby (Dyfed)
Lowest grass minimum	2.7°C Brawdy (Dyfed)
Most rain (24 hours from 0900 h)	56mm Bletchingley (East Surrey)
Most sun	15.5hrs Aspatria (Cumbria)

UPPER AIR CHART




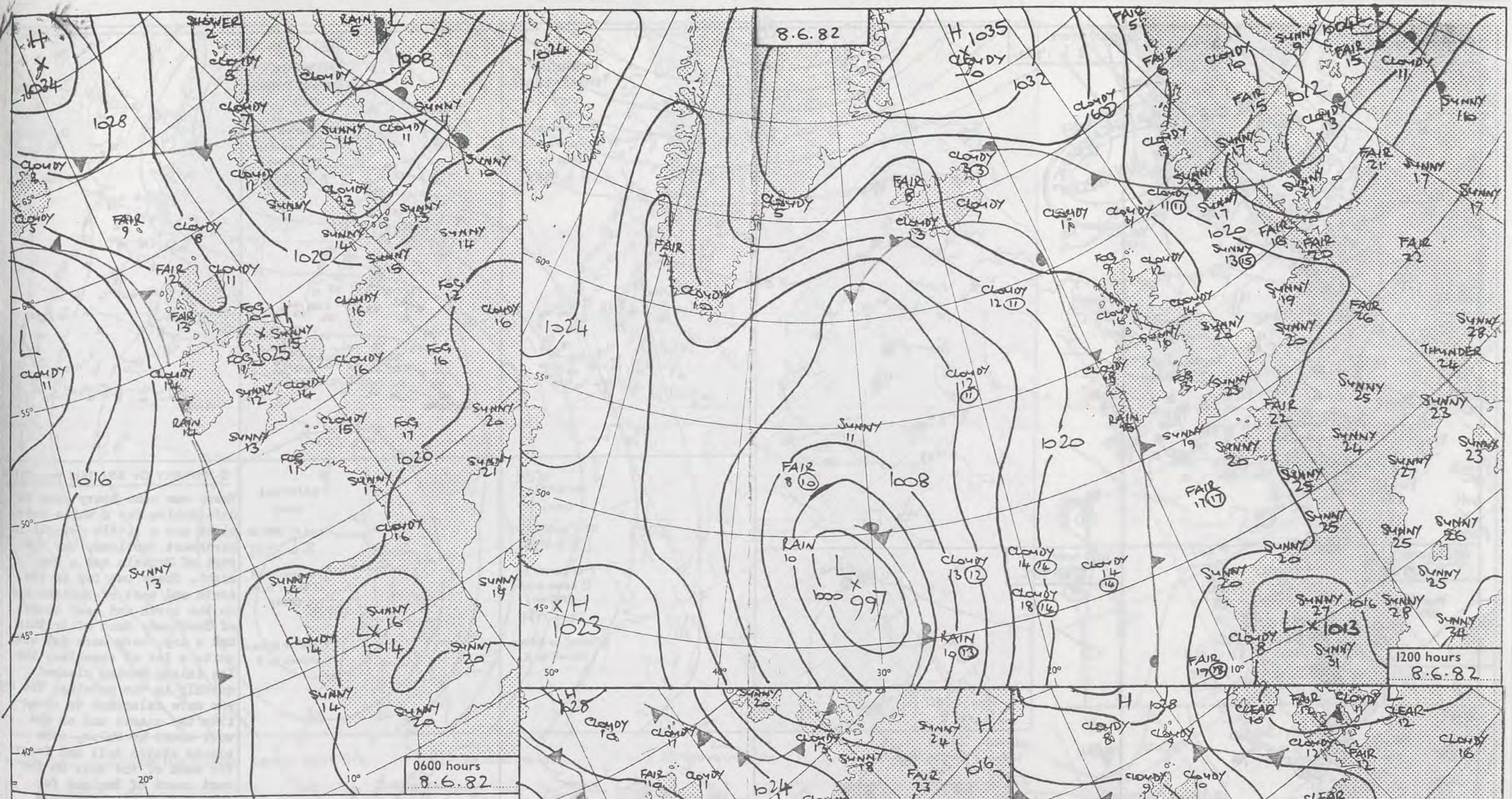
London Weather Centre 284 High Holborn London WC1V 7HX

All times are GMT




© Crown copyright

1200 hours
7.6.82
500 mb full lines
1000-500 mb pecked





DAILY WEATHER SUMMARY FOR TUESDAY 8TH JUNE 1982

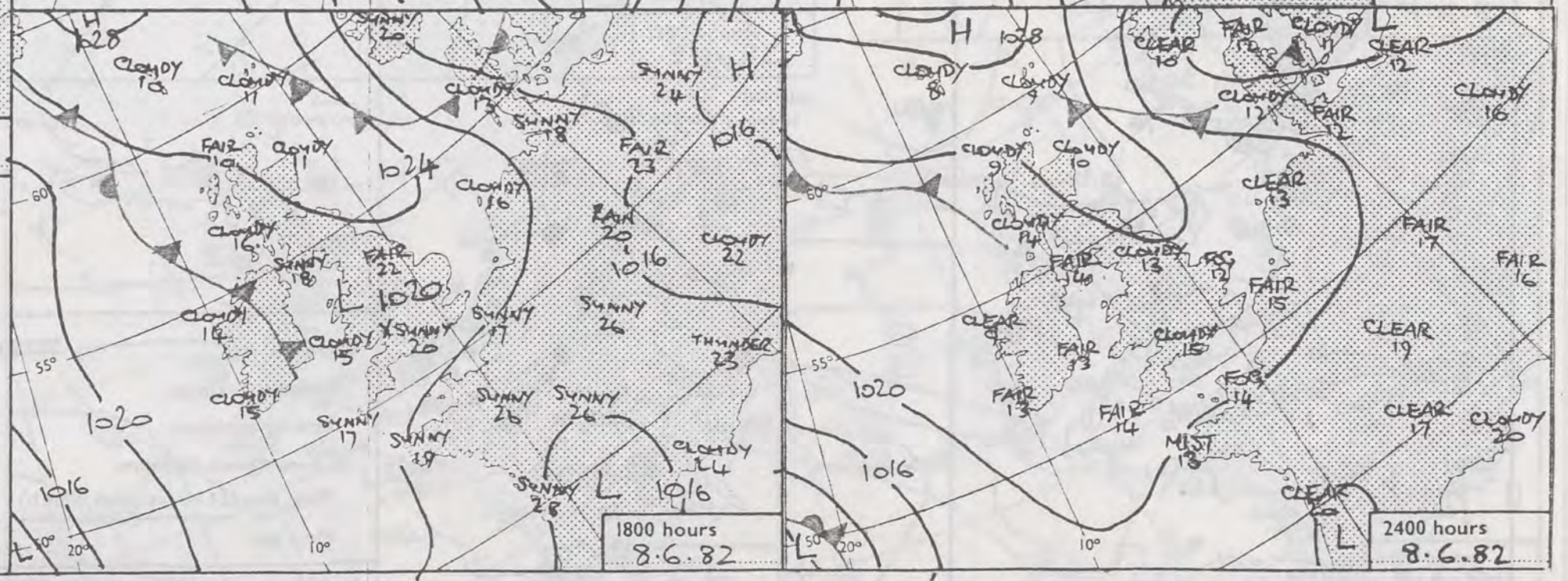
 Warm front
  Cold front
  Occlusion

All times are GMT

NOT FOR LOAN


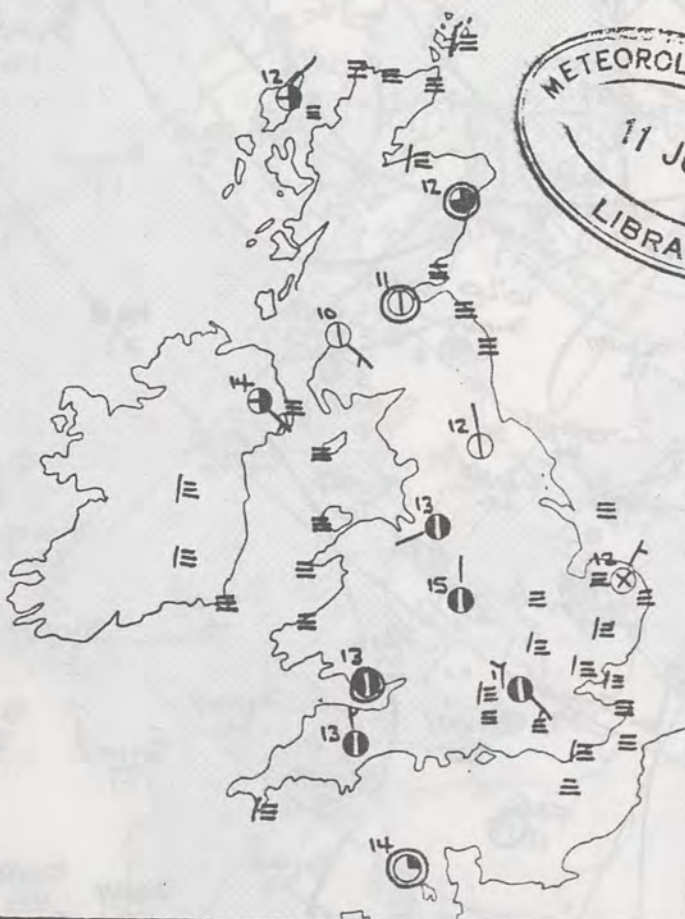
London Weather Centre 284 High Holborn London WC1V 7HX

© Crown copyright



0600 hours
8.6.1982

1200 hours
8.6.1982



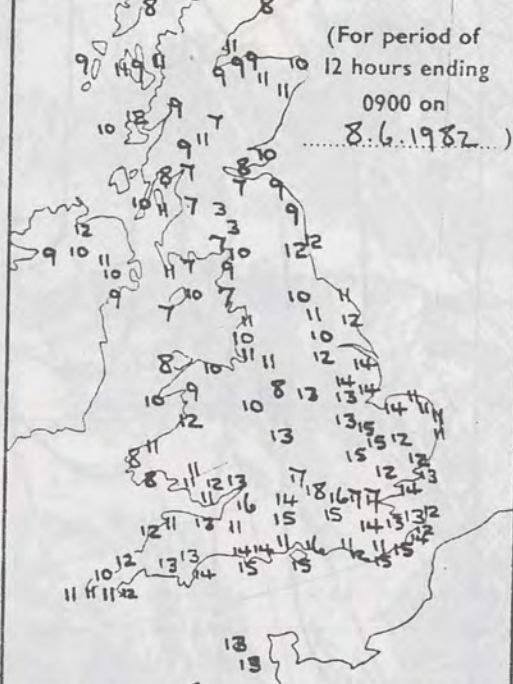
1800 hours
8.6.1982



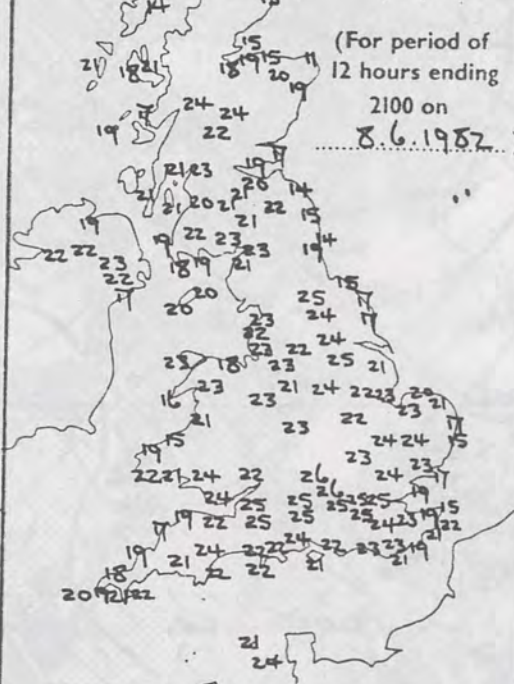
2400 hours
8.6.1982



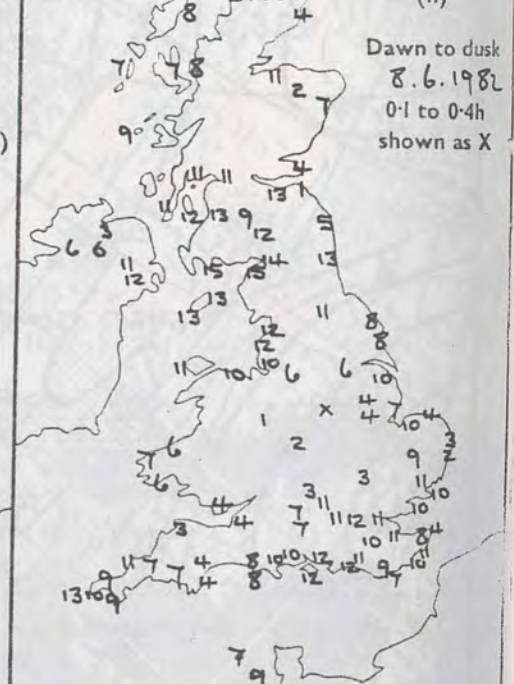
MINIMUM
TEMPERATURES
(°C)



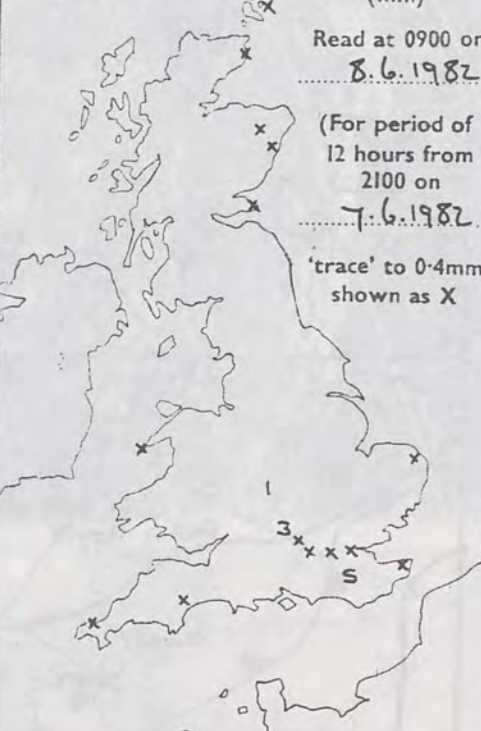
MAXIMUM
TEMPERATURES
(°C)



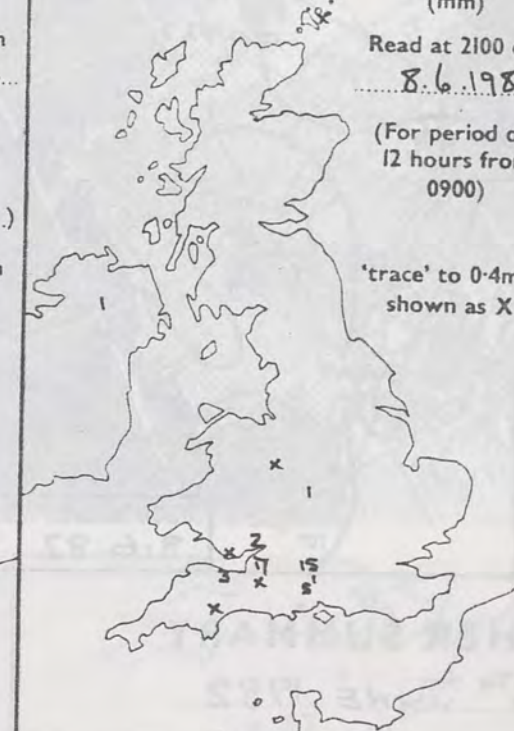
SUNSHINE
(h)



RAINFALL
(mm)



RAINFALL
(mm)



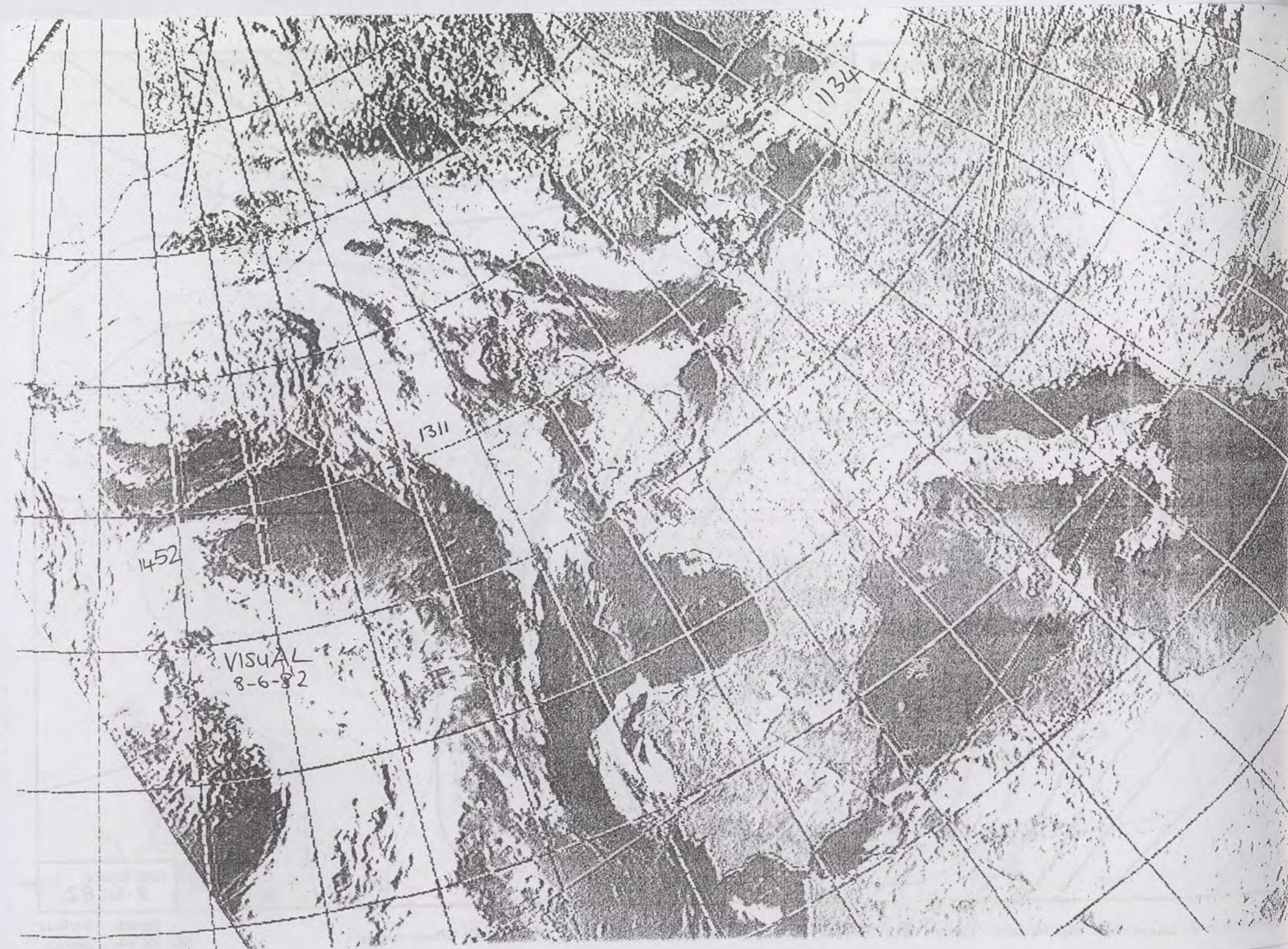
SUMMARY OF BRITISH WEATHER

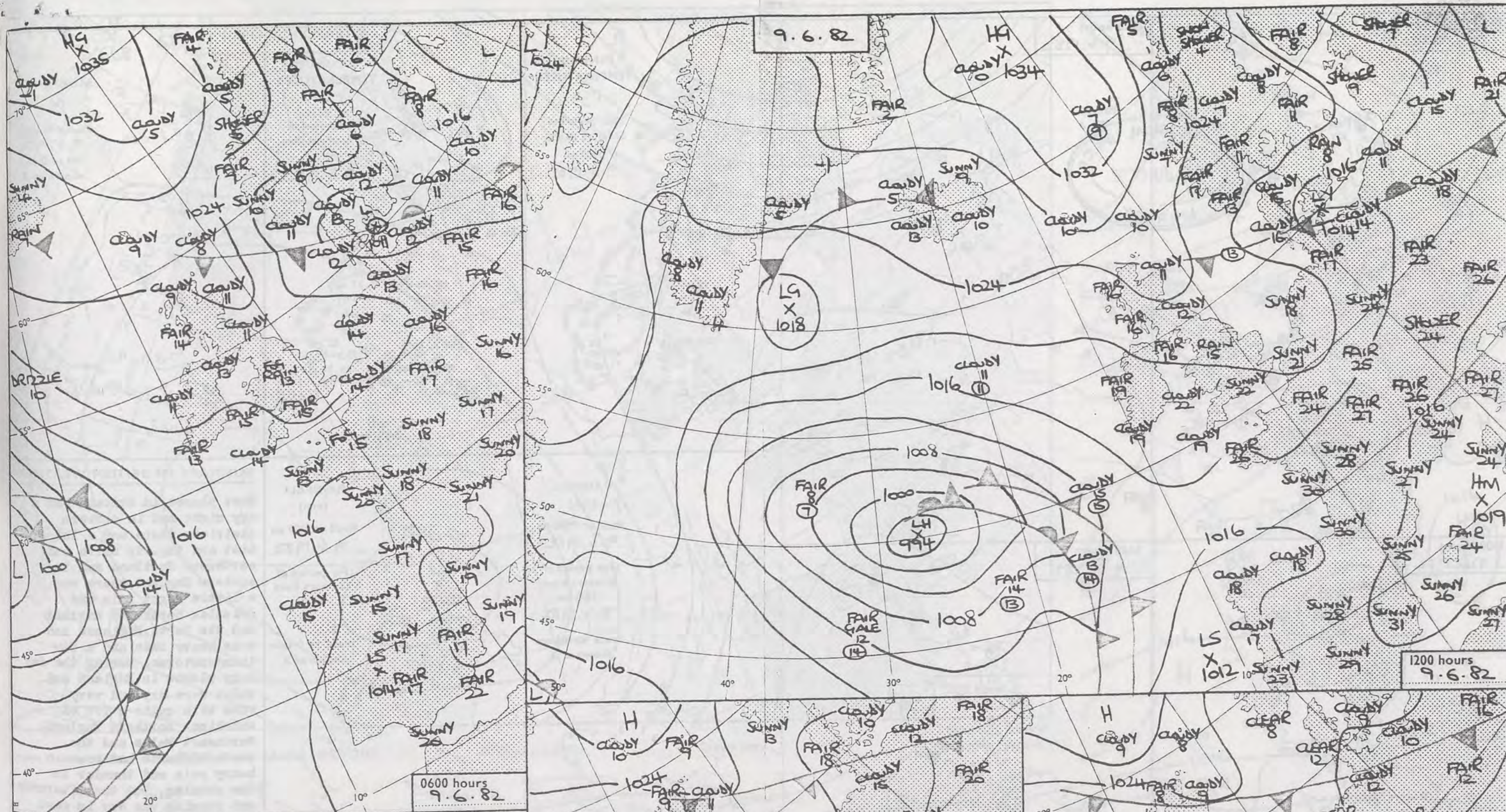
There was some heavy rain in Oxfordshire for a while overnight and a little drizzle in northeast Scotland, but the rest of Britain had a dry night. There was fog in the south and east of England and on the north and east coasts of Scotland. Much of Britain had a dry, very warm day with quite a lot of sunshine, the fog inland having cleared quickly in the morning. The fog was more reluctant to clear from the coasts and on the west coast of Wales, some places stayed dull and foggy for much of the day. On the east coast of England fog returned in the afternoon and evening. In the Midlands, parts of South Wales and parts of central southern England it was more cloudy and there were some heavy showers and thunderstorms.

'Extremes' for TUESDAY 8TH JUNE 1982




Highest maximum	: 26.1°C Benson (Oxfordshire)
Lowest minimum	: 3°C Eskdalemuir & Crawfordjohn (Near Lanark)
Lowest grass minimum	: -1°C Crawfordjohn
Most rain (24 hours from 0900 h)	: 17.3mm Bristol Weather Centre
Most sun	: 15.5hrs Aspatria (Cumbria)

CORRECTIONS :
 19th May : 2400h UK Chart. Wind at Heathrow: 0
 22nd May : 1800h UK Chart. Past weather at Dyce: 0/2





DAILY WEATHER SUMMARY FOR WEDNESDAY 9TH JUNE 1982

 Warm front
  Cold front
  Occlusion

All times are GMT

NOT FOR JOAN

London Weather Centre 284 High Holborn London WC1V 7HX

© Crown copyright

0600 hours
9.6.1982



1200 hours
9.6.1982



1800 hours
9.6.1982

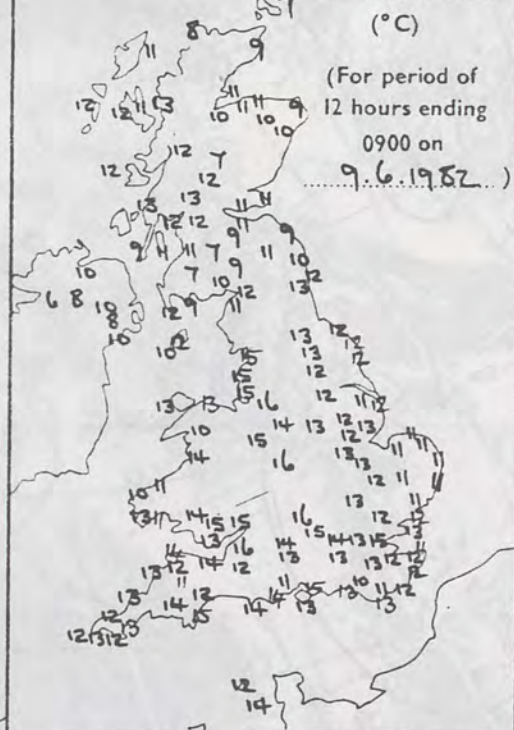


2400 hours
9.6.1982



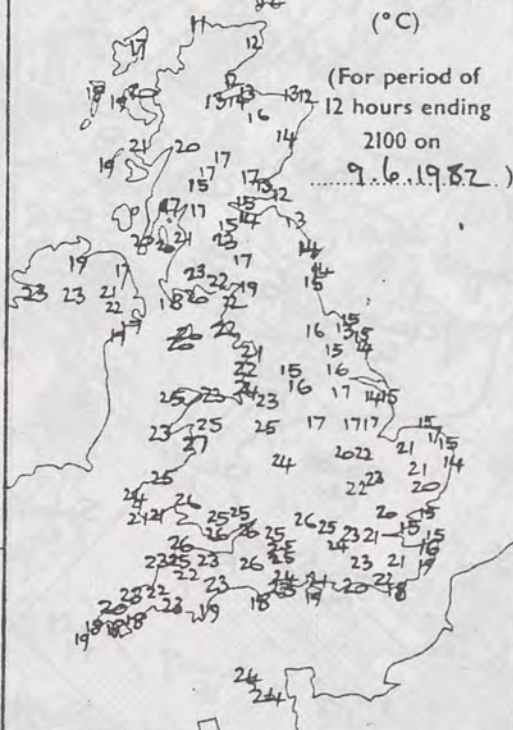
MINIMUM
TEMPERATURES
(°C)

(For period of
12 hours ending
0900 on
9.6.1982)



MAXIMUM
TEMPERATURES
(°C)

(For period of
12 hours ending
2100 on
9.6.1982)



SUNSHINE
(h)

Dawn to dusk
9.6.1982
0.1 to 0.4h
shown as X

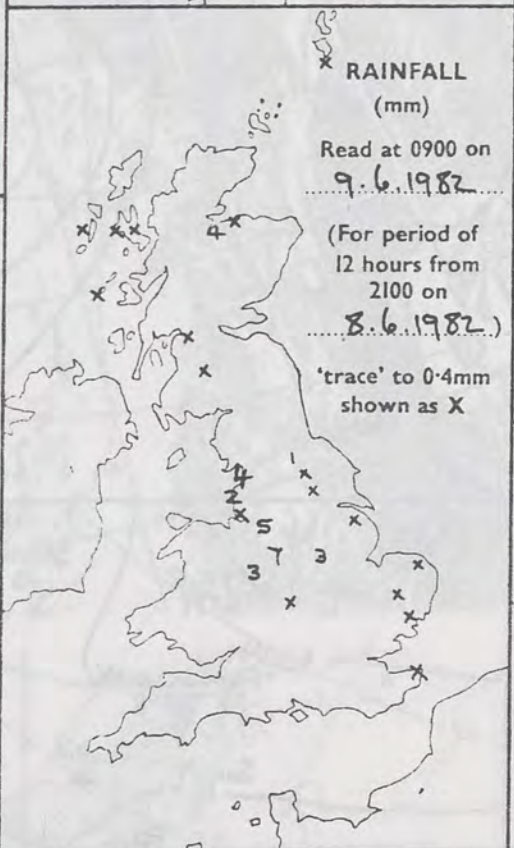


RAINFALL
(mm)

Read at 0900 on
9.6.1982

(For period of
12 hours from
2100 on
8.6.1982)

'trace' to 0.4mm
shown as X



RAINFALL
(mm)

Read at 2100 on
9.6.1982

(For period of
12 hours from
0900)

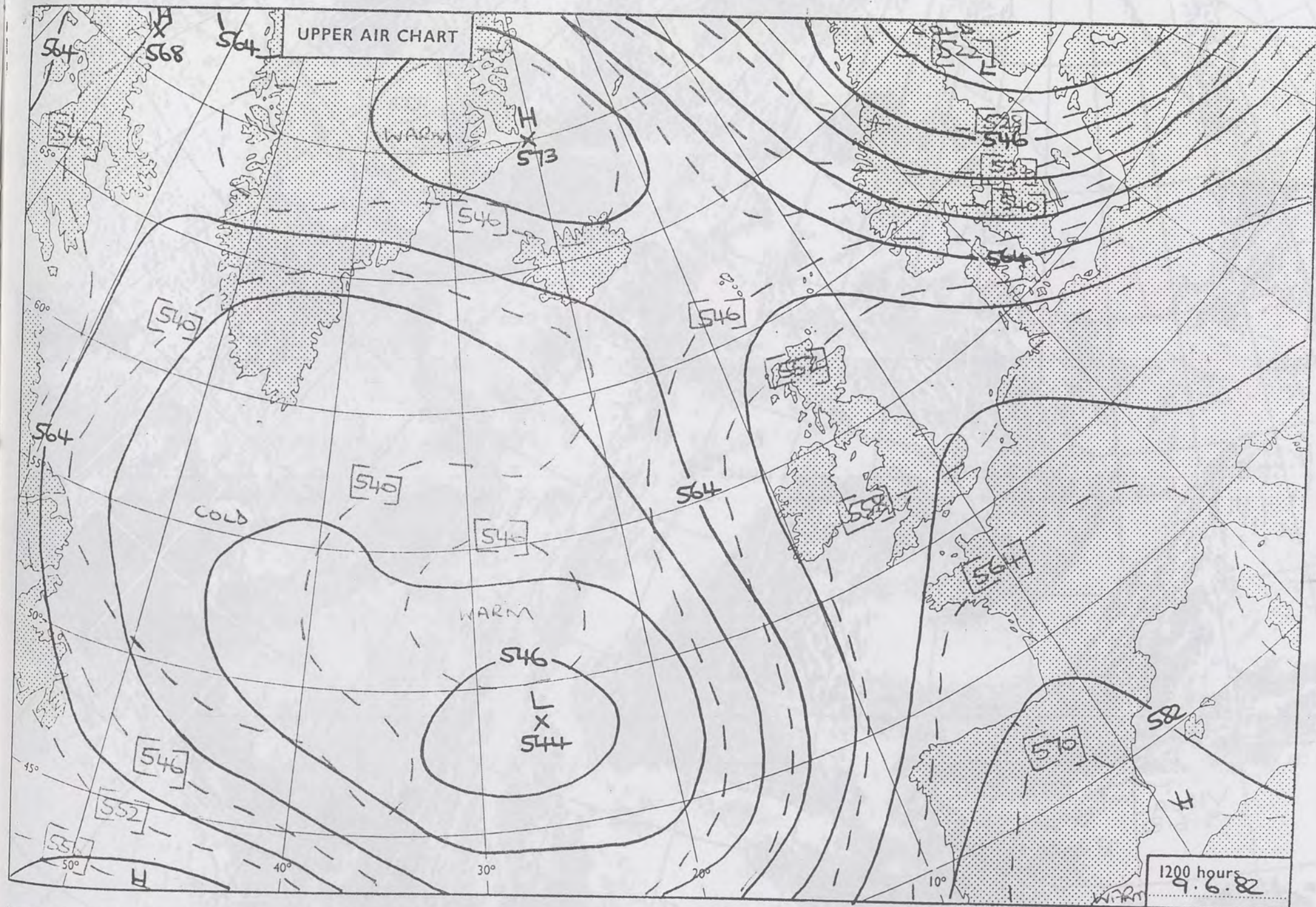
'trace' to 0.4mm
shown as X



SUMMARY OF BRITISH WEATHER

Most places in Britain had a dry night and in eastern districts there was a lot of mist and fog. In north and northwest Scotland and in eastern England there was a little light rain and drizzle. Northwest England and the North Midlands had some heavy rain and a few thunderstorms. During the day many places in England and Wales were dry and very warm with quite a lot of sunshine. Northern England, Northeast Wales and the North Midlands had some heavy rain and thunder in the morning, but the afternoon and evening was dry in most places, although the weather stayed cloudy. Scotland was mainly dry and the northwest was warm and fairly sunny, but southern and eastern Scotland was cloudy for much of the day. Northern Ireland had a warm, quite sunny day, but the evening was cloudy with some rain and thunderstorms later. Thunderstorms also affected parts of the southwest towards midnight.

'Extremes' for WEDNESDAY 9TH JUNE 1982	
Highest maximum	: 27.2°C Aberdovey (Cardigan Bay)
Lowest minimum	: 6°C Lerwick (Shetlands) and Knockarevan (Co. Fermanagh)
Lowest grass minimum	: 2.6°C Machrihanish (Kintyre)
Most rain (24 hours from 0900 h)	: 39mm Kildonan (Isle of Arran)
Most sun	: 13.6hrs Benbecula (Outer Hebrides)




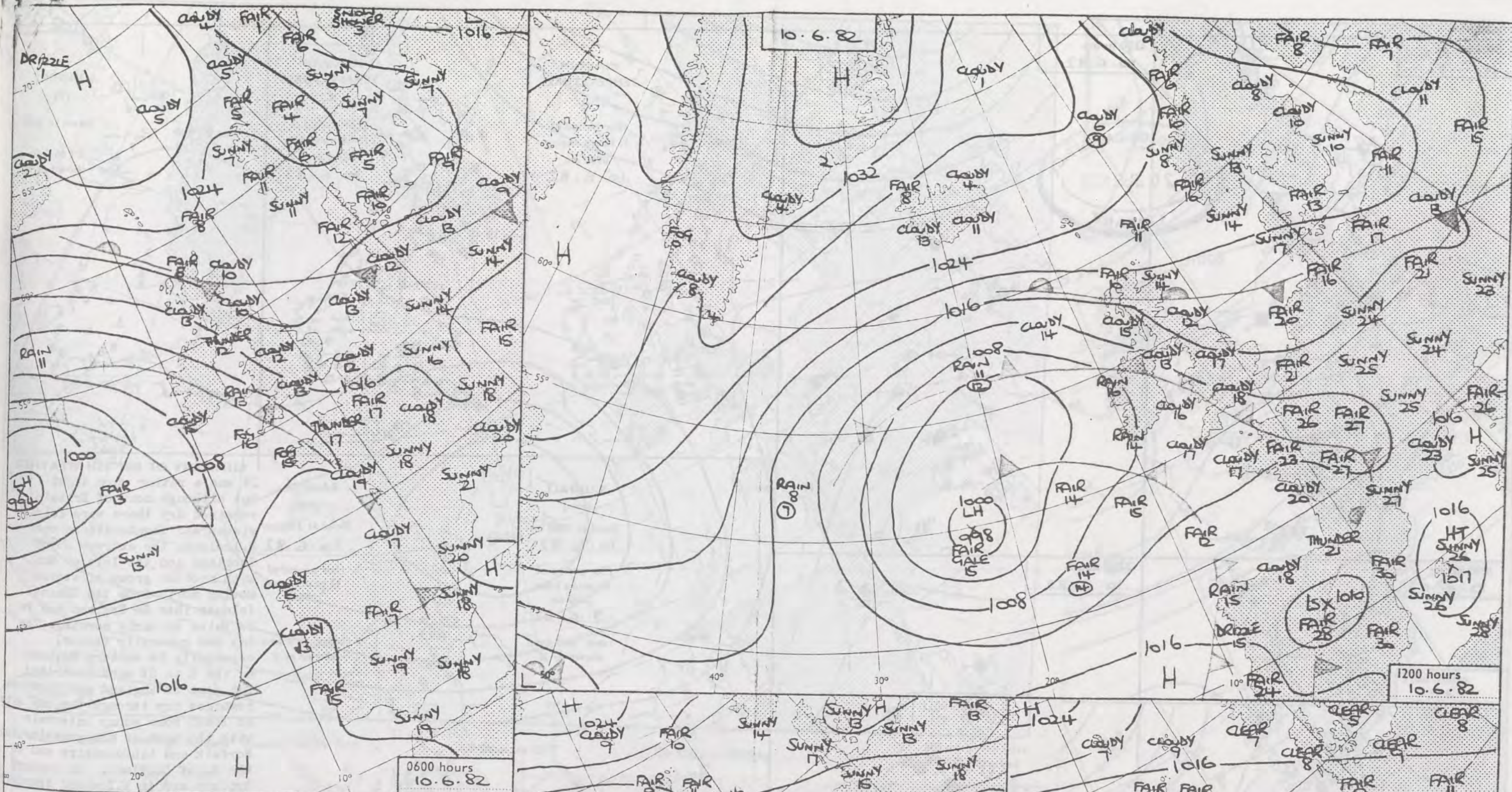
London Weather Centre 284 High Holborn London WC1V 7HX

All times are GMT

Crown copyr.




500 mb full lines
1000-500 mb pecked





DAILY WEATHER SUMMARY

FOR THURSDAY 10TH JUNE 1982

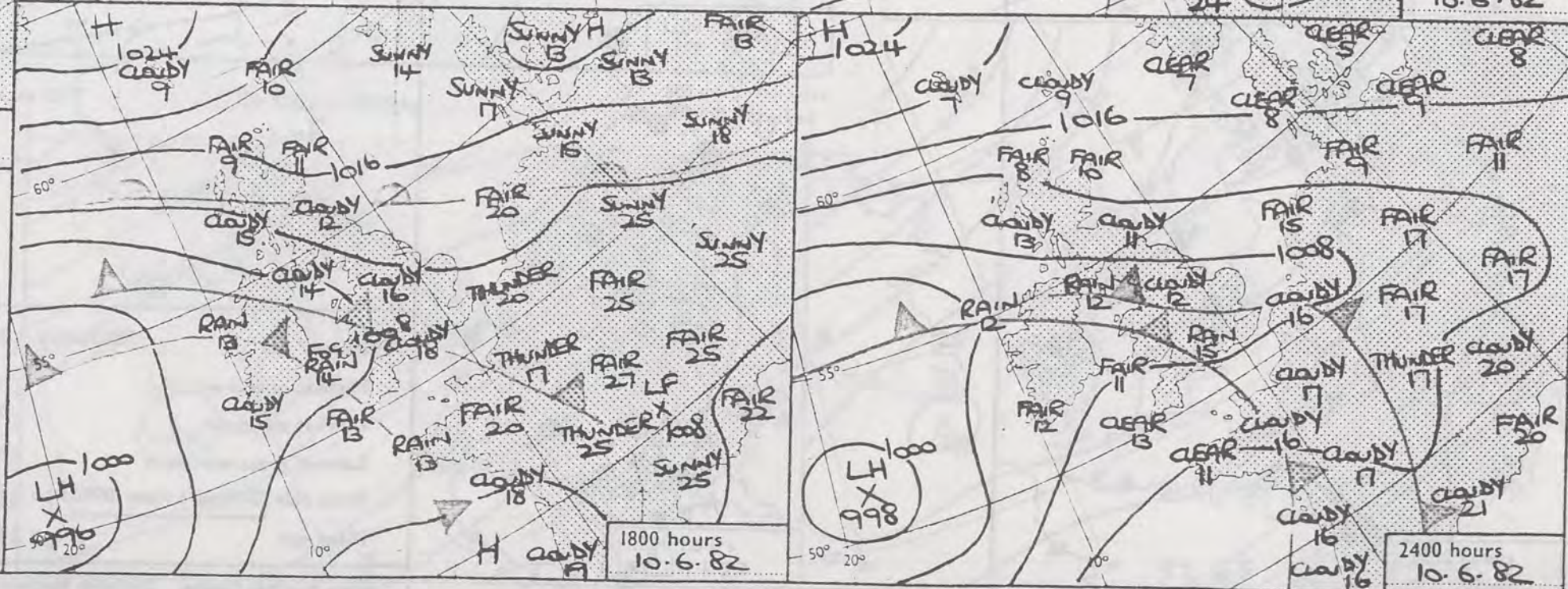
 Warm front
  Cold front
  Occlusion

All times are GMT

NOT FOR LOAN


London Weather Centre 284 High Holborn London WC1V 7HX

© Crown copyright



0600 hours
10.6.82

1200 hours
10.6.82



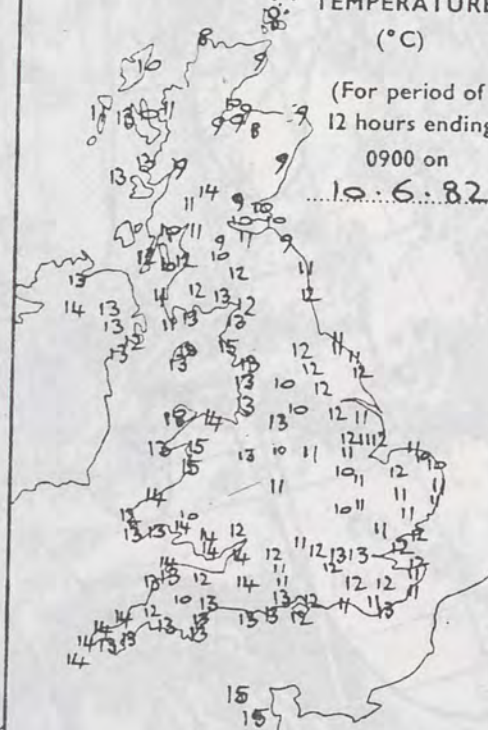
1800 hours
10.6.82

2400 hours
10.6.82



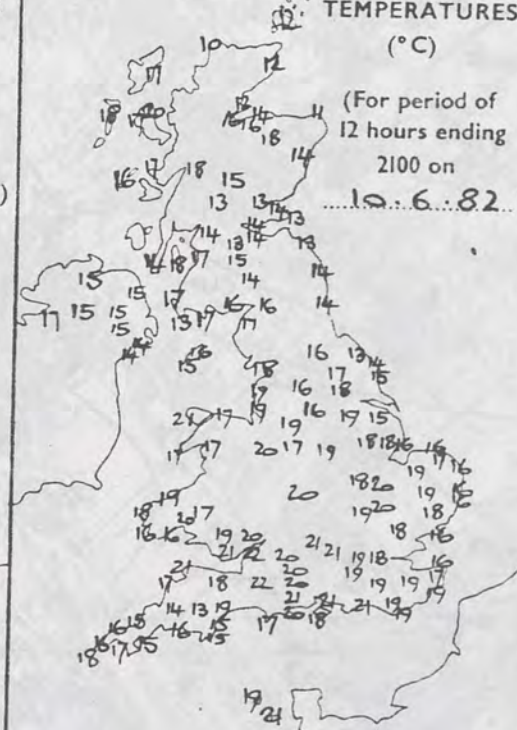
MINIMUM
TEMPERATURES
(°C)

(For period of
12 hours ending
0900 on
10.6.82.)

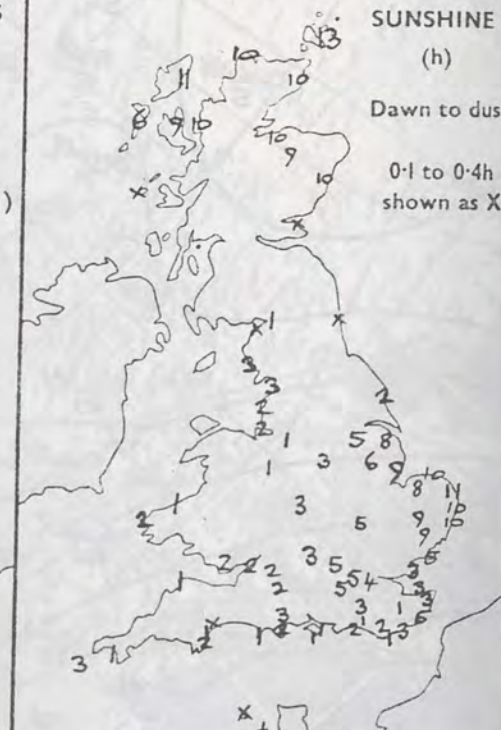


MAXIMUM
TEMPERATURES
(°C)

(For period of
12 hours ending
2100 on
10.6.82.)



SUNSHINE
(h)
Dawn to dusk
0.1 to 0.4h
shown as X



RAINFALL
(mm)

Read at 0900 on
10.6.82

(For period of
12 hours from
2100 on
9.6.82.)

'trace' to 0.4mm
shown as X

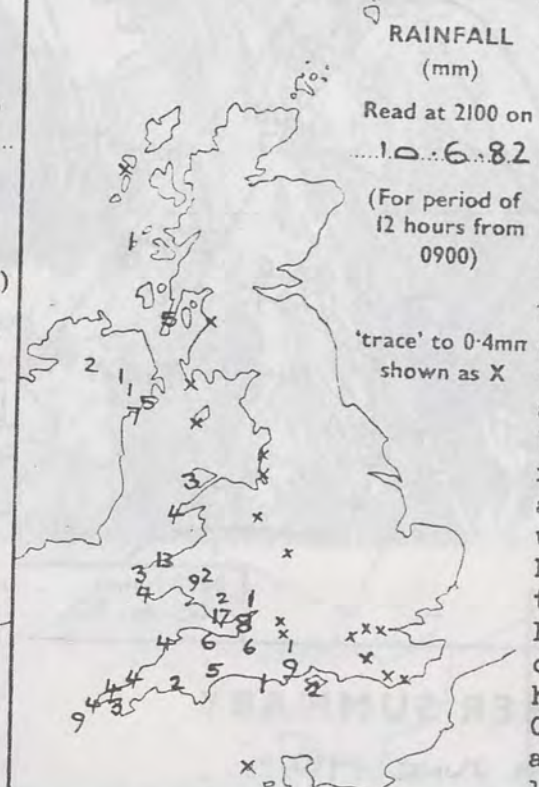


RAINFALL
(mm)

Read at 2100 on
10.6.82

(For period of
12 hours from
0900)

'trace' to 0.4mm
shown as X



SUMMARY OF BRITISH WEATHER

It was a rather warm night but although most of Britain remained dry there were fairly widespread thunderstorms over N.Ireland, the extreme SW of Scotland and the Isle of Man with another group of storms moving north from the Channel Islands into SW England and to SW Wales by early morning. The day was generally cooler, especially in eastern Britain as the E to SE wind freshened but most of England and Scotland remained dry through the day with at least some sunny intervals with the best of the sunshine in Norfolk and Lincolnshire and in the N. of Scotland. In western Britain and in N.Ireland thundery outbreaks continued with some heavy storms especially in Cornwall and SW Wales and although there were dry interludes in most places, rain became more persistent towards evening with further thunder in SW areas. During the evening some thundery outbreaks spread north ahead of the main area in the west to parts of SE England. Late Report Jersey report that a thunderstorm on 10 June between 0205 & 0245 GMT gave 54 mm.

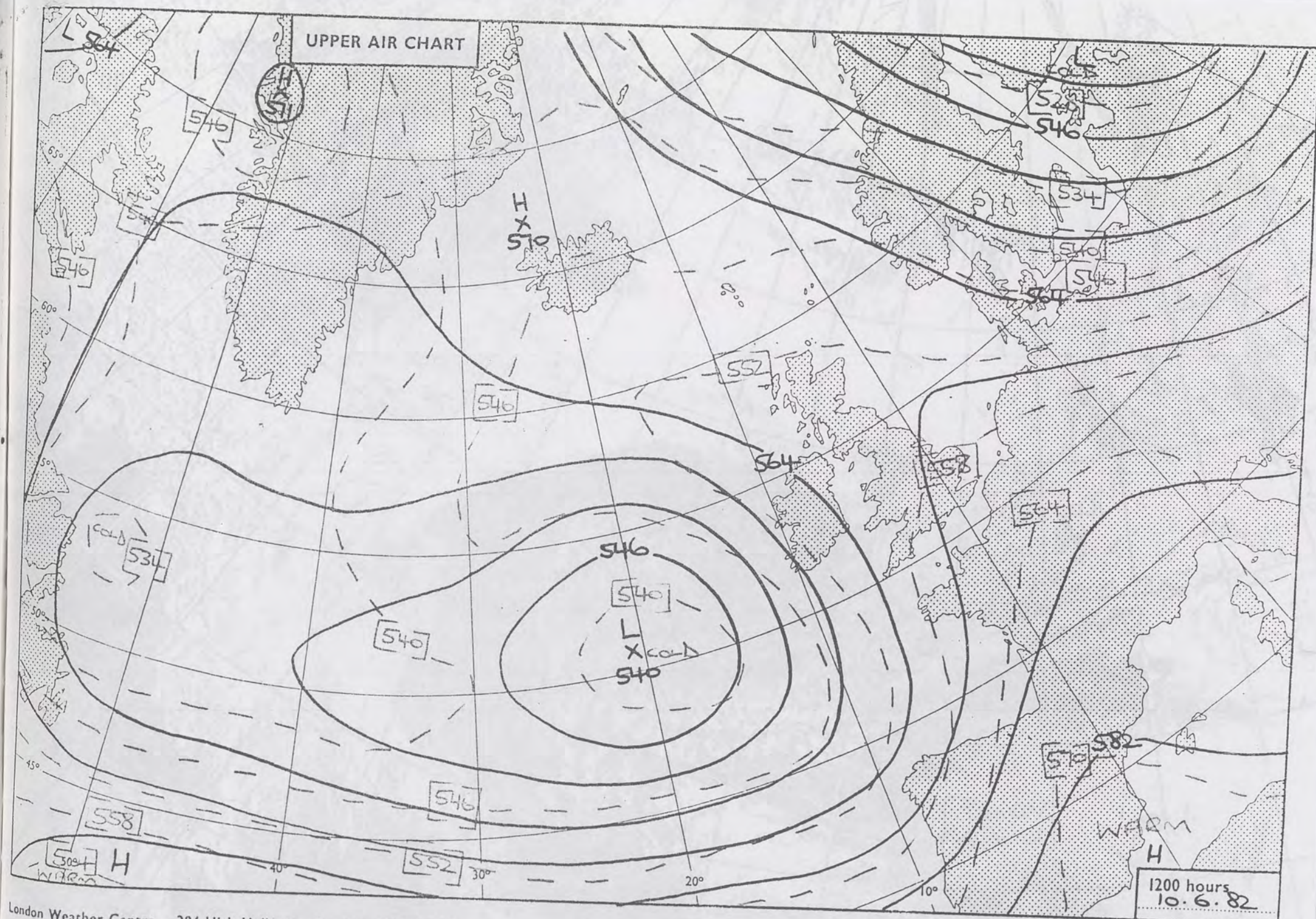
'Extremes' for Thursday 10th June 1982

Highest maximum : 22.0°C Bristol Weather Centre
Lowest minimum : 7°C Lerwick and Fair Isle
Lowest grass minimum : 5°C Fair Isle & Sumburgh (Shetland)
Most rain (24 hours from 0900 h) : 31.3 mm Ronaldsway (Isle of Man)
Most sun : 13.1 hrs Lerwick

London Weather Centre 284 High Holborn London WC1V 7HX

All times are GMT

© Crown Copyright




London Weather Centre 284 High Holborn London WC1V 7HX

All times are GMT

© Crown copyright

1200 hours
10.6.82

500 mb full lines
1000-500 mb pecked



0600 hours
11.6.82



1200 hours
11.6.82



1800 hours
11.6.82

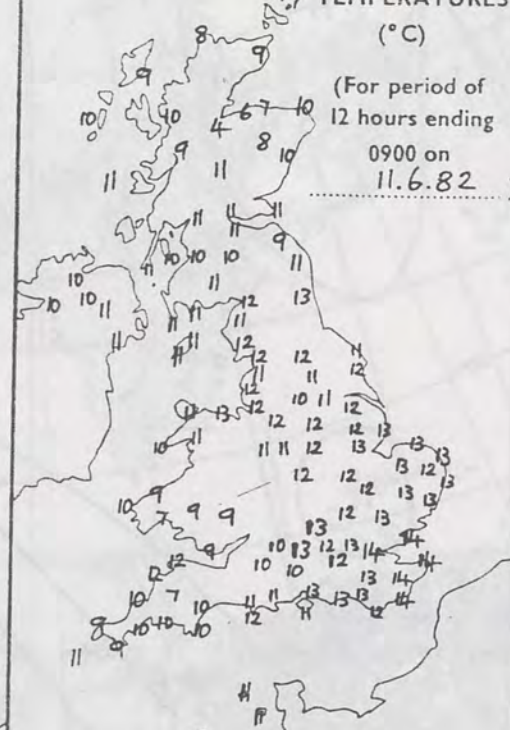


2400 hours
11.6.82



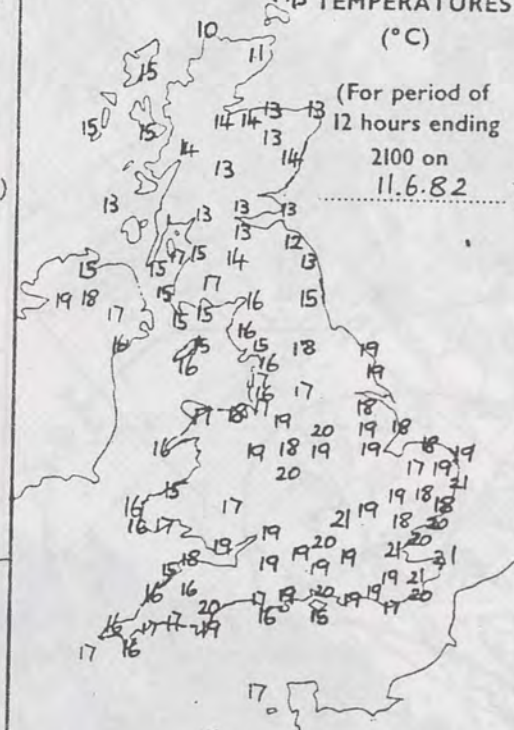
MINIMUM
TEMPERATURES
(°C)

(For period of
12 hours ending
0900 on
11.6.82)



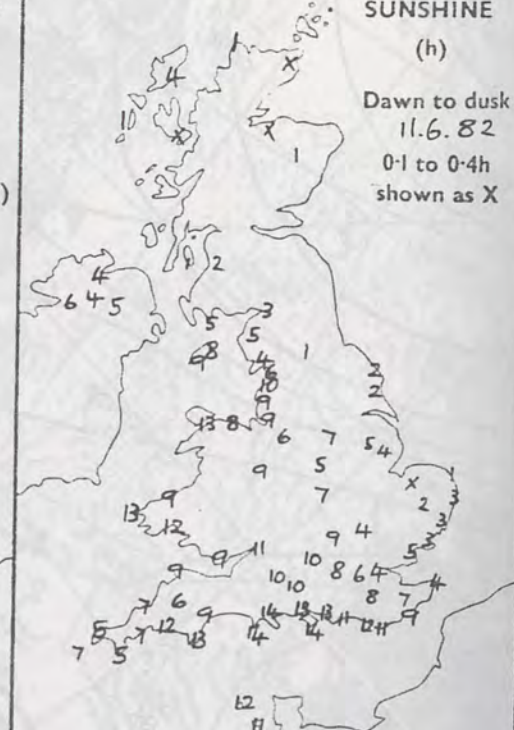
MAXIMUM
TEMPERATURES
(°C)

(For period of
12 hours ending
2100 on
11.6.82)



SUNSHINE
(h)

Dawn to dusk
11.6.82
0.1 to 0.4h
shown as X

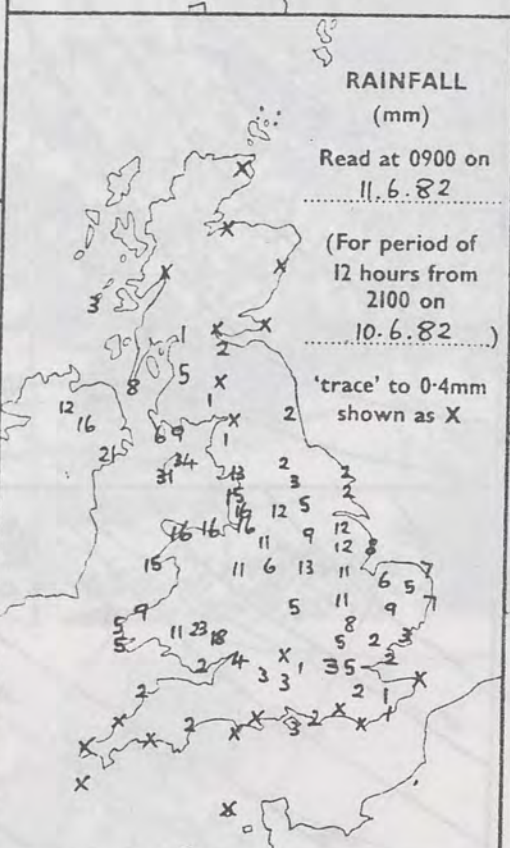


RAINFALL
(mm)

Read at 0900 on
11.6.82

(For period of
12 hours from
2100 on
10.6.82)

'trace' to 0.4mm
shown as X

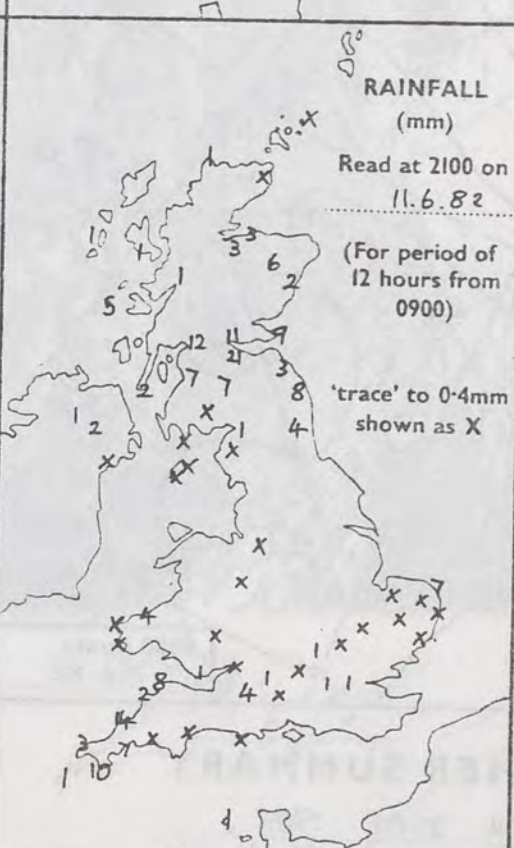


RAINFALL
(mm)

Read at 2100 on
11.6.82

(For period of
12 hours from
0900)

'trace' to 0.4mm
shown as X



SUMMARY OF BRITISH WEATHER

Overnight rain, heavy in places, continued to spread slowly northeast and reached the northeast of England and southwest Scotland by the morning but drier weather followed to Wales, the Midlands and southern England. Southern Britain had a mainly dry, fairly warm day with sunny periods and only a few showers, although showers became rather more widespread and heavier with thunder locally in the evening. After early rain East Anglia, northern England and Northern Ireland became dry with sunny intervals developing and it became quite warm but there were showers in places during the evening. Over much of Scotland it was a cool, wet day but with the rain gradually easing; in the far north, especially the Northern Isles it remained mainly dry and brighter.

Additional reports 6.6.82
35-50mm of rain fell over parts of North Surrey, and 39mm in 25 minutes (1605-1630 GMT) in a fierce storm with heavy hail at Stoke-by-Clare (Suffolk).

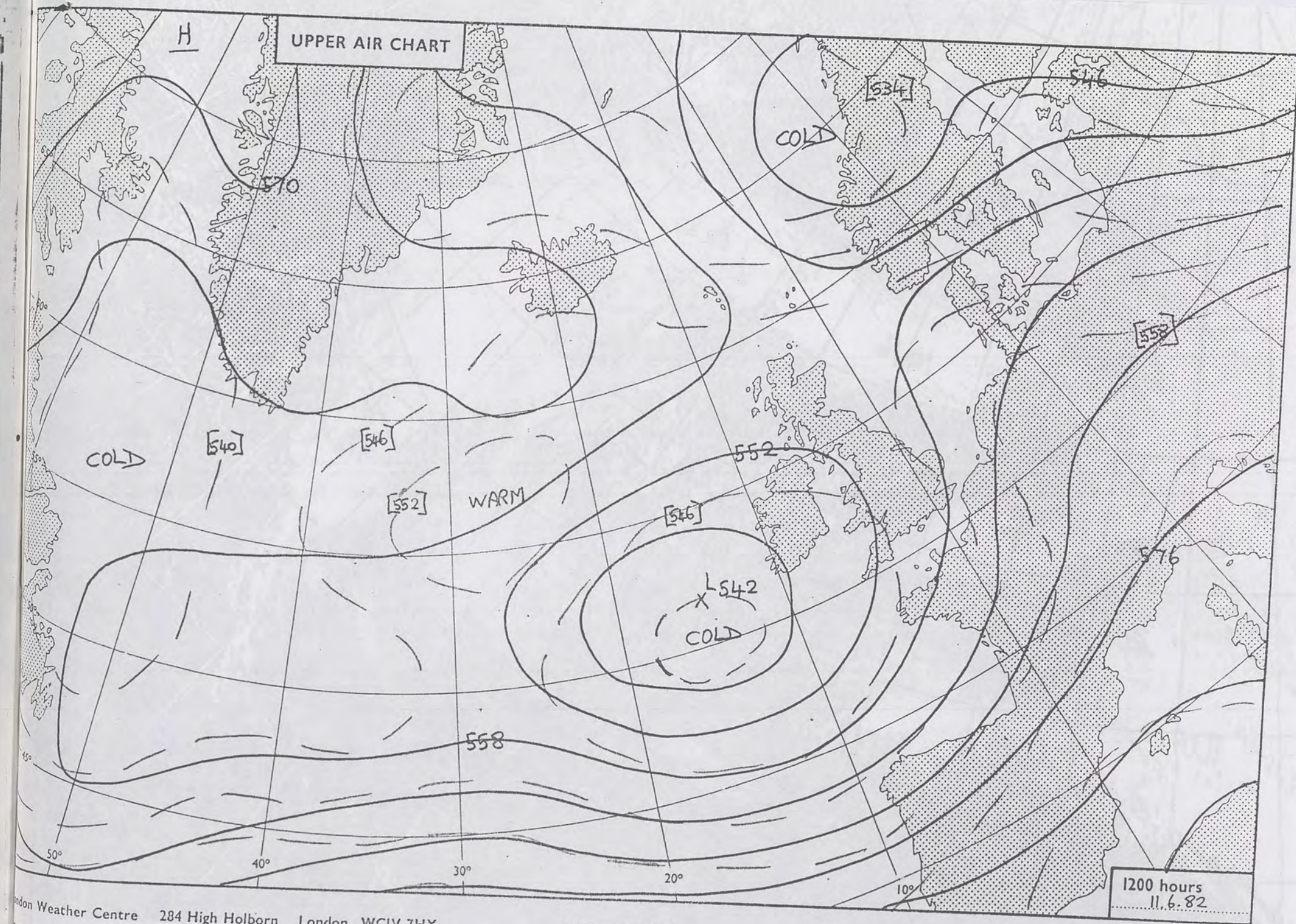
'Extremes' for FRIDAY 11TH JUNE 1982

Highest maximum : 21.5°C Benson, Thanet
Lowest minimum : 3.9°C Inverness
Lowest grass minimum : -0.4°C Inverness
Most rain (24 hours from 0900 h) : 28.7mm Edinburgh Airport
Most sun : 14.2 hr Sandown, Portland Bill

London Weather Centre 284 High Holborn London WC1V 7HX

All times are GMT

© Crown Copyright




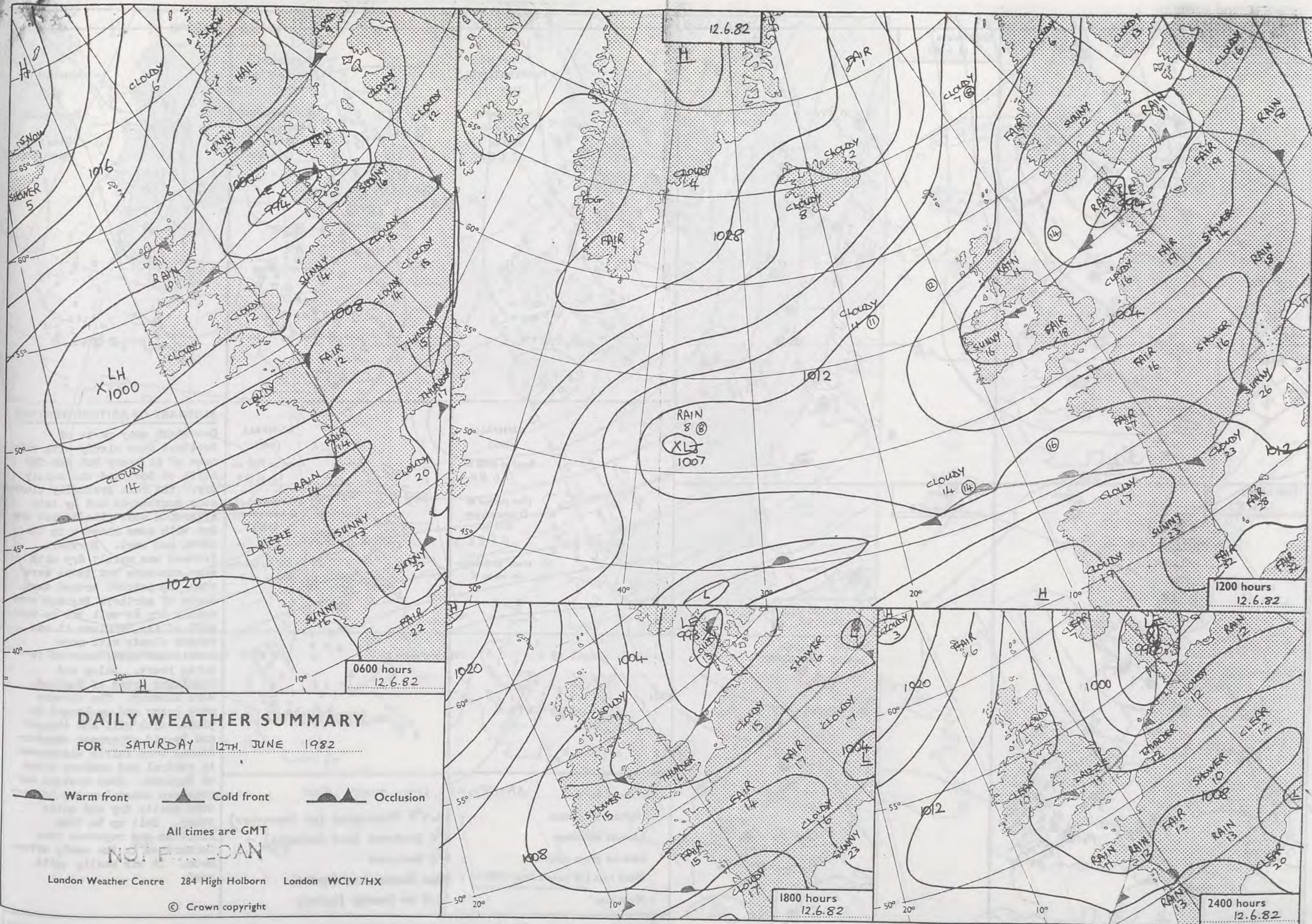
London Weather Centre 284 High Holborn London WC1V 7HX

All times are GMT

© Crown copyright

1200 hours
11.6.82
500 mb full lines
1000-500 mb pecked





0600 hours
12.6.82



1200 hours
12.6.82



1800 hours
12.6.82

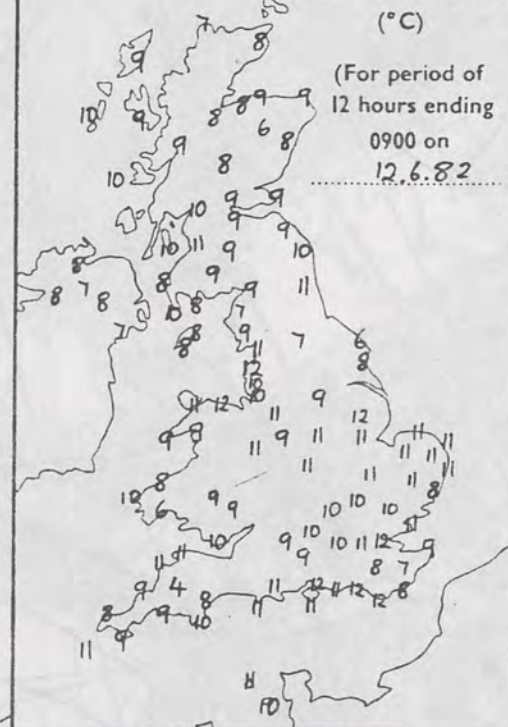


2400 hours
12.6.82



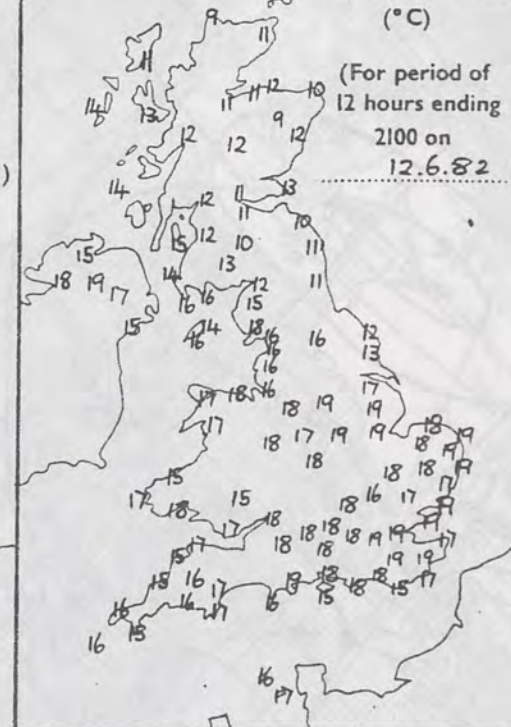
MINIMUM
TEMPERATURES
(°C)

(For period of
12 hours ending
0900 on
12.6.82)



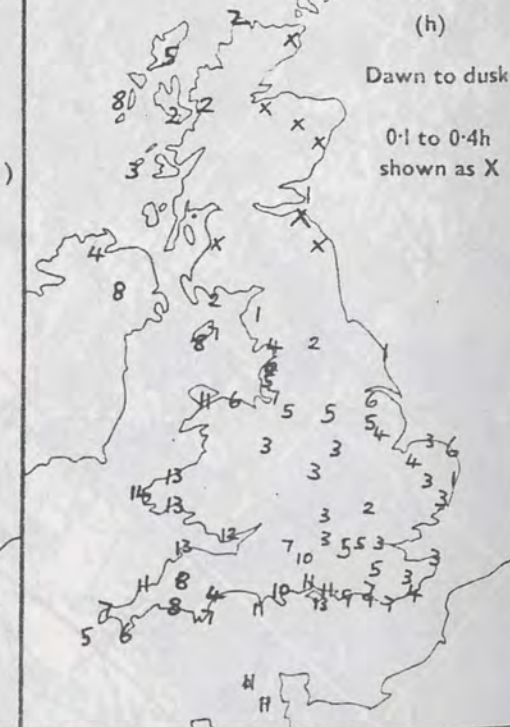
MAXIMUM
TEMPERATURES
(°C)

(For period of
12 hours ending
2100 on
12.6.82)



SUNSHINE
(h)

Dawn to dusk
0.1 to 0.4h
shown as X

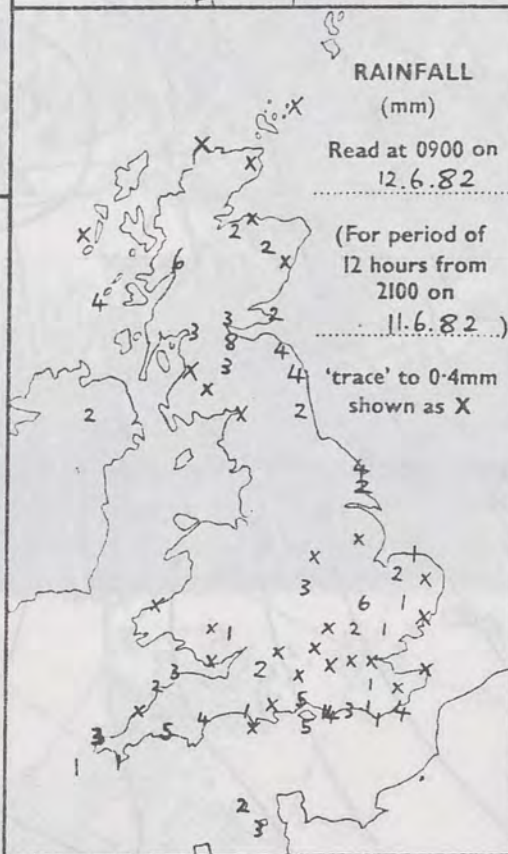


RAINFALL
(mm)

Read at 0900 on
12.6.82

(For period of
12 hours from
2100 on
11.6.82)

'trace' to 0.4mm
shown as X

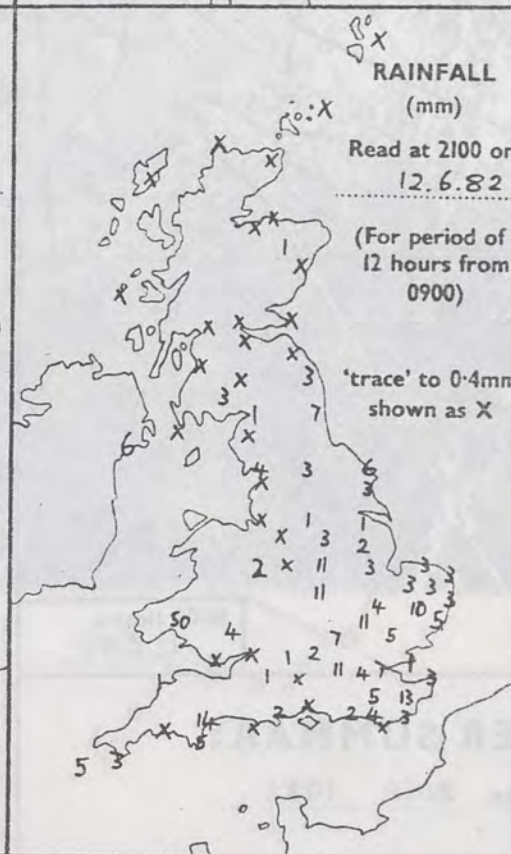


RAINFALL
(mm)

Read at 2100 on
12.6.82

(For period of
12 hours from
0900)

'trace' to 0.4mm
shown as X



SUMMARY OF BRITISH WEATHER

Overnight many parts of Scotland were cloudy with rain, some of it heavy but the far north of Scotland was mainly dry. The rain gradually cleared away southwards and by late afternoon most places were dry but with some showers in the north and east. Northern Ireland was mainly dry with some sunshine but there were some fog patches around dawn. Parts of northern England were mainly dry as well but to the east of the Pennines it was rather cloudy with more persistent rain, some of it quite heavy. Wales and remaining areas of England were showery. The showers were heavy and prolonged in places with hail and thunder and by mid afternoon thunderstorms were fairly widespread in central and eastern areas of England. Some western and southern coastal areas however were mostly dry and quite sunny. Hail up to 10mm diameter was reported from Carmarthen in the early afternoon. It was mostly quite cool.

'Extremes' for SATURDAY 12TH JUNE 1982

Highest maximum : 19.5°C Finningley (nr Doncaster)
Lowest minimum : 4°C Bastreet (mid Cornwall)
Lowest grass minimum : 2°C Bastreet
Most rain (24 hours from 0900 h) : 50mm Carmarthen (Dyfed)
Most sun : 14.0 hr Brawdy (Dyfed)

London Weather Centre 284 High Holborn, London WC1V 7HX

All times are GMT

© Crown Copyright

UPPER AIR CHART

H

L 552

X

558

567H

X

[546]

[546]

X 549

X L 549

558

[558]

[564]

1200 hours
12.6.82

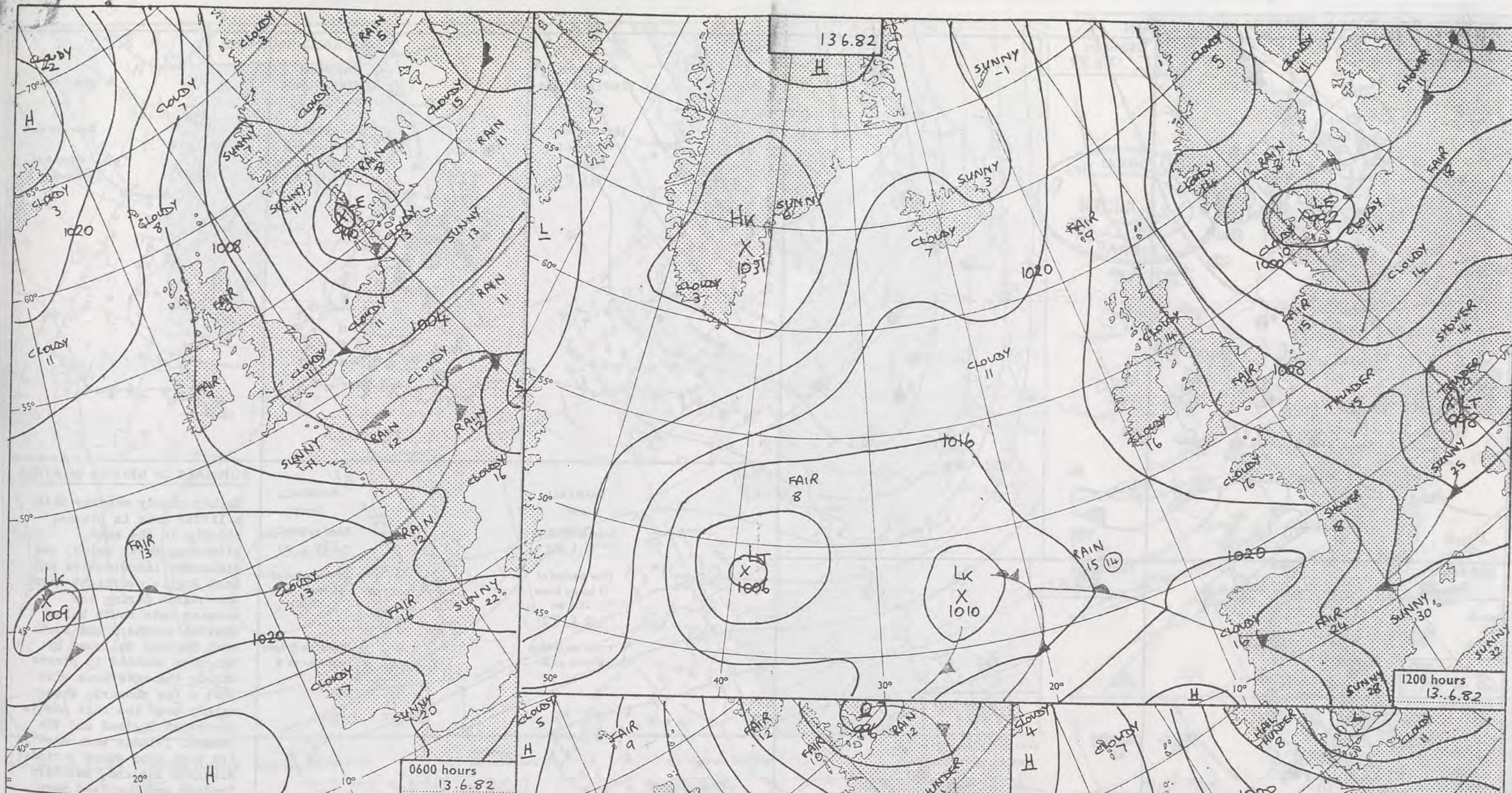
London Weather Centre 284 High Holborn London WC1V 7HX

All times are GMT

© Crown Copyright

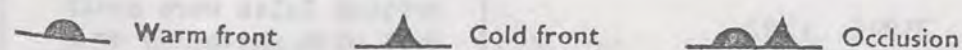
500 mb full lines
1000-500 mb pecked





DAILY WEATHER SUMMARY

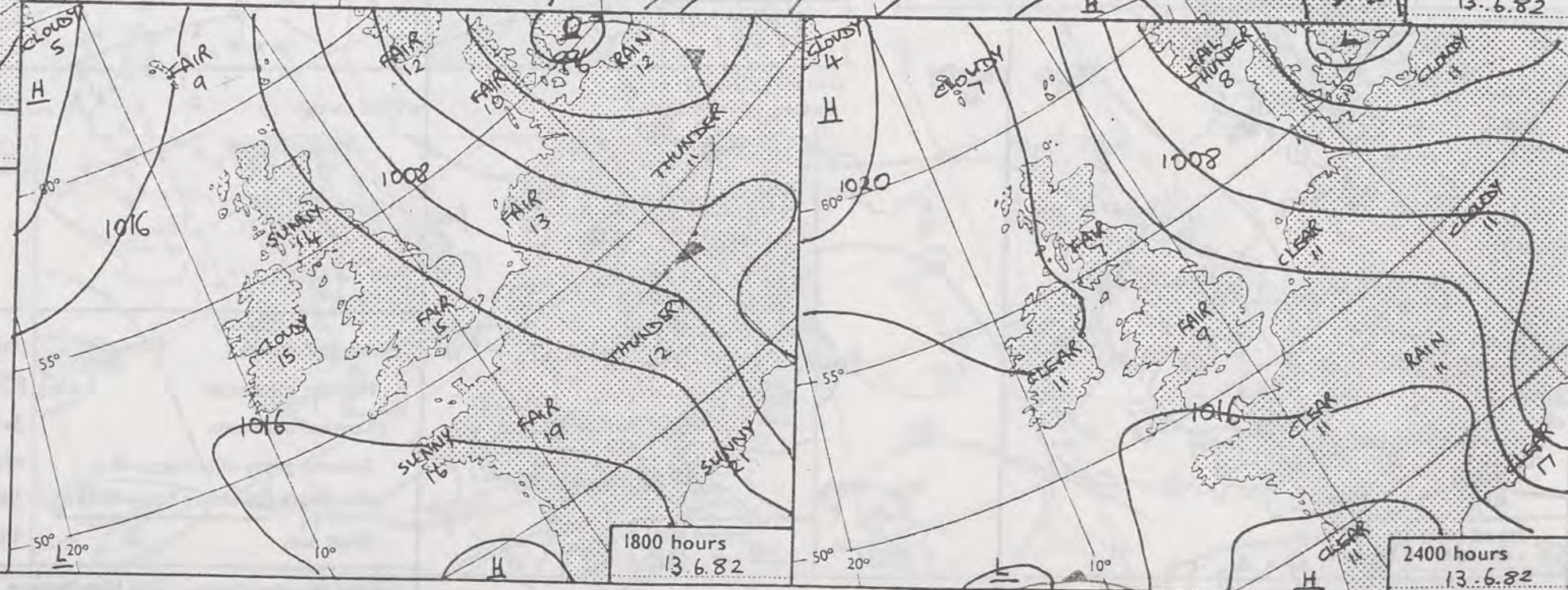
FOR SUNDAY 13TH JUNE 1982



All times are GMT
NOT FOR LOAN

London Weather Centre 284 High Holborn London WC1V 7HX

© Crown copyright



0600 hours
13.6.82



1200 hours
13.6.82



1800 hours
13.6.82



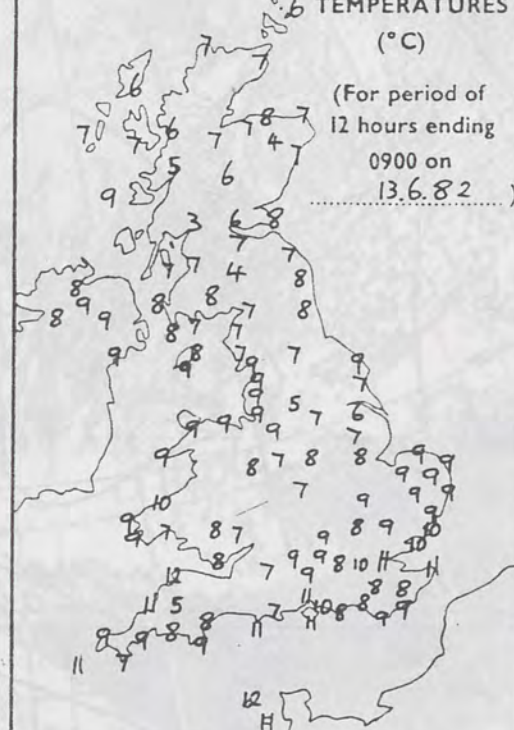
2400 hours
13.6.82



METEOROLOGICAL OFFICE
20 JUN 1982
LIBRARY

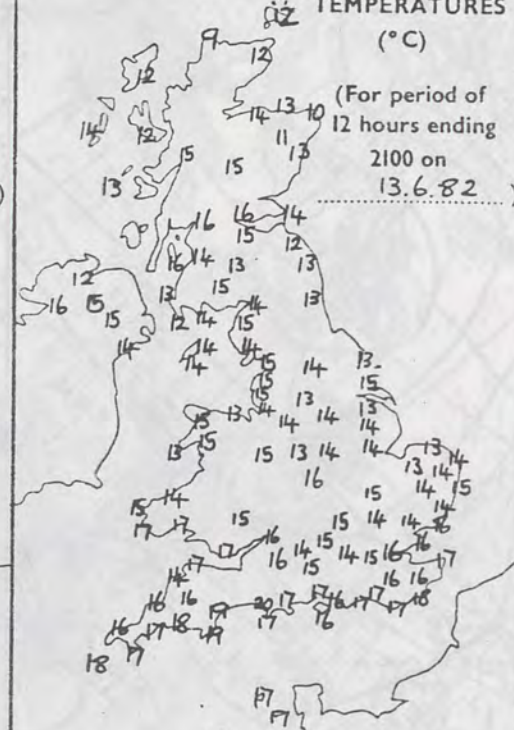
MINIMUM
TEMPERATURES
(°C)

(For period of
12 hours ending
0900 on
13.6.82)



MAXIMUM
TEMPERATURES
(°C)

(For period of
12 hours ending
2100 on
13.6.82)



SUNSHINE
(h)

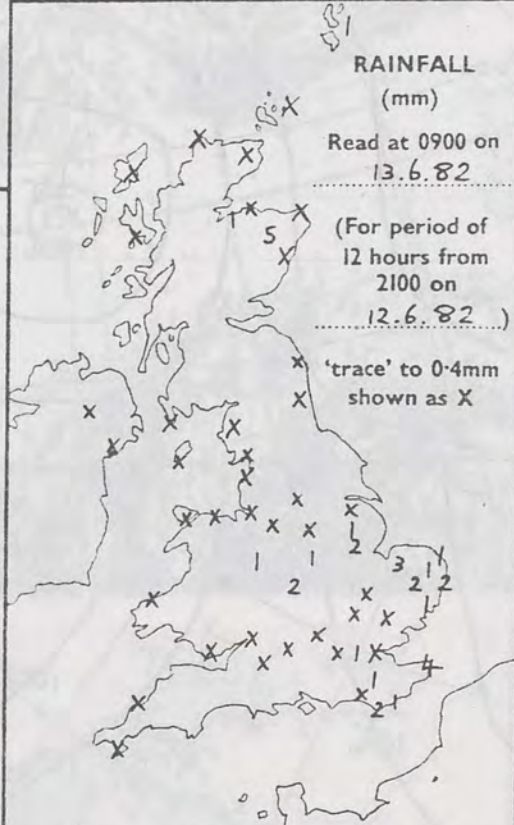
Dawn to dusk
0.1 to 0.4h
shown as X



RAINFALL
(mm)

Read at 0900 on
13.6.82

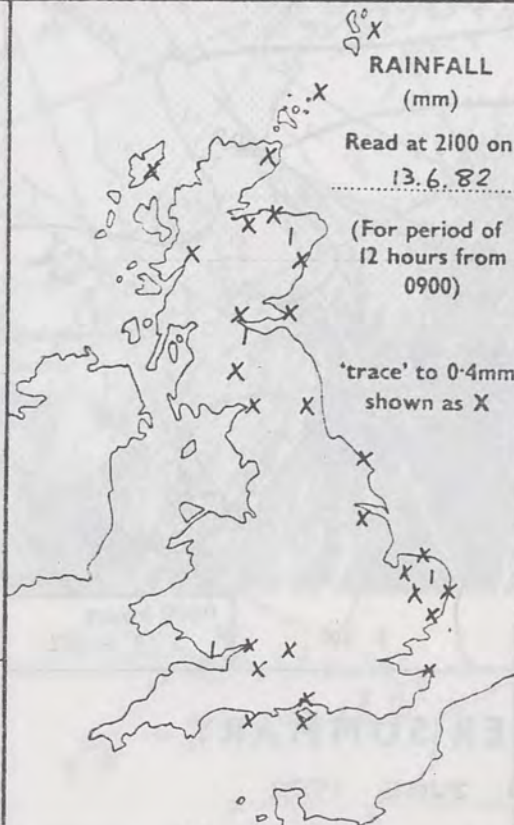
(For period of
12 hours from
2100 on
12.6.82...)



RAINFALL
(mm)

Read at 2100 on
13.6.82

(For period of
12 hours from
0900)



SUMMARY OF BRITISH WEATHER

Rather cloudy weather with a little rain in places, chiefly in the east, affecting North Wales, the Midlands, Lincolnshire and East Anglia overnight moved southwards during the morning into South Wales, central southern and south east England followed by brighter weather in places during the afternoon with just a few showers, these mainly near the east coast. Southwest England and the Channel Islands were mostly dry with good sunny periods. Northern England, Northern Ireland and Scotland were rather cloudy but with sunny periods in some places. Many parts remained dry but there were also some showers chiefly in the north and east. Most places in the British Isles were again cool with northerly or northwesterly winds.


'Extremes' for SUNDAY 13TH JUNE 1982

Highest maximum : 20°C Weymouth (Dorset)
Lowest minimum : 3.0°C Abbotsinch (Glasgow A/P)
Lowest grass minimum : -2.4°C Abbotsinch
Most rain (24 hours from 0900 h) : 3mm Glenlivet (Grampian)
Most sun : 14.9hr Guernsey

London Weather Centre 284 High Holborn London WC1V 7HX

All times are GMT

© Crown Copyright

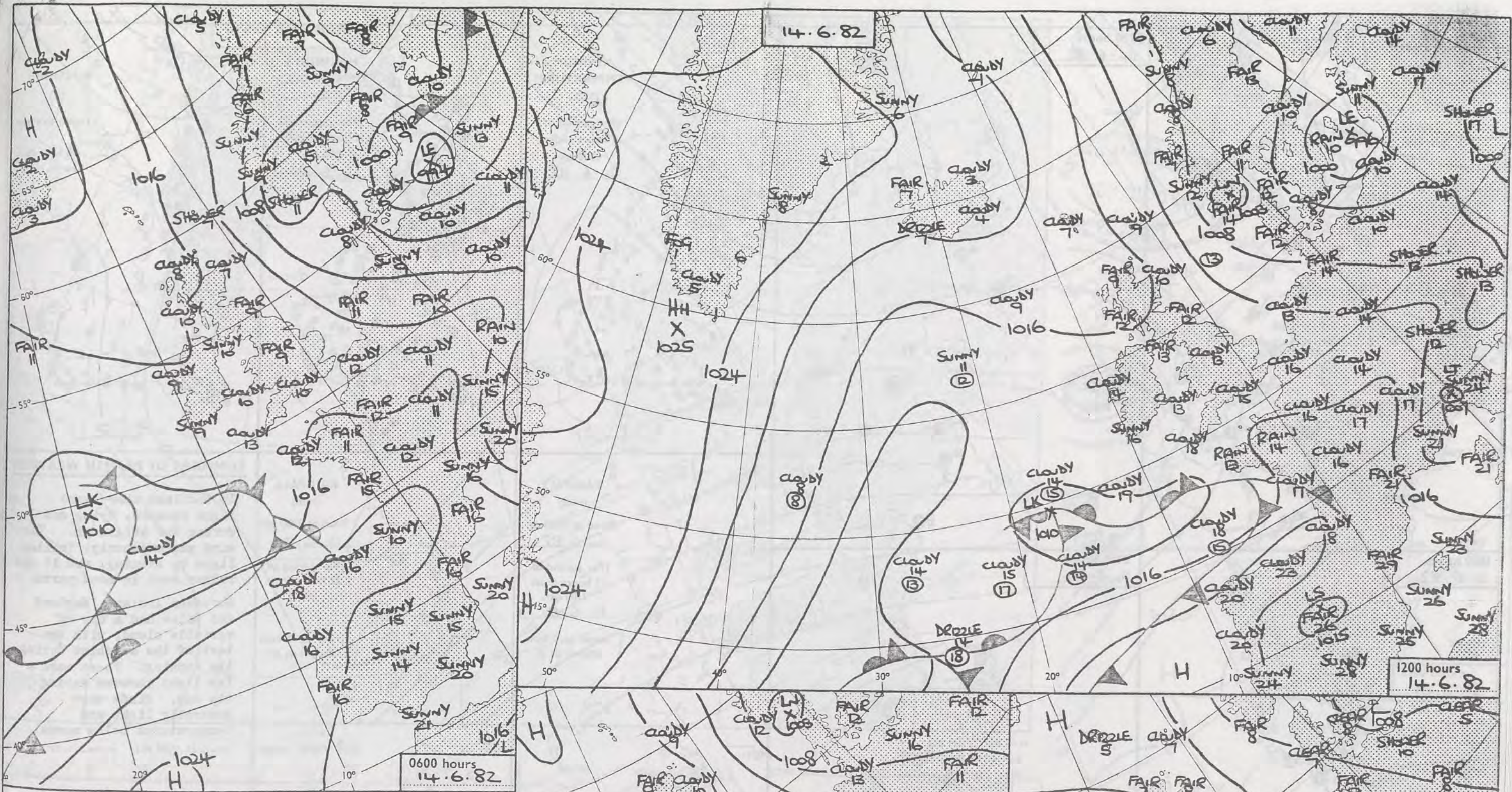


VISUAL
13/6/82




1214

1355

1535



DAILY WEATHER SUMMARY FOR MONDAY 14TH JUNE 1982

 Warm front
  Cold front
  Occlusion

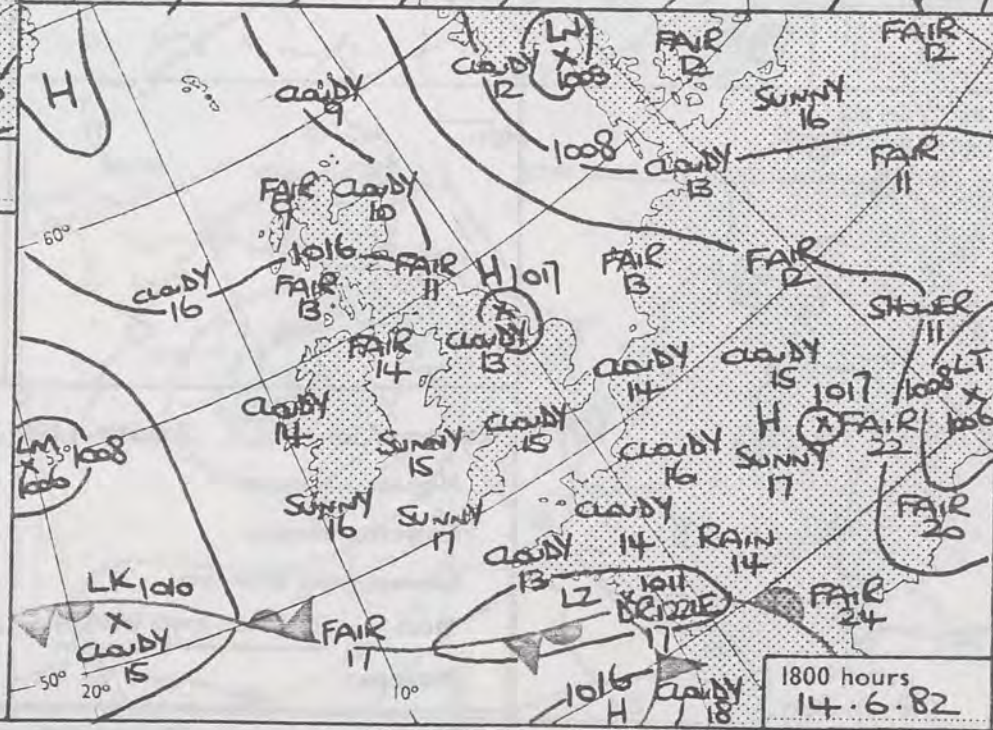
All times are GMT

NOT FOR LOAN

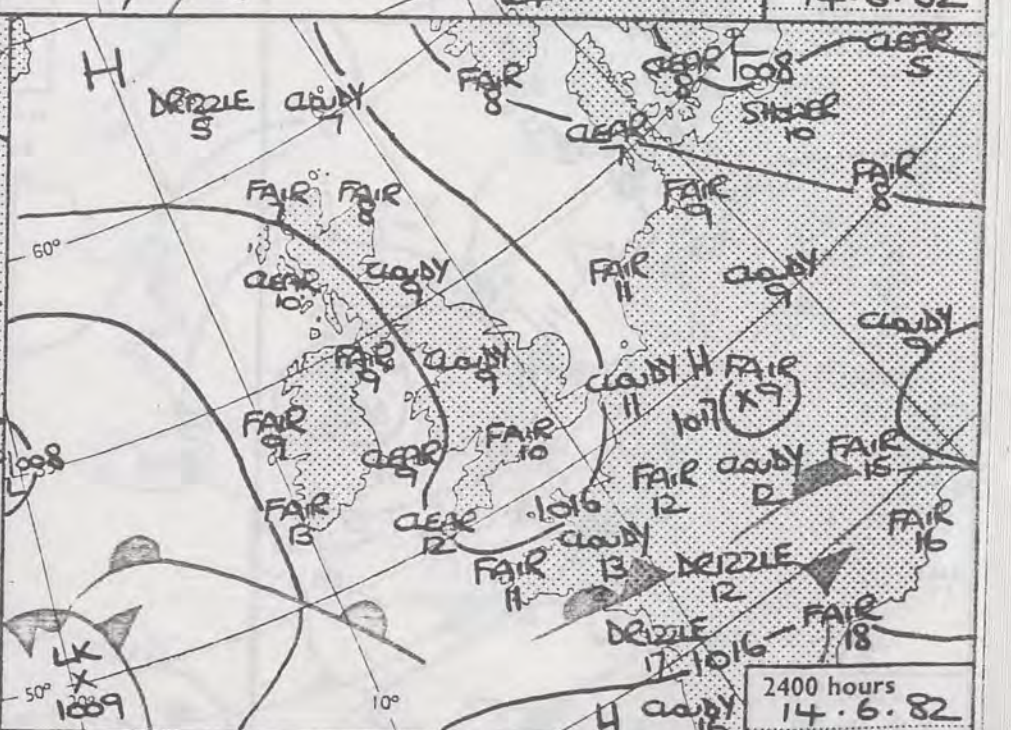
London Weather Centre 284 High Holborn London WC1V 7HX

© Crown copyright

0600 hours
14.6.82



1800 hours
14.6.82



2400 hours
14.6.82

1200 hours
14.6.82

0600 hours
14.6.82



1200 hours
14.6.82



1800 hours
14.6.82

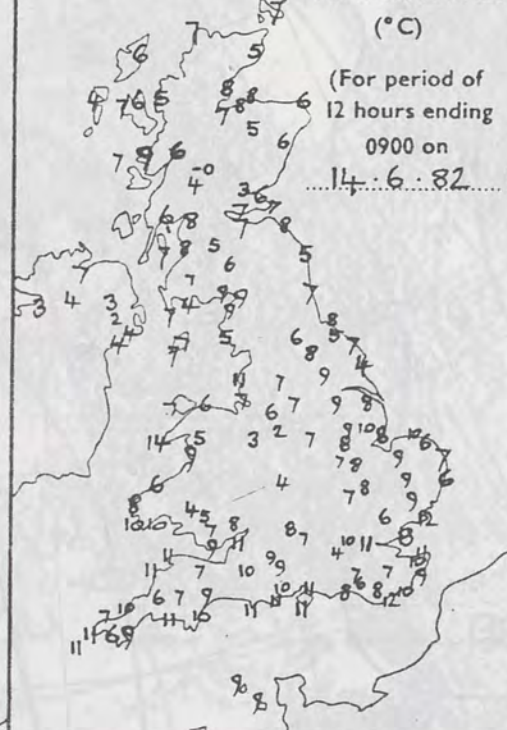


2400 hours
14.6.82



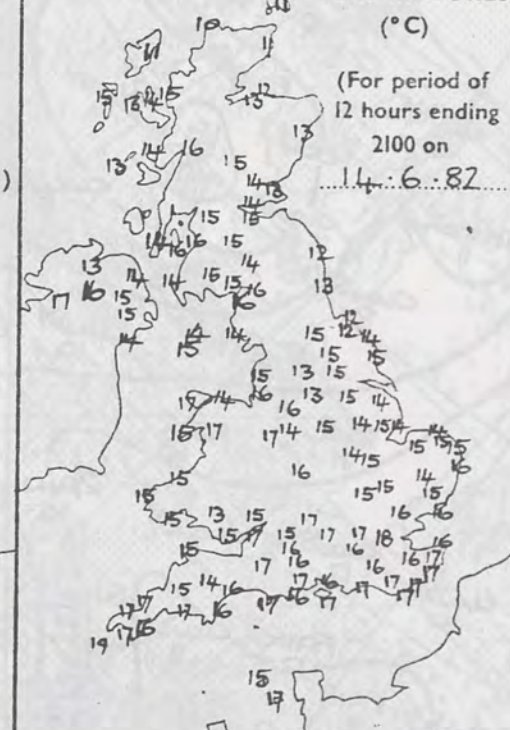
MINIMUM
TEMPERATURES
(°C)

(For period of
12 hours ending
0900 on
14.6.82)



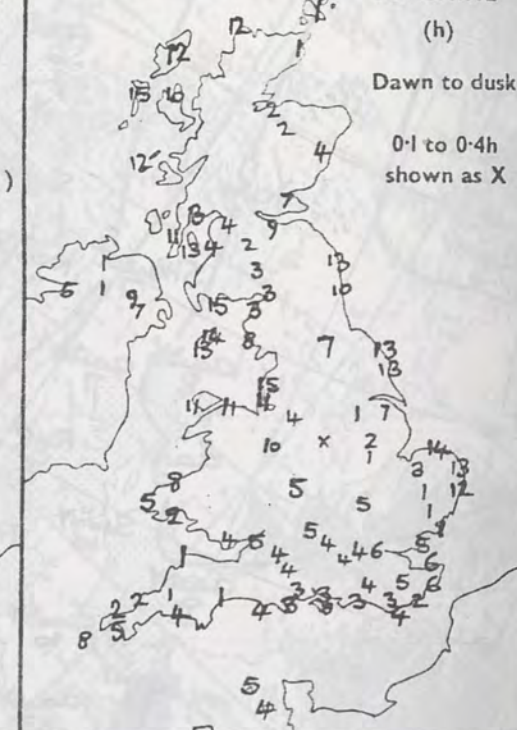
MAXIMUM
TEMPERATURES
(°C)

(For period of
12 hours ending
2100 on
14.6.82)



SUNSHINE
(h)

Dawn to dusk
0.1 to 0.4h
shown as X

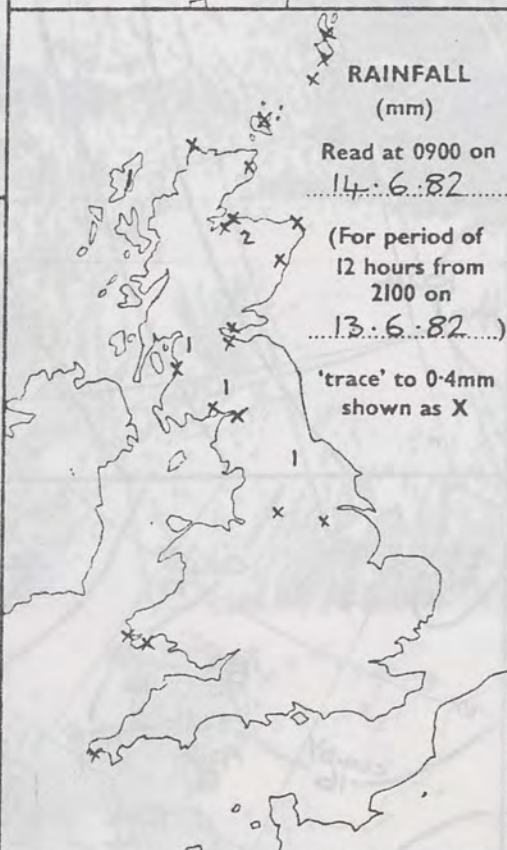


RAINFALL
(mm)

Read at 0900 on
14.6.82

(For period of
12 hours from
2100 on
13.6.82)

'trace' to 0.4mm
shown as X

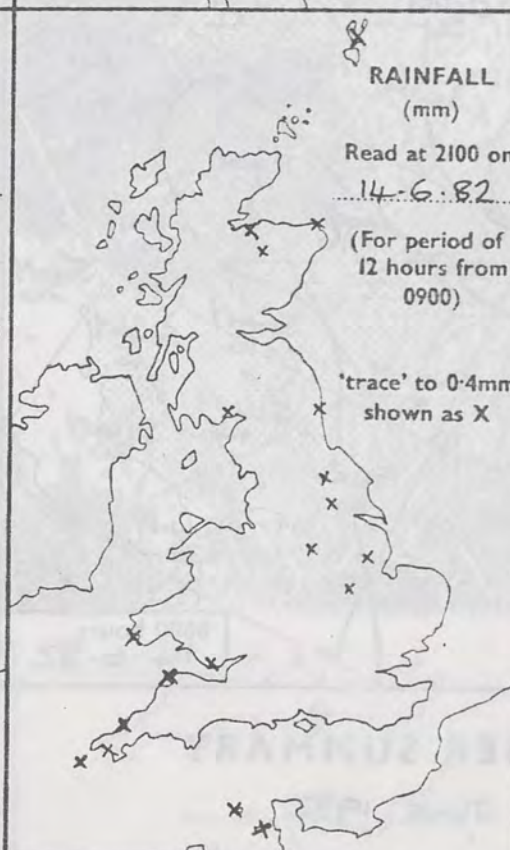


RAINFALL
(mm)

Read at 2100 on
14.6.82

(For period of
12 hours from
0900)

'trace' to 0.4mm
shown as X



SUMMARY OF BRITISH WEATHER

In Scotland there were light showers, dying out during the afternoon. The wind was northerly, falling light by evening, and it was rather cool in most parts.

Northern Ireland, England and Wales had a day of variable cloud, with the best of the sunshine during the morning. There were a few light showers during the day. Winds were generally light and temperatures below normal.

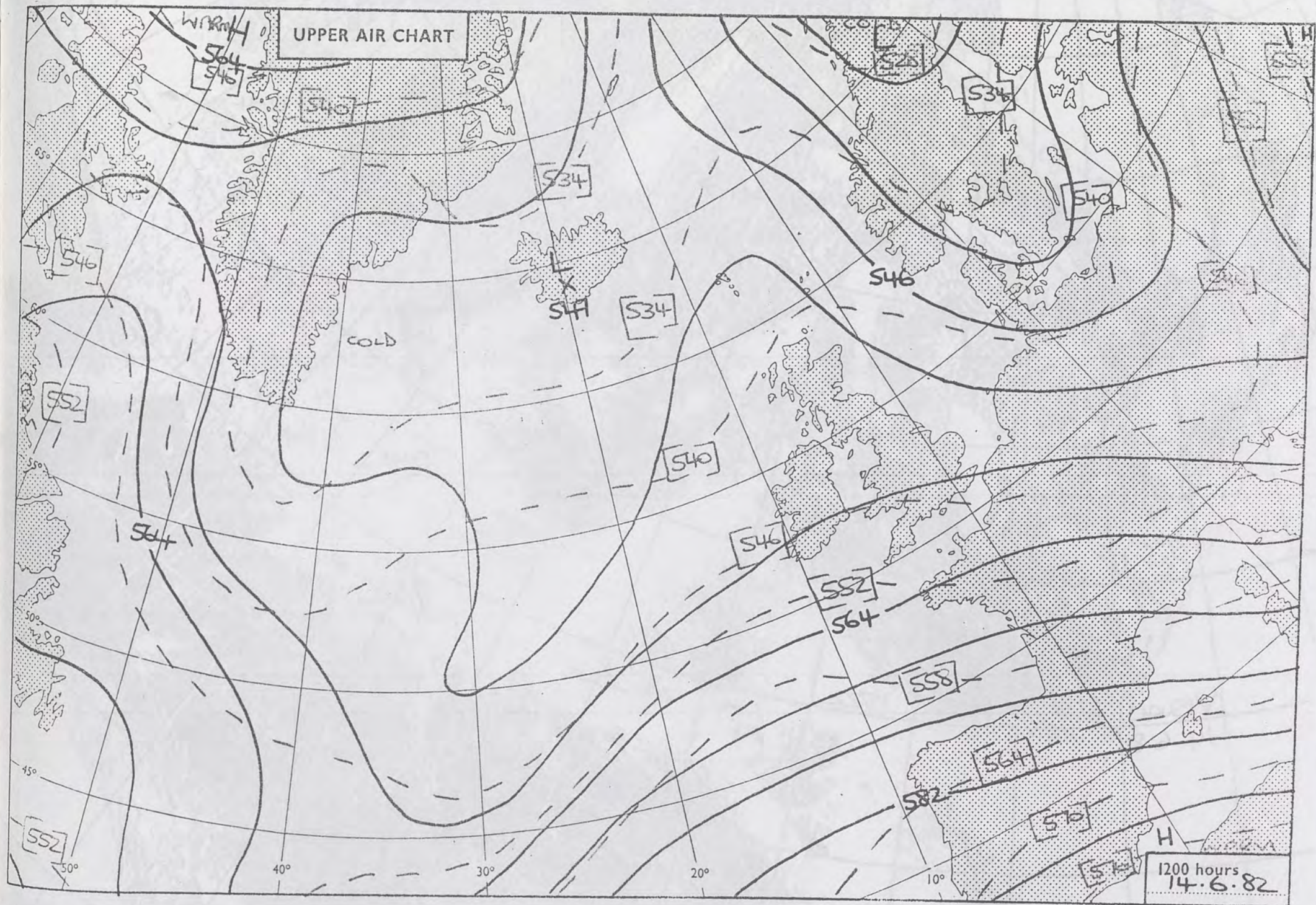
'Extremes' for Monday 14th June 1982

Highest maximum	: 18.9°C Isles of Scilly
Lowest minimum	: -0.2°C Tummel Bridge (near Perth, Tayside)
Lowest grass minimum	: -4.0°C Benbecula (Outer Hebrides)
Most rain (24 hours from 0900 h)	: 0.2mm Aldergrove A/P, Knockarevan (Co Fermanagh)
Most sun	: 15.5 hrs Benbecula

London Weather Centre 284 High Holborn London WC1V 7HX

All times are GMT

© Crown Copyright

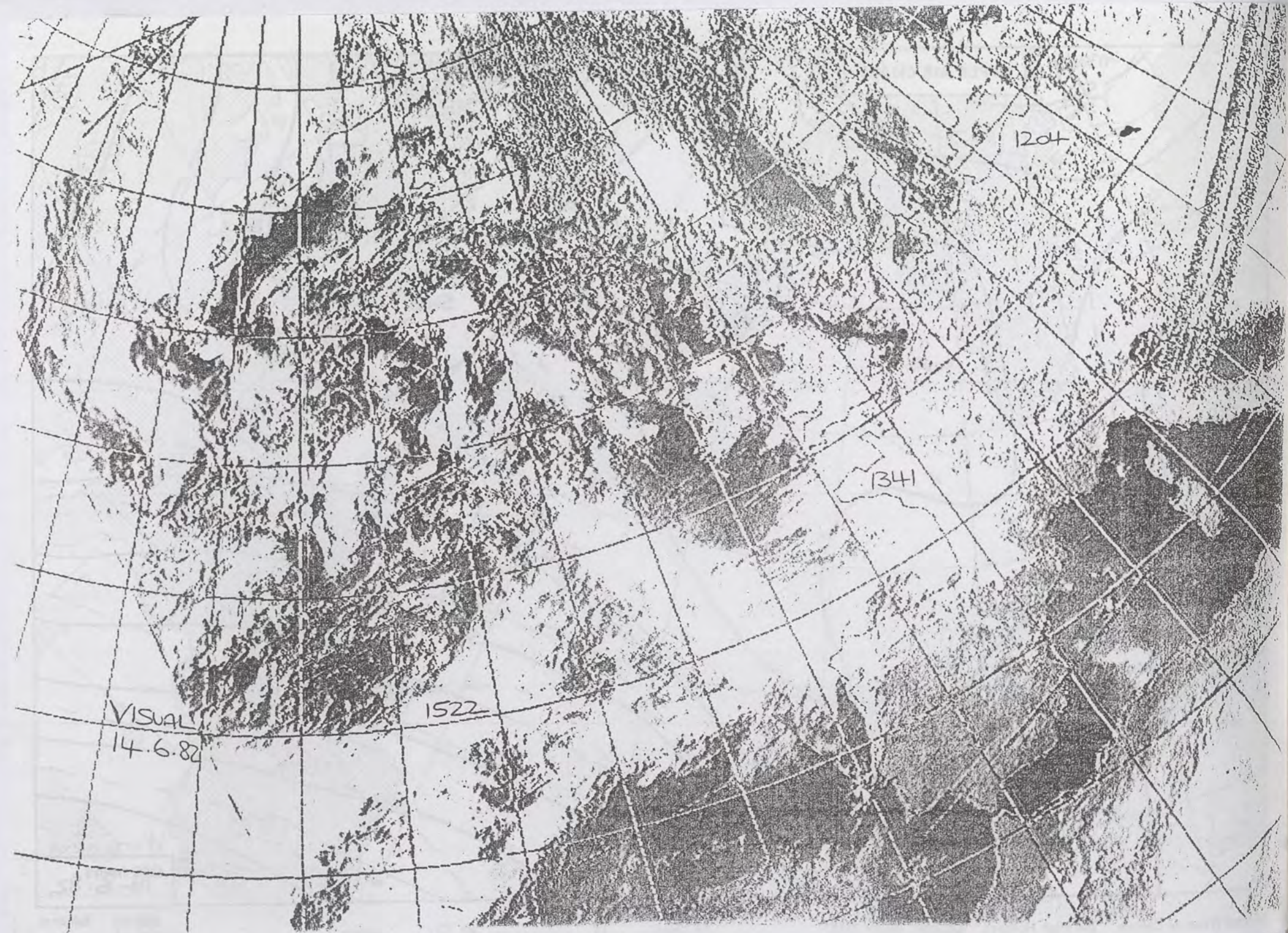


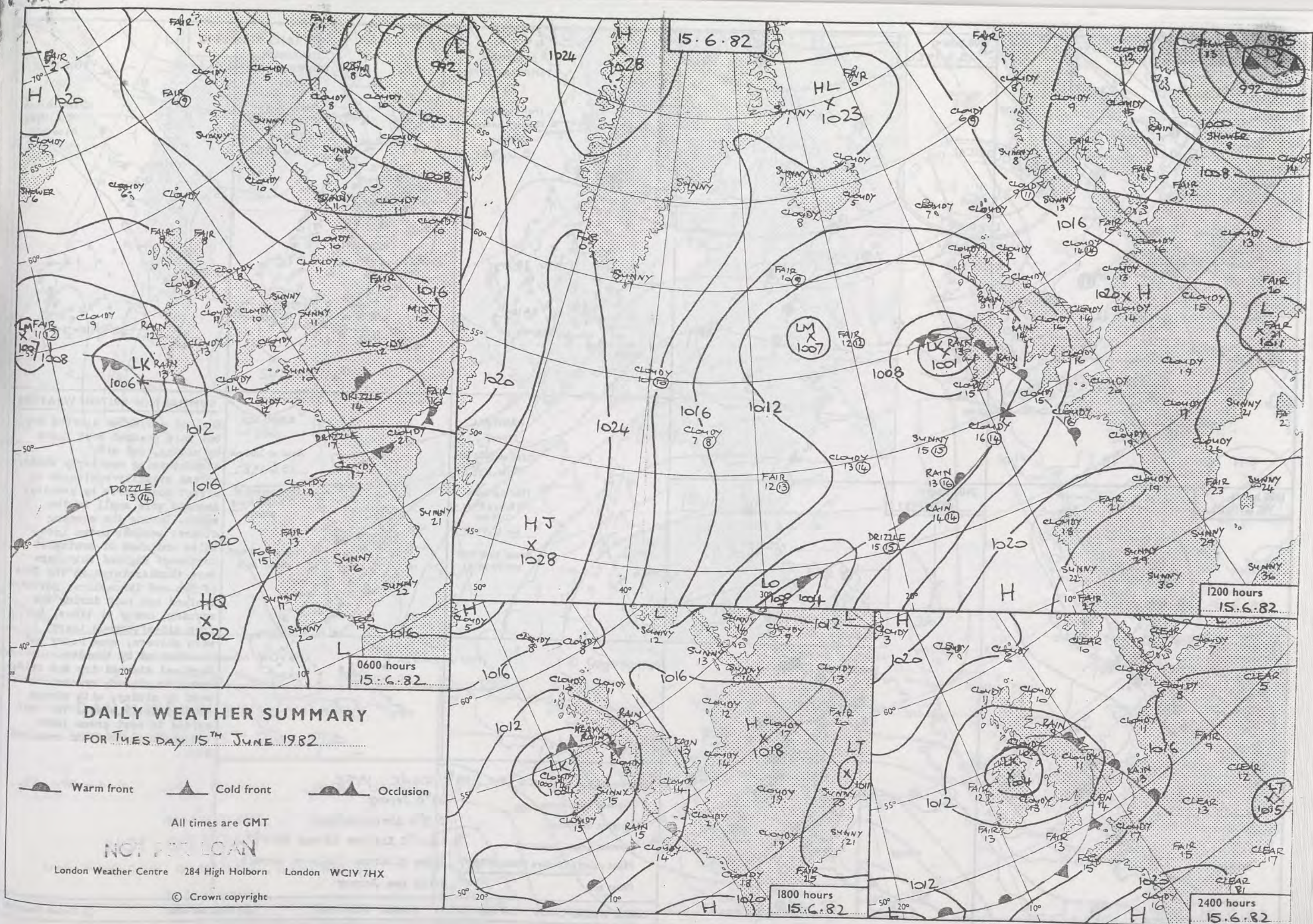
London Weather Centre 284 High Holborn London WC1V 7HX

All times MT

© Copyright

500 mb full lines
1000-500 mb pecked





DAILY WEATHER SUMMARY
FOR THUES DAY 15TH JUNE 1982

Warm front Cold front Occlusion

All times are GMT

NOT FOR LOAN

London Weather Centre 284 High Holborn London WC1V 7HX

© Crown copyright

15.6.82

0600 hours
15.6.82

1200 hours
15.6.82

1800 hours
15.6.82

2400 hours
15.6.82

0600 hours
15.6.1982




1200 hours
15.6.1982



1800 hours
15.6.1982

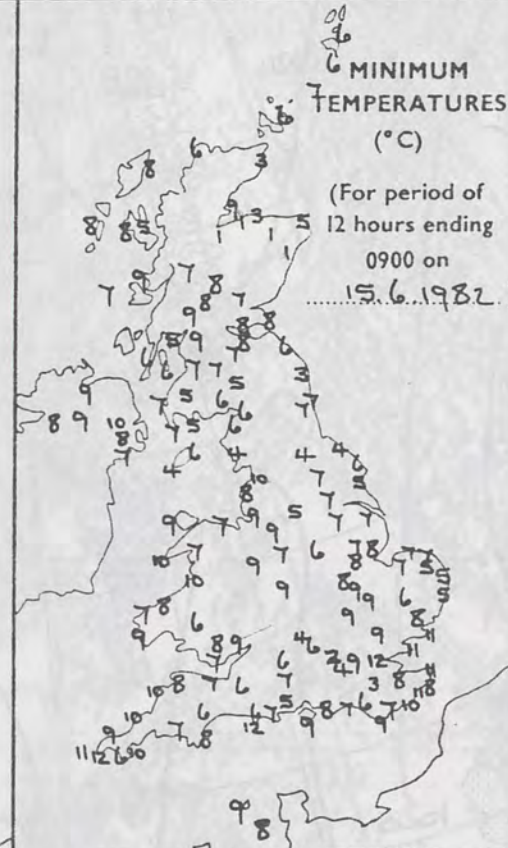


2400 hours
15.6.1982



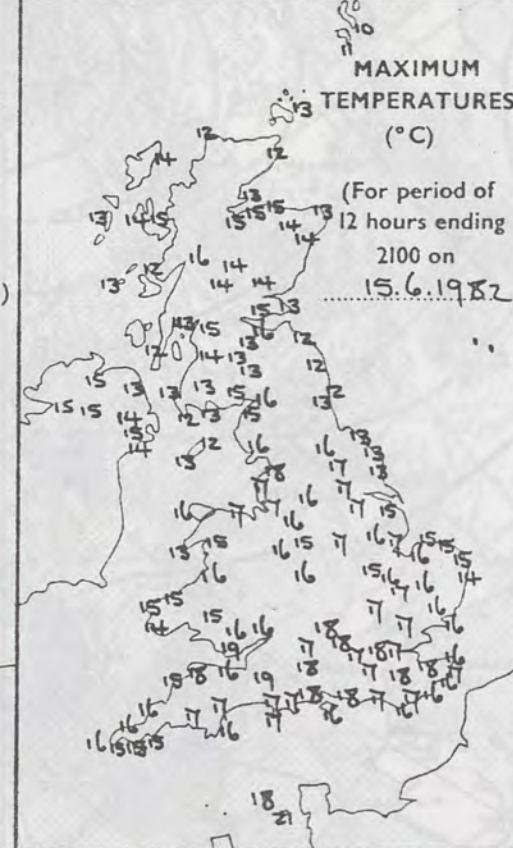
MINIMUM
TEMPERATURES
(°C)

(For period of
12 hours ending
0900 on
15.6.1982)



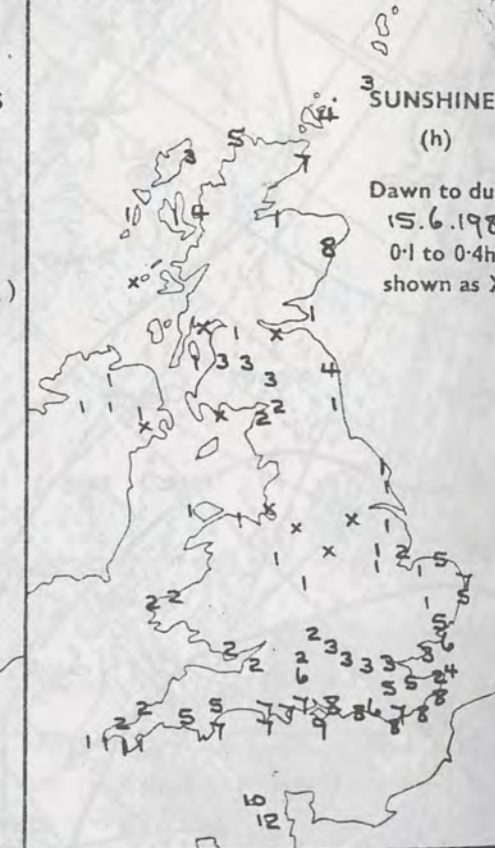
MAXIMUM
TEMPERATURES
(°C)

(For period of
12 hours ending
2100 on
15.6.1982)



SUNSHINE
(h)

Dawn to dusk
15.6.1982
0.1 to 0.4h
shown as X

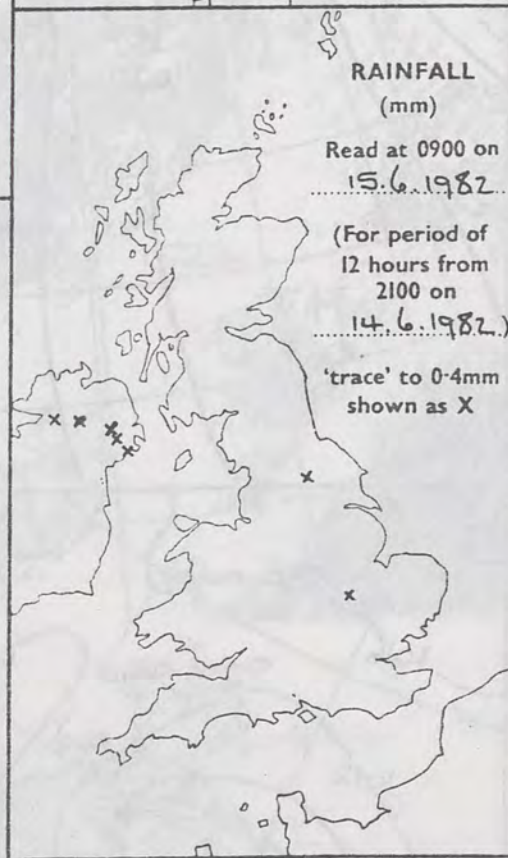


RAINFALL
(mm)

Read at 0900 on
15.6.1982

(For period of
12 hours from
2100 on
14.6.1982)

'trace' to 0.4mm
shown as X

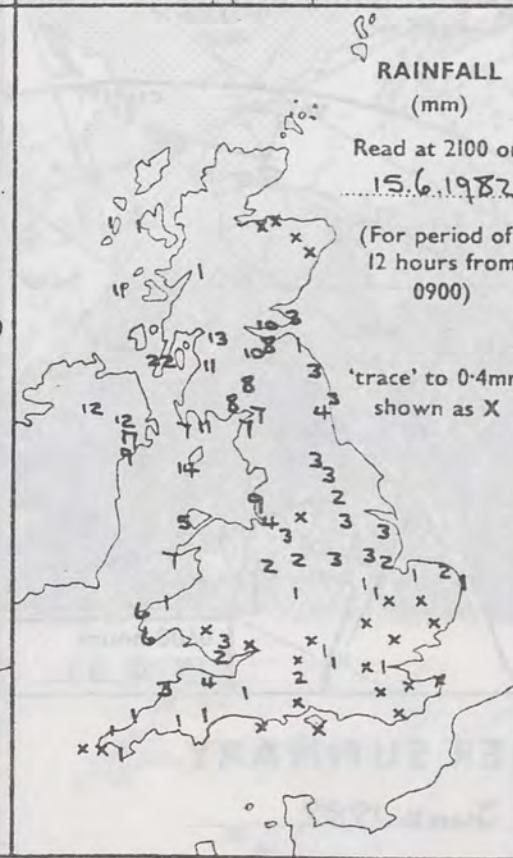


RAINFALL
(mm)

Read at 2100 on
15.6.1982

(For period of
12 hours from
0900)

'trace' to 0.4mm
shown as X

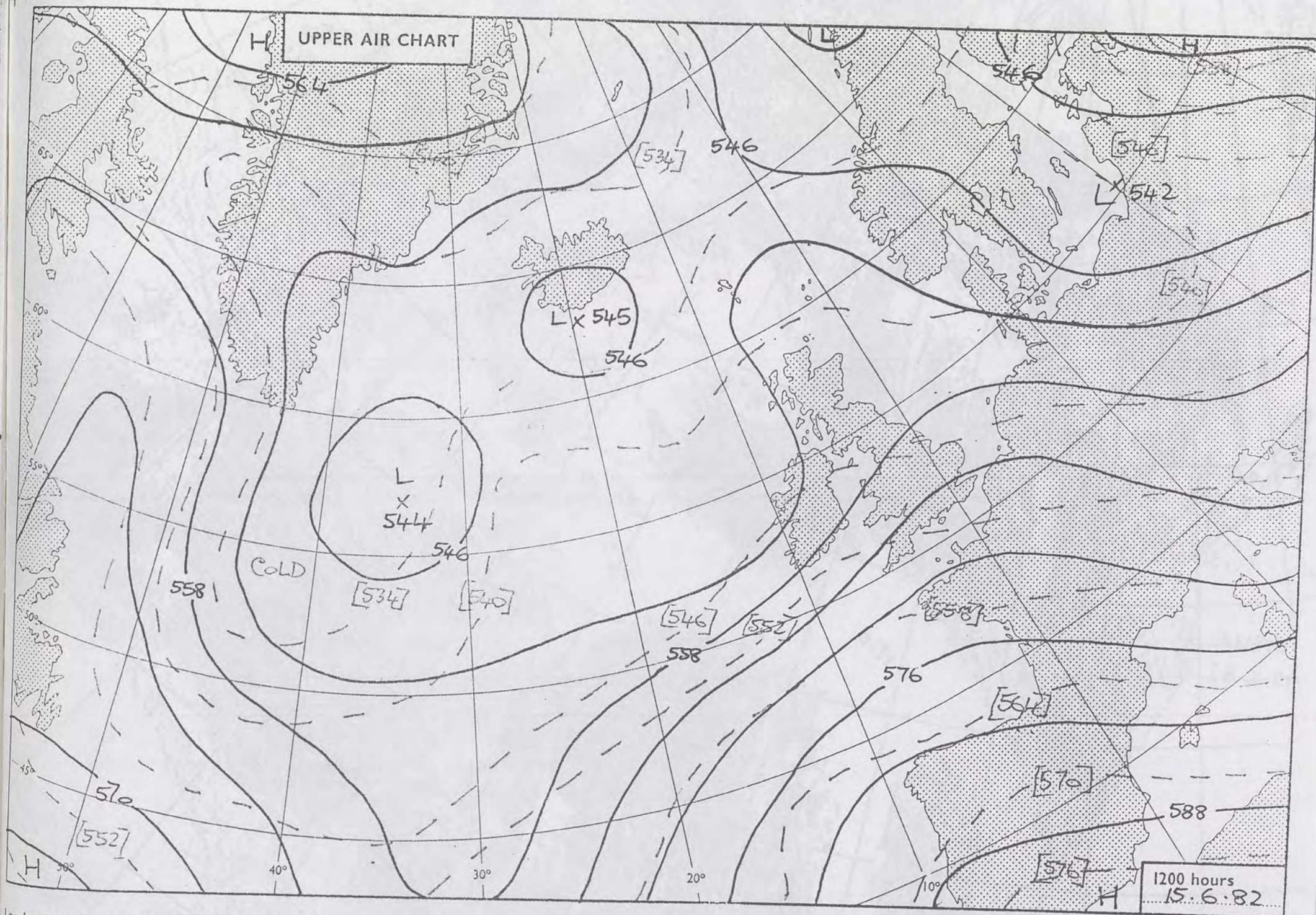


SUMMARY OF BRITISH WEATHER

England and Wales started dry but rain reached West Wales by midday, and with strengthening southerly winds, spread steadily eastwards to affect most parts by evening. Amounts were small in the south. During the evening clearer weather moved into Wales and much of southwest and northwest England but there were thunderstorms in the Isle of Man and Lancashire. Northern Ireland had rain during the morning, heavy at times, but from mid-afternoon there were showers, some heavy and accompanied by thunder. Scotland started dry but rain, heavy in places, reached the west by midday, with strong southeasterly winds. The rain spread to most areas later but northern Scotland remained dry.

'Extremes' for TUESDAY 15th JUNE 1982

- Highest maximum : 21°C Jersey
- Lowest minimum : 0.5°C Aberdeen/Dyce
- Lowest grass minimum : -4.1°C Kinloss (Moray Firth)
- Most rain (24 hours from 0900 h) : 44mm Kildonan (Isle of Arran)
- Most sun : 11.9 hrs Jersey

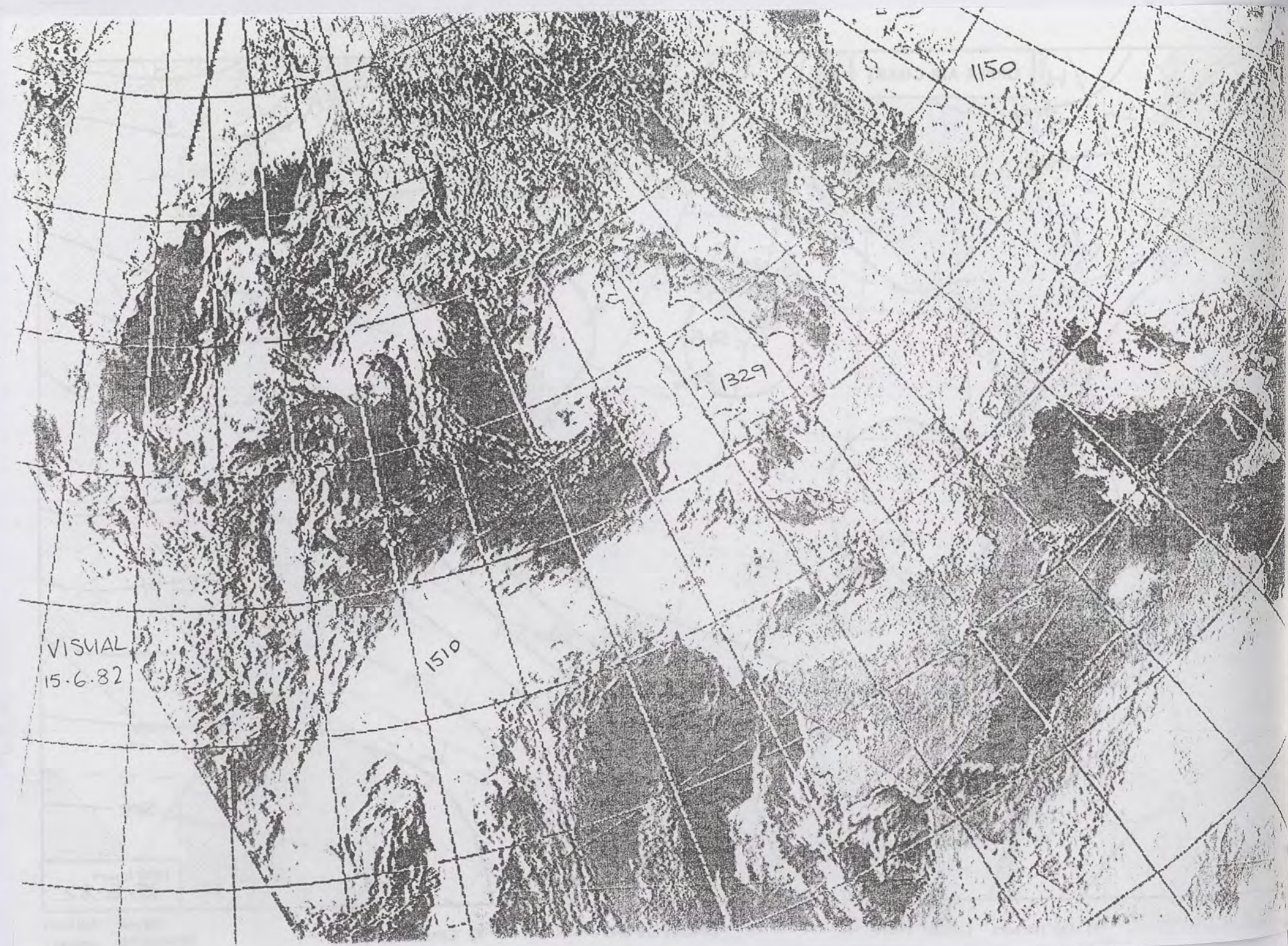


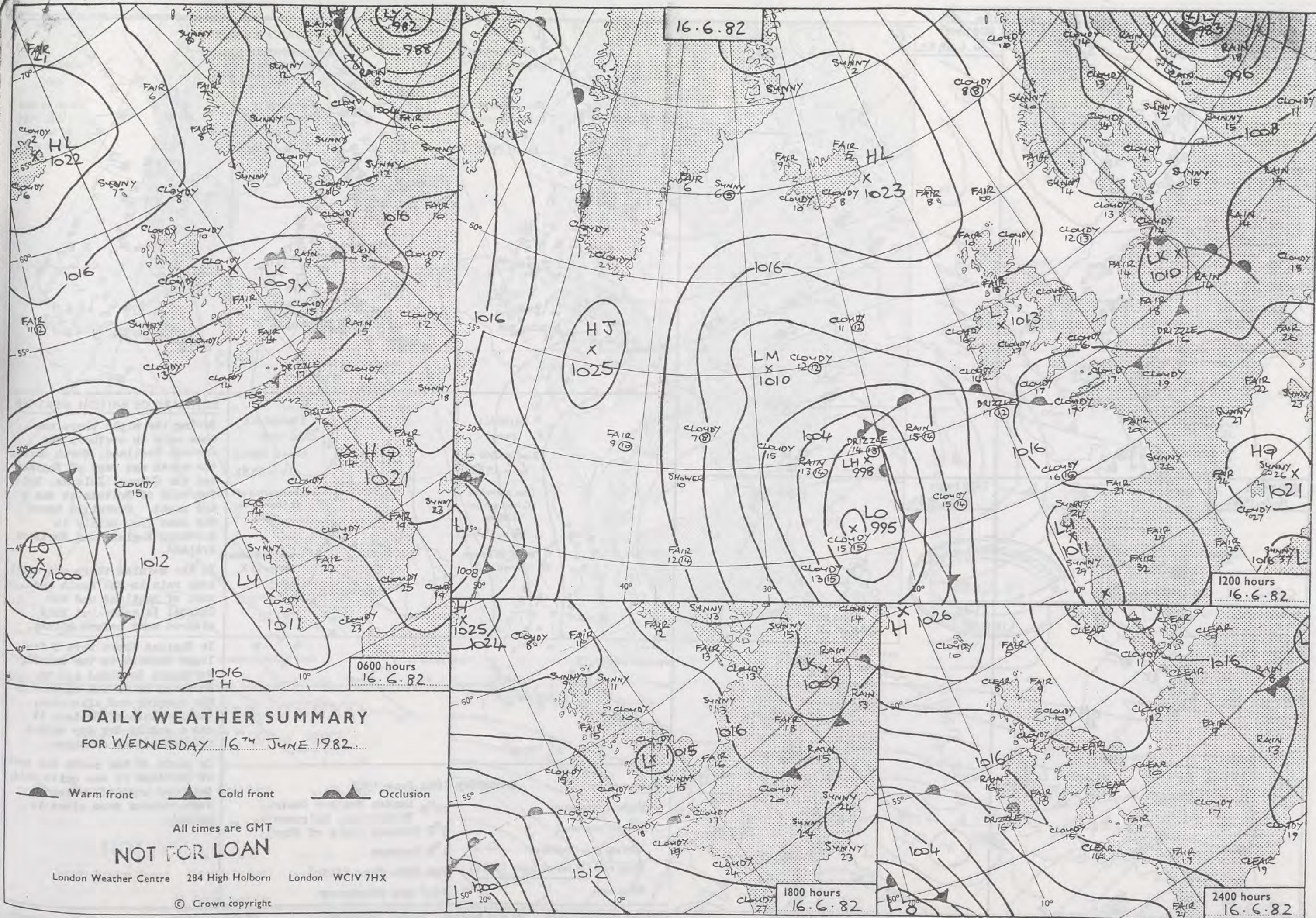
London Weather Centre 284 High Holborn London WC1V 7HX

All times are GMT

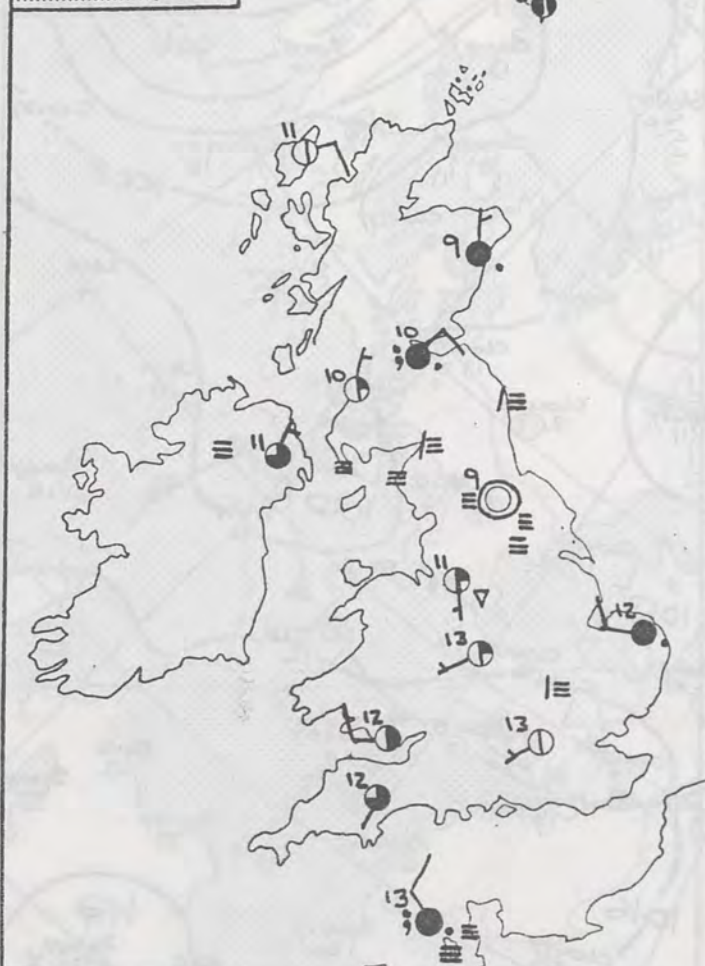
© Crown copyright

1200 hours
15.6.82
500 mb full lines
1000-500 mb pecked





0600 hours
16.6.1982




1200 hours
16.6.1982



1800 hours
16.6.1982

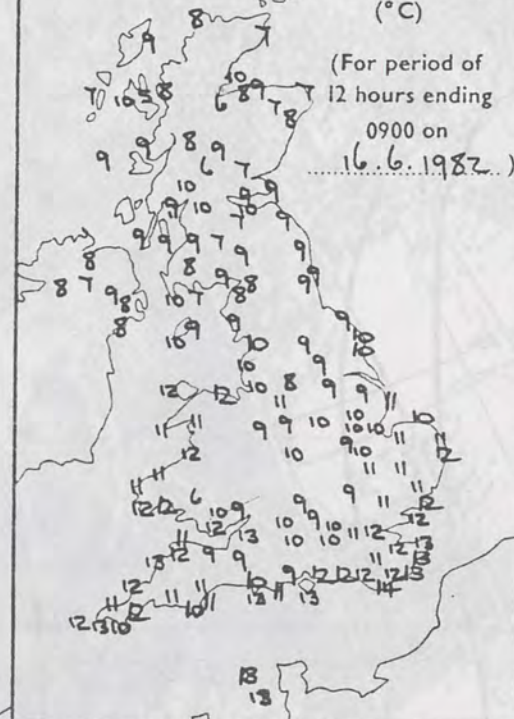


2400 hours
16.6.1982



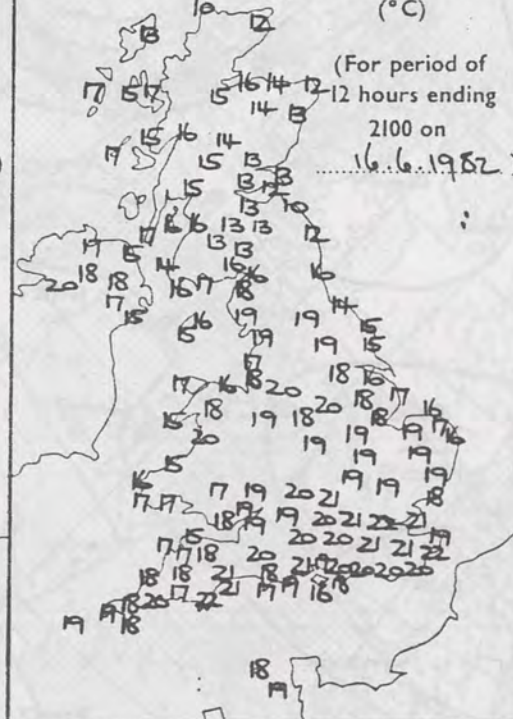
MINIMUM
TEMPERATURES
(°C)

(For period of
12 hours ending
0900 on
16.6.1982.)



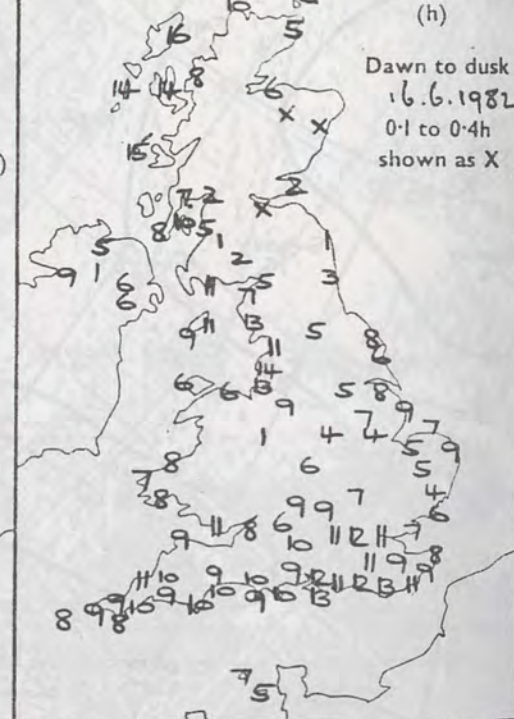
MAXIMUM
TEMPERATURES
(°C)

(For period of
12 hours ending
2100 on
16.6.1982.)



SUNSHINE
(h)

Dawn to dusk
16.6.1982
0.1 to 0.4h
shown as X

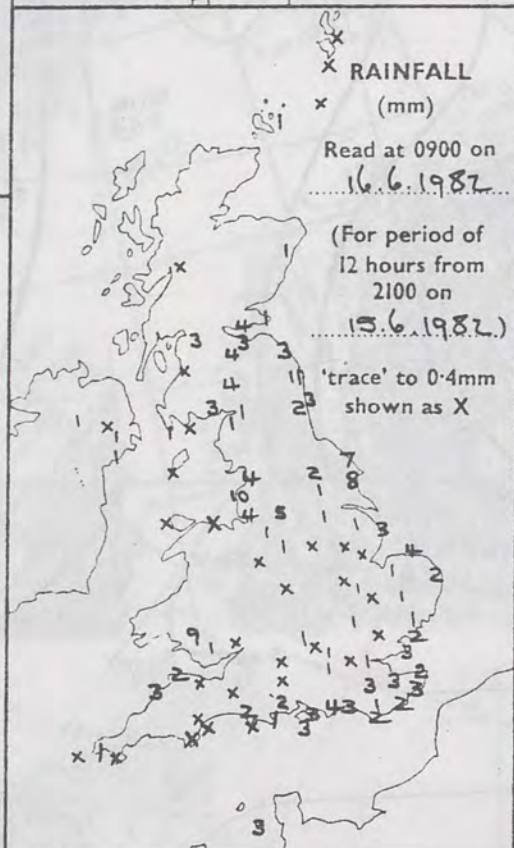


RAINFALL
(mm)

Read at 0900 on
16.6.1982

(For period of
12 hours from
2100 on
15.6.1982.)

'trace' to 0.4mm
shown as X

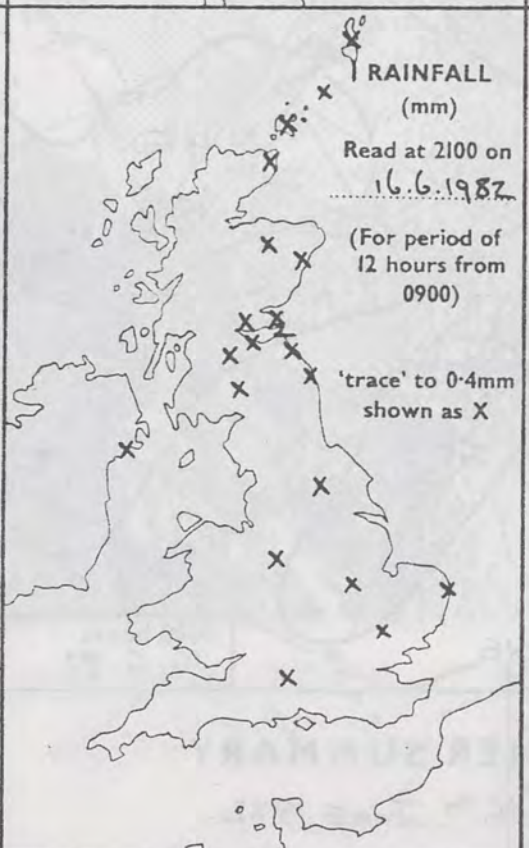


RAINFALL
(mm)

Read at 2100 on
16.6.1982

(For period of
12 hours from
0900)

'trace' to 0.4mm
shown as X



SUMMARY OF BRITISH WEATHER

During the night there was some rain in southern and eastern Scotland, North Wales, the north and east of England and the Channel Islands, but for much of Britain it was a dry night. Overnight there was some fog, mainly in northern England and Northern Ireland.

In the morning there was still some rain in the south and east of Scotland and the Channel Islands, but this cleared away before midday.

In England there were a few light showers in the morning. Northeast Scotland and the Northern Isles had showers in the morning and afternoon, but for much of Britain it was a mainly dry day with a fair amount of sunshine.

In parts of the north and east of Scotland it was quite cold, but over much of Britain temperatures were close to normal.

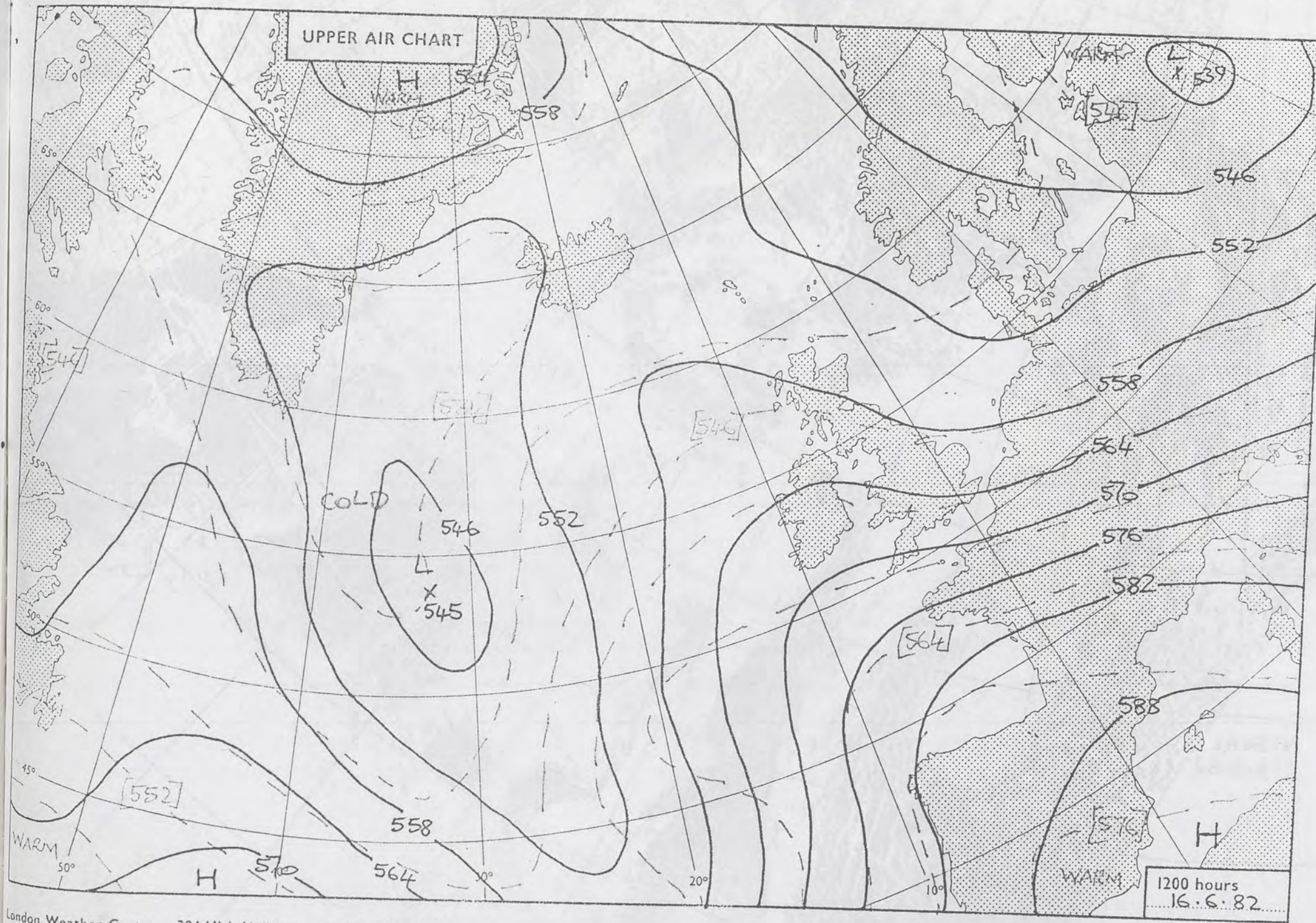
'Extremes' for Wednesday 16th June 1982

Highest maximum	: 22°C London Weather Centre, Folkestone, Teignmouth.
Lowest minimum	: 5°C Prabost (Isle of Skye)
Lowest grass minimum	: 1°C Prabost
Most rain (24 hours from 0900 h)	: 2mm Fife Ness (Fife)
Most sun	: 15.8 hrs Stornoway

London Weather Centre 284 High Holborn London WC1V 7HX

All times are GMT

© Crown Copyright

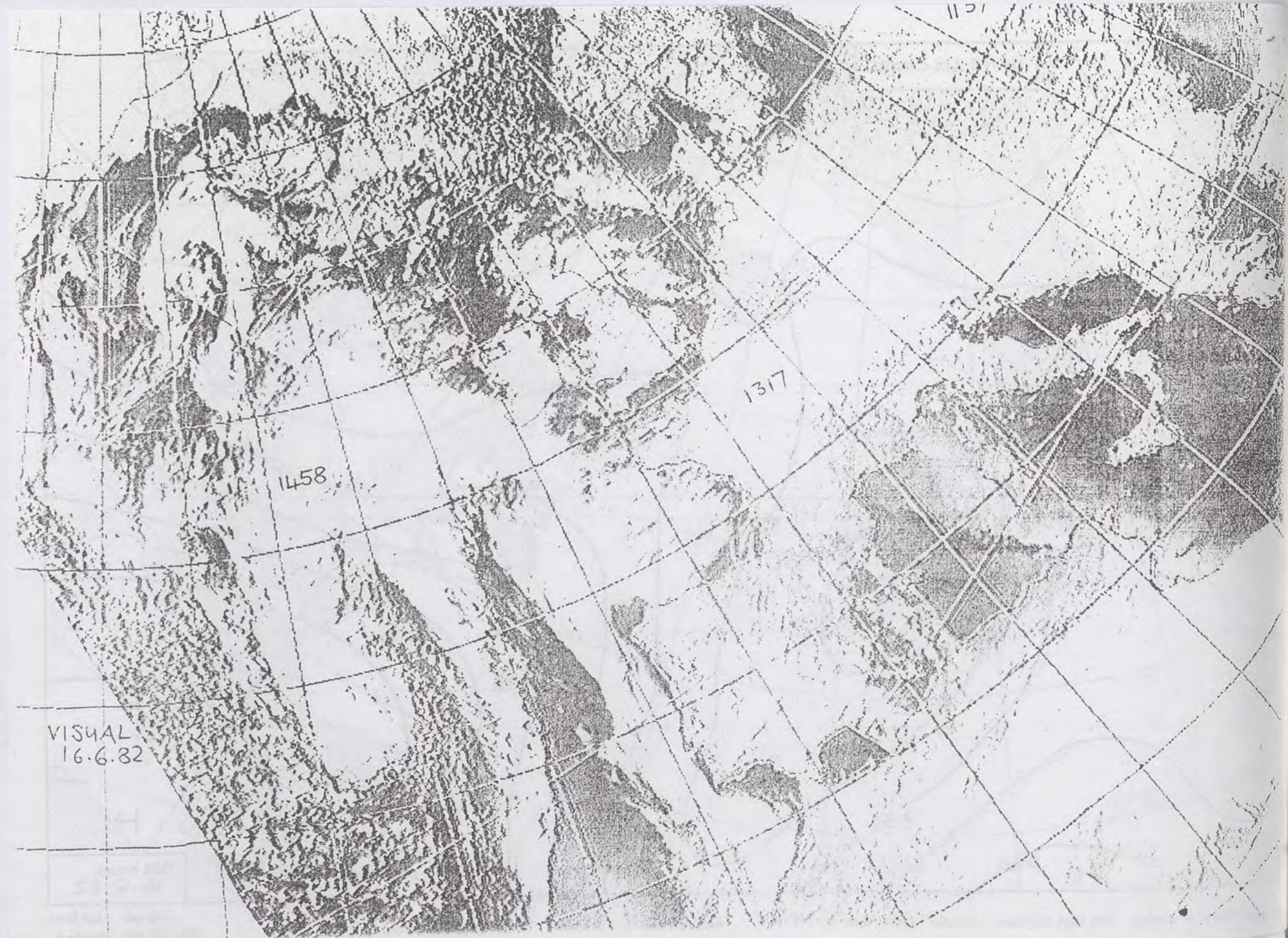


London Weather Centre 284 High Holborn London WC1V 7HX

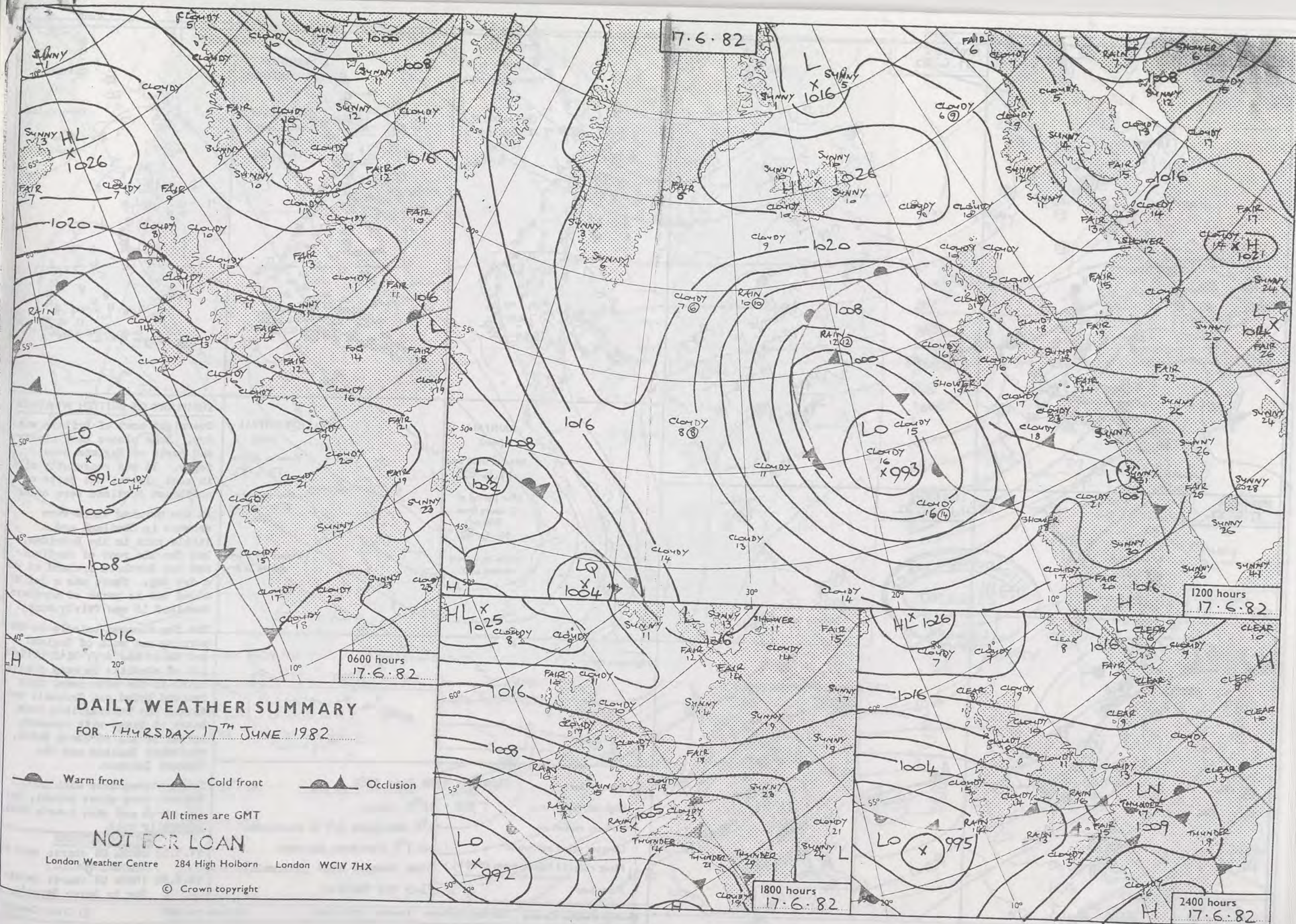
All times are G.

© Crown copyright

1200 hours
16.6.82
500 mb full lines
1000-500 mb pecked



VISUAL
16.6.82



0600 hours
17.6.82




1200 hours
17.6.82



1800 hours
17.6.82

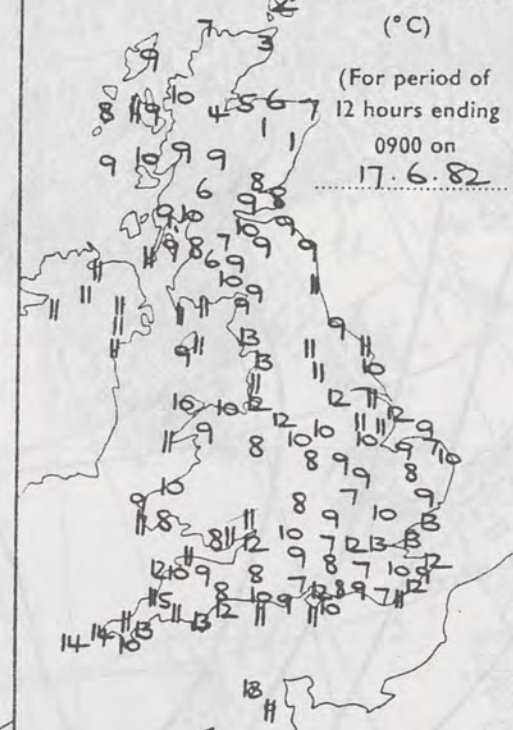


2400 hours
17.6.82



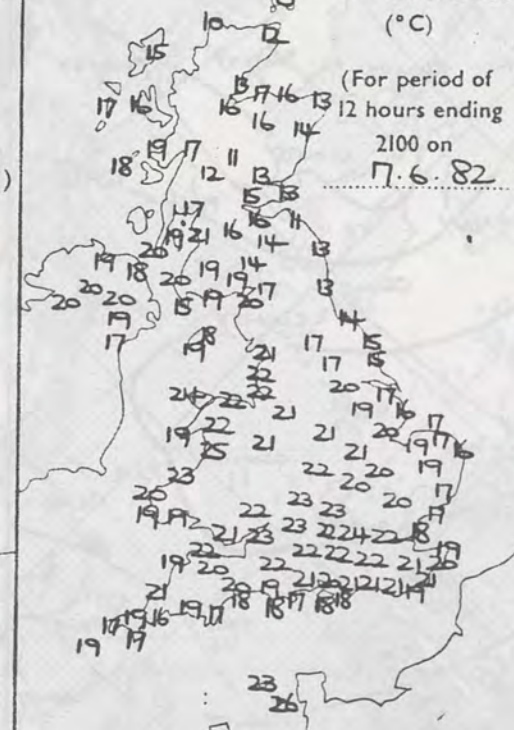
MINIMUM
TEMPERATURES
(°C)

(For period of
12 hours ending
0900 on
17.6.82)



MAXIMUM
TEMPERATURES
(°C)

(For period of
12 hours ending
2100 on
17.6.82)



SUNSHINE
(h)

Dawn to dusk
0.1 to 0.4h
shown as X



RAINFALL
(mm)

Read at 0900 on
17.6.82

(For period of
12 hours from
2100 on
16.6.82)

'trace' to 0.4mm
shown as X



RAINFALL
(mm)

Read at 2100 on
17.6.82

(For period of
12 hours from
0900)

'trace' to 0.4mm
shown as X



SUMMARY OF BRITISH WEATHER

Overnight most of Britain was dry. Some places were cloudy and parts of England were foggy. It was reasonably mild in most places, but parts of northeast Scotland were cold.

In the morning there were showers in Shetland and a little rain in the Hebrides, but for the rest of Scotland and for Northern Ireland it was a dry day. There was a lot of cloud but in parts of northern Scotland it was fairly sunny.

The fog cleared quickly in the morning and much of England and Wales was dry, with quite a lot of sunshine in many places. Later in the afternoon, rain reached Dyfed and Cornwall and during the evening this rain, heavy at times with thunder, spread to all of South Wales, southwest England and the Channel Islands.

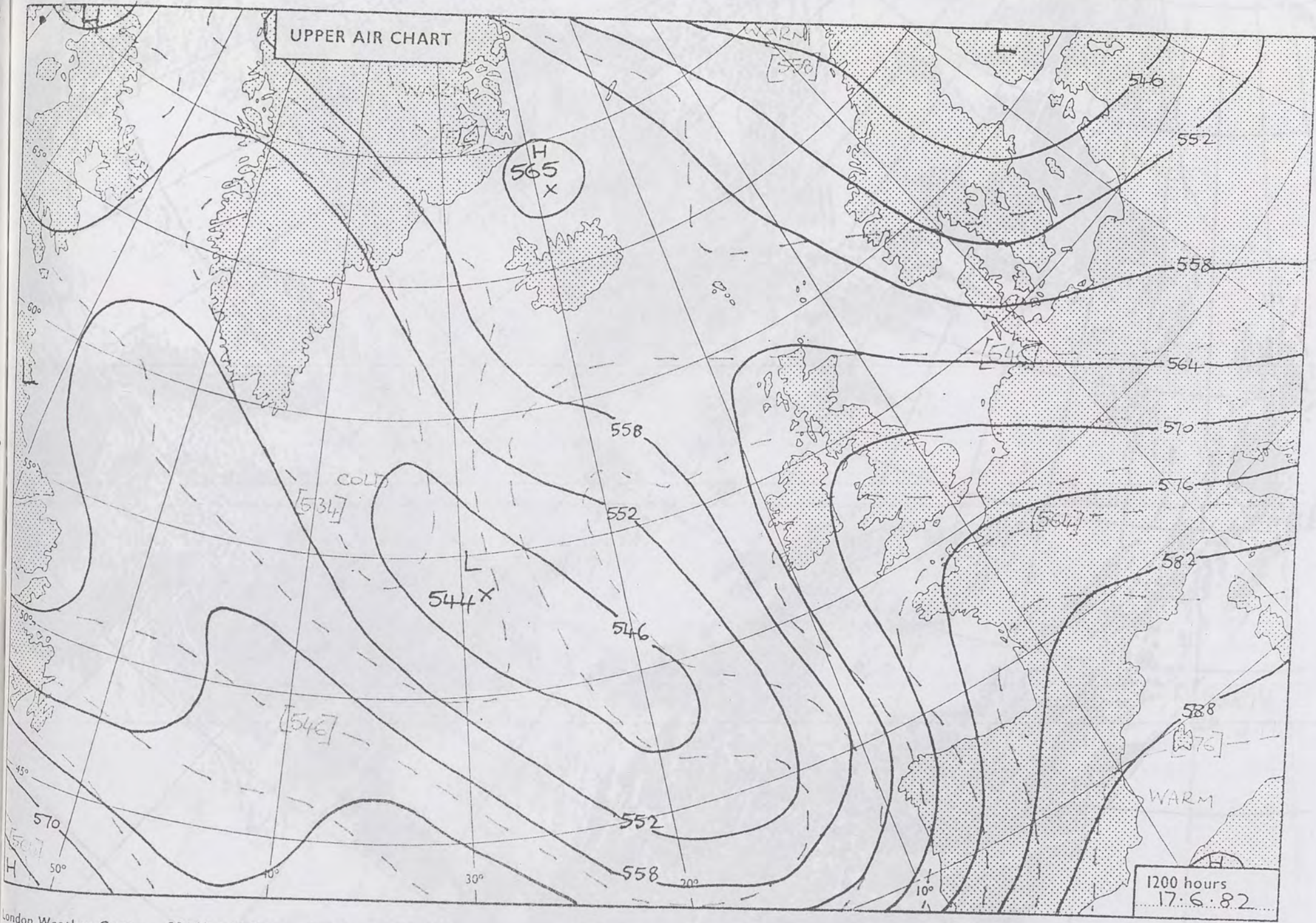
Temperatures over much of Britain were above normal, but the north and east coasts were generally cold.

DWS CORRECTIONS

11.6.82 0600h UK chart: wind at Ringway
14.6.82 1800h UK chart: Delete fog in Dover Straits

'Extremes' for Thursday 17th June 1982

Highest maximum	: 26°C Jersey
Lowest minimum	: 1°C Aberdeen A/P & Glenlivet
Lowest grass minimum	: -2.7°C Aberdeen Airport
Most rain (24 hours from 0900 h)	: 51mm Gwennap Head (Cornwall)
Most sun	: 13.9 hrs Manston

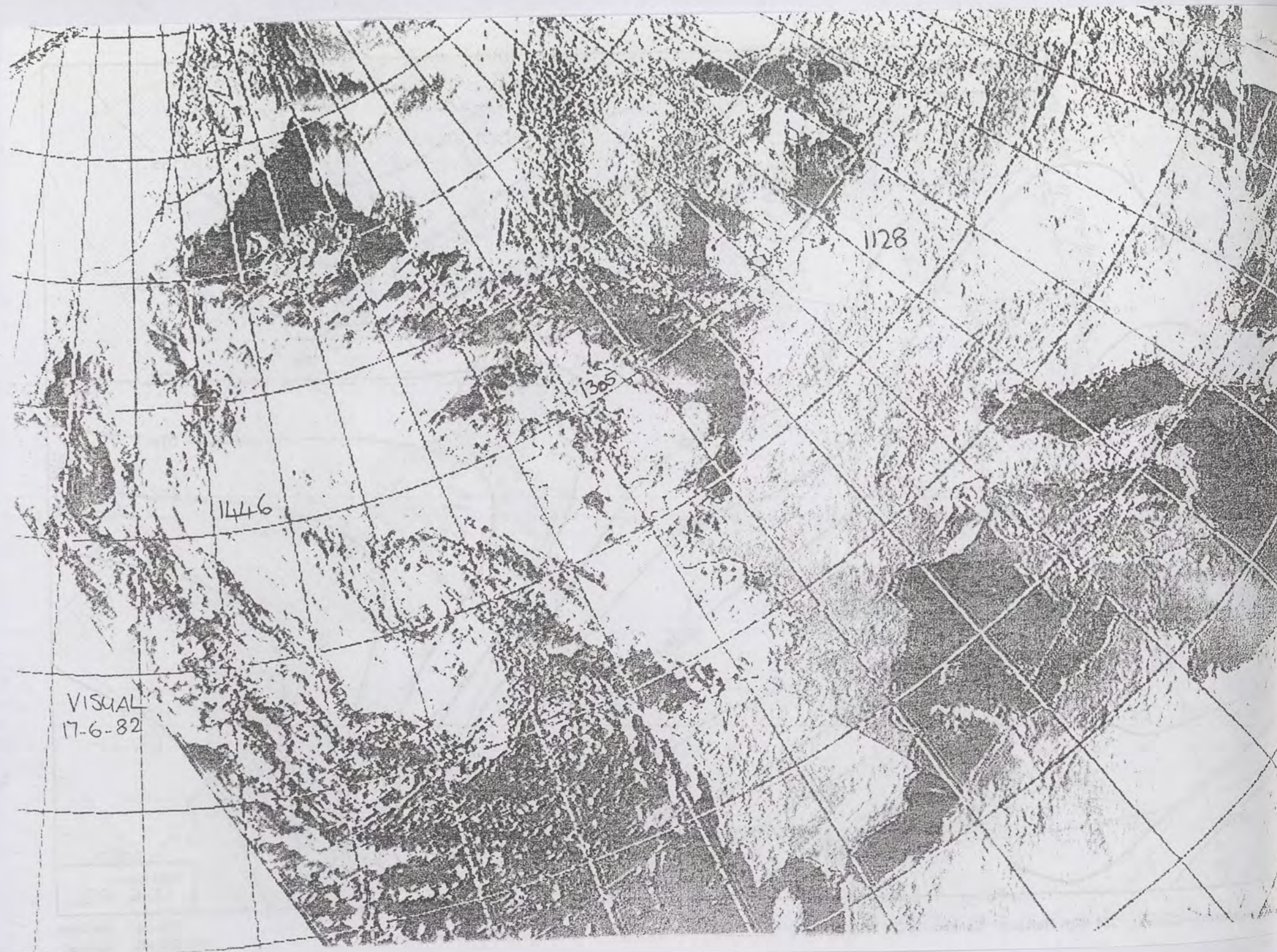


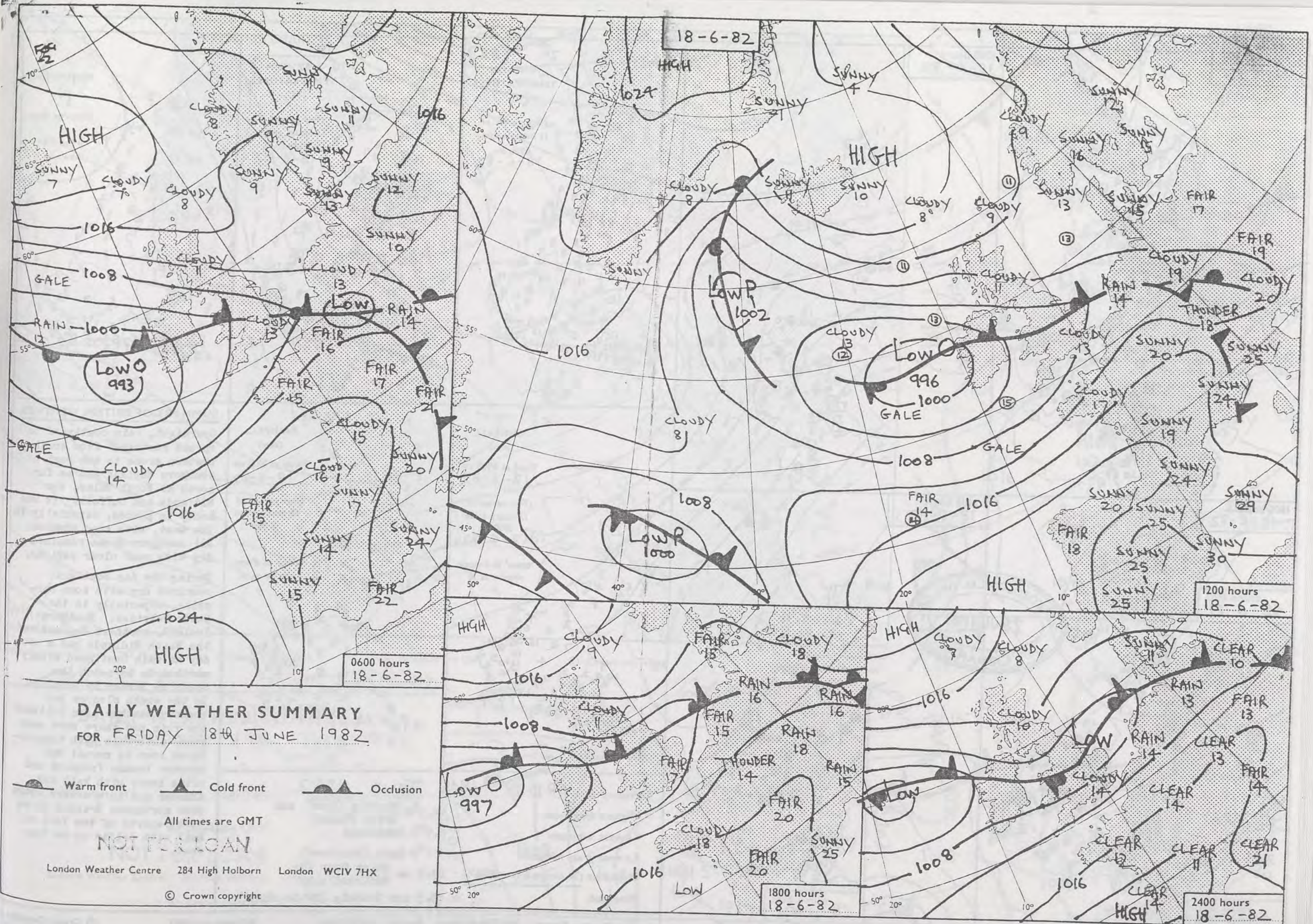
London Weather Centre 284 High Holborn London WC1V 7HX

All times are GMT

© Crown copyright

1200 hours
17.6.82
500 mb full lines
1000-500 mb pecked





0600 hours
18-6-82




1200 hours
18-6-82



1800 hours
18-6-82

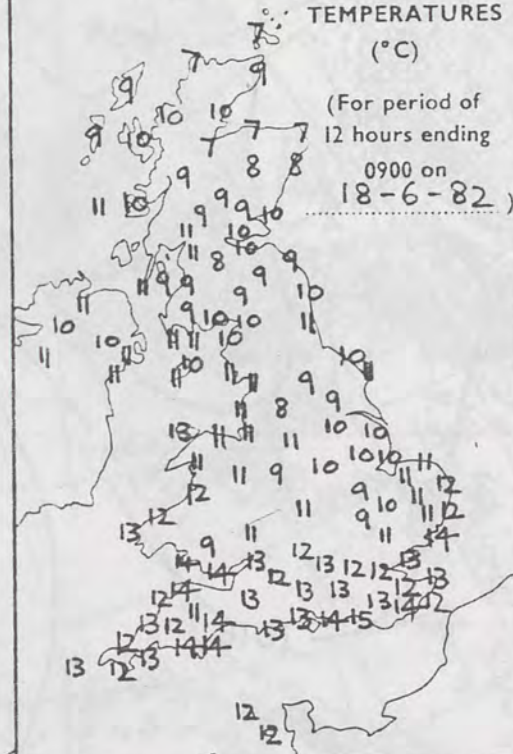


2400 hours
18-6-82



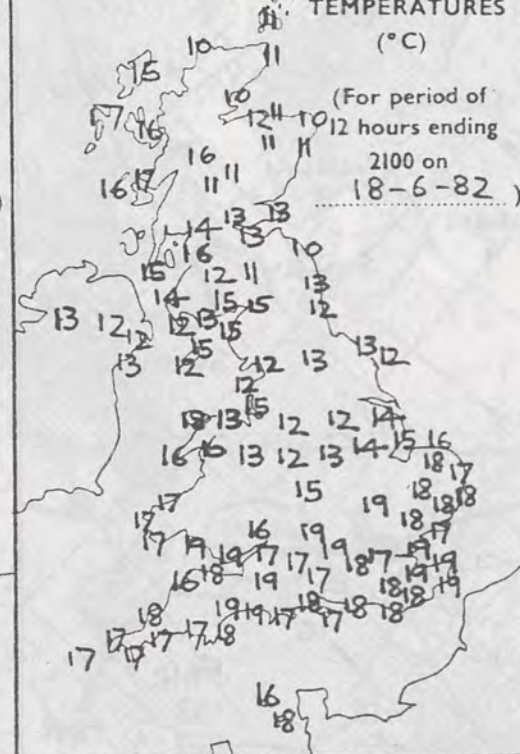
7 MINIMUM TEMPERATURES (°C)

(For period of
12 hours ending
0900 on
18-6-82)



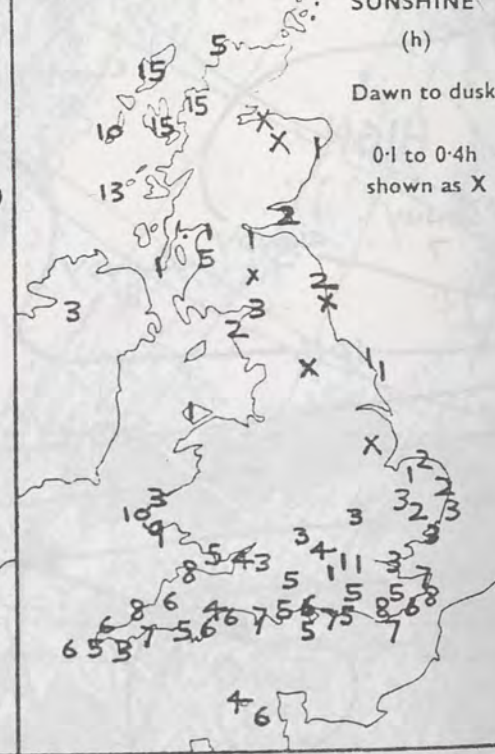
10 MAXIMUM TEMPERATURES (°C)

(For period of
12 hours ending
2100 on
18-6-82)



SUNSHINE (h)

Dawn to dusk
0.1 to 0.4h
shown as X

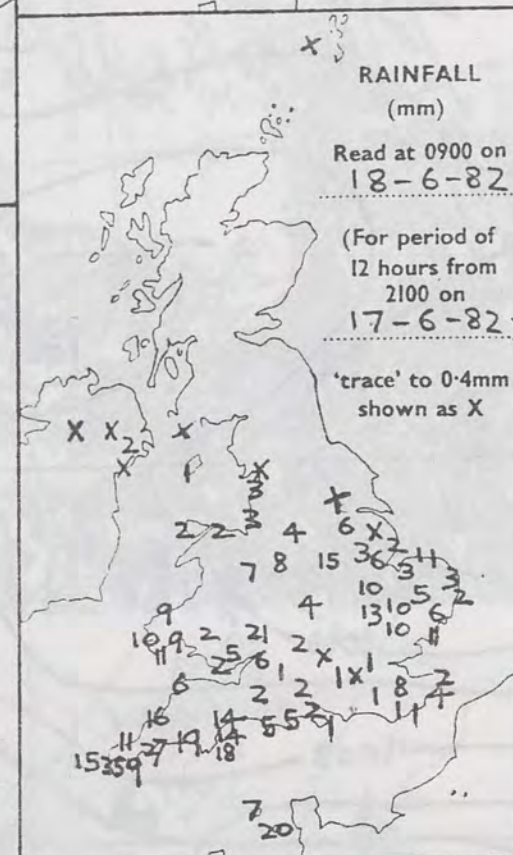


RAINFALL (mm)

Read at 0900 on
18-6-82

(For period of
12 hours from
2100 on
17-6-82)

'trace' to 0.4mm
shown as X

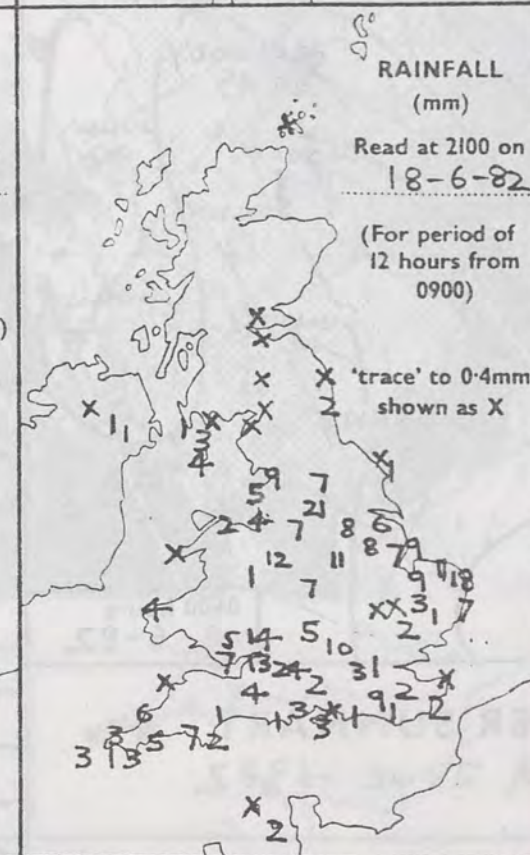


RAINFALL (mm)

Read at 2100 on
18-6-82

(For period of
12 hours from
0900)

'trace' to 0.4mm
shown as X



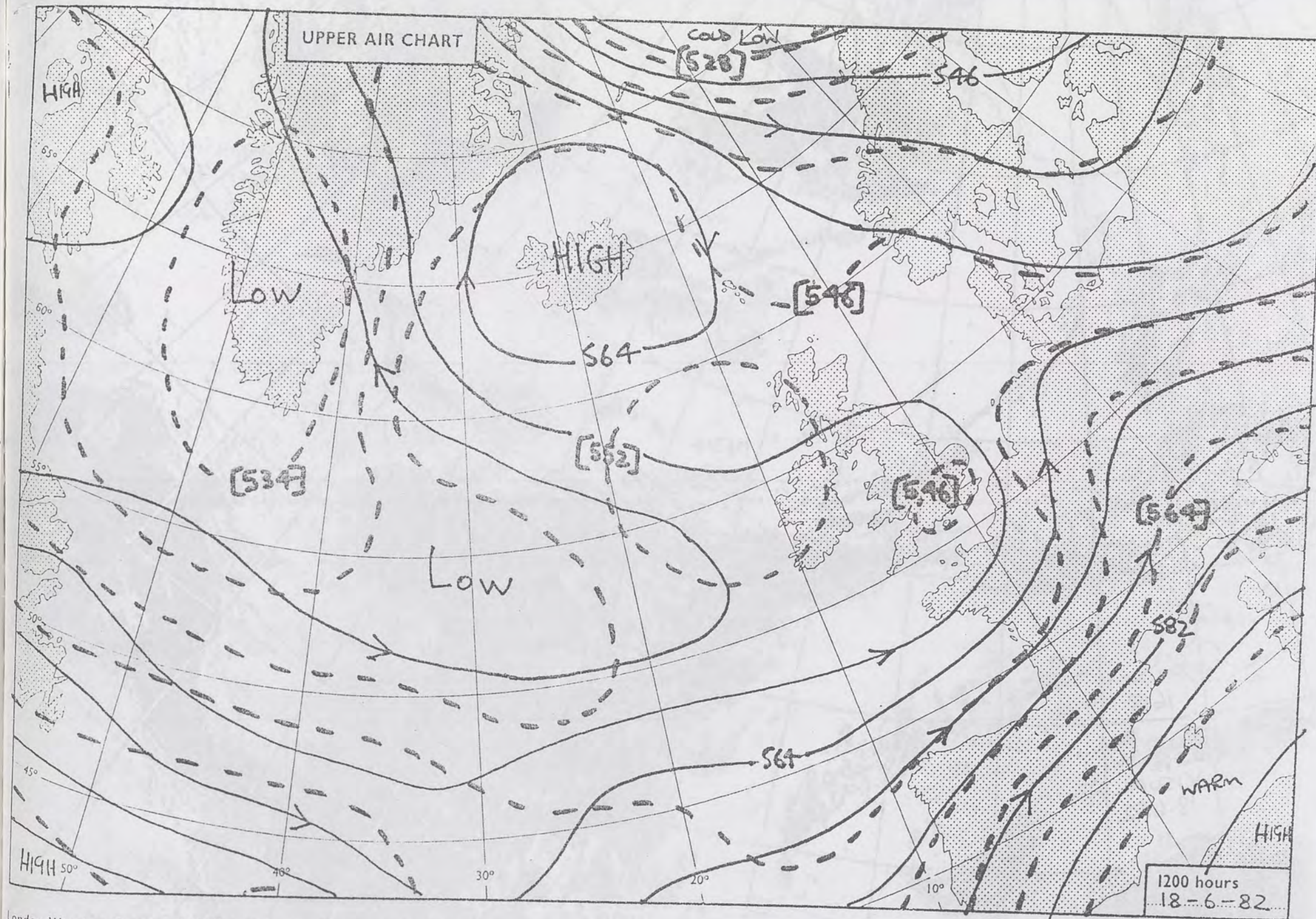
SUMMARY OF BRITISH WEATHER

Overnight, rain continued to spread northeast from south-western areas to the rest of southern England and as far north as North Wales, the Midlands and Suffolk. It was heavy in places, especially in the west, with some thunder. All northern areas remained dry with some clear periods.

During the day Scotland remained dry with some sunshine, especially in the Outer Hebrides. Northern Ireland, northern England and the North Midlands had a cool day as rain continued slowly northwards to reach the Scottish Border by evening. In the south clearer but showery weather soon followed the rain and there were some sunny intervals with temperatures near to normal but showers became frequent and often heavy with hail and thunder and in a severe storm over northeast Bristol there were reports of two feet of hail with drifts up to four feet.

'Extremes' for FRIDAY 18th JUNE 1982

Highest maximum	: 19.5°C	Manston (Kent) and Wyton (Cams)
Lowest minimum	: 6.7°C	Inverness
Lowest grass minimum	: 3.1°C	Dyce (Aberdeen)
Most rain (24 hours from 0900 h)	: 29.9 mm	Enley Moor (Nr. Huddersfield)
Most sun	: 15.5 hrs	Diabaig (NW Scotland)




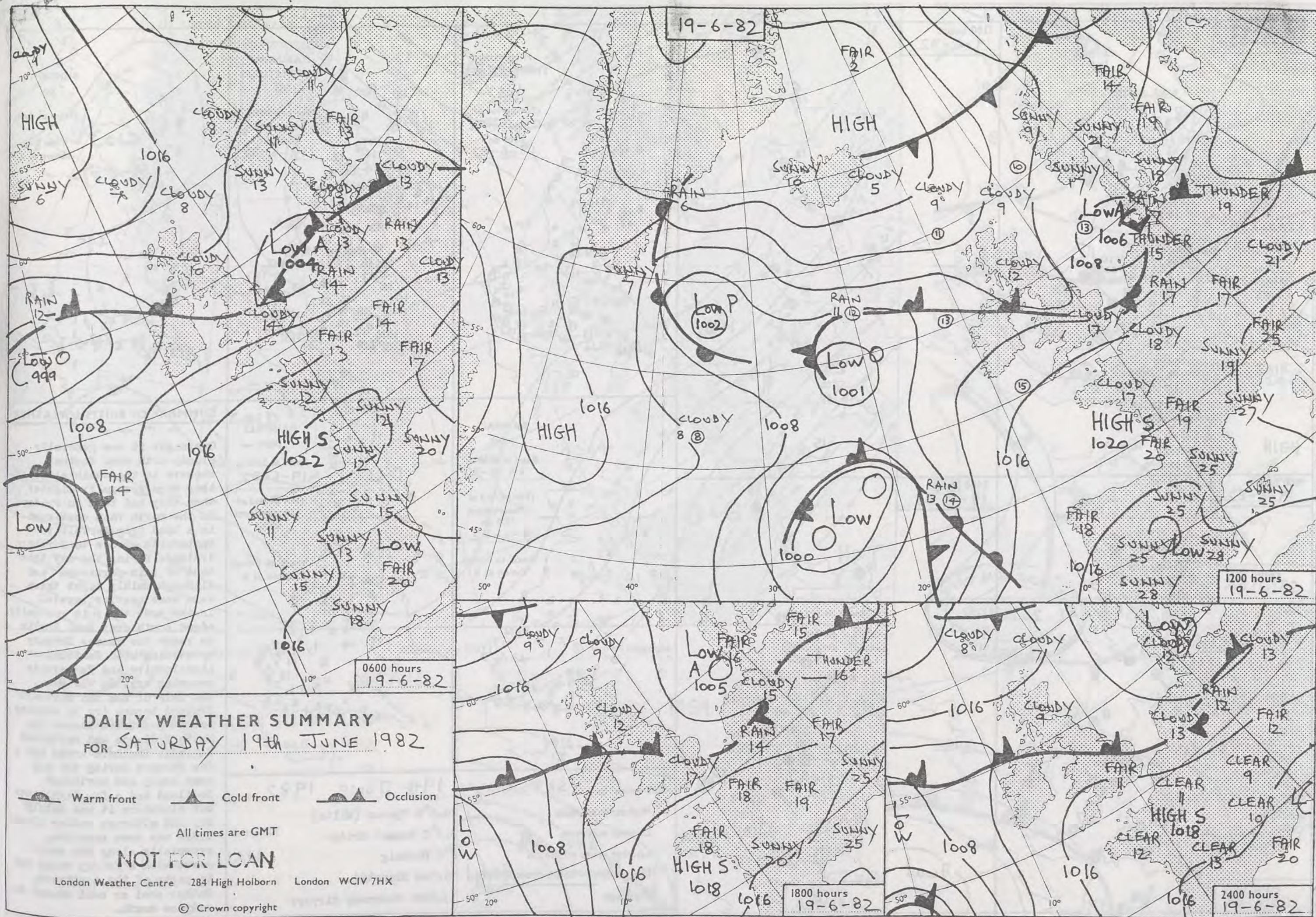
London Weather Centre 284 High Holborn London WC1V 7HX

All times are GMT

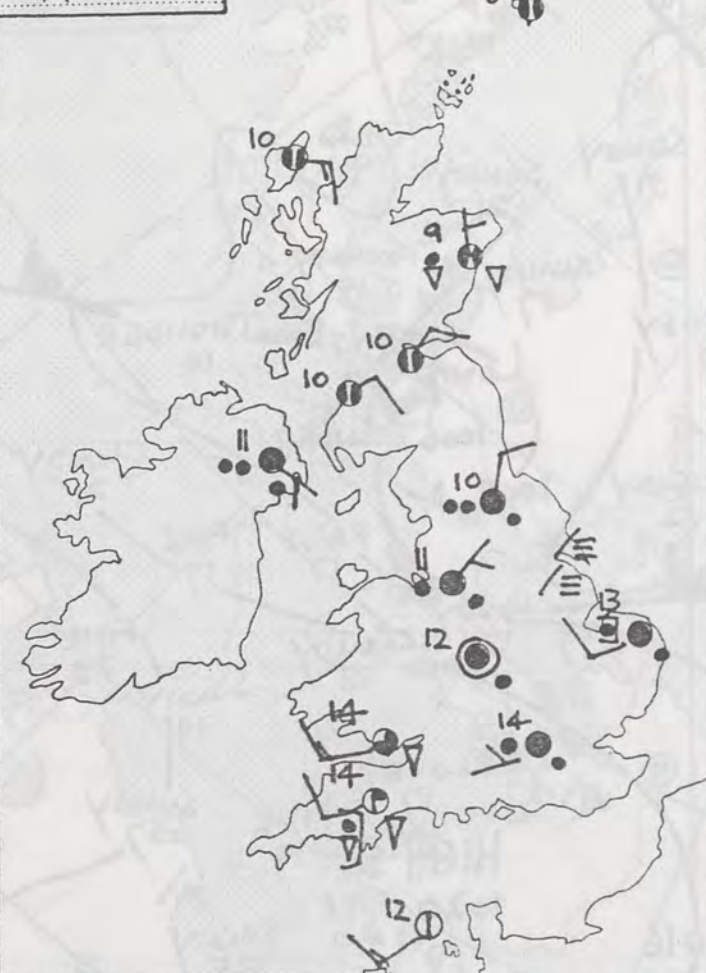
© Crown copyright

500 mb full lines
1000-500 mb pecked





0600 hours
19-6-82




1200 hours
19-6-82



1800 hours
19-6-82

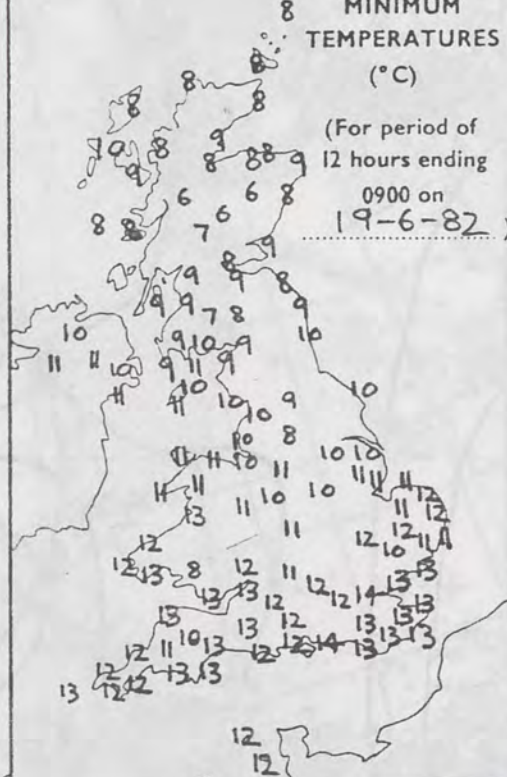


2400 hours
19-6-82



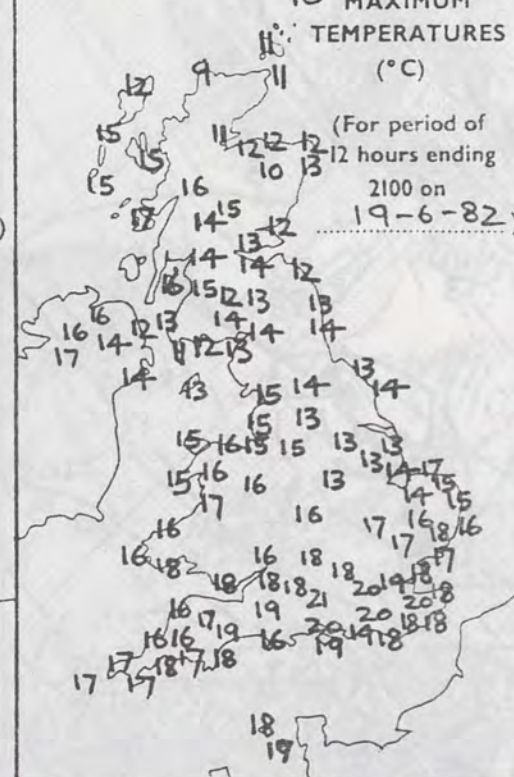
MINIMUM
TEMPERATURES
(°C)

(For period of
12 hours ending
0900 on
19-6-82)



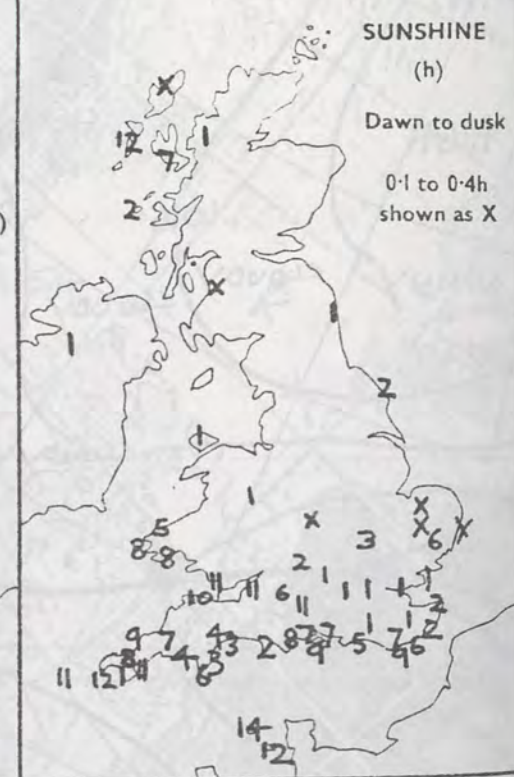
MAXIMUM
TEMPERATURES
(°C)

(For period of
12 hours ending
2100 on
19-6-82)



SUNSHINE
(h)

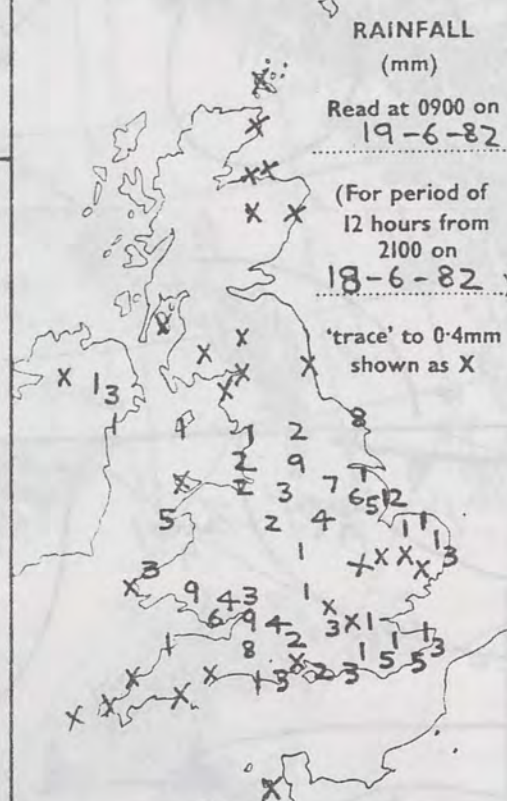
Dawn to dusk
0.1 to 0.4h
shown as X



RAINFALL
(mm)

Read at 0900 on
19-6-82

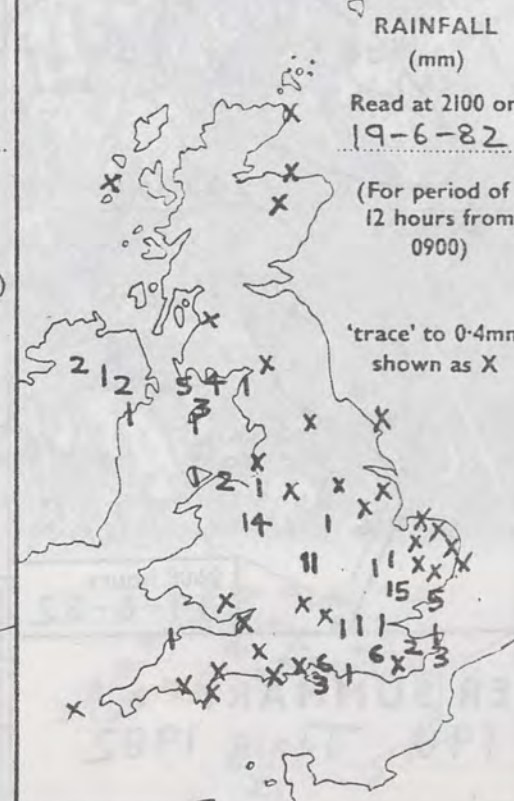
(For period of
12 hours from
2100 on
18-6-82)



RAINFALL
(mm)

Read at 2100 on
19-6-82

(For period of
12 hours from
0900)

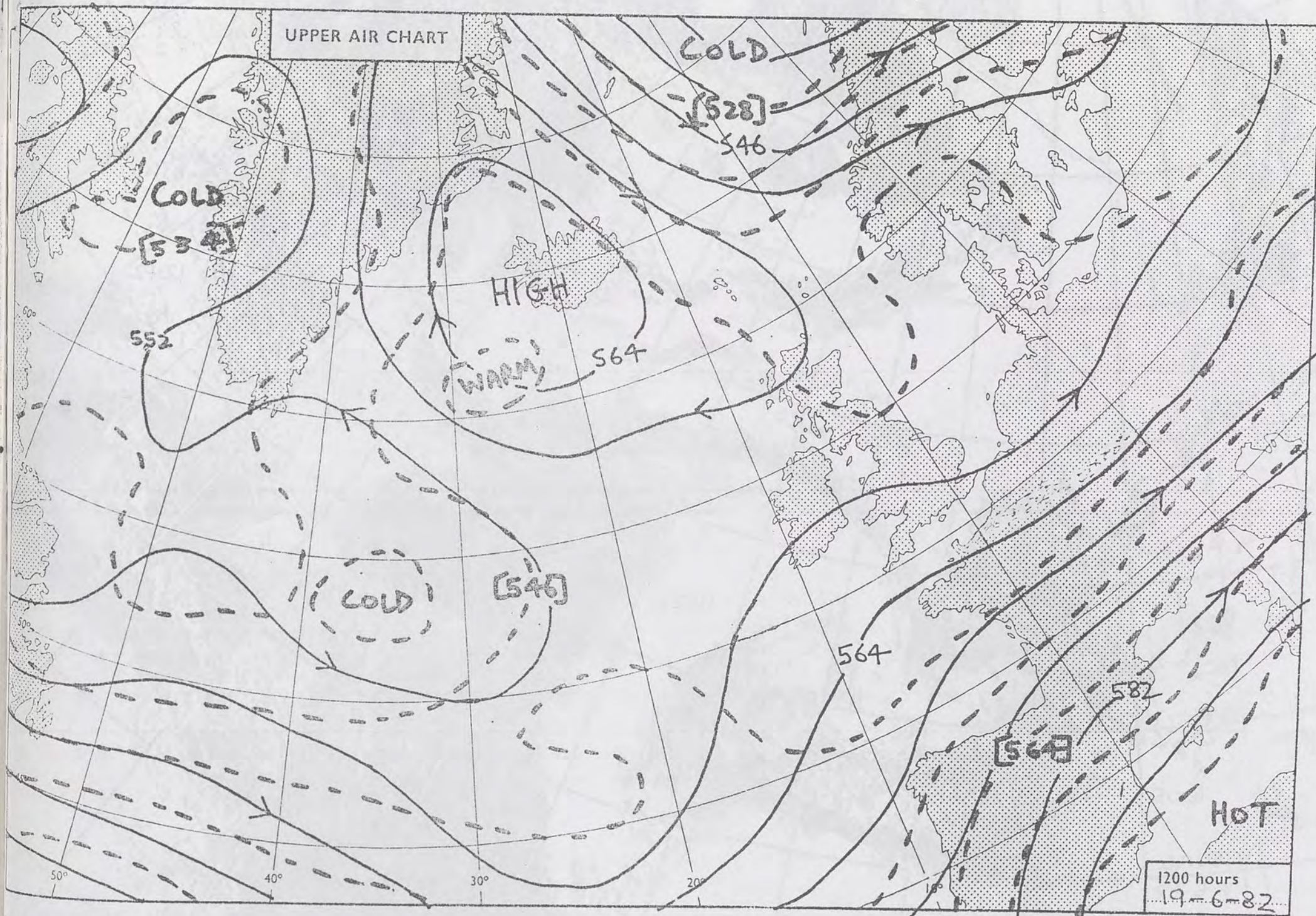


SUMMARY OF BRITISH WEATHER

Overnight it was generally cloudy with some further showers in the south although they were generally lighter than they had been on Friday. In the north rain continued in a band from Norfolk to Humberside across to Northern Ireland. During the day this band of rain persisted and although mainly light there were some heavier bursts. In the east the rain gradually edged south over East Anglia to reach the Thames Estuary by evening with Norfolk, Lincolnshire and Humberside becoming dry. In the west, the Isle of Man and Northern Ireland became dry by evening but it persisted across the North Midlands and northwest England. Southern areas had a few showers during the day some heavy and northeast Scotland had a few light ones but elsewhere it was mainly dry and although rather cloudy there was some sunshine, especially along the south coast with a fairly sunny day in parts of the southwest. Rather cool or cool except the extreme south.

'Extremes' for SATURDAY 19th JUNE 1982

Highest maximum	: 20.5°C Upavon (Wilts)
Lowest minimum	: 6.1°C Tummel Bridge
Lowest grass minimum	: 2°C Diabaig
Most rain (24 hours from 0900 h)	: 15.5mm Stansted
Most sun	: 13.8hrs Guernsey Airport



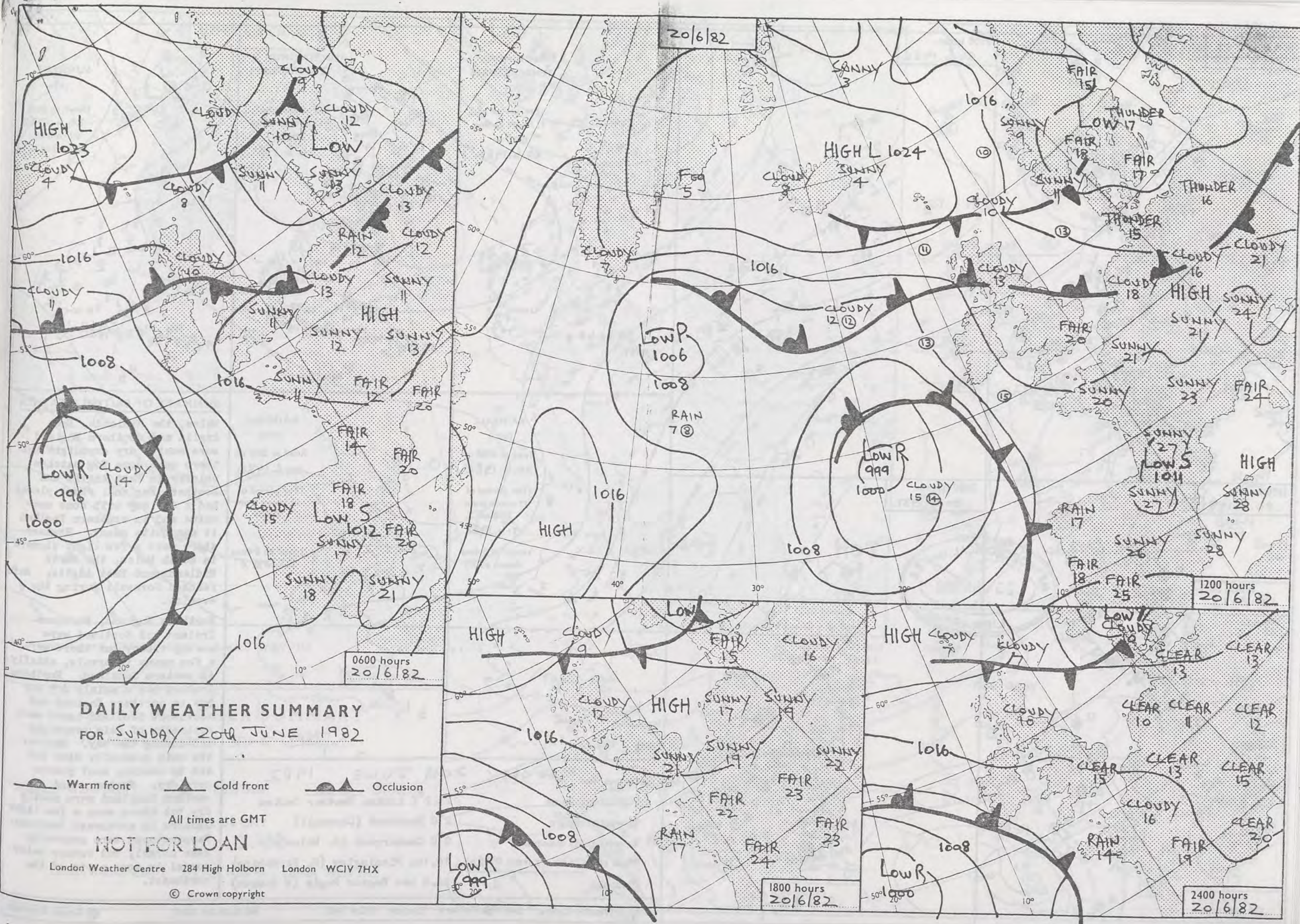
London Weather Centre 284 High Holborn London WC1V 7HX

All times are GMT

© Crown copyright

1200 hours
19-6-82
500 mb full lines
1000-500 mb pecked

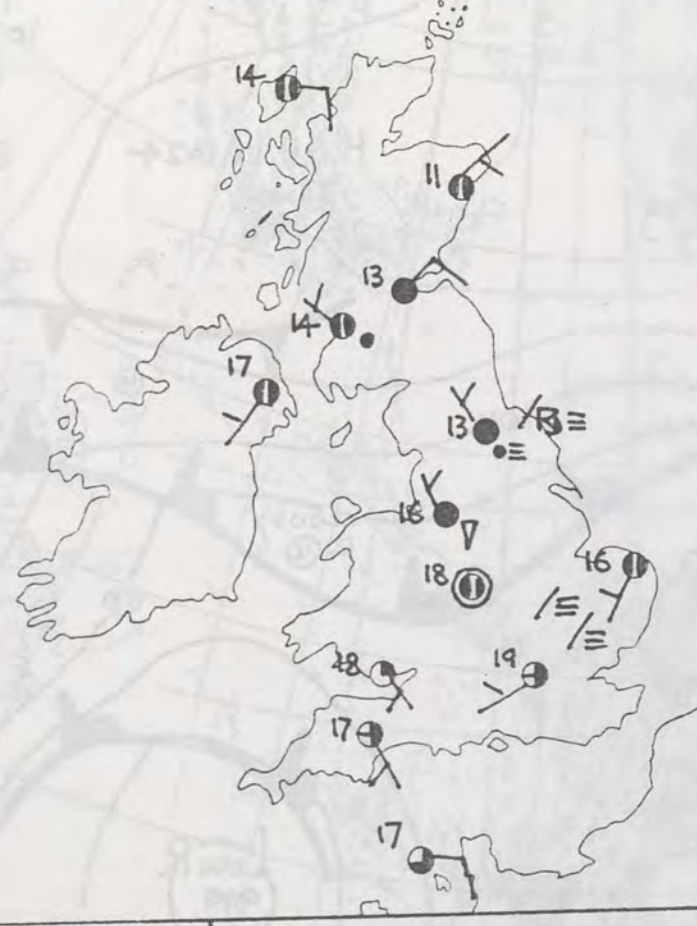




0600 hours
20.6.1982




1200 hours
20.6.1982



1800 hours
20.6.1982

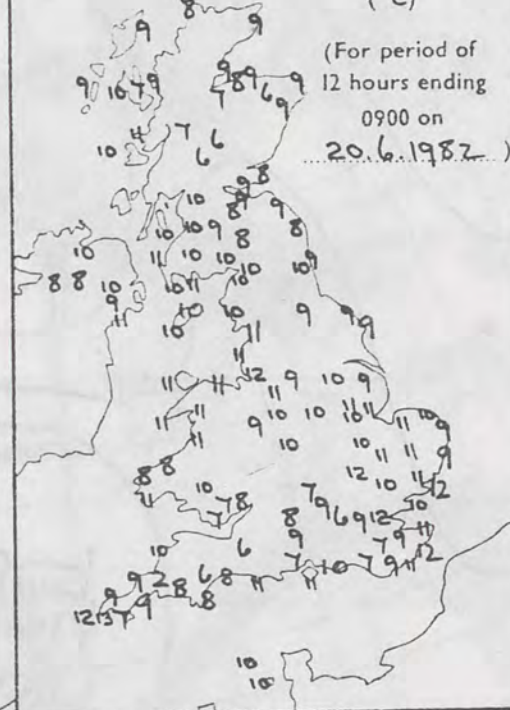


2400 hours
20.6.1982



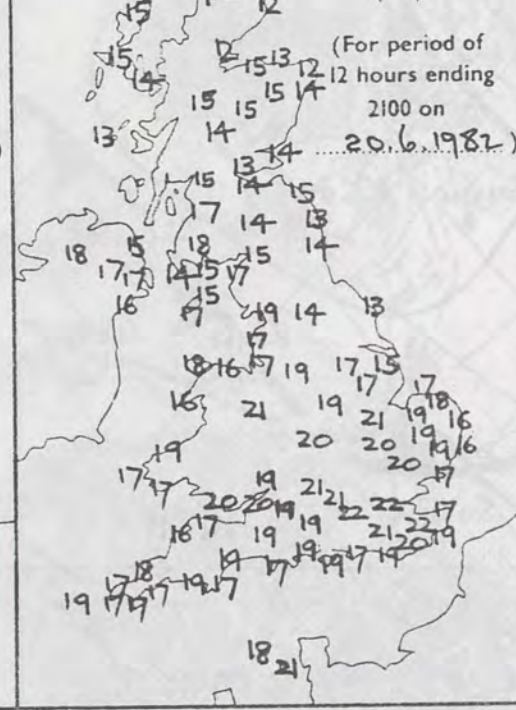
MINIMUM
TEMPERATURES
(°C)

(For period of
12 hours ending
0900 on
20.6.1982)



10 MAXIMUM
TEMPERATURES
(°C)

(For period of
12 hours ending
2100 on
20.6.1982)



SUNSHINE
(h)

Dawn to dusk
20.6.1982
0.1 to 0.4h
shown as X

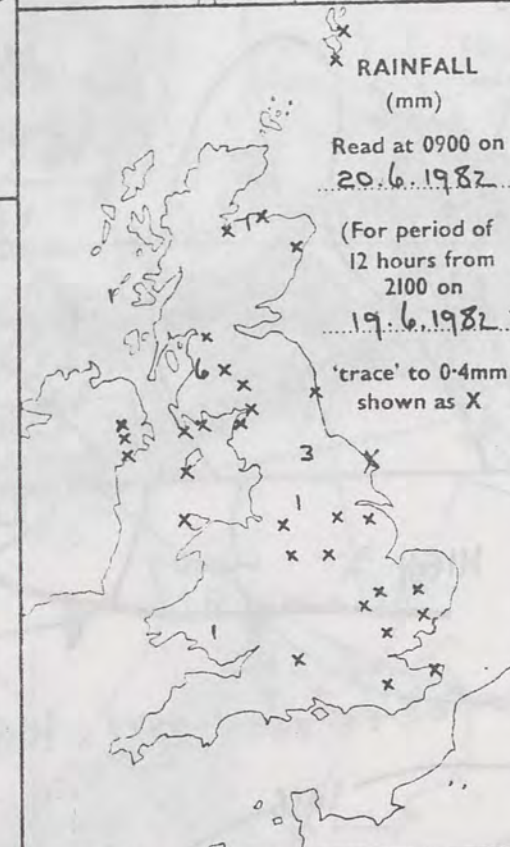


RAINFALL
(mm)

Read at 0900 on
20.6.1982

(For period of
12 hours from
2100 on
19.6.1982)

'trace' to 0.4mm
shown as X



RAINFALL
(mm)

Read at 2100 on
20.6.1982

(For period of
12 hours from
0900)

'trace' to 0.4mm
shown as X



SUMMARY OF BRITISH WEATHER

Wales, the Midlands, East Anglia and southern England were mostly dry overnight but there were some fog patches chiefly in East Anglia and southern England. Most places had a dry day with some sunshine and in southern England it was quite sunny. However there were a few light showers in North Wales, the North Midlands and East Anglia. Rain reached Cornwall during the evening.

Northern England, Northern Ireland and Scotland were mostly cloudy but there were a few sunny intervals, chiefly in western Scotland. Northern Ireland had a mainly dry day but in northern England and southwest Scotland there were outbreaks of rain overnight and during the day. However the rain gradually died out and by evening most places were dry. Northern and eastern Scotland were mostly dry but there were a few light showers in northeast Scotland. Temperatures were generally near normal, but rather below normal in some parts of the northeast.

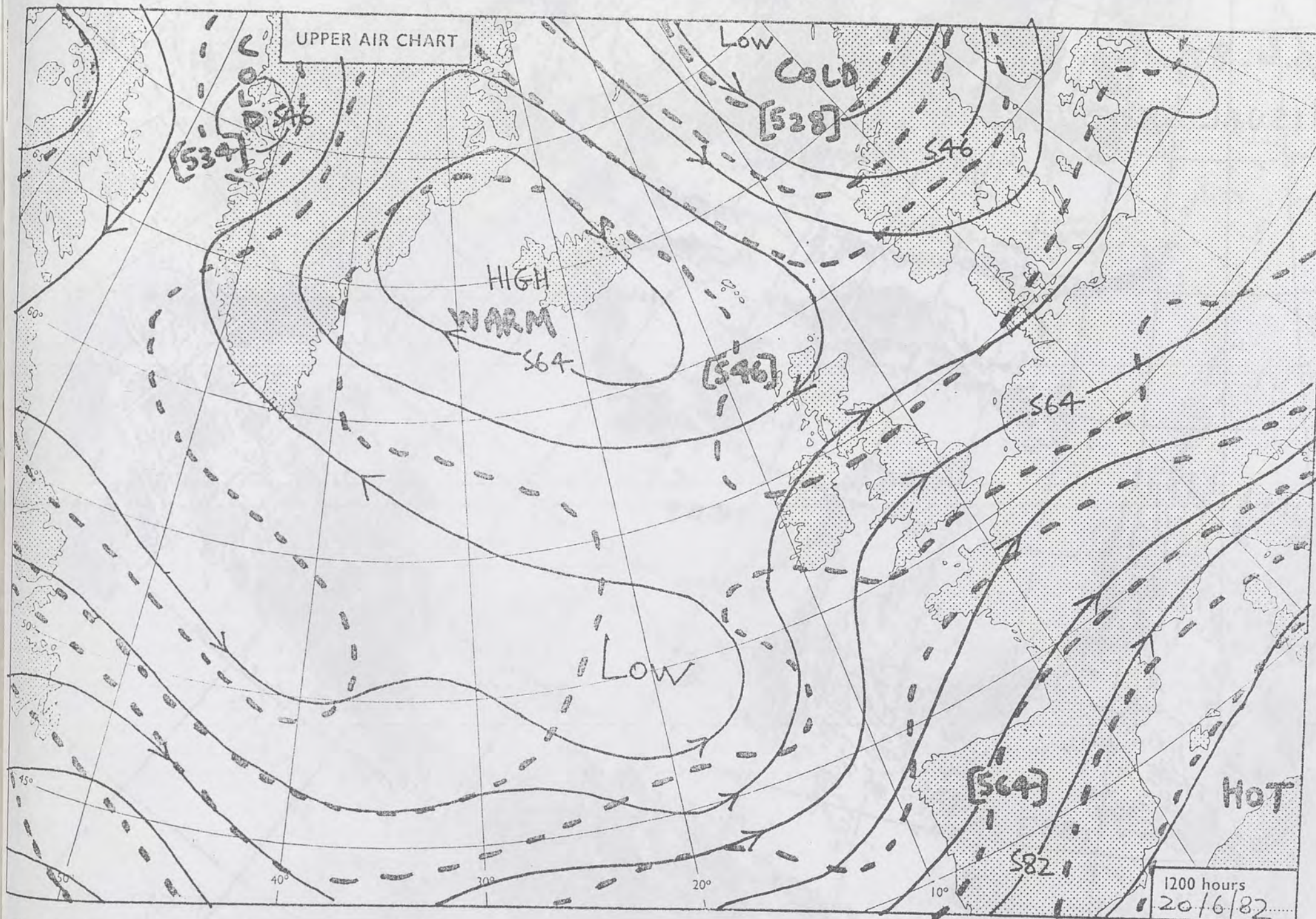
'Extremes' for SUNDAY 20th JUNE 1982

Highest maximum	: 22.2°C London Weather Centre
Lowest minimum	: 2°C Bastreet (Cornwall)
Lowest grass minimum	: 0°C Cwmbargoed (S. Wales)
Most rain (24 hours from 0900 h)	: 16.1mm Finningley (S. Yorkshire)
Most sun	: 14.6 hrs Bognor Regis (W Sussex)

London Weather Centre 284 High Holborn London WC1V 7HX

All times are GMT

© Crown Copyright



London Weather Centre 284 High Holborn London WC1V 7HX

All times are GMT

© Crown copyright

500 mb full lines
1000-500 mb pecked

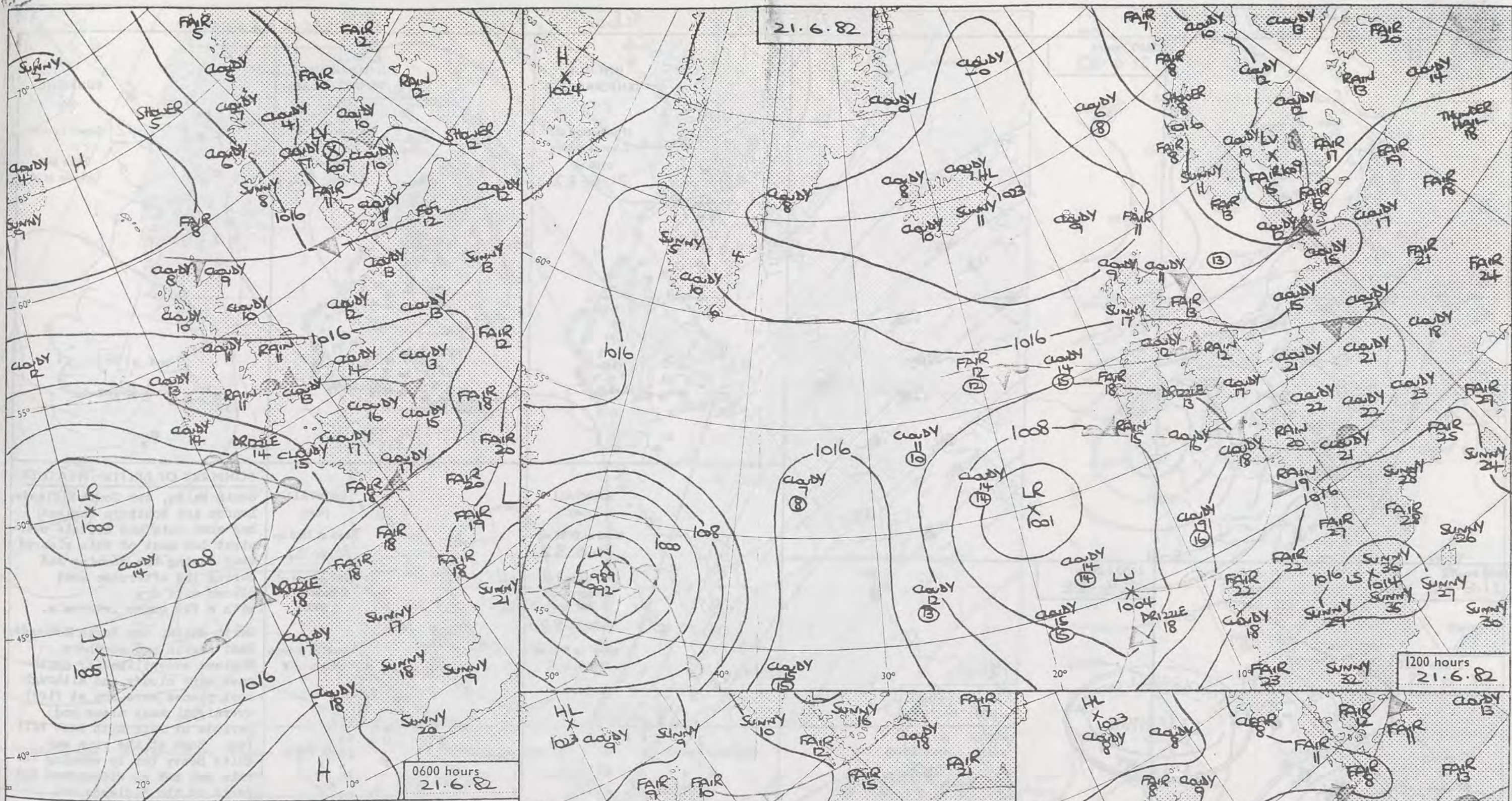
20.6.82

VISUAL

12.31

1409

1553



DAILY WEATHER SUMMARY

FOR MONDAY 21ST JUNE 1982

Warm front Cold front Occlusion

All times are GMT

NOT FOR LOAN

London Weather Centre 284 High Holborn London WC1V 7HX

© Crown copyright

0600 hours
21.6.82




1200 hours
21.6.82



1800 hours
21.6.82

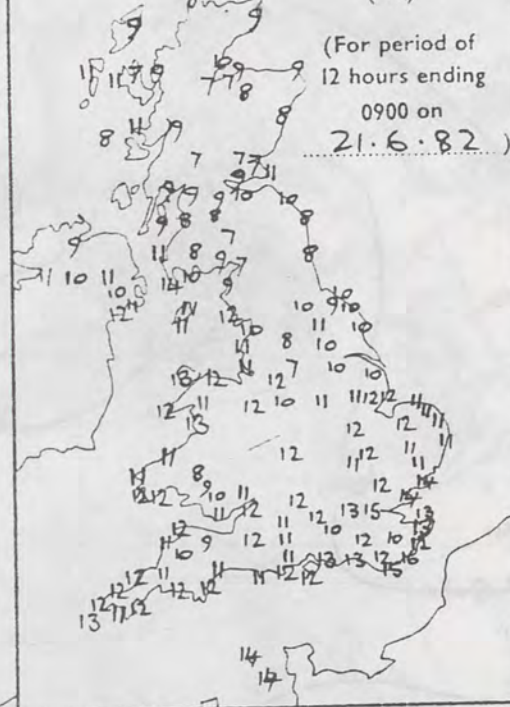


2400 hours
21.6.82



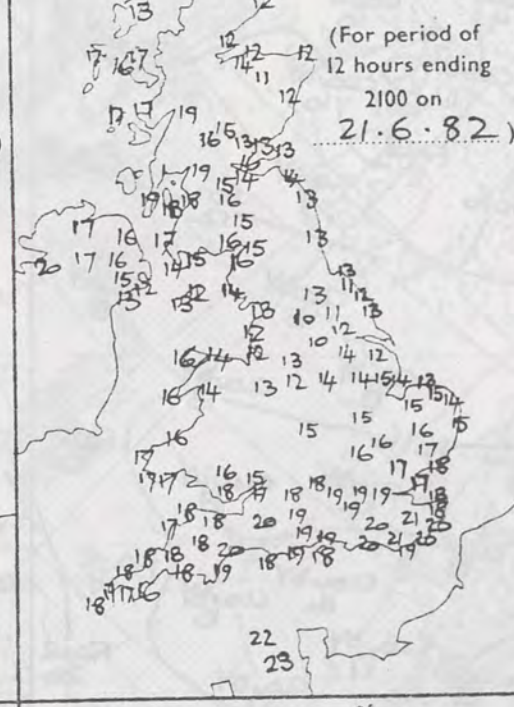
MINIMUM
TEMPERATURES
(°C)

(For period of
12 hours ending
0900 on
21.6.82.)



MAXIMUM
TEMPERATURES
(°C)

(For period of
12 hours ending
2100 on
21.6.82.)



SUNSHINE
(h)

Dawn to dusk
0.1 to 0.4h
shown as X

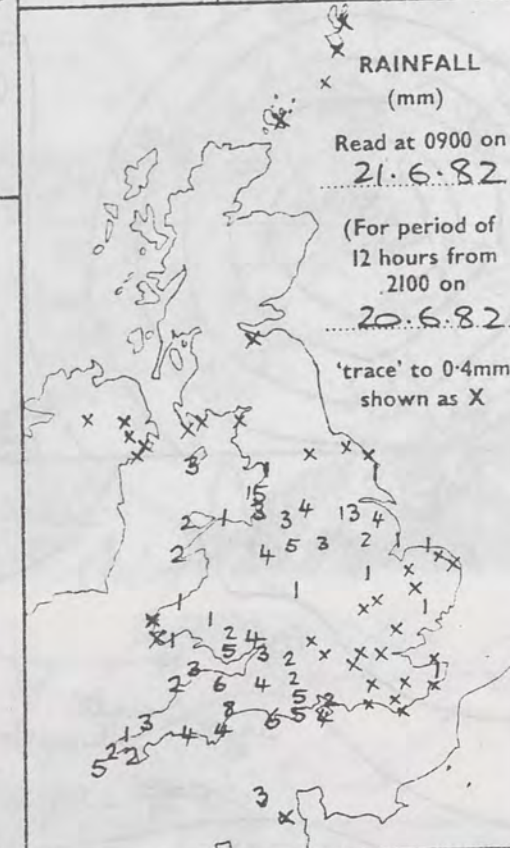


RAINFALL
(mm)

Read at 0900 on
21.6.82

(For period of
12 hours from
2100 on
20.6.82.)

'trace' to 0.4mm
shown as X

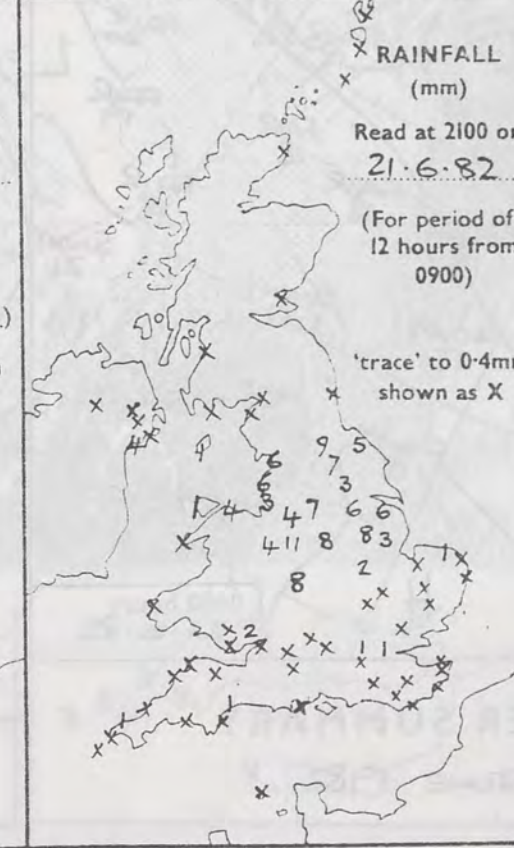


RAINFALL
(mm)

Read at 2100 on
21.6.82

(For period of
12 hours from
0900)

'trace' to 0.4mm
shown as X



SUMMARY OF BRITISH WEATHER

South Wales, the South Midlands, London and southern England had some rain and drizzle overnight but most of this cleared away during the morning and during the afternoon most places were dry with a few sunny intervals.

North Wales, the North Midlands, East Anglia and northern England except the far north-east were cloudy and although most places were dry at first overnight, many areas had periods of rain with some hill fog. Some of the rain was quite heavy but by evening the rain was not so widespread and parts of the Midlands and East Anglia were mainly dry.

Scotland and Northern Ireland were mostly dry and bright and although eastern parts were rather cloudy, western areas had quite a sunny day.

Some central and northern areas of England and Scotland were quite cold, elsewhere temperatures were near average.

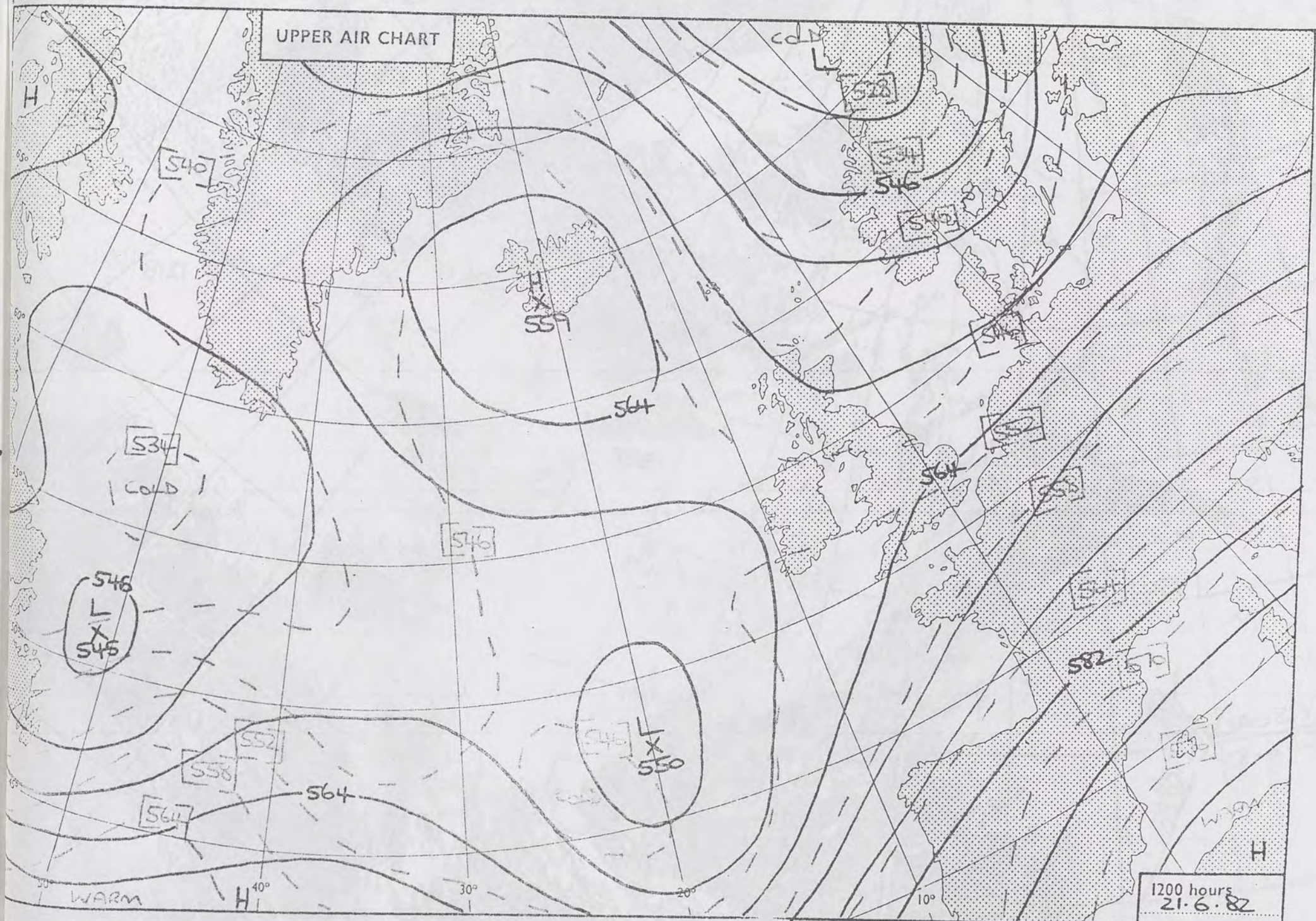
'Extremes' for Monday 21st June 1982

Highest maximum	: 23°C Jersey
Lowest minimum	: 4.0°C Lerwick
Lowest grass minimum	: 1.3°C Prestwick
Most rain (24 hours from 0900 h)	: 31.2mm Nottingham Weather Centre
Most sun	: 13.8 hrs Prabost (Isle of Skye)

London Weather Centre 284 High Holborn London WC1V 7HX

All times are GMT

© Crown Copyright



1200 hours
21.6.82

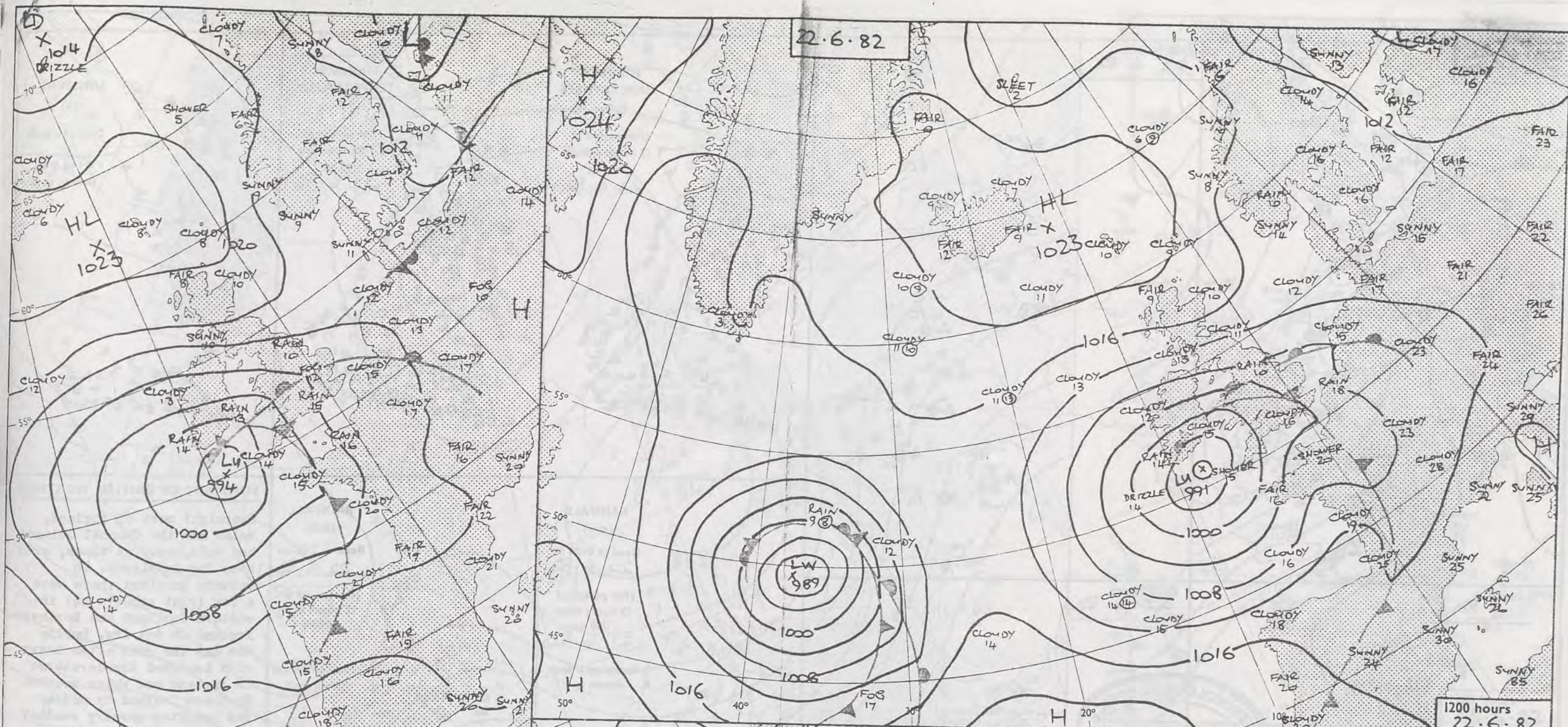
London Weather Centre 284 High Holborn London WC1V 7HX

All times are GMT




© Crown copyright

500 mb full lines
1000-500 mb pecked





DAILY WEATHER SUMMARY FOR TUESDAY 22ND JUNE 1982

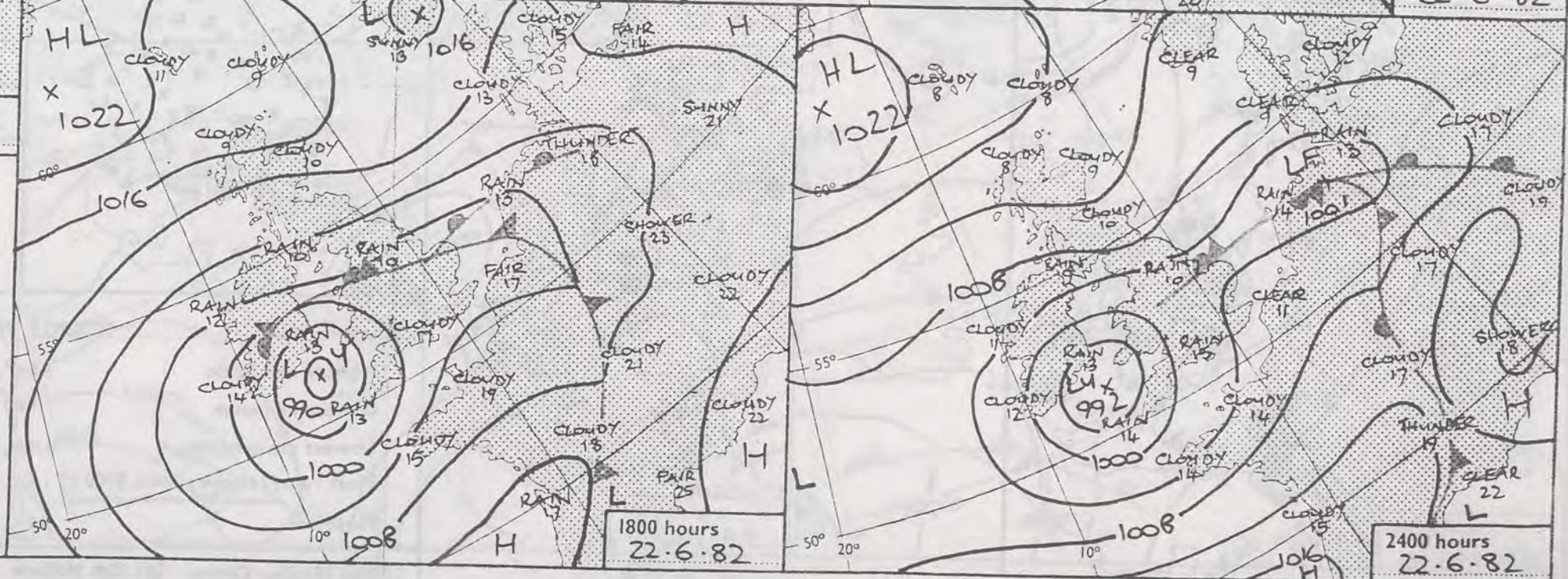
 Warm front
  Cold front
  Occlusion

All times are GMT

NOT FOR LOAN

London Weather Centre 284 High Holborn London WC1V 7HX

© Crown copyright



0600 hours
22.6.82




1200 hours
22.6.82



1800 hours
22.6.82

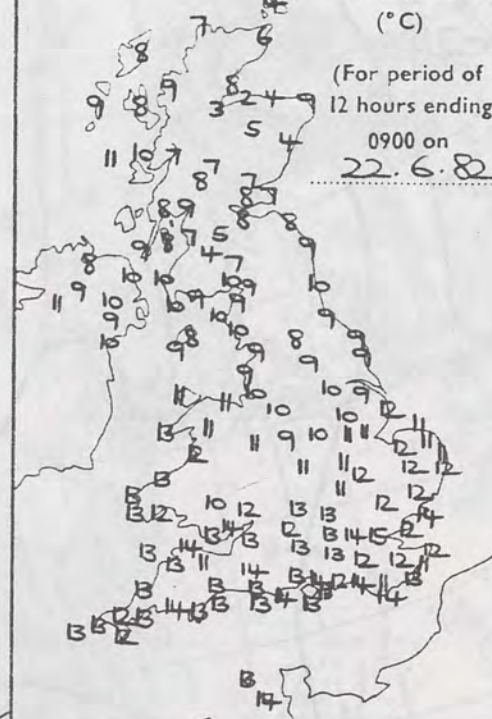


2400 hours
22.6.82



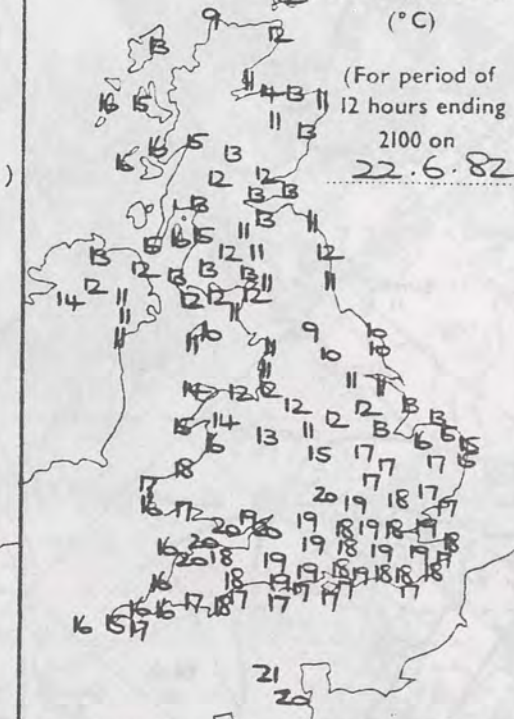
MINIMUM
TEMPERATURES
(°C)

(For period of
12 hours ending
0900 on
22.6.82)



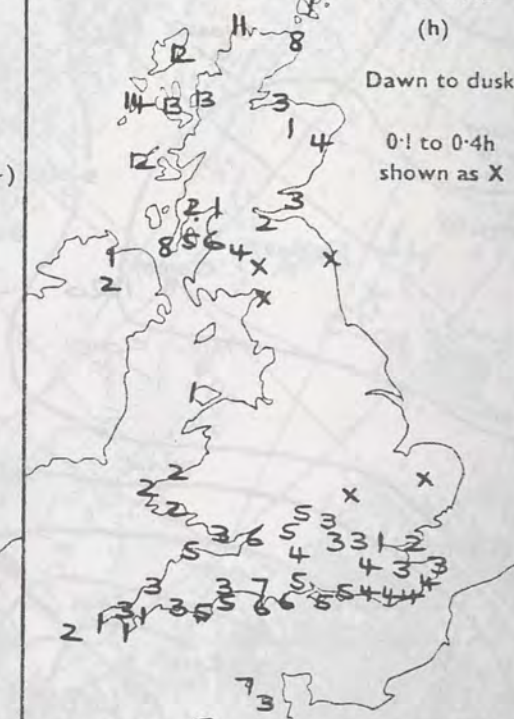
MAXIMUM
TEMPERATURES
(°C)

(For period of
12 hours ending
2100 on
22.6.82)



SUNSHINE
(h)

Dawn to dusk
0.1 to 0.4h
shown as X

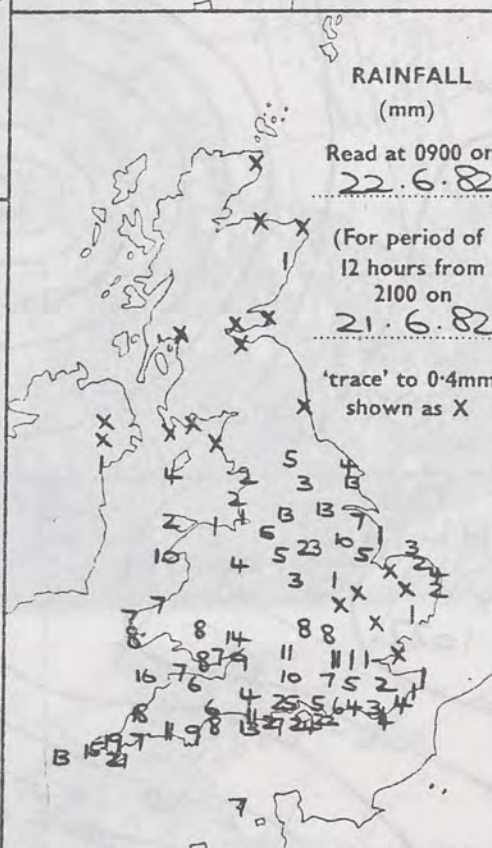


RAINFALL
(mm)

Read at 0900 on
22.6.82

(For period of
12 hours from
2100 on
21.6.82)

'trace' to 0.4mm
shown as X



RAINFALL
(mm)

Read at 2100 on
22.6.82

(For period of
12 hours from
0900)

'trace' to 0.4mm
shown as X



SUMMARY OF BRITISH WEATHER

Overnight most of England, Wales and the Channel Islands had rain, heavy at times, with some fog in places. In eastern Scotland there were a few light showers but in western Scotland and Northern Ireland it was dry. During the day the rain often heavy with isolated thunderstorms in England and Wales reached Northern Ireland by midday but brighter showery weather gradually spread from the southwest in the morning to reach southern England and South Wales by late afternoon. Eastern Scotland had a few showers but western Scotland was dry and sunny. During the evening much of northern England, Northern Ireland and southern Scotland had rain occasionally heavy. Further rain reached southwest England and South Wales in strong to gale force south to southwesterly winds, but many areas in southern and south-east England were mainly dry. Temperatures were generally below normal in most places but much below normal in Northern England, Northern Ireland and eastern Scotland.

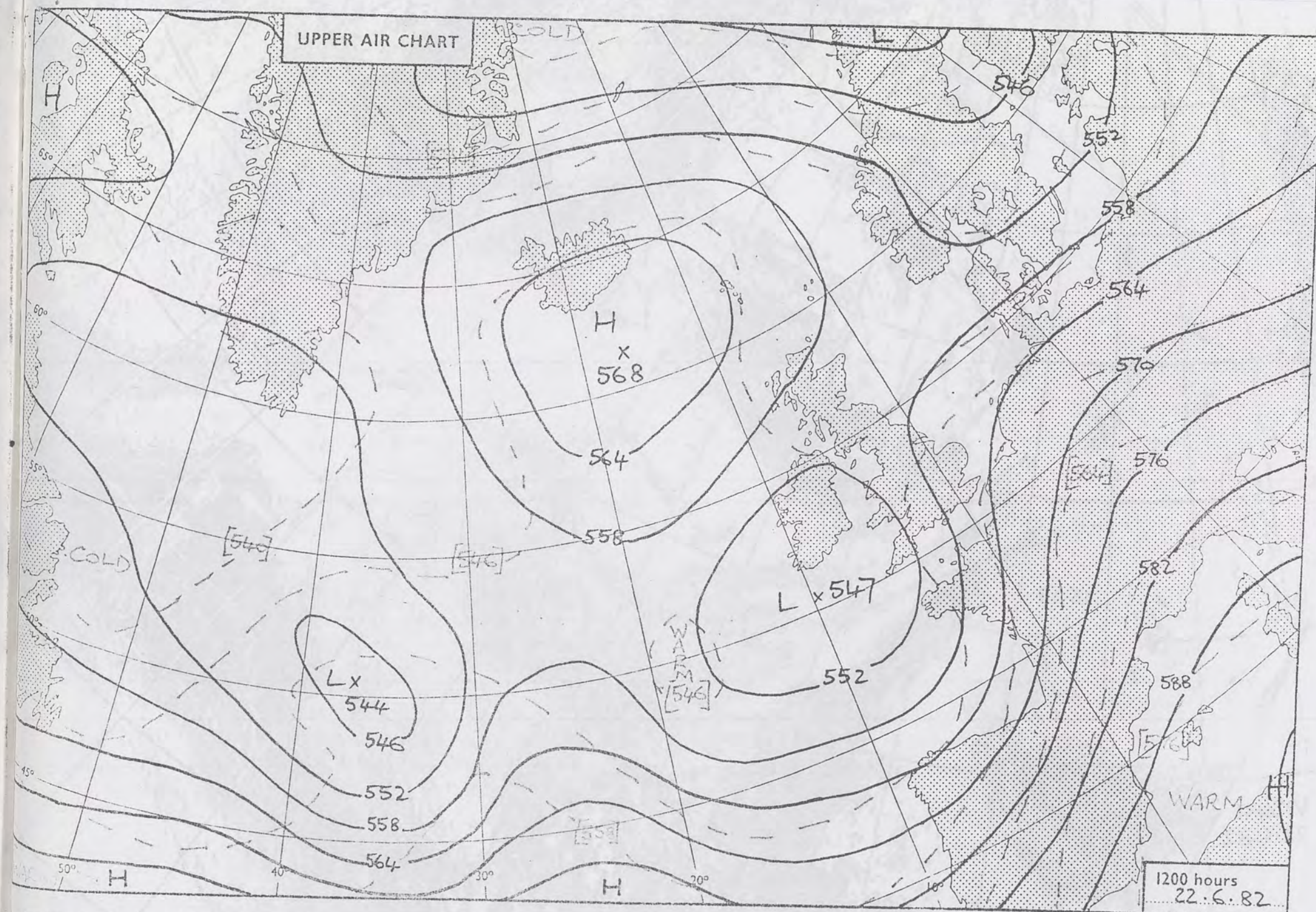
'Extremes' for TUESDAY 22ND JUNE 1982.

Highest maximum : 21°C Guernsey
Lowest minimum : 1.6°C Kinloss
Lowest grass minimum : -4.2°C Kinloss
Most rain (24 hours from 0900 h) : 64.9mm Leeming (N. Yorkshire)
Most sun : 13.9hrs Benbecula

London Weather Centre 284 High Holborn London WC1V 7HX

All times are GMT

© Crown Copyright

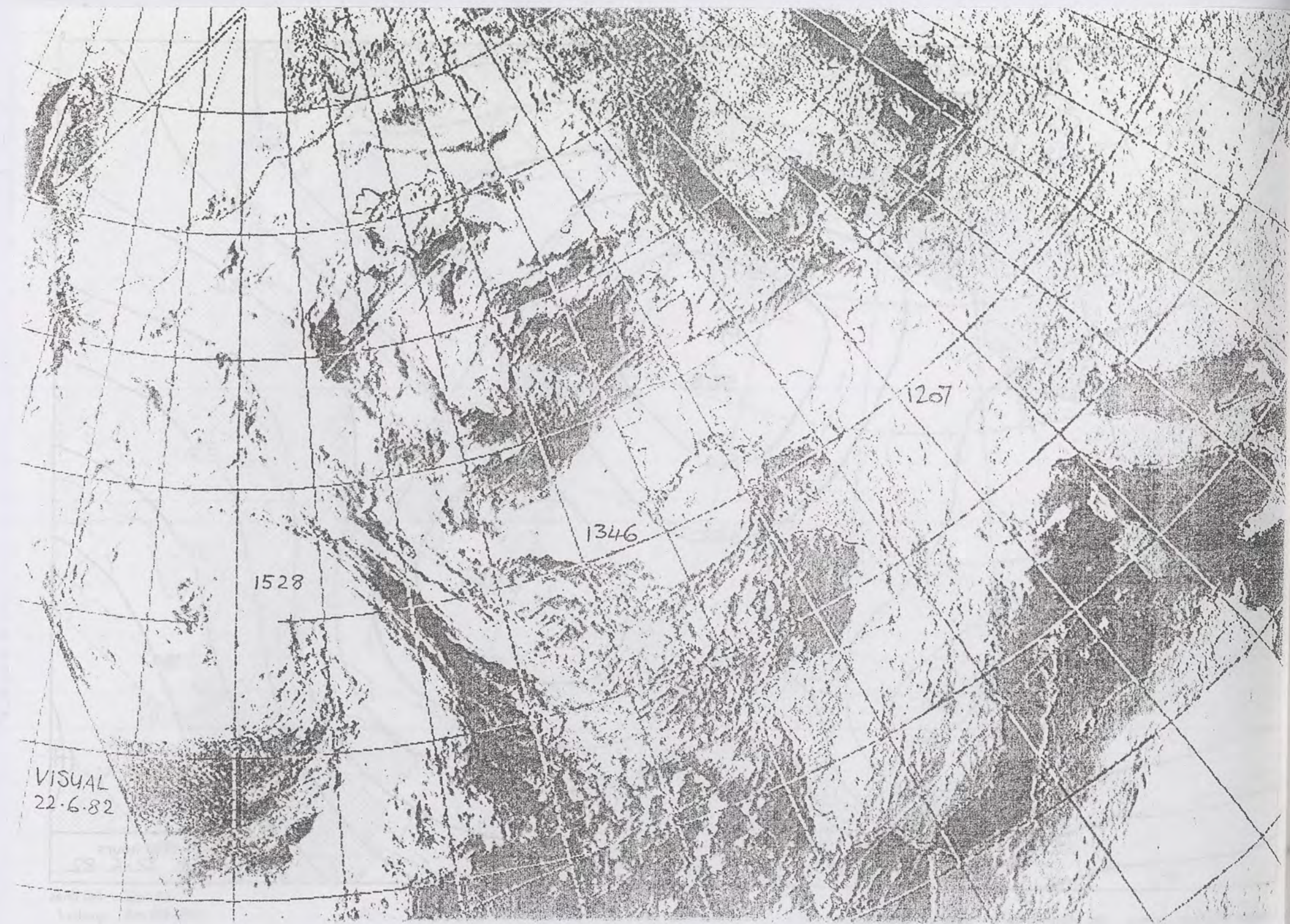


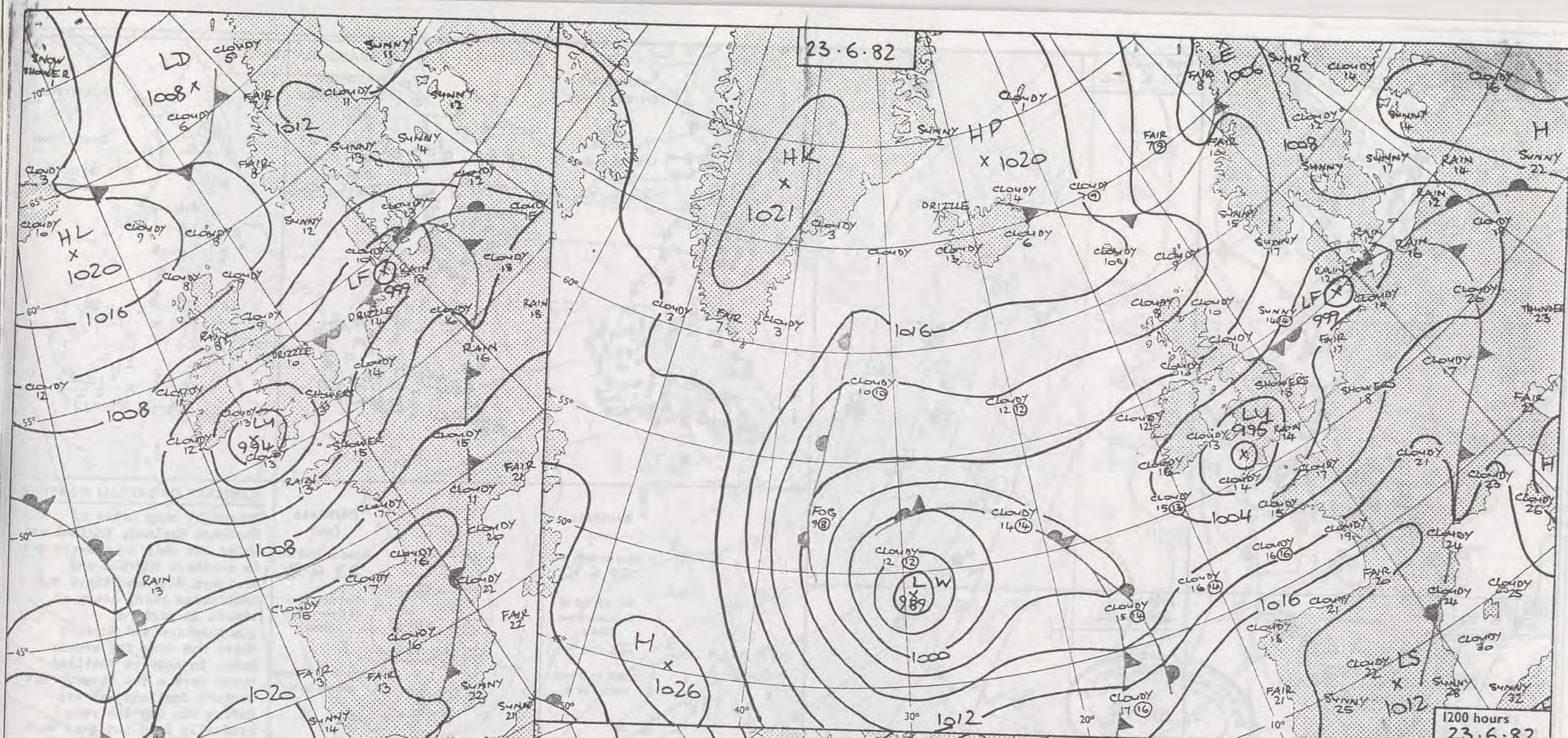
London Weather Centre 284 High Holborn London WC1V 7HX

All times are GMT

© Crown Copyright




500 mb full lines
1000-500 mb pecked





0600 hours
23.6.82

DAILY WEATHER SUMMARY FOR WEDNESDAY 23RD JUNE 1982...

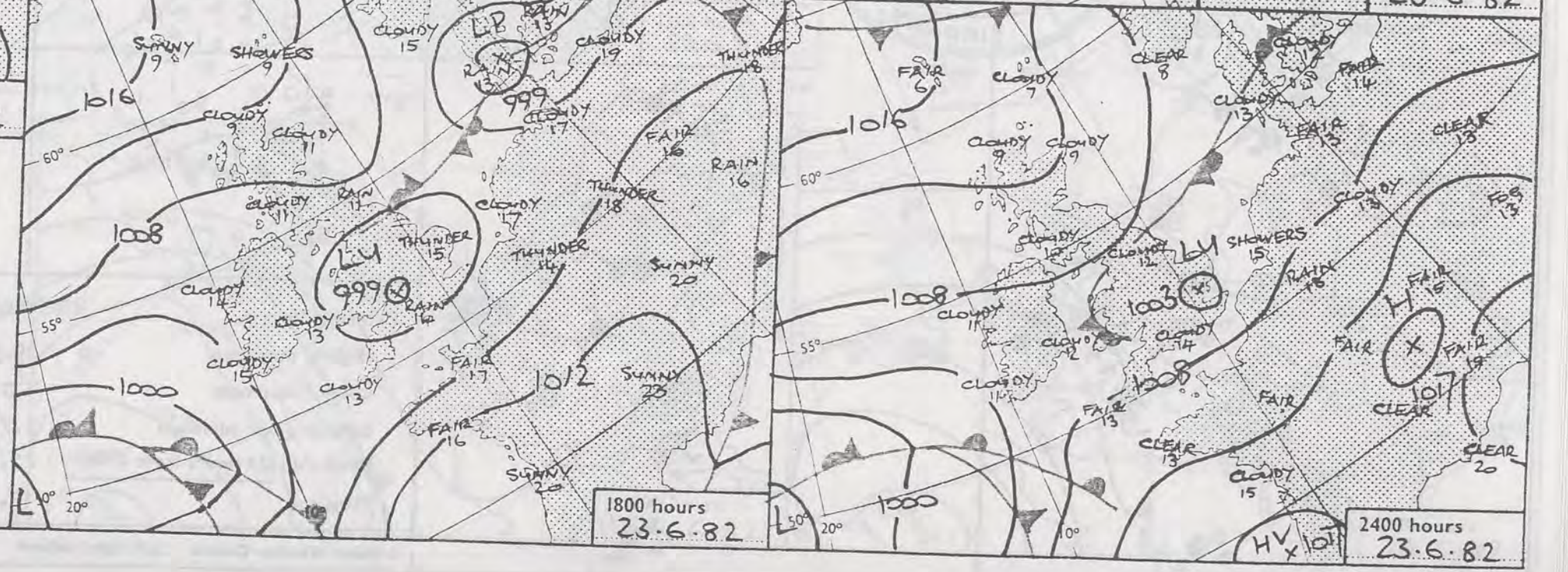
 Warm front
  Cold front
  Occlusion

All times are GMT

NOT FOR LOAN

London Weather Centre 284 High Holborn London WC1V 7HX

© Crown copyright



1800 hours
23.6.82

1200 hours
23.6.82

2400 hours
23.6.82

0600 hours
23.6.82



1200 hours
23.6.82



1800 hours
23.6.82



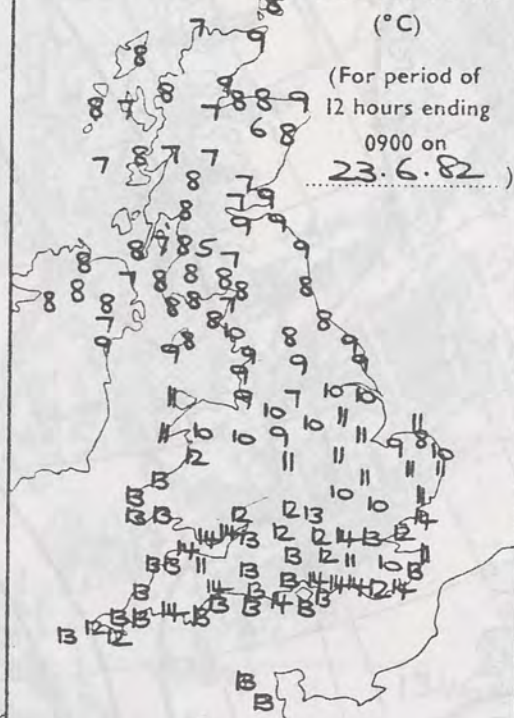
2400 hours
23.6.82



METEOROLOGICAL OFFICE
-6 JUL 1982
LIBRARY

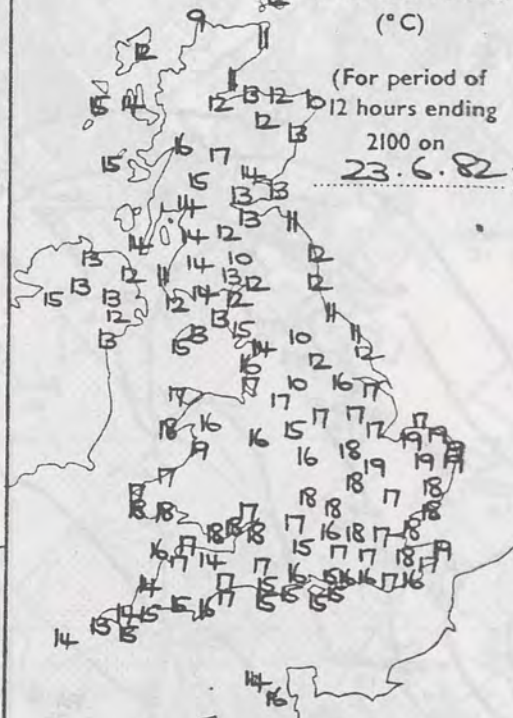
MINIMUM
TEMPERATURES
(°C)

(For period of
12 hours ending
0900 on
23.6.82)



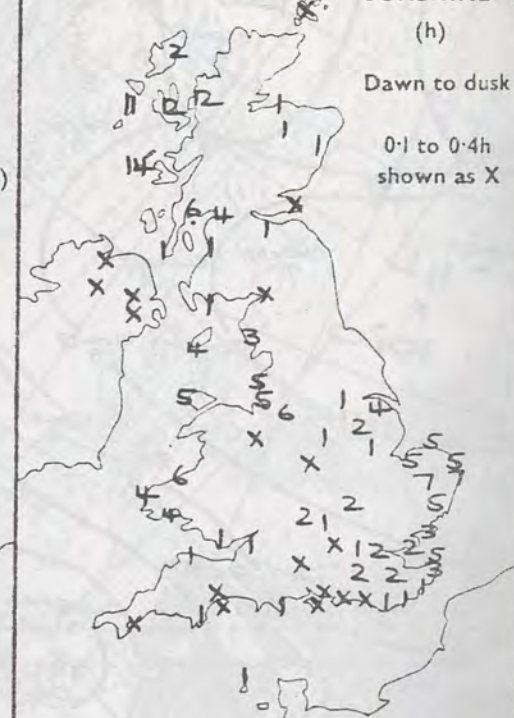
MAXIMUM
TEMPERATURES
(°C)

(For period of
12 hours ending
2100 on
23.6.82)



SUNSHINE
(h)

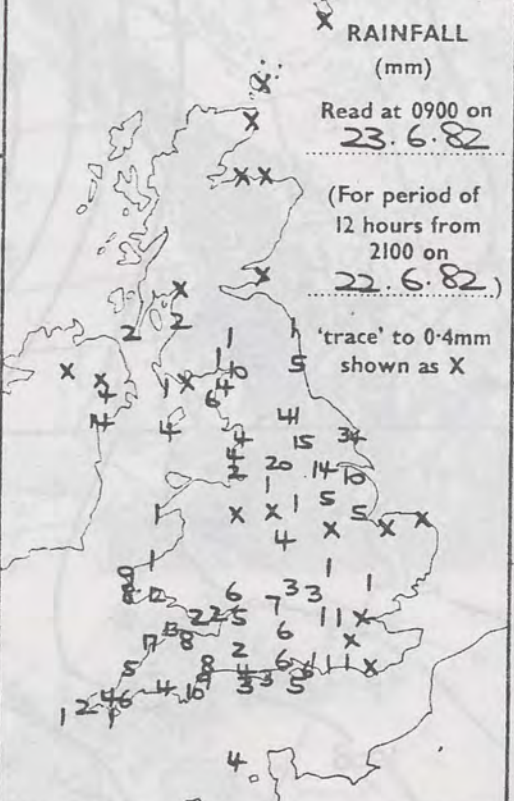
Dawn to dusk
0.1 to 0.4h
shown as X



RAINFALL
(mm)

Read at 0900 on
23.6.82

(For period of
12 hours from
2100 on
22.6.82)



RAINFALL
(mm)

Read at 2100 on
23.6.82

(For period of
12 hours from
0900)



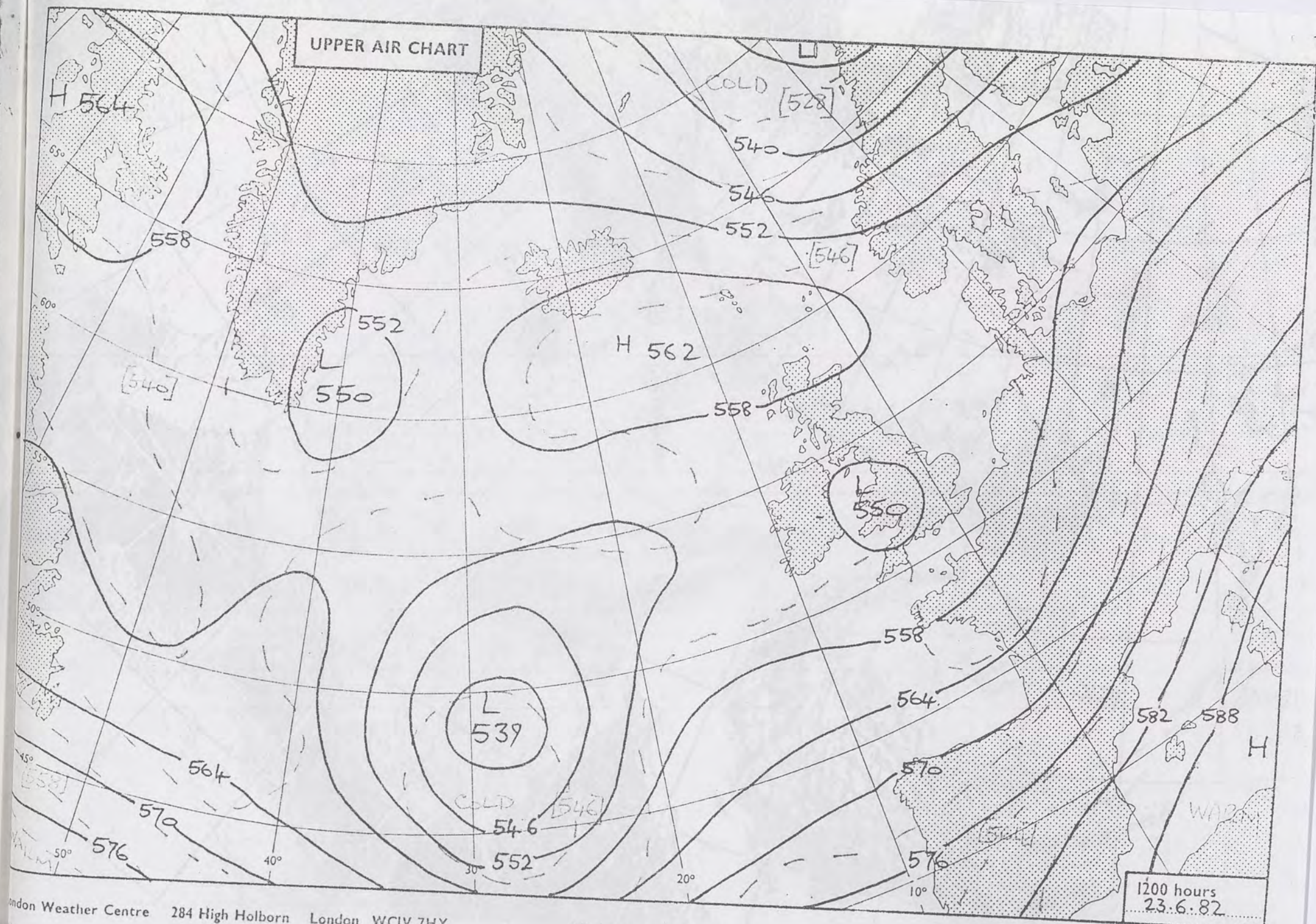
SUMMARY OF BRITISH WEATHER

Overnight many areas of Northern Ireland, England and Wales had rain or showers but in northern England and southern Scotland there was continuous rain, heavy at times. In parts of Lincolnshire and Norfolk there was some fog around dawn. In eastern Scotland there were a few showers but western Scotland was dry. During the day the rain gradually died out over much of northern England, Northern Ireland and southern Scotland. In central and eastern Scotland there were a few showers but western Scotland was dry and mostly sunny. In England and Wales many places had showers and in parts of eastern England there were thunderstorms with some hail. During the evening the showers continued in places with thunderstorms mainly in East Anglia and fog formed in parts of Lincolnshire. Temperatures were mostly below normal especially in northern England, Northern Ireland and eastern Scotland.

'Extremes' for WEDNESDAY 23RD JUNE 1982.

Highest maximum	: 19.5°C Marham (Norfolk)
Lowest minimum	: 5°C Crawfordjohn
Lowest grass minimum	: 2.2°C Lossiemouth
Most rain (24 hours from 0900 h)	: 27.1mm Coningsby (Lincolnshire)
Most sun	: 13.6hrs Tiree

UPPER AIR CHART

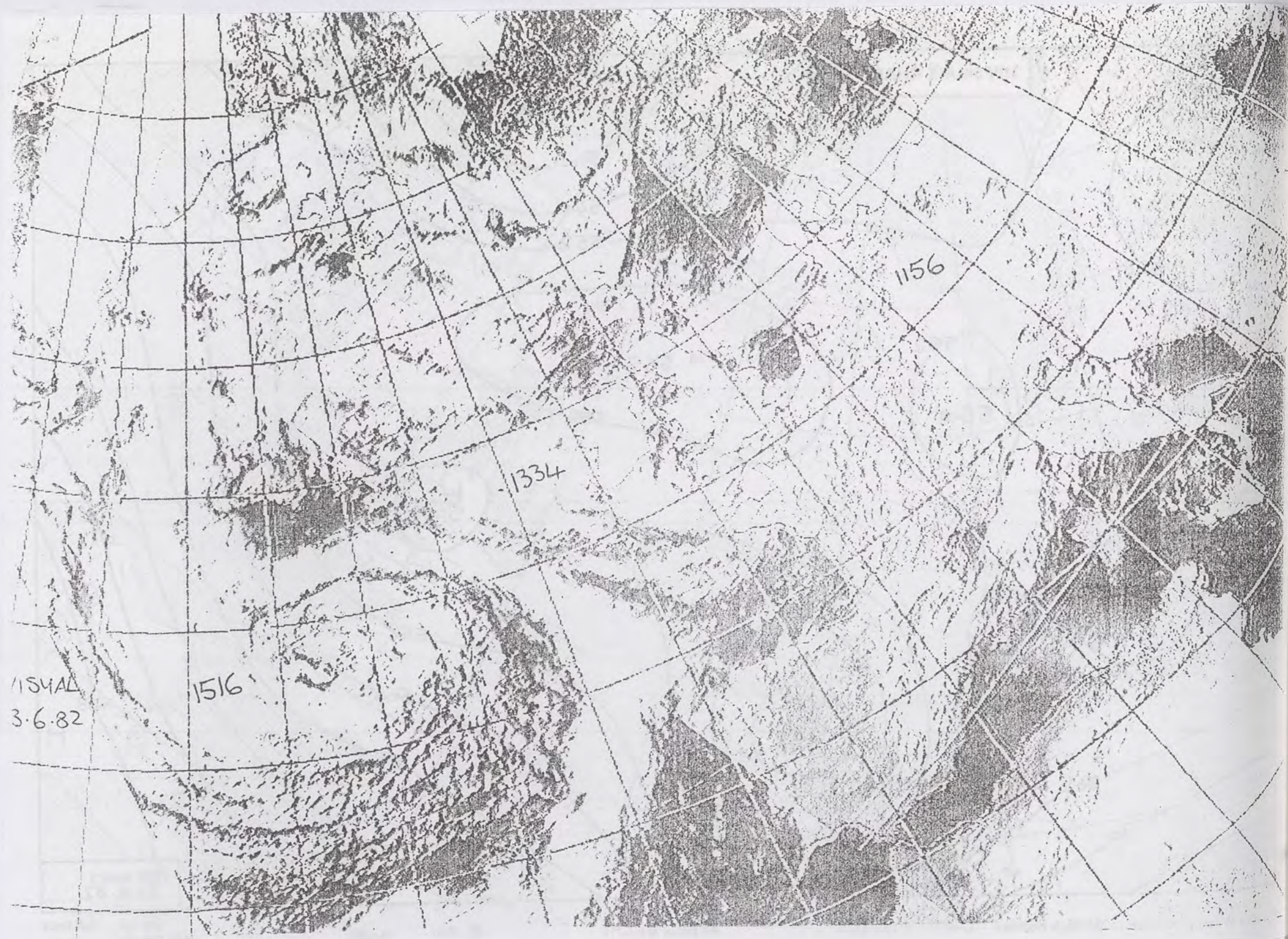


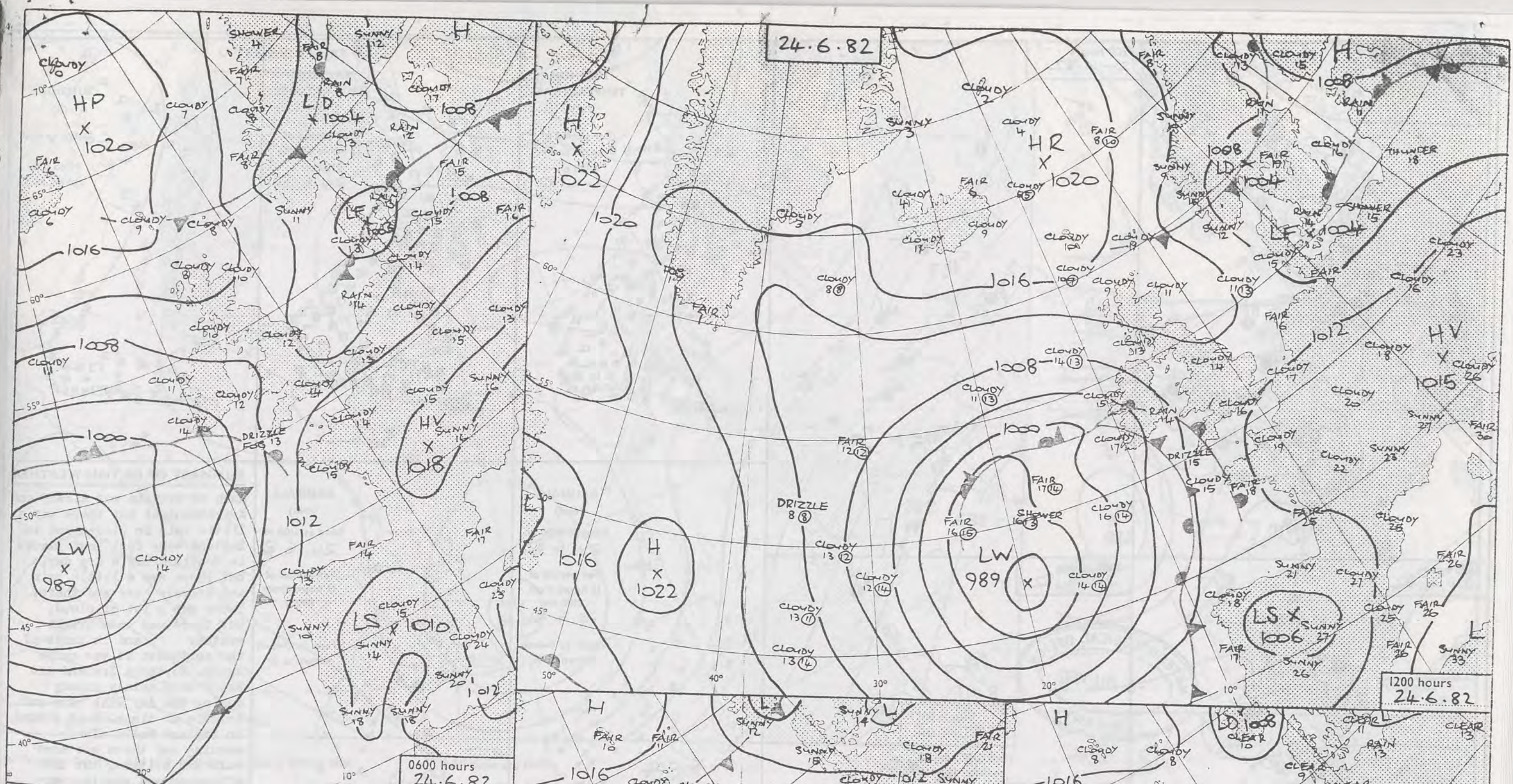
London Weather Centre 284 High Holborn London WC1V 7HX

All times are GMT




© Crown Copyright

1200 hours
23.6.82
500 mb full lines
1000-500 mb pecked





DAILY WEATHER SUMMARY FOR THURSDAY 24TH JUNE 1982

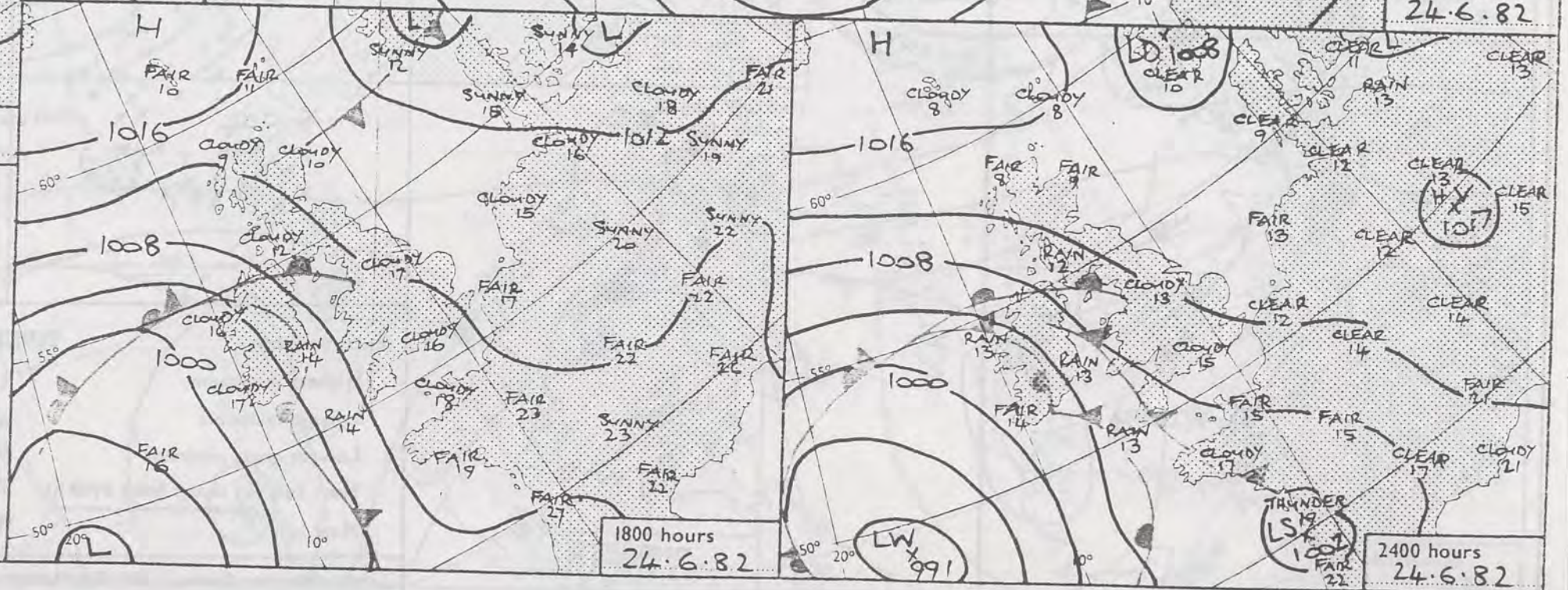
 Warm front
  Cold front
  Occlusion

All times are GMT

NOT FOR LOAN

London Weather Centre 284 High Holborn London WC1V 7HX

© Crown copyright



0600 hours
24.6.82




1200 hours
24.6.82



1800 hours
24.6.82

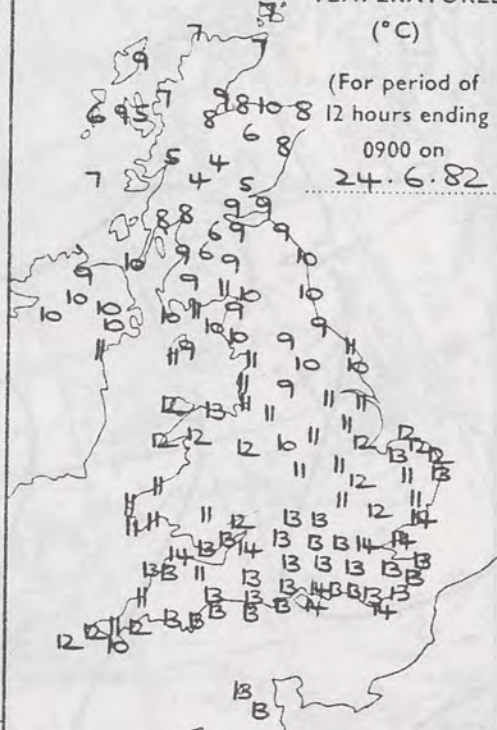


2400 hours
24.6.82



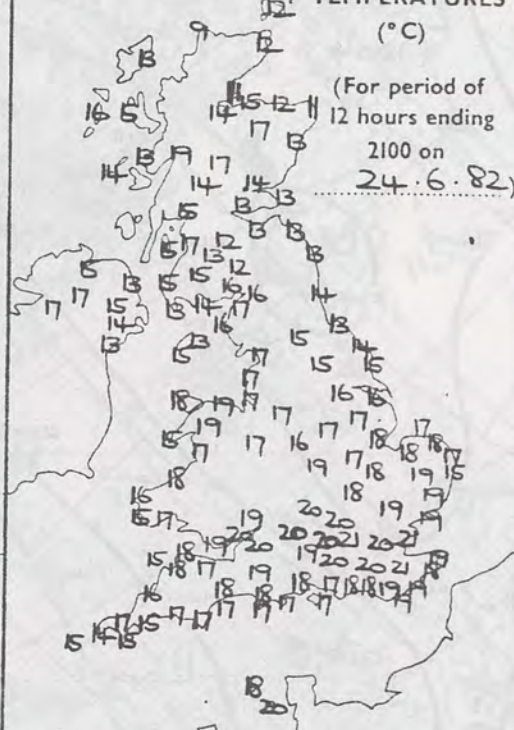
MINIMUM
TEMPERATURES
(°C)

(For period of
12 hours ending
0900 on
24.6.82)



MAXIMUM
TEMPERATURES
(°C)

(For period of
12 hours ending
2100 on
24.6.82)



SUNSHINE
(h)
Dawn to dusk
0.1 to 0.4h
shown as X



RAINFALL
(mm)

Read at 0900 on
24.6.82

(For period of
12 hours from
2100 on
23.6.82)

'trace' to 0.4mm
shown as X



RAINFALL
(mm)

Read at 2100 on
24.6.82

(For period of
12 hours from
0900)

'trace' to 0.4mm
shown as X

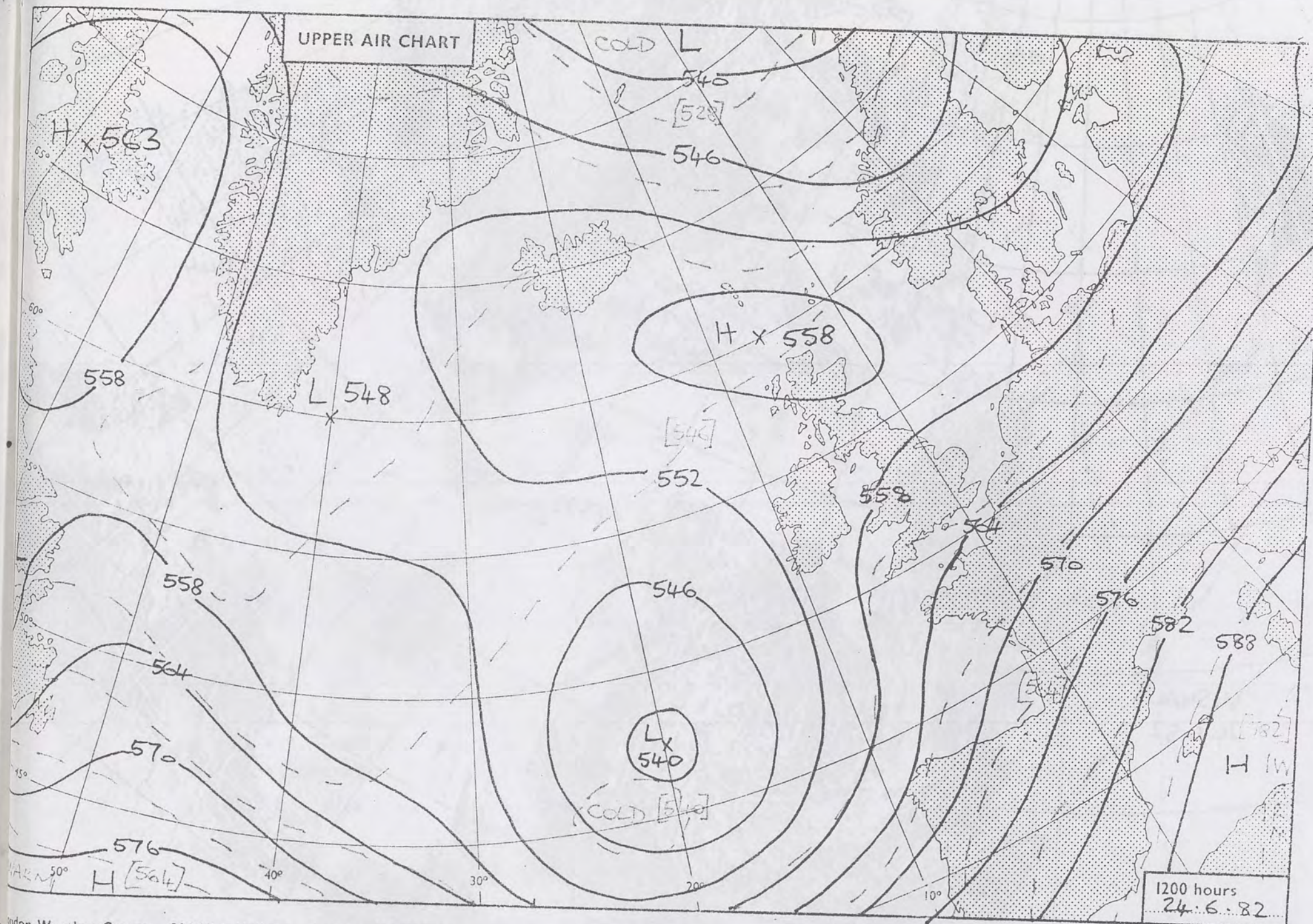


SUMMARY OF BRITISH WEATHER

Much of Britain was cloudy and dry overnight but there was a little rain in places and in England some fog. Most places in Scotland had a dry day, but there was a little rain and drizzle here and there. There was a lot of cloud, but there was some bright weather and in parts of the northwest it was quite sunny. Northern Ireland and Wales were mainly cloudy during the day with rain and drizzle at times. Most places in England had a cloudy morning and there was some rain and drizzle, but the afternoon and evening were mainly dry, although there were a few showers. In the afternoon the weather brightened up in many places and there was some sunshine, but southwest England stayed cloudy with some rain and drizzle. During the evening the rain in the west became heavier and more widespread. Temperatures were near normal in the south but below normal in eastern Scotland and northeast England.

'Extremes' for THURSDAY 24TH JUNE 1982	
Highest maximum	: 21°C Heathrow, Northolt Shoeburyness & Jubilee Cnr.
Lowest minimum	: 4°C Tummel Bridge and Killin
Lowest grass minimum	: 0°C Killin and Prabost
Most rain (24 hours from 0900 h)	: 28mm Milford Haven (Dyfed)
Most sun	: 11.6hrs Diabaig

UPPER AIR CHART

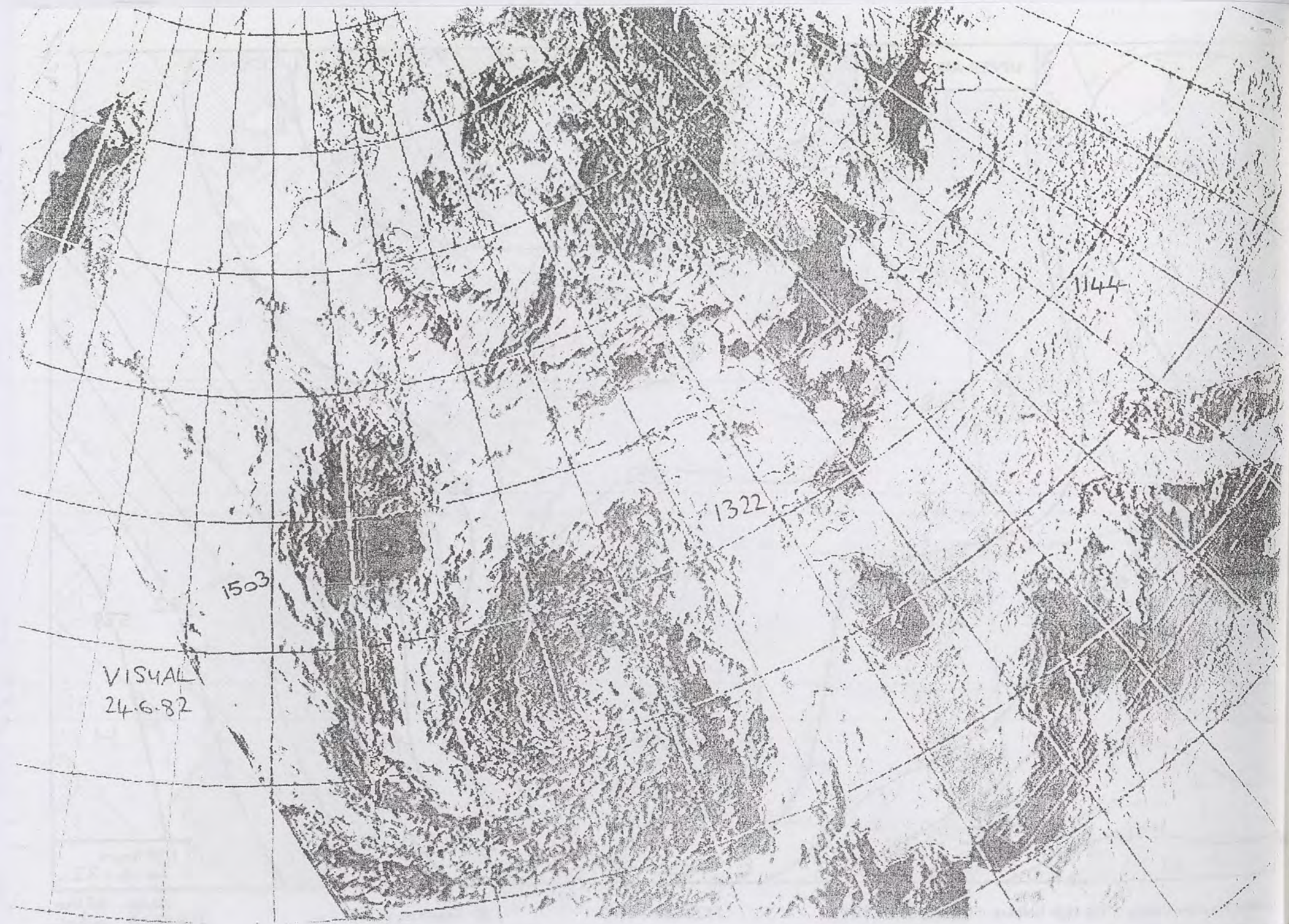


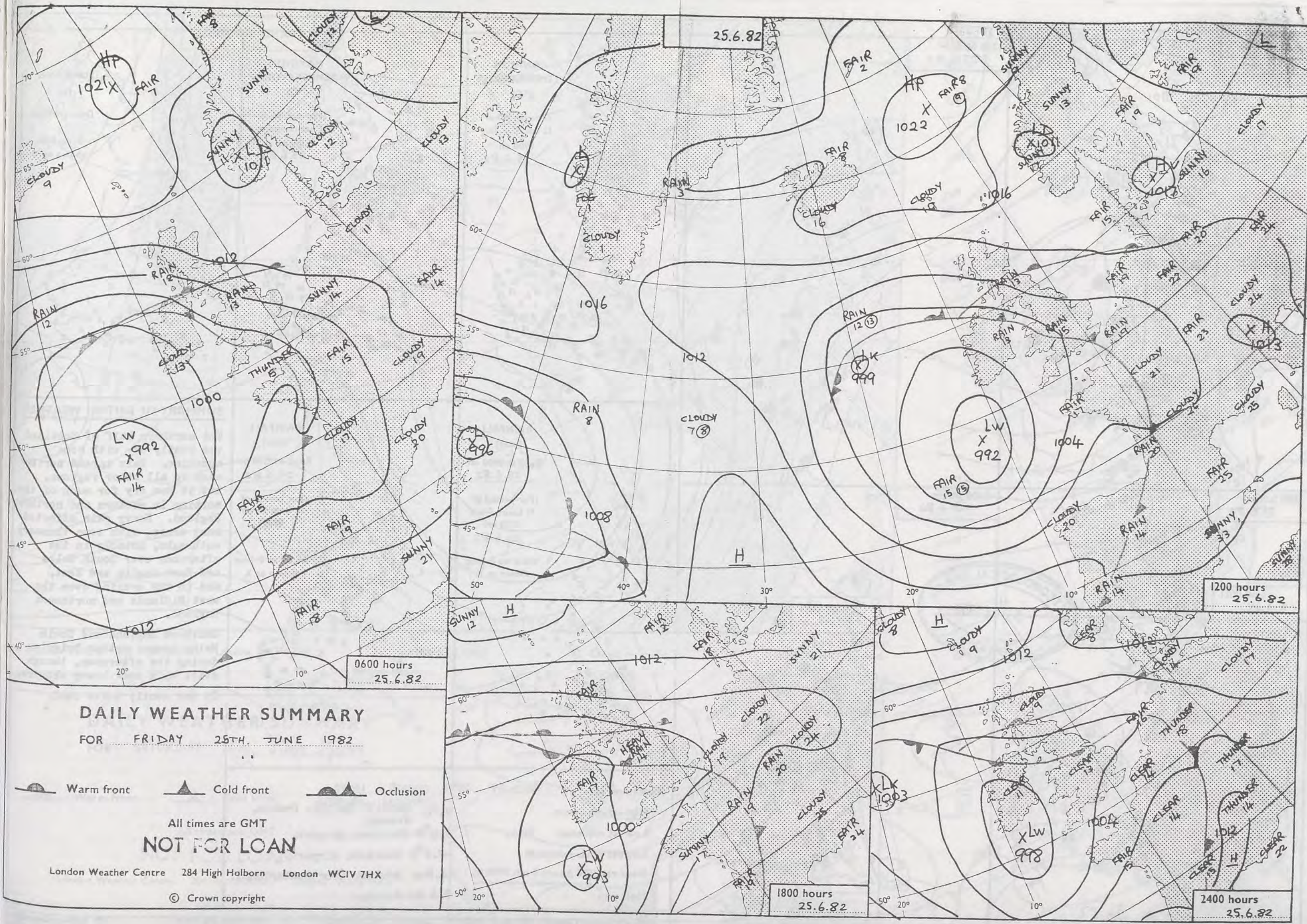
London Weather Centre 284 High Holborn London WC1V 7HX

All times are GMT

© Crown copyright

500 mb full lines
1000-500 mb pecked





DAILY WEATHER SUMMARY
FOR FRIDAY 25TH JUNE 1982

Warm front Cold front Occlusion

All times are GMT
NOT FOR LOAN

London Weather Centre 284 High Holborn London WC1V 7HX

© Crown copyright

0600 hours
25.6.82




1200 hours
25.6.82



1800 hours
25.6.82

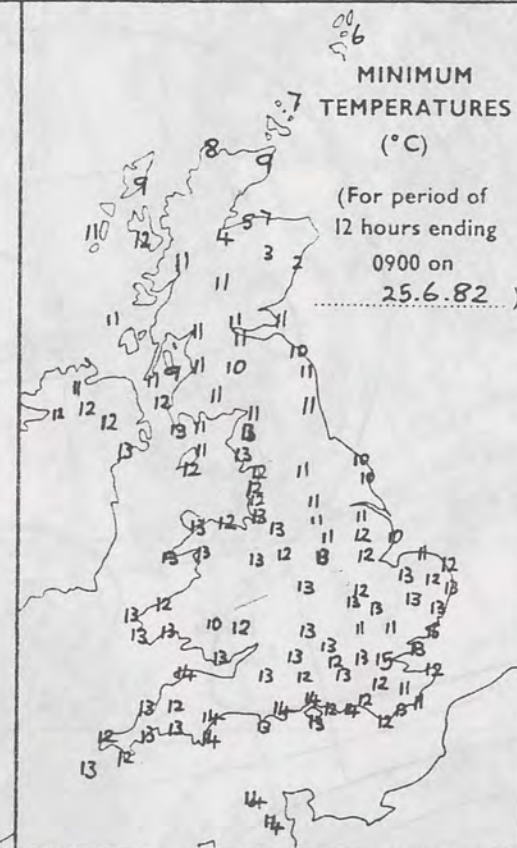


2400 hours
25.6.82



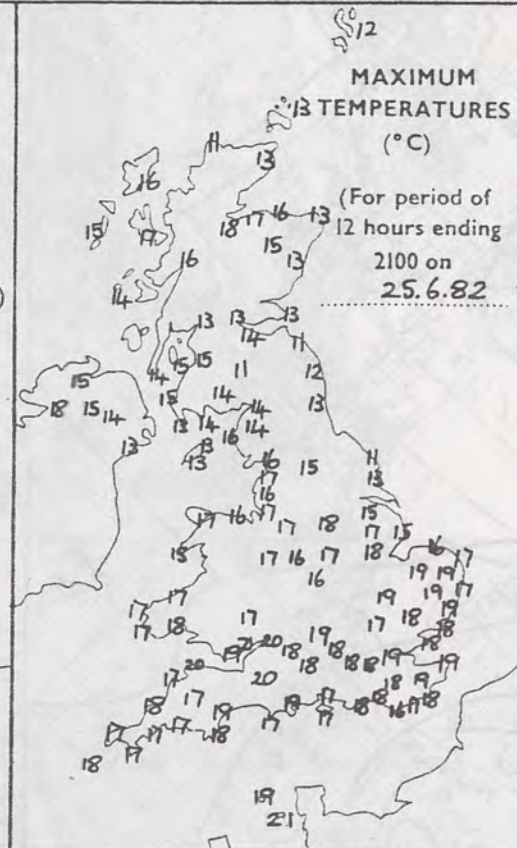
MINIMUM TEMPERATURES (°C)

(For period of
12 hours ending
0900 on
25.6.82.)



MAXIMUM TEMPERATURES (°C)

(For period of
12 hours ending
2100 on
25.6.82.)



SUNSHINE (h)

Dawn to dusk
0.1 to 0.4h
shown as X

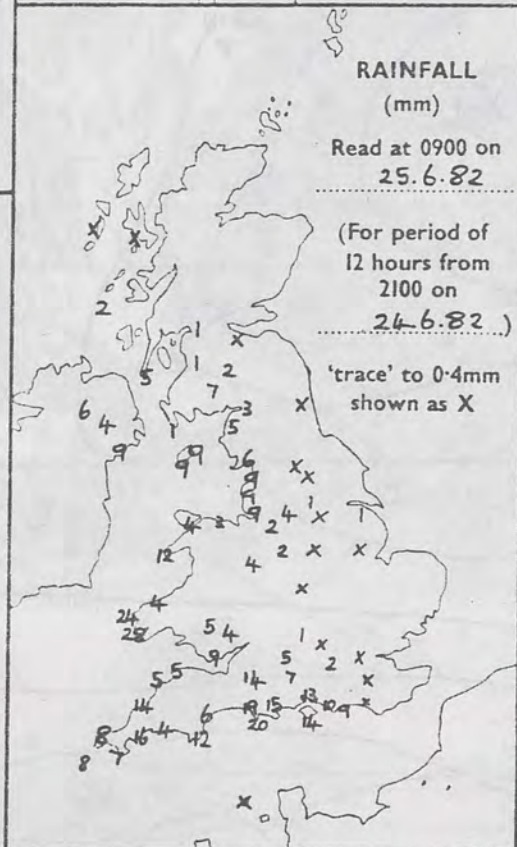


RAINFALL (mm)

Read at 0900 on
25.6.82

(For period of
12 hours from
2100 on
24.6.82.)

'trace' to 0.4mm
shown as X

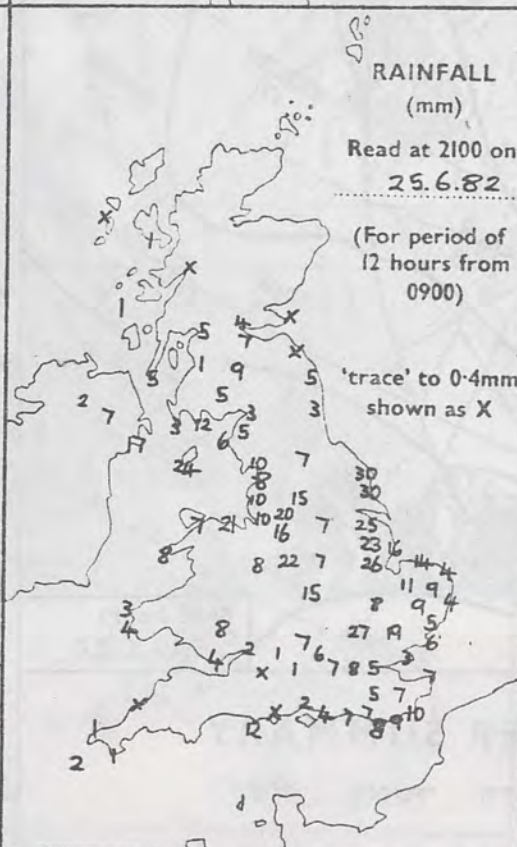


RAINFALL (mm)

Read at 2100 on
25.6.82

(For period of
12 hours from
0900)

'trace' to 0.4mm
shown as X



SUMMARY OF BRITISH WEATHER

The northern half of Scotland was mostly dry with some sunshine. Rain spread north-east to all other regions, but it was dry for much of the morning in eastern and northern England. Heavy rain affected many areas, with some thundery outbreaks, notably in the afternoon over South Wales and East Anglia and Kent, and in the evening over the west Midlands and northwest England.

Southern England and South Wales became rather brighter during the afternoon, though still with some heavy showers.

It was mostly quite cool.

'Extremes' for FRIDAY 25TH JUNE 1982

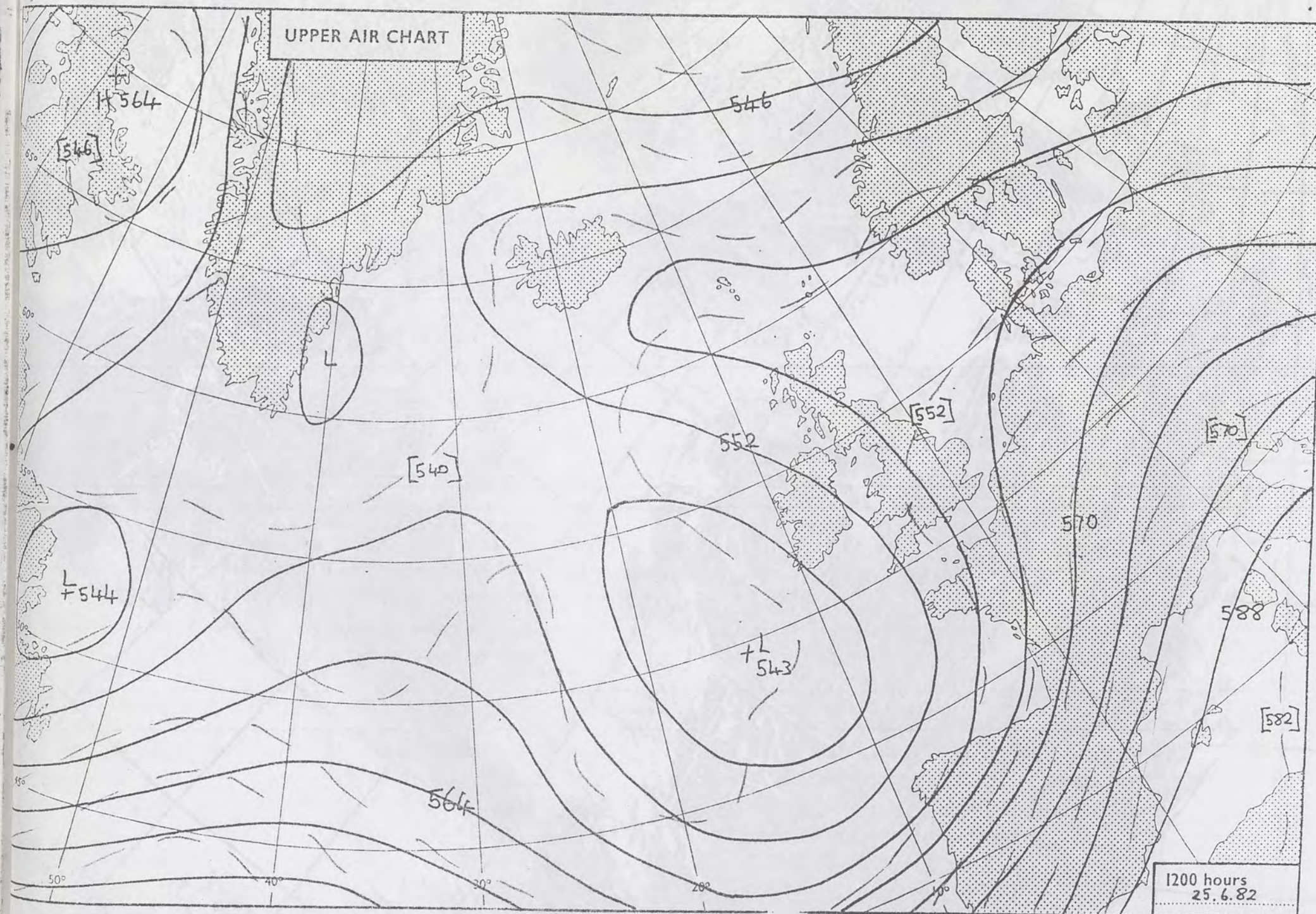
Highest maximum : 21°C Cardiff Weather Centre, Jersey.
Lowest minimum : 1.9°C Aberdeen Airport.
Lowest grass minimum : -2.2°C Aberdeen Airport.
Most rain (24 hours from 0900 h) : 44.8mm Boulmer (Northumberland).
Most sun : 8.8 hr Jersey.

London Weather Centre 284 High Holborn London WC1V 7HX

All times are GMT

© Crown Copyright

UPPER AIR CHART




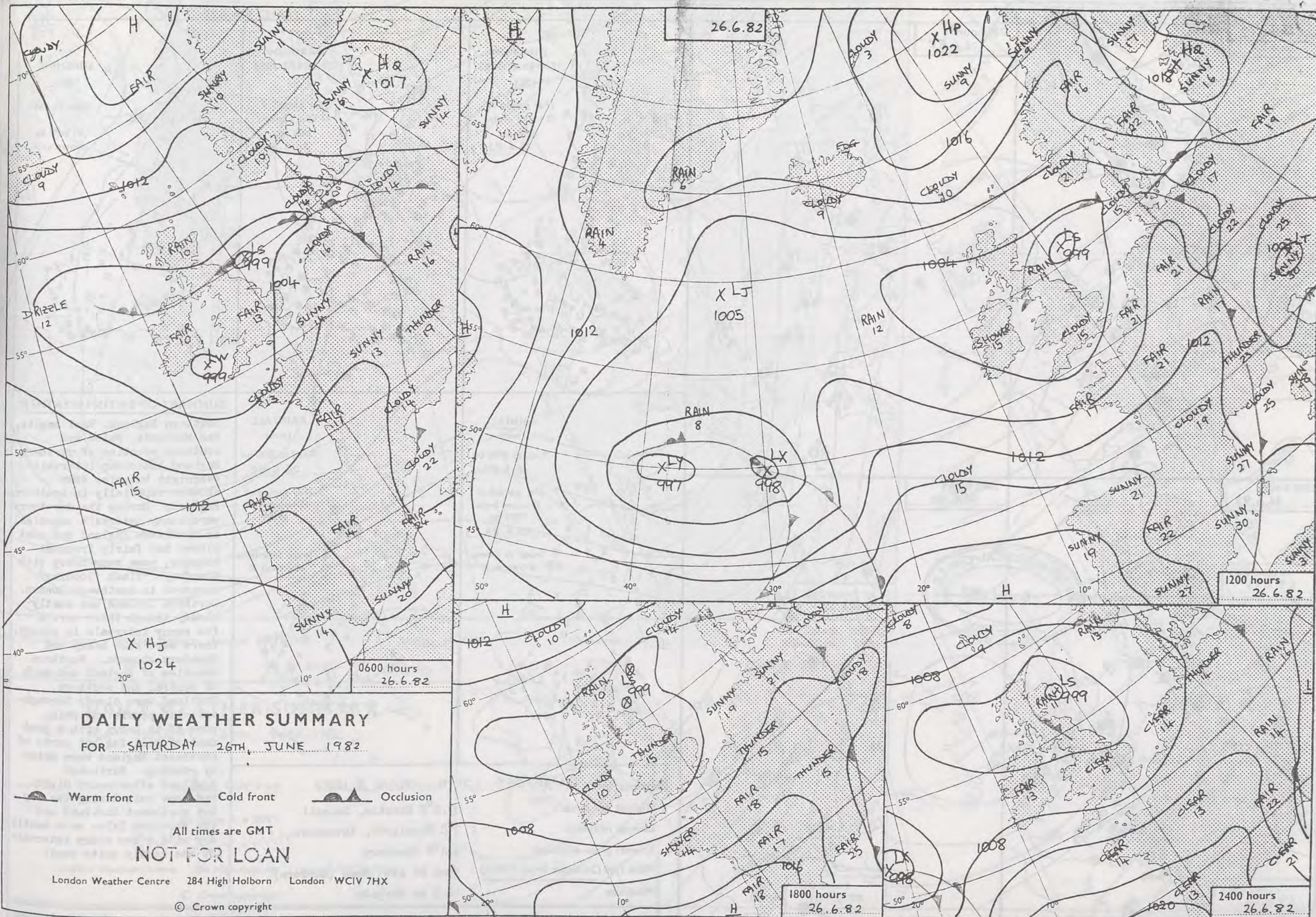
London Weather Centre 284 High Holborn London WC1V 7HX

All times are GMT

© Crown copyright

500 mb full lines
1000-500 mb pecked





0600 hours
26.6.82



1200 hours
26.6.82



1800 hours
26.6.82



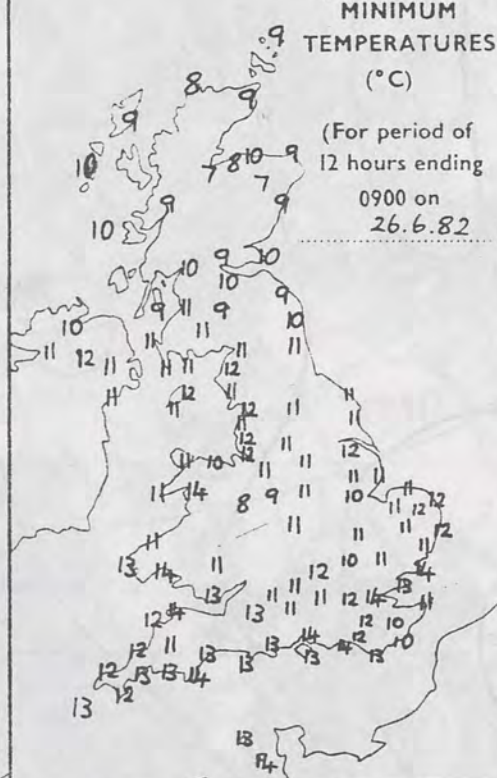
2400 hours
26.6.82



METEOROLOGICAL OFFICE
-6 JUL 1982
LIBRARY

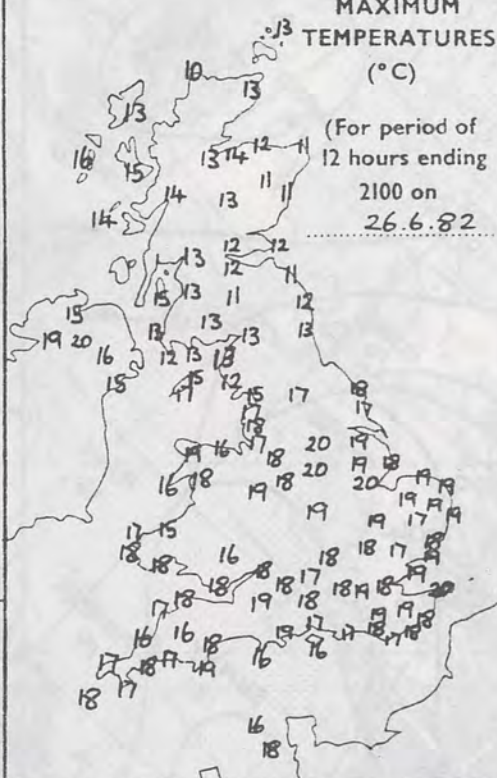
MINIMUM
TEMPERATURES
(°C)

(For period of
12 hours ending
0900 on
26.6.82)



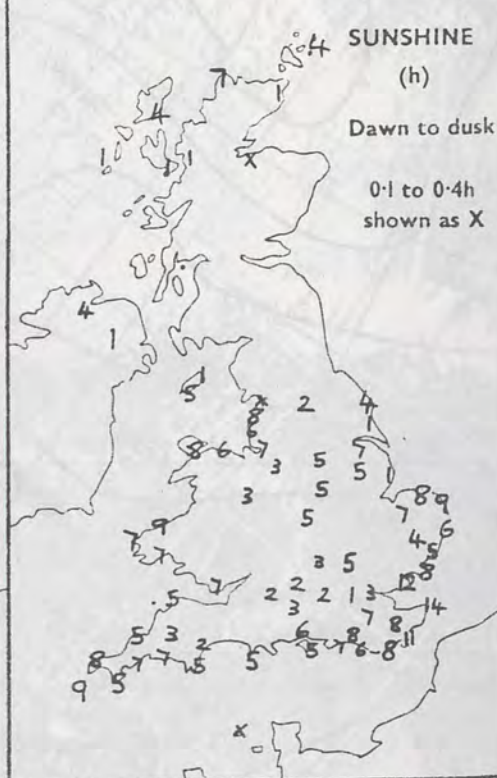
MAXIMUM
TEMPERATURES
(°C)

(For period of
12 hours ending
2100 on
26.6.82)



SUNSHINE
(h)

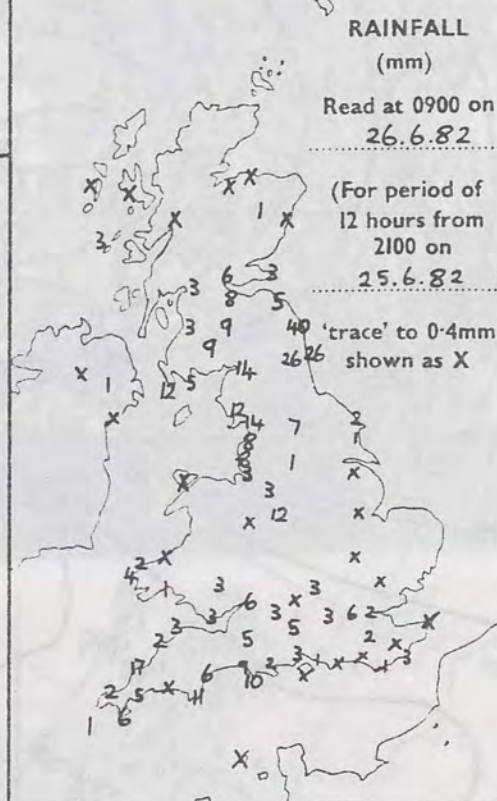
Dawn to dusk
0.1 to 0.4h
shown as X



RAINFALL
(mm)

Read at 0900 on
26.6.82

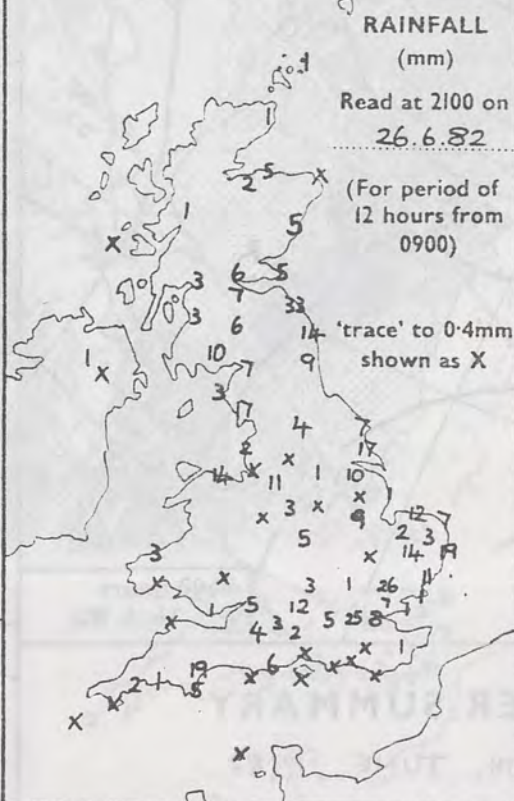
(For period of
12 hours from
2100 on
25.6.82)



RAINFALL
(mm)

Read at 2100 on
26.6.82

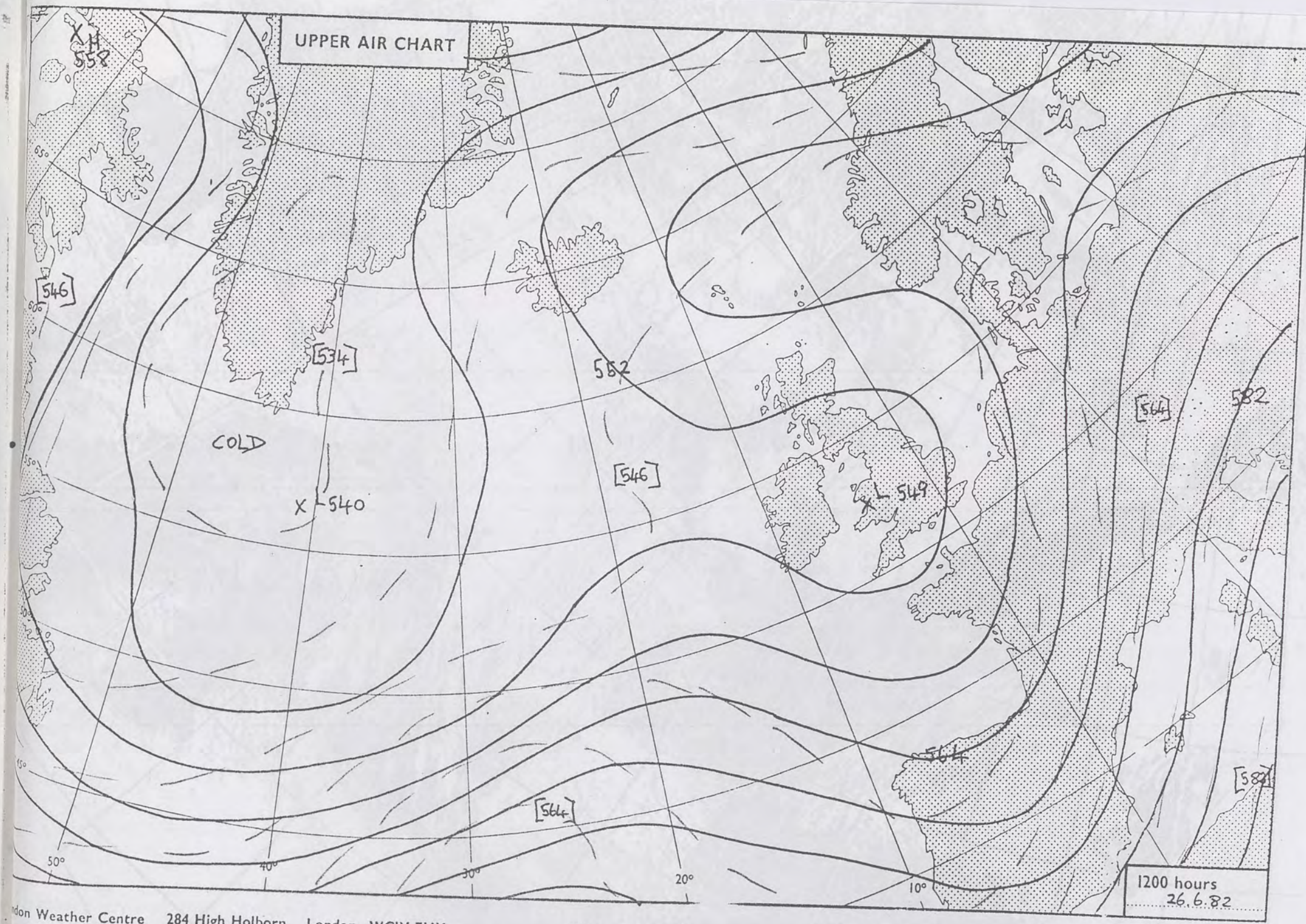
(For period of
12 hours from
0900)



SUMMARY OF BRITISH WEATHER

Southern England, East Anglia, the Midlands, Wales and southern counties of northern England had clear intervals overnight but also some showers especially in southern England. During the day there were sunny intervals especially in southeast England but most places had fairly frequent showers, some very heavy with thunder. "Flash flooding" occurred in northwest London. Northern Ireland was mostly cloudy though there were a few sunny intervals in places. There were some heavy and thundery showers. Northern counties of England and much of central and southern Scotland were cloudy throughout with persistent rain, some of it heavy with a good deal of hill fog but parts of northeast England were drier by evening. Northeast Scotland after a dry night had some rain during the day but northwest Scotland and the Northern Isles were mostly dry with a few sunny intervals. It was mostly quite cool.

'Extremes' for SATURDAY 26TH. JUNE 1982	
Highest maximum	: 20.0°C Manston, Watnall
Lowest minimum	: 7°C Glenlivet, Inverness
Lowest grass minimum	: 4.4°C Shawbury
Most rain (24 hours from 0900 h)	: 39mm St Abbs Head (Borders)
Most sun	: 14.5 hr Margate




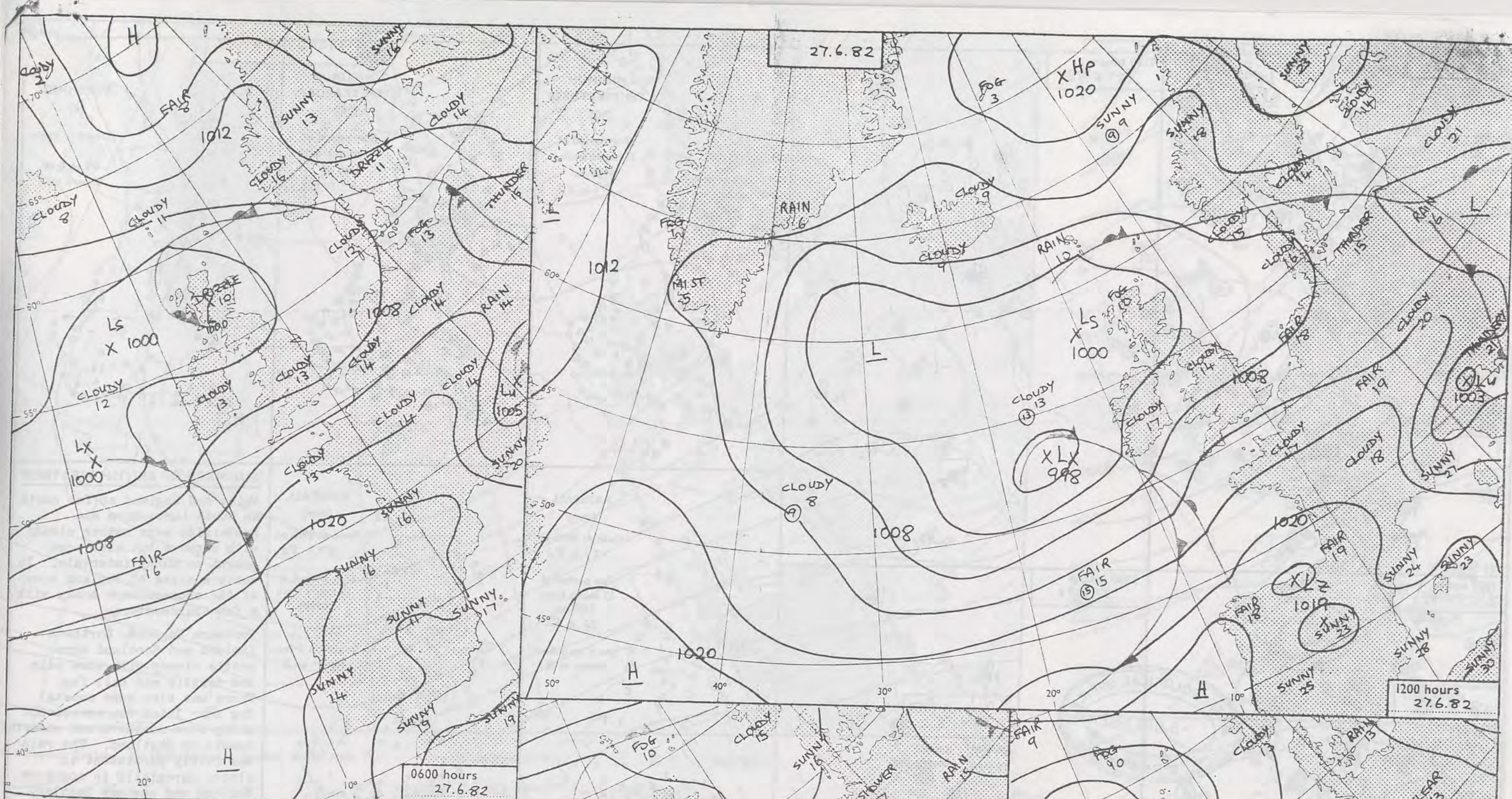
London Weather Centre 284 High Holborn London WC1V 7HX

All times are GMT

© Crown Copyright




500 mb full lines
1000-500 mb pecked





DAILY WEATHER SUMMARY

FOR SUNDAY 27TH JUNE 1982

 Warm front
  Cold front
  Occlusion

All times are GMT

NOT FOR LOAN

London Weather Centre 284 High Holborn London WC1V 7HX

© Crown copyright

0600 hours
27.6.82




1200 hours
27.6.82



1800 hours
27.6.82

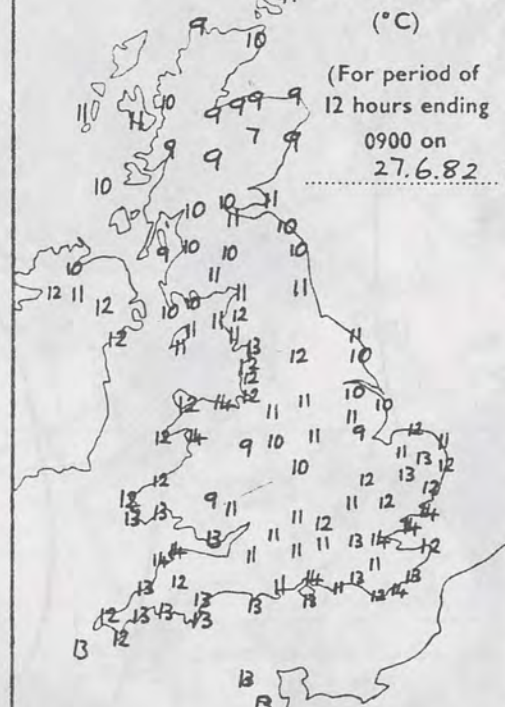


2400 hours
27.6.82



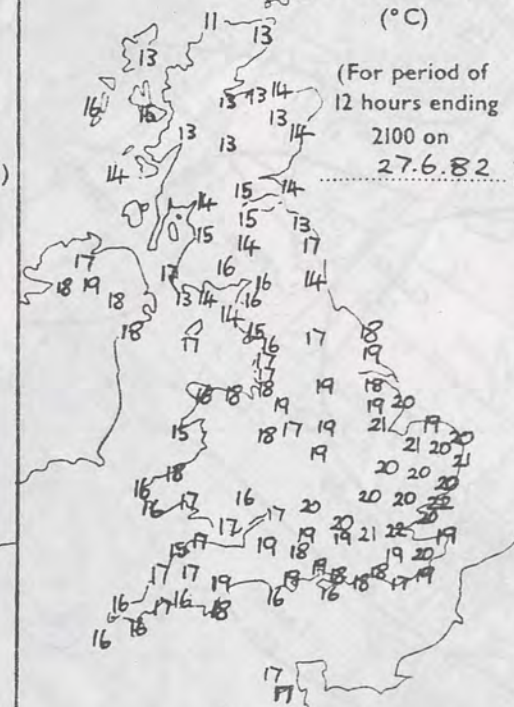
MINIMUM
TEMPERATURES
(°C)

(For period of
12 hours ending
0900 on
27.6.82.)



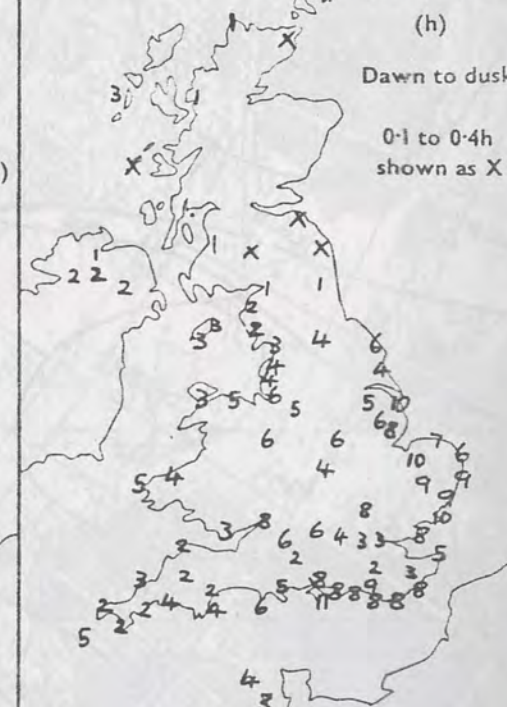
MAXIMUM
TEMPERATURES
(°C)

(For period of
12 hours ending
2100 on
27.6.82.)



SUNSHINE
(h)

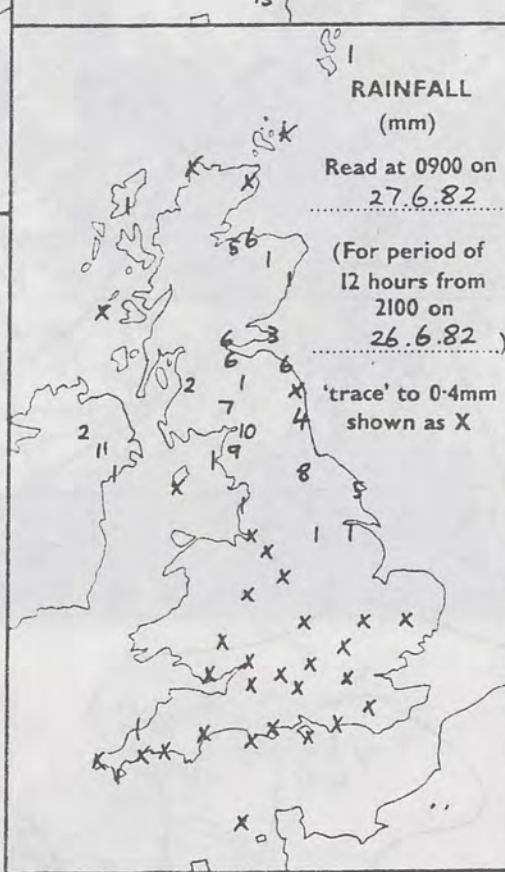
Dawn to dusk
0.1 to 0.4h
shown as X



RAINFALL
(mm)

Read at 0900 on
27.6.82

(For period of
12 hours from
2100 on
26.6.82.)



RAINFALL
(mm)

Read at 2100 on
27.6.82

(For period of
12 hours from
0900)



SUMMARY OF BRITISH WEATHER

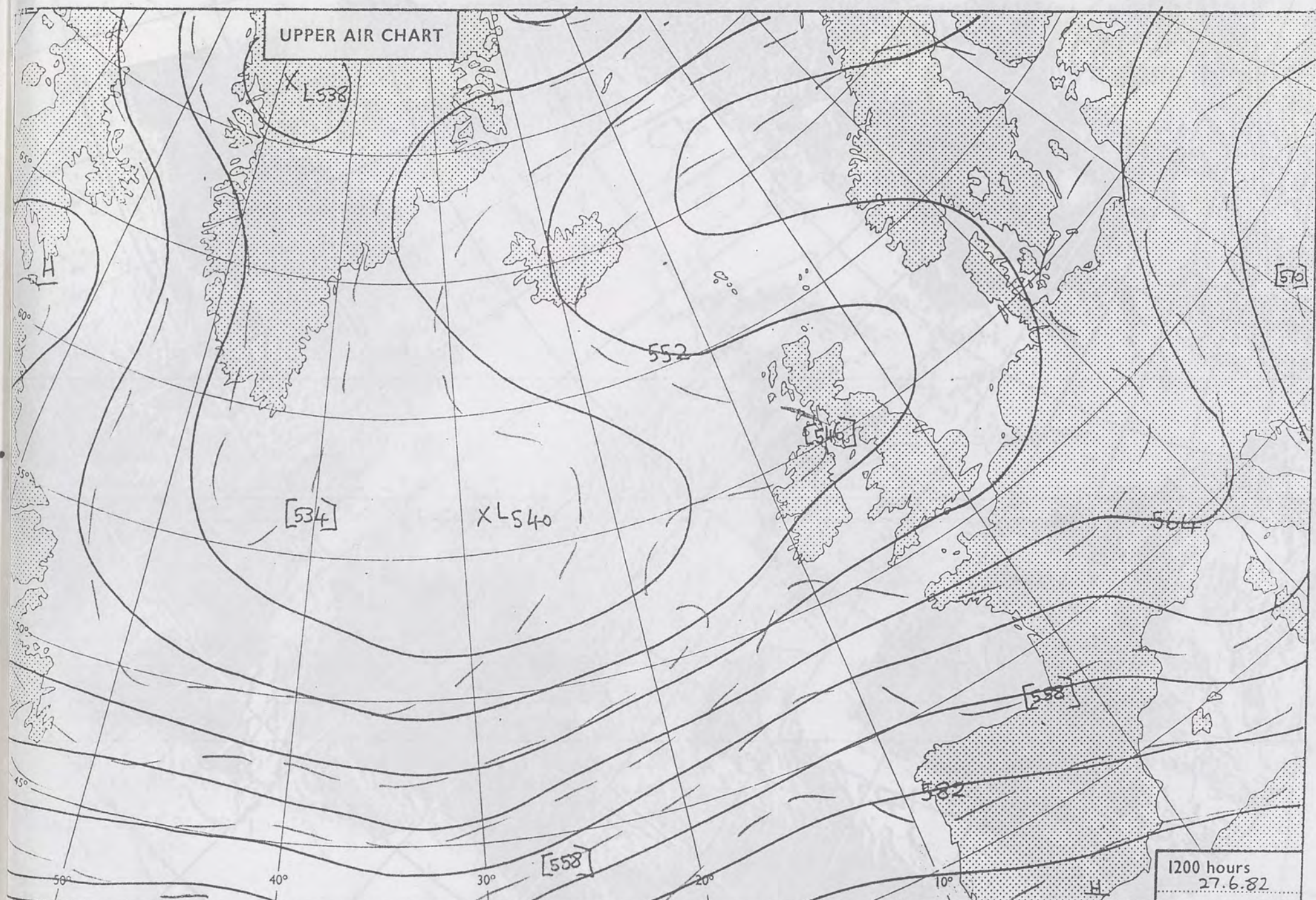
Wales and England as far north as South Lancashire and Humberside were rather cloudy with showers but also some bright or sunny intervals. In eastern areas of England some of the showers were heavy with a few thunderstorms.

Northern England, Northern Ireland and Scotland were mostly cloudy with some rain and drizzle and hill fog. There was also some coastal fog near Irish Sea coasts and along some northern and eastern coasts of Scotland. The rain was fairly persistent in places especially in northern England and eastern Scotland with a few heavier bursts of rain but many places in northern England, Northern Ireland and southern Scotland were brighter during the afternoon and evening, with a few showers.

It was cool in the north, but temperatures approached normal in the southeast.

'Extremes' for SUNDAY 27TH JUNE 1982

- Highest maximum : 22°C Clacton, London.
- Lowest minimum : 7°C Salsburgh, Glenlivet.
- Lowest grass minimum : 4.1°C Shawbury.
- Most rain (24 hours from 0900 h) : 31.3mm Coltishall (Nr Norwich).
- Most sun : 10.7 hr. Sandown.




London Weather Centre 284 High Holborn London WC1V 7HX

All times are GMT

© copyright

500 mb full lines
1000-500 mb pecked



0600 hours
28.6.1982




1200 hours
28.6.1982



1800 hours
28.6.1982

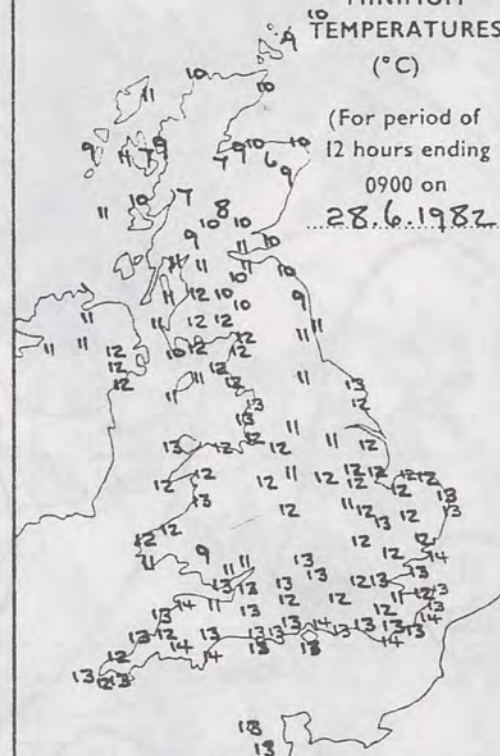


2400 hours
28.6.1982



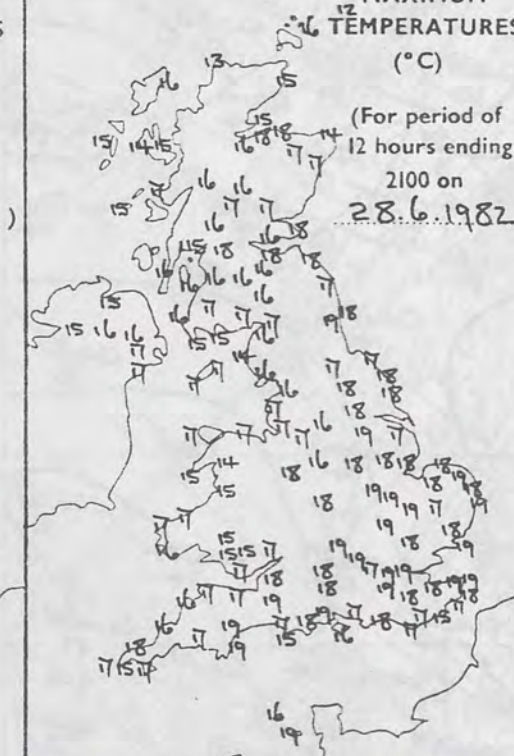
MINIMUM
TEMPERATURES
(°C)

(For period of
12 hours ending
0900 on
28.6.1982)



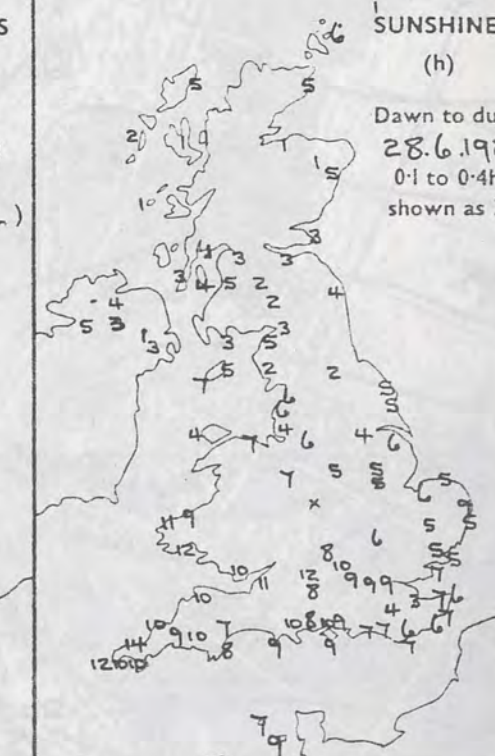
MAXIMUM
TEMPERATURES
(°C)

(For period of
12 hours ending
2100 on
28.6.1982)



SUNSHINE
(h)

Dawn to dusk
28.6.1982
0.1 to 0.4h
shown as X

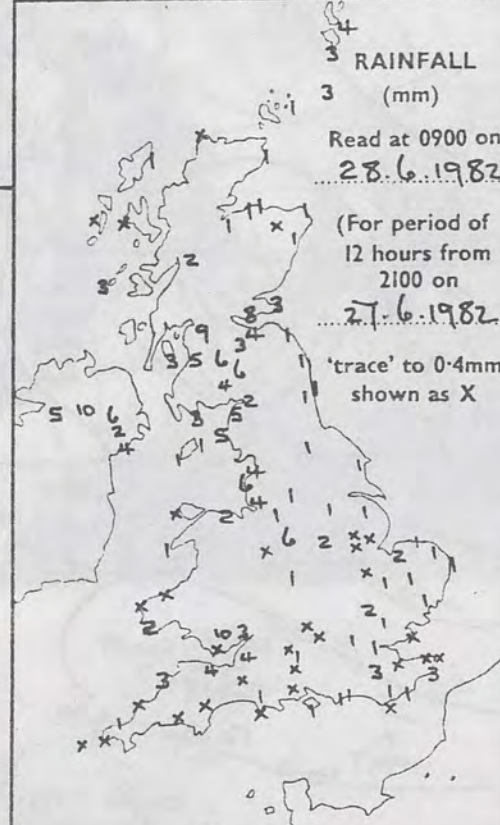


RAINFALL
(mm)

Read at 0900 on
28.6.1982

(For period of
12 hours from
2100 on
27.6.1982)

'trace' to 0.4mm
shown as X

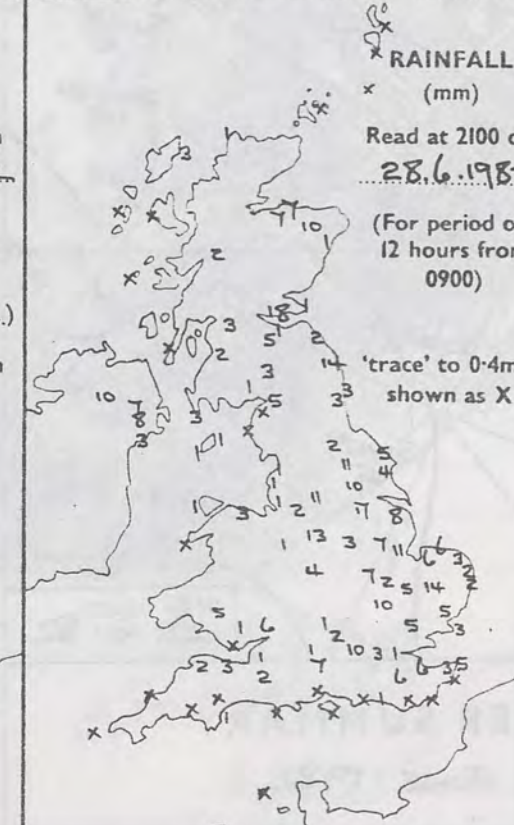


RAINFALL
(mm)

Read at 2100 on
28.6.1982

(For period of
12 hours from
0900)

'trace' to 0.4mm
shown as X



SUMMARY OF BRITISH WEATHER

In Scotland it was mainly cloudy during the night and morning with outbreaks of rain, and fog on hills and northeastern coasts. In Shetland fog persisted but on the mainland it became brighter with scattered showers and thunderstorms during the afternoon and evening.

In Northern Ireland, England and Wales there was occasional rain in places overnight and during the day there were frequent showers in most parts, often heavy, with thunder in many places. There were sunny spells too and during the evening showers became less frequent.

It was rather cool in England and Northern Ireland. Temperatures were near normal in Scotland, except the southwest, and the Isle of Man.

CORRECTIONS

18.6.82 1800h. synoptic chart: Biscay area, delete 'low'.
19.6.82 1200h. UK Map: Temperature at Heathrow: 17°C.
20.6.82 1200h. UK Map: Delete 'R' from N. Yorkshire.

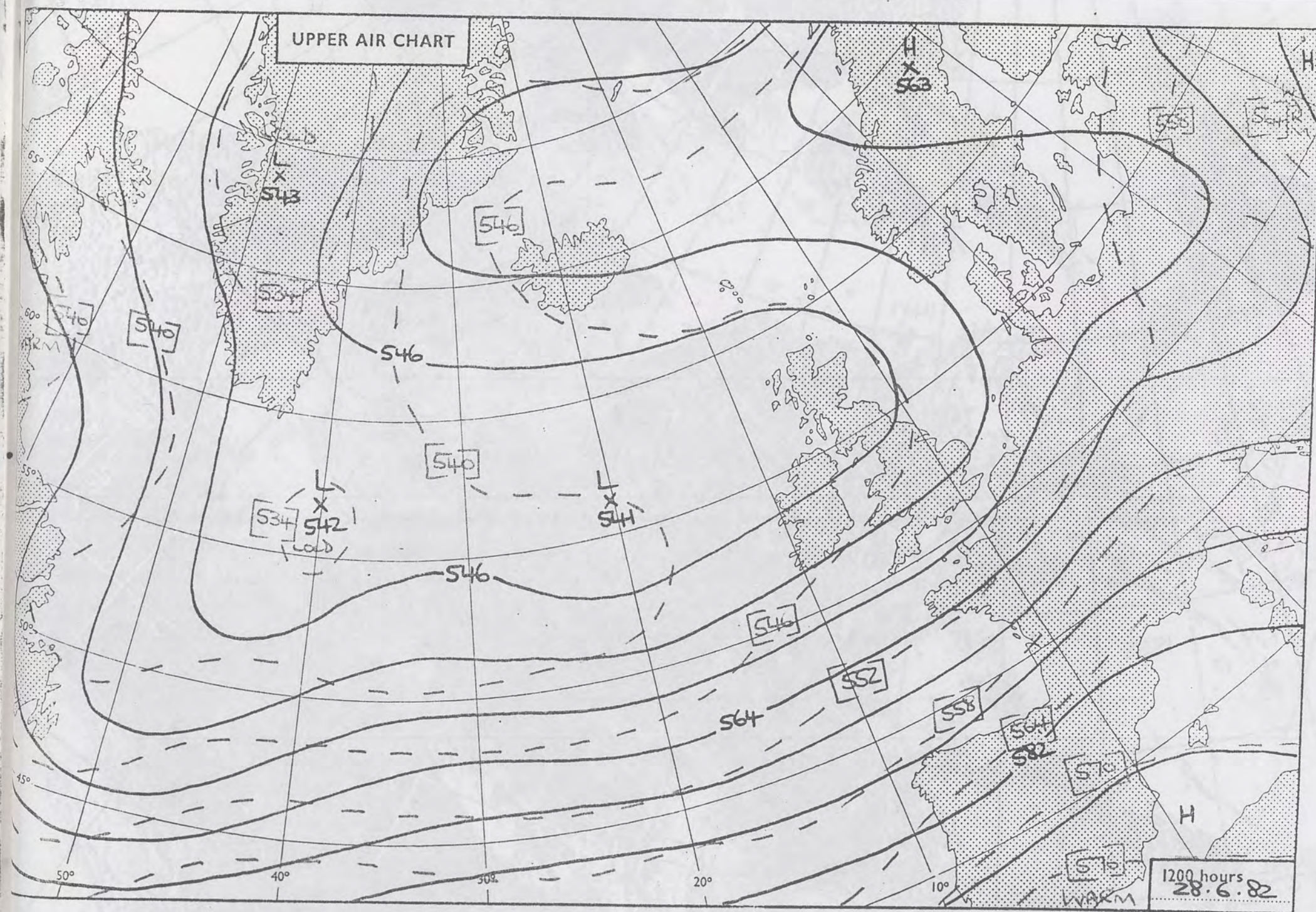
'Extremes' for Monday 28th June 1982

Highest maximum	: 19.5°C Benson (Oxfordshire) and Manston (Kent).
Lowest minimum	: 6°C Glenlivet (Grampian).
Lowest grass minimum	: 4°C Prabost (Isle of Skye) and Diabaig (Northwest Scotland).
Most rain (24 hours from 0900 h)	: 21.3mm Kinloss (Moray Firth).
Most sun	: 13.6 hours Camborne (Cornwall).

London Weather Centre 284 High Holborn London WC1V 7HX

All times are GMT

© Crown Copyright



London Weather Centre 284 High Holborn London WC1V 7HX

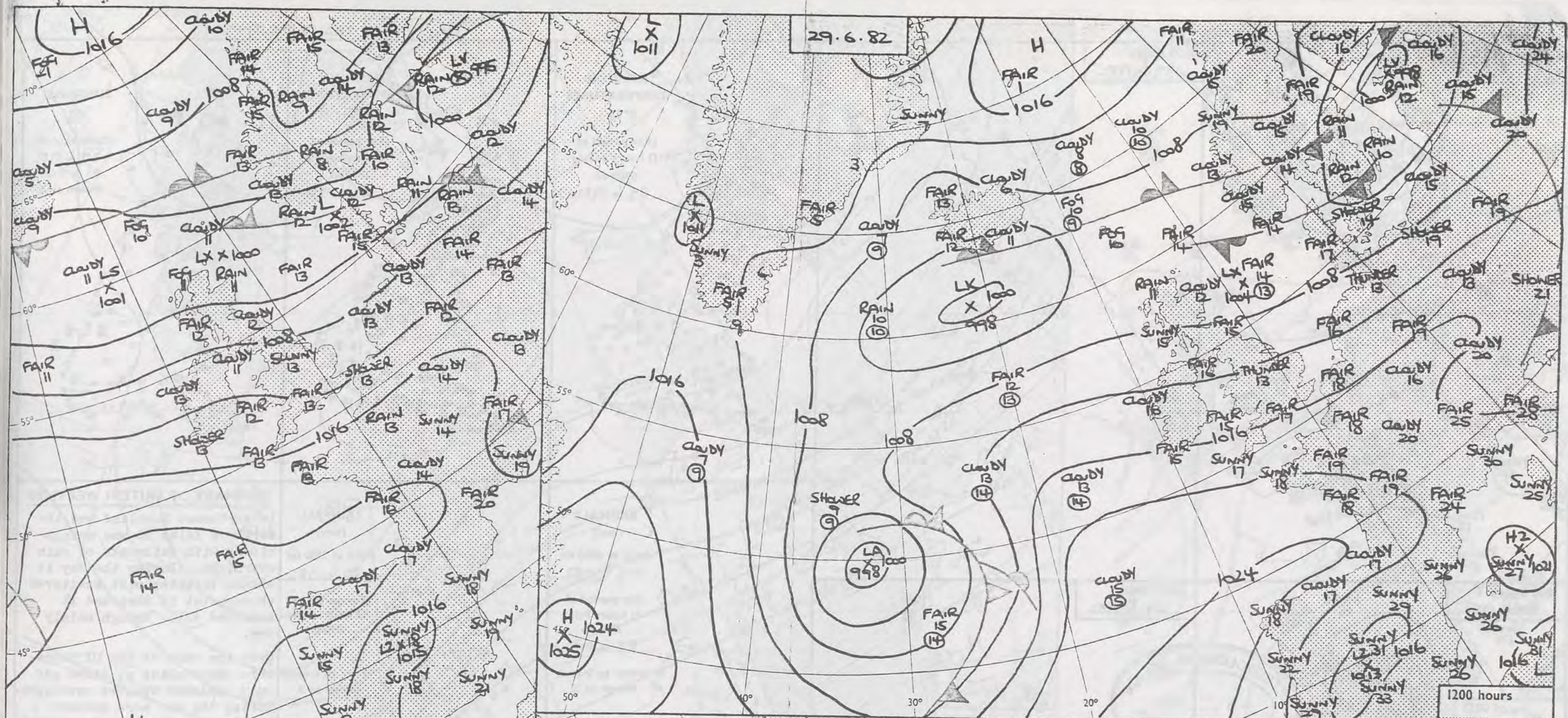
All times are GMT

© Crown copyright

500 mb full lines
1000-500 mb pecked

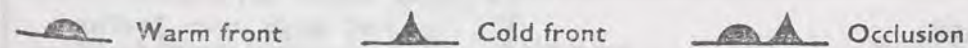


VISUAL
28.6.82



DAILY WEATHER SUMMARY

FOR TUESDAY 29TH JUNE 1982

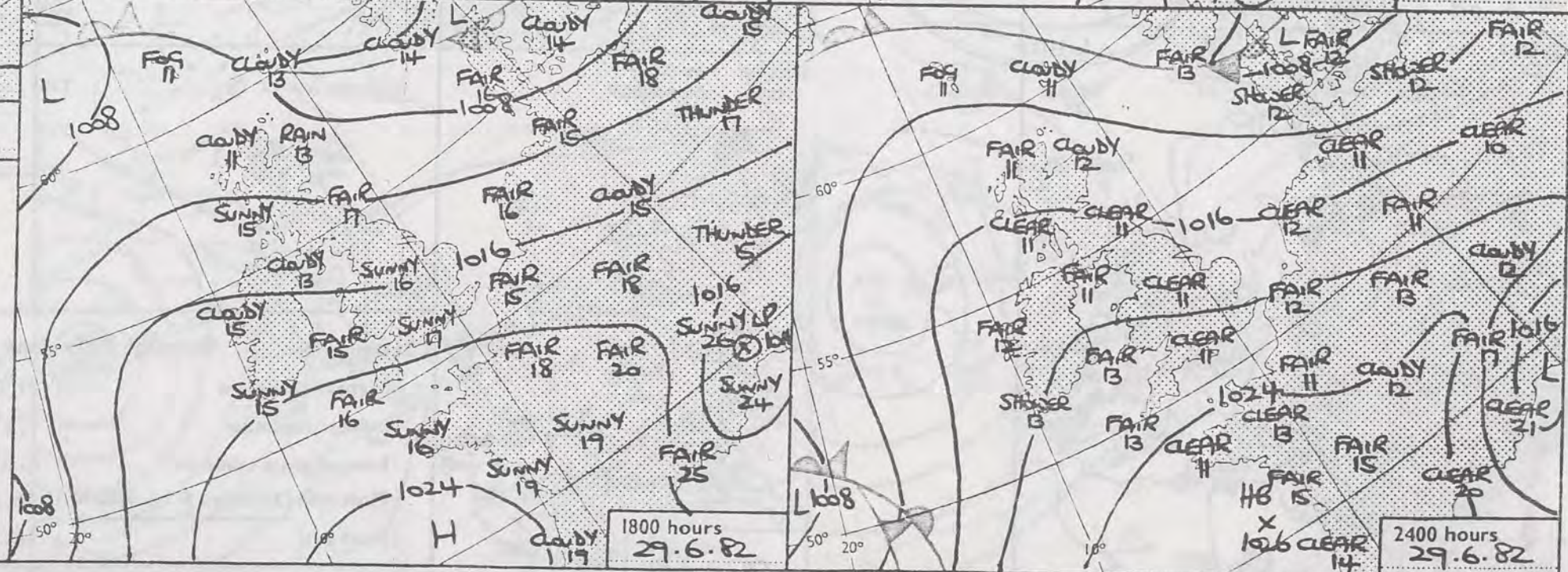


All times are GMT

NOT FOR LOAN

London Weather Centre 284 High Holborn London WC1V 7HX

© Crown copyright



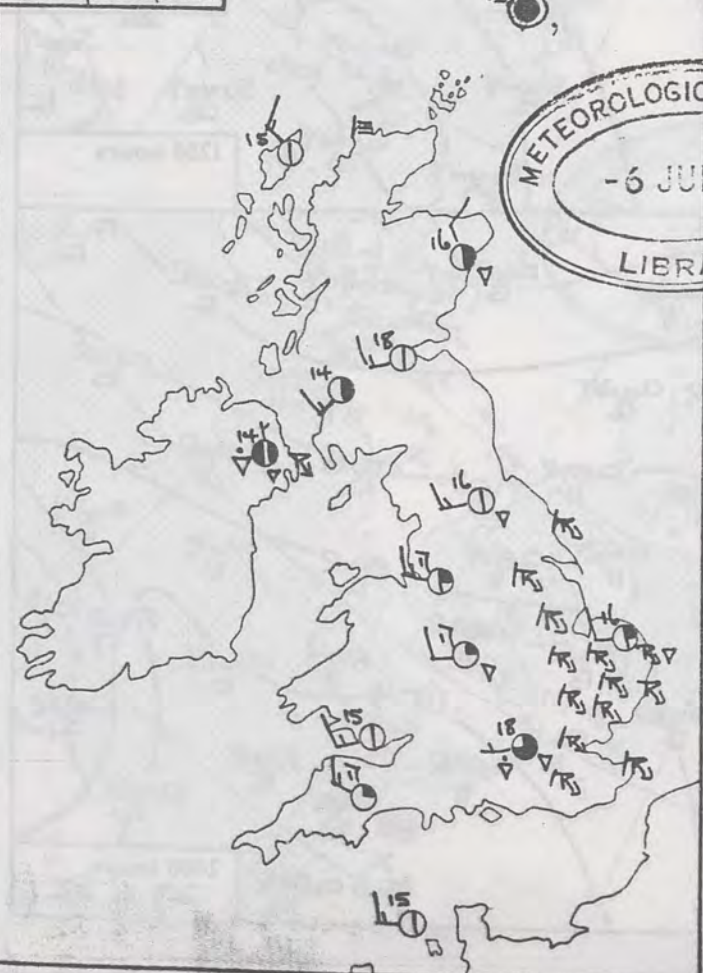
0600 hours
29.6.1982




1200 hours
29.6.1982



1800 hours
29.6.1982

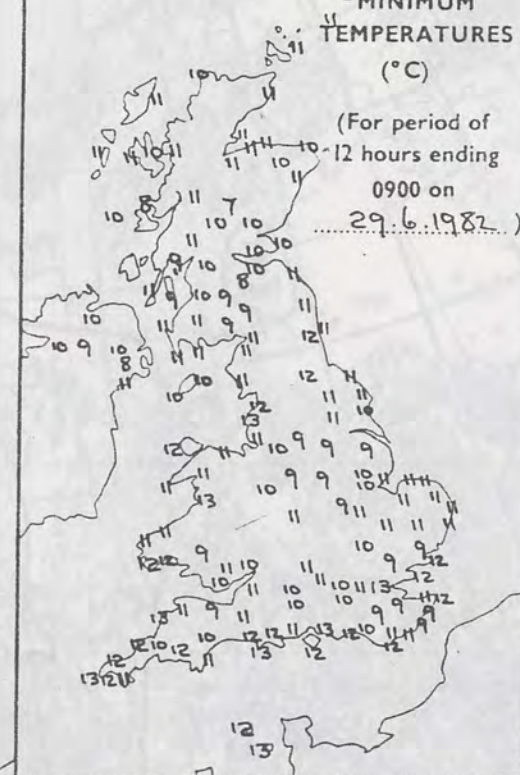


2400 hours
29.6.1982



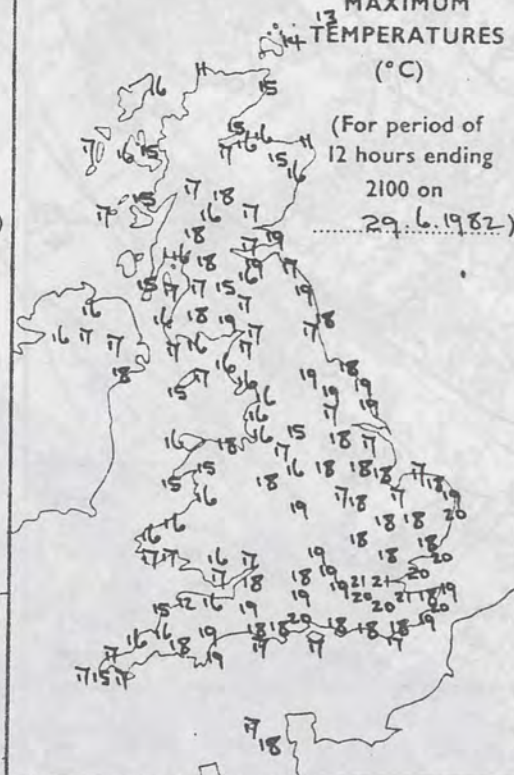
MINIMUM
TEMPERATURES
(°C)

(For period of
12 hours ending
0900 on
29.6.1982)



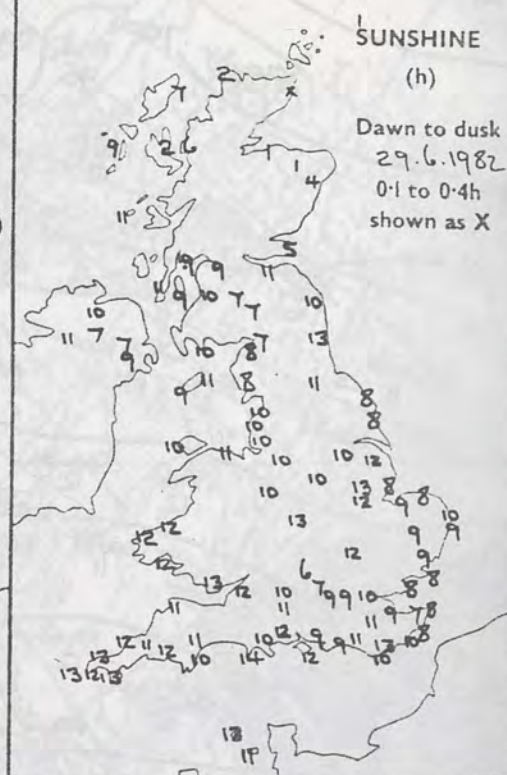
MAXIMUM
TEMPERATURES
(°C)

(For period of
12 hours ending
2100 on
29.6.1982)



SUNSHINE
(h)

Dawn to dusk
29.6.1982
0.1 to 0.4h
shown as X

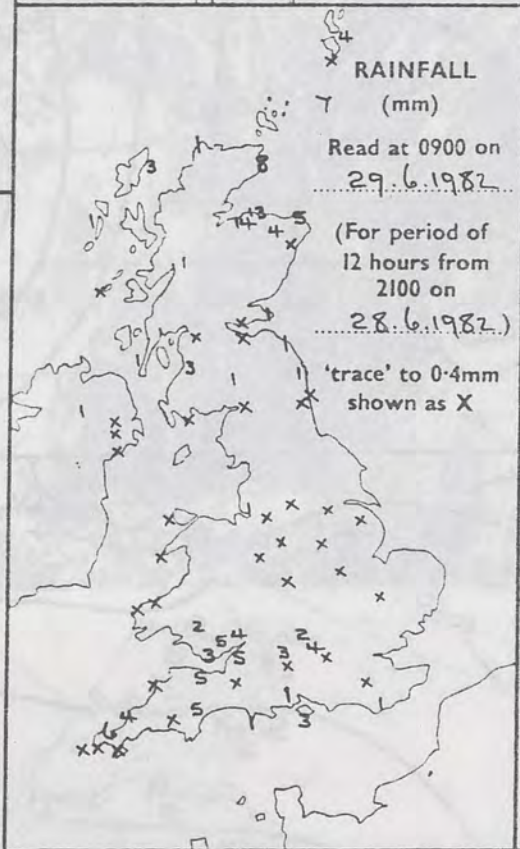


RAINFALL
(mm)

Read at 0900 on
29.6.1982

(For period of
12 hours from
2100 on
28.6.1982)

'trace' to 0.4mm
shown as X

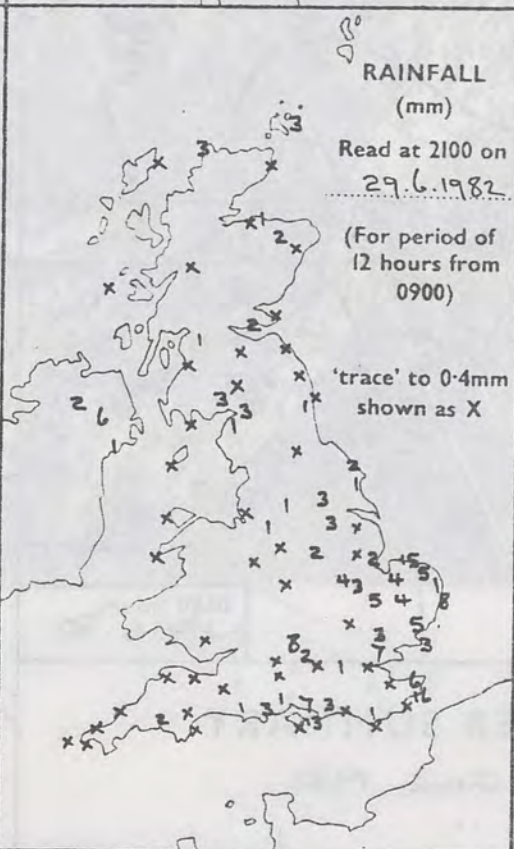


RAINFALL
(mm)

Read at 2100 on
29.6.1982

(For period of
12 hours from
0900)

'trace' to 0.4mm
shown as X



SUMMARY OF BRITISH WEATHER

In northeast Scotland and the Northern Isles it was mainly cloudy with outbreaks of rain overnight. During the day it became brighter with scattered showers but in Shetland it remained dull, though mainly dry.

Over the rest of the UK there were clear skies at times and only isolated showers overnight. During the day more showers developed. There were isolated thunderstorms in western regions during the morning, and in central and eastern England more numerous thunderstorms from late morning through to early evening. In southwestern parts of England and South Wales most places had a dry sunny afternoon and evening. Temperatures were near normal.

CORRECTIONS

- 21/6/82 Upper air chart: centre of high over Iceland should read '569'.
- 28/6/82 1200h. UK chart: Add 'K' over central London.
- 22/6/82 Most rain: Scarborough 76.6 mm.
- 26/6/82 1800h. UK chart: Elmdon should read 7.

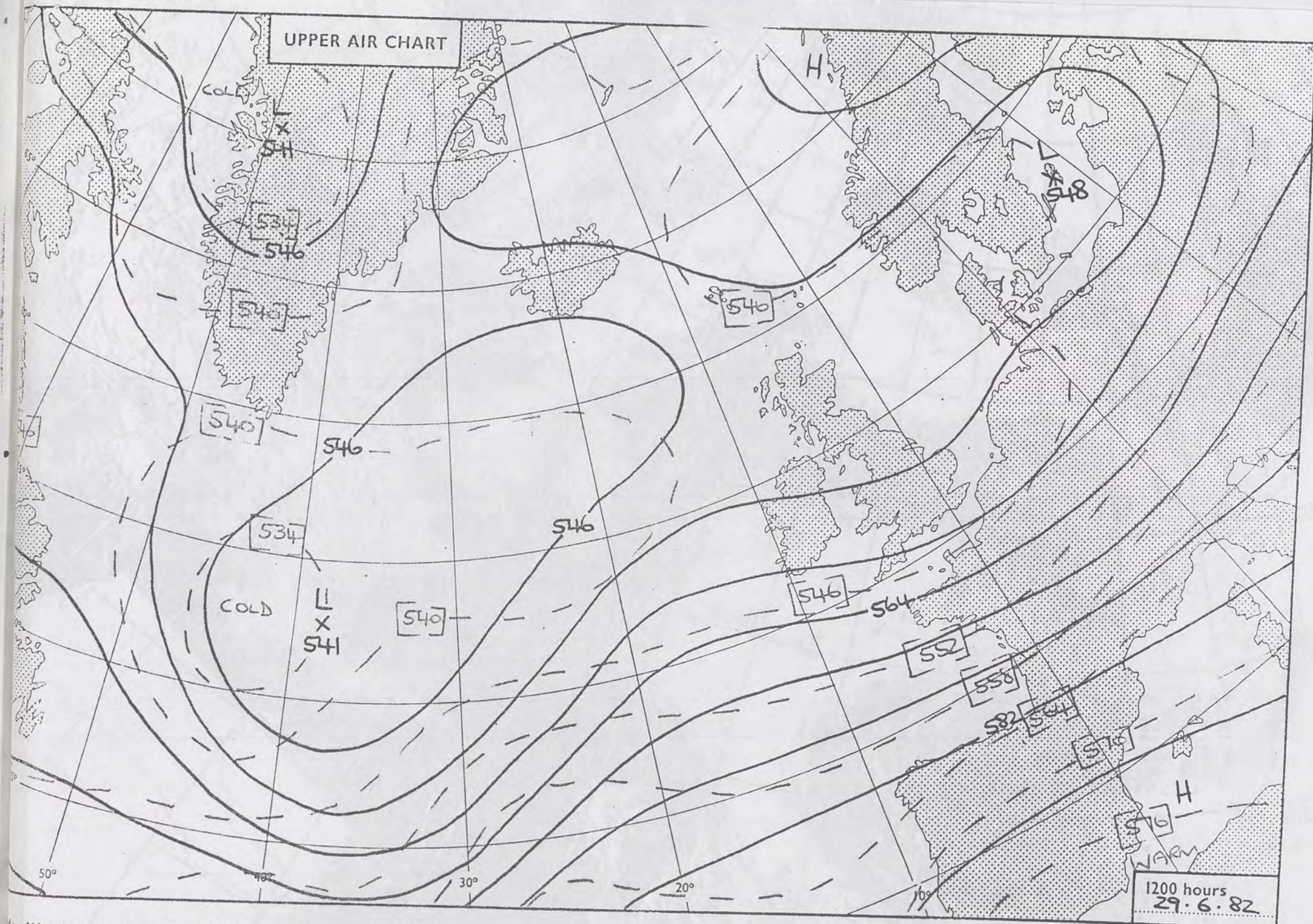
'Extremes' for Tuesday 29th June 1982

Highest maximum	: 21°C Jubilee Corner (Kent)
Lowest minimum	: 7.2°C Tummel Bridge (Nr Perth)
Lowest grass minimum	: 4.6°C Long Kesh (Co Down)
Most rain (24 hours from 0900 h)	: 16.2mm Folkestone
Most sun	: 14.1 hrs Portland Bill (Dorset)

London Weather Centre 284 High Holborn London WC1V 7HX

All times are GMT

© Crown Copyright

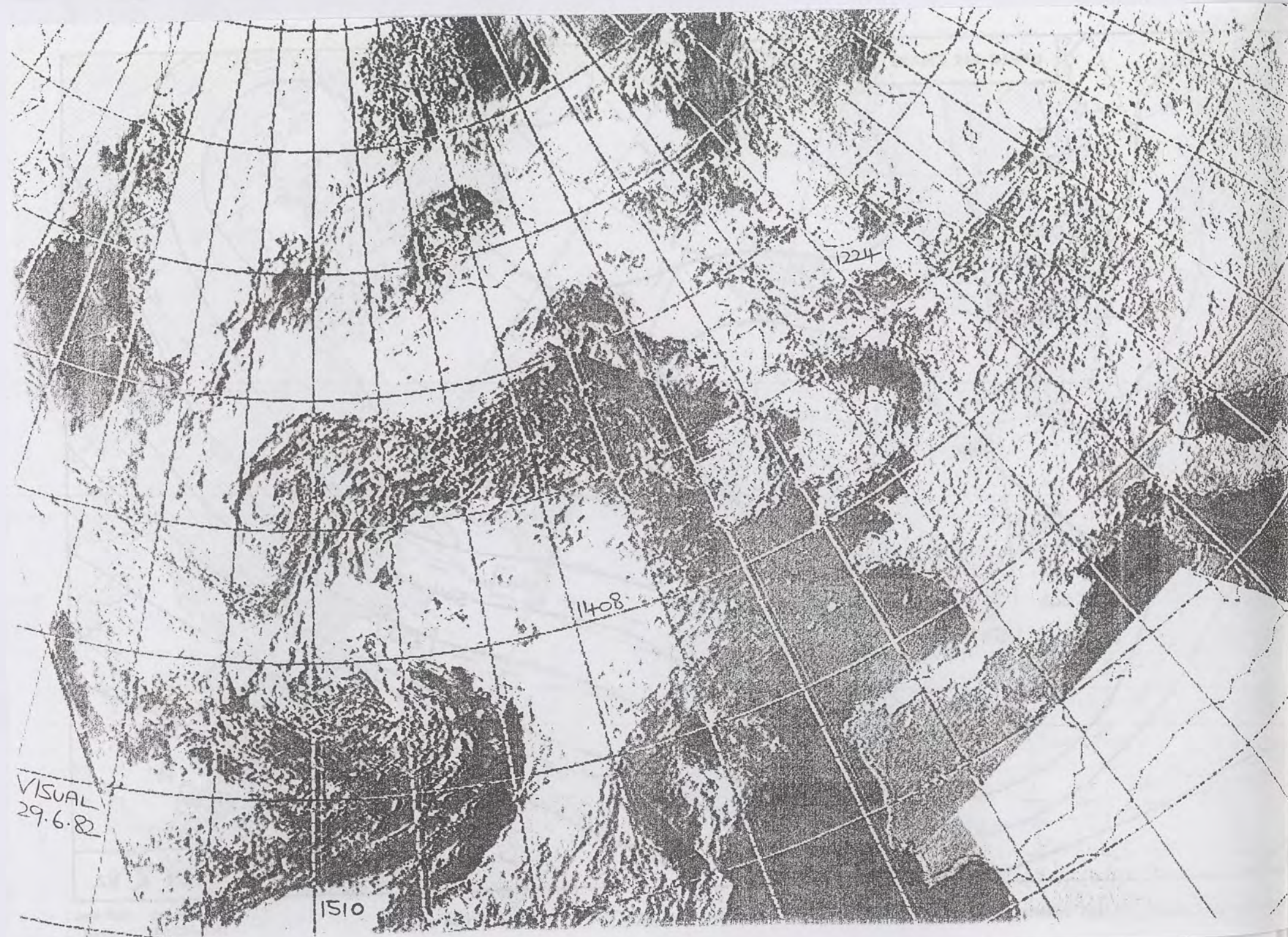


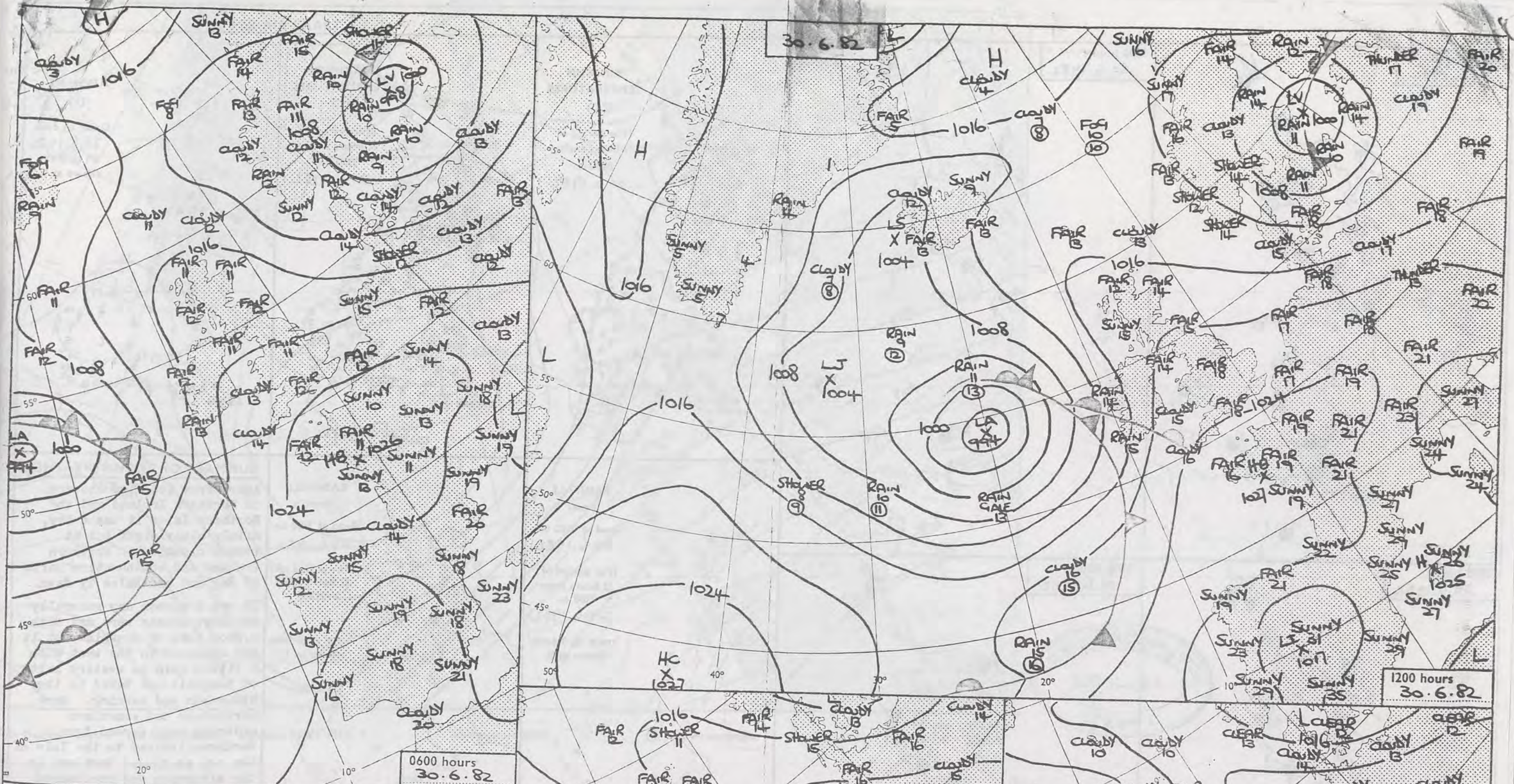
London Weather Centre 284 High Holborn London WC1V 7HX

All times are GMT




© Crown copyright

500 mb full lines
1000-500 mb pecked





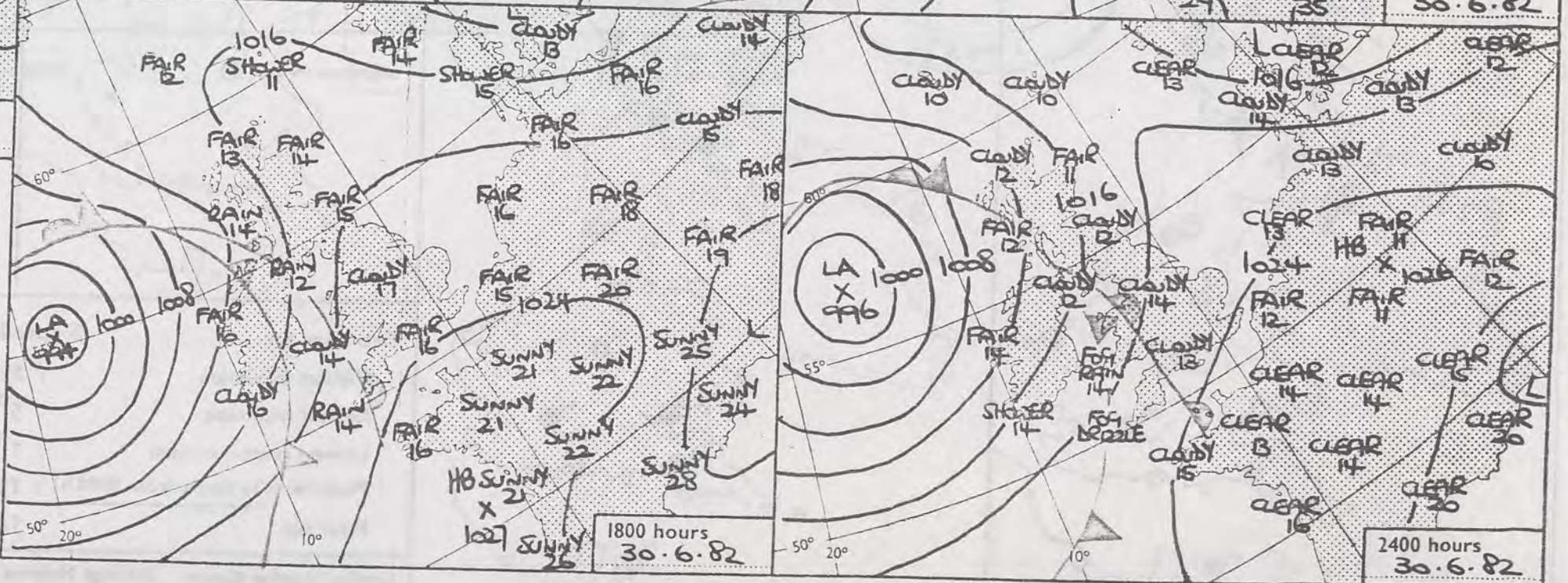
DAILY WEATHER SUMMARY FOR WEDNESDAY 30TH JUNE 1982

 Warm front
  Cold front
  Occlusion

All times are GMT
NOT FOR LOAN

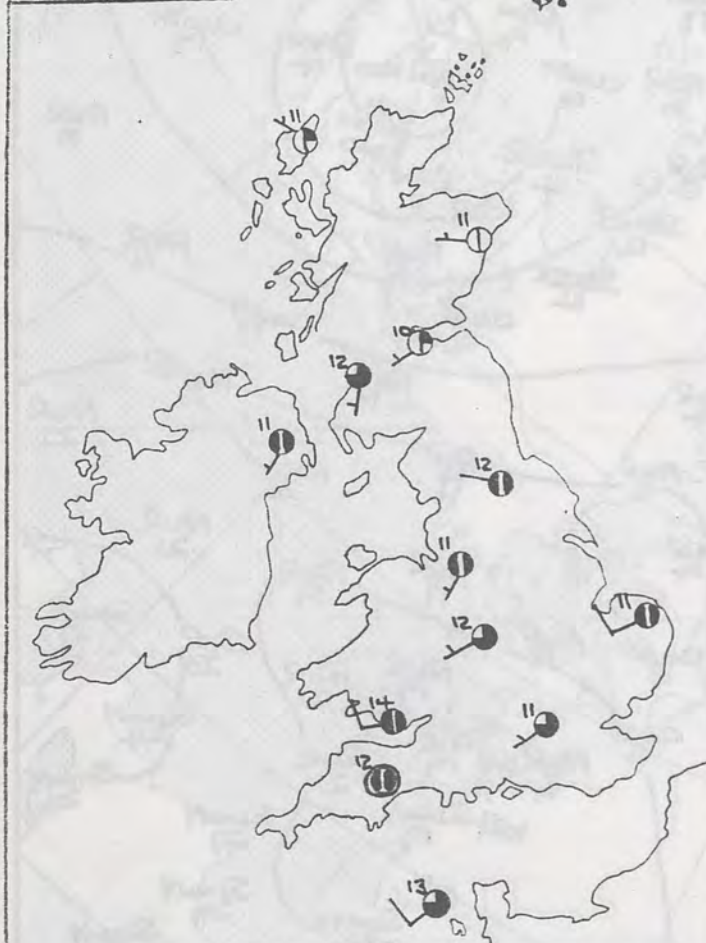
London Weather Centre 284 High Holborn London WC1V 7HX

© Crown copyright



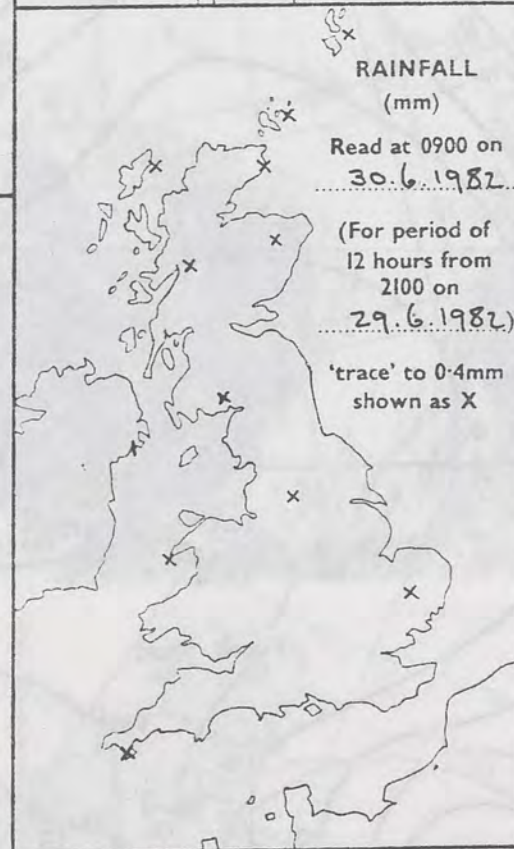
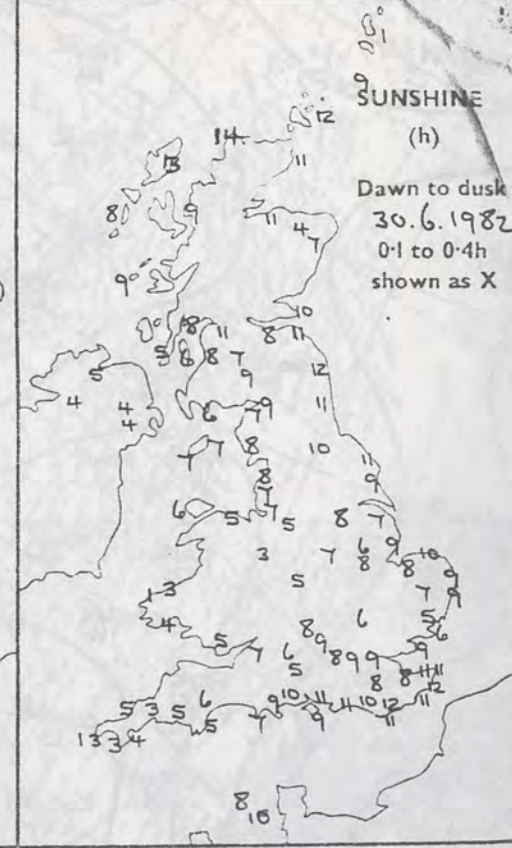
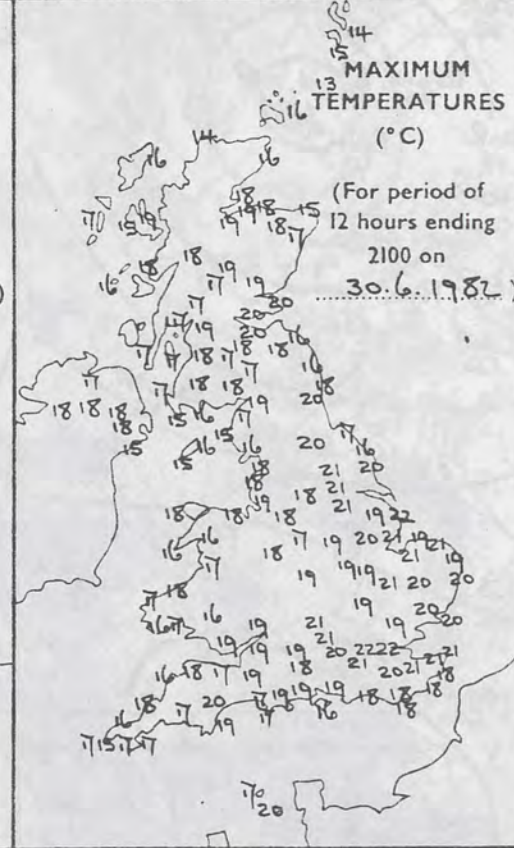
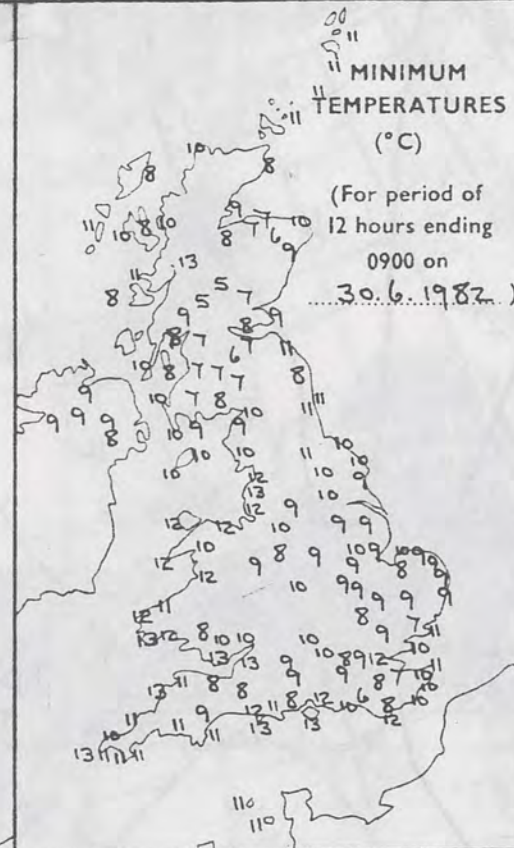

0600 hours
30.6.1982

1200 hours
30.6.1982



1800 hours
30.6.1982

2400 hours
30.6.1982



SUMMARY OF BRITISH WEATHER

Apart from isolated showers in Northern Ireland and the Northern Isles it was a dry, mainly clear night but it became cloudier in Northern Ireland and southwestern parts of England and Wales by dawn.

It was a warmer day generally and most places were dry with a good deal of sunshine but it was cloudier in the west with a little rain in western parts of Cornwall and Dyfed in the afternoon and evening. More persistent and sometimes moderate rain spread from Northern Ireland to the Isle of Man and southwest Scotland in the afternoon and northwards over western Scotland in the evening. Elsewhere there were one or two isolated showers but showers were a little more widespread in central Scotland late in the afternoon and evening.

'Extremes' for Wednesday 30th June 1982

Highest maximum	: 22°C	London Weather Centre, London A/P and Skegness.
Lowest minimum	: 5°C	Tummel Bridge and Killin.
Lowest grass minimum	: 1°C	Edinburgh A/P and Killin.
Most rain (24 hours from 0900 h)	: 15mm	Glenlee (Dumfries & Galloway)
Most sun	: 14.0 hrs	Cape Wrath (N.Scotland).

