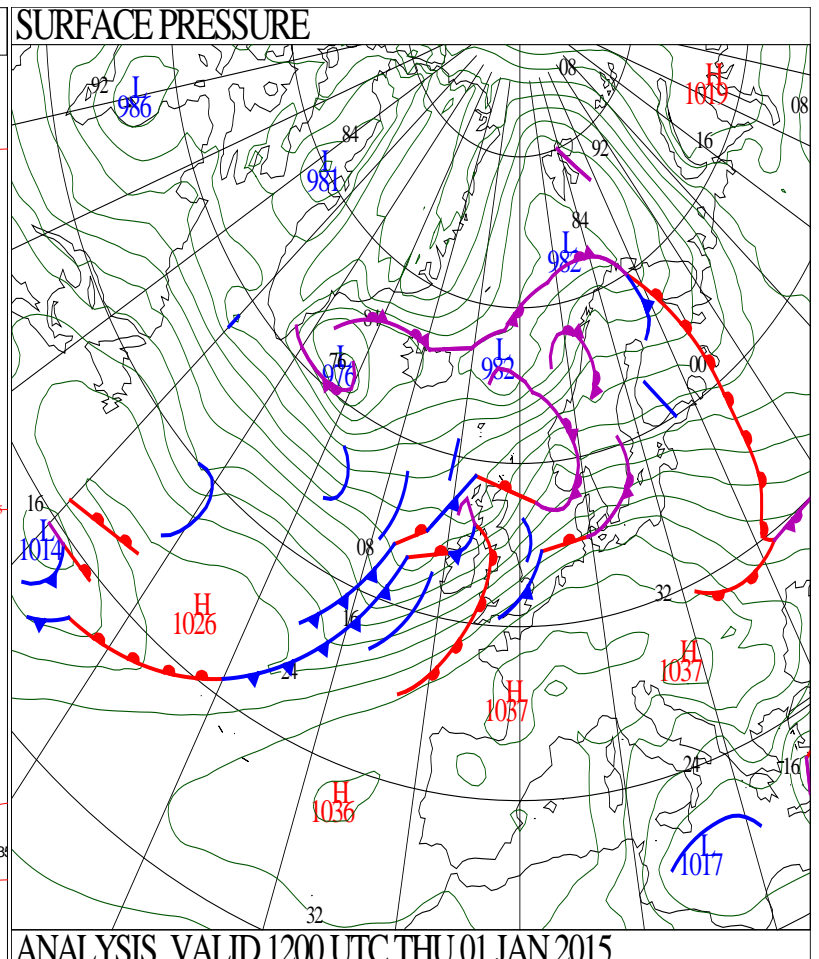
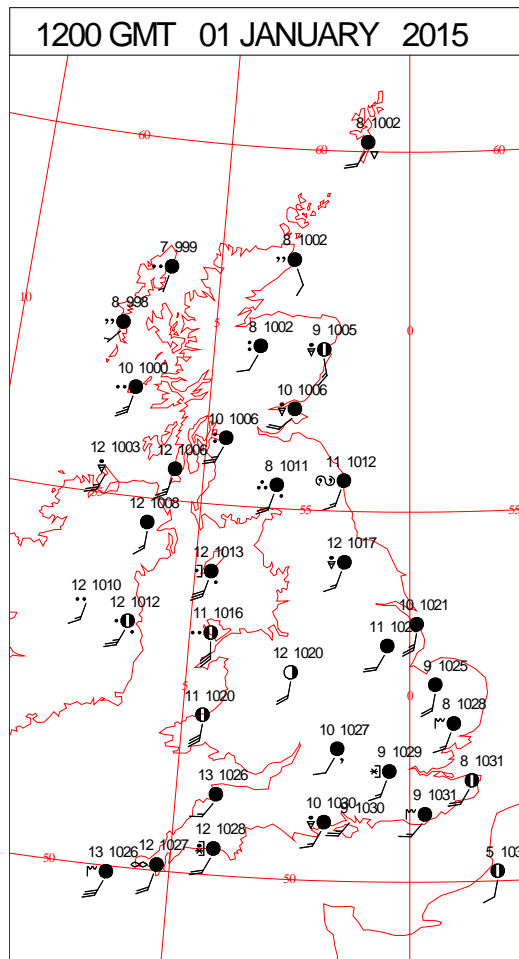
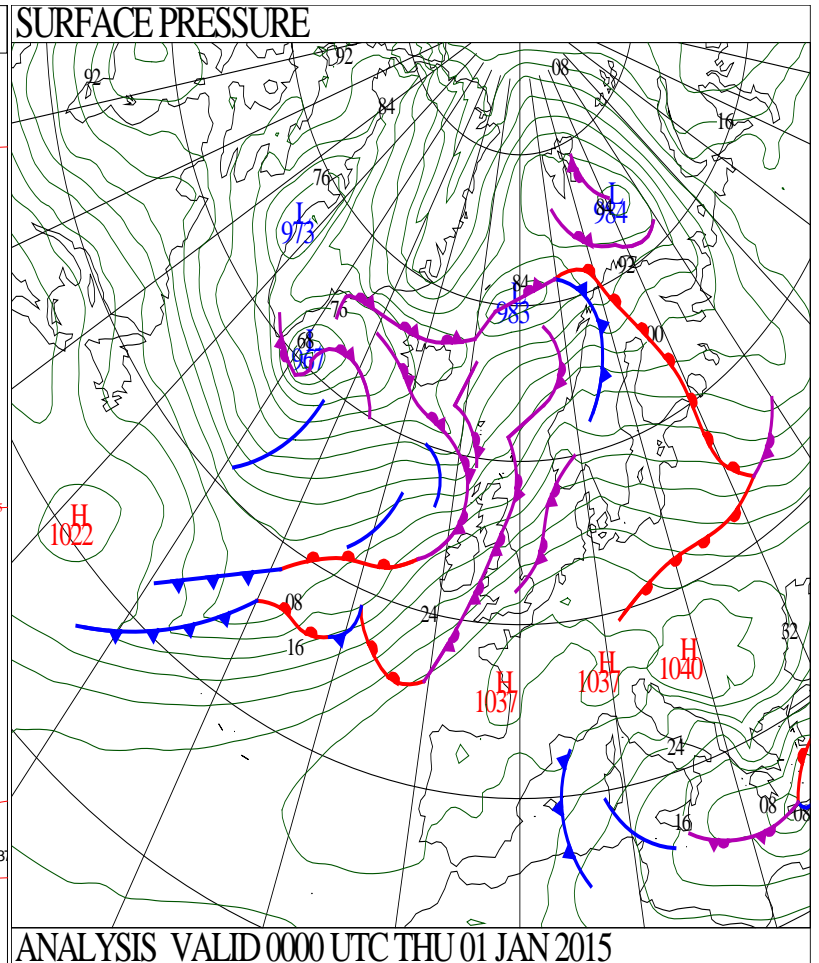
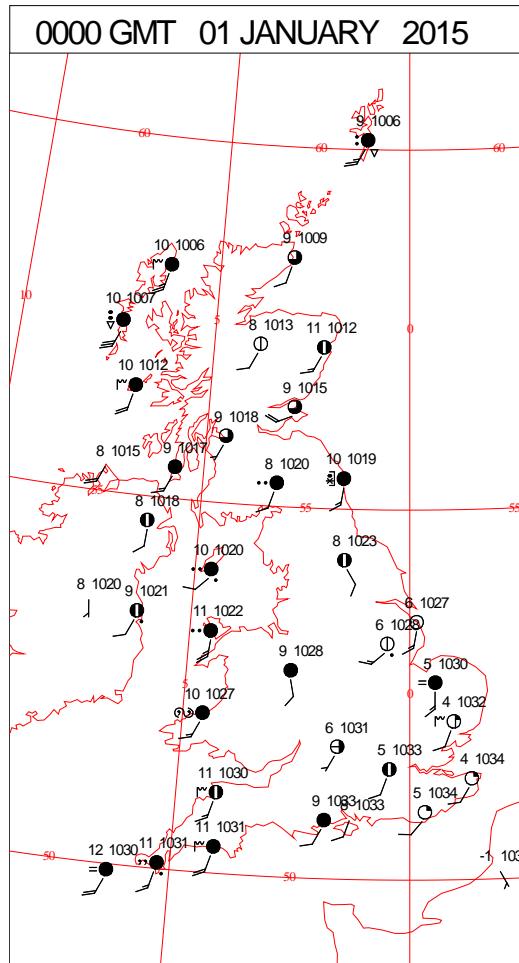
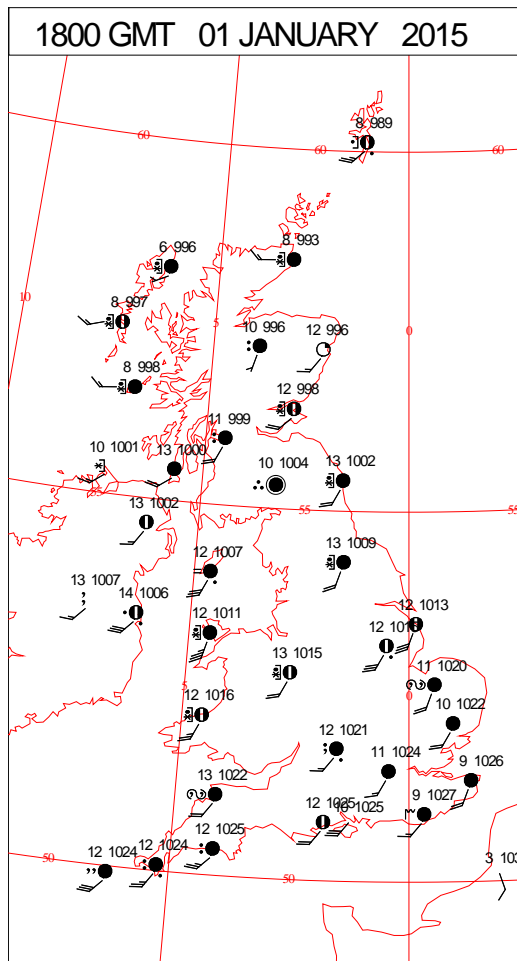
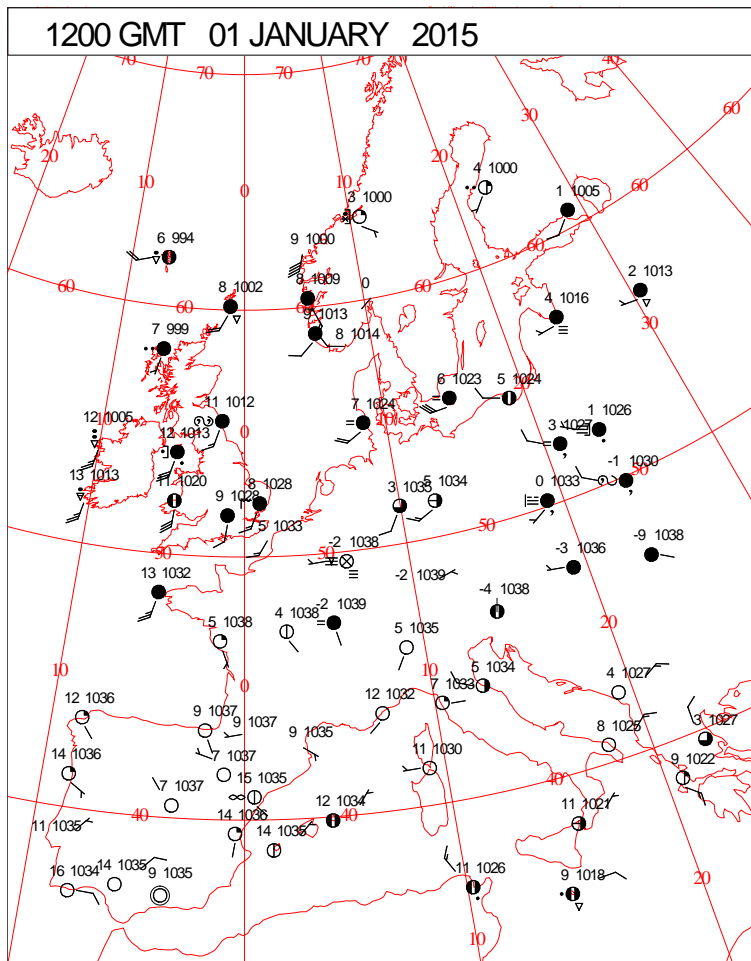
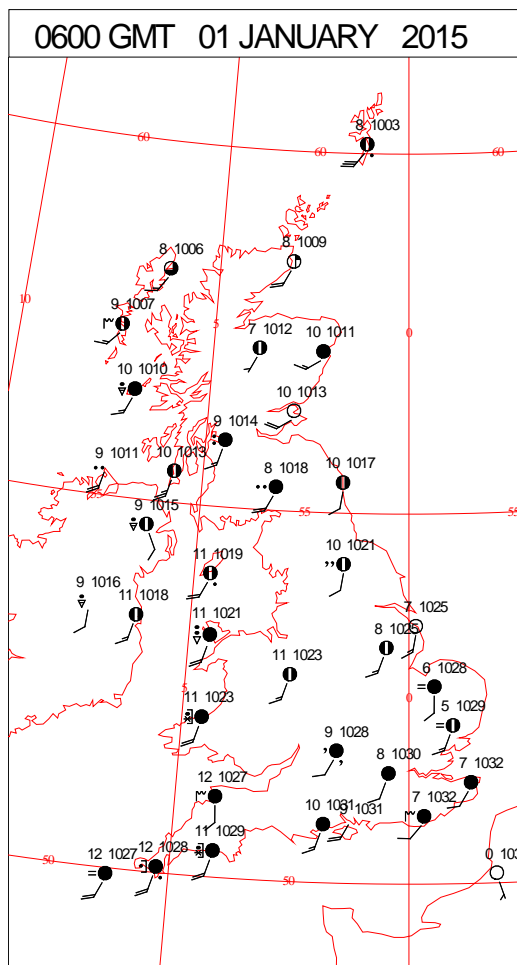
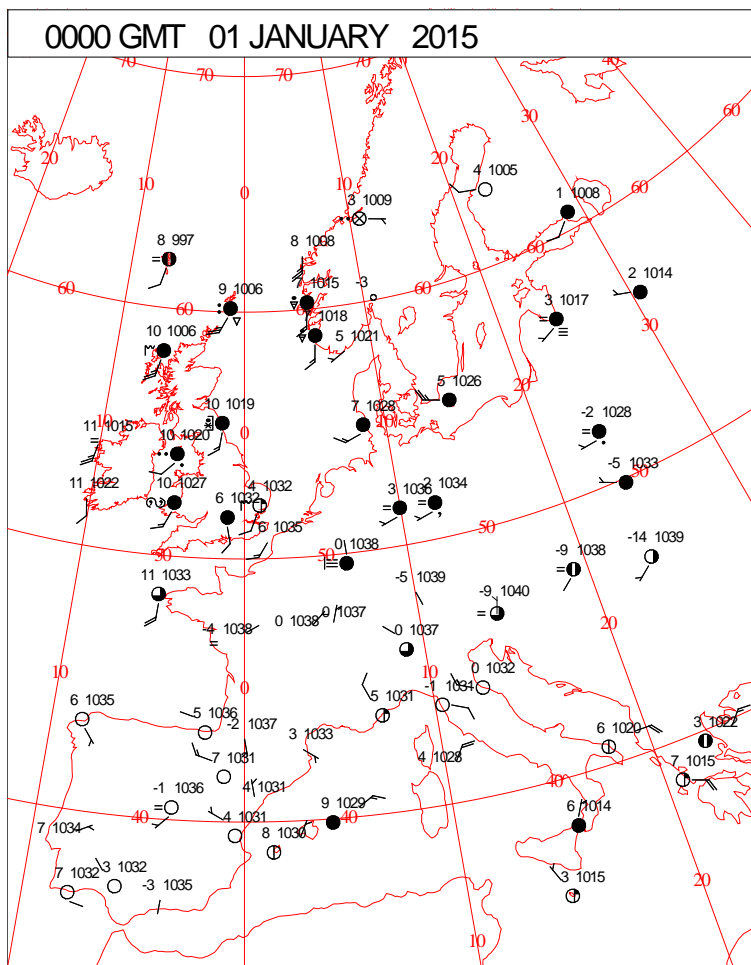


DAILY WEATHER SUMMARY



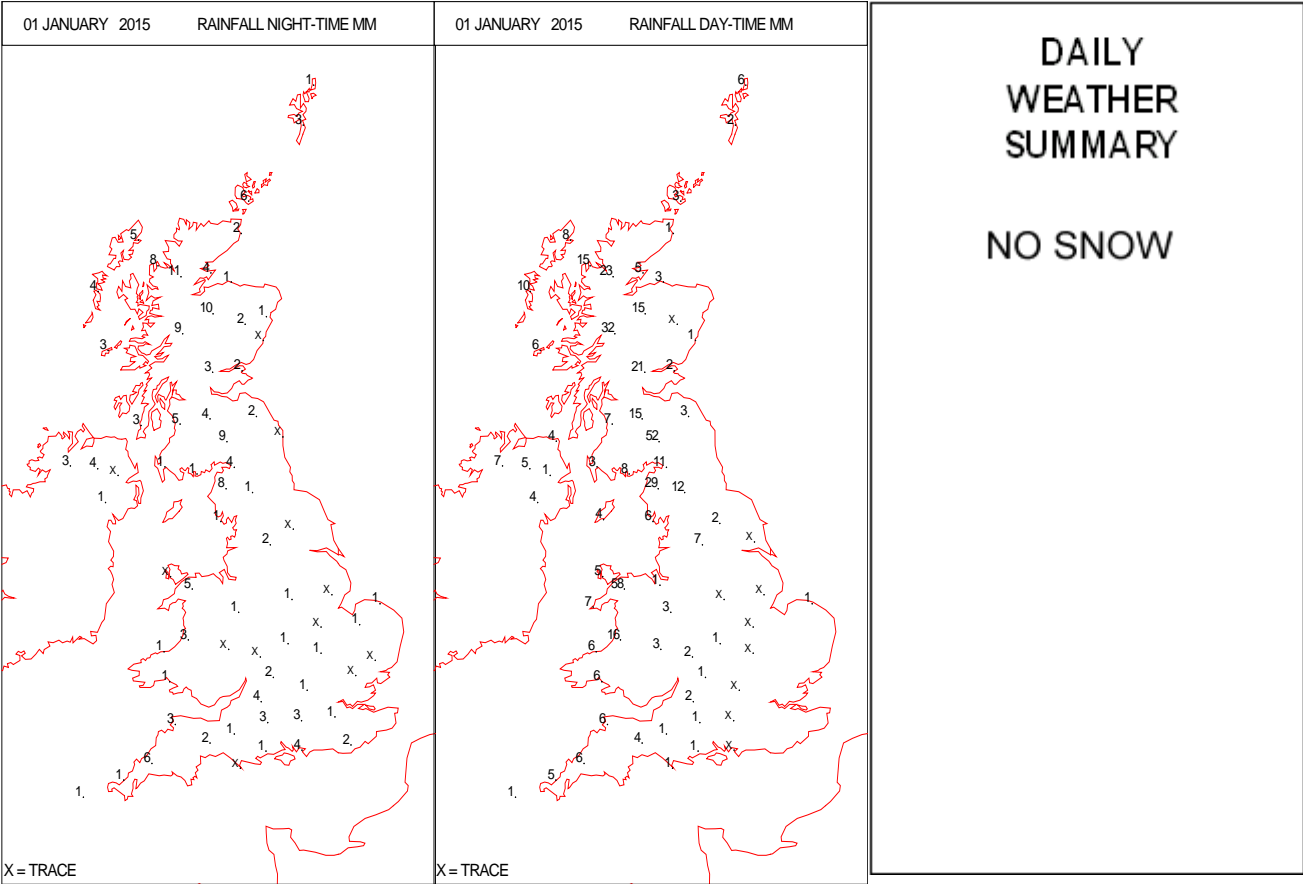
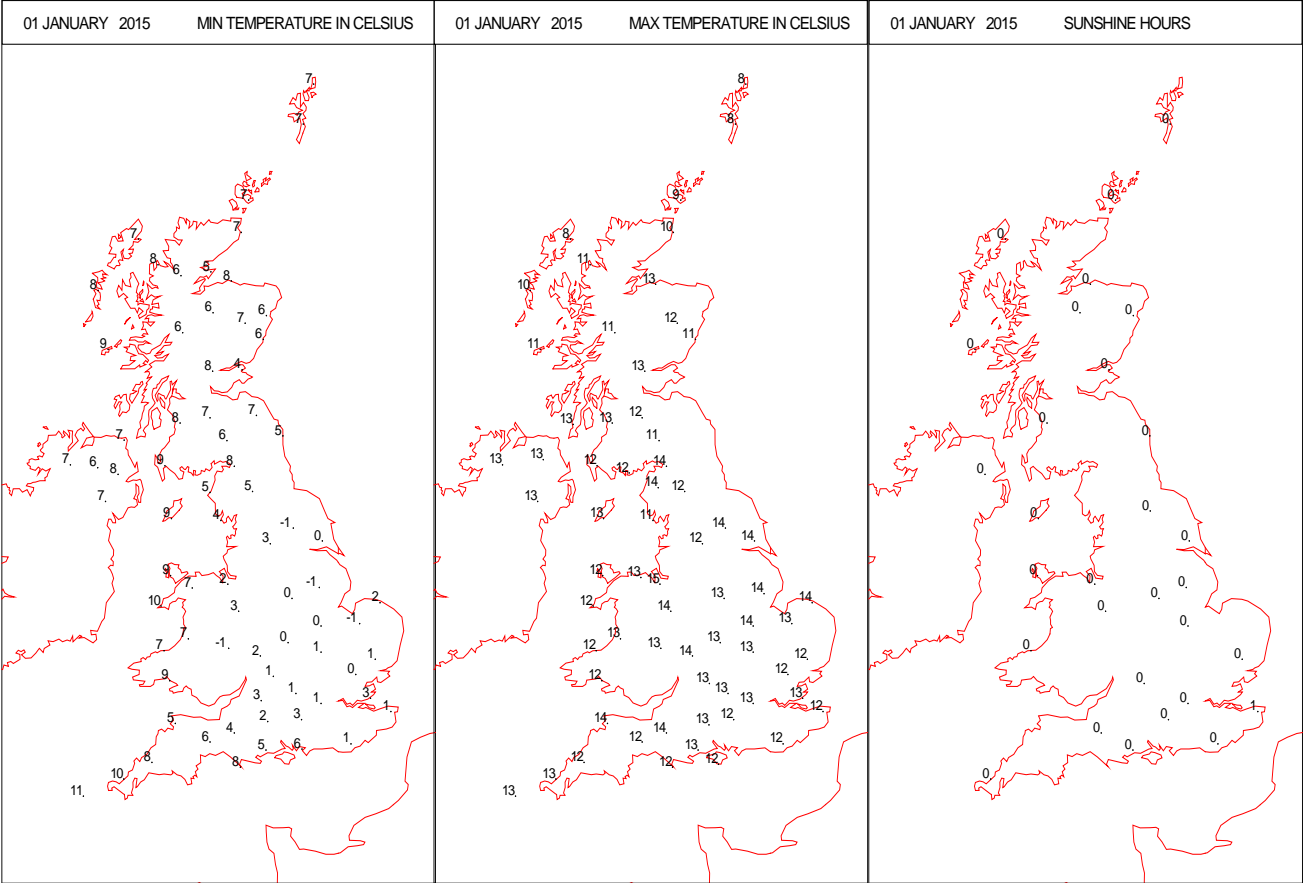
SURFACE REPORTS



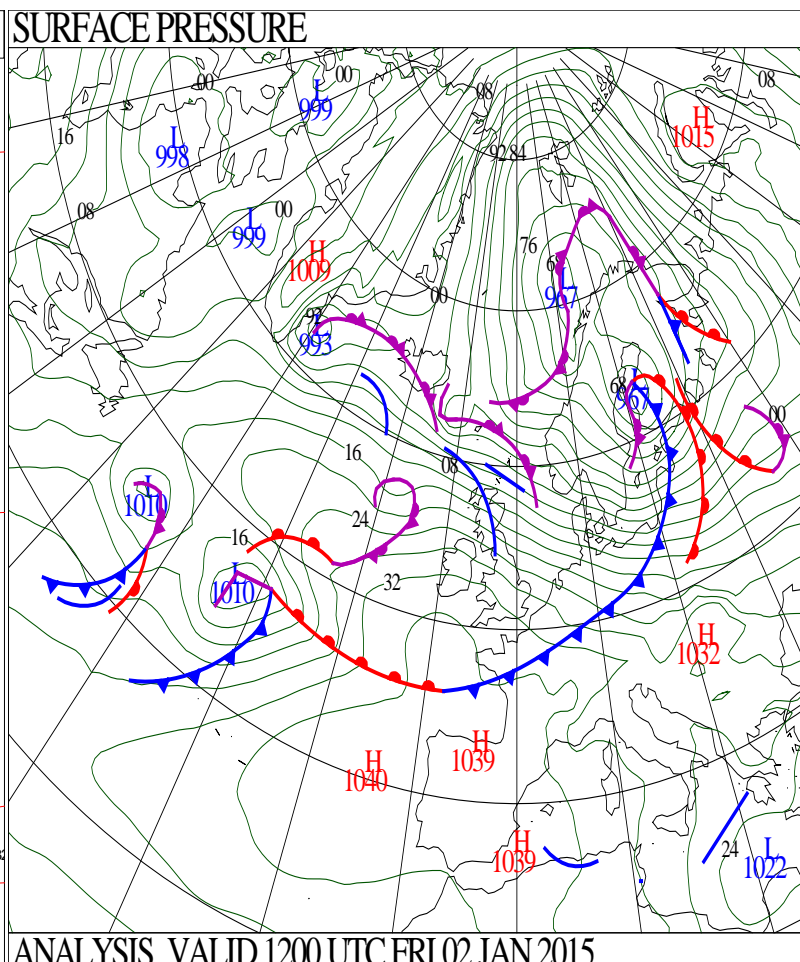
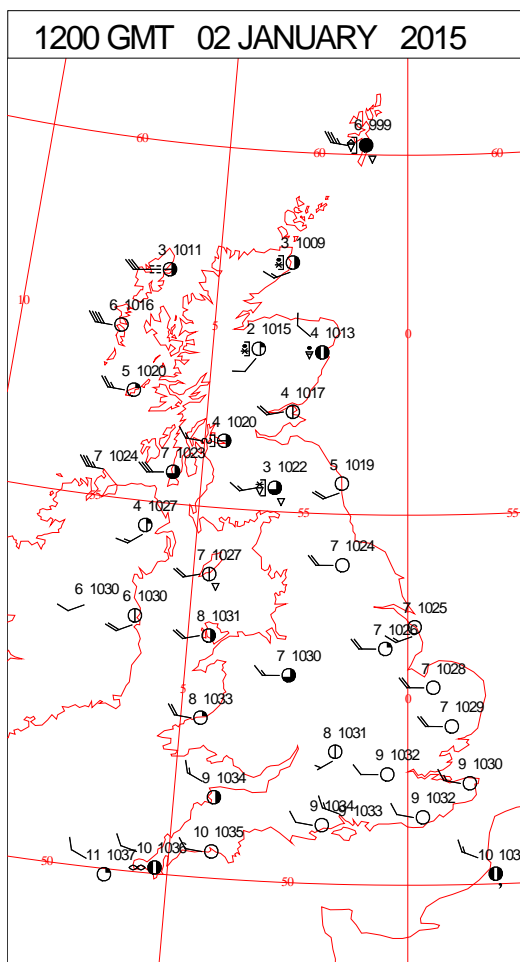
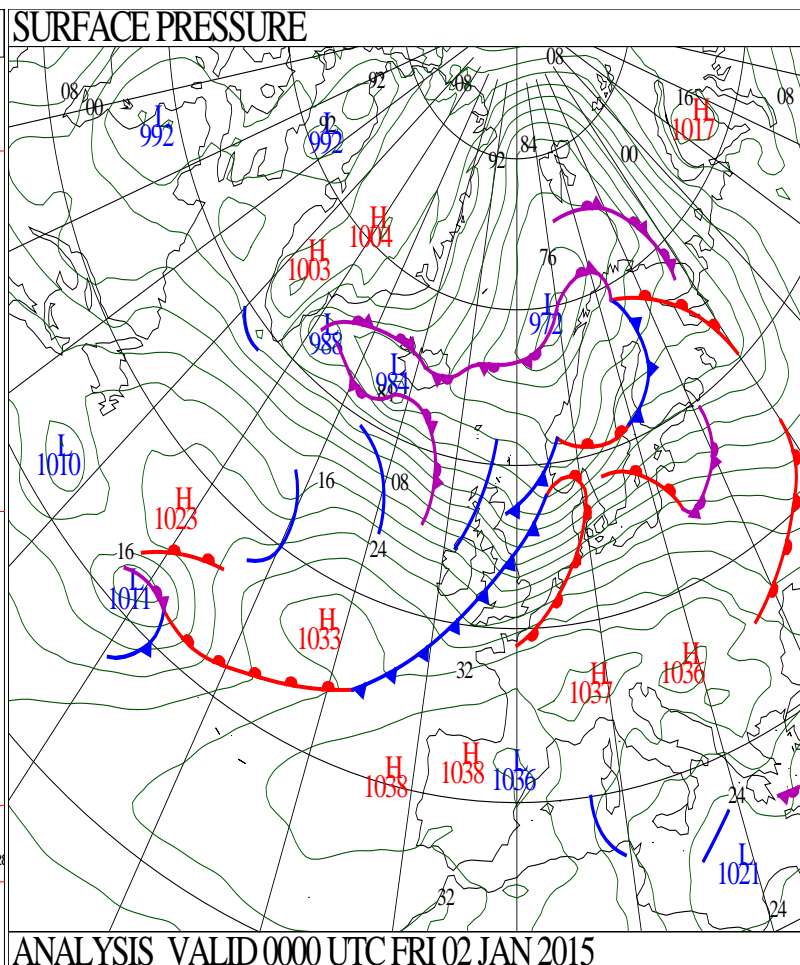
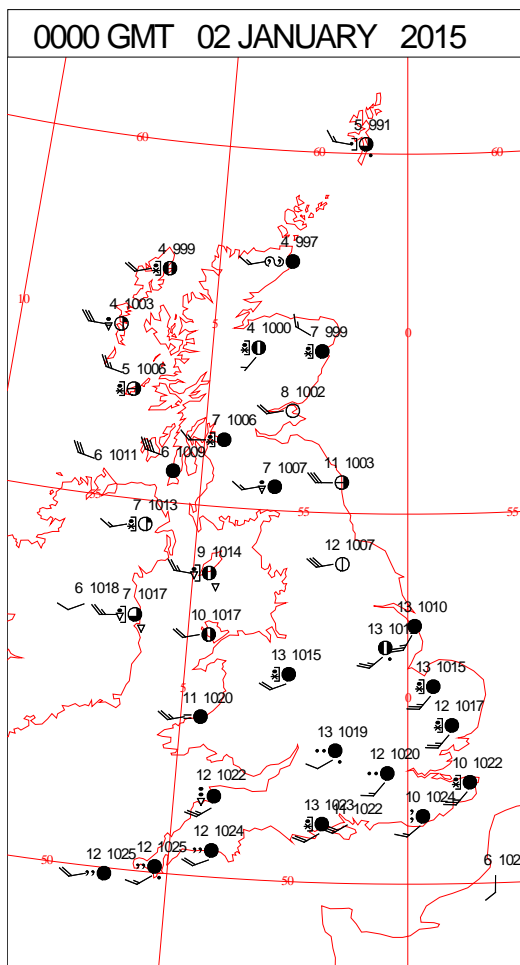
SIGNIFICANT WEATHER

0600 GMT 01 JANUARY 2015	SIG WEATHER	1200 GMT 01 JANUARY 2015	SIG WEATHER	<p>Summary of UK Weather for Thursday 01 January 2015. Patchy rain and drizzle continued to affect western areas of England and Wales throughout the night, while rain over western Scotland became more persistent and locally heavy at times.</p> <p>Elsewhere it was a mainly dry night with steadily increasing amounts of cloud. Winds also increased across the whole of the U.K. throughout the night, becoming strong along many western coasts.</p> <p>It was a much milder night than previous nights, generally above average for the time of year.</p> <p>Outbreaks of rain across the north-west moved steadily south-eastwards throughout the day. This rain was heavy in places, especially across western hills.</p> <p>Ahead of this, it remained largely dry, but cloudy, with some patchy drizzle in the west. The rain reached south-eastern parts through the evening, with clearer, showery conditions having moved into the north-west.</p> <p>It was a windy day for all, especially across northern and central parts where there were gale, locally severe, force gusts. Gale force gusts were also recorded in coastal areas further south.</p> <p>It was an exceptionally mild day, with temperatures well above average for the time of year.</p>
1800 GMT 01 JANUARY 2015	SIG WEATHER	0000 GMT 02 JANUARY 2015	SIG WEATHER	<p>EXTREMES Highest Maximum: 15.1 Hawarden Airport, Clwyd 15.1 Murlough, Co. Down 15.1 Prestatyn, Clwyd Lowest Maximum: 7.7 Stornoway Airport, Western Isles Lowest Minimum: -5.5 Frittenden, Kent Lowest Grass Minimum: -3.6 Lingwood Strumpshaw Hill, Norfolk Most Rain: 89.0 Rhiconich, Sutherland Most Sun: 1.0 Colwyn Bay, Clwyd</p>

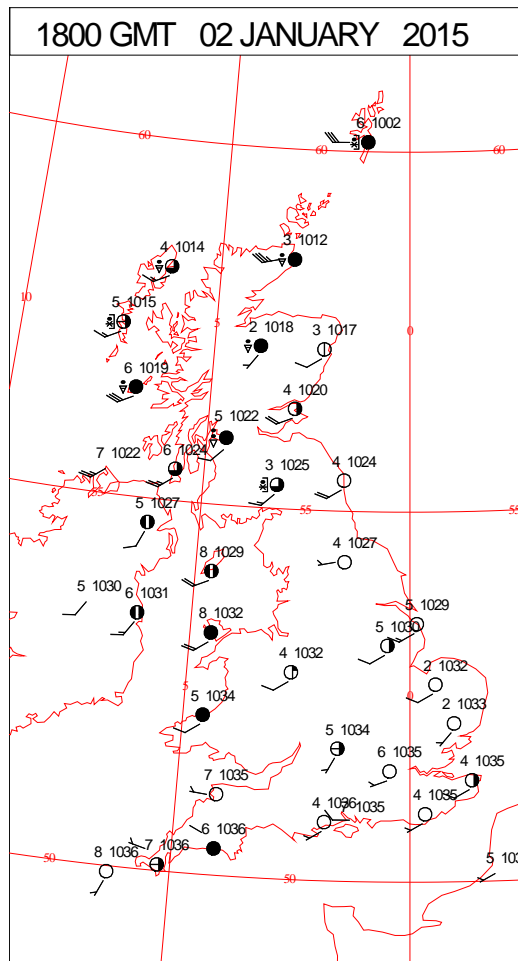
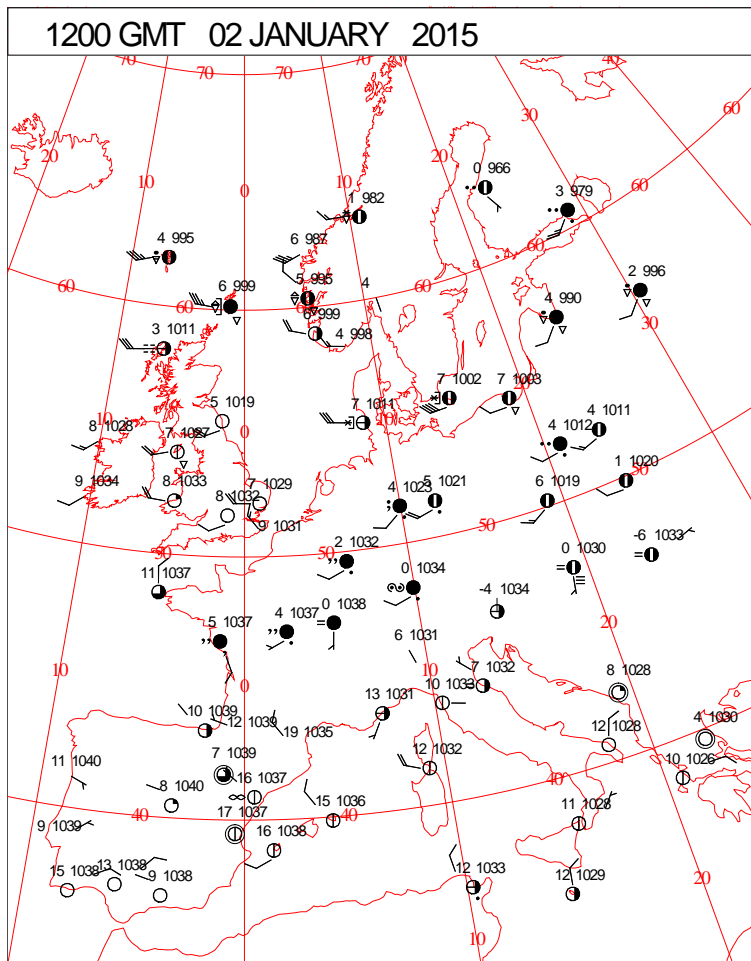
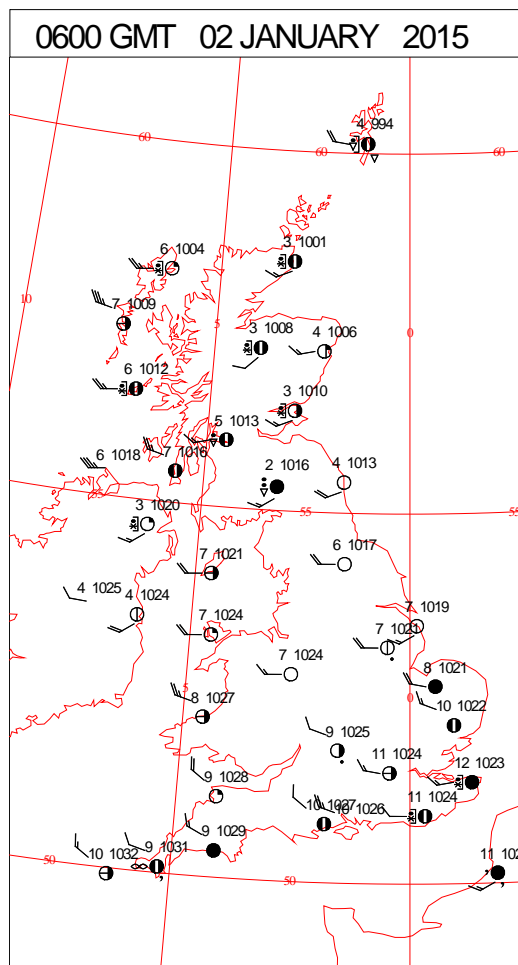
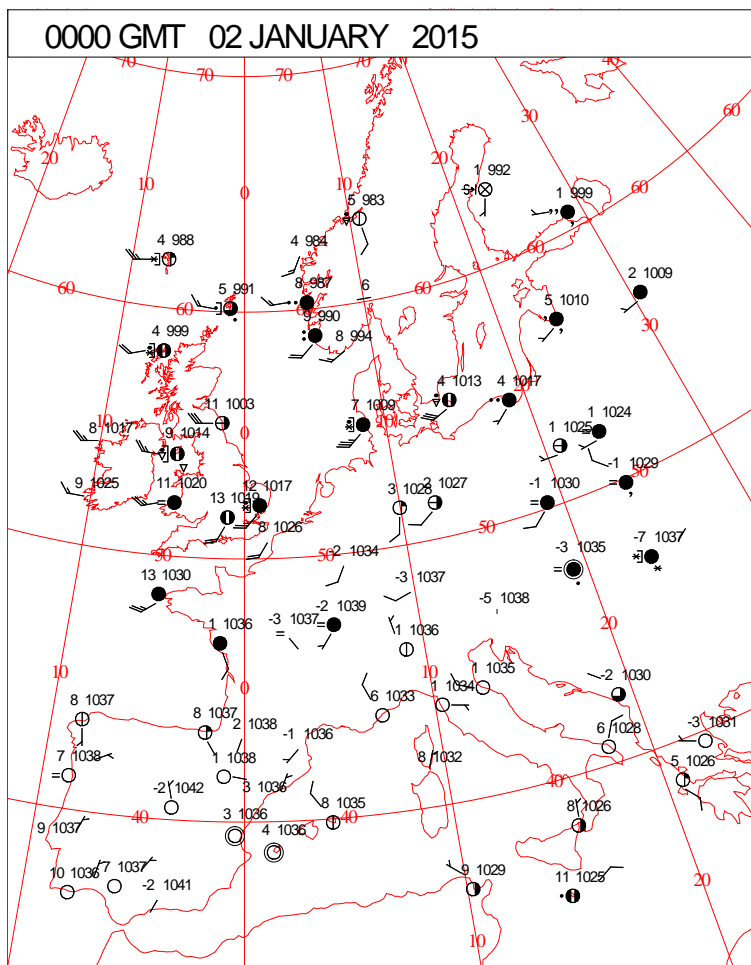
DAILY CLIMATE DATA



DAILY WEATHER SUMMARY



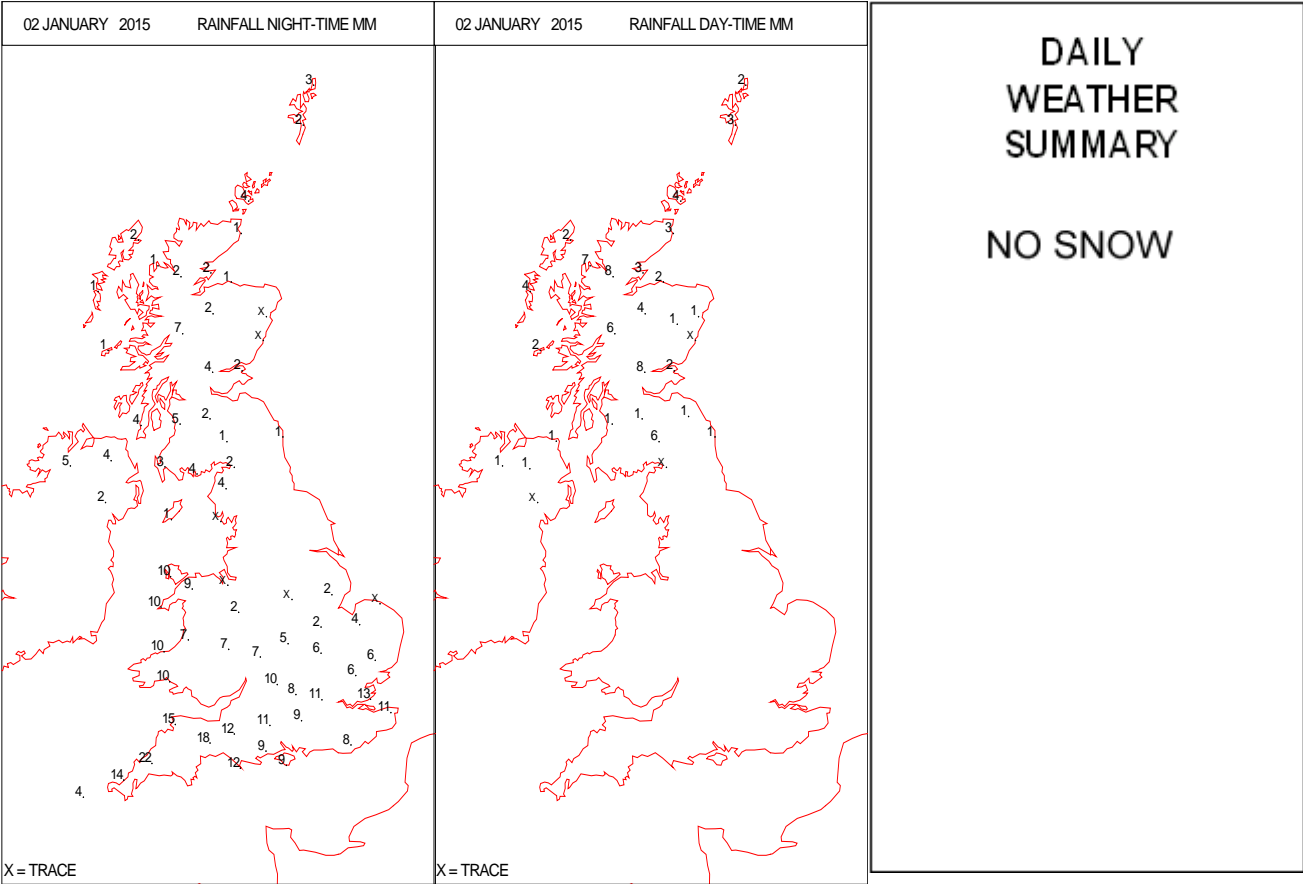
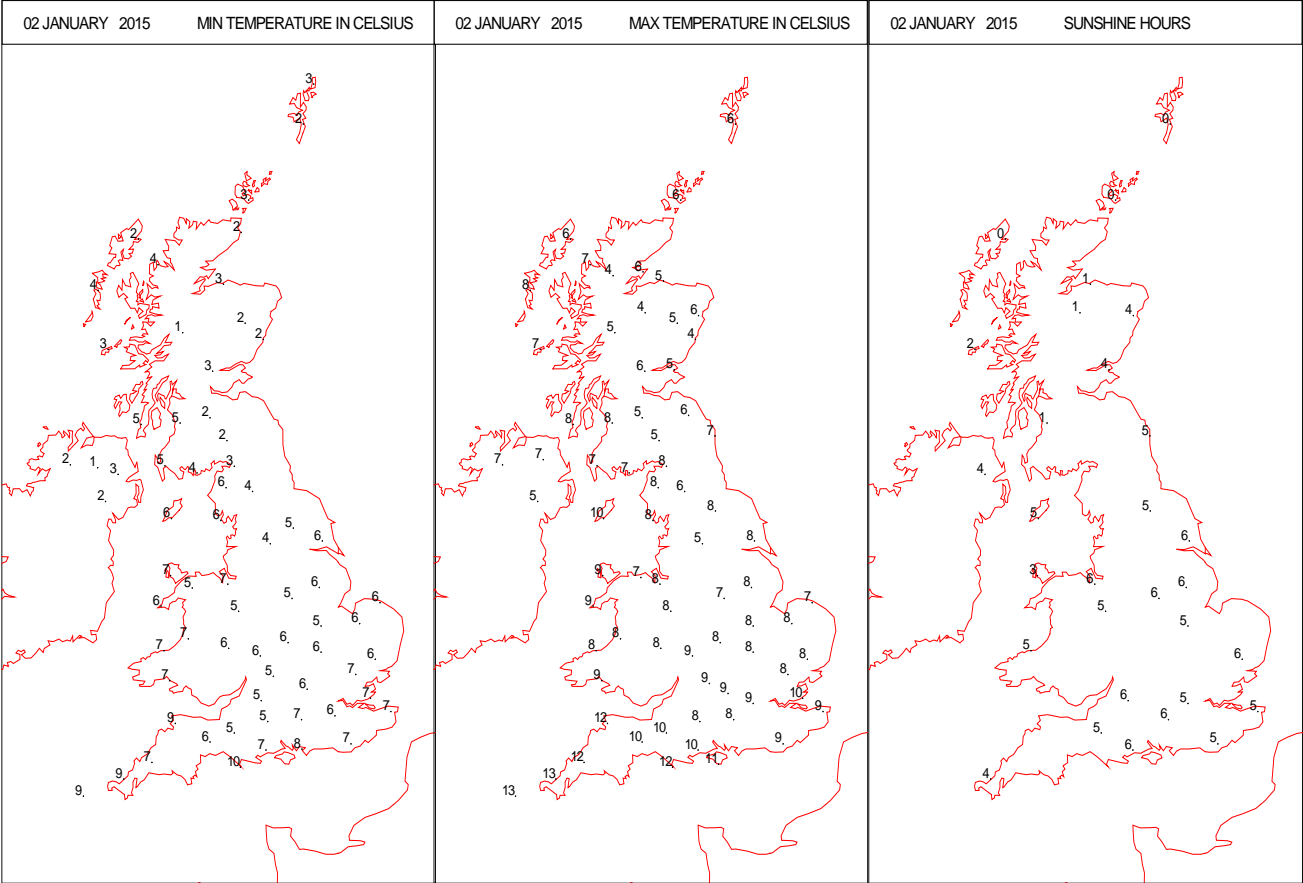
SURFACE REPORTS



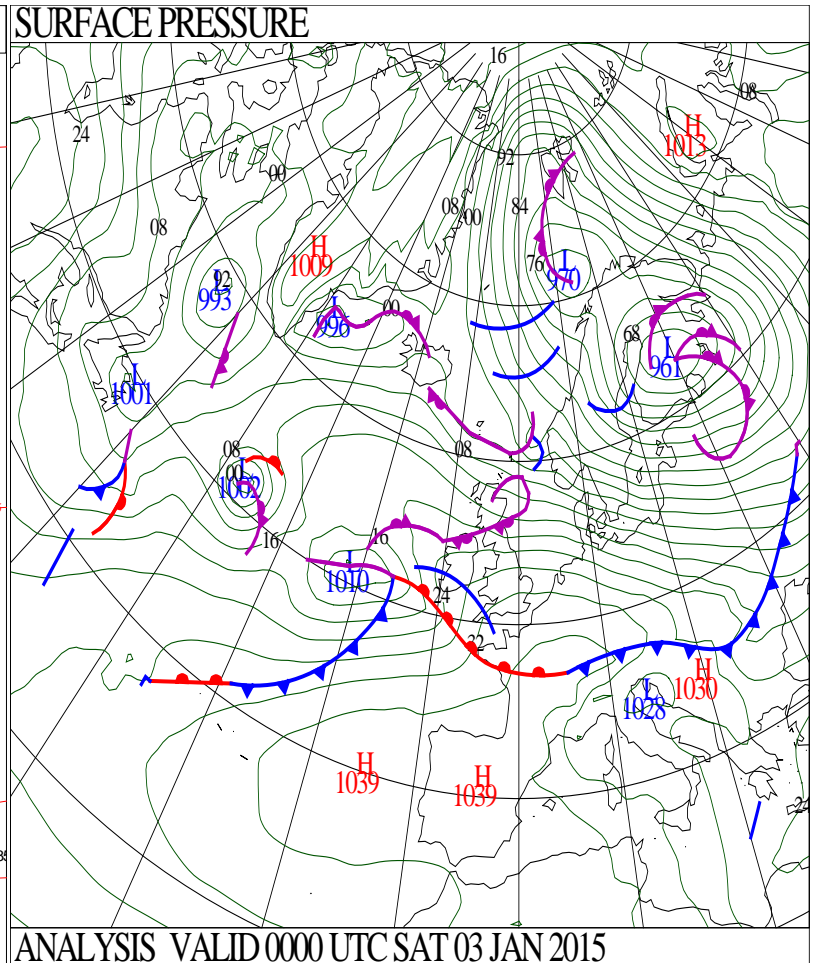
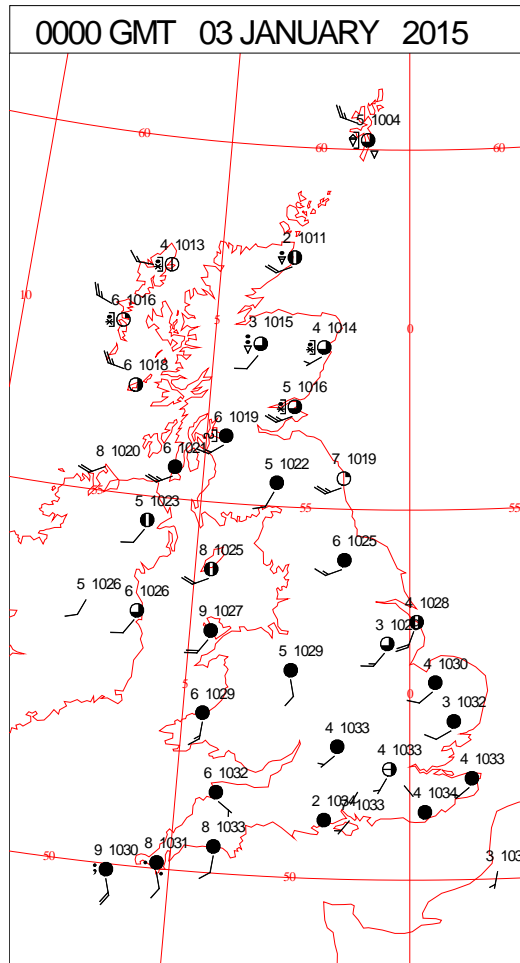
SIGNIFICANT WEATHER

0600 GMT 02 JANUARY 2015	SIG WEATHER	1200 GMT 02 JANUARY 2015	SIG WEATHER	<p>Summary of UK Weather for Thursday 02 January 2014. Conditions became less windy through the early hours, and the blustery showers eased too, leaving a largely dry picture by dawn with clear spells.</p> <p>Temperatures fell to low single figures Celsius across northern areas.</p> <p>During the day it was much less windy than recently, and many areas had mostly dry and fairly sunny weather, especially central and eastern parts of the U.K.</p> <p>There was a scattering of showers in many western areas and across Scotland, however, these were generally light.</p> <p>During the evening a band of rain spread across south-western England and Wales, and this quickly spread north-east across most areas by midnight. Strong winds and gales accompanied the rain, with the strongest gusts around exposed southern and western coasts.</p> <p>Temperatures were close to or slightly above average for early January, with the warmest parts of the country in south-west England.</p>
1800 GMT 02 JANUARY 2015	SIG WEATHER	0000 GMT 03 JANUARY 2015	SIG WEATHER	<p>EXTREMES Highest Maximum: 14.4 Lacock, Wiltshire Lowest Maximum: 3.9 Cromdale, Nairnshire Lowest Minimum: 0.1 Cirencester, Gloucestershire 0.1 Lossiemouth, Moray Lowest Grass Minimum: -2.5 Berwick-upon-Tweed Murton Farm, Berwickshire Most Rain: 48.0 Rhiconich, Sutherland Most Sun: 6.5 Oxford, Oxfordshire</p>

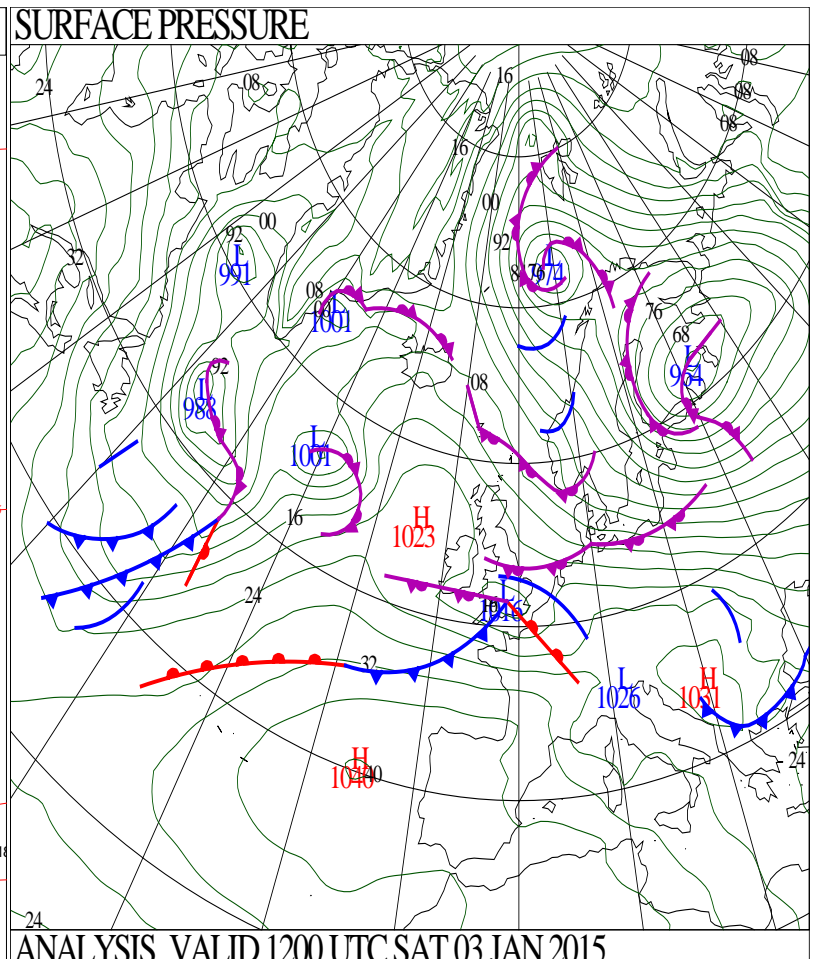
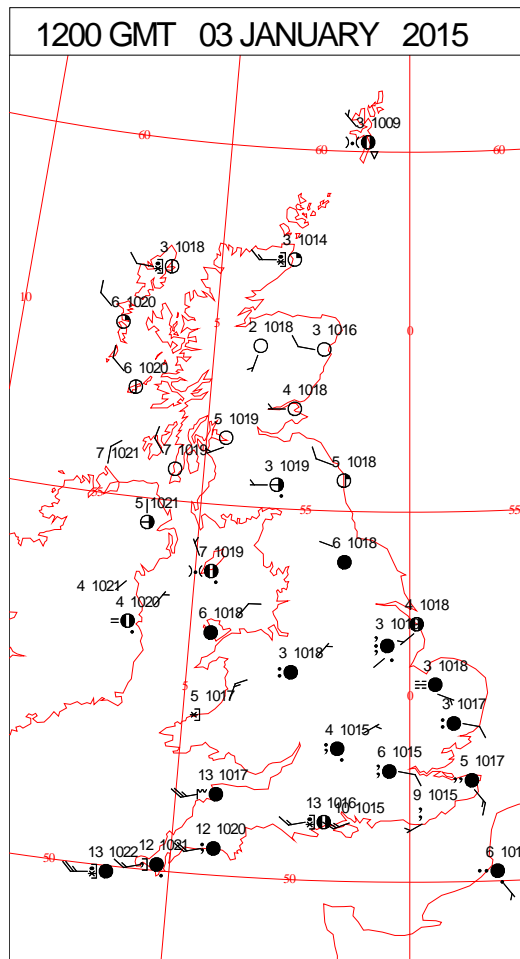
DAILY CLIMATE DATA



DAILY WEATHER SUMMARY



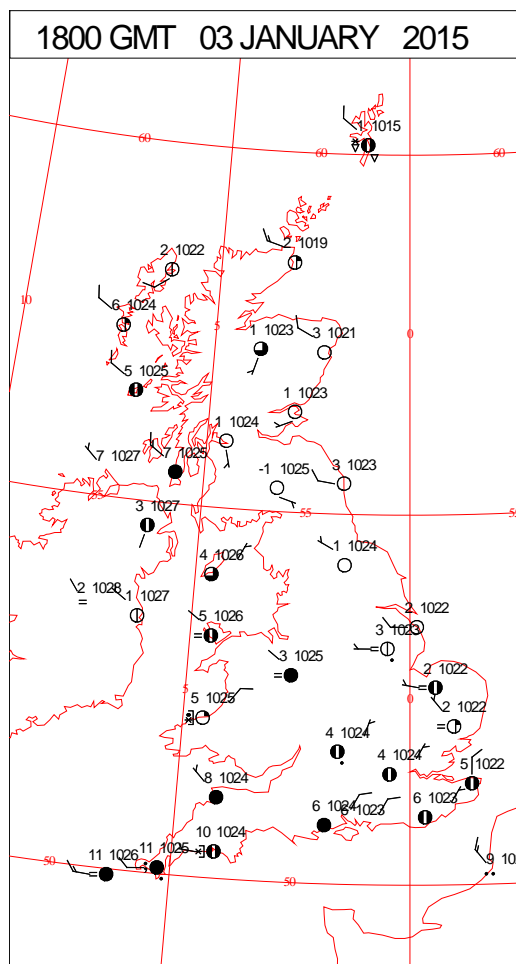
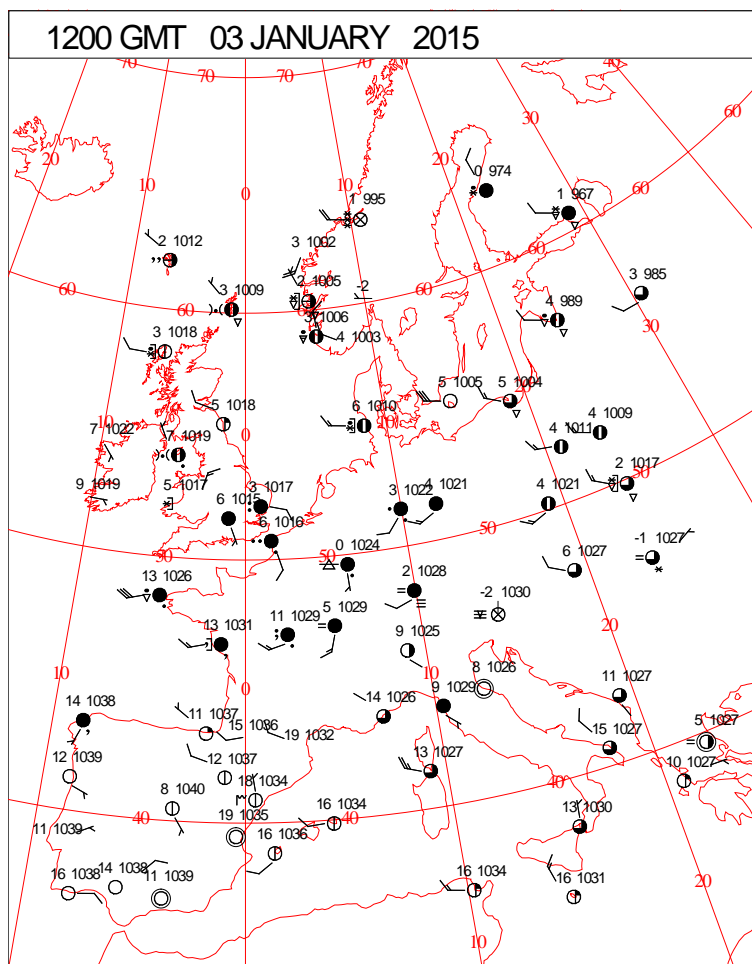
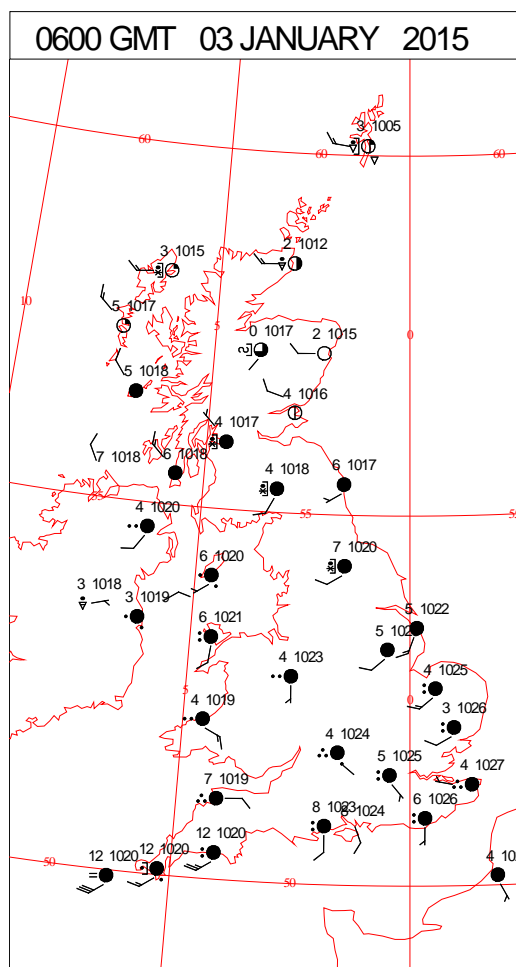
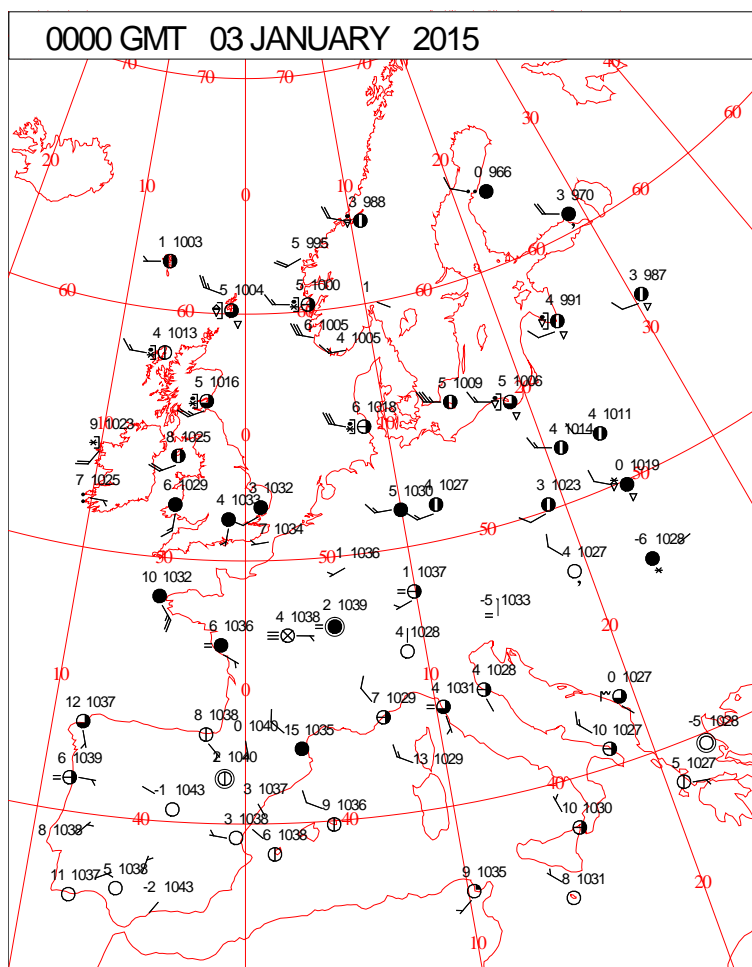
ANALYSIS VALID 0000 UTC SAT 03 JAN 2015



ANALYSIS VALID 1200 UTC SAT 03 JAN 2015

Saturday 3 January 2015

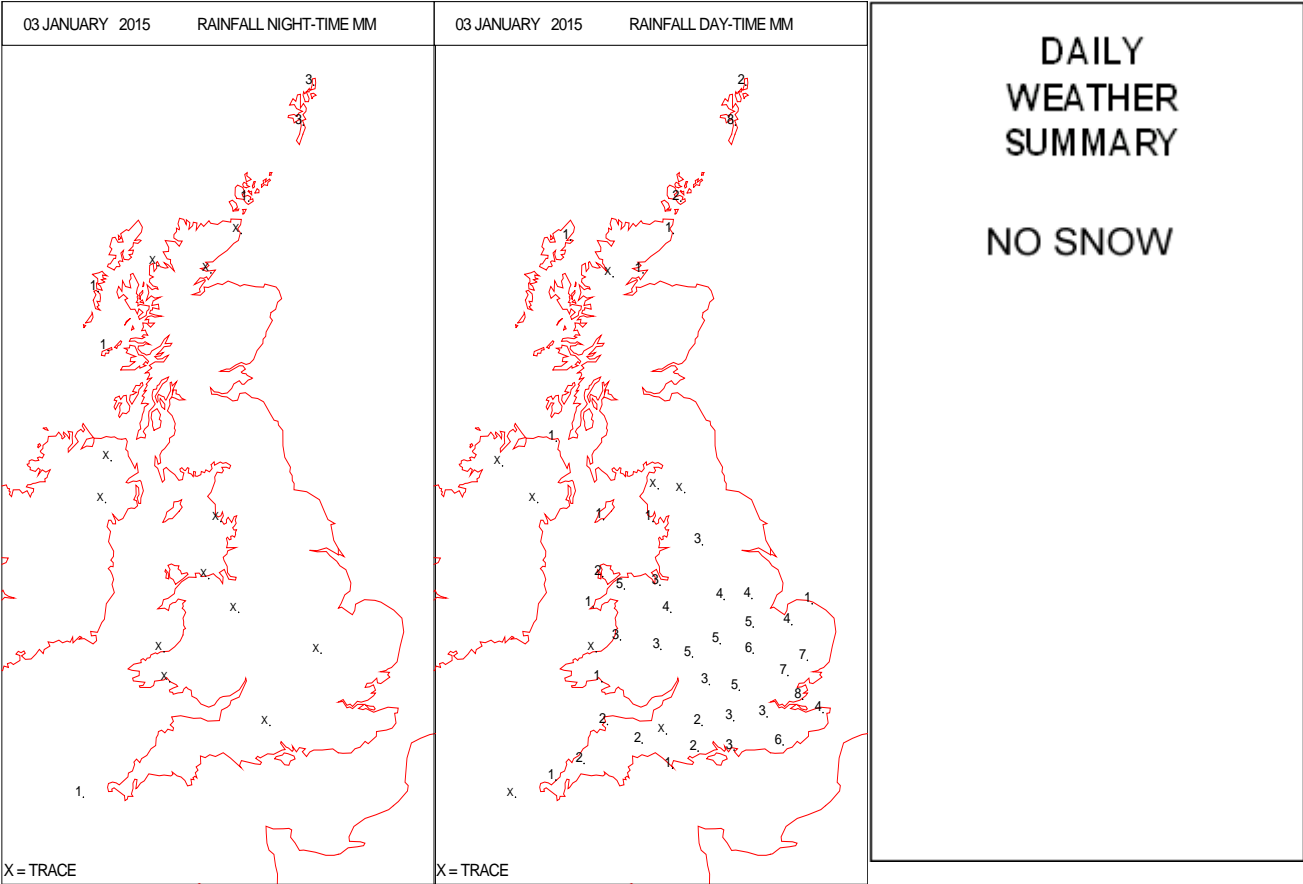
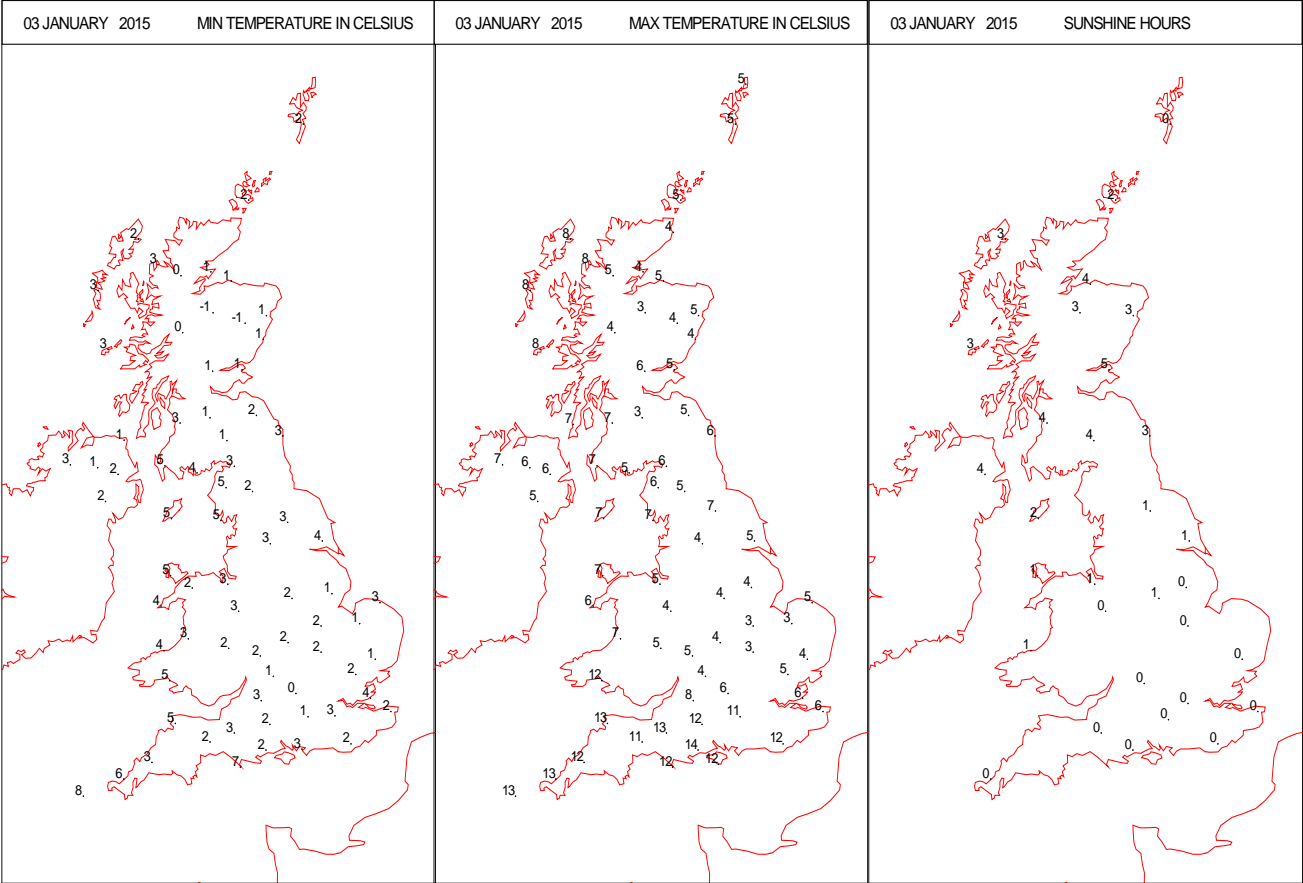
SURFACE REPORTS



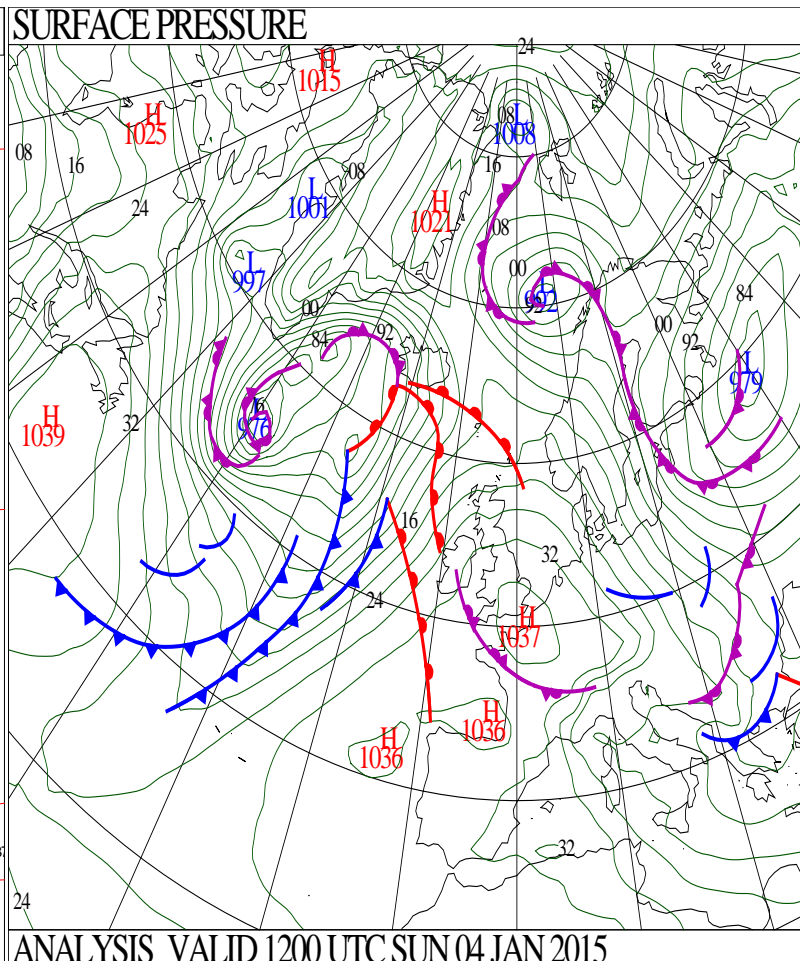
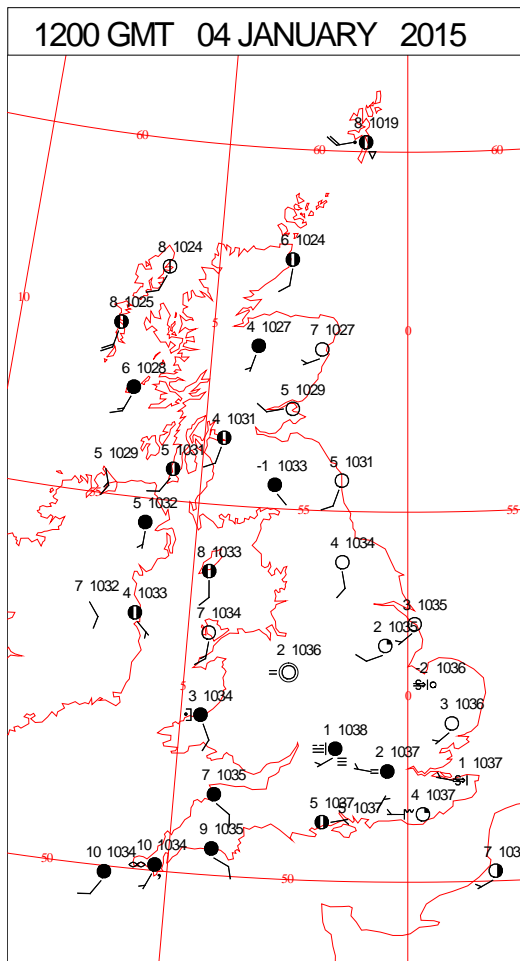
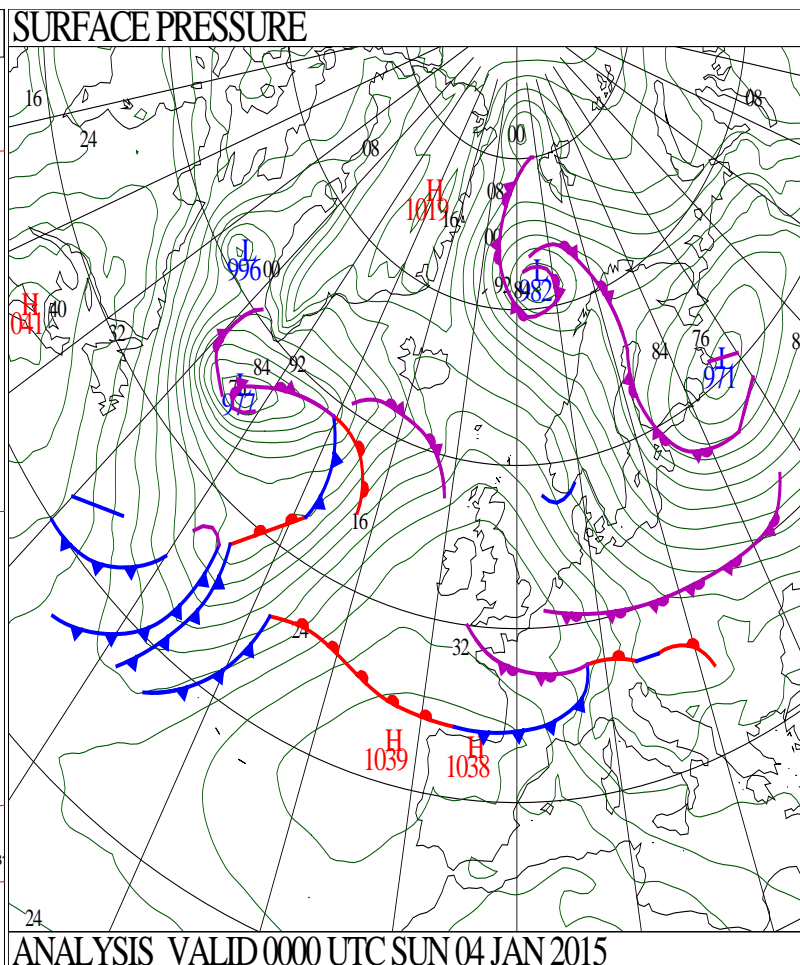
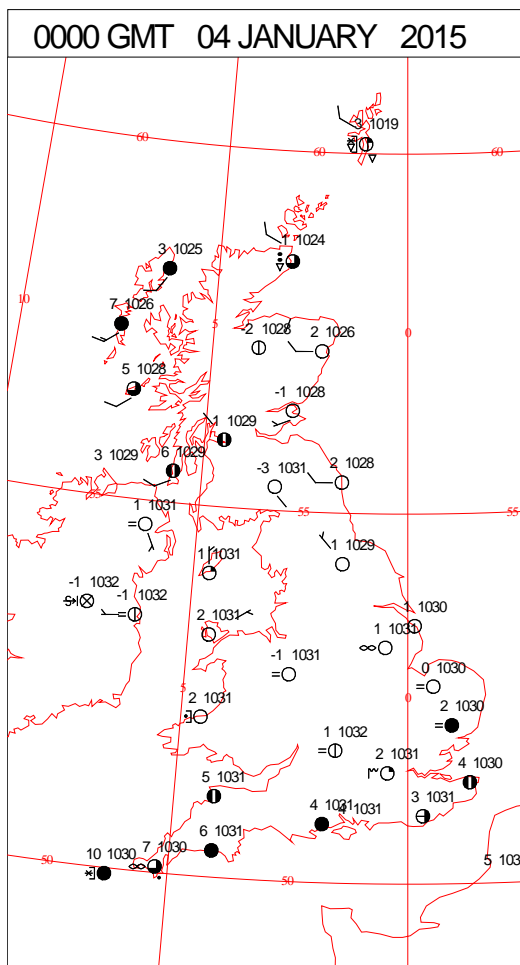
SIGNIFICANT WEATHER

0600 GMT 03 JANUARY 2015	SIG WEATHER	1200 GMT 03 JANUARY 2015	SIG WEATHER	<p>Summary of UK Weather for Saturday 03 January 2015. Much of the U.K. started dry, although wintry showers continued across northern parts, with hill snow. It was also very windy in the far north at first, although winds soon eased.</p> <p>A band of cloud and rain also spread in from the west across much of Northern Ireland, Wales and all except the far north of England by dawn. This rain turned temporarily to snow across some of the high ground in Wales, whilst across the far south-west it also turned windy by dawn.</p> <p>With milder air spreading in it was a very mild start across the far south-west, however there was a marked temperature gradient across central Wales and England, with much cooler conditions across the rest of the country.</p> <p>The rain through the morning fell as sleet and wet snow for a time across parts of Wales, the Midlands and northern England.</p> <p>During the afternoon, the rain gradually edged away eastwards, though not clearing some southern counties until around dusk. A few wintry showers affected parts of northern Scotland.</p> <p>However, through the evening it became dry across pretty much the whole of the U.K., with clear skies quite widely, though the far south-west of England held on to the cloud and the milder air.</p> <p>Elsewhere, temperatures fell quickly after dark.</p>
1800 GMT 03 JANUARY 2015	SIG WEATHER	0000 GMT 04 JANUARY 2015	SIG WEATHER	<p>EXTREMES</p> <p>Highest Maximum: 14.0 Exeter Airport, Devon</p> <p>Lowest Maximum: 2.2 Crombie Country Park, Angus</p> <p>Lowest Minimum: -1.6 Cromdale, Nairnshire</p> <p>Lowest Grass Minimum: -5.7 South Newington, Oxfordshire</p> <p>Most Rain: 15.0 Rhiconich, Sutherland</p> <p>Most Sun: 5.3 Leuchars, Fife</p>

DAILY CLIMATE DATA

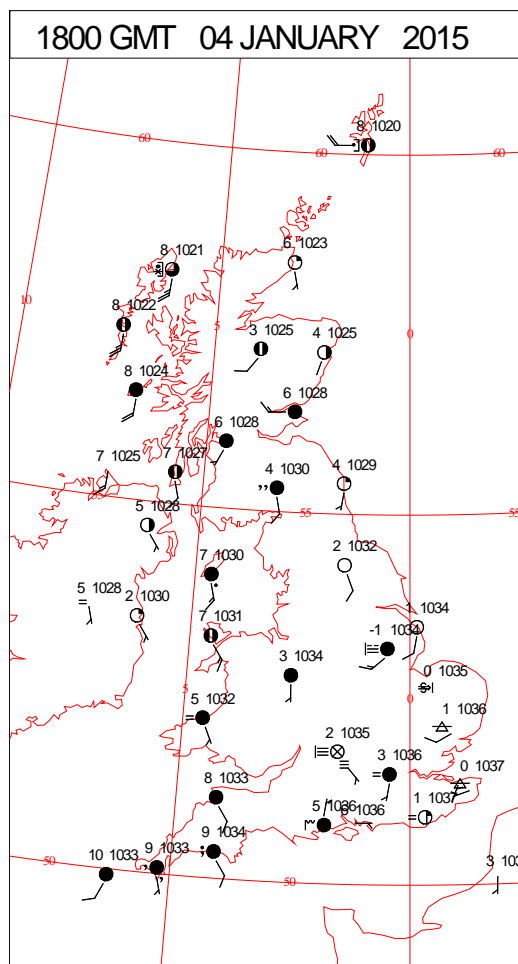
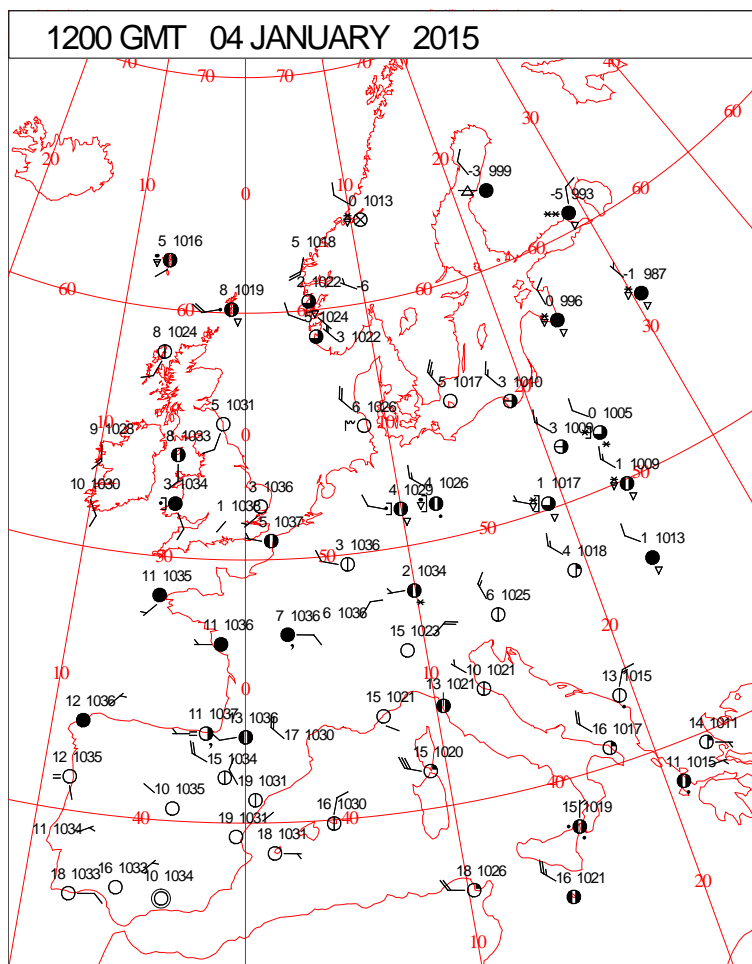
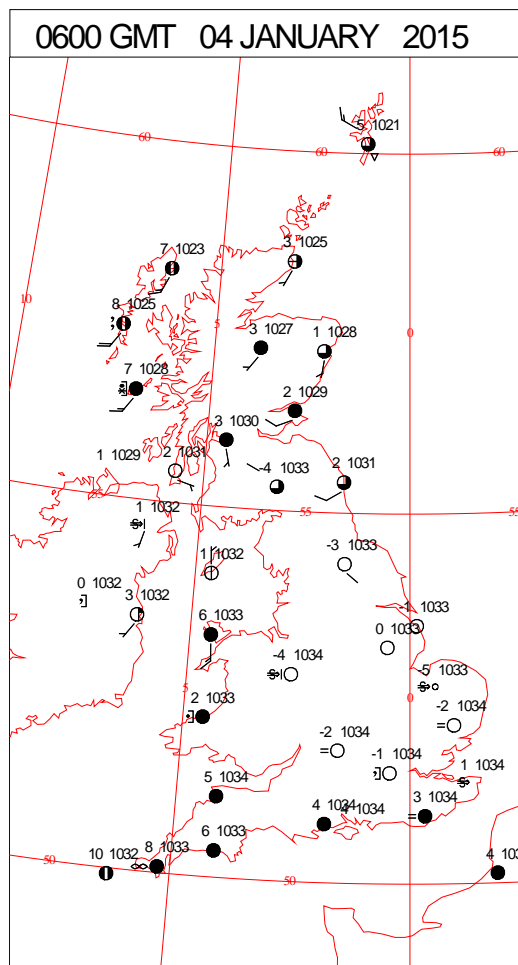
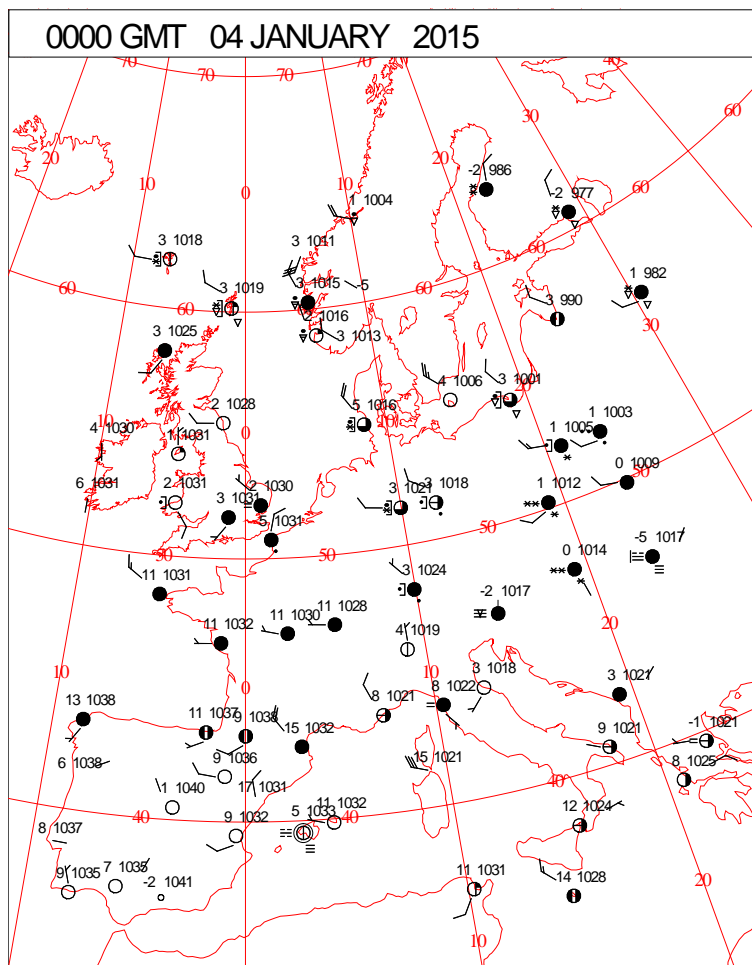


DAILY WEATHER SUMMARY

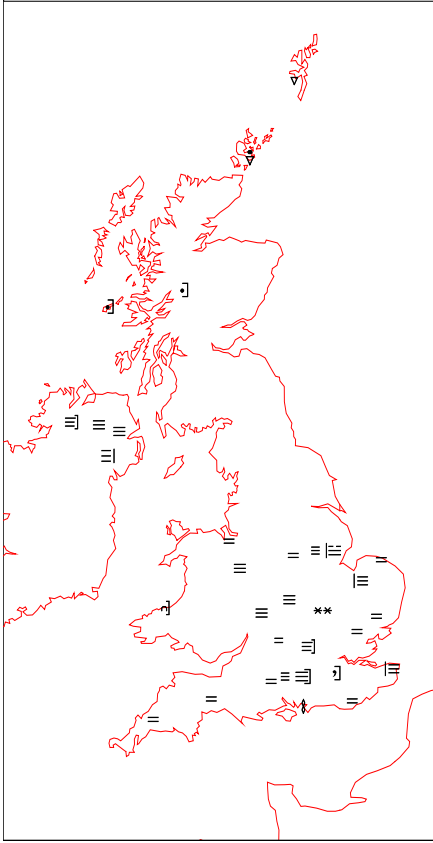
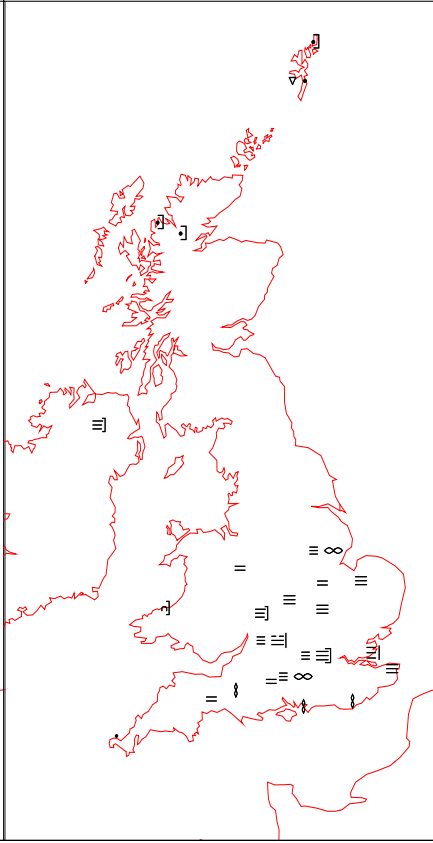
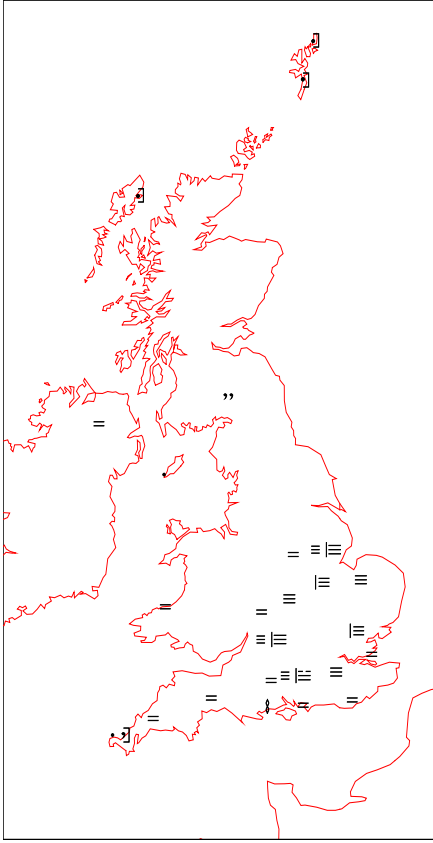
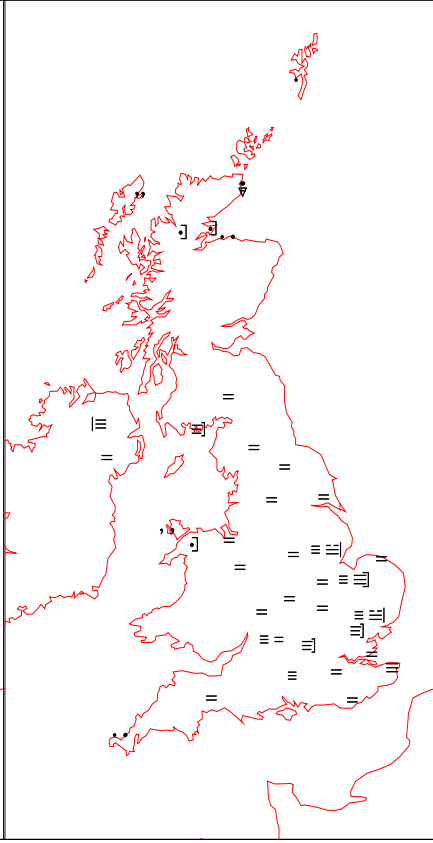


Sunday 4 January 2015

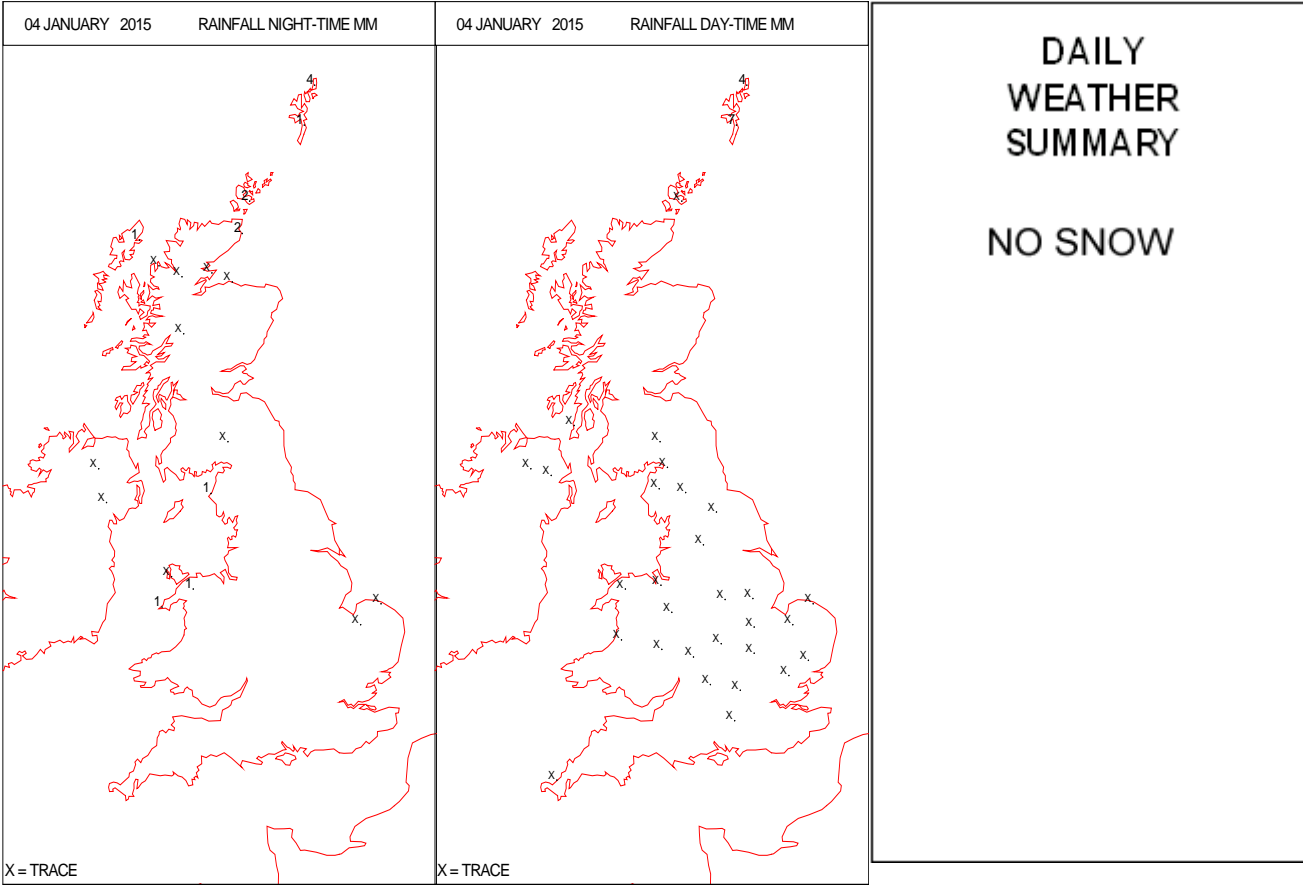
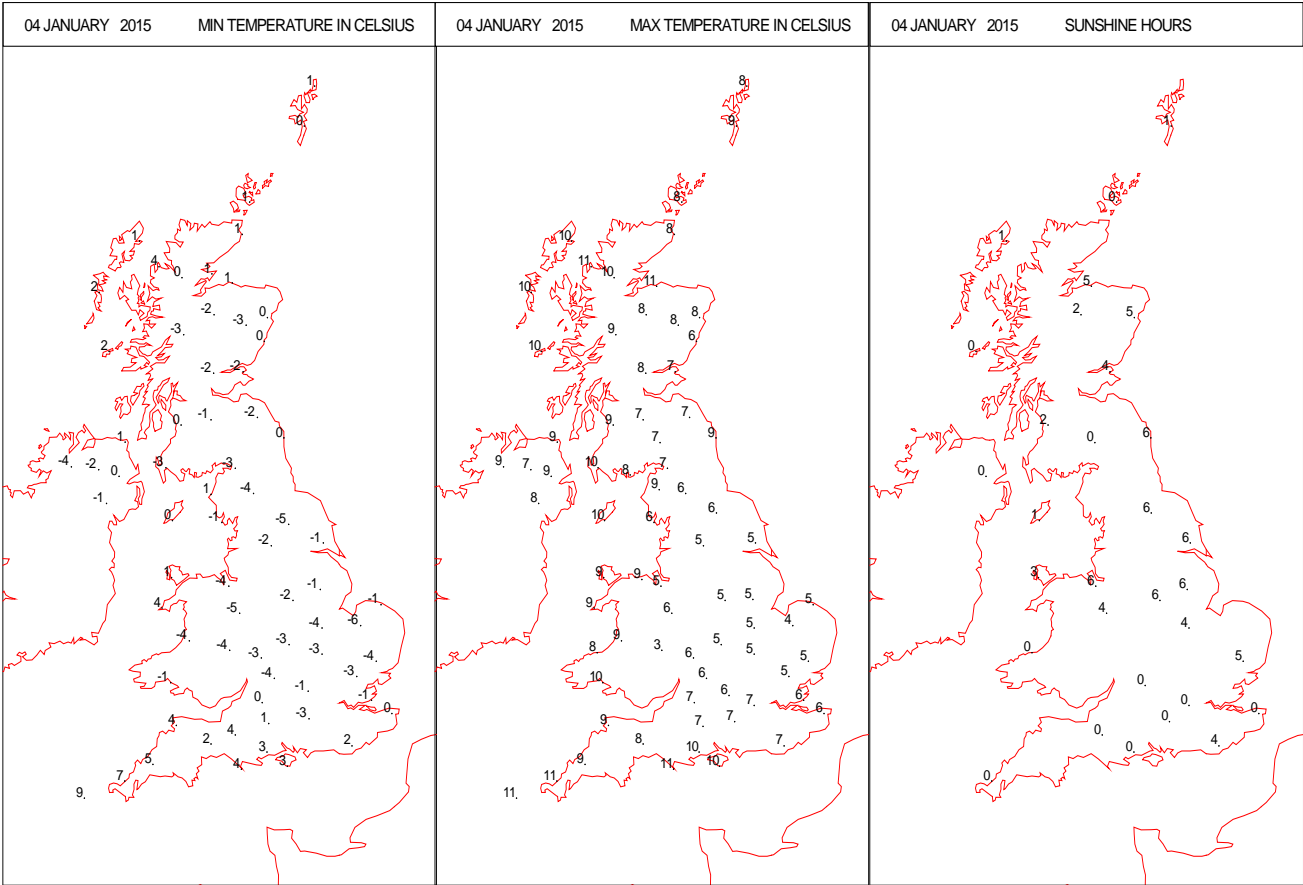
SURFACE REPORTS



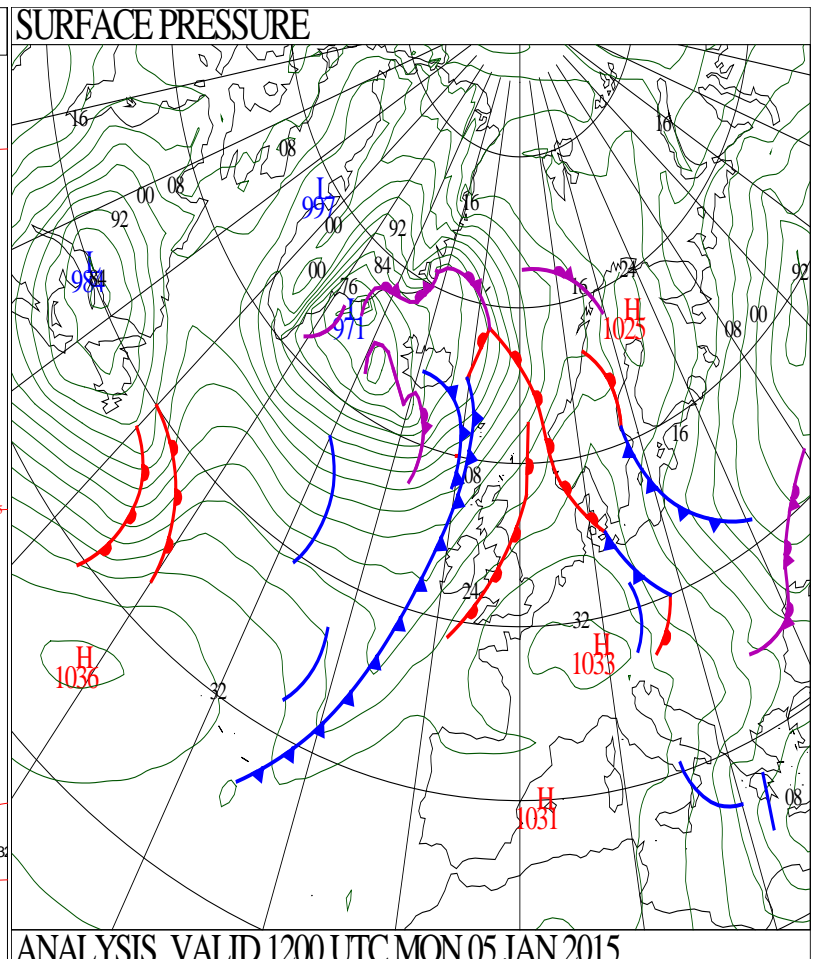
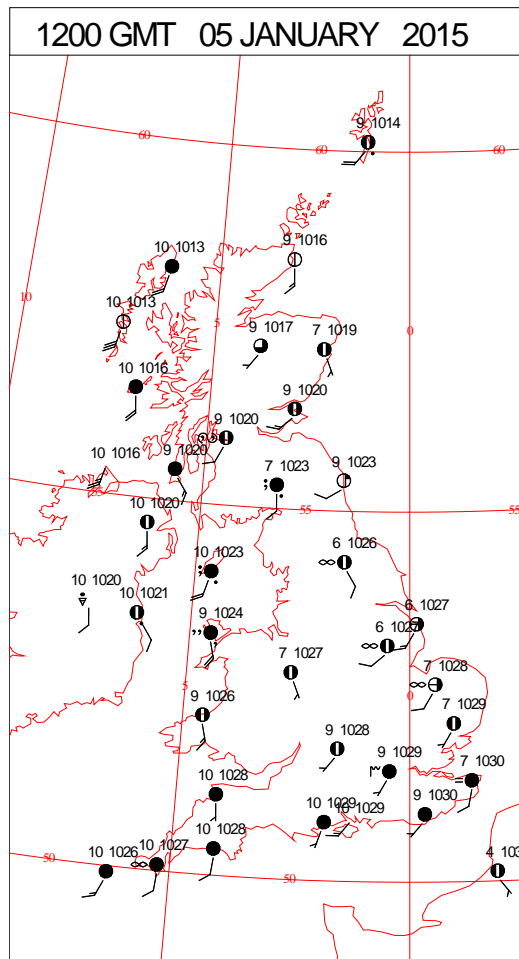
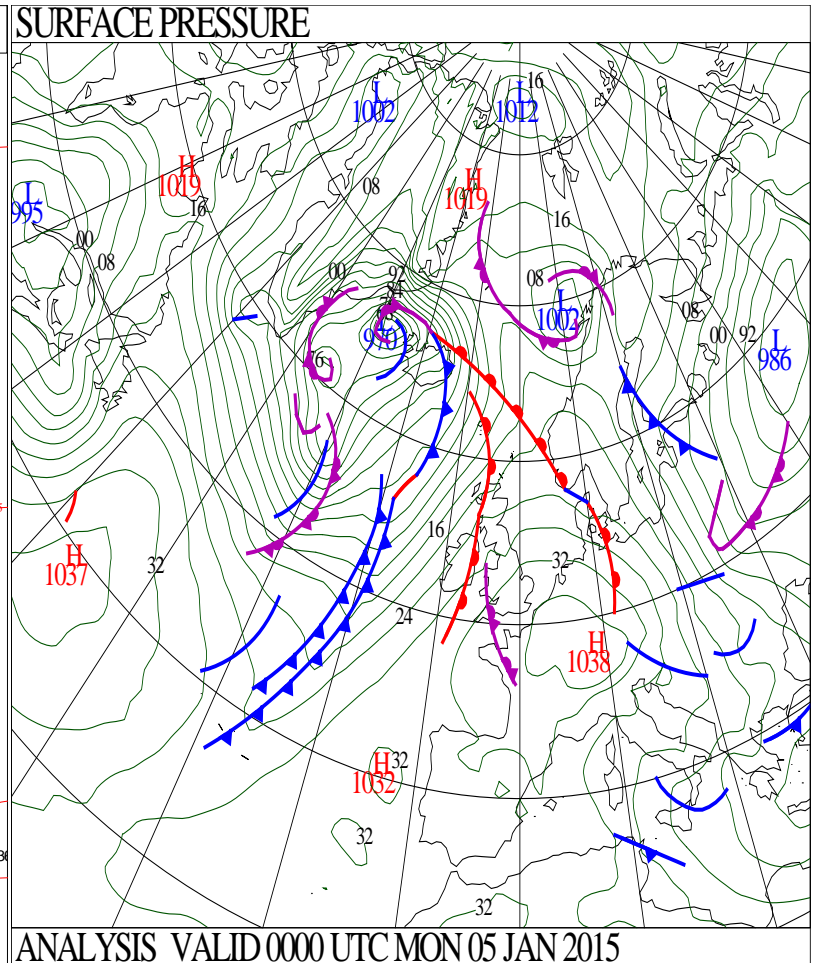
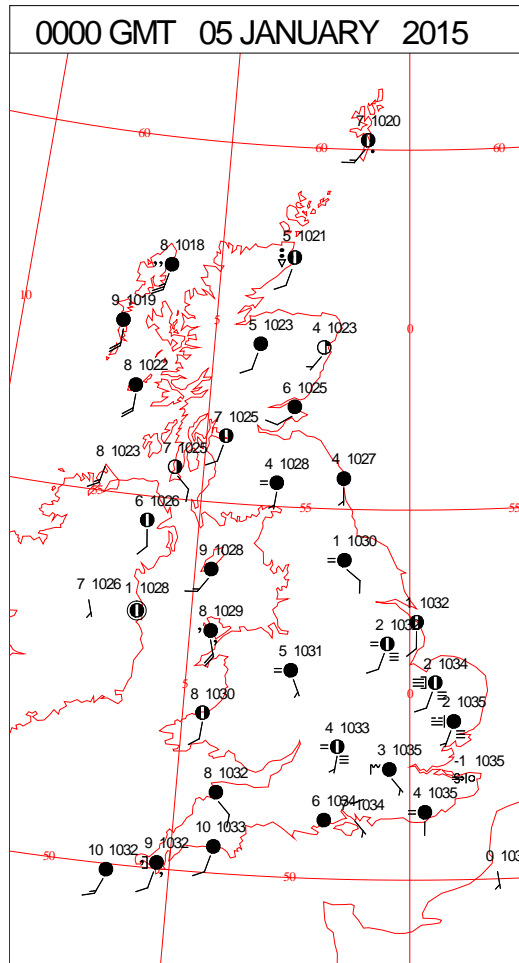
SIGNIFICANT WEATHER

0600 GMT 04 JANUARY 2015	SIG WEATHER	1200 GMT 04 JANUARY 2015	SIG WEATHER	<p>Summary of UK Weather for Sunday 04 January 2015. It was dry through the night for most of the U.K., with just a few showers continuing to affect the far north of Scotland. Thicker cloud persisted across the south-west of England and the south of Wales, which kept temperatures there rather mild. The rest of the country saw clear spells persist, which allowed a widespread frost to develop, along with some locally dense fog patches, especially over central and south-eastern parts of England, Wales and Northern Ireland. Through the morning, the freezing fog and low cloud across some central, eastern and southern areas was rather stubborn, for some not clearing all day. Meanwhile, cloud thickened from the south-west, with the best of the afternoon sunshine towards the east of the country. It was a cold day, especially where the cloud persisted, with temperatures widely below average for the time of year. The exception was in the far north-west of Scotland, and far south-west of England, where it was milder. Through the evening, many places that had fog in the morning, where it either cleared or lifted into low cloud, went back into fog quite readily.</p>
				
1800 GMT 04 JANUARY 2015	SIG WEATHER	0000 GMT 05 JANUARY 2015	SIG WEATHER	<p>EXTREMES Highest Maximum: 13.5 Achnagart, Inverness-Shire Lowest Maximum: 3.0 Faskally, Perthshire Lowest Minimum: -7.5 Cawood, North Yorkshire Lowest Grass Minimum: -11.0 Berwick-upon-Tweed Murton Farm, Berwickshire Most Rain: 32.2 Alltdearg House, Isle Of Skye Most Sun: 6.8 Hastings, East Sussex</p>
				

DAILY CLIMATE DATA

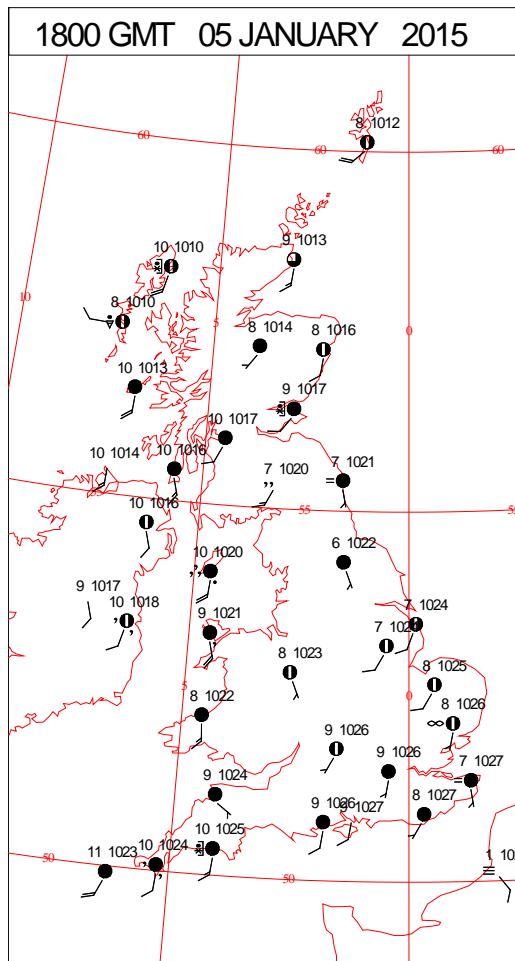
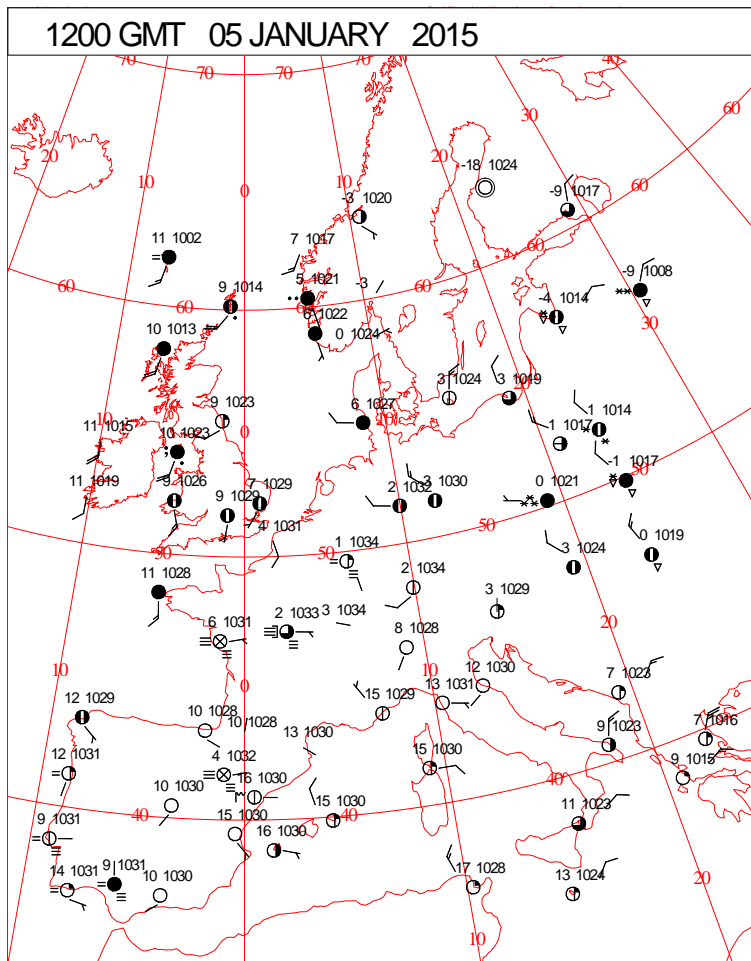
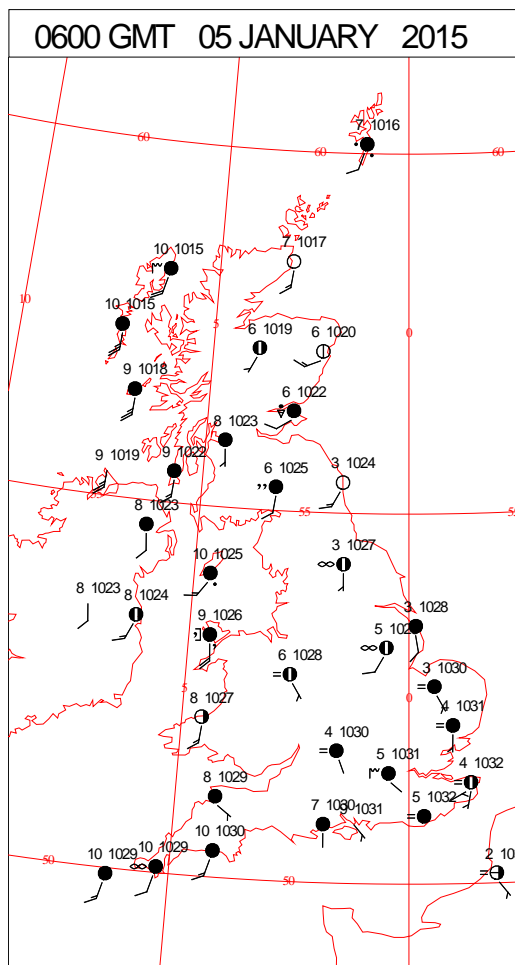
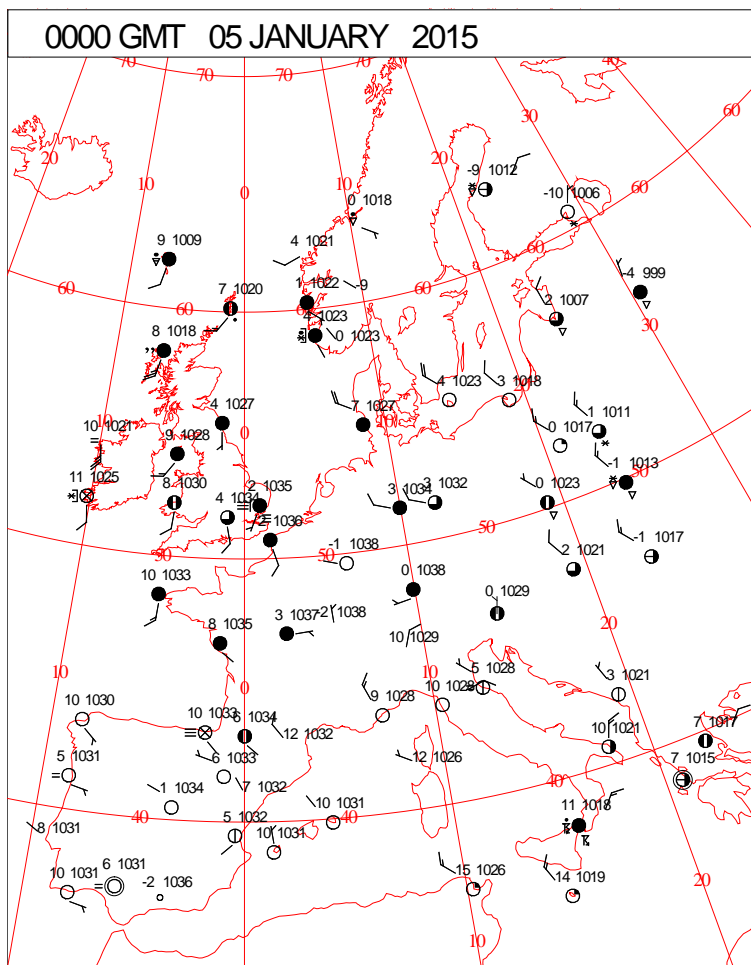


DAILY WEATHER SUMMARY



Monday 5 January 2015

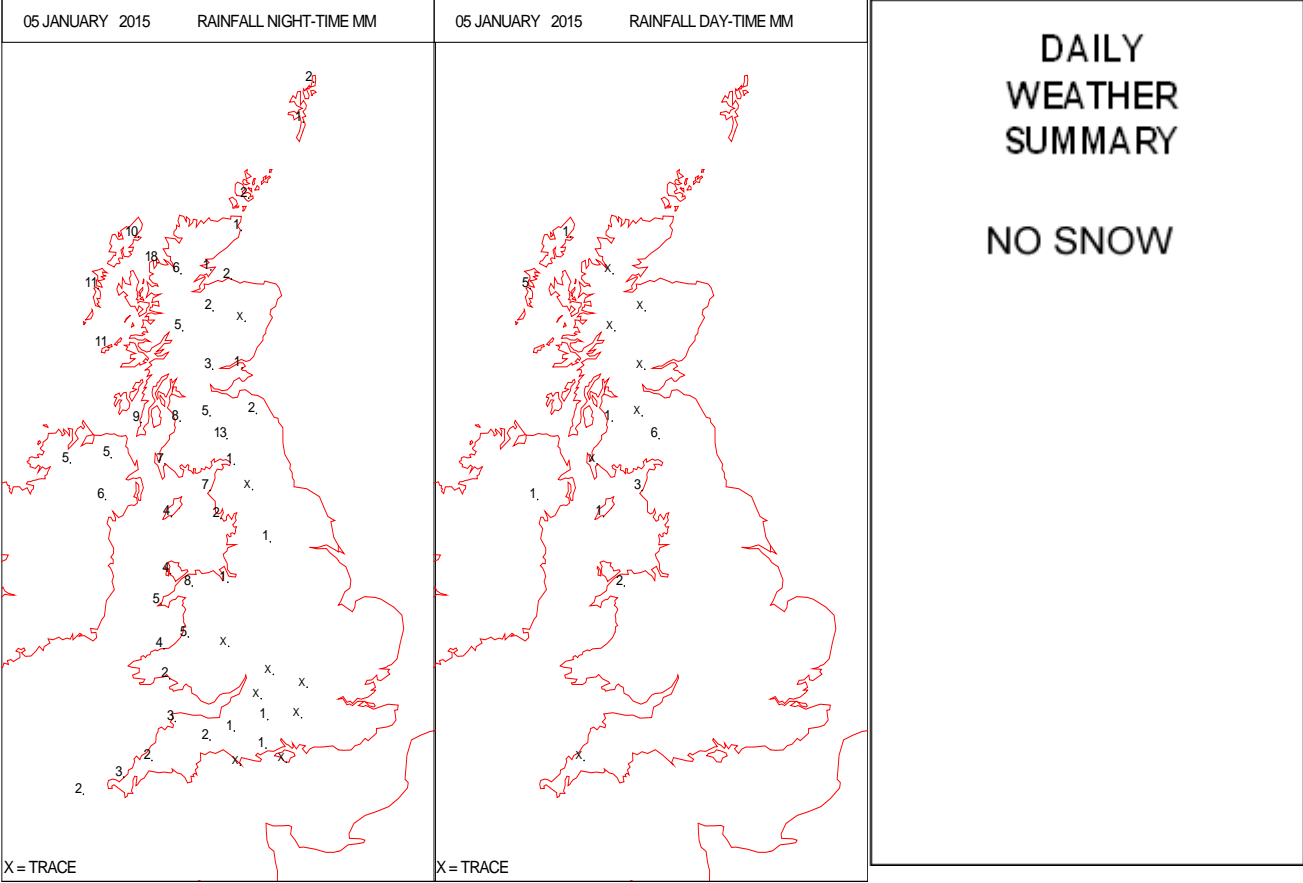
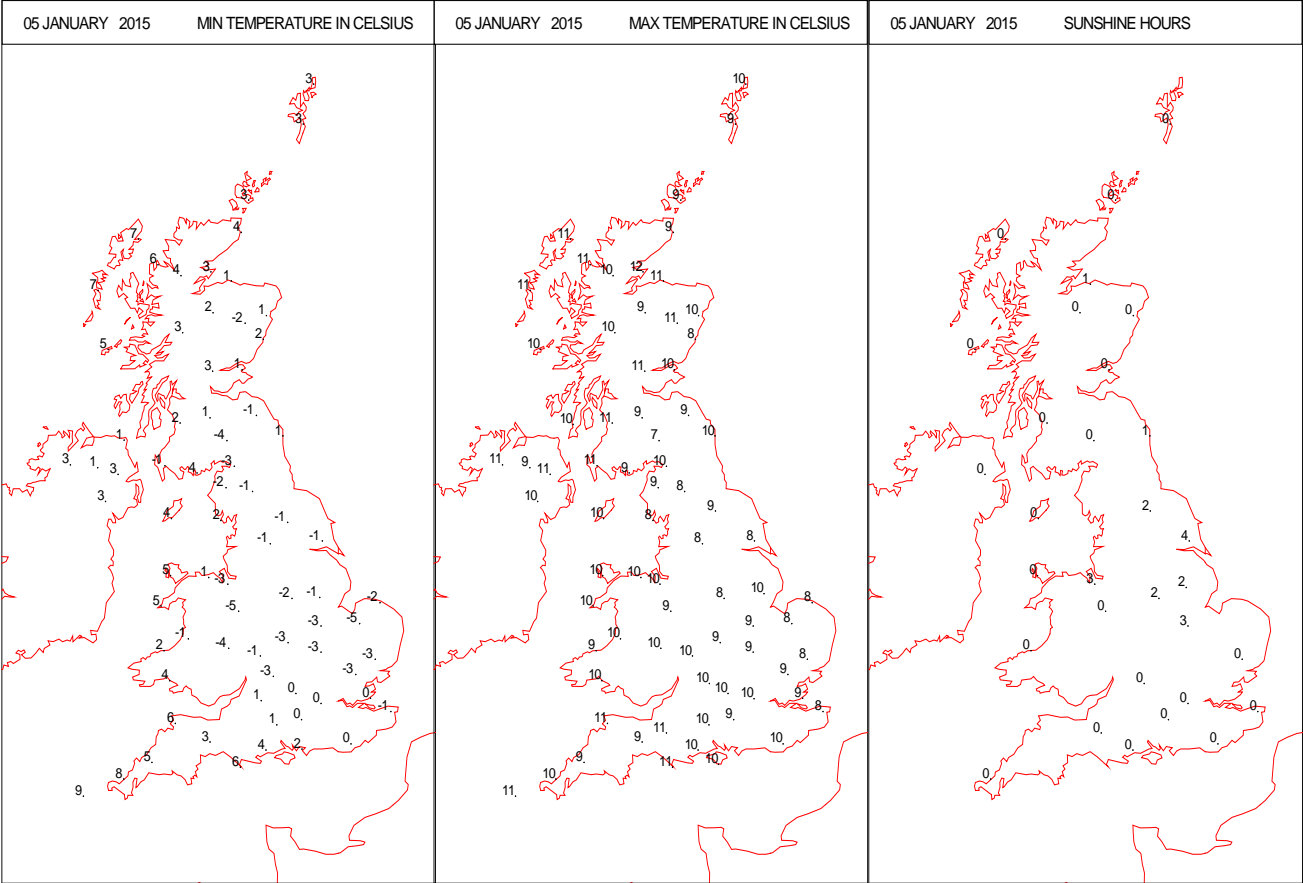
SURFACE REPORTS



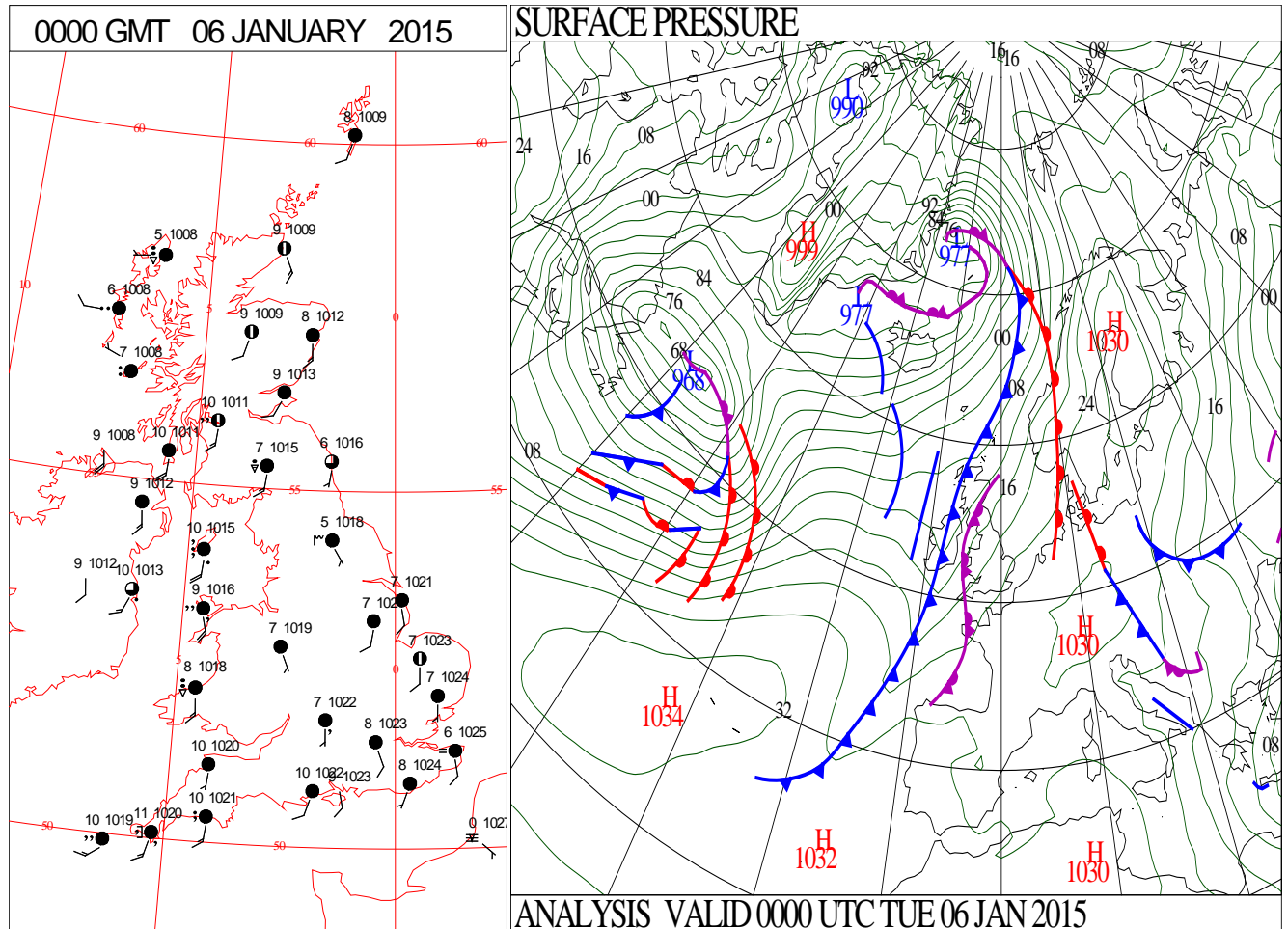
SIGNIFICANT WEATHER

0600 GMT 05 JANUARY 2015	SIG WEATHER	1200 GMT 05 JANUARY 2015	SIG WEATHER	<p>Summary of UK Weather for Monday 05 January 2015.</p> <p>Through the early hours many parts of central and eastern England had patches of fog or mist. With clear spells in the north-east of England temperatures fell, with a frost in places.</p> <p>However, it was cloudy and mild across much of the south-west U.K., and as the night progressed these milder conditions gradually spread north-eastwards. This helped to clear the mist and fog, but a lot of low cloud remained.</p> <p>Scotland and Northern Ireland had brisk winds, and it was rather cloudy, especially in the west, and it was wet across Shetland.</p> <p>Through the day, it remained largely cloudy, with the best of the bright and sunny spells across the north-east, and areas to the lee of hills, such as the Welsh borders.</p> <p>It was breezy for many, and quite windy across the far north-west. There was some patchy rain, mainly across western areas, but for most it was a dry day.</p> <p>Maximum temperatures were around or above average, and the mildest places were across north-western Scotland.</p>
1800 GMT 05 JANUARY 2015	SIG WEATHER	0000 GMT 06 JANUARY 2015	SIG WEATHER	<p>EXTREMES</p> <p>Highest Maximum: 12.9 Achnagart, Inverness-Shire</p> <p>Lowest Maximum: 6.9 Scarborough, North Yorkshire</p> <p>Lowest Minimum: -5.6 East Bergholt, Suffolk</p> <p>Lowest Grass Minimum: -7.5 Lingwood Strumpshaw Hill, Norfolk</p> <p>Most Rain: 81.9 Rhiconich, Sutherland</p> <p>Most Sun: 4.9 Sheffield, South Yorkshire</p>

DAILY CLIMATE DATA

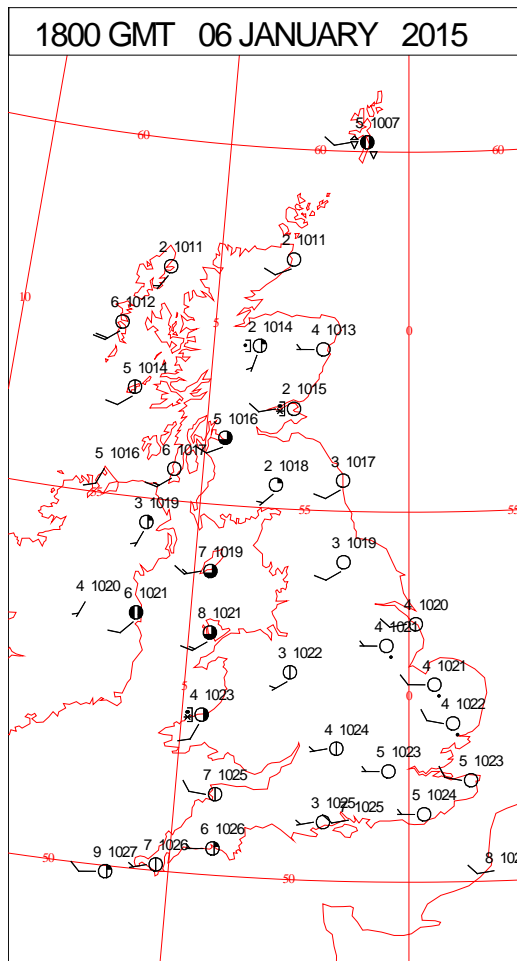
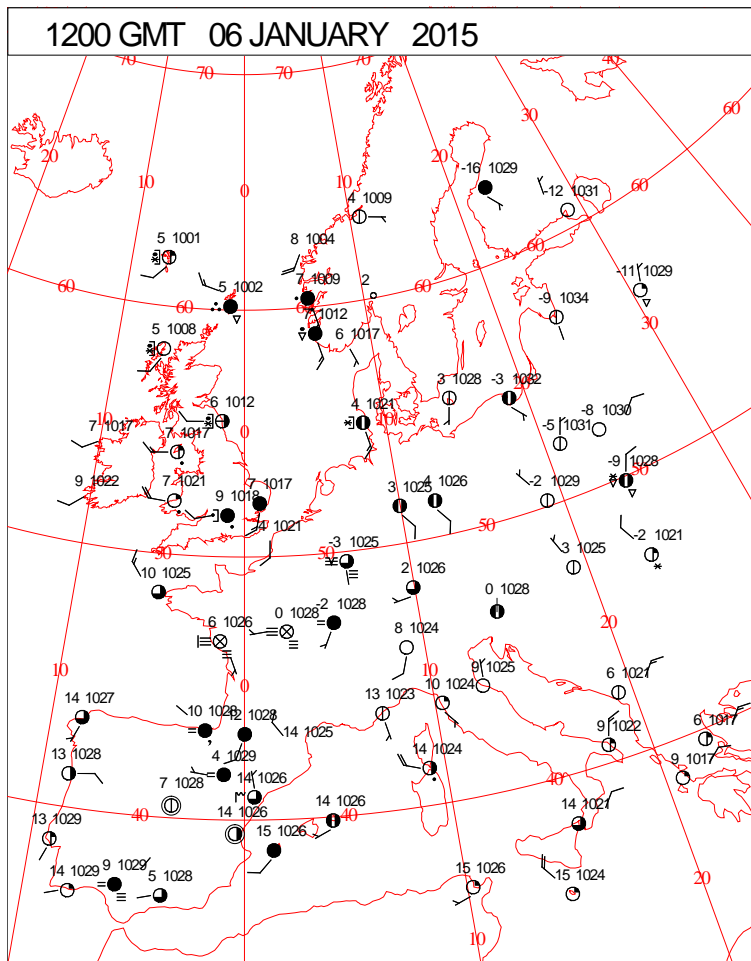
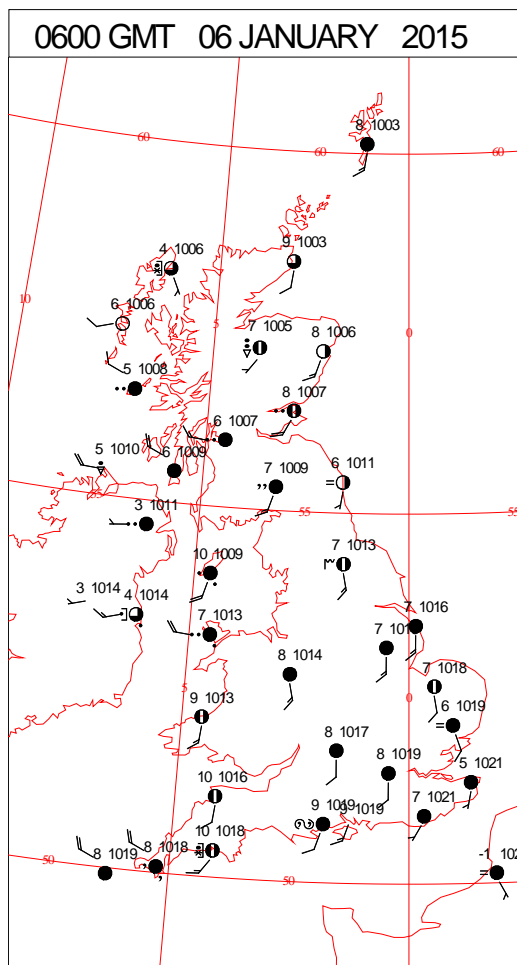
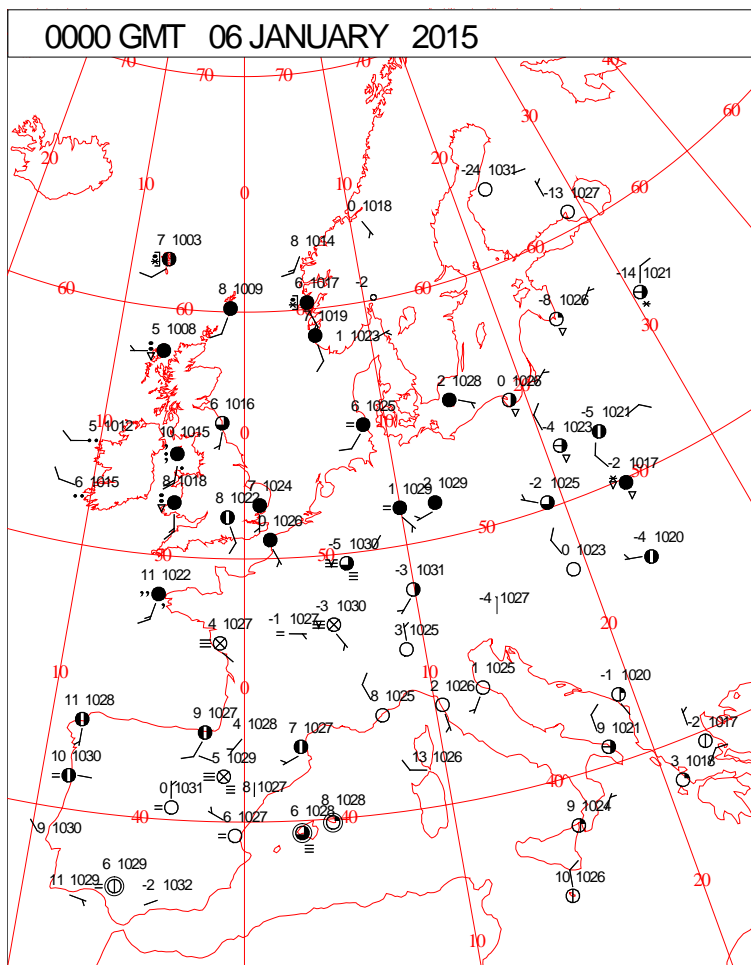


DAILY WEATHER SUMMARY



Tuesday 6 January 2015

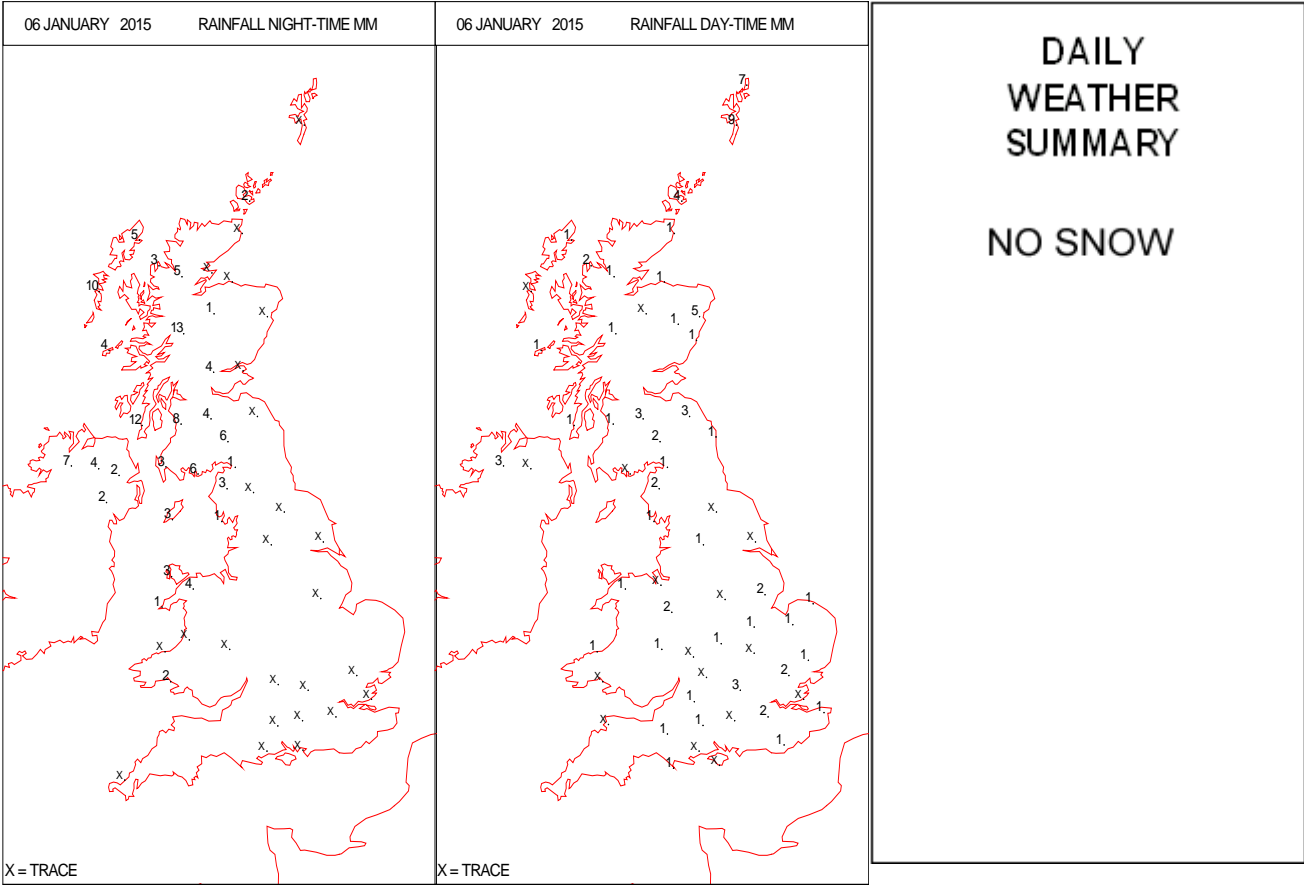
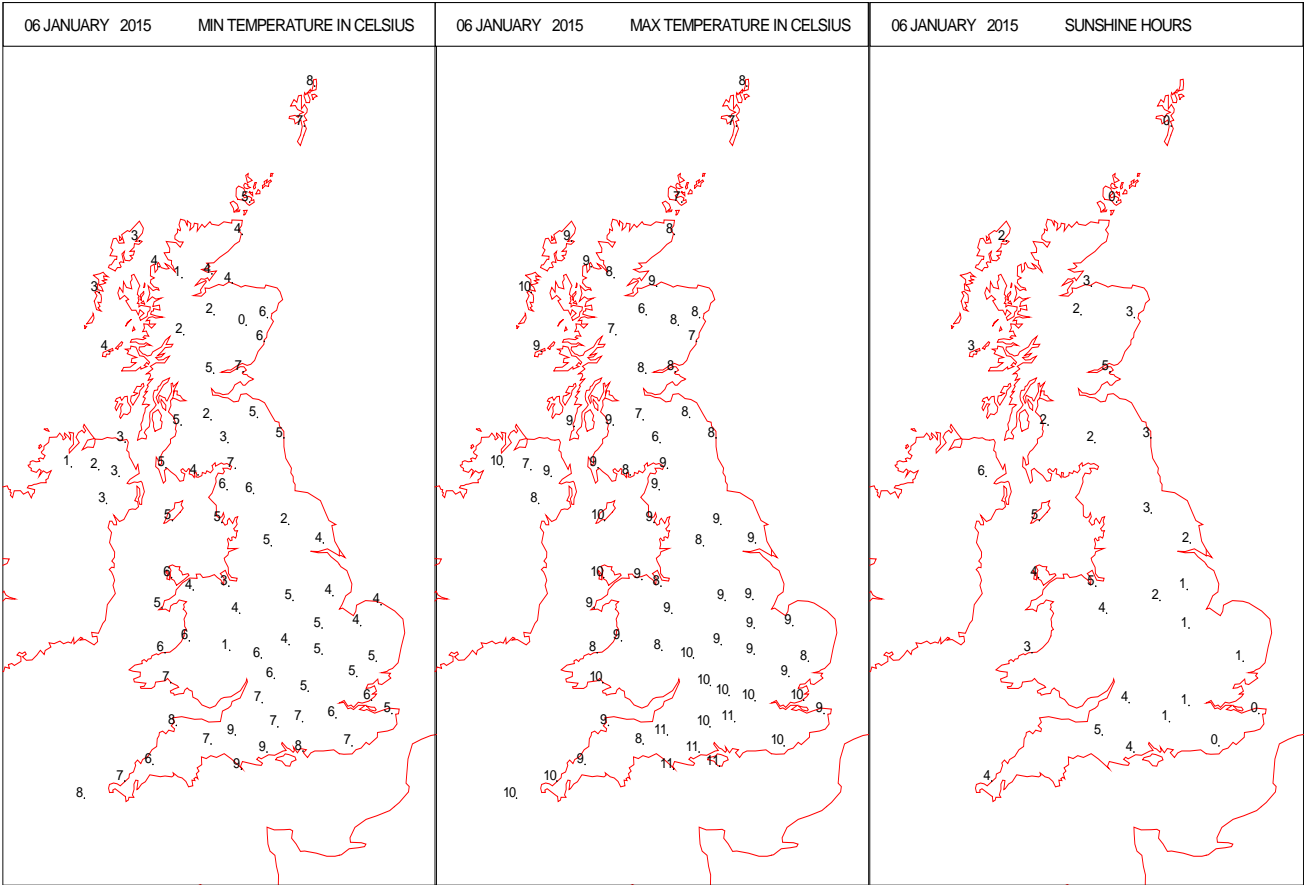
SURFACE REPORTS



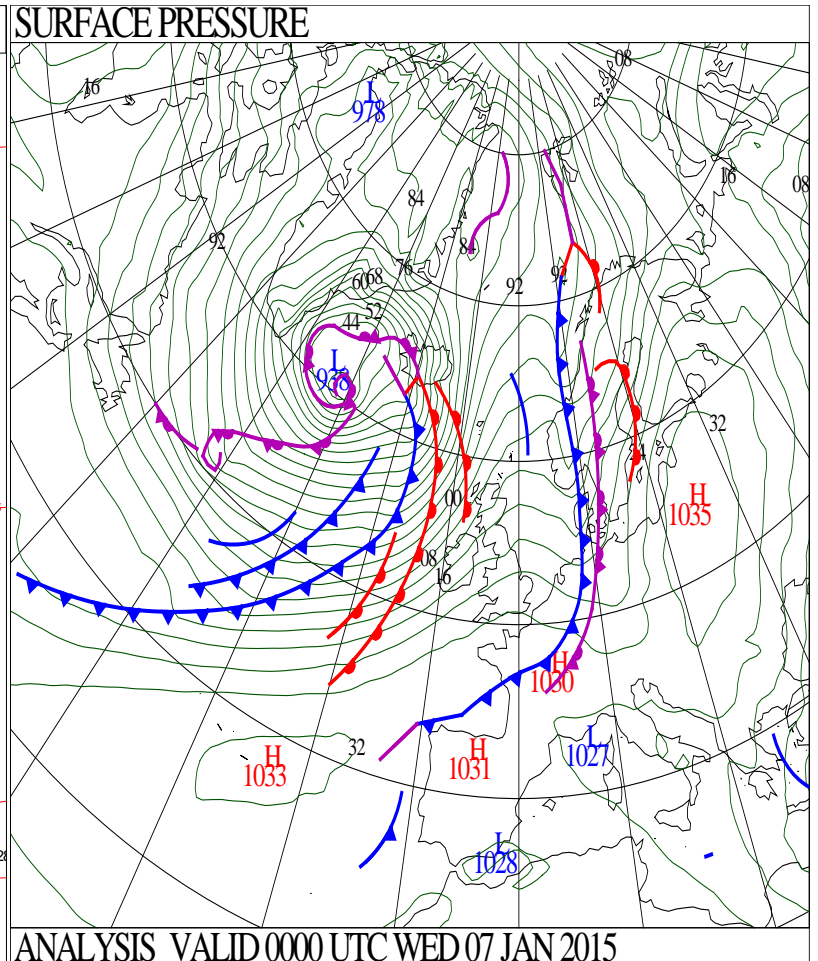
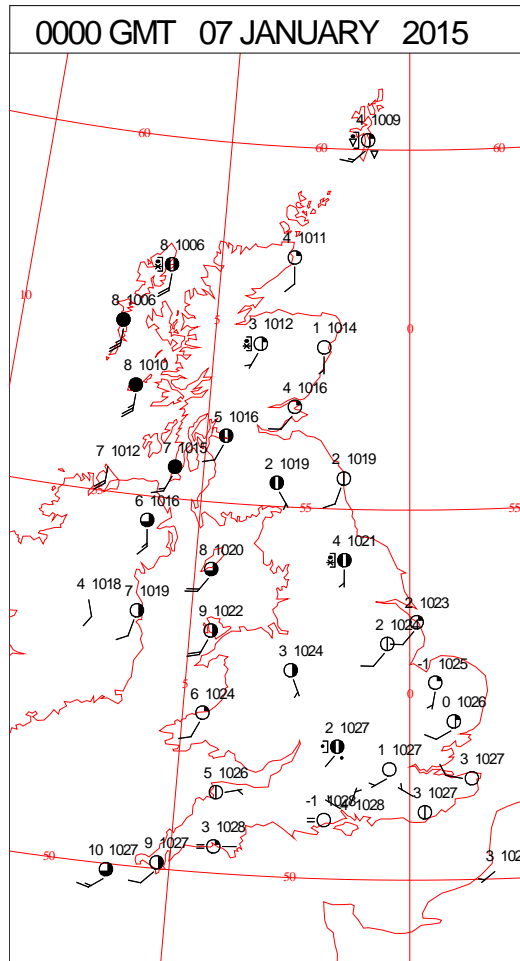
SIGNIFICANT WEATHER

0600 GMT 06 JANUARY 2015	SIG WEATHER	1200 GMT 06 JANUARY 2015	SIG WEATHER	<p>Summary of UK Weather for Tuesday 06 January 2015.</p> <p>It was largely cloudy during the early hours, with some patchy light rain across western parts of the U.K. However, a brief clearer spell of weather in the west allowed temperatures to dip and patchy fog to form.</p> <p>A band of rain, heavy at times, then moved across parts of Northern Ireland, western Scotland, Wales and south-west England towards dawn, with a little sleet and snow in the far north.</p> <p>Clearer, colder weather reached Northern Ireland and the far west of Scotland by morning, with scattered showers.</p> <p>Through the morning, the band of rain continued to push eastwards, reaching the south-east around midday, before clearing into the North Sea by mid-afternoon. This left a fine winters day across the country, with plenty of sunshine.</p> <p>However, there were a few showers in the west, these were most frequent in the north-west, where they fell as snow over the hills. The showers became isolated through the evening.</p> <p>Elsewhere, under clear skies, temperatures fell sharply.</p> <p>Daytime temperatures were generally around average for the time of year.</p>
1800 GMT 06 JANUARY 2015	SIG WEATHER	0000 GMT 07 JANUARY 2015	SIG WEATHER	
				<p>EXTREMES</p> <p>Highest Maximum: 11.3 Swanage, Dorset</p> <p>Lowest Maximum: 6.8 Kinbrace Hatchery, Sutherland 6.8 Kirkwall, Orkney</p> <p>Lowest Minimum: -2.7 Hartpury College, Hereford & Worcester</p> <p>Lowest Grass Minimum: -2.7 Edenfel, Co. Tyrone</p> <p>Most Rain: 67.0 Loch Tormasad, North Uist</p> <p>Most Sun: 6.6 Culdrose, Cornwall</p>

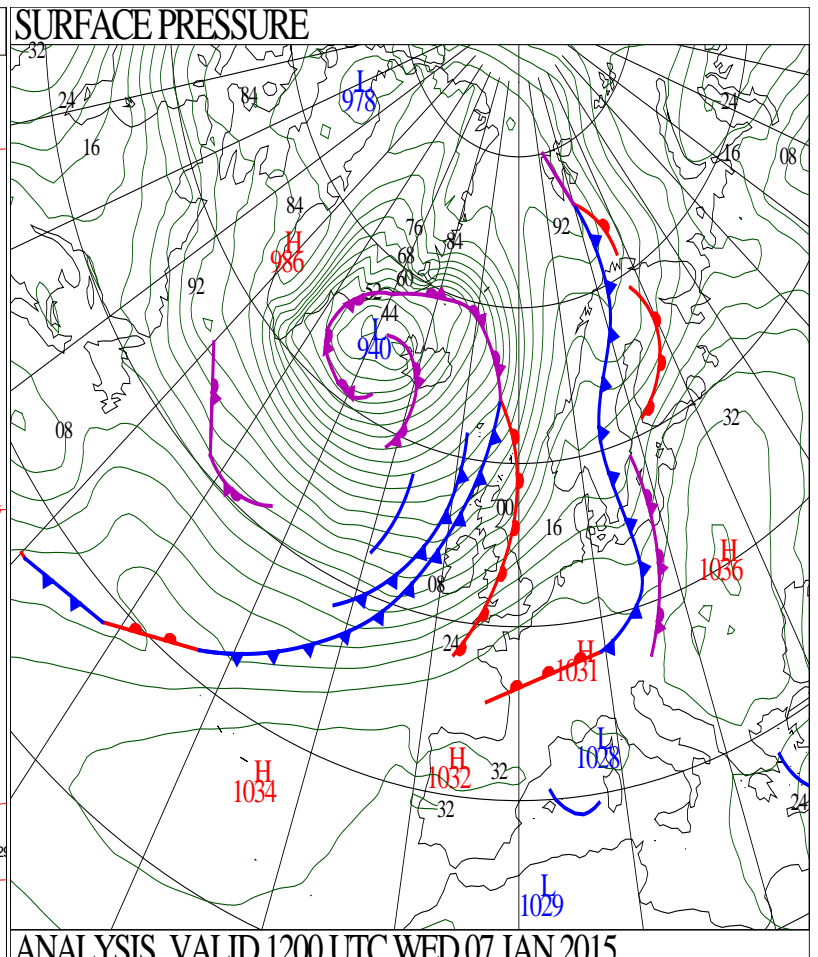
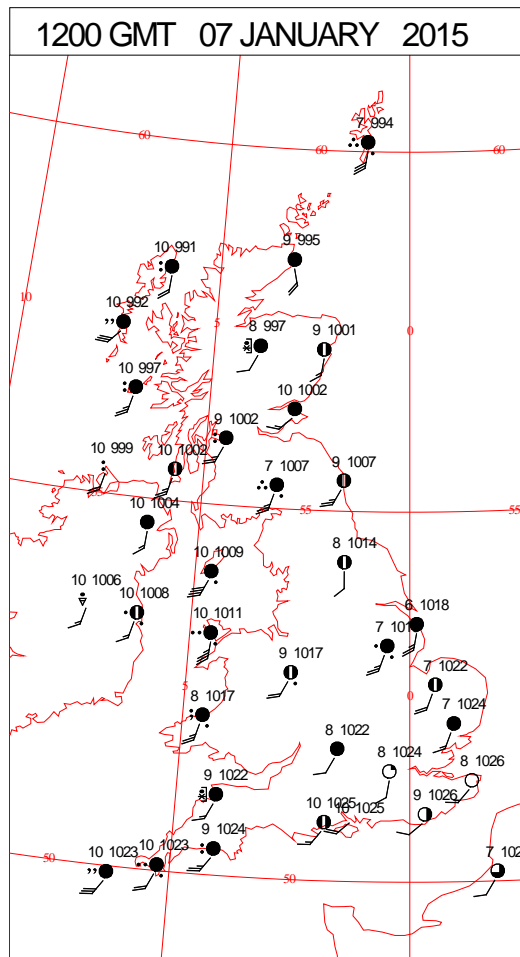
DAILY CLIMATE DATA



DAILY WEATHER SUMMARY

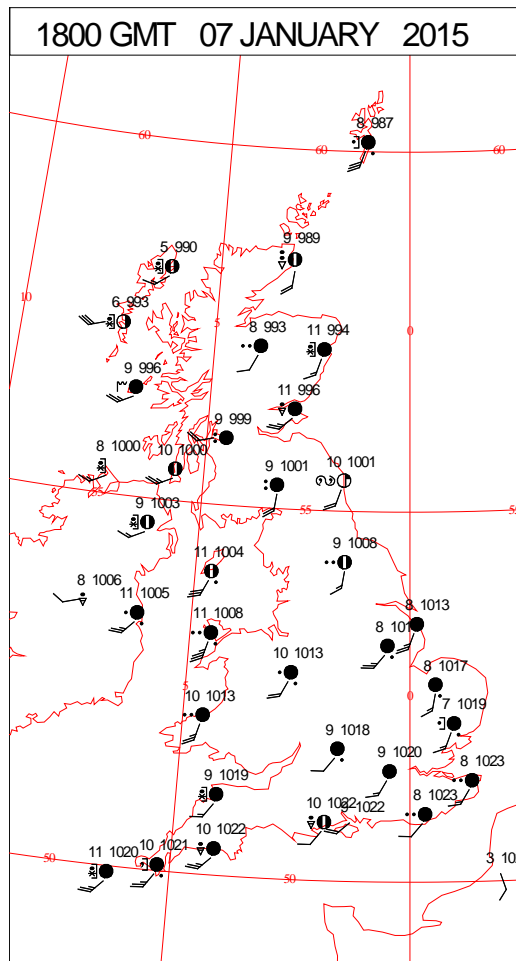
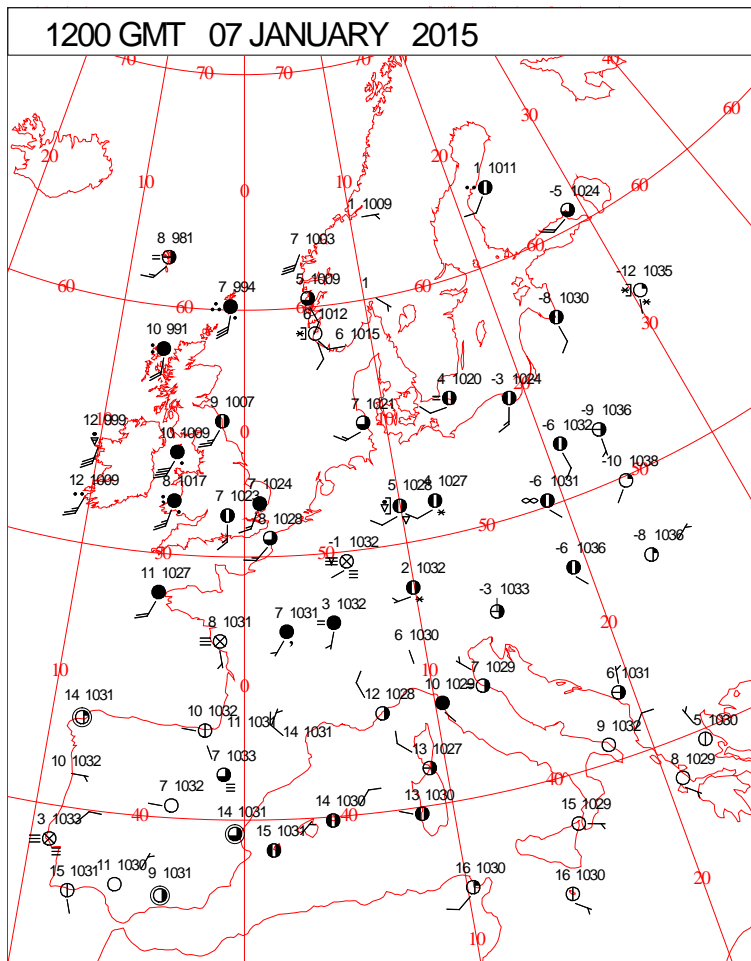
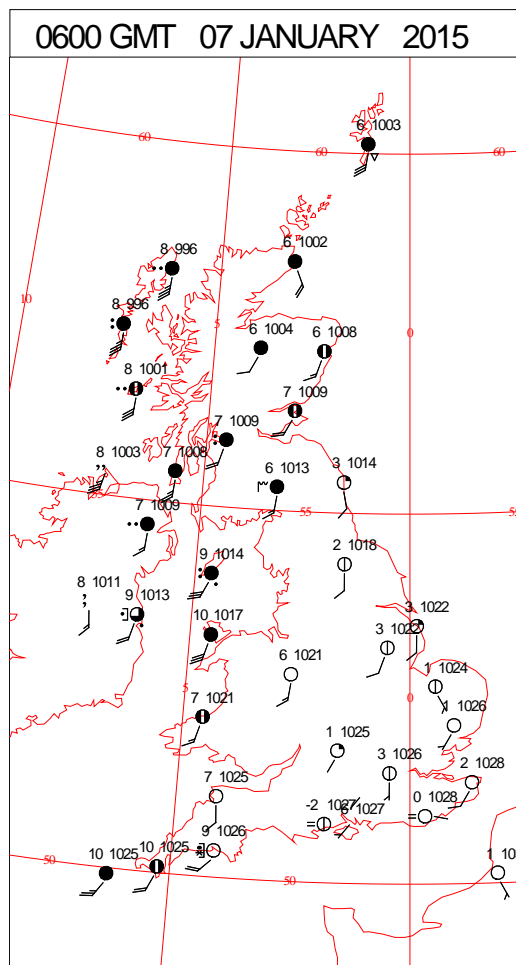
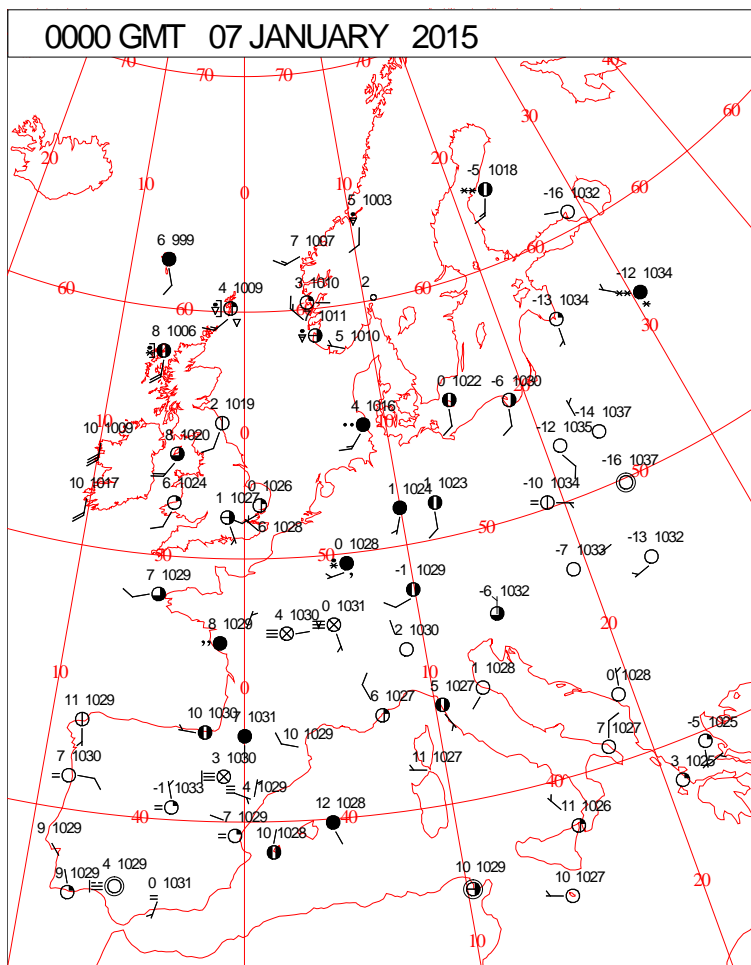


ANALYSIS VALID 0000 UTC WED 07 JAN 2015



ANALYSIS VALID 1200 UTC WED 07 JAN 2015


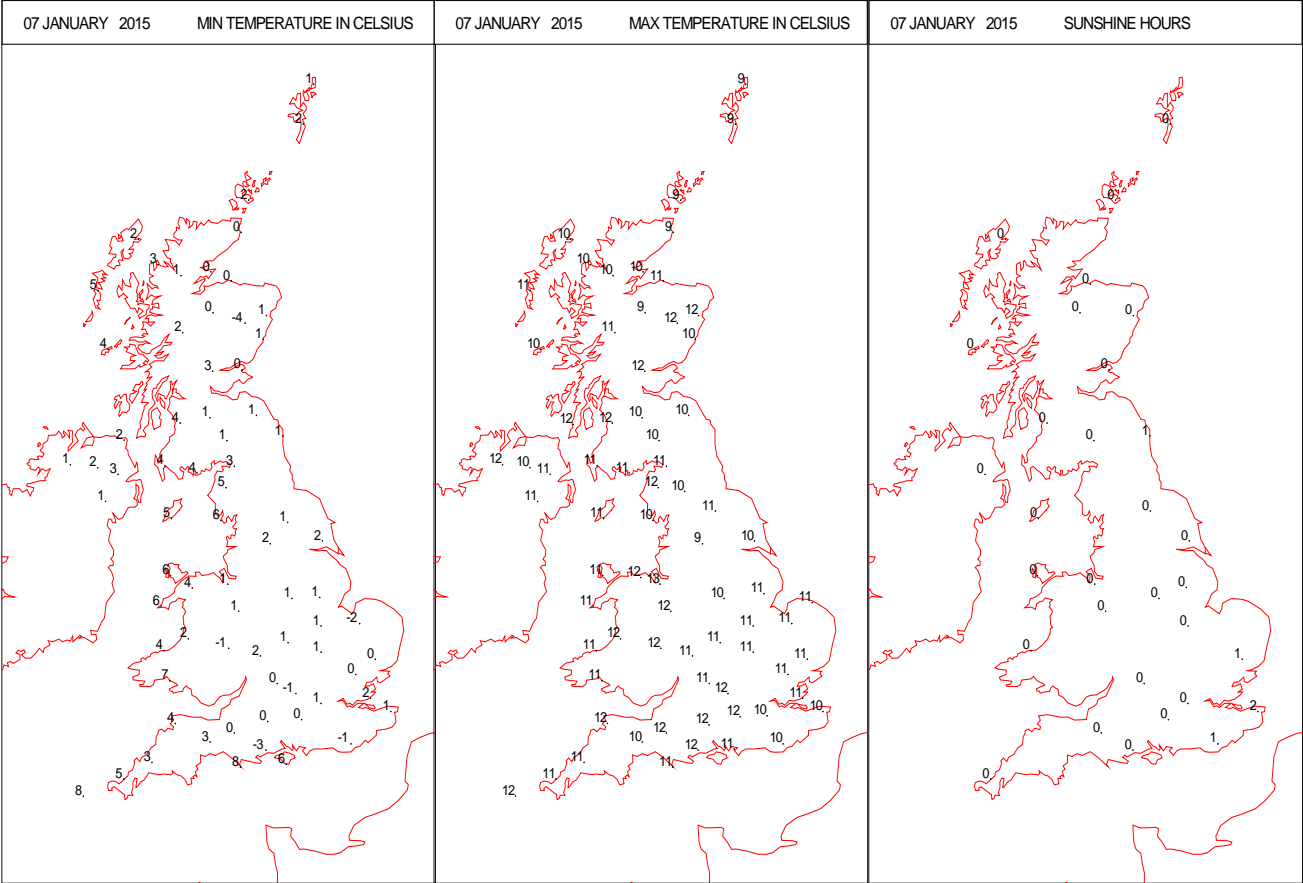
SURFACE REPORTS



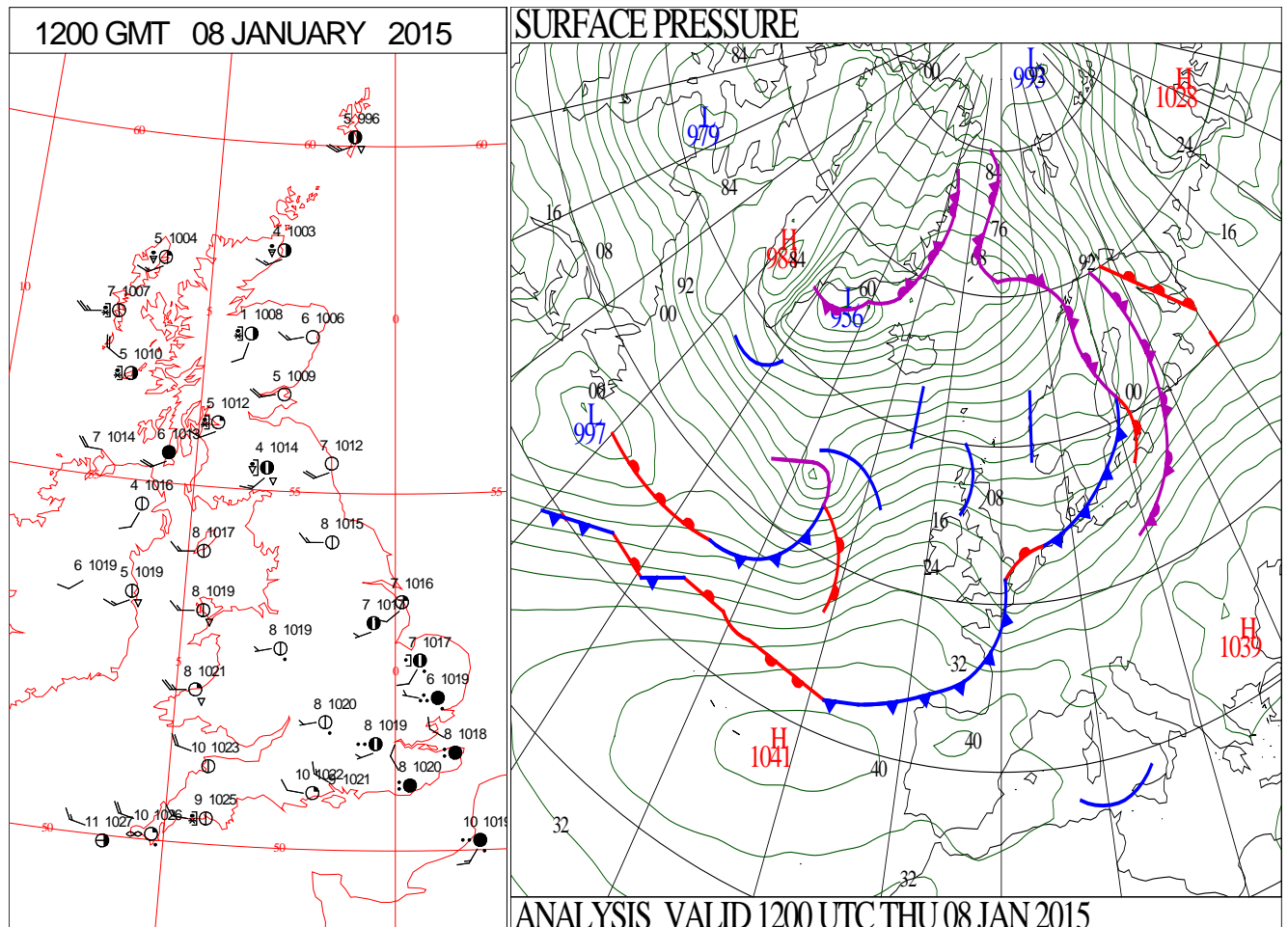
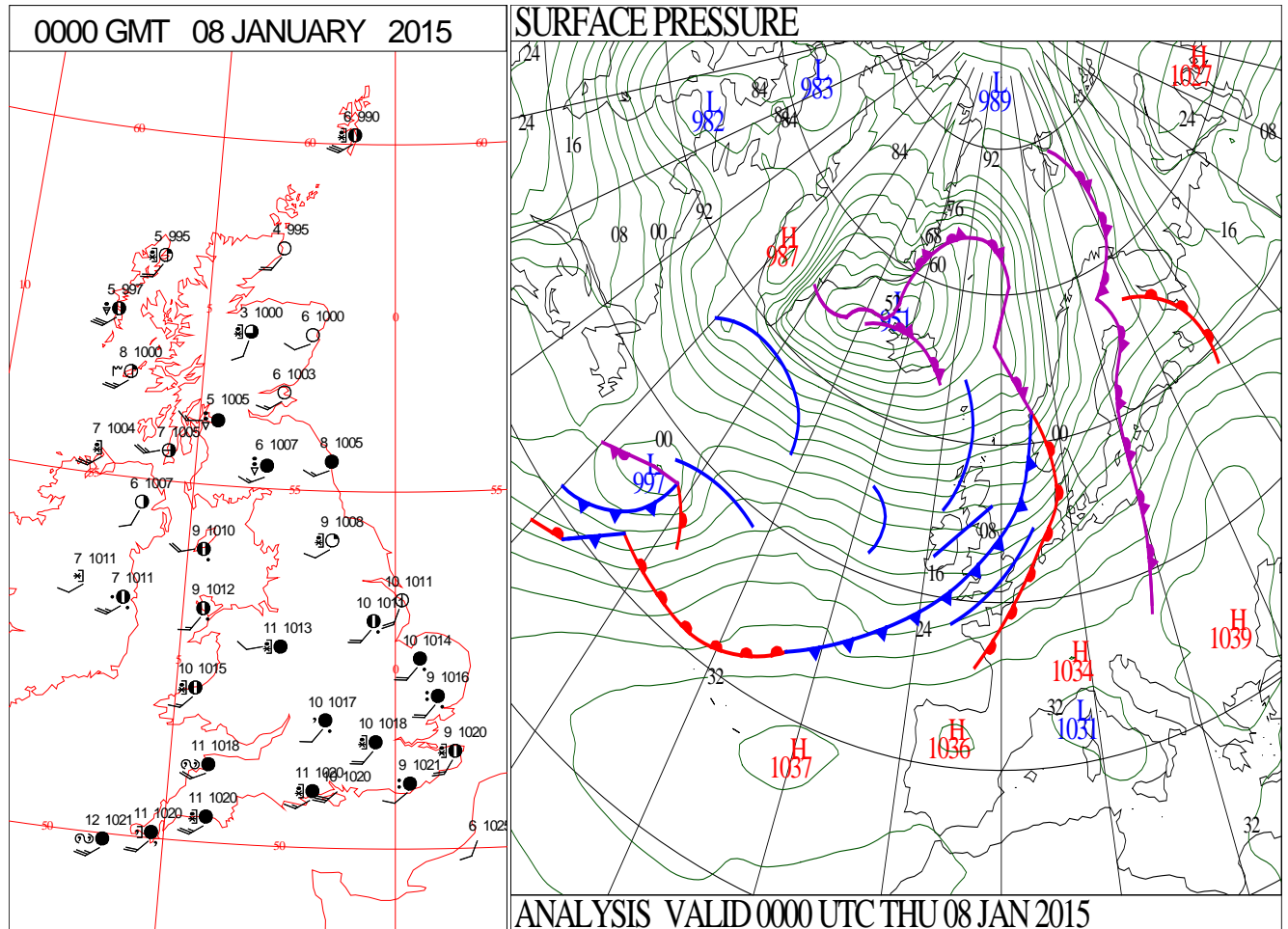
SIGNIFICANT WEATHER

0600 GMT 07 JANUARY 2015	SIG WEATHER	1200 GMT 07 JANUARY 2015	SIG WEATHER	<p>Summary of UK Weather for Wednesday 07 January 2015. Overnight temperatures fell away under the influence of clear skies across central and south-eastern parts, with frost in places. Meanwhile, cloud thickened in the west, gradually lifting temperatures through the early hours, with rain arriving across western Scotland and Northern Ireland. This rain then pushed into western parts of Wales and Cumbria by dawn. It also became windy in the north-west, with very strong gusts across the Scottish mountains. The rain across north-western parts at dawn gradually moved south-eastwards through the day, reaching the far south-east of England by evening. The rain was heavy at times across western hills. Clearer and colder conditions followed into north-western parts by evening with scattered showers; locally thundery across Scotland. It was a windy day with gales in exposed northern and western areas, and gusts into the 80's to 90's of knots across the mountains of Scotland. It was also a mild day with the highest temperatures recorded in North Wales.</p>
1800 GMT 07 JANUARY 2015	SIG WEATHER	0000 GMT 08 JANUARY 2015	SIG WEATHER	<p>EXTREMES Highest Maximum: 13.3 Hawarden Airport, Clwyd Lowest Maximum: 8.7 Lerwick, Shetland Lowest Minimum: -3.5 Aboyne No2, Aberdeenshire Lowest Grass Minimum: -7.4 East Bergholt, Suffolk Most Rain: 58.0 Loch Tormasad, North Uist Most Sun: 1.8 Jersey Airport, Jersey 1.8 Manston, Kent</p>

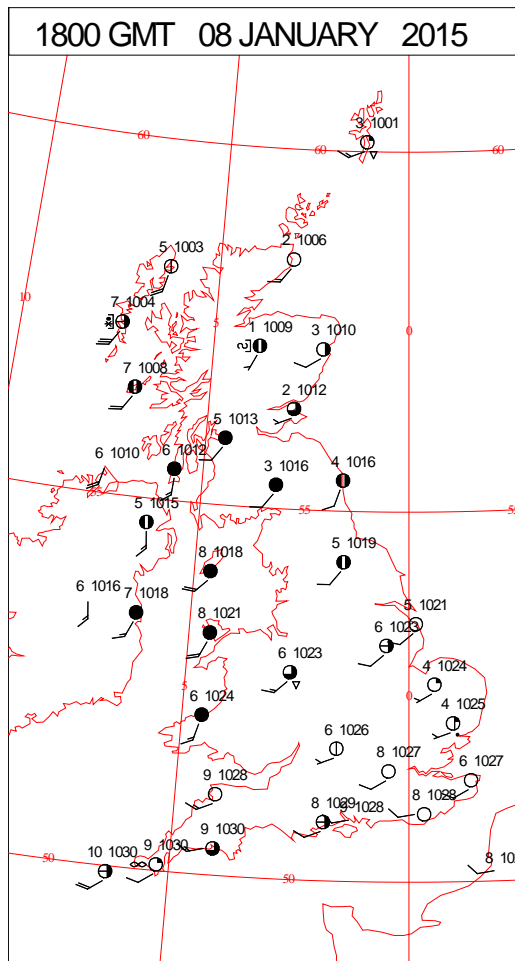
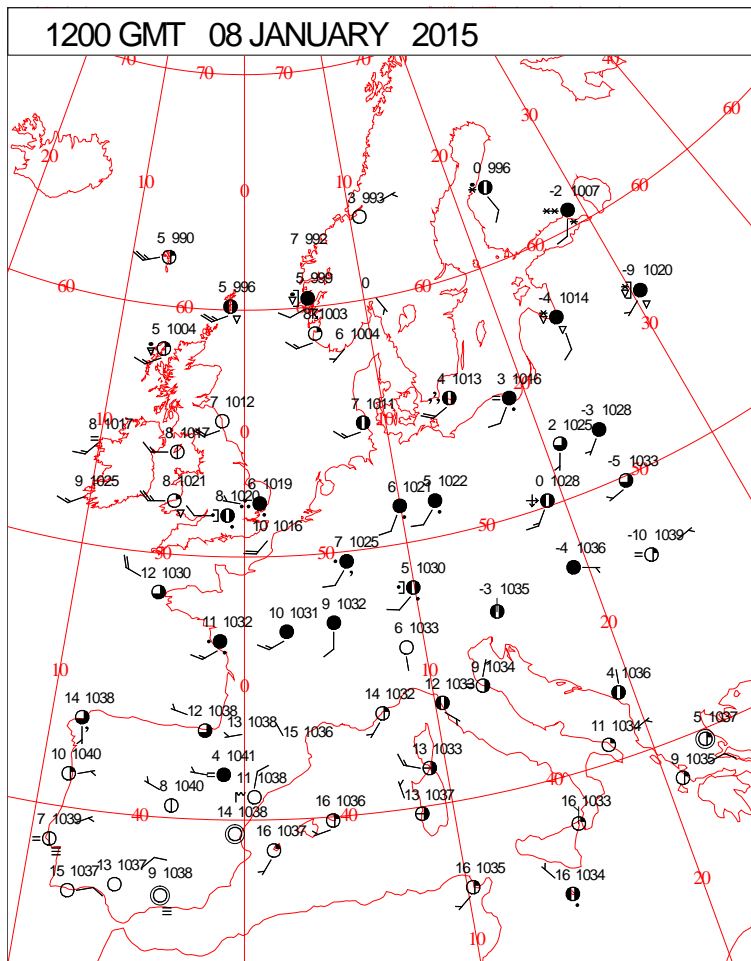
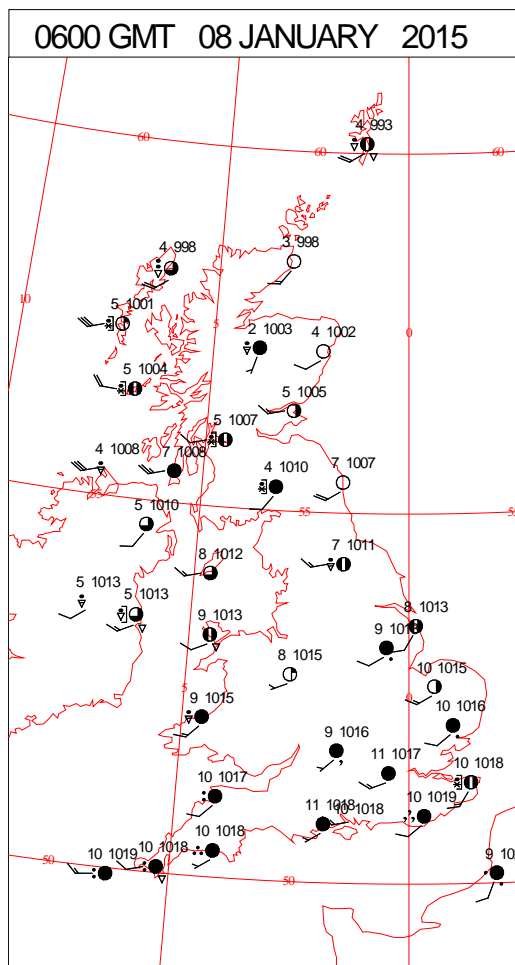
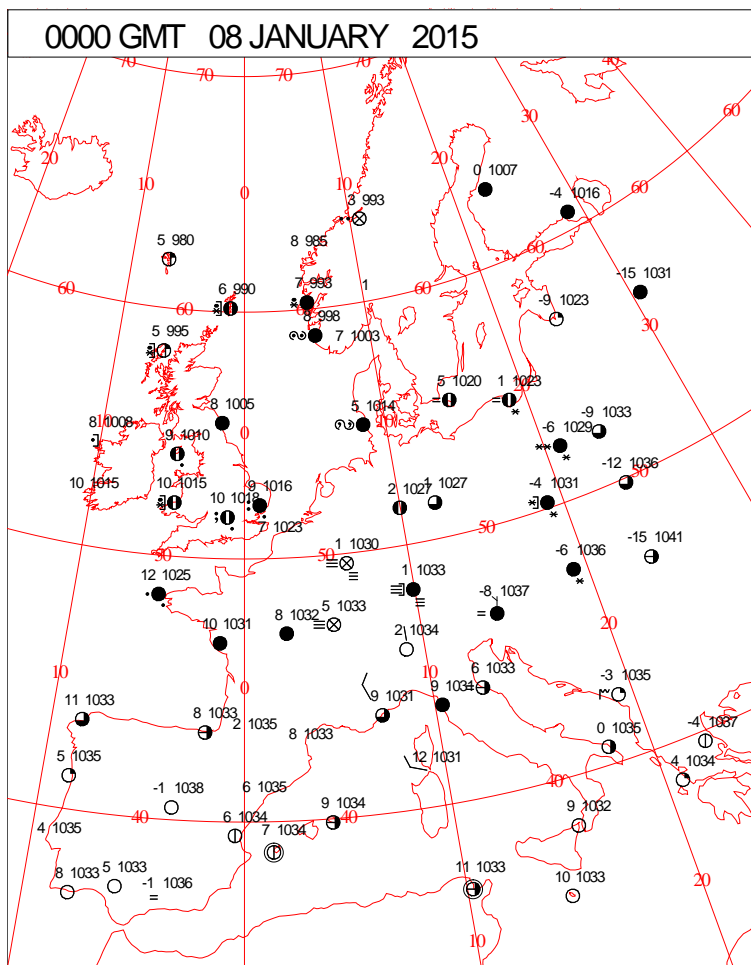
DAILY CLIMATE DATA



DAILY WEATHER SUMMARY



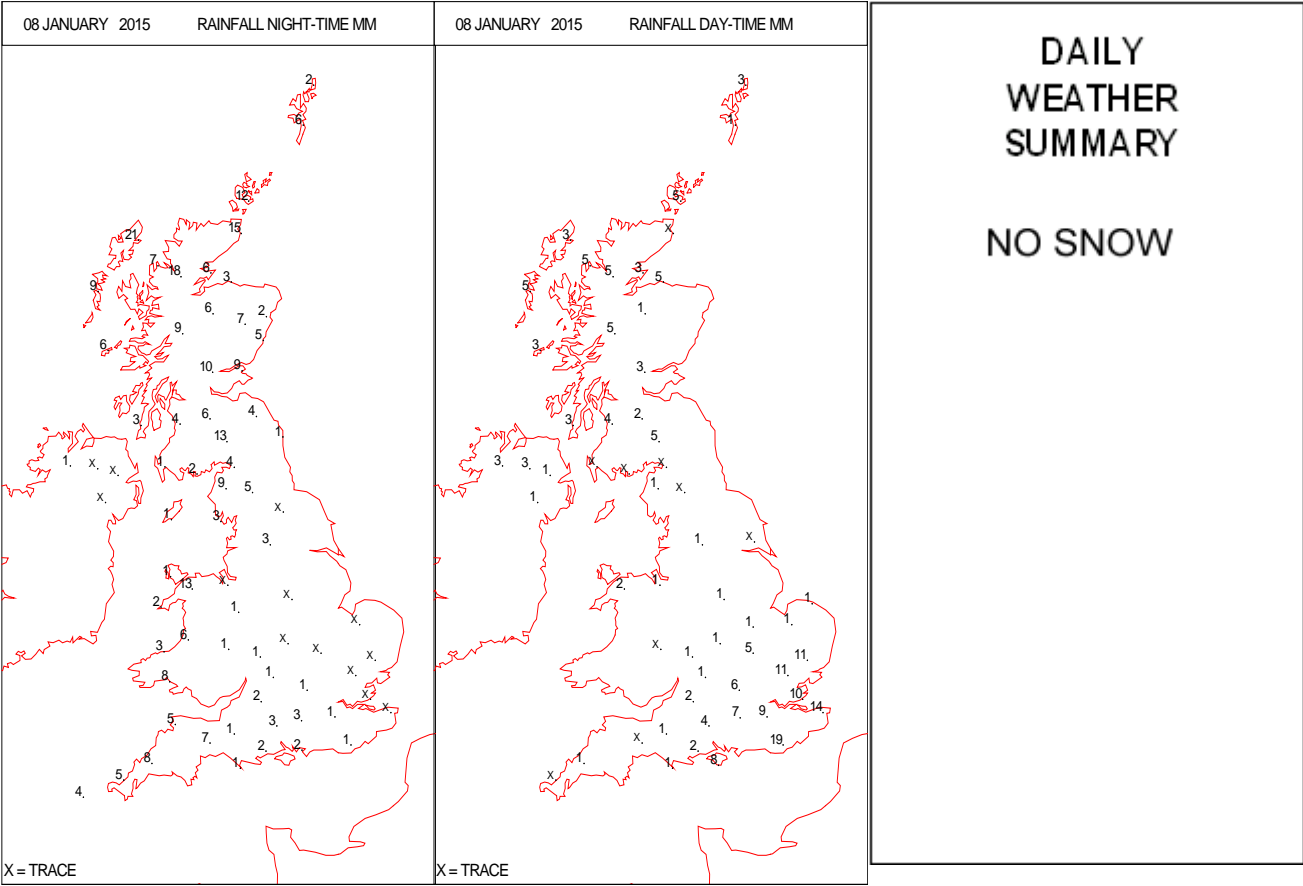
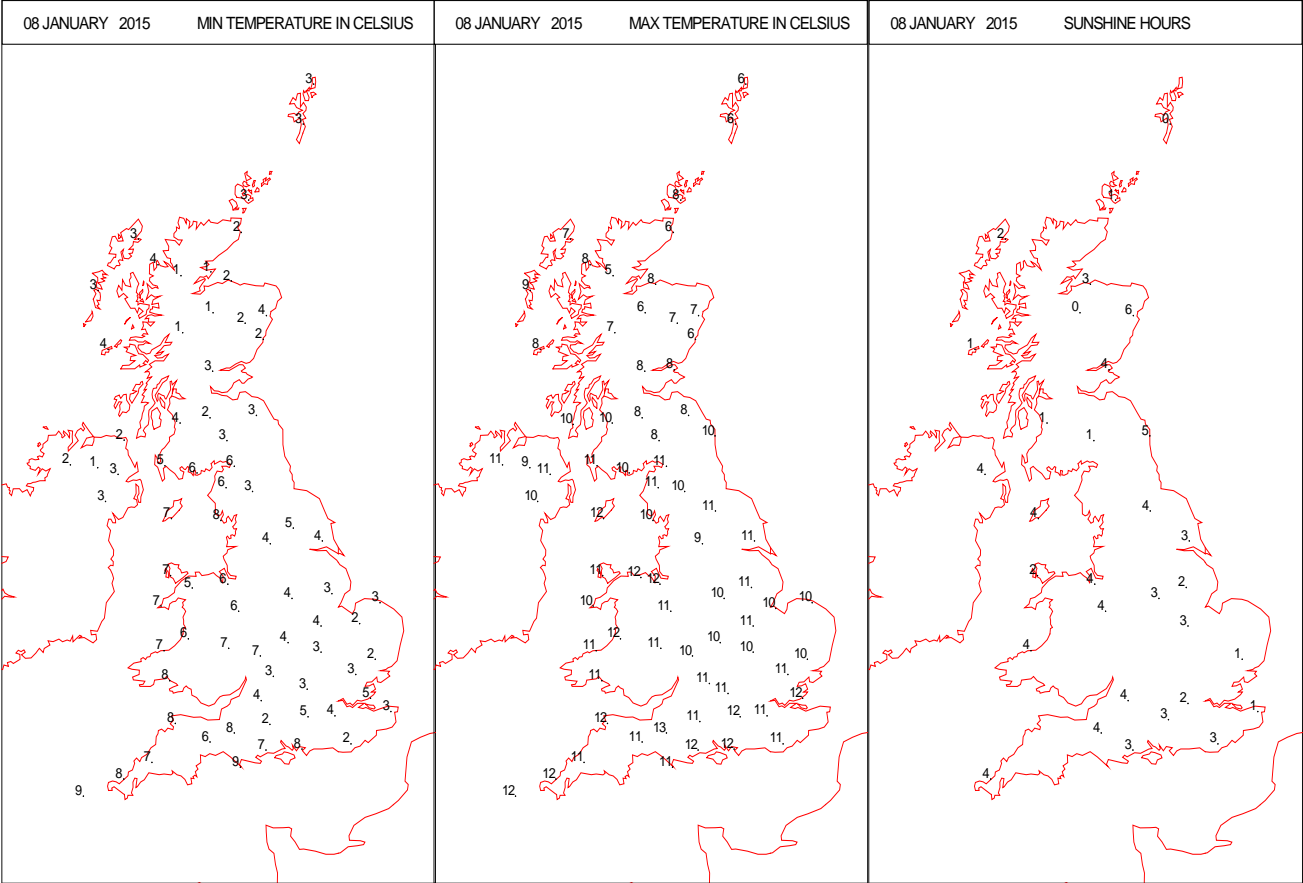
SURFACE REPORTS



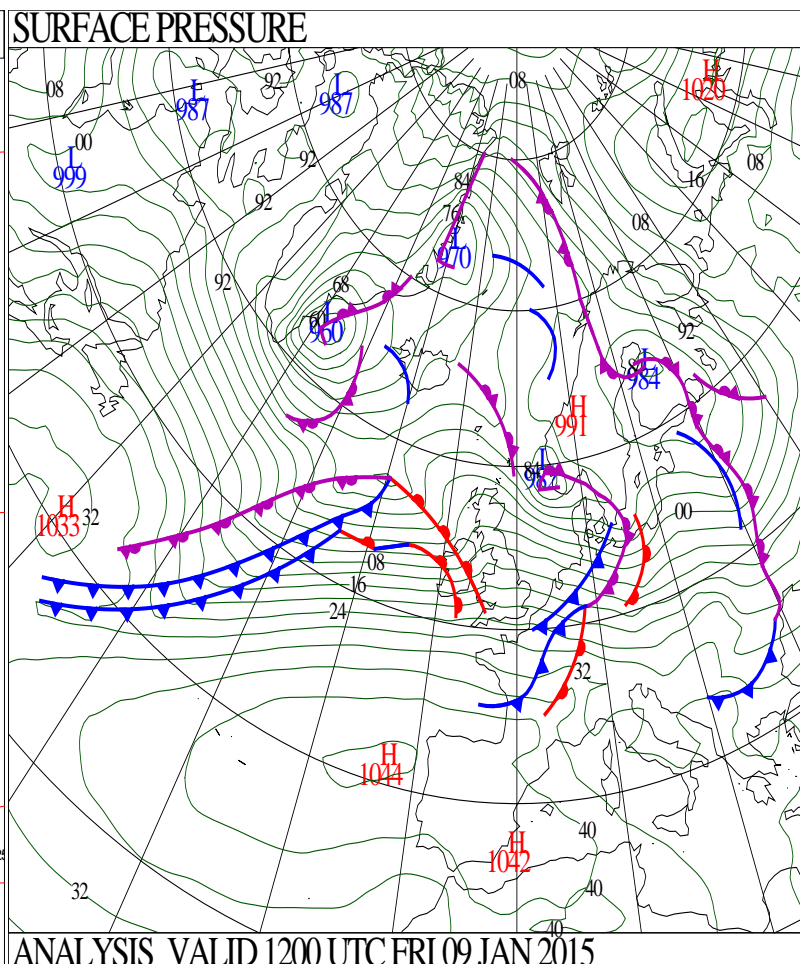
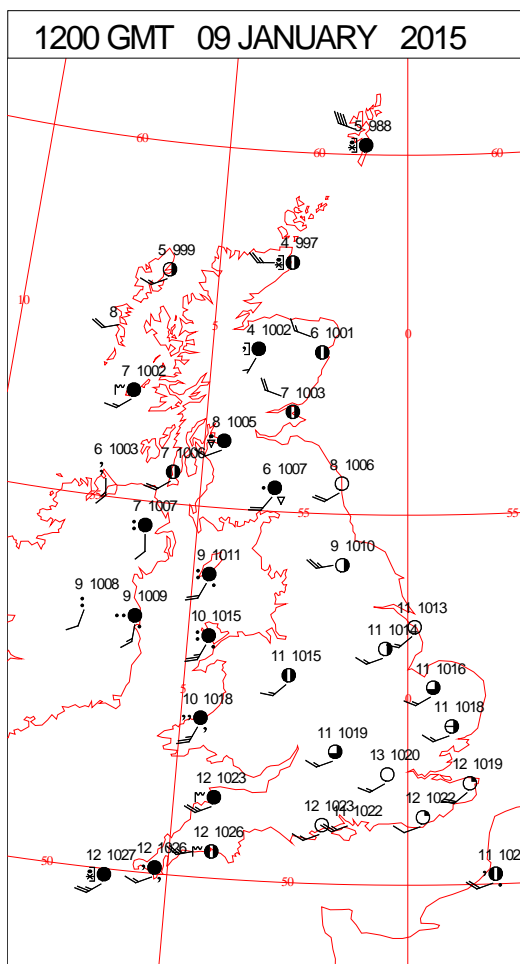
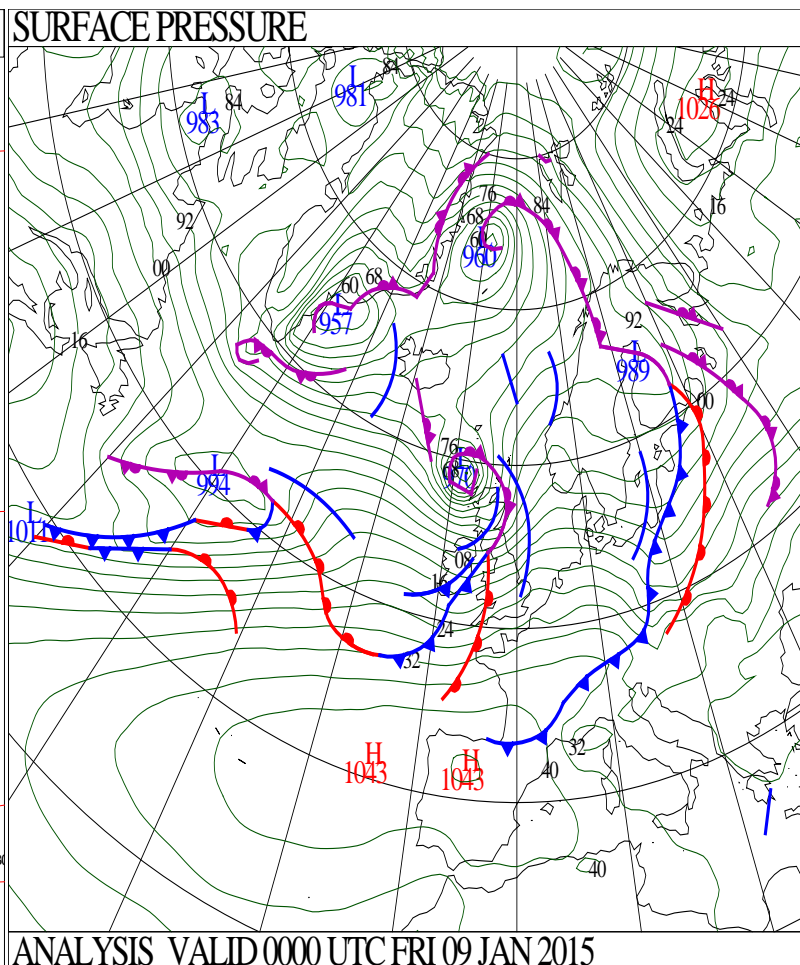
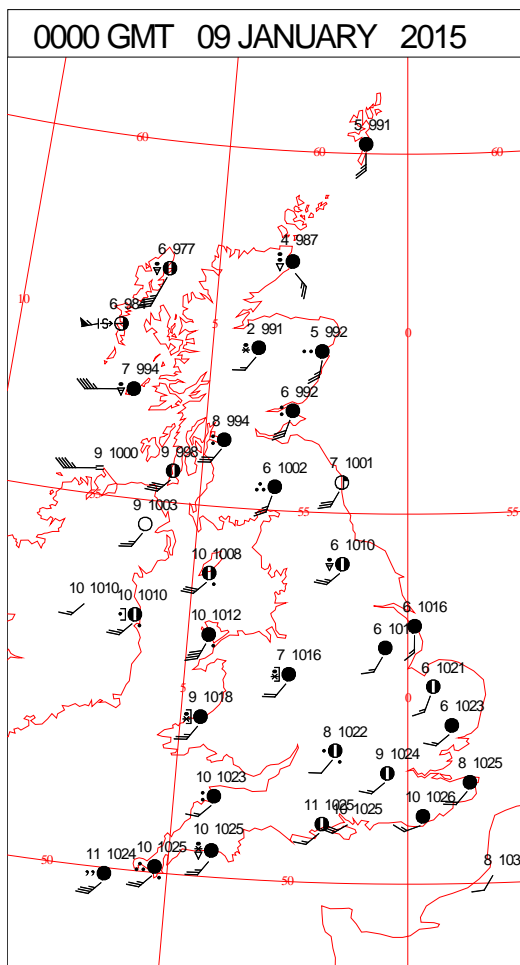
SIGNIFICANT WEATHER

0600 GMT 08 JANUARY 2015	SIG WEATHER	1200 GMT 08 JANUARY 2015	SIG WEATHER	<p>Summary of UK Weather for Thursday 08 January 2015. Showery rain affected southern parts overnight, and it remained windy. Later a period of more persistent, heavy rain moved across Wales and south-west England.</p> <p>To the north, it was cloudy and windy across northern England with a few showers. Clearer and colder conditions affected Northern Ireland and Scotland, with scattered heavy, locally thundery, showers pushing in on the strong to gale force westerly winds. The showers fell as snow over the hills.</p> <p>Temperatures were close to average in the north, but slightly above in the south.</p> <p>Rain across southern parts continued to move eastwards during the morning, with widespread 20-30mm of rain falling across the south-east of England.</p> <p>Elsewhere, it was a largely dry day, with plenty of bright or sunny spells.</p> <p>However, showers, wintry at times, continued across northern Scotland.</p> <p>Into the evening, thickening cloud and strengthening winds arrived from the west, as a rapidly deepening low pressure system moved north-eastwards, close to the west coast of Scotland.</p> <p>Temperatures were a little above average for the time of year.</p>
1800 GMT 08 JANUARY 2015	SIG WEATHER	0000 GMT 09 JANUARY 2015	SIG WEATHER	<p>EXTREMES Highest Maximum: 13.5 Teignmouth, Devon Lowest Maximum: 5.7 Baltasound No2, Shetland 5.7 Lerwick, Shetland Lowest Minimum: 0.1 Faskally, Perthshire Lowest Grass Minimum: -3.0 Bowhill, Selkirkshire Most Rain: 66.0 Loch Tormasad, North Uist Most Sun: 5.5 Dyce, Aberdeenshire</p>

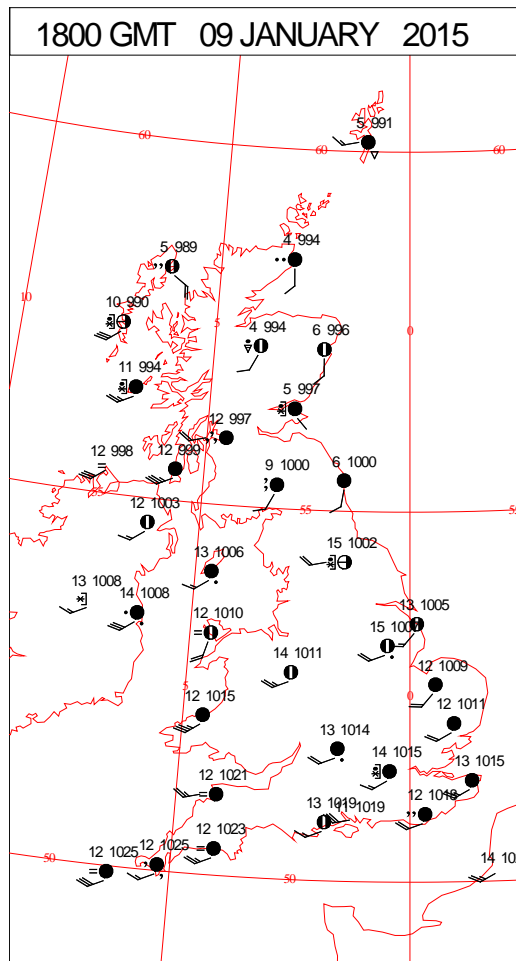
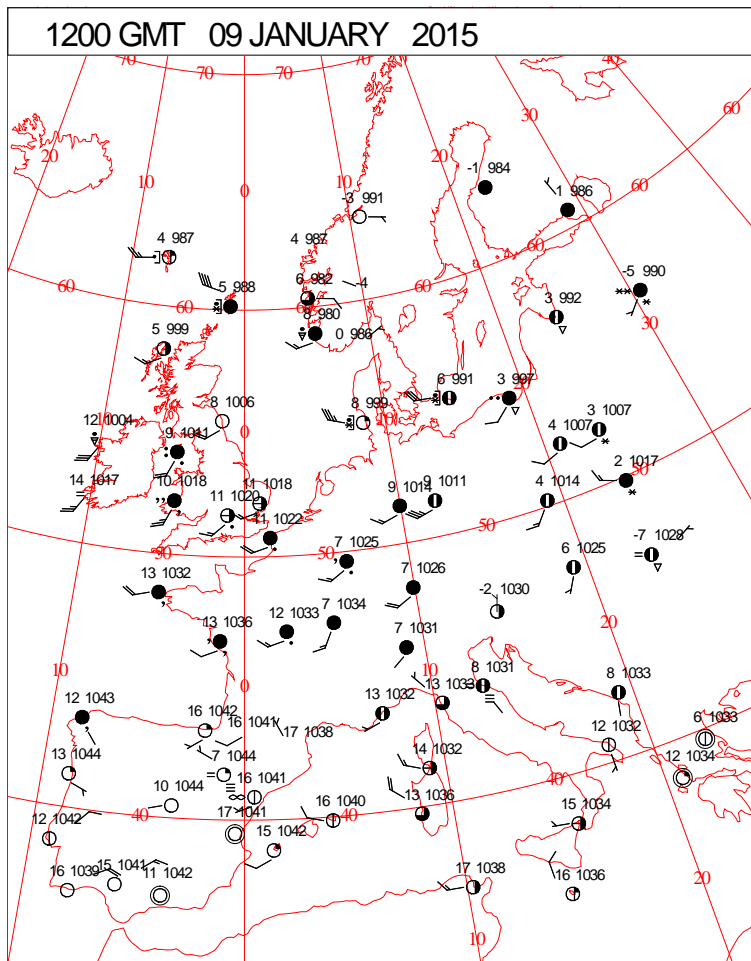
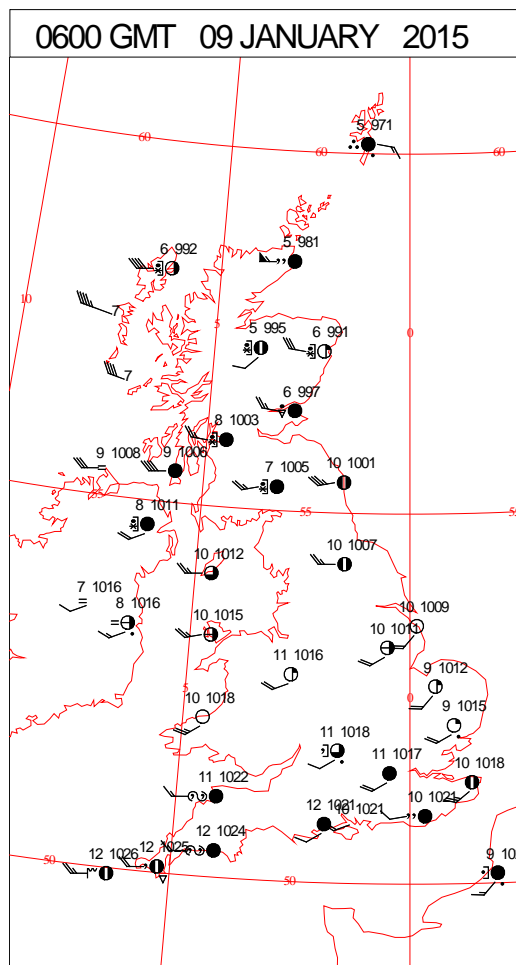
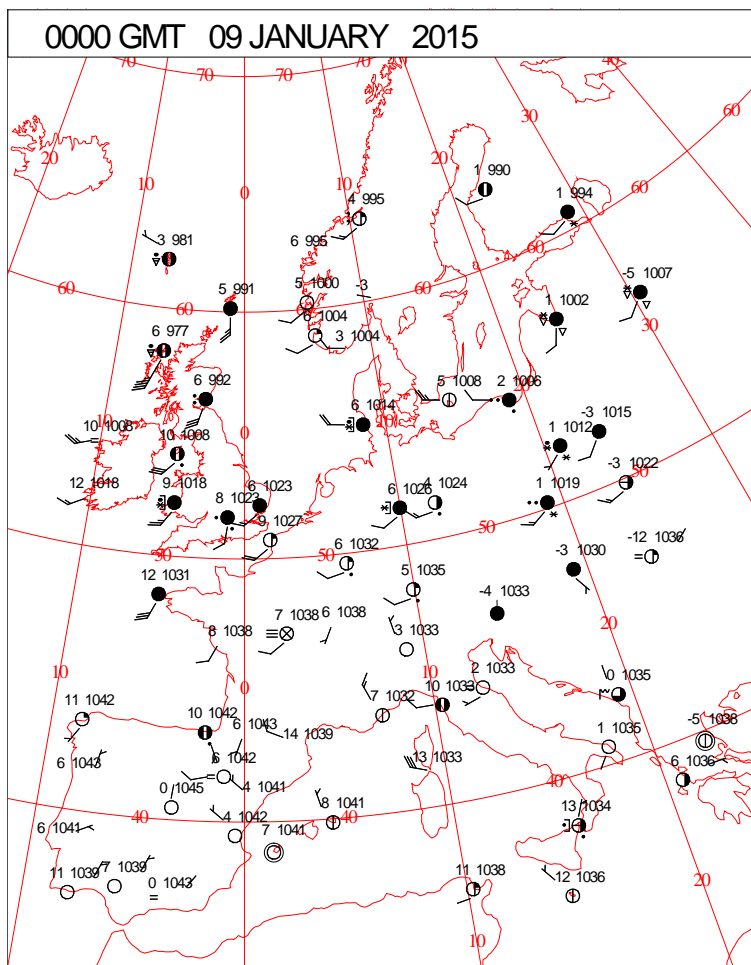
DAILY CLIMATE DATA



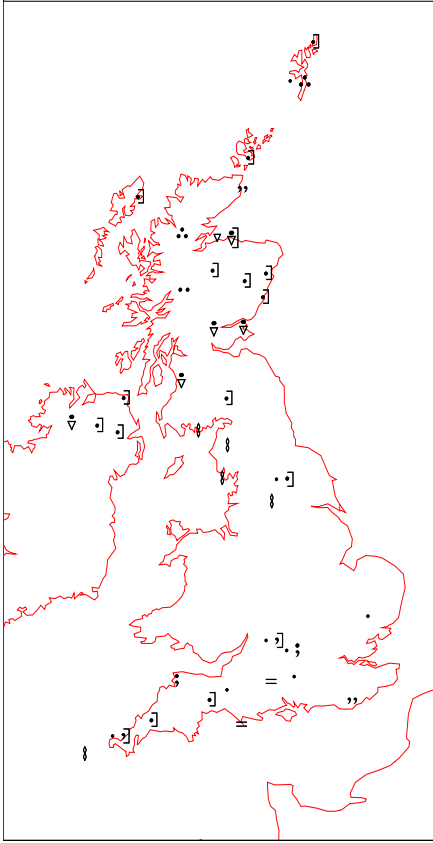
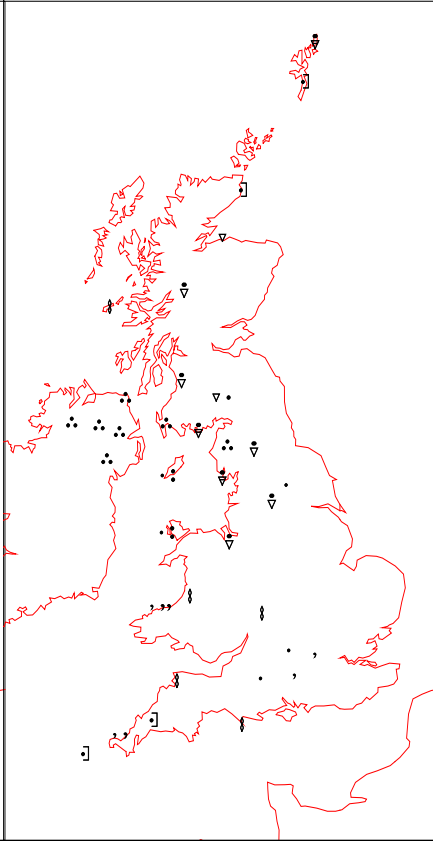
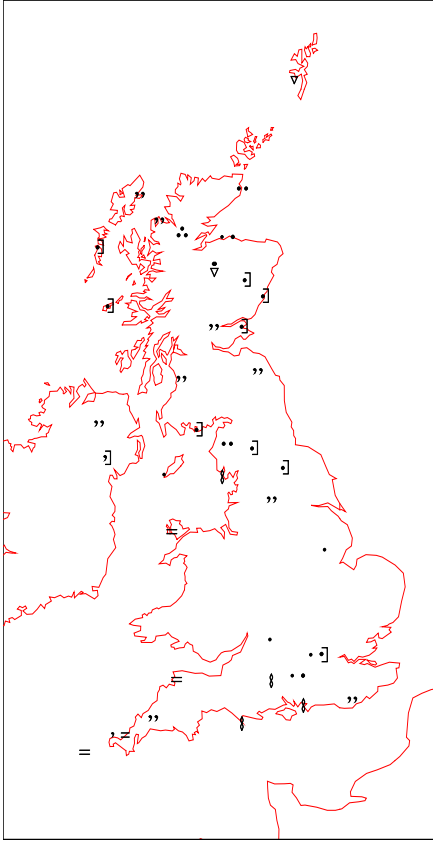
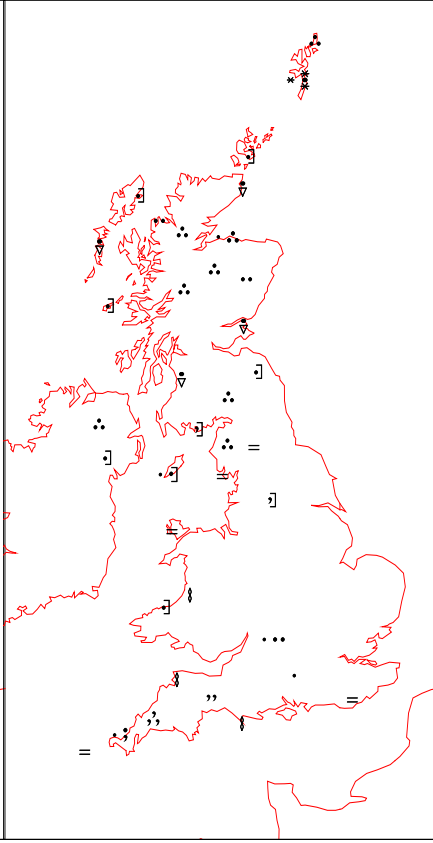
DAILY WEATHER SUMMARY



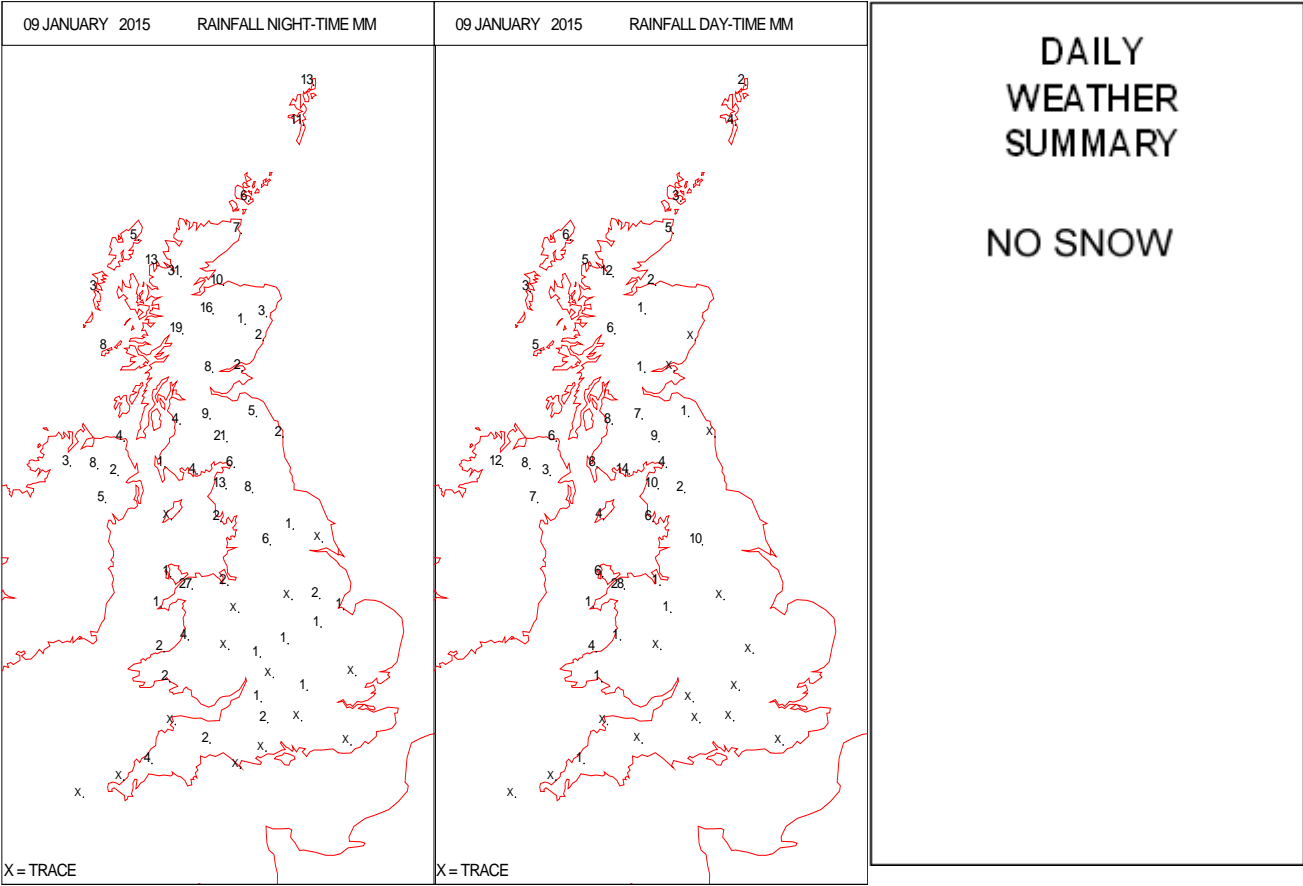
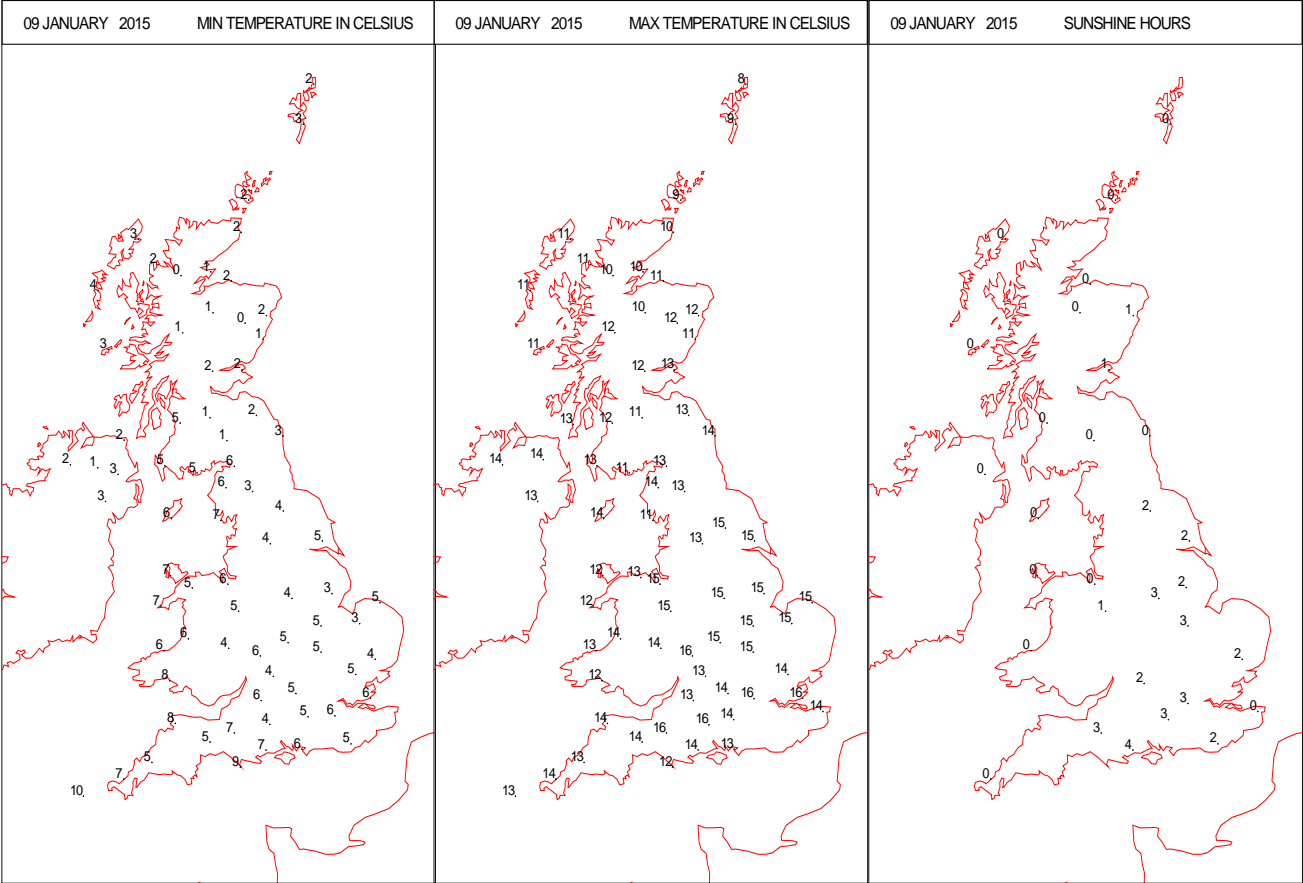
SURFACE REPORTS



SIGNIFICANT WEATHER

0600 GMT 09 JANUARY 2015	SIG WEATHER	1200 GMT 09 JANUARY 2015	SIG WEATHER	<p>Summary of UK Weather for Friday 09 January 2015. Rain, locally heavy over western high ground, moved quickly across the U.K., clearing all areas in the early hours. It was a windy night, but particularly so in the north and west of Scotland. There were storm to hurricane force gusts recorded widely, with Stornoway Airport recording a 98 knot gust. Showers, locally heavy and wintry, followed across Scotland towards dawn. There was also some low cloud and patchy light drizzle across southern England towards dawn. Overnight temperatures were close to or just above average for the time of year. The stormy conditions across Scotland gradually receded from the north coast, with generally dry and brighter conditions developing for a brief time across the country, with winds easing. However, outbreaks of rain and a strengthening wind spread from the west during the afternoon. Rain became persistent across western upslopes, especially across Cumbria. The strengthening breeze and lee gustiness led to a number of sites recording gale or severe gales. It also turned exceptionally mild.</p>
				
1800 GMT 09 JANUARY 2015	SIG WEATHER	0000 GMT 10 JANUARY 2015	SIG WEATHER	<p>EXTREMES Highest Maximum: 16.5 Exeter Airport, Devon Lowest Maximum: 8.0 Baltasound No2, Shetland Lowest Minimum: -1.4 Urquhart Northwood, Ross-Shire Lowest Grass Minimum: -3.3 Aboyne No2, Aberdeenshire Most Rain: 56.0 Achnagart, Ross-Shire Most Sun: 4.1 Weymouth Wyke Regis, Dorset</p>
				

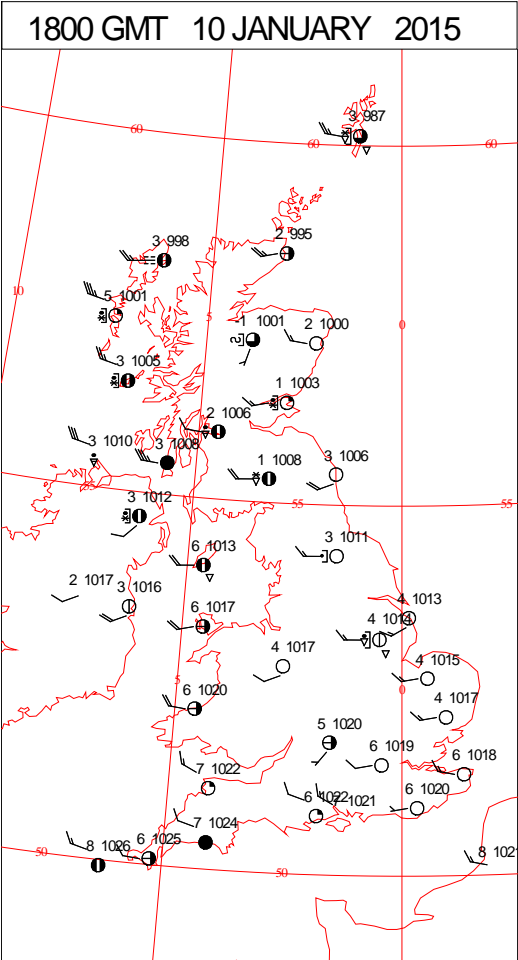
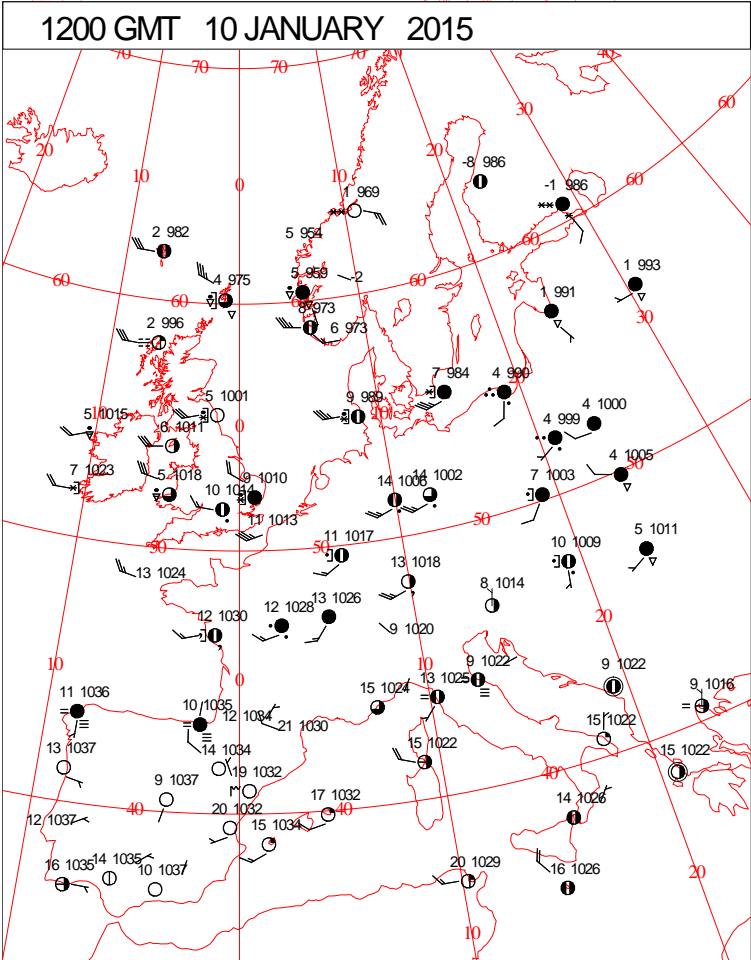
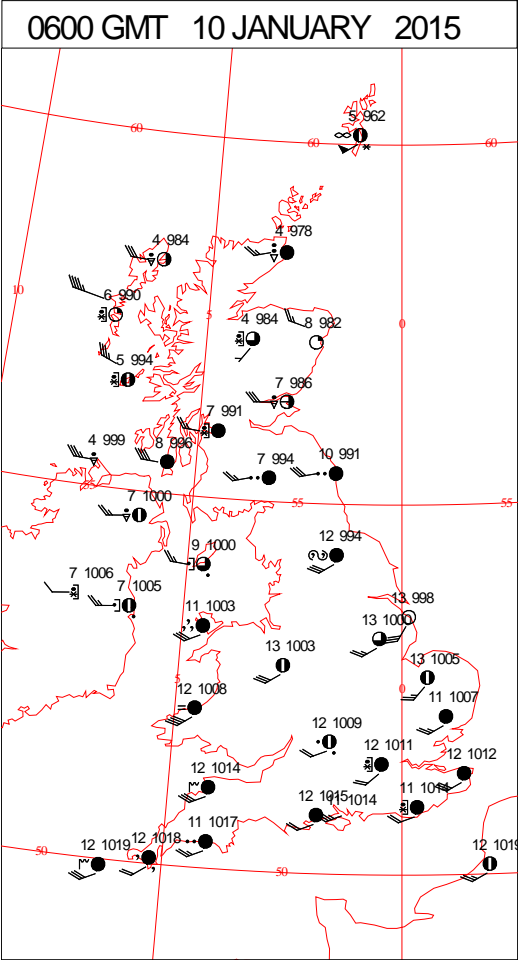
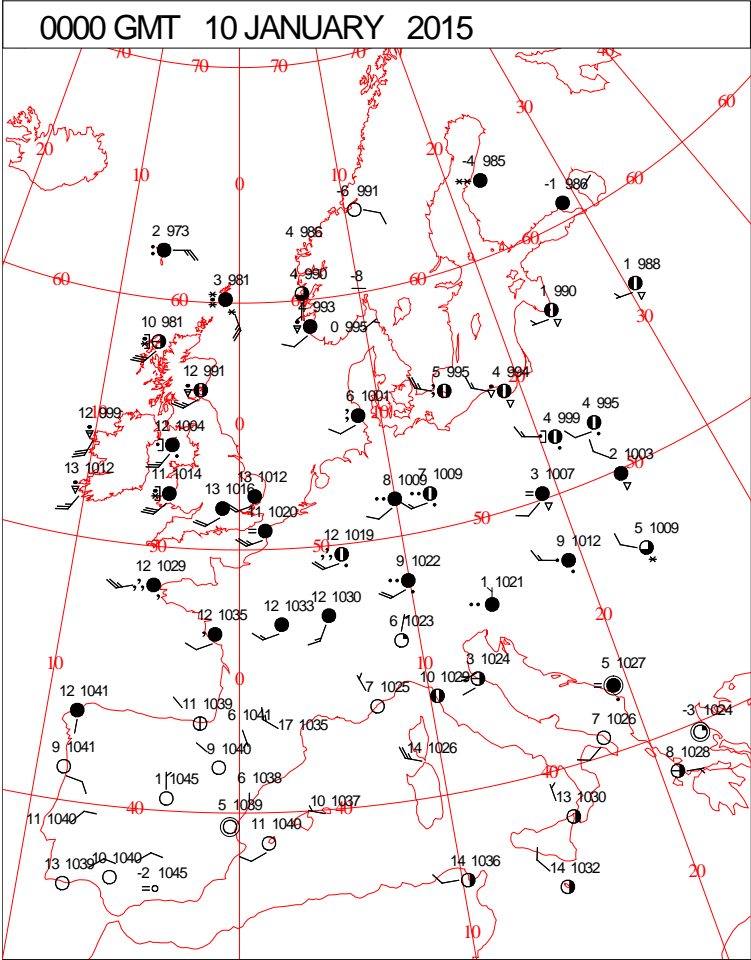
DAILY CLIMATE DATA



[illegible]

Crown Copyright 2015, All Rights Reserved

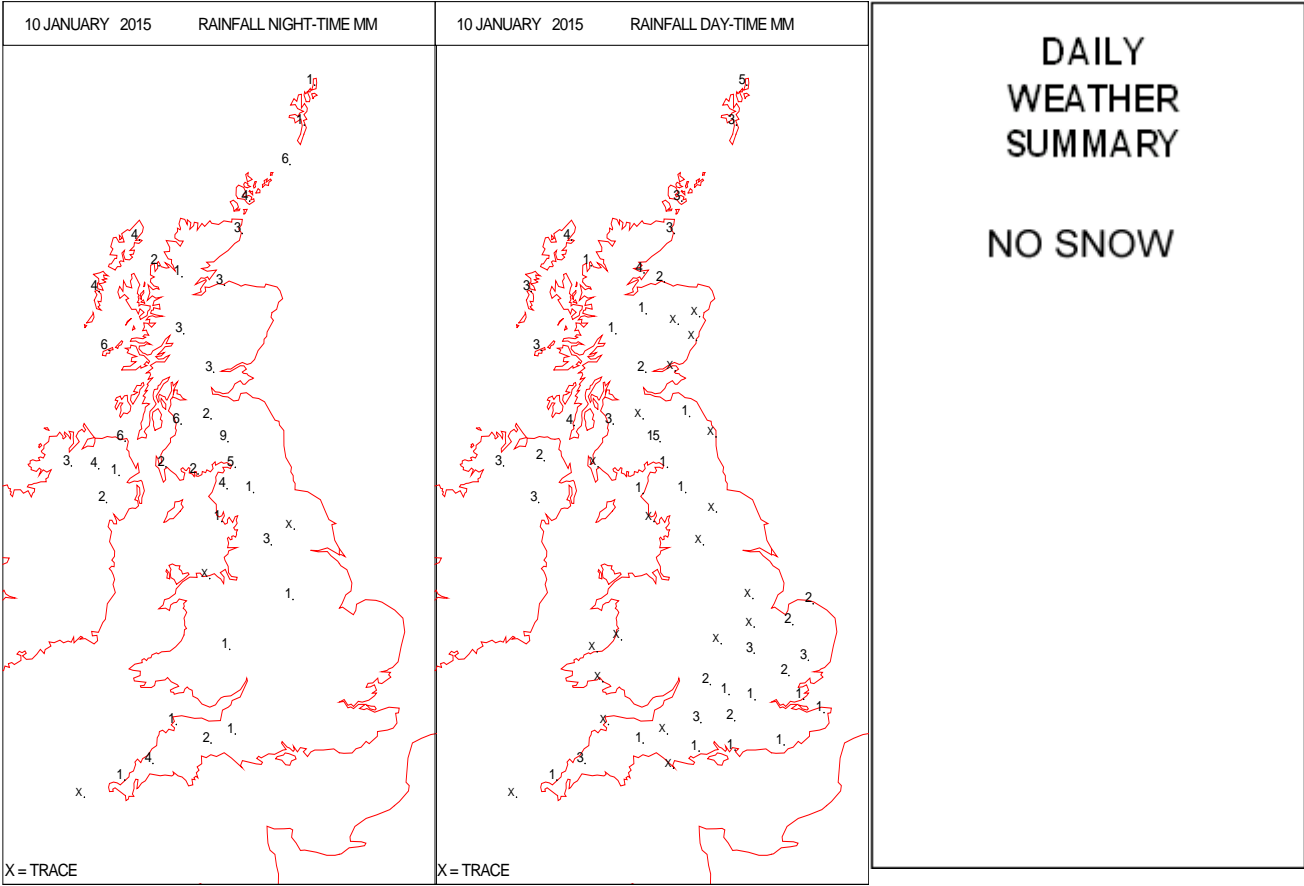
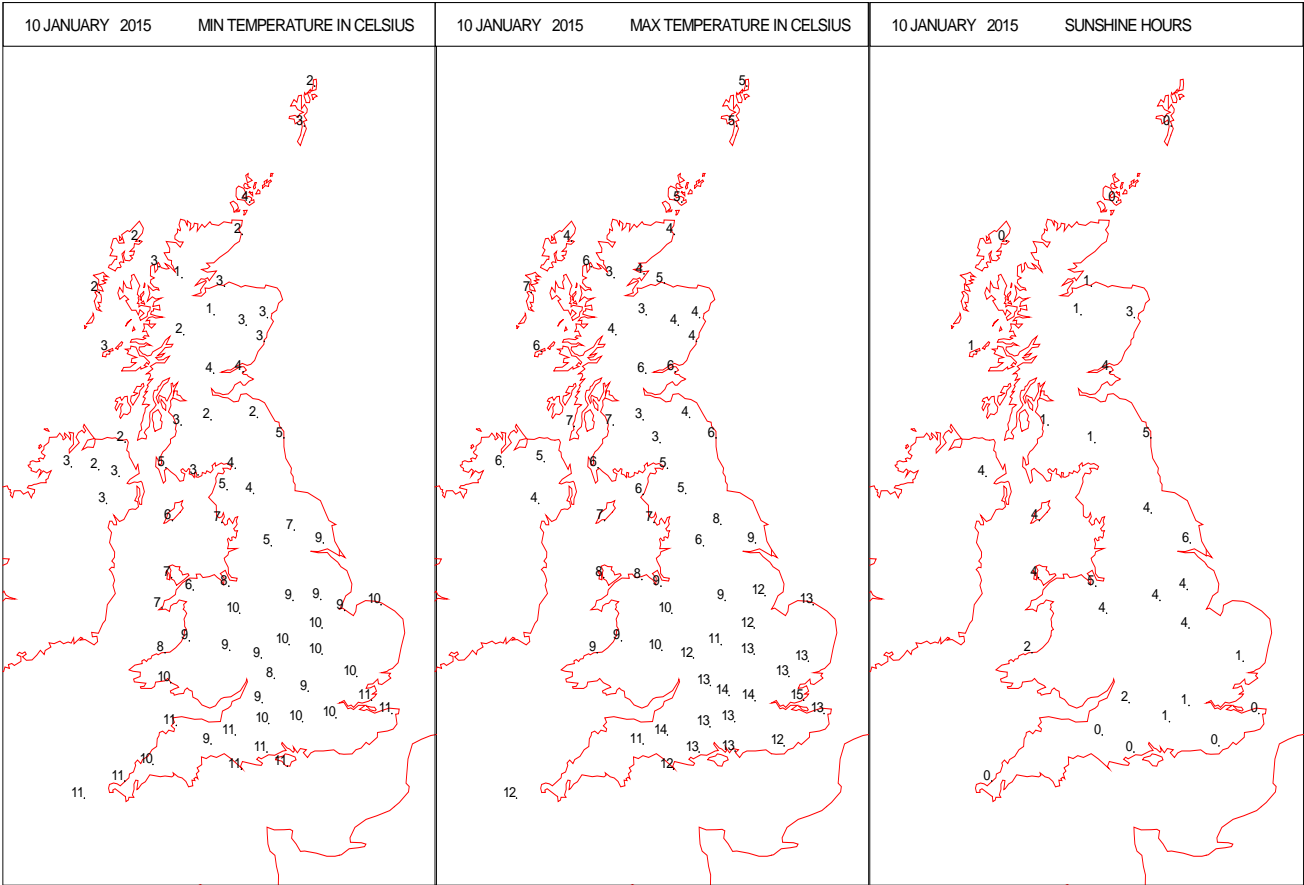
SURFACE REPORTS



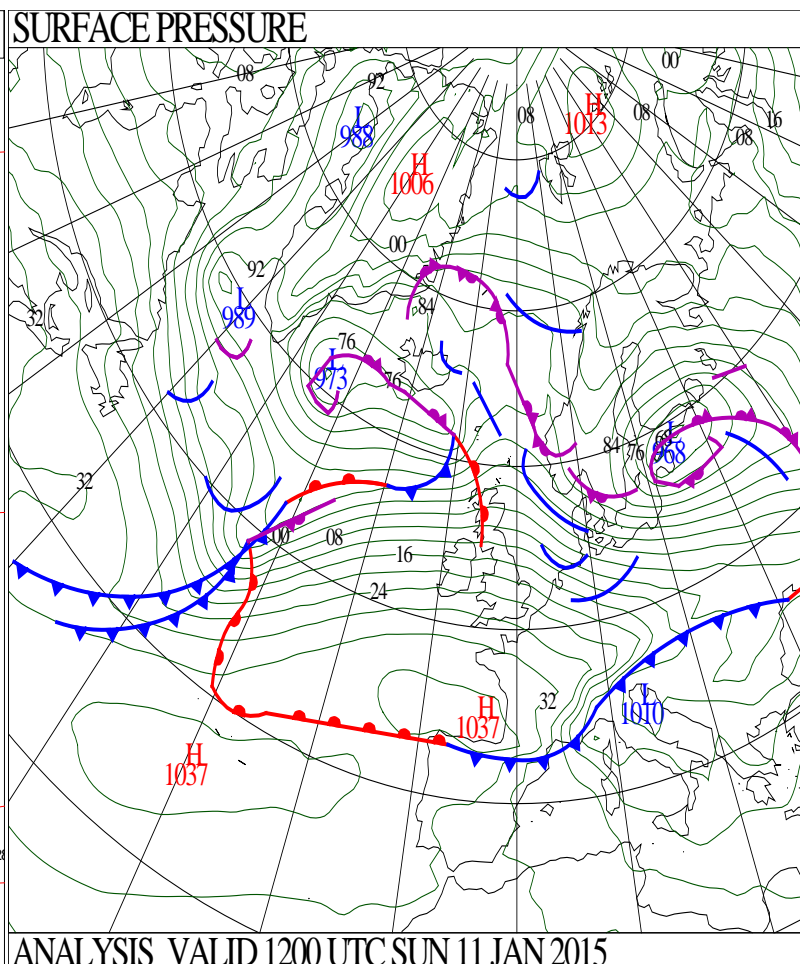
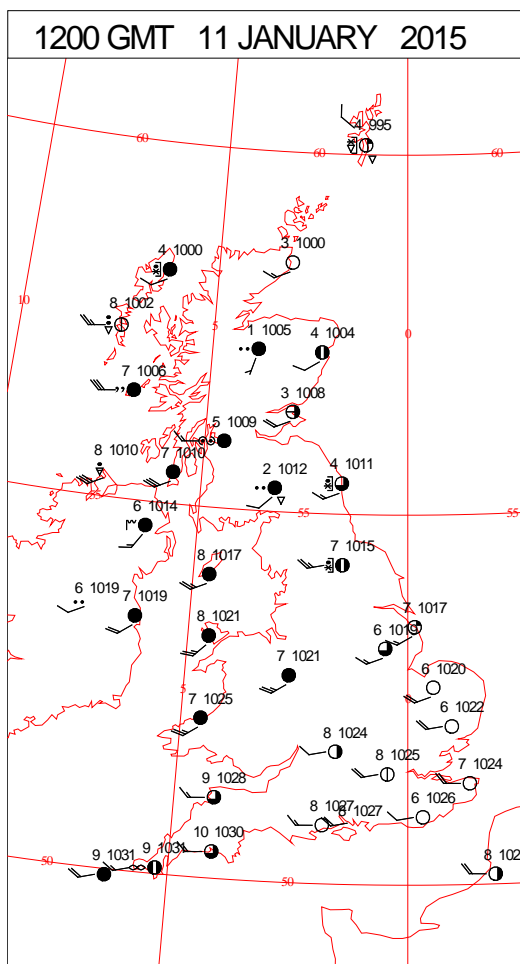
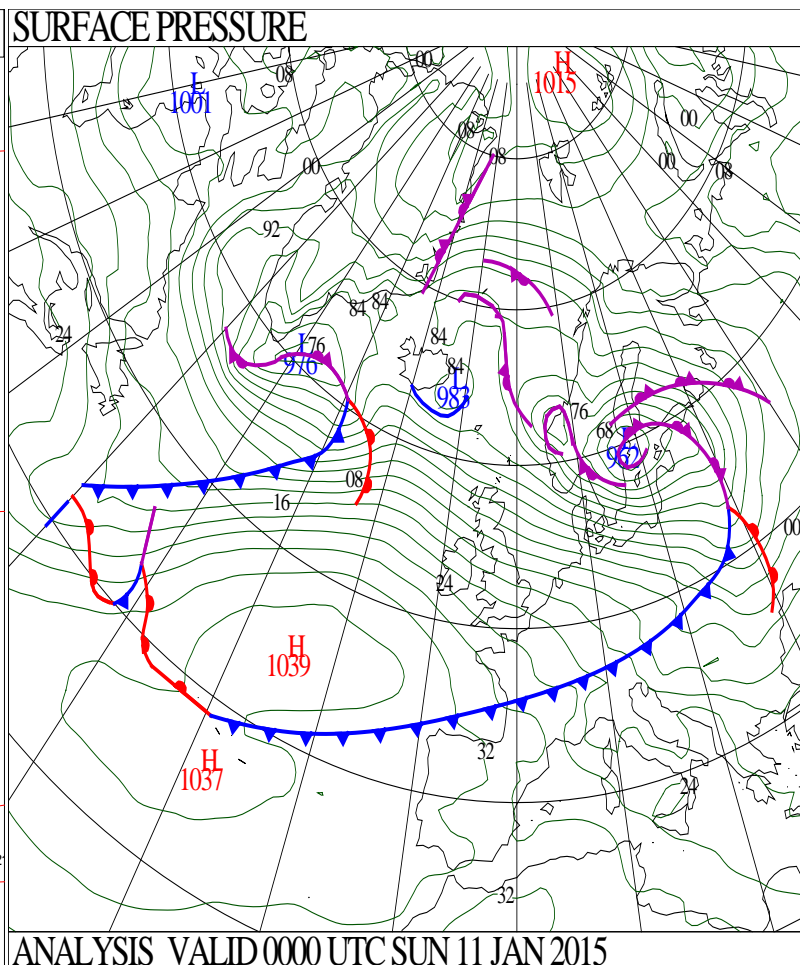
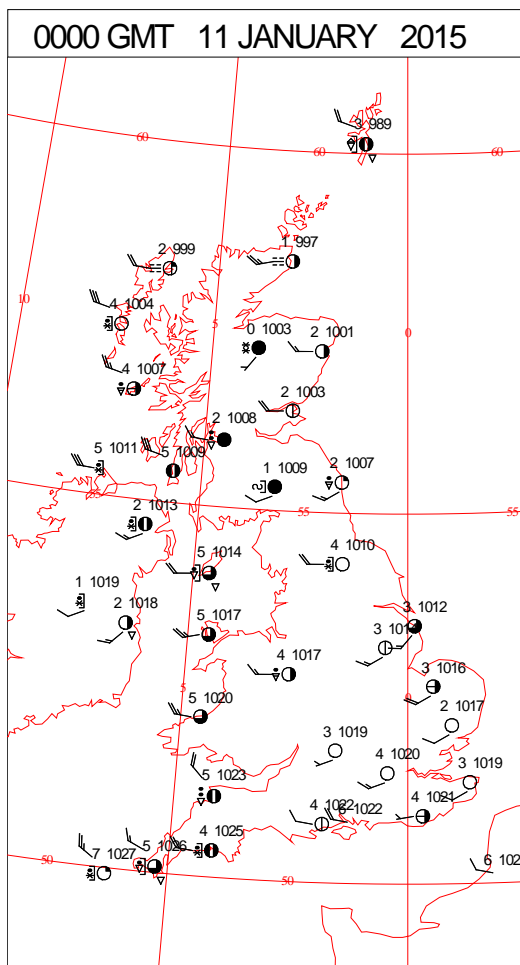
SIGNIFICANT WEATHER

0600 GMT 10 JANUARY 2015	SIG WEATHER	1200 GMT 10 JANUARY 2015	SIG WEATHER	<p>Summary of UK Weather for Friday 10 January 2014.</p> <p>A ridge of high pressure brought mostly settled conditions during the early hours, with lower temperatures than recent nights, giving patchy mist and fog. A few showers affected western coasts, and a few also clipped the south coast of England.</p> <p>Cloud spread across Northern Ireland and western Scotland ahead of rain, which arrived in Northern Ireland by morning. This very slowly edged south and east through the day, and gradually turned more patchy in nature.</p> <p>By evening the rain affected much of northern England, Wales and south-west England. Although it was mostly light there were some heavy bursts at times, particularly in south-west Scotland.</p> <p>Ahead of the rain, much of England and Wales enjoyed a mostly dry day with some bright or sunny spells, although scattered showers affected some southern counties.</p> <p>Behind the band of rain it turned colder, meaning that showers turned increasingly wintry in nature, especially over hills and mountains.</p> <p>Temperatures were close to or slightly above average, and the warmest place was southern England.</p>
1800 GMT 10 JANUARY 2015	SIG WEATHER	0000 GMT 11 JANUARY 2015	SIG WEATHER	<p>EXTREMES</p> <p>Highest Maximum: 15.6 Rodney Stoke, Somerset</p> <p>Lowest Maximum: 2.5 Cromdale, Nairnshire</p> <p>Lowest Minimum: 0.4 Floors Castle, Berwickshire</p> <p>Lowest Grass Minimum: -2.0 Berwick-upon-Tweed Murton Farm, Berwickshire</p> <p>Most Rain: 22.4 Penwhapple Res'r, Ayrshire</p> <p>Most Sun: 5.9 Leconfield, Humberside</p>

DAILY CLIMATE DATA

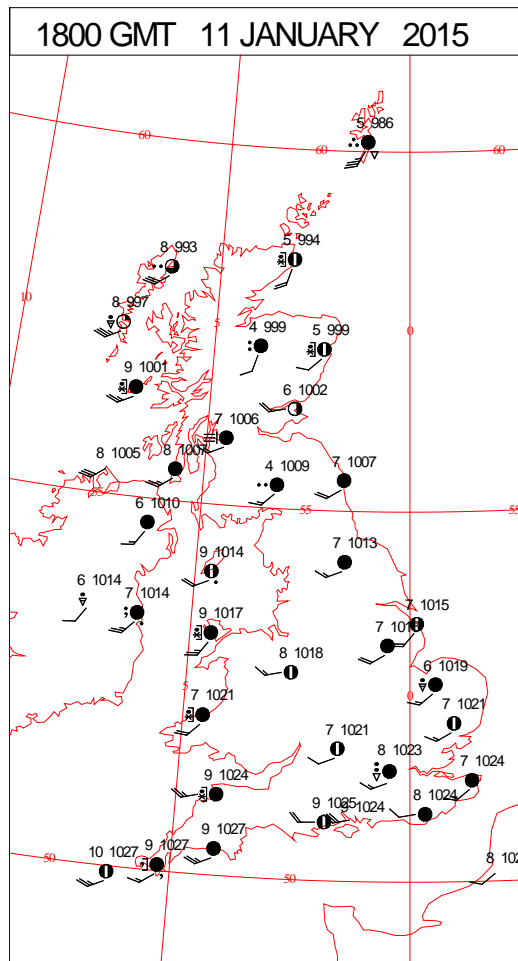
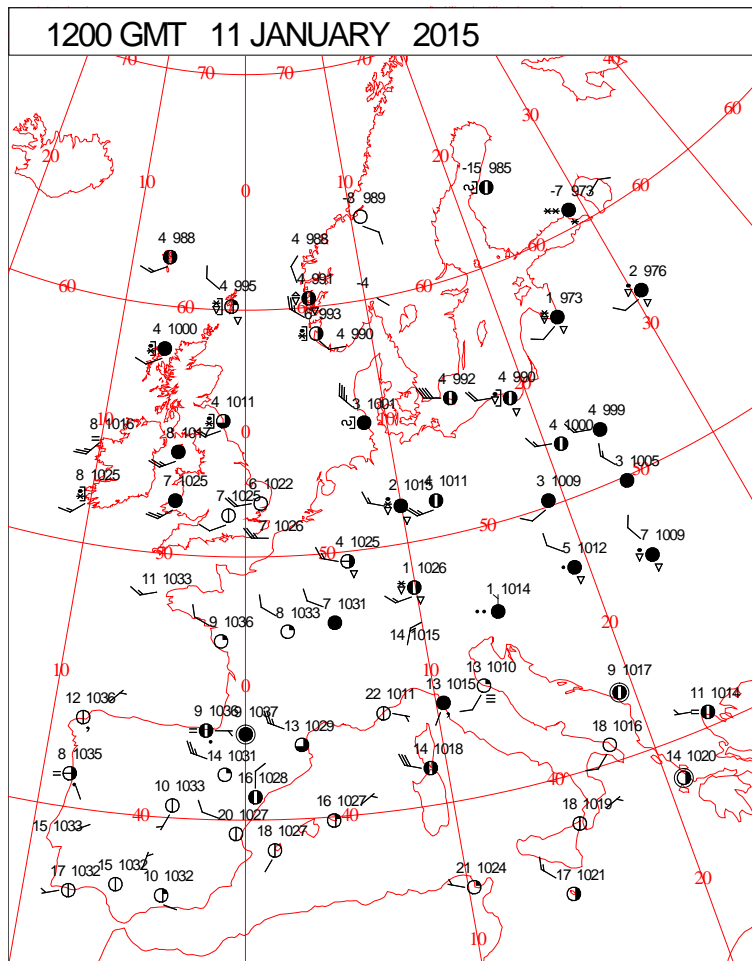
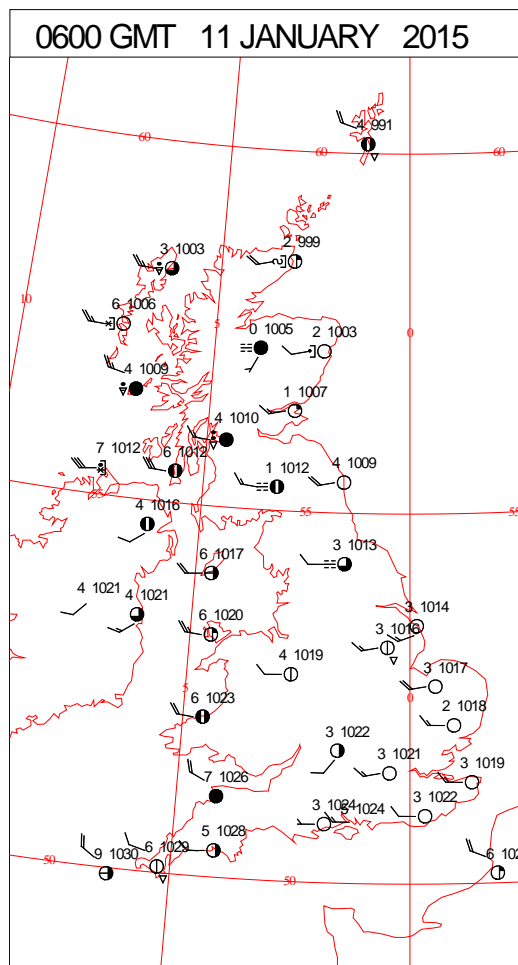
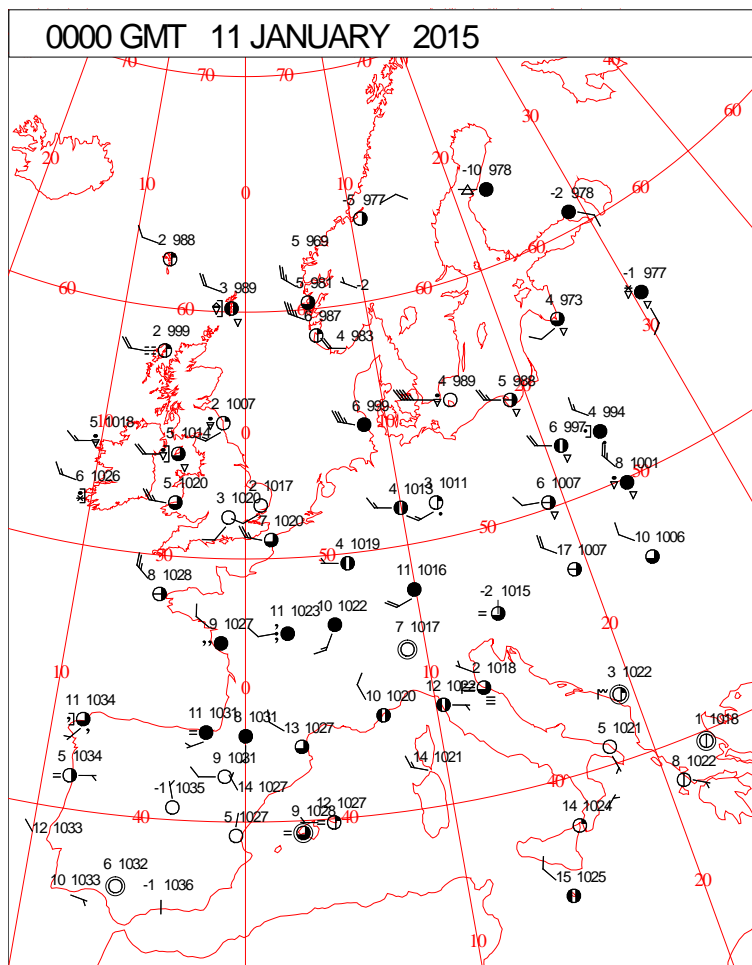


DAILY WEATHER SUMMARY



Sunday 11 January 2015

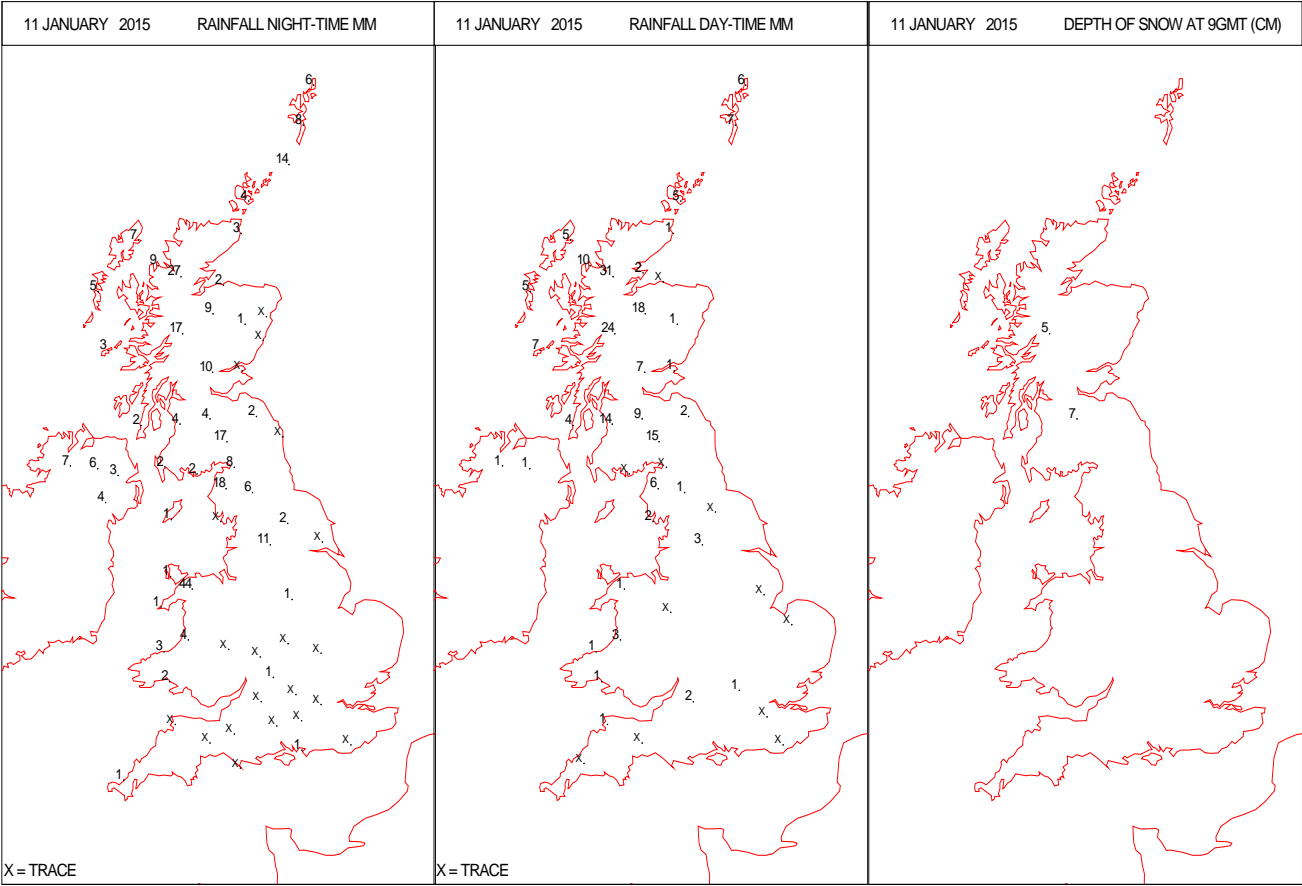
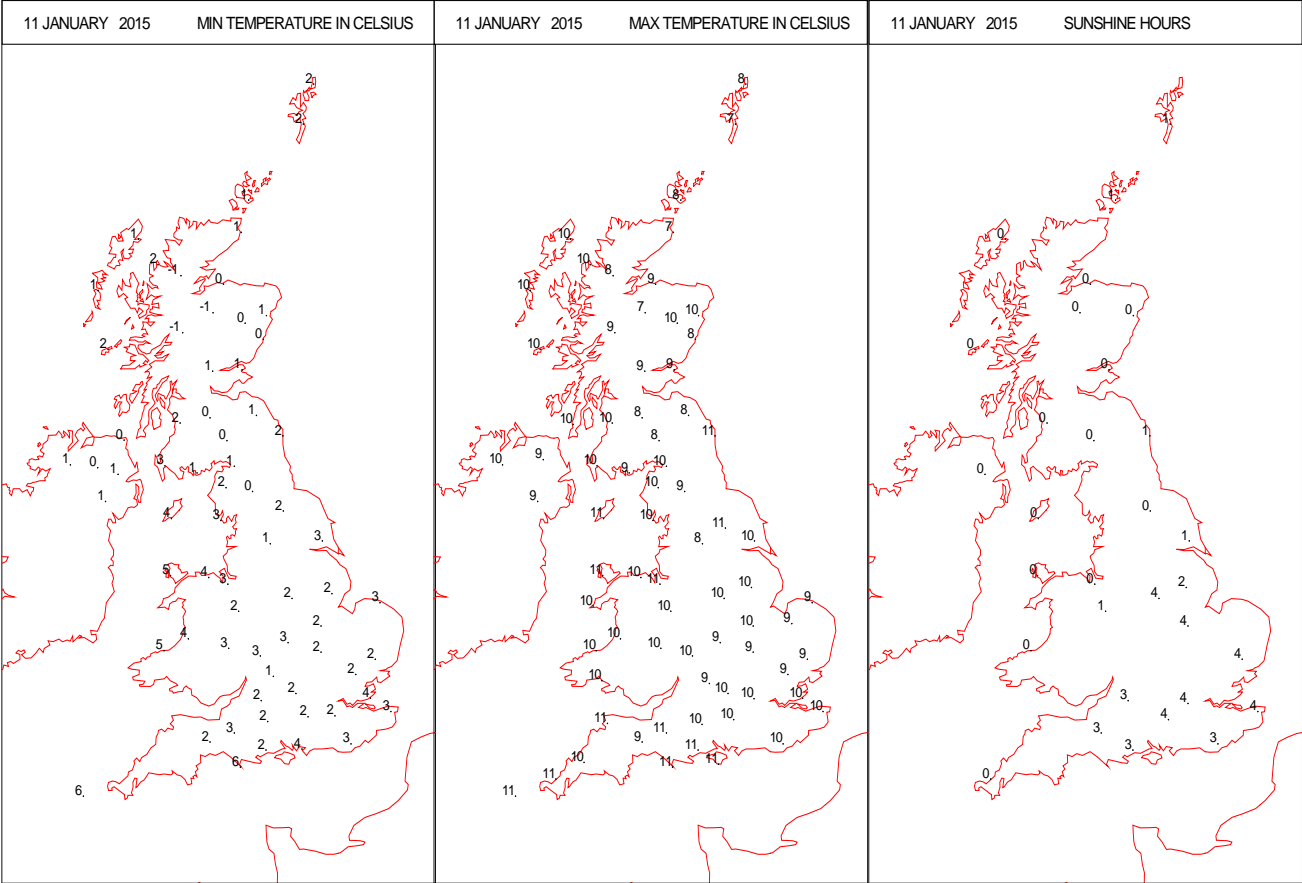
SURFACE REPORTS



SIGNIFICANT WEATHER

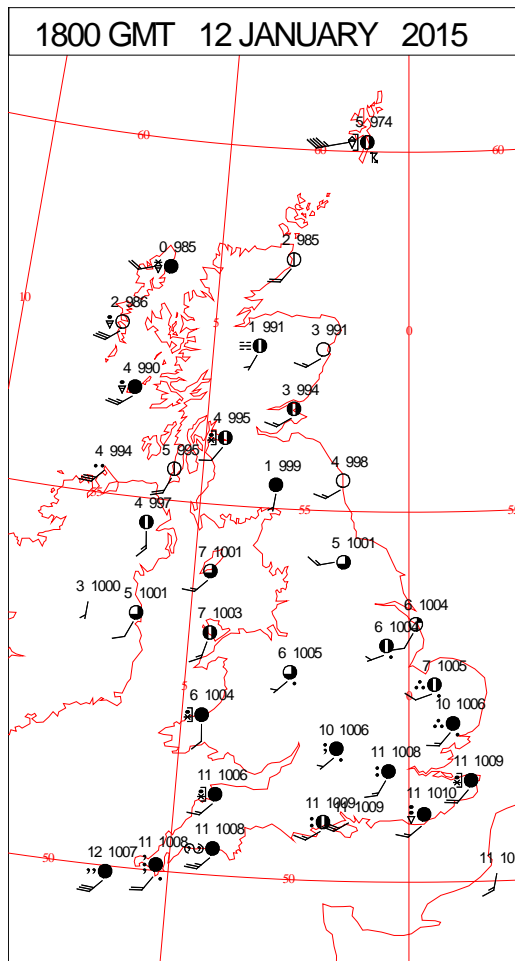
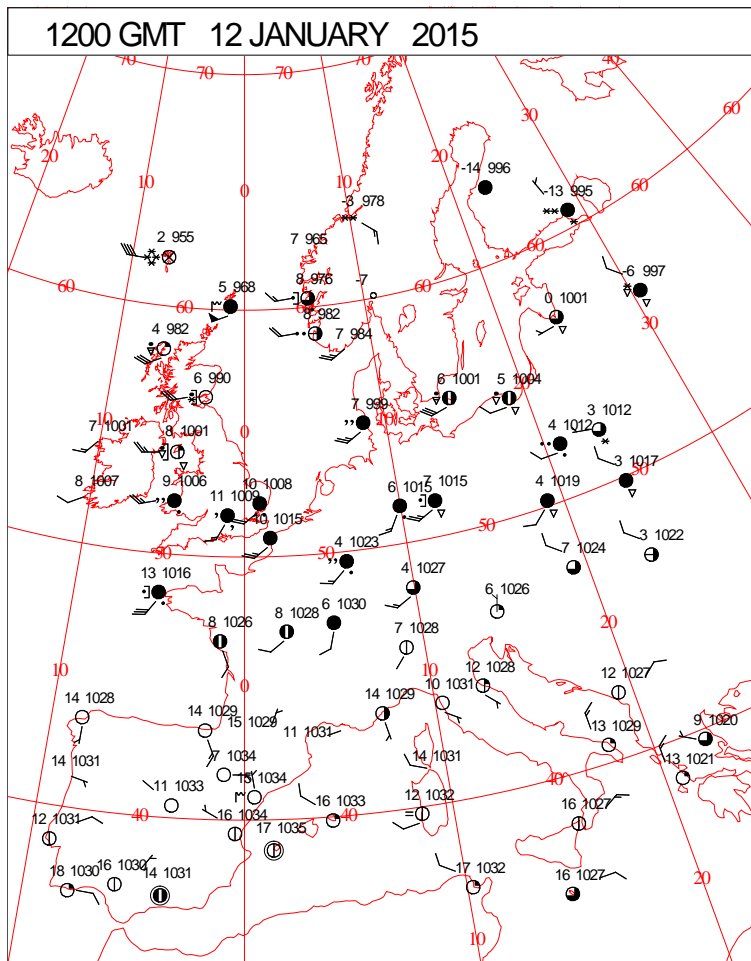
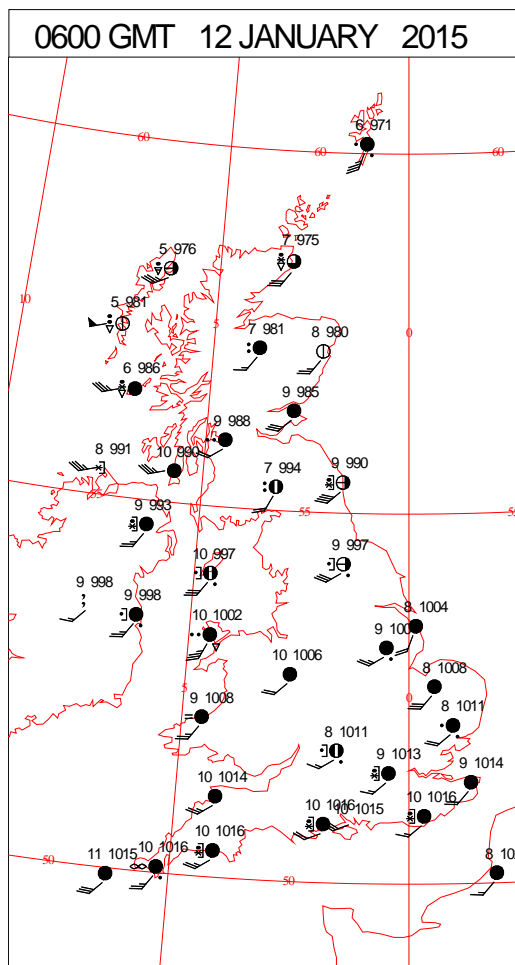
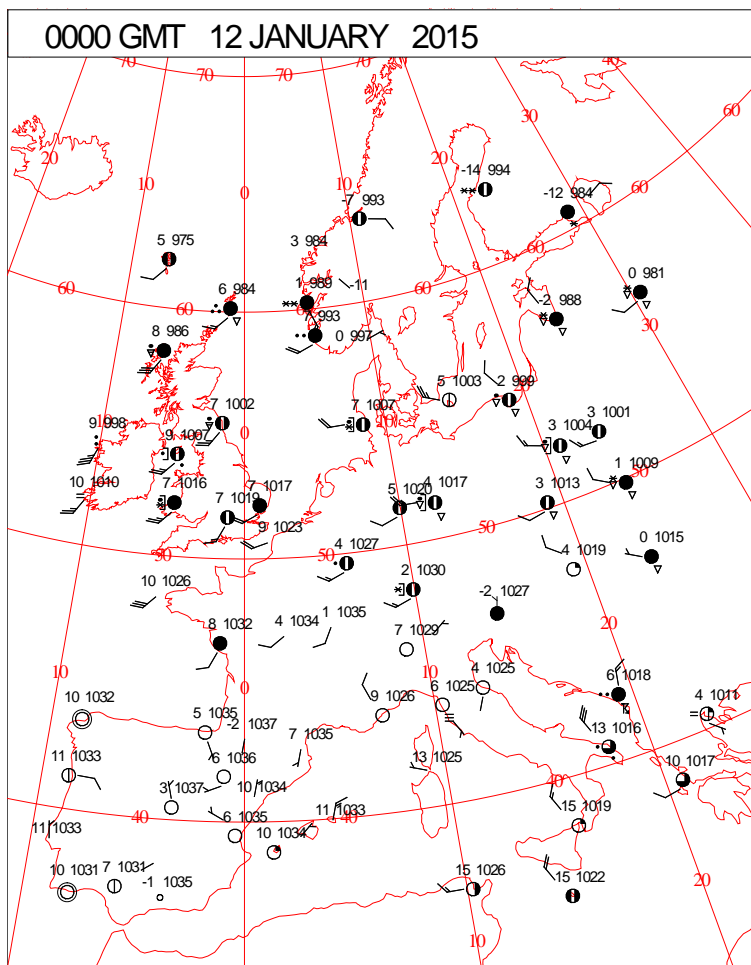
0600 GMT 11 JANUARY 2015	SIG WEATHER	1200 GMT 11 JANUARY 2015	SIG WEATHER	<p>Summary of UK Weather for Sunday 11 January 2015.</p> <p>It was a dry and clear start for many, but also windy at times. Blustery showers continued to feed across western areas, falling as snow across some of the higher areas of northern England, Wales and Scotland, but also to some lower levels across Scotland as well.</p> <p>During the morning there was also isolated thunder associated with the showers.</p> <p>The best of the drier conditions remained across southern and eastern parts of the U.K.</p> <p>A bright and sunny morning then followed for these parts, with some sunshine, before cloud gradually thickened from the west during the afternoon, bringing some outbreaks of light rain or drizzle.</p> <p>The rest of England, Wales and Northern Ireland had a largely cloudy and windy day, with some rain and drizzle, especially over the hills.</p> <p>Heavy rain and hill snow continued to affect central and western Scotland at times, whilst eastern areas remained drier, with some light rain at times.</p> <p>Temperatures were generally around, or slightly above average across much of the country, but below average at times in the far north.</p>
1800 GMT 11 JANUARY 2015	SIG WEATHER	0000 GMT 12 JANUARY 2015	SIG WEATHER	
				<p>EXTREMES</p> <p>Highest Maximum: 15.5 Cawood, North Yorkshire</p> <p>Lowest Maximum: 5.3 Castlereagh, Co. Down</p> <p>Lowest Minimum: -4.8 Strathy East, Sutherland</p> <p>Lowest Grass Minimum: -4.6 Berwick-upon-Tweed Murton Farm, Berwickshire</p> <p>Most Rain: 77.4 Achnagart, Inverness-Shire</p> <p>Most Sun: 5.0 East Malling, Kent</p>

DAILY CLIMATE DATA



Crown Copyright 2015, All Rights Reserved

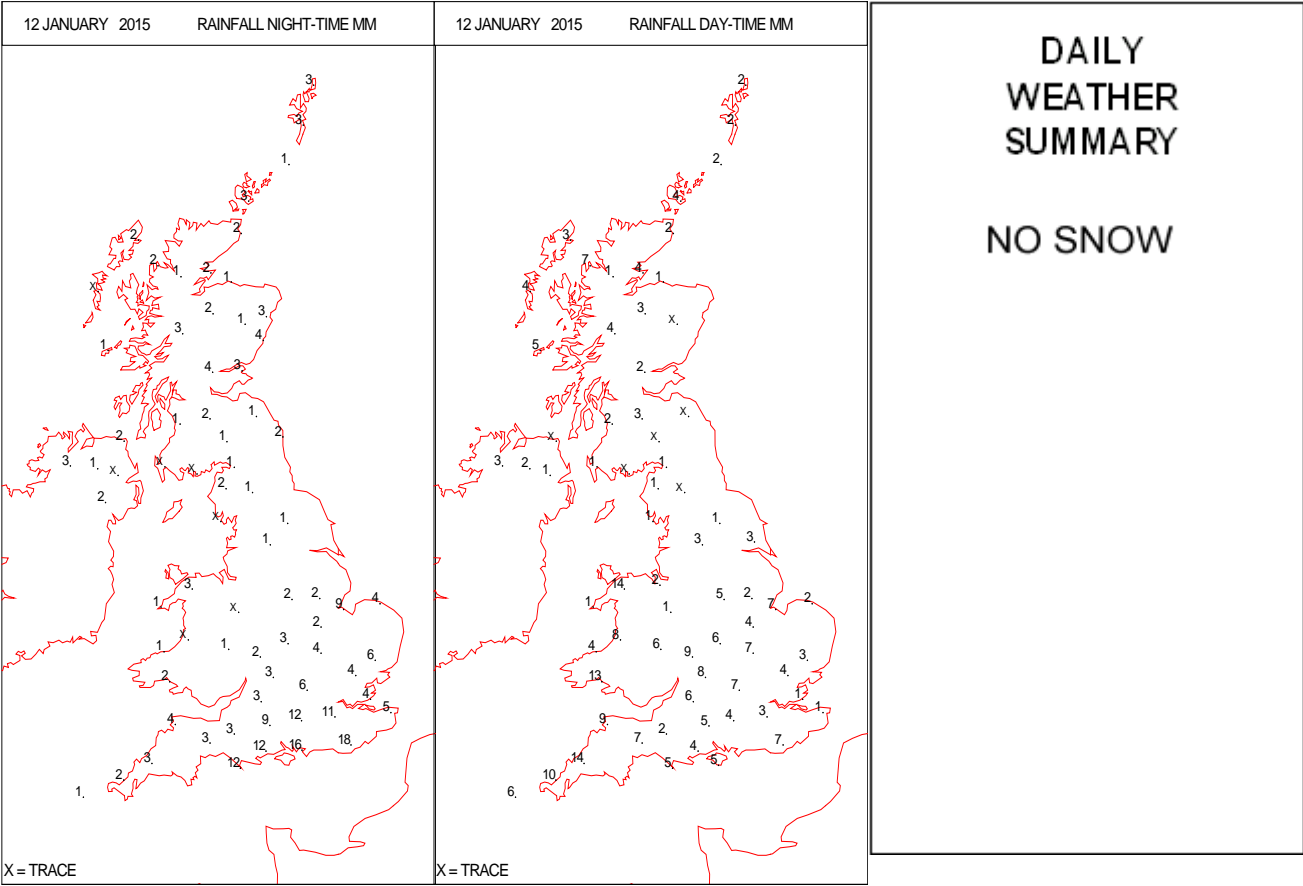
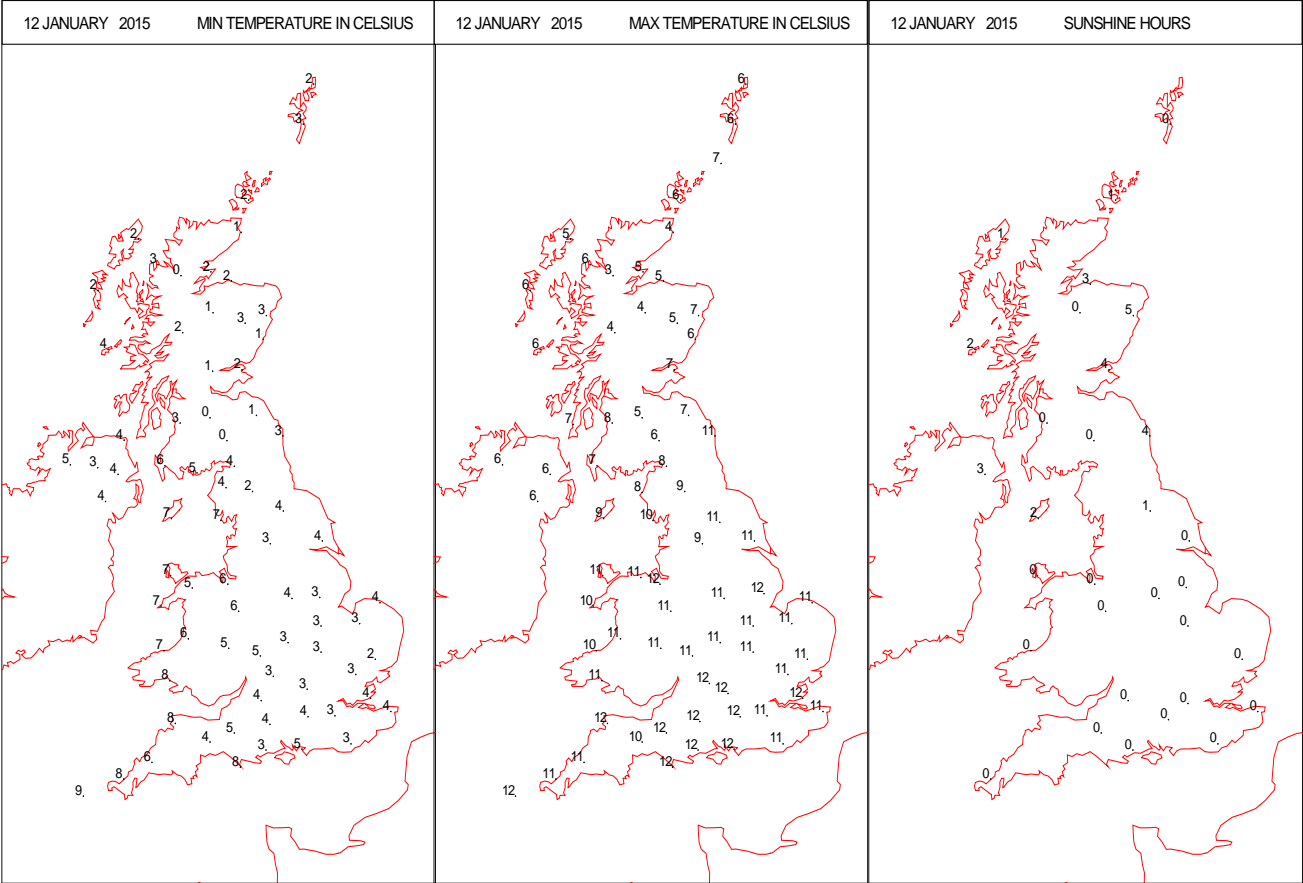
SURFACE REPORTS



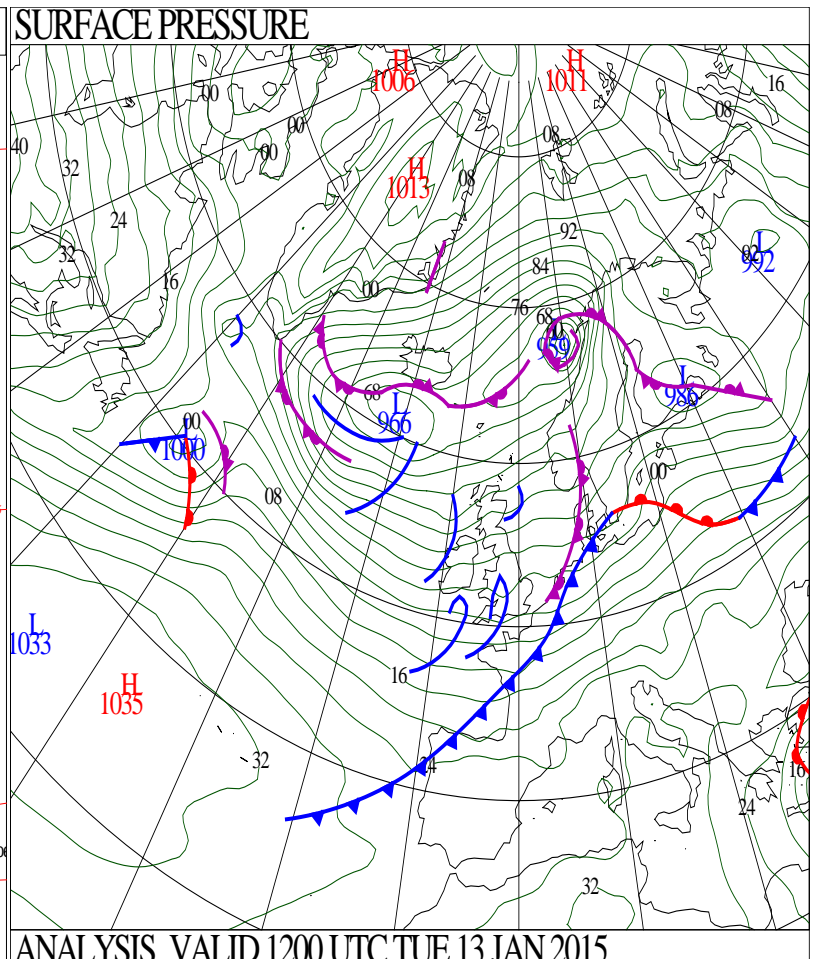
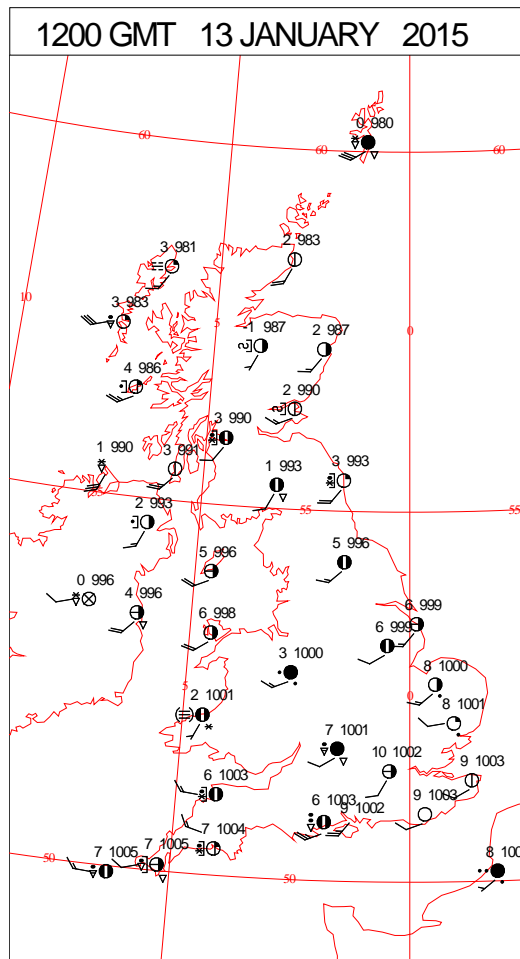
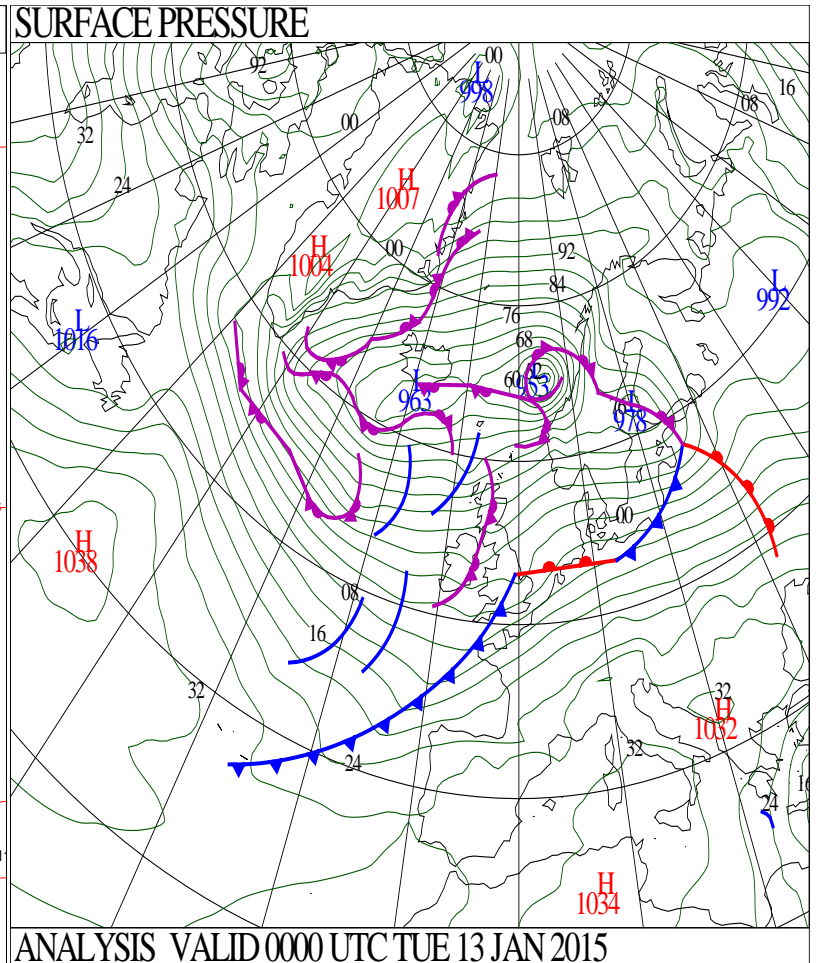
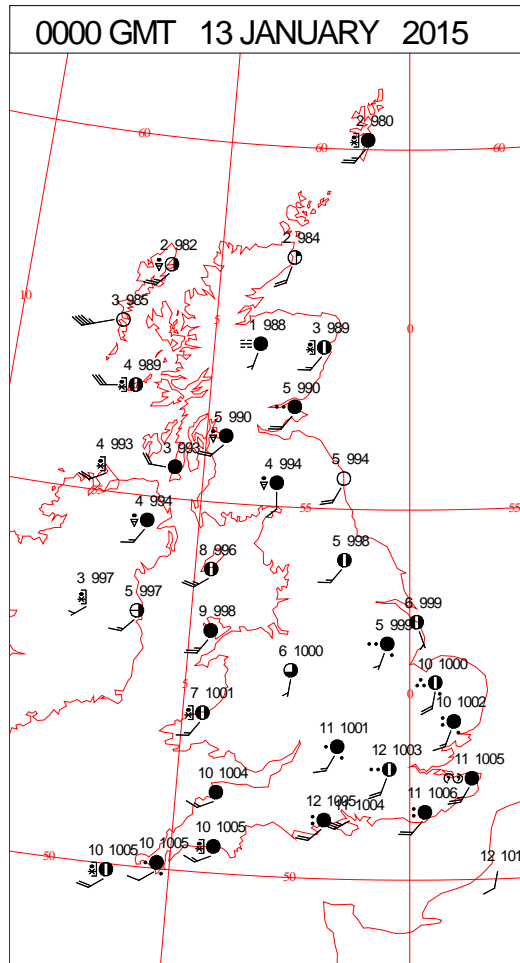
SIGNIFICANT WEATHER

0600 GMT 12 JANUARY 2015	SIG WEATHER	1200 GMT 12 JANUARY 2015	SIG WEATHER	<p>Summary of UK Weather for Monday 12 January 2015. A rapidly deepening low pressure system moved north-eastwards close to north-west Scotland overnight, with its associated rain bearing cold front pushing south-eastwards to lie across northern England and Wales by 0600 UTC.</p> <p>Very strong winds affected much of Scotland, northern England and Wales, with some strong gusts further south too.</p> <p>The best of the drier weather was across southern England, although even here there was patchy light rain.</p> <p>It was a mild night for many, but colder conditions developed behind the cold front across north-west Scotland, with heavy and wintry showers too, and with some lightning in places.</p> <p>Through the day, the outbreaks of rain continued to move southwards to lie across southern parts by evening. The rain was heavy at times, with some large accumulations.</p> <p>Further north, the very strong winds continued, with a peak gust of 78 knots recorded at Sella Ness, Shetland at 1400 UTC.</p> <p>Wintry, locally thundery, showers continued to push into north-western parts, whilst it remained milder in the south.</p>
1800 GMT 12 JANUARY 2015	SIG WEATHER	0000 GMT 13 JANUARY 2015	SIG WEATHER	<p>EXTREMES Highest Maximum: 13.0 Teignmouth, Devon Lowest Maximum: 3.6 Kinbrace Hatchery, Sutherland Lowest Minimum: -0.5 Faskally, Perthshire Lowest Grass Minimum: -1.9 Berwick-upon-Tweed Murton Farm, Berwickshire Most Rain: 34.9 Shanklin, Isle of Wight Most Sun: 4.9 Dyce, Aberdeenshire</p>

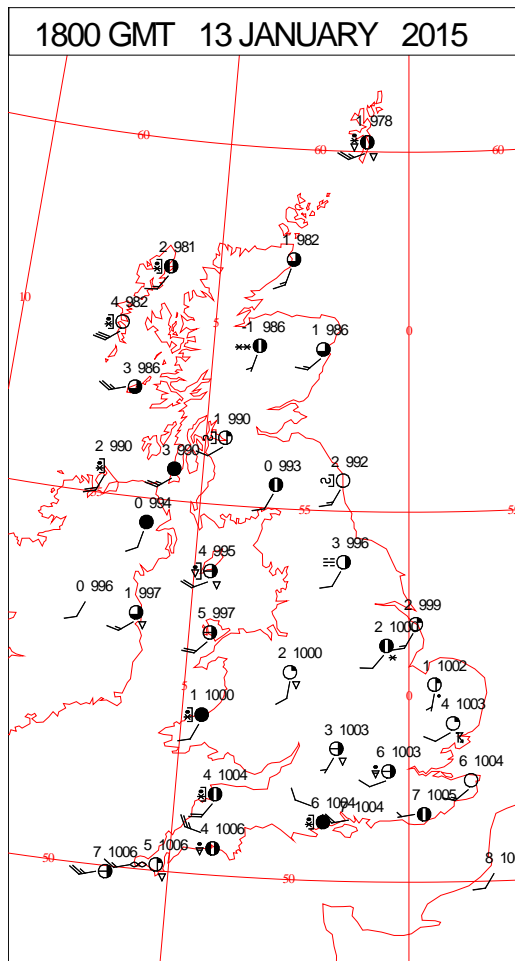
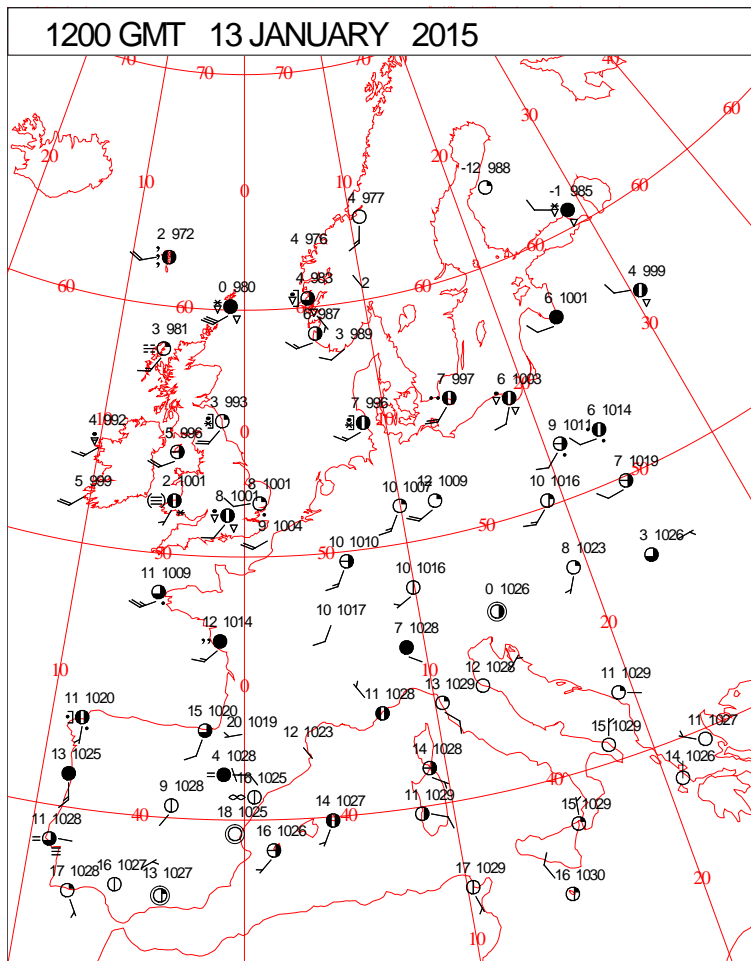
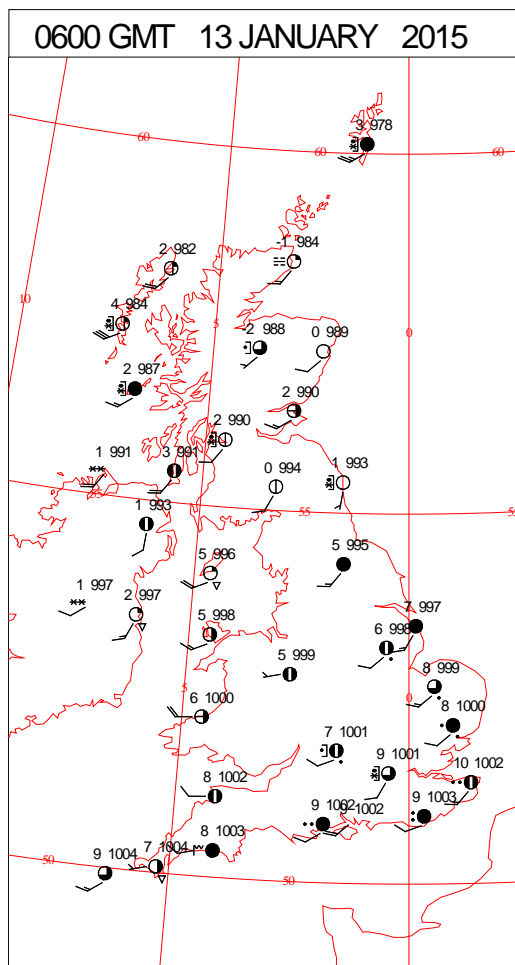
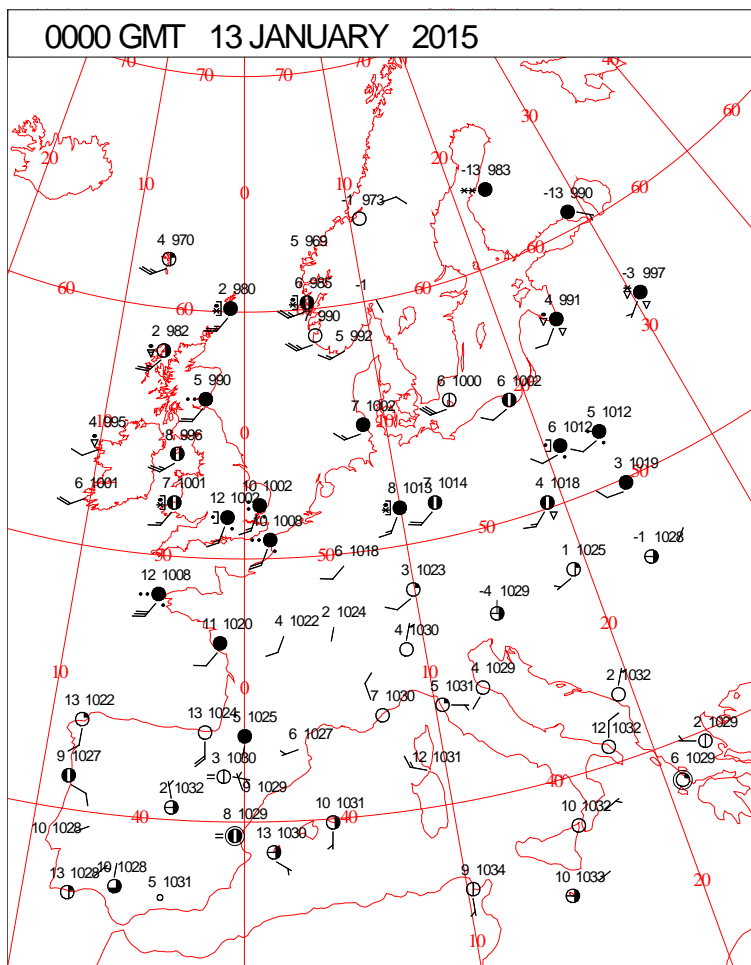
DAILY CLIMATE DATA



DAILY WEATHER SUMMARY



SURFACE REPORTS



SIGNIFICANT WEATHER

0600 GMT 13 JANUARY 2015	SIG WEATHER	1200 GMT 13 JANUARY 2015	SIG WEATHER	<p>Summary of UK Weather for Tuesday 13 January 2015.</p> <p>Cloud, outbreaks of rain, locally heavy, and milder temperatures across southern parts of England and Wales overnight became confined to south-east England by dawn. Clearer and colder conditions spread into the far south-west of England and Wales.</p> <p>It was a largely dry night across northern England, bar the odd isolated shower later in the night. However, across Northern Ireland and, in particular, Scotland there were plenty of wintry, locally thundery showers, with snow falling to increasingly low levels away from the coast by dawn.</p> <p>With temperatures falling towards, or below zero in the clearer spells between the showers, icy stretches formed in places.</p> <p>The early rain across south-east England cleared through the course of the morning, with the colder showery conditions following.</p> <p>The whole of the U.K. then had a day of sunshine and wintry showers. It was breezy across all areas, with localised gale force gusts along western coasts. The showers became increasingly wintry throughout the day, widely falling as snow above 100m, and snow being reported across the south-west of England by evening. The showers were heavy at times with thunder in the west. A tornado was reported in the Harrow area of London, causing damage to property.</p> <p>The snow showers continued into the evening, most frequent in the north and west, with accumulations to low levels at times.</p> <p>It was mild in the south-east under the rain at first, but colder conditions soon spread to all areas.</p>
1800 GMT 13 JANUARY 2015	SIG WEATHER	0000 GMT 14 JANUARY 2015	SIG WEATHER	

EXTREMES

Highest Maximum:
11.9 Nettlecombe, Somerset

Lowest Maximum:
0.2 Cromdale, Nairnshire


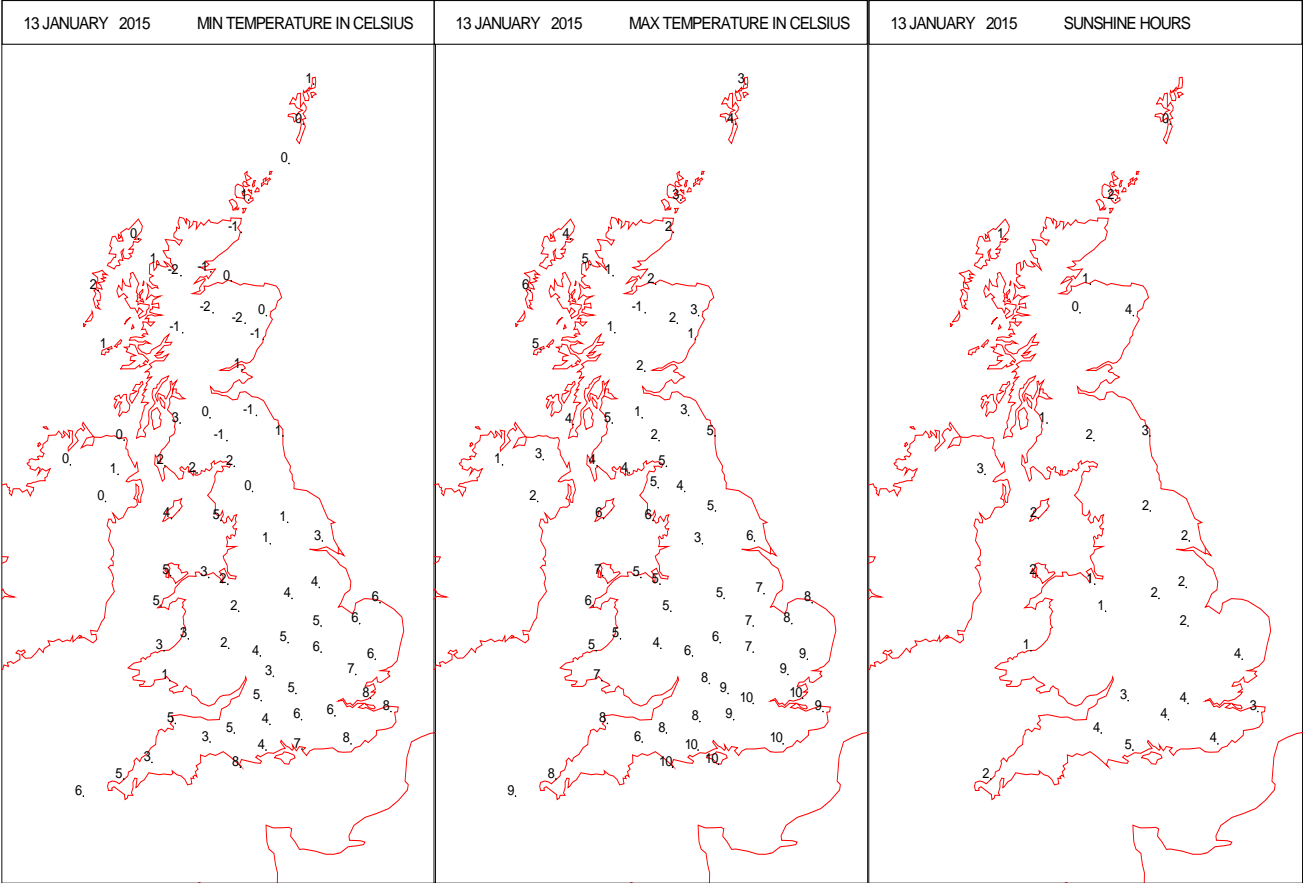
Lowest Minimum:
-2.4 Cromdale, Nairnshire

Lowest Grass Minimum:
-5.9 Aboyne No2, Aberdeenshire

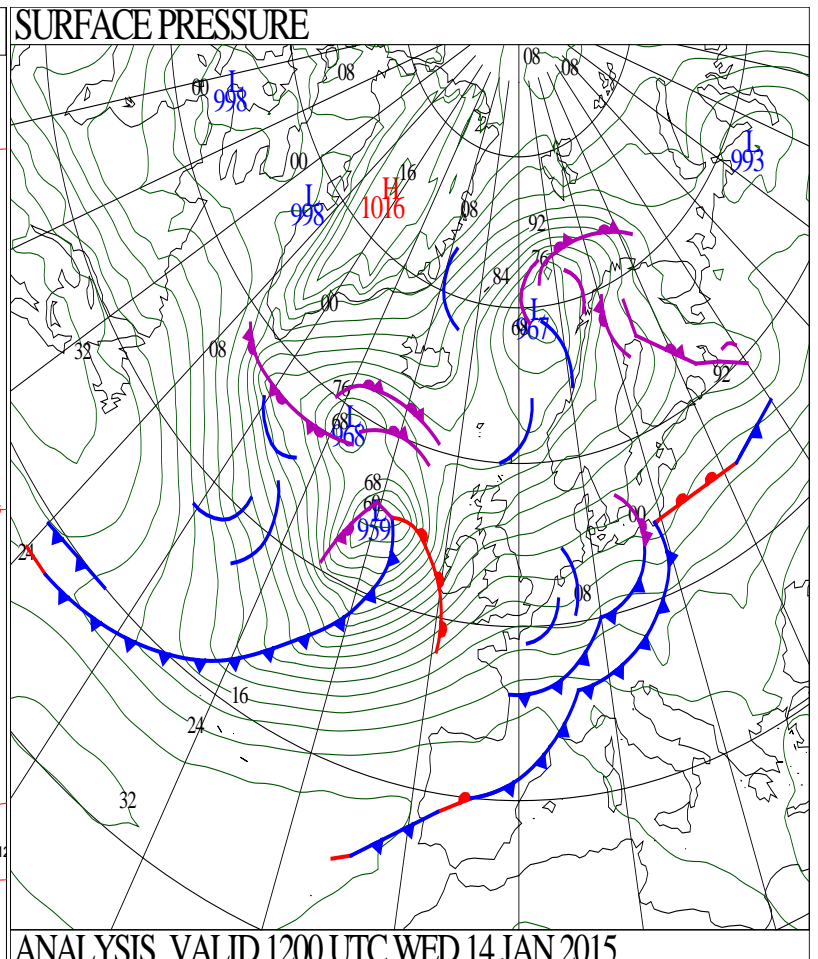
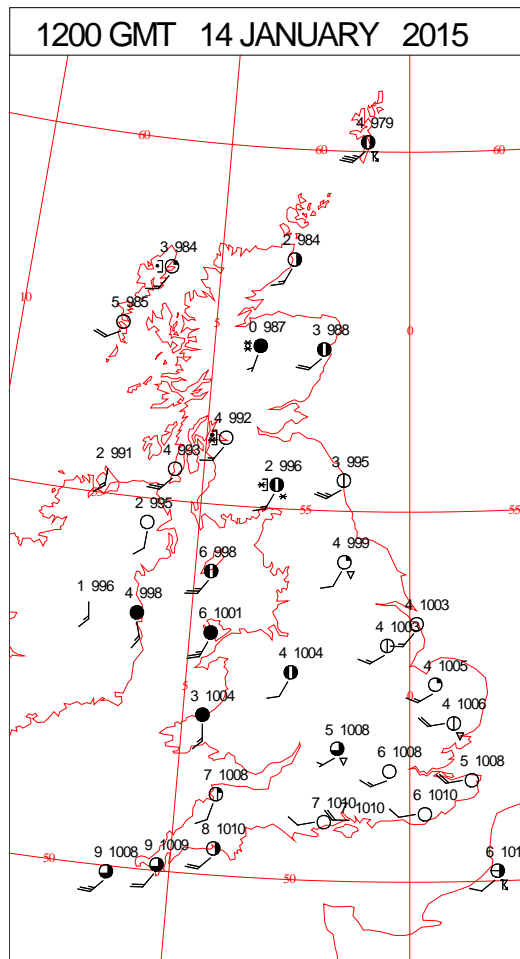
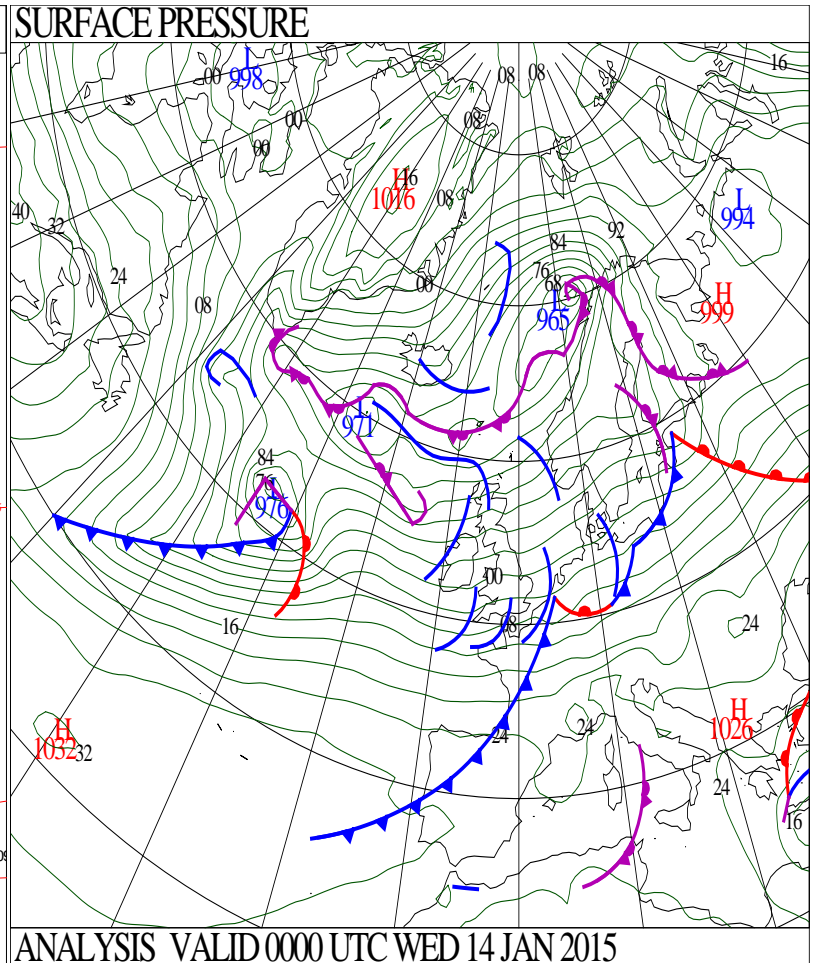
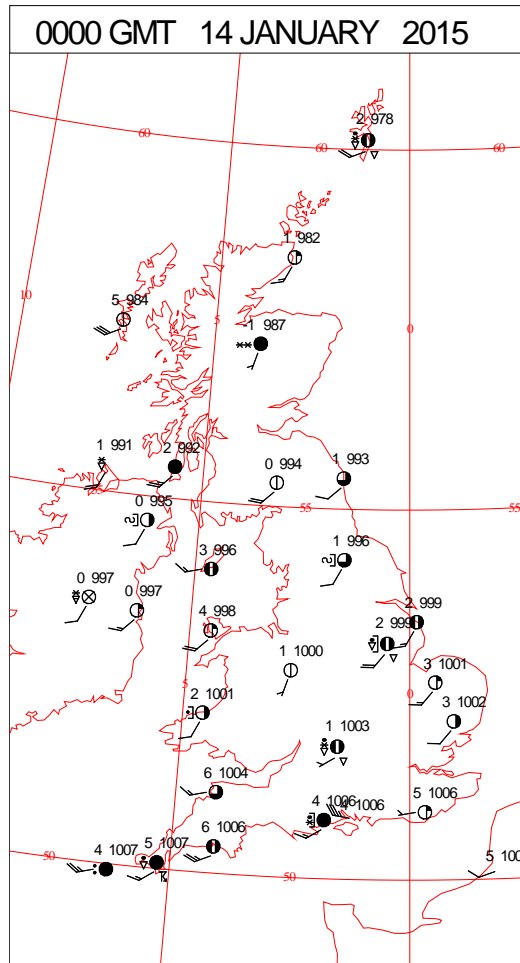
Most Rain:
37.8 Lerwick, Shetland

Most Sun:
5.3 Weymouth Wyke Regis, Dorset

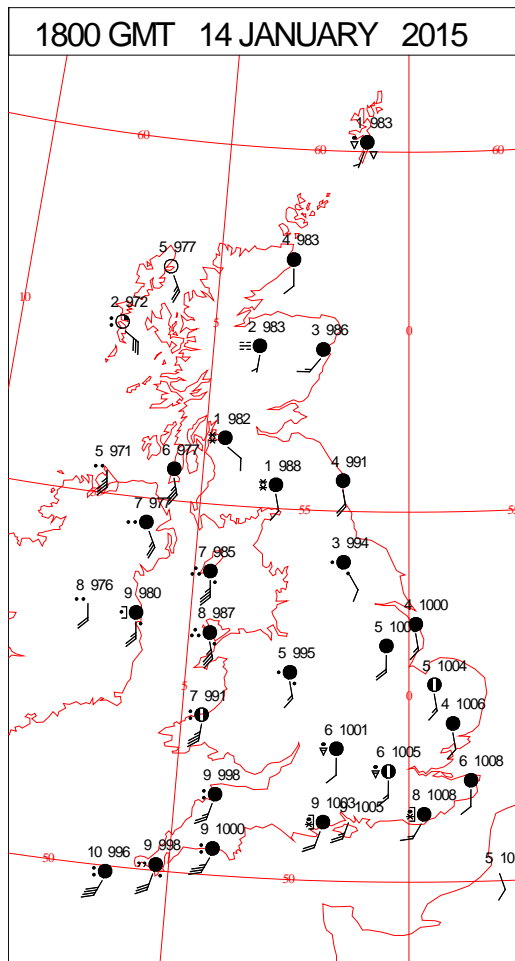
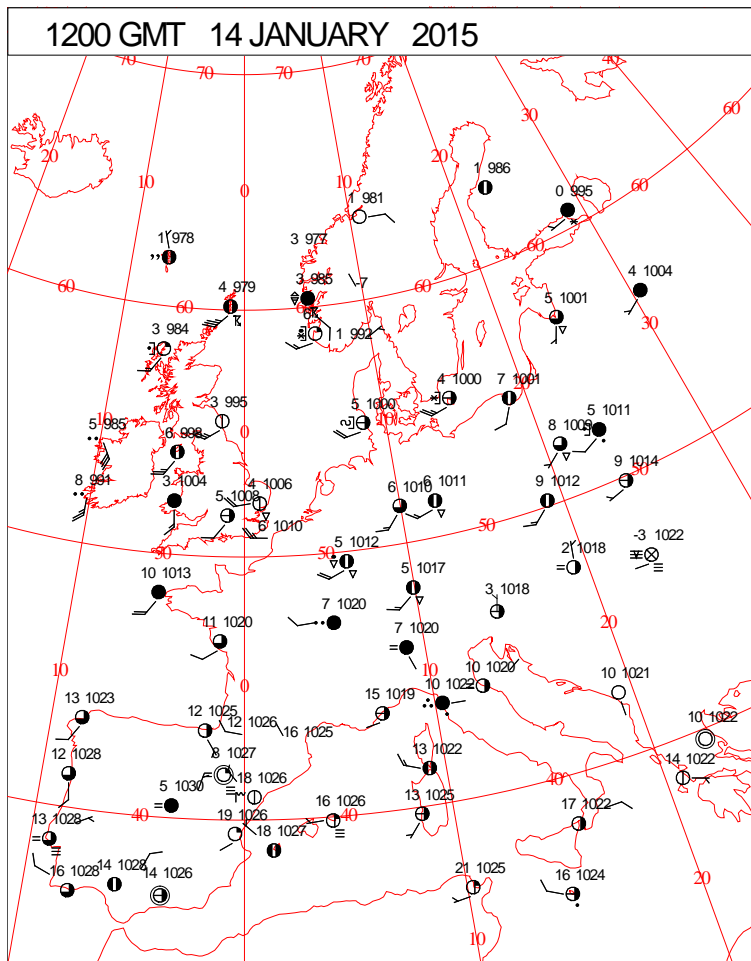
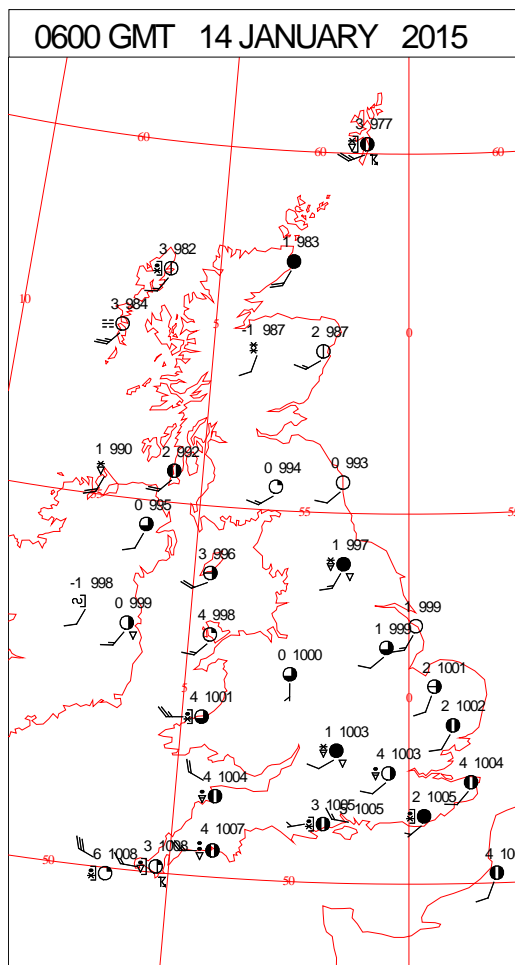
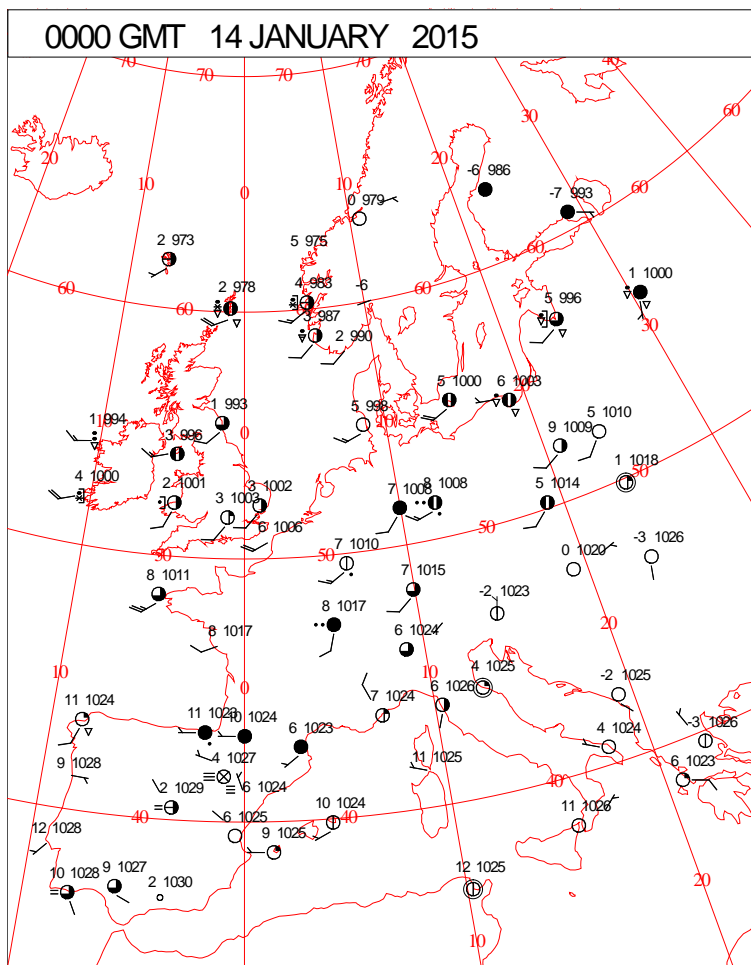
DAILY CLIMATE DATA



DAILY WEATHER SUMMARY



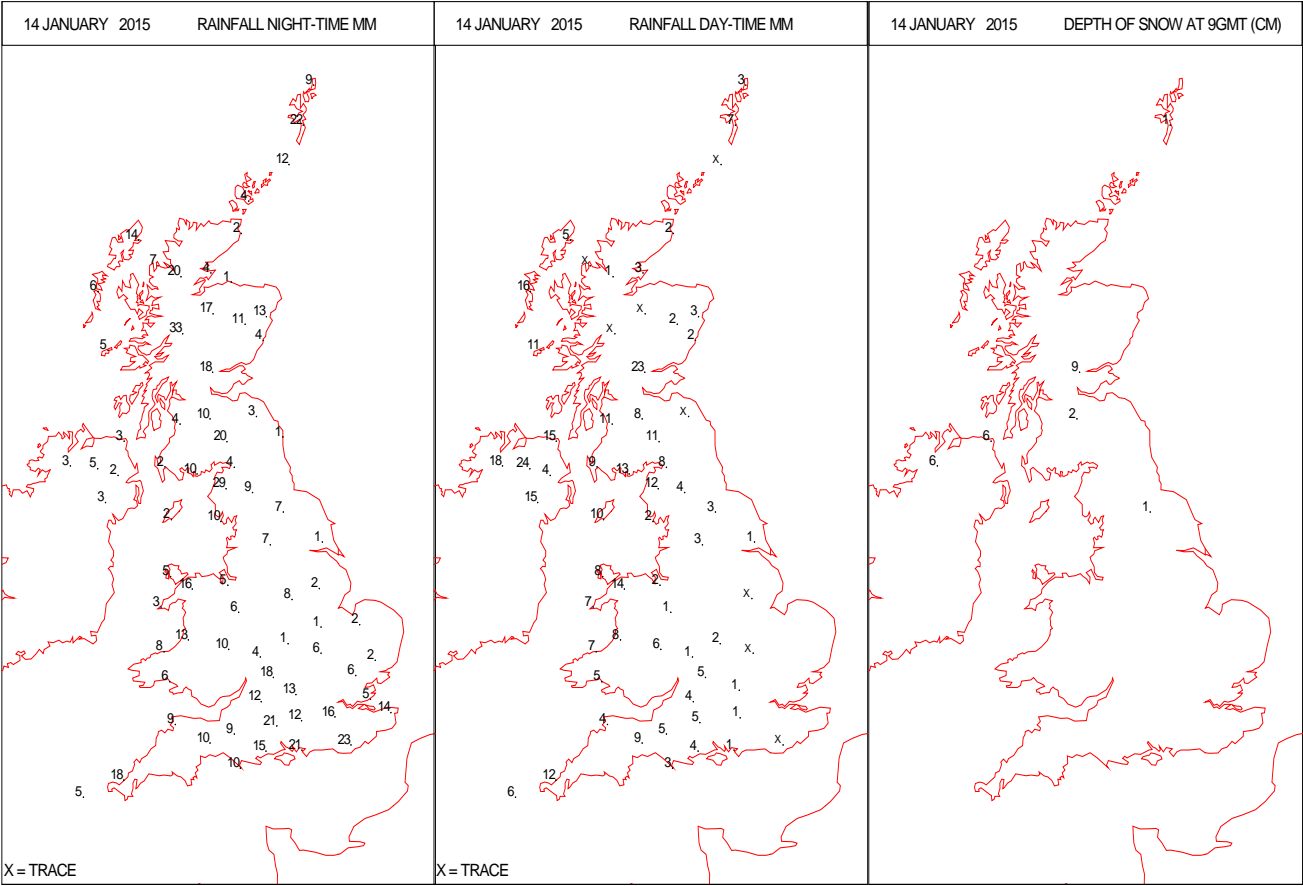
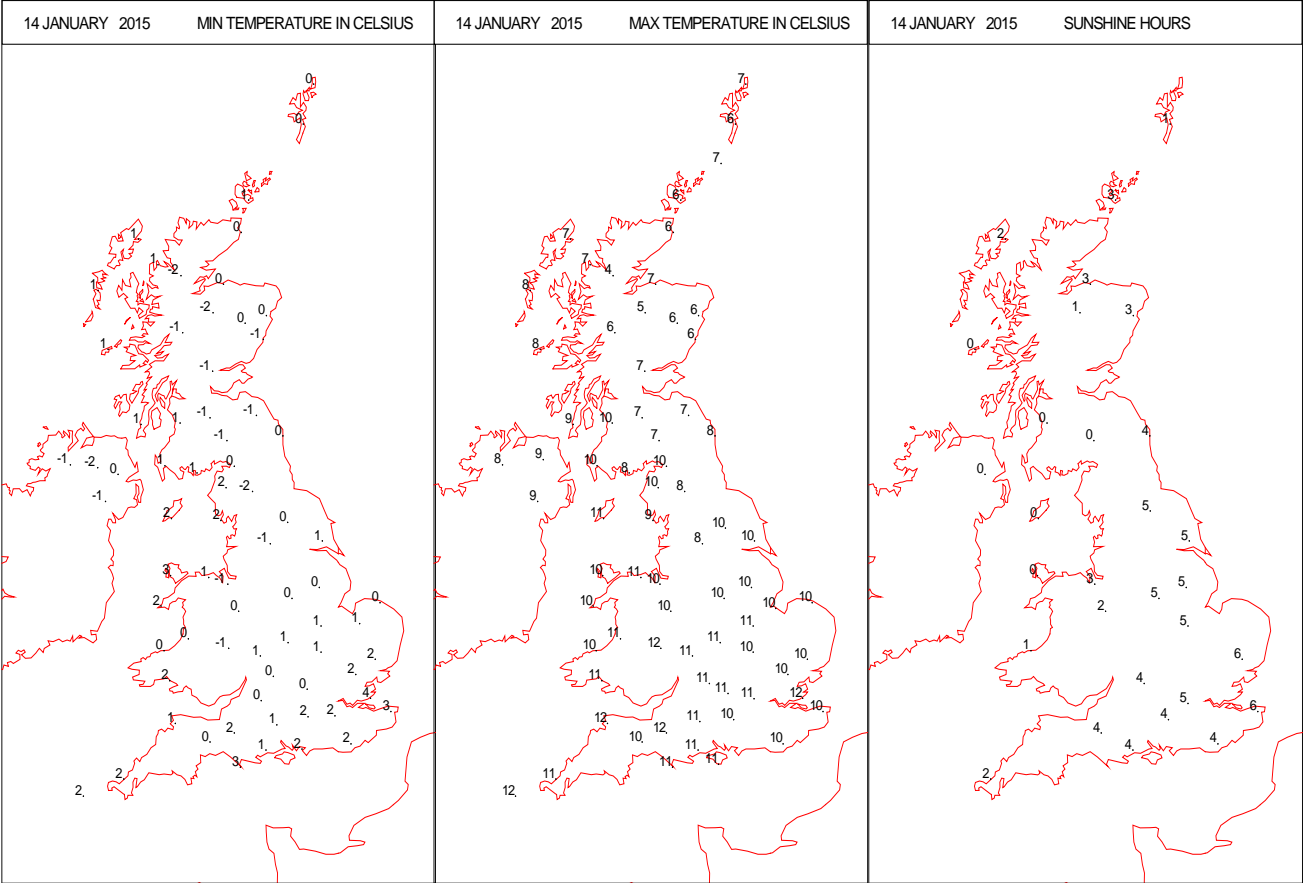
SURFACE REPORTS



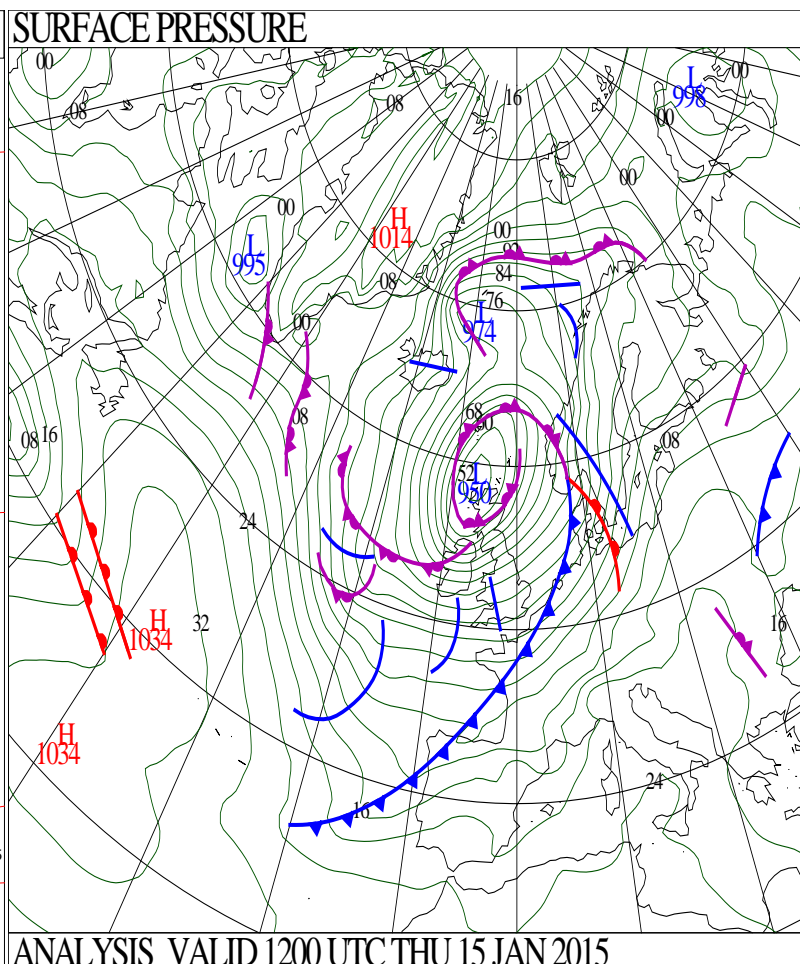
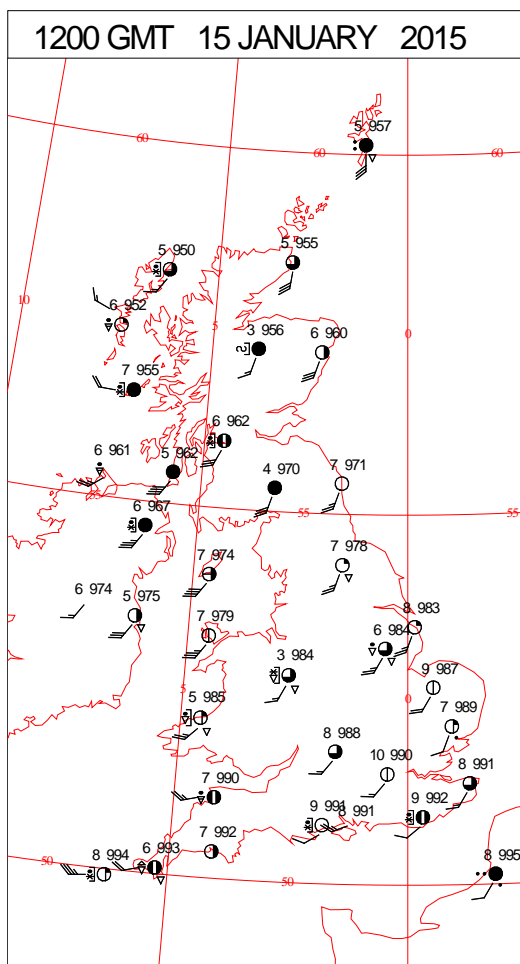
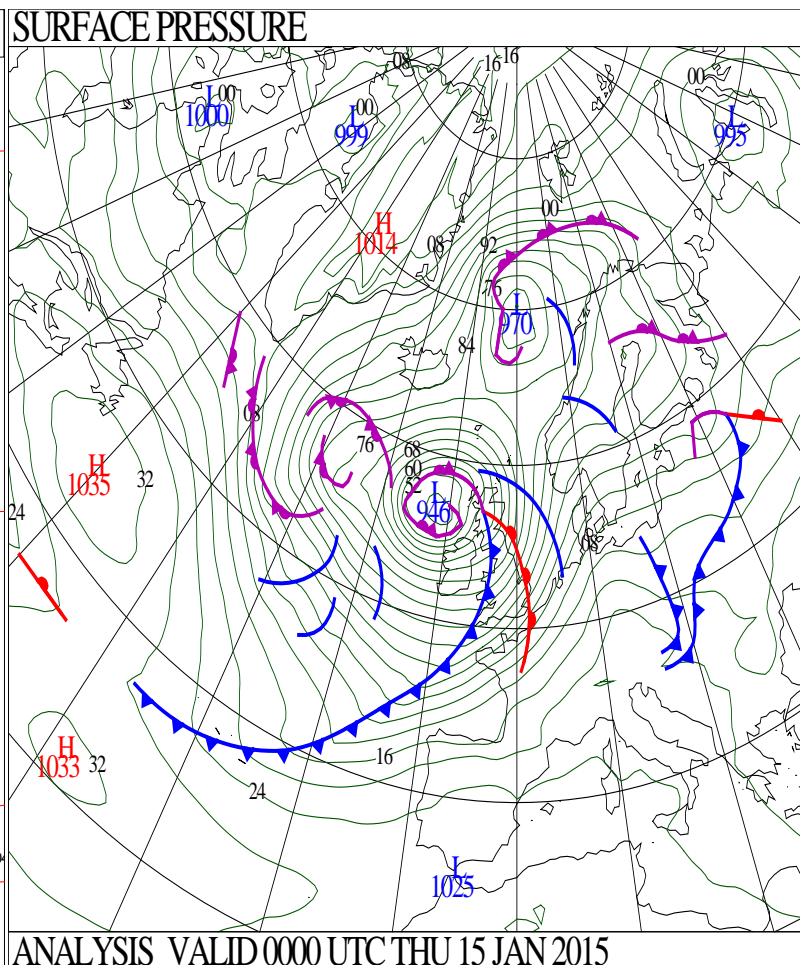
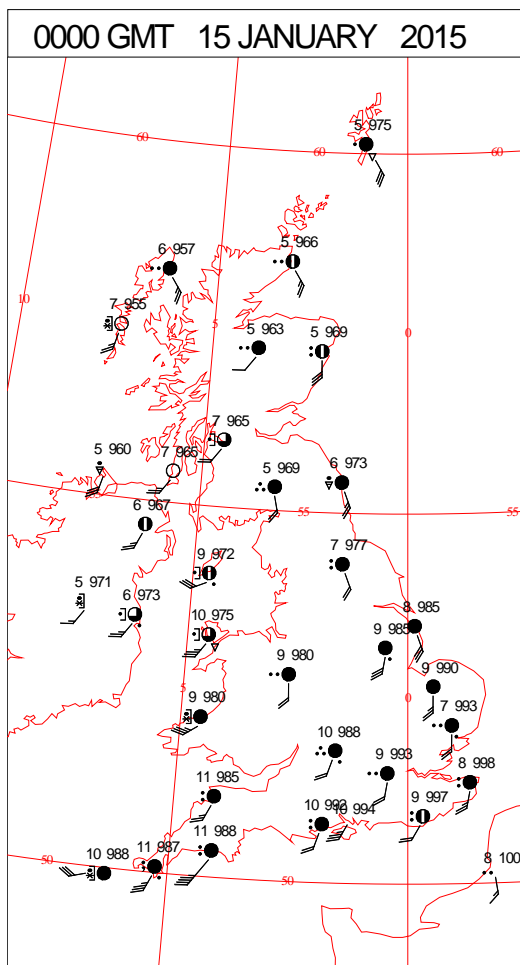
SIGNIFICANT WEATHER

0600 GMT 14 JANUARY 2015	SIG WEATHER	1200 GMT 14 JANUARY 2015	SIG WEATHER	<p>Summary of UK Weather for Wednesday 14 January 2015. It was a breezy day across the U.K., with a cold start for all areas. Showers continued through the night, mainly in the north and west. These were wintry with localised thunder, and with a tornado reported in west Cornwall.</p> <p>The showers brought snow to areas above 100m, and locally to lower levels. Over 30cm accumulated over the Highlands of Scotland and 9cm over the Cambrian Mountains of Wales.</p> <p>Showers eased through the morning, with many areas becoming fine for a time with easing winds.</p> <p>However, wind and cloud increased from the west through the afternoon, with persistent and heavy rain, accompanied by gale to severe gale force winds arriving in the west through the evening and moving steadily eastwards. The strongest winds were over exposed western coastal areas and over the high ground, with Aberdaron in Wales recording a gust of 72 knots.</p> <p>The highest temperatures were recorded in south-west England.</p>
1800 GMT 14 JANUARY 2015	SIG WEATHER	0000 GMT 15 JANUARY 2015	SIG WEATHER	<p>EXTREMES Highest Maximum: 12.3 Teignmouth, Devon Lowest Maximum: 4.0 Strathy East, Sutherland Lowest Minimum: -2.9 Crombie Country Park, Angus Lowest Grass Minimum: -7.1 Nantwich Reaseheath Hall, Cheshire Most Rain: 76.2 Alltdearg House, Isle of Skye Most Sun: 6.0 Faversham, Kent</p>

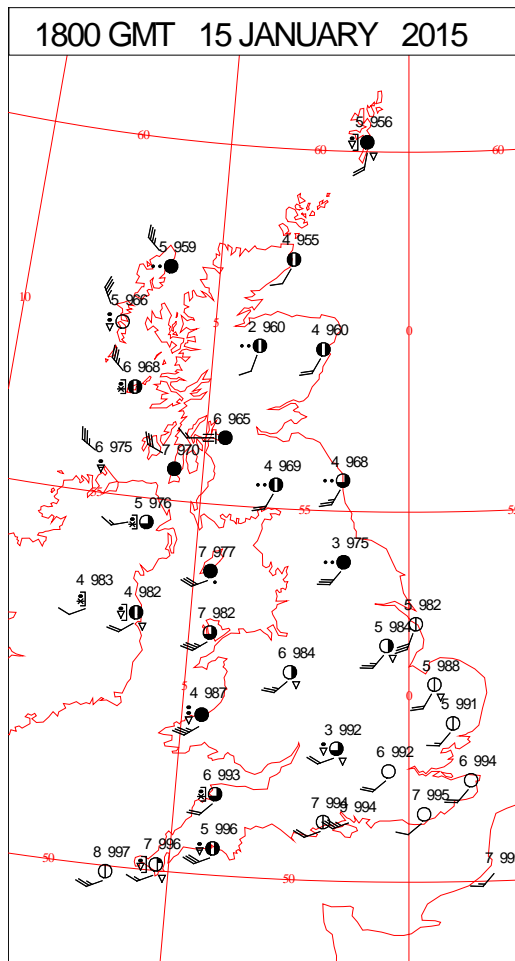
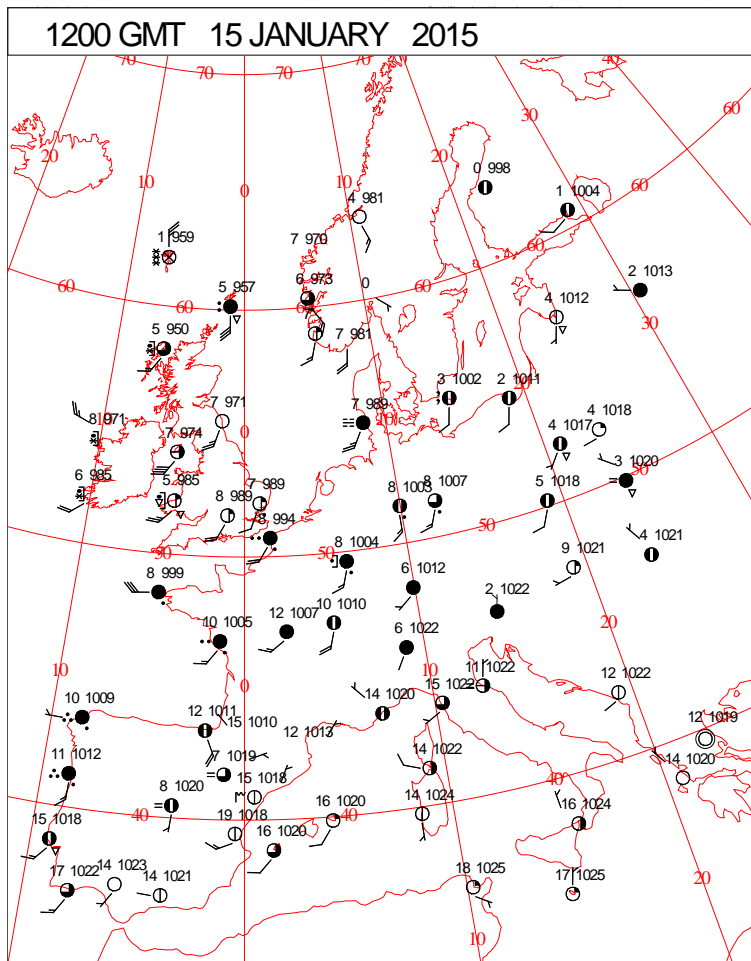
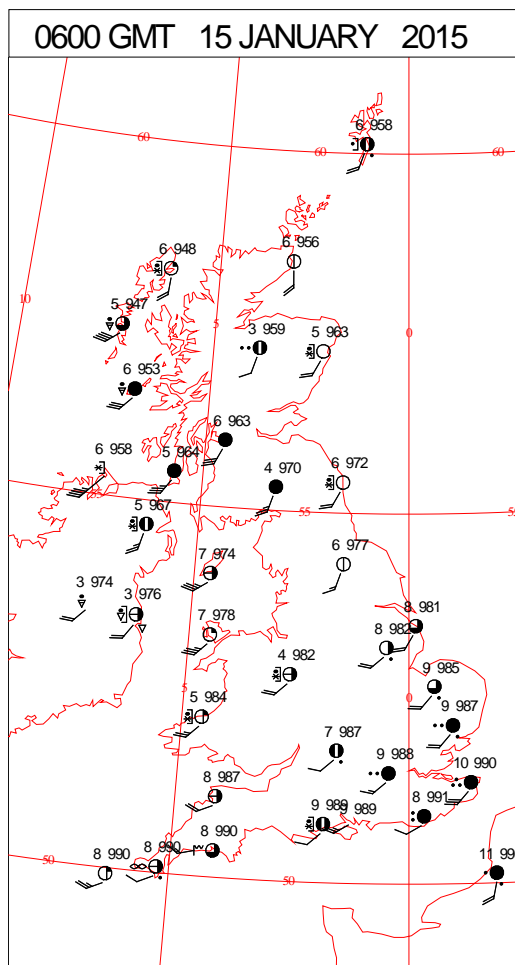
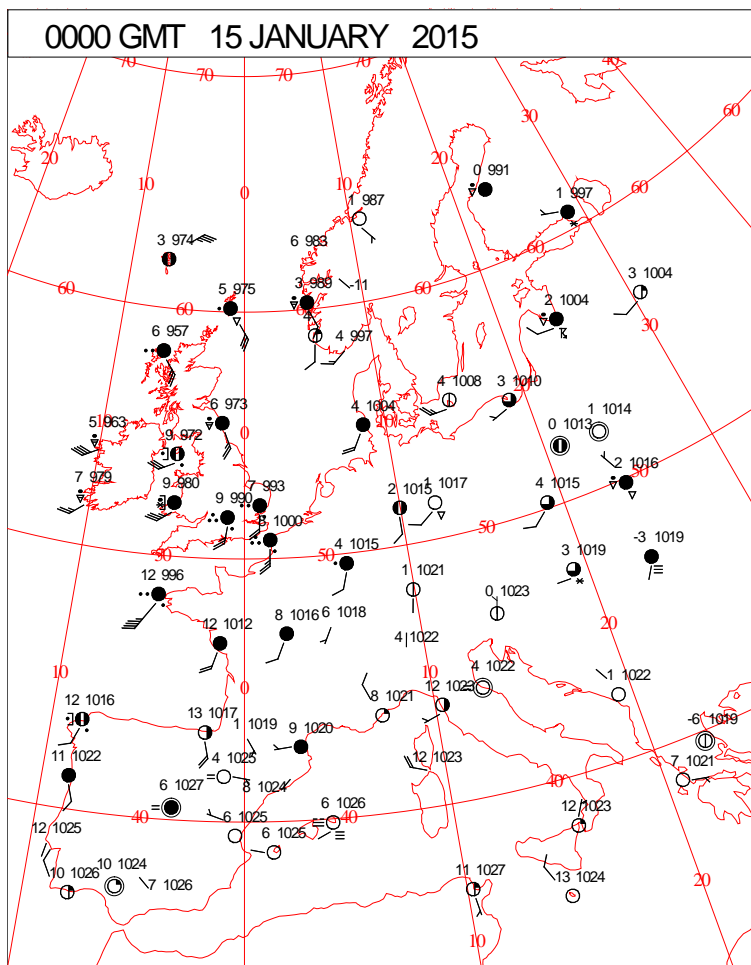
DAILY CLIMATE DATA



DAILY WEATHER SUMMARY



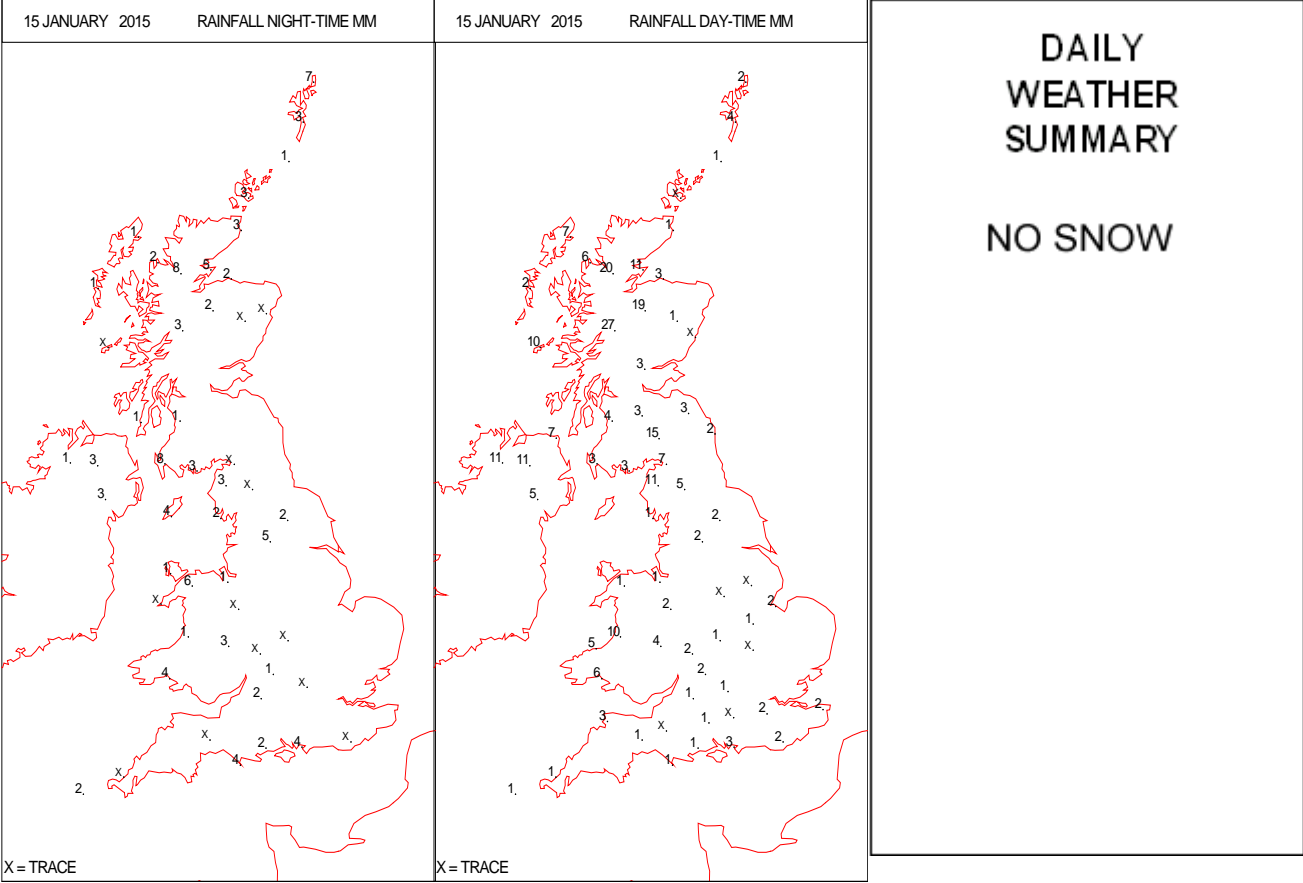
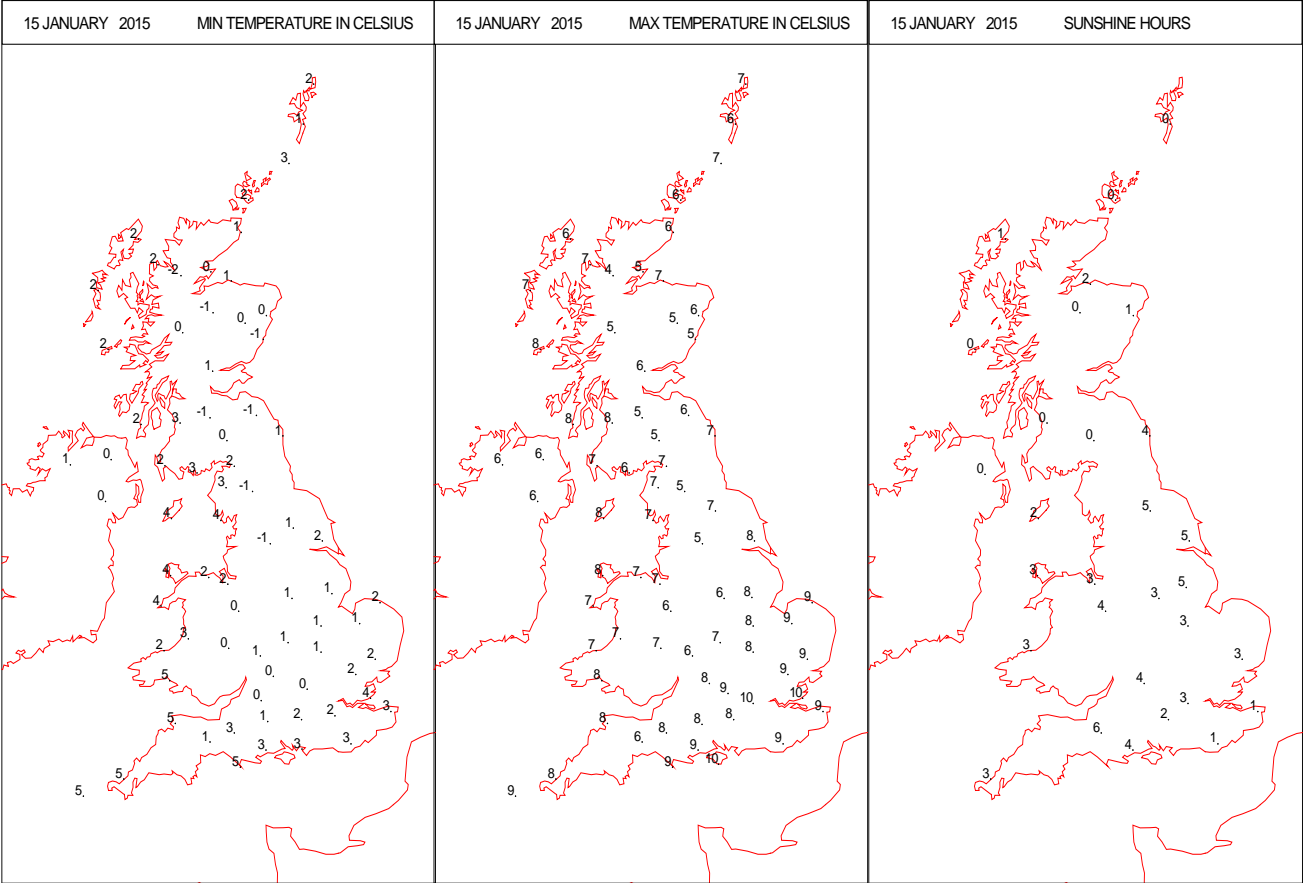
SURFACE REPORTS



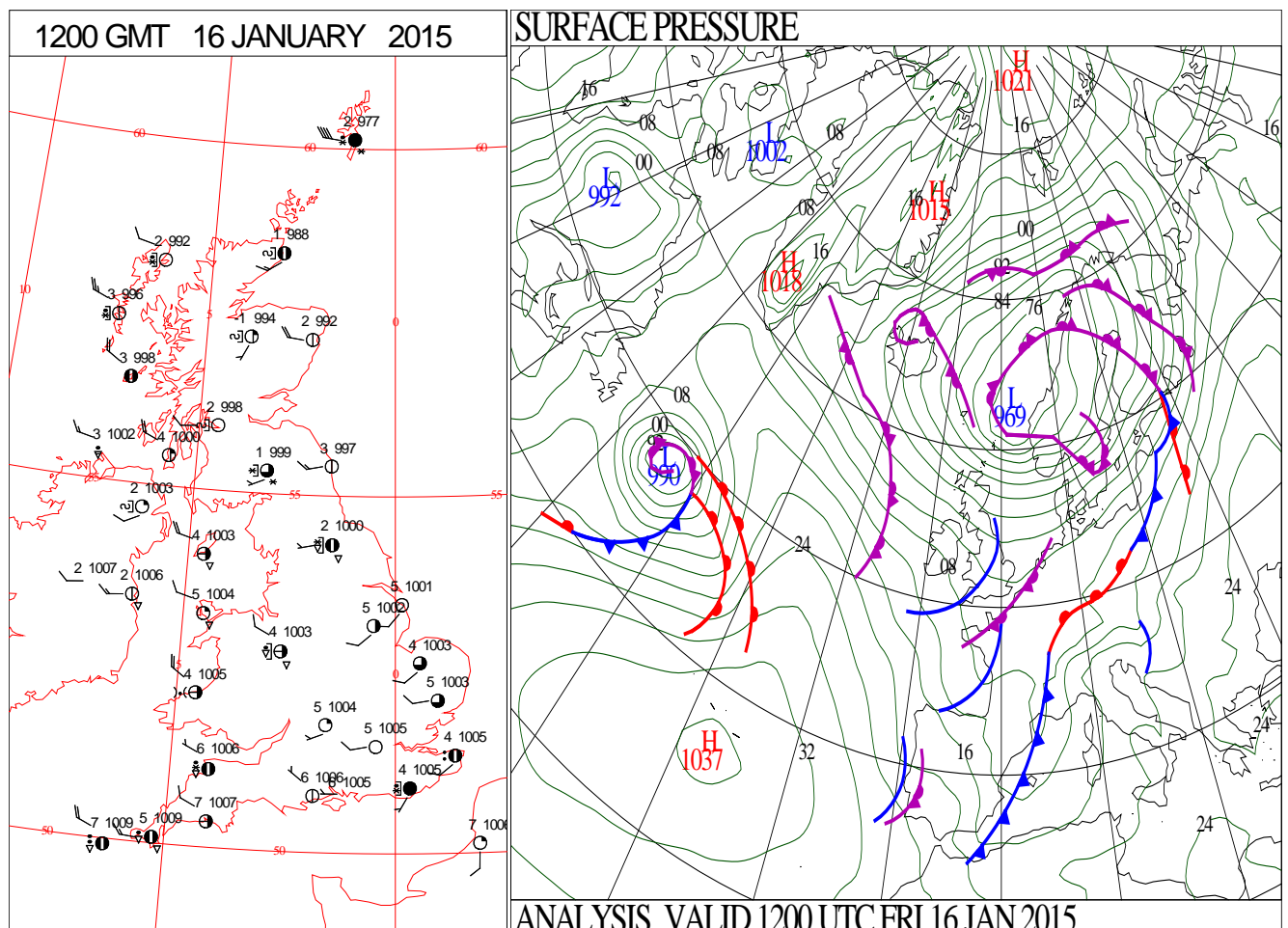
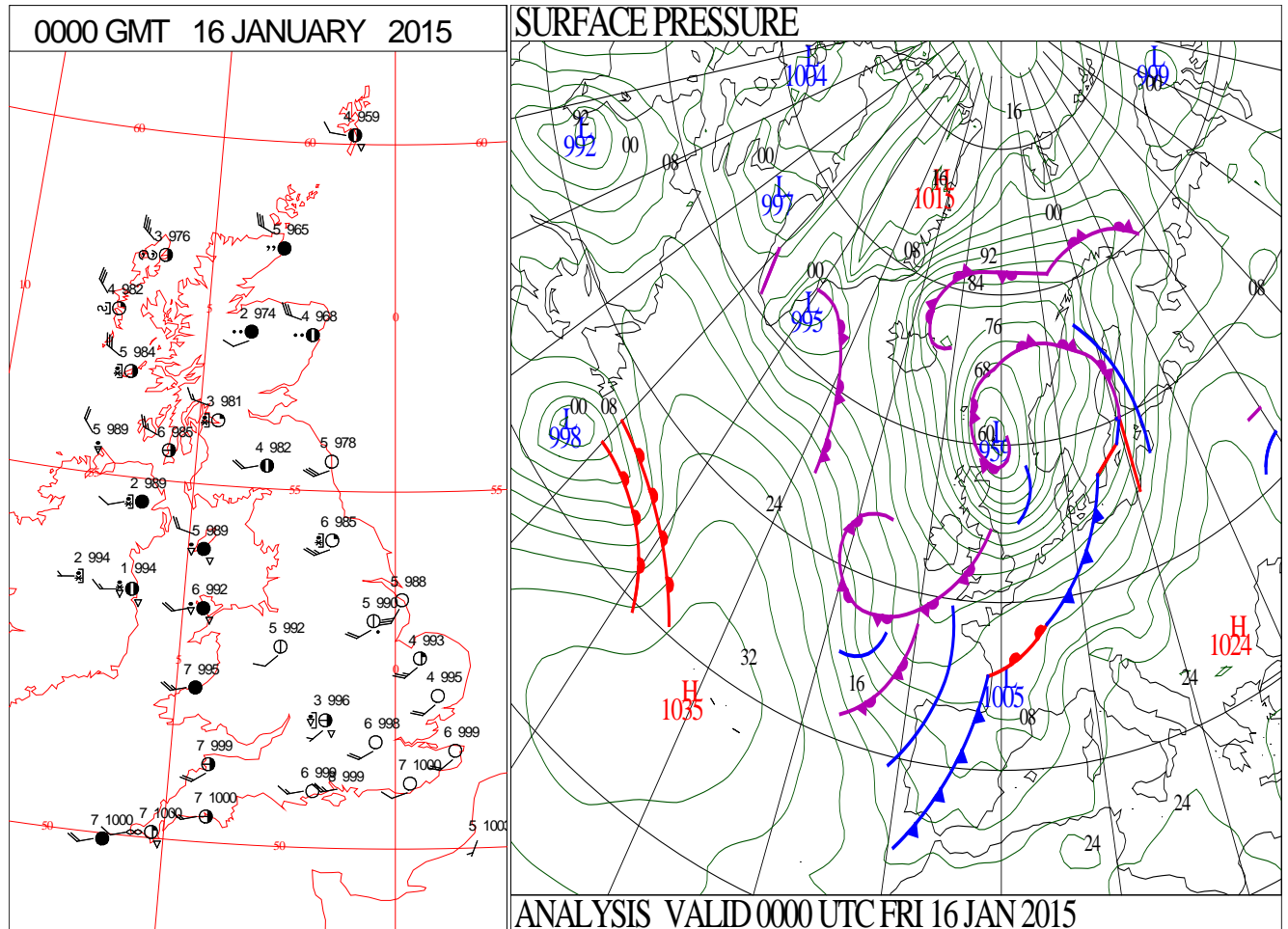
SIGNIFICANT WEATHER

0600 GMT 15 JANUARY 2015	SIG WEATHER	1200 GMT 15 JANUARY 2015	SIG WEATHER	<p>Summary of UK Weather for Thursday 15 January 2015. Persistent, locally heavy, rain continued to spread eastwards, accompanied by gales, locally severe. Strongest winds were in the west and south-west, over exposed coasts and hills. The Needles on the Isle of Wight recorded a gust of 81 knots.</p> <p>The rain moved through quickly, becoming confined to the far south-east by the end of the night, with clearer conditions and scattered showers following.</p> <p>However, more persistent outbreaks of rain and hill snow returned to north-west Scotland by morning.</p> <p>Overnight temperatures were close to average, but slightly above under the rain in the south.</p> <p>Thundery outbreaks of rain, hail and hill snow continued across most western areas, especially Scotland and Northern Ireland, whilst the overnight rain gradually cleared the south-east.</p> <p>Between these two areas it was mostly dry and bright, with plenty of sunny spells.</p> <p>However winds increased, especially across north-western parts of the country, with gales to severe gales developing. These were strongest around exposed coasts and hills, and in places affected by thundery showers.</p> <p>The strongest recorded gust was Edinburgh Blackford Hill at 70 knots.</p> <p>Temperatures were close to, or just below average.</p>
1800 GMT 15 JANUARY 2015	SIG WEATHER	0000 GMT 16 JANUARY 2015	SIG WEATHER	<p>EXTREMES Highest Maximum: 12.2 Teignmouth, Devon Lowest Maximum: 3.7 Lentrán, Inverness-Shire Lowest Minimum: -2.1 Kinbrace Hatchery, Sutherland Lowest Grass Minimum: -3.4 Nettlecombe, Somerset Most Rain: 35.6 Tyndrum No3, Perthshire Most Sun: 5.6 Whitby, North Yorkshire</p>

DAILY CLIMATE DATA

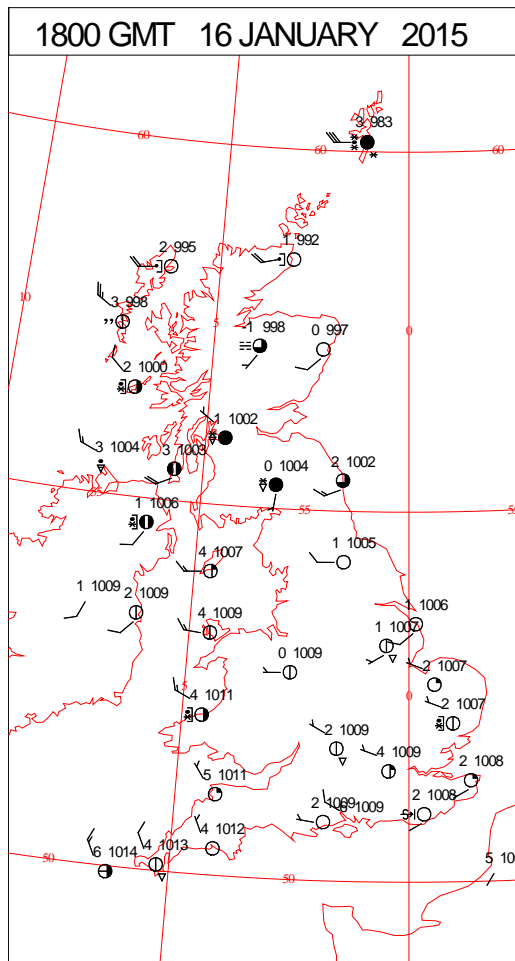
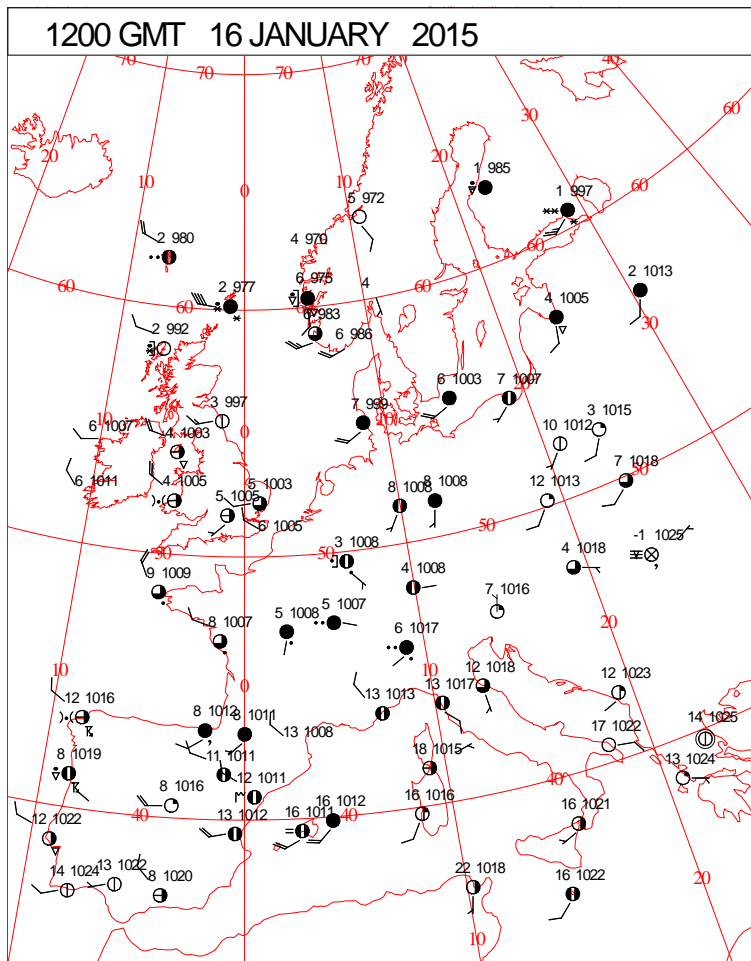
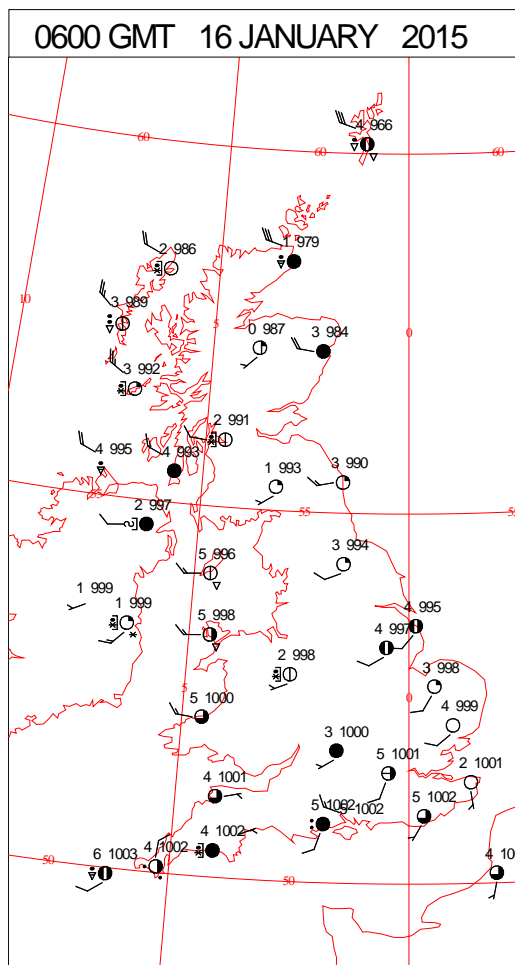
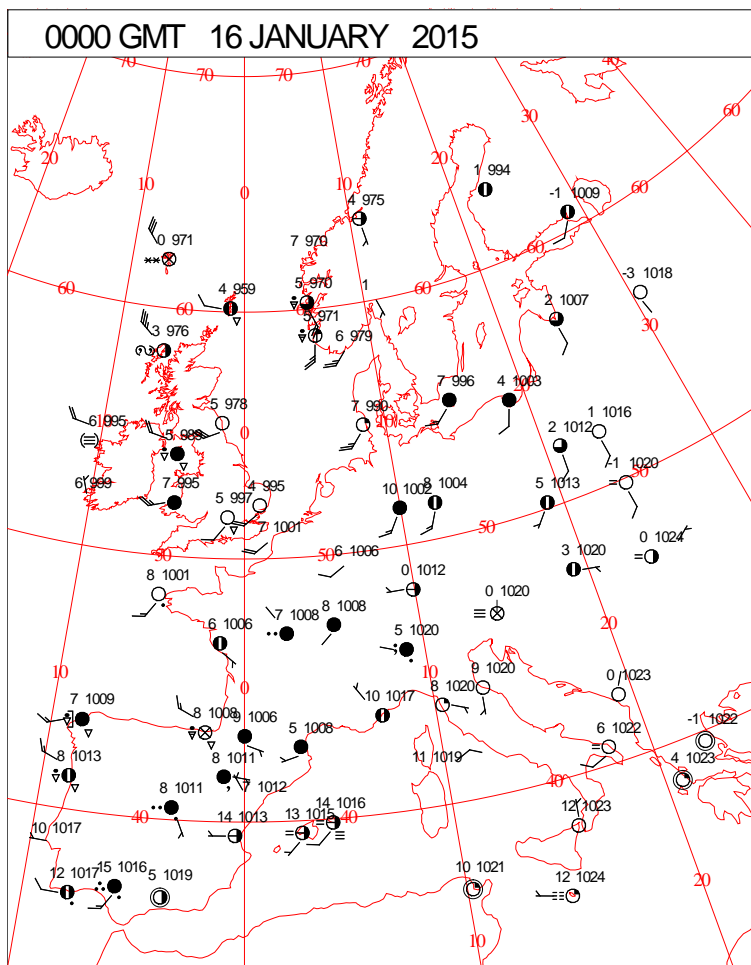


DAILY WEATHER SUMMARY



Friday 16 January 2015

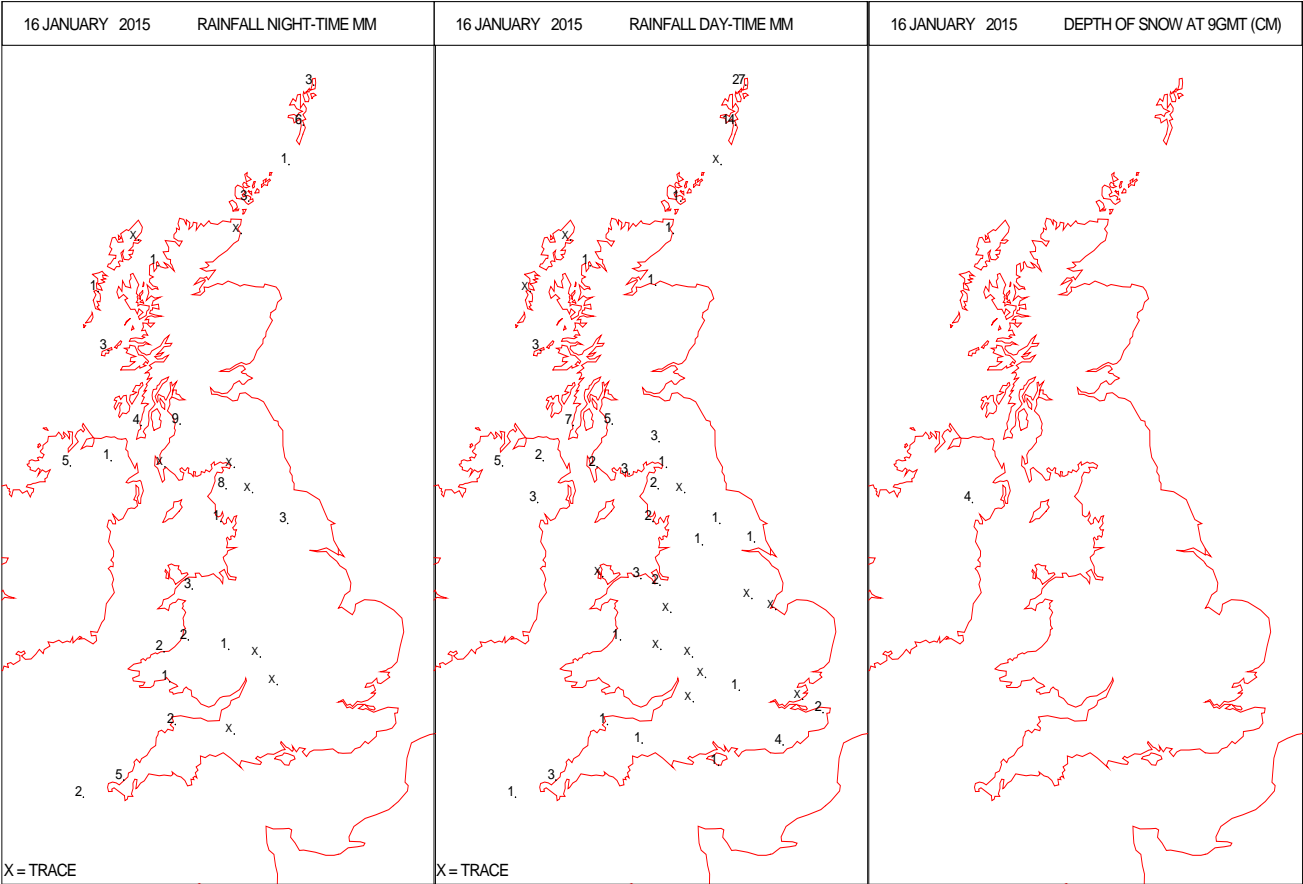
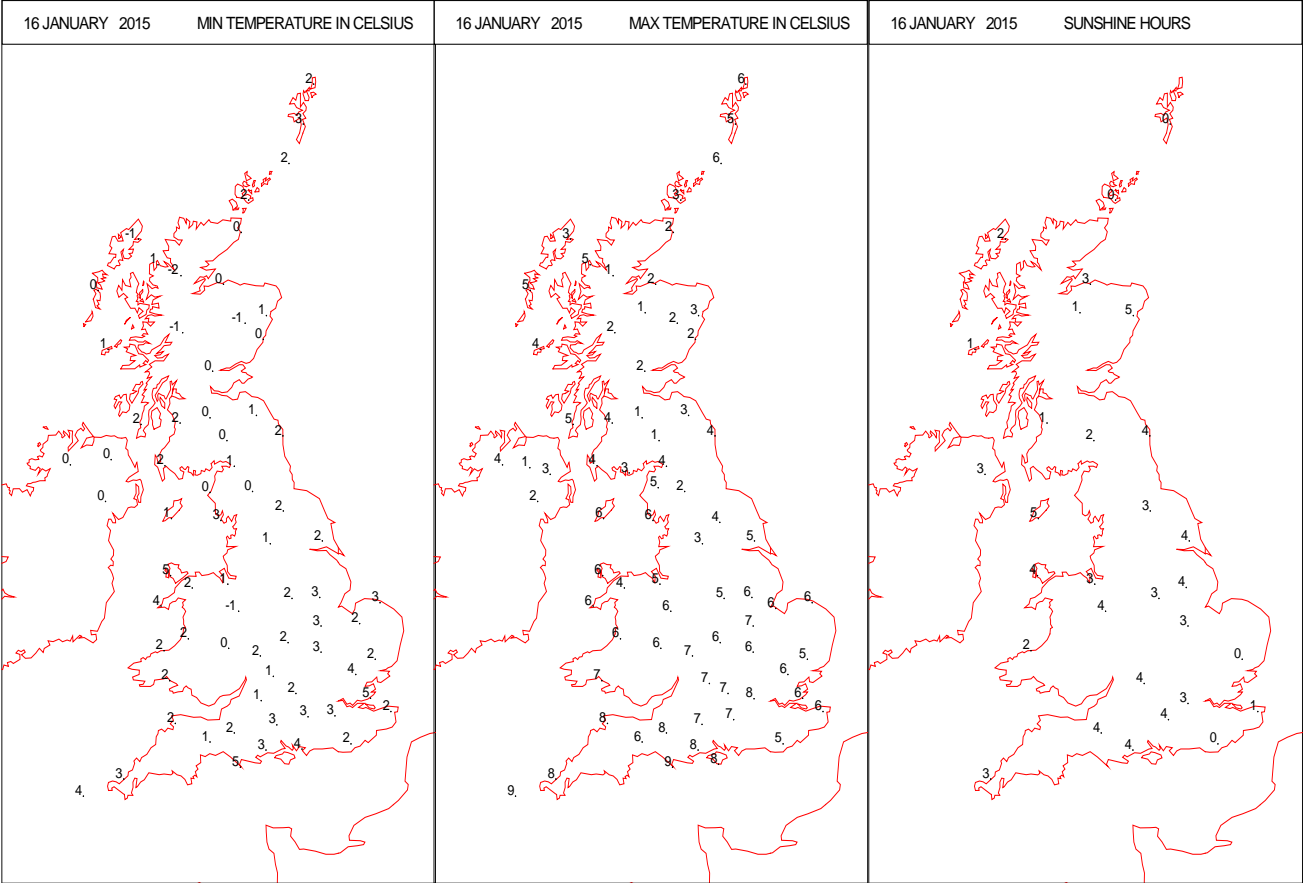
SURFACE REPORTS



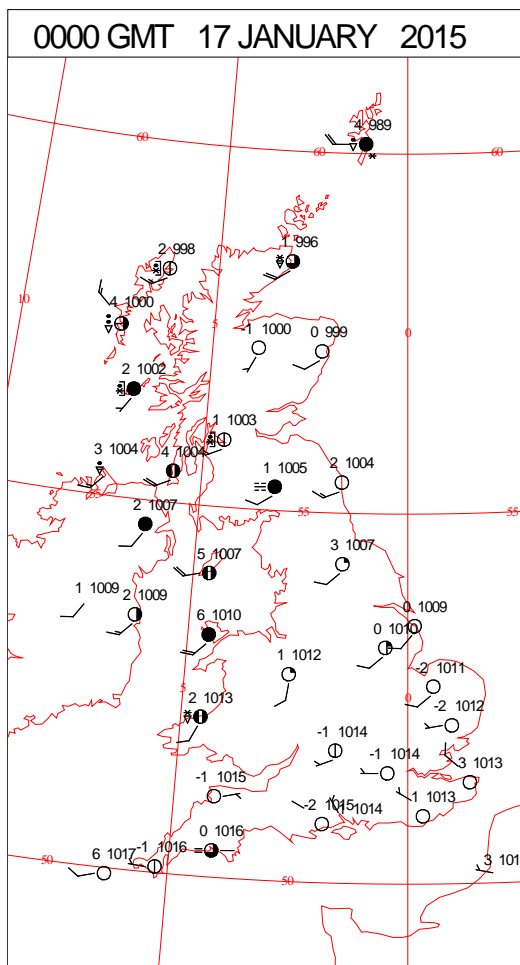
SIGNIFICANT WEATHER

0600 GMT 16 JANUARY 2015	SIG WEATHER	1200 GMT 16 JANUARY 2015	SIG WEATHER	<p>Summary of UK Weather for Friday 16 January 2015.</p> <p>Wintry showers, locally heavy with thunder, continued across Northern Ireland, as well as north and west Scotland. These often fell as snow, particularly over the higher ground, adding to accumulations.</p> <p>A band of showery rain also moved eastwards across the south coast of England from midnight, reaching the south-east before dawn.</p> <p>Between these two areas, it was a mainly dry night with variable amounts of cloud and clear spells for most.</p> <p>Winds also eased in all areas, but remained strong in the far north-east.</p> <p>Overnight temperatures were near or just below average.</p> <p>Outbreaks of rain across south-eastern England cleared by early afternoon.</p> <p>Elsewhere there was a mixture of sunny spells and further wintry showers, which fell as snow, mainly over northern hills, but as sleet and hail to low levels. A further 5cm of snow fell at Aviemore in Scotland.</p> <p>Showers were also heavy and thundery at times, especially across western parts.</p> <p>The lengthiest dry and clearer spells were across central and eastern areas, especially later in the afternoon and into the evening.</p> <p>Temperatures were close to or just below average.</p>
1800 GMT 16 JANUARY 2015	SIG WEATHER	0000 GMT 17 JANUARY 2015	SIG WEATHER	<p>EXTREMES</p> <p>Highest Maximum: 9.6 Slapton, Devon</p> <p>Lowest Maximum: 0.6 Lentrán, Inverness-Shire</p> <p>Lowest Minimum: -3.0 Strathy East, Sutherland</p> <p>Lowest Grass Minimum: -6.0 Faskally, Perthshire</p> <p>Most Rain: 29.8 Baltasound No2, Shetland</p> <p>Most Sun: 6.4 Dale Fort, Dyfed</p>

DAILY CLIMATE DATA

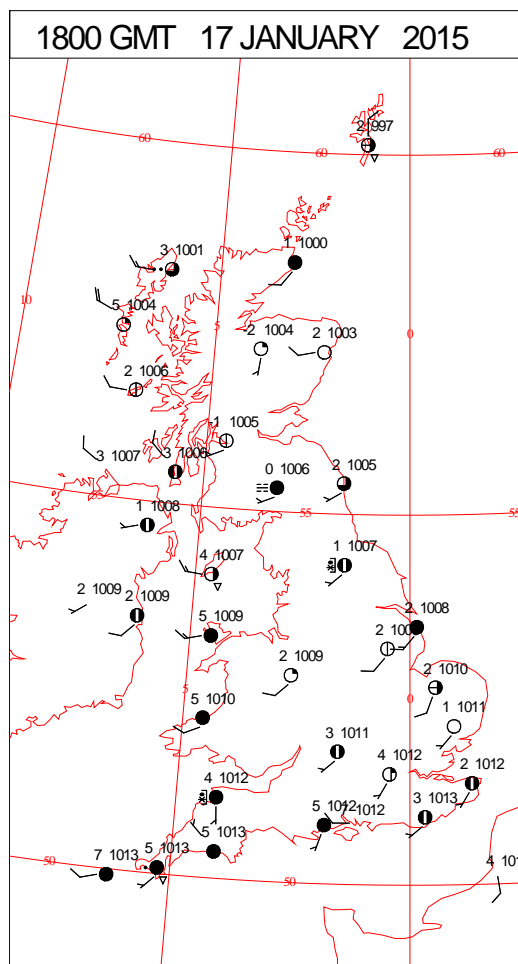
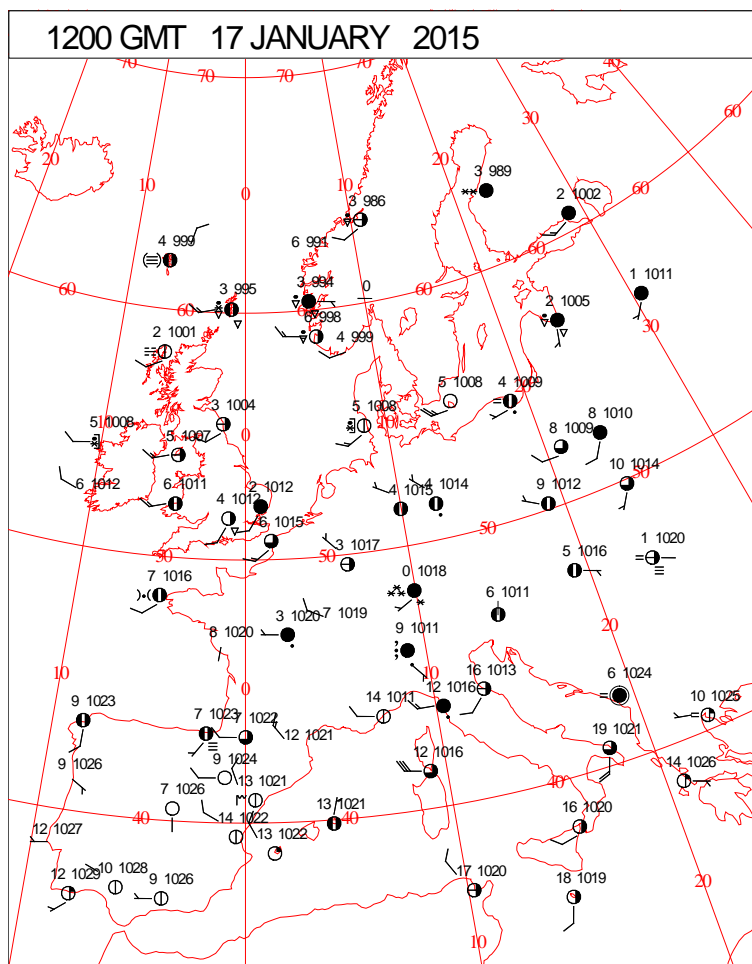
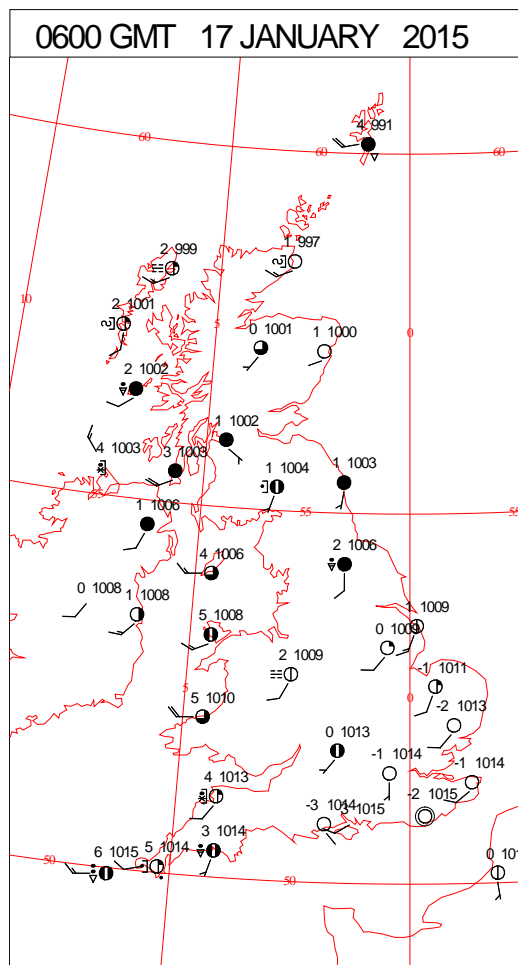
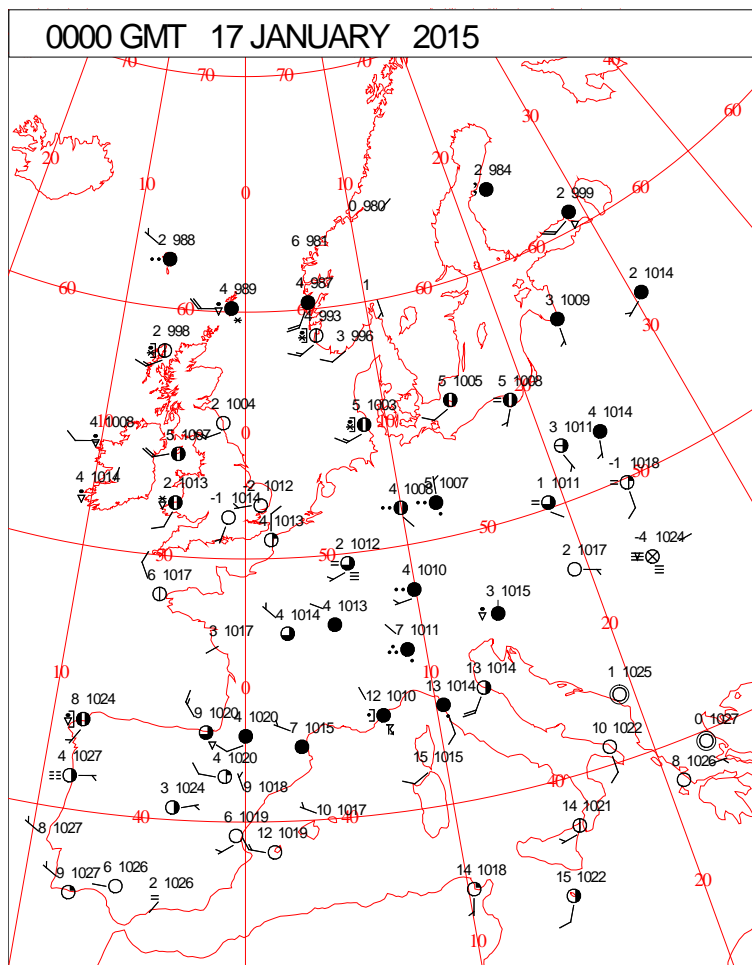


DAILY WEATHER SUMMARY



Saturday 17 January 2015

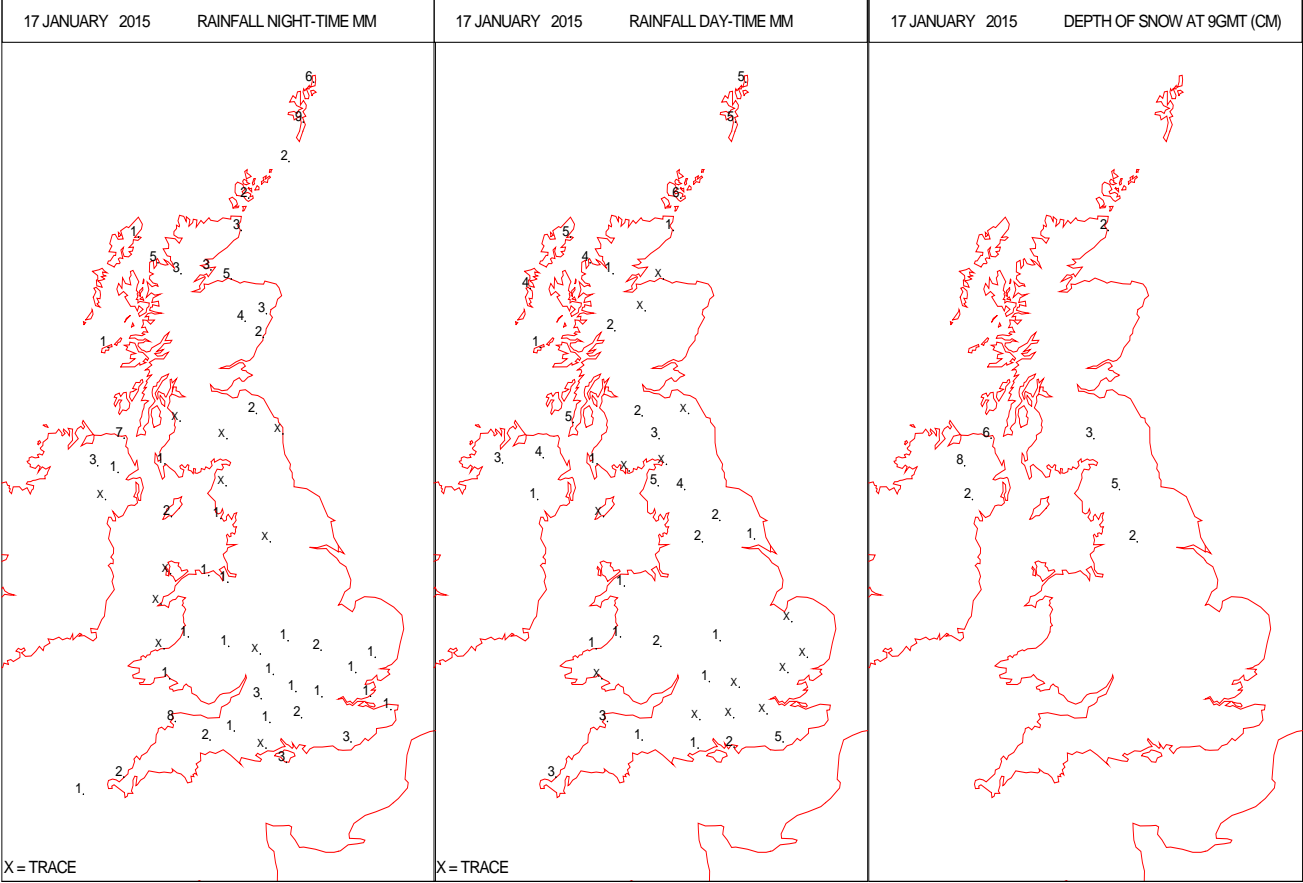
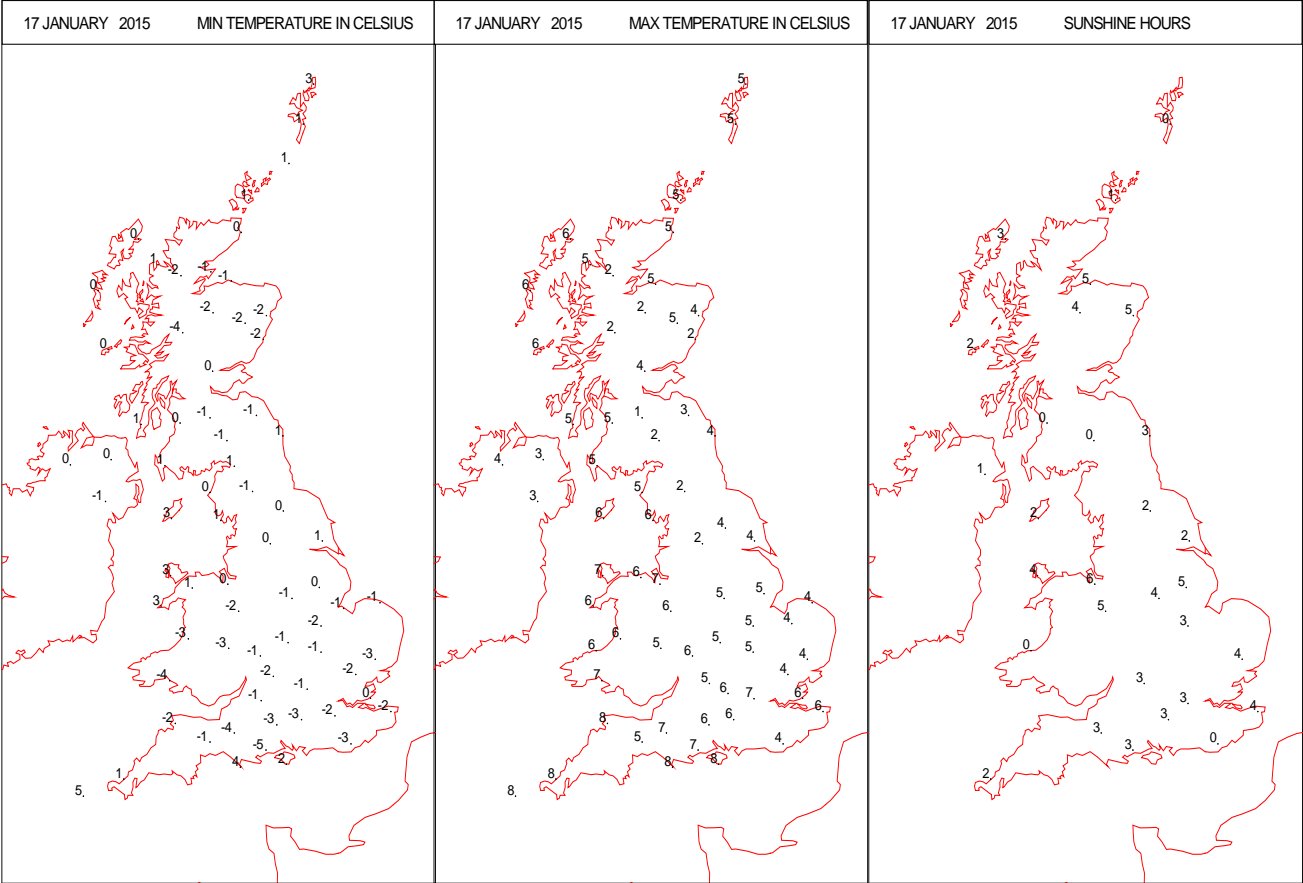
SURFACE REPORTS



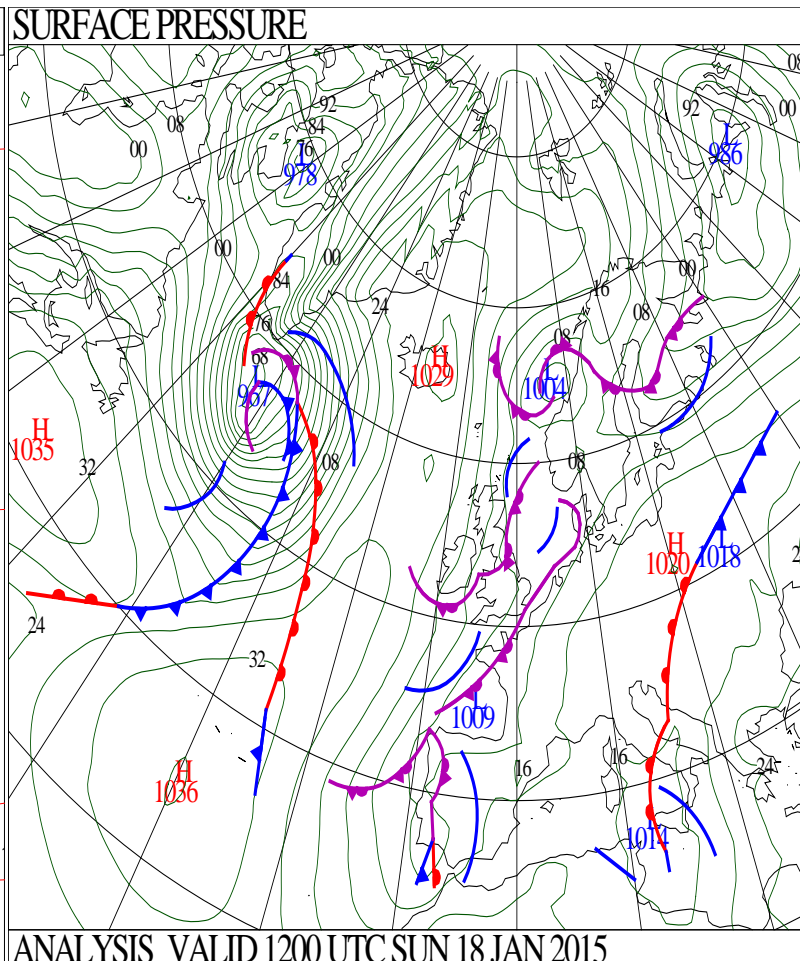
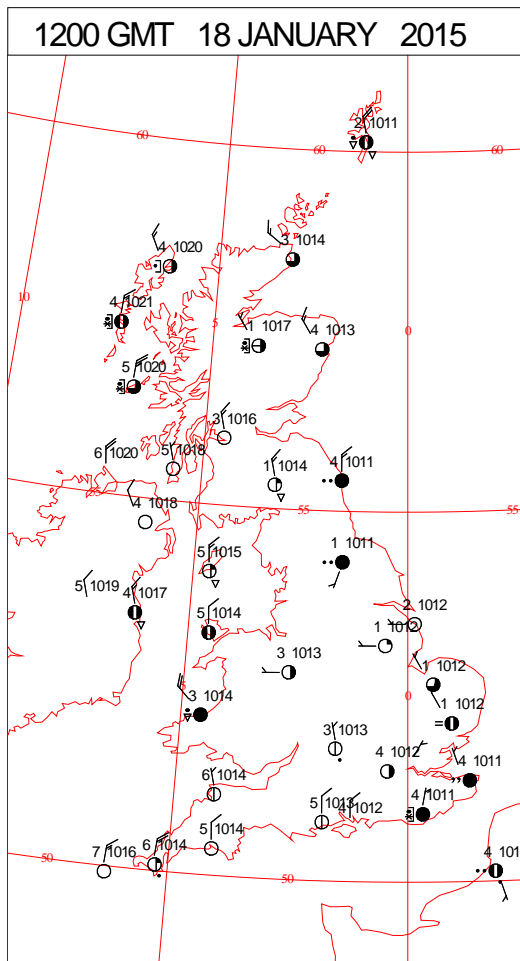
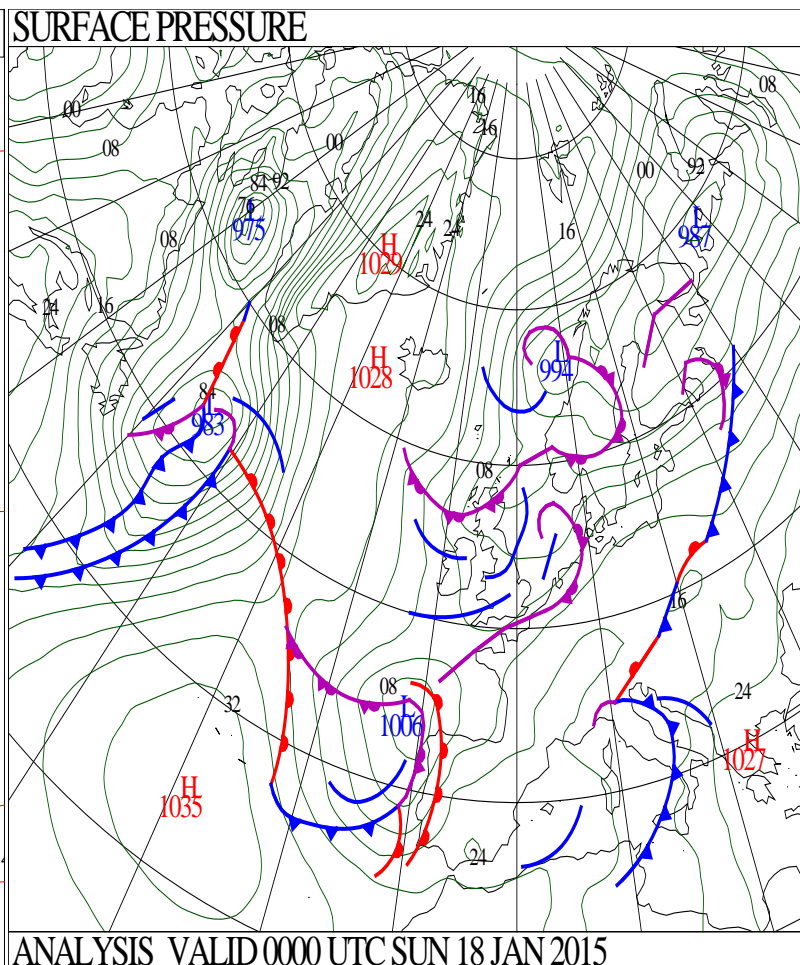
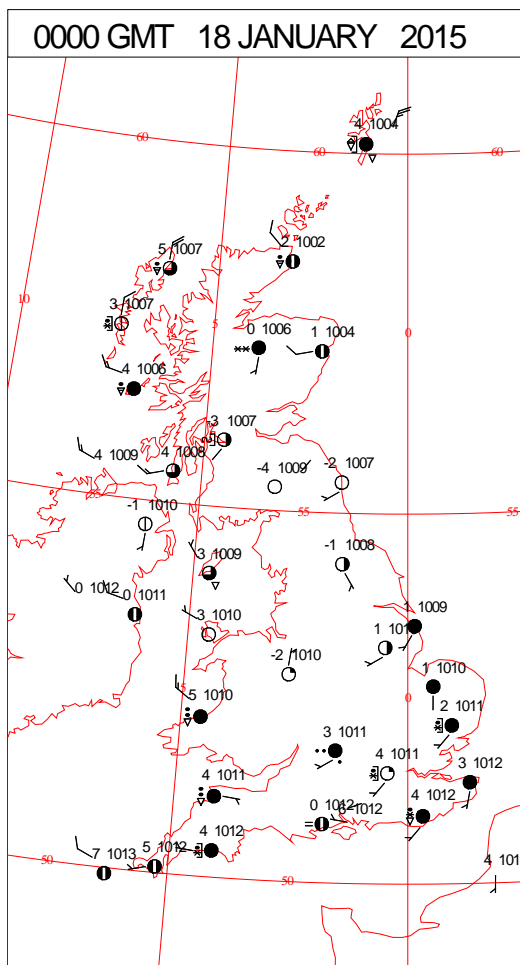
SIGNIFICANT WEATHER

0600 GMT 17 JANUARY 2015	SIG WEATHER	1200 GMT 17 JANUARY 2015	SIG WEATHER	<p>Summary of UK Weather for Saturday 17 January 2015. Wintry showers affected northern and western areas of the U.K. overnight, which were sometimes heavy and thundery, and lead to further accumulations of snow across western Scotland.</p> <p>A more organised band of showers crossed Wales and south-west England later in the night, and brought some snow to the Welsh mountains.</p> <p>Eastern and south-eastern England remained mainly dry, and it was a cold night across the country.</p> <p>The area of more organised showers across south-west England and southern Wales pushed eastwards across southern England through the morning, and gave some sleet, and even a dusting of snow over the higher ground.</p> <p>These showers cleared the far south-east by early afternoon, which left a mostly sunny end to the afternoon in these parts.</p> <p>Elsewhere, there were sunny spells and locally heavy and thundery wintry showers, which were most frequent in western Scotland, Northern Ireland and north-west England.</p> <p>It was a cold day, especially over snow cover in central Scotland, where the temperatures struggled to rise above zero Celsius.</p> <p>In the evening, cloudier conditions brought some showery outbreaks of rain and hill snow to southern England.</p>
1800 GMT 17 JANUARY 2015	SIG WEATHER	0000 GMT 18 JANUARY 2015	SIG WEATHER	<p>EXTREMES Highest Maximum: 8.7 Slapton, Devon Lowest Maximum: 1.8 Cromdale, Nairnshire Lowest Minimum: -6.5 Drumnadrochit, Inverness-Shire Lowest Grass Minimum: -10.2 Mickleham, Surrey -10.2 Otterbourne W Wks, Hampshire Most Rain: 17.0 Altnaharra No2, Sutherland Most Sun: 5.7 Faversham, Kent</p>

DAILY CLIMATE DATA

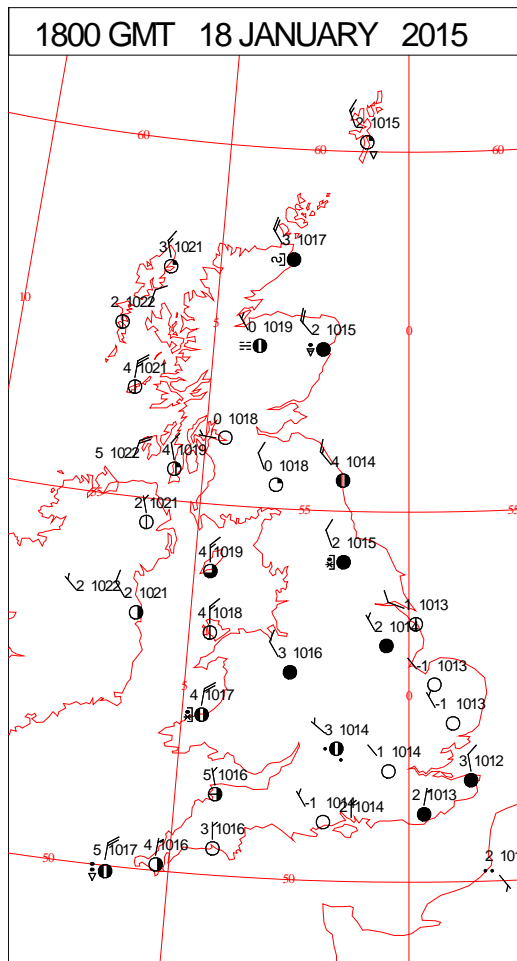
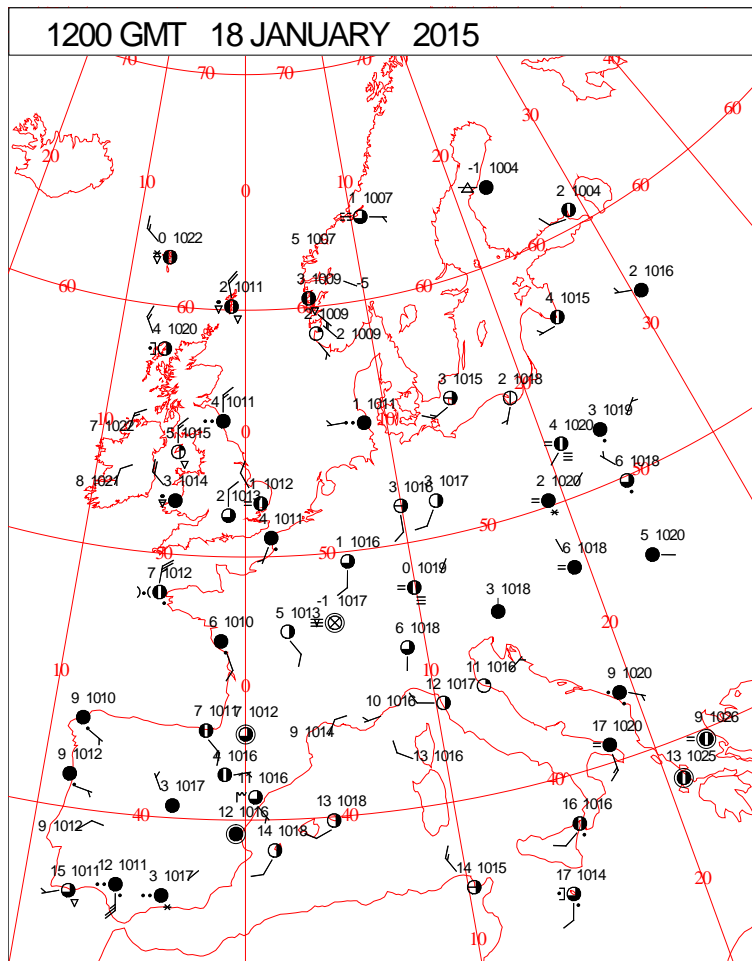
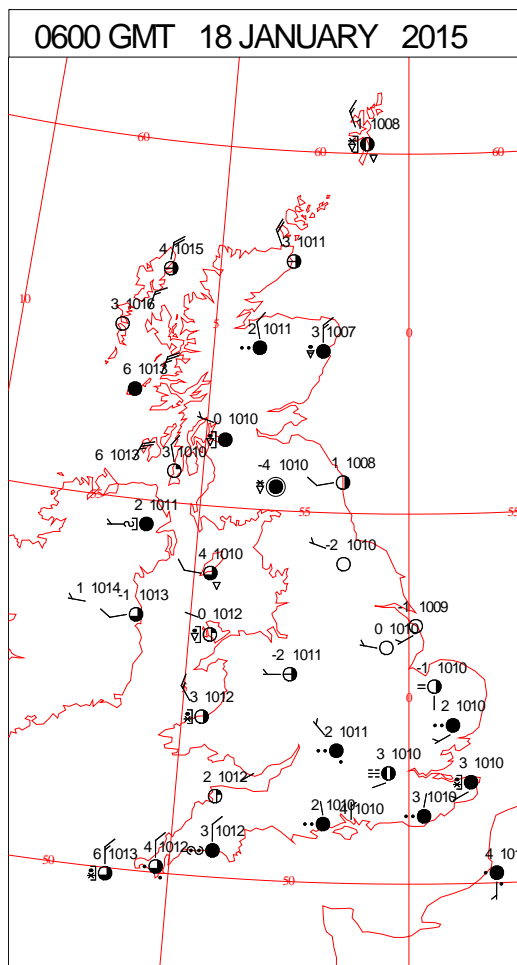
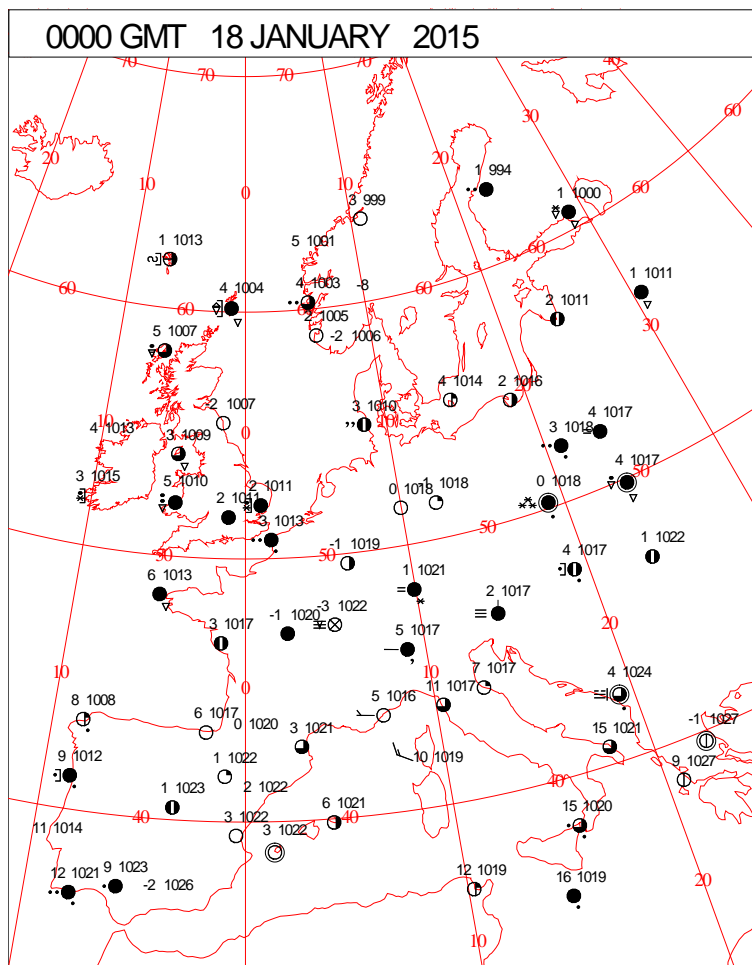


DAILY WEATHER SUMMARY

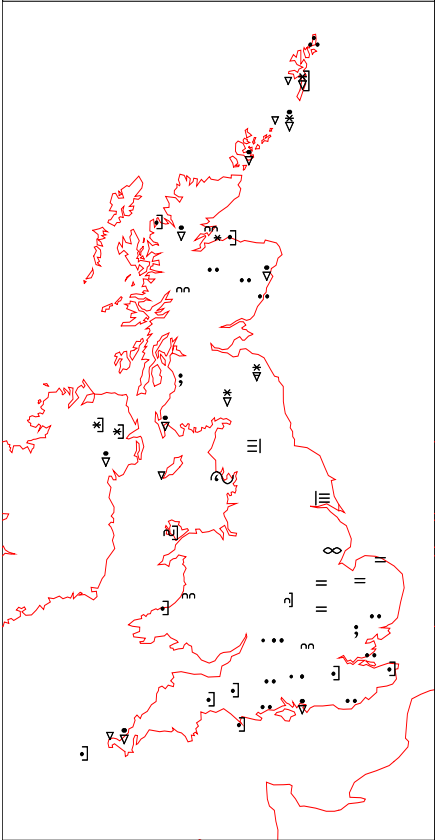
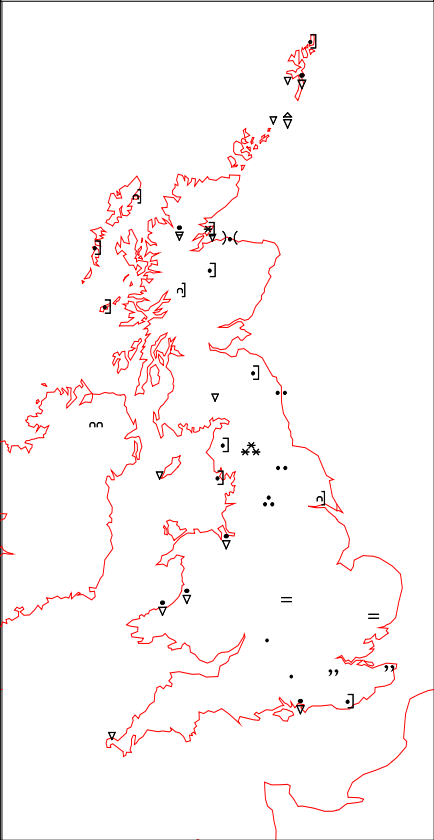
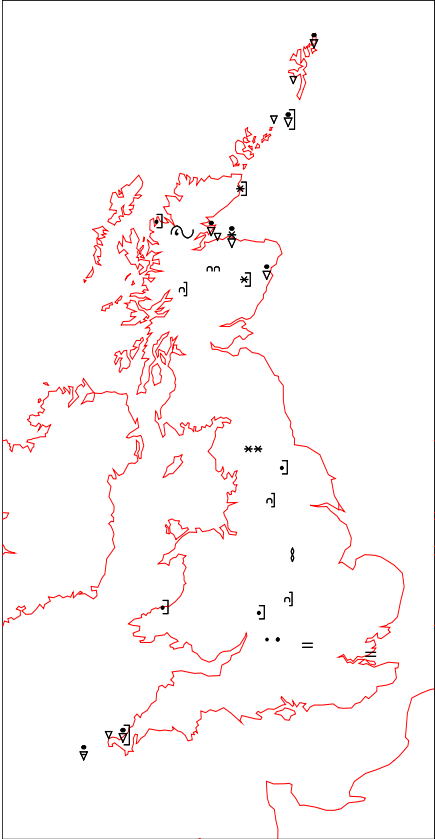
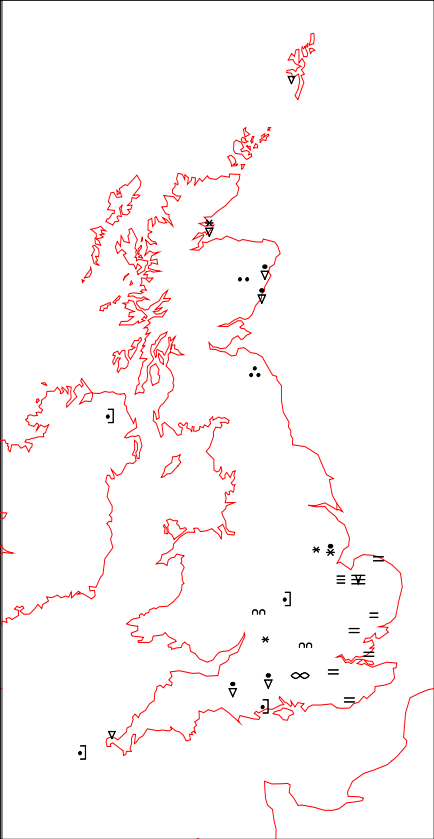


Sunday 18 January 2015

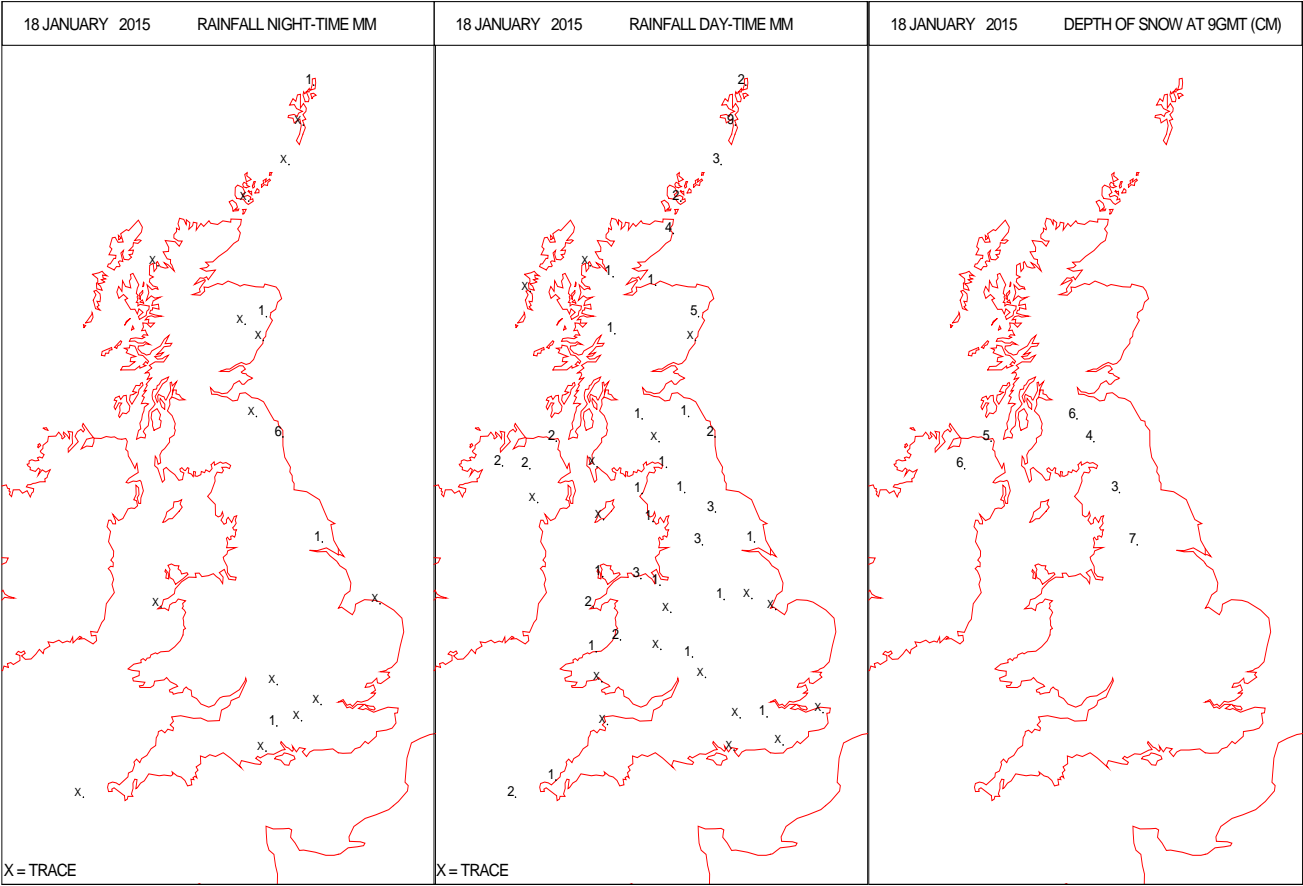
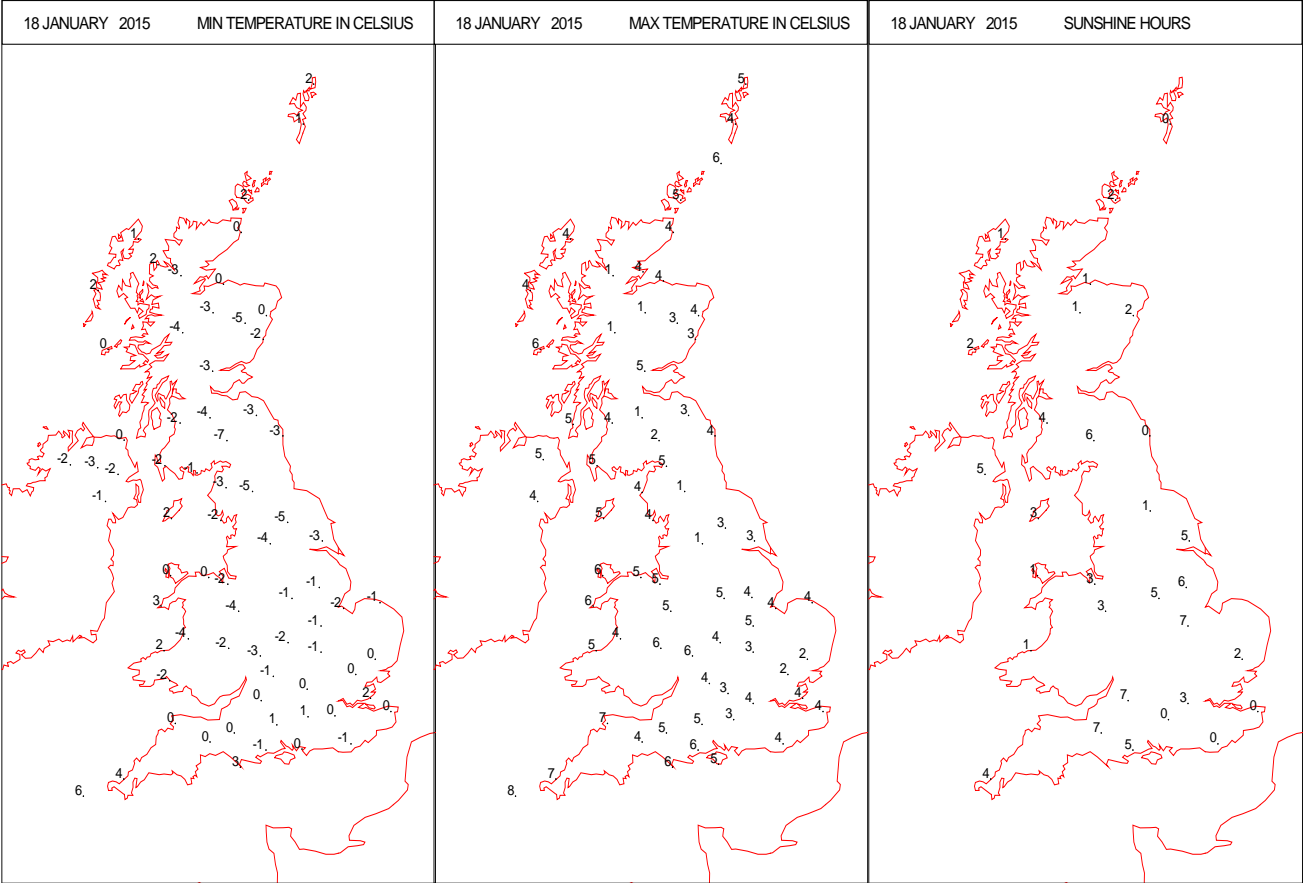
SURFACE REPORTS



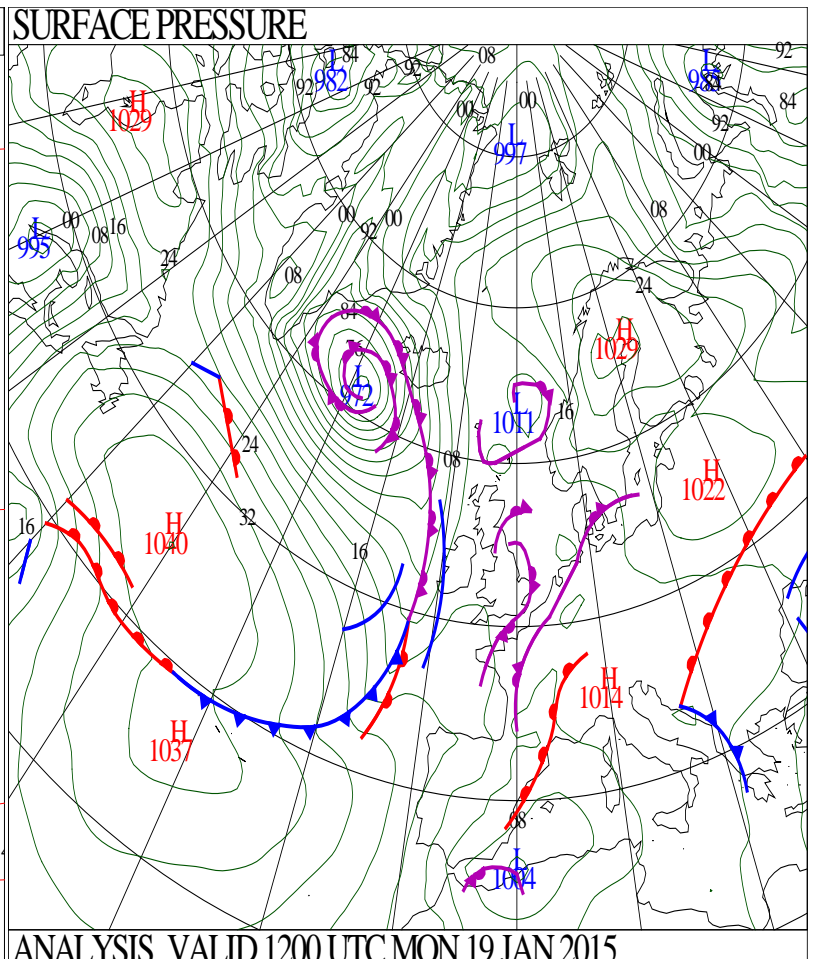
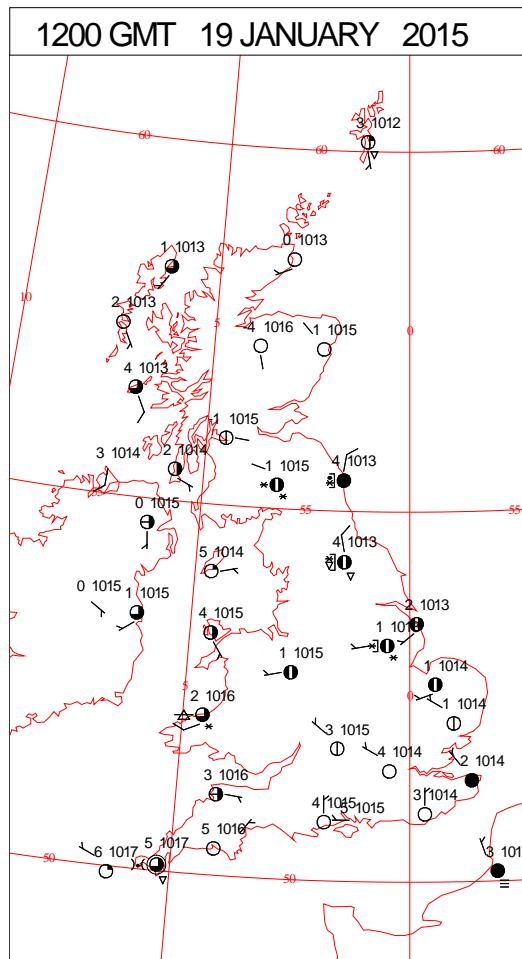
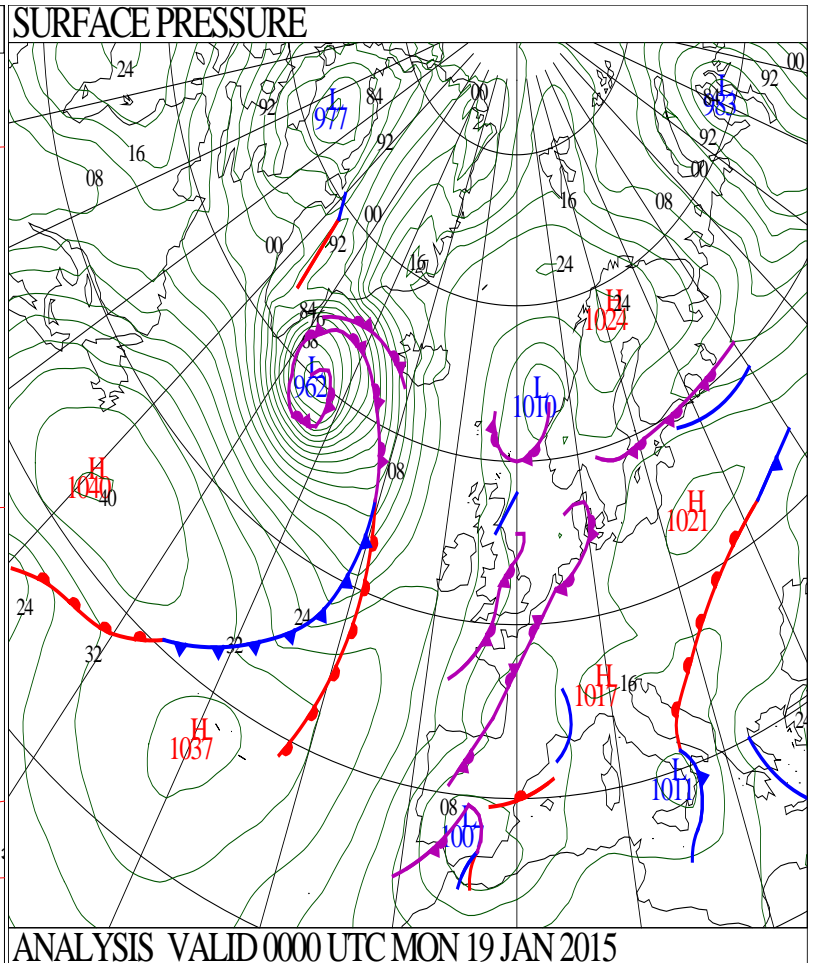
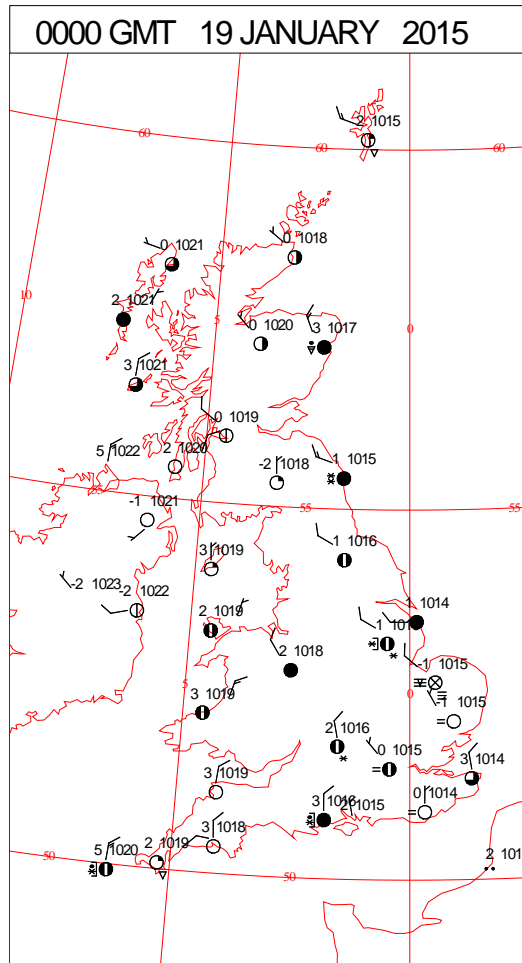
SIGNIFICANT WEATHER

0600 GMT 18 JANUARY 2015	SIG WEATHER	1200 GMT 18 JANUARY 2015	SIG WEATHER	<p>Summary of UK Weather for Sunday 18 January 2015.</p> <p>Wintry showers affected northern parts of the U.K., leading to further accumulations of snow, especially across the Scottish hills, along with the risk of icy patches. There were some clearer periods in the north, which allowed it to turn very cold.</p> <p>However, southern parts were cloudier with some outbreaks of rain, which cleared south-western parts before dawn.</p> <p>Isolated mist and freezing fog patches also developed across parts of the Midlands and northern England.</p> <p>Through the day, further bands of showers continued to spread south across some northern areas. These fell as a mixture of rain, sleet and snow.</p> <p>The overnight rain still across the south-east of England also gradually cleared south-eastwards.</p> <p>However elsewhere, after a frosty start, a dry and sunny, but also cold day followed.</p> <p>Into the evening, further wintry showers affected Wales and the north-east, but where skies remained clear, temperatures soon fell, leading to a widespread frost.</p> <p>Temperatures throughout the day were generally below average, however they remained well below average in places, especially across any snow cover.</p>
				
1800 GMT 18 JANUARY 2015	SIG WEATHER	0000 GMT 19 JANUARY 2015	SIG WEATHER	<p>EXTREMES</p> <p>Highest Maximum: 8.0 Lacock, Wiltshire</p> <p>Lowest Maximum: 1.4 Carlton-in-Cleveland</p> <p>Lowest Minimum: -8.5 Topcliffe, North Yorkshire</p> <p>Lowest Grass Minimum: -10.8 Topcliffe, North Yorkshire</p> <p>Most Rain: 10.5 Witby, North Yorkshire</p> <p>Most Sun: 7.3 Filton, Avon</p>
				

DAILY CLIMATE DATA

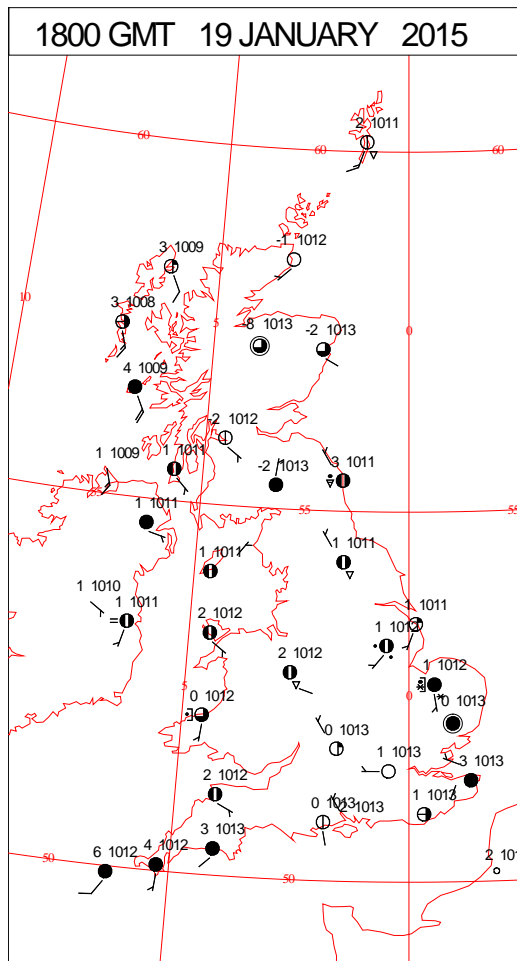
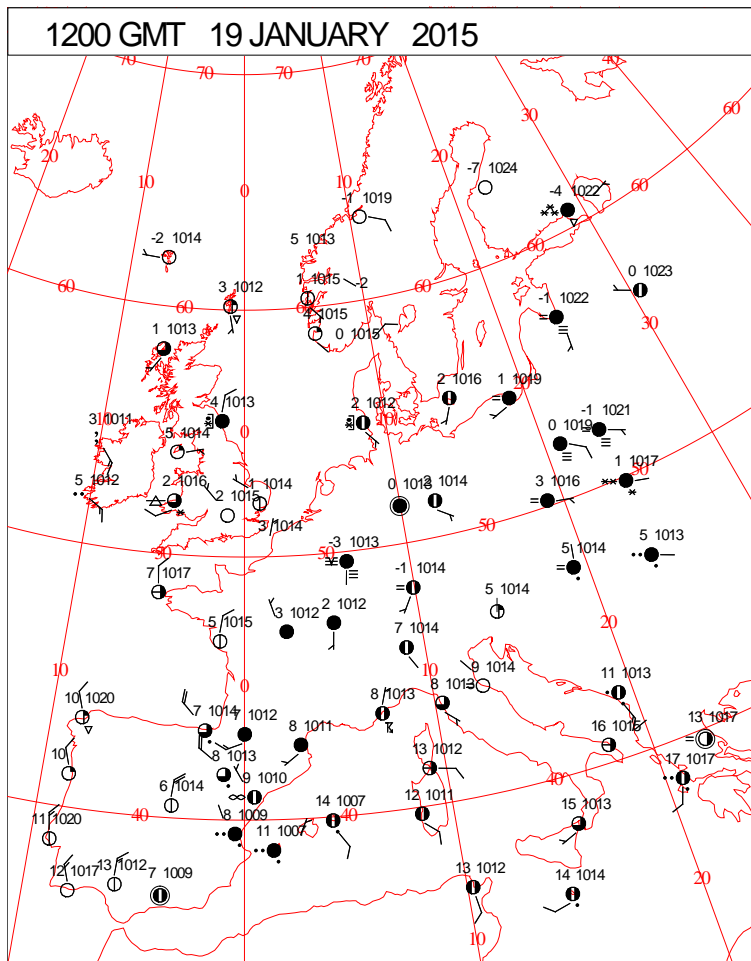
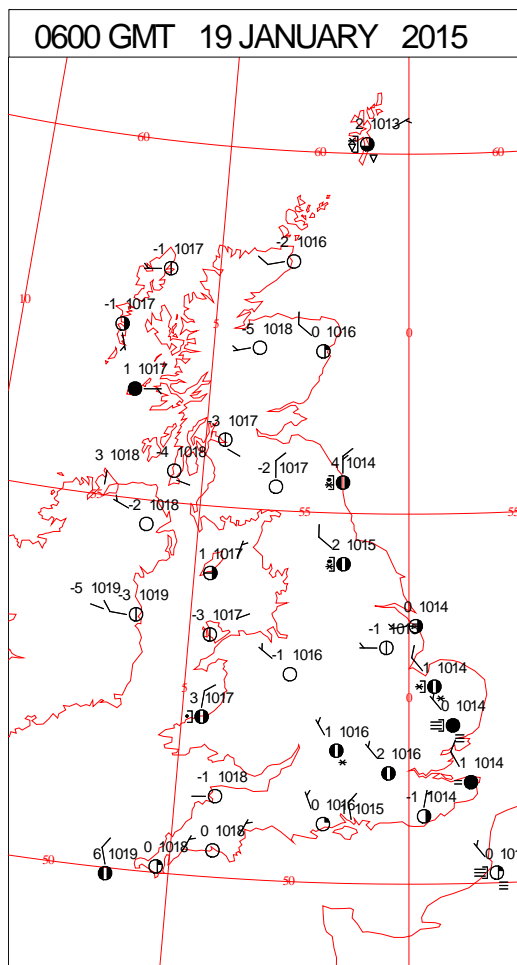
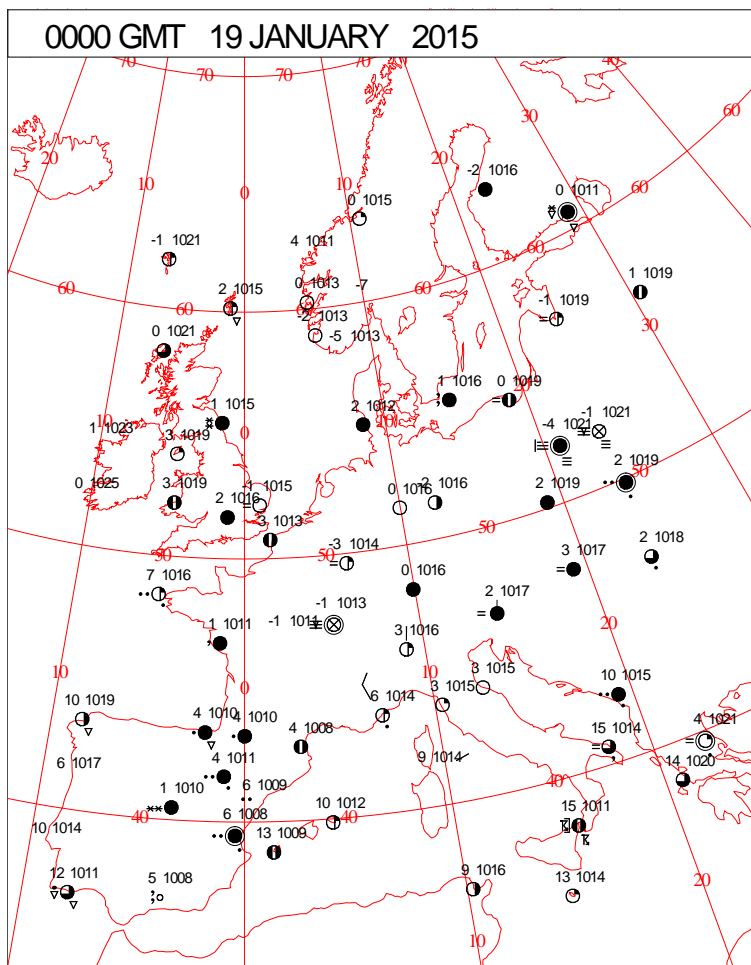


DAILY WEATHER SUMMARY



Monday 19 January 2015

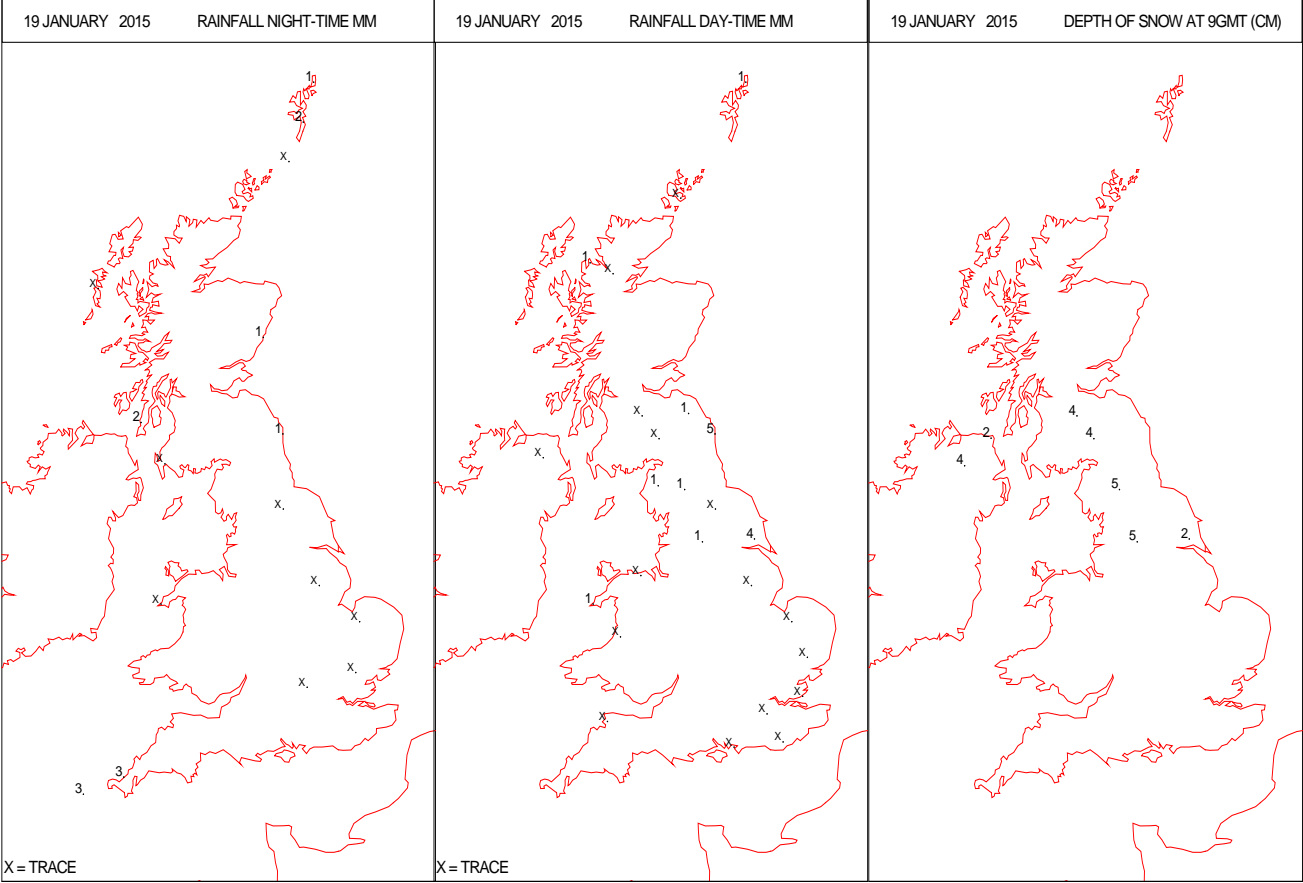
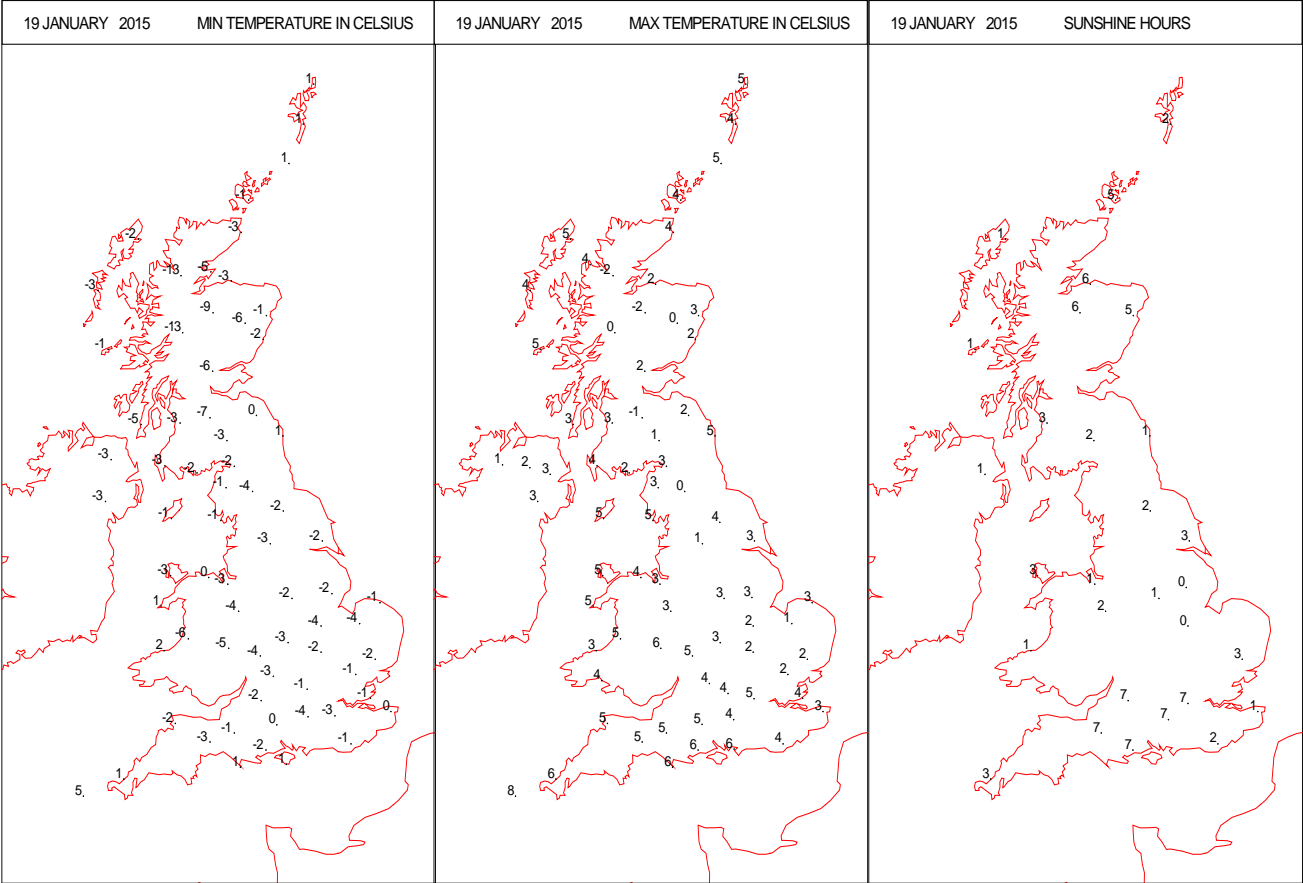
SURFACE REPORTS



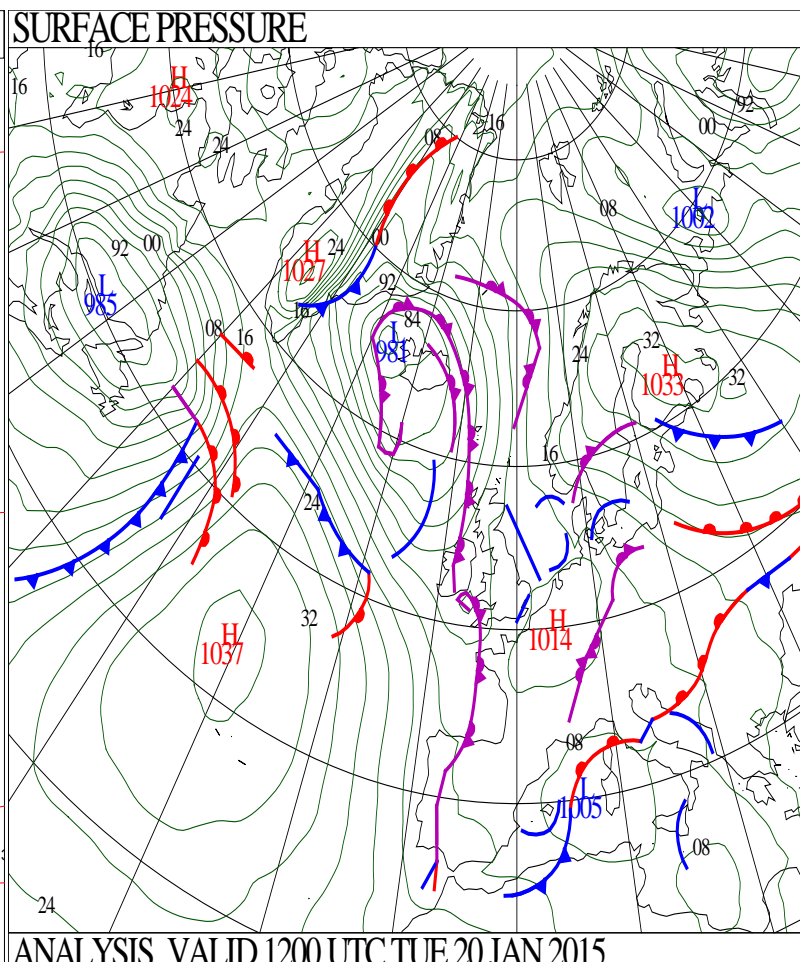
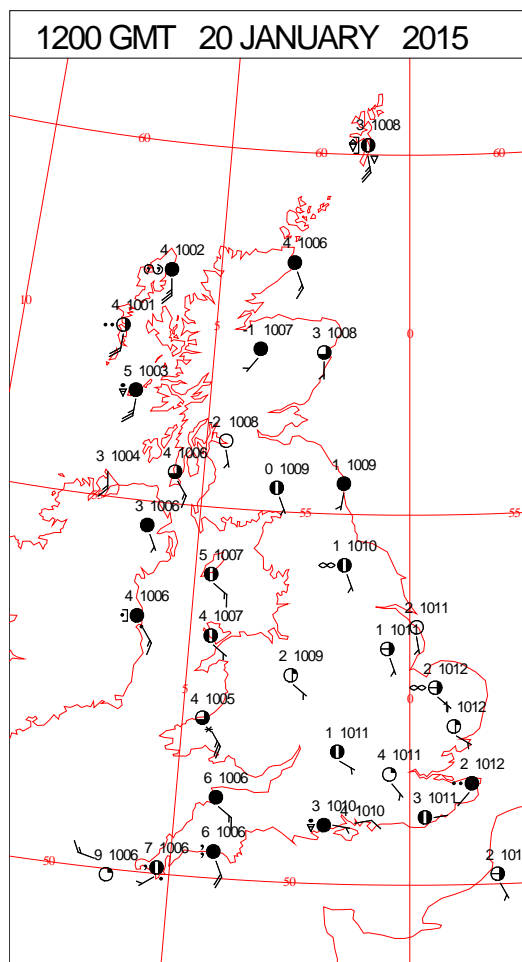
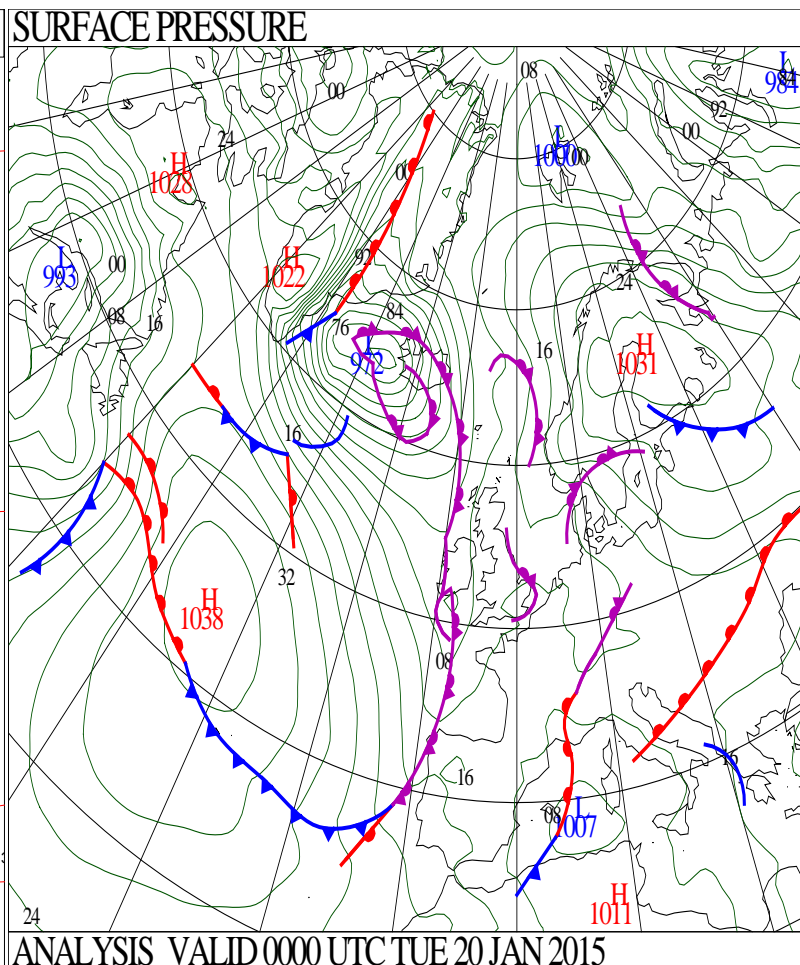
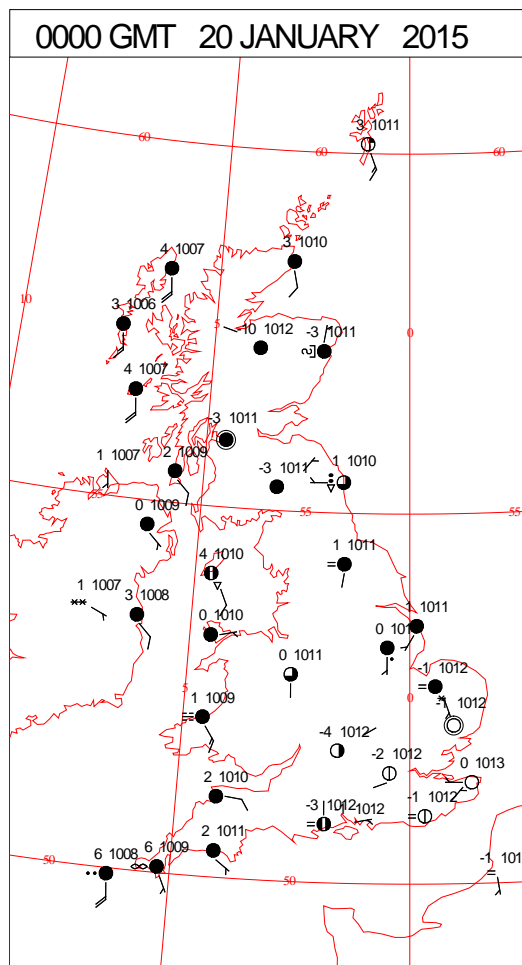
SIGNIFICANT WEATHER

0600 GMT 19 JANUARY 2015	SIG WEATHER	1200 GMT 19 JANUARY 2015	SIG WEATHER	<p>Summary of UK Weather for Monday 19 January 2015.</p> <p>It was a cold and dry start to the day for most, although patches of mist and freezing fog across the south and east persisted until dawn.</p> <p>Wintry showers also fed into north-east England, bringing some snow accumulations to lower levels.</p> <p>A band of cloud across central areas prevented temperatures falling away too sharply there.</p> <p>However where skies cleared, it was a very cold night with a hard frost, especially near snow cover, and across parts of northern Scotland.</p> <p>A dry and bright day then followed with sunny spells, although it was cold, especially where mist patches were slow to clear.</p> <p>Further scattered wintry showers moved into north-eastern England at times.</p> <p>After dark, temperatures quickly fell away, with another hard frost developing. However, thickening cloud spreading east across Northern Ireland and into other western areas after dark, led to temperatures stabilising there. This also brought outbreaks of sleet and snow by midnight.</p> <p>It was a cold day, and very cold in places, with temperatures below the January average. Across parts of Scotland, temperatures remained below freezing all day.</p>
1800 GMT 19 JANUARY 2015	SIG WEATHER	0000 GMT 20 JANUARY 2015	SIG WEATHER	<p>EXTREMES</p> <p>Highest Maximum: 7.9 St Mary's Airport, Isles of Scilly</p> <p>Lowest Maximum: -4.4 Cromdale, Nairnshire</p> <p>Lowest Minimum: -10.5 Cromdale, Nairnshire</p> <p>Lowest Grass Minimum: -13.5 Drumnadrochit, Inverness-Shire</p> <p>Most Rain: 6.0 Loftus, Cleveland</p> <p>Most Sun: 7.1 Filton, Avon 7.1 Lyneham, Wiltshire</p>

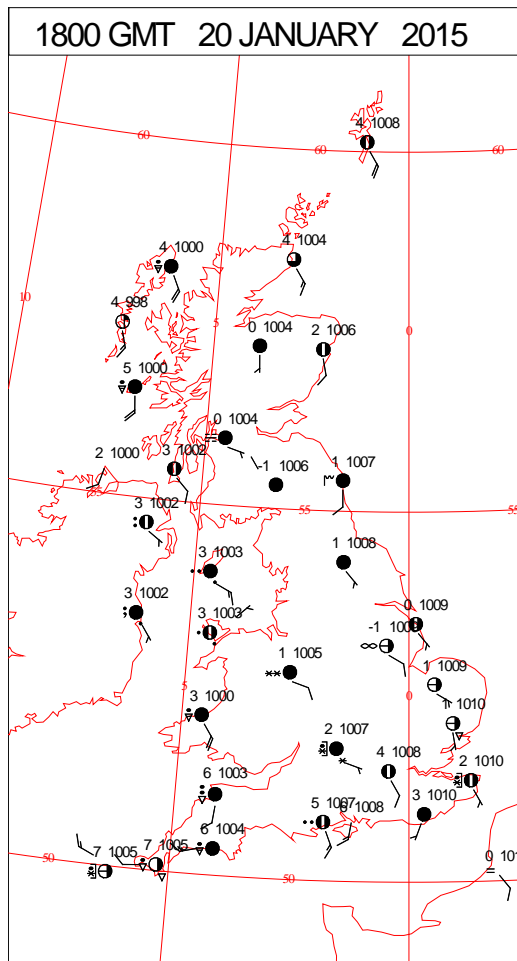
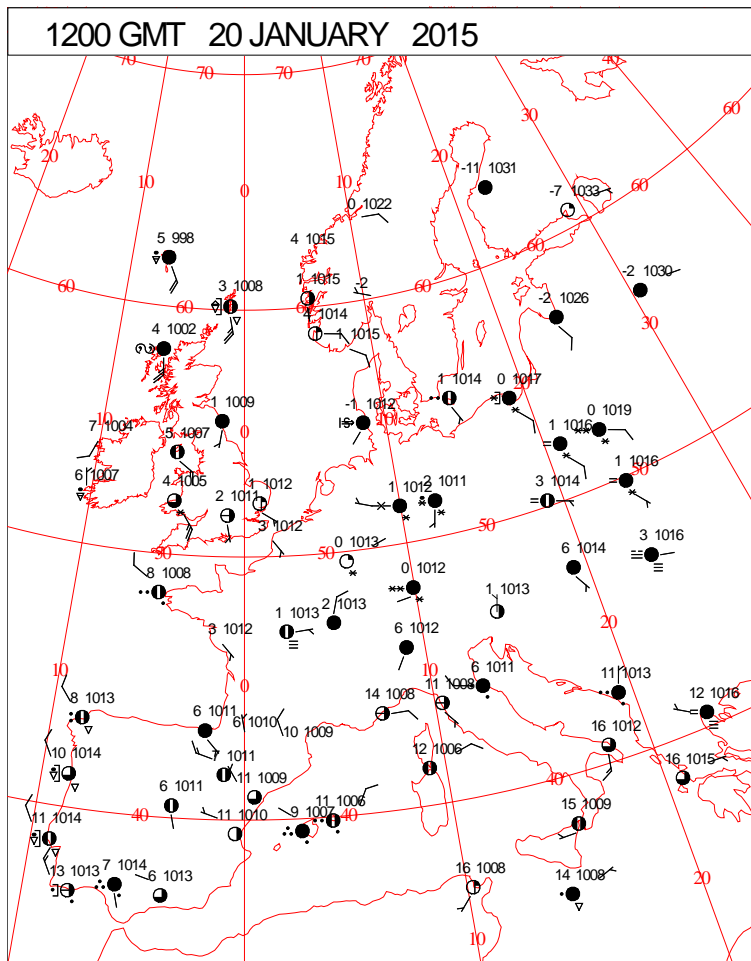
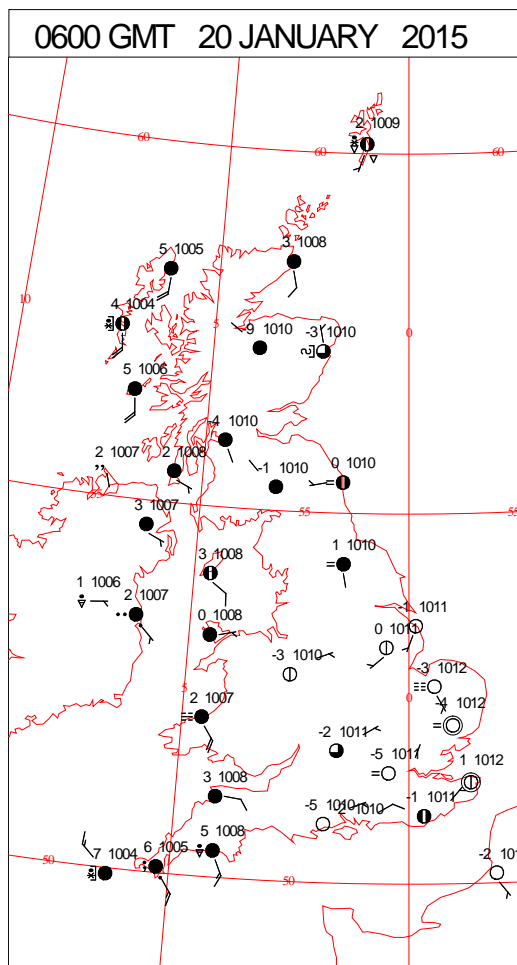
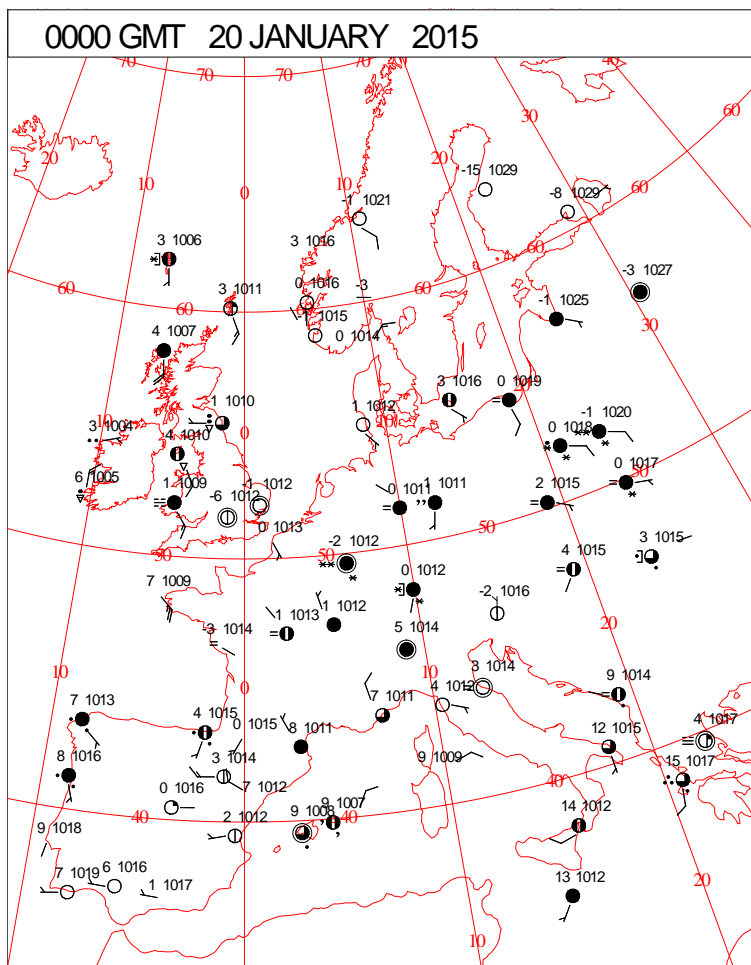
DAILY CLIMATE DATA



DAILY WEATHER SUMMARY



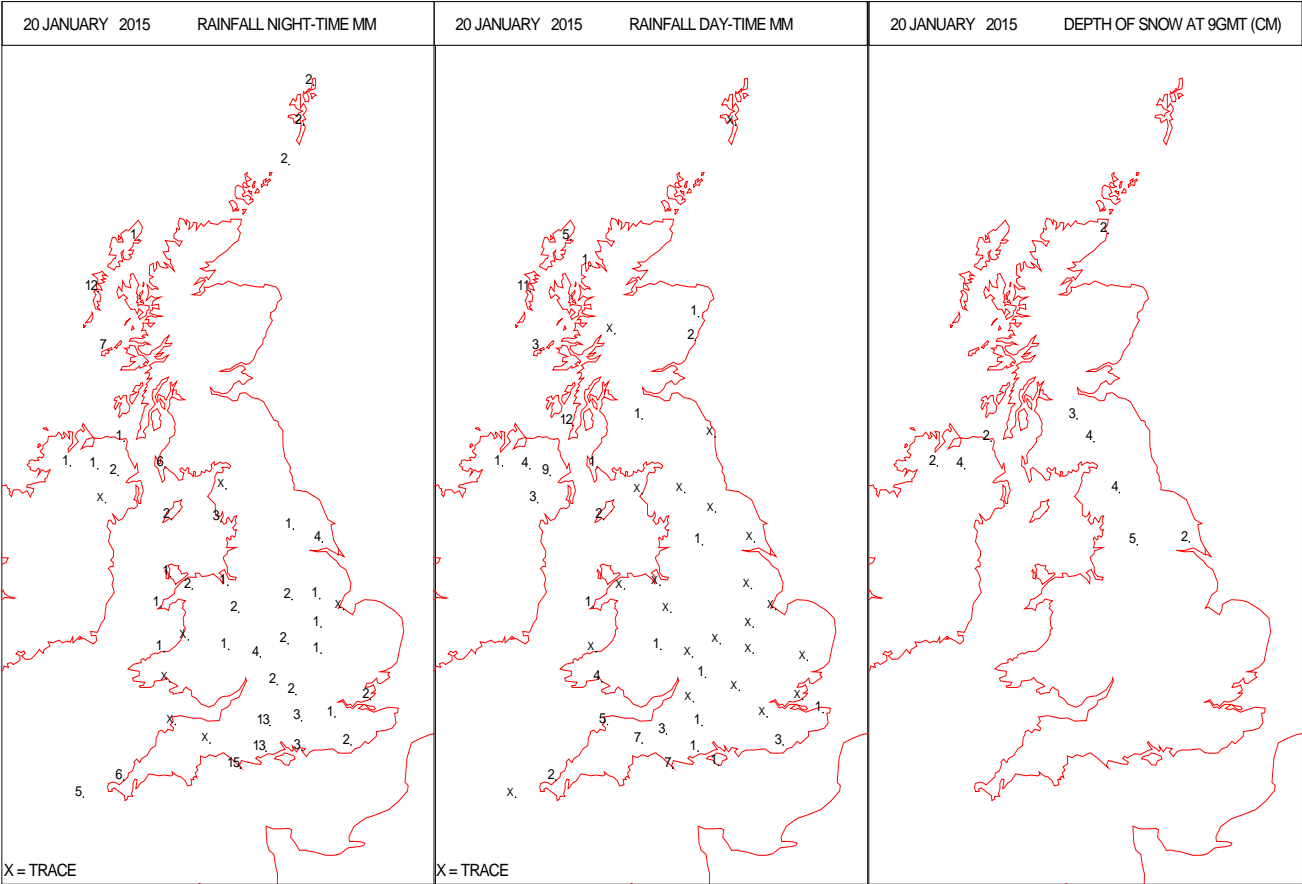
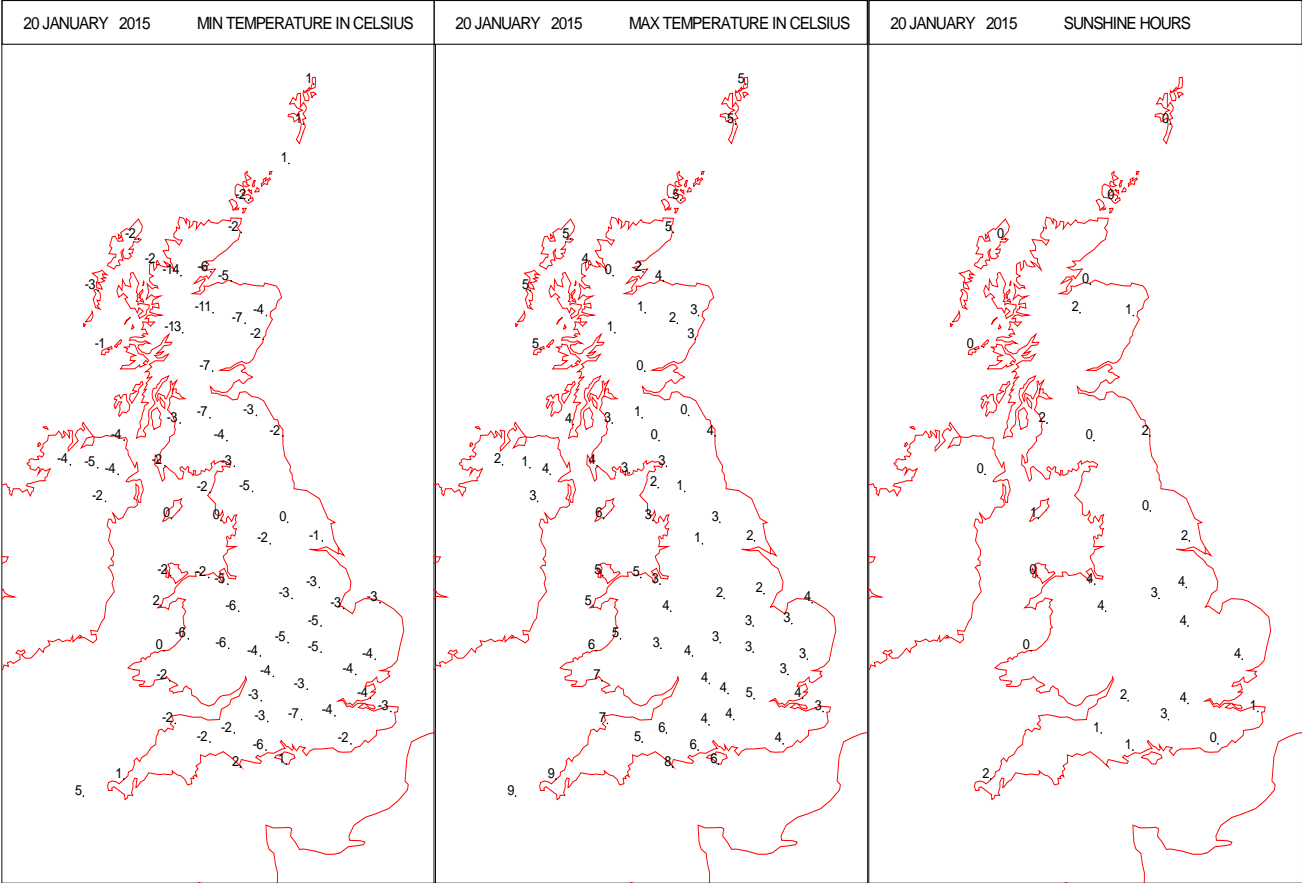
SURFACE REPORTS



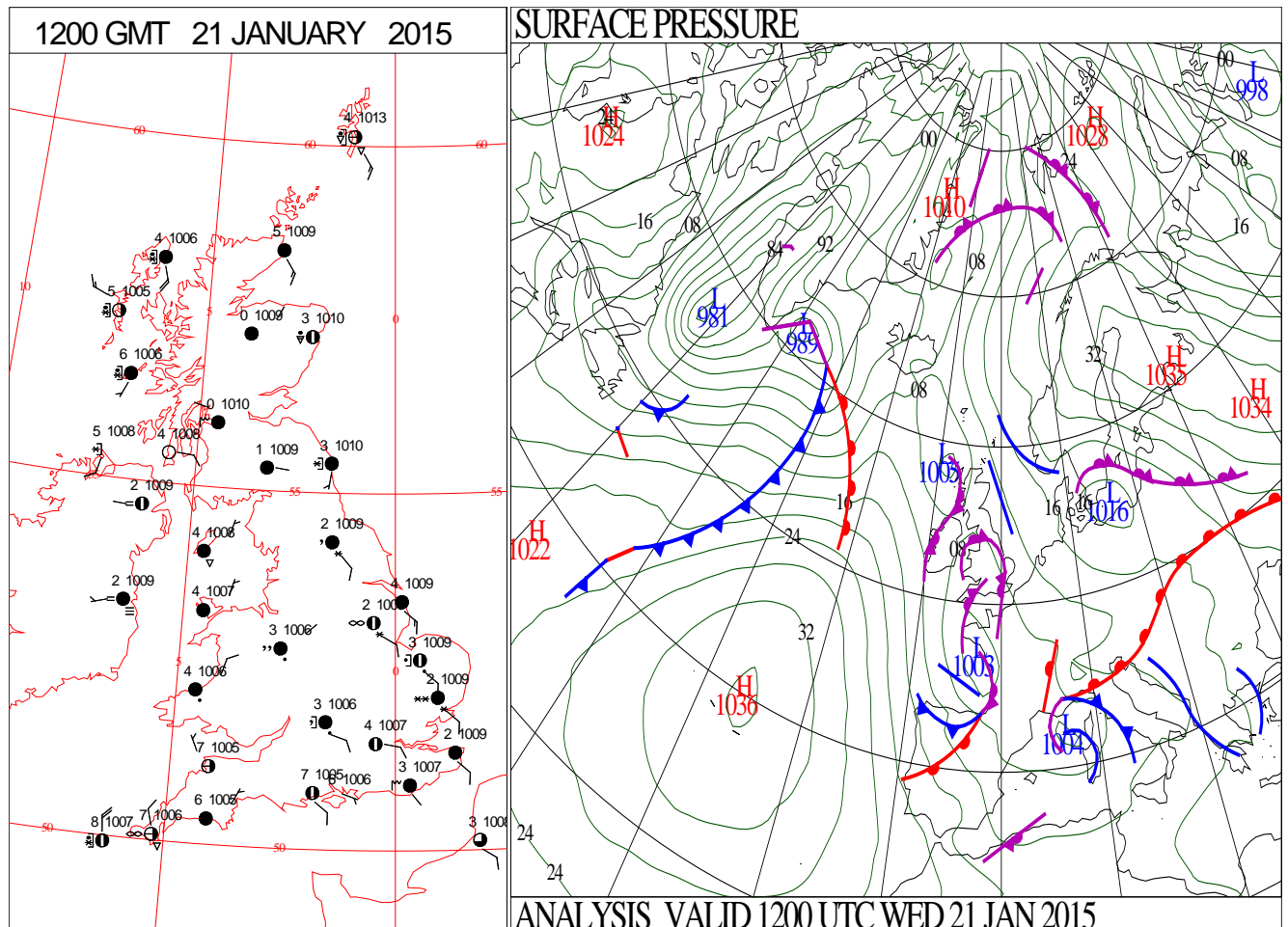
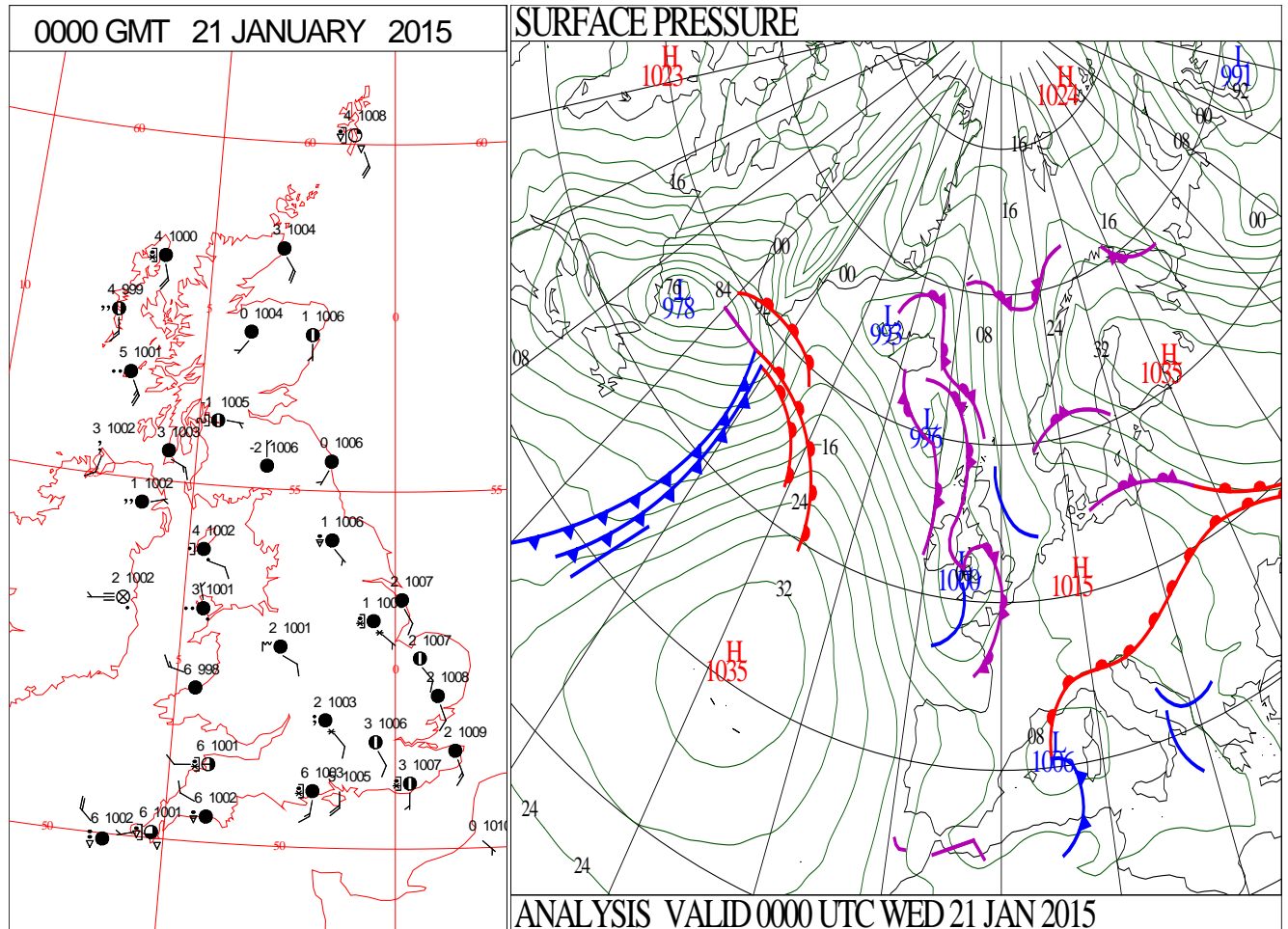
SIGNIFICANT WEATHER

0600 GMT 20 JANUARY 2015	SIG WEATHER	1200 GMT 20 JANUARY 2015	SIG WEATHER	<p>Summary of UK Weather for Tuesday 20 January 2015.</p> <p>It was another cold, and generally dry night across much of the U.K. With light winds, and clear skies one or two patches of mist and fog developed, mainly in the east.</p> <p>However, thickening cloud gradually spread into western parts, leading to rain slowly pushing across Northern Ireland, and into the south-west of Wales and England. As this encountered the cold air, it fell as snow leading to some slight accumulations breezy there.</p> <p>Much of the country fell below freezing overnight, leading to a hard frost developing.</p> <p>It was a bright and cold start across many eastern parts of the country, with the isolated mist and freezing fog patches clearing. However, a few wintry showers affected East Sussex and Kent for a time, with a covering of snow recorded in places.</p> <p>It was a cloudier morning in the south-west, with some outbreaks of showery rain. This cloud and showery rain extended north-eastwards through the afternoon and evening, and turned to sleet and snow across parts of Wales, the Midlands and parts of Northern England.</p> <p>Outbreaks of rain and hill snow also affected Northern Ireland at times, particularly through the afternoon and evening. This band of cloud and rain extended in across western Scotland through the afternoon and evening, and increasingly turned to snow inland.</p> <p>However, eastern Scotland remained largely dry and cold, after a few early morning isolated snow showers affected some coastal areas in Aberdeenshire.</p> <p>The highest temperatures were in the south-west of England.</p>
1800 GMT 20 JANUARY 2015	SIG WEATHER	0000 GMT 21 JANUARY 2015	SIG WEATHER	
				<p>EXTREMES</p> <p>Highest Maximum: 9.7 Plymouth Mountbatten, Devon</p> <p>Lowest Maximum: -0.3 Strathallan Airfield, Perthshire</p> <p>Lowest Minimum: -11.1 Cromdale, Nairnshire</p> <p>Lowest Grass Minimum: -12.8 Drumnadrochit, Inverness-Shire</p> <p>Most Rain: 23.2 South Uist Range, Western Isles 23.2 Swanage, Dorset</p> <p>Most Sun: 6.5 Ross-on-Wye, Hereford & Worcester</p>

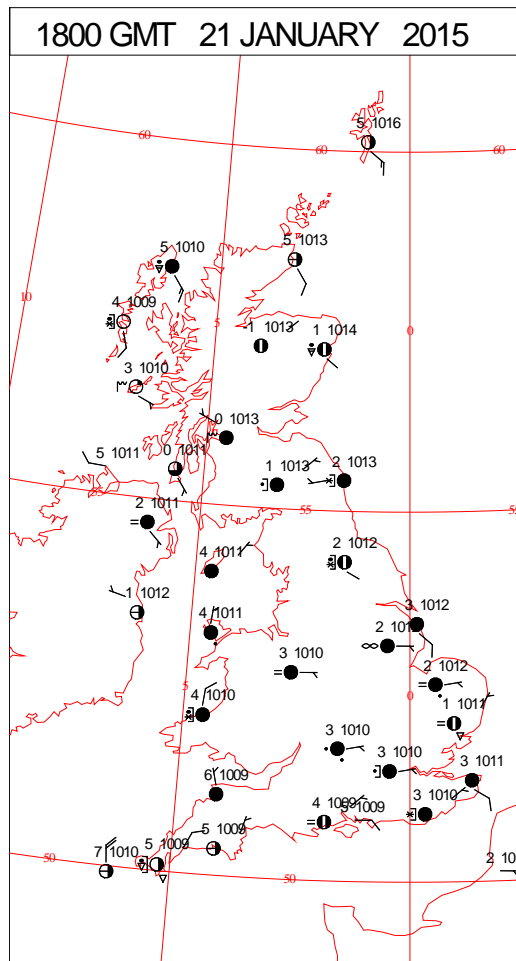
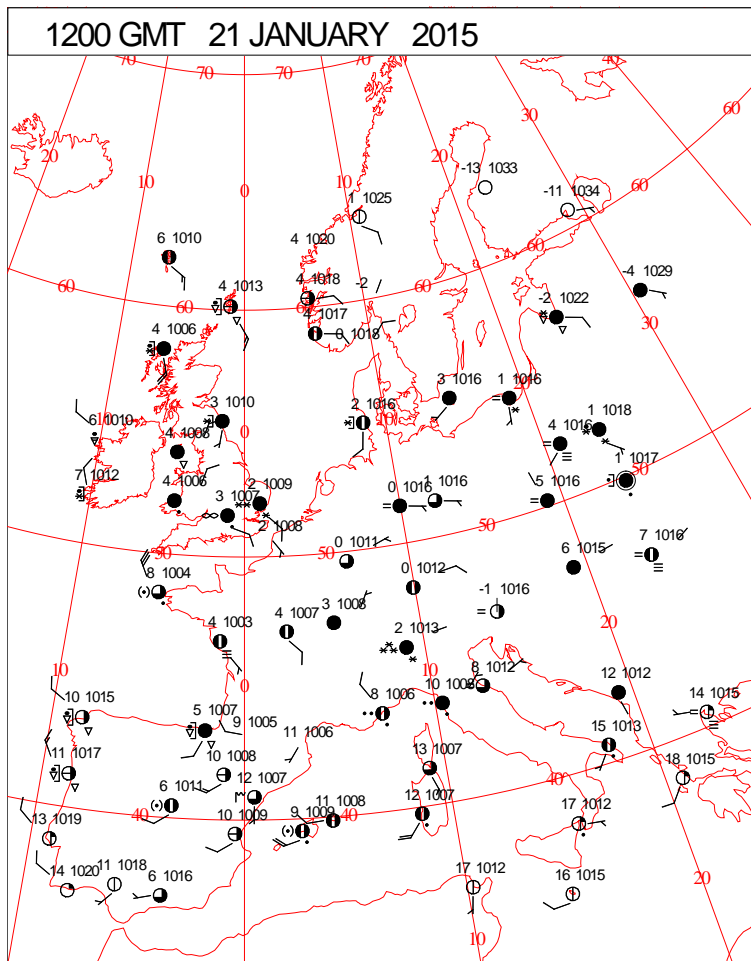
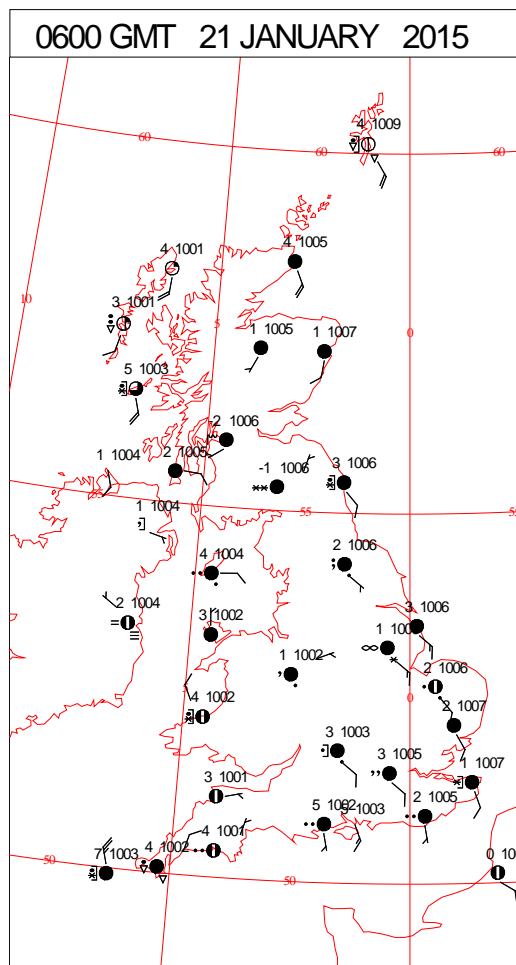
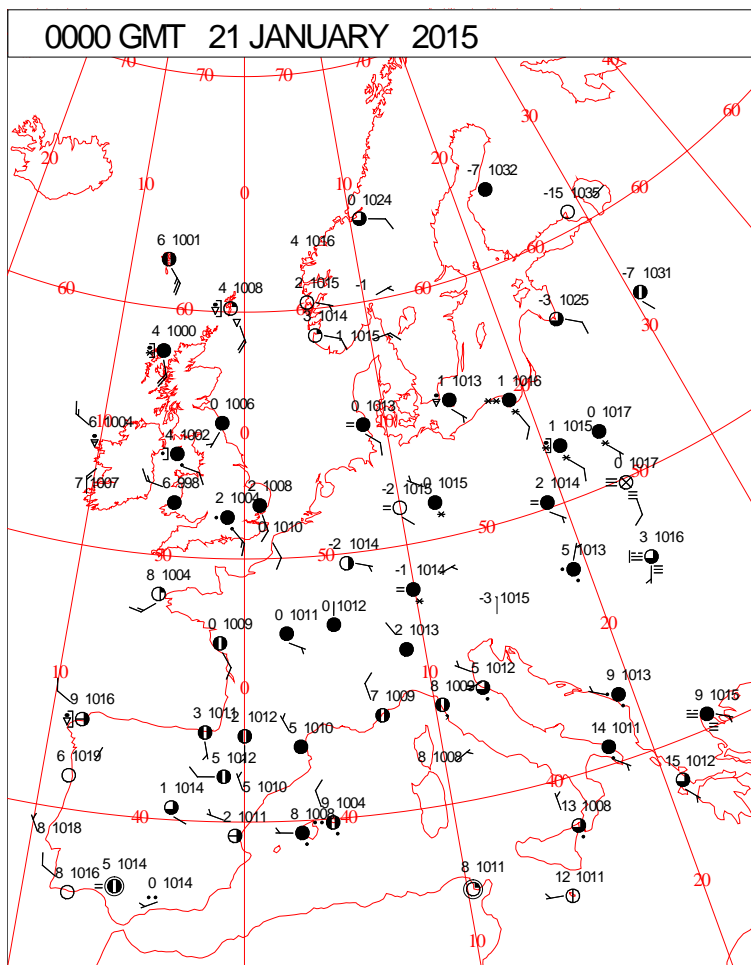
DAILY CLIMATE DATA



DAILY WEATHER SUMMARY



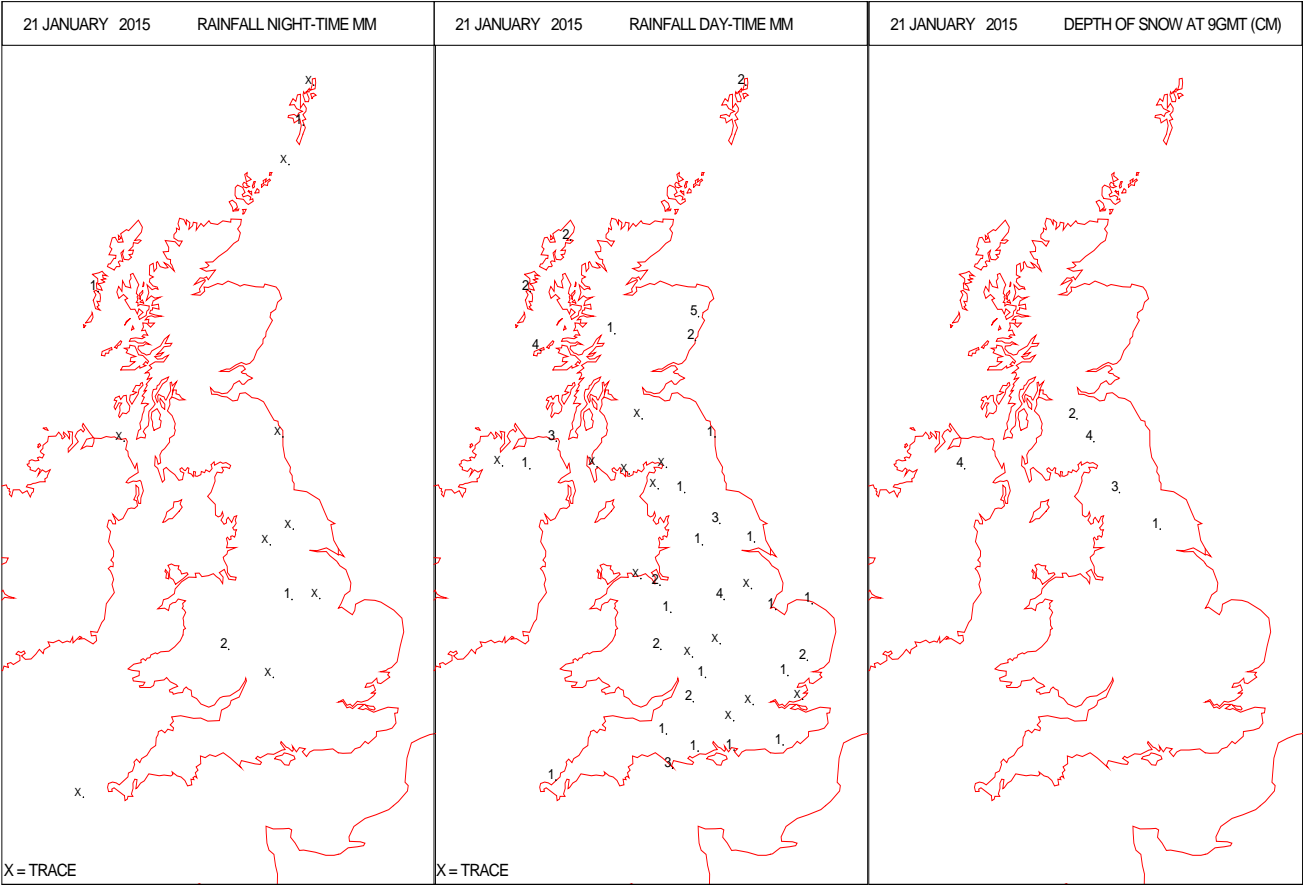
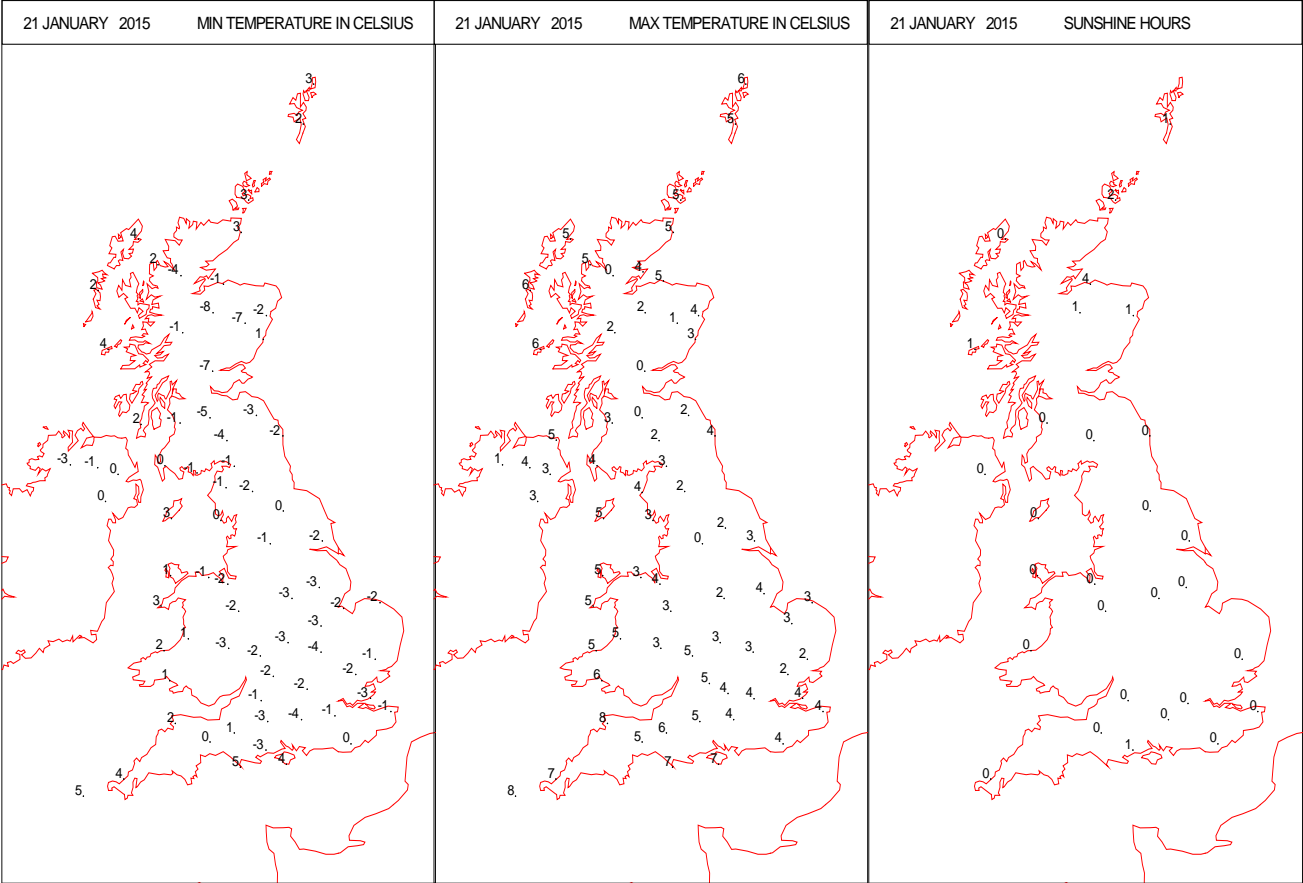
SURFACE REPORTS



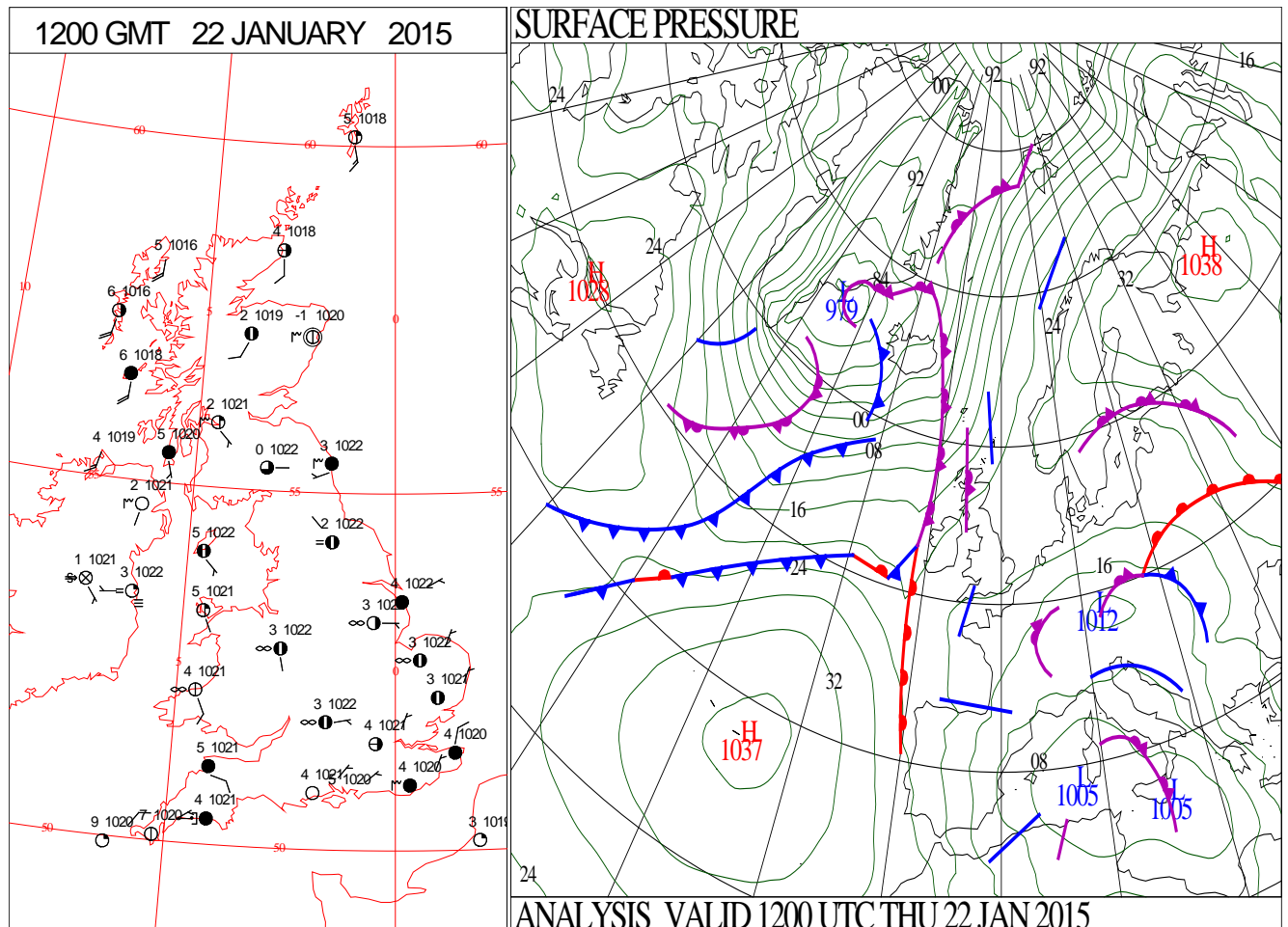
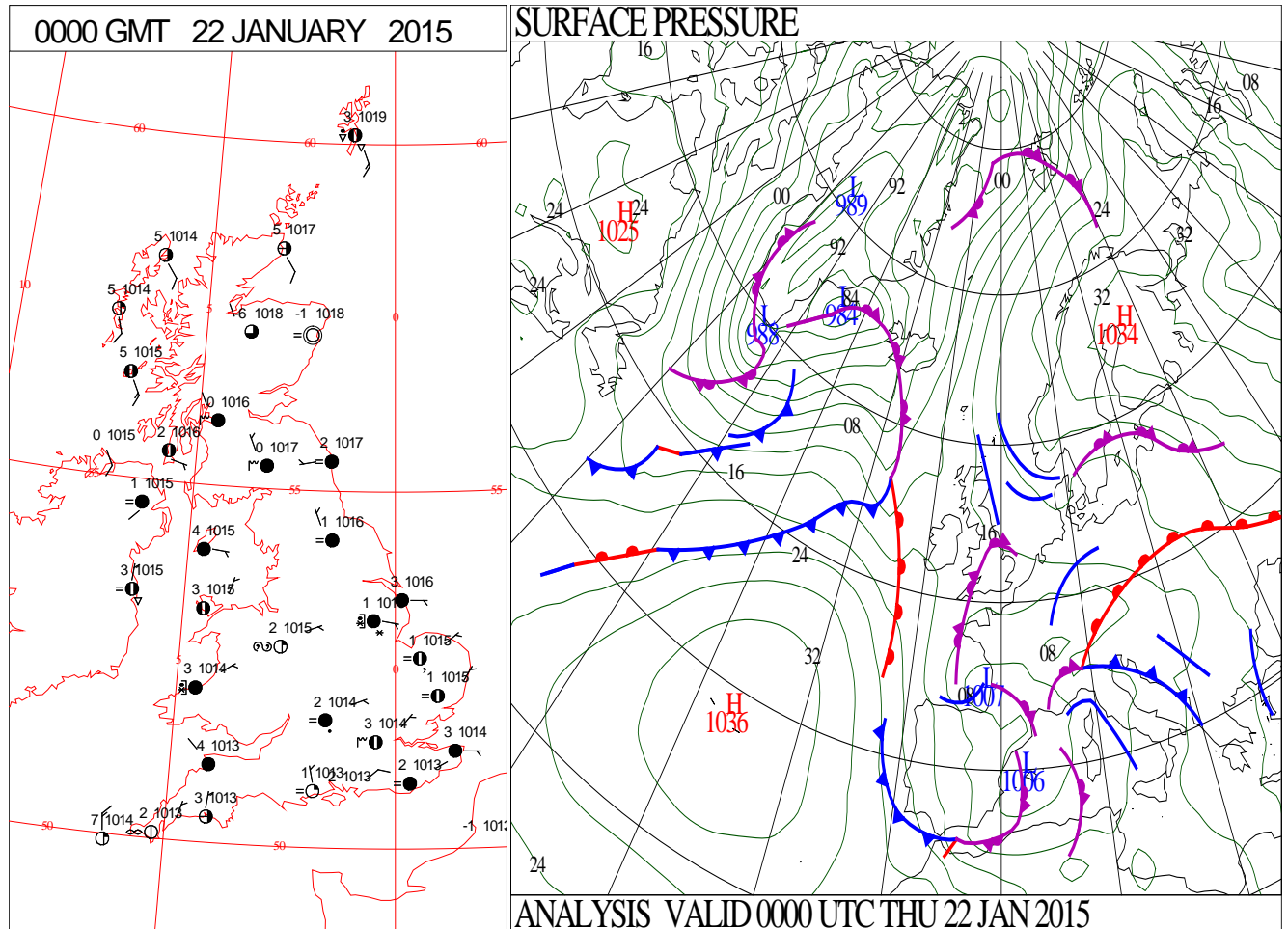
SIGNIFICANT WEATHER

0600 GMT 21 JANUARY 2015	SIG WEATHER	1200 GMT 21 JANUARY 2015	SIG WEATHER	<p>Summary of UK Weather for Wednesday 21 January 2015. Outbreaks of rain, sleet and snow affected much of England and Wales during the early hours. Across northern and central areas it predominately fell as sleet or snow, with some accumulations, especially over the north-east Midlands and south Yorkshire.</p> <p>There were clearer conditions across Scotland and Northern Ireland, although a few showers fed into coastal areas at times.</p> <p>There were also mist and freezing fog patches across Northern Ireland.</p> <p>A mostly cloudy day followed across the U.K., with sleet and snow showers continuing across parts of the midlands and northern England. There were also a few rain showers across southern areas, with a slow moving band of sleety showers spreading across East Anglia.</p> <p>A few wintry showers moved across Northern Ireland and the far west of Scotland during the day too.</p> <p>However, there were some sunny periods for a time, the best of these were across north-east Scotland, and Devon and Cornwall.</p> <p>Maximum temperatures were below average for many, but the highest temperatures were across the south-west of England.</p>
1800 GMT 21 JANUARY 2015	SIG WEATHER	0000 GMT 22 JANUARY 2015	SIG WEATHER	<p>EXTREMES Highest Maximum: 8.2 Chivenor, Devon Lowest Maximum: 0.2 Strathallan Airfield, Perthshire Lowest Minimum: -7.2 Cromdale, Nairnshire Lowest Grass Minimum: -11.1 Berwick-upon-Tweed Murton Farm, Berwickshire Most Rain: 10.5 Slapton, Devon Most Sun: 6.4 Bognor Regis, West Sussex</p>

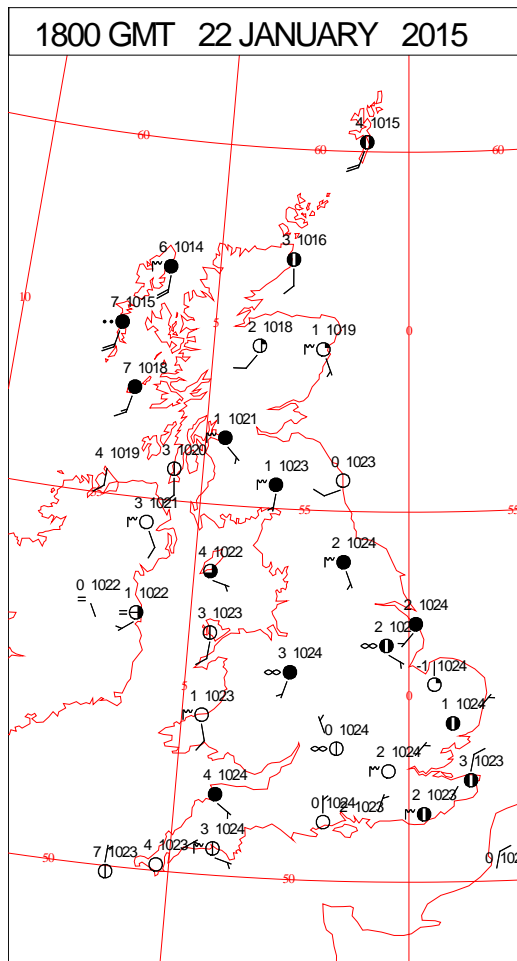
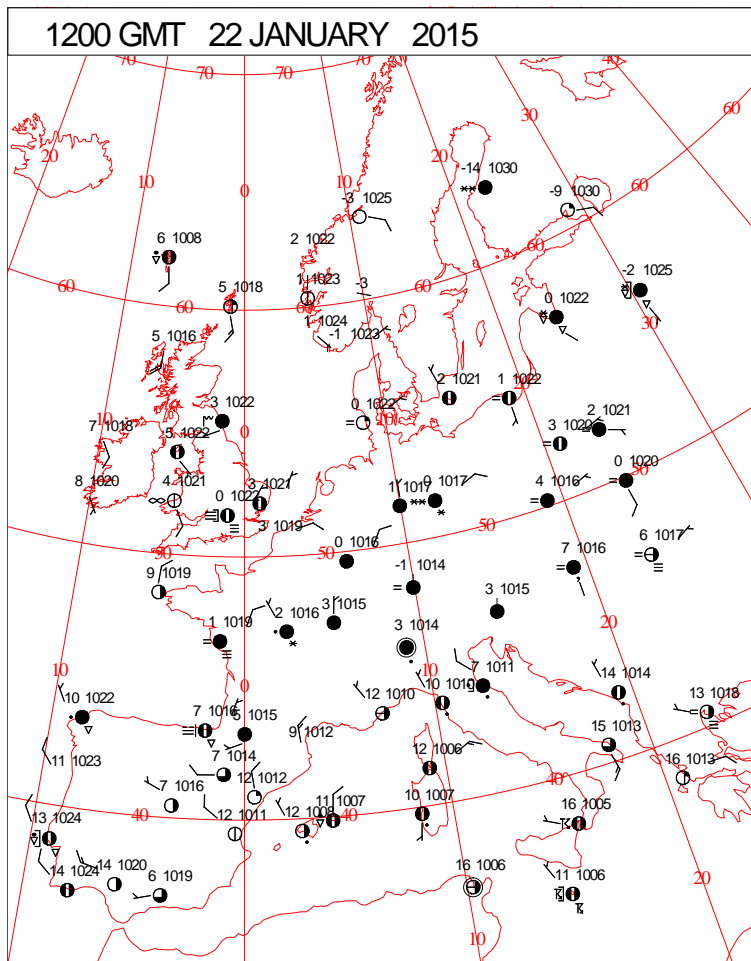
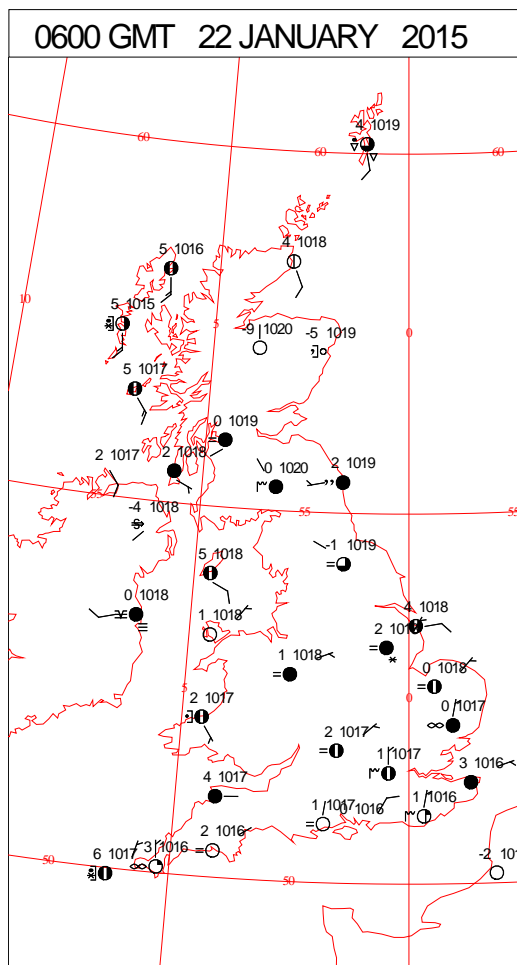
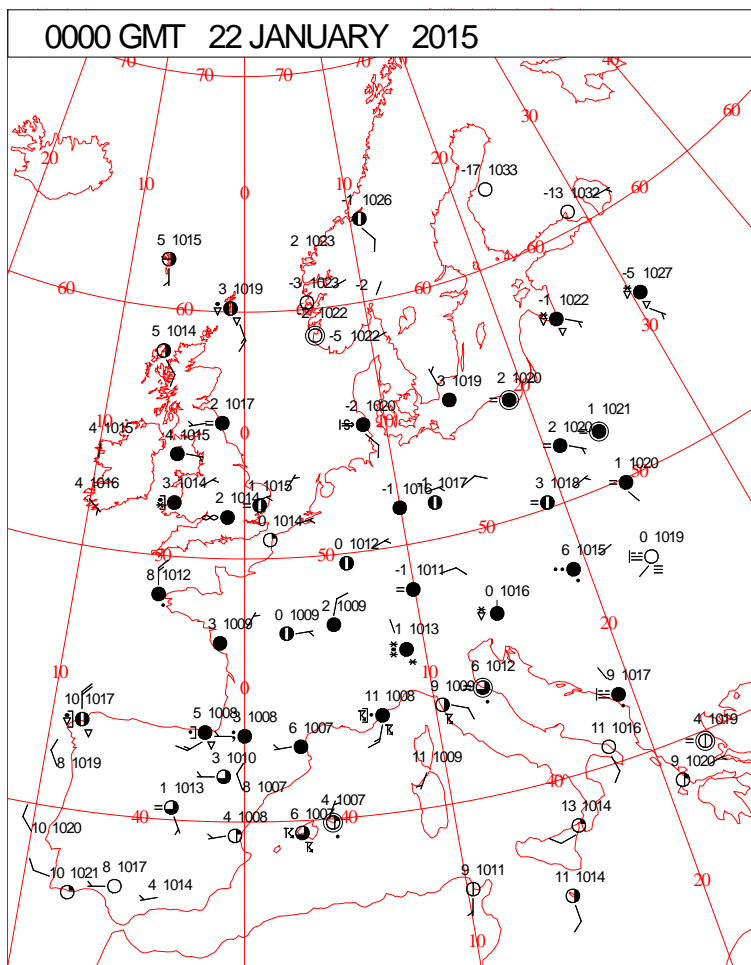
DAILY CLIMATE DATA



DAILY WEATHER SUMMARY



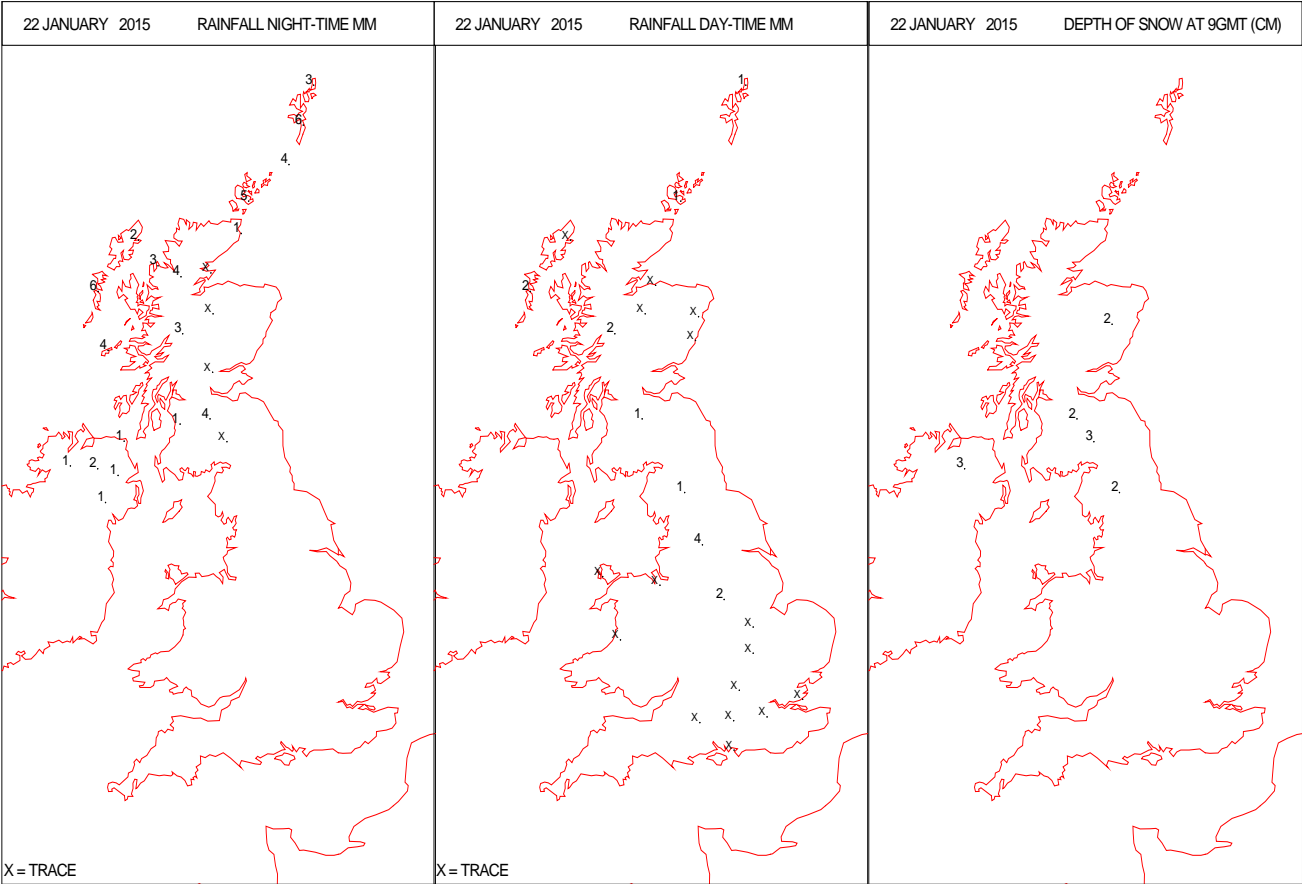
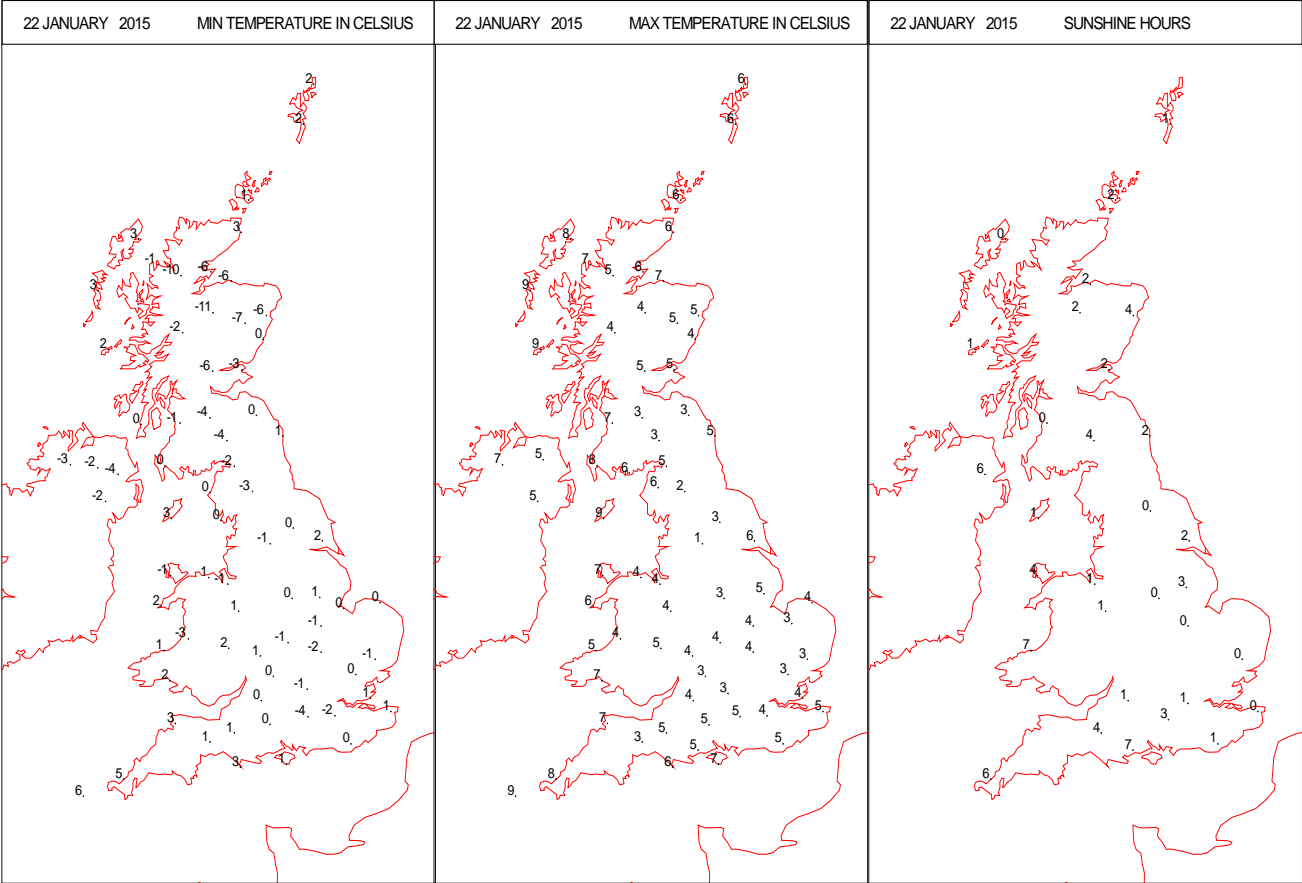
SURFACE REPORTS



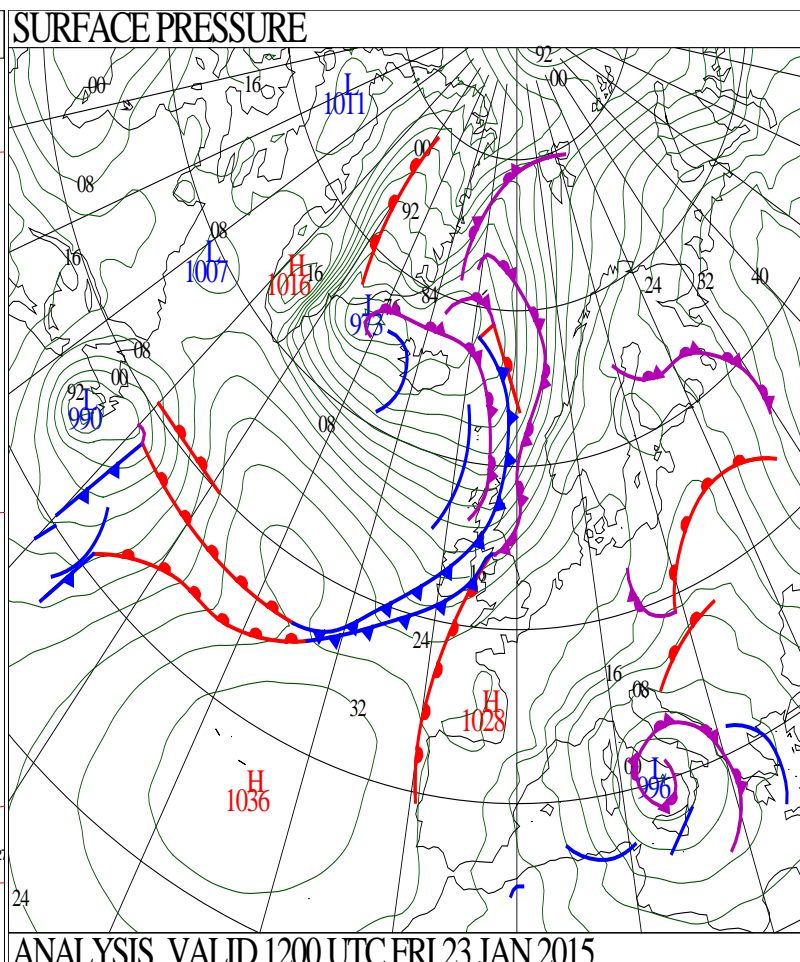
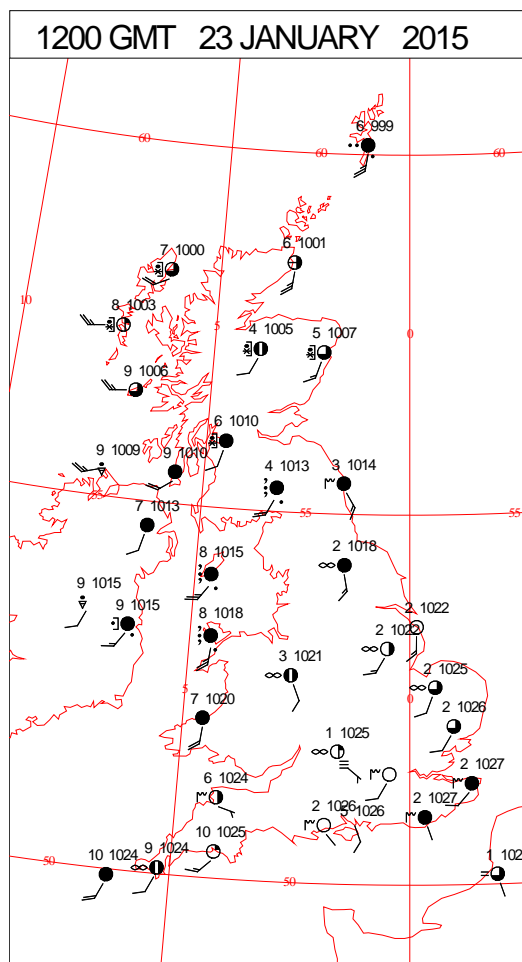
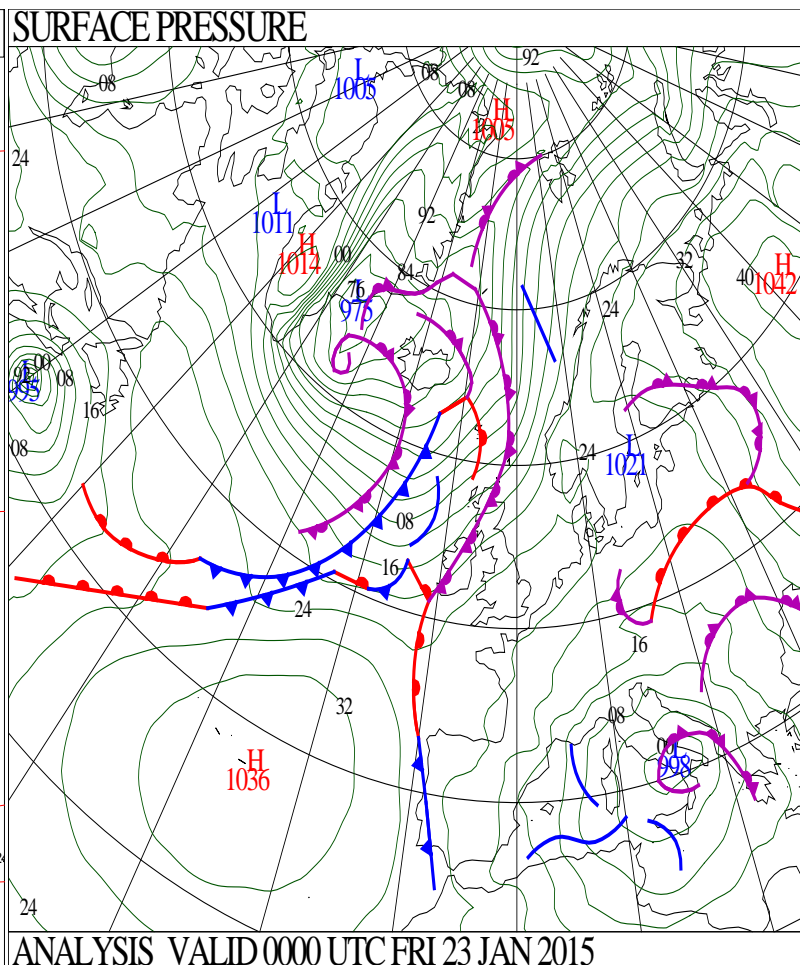
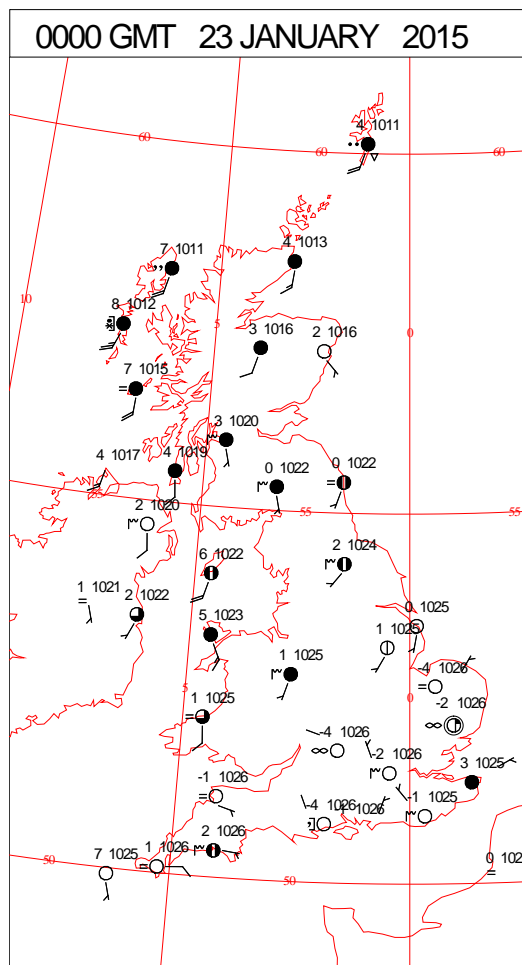
SIGNIFICANT WEATHER

0600 GMT 22 JANUARY 2015	SIG WEATHER	1200 GMT 22 JANUARY 2015	SIG WEATHER	<p>Summary of UK Weather for Thursday 22 January 2015.</p> <p>There were showers across north-east Scotland, Northern Ireland and parts of northern England during the early hours, giving some snow across the Pennines and the Manchester area.</p> <p>With low temperatures there were some icy stretches by morning.</p> <p>There were also some rain showers across southern parts of England and Wales. The showers eased and mostly died out by morning though, leaving most places dry but rather cloudy. There were a few clear spells in places, and across lying snow these helped to give some very low temperatures.</p> <p>During the day it was mostly dry, but there were areas of fog, particularly across central and southern England and Northern Ireland, which was slow to clear through the morning.</p> <p>There was some patchy light rain across north-western Scotland, and winds strengthened there by late evening.</p> <p>After sunset temperatures started to fall sharply, particularly across southern England and Wales, and a few mist and fog patches started to form in places.</p> <p>Maximum temperatures were around average across western parts of the U.K., and below average across central and eastern areas.</p>
1800 GMT 22 JANUARY 2015	SIG WEATHER	0000 GMT 23 JANUARY 2015	SIG WEATHER	<p>EXTREMES</p> <p>Highest Maximum: 10.6 Cromdale, Nairnshire</p> <p>Lowest Maximum: 1.5 Winchcombe Sudeley Castle, Gloucestershire</p> <p>Lowest Minimum: -10.8 Cromdale, Nairnshire</p> <p>Lowest Grass Minimum: 14.0 Orielton, Dyfed</p> <p>Most Rain: 75.0 Loch Tormasod, North Uist</p> <p>Most Sun: 7.2 Culdrose, Cornwall</p>

DAILY CLIMATE DATA

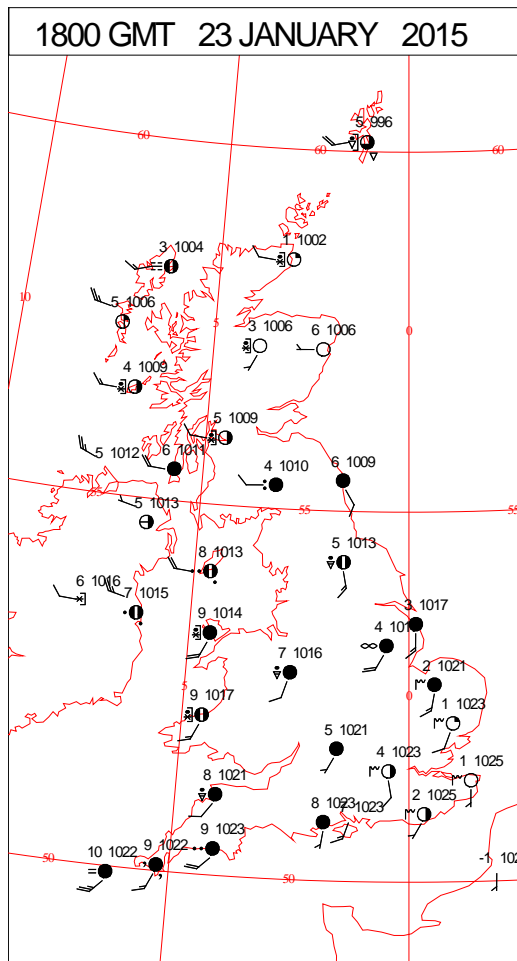
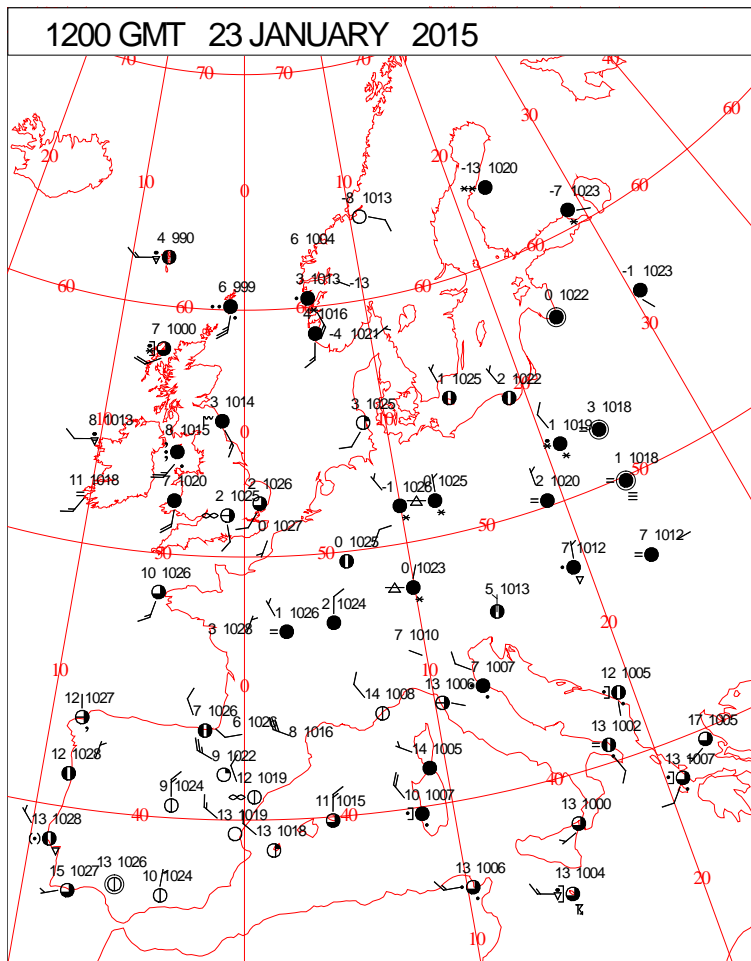
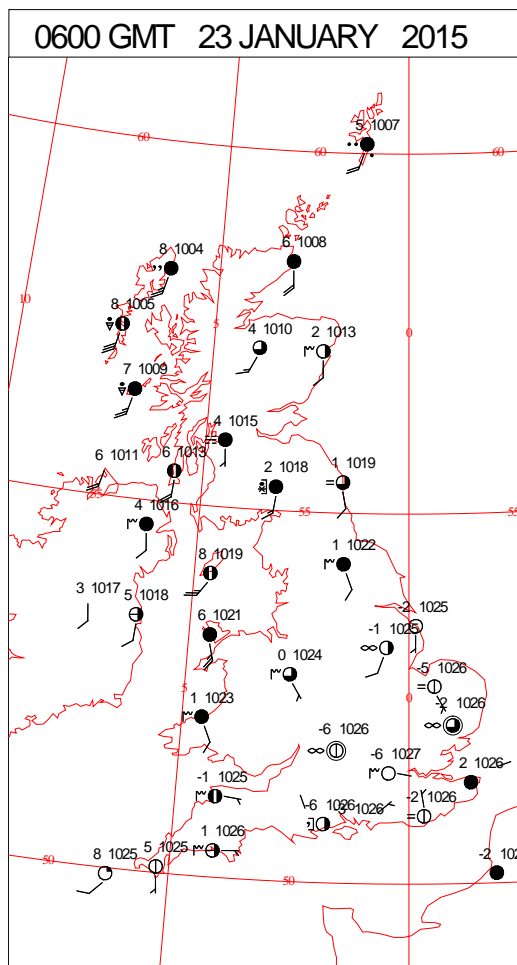
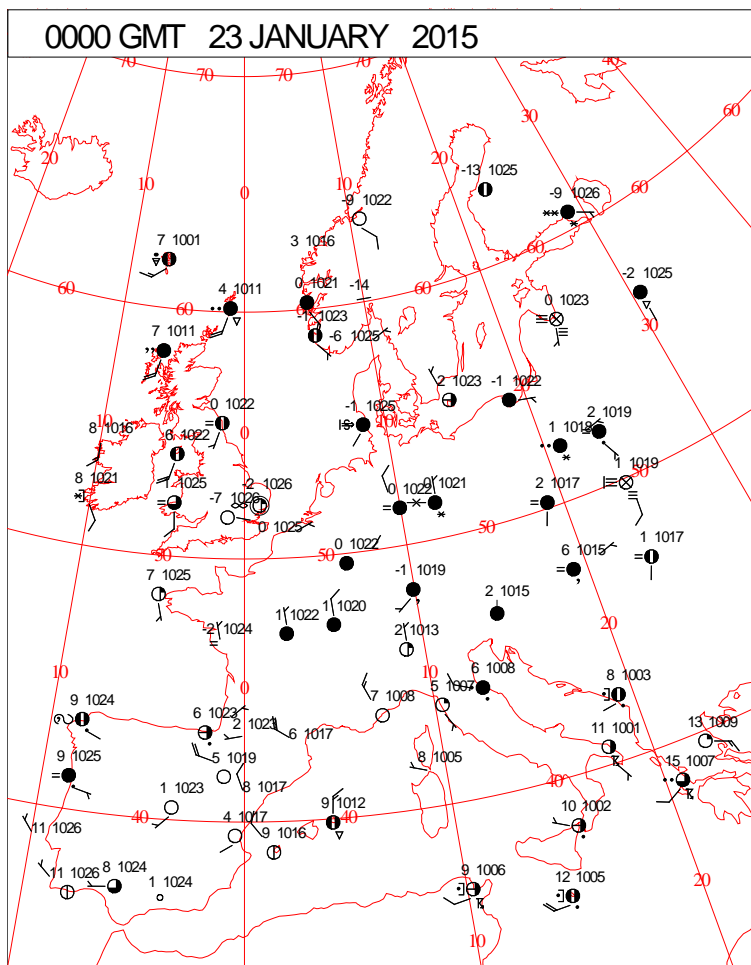


DAILY WEATHER SUMMARY



Friday 23 January 2015

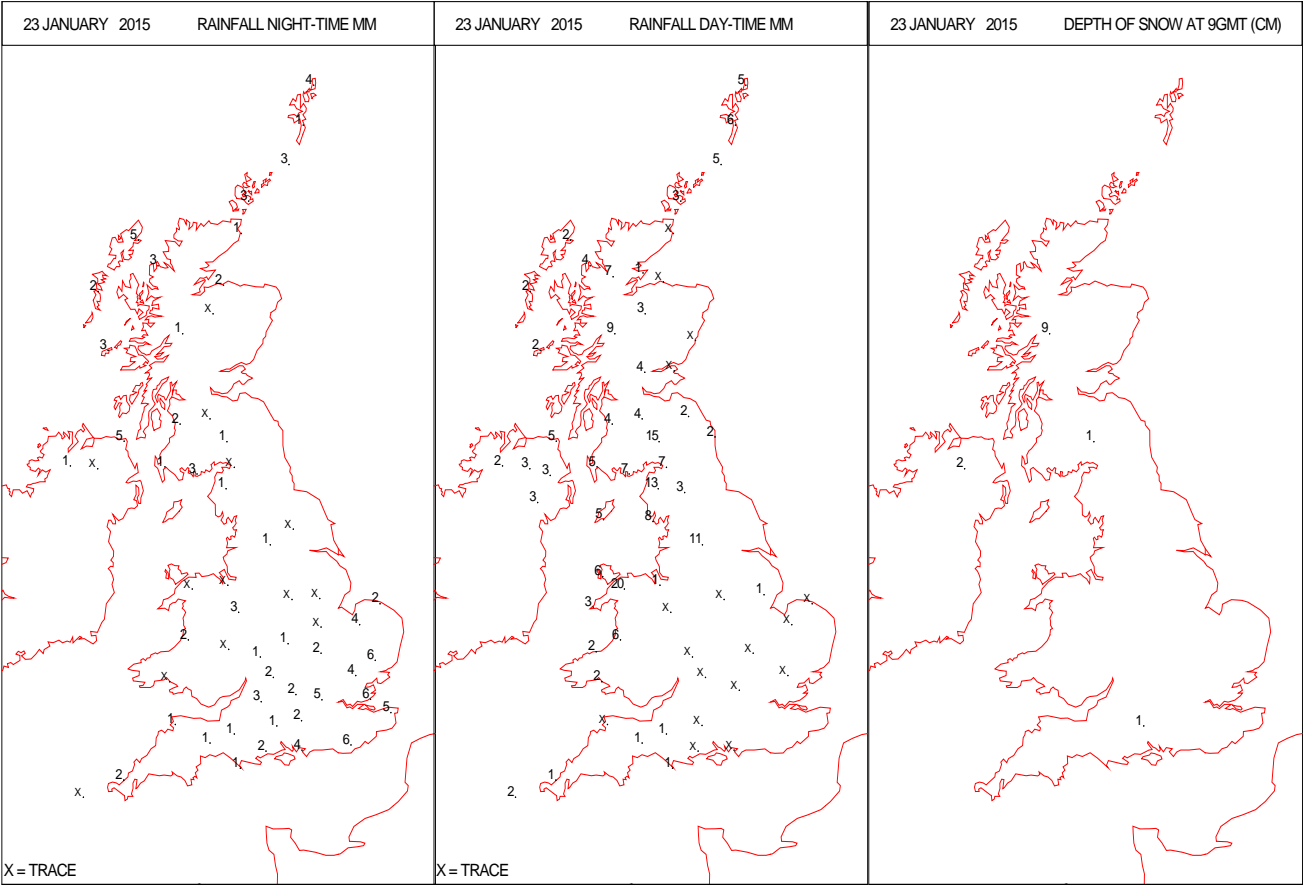
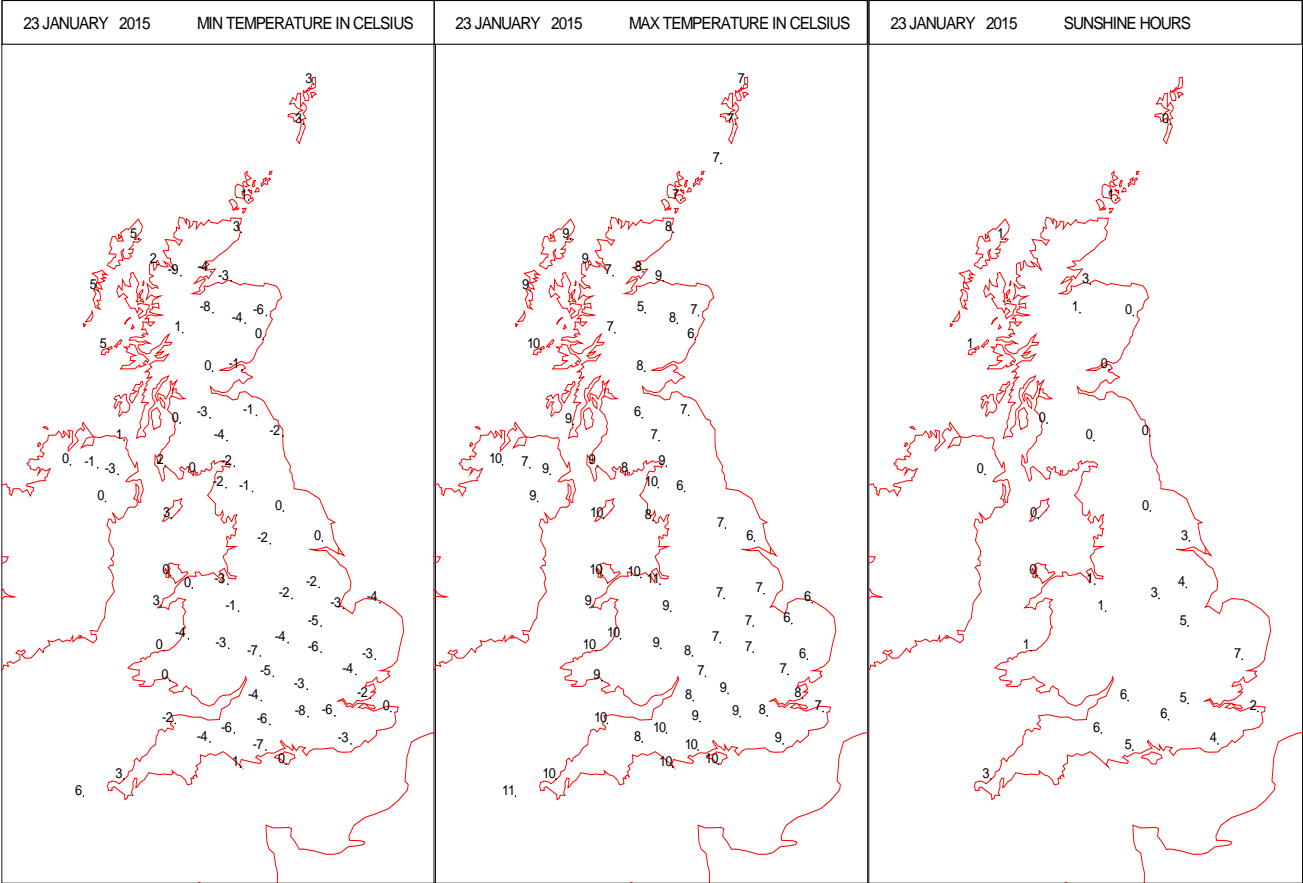
SURFACE REPORTS



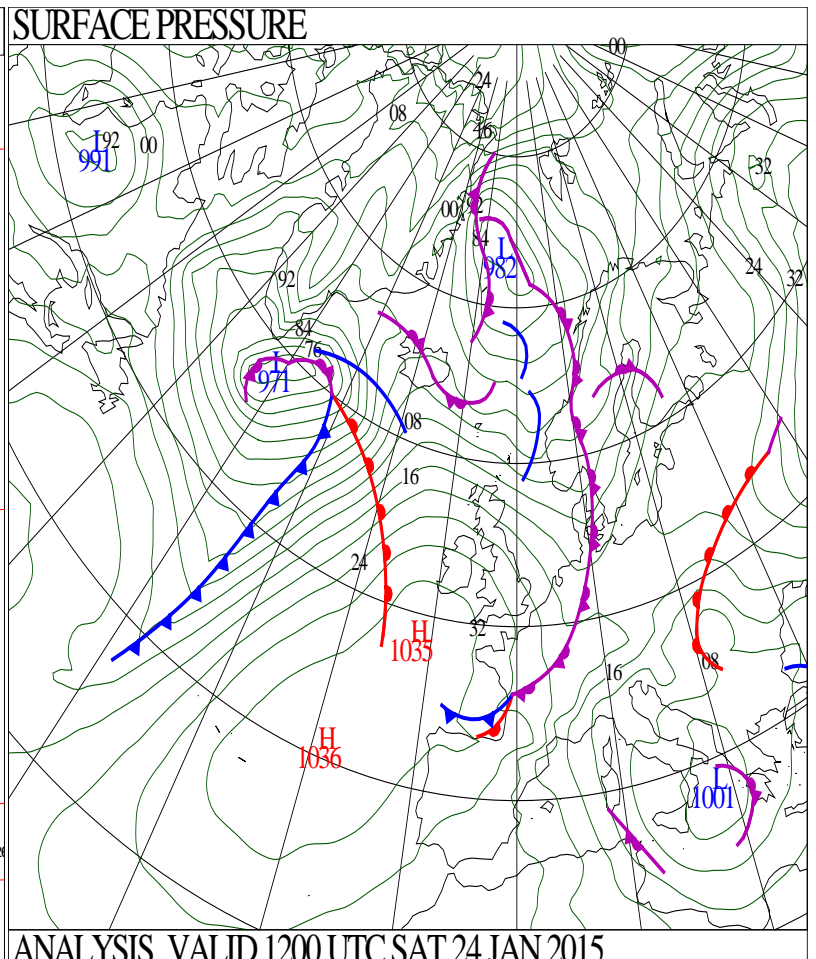
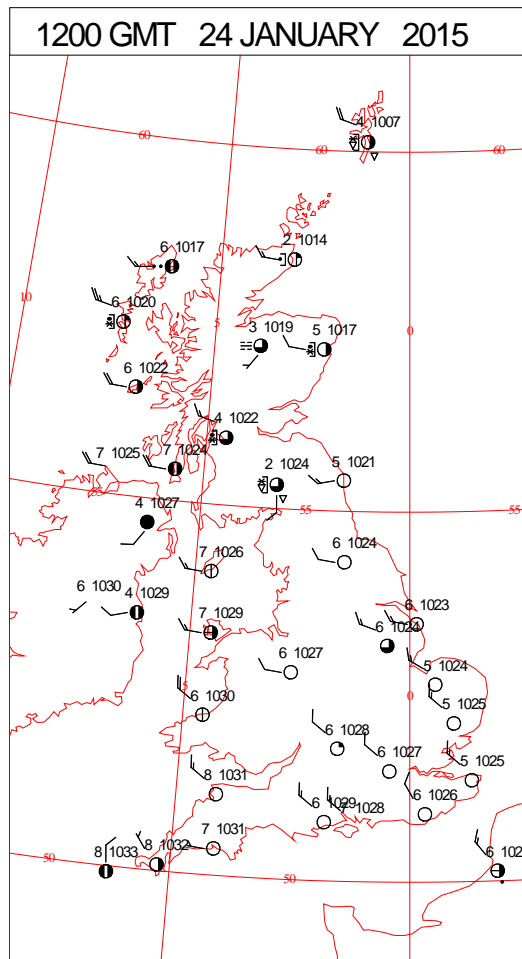
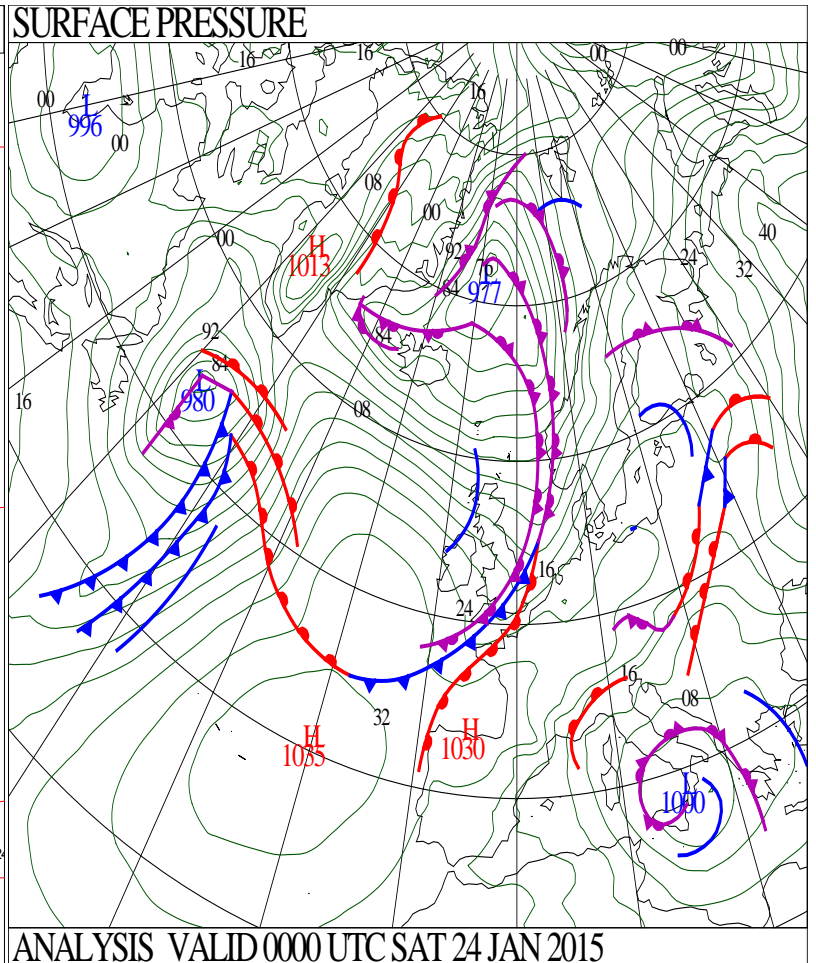
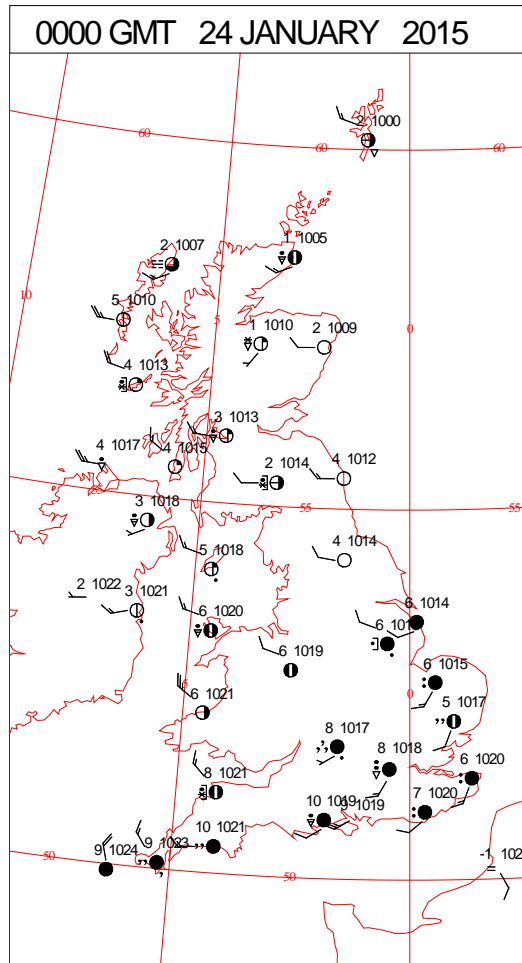
SIGNIFICANT WEATHER

0600 GMT 23 JANUARY 2015	SIG WEATHER	1200 GMT 23 JANUARY 2015	SIG WEATHER	<p>Summary of UK Weather for Friday 23 January 2015.</p> <p>For many it was a dry and cold night, with prolonged clear spells across England and Wales in particular, where a few isolated freezing fog patches formed. Temperatures fell, making it the coldest night of the winter so far for England.</p> <p>Cloud, increasing winds and outbreaks of rain spread from the west into northern Scotland and Northern Ireland during the early hours, turning more persistent by dawn.</p> <p>The fog slowly cleared southern areas through the morning, leaving widespread frost and sunshine.</p> <p>The rain, cloud and increasing winds continued south-eastwards, reaching northern England and Wales by midday. At 1200 the maximum gust was recorded at Edinburgh, where it reached 56 knots.</p> <p>The patchy rain slowly reached all but the far south-east by dusk.</p> <p>Colder, clearer conditions followed in the north-west, with blustery wintry showers affecting Scotland and Northern Ireland.</p> <p>During the evening outbreaks of rain, heavy in places, continued to affect the south-east corner.</p> <p>Maximum temperatures were below average in the south-east ahead of the band of rain, although milder elsewhere under the cloud and rain.</p>
1800 GMT 23 JANUARY 2015	SIG WEATHER	0000 GMT 24 JANUARY 2015	SIG WEATHER	<p>EXTREMES</p> <p>Highest Maximum: 11.3 Murlough, Co. Down 11.3 Slapton, Devon</p> <p>Lowest Maximum: 4.6 Whitby, North Yorkshire</p> <p>Lowest Minimum: -8.8 Upper Lambourn, Oxfordshire</p> <p>Lowest Grass Minimum: -12.9 Benson, Oxfordshire -12.9 Santon Downham, Suffolk</p> <p>Most Rain: 27.6 Glen Strae, Argyll</p> <p>Most Sun: 7.4 Cavendish, Suffolk</p>

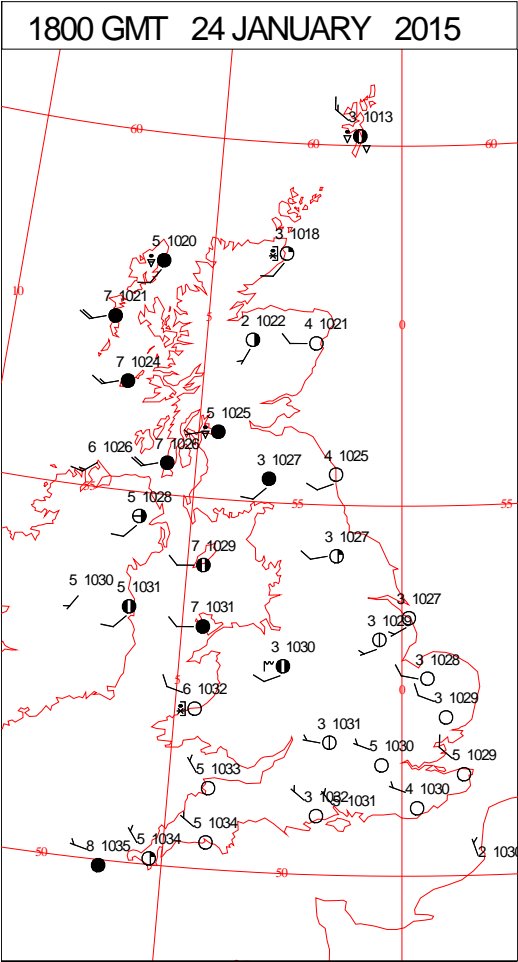
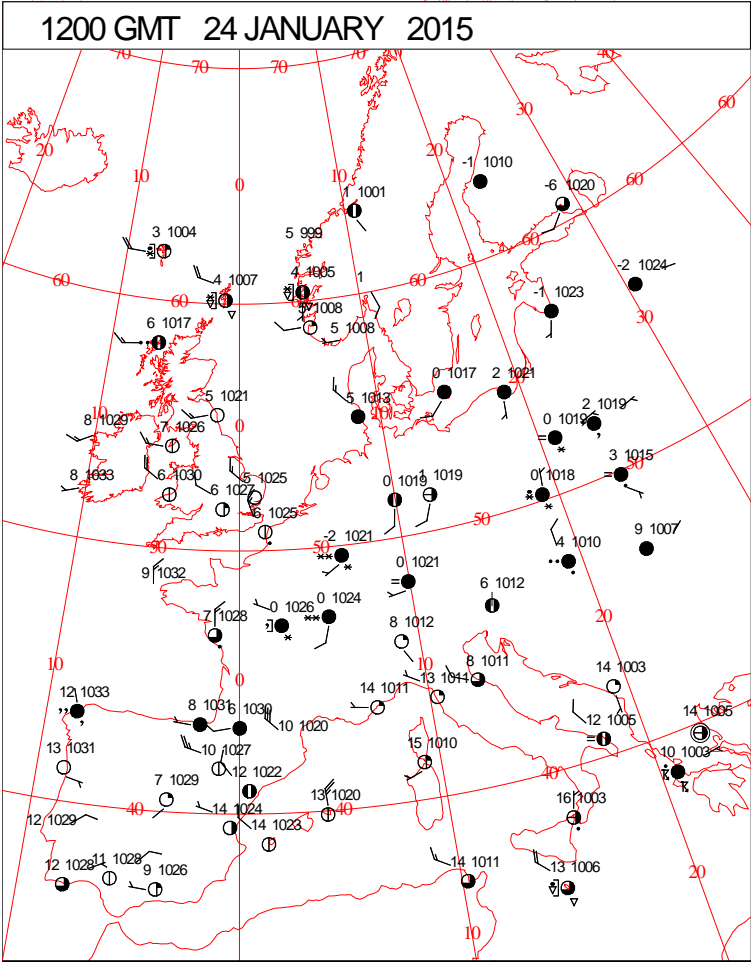
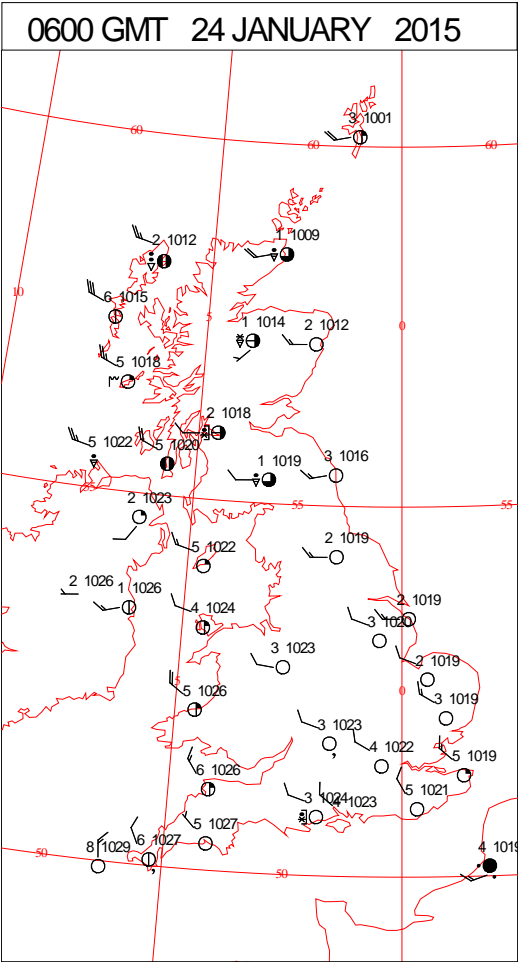
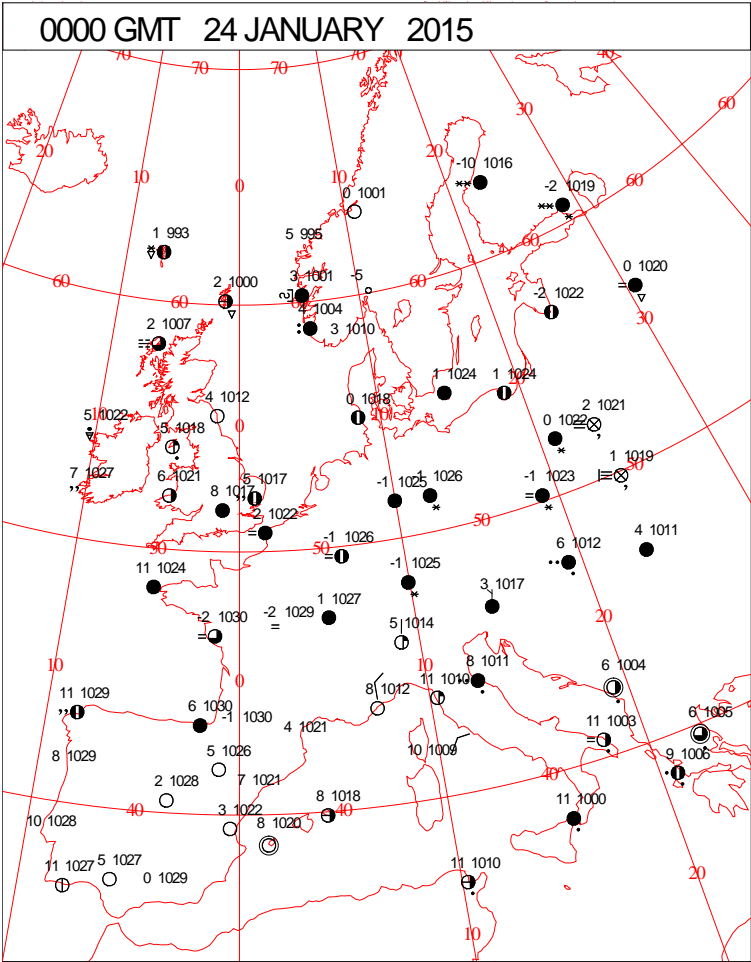
DAILY CLIMATE DATA



DAILY WEATHER SUMMARY



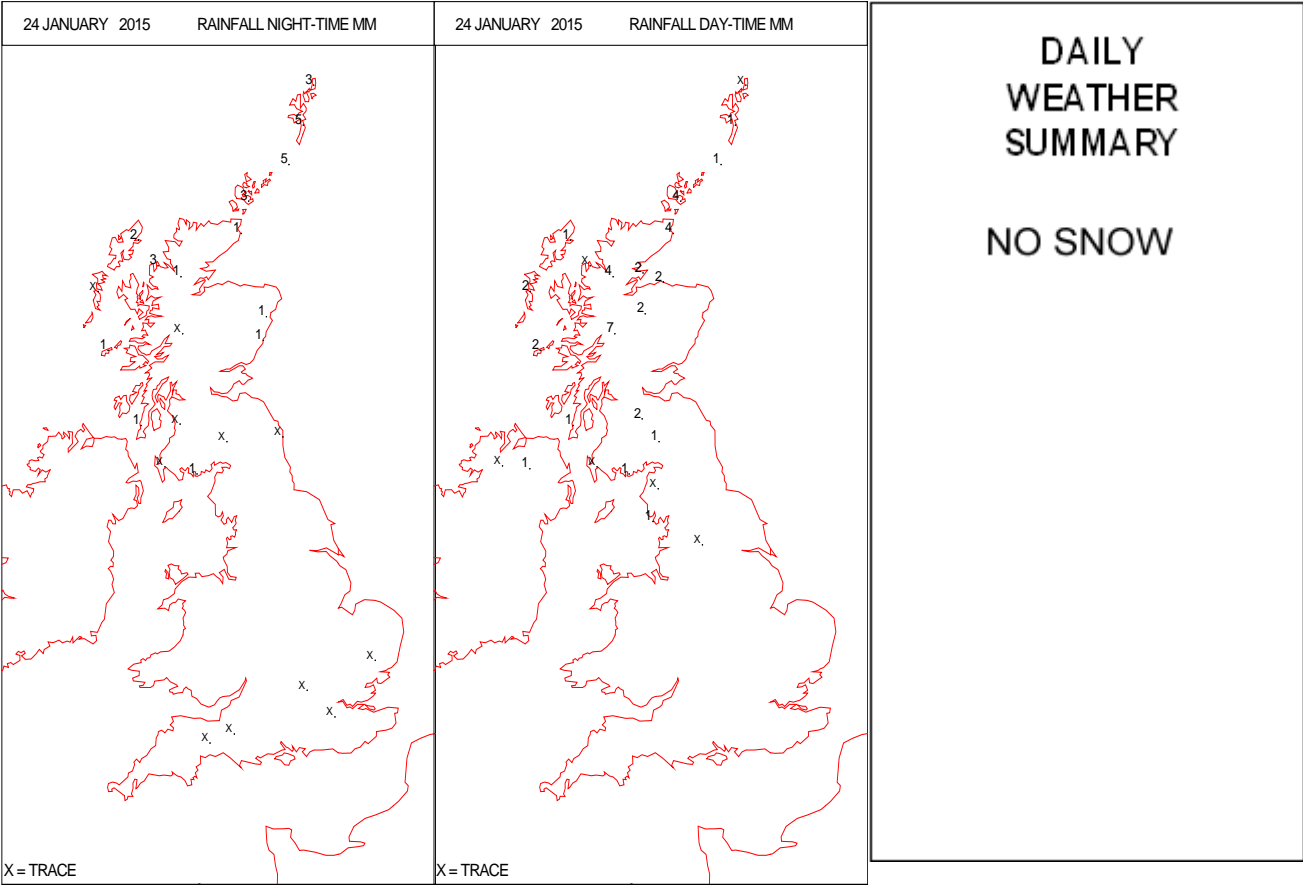
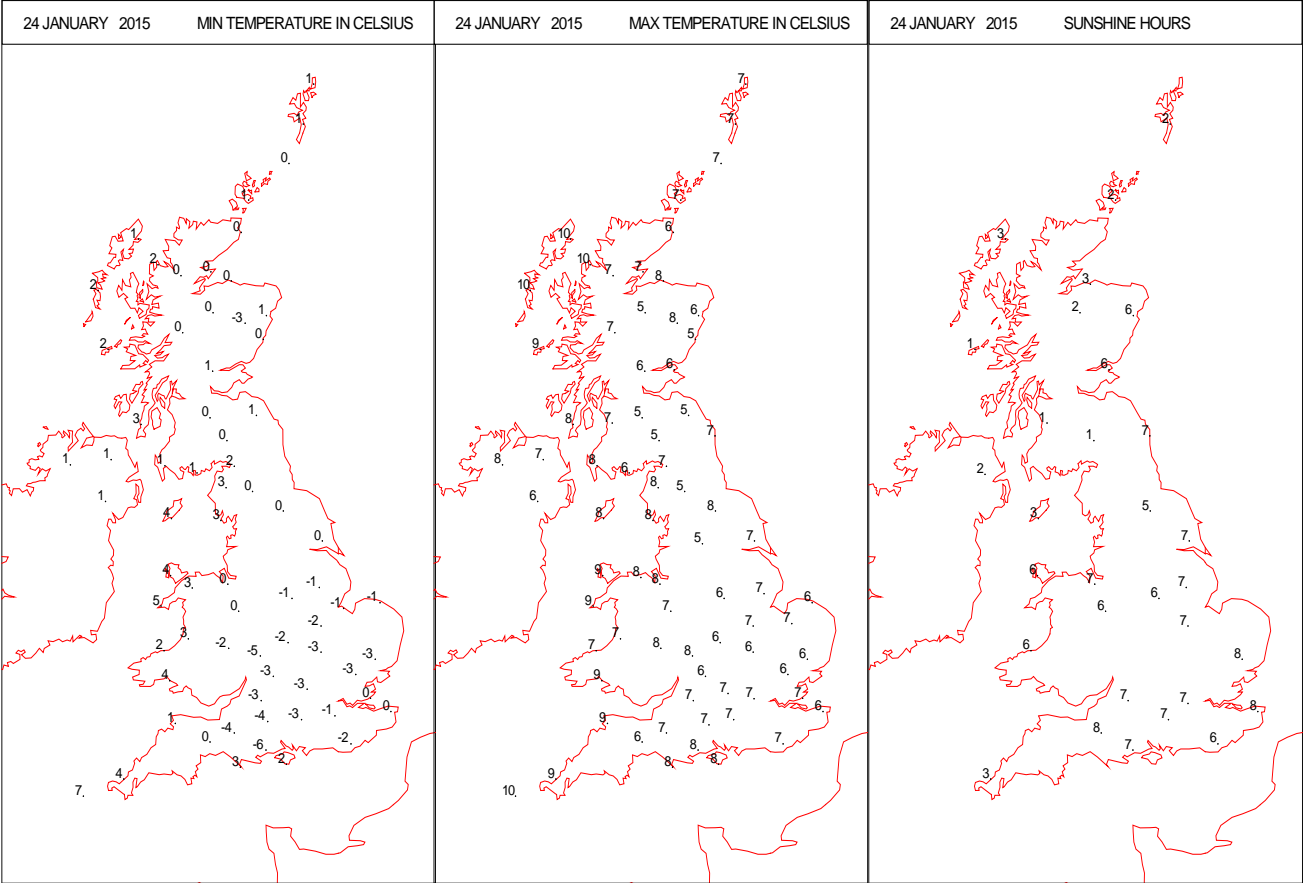
SURFACE REPORTS



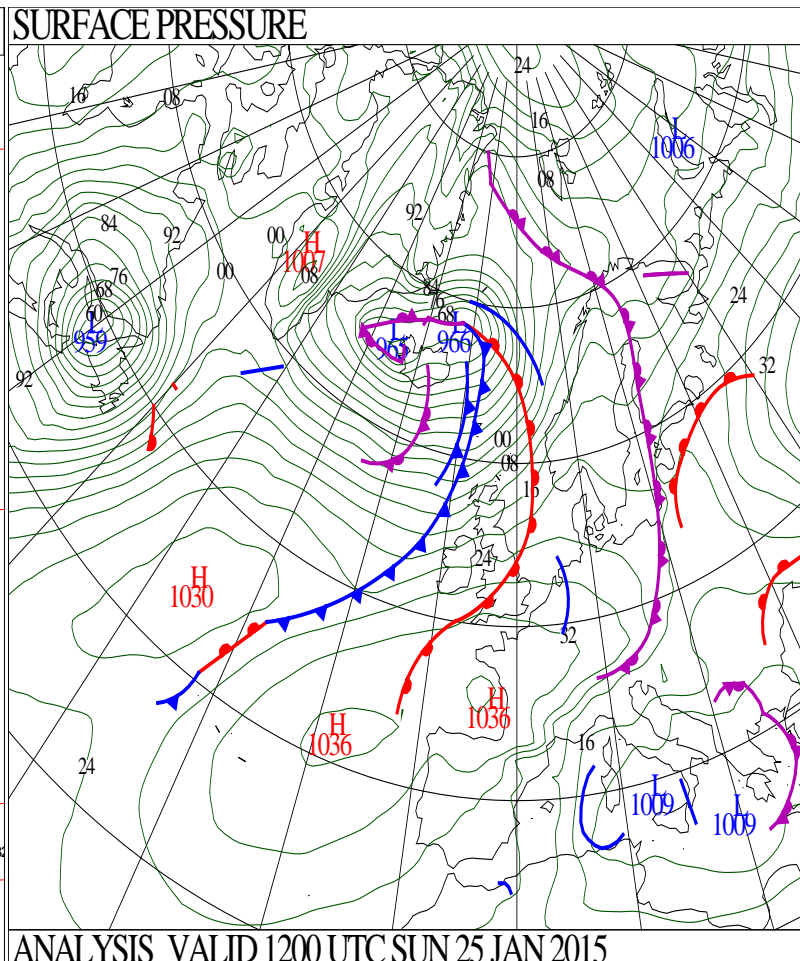
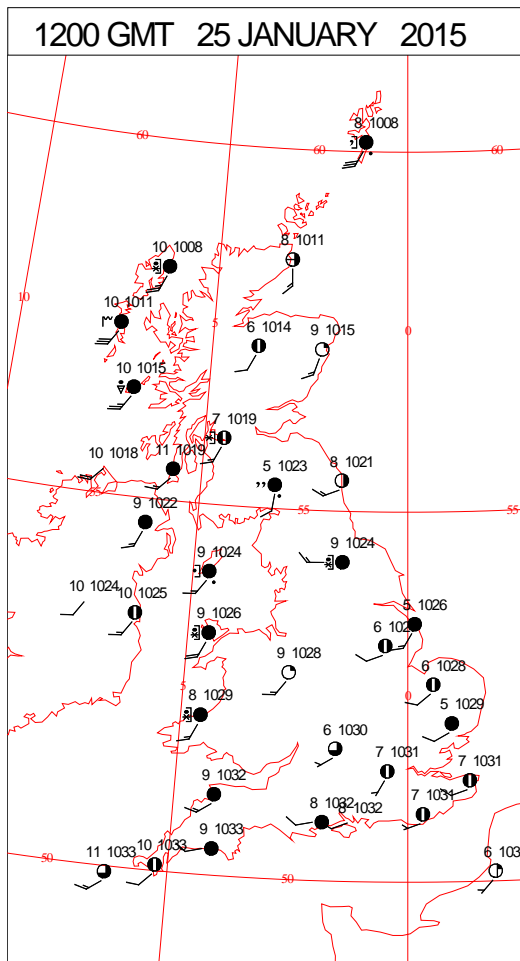
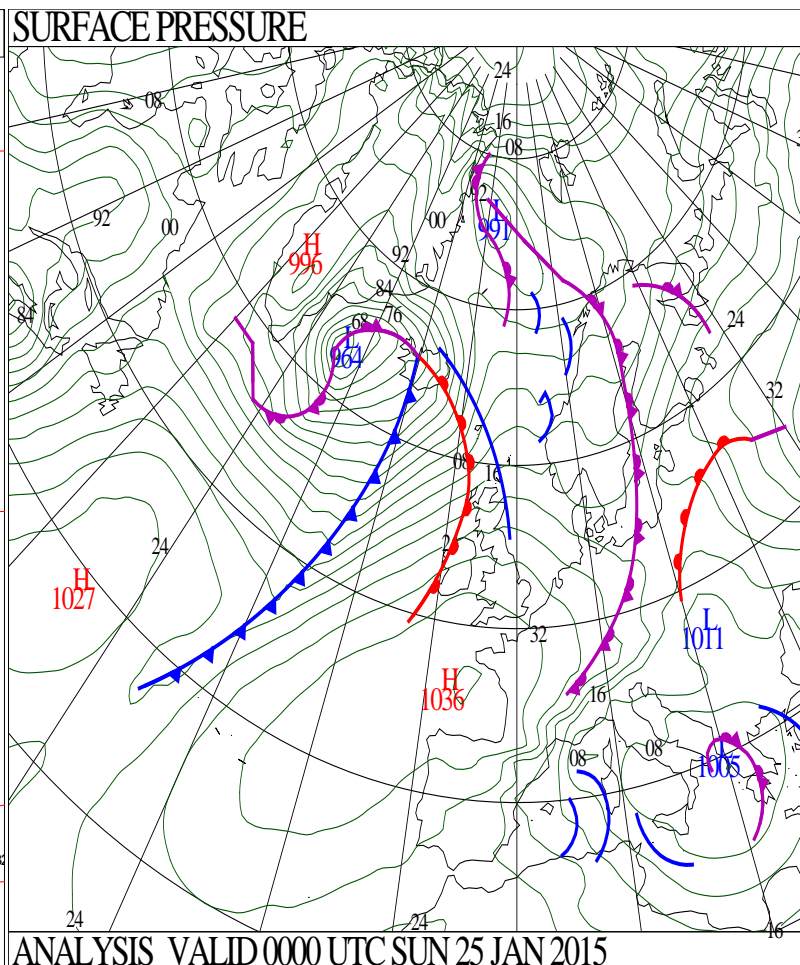
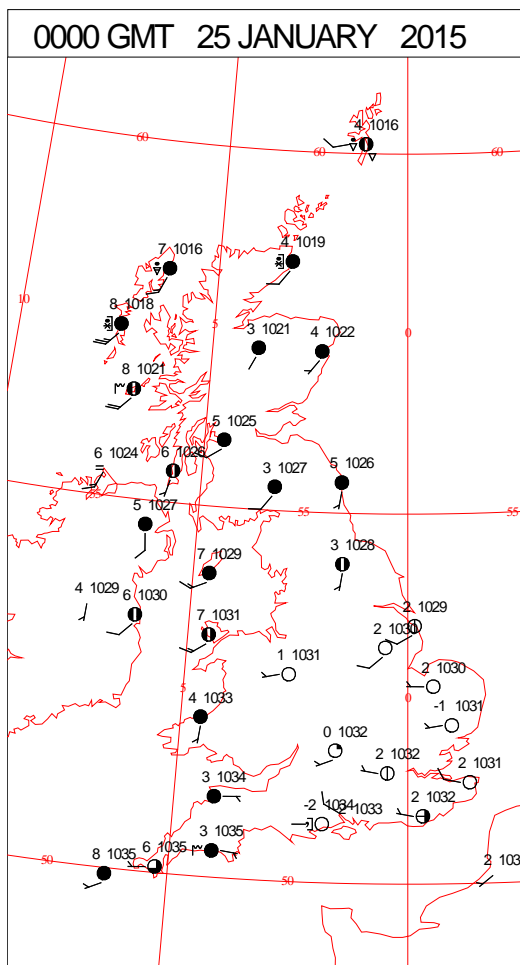
SIGNIFICANT WEATHER

0600 GMT 24 JANUARY 2015	SIG WEATHER	1200 GMT 24 JANUARY 2015	SIG WEATHER	<p>Summary of UK Weather for Saturday 24 January 2015. Outbreaks of rain across south-east England cleared during the early hours of the morning, then clearer and colder conditions across the north-west spread to all parts of the U.K. Blustery wintry showers affected Scotland, Northern Ireland, and parts of northern England. Clearer skies overnight allowed minimum temperatures to fall slightly below average. The wintry showers continued across northern and western Scotland during the morning, with a few showers of rain making their way across north-west England, Northern Ireland, and Wales too, where they fell as snow across the Brecon Beacons. During the afternoon the majority of showers died out and became confined to western Scotland, losing their wintry element. Elsewhere it was dry and mostly sunny, with the best of the sunshine across eastern and south-eastern England. Cloud increased from the west later, and some more persistent rain moved east, reaching north-western Scotland during the evening. Temperatures across south-eastern areas fell quite quickly after sunset, where it remained dry with clear spells. Daytime temperatures were average for January.</p>
1800 GMT 24 JANUARY 2015	SIG WEATHER	0000 GMT 25 JANUARY 2015	SIG WEATHER	
				<p>EXTREMES Highest Maximum: 11.7 Achfary, Sutherland Lowest Maximum: 4.6 Crombie Country Park, Angus 4.6 Fyvie Castle, Aberdeenshire Lowest Minimum: -6.8 Santon Downham, Suffolk Lowest Grass Minimum: -8.9 Lingwood Strumpshaw Hill, Norfolk Most Rain: 17.2 Glen Nevis, Inverness-Shire Most Sun: 8.0 Shanklin, Isle of Wight</p>

DAILY CLIMATE DATA

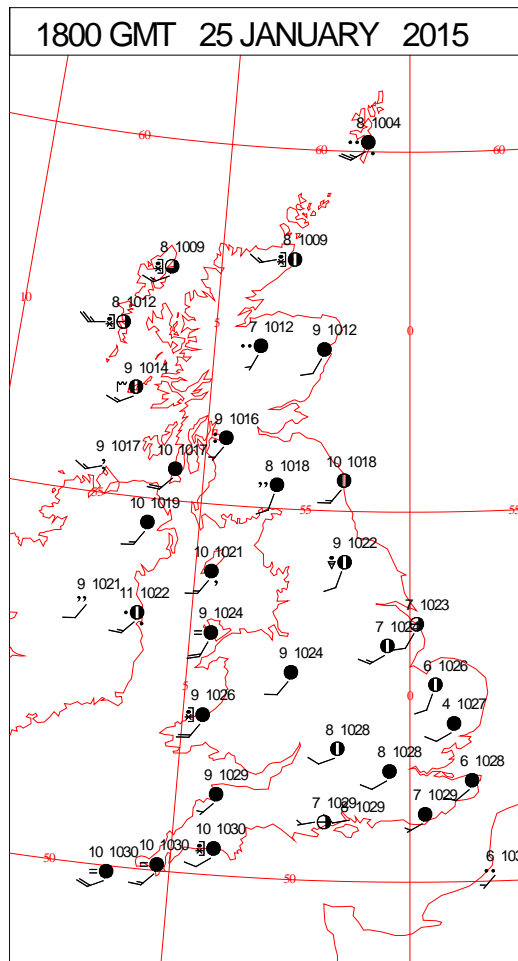
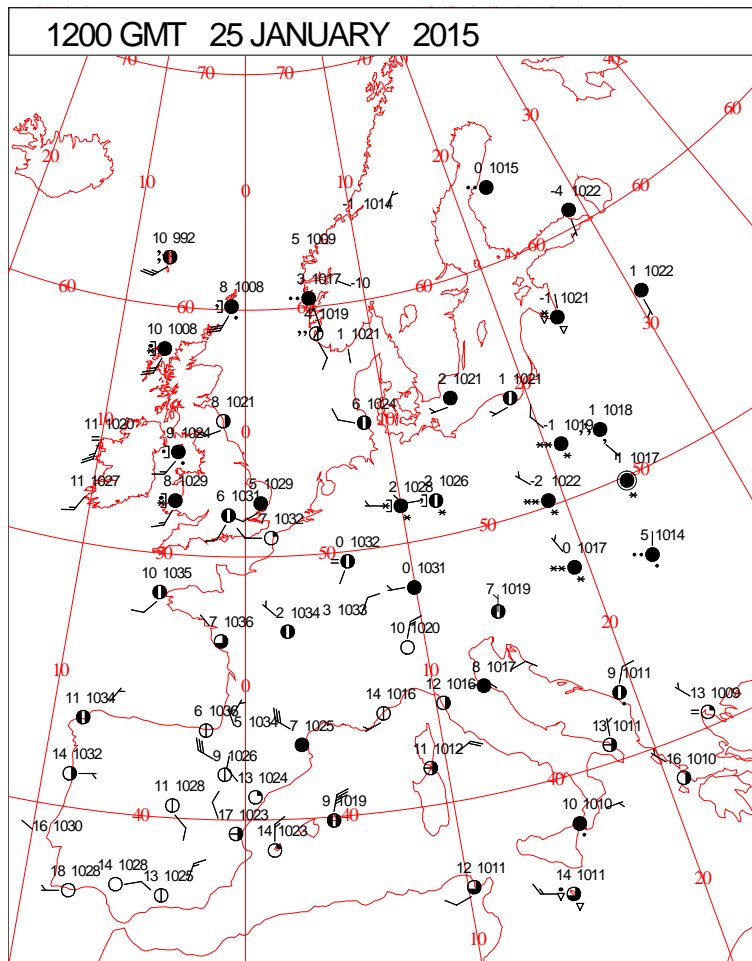
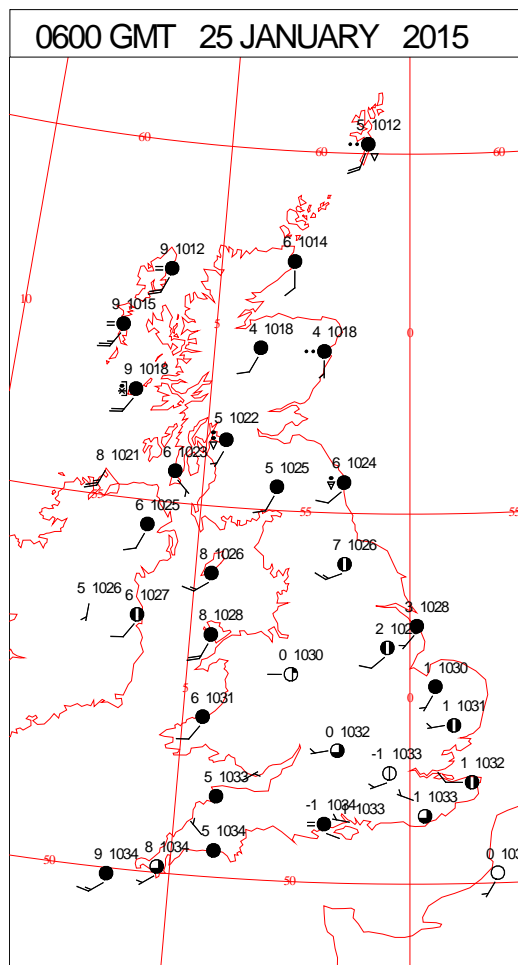
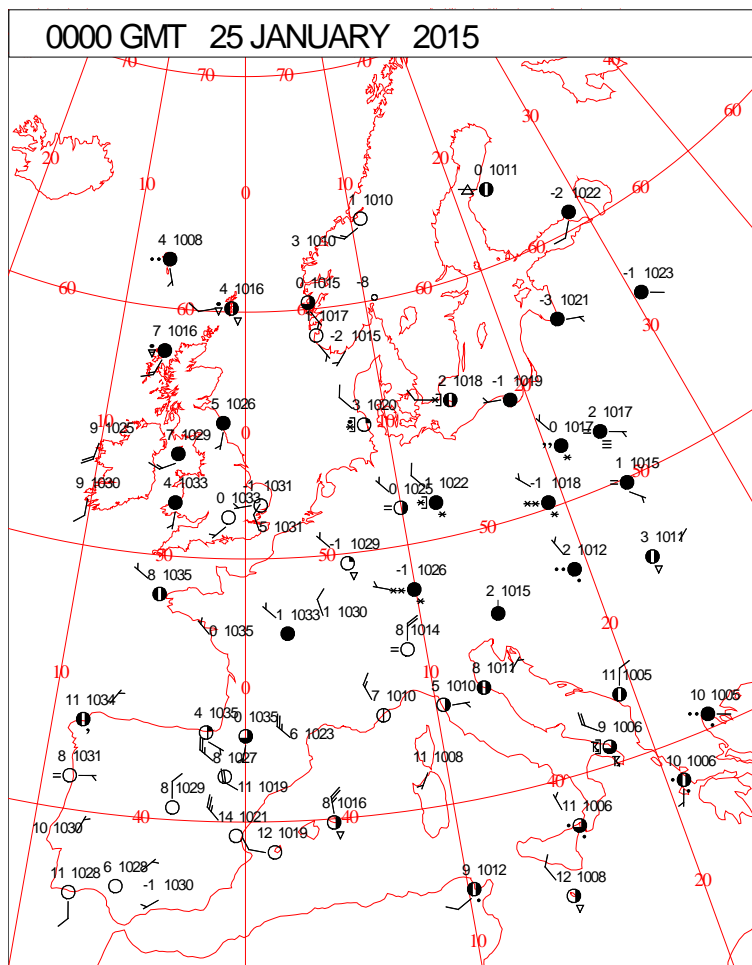


DAILY WEATHER SUMMARY



Sunday 25 January 2015

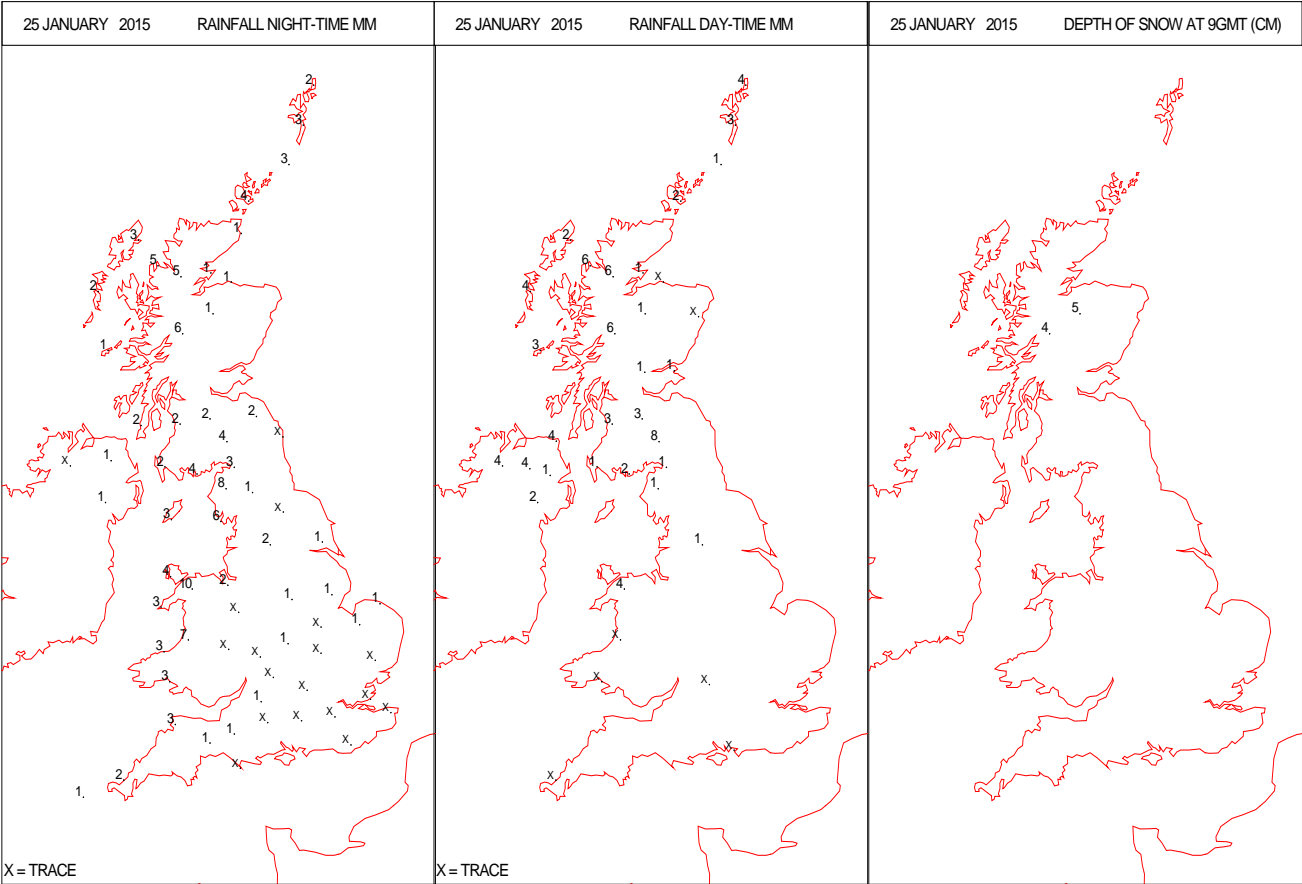
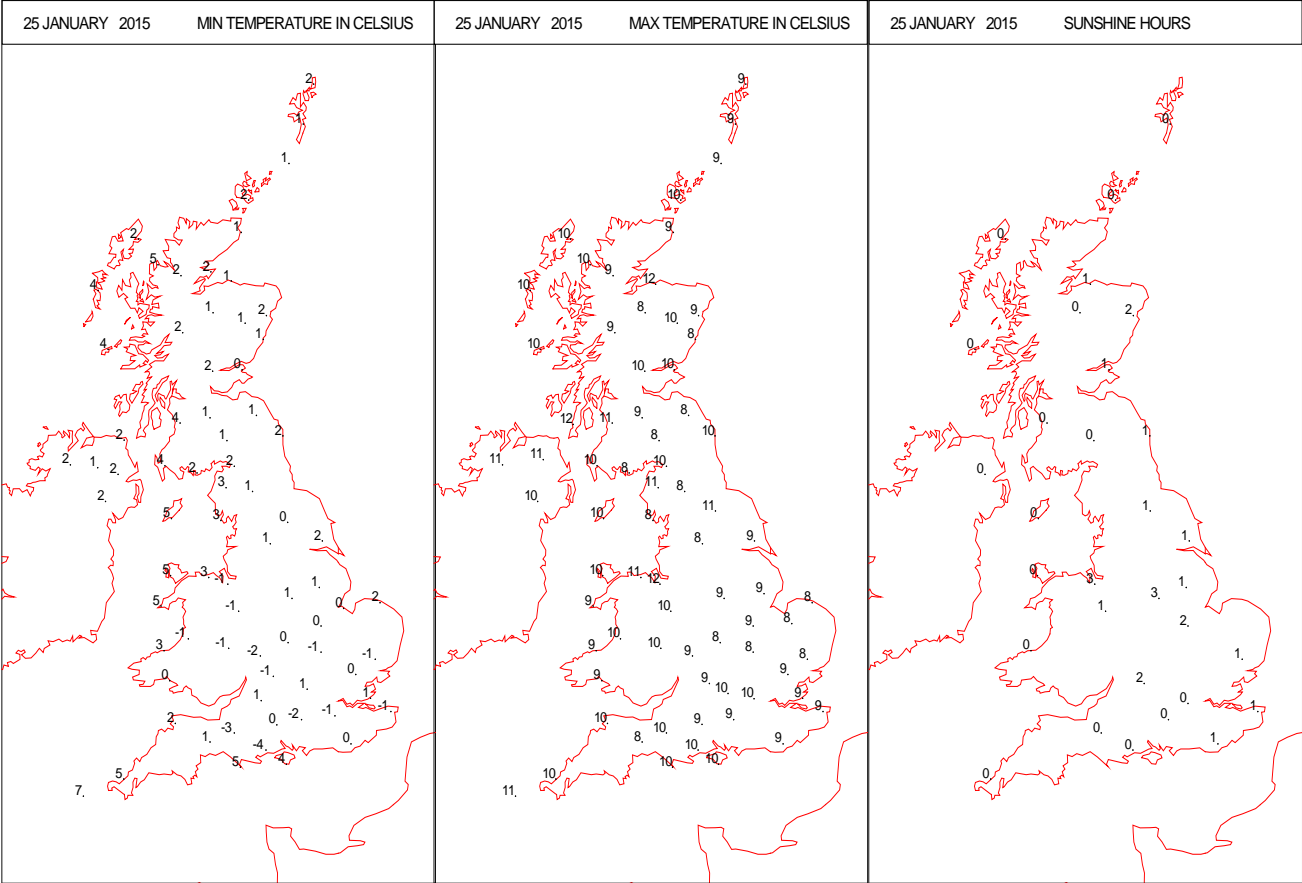
SURFACE REPORTS



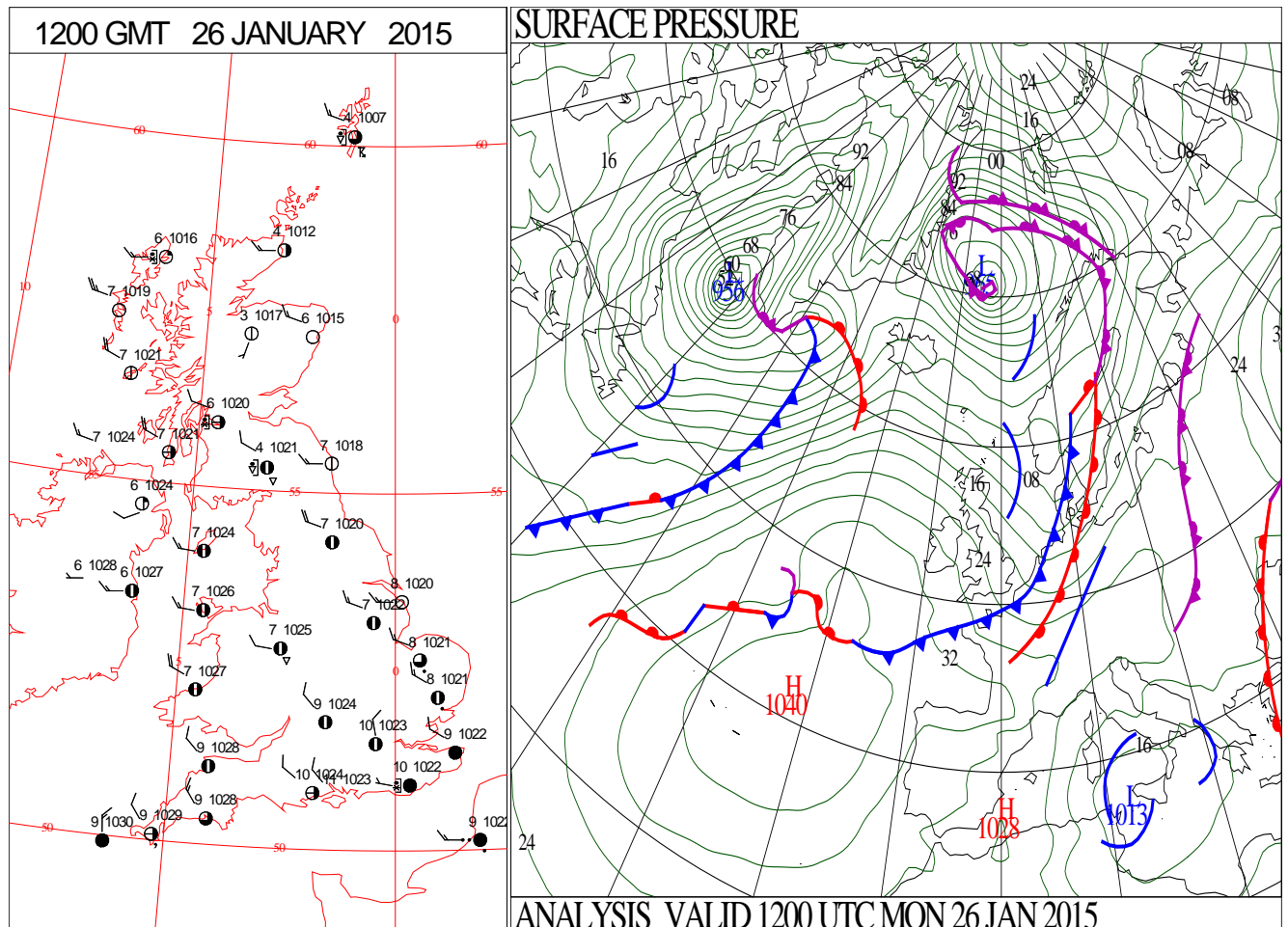
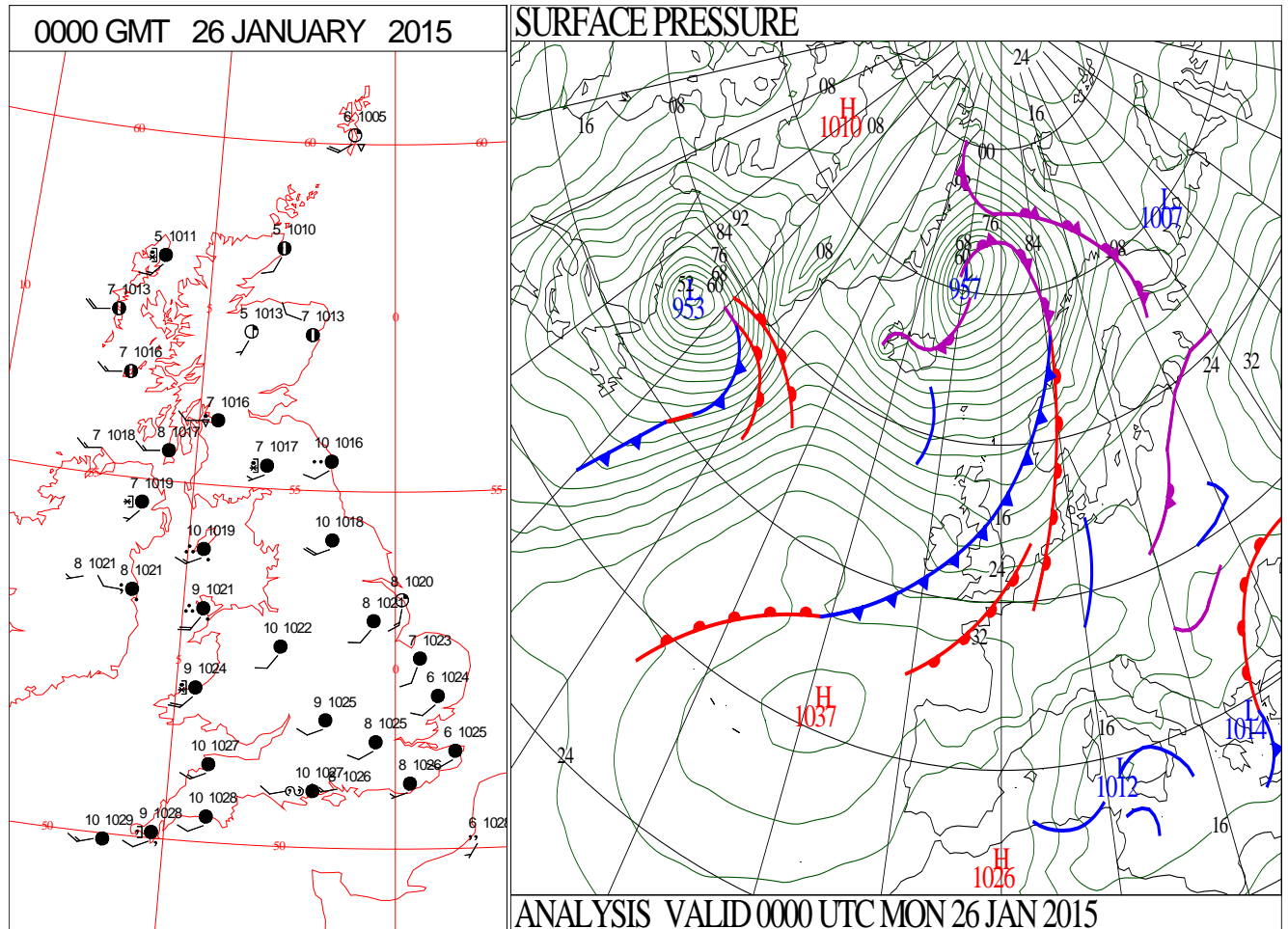
SIGNIFICANT WEATHER

0600 GMT 25 JANUARY 2015	SIG WEATHER	1200 GMT 25 JANUARY 2015	SIG WEATHER	<p>Summary of UK Weather for Sunday 25 January 2015.</p> <p>It was cloudy across the north and parts of the west overnight, with outbreaks of light rain and drizzle, mostly falling across north-west Scotland, Orkney and Shetland, and continuing through the morning. Overnight minimums there were above average for the time of year.</p> <p>Further to the south and east skies remained largely clear, and there was a frost in places.</p> <p>Minimum temperatures were slightly below average there.</p> <p>This then lead into a largely bright morning, followed with some sunny spells across parts of central and south-eastern England. However, cloud proceeded to spread across the rest of the country during the morning.</p> <p>In the afternoon, most places were cloudy with patchy rain in the west, with the best of the brighter breaks across eastern England.</p> <p>Across Scotland and Northern Ireland, rain became more persistent and heavier as a band of rain pushed south-east into the area through the afternoon.</p> <p>This band of rain pushed south into northern England during the evening.</p> <p>It was a breezy day, with the strongest winds across western Scotland.</p> <p>Maximum temperatures were close to or slightly above average.</p>
1800 GMT 25 JANUARY 2015	SIG WEATHER	0000 GMT 26 JANUARY 2015	SIG WEATHER	<p>EXTREMES</p> <p>Highest Maximum: 12.2 Achnagart, Inverness-Shire</p> <p>Lowest Maximum: 5.8 Bank Newton No2, Lancashire</p> <p>Lowest Minimum: -4.9 Benson, Oxfordshire</p> <p>Lowest Grass Minimum: -8.1 Santon Downham, Suffolk</p> <p>Most Rain: 36.0 Loch Tormasad, North Uist</p> <p>Most Sun: 6.4 Wallingford, Oxfordshire</p>

DAILY CLIMATE DATA

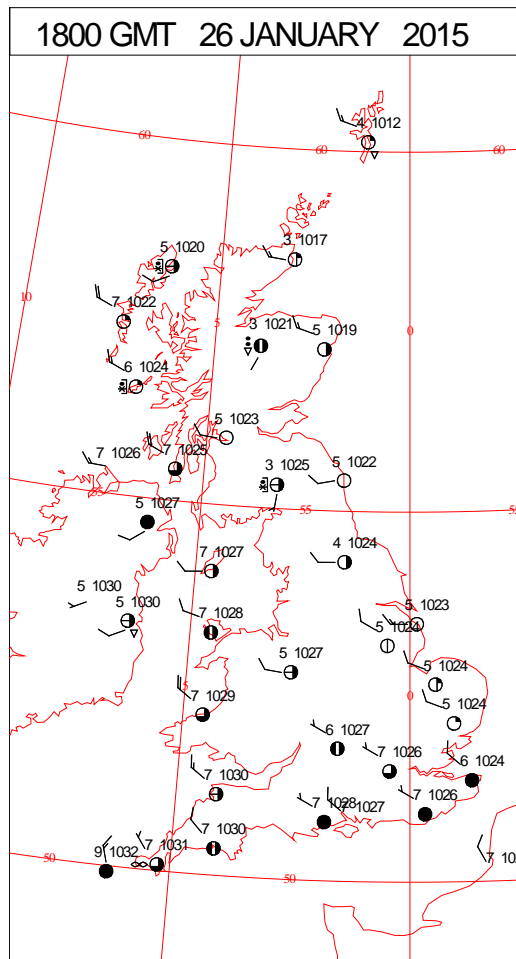
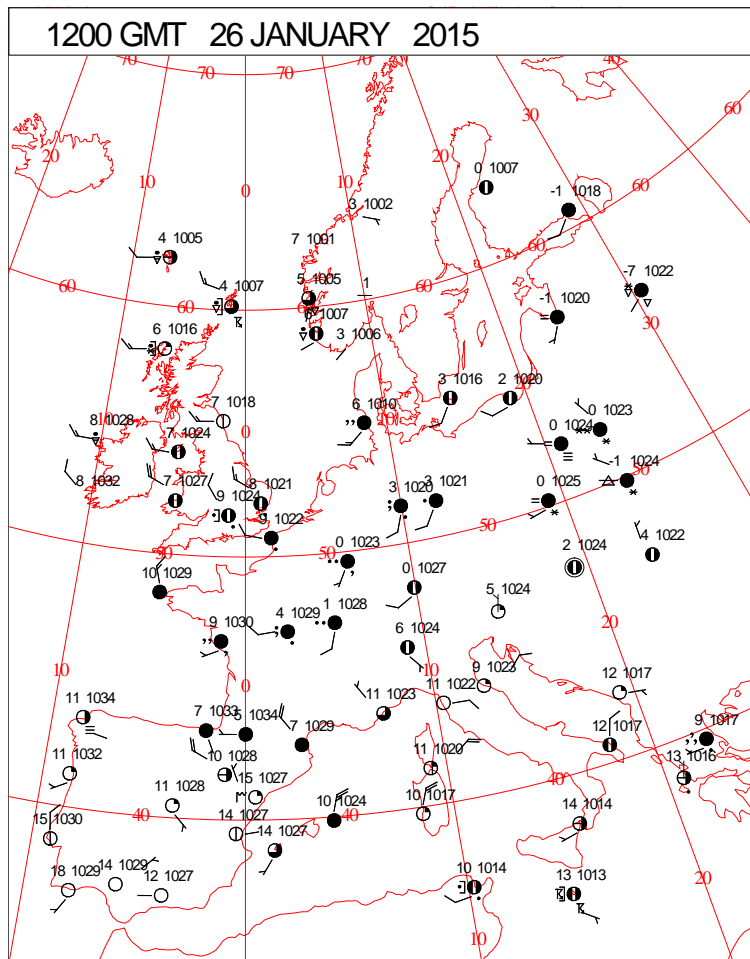
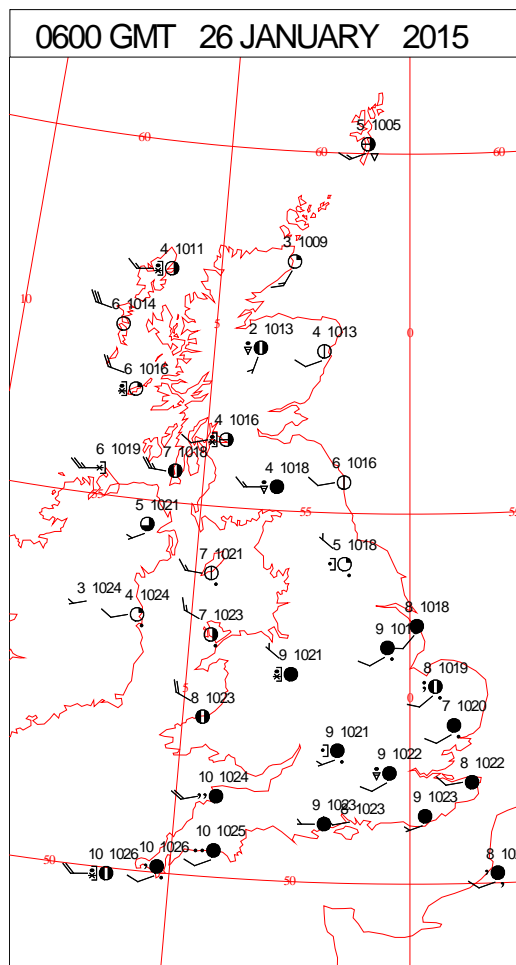
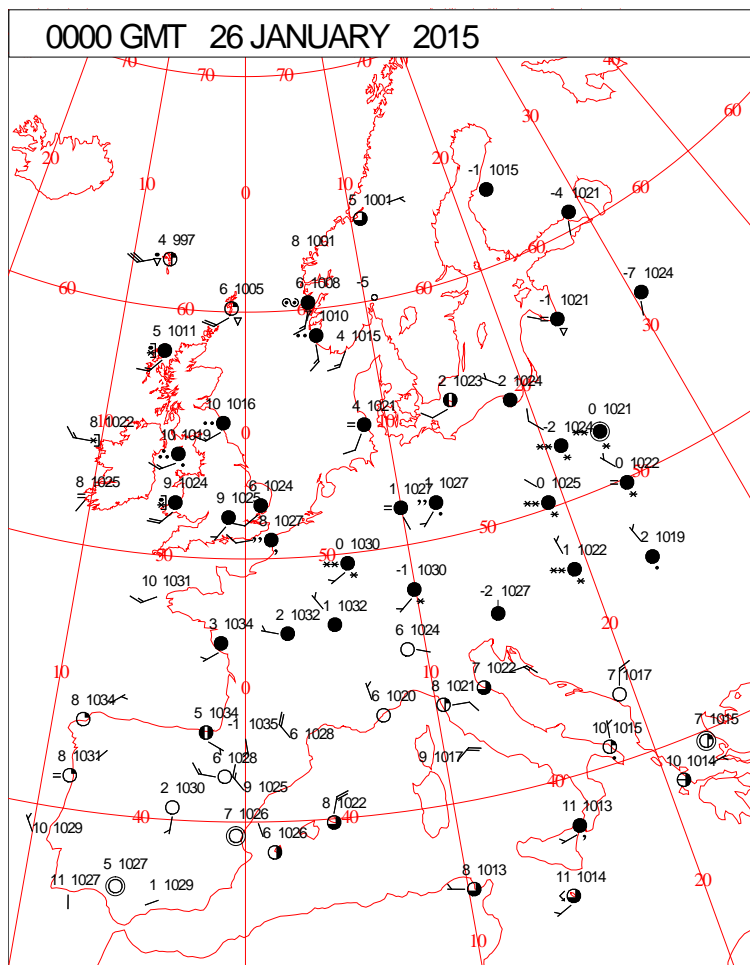


DAILY WEATHER SUMMARY



Monday 26 January 2015

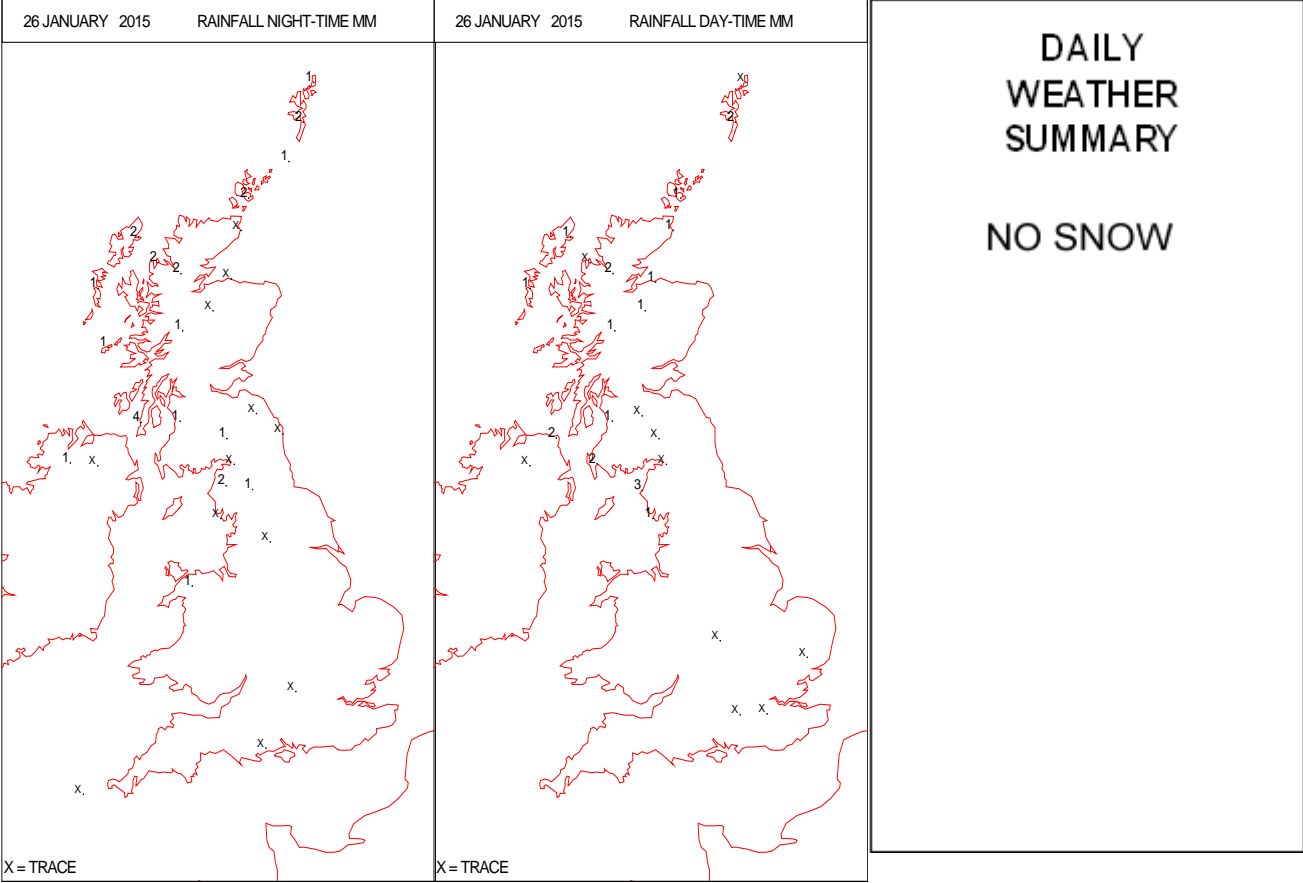
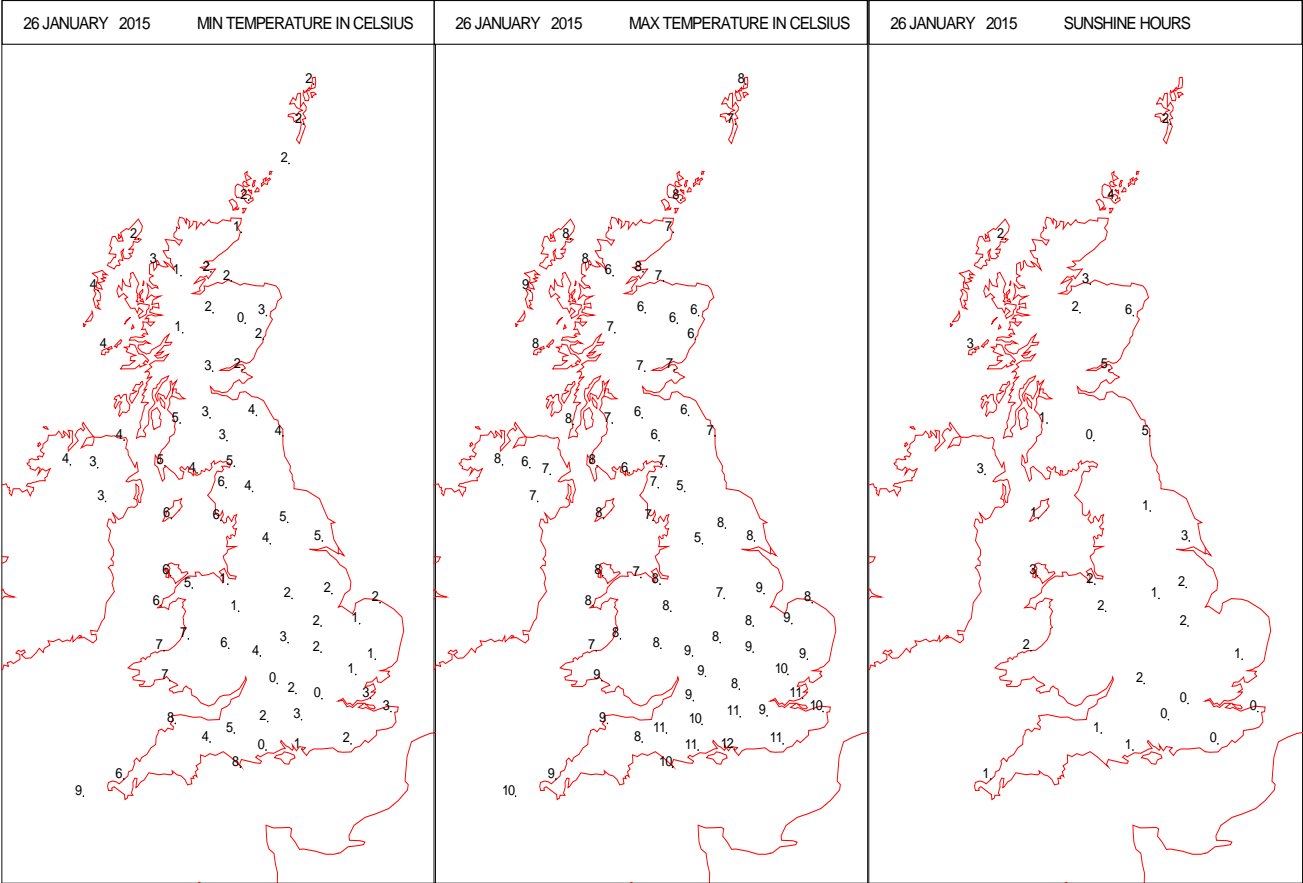
SURFACE REPORTS



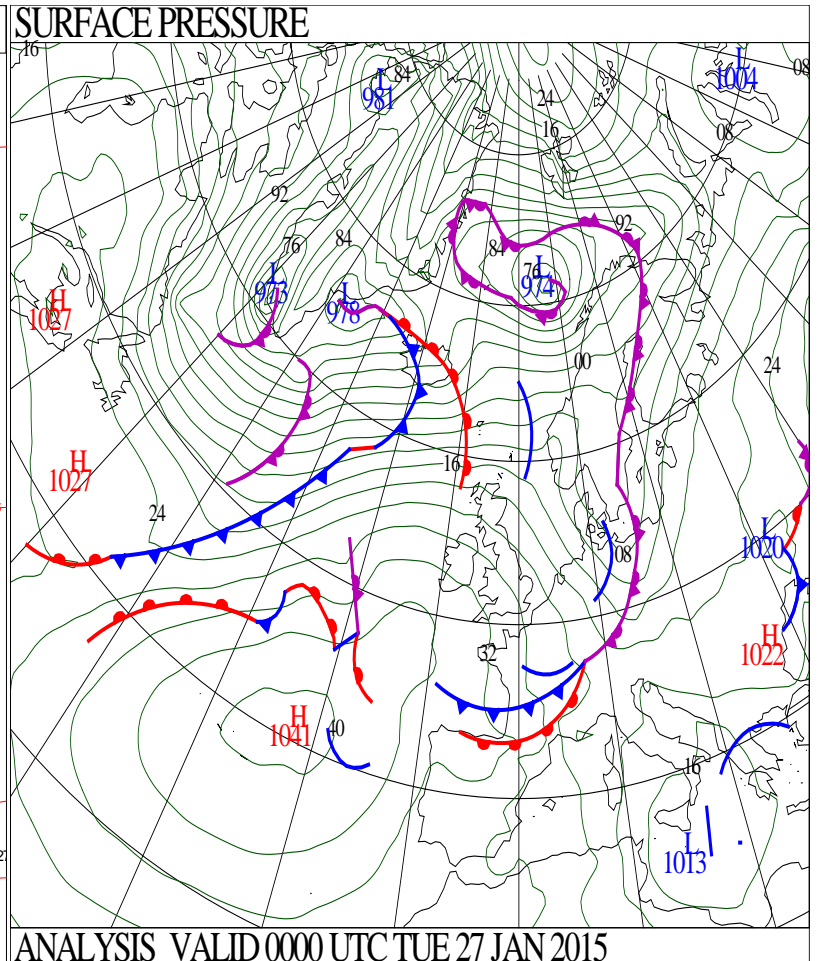
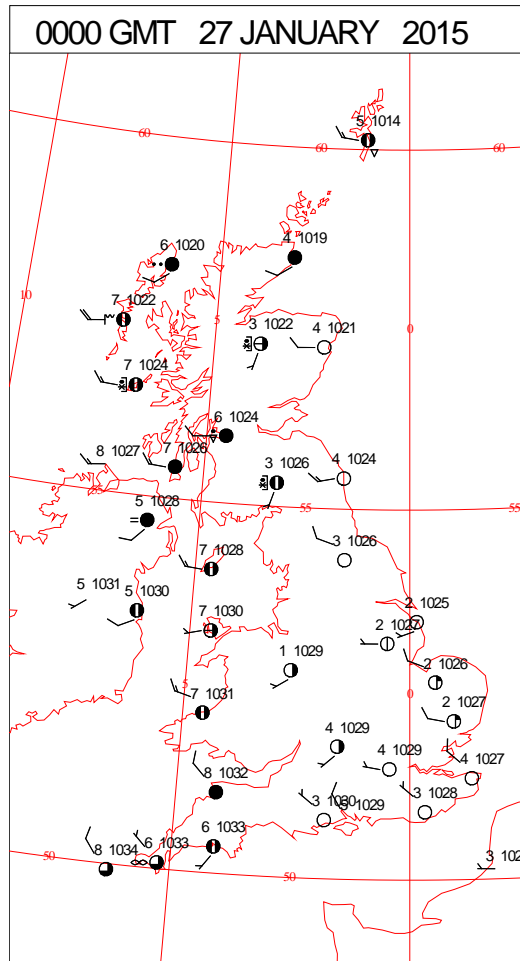
SIGNIFICANT WEATHER

0600 GMT 26 JANUARY 2015	SIG WEATHER	1200 GMT 26 JANUARY 2015	SIG WEATHER	<p>Summary of UK Weather for Monday 26 January 2015.</p> <p>A band of patchy rain across the north of England and north-west Wales moved south-eastwards across the U.K. through the night, reaching the far south-east of England by dawn.</p> <p>Ahead of the rain, it was generally cloudy and mild.</p> <p>Behind the rain band, conditions were much clearer and colder. There were also scattered blustery wintry showers across western Scotland and Northern Ireland.</p> <p>The early cloud and rain cleared the far south-east during the morning to leave a largely fine, but breezy winter's day for many, with variable amounts of cloud and some sunny spells. A few brief isolated showers affected Northern Ireland, north-west England and, to a lesser extent, Wales.</p> <p>Scattered showers continued to affect Scotland, where some were heavy, wintry and locally thundery in the far north, where the winds were strongest.</p> <p>The showers in Scotland gave way to outbreaks of drizzly rain across western Scotland through the evening.</p> <p>Elsewhere, any isolated showers faded away, to leave a dry, but chilly evening.</p> <p>Maximum temperatures were generally around average, but slightly above in the far south-east of England.</p>
1800 GMT 26 JANUARY 2015	SIG WEATHER	0000 GMT 27 JANUARY 2015	SIG WEATHER	<p>EXTREMES</p> <p>Highest Maximum: 12.0 Shoreham Airport, West Sussex</p> <p>Lowest Maximum: 4.9 Crombie Country Park, Angus</p> <p>Lowest Minimum: -0.6 Cupar Elmwood College, Fife</p> <p>Lowest Grass Minimum: -5.3 Aboyne No2, Aberdeenshire</p> <p>Most Rain: 14.4 Glen Nevis, Inverness-Shire</p> <p>Most Sun: 5.9 Durris, Aberdeenshire 5.9 Dyce, Aberdeenshire</p>

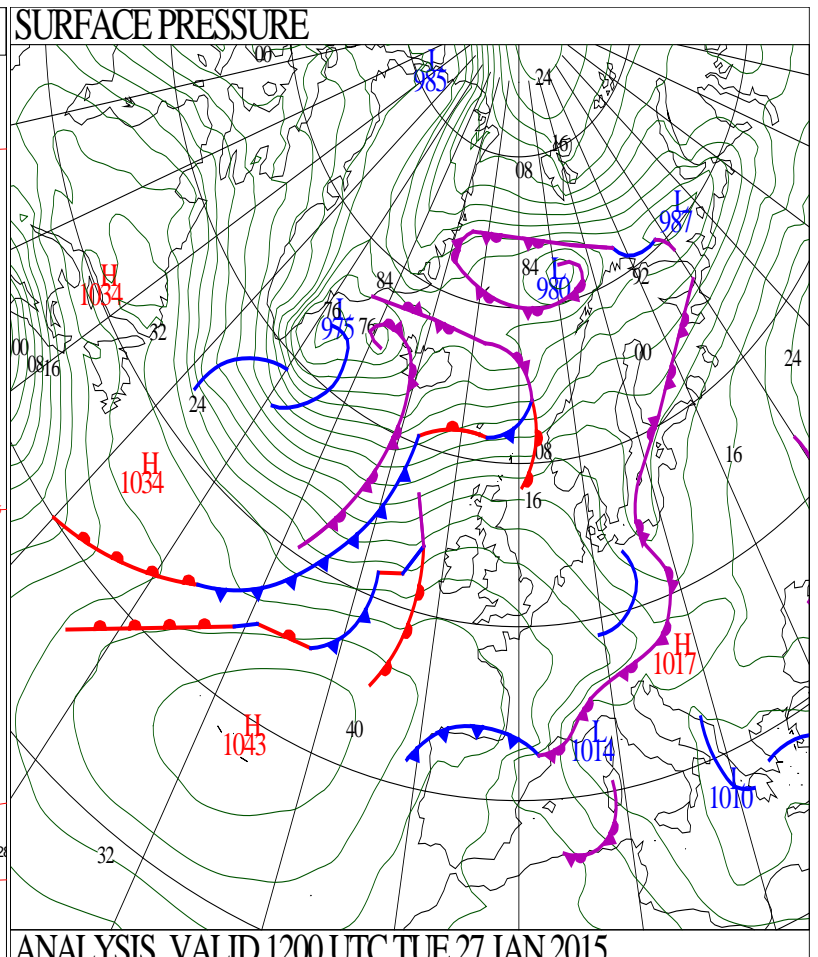
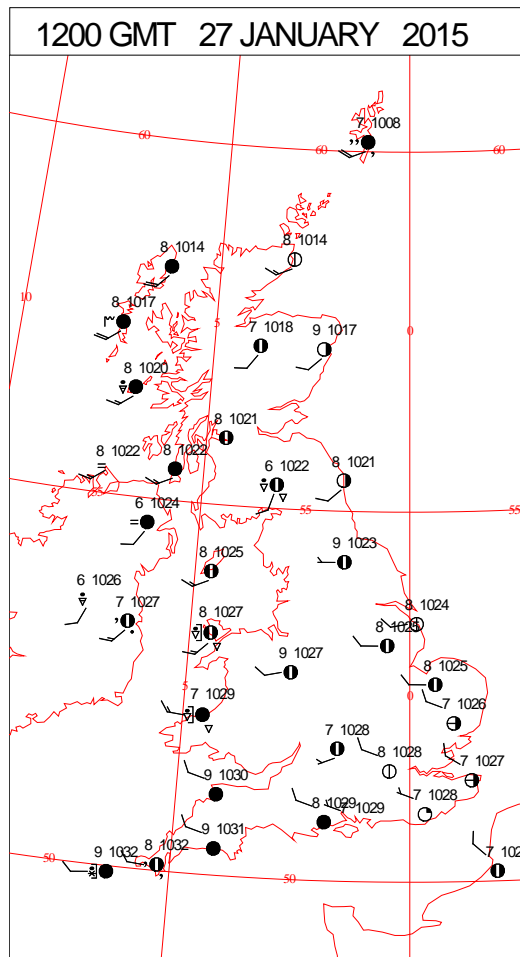
DAILY CLIMATE DATA



DAILY WEATHER SUMMARY



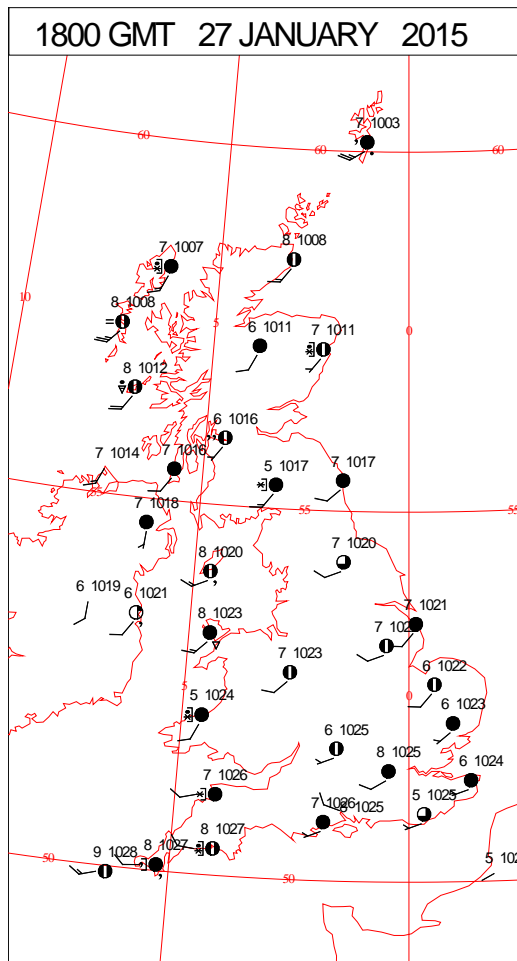
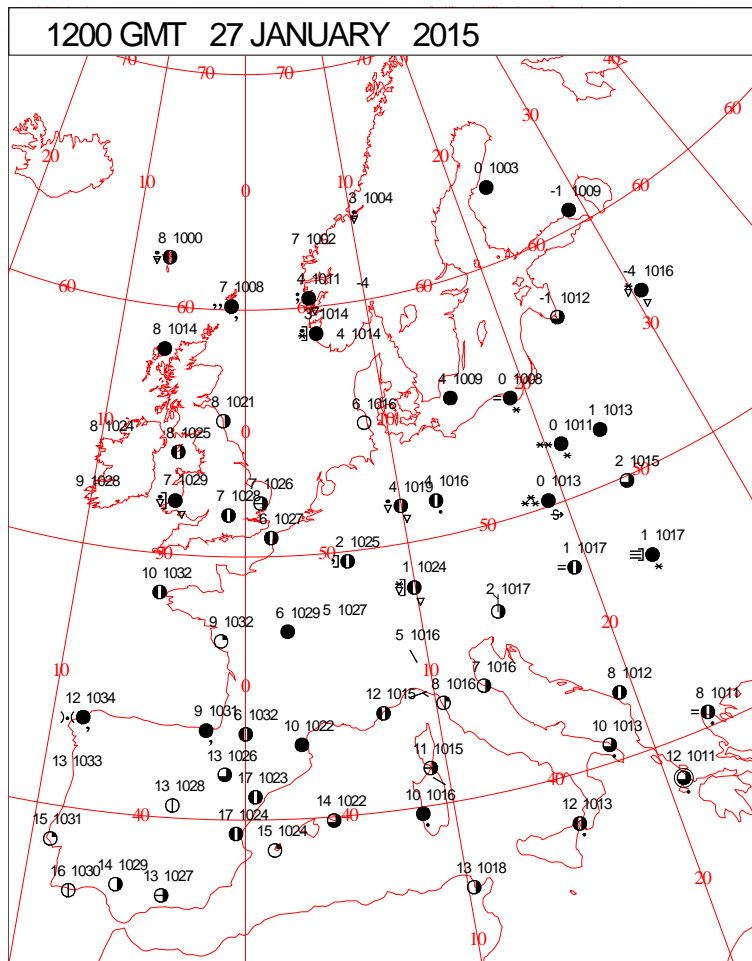
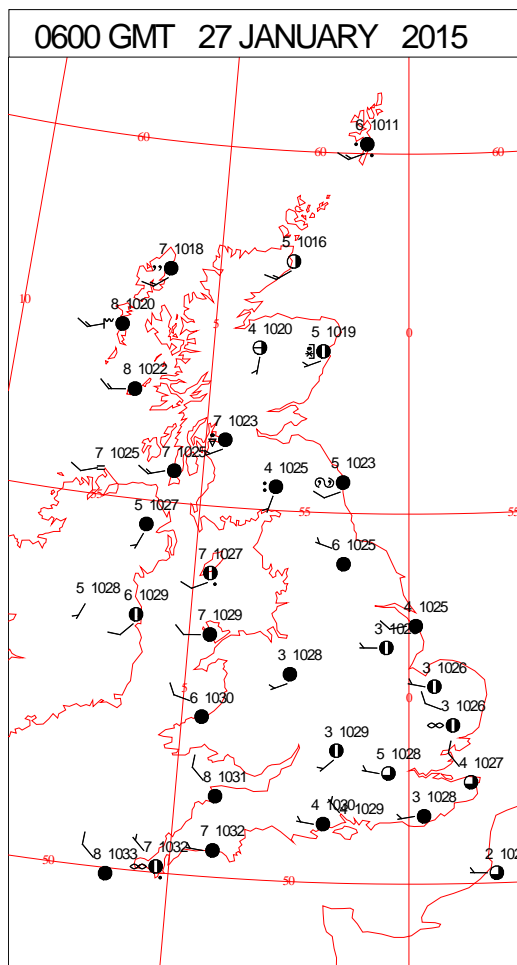
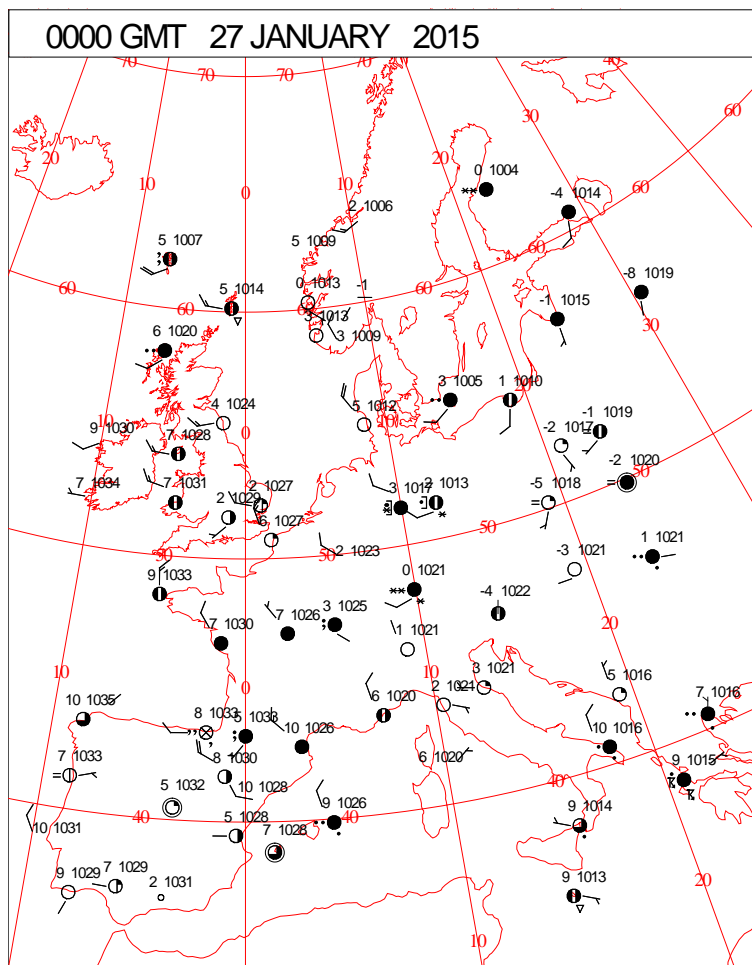
ANALYSIS VALID 0000 UTC TUE 27 JAN 2015



ANALYSIS VALID 1200 UTC TUE 27 JAN 2015

Tuesday 27 January 2015


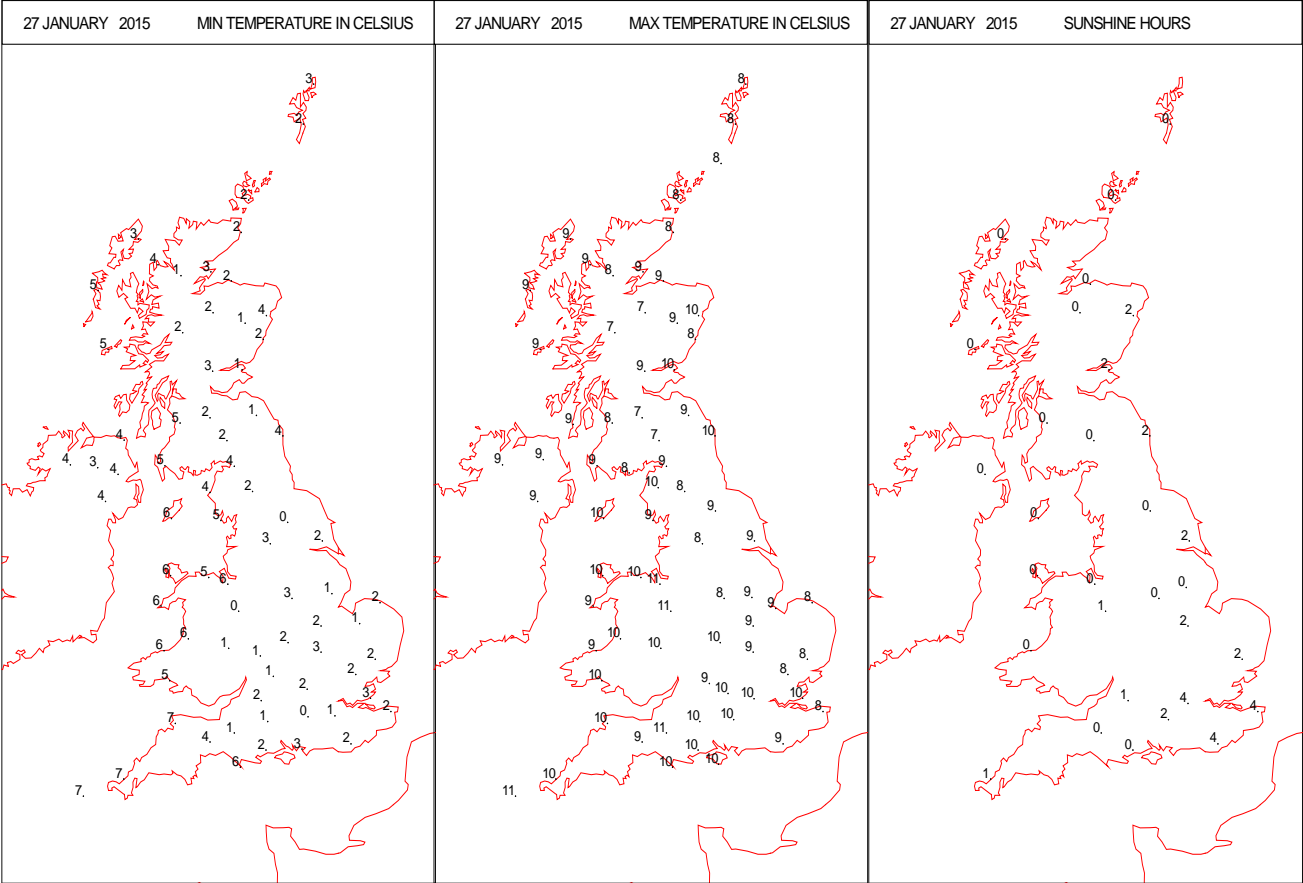
SURFACE REPORTS



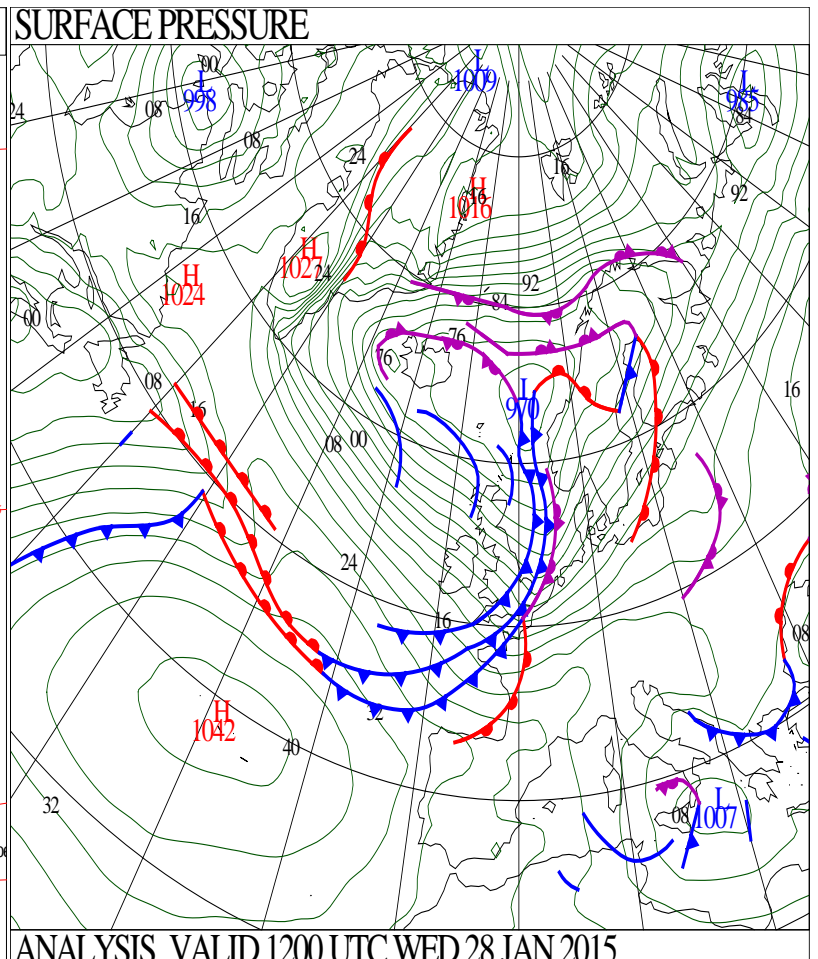
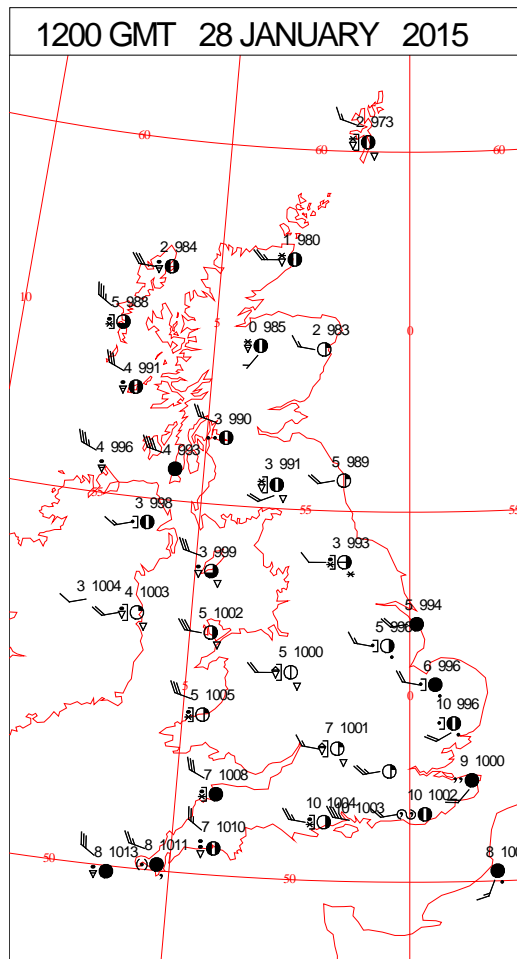
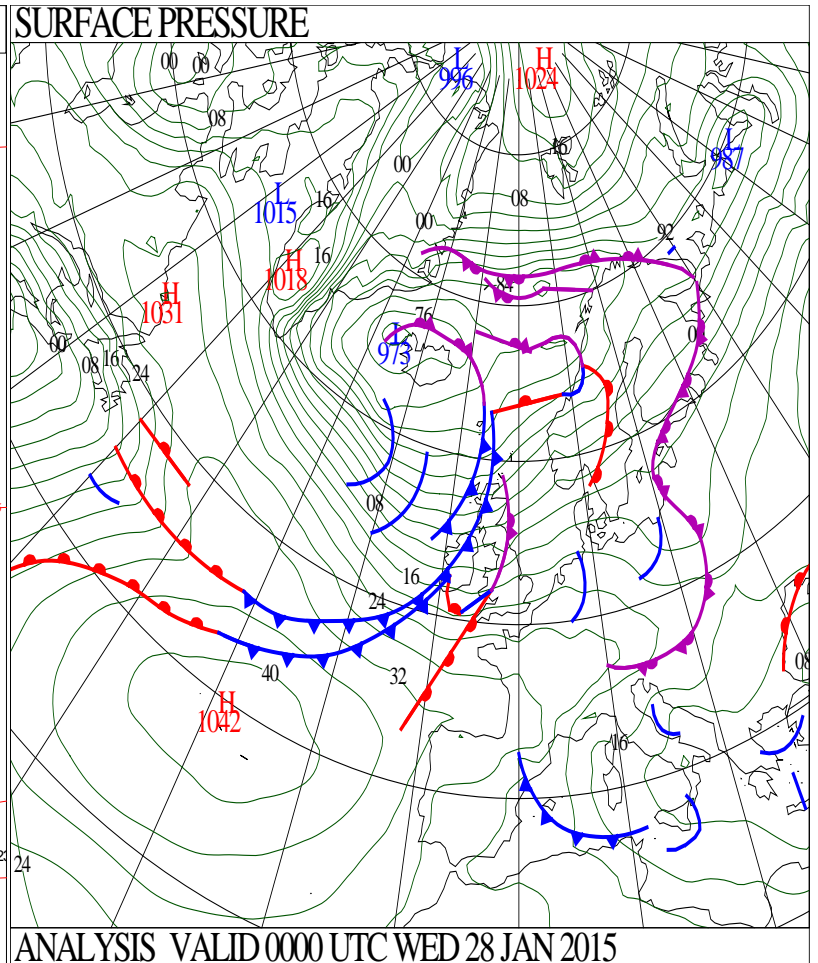
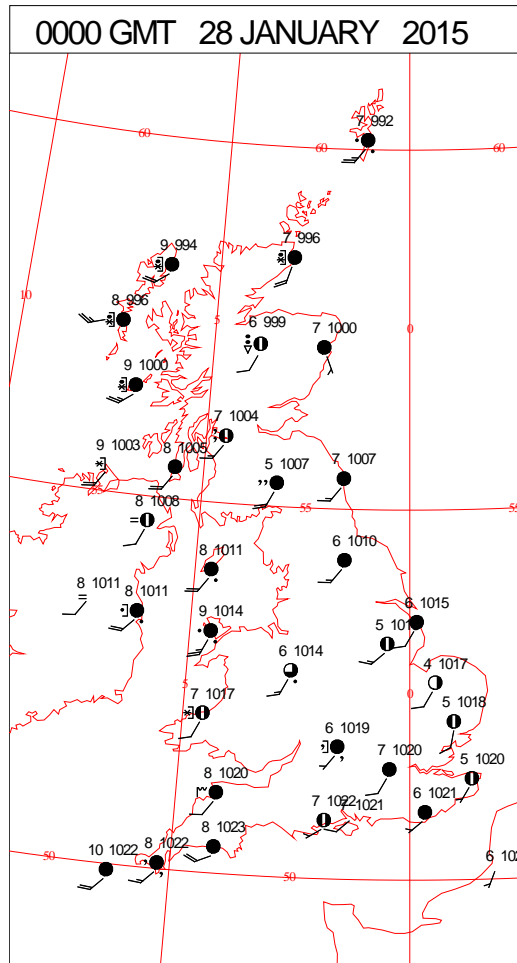
SIGNIFICANT WEATHER

0600 GMT 27 JANUARY 2015	SIG WEATHER	1200 GMT 27 JANUARY 2015	SIG WEATHER	<p>Summary of UK Weather for Tuesday 27 January 2015.</p> <p>It was a dry start to the night for many parts of the U.K., with clear spells. This allowed temperatures to fall close to freezing, or just below, in a few spots in the south and east.</p> <p>However, thicker cloud, milder air and sporadic outbreaks of light rain in the north-west then spread south, to affect northern parts of England, and to a lesser extent Wales later in the night.</p> <p>The winds also increased across Scotland by dawn.</p> <p>During the morning, the rain soon died out, leaving a mostly dry day, with the best of the sunny spells across south-east England, and also to the east of high ground.</p> <p>However, largely cloudy skies prevailed for the rest of the country, with a few showery outbreaks of rain in the far north of Scotland during the afternoon. It was also rather windy, with a gust of 40 knots recorded at Sella Ness, Shetland.</p> <p>Temperatures were generally around, or just above, average for the time of year.</p> <p>Persistent rain pushed into western Scotland through the evening, whilst it remained largely dry and cloudy elsewhere.</p>
1800 GMT 27 JANUARY 2015	SIG WEATHER	0000 GMT 28 JANUARY 2015	SIG WEATHER	
				<p>EXTREMES</p> <p>Highest Maximum: 11.7 Teignmouth, Devon</p> <p>Lowest Maximum: 7.2 Wallington, Northumberland</p> <p>Lowest Minimum: -2.9 Santon Downham, Suffolk</p> <p>Lowest Grass Minimum: -7.8 Santon Downham, Suffolk</p> <p>Most Rain: 38.0 Loch Tormasad, North Uist</p> <p>Most Sun: 4.1 Faversham, Kent 4.1 Whitby, North Yorkshire</p>

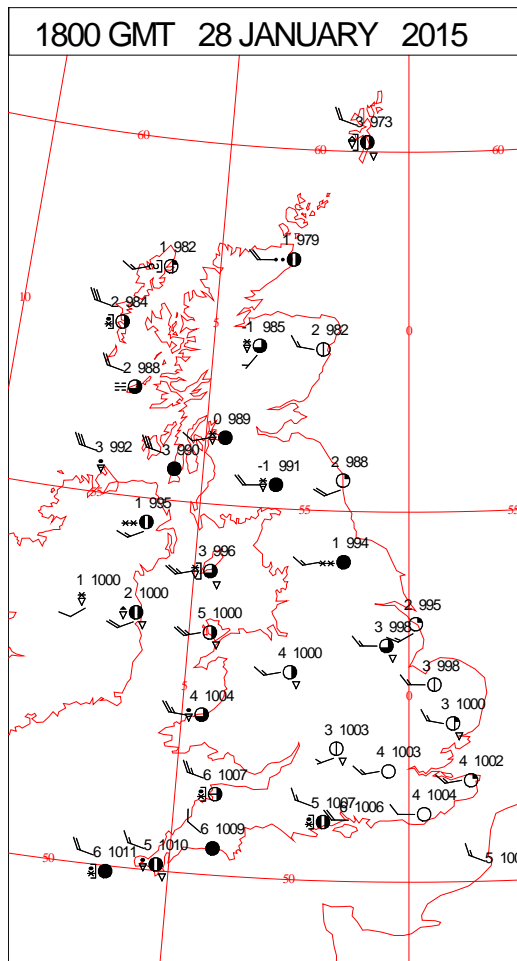
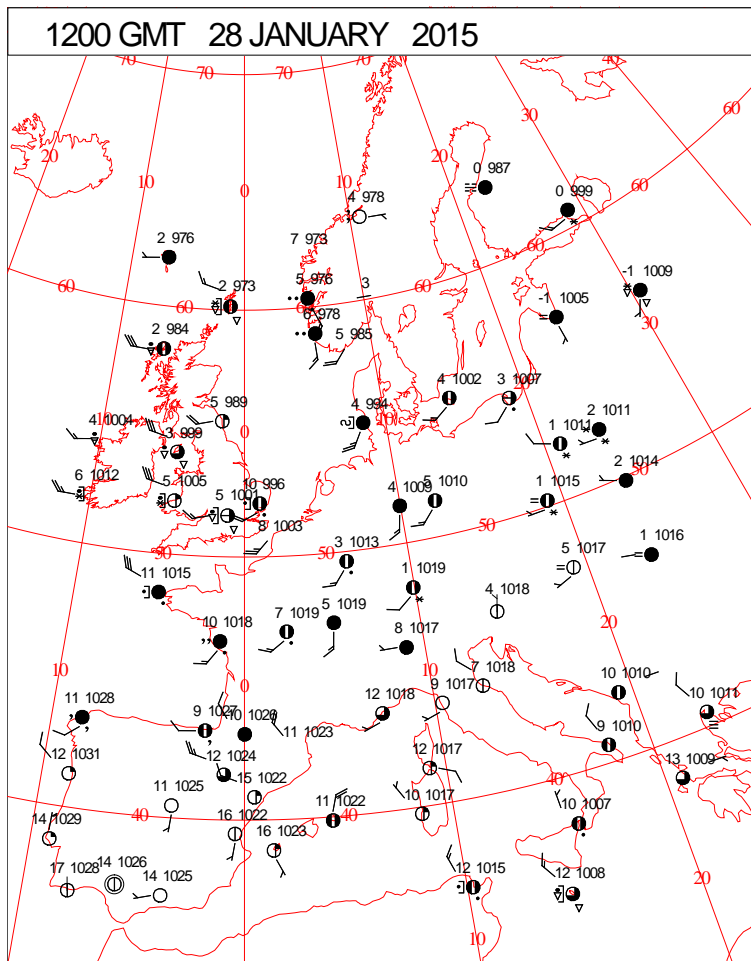
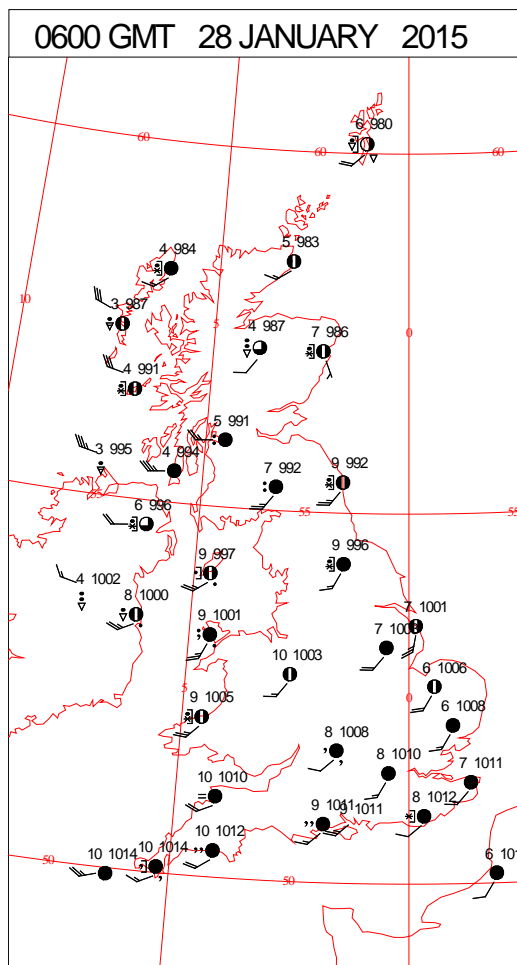
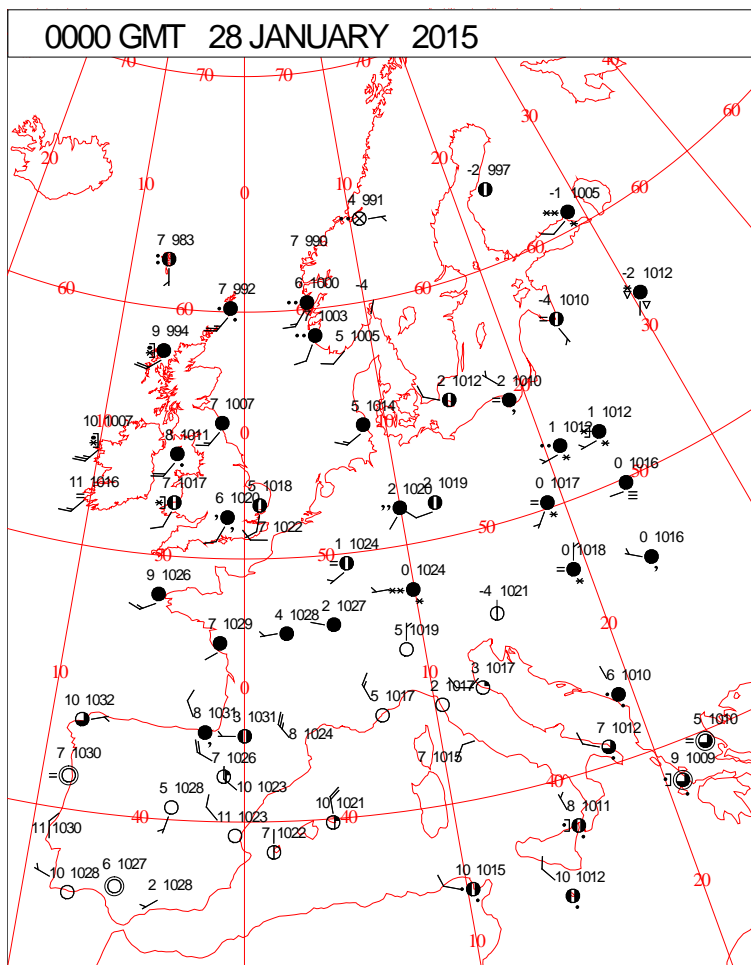
DAILY CLIMATE DATA



DAILY WEATHER SUMMARY



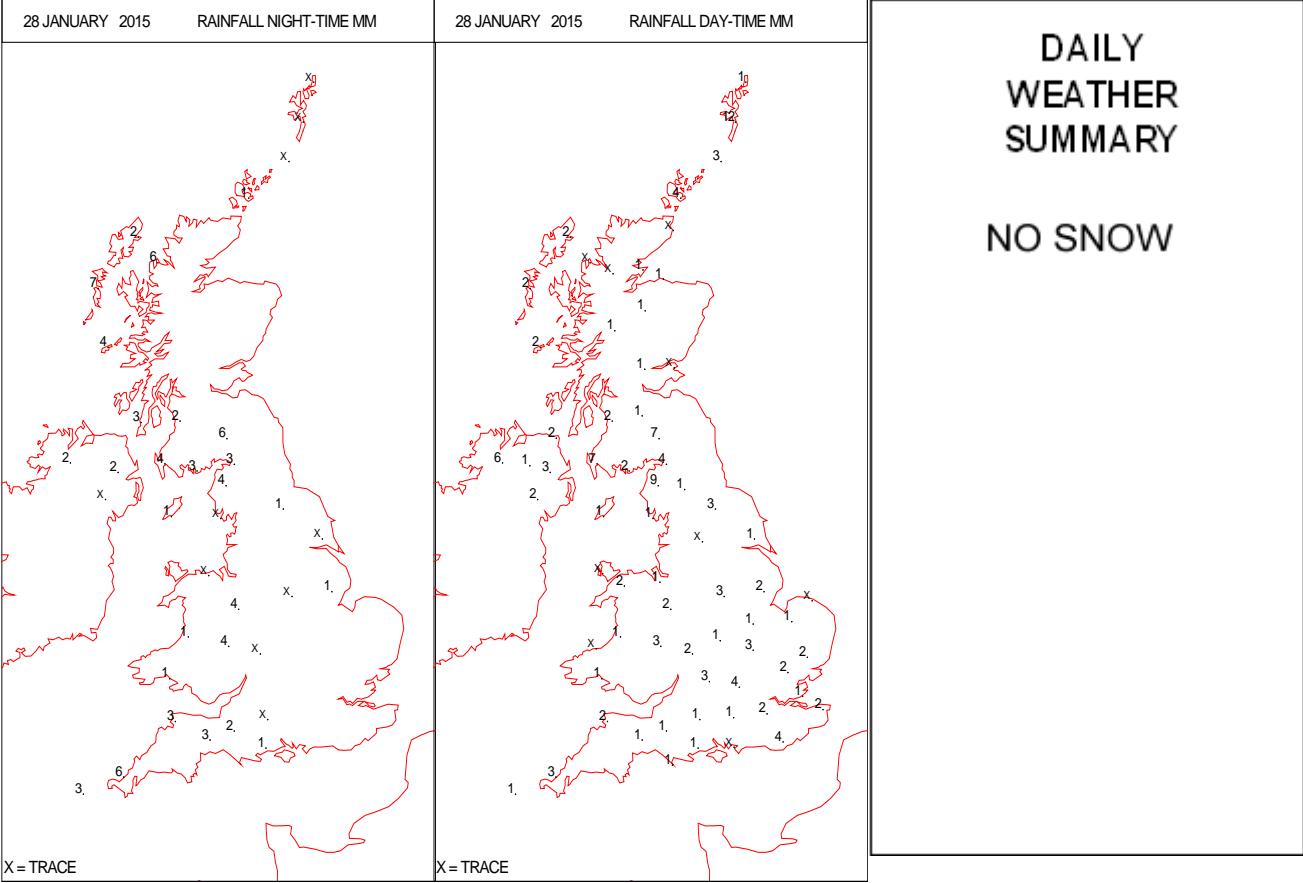
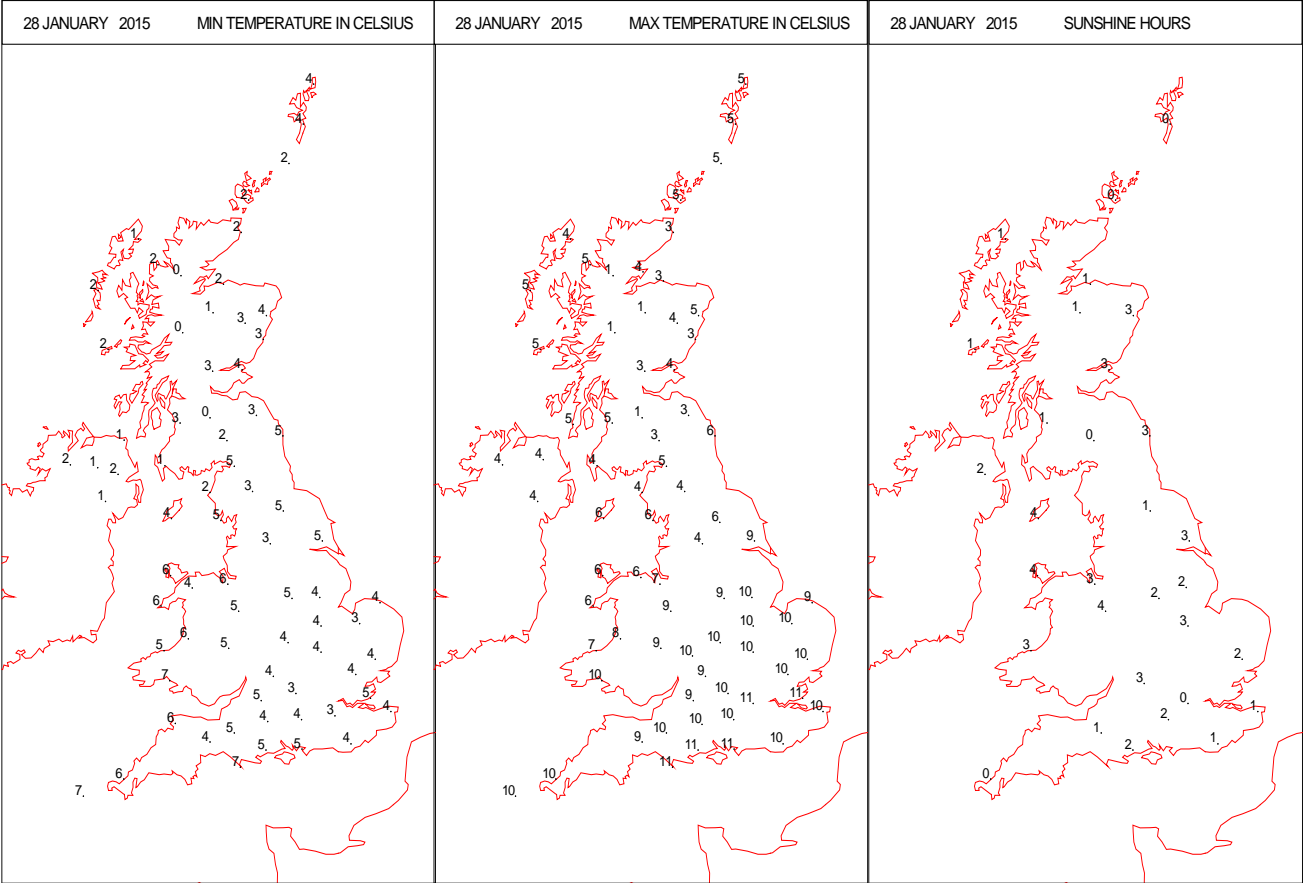
SURFACE REPORTS



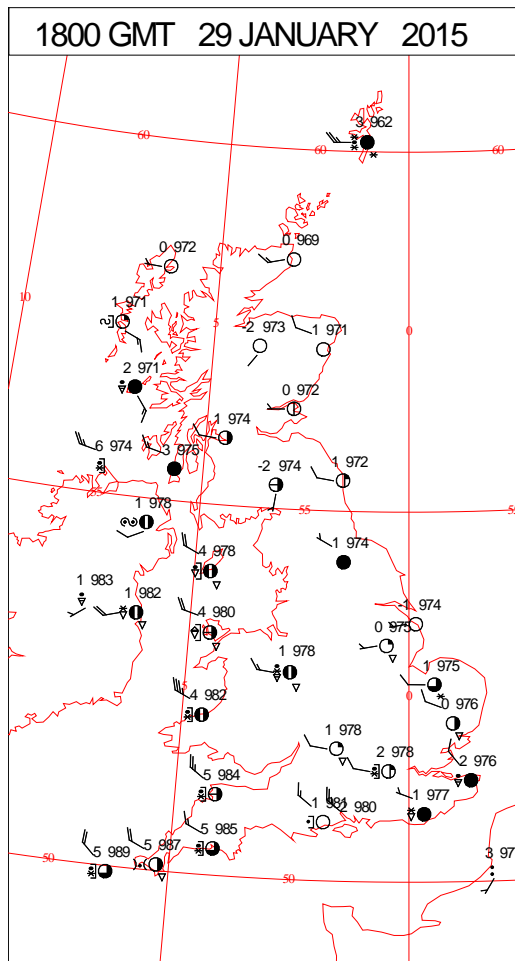
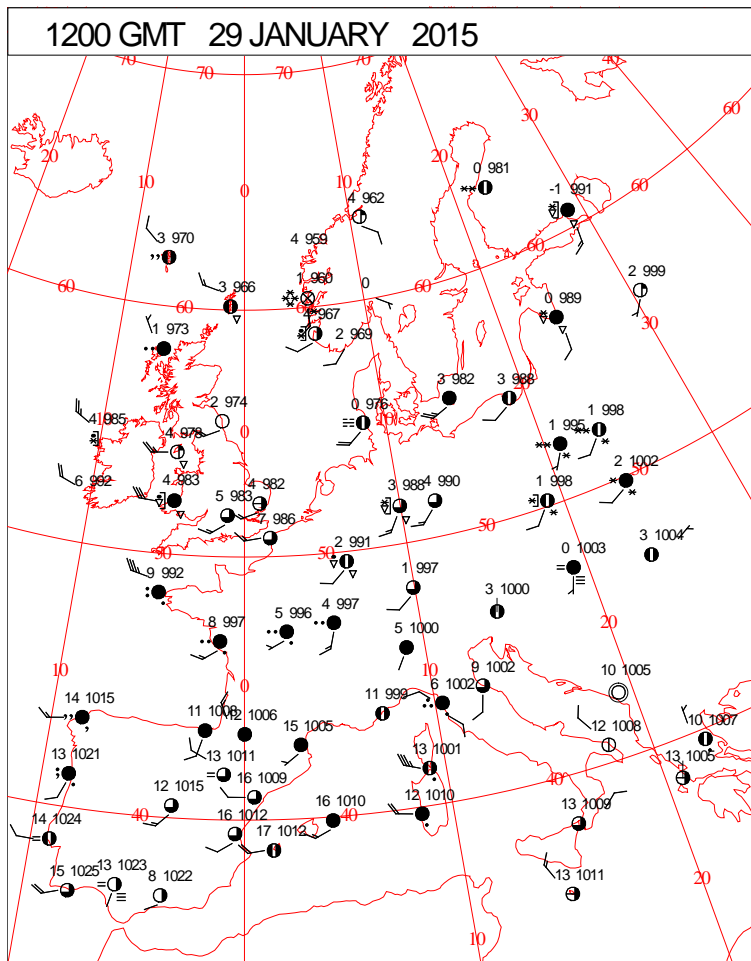
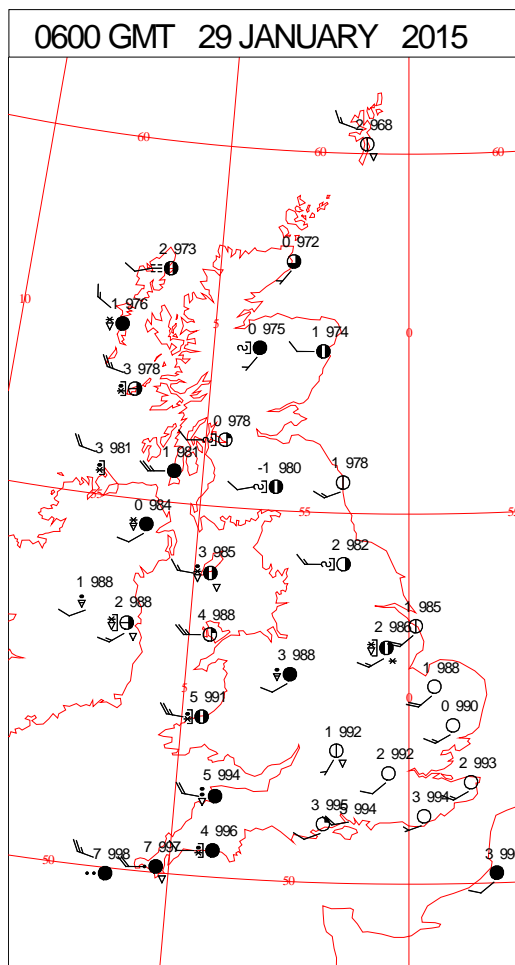
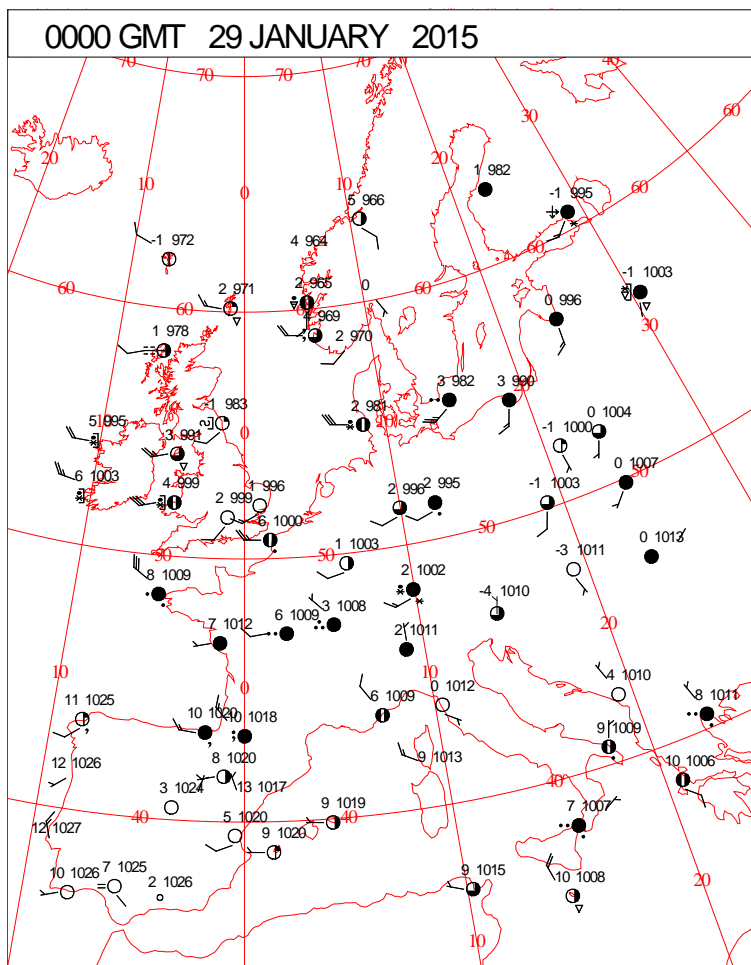
SIGNIFICANT WEATHER

0600 GMT 28 JANUARY 2015	SIG WEATHER	1200 GMT 28 JANUARY 2015	SIG WEATHER	<p>Summary of UK Weather for Wednesday 28 January 2015. Outbreaks of rain in the north-west pushed south-east through the night, with colder air and frequent showers following across Northern Ireland and Scotland. These showers were locally thundery, and became increasingly wintry through the early hours.</p> <p>Across southern and south-eastern parts, it was a misty, mild and benign night, but some patchy rain reached there by dawn.</p> <p>It was a windy night too with gales, locally severe, in the north-west.</p> <p>Temperatures were above average in the south, and near average in the north.</p> <p>During the morning the band of rain continued to edge south-eastwards, with the thundery snow showers continuing to filter into the north-west.</p> <p>By late morning, the cold front had reached London, giving localised heavy rain, with high gusts of wind and thunderstorms over East Anglia.</p> <p>During the afternoon the rain cleared the south-east.</p> <p>Thundery snow and sleet showers continued to affect the north and north-west through the evening, with mostly dry and clear conditions in the south.</p> <p>Temperatures were initially above average in the south, but fell to near or just below average for all areas later.</p>
1800 GMT 28 JANUARY 2015	SIG WEATHER	0000 GMT 29 JANUARY 2015	SIG WEATHER	<p>EXTREMES Highest Maximum: 12.0 Teignmouth, Devon Lowest Maximum: 1.6 Lentrán, Inverness-Shire Lowest Minimum: -1.2 Derrygonnelly FSC, Fermanagh Lowest Grass Minimum: -4.0 Dale Fort, Dyfed Most Rain: 35.0 Loch Tormasadh, North Uist Most Sun: 4.0 Oxford, Oxfordshire 4.0 Ronaldsway, Isle of Man</p>

DAILY CLIMATE DATA



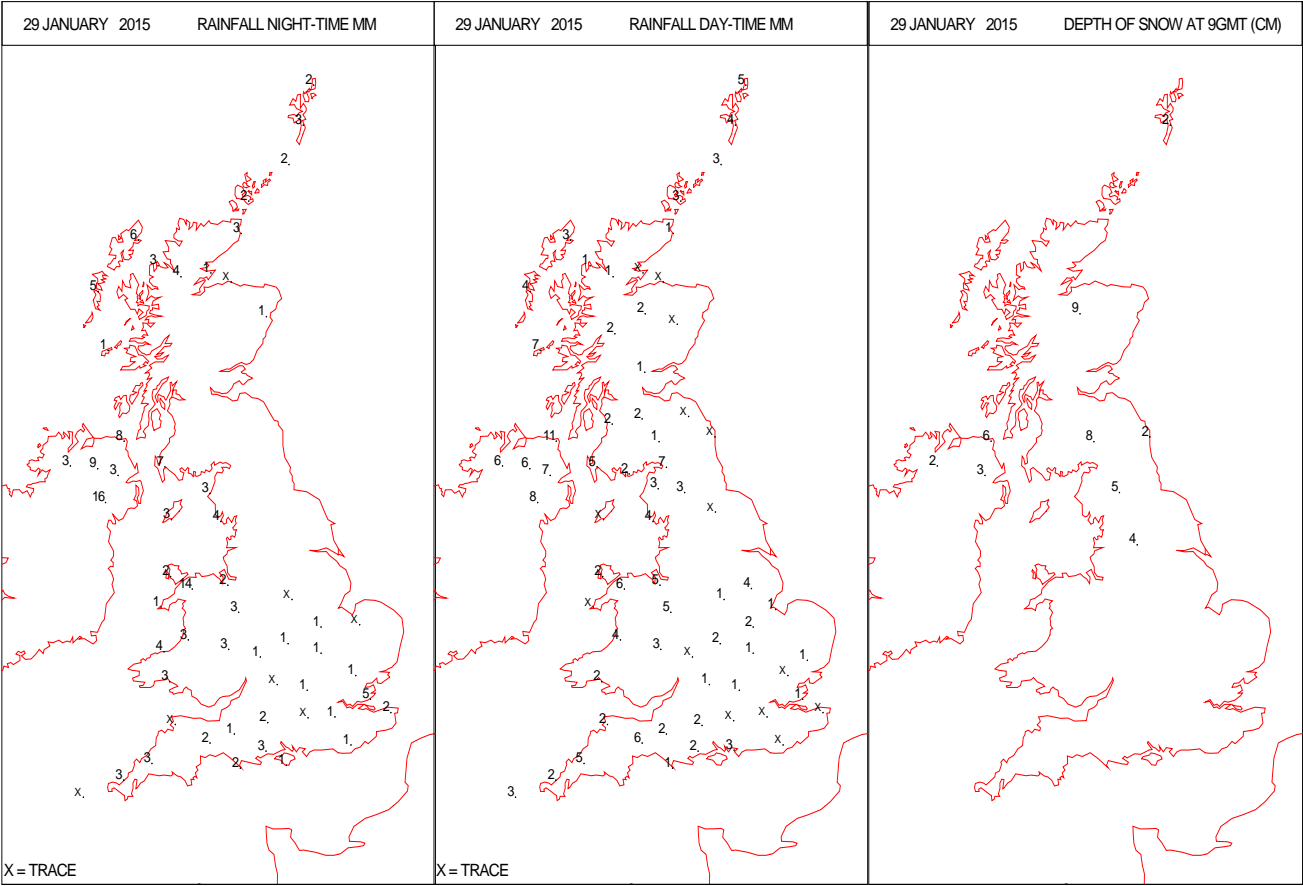
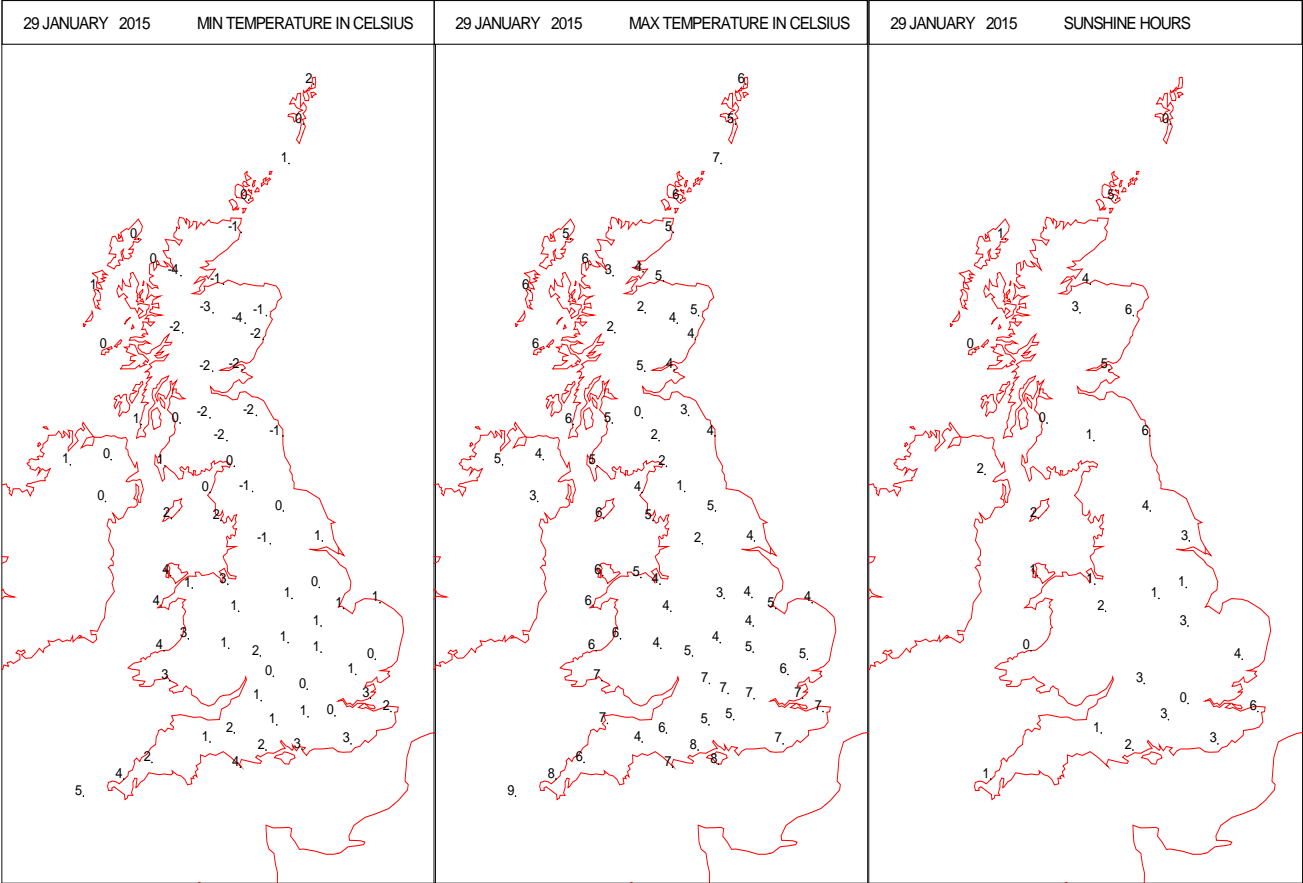
SURFACE REPORTS



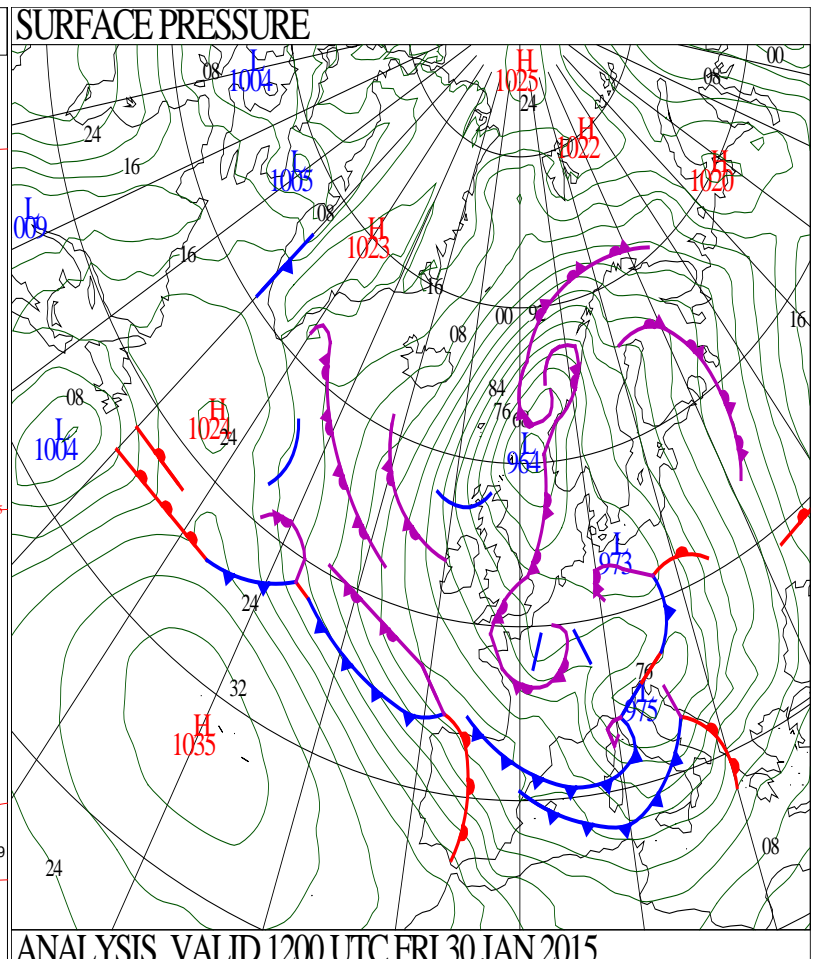
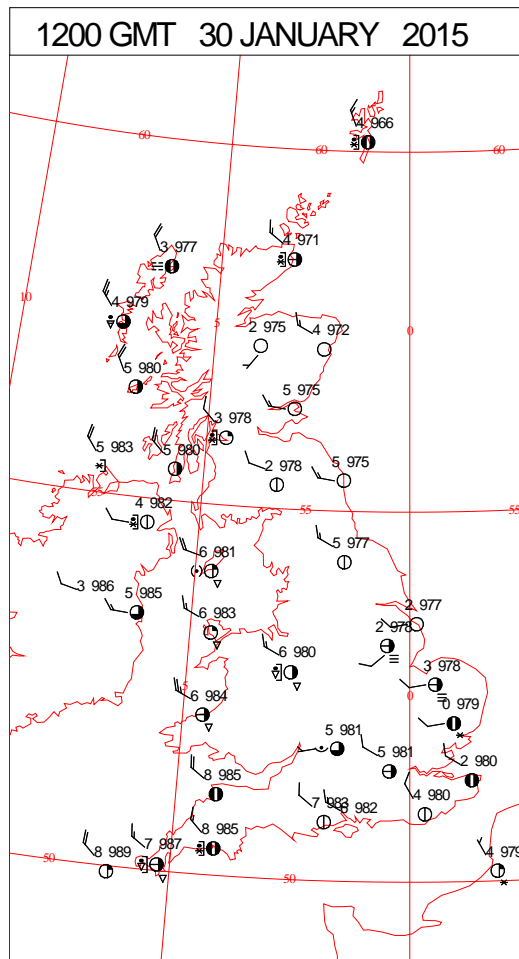
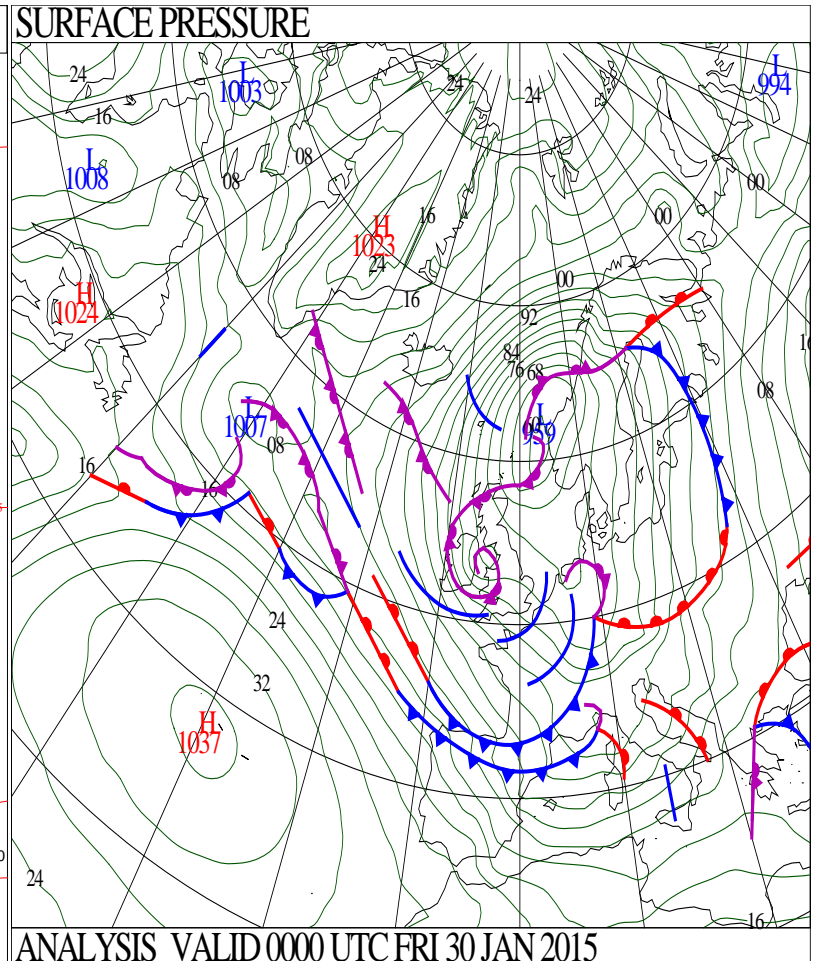
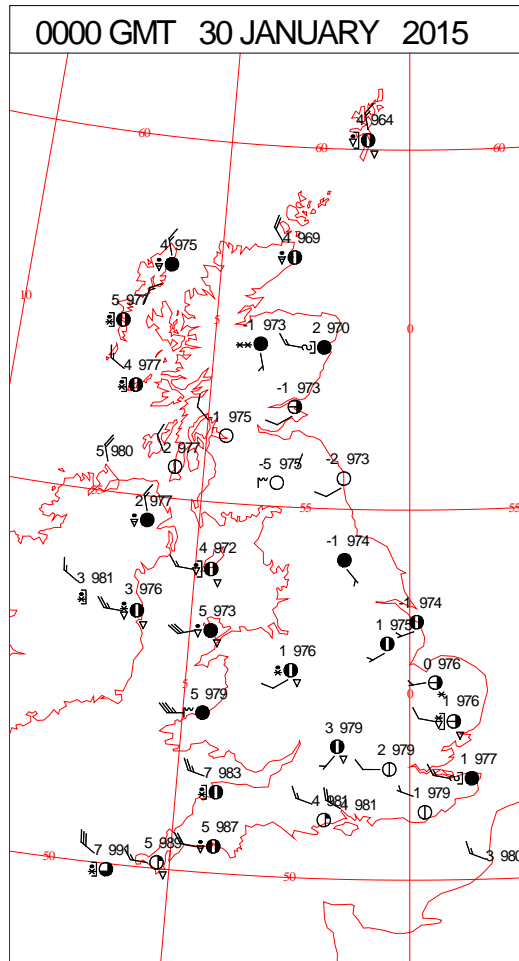
SIGNIFICANT WEATHER

0600 GMT 29 JANUARY 2015	SIG WEATHER	1200 GMT 29 JANUARY 2015	SIG WEATHER	<p>Summary of UK Weather for Thursday 29 January 2015. Frequent wintry showers arrived on the north-westerly wind overnight across northern and western parts of the U.K., falling as snow across northern England, Scotland and Northern Ireland, even to low levels. Further south the showers were a mixture of rain and sleet. There were significant accumulations of snow for some north-western parts. The showers were locally heavy and thundery too. The south-east of England remained generally dry, with only isolated showers arriving by dawn. The far south-west saw increasing amounts of cloud through the early hours, with outbreaks of rain becoming more frequent towards dawn. By day, snow showers in the north and west continued, with further significant accumulations in places. Some of the showers were heavy and thundery with hail. One band of showers became slow moving across Cheshire and surrounding areas. As the day progressed, the showers gradually became more confined to western coastal areas. The band that caused problems across Cheshire moved south-east across England, weakening as it did so, but giving some snow or sleet showers further south and east. It was a windy day, especially in the south-west. Temperatures were widely below average for the time of year.</p>
1800 GMT 29 JANUARY 2015	SIG WEATHER	0000 GMT 30 JANUARY 2015	SIG WEATHER	<p>EXTREMES Highest Maximum: 8.6 St. Marys Airport, Isles of Scilly Lowest Maximum: 0.8 Albemarle, Northumberland 0.8 Brampton No3, Cumbria Lowest Minimum: -5.5 Durris, Aberdeenshire Lowest Grass Minimum: -11.6 Durris, Aberdeenshire Most Rain: 23.8 Glenanne No2, Armagh Most Sun: 6.6 Hastings, East Sussex</p>

DAILY CLIMATE DATA

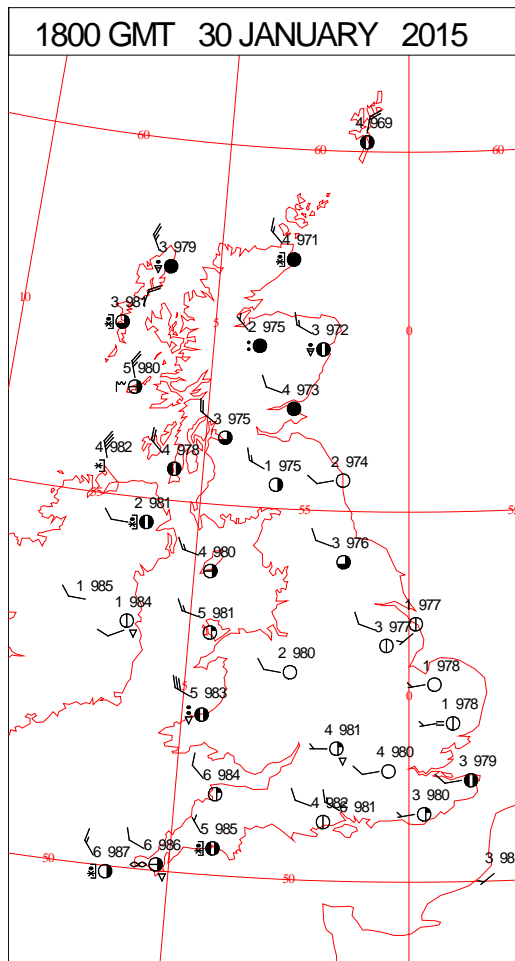
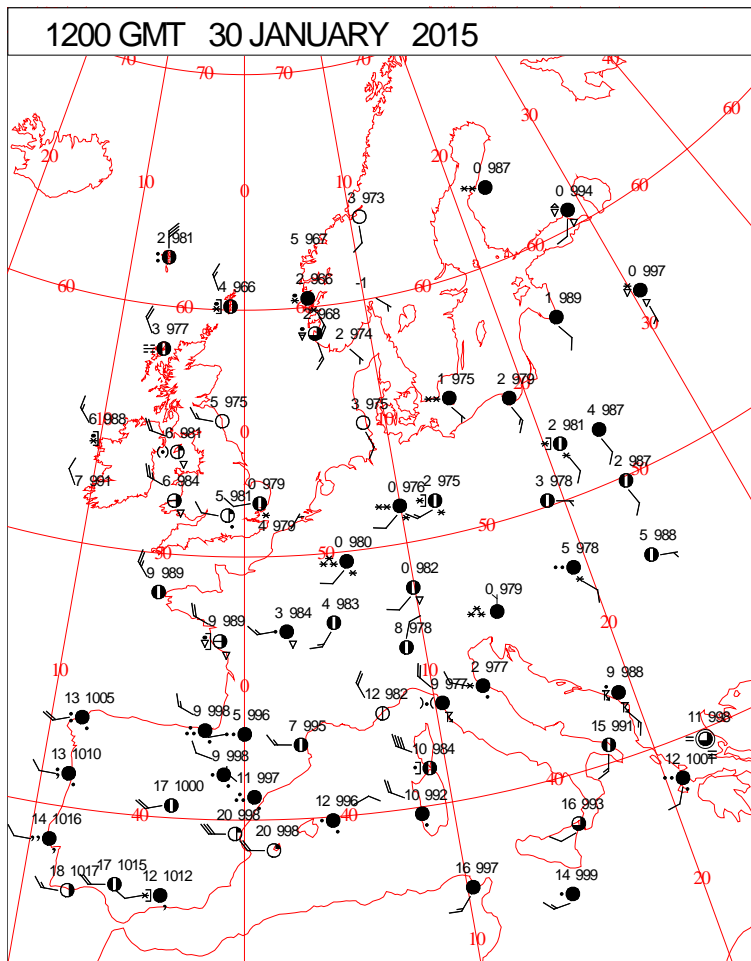
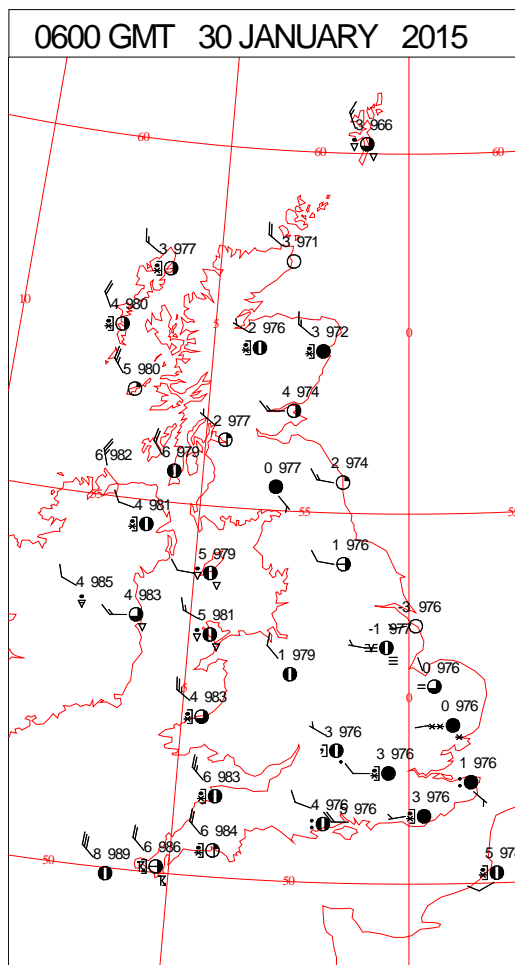
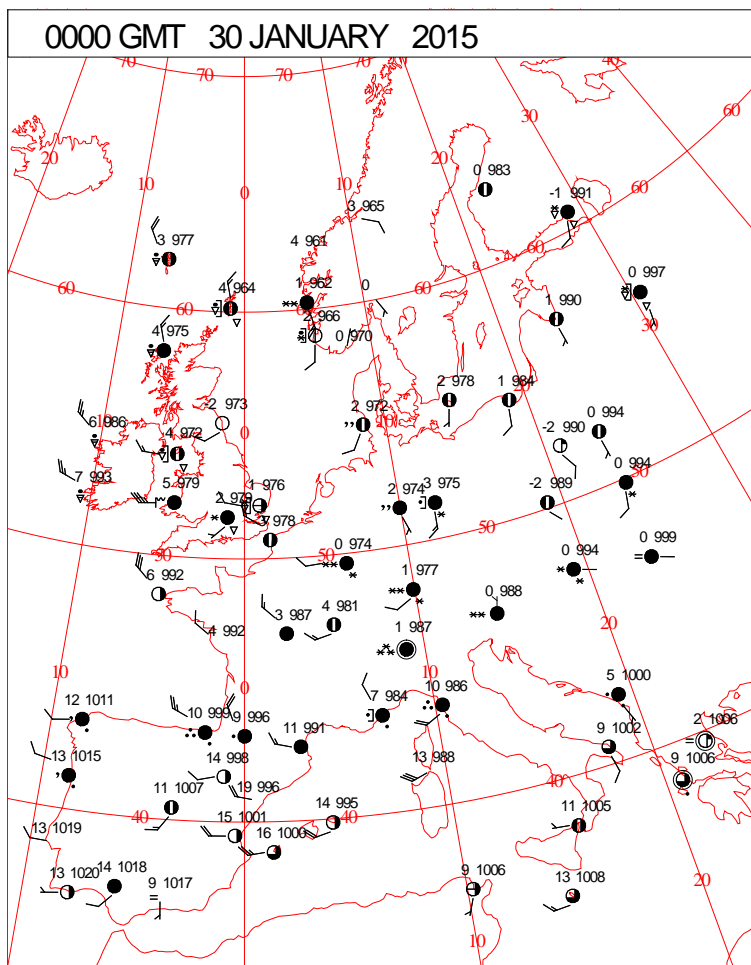


DAILY WEATHER SUMMARY



Friday 30 January 2015

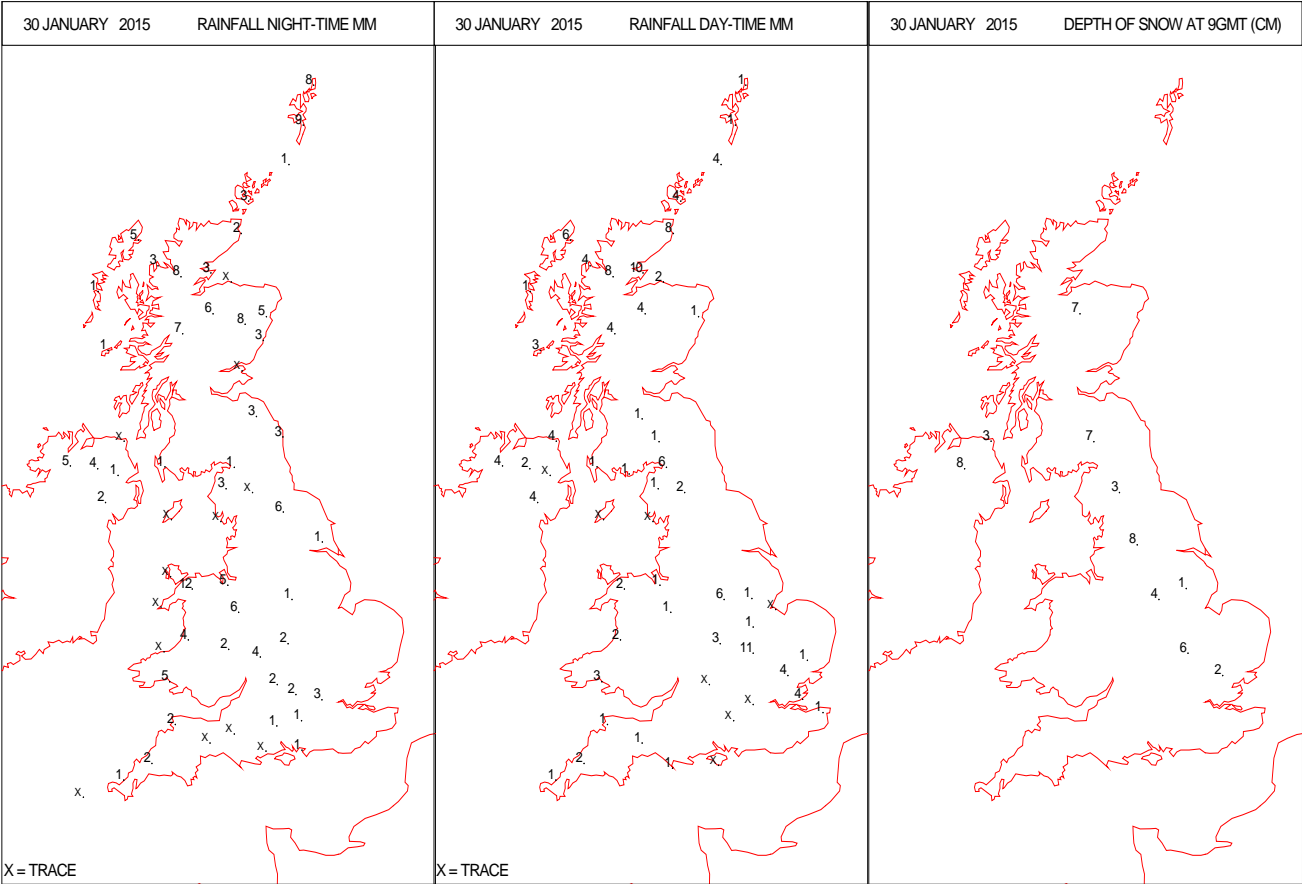
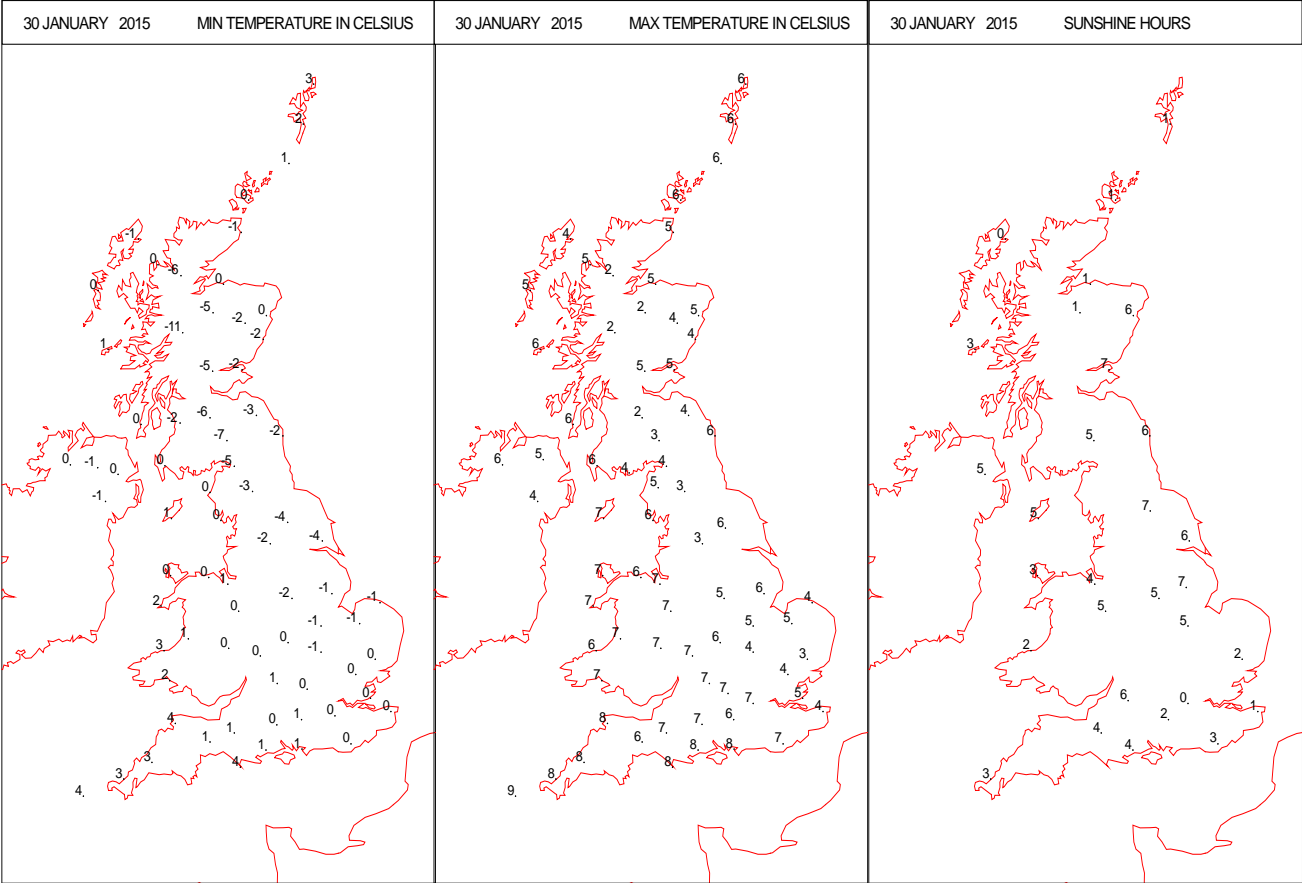
SURFACE REPORTS



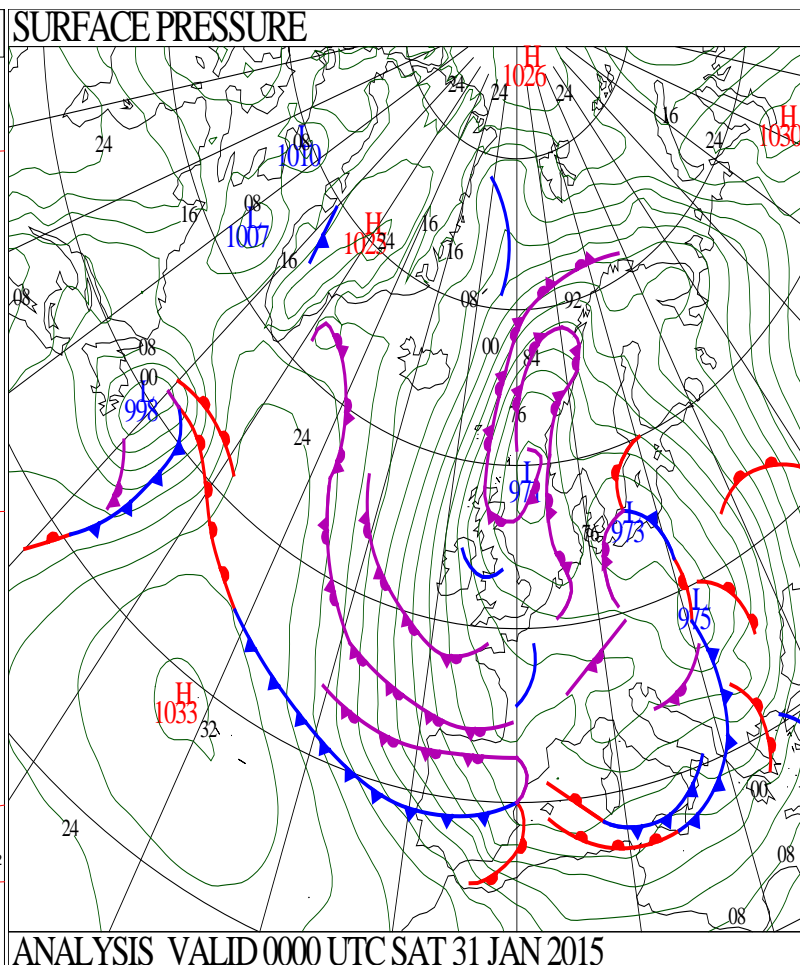
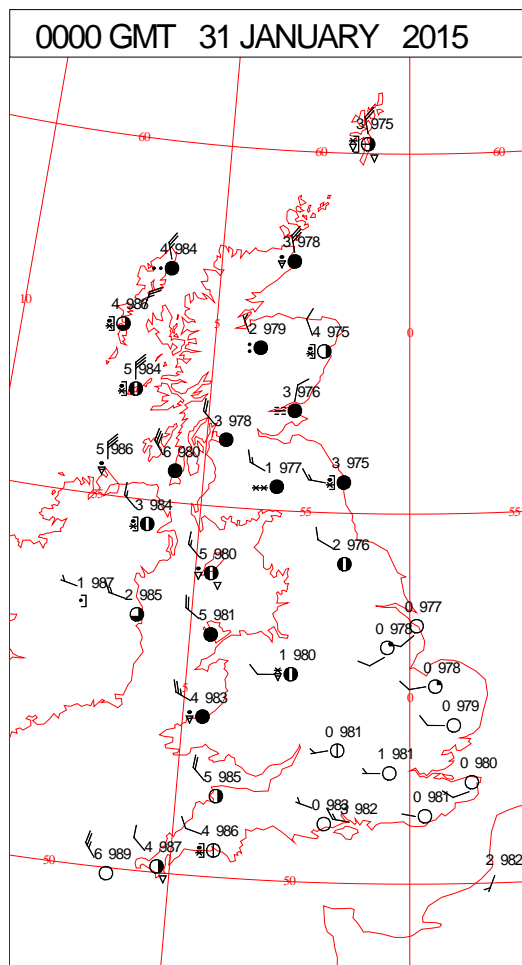
SIGNIFICANT WEATHER

0600 GMT 30 JANUARY 2015	SIG WEATHER	1200 GMT 30 JANUARY 2015	SIG WEATHER	<p>Summary of UK Weather for Thursday 30 January 2014.</p> <p>Overnight, there was a good deal of cloud across the U.K.</p> <p>Outbreaks of rain or drizzle continued across south-east England, southern parts of the Midlands, and into east Wales, where it fell as sleet or snow over the hills.</p> <p>A few wintry flurries affected north-eastern Scotland at times, though fairly few and far between.</p> <p>Otherwise, it was a mainly dry night with minimum temperatures widely below freezing.</p> <p>It was a much quieter day than recently, with a good deal of dry weather, but it was rather cloudy and cold.</p> <p>A band of rain moved from south-east England into the north Midlands, giving some heavy rain in Kent, Sussex and Essex, and a few outbreaks of sleet and snow across higher ground further north. A few snow showers fed into north-eastern Scotland through the day too.</p> <p>The best of the dry and bright weather was across the north-west of the country.</p> <p>It stayed mostly dry, cloudy and cold into the evening, with further showery outbreaks of rain continuing in the east, some wintry.</p> <p>Temperatures were close to average for the time of year, though it felt much colder, compared to the relatively mild weather most areas have experienced so far this winter.</p>
1800 GMT 30 JANUARY 2015	SIG WEATHER	0000 GMT 31 JANUARY 2015	SIG WEATHER	<p>EXTREMES</p> <p>Highest Maximum: 9.2 Slapton, Devon</p> <p>Lowest Maximum: 2.2 Cromdale, Nairnshire</p> <p>Lowest Minimum: -8.9 Drumadrochit, Inverness-Shire</p> <p>Lowest Grass Minimum: -12.0 Bewcastle, Cumbria</p> <p>Most Rain: 37.0 New Kelso, Ross-Shire</p> <p>Most Sun: 7.0 Edinburgh Gogarbank, Midlothian</p>

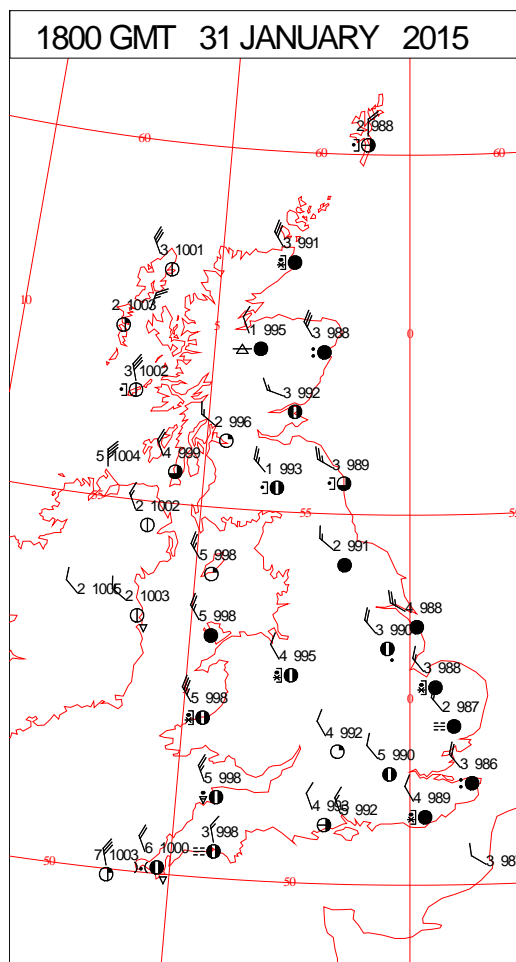
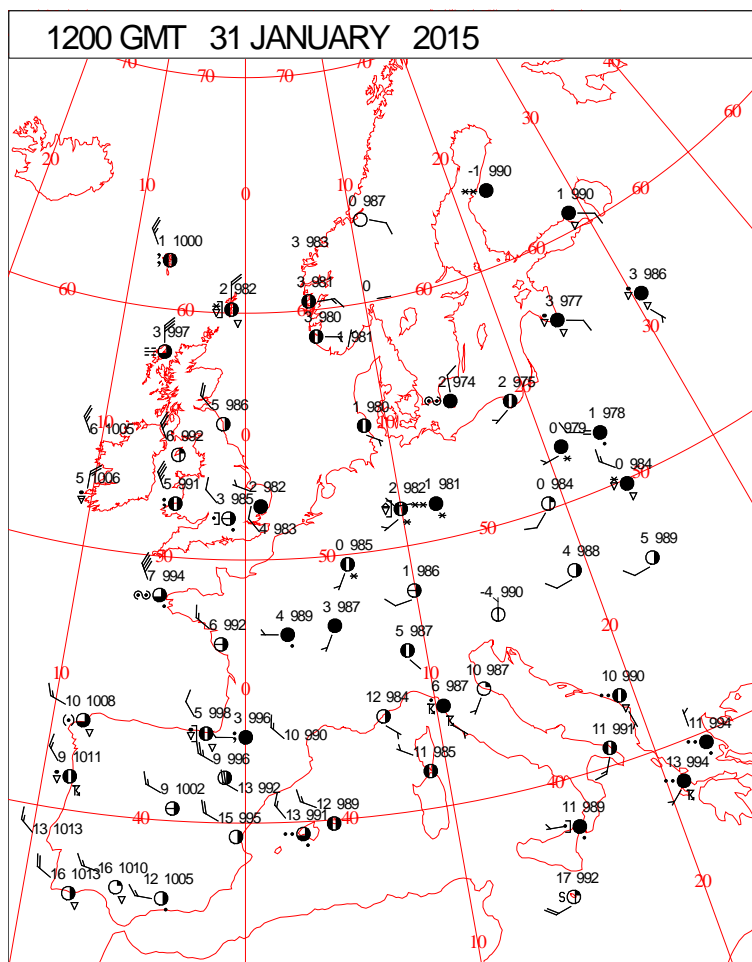
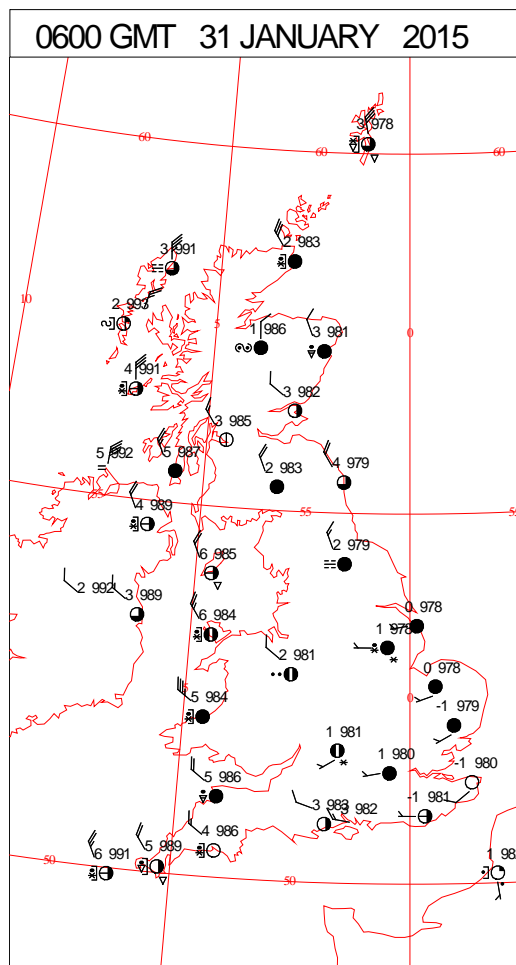
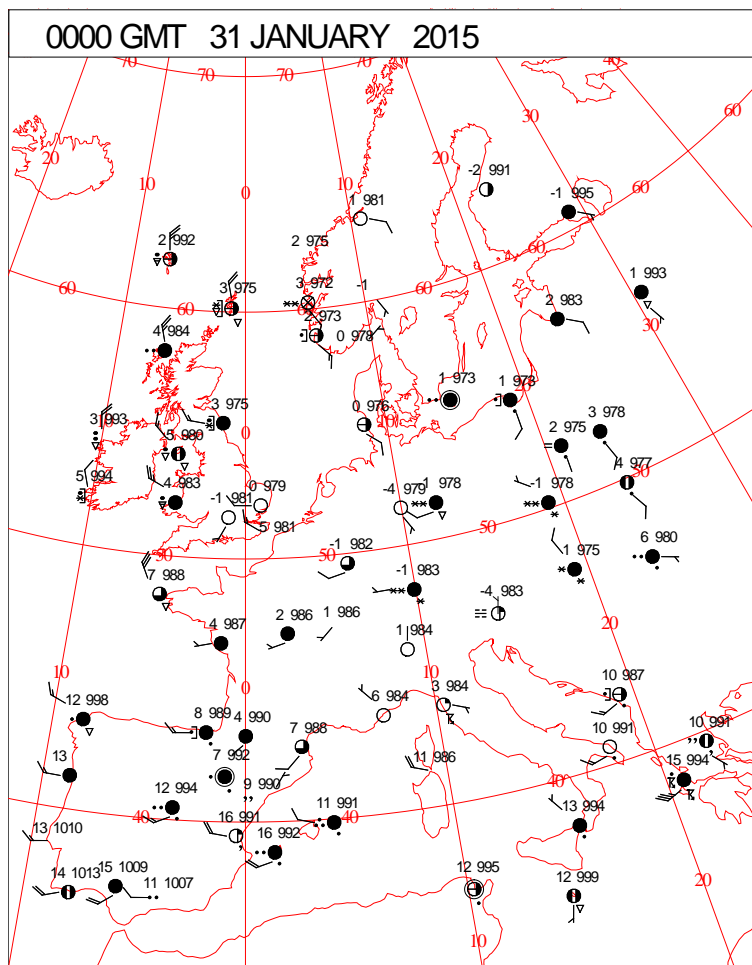
DAILY CLIMATE DATA



DAILY WEATHER SUMMARY



SURFACE REPORTS



SIGNIFICANT WEATHER

0600 GMT 31 JANUARY 2015	SIG WEATHER	1200 GMT 31 JANUARY 2015	SIG WEATHER	<p>Summary of UK Weather for Saturday 31 January 2015. Wintry showers pushed southwards across the U.K. during the night. These mainly fell as sleet, with the snow confined to high ground until the showers met colder air across southern England. This allowed for some snow showers and gave some accumulations.</p> <p>Scotland and Northern Ireland held onto some wintry showers, whilst northern England turned dry towards dawn. Under clear spells it was a cold night, but minimum temperatures were close to average for the time of year.</p> <p>The wintry showers continued to move south across southern England and Wales through the rest of the morning. This gave a covering of snow over the higher ground, and some snow reached lower levels in the east, too. By the afternoon the wintry showers became more confined to west Wales and south-west England, and also to south-east England.</p> <p>Further north it remained mainly dry with some sunshine, although frequent showers of sleet and snow continued across Northern Ireland and Scotland.</p> <p>Gusty winds across Scotland lead to blizzard conditions at times over the higher ground.</p> <p>Maximum temperatures were below average in most places.</p>
1800 GMT 31 JANUARY 2015	SIG WEATHER	0000 GMT 01 FEBRUARY 2015	SIG WEATHER	
				<p>EXTREMES Highest Maximum: 8.2 Teignmouth, Devon Lowest Maximum: 2.0 Lentrán, Inverness-Shire Lowest Minimum: -2.9 Santon Downham, Suffolk Lowest Grass Minimum: -8.2 Santon Downham, Suffolk Most Rain: 29.6 Craibstone, Aberdeenshire Most Sun: 7.1 Glasgow Bishopton, Renfrewshire</p>

DAILY CLIMATE DATA

