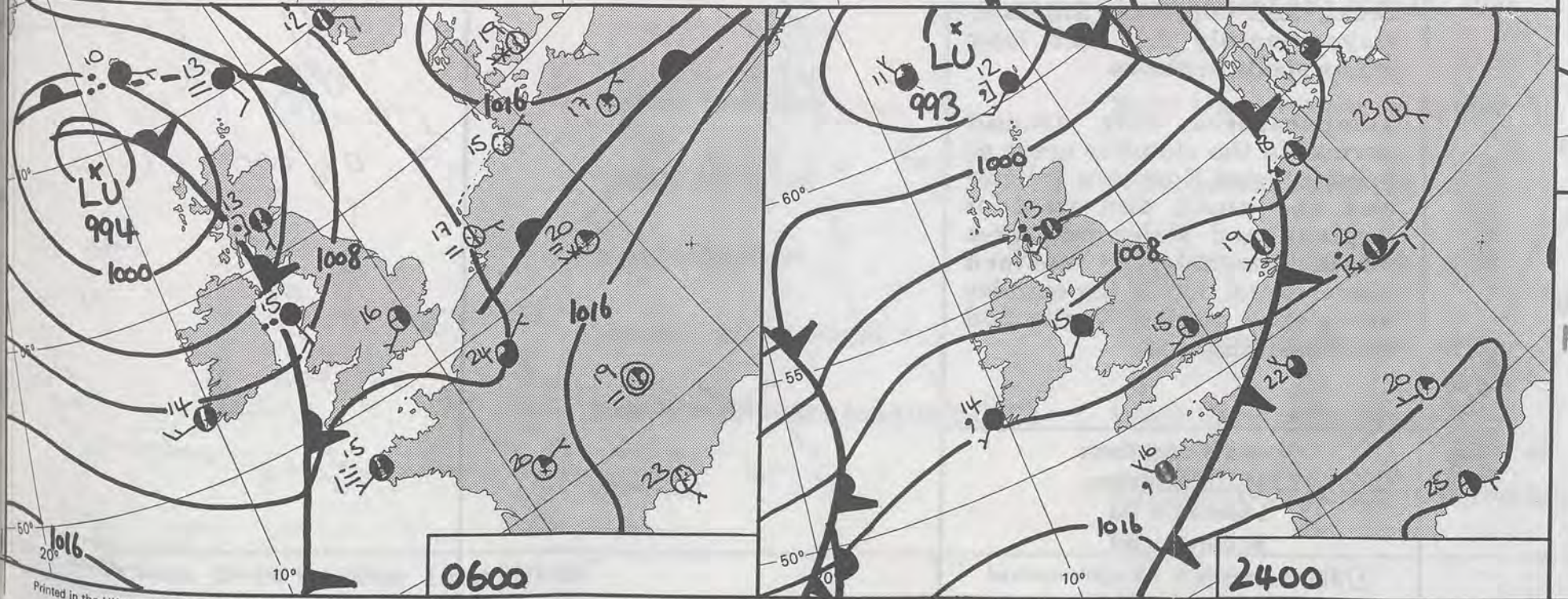
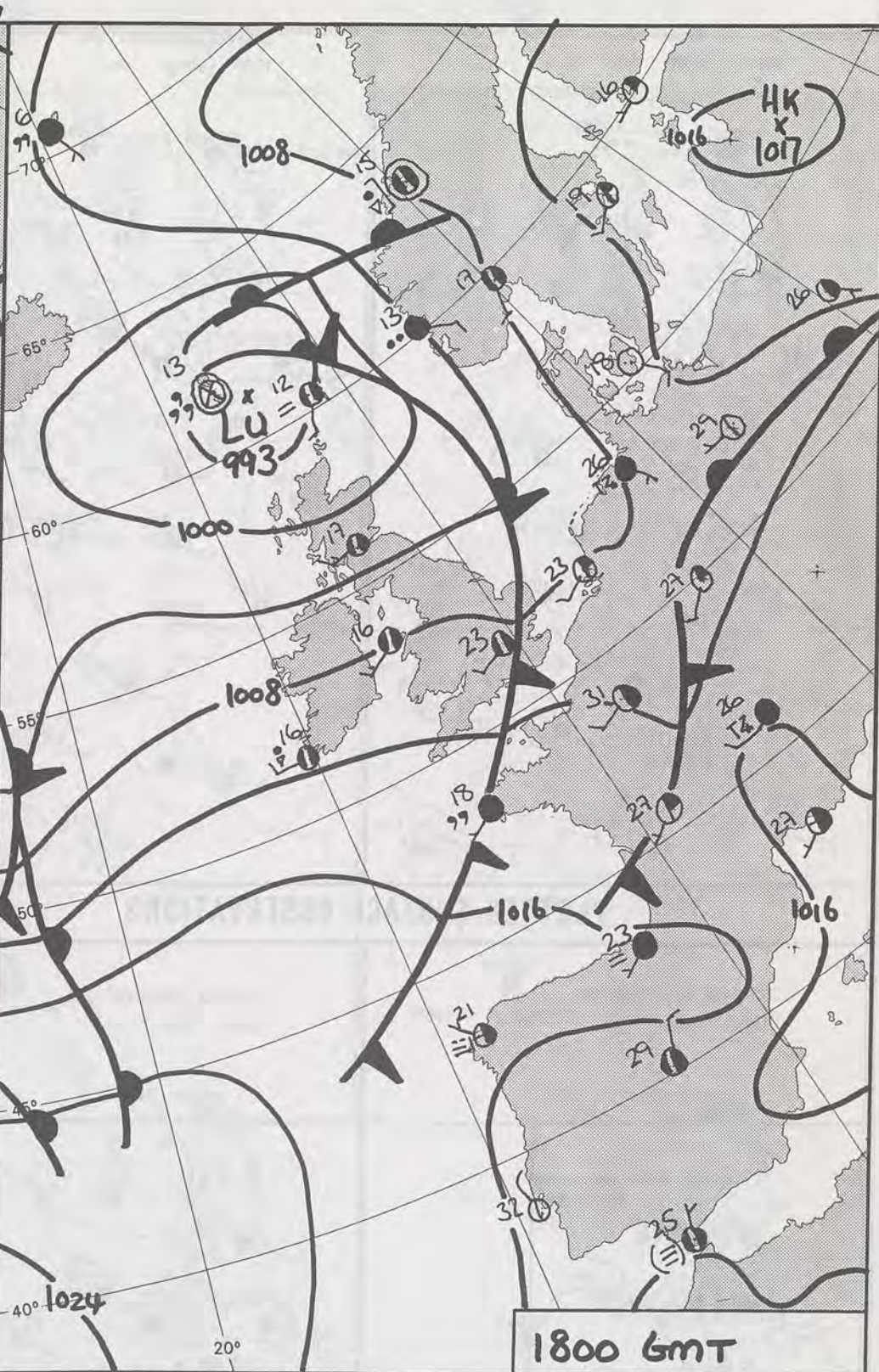


NOON 1-8-92



0600



1800 GMT

DUPLICATE ALSO
DAILY WEATHER SUMMARY


NOT FOR LOAN FOR

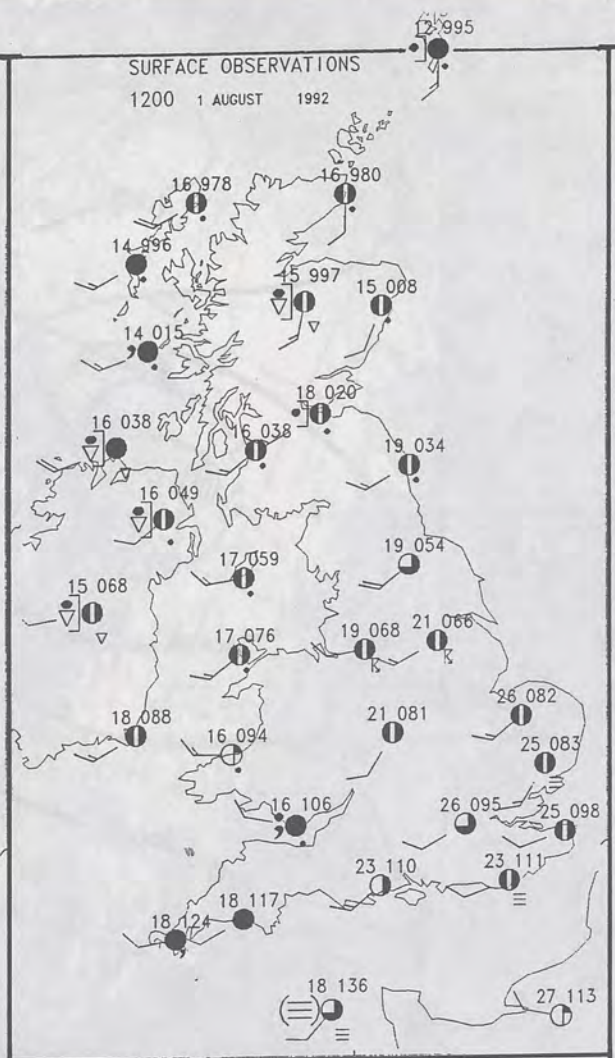
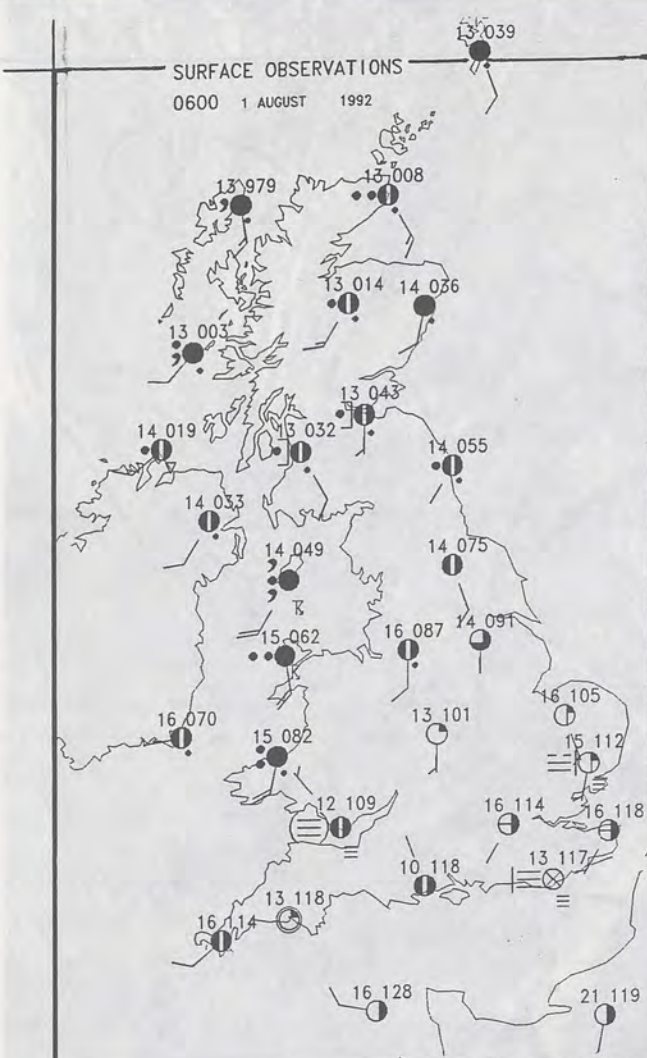
SATURDAY 1ST AUGUST 1992

 Warm front
  Cold front
  Occlusion

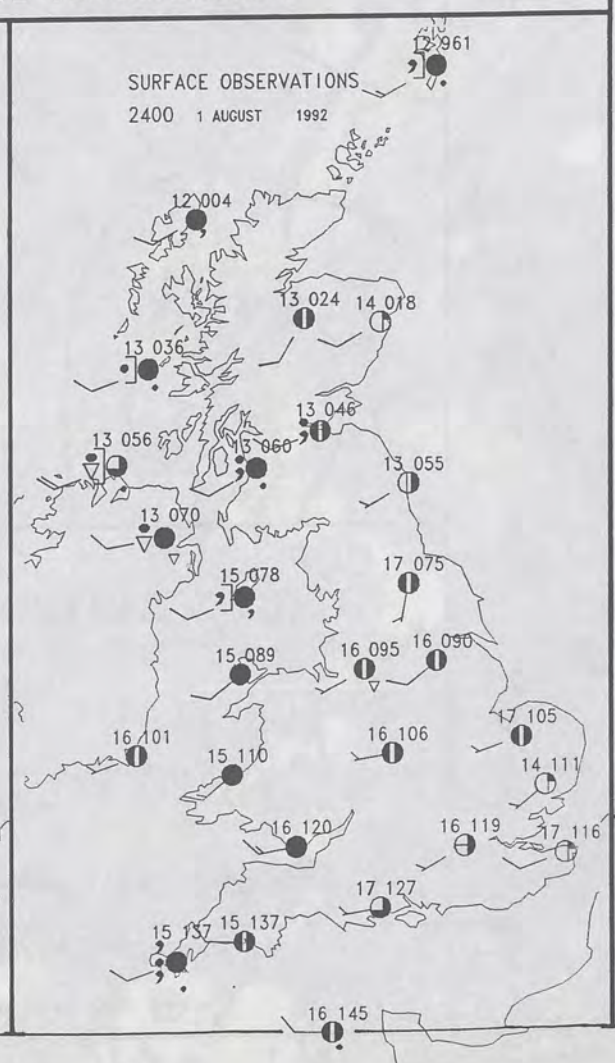
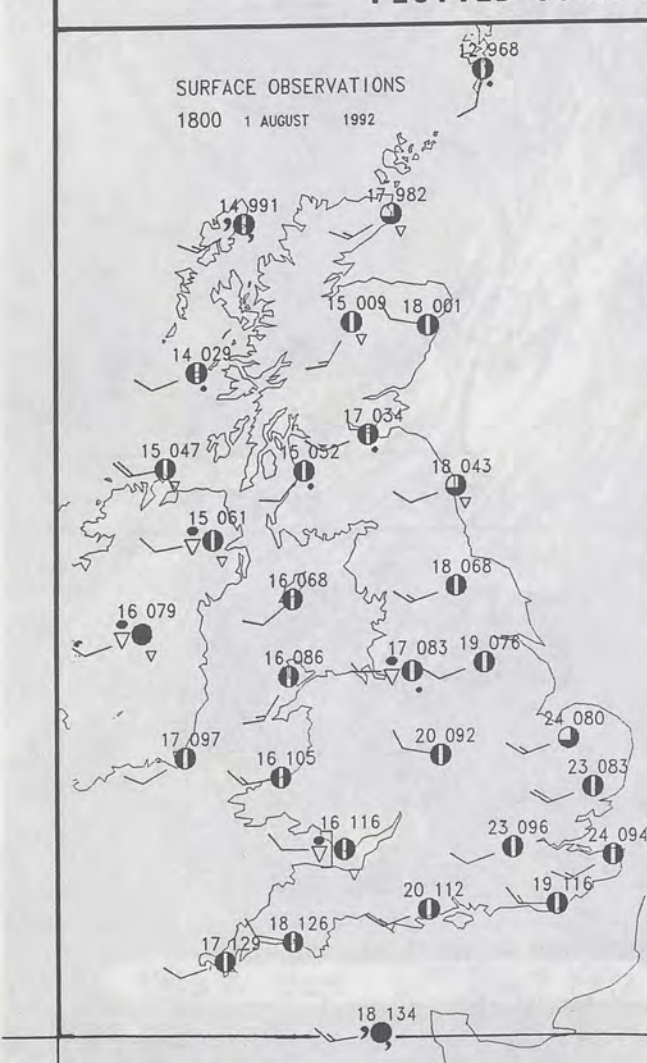
London Weather Centre 284-286 High Holborn London WC1V 7HX

© Crown Copyright All rights reserved





PLOTTED SURFACE OBSERVATIONS



SUMMARY OF UK WEATHER SATURDAY 1ST AUGUST 1992

Scotland and Northern Ireland had a cloudy night with rain over western areas spreading gradually eastwards. England and Wales had mainly clear skies at first but rain with thunderstorms in places moved into northern England and west Wales, and fog patches formed in parts of southeast England.

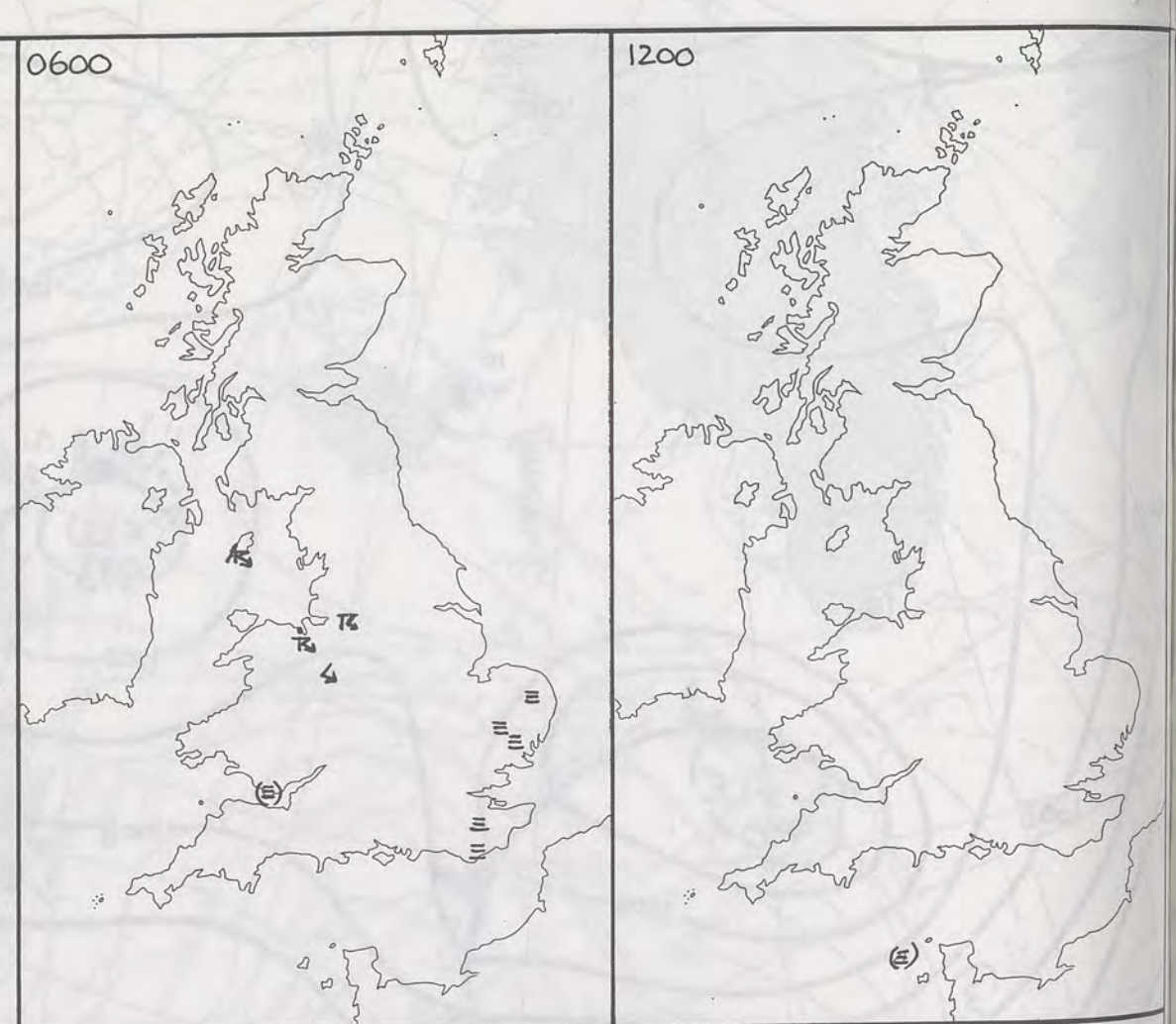
During the day outbreaks of rain continued over eastern and northern Scotland but brighter showery weather already in the west moved eastwards in the afternoon. Drizzle returned to the northwest and the Northern Isles in the evening.

Western areas of England and Wales were mostly cloudy with drizzle in places in the morning, but they became brighter and mainly dry in the afternoon. The thunderstorms soon died out over northern England and it became brighter and dry, though a few showers developed in parts of the northwest. Much of the east coast, and southern England, stayed mainly dry with long sunny spells in places.

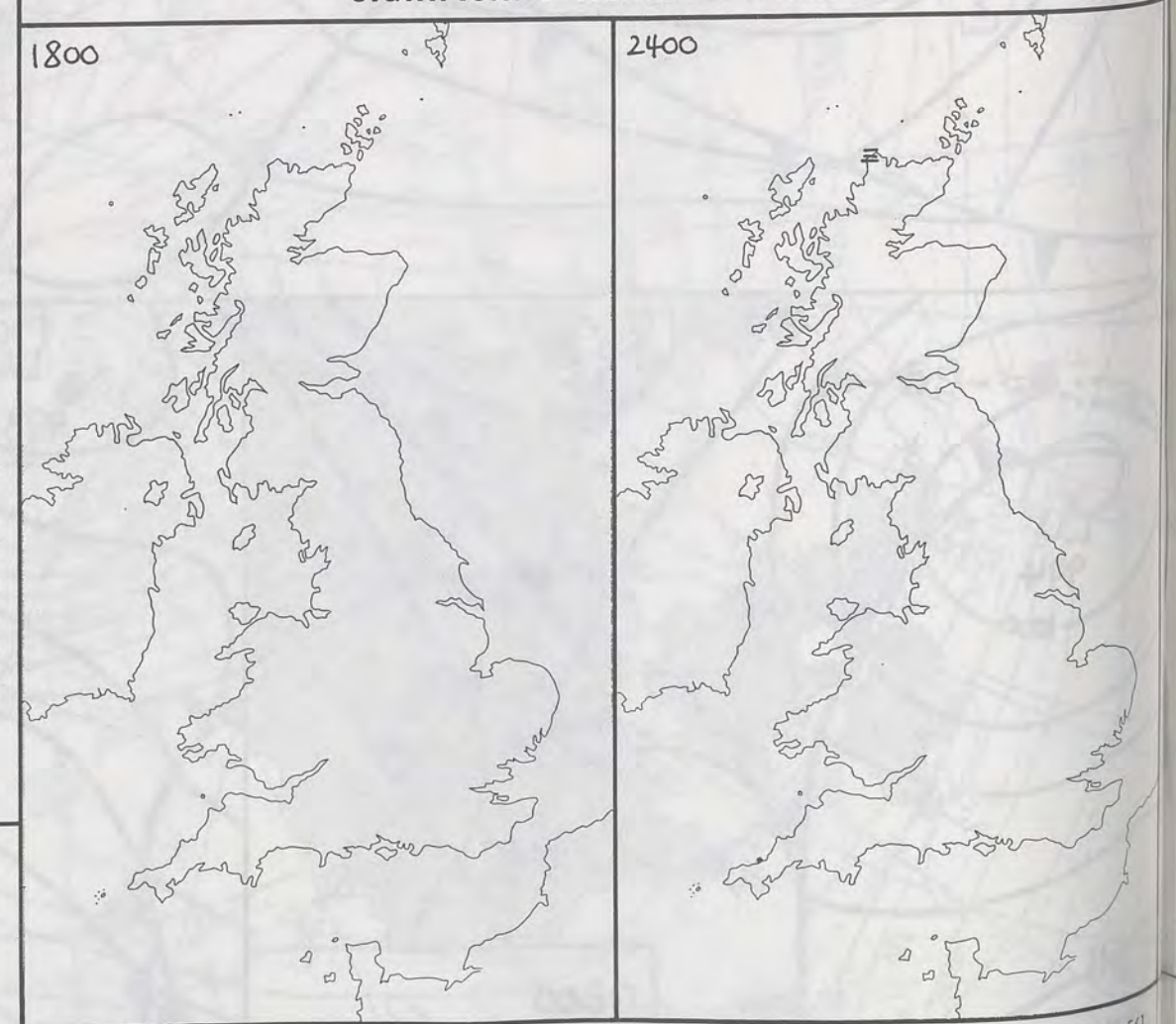
Temperatures were around normal in the cloudier areas of Scotland and Northern Ireland and the north and west of England and Wales but were warm in sheltered eastern districts and hot in the sunnier areas such as East Anglia and southeast England.

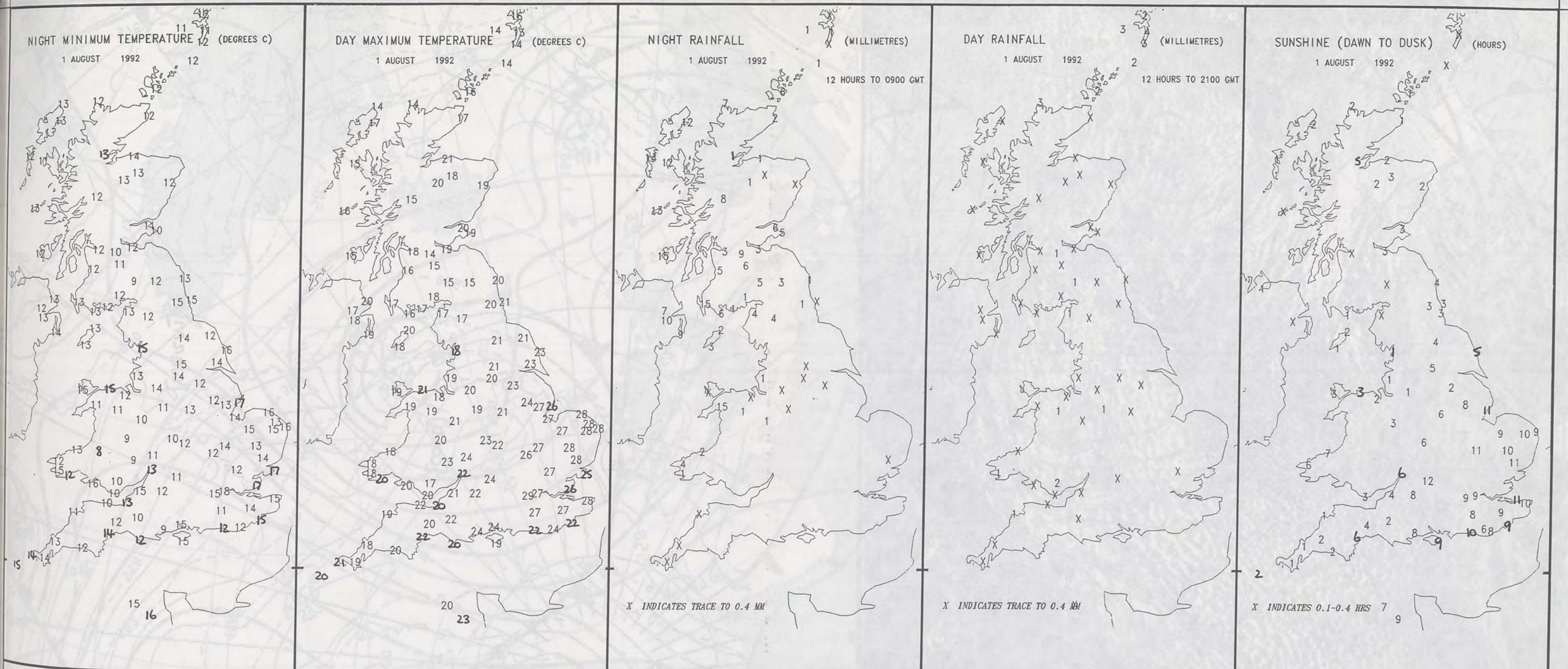
London Weather Centre
284-286 High Holborn
London WC1V 7HX
All times are GMT

© Crown Copyright All rights reserved



SIGNIFICANT WEATHER CHARTS





EXTREMES FOR SATURDAY 1ST AUGUST 1992

Highest Maximum	: 28.5C London Heathrow Airport
Lowest Maximum	: 13.3C Lerwick (Shetland)
Lowest Minimum	: 8.3C Trawscoed (Dyfed)
Lowest Grass Minimum	: 4.1C Shawbury (Shropshire)
Most Rain (24 hours from 0900 GMT)	: 6.6mm Lerwick (Shetland)
Most Sun	: 11.8 hours Brize Norton (Oxfordshire)

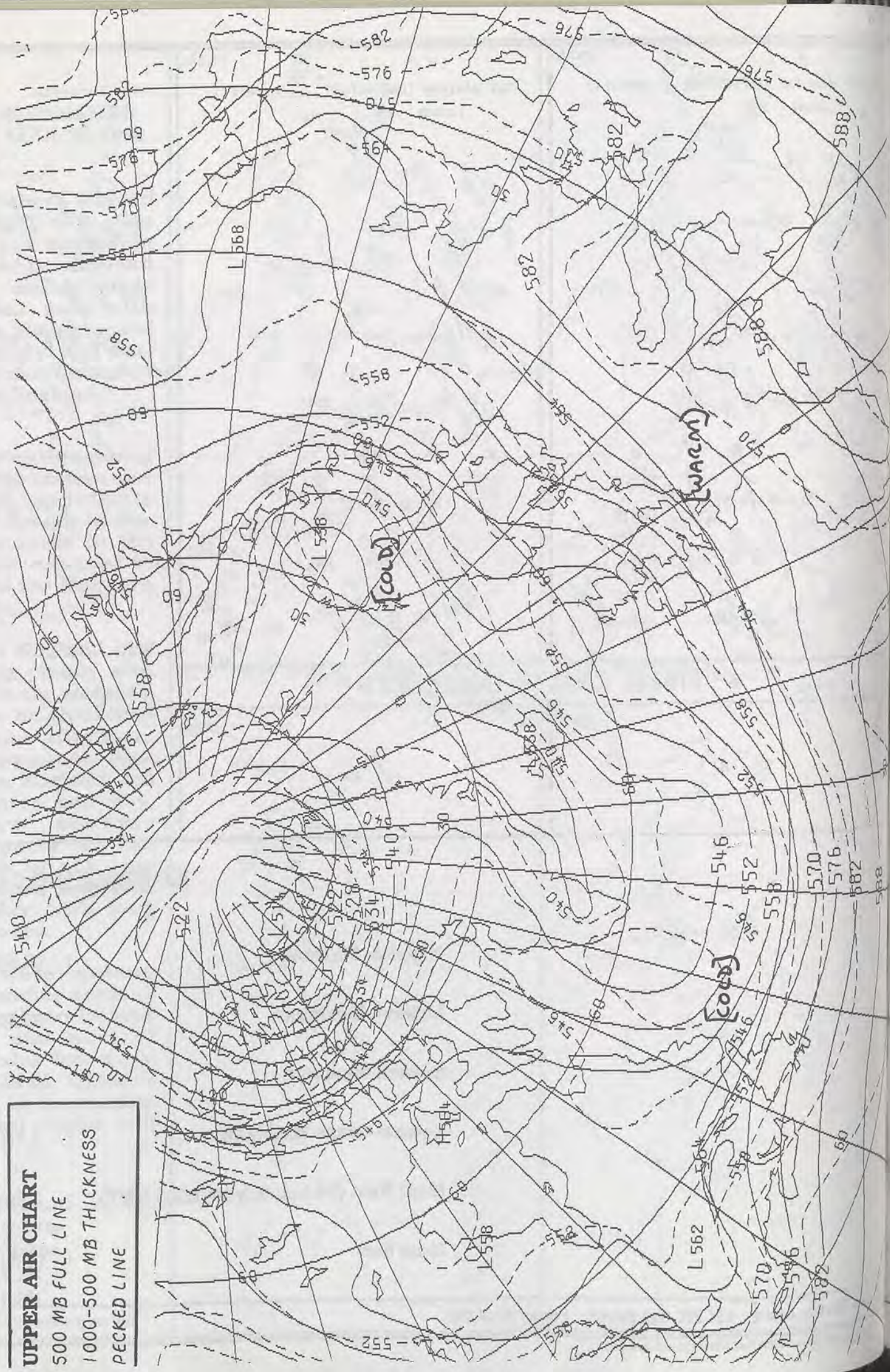
DAILY WEATHER SUMMARY

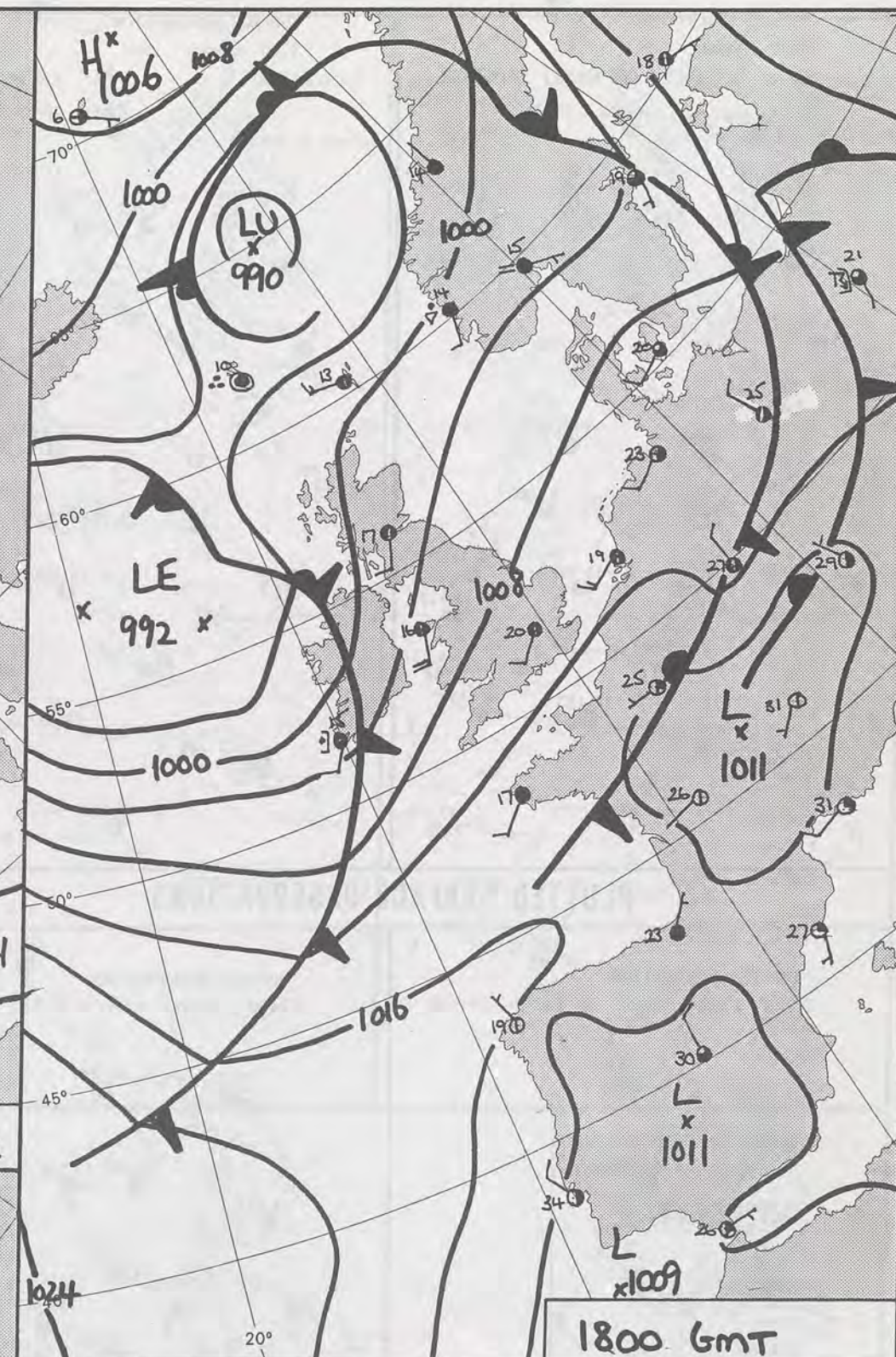
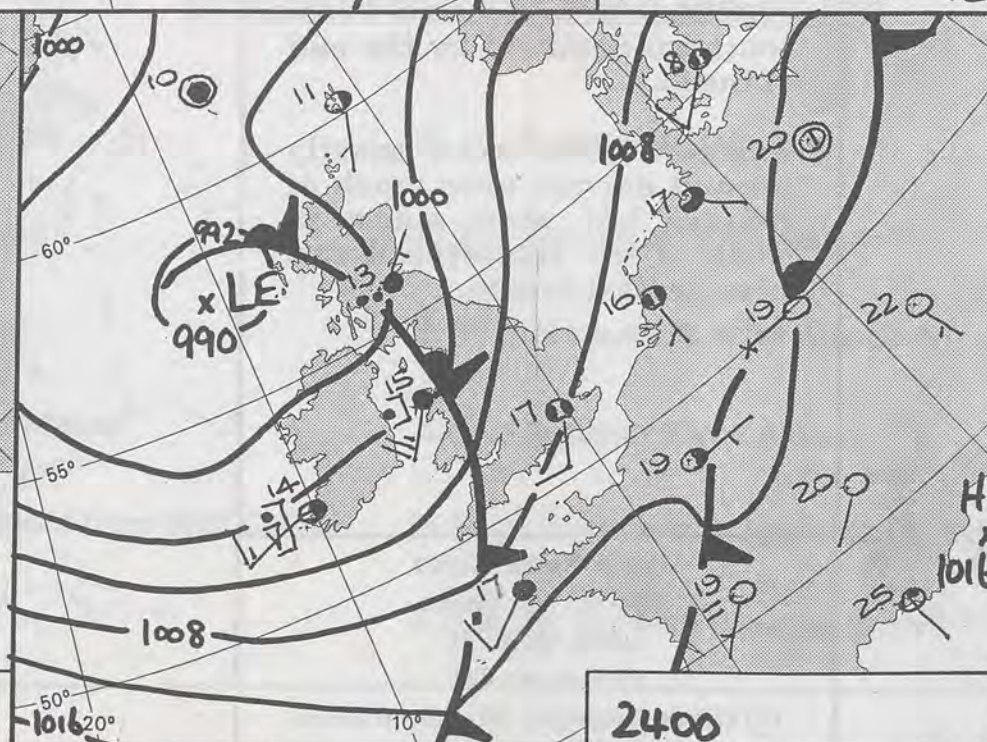
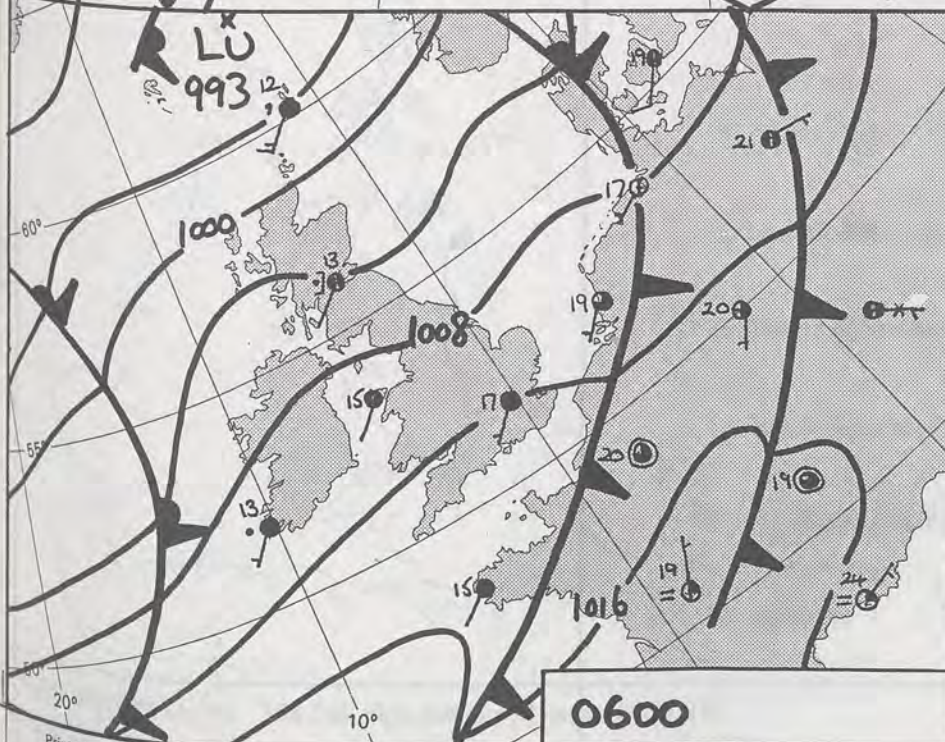
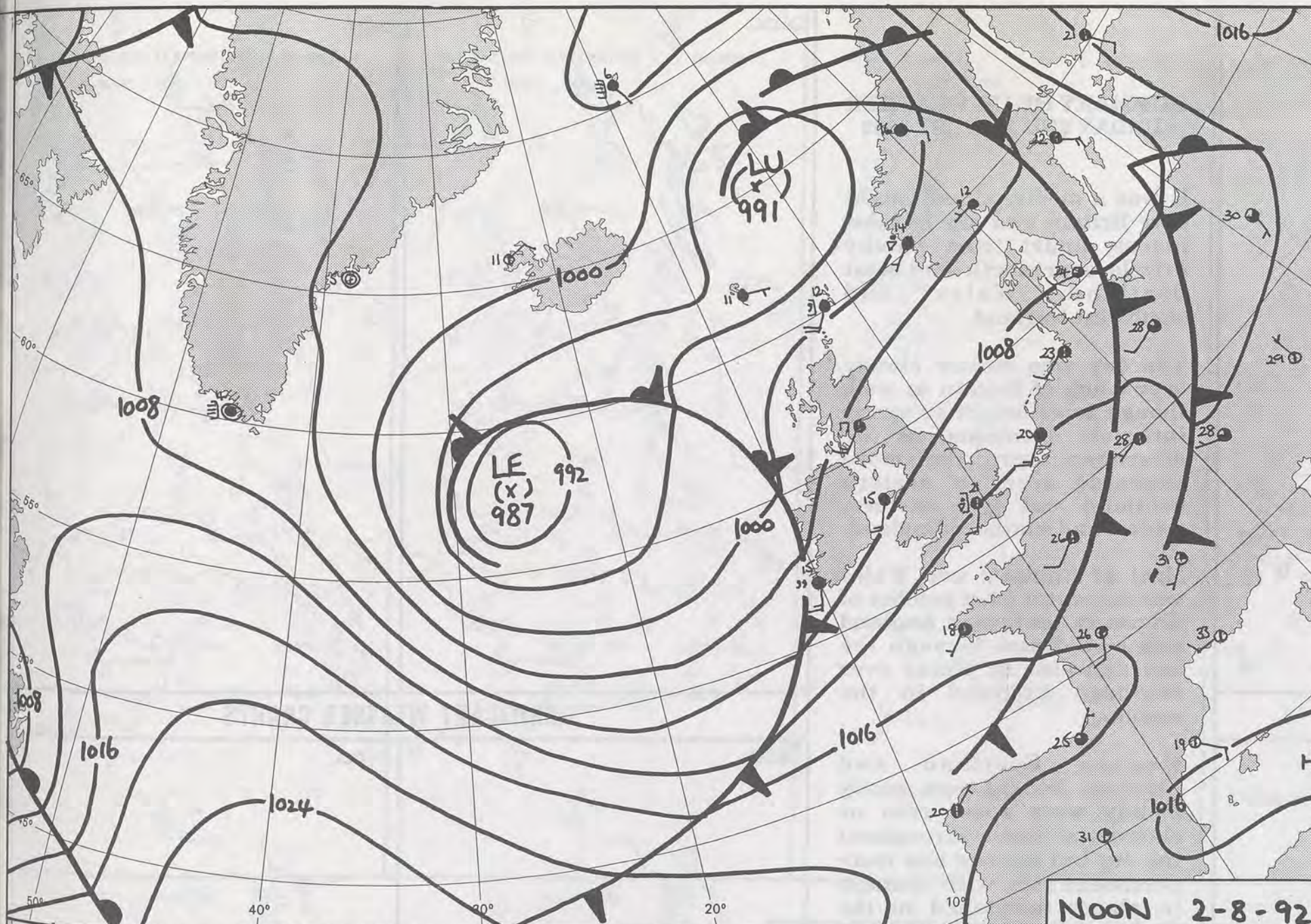


© Crown Copyright
All rights reserved



1503Z VIS 1st AUGUST 1992





DUPLICATE ALSO
DAILY WEATHER SUMMARY
NOT FOR LOAN FOR
SUNDAY 2ND AUGUST 1992



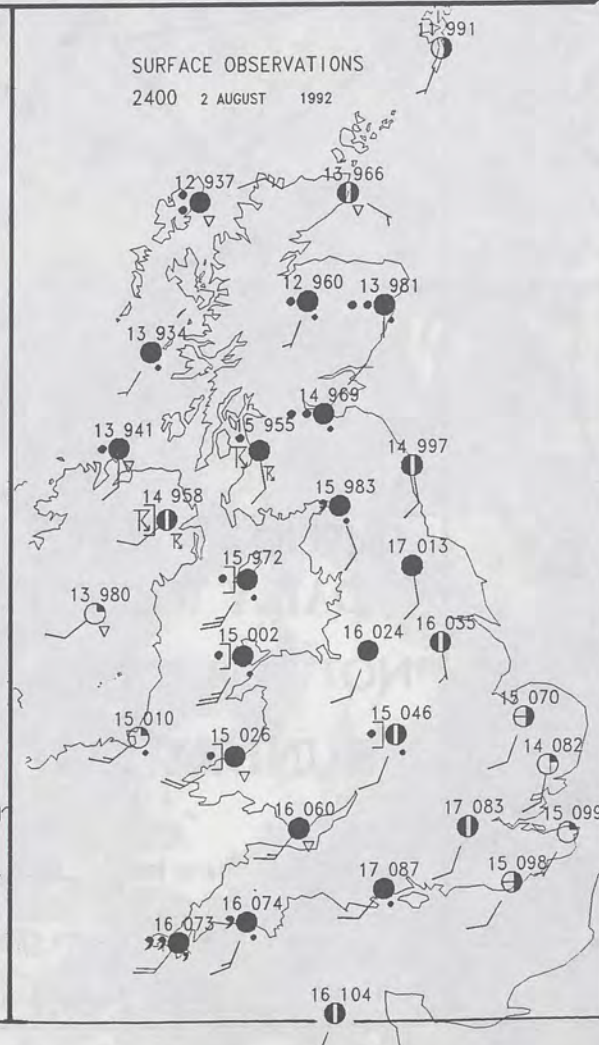
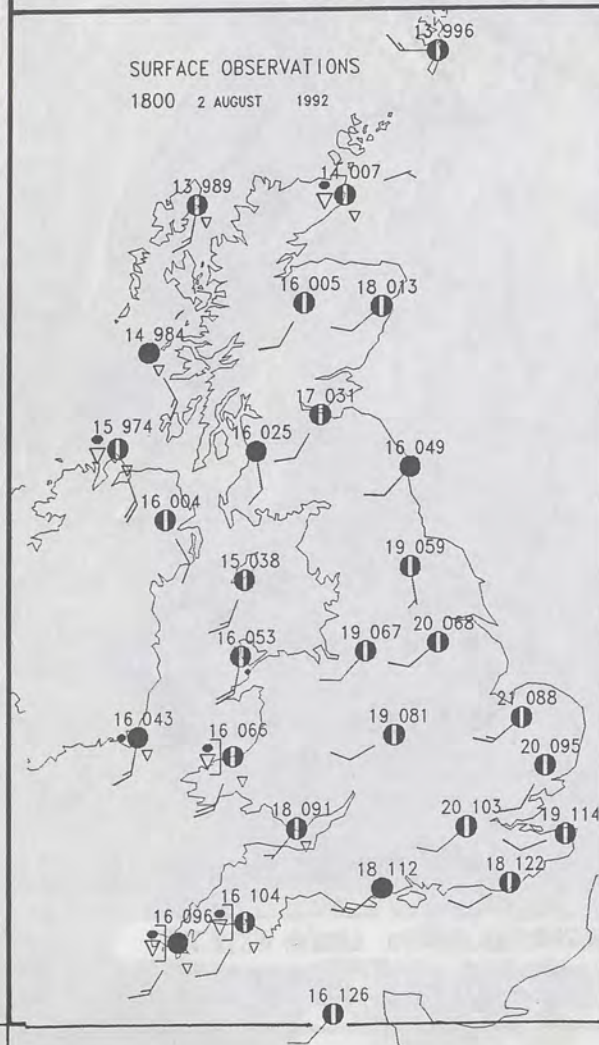
 Warm front
  Cold front
  Occlusion

London Weather Centre 284-286 High Holborn London WC1V 7HX

© Crown Copyright All rights reserved



PLOTTED SURFACE OBSERVATIONS



**SUMMARY OF UK WEATHER
SUNDAY 2ND AUGUST 1992**

It was a mostly cloudy night over Britain and dry in most places, apart from patchy drizzle over north and west Scotland, Wales and southwest England.

The day was mostly cloudy over much of Britain as well, though some bright or sunny intervals developed in the afternoon over the more sheltered areas of eastern Scotland and over eastern, central and southern England.

Most of England and Wales was dry, apart from patches of drizzle in southwest England and west Wales through the day and also in places over southern England in the morning.

Western Scotland and Northern Ireland were mostly cloudy with some rain or showers at times throughout the day but heavier and more persistent rain with thunder in places developed in the evening and spread into southern Scotland by the end of the day.

Temperatures were mostly around normal over much of Britain but were warm in some of the sheltered areas, notably East Anglia.

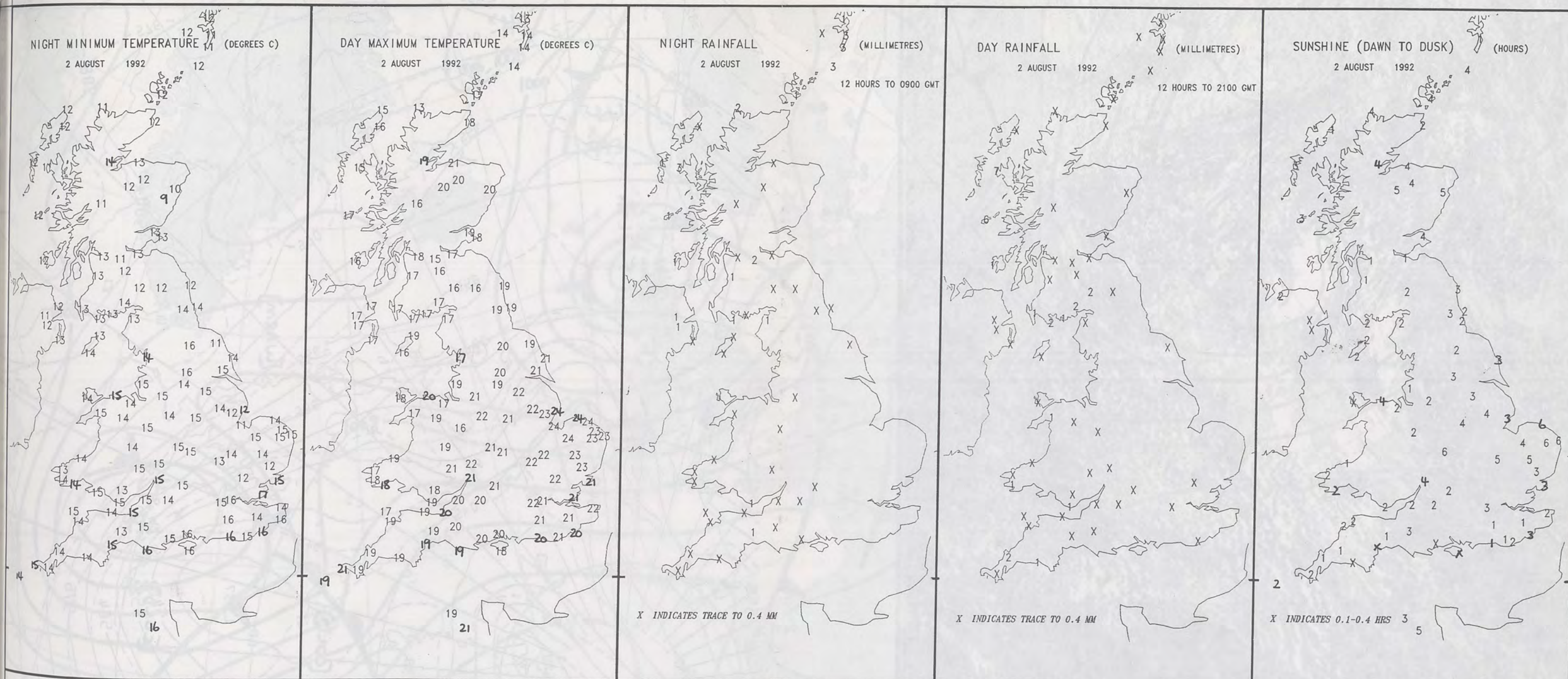
London Weather Centre
284-286 High Holborn
London WC1V 7HX
All times are GMT

© Crown Copyright All rights reserved



SIGNIFICANT WEATHER CHARTS





EXTREMES FOR SUNDAY 2ND AUGUST 1992

Highest Maximum	: 24.1C Weybourne (Norfolk)
Lowest Maximum	: 13.3C Sella Ness (Shetland)
Lowest Minimum	: 8.6C Inchmarlo (S.W. of Aberdeen)
Lowest Grass Minimum	: 5.1C Aberdeen (Dyce Airport)
Most Rain (24 hours from 0900 GMT)	: 35.9mm Eskdalemuir (Dumfries & Galloway)
Most Sun	: 6.2 hours Norwich Weather Centre


DAILY WEATHER SUMMARY



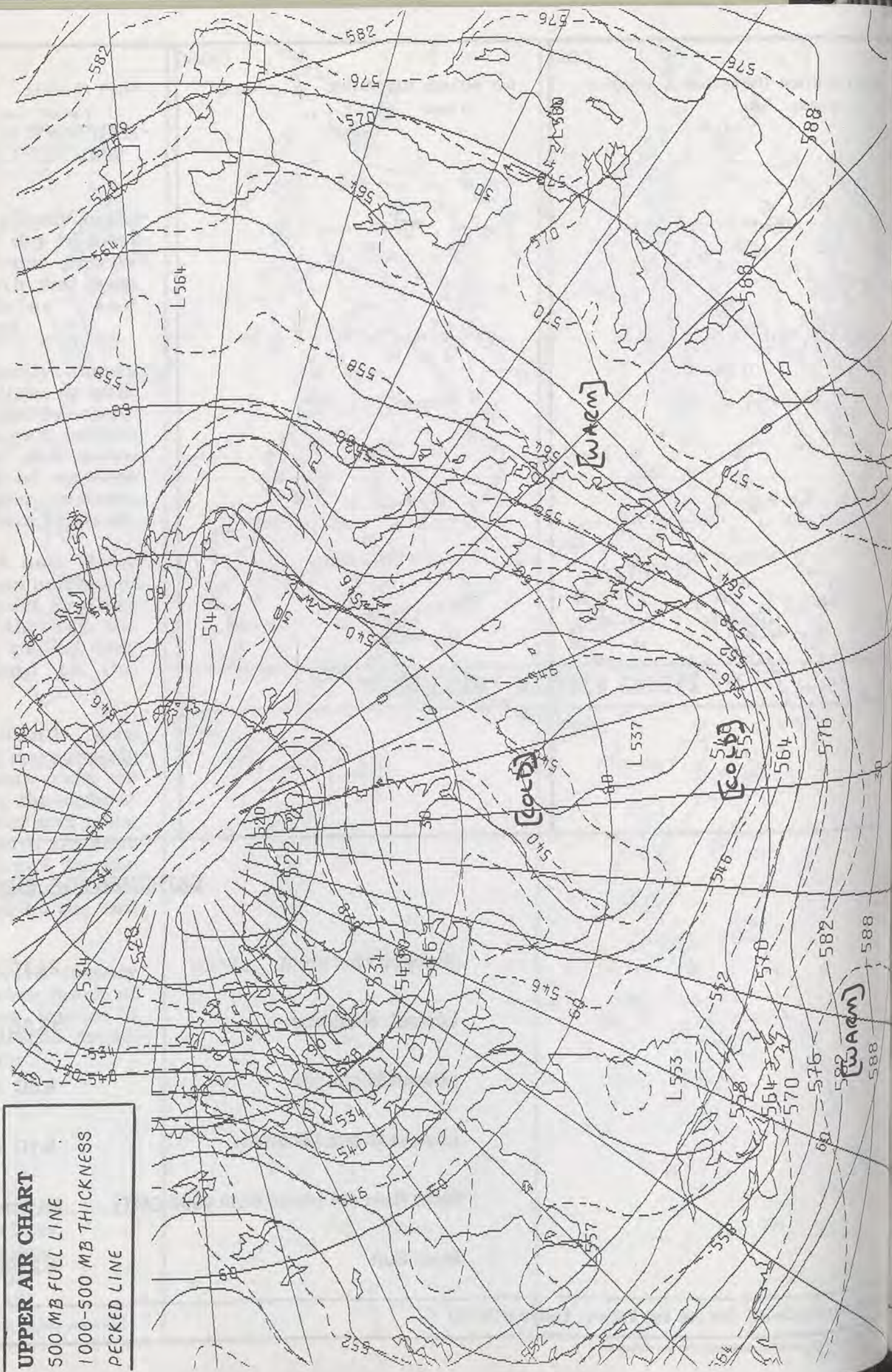
© Crown Copyright
All rights reserved

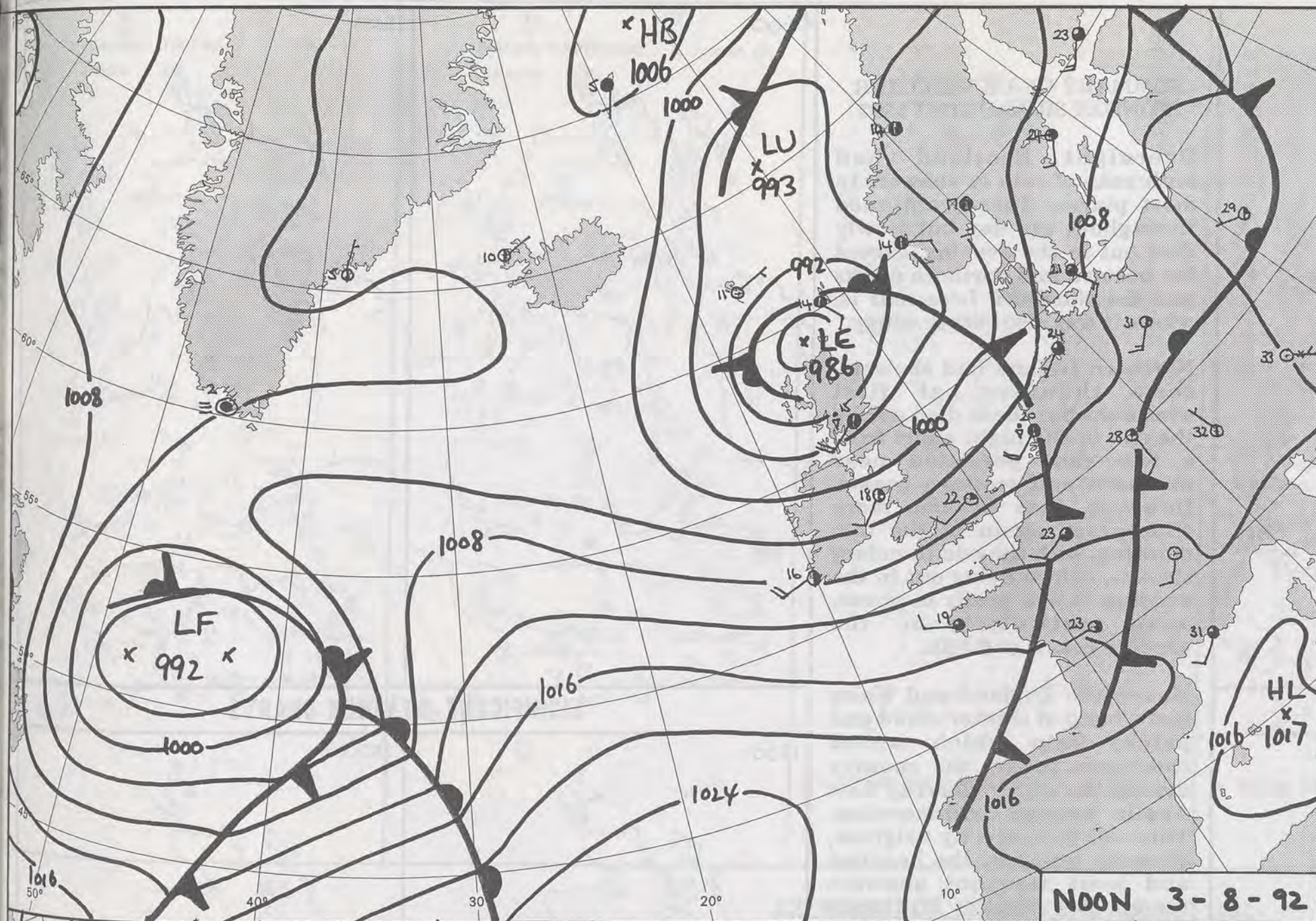
London Weather Centre 284-286 High Holborn London WC1V 7HX

All times are GMT

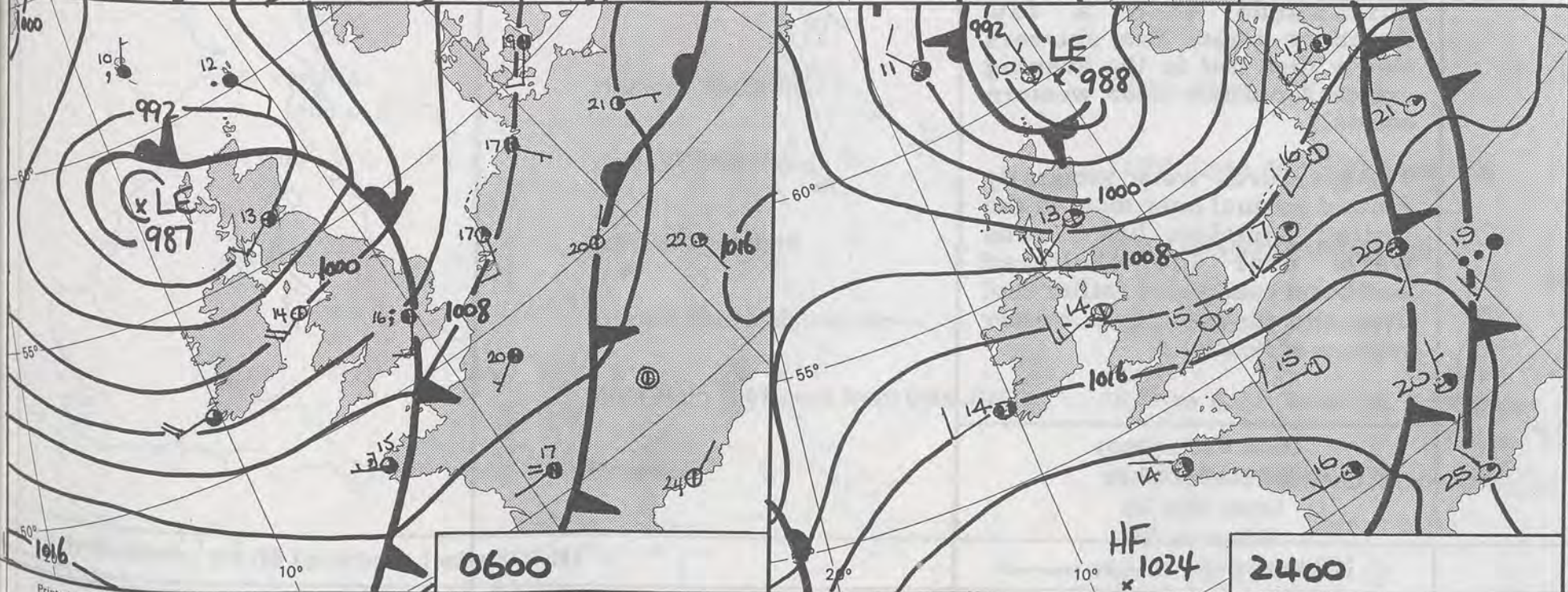


UPPER AIR CHART
 500 MB FULL LINE
 1000-500 MB THICKNESS
 PECKED LINE





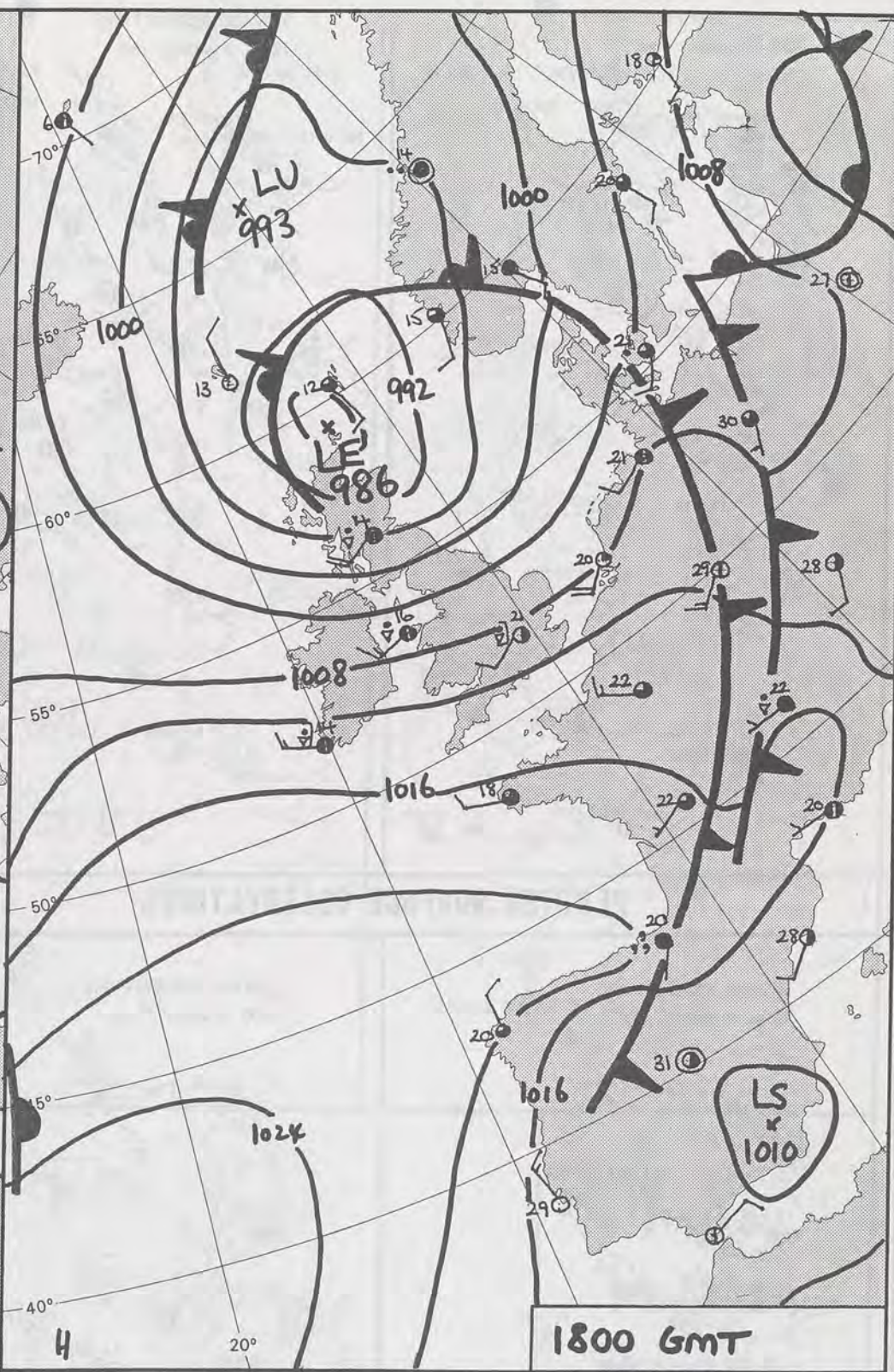
NOON 3-8-92



0600

HF 1024

2400



1800 GMT

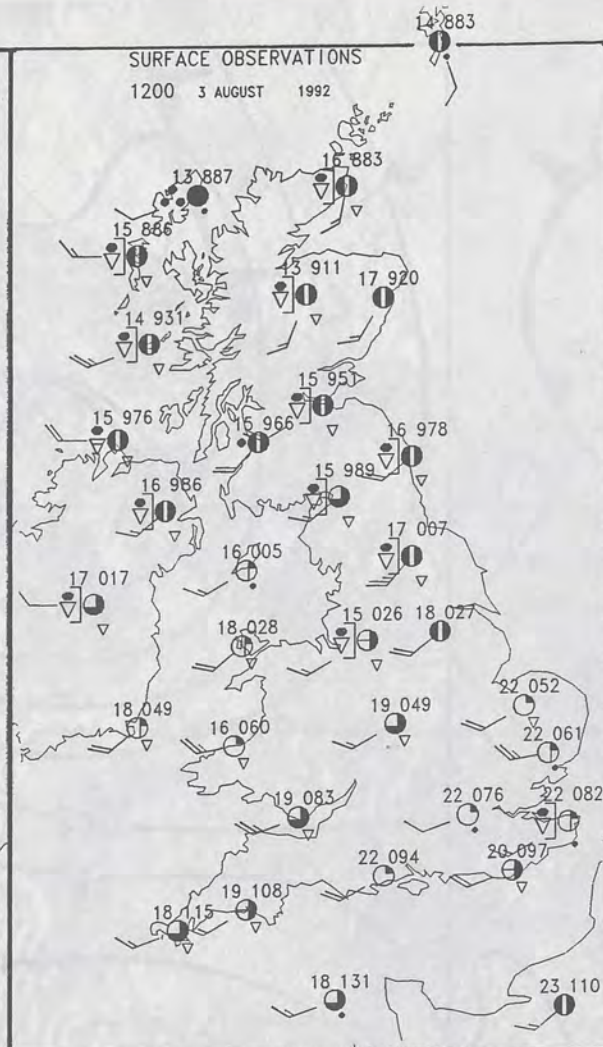
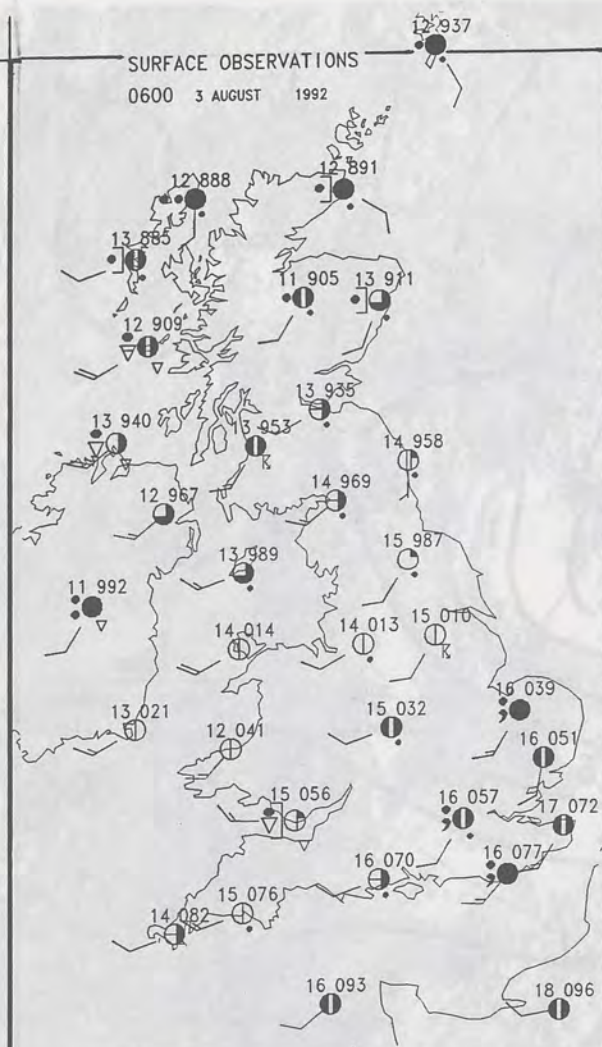
DUPLICATE ALSO
DAILY WEATHER SUMMARY
NOT FOR LOAN FOR
MONDAY 3RD AUGUST 1992



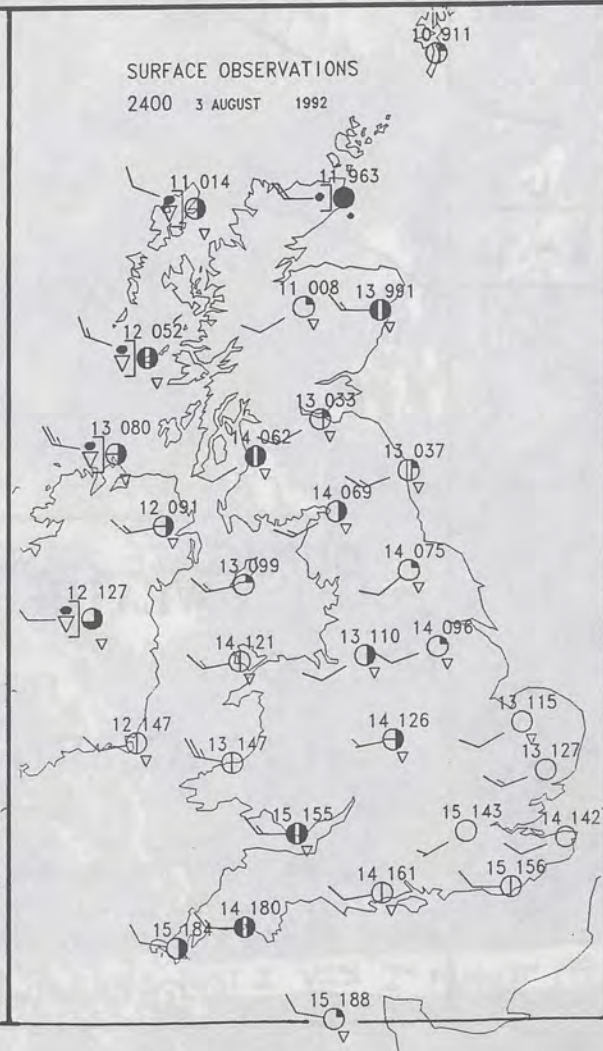
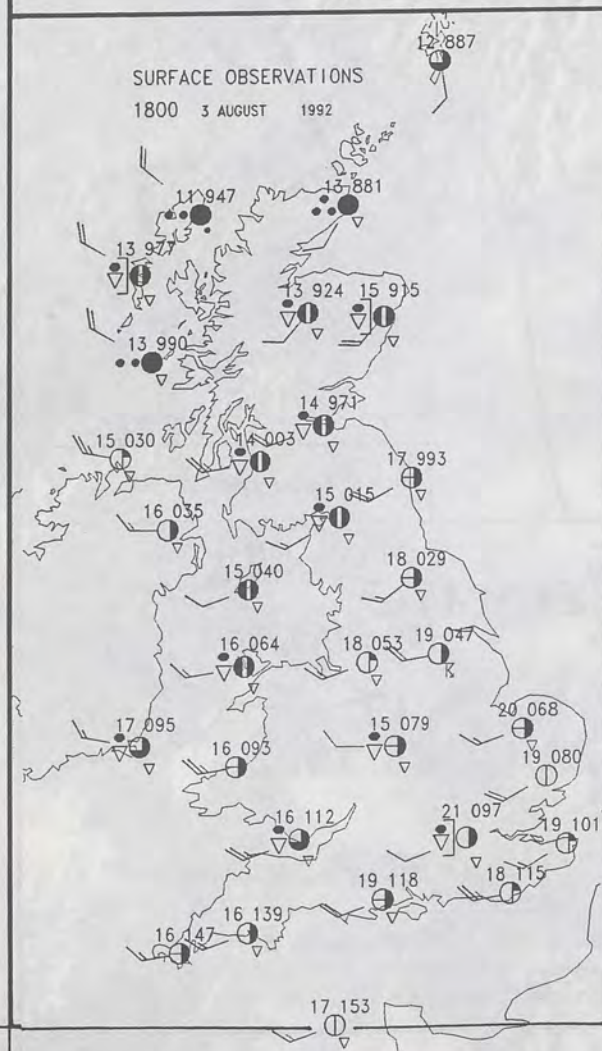
Warm front Cold front Occlusion

London Weather Centre 284-286 High Holborn London WC1V 7HX

© Crown Copyright All rights reserved



PLOTTED SURFACE OBSERVATIONS



SUMMARY OF UK WEATHER MONDAY 3RD AUGUST 1992

Overnight Scotland had outbreaks of rain or showers in most places. These continued throughout the day but slowly died out in the evening, except for western and northern coasts and the Northern Isles that is, where it was also rather windy.

Northern Ireland had showers, some thundery, at first overnight but these died out by the end of the night apart from a few that persisted near northern and western coasts. However, they became more widespread again in the late morning, with the odd thundery shower, before dying out in the evening. It was windy in places, more particularly on the exposed coasts and hills.

Meanwhile England and Wales had a band of thicker cloud and patchy rain which moved eastwards across the country during the night, clearing East Anglia around mid-morning. This was followed by brighter, showery weather, the heaviest and most frequent showers from the North Midlands northwards with a few thundery ones. The showers slowly died out in the evening except for a few near western coasts.

Temperatures were generally around normal over most of the United Kingdom but it was warm near the sheltered southeast coasts and rather cool over the cloudier and wetter regions of Scotland.

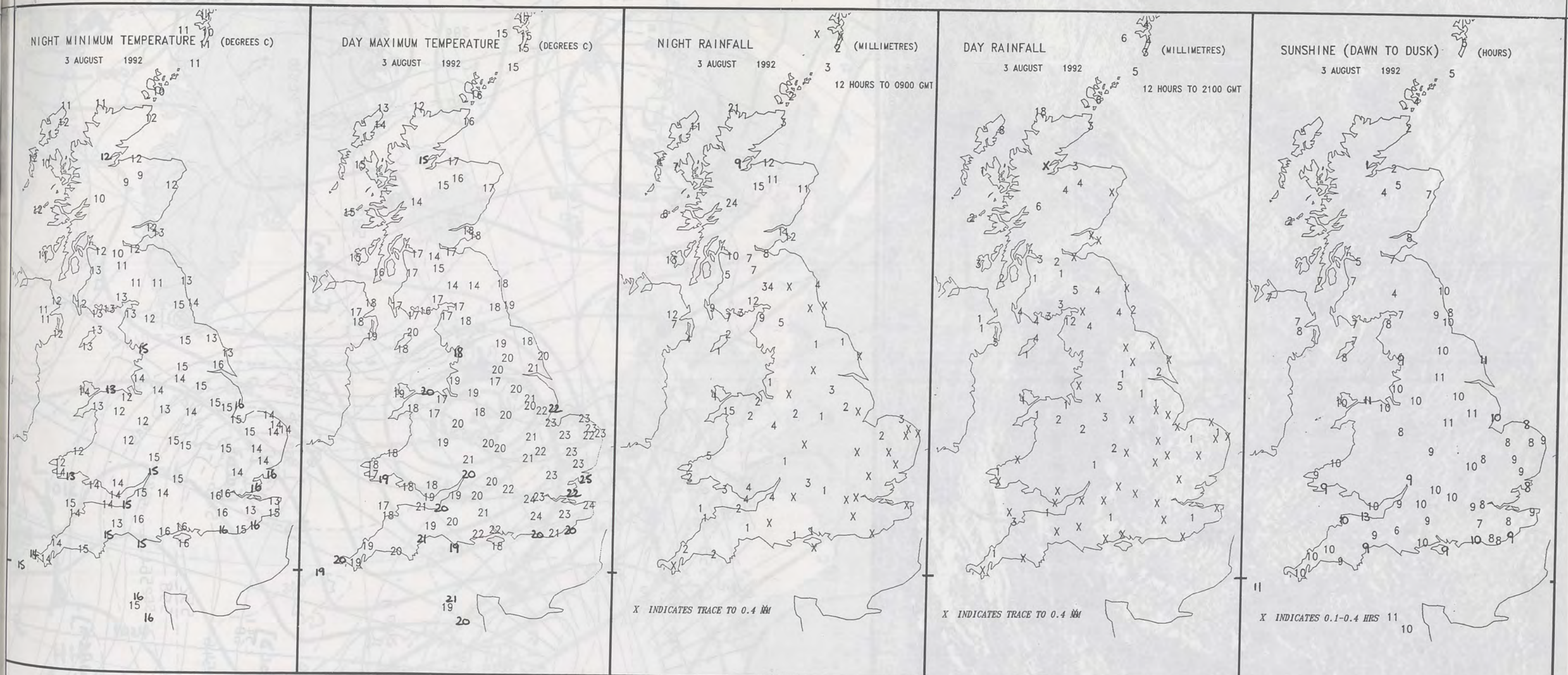
London Weather Centre
284-286 High Holborn
London WC1V 7HX
All times are GMT

© Crown Copyright All rights reserved



SIGNIFICANT WEATHER CHARTS





EXTREMES FOR MONDAY 3RD AUGUST 1992

Highest Maximum	: 24.8C Clacton (Essex)
Lowest Maximum	: 11.7C Cape Wrath (N. Scotland)
Lowest Minimum	: 9.1C Aviemore (Highland)
Lowest Grass Minimum	: 6.3C Kirkwall (Orkney)
Most Rain (24 hours from 0900 GMT)	: 19.7mm Cape Wrath (N. Scotland)
Most Sun	: 12.5 hours Minehead (Somerset)

DAILY WEATHER SUMMARY

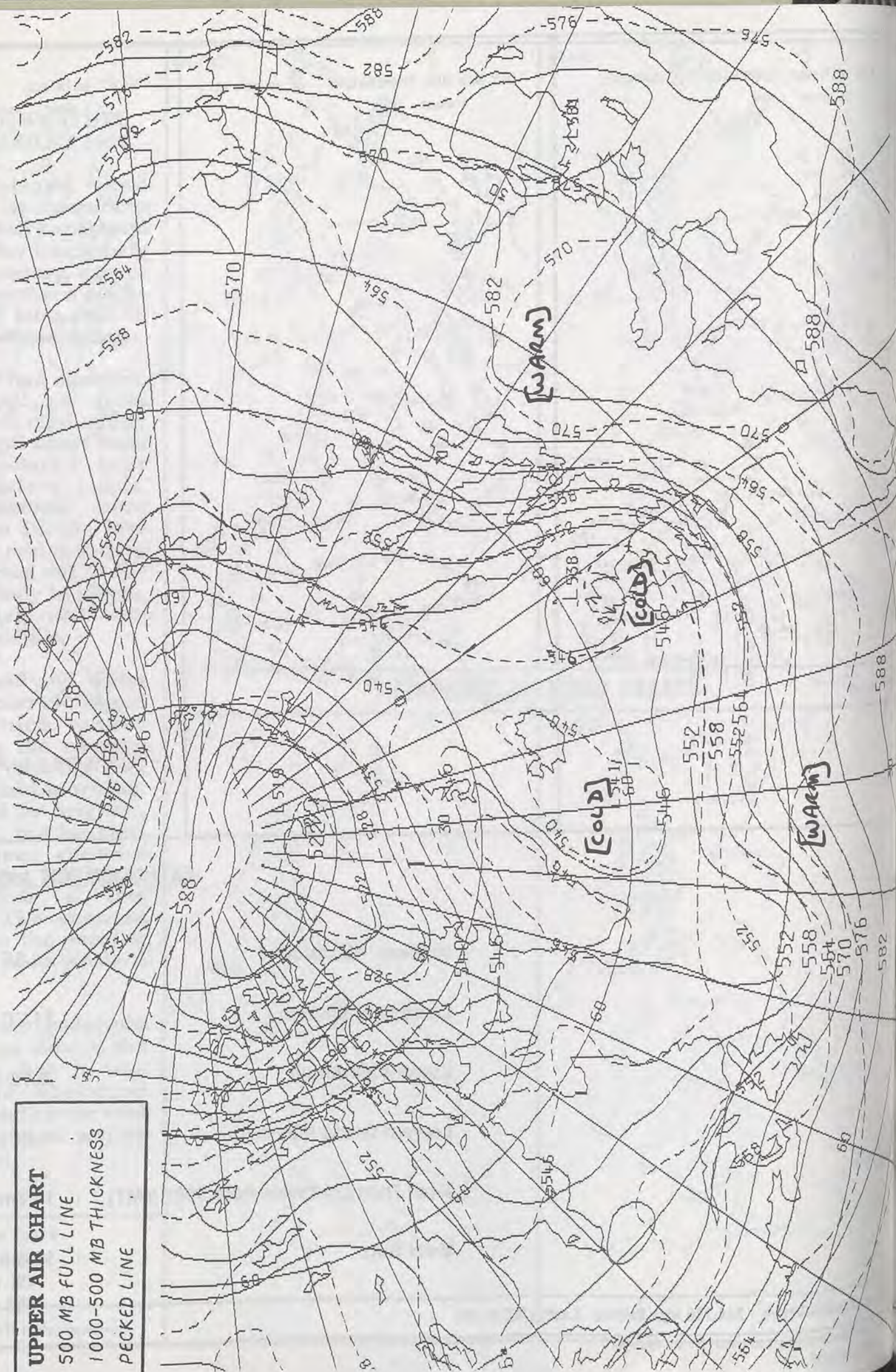


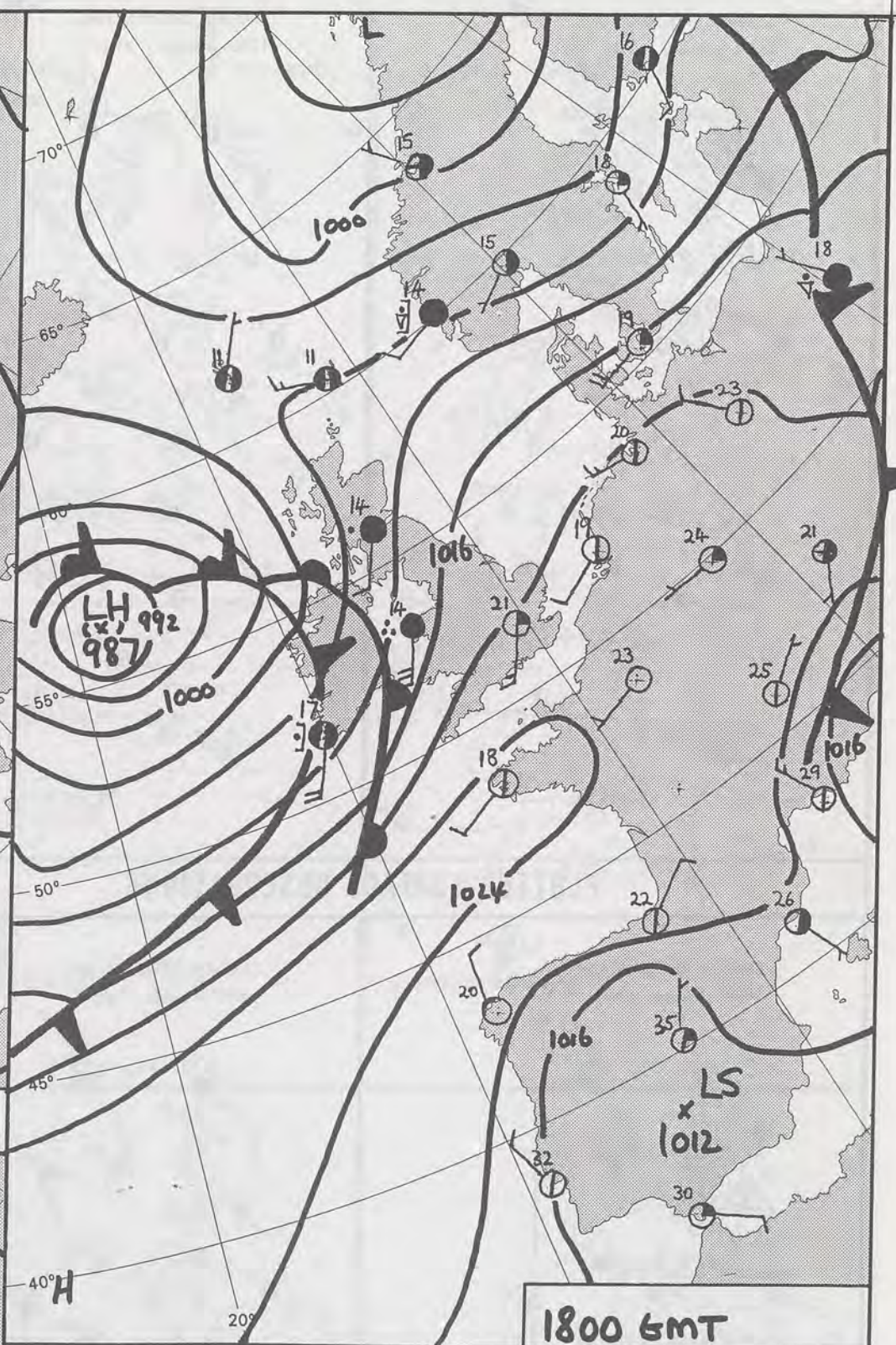
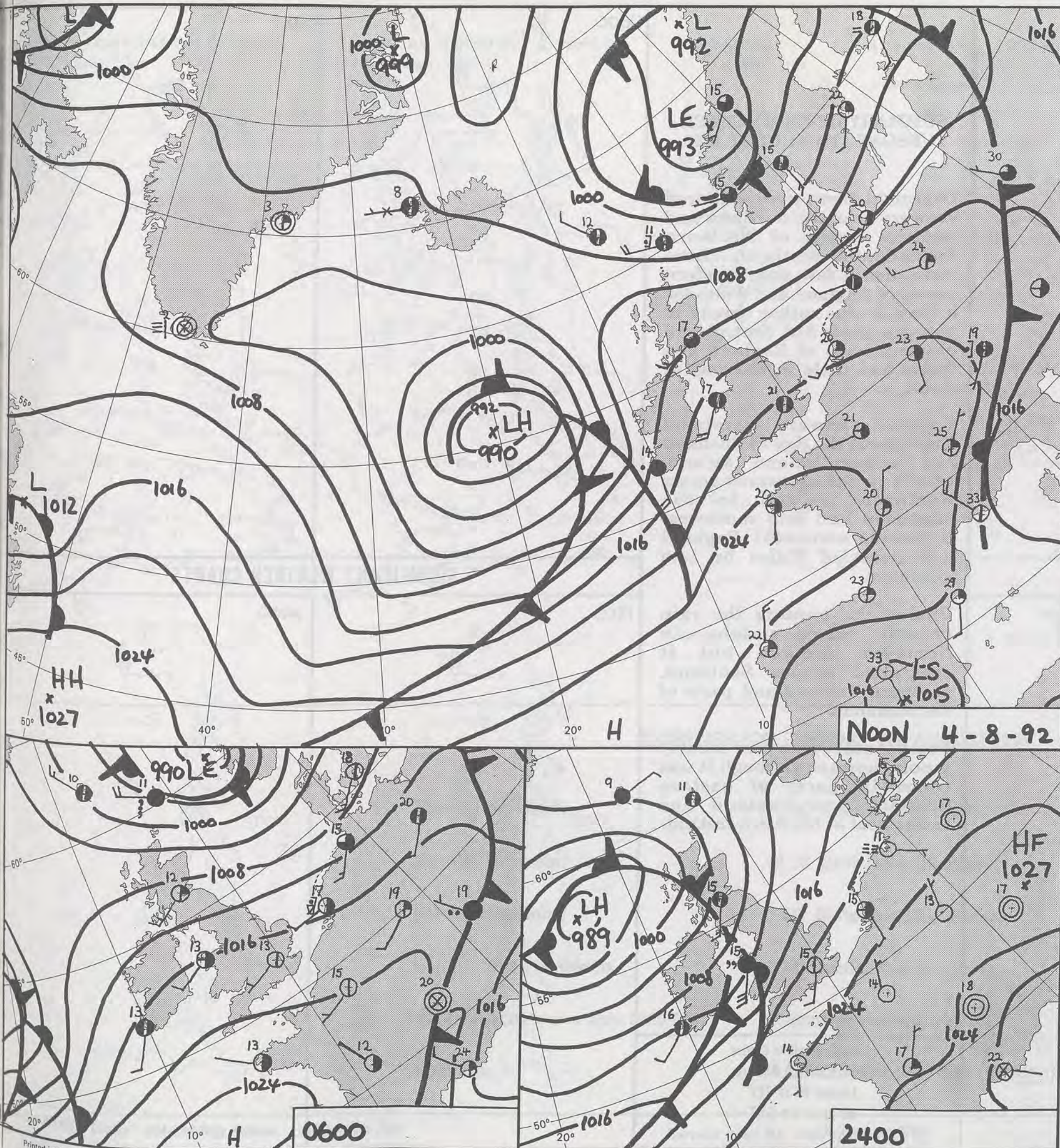
© Crown Copyright
All rights reserved



1445Z VIS 3RD AUGUST 1992

UPPER AIR CHART
500 MB FULL LINE
1000-500 MB THICKNESS
PECKED LINE





NOON 4-8-92

DUPLICATE ALSO
DAILY WEATHER SUMMARY

NOT FOR LOAN FOR

TUESDAY 4TH AUGUST 1992

17 AUG 1992

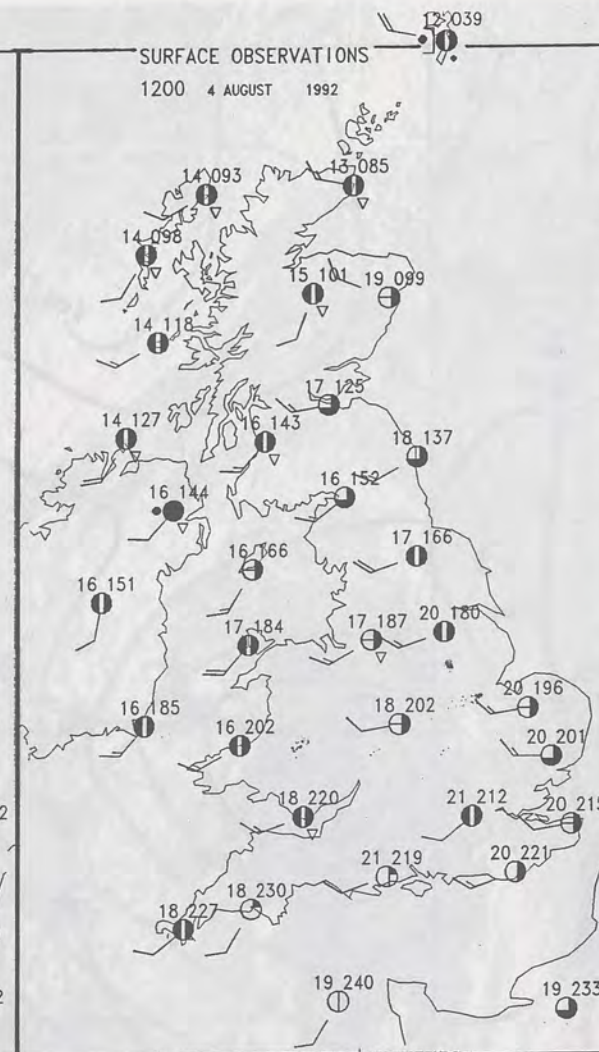
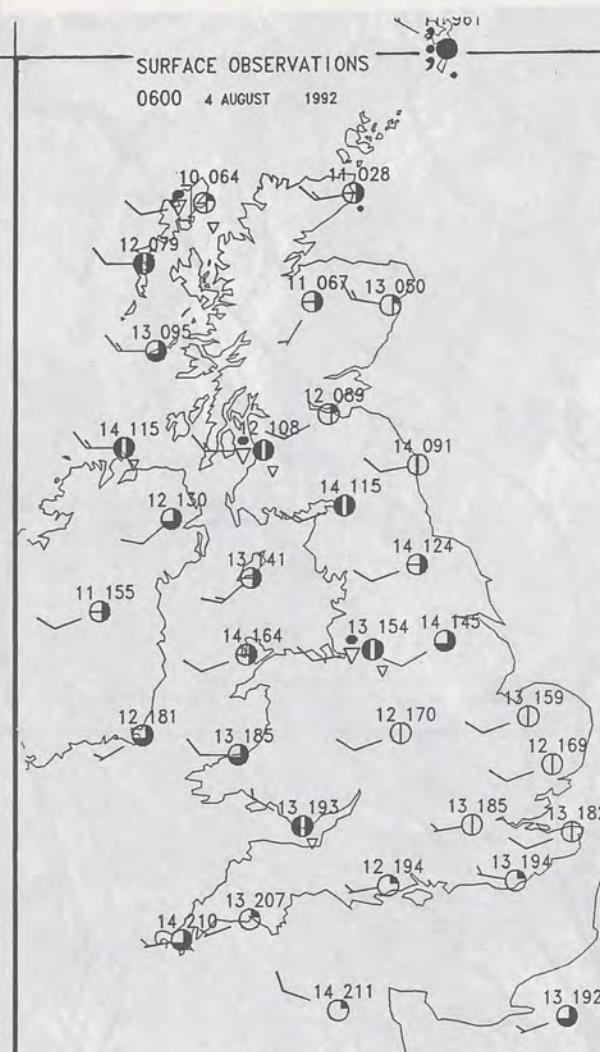
LIBRARY

METEOROLOGICAL OFFICE

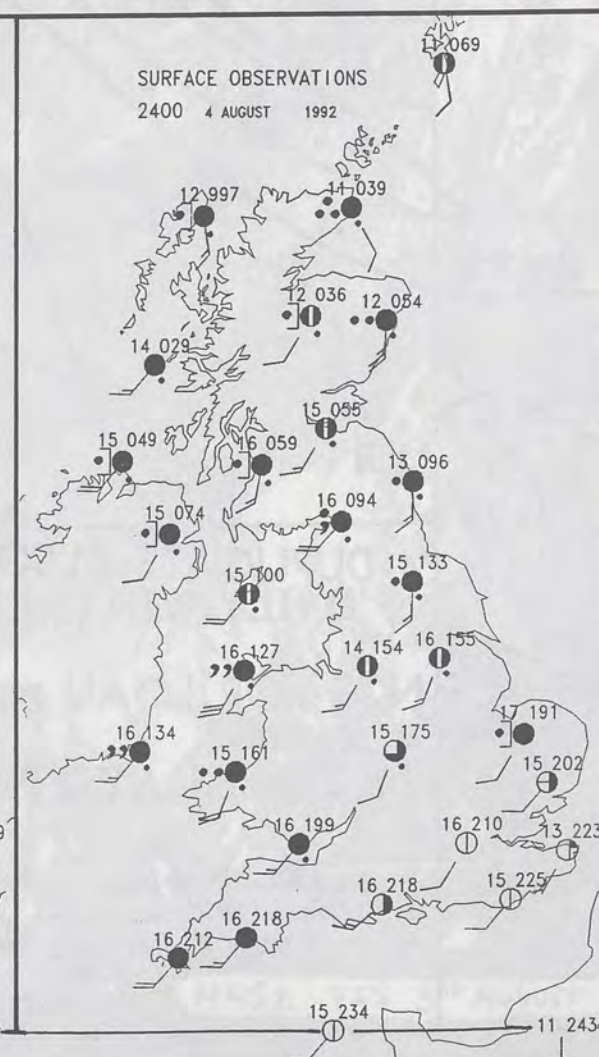
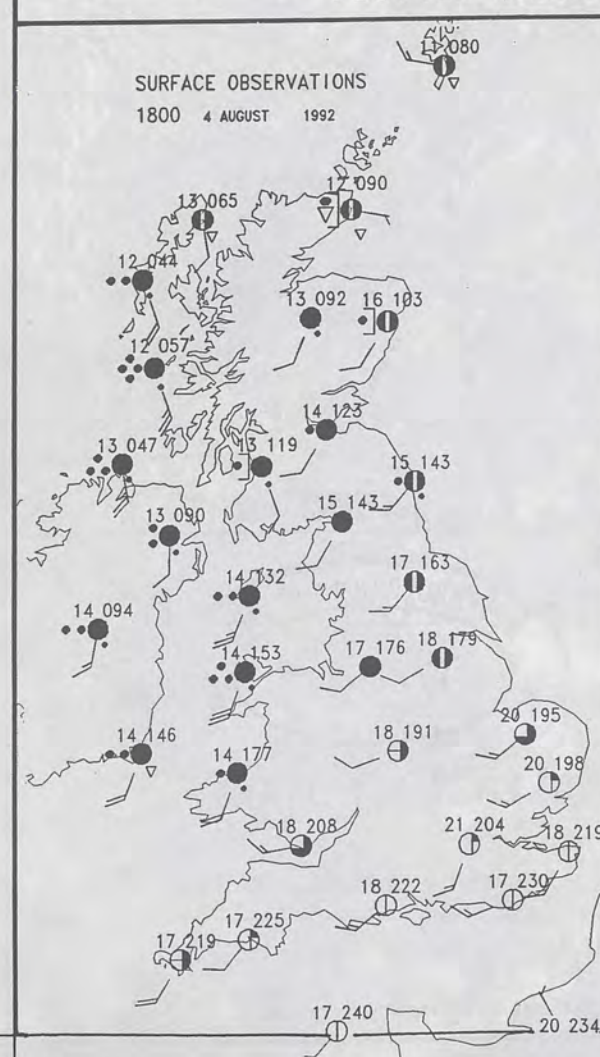
Warm front Cold front Occlusion

London Weather Centre 284-286 High Holborn London WC1V 7HX

© Crown Copyright All rights reserved



PLOTTED SURFACE OBSERVATIONS



SUMMARY OF UK WEATHER TUESDAY 4TH AUGUST 1992

Overnight there were scattered showers near the northern and western coasts of Northern Ireland and Scotland. There were also a few near western coasts of England and Wales for a time. It was rather cloudy in western parts but central and eastern parts of England and Wales had little in the way of cloud.

Coastal showers persisted throughout the day in Scotland and Northern Ireland. An area of rain spread eastwards across Northern Ireland in the afternoon and into southwest Scotland, northwest England and parts of Wales by late afternoon.

During the evening the rain became more patchy in Northern Ireland but it continued across Scotland, northern England and parts of the Midlands.

Temperatures were mostly around normal, although it was warm in parts of eastern Scotland and England and rather cool in Northern Ireland.

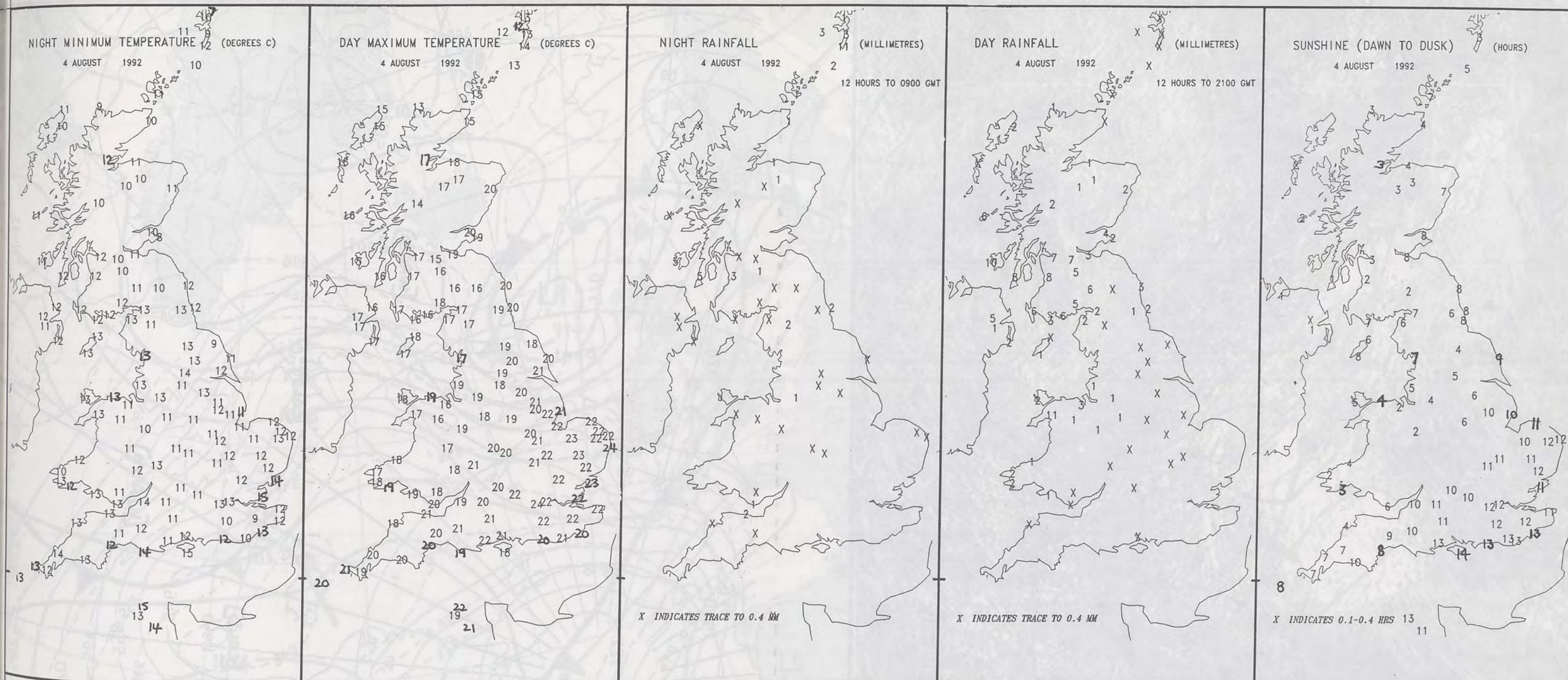
London Weather Centre
284-286 High Holborn
London WC1V 7HX
All times are GMT

© Crown Copyright All rights reserved



SIGNIFICANT WEATHER CHARTS





EXTREMES FOR TUESDAY 4TH AUGUST 1992

Highest Maximum	: 24.1C Lowestoft (Suffolk)
Lowest Maximum	: 12.1C Sella Ness (Shetland)
Lowest Minimum	: 7.2C Baltasound (Shetland)
Lowest Grass Minimum	: 4.7C Jubilee Corner (Kent)
Most Rain (24 hours from 0900 GMT)	: 36.6mm Nantmor (Gwynedd)
Most Sun	: 13.6 hours Shanklin (Isle Of Wight)

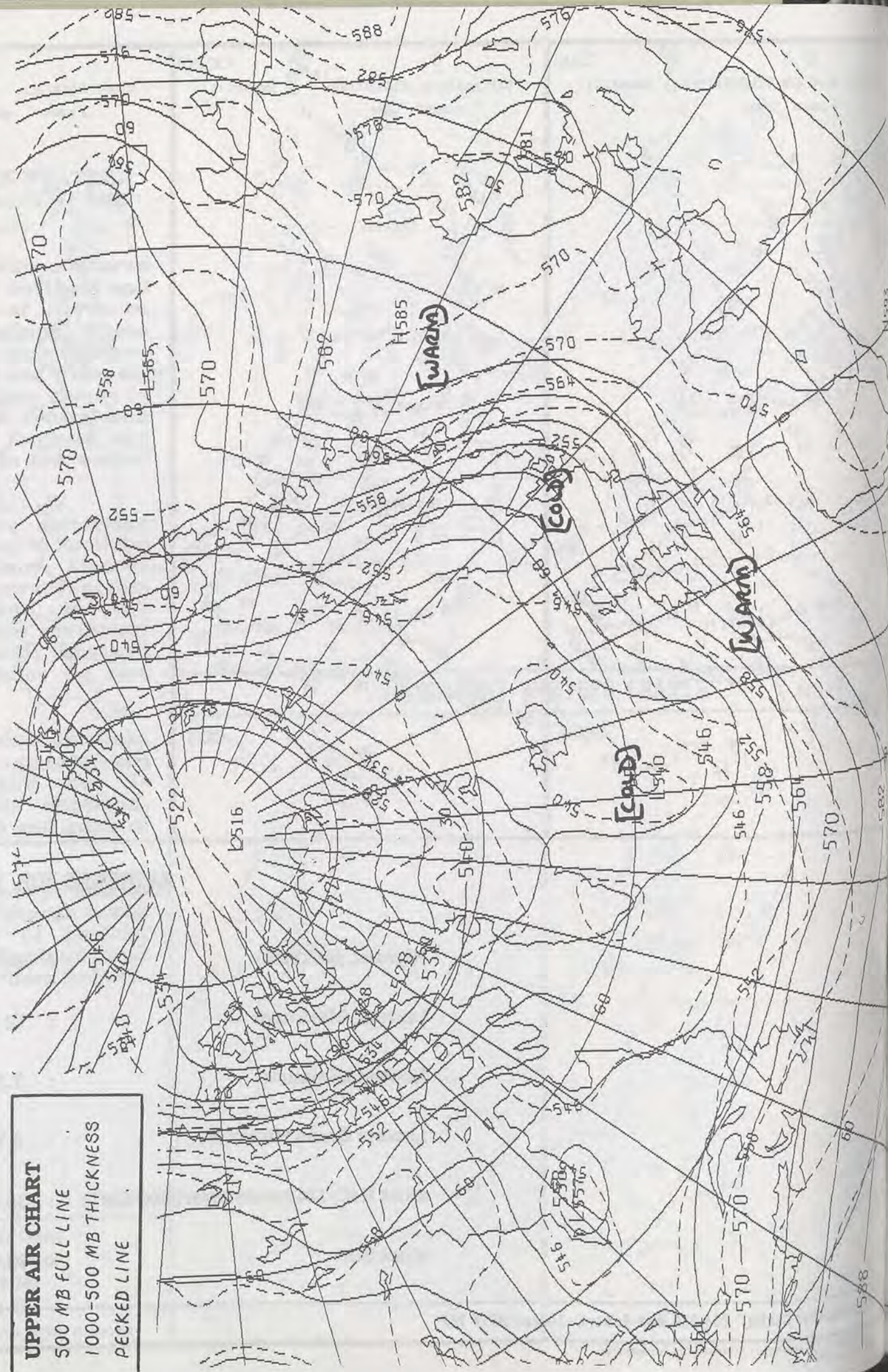

DAILY WEATHER SUMMARY

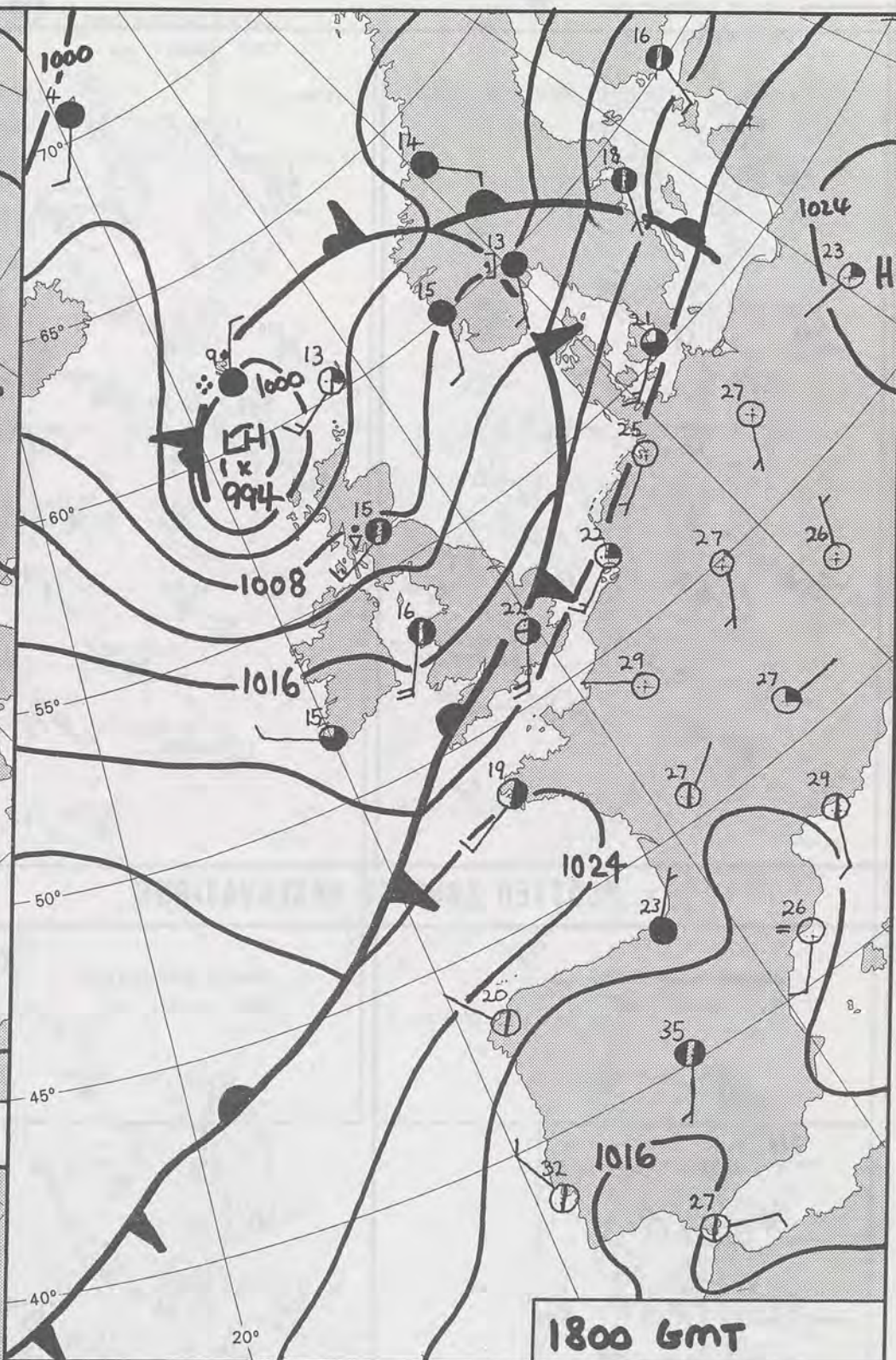
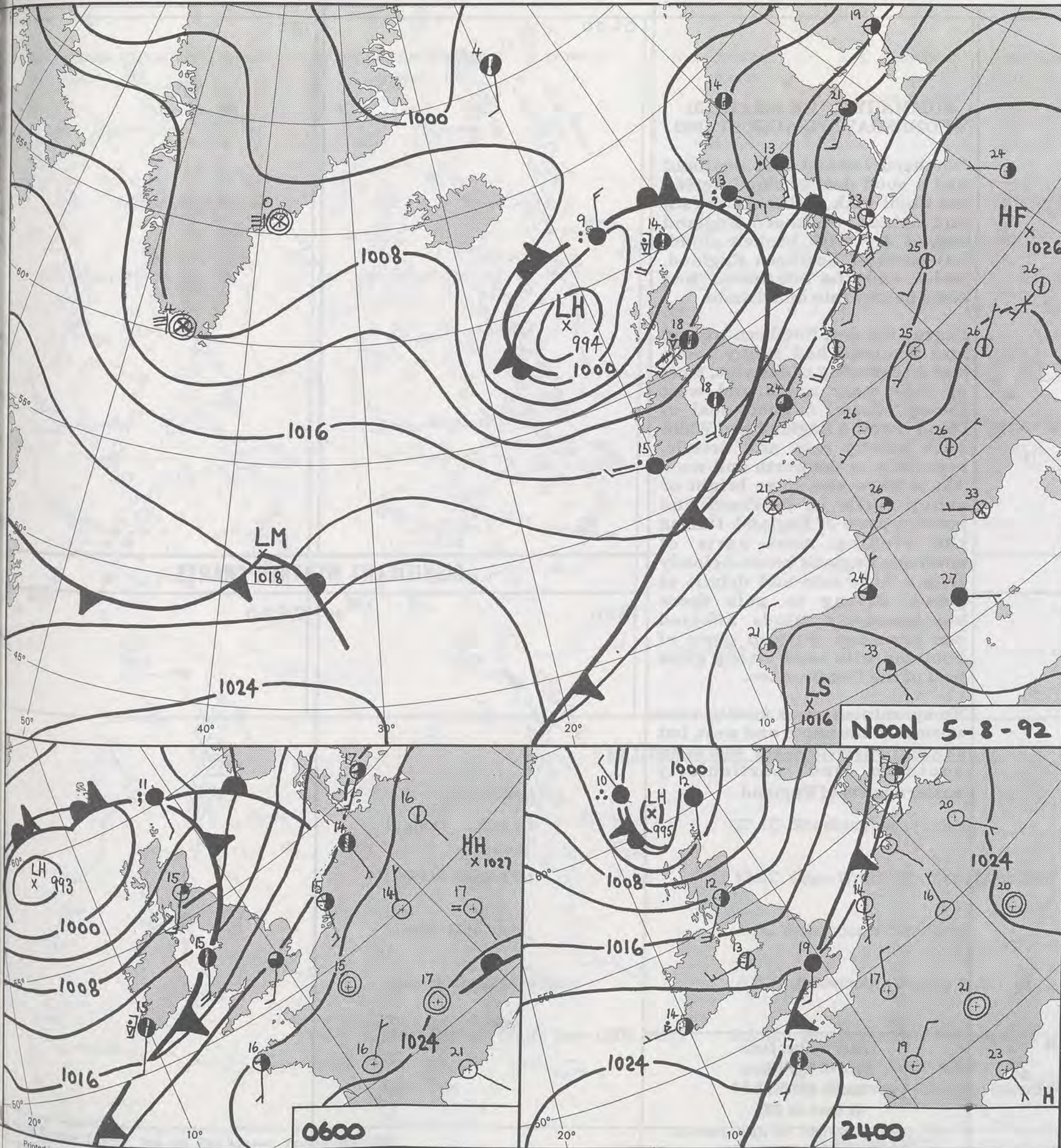


© Crown Copyright
All rights reserved

London Weather Centre 284-286 High Holborn London WC1V 7HX

All times are GMT





DUPLICATE ALSO
DAILY WEATHER SUMMARY
NOT FOR LOAN FOR

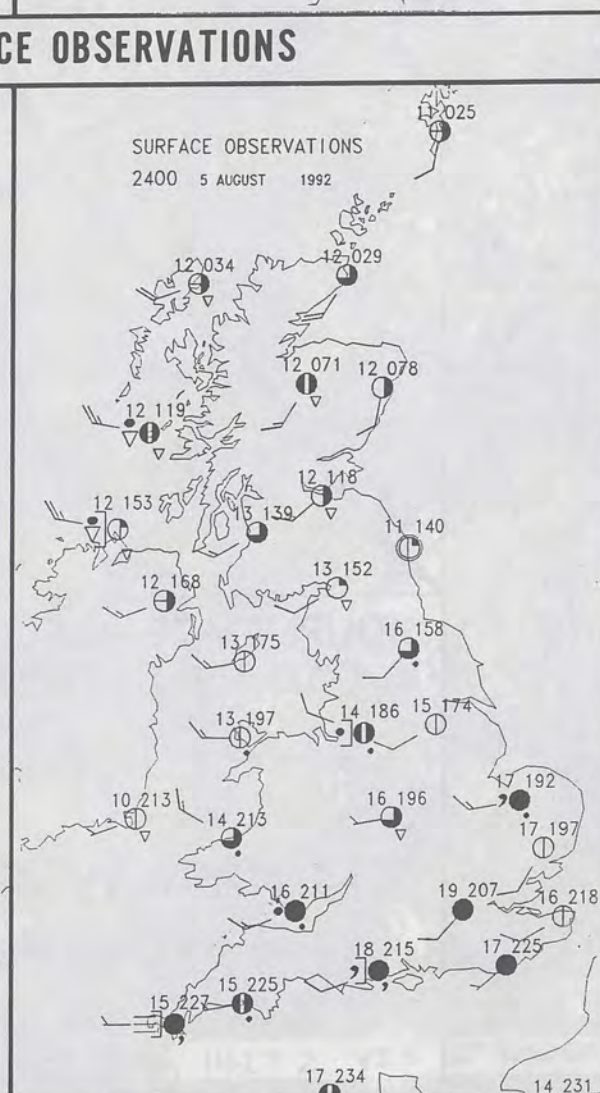
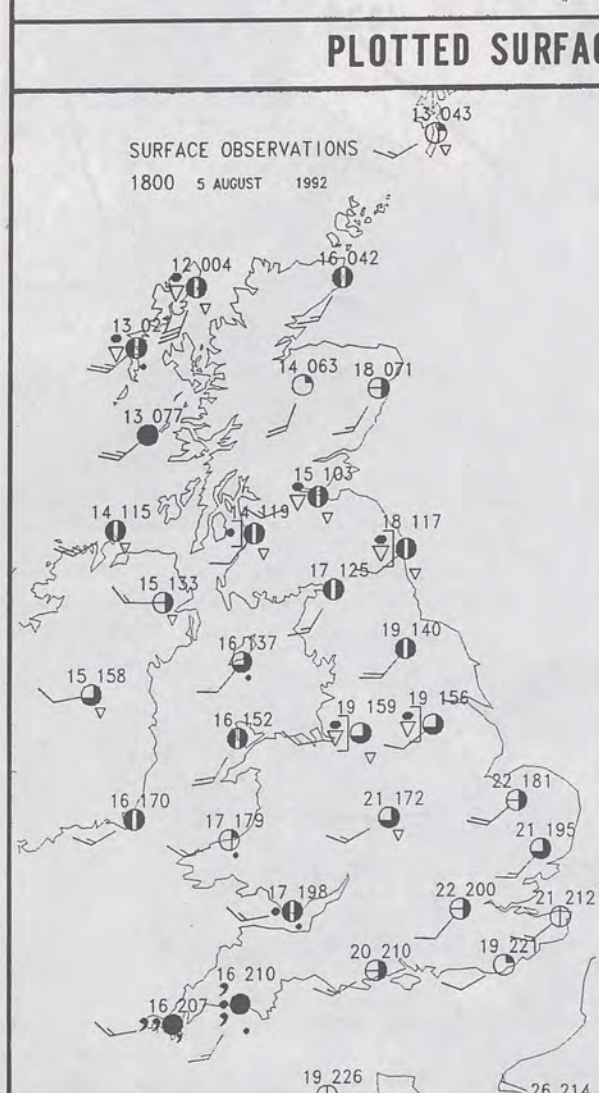
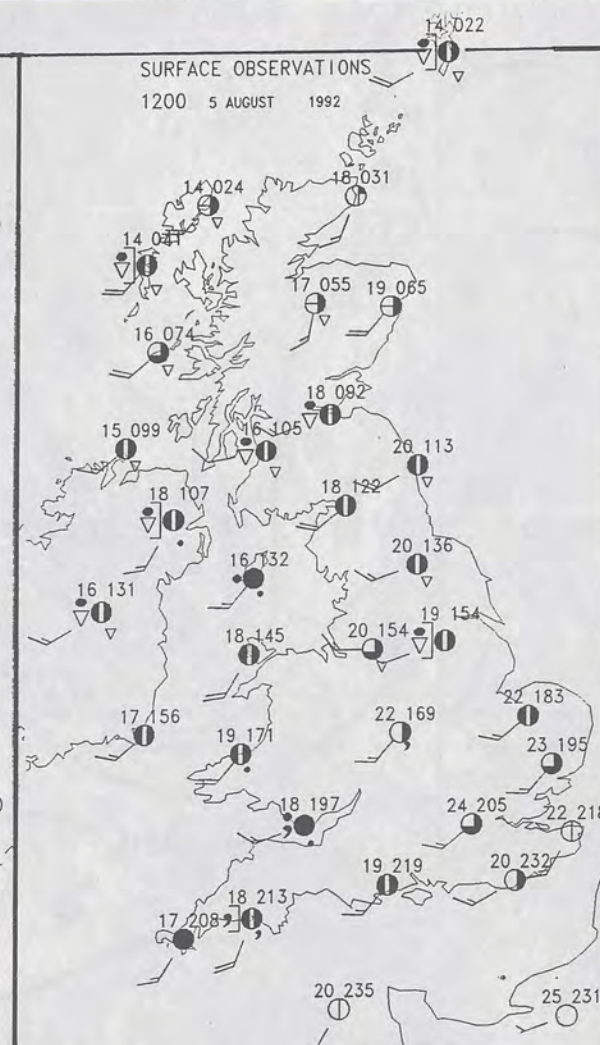
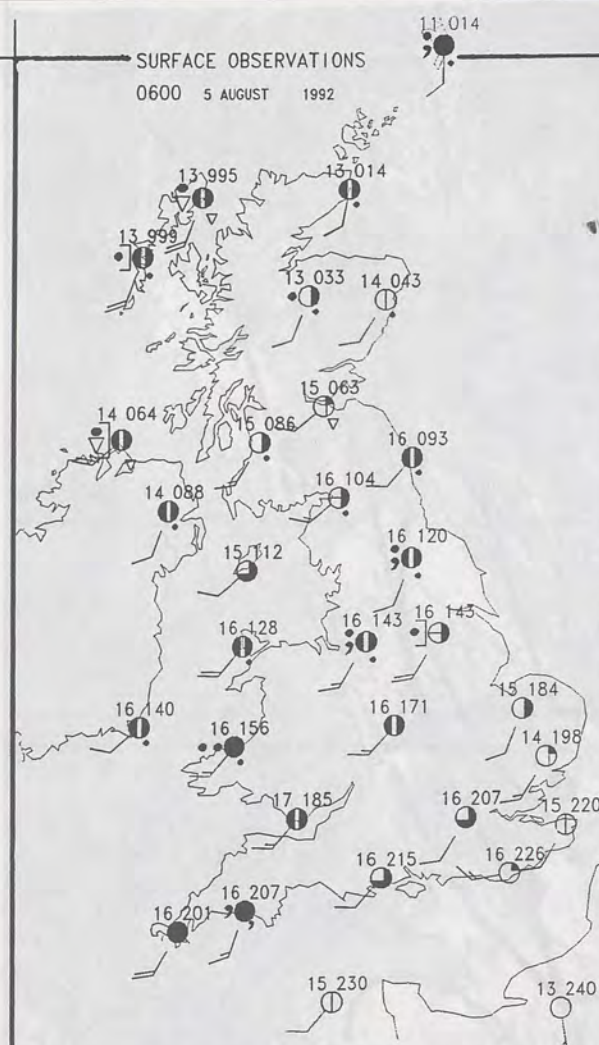
17 AUG 1992

WEDNESDAY 5TH AUGUST 1992

Warm front
 Cold front
 Occlusion

London Weather Centre 284-286 High Holborn London WC1V 7HX

© Crown Copyright All rights reserved



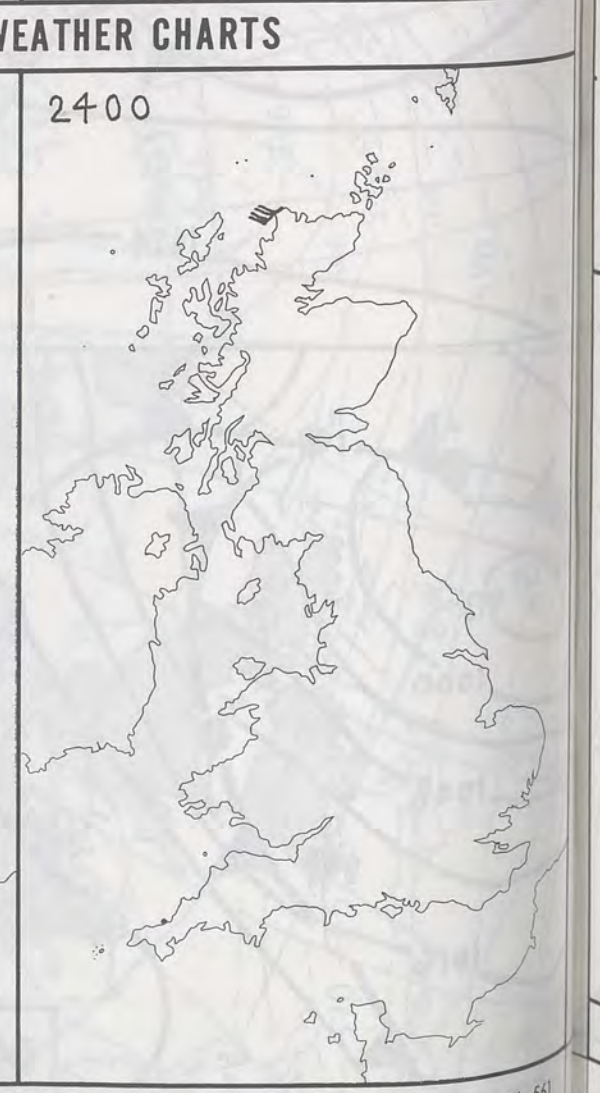
SUMMARY OF UK WEATHER **WEDNESDAY 5TH AUGUST 1992**

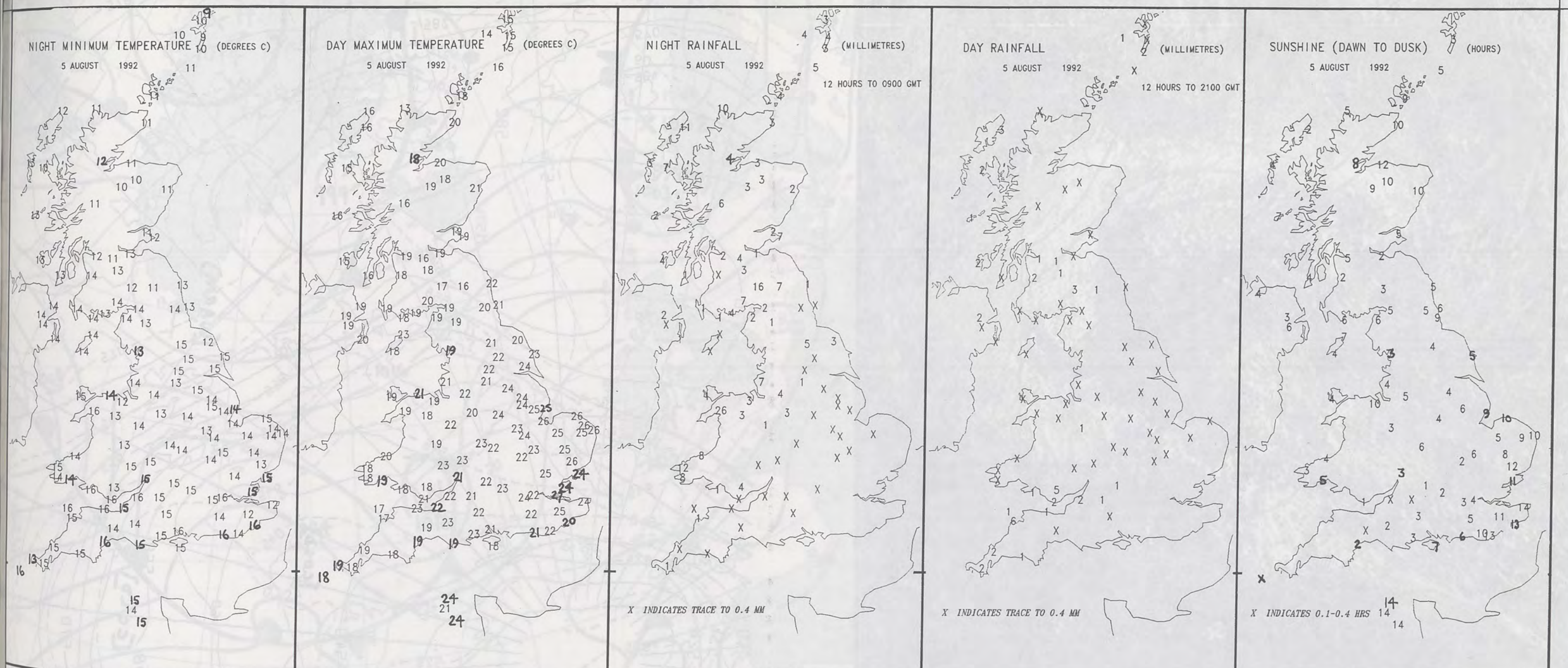
Northern Ireland and Scotland had a good deal of cloud during the night with outbreaks of rain and drizzle. Southern England stayed dry with broken cloud, but parts of Northern England, Wales and the southwest had some patchy rain and drizzle.

During the day, Northern Ireland and Scotland had sunny spells and a scattering of showers, most of them near north and west facing coasts. A good deal of cloud covered England and Wales with patchy rain and drizzle, especially in the north and west. There were also some bright or sunny spells in southern and eastern parts of England. During the evening most parts of southern England became cloudy with a little rain and drizzle at times. Strong to gale force southwesterly winds affected northern and western parts of Scotland with some strong gusts east of the Pennines too.

Temperatures were mostly near normal in the north and west, but it was warm or very warm in southern and particularly eastern parts of England.

London Weather Centre
284-286 High Holborn
London WC1V 7HX
All times are GMT
© Crown Copyright All rights reserved






EXTREMES FOR TUESDAY 5TH AUGUST 1992

Highest Maximum	: 27.1C Shoeburyness (Essex)
Lowest Maximum	: 13.4C Cape Wrath (Northern Scotland)
Lowest Minimum	: 8.7C Baltasound (Shetland)
Lowest Grass Minimum	: 6.7C Lossiemouth (Moray Firth)
Most Rain (24 hours from 0900 GMT)	: 9.8 mm Burrington (North Devon)
Most Sun	: 14.1 hours Guernsey (Channel Islands)

DAILY WEATHER SUMMARY



© Crown Copyright
All rights reserved



1243 Z VIS 5th AUGUST 1992

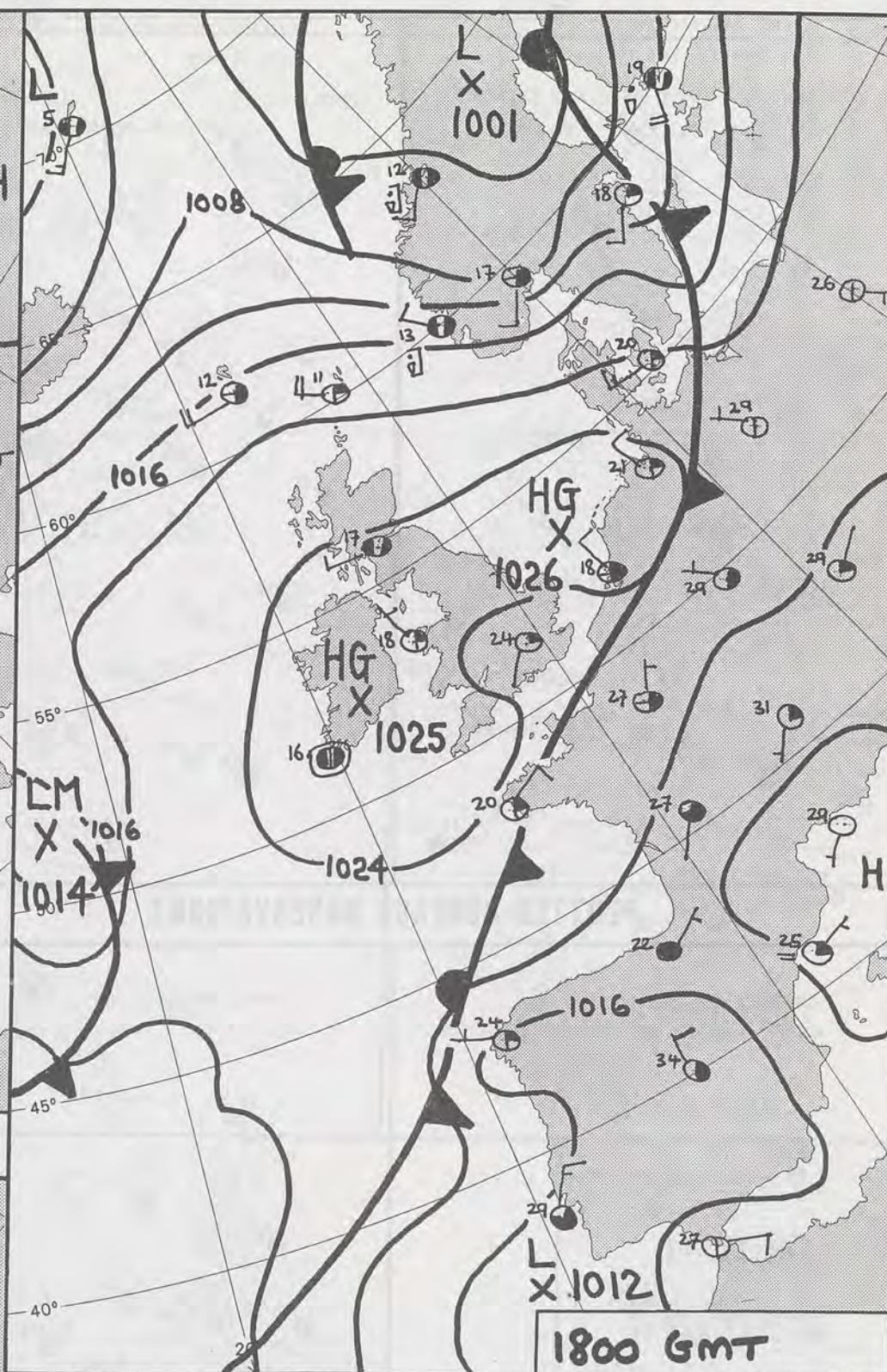
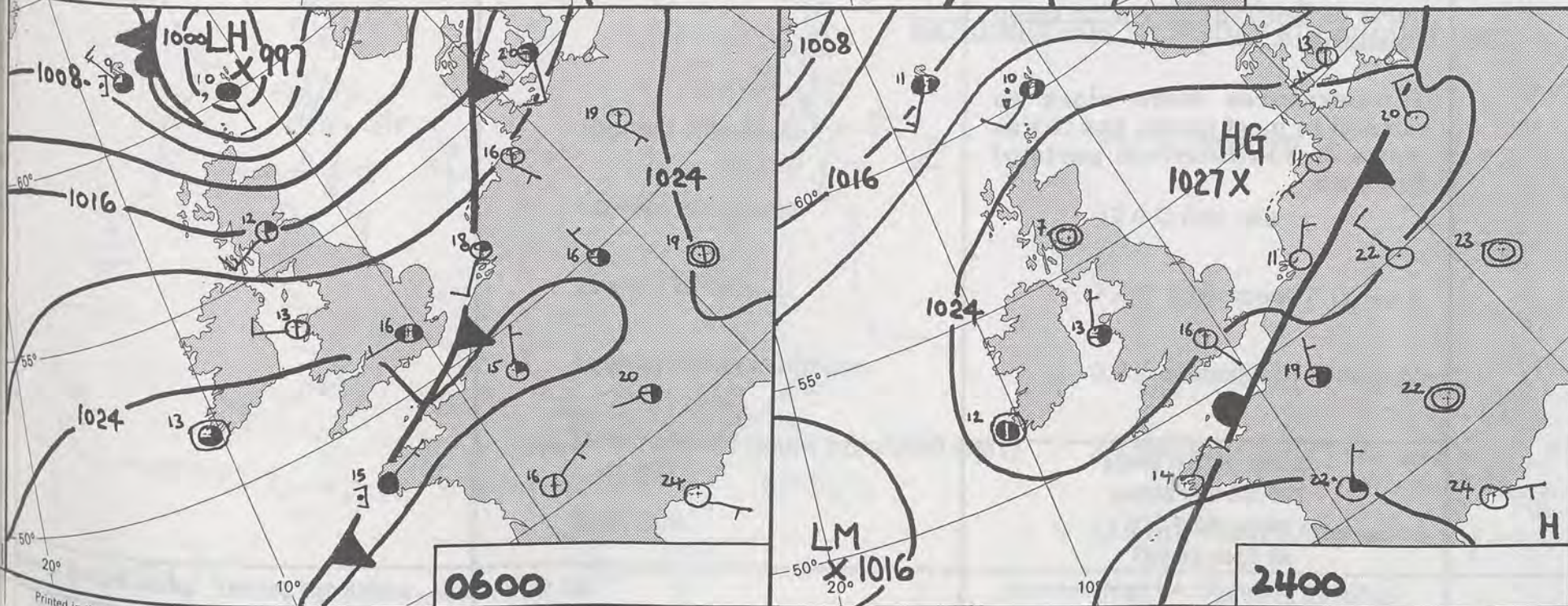
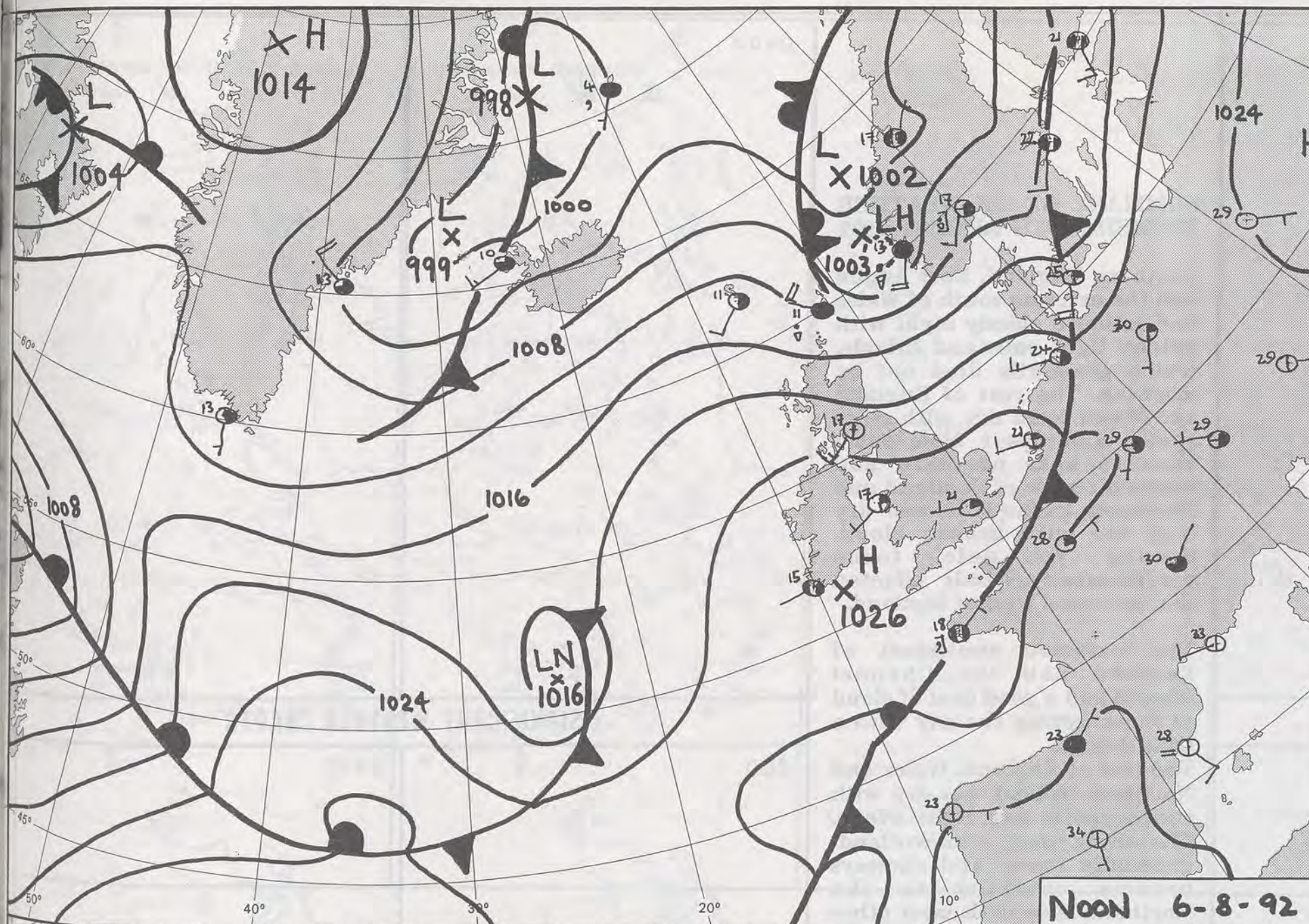


UPPER AIR CHART

500 MB FULL LINE

1000-500 MB THICKNESS

PECKED LINE



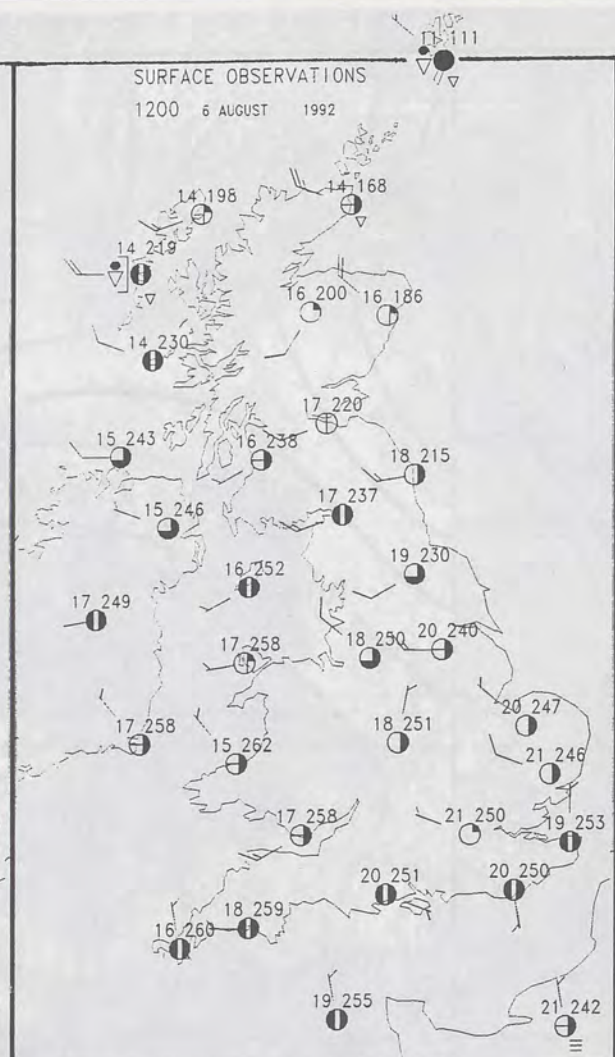
DUPLICATE ALSO
 DAILY WEATHER SUMMARY
 NOT FOR LOAN FOR
 THURSDAY 6TH AUGUST 1992



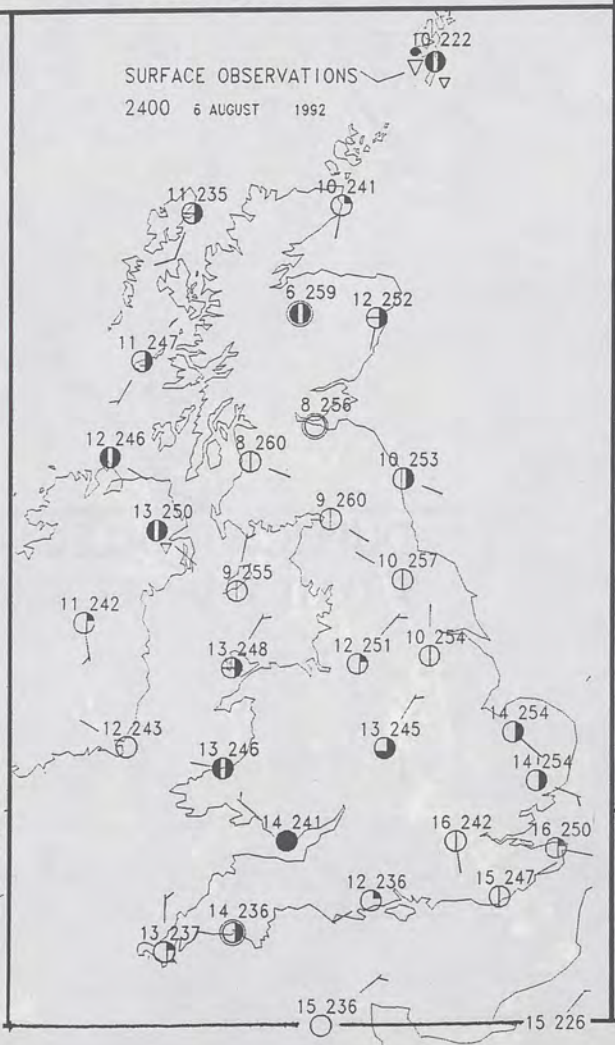
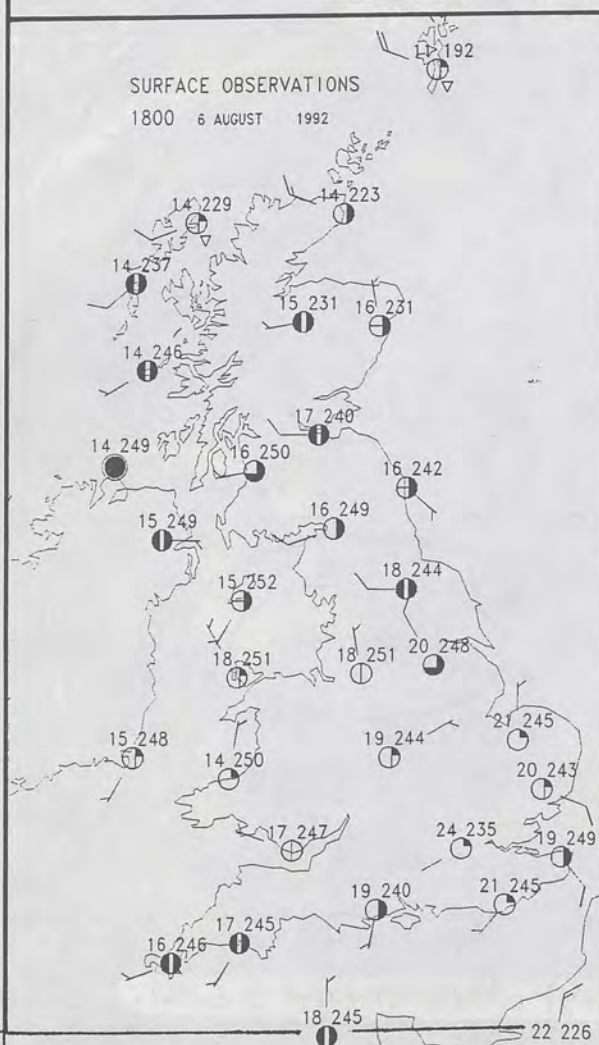
 Warm front  Cold front  Occlusion

London Weather Centre 284-286 High Holborn London WC1V 7HX

© Crown Copyright All rights reserved



PLOTTED SURFACE OBSERVATIONS



SUMMARY OF UK WEATHER THURSDAY 6TH AUGUST 1992

Southern England, East Anglia and the extreme south of Wales had rather a cloudy night with patchy light rain and drizzle, which gradually died out by morning. The rest of England and Wales were dry with clear spells, and apart from some showers near northern and western coasts of Scotland and Northern Ireland, it was dry here too with broken cloud. Strong to gale force southwesterly winds affected the north and west of Scotland.

The extreme southeast of England and the Channel Islands had a good deal of cloud at times during the day with a little drizzle.

The rest of England, Wales and Northern Ireland was dry with sunny spells and light winds. The strong winds over Scotland gradually eased and showers became confined to the Northern Isles with most other parts of Scotland dry with some sunshine.

Temperatures were close to normal in most areas, but it was warm in southeastern parts of England.

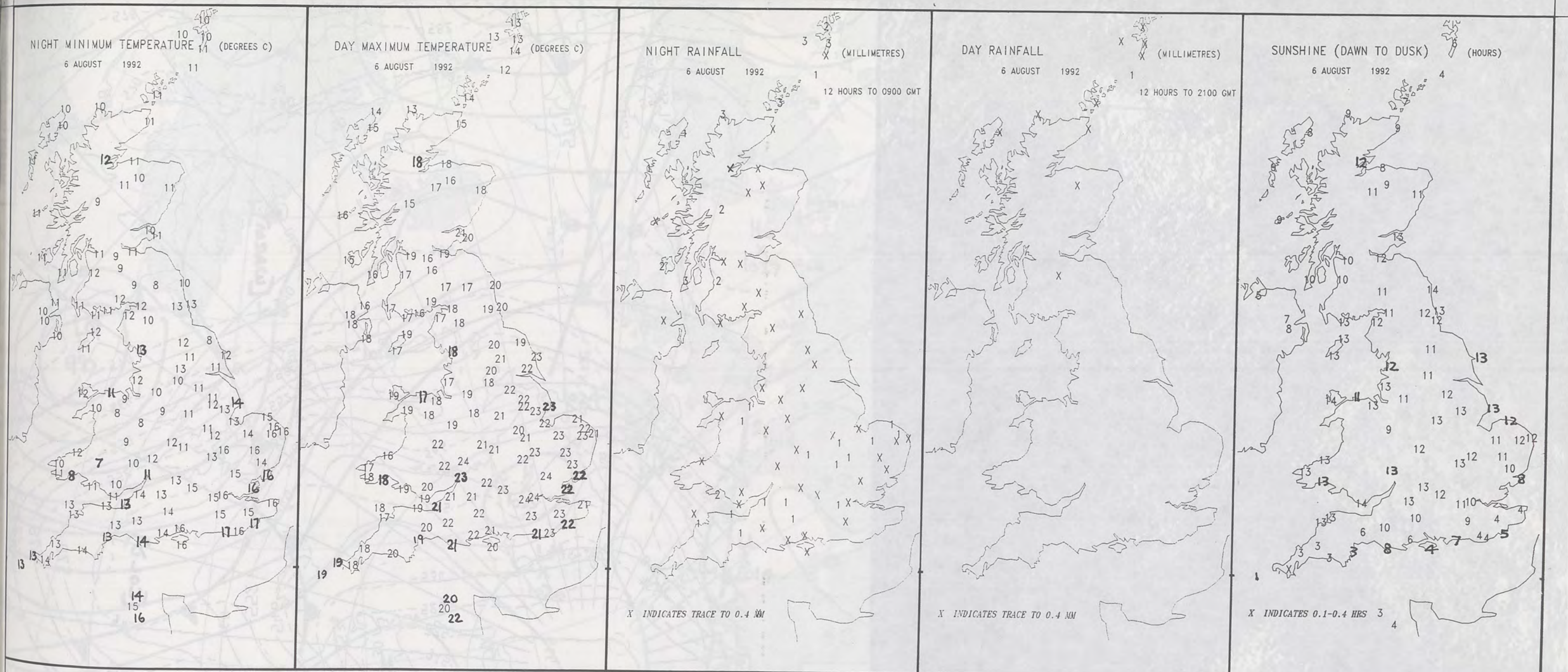
London Weather Centre
284-286 High Holborn
London WC1V 7HX
All times are GMT

© Crown Copyright All rights reserved



SIGNIFICANT WEATHER CHARTS





EXTREMES FOR THURSDAY 6TH AUGUST 1992

Highest Maximum	: 24.1 C Heathrow
Lowest Maximum	: 12.4 C Fair Isle
Lowest Minimum	: 7.4 C Trawscoed [Dyfed]
Lowest Grass Minimum	: 3.9 C Shawbury [Shropshire]
Most Rain (24 hours from 0900 GMT)	: 3.4 mm Sella Ness [Shetland]
Most Sun	: 13.6 Hrs Valley [Anglesey]

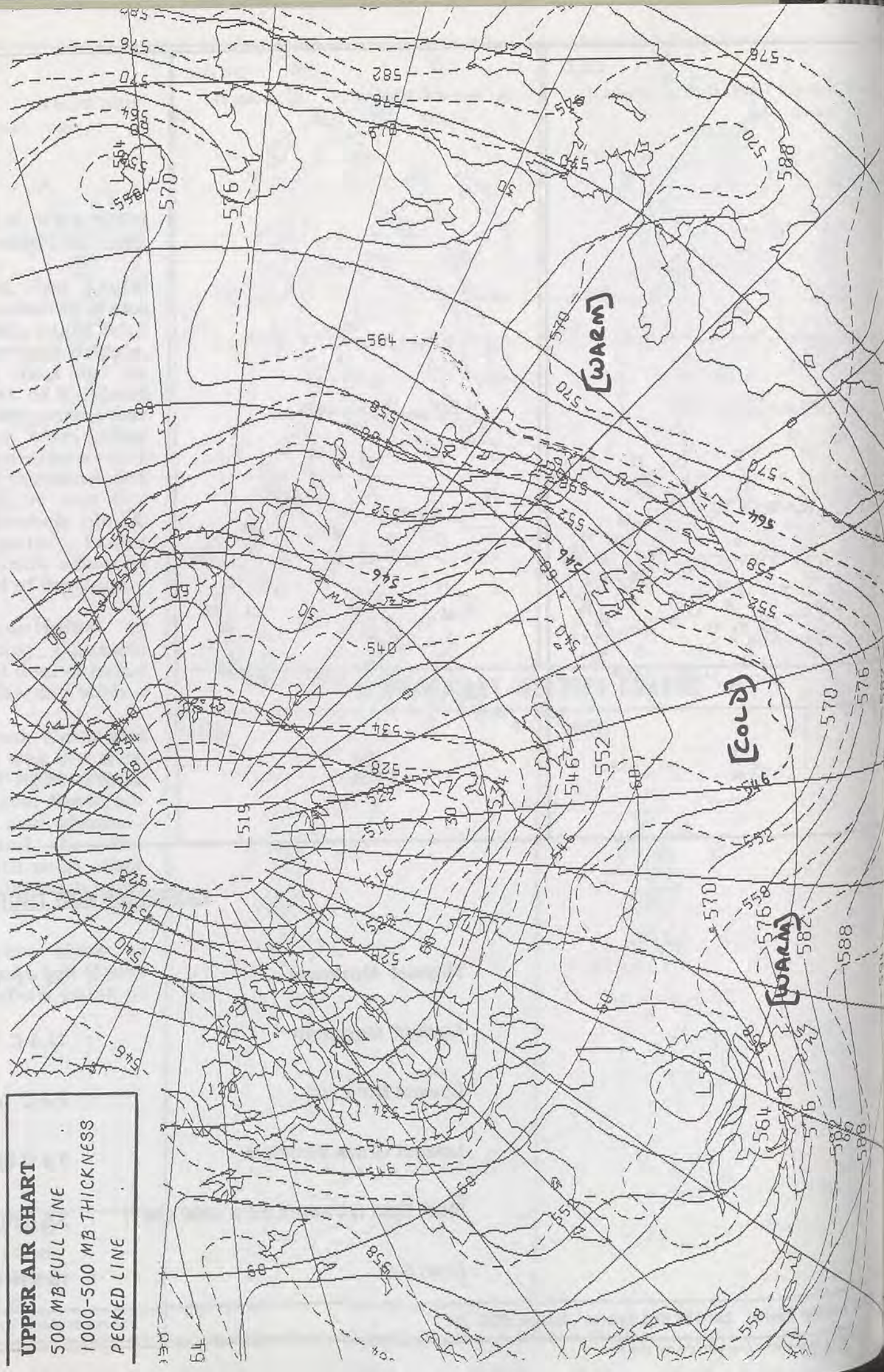
DAILY WEATHER SUMMARY

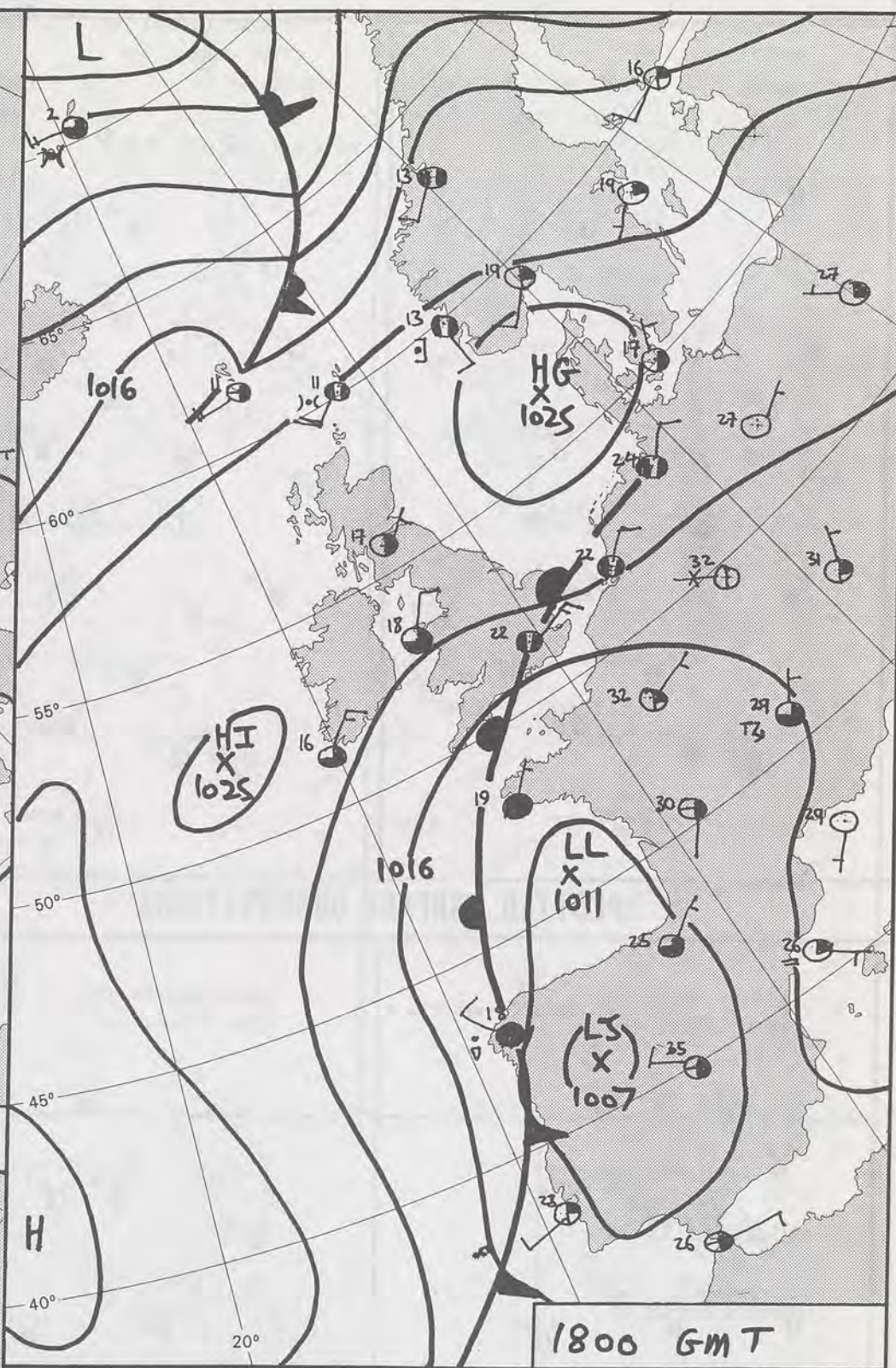
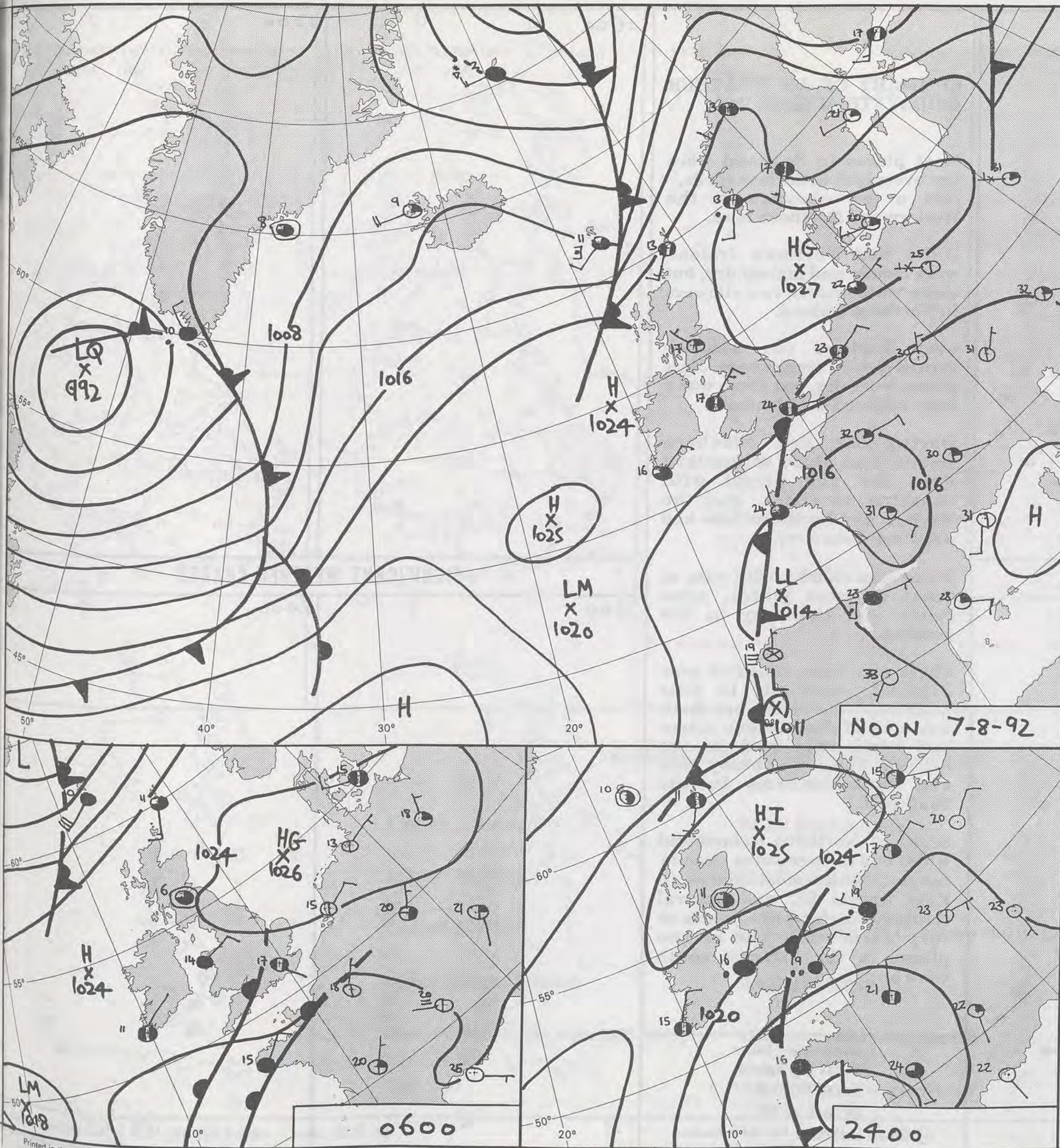


© Crown Copyright
All rights reserved



UPPER AIR CHART
 500 MB FULL LINE
 1000-500 MB THICKNESS
 PECKED LINE





DUPLICATE ALSO
 DAILY WEATHER SUMMARY
 NOT FOR LOAN FOR
 FRIDAY 7TH AUGUST 1992

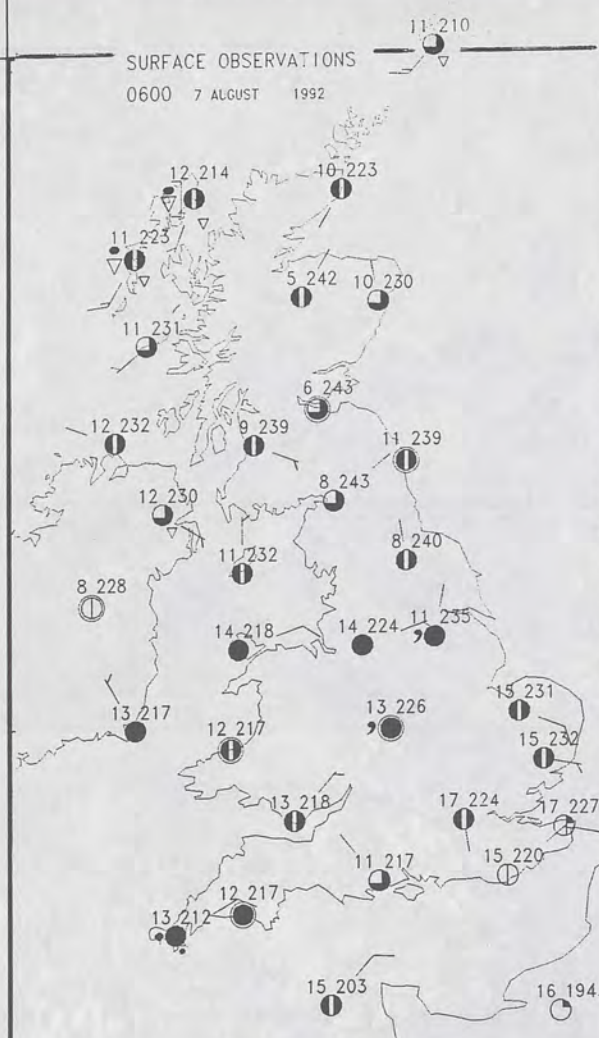
METEOROLOGICAL OFFICE
 17 AUG 1992
 LIBRARY

METEOROLOGICAL OFFICE

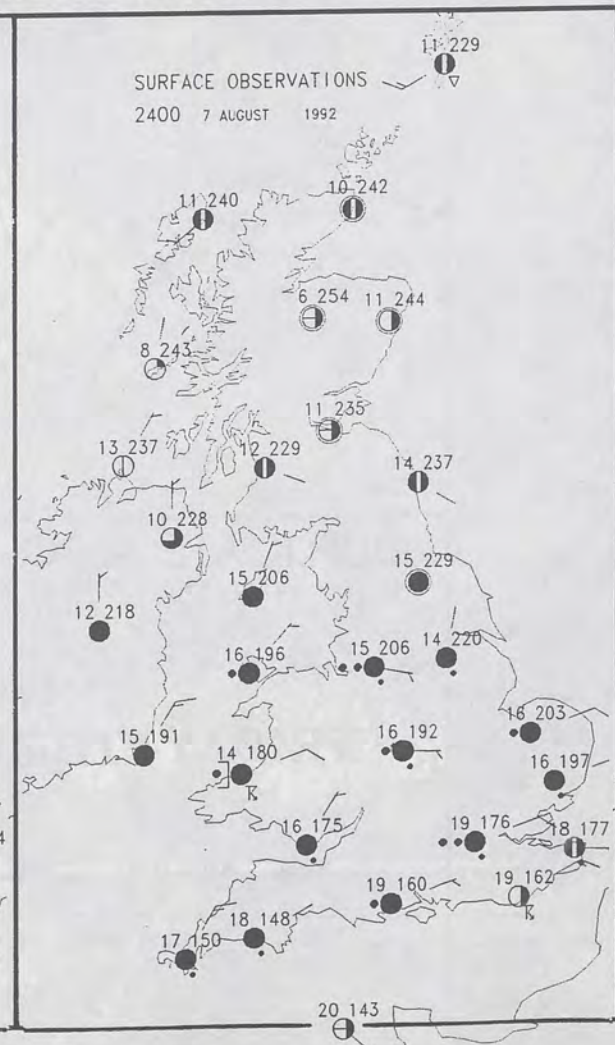
Warm front Cold front Occlusion

London Weather Centre 284-286 High Holborn London WC1V 7HX

© Crown Copyright All rights reserved



PLOTTED SURFACE OBSERVATIONS



**SUMMARY OF UK WEATHER
FRIDAY 7TH AUGUST 1992**

Most places in Scotland were dry overnight with clear spells, just a few showers in the Western and Northern Isles.

Wales and Northern Ireland were cloudy and mainly dry, but there were one or two showers in Northern Ireland.

over England the weather turned cloudy everywhere. Most places were dry, but there was a little rain and drizzle about.

During the day Northern Ireland and Much of Scotland were dry and bright with sunshine at times, but the Western and Northern Isles had a few more showers.

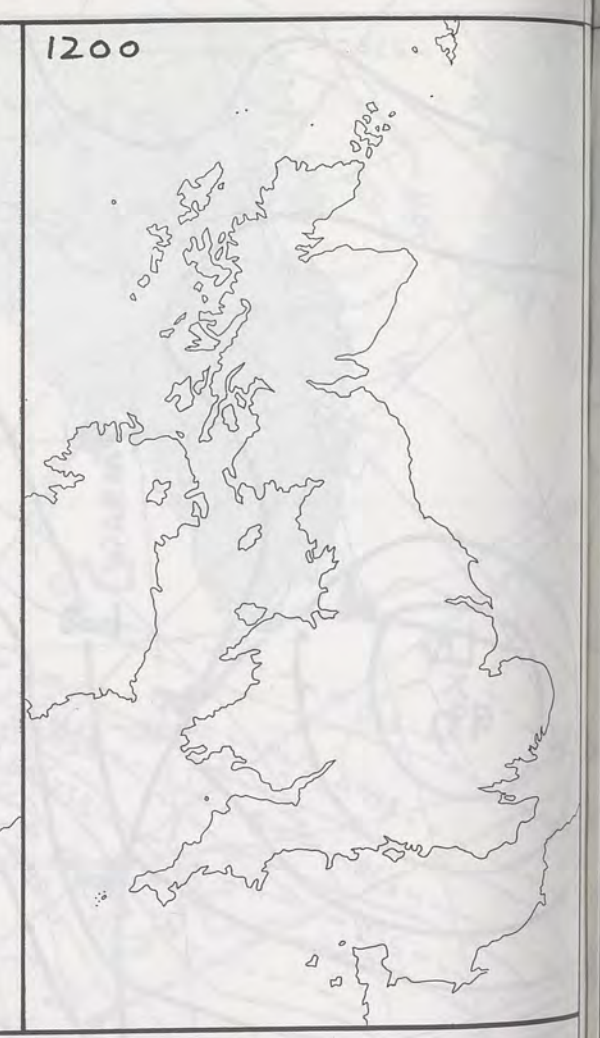
Wales was cloudy, with rain at times in most places, some heavy and thundery in the evening.

There was some sunshine over England, especially in East Anglia and the South, but there was a lot of cloud. Many places had some rain and in the evening there was heavy rain and thunderstorms in the Southeast.

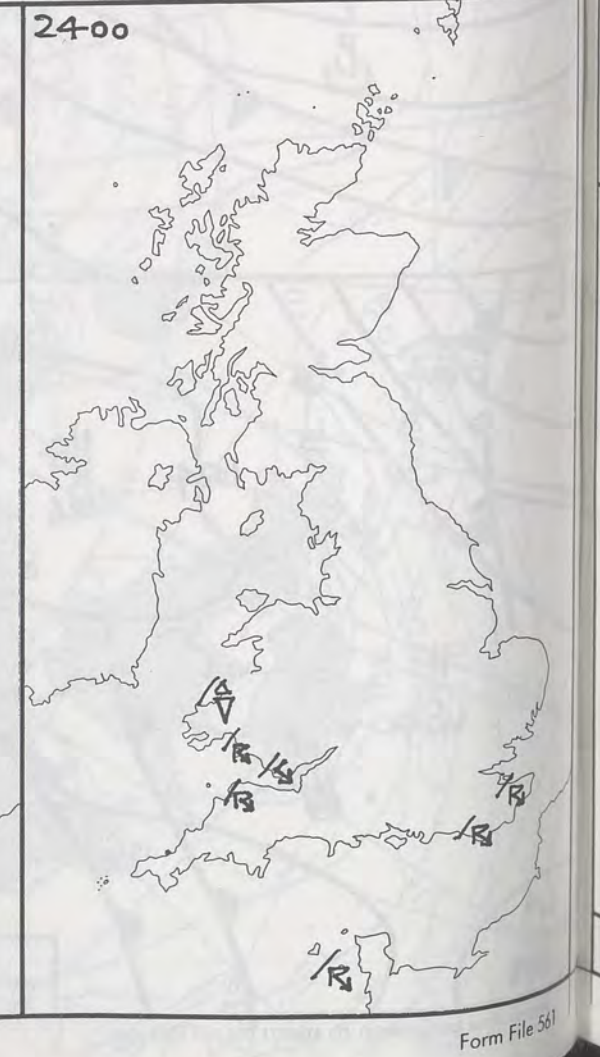
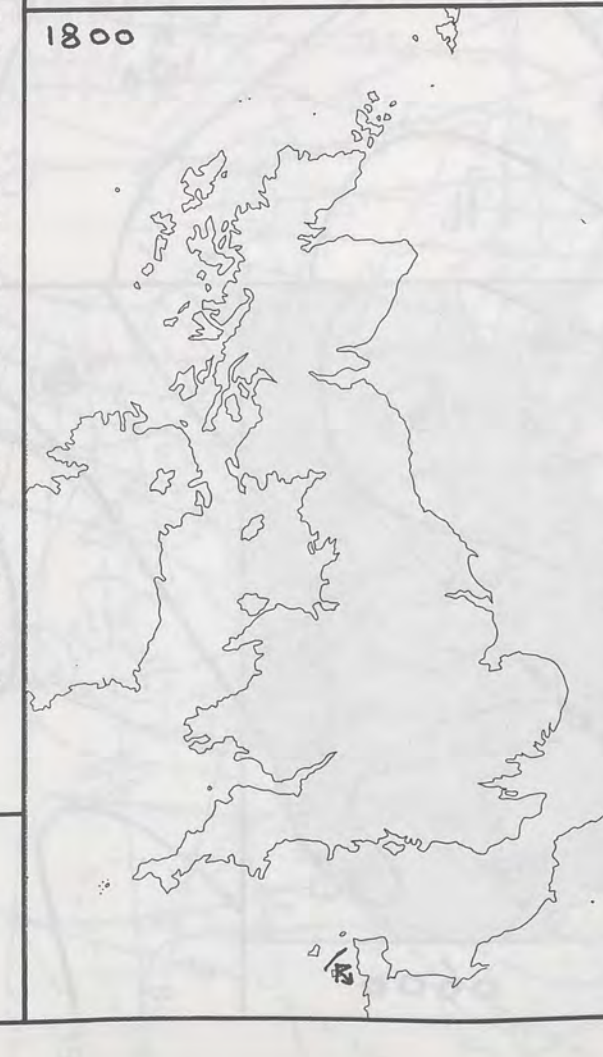
Scotland, Northern Ireland and Wales had temperatures close to normal, while most places in East Anglia SE and central southern England were warm or very warm while one or two places in the extreme south were hot.

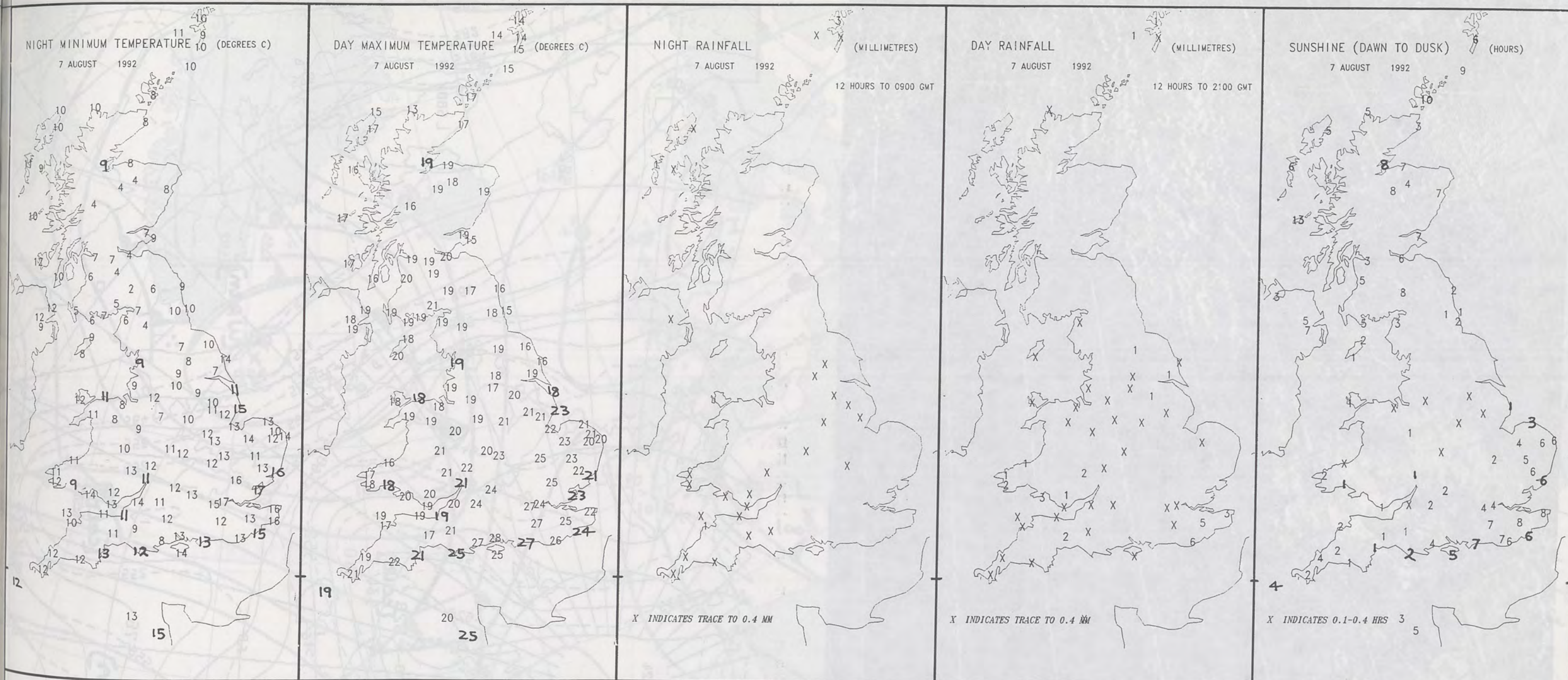
London Weather Centre
284-286 High Holborn
London WC1V 7HX
All times are GMT

© Crown Copyright All rights reserved



SIGNIFICANT WEATHER CHARTS






EXTREMES FOR FRIDAY 7TH AUGUST 1992

Highest Maximum	: 28.2 C Southampton
Lowest Maximum	: 13.4 C Cape Wrath
Lowest Minimum	: 2.1 C Eskdalemuir [Dumfries and galloway]
Lowest Grass Minimum	: -0.8 C Eskdalemuir
Most Rain (24 hours from 0900 GMT)	: 40.5 mm Dunkeswell [Devon]
Most Sun	: 12.5 Hrs Tiree [Western Isles]

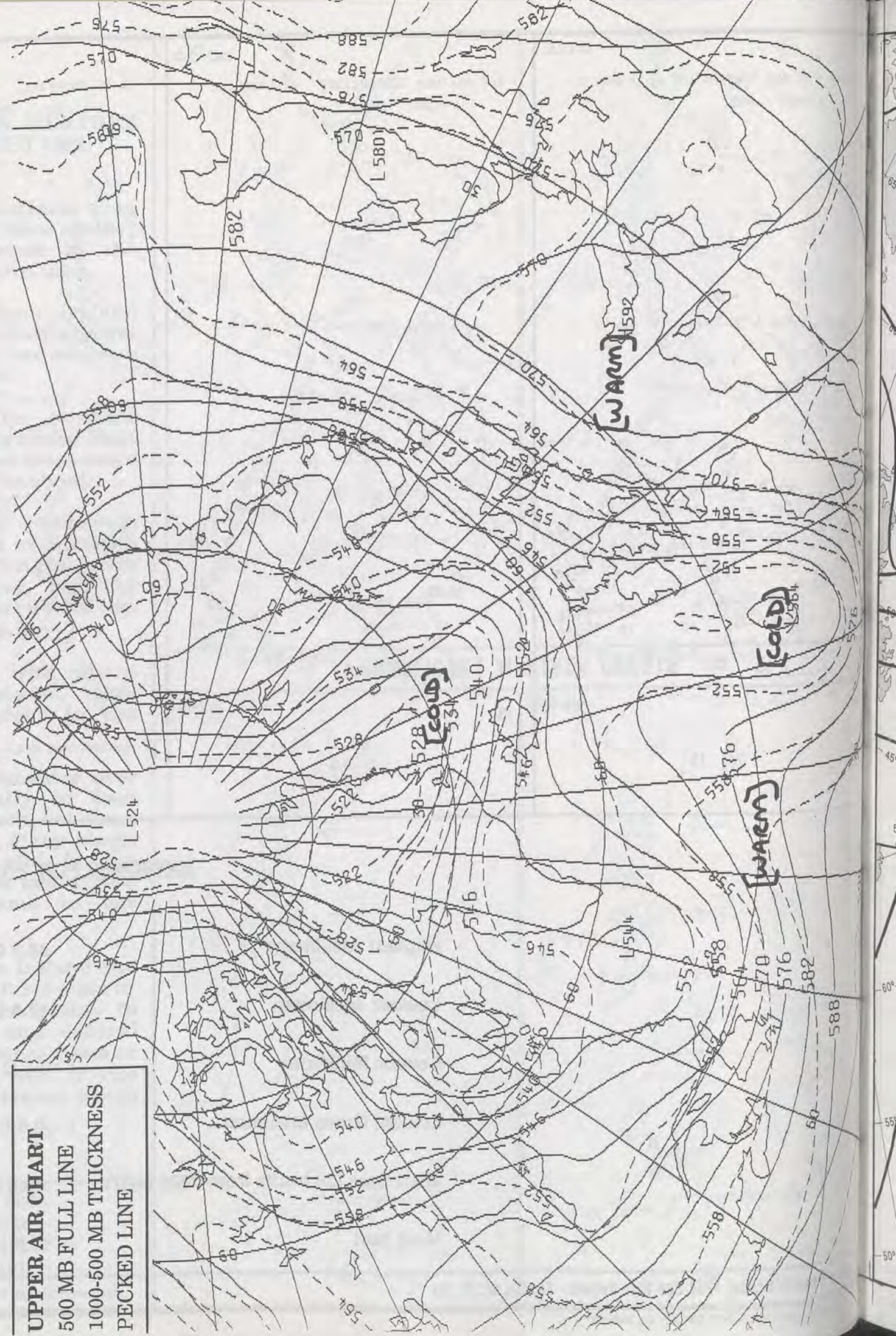
DAILY WEATHER SUMMARY

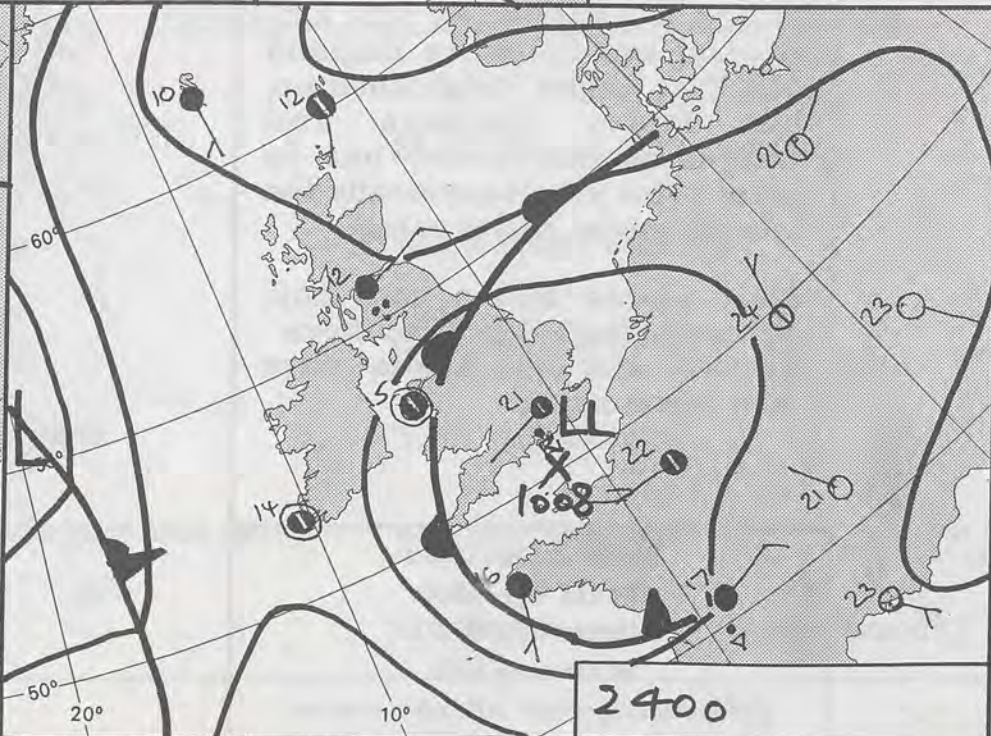
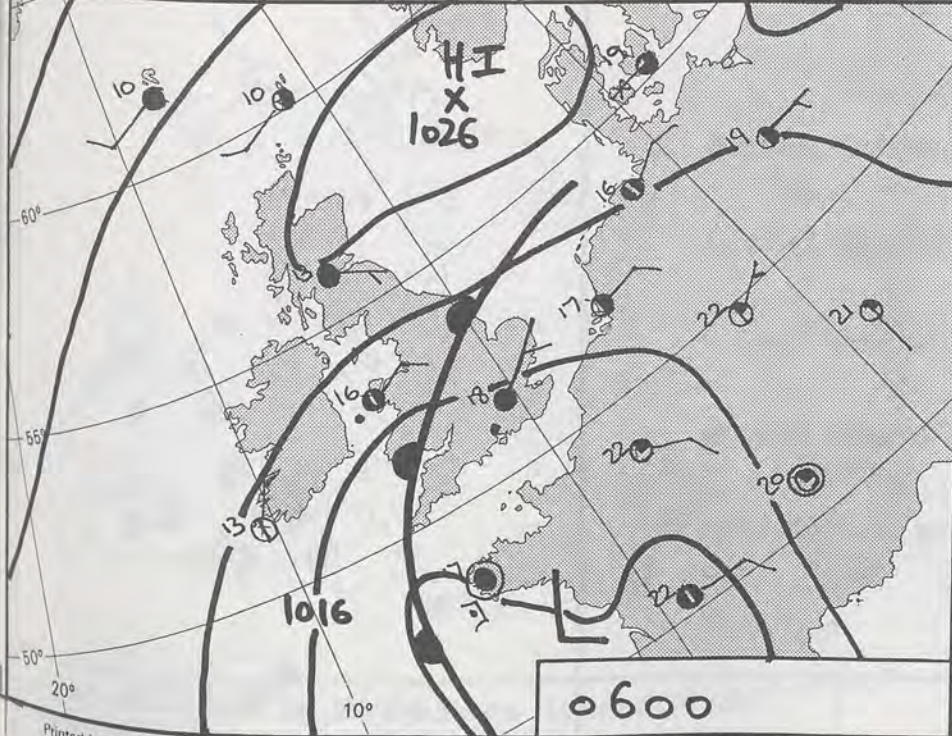
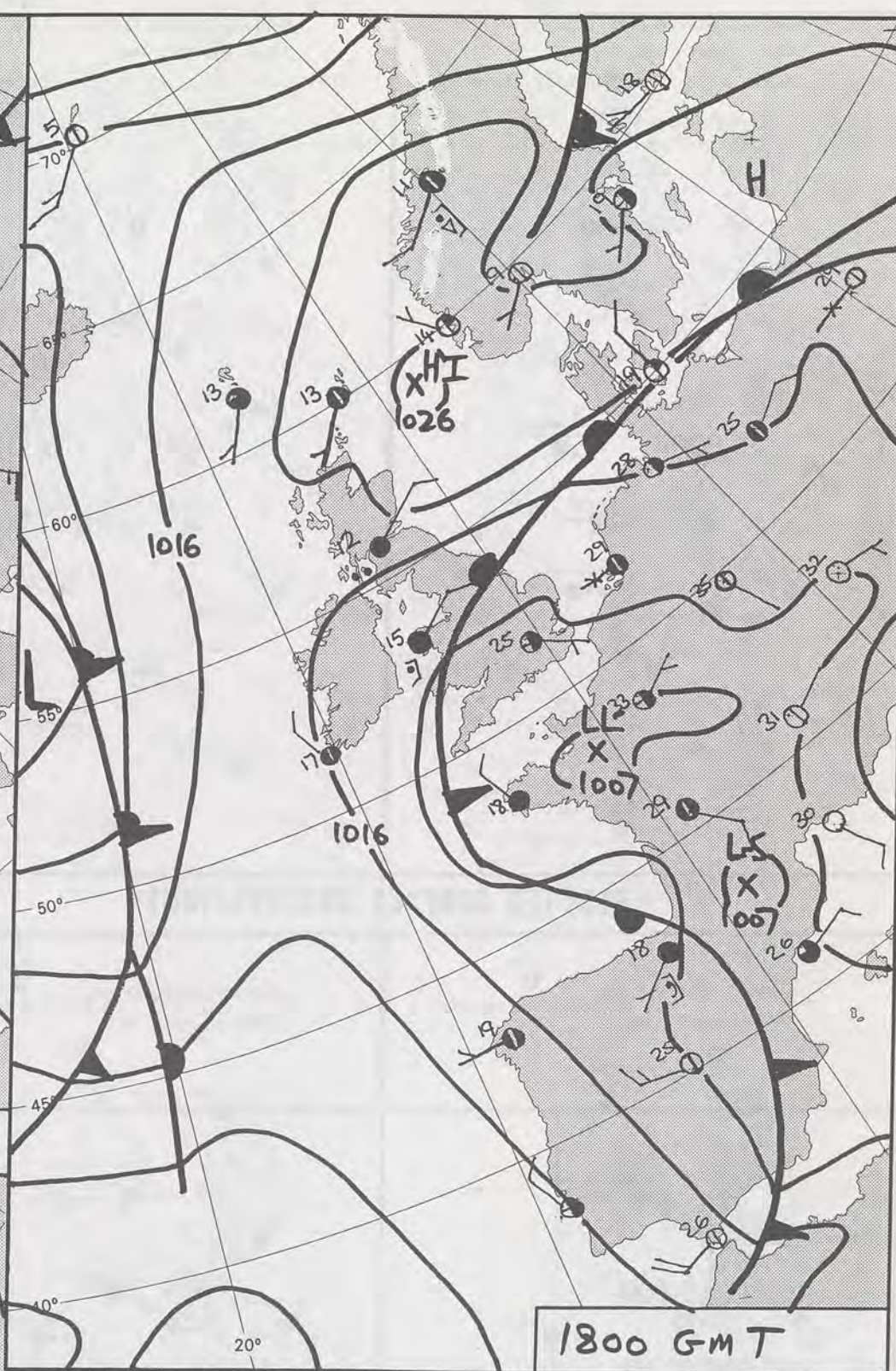
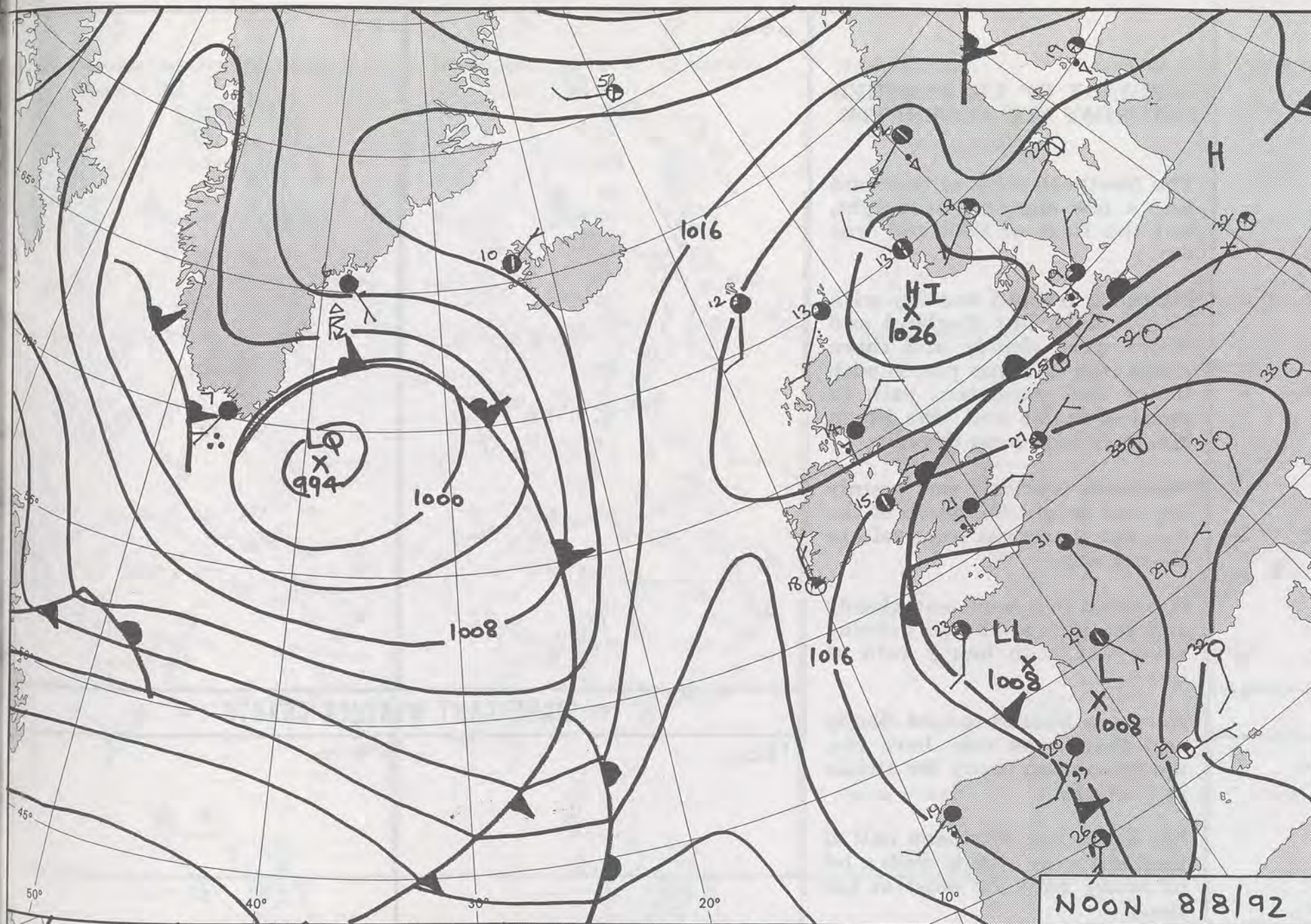


© Crown Copyright
All rights reserved



UPPER AIR CHART
 500 MB FULL LINE
 1000-500 MB THICKNESS
 PECKED LINE





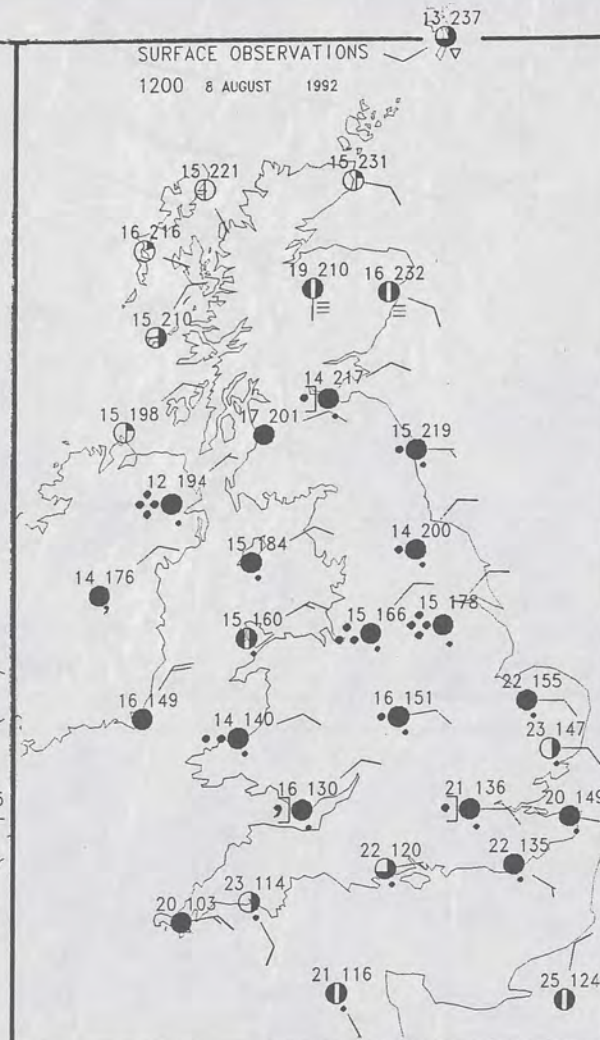
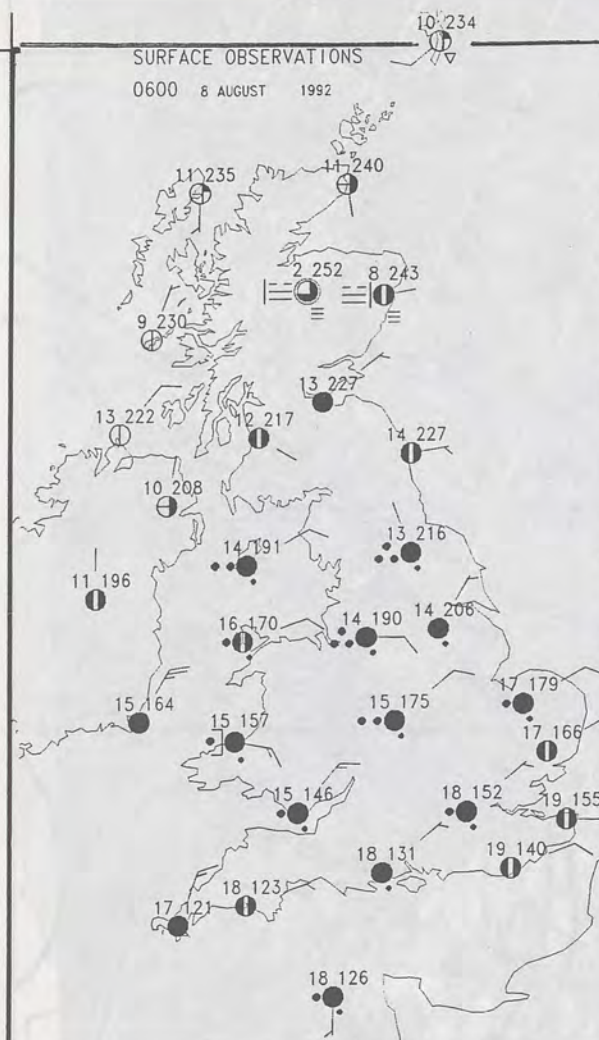
DUPLICATE ALSO
DAILY WEATHER SUMMARY
NOT FOR LOAN FOR
SATURDAY 8TH AUGUST 1992



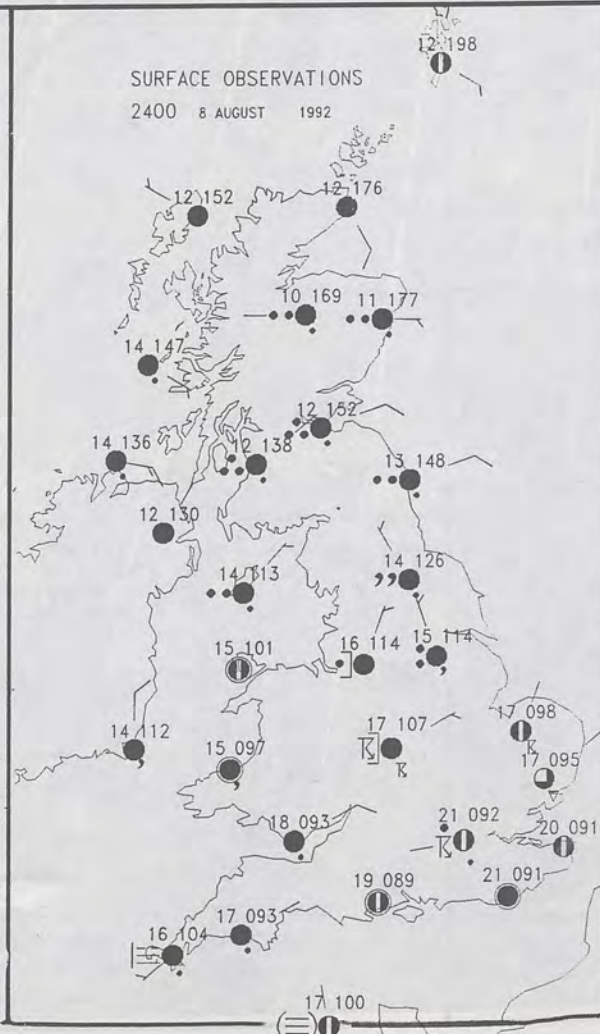
Warm front Cold front Occlusion

London Weather Centre 284-286 High Holborn London WC1V 7HX

© Crown Copyright All rights reserved



PLOTTED SURFACE OBSERVATIONS



SUMMARY OF UK WEATHER SATURDAY 8TH AUGUST 1992

The Northern Isles of Scotland had a few showers overnight, but the Rest of Scotland was dry.

Northern Ireland was dry with clear spells, but England and Wales were cloudy and there was rain in many places with heavy and persistent rain in parts of Wales and the North Midlands with some thunder.

Northern Scotland was mainly dry and bright for much of the day, but there was some rain in the evening.

Southern Scotland was cloudy and the afternoon and evening were wet with heavy rain at times.

Northern Ireland turned cloudy and there was rain here too, persistent and heavy for awhile in the East.

NE Wales and Northern half of England were cloudy with a lot of heavy rain for most of the time.

Central and Southern England and East Anglia brightened up, but heavy showers and thunderstorms broke out in quite a few places especially the late afternoon and evening.

Most places had a cool day, although Central and Southern England and East Anglia were very warm again.

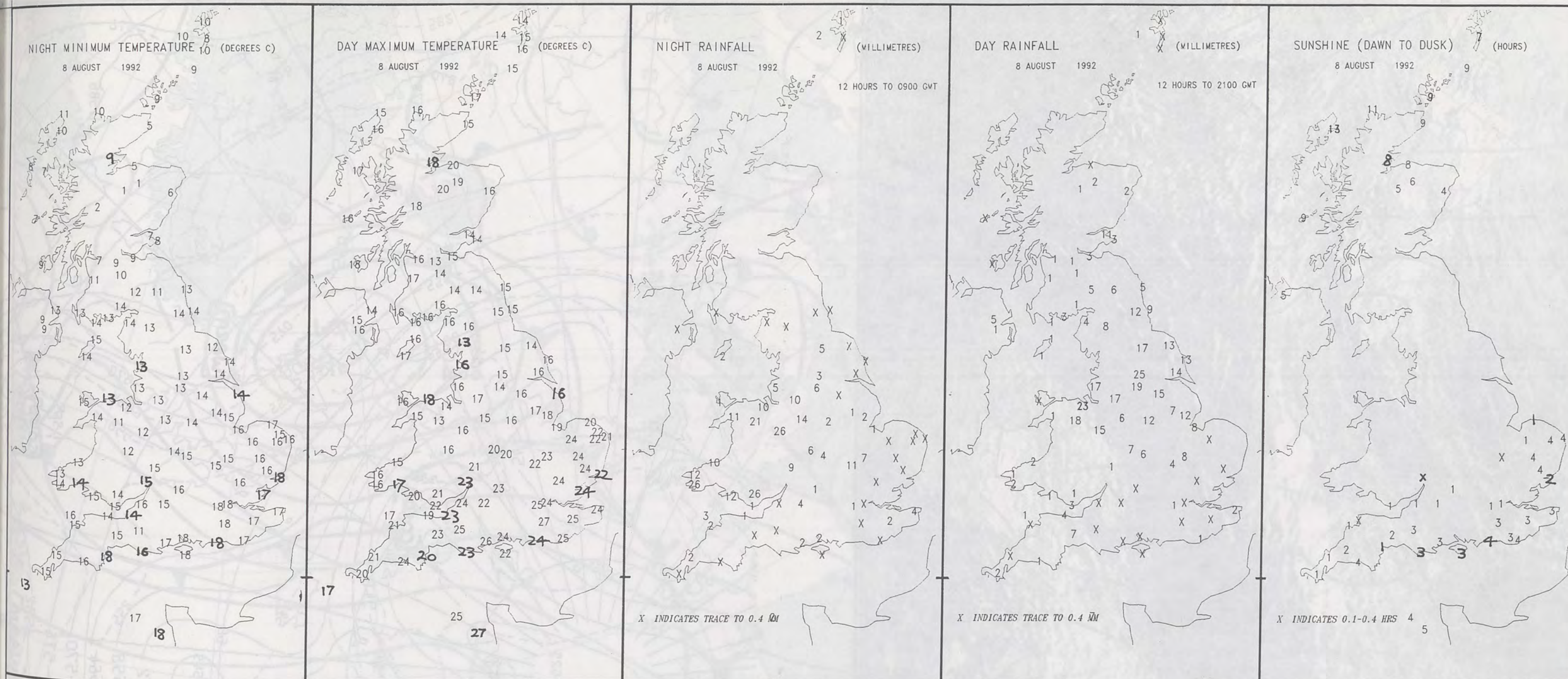
London Weather Centre
284-286 High Holborn
London WC1V 7HX
All times are GMT

© Crown Copyright All rights reserved



SIGNIFICANT WEATHER CHARTS





EXTREMES FOR SATURDAY 8TH AUGUST 1992

Highest Maximum	: 26.6 C Jersey and Gatwick
Lowest Maximum	: 13.4 C Shap [Cumbria]
Lowest Minimum	: 0.5 C Aviemore [Highland]
Lowest Grass Minimum	: -1.7 C Aviemore
Most Rain (24 hours from 0900 GMT)	: 42.8 mm Skegness
Most Sun	: 13.0 Hrs Stornoway [western Islands]

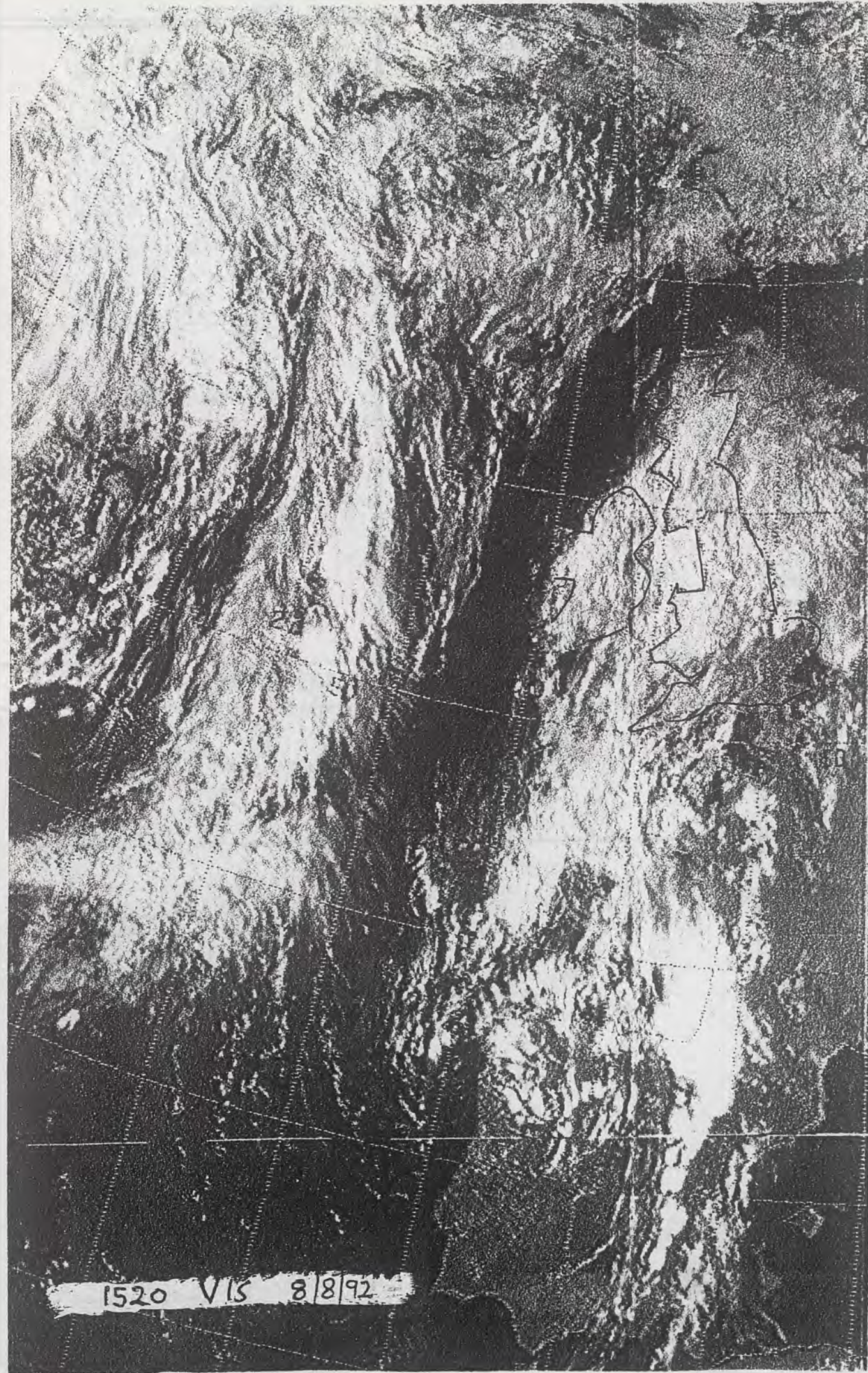
DAILY WEATHER SUMMARY



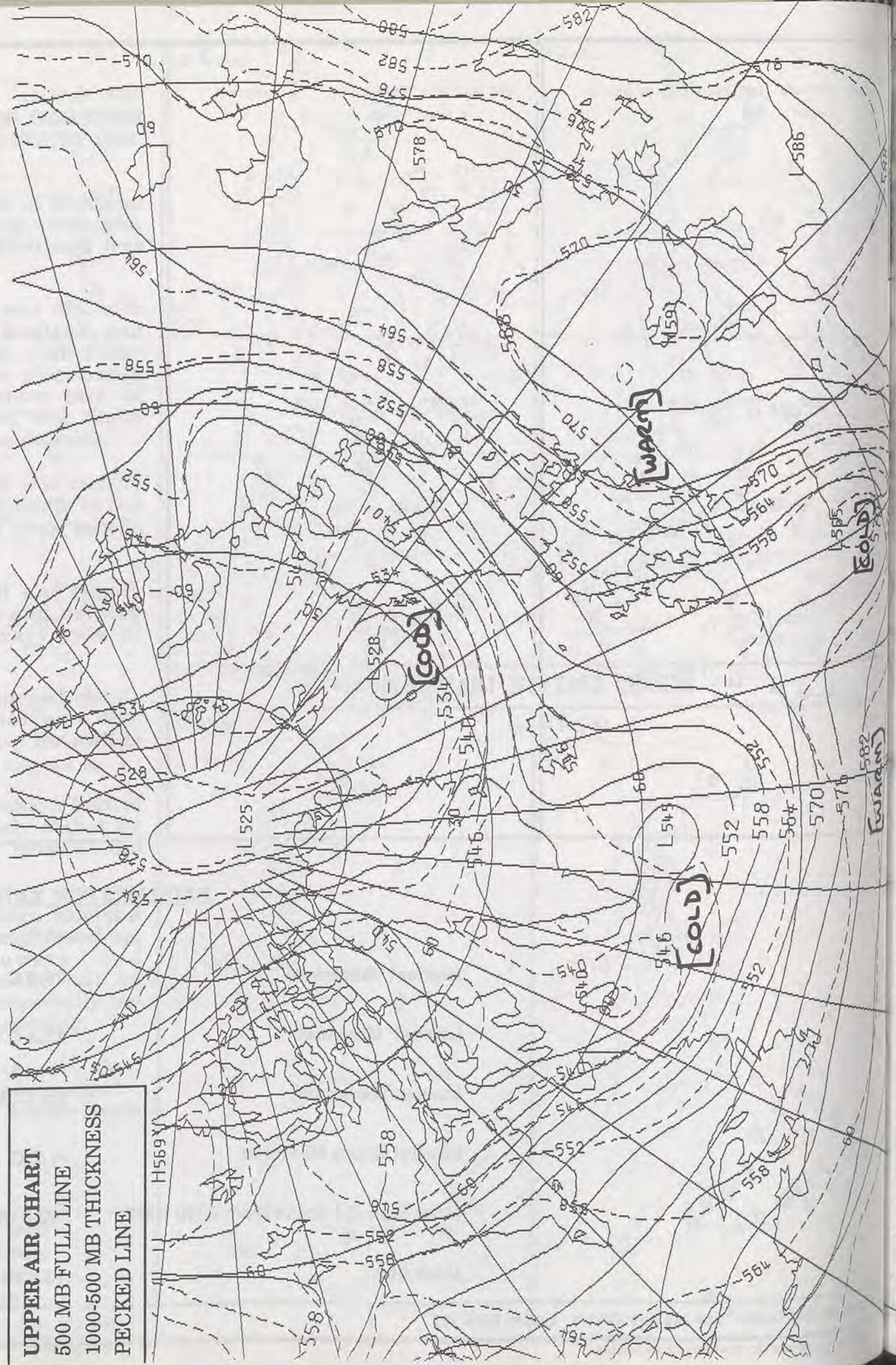
© Crown Copyright
All rights reserved

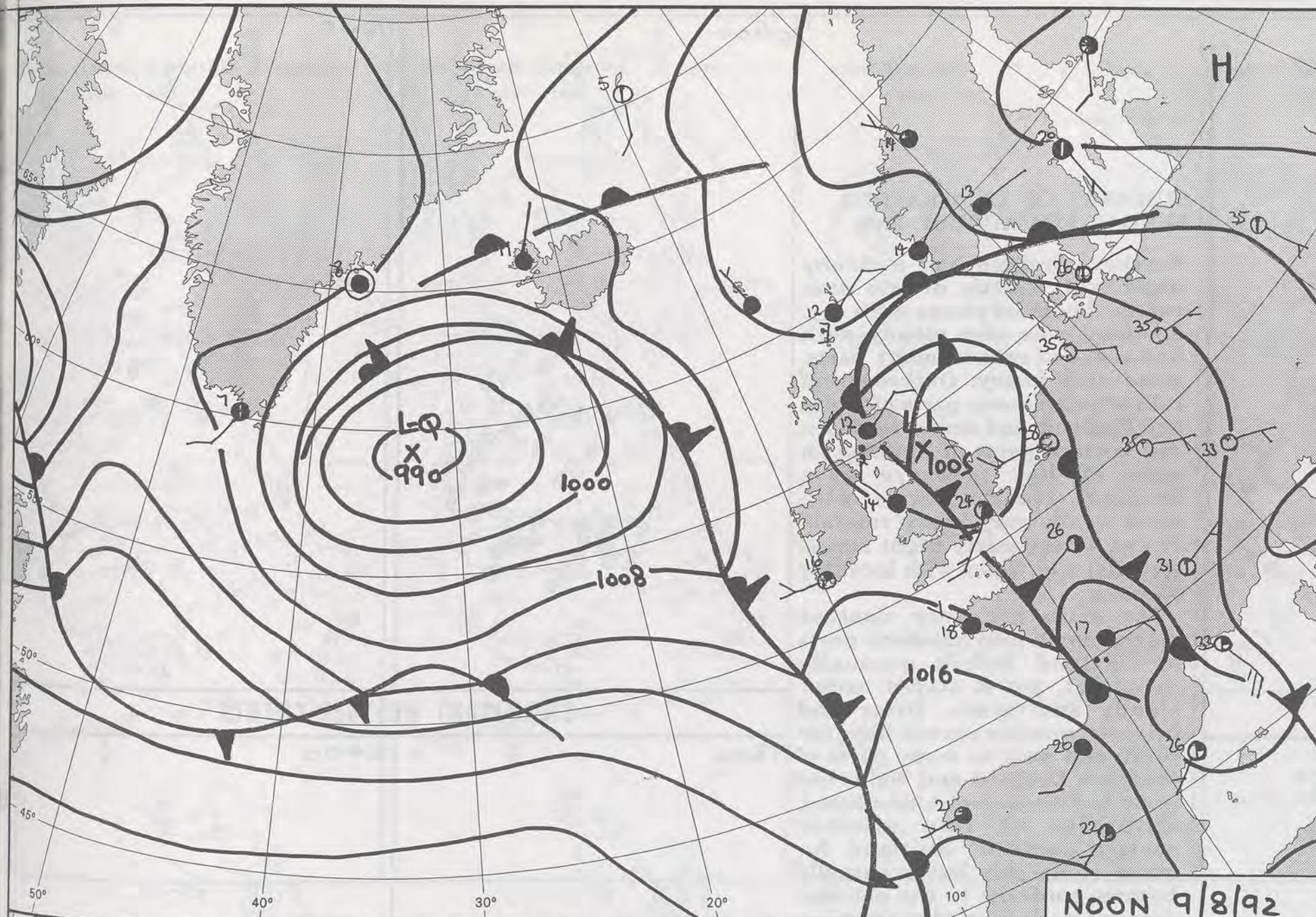
London Weather Centre 284-286 High Holborn London WC1V 7HX

All times are GMT

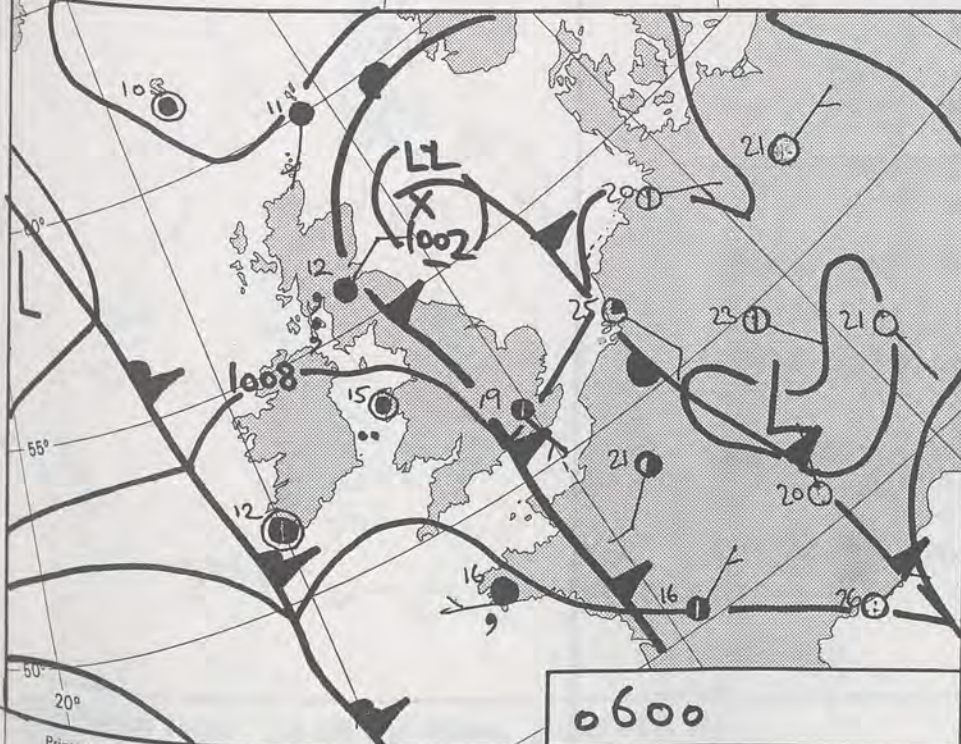


UPPER AIR CHART
 500 MB FULL LINE
 1000-500 MB THICKNESS
 PECKED LINE

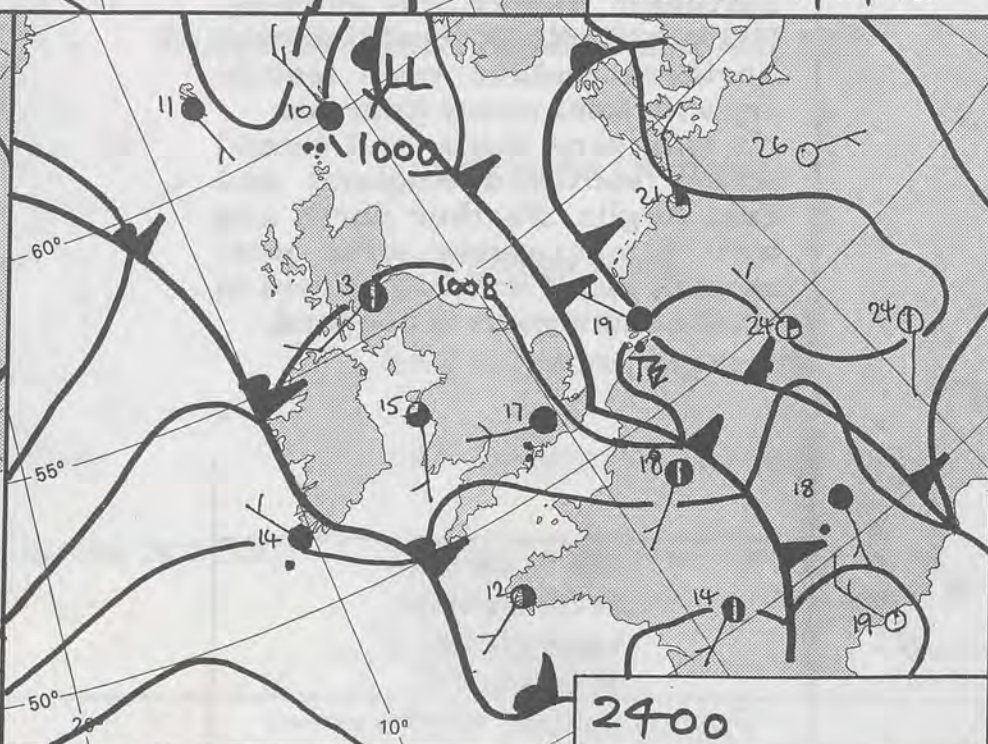




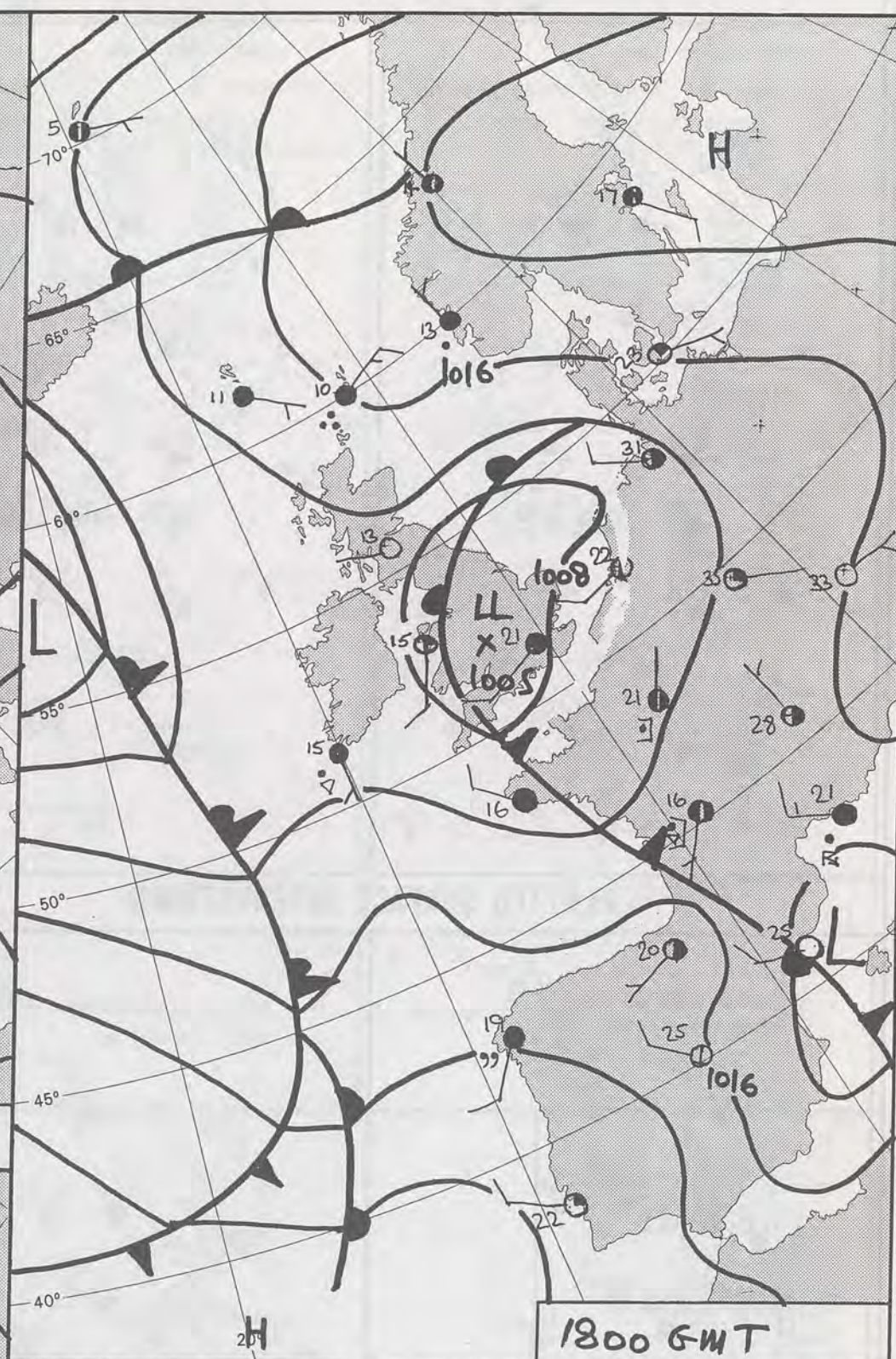
NOON 9/8/92



0600



2400



1800 GMT

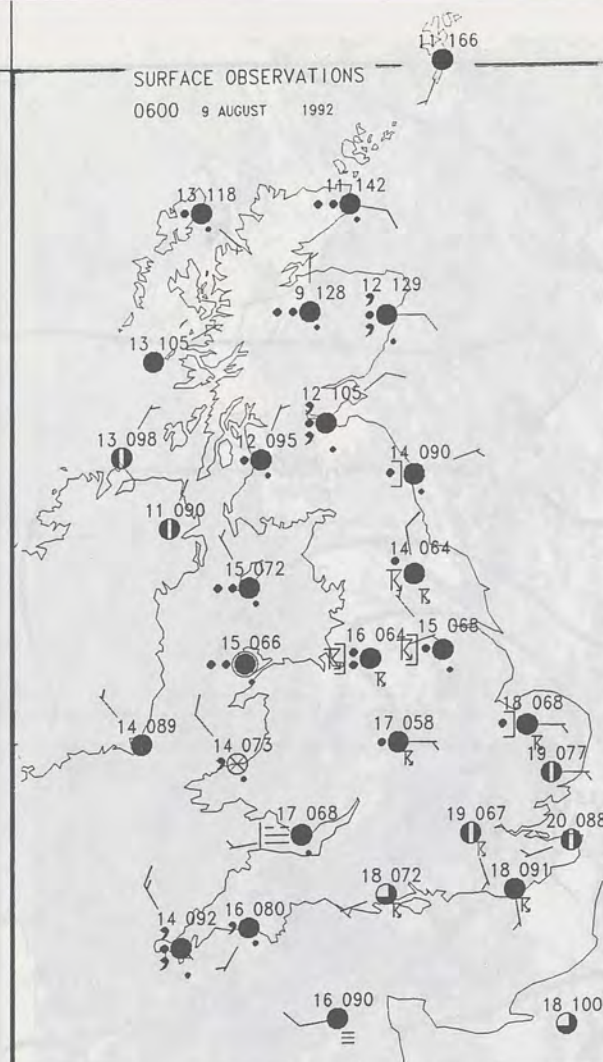
DUPLICATE ALSO
DAILY WEATHER SUMMARY
NOT FOR LOAN FOR
SUNDAY 9TH AUGUST 1992



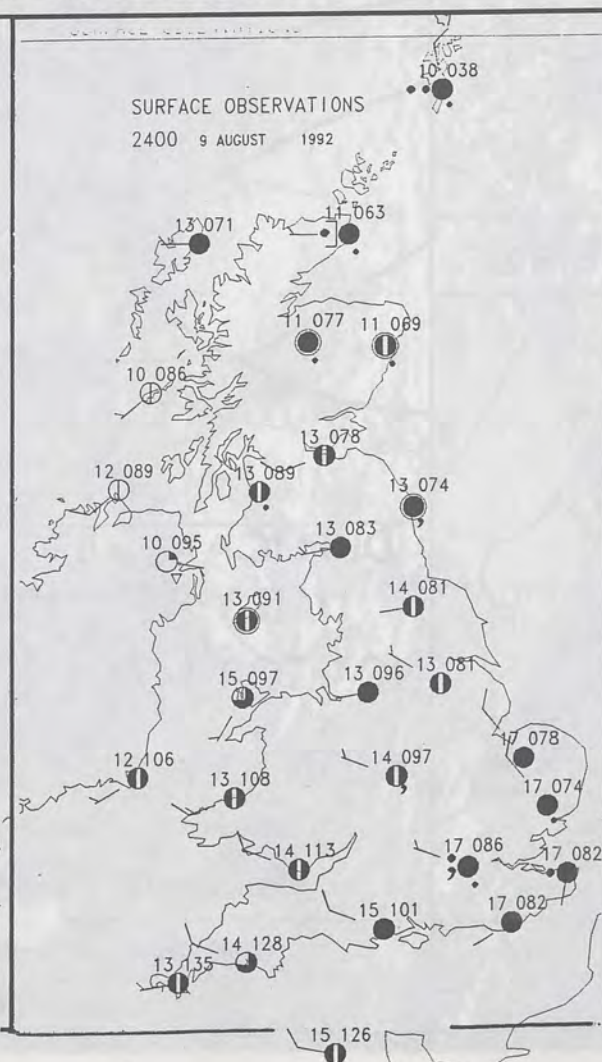
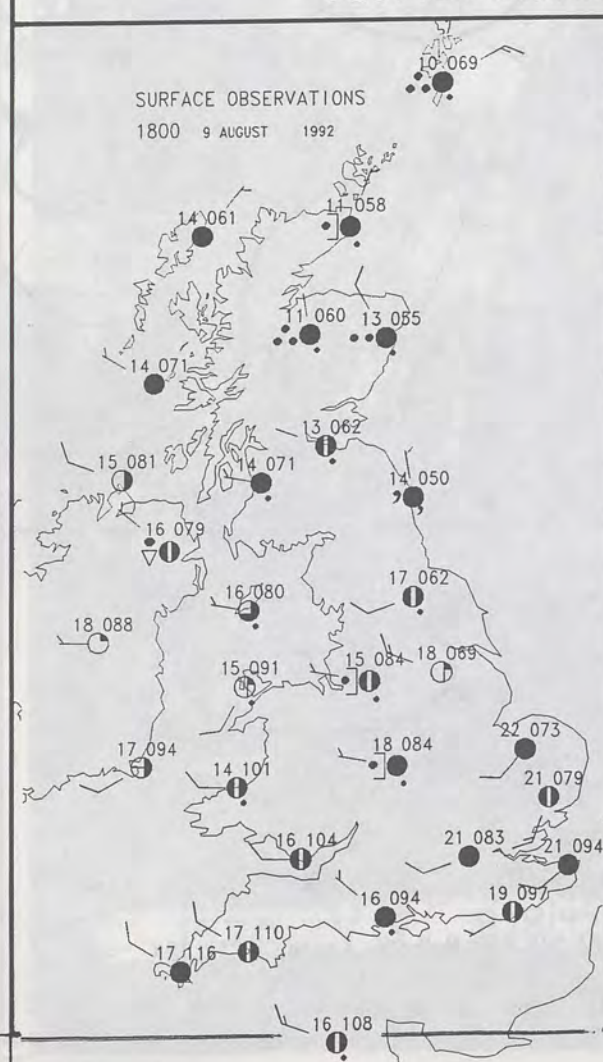
Warm front
 Cold front
 Occlusion

London Weather Centre 284-286 High Holborn London WC1V 7HX

© Crown Copyright All rights reserved



PLOTTED SURFACE OBSERVATIONS



SUMMARY OF UK WEATHER SUNDAY 9TH AUGUST 1992

Northern Ireland had a cloudy night with a little drizzle near coasts, but most places were dry. Scotland was also cloudy with outbreaks of rain in many parts, some of it heavy. Outbreaks of rain affected many parts of Wales and England, and across southern and eastern parts of England an area of low pressure gave frequent thunderstorms with some locally very heavy rainfall. It was a very misty night across England and Wales with local fog patches.

The main thundery weather moved north into northern parts of England before gradually dying out, but it stayed rather cloudy and misty. Drier and brighter weather spread from the south and west to many parts of southern England and Wales but some further showers developed. Outbreaks of rain affected eastern parts of Scotland for much of the day but eventually became confined to the extreme northeast during the evening. Western parts of Scotland and Northern Ireland were mainly dry with some sunny intervals.

It was very warm and humid across southern England and East Anglia. Further north and west temperatures were near normal, but it was rather cool in northeastern parts of Scotland.

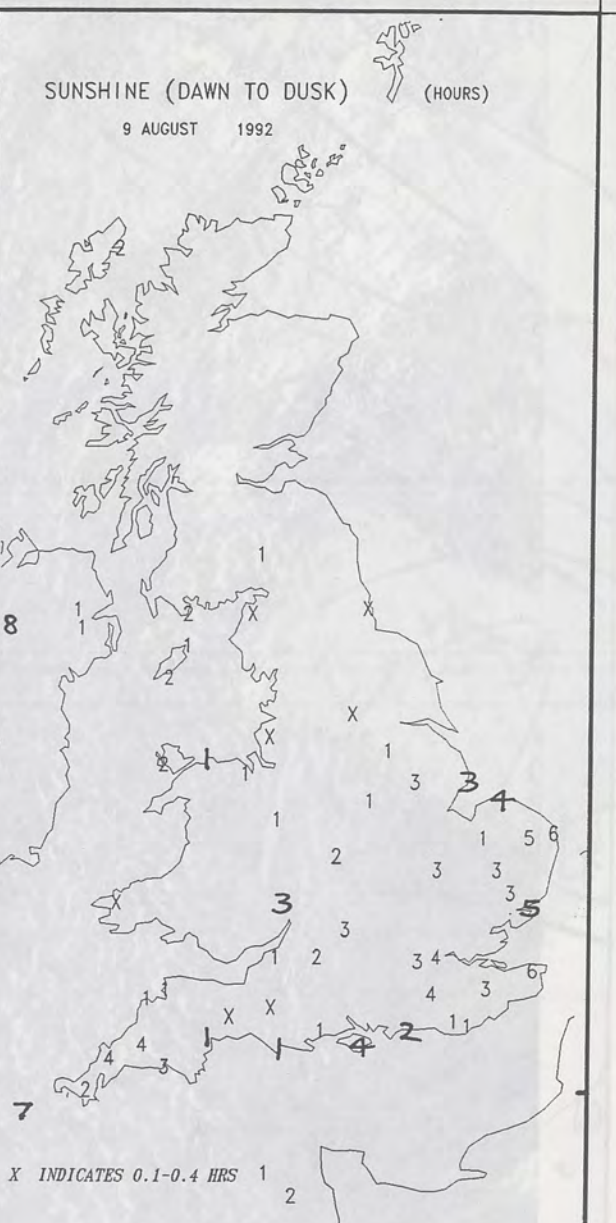
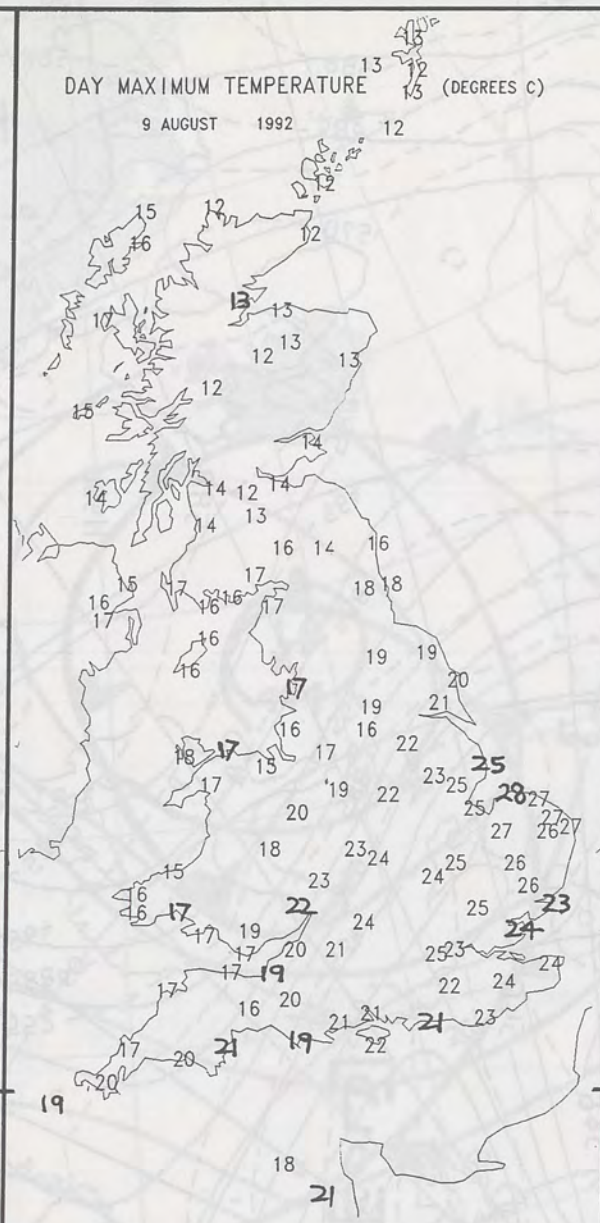
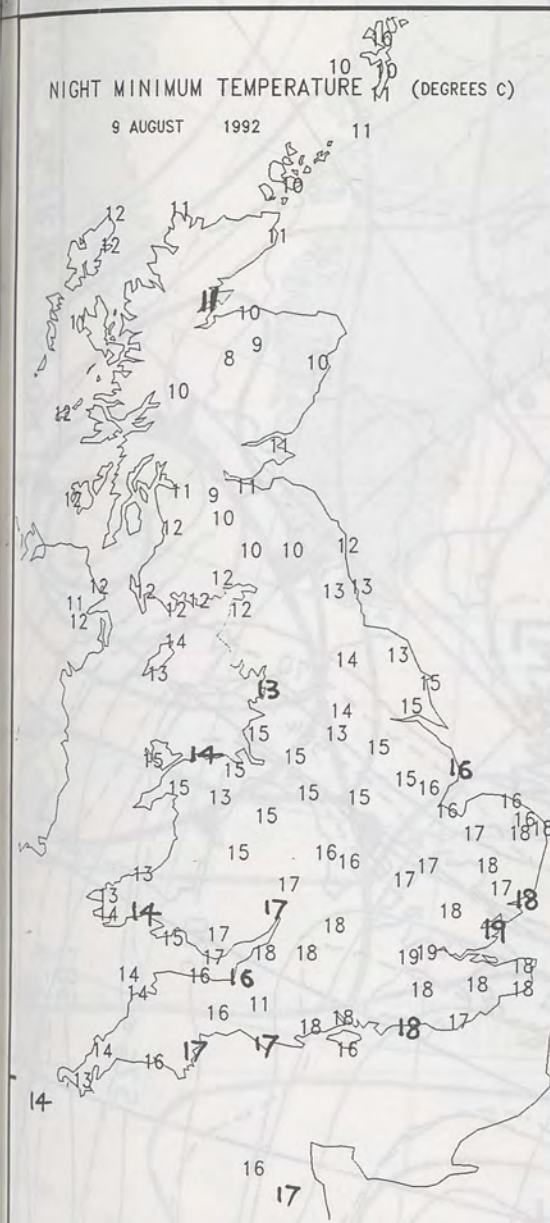
London Weather Centre
284-286 High Holborn
London WC1V 7HX
All times are GMT

© Crown Copyright All rights reserved



SIGNIFICANT WEATHER CHARTS





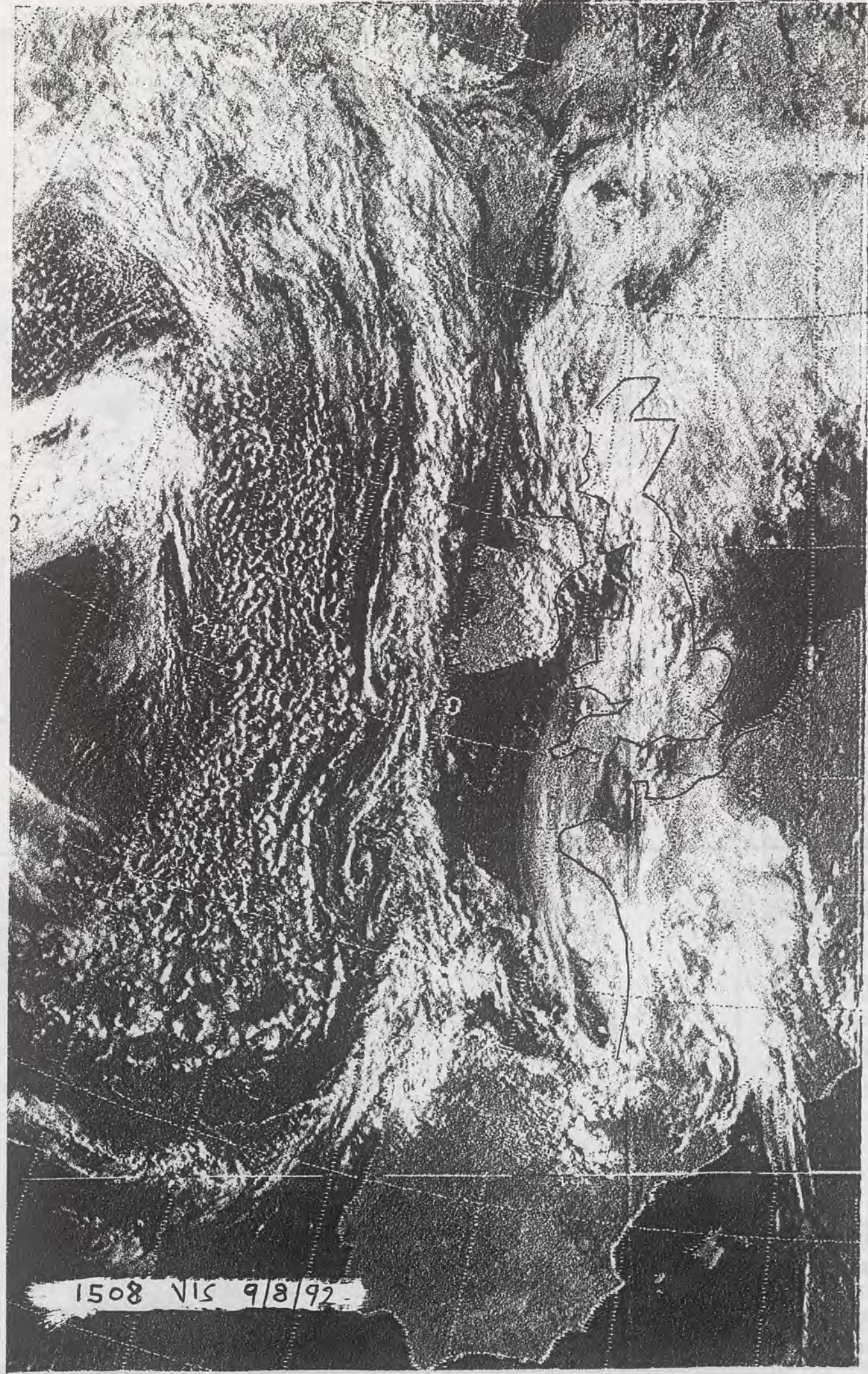
EXTREMES FOR SUNDAY 9TH AUGUST 1992

Highest Maximum	: 27.6 C Cromer [Norfolk]
Lowest Maximum	: 11.8 C Cape Wrath
Lowest Minimum	: 8.4 C Aviemore [Highland]
Lowest Grass Minimum	: 5.5 C Corgary [Co Fermangh]
Most Rain (24 hours from 0900 GMT)	: 32.0 mm Folkestone [Kent]
Most Sun	: 8.2Hrs Corgary

**DAILY
WEATHER
SUMMARY**

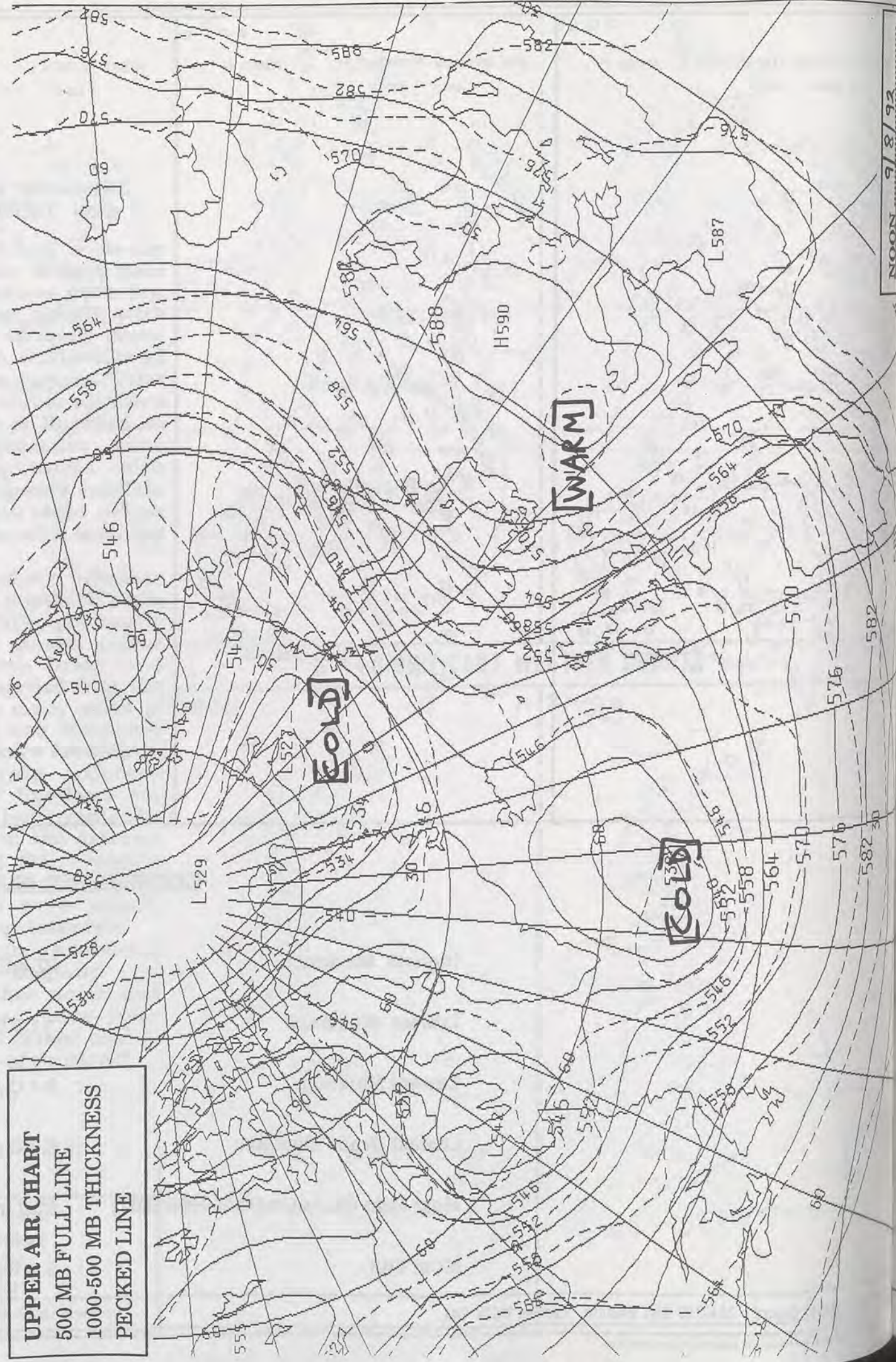


© Crown Copyright
All rights reserved



1508 VIS 9/8/92

UPPER AIR CHART
500 MB FULL LINE
1000-500 MB THICKNESS
PECKED LINE



MET OFFICE ARTIFEX 3 PAGE 0

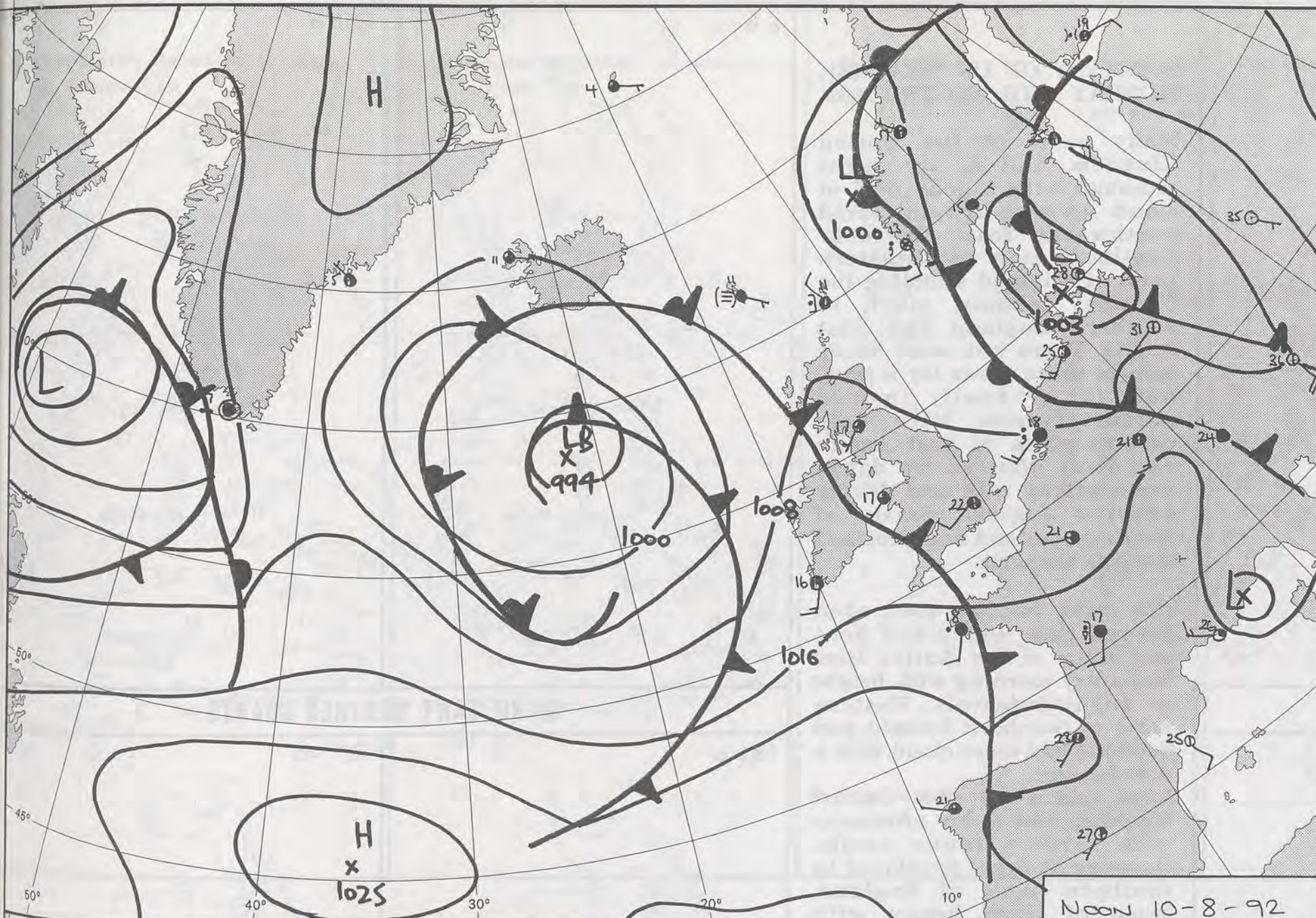
15:50

NOON 9/8/92

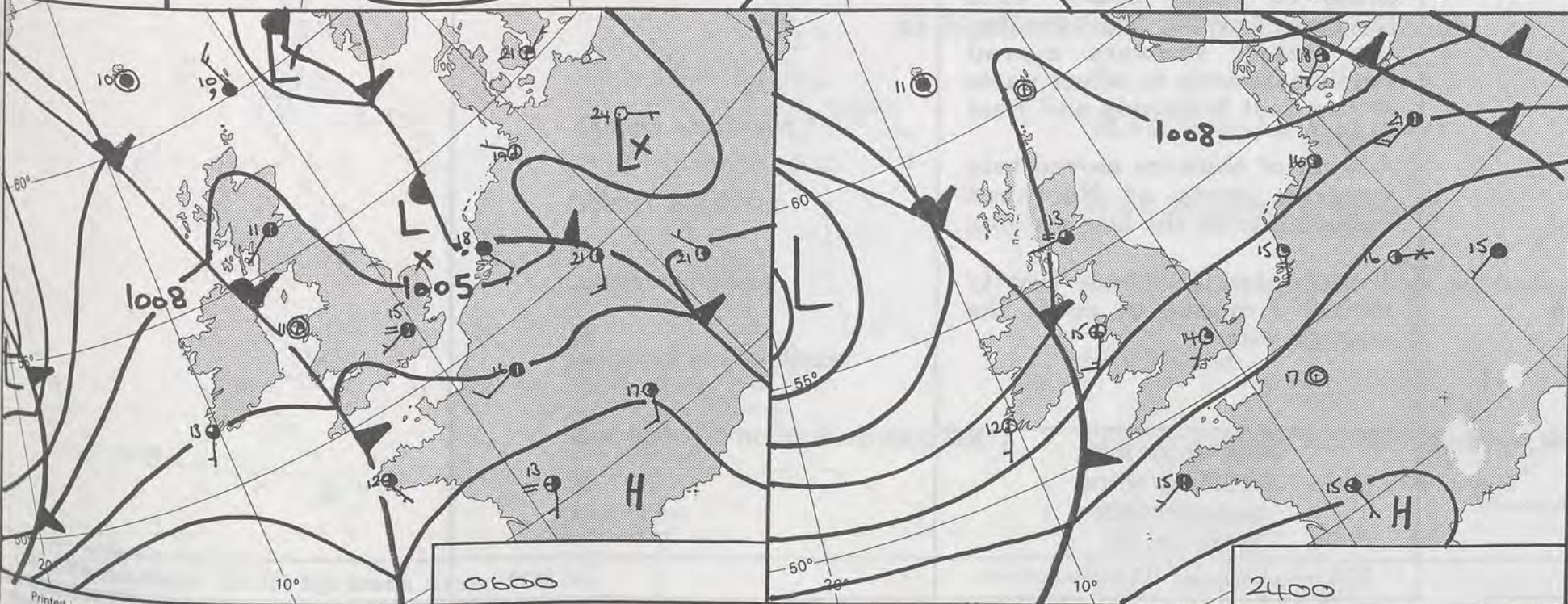
582

576

582

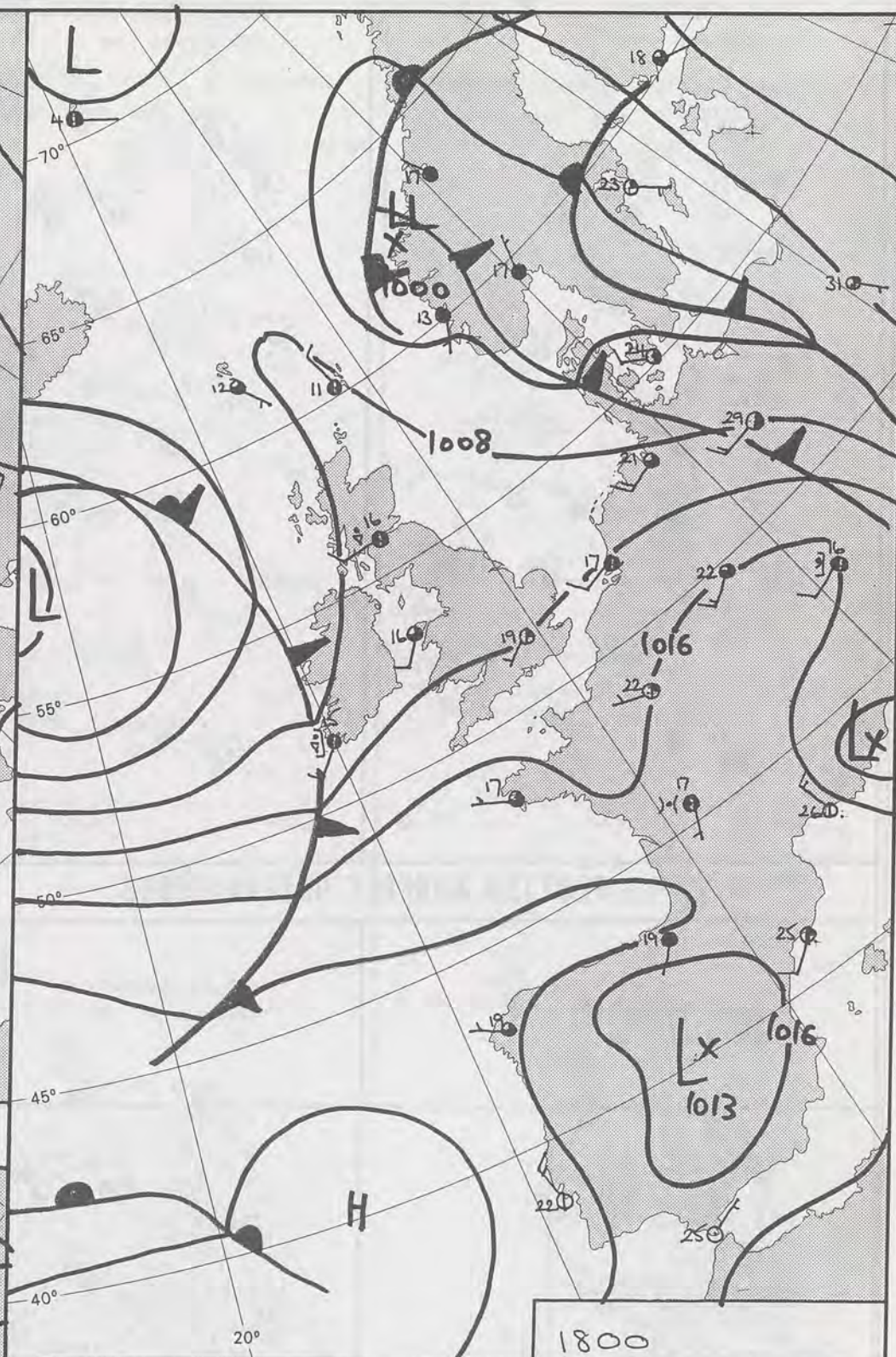


NOON 10-8-92



0600

2400



1800

DUPLICATE ALSO
DAILY WEATHER SUMMARY
NOT FOR LOAN FOR
MONDAY 10TH AUGUST 1992

London Weather Centre 284-286 High Holborn London WC1V 7HX

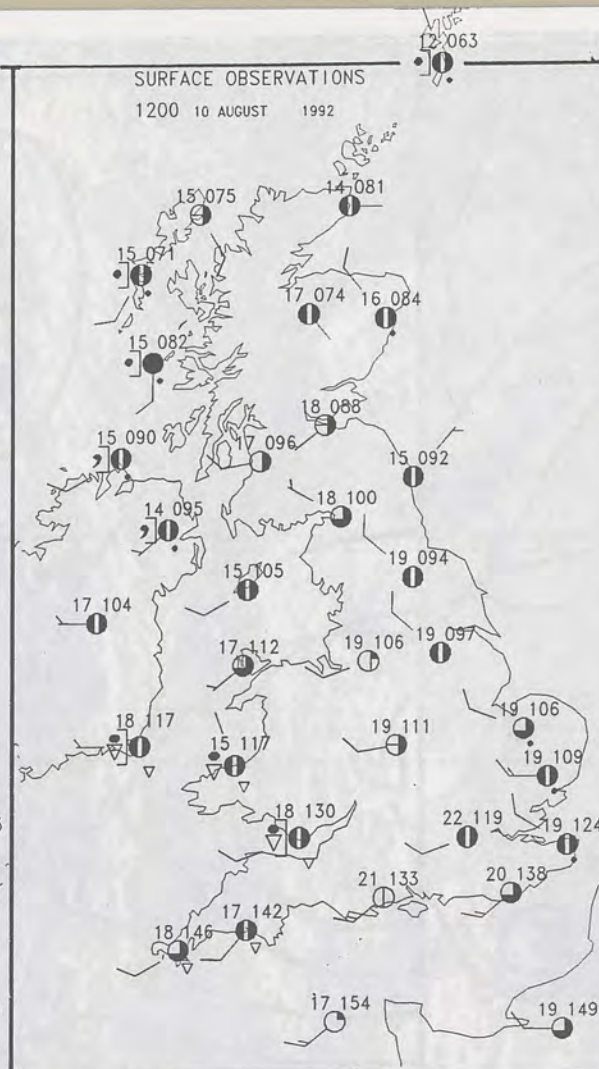
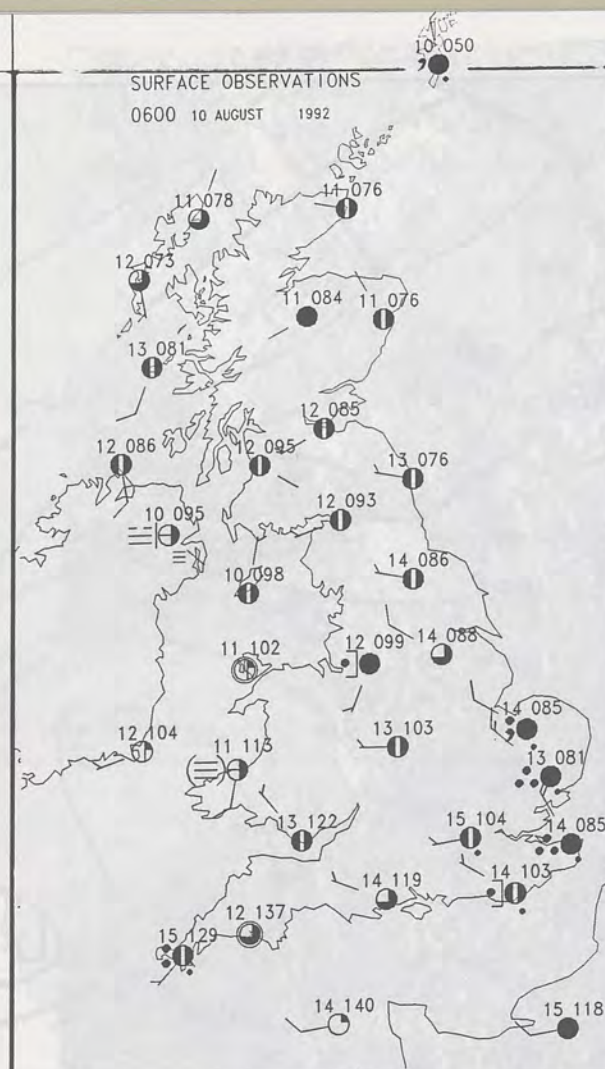
© Crown Copyright All rights reserved

17 AUG 1992

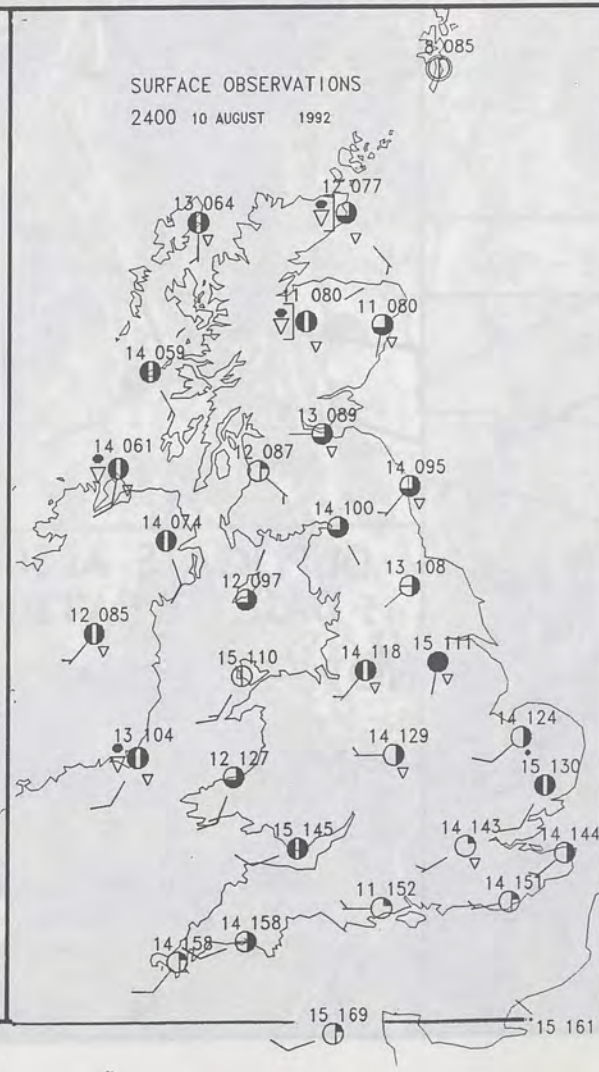
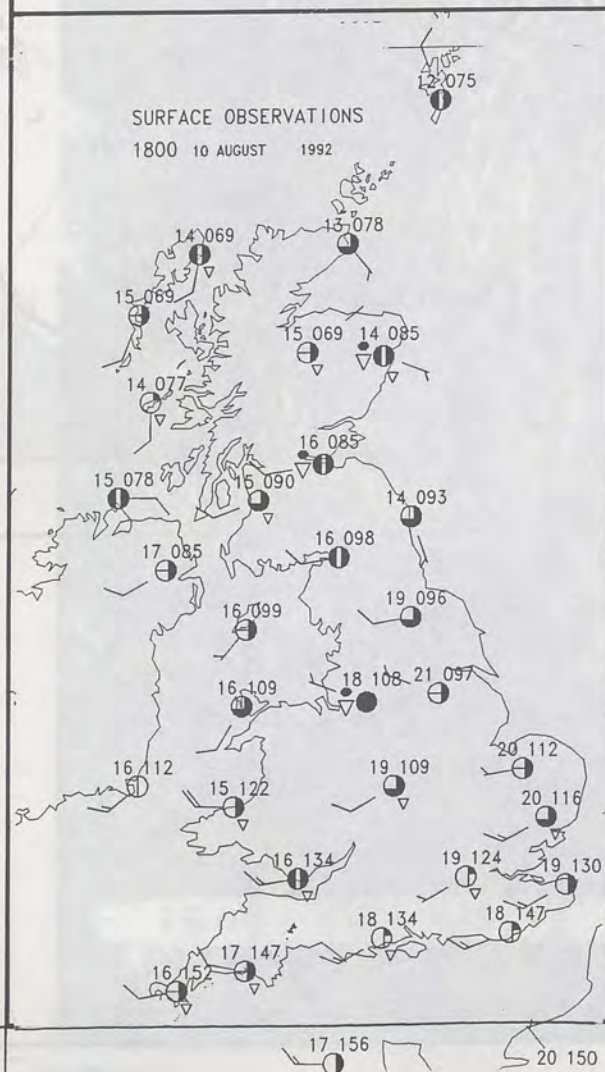
LIBRARY

METEOROLOGICAL OFFICE

Warm front Cold front Occlusion



PLOTTED SURFACE OBSERVATIONS



SUMMARY OF UK WEATHER MONDAY 10TH AUGUST 1992

Many parts of the United Kingdom had a dry night although with a good deal of cloud. An area of rain moved northwards from the near Continent into southeastern parts of England affecting the Channel Islands, much of southern England and East Anglia. There was some heavy rain in these areas for a time, but it gradually moved northeastwards with only eastern parts of East Anglia and Kent affected by dawn. Some patchy rain and drizzle affected western coasts of Northern Ireland and Scotland towards morning.

The rain in the east soon cleared East Anglia and Kent and much of the British Isles had a dry morning with bright or sunny intervals. Western parts of Northern Ireland and Scotland had more cloud with a few showers.

Most parts of the United Kingdom had a dry afternoon with further sunny spells. However showers developed in southern parts of England, some of them heavy with thunder. During the evening, the heavy showers moved northeastwards to affect parts of the East Midlands and East Anglia.

A band of showers moved into western parts of Northern Ireland during the late evening.

Temperatures were mostly within a degree or so of the average values.

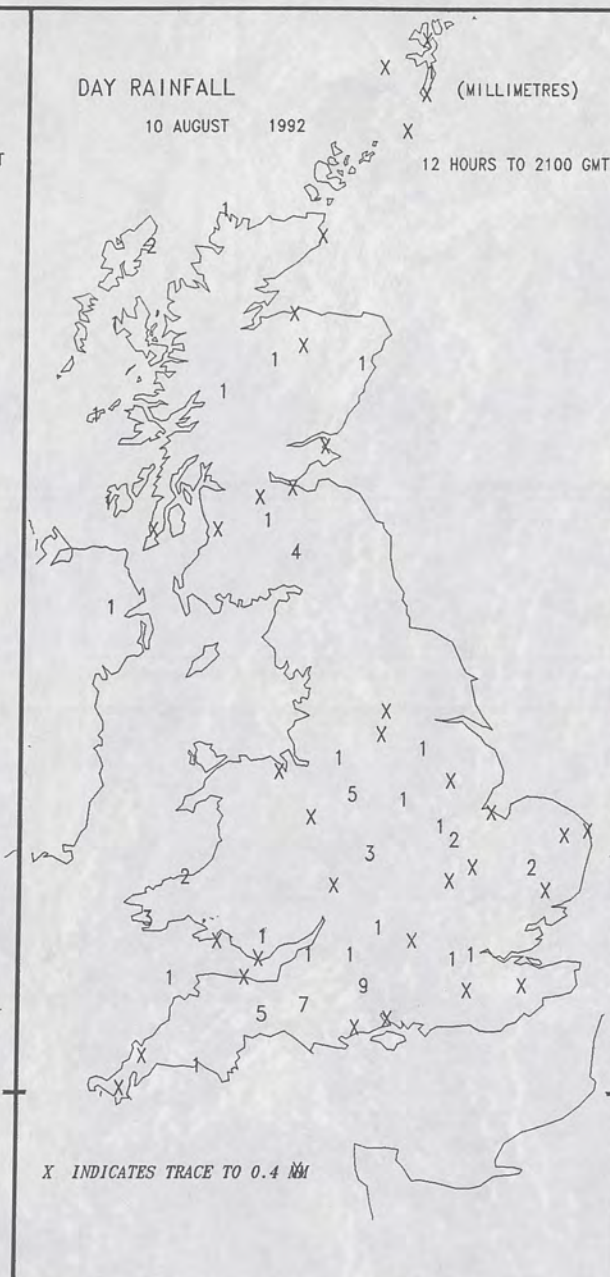
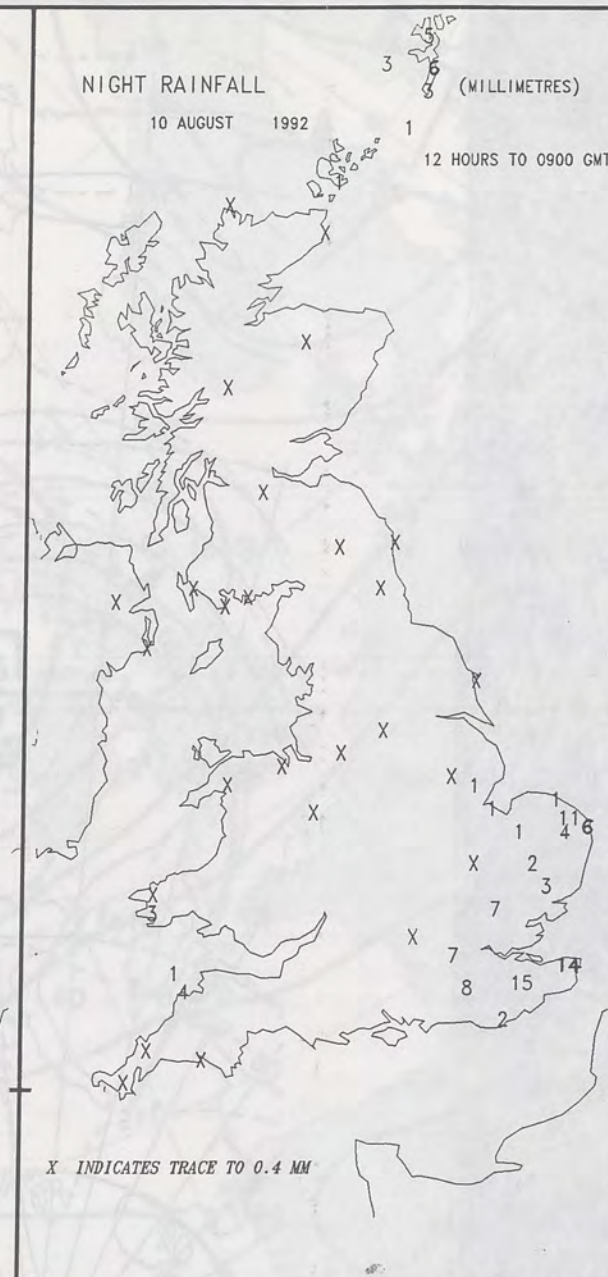
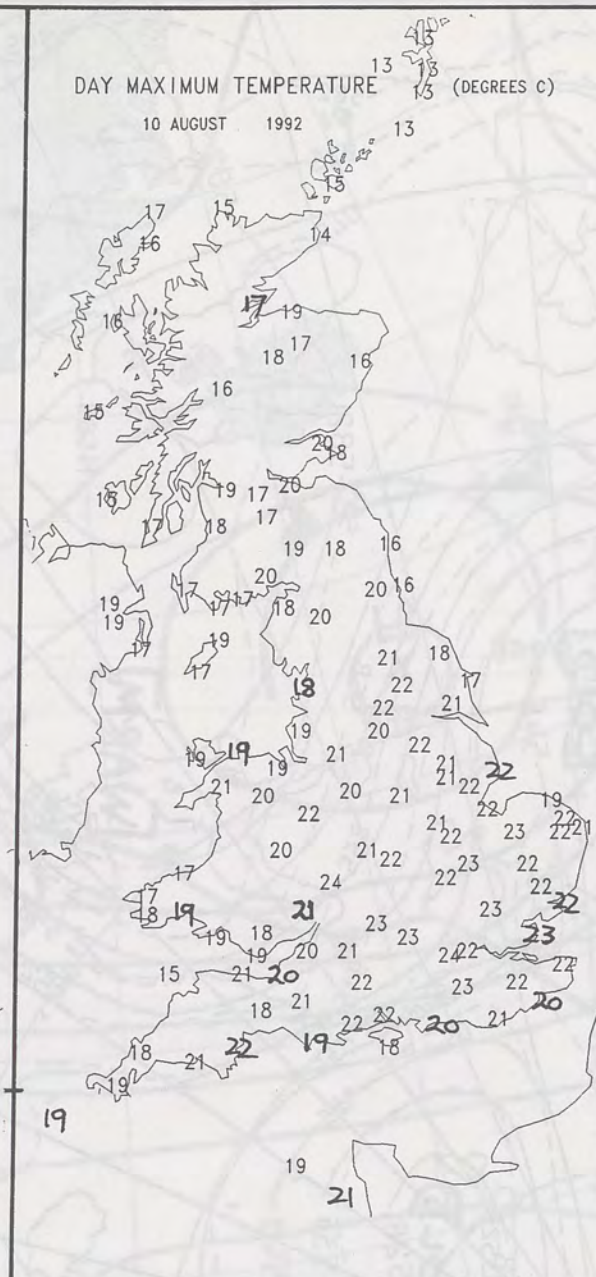
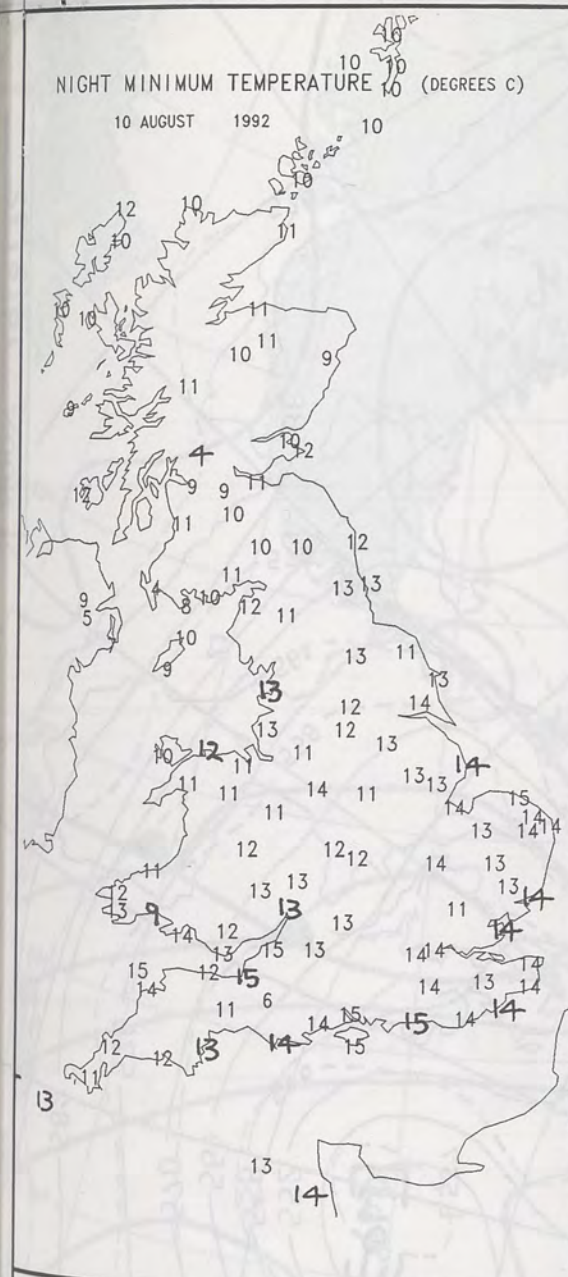
London Weather Centre
284-286 High Holborn
London WC1V 7HX
All times are GMT

© Crown Copyright All rights reserved



SIGNIFICANT WEATHER CHARTS






EXTREMES FOR MONDAY 10TH AUGUST 1992

Highest Maximum	: 23.5 C Heathrow & MADLEY
Lowest Maximum	: 12.5 C Sella ness [Shetland]
Lowest Minimum	: 4.2 C West freugh [Dumfries and Galloway]
Lowest Grass Minimum	: 1.7 C Belfast
Most Rain (24 hours from 0900 GMT)	: 13.0 mm Eskdalemuir [Dumfries and Galloway]
Most Sun	: 11.7 Hrs Leeds

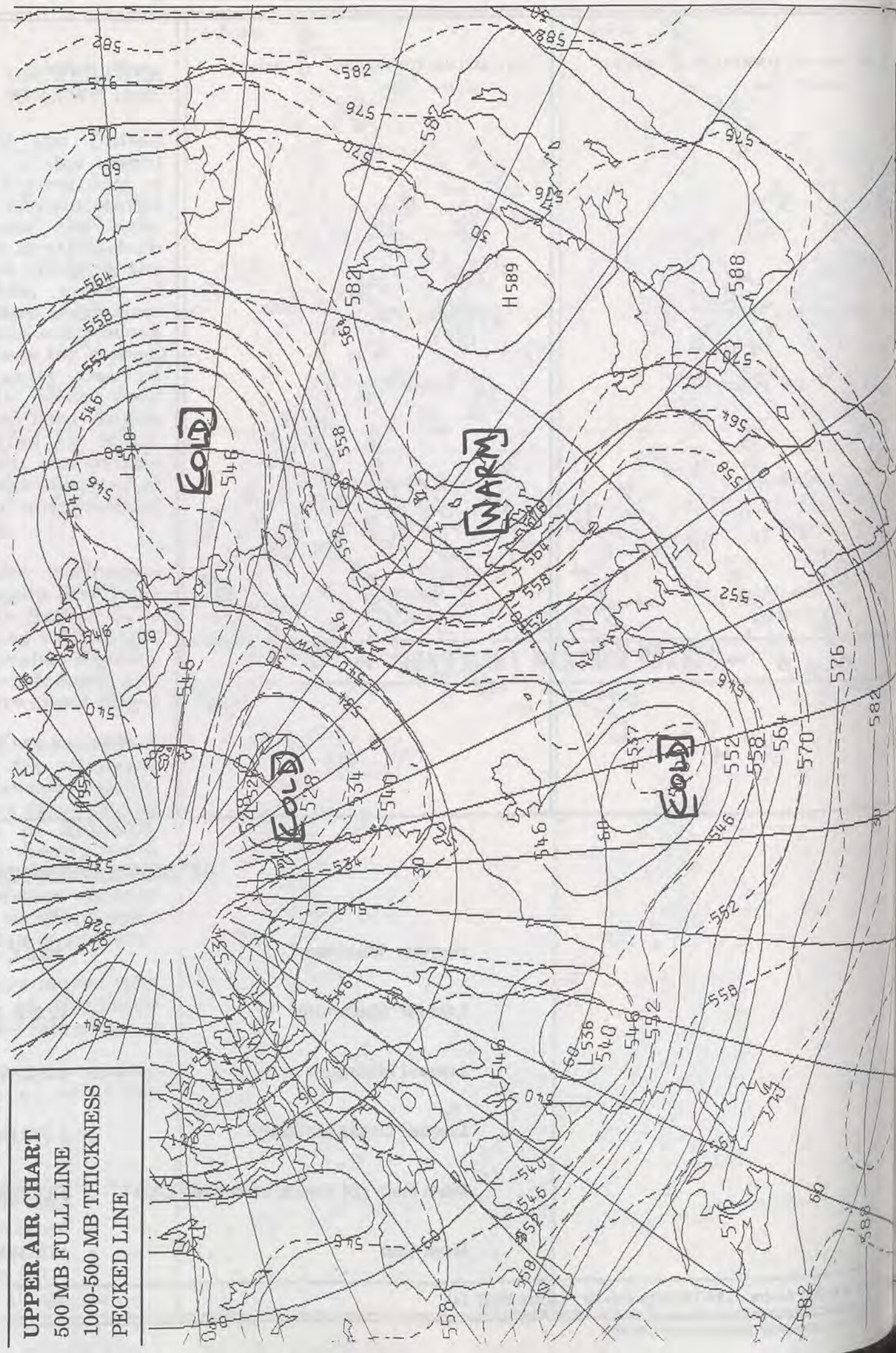
DAILY WEATHER SUMMARY

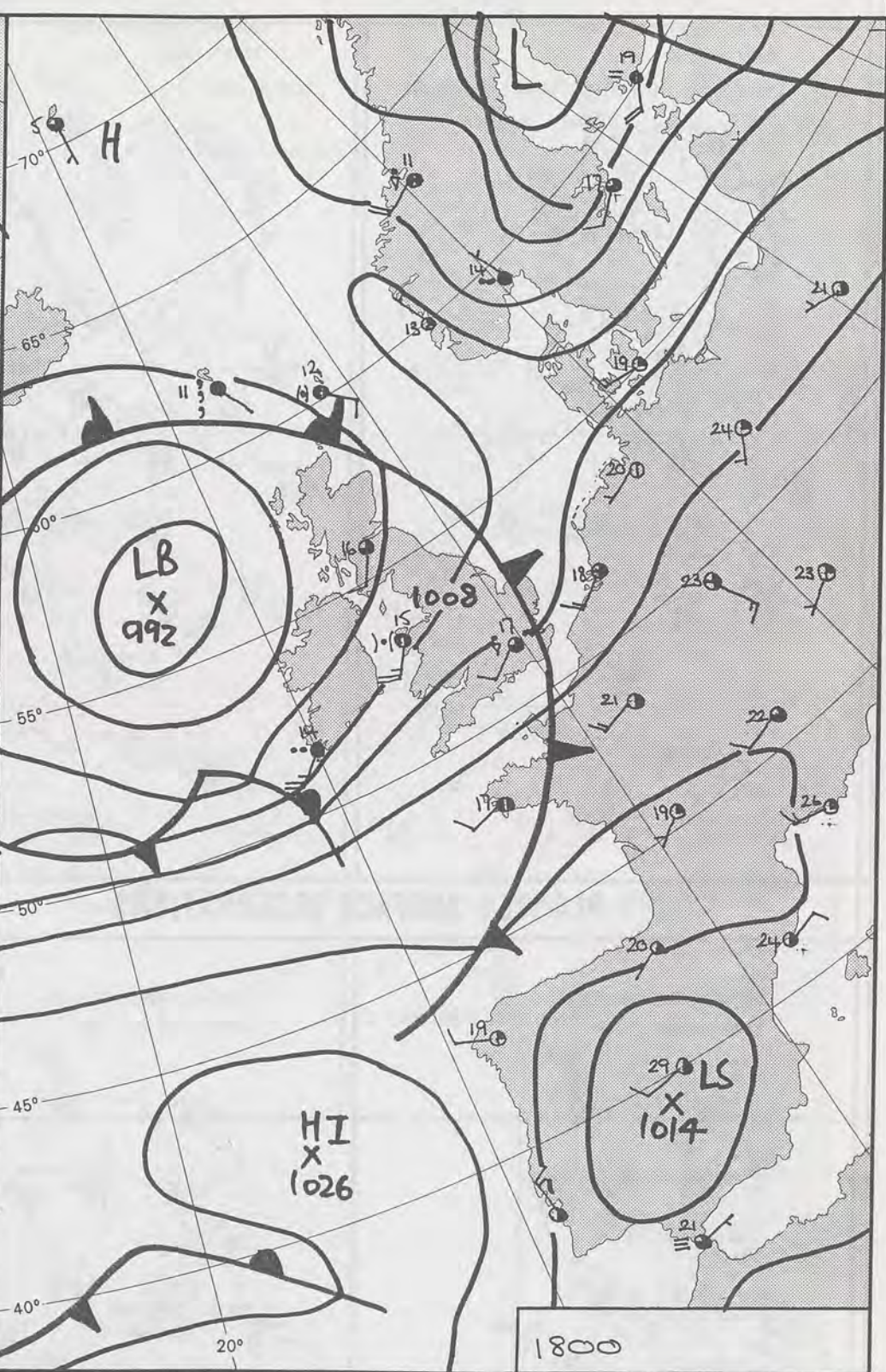
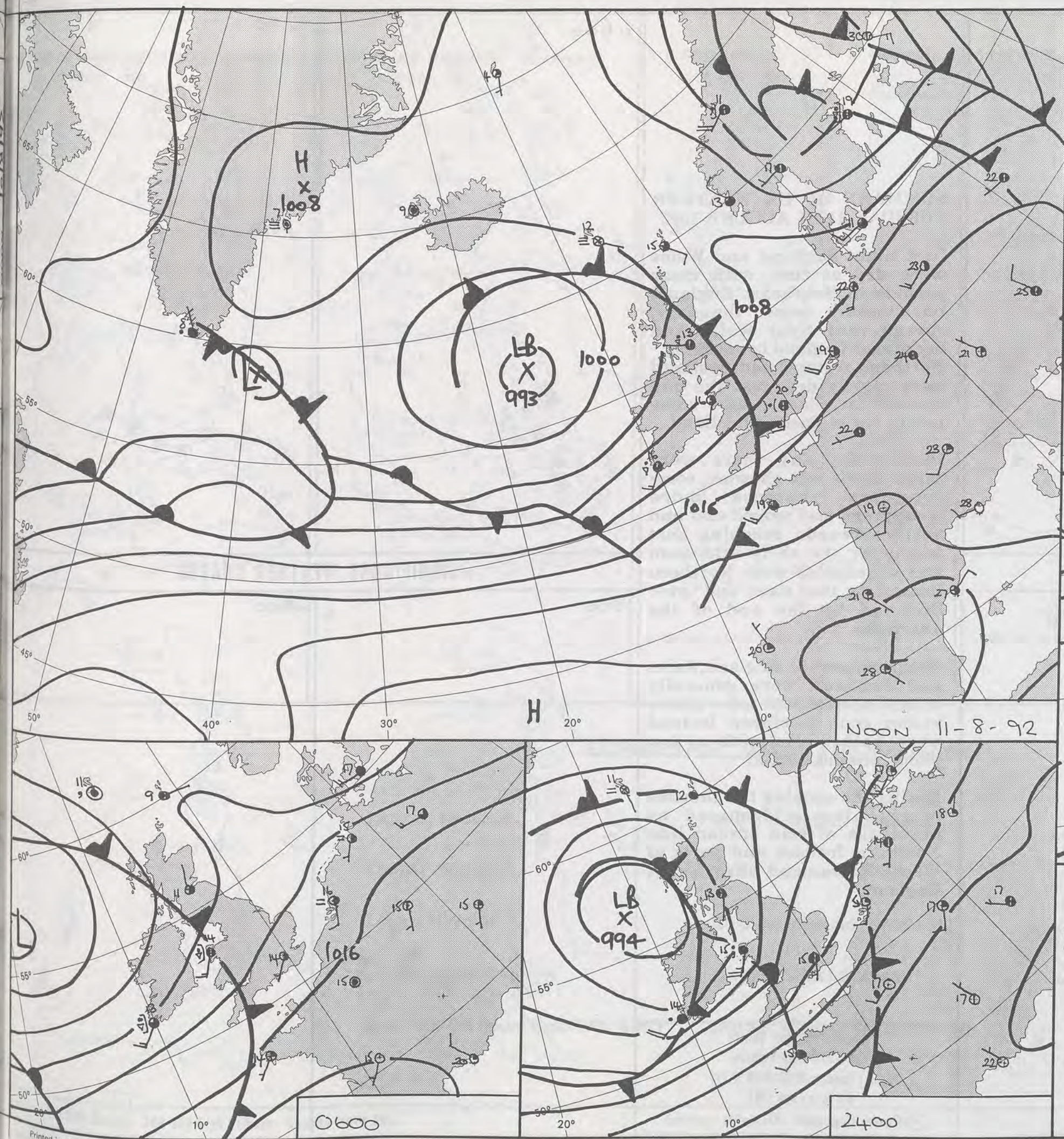


© Crown Copyright
All rights reserved



UPPER AIR CHART
 500 MB FULL LINE
 1000-500 MB THICKNESS
 PECKED LINE





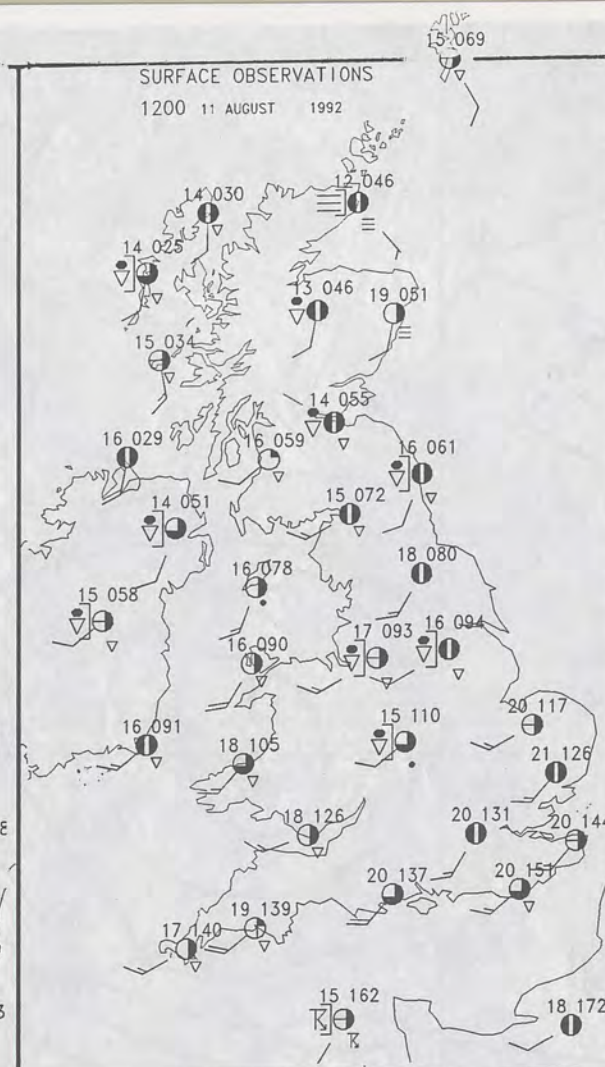
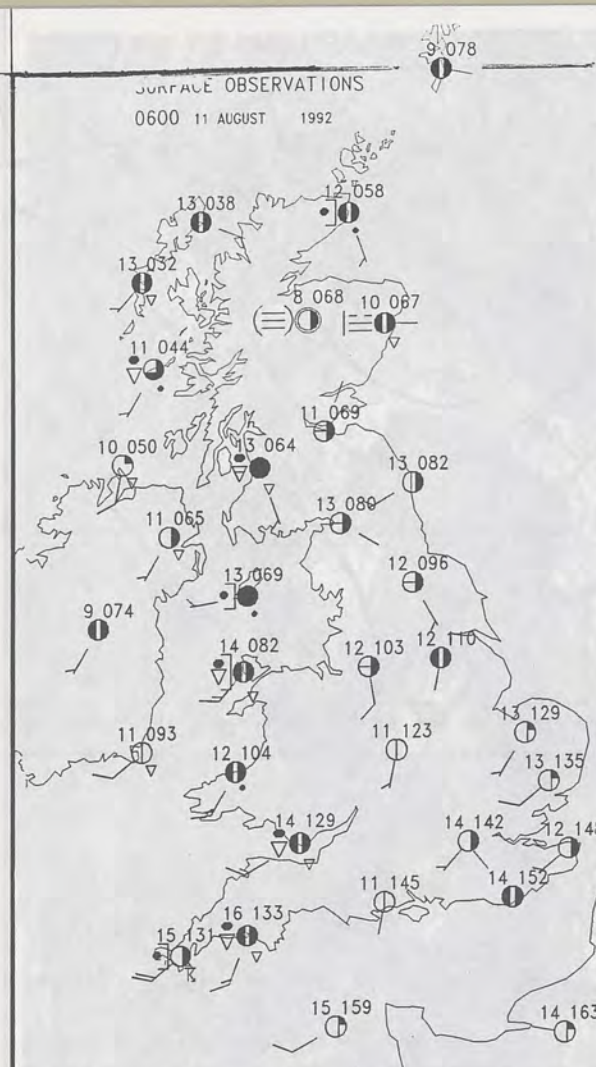
DUPLICATE ALSO
DAILY WEATHER SUMMARY
NOT FOR LOAN FOR
TUESDAY 11TH AUGUST 1992

TELEMETEOROLOGICAL OFFICE
25 AUG 1992
METEOROLOGICAL OFFICE

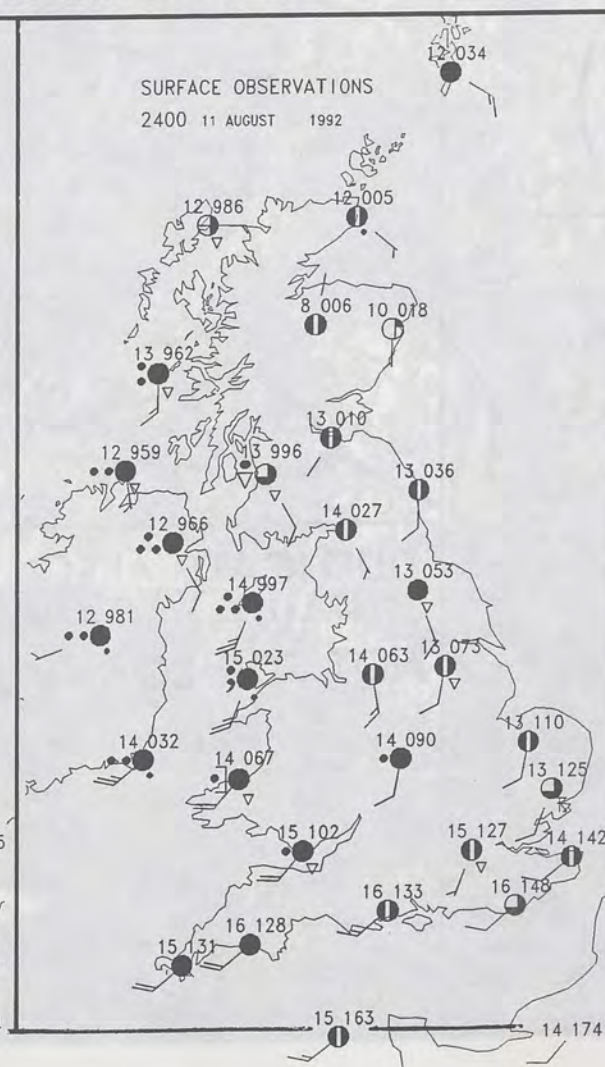
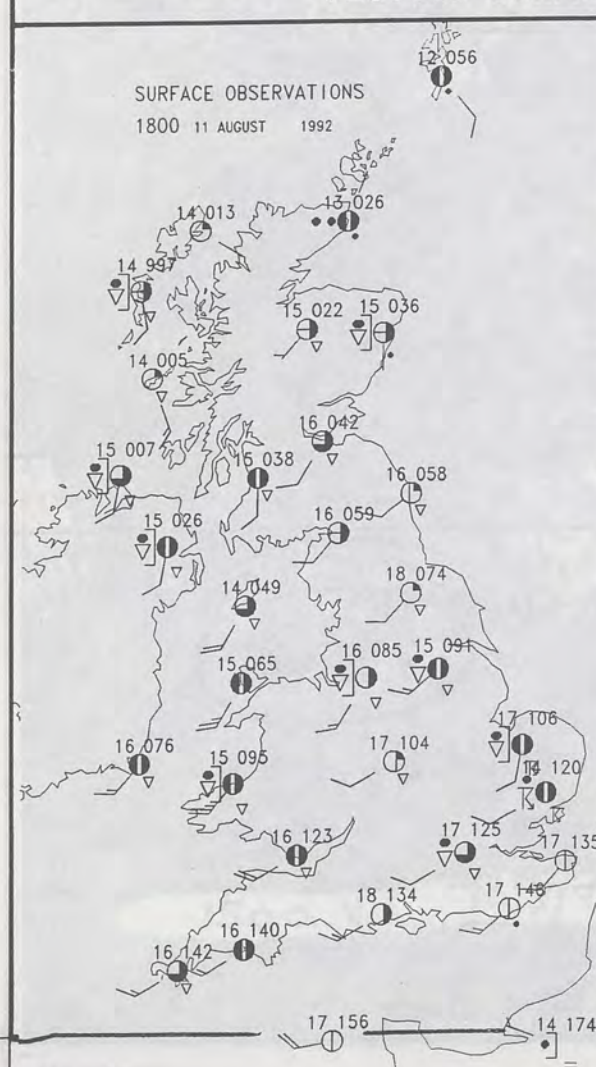
Warm front Cold front Occlusion

London Weather Centre 284-286 High Holborn London WC1V 7HX

© Crown Copyright All rights reserved



PLOTTED SURFACE OBSERVATIONS



SUMMARY OF UK WEATHER TUESDAY 11TH AUGUST 1992

Last night England and Wales were dry at first with clear periods in Southeast England; but showers, some thundery, spread into West Wales and Southwest England by morning. Northern Ireland and Scotland were mostly dry, just the odd shower in places, and some patchy fog in Eastern Scotland.

During the day there were sunny spells but showers, some thundery, became more widespread and moved east and northeastwards, reaching East Anglia by the early afternoon and widespread over Northern Ireland by that time; and over Scotland by the end of the afternoon.

Temperatures in England, Wales and Scotland were generally around normal; with a few places rather cool. Northern Ireland were rather cool, with a few places around normal.

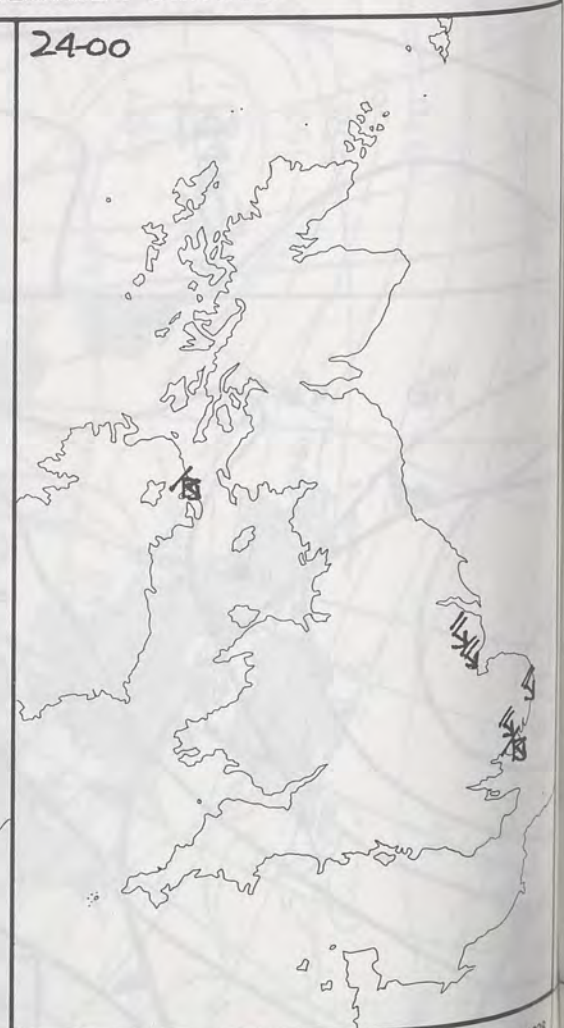
During the evening the showers became less widespread as outbreaks of rain spread into Northern Ireland and parts of West Wales and Northwest England.

London Weather Centre
284-286 High Holborn
London WC1V 7HX
All times are GMT

© Crown Copyright All rights reserved

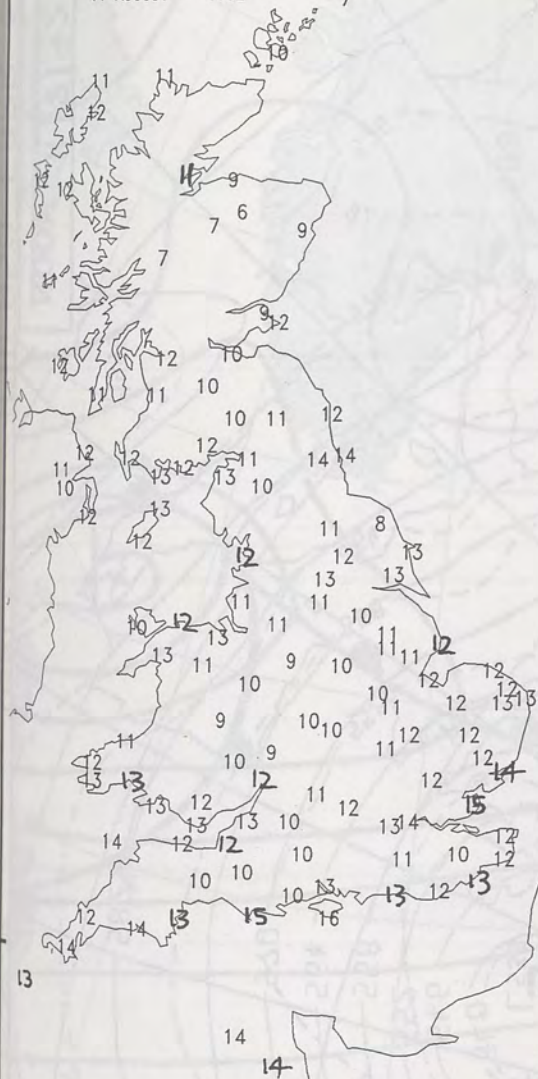


SIGNIFICANT WEATHER CHARTS



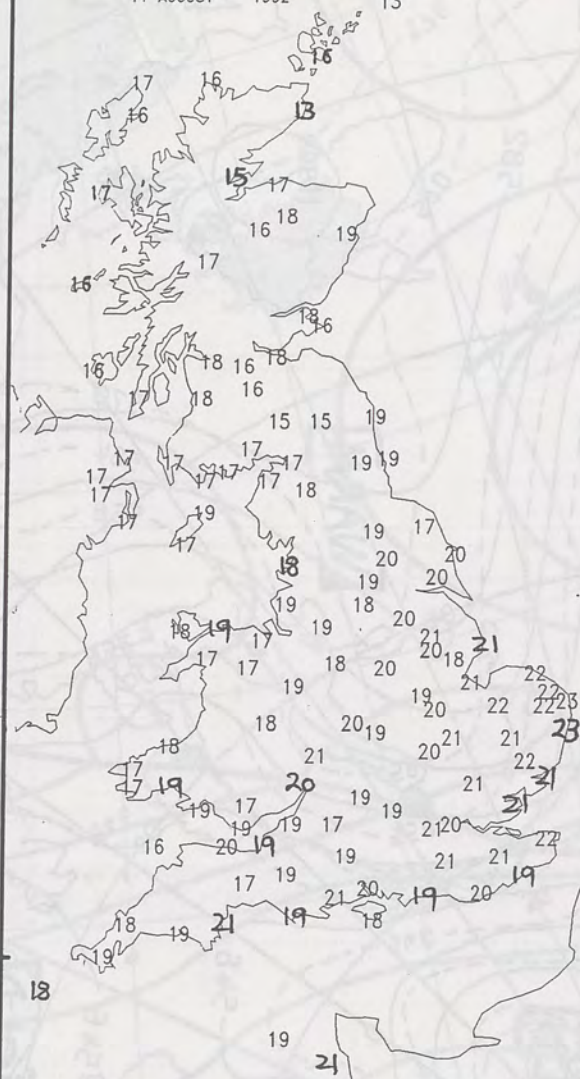
NIGHT MINIMUM TEMPERATURE (DEGREES C)

11 AUGUST 1992



DAY MAXIMUM TEMPERATURE (DEGREES C)

11 AUGUST 1992



NIGHT RAINFALL

11 AUGUST 1992



X INDICATES TRACE TO 0.4 MM

DAY RAINFALL

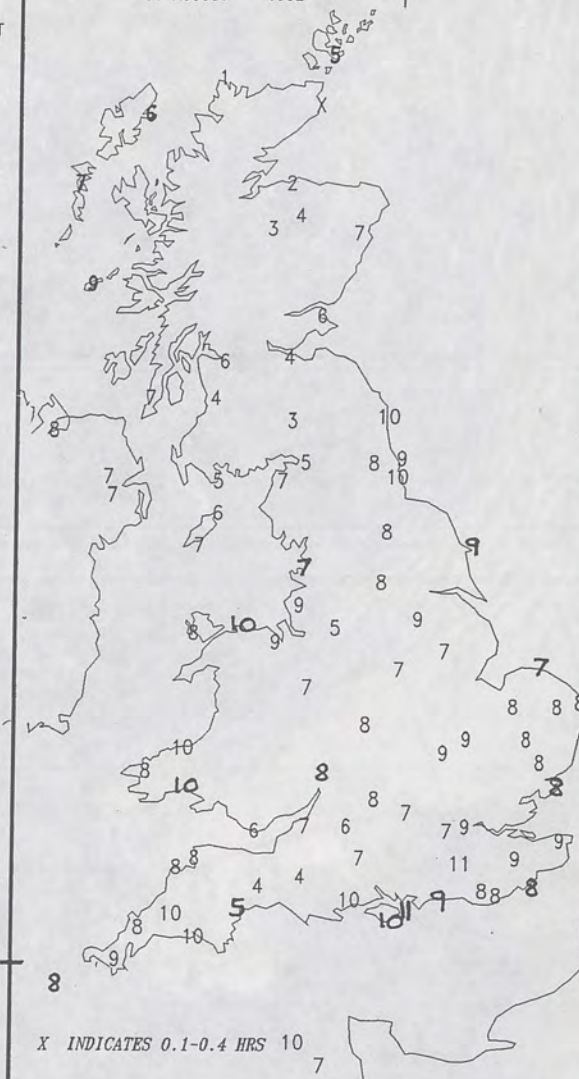
11 AUGUST 1992



X INDICATES TRACE TO 0.4 MM

SUNSHINE (DAWN TO DUSK)

11 AUGUST 1992



X INDICATES 0.1-0.4 HRS

EXTREMES FOR TUESDAY 11TH AUGUST 1992

Highest Maximum	: 23.0 C Lowestoft [Suffolk]
Lowest Maximum	: 13.0 C Fair Isle and Wick
Lowest Minimum	: 5.0 C Balta Sound [Shetland]
Lowest Grass Minimum	: -0.4 C Lerwick [Shetland]
Most Rain (24 hours from 0900 GMT)	: 45.0 mm Cilfynydd [south Wales]
Most Sun	: 10.9 Hrs Sandown [IOW]

DAILY WEATHER SUMMARY



© Crown Copyright
All rights reserved

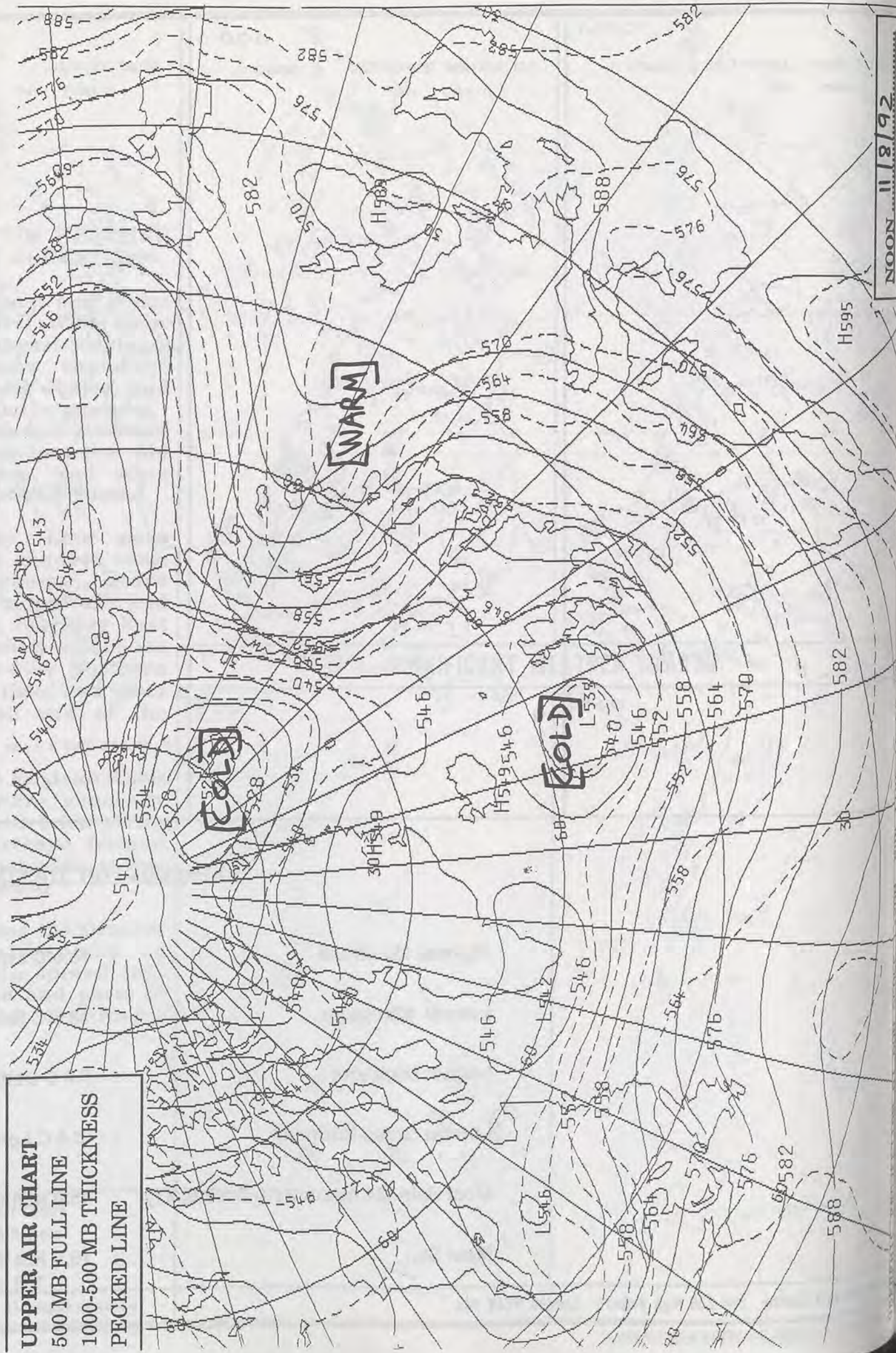
London Weather Centre 284-286 High Holborn London WC1V 7HX

All times are GMT

1440 VIS 11/8/92



UPPER AIR CHART
500 MB FULL LINE
1000-500 MB THICKNESS
PECKED LINE



NOON 11/8/92

MET OFFICE BRITAIN B. PAGE

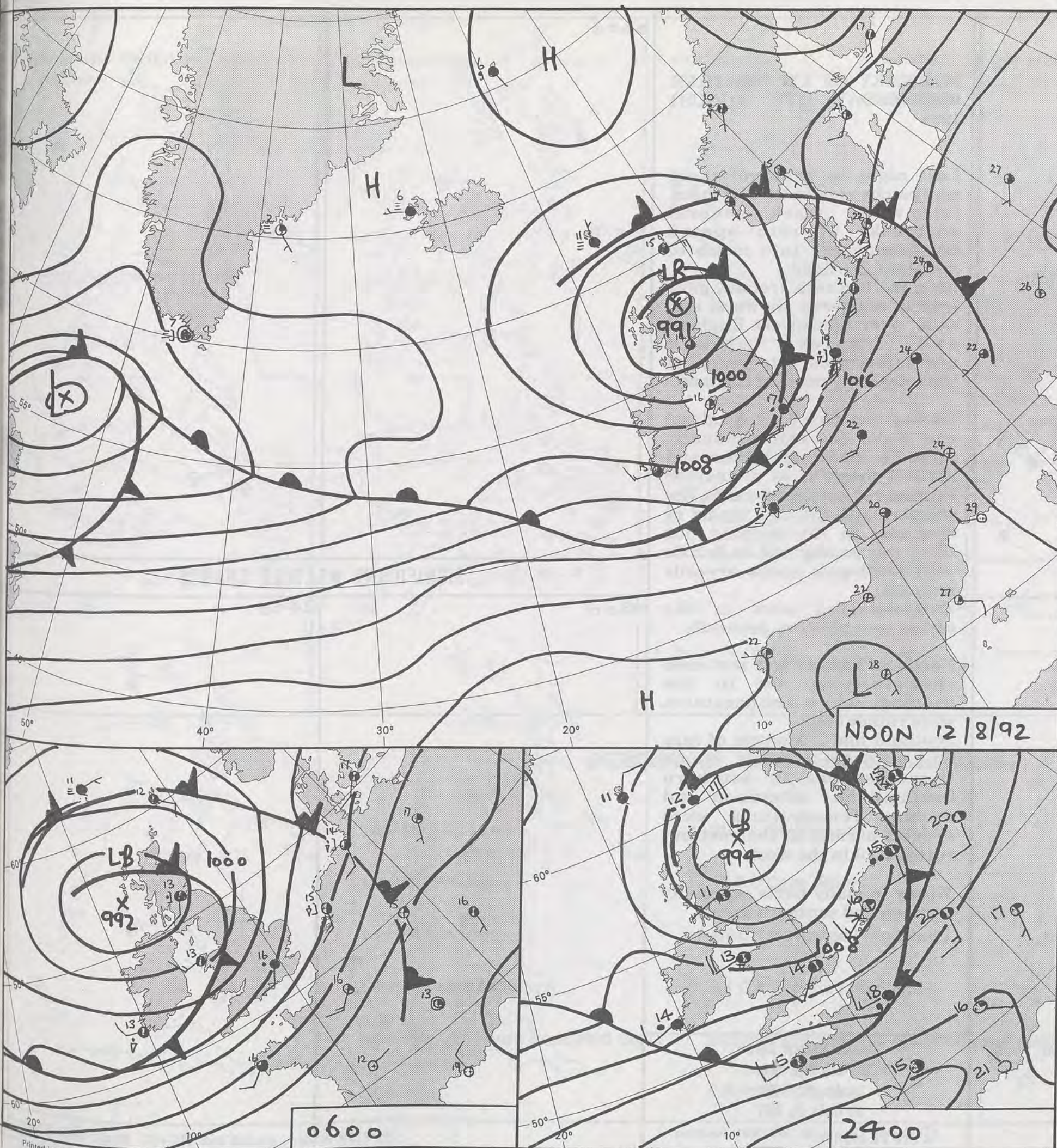
NOON 11/8/92

H595

582

30

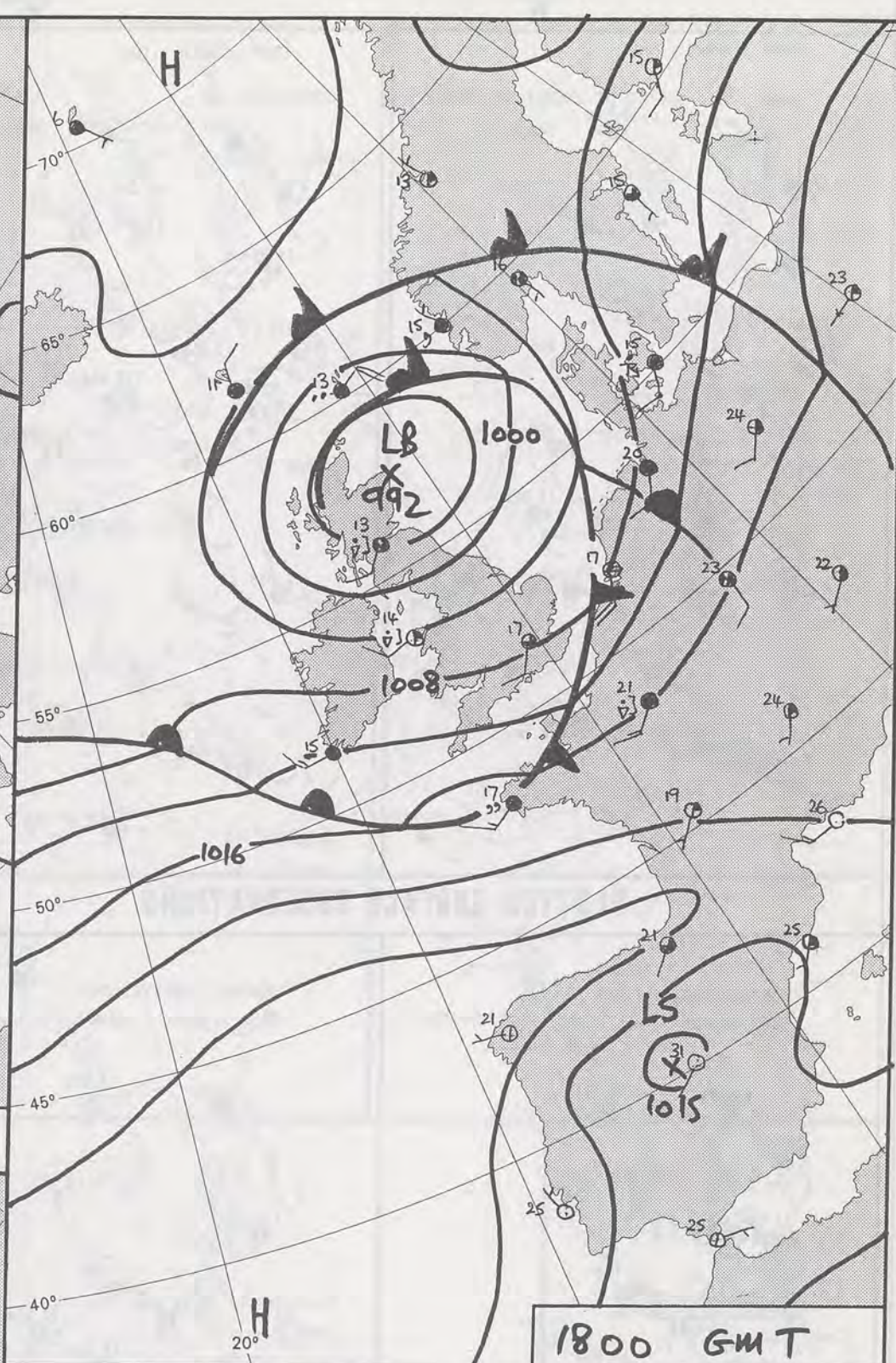
588



NOON 12/8/92

0600

2400



1800 GMT

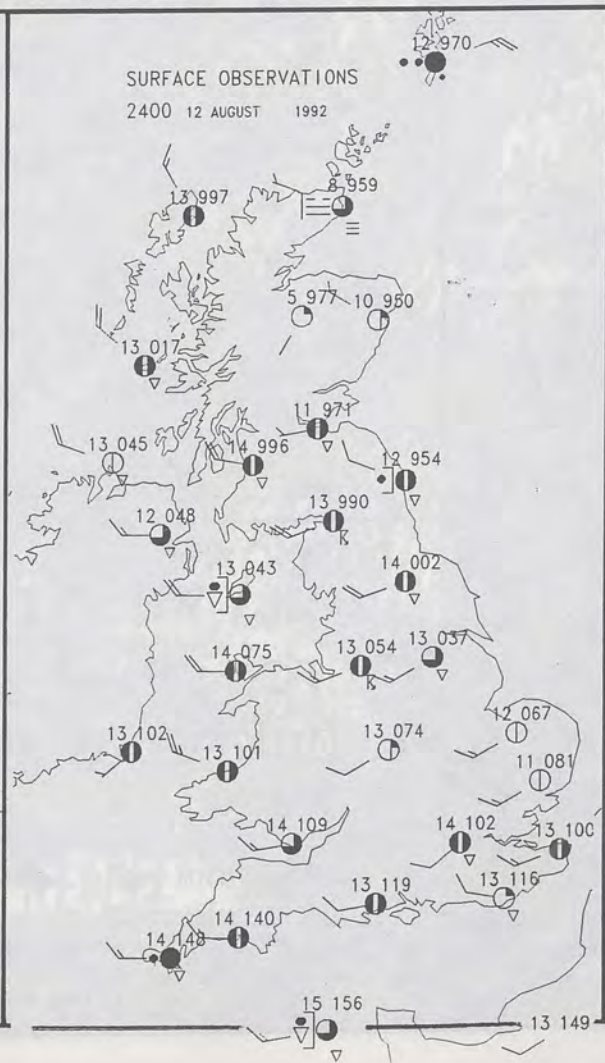
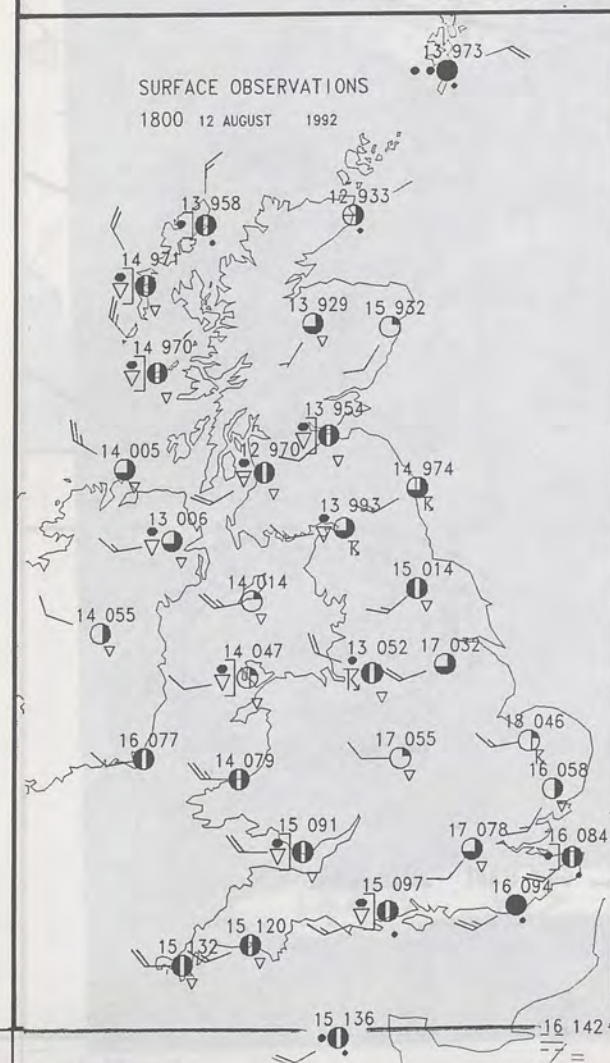
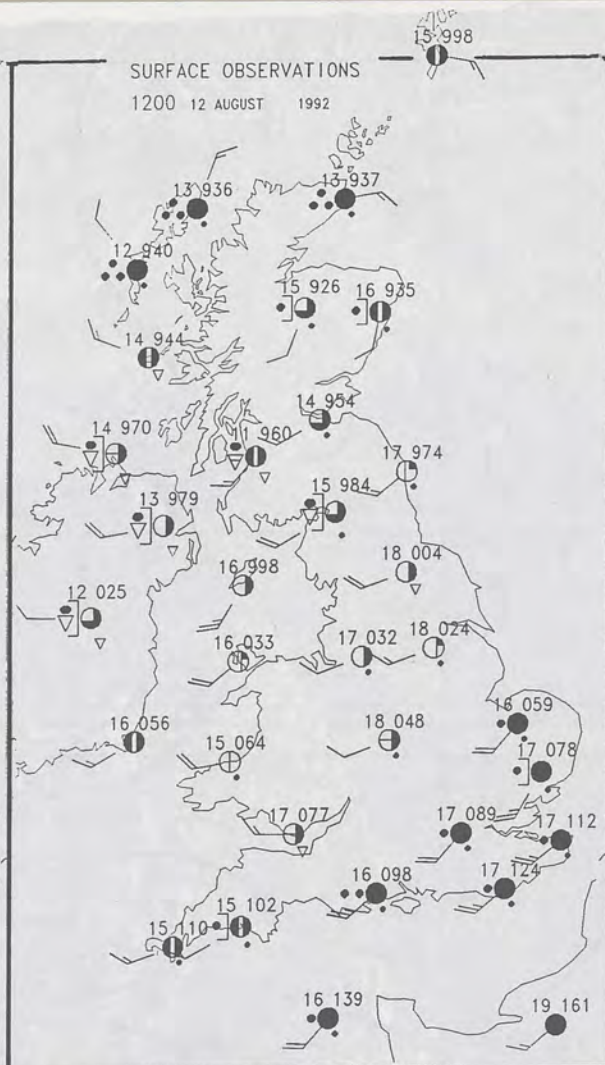
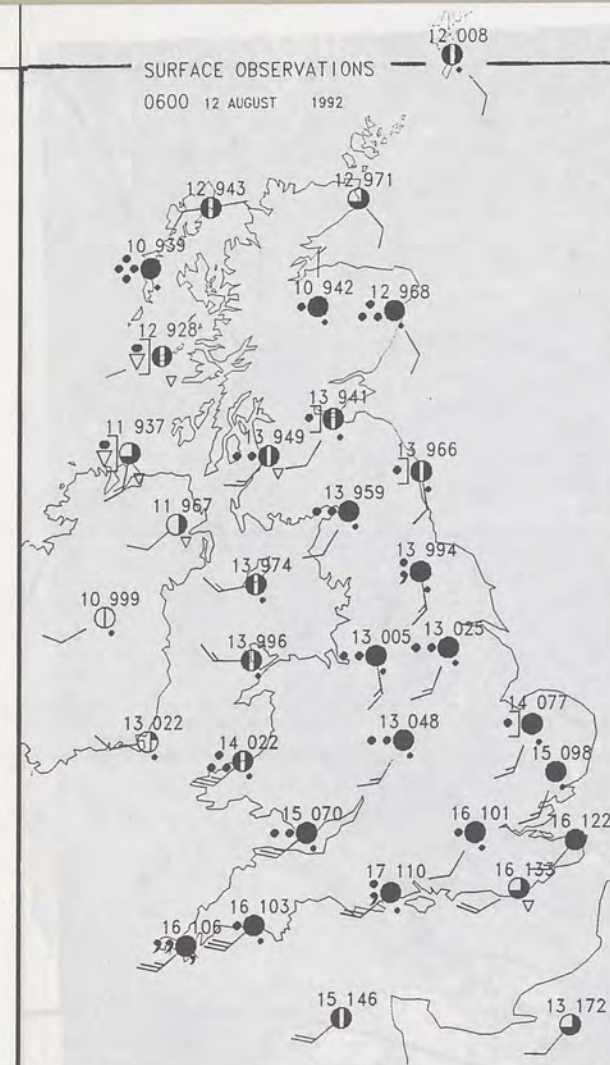
DUPLICATE ALSO
DAILY WEATHER SUMMARY
NOT FOR LOAN FOR
WEDNESDAY 12TH AUGUST
1992

METEOLOGICAL OFFICE
25 AUG 1992
METEOLOGICAL OFFICE

Warm front Cold front Occlusion

London Weather Centre 284-286 High Holborn London WC1V 7HX

© Crown Copyright All rights reserved



PLOTTED SURFACE OBSERVATIONS

SUMMARY OF UK WEATHER WEDNESDAY 12TH AUGUST 1992

Last night in Scotland there was patchy rain in the Northern Isles, while more general outbreaks of rain spread northeastwards into much of mainland Scotland.

Rain in Northern Ireland gave way to scattered showers, and rain over Southwest England and Wales spread northeastwards into much of the remaining parts of England.

During the day over England and Wales the rain gradually turned to scattered showers and became brighter as a weather front moved southeastwards. The showers and the odd report of died out in the evening but there was patchy rain or drizzle near southwest coasts towards midnight.

Temperatures were in the rather cool category generally.

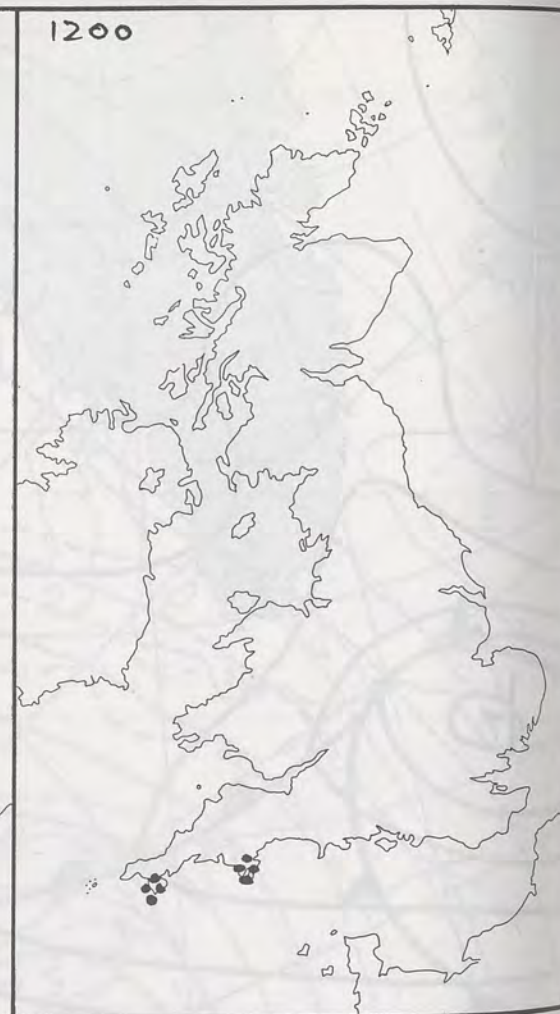
Northern Ireland had scattered showers, dying out in the evening; while temperatures were rather cool.

Scotland had a mixture of rain or showers, with some thunderstorms in southern Scotland late afternoon and evening. Temperatures were around normal in the east but rather cool in the west.

Windy in many parts especially western and southern areas.

London Weather Centre
284-286 High Holborn
London WC1V 7HX
All times are GMT

© Crown Copyright All rights reserved

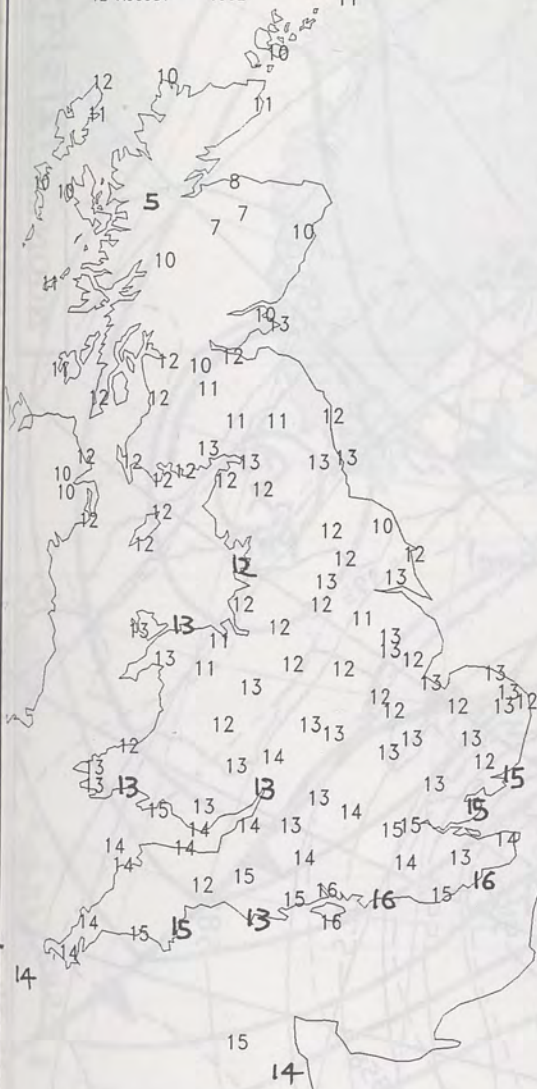


SIGNIFICANT WEATHER CHARTS



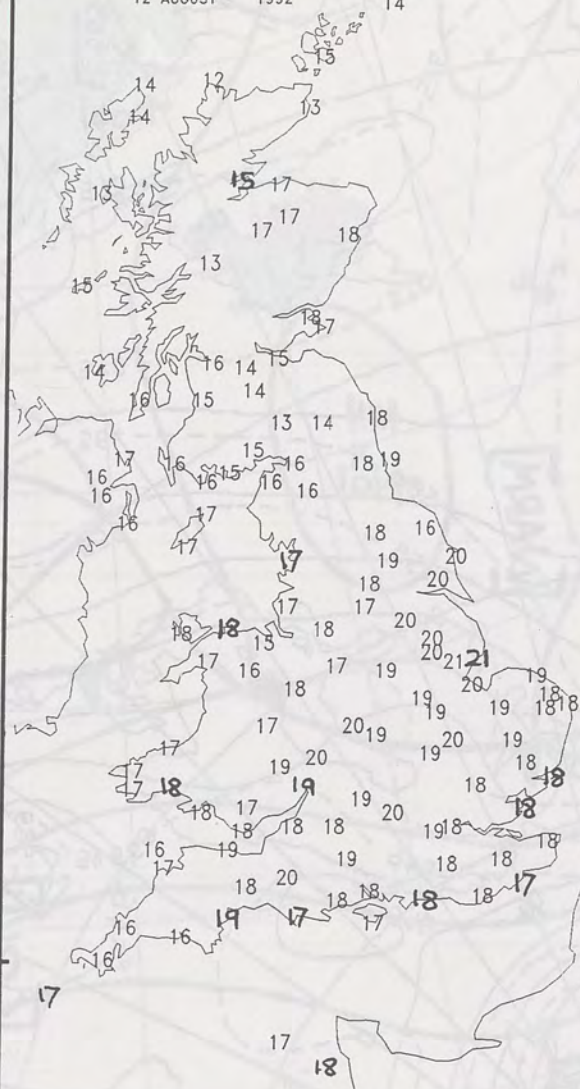
NIGHT MINIMUM TEMPERATURE (DEGREES C)

12 AUGUST 1992



DAY MAXIMUM TEMPERATURE (DEGREES C)

12 AUGUST 1992



NIGHT RAINFALL (MILLIMETRES)

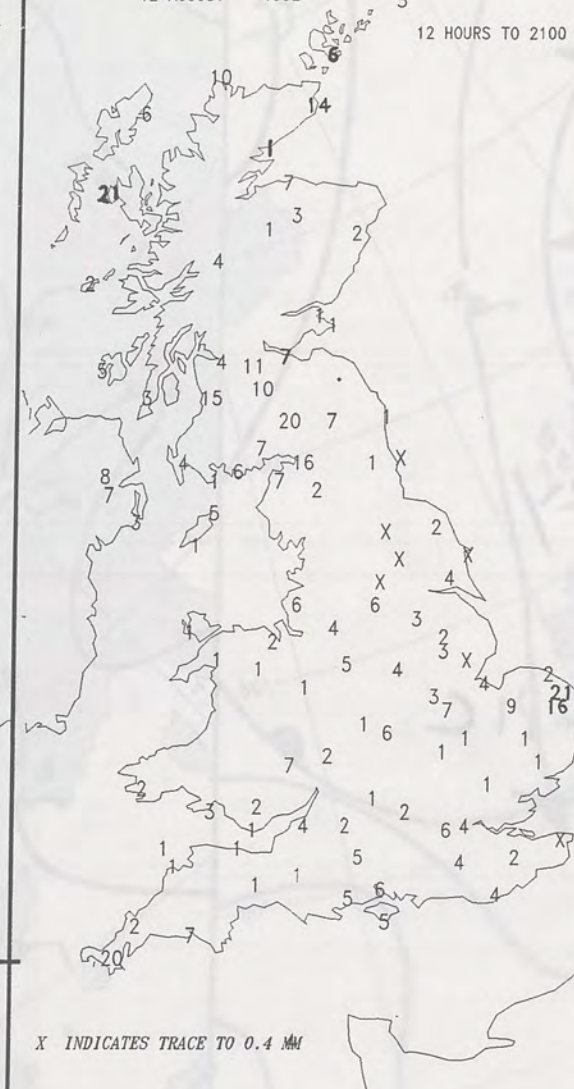
12 AUGUST 1992 12 HOURS TO 0900 GMT



X INDICATES TRACE TO 0.4 MM

DAY RAINFALL (MILLIMETRES)

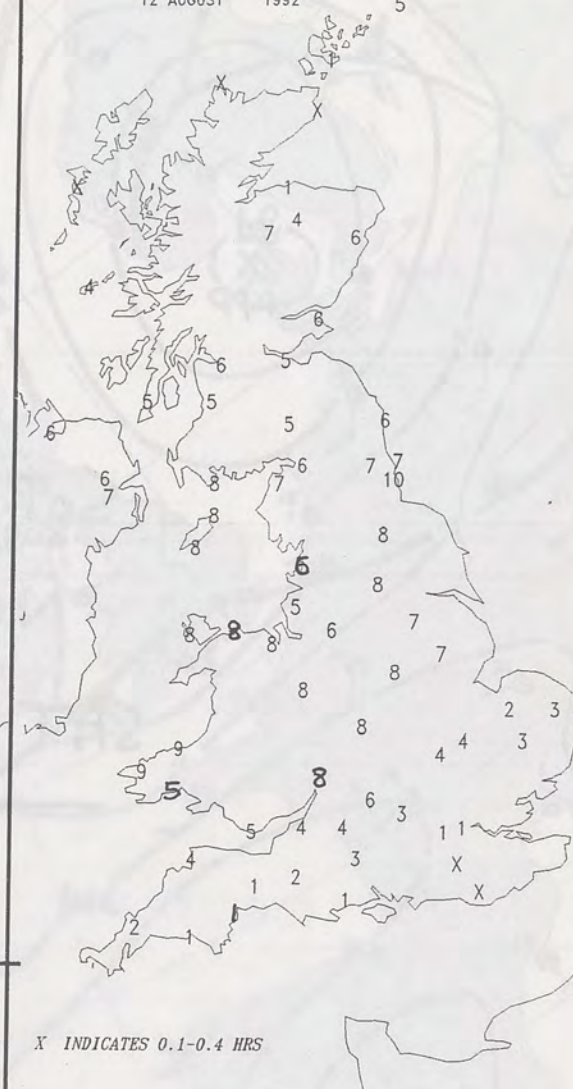
12 AUGUST 1992 12 HOURS TO 2100 GMT



X INDICATES TRACE TO 0.4 MM

SUNSHINE (DAWN TO DUSK) (HOURS)

12 AUGUST 1992



X INDICATES 0.1-0.4 HRS

EXTREMES FOR WEDNESDAY 12TH AUGUST 1992

Highest Maximum	: 20.5 C Coningsby [Lincs]
Lowest Maximum	: 12.0 C Cape Wrath
Lowest Minimum	: 4.6 C Tain Range [Highland]
Lowest Grass Minimum	: 3.1 C Aviemore [Highland]
Most Rain (24 hours from 0900 GMT)	: 39.0 mm Eskdalemuir [Dumfries and Galloway]
Most Sun	: 9.9 Hrs Sunderland

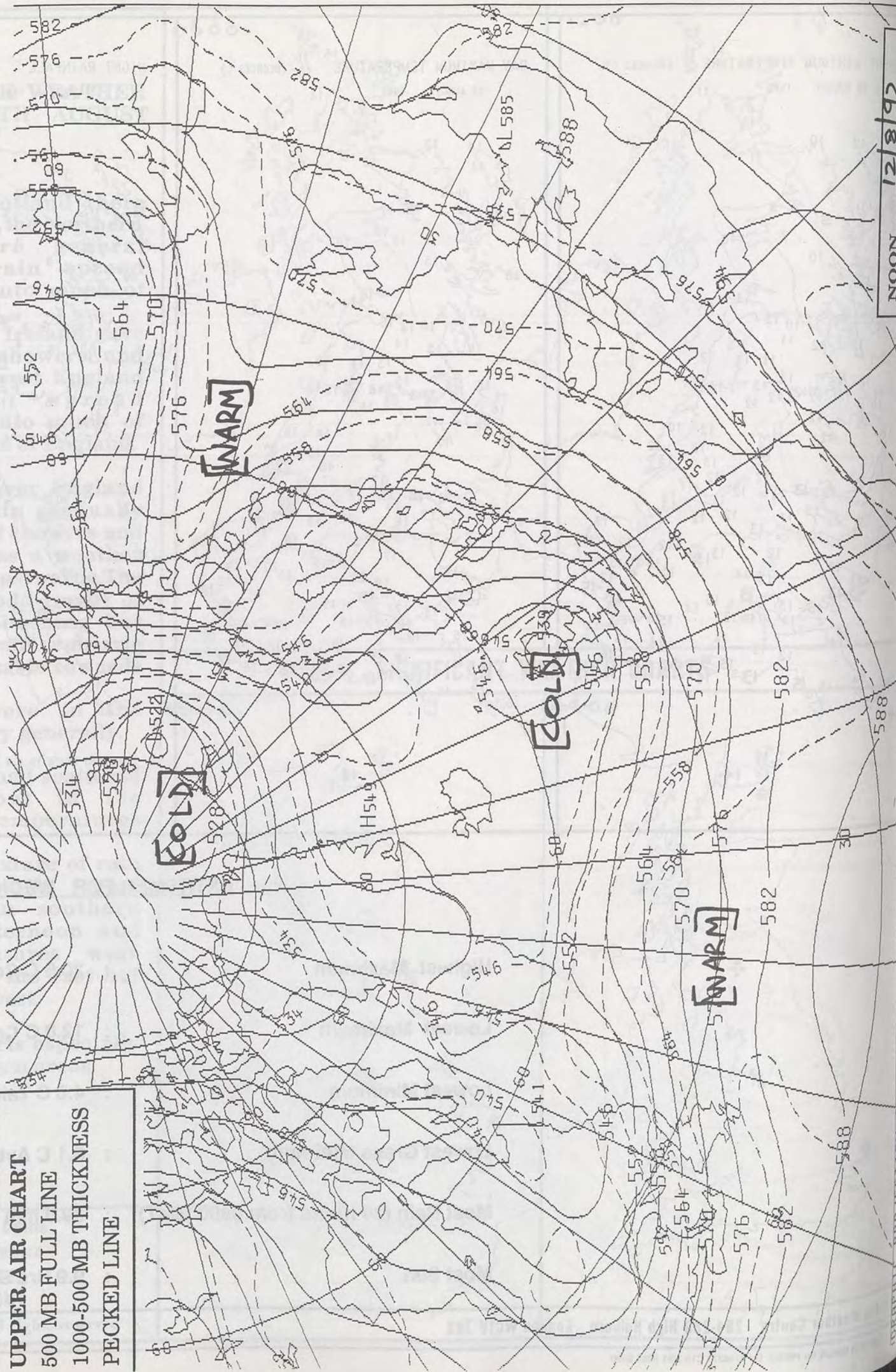
DAILY WEATHER SUMMARY



© Crown Copyright
All rights reserved

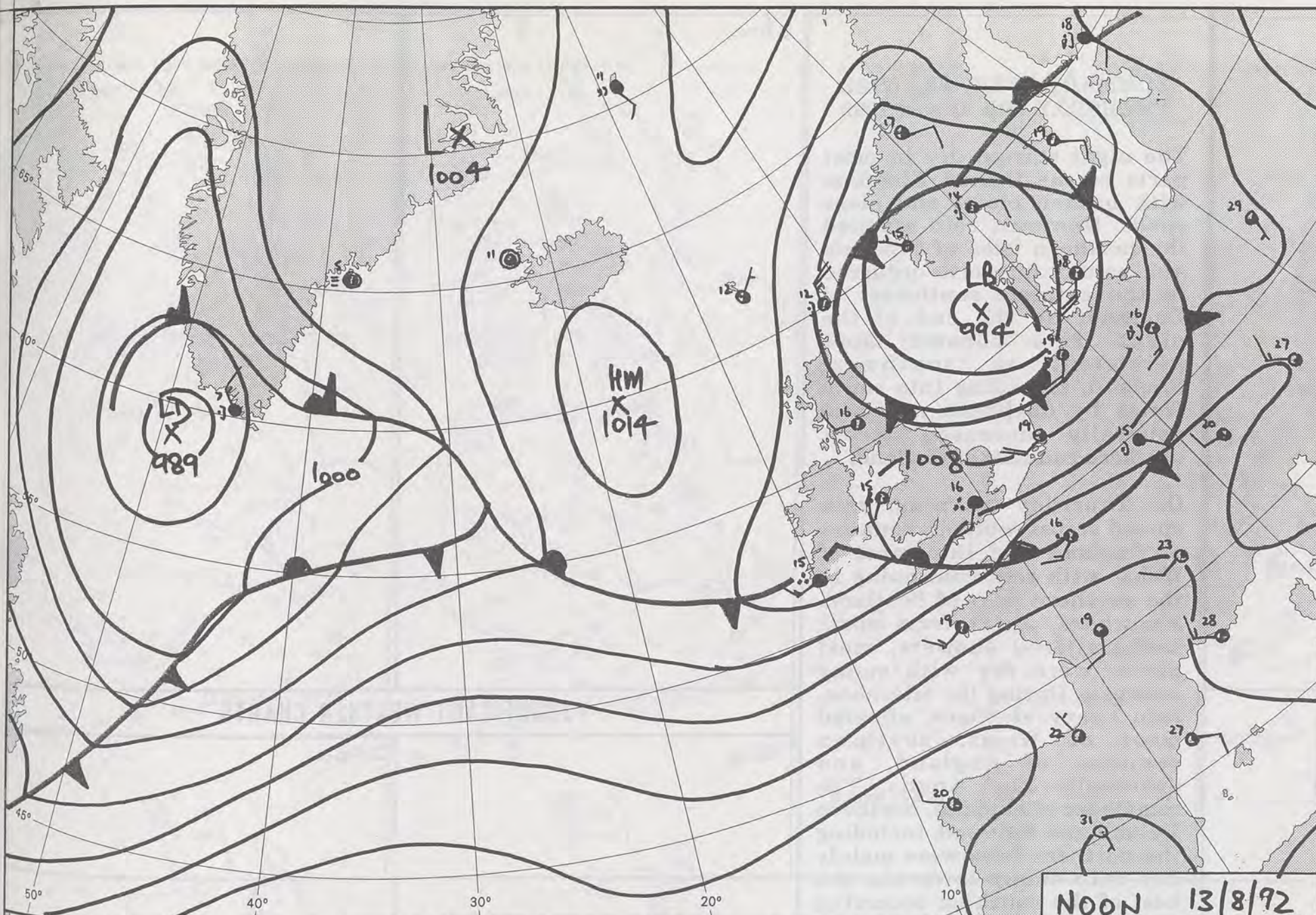
SORRY/
NO
SAT - PIC
—

UPPER AIR CHART
500 MB FULL LINE
1000-500 MB THICKNESS
PECKED LINE

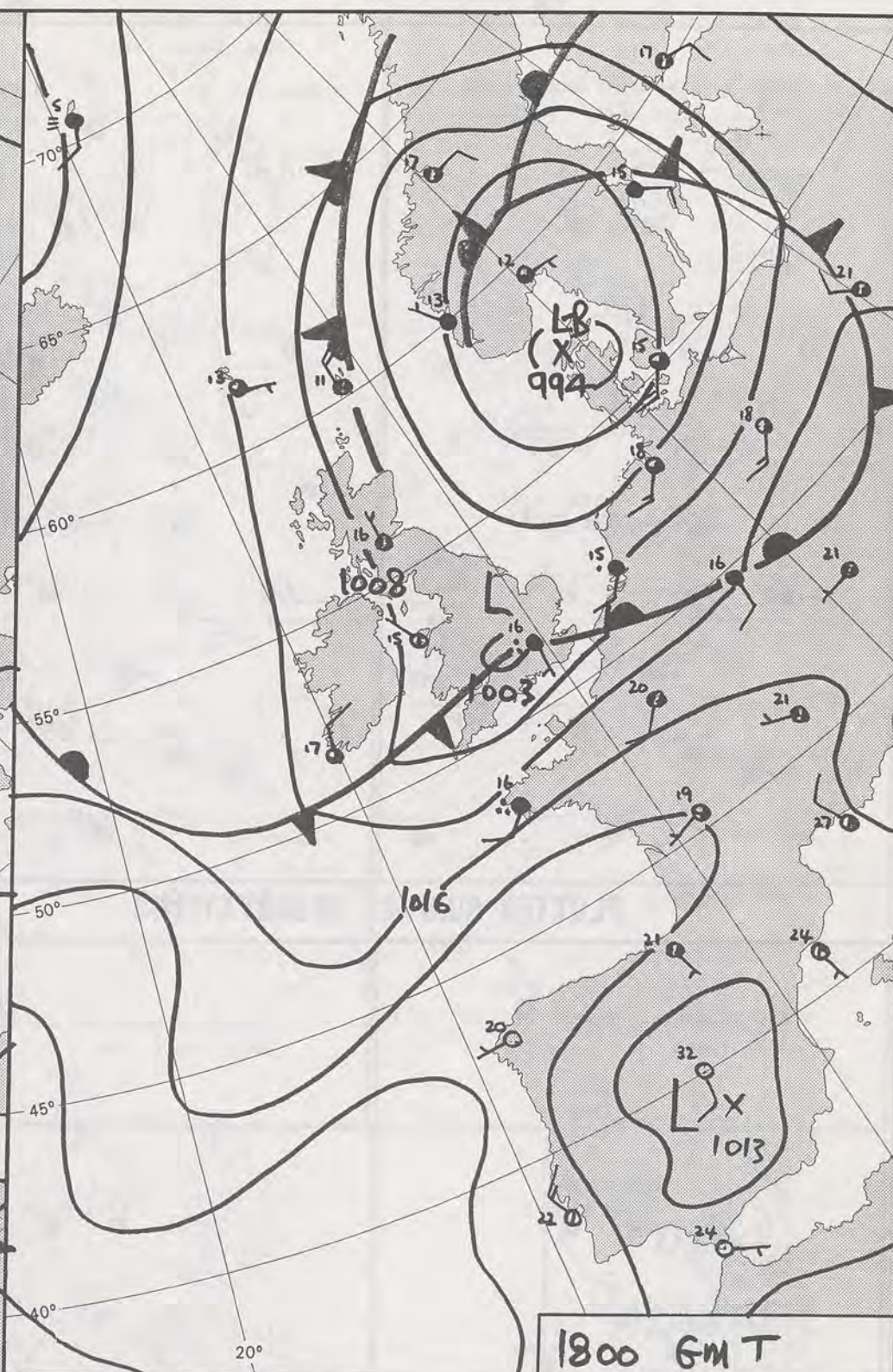
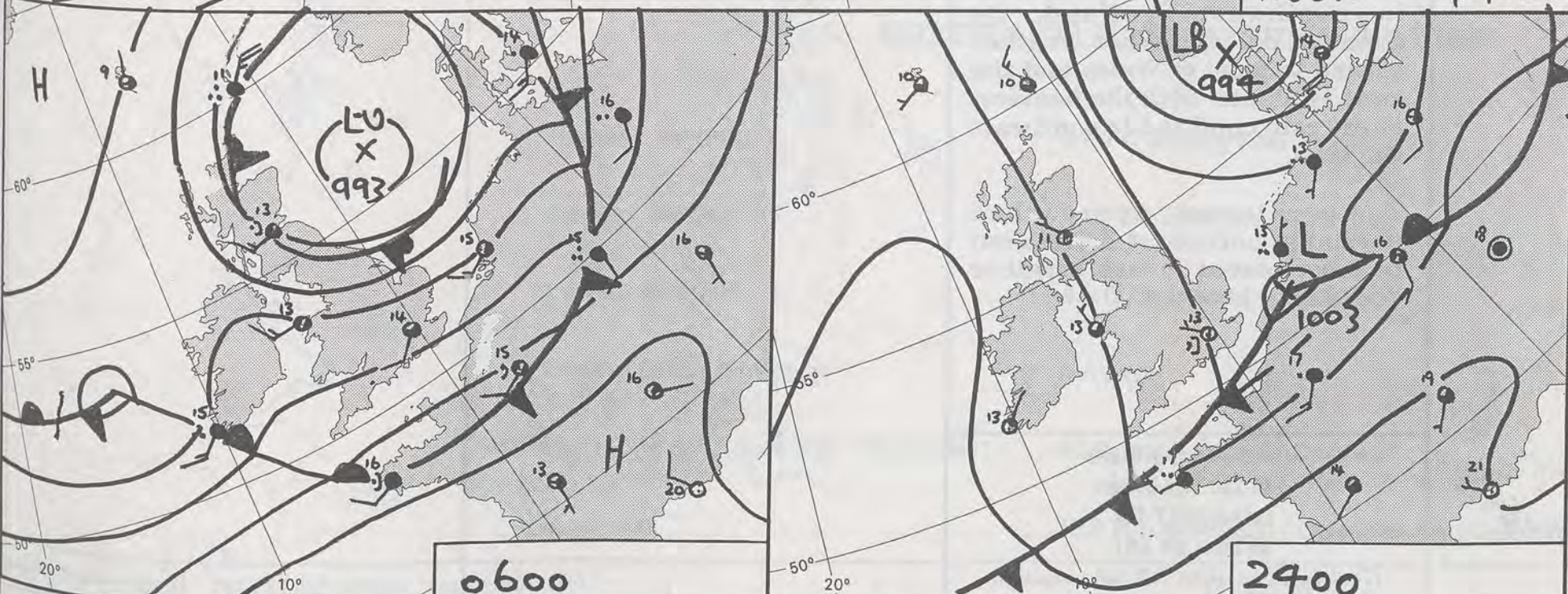


NOON 12/8/92

NOON 12/8/92



NOON 13/8/92



1800 GMT

DUPLICATE ALSO
DAILY WEATHER SUMMARY
NOT FOR LOAN FOR
THURSDAY 13th August 1992

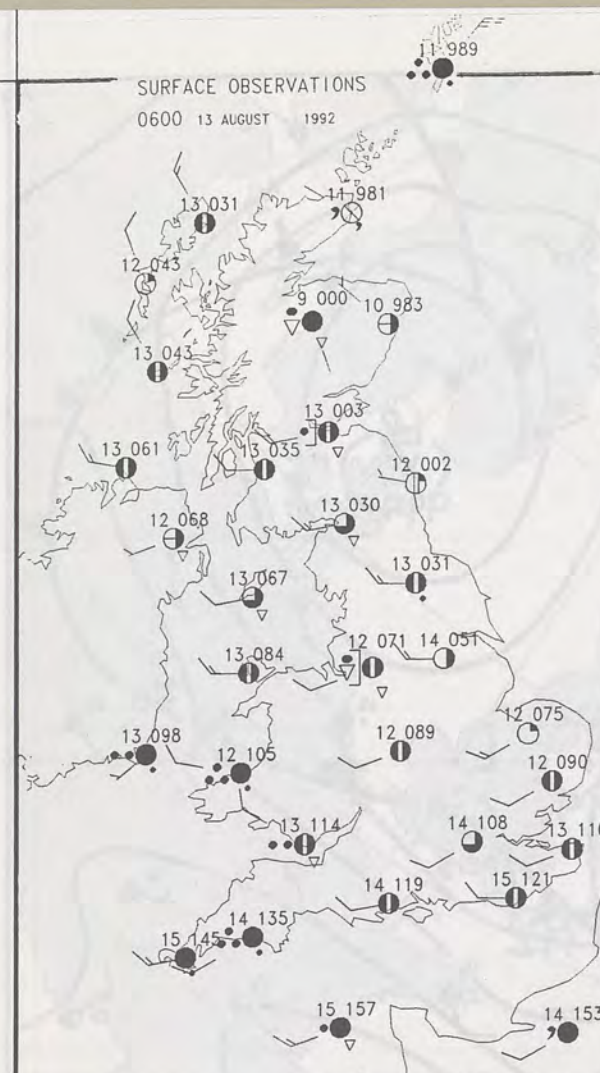
London Weather Centre 284-286 High Holborn London WC1V 7HX

© Crown Copyright All rights reserved

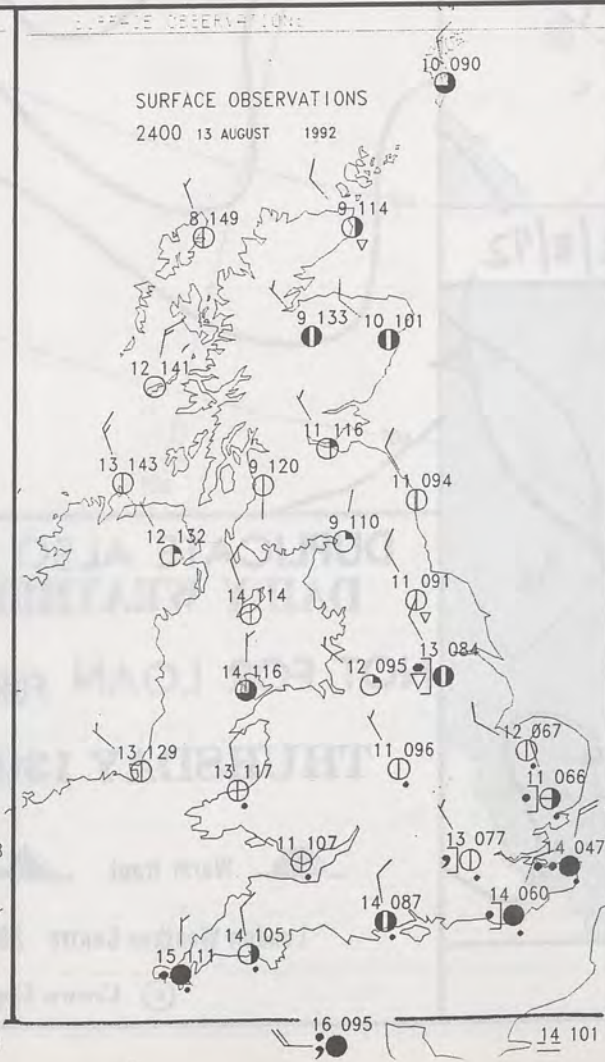
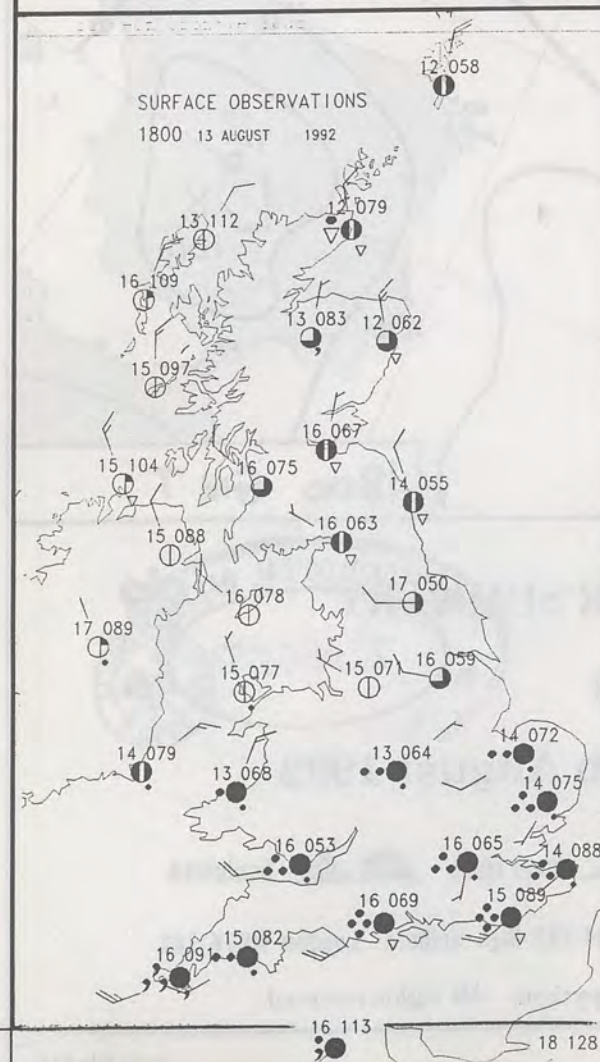
25 AUG 1992

METEOLOGICAL OFFICE

Warm front Cold front Occlusion



PLOTTED SURFACE OBSERVATIONS



SUMMARY OF UK WEATHER THURSDAY 13th August 1992

The night started dry in most parts of the United Kingdom with broken cloud and clear spells. However, rain affected the northern isles of Scotland and patchy rain also occurred in the extreme southwest of England. By the end of the night, rain became more persistent in southwest England, spreading into south Wales by daybreak as cloud generally increased across southern counties of England.

On Thursday morning, rain spread across southern counties of England and into most of Wales, with rain continuing in the northern isles of Scotland. Elsewhere, apart from some well-scattered showers, most places were dry with sunny intervals. During the afternoon, rain heavy at times, affected most of Wales, southern counties of England, and eventually East Anglia. The remainder of England, Northern Ireland and Scotland, including the northern Isles were mainly dry with sunny intervals, the best of the sunshine occurring in northwest Scotland. By evening, drier, clearer weather spread to most of Wales and the west Midlands with the heaviest of the rain confined to southeast England.

Temperatures approached normal in northwest Britain but in most places it was a rather cool day or cool day.

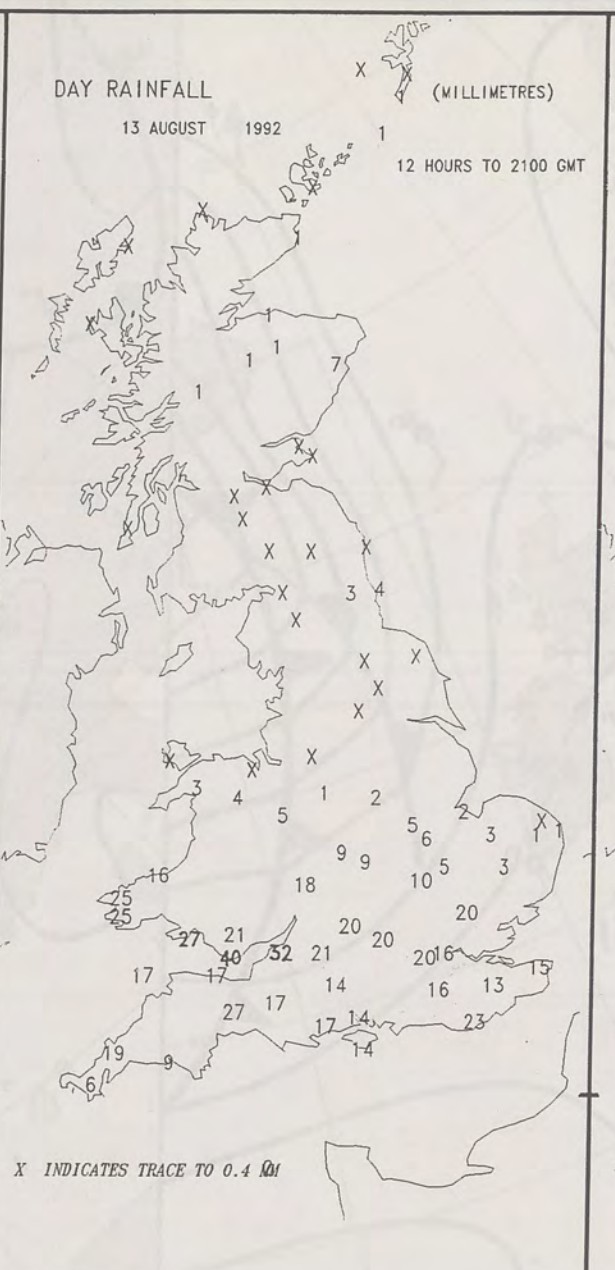
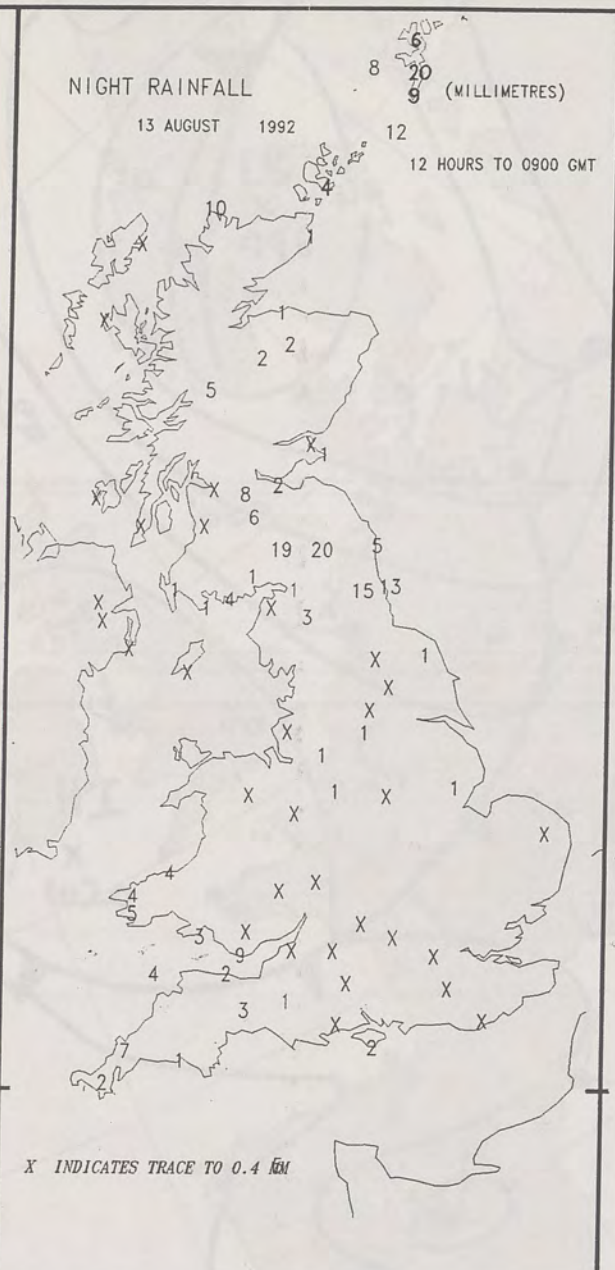
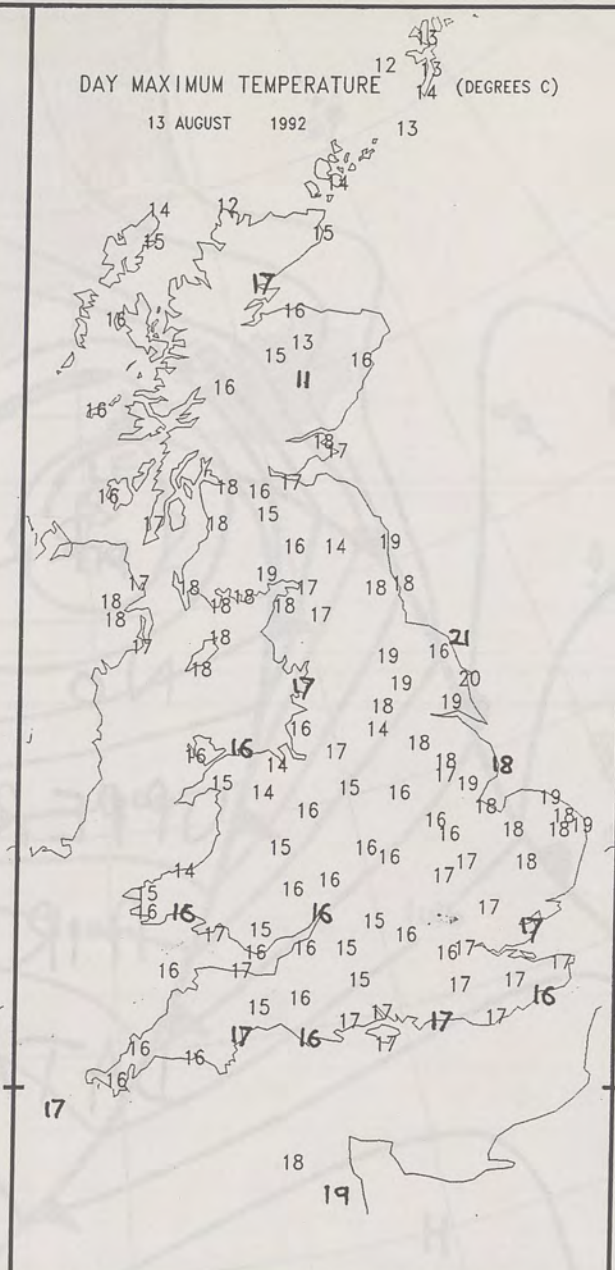
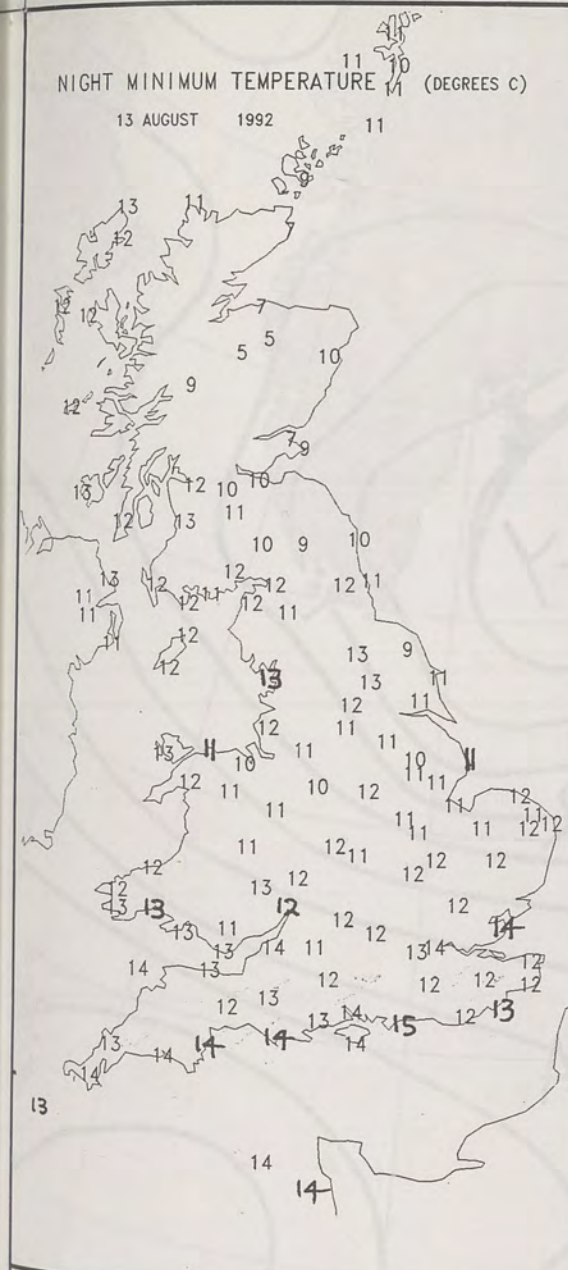
London Weather Centre
284-286 High Holborn
London WC1V 7HX
All times are GMT

© Crown Copyright All rights reserved



SIGNIFICANT WEATHER CHARTS





EXTREMES FOR THURSDAY 13TH AUGUST 1992

Highest Maximum	: 21.0 C Whitby [Ne England]
Lowest Maximum	: 11.5 C Inchmarlo [Grampian]
Lowest Minimum	: 4.6 C Glenlivet [Grampian]
Lowest Grass Minimum	: not avbl
Most Rain (24 hours from 0900 GMT)	: 41.9 mm Eastreet [Cornwall]
Most Sun	: 10.9 Hrs Whithorn [Dumfries and Galloway]

**DAILY
WEATHER
SUMMARY**



© Crown Copyright
All rights reserved

SUMMARY OF UK WEATHER THURSDAY 13th August 1992


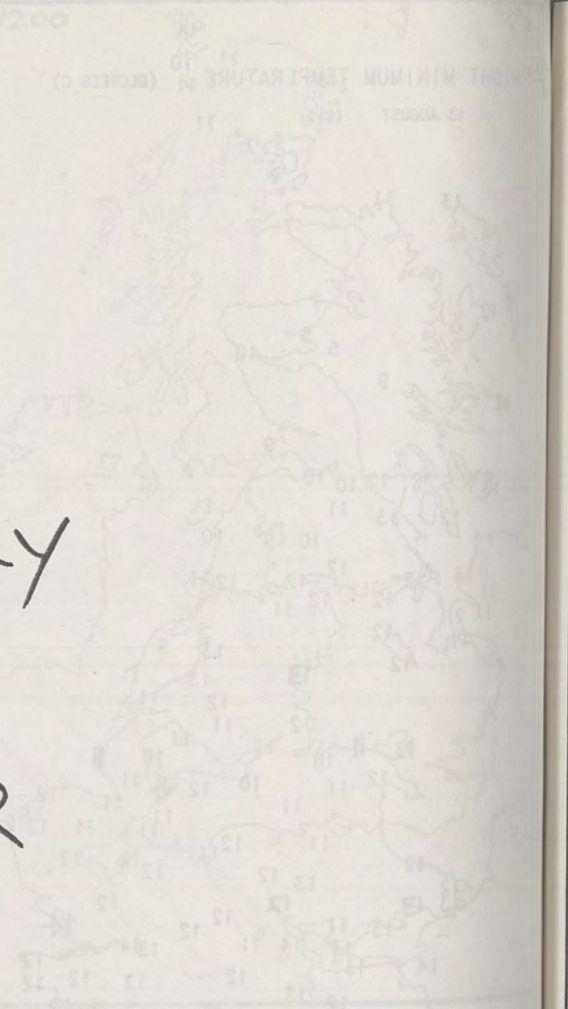
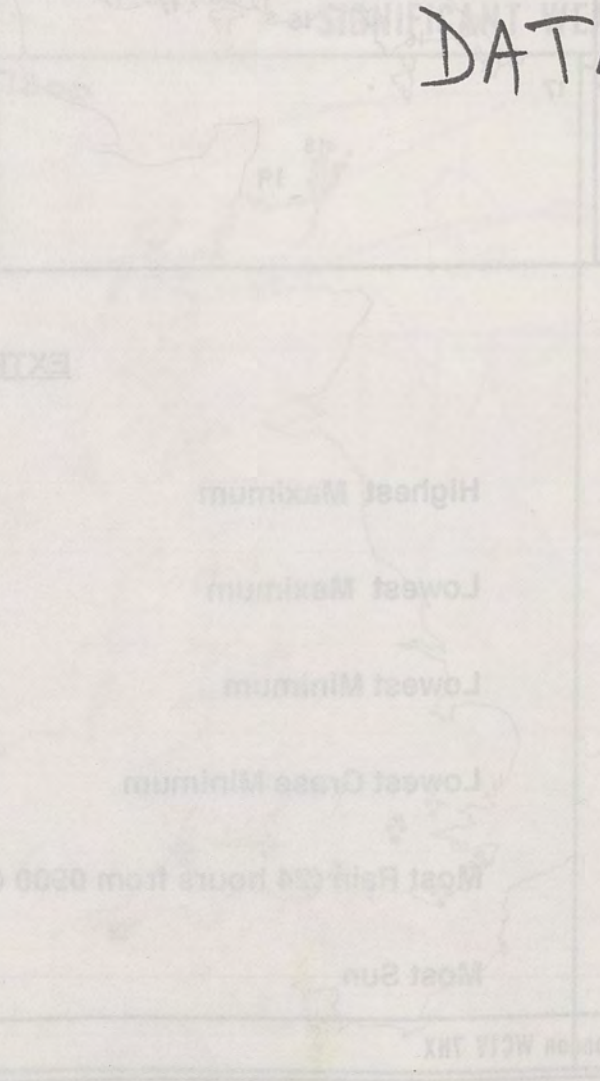
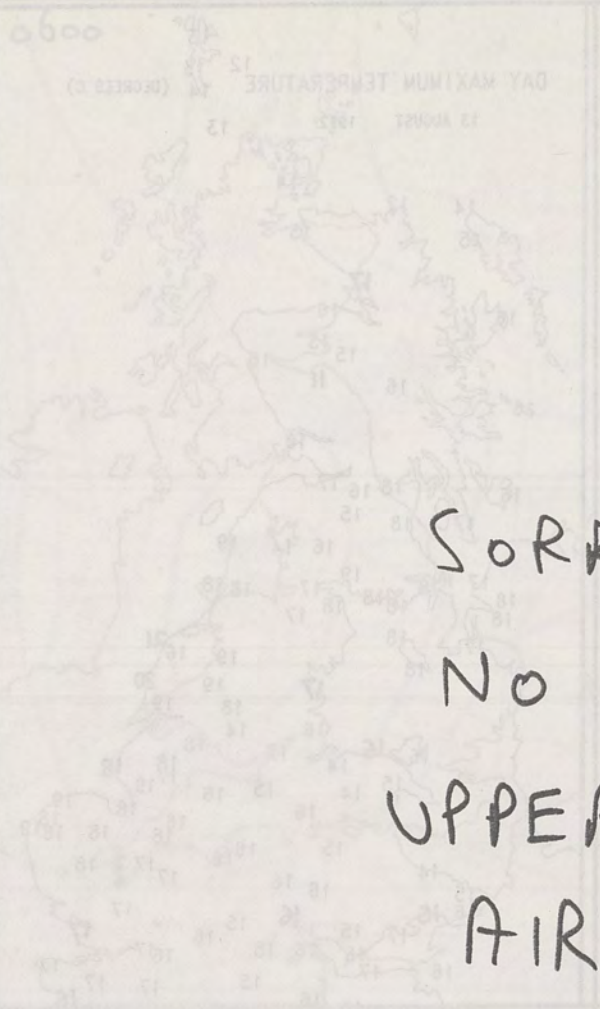
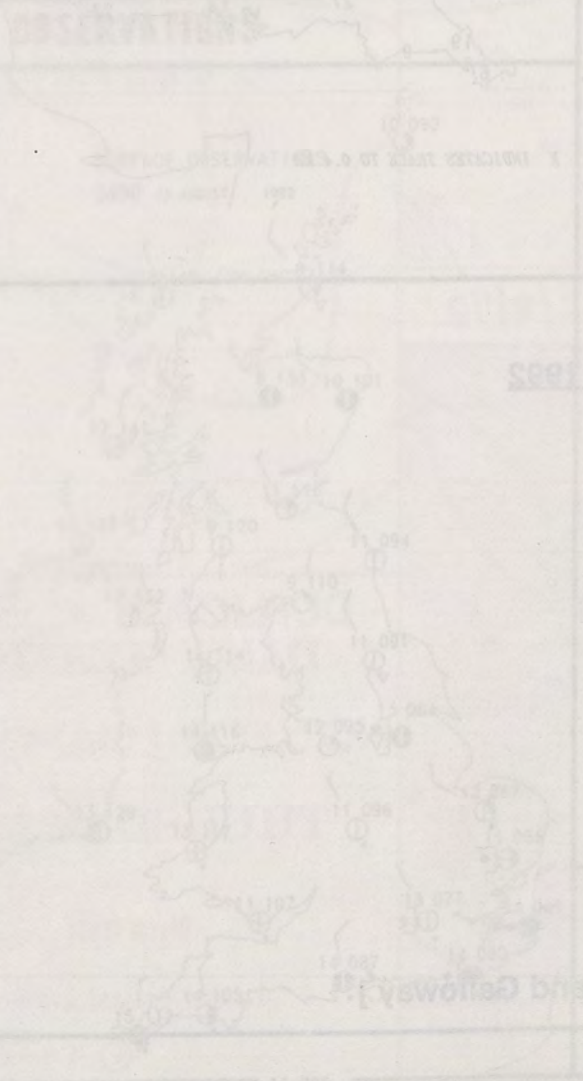


The night started dry in most parts of the United Kingdom with broken clouds and clear spells. However, rain affected the northern isles of Scotland and patchy rain also occurred in the extreme southwest of England. By the end of the night, rain became more persistent in southwest England, spreading into south Wales by daybreak as cloud generally increased across southern counties of England.

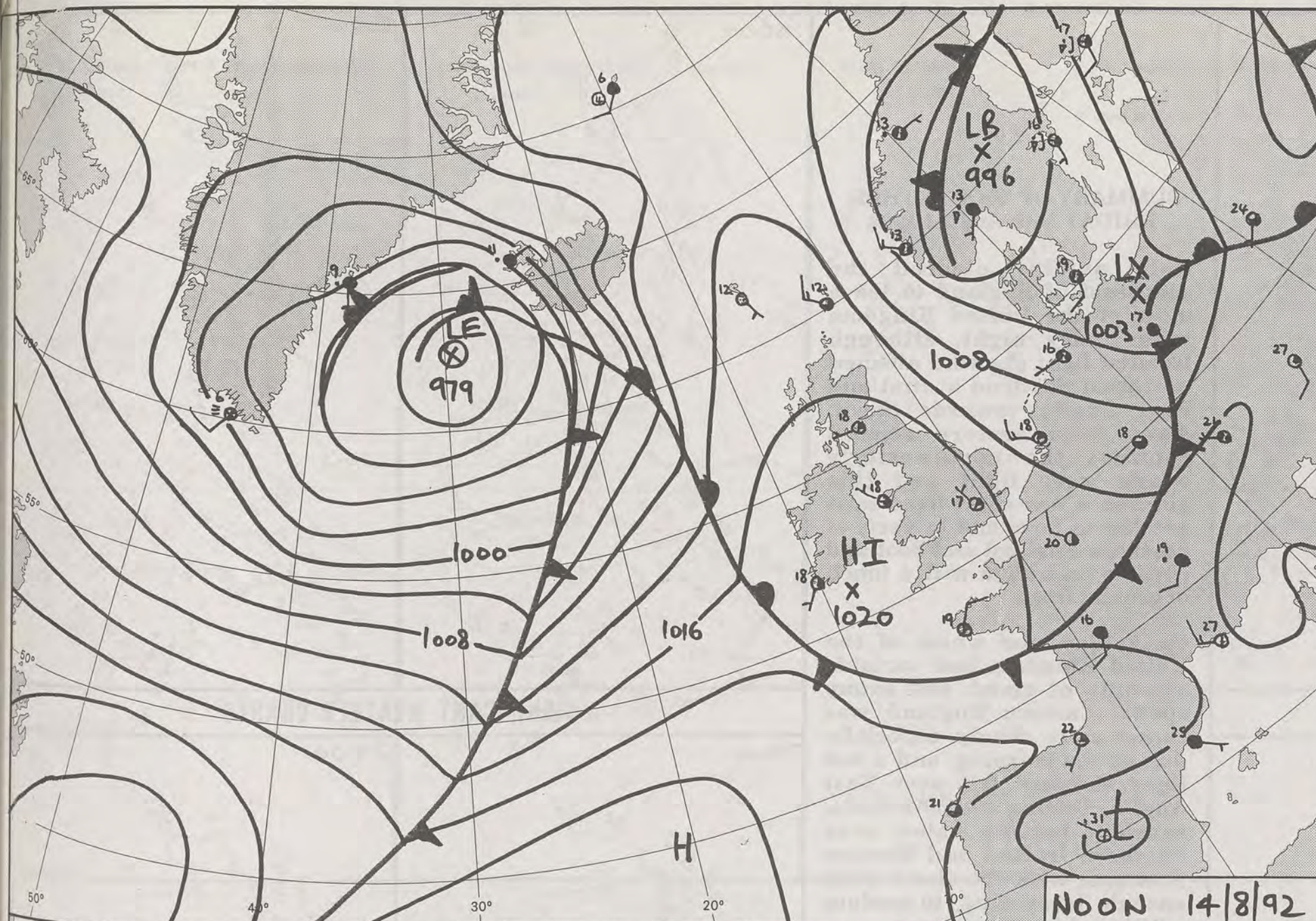
On Thursday morning, rain spread across southern counties of England and into south Wales, with rain continuing in the northern isles of Scotland. Elsewhere, apart from some well scattered showers, most places were dry with sunny intervals. During the afternoon, rain heavy at times, affected most of Wales, southern counties of England, and eventually East Angles. The remainder of England, Northern Ireland and Scotland, including the northern isles were mainly dry with sunny intervals, the best of the sunshine occurring in northwest Scotland. By daybreak, rain spread to most of Wales and the west Midlands with the heaviest rain falling in the north west of England.

Extremes for Thursday 13th August 1992
Highest Maximum : 21.0 C (Whitby, No. England)
Lowest Maximum : 10.0 C (Glasgow, Scotland)
Lowest Minimum : 4.8 C (Glasgow, Scotland)

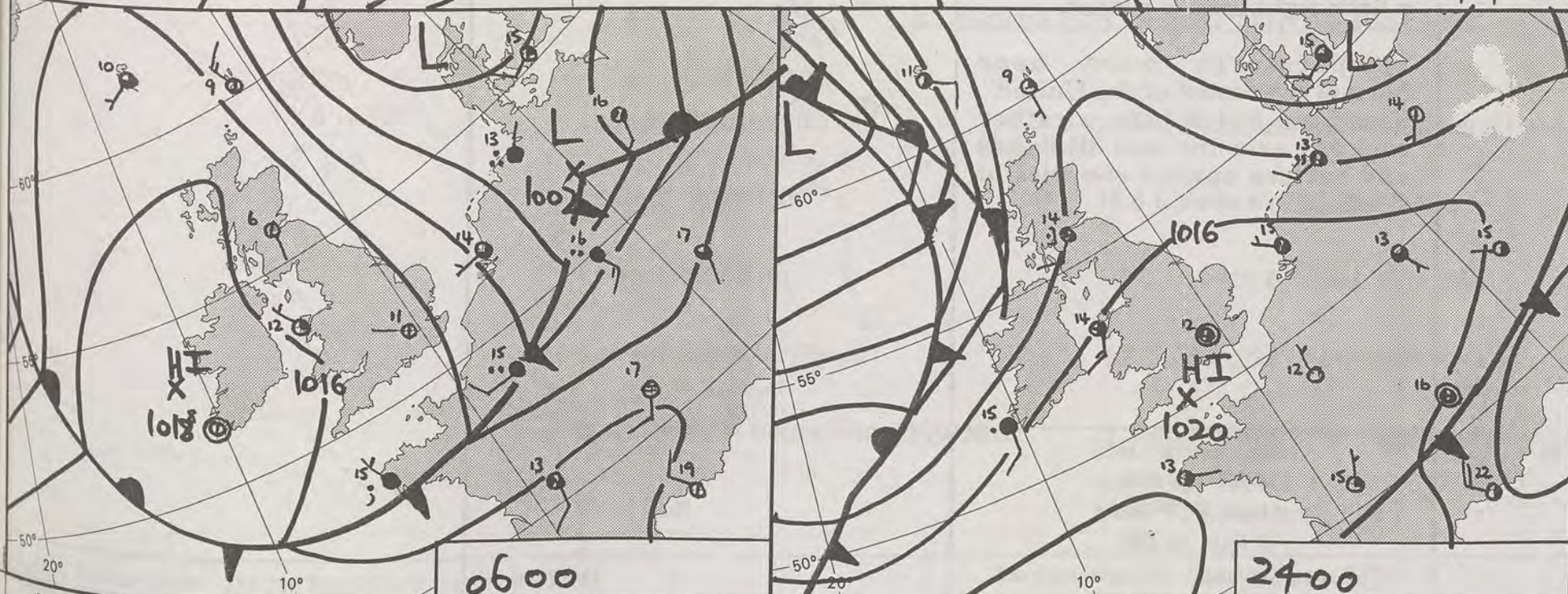
Most Rain : 41 mm (Barnstaple, Cornwall) from 0200 GMT
Most Sun : 10.0 hrs (Dunfermline and Galloway)

SORRY
NO
UPPER
AIR
DATA



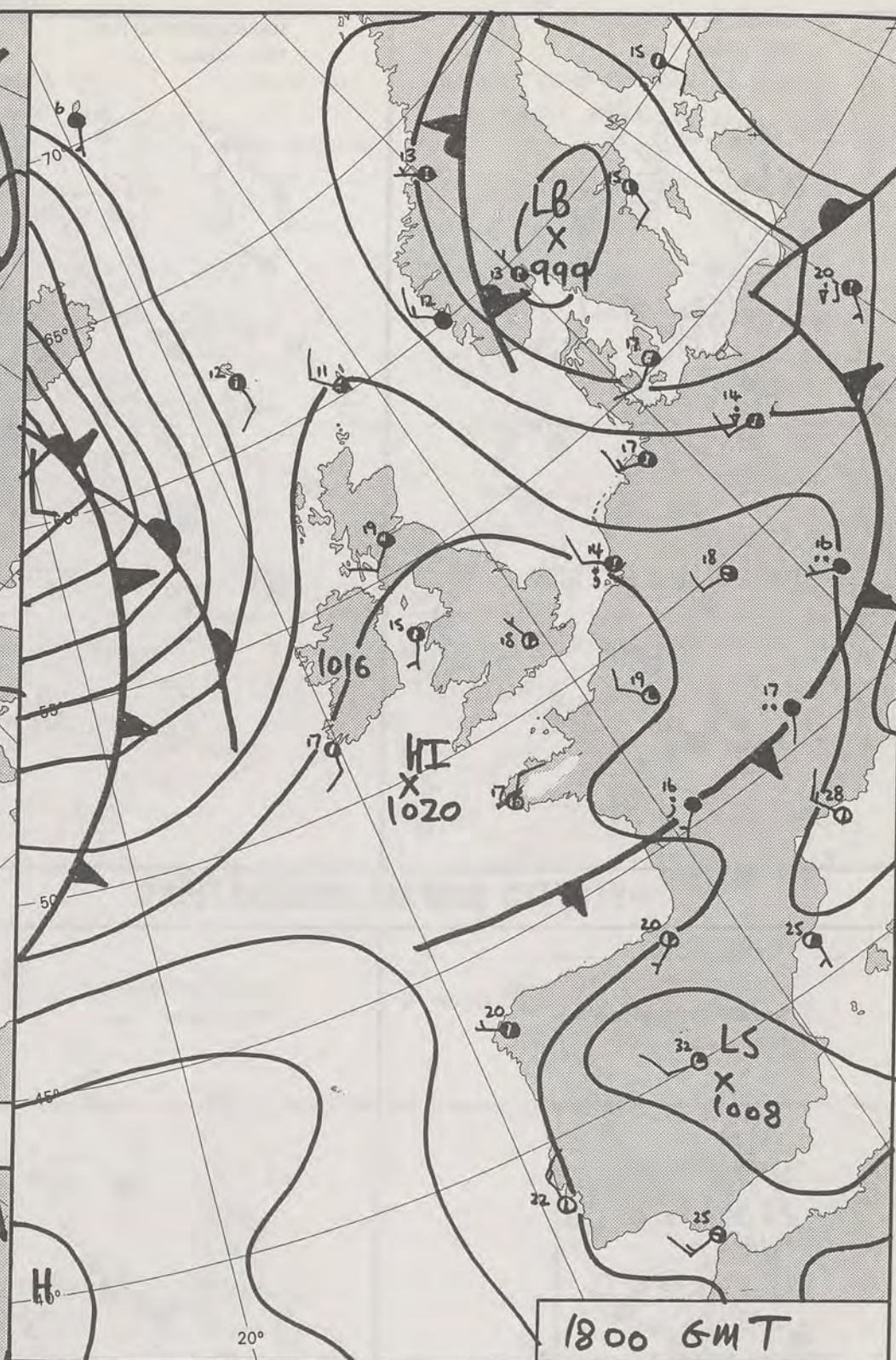


NOON 14/8/92



0600

2400



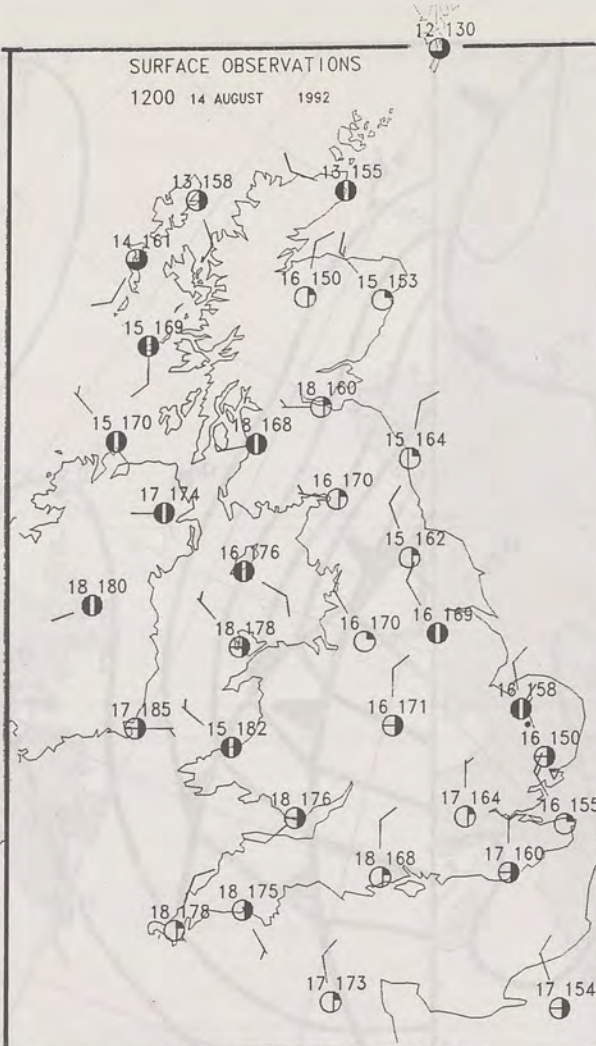
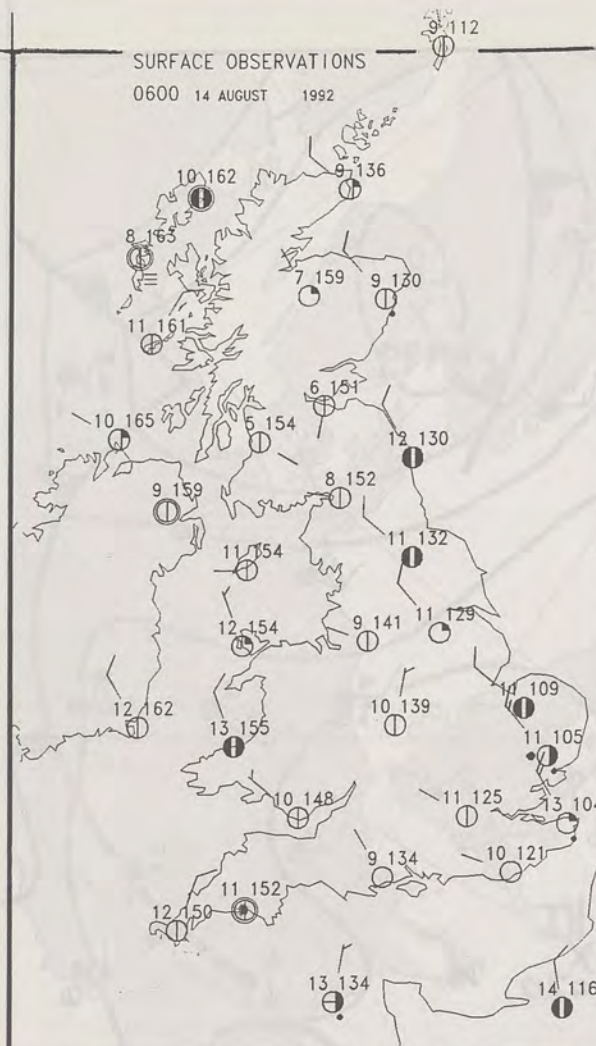
1800 GMT

DUPLICATE ALSO
 DAILY WEATHER SUMMARY
 NOT FOR LOAN FOR
 FRIDAY 14th August 1992

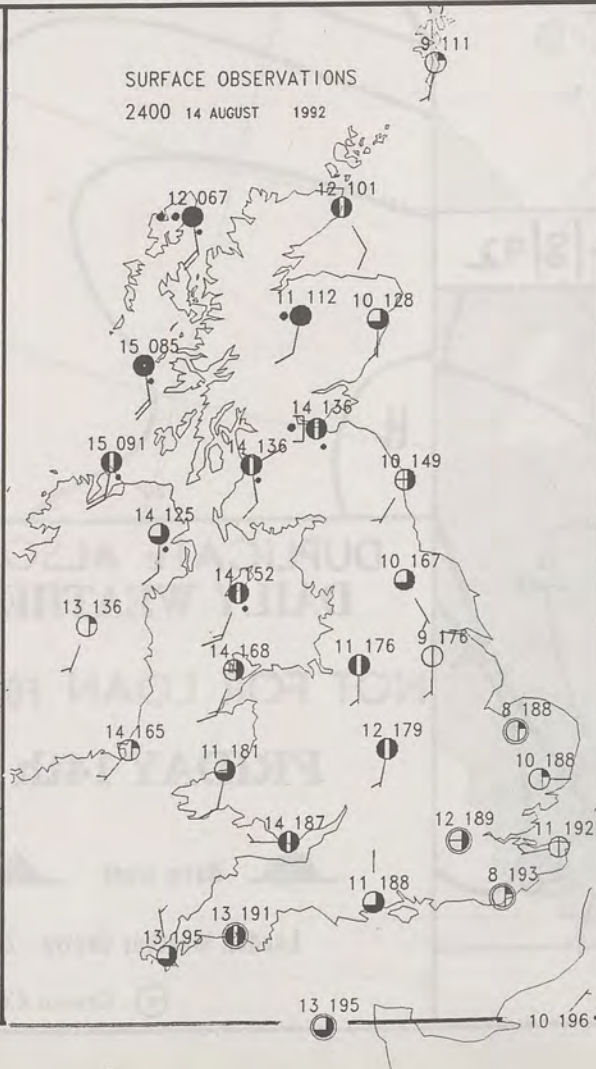
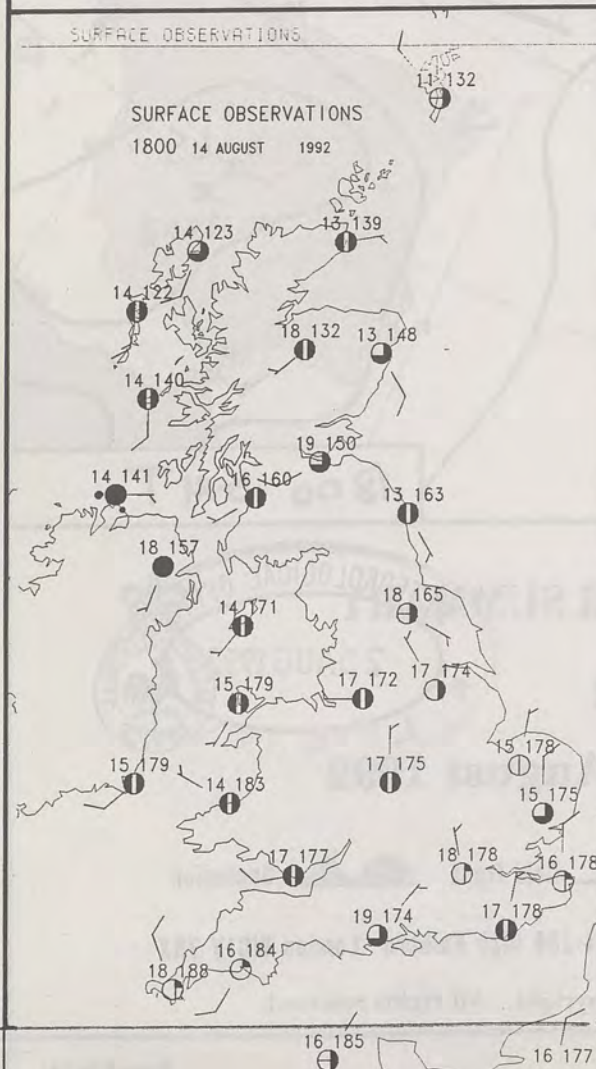
London Weather Centre 284-286 High Holborn London WC1V 7HX
 © Crown Copyright All rights reserved

METEOROLOGICAL OFFICE
 25 AUG 1992
 LIBRARY

Warm front Cold front Occlusion



PLOTTED SURFACE OBSERVATIONS



SUMMARY OF UK WEATHER FRIDAY 14th August 1992

Rain quickly cleared the southeast of England to leave most of the United Kingdom with a dry night, although isolated light showers affected northeast Scotland at first and East Anglia towards dawn. Away from eastern coastal counties the northwesterly winds were light and this allowed a few short-lived mist patches to form and in parts of northern England and Scotland it was a cold night with a touch of ground frost.

On Friday, the whole of the United Kingdom had variable amounts of cloud and sunny spells. Eastern England was rather more cloudy, especially during the morning, and a few light showers fell over East Anglia. During the afternoon, sunshine became watery over Northern Ireland and Western Scotland, with the cloud thick enough, by evening, to produce a little light rain in places.

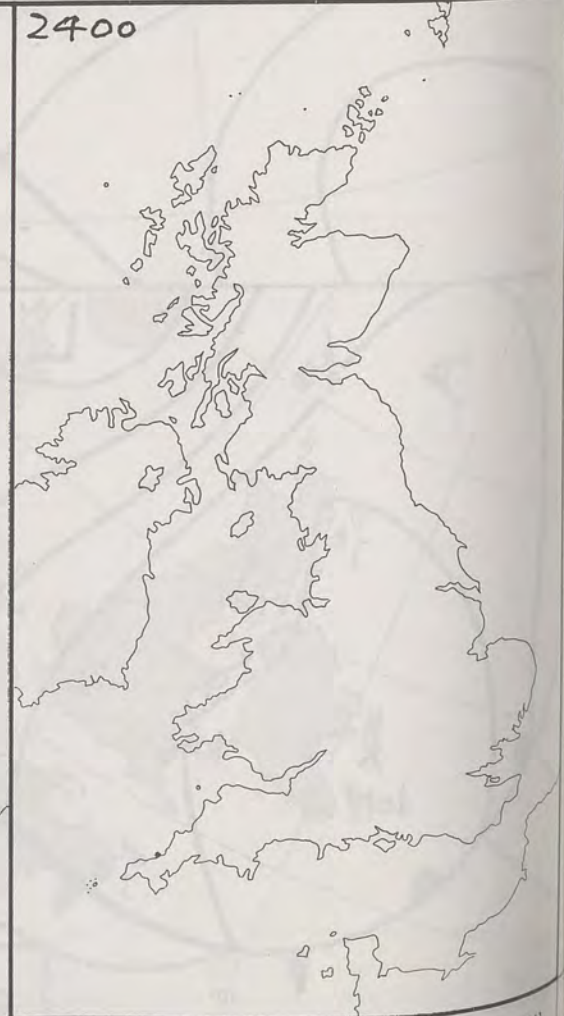
Temperatures were near normal over most of the United Kingdom, but it was a rather cool day over the east Midlands and eastern coastal counties of England.

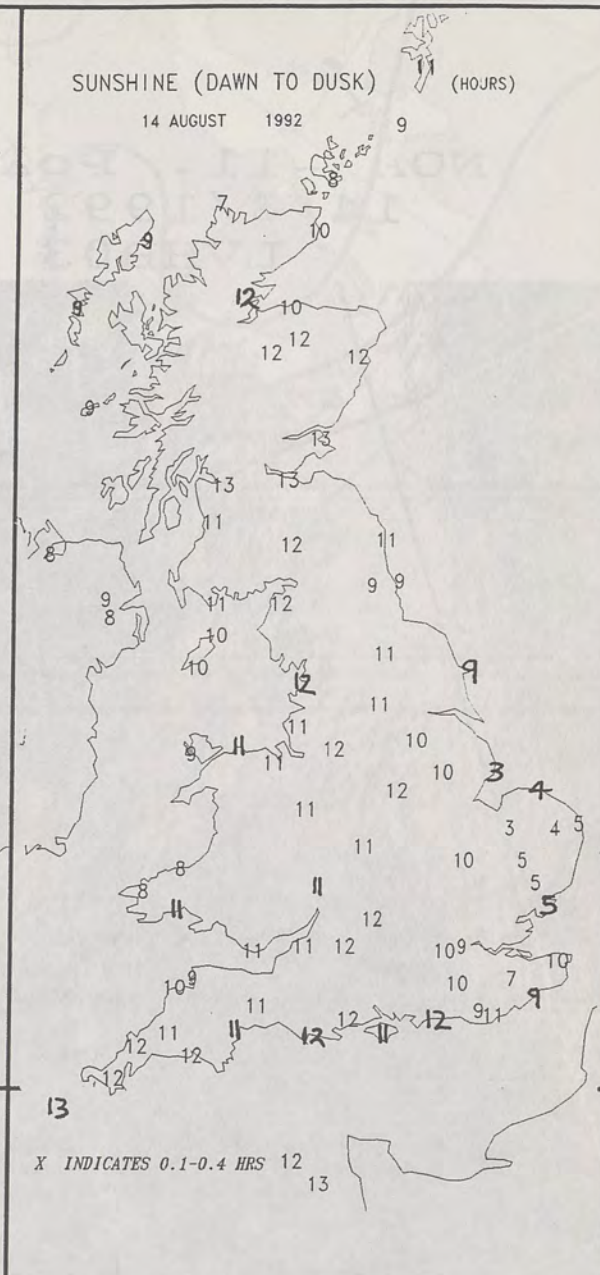
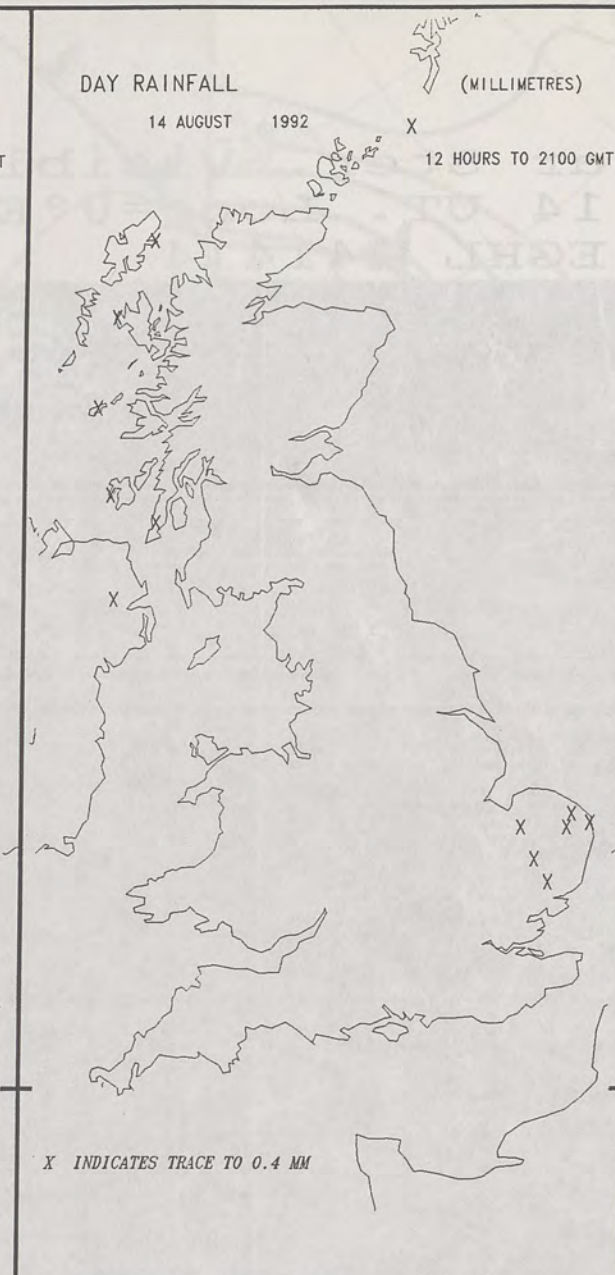
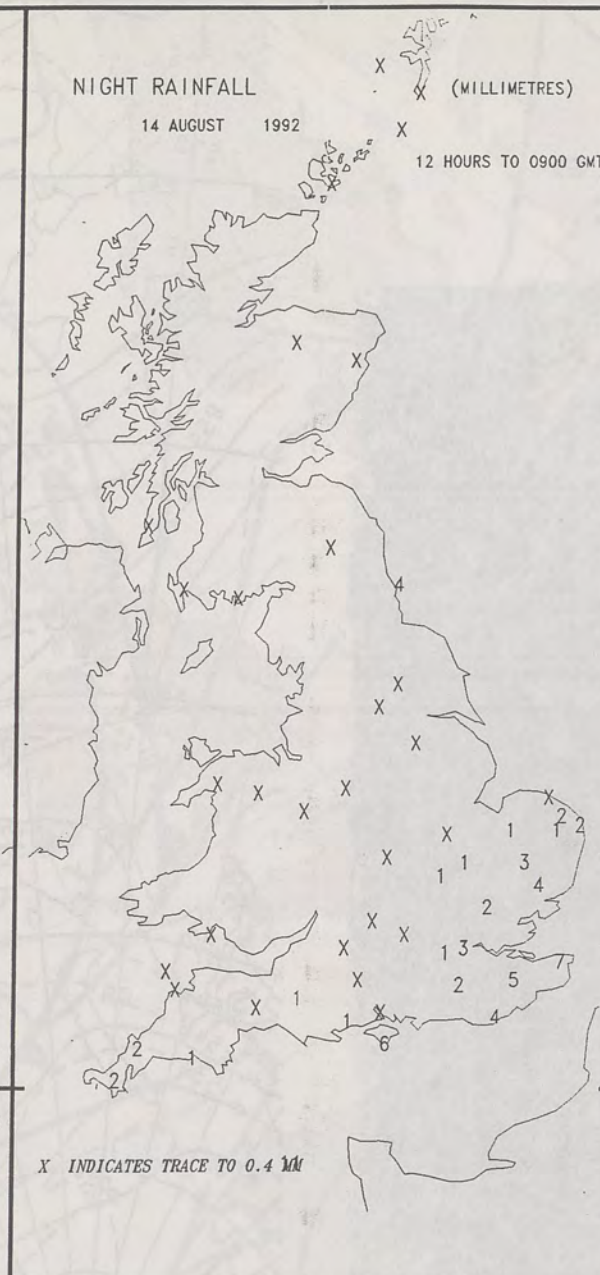
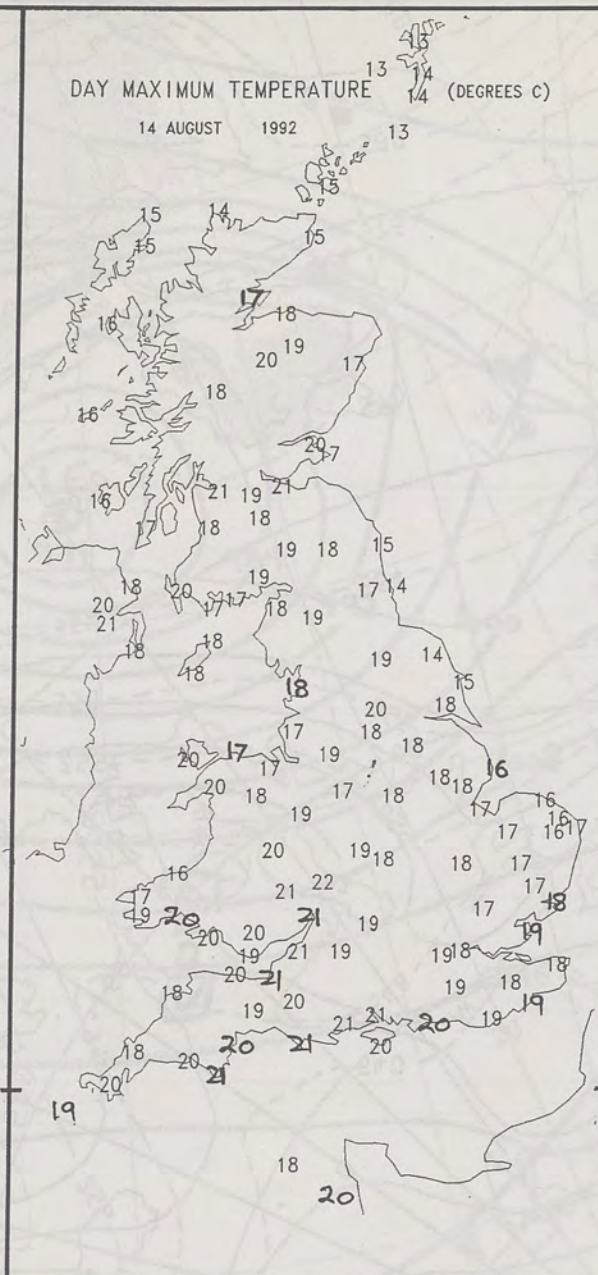
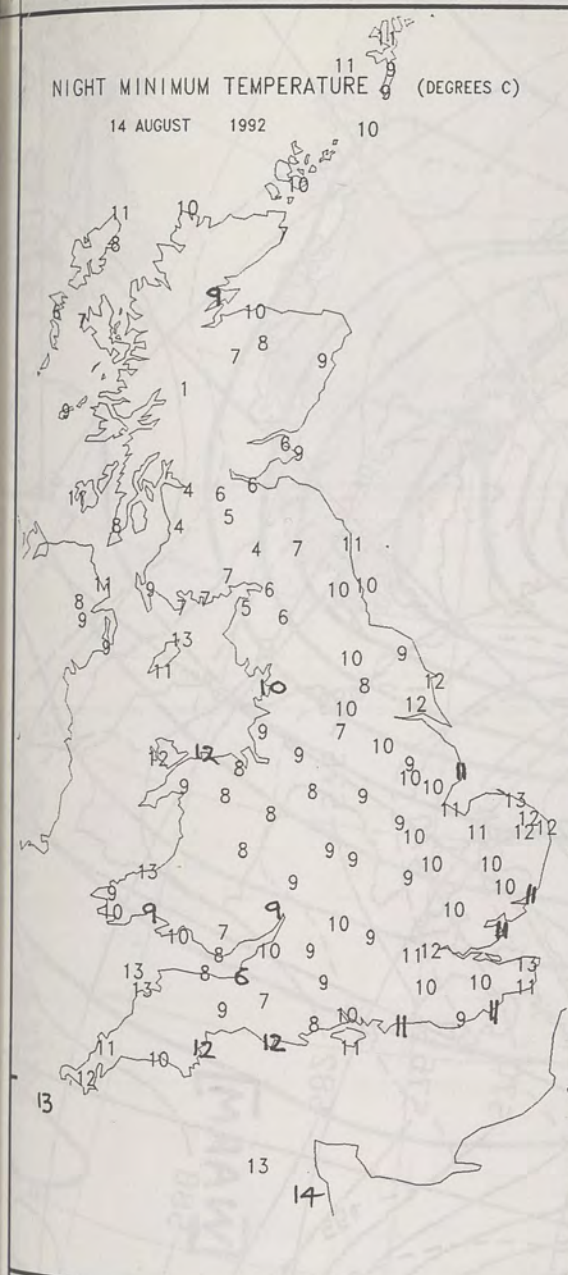
London Weather Centre
284-286 High Holborn
London WC1V 7HX
All times are GMT

© Crown Copyright All rights reserved



SIGNIFICANT WEATHER CHARTS





EXTREMES FOR FRIDAY 14TH AUGUST 1992

Highest Maximum	: 21.5 C Falmouth [Cornwall] and Poole [Dorset]
Lowest Maximum	: 13.0 C Sella Ness [Shetland]
Lowest Minimum	: 1.3 C Tulloch Bridge [Grampian]
Lowest Grass Minimum	: -1.7 C Glasgow / Abbotsinch
Most Rain (24 hours from 0900 GMT)	: 27.9 mm Kilmory [Sw Highland]
Most Sun	: 13.2 Hrs Leuchers [Fife]

**DAILY
WEATHER
SUMMARY**



© Crown Copyright
All rights reserved

NOA -11. Polar Ster. Visible
 14/8/1992 14 UT. Long=0°E
 LVHB03 EGHL 141414

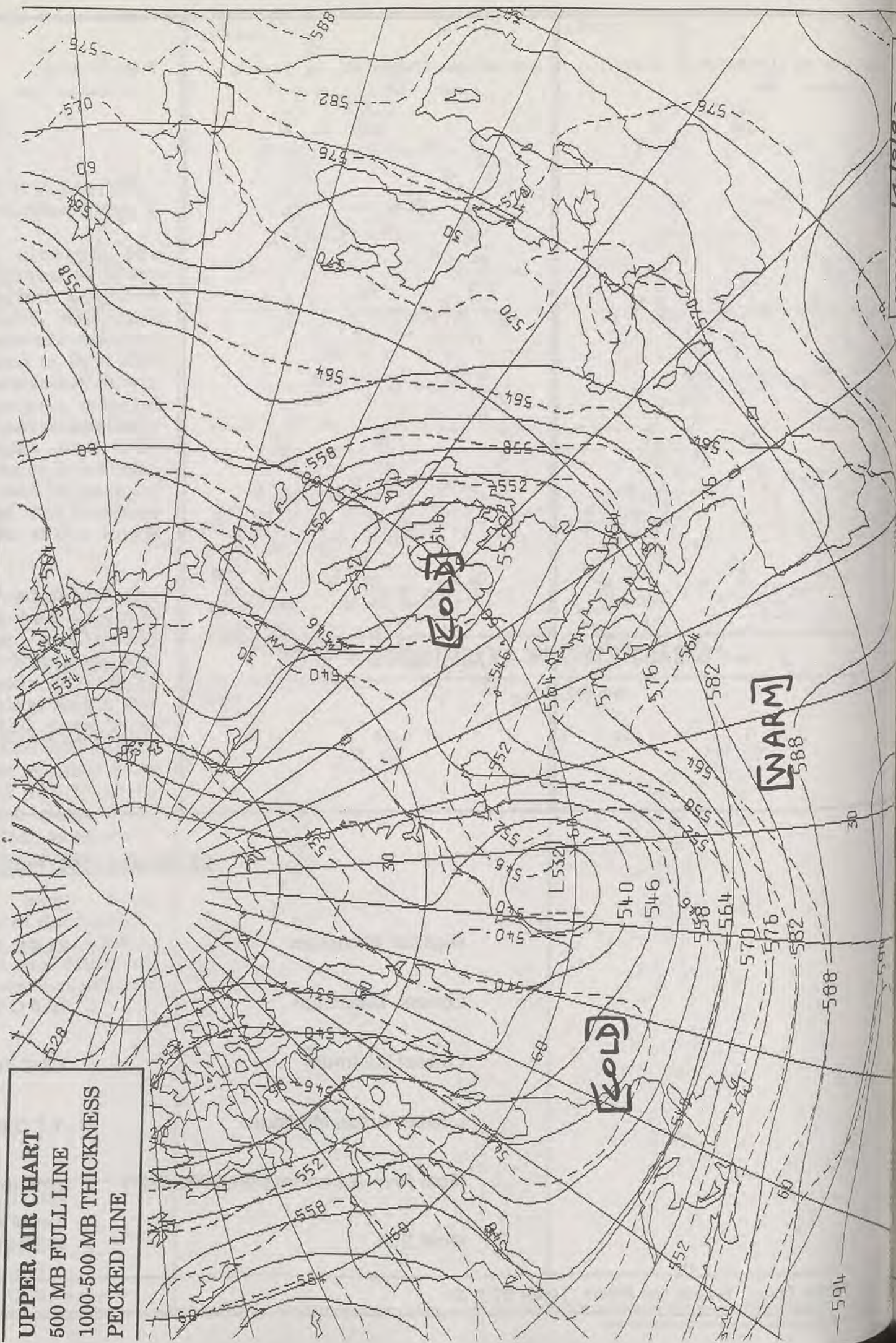


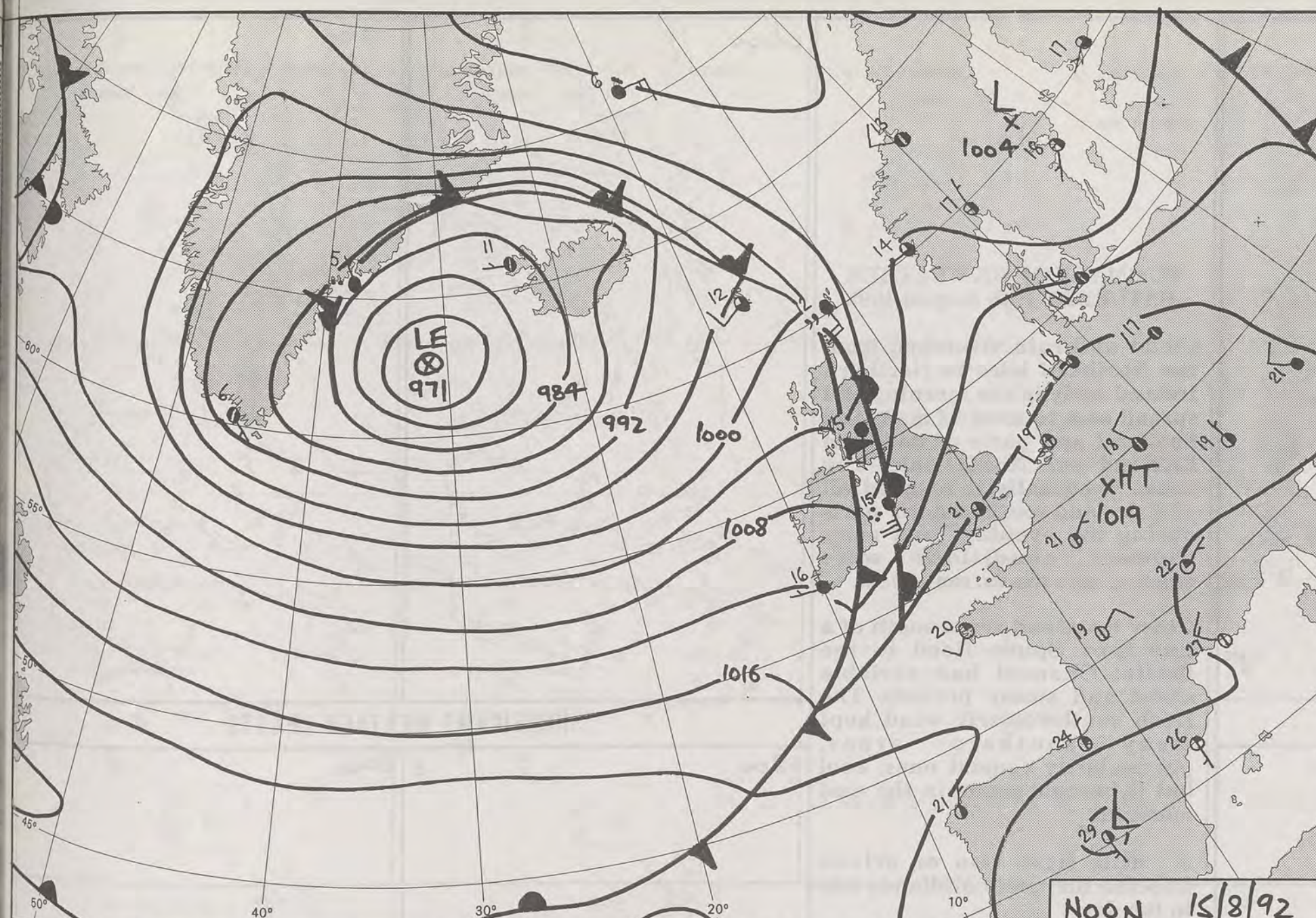
UPPER AIR CHART

500 MB FULL LINE

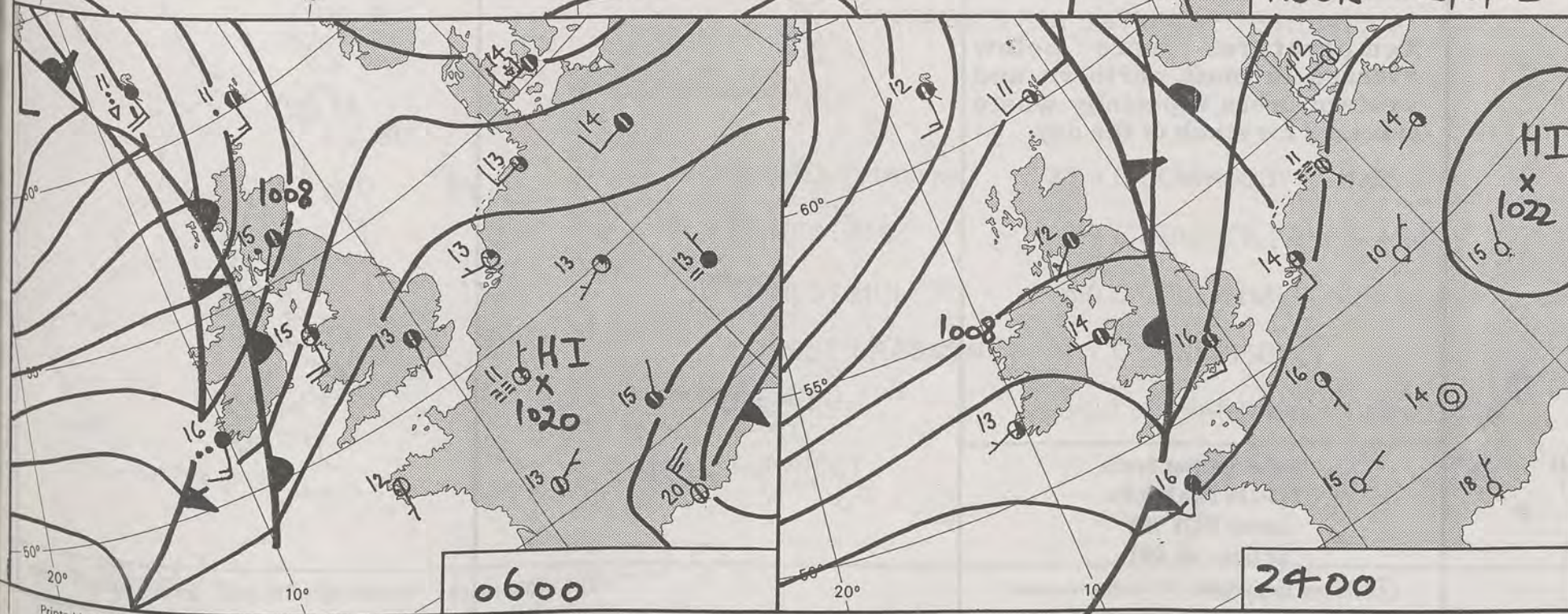
1000-500 MB THICKNESS

PECKED LINE

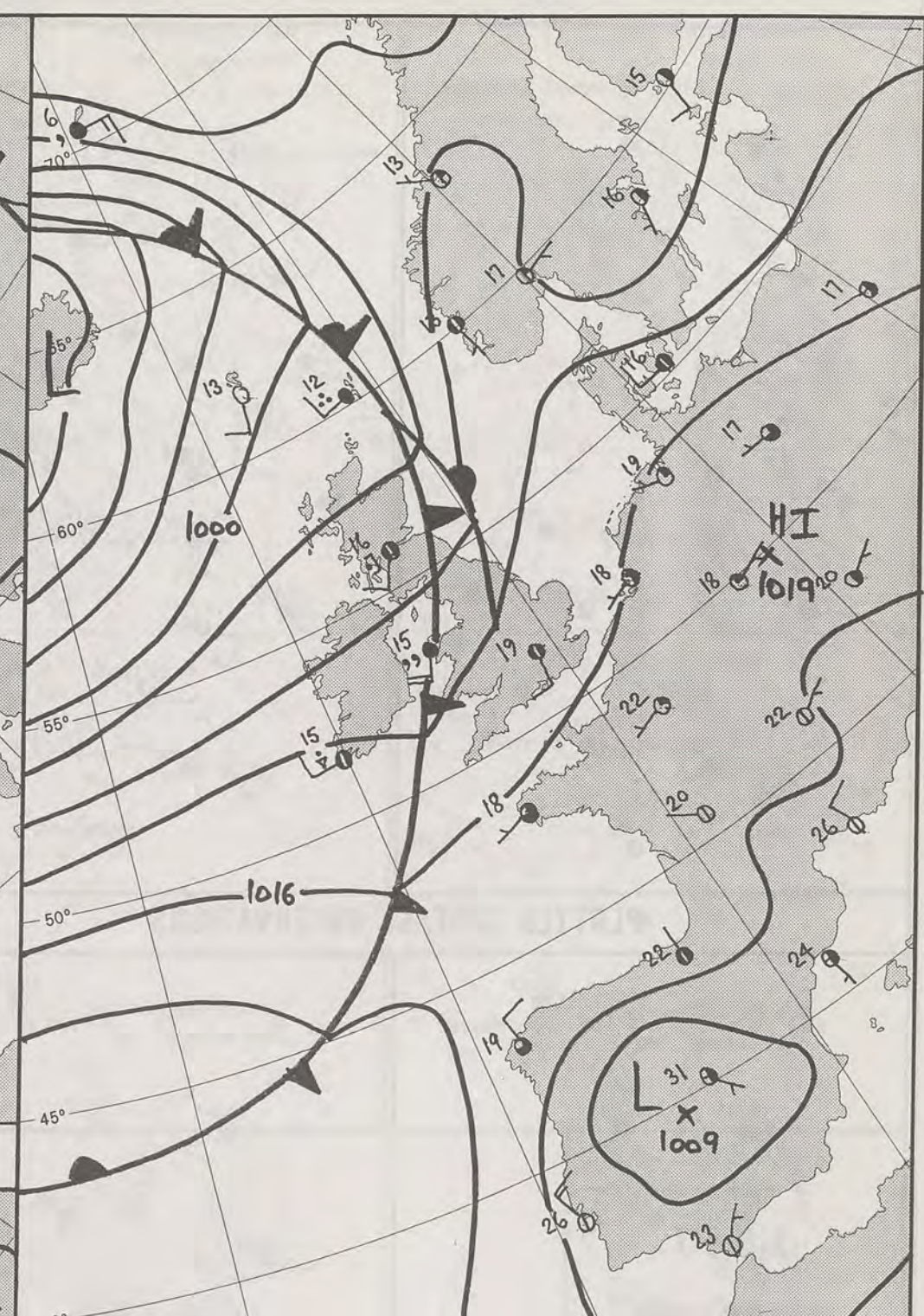




NOON 15/8/92



0600



1800 GMT

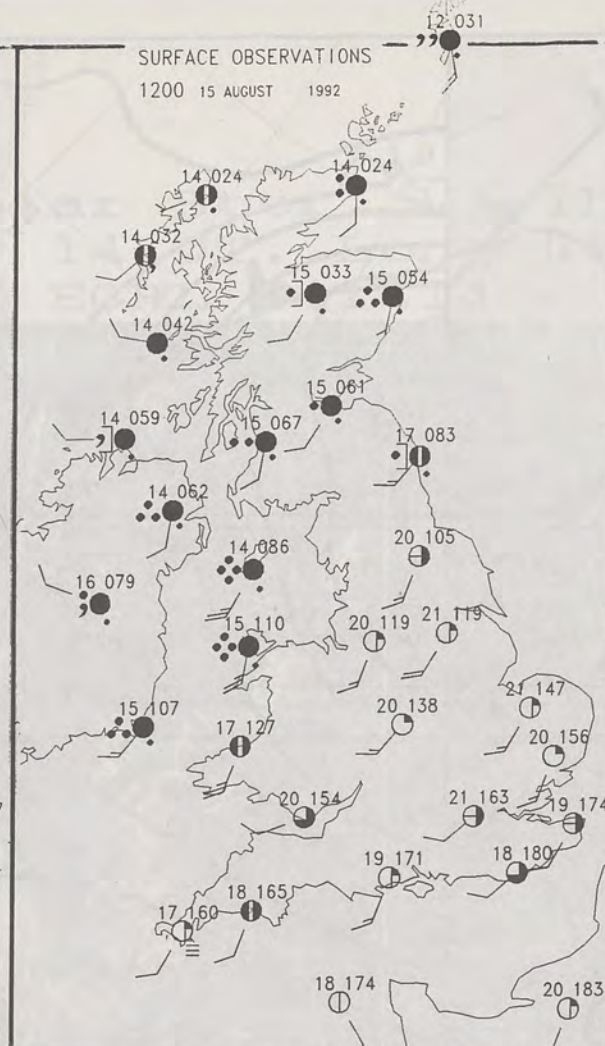
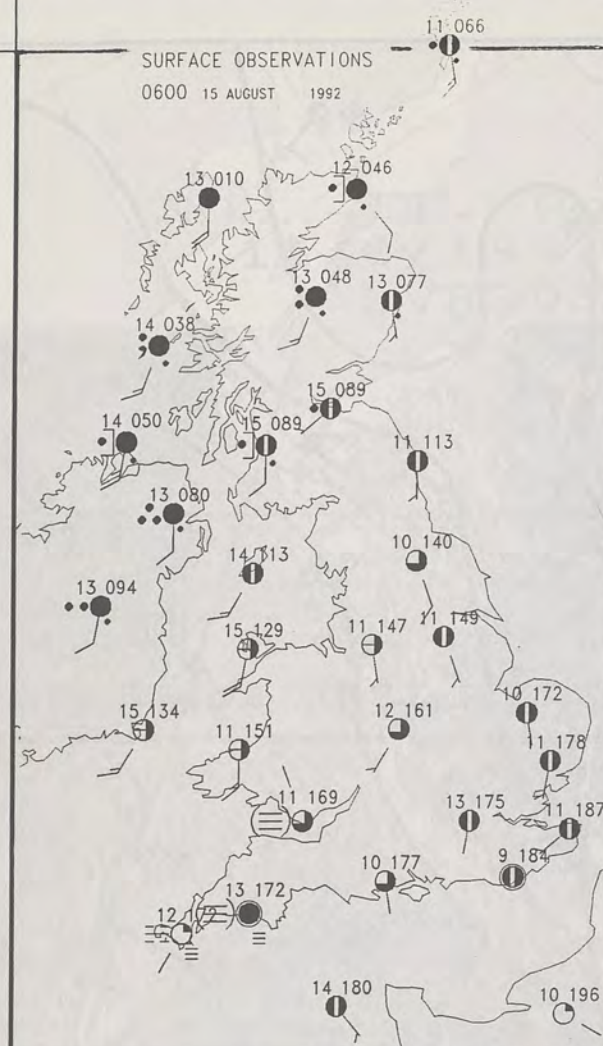
DUPLICATE ALSO
DAILY WEATHER SUMMARY
NOT FOR LOAN FOR
SATURDAY 15th August 1992

London Weather Centre 284-286 High Holborn London WC1V 7HX

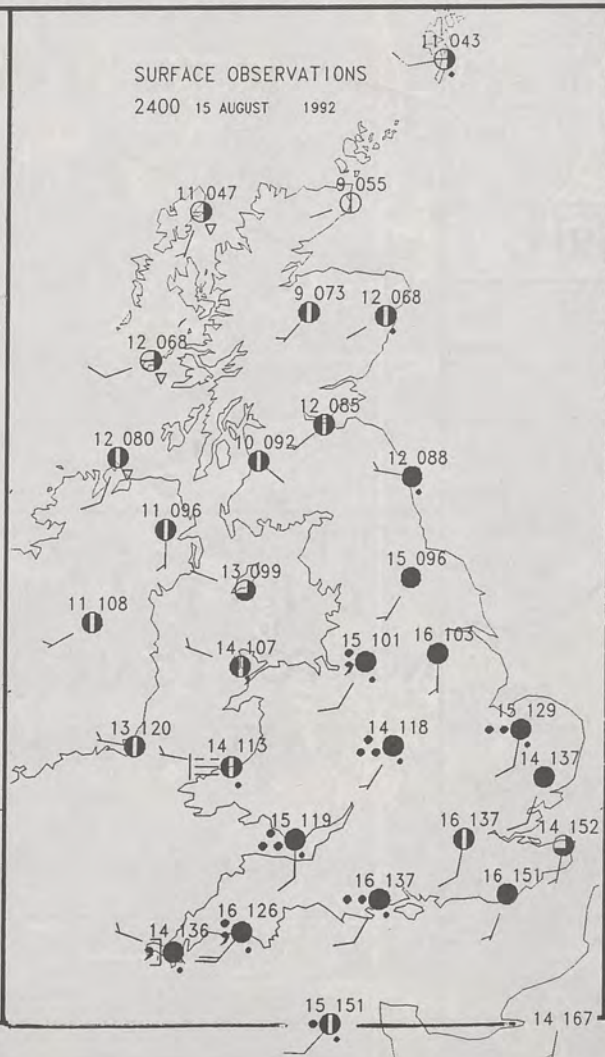
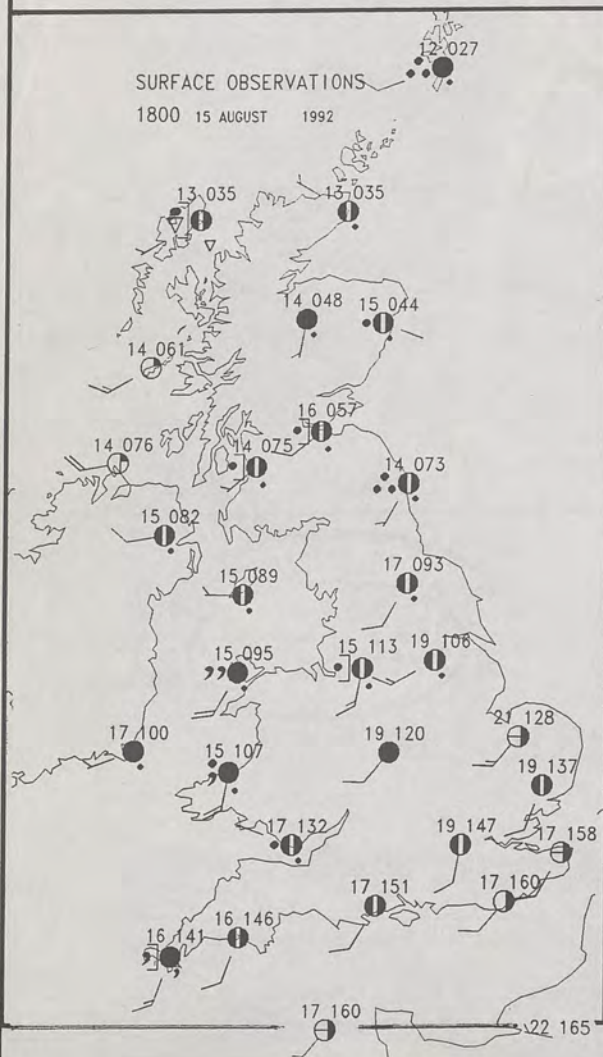
© Crown Copyright All rights reserved

Legend:
Warm front (line with semi-circles)
Cold front (line with triangles)
Occlusion (line with semi-circles and triangles)
High (H)
Low (L)

Met Office logo: METEOROLOGICAL OFFICE



PLOTTED SURFACE OBSERVATIONS



SUMMARY OF UK WEATHER SATURDAY 15th August 1992

Cloud and rain stretched from the Northern Isles to Northern Ireland early in the morning and spread east to most of mainland Scotland and parts of northern England and North Wales by noon. Eventually it reached all of Wales and southwestern parts during the evening and more showery conditions were edging into the extreme west.

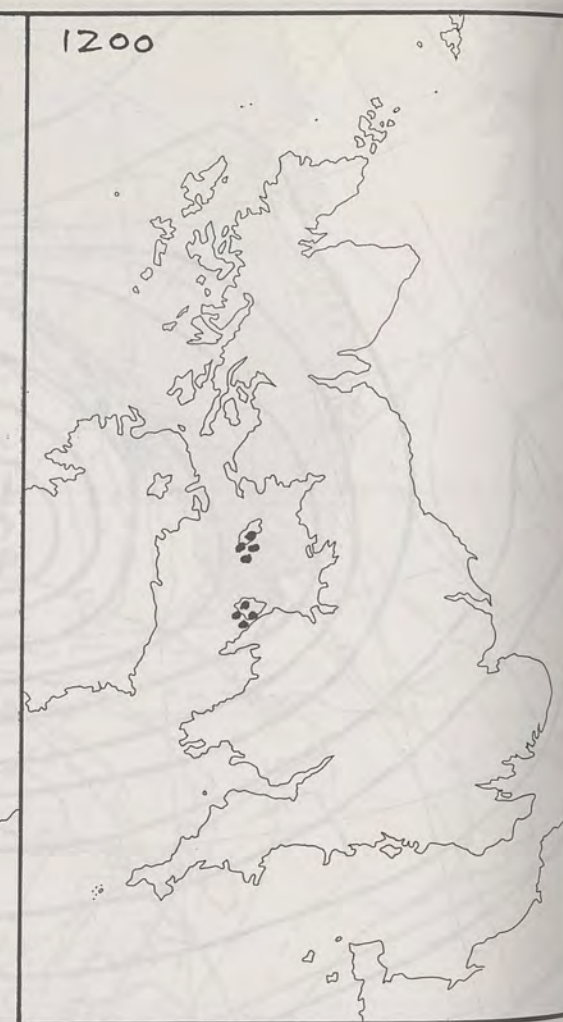
Other mainland areas south of a line from Spurn Head to the Bristol Channel had variable cloud and sunny periods. The fresh southwesterly wind kept many southern areas, particularly coastal ones, cool but it became warm in the east midlands.

A little light rain or drizzle affected the north Midlands late in the day.

Temperatures were below average in most northern and western areas especially where it rained for much of the day.

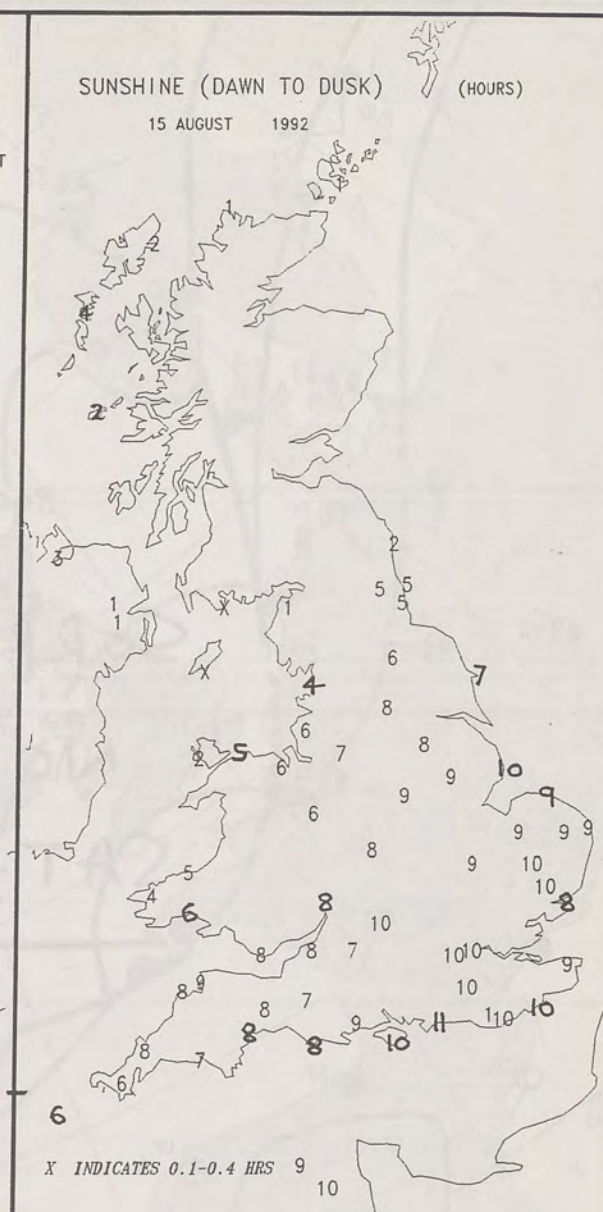
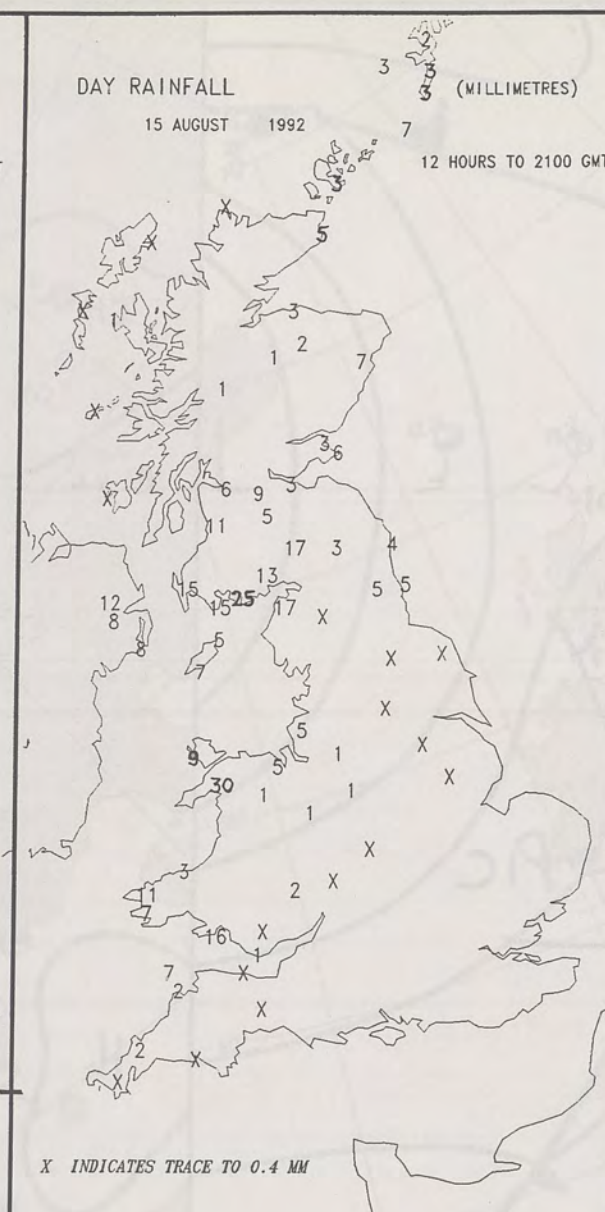
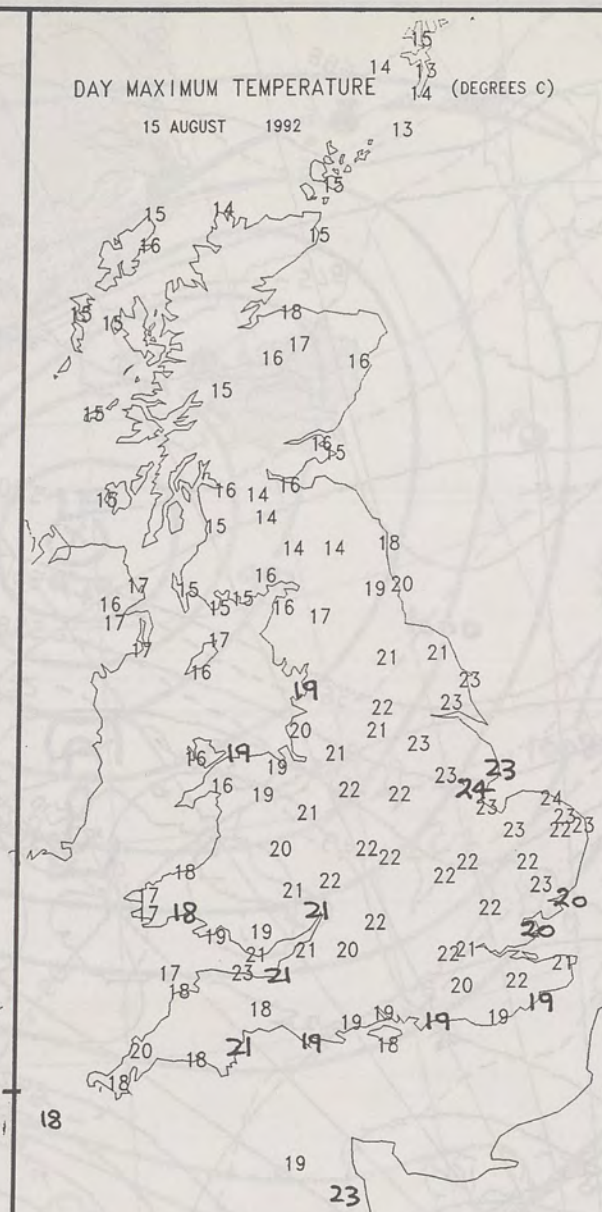
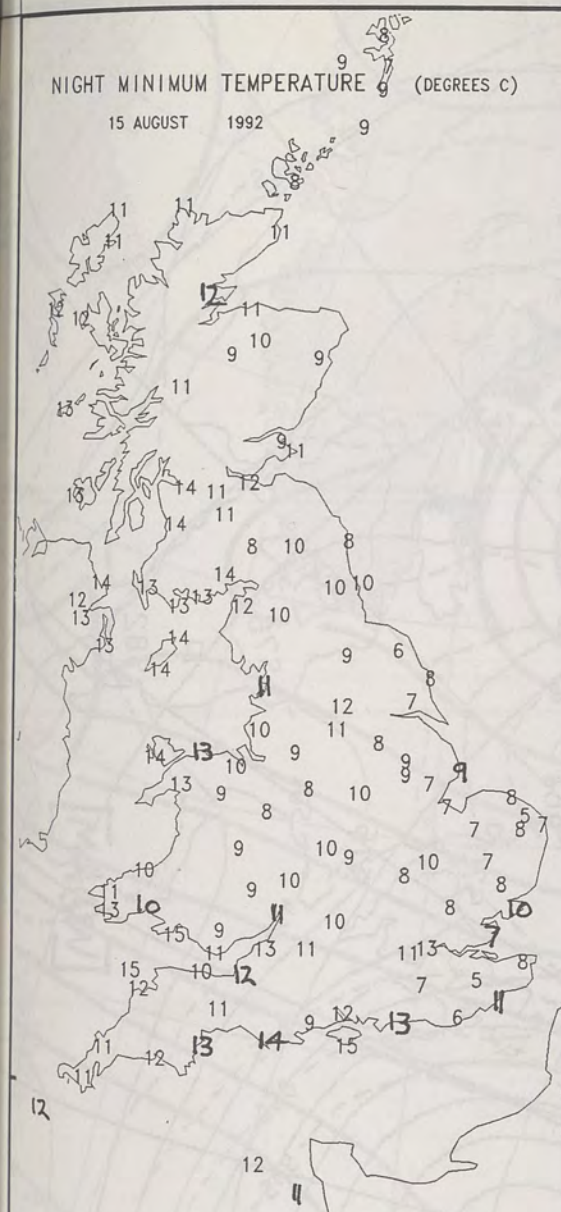
London Weather Centre
284-286 High Holborn
London WC1V 7HX
All times are GMT

© Crown Copyright All rights reserved



SIGNIFICANT WEATHER CHARTS





EXTREMES FOR SATURDAY 15TH AUGUST 1992

HIGHEST MAX	23.9 C CONINGSBY [LINCS]
LOWEST MAX	12.9 C LERWICK [SHETLAND]
LOWEST MIN	5.0 C COLTISHALL [NORFOLK]
LOWEST GRAS MIN	1.1 C CONINGSBY
WETTEST	30.0 MM NANTMOR [GWYNEDD]
SUNNIEST	11.4 HRS RYDE [IOW]

DAILY WEATHER SUMMARY



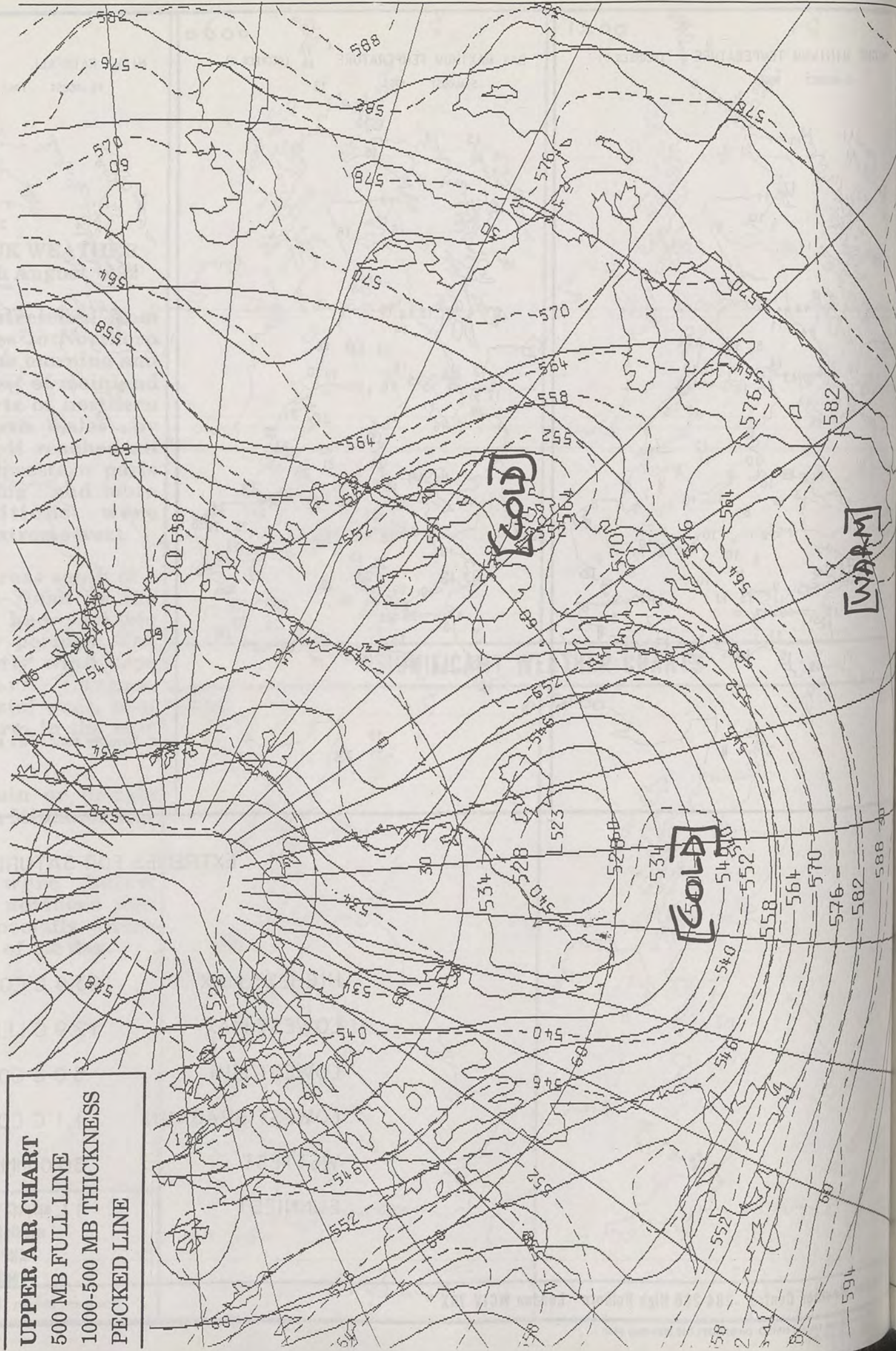
© Crown Copyright
All rights reserved

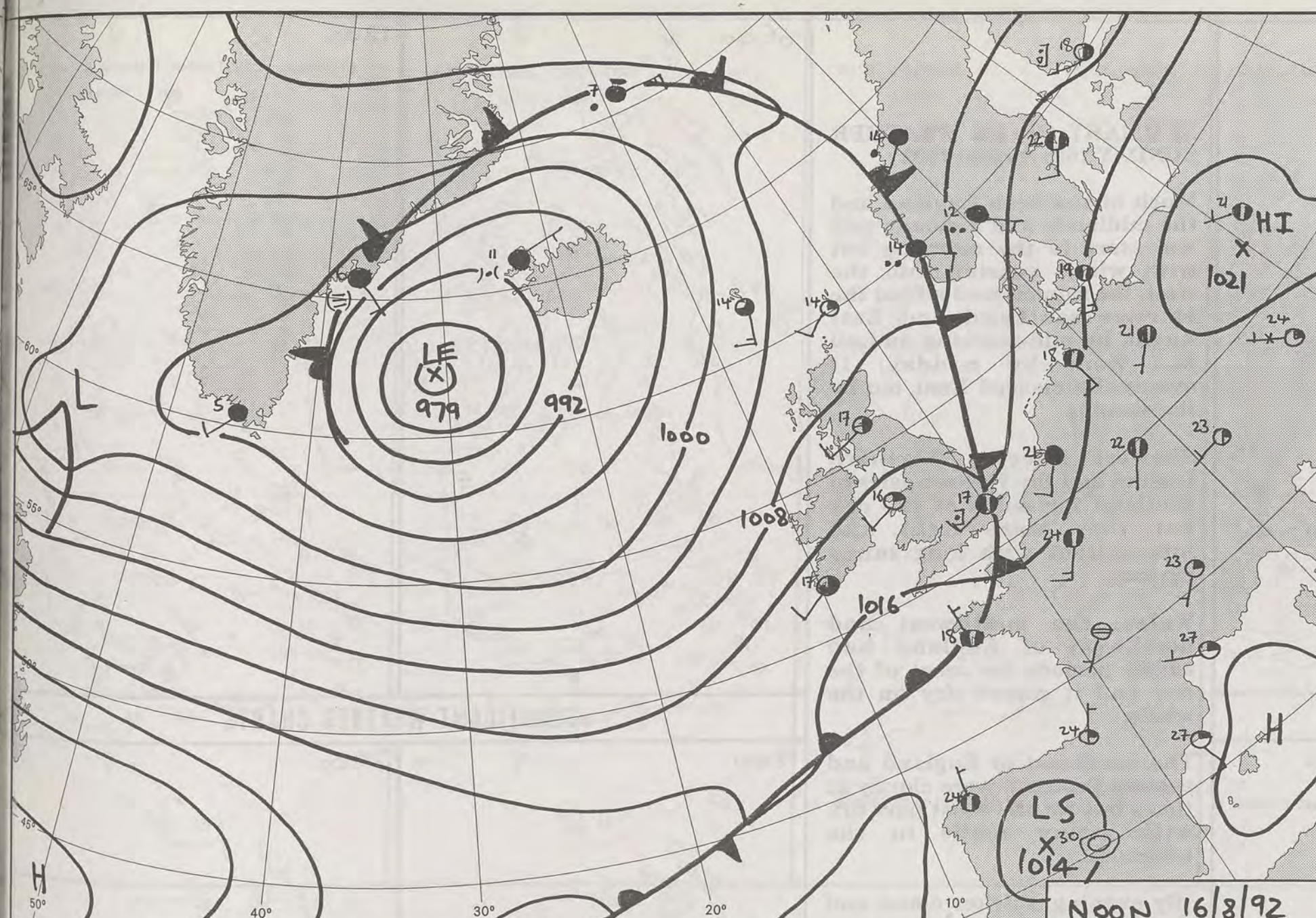
London Weather Centre 284-286 High Holborn London WC1V 7HX

All times are GMT

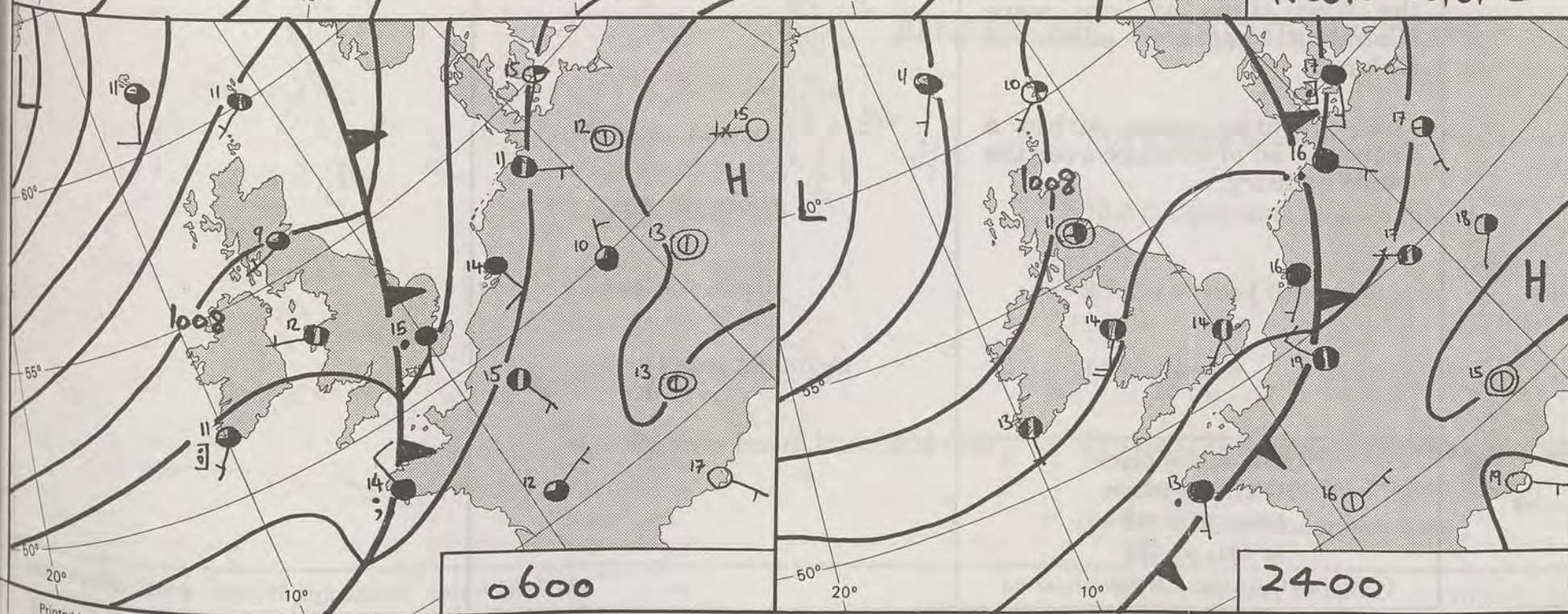
SORRY
NO
SAT-PC

UPPER AIR CHART
500 MB FULL LINE
1000-500 MB THICKNESS
PECKED LINE



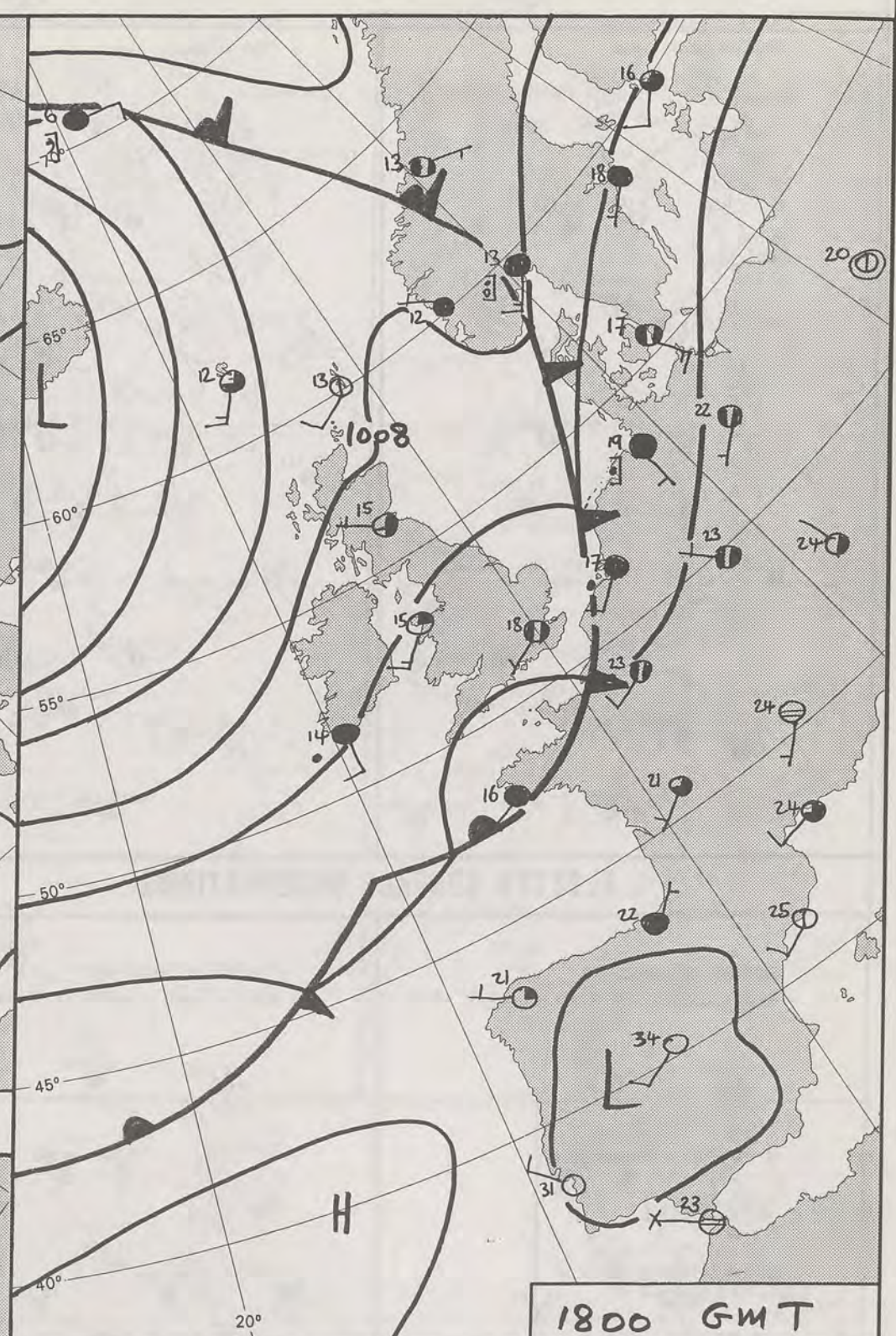


NOON 16/8/92



0600


2400



1800 GMT

DUPLICATE ALSO
DAILY WEATHER SUMMARY
NOT FOR LOAN FOR
SUNDAY 16th August 1992

METEOROLOGICAL OFFICE
25 AUG 1992
LIBRARY

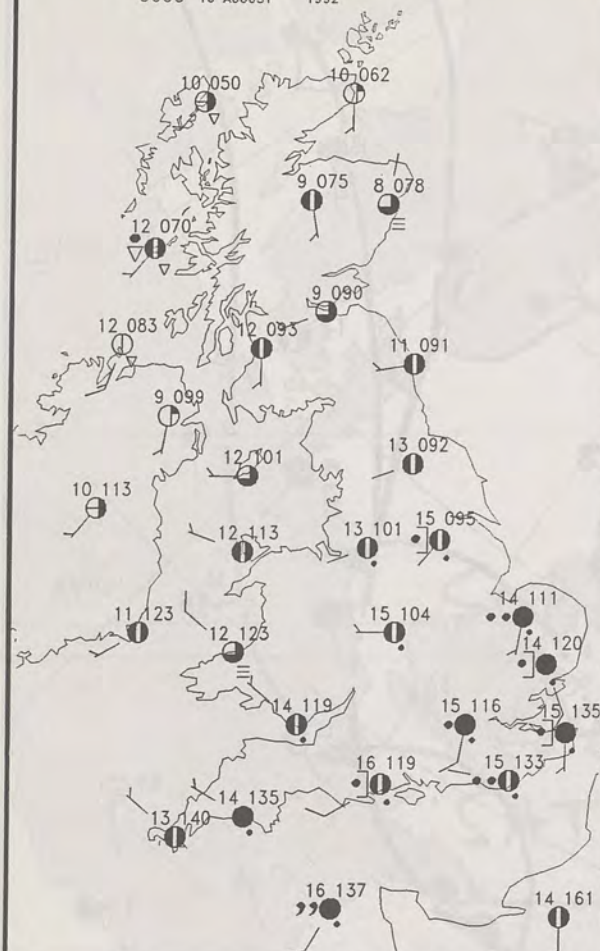


— Warm front — Cold front — Occlusion

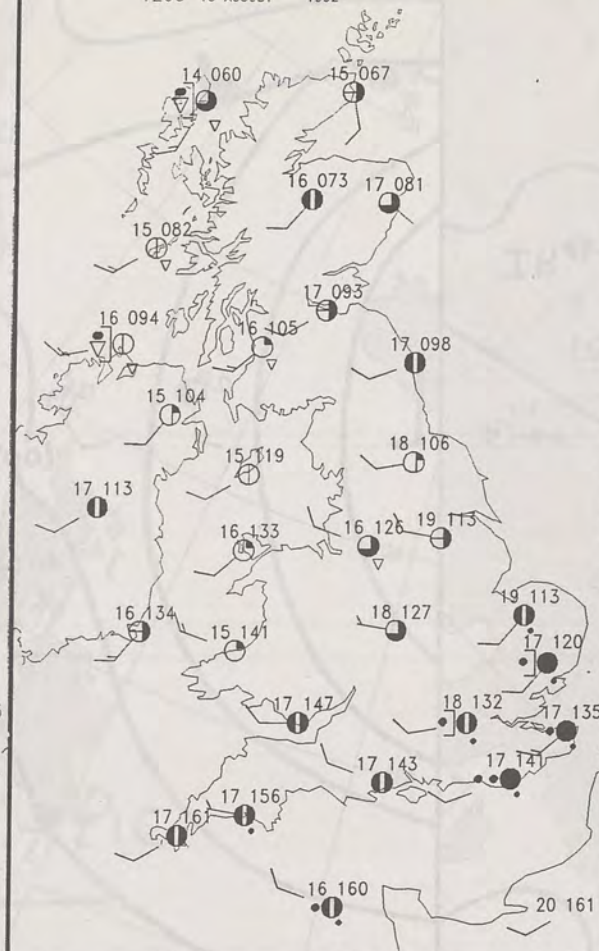
London Weather Centre 284-286 High Holborn London WC1V 7HX

© Crown Copyright All rights reserved

SURFACE OBSERVATIONS
0600 16 AUGUST 1992

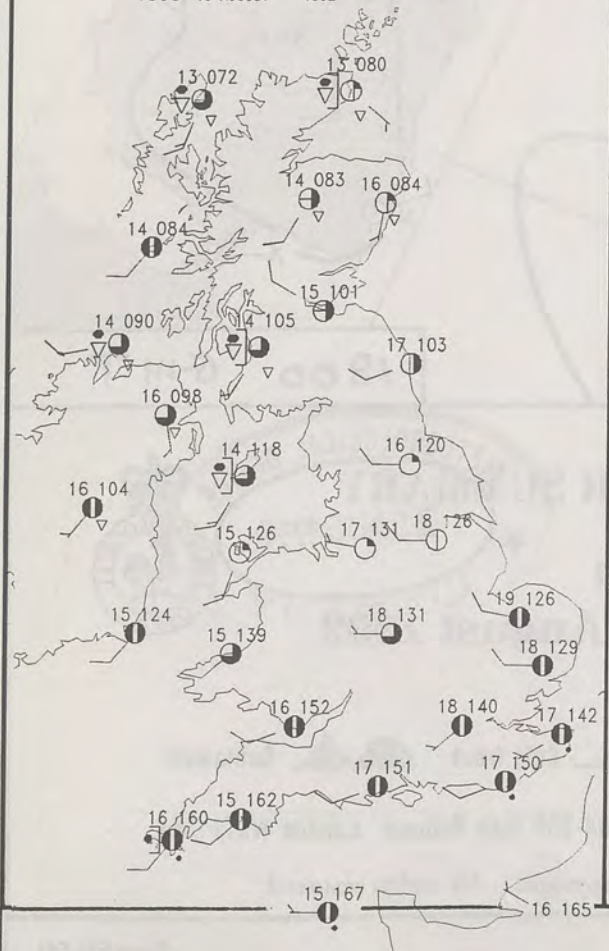


SURFACE OBSERVATIONS
1200 16 AUGUST 1992



PLOTTED SURFACE OBSERVATIONS

SURFACE OBSERVATIONS
1800 16 AUGUST 1992



SURFACE OBSERVATIONS
2400 16 AUGUST 1992



SUMMARY OF UK WEATHER SUNDAY 16th August 1992

Much of southern England and the midlands had a cloudy and wet start to the morning but with winds veering into the west, the rain cleared all but the extreme southeast and East Anglia by mid-morning and all but Kent by midday. It eventually cleared Kent too by the evening.

Showers affected Northern Ireland and the Western Isles of Scotland for much of the day but they were light and intermittent with long sunny periods.

Wales, the southwest and northwest of England had sunny periods for most of the day and it stayed dry on the whole.

The northeast of England and eastern Scotland were cloudy at times but for the most part dry with sunny spells in the afternoon.

By evening, thicker cloud and the first signs of rain were reaching western parts of Ireland.

Temperatures were within a degree or so of average over the whole country.

London Weather Centre
284-286 High Holborn
London WC1V 7HX
All times are GMT

© Crown Copyright All rights reserved

0600



1200



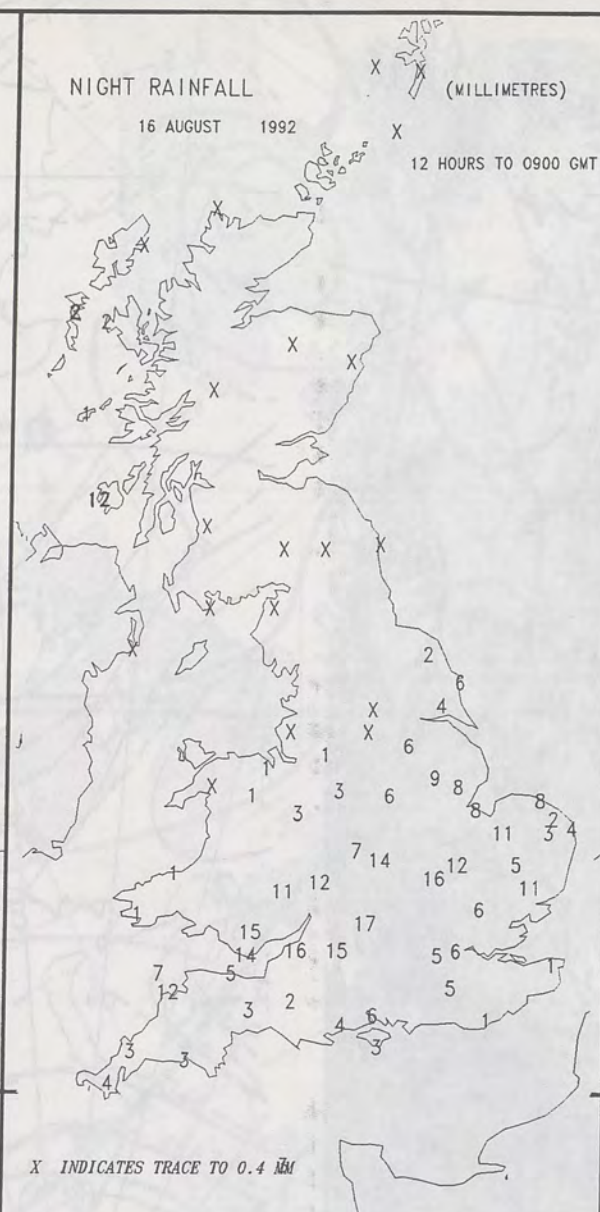
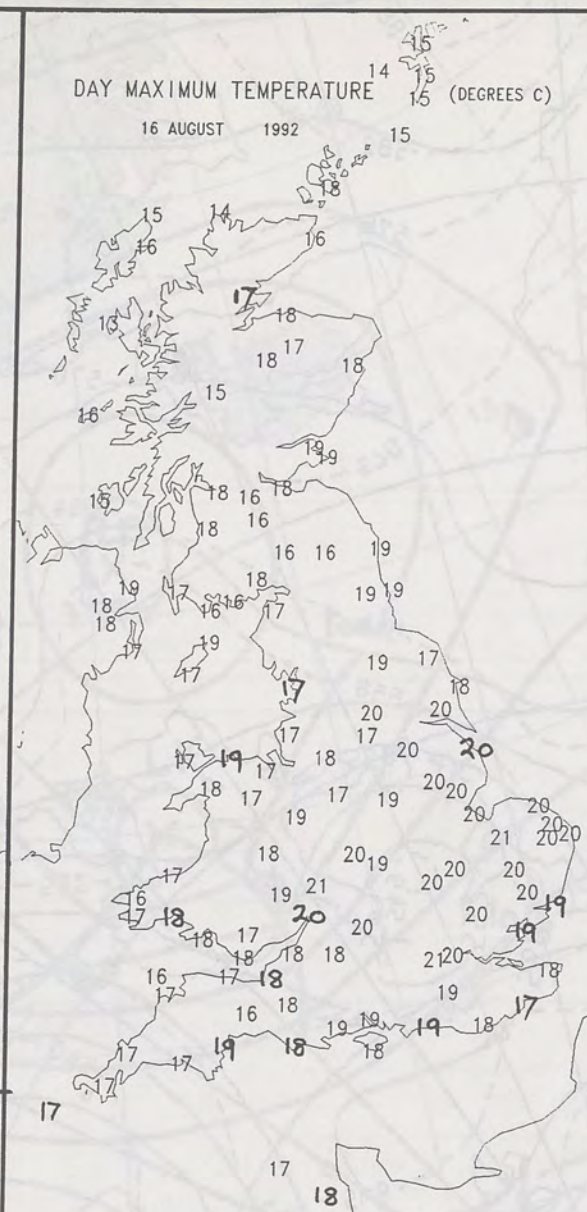
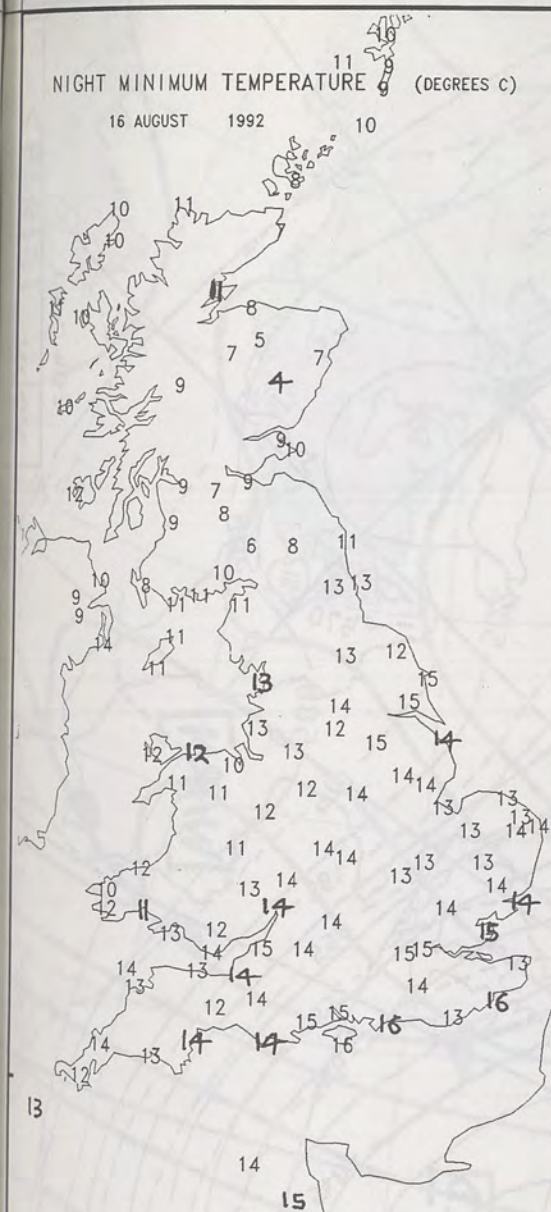
SIGNIFICANT WEATHER CHARTS

1800



2400





EXTREMES FOR SUNDAY 16TH AUGUST 1992


Highest Maximum	: 21.0 C Great Malvern
Lowest Maximum	: 13.2 C Waterstein [Isle of Skye]
Lowest Minimum	: 3.9 C Aboyne [Grampian]
Lowest Grass Minimum	: 1.3 C Aboyne
Most Rain (24 hours from 0900 GMT)	: 23.3 mm Eskdalemuir [Dumfries and Galloway]
Most Sun	: 11.0 Hrs Tiree [Inner Hebrides]

DAILY WEATHER SUMMARY

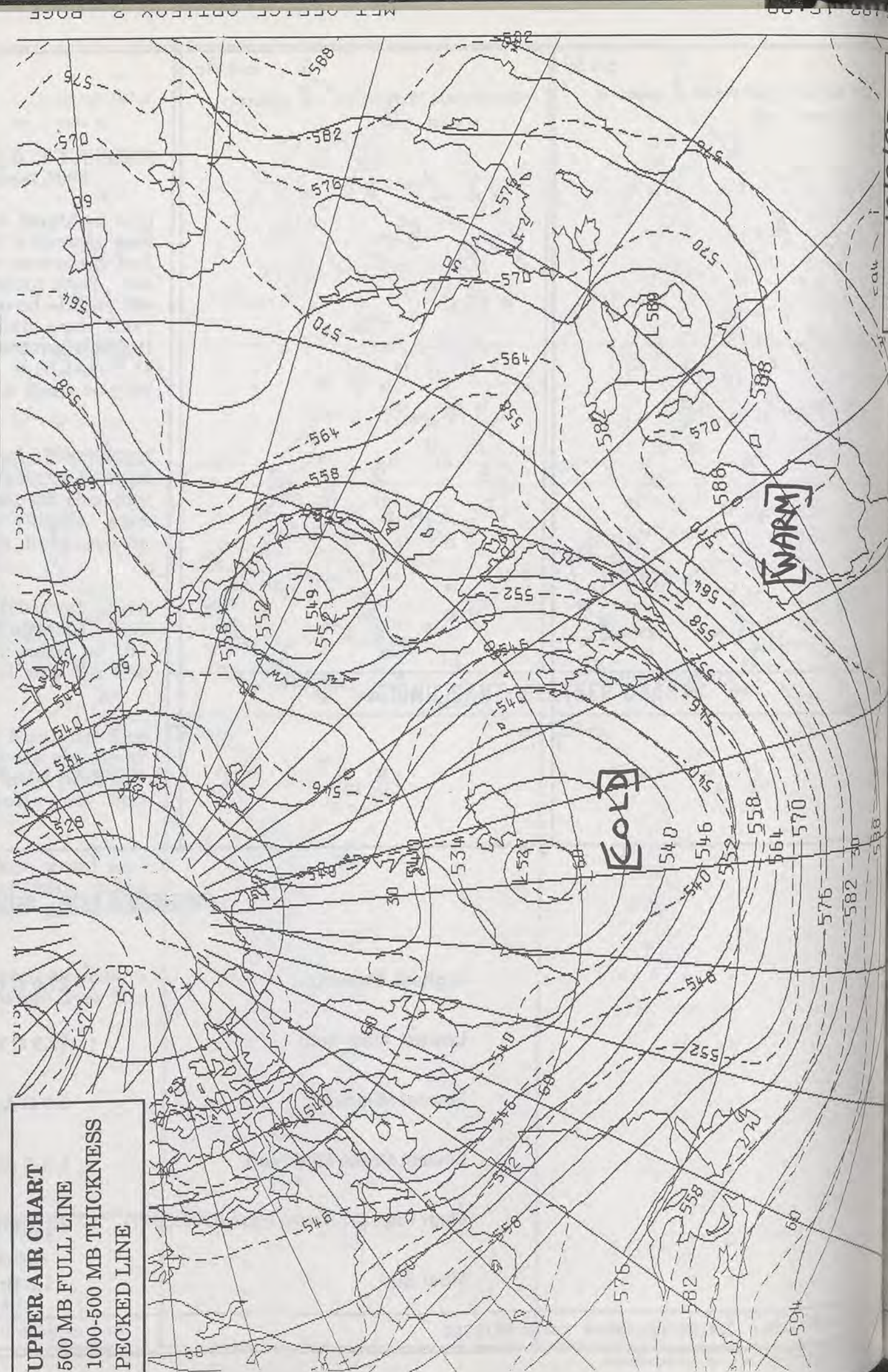


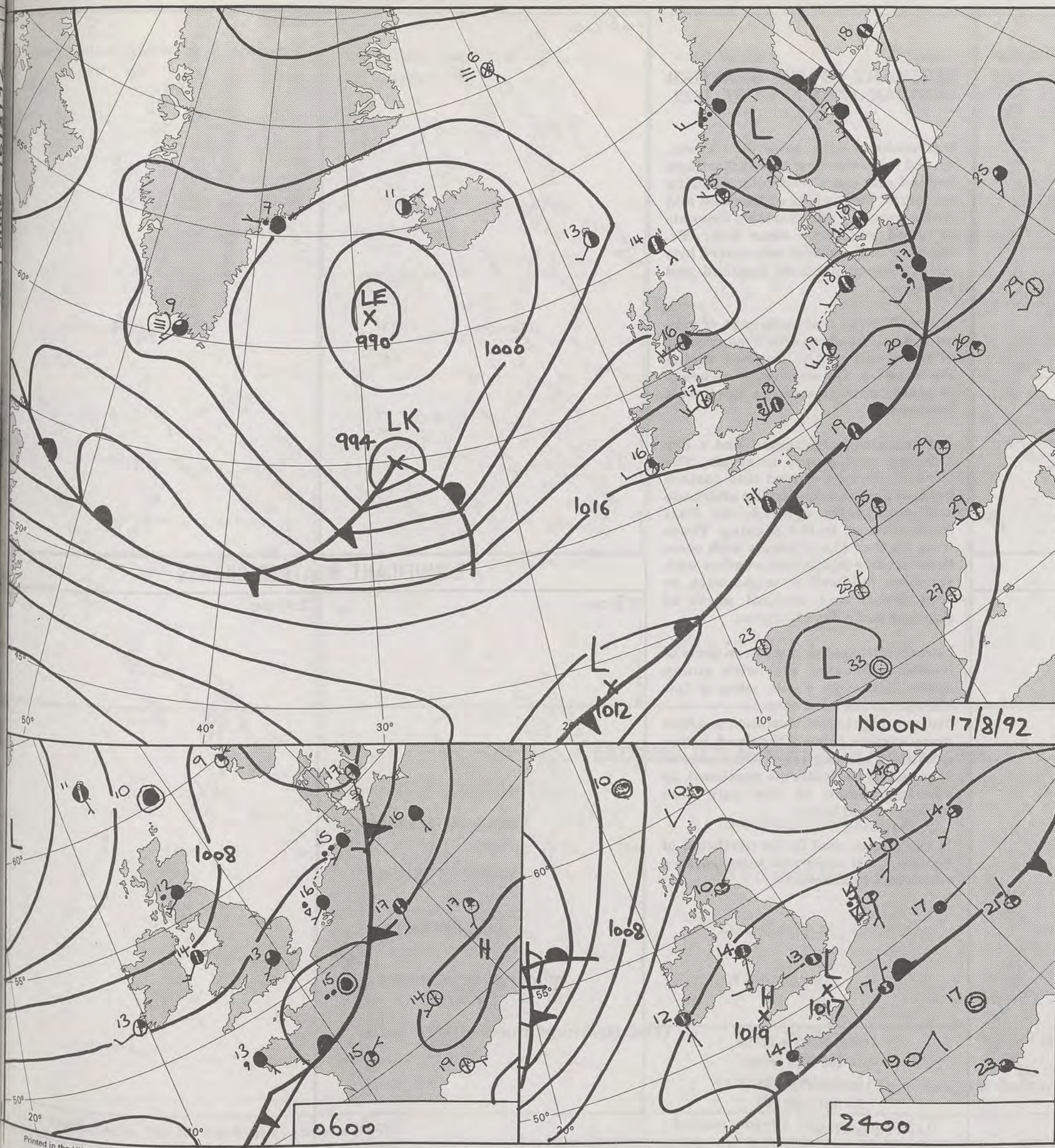
© Crown Copyright
All rights reserved

16/8/1992 15 UT. Long=0°E
LVHB13 EGHL 161500

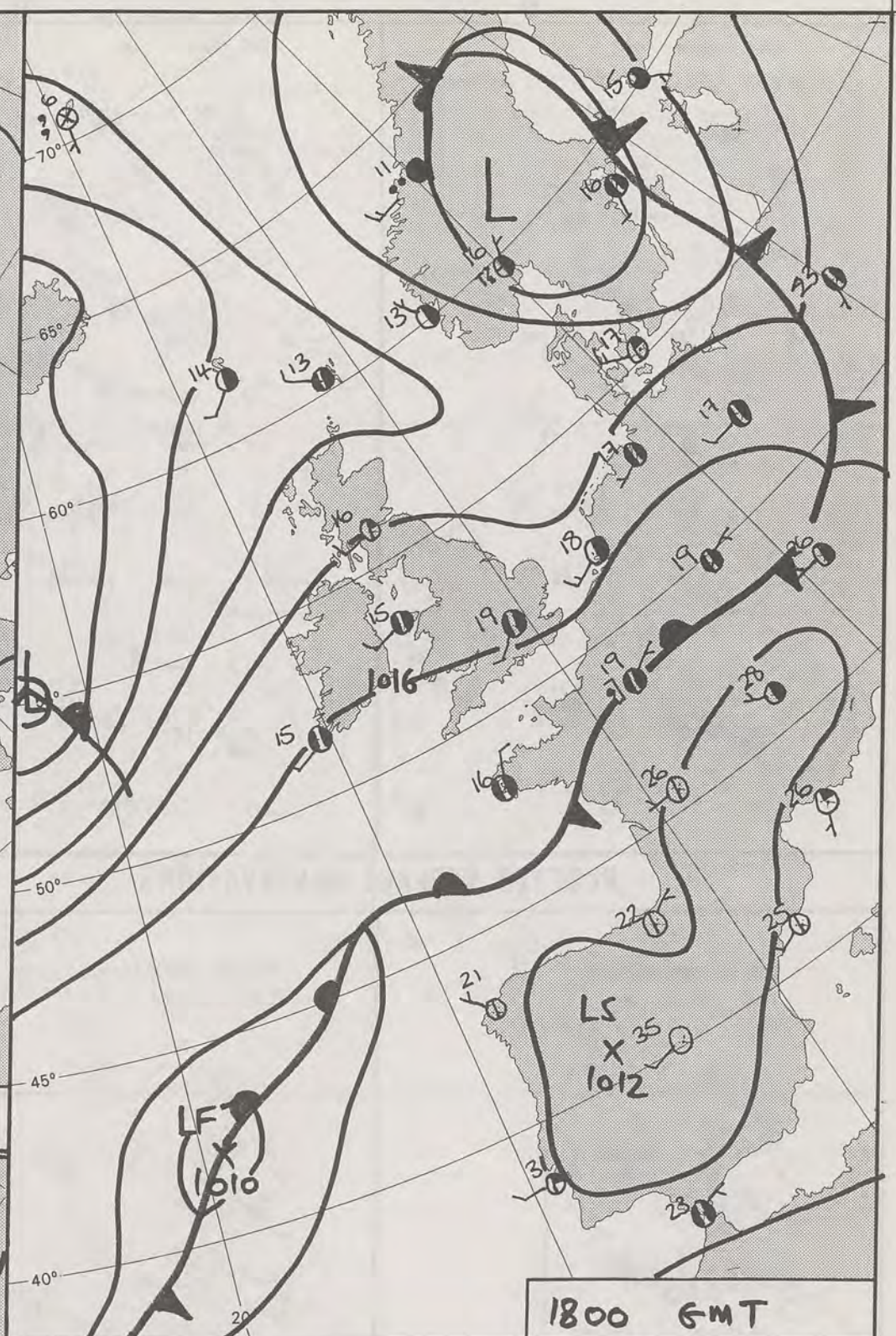


16/8/92 1500 VISIBLE





NOON 17/8/92



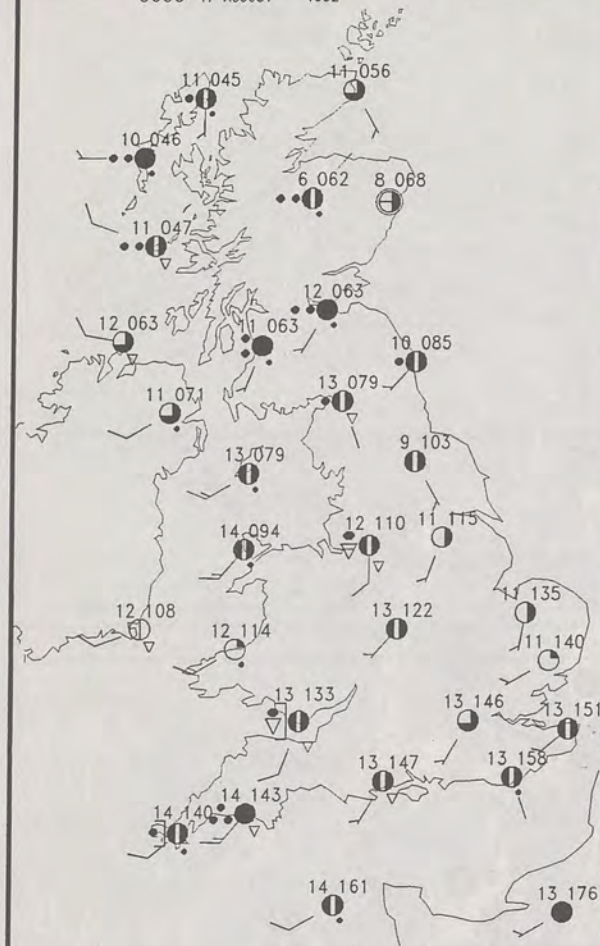
DUPLICATE ALSO
 DAILY WEATHER SUMMARY
 NOT FOR LOAN FOR
 MONDAY 17TH AUGUST 1992

London Weather Centre 284-286 High Holborn London WC1V 7HX
 © Crown Copyright All rights reserved

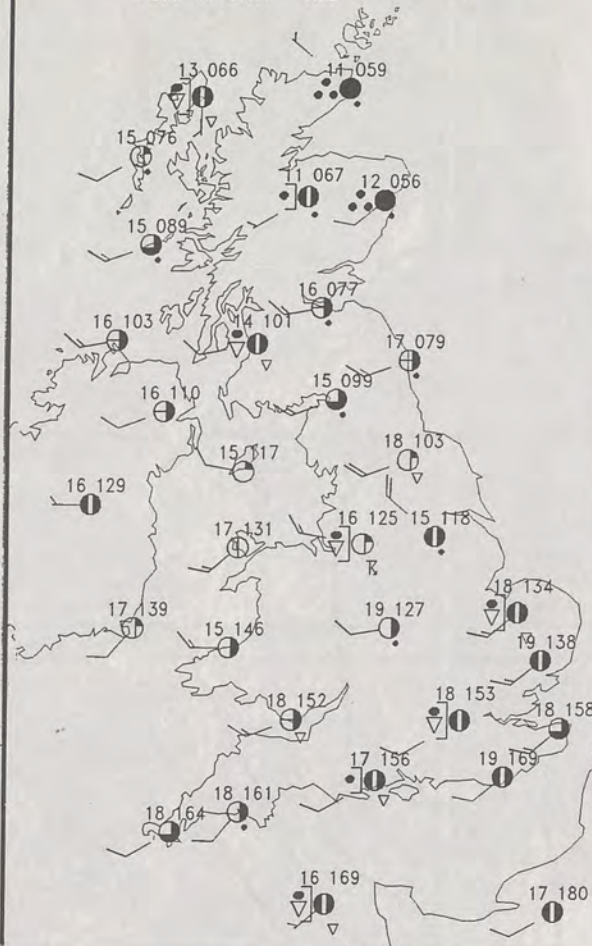
Meteorological Office
 25 AUG 1992

Warm front Cold front Occlusion

SURFACE OBSERVATIONS
0600 17 AUGUST 1992

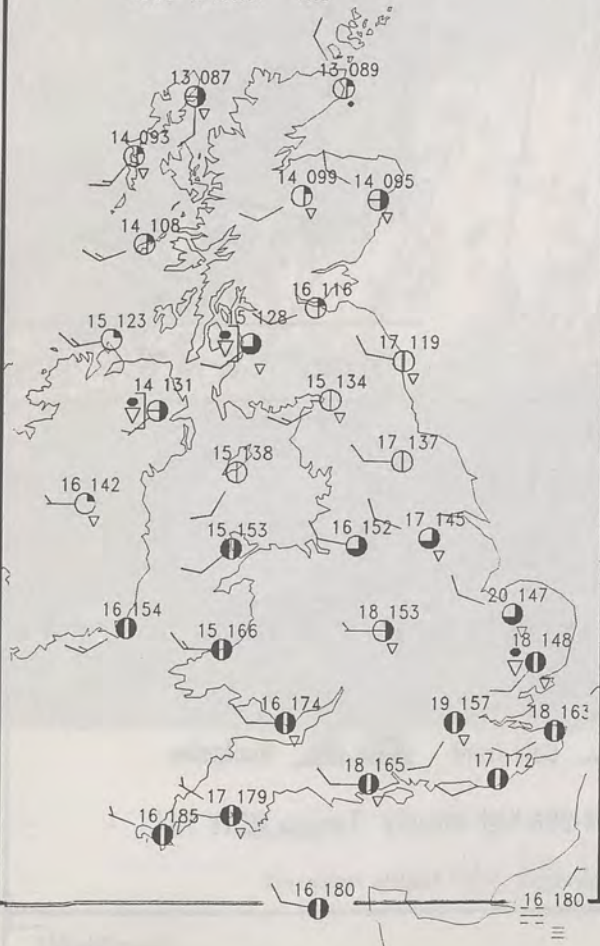


SURFACE OBSERVATIONS
1200 17 AUGUST 1992

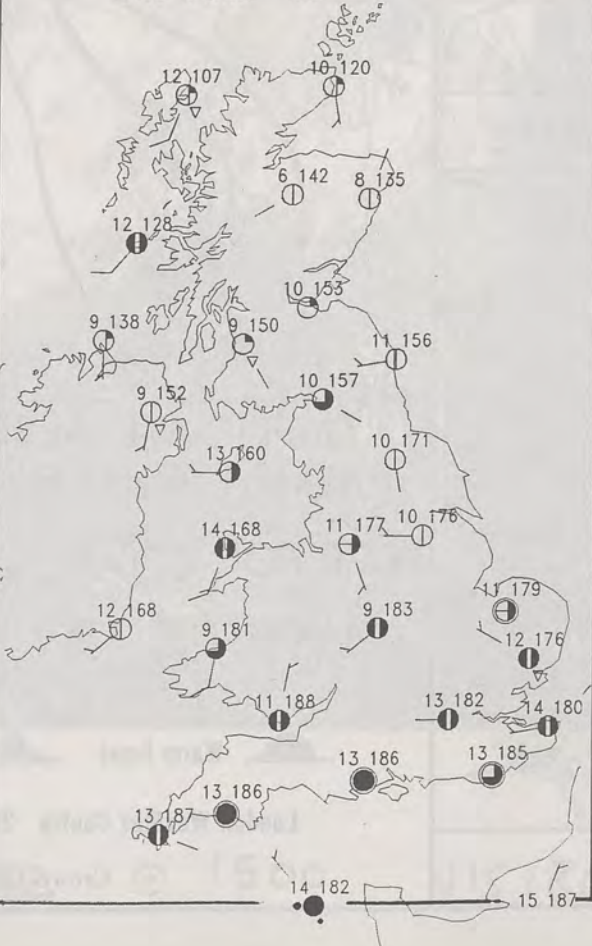


PLOTTED SURFACE OBSERVATIONS

SURFACE OBSERVATIONS
1800 17 AUGUST 1992



SURFACE OBSERVATIONS
2400 17 AUGUST 1992



SUMMARY OF UK WEATHER MONDAY 17TH AUGUST 1992

Outbreaks of rain, some of it heavy, spread from the west across Northern Ireland and much of Scotland during the night. Most parts of England and Wales were dry with variable amounts of cloud and some clear intervals. Showery outbreaks of rain moved into southwestern parts of England and Wales too.

These showers and outbreaks of rain moved eastwards to affect many parts of Wales and central England during the morning. The showers were heavy in places with thunder in northwest England.

Eastern parts of England had a dry morning with sunny intervals. The band of showers moved into eastern parts of England during the afternoon and eventually cleared the East Anglian coast in the evening. There were further heavy bursts with some thunder. Dry and bright weather with sunshine followed from the west, so that Wales and central parts of England had a dry afternoon.

Northern Ireland and western parts of Scotland became dry with sunny spells, although there were a few showers in the afternoon. The overnight rain continued to affect many eastern parts of Scotland, before gradually moving northeastwards to be clear of the extreme northeast by evening. Some of the rain was prolonged and heavy.

It was rather cool in the northeast of Scotland, but otherwise temperatures were close to normal.

London Weather Centre
284-286 High Holborn
London WC1V 7HX
All times are GMT

© Crown Copyright All rights reserved

0600



1200



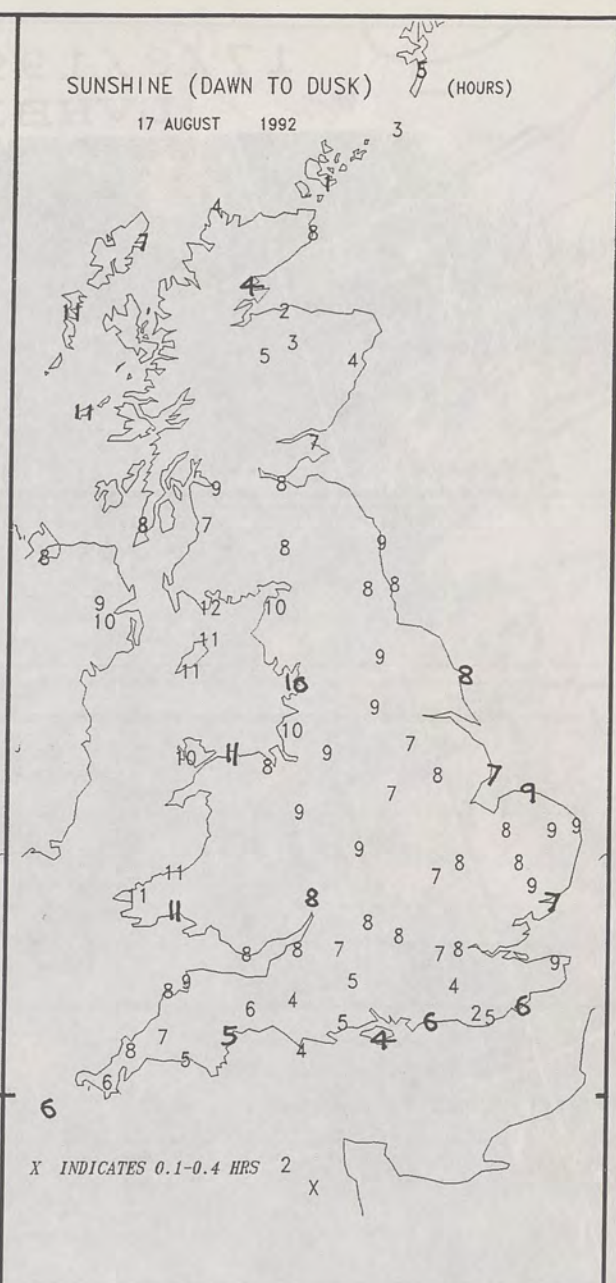
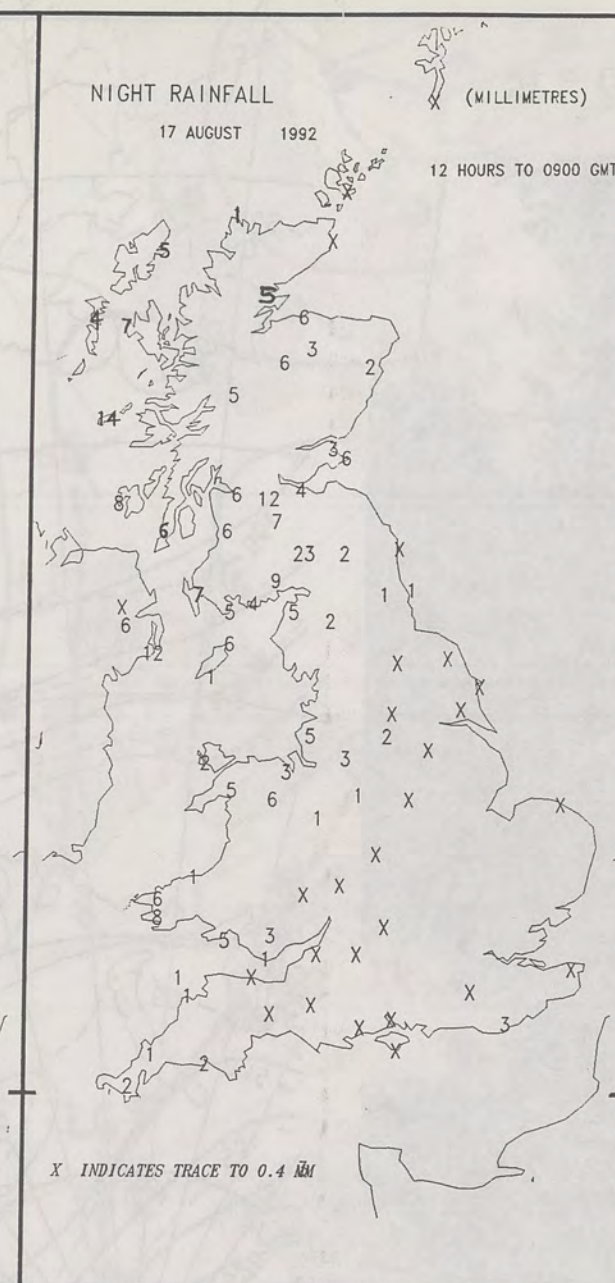
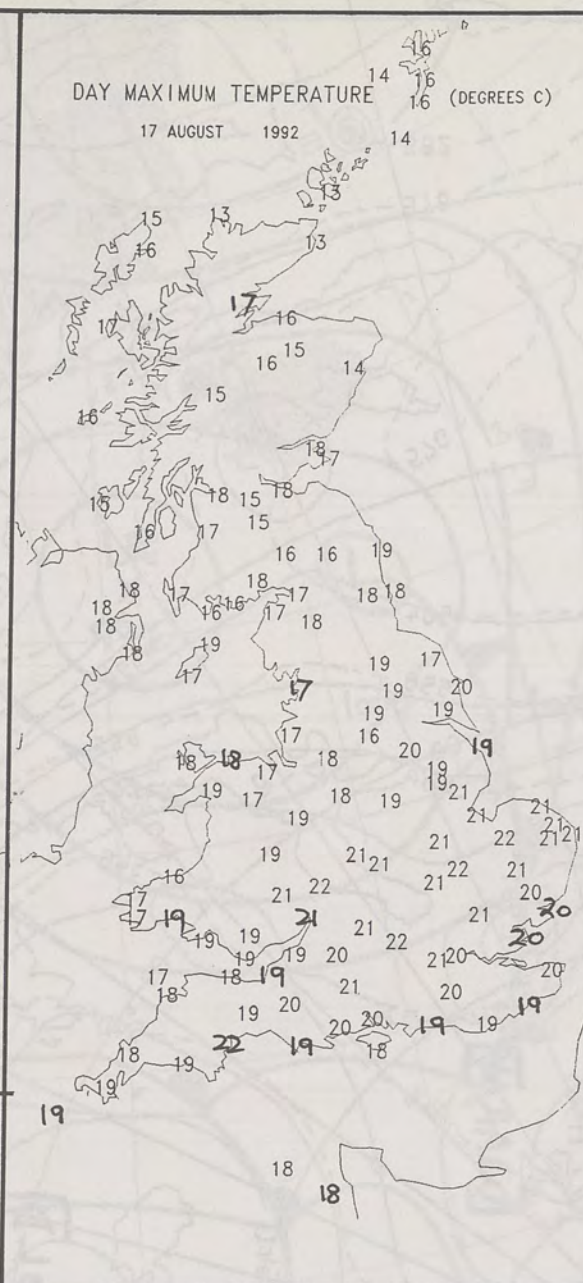
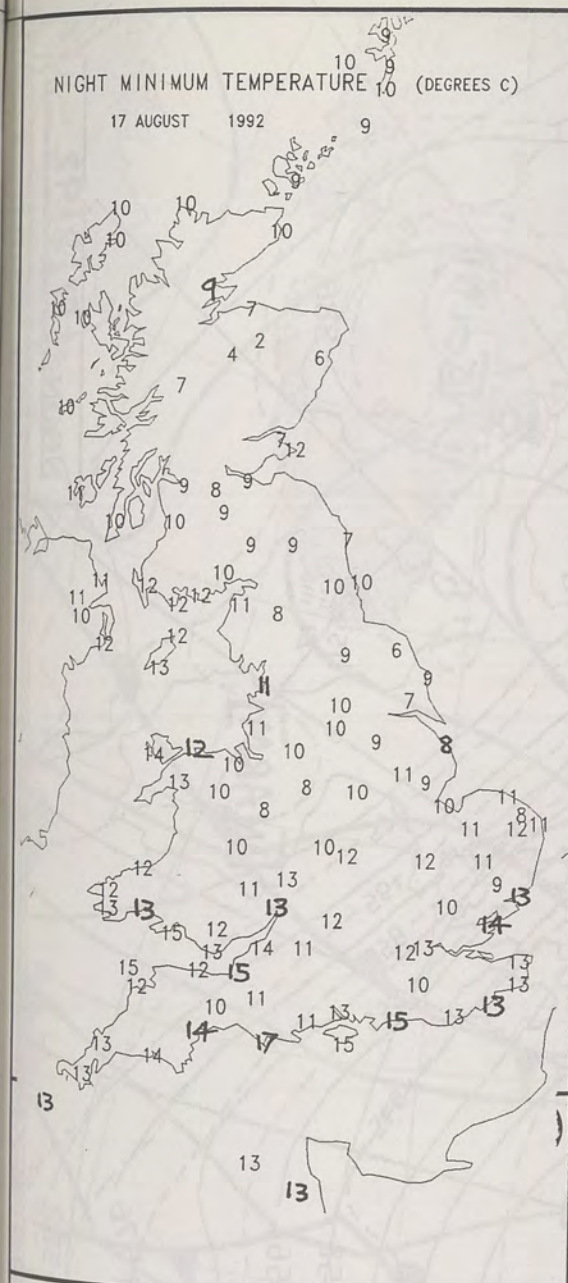
SIGNIFICANT WEATHER CHARTS

1800



2400





EXTREMES FOR MONDAY 17TH AUGUST 1992


Highest Maximum	: 22.1 C Marham [Norfolk]
Lowest Maximum	: 13.0 C Cape Wrath and Kirkwall
Lowest Minimum	: 2.4 C Glenlivet [Grampian]
Lowest Grass Minimum	: 0.3 C Glenlivet
Most Rain (24 hours from 0900 GMT)	: 7.2 mm Wick
Most Sun	: 11.7 Hrs Whithorn [Dumfries and Galloway]

**DAILY
WEATHER
SUMMARY**



© Crown Copyright
All rights reserved

17/8/1992 12 UT. Long=0°E
 LVHB13 EGHL 171200

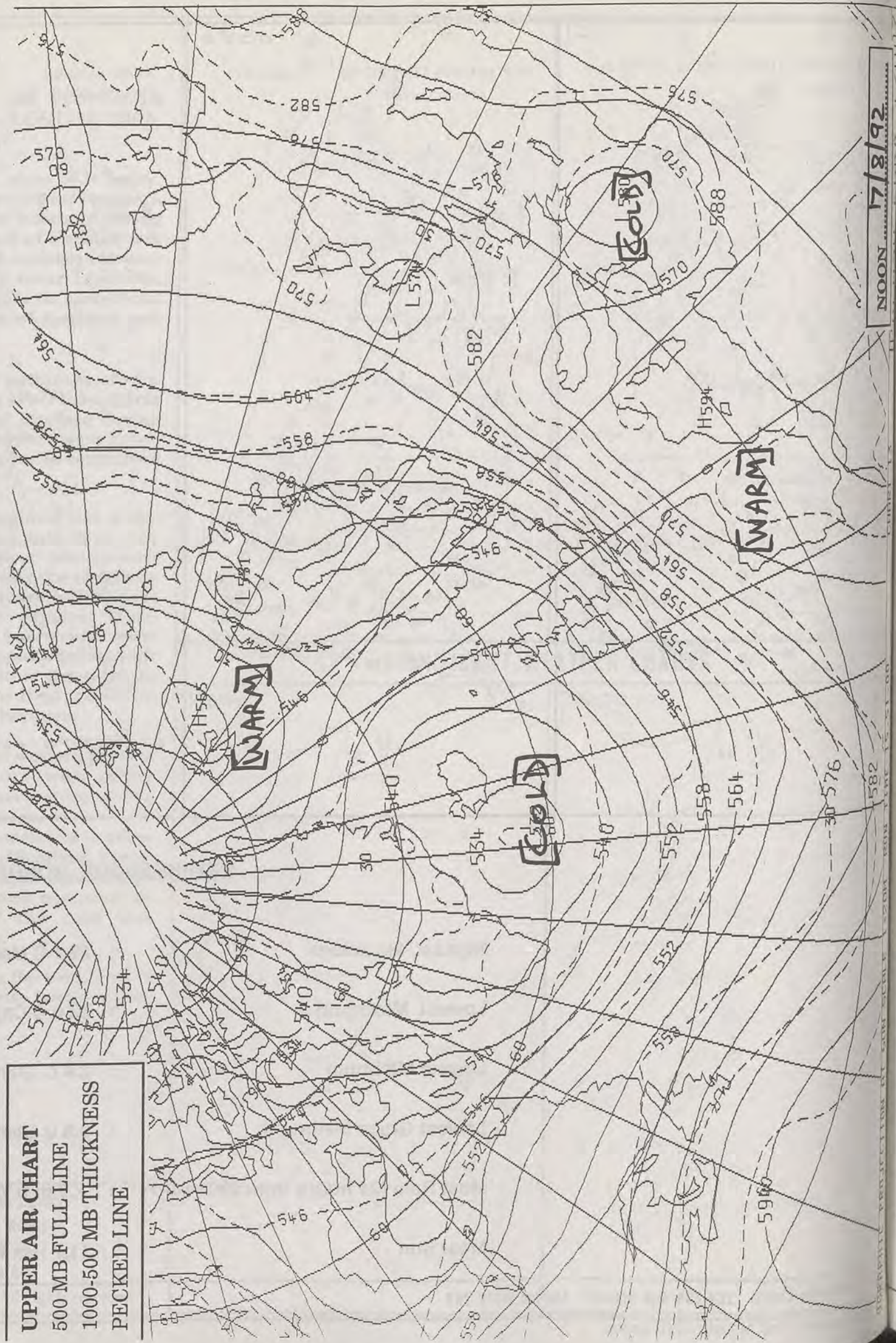


UPPER AIR CHART

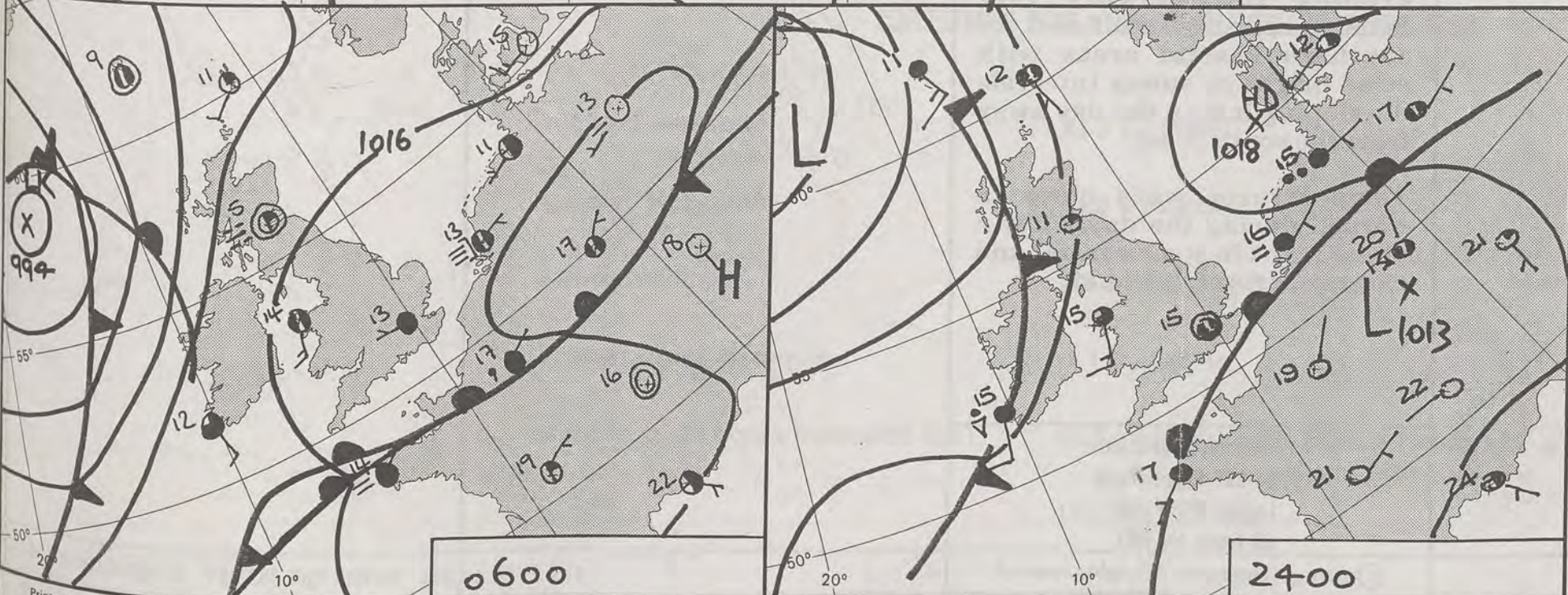
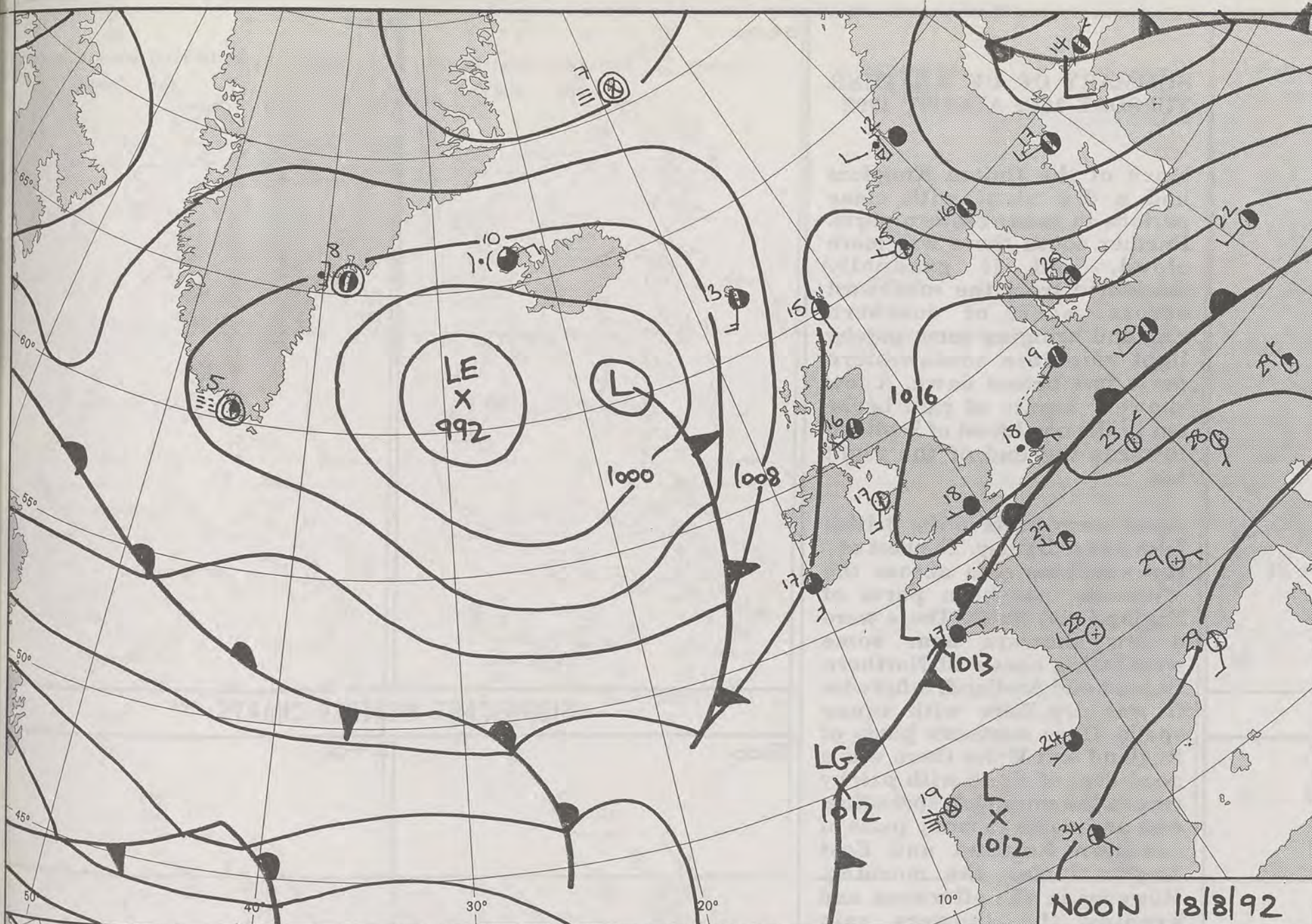
500 MB FULL LINE

1000-500 MB THICKNESS

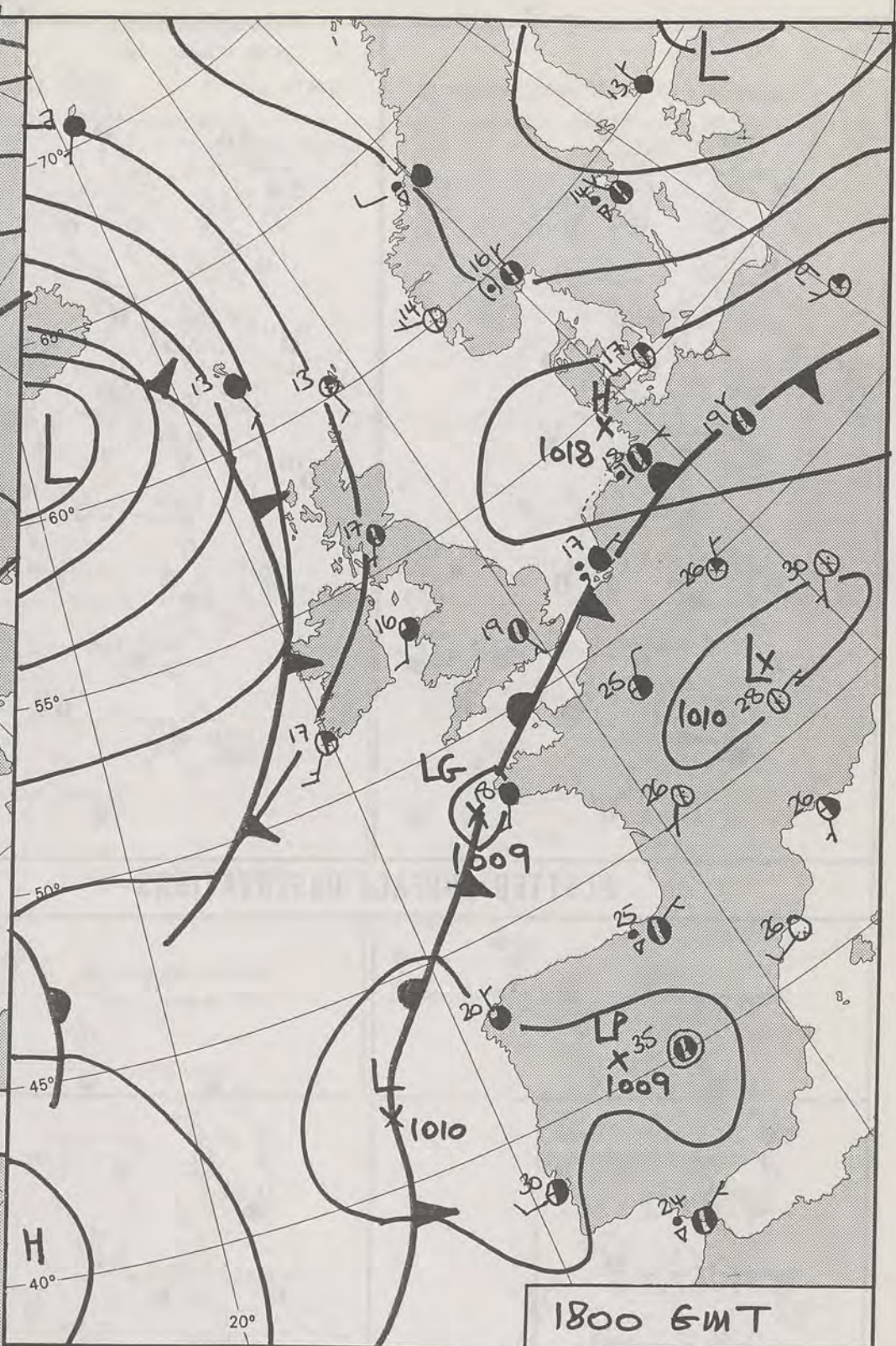
PECKED LINE



NOON 17/8/92



NOON 18/8/92



1800 GMT

DUPLICATE ALSO
DAILY WEATHER SUMMARY
NOT FOR LOAN FOR
TUESDAY 18th AUGUST 1992

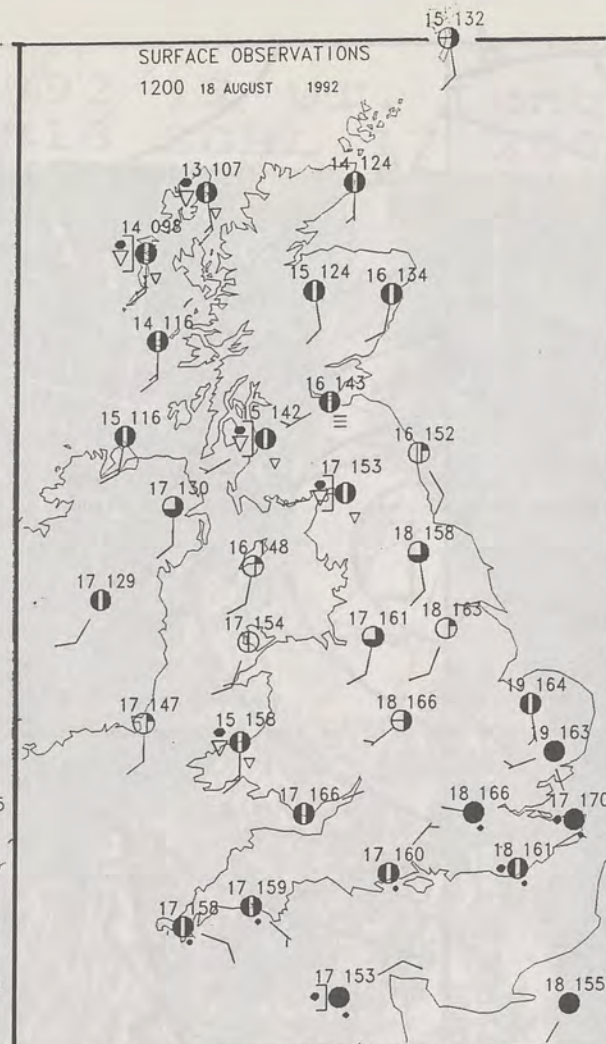
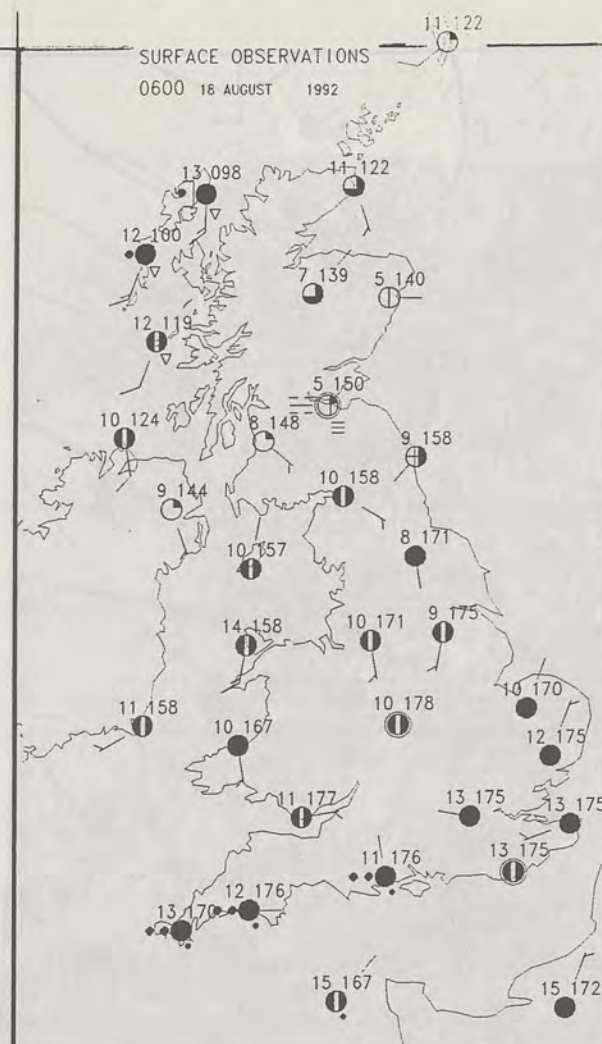
London Weather Centre 284-286 High Holborn London WC1V 7HX

© Crown Copyright All rights reserved

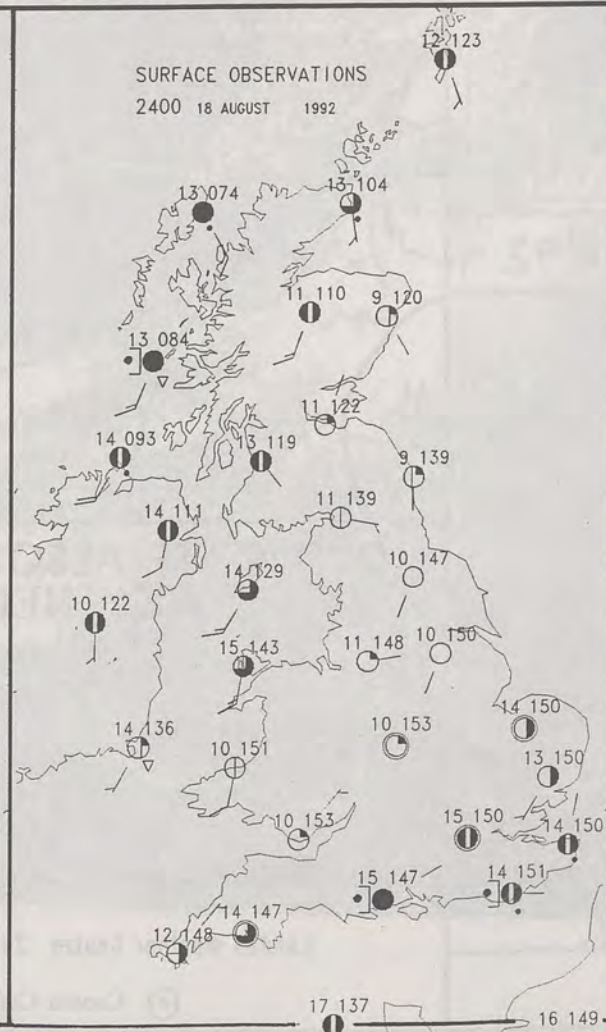
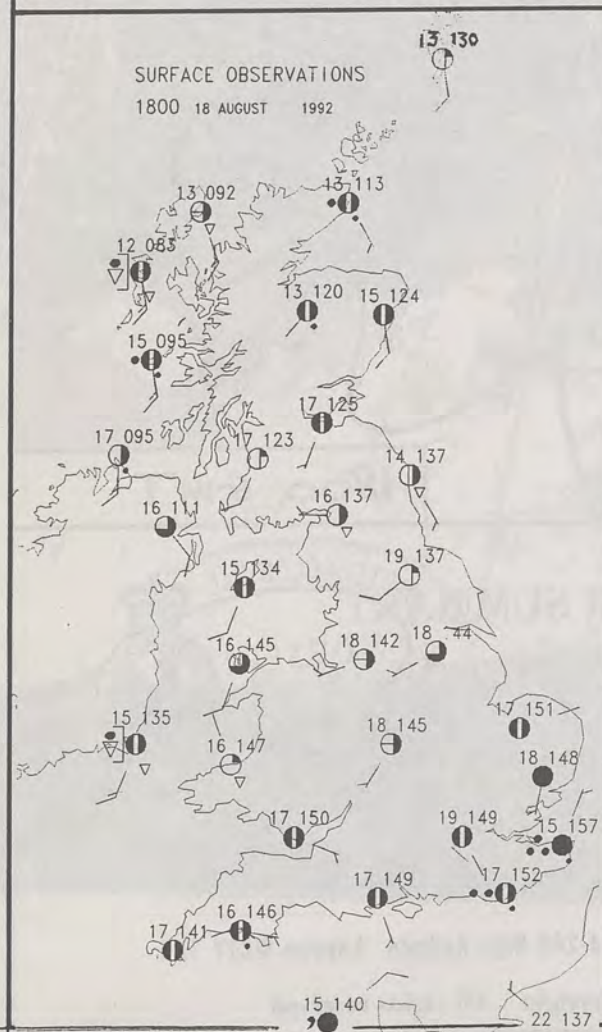
02 SEP 1992

METEOLOGICAL OFFICE

Warm front Cold front Occlusion



PLOTTED SURFACE OBSERVATIONS



SUMMARY OF UK WEATHER TUESDAY 18th AUGUST 1992

Much of the United Kingdom had a dry night with clear periods in many eastern parts. Further south there was more cloud, and it gradually thickened from the southwest across much of southern England bringing some patchy light rain into southwestern parts just before dawn. A few showery bursts of rain broke out in the northwest of Scotland towards the end of the night too.

Again many parts of the British Isles had a dry day. The best of the sunshine was across the Midlands, northern parts of England and Wales. There were a few showers near some west-facing coasts of Northern Ireland and Scotland, otherwise it was dry here with sunny spells. Over southern parts of England and Wales there was a good deal of cloud with patchy rain in the southwest spreading east and north to many parts of southern England and East Anglia during the morning. However in the afternoon and evening the showery rain became mainly confined to southern coastal areas with some bright or sunny intervals developing late in the day away from the south coast.

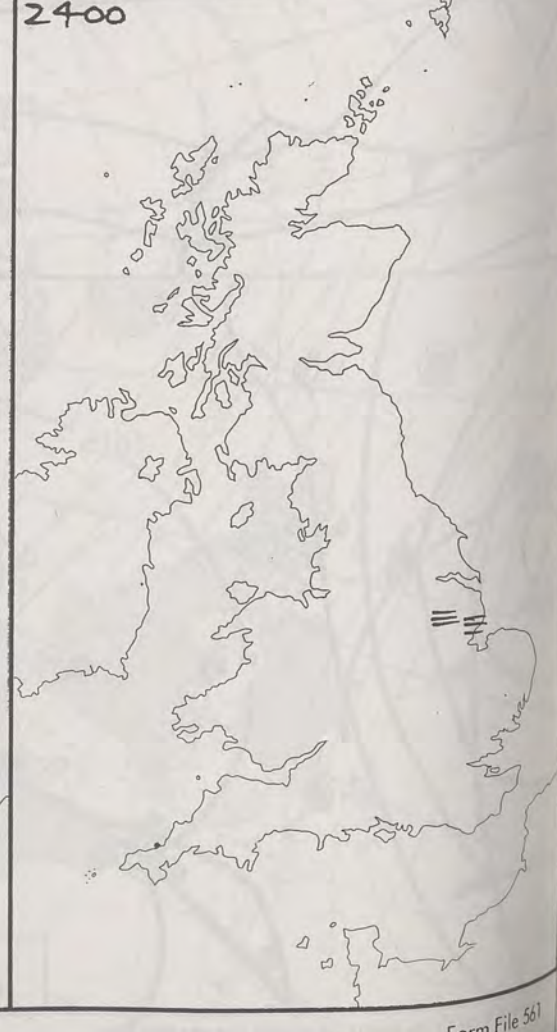
Temperatures were close to normal during the day, after a chilly night in some central and eastern parts of Scotland.

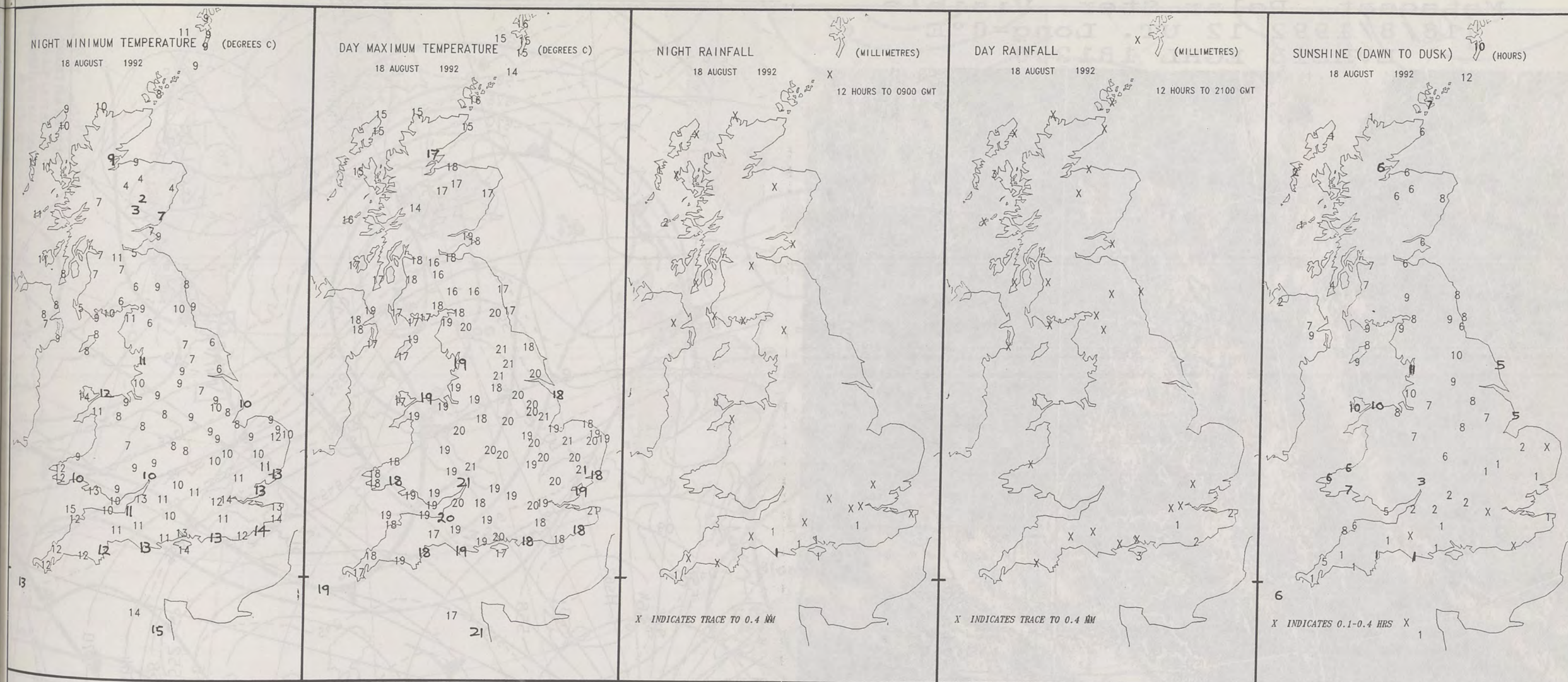
London Weather Centre
284-286 High Holborn
London WC1V 7HX
All times are GMT

© Crown Copyright All rights reserved



SIGNIFICANT WEATHER CHARTS





EXTREMES FOR TUESDAY 18TH AUGUST 1992


Highest Maximum	: 21.3 C Leeds
Lowest Maximum	: 14.0 C Fair Isle
Lowest Minimum	: 2.2 C Aboyne [Grampian]
Lowest Grass Minimum	: -1.1 C Aboyne
Most Rain (24 hours from 0900 GMT)	: 13.6 mm Benbecula [Outer Hebrides]
Most Sun	: 11.6 Hrs Fair Isle

DAILY WEATHER SUMMARY



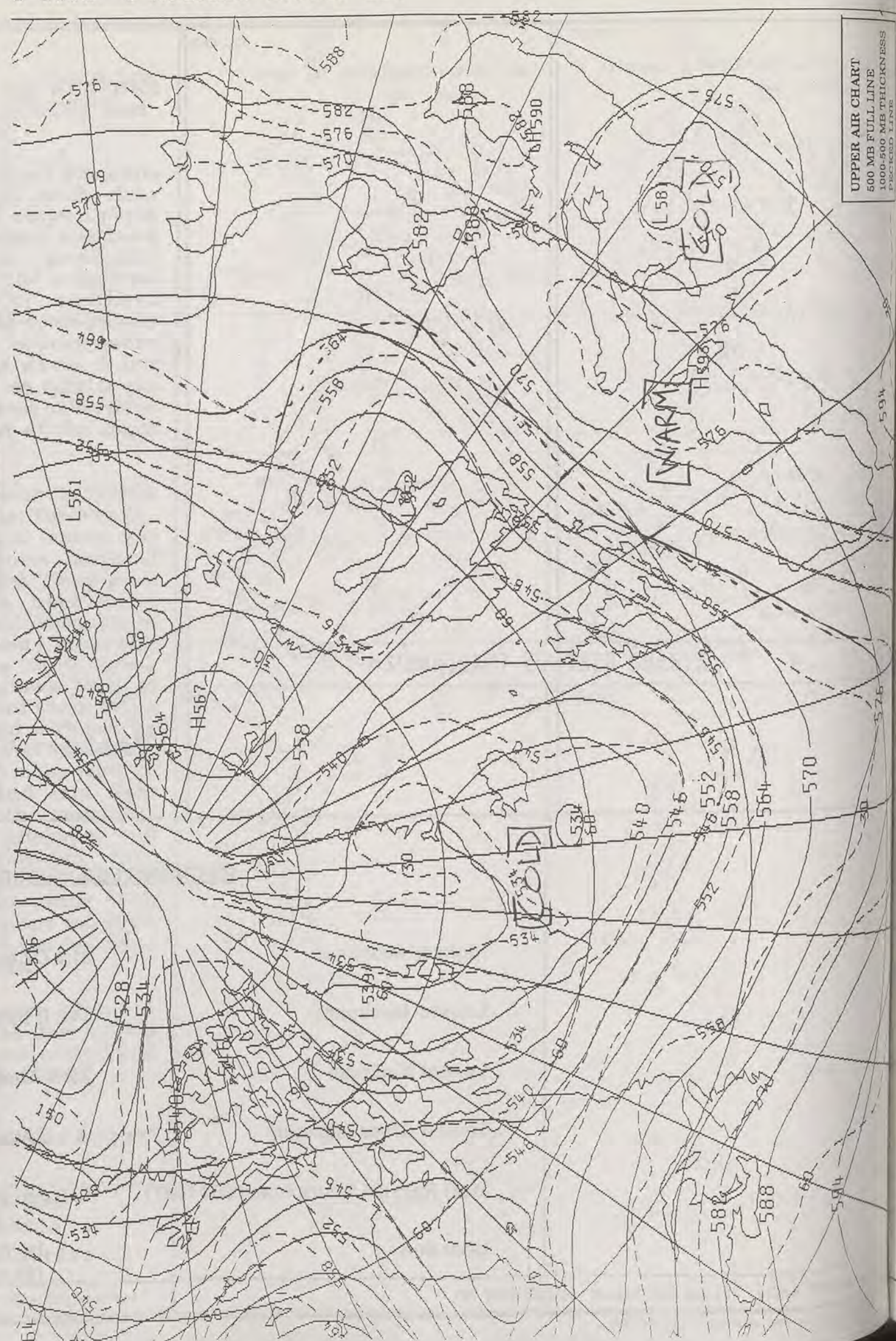
© Crown Copyright
All rights reserved

Meteosat. Polar Ster. Visible
 18/8/1992 12 UT. Long=0°E
 LVHB13 EGHL 181200



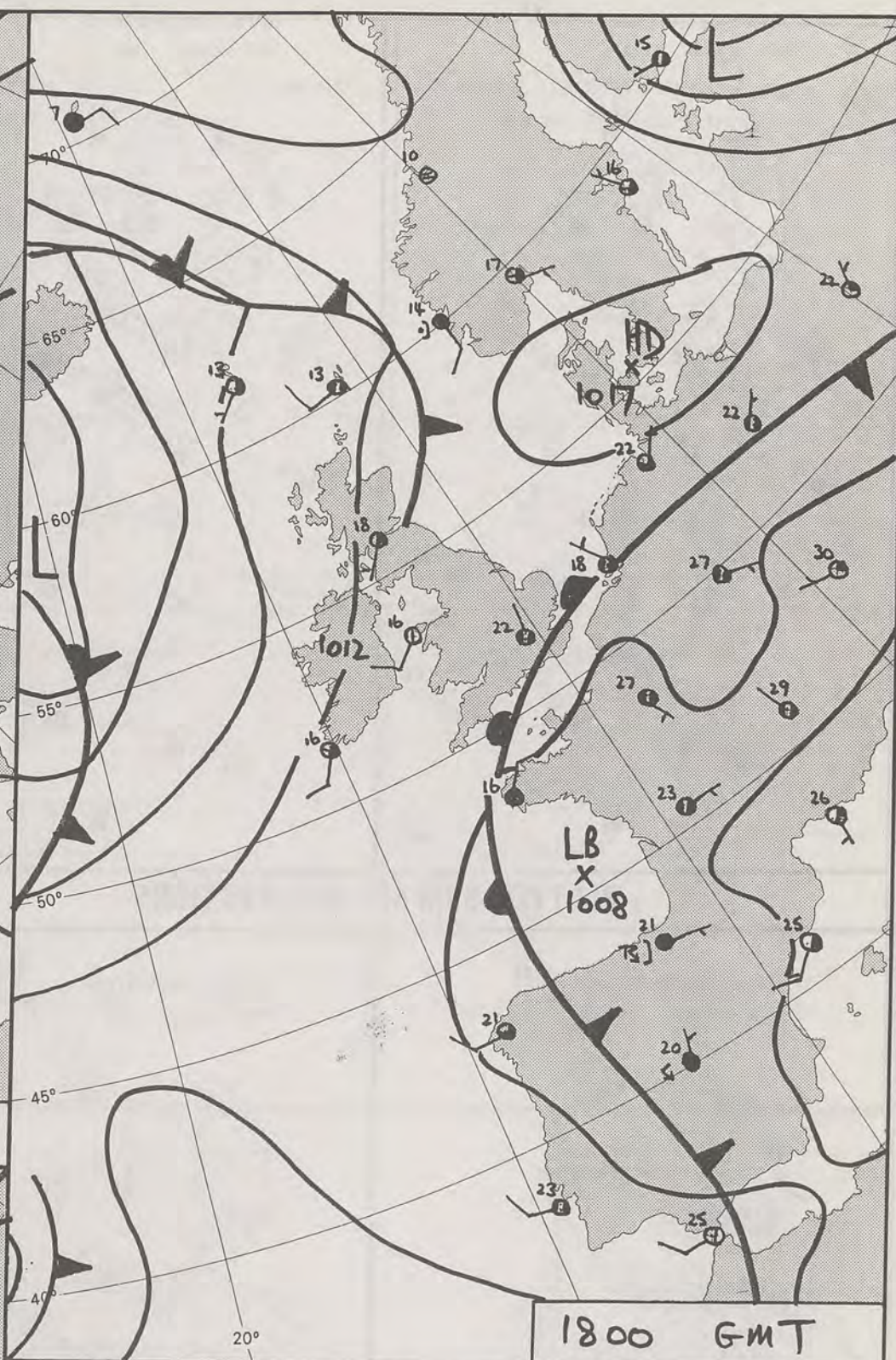
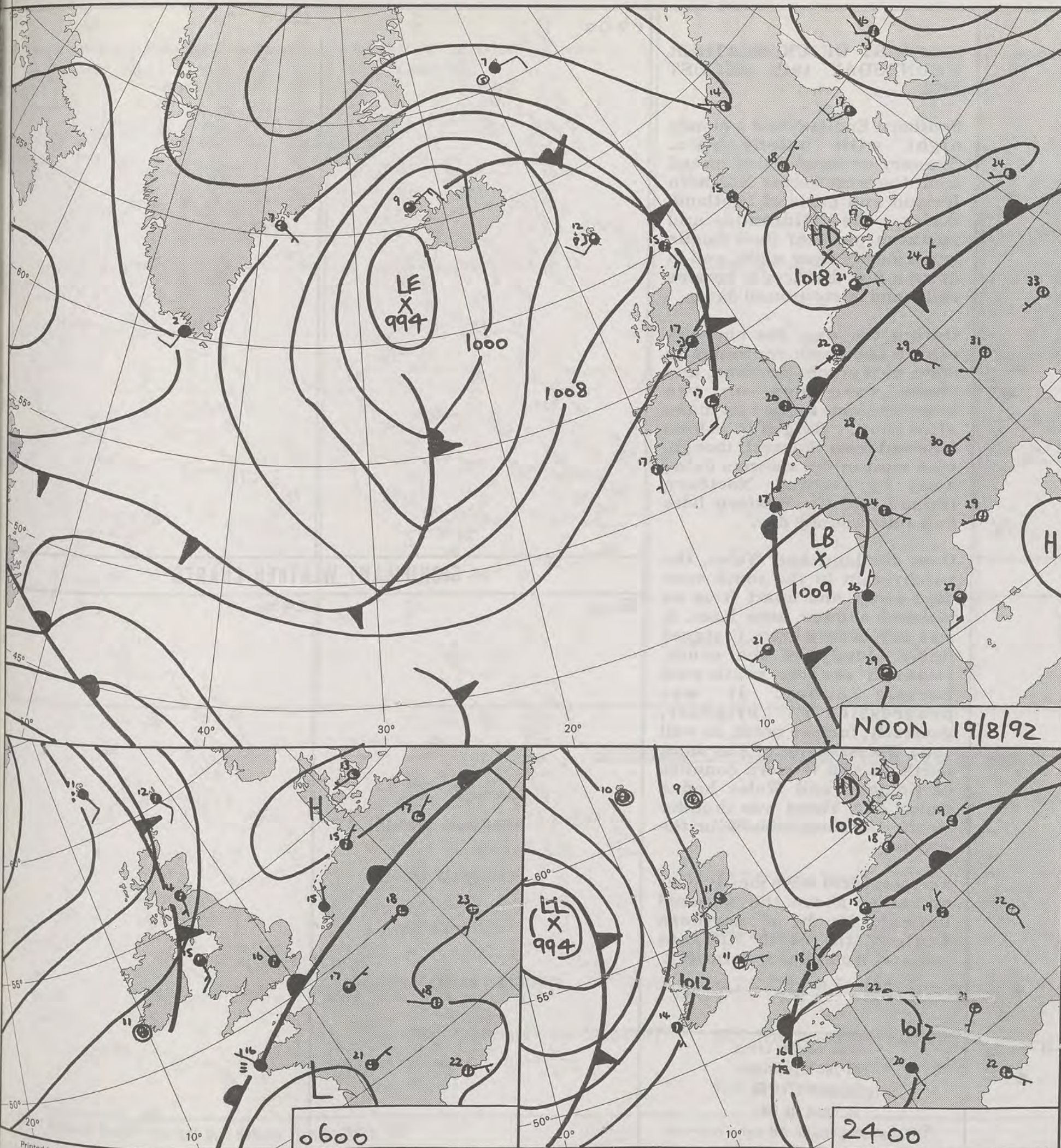
NOON 18/8/92

MET OFFICE ARTIFAX 3 PAGE 0



UPPER AIR CHART
 500 MB FULL LINE
 1000-500 MB THICKNESS
 DASHED LINE

UPPER AIR CHART
500 MB FULL LINE
1000-500 MB THICKNESS
DOTTED LINE



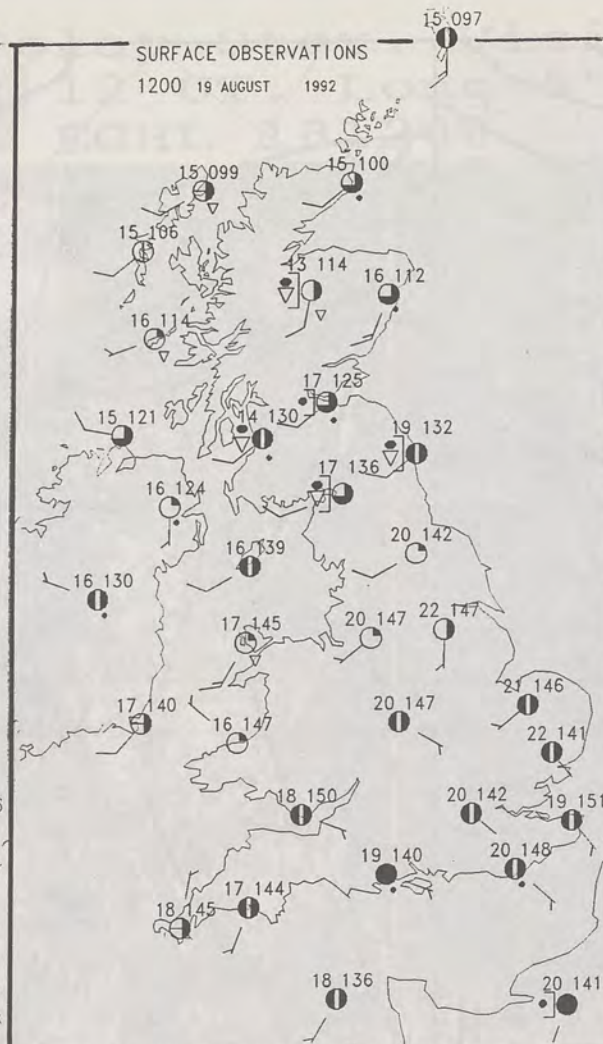
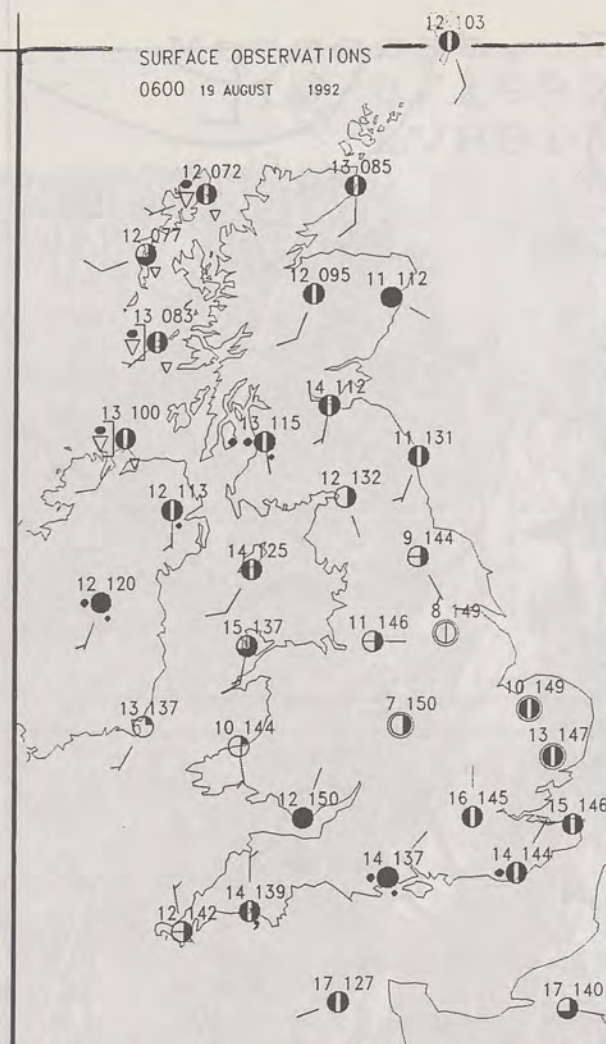
DUPLICATE ALSO
DAILY WEATHER SUMMARY
NOT FOR LOAN FOR
WEDNESDAY 19th AUGUST
1992

METEOROLOGICAL OFFICE
02SEP1992
LIBRARY

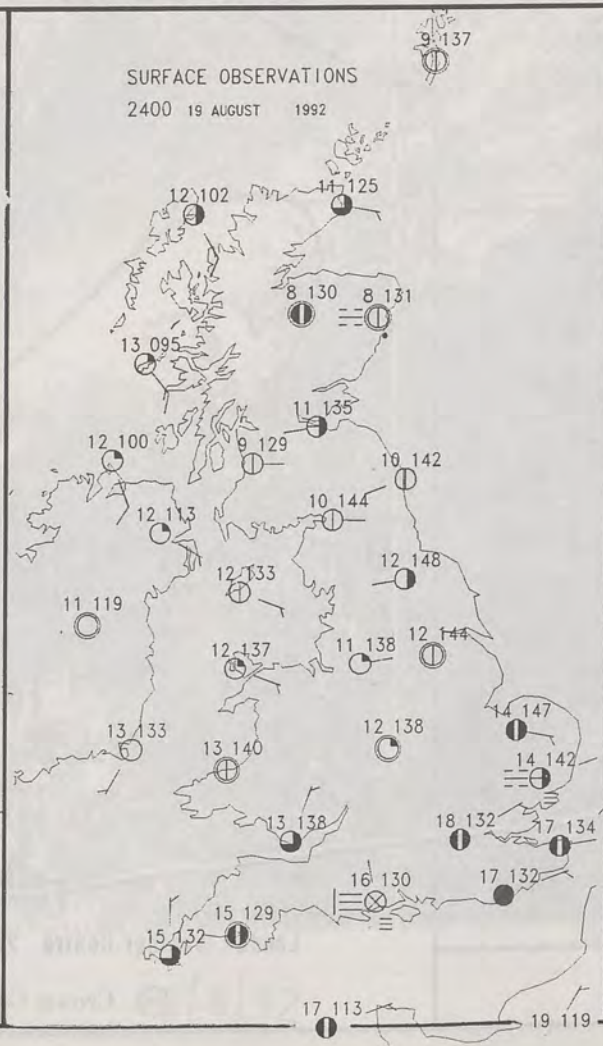
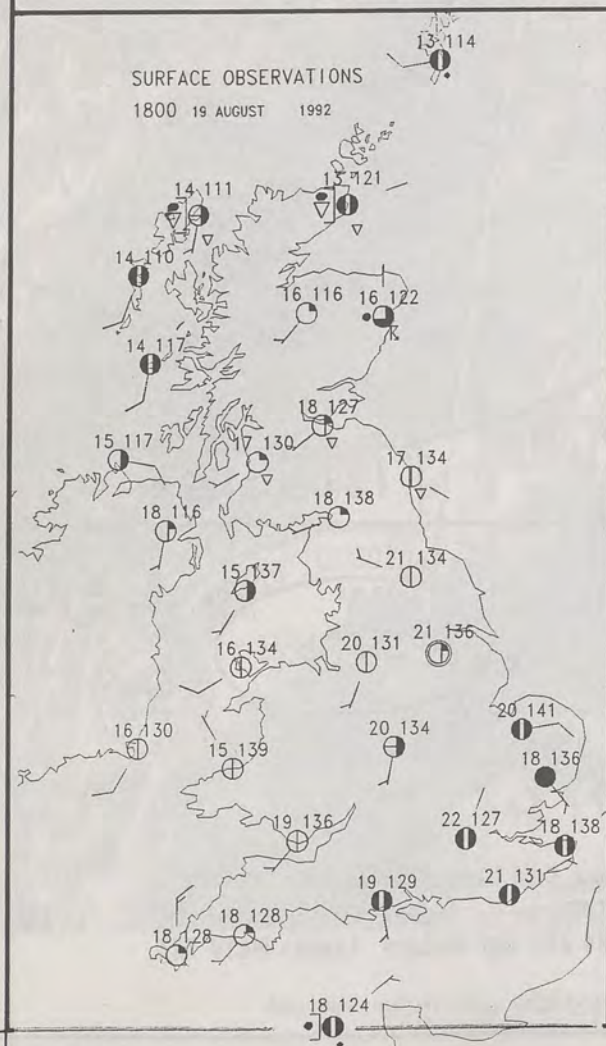
© Crown Copyright All rights reserved

London Weather Centre 284-286 High Holborn London WC1V 7HX

Form File 561



PLOTTED SURFACE OBSERVATIONS



SUMMARY OF UK WEATHER WEDNESDAY 19th AUGUST 1992

Southern England had a cloudy night with patchy rain. Showery outbreaks also spread from the west across Northern Ireland and parts of Scotland. Wales, the Midlands and northern parts of East Anglia had a mostly clear night, and in quite a few districts it became chilly and misty around dawn.

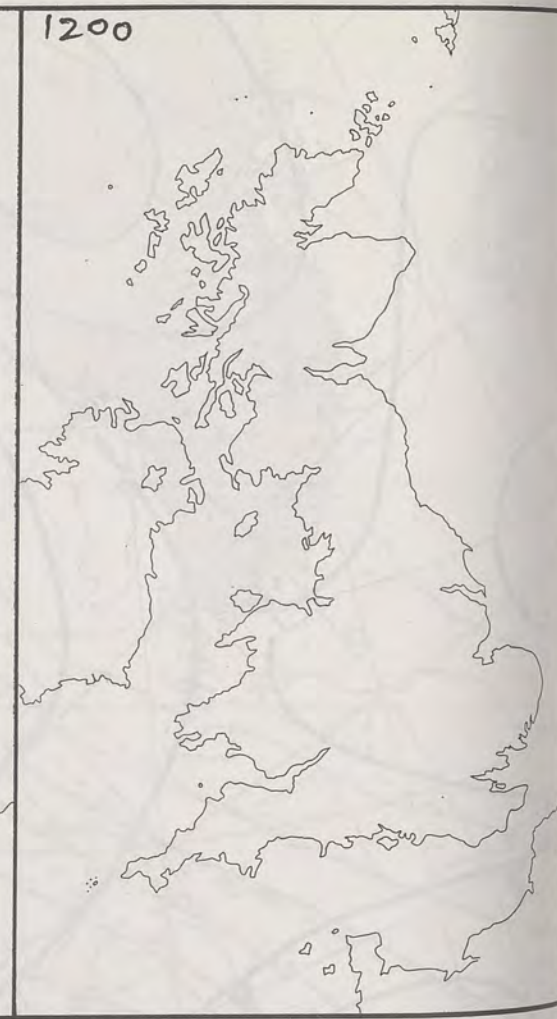
During the day, the showery rain in the north continued to move east across Scotland, and there were one or two thunderstorms in the east in the afternoon. Brighter skies followed from the west, though, with most of the showers dying away by evening. Northern Ireland and the Western Isles had quite a sunny day.

Over England and Wales, the patchy rain in the south soon died away, and apart from an isolated shower here later, it was dry everywhere. It stayed fairly cloudy in the south, although the far south-west became sunny. It was progressively brighter, generally, further north, as well over Wales; many of the more northern and western counties of England and Wales had a sunny day. There was thunder in the Channel Islands in the evening.

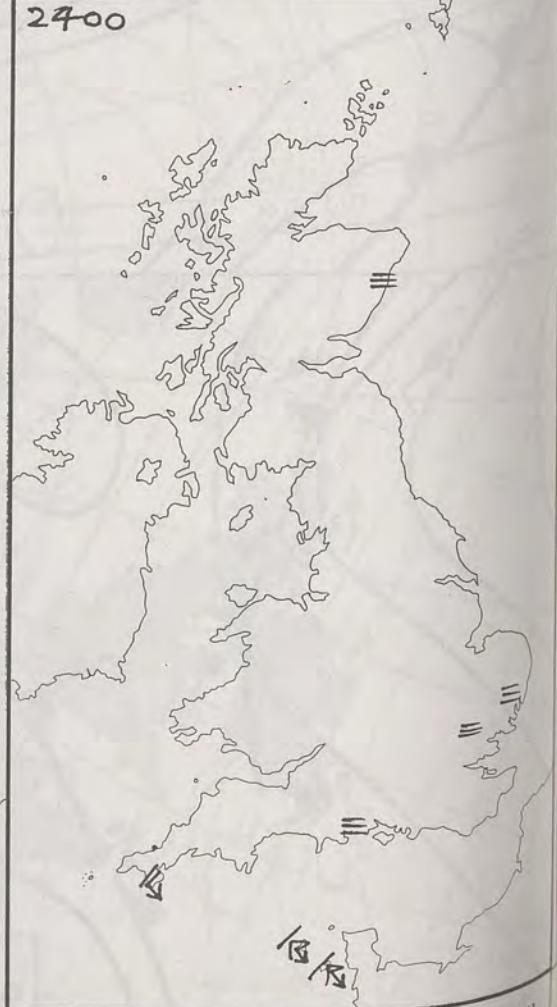
Temperatures were mostly near or rather above the seasonal normal. Much of northern England, the north Midlands and east Wales had a warm day.

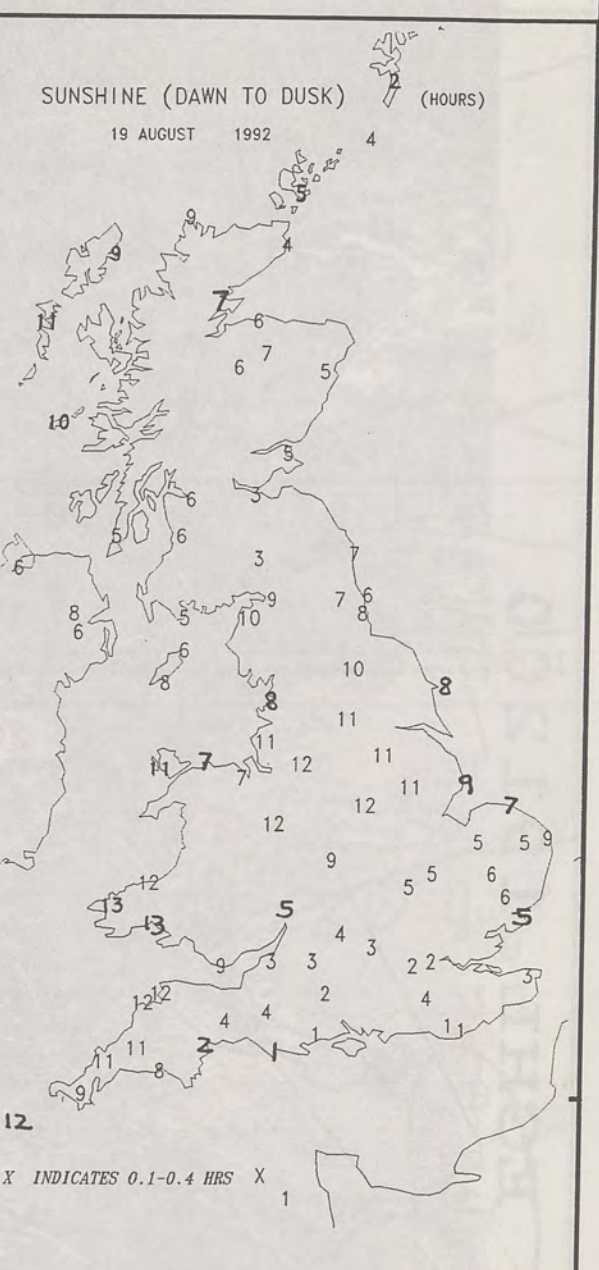
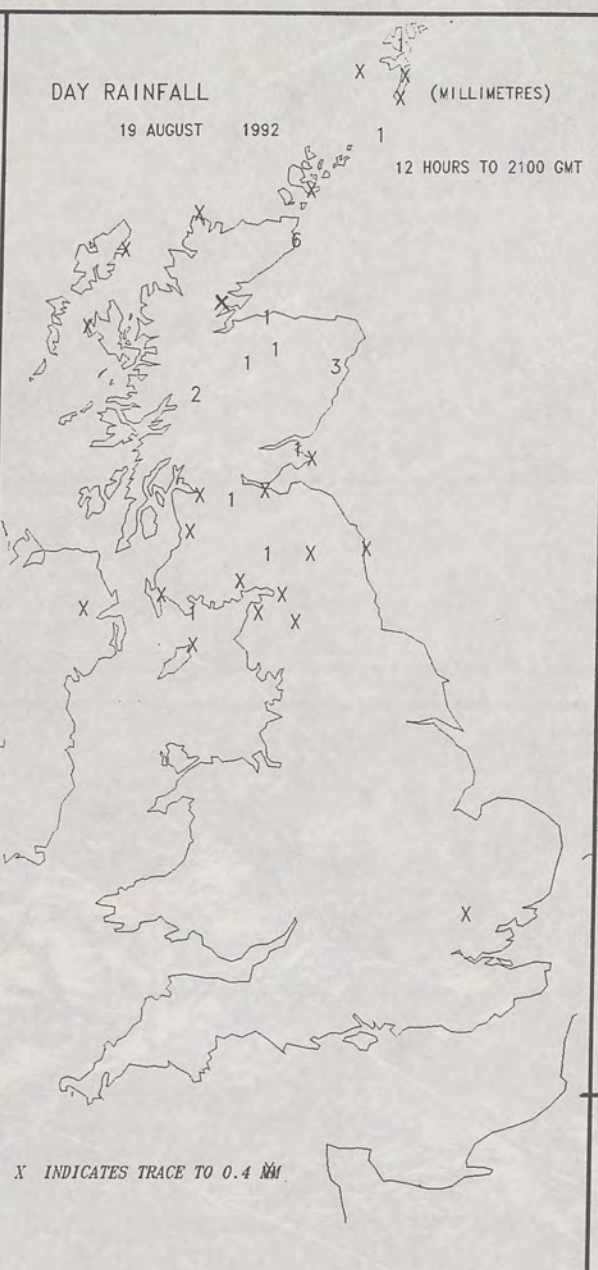
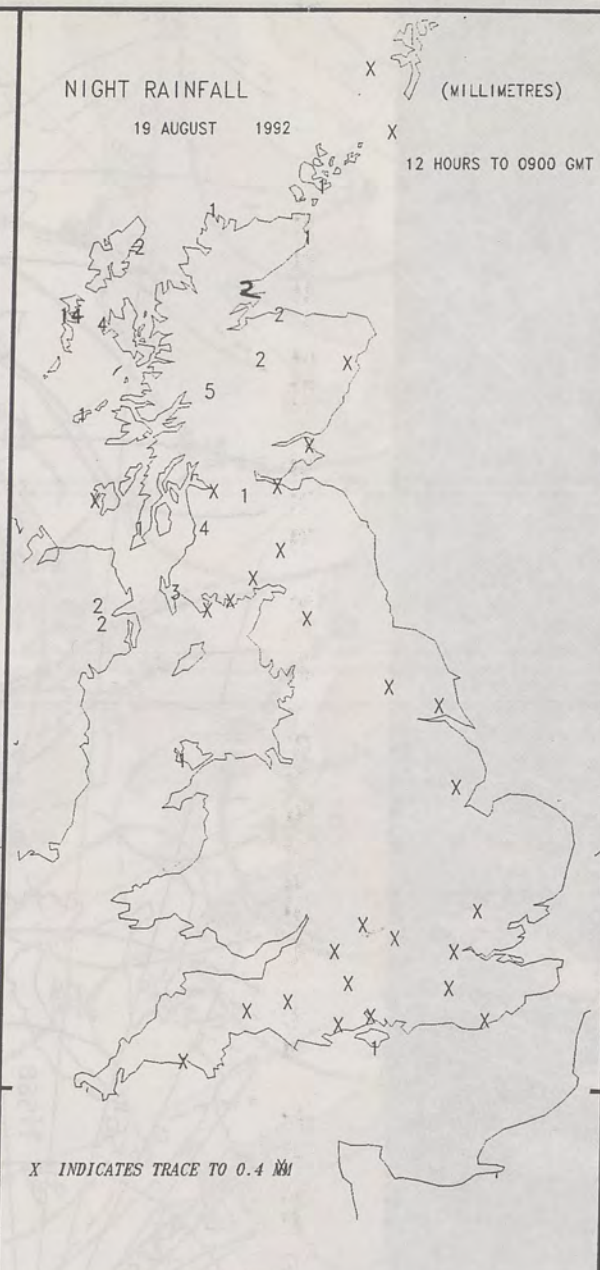
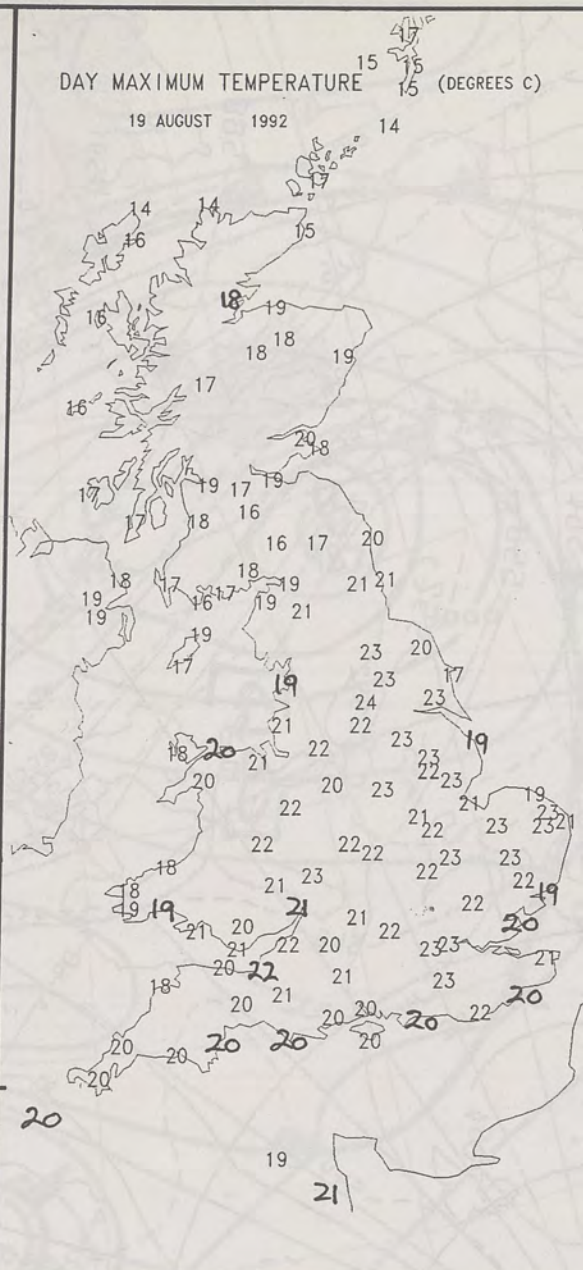
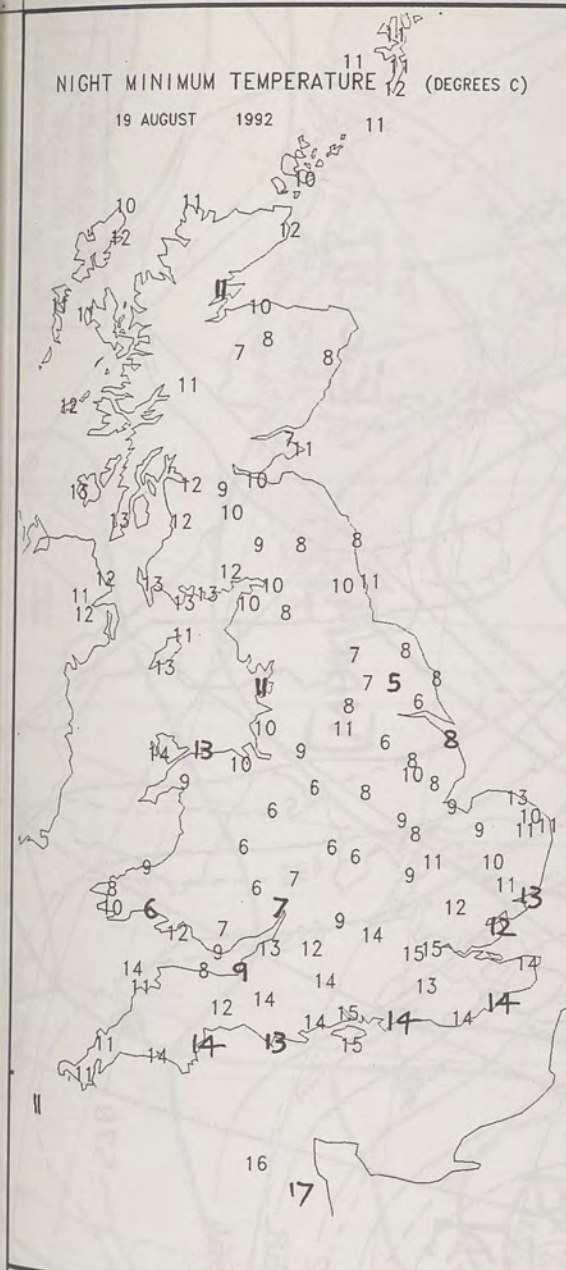
London Weather Centre
284-286 High Holborn
London WC1V 7HX
All times are GMT

© Crown Copyright All rights reserved



SIGNIFICANT WEATHER CHARTS





EXTREMES FOR WEDNESDAY 19TH AUGUST 1992


Highest Maximum	: 23.5 C Leeds
Lowest Maximum	: 13.7 C Cape Wrath
Lowest Minimum	: 5.0 C Church Fenton [Lincs]
Lowest Grass Minimum	: -0.2 C Church Fenton
Most Rain (24 hours from 0900 GMT)	: 22.0 mm Lowestoft [Suffolk]
Most Sun	: 12.8 Hrs Tenby [Dyfed]

**DAILY
WEATHER
SUMMARY**

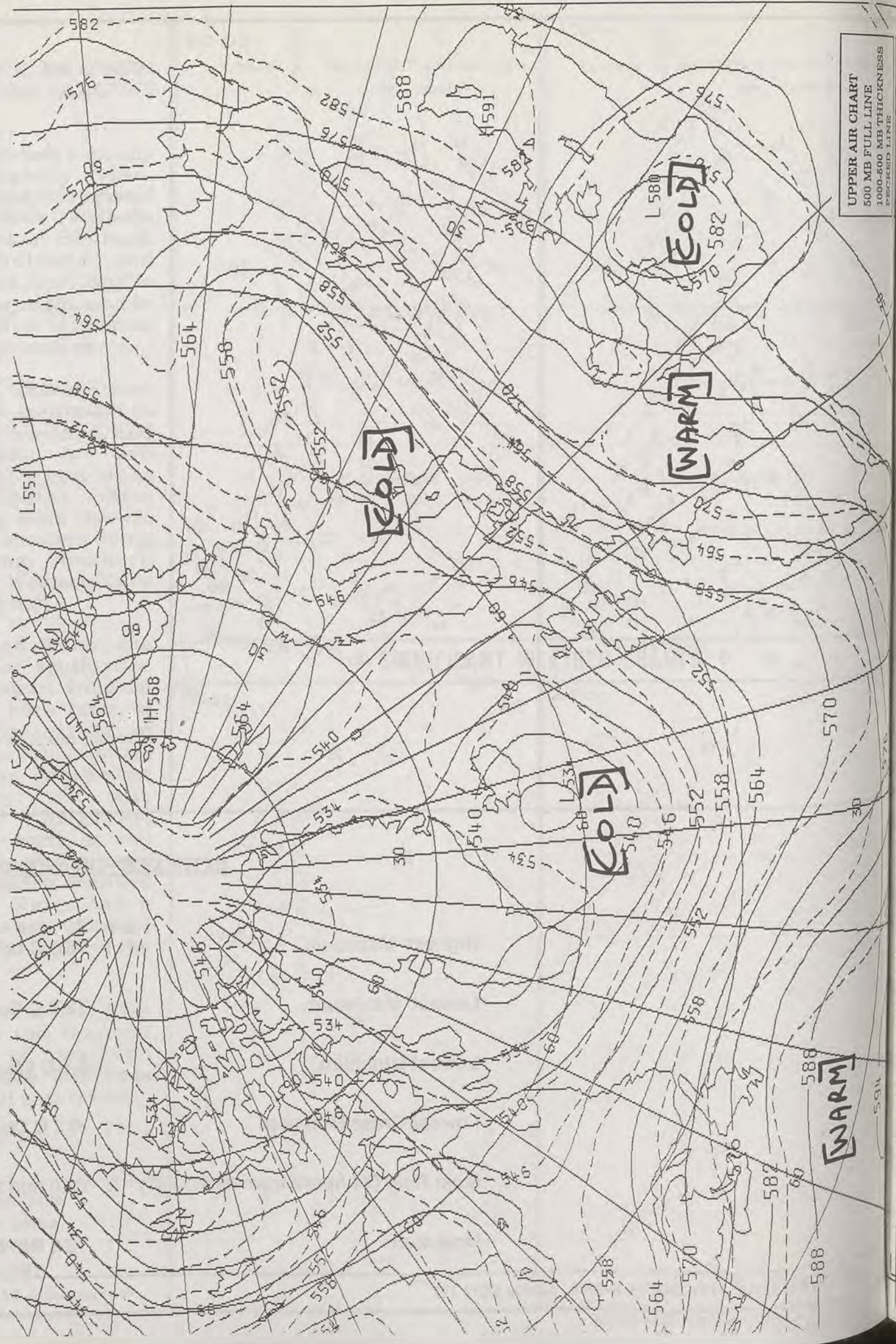


© Crown Copyright
All rights reserved


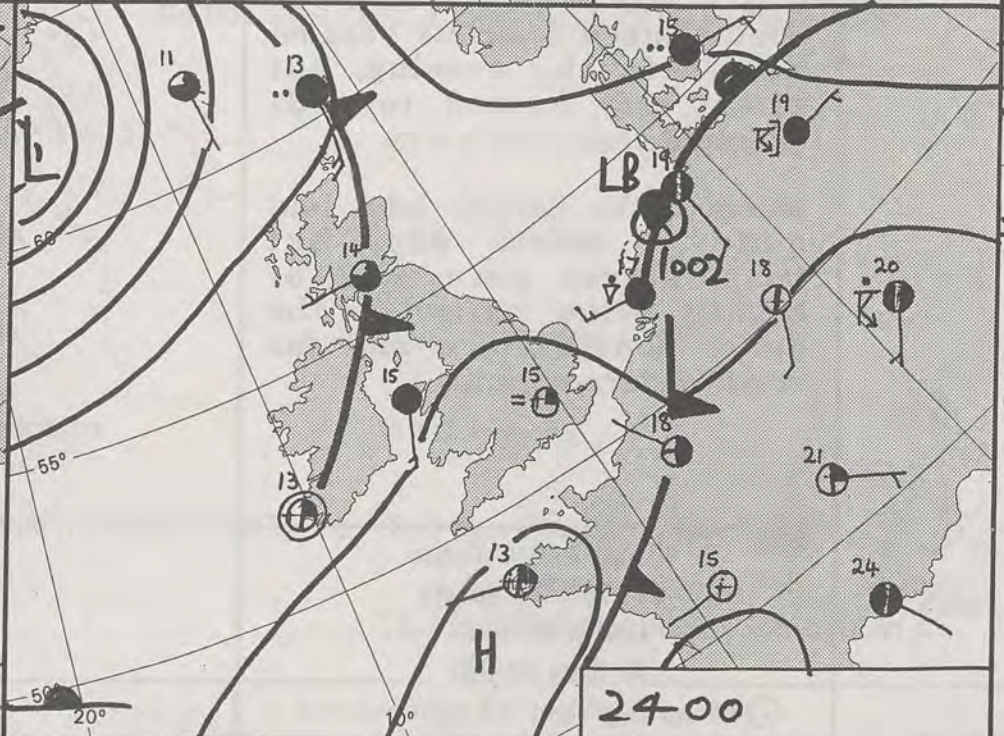
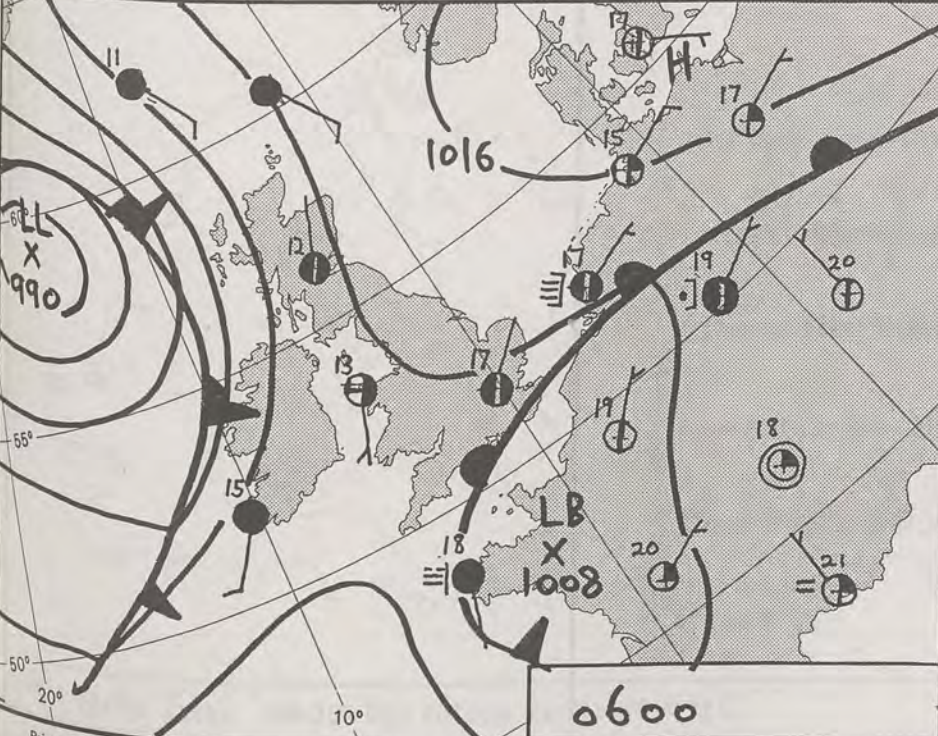
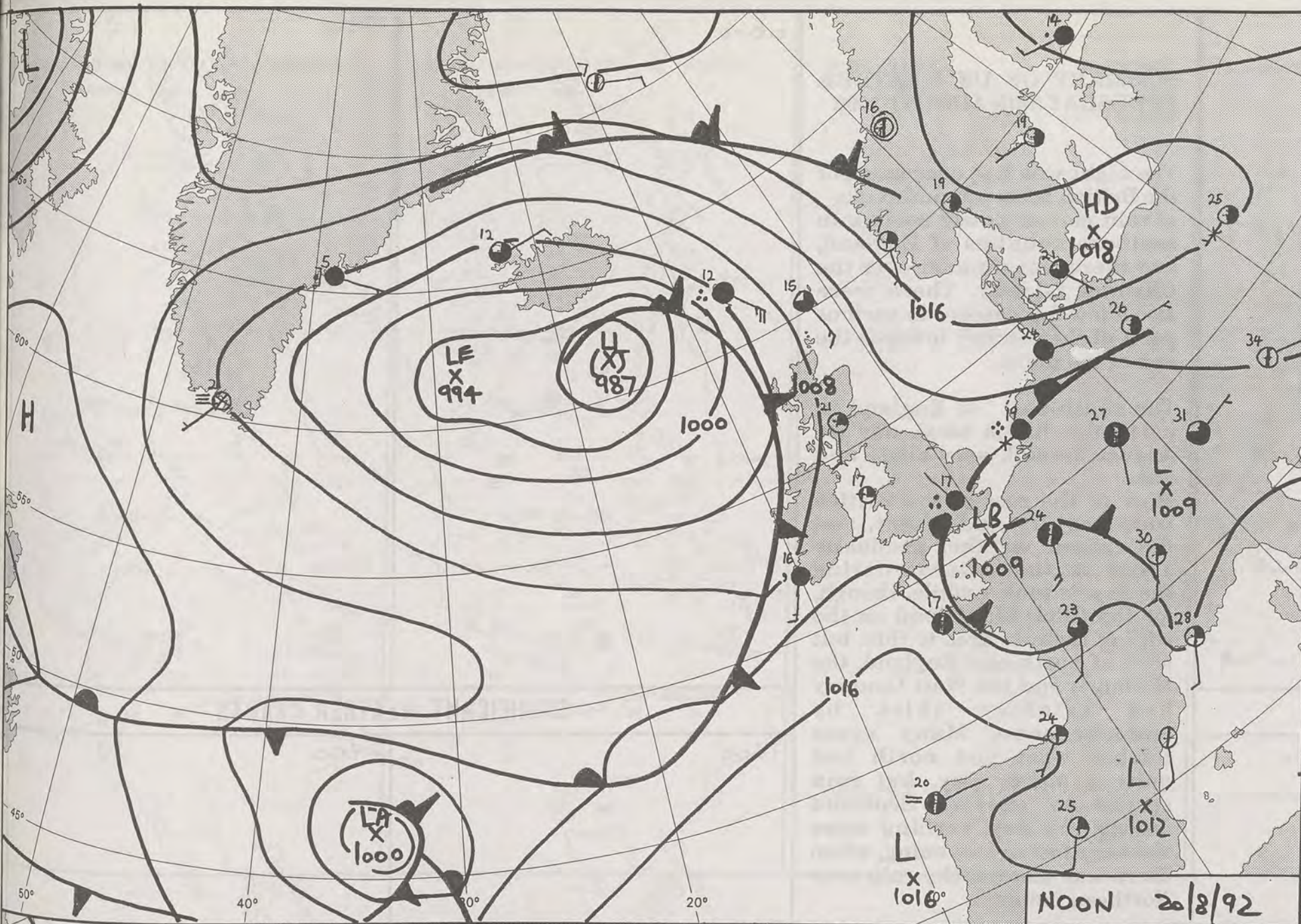
LVHC15 EGHL 191200



MET OFFICE DRTIEX 1 PAGE 2



UPPER AIR CHART
500 MB FULL LINE
1000-500 MB THICKNESS
DOTTED LINE



DUPLICATE ALSO
 DAILY WEATHER SUMMARY
 NOT FOR LOAN FOR
 THURSDAY 20th AUGUST 1992

METEOROLOGICAL OFFICE
 02SEP1992

METEOROLOGICAL OFFICE

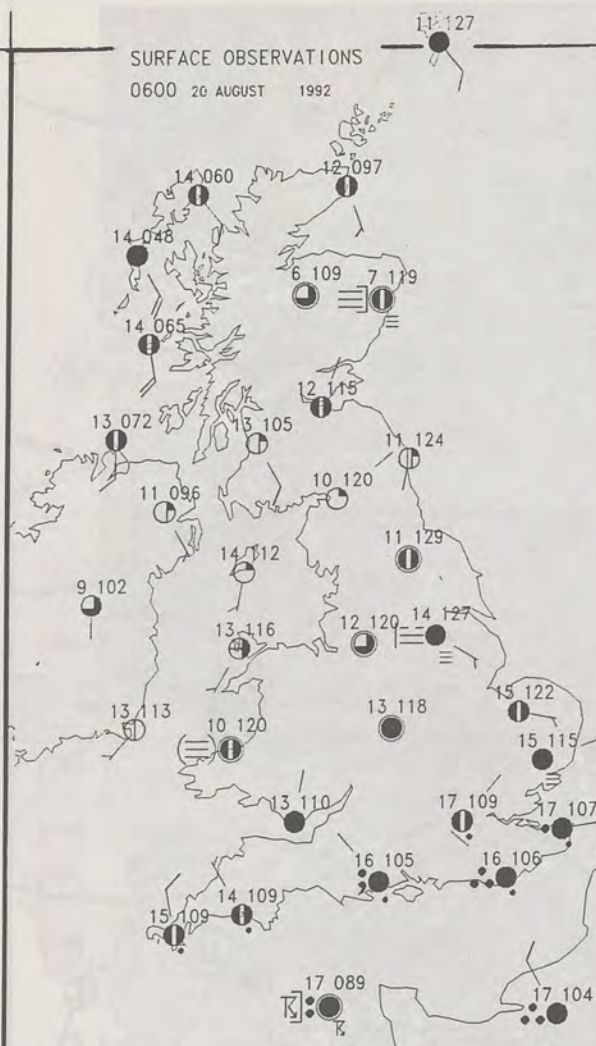
Warm front Cold front Occlusion

London Weather Centre 284-286 High Holborn London WC1V 7HX

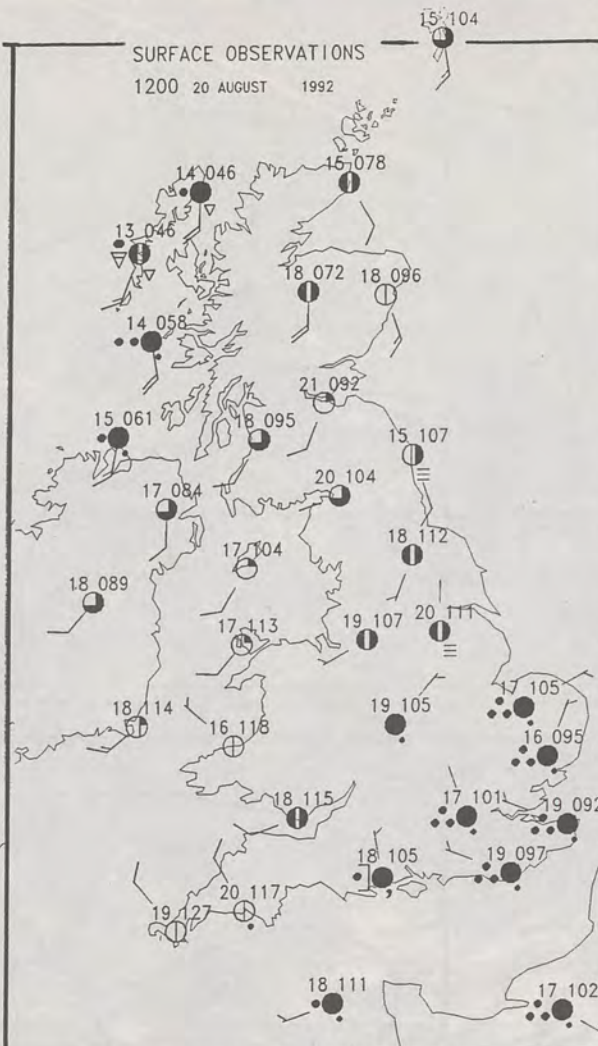
© Crown Copyright All rights reserved

[WARM]

SURFACE OBSERVATIONS
0600 20 AUGUST 1992

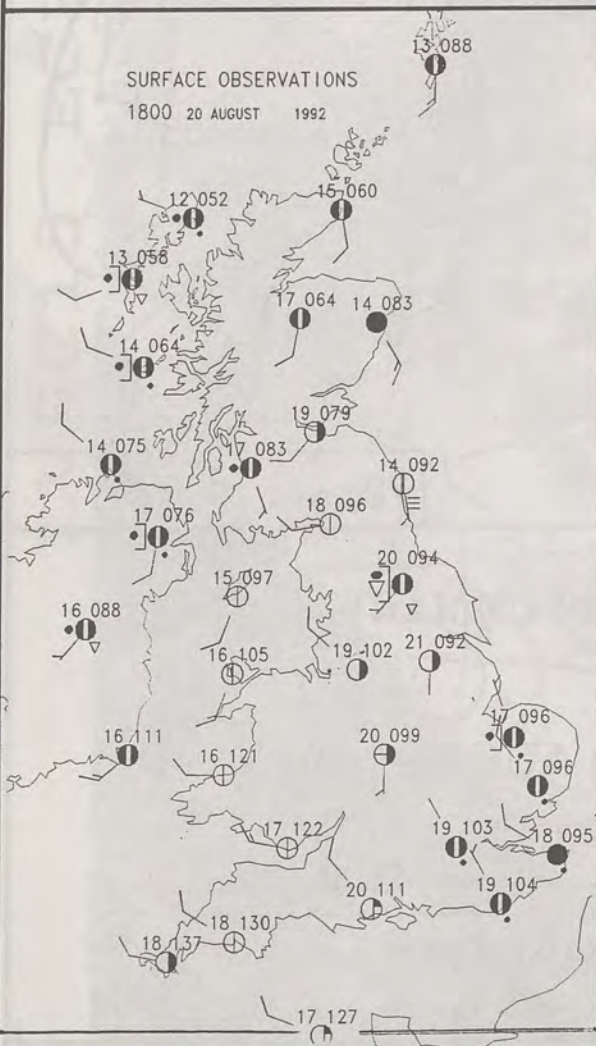


SURFACE OBSERVATIONS
1200 20 AUGUST 1992



PLOTTED SURFACE OBSERVATIONS

SURFACE OBSERVATIONS
1800 20 AUGUST 1992



SURFACE OBSERVATIONS
2400 20 AUGUST 1992



SUMMARY OF UK WEATHER THURSDAY 20th AUGUST 1992

The night was fine over much of the British Isles, but outbreaks of rain moved slowly north into southern counties of England, and there was thunder over the Channel Islands. There were also a few fog patches in various parts of the country towards the end of the night.

The south-east of England in particular had a bleak day for August; humid, very misty and wet.

Most of the rest of the British Isles was dry and bright, and the clearer weather gradually edged southeastwards during the day. It took a while, though, for the thick high cloud on the edge of the rain area to thin, but most of north-east England, the Midlands and the West Country had brighter skies by mid-afternoon. Many areas further west and north had quite a sunny day, but rain spread to western Scotland during the day, turning more showery towards evening, when there was also patchy rain over Northern Ireland.

Southeastern districts became clearer in the evening, but patchy fog formed towards midnight.

Much of the British Isles had quite a warm day, but temperatures were near or slightly below normal in the duller southeastern and far northwestern regions.

London Weather Centre
284-286 High Holborn
London WC1V 7HX
All times are GMT

© Crown Copyright All rights reserved

0600



1200

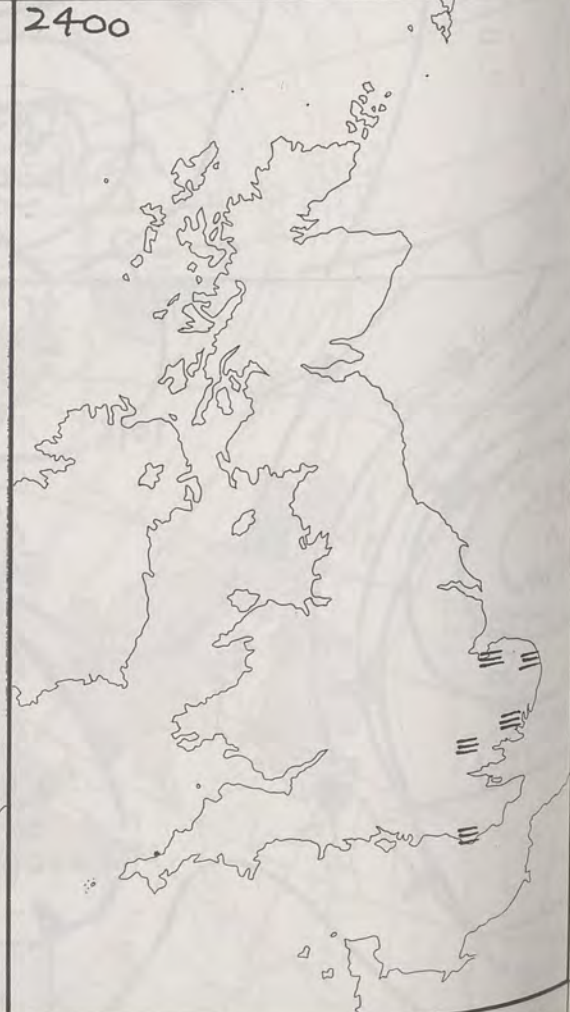


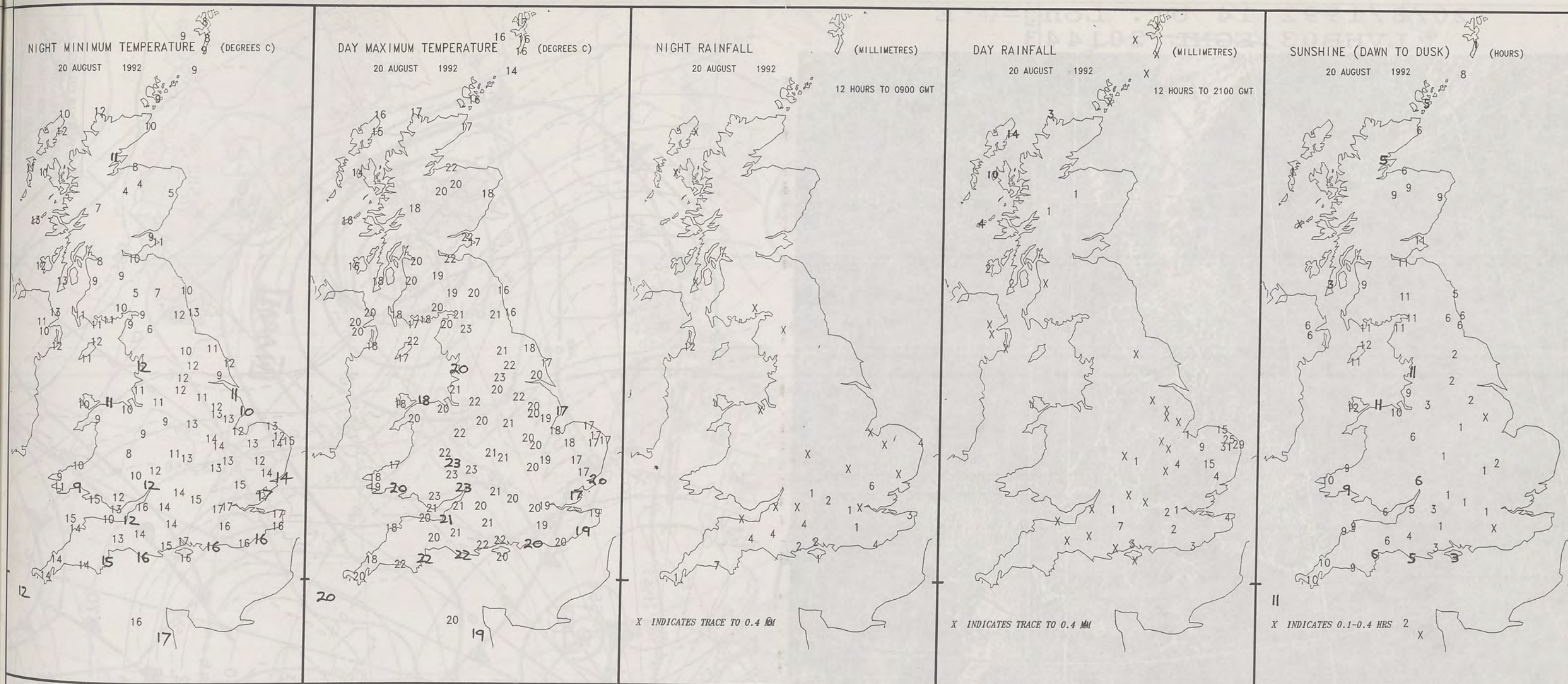
SIGNIFICANT WEATHER CHARTS

1800



2400





EXTREMES FOR THURSDAY 20TH AUGUST 1992

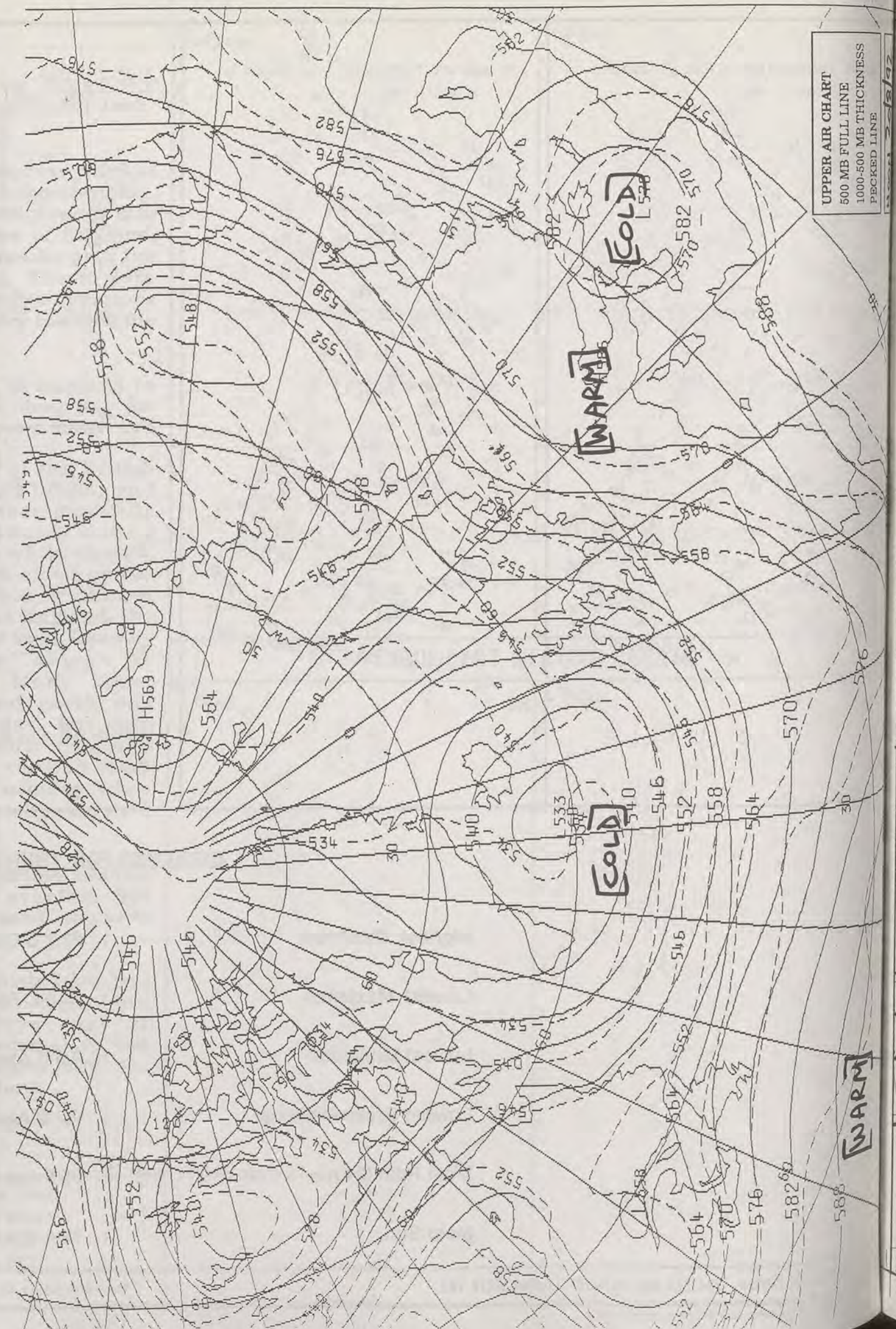
Highest Maximum	: 23.3 C Shobdon [SE Wales]
Lowest Maximum	: 14.0 C Fair Isle
Lowest Minimum	: 3.0 C Aboyne [Grampian]
Lowest Grass Minimum	: 0.2 C Aboyne
Most Rain (24 hours from 0900 GMT)	: 31.0 mm Norwich [Norfolk]
Most Sun	: 12.4 Hrs Point of Ayre [Isle of Man]

DAILY WEATHER SUMMARY



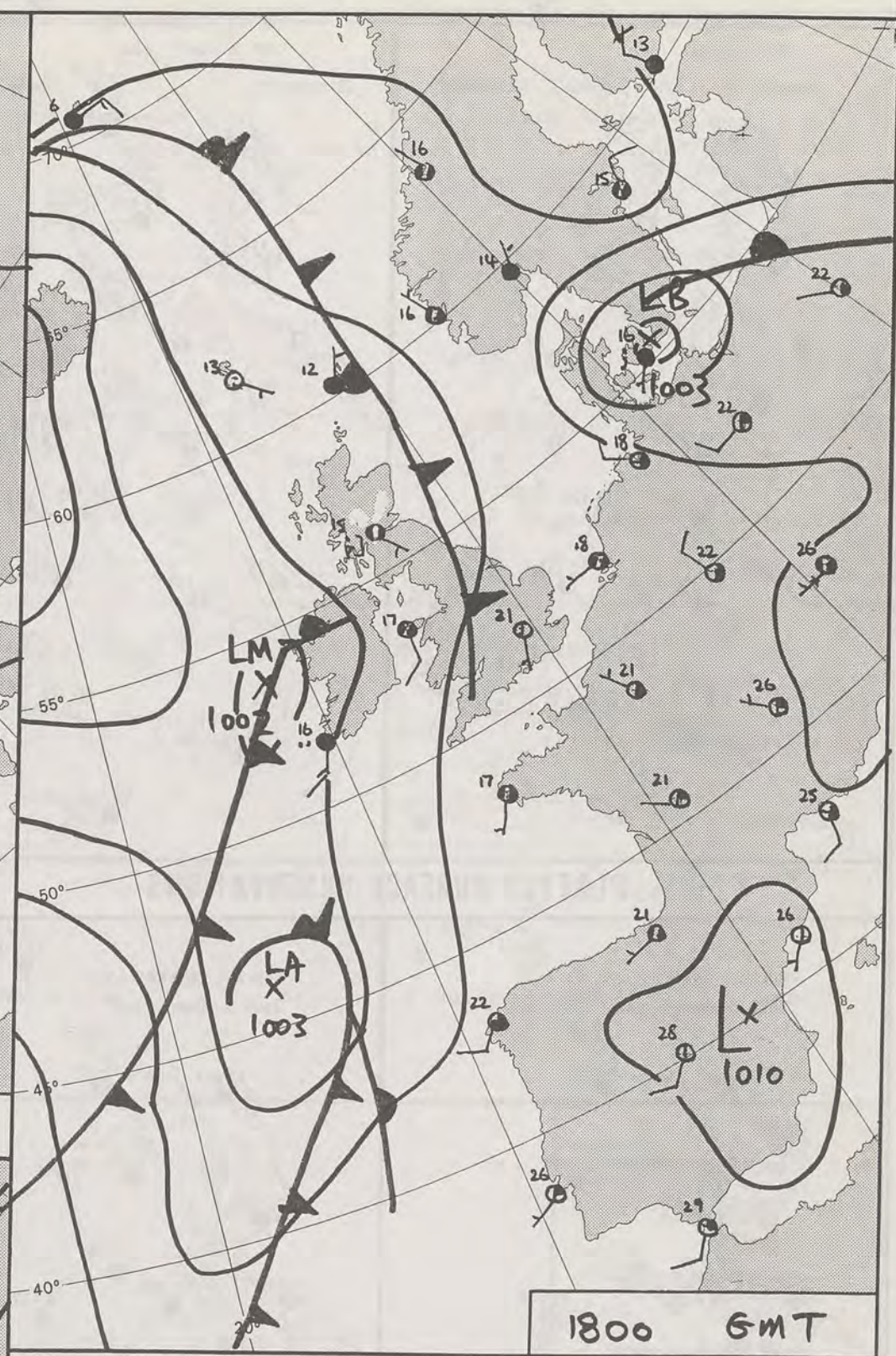
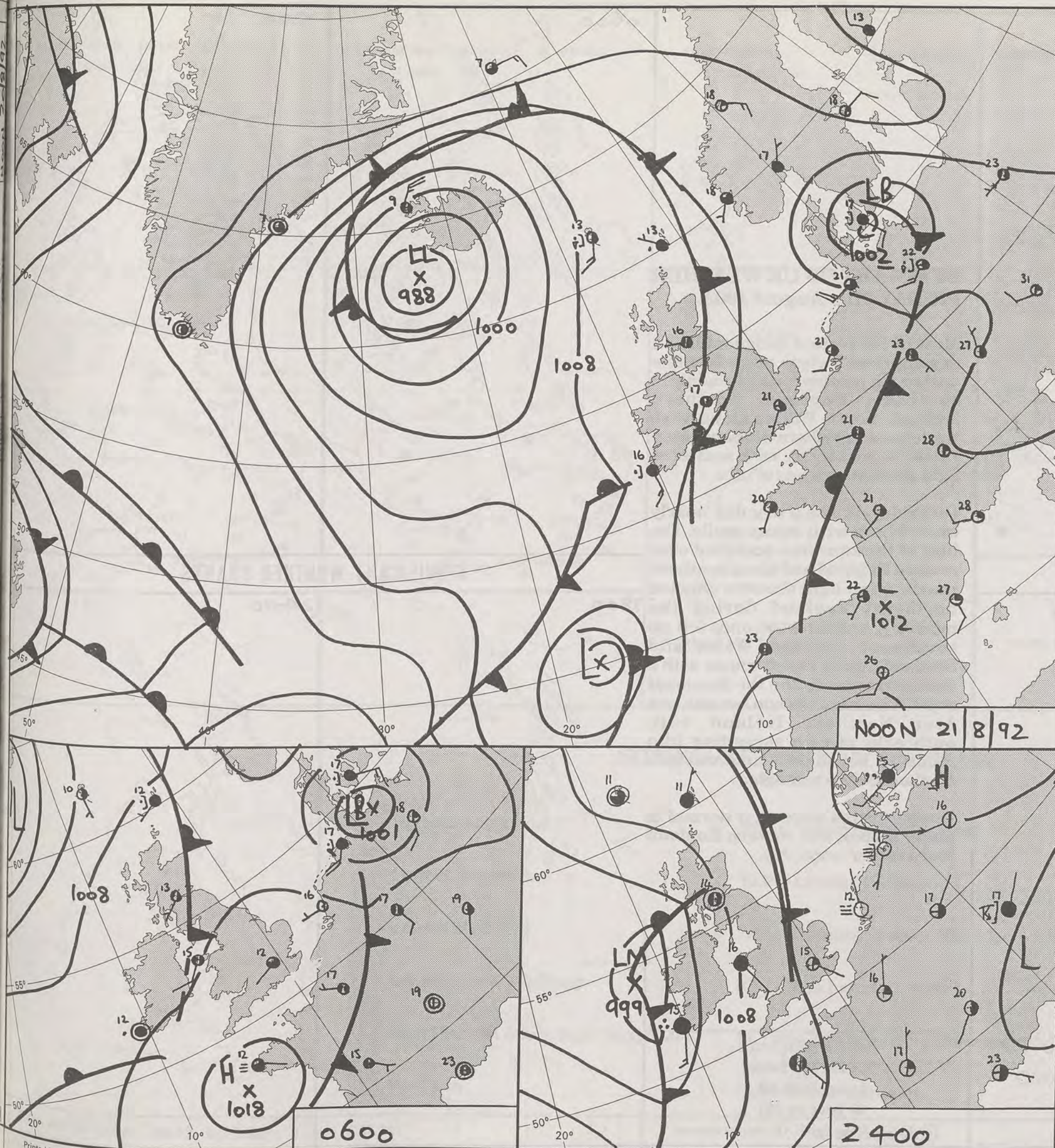
© Crown Copyright
All rights reserved

NOAA-11. Polar Ster. Visible
20/8/1992 14 UT. Long=0°E
LVHB03 EGHL 201443



500 MB FULL LINE
1000-500 MB THICKNESS
PECKED LINE

WARM



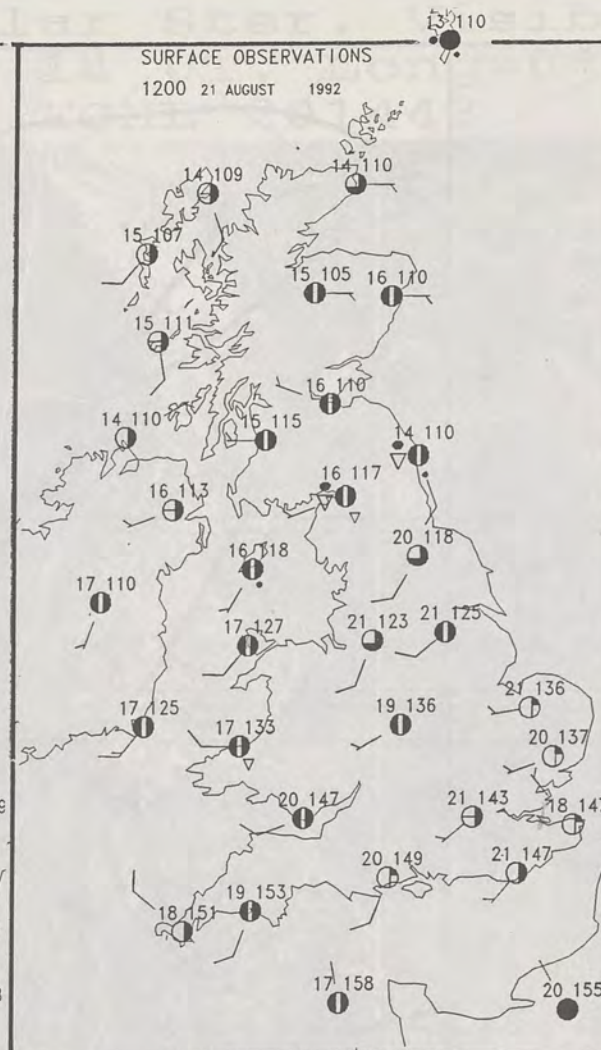
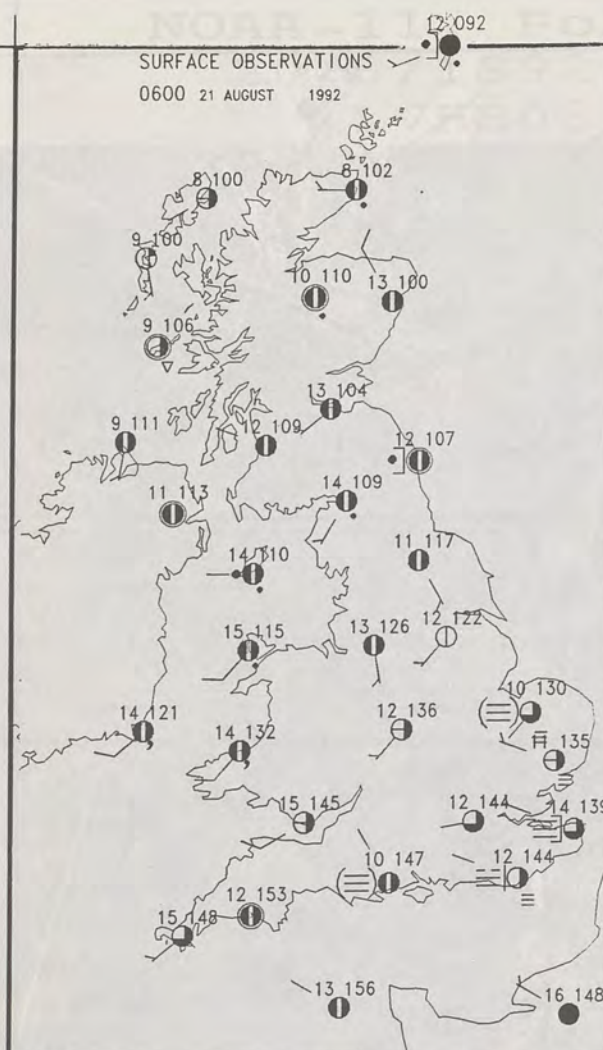
DUPLICATE ALSO
DAILY WEATHER SUMMARY
NOT FOR LOAN FOR
FRIDAY 21st August 1992

02 SEP 1992

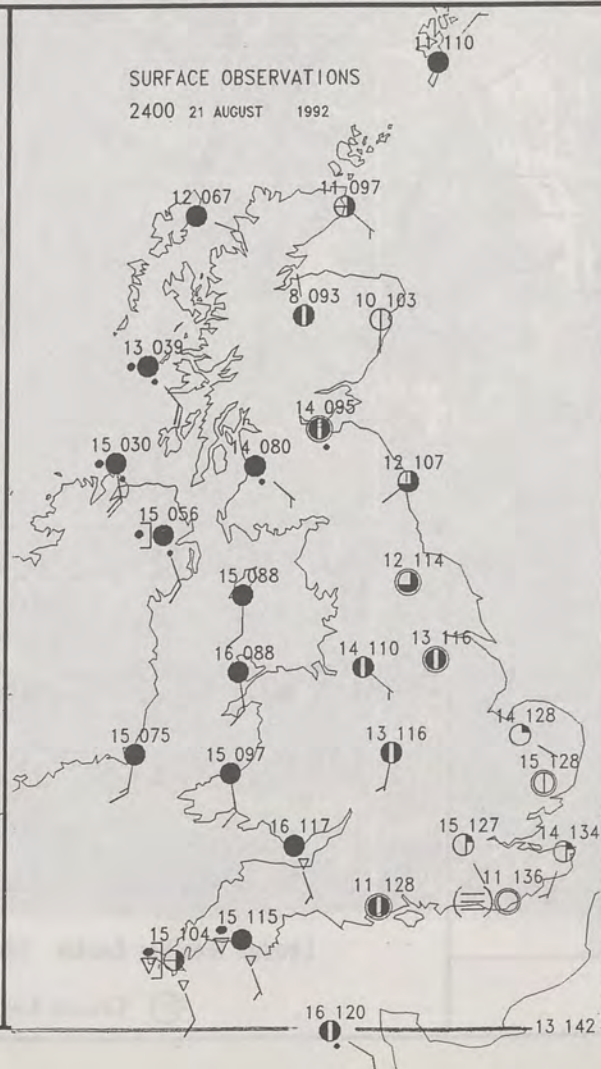
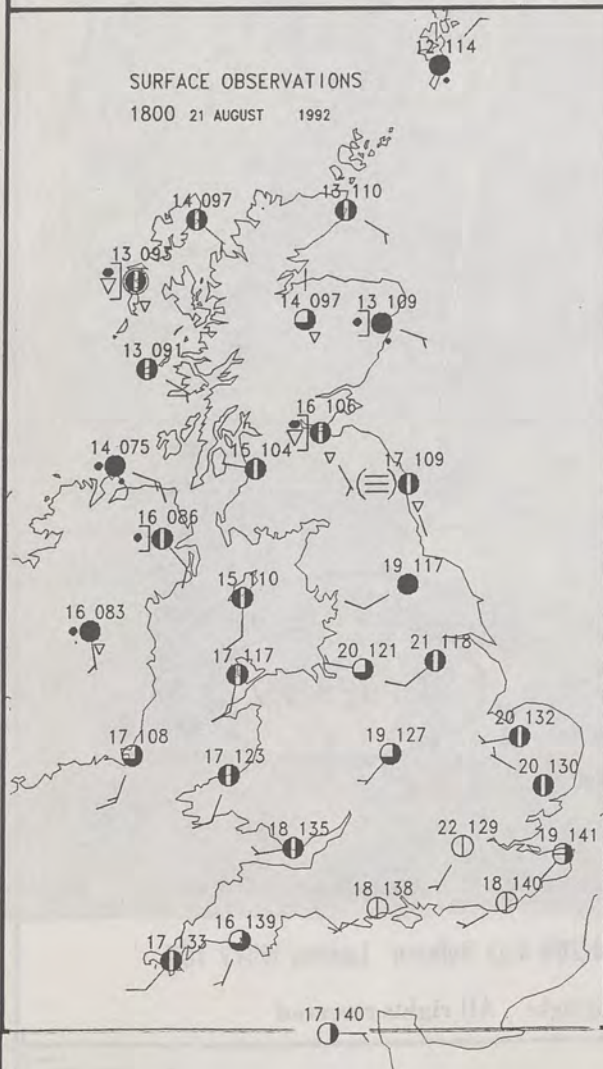
WARM front COLD front Occlusion

London Weather Centre 284-286 High Holborn London WC1V 7HX

© Crown Copyright All rights reserved



PLOTTED SURFACE OBSERVATIONS



SUMMARY OF UK WEATHER FRIDAY 21st August 1992

Most of the United Kingdom had a dry night with clear periods. a few mist or fog patches formed, mainly in southeast England. Northern Ireland, north Wales, along with western and northern Scotland, were rather more cloudy with scattered light showers or spots of rain.

On Friday, it was a dry day nearly everywhere with sunny spells. The best of the sunshine occurred over eastern England and along southern coasts. A few light showers affected northeast England during the morning, and isolated ones fell on southwest England, Wales and Scotland during the afternoon with a thunderstorm on the the Somerset coast. The evening soon became wet over Northern Ireland with outbreaks of rain spreading into much of southwest and western Scotland before midnight.

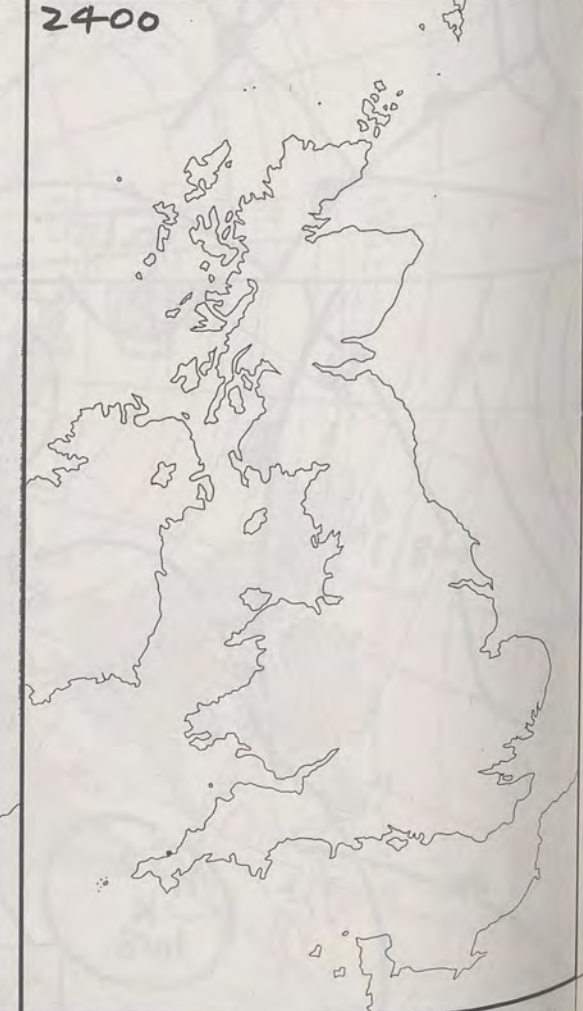
Temperatures were near normal in many places, but eastern England had a rather warm day.

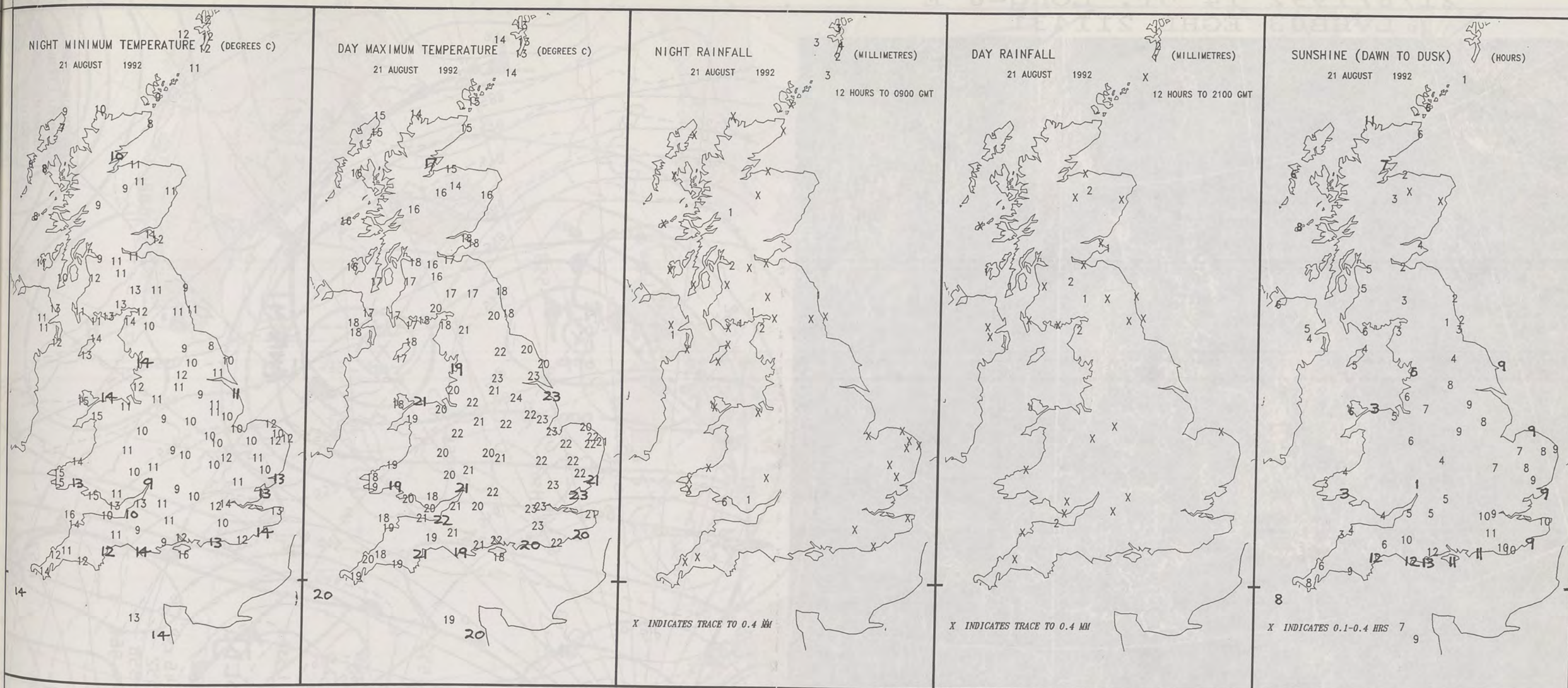
London Weather Centre
284-286 High Holborn
London WC1V 7HX
All times are GMT

© Crown Copyright All rights reserved



SIGNIFICANT WEATHER CHARTS





EXTREMES FOR FRIDAY 21ST AUGUST 1992

Highest Maximum	: 23.5 C Finningley /Doncaster
Lowest Maximum	: 13.0 C Lerwick [Shetland]
Lowest Minimum	: 7.3 C Stornoway [outer Hebrides]
Lowest Grass Minimum	: 2.6 C Tiree [western Isles]
Most Rain (24 hours from 0900 GMT)	: 31.7 mm Knockarevan [Co fermangh]
Most Sun	: 12.5 hrs Bournemouth

DAILY WEATHER SUMMARY




© Crown Copyright
All rights reserved


London Weather Centre 284-286 High Holborn London WC1V 7HX

All times are GMT

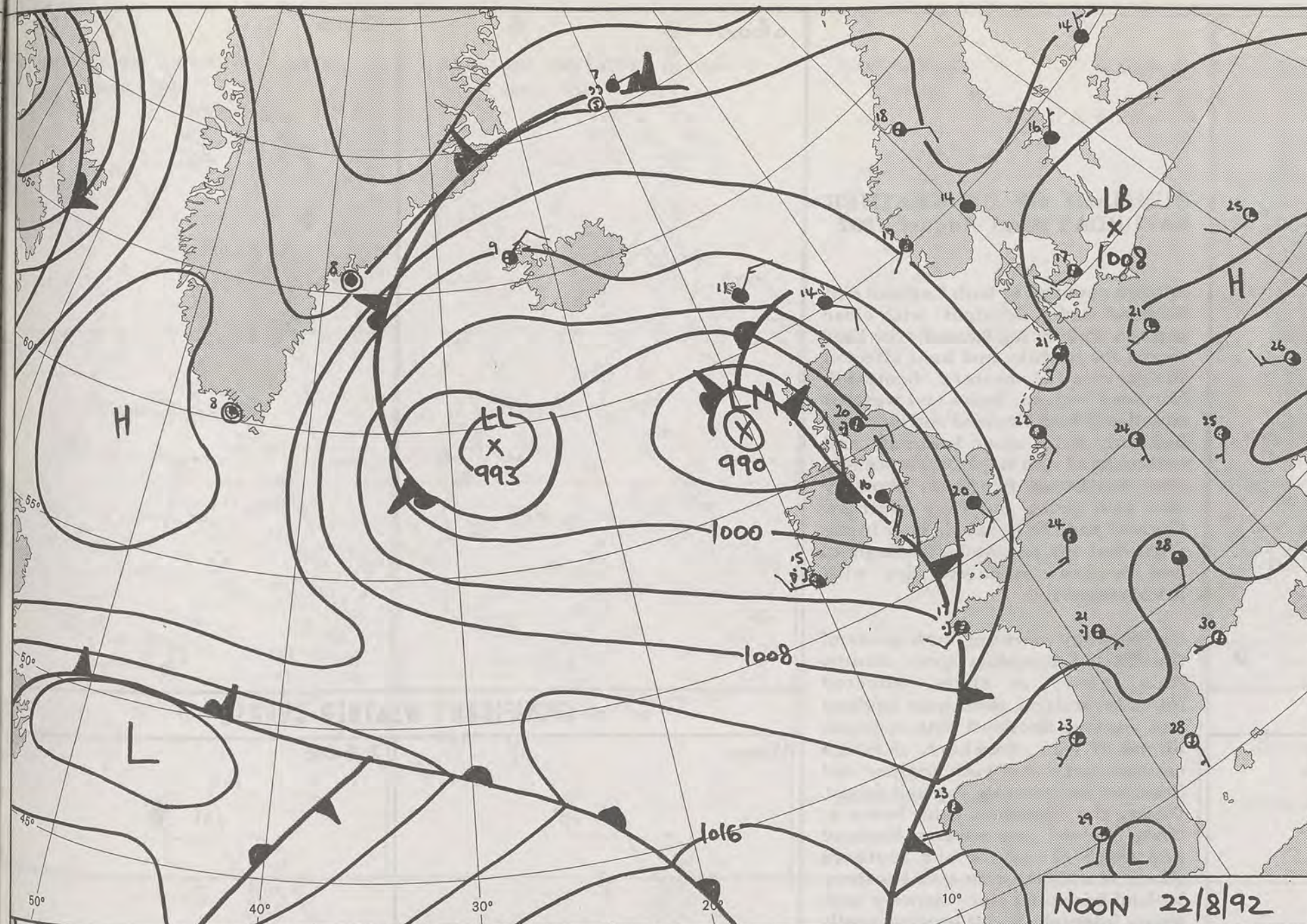
21/8/1992 14 UT. Long=0°E
 LVHB03 EGHL 211431



VISIBLE 1431Z 21/8/92

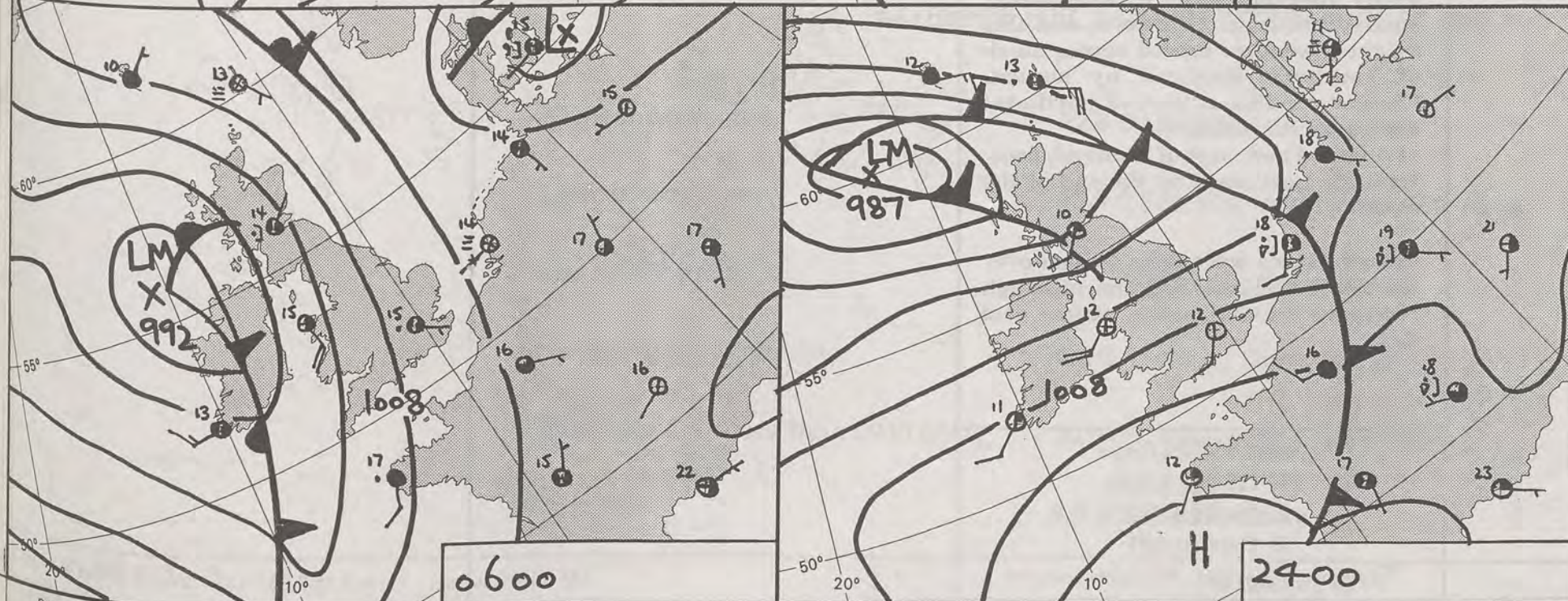


500 MB FULL LINE
1000-500 MB THICKNESS
PECKED LINE
NEON STS 40

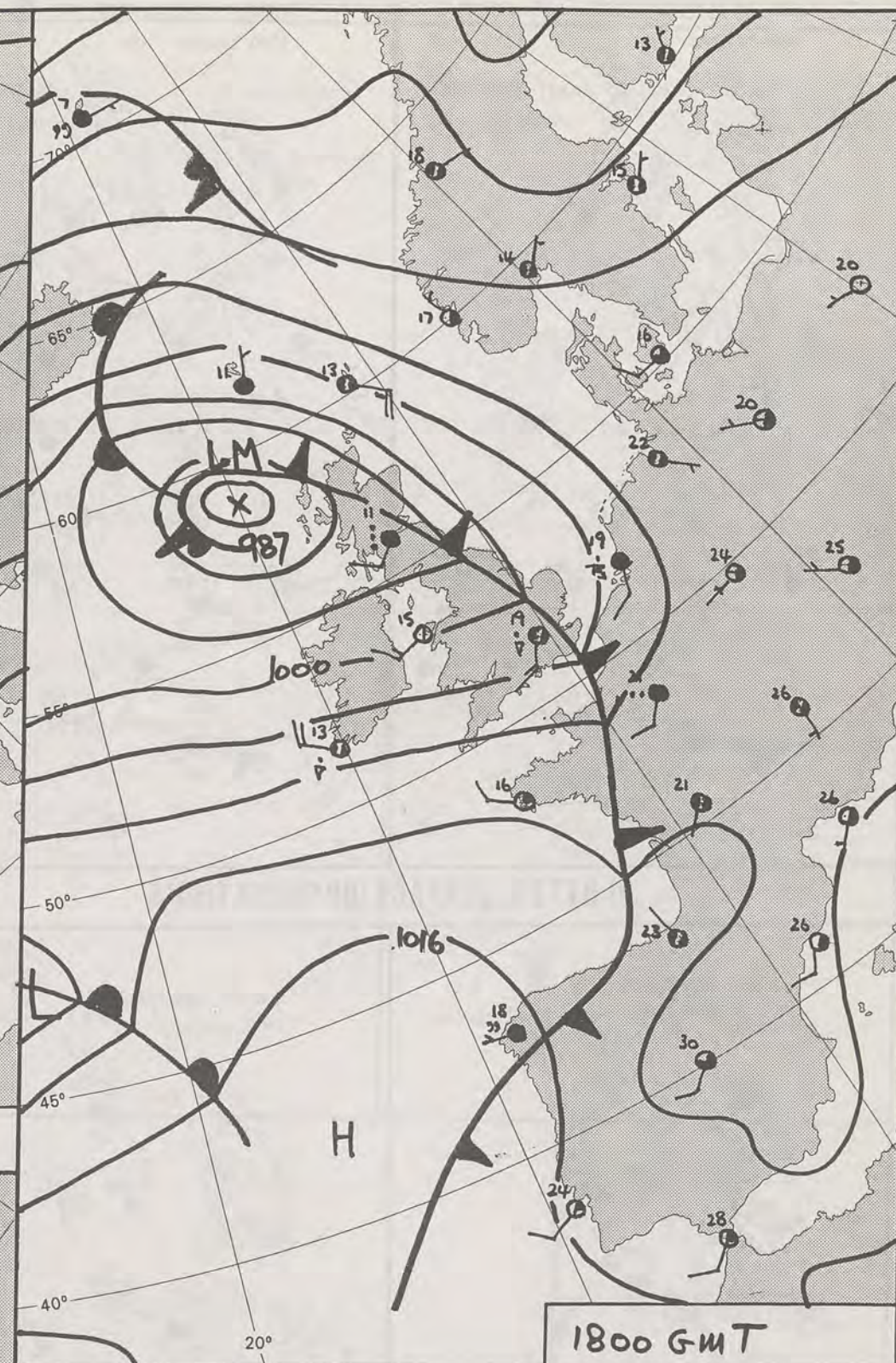


0600

NOON 22/8/92



2400



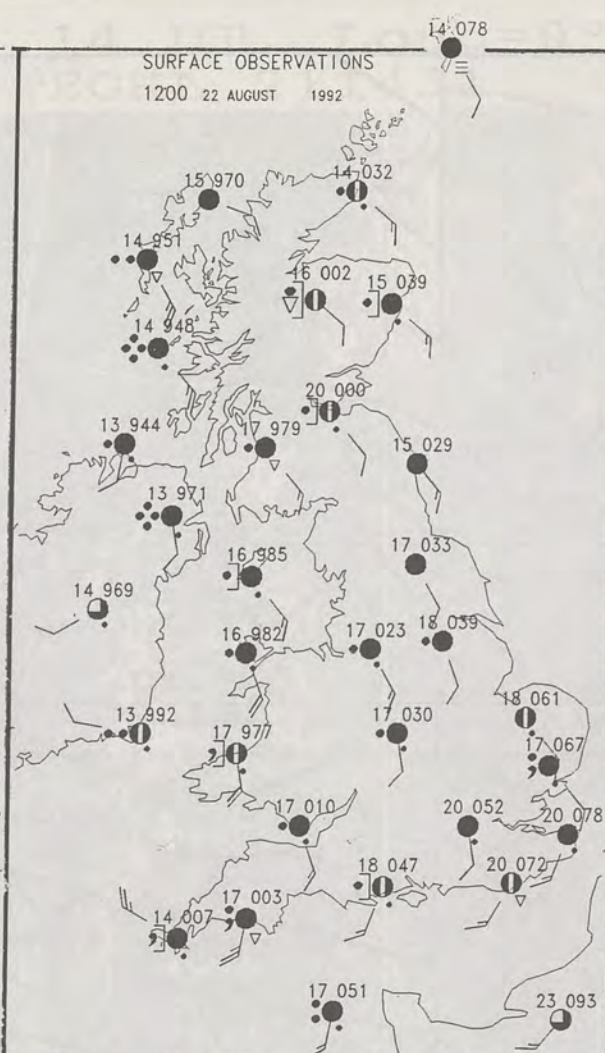
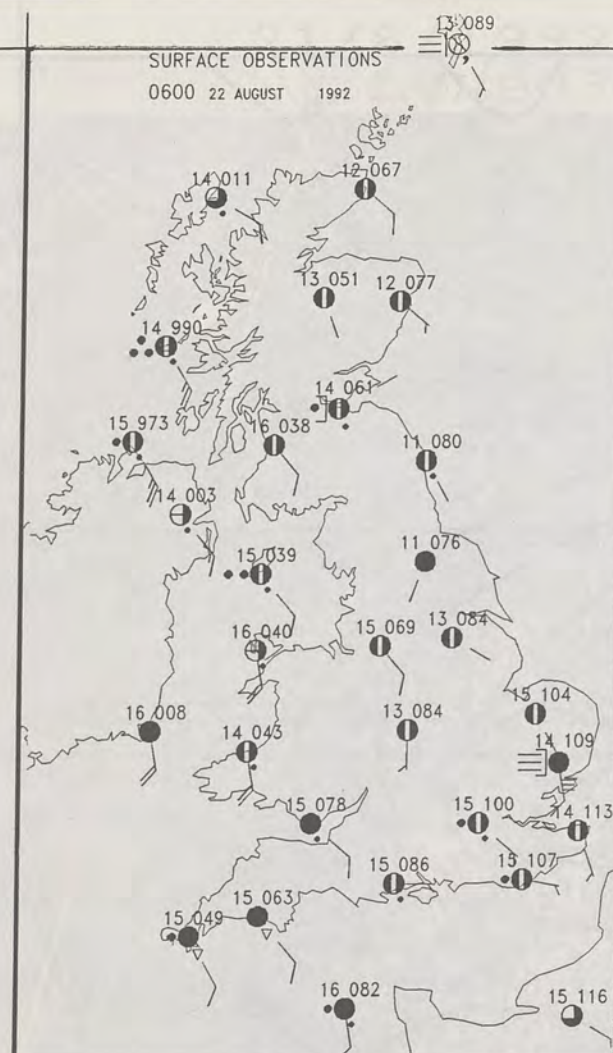
1800 GMT

DUPLICATE ALSO
 DAILY WEATHER SUMMARY
 NOT FOR LOAN FOR
 SATURDAY 22nd August 1992

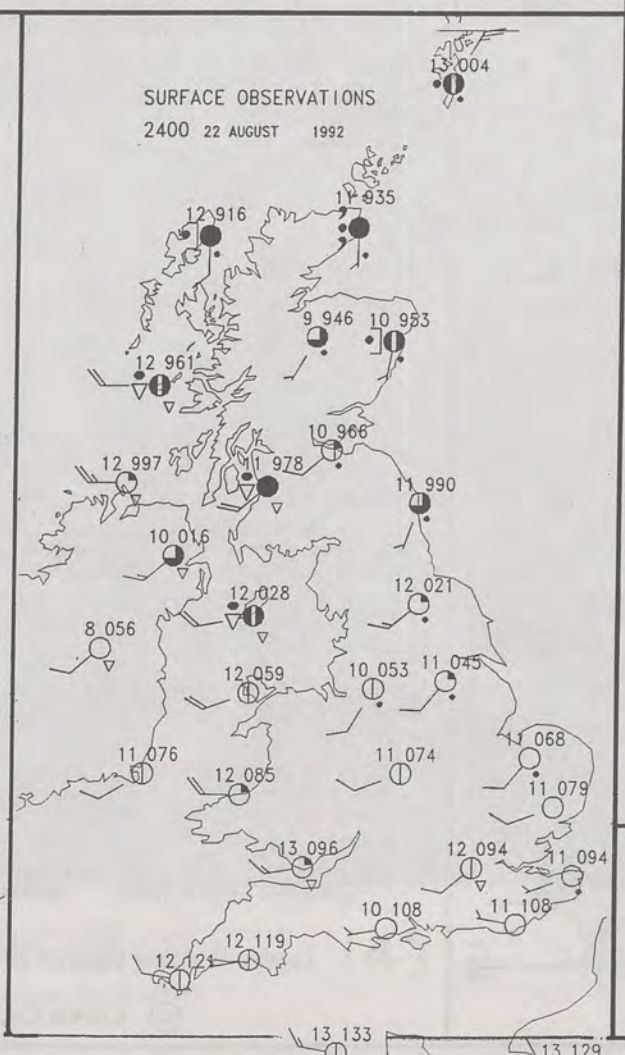
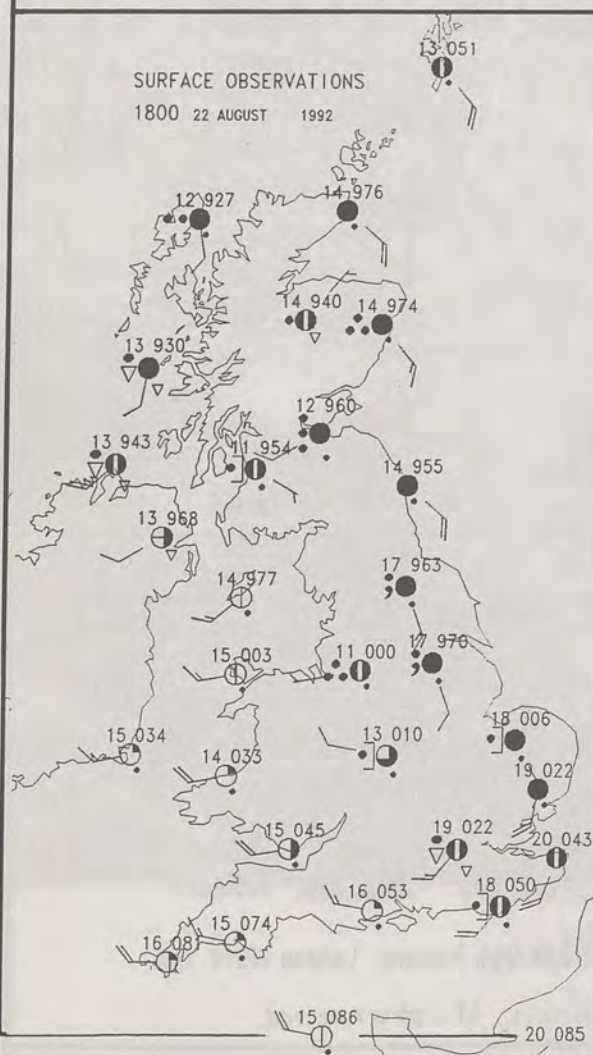
London Weather Centre 284-286 High Holborn London WC1V 7HX
 © Crown Copyright All rights reserved

Legend:
 Warm front (line with semi-circles)
 Cold front (line with triangles)
 Occlusion (line with semi-circles and triangles)

METEOROLOGICAL OFFICE
 02 SEP 1992
 LIBRARY



PLOTTED SURFACE OBSERVATIONS



SUMMARY OF UK WEATHER SATURDAY 22nd August 1992

Eastern counties of both England and Scotland had a dry night with clear periods. Patchy fog formed over East Anglia for a while, and haar affected the coasts of eastern Scotland. Northern Ireland, Wales and western counties of both England and Scotland had only brief clear intervals and outbreaks of rain in places, especially over southwest Scotland. Showery rain also broke out over southern England and the Midlands later in the night, but the remainder of England and Scotland remained dry with thickening cloud.

On Saturday morning, most parts of the United Kingdom were cloudy. Rain, heavy at times, affected Northern Ireland, southwest England and western Scotland with sporadic bursts of rain elsewhere, although eastern counties of both England and Scotland were mainly dry and bright. During the afternoon, rain heavy at times moved into eastern England and much of eastern and southern Scotland with the rain over Northern Ireland becoming more showery with sunny intervals. Wales became mostly sunny during the afternoon, and this brighter weather moved across much of southern England by sunset. Clearer conditions spread northeast across the remainder of England and most of Scotland, away from the northeast, by the end of the evening.

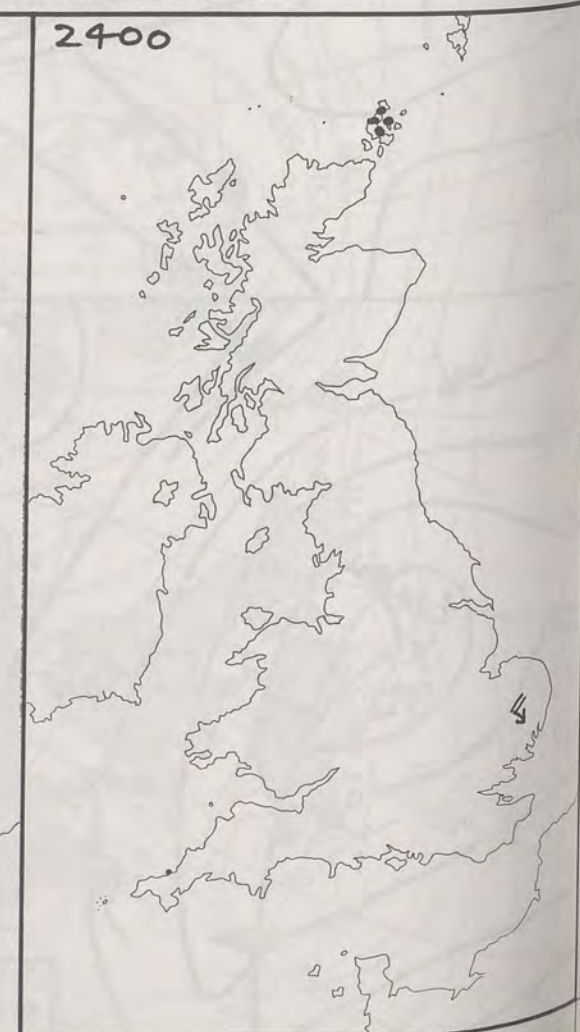
Temperatures were near normal over most of the United Kingdom, although Northern Ireland had a rather cool day.

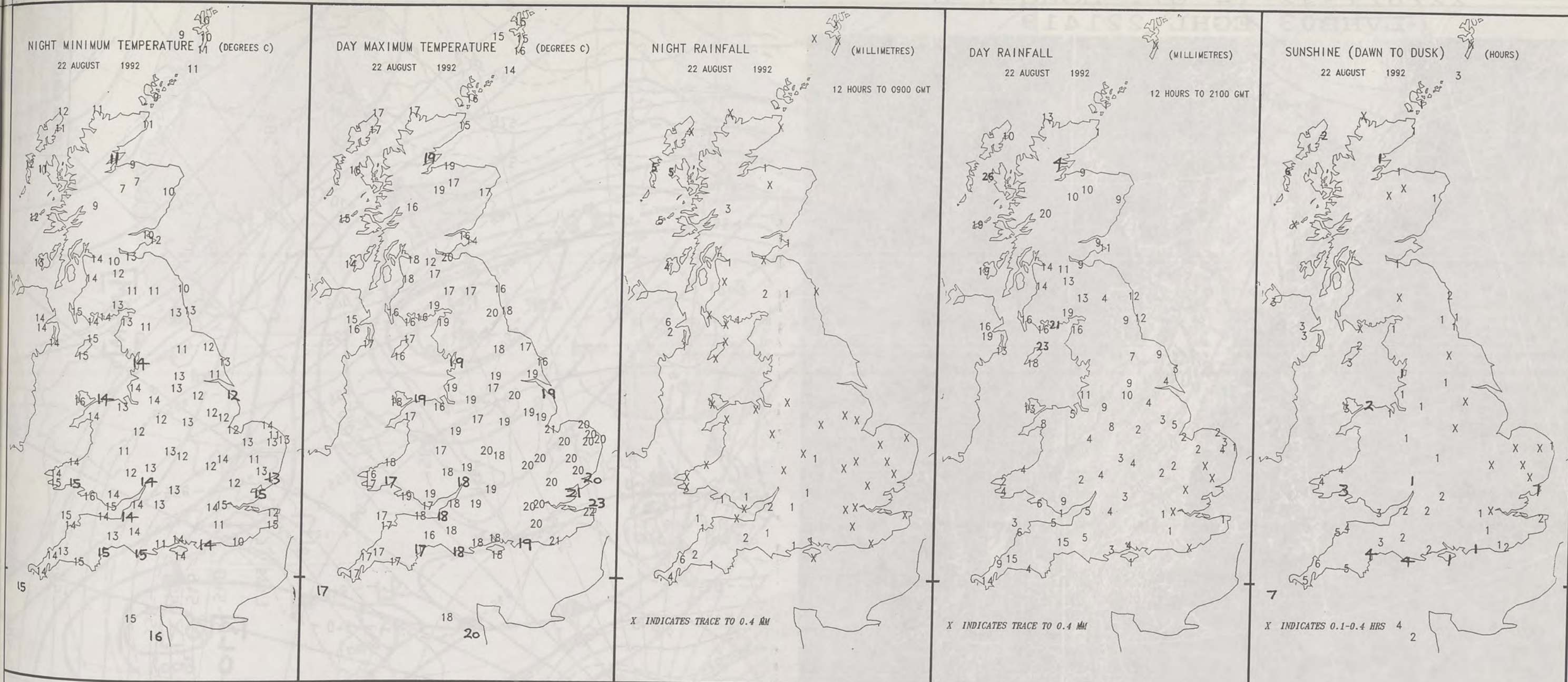
London Weather Centre
284-286 High Holborn
London WC1V 7HX
All times are GMT

© Crown Copyright All rights reserved



SIGNIFICANT WEATHER CHARTS





EXTREMES FOR SATURDAY 22ND AUGUST 1992


Highest Maximum	: 22.6 C Margate [Kent]
Lowest Maximum	: 13.9 C Fair Isle, Inverberbie, Fife Ness.
Lowest Minimum	: 6.7 C Glenlivet [Grampian]
Lowest Grass Minimum	: 2.9 C Aboyne [Grampian]
Most Rain (24 hours from 0900 GMT)	: 30.6mm Waterstein [Isle of Skye]
Most Sun	: 6.9 Hrs Isles of Scilly

DAILY WEATHER SUMMARY

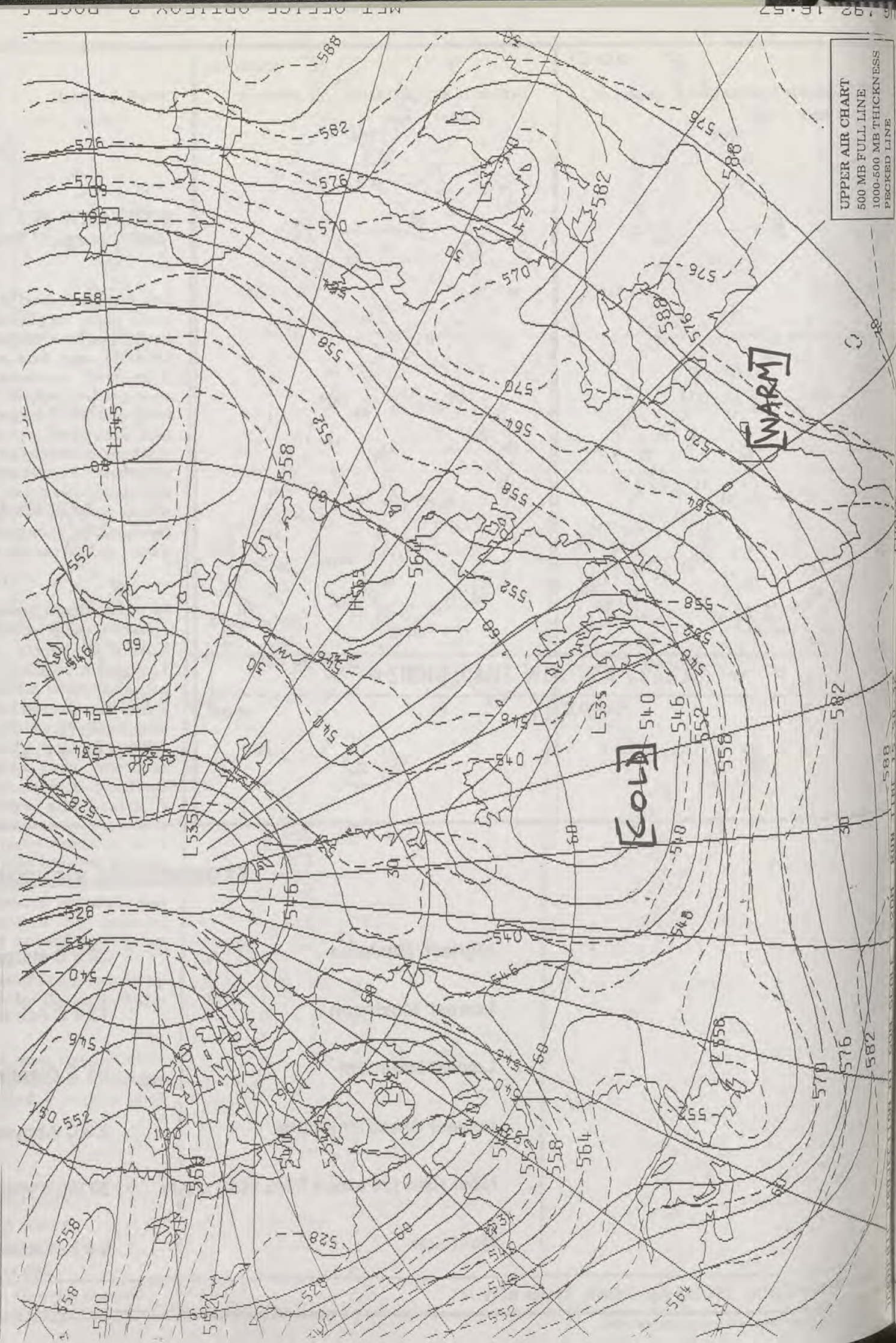


© Crown Copyright
All rights reserved

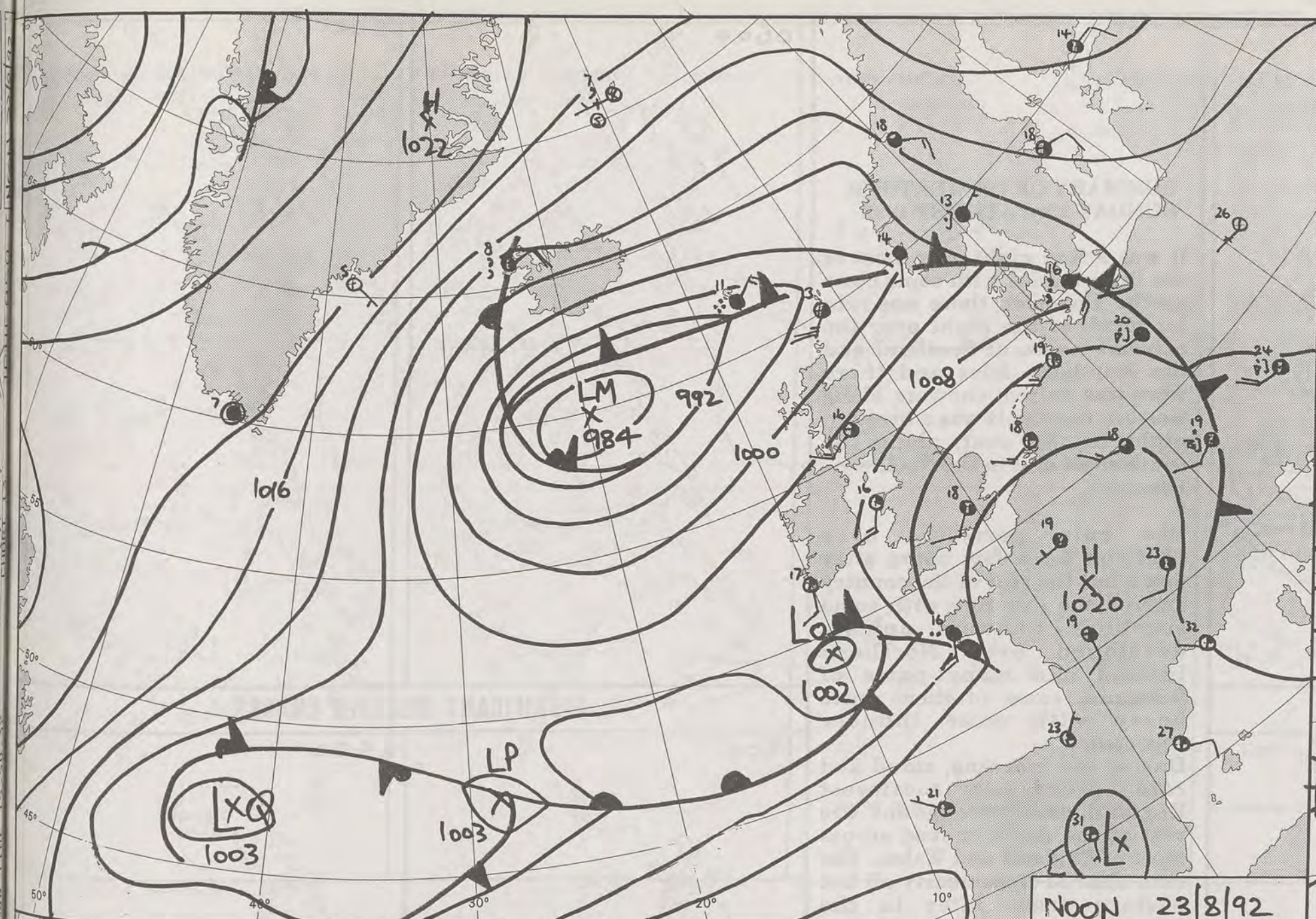
22/8/1992 14 UT. Long=0°E
LVHB03 EGHL 221419



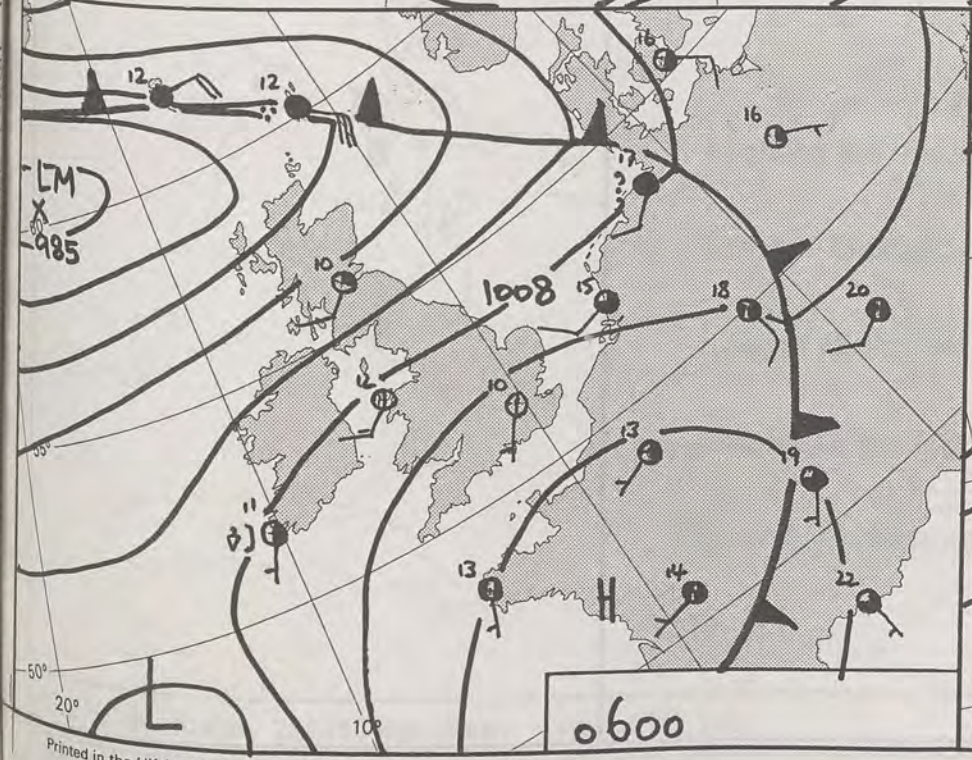
VIS 22/8/92 1419Z



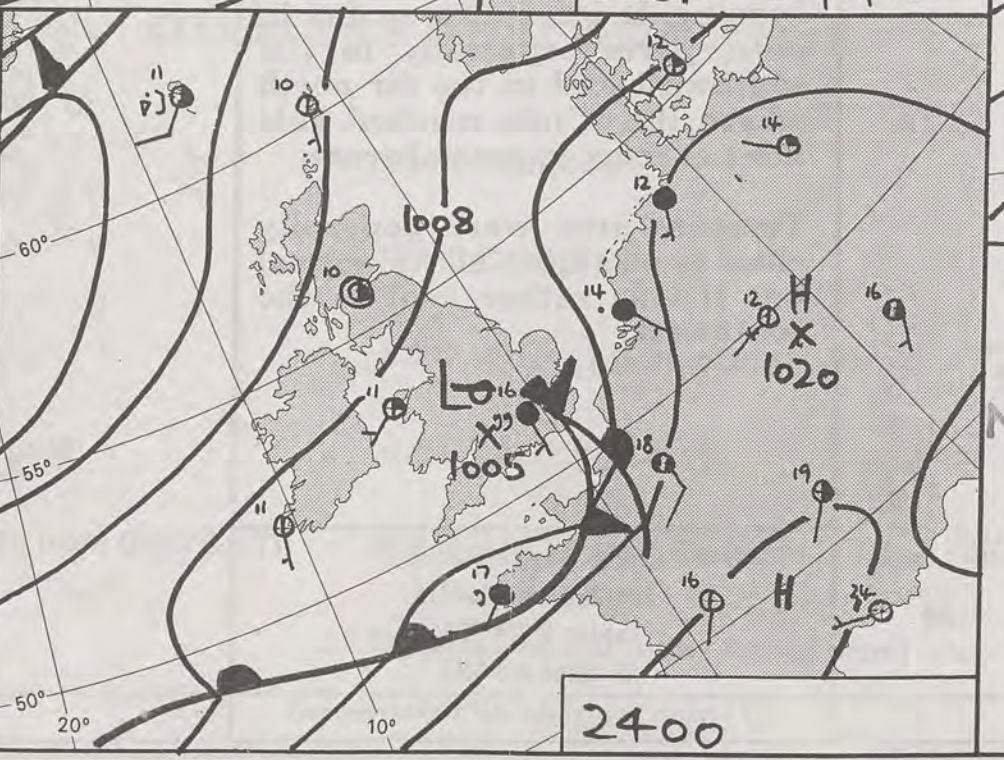
500 MB FULL LINE
1000-500 MB THICKNESS
PECKED LINE



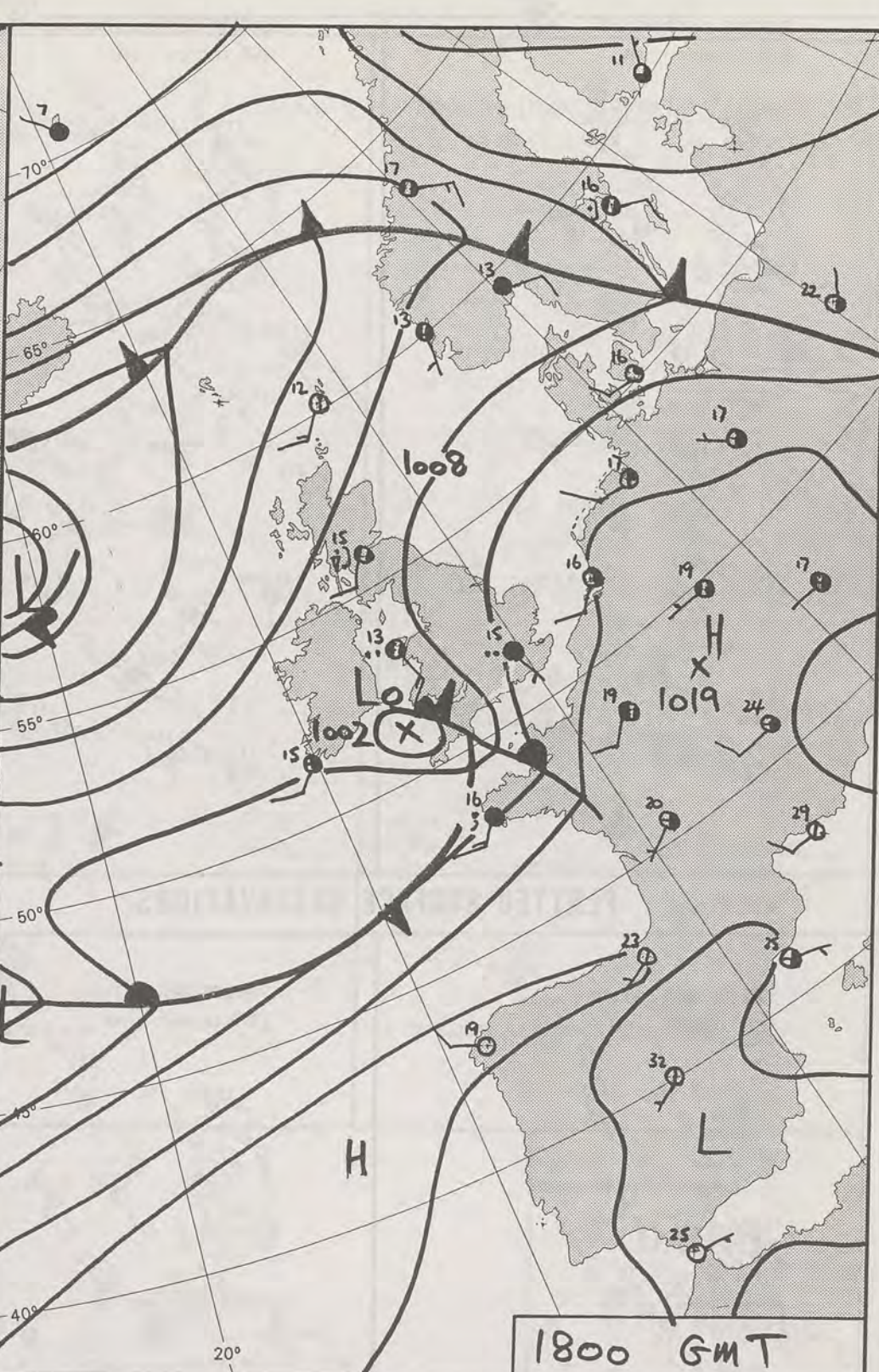
NOON 23/8/92



0600



2400



1800 GMT

DUPLICATE ALSO
DAILY WEATHER SUMMARY

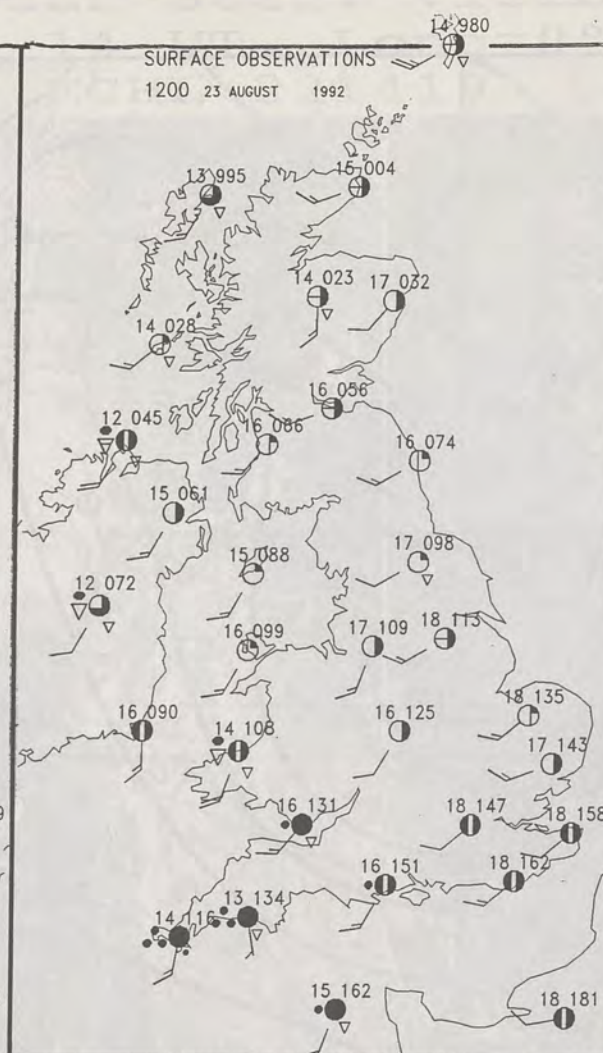
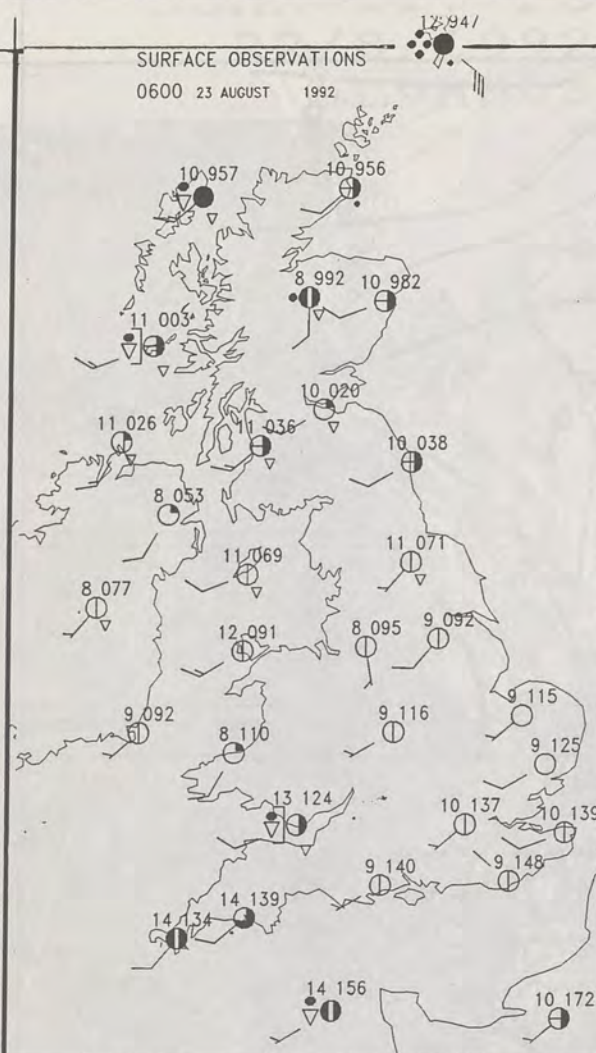
NOT FOR LOAN FOR
SUNDAY 23rd AUGUST 1992



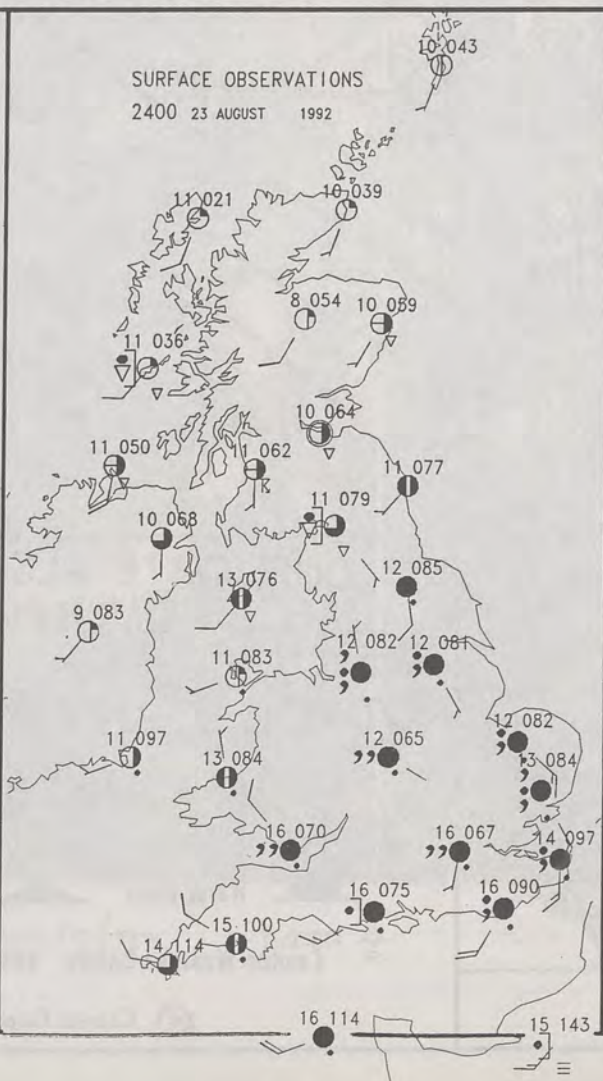
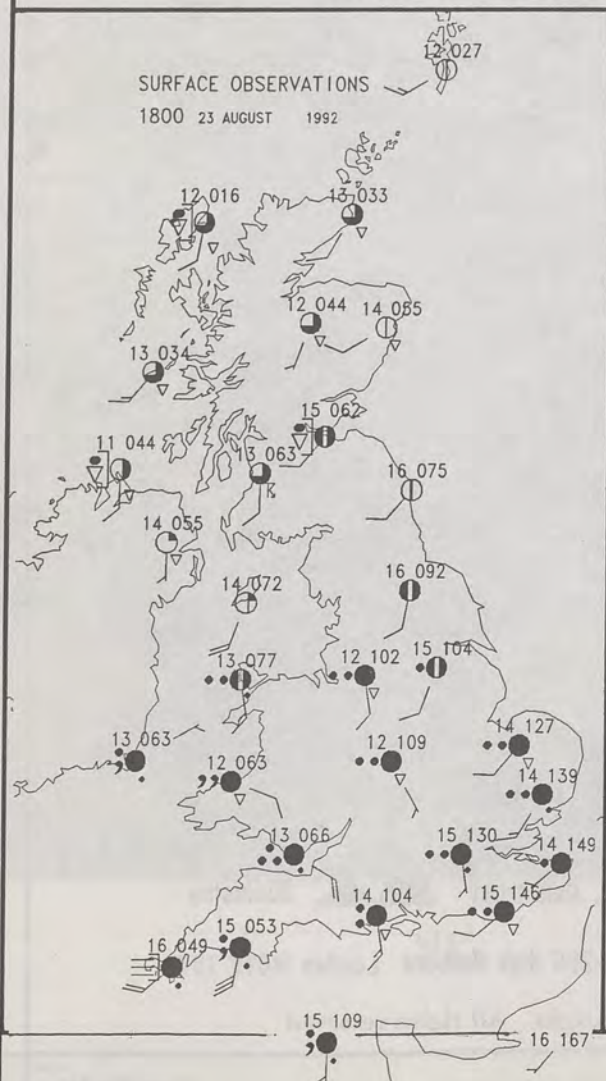
Warm front Cold front Occlusion

London Weather Centre 284-286 High Holborn London WC1V 7HX

© Crown Copyright All rights reserved



PLOTTED SURFACE OBSERVATIONS



SUMMARY OF UK WEATHER SUNDAY 23rd AUGUST 1992

It was a fine night over most of the British Isles with some clear spells. However, there was rain for much of the night over the extreme north of Scotland and the Northern Isles and there were one or two showers along western coasts. It was a breezy night in the west, along the south coast and in the Northern Isles.

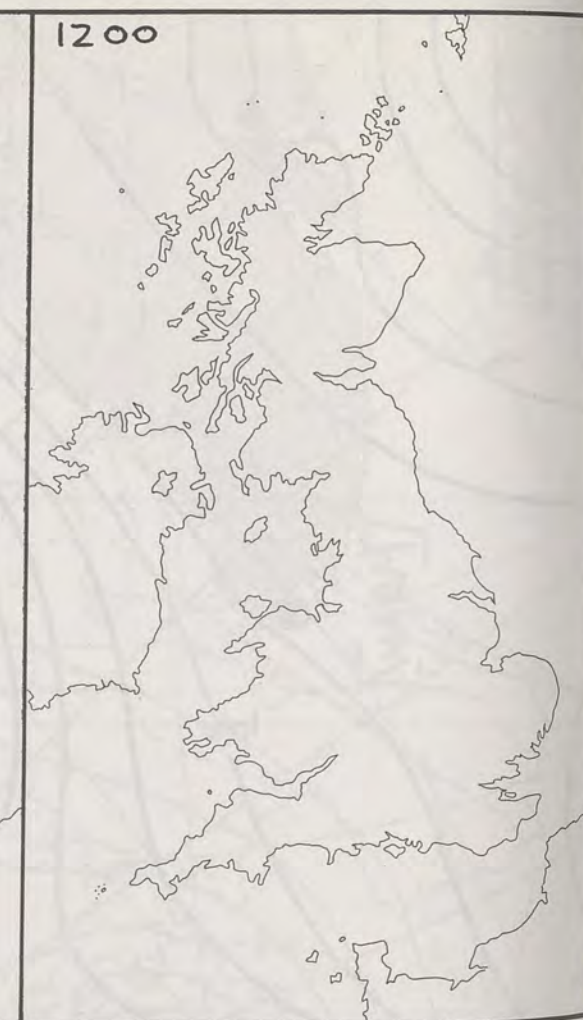
The rain persisted over Shetland for a few hours after dawn but the rest of the country started the day fine with some sunshine. Showers quickly developed over Northern Ireland and many parts of Scotland, some of them quite heavy with some thunder reported.

During the morning, cloud and rain spread into southwest England and, throughout the rest of the day it moved across most of England and Wales. The rain cleared from nearly all but eastern areas later in the evening. It was a breezy day in most parts especially in the southwest and in the far north where the winds reached gale force at times in coastal areas.

Temperatures were generally close to or a little above normal but it was rather cool in the southwest.

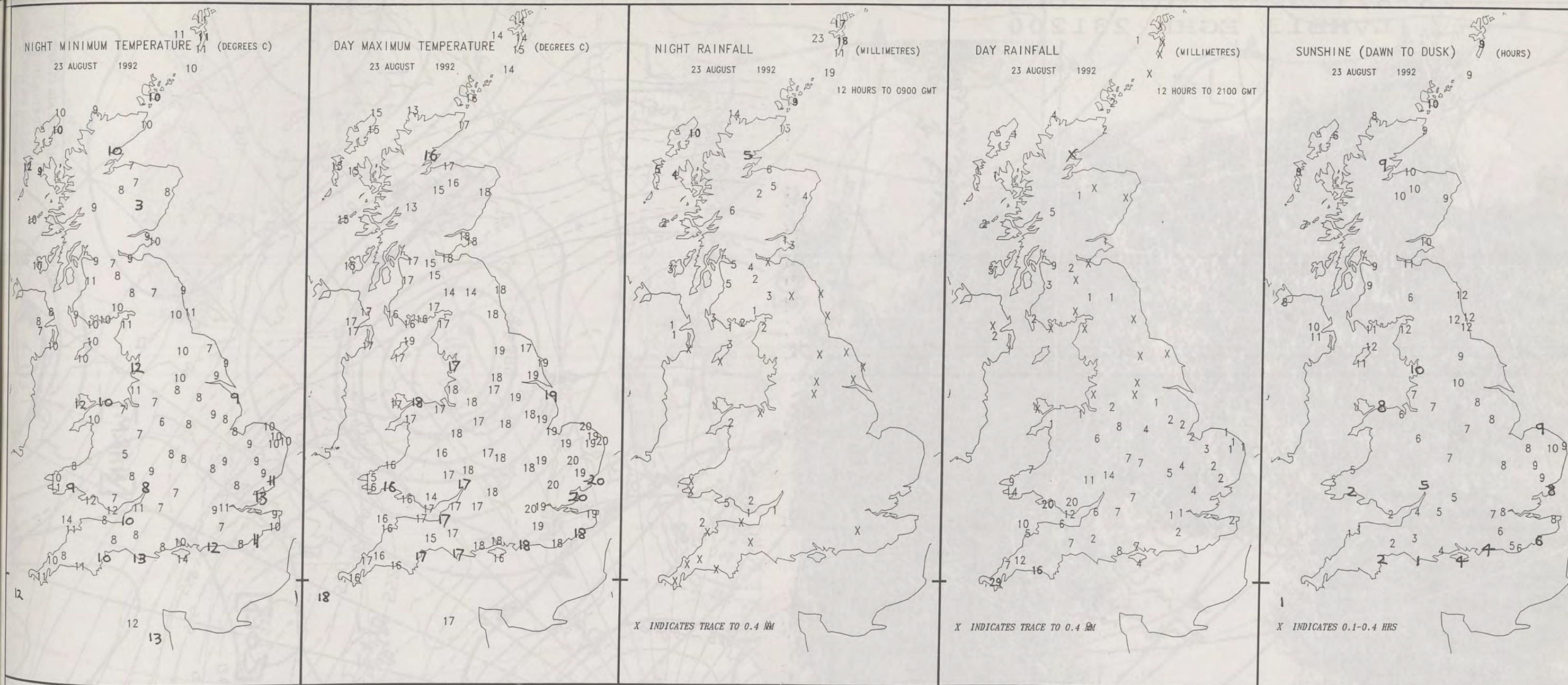
London Weather Centre
284-286 High Holborn
London WC1V 7HX
All times are GMT

© Crown Copyright All rights reserved



SIGNIFICANT WEATHER CHARTS





EXTREMES FOR SUNDAY 23RD AUGUST 1992

Highest Maximum	: 20.4 C Heathrow
Lowest Maximum	: 13.1 C Cape Wrath
Lowest Minimum	: 3.0 C Aboyne [Grampian]
Lowest Grass Minimum	: -1.2 C Charing [Kent]
Most Rain (24 hours from 0900 GMT)	: 28.8 mm Culdrose [Cornwall]
Most Sun	: 12.3 Hrs Point of Ayre [Isle of Man]

DAILY WEATHER SUMMARY

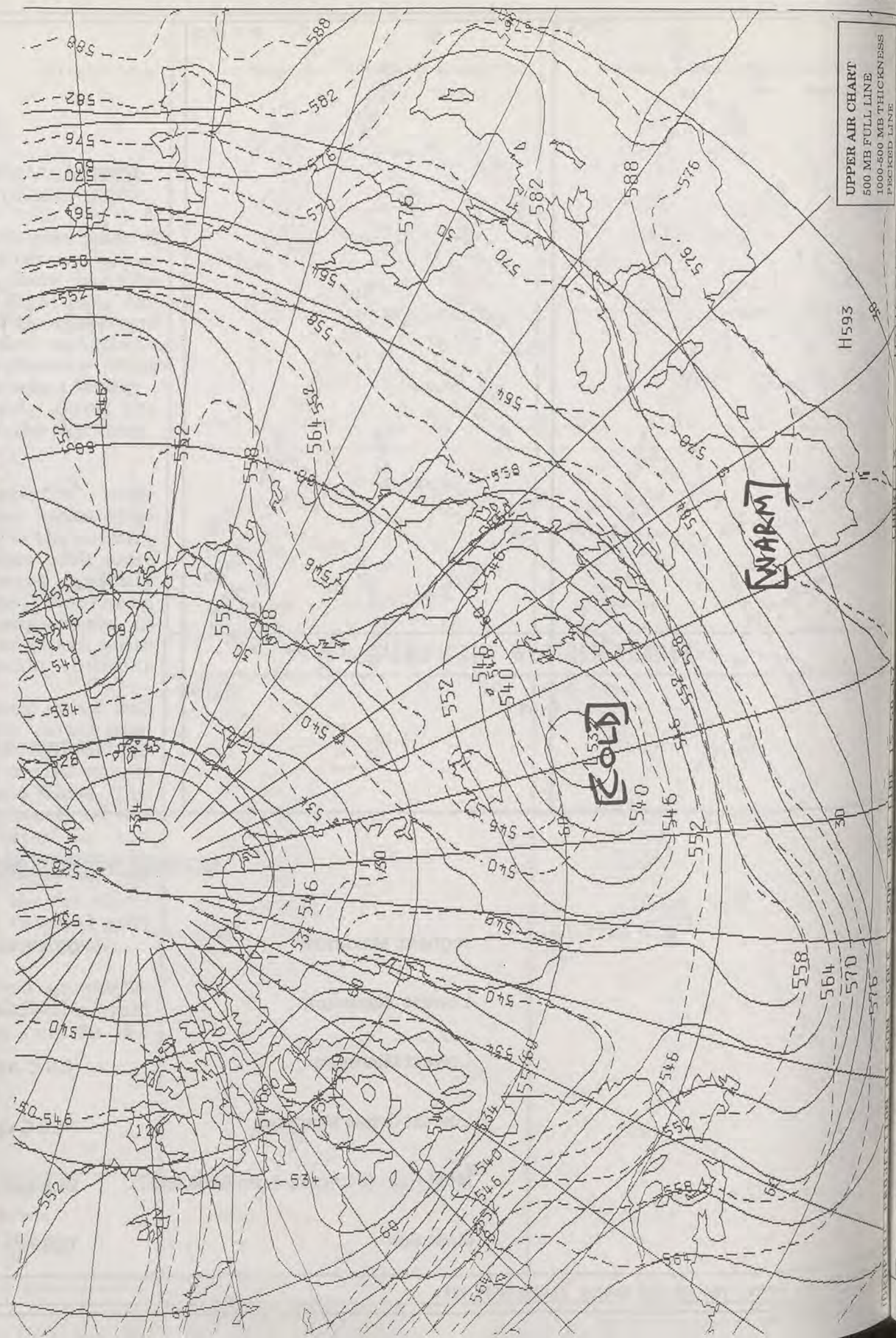


© Crown Copyright
All rights reserved

23/8/1992 12 UT. Long=0°E
LVHB13 EGHL 231200



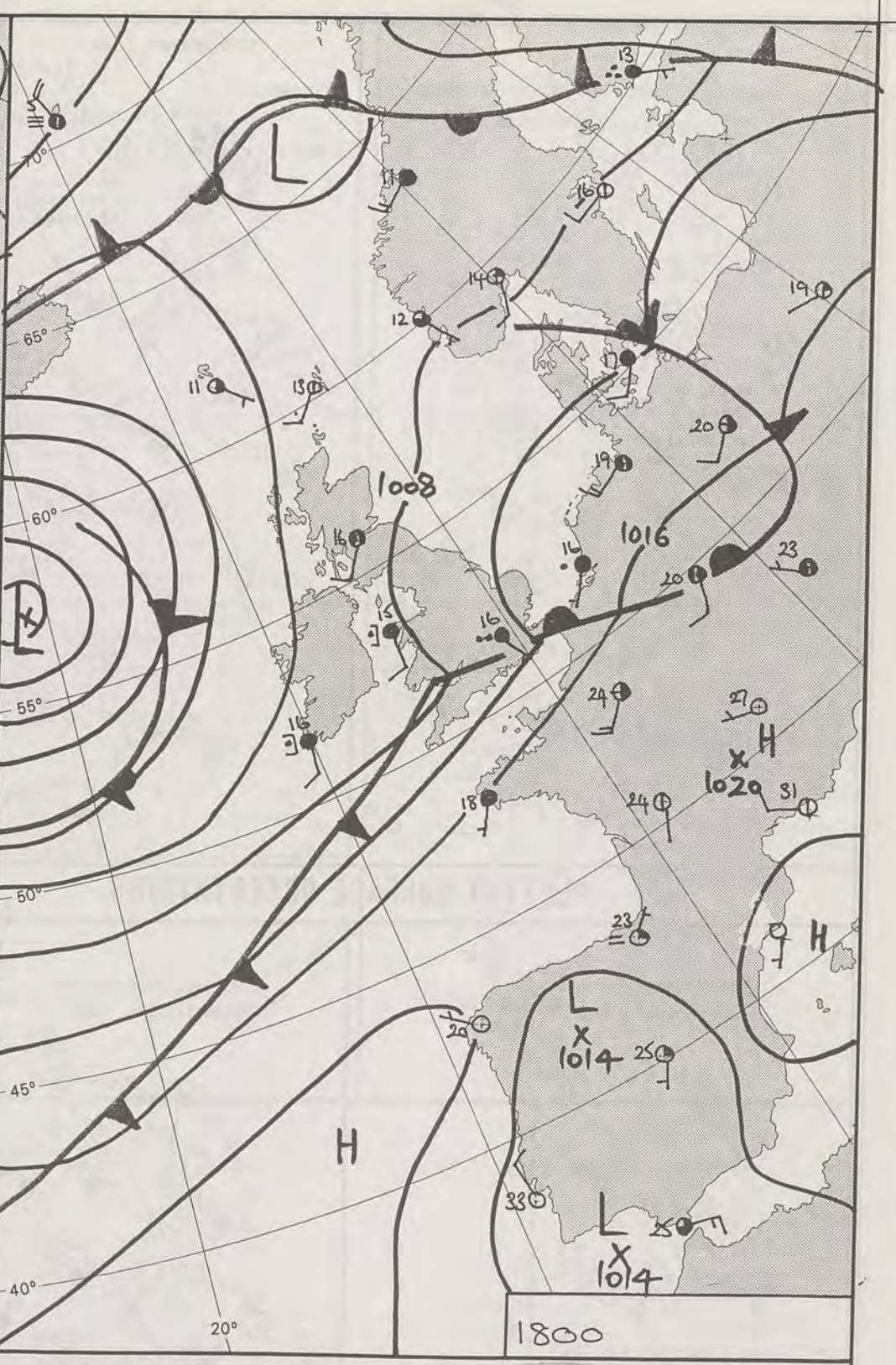
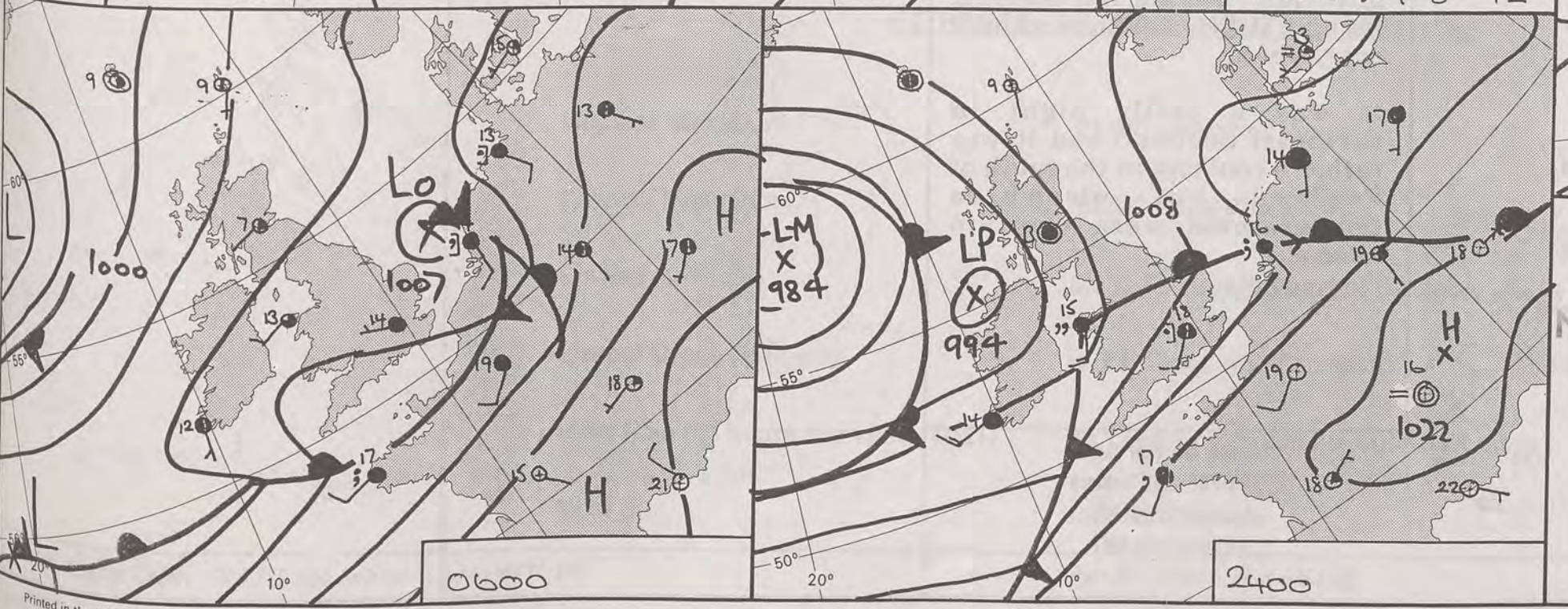
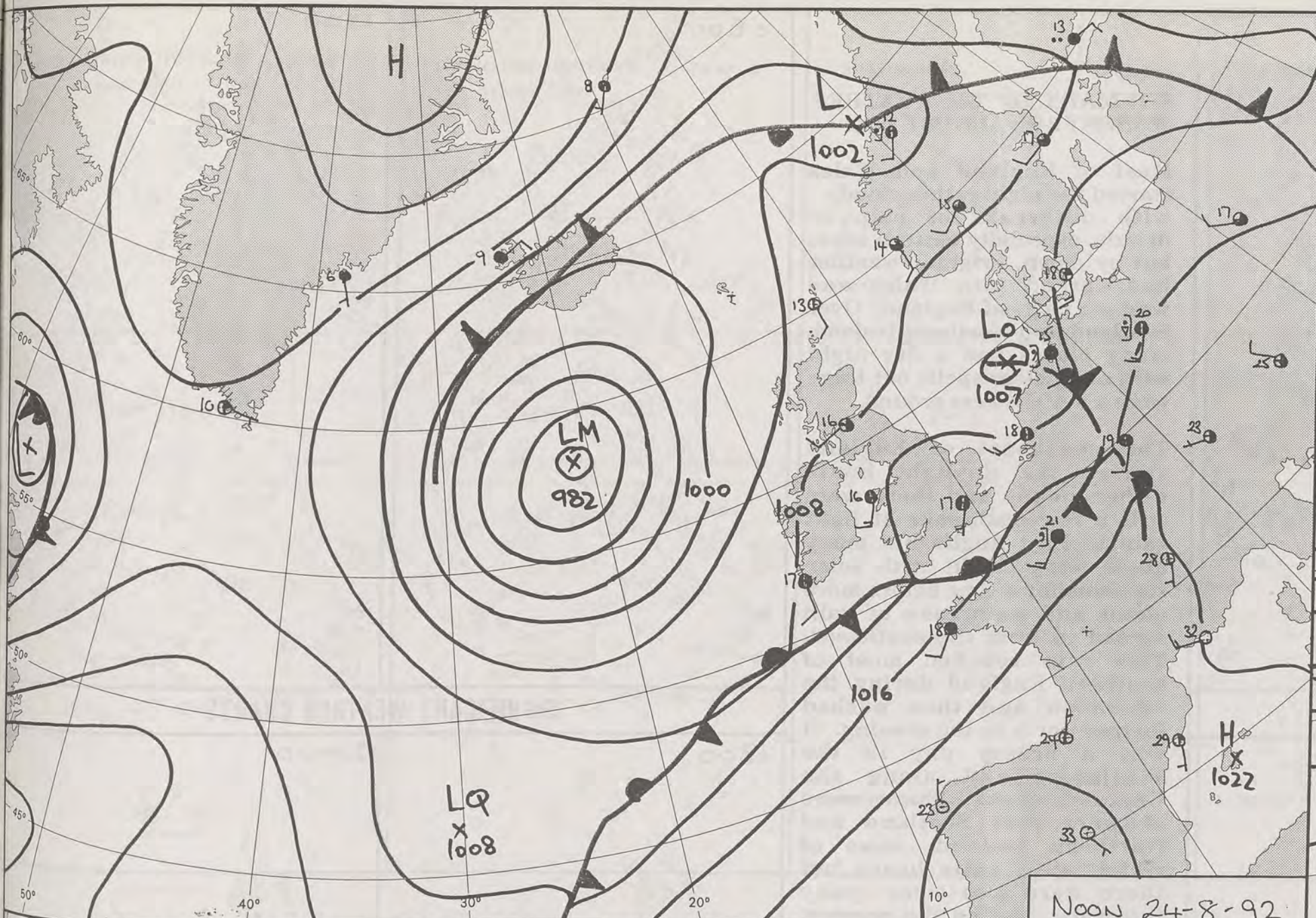
NOON VIS 23/8/92



UPPER AIR CHART
500 MB FULL LINE
1000-500 MB THICKNESS
PECKED LINE

H593

570
576

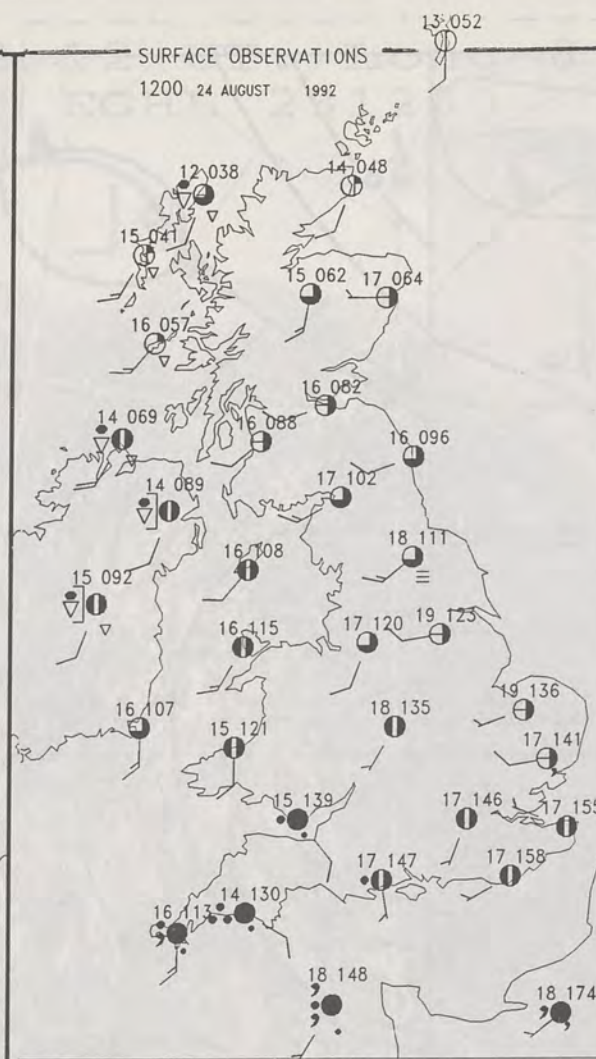
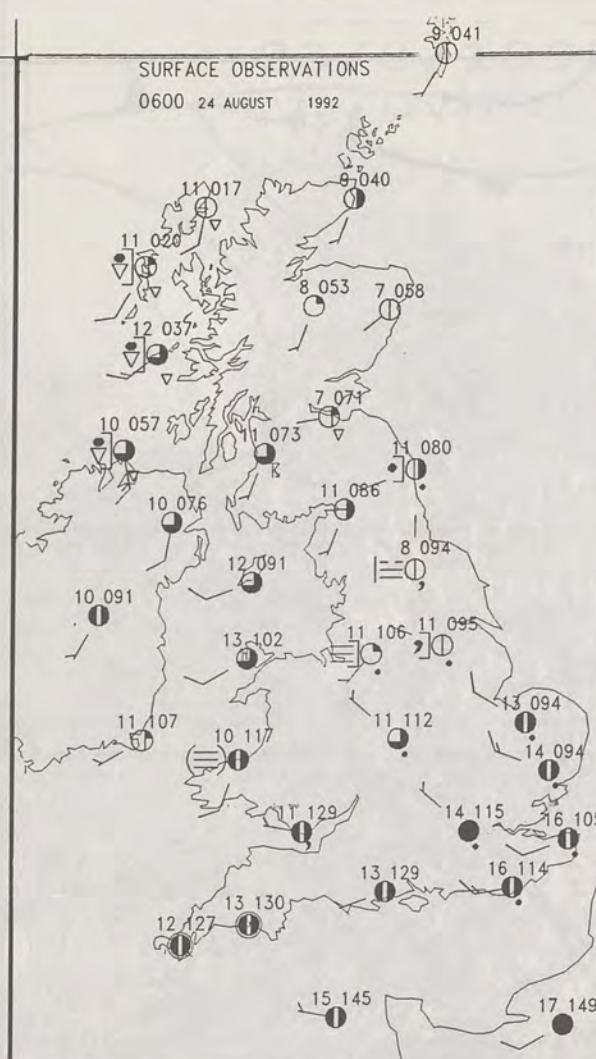


DUPLICATE ALSO
DAILY WEATHER SUMMARY
NOT FOR LOAN FOR
MONDAY 24th AUGUST 1992.

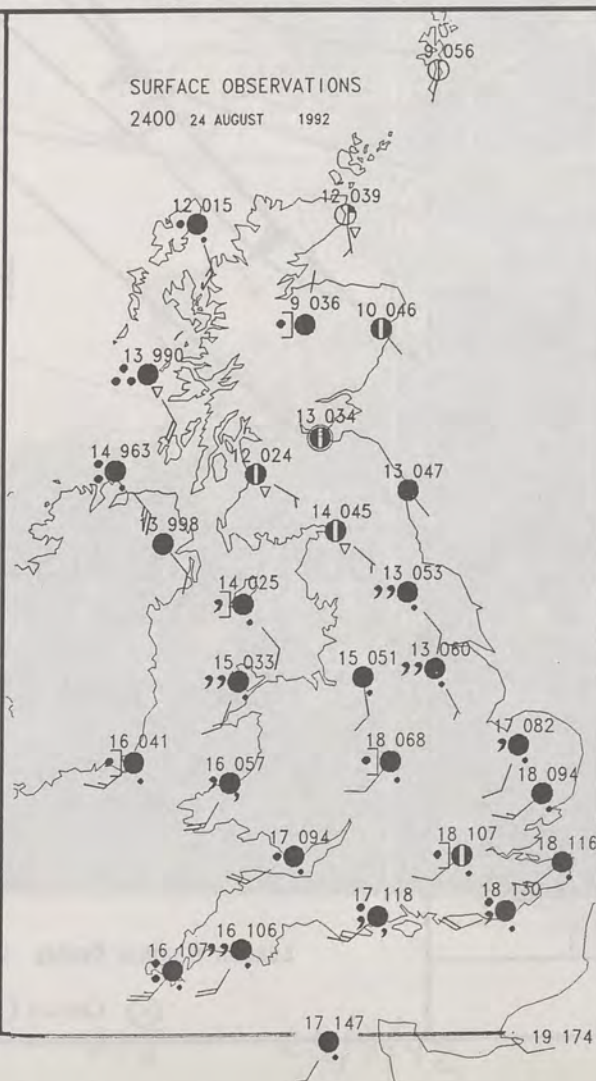
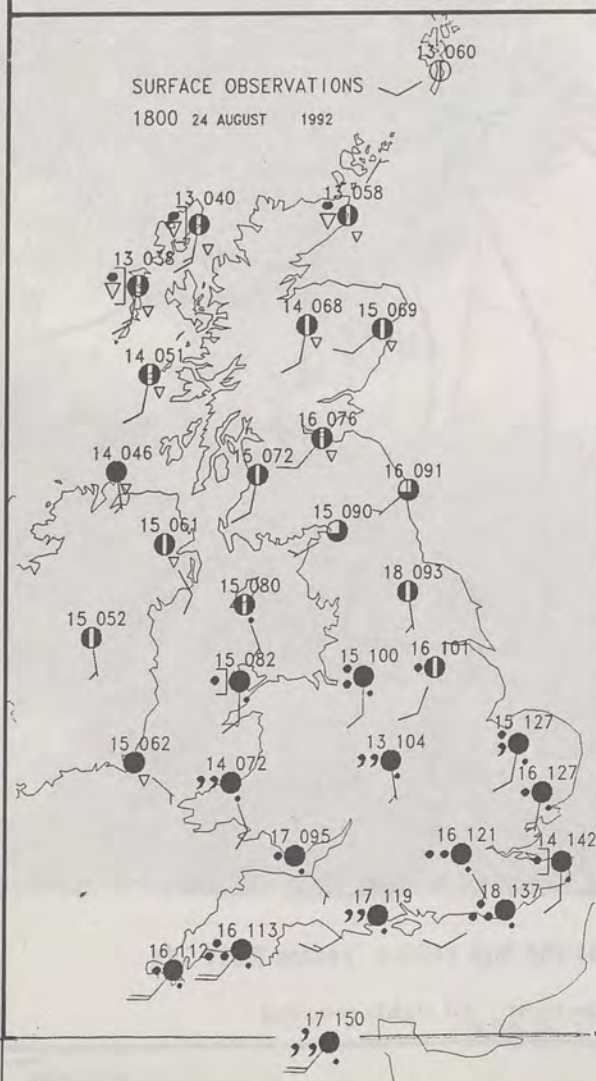
London Weather Centre 284-286 High Holborn London WC1V 7HX

© Crown Copyright All rights reserved

Form File 561



PLOTTED SURFACE OBSERVATIONS



SUMMARY OF UK WEATHER MONDAY 24th AUGUST 1992.

Most of England and Wales started the night rather cloudy with outbreaks of rain or drizzle, especially eastern areas but by dawn, brighter weather had spread into Wales and western parts of England. Over Scotland and Northern Ireland, many places had a dry night with some clear spells but there were a few showers around.

The southeast of England started the daylight hours rather cloudy and there were still a few outbreaks of light rain in East Anglia but many areas were bright with some sunshine for a time before more cloud and outbreaks of rain spread in from the southwest. This rain reached most of southern England during the afternoon and then pushed further north in the evening. It was a breezy day in the southwest and along the Channel coast. There were showers over Scotland and Northern Ireland, some of which were quite heavy but there were also some sunny intervals. During the evening, though, it became more cloudy everywhere.

It was a chilly night in northeast Scotland and it was rather a cool day in the south of England but elsewhere temperatures were close to normal.

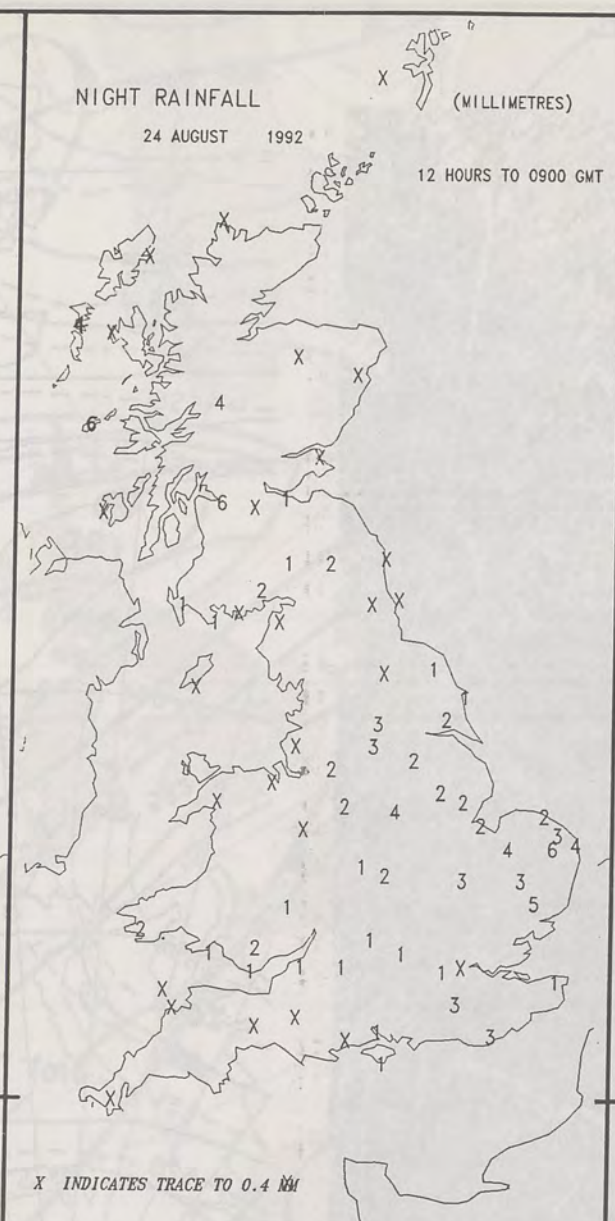
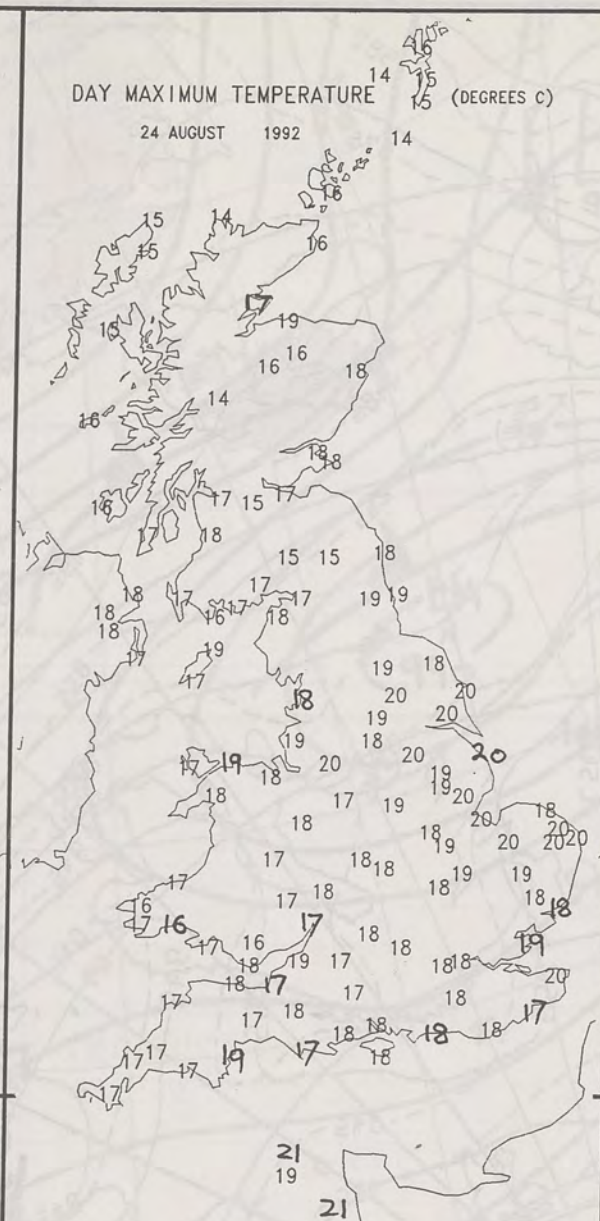
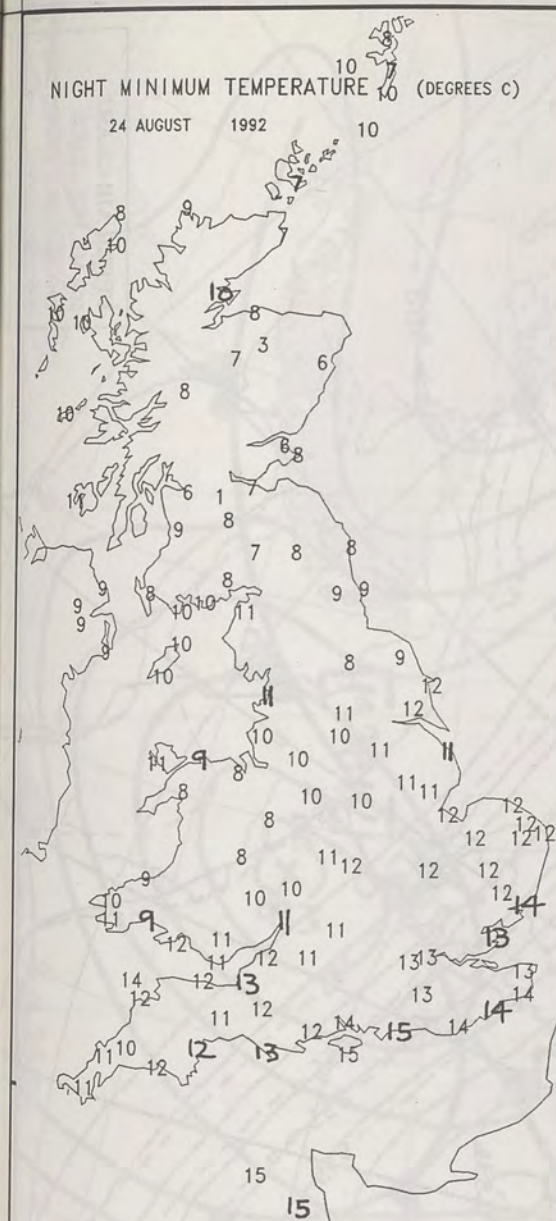
London Weather Centre
284-286 High Holborn
London WC1V 7HX
All times are GMT

© Crown Copyright All rights reserved



SIGNIFICANT WEATHER CHARTS





EXTREMES FOR MONDAY 24TH AUGUST 1992


Highest Maximum	: 21.0 C Guernsey
Lowest Maximum	: 13.5 C Cape Wrath
Lowest Minimum	: 0.5 C Salsburgh [east of Glasgow]
Lowest Grass Minimum	: -1.7 C Glenlivet [Grampian]
Most Rain (24 hours from 0900 GMT)	: 38.1 mm Lochboisdale[outer Hebrides]
Most Sun	: 12.6 Hrs Fair Isle

DAILY WEATHER SUMMARY



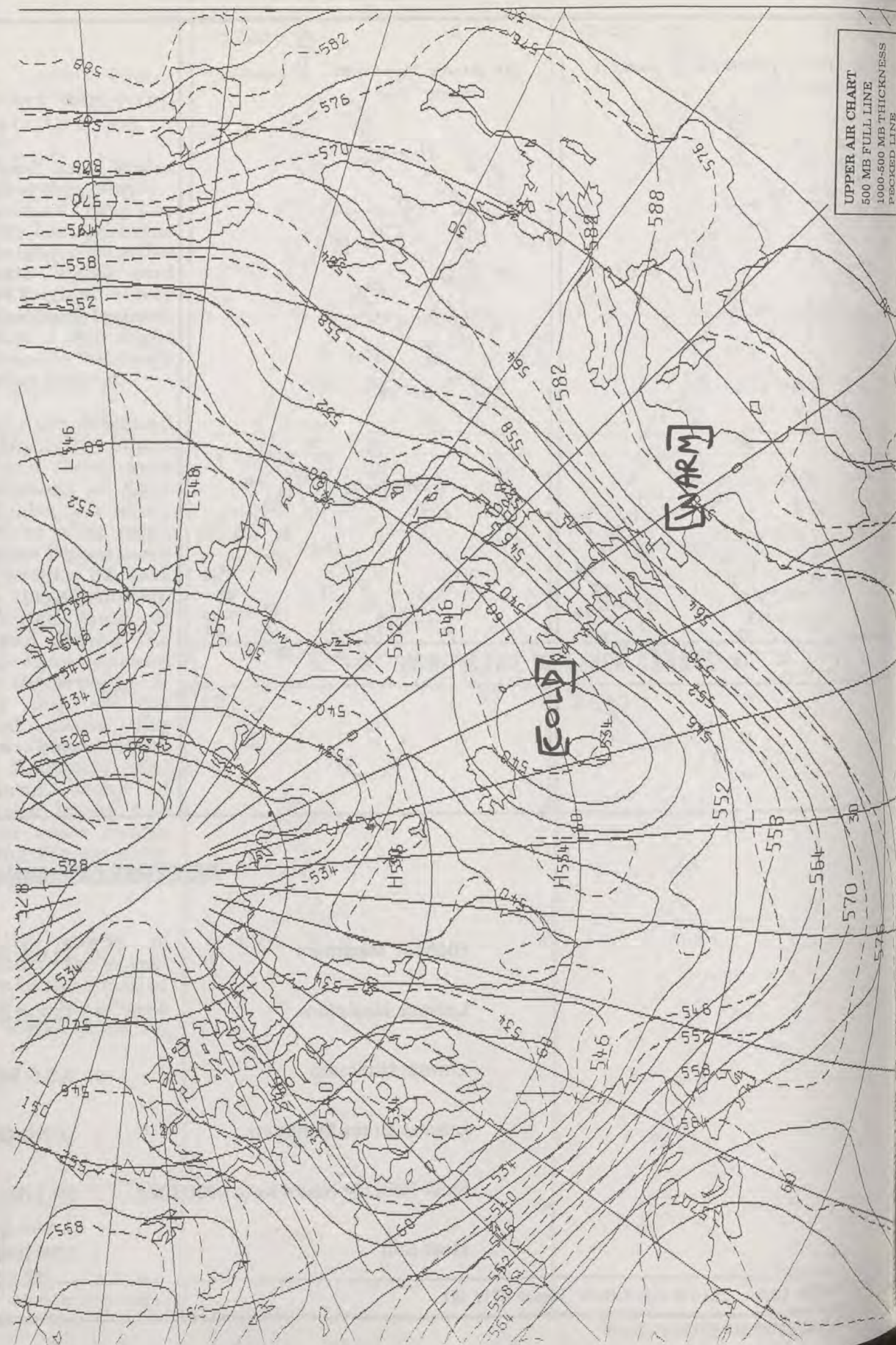
© Crown Copyright
All rights reserved

NOAA-11. POLAR STER. VISIBLE
 24/8/1992 13 UT. Long=0°E
 LVHB03 EGHL 241355



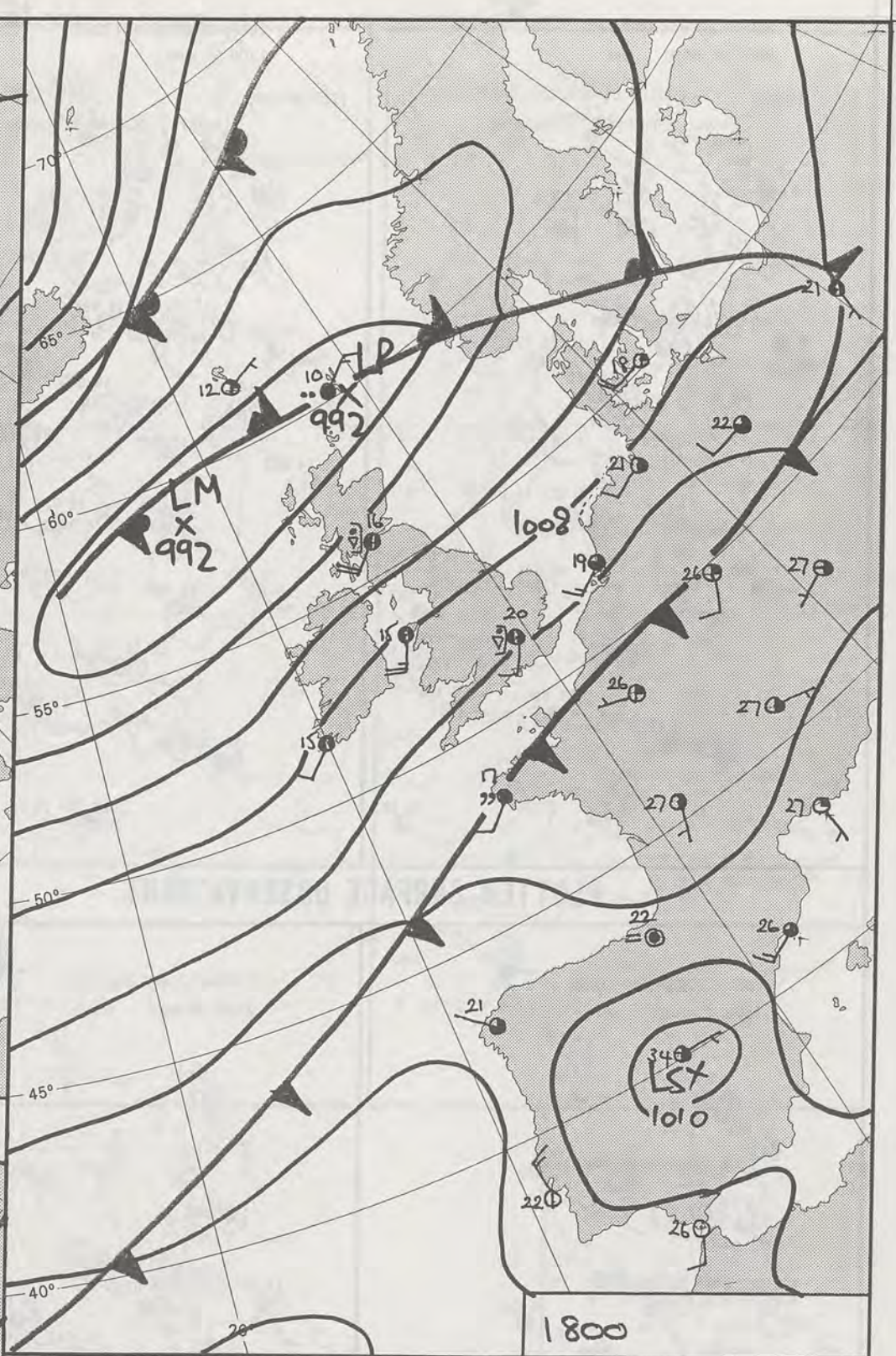
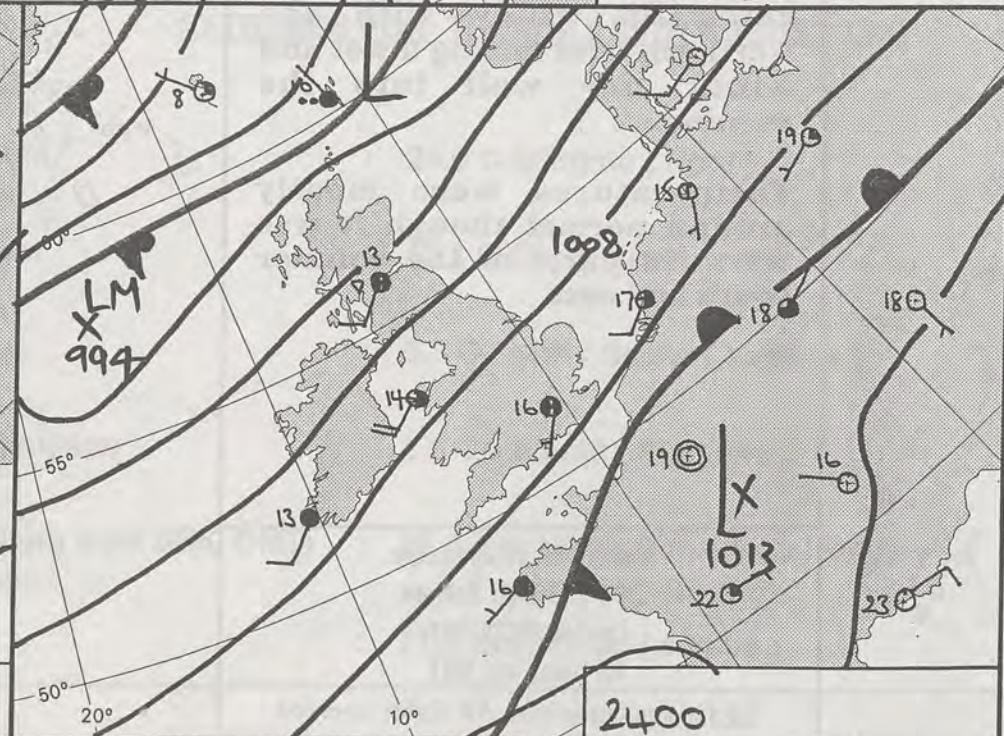
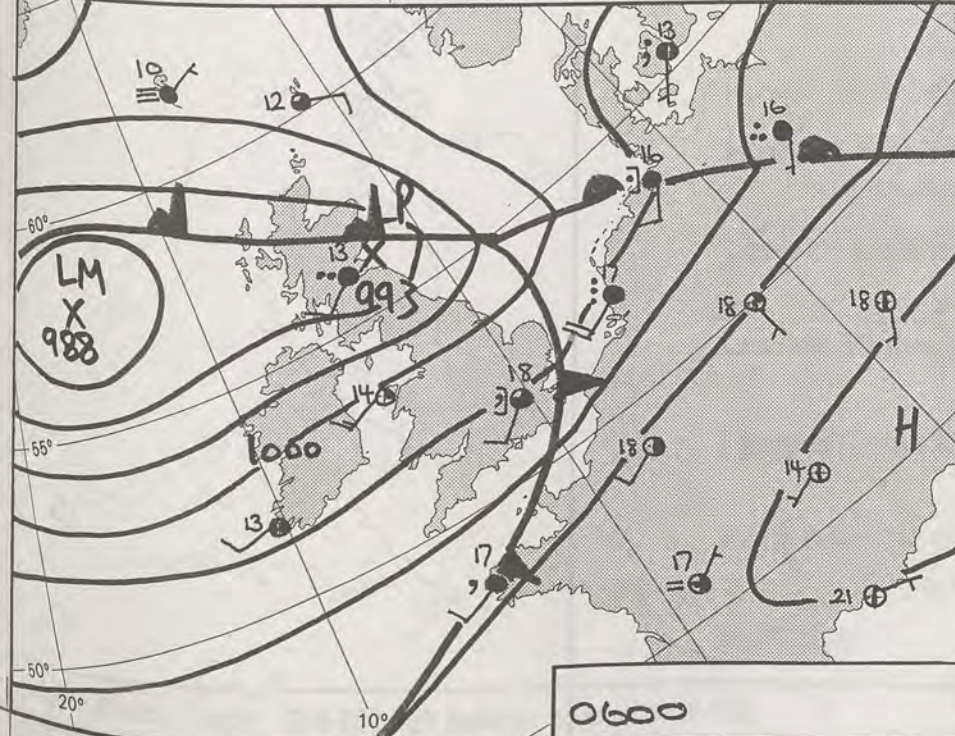
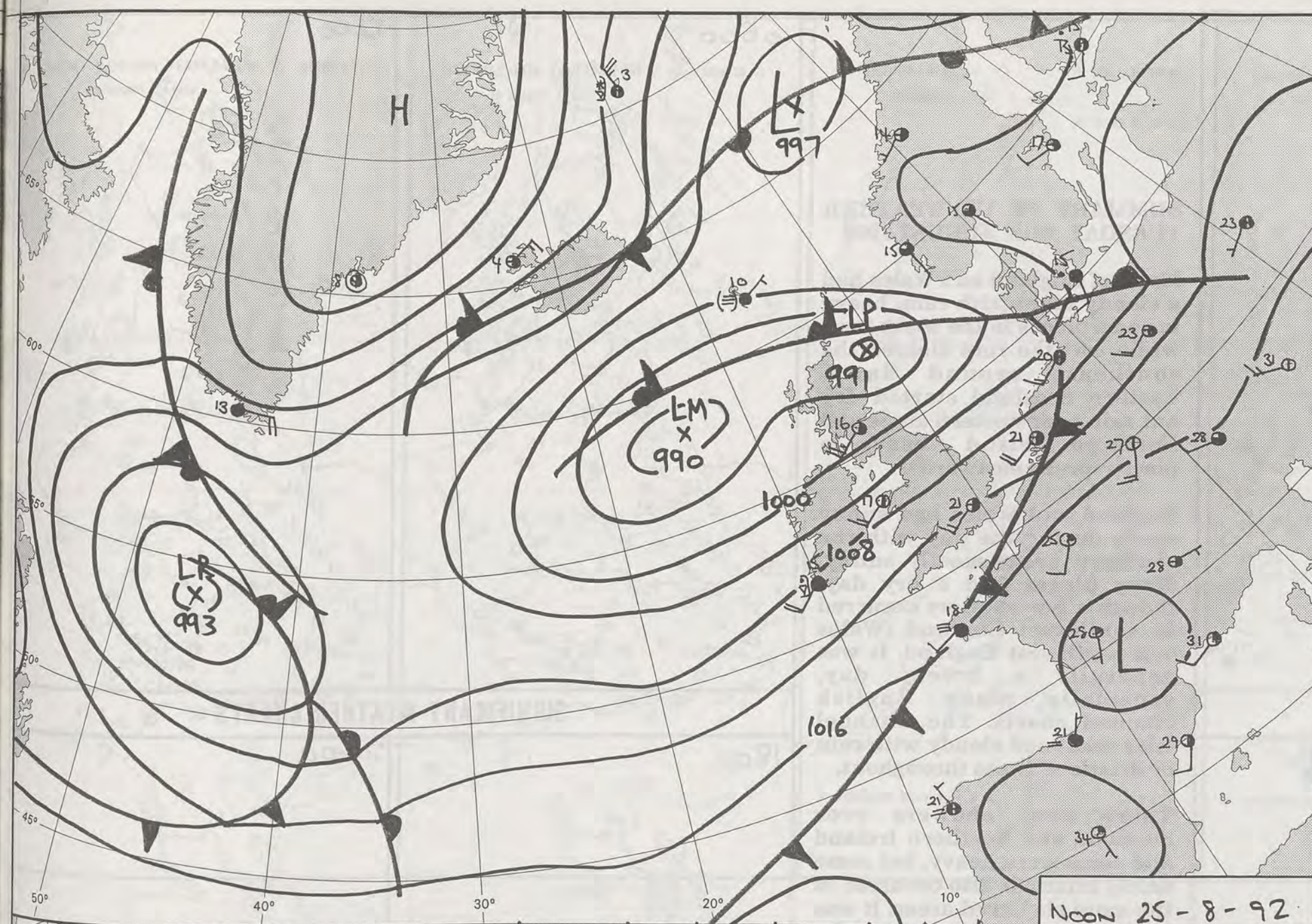
24/8/92 VIS 1355Z

MET OFFICE BRITAIN 2 PAGE 1



UPPER AIR CHART
 500 MB FULL LINE
 1000-500 MB THICKNESS
 PECKED LINE

UPPER AIR CHART
500 MB FULL LINE
1000-500 MB THICKNESS
PECKED LINE



NOON 25-8-92

1800

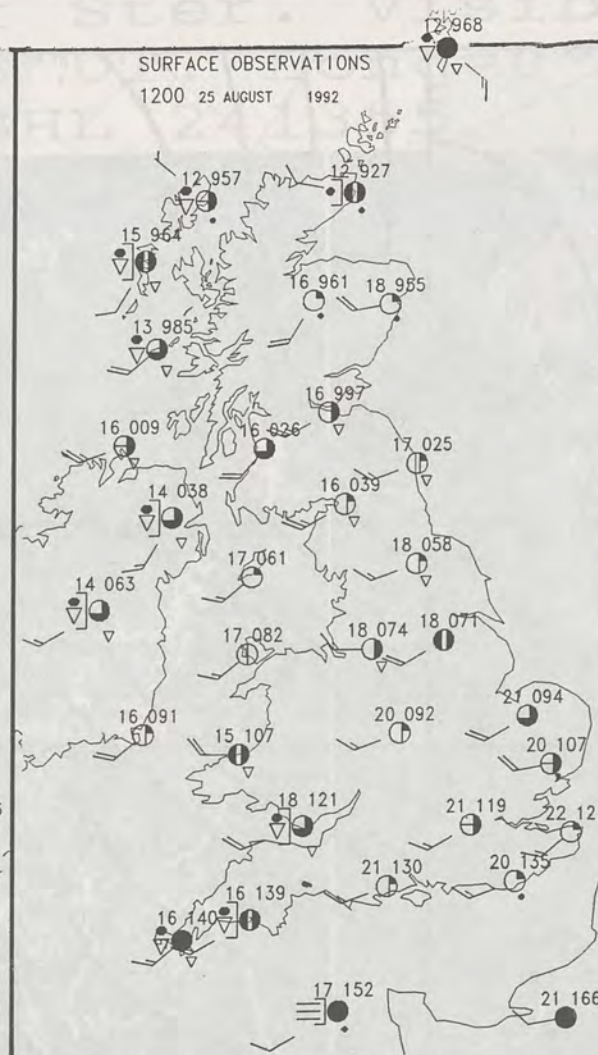
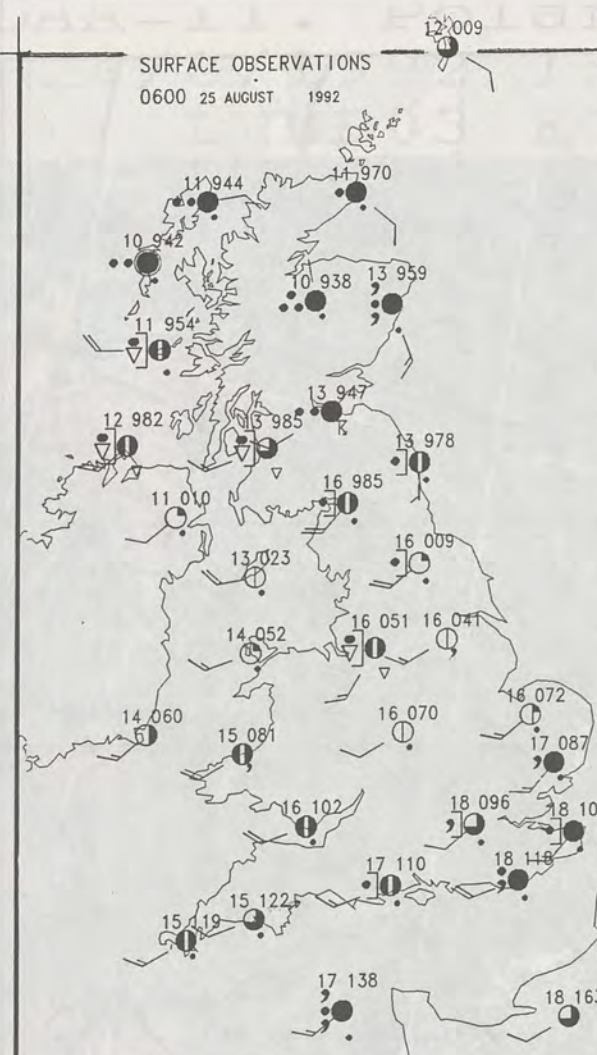
DUPLICATE ALSO
DAILY WEATHER SUMMARY
NOT FOR LOAN FOR
TUESDAY 25th AUGUST 1992

09 SEP 1992

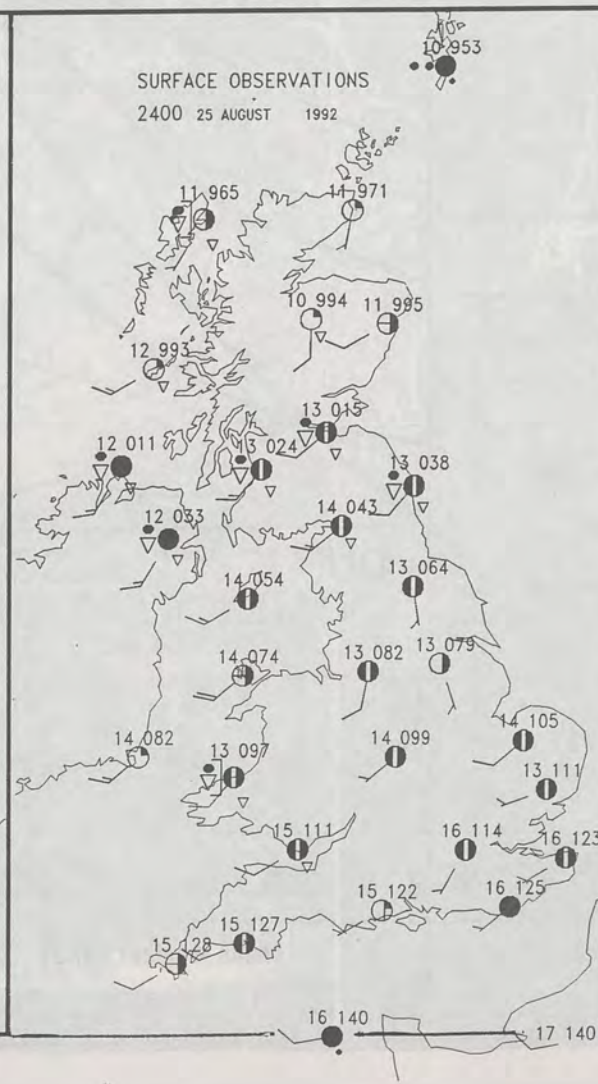
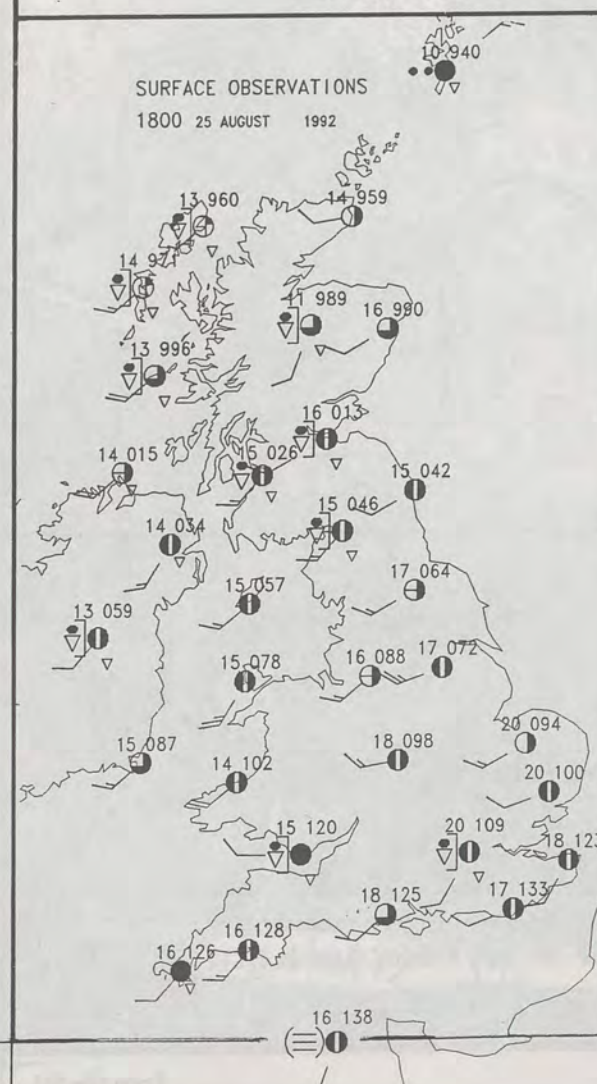
WARM FRONT COLD FRONT OCCLUSION

London Weather Centre 284-286 High Holborn London WC1V 7HX

© Crown Copyright All rights reserved



PLOTTED SURFACE OBSERVATIONS



SUMMARY OF UK WEATHER TUESDAY 25th AUGUST 1992

Much of England and Wales had a cloudy night with rain, heavy in some places in the south for a while, but the rain cleared the southeast around dawn. Eastern Scotland started dry but rain over western areas and Northern Ireland, heavy in places spread eastwards.

England and Wales had sunny spells during the day with the southern areas mostly sunny. Many places had a dry day, though a few showers occurred in southwest England, Wales and northwest England. It was generally a breezy day, especially along English channel coasts. The Channel Isles remained cloudy with rain or drizzle at times throughout.

There were showers over Scotland and Northern Ireland and some were heavy, but some sunny intervals also occurred in the more sheltered areas. It was generally windy with the Northern Isles having a wet and windy day well into the evening.

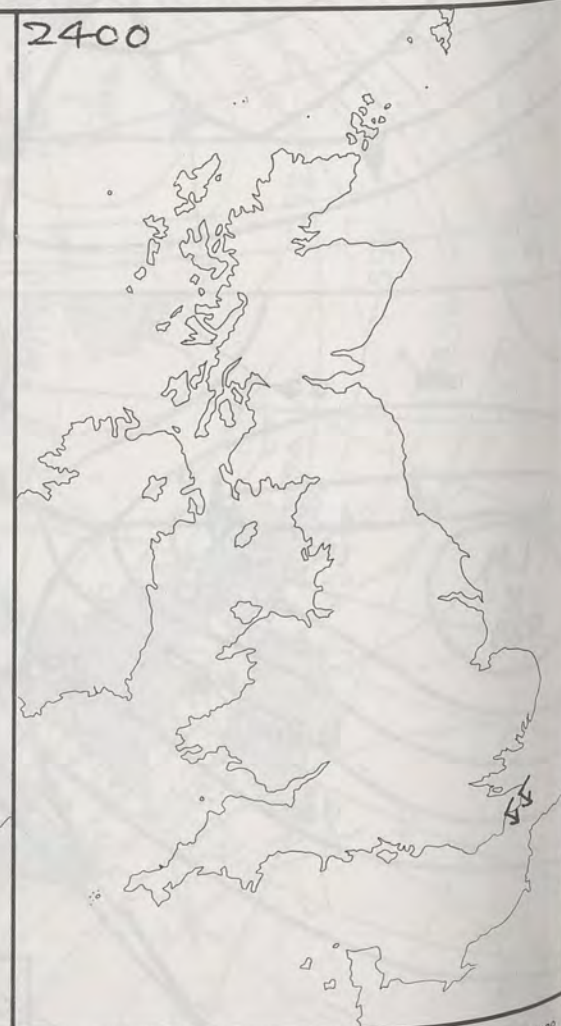
Temperatures were mostly around normal though it was warm in parts of the sunnier south and east.

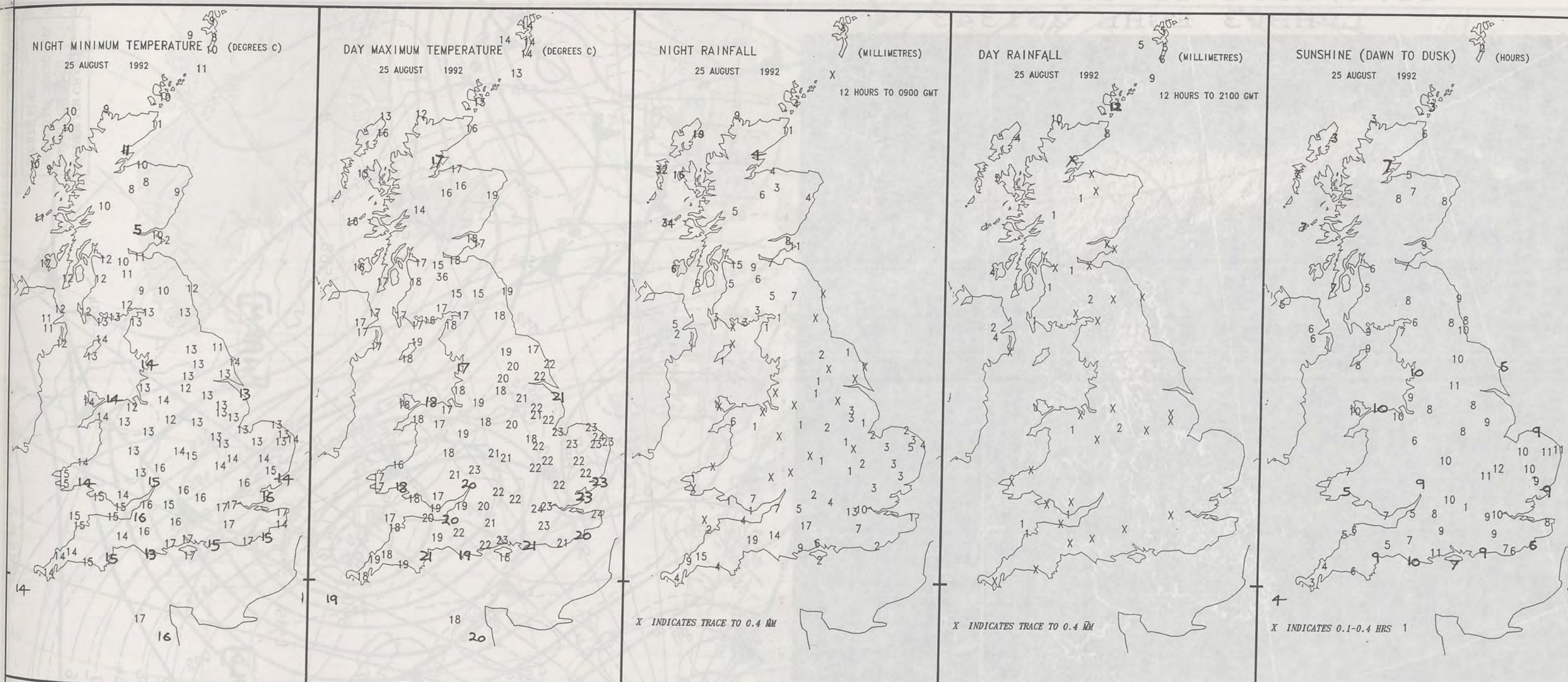
London Weather Centre
284-286 High Holborn
London WC1V 7HX
All times are GMT

© Crown Copyright All rights reserved



SIGNIFICANT WEATHER CHARTS





EXTREMES FOR TUESDAY 25TH AUGUST 1992

Highest Maximum	: 24.0 C Margate [Kent]
Lowest Maximum	: 12.1 C Cape Wrath
Lowest Minimum	: 5.3 C Perth / Scone [Yayside]
Lowest Grass Minimum	: 2.9 C Lerwick [Shetland]
Most Rain (24 hours from 0900 GMT)	: 25.4 mm North Ronaldsay [Orkney]
Most Sun	: 11.5 Hrs Wyton [cambs]

**DAILY
WEATHER
SUMMARY**

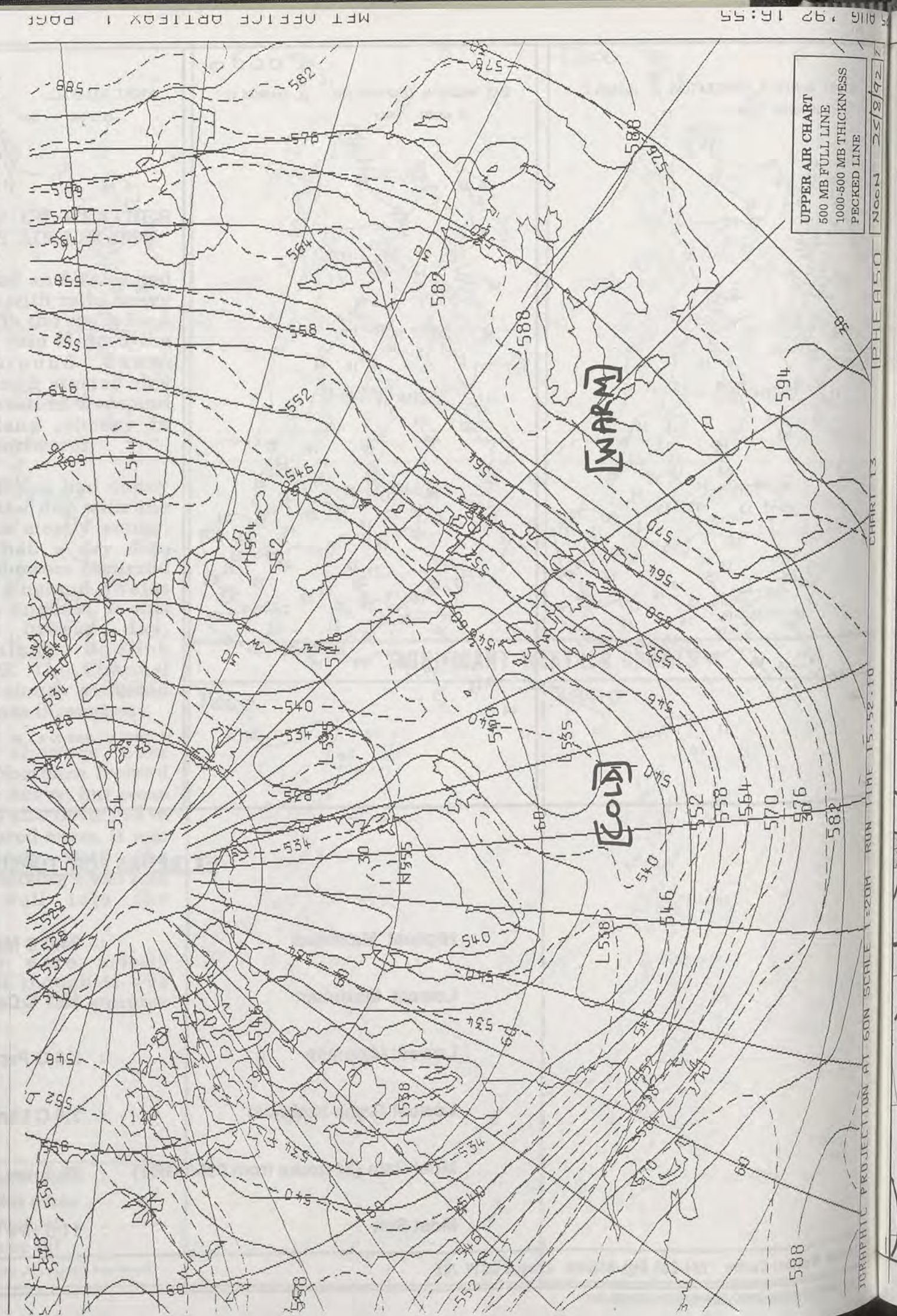


© Crown Copyright
All rights reserved

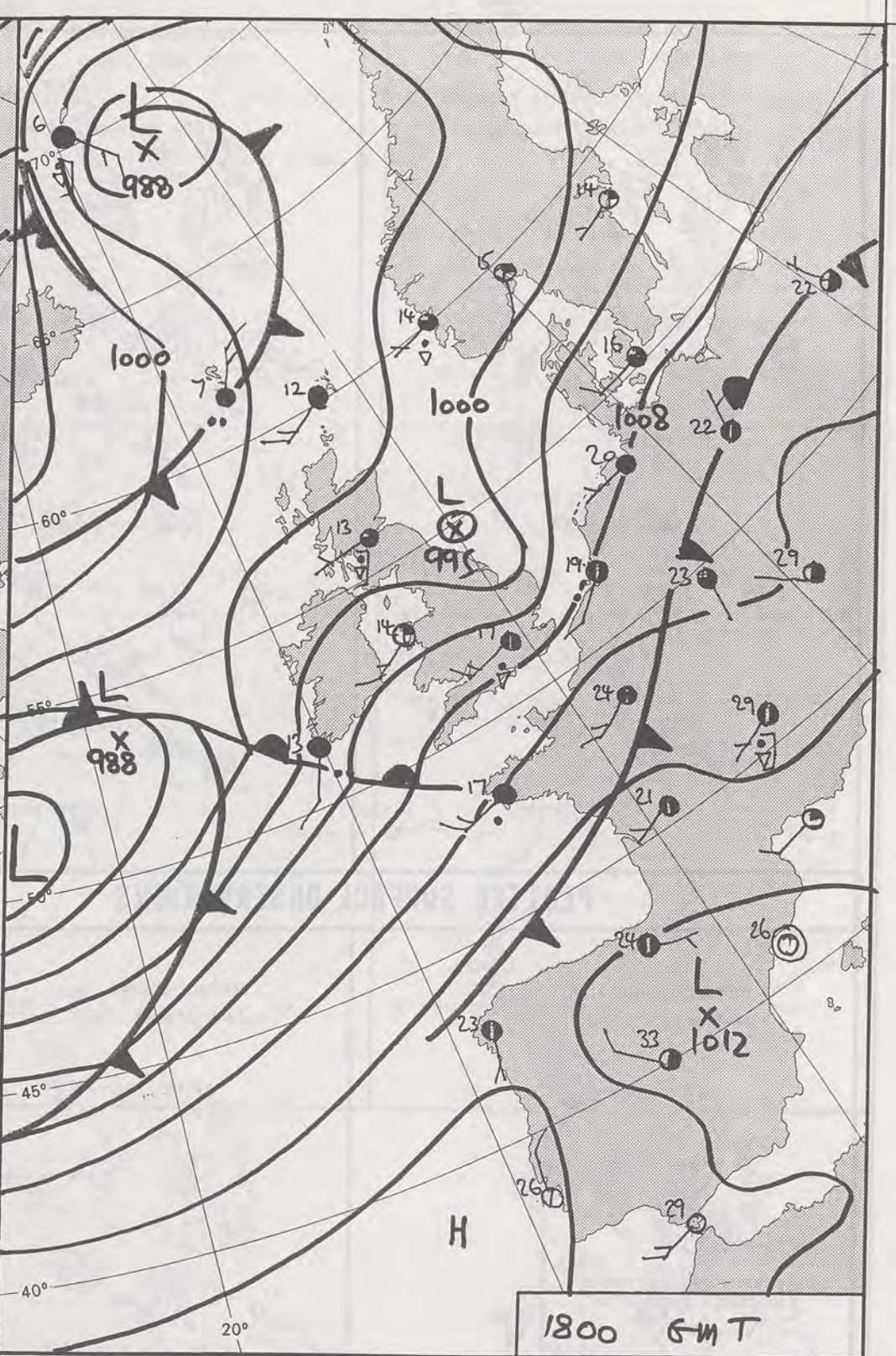
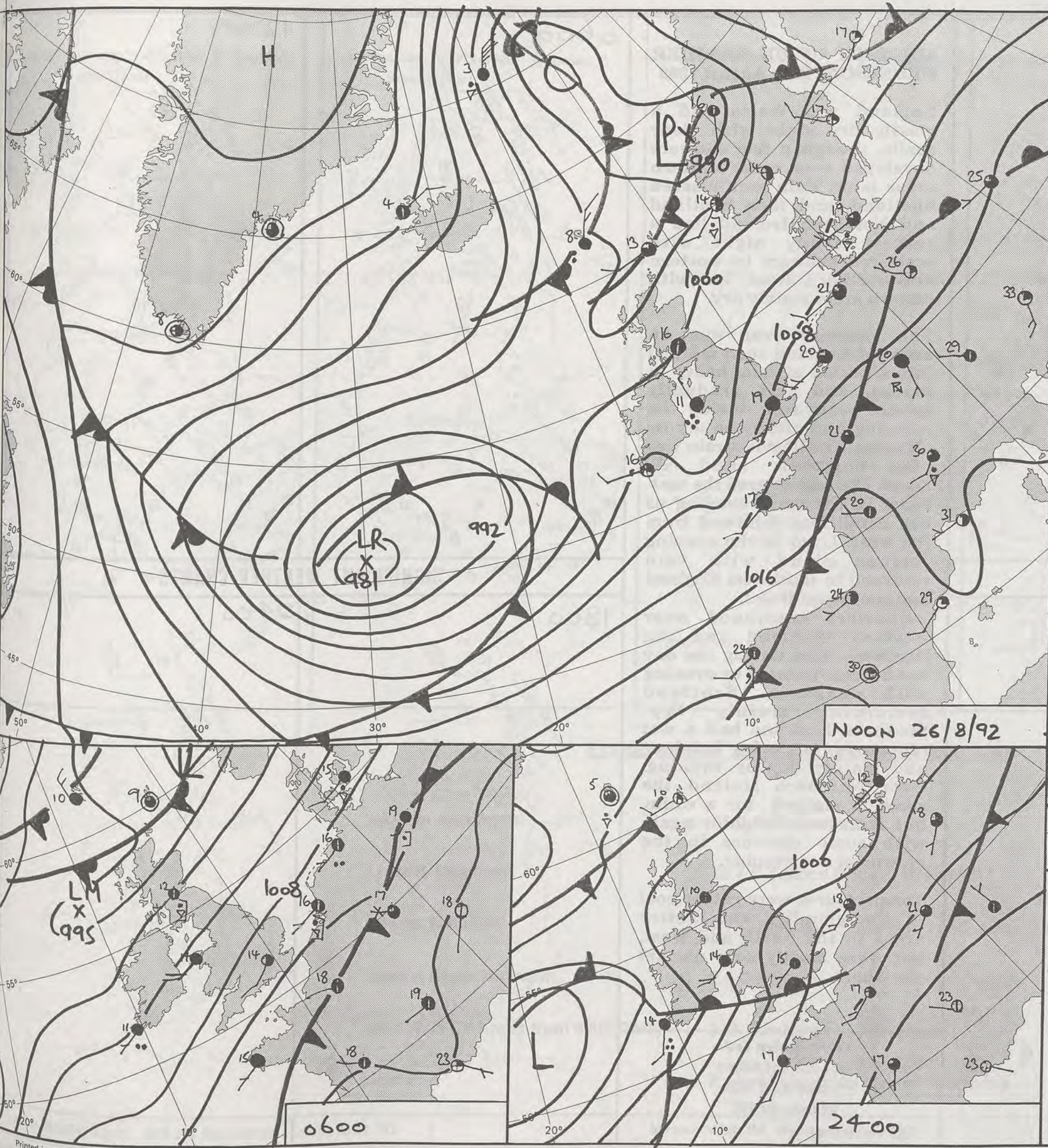
25/8/1992 13 UT. Long=0°E
 LVHB03 EGHL 251343



VIS
 1343
 25/8/92



1000-500 MB THICKNESS
PECKED LINE
CHART 13
IPHEASO
NOON
55/8/92
582
JONATHAN PROJECTION AT 60N SCALE 1:20M RUN TIME 15.52-10



DUPLICATE ALSO
DAILY WEATHER SUMMARY
NOT FOR LOAN FOR
WEDNESDAY 26th August 1992

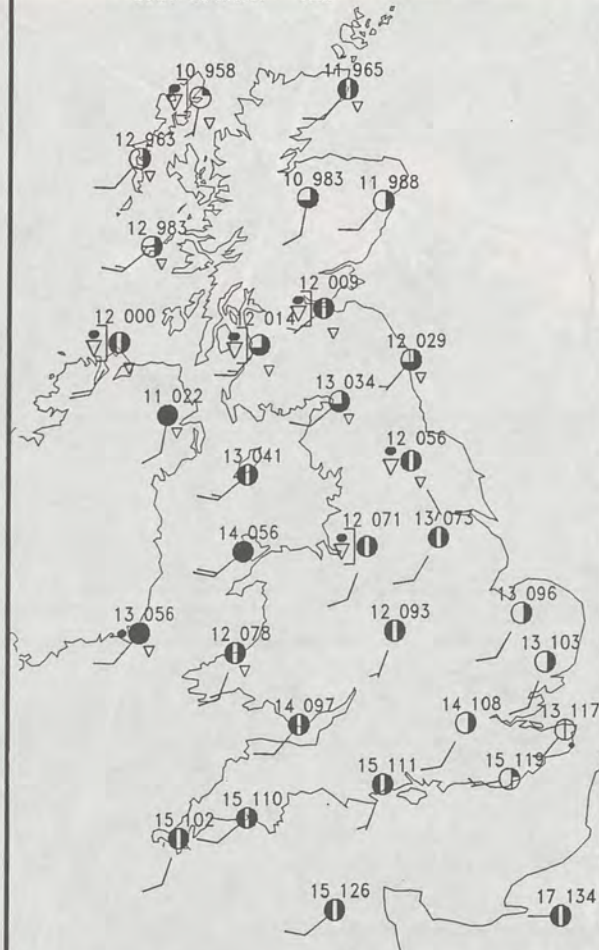
London Weather Centre 284-286 High Holborn London WC1V 7HX

© Crown Copyright All rights reserved

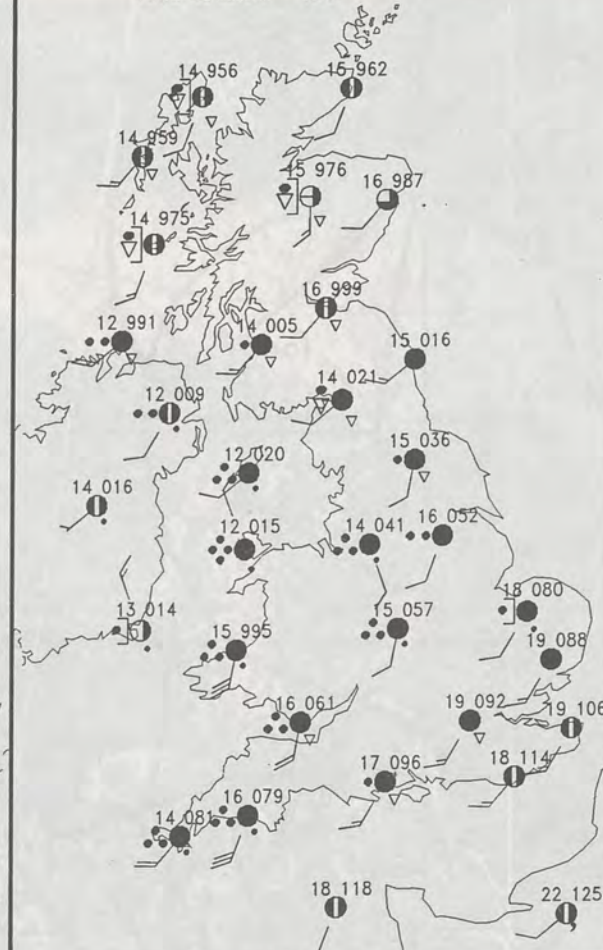
09 SEP 1992
METEOROLOGICAL OFFICE
LIBRARY

Warm front Cold front Occlusion

SURFACE OBSERVATIONS
0600 26 AUGUST 1992

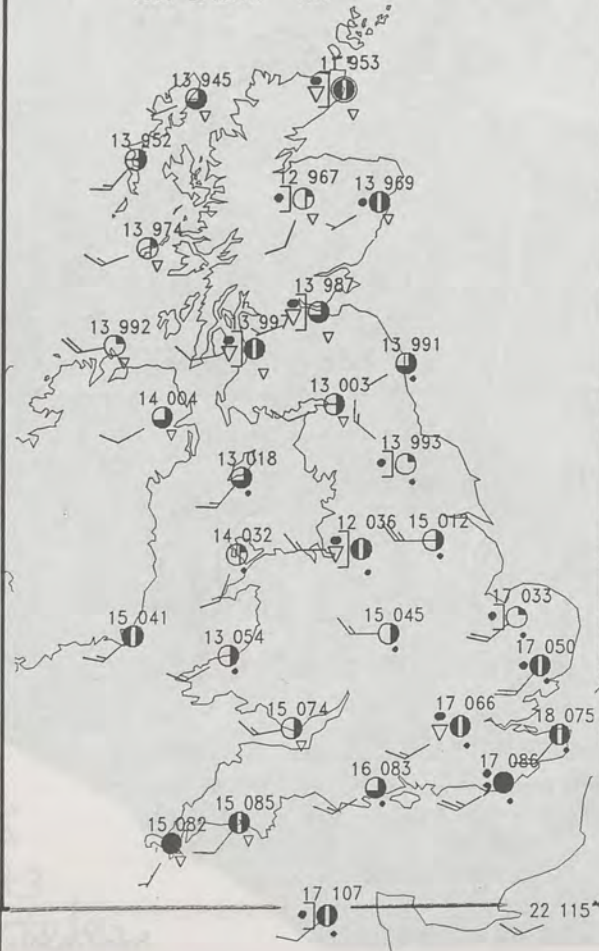


SURFACE OBSERVATIONS
1200 26 AUGUST 1992

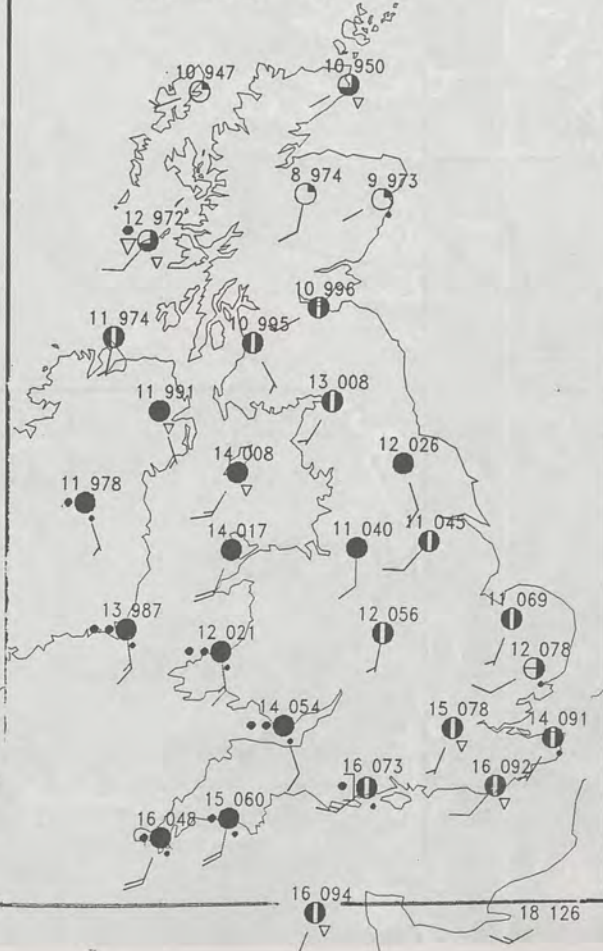


PLOTTED SURFACE OBSERVATIONS

SURFACE OBSERVATIONS
1800 26 AUGUST 1992



SURFACE OBSERVATIONS
2400 26 AUGUST 1992



SUMMARY OF UK WEATHER WEDNESDAY 26th August 1992

England and Wales had a mostly dry night with clear spells, though a few showers developed over some western areas later. Rain soon cleared Shetland, and then Scotland and Northern Ireland had a rather cloudy night with scattered showers in western and northern areas, but with eastern areas mainly dry.

The showers over western areas of England soon merged into a period of rain, heavy in places, and this gradually spread eastwards during the morning and afternoon across all areas. The heaviest rain was over northern and NW areas. The rain cleared the east coast in the early evening as dry conditions followed from the west. Later in the evening further cloud with rain returned to southwest England and southwest Wales.

Showers continued over western Scotland and the Northern Isles during the day but became isolated by evening with eastern Scotland remaining mainly dry. Southern Scotland had a wet afternoon, becoming brighter and mainly dry by evening. Over Northern Ireland the showers merged for a while, but it became brighter again with some showers in the afternoon and evening.

Temperatures were rather cool in the cloudier and wetter areas in the North and West, but were mostly near normal elsewhere.

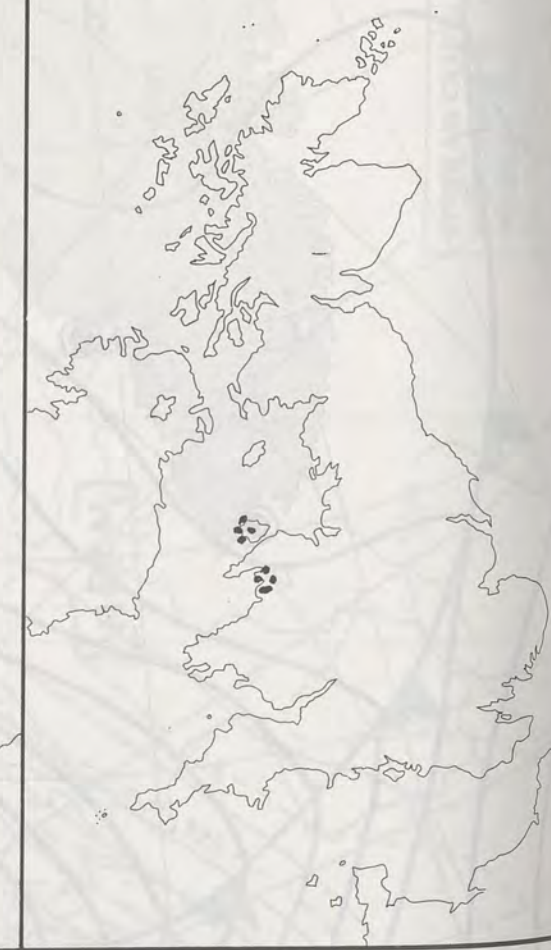
London Weather Centre
284-286 High Holborn
London WC1V 7HX
All times are GMT

© Crown Copyright All rights reserved

0600



1200

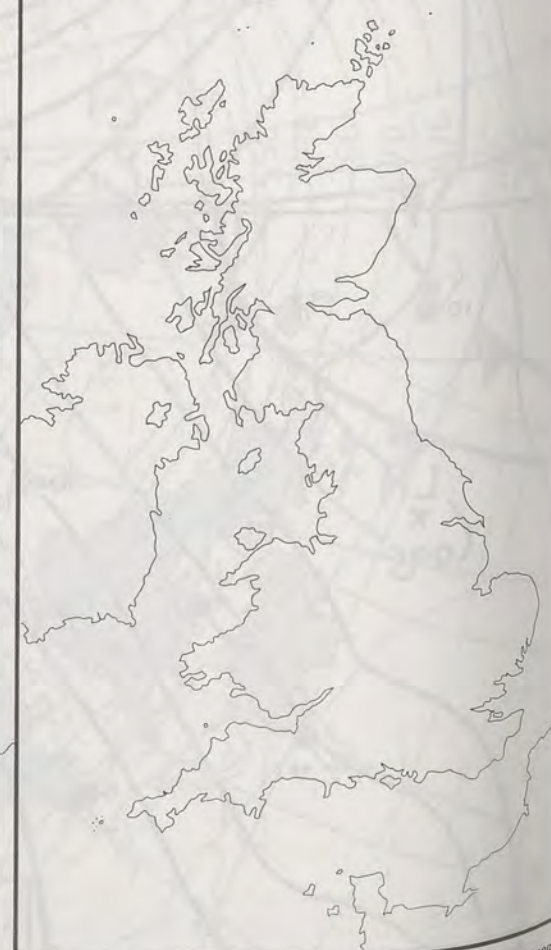


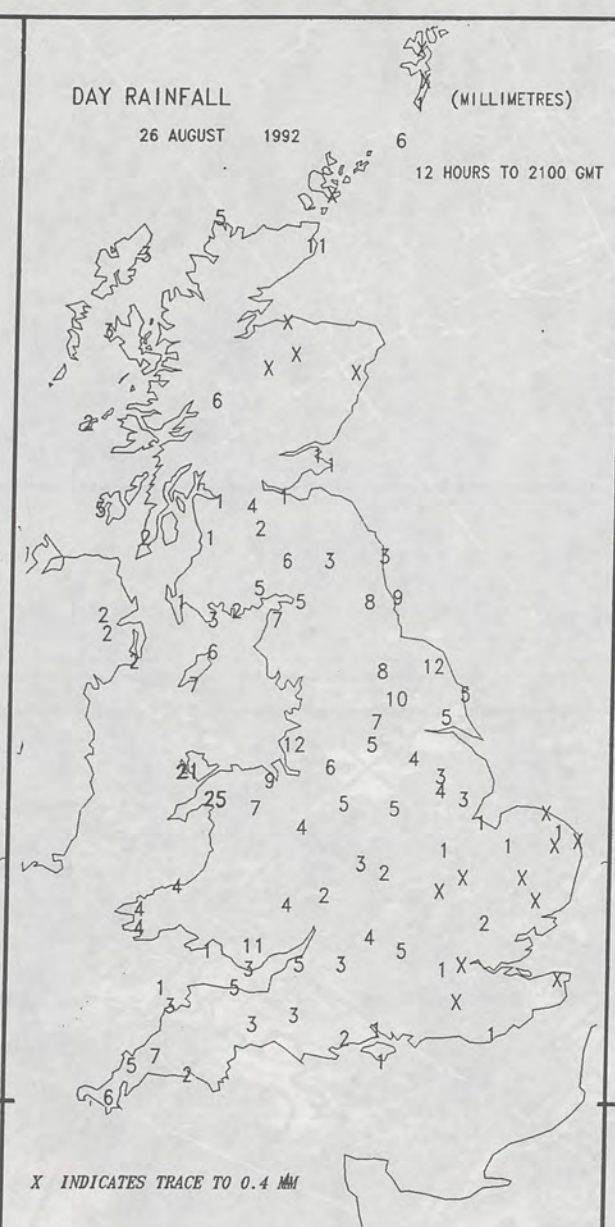
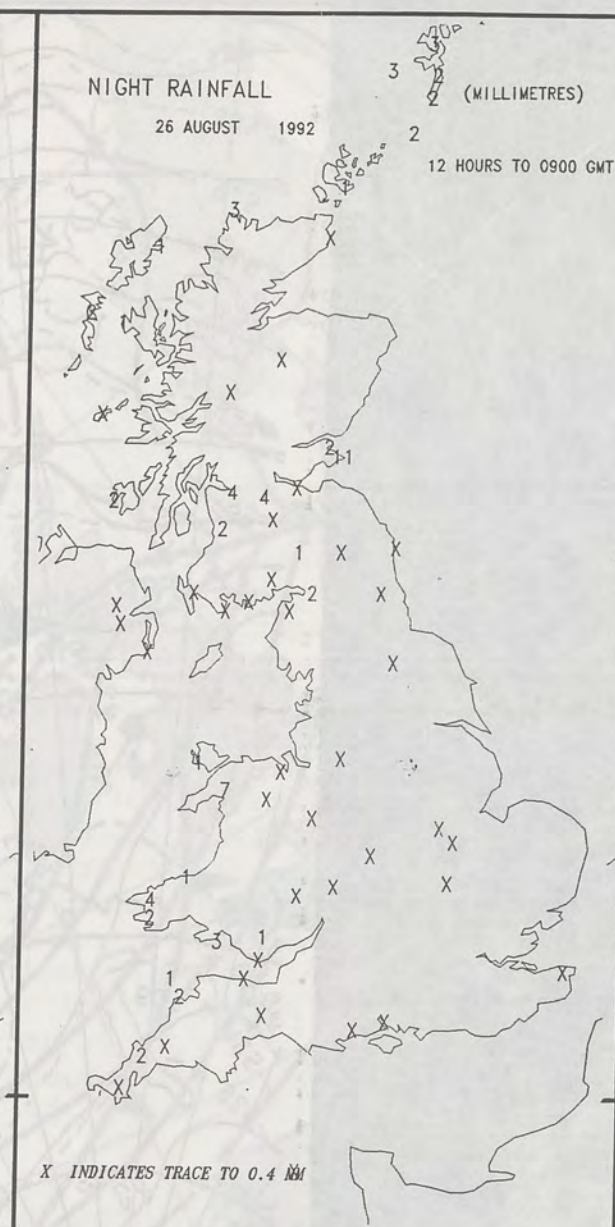
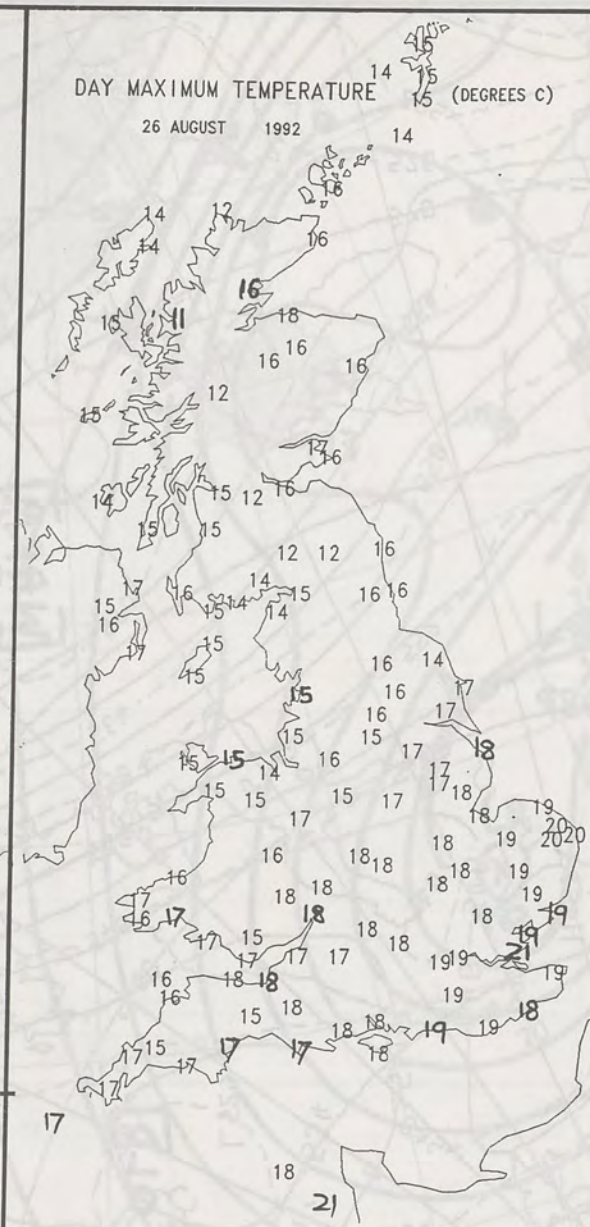
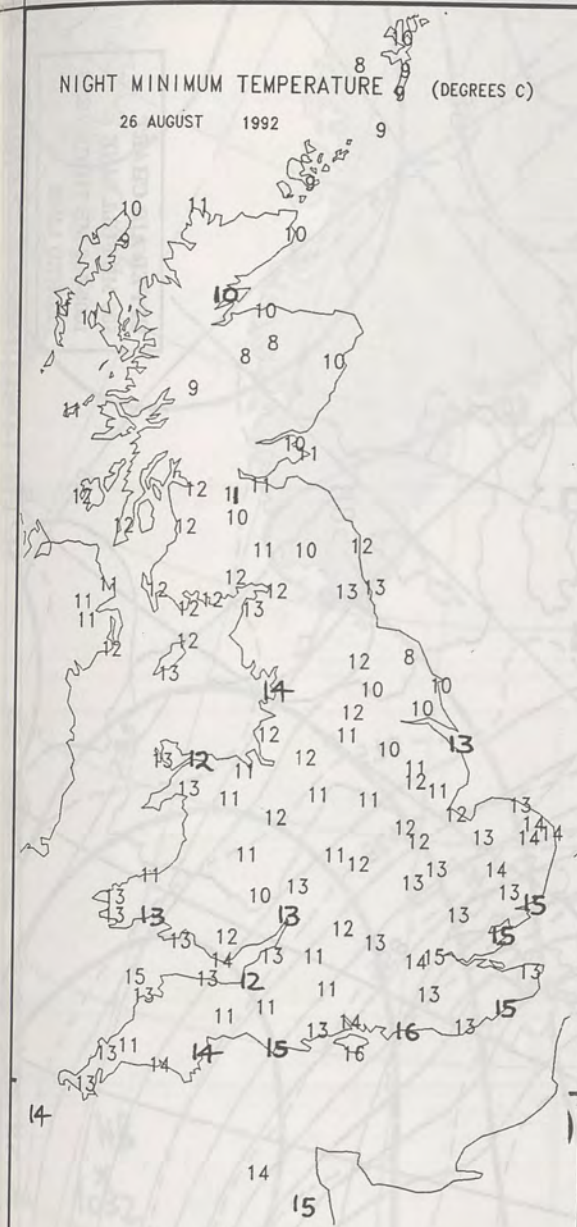
SIGNIFICANT WEATHER CHARTS

1800



2400





EXTREMES FOR WEDNESDAY 26TH AUGUST 1992

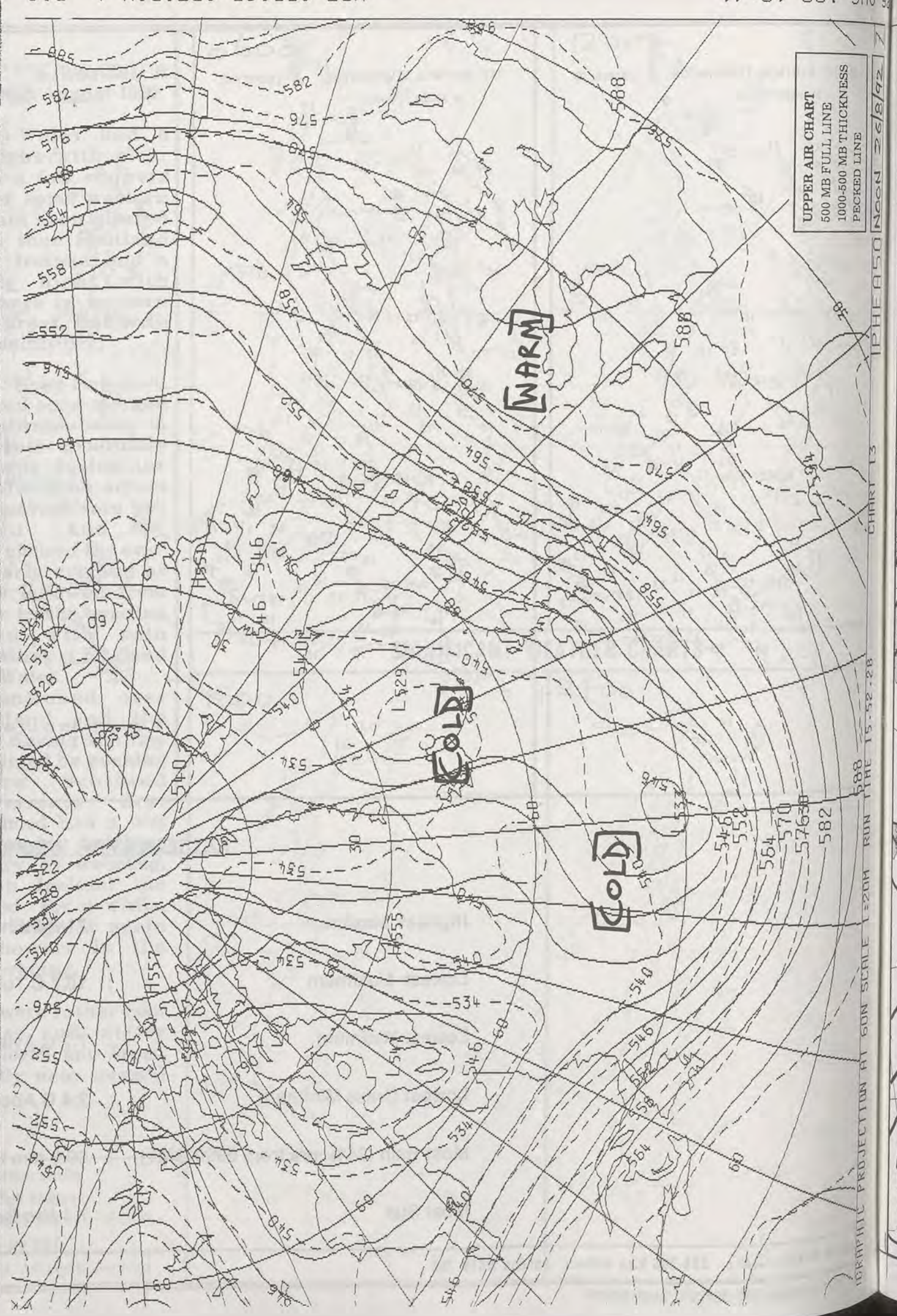

Highest Maximum	: 21.0 C Shoburyness
Lowest Maximum	: 10.7 C Tulloch Bridge [Grampian]
Lowest Minimum	: 7.7 C Aviemore [highland] and Aboyne [Grampian]
Lowest Grass Minimum	: 2.4 C Aboyne
Most Rain (24 hours from 0900 GMT)	: 39.6 mm Nantmor [Gwynedd]
Most Sun	: 7.1 Hrs Benbecula [Outer Hebrides]

**DAILY
WEATHER
SUMMARY**

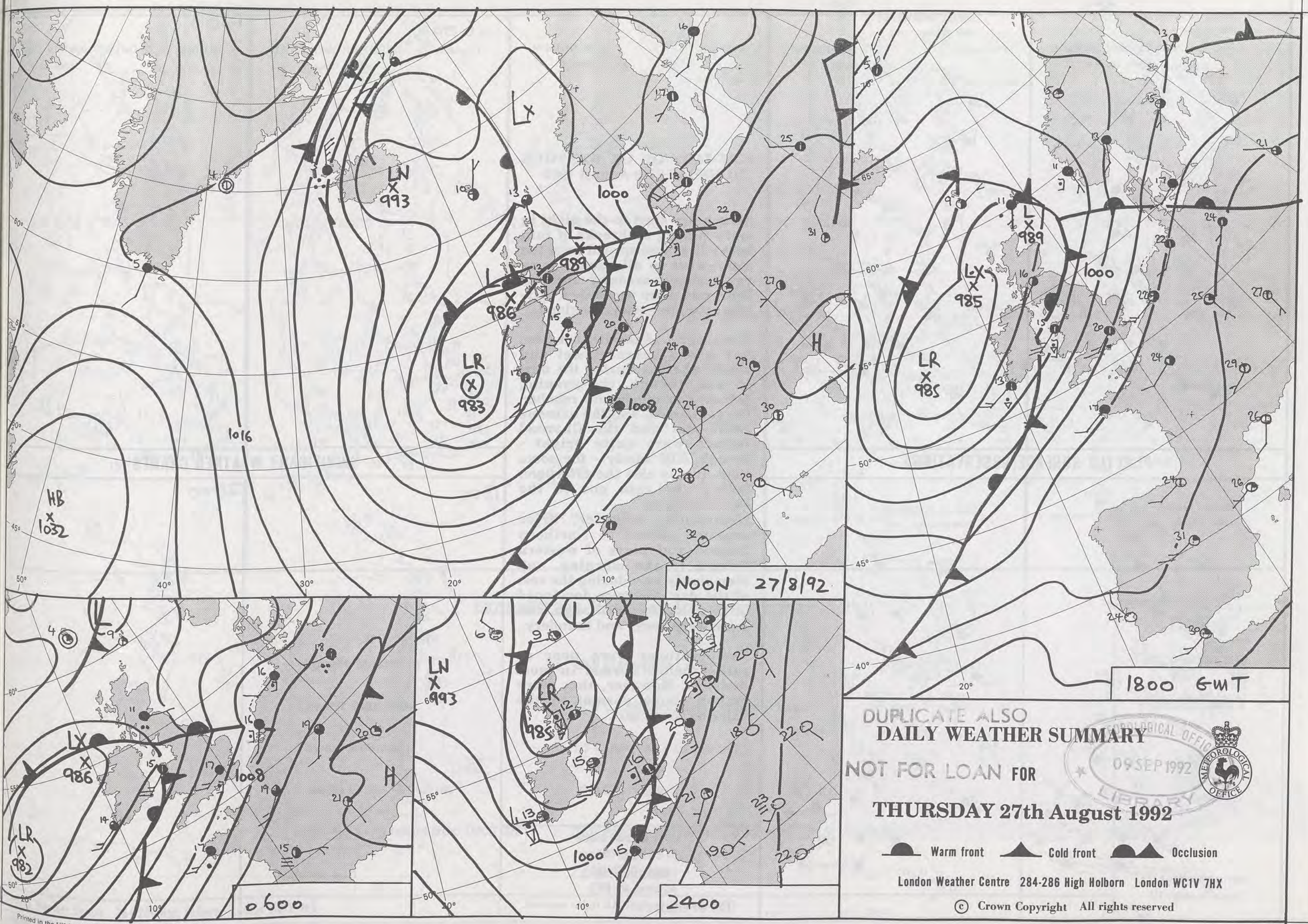


© Crown Copyright
All rights reserved

Meteosat. Polar Ster. Visible
 26/8/1992 12 UT. Long=35°W
 LVHC15 EGHL 261200



1000-500 MB THICKNESS
PECKED LINE
CHART 13
IPHEASO NOON 26/8/92
GEOPHIL PROJECTION AT 60N SCALE 1:20M RUN TIME 15-52-28
588



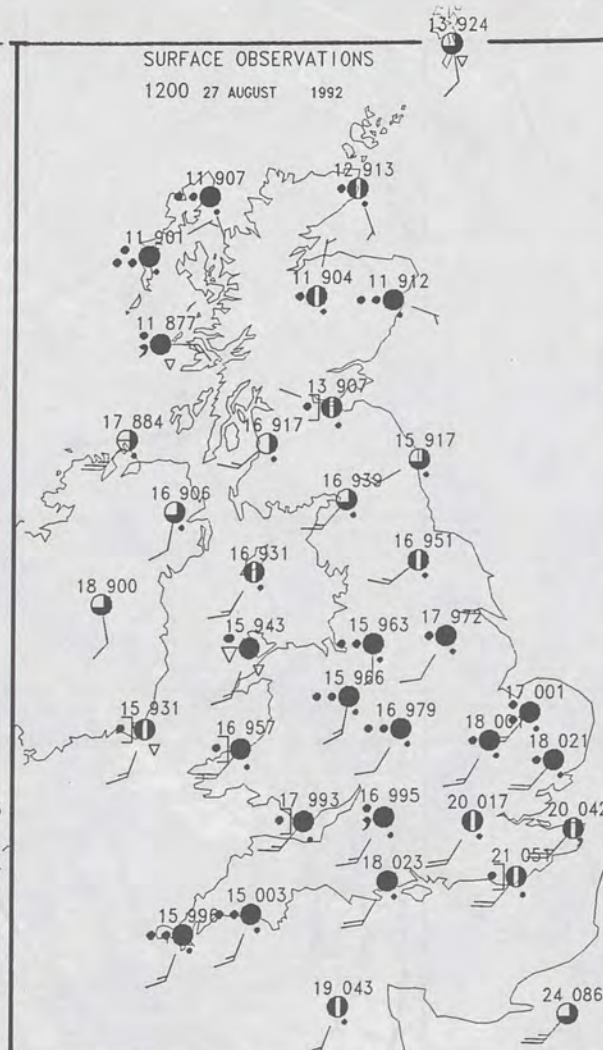
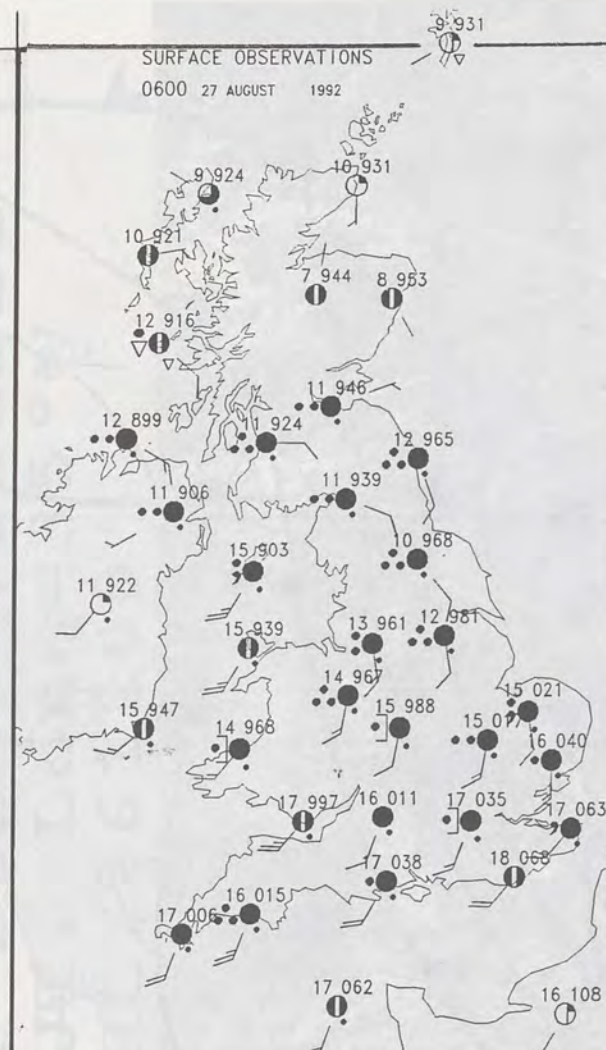
DUPLICATE ALSO
DAILY WEATHER SUMMARY
NOT FOR LOAN FOR
THURSDAY 27th August 1992

09SEP1992
METEOROLOGICAL OFFICE
LIBRARY

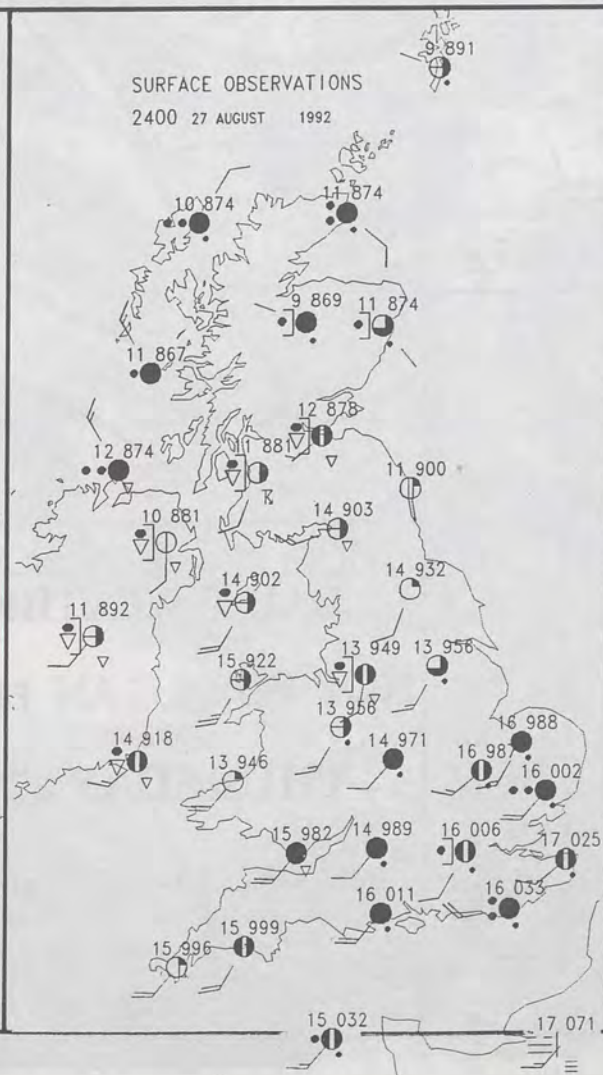
Warm front Cold front Occlusion

London Weather Centre 284-286 High Holborn London WC1V 7HX

© Crown Copyright All rights reserved



PLOTTED SURFACE OBSERVATIONS



SUMMARY OF UK WEATHER THURSDAY 27th August 1992

After a dry start to the night in many places, outbreaks of rain heavy in places spread from the south-west to all except some north-eastern areas by morning. However, there was only a little rain in south-eastern England.

Many parts of the British Isles had a few hours of wet and windy weather during the day. It was, though, the evening before very much rain reached the south-east, and the extreme south-east and the Channel Islands were quite bright - though still windy - for some time. It was also the afternoon before the rain got to the Northern Isles.

Meanwhile, brighter, drier weather spread to Northern Ireland and parts of western Britain in the morning, and then slowly east during the rest of the day. Showers developed in this clearer air, though, and some were heavy and thundery.

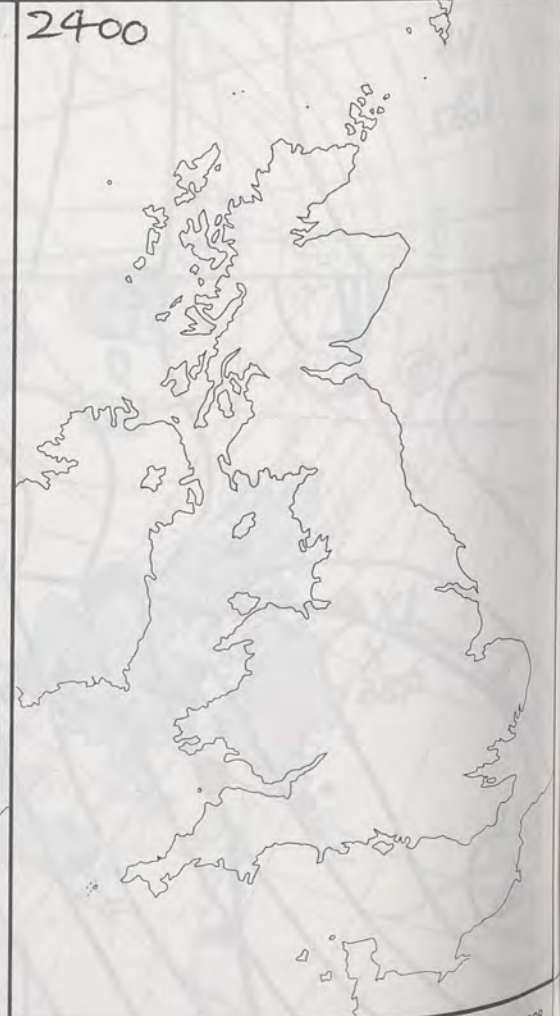
Temperatures were near or rather below normal in most districts. However, they were rather above normal in the extreme south-east.

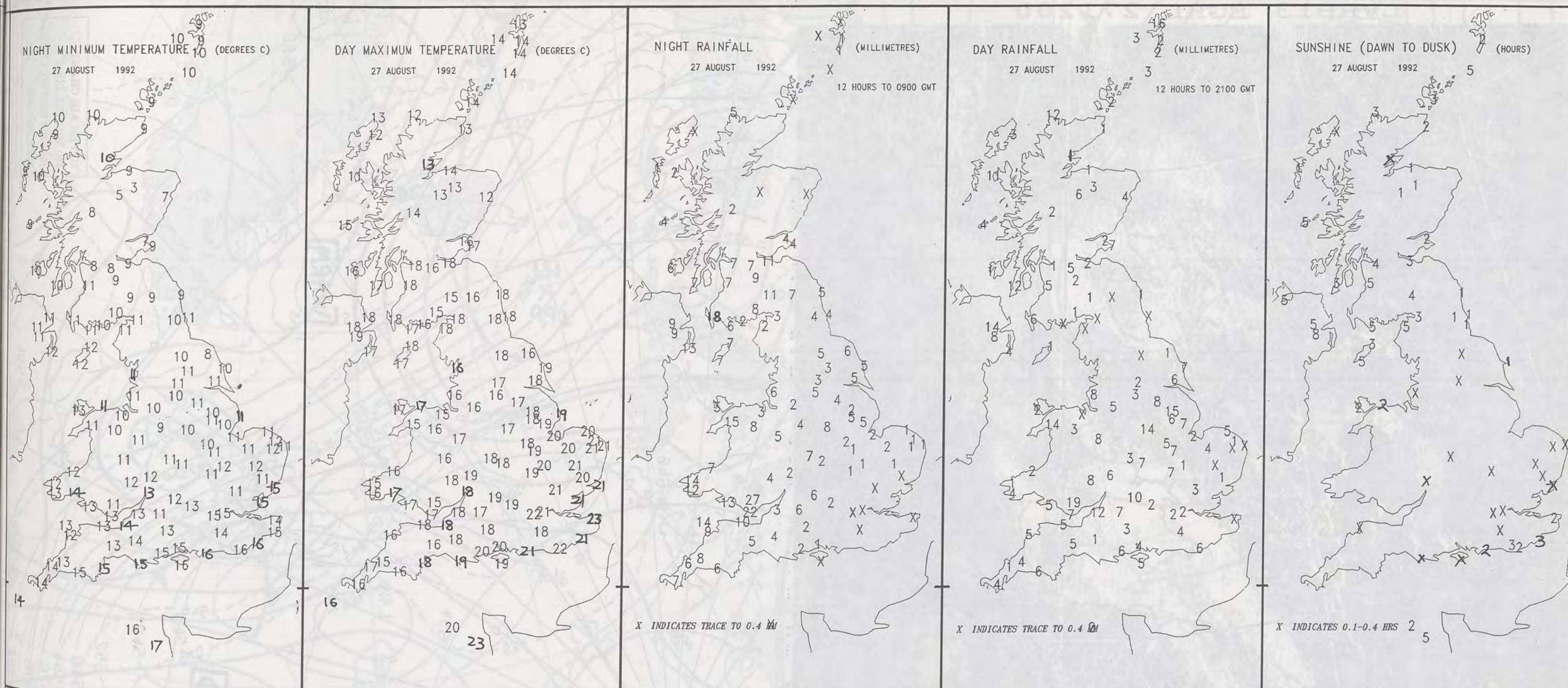
London Weather Centre
284-286 High Holborn
London WC1V 7HX
All times are GMT

© Crown Copyright All rights reserved



SIGNIFICANT WEATHER CHARTS





EXTREMES FOR THURSDAY 27TH AUGUST 1992


Highest Maximum	: 22.9 C Margate [kent]
Lowest Maximum	: 11.5 C Lochboisdale [western isles]
Lowest Minimum	: 1.7 C Aboyne [Grampian]
Lowest Grass Minimum	: -0.9 C Aboyne
Most Rain (24 hours from 0900 GMT)	: 32.6 mm Trawsfynydd [Gwynedd]
Most Sun	: 7.6 Hrs Belfast

DAILY WEATHER SUMMARY



© Crown Copyright
All rights reserved

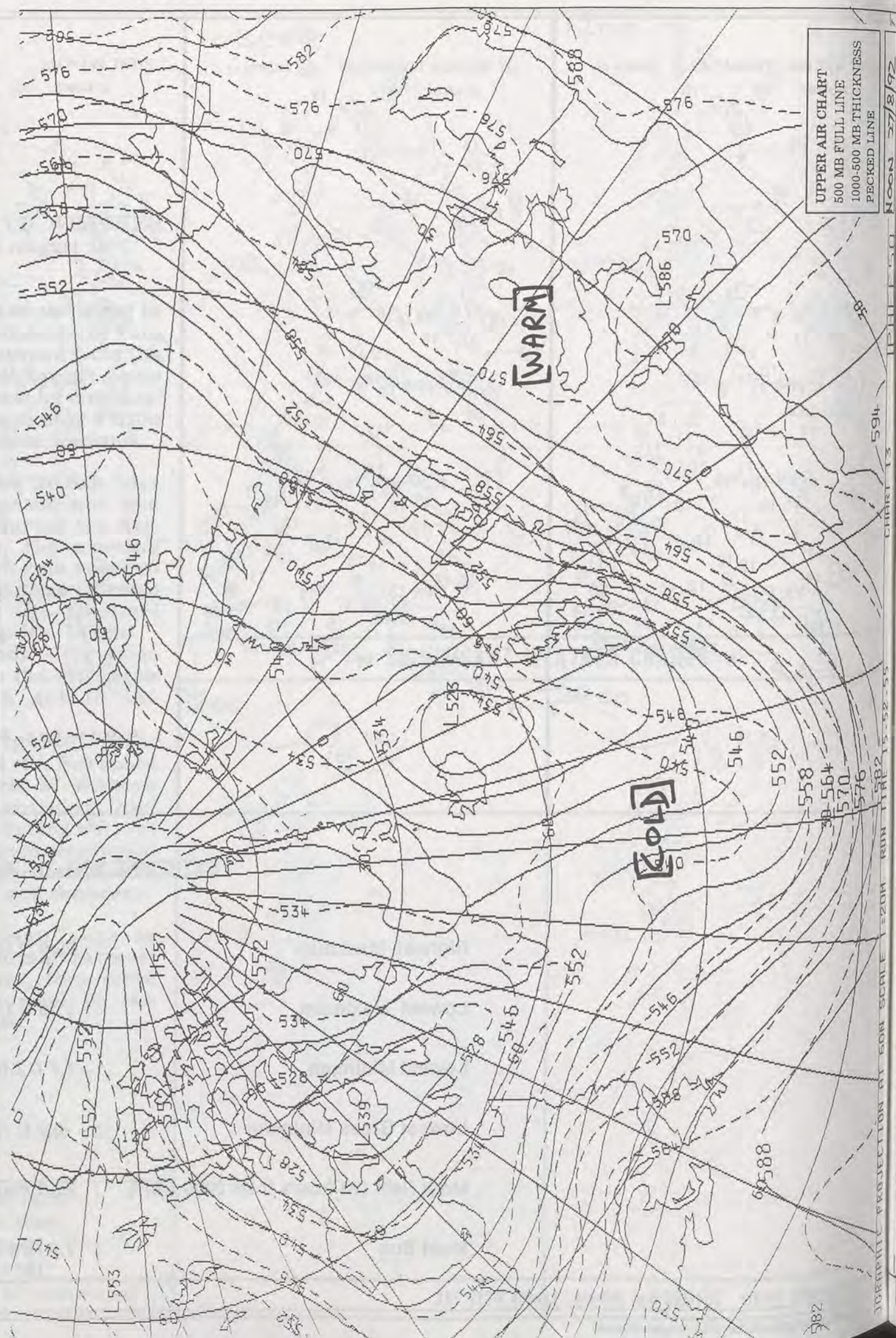
27/8/1992 12 UT. Long=0°E
 LVHB13 EGHL 271200



VISIBLE NOON 27/8/92

MET OFFICE ARTIFAX 3 PAGE

192 15:44



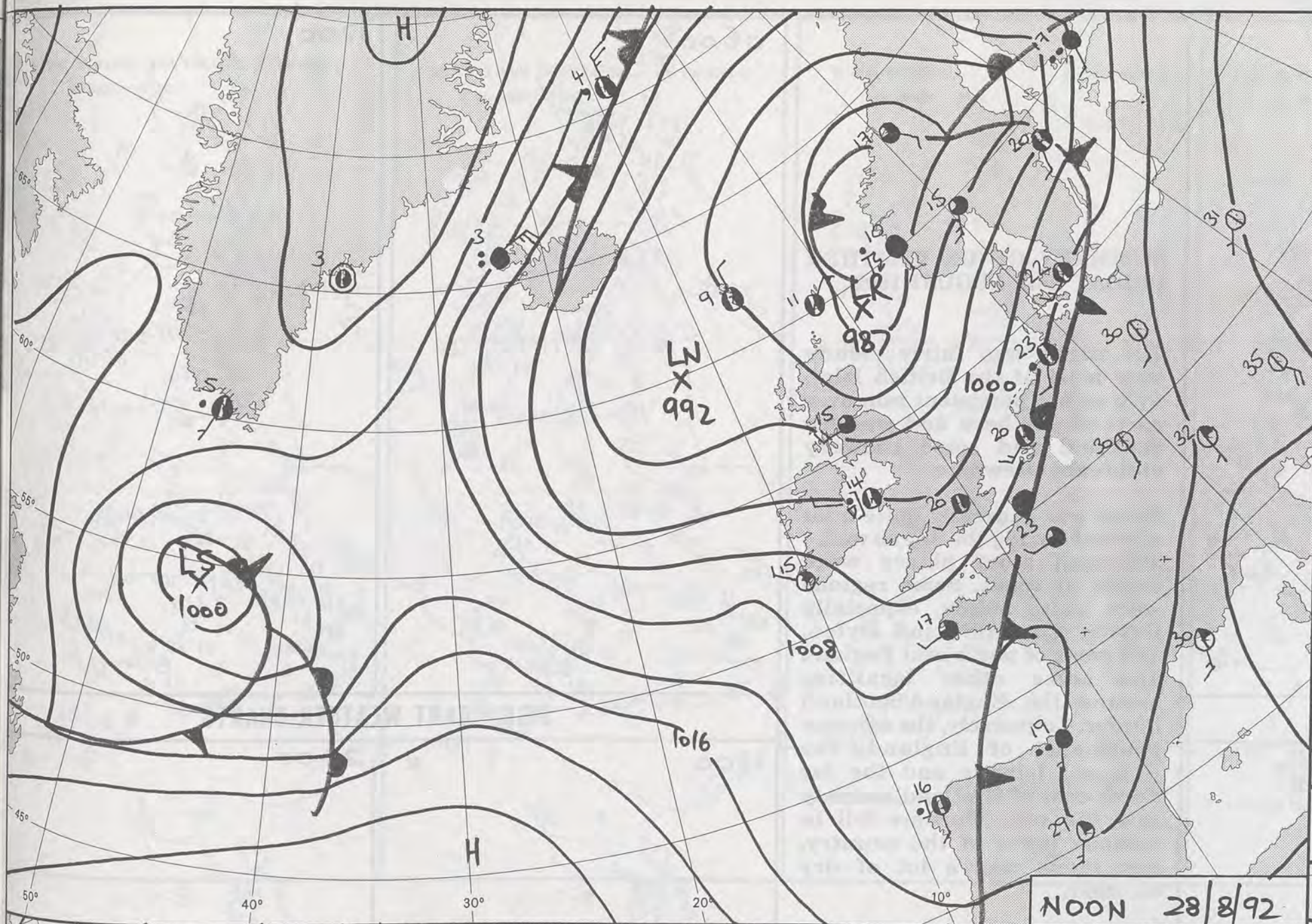
500 MB FULL LINE
1000-500 MB THICKNESS
PECKED LINE

NOON 27/8/92

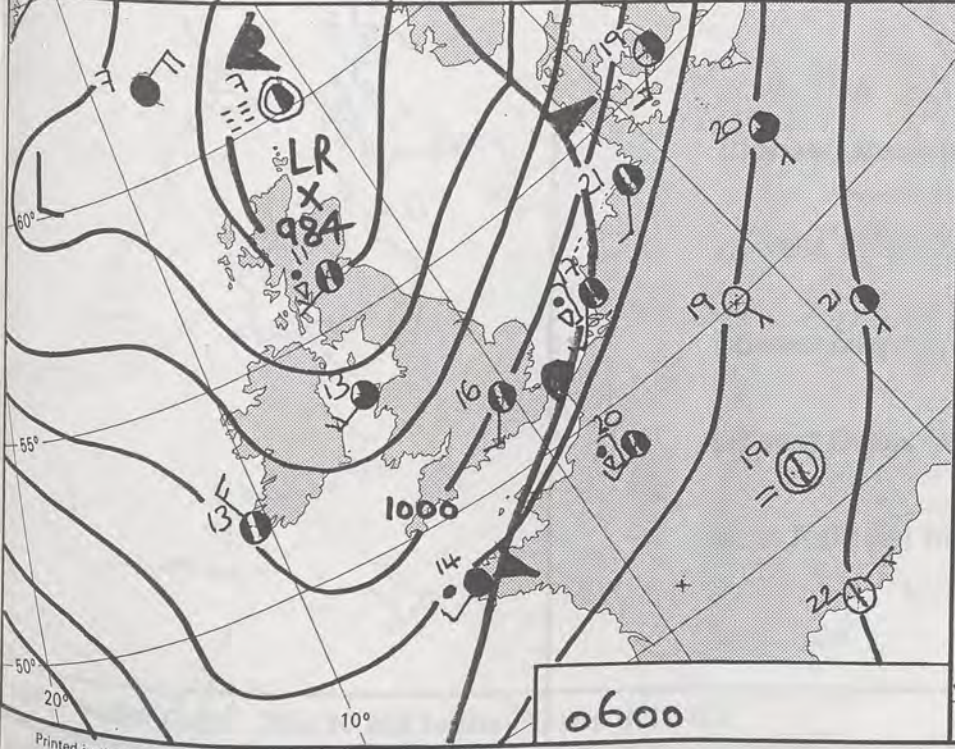
594

570
576

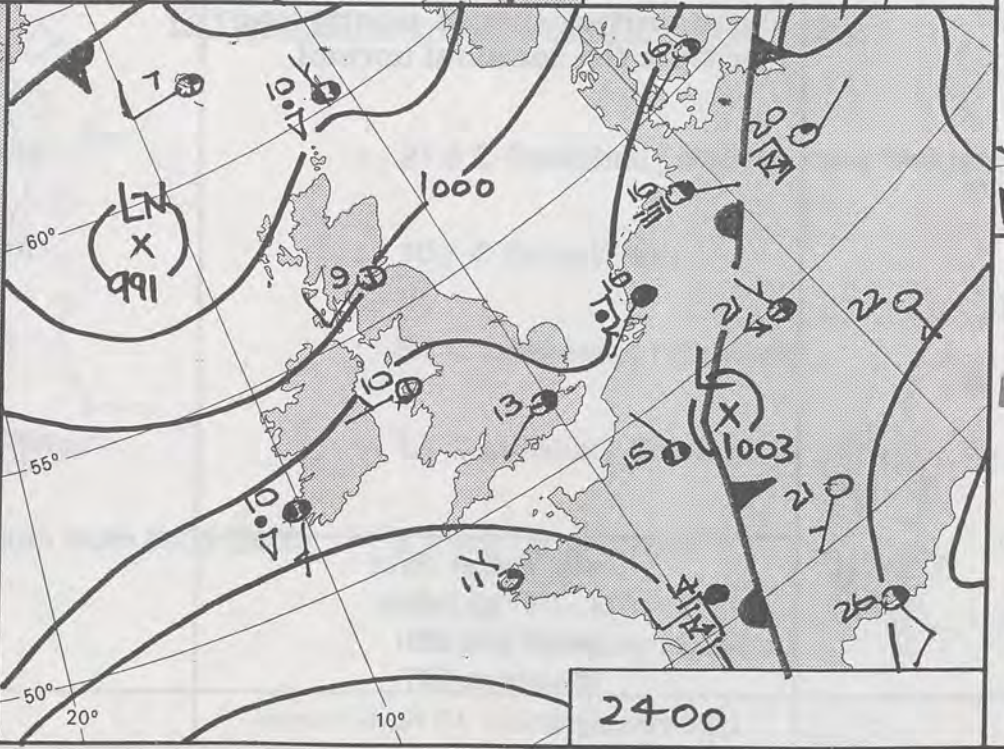
TERMINAL PROJECTION AT CON SCALE 1:200 RUN TIME 15-52-55 CHART 13



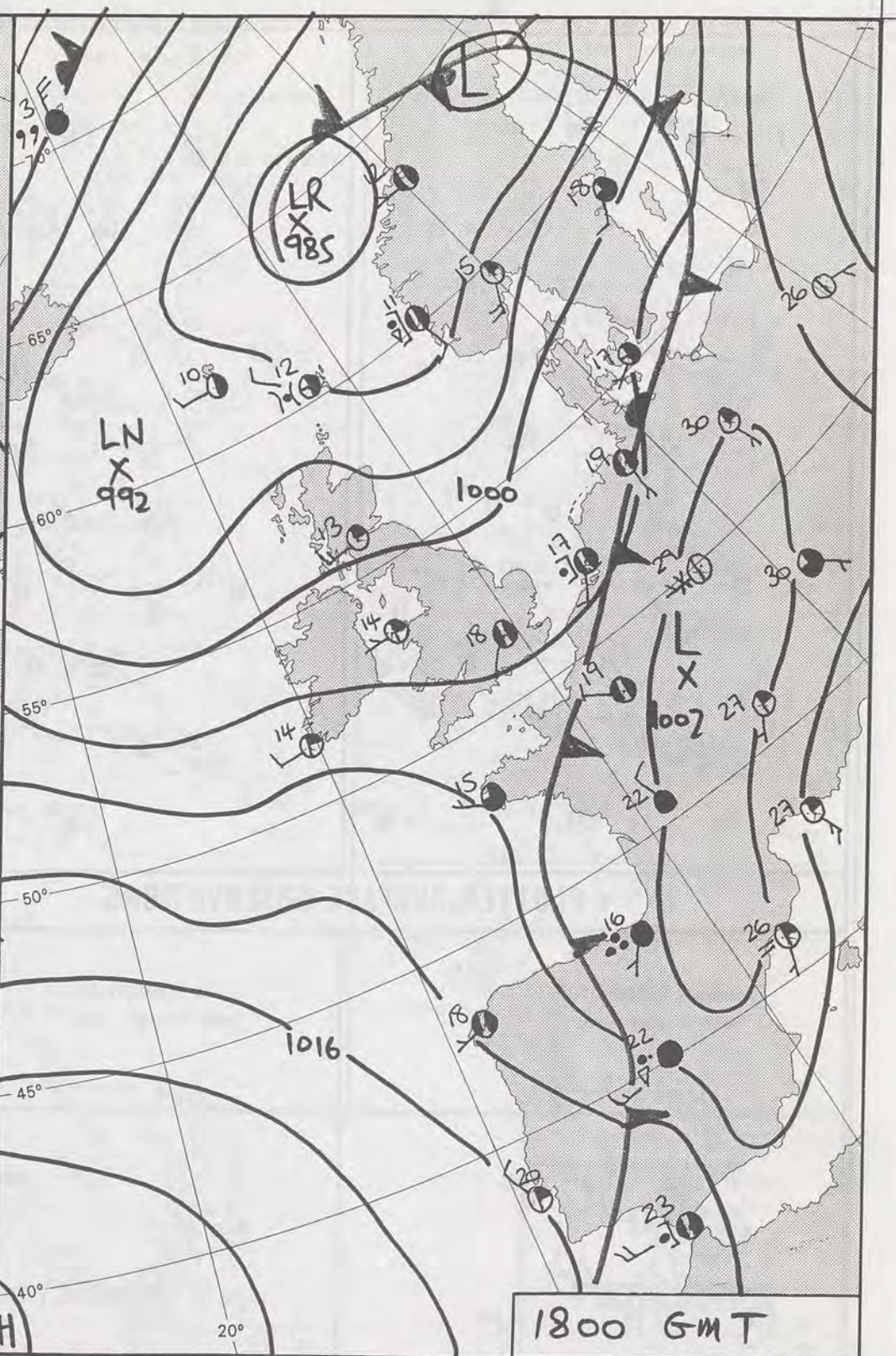
NOON 28/8/92



0600



2400



1800 GMT

DUPLICATE ALSO
DAILY WEATHER SUMMARY
NOT FOR LOAN FOR
FRIDAY 28th AUGUST 1992

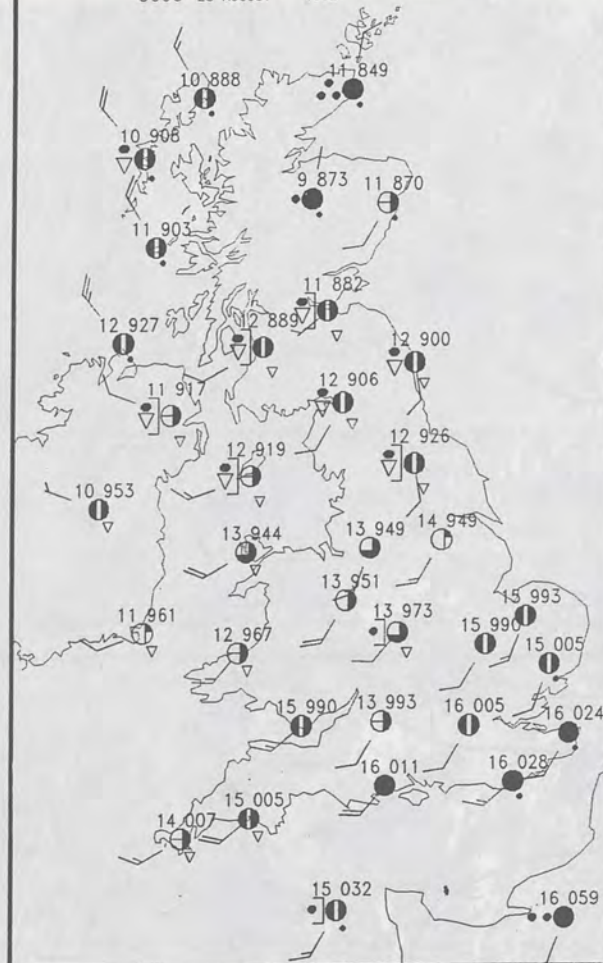


Warm front Cold front Occlusion

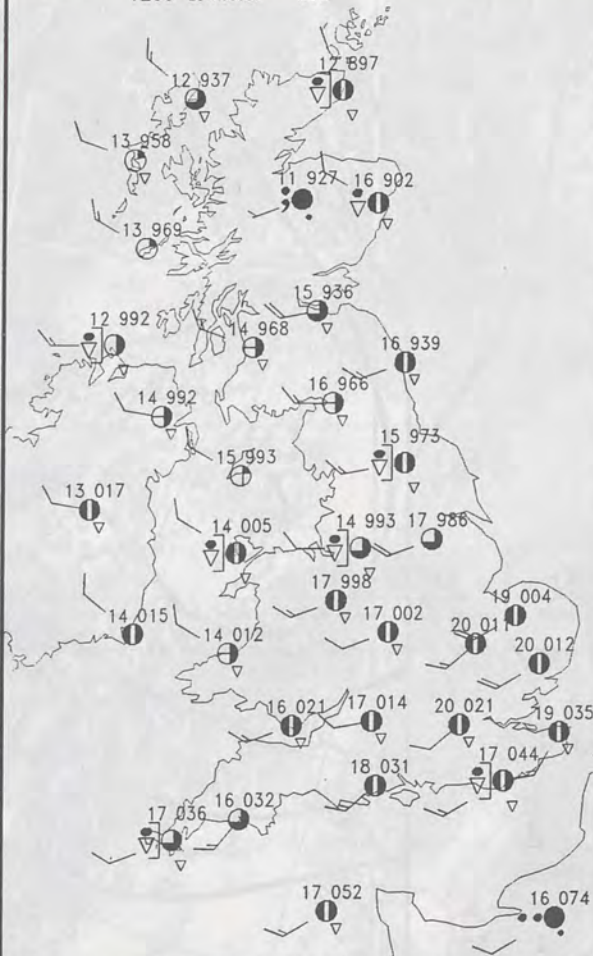
London Weather Centre 284-286 High Holborn London WC1V 7HX

© Crown Copyright All rights reserved

SURFACE OBSERVATIONS
0600 28 AUGUST 1992

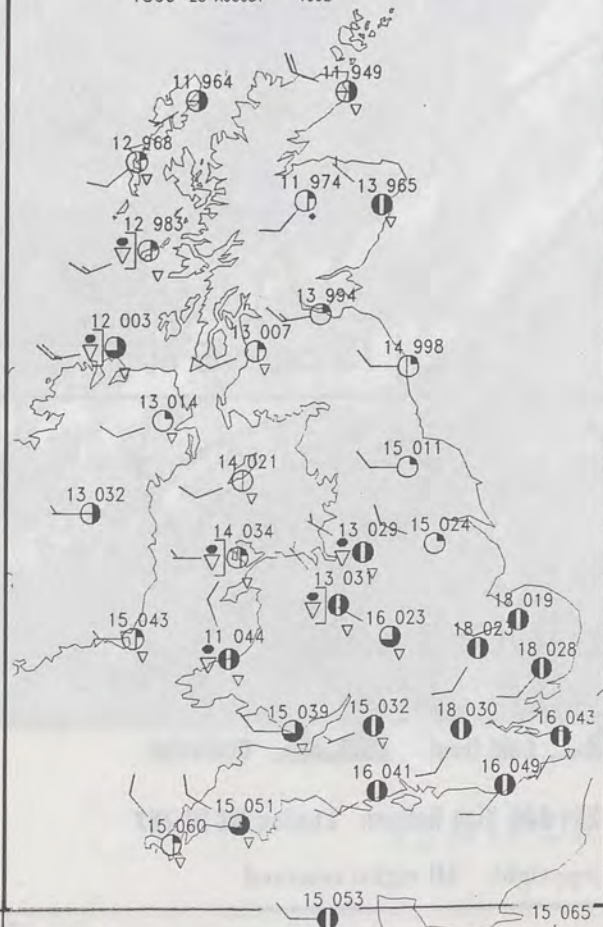


SURFACE OBSERVATIONS
1200 28 AUGUST 1992



PLOTTED SURFACE OBSERVATIONS

SURFACE OBSERVATIONS
1800 28 AUGUST 1992



SURFACE OBSERVATIONS
2400 28 AUGUST 1992



SUMMARY OF UK WEATHER FRIDAY 28th AUGUST 1992

The night was fairly cloudy over most of the British Isles, with rather persistent rain over parts of northern and western Scotland and some showery outbreaks elsewhere.

There was generally quite a lot of cloud during the day as well, although most places were bright at times. Some regions were quite sunny, especially Devon, Cornwall and Dyfed, and parts of north-east England and some other localities around the England/Scotland border. Conversely, the extreme south-east of England, the Channel Islands and the far north-east of Scotland scarcely saw the sun. Showers fell in various parts of the country, but there was a lot of dry weather.

Temperatures were mostly not far from the seasonal normal.

London Weather Centre
284-286 High Holborn
London WC1V 7HX
All times are GMT

© Crown Copyright All rights reserved

0600



1200



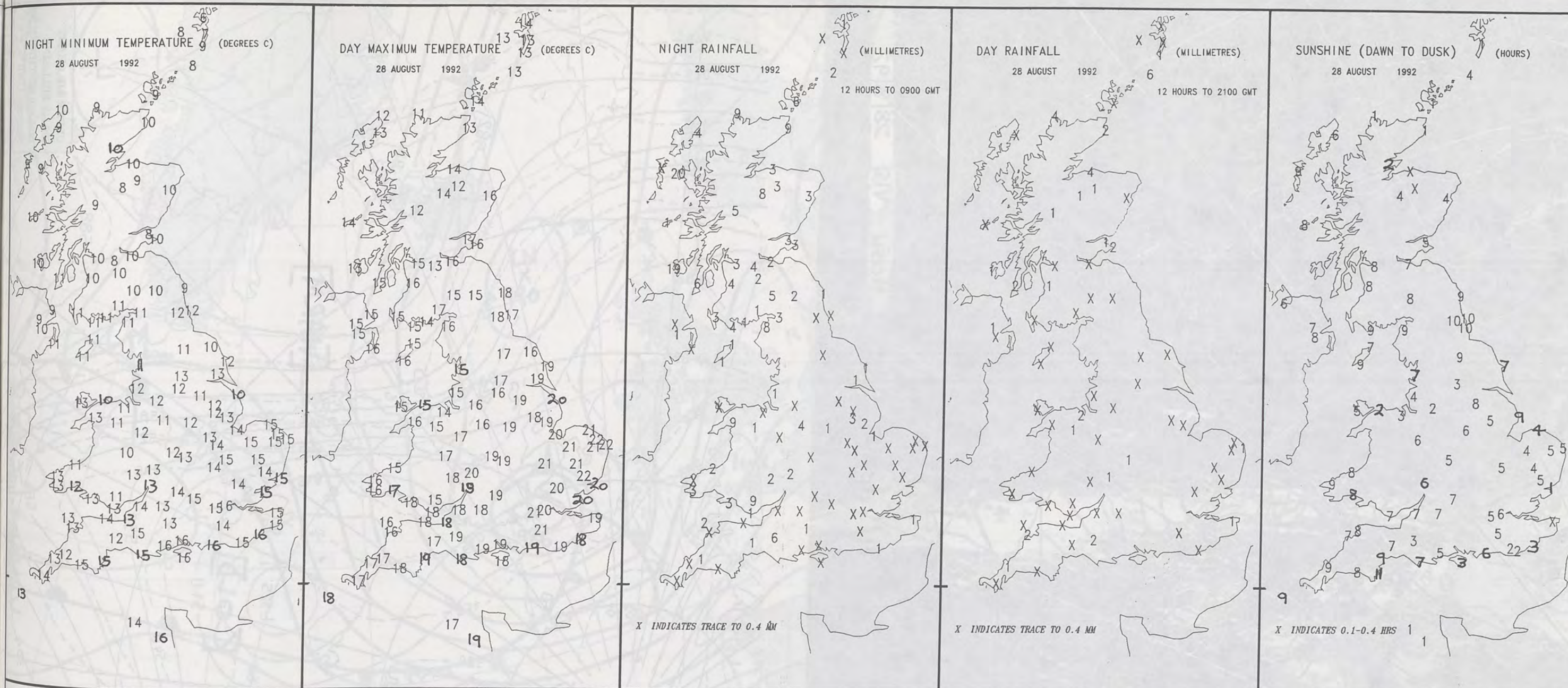
SIGNIFICANT WEATHER CHARTS

1800



2400





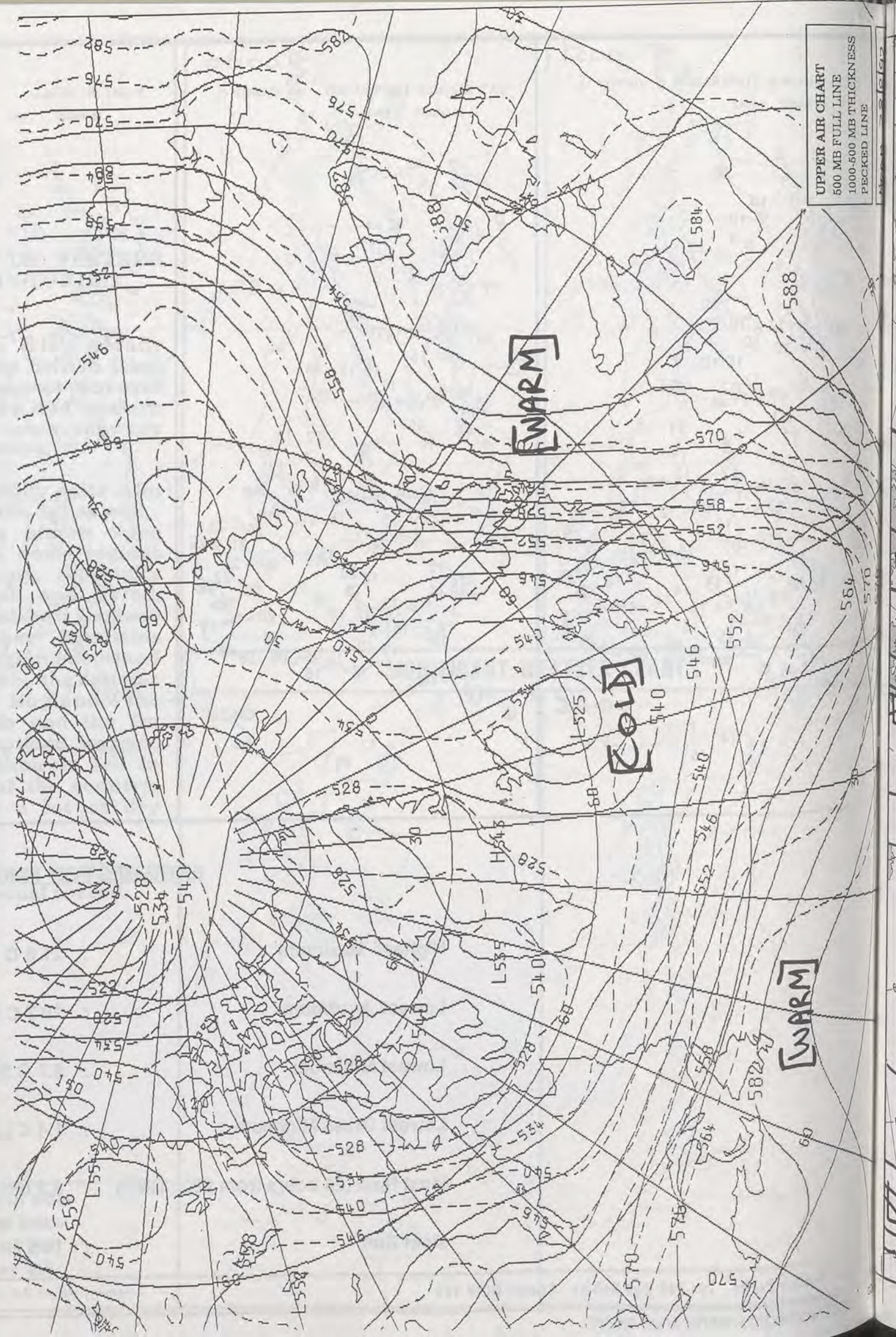

EXTREMES FOR FRIDAY 28TH AUGUST 1992

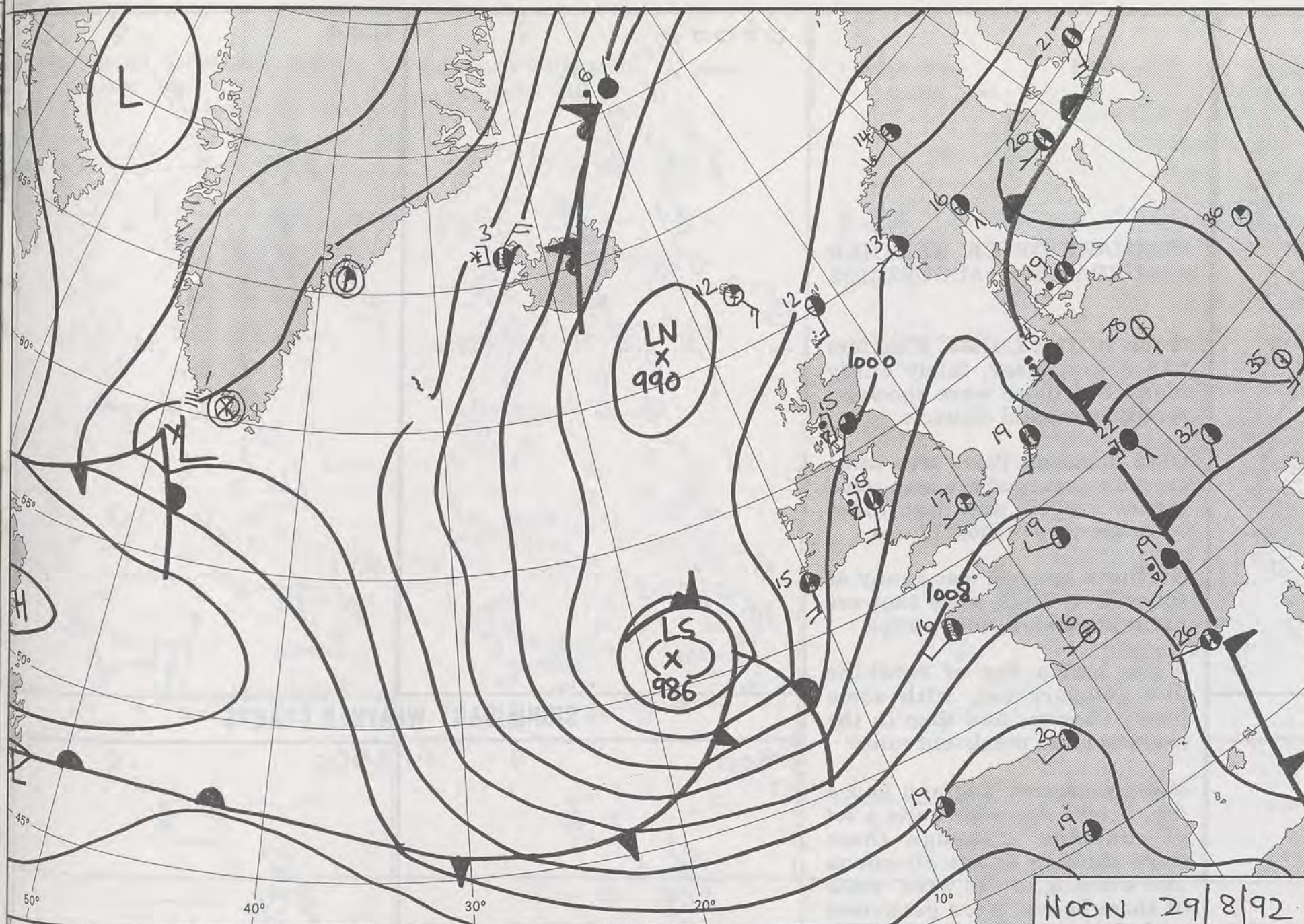
Highest Maximum	: 21.8 C Coltishall [Norfolk] and Wattisham [Suffolk]
Lowest Maximum	: 10.7 C Cape Wrath
Lowest Minimum	: 5.7 C Sella Ness [Shetland]
Lowest Grass Minimum	: 1.4 C Lerwick [Shetland]
Most Rain (24 hours from 0900 GMT)	: 8.2 mm Cape Wrath
Most Sun	: 10.5 Hrs Torquay [Devon]

DAILY WEATHER SUMMARY

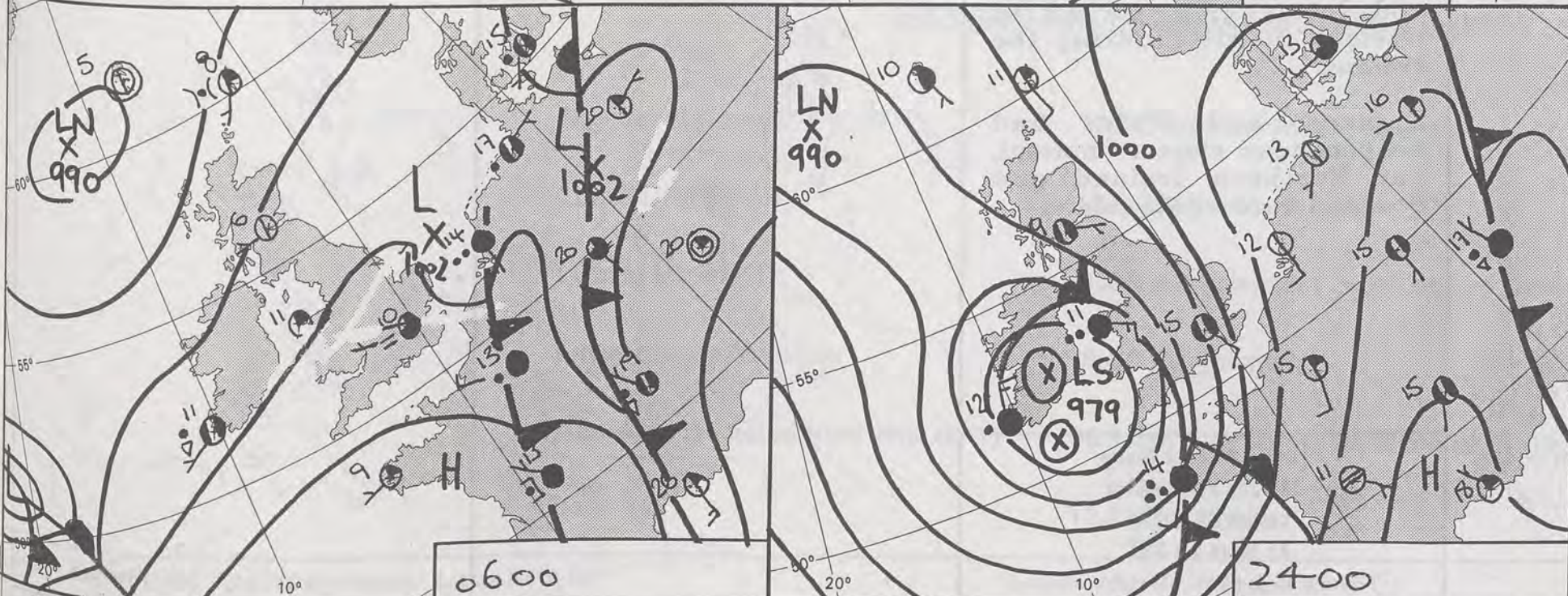


© Crown Copyright
All rights reserved



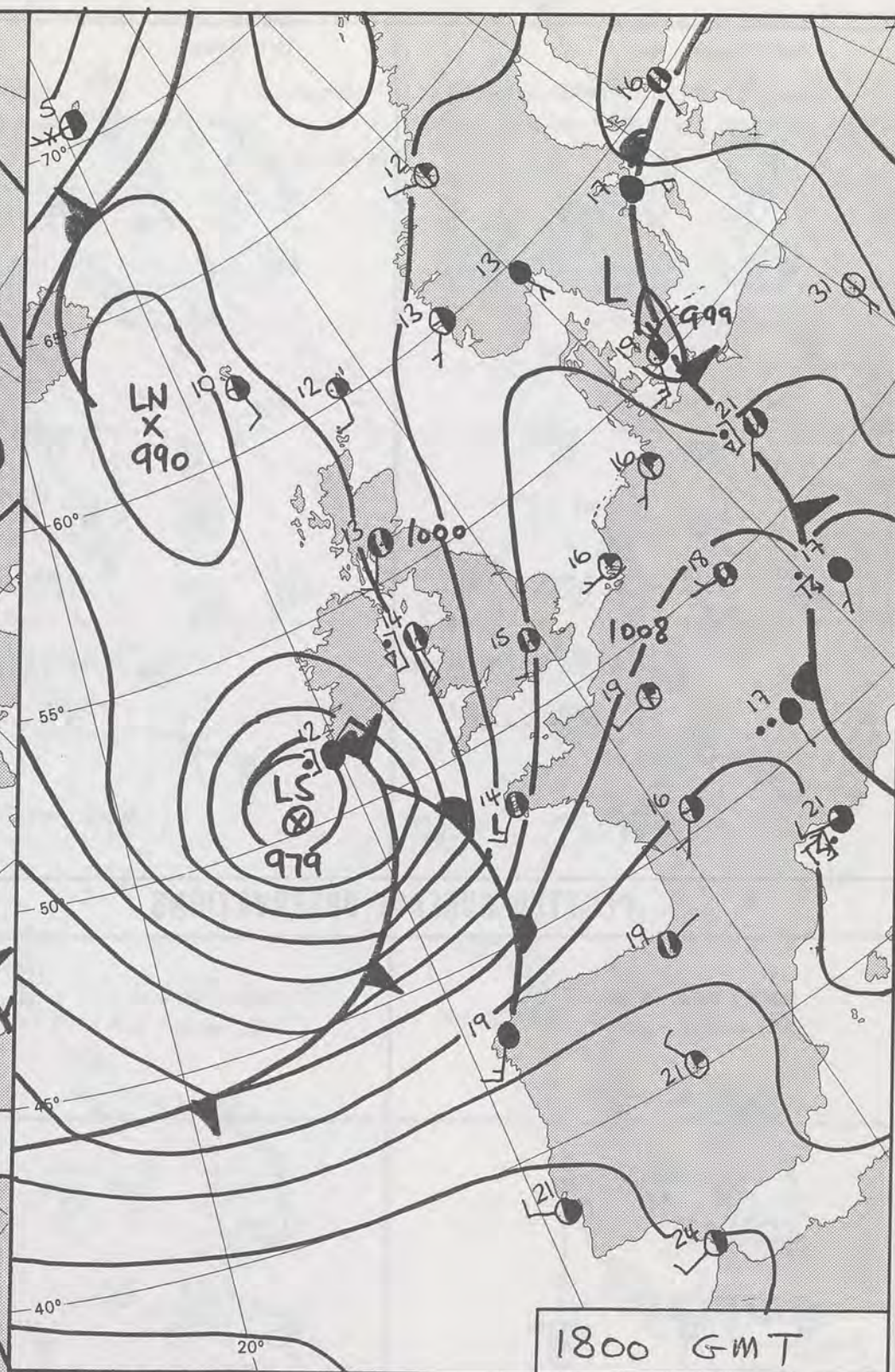


NOON 29/8/92



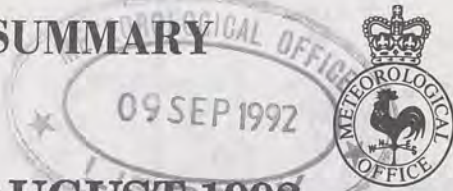
0600

2400



1800 GMT

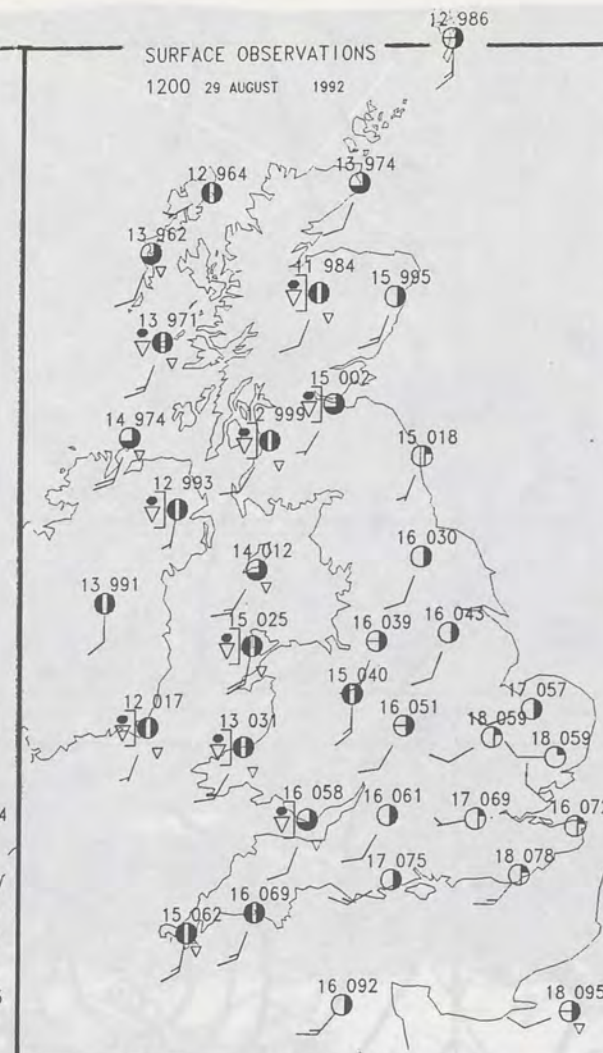
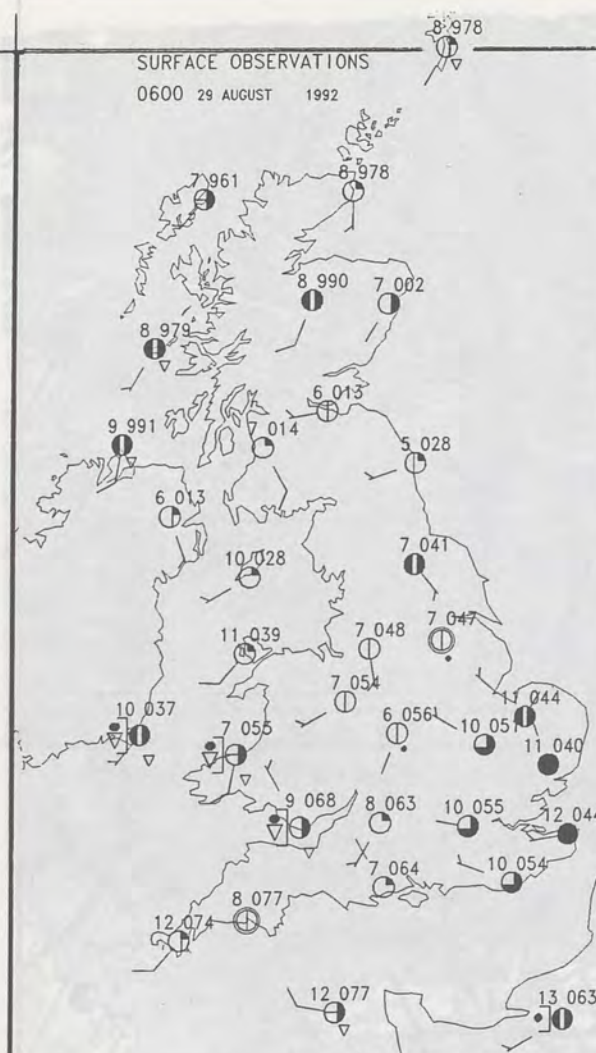
DUPLICATE ALSO
DAILY WEATHER SUMMARY
NOT FOR LOAN FOR
SATURDAY 29th AUGUST 1992



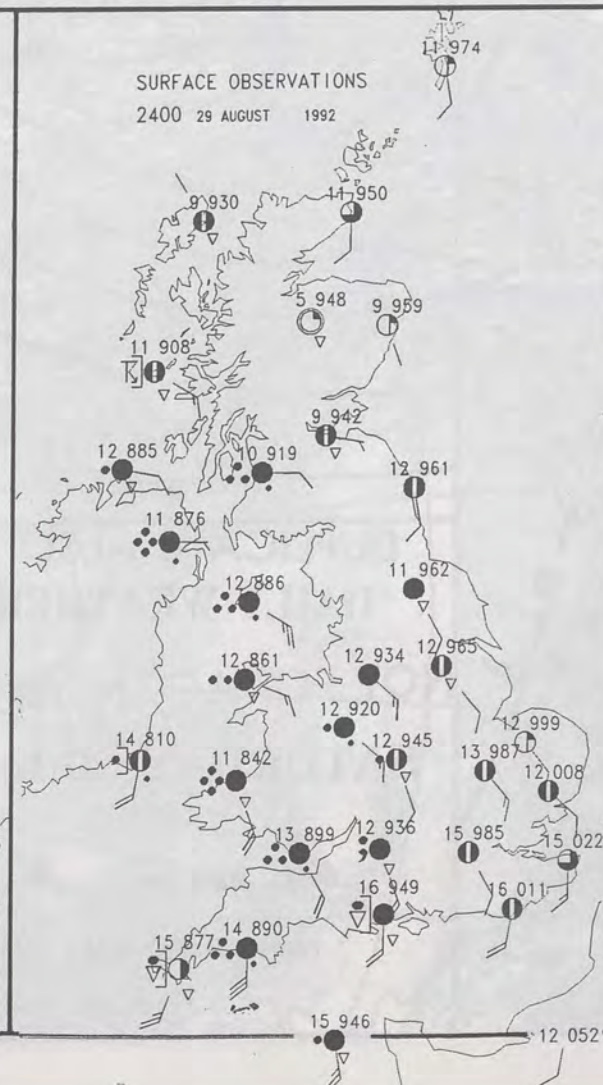
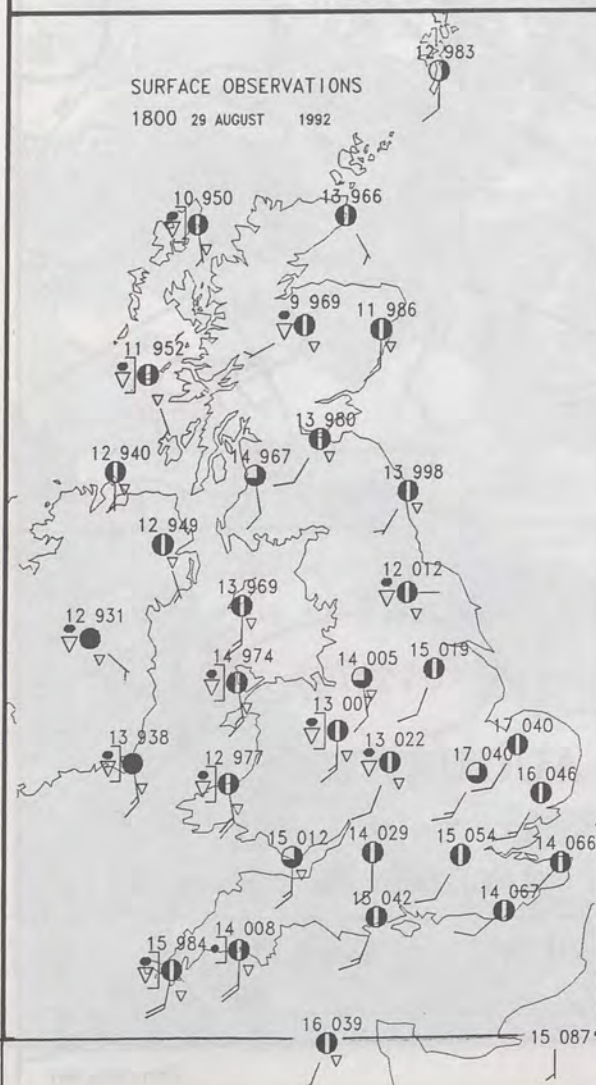
Warm front Cold front Occlusion

London Weather Centre 284-286 High Holborn London WC1V 7HX

© Crown Copyright All rights reserved



PLOTTED SURFACE OBSERVATIONS



SUMMARY OF UK WEATHER SATURDAY 29th AUGUST 1992

Much of the United Kingdom had a dry, clear, fairly chilly night, but there were showers, mostly in coastal districts.

Over Scotland there was some sunshine everywhere and some places stayed dry, but there were showers in most places.

Northern Ireland was sunny at times, but there were showers in the afternoon and evening.

Wales had a day of sunshine and showers too, with some heavy showers and then in the evening more persistent rain.

Many places in England had a dry, bright day with quite a lot of sunshine, although there were showers in the afternoon and evening, in the west some of them heavy. More persistent and heavy rain spread to Western districts during the evening.

England and Wales had temperatures close to normal, but Northern Ireland and Scotland were a little colder.

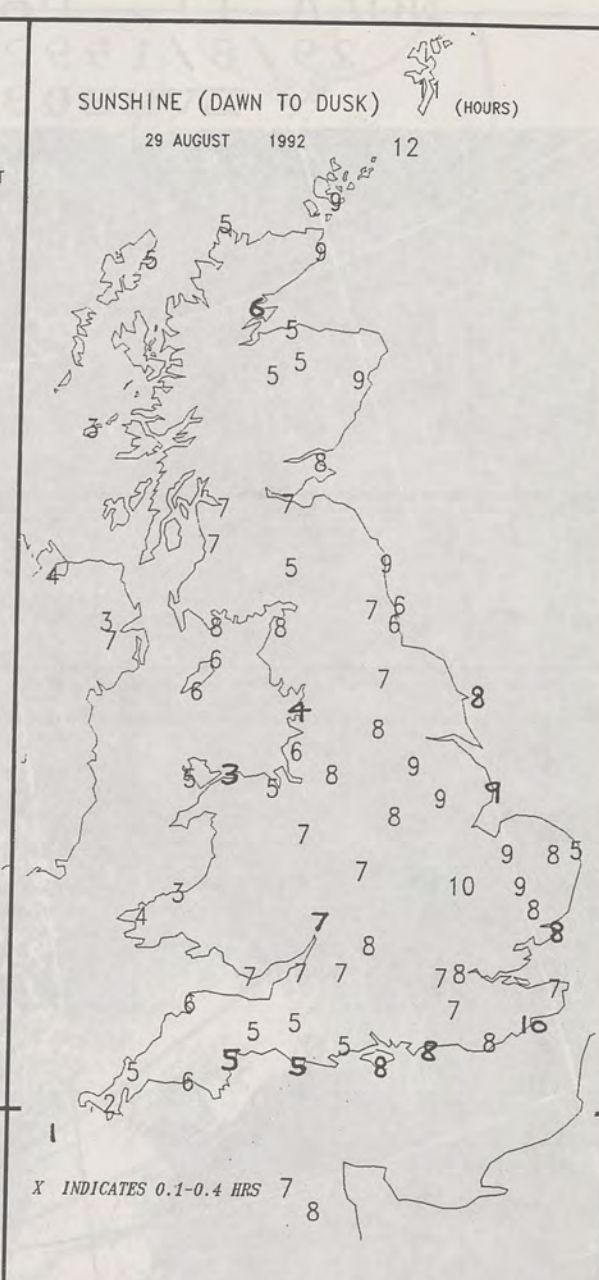
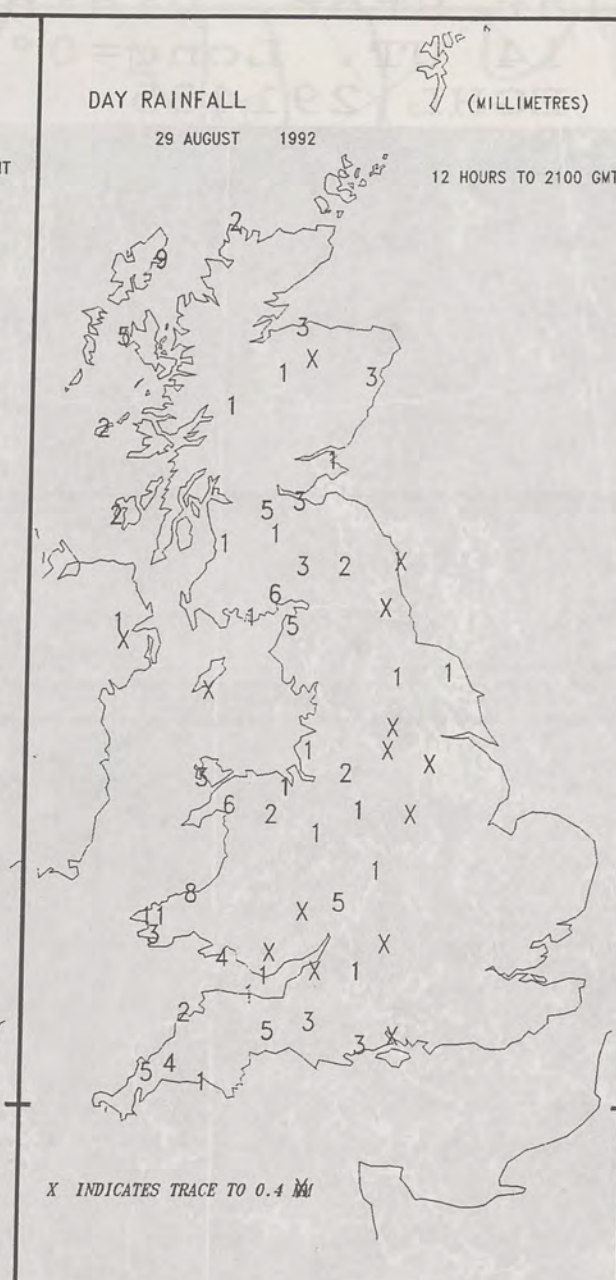
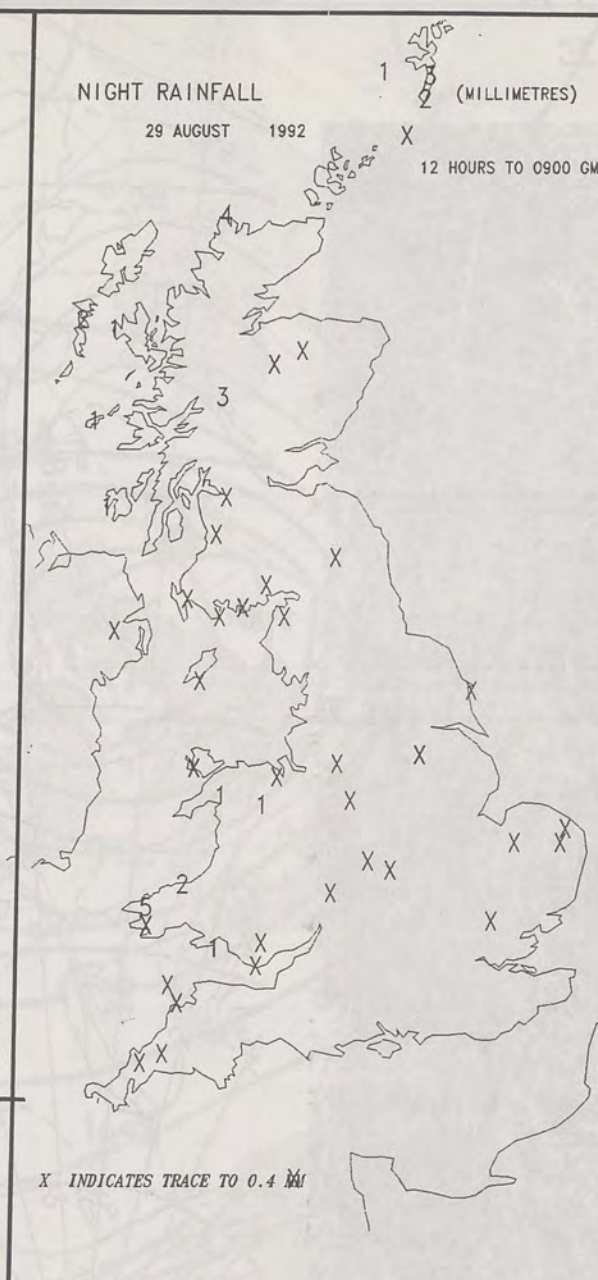
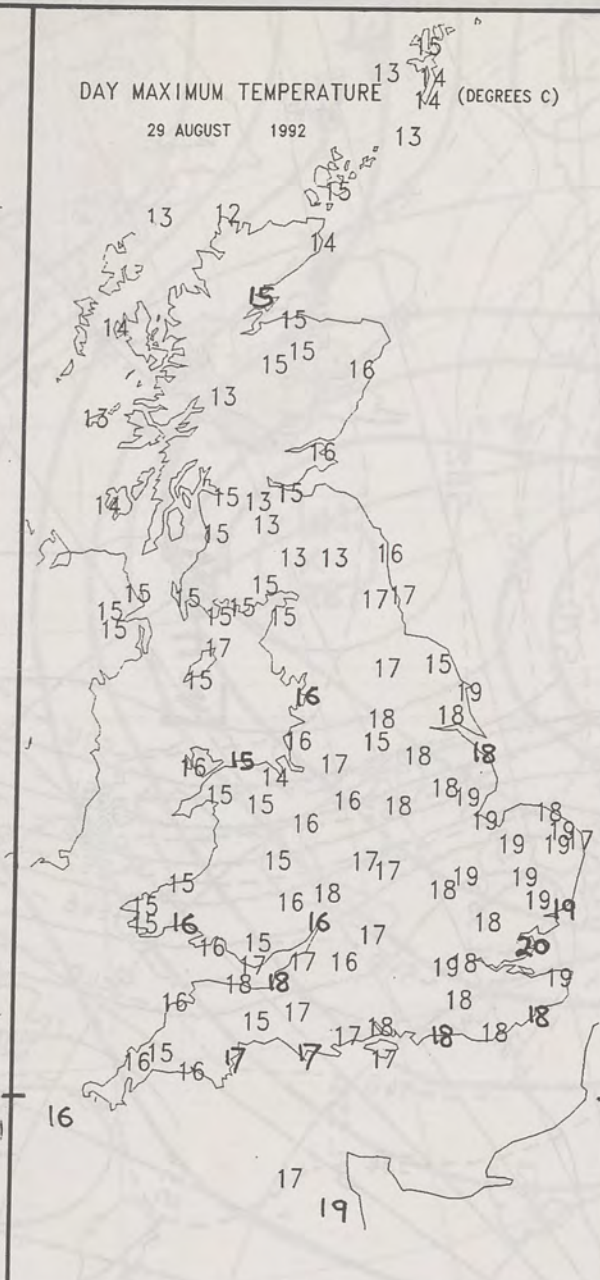
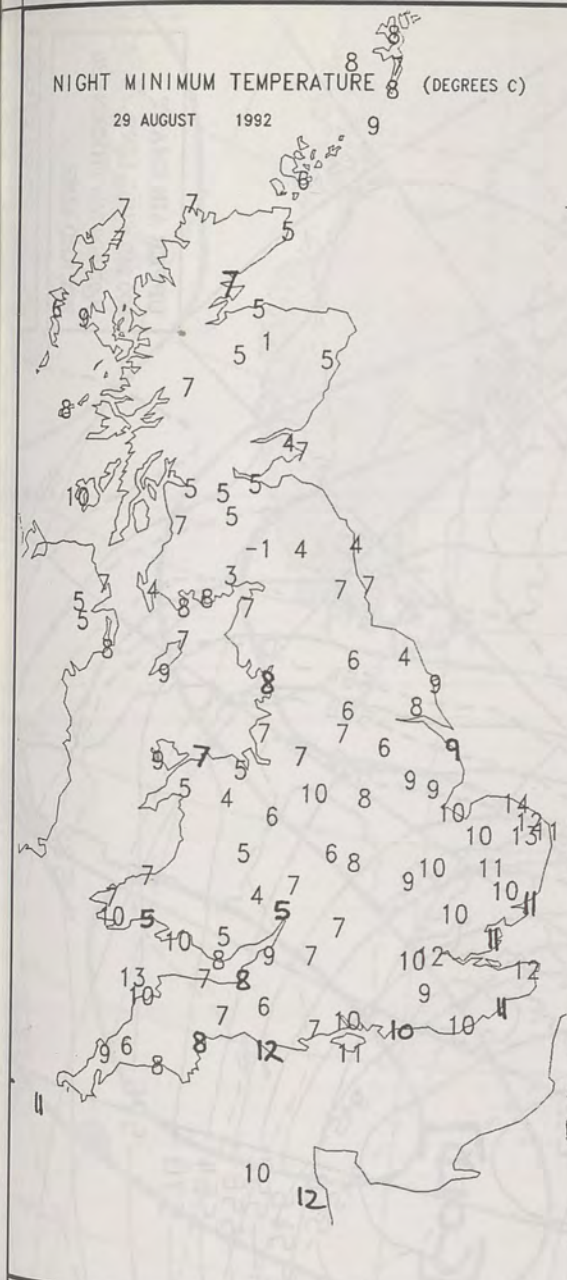
London Weather Centre
284-286 High Holborn
London WC1V 7HX
All times are GMT

© Crown Copyright All rights reserved



SIGNIFICANT WEATHER CHARTS





EXTREMES FOR SATURDAY 29TH AUGUST 1992

Highest Maximum	: 19.7 C Shoeburyness [Essex]
Lowest Maximum	: 12.0 C Cape Wrath
Lowest Minimum	: -1.2 C Eskdalemuir [Dumfries and Galloway]
Lowest Grass Minimum	: -6.4 C Eskdalemuir
Most Rain (24 hours from 0900 GMT)	: 39.3 mm Aberporth [Cardigan Bay]
Most Sun	: 12.3 Hrs Fair Isle

DAILY WEATHER SUMMARY

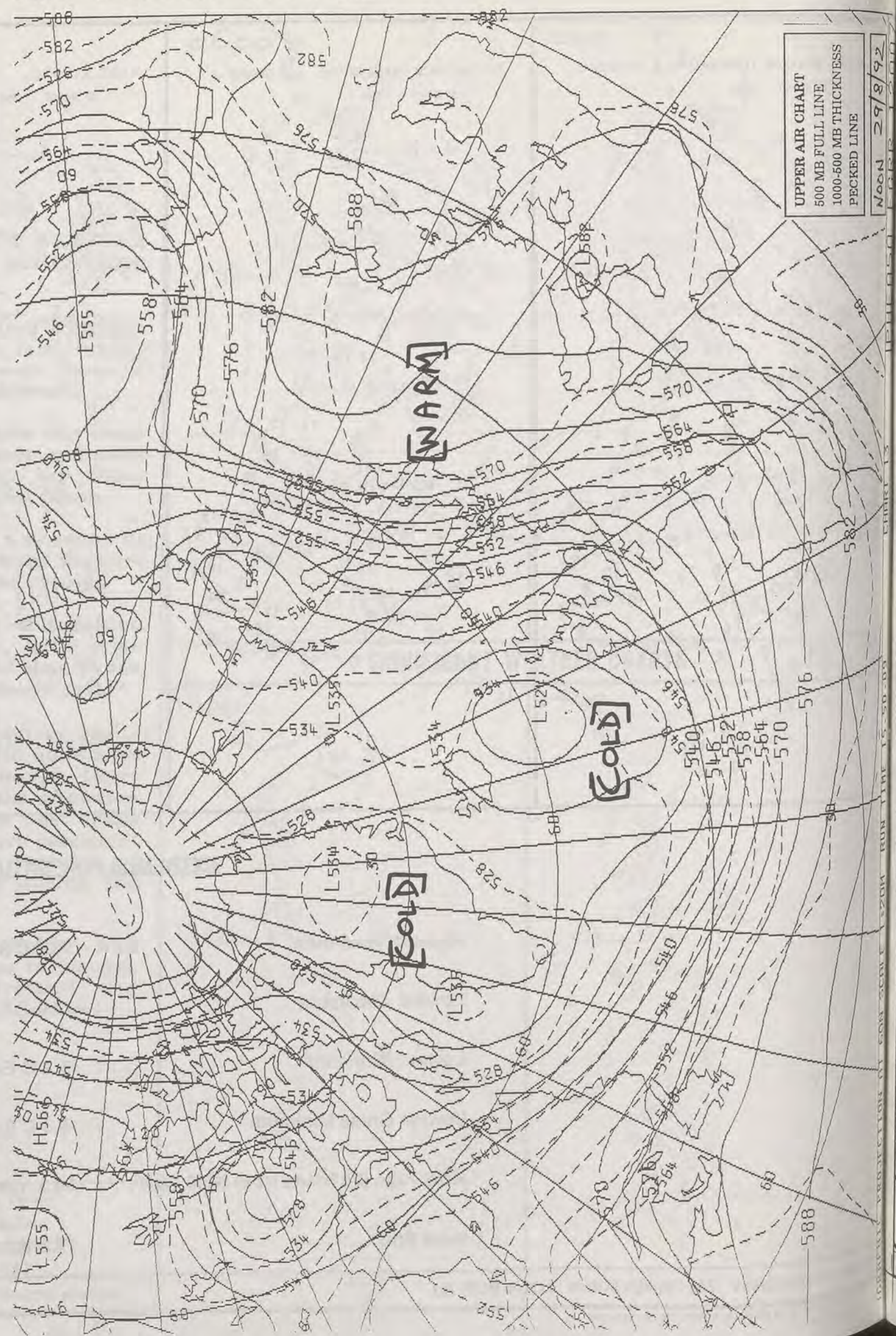


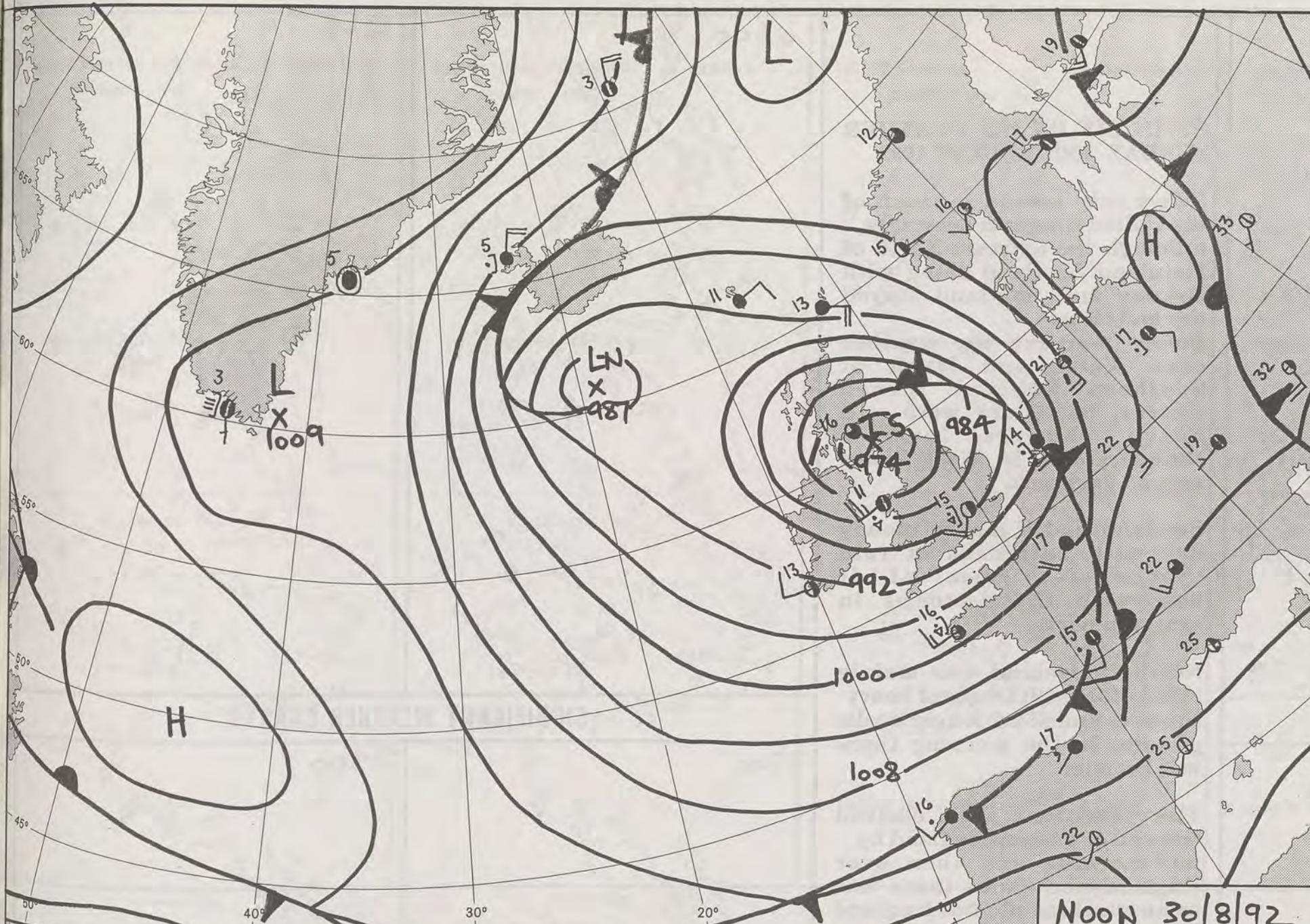
© Crown Copyright
All rights reserved

NOAA-11. Polar Ster. Visible
 29/8/1992 14 UT. Long=0°E
 LVHB03 EGHL 291435

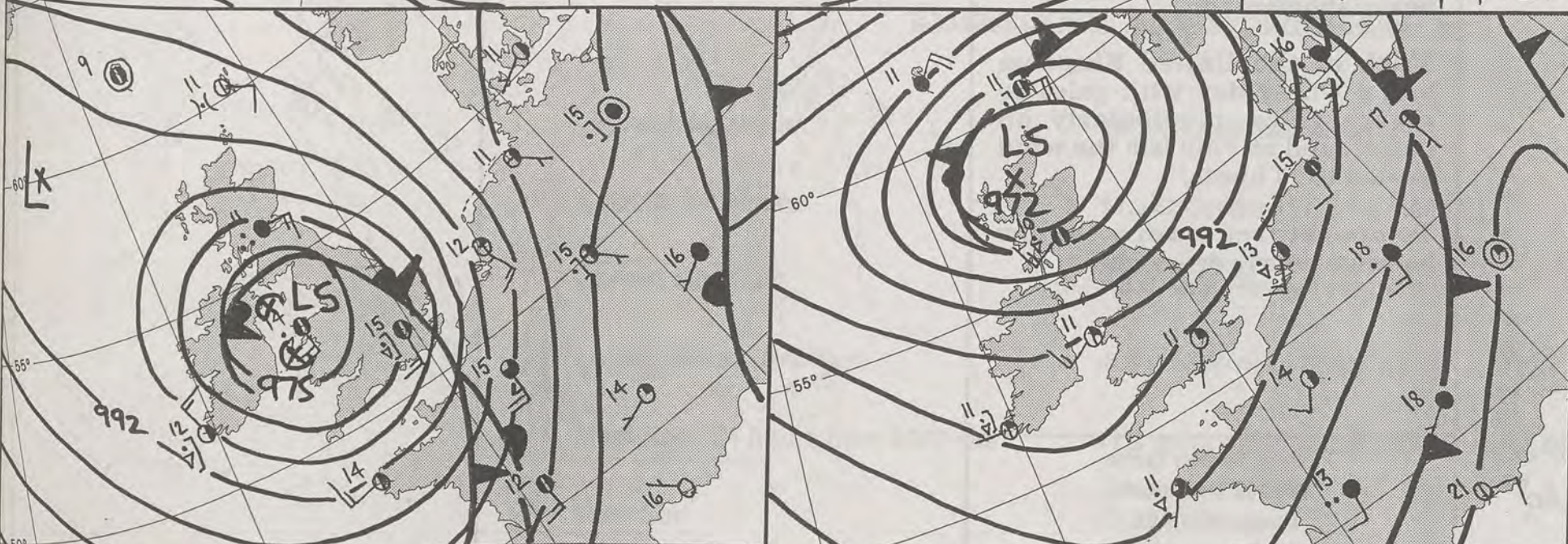


MET OFFICE BRITAIN 3 PAGE

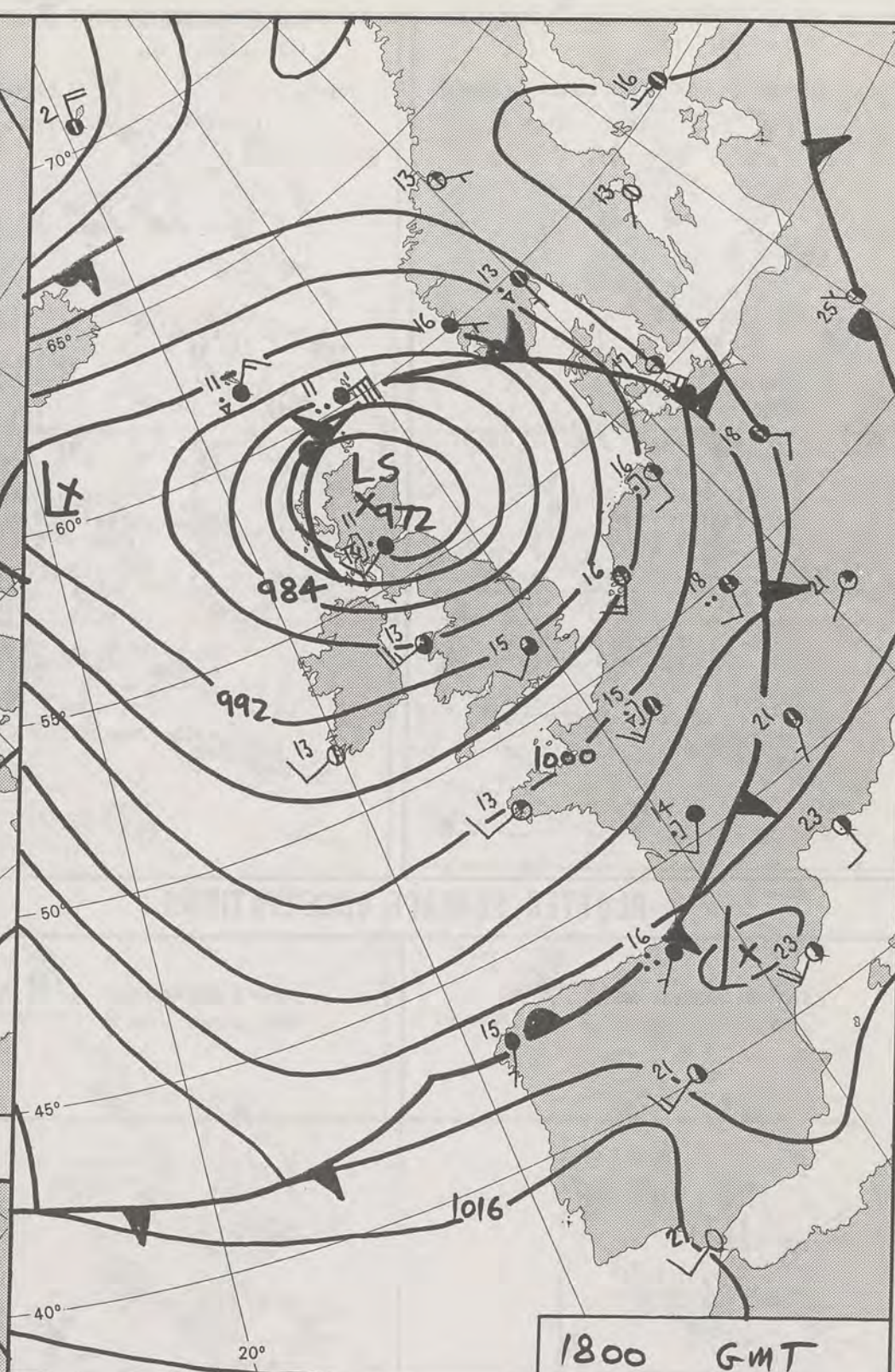




NOON 30/8/92



2400



1800 GMT

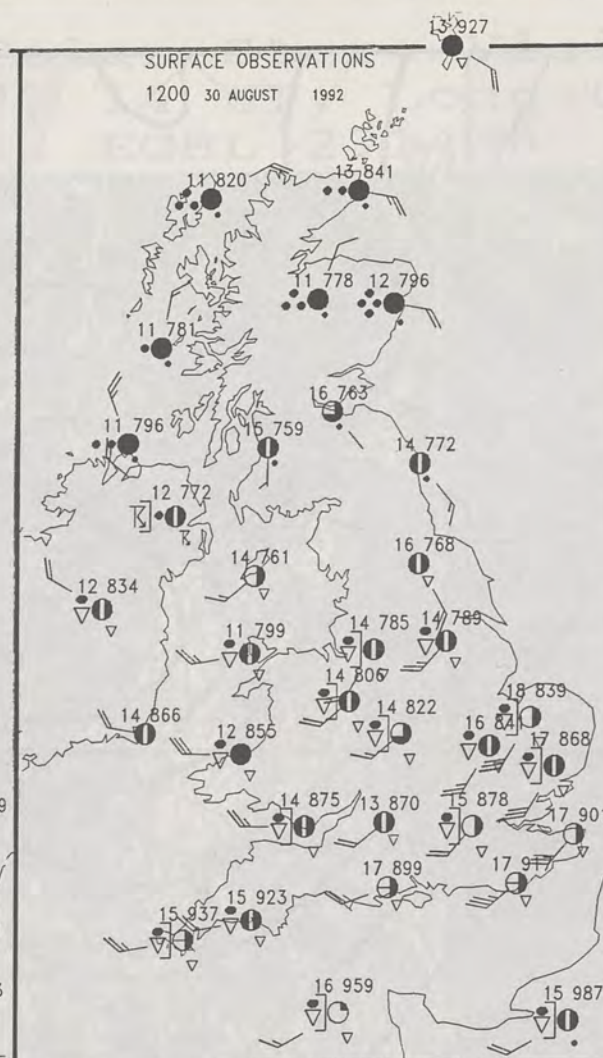
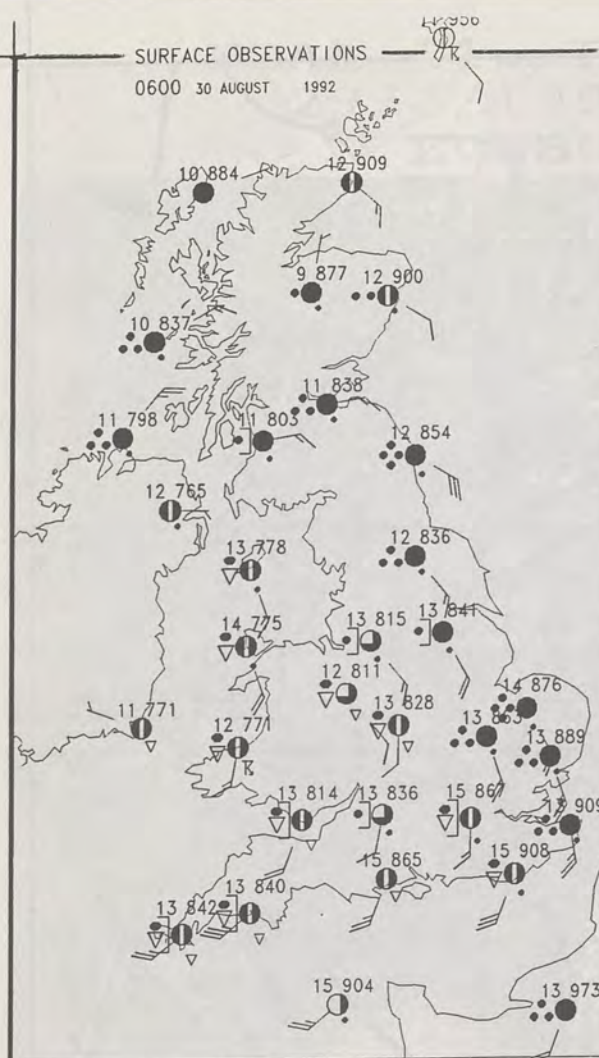
DUPLICATE ALSO
DAILY WEATHER SUMMARY
NOT FOR LOAN FOR
SUNDAY 30th AUGUST 1992

London Weather Centre 284-286 High Holborn London WC1V 7HX

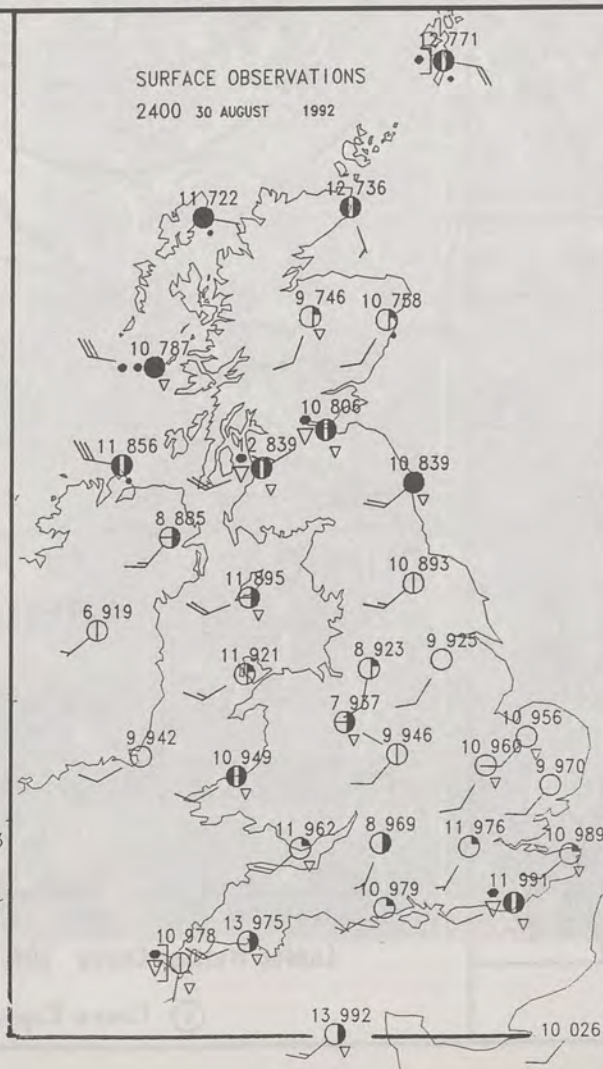
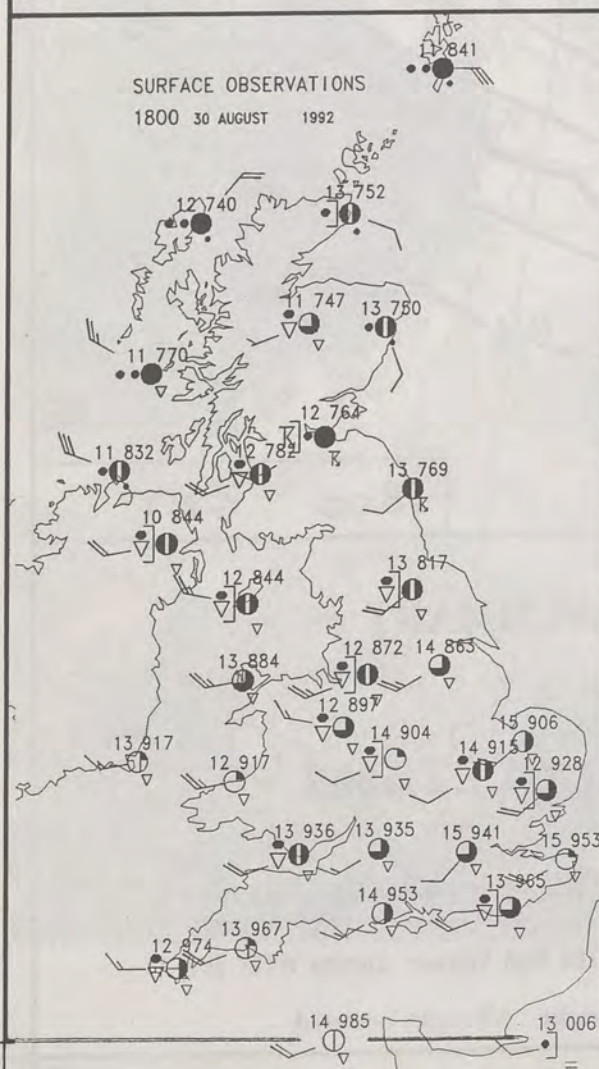
© Crown Copyright All rights reserved

09 SEP 1992

0600



PLOTTED SURFACE OBSERVATIONS



SUMMARY OF UK WEATHER SUNDAY 30th AUGUST 1992

Heavy rain spread to much of the United Kingdom overnight, although the extreme North of Mainland Scotland along with Orkney and Shetland stayed dry and clear.

Before morning the weather over Wales and Much of Southern England turned clearer, but there were still heavy showers, and a thunderstorm in West Wales around daybreak.

Scotland had a mostly cloudy day with outbreaks of rain everywhere, some of it heavy with thunderstorms in southern parts.

Northern Ireland was mainly cloudy too, with frequent heavy showers and some longer spells of rain. In the morning there was thunder.

The persistent rain cleared from all of Eastern England by mid-morning and then over England and Wales there was some sunshine all, but frequent heavy showers too.

Much of the United Kingdom had a windy day with gales or severe gales, particularly on coasts, and at Fair Isle the wind gusted to 71 knots.

Temperatures were below average nearly everywhere.

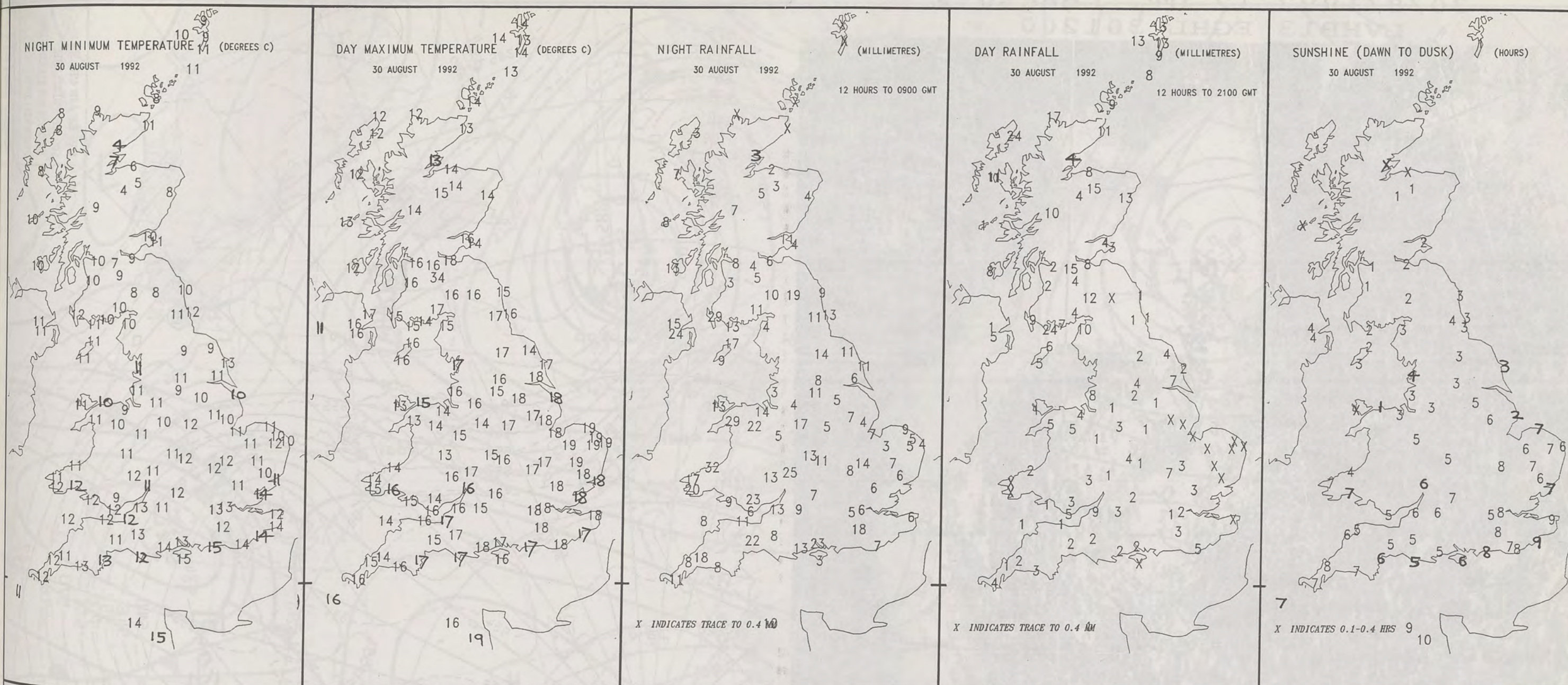
London Weather Centre
284-286 High Holborn
London WC1V 7HX
All times are GMT

© Crown Copyright All rights reserved



SIGNIFICANT WEATHER CHARTS





EXTREMES FOR SUNDAY 30TH AUGUST 1992


Highest Maximum	: 19.2 C Coltishall [Norfolk]
Lowest Maximum	: 11.3 C Corgary [Co Fermagh]
Lowest Minimum	: 3.8 C Tain Range [Highland]
Lowest Grass Minimum	: -0.5 C Inverness / Dalcross]
Most Rain (24 hours from 0900 GMT)	: 41.9 mm Lochboisdale [outer Hebrides]
Most Sun	: 10.3 Hrs Jersey

**DAILY
WEATHER
SUMMARY**



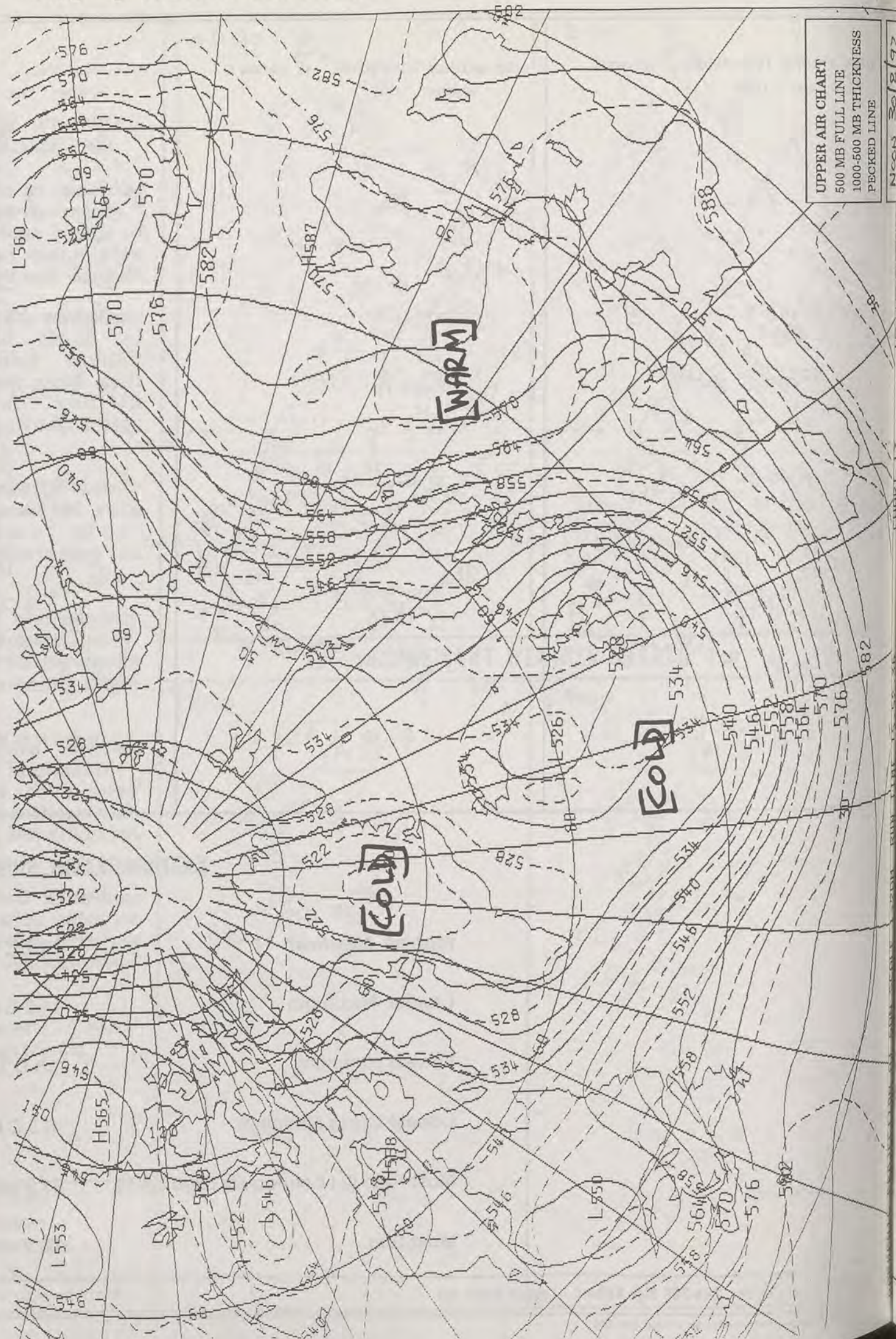
© Crown Copyright
All rights reserved

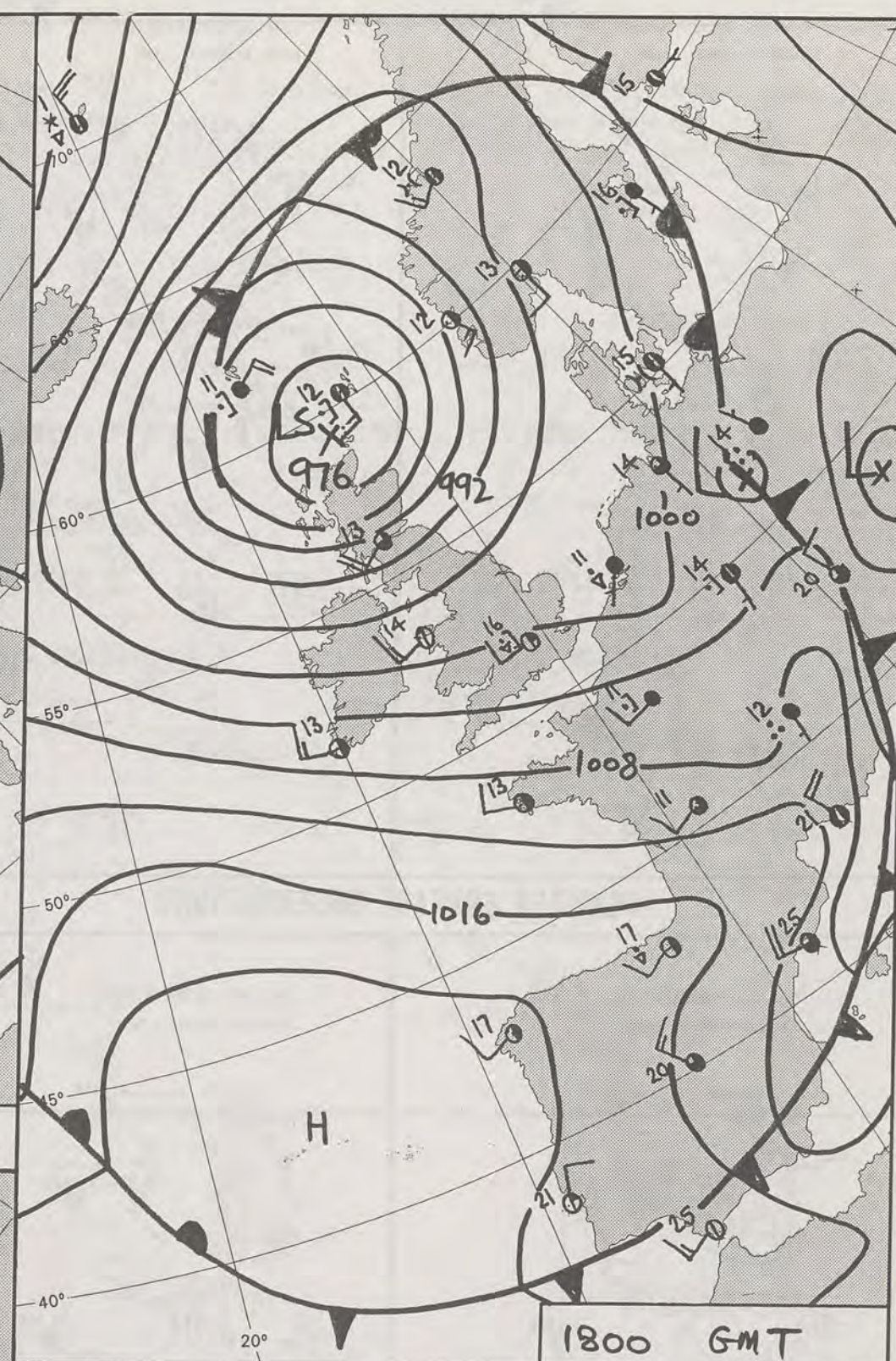
RECEIVED: 30/8/1992 12 UT. Long=0°E
 LVHB13 EGHL 301200



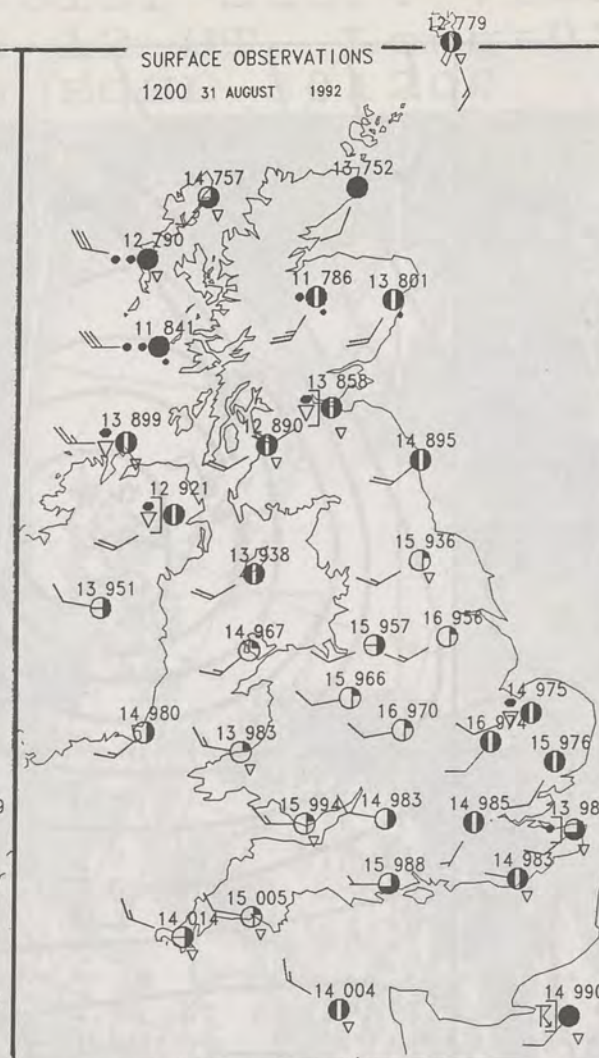
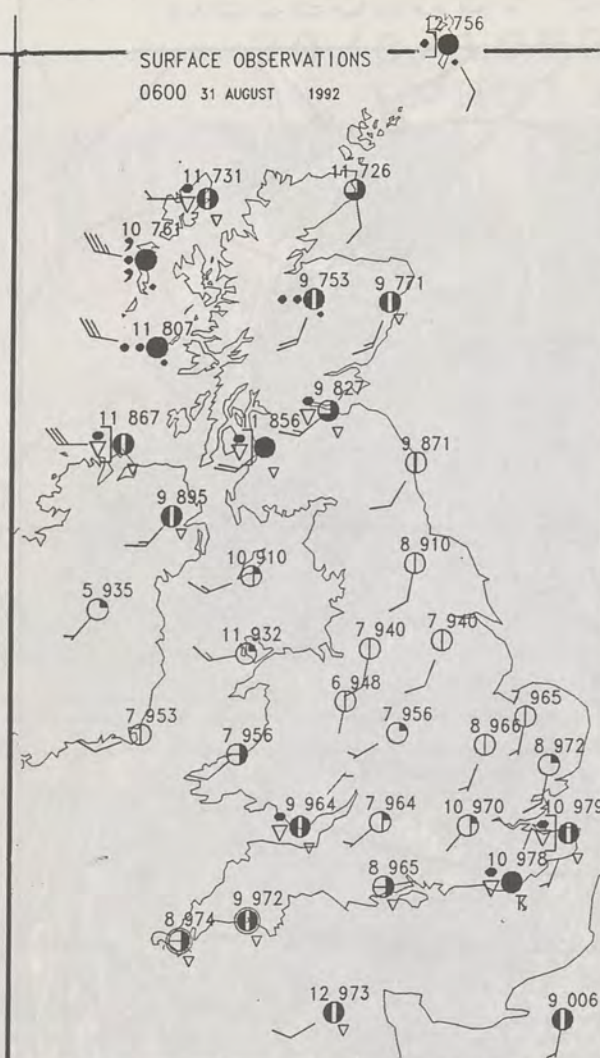
30/8/92 VISIBLE NOON

MET OFFICE ARTIFAX 2 PAGE

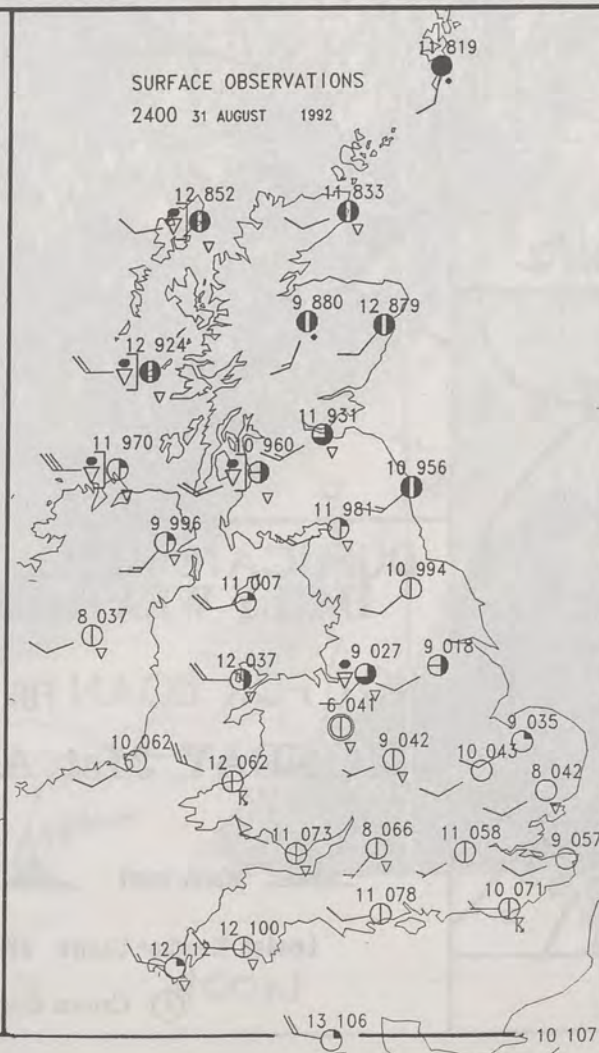
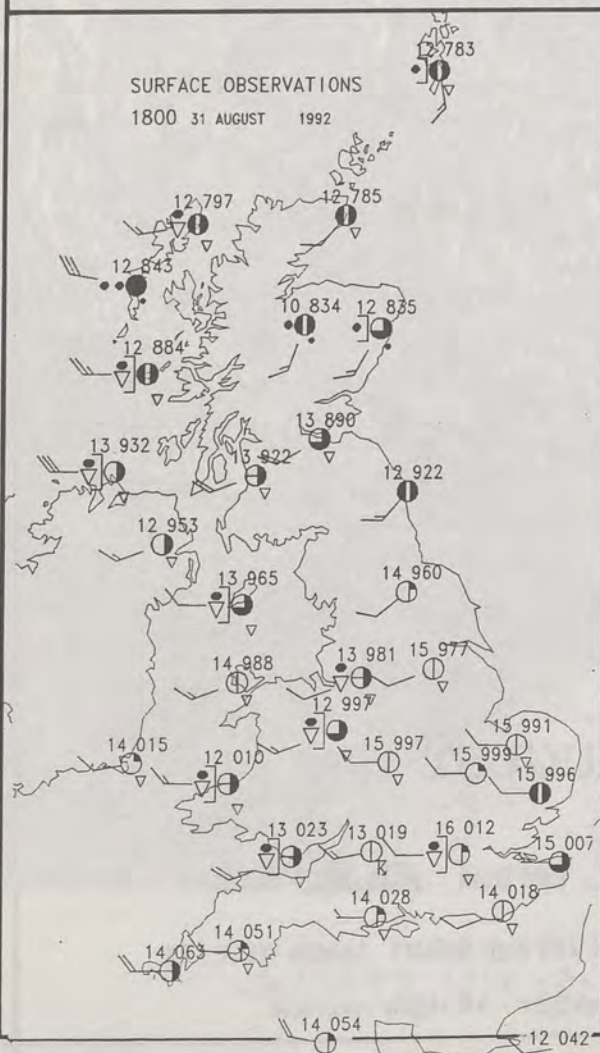




© Crown Copyright All rights reserved



PLOTTED SURFACE OBSERVATIONS



SUMMARY OF UK WEATHER MONDAY 31st AUGUST 1992

It was rather a wet and windy night over parts of northwest Scotland and it was windy generally over Scotland, Northern Ireland and Northern England. Most of England and Wales had a dry night with clear spells but there were some showers around, especially in the southwest and along the south coast.

By morning the winds had eased over Northern England and nearly all of England and Wales had a bright day with long sunny periods. There were showers too, especially in the south and west, and some of them were heavy with thunder.

It was quite bright and showery over most of Scotland and Northern Ireland as well although there was some more persistent rain over western Scotland for a time. It was windy across central Scotland with gales in exposed places.

In the evening, the showers tended to die down inland but some continued along the coasts. The wind eased in central Scotland although it was still breezy on the west coast. Shetland had some persistent rain for a time.

It was a rather cool day across most of the country.

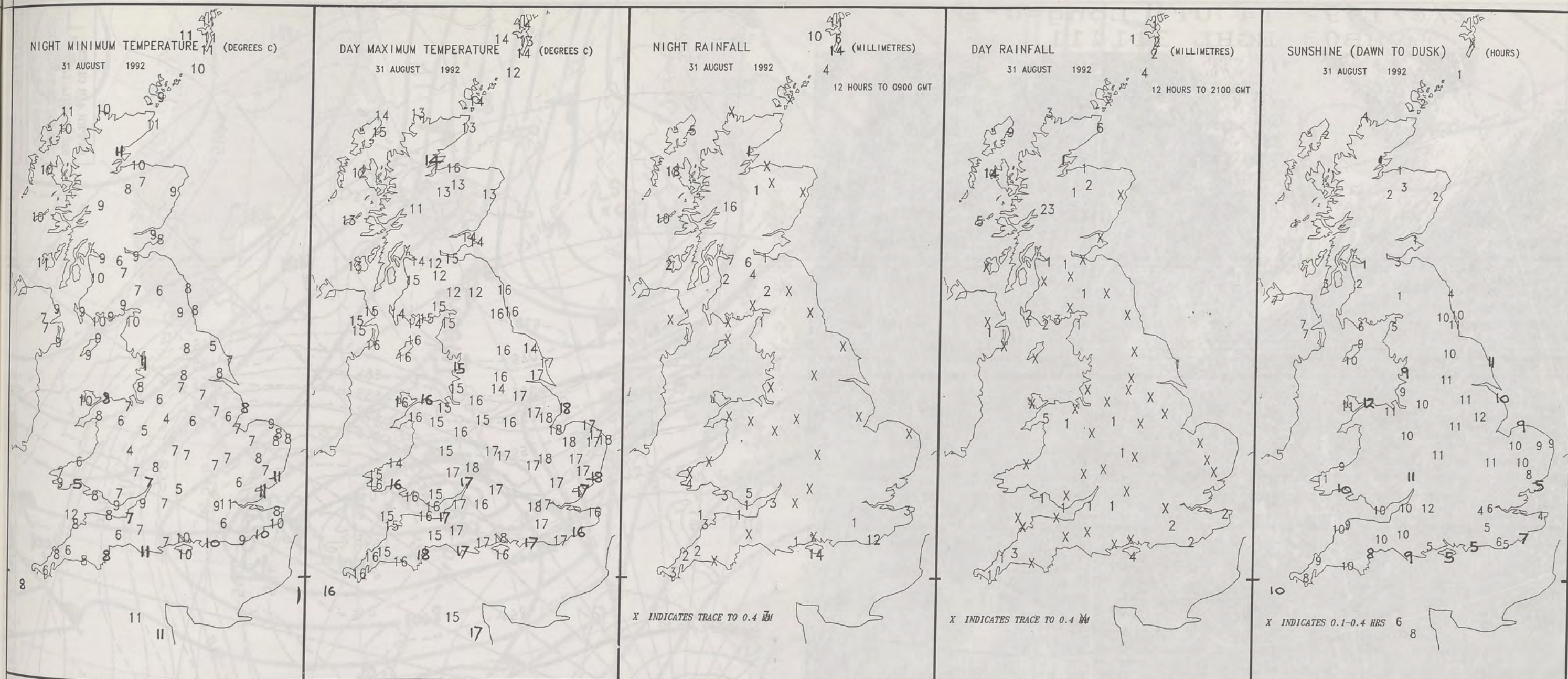
London Weather Centre
284-286 High Holborn
London WC1V 7HX
All times are GMT

© Crown Copyright All rights reserved



SIGNIFICANT WEATHER CHARTS





EXTREMES FOR MONDAY 31ST AUGUST 1992


Highest Maximum	: 18.4 C Great Malvern
Lowest Maximum	: 10.6 C Tulloch Bridge [Grampian]
Lowest Minimum	: 3.6 C Newcastle on Clun [Shropshire]
Lowest Grass Minimum	: -1.2 C Cellarhead [nr Stoke on Trent]
Most Rain (24 hours from 0900 GMT)	: 28.0 mm Tulloch Bridge
Most Sun	: 11.8 Hrs Waddington [Lincs] and Colwyn Bay [N Wales]

DAILY WEATHER SUMMARY



© Crown Copyright
All rights reserved

NOAA-11. Polar Ster. Visible
 31/8/1992 14 UT. Long=0°E
 LVHB03 EGHL 311411



VIS

1411Z

