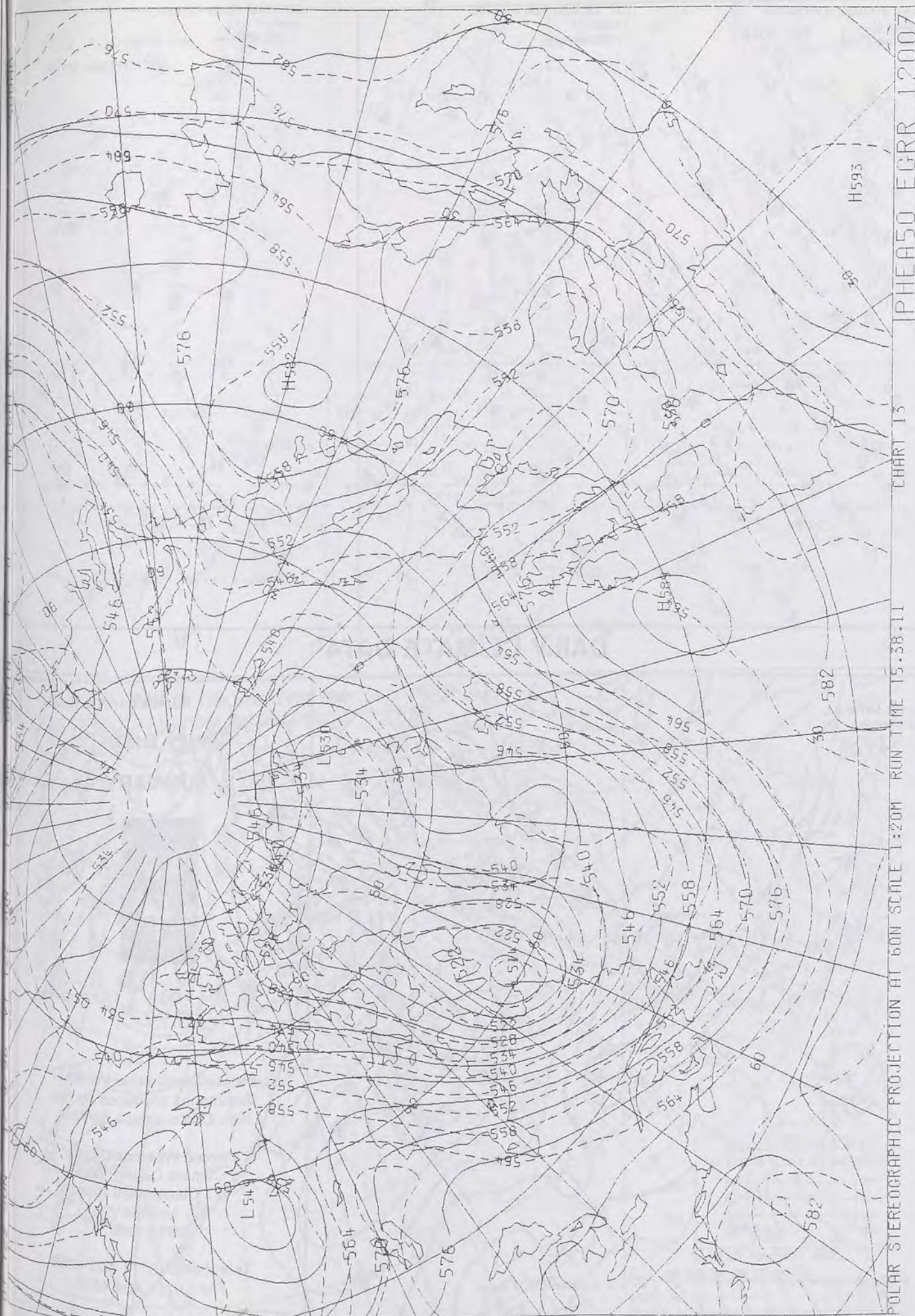


31 AUG 1996

SCALE
INTERVALS
70°
60°
50°
40°

70°
60°
50°
40°



The Met.Office


DAILY WEATHER SUMMARY

INCLUDING SUMMARY OF BRITISH WEATHER

Sunday
1st September
1996

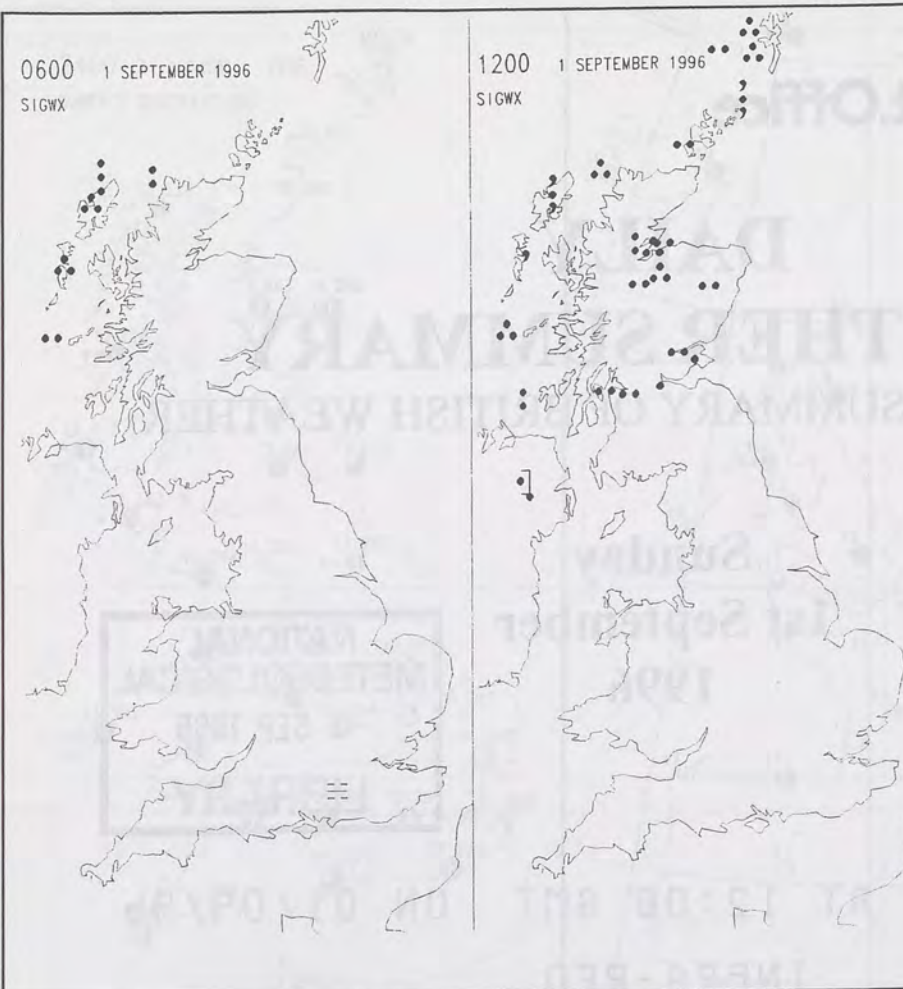
NATIONAL
METEOROLOGICAL
- 1 SEP 1996
LIBRARY

METEOSAT AT 12:00 GMT ON 01/09/96
INFRA-RED



CLOUD-TOP OR LAND/SEA TEMPERATURE

COLD WARM



Summary of UK weather for Sunday 1 September 1996

Overnight Northern Ireland and western Scotland had some patchy rain. By morning there was some heavier rain across the Western Isles and the north of Northern Ireland. Elsewhere it was dry with some clear spells. A few mist and fog patches formed at the end of the night across southeastern parts.

England and Wales had a dry morning and eastern areas were largely sunny although the sunshine turned hazy at times. Western parts were more cloudy although bright at times. By early afternoon thicker cloud brought outbreaks of rain to Cumbria and later much of northern England. In the evening this also spread to north Wales and the north Midlands.

Western and northern Scotland had a wet morning with heavy rain in places and by midday some rain had spread to eastern parts of Scotland. There was further rain for much of the afternoon with drizzle and low cloud in the Northern Isles. It became breezy over northern Scotland. By evening the heaviest rain was mainly over southern Scotland with more drizzly weather further north. Northern Ireland had some rain but it turned drier cross the province later with only patchy light rain in the afternoon.

Temperatures were near normal over much of Scotland, west Wales and western England. It was warm in Northern Ireland, east Wales, eastern and central England.

EXTREMES

SUNDAY 1st SEPTEMBER 1996

Highest Maximum
: 22.8 C Poole [Dorset]

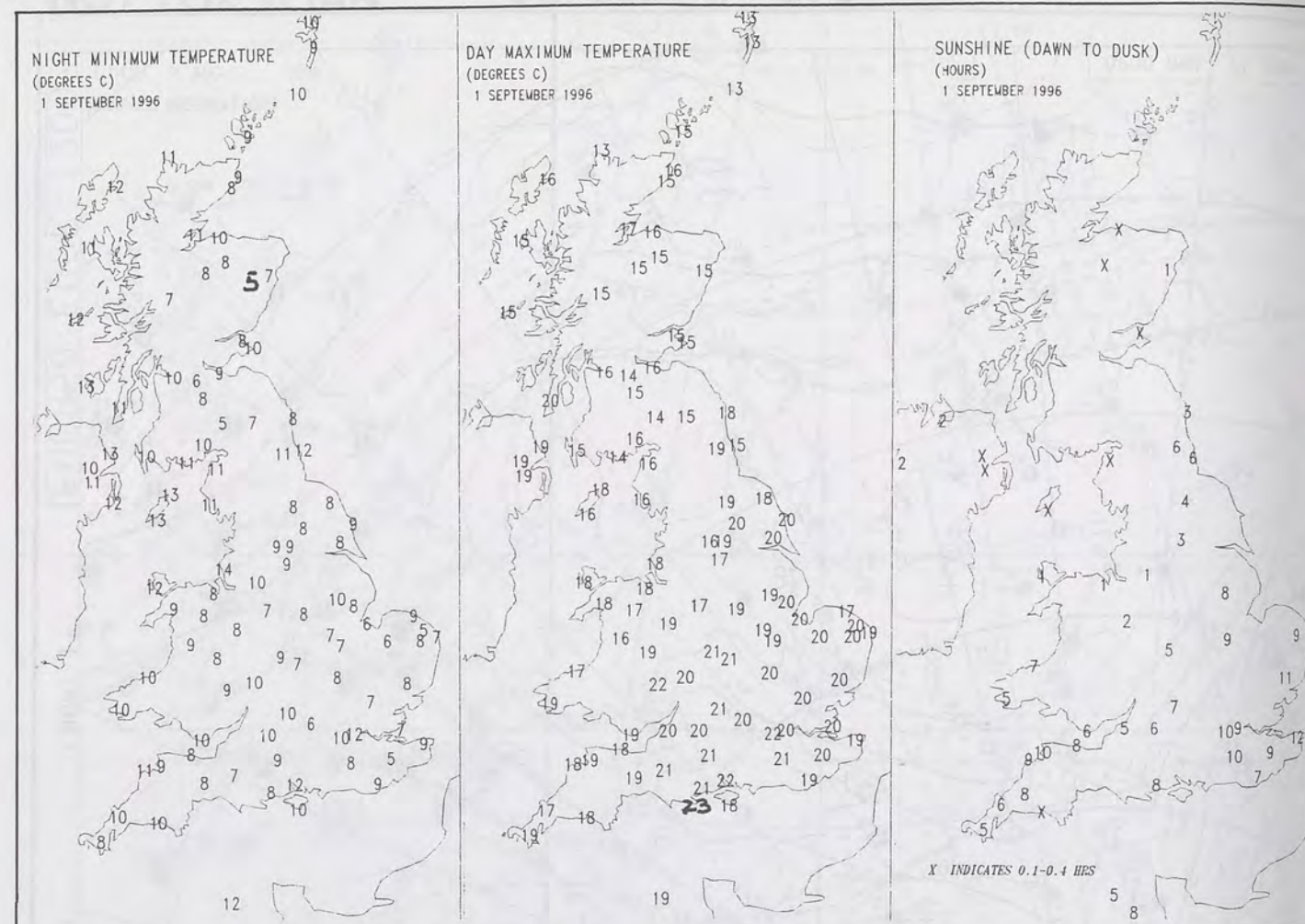
Lowest Maximum
: 12.5 C Fair Isle [Shetland]

Lowest Minimum
: 4.8 C Aboyne [Aberdeenshire]

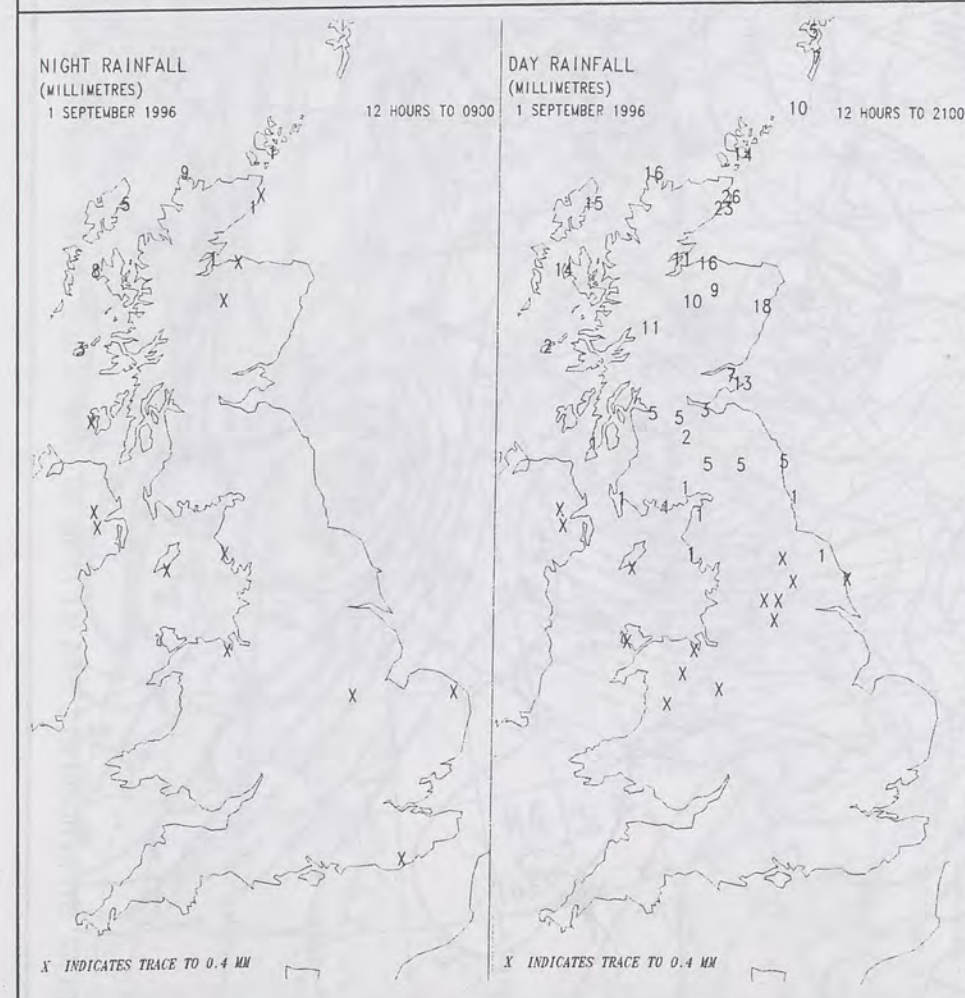
Lowest Grass Minimum
: 0.7 C Coltishall [Norfolk] & Charing [Kent]

Most Rain (24 hrs from 0900 GMT)
: 25.6mm Wick [N.E. Scotland]

Most Sunshine
: 11.5 hrs Manston [Kent]



DAILY CLIMATE DATA



DAILY WEATHER SUMMARY

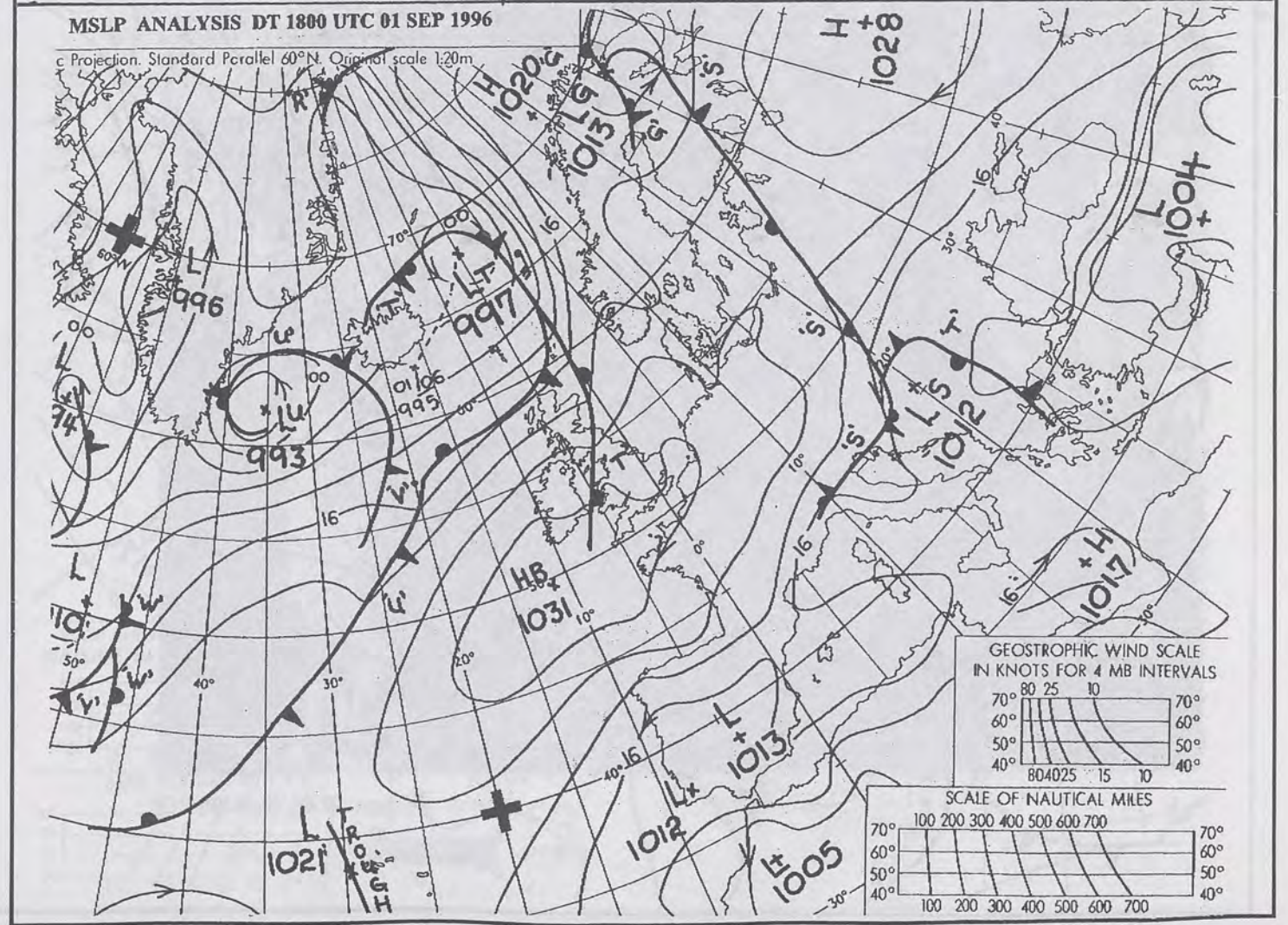
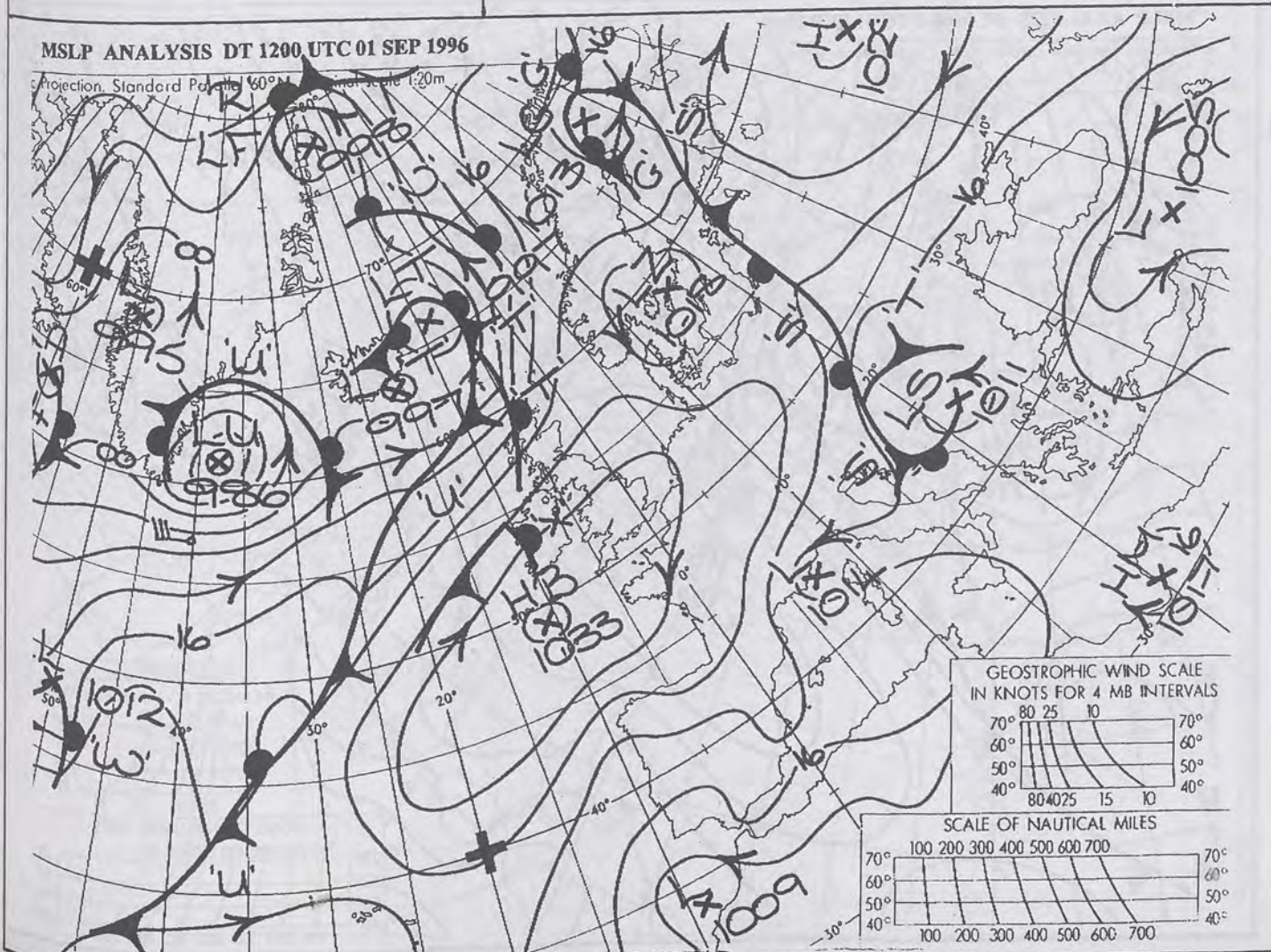
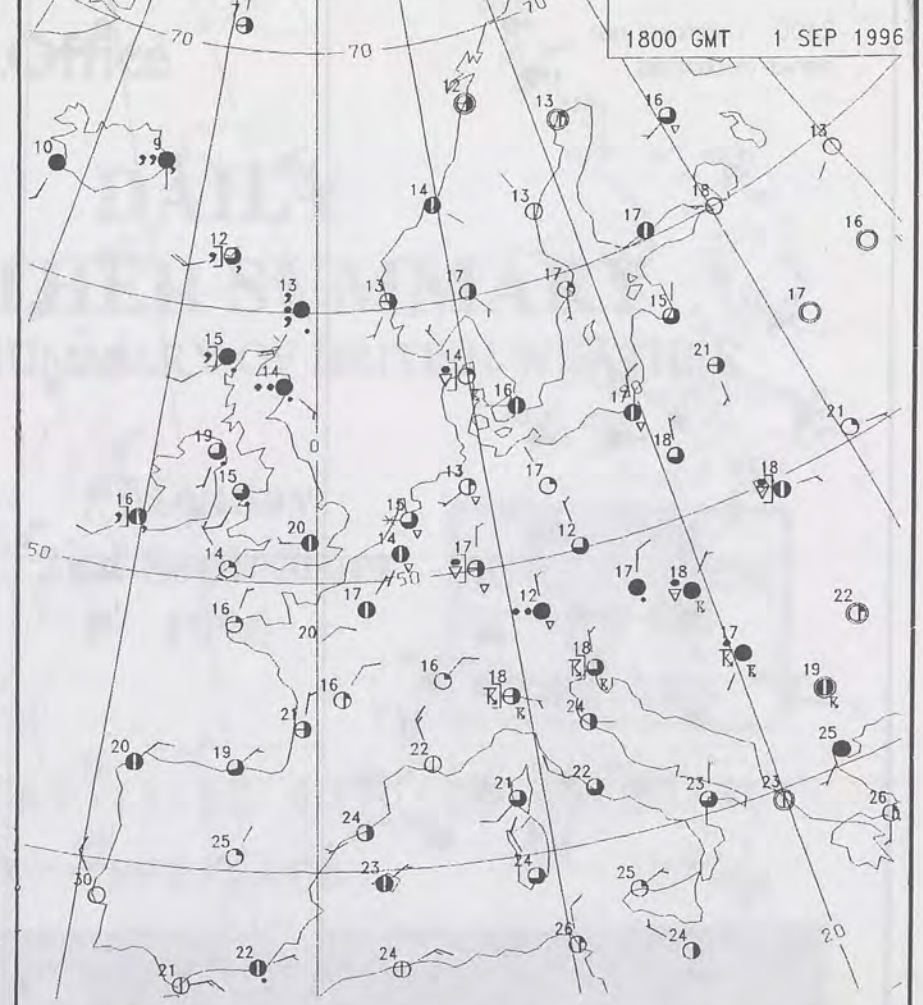
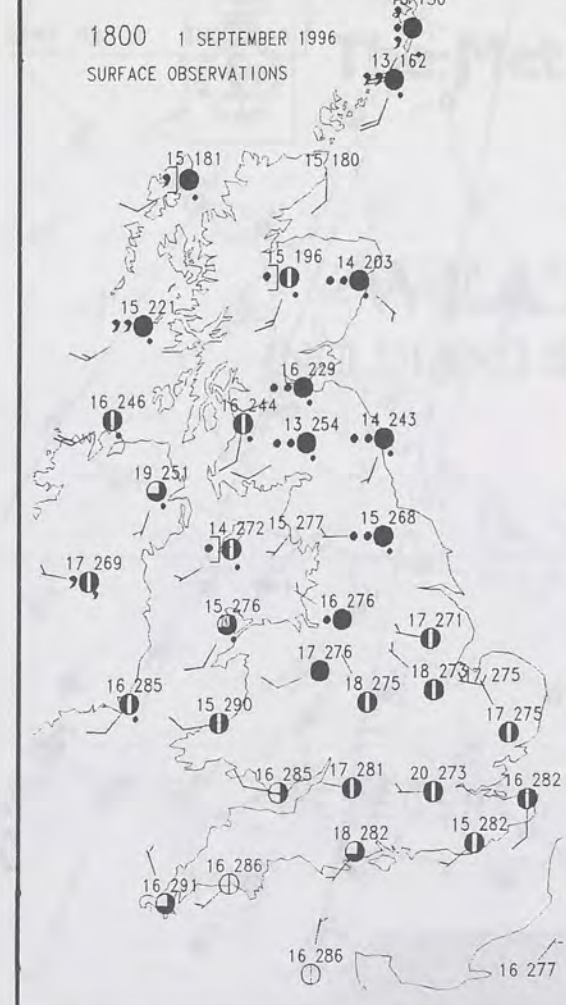
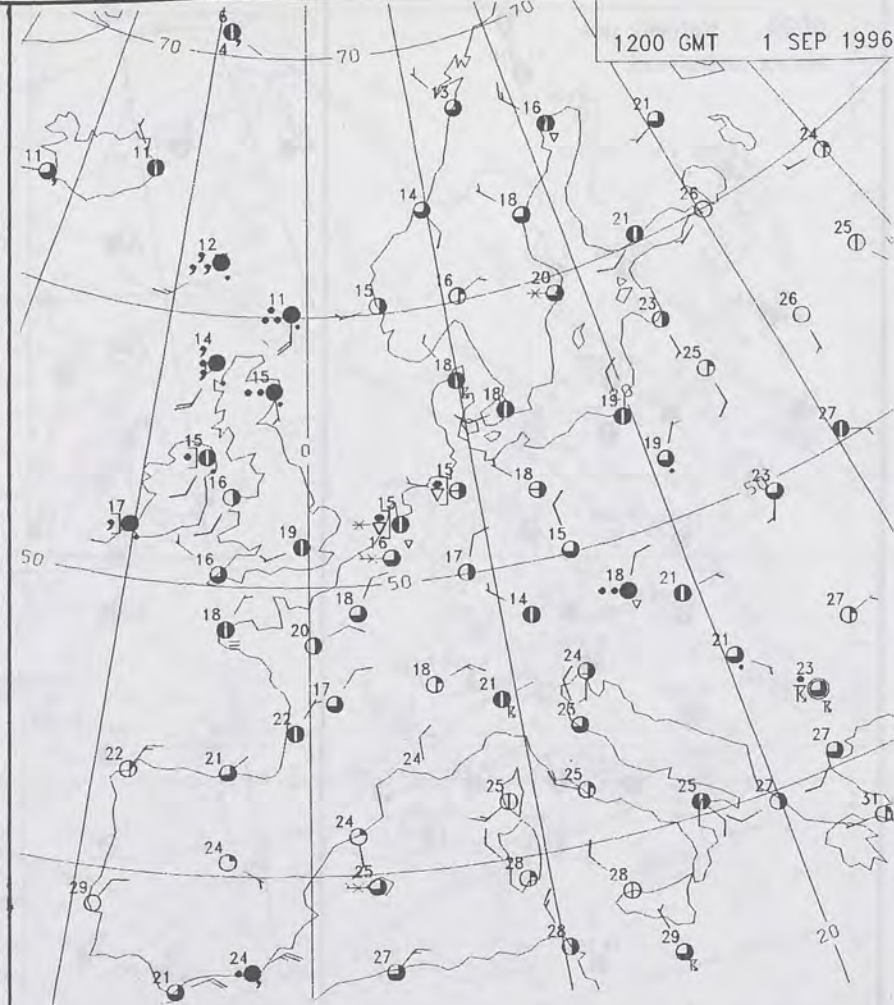


For details of other Weather Summaries produced by the Met. Office please contact:

London Weather Centre
Climate Department
127 Clerkenwell Road
London
EC1R 5DB

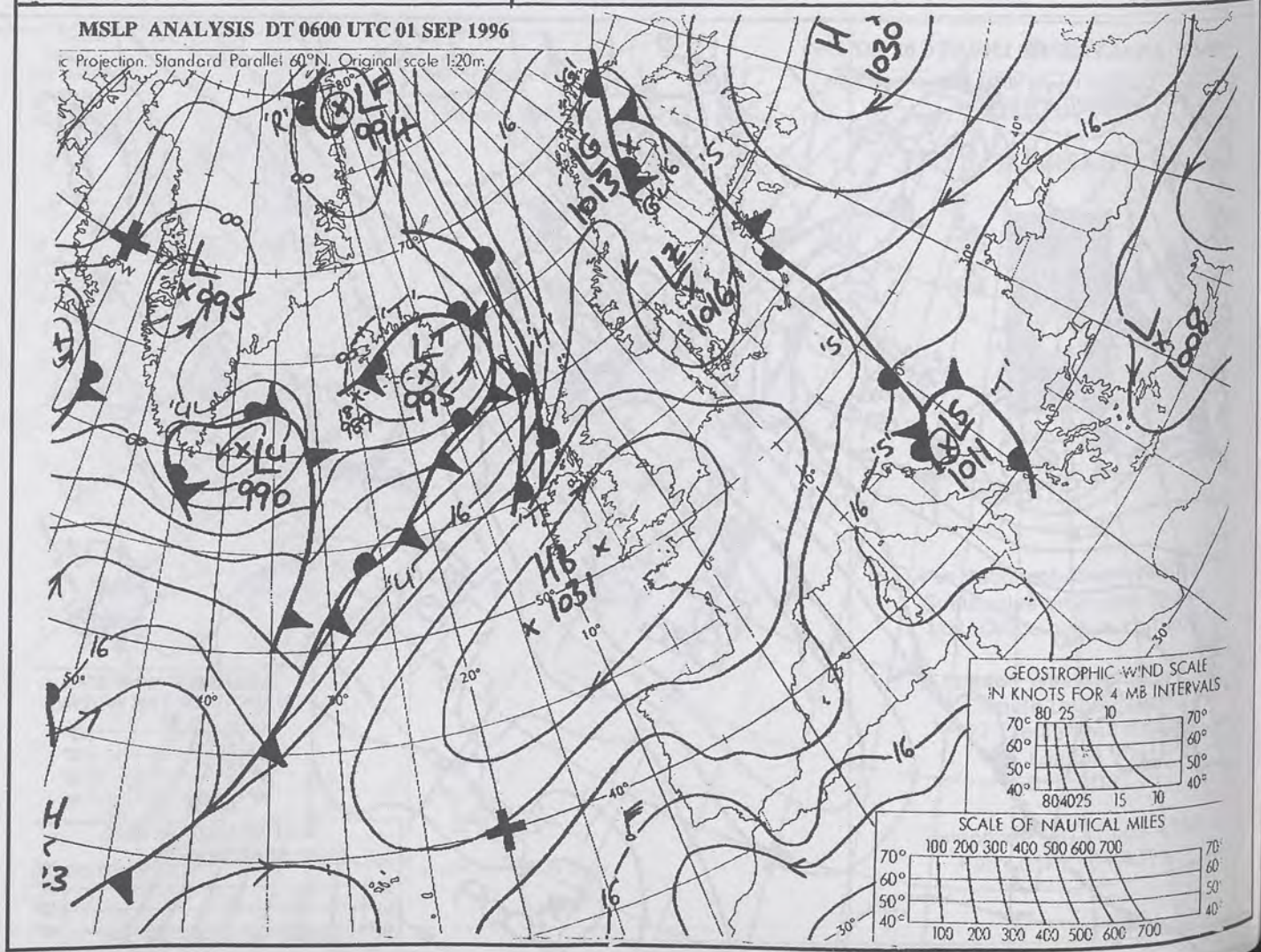
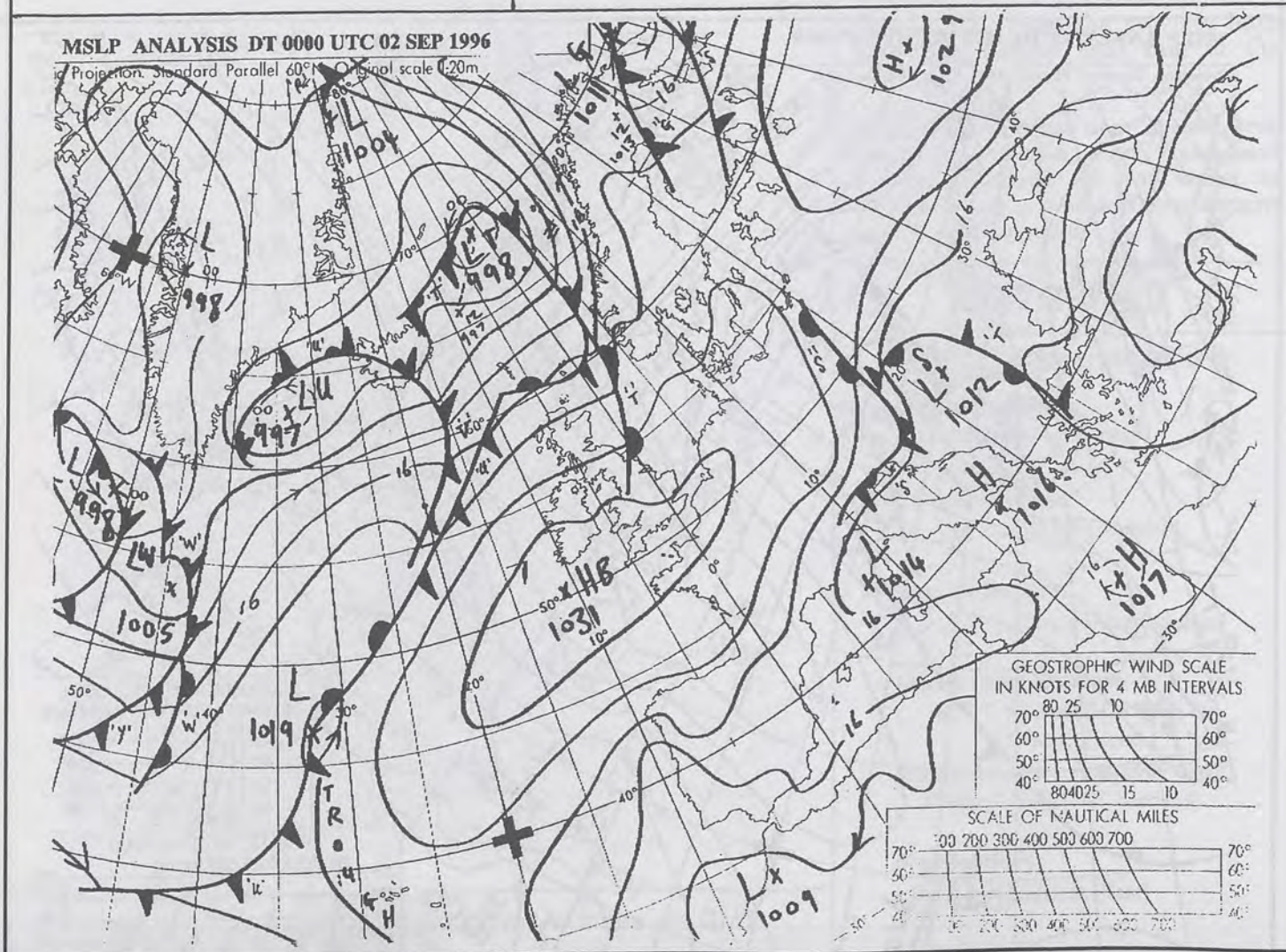
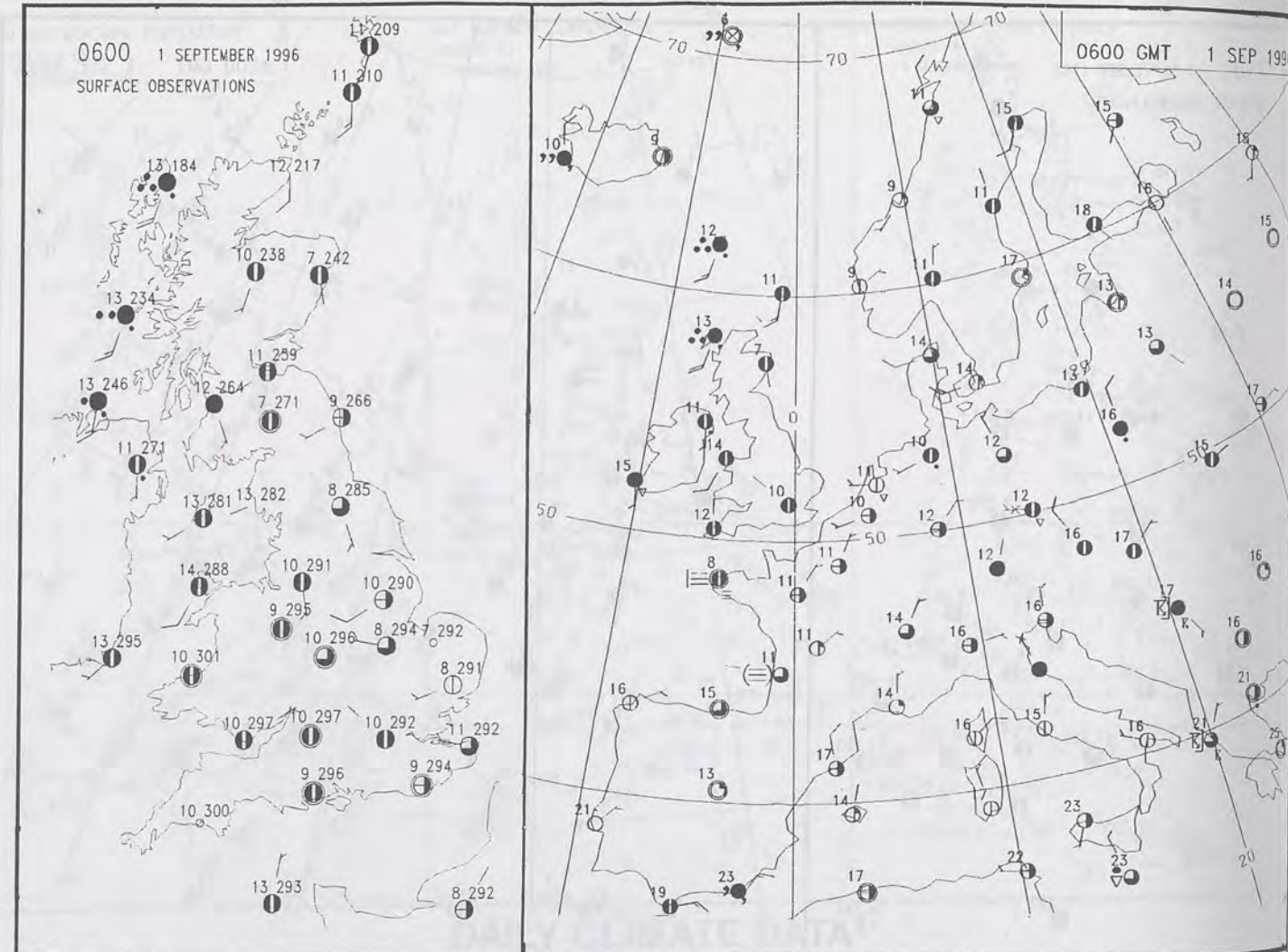
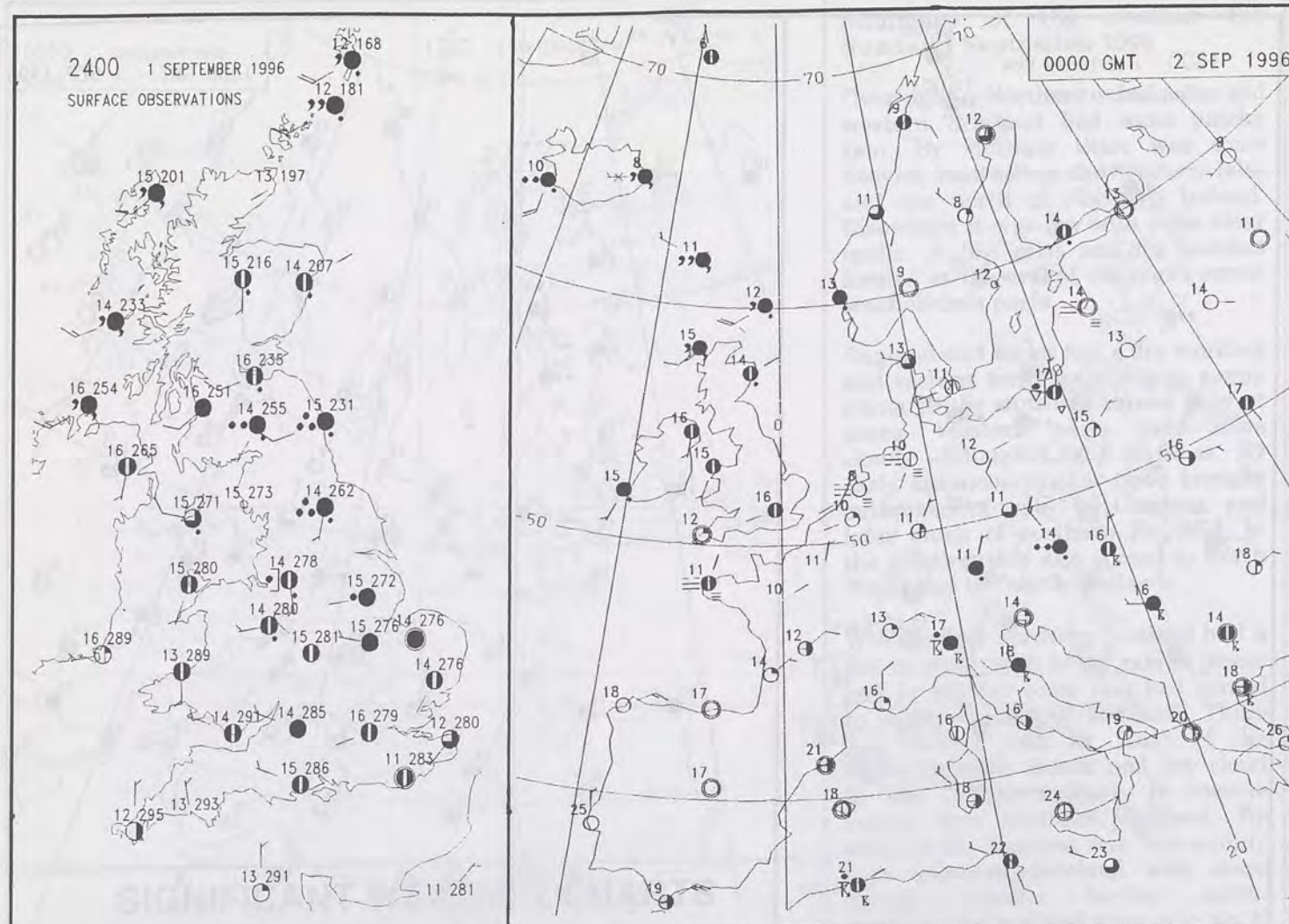
Telephone: 0171 405 4358
Fax: 0171 404 4314

Published by London Weather Centre. All times are GMT.



NOT FOR LOAN

DUPLICATE ALSO





The Met.Office


DAILY WEATHER SUMMARY

INCLUDING SUMMARY OF BRITISH WEATHER

Monday
2nd September
1996

NATIONAL
METEOROLOGICAL
- 9 SEP 1996
LIBRARY

METEOSAT AT 12:00 GMT ON 02/09/96
INFRA-RED



CLOUD-TOP OR LAND/SEA TEMPERATURE

COLD WARM

1 SEP 1996

D SCALE
INTERVALS
70°
60°
50°
40°
30°
20°
10°
0°
70°
60°
50°
40°
30°
20°
10°
0°

PHEA50 EGRR 1200Z

CHART 13

POLAR STEREOGRAPHIC PROJECTION AT 60N SCALE 1:20M RUN TIME 15.43.23

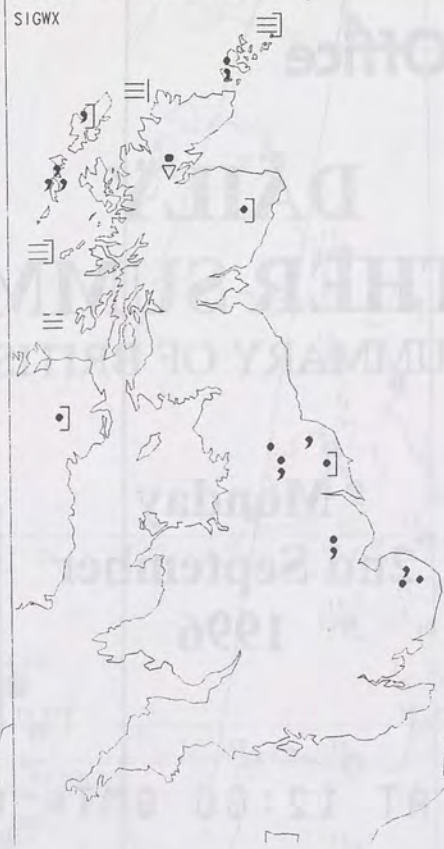
0600 2 SEPTEMBER 1996

SIGWX



1200 2 SEPTEMBER 1996

SIGWX



SIGNIFICANT WEATHER CHARTS

1800 2 SEPTEMBER 1996

SIGWX



2400 2 SEPTEMBER 1996

SIGWX



Summary of UK weather for Monday 2 September 1996

Much of the country had a cloudy night. There were some heavy bursts of rain across northern England for a time but this generally became lighter by dawn. Elsewhere there was the odd spot of rain here and there with some more persistent drizzle in northwestern areas and parts of Northern Ireland.

During the day many areas stayed dry. It was generally cloudy but there were some good spells of sunshine in the extreme southeast and in southwest England. In eastern England there was further drizzle, though and this drizzle edged slowly southwards into southeastern districts by the evening. The northwest of Scotland also had some drizzle from time to time during the day, as did parts of Northern Ireland.

In the evening, the Southeast turned damp, drizzly and misty and some outbreaks of drizzle also spread across northern Scotland. Elsewhere it was dry but mostly cloudy.

After a mild night everywhere, daytime temperatures were generally close to or a little above normal but it was very warm in parts of eastern Scotland.

EXTREMES

MONDAY 2nd SEPTEMBER 1996

Highest Maximum

: 25.7 C Leuchars [Fife]

Lowest Maximum

: 13.0 C Lerwick [Shetland]

Lowest Minimum

: 7.6 C Bastreet [Cornwall]

Lowest Grass Minimum

: 4.6 C Jersey Airport [Channel Is.]

Most Rain (24 hrs from 0900 GMT)

: 5.2mm Redesdale [Northumberland]

Most Sunshine

: 10.7 hrs Jersey Airport [Channel Is.]

NIGHT MINIMUM TEMPERATURE

(DEGREES C)

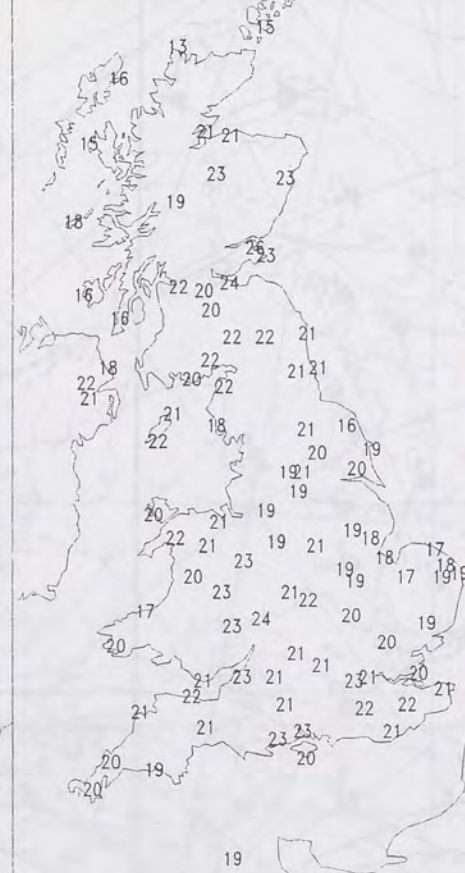
2 SEPTEMBER 1996



DAY MAXIMUM TEMPERATURE

(DEGREES C)

2 SEPTEMBER 1996



SUNSHINE (DAWN TO DUSK)

(HOURS)

2 SEPTEMBER 1996



X INDICATES 0.1-0.4 HRS

DAILY CLIMATE DATA

NIGHT RAINFALL
(MILLIMETRES)

2 SEPTEMBER 1996



X INDICATES TRACE TO 0.4 MM

DAY RAINFALL
(MILLIMETRES)

2 SEPTEMBER 1996



X INDICATES TRACE TO 0.4 MM

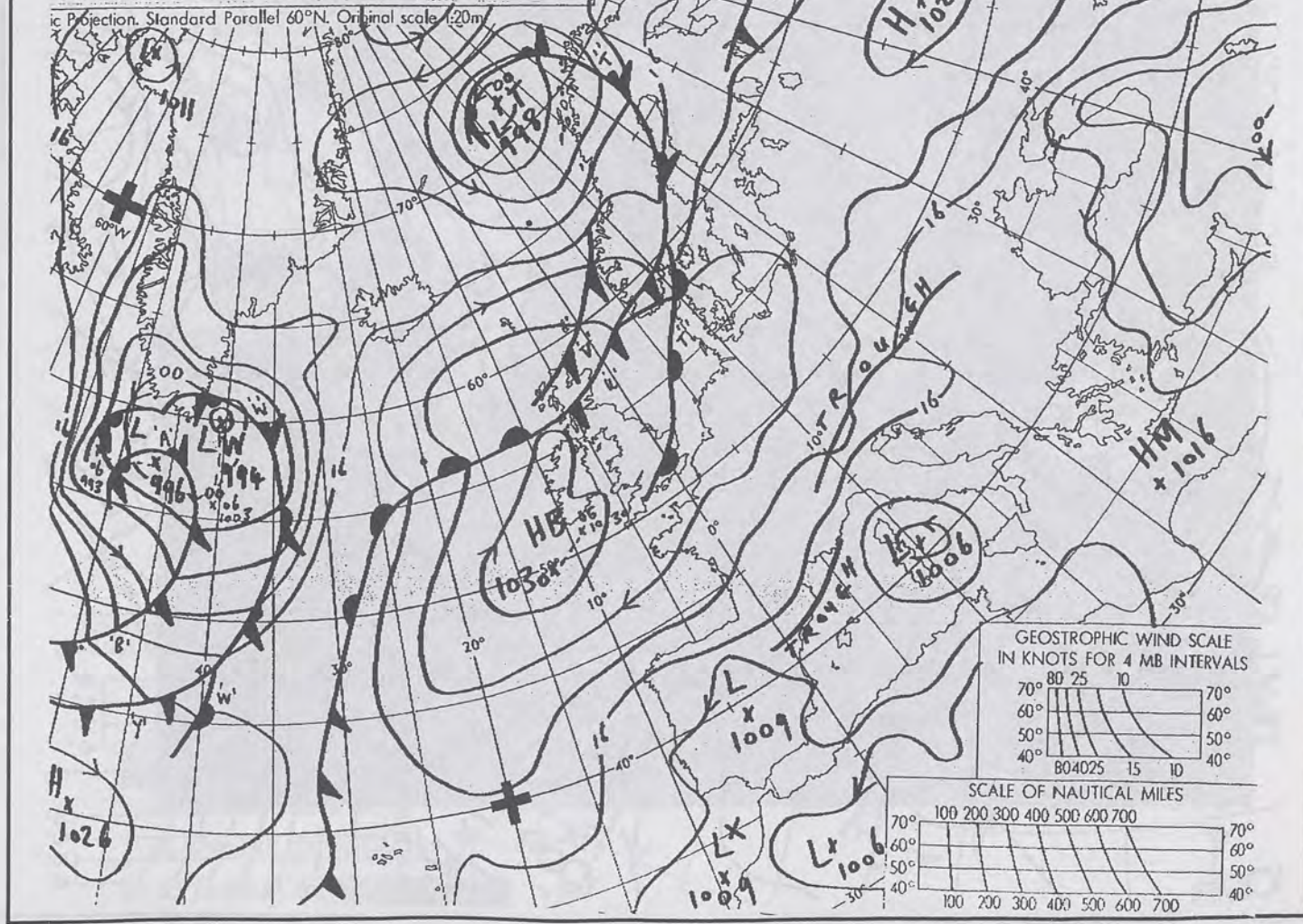
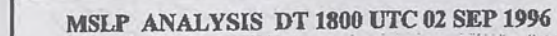
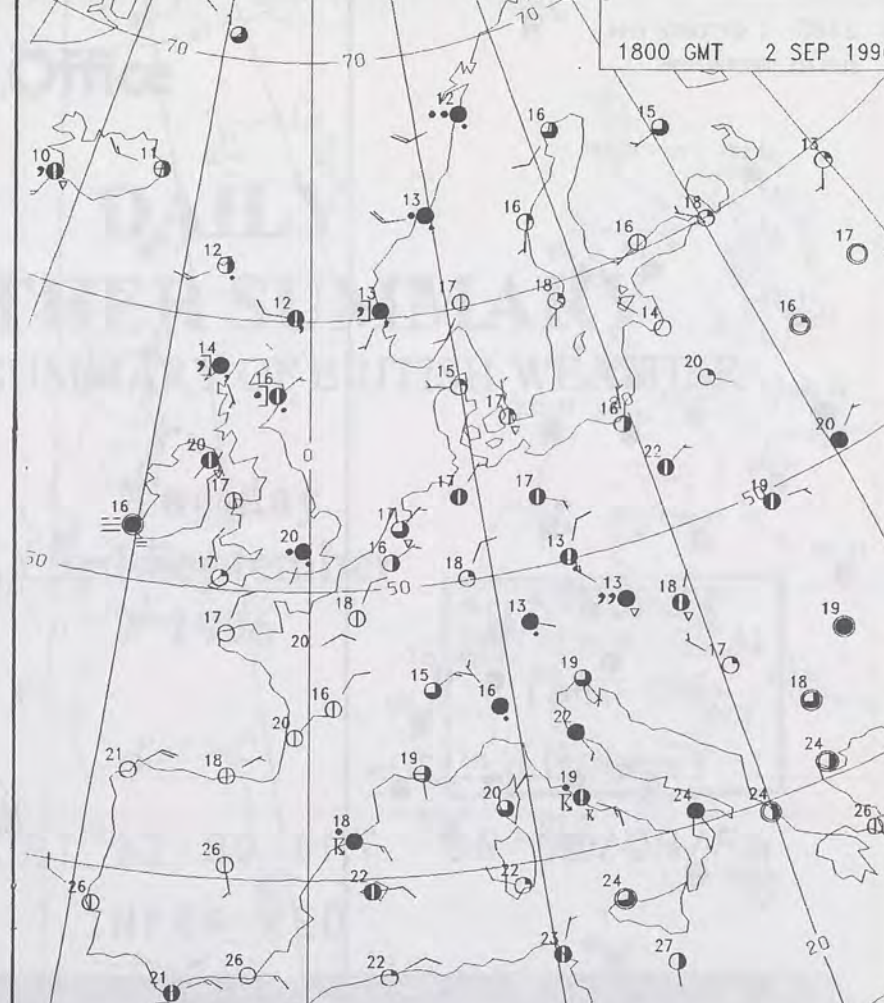
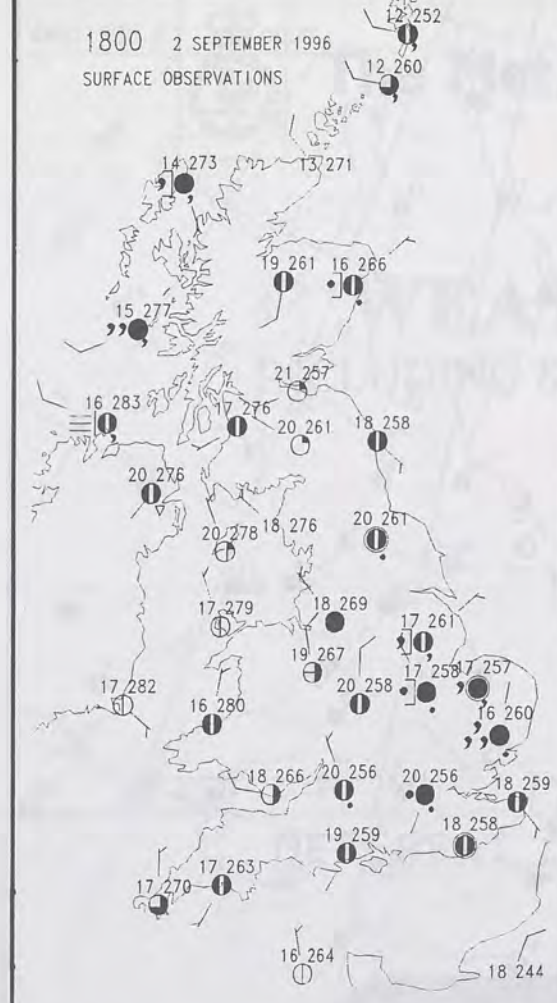
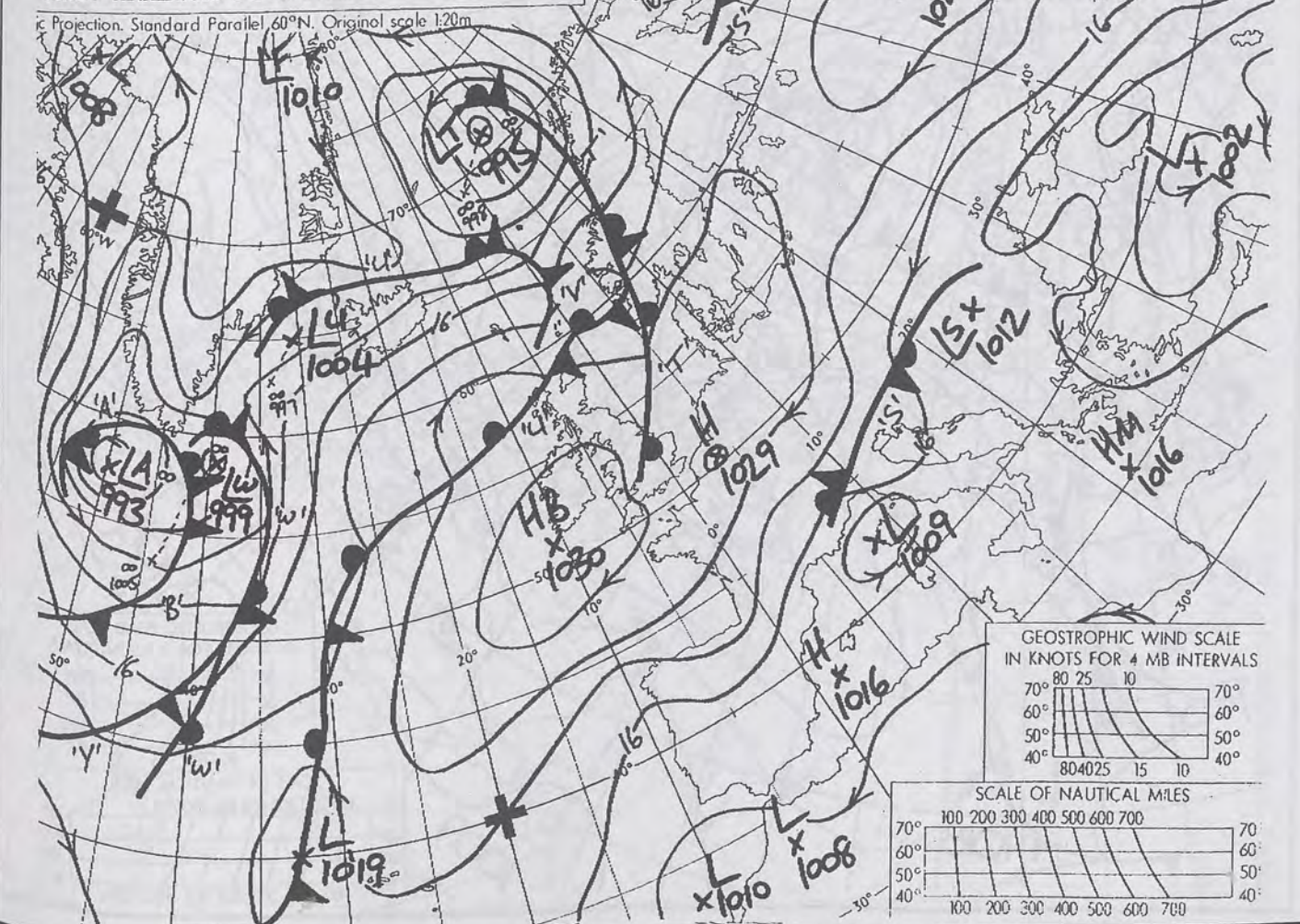
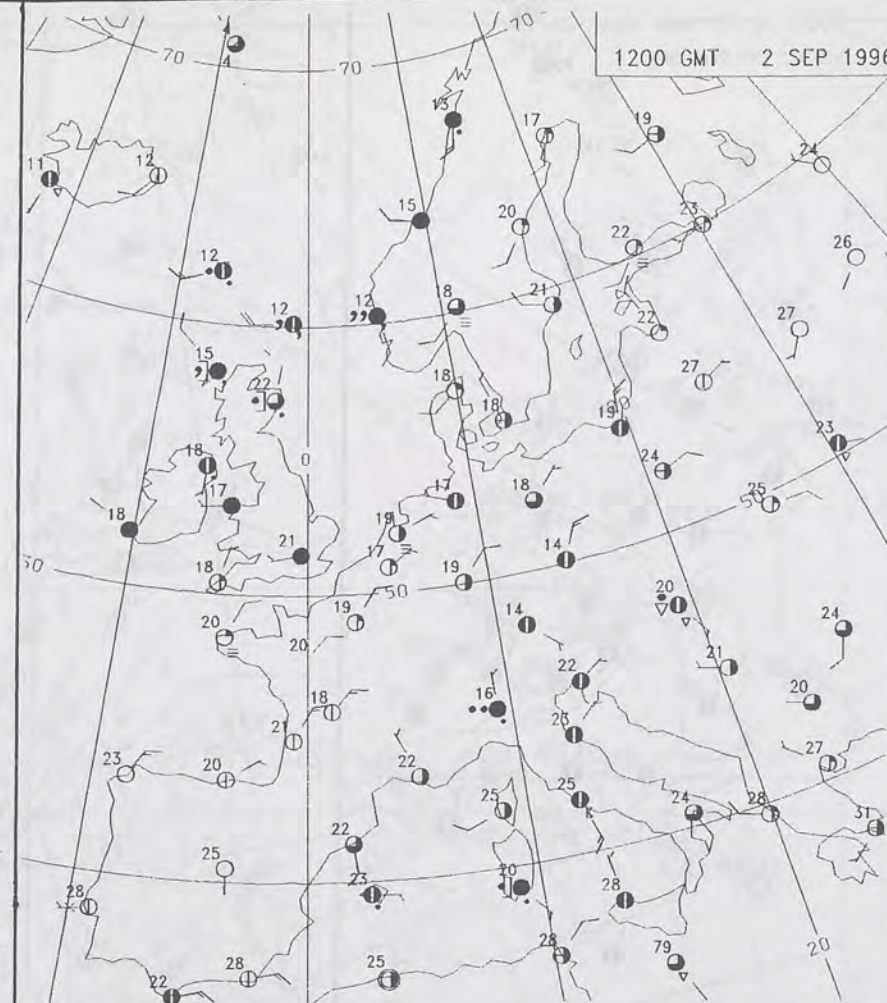
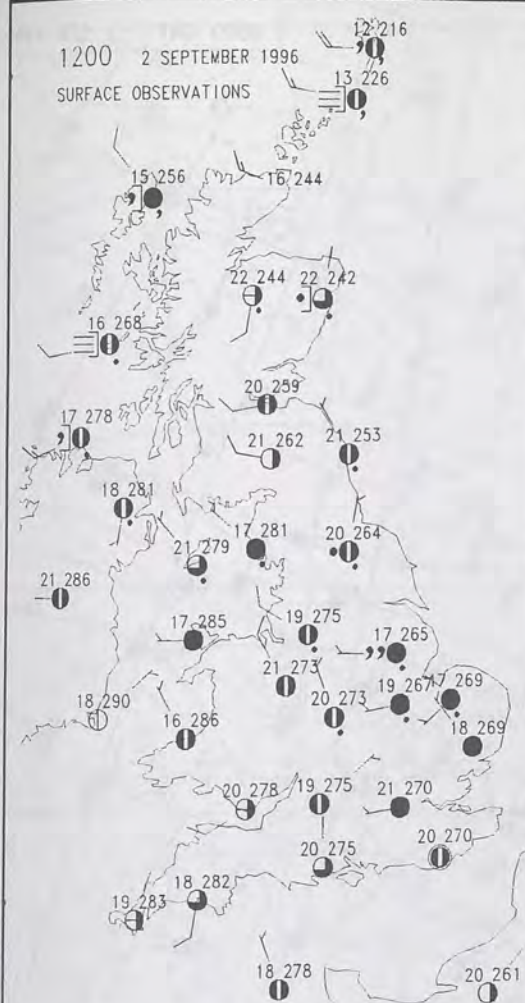
DAILY
WEATHER
SUMMARY

For details of other Weather Summaries produced by the Met. Office please contact:

London Weather Centre
Climate Department
127 Clerkenwell Road
London
EC1R 5DB

Telephone: 0171 405 4358
Fax: 0171 404 4314

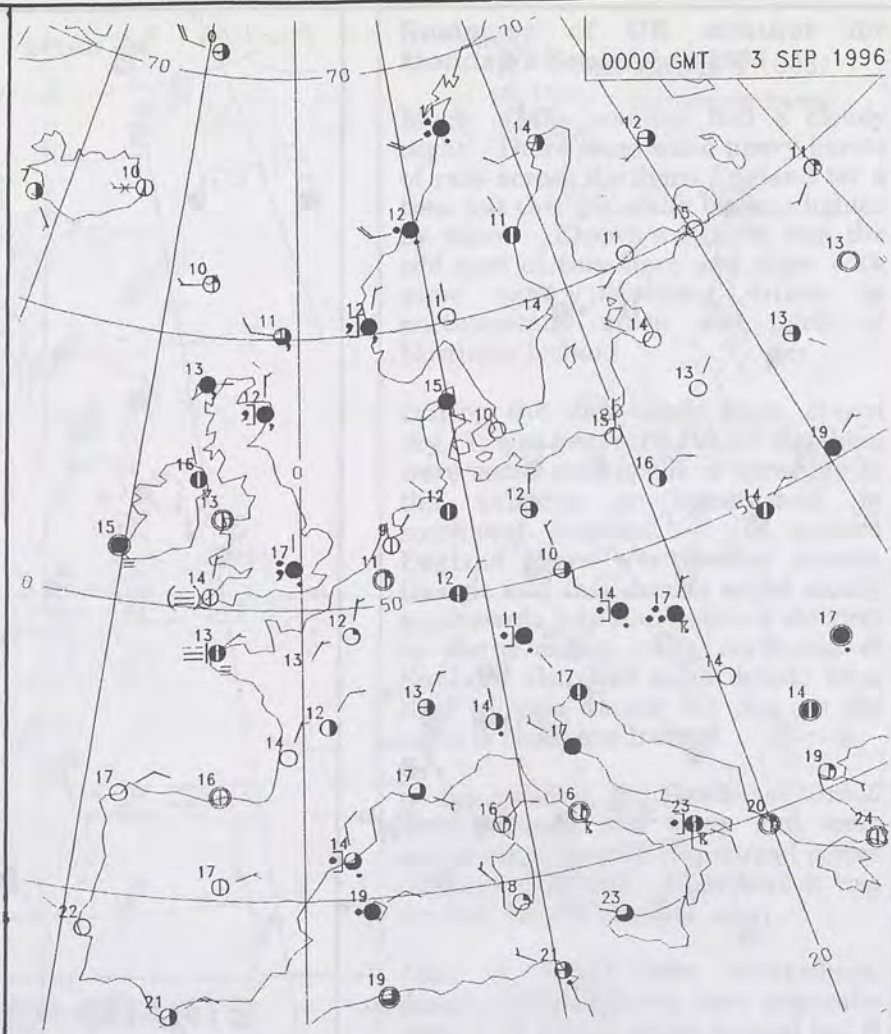
Published by London Weather Centre. All times are GMT.



2400 2 SEPTEMBER 1996
SURFACE OBSERVATIONS



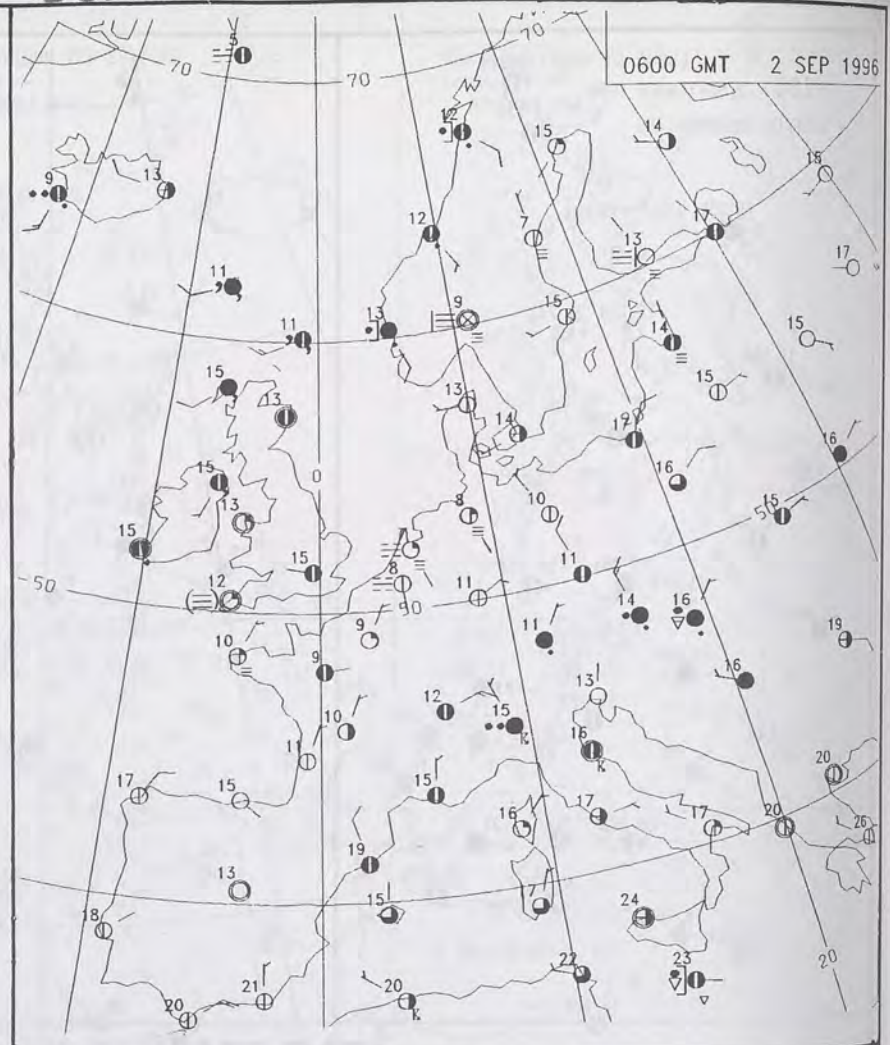
0000 GMT 3 SEP 1996



0600 2 SEPTEMBER 1996
SURFACE OBSERVATIONS

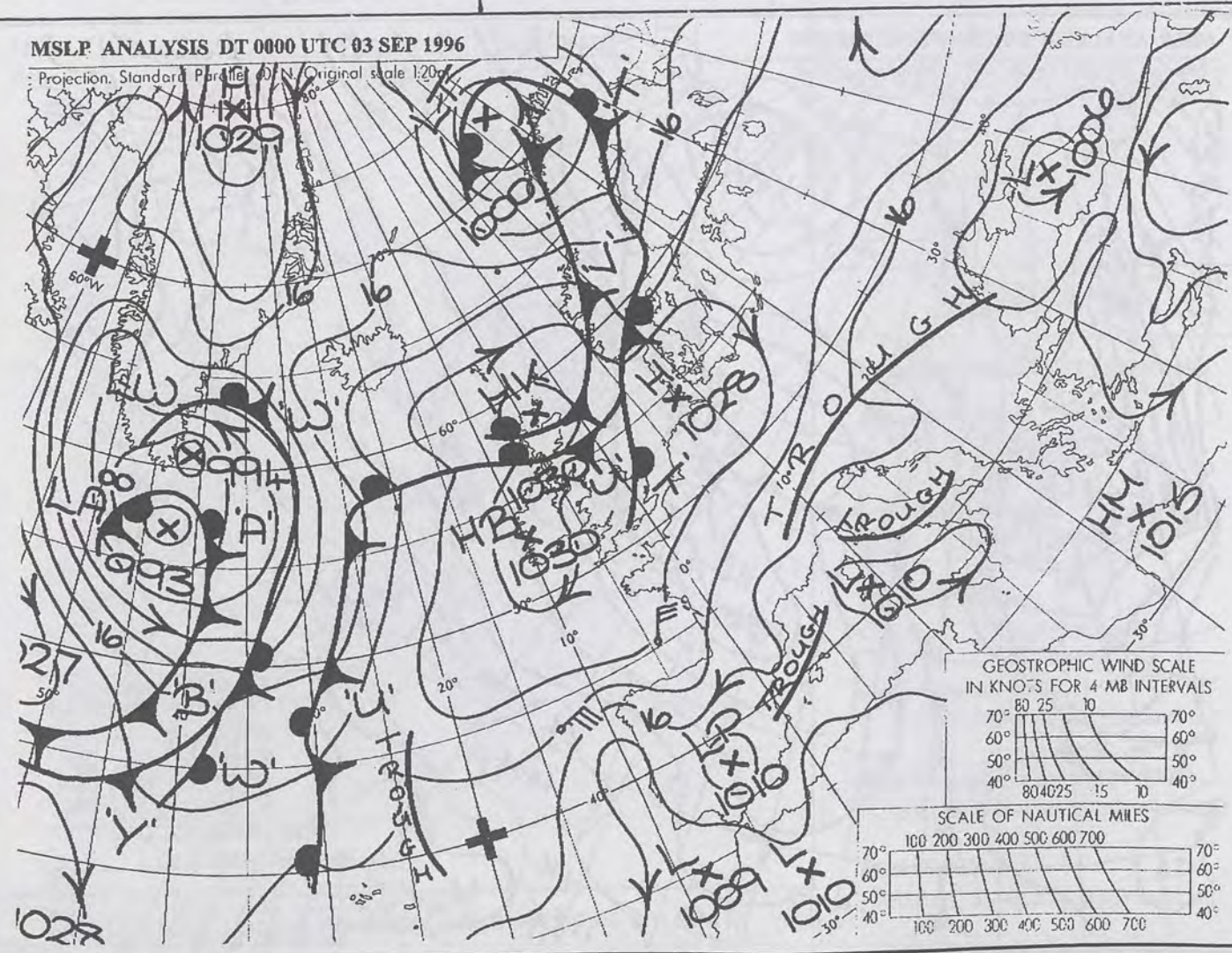


0600 GMT 2 SEP 1996



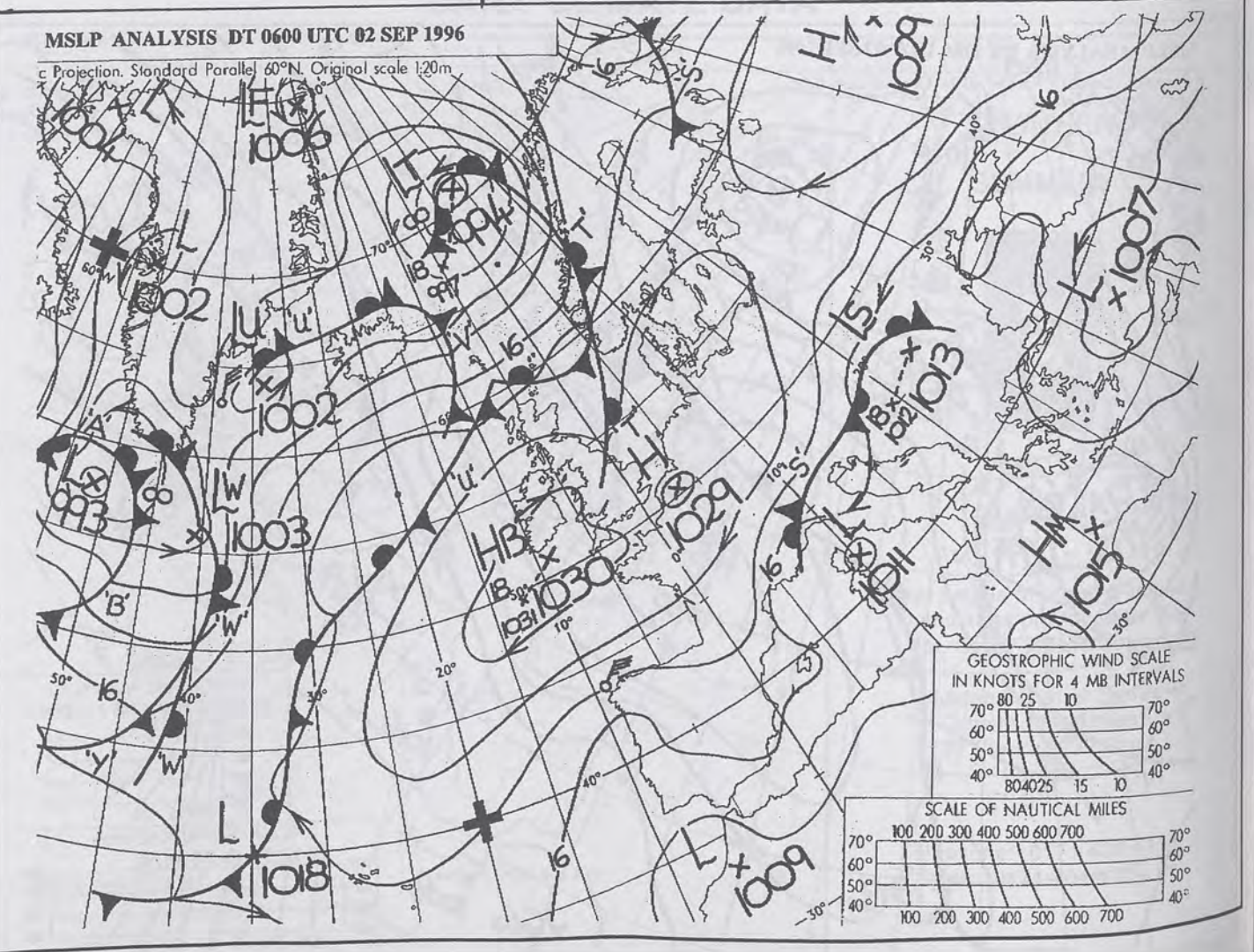
MSLP ANALYSIS DT 0000 UTC 03 SEP 1996

Projection: Standard Parallel 60°N. Original scale 1:20m



MSLP ANALYSIS DT 0600 UTC 02 SEP 1996

Projection: Standard Parallel 60°N. Original scale 1:20m



2 SEP 1996



The Met.Office


DAILY WEATHER SUMMARY

INCLUDING SUMMARY OF BRITISH WEATHER

Tuesday
3rd September
1996

NATIONAL
METEOROLOGICAL
13 SEP 1996
LIBRARY

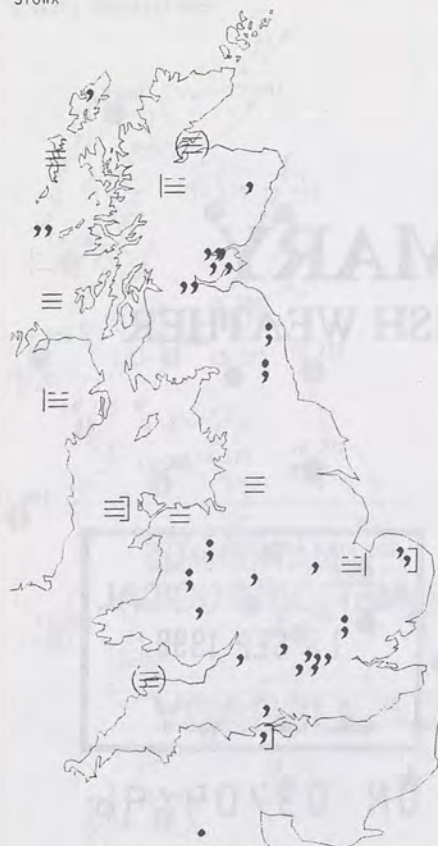
METEOSAT AT 12:00 GMT ON 03/09/96
INFRA-RED



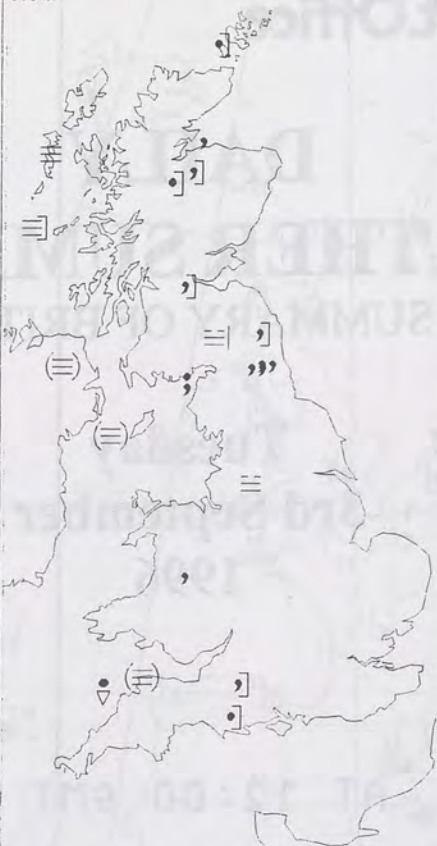
CLOUD-TOP OR LAND/SEA TEMPERATURE

COLD WARM

0600 3 SEPTEMBER 1996
SIGWX



1200 3 SEPTEMBER 1996
SIGWX



SIGNIFICANT WEATHER CHARTS

1800 3 SEPTEMBER 1996
SIGWX



2400 3 SEPTEMBER 1996
SIGWX



Summary of UK weather for Tuesday 3 September 1996

Cloudy skies covered the whole of the United Kingdom during the early hours and drizzle affected many central parts of England. There was also widespread mist and thicker fog patches in western Scotland and parts of eastern England.

During the morning it was cloudy for most and the mist and drizzle was slow to clear from England and eastern Wales. This damp weather gradually petered out during the morning although grey skies, hill fog and intermittent drizzle persisted in the extreme east of Scotland and northeast England throughout the day. For the afternoon brighter spells quickly developed for many and sunny weather already over the far southeast of England spread to central and southern parts. Wales, Northern Ireland, western Scotland and Shetland also had some broken cloud and occasional sunny spells.

Around dusk there were mainly clear skies for Wales and southern England but cloud over East Anglia spread south and west to most central parts by midnight. Northern Ireland and western Scotland had breaks in the cloud cover, although fog formed over the Western Isles. Northeast England and eastern Scotland remained murky and overcast with patchy mist, drizzle and hill fog.

Temperatures today were generally rather cool along North Sea coasts but were rather warm in most other areas.

EXTREMES

TUESDAY 3rd SEPTEMBER 1996

Highest Maximum

: 24.0 C Lochranza [Isle of Arran]

Lowest Maximum

: 13.0 C Lerwick [Shetland]
Inverbervie [Grampian]

Lowest Minimum

: 8.2 C Sella Ness [Shetland]

Lowest Grass Minimum

: 5.6 C Kirkwall [Orkney]

Most Rain (24 hrs from 0900 GMT)

: 3.4mm Newcastle [Tyne and Wear]

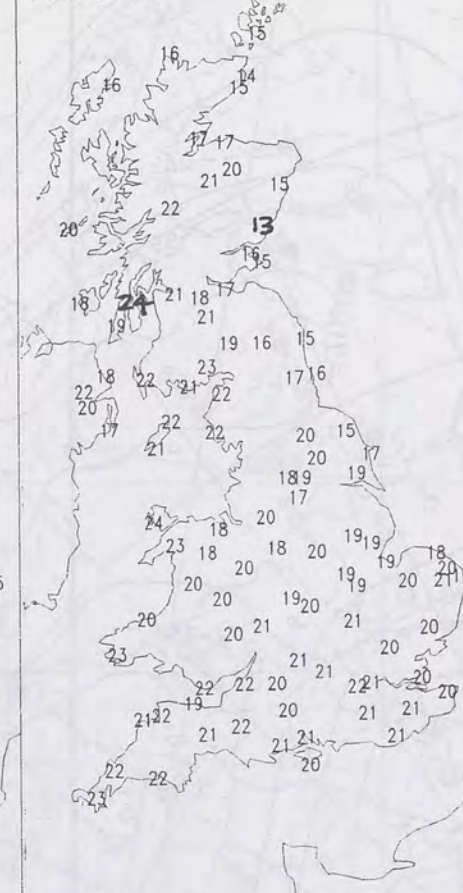
Most Sunshine

: 10.8 hrs Manston [Kent]

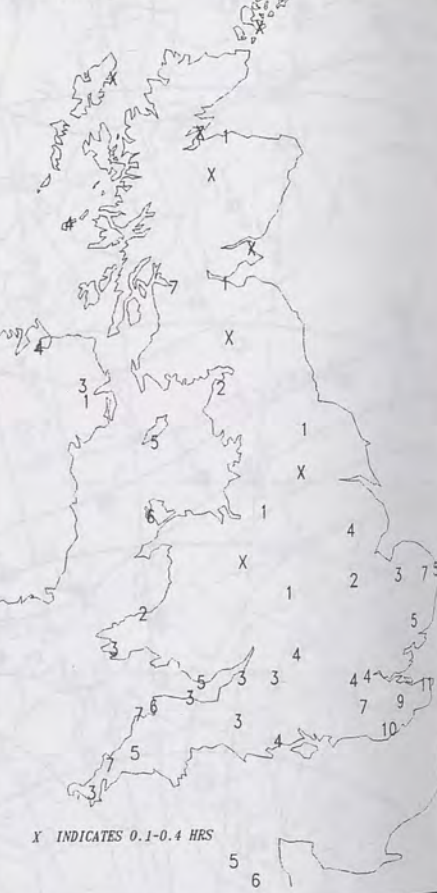
NIGHT MINIMUM TEMPERATURE
(DEGREES C)
3 SEPTEMBER 1996



DAY MAXIMUM TEMPERATURE
(DEGREES C)
3 SEPTEMBER 1996



SUNSHINE (DAWN TO DUSK)
(HOURS)
3 SEPTEMBER 1996



DAILY CLIMATE DATA

NIGHT RAINFALL
(MILLIMETRES)
3 SEPTEMBER 1996



DAY RAINFALL
(MILLIMETRES)
3 SEPTEMBER 1996



DAILY WEATHER SUMMARY



For details of other Weather Summaries produced by the Met. Office please contact:

London Weather Centre
Climate Department
127 Clerkenwell Road
London
EC1R 5DB

Telephone: 0171 405 4358
Fax: 0171 404 4314

1800 3 SEPTEMBER 1996

SURFACE OBSERVATIONS

Map showing surface observations across the British Isles at 1800 on 3 September 1996. The map displays various weather symbols (clouds, sun, rain, etc.) and numerical values representing different meteorological parameters at various locations across the UK and Ireland. The values range from 12 to 296.

MSLP ANALYSIS DT 1800 UTC 03 SEP 1996

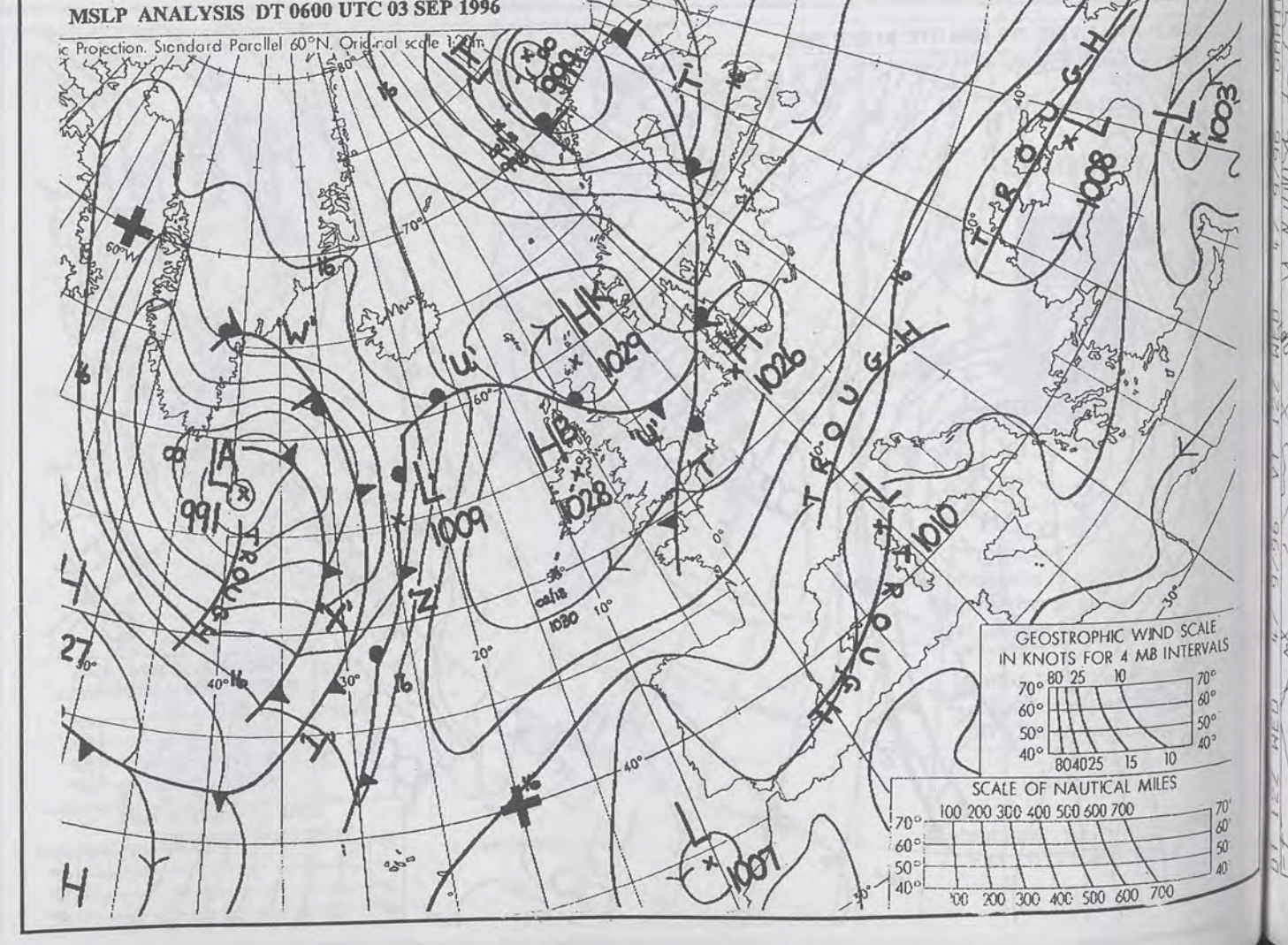
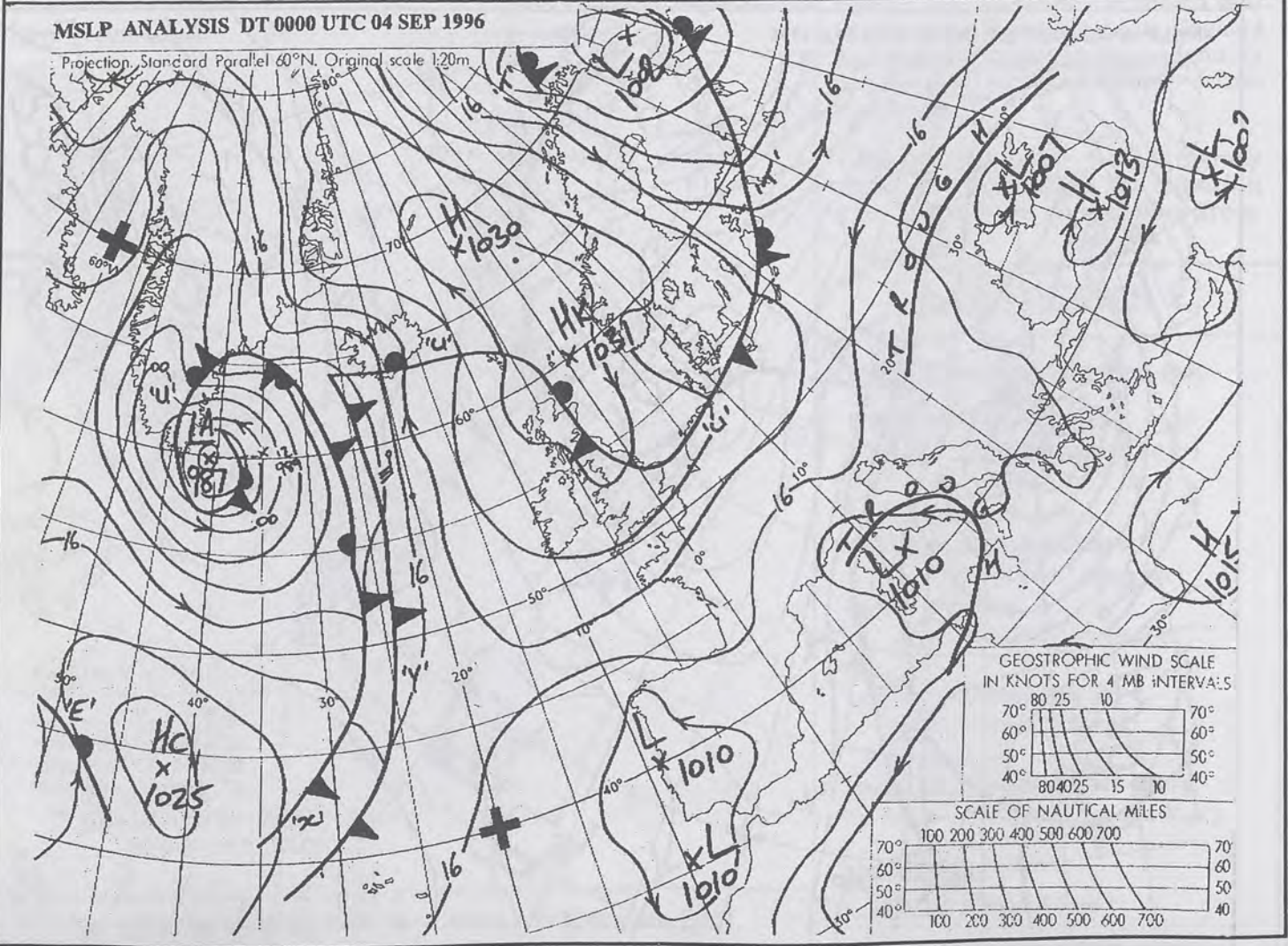
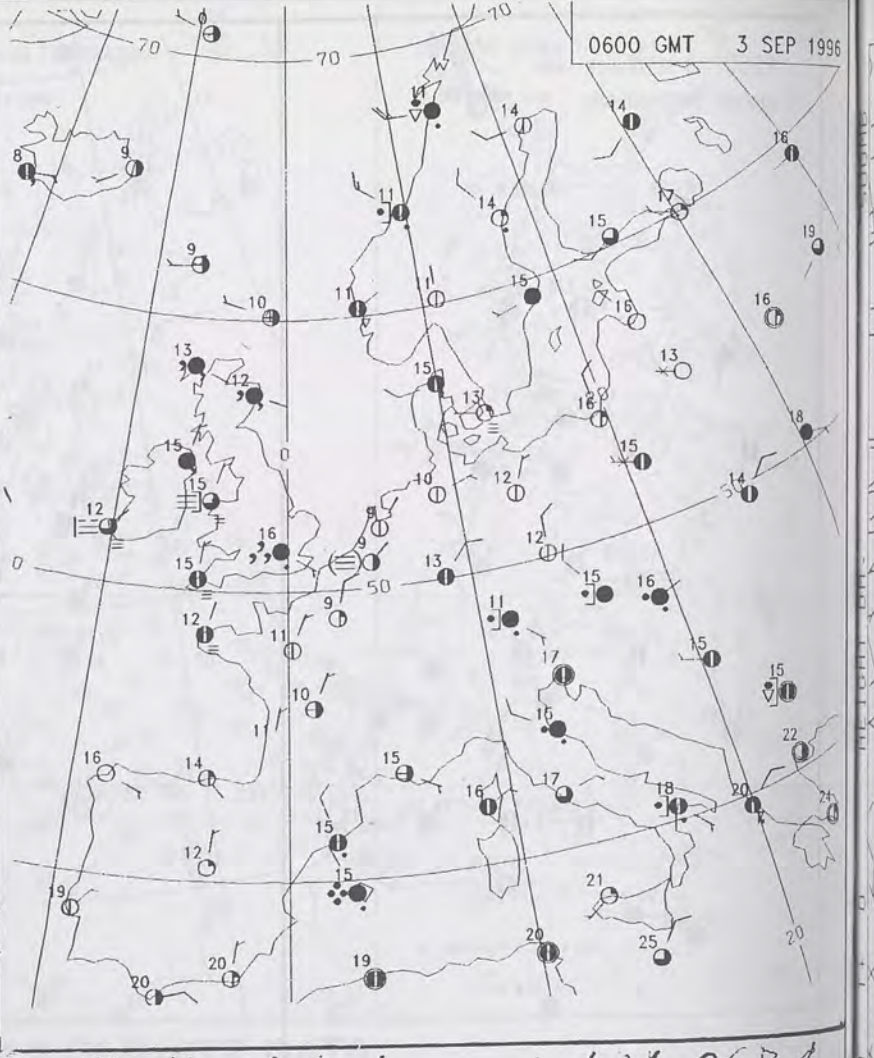
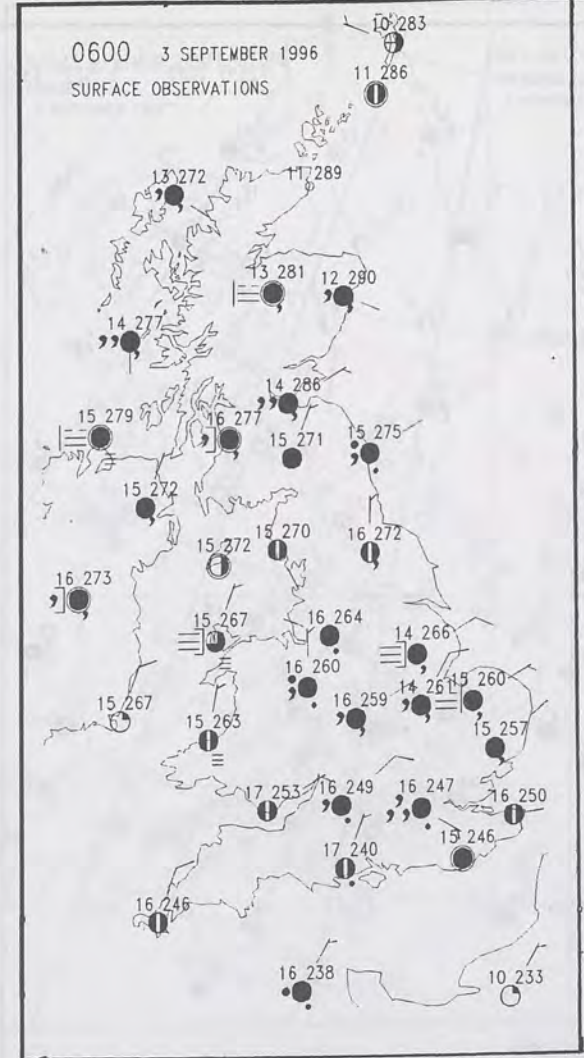
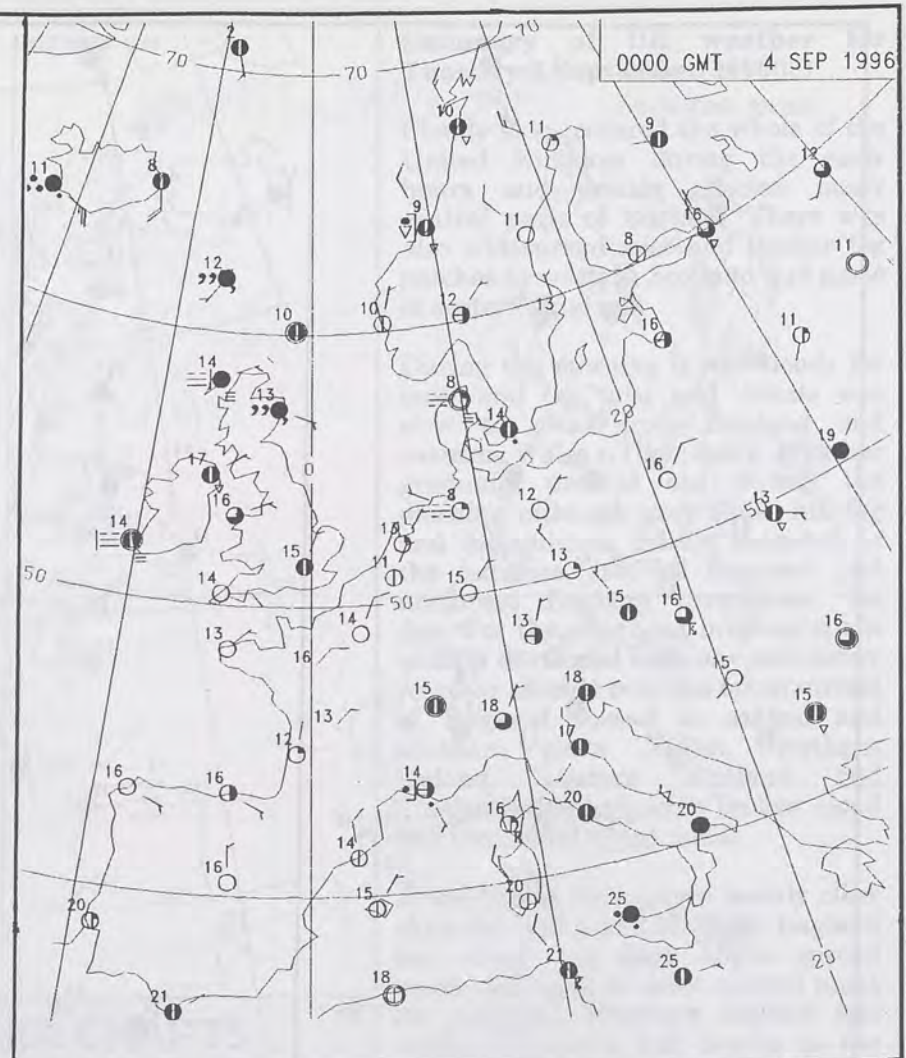
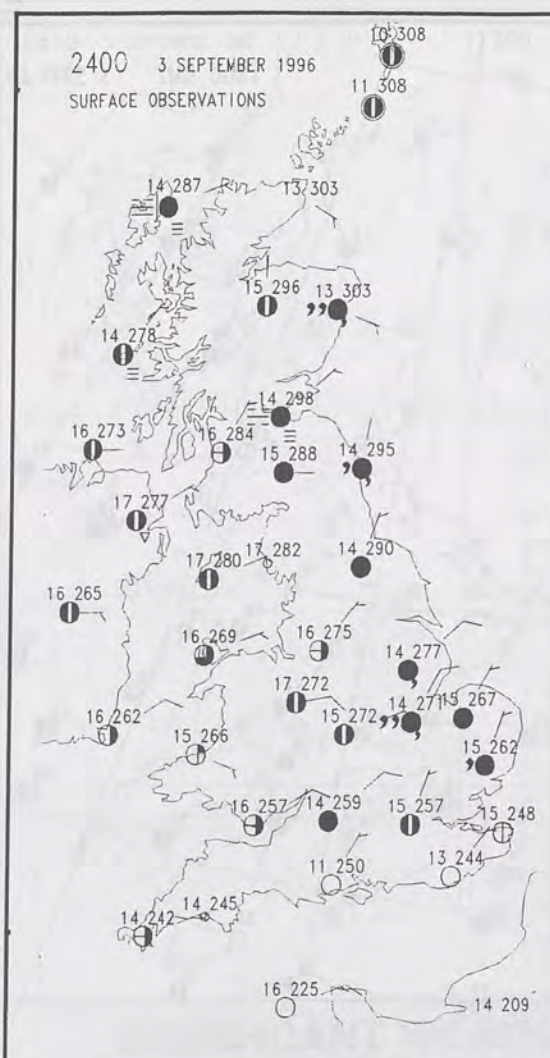
Projection: Standard Parallel 60°N. Original scale 1:2m

GEOSTROPHIC WIND SCALE IN KNOTS FOR 4 MB INTERVALS

Latitude	80	25	10
70°			
60°			
50°			
40°			

SCALE OF NAUTICAL MILES

Distance (Nautical Miles)	100	200	300	400	500	600	700
70°							
60°							
50°							
40°							



3 SEP 1996

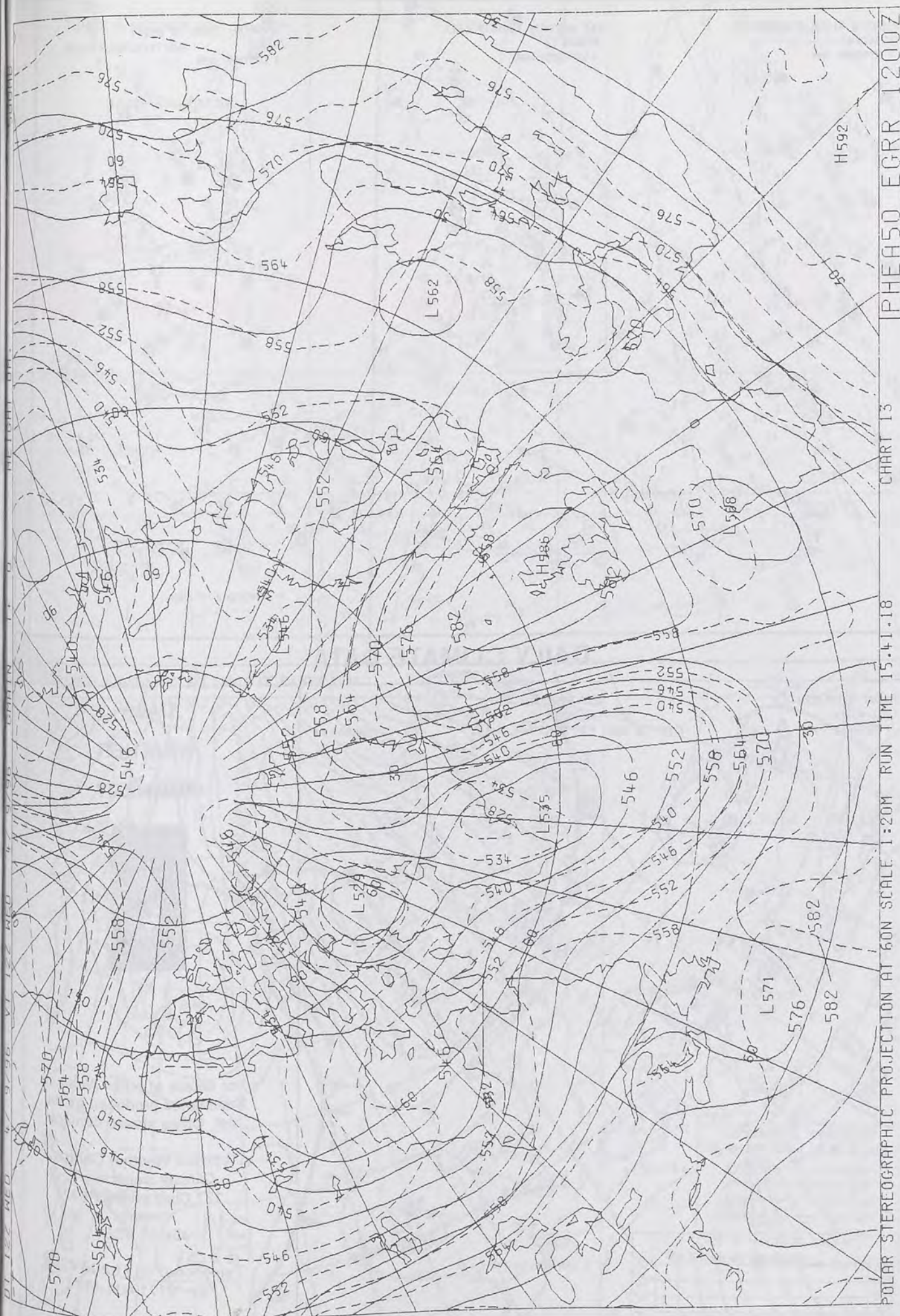
ND SCALE
B INTERVALS

70°
60°
50°
40°

10
ILES

70°
60°
50°
40°

700



The Met. Office

DAILY WEATHER SUMMARY

INCLUDING SUMMARY OF BRITISH WEATHER

Wednesday
4th September
1996

NATIONAL
METEOROLOGICAL
15 SEP 1996
LIBRARY

METEOSAT AT 12:00 GMT ON 04/09/96
INFRA-RED



CLOUD-TOP OR LAND/SEA TEMPERATURE

COLD WARM

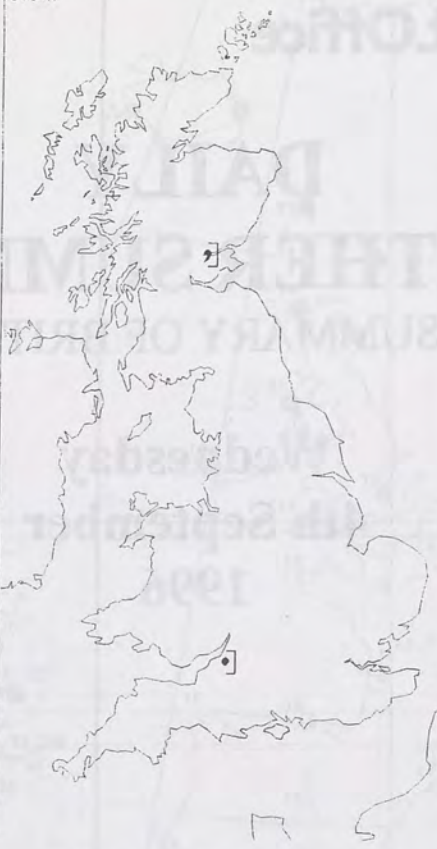
0600 4 SEPTEMBER 1996

SIGWX



1200 4 SEPTEMBER 1996

SIGWX



SIGNIFICANT WEATHER CHARTS

1800 4 SEPTEMBER 1996

SIGWX



2400 4 SEPTEMBER 1996

SIGWX



Summary of UK weather for Wednesday 4 September 1996

Southern and westernmost parts of the United Kingdom had a dry night with generally well broken cloud. Elsewhere, it was rather cloudy and misty with some patchy drizzle over central and eastern parts of England.

Southern and southwesternmost counties of England had a dry and bright day with plenty of sunshine, especially early and late. For the remaining parts, it was a cloudy start to the day with some outbreaks of light drizzle in places. The drizzle petered out during the morning and the cloud became more broken, especially through the afternoon across Scotland, also Northern Ireland, Wales, and central and western parts of England later in the day. Eastern counties kept a good deal of cloud throughout.

It was rather cool or cool over eastern counties, but warm further west, locally very warm over Scotland.

EXTREMES

WEDNESDAY 4th SEPTEMBER 1996

Highest Maximum

: 24.0 C Carmoney [Co.Londonderry]

Lowest Maximum

: 13.8 C Inverbervie [Grampian]

Lowest Minimum

: 9.0 C Bastreet [Cornwall]

Lowest Grass Minimum

: 3.7 C Bastreet

Most Rain (24 hrs from 0900 GMT)

: 3.0mm Dunkeswell Aerodrome [Devon]

Most Sunshine

: 11.4 hrs Teignmouth [Devon]

NIGHT MINIMUM TEMPERATURE
(DEGREES C)

4 SEPTEMBER 1996

DAY MAXIMUM TEMPERATURE
(DEGREES C)

4 SEPTEMBER 1996

SUNSHINE (DAWN TO DUSK)
(HOURS)

4 SEPTEMBER 1996



X INDICATES 0.1-0.4 HRS

DAILY CLIMATE DATA

NIGHT RAINFALL
(MILLIMETRES)

4 SEPTEMBER 1996



X INDICATES TRACE TO 0.4 MM

DAY RAINFALL
(MILLIMETRES)

4 SEPTEMBER 1996



X INDICATES TRACE TO 0.4 MM

DAILY
WEATHER
SUMMARY

For details of other Weather Summaries produced by the Met. Office please contact:

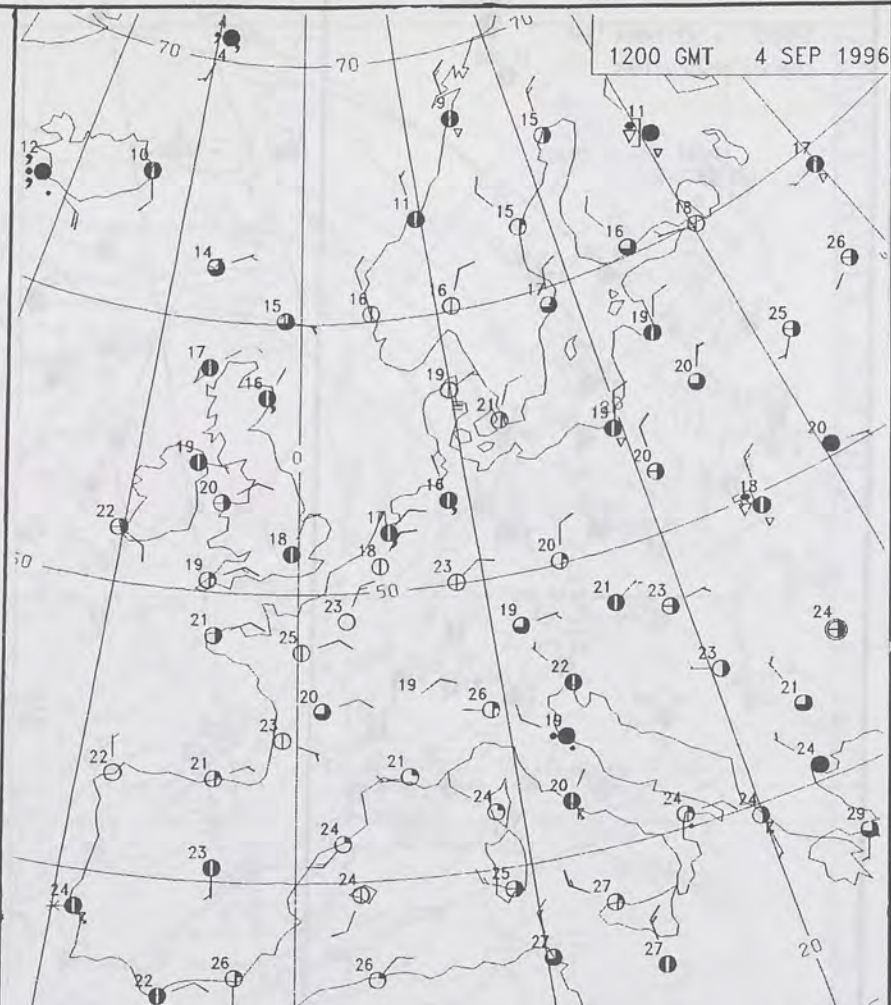
London Weather Centre
Climate Department
127 Clerkenwell Road
London
EC1R 5DB

Telephone: 0171 405 4358
Fax: 0171 404 4314

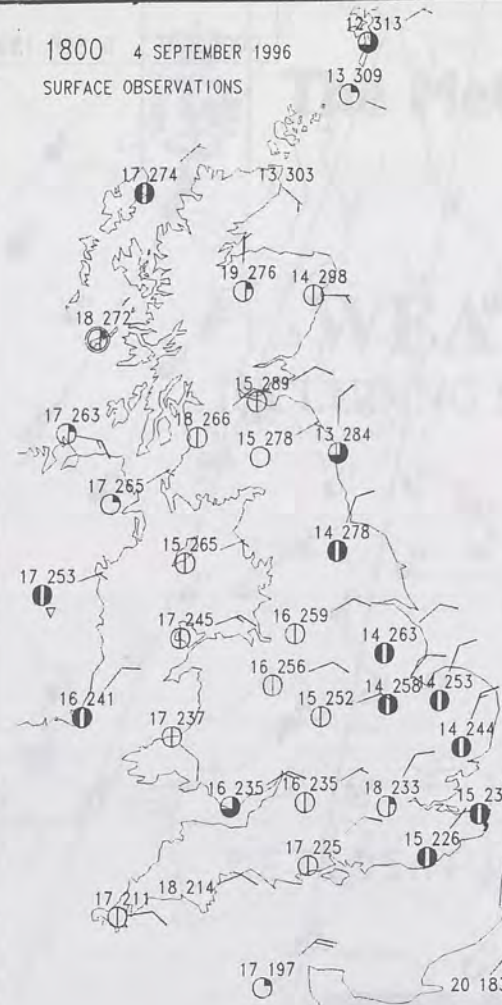
1200 4 SEPTEMBER 1996
SURFACE OBSERVATIONS



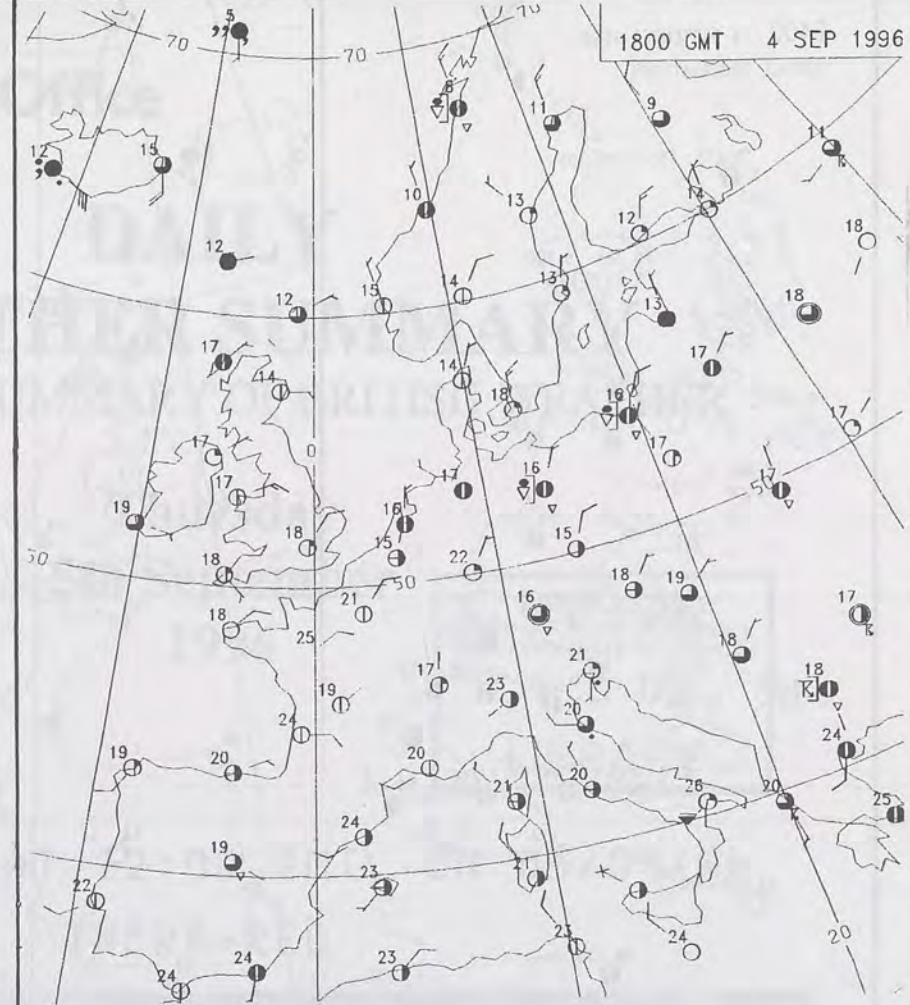
1200 GMT 4 SEP 1996



1800 4 SEPTEMBER 1996
SURFACE OBSERVATIONS

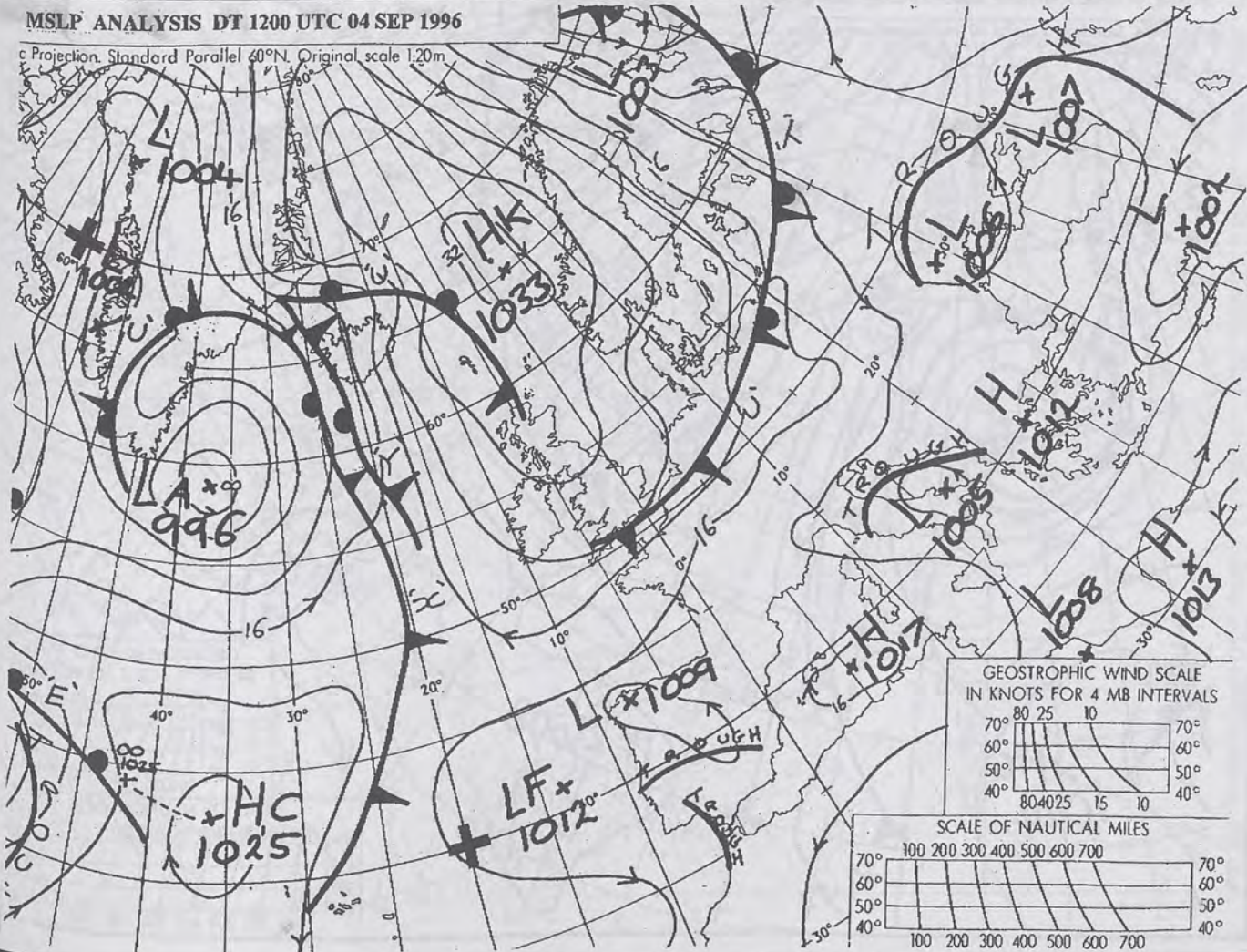


1800 GMT 4 SEP 1996



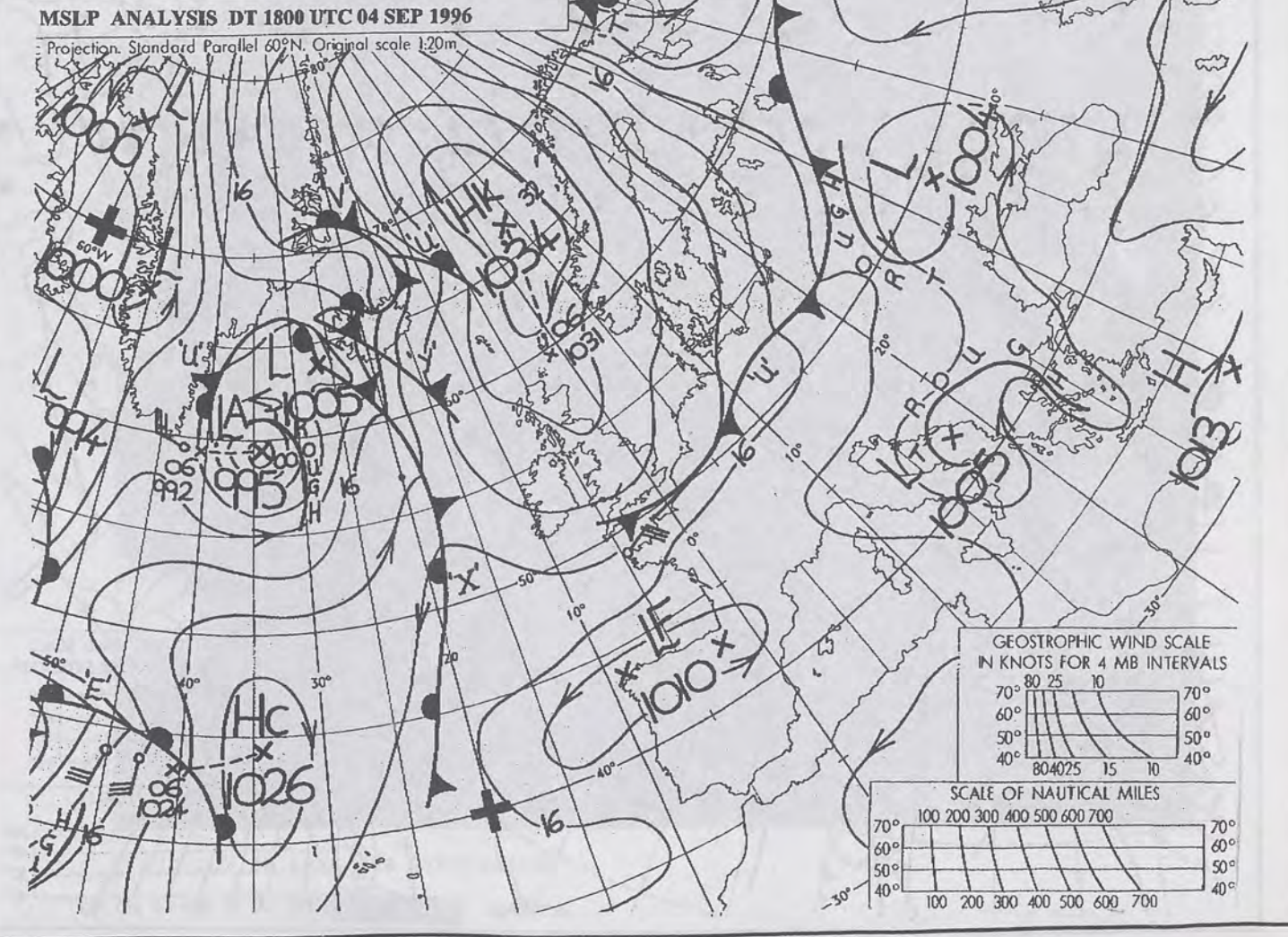
MSLP ANALYSIS DT 1200 UTC 04 SEP 1996

c Projection, Standard Parallel 60°N, Original scale 1:20m

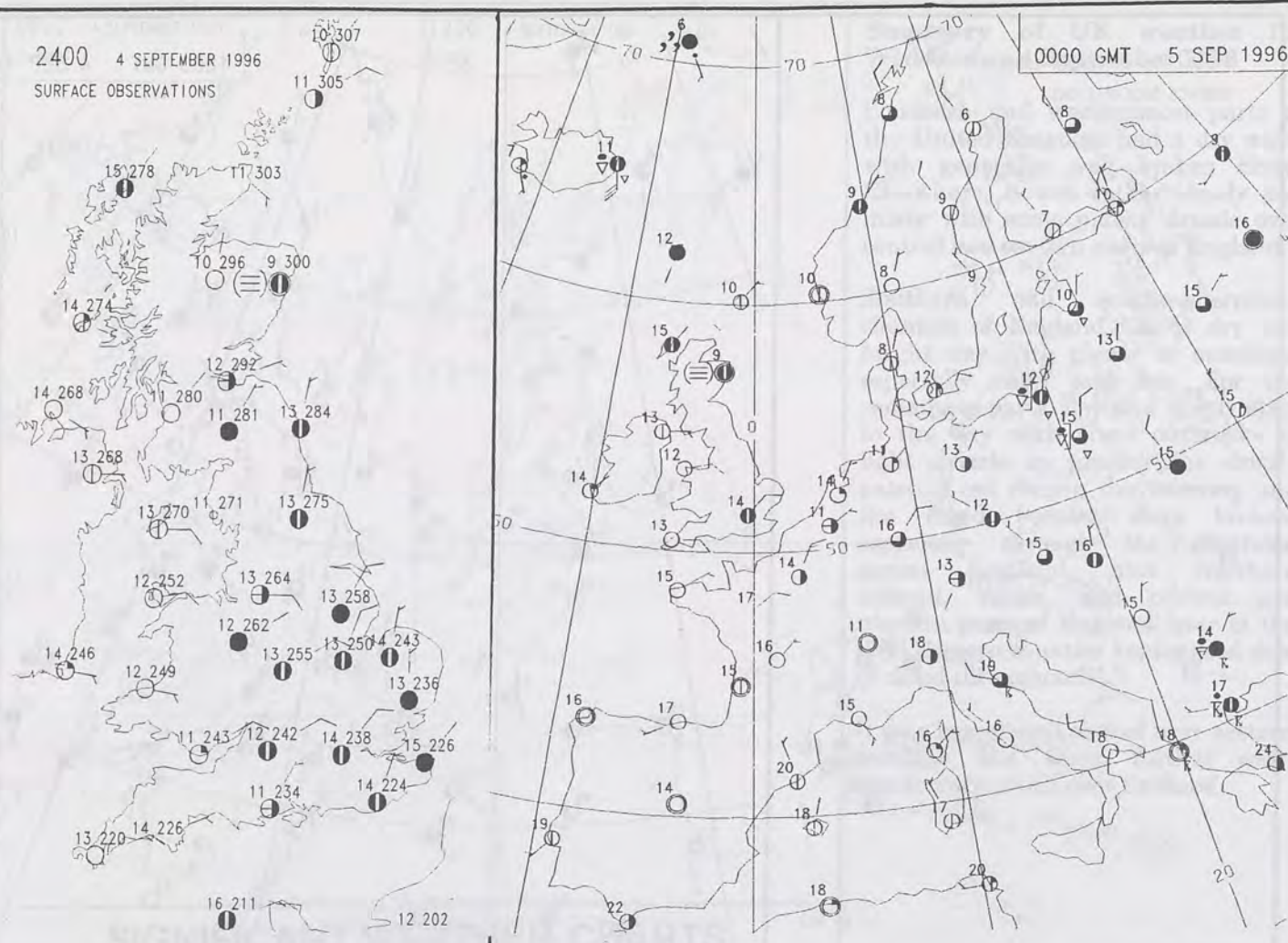


MSLP ANALYSIS DT 1800 UTC 04 SEP 1996

c Projection, Standard Parallel 60°N, Original scale 1:20m



2400 4 SEPTEMBER 1996
SURFACE OBSERVATIONS

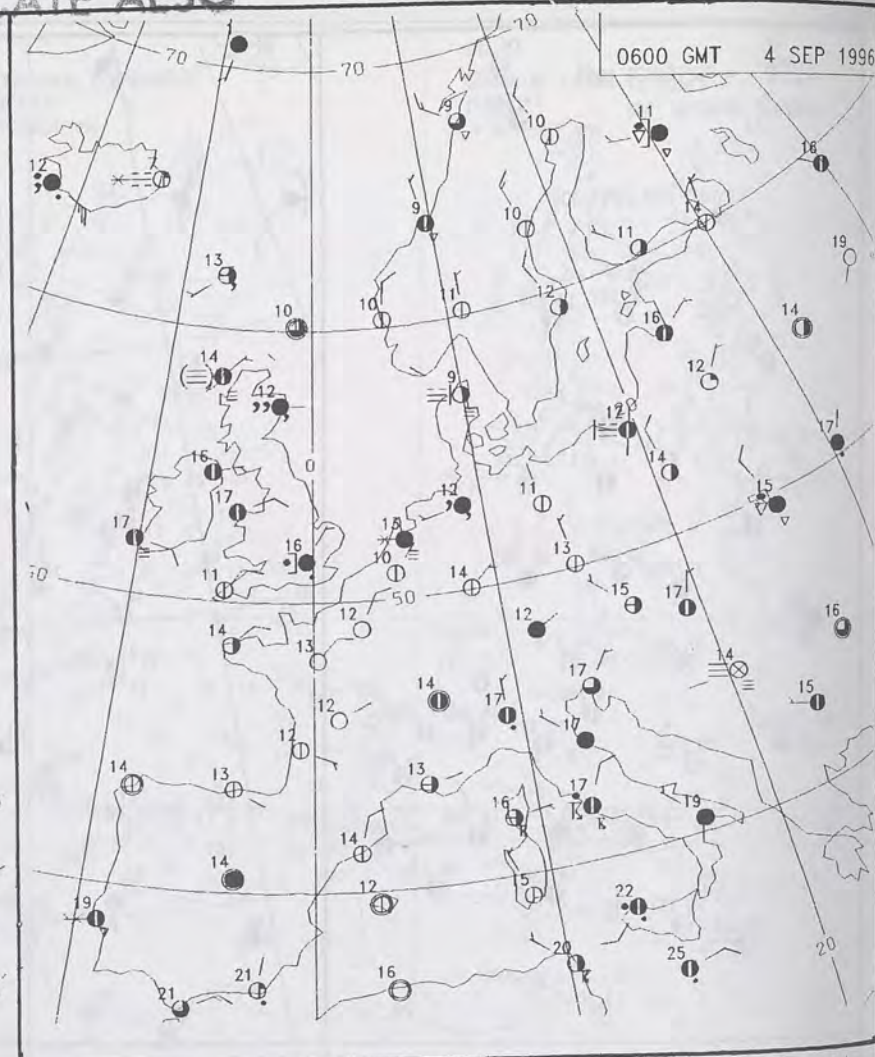


0000 GMT 5 SEP 1996

0600 4 SEPTEMBER 1996
SURFACE OBSERVATIONS

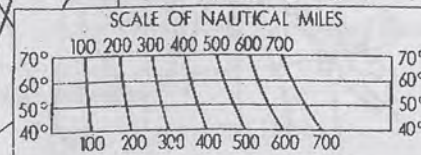
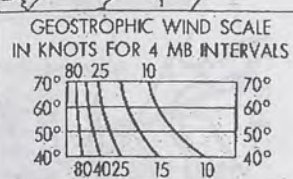
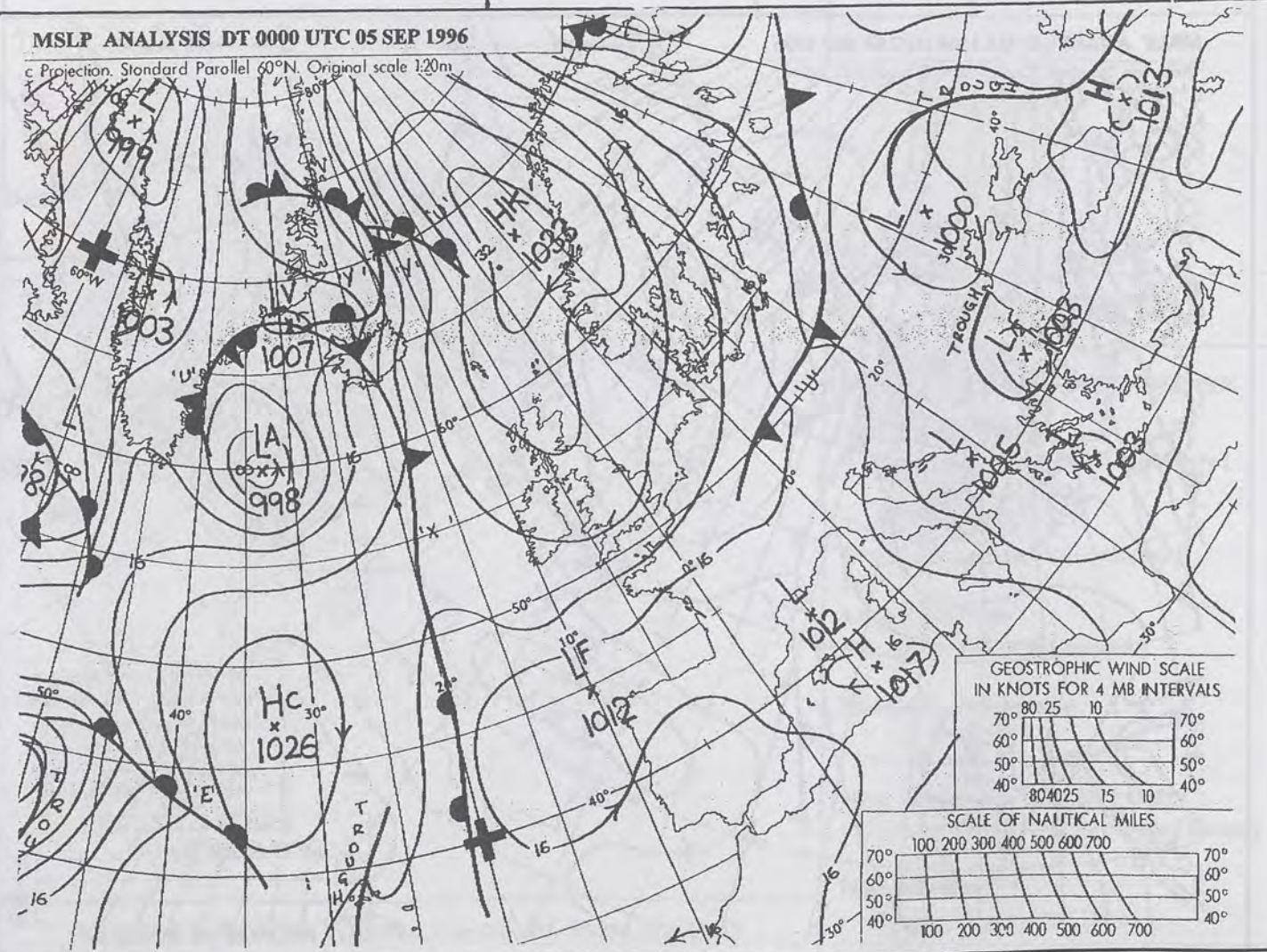


0600 GMT 4 SEP 1996



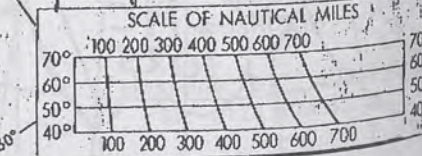
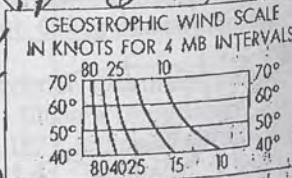
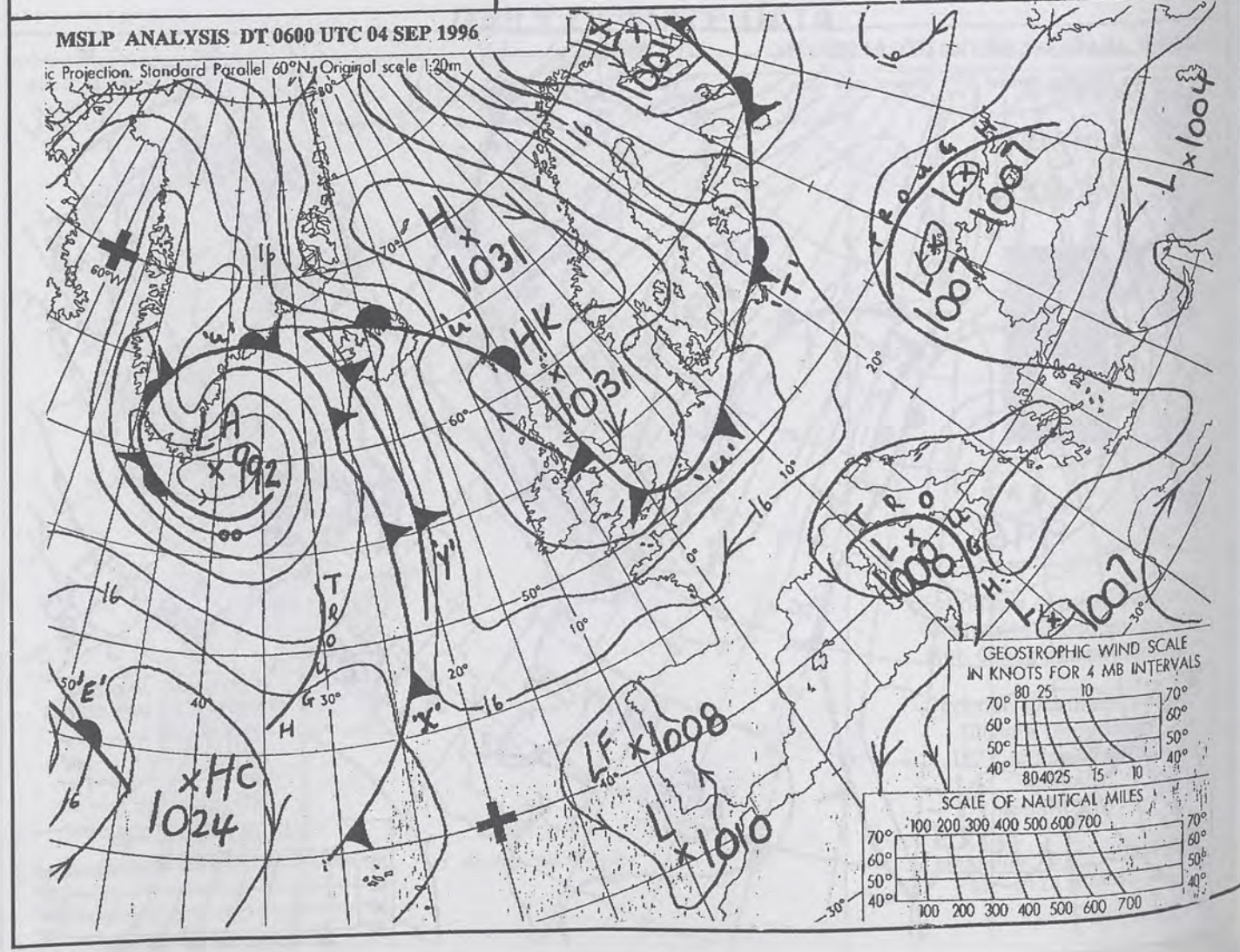
MSLP ANALYSIS DT 0000 UTC 05 SEP 1996

c Projection, Standard Parallel 60°N, Original scale 1:20m

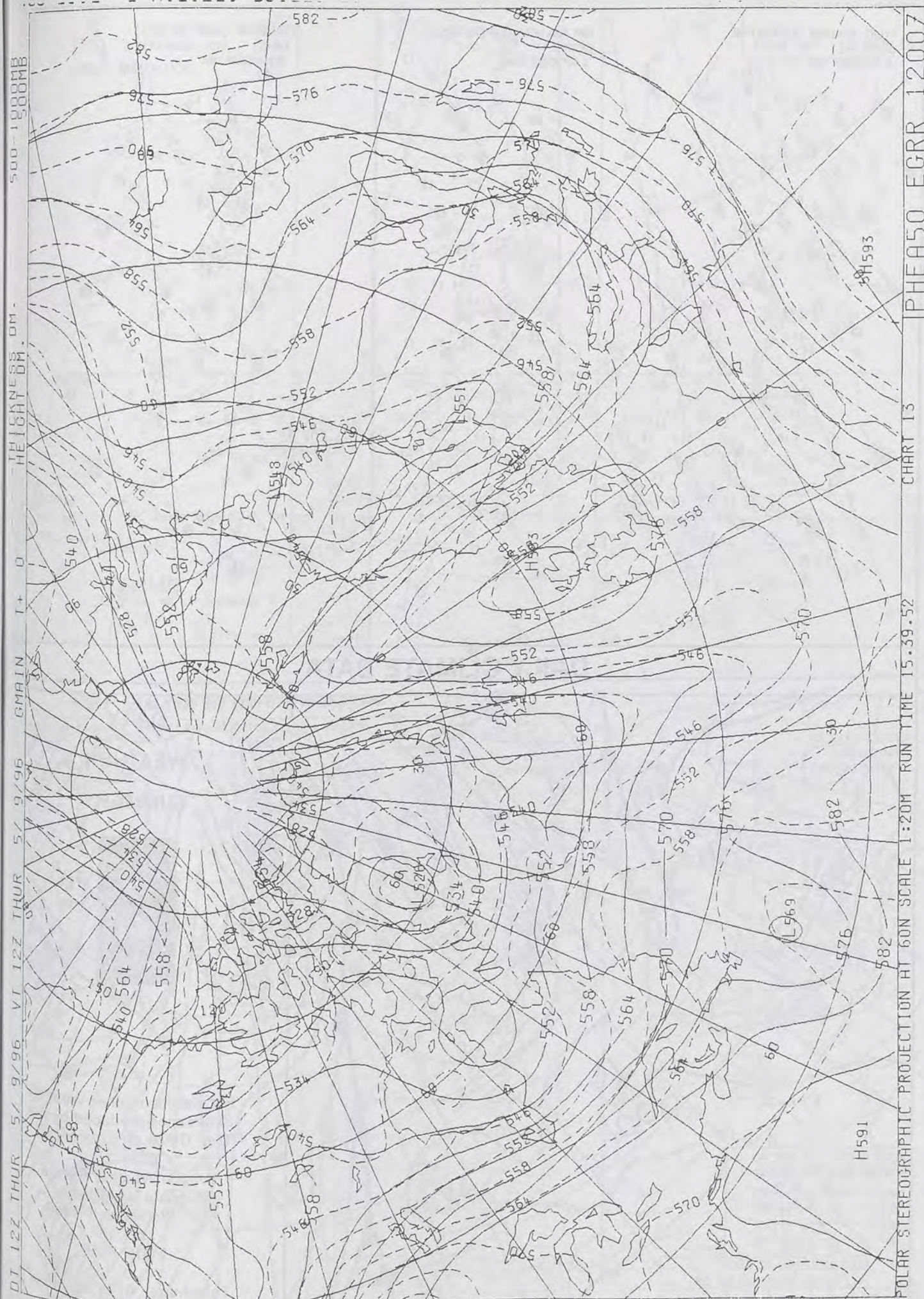
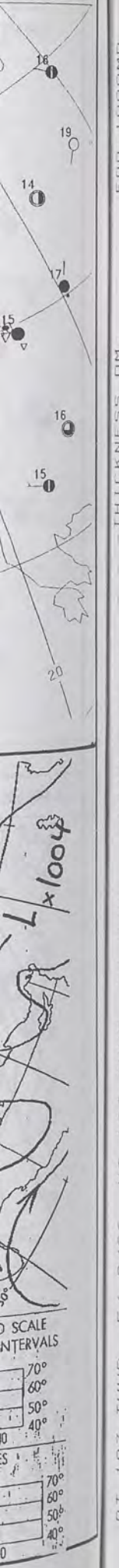


MSLP ANALYSIS DT 0600 UTC 04 SEP 1996

c Projection, Standard Parallel 60°N, Original scale 1:20m



4 SEP 1996



The Met. Office

DAILY WEATHER SUMMARY

INCLUDING SUMMARY OF BRITISH WEATHER

Thursday
5th September
1996

NATIONAL
METEOROLOGICAL
19 SEP 1996
LIBRARY

METEOSAT AT 12:00 GMT ON 05/09/96
INFRA-RED



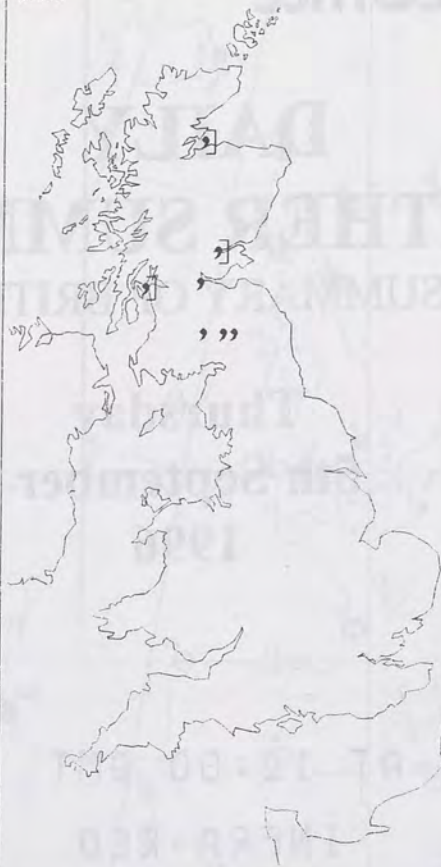
CLOUD-TOP OR LAND/SEA TEMPERATURE

COLD WARM

0600 5 SEPTEMBER 1996
SIGWX



1200 5 SEPTEMBER 1996
SIGWX



SIGNIFICANT WEATHER CHARTS

1800 5 SEPTEMBER 1996
SIGWX



2400 5 SEPTEMBER 1996
SIGWX



Published by London Weather Centre. All times are GMT.

Summary of UK weather for Thursday 5th September 1996

During the night the cloud over western parts of the country was well broken with some mist patches. Elsewhere, it was rather cloudy. Patchy drizzle affected mainly the coasts and hills of northeast England, but also parts of eastern Scotland and the Southern Uplands by the end of the night, with the cloud covering hill tops. The rest of the country had a mainly dry night.

Scotland and northern England remained rather cloudy during the day with further patchy drizzle over the Southern Uplands and parts of eastern Scotland. Over the rest of the country the cloud moved westwards and broke giving a bright day with plenty of sunshine, especially in the south later in the day. There were clear spells into the night though cloud edged into Norfolk.

The East to Northeasterly winds over southern England remained fairly brisk and were quite strong at times through the English Channel.

Temperatures were near normal over much of the country but in parts of southern England it was rather warm and locally warm.

EXTREMES

THURSDAY 5th SEPTEMBER 1996

Highest Maximum
: 23.4 C Heathrow Airport

Lowest Maximum
: 12.1 C Inverbervie [Grampian]

Lowest Minimum
: 6.0 C Tulloch Bridge [Highland]

Lowest Grass Minimum
: 0.9 C Bastreet [Cornwall]

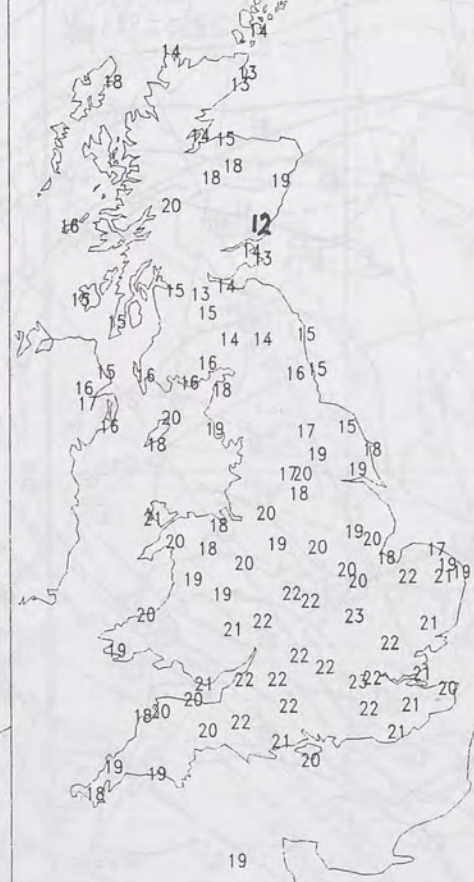
Most Rain (24 hrs from 0900 GMT)
: No significant rain reported

Most Sunshine
: 12.6 hrs Cape Wrath [North Scotland]

NIGHT MINIMUM TEMPERATURE
(DEGREES C)
5 SEPTEMBER 1996



DAY MAXIMUM TEMPERATURE
(DEGREES C)
5 SEPTEMBER 1996



SUNSHINE (DAWN TO DUSK)
(HOURS)
5 SEPTEMBER 1996



DAILY CLIMATE DATA

NIGHT RAINFALL
(MILLIMETRES)
5 SEPTEMBER 1996



DAY RAINFALL
(MILLIMETRES)
5 SEPTEMBER 1996



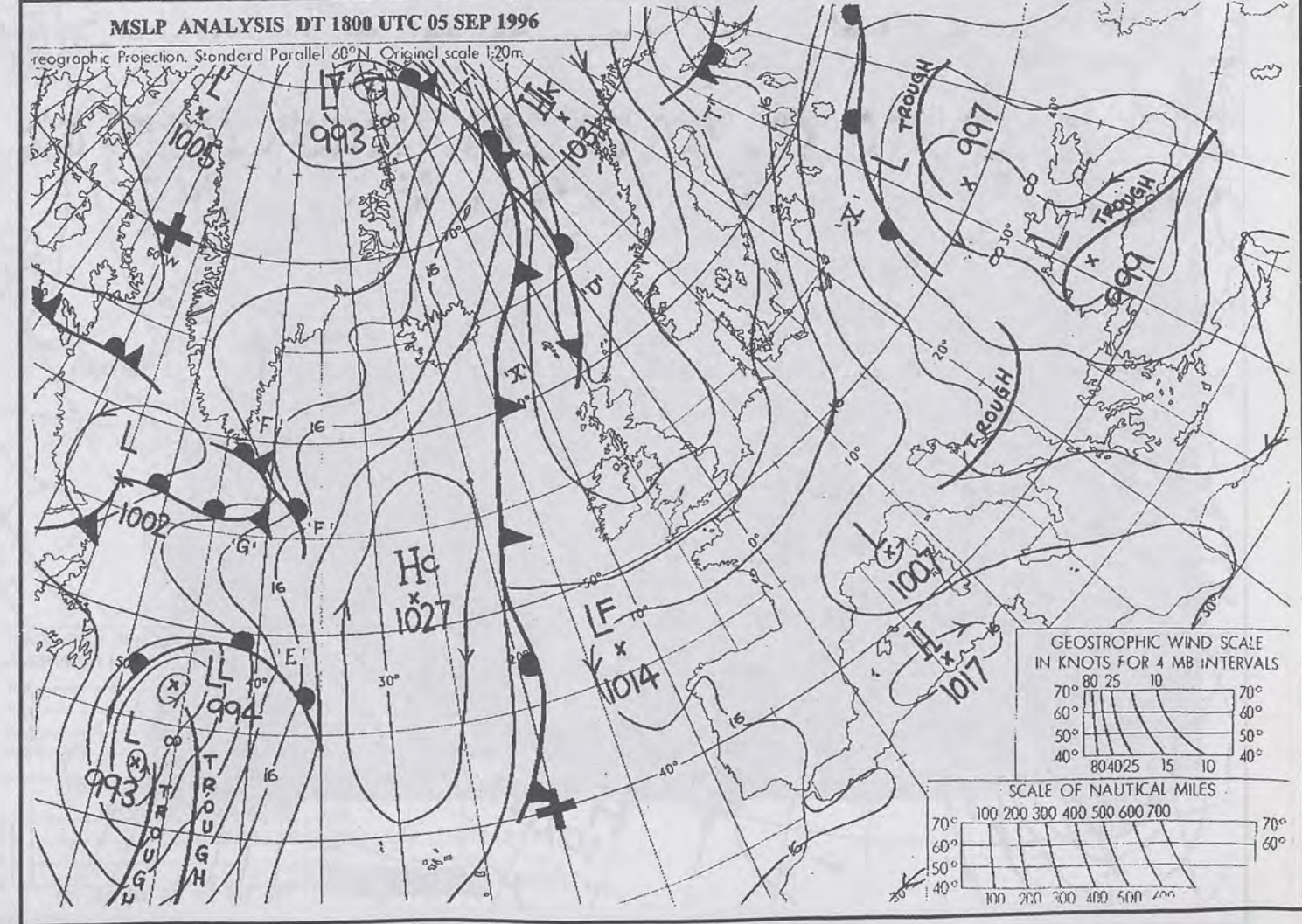
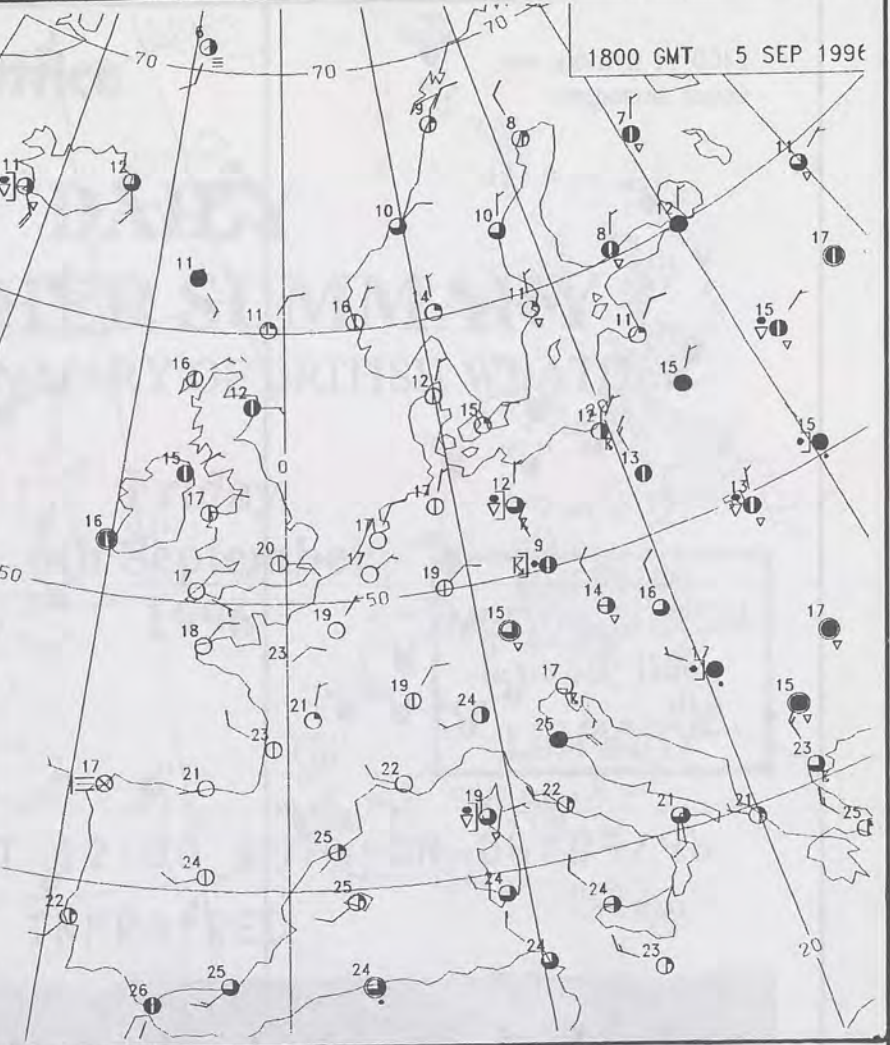
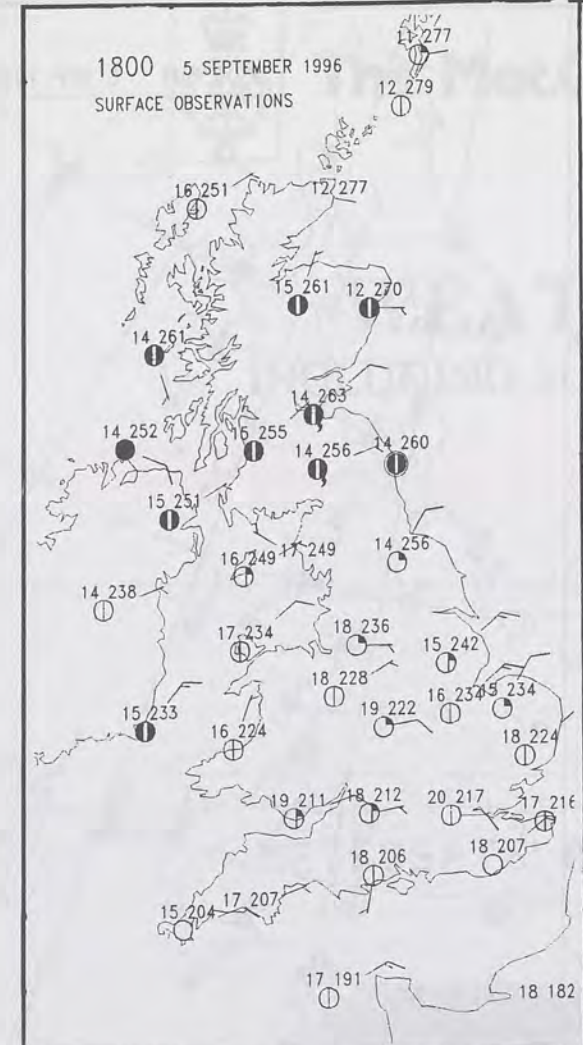
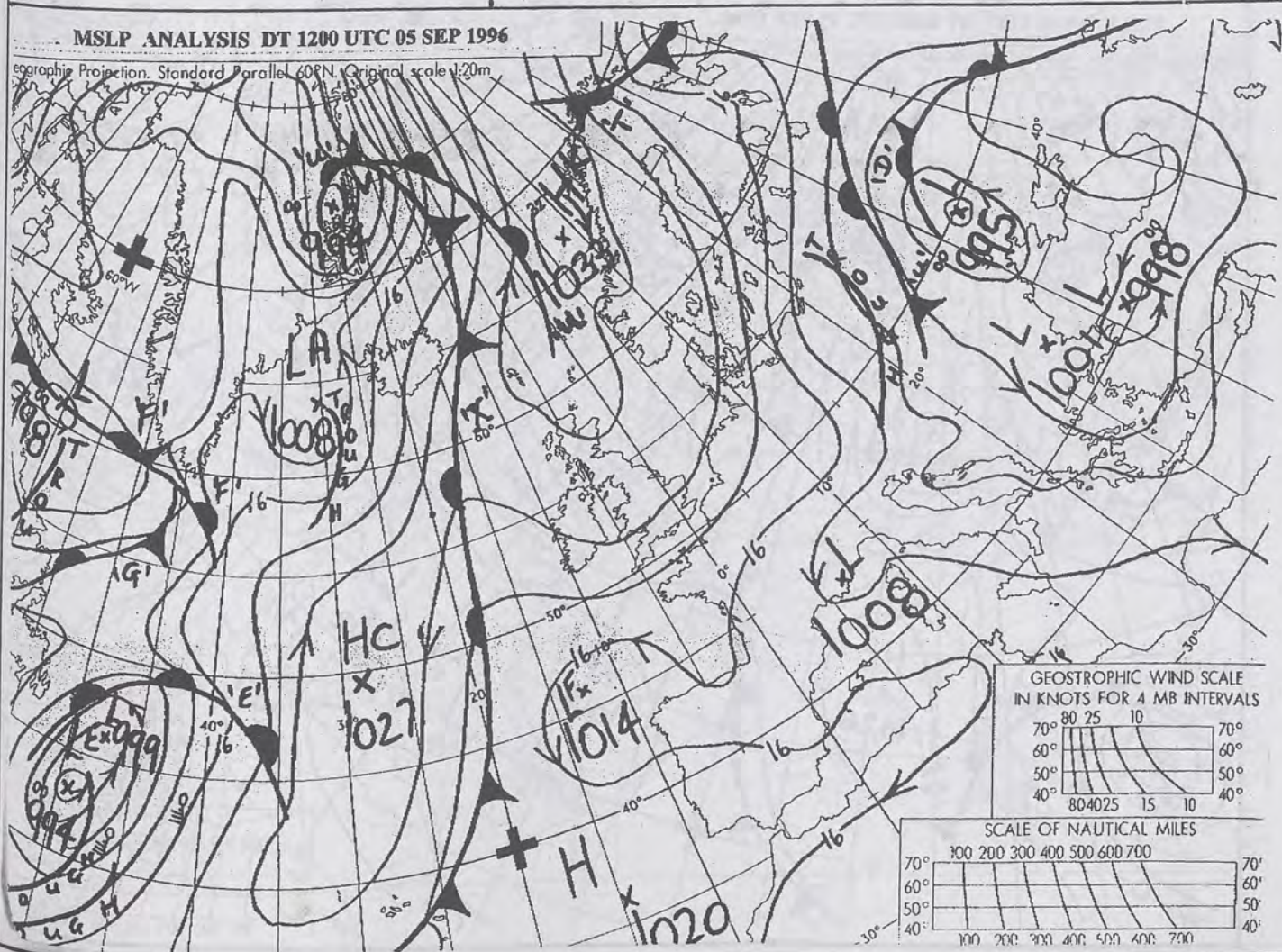
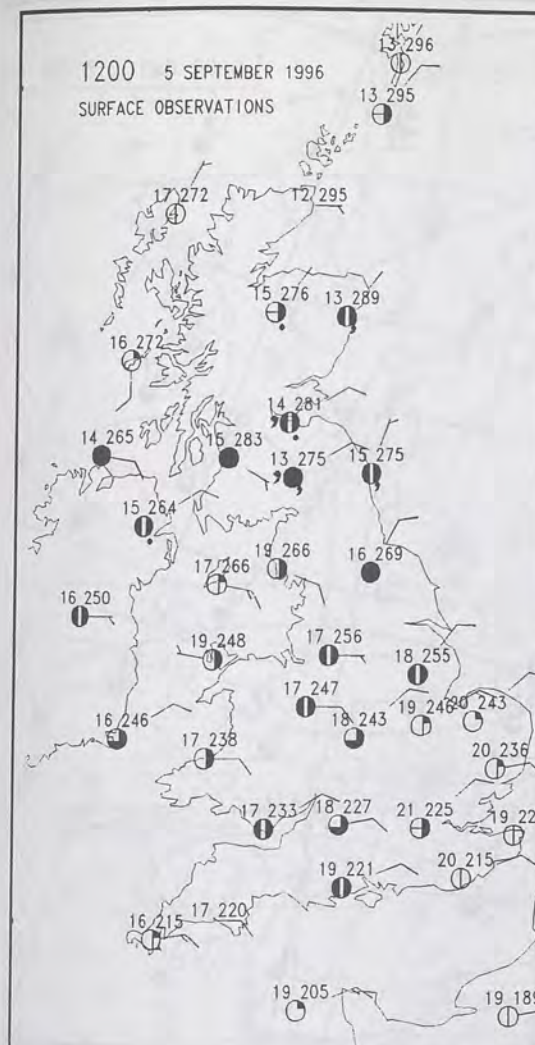
DAILY WEATHER SUMMARY

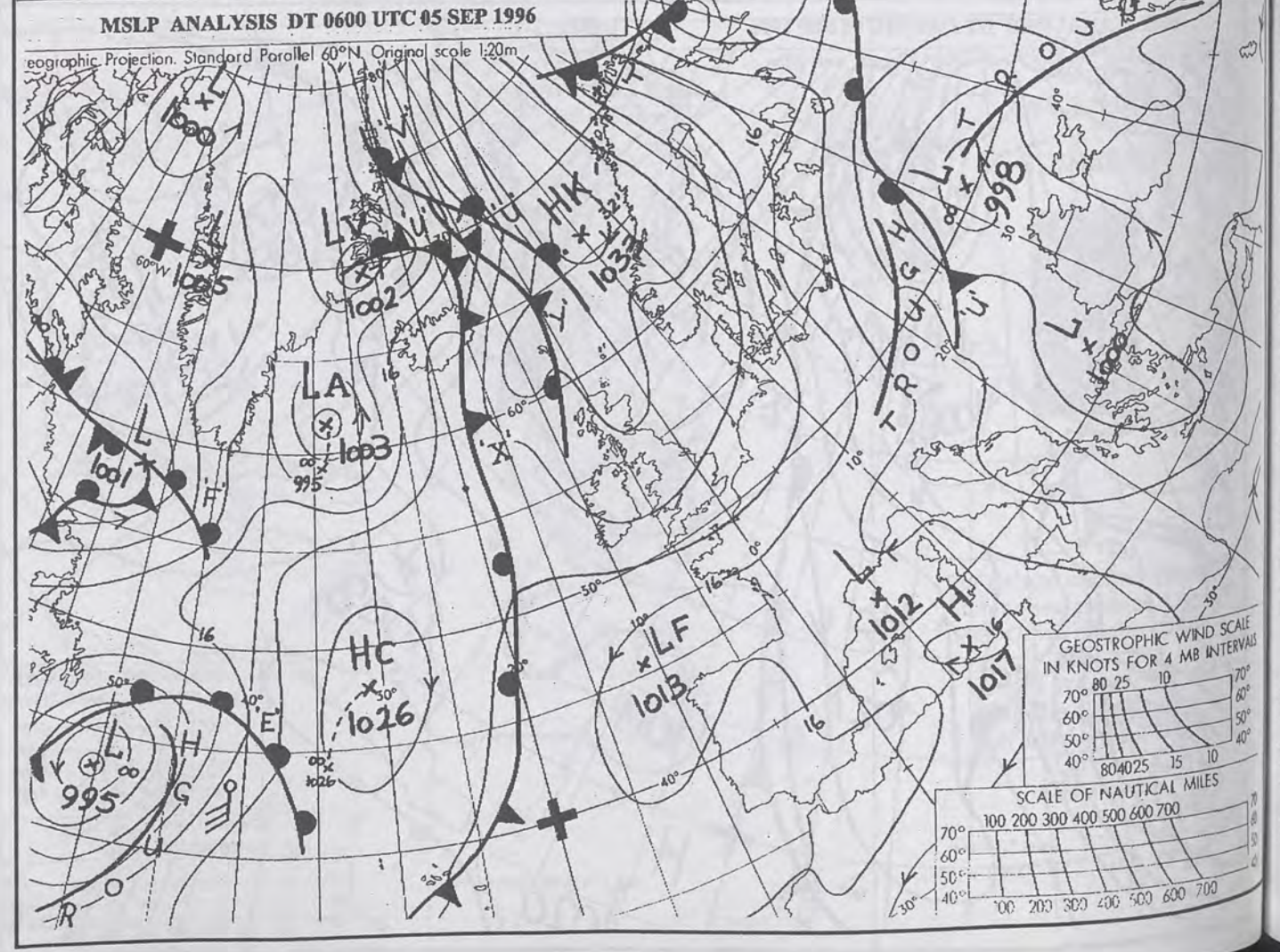
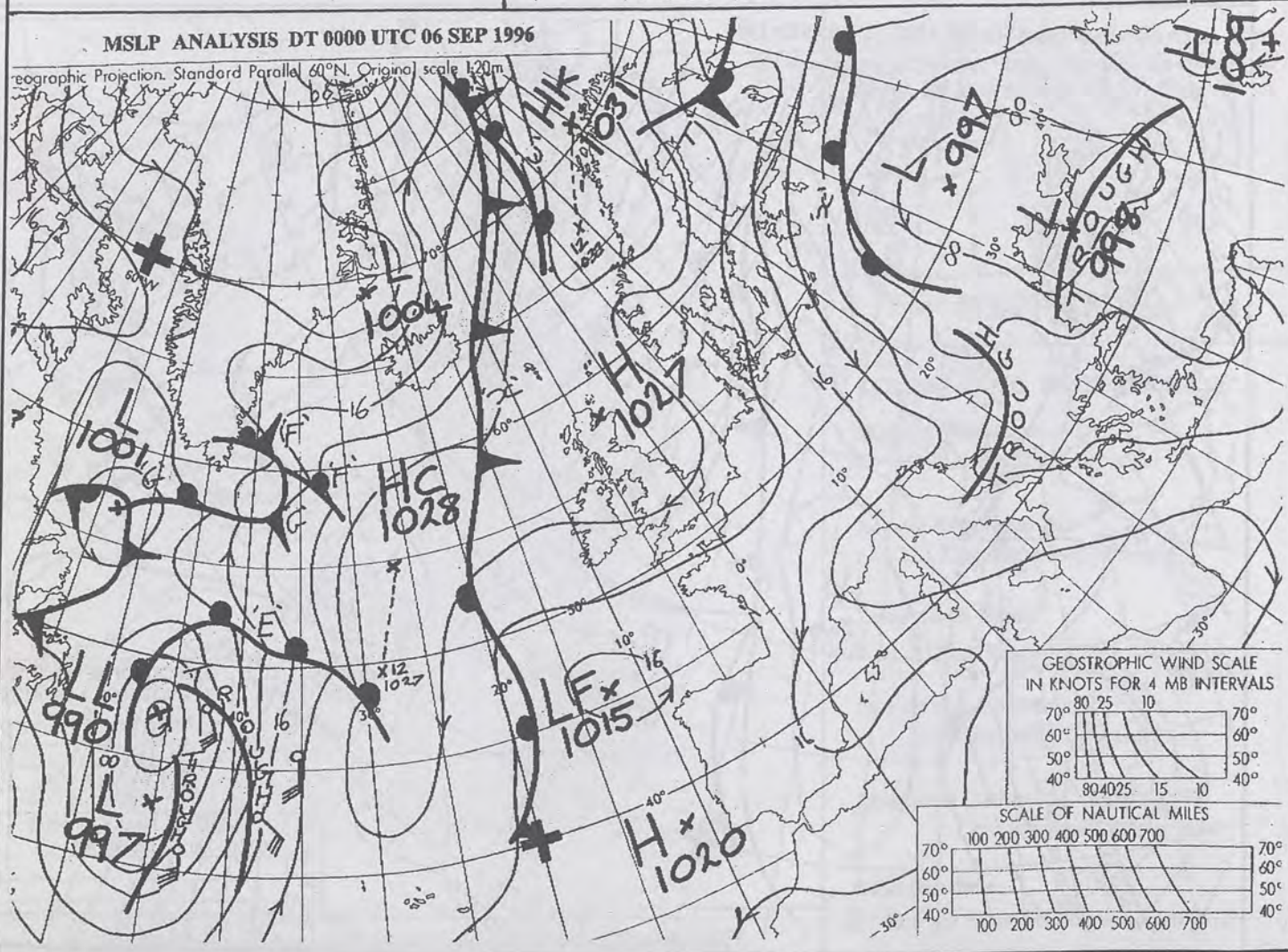
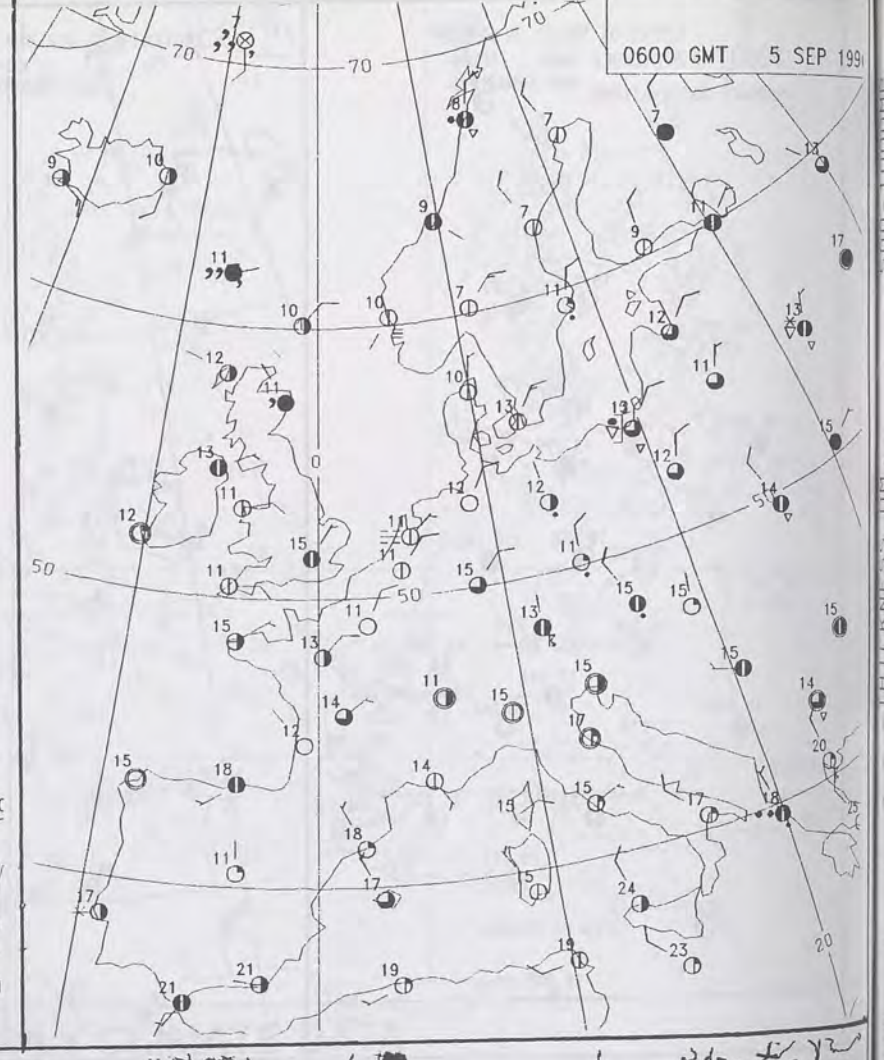
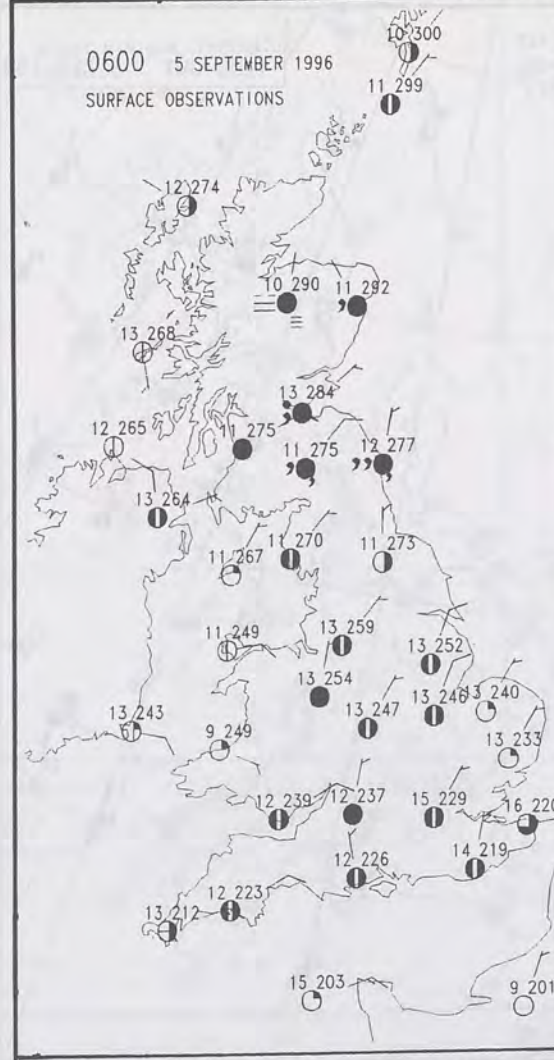
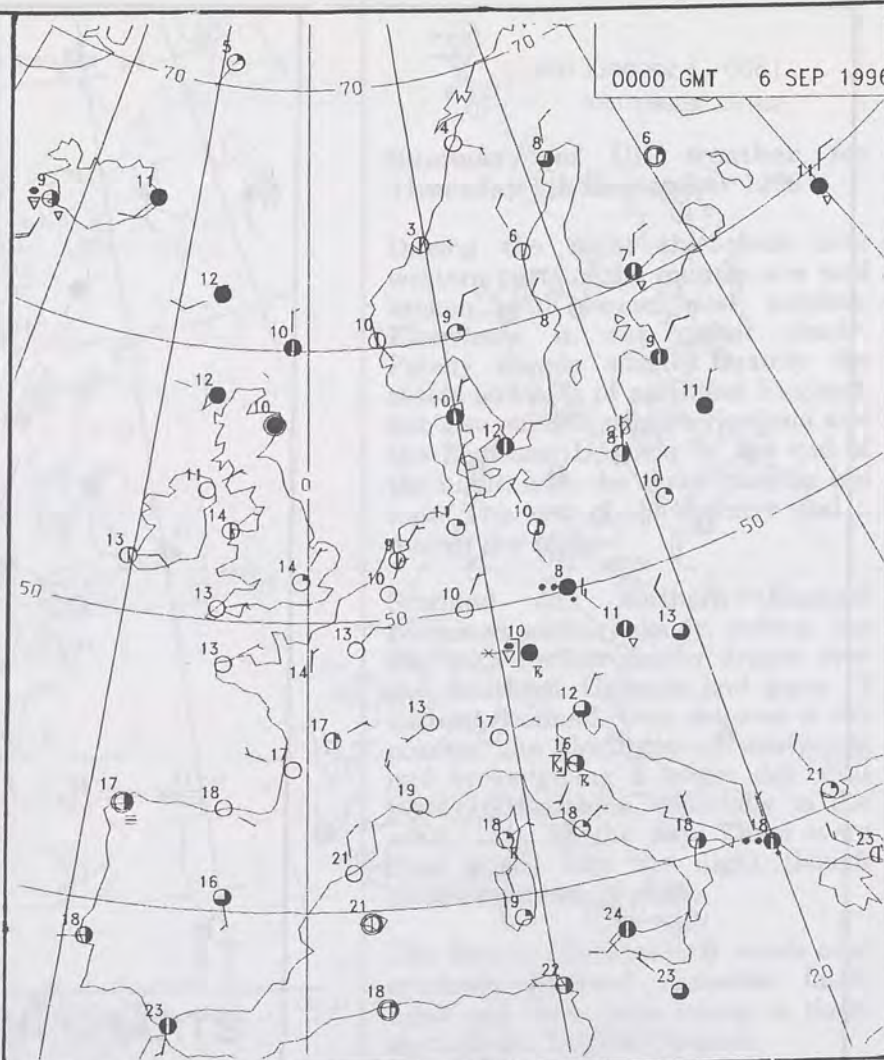
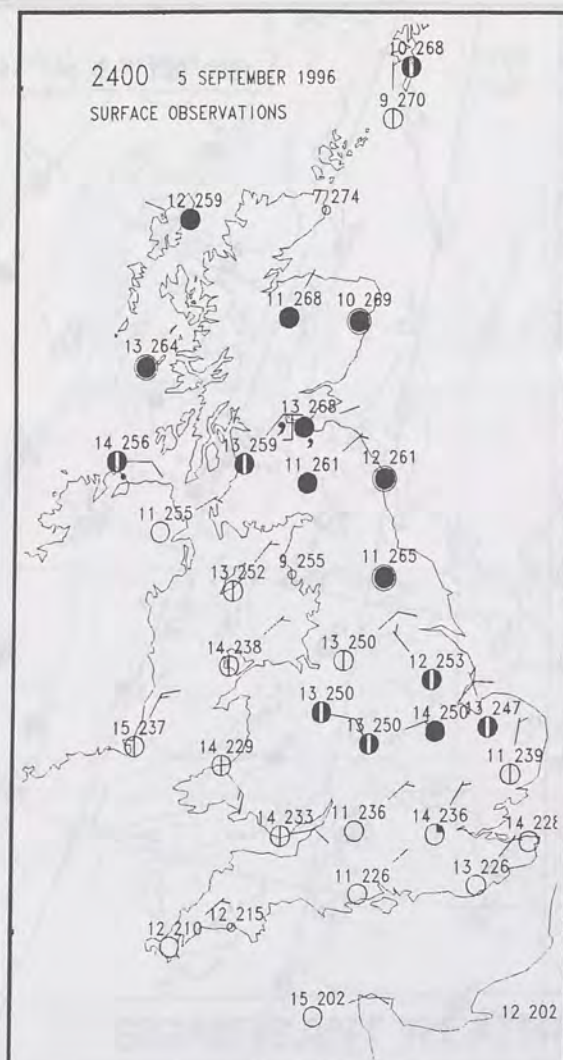


For details of other Weather Summaries produced by the Met. Office please contact:

London Weather Centre
Climate Department
127 Clerkenwell Road
London
EC1R 5DB

Telephone: 0171 405 4358
Fax: 0171 404 4314







The Met.Office


DAILY WEATHER SUMMARY

INCLUDING SUMMARY OF BRITISH WEATHER

Friday
6th September
1996

NATIONAL
METEOROLOGICAL
LIBRARY
15 SEP 1996

METEOSAT AT 12:00 GMT ON 06/09/96
INFRA-RED



CLOUD-TOP OR LAND/SEA TEMPERATURE

COLD WARM



0600 6 SEPTEMBER 1996

SIGWX



1200 6 SEPTEMBER 1996

SIGWX



SIGNIFICANT WEATHER CHARTS

1800 6 SEPTEMBER 1996

SIGWX



2400 6 SEPTEMBER 1996

SIGWX



Published by London Weather Centre. All times are GMT.

Summary of UK weather for Friday 6th September 1996

The night was cloudy across Scotland, north and east England and the north of Northern Ireland. Elsewhere the skies were generally clear, although by the early hours low cloud had drifted into the Midlands, and central and southwest Wales. Mist patches formed in the southeast and northwest of England, northwest Wales and Northern Ireland. Thick cloud had produced some light rain and drizzle in the Western Isles.

The cloud slowly broke up in many places during the morning, first across the Northern Isles and then over Scotland, Wales and the Midlands before midday. North and northeast England and the northern edge of Northern Ireland remained largely cloudy. Elsewhere the day was sunny and dry. Thicker cloud spread to northwest England later on in the afternoon and during the evening, eastern Scotland, the far northwest of Scotland, East Anglia and the extreme southeast also became cloudy. The rest of the country ended the day with mostly clear skies.

Temperatures were near normal across many areas of the country, although a few spots in central Scotland were warm. Values were in the rather cool category in northern England.

EXTREMES

FRIDAY 6th SEPTEMBER 1996

Highest Maximum

: 22.3 C Saunton Sands [Devon] and Cardiff

Lowest Maximum

: 13.0 C Scarborough [Yorkshire]
Tynemouth [Tyne and Wear]

Lowest Minimum

: 3.0 C Shap [Cumbria]

Lowest Grass Minimum

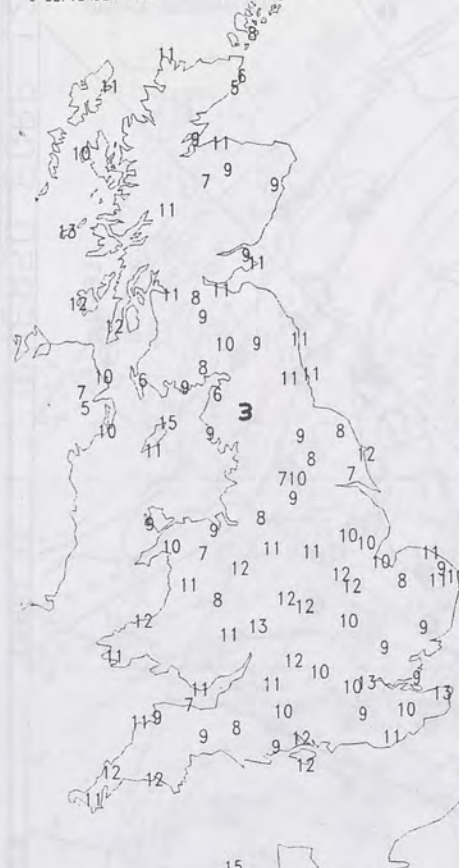
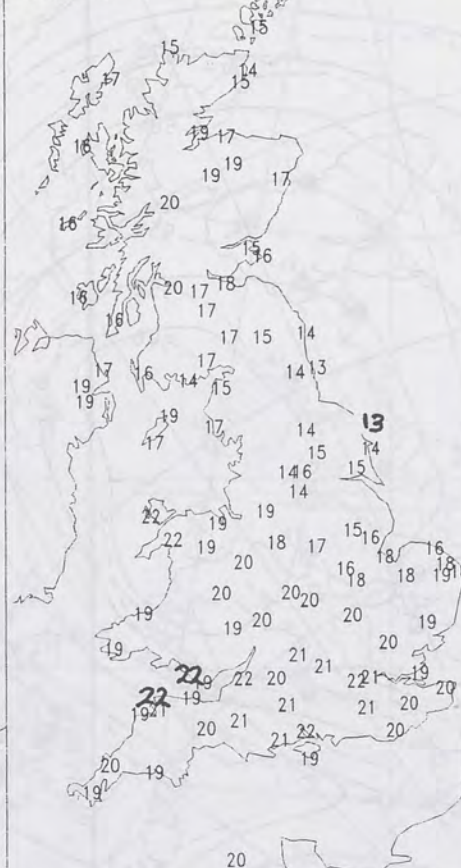
: 0.4 C Lossiemouth [Moray Firth]

Most Rain (24 hrs from 0900 GMT)

: No significant rain reported

Most Sunshine

: 11.9 hrs Bognor Regis [West Sussex]

NIGHT MINIMUM TEMPERATURE
(DEGREES C)
6 SEPTEMBER 1996DAY MAXIMUM TEMPERATURE
(DEGREES C)
6 SEPTEMBER 1996SUNSHINE (DAWN TO DUSK)
(HOURS)
6 SEPTEMBER 1996

DAILY CLIMATE DATA

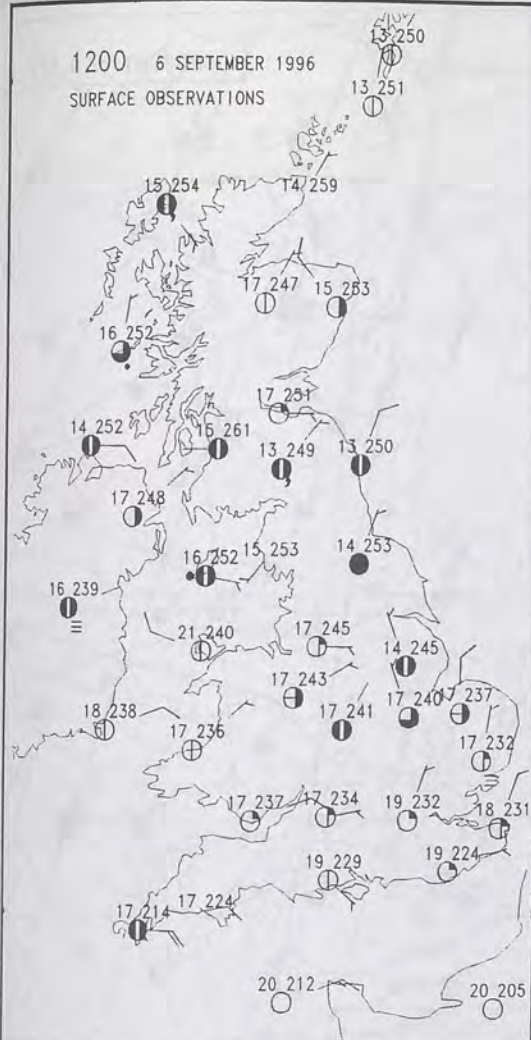
NIGHT RAINFALL
(MILLIMETRES)
6 SEPTEMBER 1996DAY RAINFALL
(MILLIMETRES)
6 SEPTEMBER 1996DAILY
WEATHER
SUMMARY

For details of other Weather Summaries produced by the Met. Office please contact:

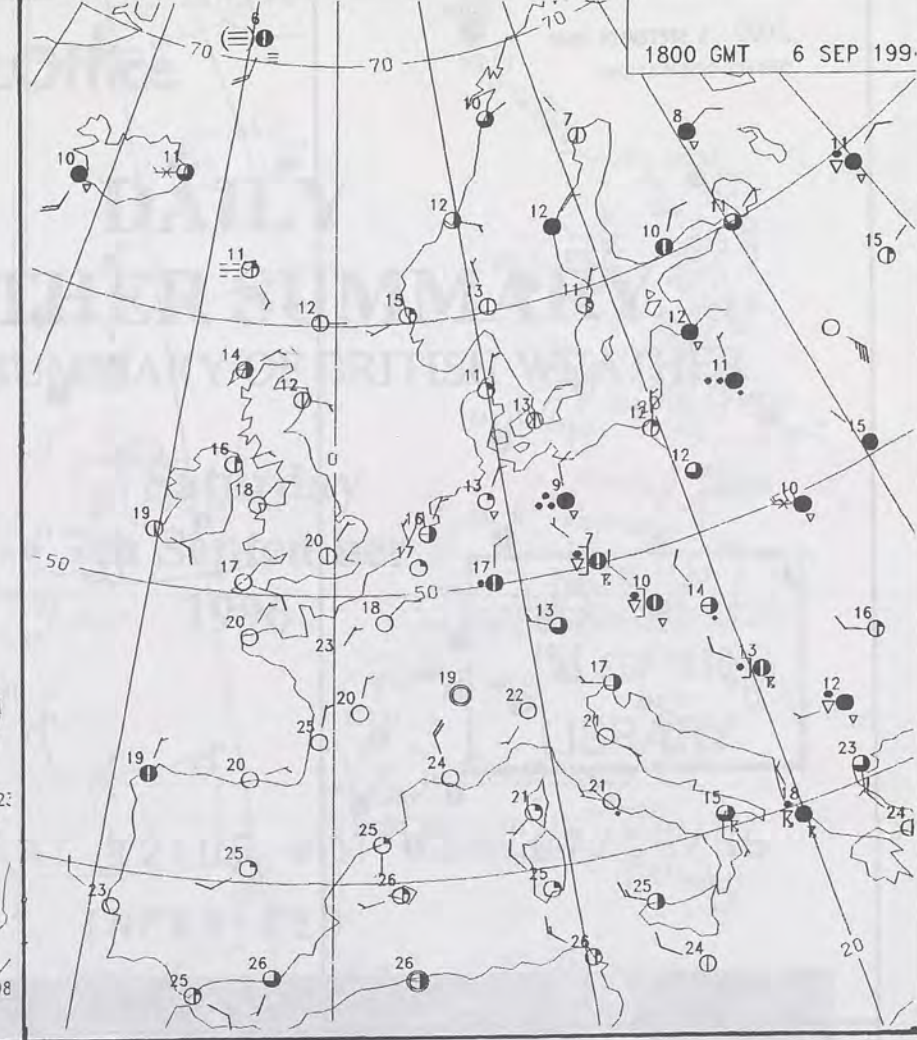
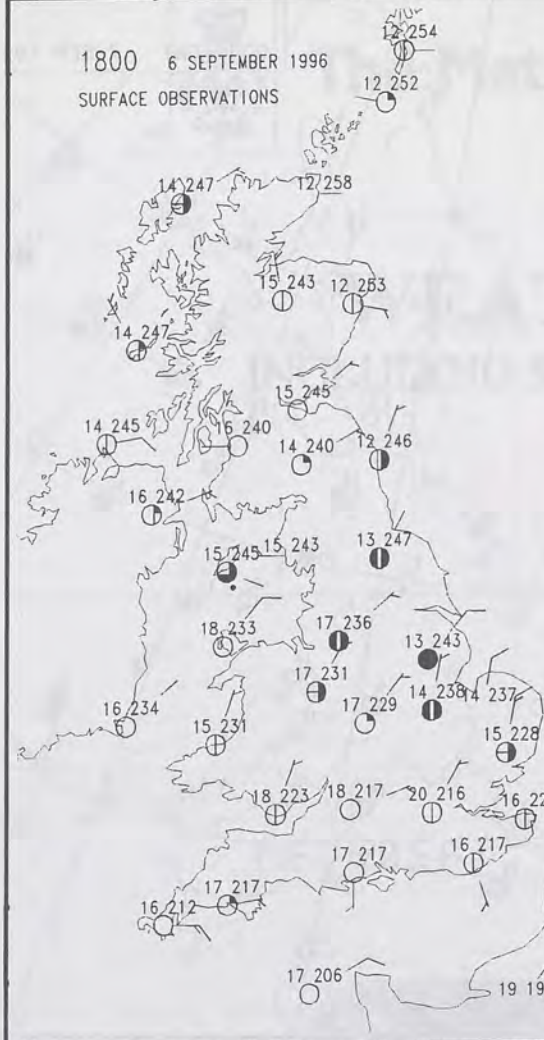
London Weather Centre
Climate Department
127 Clerkenwell Road
London
EC1R 5DB

Telephone: 0171 405 4358
Fax: 0171 404 4314

1200 6 SEPTEMBER 1996
SURFACE OBSERVATIONS

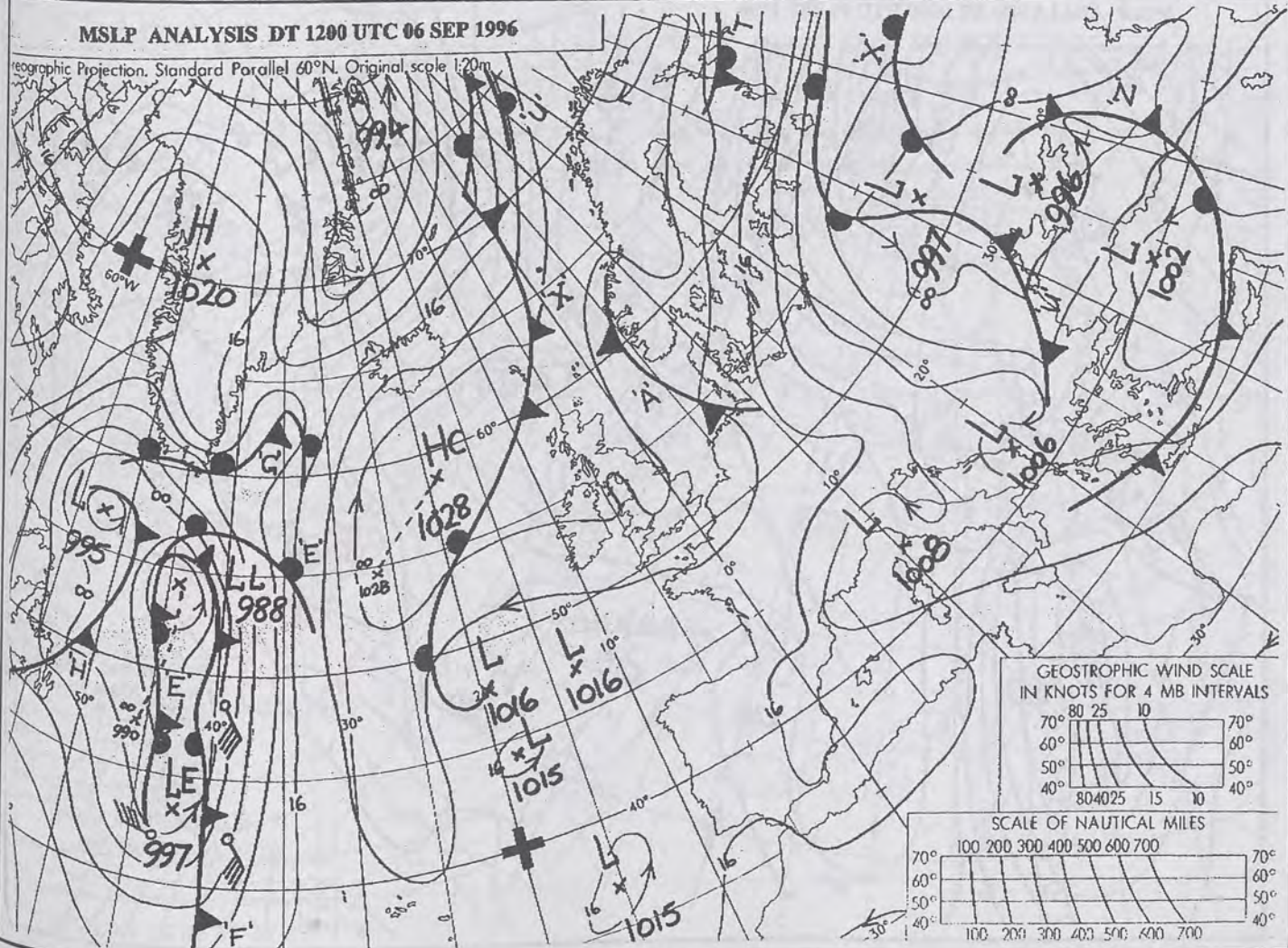


1800 6 SEPTEMBER 1996
SURFACE OBSERVATIONS



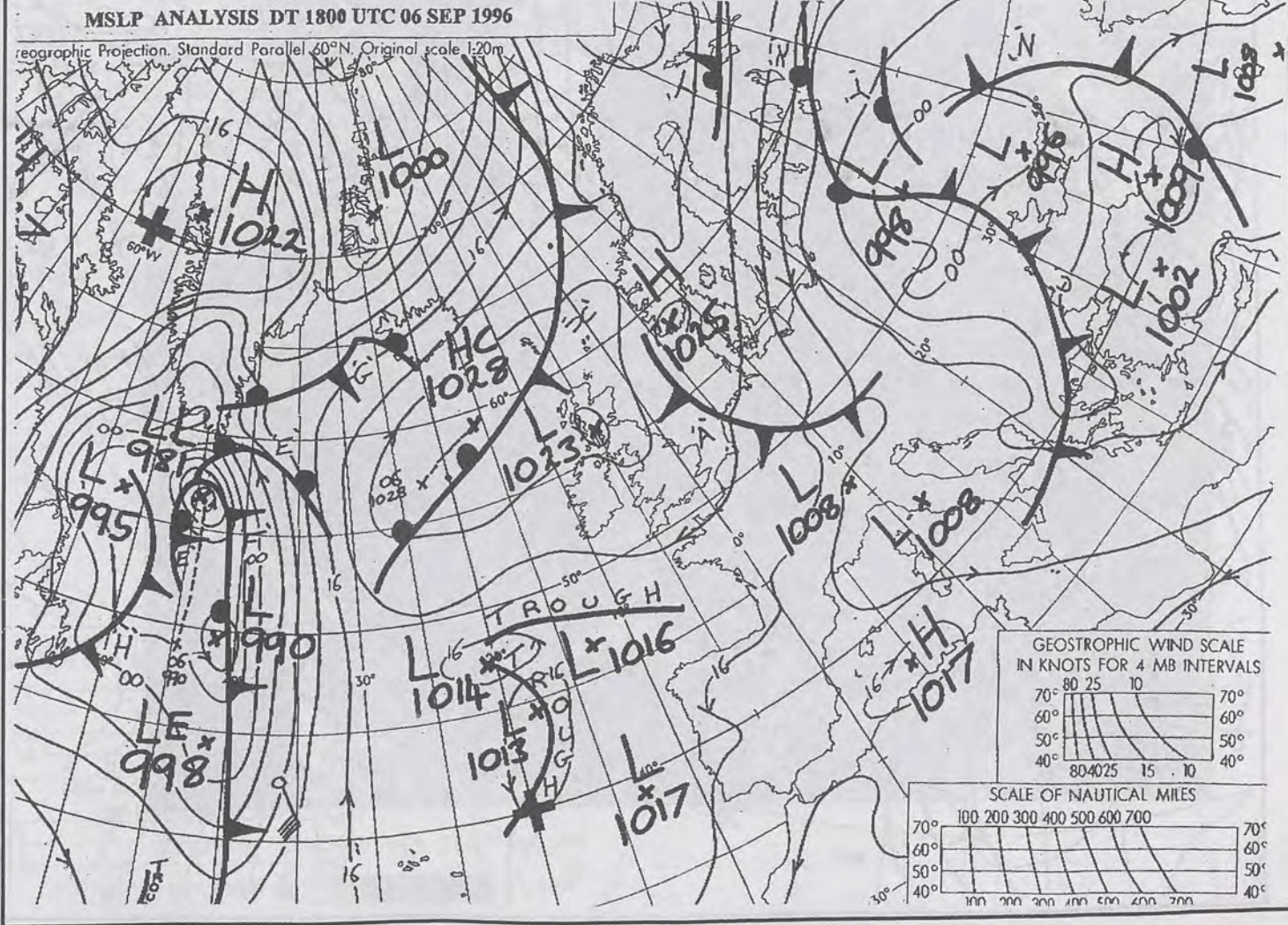
MSLP ANALYSIS DT 1200 UTC 06 SEP 1996

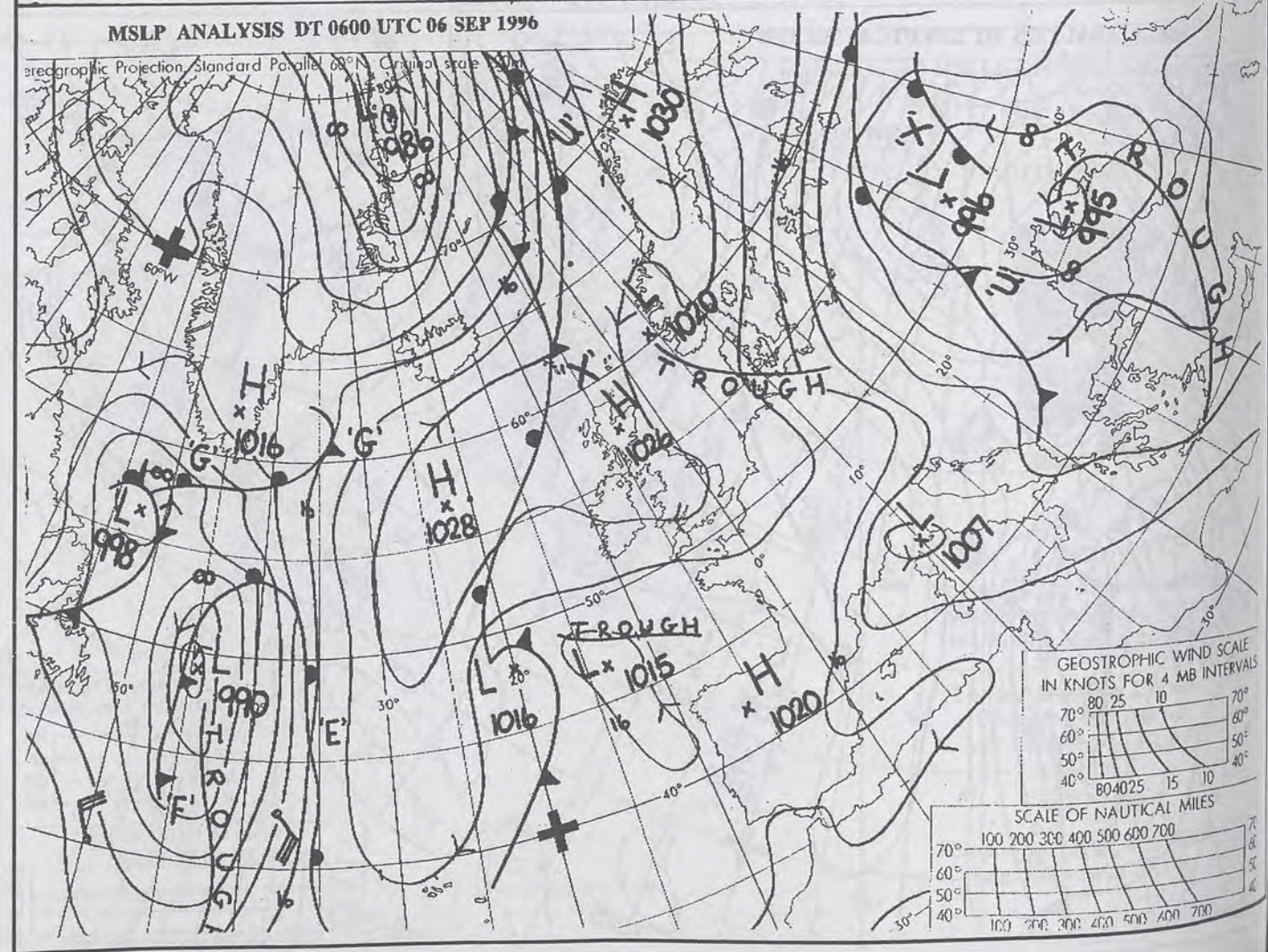
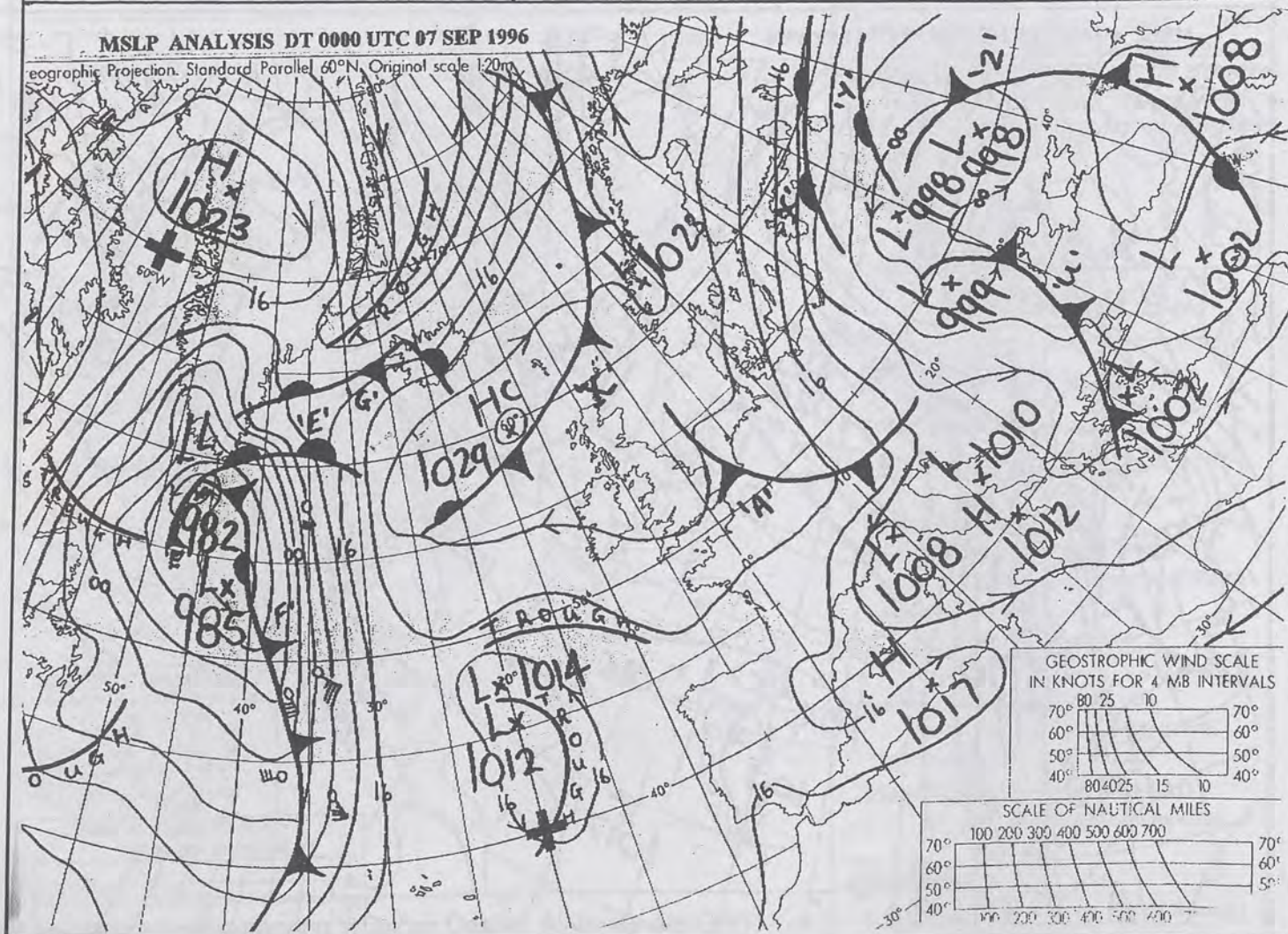
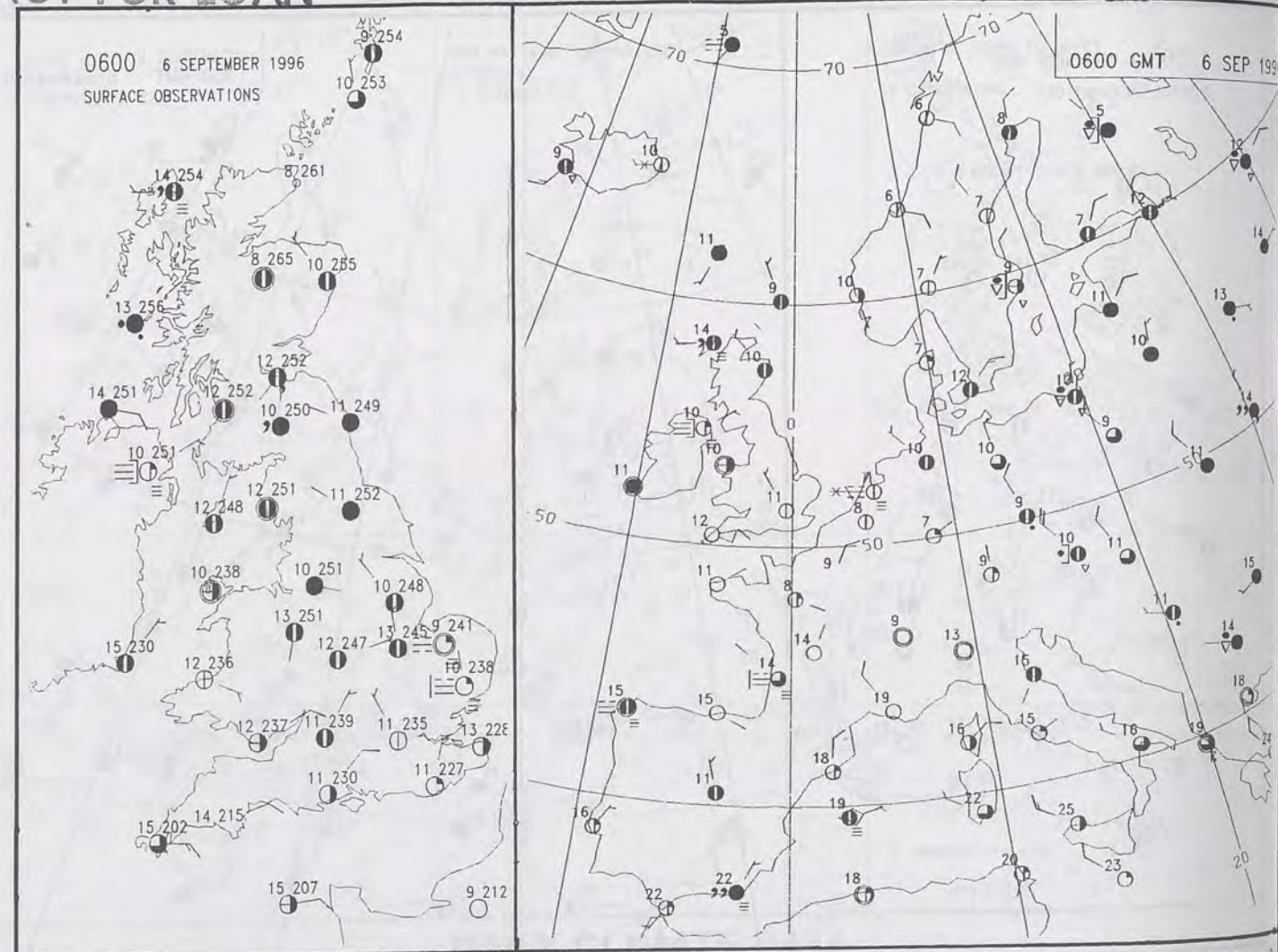
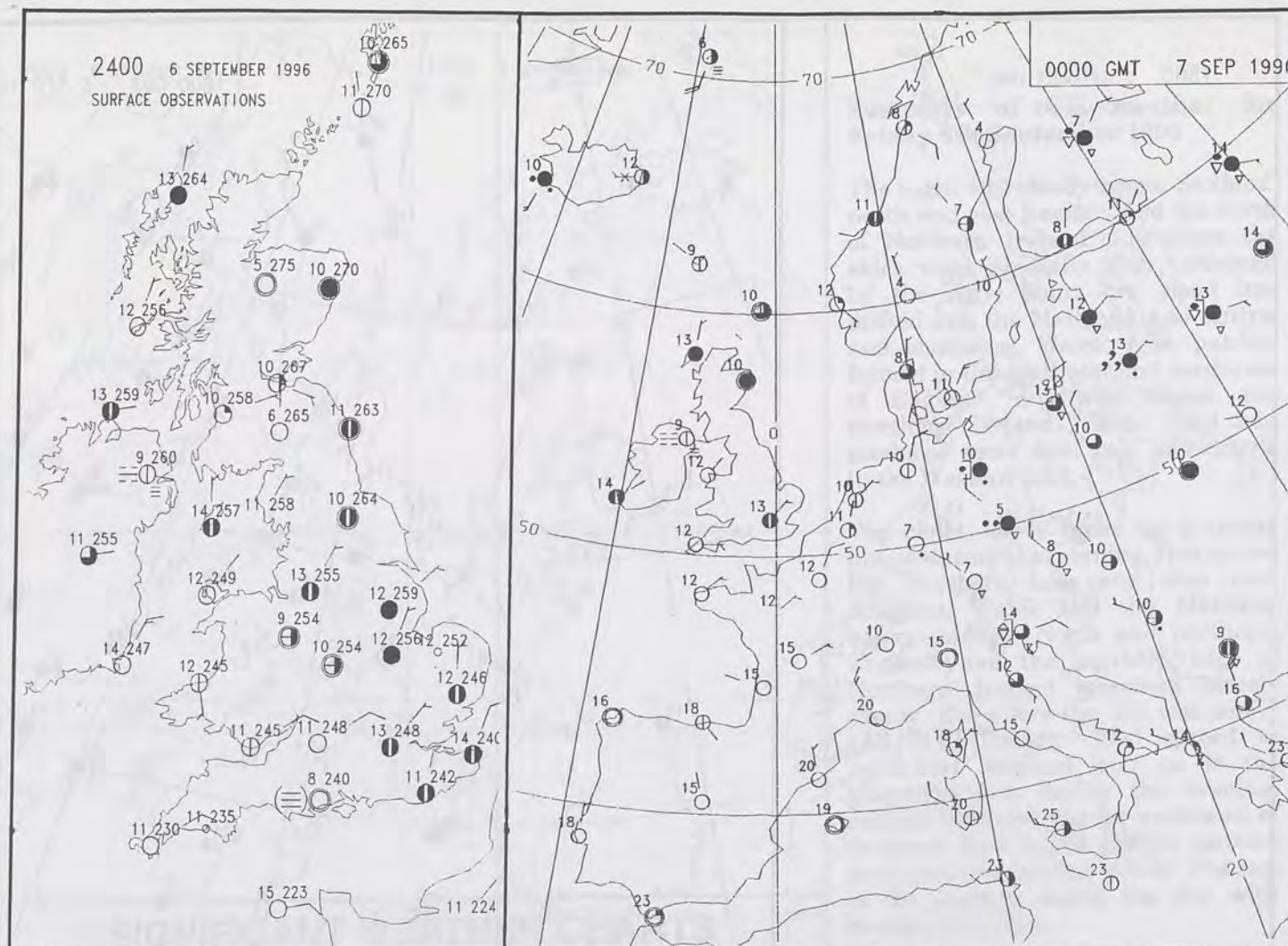
Geographic Projection, Standard Parallel 60°N, Original scale 1:20m




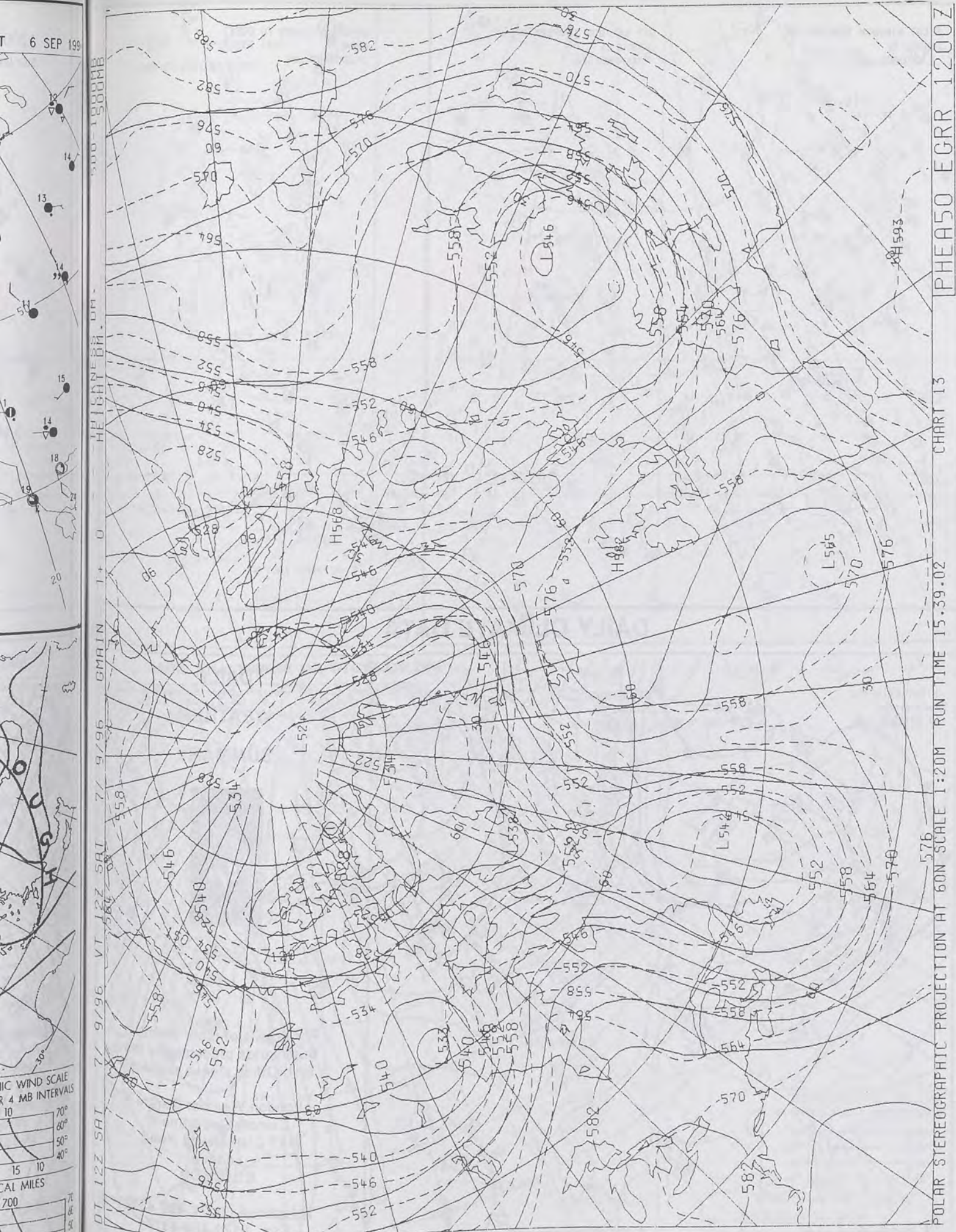
MSLP ANALYSIS DT 1800 UTC 06 SEP 1996

Geographic Projection, Standard Parallel 60°N, Original scale 1:20m





6 SEP 1996



The Met. Office


DAILY WEATHER SUMMARY

INCLUDING SUMMARY OF BRITISH WEATHER

Saturday
7th September
1996

NATIONAL
METEOROLOGICAL
18 SEP 1996
LIBRARY

METEOSAT AT 12:00 GMT ON 07/09/96
INFRA-RED



CLOUD-TOP OR LAND/SEA TEMPERATURE
COLD WARM

0600 7 SEPTEMBER 1996
SIGWX



1200 7 SEPTEMBER 1996
SIGWX



Summary of UK weather for Saturday 7th September 1996

Wales and the southwest started the night quite clear and mist and fog patches developed in rural areas. Elsewhere there was too much cloud and it was a mild night. The cloud tended to drift east and the mist and fog dispersed by dawn.

By mid morning it was generally dry and cloudy but the clearer slots in the southwest were expanding eastwards into the Midlands.

By lunchtime the southern half of England together with Wales, Northern Ireland and the southwest of Scotland was experiencing long sunny periods and in the remaining areas of the country it was becoming quite bright. This dry bright weather continued through the afternoon with only the Shetlands experiencing rain and even here it was quite light.

The evening saw thicker cloud filtering down the eastern side of the country but clear periods persisted over much of the rest of the country.

Temperatures were generally never very far from normal.

EXTREMES

SATURDAY 7th SEPTEMBER 1996

Highest Maximum

: 21.4 C Saunton Sands [Devon]

Lowest Maximum

: 13.3 C Foula [Shetland]
Cape Wrath [Northern Scotland]

Lowest Minimum

: 0.7 C Glenlivet [Grampian]

Lowest Grass Minimum

: -2.0 C Aviemore [Highland]
Bastreet [Cornwall]

Most Rain (24 hrs from 0900 GMT)

: 0.3mm Sunderland [Tyne and Wear]
Whitby [North Yorkshire]

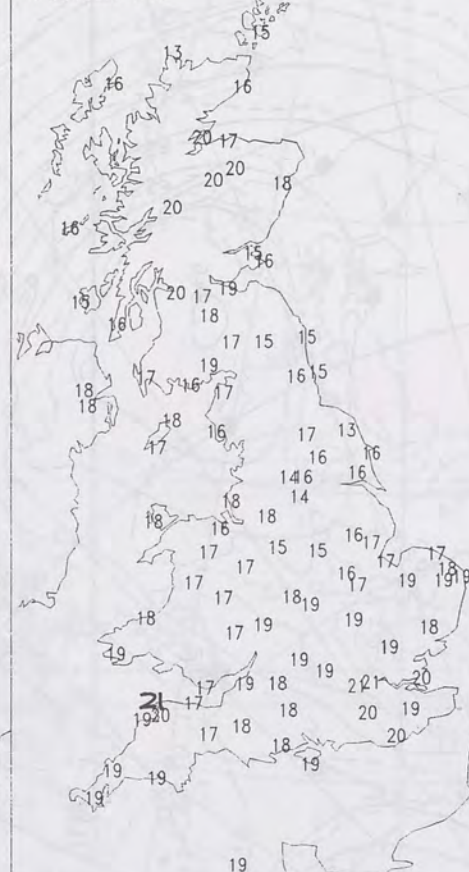
Most Sunshine

: 11.6 hrs Aspatria [Cumbria]
Jersey Airport

NIGHT MINIMUM TEMPERATURE
(DEGREES C)
7 SEPTEMBER 1996



DAY MAXIMUM TEMPERATURE
(DEGREES C)
7 SEPTEMBER 1996



SUNSHINE (DAWN TO DUSK)
(HOURS)
7 SEPTEMBER 1996



DAILY CLIMATE DATA

NIGHT RAINFALL
(MILLIMETRES)
7 SEPTEMBER 1996



DAY RAINFALL
(MILLIMETRES)
7 SEPTEMBER 1996



DAILY WEATHER SUMMARY

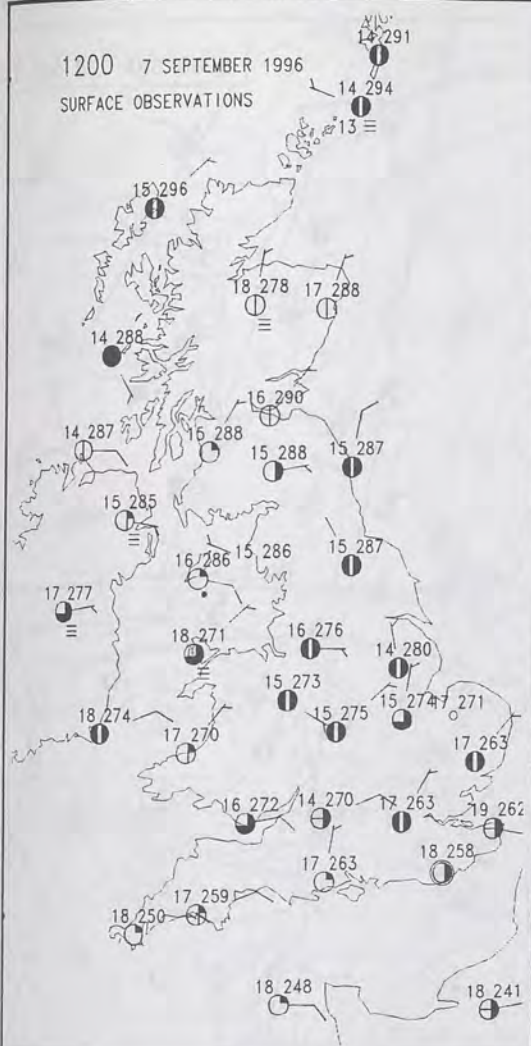


For details of other Weather Summaries produced by the Met. Office please contact:

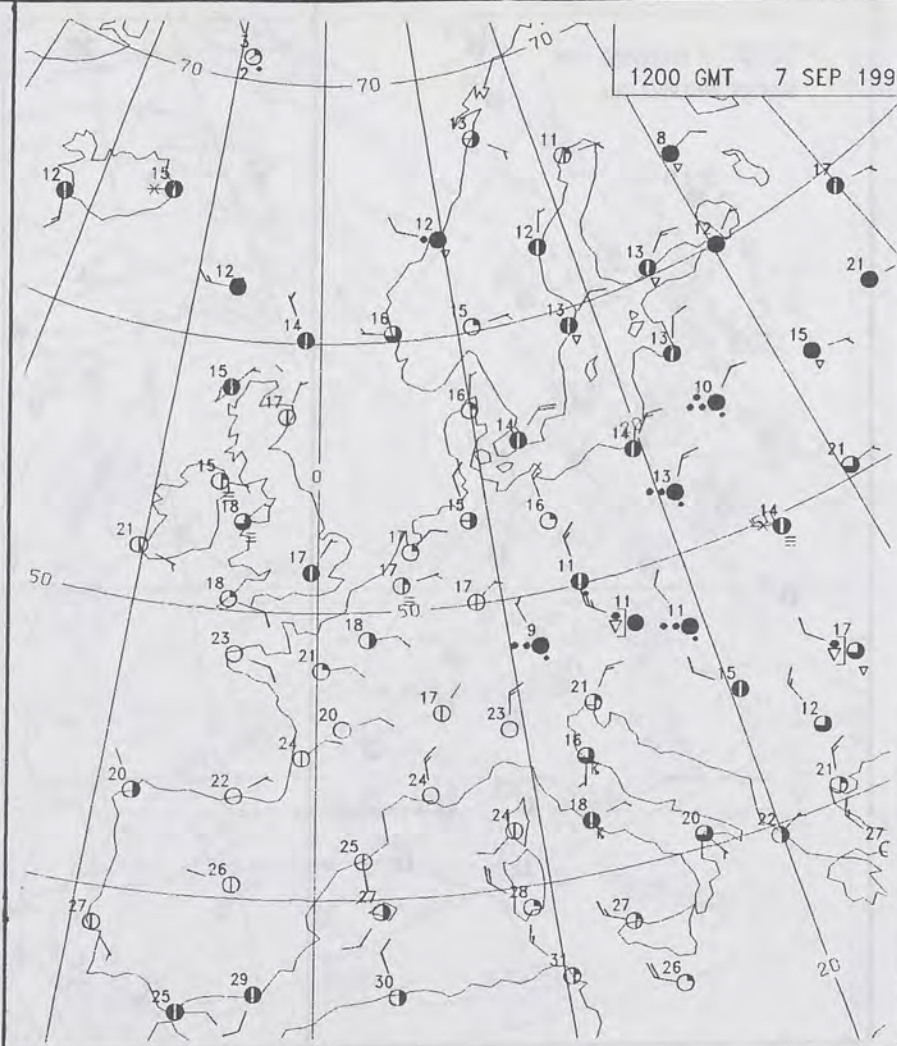
London Weather Centre
Climate Department
127 Clerkenwell Road
London
EC1R 5DB

Telephone: 0171 405 4358
Fax: 0171 404 4314

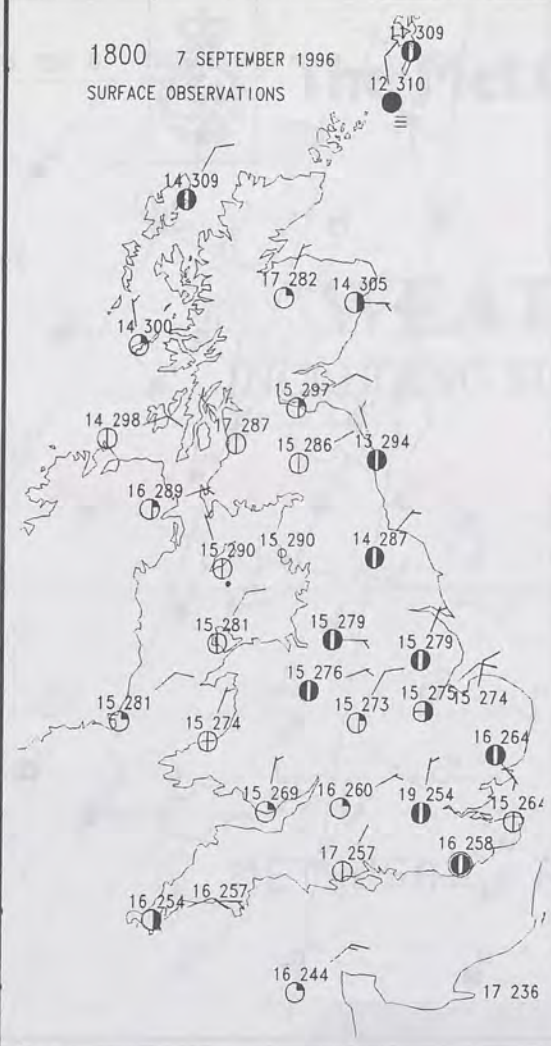
1200 7 SEPTEMBER 1996
SURFACE OBSERVATIONS



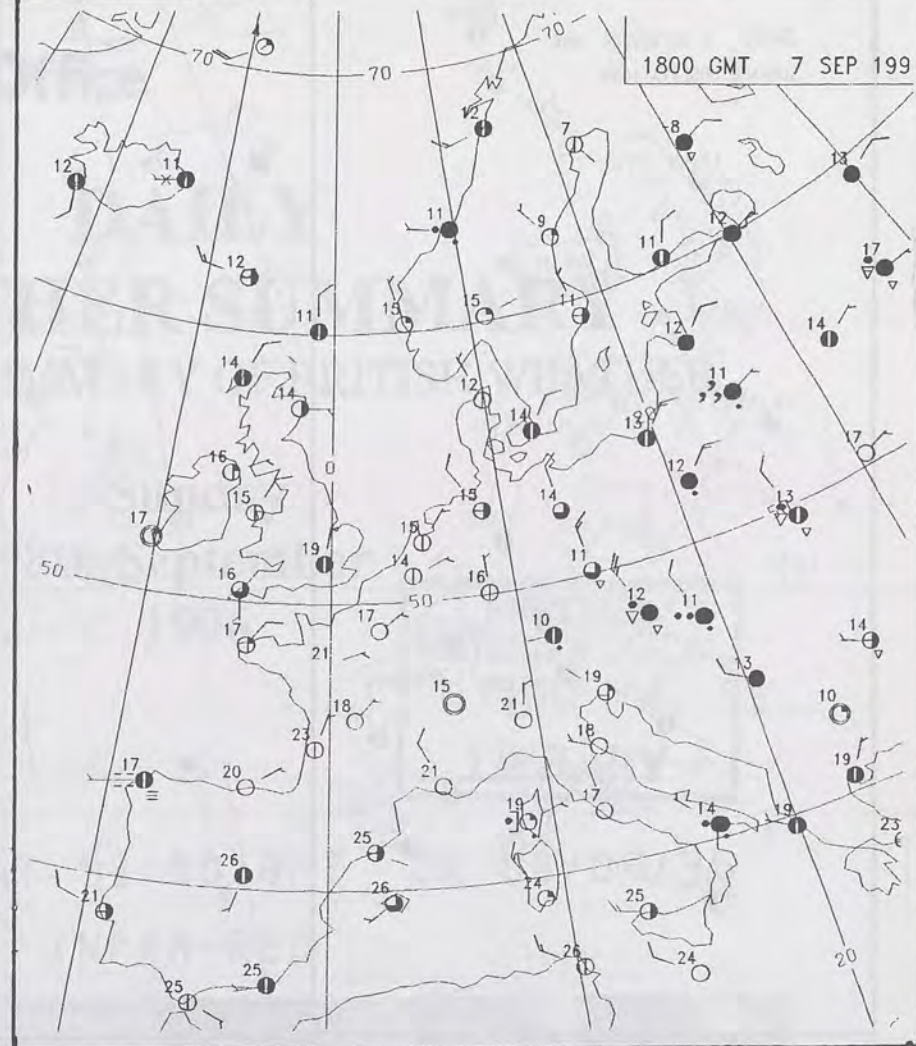
1200 GMT 7 SEP 199



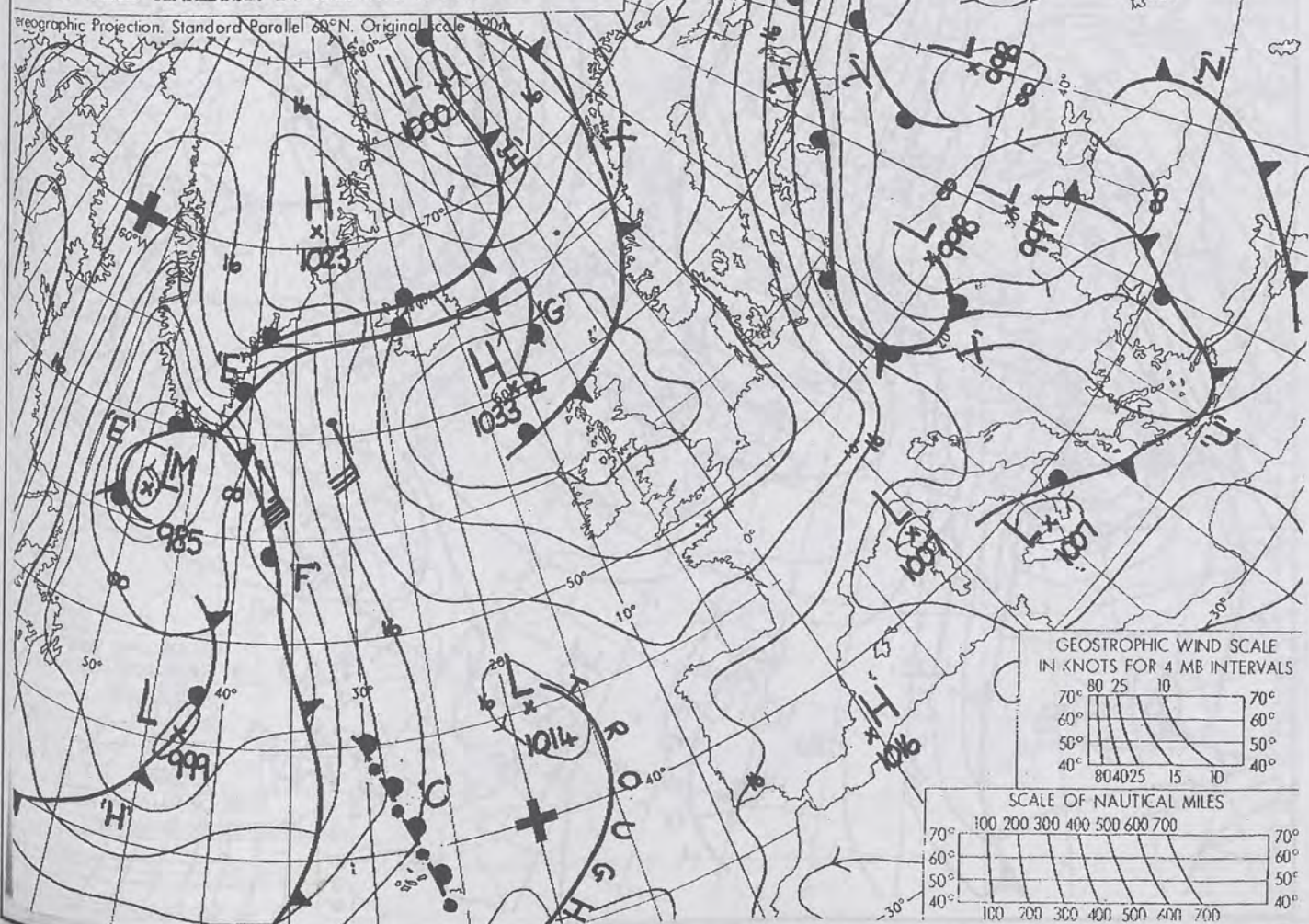
1800 7 SEPTEMBER 1996
SURFACE OBSERVATIONS



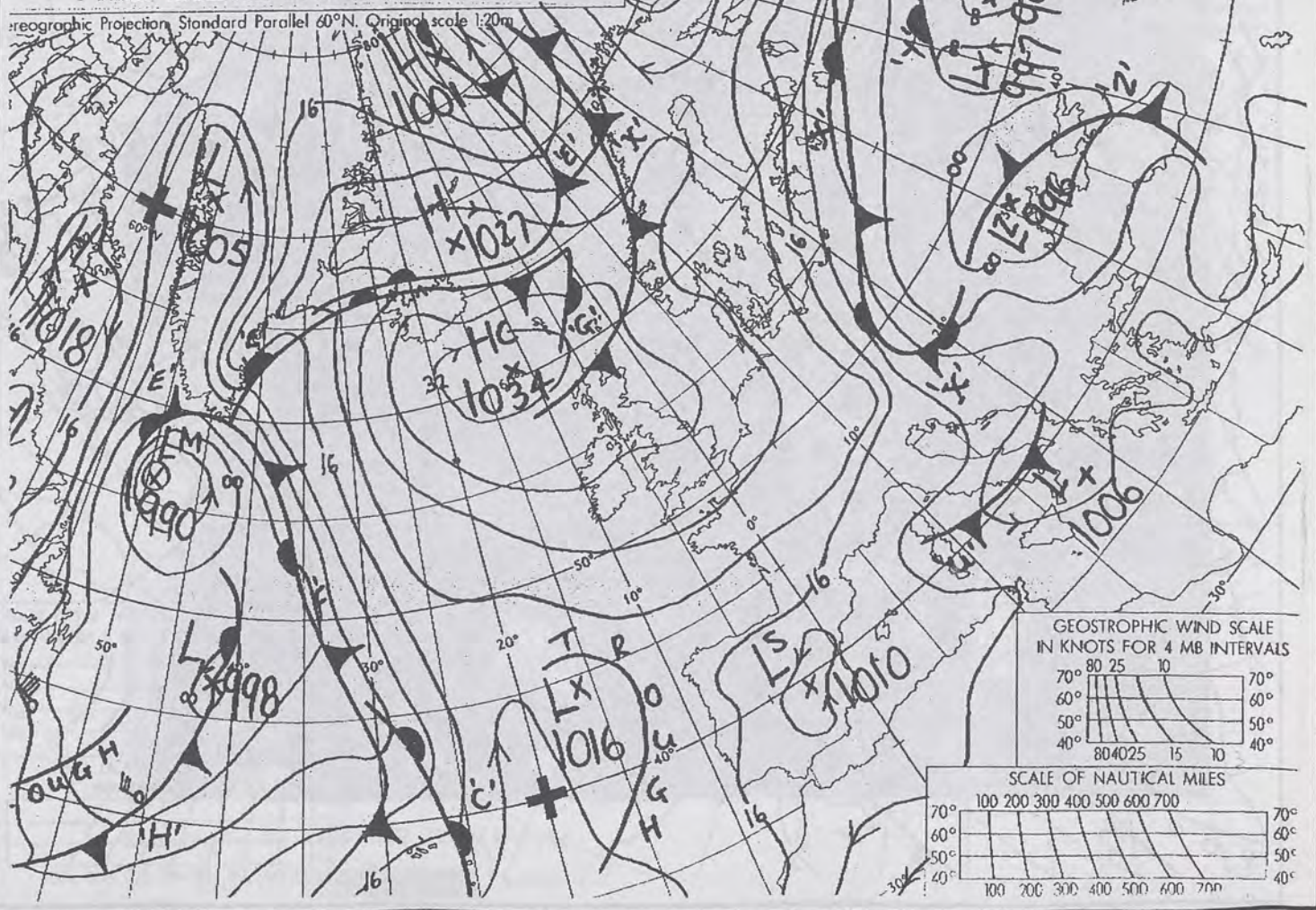
1800 GMT 7 SEP 199



MSLP ANALYSIS DT 1200 UTC 07 SEP 1996

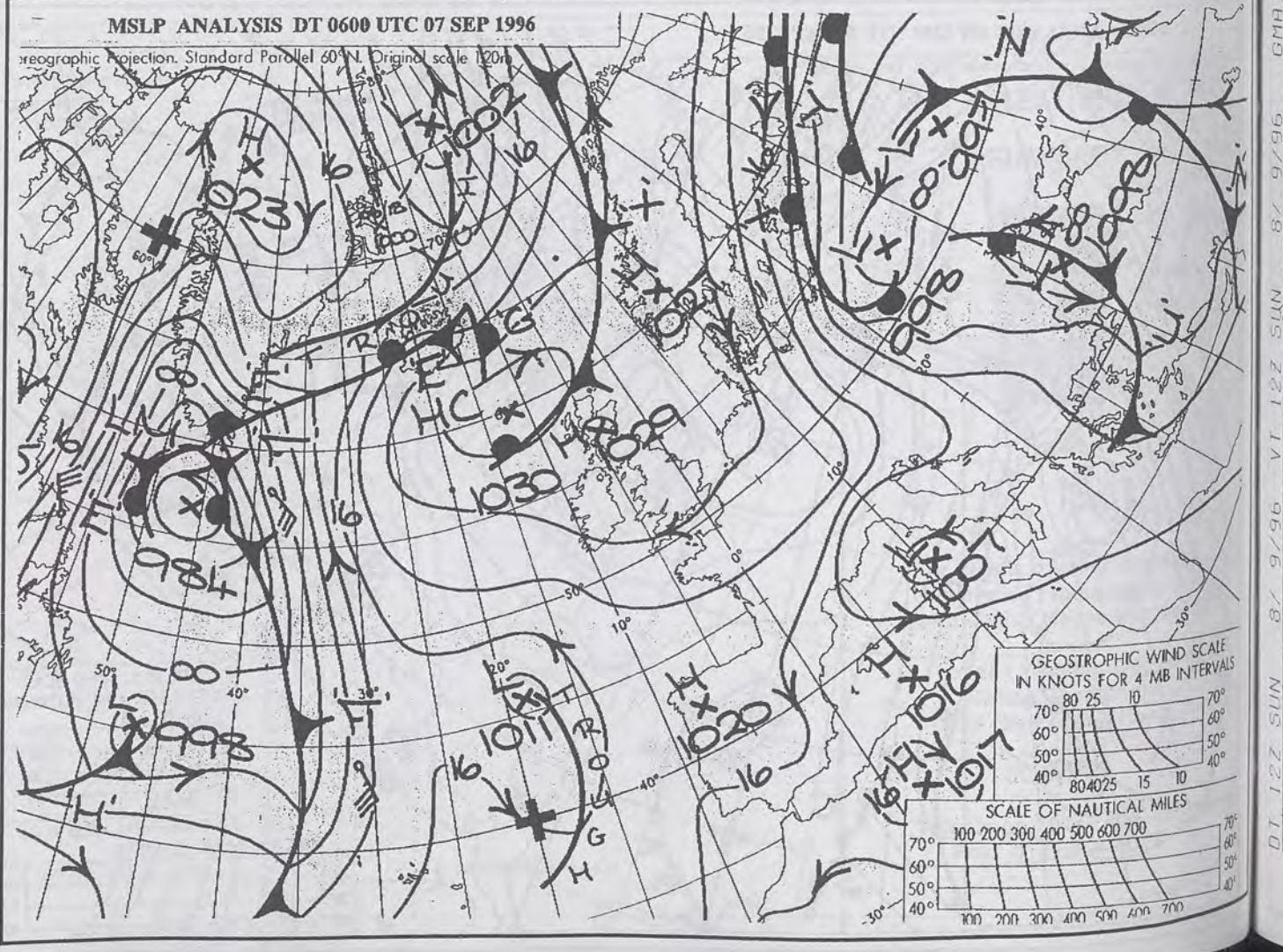
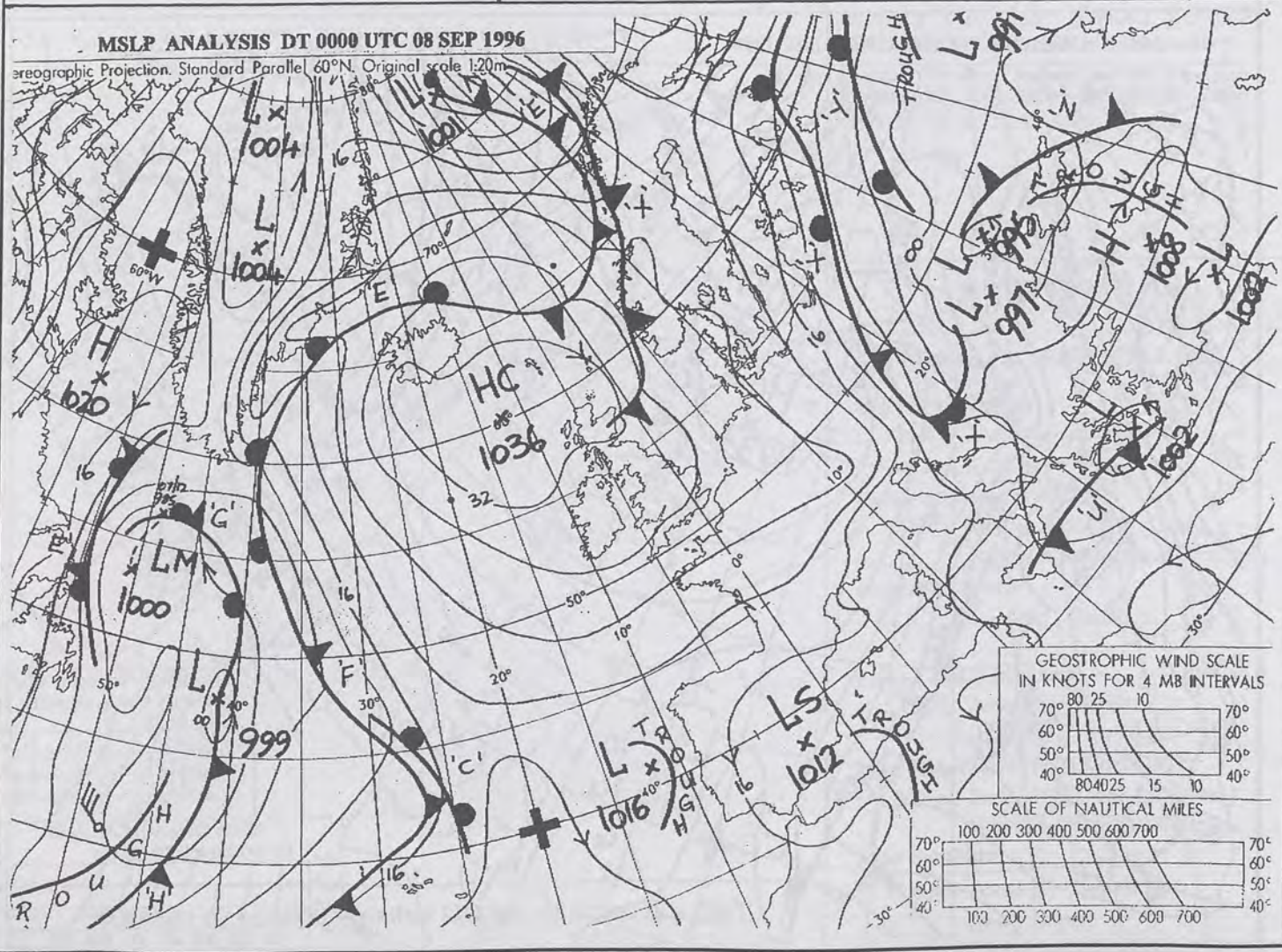
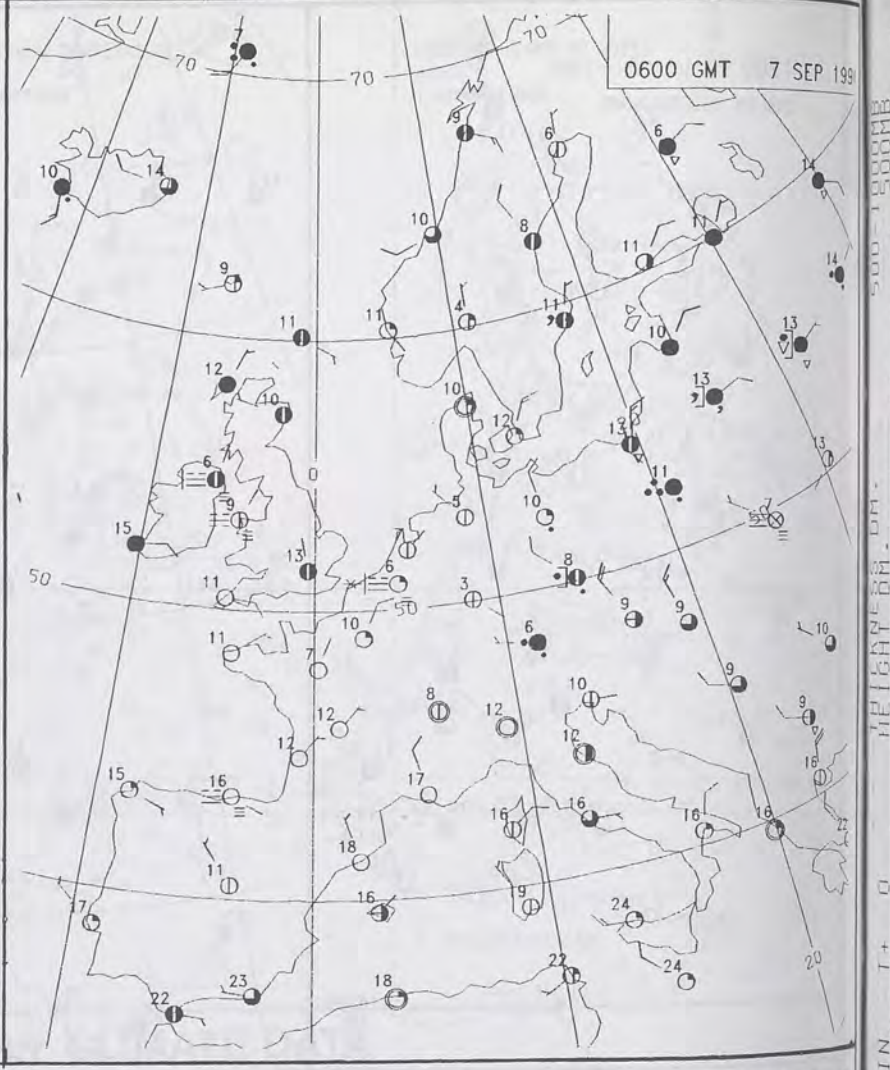
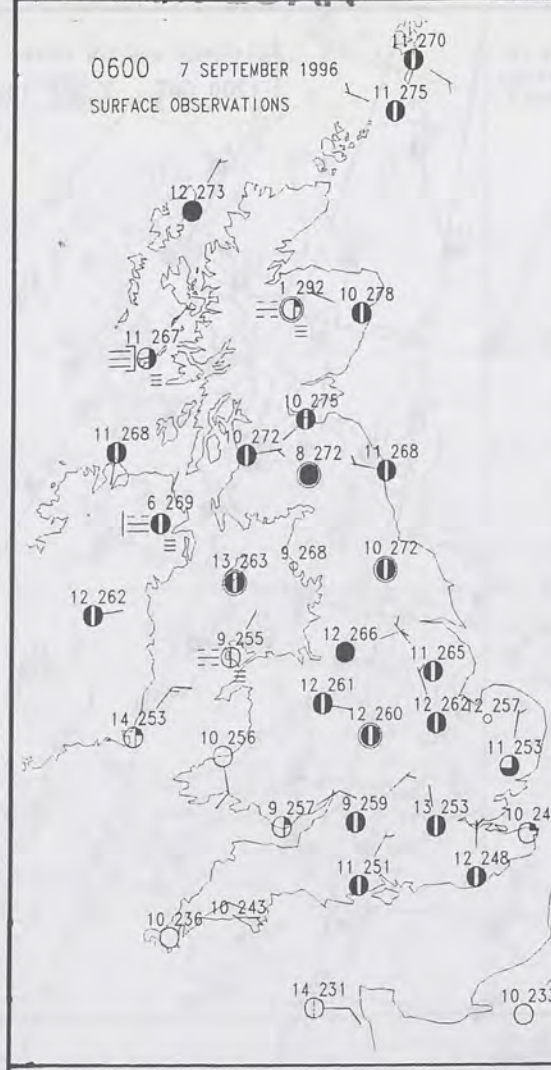
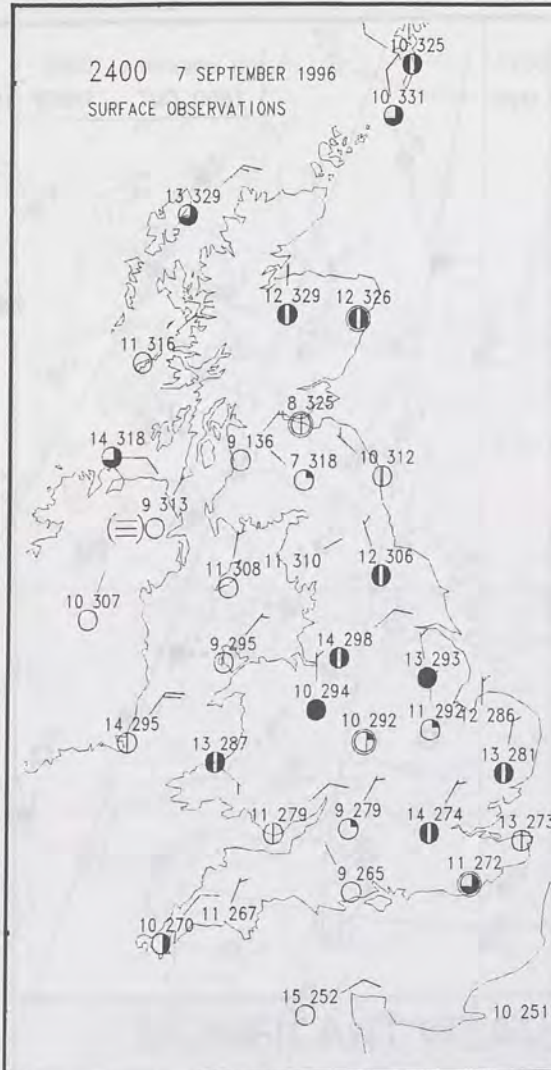


MSLP ANALYSIS DT 1800 UTC 07 SEP 1996



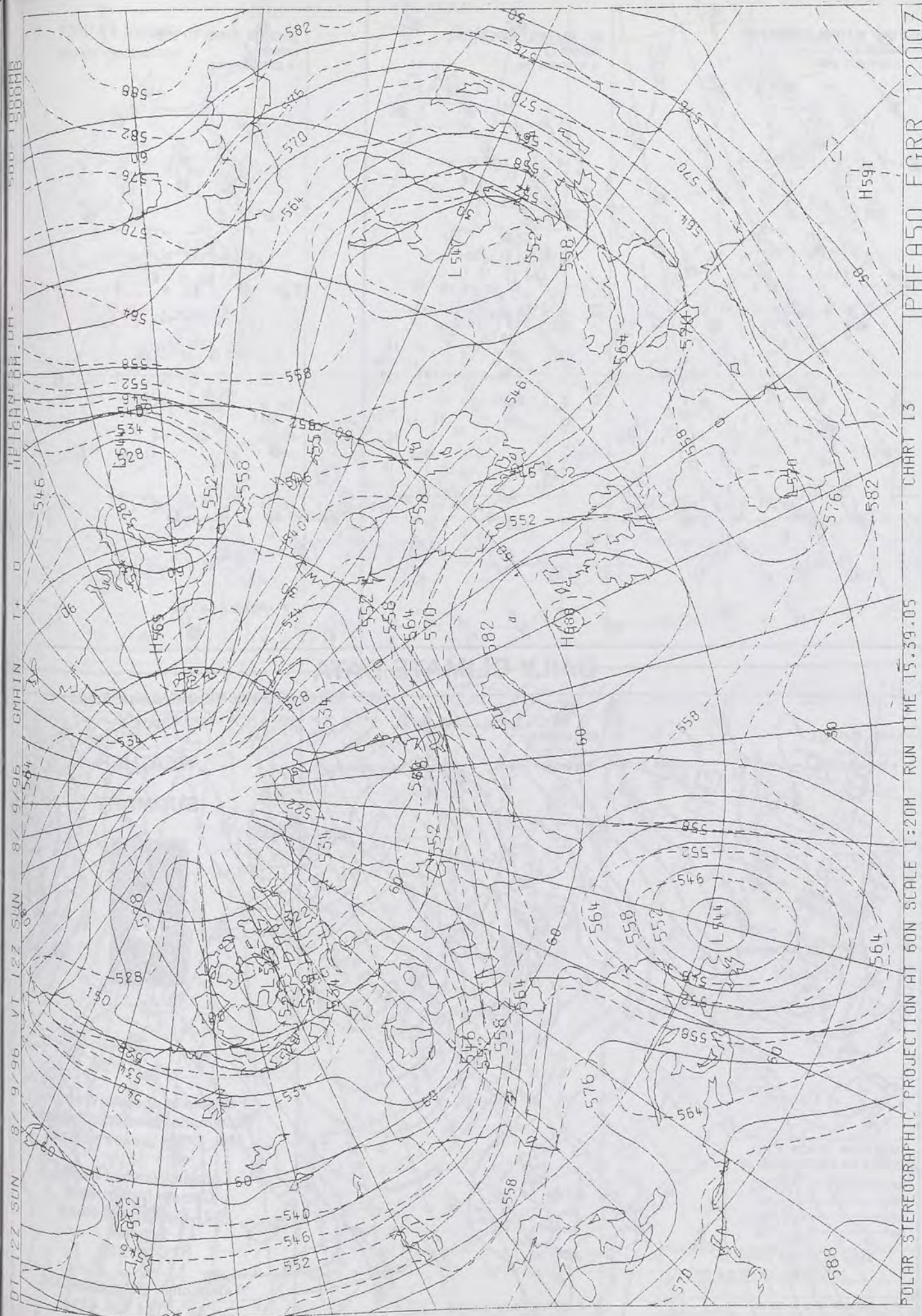
NOT FOR LOAN

DUPLICATE ALSO



7 SEP 199

ND SCALE
INTERVALS
70°
60°
50°
40°
10°
LES
70°
60°
50°
40°
30°
20°
10°
0°



PHEA50 EGRR 1200Z
CHART 13
POLAR STEREOGRAPHIC PROJECTION AT 60N SCALE 1:20M RUN TIME 15:39:05



The Met. Office


DAILY WEATHER SUMMARY

INCLUDING SUMMARY OF BRITISH WEATHER

Sunday
8th September
1996

NATIONAL
METEOROLOGICAL
19 SEP 1996
LIBRARY

METEOSAT AT 12:00 GMT ON 08/09/96
INFRA-RED



CLOUD-TOP OR LAND/SEA TEMPERATURE
COLD WARM

0600 8 SEPTEMBER 1996
SIGWX



1200 8 SEPTEMBER 1996
SIGWX



Summary of UK weather for Sunday 8th September 1996

Much of the country had a dry night with clear periods. There was some patchy mist in Northern Ireland and southwest Scotland. Eastern parts were rather cloudy at times and there was some drizzle in northeast Scotland and northeast England and a few spots of rain in Norfolk.

Most of the country had a dry day with at least some sunshine. Southern Scotland, northeast England and Lincolnshire had a mainly cloudy morning with some rain and drizzle, mainly near the North Sea coast. There was a little rain in the extreme southeast of England too. Further west it was bright with sunny periods.

Little changed through the afternoon with the best of the sunshine in western parts. There were a few showers scattered across England, mainly in East Anglia and the southeast, but most of these had cleared by early evening. Some patchy rain and drizzle lingered in Kent, Lincolnshire and Norfolk through the evening and some fog patches formed in Northern Ireland.

Temperatures were mostly near normal but it was warm or very warm in Northern Ireland and southwest Scotland.

EXTREMES

SUNDAY 8th SEPTEMBER 1996

Highest Maximum

: 21.9 C Knockarevan [Co.Fermanagh]

Lowest Maximum

: 12.8 C Foula [Shetland]

Lowest Minimum

: 0.8 C Shap [Cumbria]

Lowest Grass Minimum

: -1.9 C Hillsborough / Belfast
Bastreet [Cornwall]

Most Rain (24 hrs from 0900 GMT)

: 19.4mm Folkestone [Kent]

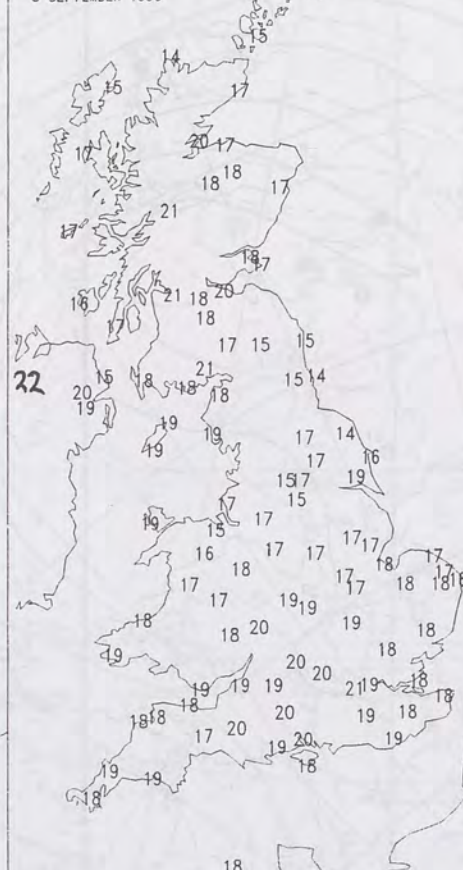
Most Sunshine

: 11.3 hrs Belfast

NIGHT MINIMUM TEMPERATURE
(DEGREES C)
8 SEPTEMBER 1996



DAY MAXIMUM TEMPERATURE
(DEGREES C)
8 SEPTEMBER 1996



SUNSHINE (DAWN TO DUSK)
(HOURS)
8 SEPTEMBER 1996



DAILY CLIMATE DATA

NIGHT RAINFALL
(MILLIMETRES)
8 SEPTEMBER 1996



DAY RAINFALL
(MILLIMETRES)
8 SEPTEMBER 1996



DAILY WEATHER SUMMARY

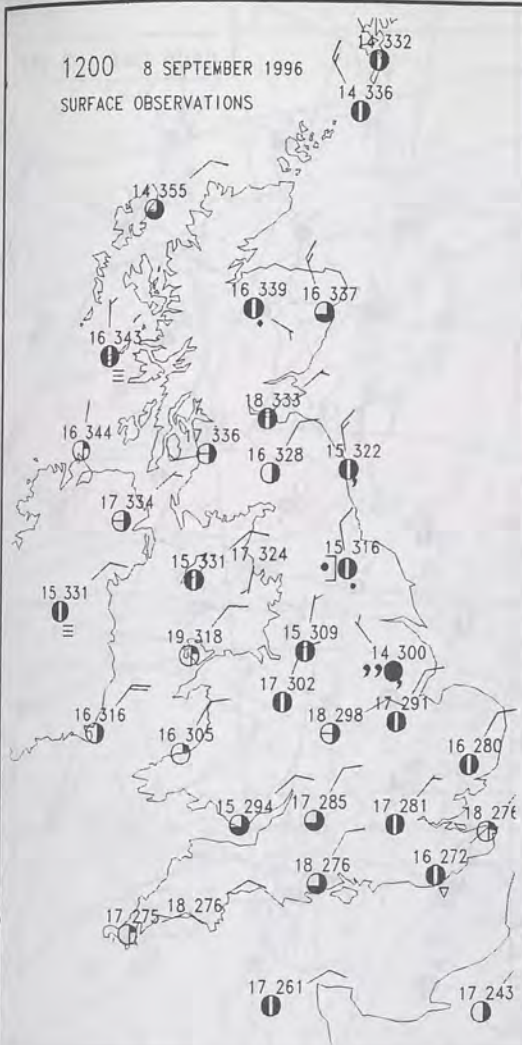


For details of other Weather Summaries produced by the Met. Office please contact:

London Weather Centre
Climate Department
127 Clerkenwell Road
London
EC1R 5DB

Telephone: 0171 405 4358
Fax: 0171 404 4314

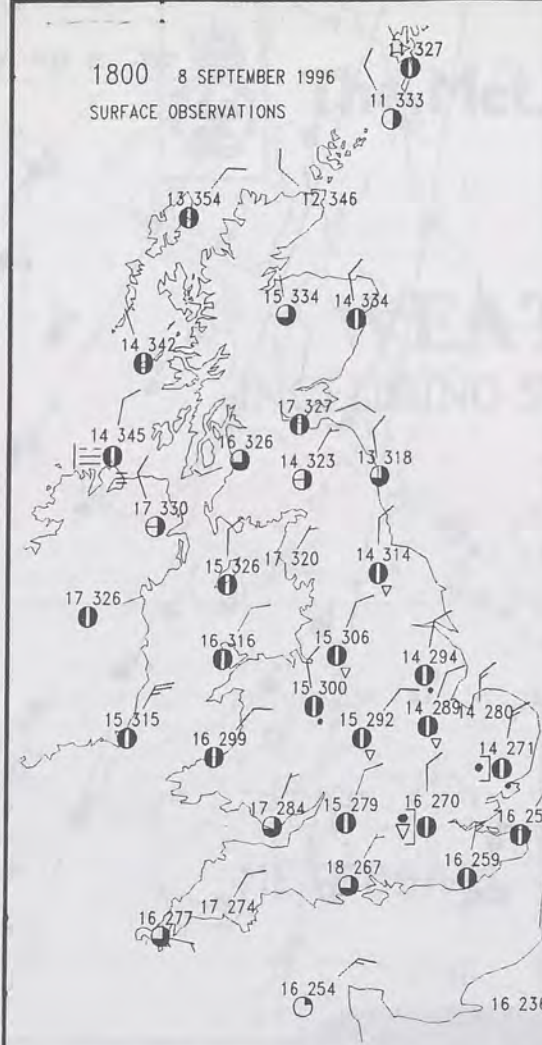
1200 8 SEPTEMBER 1996
SURFACE OBSERVATIONS



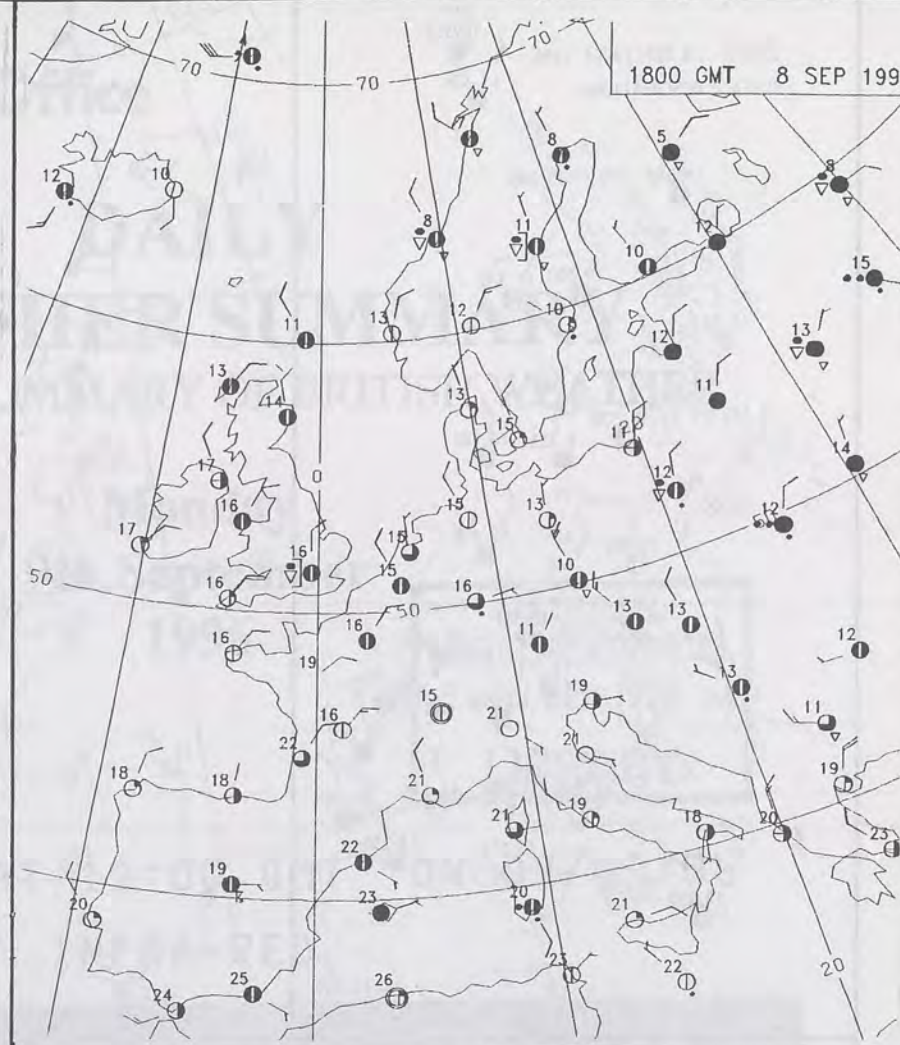
1200 GMT 8 SEP 1996



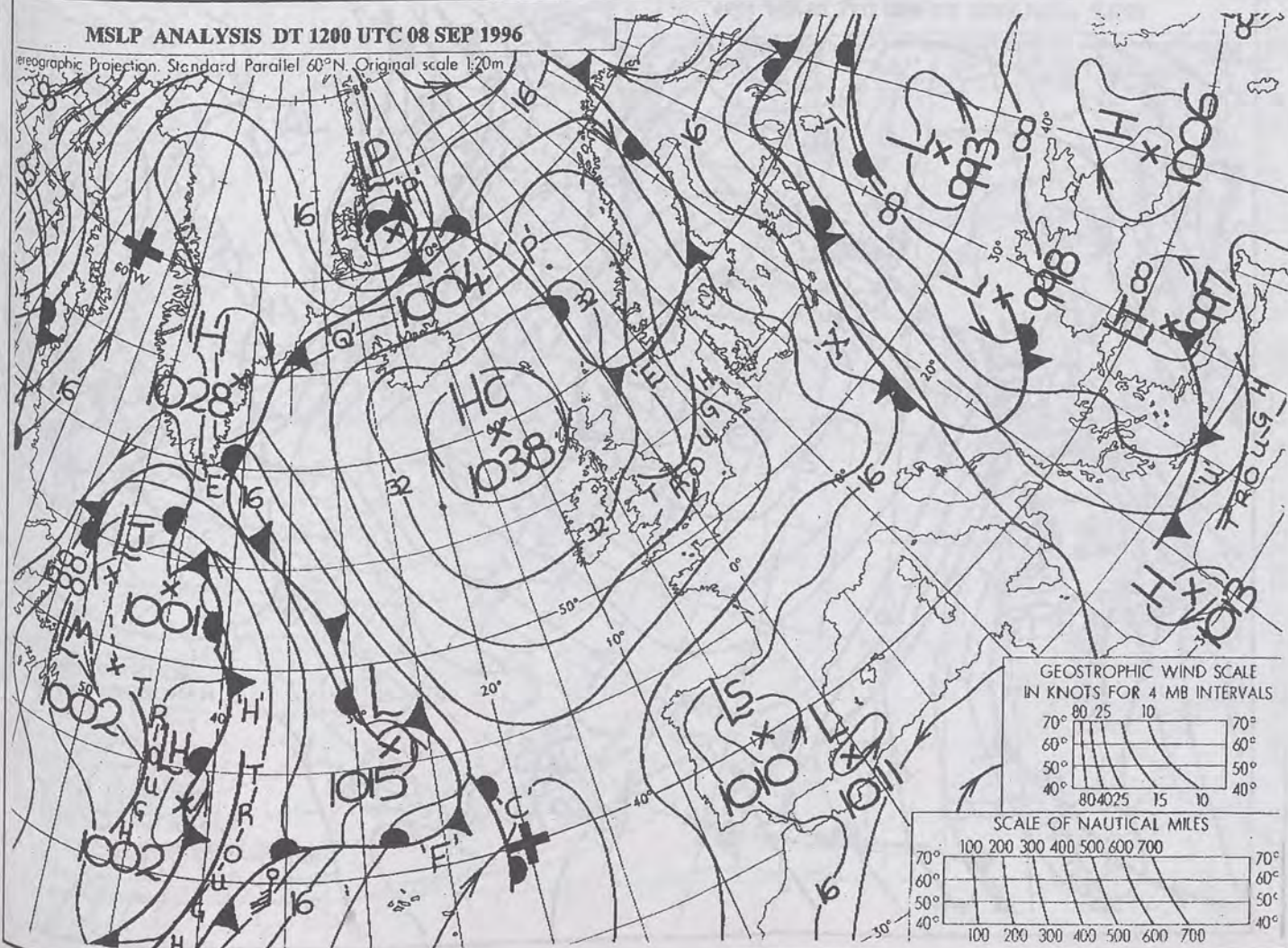
1800 8 SEPTEMBER 1996
SURFACE OBSERVATIONS



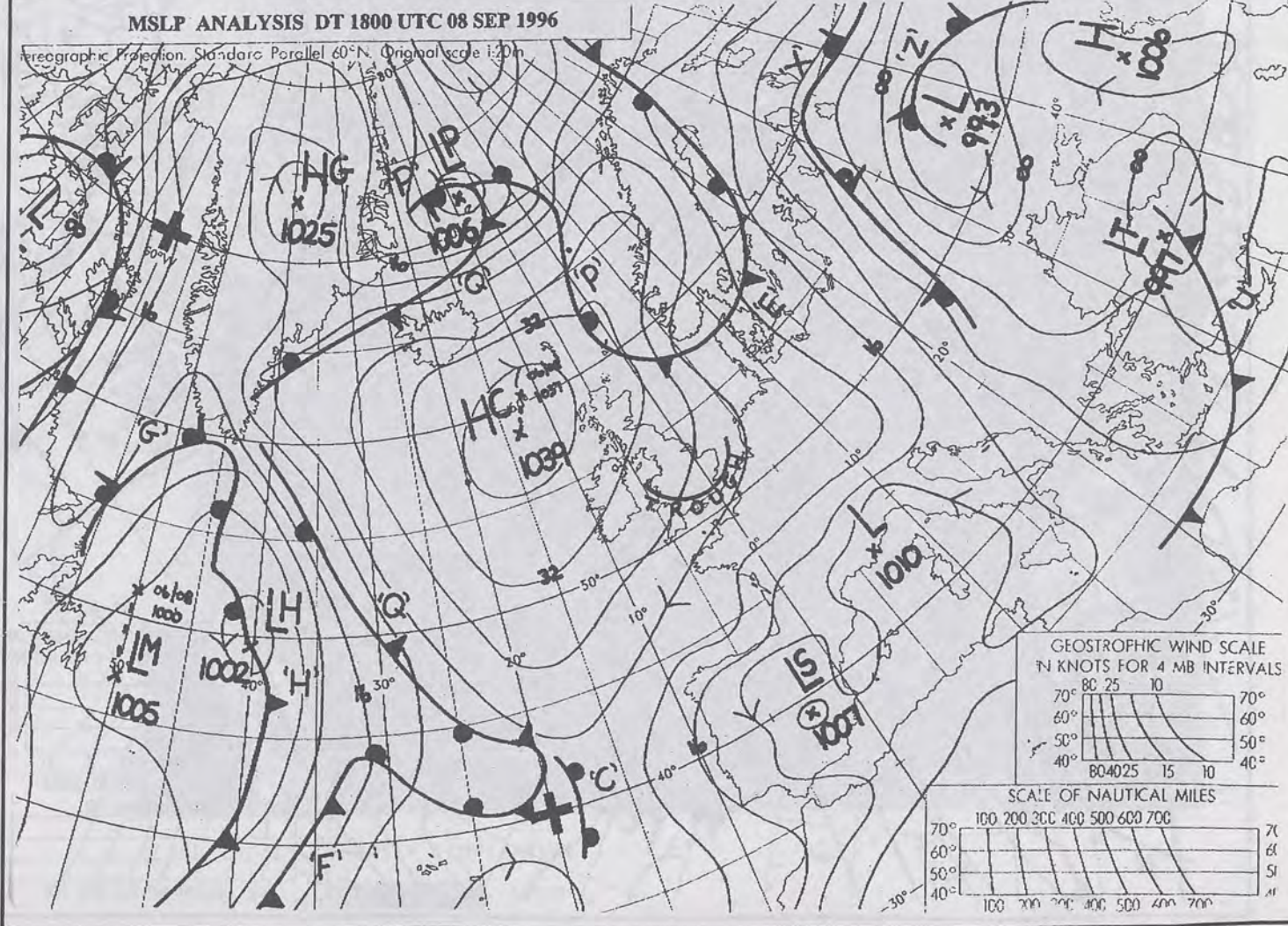
1800 GMT 8 SEP 1996



MSLP ANALYSIS DT 1200 UTC 08 SEP 1996



MSLP ANALYSIS DT 1800 UTC 08 SEP 1996



2400 8 SEPTEMBER 1996
SURFACE OBSERVATIONS

Map showing surface observations on 8 SEPTEMBER 1996. The map covers the North Atlantic region, including the coastlines of North America, Greenland, and Iceland. Data points are plotted with numbers and symbols, indicating various observations and measurements. The numbers represent time in UTC, and the symbols represent different types of observations or data quality.

Key data points (Time, Symbol):

- 10 326 (MUP, solid circle)
- 11 334 (solid circle)
- 10 348 (open circle)
- 11 336 (solid circle)
- 10 350 (solid circle)
- 11 337 (solid circle)
- 11 342 (solid circle)
- 13 348 (solid circle)
- 11 338 (solid circle)
- 9 335 (solid circle)
- 11 328 (solid circle)
- 6 333 (solid circle)
- 13 320 (solid circle)
- 12 329 (solid circle)
- 9 325 (solid circle)
- 12 316 (solid circle)
- 11 321 (solid circle)
- 13 311 (solid circle)
- 12 311 (solid circle)
- 12 298 (solid circle)
- 12 297 (solid circle)
- 13 277 (solid circle)
- 13 267 (solid circle)
- 14 311 (solid circle)
- 12 296 (solid circle)
- 11 289 (solid circle)
- 13 275 (solid circle)
- 14 259 (solid circle)
- 13 285 (solid circle)
- 15 280 (solid circle)
- 15 260 (solid circle)
- 12 236 (solid circle)

0000 GMT 9 SEP 1996

MSLP ANALYSIS DT 0000 UTC 09 SEP 1996

Vertical Projection, Standard Parallel 60°N, Original scale 1:20m

GEOSTROPHIC WIND SCALE
IN KNOTS FOR 4 MB INTERVALS

Latitude	80	25	10
70°	15	10	5
60°	15	10	5
50°	15	10	5
40°	15	10	5

SCALE OF NAUTICAL MILES

Distance (NM)	100	200	300	400	500	600	700
70°	100	200	300	400	500	600	700
60°	100	200	300	400	500	600	700
50°	100	200	300	400	500	600	700
40°	100	200	300	400	500	600	700

MSLP ANALYSIS DT 0600 UTC 08 SEP 1996

Geographic Projection, Standard Parallel 60°N, Original scale

GEOGRAPHIC WIND SCALE
IN KNOTS FOR 4 MB INTERVALS

SCALE OF NAUTICAL MILES

THE LIGHTS. DM.

□

GMA IN

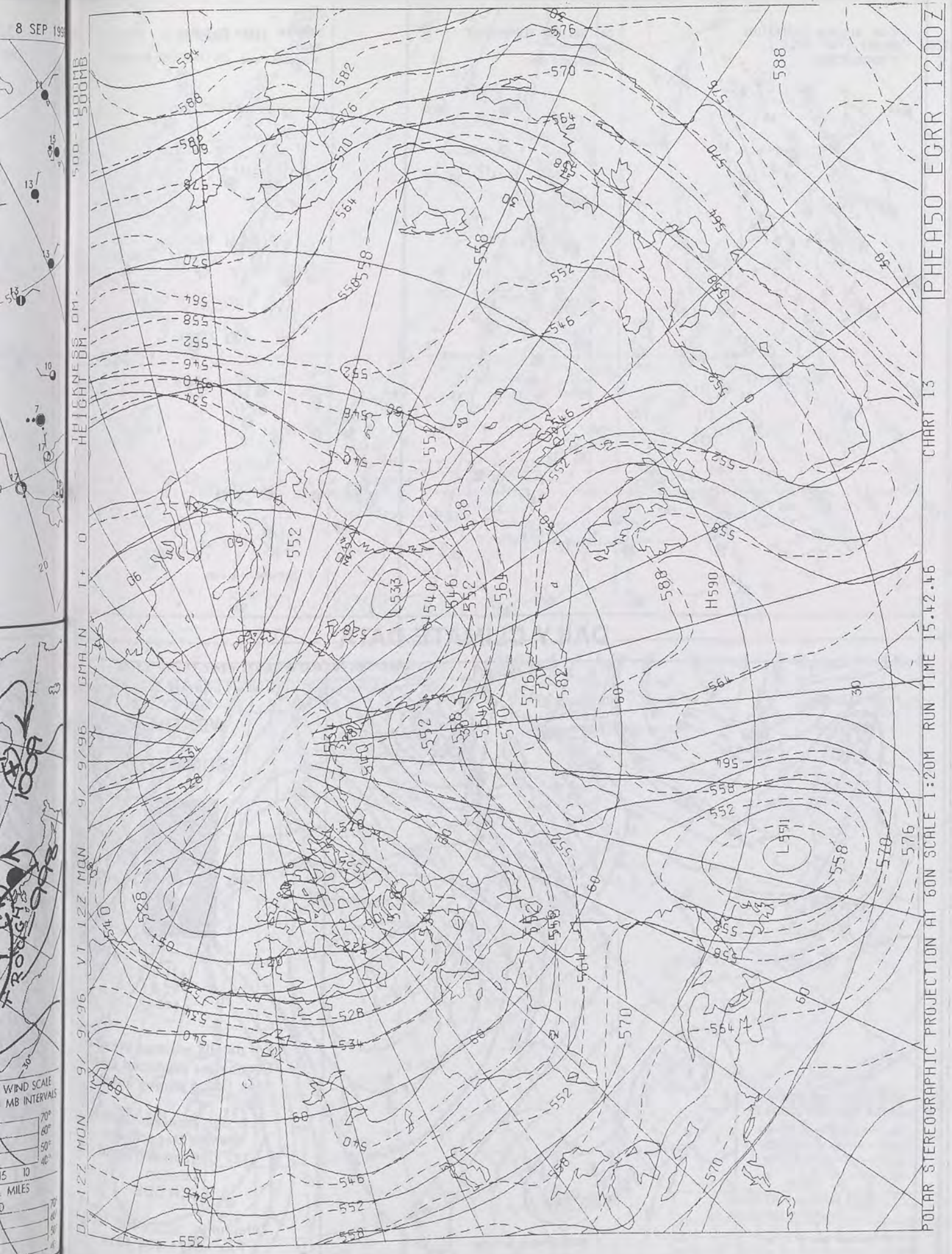
15

VT 1

5

DT

8 SEP 1996



The Met.Office


DAILY WEATHER SUMMARY

INCLUDING SUMMARY OF BRITISH WEATHER

Monday
9th September
1996

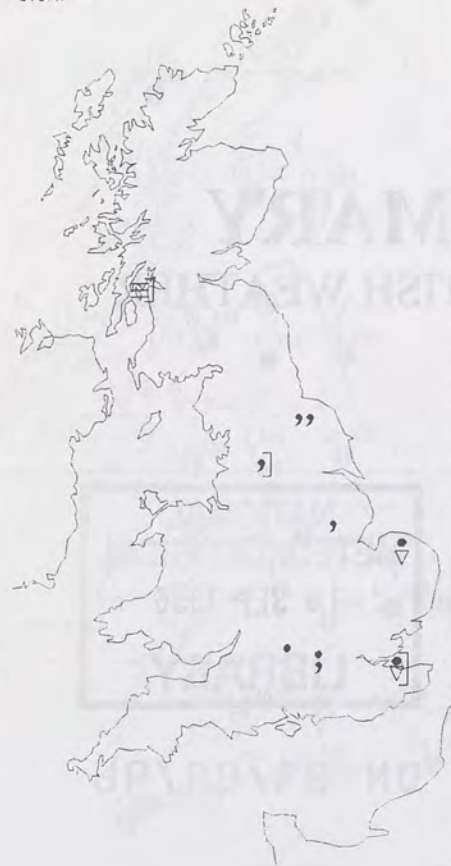
NATIONAL
METEOROLOGICAL
19 SEP 1996
LIBRARY

METEOSAT AT 12:00 GMT ON 09/09/96
INFRA-RED

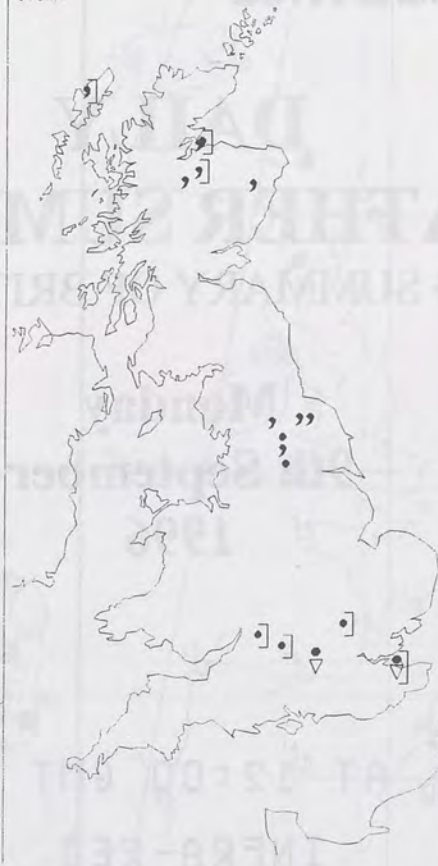


CLOUD-TOP OR LAND/SEA TEMPERATURE
COLD WARM

0600 9 SEPTEMBER 1996
SIGWX



1200 9 SEPTEMBER 1996
SIGWX



SIGNIFICANT WEATHER CHARTS

1800 9 SEPTEMBER 1996
SIGWX



2400 9 SEPTEMBER 1996
SIGWX



Summary of UK weather for Monday 9th September 1996

The persistent northerly airflow brought mostly dry, fairly cloudy weather to most of the country. There were, though, patches of drizzly rain over the southeastern half of England overnight, and heavy showers affected east Kent. Cloud was more broken over southwest Scotland, Northern Ireland and parts of southwest Britain; this clearer slot persisted through the daytime, thus allowing quite a lot of sunshine for many of these areas. Some other western and southern districts brightened up too. There were even pockets of brighter weather in the east, especially around the Wash, but most of eastern Britain kept grey skies, with light drizzle or showers here and there. Heavier showers continued near the east Kent coast until the late afternoon.

The showers tended to ease off during the evening.

It was a breezy day in the east, and especially southeast. Temperatures were mostly rather below normal, but it was warm in some of the sunnier spots.

EXTREMES

MONDAY 9th SEPTEMBER 1996

Highest Maximum

: 20.7 C Glasgow Airport [Strathclyde]

Lowest Maximum

: 11.6 C Bingley [West Yorkshire]

Lowest Minimum

: 3.8 C Tulloch Bridge [Highland]

Lowest Grass Minimum

: 0.7 C Edinburgh Airport [Lothian]

Most Rain (24 hrs from 0900 GMT)

: 5.8mm Folkestone [Kent]

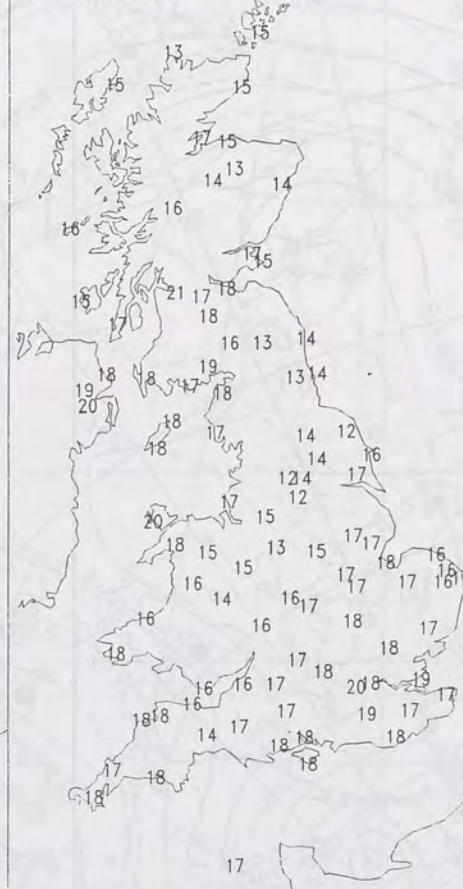
Most Sunshine

: 11.7 hrs Aberporth [Dyfed]

NIGHT MINIMUM TEMPERATURE
(DEGREES C)
9 SEPTEMBER 1996



DAY MAXIMUM TEMPERATURE
(DEGREES C)
9 SEPTEMBER 1996



SUNSHINE (DAWN TO DUSK)
(HOURS)
9 SEPTEMBER 1996



DAILY CLIMATE DATA

NIGHT RAINFALL
(MILLIMETRES)
9 SEPTEMBER 1996



DAY RAINFALL
(MILLIMETRES)
9 SEPTEMBER 1996



DAILY WEATHER SUMMARY

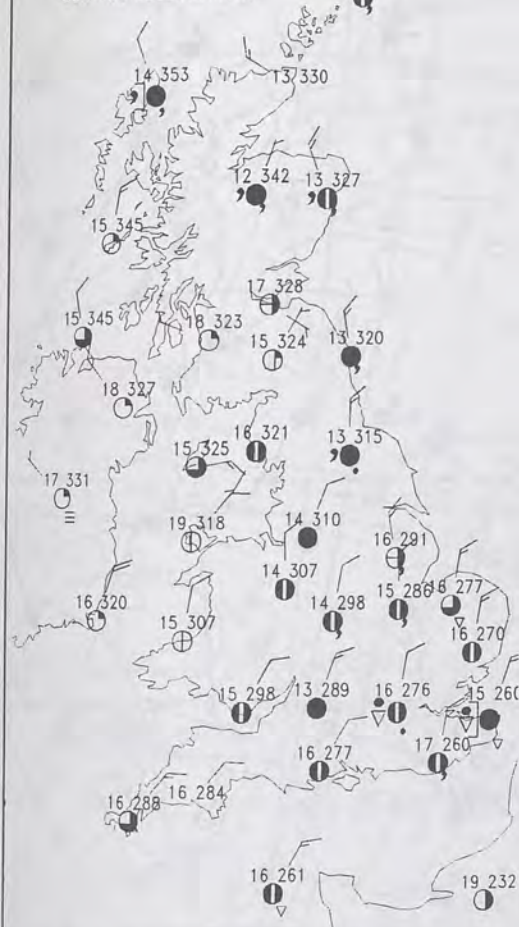


For details of other Weather Summaries produced by the Met. Office please contact:

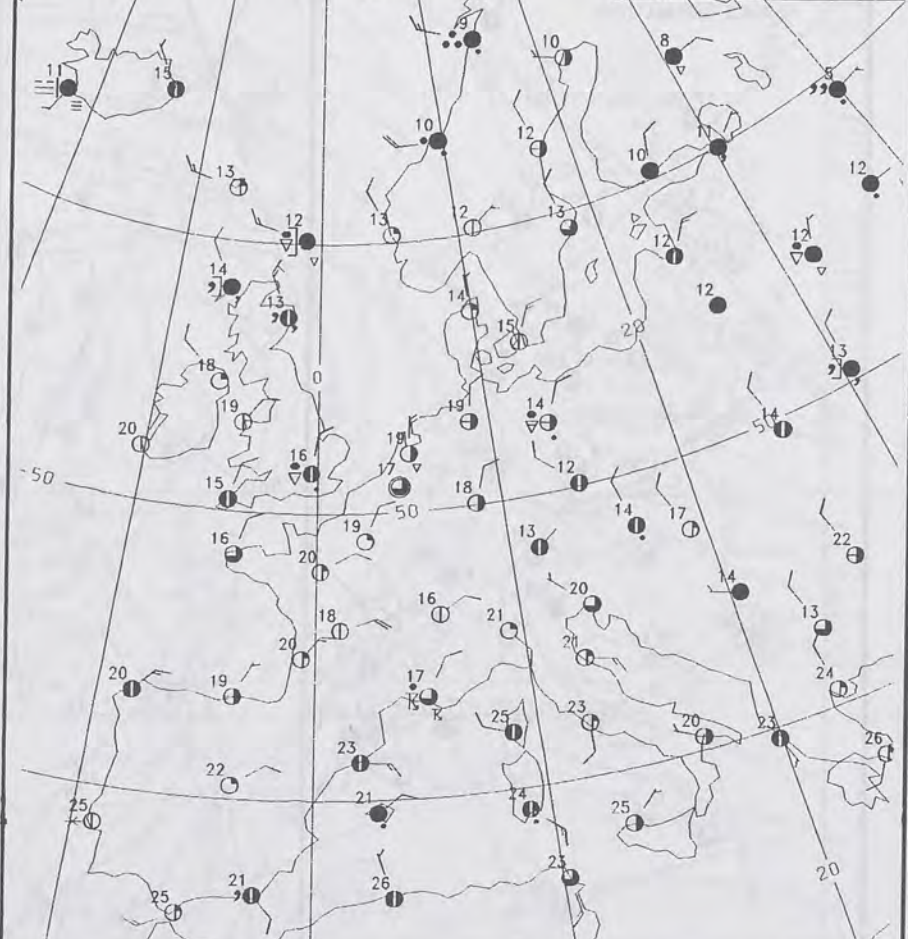
London Weather Centre
Climate Department
127 Clerkenwell Road
London
EC1R 5DB

Telephone: 0171 405 4358
Fax: 0171 404 4314

1200 9 SEPTEMBER 1996
SURFACE OBSERVATIONS



1200 GMT 9 SEP 1996



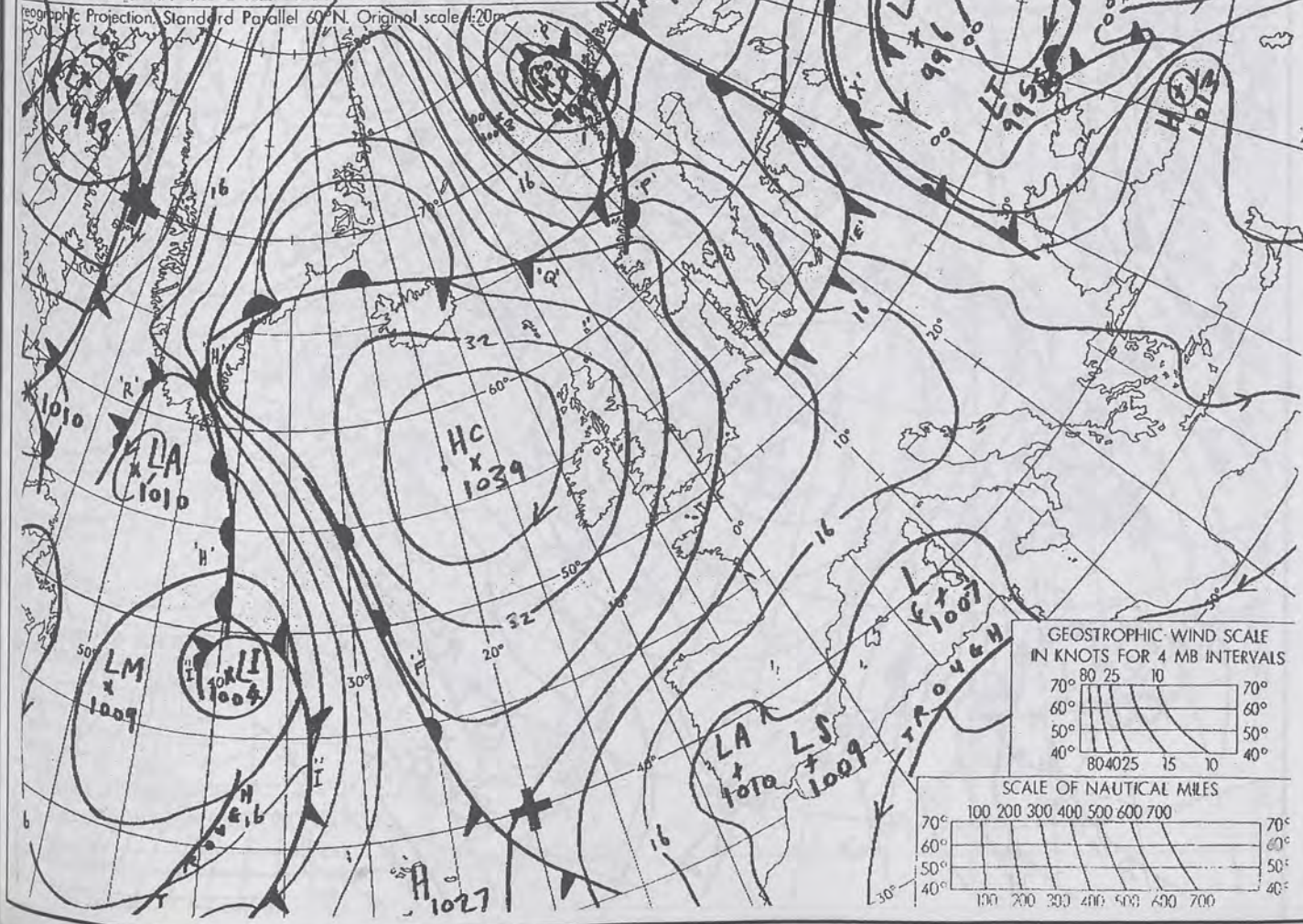
1800 9 SEPTEMBER 1996
SURFACE OBSERVATIONS



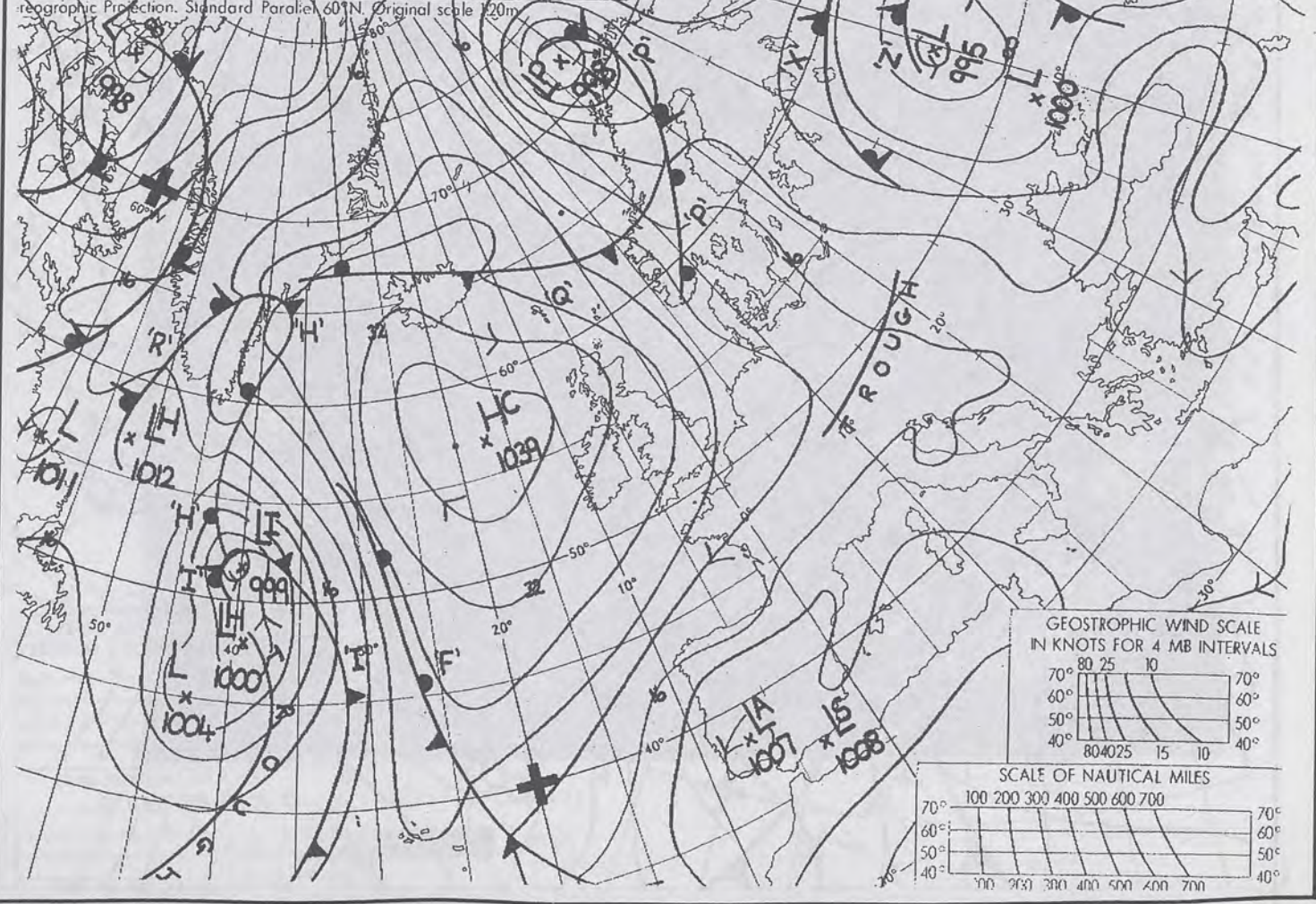
1800 GMT 9 SEP 1996



MSLP ANALYSIS DT 1200 UTC 09 SEP 1996

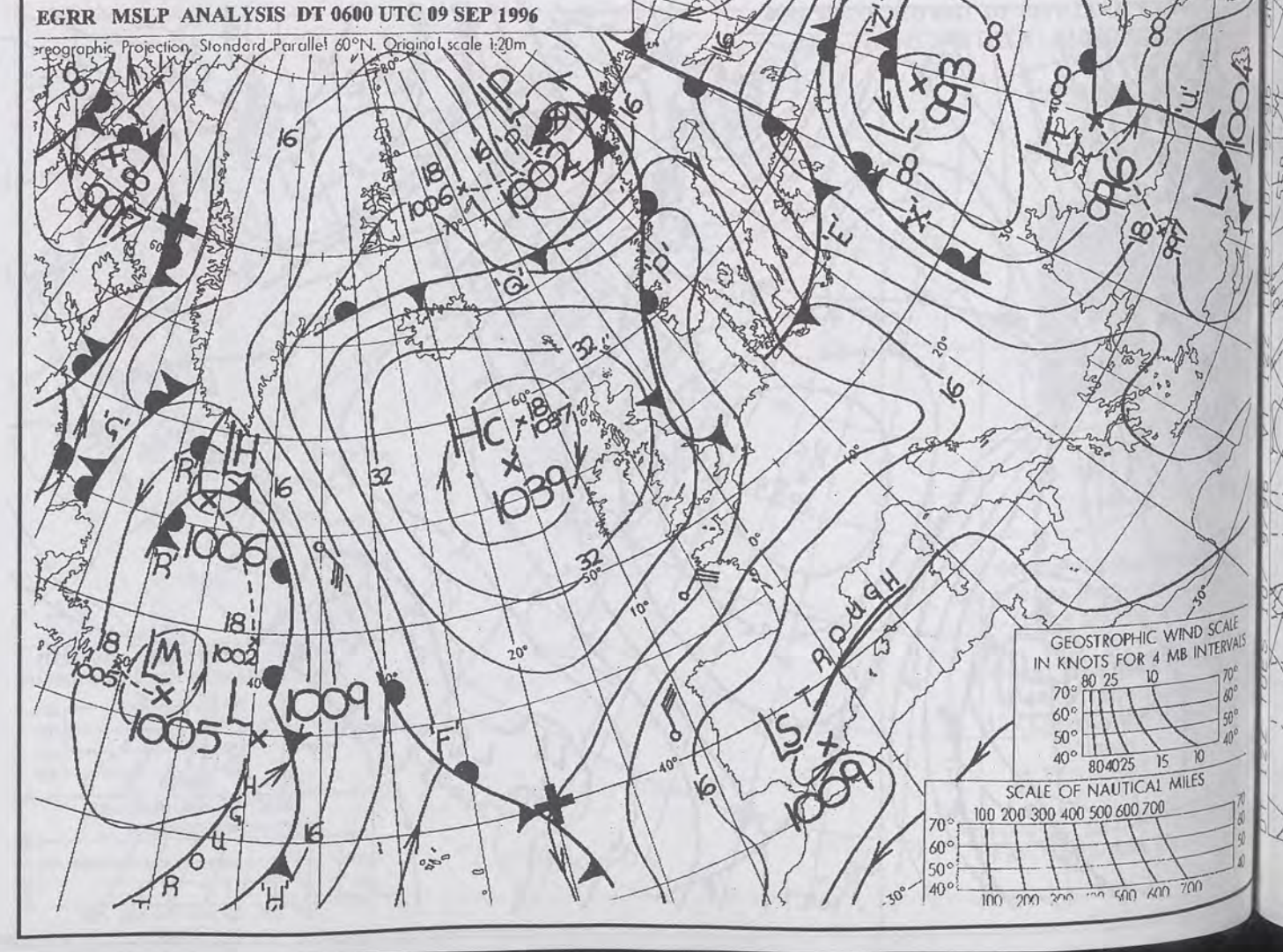
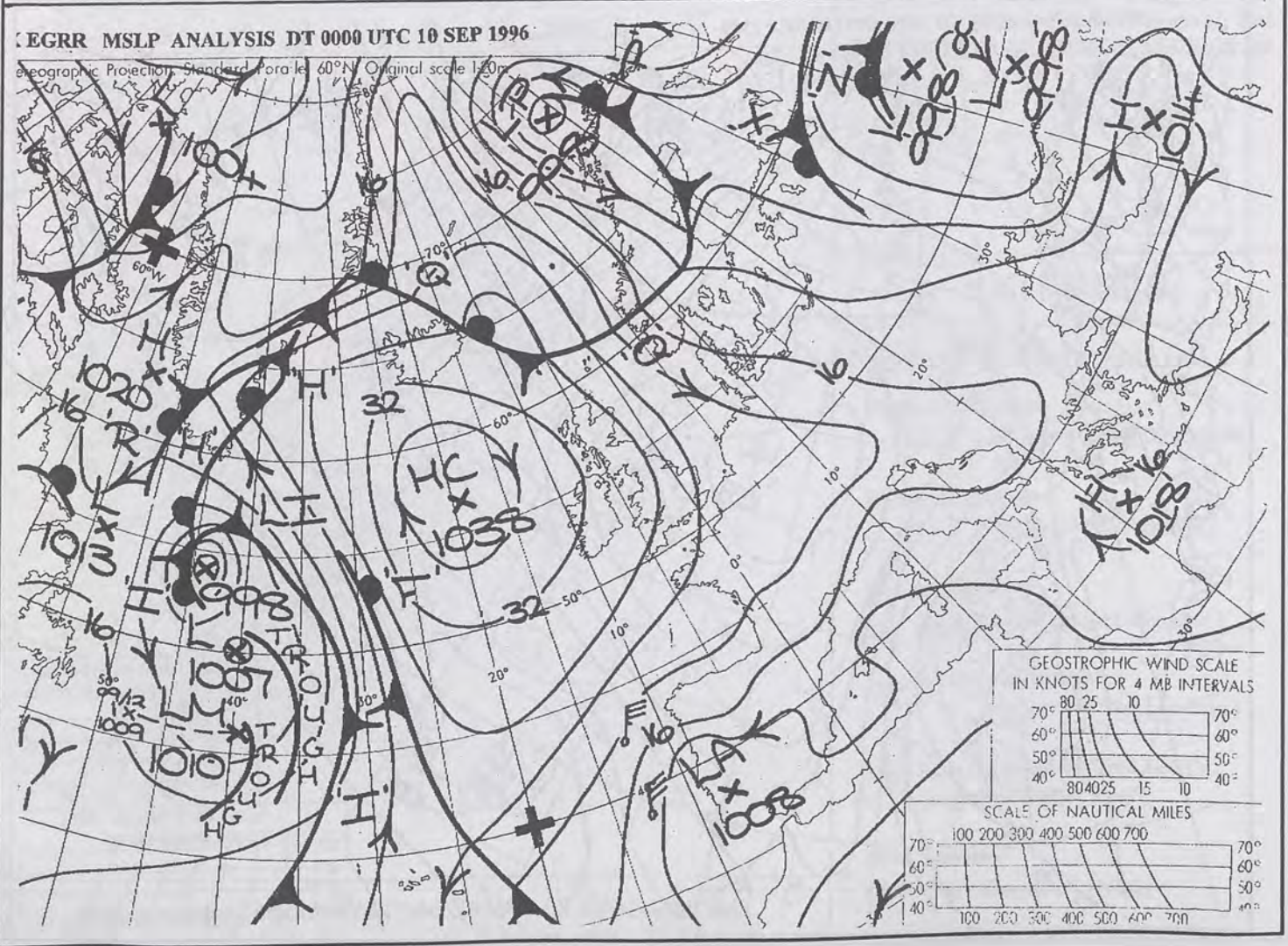
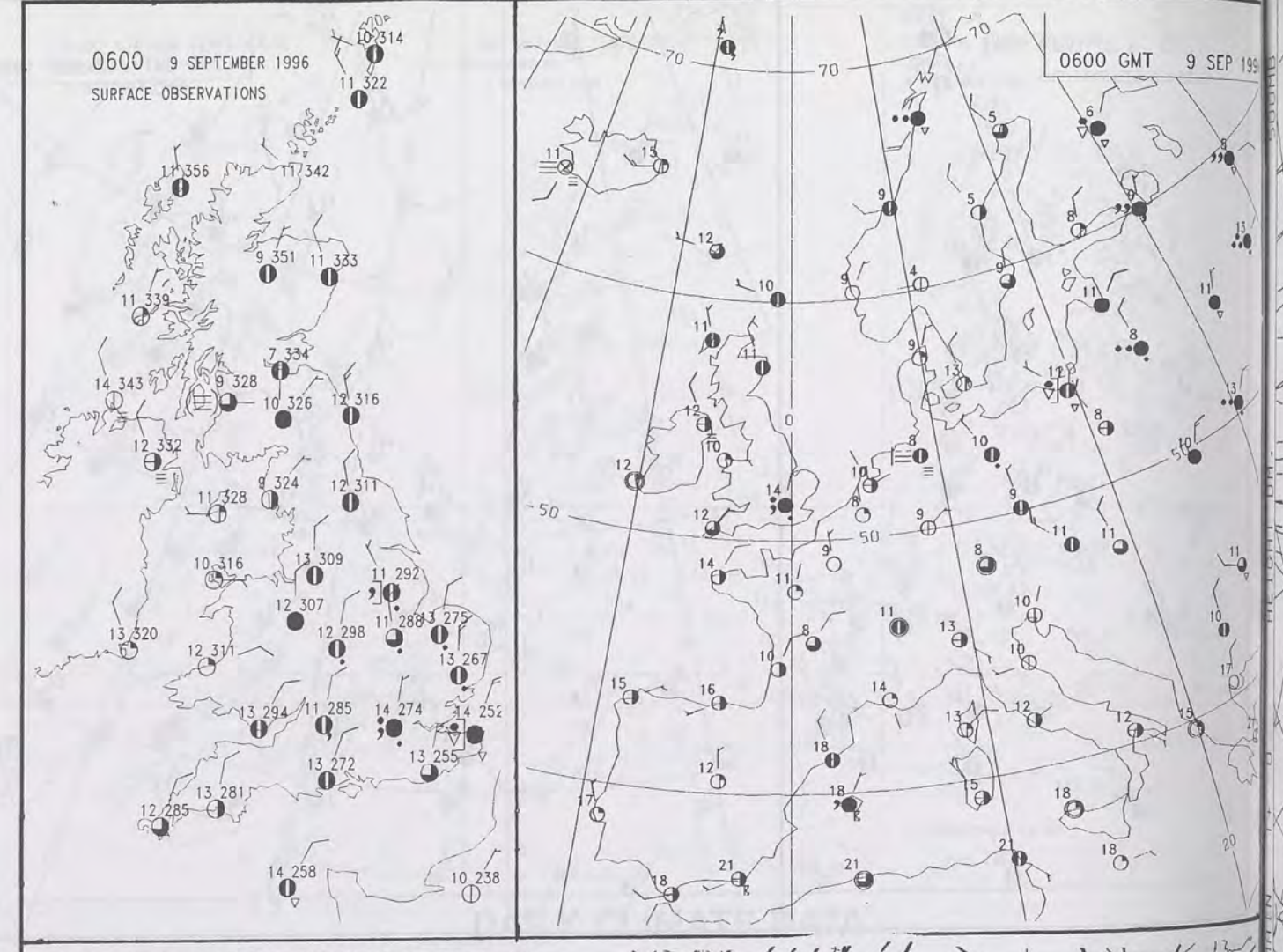
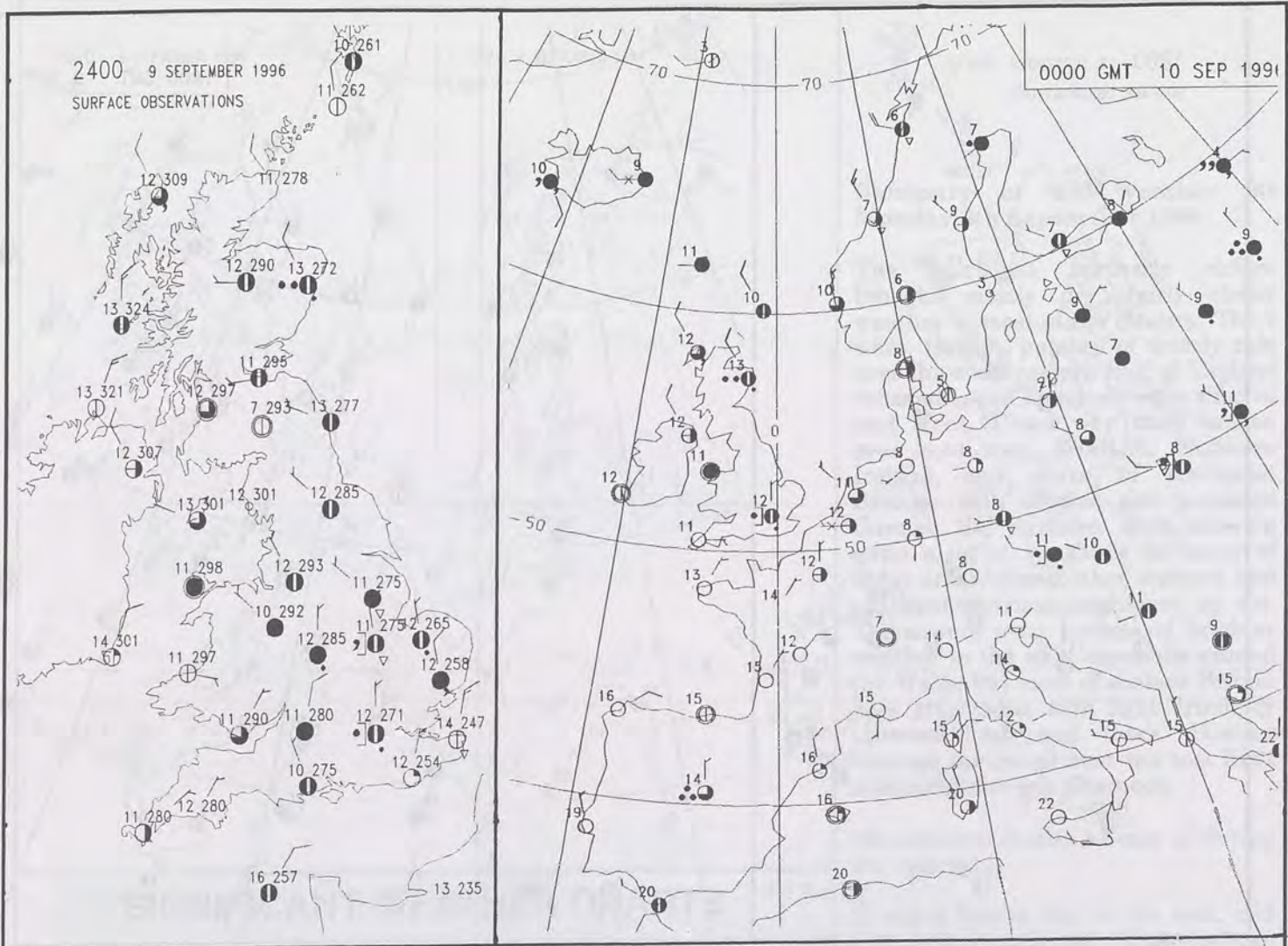


MSLP ANALYSIS DT 1800 UTC 09 SEP 1996



NOT FOR LOAN

DUPLICATE ALSO



9 SEP 1996



The Met.Office


DAILY WEATHER SUMMARY

INCLUDING SUMMARY OF BRITISH WEATHER

Tuesday
10th September
1996

NATIONAL
METEOROLOGICAL
- 7 OCT 1996
LIBRARY

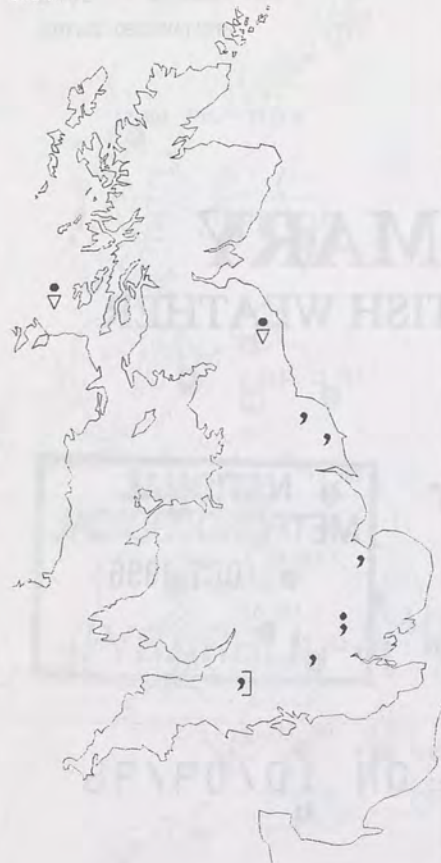
METEOSAT AT 12:00 GMT ON 10/09/96
INFRA-RED



CLOUD-TOP OR LAND/SEA TEMPERATURE

COLD WARM

0600 10 SEPTEMBER 1996
SIGWX



1200 10 SEPTEMBER 1996
SIGWX



SIGNIFICANT WEATHER CHARTS

1800 10 SEPTEMBER 1996
SIGWX



2400 10 SEPTEMBER 1996
SIGWX



Published by London Weather Centre. All times are GMT.

Summary of UK weather for Tuesday 10th September 1996

Most parts started the day cloudy, but dry, although the odd spot of rain or drizzle was reported from Grampian, the coast of Yorkshire and Lincolnshire and in parts of southern England.

After dawn similar conditions persisted, with outbreaks of light rain or drizzle in East Anglia, along the Yorkshire coast, the Hebrides, and the Midlands, while moderate rain was reported at Fylingdales.

In the afternoon showers fell on coastal parts of Yorkshire and Lincolnshire and in East Anglia and Kent. Most other parts were mainly cloudy and dry, however, some patchy light rain or drizzle did occur in places.

In the evening rain spread south into the Northern Isles, as the cloud broke in central England. The odd spot of rain was still being reported in London, East Anglia, eastern Scotland and central England. By midnight clear skies had spread to much of central southern and southeast England.

Temperatures varied from very warm in central Scotland, to rather cool in East Anglia and Kent.

EXTREMES

TUESDAY 10th SEPTEMBER 1996

Highest Maximum

: 20.1 C Glasgow Airport [Strathclyde]

Lowest Maximum

: 11.1 C Sella Ness [Shetland]

Lowest Minimum

: 3.9 C Bastreet [Cornwall]

Lowest Grass Minimum

: -0.6 C Bastreet

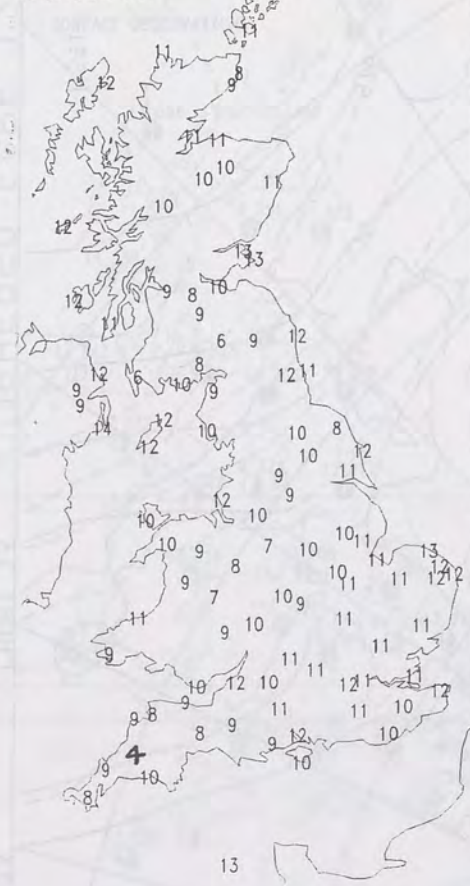
Most Rain (24 hrs from 0900 GMT)

: 4.8mm Rackwick [Orkney]

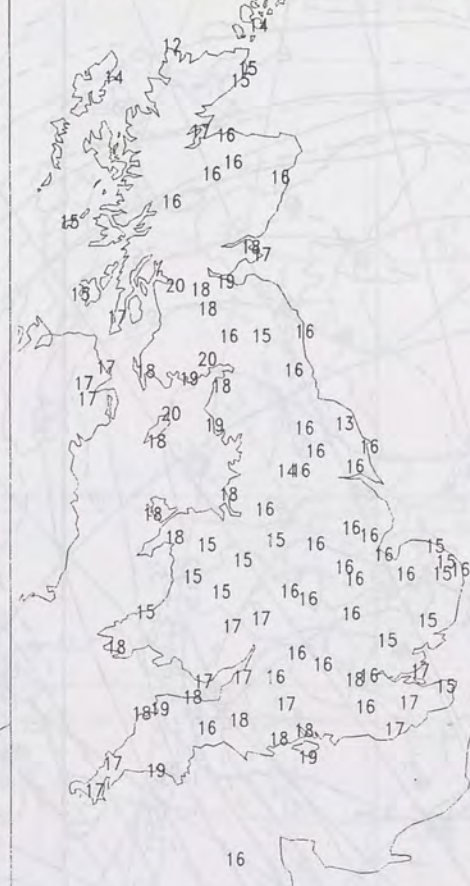
Most Sunshine

: 10.0 hrs Colwyn Bay [Clwyd]

NIGHT MINIMUM TEMPERATURE
(DEGREES C)
10 SEPTEMBER 1996



DAY MAXIMUM TEMPERATURE
(DEGREES C)
10 SEPTEMBER 1996



SUNSHINE (DAWN TO DUSK)
(HOURS)
10 SEPTEMBER 1996



DAILY CLIMATE DATA

NIGHT RAINFALL
(MILLIMETRES)
10 SEPTEMBER 1996



DAY RAINFALL
(MILLIMETRES)
10 SEPTEMBER 1996



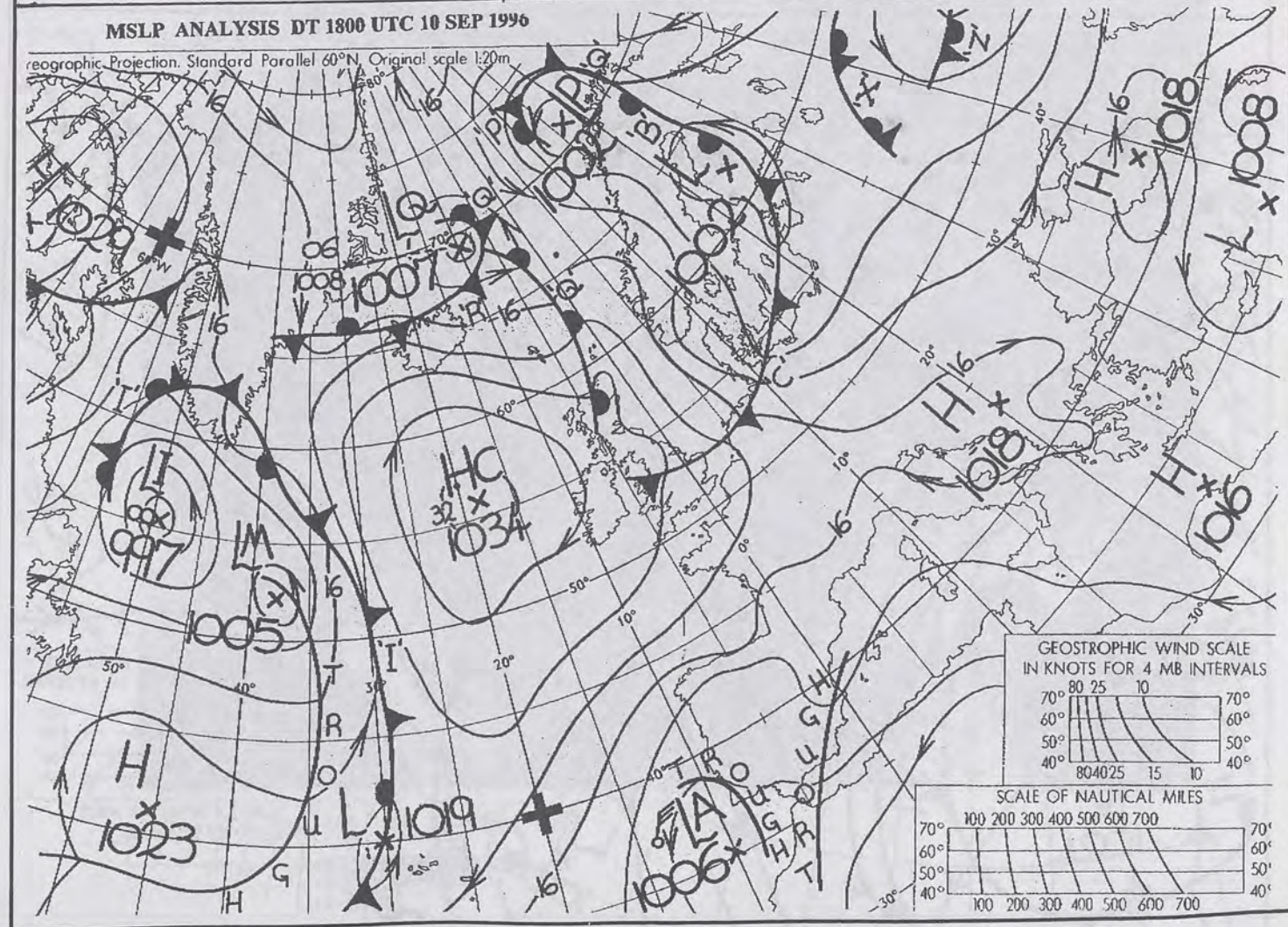
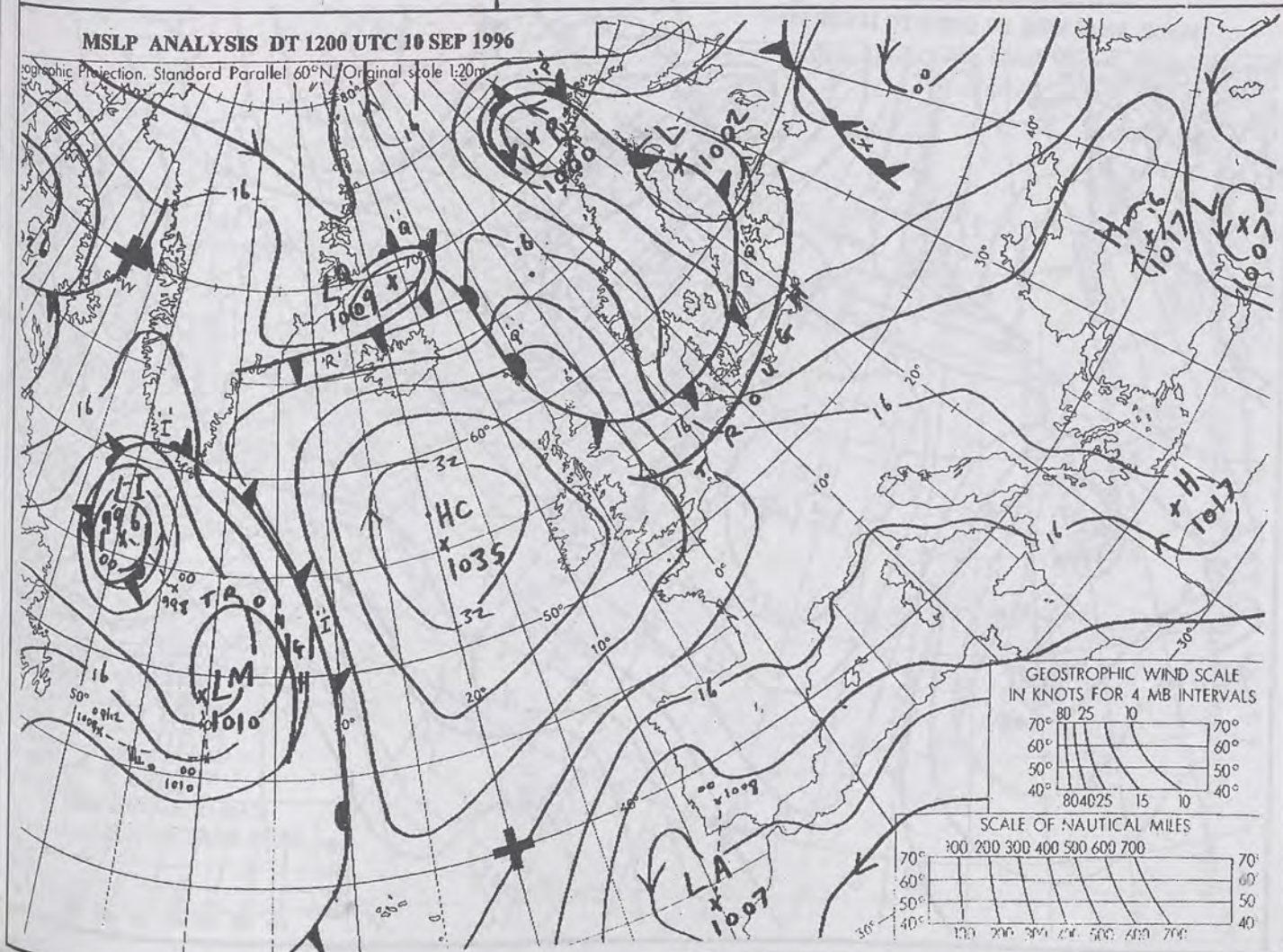
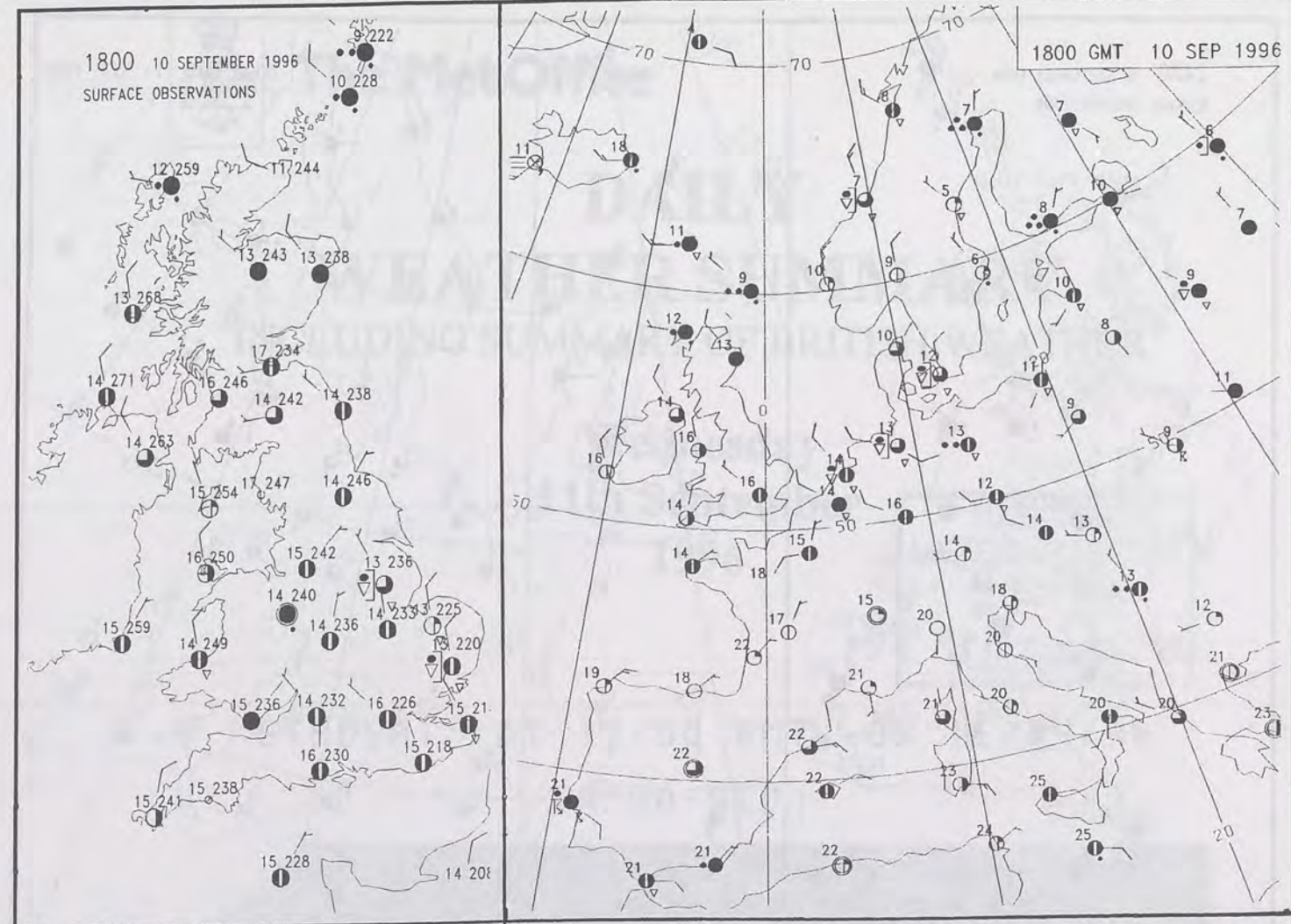
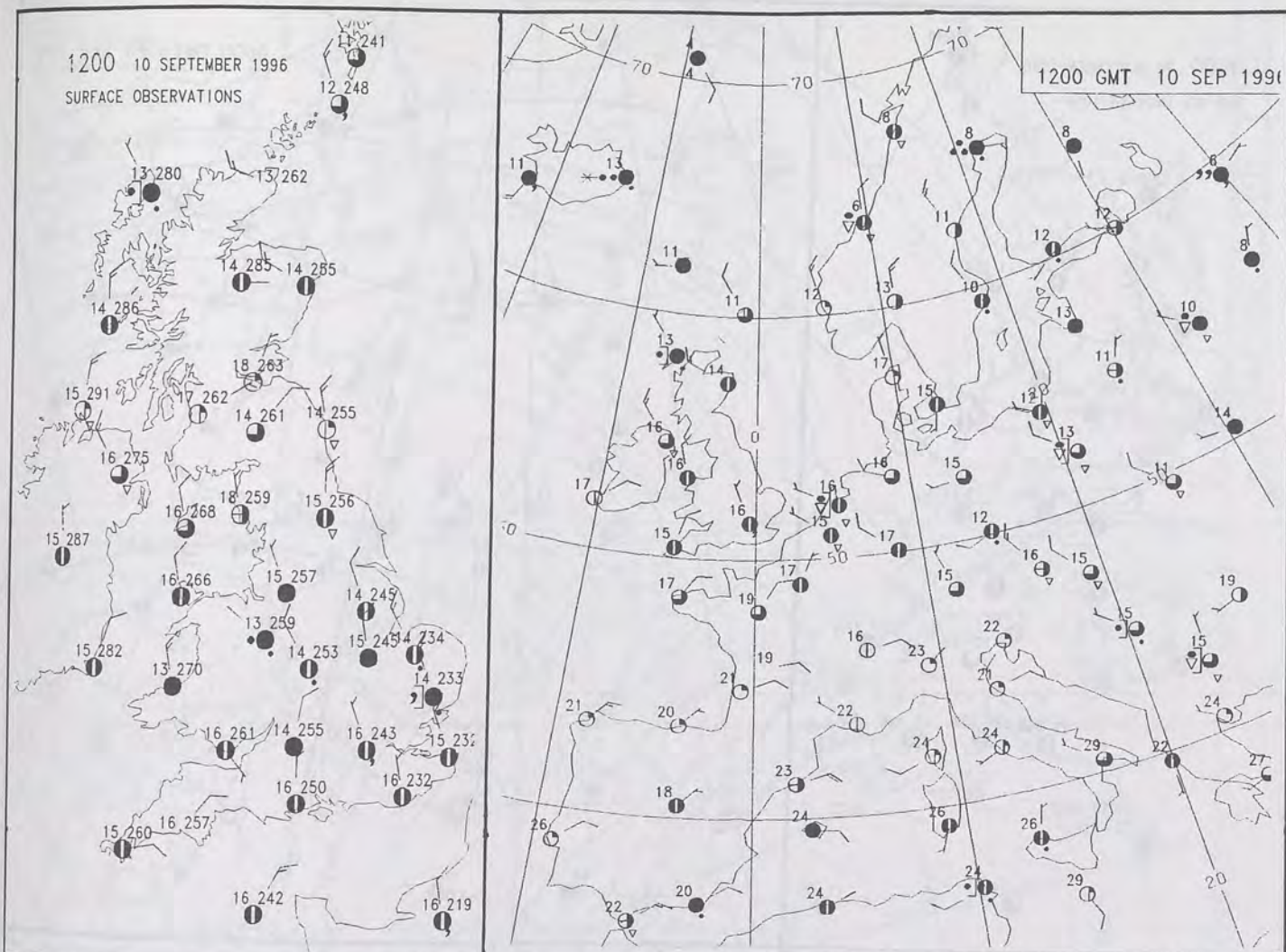
DAILY WEATHER SUMMARY



For details of other Weather Summaries produced by the Met. Office please contact:

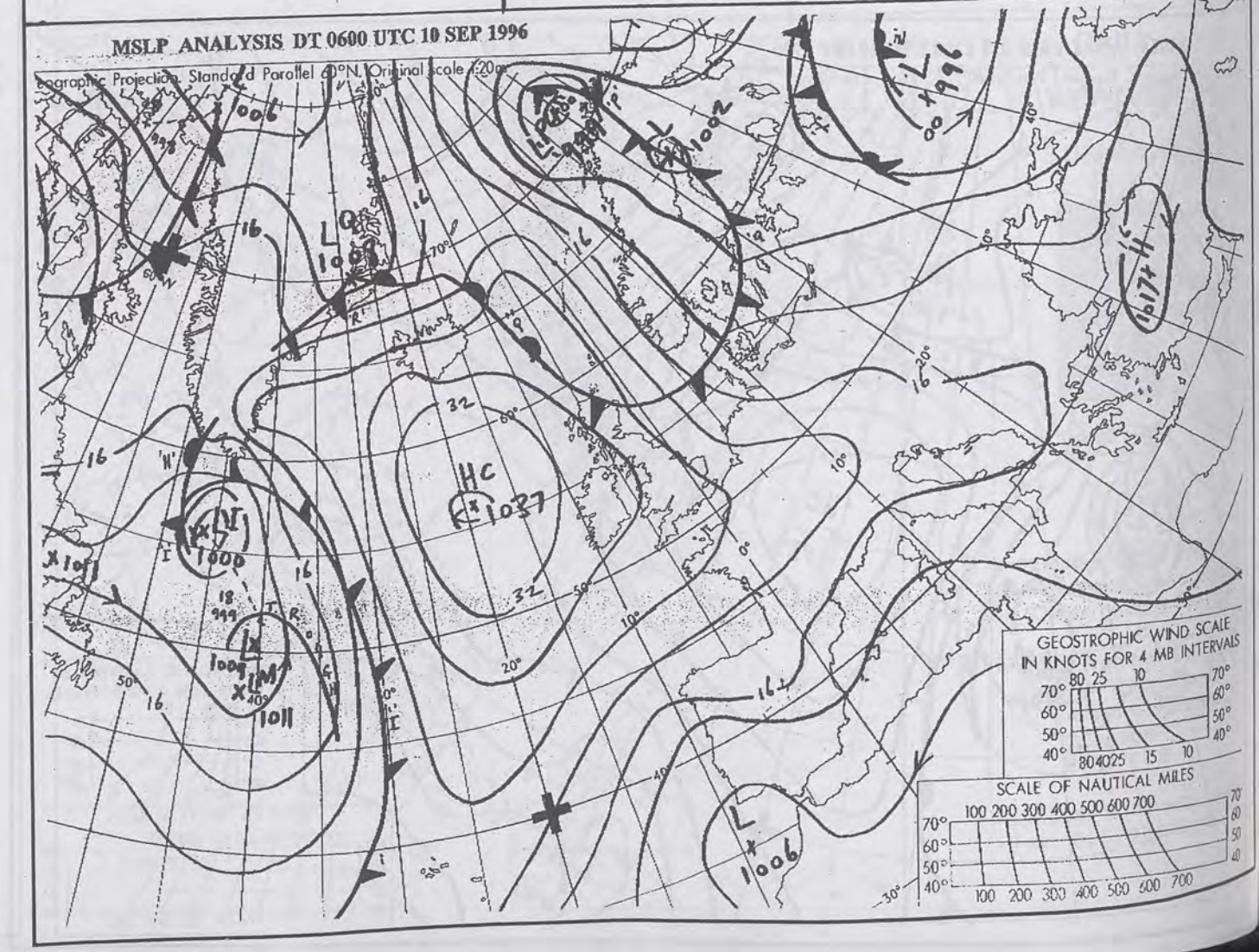
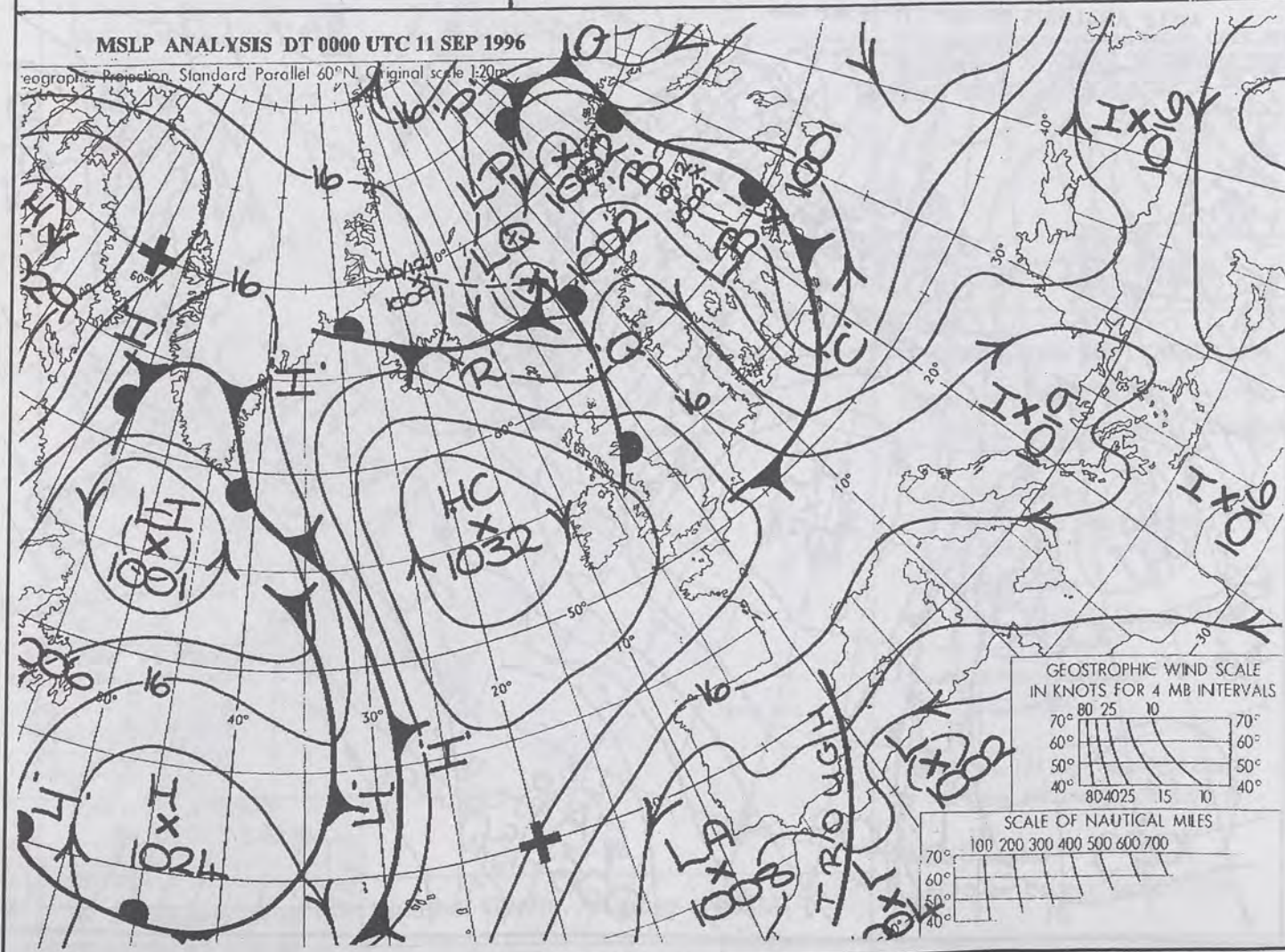
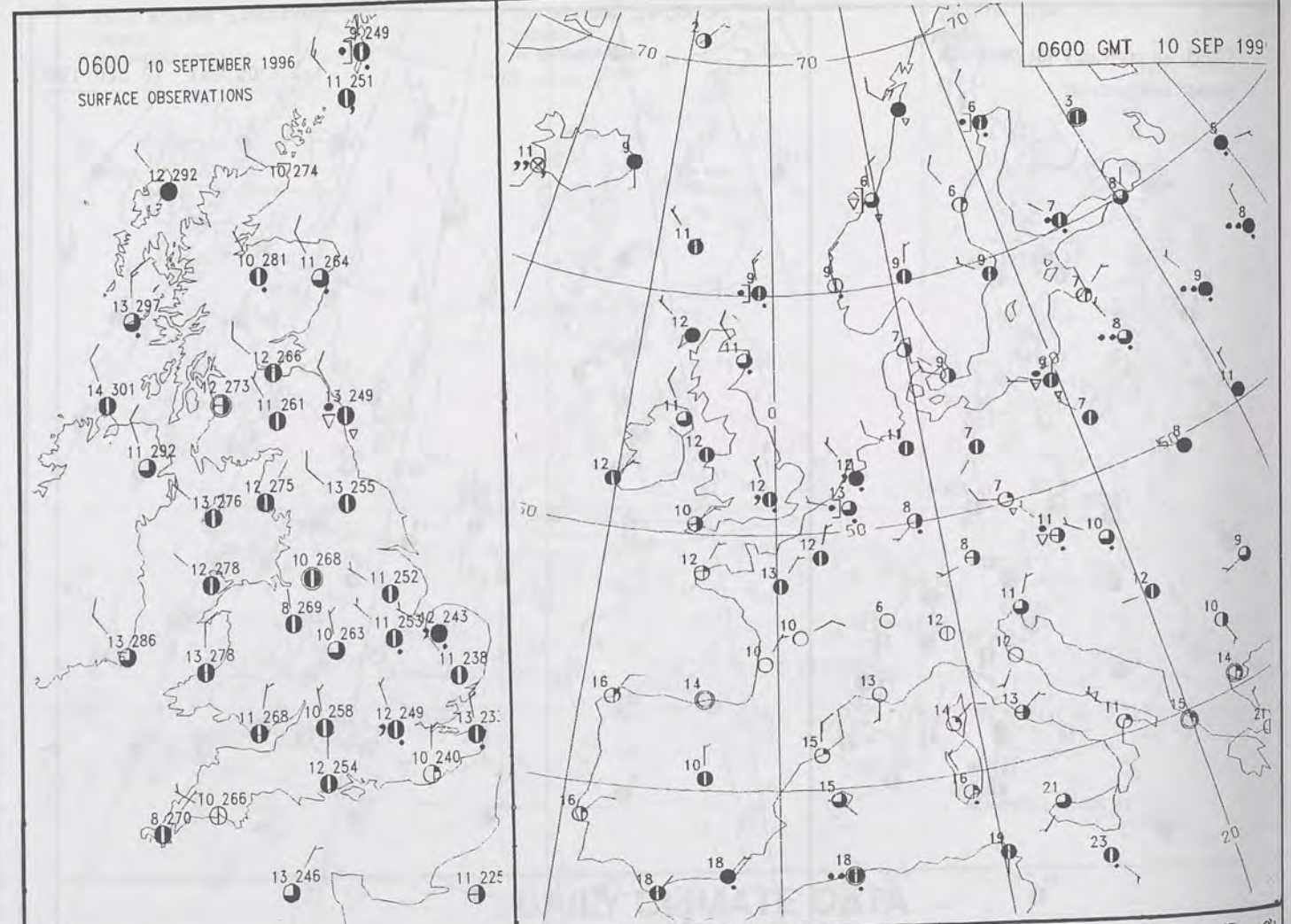
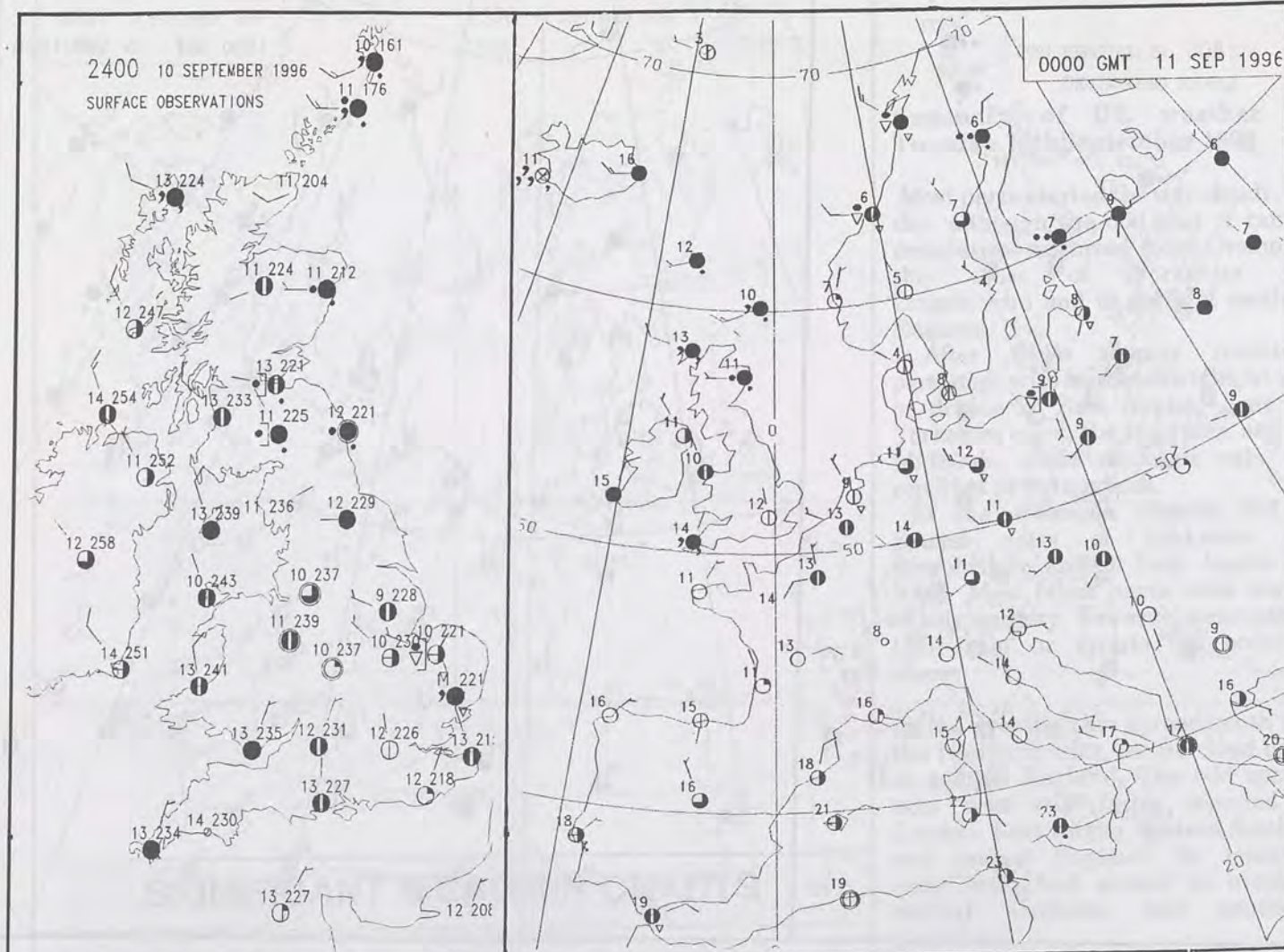
London Weather Centre
Climate Department
127 Clerkenwell Road
London
EC1R 5DB

Telephone: 0171 405 4358
Fax: 0171 404 4314

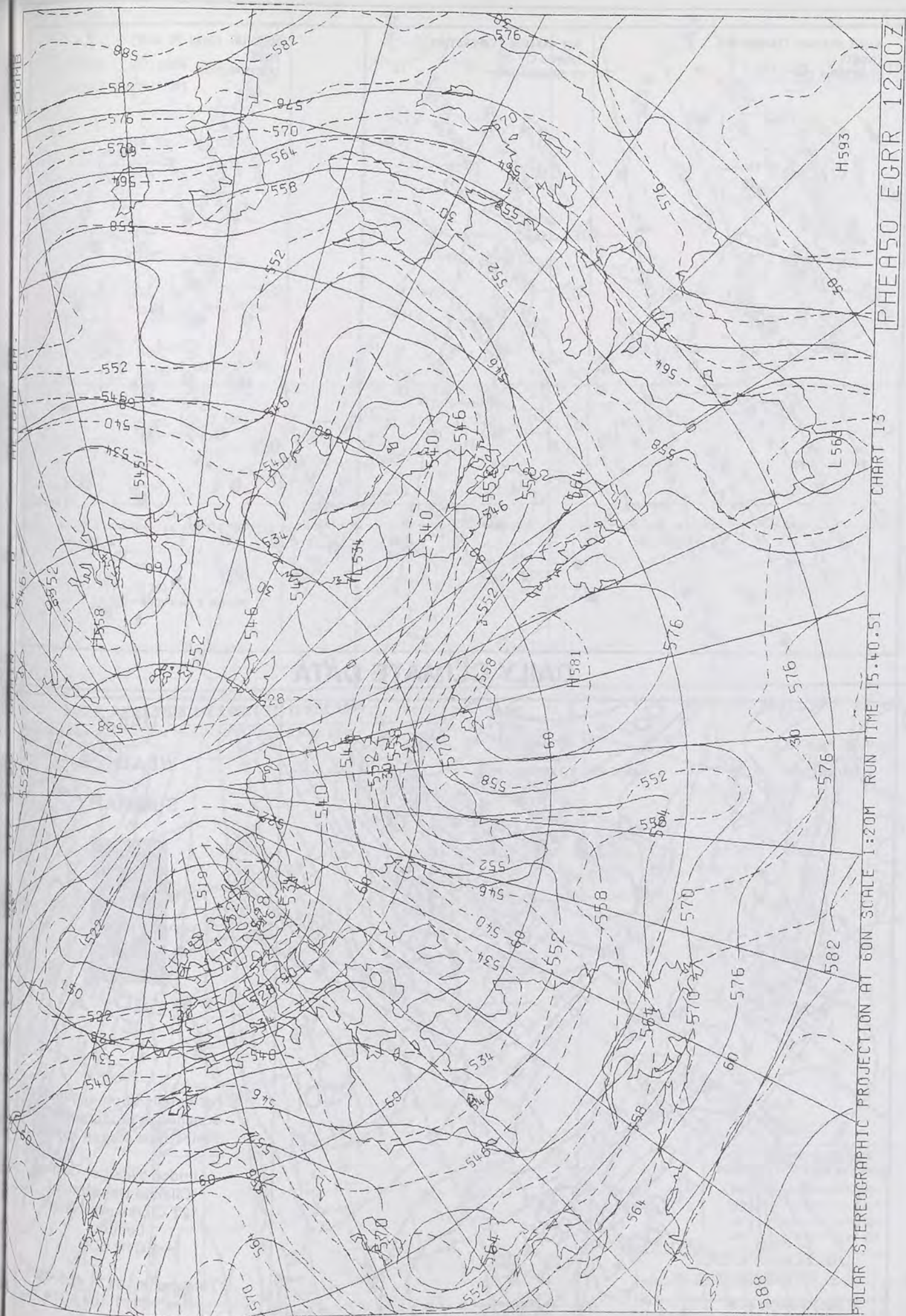


NOT FOR LOAN

DUPLICATE ALSO



ND SCALE
INTERVALS
70°
60°
50°
40°
10
LES
70°
60°
50°
40°
700



The Met. Office


DAILY WEATHER SUMMARY

INCLUDING SUMMARY OF BRITISH WEATHER

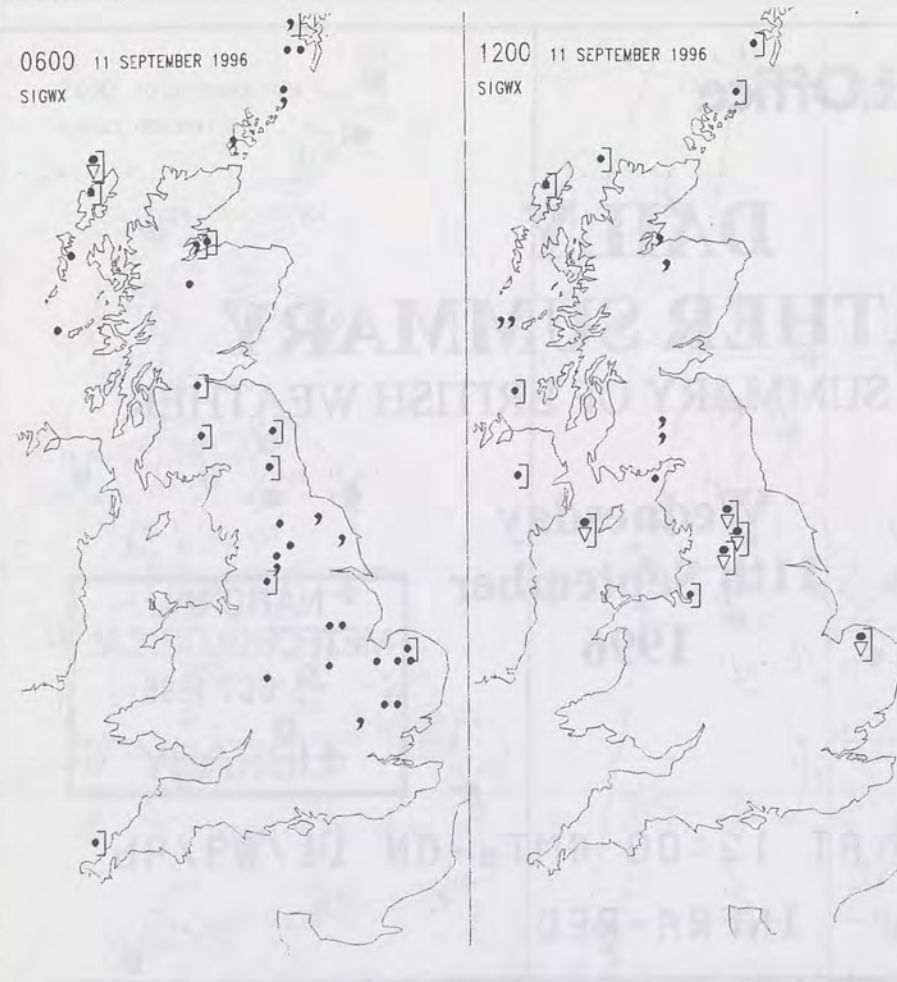
Wednesday
11th September
1996

NATIONAL
METEOROLOGICAL
-7 OCT 1996
LIBRARY

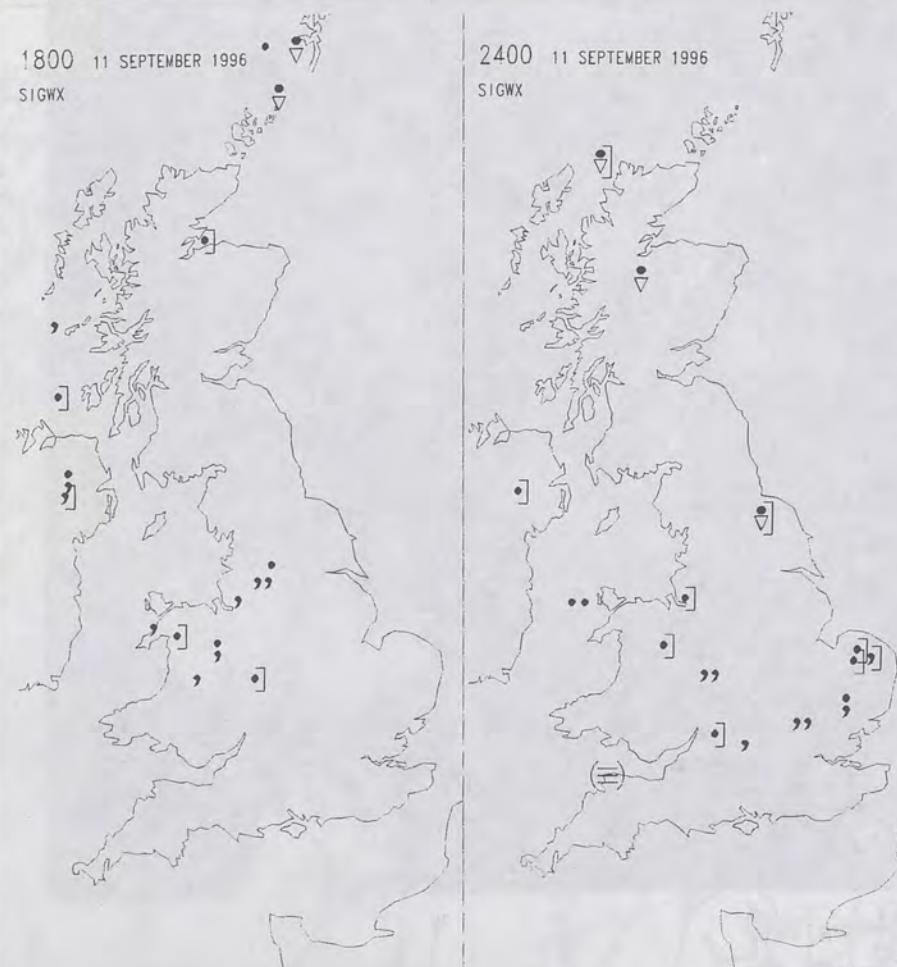
METEOSAT AT 12:00 GMT ON 11/09/96
INFRA-RED



CLOUD-TOP OR LAND/SEA TEMPERATURE
COLD WARM



SIGNIFICANT WEATHER CHARTS



Published by London Weather Centre. All times are GMT.

Summary of UK weather for Wednesday 11th September 1996

The day started mostly cloudy, except for a few short-lived clear spells across the Midlands, southeast England and southern regions of Northern Ireland. Light and intermittent rain slowly spread from northern Scotland and northeast England to eastern England and East Anglia by the early hours of the morning. Exposed north parts of southwest England and Northern Ireland were also damp through the night.

The morning was dry for Wales and western England. Spots of rain and drizzle intermittently affected other parts of the country.

Apart for a few showers around lunch time, eastern regions became largely dry during the afternoon, although many areas remained cloudy. However light rain persisted across the Western Isles and slowly spread across Northern Ireland and into southwest Scotland, north-western parts of Wales and England. Further south the cloud broke up to let a little sunshine through.

During the evening thicker cloud, accompanied by spots of rain, spread south. Southwest England remained dry with clear spells. The cloud broke up across much of Scotland with a few showers in the far north.

Temperatures were mostly around normal.

EXTREMES

WEDNESDAY 11th SEPTEMBER 1996

Highest Maximum
: 20.9 C Pershore [Hereford & Worcester]

Lowest Maximum
: 12.0 C Fair Isle

Lowest Minimum
: 4.8 C Benson [Oxon]

Lowest Grass Minimum
: -0.8 C Birmingham Airport

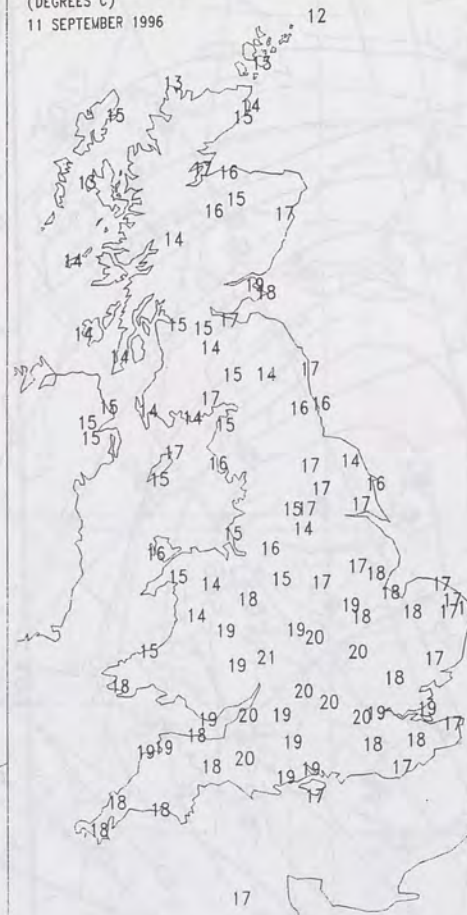
Most Rain (24 hrs from 0900 GMT)
: 4.8mm Bridlington [Humberside]

Most Sunshine
: 8.3 hrs Weymouth [Dorset]

NIGHT MINIMUM TEMPERATURE (DEGREES C) 11 SEPTEMBER 1996



DAY MAXIMUM TEMPERATURE (DEGREES C) 11 SEPTEMBER 1996



SUNSHINE (DAWN TO DUSK) (HOURS) 11 SEPTEMBER 1996



DAILY CLIMATE DATA

NIGHT RAINFALL (MILLIMETRES) 11 SEPTEMBER 1996



DAY RAINFALL (MILLIMETRES) 11 SEPTEMBER 1996



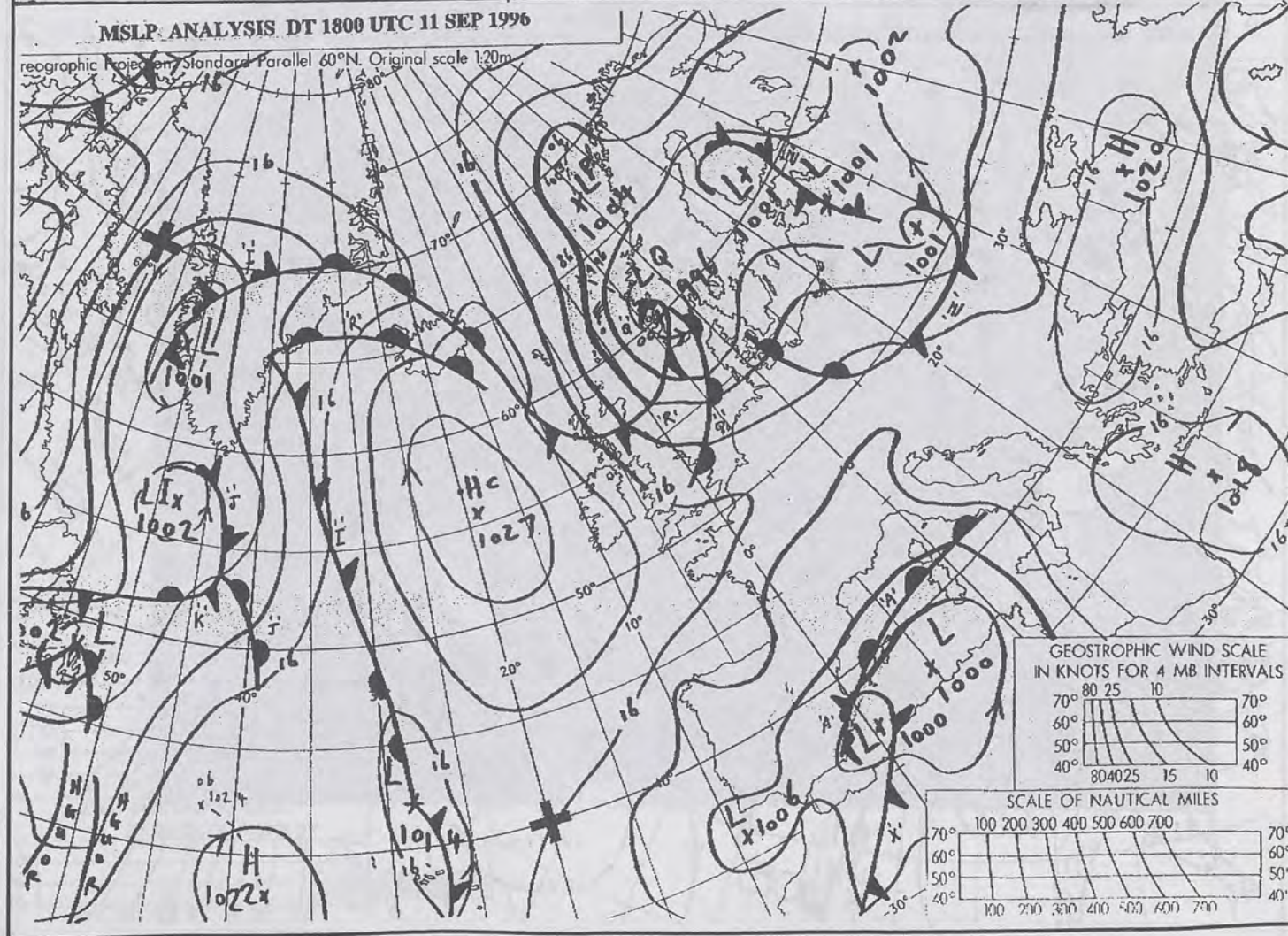
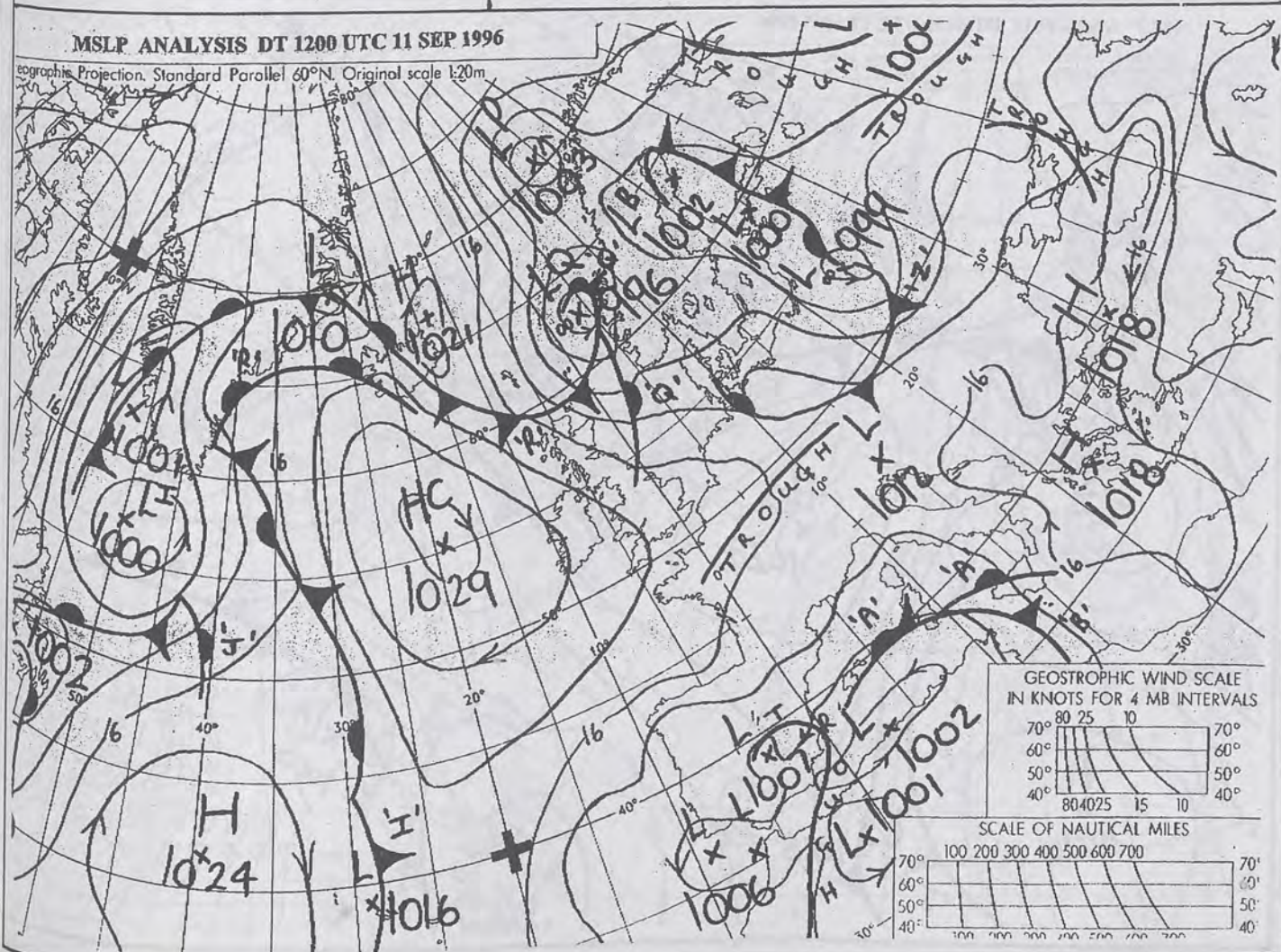
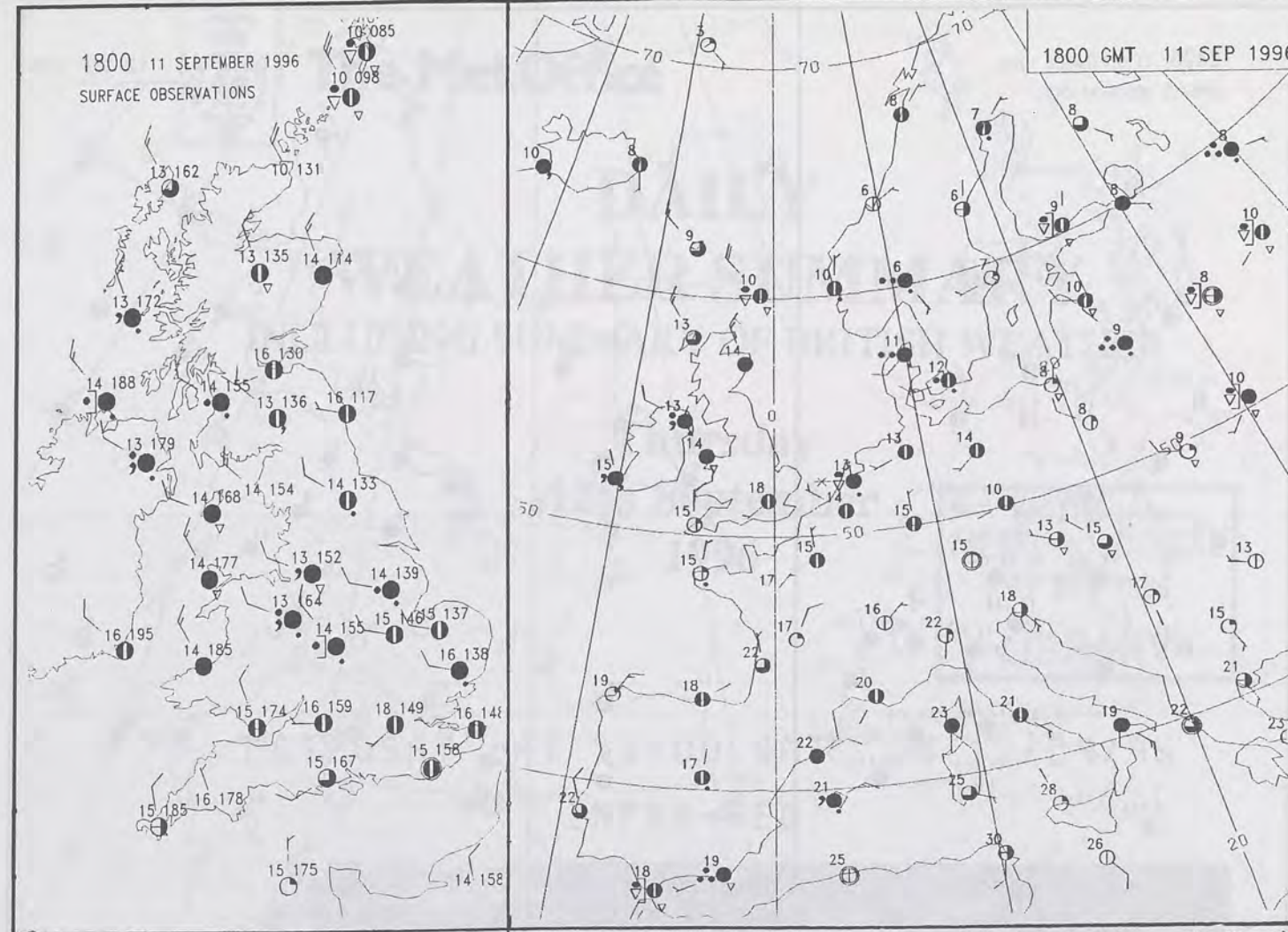
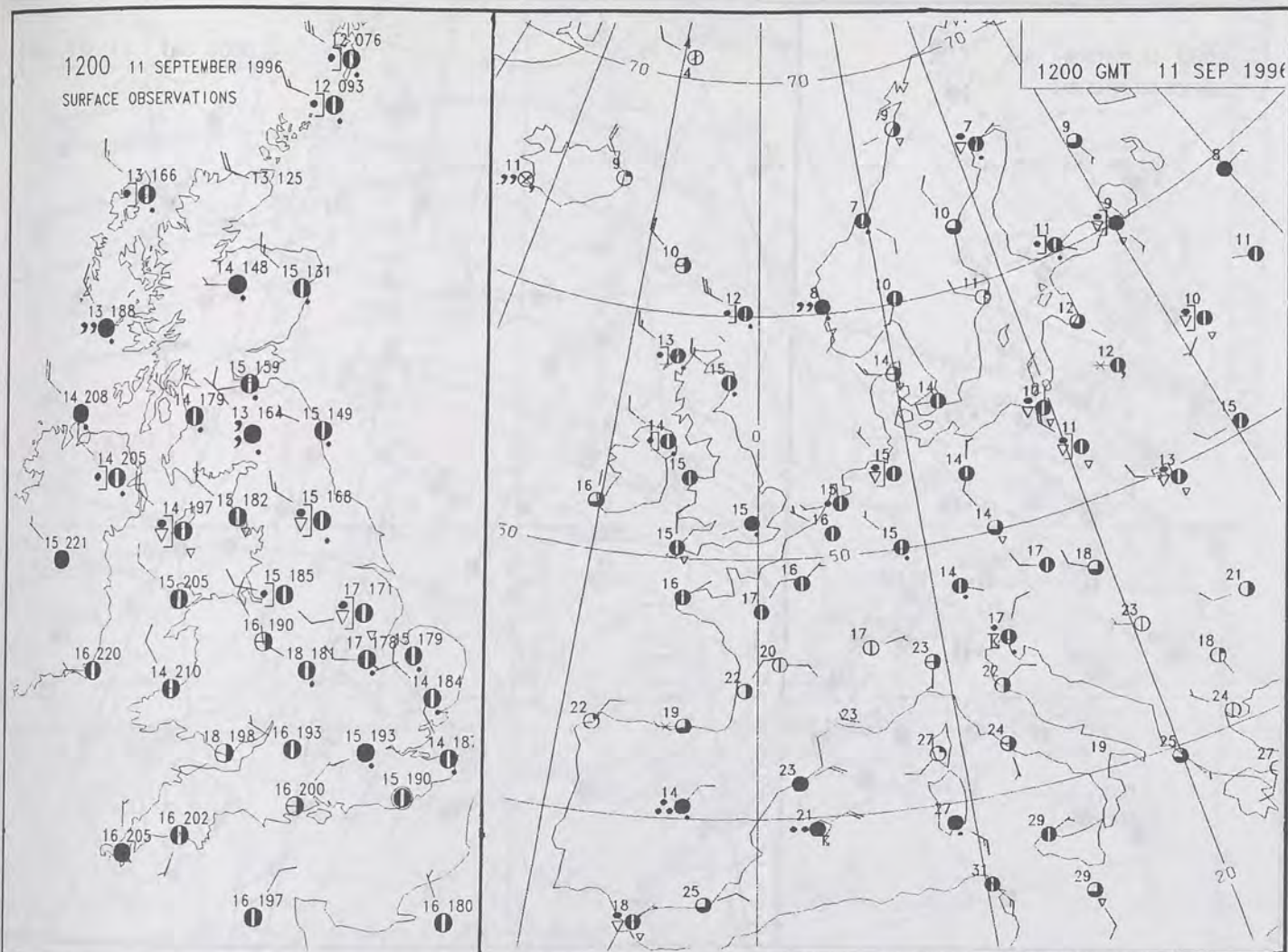
DAILY WEATHER SUMMARY



For details of other Weather Summaries produced by the Met. Office please contact:

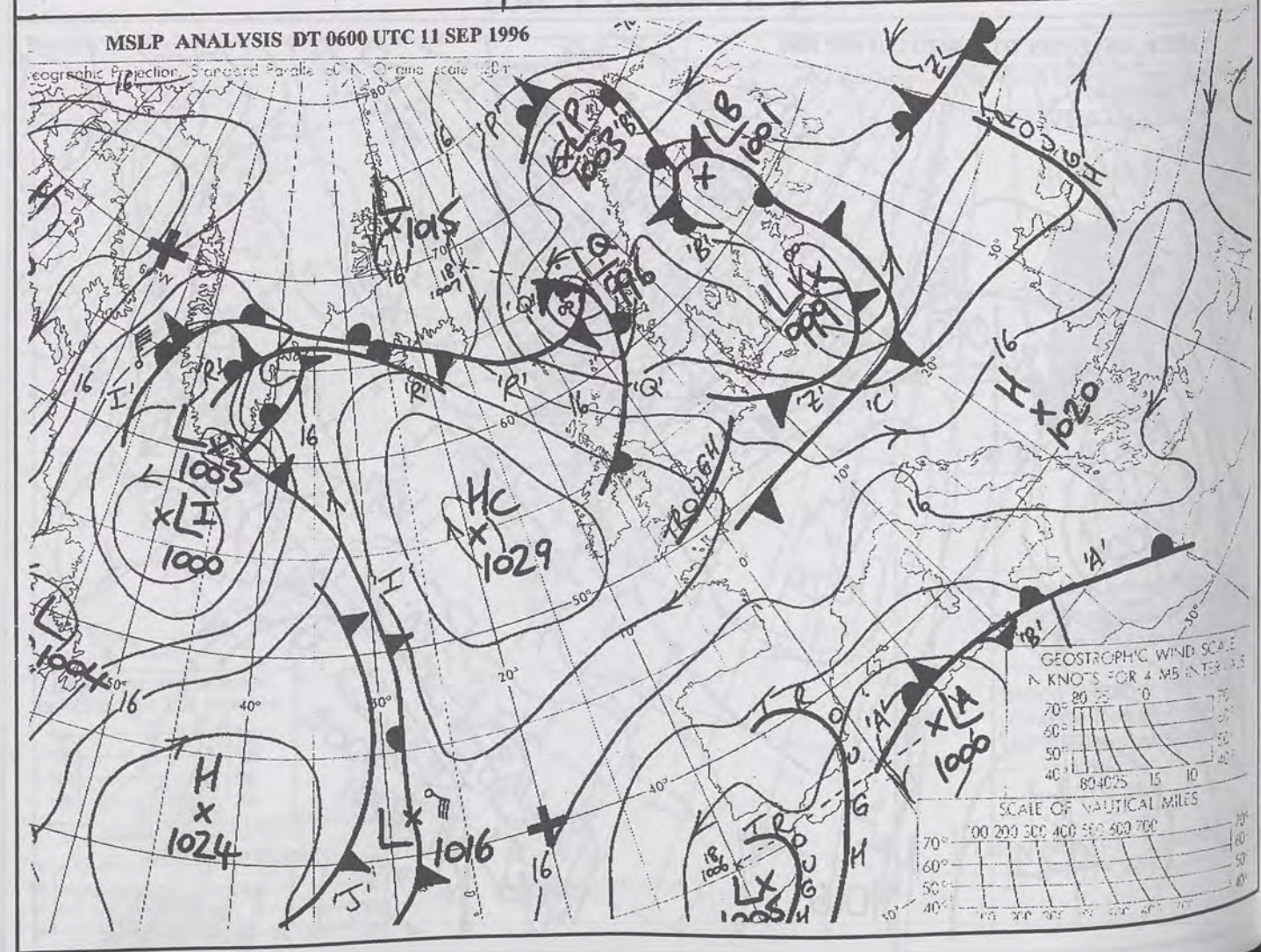
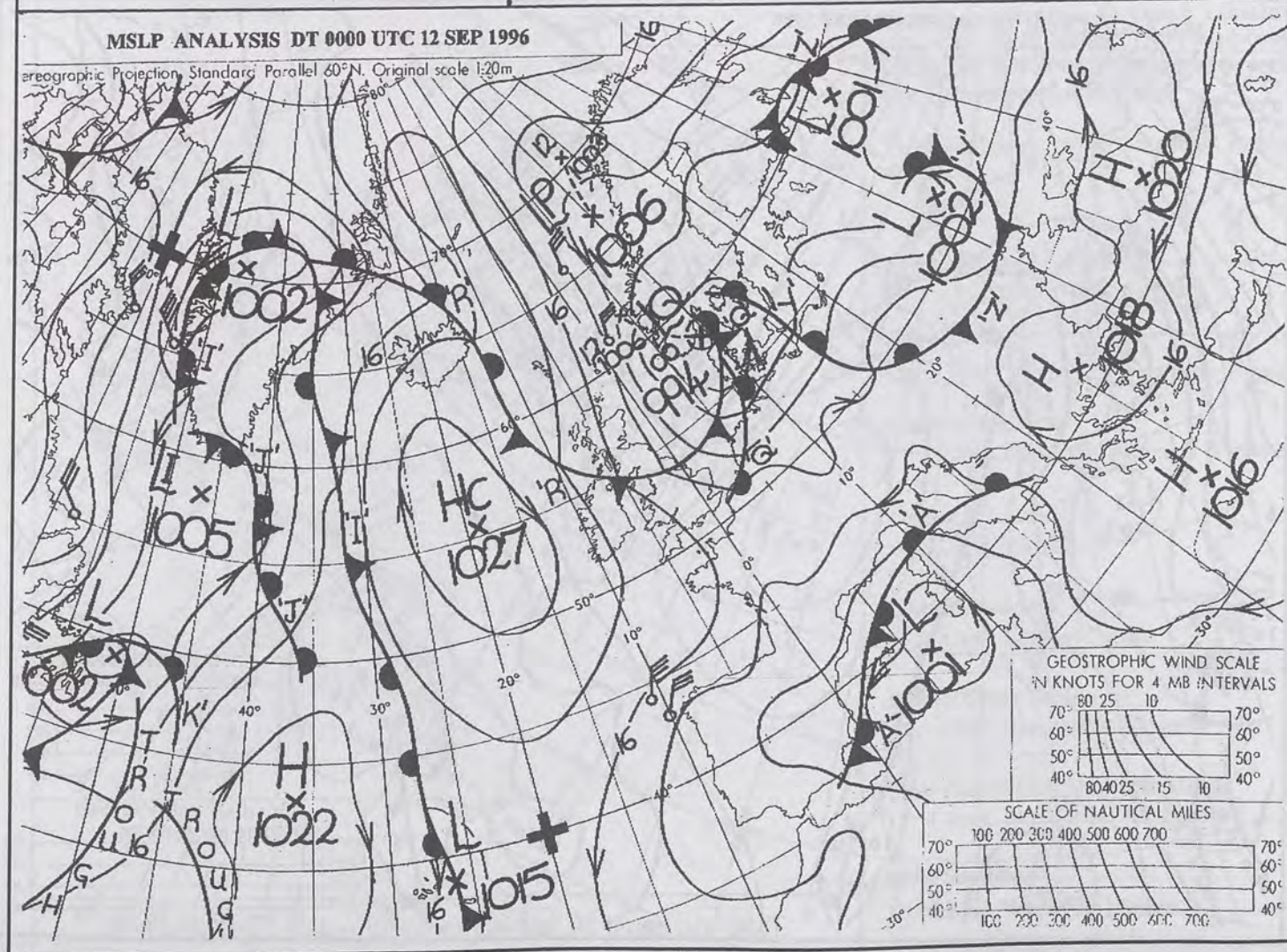
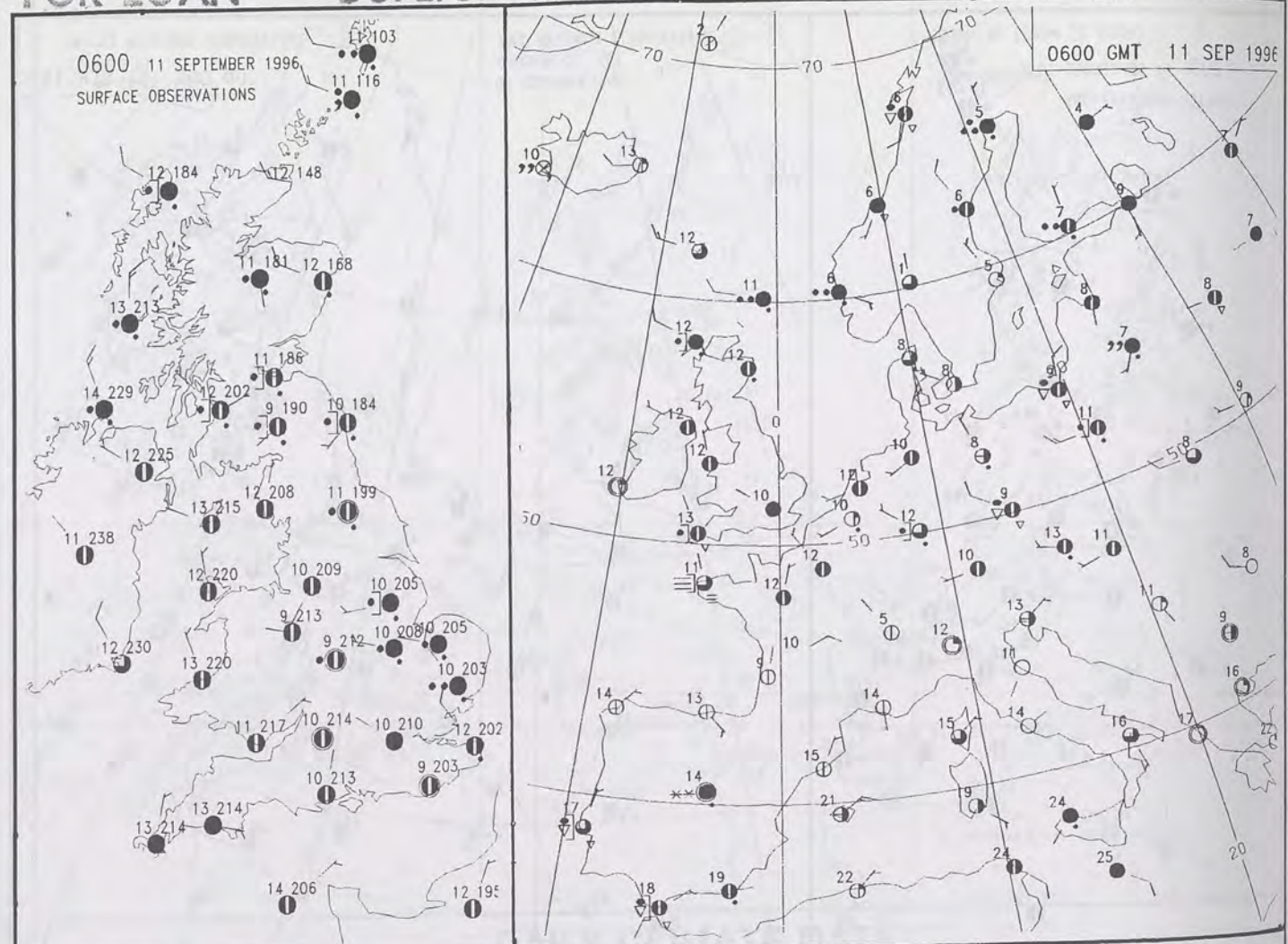
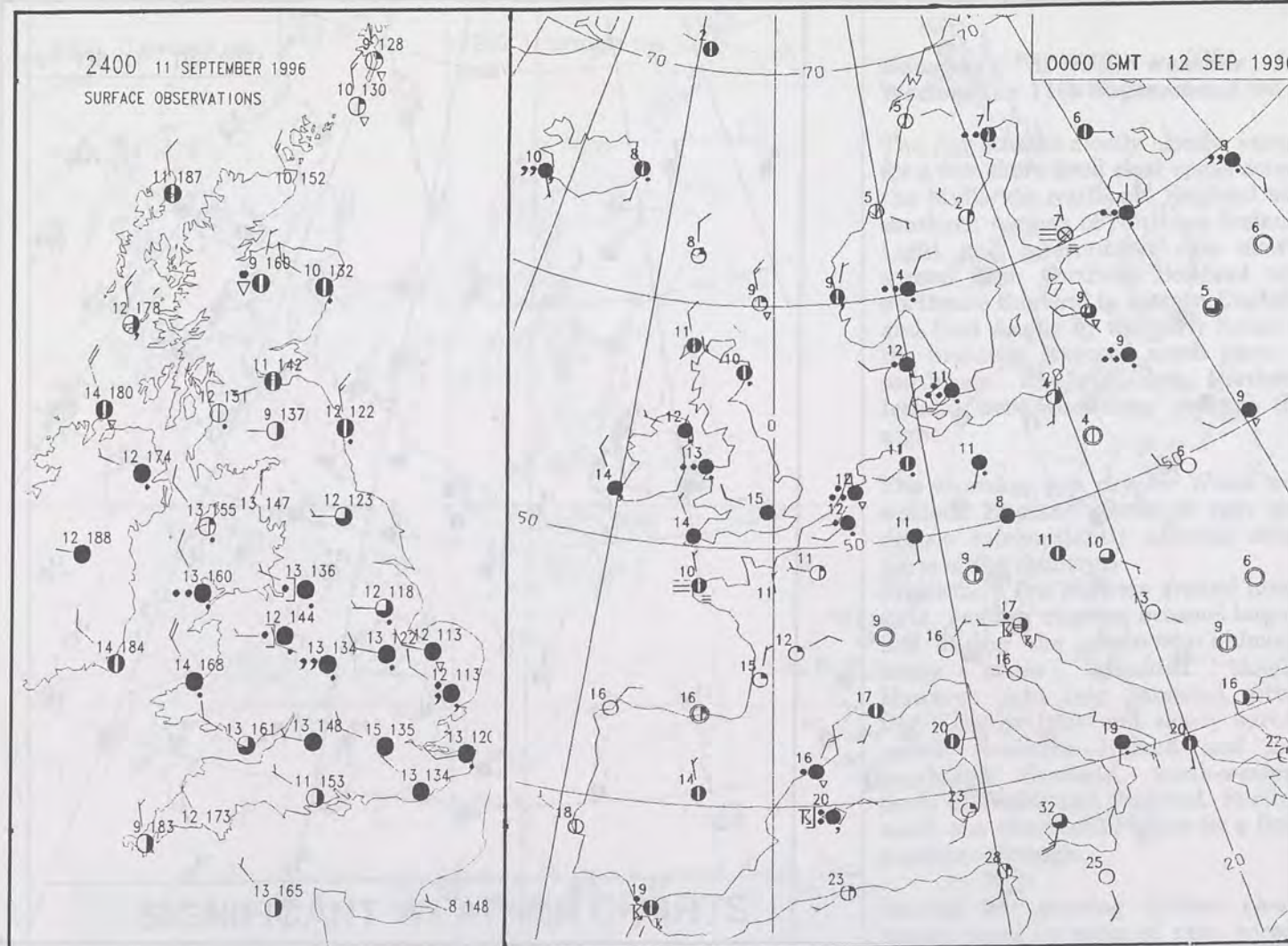
London Weather Centre
Climate Department
127 Clerkenwell Road
London
EC1R 5DB

Telephone: 0171 405 4358
Fax: 0171 404 4314



NOT FOR LOAN

DUPLICATE ALSO



0600 12 SEPTEMBER 1996

SIGWX



1200 12 SEPTEMBER 1996

SIGWX



SIGNIFICANT WEATHER CHARTS

1800 12 SEPTEMBER 1996

SIGWX



2400 12 SEPTEMBER 1996

SIGWX



Published by London Weather Centre. All times are GMT.

Summary of UK weather for Thursday 12th September 1996

Western parts of Scotland had a dry night with well broken cloud, but showers affected eastern areas. Over England and Wales it was rather cloudy, with an area of light rain or drizzle working its way southwards during the night.

The rain cleared southern England during the morning but showers affected the eastern side of England for much of the day. These showers were driven on by a brisk northwesterly wind. Elsewhere it was mostly dry with the best of the sunshine over western parts of the country.

During the evening the remaining cloud started to break up to give clear spells across much of the country, but scattered showers still affected parts of East Anglia and Kent.

Temperatures were around or slightly above normal over western areas but eastern areas were rather cool.

EXTREMES

THURSDAY 12th SEPTEMBER 1996

Highest Maximum

: 21.1 C Salcombe [Devon]

Lowest Maximum

: 10.7 C Foula [Shetland]

Lowest Minimum

: 3.6 C Glasgow Airport

Lowest Grass Minimum

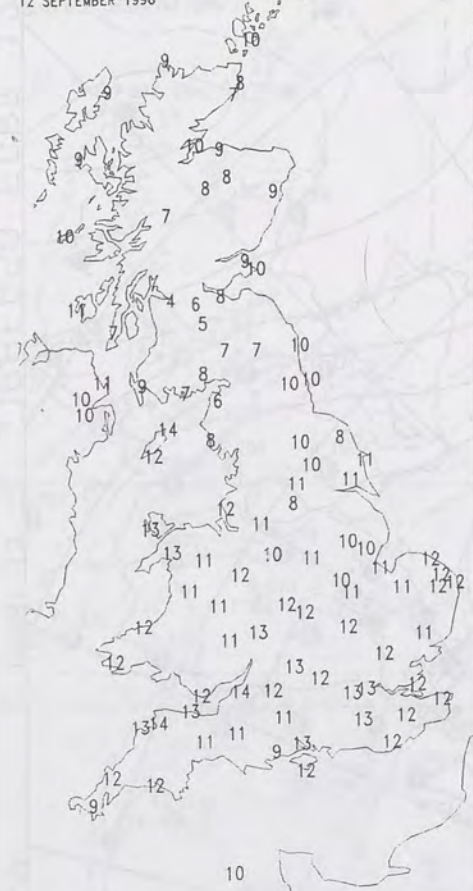
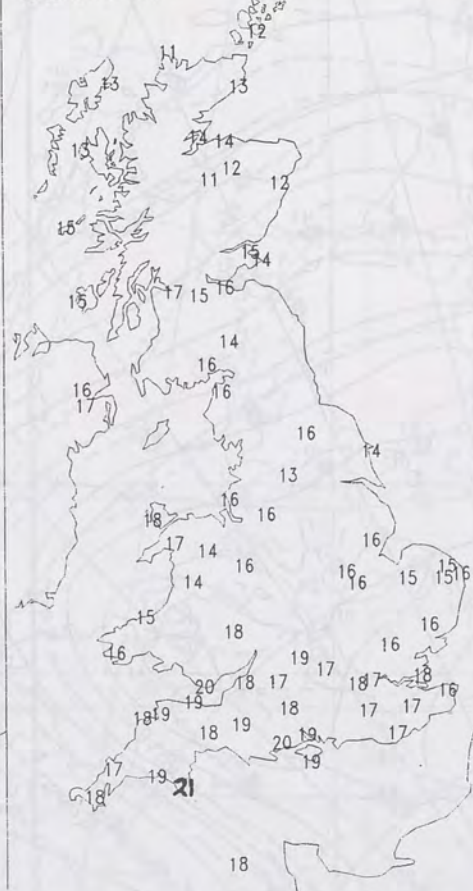
: -1.2 C Glasgow Airport

Most Rain (24 hrs from 0900 GMT)

: 3.6mm Norwich [Norfolk]

Most Sunshine

: 11.5 hrs Ronaldsway [Isle of Man]

NIGHT MINIMUM TEMPERATURE
(DEGREES C)
12 SEPTEMBER 1996DAY MAXIMUM TEMPERATURE
(DEGREES C)
12 SEPTEMBER 1996SUNSHINE (DAWN TO DUSK)
(HOURS)
12 SEPTEMBER 1996

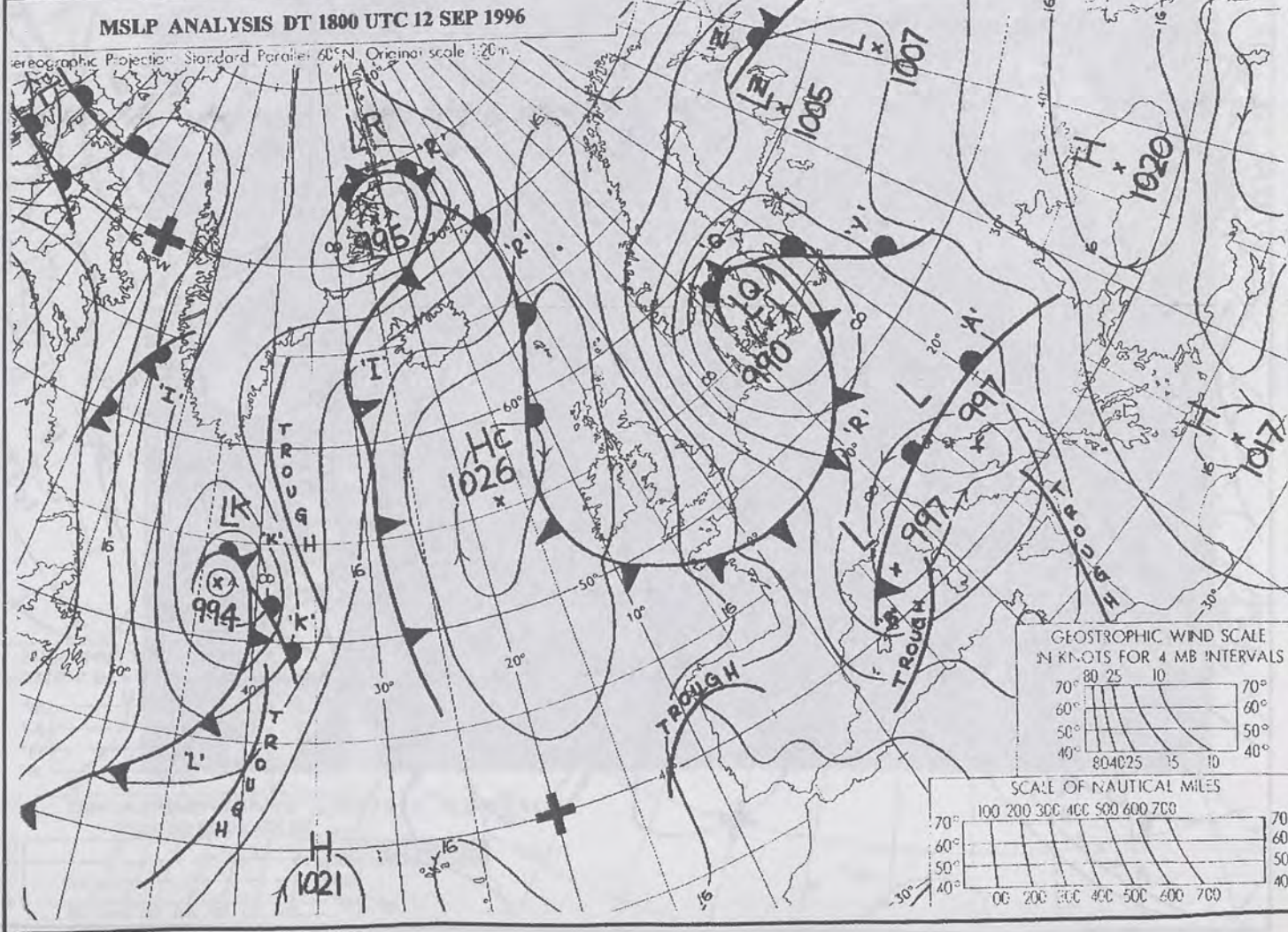
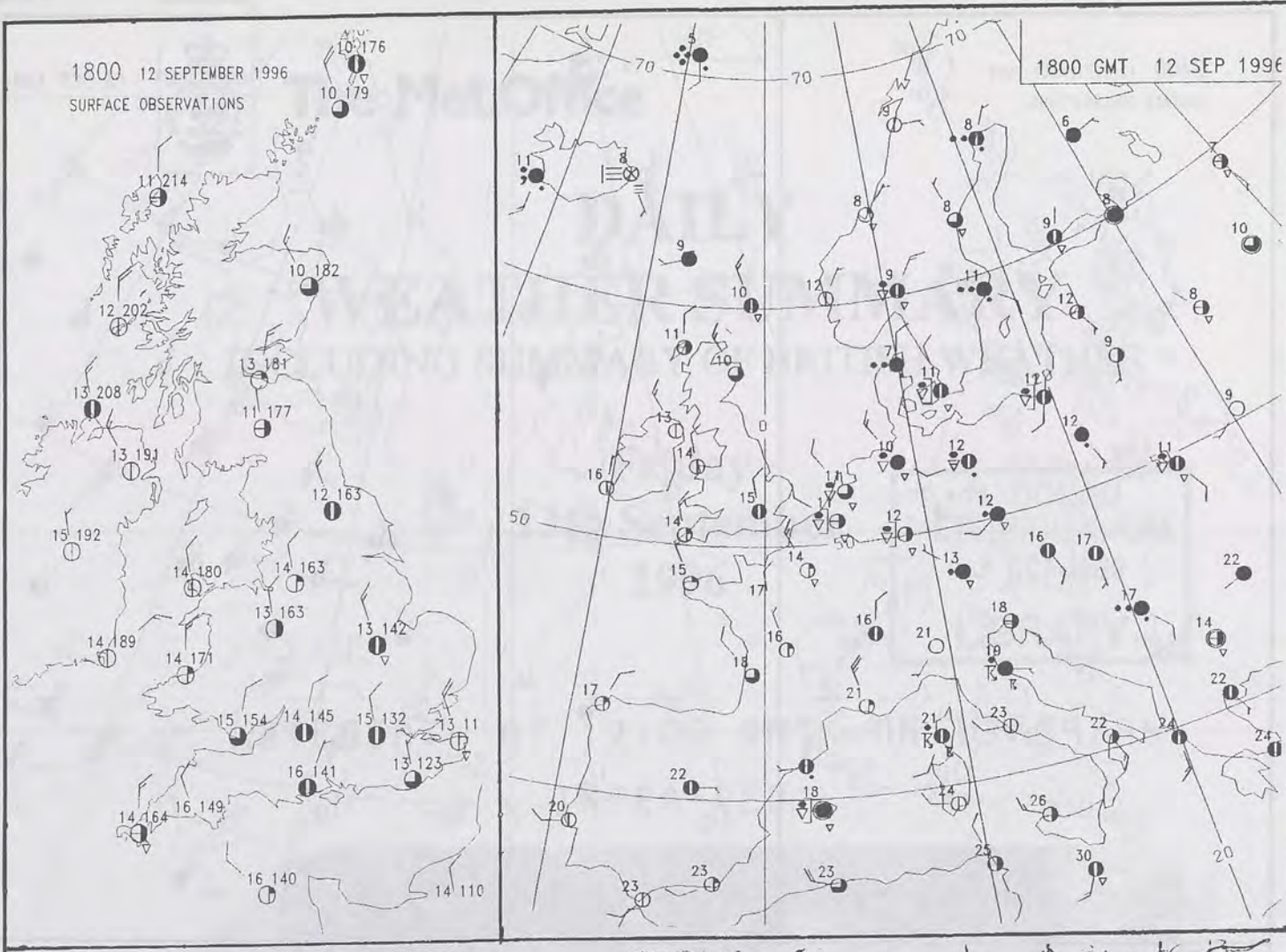
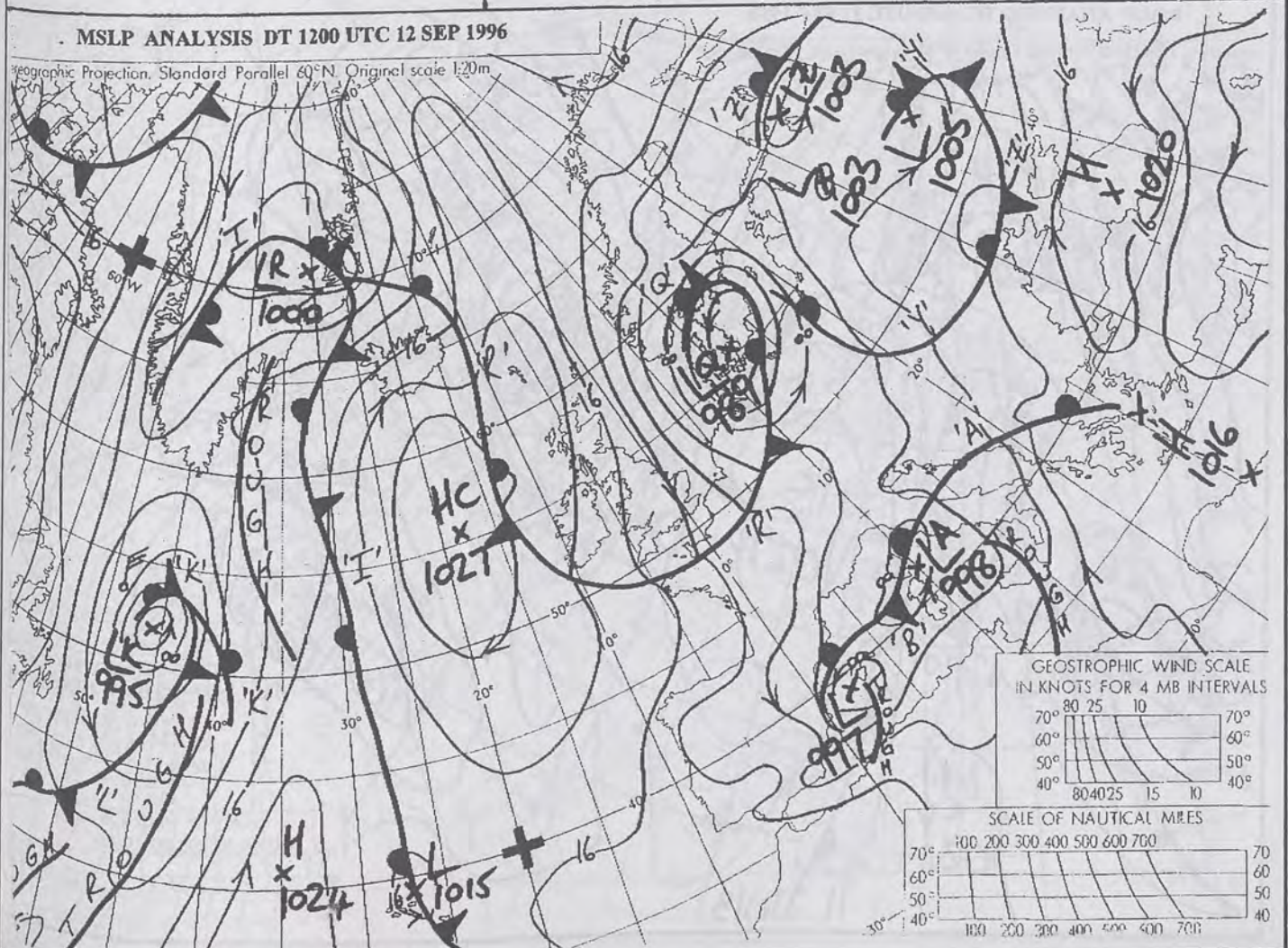
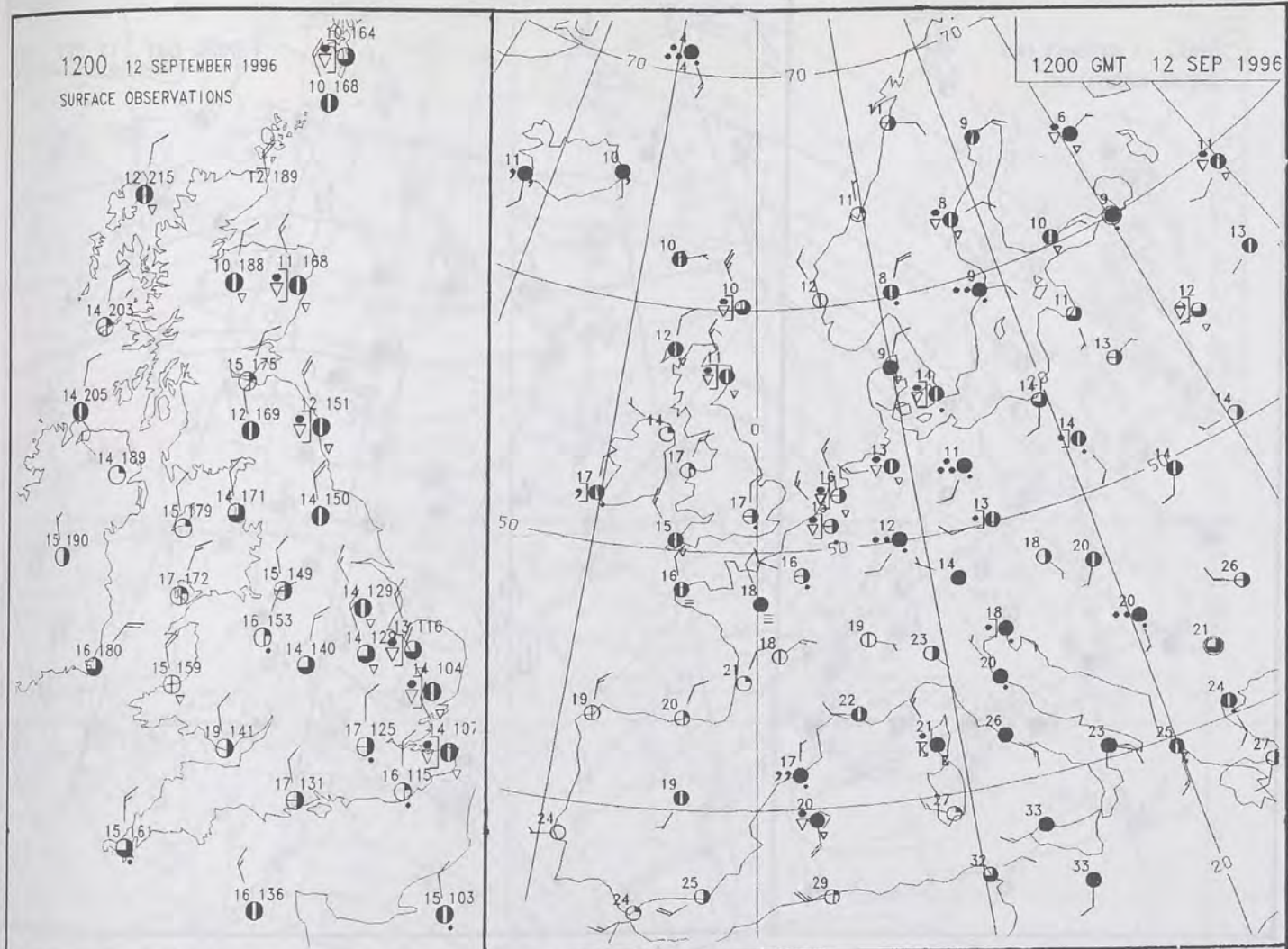
DAILY CLIMATE DATA

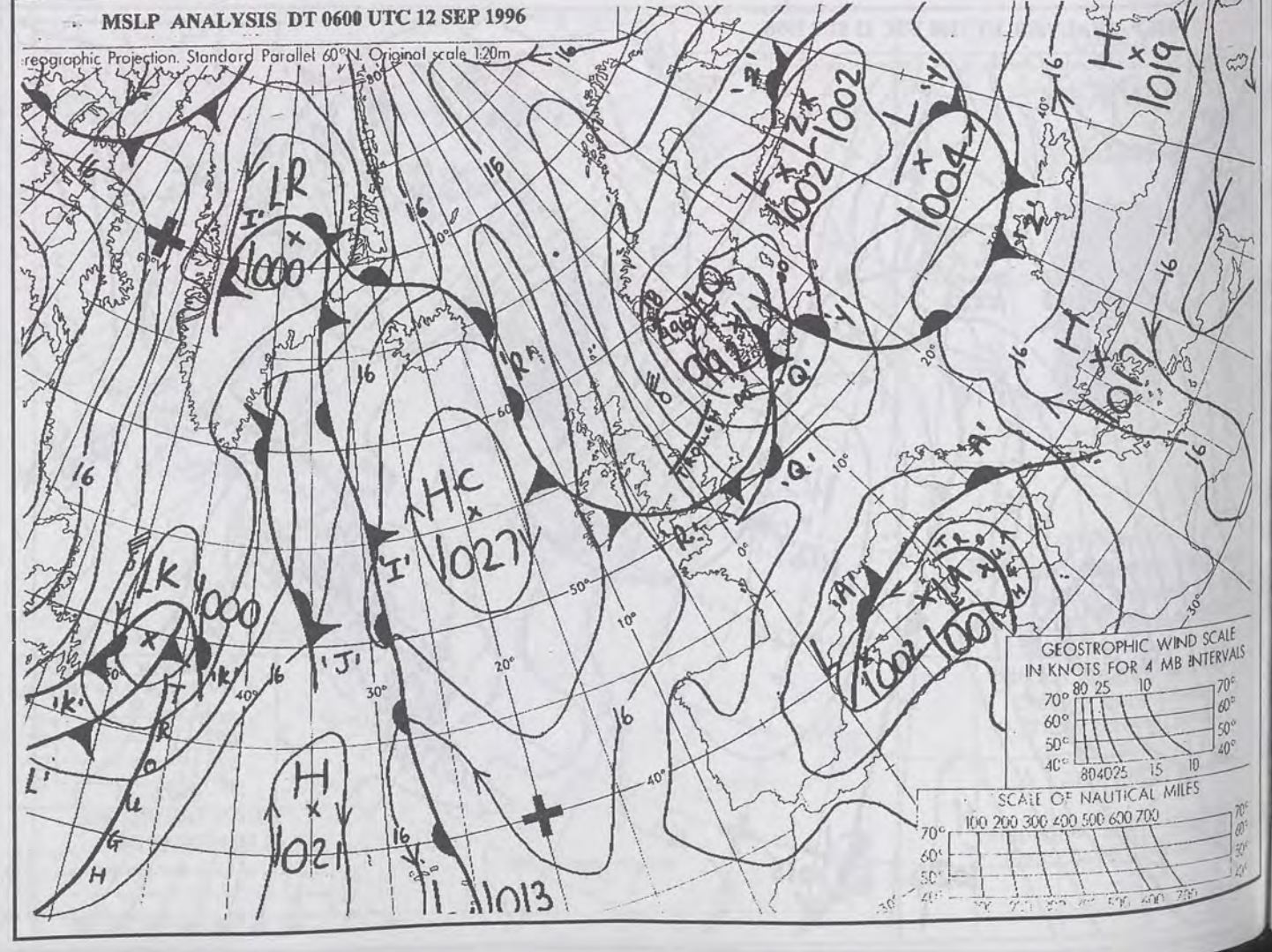
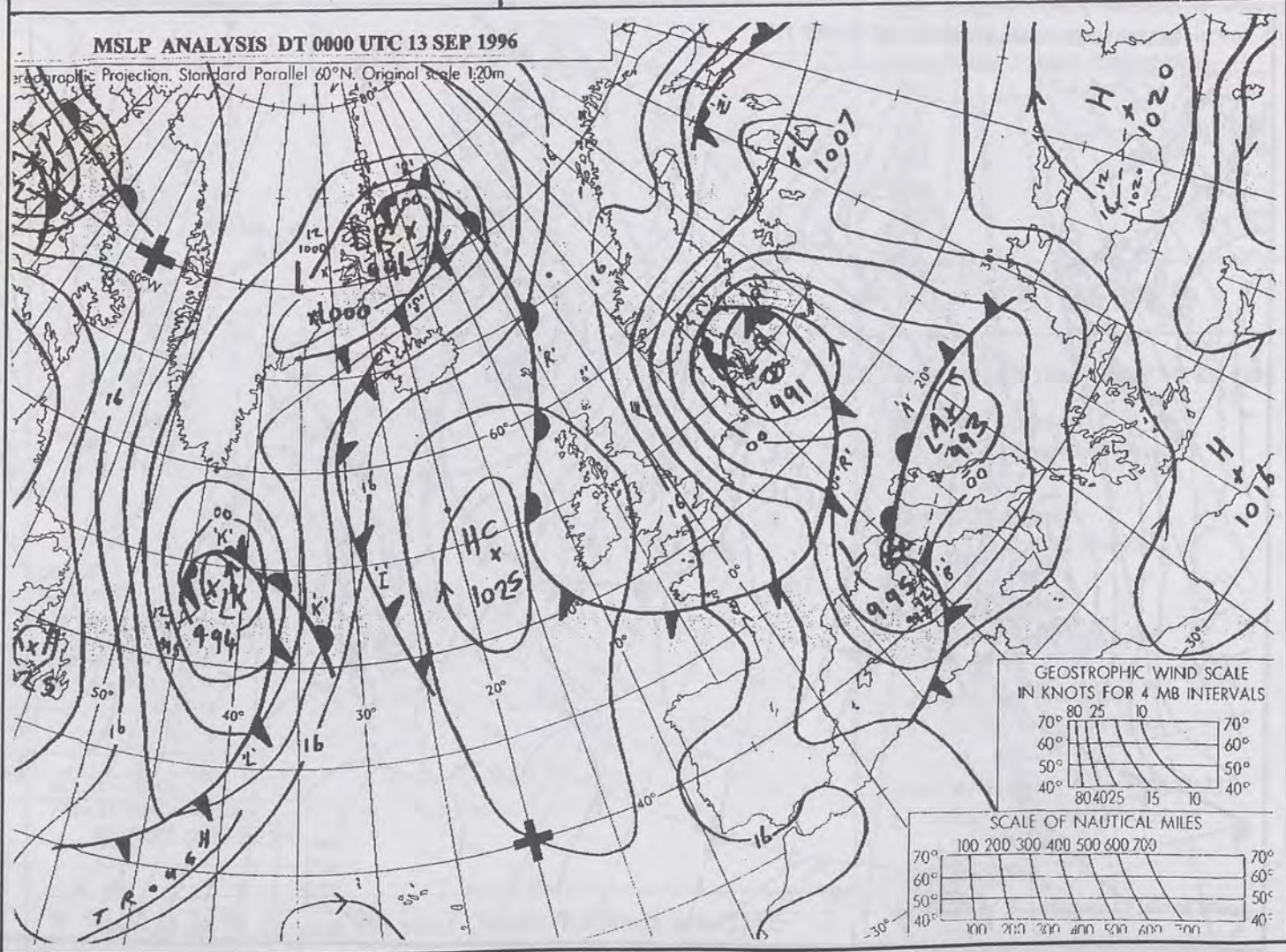
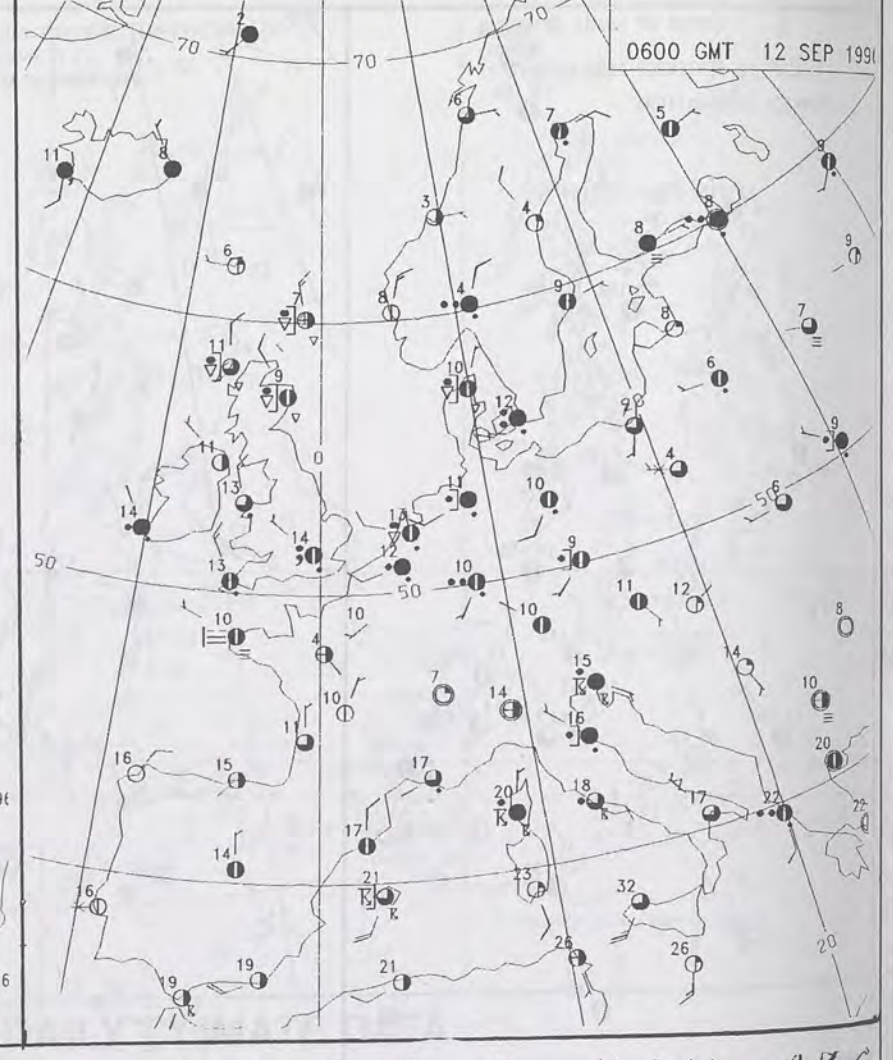
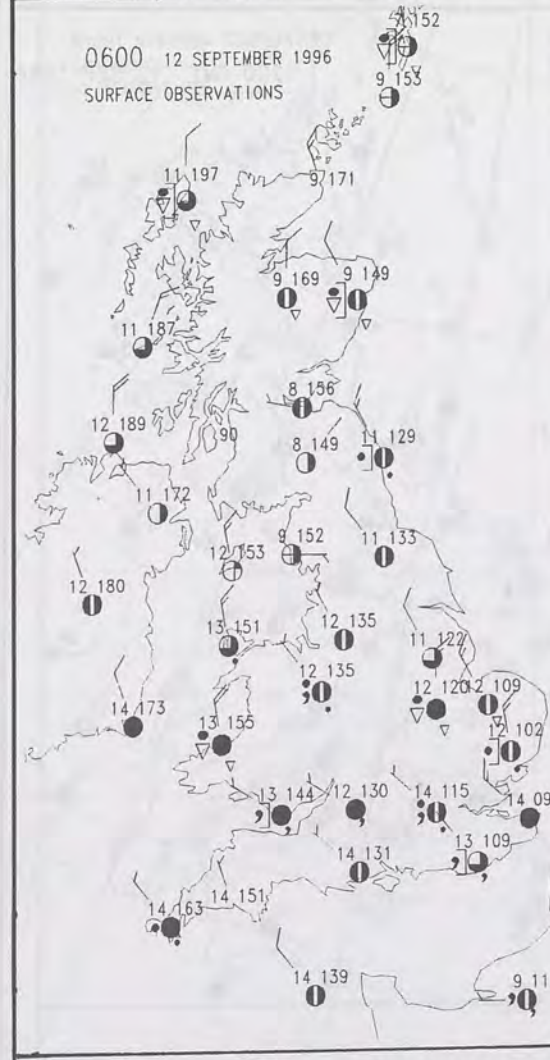
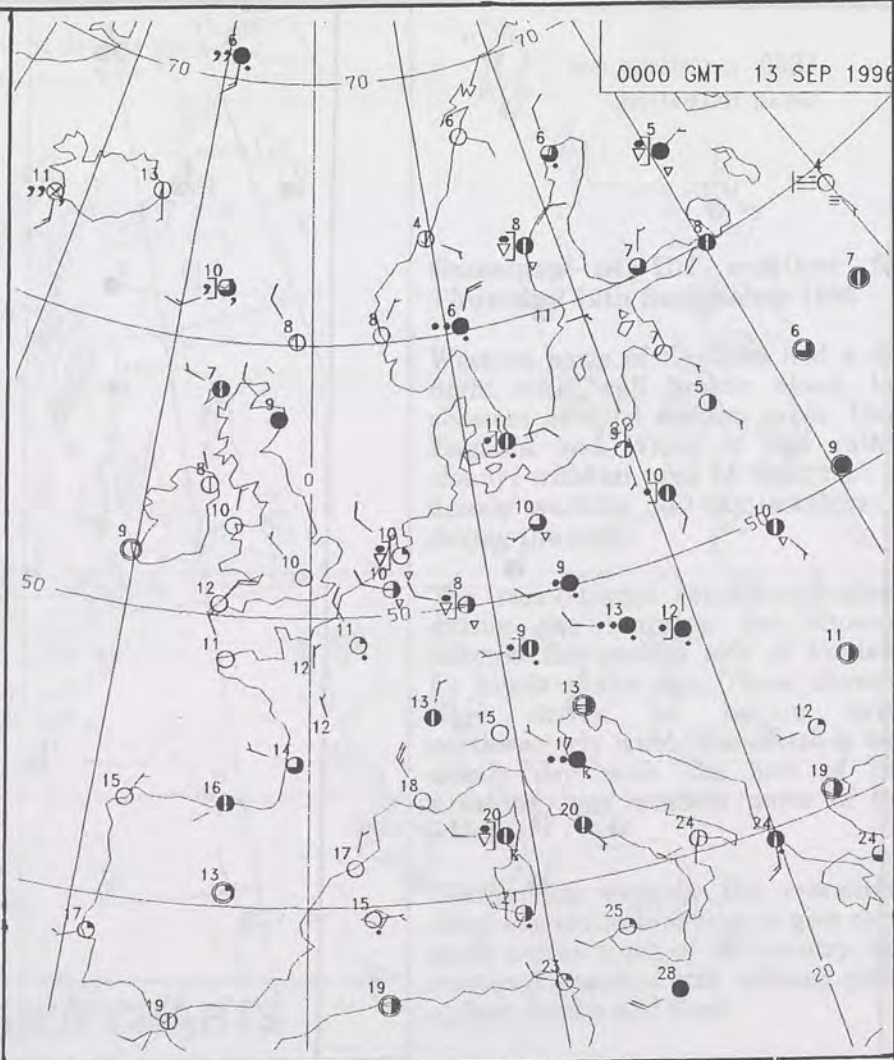
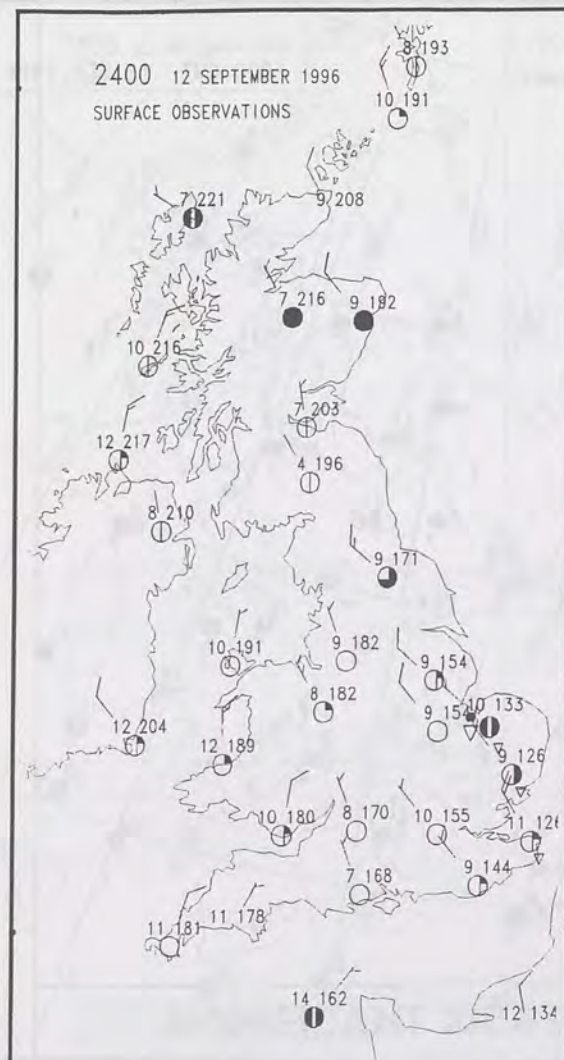
NIGHT RAINFALL
(MILLIMETRES)
12 SEPTEMBER 1996DAY RAINFALL
(MILLIMETRES)
12 SEPTEMBER 1996DAILY
WEATHER
SUMMARY

For details of other Weather Summaries produced by the Met. Office please contact:

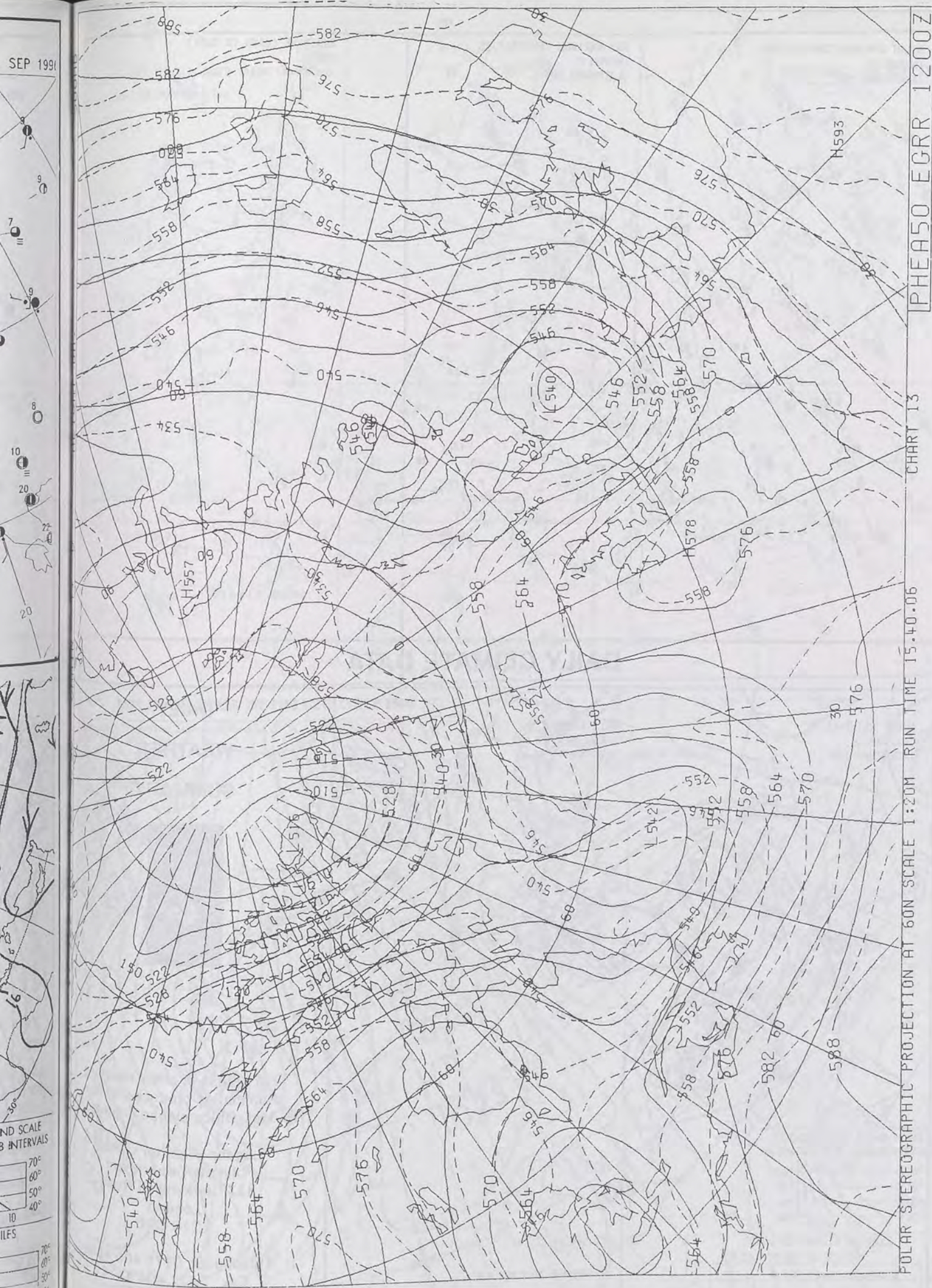
London Weather Centre
Climate Department
127 Clerkenwell Road
London
EC1R 5DB

Telephone: 0171 405 4358
Fax: 0171 404 4314





SEP 1991



The Met.Office

DAILY WEATHER SUMMARY

INCLUDING SUMMARY OF BRITISH WEATHER

Friday
13th September
1996

NATIONAL
METEOROLOGICAL
- 7 OCT 1996
LIBRARY

METEOSAT AT 12:00 GMT ON 13/09/96
INFRA-RED

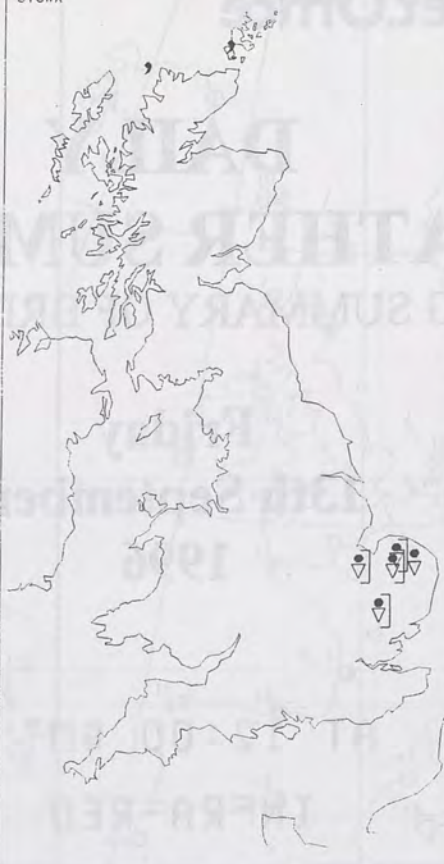


CLOUD-TOP OR LAND/SEA TEMPERATURE
COLD WARM

0600 13 SEPTEMBER 1996
SIGWX



1200 13 SEPTEMBER 1996
SIGWX



SIGNIFICANT WEATHER CHARTS

1800 13 SEPTEMBER 1996
SIGWX



2400 13 SEPTEMBER 1996
SIGWX



Summary of UK weather for Friday 13th September 1996

It was a dry night in most areas with good clear spells. Eastern coastal areas and East Anglia were rather more cloudy though and there were some outbreaks of rain or drizzle in these areas.

It was a fine sunny day across much of the country. There some showers in East Anglia and Kent and it was quite a breezy day in these areas. There was rather more in the way of cloud over some northern parts of Scotland and here too, there were some outbreaks of rain and drizzle in places.

During the evening, skies cleared almost everywhere but there was more cloud in the far north and the Shetland saw a little drizzle.

After a chilly start with a touch of ground frost in places and even a touch of air frost in some sheltered Scottish glens, temperatures rose to near normal in most areas. It was rather cool though in eastern counties of England.

EXTREMES

FRIDAY 13th SEPTEMBER 1996

Highest Maximum

: 20.2 C Penzance [Cornwall]

Lowest Maximum

: 11.5 C Fair Isle

Lowest Minimum

: -1.1 C Tulloch Bridge [Highland]

Lowest Grass Minimum

: -4.4 C Eskmeals [Cumbria]

Most Rain (24 hrs from 0900 GMT)

: 3.0mm Cape Wrath [North Scotland]
Hemsby [Norfolk]

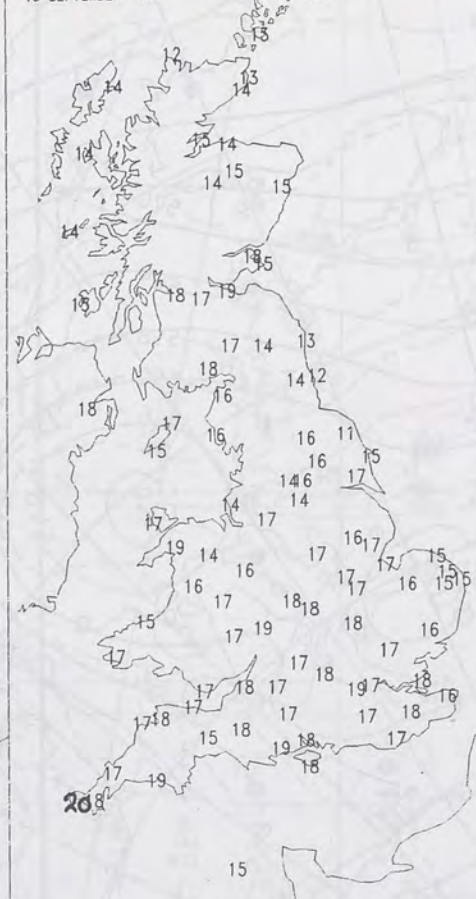
Most Sunshine

: 12.2 hrs Weymouth [Dorset]

NIGHT MINIMUM TEMPERATURE
(DEGREES C)
13 SEPTEMBER 1996



DAY MAXIMUM TEMPERATURE
(DEGREES C)
13 SEPTEMBER 1996



SUNSHINE (DAWN TO DUSK)
(HOURS)
13 SEPTEMBER 1996



DAILY CLIMATE DATA

NIGHT RAINFALL
(MILLIMETRES)
13 SEPTEMBER 1996



DAY RAINFALL
(MILLIMETRES)
13 SEPTEMBER 1996



DAILY WEATHER SUMMARY

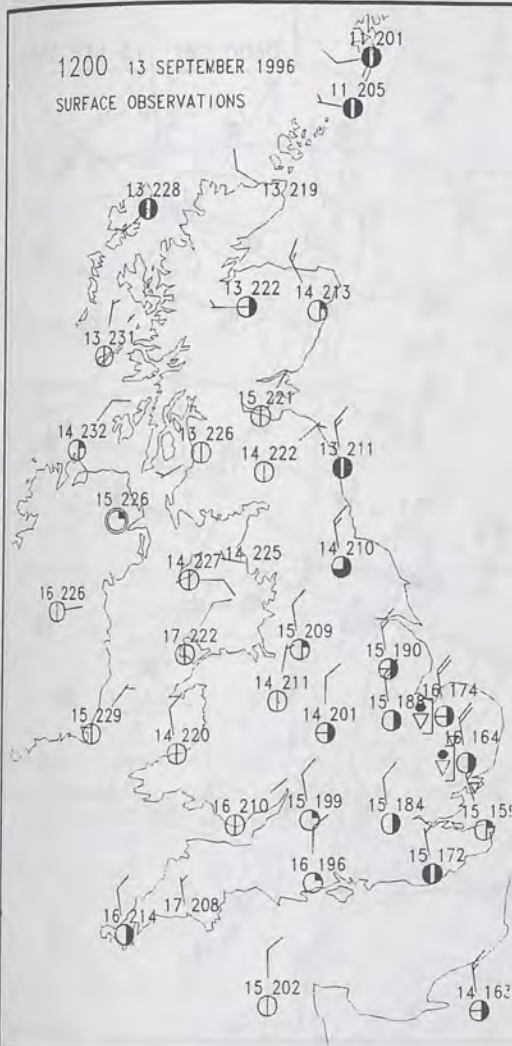


For details of other Weather Summaries produced by the Met. Office please contact:

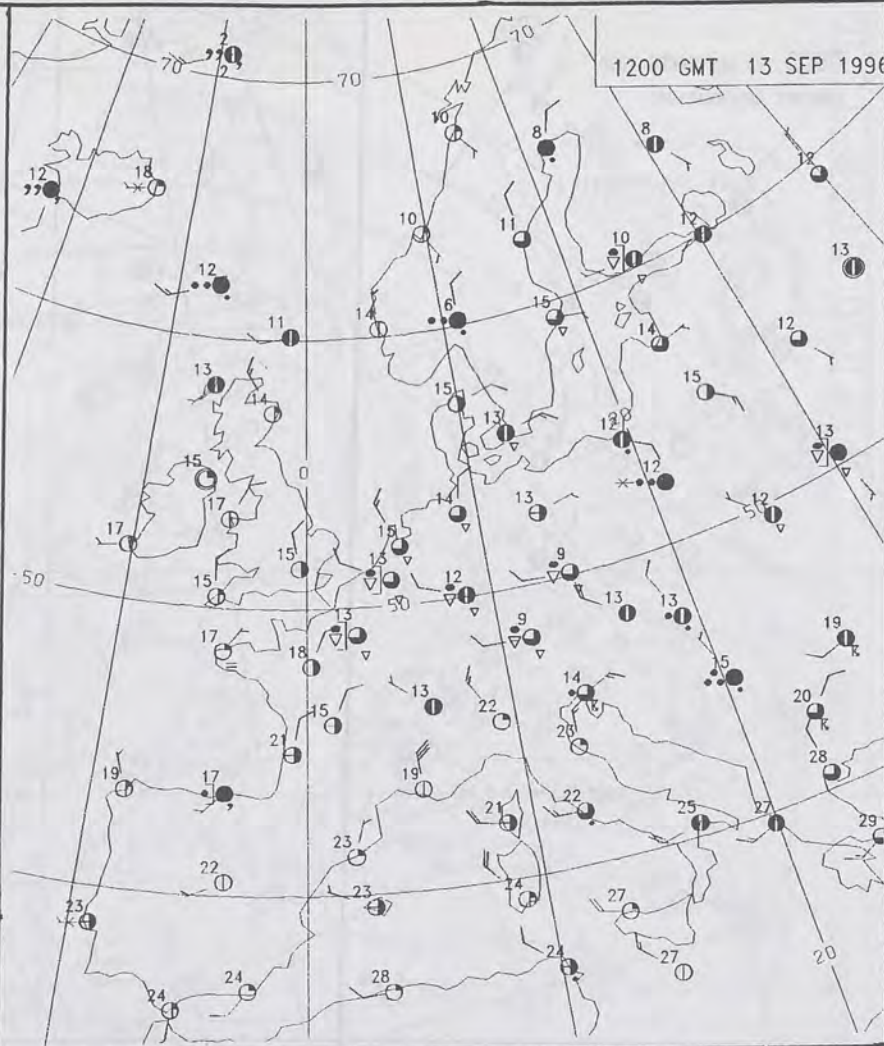
London Weather Centre
Climate Department
127 Clerkenwell Road
London
EC1R 5DB

Telephone: 0171 405 4358
Fax: 0171 404 4314

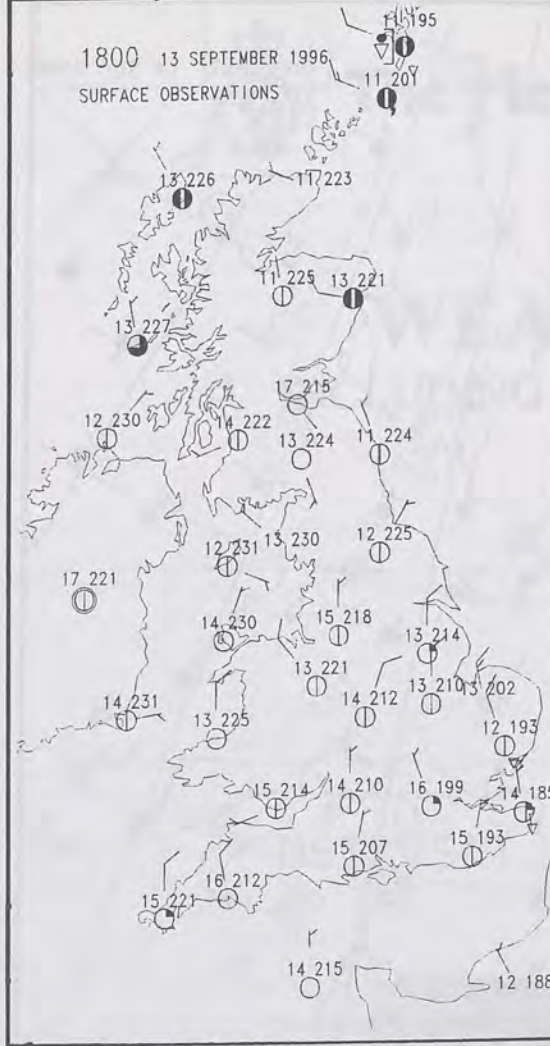
1200 13 SEPTEMBER 1996
SURFACE OBSERVATIONS



1200 GMT 13 SEP 1996



1800 13 SEPTEMBER 1996
SURFACE OBSERVATIONS

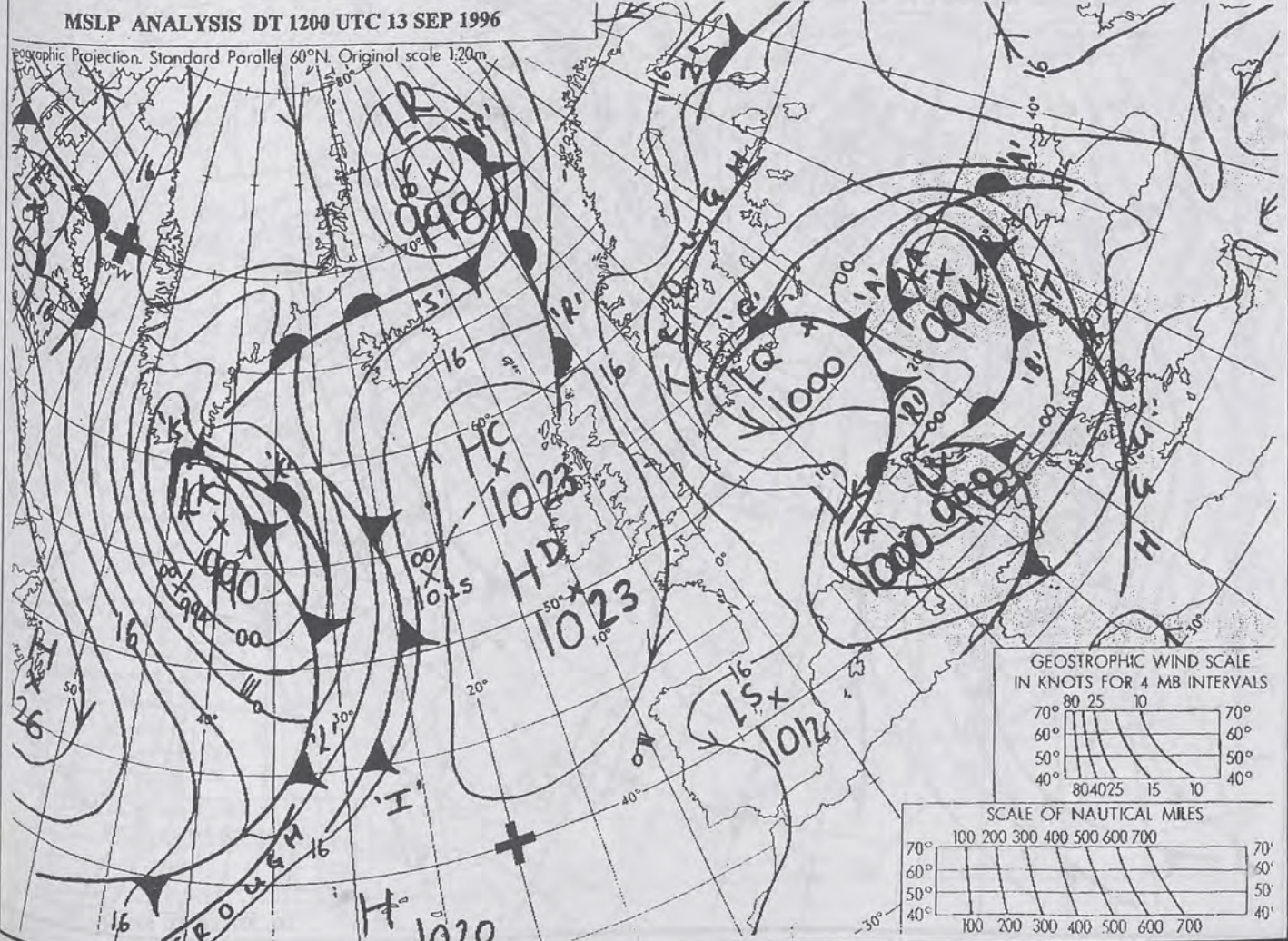


1800 GMT 13 SEP 1996



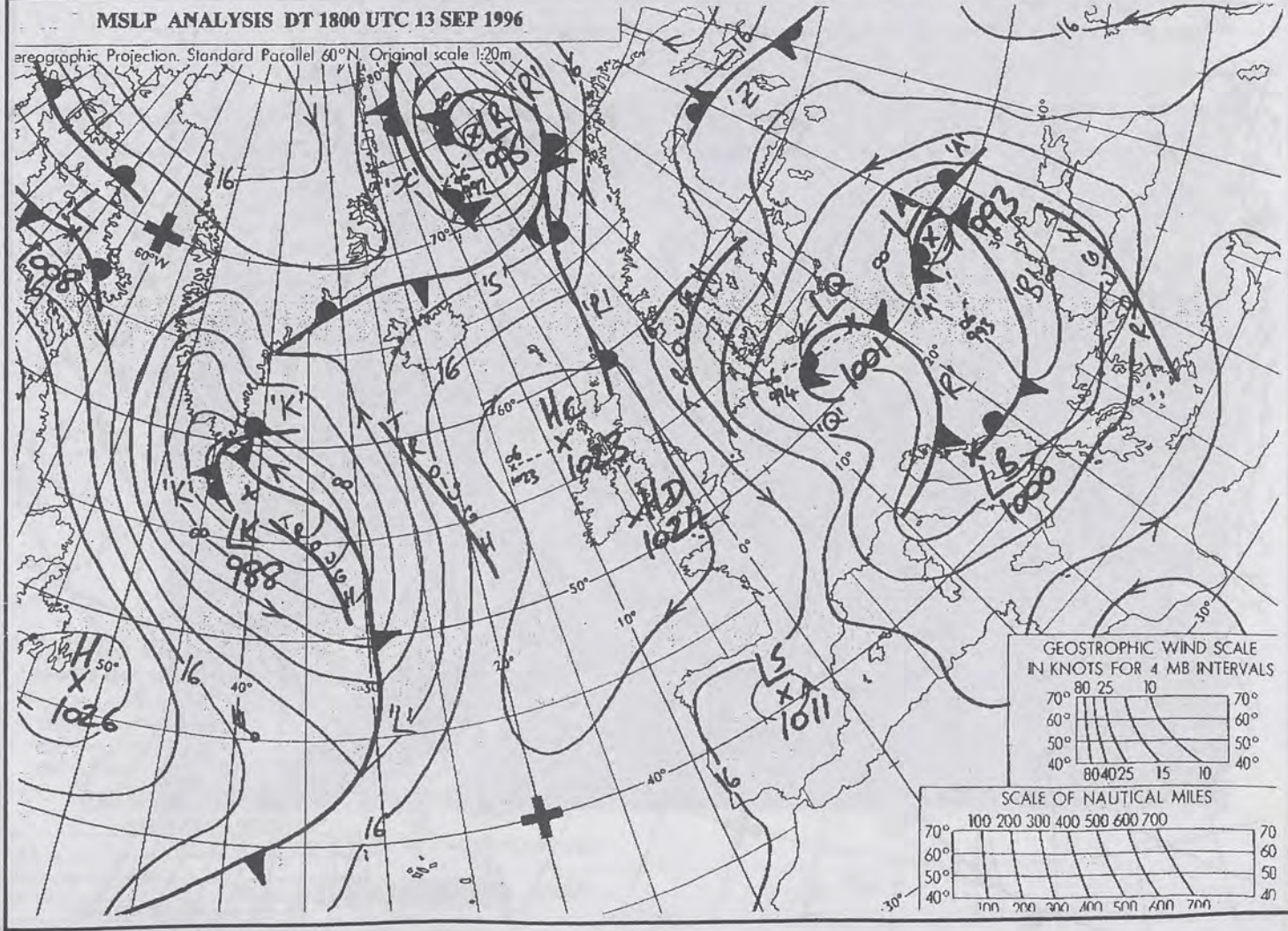
MSLP ANALYSIS DT 1200 UTC 13 SEP 1996

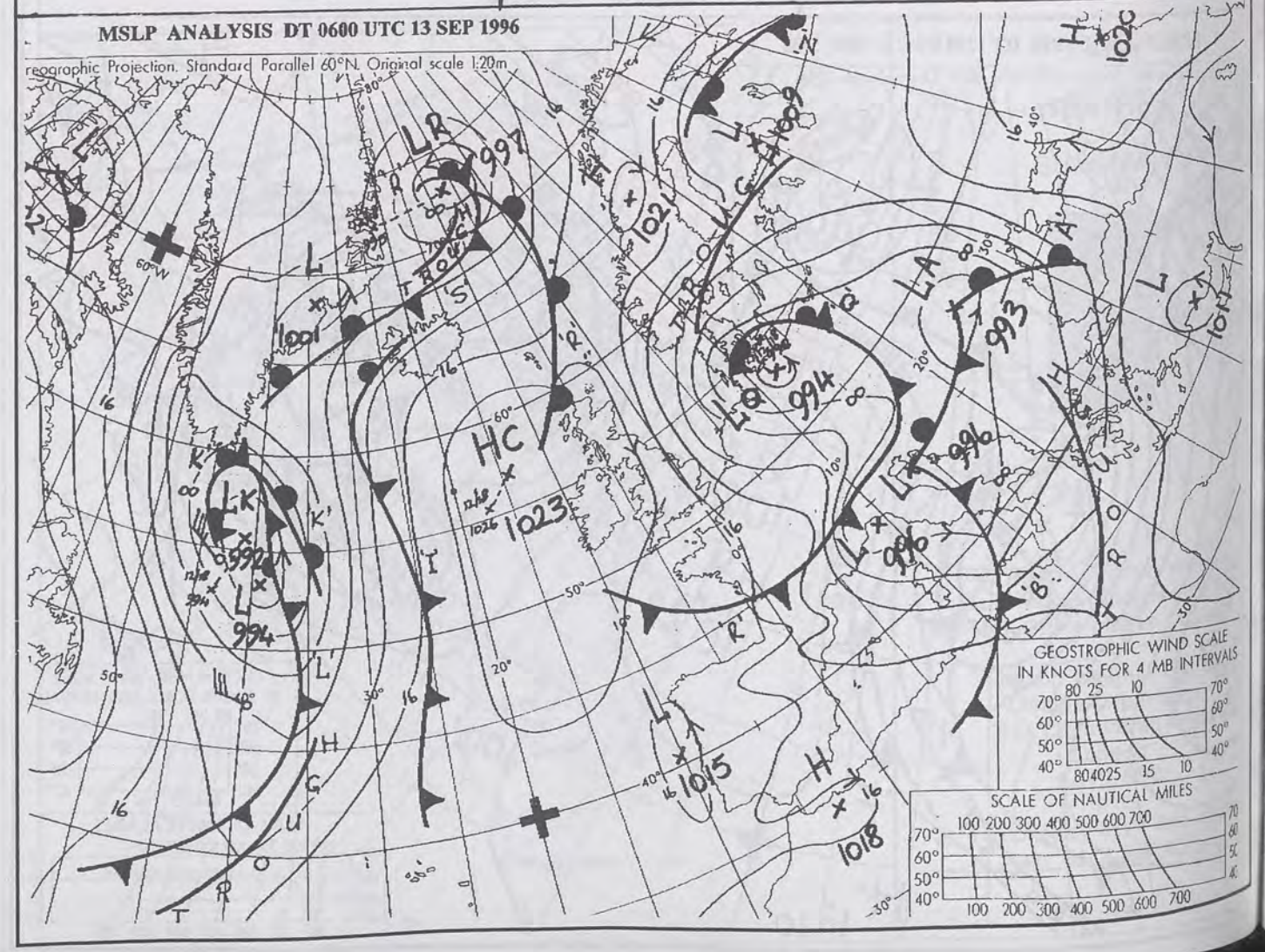
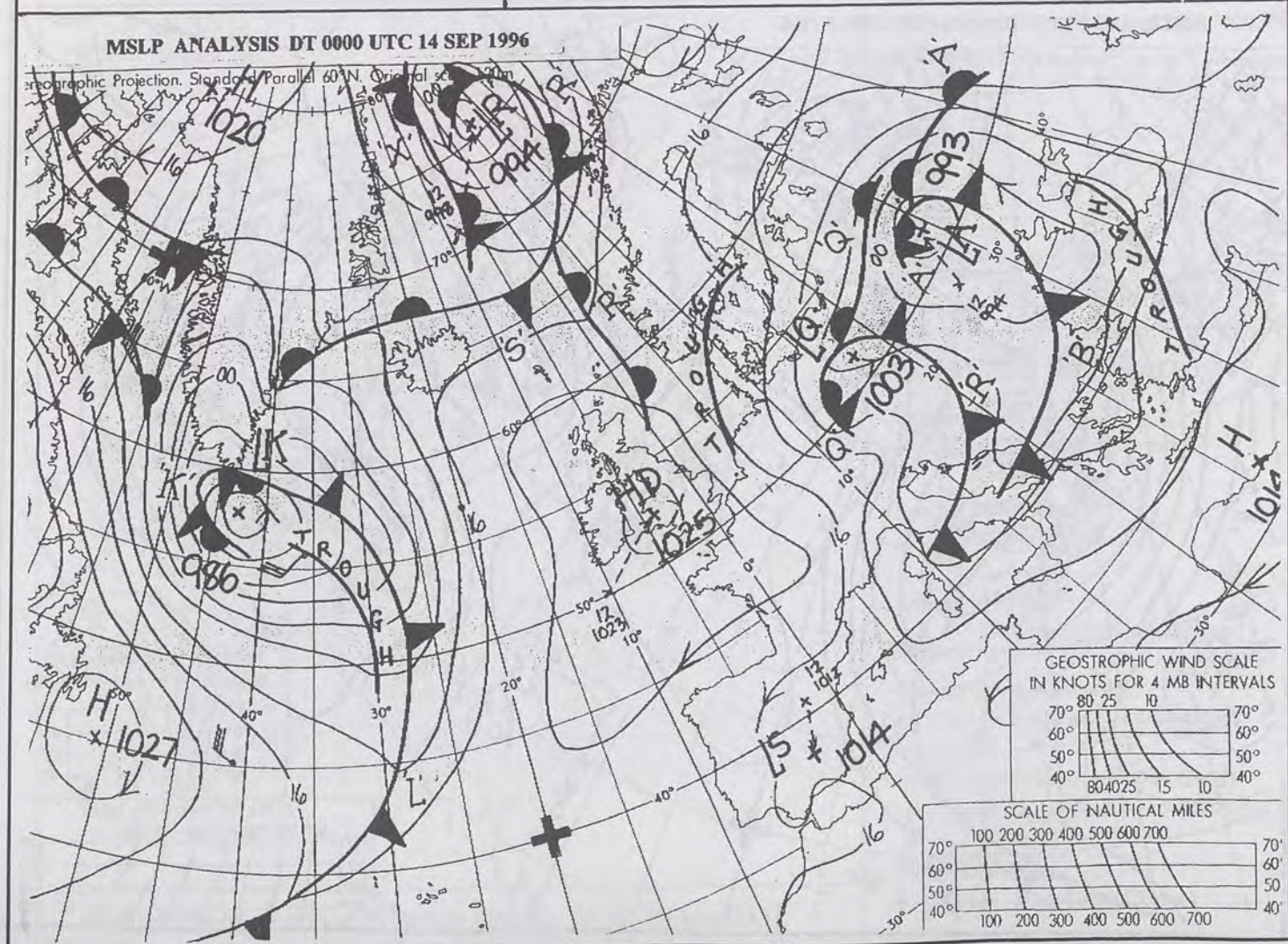
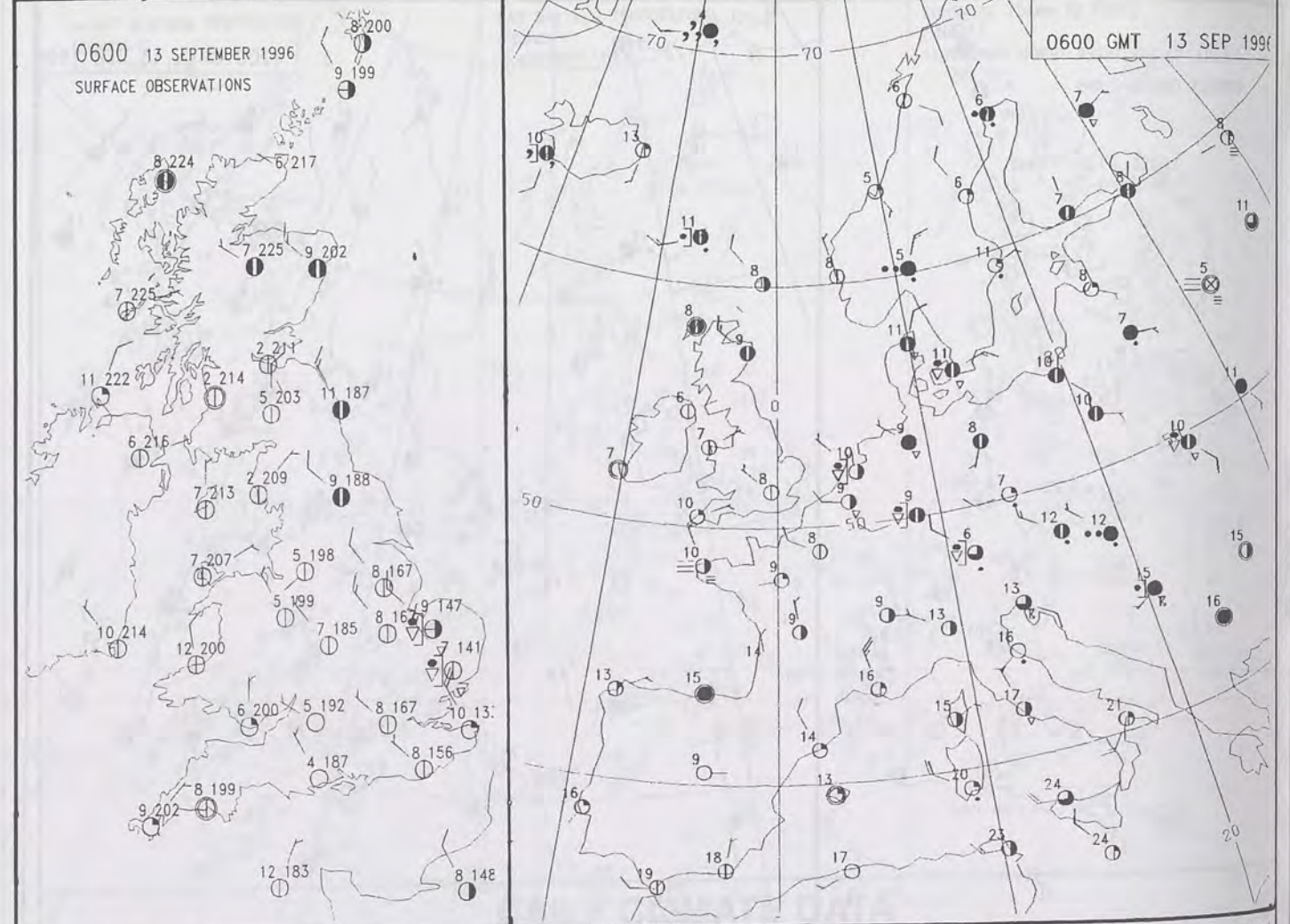
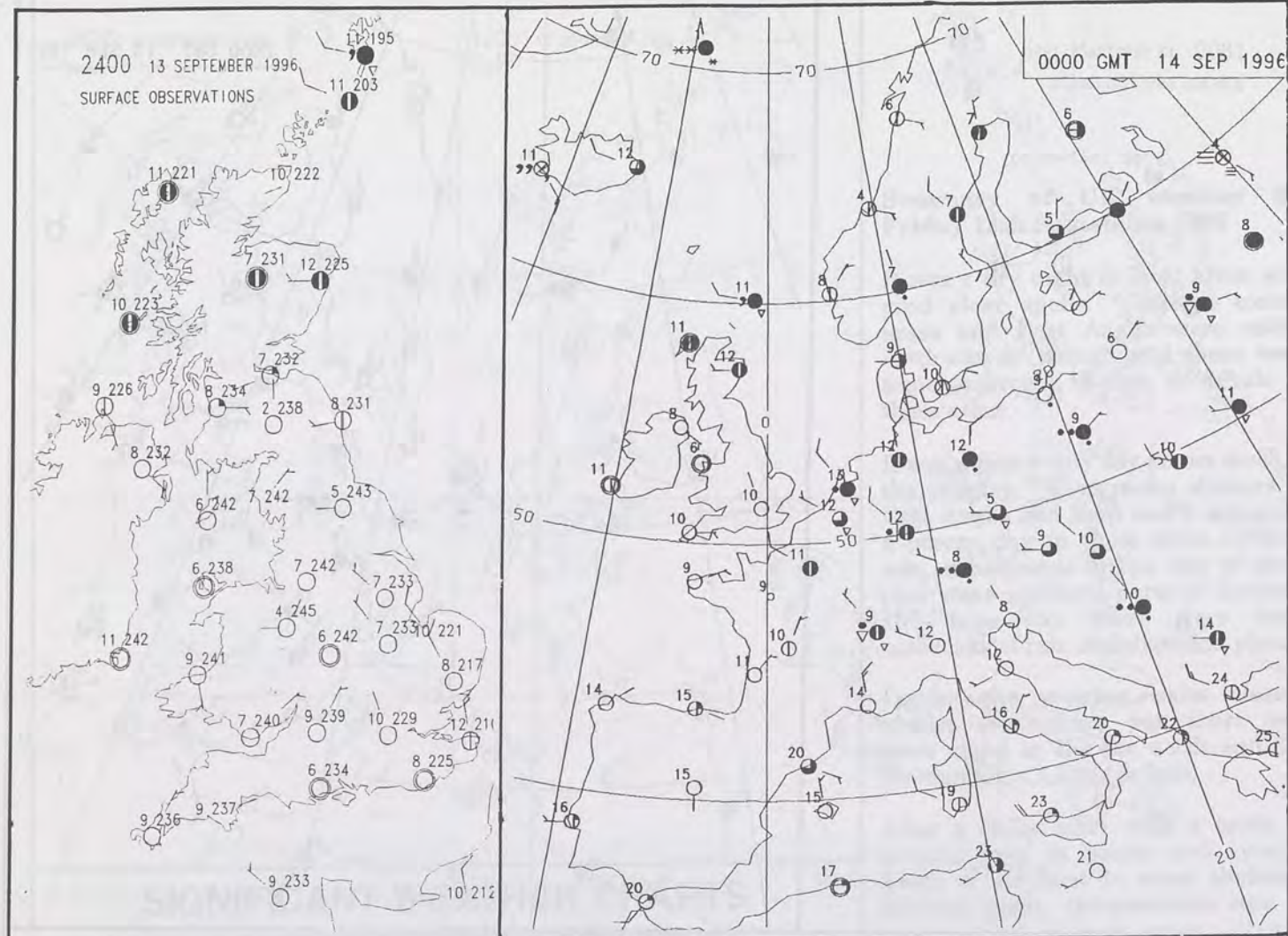
Geographic Projection, Standard Parallel 60°N, Original scale 1:20m



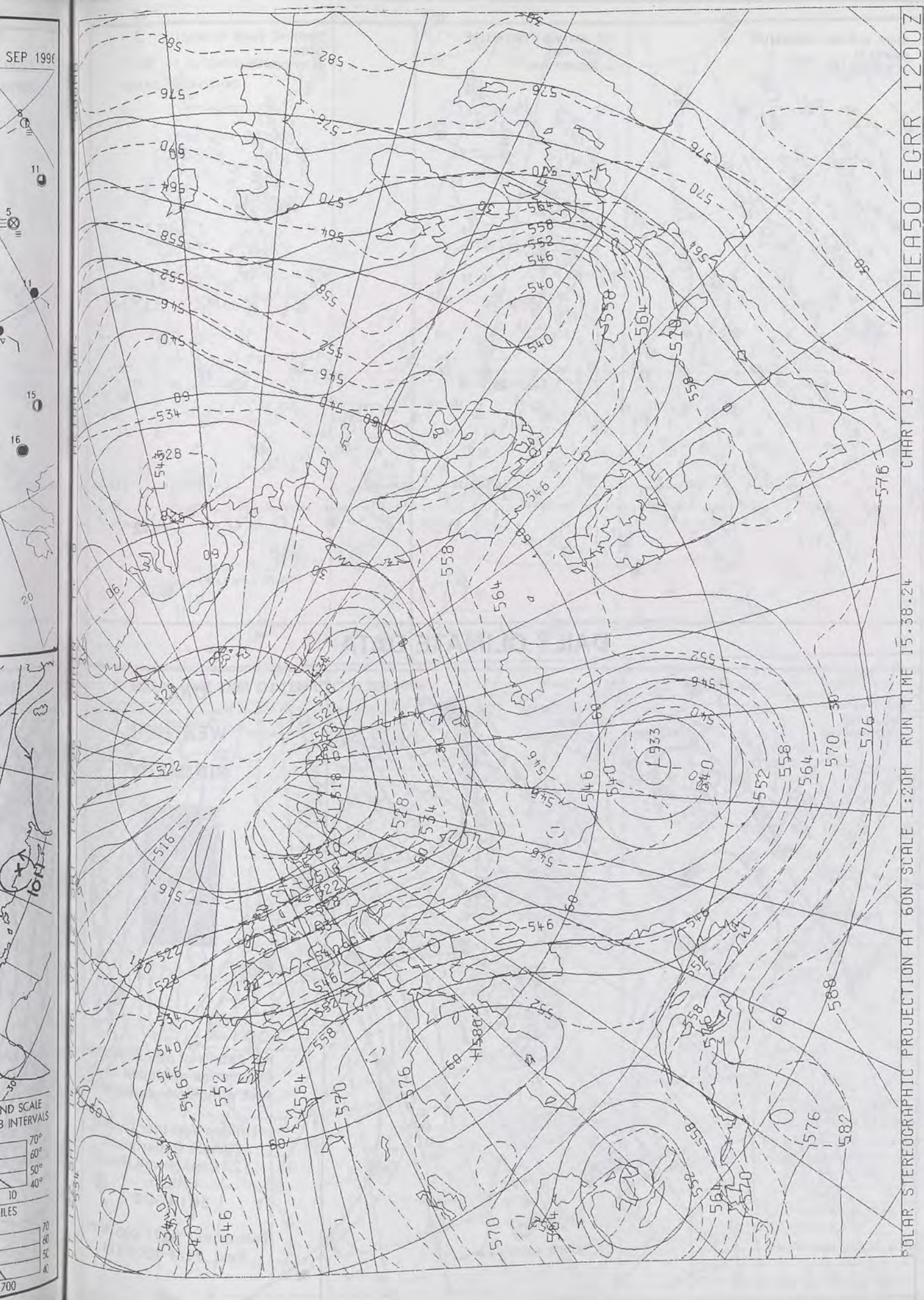
MSLP ANALYSIS DT 1800 UTC 13 SEP 1996

Geographic Projection, Standard Parallel 60°N, Original scale 1:20m





SEP 1996



The Met. Office


DAILY WEATHER SUMMARY

INCLUDING SUMMARY OF BRITISH WEATHER

Saturday
14th September
1996

NATIONAL
METEOROLOGICAL
- 7 OCT 1996
LIBRARY

METEOSAT AT 12:00 GMT ON 14/09/96
INFRA-RED



CLOUD-TOP OR LAND/SEA TEMPERATURE
COLD WARM

0600 14 SEPTEMBER 1996
SIGWX



1200 14 SEPTEMBER 1996
SIGWX



SIGNIFICANT WEATHER CHARTS

1800 14 SEPTEMBER 1996
SIGWX



2400 14 SEPTEMBER 1996
SIGWX



Summary of UK weather for Saturday 14th September 1996

It was a dry night with clear skies across many areas and just a few fog patches in the Midlands and central Northern Ireland. High cloud slowly crept across Scotland and this was followed by thicker cloud and rain in the Western Isles by morning.

Much of the day was sunny over England and Wales. Southern Scotland, Northern Ireland and northern England were bright with sunny intervals.

Rain spread from northwest Scotland across northern areas during the morning to the northeast of Scotland by the afternoon. The rain was generally light and intermittent. Western parts then became dry and generally bright. Showers affected the Northern Isles during the course of the morning and into the first part of the afternoon.

By dusk much of the country was dry with light rain across northeast Scotland dying out. The skies remained mostly clear across Wales, Northern Isles and central and southern parts of England. Thicker cloud covered north-west and northern Scotland, which resulted in little drizzle in places.

Temperatures were near normal or rather warm, although values were rather cold along some North Sea coasts.

EXTREMES

SATURDAY 14th SEPTEMBER 1996

Highest Maximum
: 21.4 C Rhyl [Clwyd]

Lowest Maximum
: 11.8 C Balta Sound [Shetland]

Lowest Minimum
: -0.7 C Benson [Oxon]

Lowest Grass Minimum
: -6.2 C Birmingham Airport

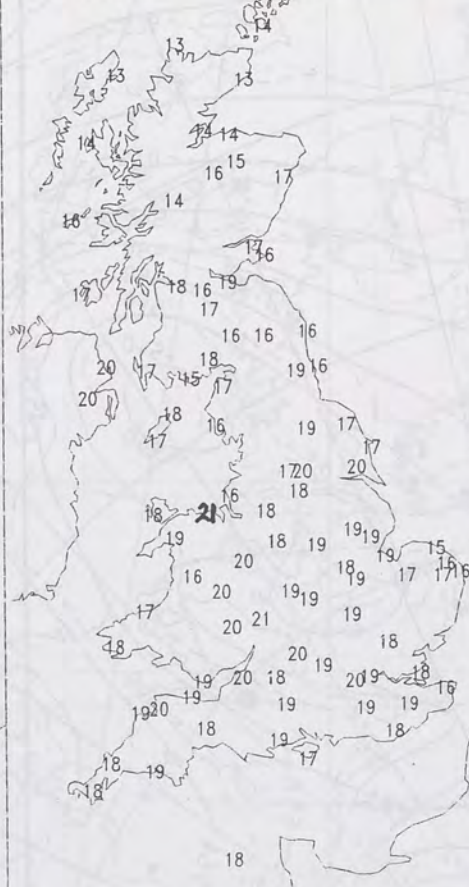
Most Rain (24 hrs from 0900 GMT)
: 3.0mm Glenlivet [Grampian]

Most Sunshine
: 11.8 hrs Hayling Island

NIGHT MINIMUM TEMPERATURE
(DEGREES C)
14 SEPTEMBER 1996



DAY MAXIMUM TEMPERATURE
(DEGREES C)
14 SEPTEMBER 1996



SUNSHINE (DAWN TO DUSK)
(HOURS)
14 SEPTEMBER 1996



DAILY CLIMATE DATA

NIGHT RAINFALL
(MILLIMETRES)
14 SEPTEMBER 1996



DAY RAINFALL
(MILLIMETRES)
14 SEPTEMBER 1996



DAILY WEATHER SUMMARY

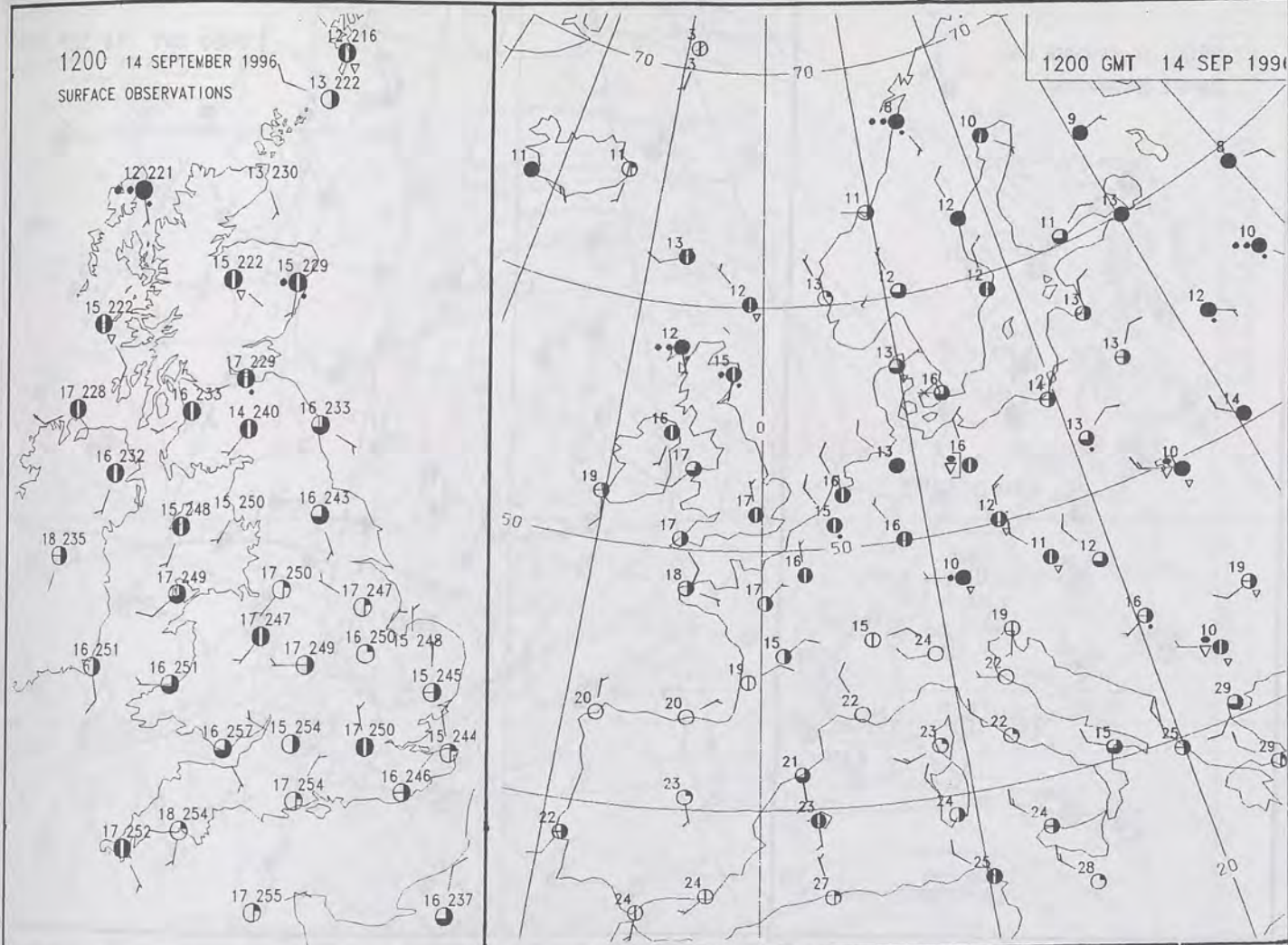


For details of other Weather Summaries produced by the Met. Office please contact:

London Weather Centre
Climate Department
127 Clerkenwell Road
London
EC1R 5DB

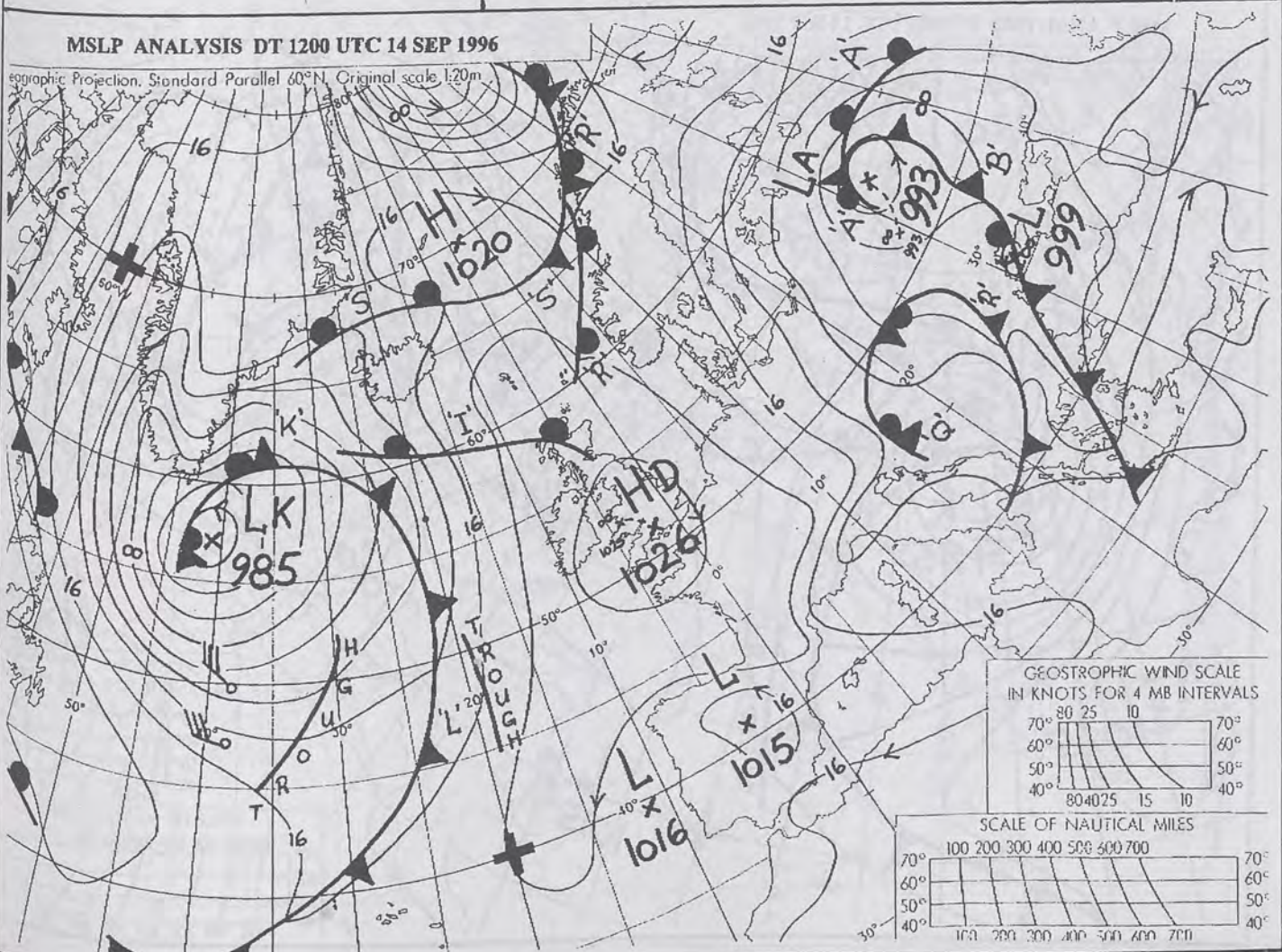
Telephone: 0171 405 4358
Fax: 0171 404 4314

1200 GMT 14 SEP 1990



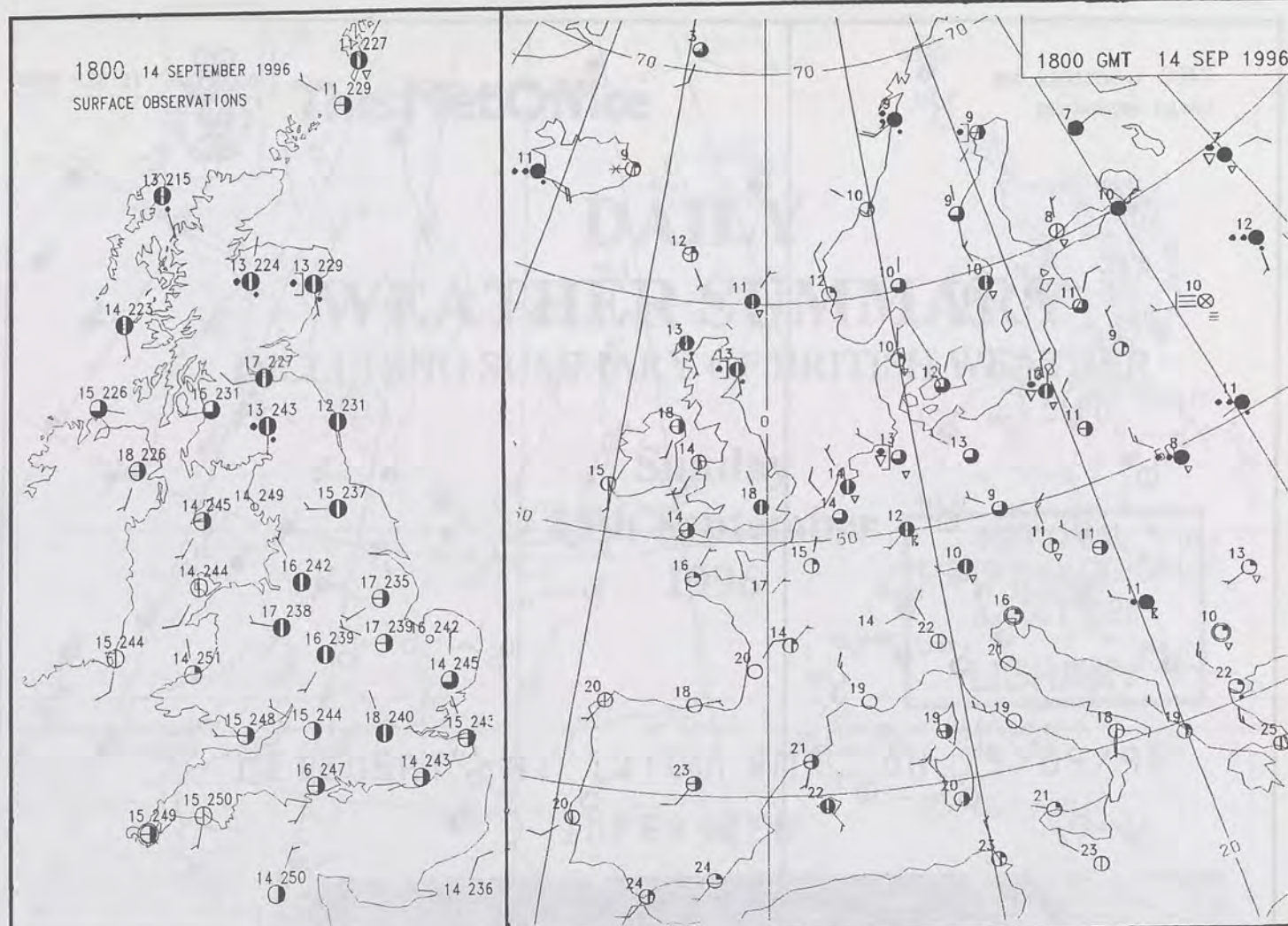
MSLP ANALYSIS DT 1200 UTC 14 SEP 1996

Geographic Projection, Standard Parallel 60°N, Original scale 1:20m



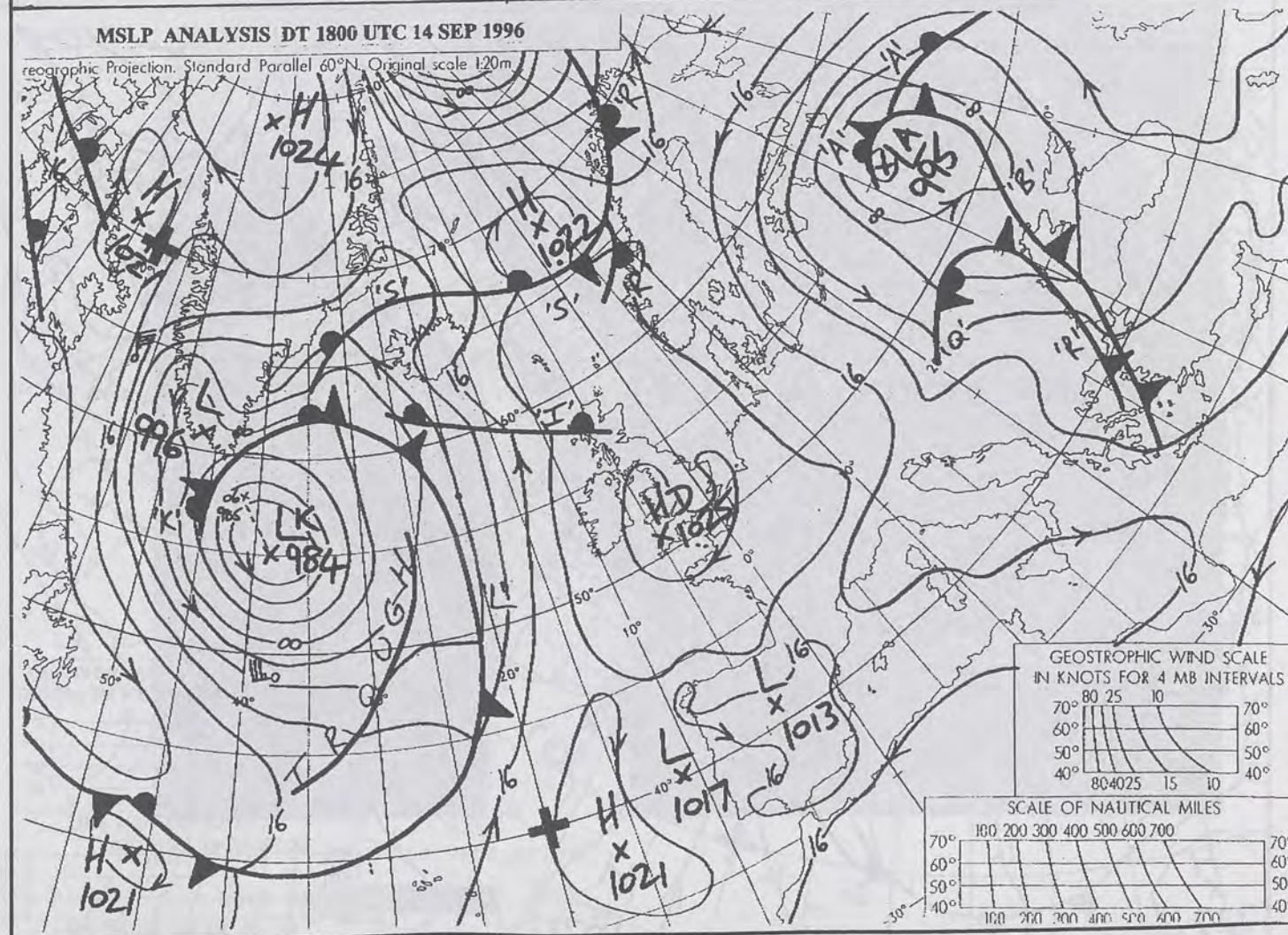
1800 14 SEPTEMBER 1996
SURFACE OBSERVATIONS

1800 GMT 14 SEP 1996



MSLP ANALYSIS DT 1800 UTC 14 SEP 1996

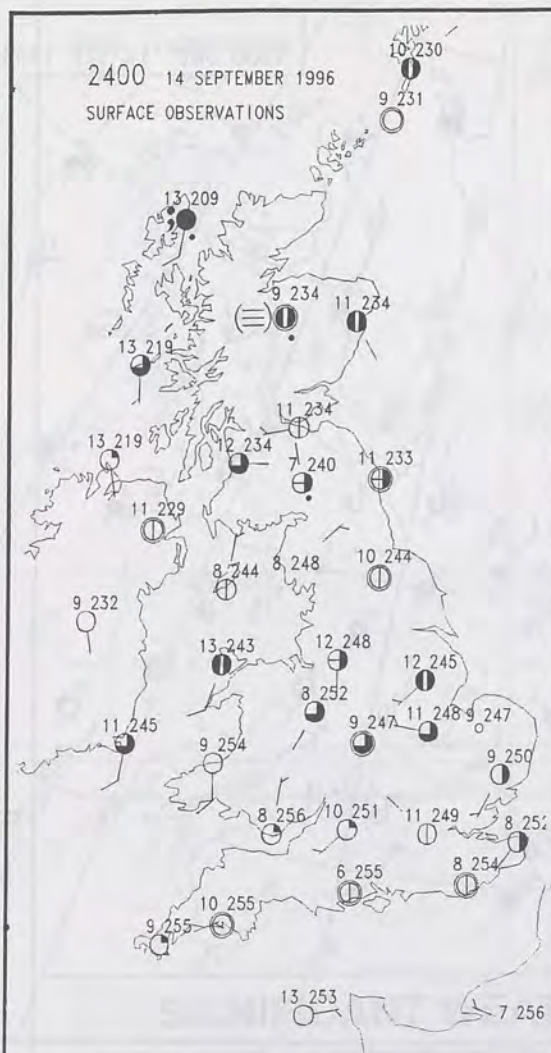
Geographic Projection, Standard Parallel 60°N, Original scale 1:20m.



NOT FOR LOAN

DUPLICATE ALSO

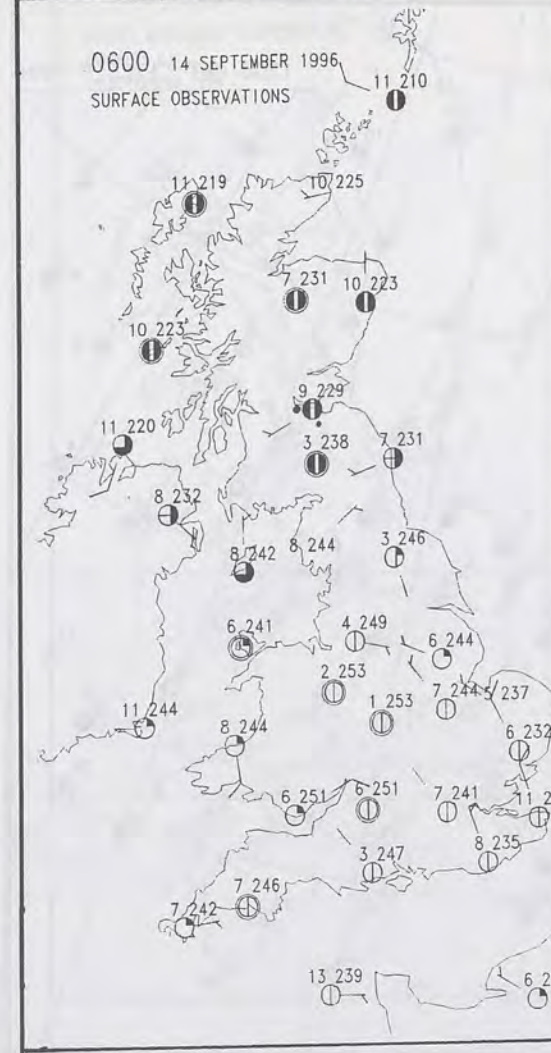
2400 14 SEPTEMBER 1996
SURFACE OBSERVATIONS



0000 GMT 15 SEP 1996



0600 14 SEPTEMBER 1996
SURFACE OBSERVATIONS

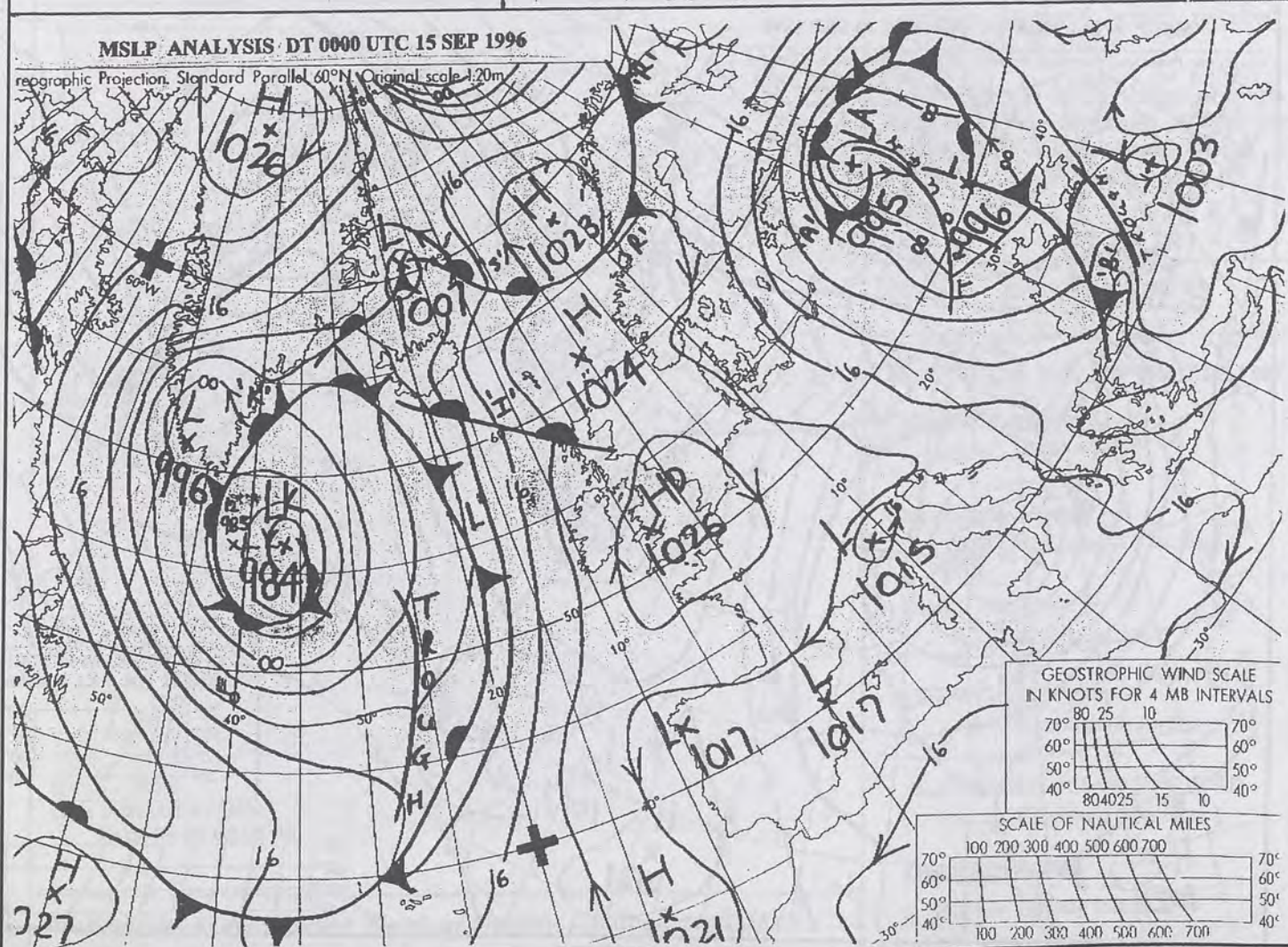


0600 GMT 14 SEP 1996



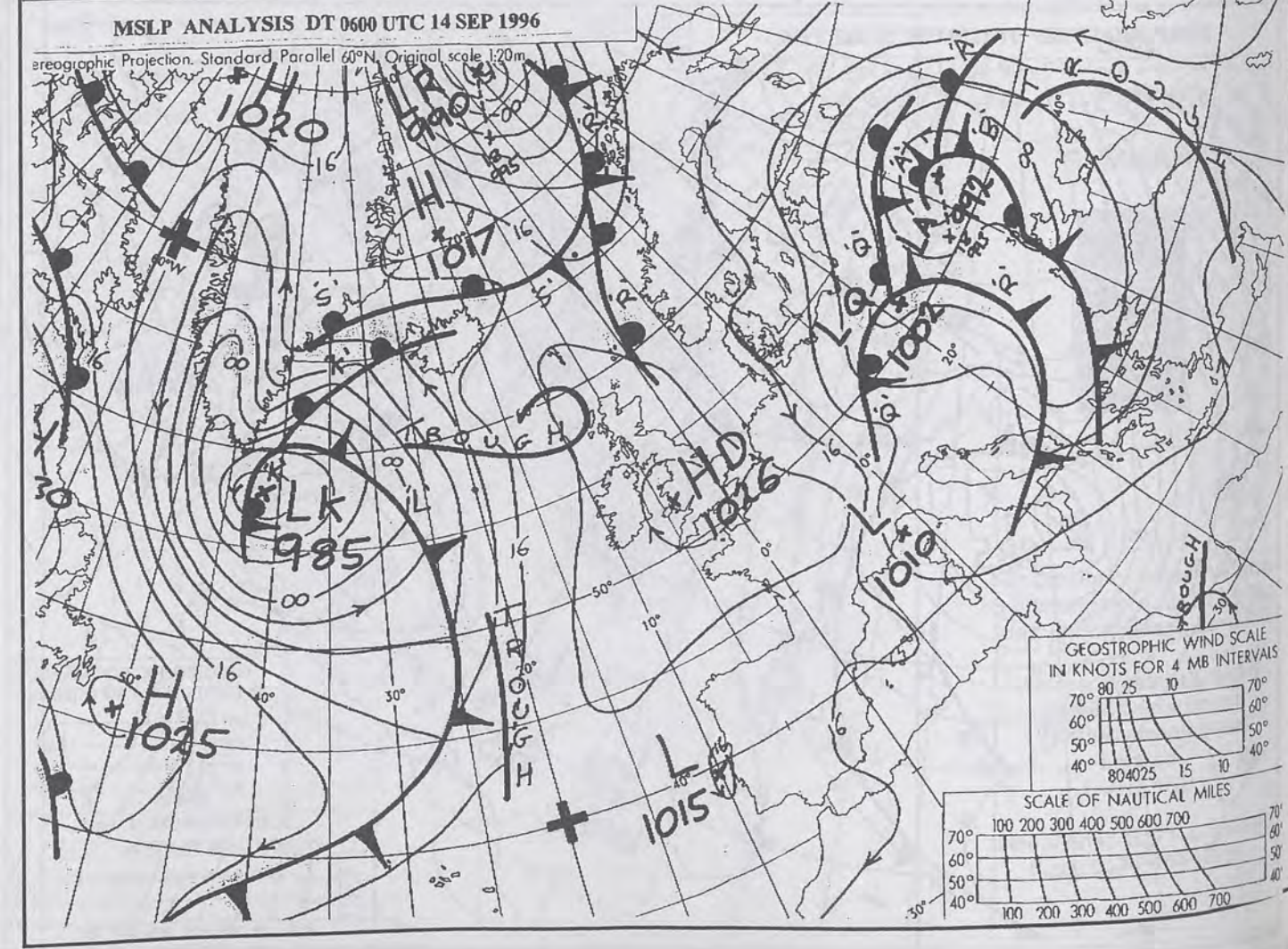
MSLP ANALYSIS DT 0000 UTC 15 SEP 1996

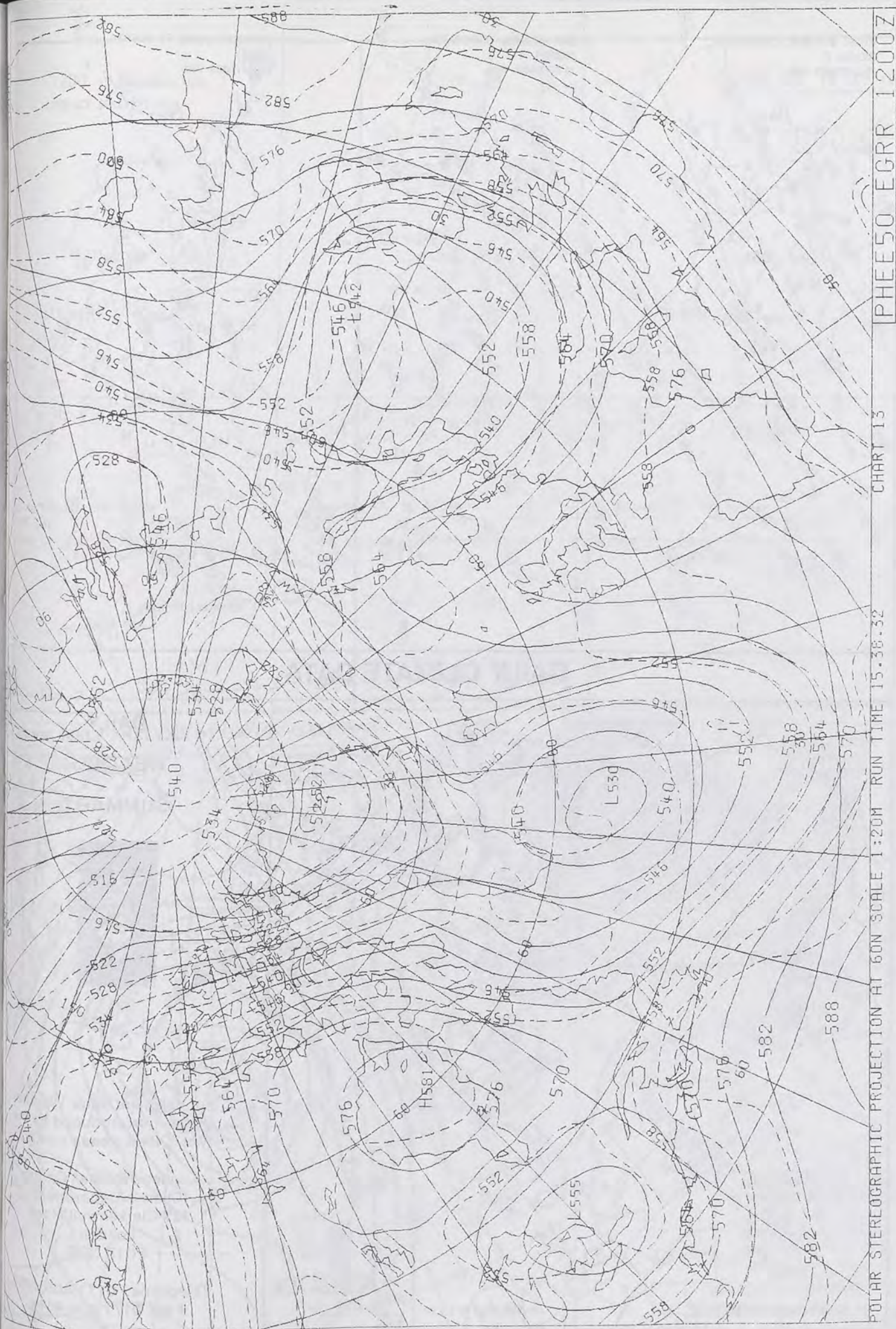
areographic Projection, Standard Parallel 60°N, Original scale 1:20m



MSLP ANALYSIS DT 0600 UTC 14 SEP 1996

areographic Projection, Standard Parallel 60°N, Original scale 1:20m





The Met. Office


DAILY WEATHER SUMMARY

INCLUDING SUMMARY OF BRITISH WEATHER

Sunday
15th September
1996

NATIONAL
METEOROLOGICAL
-7 OCT 1996
LIBRARY

METEOSAT AT 12:00 GMT ON 15/09/96
INFRA-RED



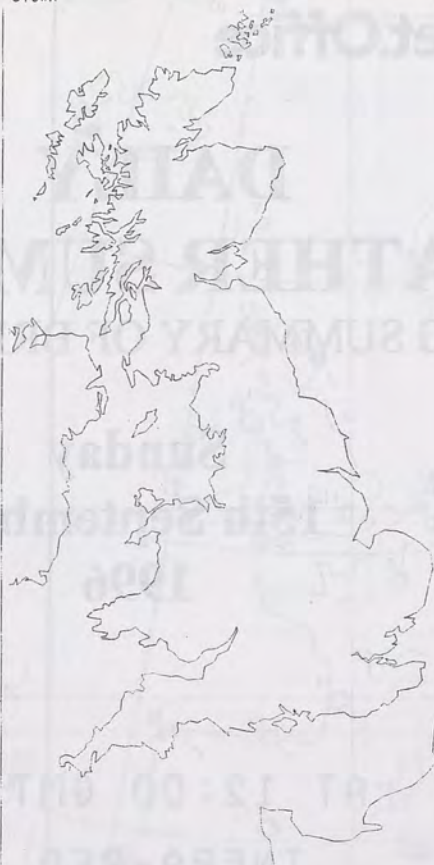
CLOUD-TOP OR LAND/SEA TEMPERATURE

COLD WARM

0600 15 SEPTEMBER 1996
SIGWX



1200 15 SEPTEMBER 1996
SIGWX



SIGNIFICANT WEATHER CHARTS

1800 15 SEPTEMBER 1996
SIGWX



2400 15 SEPTEMBER 1996
SIGWX



Published by London Weather Centre. All times are GMT.

Summary of UK weather for Sunday 15th September 1996

A dry and clear night for most places across the UK. Thicker cloud in the far north west produced some rain and thick cloud also lingered over the Northern Isles. Isolated fog patches formed in a few locations further south across the country.

Apart from the fringes of western Scotland and northern Scotland most of the country had a sunny day with little to no cloud in the sky. Areas of high cloud kept northern Scotland bright rather than sunny during the morning.

By the afternoon northwest Scotland had brightened up with sunny intervals, but thicker cloud affected the far north and northeast of Scotland, and for a time, some southeastern parts of Scotland as well.

The evening remained dry and clear. The Northern Isles were cloudy with fog patches and patchy low cloud also affected some spots across the Western Isles but all these places stayed dry.

Temperatures were in the rather warm or warm category.

EXTREMES

SUNDAY 15th SEPTEMBER 1996

Highest Maximum
: 23.0 C Heathrow Airport and London Weather Centre

Lowest Maximum
: 13.0 C Fair Isle

Lowest Minimum
: 0.6 C Bastreet [Cornwall]

Lowest Grass Minimum
: -3.3 C Benson [Oxon]

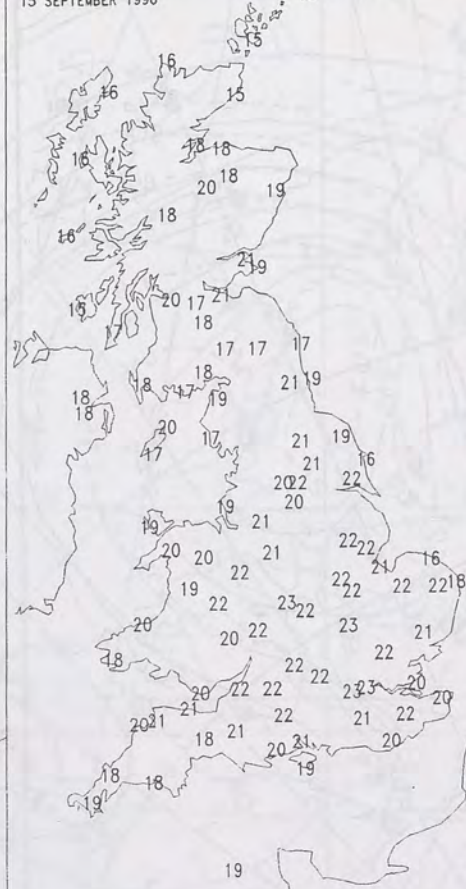
Most Rain (24 hrs from 0900 GMT)
: No significant rain reported

Most Sunshine
: 12.0 hrs Oxford

NIGHT MINIMUM TEMPERATURE
(DEGREES C)
15 SEPTEMBER 1996



DAY MAXIMUM TEMPERATURE
(DEGREES C)
15 SEPTEMBER 1996



SUNSHINE (DAWN TO DUSK)
(HOURS)
15 SEPTEMBER 1996



DAILY CLIMATE DATA

NIGHT RAINFALL
(MILLIMETRES)
15 SEPTEMBER 1996



DAY RAINFALL
(MILLIMETRES)
15 SEPTEMBER 1996



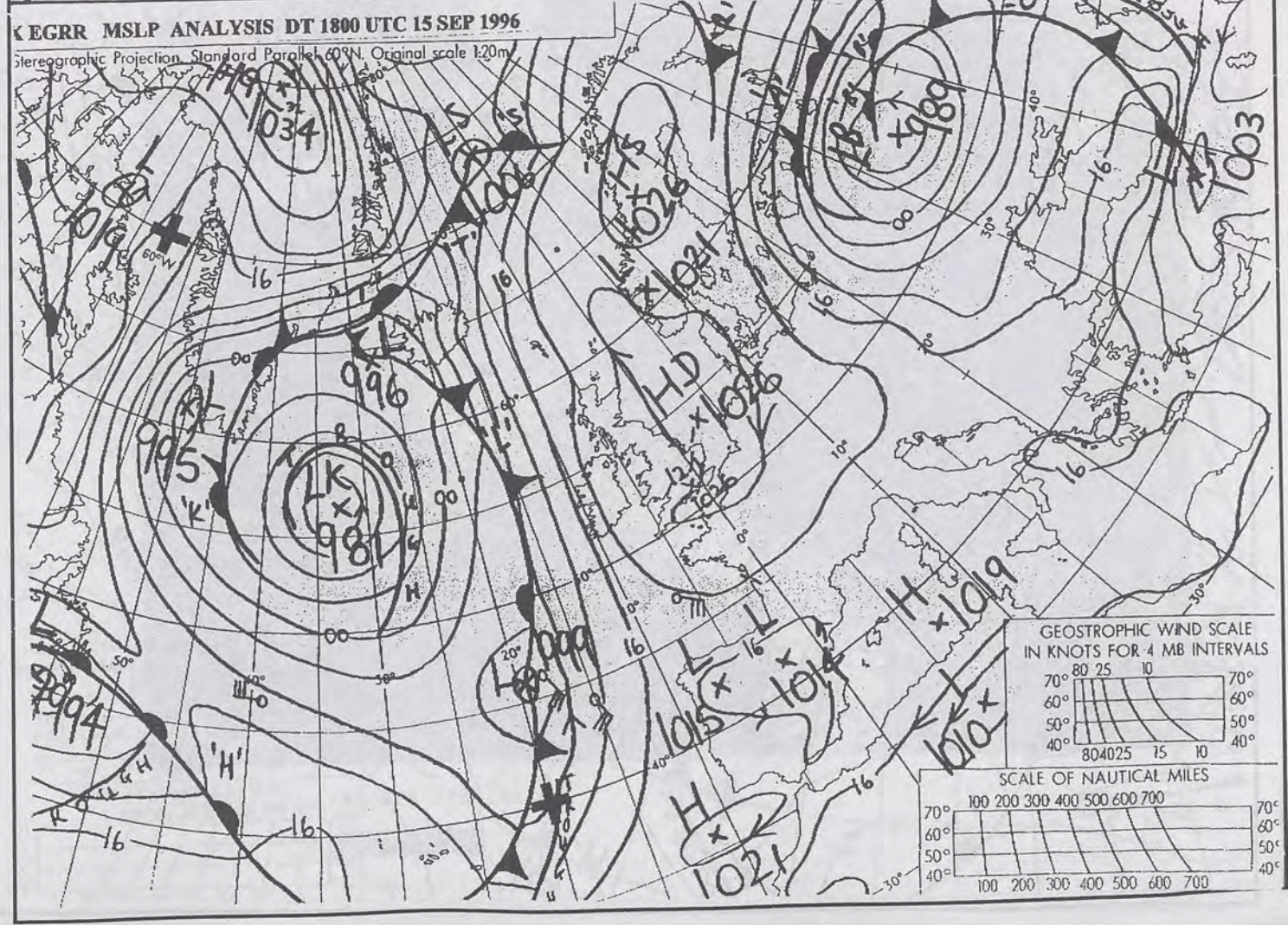
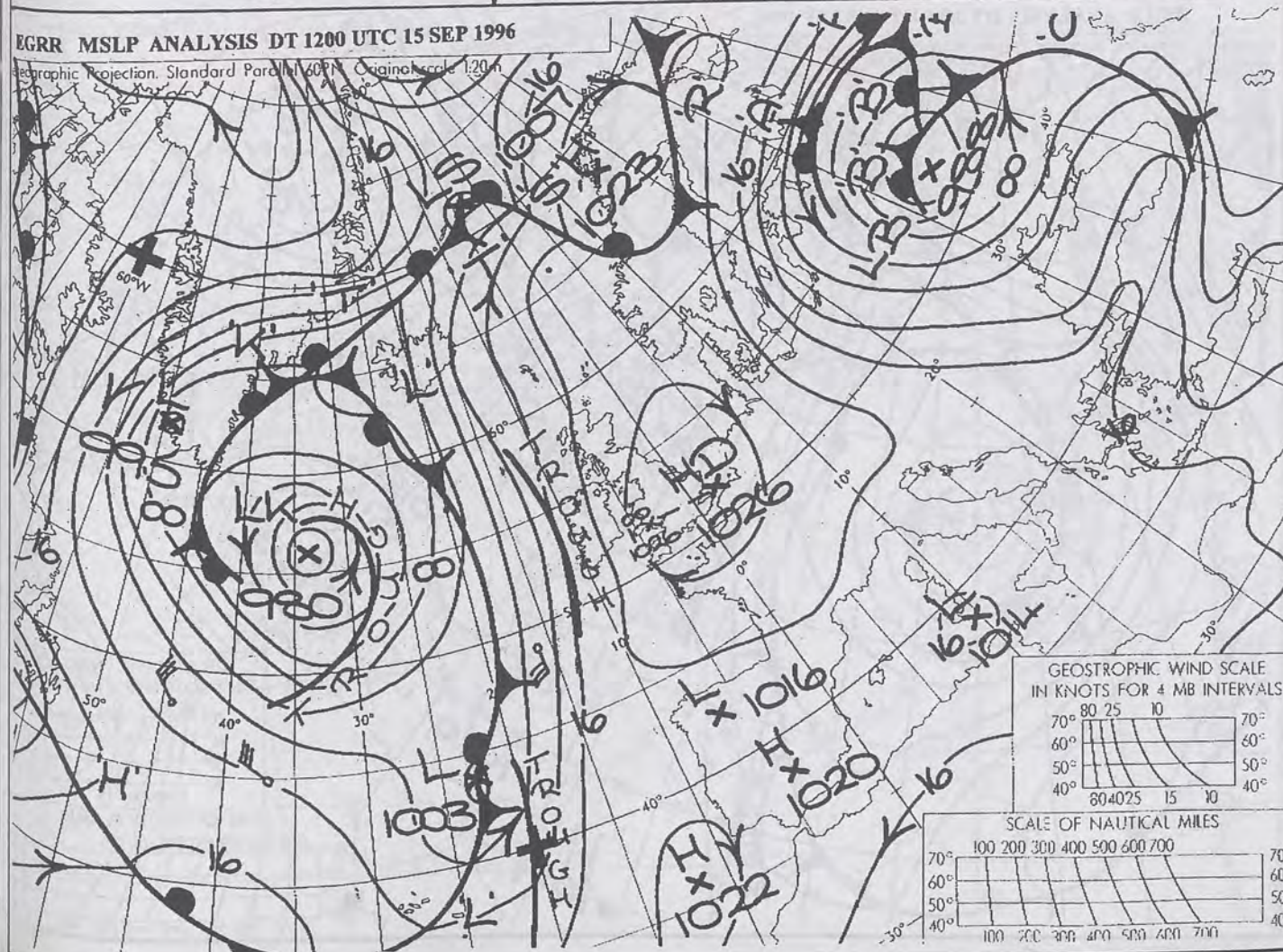
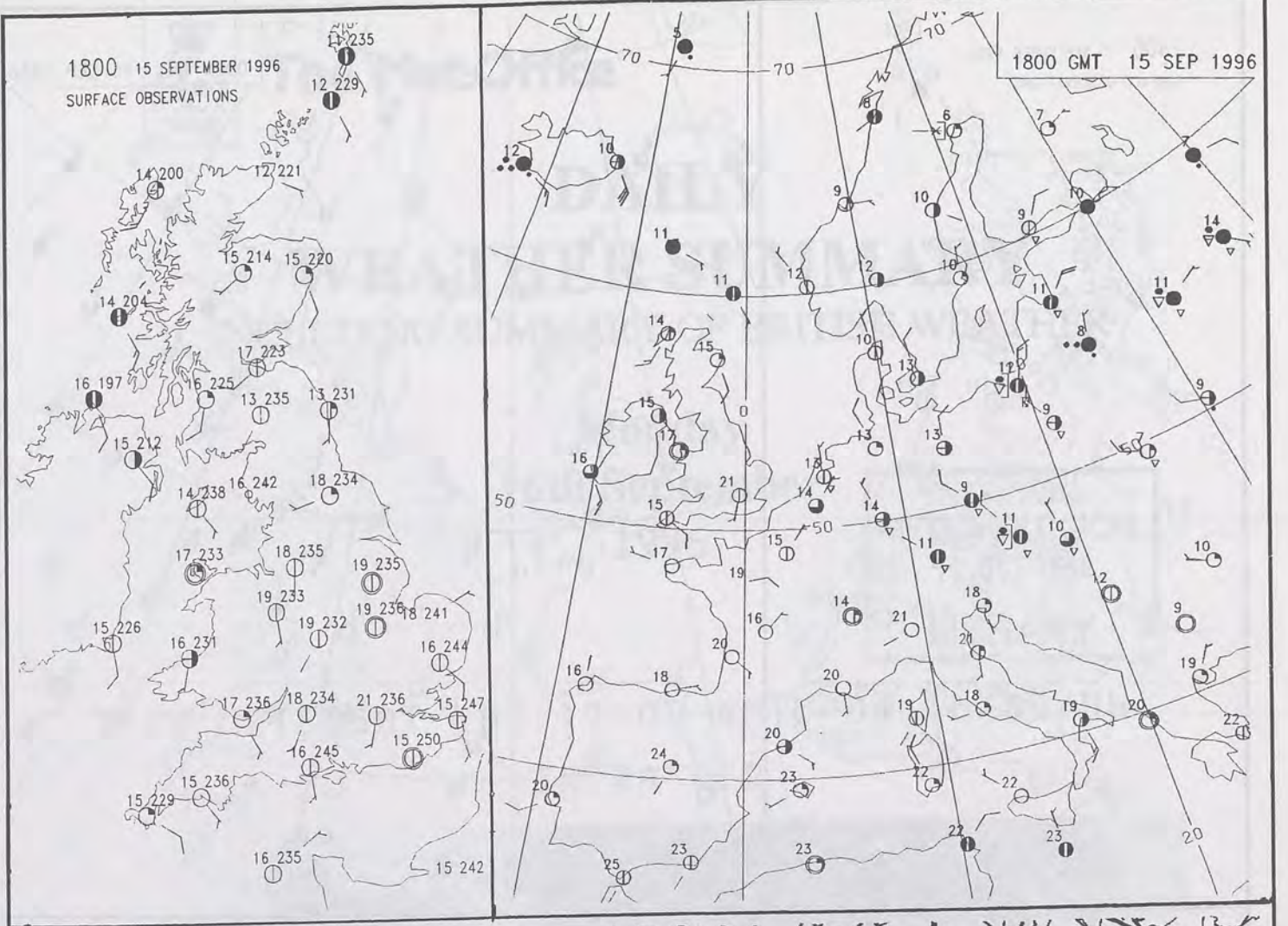
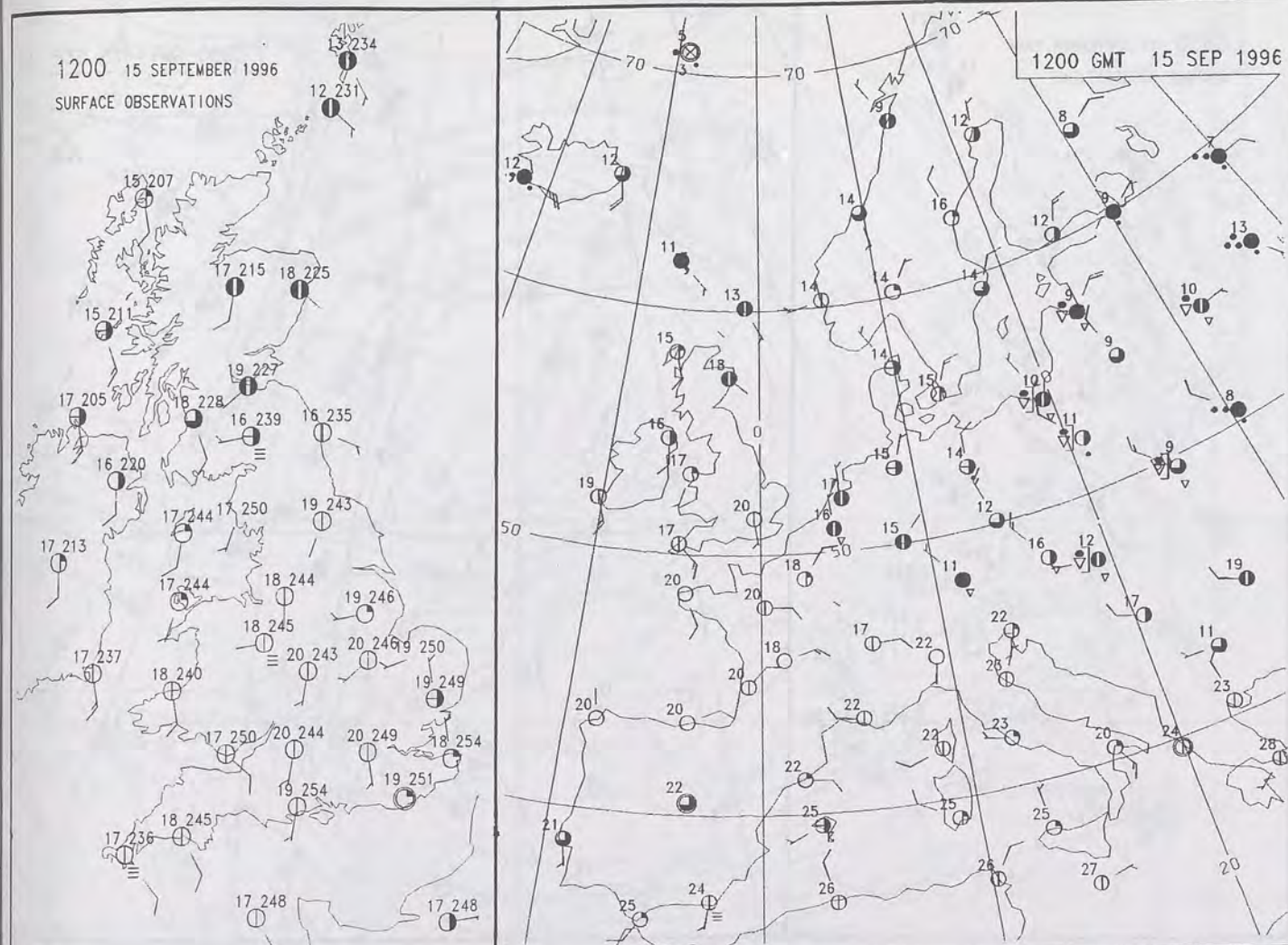
DAILY WEATHER SUMMARY

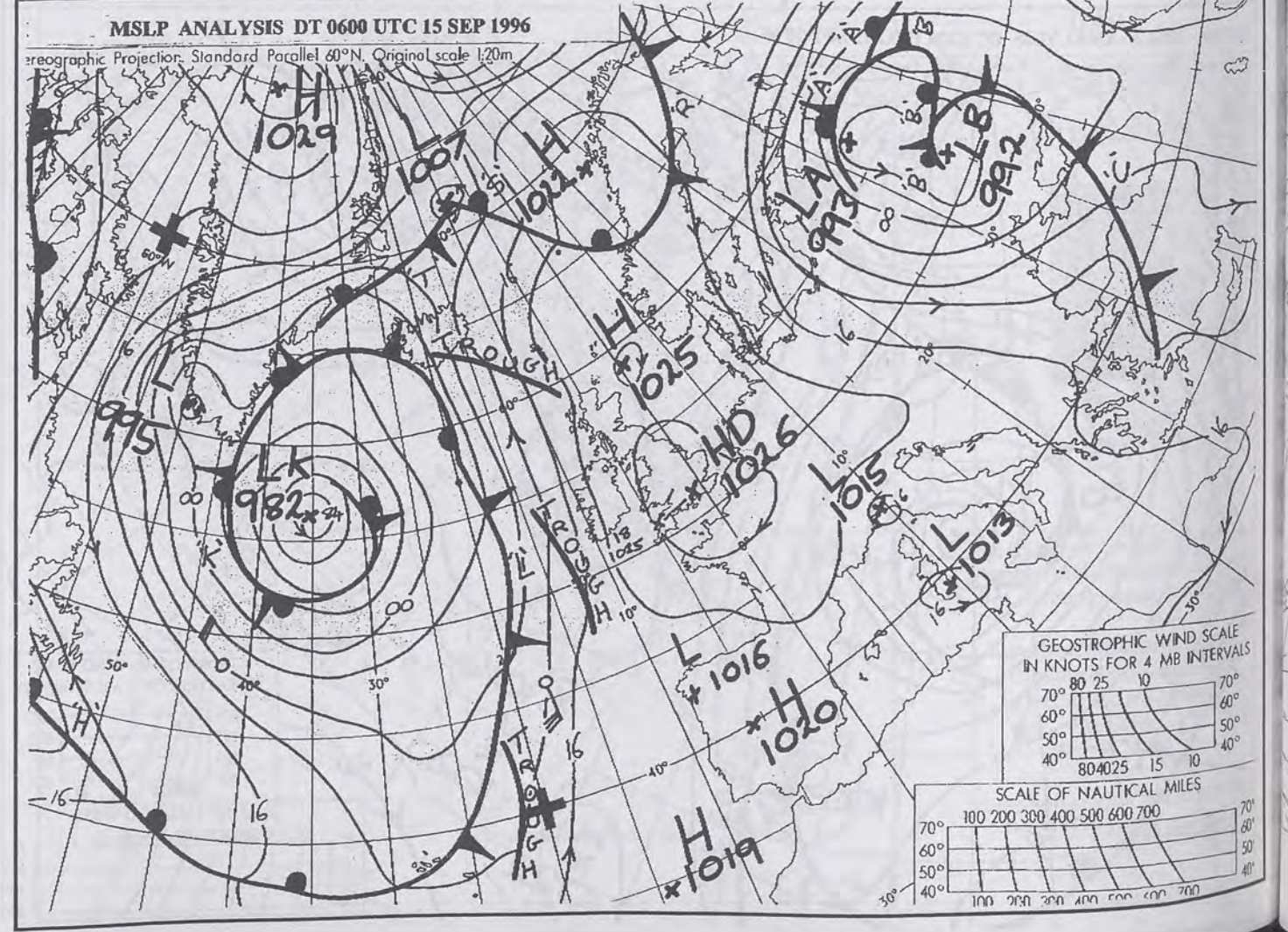
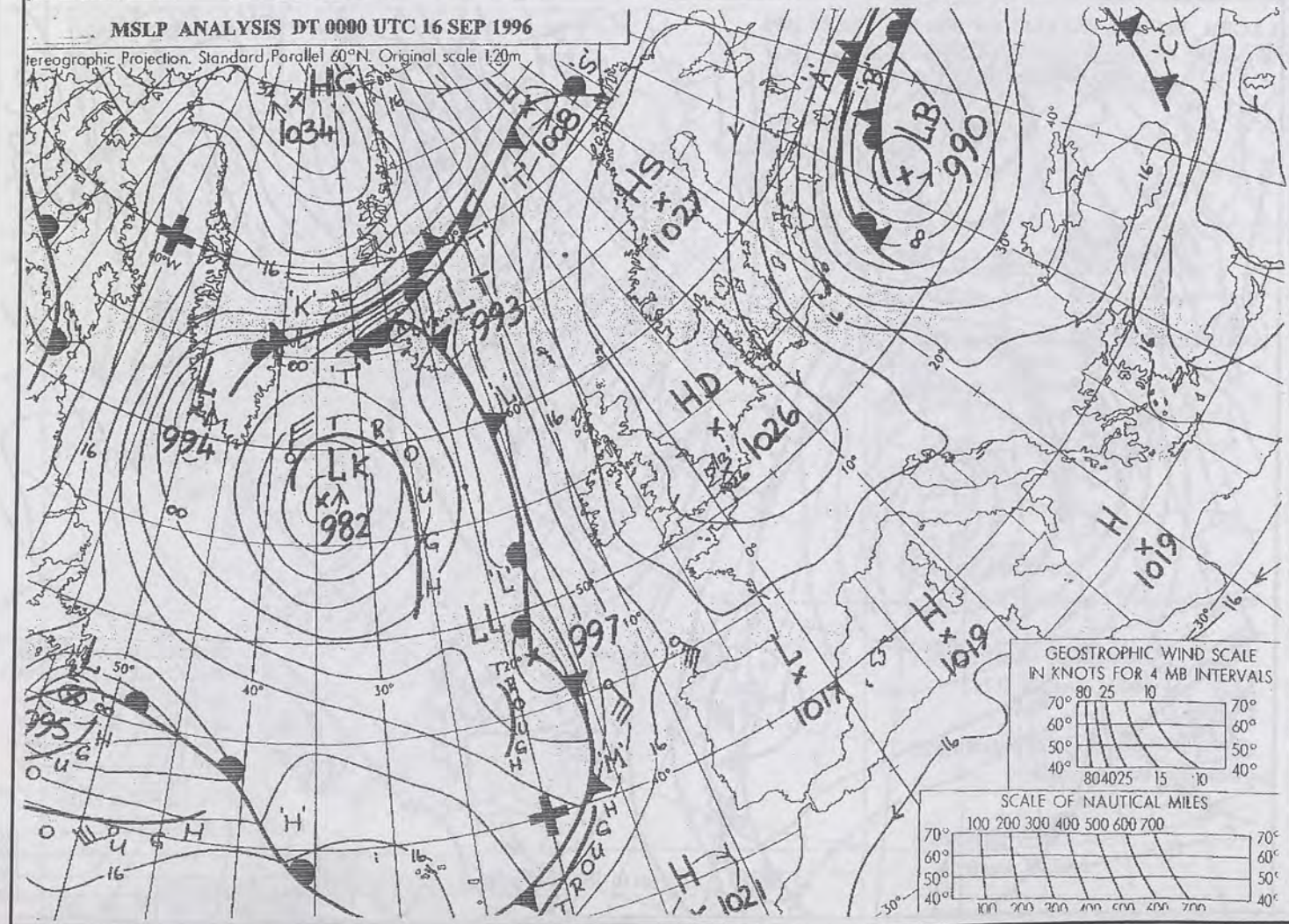
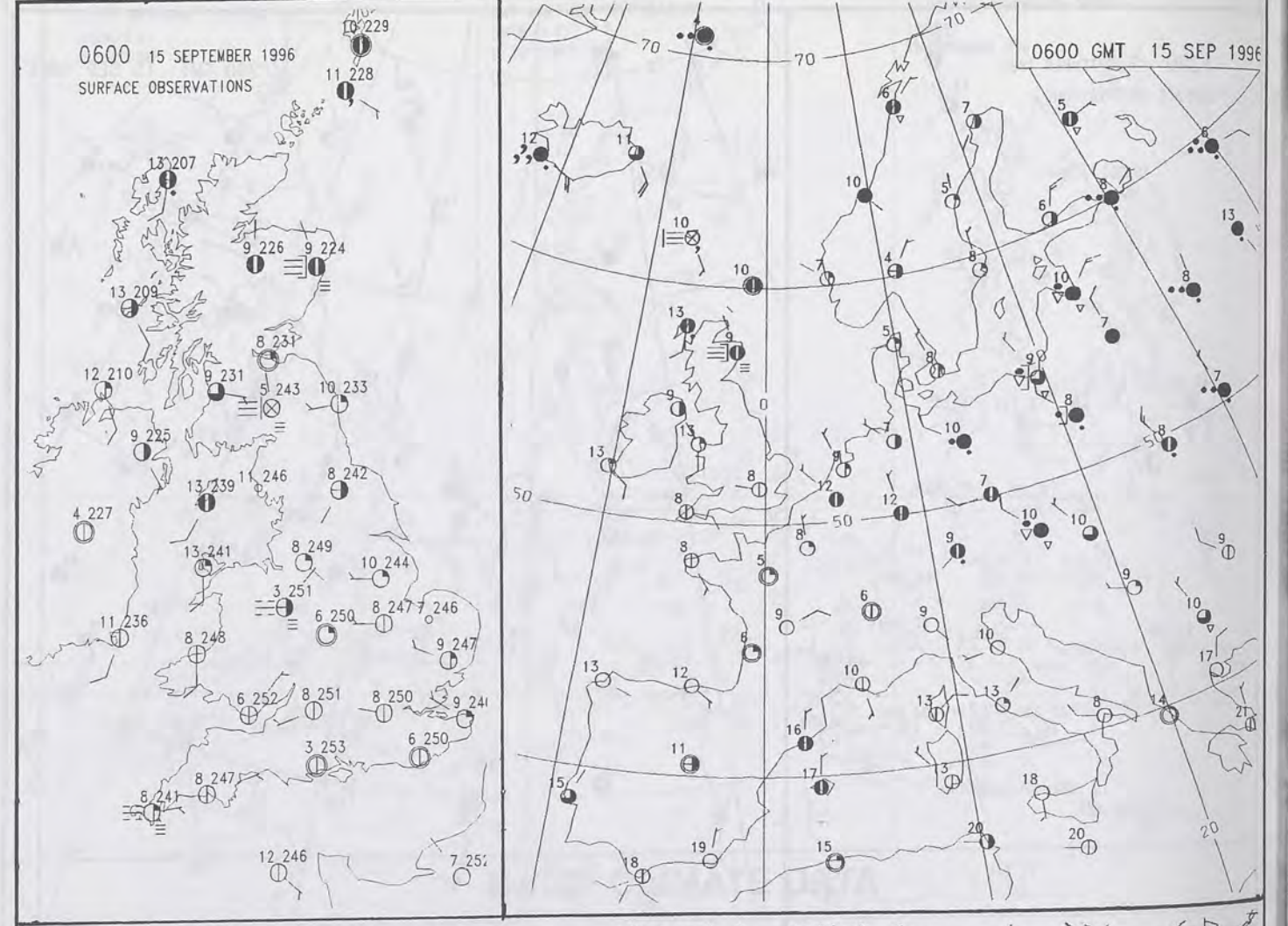
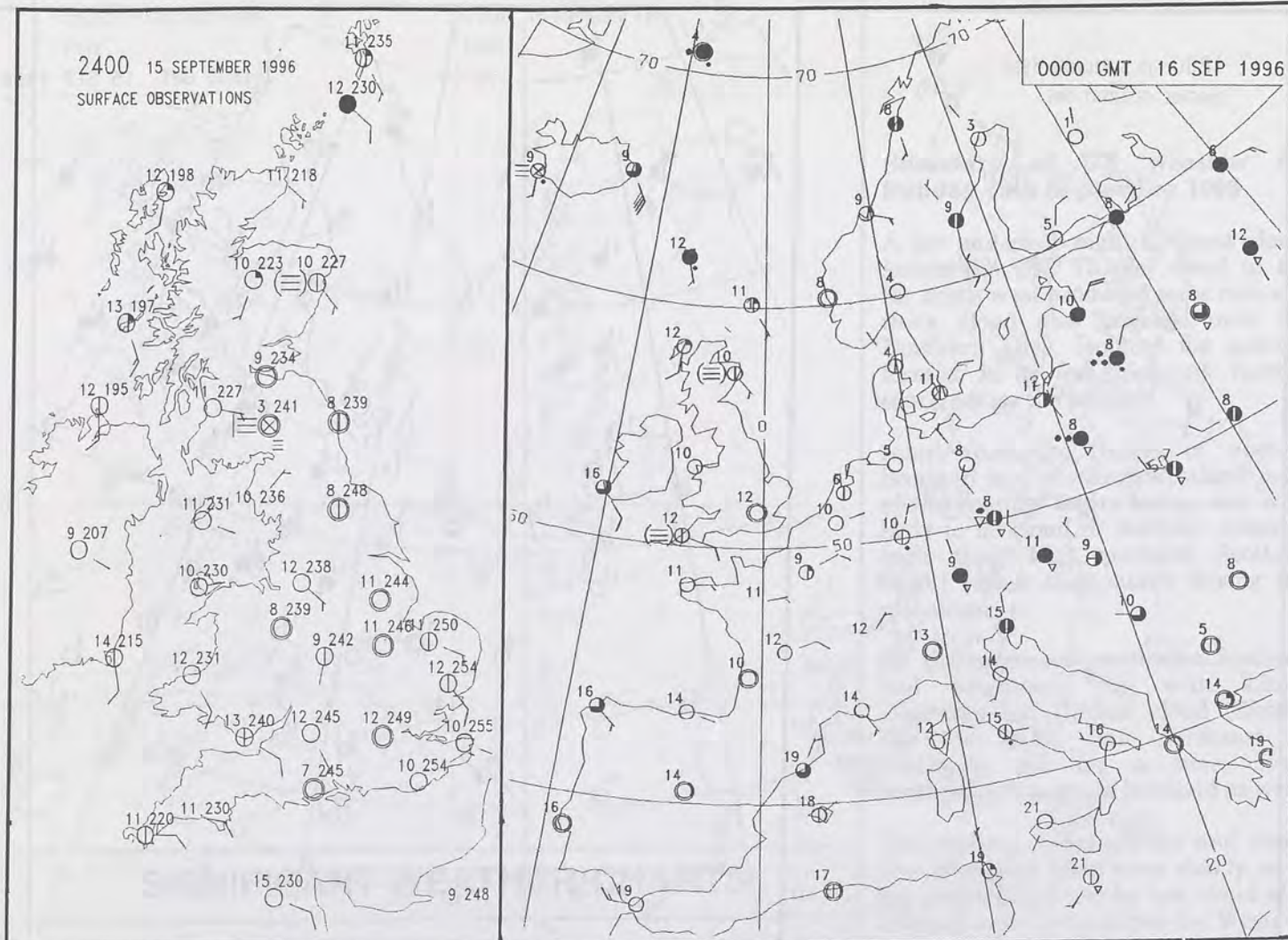


For details of other Weather Summaries produced by the Met. Office please contact:

London Weather Centre
Climate Department
127 Clerkenwell Road
London
EC1R 5DB

Telephone: 0171 405 4358
Fax: 0171 404 4314







PHEA50 EGRR 1200Z

CHART 13

POLAR STEREOGRAPHIC PROJECTION AT 60N SCALE 1:20M RUN TIME 15.41.26



The Met.Office


DAILY WEATHER SUMMARY

INCLUDING SUMMARY OF BRITISH WEATHER

Monday
16th September
1996

NATIONAL
METEOROLOGICAL
-7 OCT 1996
LIBRARY

METEOSAT AT 12:00 GMT ON 16/09/96
INFRA-RED



CLOUD-TOP OR LAND/SEA TEMPERATURE

COLD WARM

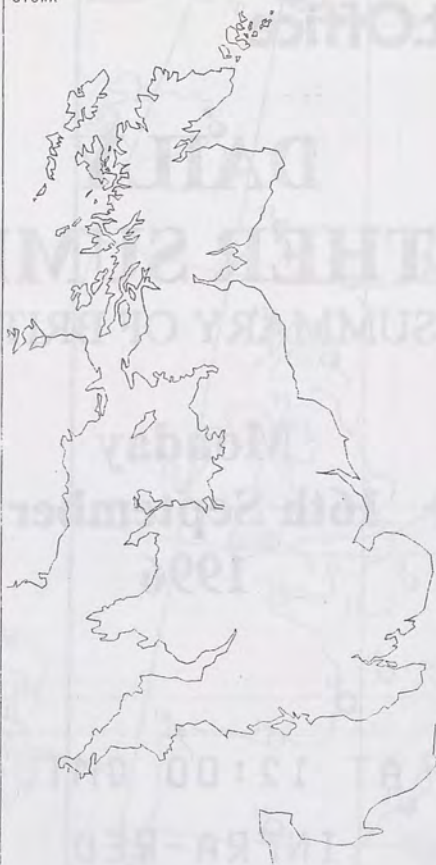
0600 16 SEPTEMBER 1996

SIGWX



1200 16 SEPTEMBER 1996

SIGWX



SIGNIFICANT WEATHER CHARTS

1800 16 SEPTEMBER 1996

SIGWX



2400 16 SEPTEMBER 1996

SIGWX



Published by London Weather Centre. All times are GMT.

Summary of UK weather for Monday 16th September 1996

There were isolated fog patches first thing, with a thick patch in the dawn period near Norwich. Otherwise, it was sunshine all the way for most places; it was one of those rare days when skies were virtually cloudless over almost the whole country, with, for the most part, no more than a few wisps of thin high cloud. The only cloud of significance by day was over Shetland, where it was fairly cloudy most of the time. In the evening, though, low cloud drifted in from the North Sea onto many northeastern coasts of Britain.

Most places became warm after a chilly night, and it was very warm in many western and northern areas. However, the wind freshened steadily from a southeasterly direction, and this made it feel rather chilly near eastern and southern coasts.

EXTREMES

MONDAY 16th SEPTEMBER 1996

Highest Maximum

: 24.0 C Colwyn Bay [Clwyd]

Lowest Maximum

: 13.3 C Foula [Shetland]

Lowest Minimum

: 0.6 C Aboyne [Grampian]

Lowest Grass Minimum

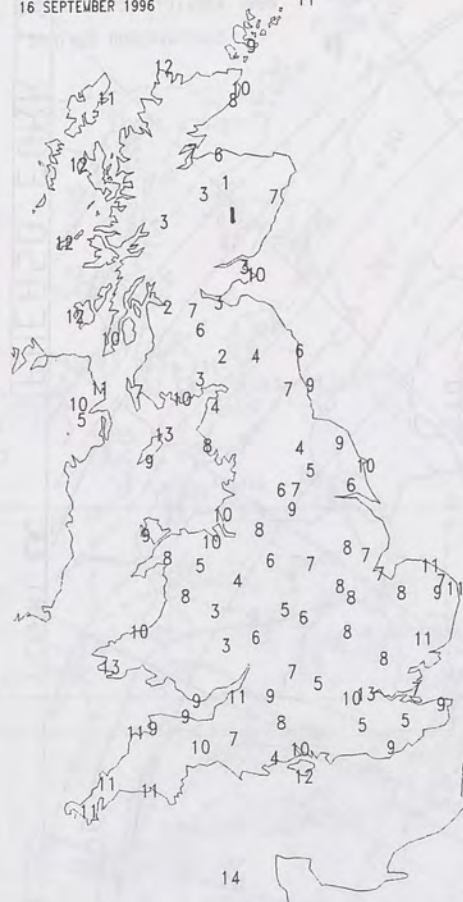
: -1.8 C Benson [Oxon]

Most Rain (24 hrs from 0900 GMT)

: No significant rain reported

Most Sunshine

: 11.5 hrs Guernsey and Jersey Airport

NIGHT MINIMUM TEMPERATURE
(DEGREES C)
16 SEPTEMBER 1996DAY MAXIMUM TEMPERATURE
(DEGREES C)
16 SEPTEMBER 1996SUNSHINE (DAWN TO DUSK)
(HOURS)
16 SEPTEMBER 1996

DAILY CLIMATE DATA

NIGHT RAINFALL
(MILLIMETRES)
16 SEPTEMBER 1996DAY RAINFALL
(MILLIMETRES)
16 SEPTEMBER 1996DAILY
WEATHER
SUMMARY

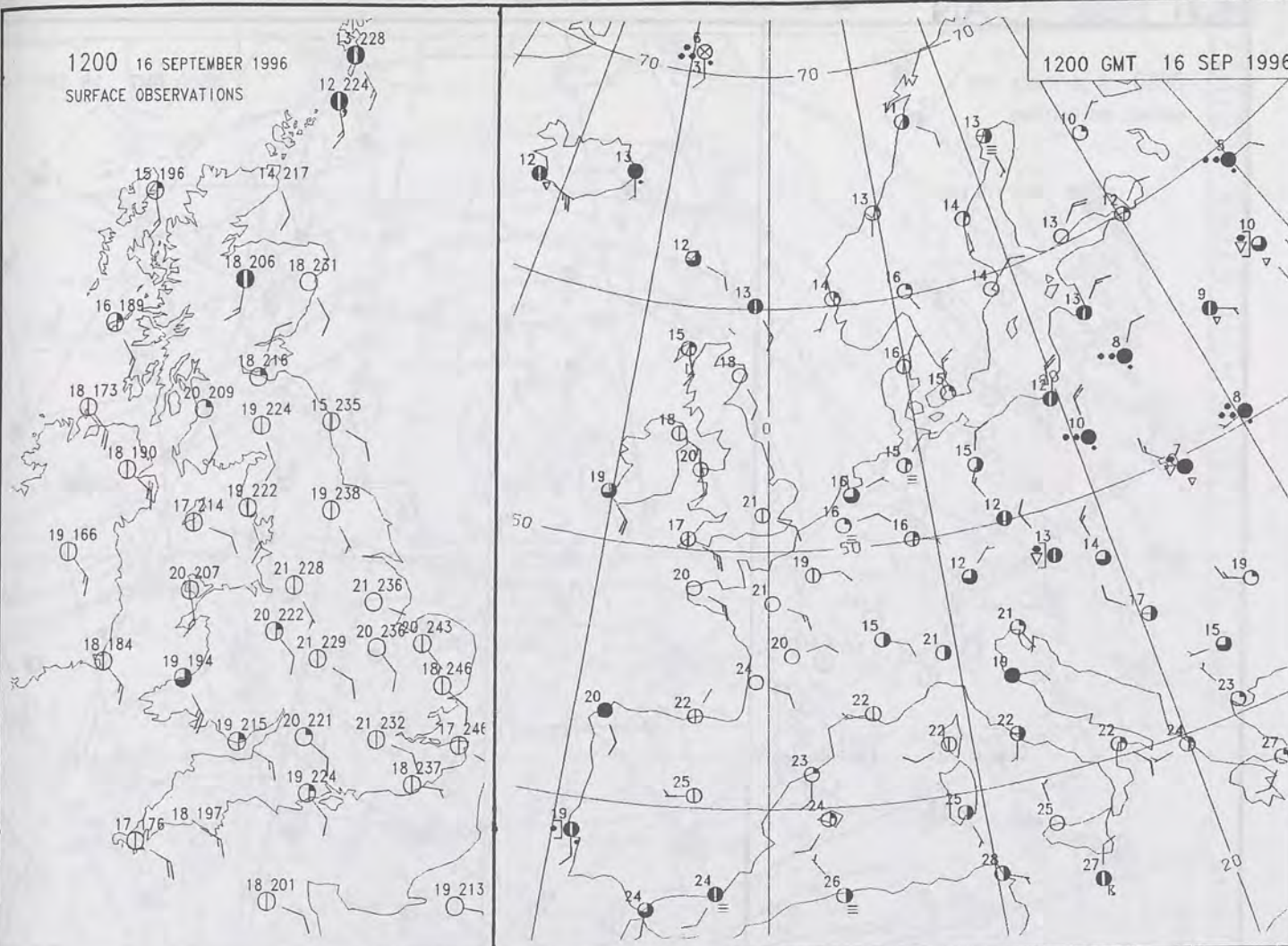
For details of other Weather Summaries produced by the Met. Office please contact:

London Weather Centre
Climate Department
127 Clerkenwell Road
London
EC1R 5DB

Telephone: 0171 405 4358
Fax: 0171 404 4314

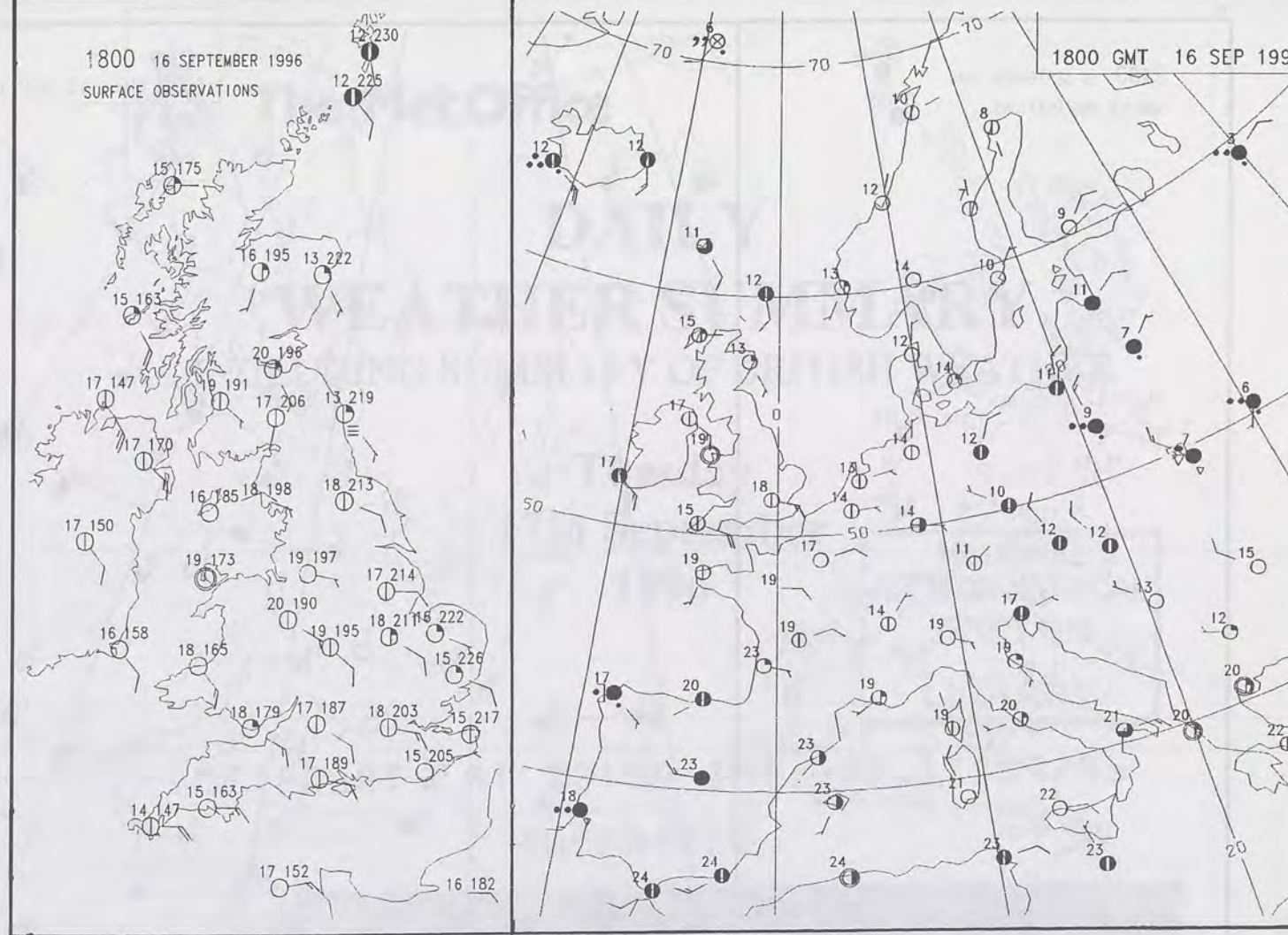
1200 16 SEPTEMBER 1996
SURFACE OBSERVATIONS

1200 GMT 16 SEP 1996



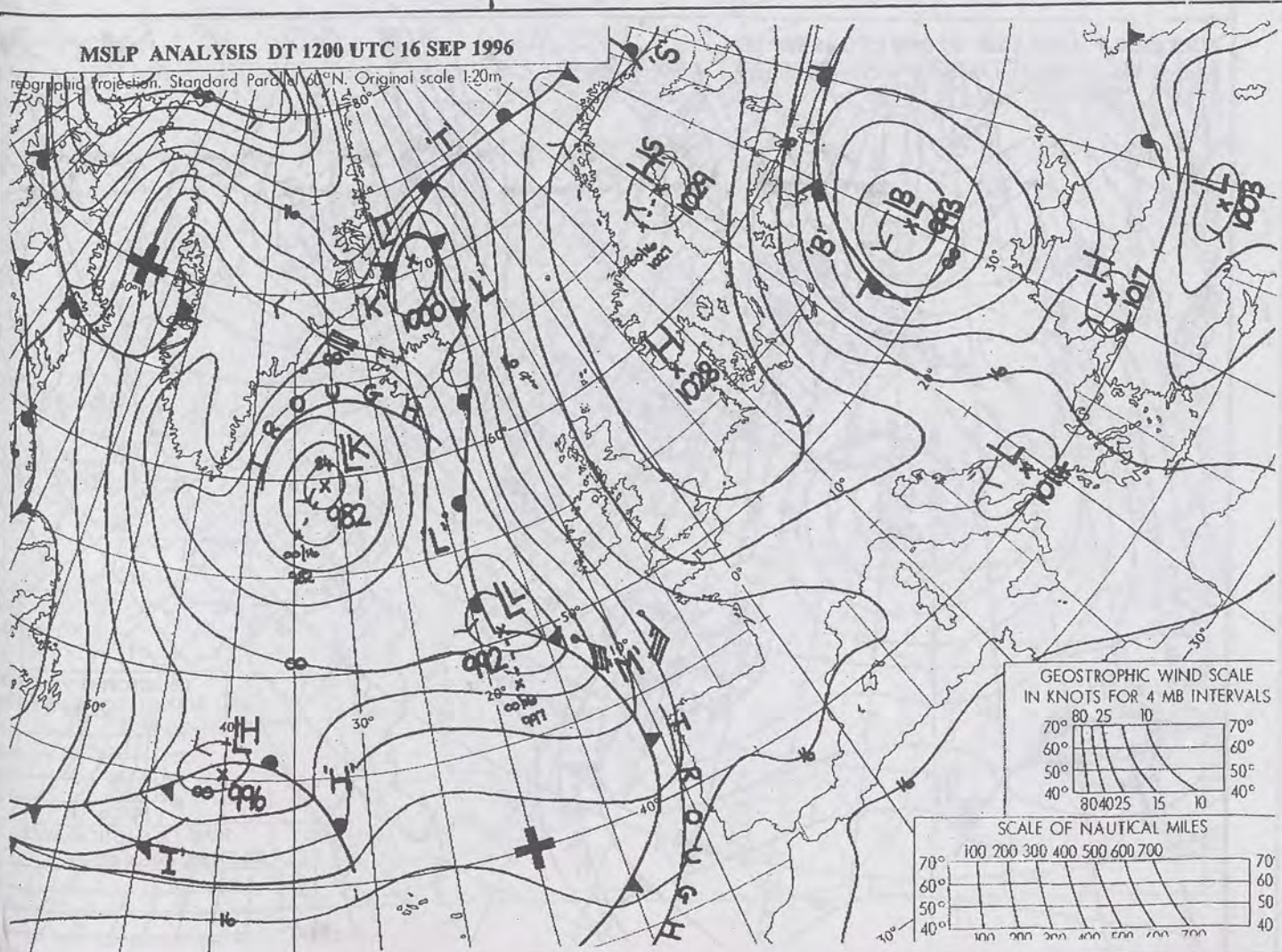
1800 16 SEPTEMBER 1996
SURFACE OBSERVATIONS

1800 GMT 16 SEP 1996



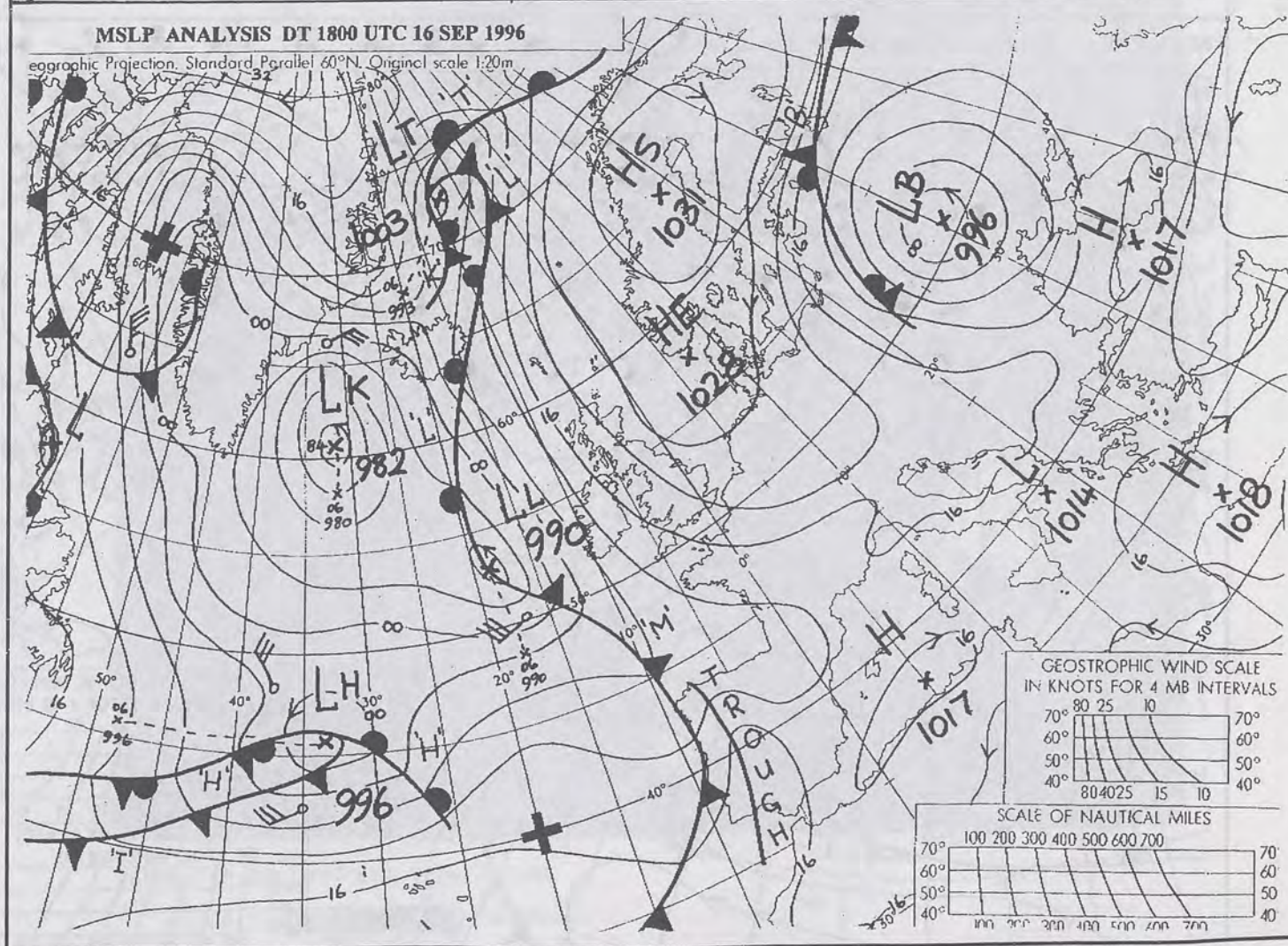
MSLP ANALYSIS DT 1200 UTC 16 SEP 1996

Geographic Projection, Standard Parallel 60°N, Original scale 1:20m

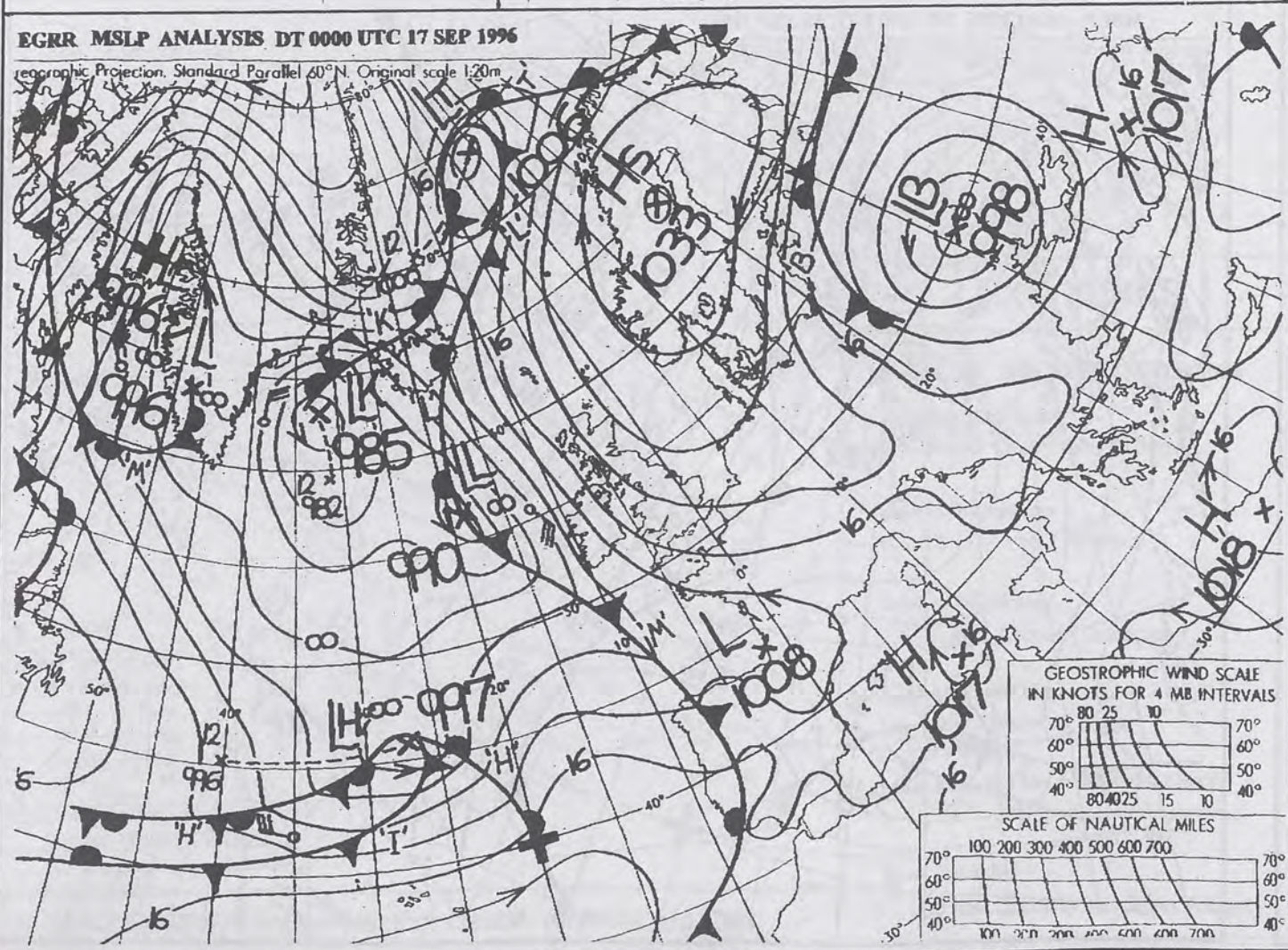


MSLP ANALYSIS DT 1800 UTC 16 SEP 1996

Geographic Projection, Standard Parallel 60°N, Original scale 1:20m



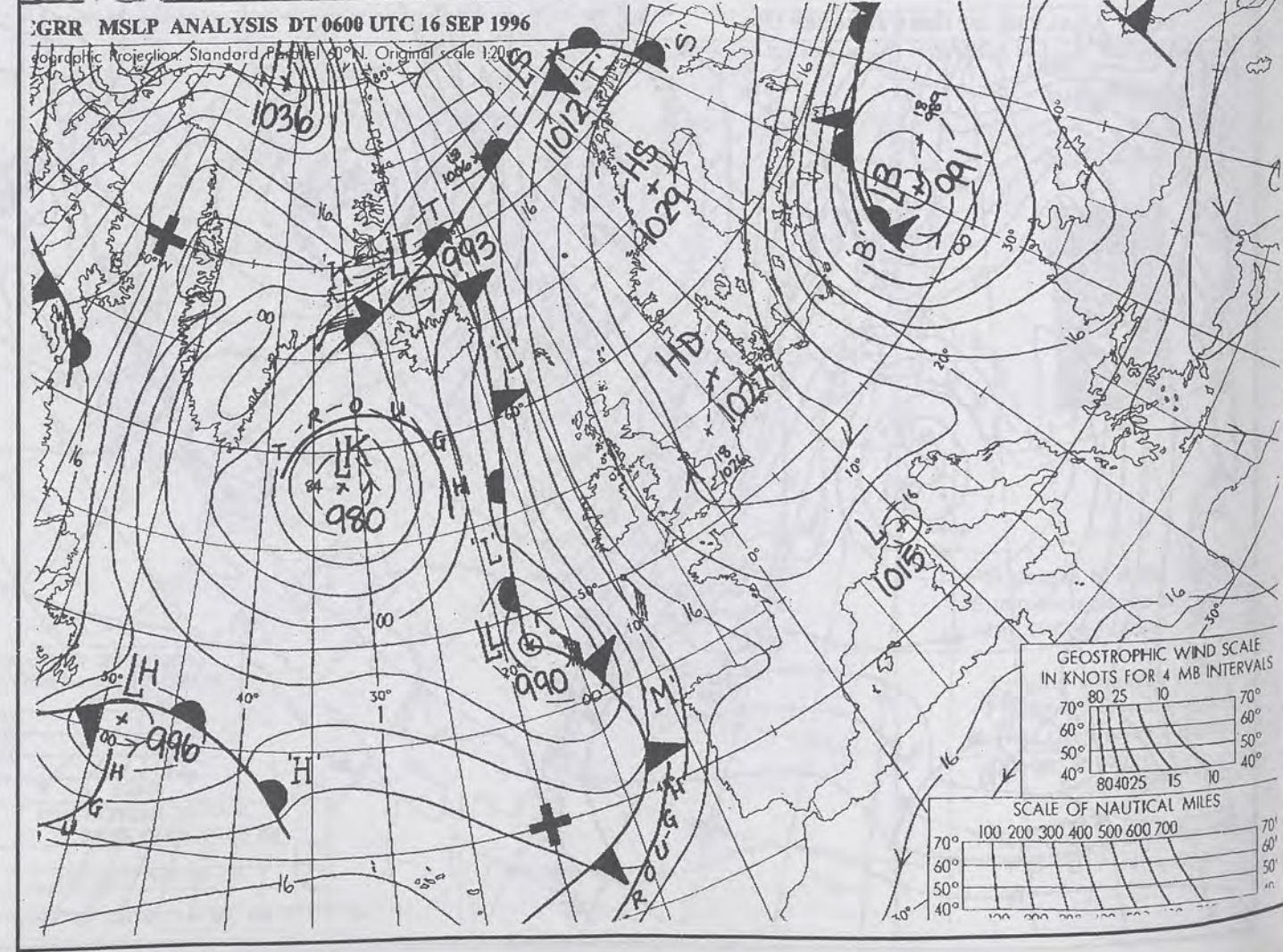
Geographic Projection, Standard Parallel 40°N. Original scale 1:20m

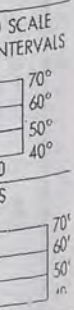
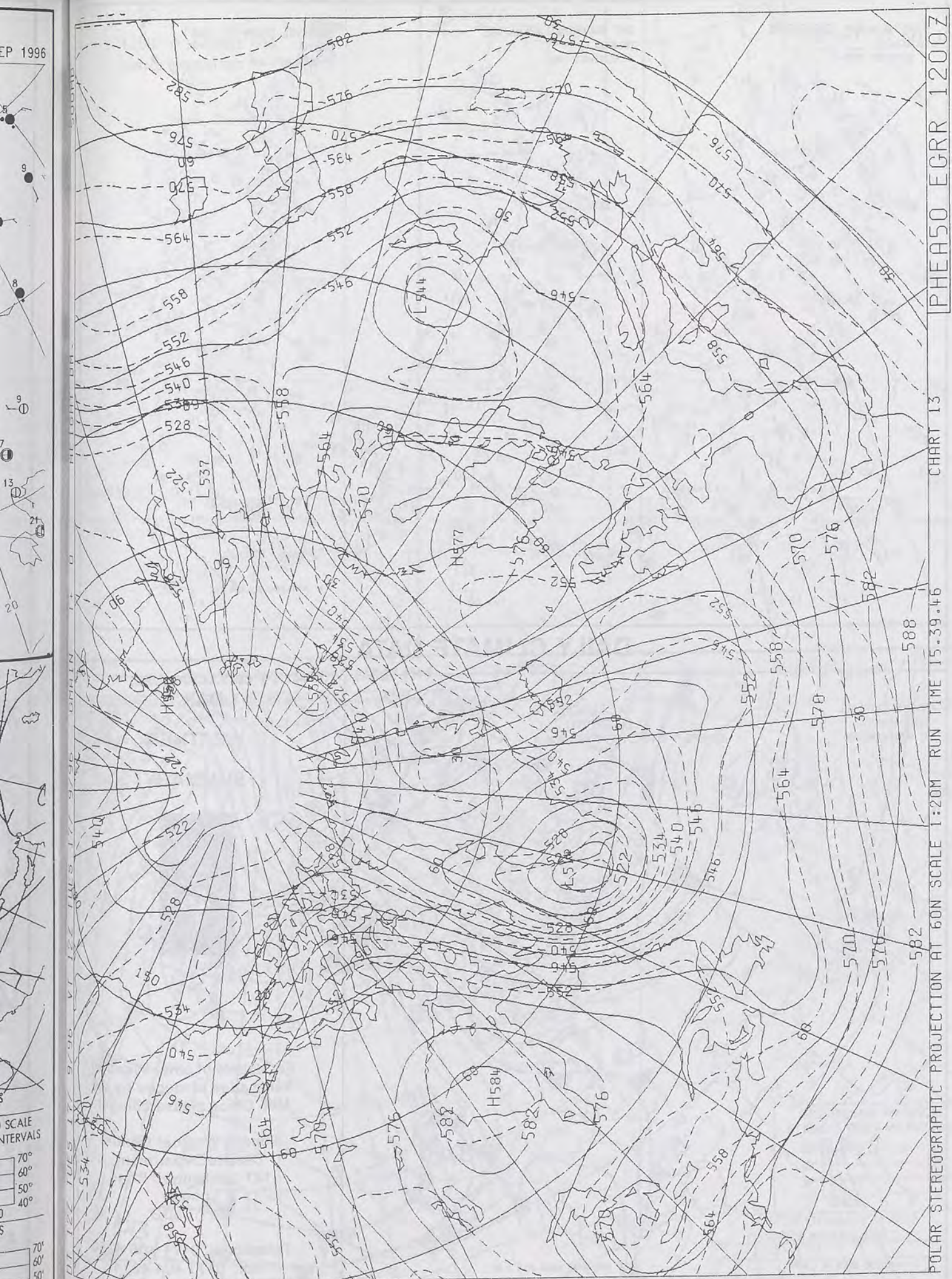


DUPLICATE ALSO

0600 16 SEPTEMBER 1996
SURFACE OBSERVATIONS

geographic Projection: Standard Parallel 60°N. Original scale 1:200,000





The Met. Office


DAILY WEATHER SUMMARY

INCLUDING SUMMARY OF BRITISH WEATHER

Tuesday
17th September
1996

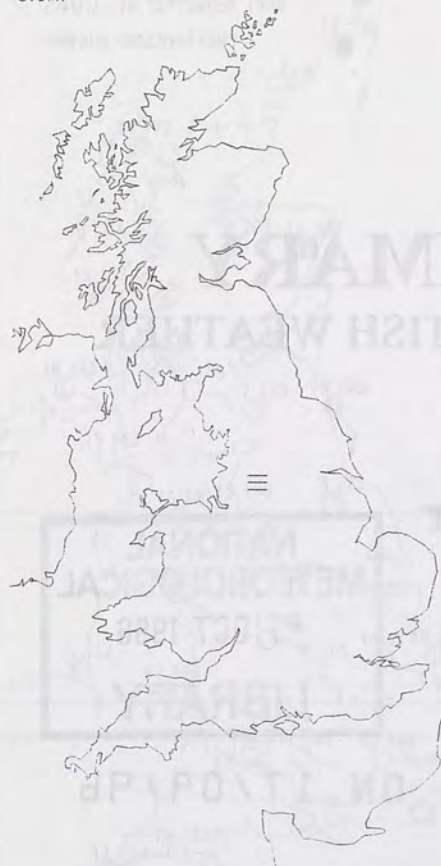
NATIONAL
METEOROLOGICAL
-7 OCT 1996
LIBRARY

METEOSAT AT 12:00 GMT ON 17/09/96
INFRA-RED



CLOUD-TOP OR LAND/SEA TEMPERATURE
COLD WARM

0600 17 SEPTEMBER 1996
SIGWX



1200 17 SEPTEMBER 1996
SIGWX



SIGNIFICANT WEATHER CHARTS

1800 17 SEPTEMBER 1996
SIGWX



2400 17 SEPTEMBER 1996
SIGWX



Published by London Weather Centre. All times are GMT.

Summary of UK weather for Tuesday 17th September 1996

Patchy cloud affected some eastern coastal areas overnight, but much of the country had clear skies. Patches of mist and fog formed later in the night, but soon dispersed after sunrise.

A dry day was had by the whole of the country but there was quite a fresh east to south-easterly wind. Patches of cloud affected eastern areas, allowing western districts to have the best of the sunshine.

During the evening patches of low cloud started to drift ashore over northeast Scotland, but most other places had vertically clear skies.

Temperatures ranged from normal on the east coast, to warm or rather warm over western areas.

EXTREMES

TUESDAY 17th SEPTEMBER 1996

Highest Maximum
: 21.9 C Valley [Anglesey]

Lowest Maximum
: 13.1 C Fair Isle

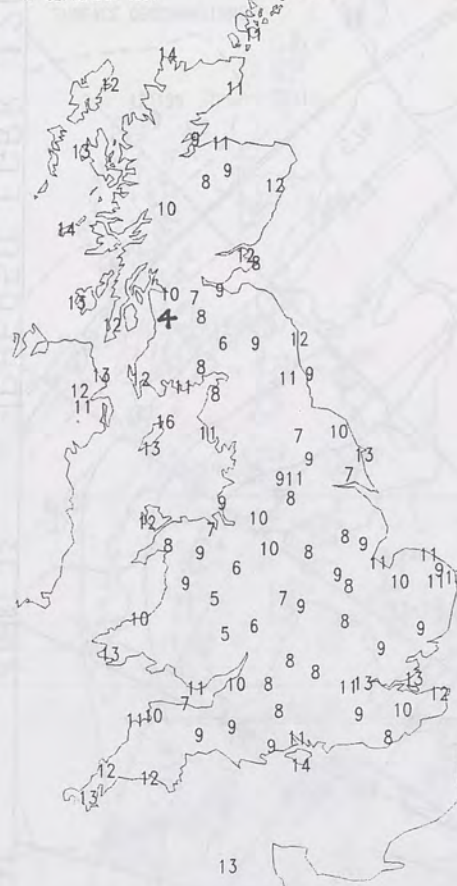
Lowest Minimum
: 4.0 C Saughall [Strathclyde]

Lowest Grass Minimum
: -0.5 C Benson [Oxon]

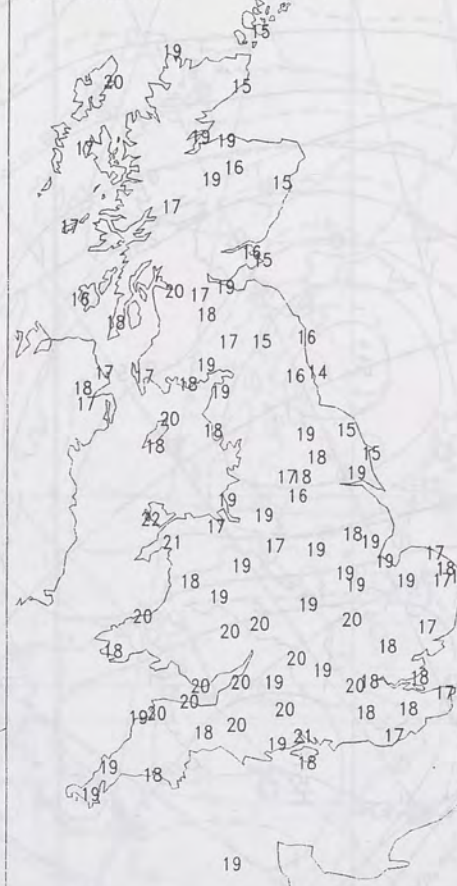
Most Rain (24 hrs from 0900 GMT)
: No significant rain reported

Most Sunshine
: 11.4 hrs Jersey Airport

NIGHT MINIMUM TEMPERATURE
(DEGREES C)
17 SEPTEMBER 1996



DAY MAXIMUM TEMPERATURE
(DEGREES C)
17 SEPTEMBER 1996



SUNSHINE (DAWN TO DUSK)
(HOURS)
17 SEPTEMBER 1996



DAILY CLIMATE DATA

NIGHT RAINFALL
(MILLIMETRES)
17 SEPTEMBER 1996



DAY RAINFALL
(MILLIMETRES)
17 SEPTEMBER 1996



DAILY WEATHER SUMMARY



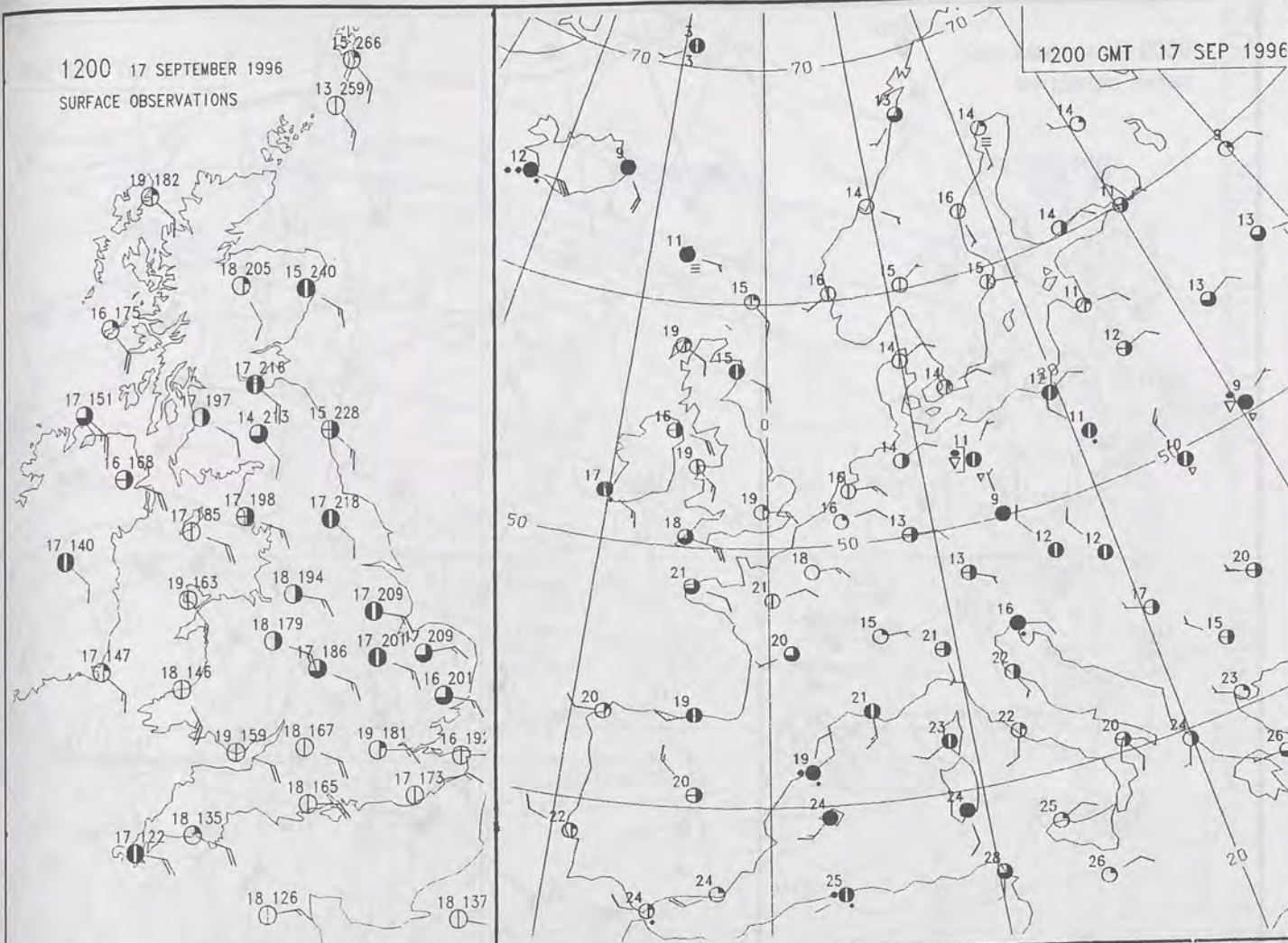
For details of other Weather Summaries produced by the Met. Office please contact:

London Weather Centre
Climate Department
127 Clerkenwell Road
London
EC1R 5DB

Telephone: 0171 405 4358
Fax: 0171 404 4314

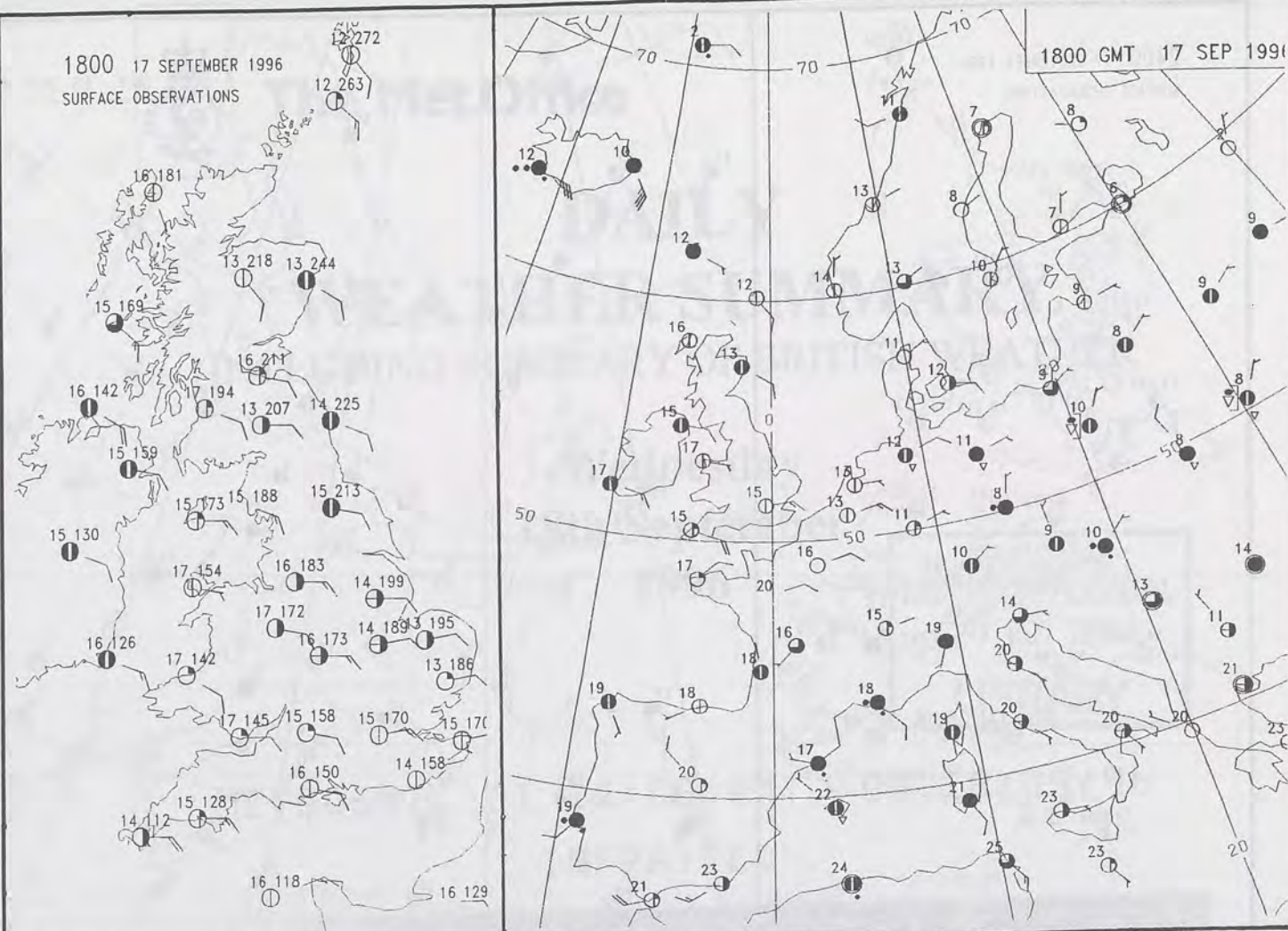
1200 17 SEPTEMBER 1996
SURFACE OBSERVATIONS

1200 GMT 17 SEP 1996

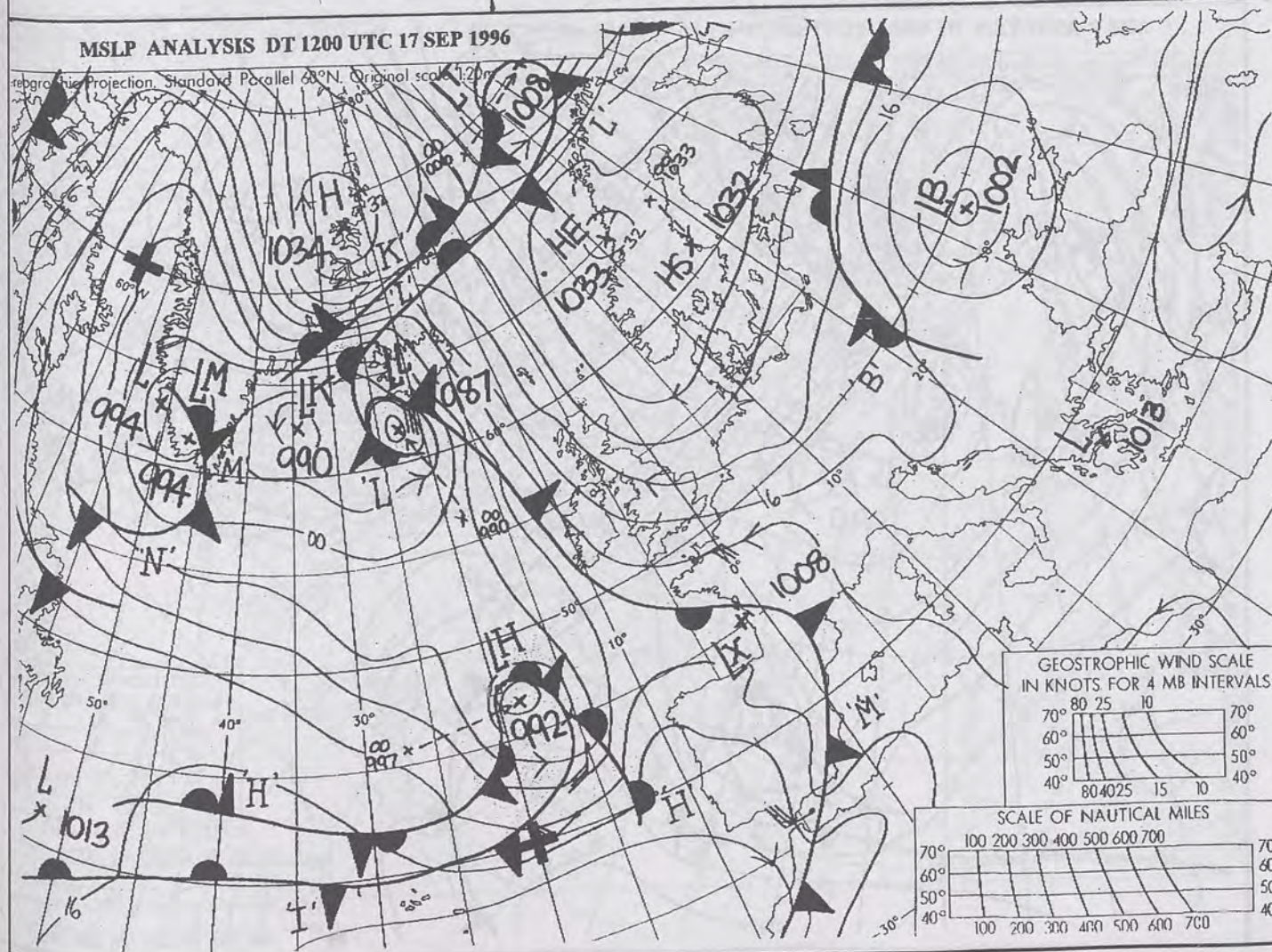


1800 17 SEPTEMBER 1996
SURFACE OBSERVATIONS

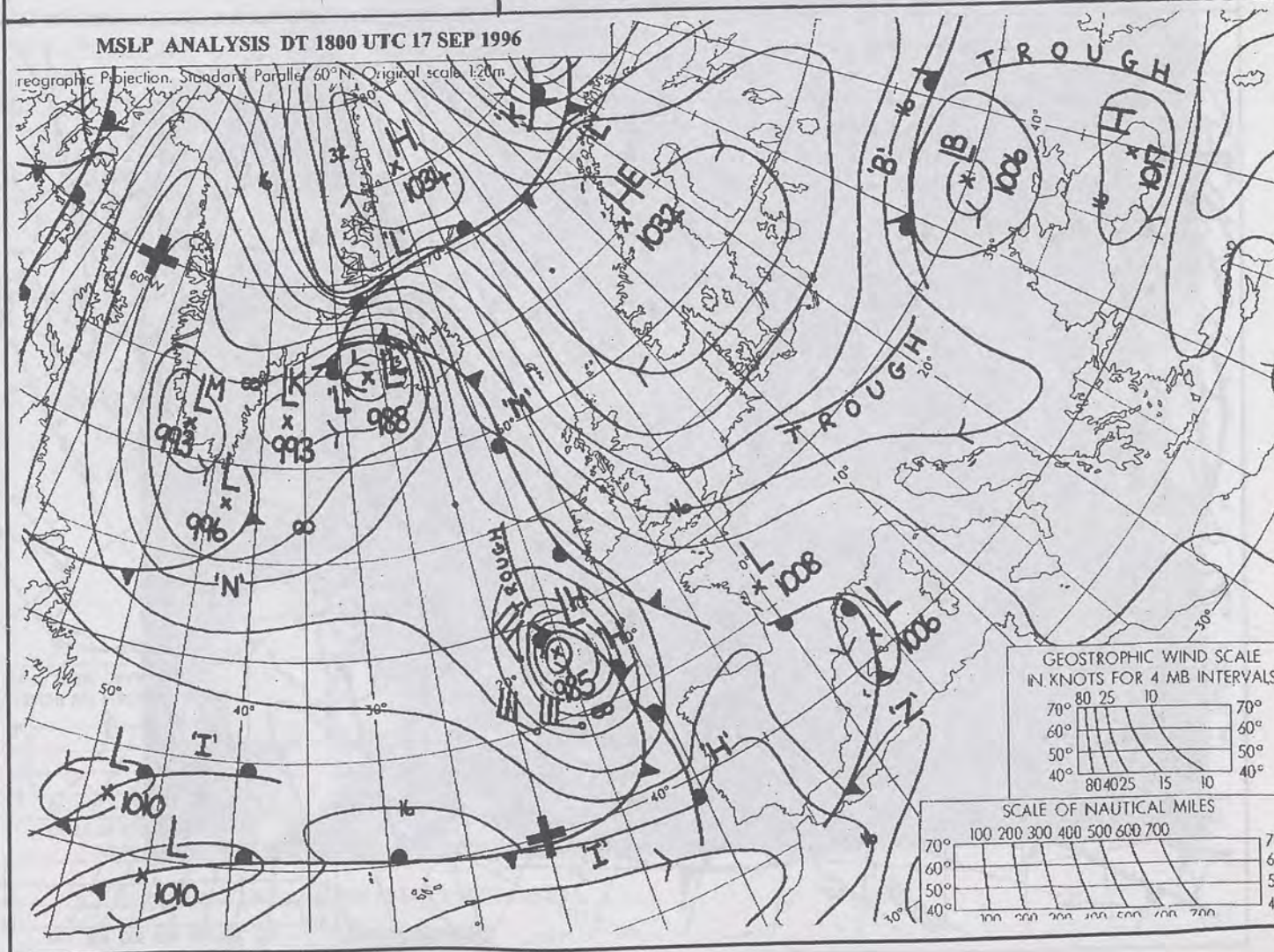
1800 GMT 17 SEP 1996

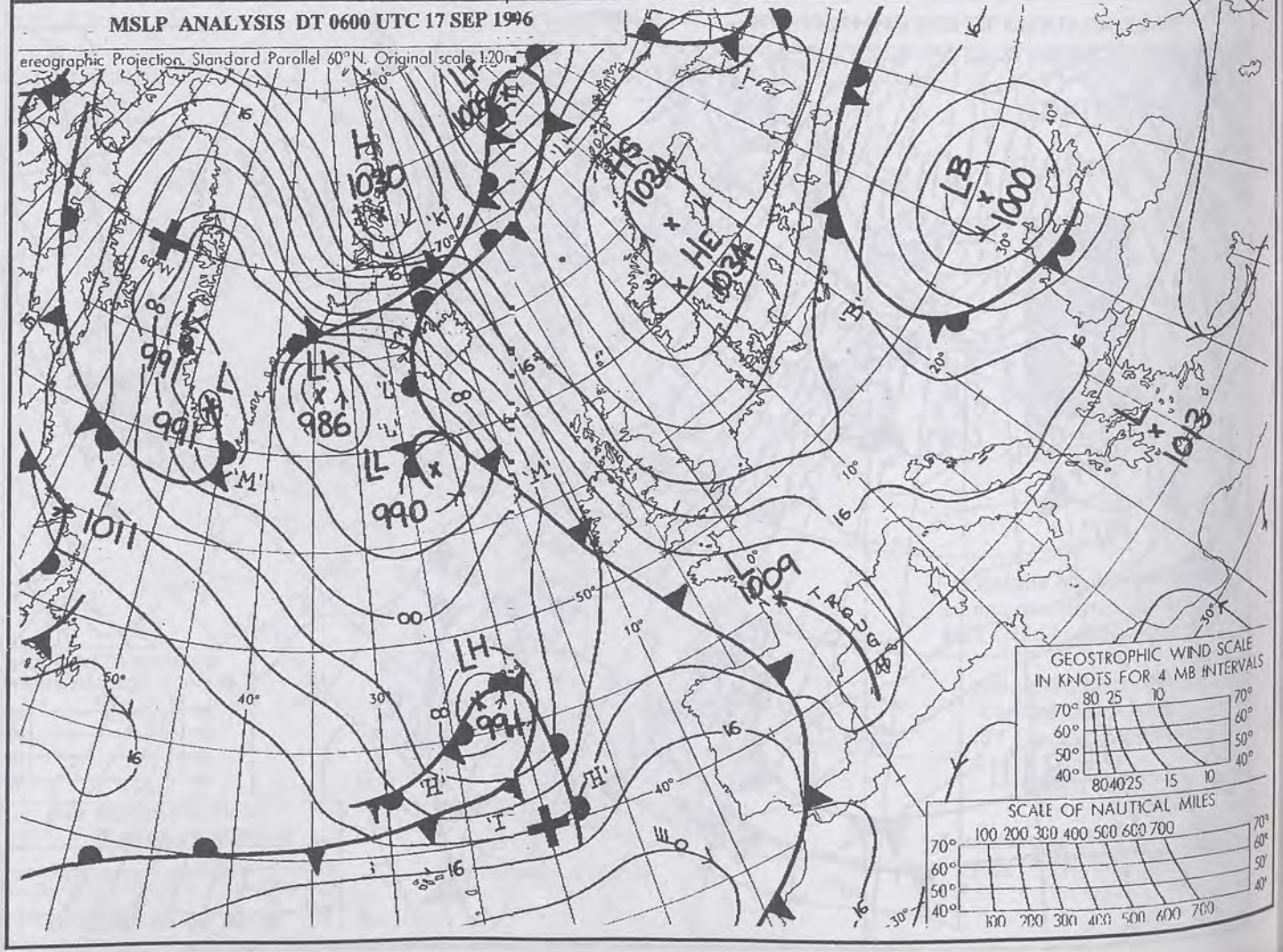
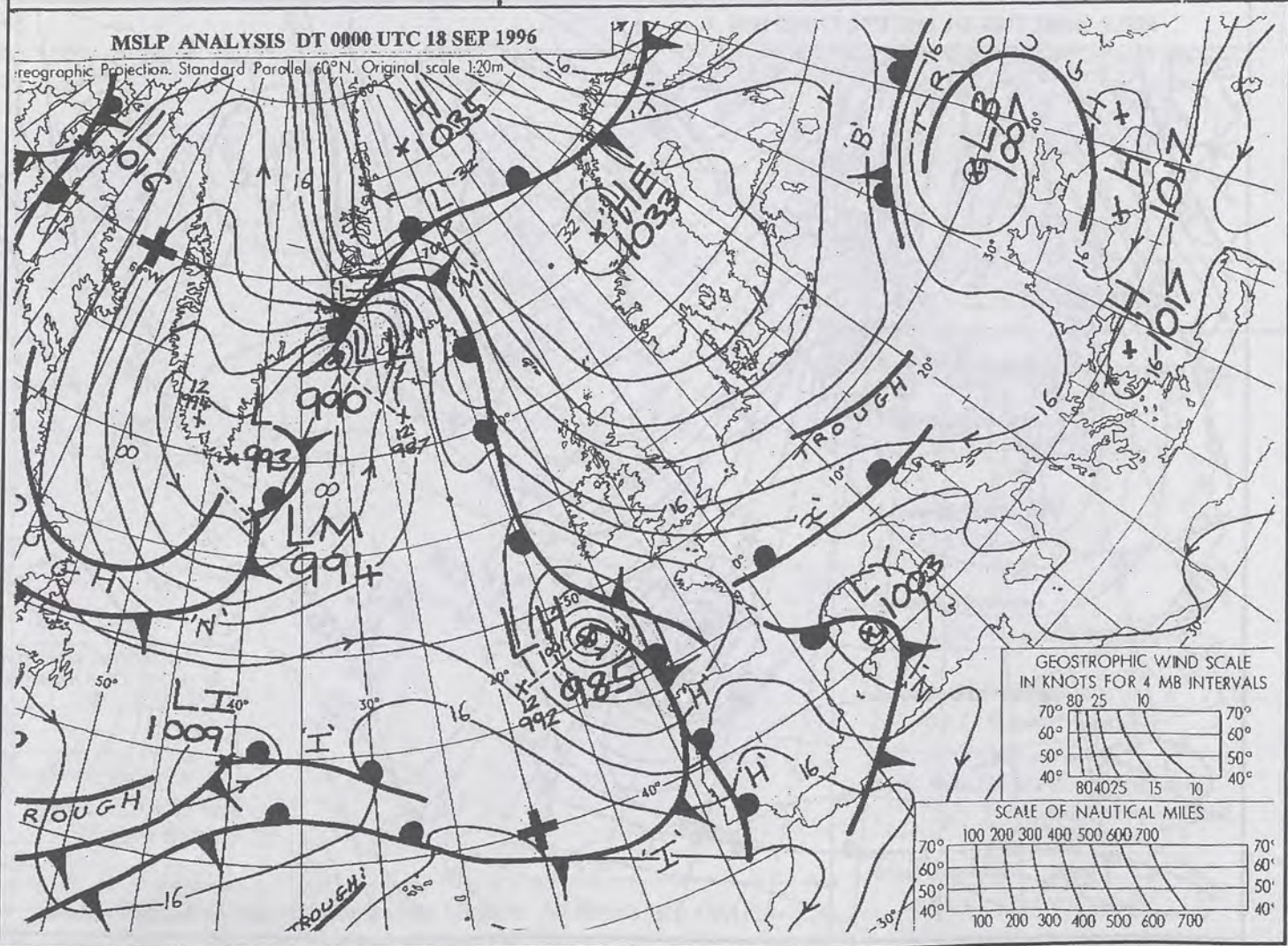
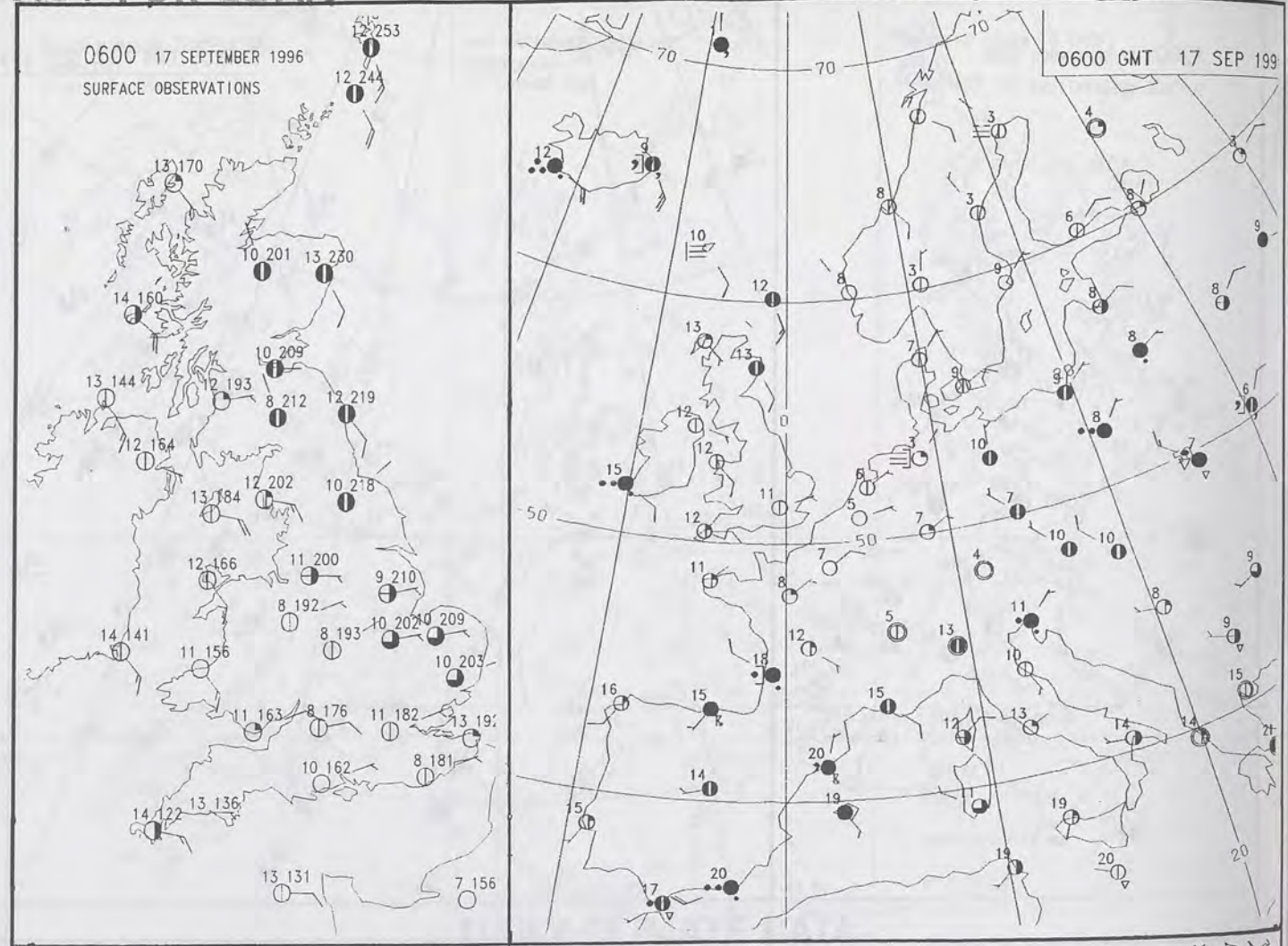
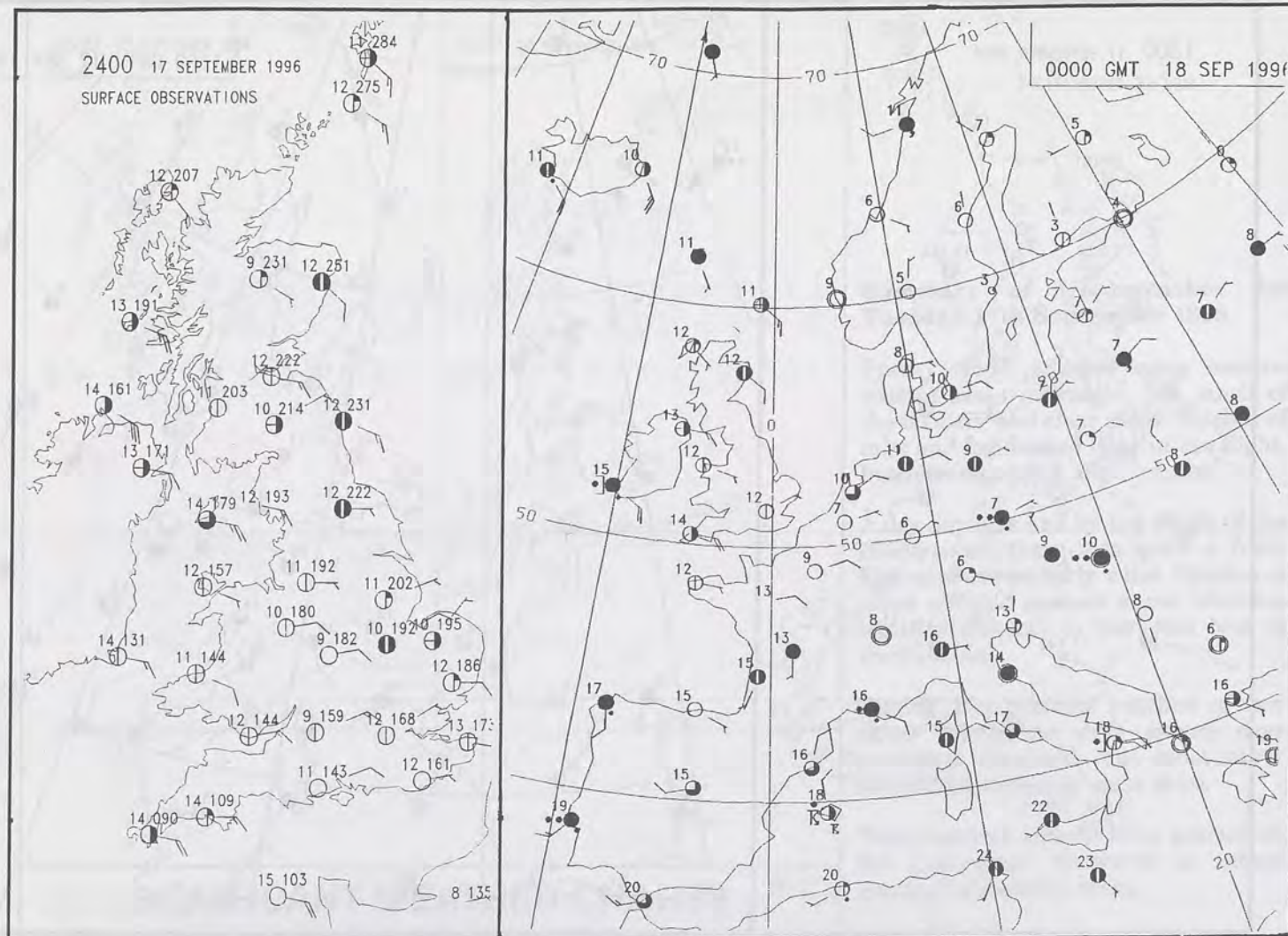


MSLP ANALYSIS DT 1200 UTC 17 SEP 1996

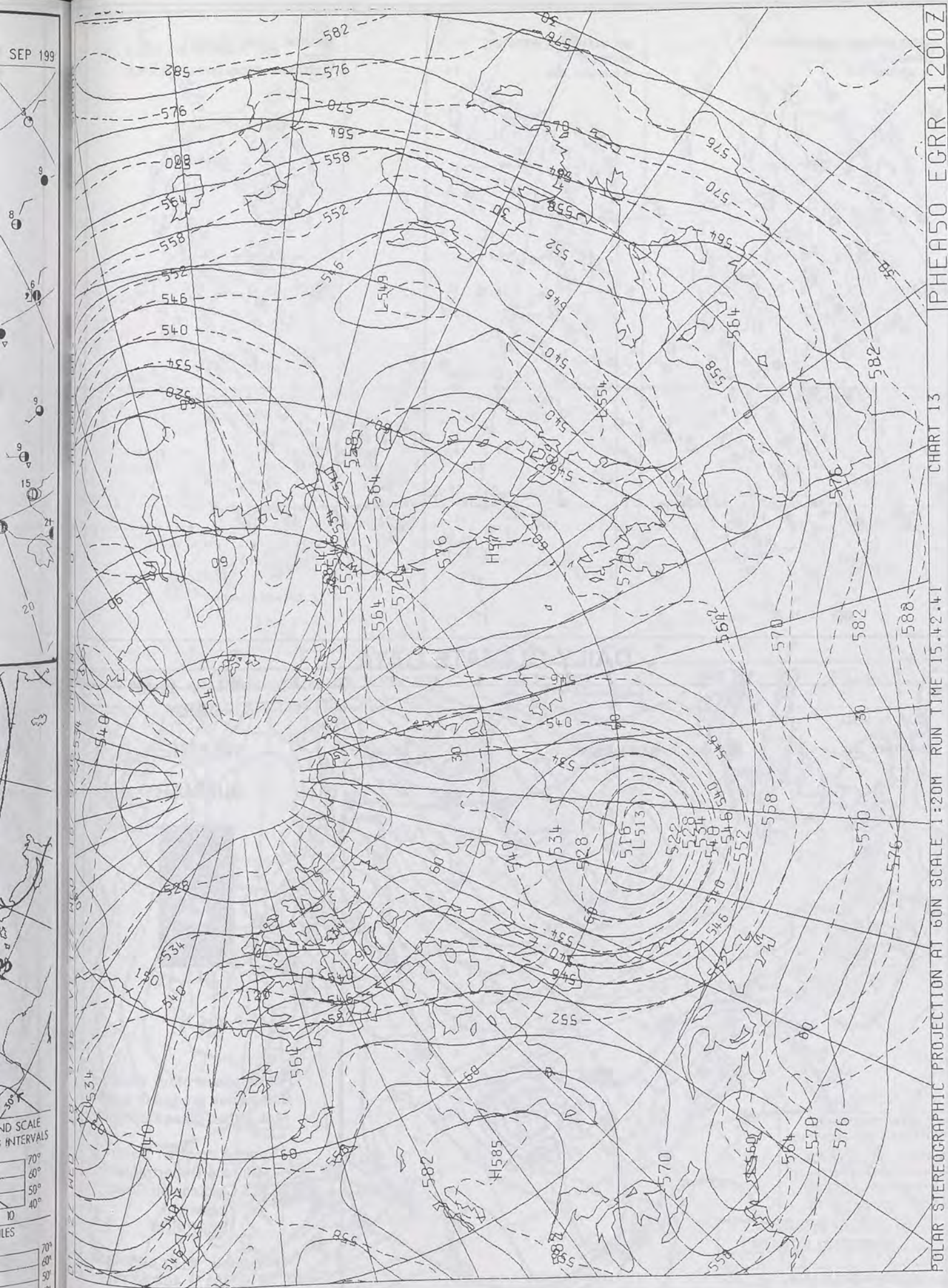


MSLP ANALYSIS DT 1800 UTC 17 SEP 1996





SEP 199



The Met. Office


DAILY WEATHER SUMMARY

INCLUDING SUMMARY OF BRITISH WEATHER

Wednesday
18th September
1996

NATIONAL
METEOROLOGICAL
-7 OCT 1996
LIBRARY

METEOSAT AT 12:00 GMT ON 18/09/96
INFRA-RED



CLOUD-TOP OR LAND/SEA TEMPERATURE

COLD WARM

0600 18 SEPTEMBER 1996
SIGWX



1200 18 SEPTEMBER 1996
SIGWX



Summary of UK weather for Wednesday 18th September 1996

It was a dry night over the whole of the United Kingdom but, by the end of the night there were a few light showers developing along eastern coastal areas.

During the day a scattering of light showers developed in eastern and southeastern areas. These parts were generally rather cloudy but in the west and in Scotland and Northern Ireland there were good spells of sunshine. It was a windy day in southern areas with a fresh to strong east to northeast breeze.

In the early evening there continued to be a few light showers around in eastern areas but most places were dry. There were generally good breaks in the cloud over Scotland, Northern Ireland and western areas but much of England and Wales remained rather cloudy. It stayed quite breezy in the south.

Temperatures were mostly close to normal but it was rather cold in some eastern and southeastern areas.

SIGNIFICANT WEATHER CHARTS

1800 18 SEPTEMBER 1996
SIGWX



2400 18 SEPTEMBER 1996
SIGWX



EXTREMES

WEDNESDAY 18th SEPTEMBER 1996

Highest Maximum
: 19.9 C Point of Ayre [Isle of Man]

Lowest Maximum
: 13.8 C Fair Isle

Lowest Minimum
: 4.0 C Loch Glascarnoch [Highland]
Madley [Hereford and Worcester]

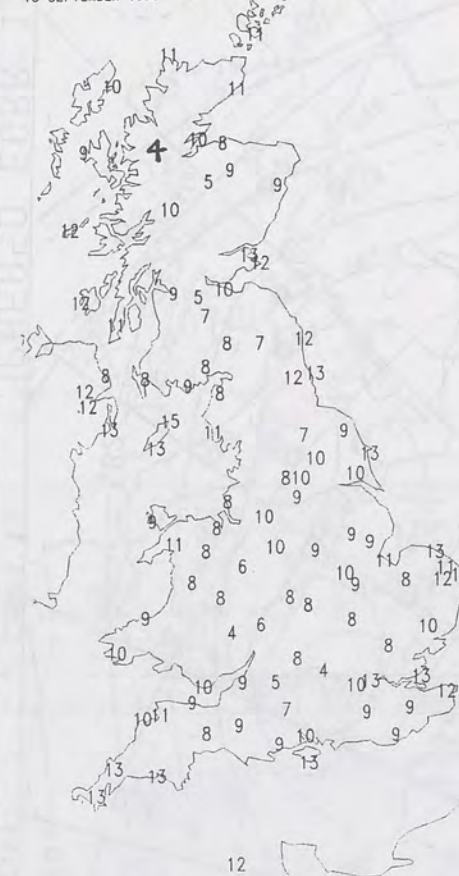
Lowest Grass Minimum
: -3.3 C Benson [Oxon]

Most Rain (24 hrs from 0900 GMT)
: 4.1mm Heathrow Airport

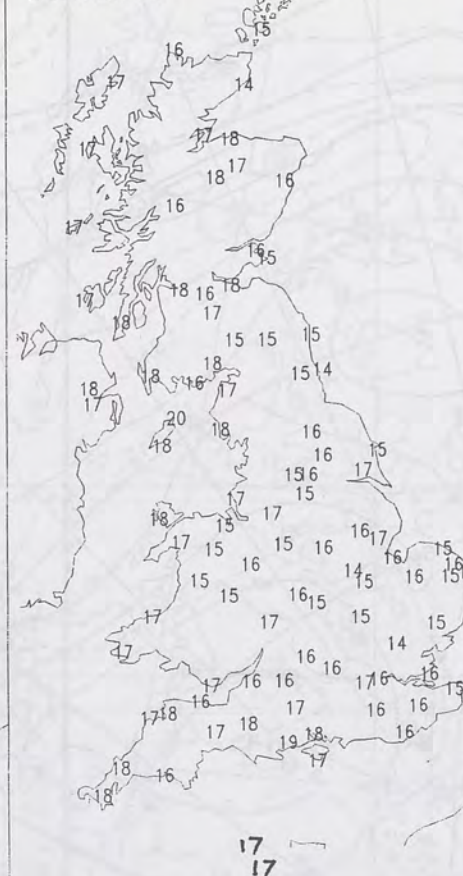
Most Sunshine
: 11.3 hrs Lerwick [Shetland]

Published by London Weather Centre. All times are GMT.

NIGHT MINIMUM TEMPERATURE
(DEGREES C)
18 SEPTEMBER 1996



DAY MAXIMUM TEMPERATURE
(DEGREES C)
18 SEPTEMBER 1996



SUNSHINE (DAWN TO DUSK)
(HOURS)
18 SEPTEMBER 1996



DAILY CLIMATE DATA

NIGHT RAINFALL
(MILLIMETRES)
18 SEPTEMBER 1996



DAY RAINFALL
(MILLIMETRES)
18 SEPTEMBER 1996



DAILY WEATHER SUMMARY

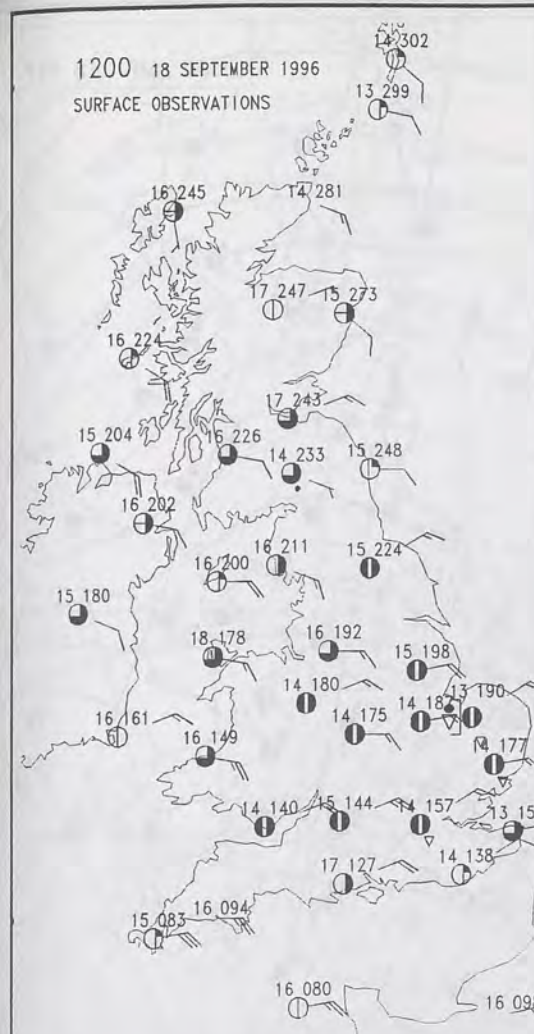


For details of other Weather Summaries produced by the Met. Office please contact:

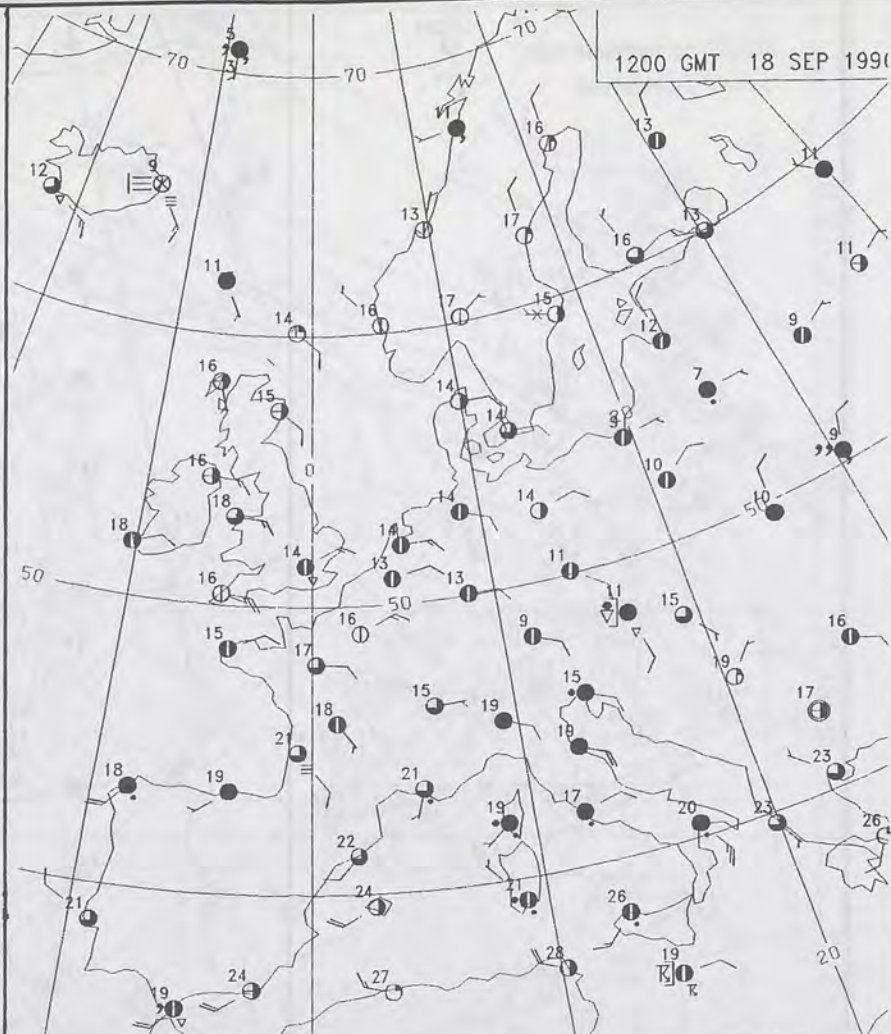
London Weather Centre
Climate Department
127 Clerkenwell Road
London
EC1R 5DB

Telephone: 0171 405 4358
Fax: 0171 404 4314

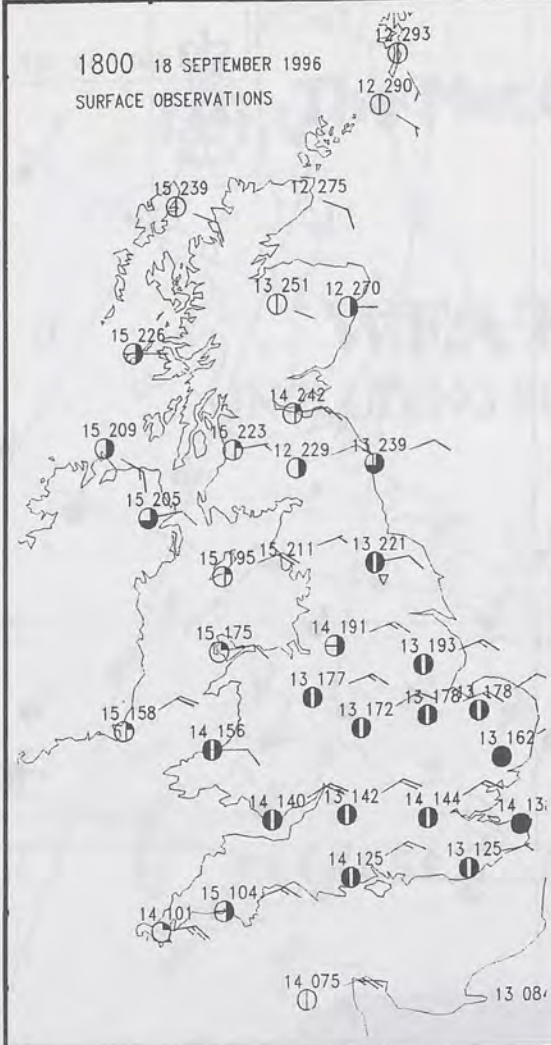
1200 18 SEPTEMBER 1996
SURFACE OBSERVATIONS



1200 GMT 18 SEP 1996



1800 18 SEPTEMBER 1996
SURFACE OBSERVATIONS

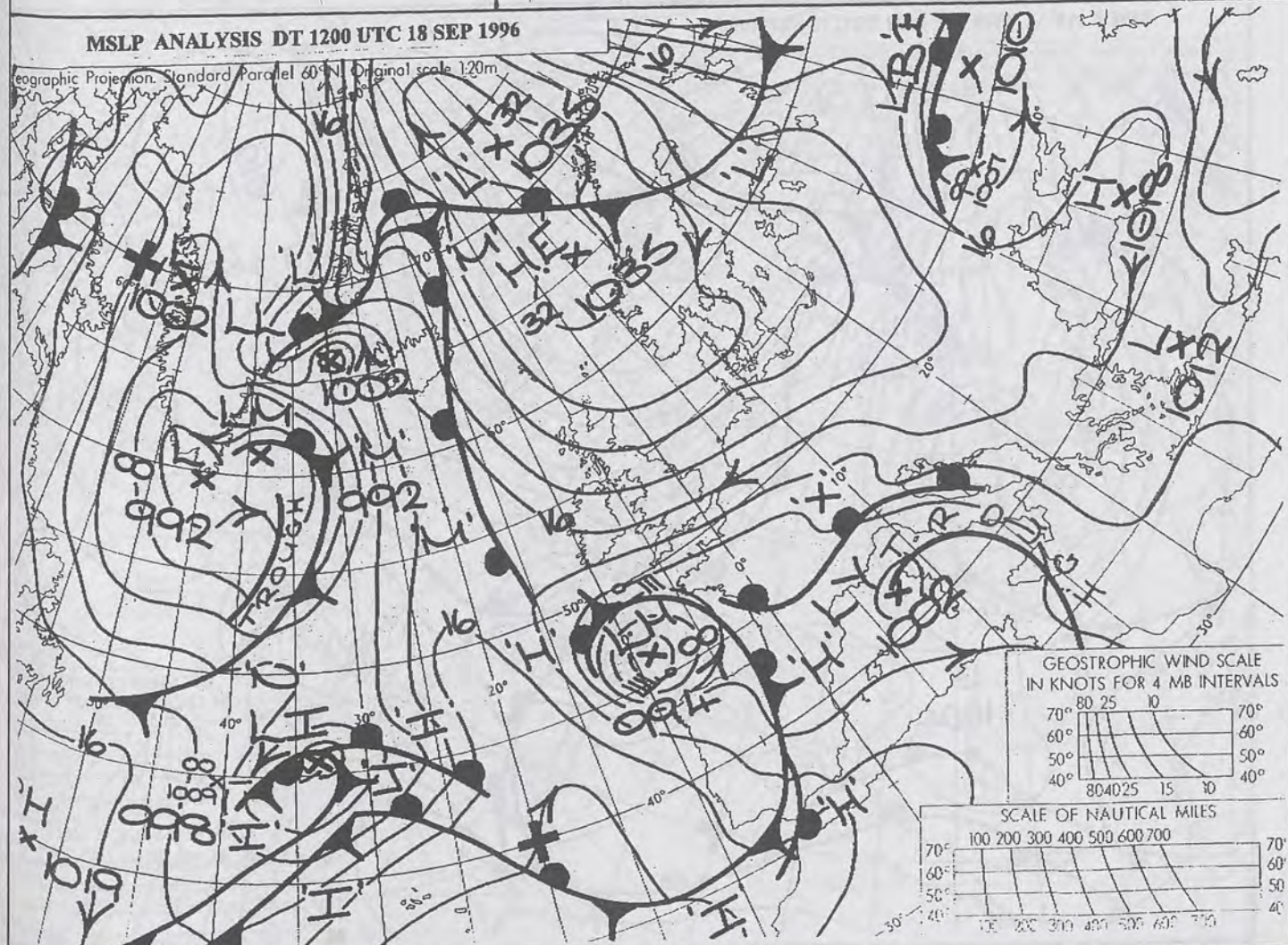


1800 GMT 18 SEP 1996

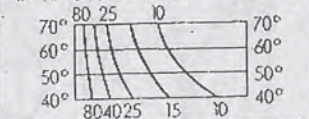


MSLP ANALYSIS DT 1200 UTC 18 SEP 1996

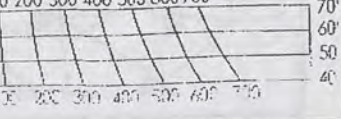
Geographic Projection, Standard Parallel 60°N, Original scale 1:20m



GEOSTROPHIC WIND SCALE
IN KNOTS FOR 4 MB INTERVALS

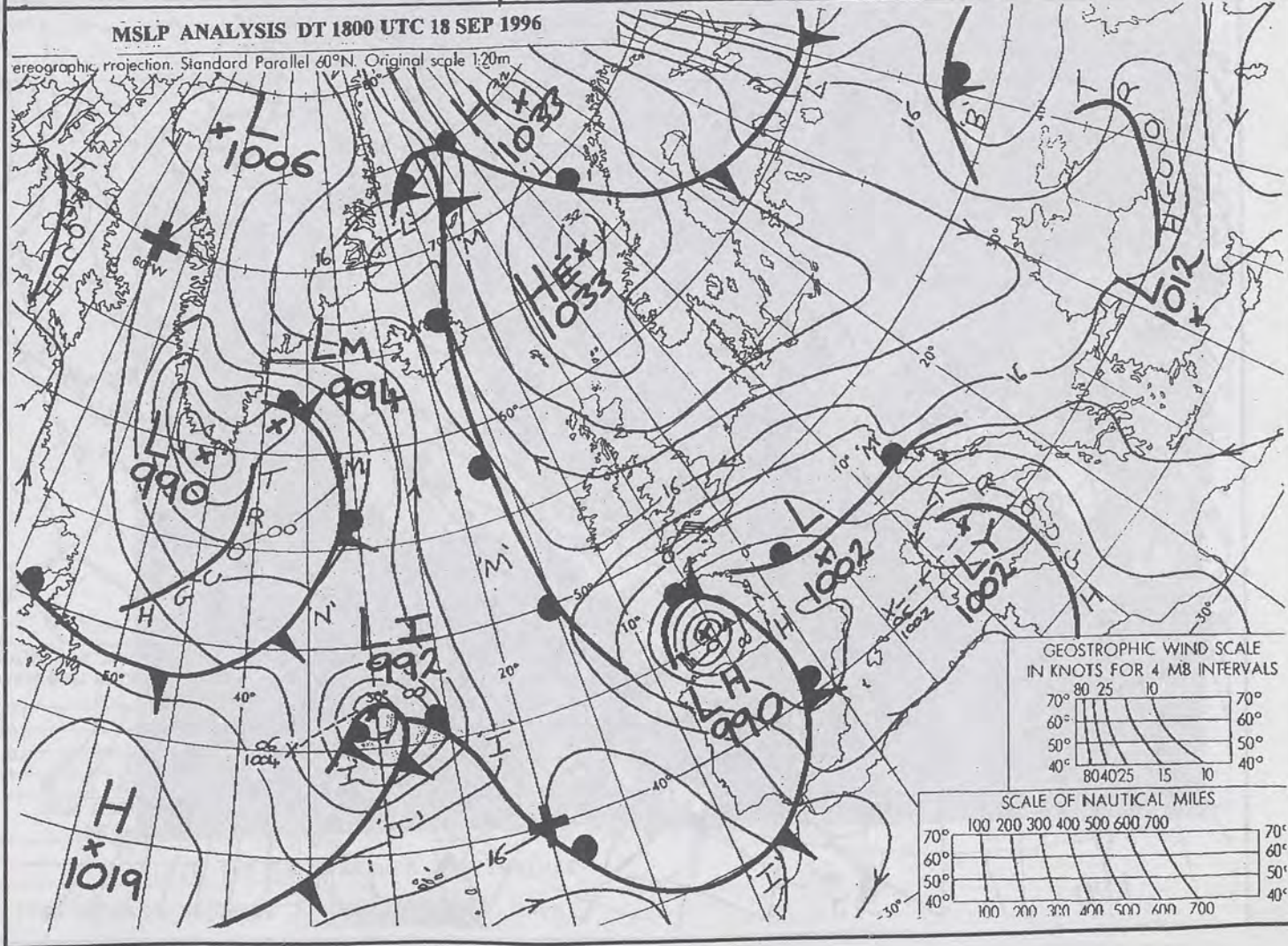


SCALE OF NAUTICAL MILES




MSLP ANALYSIS DT 1800 UTC 18 SEP 1996

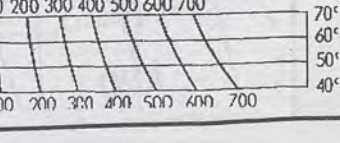
Geographic projection, Standard Parallel 60°N, Original scale 1:20m

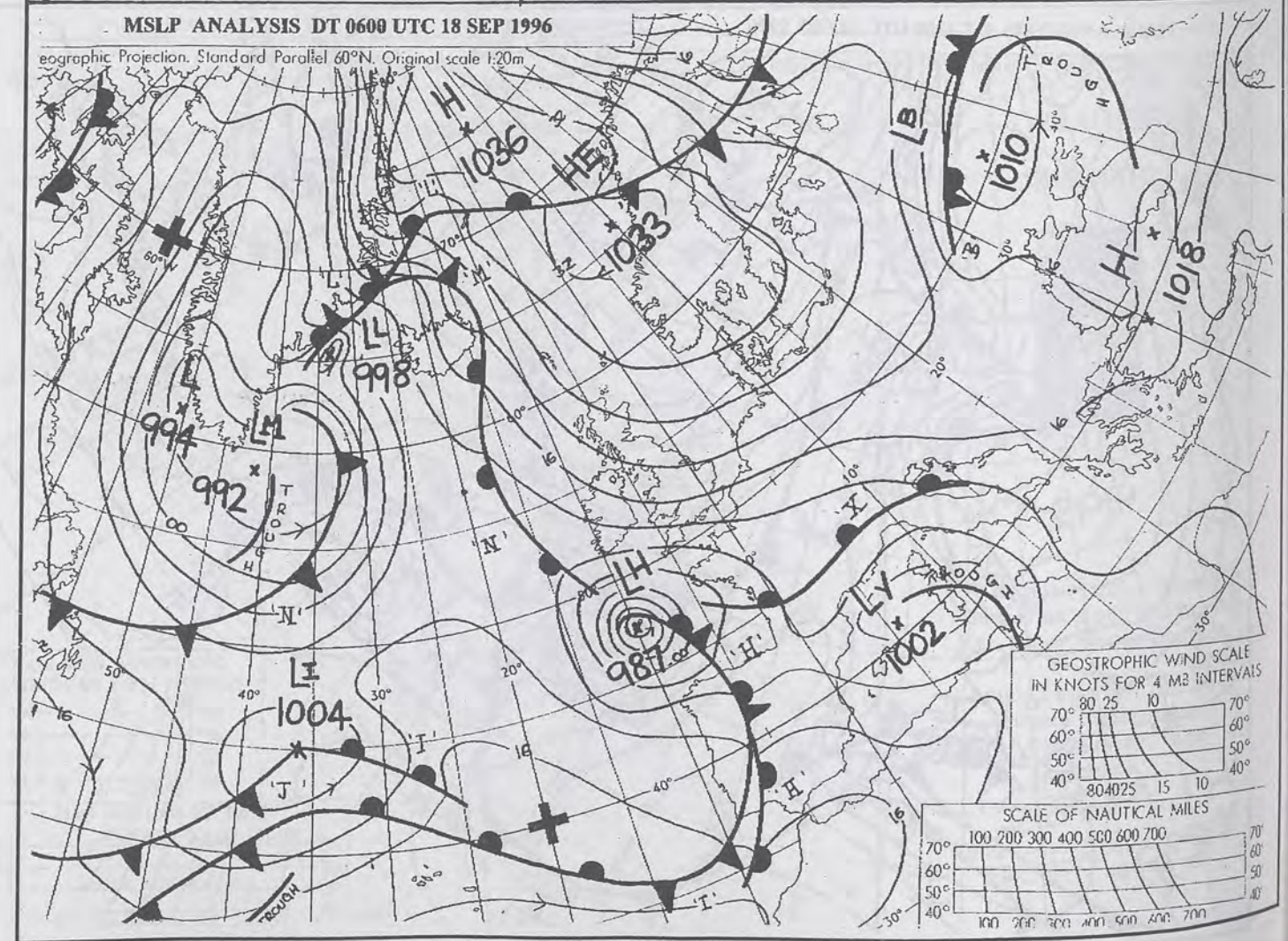
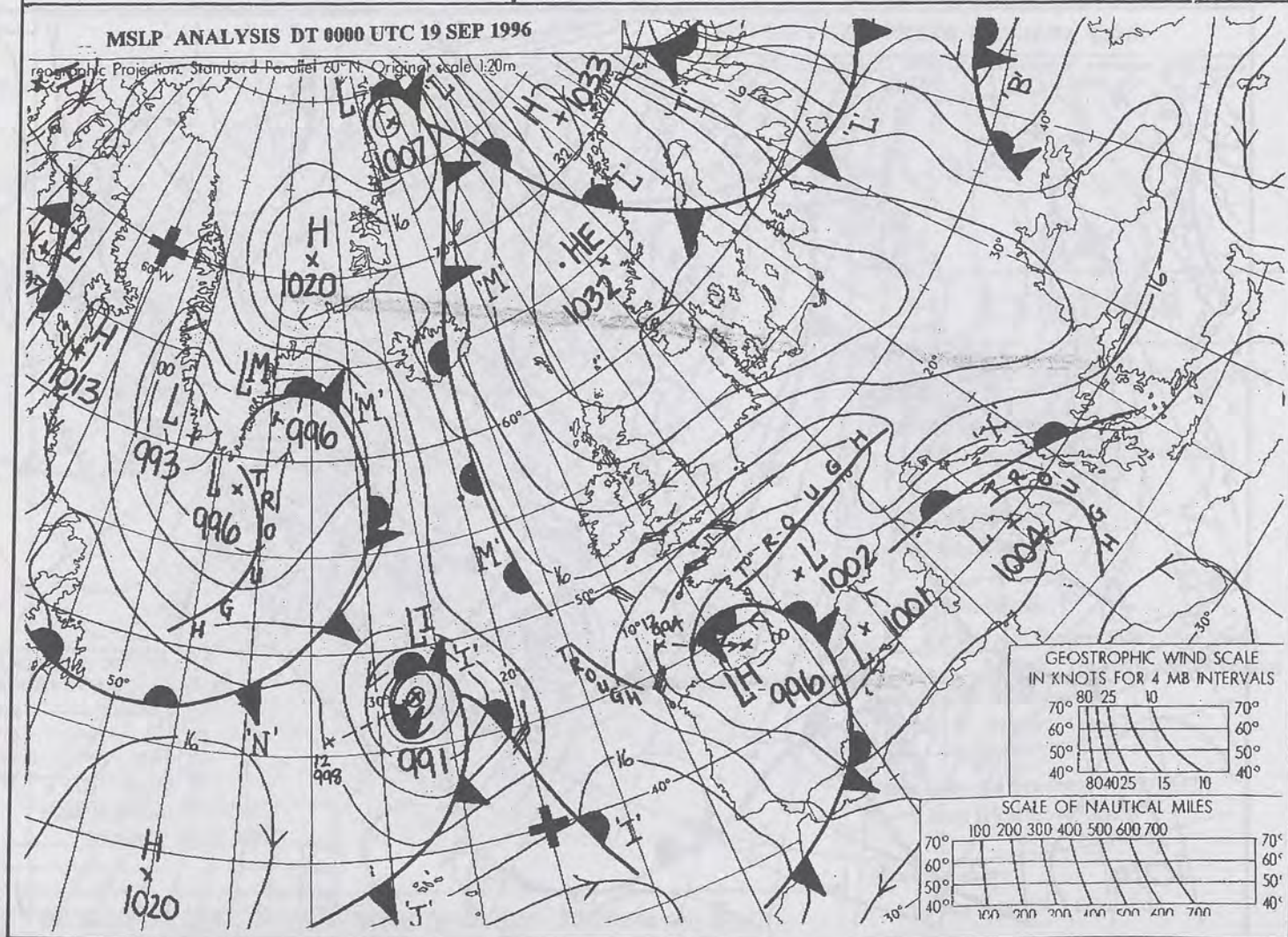
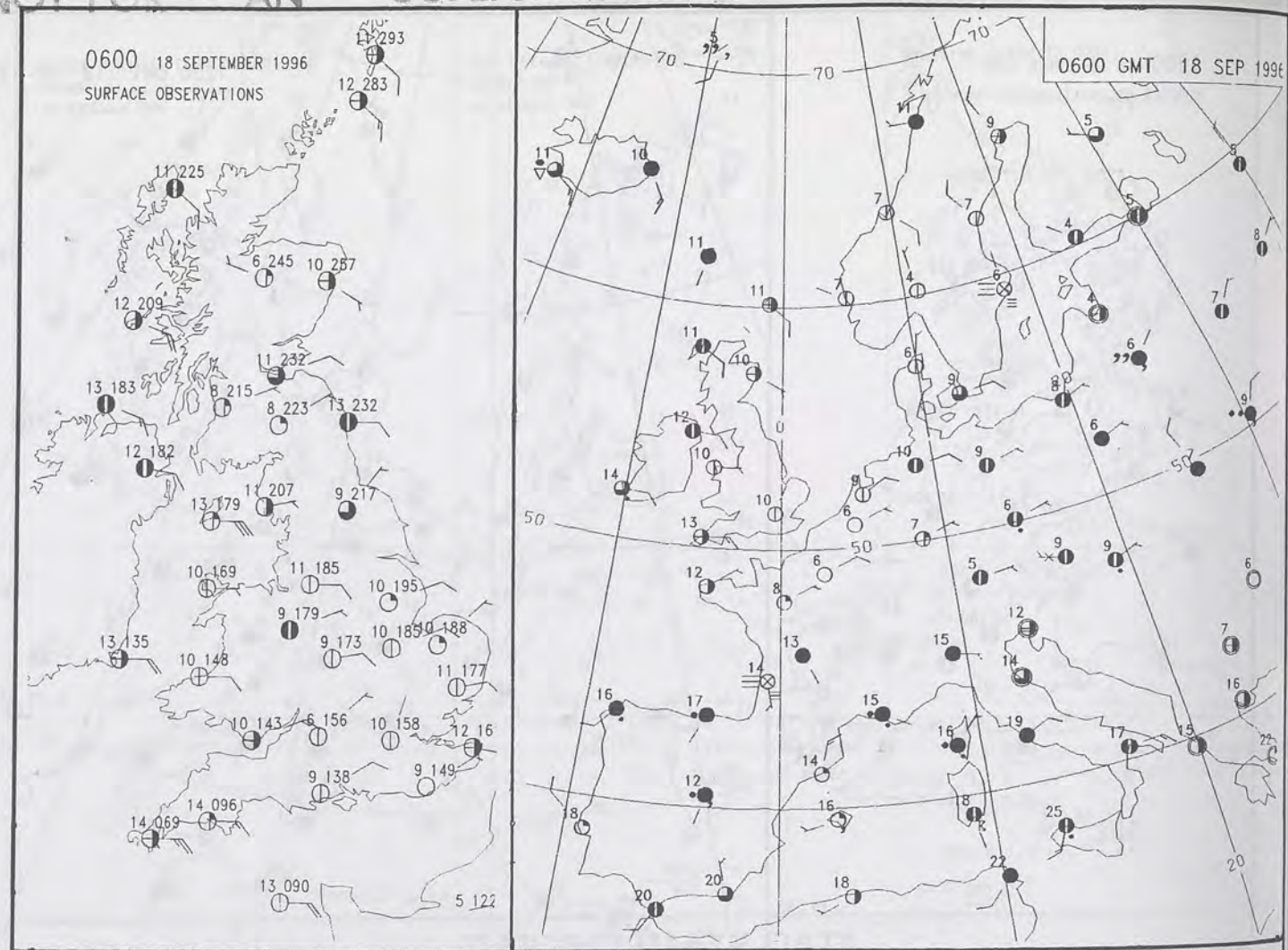
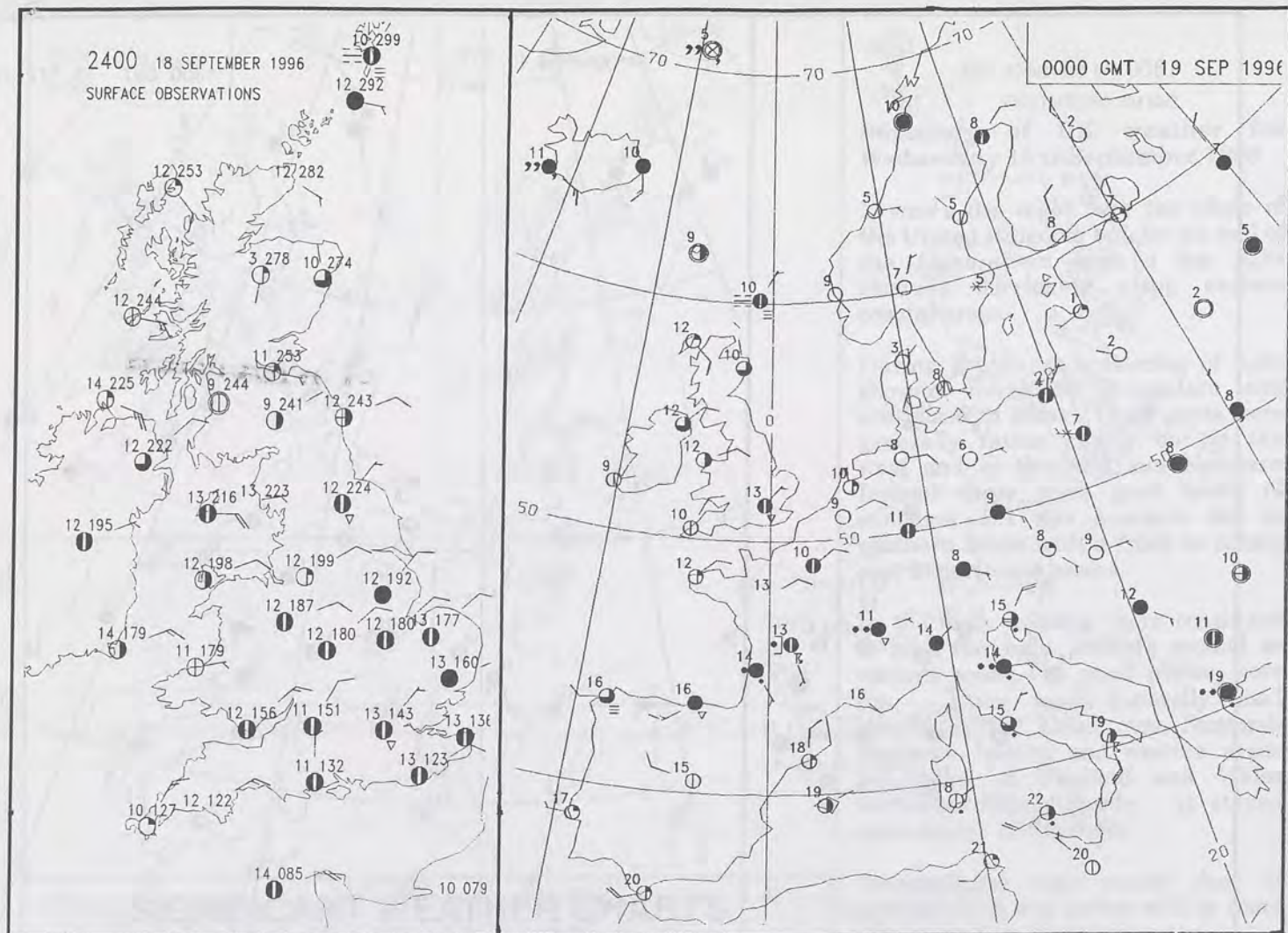


GEOSTROPHIC WIND SCALE
IN KNOTS FOR 4 MB INTERVALS



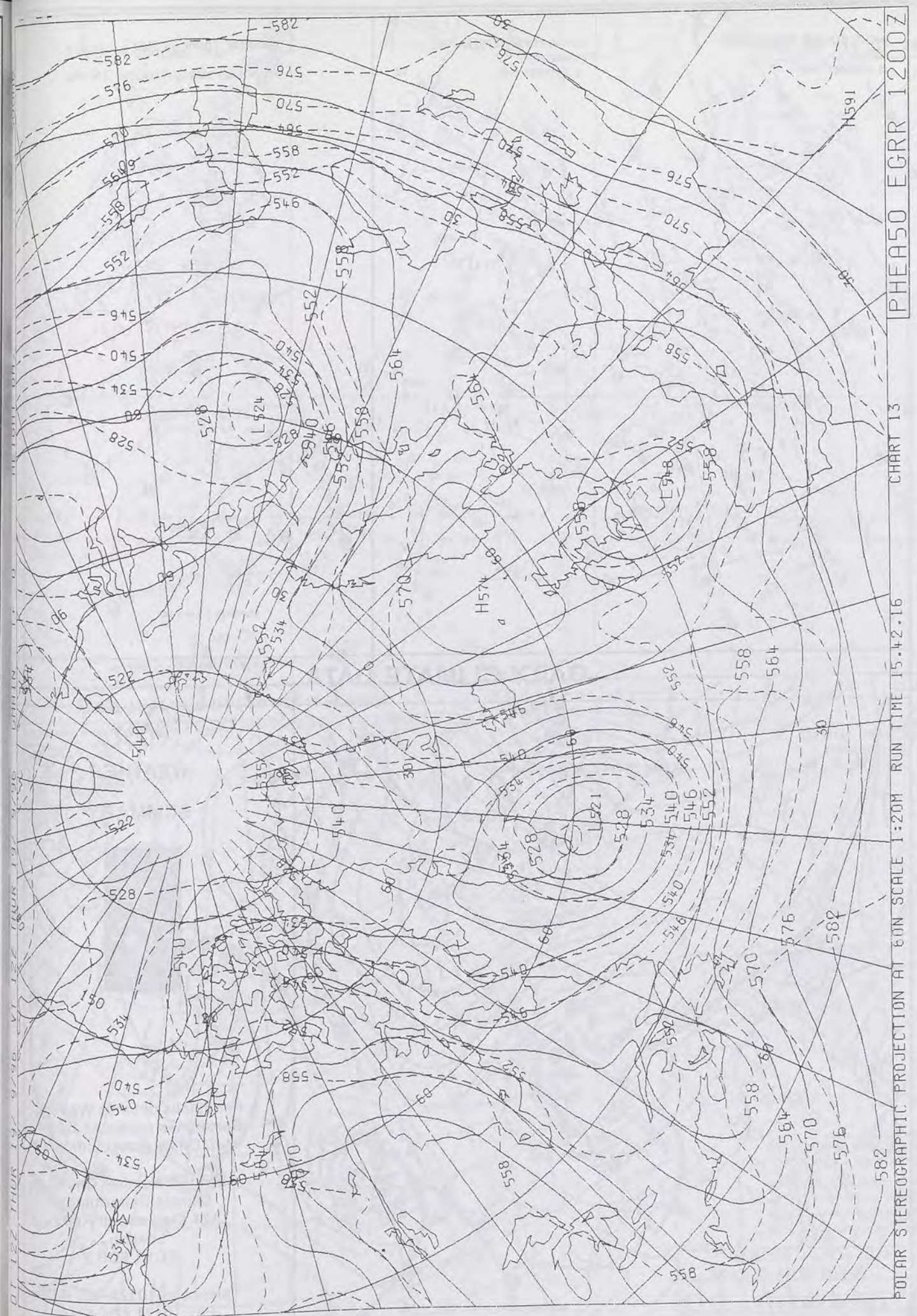
SCALE OF NAUTICAL MILES





SEP 1996

SCALE
INTERVALS
70°
60°
50°
40°
30°
20°
10°
0°
10°
20°
30°
40°
50°
60°
70°



The Met. Office


DAILY WEATHER SUMMARY

INCLUDING SUMMARY OF BRITISH WEATHER

Thursday
19th September
1996

NATIONAL
METEOROLOGICAL
-7 OCT 1996
LIBRARY

METEOSAT AT 12:00 GMT ON 19/09/96
INFRA-RED



CLOUD-TOP OR LAND/SEA TEMPERATURE
COLD WARM

0600 19 SEPTEMBER 1996
SIGWX



1200 19 SEPTEMBER 1996
SIGWX



SIGNIFICANT WEATHER CHARTS

1800 19 SEPTEMBER 1996
SIGWX



2400 19 SEPTEMBER 1996
SIGWX



Published by London Weather Centre. All times are GMT.

Summary of UK weather for Thursday 19th September 1996

Most places had a dry night with clear spells in the west and fog patches in the Northern Isles and eastern Scotland. A few showers cropped up during the second part of the night across the Pennines.

By the morning thundery showers had developed over the Southeast and Lincolnshire. Elsewhere day-light hours started dry with some sunny spells across much of the country. The exception was eastern England through to Wales where the cloud was generally thick.

By the afternoon cloud breaks developed for a time across Wales and the north Midlands. Scotland and Northern Ireland remained dry with sunny spells, although the eastern fringe and the Northern Isles was cloudier. Showers and spells of light rain spread west across southern England into south Wales and the south Midlands. The extreme southwest remained dry.

The end of the day saw the damp weather confined to Lincolnshire, the Midlands across to north Wales southwards; the rain being mostly light and intermittent. Further north the situation was dry with clear skies away from the east and far north.

Temperatures ranged from rather cold in the south to rather warm in the northwest.

EXTREMES

THURSDAY 19th SEPTEMBER 1996

Highest Maximum
: 19.1 C Aultbea [Highland]

Lowest Maximum
: 11.4 C Lerwick [Shetland]

Lowest Minimum
: -2.0 C Aviemore [Highland]

Lowest Grass Minimum
: -6.2 C Aviemore

Most Rain (24 hrs from 0900 GMT)
: 17.7mm Jersey Airport

Most Sunshine
: 11.4 hrs Cape Wrath [Northern Scotland]

NIGHT MINIMUM TEMPERATURE
(DEGREES C)
19 SEPTEMBER 1996



DAY MAXIMUM TEMPERATURE
(DEGREES C)
19 SEPTEMBER 1996



SUNSHINE (DAWN TO DUSK)
(HOURS)
19 SEPTEMBER 1996



DAILY CLIMATE DATA

NIGHT RAINFALL
(MILLIMETRES)
19 SEPTEMBER 1996



DAY RAINFALL
(MILLIMETRES)
19 SEPTEMBER 1996



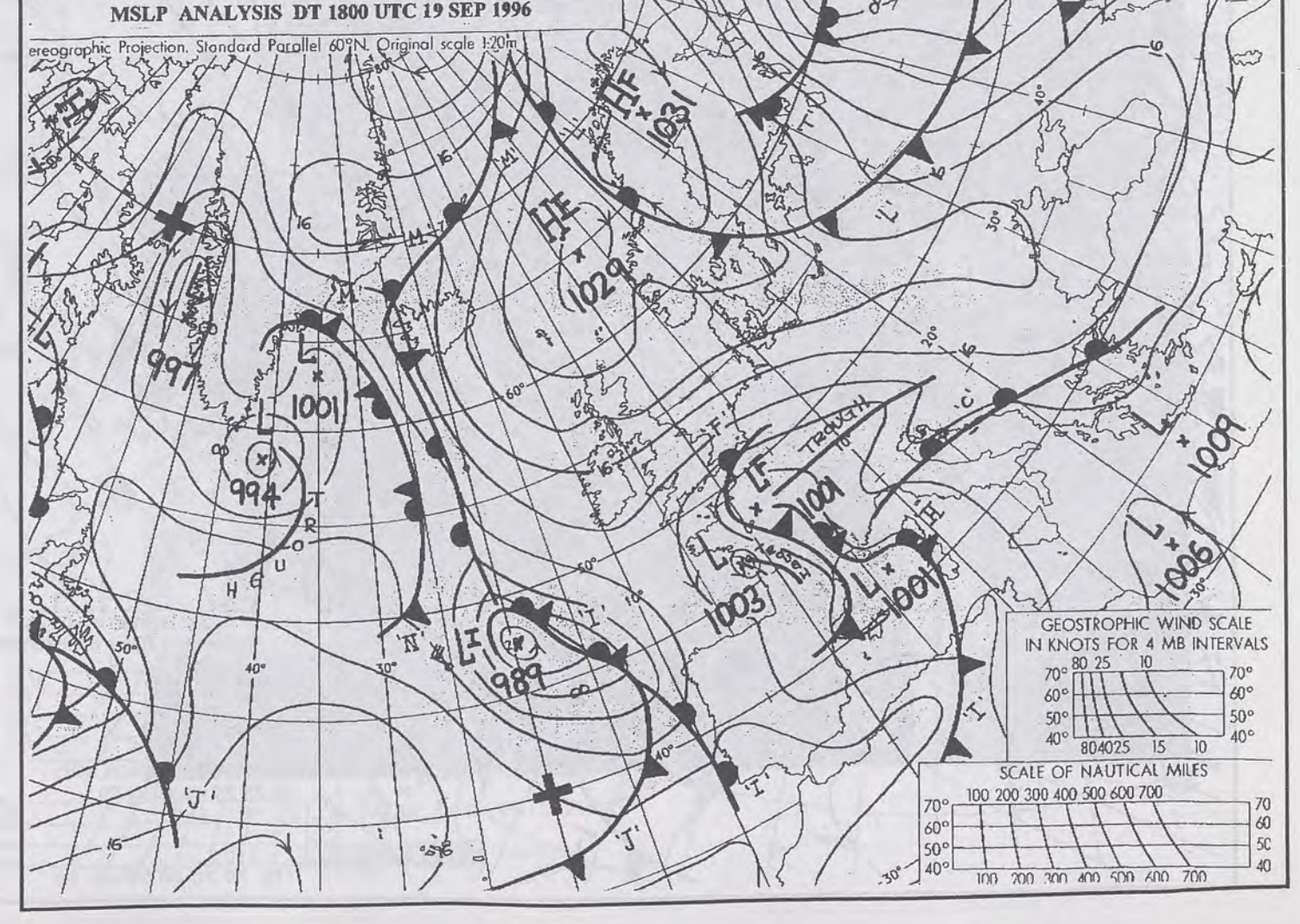
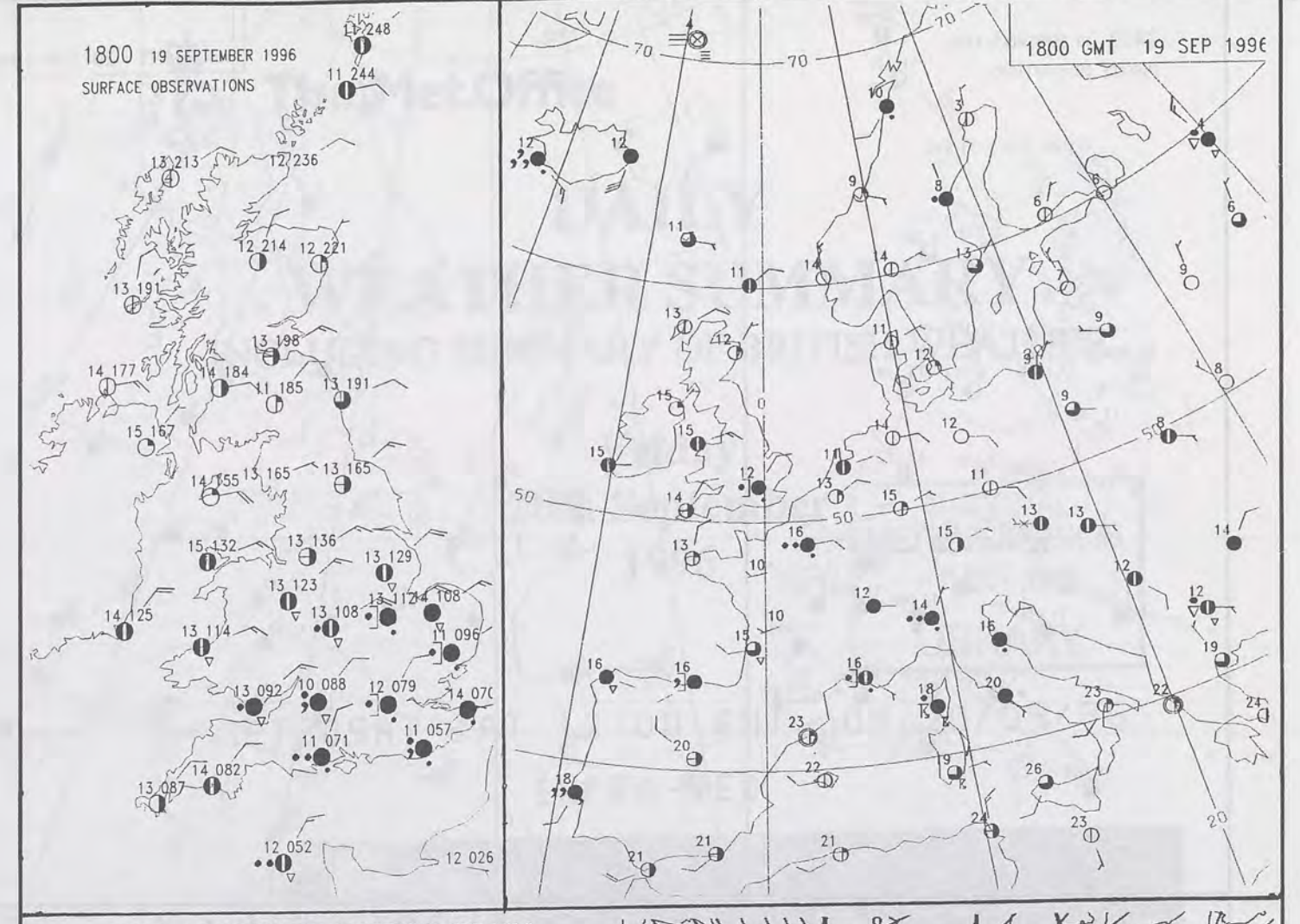
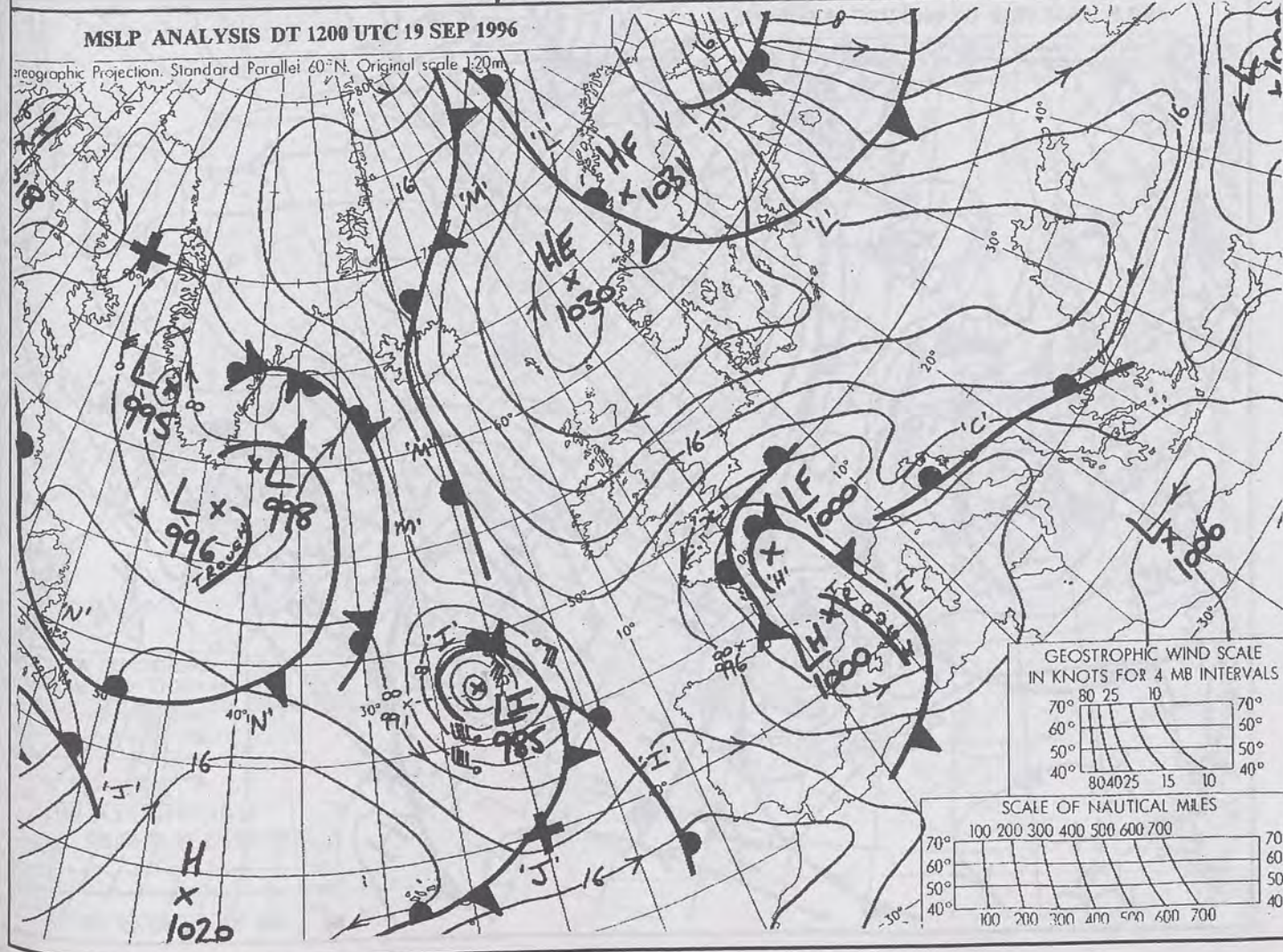
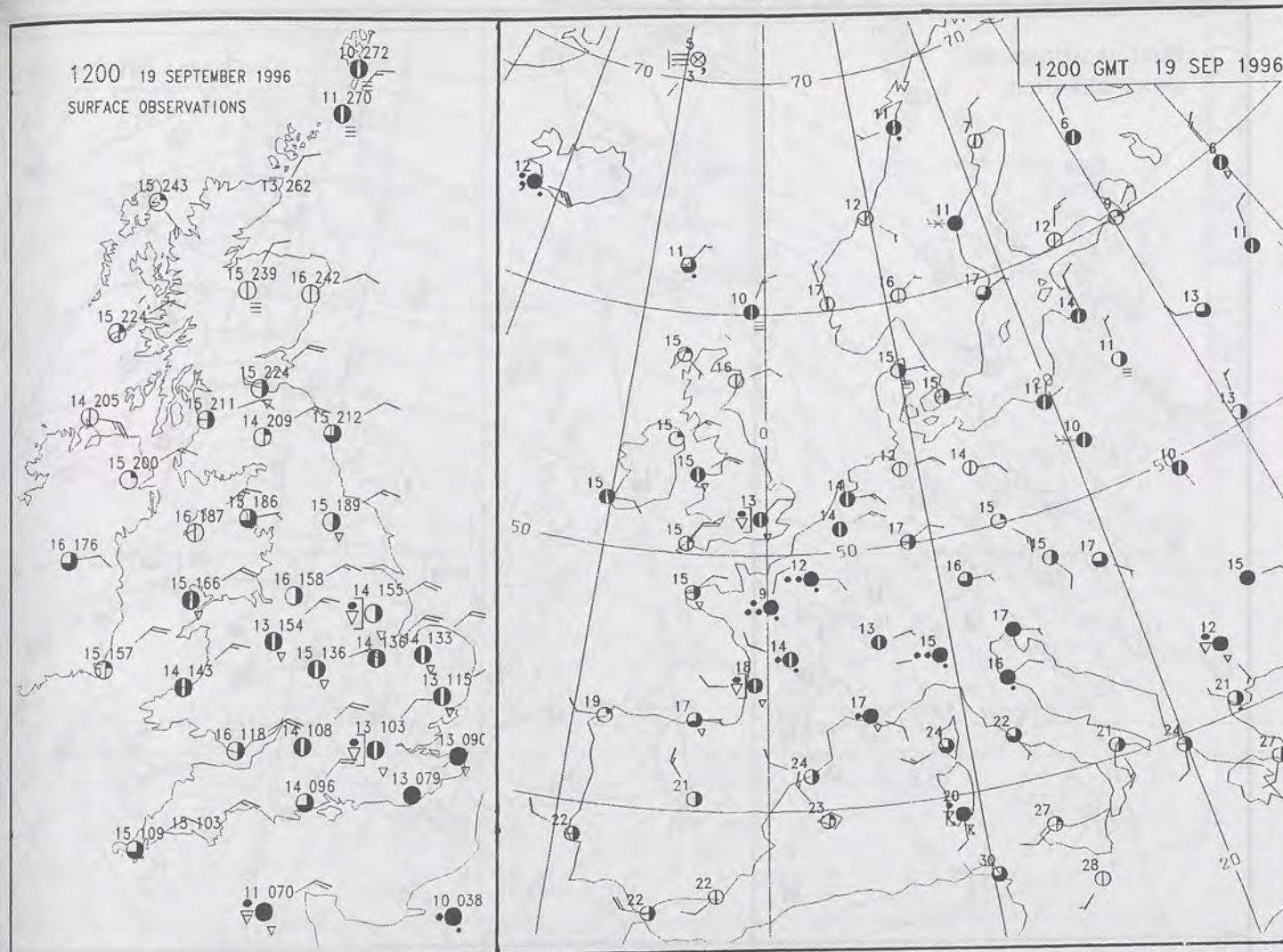
DAILY WEATHER SUMMARY

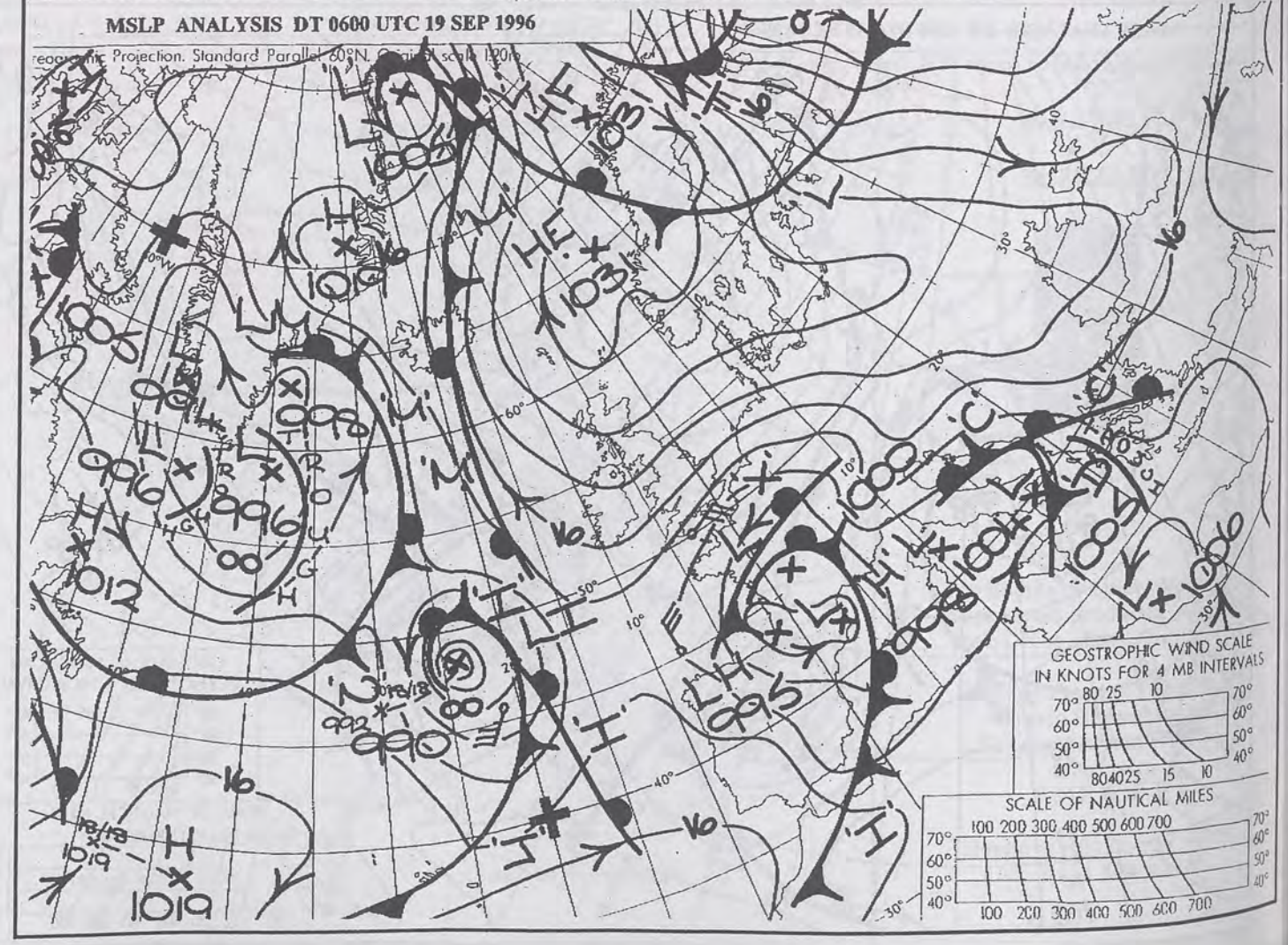
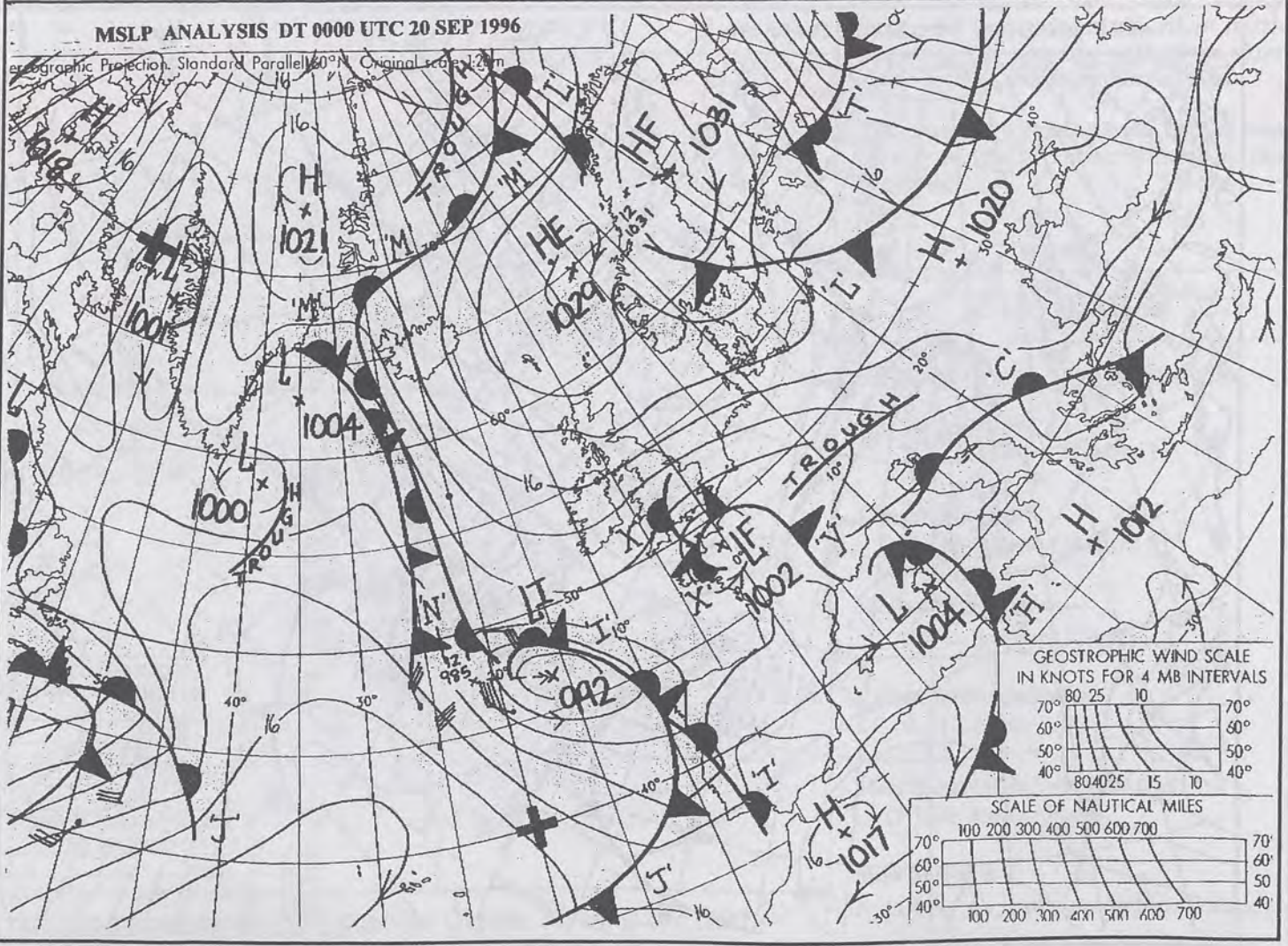
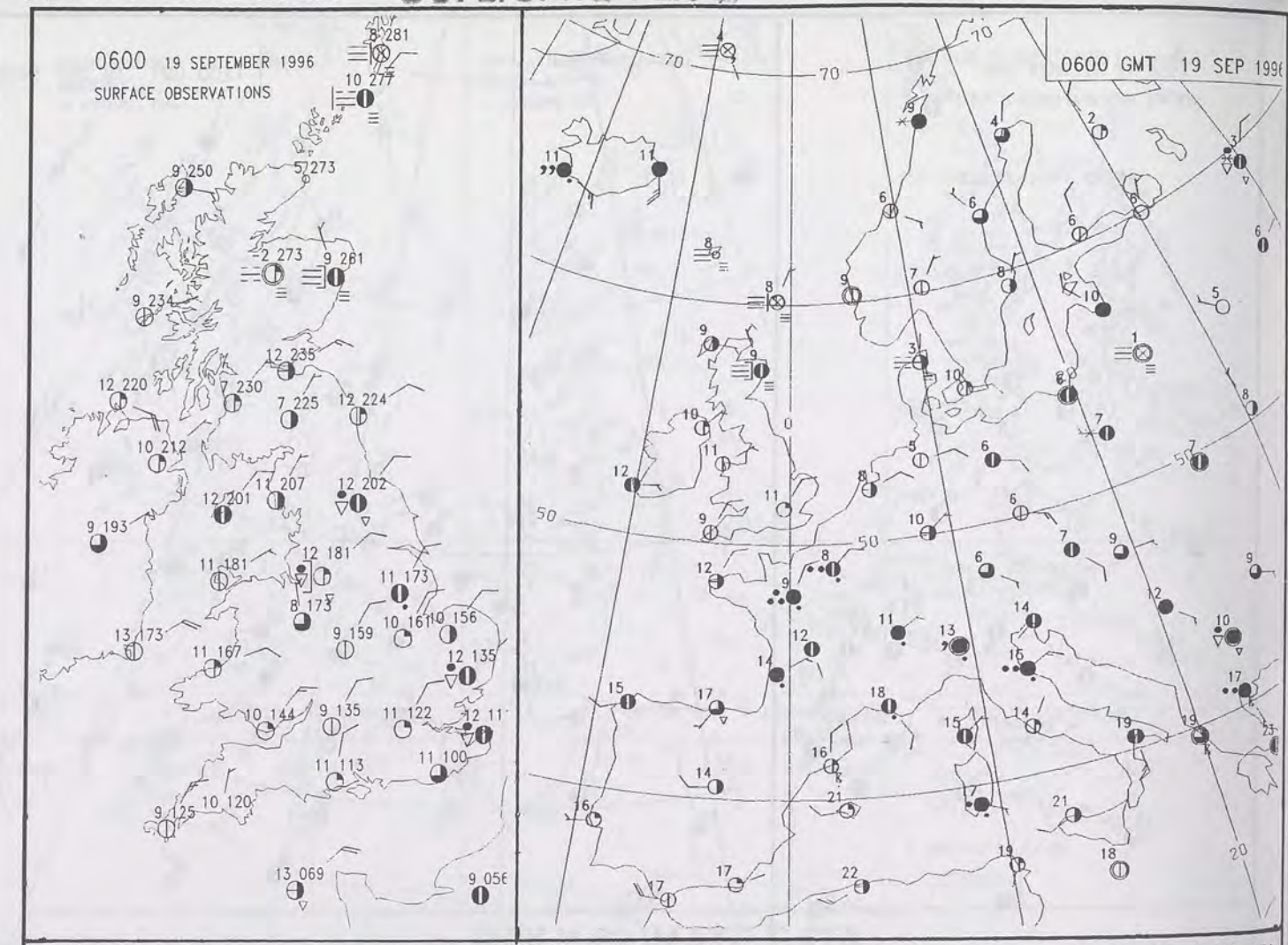
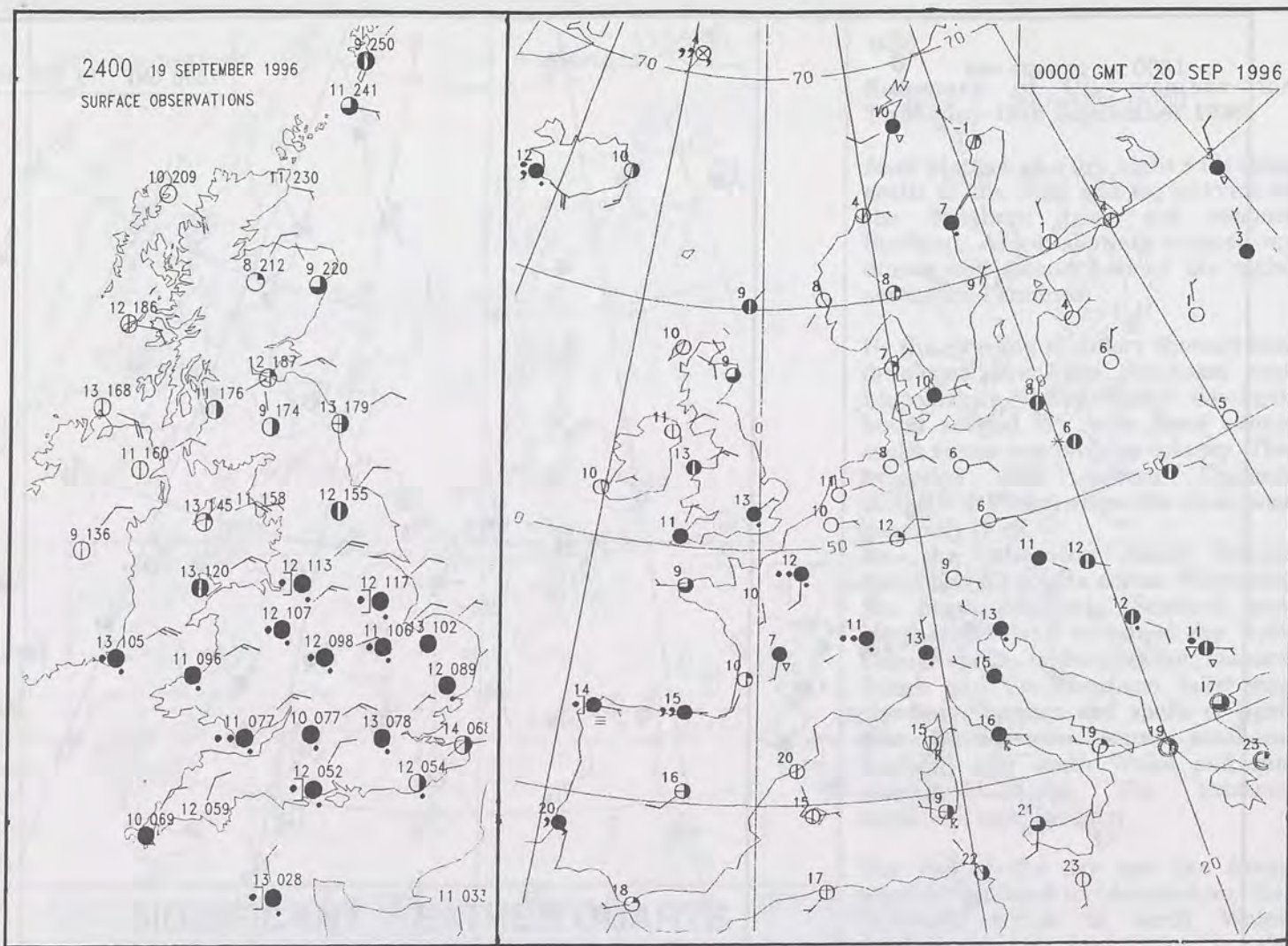


For details of other Weather Summaries produced by the Met. Office please contact:

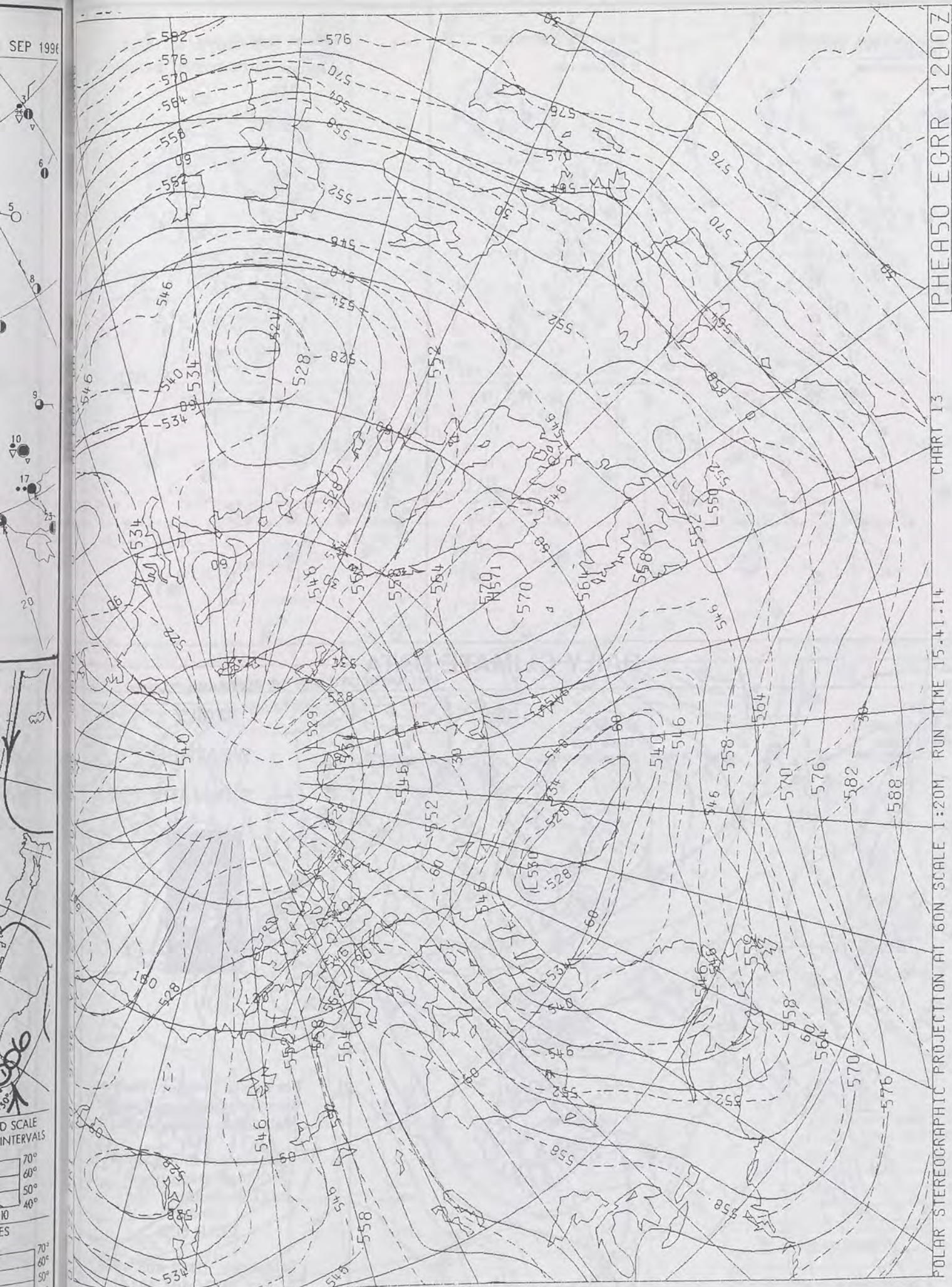
London Weather Centre
Climate Department
127 Clerkenwell Road
London
EC1R 5DB

Telephone: 0171 405 4358
Fax: 0171 404 4314





SEP 1996



PHEA50 EGRR 1200Z

CHART 13

POLAR STEREOGRAPHIC PROJECTION AT 60N SCALE 1:20M RUN TIME 15.41.14



The Met. Office


DAILY WEATHER SUMMARY

INCLUDING SUMMARY OF BRITISH WEATHER

Friday
20th September
1996

NATIONAL
METEOROLOGICAL
-7 OCT 1996
LIBRARY

METEOSAT AT 12:00 GMT ON 20/09/96
INFRA-RED



CLOUD-TOP OR LAND/SEA TEMPERATURE
COLD WARM

0600 20 SEPTEMBER 1996
SIGWX



1200 20 SEPTEMBER 1996
SIGWX



SIGNIFICANT WEATHER CHARTS

1800 20 SEPTEMBER 1996
SIGWX



2400 20 SEPTEMBER 1996
SIGWX



Published by London Weather Centre. All times are GMT.

Summary of UK weather for Friday 20th September 1996

Western Scotland, Northern Ireland and a few other western areas of the country had clear spells overnight and at first this morning leading to mist and fog patches. Elsewhere there was a lot of cloud and some patchy drizzly rain.

By dawn it had turned dry over much of the country but it was still cloudy and in a few southwestern and southern coastal counties the cloud was thick enough to produce a few spots of rain. Elsewhere through the morning, breaks in the cloud did occur especially away from windward coasts. Through the afternoon, it continued cloudy south of a line from the Wash to the Bristol Channel. Further north and especially west, long breaks occurred in the cloud leading to the best of the temperatures in the southwest of Scotland and Northern Ireland.

The evening saw the cloud thicken once again in southern counties with some drizzle in the southwest. Central and easter counties as far north as Scotland saw the cloud thickening too.

The wind was generally fresh in the south from the east or northeast and consequently temperatures were a little below normal.

EXTREMES

FRIDAY 20th SEPTEMBER 1996

Highest Maximum
: 19.1 C Prestatyn [Clwyd]

Lowest Maximum
: 12.1 C Lerwick [Shetland]

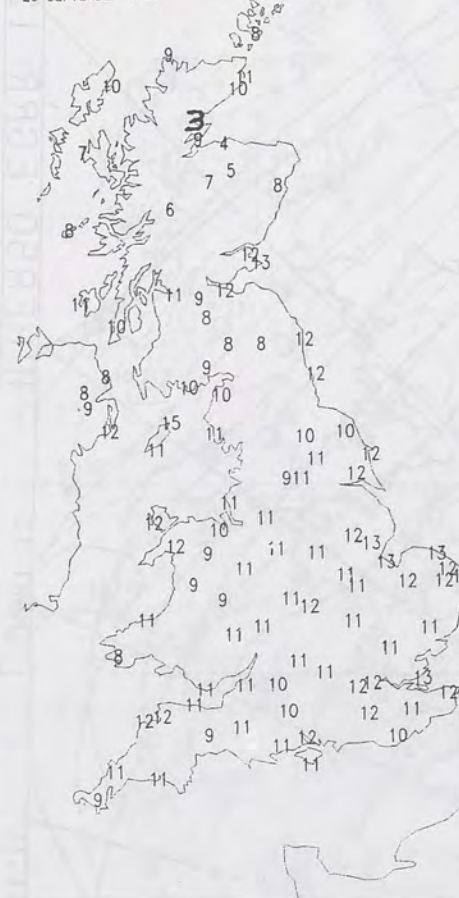
Lowest Minimum
: 2.9 C Tain Range [Highland]

Lowest Grass Minimum
: -2.0 C Kinloss [Moray Firth]

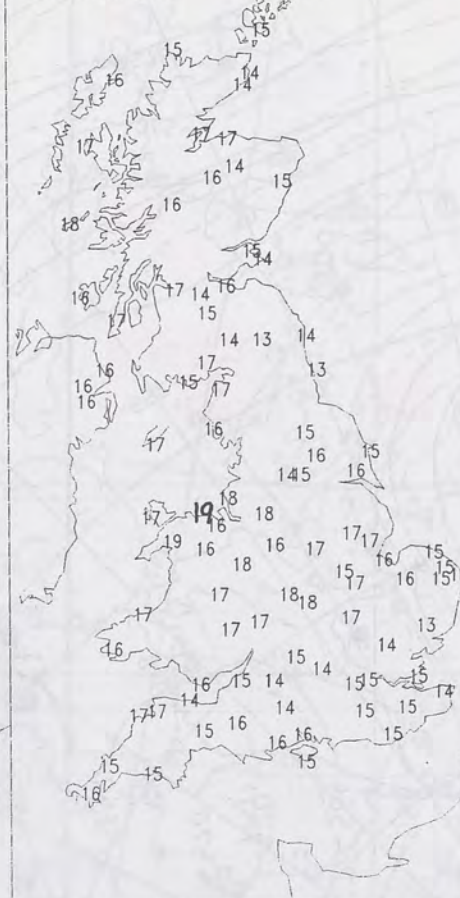
Most Rain (24 hrs from 0900 GMT)
: 5.2mm Bastreet [Cornwall]

Most Sunshine
: 10.9 hrs Cape Wrath [Northern Scotland]
Stornoway [Outer Hebrides]

NIGHT MINIMUM TEMPERATURE
(DEGREES C)
20 SEPTEMBER 1996



DAY MAXIMUM TEMPERATURE
(DEGREES C)
20 SEPTEMBER 1996



SUNSHINE (DAWN TO DUSK)
(HOURS)
20 SEPTEMBER 1996



X INDICATES 0.1-0.4 HRS

DAILY CLIMATE DATA

NIGHT RAINFALL
(MILLIMETRES)
20 SEPTEMBER 1996



X INDICATES TRACE TO 0.4 MM

DAY RAINFALL
(MILLIMETRES)
20 SEPTEMBER 1996



X INDICATES TRACE TO 0.4 MM

DAILY WEATHER SUMMARY



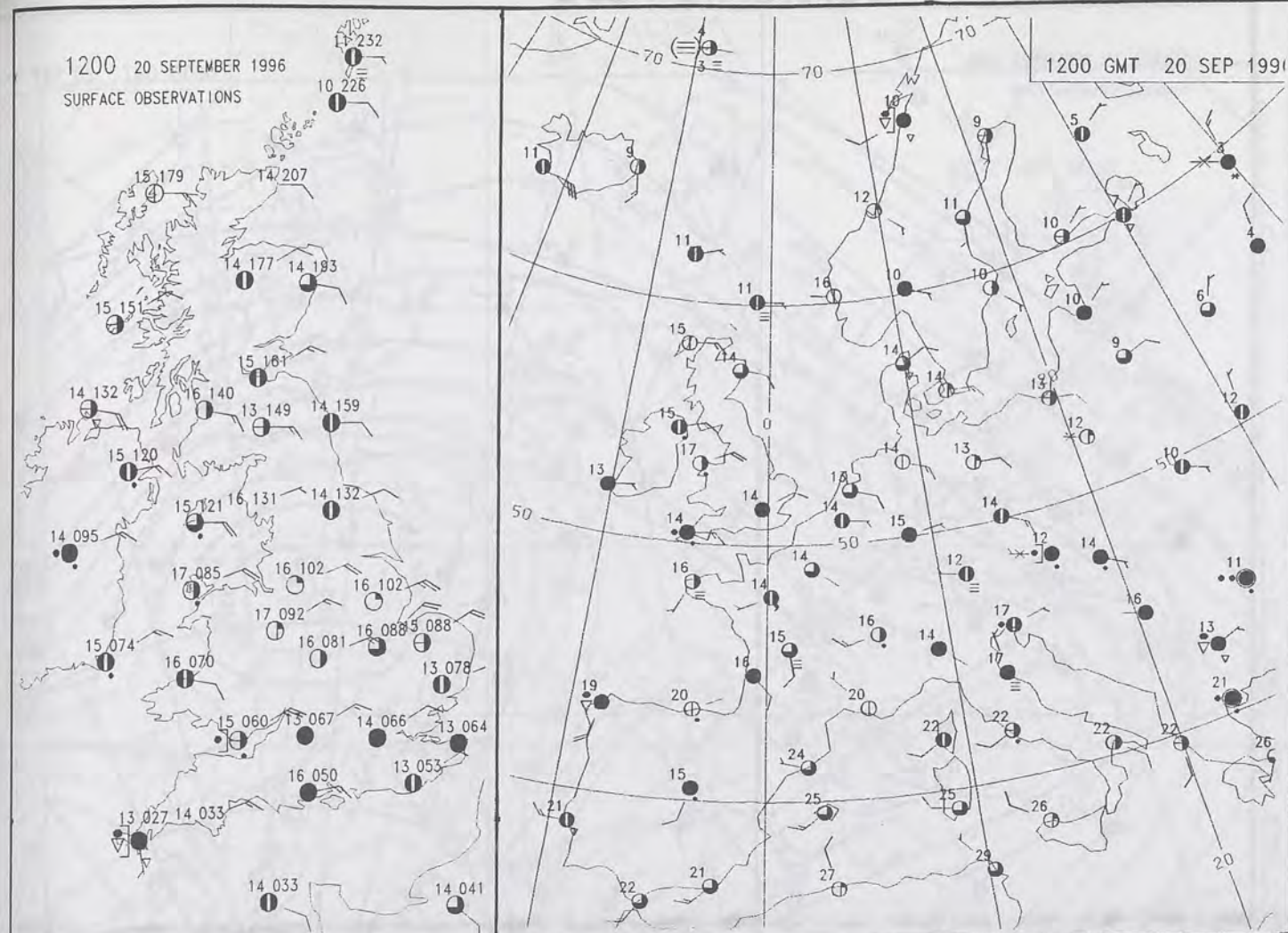
For details of other Weather Summaries produced by the Met. Office please contact:

London Weather Centre
Climate Department
127 Clerkenwell Road
London
EC1R 5DB

Telephone: 0171 405 4358
Fax: 0171 404 4314

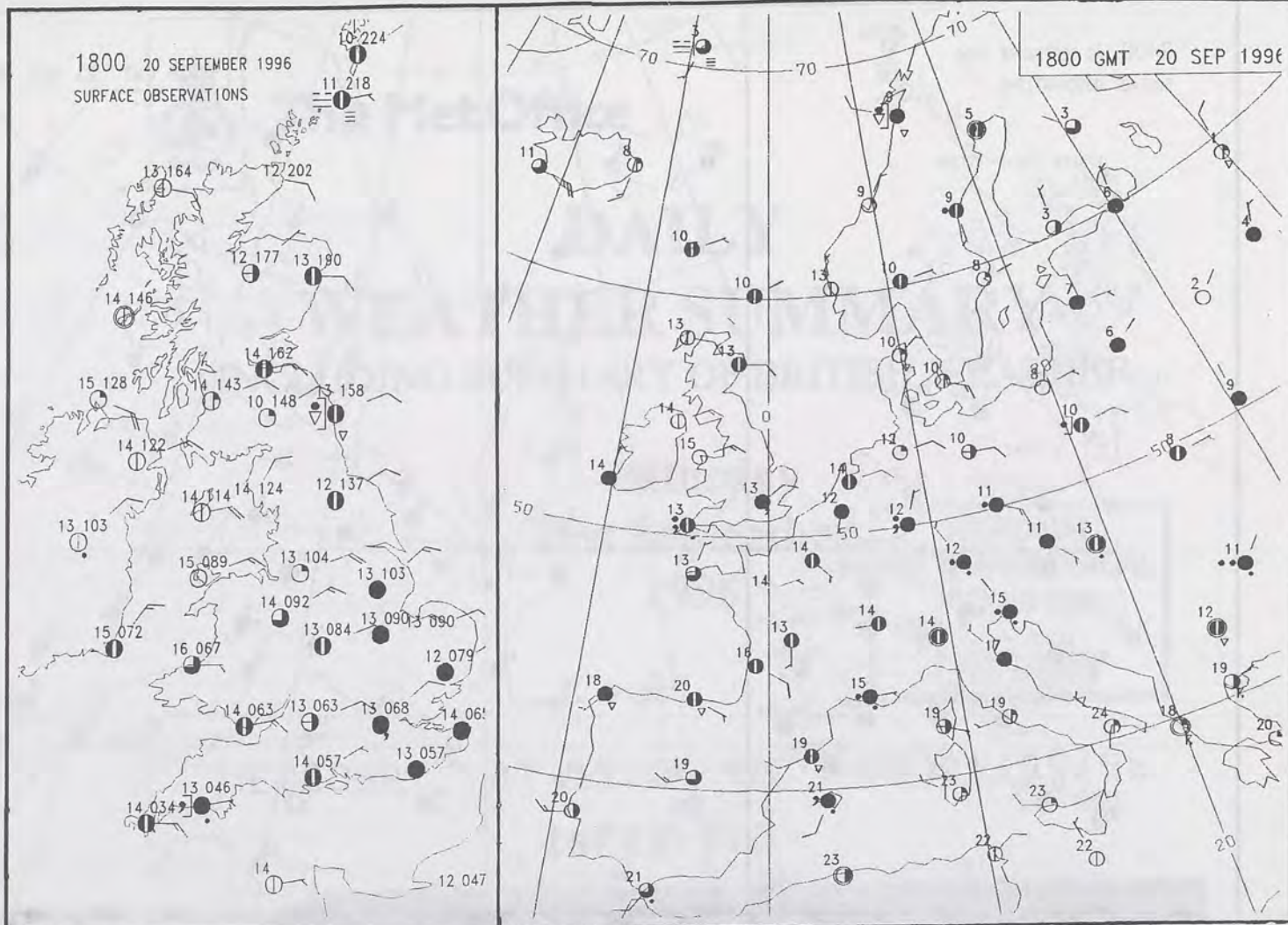
1200 20 SEPTEMBER 1996
SURFACE OBSERVATIONS

1200 GMT 20 SEP 1996



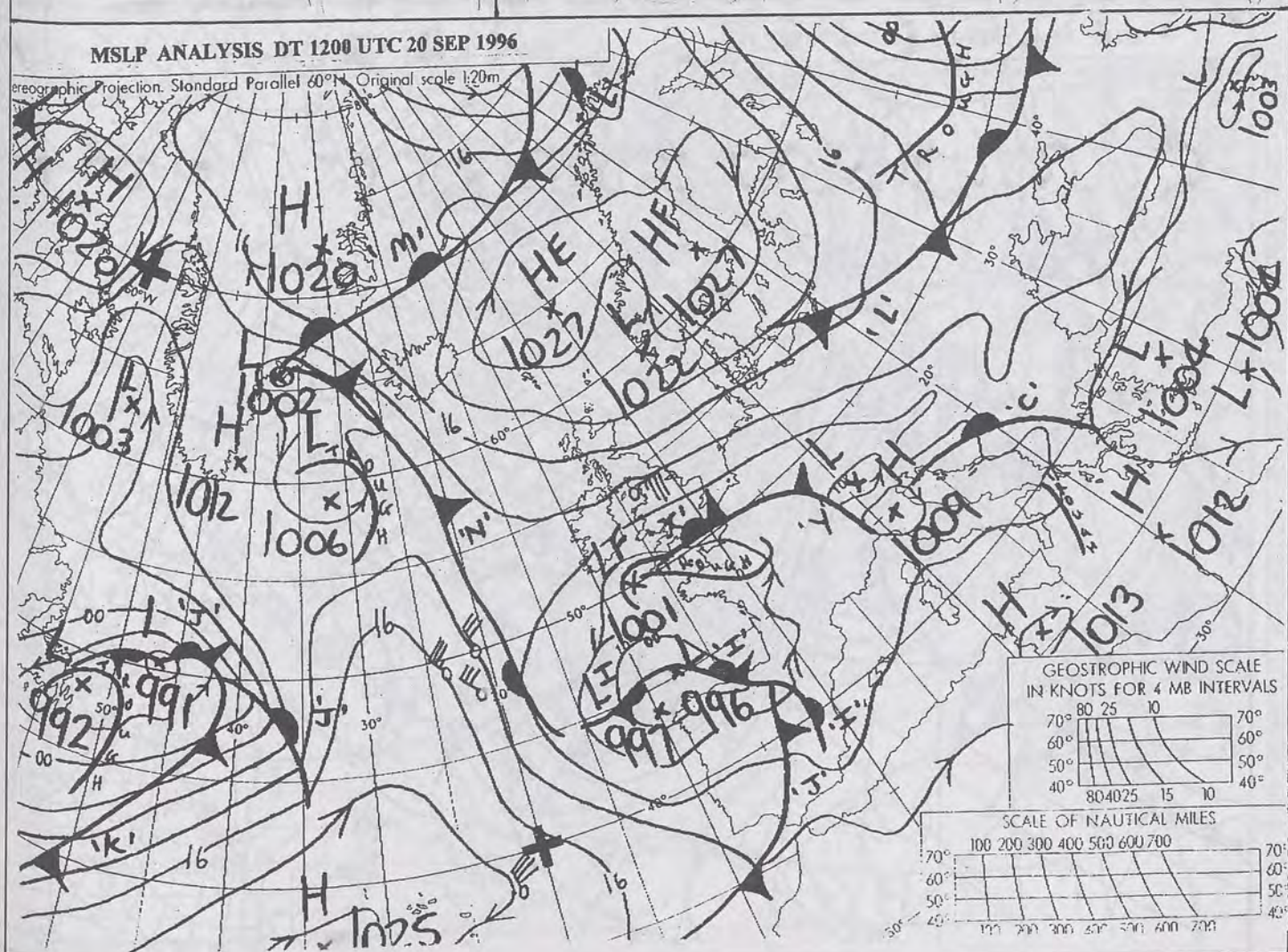
1800 20 SEPTEMBER 1996
SURFACE OBSERVATIONS

1800 GMT 20 SEP 1996



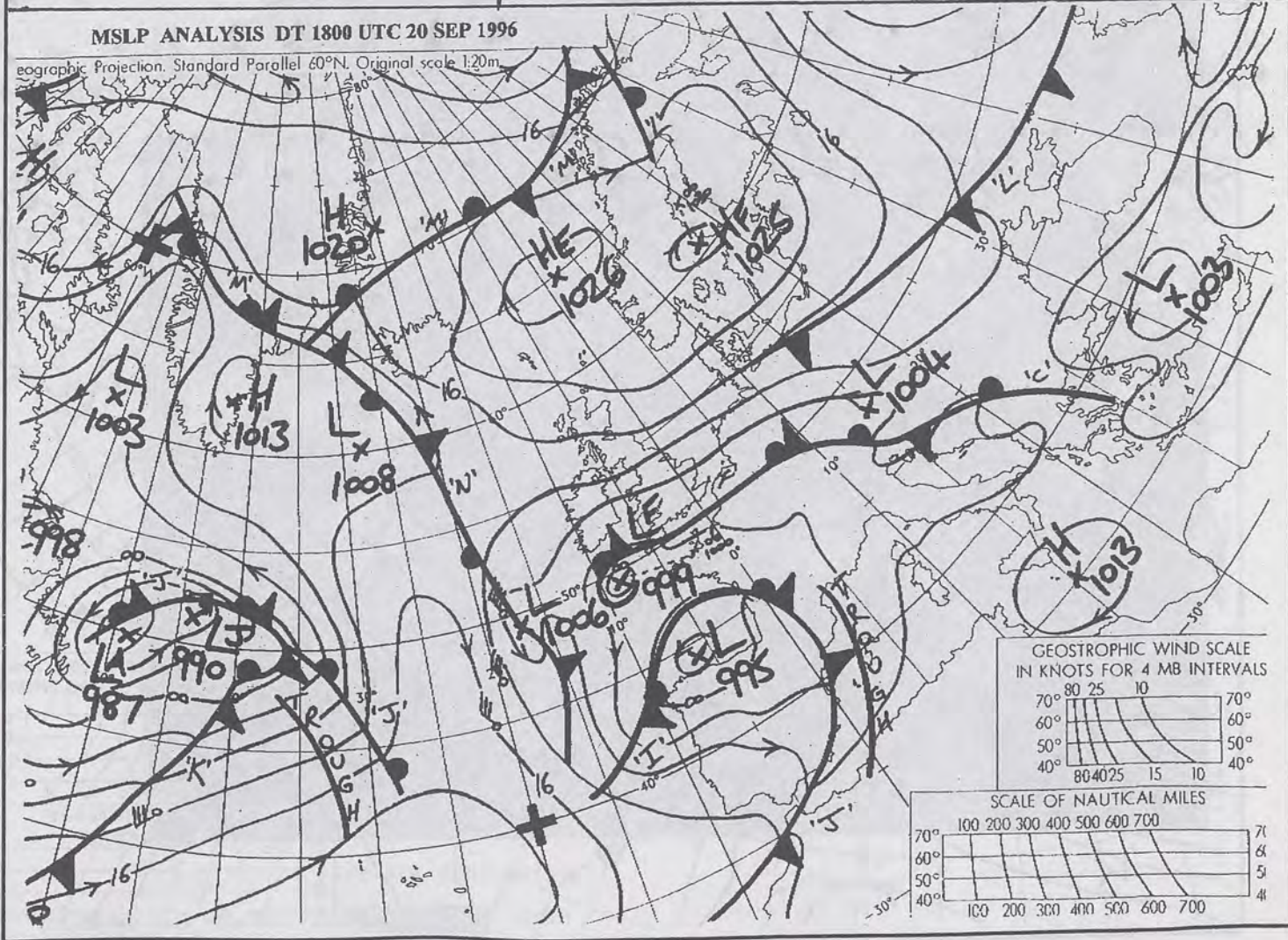
MSLP ANALYSIS DT 1200 UTC 20 SEP 1996

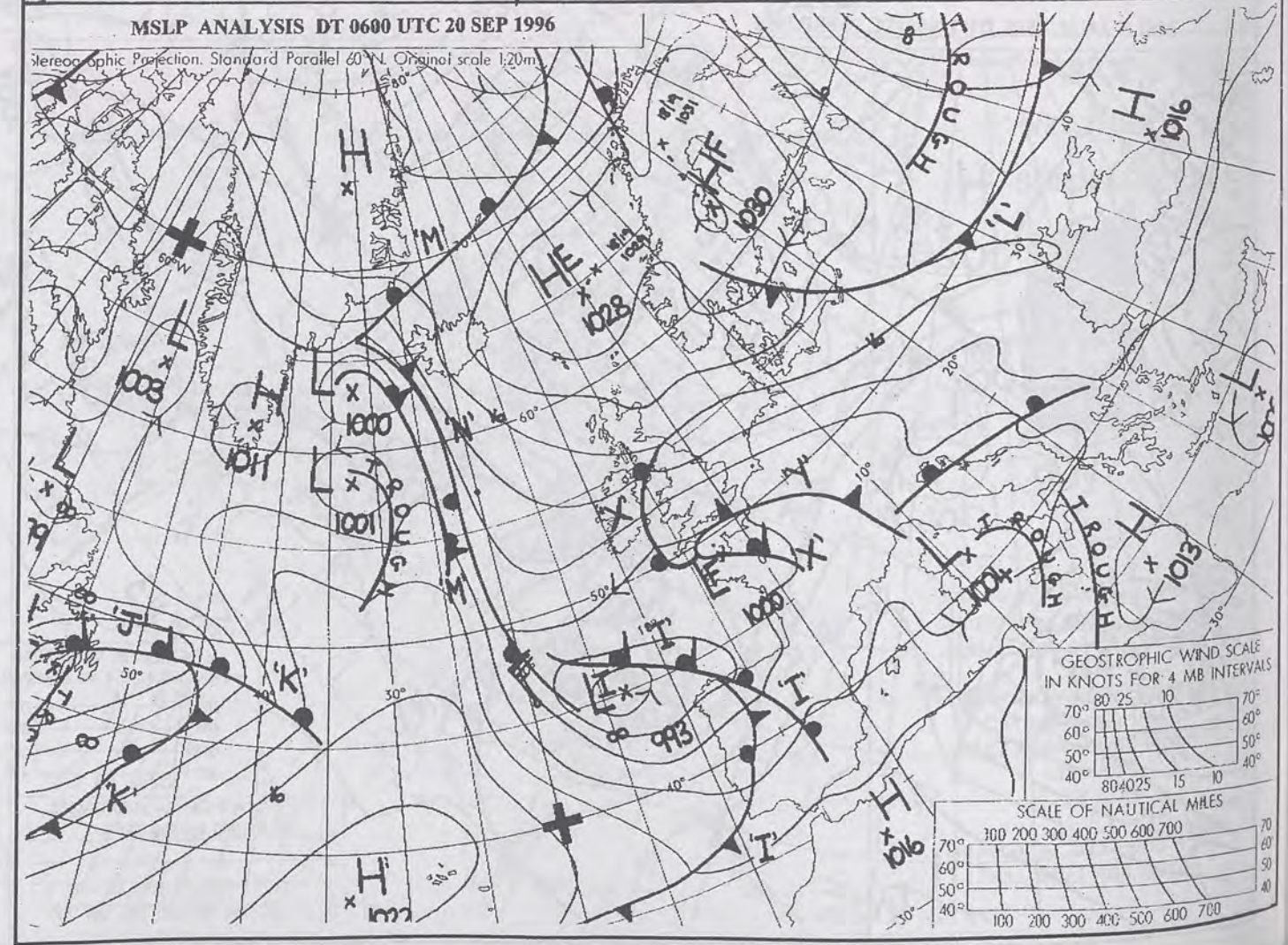
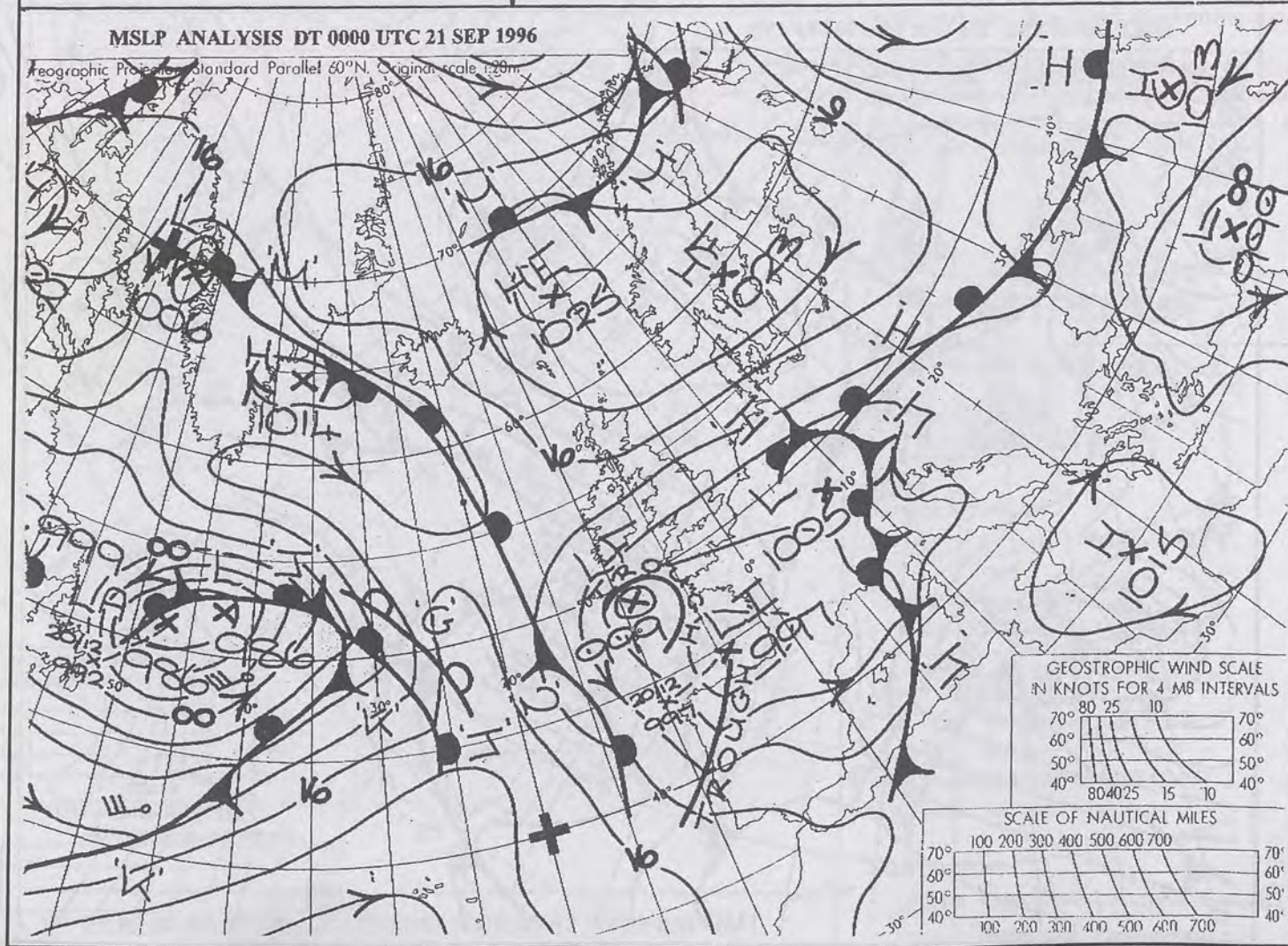
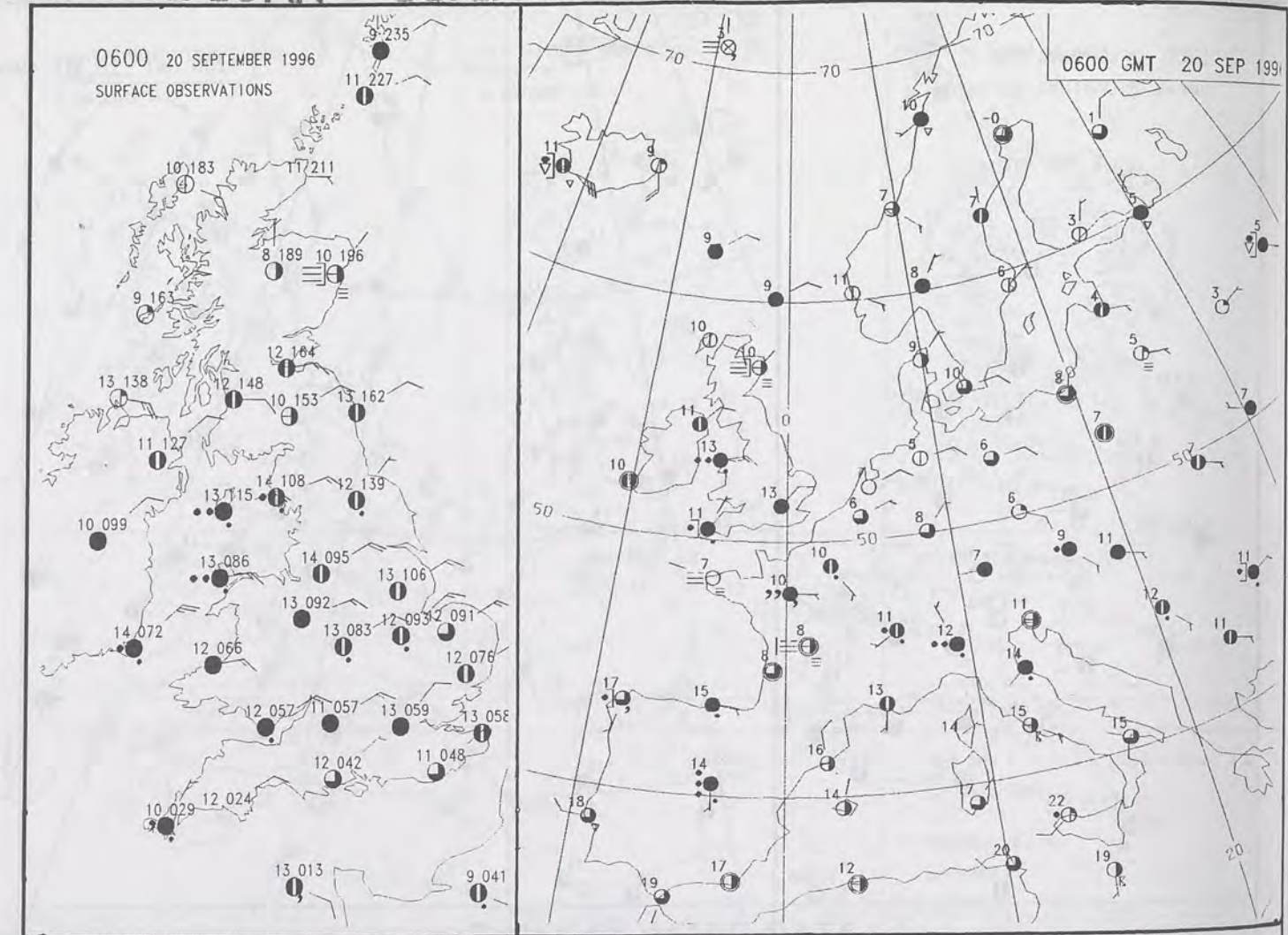
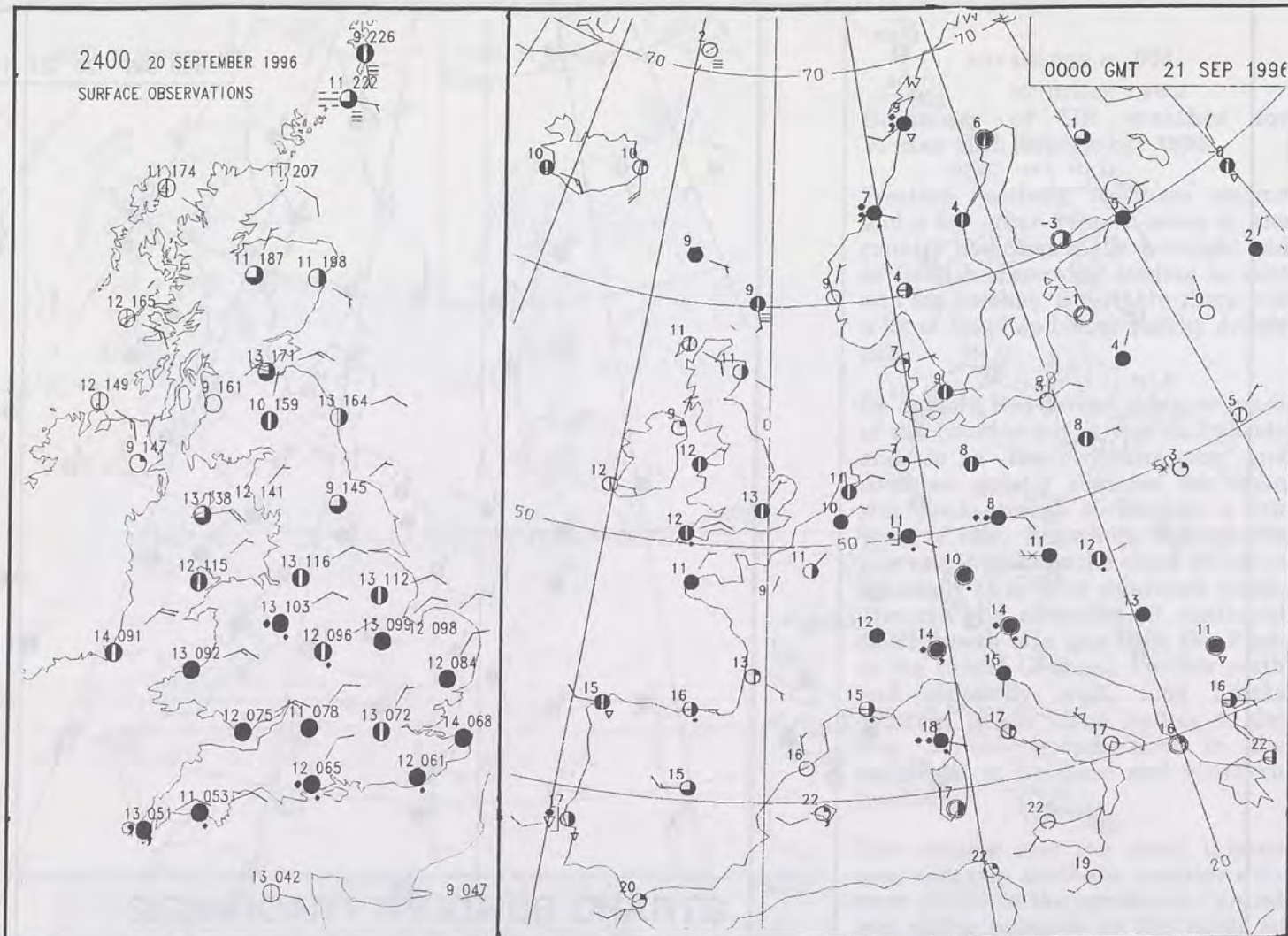
Geographic Projection, Standard Parallel 60°N, Original scale 1:20m







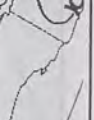
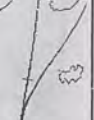
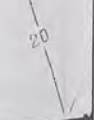
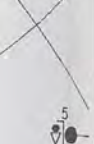
MSLP ANALYSIS DT 1800 UTC 20 SEP 1996

Geographic Projection, Standard Parallel 60°N, Original scale 1:20m





DT 12Z SAT 21/ 9/96 VT 12Z SAT 21/ 9/96 GMAIN I+0 -HEIGHT DM. 500-1980MB



The Met. Office


DAILY WEATHER SUMMARY

INCLUDING SUMMARY OF BRITISH WEATHER

Saturday
21st September
1996

NATIONAL
METEOROLOGICAL
-7 OCT 1996
LIBRARY

METEOSAT AT 12:00 GMT ON 21/09/96
INFRA-RED



CLOUD-TOP OR LAND/SEA TEMPERATURE
COLD WARM

0600 21 SEPTEMBER 1996

SIGWX



1200 21 SEPTEMBER 1996

SIGWX



SIGNIFICANT WEATHER CHARTS

1800 21 SEPTEMBER 1996

SIGWX



2400 21 SEPTEMBER 1996

SIGWX



Published by London Weather Centre. All times are GMT.

Summary of UK weather for Saturday 21st September 1996

Apart from some drizzle along the south coast, the day started dry. During the remaining hours of darkness, the odd light shower occurred in southern Scotland and northeast England, while light rain was reported in parts of southern England.

The morning saw fog in the Northern Isles at times, and showers continuing to be blown into southern Scotland and eastern England, north of The Wash. Most other parts stayed dry.

In the afternoon showers were still affecting some places from The Wash to central Scotland, mainly in the east, although occasionally in the west, especially parts of north Wales.

The evening saw most of the showers die away, but the odd one was still being reported.

Temperatures varied from rather cold along the east coast, to rather warm in western Scotland and Northern Ireland.

EXTREMES

SATURDAY 21st SEPTEMBER 1996

Highest Maximum

: 19.5 C Lee-on-Solent [Hants]

Lowest Maximum

: 11.2 C Bingley [West Yorkshire]
Emley Moor [nr Huddersfield]

Lowest Minimum

: 2.2 C Castlederg [Co. Tyrone]

Lowest Grass Minimum

: -2.0 C Kinloss [Moray Firth]

Most Rain (24 hrs from 0900 GMT)

: 3.8mm Bridlington [Humberside]

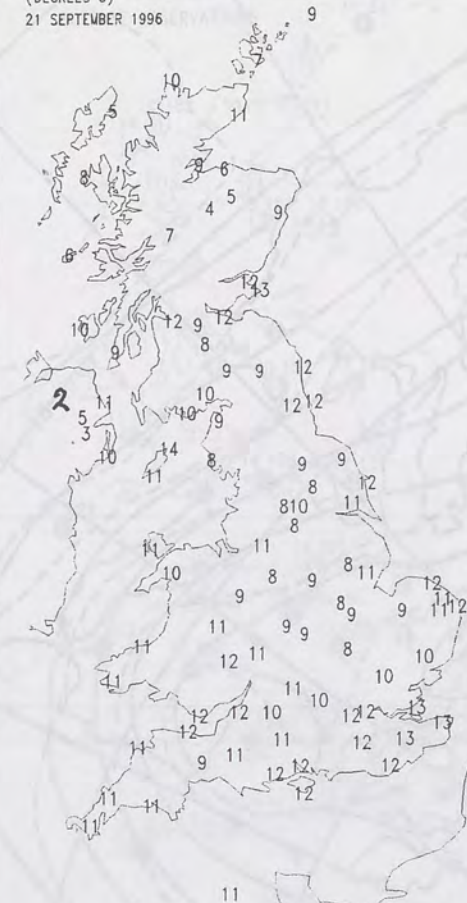
Most Sunshine

: 10.7 hrs Cape Wrath [Northern Scotland]

NIGHT MINIMUM TEMPERATURE

(DEGREES C)

21 SEPTEMBER 1996



DAY MAXIMUM TEMPERATURE

(DEGREES C)

21 SEPTEMBER 1996



SUNSHINE (DAWN TO DUSK)

(HOURS)

21 SEPTEMBER 1996



X INDICATES 0.1-0.4 HRS

DAILY CLIMATE DATA

NIGHT RAINFALL
(MILLIMETRES)

21 SEPTEMBER 1996

DAY RAINFALL
(MILLIMETRES)

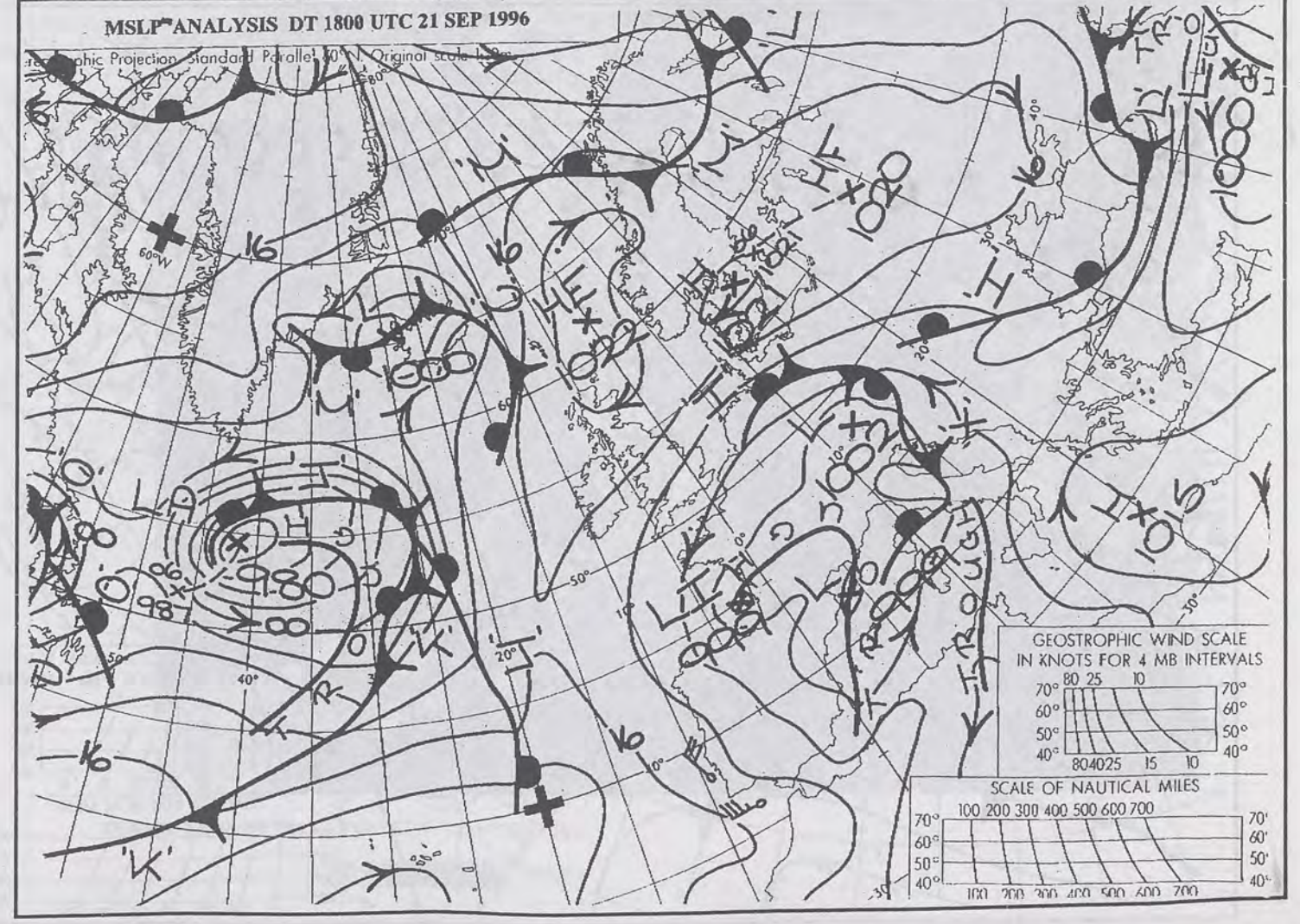
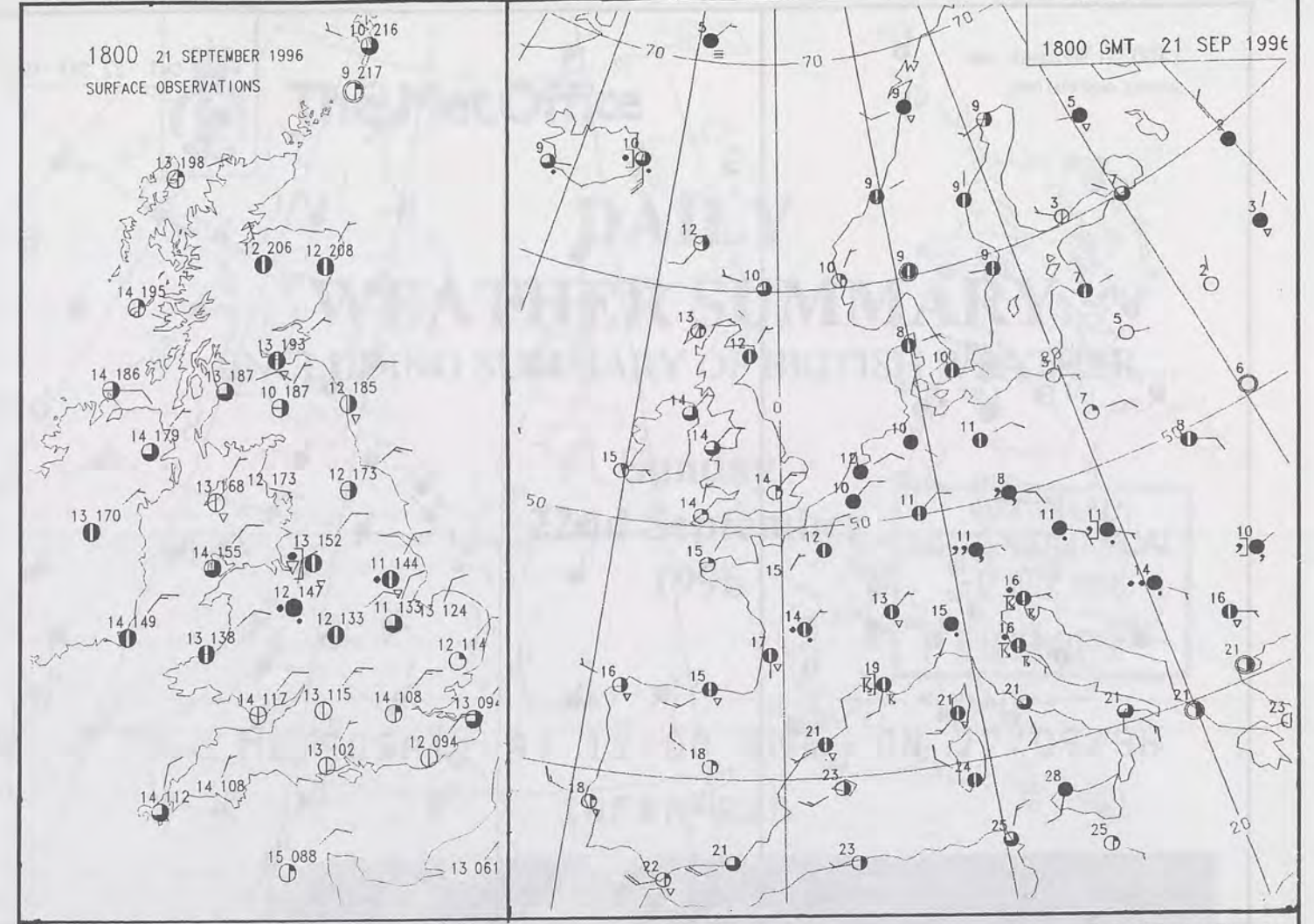
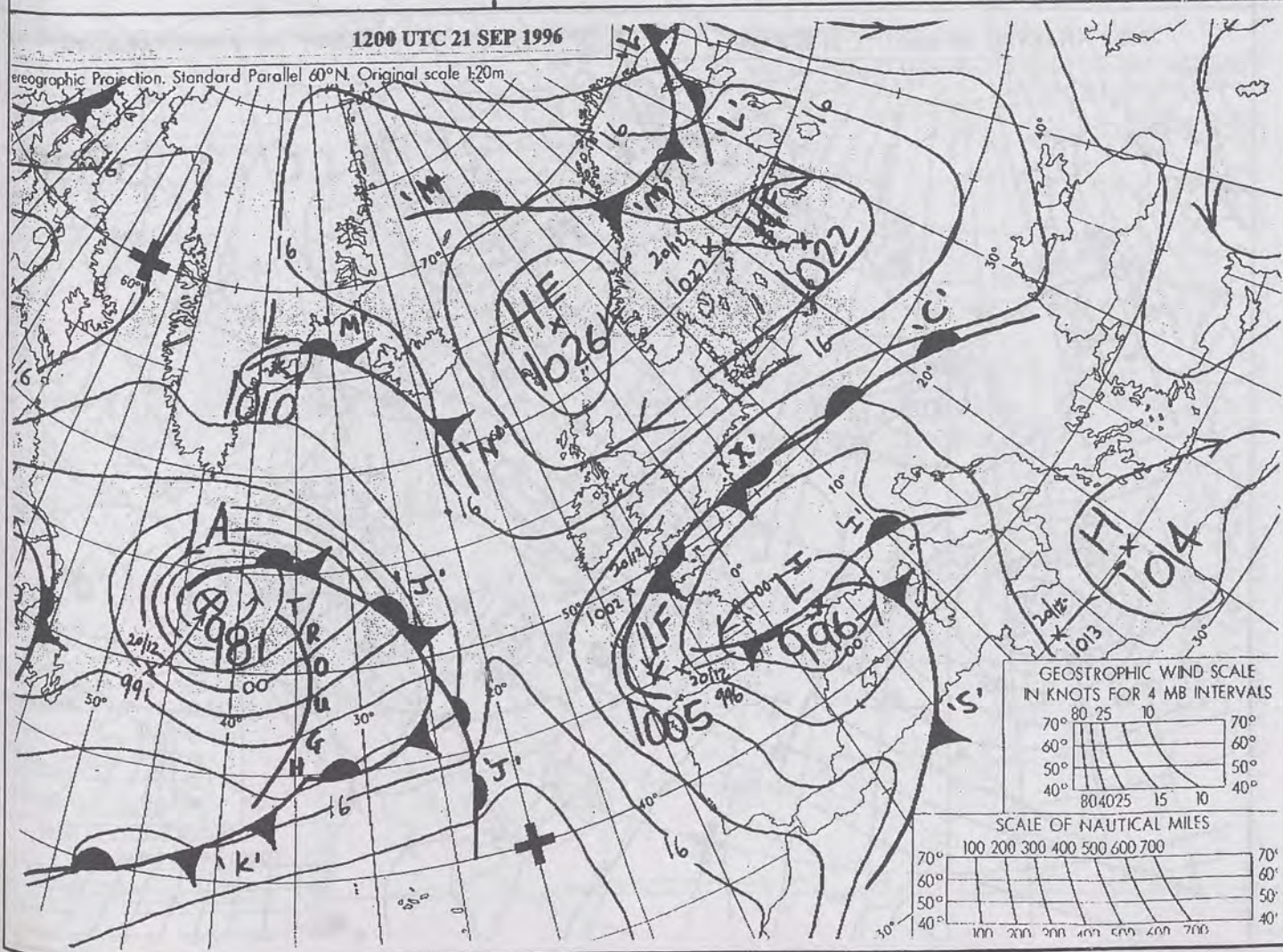
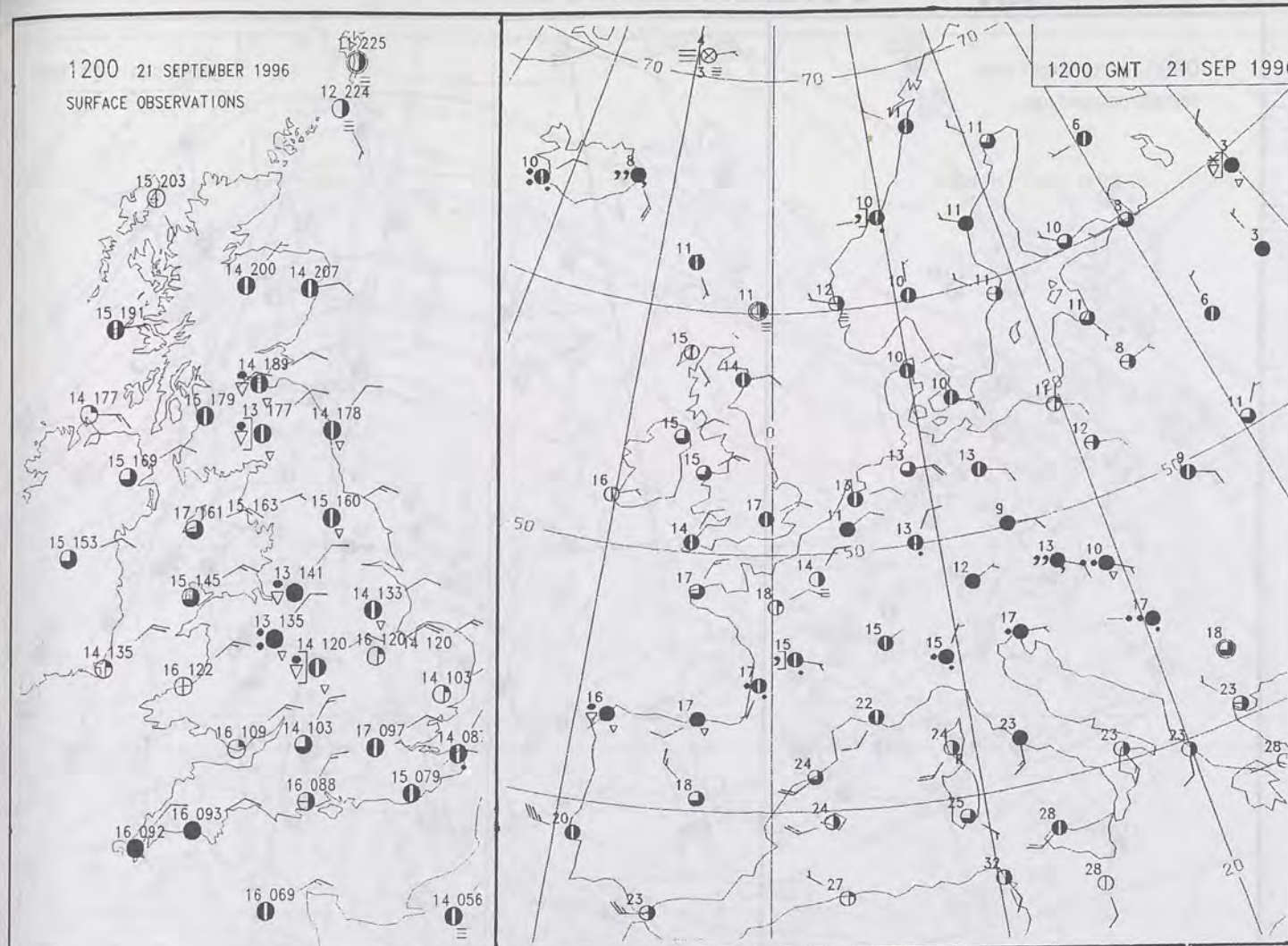
21 SEPTEMBER 1996

DAILY
WEATHER
SUMMARY

For details of other Weather Summaries produced by the Met. Office please contact:

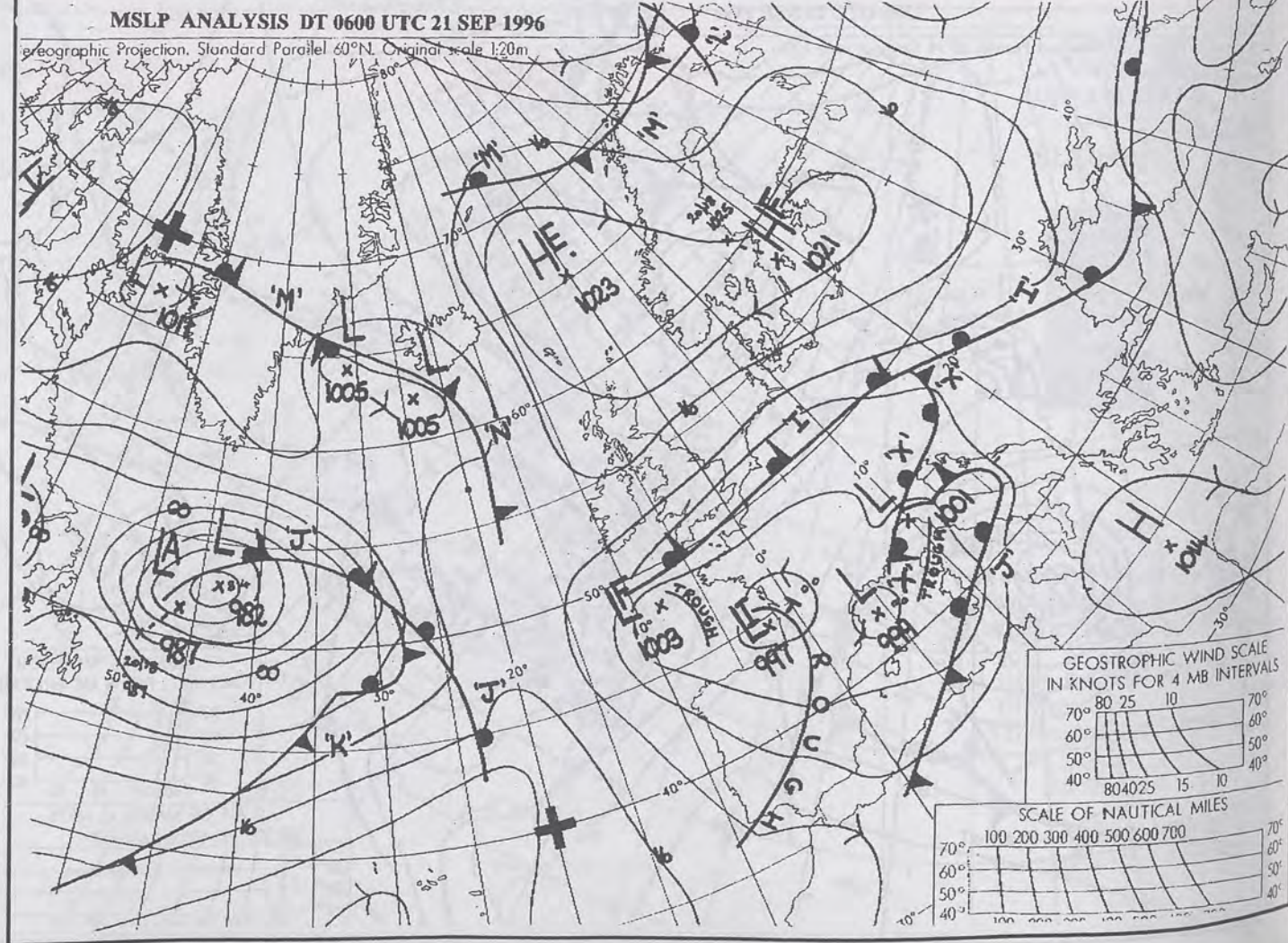
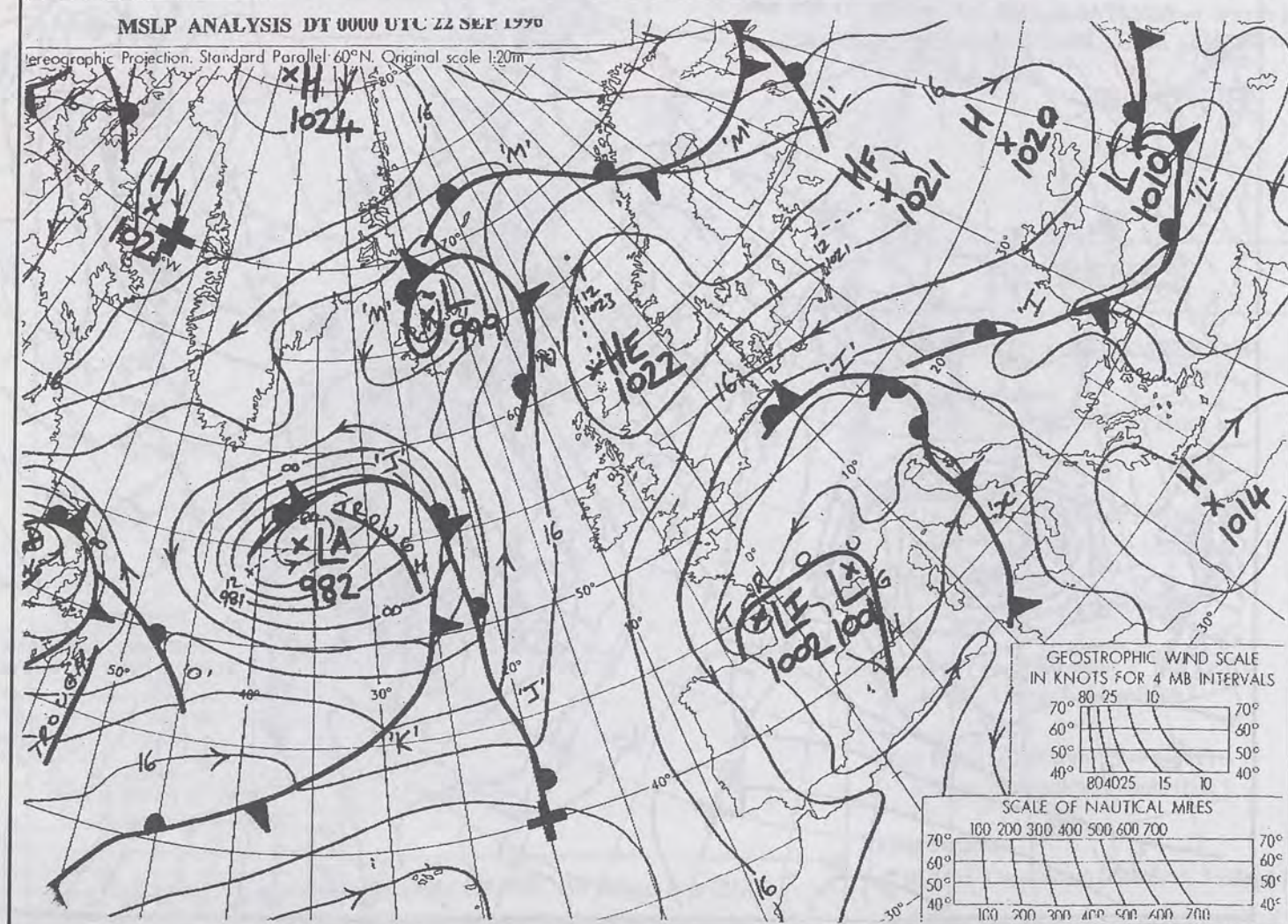
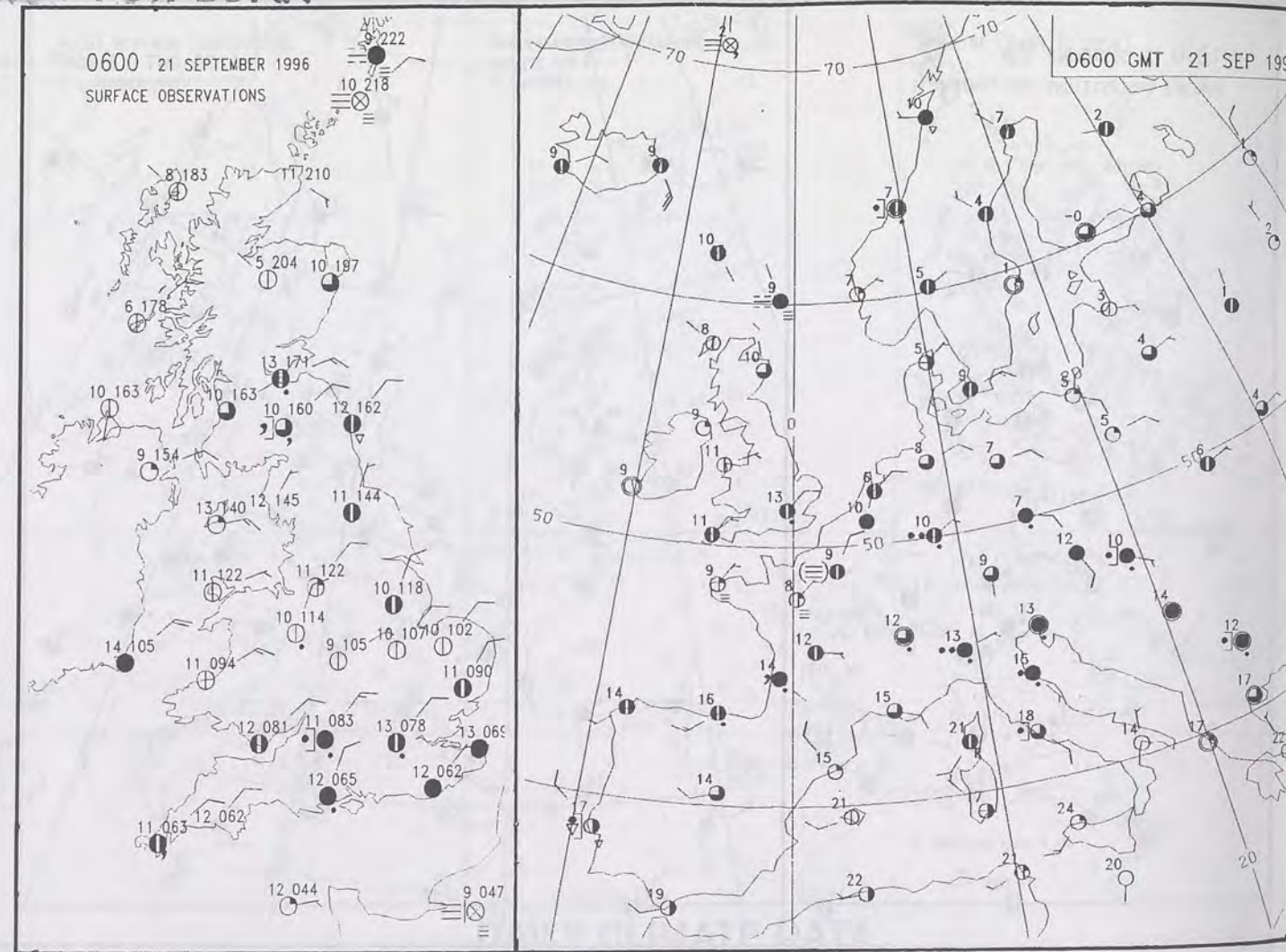
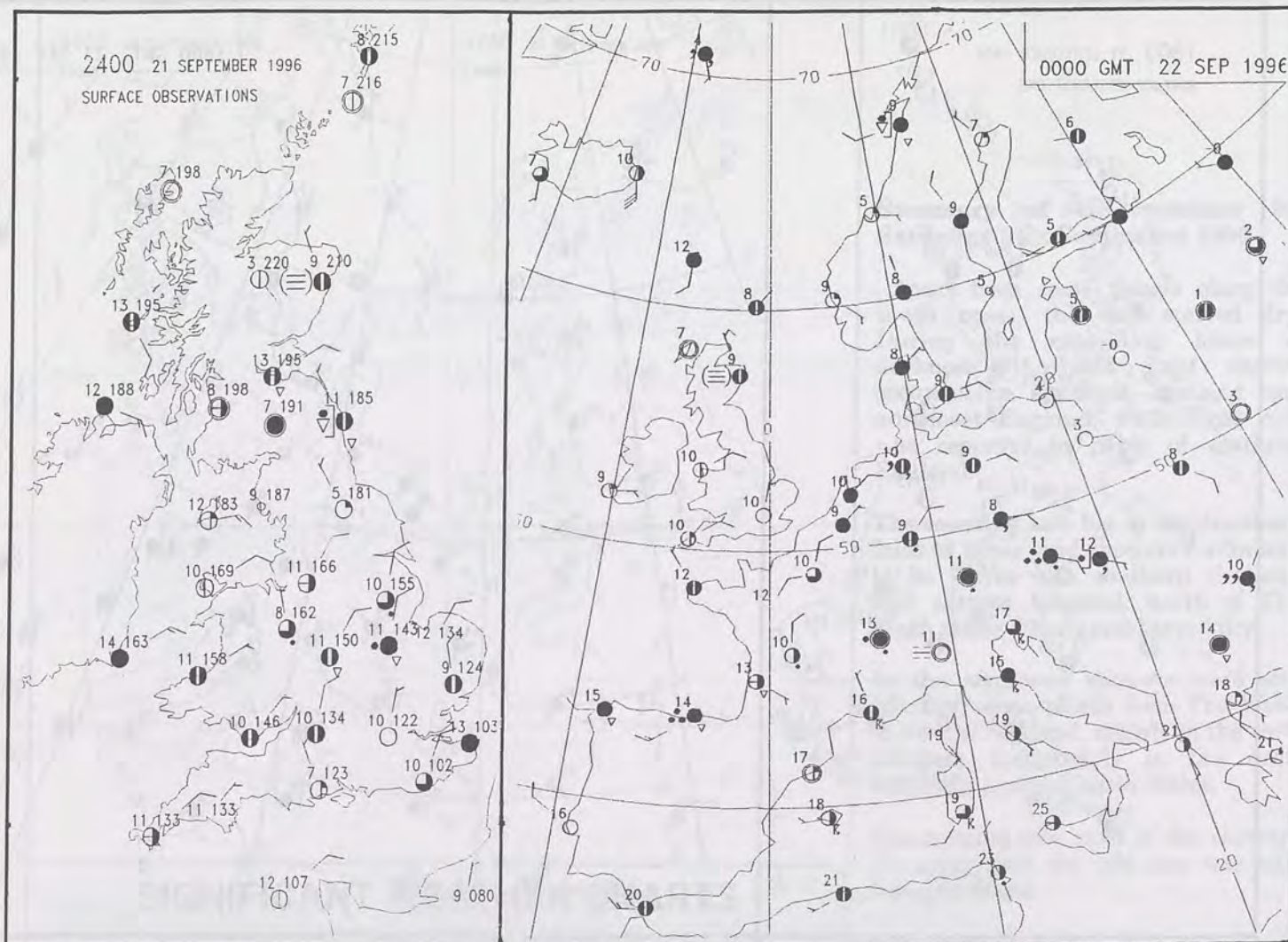
London Weather Centre
Climate Department
127 Clerkenwell Road
London
EC1R 5DB

Telephone: 0171 405 4358
Fax: 0171 404 4314



NOT FOR LOAN

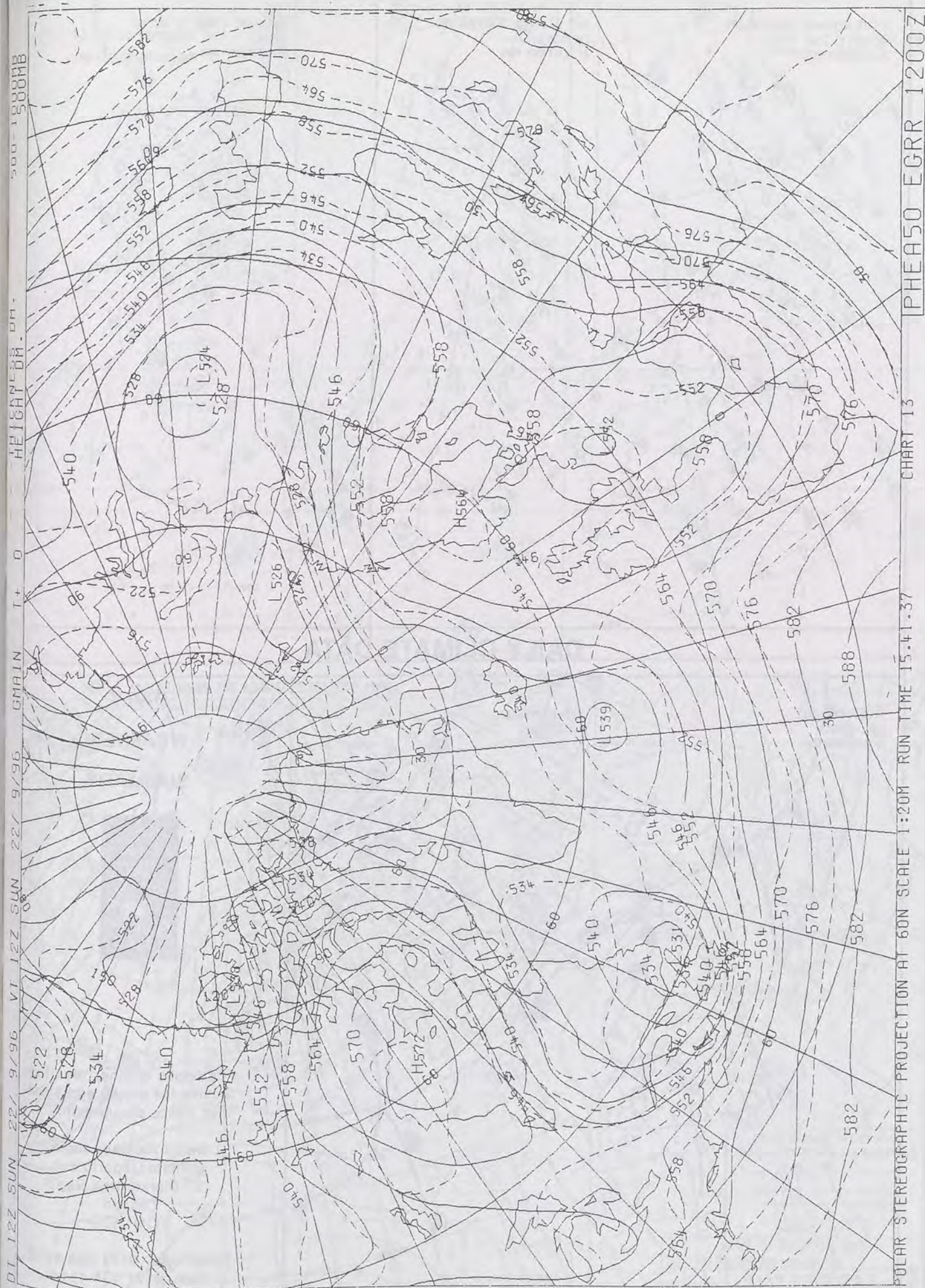
DUPLICATE ALSO



DL 122 SUN 22/ 9/96 VI 122 SUN 22/ 9/96 GRAIN T+ 0 HEIGHTEN DM. 500-1500MB

SEP 1991

DI 12Z SUN 22/ 9/96
VT 12Z SUN 22/ 9/96
GMAIN 1+ 0
HEIGHT 00.0M
500-1500MB



The Met. Office


DAILY WEATHER SUMMARY

INCLUDING SUMMARY OF BRITISH WEATHER

Sunday
22nd September
1996

NATIONAL
METEOROLOGICAL
-7 OCT 1996
LIBRARY

METEOSAT AT 12:00 GMT ON 22/09/96
INFRA-RED



CLOUD-TOP OR LAND/SEA TEMPERATURE

COLD WARM

SEE INDEX PAGE.

0600 22 SEPTEMBER 1996
SIGWX



1200 22 SEPTEMBER 1996
SIGWX



SIGNIFICANT WEATHER CHARTS

1800 22 SEPTEMBER 1996
SIGWX



2400 22 SEPTEMBER 1996
SIGWX



Published by London Weather Centre. All times are GMT.

Summary of UK weather for Sunday 22nd September 1996

There were a few showers scattered around overnight, mainly in eastern and southeastern districts. There were a few mist patches around too, more especially up over the Highlands of Scotland.

During the day, eastern and southeastern areas continued to see a few showers - most of them light - while the rest of the country had a dry day. It was quite cloudy in the east and south but in the west and north it was generally brighter and there were some good spells of sunshine, especially in the Outer Hebrides.

The extreme southeast saw further showers during the evening, some of them quite sharp while the rest of the country stayed dry.

After a touch of ground frost in a few western and central spots, temperatures were mostly near normal. However, it was rather cold in many eastern and southern areas.

EXTREMES

SUNDAY 22nd SEPTEMBER 1996

Highest Maximum

: 19.6 C Falmouth [Cornwall]

Lowest Maximum

: 11.5 C Bingley [West Yorkshire]

Lowest Minimum

: -1.2 C Aviemore [Highland]

Lowest Grass Minimum

: -6.4 C Kinloss [Moray Firth]

Most Rain (24 hrs from 0900 GMT)

: 6.8mm Manston [Kent]

Most Sunshine

: 10.3 hrs Kirkwall [Orkney]

NIGHT MINIMUM TEMPERATURE
(DEGREES C)
22 SEPTEMBER 1996



DAY MAXIMUM TEMPERATURE
(DEGREES C)
22 SEPTEMBER 1996



SUNSHINE (DAWN TO DUSK)
(HOURS)
22 SEPTEMBER 1996



DAILY CLIMATE DATA

NIGHT RAINFALL
(MILLIMETRES)
22 SEPTEMBER 1996



DAY RAINFALL
(MILLIMETRES)
22 SEPTEMBER 1996



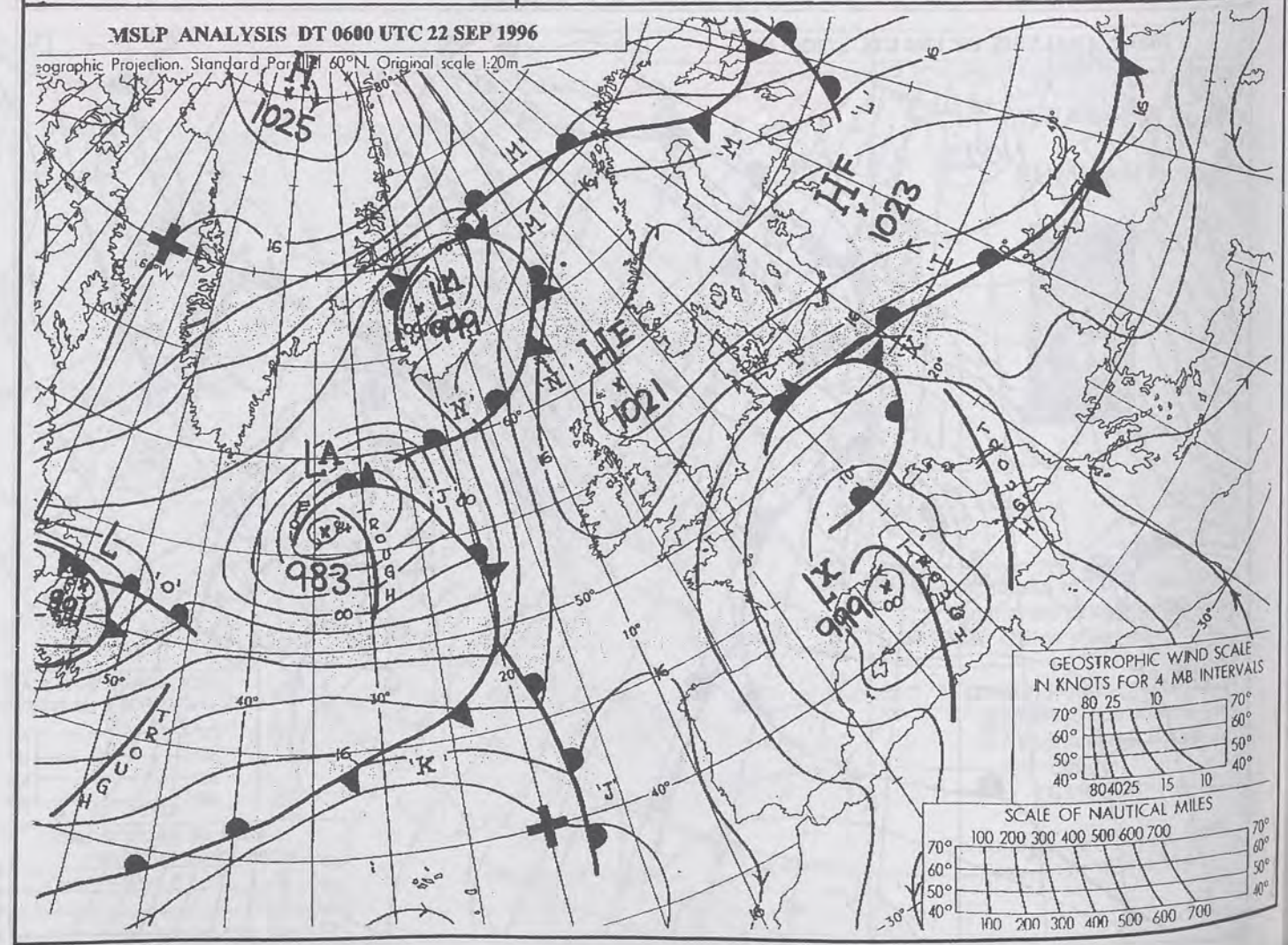
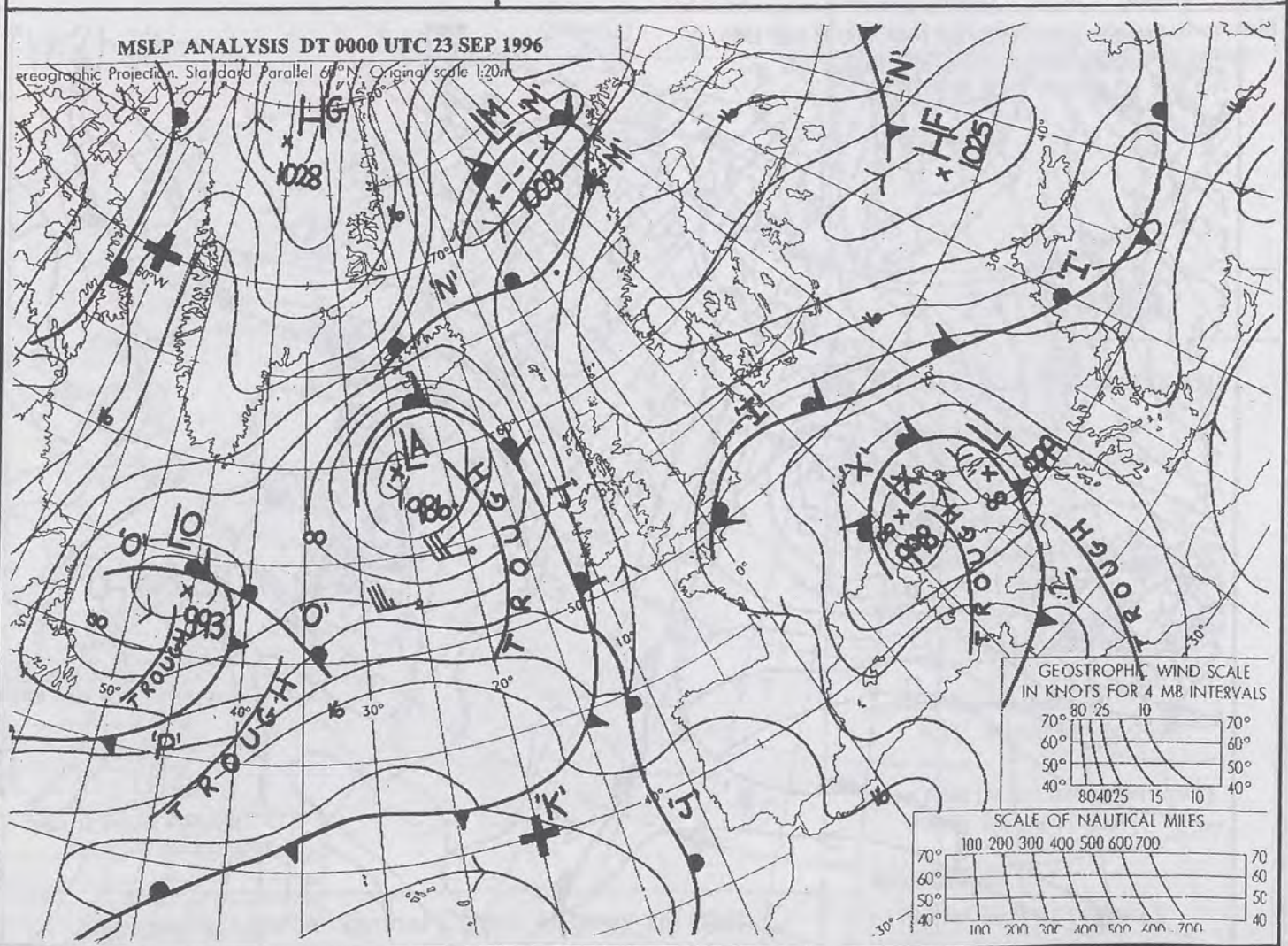
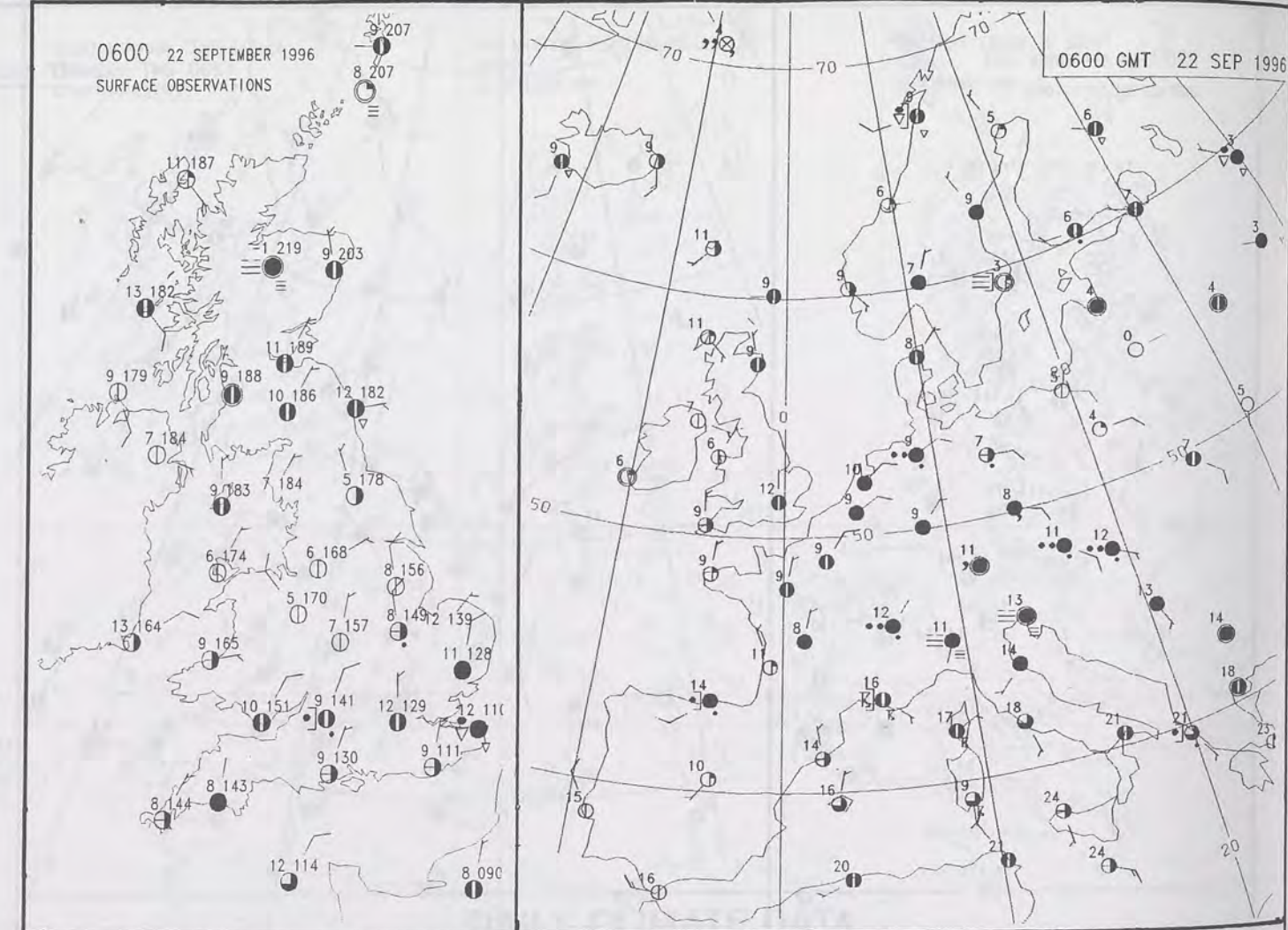
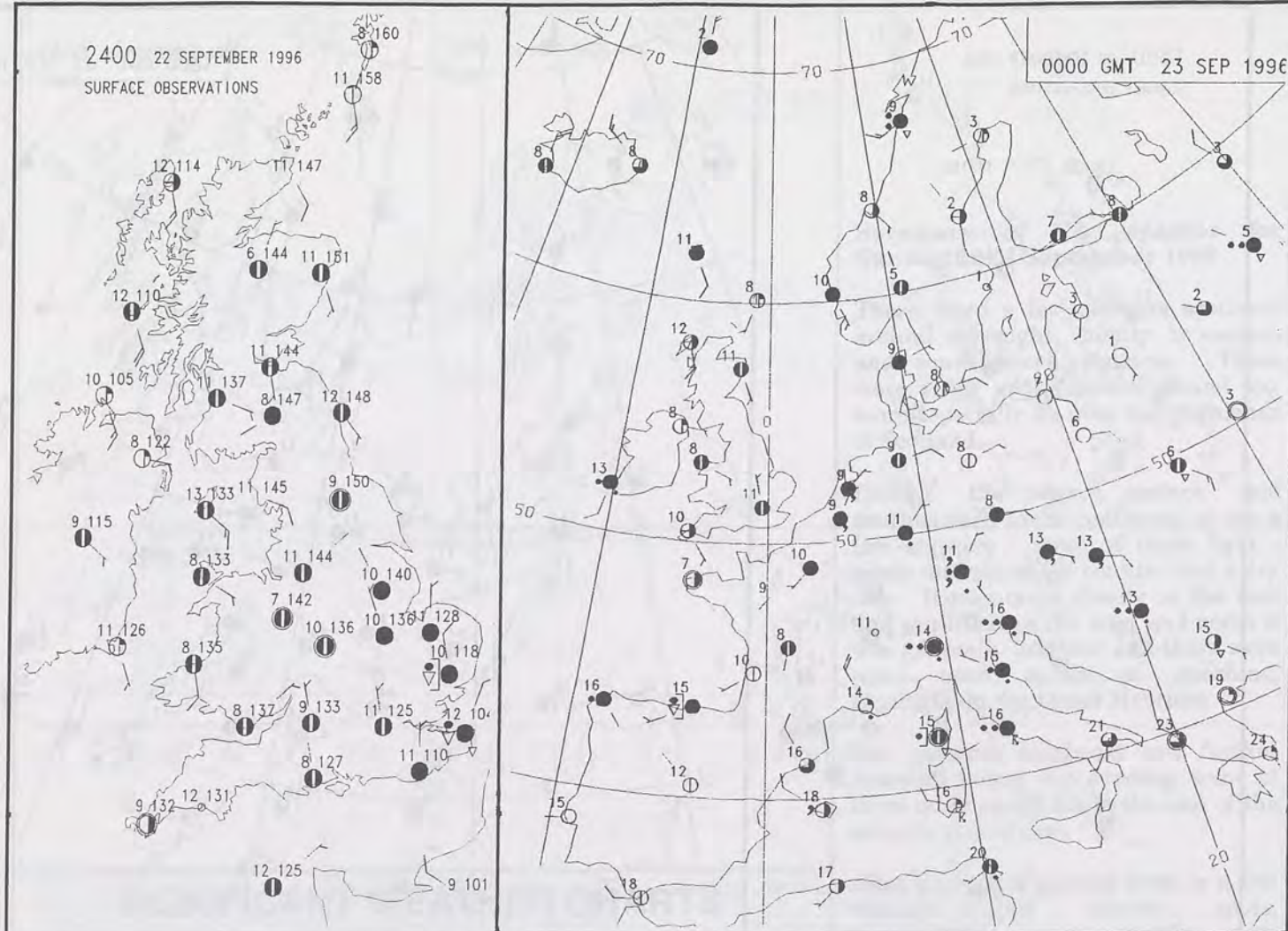
DAILY WEATHER SUMMARY



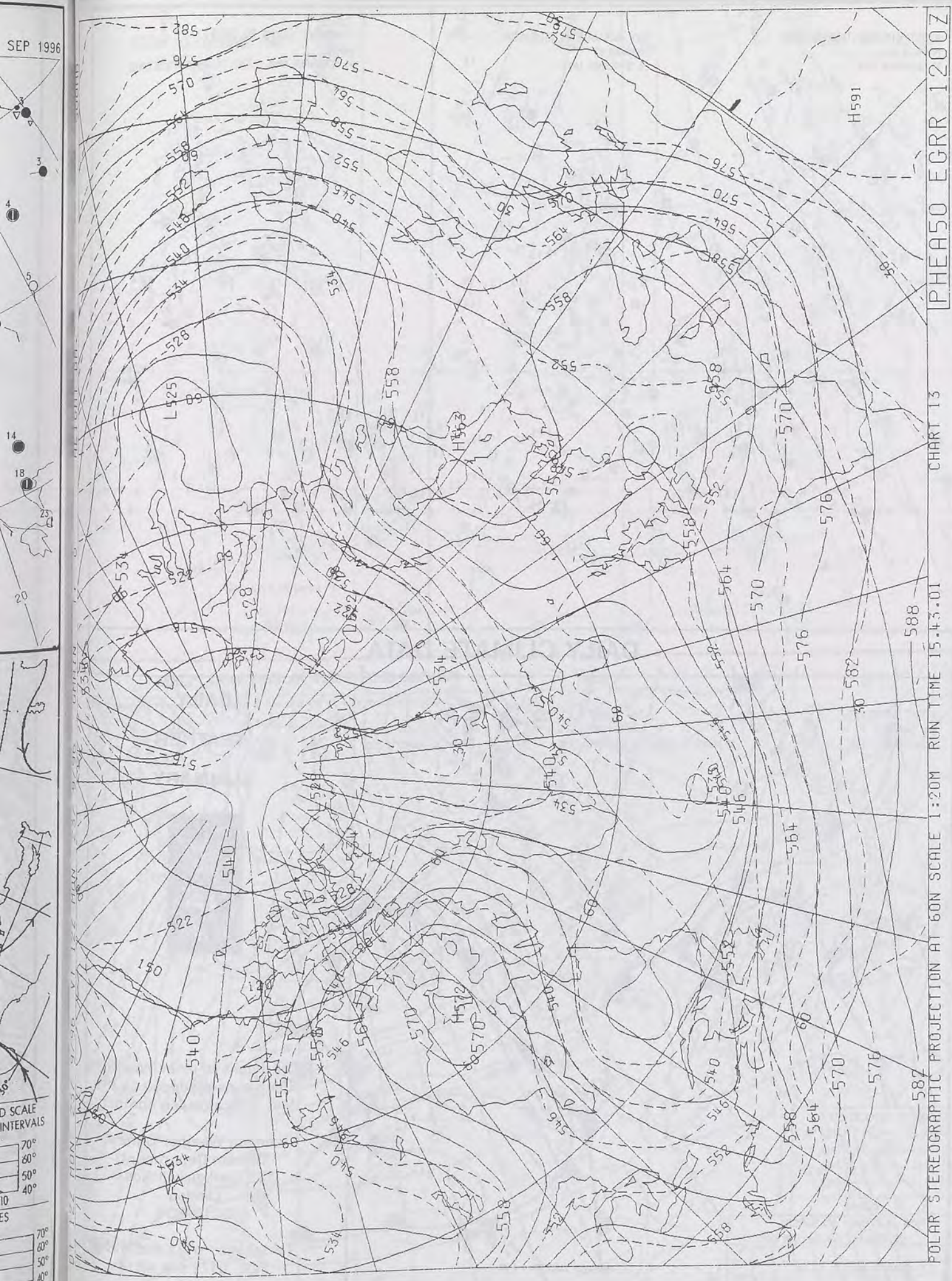
For details of other Weather Summaries produced by the Met. Office please contact:

London Weather Centre
Climate Department
127 Clerkenwell Road
London
EC1R 5DB

Telephone: 0171 405 4358
Fax: 0171 404 4314



SEP 1996



The Met. Office


DAILY WEATHER SUMMARY

INCLUDING SUMMARY OF BRITISH WEATHER

Monday
23rd September
1996

NATIONAL
METEOROLOGICAL
-7 OCT 1996
LIBRARY

METEOSAT AT 12:00 GMT ON 23/09/96
INFRA-RED



CLOUD-TOP OR LAND/SEA TEMPERATURE

COLD WARM

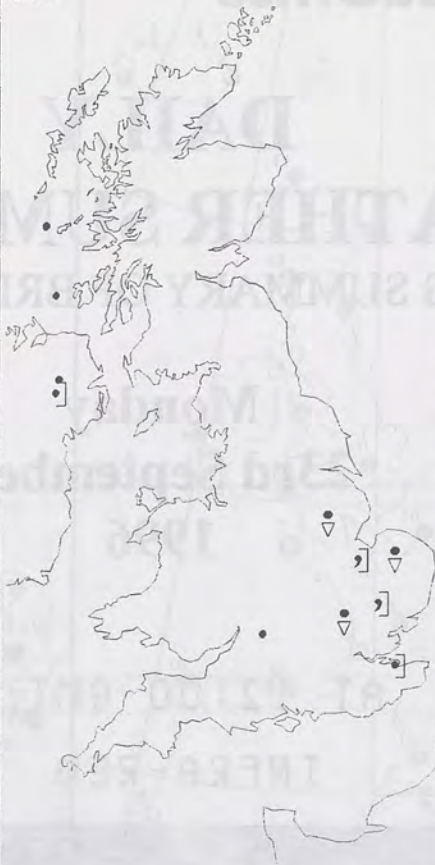
0600 23 SEPTEMBER 1996

SIGWX



1200 23 SEPTEMBER 1996

SIGWX



SIGNIFICANT WEATHER CHARTS

1800 23 SEPTEMBER 1996

SIGWX



2400 23 SEPTEMBER 1996

SIGWX



Published by London Weather Centre. All times are GMT.

Summary of UK weather for Monday 23rd September 1996

Eastern and central areas of England and eastern Scotland had a fairly cloudy night with scattered showers in eastern England and rather more frequent showers in East Anglia and parts of southeast England. The rest of the UK stayed largely fine with clear periods and a touch of ground frost in sheltered spots.

During the day, showery rain continued in East Anglia, Lincolnshire and southeast England. The showers particularly during the evening though did start to decay and many inland areas became dry after dark with clear spells. A few showers though continued around the Kent coast. Elsewhere, cloud and outbreaks of rain gradually edged into Northern Ireland and southwest Scotland during the morning and then into most of western Scotland and parts of southwest England in the afternoon.

By evening the rain was starting to feed into parts of Wales and the West Country, whilst Northern Ireland slowly started to dry up towards midnight. The rest of the country; eastern Scotland, east Wales and many northern and central parts of England had a mostly fine day with variable amounts of cloud and some sunshine. The best of the sunshine was found in northern Scotland.

It was rather cold in eastern and southeastern areas of England as well as the Midlands, but elsewhere temperatures were generally close to average.

EXTREMES

MONDAY 23rd SEPTEMBER 1996

Highest Maximum

: 18.9 C Saunton Sands [Devon]

Lowest Maximum

: 11.3 C Lough Fea [Co.Tyrone]

Lowest Minimum

: 1.5 C Moyola [Co.Antrim]

Lowest Grass Minimum

: -3.8 C Hillsborough [Co.Down]

Most Rain (24 hrs from 0900 GMT)

: 6.0mm Lochboisdale [Outer Hebrides]

Most Sunshine

: 8.8 hrs Kinloss [Moray Firth]

NIGHT MINIMUM TEMPERATURE
(DEGREES C)
23 SEPTEMBER 1996DAY MAXIMUM TEMPERATURE
(DEGREES C)
23 SEPTEMBER 1996SUNSHINE (DAWN TO DUSK)
(HOURS)
23 SEPTEMBER 1996

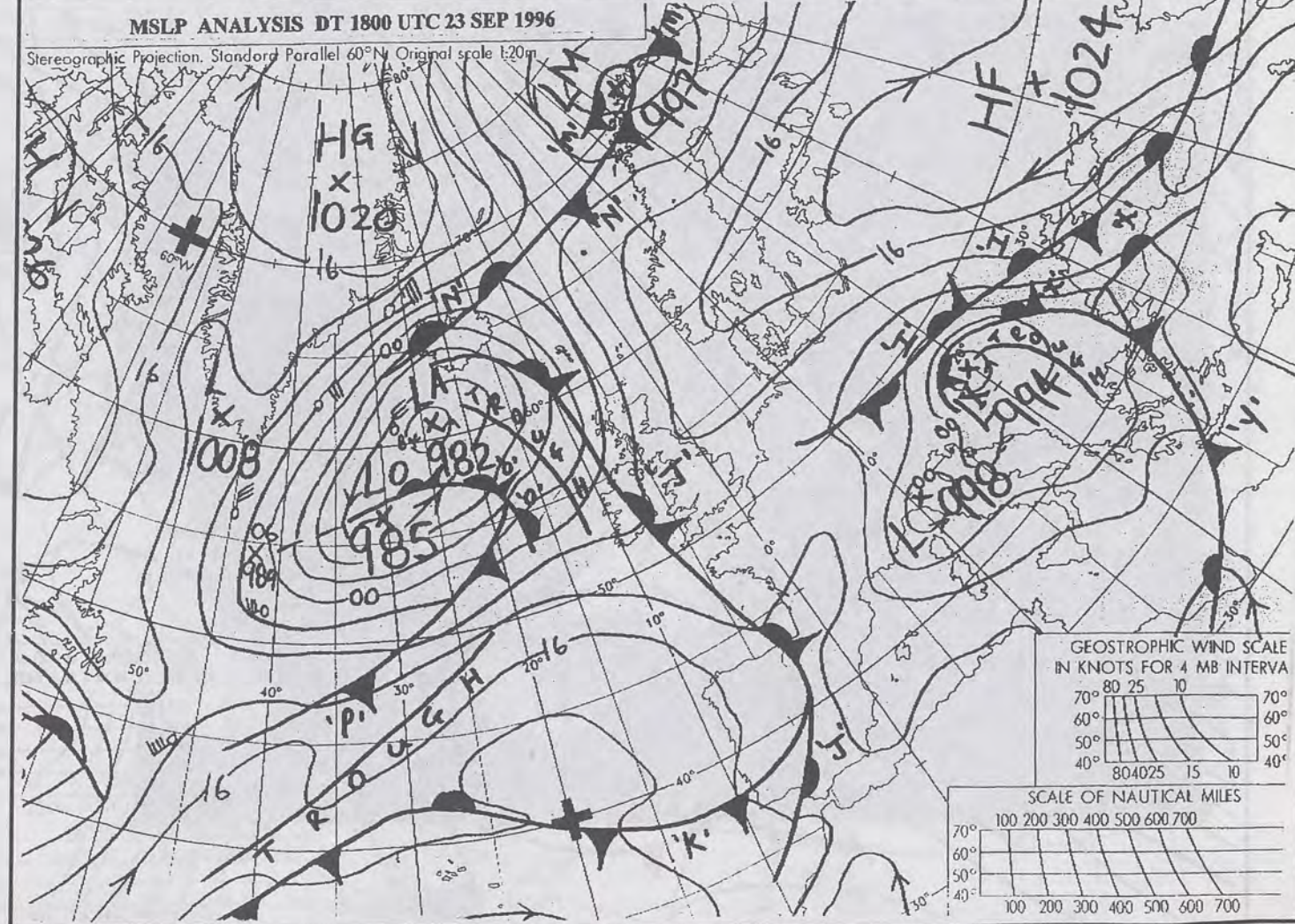
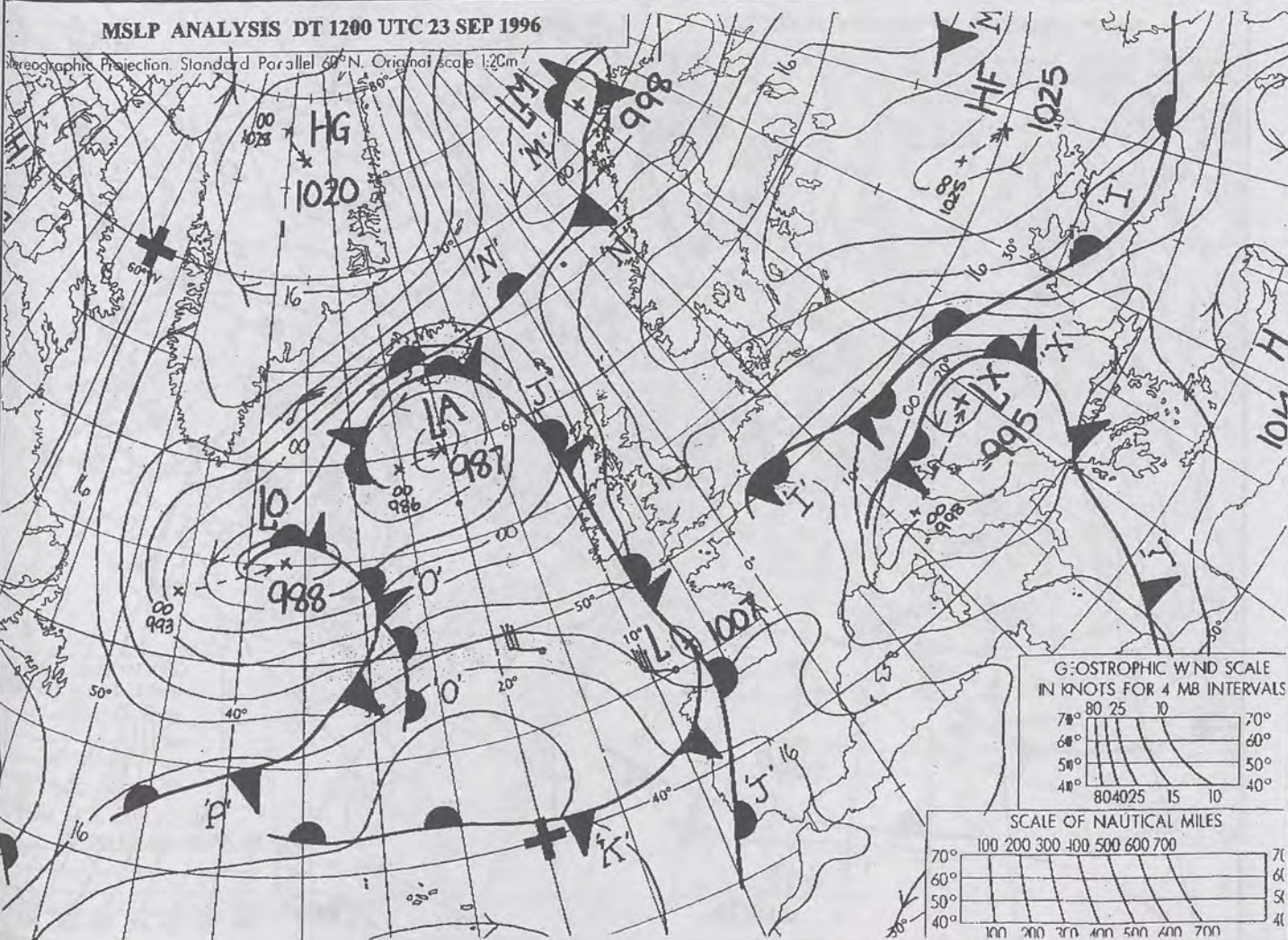
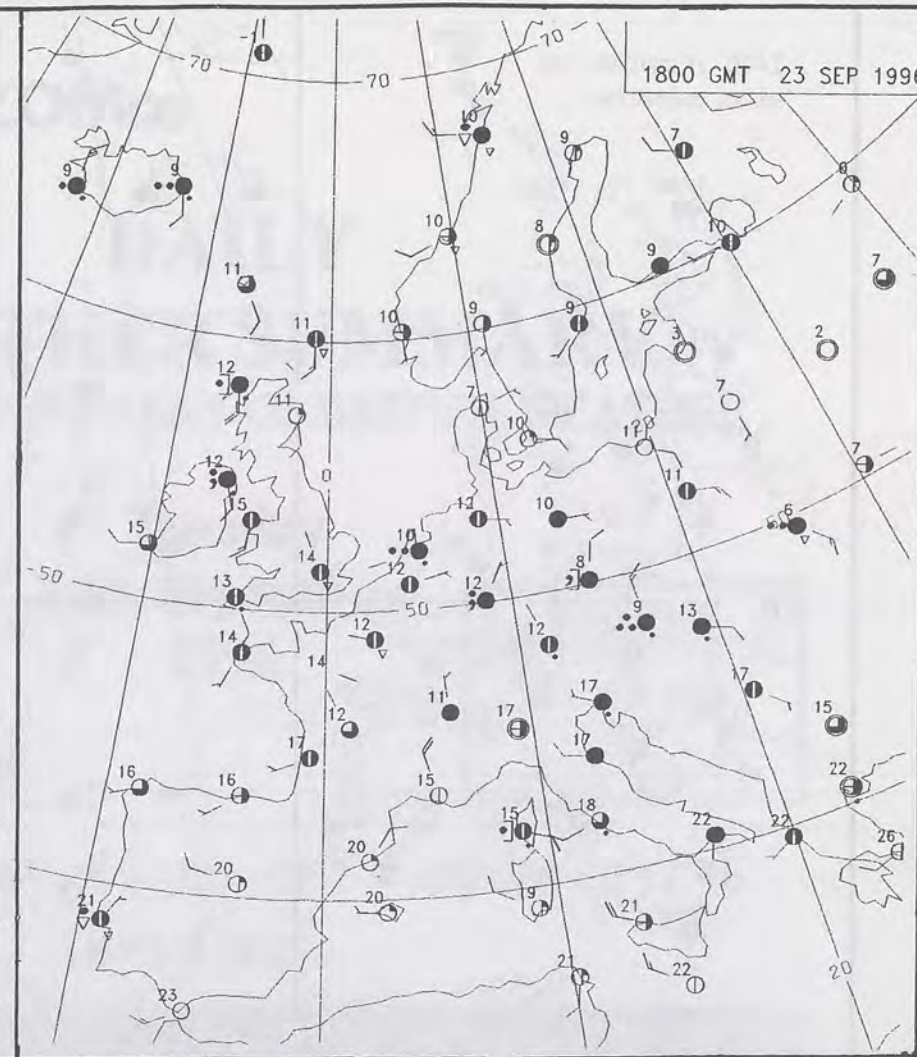
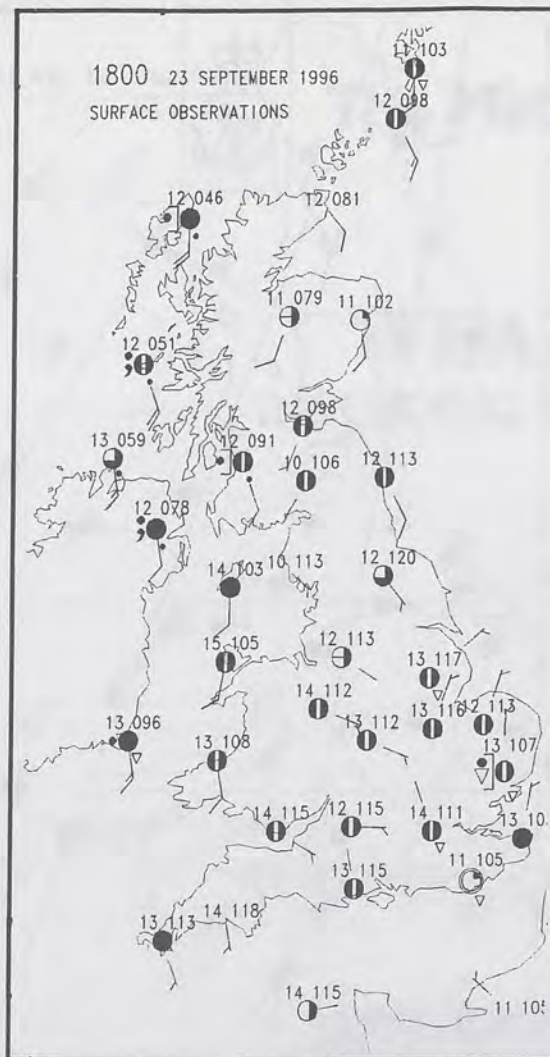
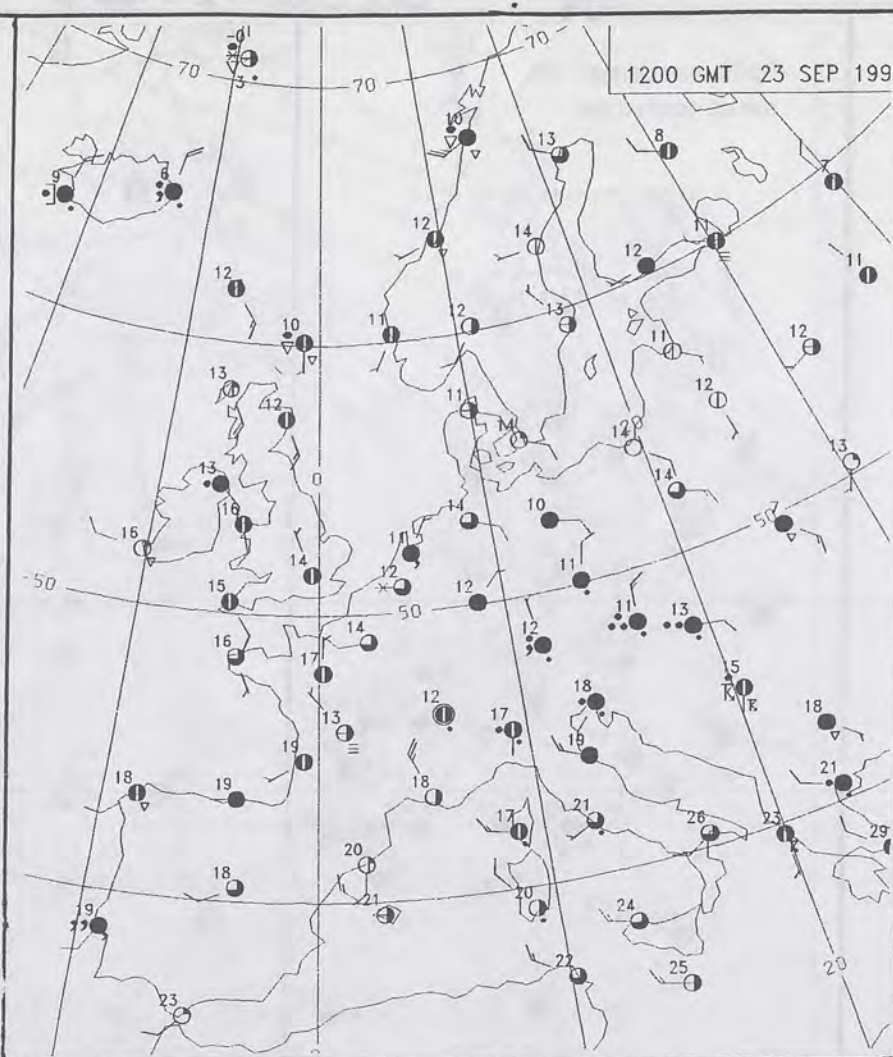
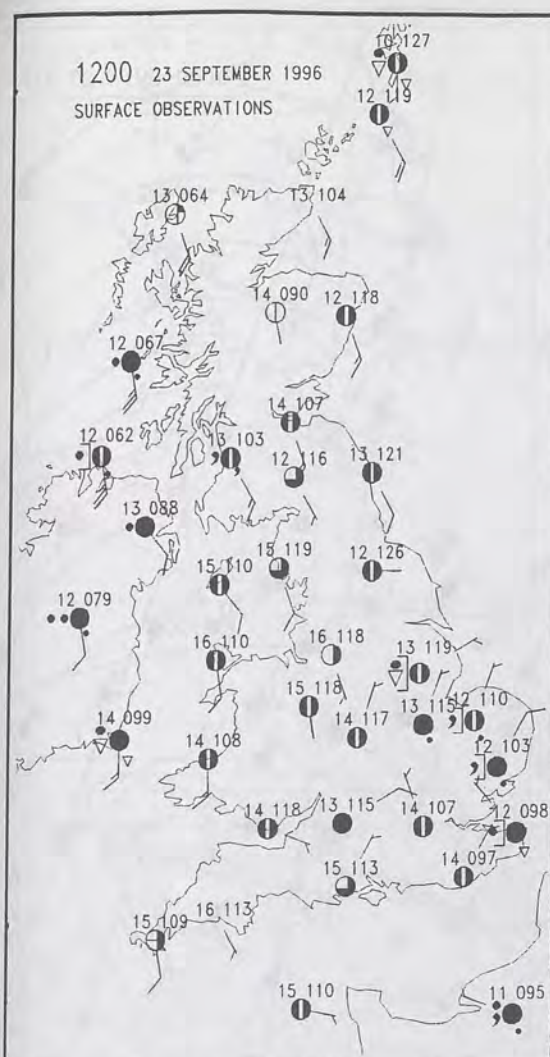
DAILY CLIMATE DATA

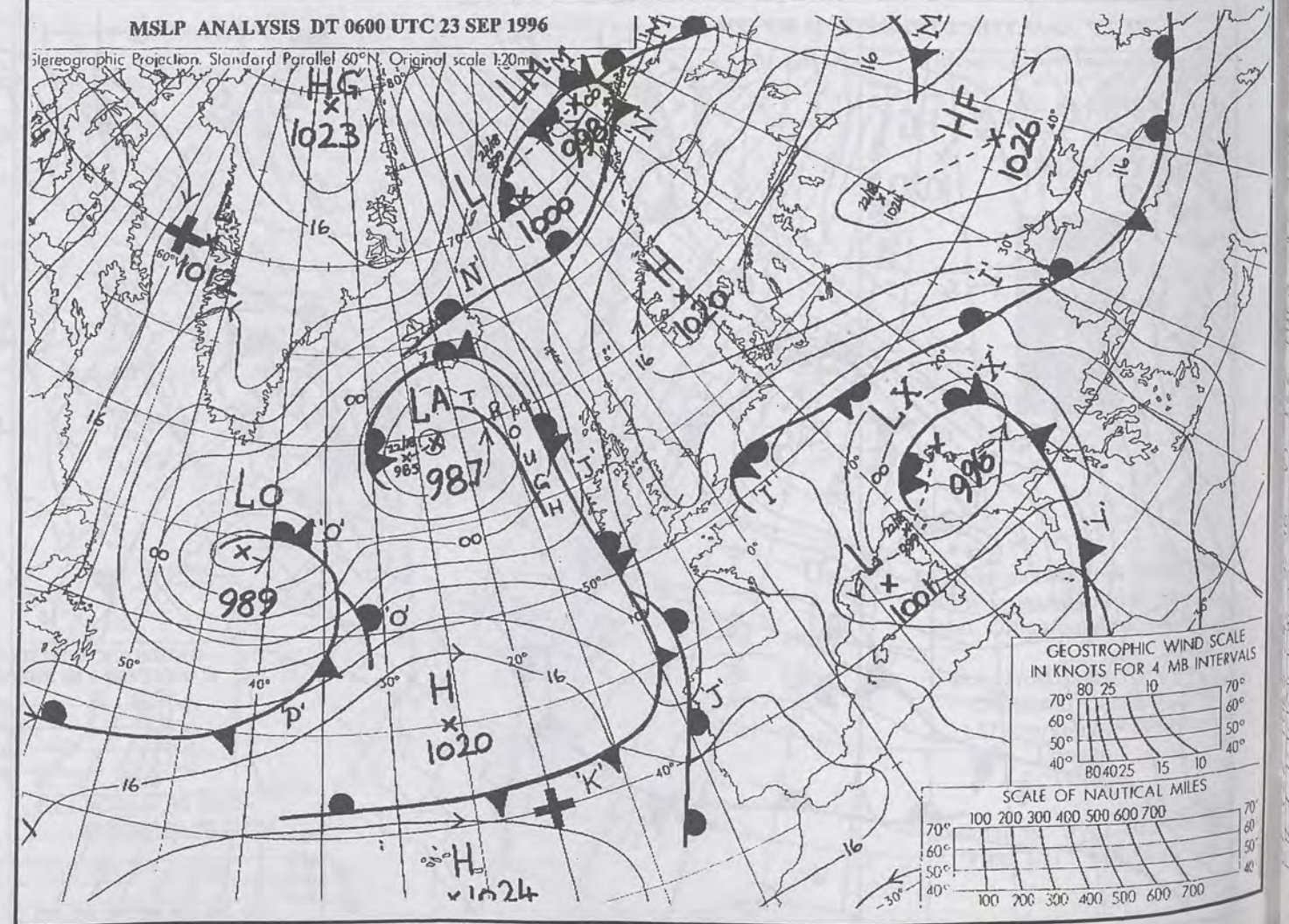
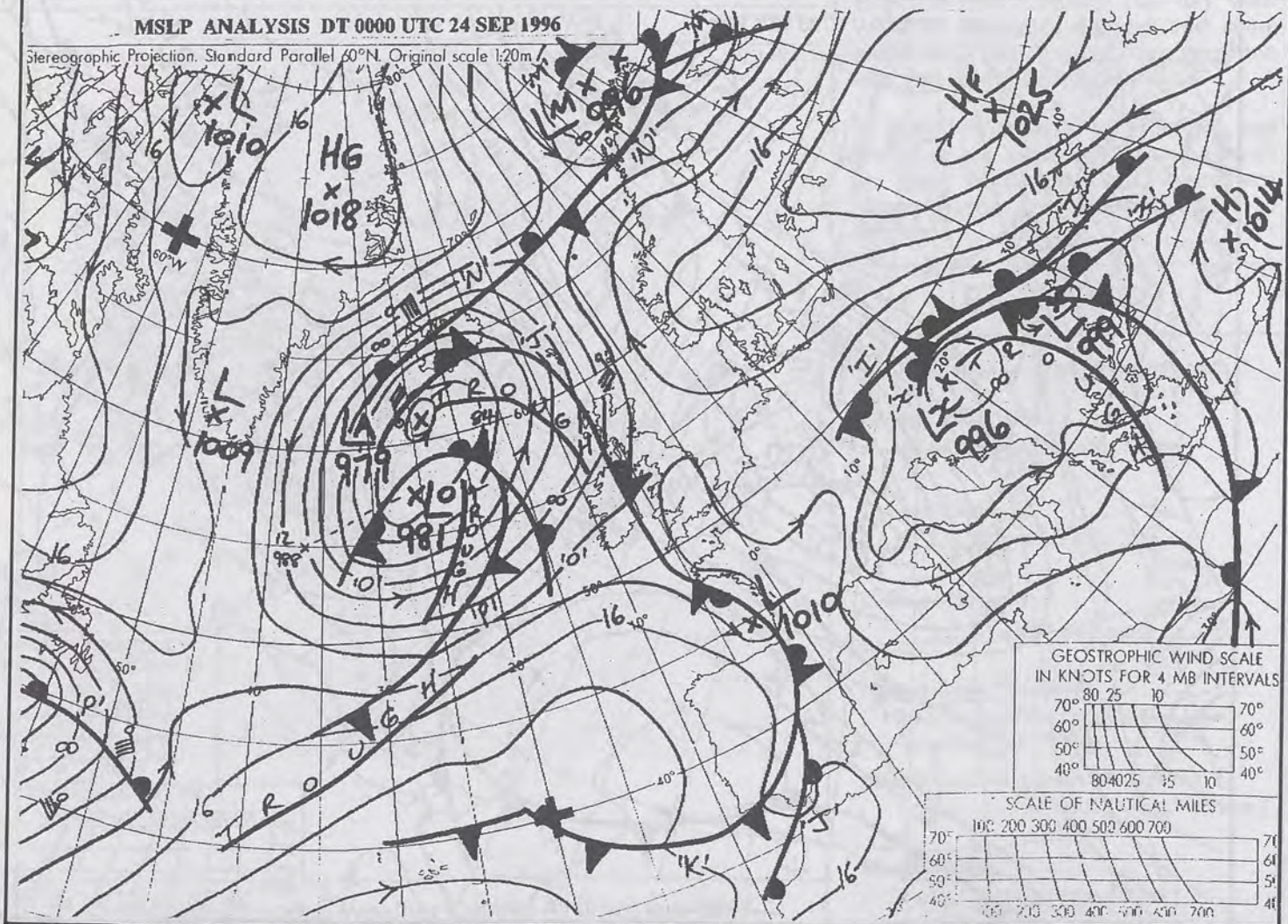
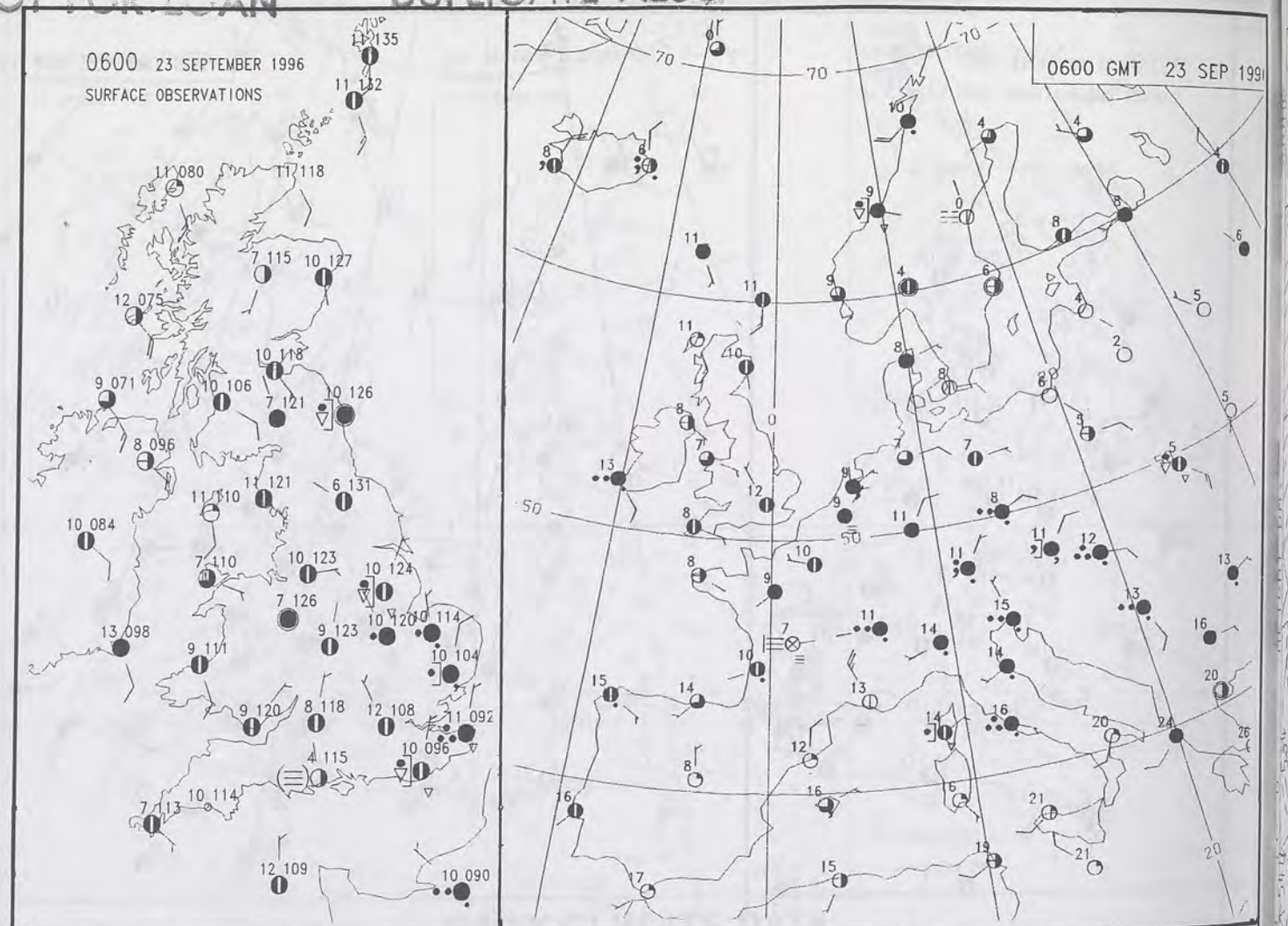
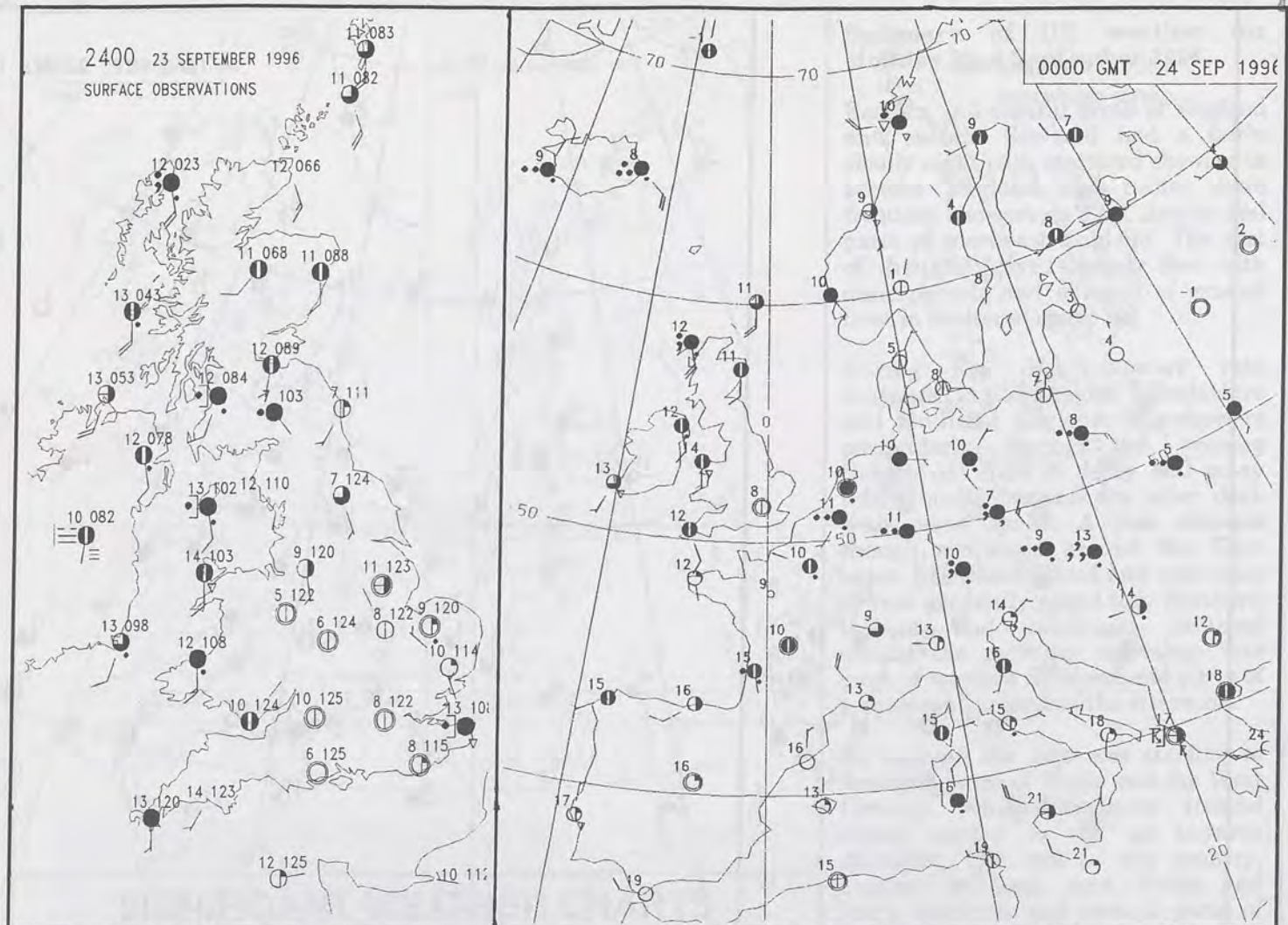
NIGHT RAINFALL
(MILLIMETRES)
23 SEPTEMBER 1996DAY RAINFALL
(MILLIMETRES)
23 SEPTEMBER 1996DAILY
WEATHER
SUMMARY

For details of other Weather Summaries produced by the Met. Office please contact:

London Weather Centre
Climate Department
127 Clerkenwell Road
London
EC1R 5DB


Telephone: 0171 405 4358
Fax: 0171 404 4314





3 SEP 199

ND SCALE
INTERVALS
70°
60°
50°
40°
10
LES
70°
60°
50°
40°
00



The Met. Office


DAILY WEATHER SUMMARY

INCLUDING SUMMARY OF BRITISH WEATHER

Tuesday
24th September
1996

NATIONAL
METEOROLOGICAL
- 9 OCT 1996
LIBRARY

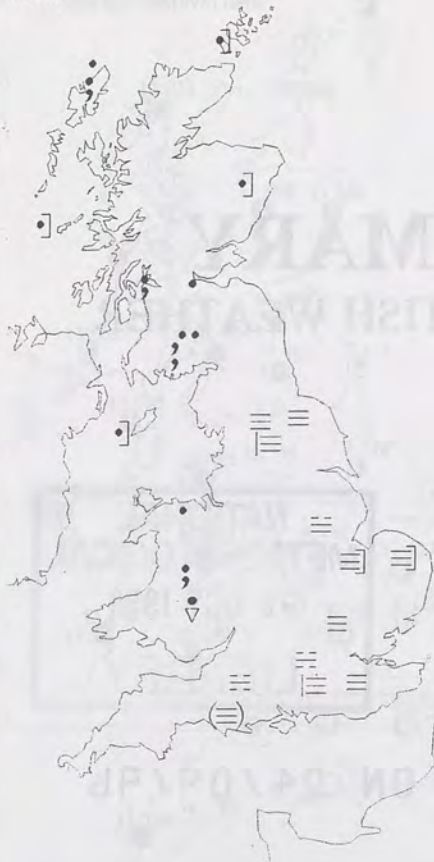
METEOSAT AT 12:00 GMT ON 24/09/96
INFRA-RED



CLOUD-TOP OR LAND/SEA TEMPERATURE
COLD WARM

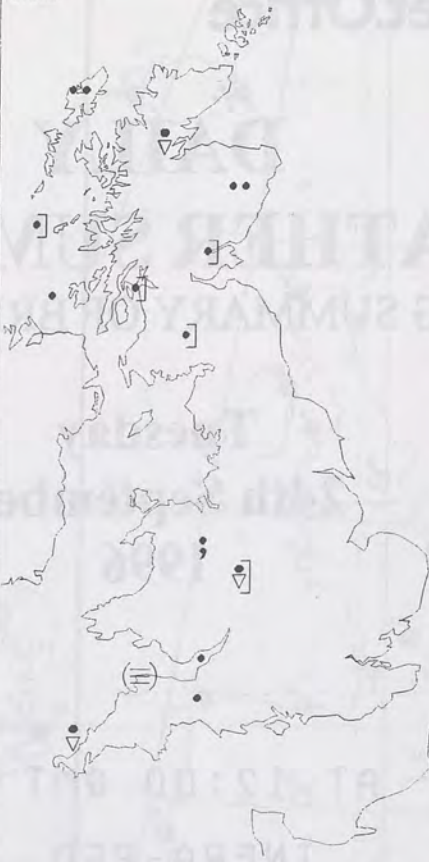
0600 24 SEPTEMBER 1996

SIGWX



1200 24 SEPTEMBER 1996

SIGWX



SIGNIFICANT WEATHER CHARTS

1800 24 SEPTEMBER 1996

SIGWX



2400 24 SEPTEMBER 1996

SIGWX



Published by London Weather Centre. All times are GMT.

Summary of UK weather for Tuesday 24th September 1996

Generally a fine night, with good clear spells in many places. There were outbreaks of rain in western parts of Scotland, and around the Irish Sea. Towards dawn mist and fog formed in many places across England chiefly central southern, and eastern areas.

The mist and fog cleared during the morning, with good sunny spells in many parts of England and Wales, before thickening cloud spread from the west. This brought the odd light shower to central parts of England. The rain in western Scotland, spread eastwards, reaching the east coast by midday, whilst Northern Ireland stayed dry and bright.

The rain in western Scotland became a little heavier during the afternoon, whilst that further east died out. The thicker cloud spread rain into Northern Ireland, western Wales and southwest England by the end of the afternoon. Elsewhere there were a few sunny spells in the east, but generally dry and cloudy.

There was an east west split in the evening. Rain in the west, dry and cloudy in the east. By the end of the evening the light rain had spread in to parts of East Anglia and the southeast.

Temperatures were near or just below normal in western parts of Scotland, elsewhere they were also near, or just above average.

EXTREMES

TUESDAY 24th SEPTEMBER 1996

Highest Maximum

: 18.9 C Poole [Dorset] Heathrow and Jubilee Corner [Kent]

Lowest Maximum

: 11.6 C Eskdalemuir [Dumfries & Gal'way]

Lowest Minimum

: 1.0 C Farnborough [Hants]

Lowest Grass Minimum

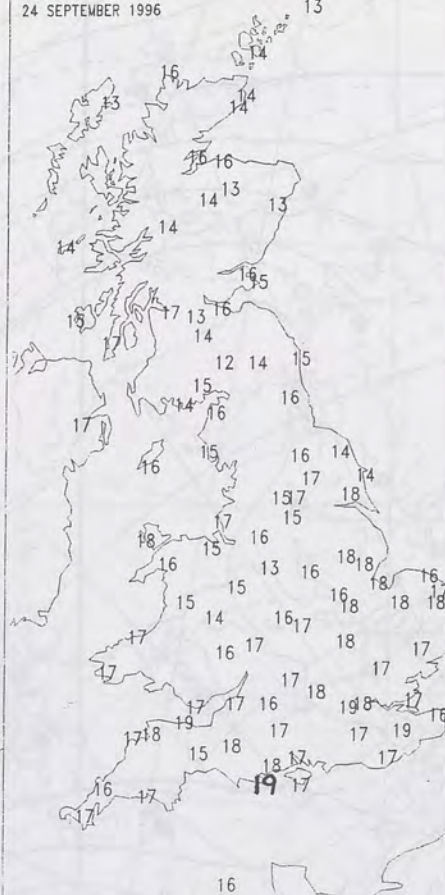
: -4.4 C Birmingham

Most Rain (24 hrs from 0900 GMT)

: 24.8mm St Mawgan [Cornwall]

Most Sunshine

: 9.2 hrs Eastbourne [East Sussex]

NIGHT MINIMUM TEMPERATURE
(DEGREES C)
24 SEPTEMBER 1996DAY MAXIMUM TEMPERATURE
(DEGREES C)
24 SEPTEMBER 1996SUNSHINE (DAWN TO DUSK)
(HOURS)
24 SEPTEMBER 1996

DAILY CLIMATE DATA

NIGHT RAINFALL
(MILLIMETRES)
24 SEPTEMBER 1996

X INDICATES TRACE TO 0.4 MM

DAY RAINFALL
(MILLIMETRES)
24 SEPTEMBER 1996

X INDICATES TRACE TO 0.4 MM

DAILY
WEATHER
SUMMARY

For details of other Weather Summaries produced by the Met. Office please contact:

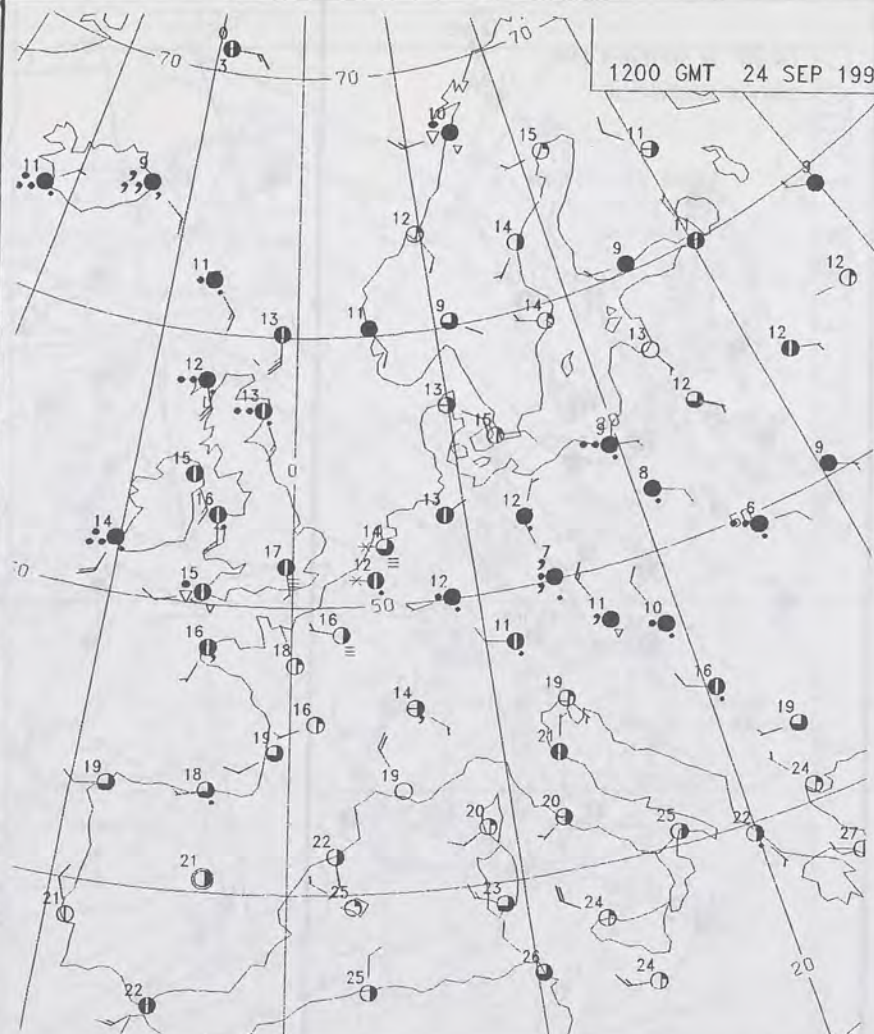
London Weather Centre
Climate Department
127 Clerkenwell Road
London
EC1R 5DB

Telephone: 0171 405 4358
Fax: 0171 404 4314

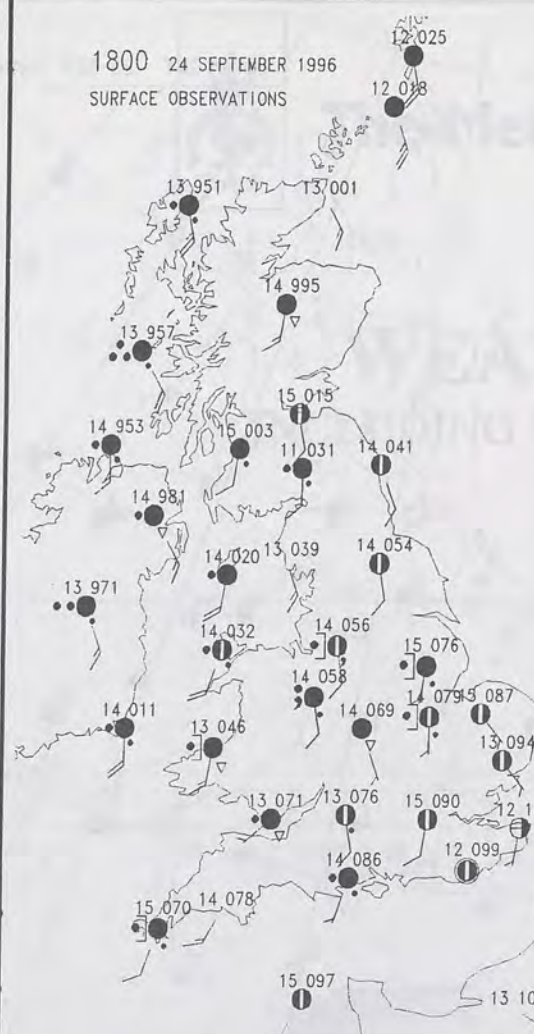
1200 24 SEPTEMBER 1996
SURFACE OBSERVATIONS



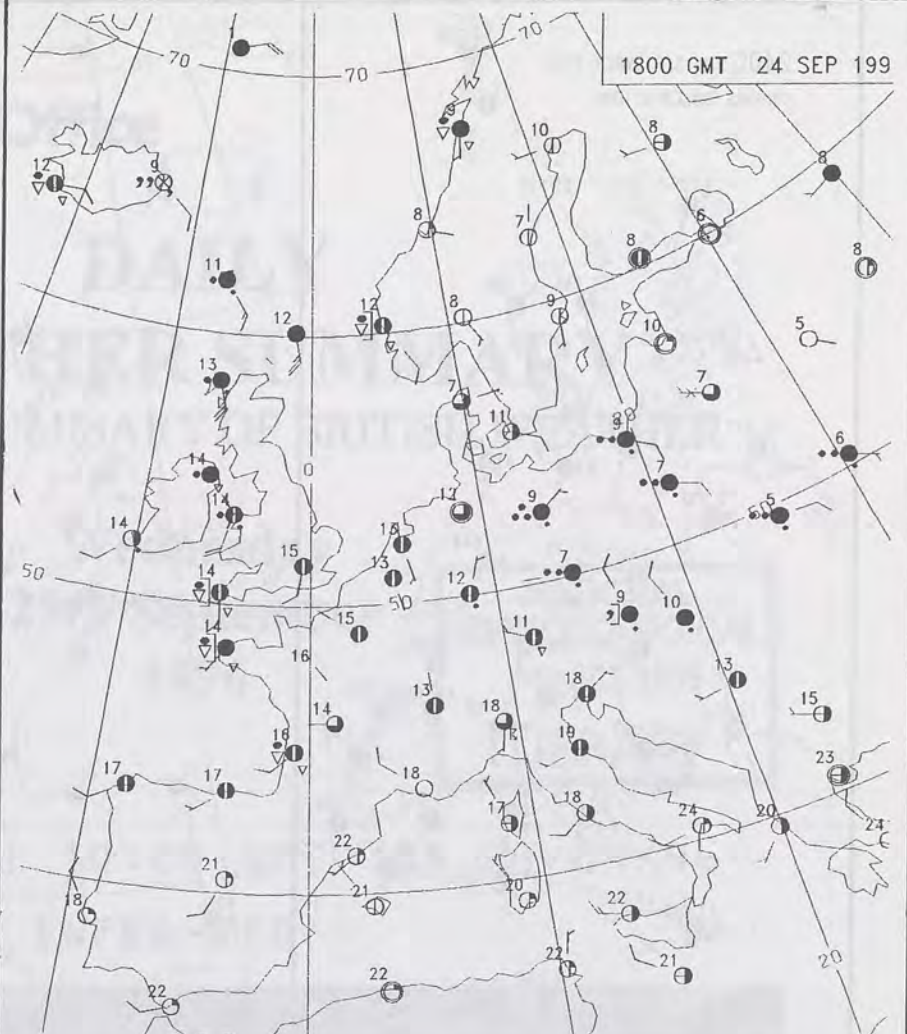
1200 GMT 24 SEP 1996



1800 24 SEPTEMBER 1996
SURFACE OBSERVATIONS

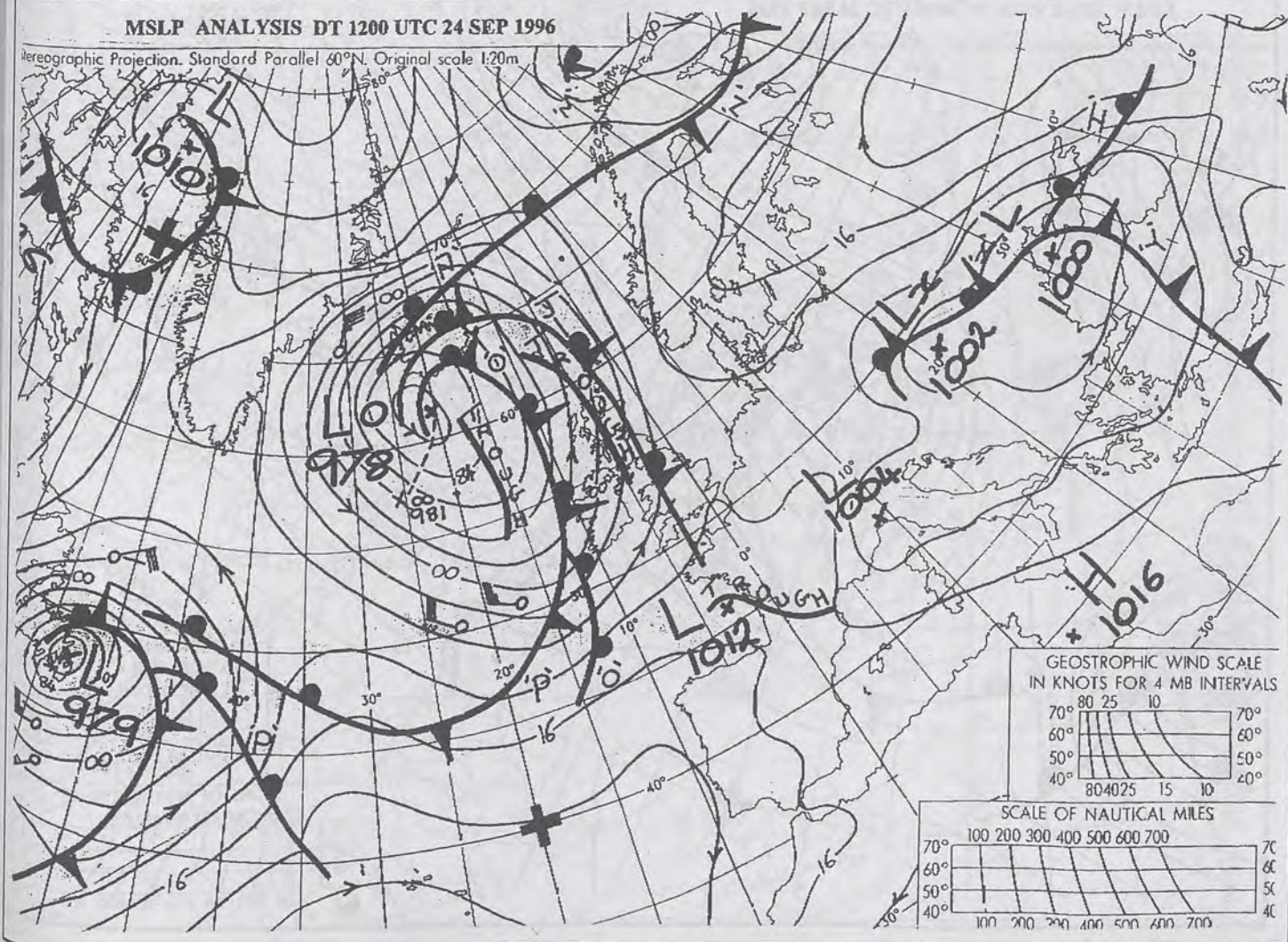


1800 GMT 24 SEP 1996



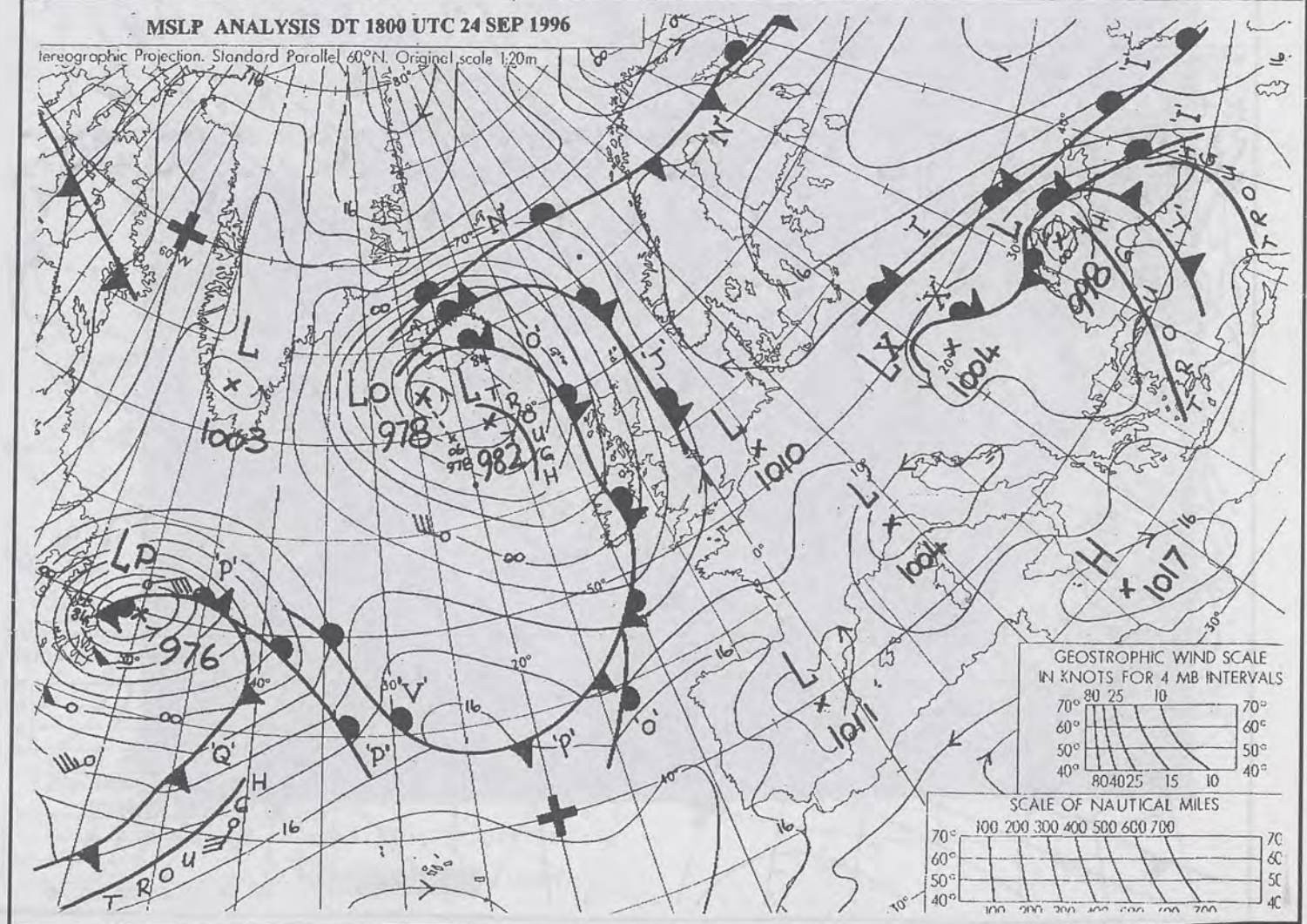
MSLP ANALYSIS DT 1200 UTC 24 SEP 1996

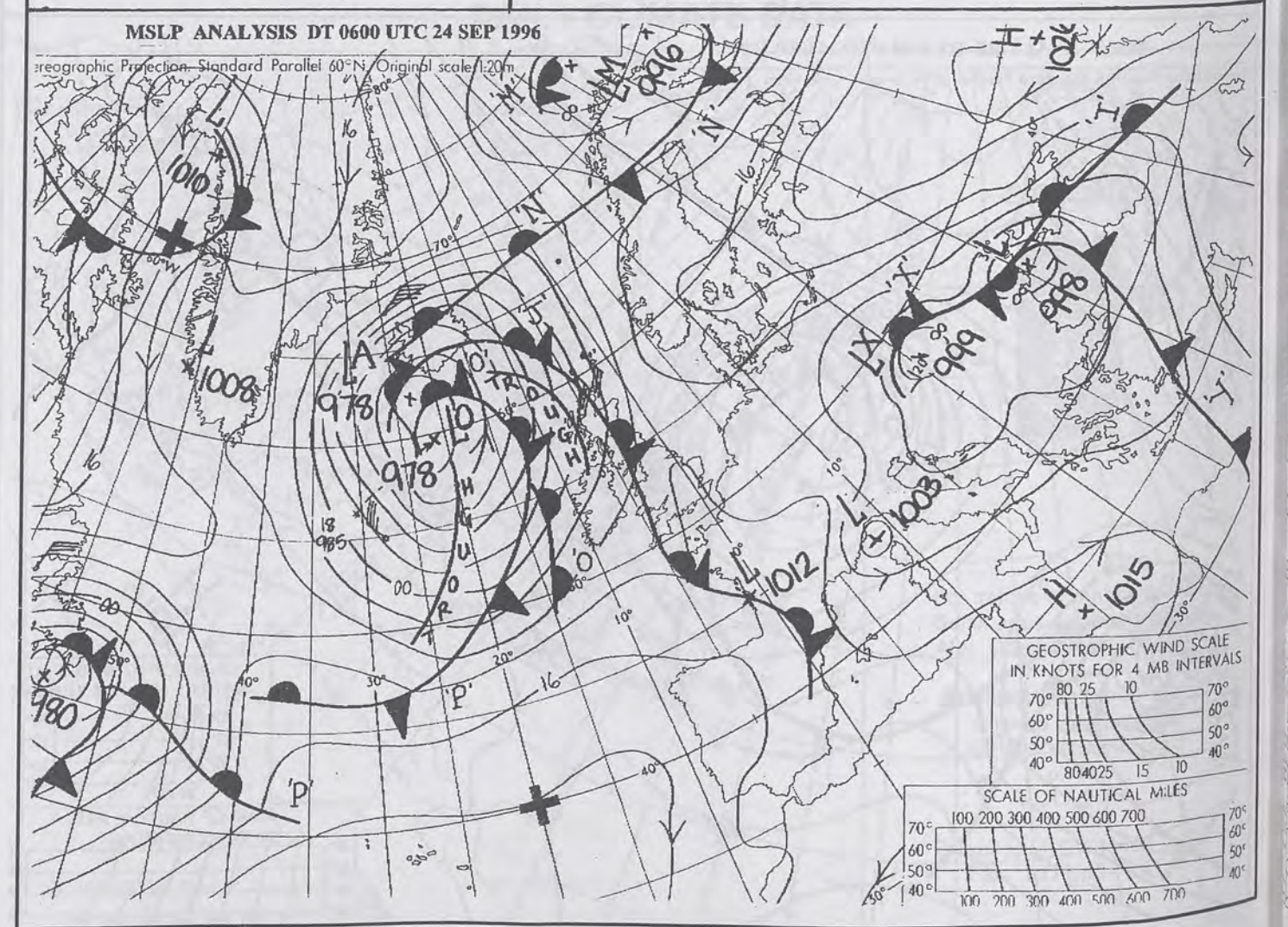
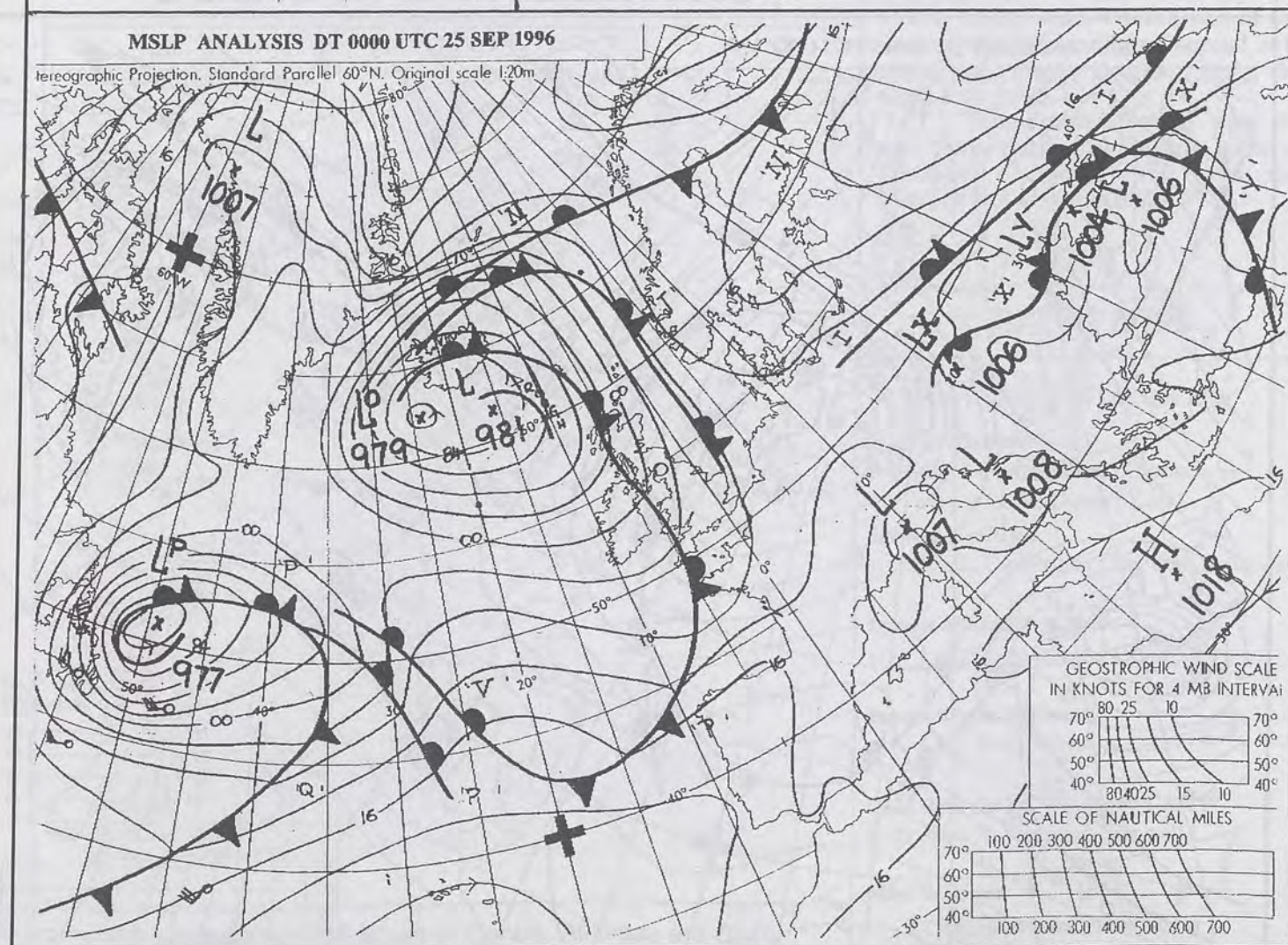
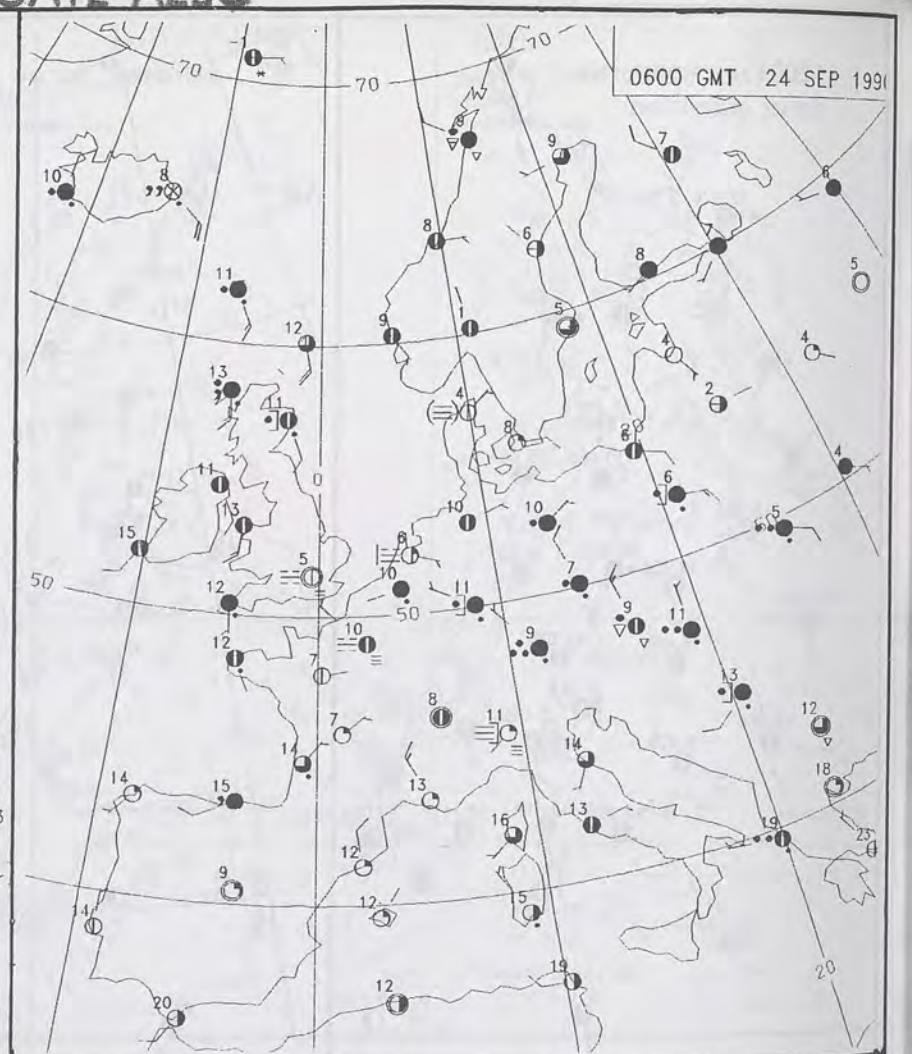
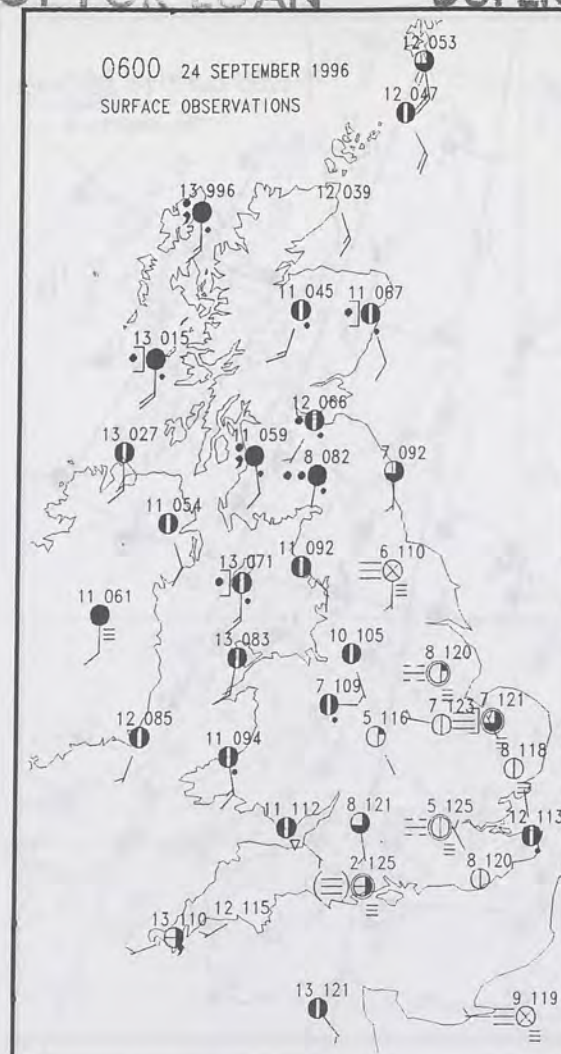
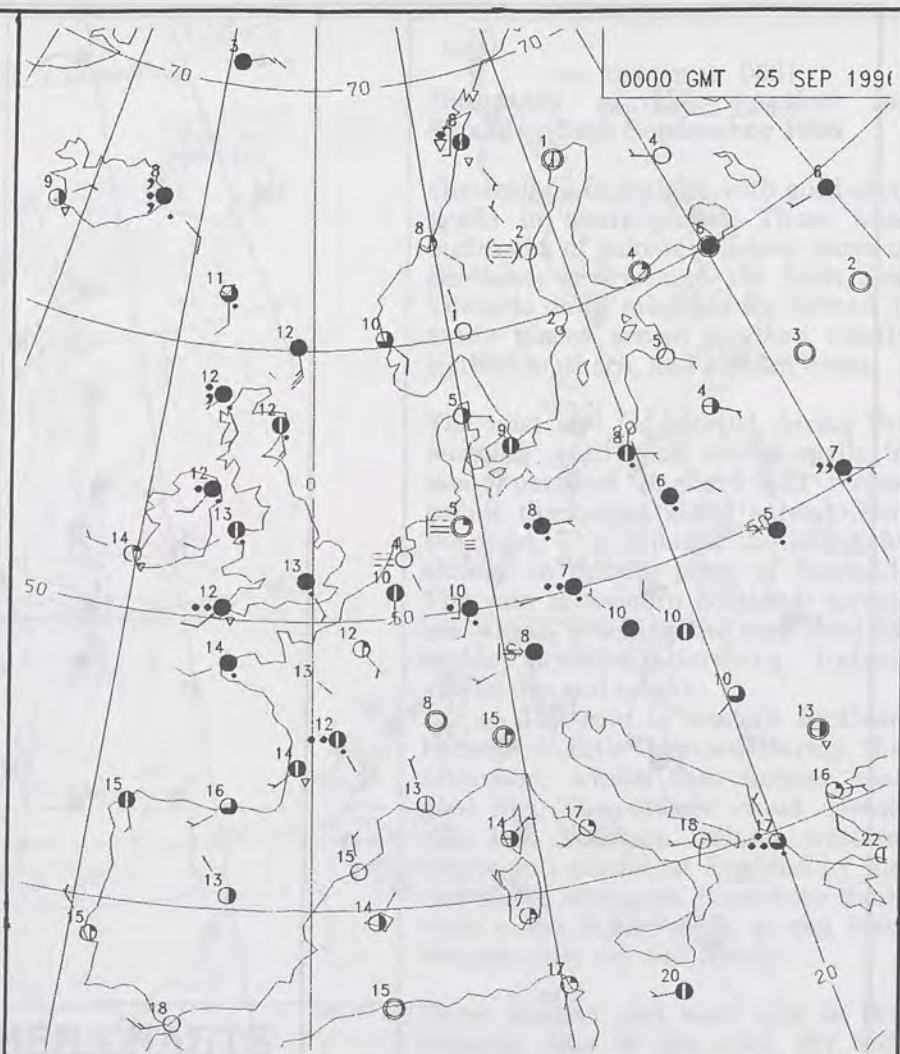
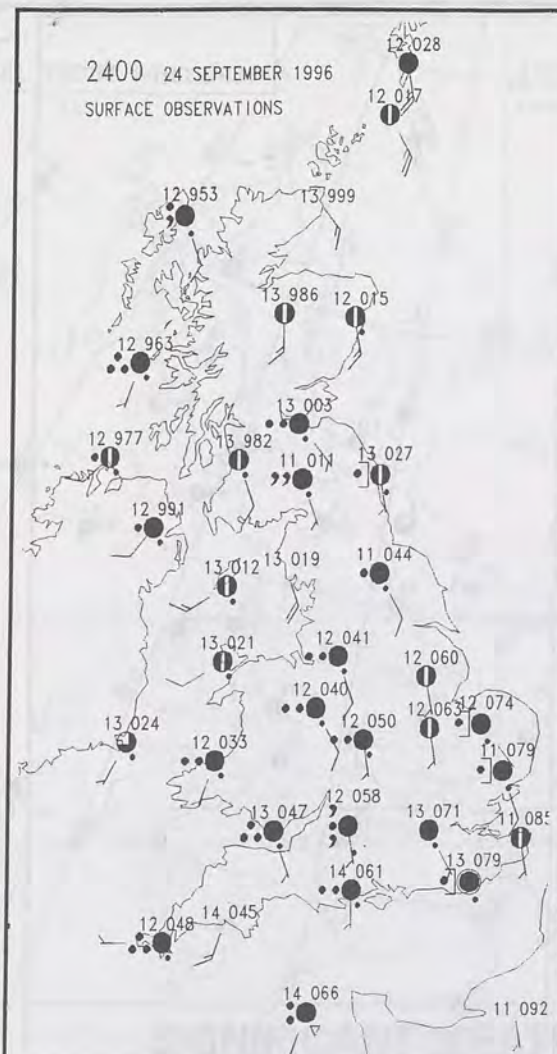
Stereographic Projection, Standard Parallel 60°N, Original scale 1:20m



MSLP ANALYSIS DT 1800 UTC 24 SEP 1996

Stereographic Projection, Standard Parallel 60°N, Original scale 1:20m

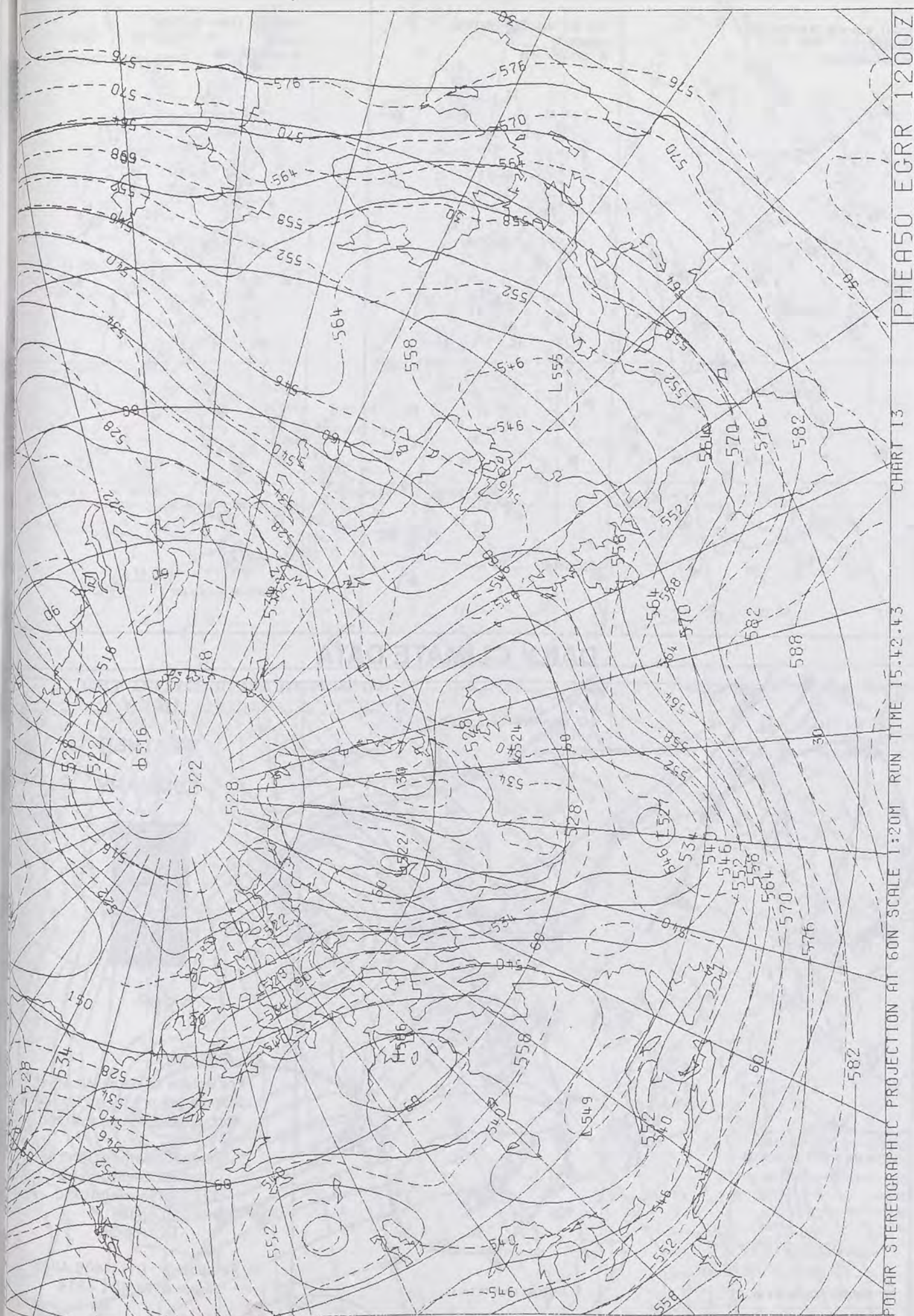




SEP 1991

SCALE
INTERVALS
70°
60°
50°
40°

70°
60°
50°
40°



The Met. Office

DAILY WEATHER SUMMARY

INCLUDING SUMMARY OF BRITISH WEATHER

Wednesday
25th September
1996

NATIONAL
METEOROLOGICAL
-9 OCT 1996
LIBRARY

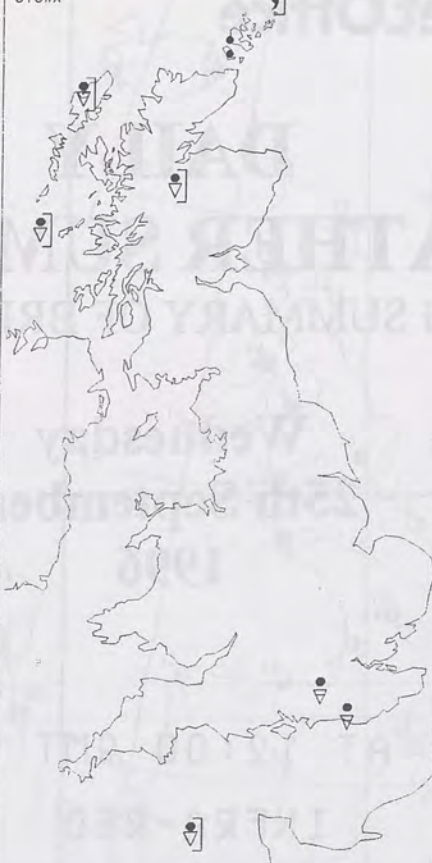
METEOSAT AT 12:00 GMT ON 25/09/96
INFRA-RED



0600 25 SEPTEMBER 1996
SIGWX



1200 25 SEPTEMBER 1996
SIGWX



SIGNIFICANT WEATHER CHARTS

1800 25 SEPTEMBER 1996
SIGWX



2400 25 SEPTEMBER 1996
SIGWX



Published by London Weather Centre. All times are GMT.

Summary of UK weather for Wednesday 25th September 1996

Generally, a cloudy night, turning misty towards dawn. There were outbreaks of rain in many parts, especially across central and southwest England, where some heavier bursts of rain were reported. Towards dawn the rain became more fragmented, largely dying out.

Apart from some isolated showers, mainly in the western isles of Scotland and southeast England, the rest of the day was mostly dry. There was a good deal of cloud down the eastern side of the country with the best cloud breaks in the west but even in the east the cloud thinned to give a bright day with sunny spells.

Towards the end of the day thicker cloud began to spread into Northern Ireland and the Western isles of Scotland, with rain being reported on Tiree. Shallow fog was also beginning to be reported in the southern counties of England.

Temperatures were near or just above average over much of the country, but in Northeast England and eastern parts of Scotland, temperatures were rather warm and locally warm.

EXTREMES

WEDNESDAY 25th SEPTEMBER 1996

Highest Maximum

: 20.0 C Cardiff and
Bognor Regis [West Sussex]

Lowest Maximum

: 13.1 C Fair Isle

Lowest Minimum

: 6.1 C Cynwyd [Clwyd]

Lowest Grass Minimum

: 1.6 C Cynwyd

Most Rain (24 hrs from 0900 GMT)

: 21.2mm Culdrose [Cornwall]

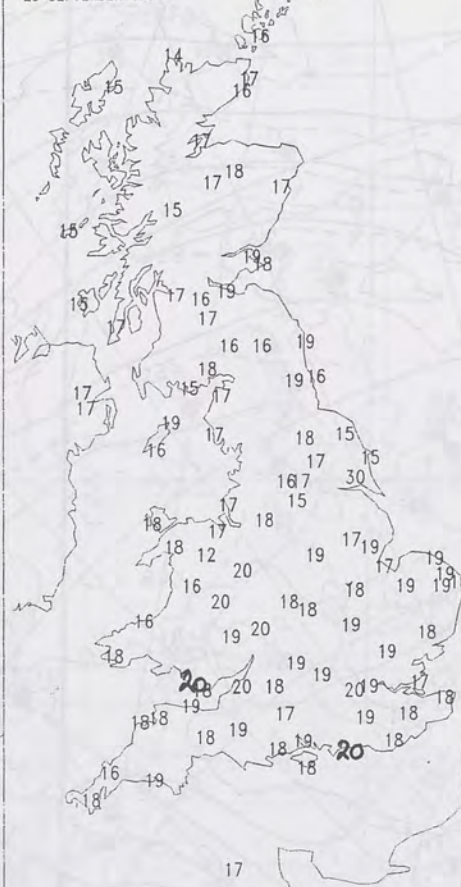
Most Sunshine

: 10.0 hrs St Mawgan [Cornwall]

NIGHT MINIMUM TEMPERATURE
(DEGREES C)
25 SEPTEMBER 1996



DAY MAXIMUM TEMPERATURE
(DEGREES C)
25 SEPTEMBER 1996



SUNSHINE (DAWN TO DUSK)
(HOURS)
25 SEPTEMBER 1996



X INDICATES 0.1-0.4 HRS

DAILY CLIMATE DATA

NIGHT RAINFALL
(MILLIMETRES)
25 SEPTEMBER 1996



DAY RAINFALL
(MILLIMETRES)
25 SEPTEMBER 1996



X INDICATES TRACE TO 0.4 MM

X INDICATES TRACE TO 0.4 MM

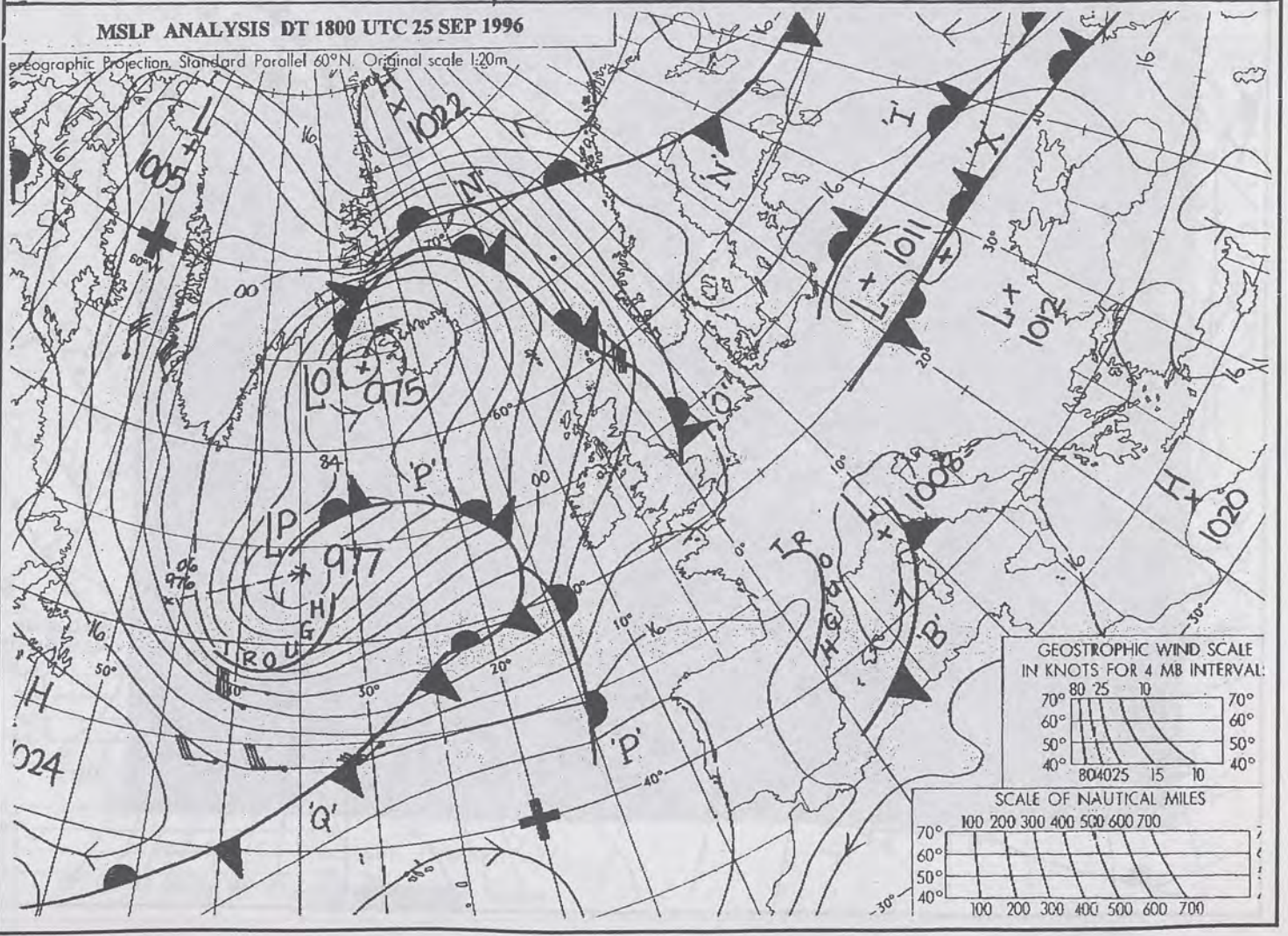
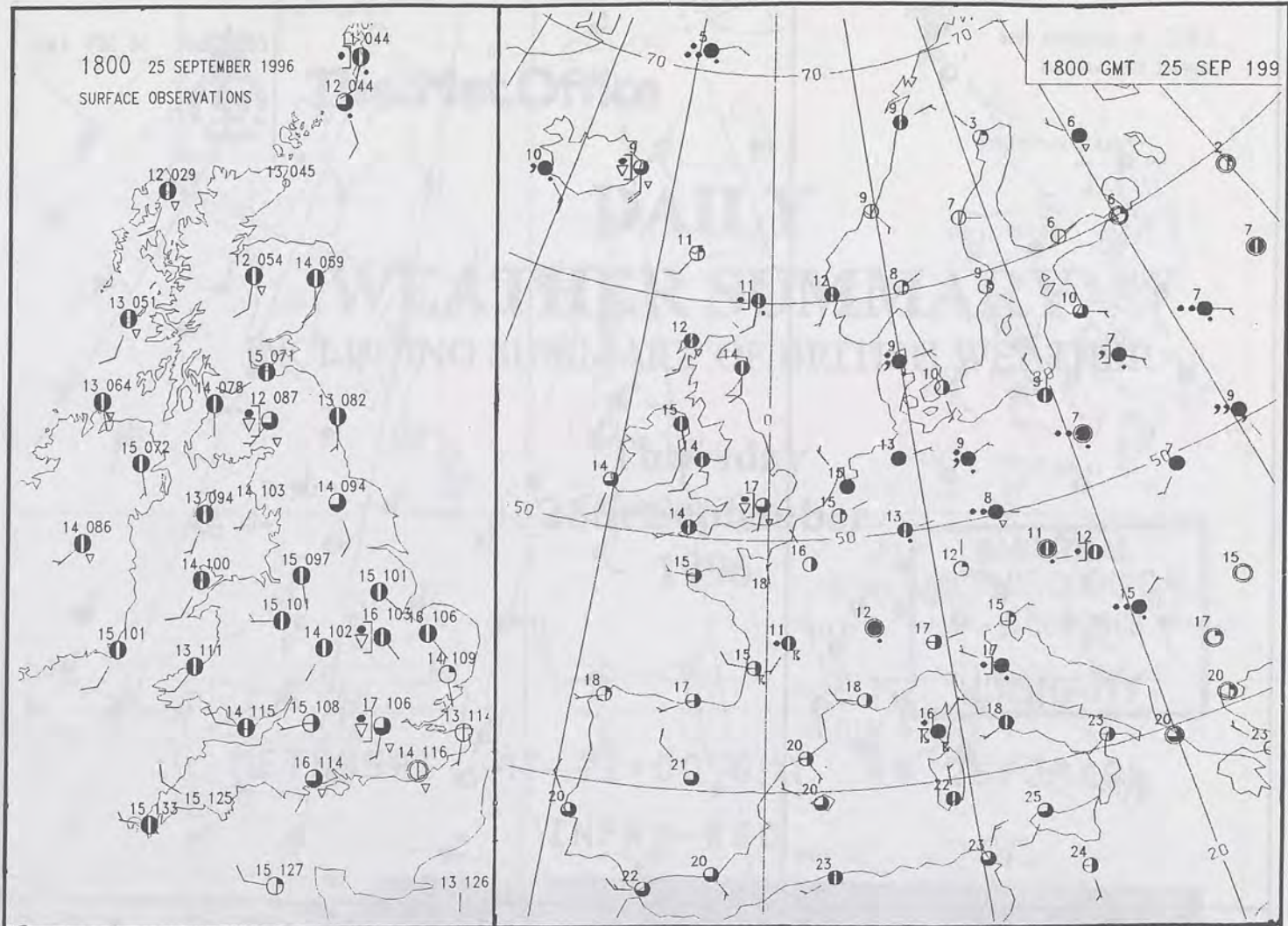
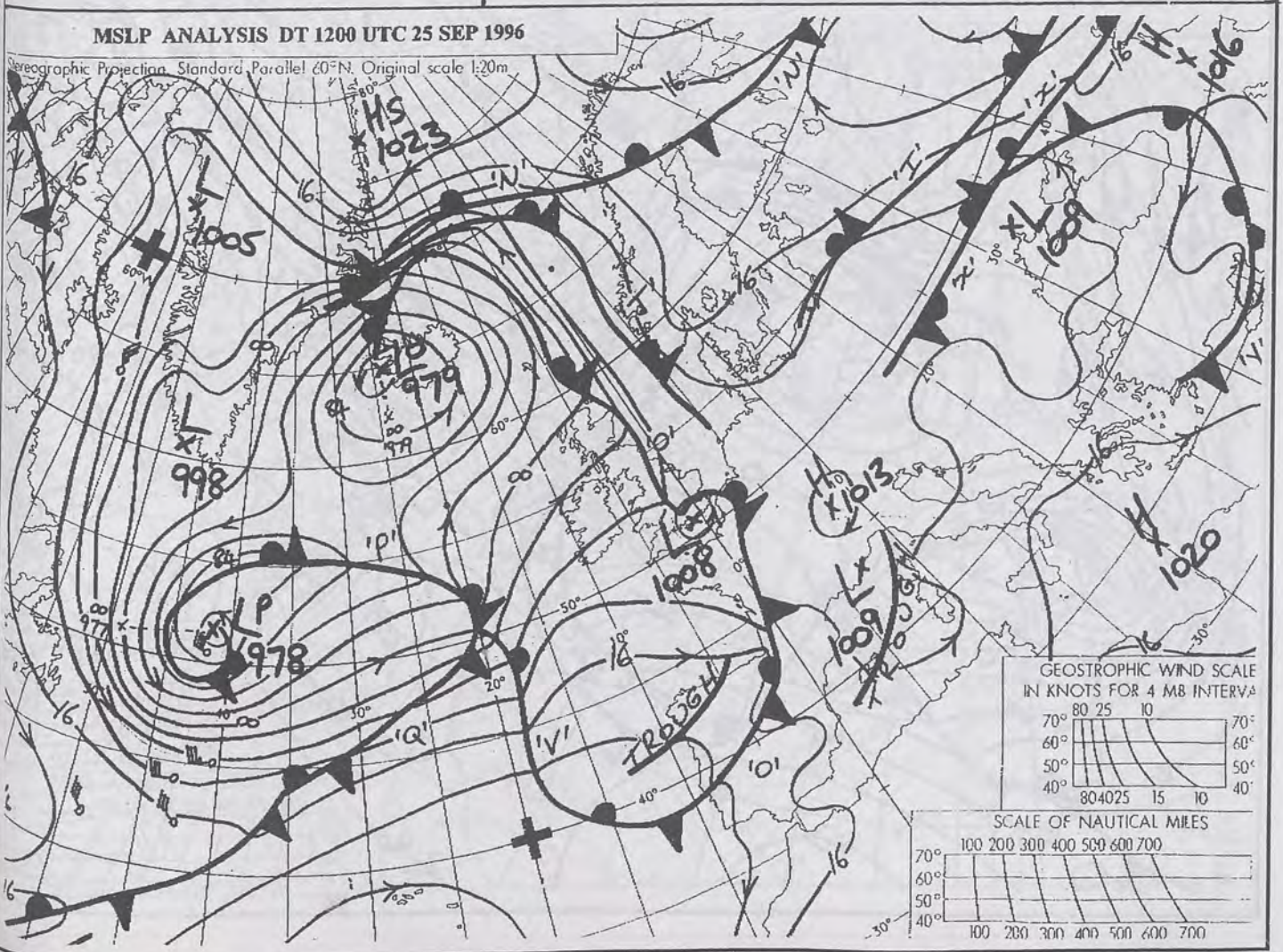
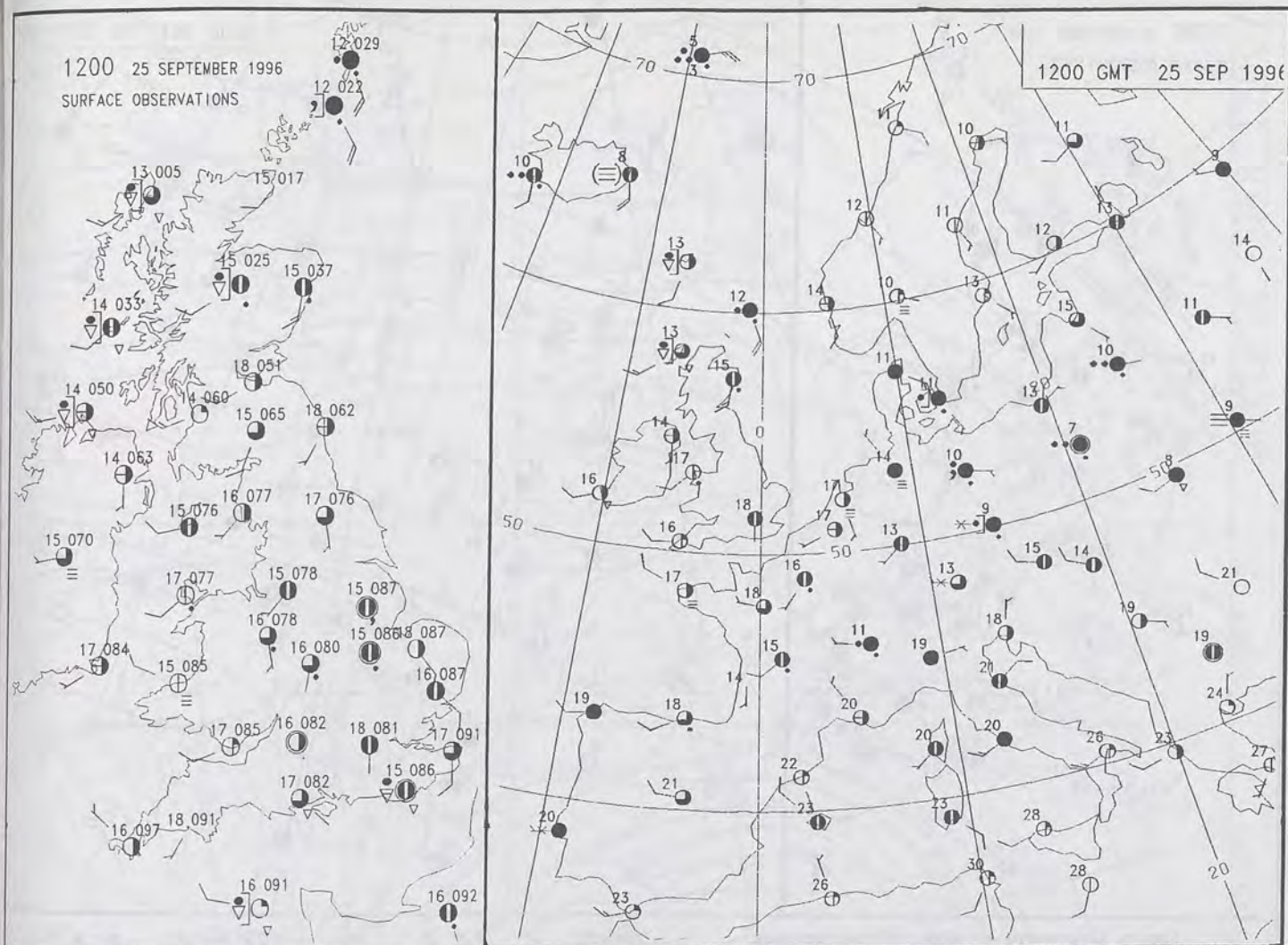
DAILY WEATHER SUMMARY

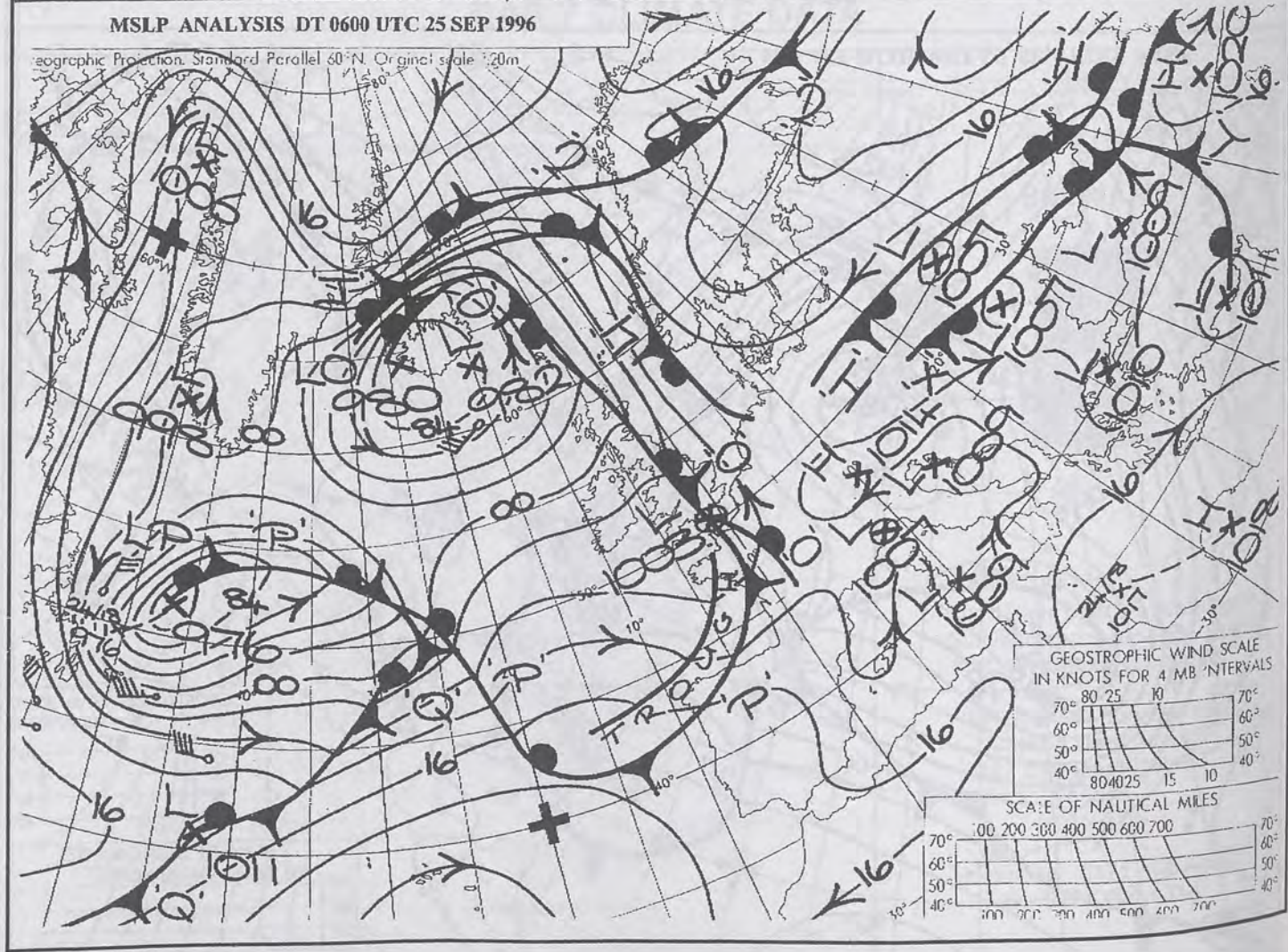
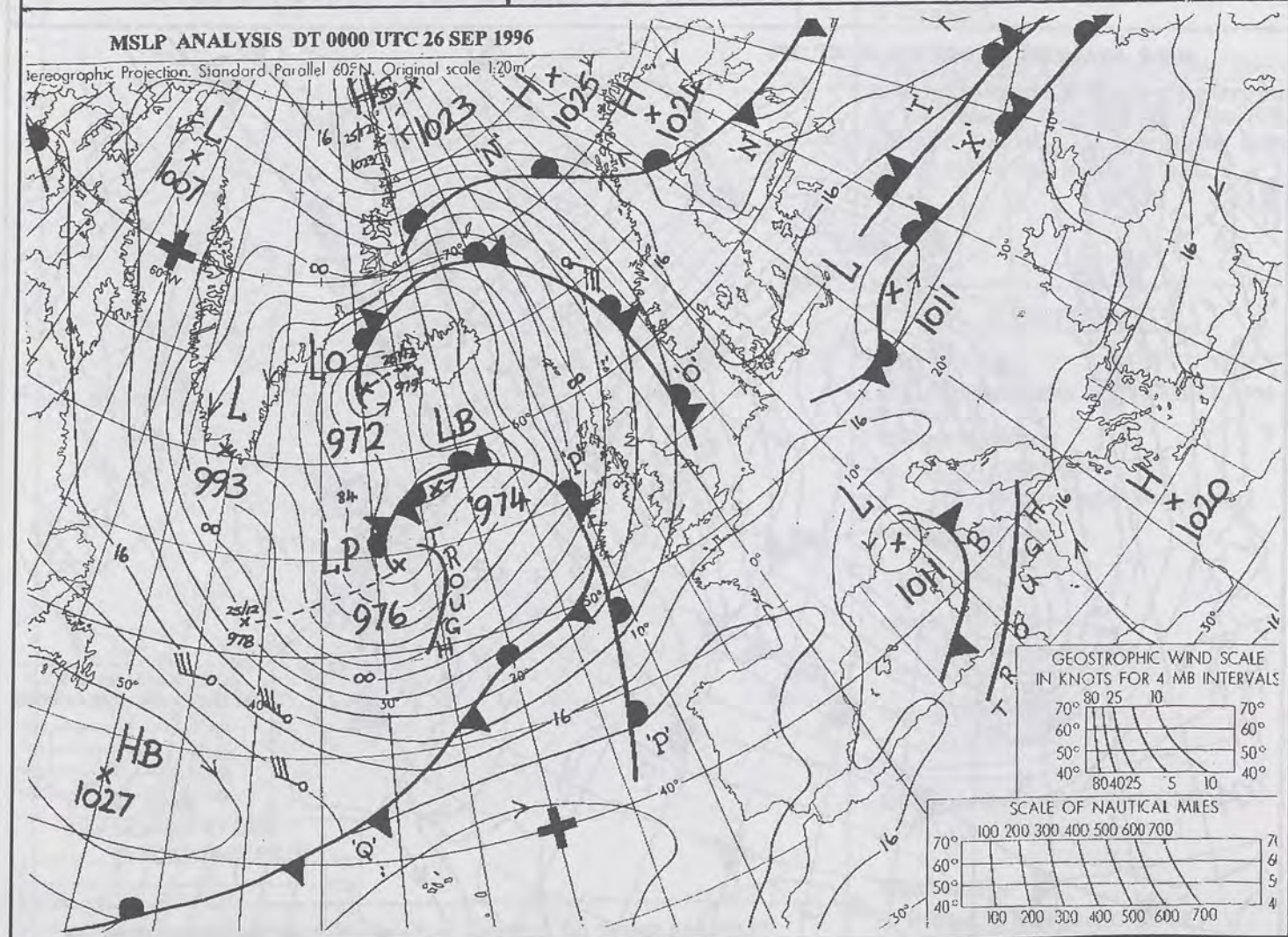
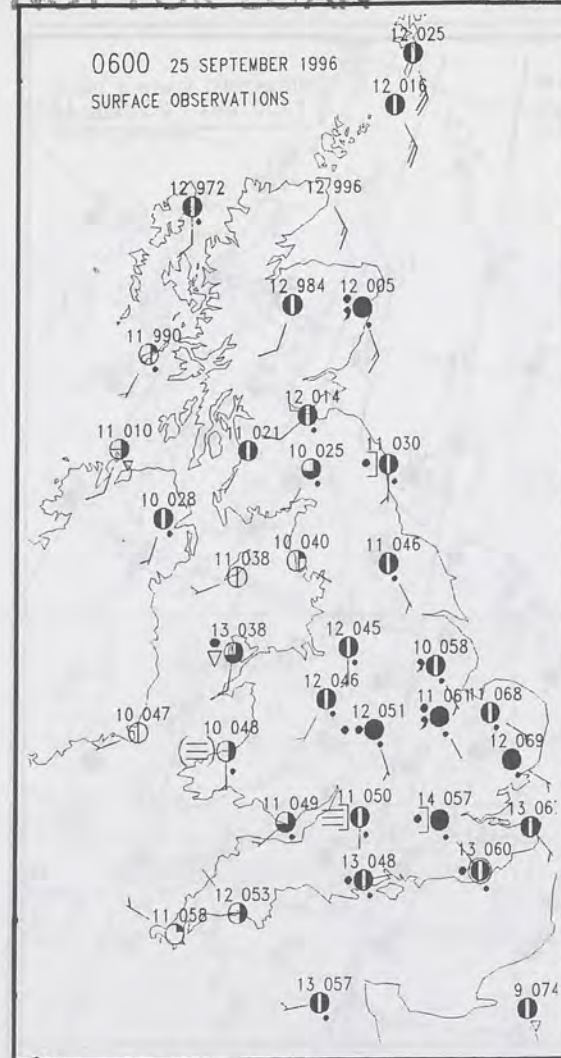
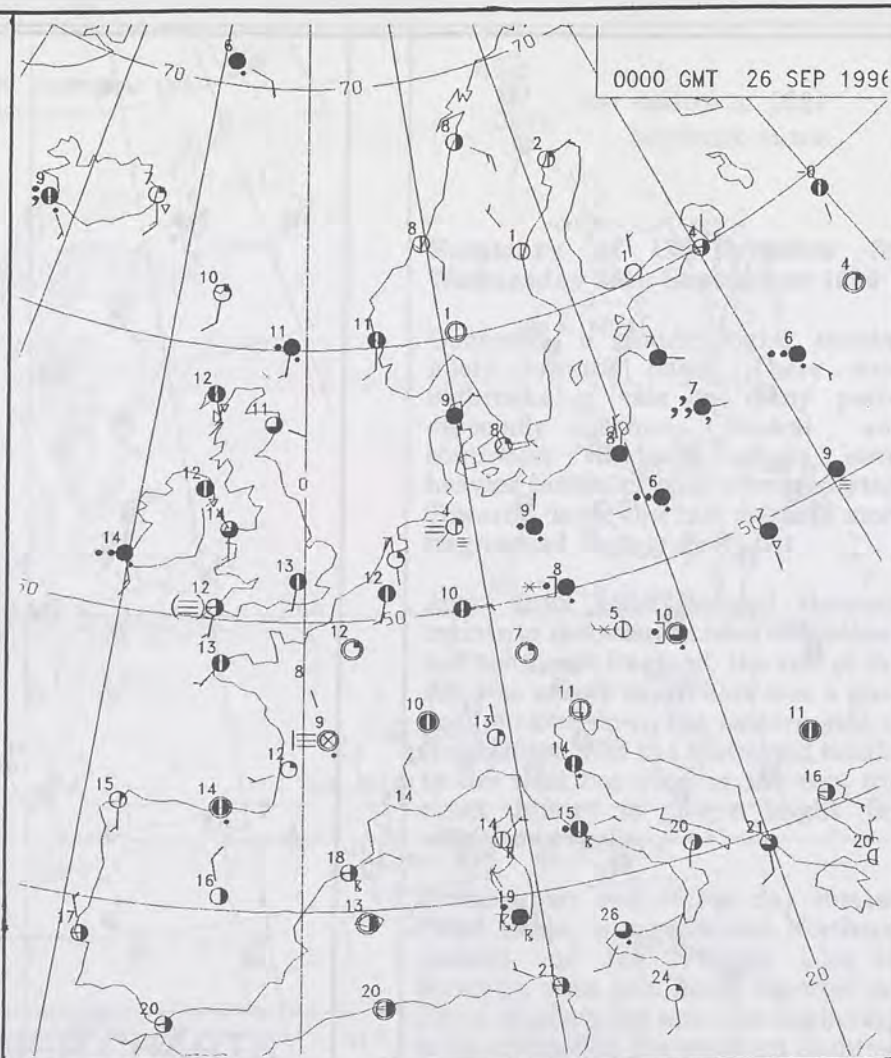
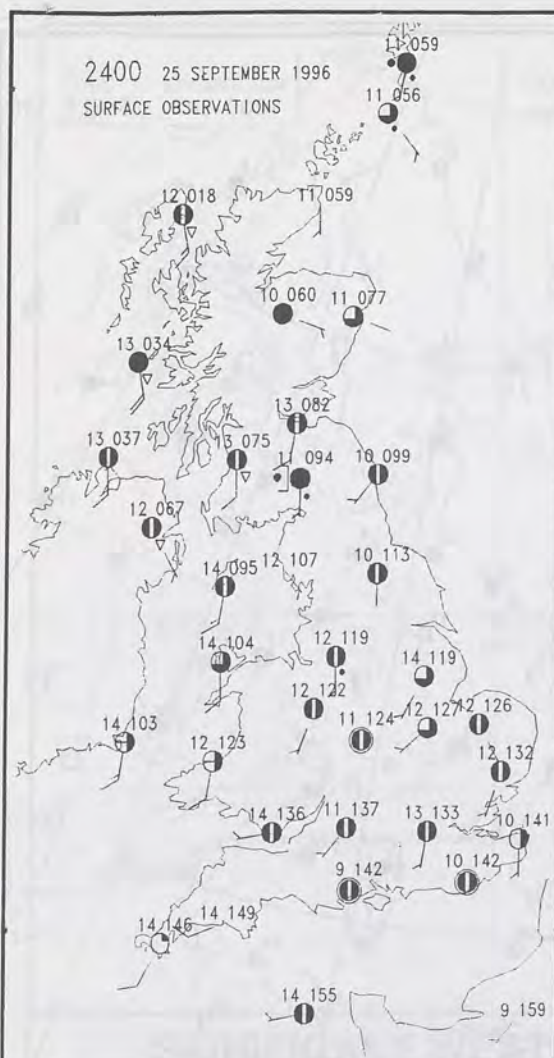


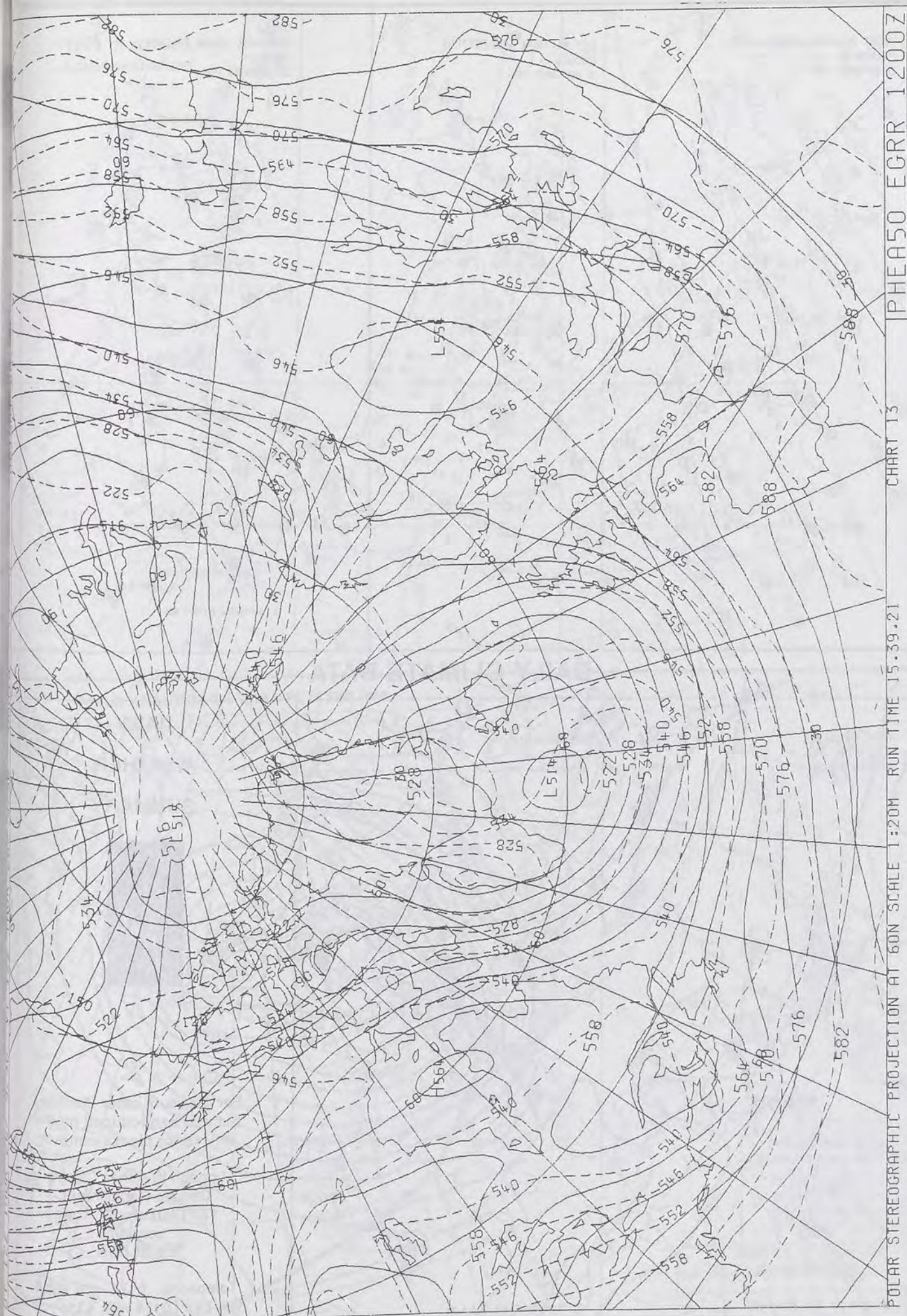
For details of other Weather
Summaries produced by the
Met. Office please contact:

London Weather Centre
Climate Department
127 Clerkenwell Road
London
EC1R 5DB

Telephone: 0171 405 4358
Fax: 0171 404 4314







The Met. Office


DAILY WEATHER SUMMARY

INCLUDING SUMMARY OF BRITISH WEATHER

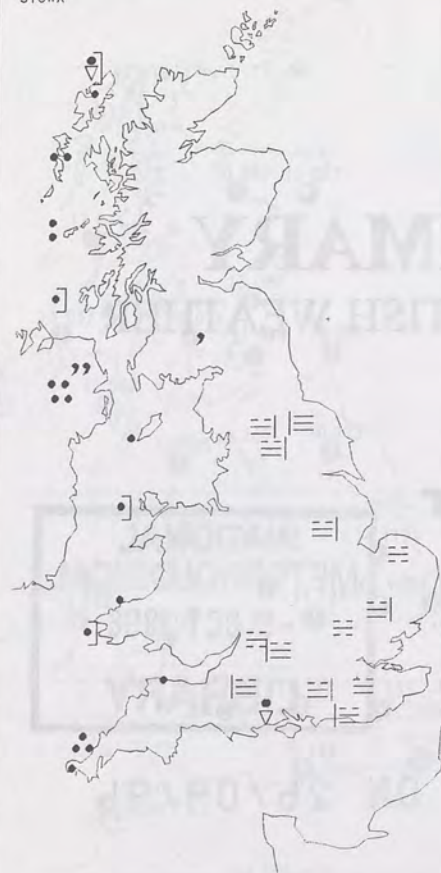
Thursday
26th September
1996

NATIONAL
METEOROLOGICAL
- 9 OCT 1996
LIBRARY

METEOSAT AT 12:00 GMT ON 26/09/96
INFRA-RED



0600 26 SEPTEMBER 1996
SIGWX



1200 26 SEPTEMBER 1996
SIGWX



SIGNIFICANT WEATHER CHARTS

1800 26 SEPTEMBER 1996
SIGWX



2400 26 SEPTEMBER 1996
SIGWX



Summary of UK weather for Thursday 26th September 1996

Most of the country had a dry night with variable amounts of cloud and clear spells. A few fog patches formed, mainly over eastern England. The Northern Isles of Scotland had a little rain at first, and later in the night, Northern Ireland, west Wales, southwest England and western Scotland also had some rain.

During the morning, rain edged slowly east, but much of eastern England was fairly sunny once any early fog patches had cleared. By the end of the morning, clearer weather reached western parts of Northern Ireland, and spread slowly east into much of Scotland, Wales, and central and western England. However, there were further showers or outbreaks of rain and not much in the way of sunshine. The heaviest showers were in the northwest, with a thunderstorm occurring over southwest Scotland during the evening. Meanwhile, cloud continued to thicken over eastern England with patchy rain finally reaching these parts by evening.

Temperatures were near, or rather above, normal, and in a few places it became rather warm.

EXTREMES

THURSDAY 26th SEPTEMBER 1996

Highest Maximum

: 20.0 C Hemsby [Norfolk]
Chivenor [Devon]

Lowest Maximum

: 12.7 C Fair Isle

Lowest Minimum

: 5.3 C Coningsby [Lincs]

Lowest Grass Minimum

: 0.0 C Coningsby

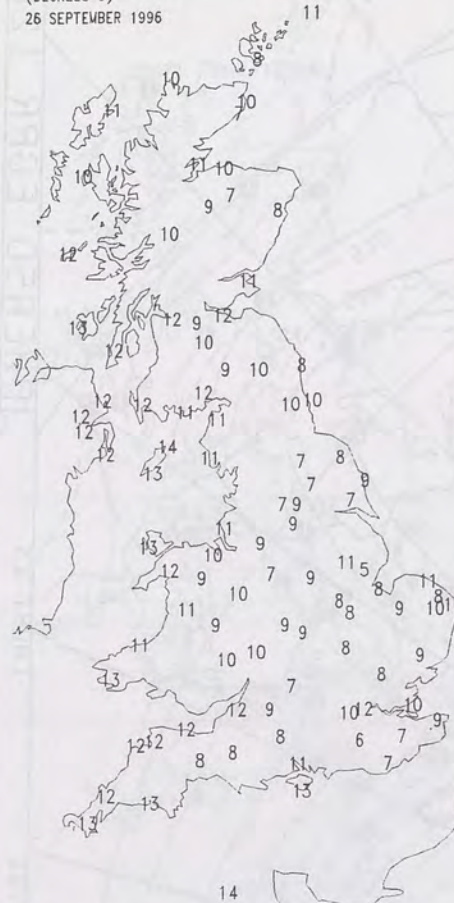
Most Rain (24 hrs from 0900 GMT)

: 15.1mm Sandown [Isle of Wight]

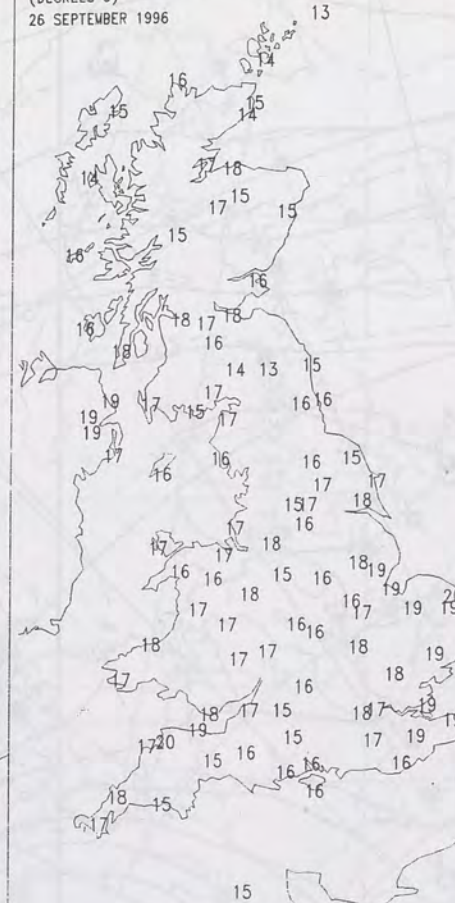
Most Sunshine

: 7.3 hrs Clacton [Essex]

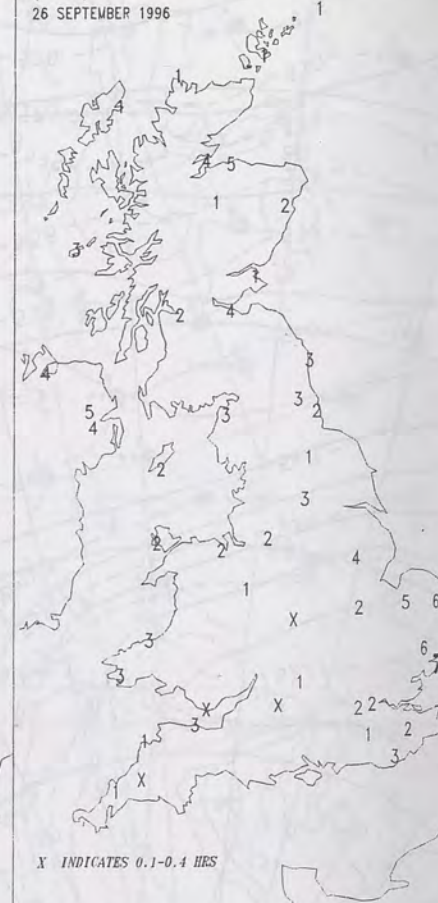
NIGHT MINIMUM TEMPERATURE
(DEGREES C)
26 SEPTEMBER 1996



DAY MAXIMUM TEMPERATURE
(DEGREES C)
26 SEPTEMBER 1996



SUNSHINE (DAWN TO DUSK)
(HOURS)
26 SEPTEMBER 1996



X INDICATES 0.1-0.4 HRS

DAILY CLIMATE DATA

NIGHT RAINFALL
(MILLIMETRES)
26 SEPTEMBER 1996



DAY RAINFALL
(MILLIMETRES)
26 SEPTEMBER 1996



X INDICATES TRACE TO 0.4 MM

X INDICATES TRACE TO 0.4 MM

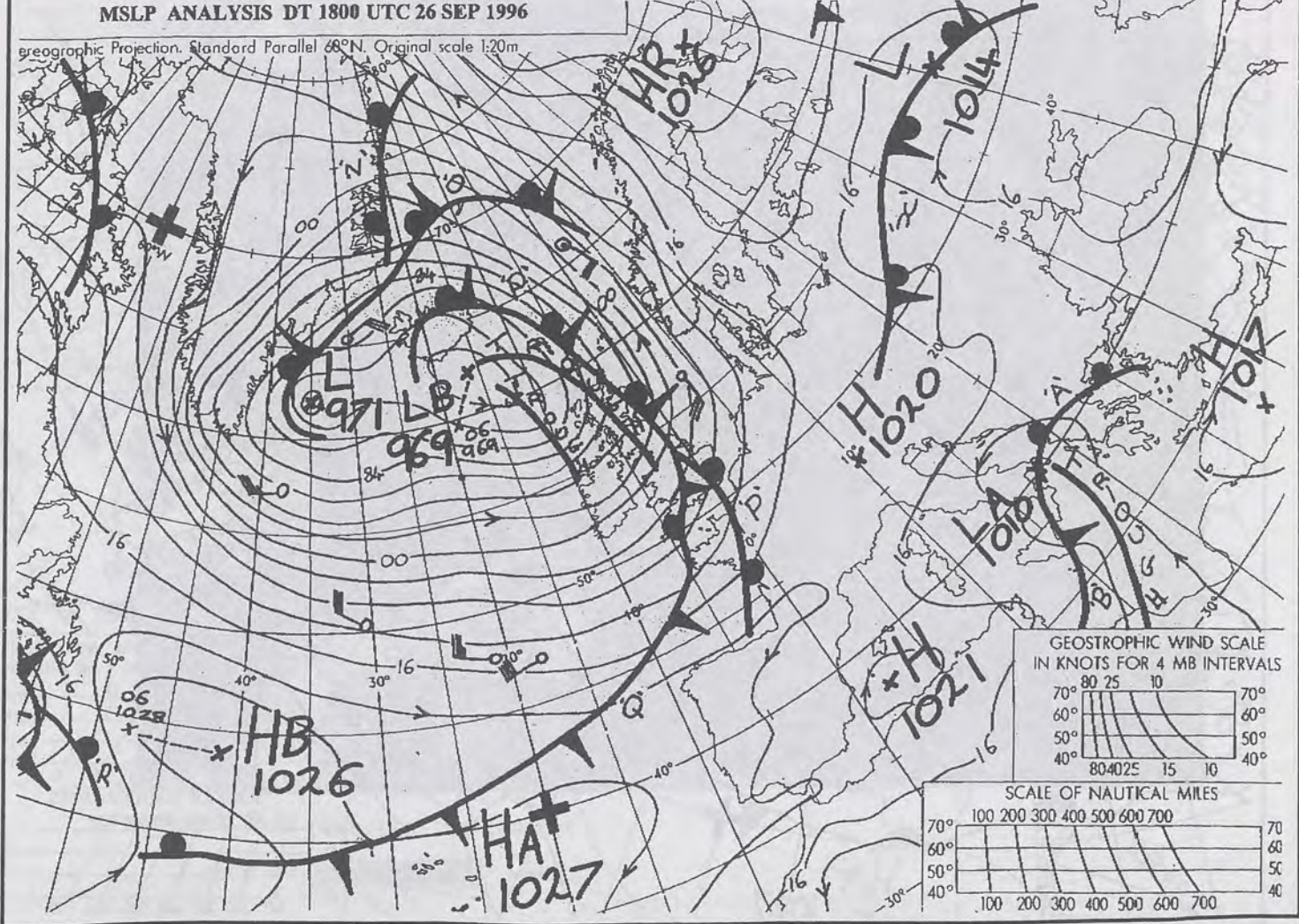
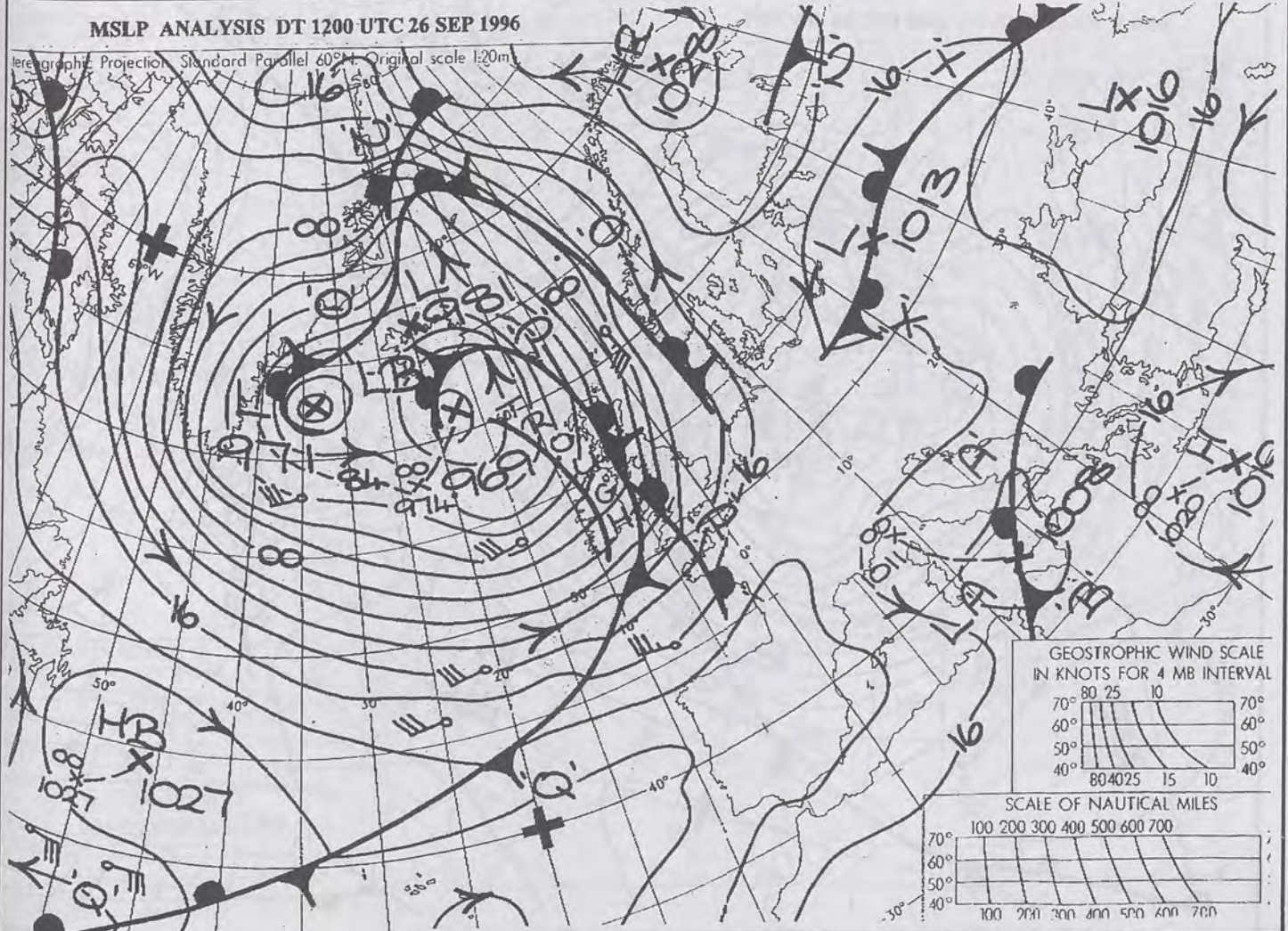
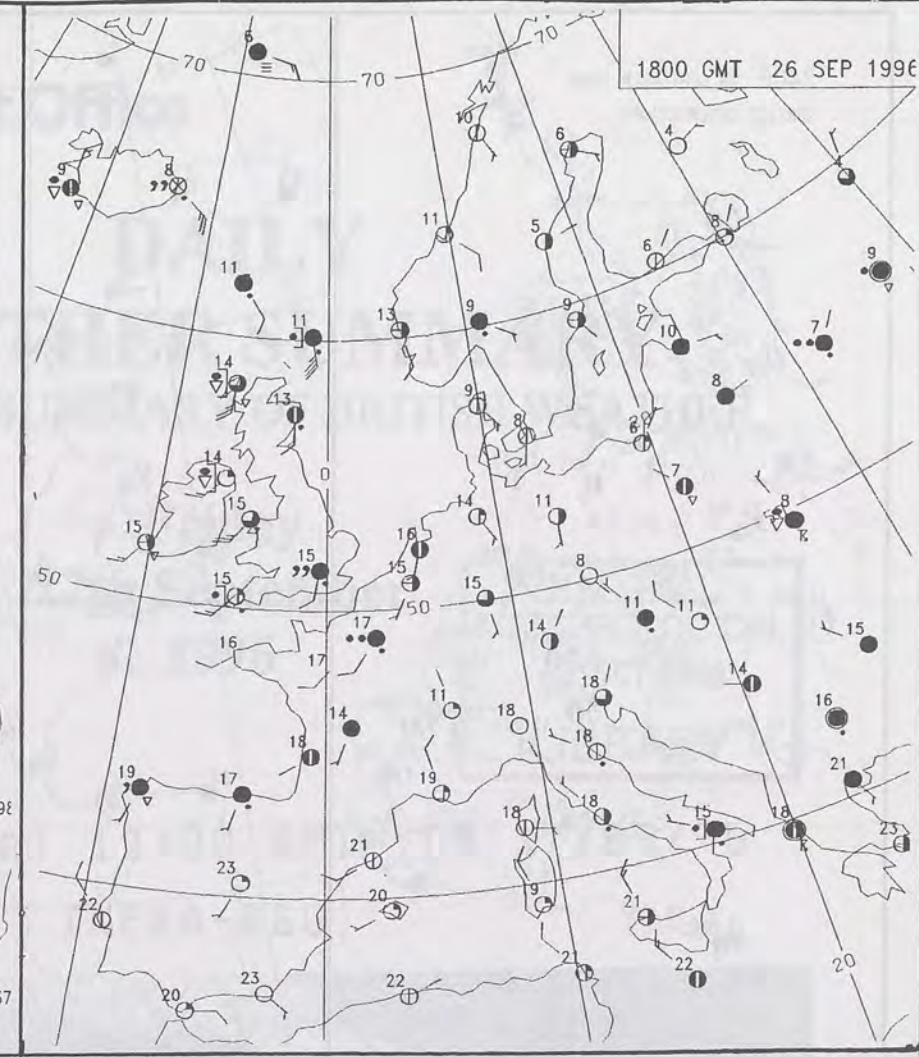
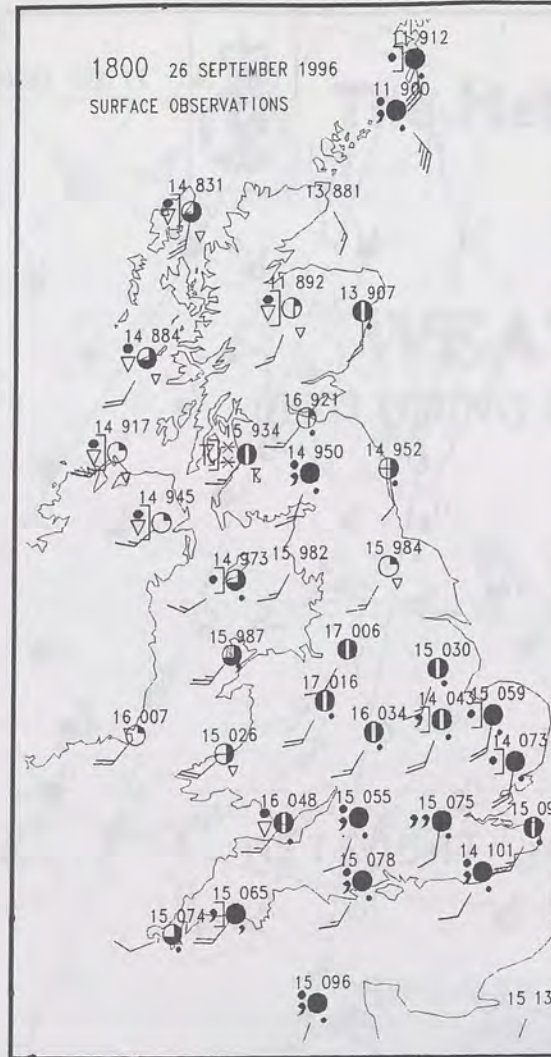
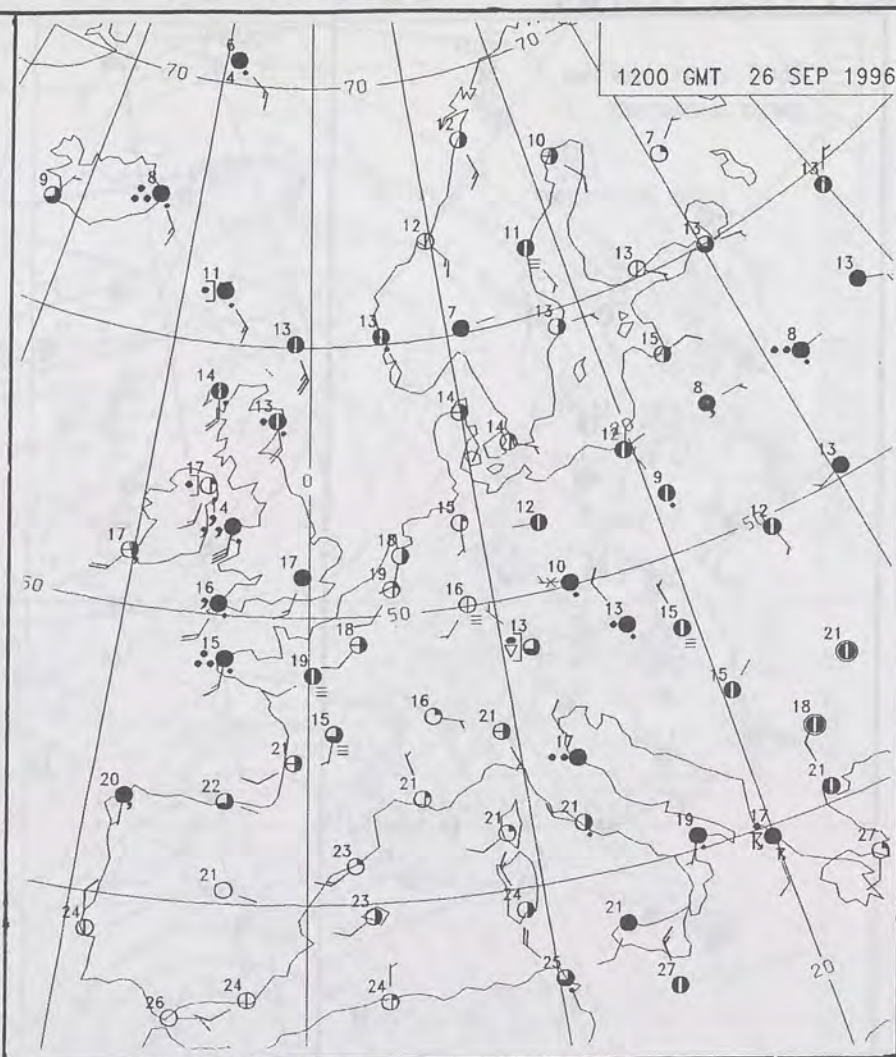
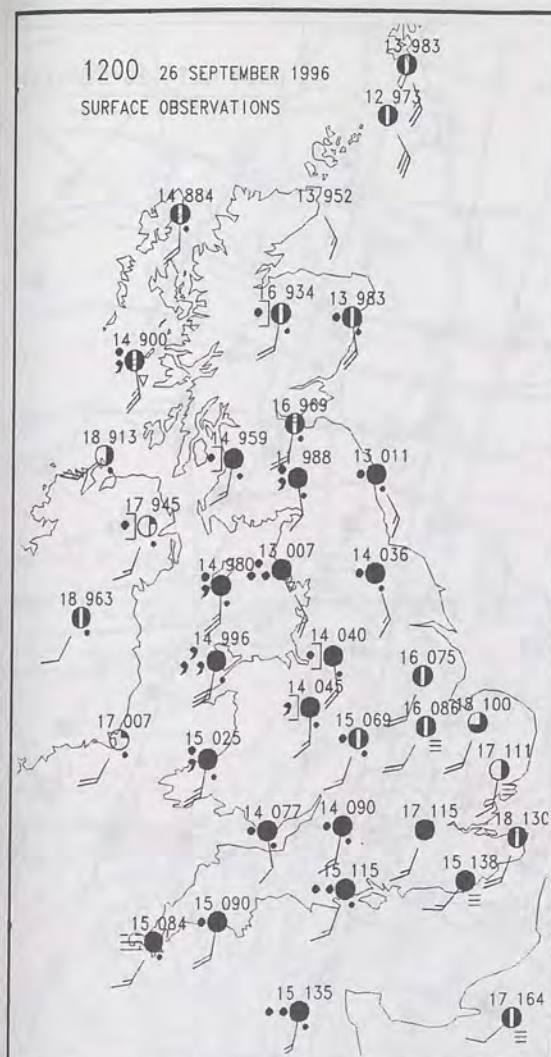
DAILY WEATHER SUMMARY



For details of other Weather Summaries produced by the Met. Office please contact:

London Weather Centre
Climate Department
127 Clerkenwell Road
London
EC1R 5DB

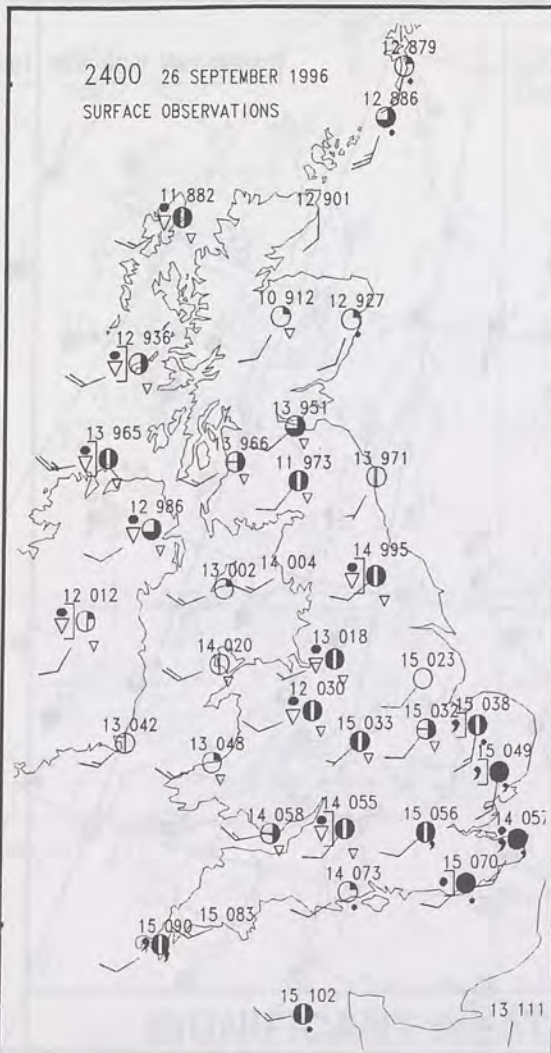
Telephone: 0171 405 4358
Fax: 0171 404 4314



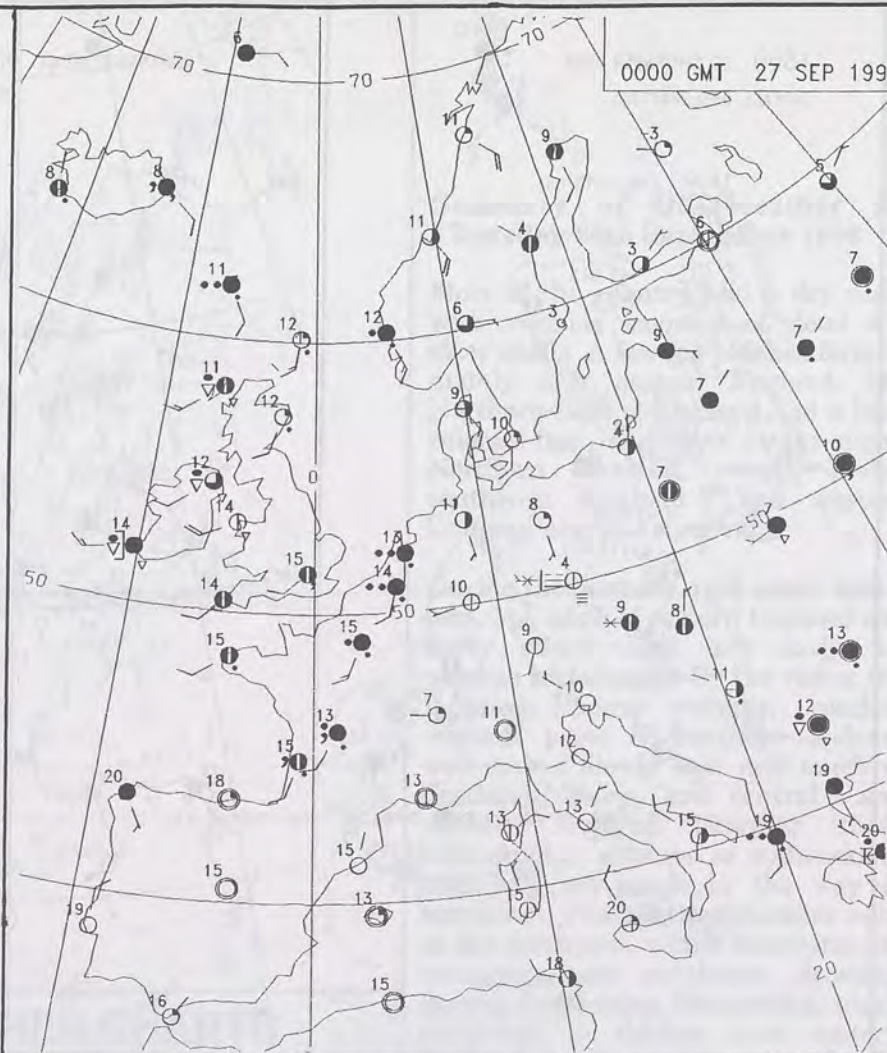
NOT FOR LOAN

DUPLICATE ALSO

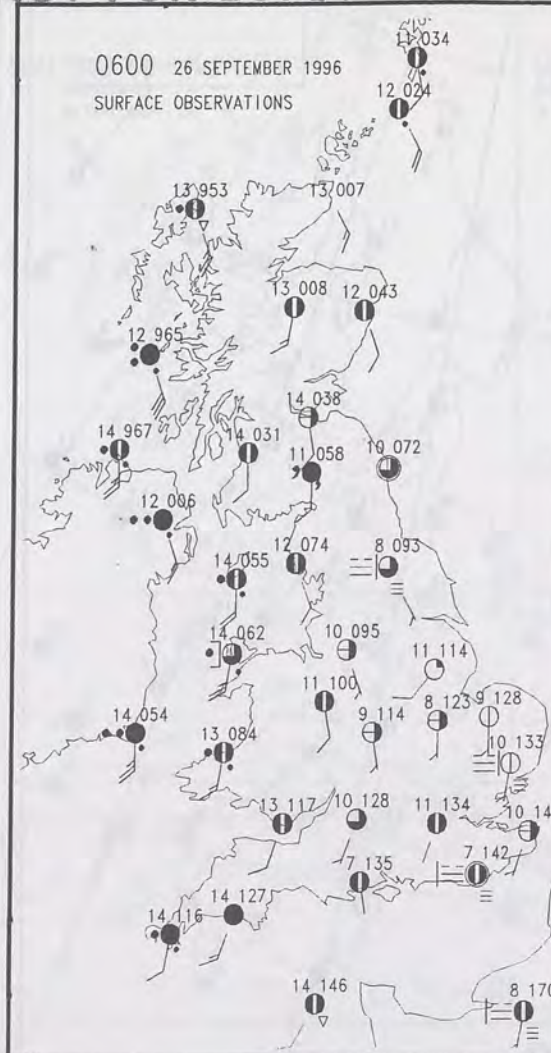
2400 26 SEPTEMBER 1996
SURFACE OBSERVATIONS



0000 GMT 27 SEP 1996



0600 26 SEPTEMBER 1996
SURFACE OBSERVATIONS

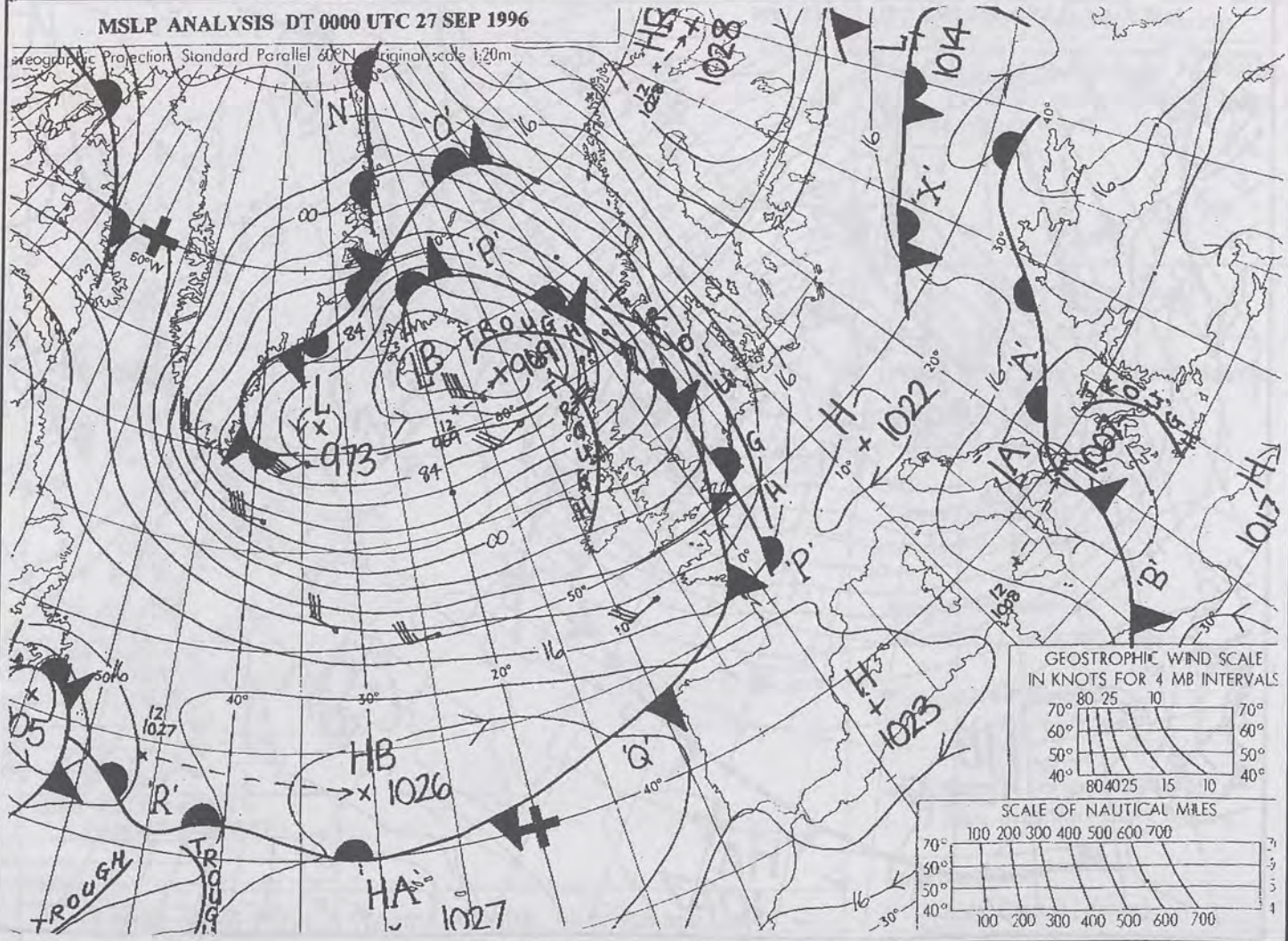


0600 GMT 26 SEP 1996



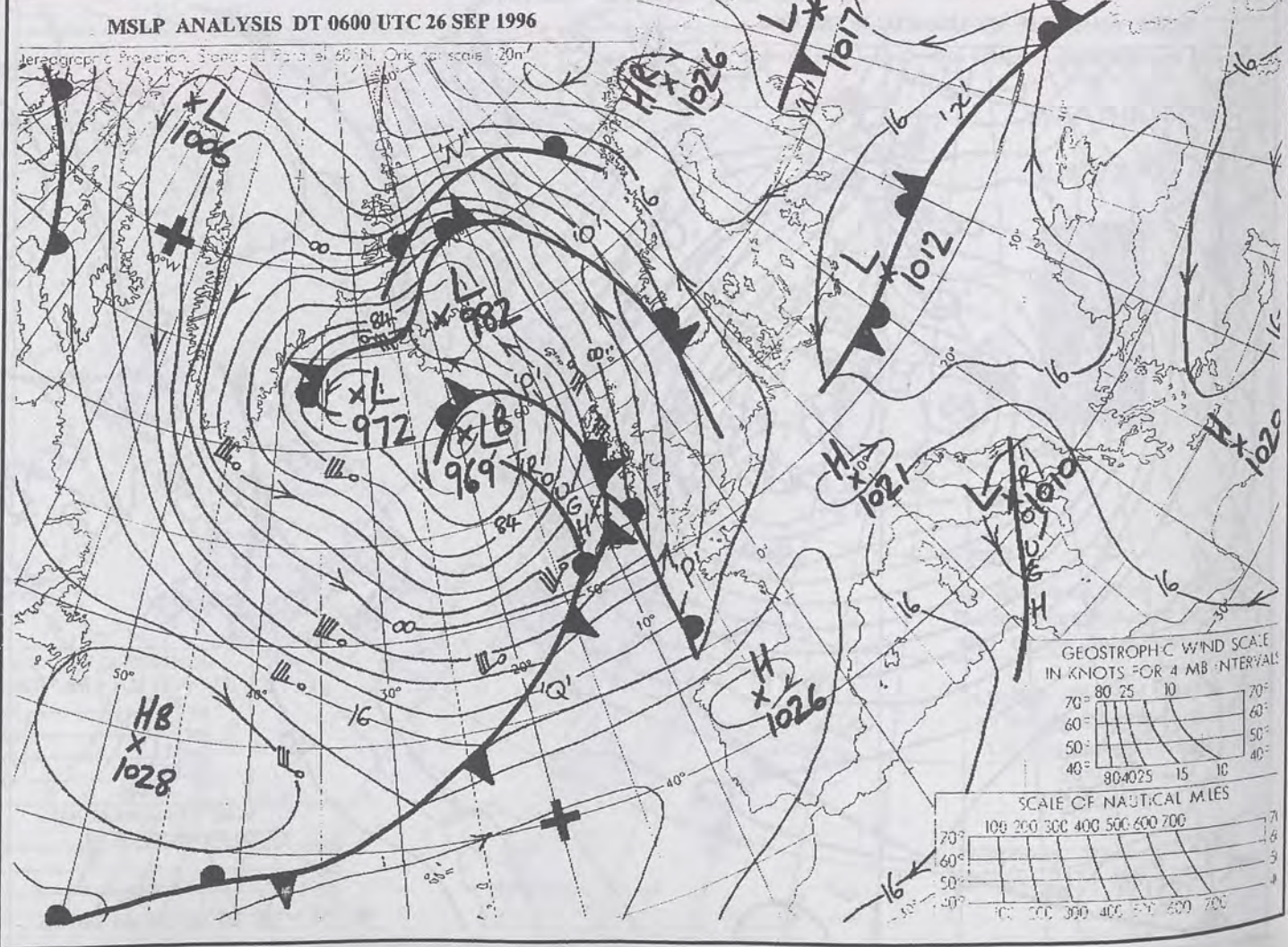
MSLP ANALYSIS DT 0000 UTC 27 SEP 1996

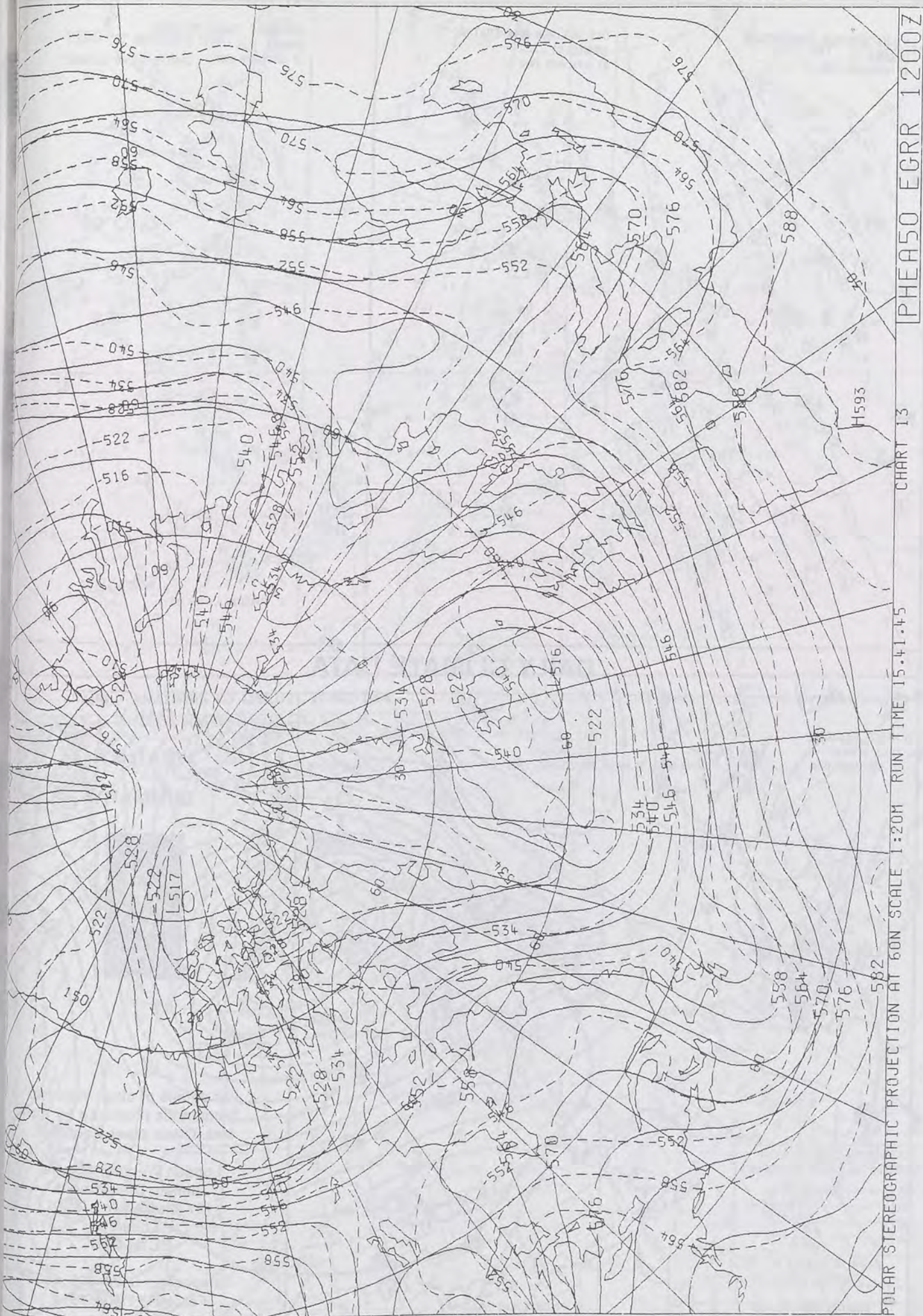
Geographic Projection, Standard Parallel 60°N, Original scale 1:20m



MSLP ANALYSIS DT 0600 UTC 26 SEP 1996

Geographic Projection, Standard Parallel 60°N, Original scale 1:20m





The Met. Office


DAILY WEATHER SUMMARY

INCLUDING SUMMARY OF BRITISH WEATHER

Friday
27th September
1996

NATIONAL
METEOROLOGICAL
-9 OCT 1996
LIBRARY

METEOSAT AT 12:00 GMT ON 27/09/96
INFRA-RED



CLOUD-TOP OR LAND/SEA TEMPERATURE

COLD WARM

0600 27 SEPTEMBER 1996
SIGWX



1200 27 SEPTEMBER 1996
SIGWX



SIGNIFICANT WEATHER CHARTS

1800 27 SEPTEMBER 1996
SIGWX



2400 27 SEPTEMBER 1996
SIGWX



Summary of UK weather for Friday 27th September 1996

The night started cloudy over East Anglia and southeast England with rain or drizzle. However, the cloud soon broke to leave the whole country with variable amounts of cloud and clear spells. There were some showers around, mainly in the north and west.

During the day, Scotland and Northern Ireland had sunshine and blustery showers. Some of the showers in the west were heavy with thunder, but parts of eastern Scotland and the Northern Isles remained dry. England and Wales had a good deal of dry weather with sunny periods. A few showers developed, mainly over southern England, where some were quite heavy. Thunder occurred in the extreme southeast of England during the afternoon.

The evening became clear in many areas but a few showers ran inland from western coasts, and over northwest Scotland there were still some heavy, thundery showers.

Temperatures were not far from normal, but a shade below in the northwest, and rather above the average in the southeast.

EXTREMES

FRIDAY 27th SEPTEMBER 1996

Highest Maximum
: 21.2 C Heathrow Airport

Lowest Maximum
: 11.5 C Cape Wrath [Northern Scotland]

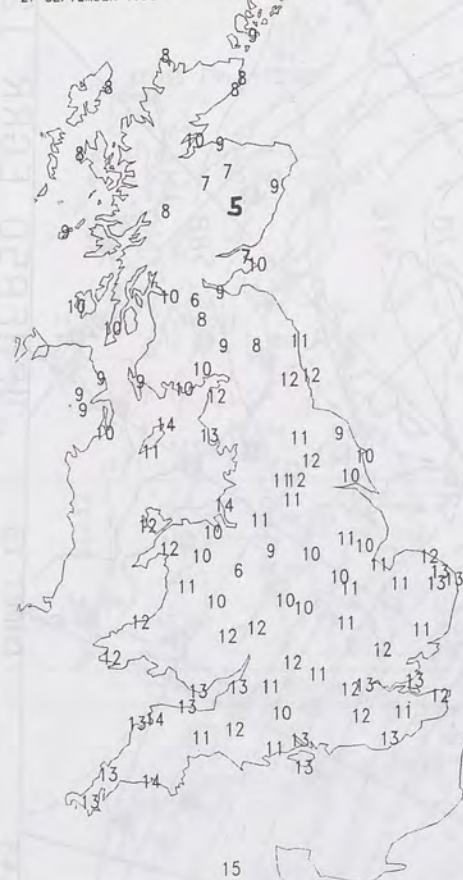
Lowest Minimum
: 5.3 C Aboyne [Grampian]

Lowest Grass Minimum
: 1.0 C Aboyne

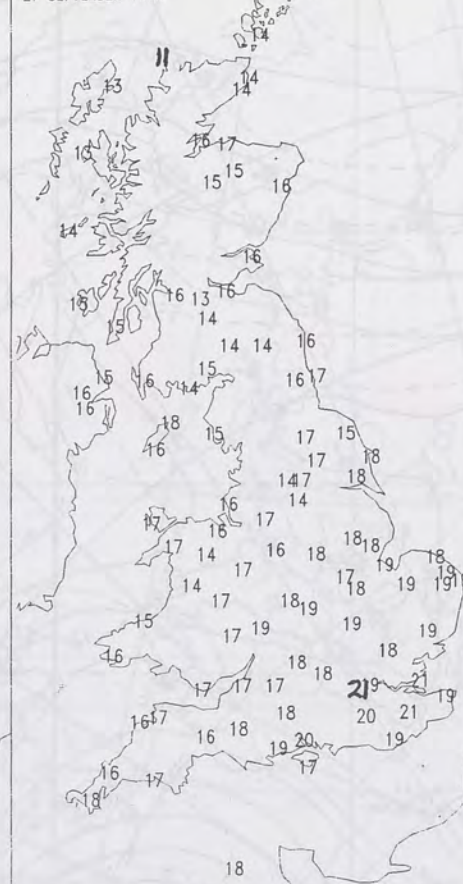
Most Rain (24 hrs from 0900 GMT)
: 13.8mm Cape Wrath

Most Sunshine
: 9.7 hrs Boulmer [Northumberland]

NIGHT MINIMUM TEMPERATURE
(DEGREES C)
27 SEPTEMBER 1996



DAY MAXIMUM TEMPERATURE
(DEGREES C)
27 SEPTEMBER 1996



SUNSHINE (DAWN TO DUSK)
(HOURS)
27 SEPTEMBER 1996



DAILY CLIMATE DATA

NIGHT RAINFALL
(MILLIMETRES)
27 SEPTEMBER 1996



DAY RAINFALL
(MILLIMETRES)
27 SEPTEMBER 1996



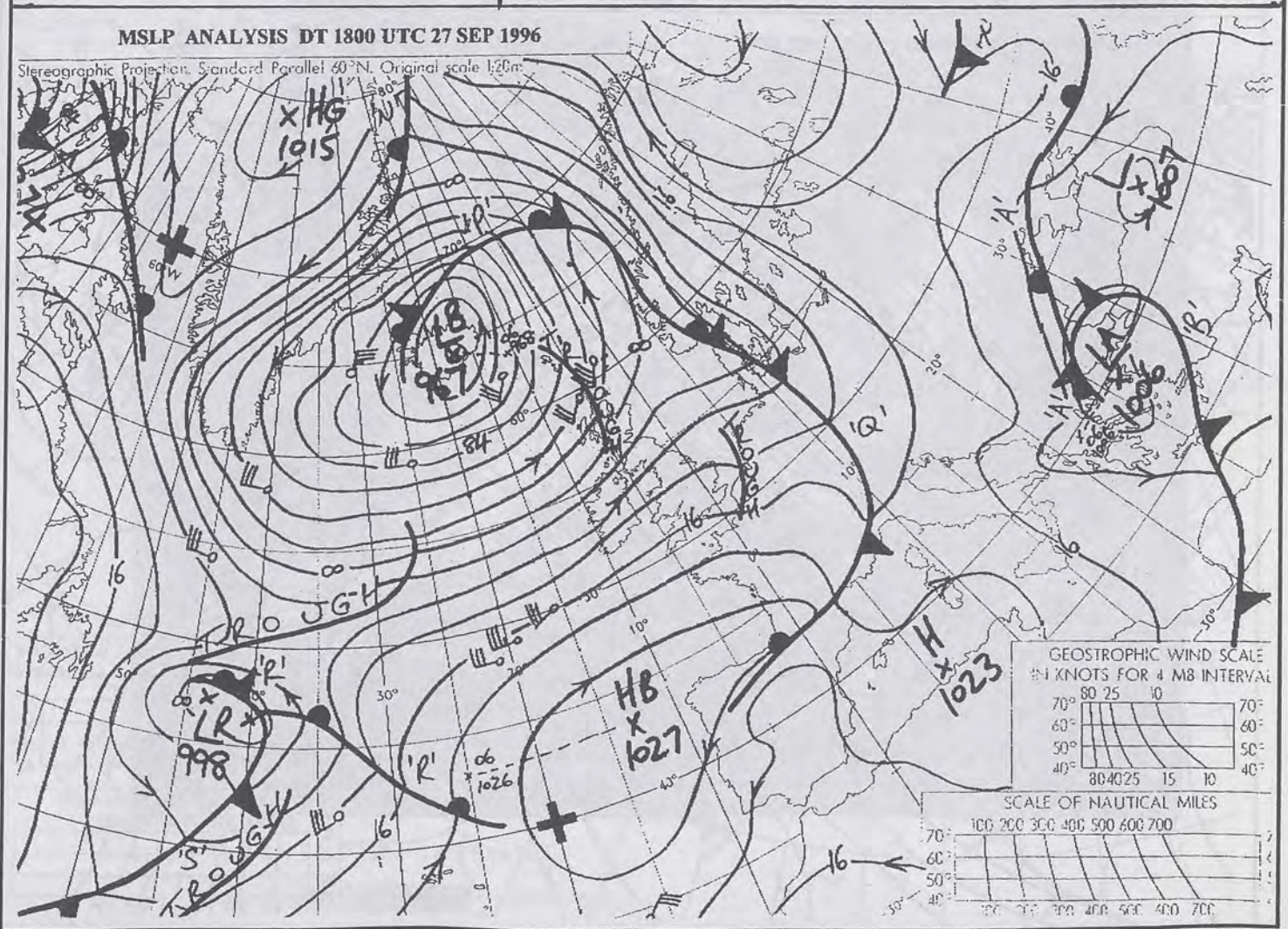
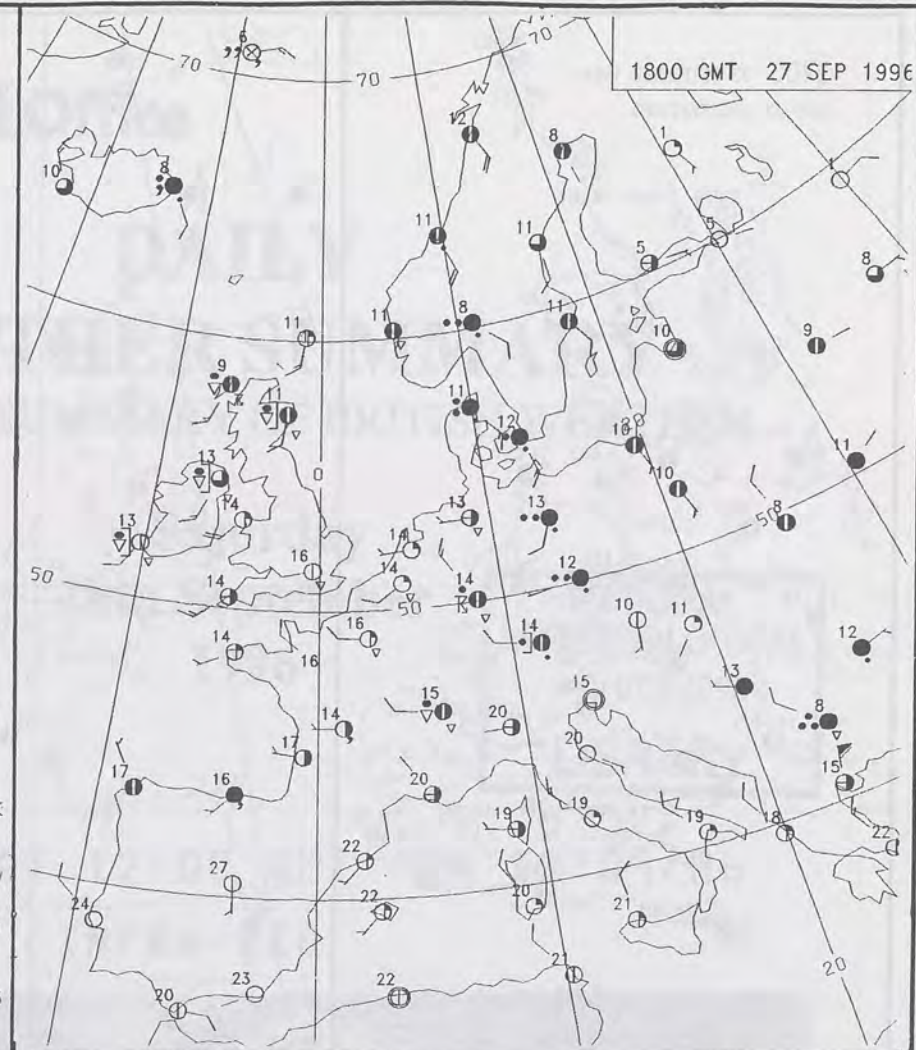
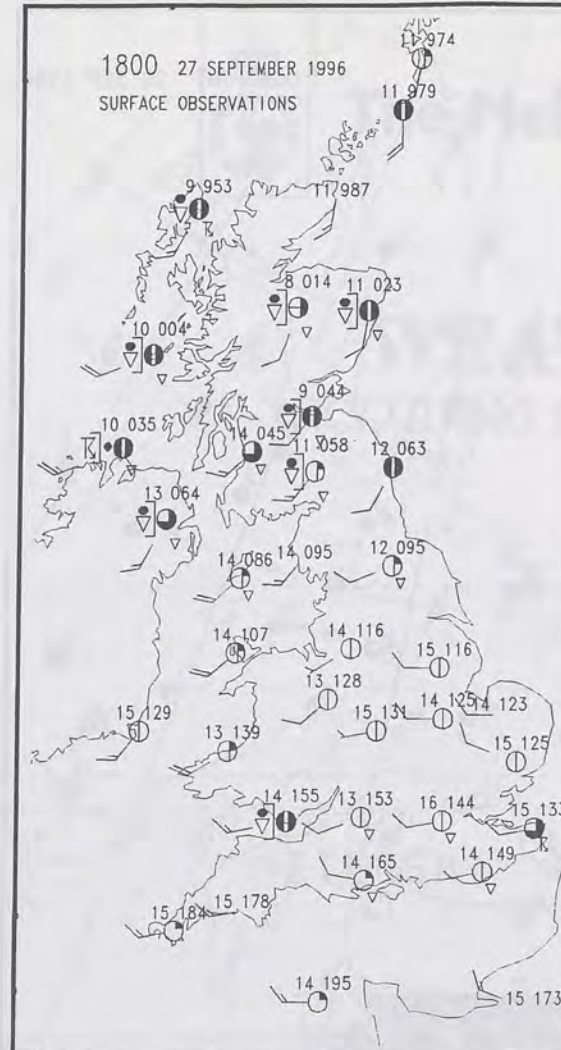
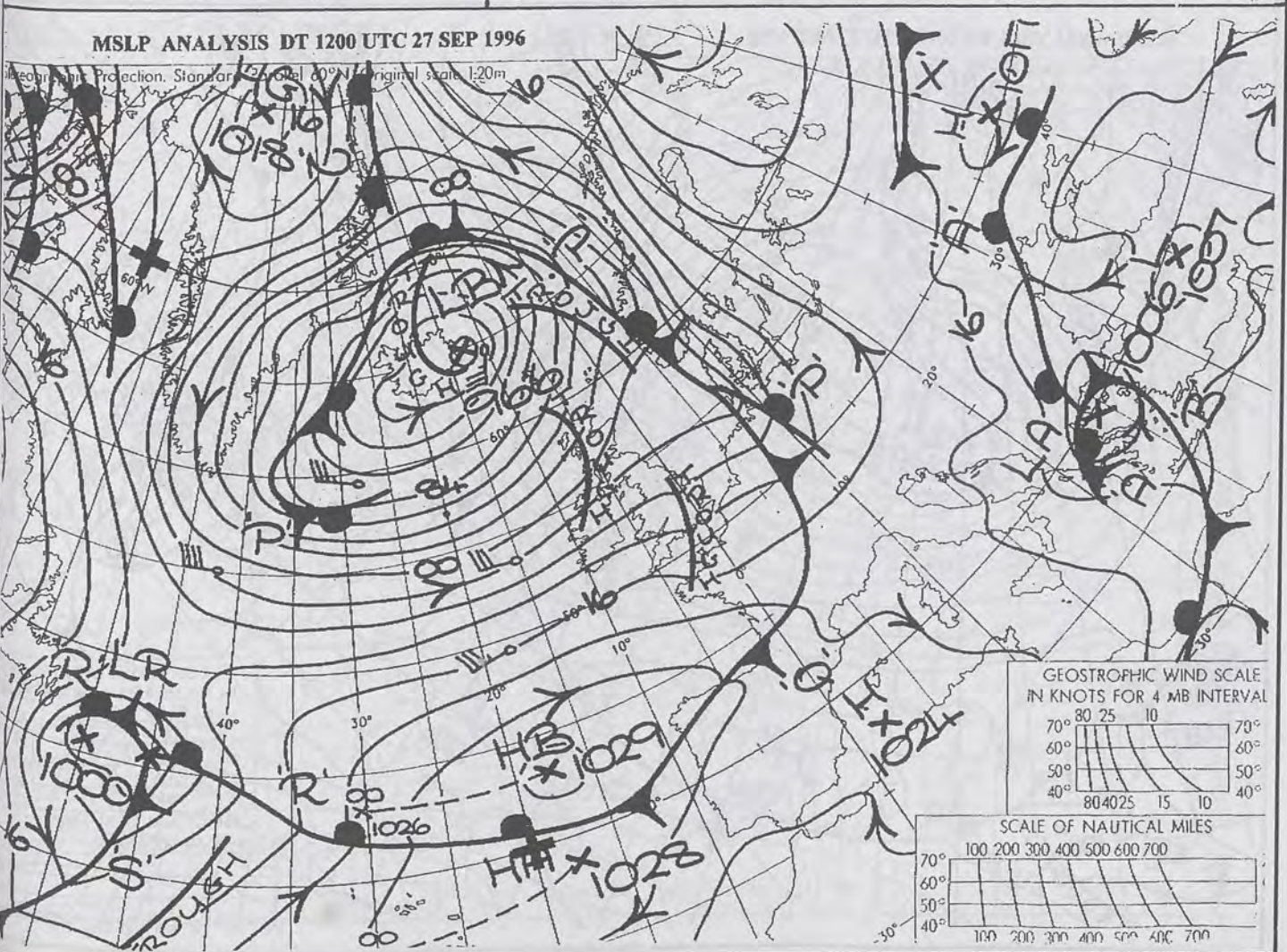
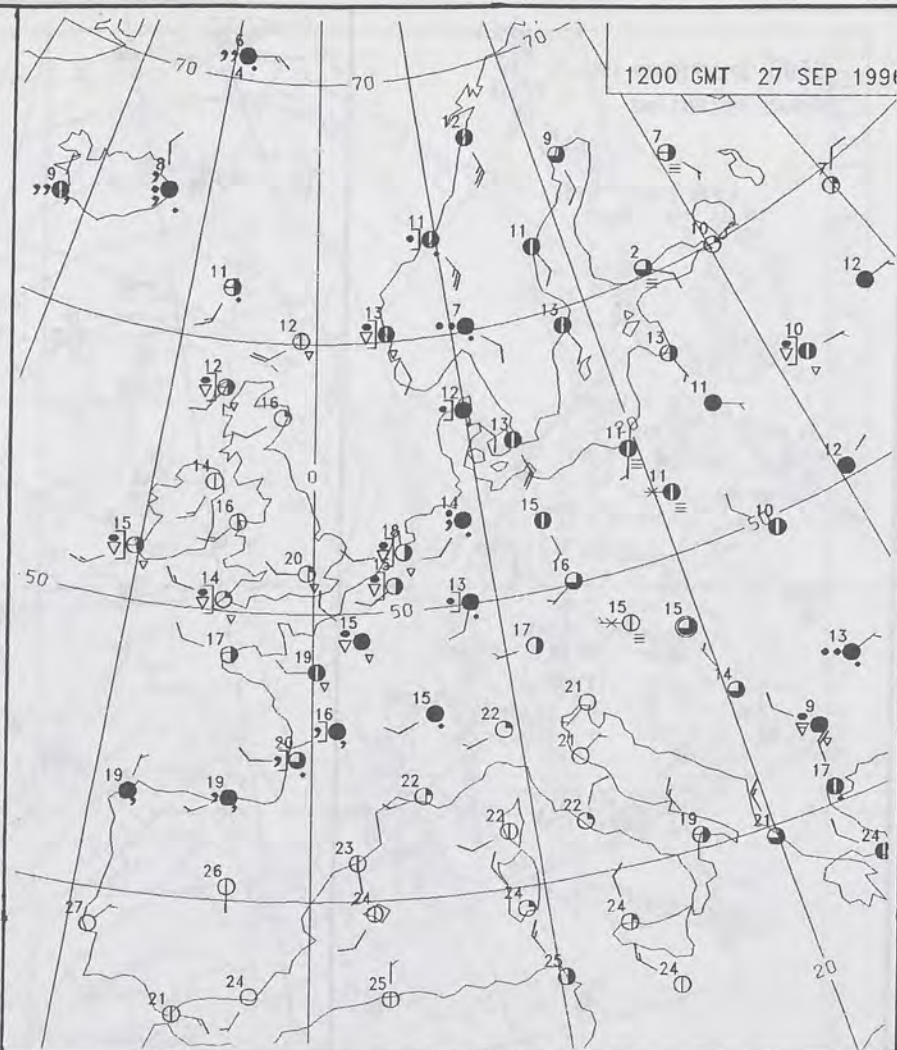
DAILY WEATHER SUMMARY



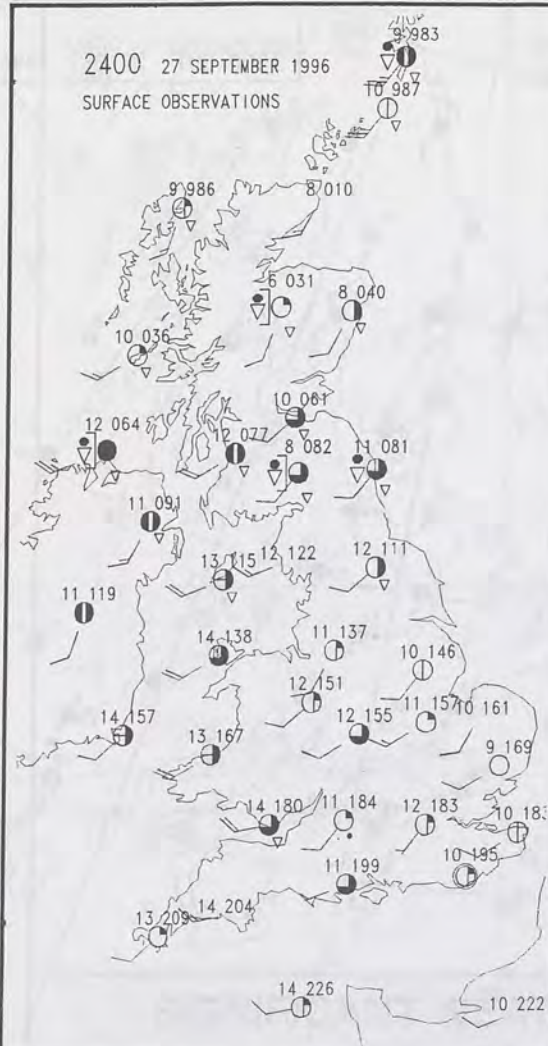
For details of other Weather Summaries produced by the Met. Office please contact:

London Weather Centre
Climate Department
127 Clerkenwell Road
London
EC1R 5DB

Telephone: 0171 405 4358
Fax: 0171 404 4314



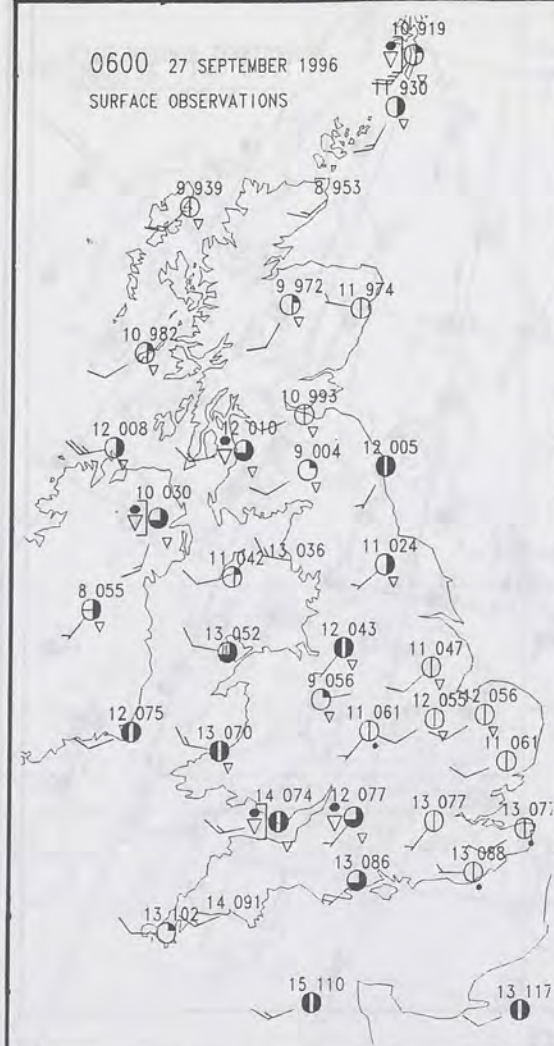
2400 27 SEPTEMBER 1996
SURFACE OBSERVATIONS



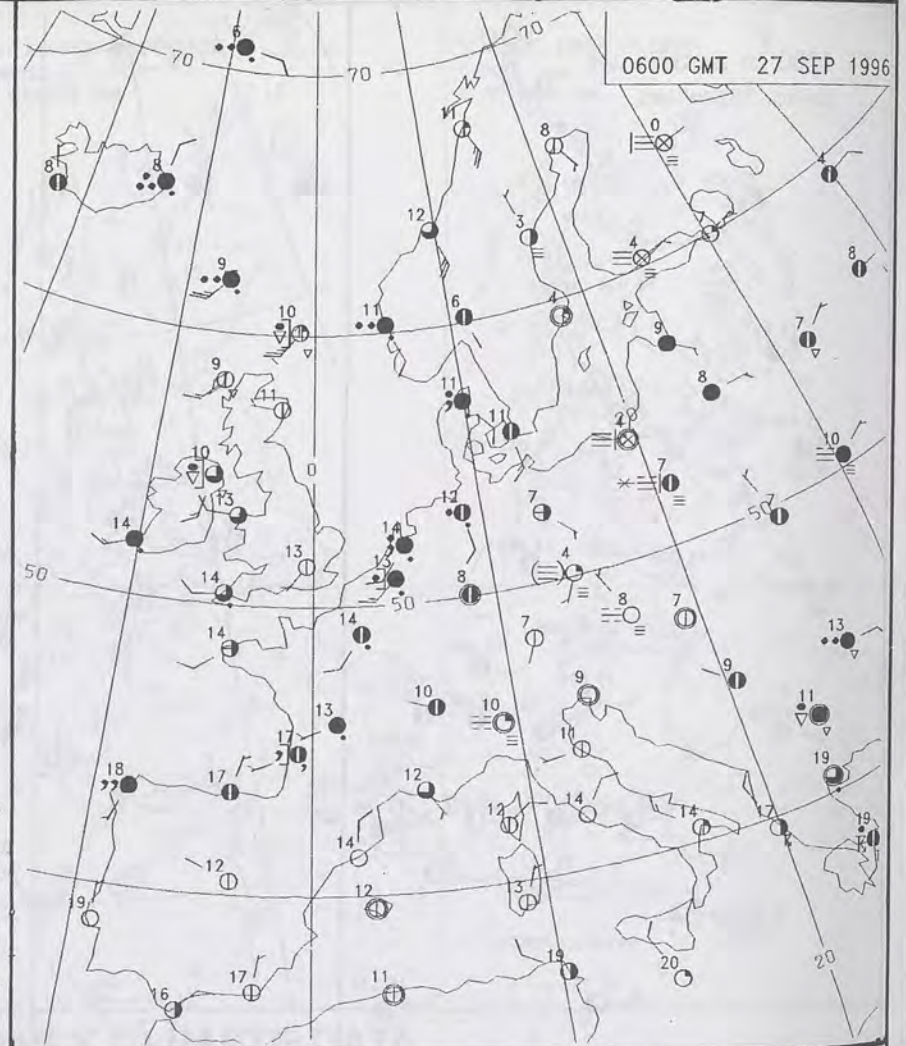
0000 GMT 28 SEP 1996



0600 27 SEPTEMBER 1996
SURFACE OBSERVATIONS

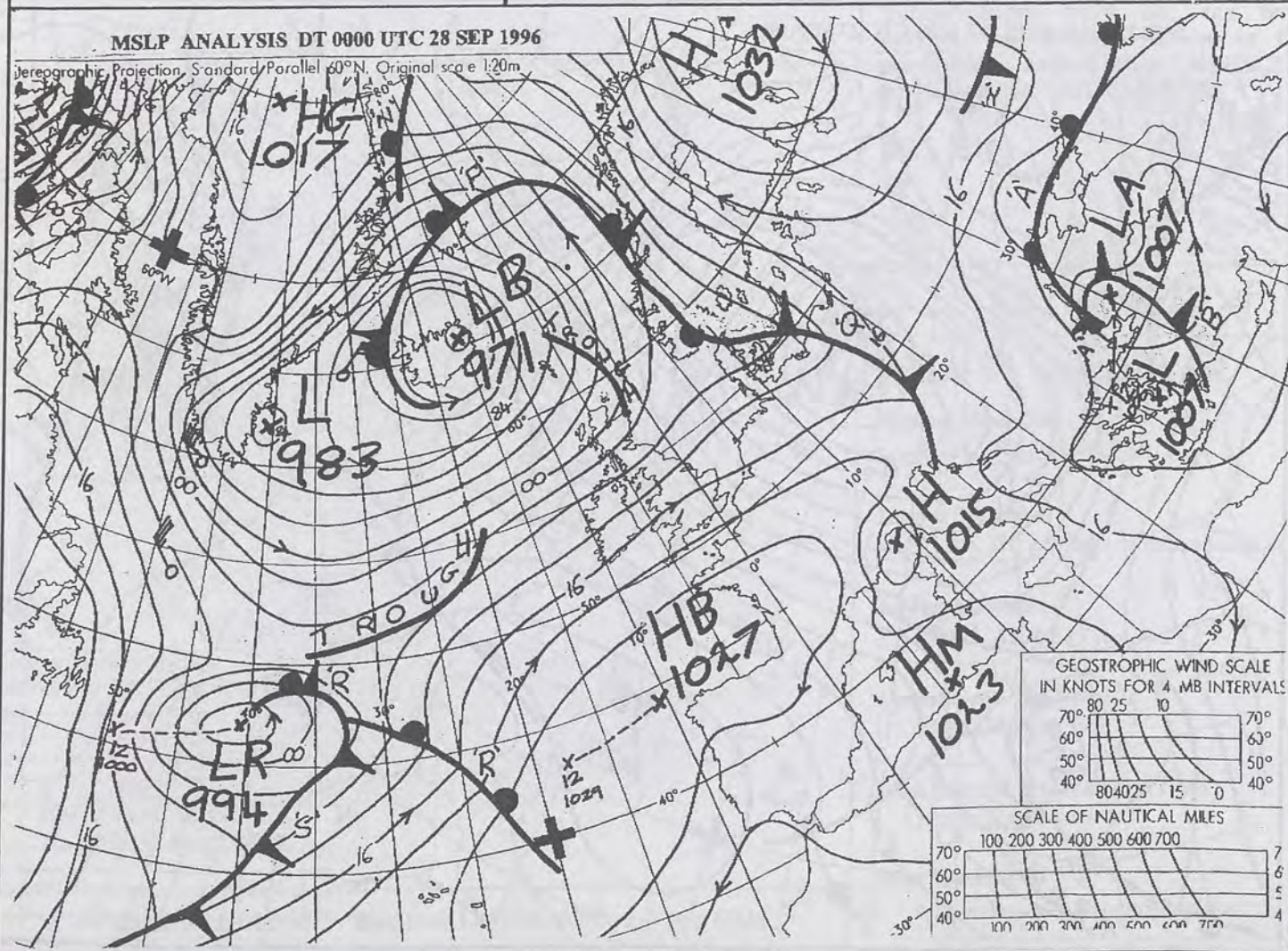


0600 GMT 27 SEP 1996



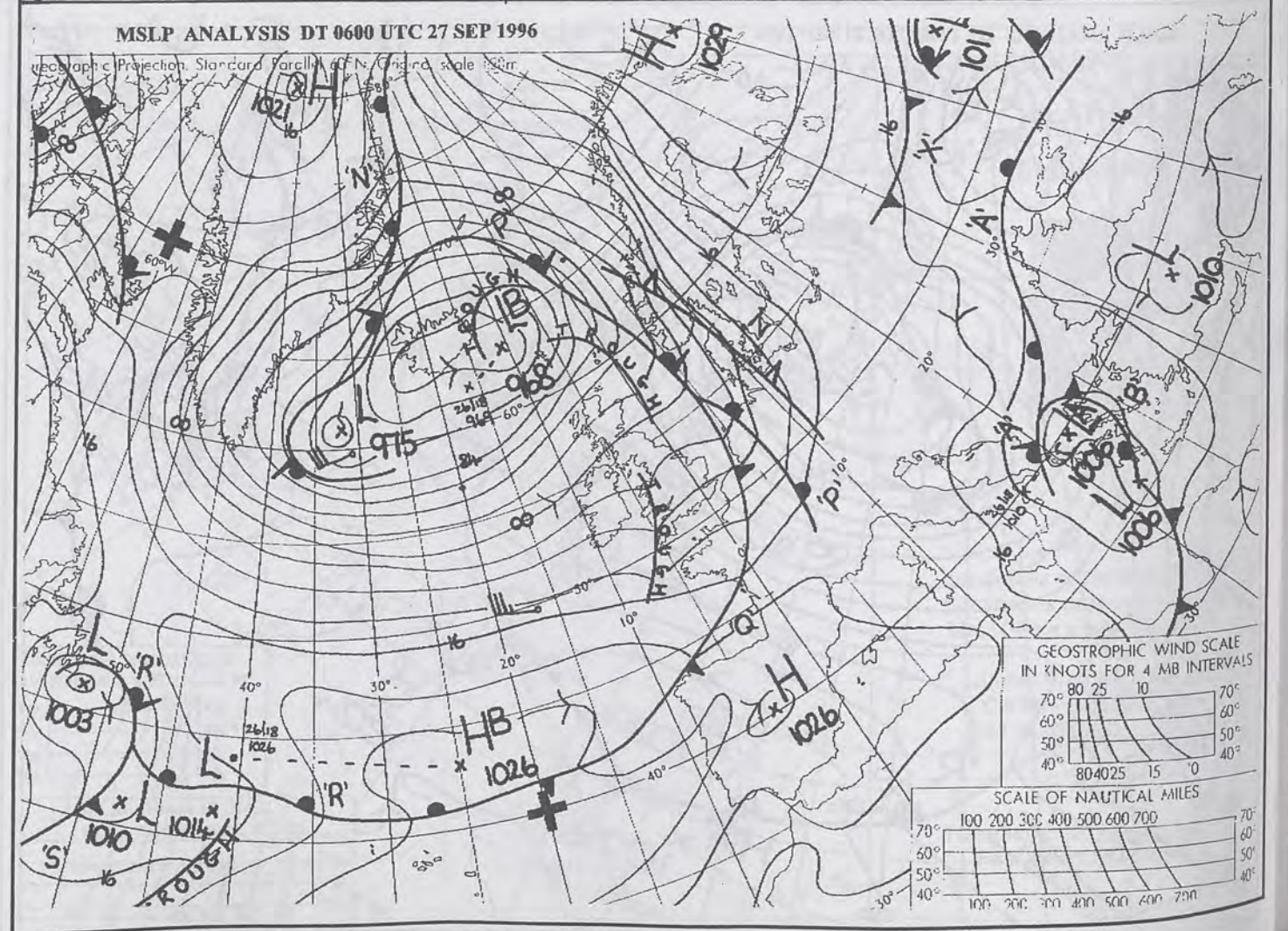
MSLP ANALYSIS DT 0000 UTC 28 SEP 1996

Geographic Projection, Standard Parallel 60°N, Original scale 1:20m



MSLP ANALYSIS DT 0600 UTC 27 SEP 1996

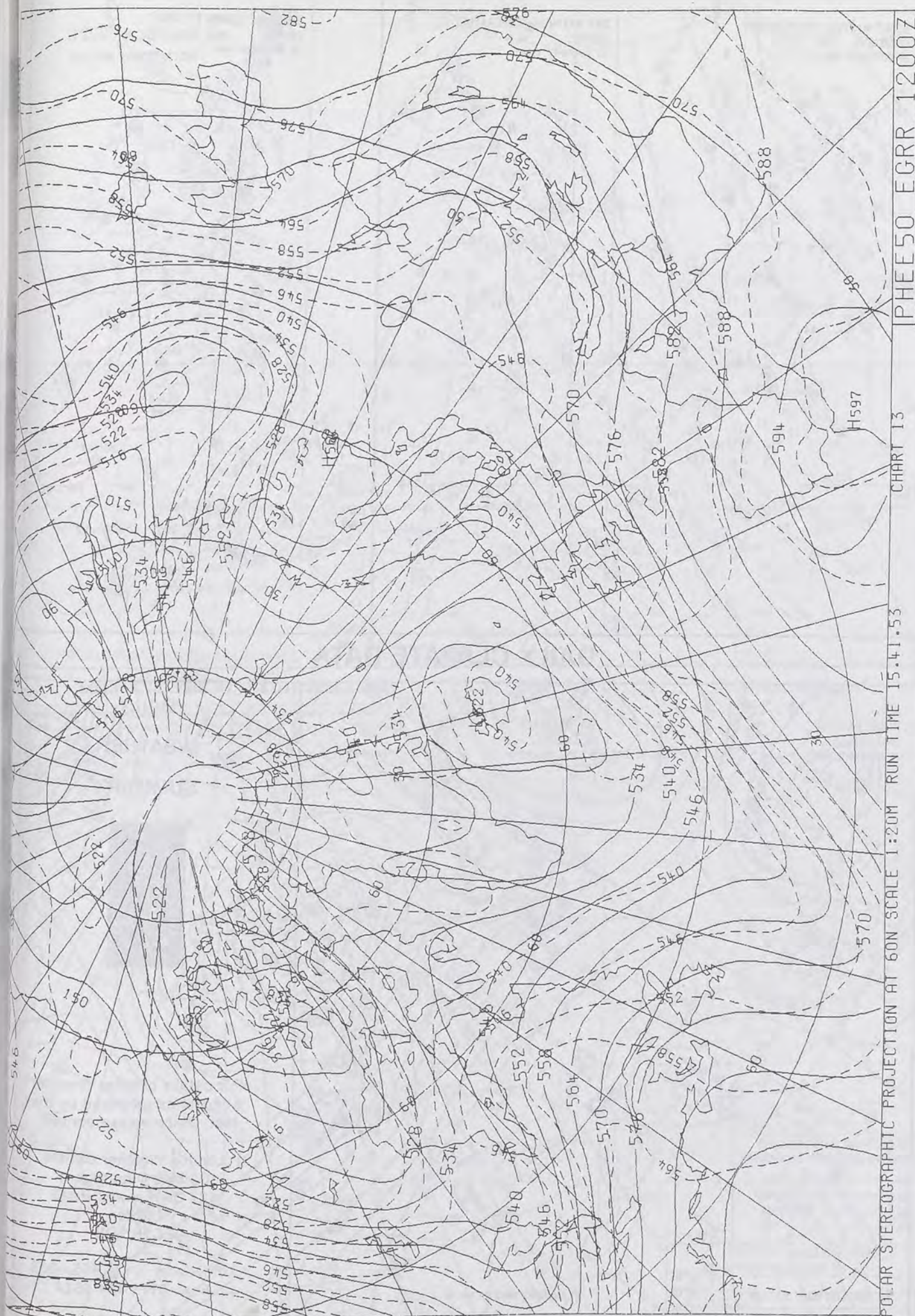
Geographic Projection, Standard Parallel 60°N, Original scale 1:20m



SEP 1996

SCALE
INTERVALS
70°
60°
50°
40°

70°
60°
50°
40°



The Met. Office


DAILY WEATHER SUMMARY

INCLUDING SUMMARY OF BRITISH WEATHER

Saturday
28th September
1996

NATIONAL
METEOROLOGICAL
-9 OCT 1996
LIBRARY

METEOSAT AT 12:00 GMT ON 28/09/96
INFRA-RED



CLOUD-TOP OR LAND/SEA TEMPERATURE
COLD WARM

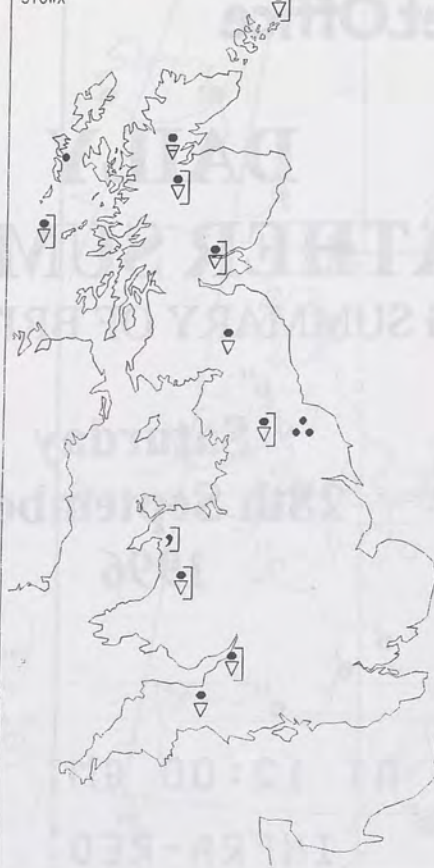
0600 28 SEPTEMBER 1996

SIGWX



1200 28 SEPTEMBER 1996

SIGWX



SIGNIFICANT WEATHER CHARTS

1800 28 SEPTEMBER 1996

SIGWX



2400 28 SEPTEMBER 1996

SIGWX



Summary of UK weather for Saturday 28th September 1996

Apart from a few showers in the far northwest, it was a dry night across the country with well broken cloud. The cloud generally thickened towards dawn and showery outbreaks in the west became a little more widespread. The weather took a downward turn during the afternoon as more continuous rain spread into the northwest of England Northern Ireland and the west of Scotland. It continued its slow but inexorable progress eastwards in the north to reach all of Scotland by the early evening with some quite heavy falls in places. In the south and east, it stayed dry but became increasingly cloudy.

By mid evening, west of a line from the Wash to the Isle of Wight, it was cloudy windy and wet with some heavy rain reported on western facing coasts and hills.

Winds were generally very strong through the day with gales in exposed areas.

Temperatures were close to average or a little above.

EXTREMES

SATURDAY 28th SEPTEMBER 1996

Highest Maximum

: 20.5 C Heathrow Airport

Lowest Maximum

: 11.4 C Loch Glascarnoch [Highland]

Lowest Minimum

: 1.7 C Aboyne [Grampian]

Lowest Grass Minimum

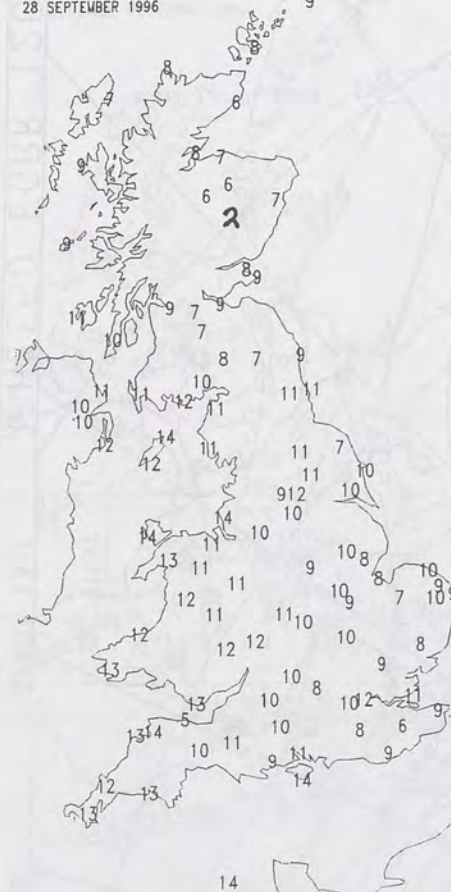
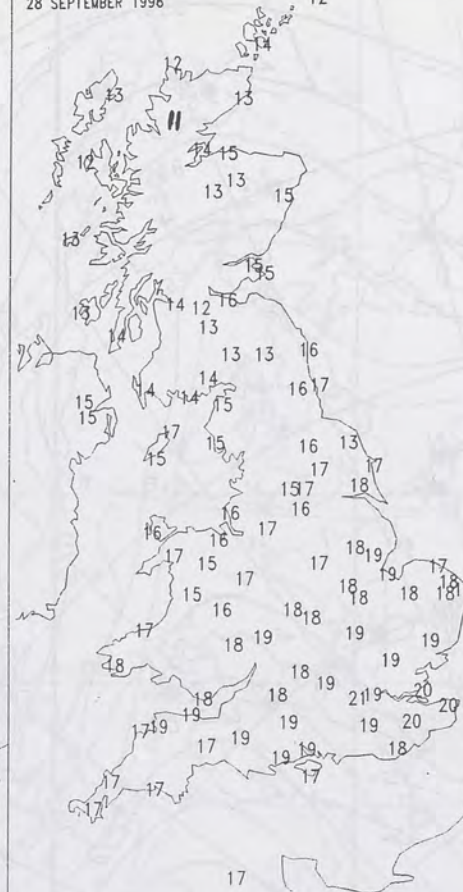
: -0.9 C Aboyne

Most Rain (24 hrs from 0900 GMT)

: 91.0mm Nantmor [Gwynedd]

Most Sunshine

: 7.1 hrs Bognor Regis, Hove and Ryde [Isle of Wight]

NIGHT MINIMUM TEMPERATURE
(DEGREES C)
28 SEPTEMBER 1996DAY MAXIMUM TEMPERATURE
(DEGREES C)
28 SEPTEMBER 1996SUNSHINE (DAWN TO DUSK)
(HOURS)
28 SEPTEMBER 1996

DAILY CLIMATE DATA

NIGHT RAINFALL
(MILLIMETRES)
28 SEPTEMBER 1996DAY RAINFALL
(MILLIMETRES)
28 SEPTEMBER 1996DAILY
WEATHER
SUMMARY

For details of other Weather Summaries produced by the Met. Office please contact:

London Weather Centre
Climate Department
127 Clerkenwell Road
London
EC1R 5DB

Telephone: 0171 405 4358
Fax: 0171 404 4314

Published by London Weather Centre. All times are GMT.

1200 28 SEPTEMBER 1996
SURFACE OBSERVATIONS

Map showing surface observations across the British Isles on 28 September 1996 at 1200. The map displays various weather stations marked with symbols (circles, triangles, squares) and numerical values. The values range from 12,036 in the north to 17,255 in the south.

Location (Approximate)	Value
Far North (Scotland)	12,036
North Scotland	12,067
North East Scotland	14,081
West Scotland	13,065
West Scotland	14,086
West Scotland	14,114
West Scotland	14,127
West Scotland	14,142
West Scotland	14,145
West Scotland	14,149
West Scotland	16,158
West Scotland	17,166
West Scotland	16,182
West Scotland	16,226
West Scotland	16,228
West Scotland	17,208
West Scotland	17,206
West Scotland	17,201
West Scotland	17,212
West Scotland	17,218
West Scotland	17,250
West Scotland	19,227
West Scotland	16,250
West Scotland	17,255
North East Scotland	15,100
North East Scotland	12,115
North East Scotland	15,120
North East Scotland	15,149
North East Scotland	17,165
North East Scotland	17,174
North East Scotland	16,189
North East Scotland	17,186
North East Scotland	19,192
North East Scotland	16,176
North East Scotland	17,040
North East Scotland	17,025

1800 28 SEPTEMBER 1996

SURFACE OBSERVATIONS

Map showing surface observations (numerical values) across the British Isles and surrounding waters. The values are distributed as follows:

- 10,025 (North of Scotland)
- 11,029 (North of Scotland)
- 11,975 (Scotland)
- 12,027 (Scotland)
- 10,031 (Scotland)
- 12,058 (Scotland)
- 13,992 (Scotland)
- 12,003 (Scotland)
- 12,066 (Scotland)
- 13,060 (Scotland)
- 13,081 (Scotland)
- 13,099 (Scotland)
- 12,046 (Scotland)
- 13,089 (Scotland)
- 14,110 (Scotland)
- 13,125 (Scotland)
- 13,039 (Scotland)
- 14,106 (Scotland)
- 15,136 (Scotland)
- 16,161 (Scotland)
- 15,149 (Scotland)
- 15,164 (Scotland)
- 16,173 (Scotland)
- 16,180 (Scotland)
- 14,111 (Scotland)
- 15,141 (Scotland)
- 16,183 (Scotland)
- 15,186 (Scotland)
- 17,199 (Scotland)
- 14,213 (Scotland)
- 15,212 (Scotland)
- 14,224 (Scotland)
- 16,190 (Scotland)
- 15,194 (Scotland)
- 15,205 (Scotland)
- 16,231 (Ireland)
- 14,249 (Ireland)

MSLP ANALYSIS DT 1200 UTC 28 SEP 1996

Geographic Projection. Standard Parallel 60°N. Original scale 1:20m

The map displays a low-pressure system (L) centered over the North Atlantic, with a cold front extending southwestward and a warm front extending northeastward. High-pressure systems (H) are located over Greenland, the British Isles, and the Azores. Wind vectors are shown as arrows, indicating wind direction and speed. The map includes latitude and longitude lines, and a scale bar for nautical miles.

**GEOSTROPHIC WIND SCALE
IN KNOTS FOR 4 MB INTERVALS**

70°	80	25	10	70°
60°				60°
50°				50°
40°				40°
	80	40	25	10

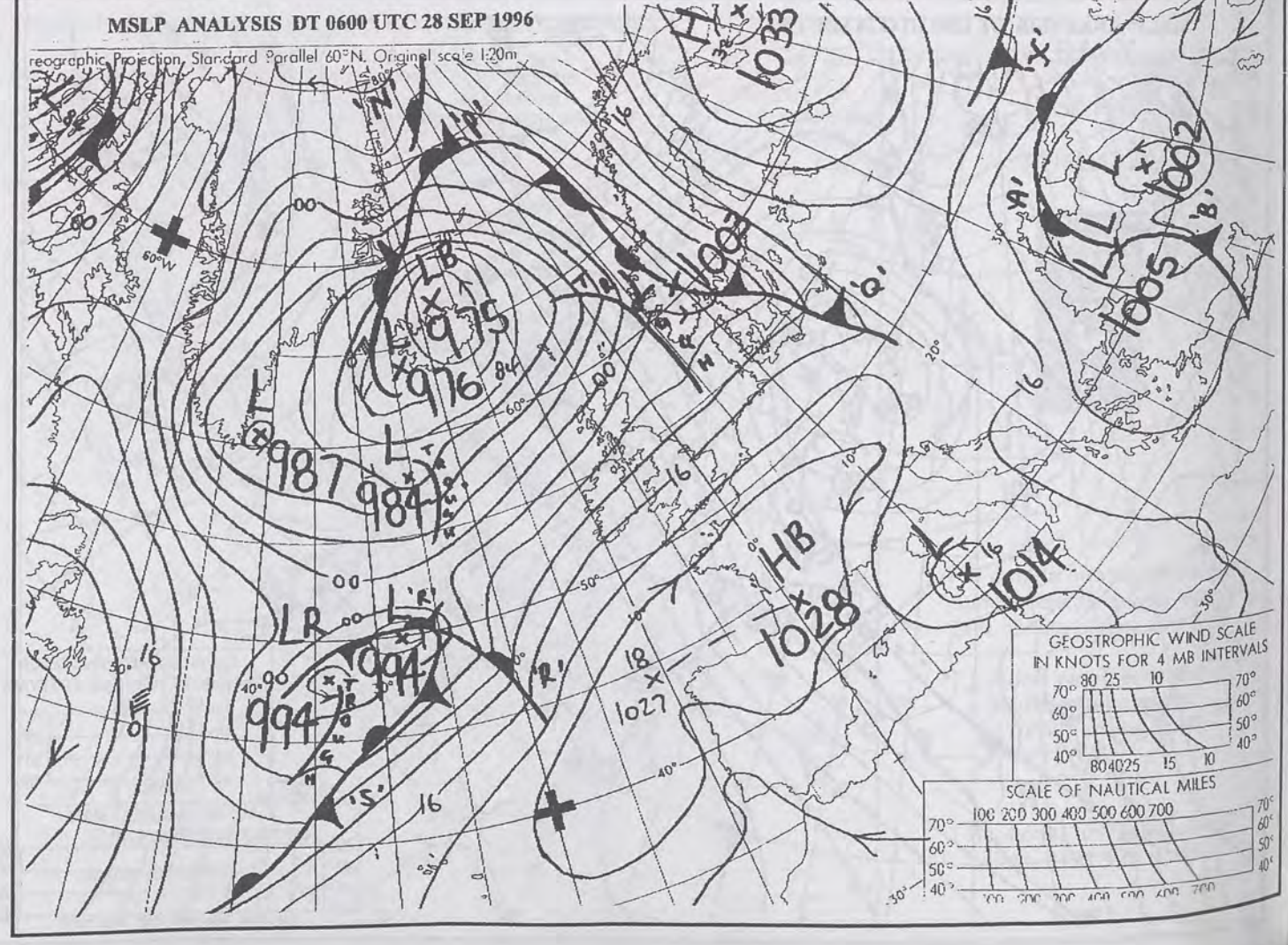
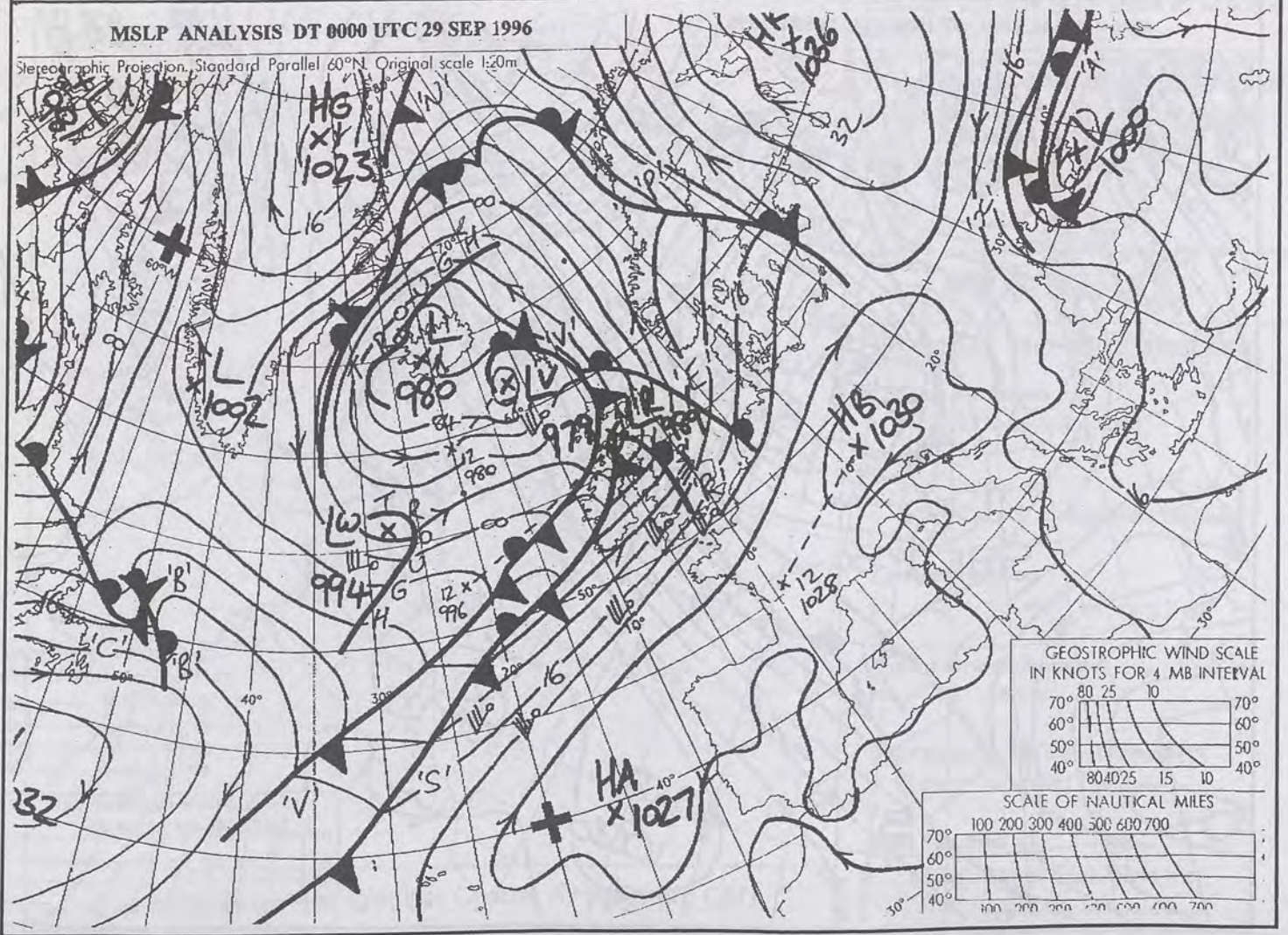
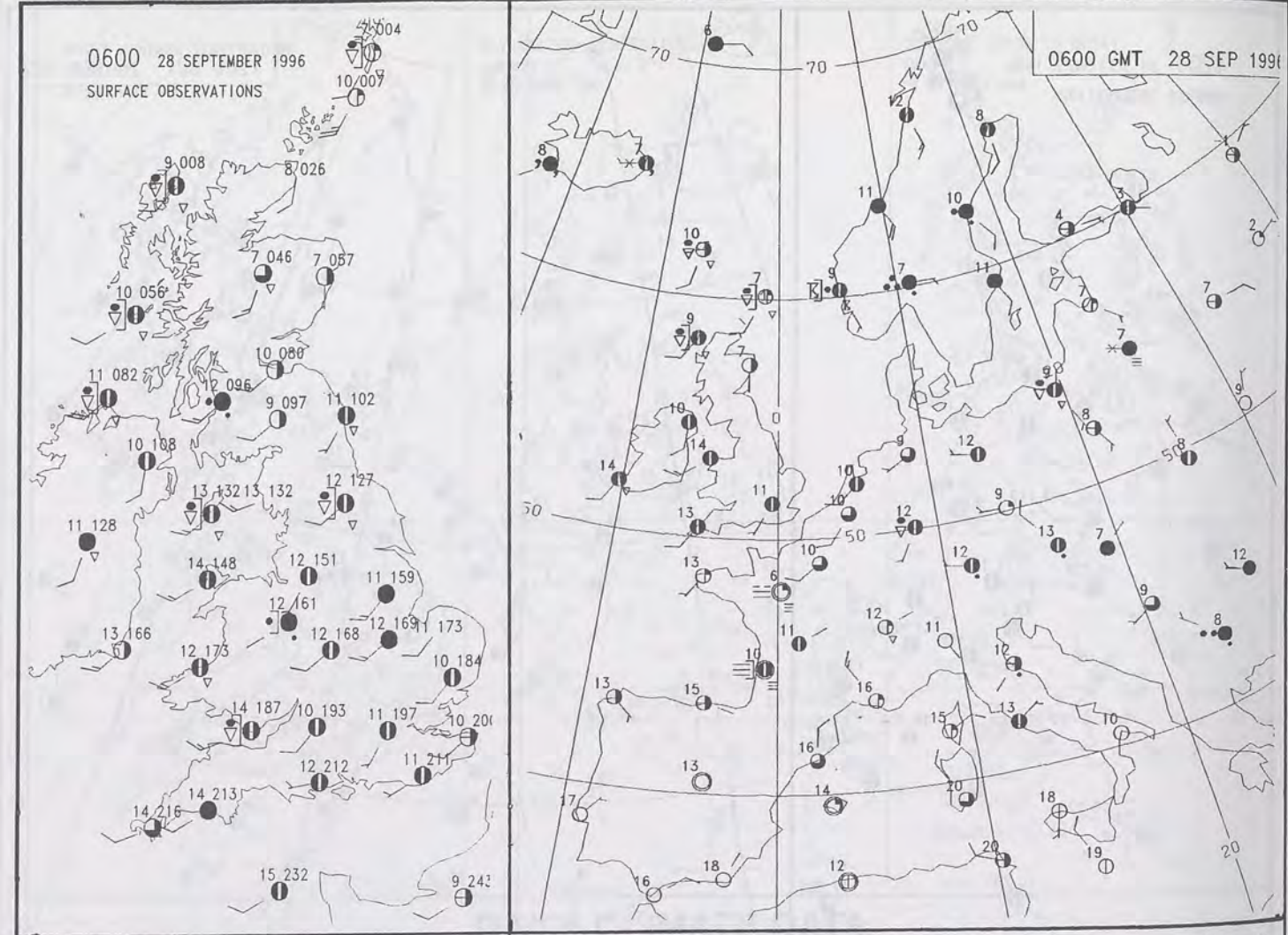
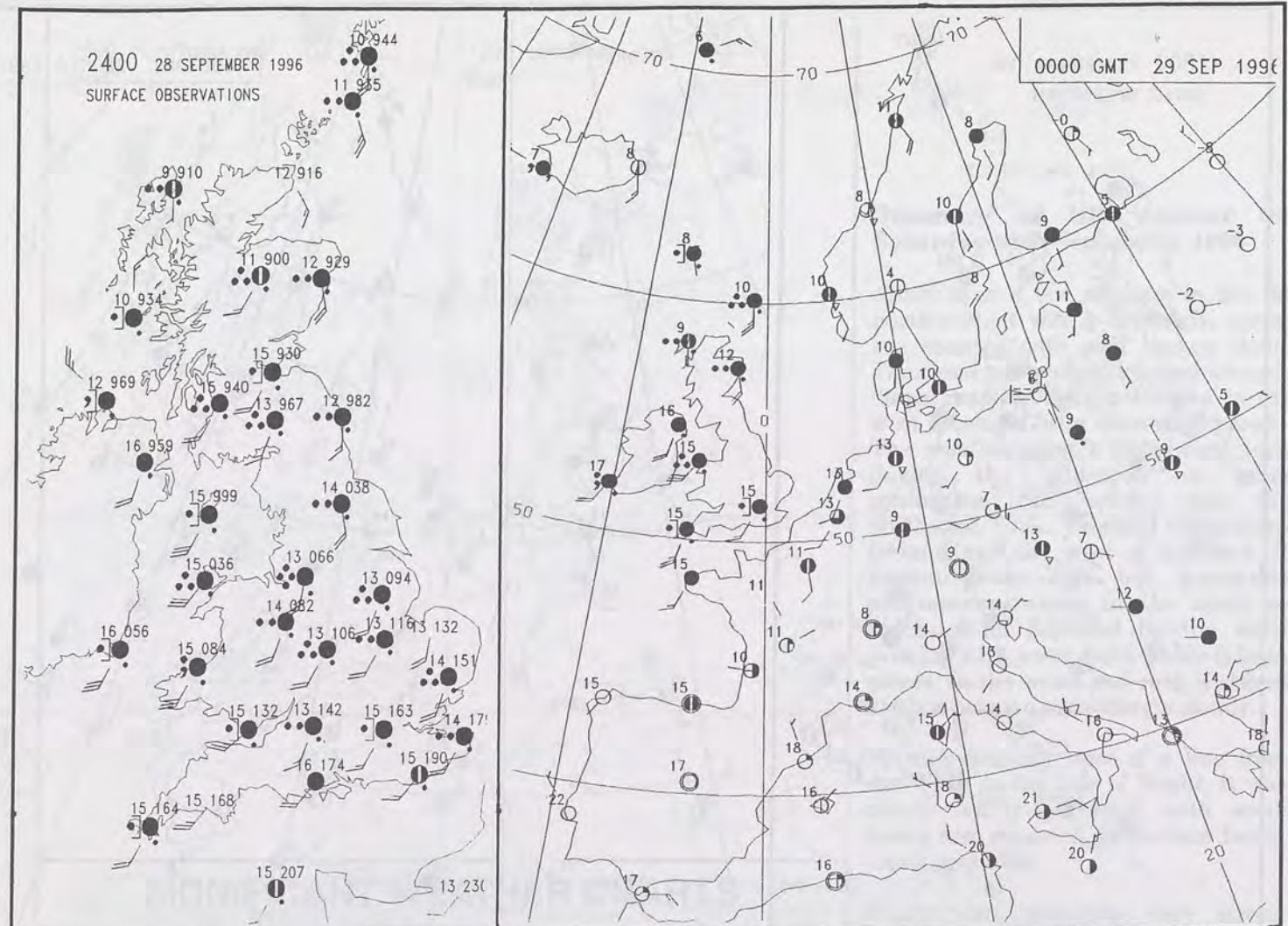
SCALE OF NAUTICAL MILES

70°	100	200	300	400	500	600	700	70°
60°								60°
50°								50°
40°								40°
	300	200	300	400	500	600	700	

[illegible]

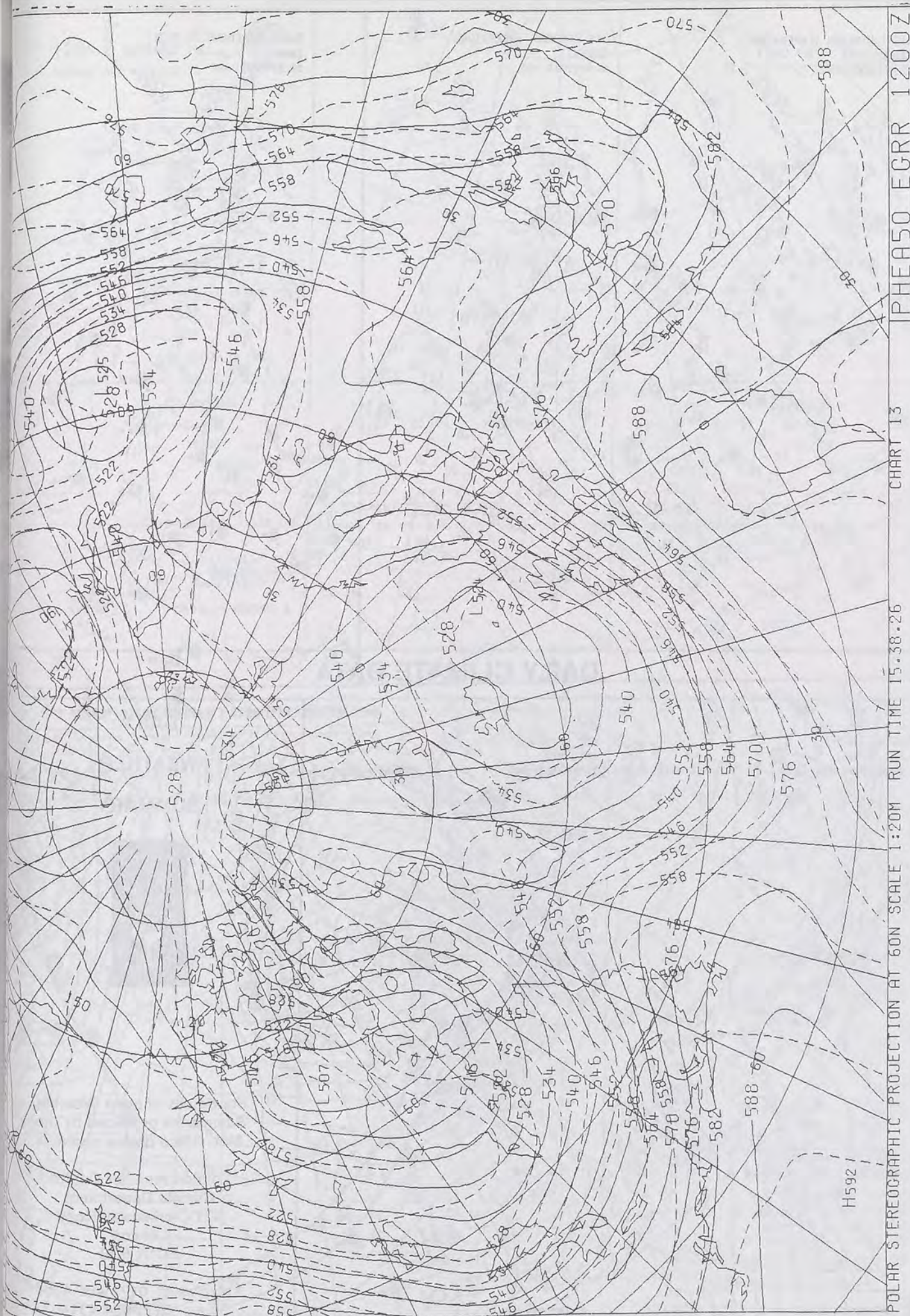
NOT FOR LOAN

DUPLICATE ALSO



SEP 1996

D SCALE
INTERVALS
70°
60°
50°
40°
30°
20°
10°
0°
ES
70°
60°
50°
40°
30°
20°
10°
0°
N



POLAR STEREOGRAPHIC PROJECTION AT 60N SCALE 1:20M RUN TIME 15.38.26



The Met. Office


DAILY WEATHER SUMMARY

INCLUDING SUMMARY OF BRITISH WEATHER

Sunday
29th September
1996

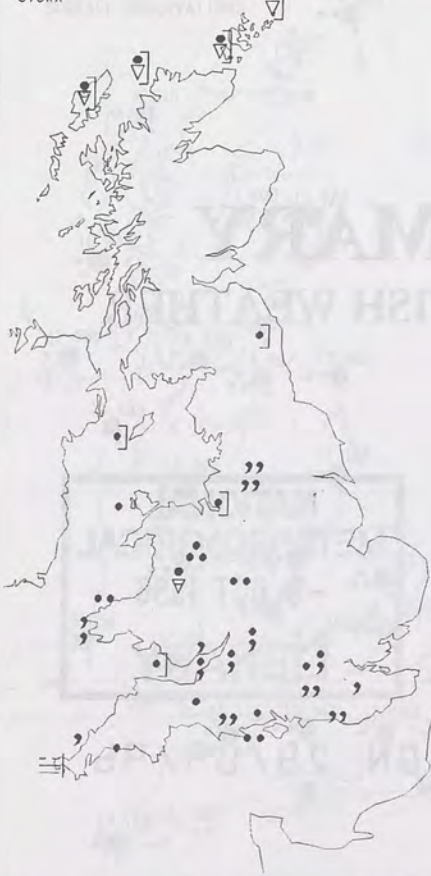
NATIONAL
METEOROLOGICAL
-9 OCT 1996
LIBRARY

METEOSAT AT 12:00 GMT ON 29/09/96
INFRA-RED



CLOUD-TOP OR LAND/SEA TEMPERATURE
COLD WARM

0600 29 SEPTEMBER 1996
SIGWX



1200 29 SEPTEMBER 1996
SIGWX



SIGNIFICANT WEATHER CHARTS

1800 29 SEPTEMBER 1996
SIGWX



2400 29 SEPTEMBER 1996
SIGWX



Published by London Weather Centre. All times are GMT.

Summary of UK weather for Sunday 29th September 1996

Overnight, rain and strong winds, gale force in places, spread across much of the country. There were some heavy falls of rain in parts, notably Capel Curig, north Wales and Shap, northwest England. Towards morning more broken cloud started to edge into northern Scotland.

For much of the day southern Scotland, Northern Ireland, England and Wales were wet and windy with a good deal of cloud and outbreaks of rain and drizzle. Meanwhile, northern Scotland had sunny spells but also blustery showers, especially in the northwest. Towards evening this more broken cloud extended to much of Northern Ireland and the remainder of Scotland.

During the evening the clearer weather in the north pushed across northern England and Wales and into central parts, still with blustery showers, mainly in the west. Further south and east it remained cloudy with outbreaks of rain and drizzle.

Temperatures in the north of Scotland were near normal. Elsewhere, most parts were a little above normal with some areas rather warm.

EXTREMES

SUNDAY 29th SEPTEMBER 1996

Highest Maximum

: 22.1 C Coningsby and Cranwell [Lincs]

Lowest Maximum

: 10.5 C Spadeadam [Cumbria]

Lowest Minimum

: 6.5 C Aboyne [Grampian]
Salsburgh [east of Glasgow]

Lowest Grass Minimum

: 3.0 C Aboyne

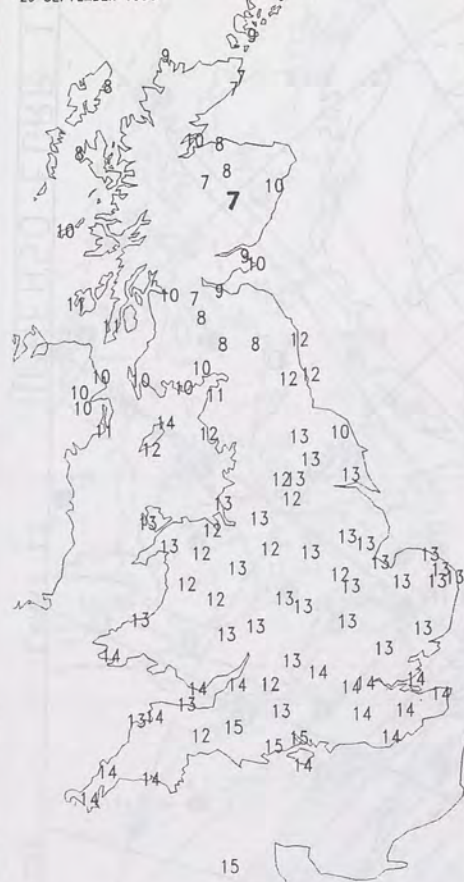
Most Rain (24 hrs from 0900 GMT)

: 15.4mm Coltishall [Norfolk]

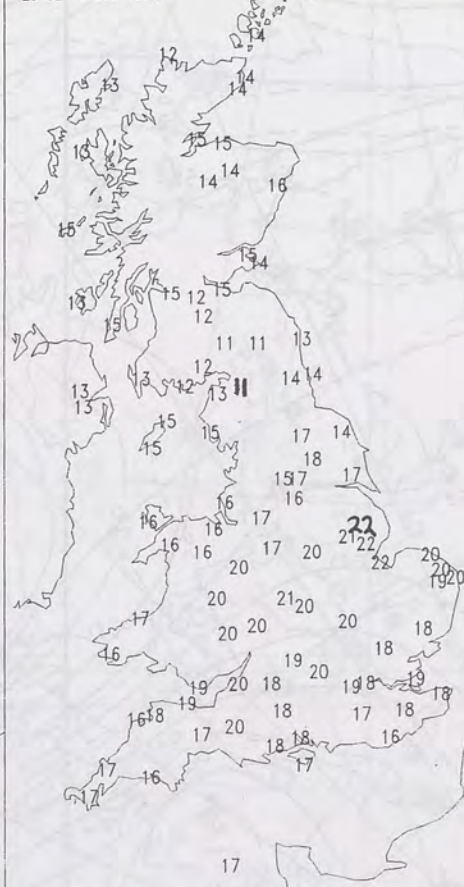
Most Sunshine

: 8.6 hrs Lerwick [Shetland]

NIGHT MINIMUM TEMPERATURE
(DEGREES C)
29 SEPTEMBER 1996



DAY MAXIMUM TEMPERATURE
(DEGREES C)
29 SEPTEMBER 1996



SUNSHINE (DAWN TO DUSK)
(HOURS)
29 SEPTEMBER 1996



X INDICATES 0.1-0.4 HRS

DAILY CLIMATE DATA

NIGHT RAINFALL
(MILLIMETRES)
29 SEPTEMBER 1996



DAY RAINFALL
(MILLIMETRES)
29 SEPTEMBER 1996



X INDICATES TRACE TO 0.4 MM

X INDICATES TRACE TO 0.4 MM

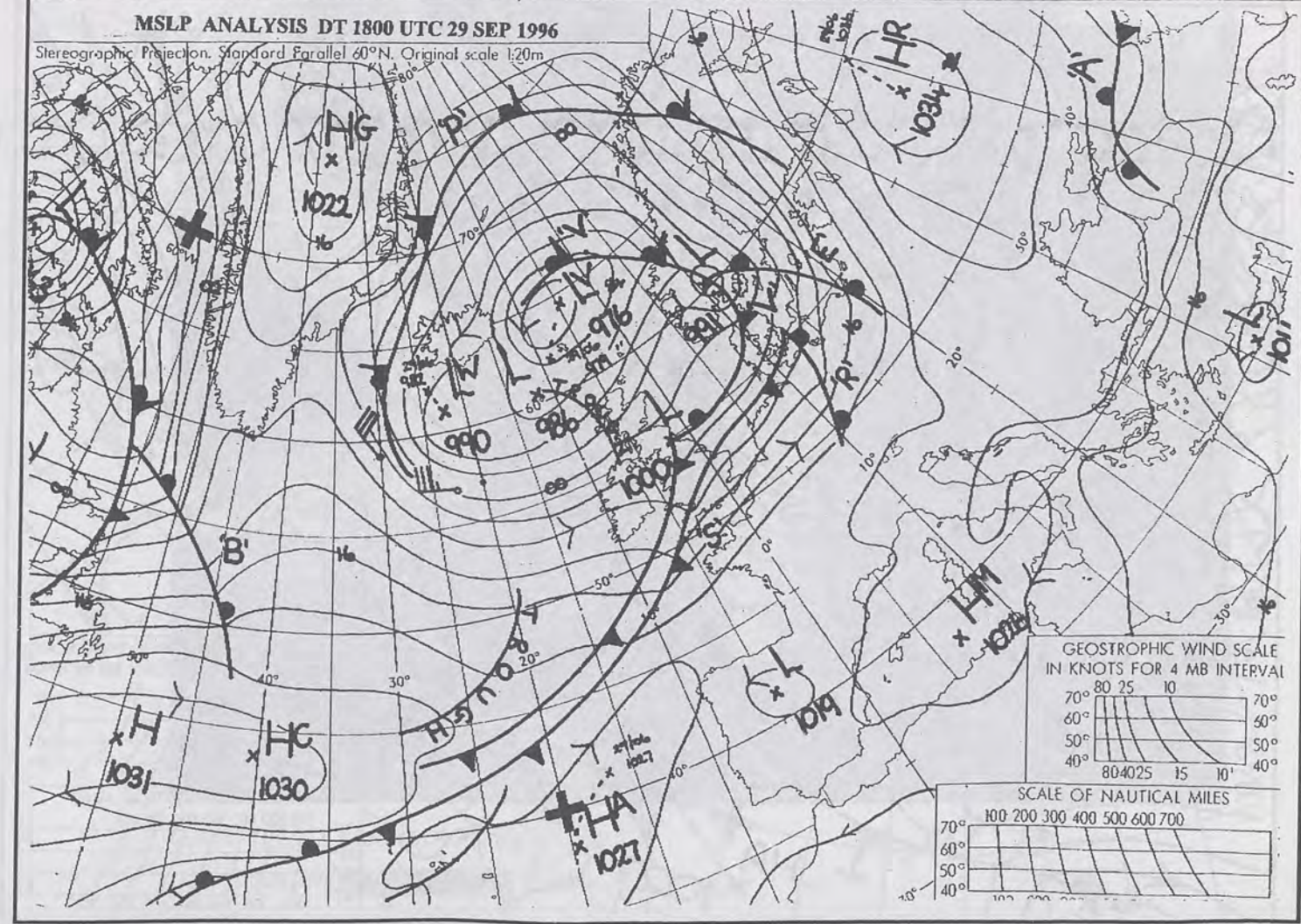
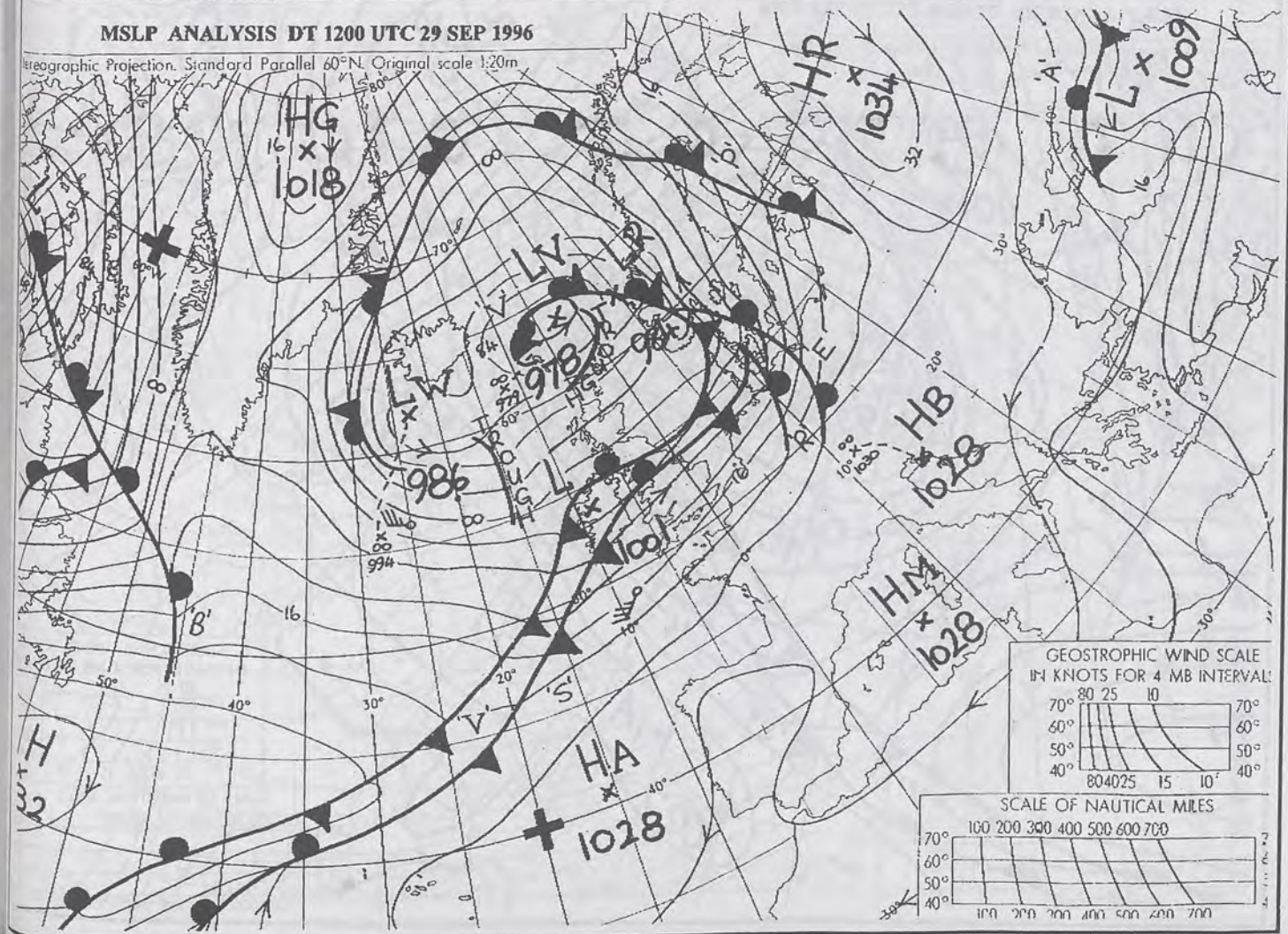
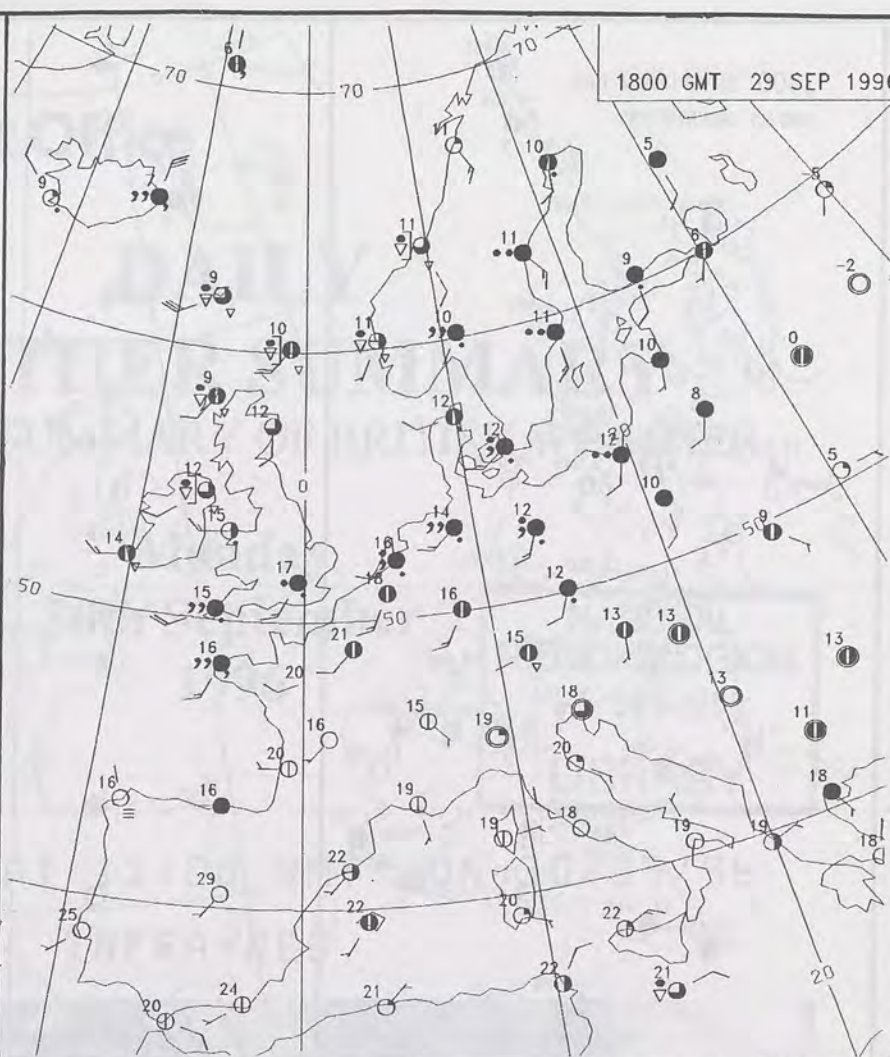
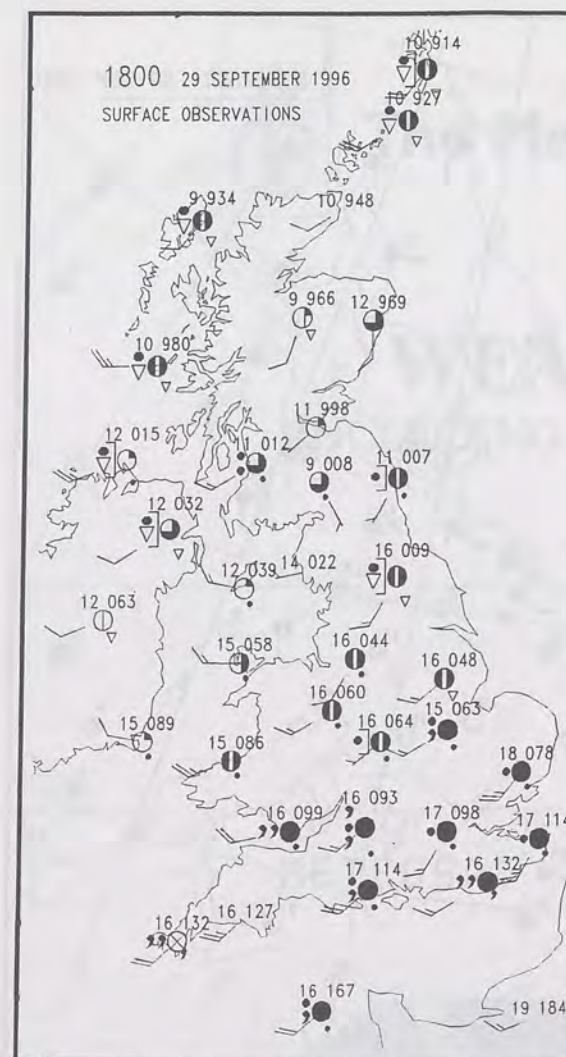
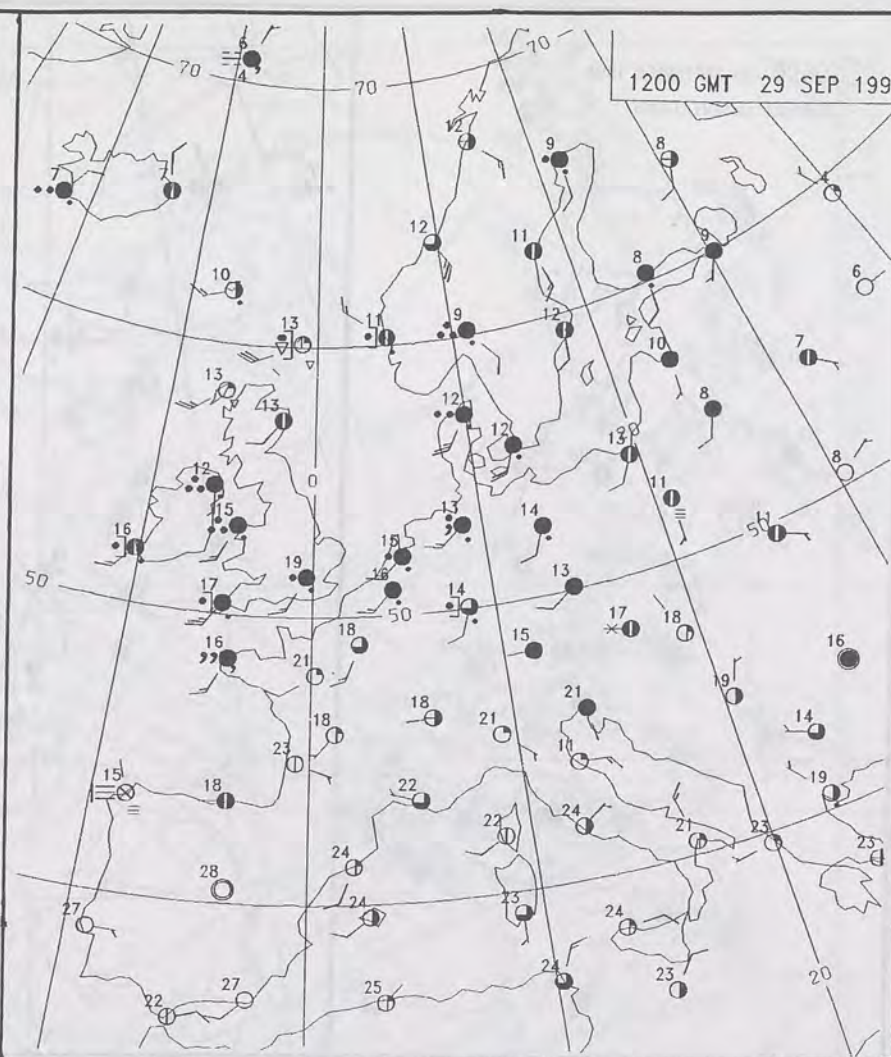
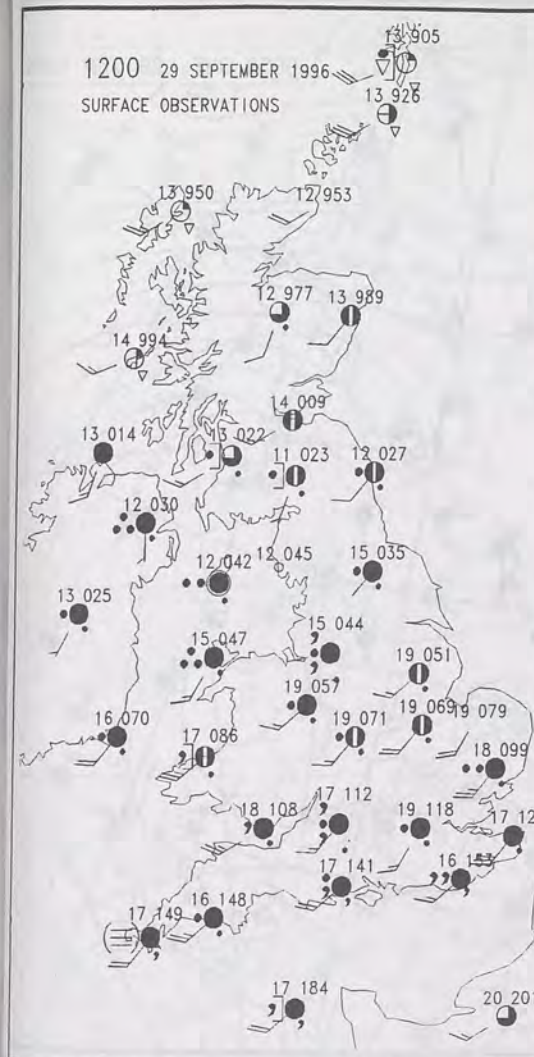
DAILY WEATHER SUMMARY



For details of other Weather Summaries produced by the Met. Office please contact:

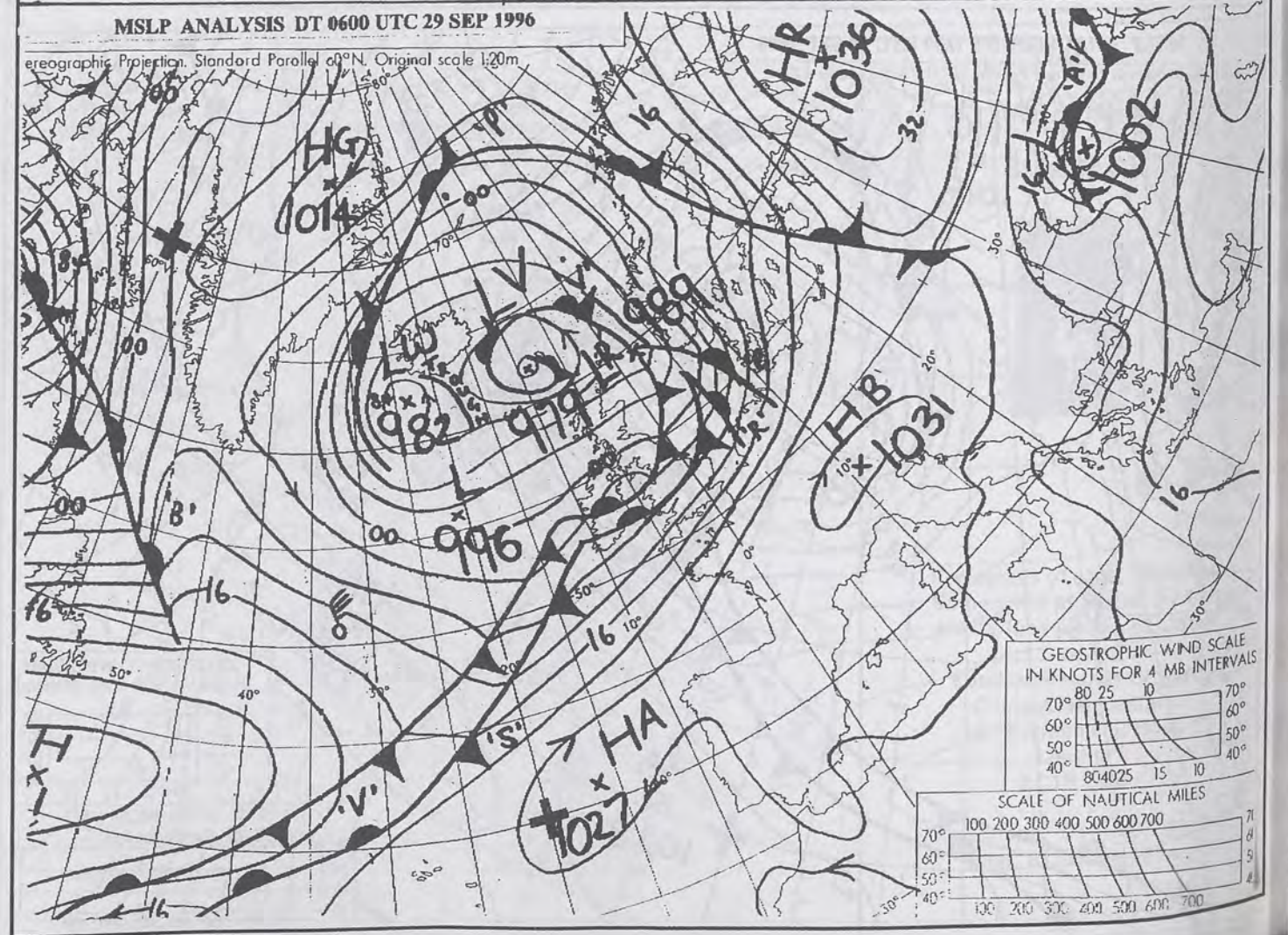
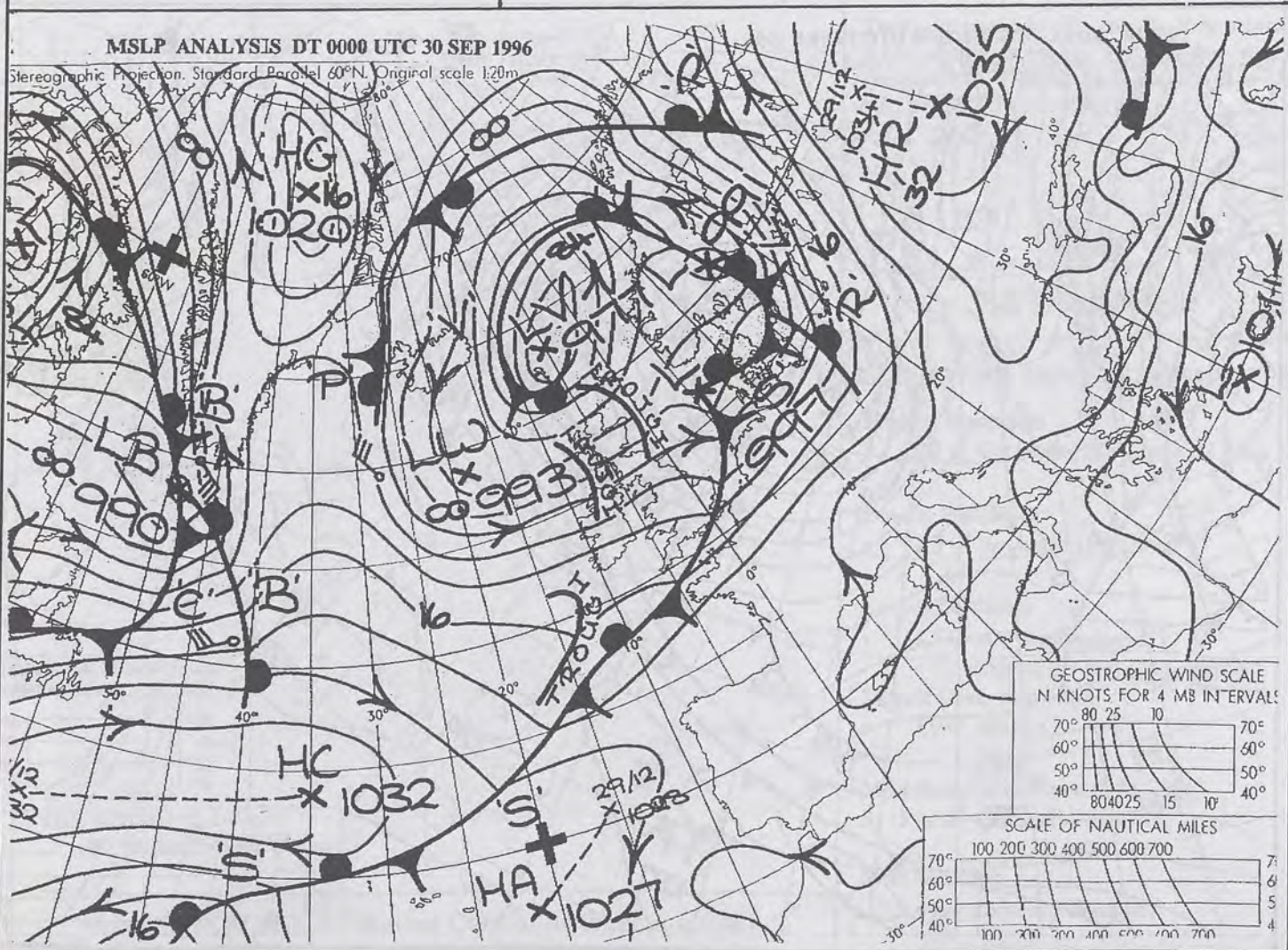
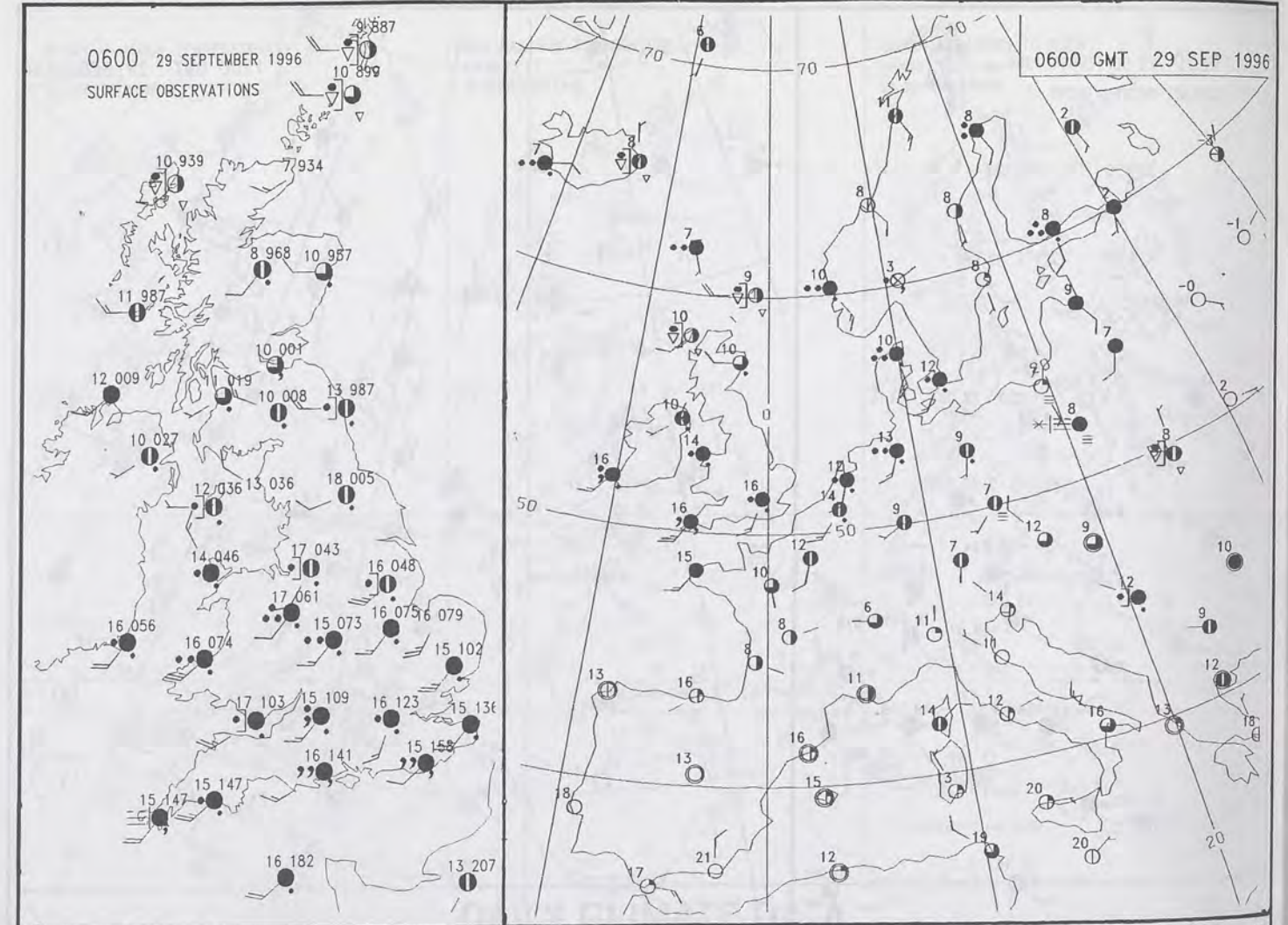
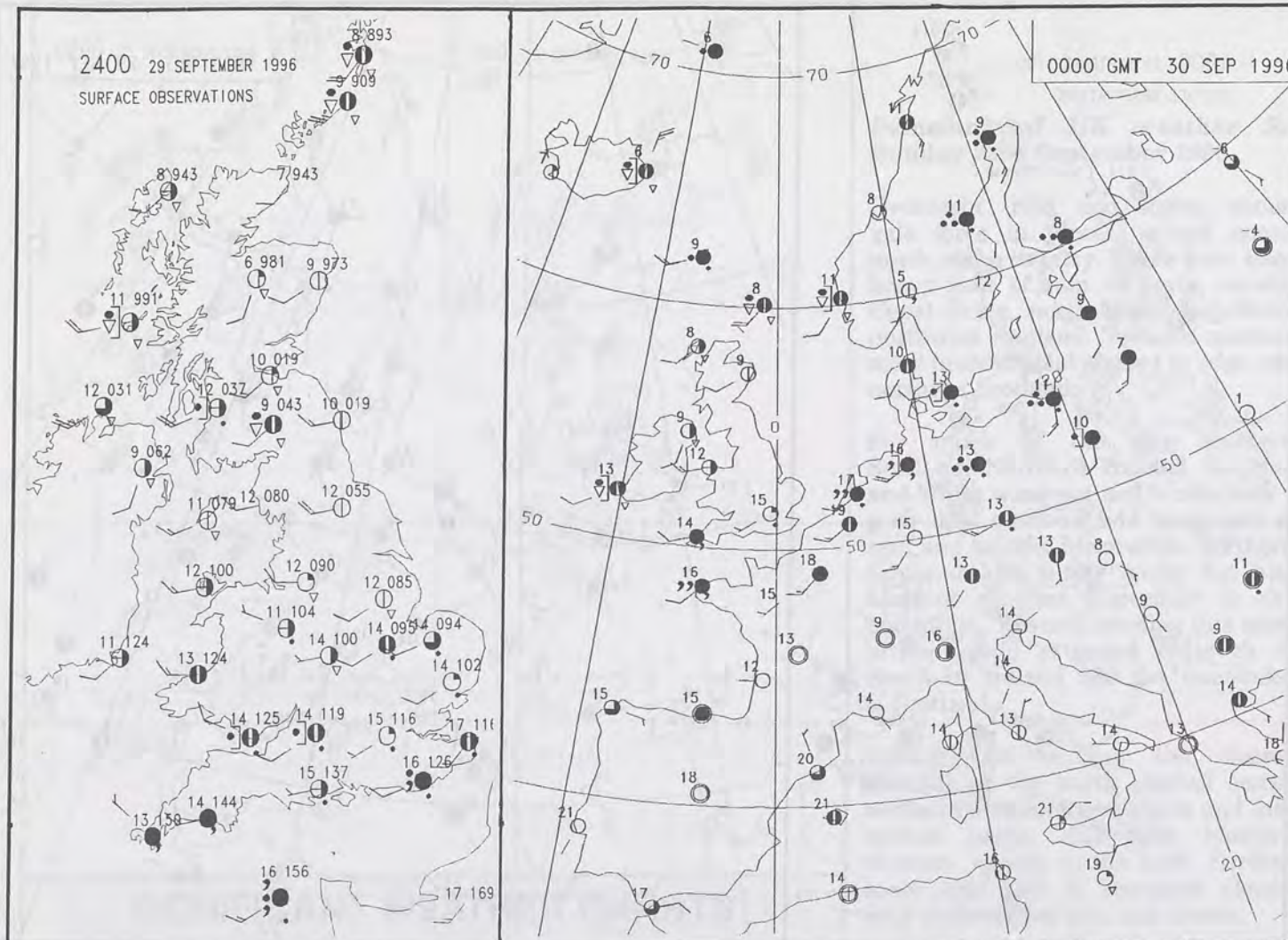
London Weather Centre
Climate Department
127 Clerkenwell Road
London
EC1R 5DB

Telephone: 0171 405 4358
Fax: 0171 404 4314



NOT FOR LOAN

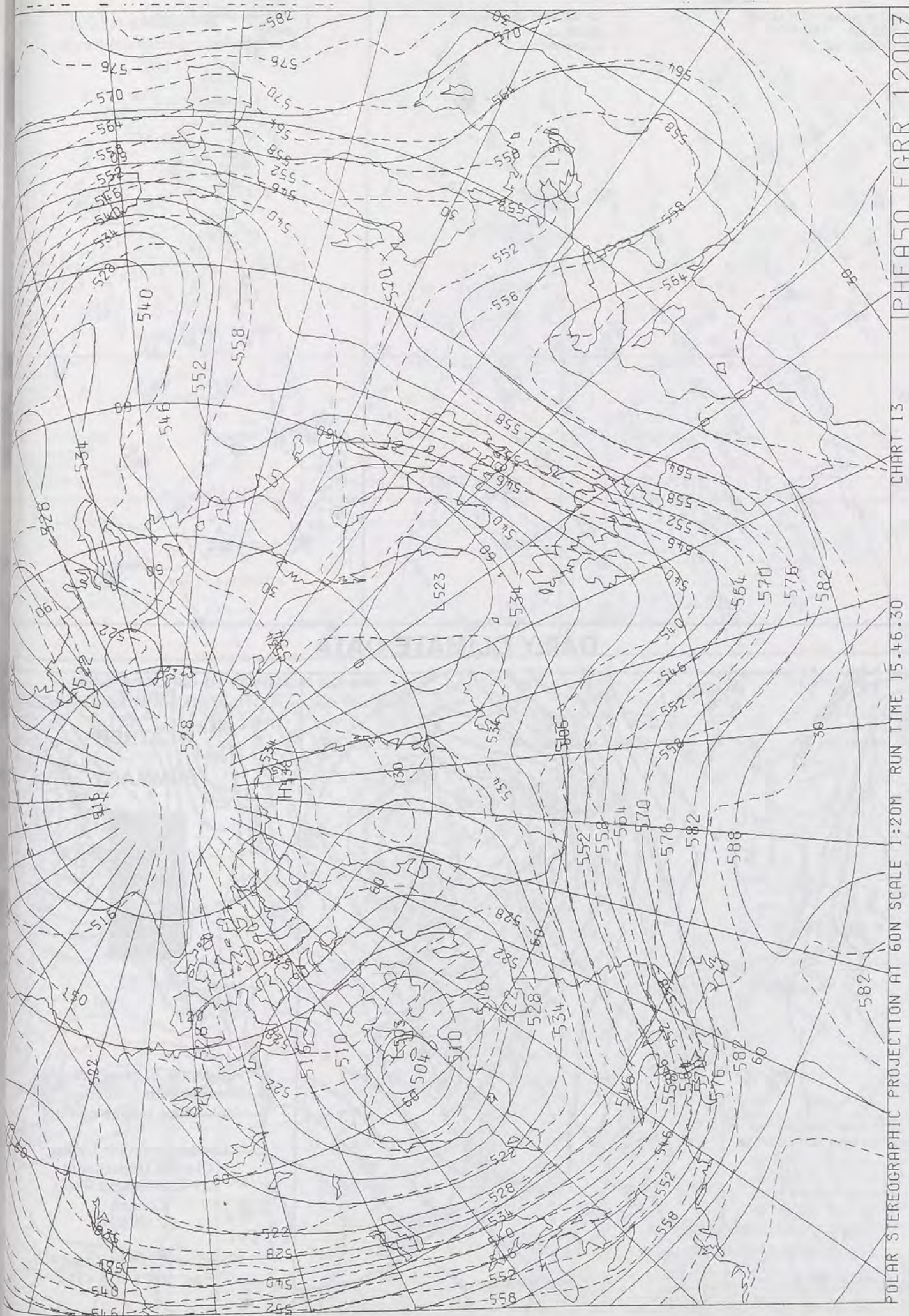
DUPLICATE



SEP 1996

ND SCALE
INTERVALS

70°
60°
50°
40°
30°
20°
10°
0°
-10°
-20°
-30°
-40°
-50°
-60°
-70°
-80°
-90°



The Met. Office


DAILY WEATHER SUMMARY

INCLUDING SUMMARY OF BRITISH WEATHER

Monday
30th September
1996

NATIONAL
METEOROLOGICAL
-9 OCT 1996
LIBRARY

METEOSAT AT 12:00 GMT ON 30/09/96
INFRA-RED

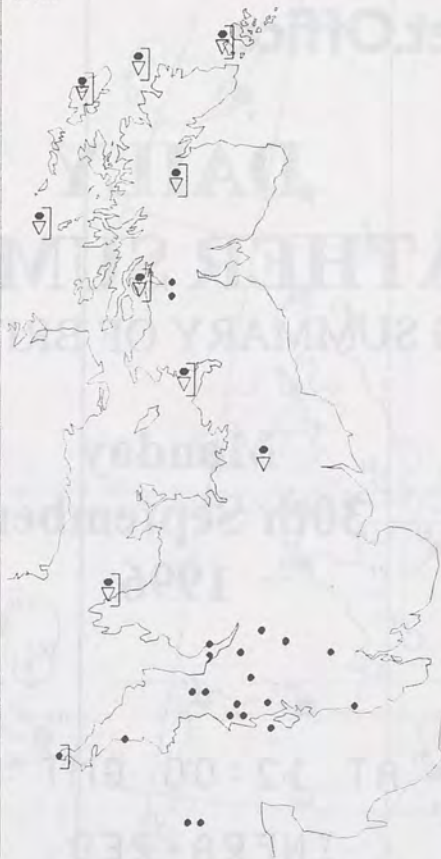


CLOUD-TOP OR LAND/SEA TEMPERATURE
COLD WARM

0600 30 SEPTEMBER 1996
SIGWX



1200 30 SEPTEMBER 1996
SIGWX



Summary of UK weather for Monday 30th September 1996

A generally clear night across much of the UK, with showers in western parts of Scotland and Northern Ireland, and also the odd one along the English Channel. There was more cloud in southwestern parts, and rain started to fall here by dawn.

During the morning, the thicker cloud and rain spread eastwards, into central southern England by midday. Elsewhere there were bright or sunny spells and showers. The showers were generally in western Scotland, across Northern Ireland and northern England. The rain in the south started moving northeast during the afternoon, covering Essex and Suffolk by mid-afternoon, and soon into southern and eastern parts of Norfolk. The rain stayed south of a line from Portland to Norwich for the rest of the afternoon, and there were some heavy bursts. Elsewhere there were sunny spells in the north, showers in the west, and generally cloudy elsewhere.

During the evening, the rain stayed roughly south of a line from Poole to Ipswich. There were clear spells and showers in the north and west, but cloudy further south. Later in the night, patchy mist started forming in central southern parts.

Temperatures were near normal in the north, and just below normal in the south.

EXTREMES

MONDAY 30th SEPTEMBER 1996

Highest Maximum

: 16.7 C Inchmarlo [Grampian]

Lowest Maximum

: 11.0 C Sella Ness [Shetland]

Lowest Minimum

: 5.9 C Aviemore [Highland]

Lowest Grass Minimum

: 1.1 C Cellarhead [nr Stoke on Trent]

Most Rain (24 hrs from 0900 GMT)

: 25.1mm Jersey Airport

Most Sunshine

: 9.4 hrs Aberdeen / Dyce [Grampian]

NIGHT MINIMUM TEMPERATURE
(DEGREES C)
30 SEPTEMBER 1996



DAY MAXIMUM TEMPERATURE
(DEGREES C)
30 SEPTEMBER 1996



SUNSHINE (DAWN TO DUSK)
(HOURS)
30 SEPTEMBER 1996



X INDICATES 0.1-0.4 HRS

DAILY CLIMATE DATA

NIGHT RAINFALL
(MILLIMETRES)
30 SEPTEMBER 1996



X INDICATES TRACE TO 0.4 MM

DAY RAINFALL
(MILLIMETRES)
30 SEPTEMBER 1996



X INDICATES TRACE TO 0.4 MM

DAILY WEATHER SUMMARY

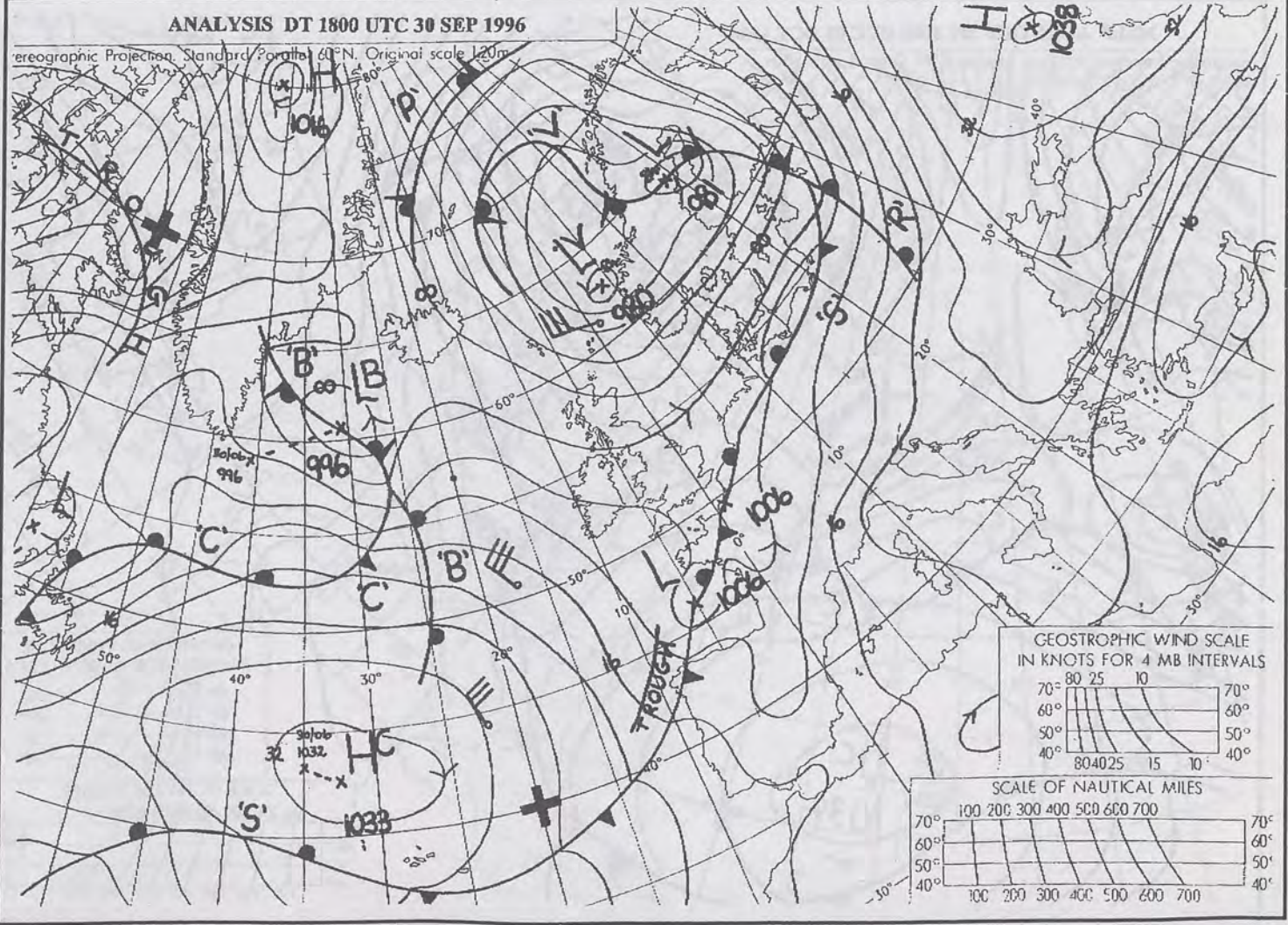
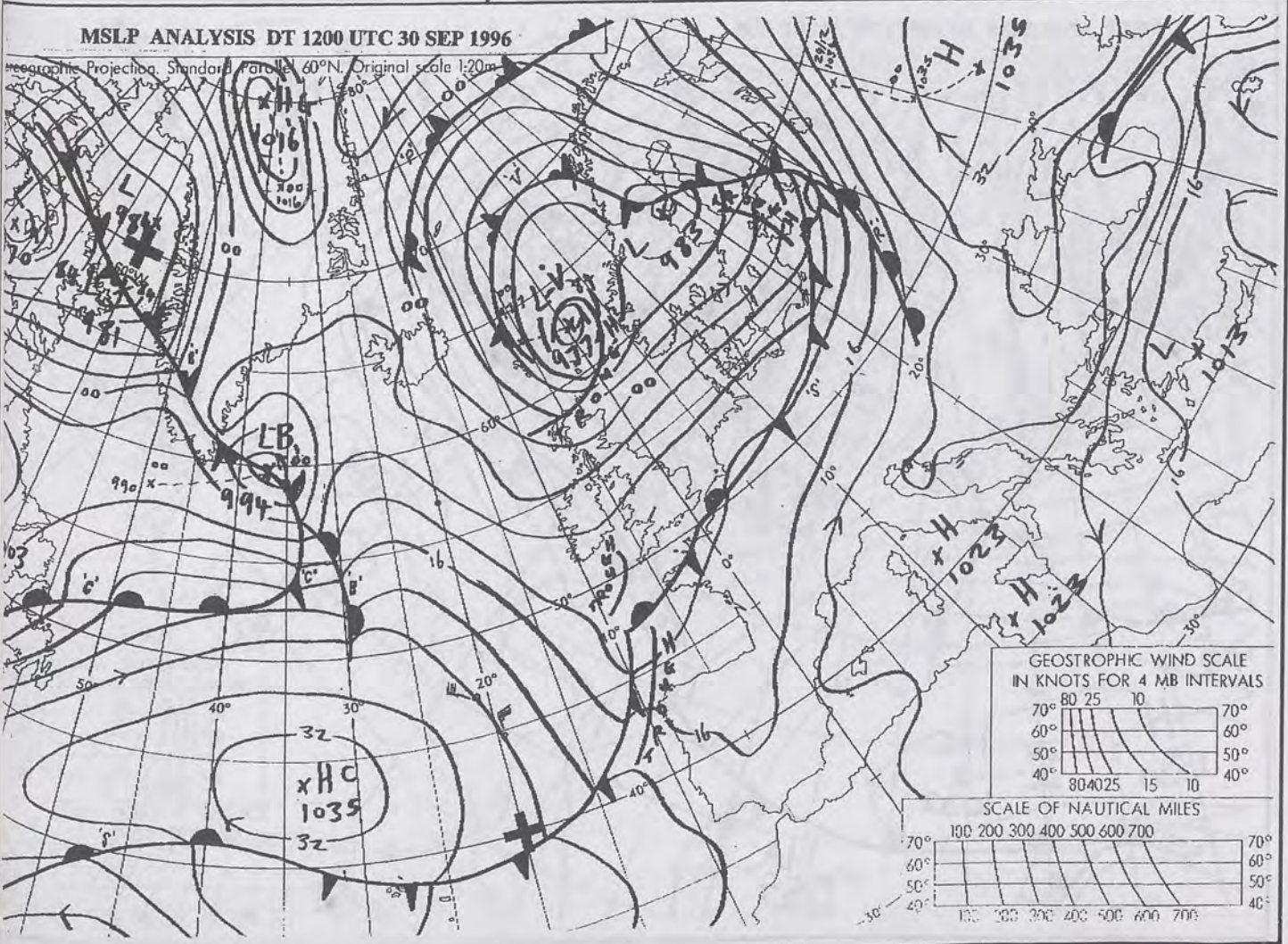
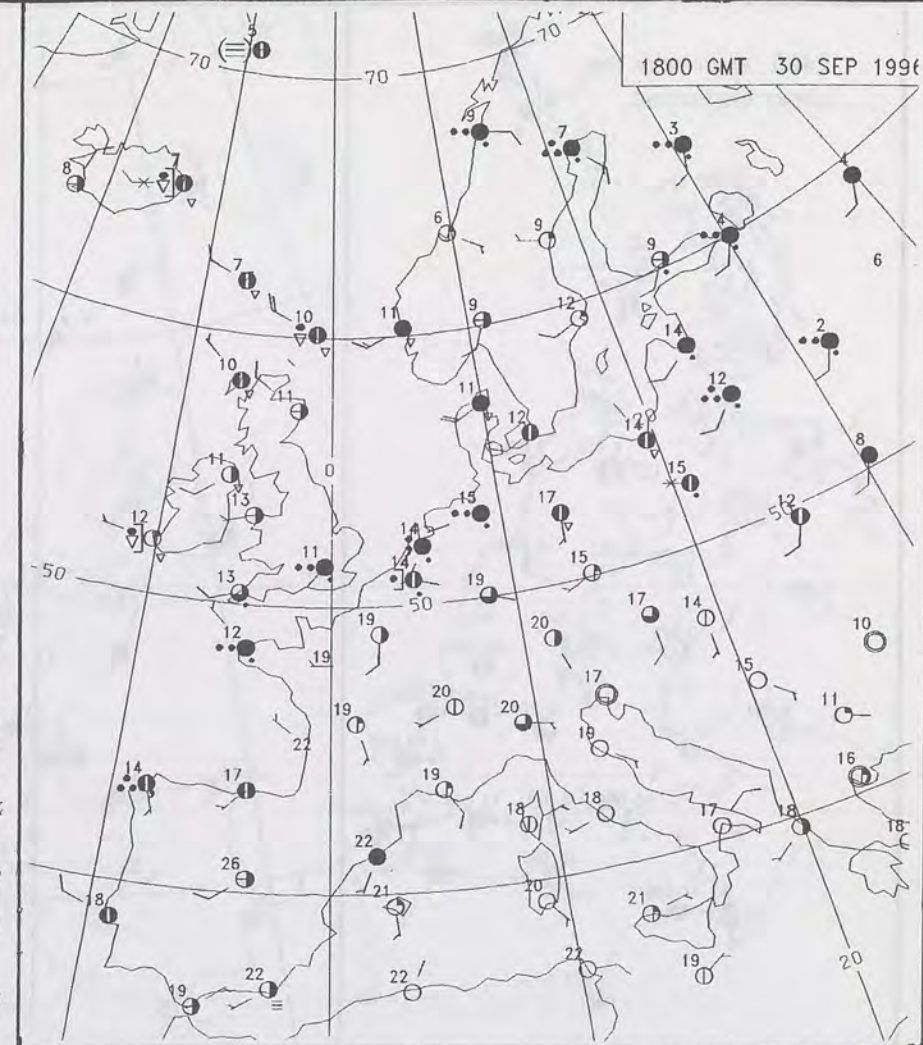
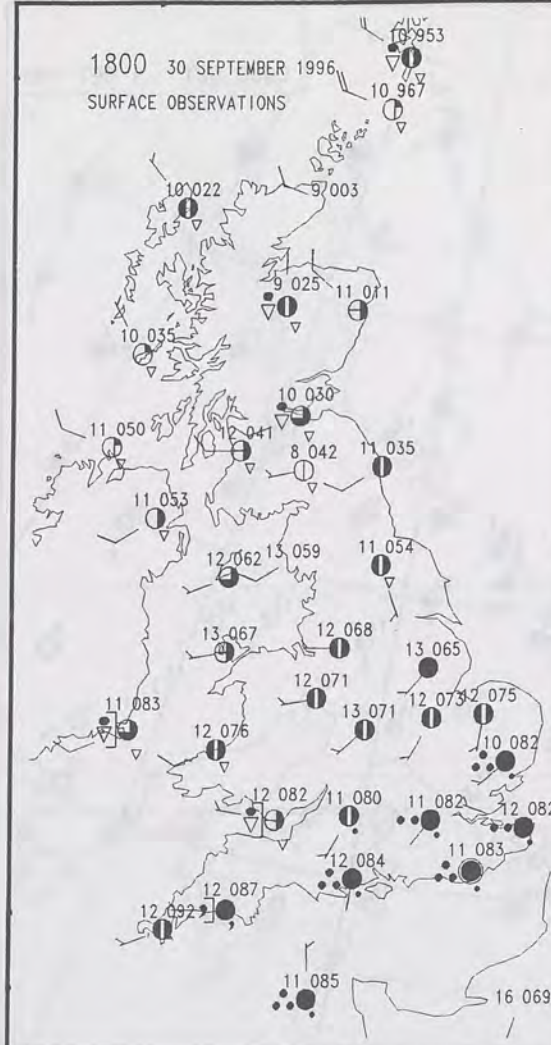
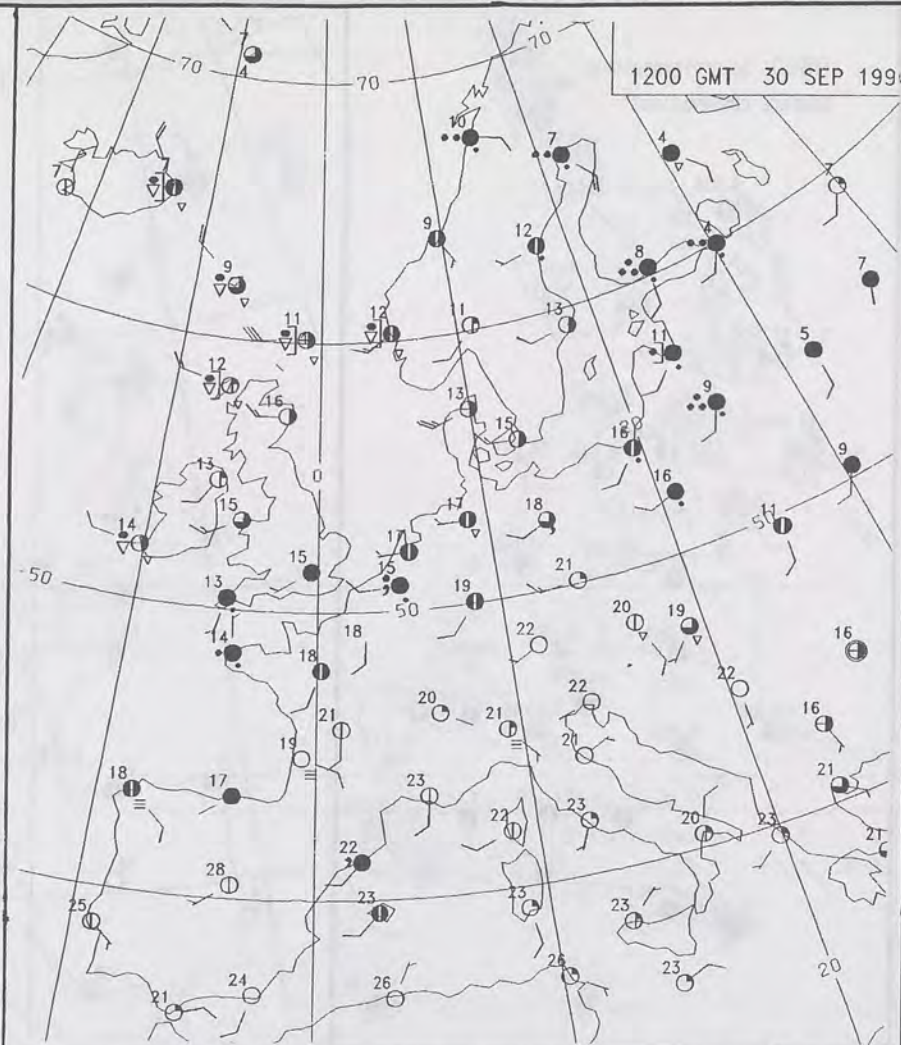
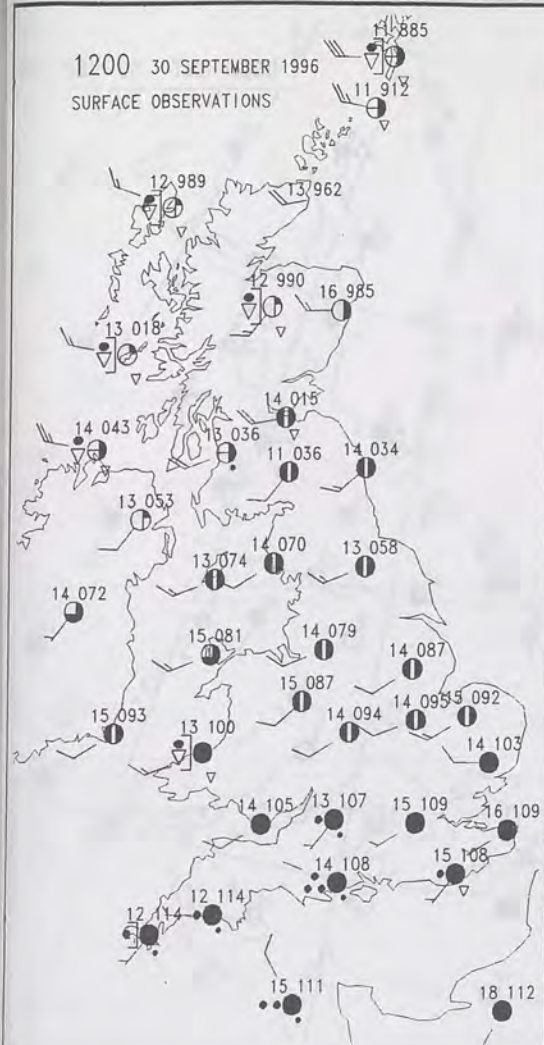


For details of other Weather Summaries produced by the Met. Office please contact:

London Weather Centre
Climate Department
127 Clerkenwell Road
London
EC1R 5DB

Telephone: 0171 405 4358
Fax: 0171 404 4314

Published by London Weather Centre. All times are GMT.



NOT FOR LOAN

DUPLICATE ALSO

