


THE DAILY WEATHER REPORT

(INTRODUCTION)



1st July to 30th September, 1962

Stations published in the Daily Weather Report



METEOROLOGICAL OFFICE
Bracknell, Berkshire

I. HISTORY

A brief history of changes in contents and format between 1st April, 1919, and December, 1949, will be found in the introduction to the British Section for 1st October to 31st December, 1949. On 1st January, 1950, the British and International Sections of the former Report, which had been issued in three sections since 1919, were combined in a single publication, the present Daily Weather Report. At the same time, the third section was published separately with the title of Daily Aerological Record. A number of changes in meteorological codes and specifications were introduced on 1st January, 1955, and incorporated in the Report. Changes in format introduced on 1st July, 1955, provided for the elements of station and ships' observations to be given in the order of the appropriate meteorological code and for some modification of the scales and projections of charts. On 1st January, 1961, the Celsius scale was adopted for reporting surface temperatures.

2. FORM OF PRESENTATION

(i) **Observations.**—Pages 1 and 4 of the Daily Weather Report contain reports for the four main hours of observation from a representative number of stations in Great Britain and Ireland which provide full reports together with a selection of reports from ocean weather stations for the same hours. In addition, Beaufort letters (Table 19), mainly describing precipitation, are given for each of the four six-hourly periods, together with reports of maximum and minimum temperature, sunshine, rainfall and state of ground (Table 13), in respect of the land stations listed. Explanations of the codes and specifications used are given below.

(ii) **Charts.**—Page 2 contains a chart of the weather in a large part of the northern hemisphere for mid-day of the previous day. Incorporated in this chart is a line joining the approximate locations of civil twilight (i.e., Sun 6° below horizon) at 1200 h. G.M.T. for the mid point of the month indicated. Page 3 contains charts of slightly larger scale, for the British Isles and Western Europe, for 1800 h. of the previous day and for 0000 h. and 0600 h. on the day of issue.

(iii) **General Synoptic Development, Forecast and Outlook.**—Below the weather charts on page 3 will be found a statement which describes the main features in the evolution of the synoptic situation over the United Kingdom during the preceding 24 hours together with an indication of the manner in which it is expected to develop during the succeeding 24 hours. On the right of this statement is a forecast of the weather expected during a period of 24 hours from noon on the day of issue, followed by an outlook for a further period, the duration of which is normally 24 hours but may be longer in certain weather situations.

4. EXPLANATION OF CODES AND SPECIFICATIONS

CODE FM IIA—Land Stations							
N dd ff	VV ww W	PPP TT	Nh CL h CM CH	Td Td a pp	8Ns C hshs	RRT _x T _x E sss	RRT _n T _n E T _g T _g
N = Total amount of cloud in eighths (Table 1). dd = Wind direction on scale 01–36 (see also Table 2). ff = Wind speed in knots.	VV = Visibility (Table 3). ww = Present weather (Table 5). W = Past weather (Table 4).	PPP = Last three figures of pressure (reduced to M.S.L.) in millibars and tenths. TT = Temperature in whole degrees Celsius.	Nh = Amount of cloud the height of which is given by h (Table 1). CL = Form of low cloud (Table 6). h = Height above ground of base of cloud (Table 9). CM = Form of Medium Cloud (Table 7). CH = Form of high cloud (Table 8).	TdTd = Dew point temperature in whole degrees Celsius. a = Characteristic of barometric tendency (Table 10). pp = Barometric tendency (change of pressure in last three hours in tenths of millibars).	8 = Indicator figure. Ns = Amount in eighths of individual cloud layer or mass (Table 1). C = Type of cloud (Table 11). hshs = Height of base of cloud (Table 12).	RR = Rainfall (Table 18) (Code 3577) (09h–21h) (21h–09h). TxTx = Maximum temperature in whole degrees Celsius (09h–21h). TnTn = Minimum temperature in whole degrees Celsius (21h–09h). TgTg = Minimum temperature on grass in whole degrees Celsius (21h–09h). sss = Duration of sunshine (in hours and tenths). E = State of ground (Table 13) (Code 0900) (09h–21h) (21h–09h).	
CODE FM 2IA—Ships							
YQL ₁ L ₁ L ₂ L ₃	L ₀ L ₀ L ₀ GG	D _s v _s a pp		O T _s T _s TdTd	I dwdw Pw Hw		
Y = Day of the week. Q = Octant of the Globe (0 = west, 3 = east). L ₁ L ₂ L ₃ L ₄ = Latitude in degrees and tenths.	L ₀ L ₀ L ₀ = Longitude in degrees and tenths. GG = Actual time to the nearest whole hour G.M.T.			O = Indicator figure. T _s T _s = Difference between air temperature and sea temperature in ½ degrees Celsius. (If the air temperature is less than the sea temperature, 50 is added to the difference.) TdTd = Dew point temperature in whole degrees Celsius.	I = Indicator figure. dwdw = Direction of waves to tens of degrees (Table 2). Pw = Period of waves (Table 16). Hw = Mean maximum height of waves (Table 17). When it is possible to make a clear distinction between sea and swell two I dwdw Pw Hw groups are reported. The first relates to wind waves, the second to waves of the predominant swell system. In the case of "no sea" with or without swell the first group is reported as 100 + 0.		

Table 1.—Code for Cloud Amount (N, Nh, Ns) (Code 2700)

0 = None.
1 = 1 eighth of sky covered or less, but not zero.
2 = 2 eighths of sky covered.
3 = 3 eighths of sky covered.
4 = 4 eighths of sky covered.
5 = 5 eighths of sky covered.
6 = 6 eighths of sky covered.
7 = 7 eighths of sky covered or more, but not 8 eighths.
8 = 8 eighths (sky completely covered).
9 = Sky obscured or cloud amount cannot be estimated.

Note.—"Trace" would be included under Figure 1, which should be used for amounts up to 1/8th (i.e., not up to 3/16ths). "Overcast but with openings" would be included under Figure 7, which should be used for amounts down to 7/8ths (i.e., not down to 13/16ths).

Table 2.—Degrees and Code Figures (dd and dwdw) corresponding to compass directions (Codes 0877 and 0885)

Direction	Exact	Code	Direction	Exact	Code
(Compass equivalent Points)	in degrees	dd	(Compass equivalent Points)	in degrees	dd
Calm	—	00			
N'E.	11½	01	S'W.	191½	19
NNE.	22½	02	SSW.	202½	20
NE'N.	33½	03	SW'S.	213½	21
NE.	45	05	SW.	225	23
NE'E.	56½	06	SW'W.	236½	24
ENE.	67½	07	WSW.	247½	25
E'N.	78½	08	W'S.	258½	26
E.	90	09	W.	270	27
E'S.	101½	10	W'N.	281½	28
ESE.	112½	11	WNW.	292½	29
SE'E.	123½	12	NW'W.	303½	30
SE.	135	14	NW.	315	32
SE'S.	146½	15	NW'N.	326½	33
SSE.	157½	16	NNW.	337½	34
S'E.	168½	17	N'W.	348½	35
S.	180	18	N.	360	36

Waves confused, direction indeterminate (waves equal to or less than 4½ metres) ... 49

Variable, direction indeterminate (waves greater than 4½ metres) ... 99

Note.—The direction to be observed is "true" not "magnetic".

3. NOTES

(i) **Standard of Time.**—Greenwich Mean Time is exclusively used throughout the Report.

(ii) **Rainfall.**—Tr. : = There has been precipitation, but amount less than 0.05 mm.

(iii) **Temperature.**—On pages 1 and 4 temperature is specified in whole degrees Celsius, negative temperatures being coded by removing the minus sign and adding 50. Equivalent values in degrees Fahrenheit can be obtained by reference to the table printed between these pages.

(iv) **Dew Point.**—The values of Dew Point are derived from the original readings of dry-bulb and wet-bulb temperature and are correct to 1° C. Prior to 1st January, 1949, values below 0° C. gave the "Hoar Frost Point" that is to say, the temperature for which the actual vapour pressure is equal to the saturation pressure over ice. Since January, 1949, the true Dew Point and not the Hoar Frost Point has been included in synoptic reports in circumstances where the actual vapour pressure is lower than the saturated water vapour pressure of 0° C.

(v) **Altitudes of stations.**—The altitudes of British stations are given below. These refer in each case to the datum level of the ground beneath or nearly beneath the thermometer screen.

	ft.		ft.		ft.		ft.
Kew ...	18	Bristol ...	192	Carlisle ...	86	Sule Skerry ...	43
Gatwick ...	196	Aberporth ...	376	Watnall ...	385	Lerwick ...	269
London Airport ...	82	Cardiff (Rhoose) ...	220	Spurn Head ...	29	Stornoway ...	10
Thorney Island ...	10	Plymouth ...	87	Finningley ...	34	Benbecula ...	22
Hurn ...	36	Chivenor ...	20	Dishforth ...	105	Tiree ...	32
Guernsey ...	340	St. Mawgan ...	337	Tynemouth ...	95	Aldergrove ...	217
Wattisham ...	292	Culdrose ...	268	Eskdalemuir ...	785	Malin Head ...	83
Gorleston ...	5	Scilly ...	158	Mull of Galloway ...	257	Belmullet ...	29
Mildenhall ...	15	Elmdon ...	319	Prestwick ...	33	Birr ...	231
Cardington ...	93	Shawbury ...	235	Renfrew ...	29	Collinstown ...	222
West Raynham ...	250	Manchester ...	251	Leuchars ...	35	Rineanna ...	15
Wittering ...	216	Squire's Gate ...	36	Dyce ...	193	Roches Point ...	131
Boscombe Down ...	414	Valley ...	26	Wick ...	119	Valentia ...	29
Ross on Wye ...	223	Ronaldsway ...	58	Cape Wrath ...	346		

(vi) **Adjusted Readings.**—Where an instrumental reading is found to be in error and some adjustment is necessary, the adjusted reading is published in brackets thus (59).

Table 3.—Code for Visibility (VV) (Code 4377)

First Code Figure	0	1	2	Second Code Figure				7	8	9
				3	4	5	6			
				MILES						
5	3½	*	*	*	*	*	3½	†	5	
6	6½		7½		8½		10		11½	
7	12½		13½		15		16½		17½	
8	18½		25		31½		37½		43½	Over 43½
				YARDS						
9†	<55	55	220	550	1,100	2,200	2½	6½	12½	31 or over
				YARDS						
F	<11	11	22	33	44	55	66	77	88	99

In the range 01–50 the figures give actual visibility in tenths of kilometres, or half furlongs. This table gives the meanings of higher code figures. The decade F.0–F.9 is used, in this publication only, to give visibilities of less than 110 yards.

† Values not given may be obtained by interpolation.

* Code figures not used. † Decade 90–99 is used when visibility cannot be determined with sufficient accuracy to justify lower code figures.

Table 4.—Code for Past Weather (W) (Code 4500)

0 = Cloud covering ½ or less of the sky throughout the appropriate period.	3 = Sandstorm, duststorm or blowing snow.
1 = Cloud covering more than ½ of the sky during part of the appropriate period and covering half or less during part of the period.	4 = Fog, ice fog or thick haze.
2 = Cloud covering more than ½ of the sky throughout the appropriate period.	5 = Drizzle.
	6 = Rain.
	7 = Snow, or rain and snow mixed.
	8 = Shower(s).
	9 = Thunderstorm(s) with or without precipitation.

The code for W covers the weather occurring during the last six hours.

Table 5.—Code for Present Weather (ww) (Code 4677)

00-19 No precipitation at the station at the time of observation.	00	Cloud development not observed.	Characteristic change of the state of the sky during the past hour.	30-39 Duststorms, Sandstorms, drifting or blowing snow.	30	has decreased during preceding hour. no appreciable change during preceding hour. has increased during preceding hour. has decreased during preceding hour. no appreciable change during preceding hour. has increased during preceding hour. Slight or moderate drifting snow. } generally low. Heavy drifting snow. } Slight or moderate blowing snow. } generally high. Heavy blowing snow. }	70-79 Solid precipitation not in showers.	70	Intermittent fall of snow flakes.	slight at time of observation. moderate at time of observation. heavy at time of observation.						
	01	Clouds generally dissolving or becoming less developed.			31			Slight or moderate duststorm or sandstorm.	71		Continuous fall of snow flakes.					
	02	State of sky on the whole unchanged.			32				72		Intermittent fall of snow flakes.					
	03	Clouds generally forming or developing.			33				73		Continuous fall of snow flakes.					
	04	Visibility reduced by smoke, e.g., veldt or forest fire, industrial smoke or volcanic ashes.			34			Severe duststorm or sandstorm.	74		Intermittent fall of snow flakes.					
	05	Haze			35				75		Continuous fall of snow flakes.					
	06	Widespread dust in suspension in the air, not raised by wind at or near the station at the time of observation			36			Slight or moderate drifting snow.	76		Ice prisms (with or without fog).					
	07	Dust or sand raised by wind at or near the station at the time of observation, but no well-developed dust whirl(s) or sand whirl(s), and no duststorm or sandstorm seen.			37			Heavy drifting snow.	77		Snow grains (with or without fog).					
	08	Well developed dust whirl(s) or sand whirl(s) seen at or near the station within the last hour, but no duststorm or sandstorm.			38			Slight or moderate blowing snow.	78		Isolated starlike snow crystals (with or without fog).					
	09	Duststorm or sandstorm within sight of the station or at the station during the last hour.			39			Heavy blowing snow.	79		Ice pellets type (a).					
	10	Mist.			40-49 Fog or ice fog at time of observation.			40	Fog or ice fog at a distance at the time of observation, but not at the station during the last hour, the fog or ice fog extending to a level above that of the observer.		80-90 Showery precipitation	80	Rain shower(s), slight.	slight moderate or heavy. violent. slight. moderate or heavy. slight. moderate or heavy. slight. moderate or heavy.		
	11	Shallow fog or ice fog, in patches.						41	Fog or ice fog in patches.			81	Rain shower(s), moderate or heavy.			
	12	Shallow fog or ice fog, more or less continuous.						42	Fog or ice fog, sky discernible.			82	Rain shower(s), violent.			
	13	Lightning visible, no thunder heard.						43	Fog or ice fog, sky not discernible.			83	Shower(s) of rain and snow, slight.			
	14	Precipitation within sight, not reaching the ground or the surface of the sea.						44	Fog or ice fog, sky discernible.			84	Shower(s) of rain and snow, moderate or heavy.			
	15	Precipitation within sight, reaching the ground or the surface of the sea but distant (estimated to be more than 5 km.) from the station.						45	Fog or ice fog, sky not discernible.			85	Snow shower(s), slight.			
	16	Precipitation within sight reaching the ground or the surface of the sea near to but not at the station.						46	Fog or ice fog, sky discernible.			86	Snow shower(s), moderate or heavy.			
	17	Thunder heard but no precipitation at time of observation.						47	Fog or ice fog, sky not discernible.			87	Shower(s), or snow pellets or ice pellets type (b) with or without rain or rain and snow mixed.			
	18	Squalls.						48	Fog, depositing rime, sky discernible.			88	Shower(s) of hail, with or without rain or rain and snow mixed, not associated with thunder.			
19	Funnel cloud(s)†	49	Fog, depositing rime, sky not discernible.	89												
20-29 Precipitation, fog or thunderstorm at station in past hour but not at time of observation.	20	Drizzle (not freezing), or snow grains.	Not falling as shower(s).	50-59 Drizzle at time of observation.	50	Drizzle, not freezing, intermittent.	slight at time of observation. moderate at time of observation. heavy (dense) at time of observation.	91-99 Precipitation with current or recent thunderstorm	91	Slight rain at time of observation.	thunderstorm during the preceding hour, but not at time of observation. thunderstorm at time of observation.					
	21	Rain (not freezing).			51	Drizzle, not freezing, continuous.			92	Moderate or heavy rain at time of observation.						
	22	Snow.			52	Drizzle, not freezing, intermittent.			93	Slight snow, rain and snow mixed, or hail at time of observation.						
	23	Rain and snow or ice pellets type (a).			53	Drizzle, not freezing, continuous.			94	Moderate or heavy snow, rain and snow mixed or hail at time of observation.						
	24	Freezing drizzle or freezing rain.			54	Drizzle, not freezing, intermittent.			95	Thunderstorm, slight or moderate, without hail but with rain and/or snow at time of observation.						
	25	Shower(s) of rain.			55	Drizzle, not freezing, continuous.			96	Thunderstorm, slight or moderate, with hail at time of observation.						
	26	Shower(s) of snow, or of rain and snow.			56	Drizzle, freezing, slight.			97	Thunderstorm, heavy, without hail, but with rain and/or snow at time of observation.						
	27	Shower(s) of hail, or of hail and rain.			57	Drizzle, freezing, moderate or heavy (dense).			98	Thunderstorm combined with duststorm or sandstorm at time of observation.						
	28	Fog or ice fog.			58	Drizzle and rain, slight.			99	Thunderstorm, heavy, with hail at time of observation.						
	29	Thunderstorm (with or without precipitation).			59	Drizzle and rain, moderate or heavy.			The expression "at the station" refers to a land station or a ship. † Tornado cloud or water spout. * Ice pellets type (a)—Frozen raindrops or largely melted and refrozen snowflakes. type (b)—Pellets of snow encased in a thin layer of ice.							
									60-69 Rain at time of observation.	60		Rain, not freezing, intermittent.	slight at time of observation. moderate at time of observation. heavy at time of observation.			
										61		Rain, not freezing, continuous.				
										62		Rain, not freezing, intermittent.				
										63		Rain, not freezing, continuous.				
										64		Rain, not freezing, intermittent.				
										65		Rain, not freezing, continuous.				
										66		Rain, freezing, slight.				
										67		Rain, freezing, moderate or heavy.				
										68		Rain or drizzle, and snow, slight.				
69			Rain or drizzle and snow, moderate or heavy.													

Table 6.—Code for form of Low Cloud (CL) (Code 0513)	Table 7.—Code for form of Medium Cloud (CM) (Code 0515)	Code 8.—Code for form of High Cloud (CH) (Code 0509)	Table 9.—Code for Cloud Height (h) (Code 1600)																																						
<p>0 = No stratocumulus, stratus, cumulus or cumulonimbus.</p> <p>1 = Ragged cumulus other than of bad weather, or cumulus with little vertical extent and seemingly flattened, or both.</p> <p>2 = Cumulus of moderate or strong vertical extent, generally with protuberances in the form of domes or towers, either accompanied or not by other cumulus or by stratocumulus: all having their bases at the same level.</p> <p>3 = Cumulonimbus, the summits of which, at least partially, lack sharp outlines, but are neither clearly fibrous (cirriform) nor in the form of an anvil: cumulus, stratocumulus or stratus may also be present.</p> <p>4 = Stratocumulus formed by the spreading out of cumulus: cumulus may also be present.</p> <p>5 = Stratocumulus not resulting from the spreading out of cumulus.</p> <p>6 = Stratus in a more or less continuous sheet or layer, or in ragged shreds, or both, but no stratus fractus of bad weather.</p> <p>7 = Stratus fractus of bad weather or cumulus fractus of bad weather (pannus), or both; usually below altostratus or nimbostratus. By "bad weather" is meant the conditions which generally exist before, during or after precipitation.</p> <p>8 = Cumulus and stratocumulus, other than those formed from the spreading out of cumulus: the base of cumulus is at a different level from that of stratocumulus.</p> <p>9 = Cumulonimbus, the upper part of which is clearly fibrous (cirriform), often in the form of an anvil: either accompanied or not by cumulus, stratocumulus, stratus or pannus.</p> <p>X = Stratocumulus, stratus, cumulus and cumulonimbus are invisible owing to darkness, fog, blowing dust or sand, or other similar phenomena.</p>	<p>0 = No altostratus, altostratus or nimbostratus.</p> <p>1 = Altostratus, the greater part of which is semi-transparent: through this part the sun or moon may be weakly visible as through ground glass.</p> <p>2 = Altostratus, the greater part of which is sufficiently dense to hide the sun (or moon), or nimbostratus.</p> <p>3 = Altostratus, the greater part of which is semi-transparent, and no part of which is crenelated or in cumuliform tufts: the various elements of the cloud change only slowly and are all at a single level.</p> <p>4 = Patches (often in the form of almonds or fishes) of altostratus, the greater part of which is semi-transparent: the clouds are at one or more levels and the elements are continually changing in appearance.</p> <p>5 = Semi-transparent altostratus in bands or altostratus in one more or less continuous layer progressively invading the sky: these altostratus clouds generally are growing denser as a whole. The layer may be opaque or may consist of two or more sheets.</p> <p>6 = Altostratus resulting from the spreading out of cumulus.</p> <p>7 = Any one of the following cases:— (a) Altostratus in two or more layers, usually opaque in places and not progressively invading the sky. (b) Opaque layer of altostratus not progressively invading the sky. (c) Altostratus together with altostratus or nimbostratus or both.</p> <p>8 = Altostratus with sprouts in the form of small towers or battlements, or altostratus having the appearance of cumuliform tufts.</p> <p>9 = Altostratus, generally at several levels, in a chaotic sky: dense cirrus is usually also present.</p> <p>X = Altostratus, altostratus and nimbostratus are invisible owing to darkness, fog, blowing dust or sand, or other similar phenomena, or more often because of the presence of a continuous layer of lower clouds.</p>	<p>0 = No cirrus, cirrocumulus or cirrostratus.</p> <p>1 = Cirrus in the form of filaments, strands or hooks, not progressively invading the sky (often called "mares' tails").</p> <p>2 = Dense cirrus, in patches or entangled sheaves, which usually do not increase and sometimes seem to be the remains of the upper part of a cumulonimbus: or cirrus with sproutings in the form of towers or battlements, or having the appearance of cumuliform tufts.</p> <p>3 = Dense cirrus, often in the form of an anvil: either the remains of the upper parts of a cumulonimbus or parts of distant cumulonimbus, the cumuliform portions of which cannot be seen.</p> <p>4 = Cirrus in the form of hooks or of filaments, or both, progressively invading the sky: they generally become denser as a whole.</p> <p>5 = Cirrus, often in bands converging towards one point or two points of the horizon, and cirrostratus, or cirrostratus alone: in either case, they are progressively invading the sky, and generally growing denser as a whole, but the continuous veil does not reach 45 degrees above the horizon.</p> <p>6 = Cirrus, often in bands converging towards one point or two points of the horizon, and cirrostratus, or cirrostratus alone: in either case, they are progressively invading the sky, and generally growing denser as a whole; the continuous veil extends more than 45 degrees above the horizon, without the sky being totally covered.</p> <p>7 = Veil of cirrostratus completely covering the celestial dome.</p> <p>8 = Cirrostratus not progressively invading the sky and not completely covering the celestial dome.</p> <p>9 = Cirrocumulus alone or cirrocumulus accompanied by cirrus or cirrostratus, or both, but cirrocumulus is the predominant cirriform cloud.</p> <p>X = Cirrus, cirrocumulus and cirrostratus are invisible owing to darkness, fog, blowing dust or sand, or other similar phenomena, or more often because of the presence of a continuous layer of lower clouds.</p>	<table><thead><tr><th rowspan="2">Code figure</th><th colspan="2">Height of base of cloud</th></tr><tr><th>metres</th><th>feet</th></tr></thead><tbody><tr><td>0</td><td>0-50</td><td>0-150</td></tr><tr><td>1</td><td>50-100</td><td>150-300</td></tr><tr><td>2</td><td>100-200</td><td>300-600</td></tr><tr><td>3</td><td>200-300</td><td>600-1,000</td></tr><tr><td>4</td><td>300-600</td><td>1,000-2,000</td></tr><tr><td>5</td><td>600-1,000</td><td>2,000-3,000</td></tr><tr><td>6</td><td>1,000-1,500</td><td>3,000-5,000</td></tr><tr><td>7</td><td>1,500-2,000</td><td>5,000-6,500</td></tr><tr><td>8</td><td>2,000-2,500</td><td>6,500-8,000</td></tr><tr><td>9</td><td>Above 2,500</td><td>Above 8,000</td></tr><tr><td>X</td><td colspan="2">Height of base of cloud not known or base of clouds at a level lower and tops at a level higher than that of the station.</td></tr></tbody></table> <p>Note 1.—If there is no cloud at all code figure 9 is reported. If the sky is not discernible owing to fog or other surface phenomena, figure 0 is reported.</p> <p>Note 2.—If there is fog, and the sky is discernible through the fog, the cloud form, height and amount are reported as if no fog were present. If the sky is not discernible through the fog the height of the base of the cloud is reckoned as 0.</p> <p>Note 3.—Height above ground of the base of cloud. If there is cloud of Form CL reported, h refers to this cloud. If, however, there is no cloud of Form CL and there is cloud of Form CM h refers to this cloud.</p> <p>When there is cloud at several levels below 8,000 ft., N_h and h refer to the lowest layer covering more than $\frac{1}{2}$ of the sky. If, however, there is no layer of more than $\frac{1}{2}$ then N_h and h refer to the lowest layer which is not exceeded by any other layer present. When the same form of cloud C_L is present at more than one level, N_h refers to the total amount of the cloud form reported for C_L at all levels, while h refers to the height of cloud form C_L at the lowest level.</p>	Code figure	Height of base of cloud		metres	feet	0	0-50	0-150	1	50-100	150-300	2	100-200	300-600	3	200-300	600-1,000	4	300-600	1,000-2,000	5	600-1,000	2,000-3,000	6	1,000-1,500	3,000-5,000	7	1,500-2,000	5,000-6,500	8	2,000-2,500	6,500-8,000	9	Above 2,500	Above 8,000	X	Height of base of cloud not known or base of clouds at a level lower and tops at a level higher than that of the station.	
Code figure	Height of base of cloud																																								
	metres	feet																																							
0	0-50	0-150																																							
1	50-100	150-300																																							
2	100-200	300-600																																							
3	200-300	600-1,000																																							
4	300-600	1,000-2,000																																							
5	600-1,000	2,000-3,000																																							
6	1,000-1,500	3,000-5,000																																							
7	1,500-2,000	5,000-6,500																																							
8	2,000-2,500	6,500-8,000																																							
9	Above 2,500	Above 8,000																																							
X	Height of base of cloud not known or base of clouds at a level lower and tops at a level higher than that of the station.																																								

Table 10.—Code for Characteristic of Barometric Tendency (a) (Code 0200)	Table 11.—Code for Type of Cloud (C) (Code 0500)	Table 12.—Code for Height of Cloud (h _s h ₃) (Code 1577)
0 = Increasing, then decreasing; atmospheric pressure the same as or higher than 3 hrs. ago. 1 = Increasing, then steady; or increasing, then increasing more slowly. 2 = Increasing (steadily or unsteadily). 3 = Decreasing or steady, then increasing; or increasing, then increasing more rapidly. 4 = Steady, atmospheric pressure the same as 3 hrs. ago. 5 = Decreasing, then increasing; atmospheric pressure the same as or lower than 3 hrs. ago. 6 = Decreasing, then steady; or decreasing, then decreasing more slowly. 7 = Decreasing (steadily or unsteadily). 8 = Steady or increasing, then decreasing; or decreasing, then decreasing more rapidly.	0 = Cirrus (Ci). 1 = Cirrocumulus (Cc). 2 = Cirrostratus (Cs). 3 = Altocumulus (Ac). 4 = Altostratus (As). 5 = Nimbostratus (Ns). 6 = Stratocumulus (Sc). 7 = Stratus (St). 8 = Cumulus (Cu). 9 = Cumulonimbus (Cb). x = Cloud not visible owing to darkness, fog, duststorm, sandstorm or other analogous phenomena.	Code figures 01–50 = cloud height in 100s of feet. Code figures 56–80, subtract 50 for cloud height in 1,000s of feet. CODE FIGURES 81–89 81 = 35,000 feet 82 = 40,000 " 83 = 45,000 " 84 = 50,000 " 85 = 55,000 " 86 = 60,000 " 87 = 65,000 " 88 = 70,000 " 89 = above 70,000 feet CODE FIGURES 90–99* 90 = less than 150 feet 91 = 150–300 " 92 = 300–600 " 93 = 600–1,000 " 94 = 1,000–2,000 " 95 = 2,000–3,000 " 96 = 3,000–5,000 " 97 = 5,000–6,500 " 98 = 6,500–8,000 " 99 = 8,000 feet or higher or no low clouds. * Only used when cloud height cannot be determined with greater accuracy.

Table 14.—Code for Direction in which Ship has moved (D _s) (Code 0700)	Table 15.—Code for Speed of Ship (v _s) (Code 4451)	Table 16.—Code for Period of Waves (P _w) (Code 3155)	Table 17.—Code for Mean Maximum Height of Waves (H _w) (Code 1555)
0 = Stationary. 1 = North-east. 2 = East. 3 = South-east. 4 = South. 5 = South-west. 6 = West. 7 = North-west. 8 = North. 9 = No definite direction or unknown.	kt. 0 = 0 1 = 1–3 2 = 4–6 3 = 7–9 4 = 10–12 5 = 13–15 6 = 16–18 7 = 19–21 8 = 22–24 9 = >24	sec. 2 = <5 3 = 6 or 7 4 = 8 or 9 5 = 10 or 11 6 = 12 or 13 7 = 14 or 15 8 = 16 or 17 9 = 18 or 19 0 = 20 or 21 1 = >21 x = Calm or period not determined.	m. ft. 0 = <½ 1 1 = ½ 1½ 2 = 1 3 3 = 1½ 5 4 = 2 6½ 5 = 2½ 8 6 = 3 9½ 7 = 3½ 11 8 = 4 13 9 = 4½ 14 x = Height not determined. 50 added to d _w d _w m. ft. 0 = 5 16 1 = 5½ 17½ 2 = 6 19 3 = 6½ 21 4 = 7 22½ 5 = 7½ 24 6 = 8 25½ 7 = 8½ 27 8 = 9 29 9 = 9½ 30½ Notes :— (i) The range of heights covered by a number is half a metre, e.g., number 3 applies to waves whose heights are between 1½ m. and 1¾ m. (4 ft. and 5¼ ft.). (ii) Waves whose heights are greater than 9½ m. (31 ft.) are reported by coding H _w as 9 and adding after the code group the word WAVE and the actual height in metres or feet; e.g., Wave 40. (This additional information is not given in the Daily Weather Report due to shortage of space.) (iii) If a wave height comes exactly midway between the heights corresponding to two code figures, the lower code figure is reported.

Table 18.—Code for Amount of Precipitation (RR) (Code 3577)	Table 19.—Explanation of Beaufort Letters used for Hydrometeors (pages 1 and 4)
mm. 01–55 Amount to the nearest whole millimetre. 56 60 57–90 Add 10 mm. for each unit above 56 e.g., 73 = 230 mm. 91 0·1 92 0·2 93 0·3 94 0·4 95 0·5 96 0·6 97 Trace 98 >400 99 Measurement impossible or inaccurate.	d = drizzle. f = fog, visibility 220–1,100 yards. F = thick fog, visibility less than 220 yards. fg = low fog over land or sea. h = hail. ks = storm of drifting snow. I = lightning. p = shower(s). r = rain. s = snow. rs = rain and snow. t = thunder. Intensity is shown by capital letters ("heavy" or "thick") or suffix "o" ("slight"). Continuous precipitation is shown by repeating the letter and intermittent precipitation by the prefix "i". The prefix "j" indicates weather near but not at the station.

5. EXPLANATION OF CHARTS

BAROMETER. Isobars are drawn for intervals of four millibars.

WIND. Arrows fly with wind. A full length feather represents 10 Kt. and a short feather 5 Kt. A solid pennant represents 50 Kt. Calm is indicated by circle outside weather symbol.

TEMPERATURE is given in degrees C., and is shown on the charts by means of figures alongside the Station circle.

CLOUD SYMBOLS

○ Clear sky. ⊖ Sky ⅓ covered. ⊙ Sky ⅔ covered. ⊕ Sky ¾ covered. ⊗ Sky ⅝ covered.
 ⊕ Sky ⅔ covered. ⊙ Sky ⅔ covered. ⊕ Sky ¾ Covered ⊗ Sky ⅝ covered. ⊗ Sky obscured.

WEATHER SYMBOLS

● Rain. ☉ Drizzle. ✕ Snow. ✕ Rain and snow. △ Hail.
 ∇ Shower. ⚡ Thunderstorm. ≡ Fog. = Mist.

FRONTS or boundaries between masses of air of different origin are indicated, wherever their characteristics are well pronounced, in the following way—

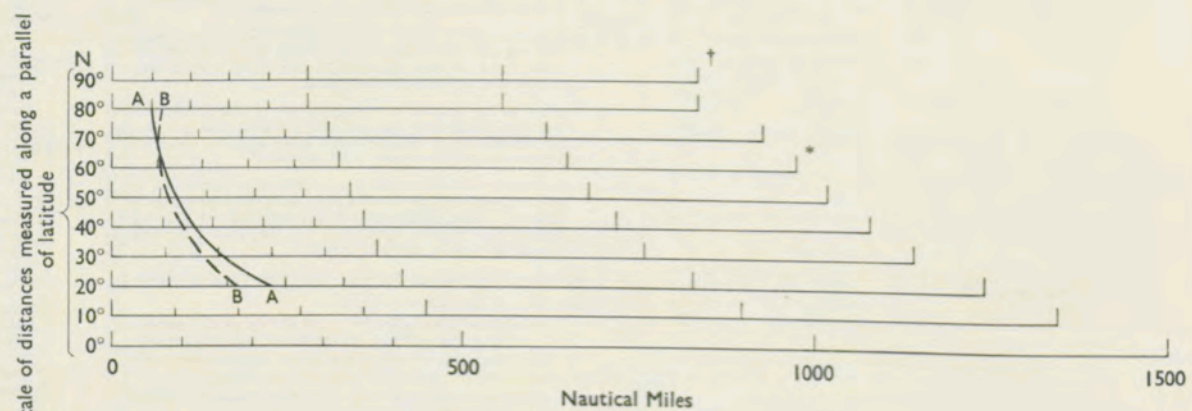
Warm Front on the surface. Warm Occlusion.
 Cold Front on the surface. Cold Occlusion.
 Cold Front above the ground. Stationary Occlusion.
 Stationary Front.
 Axis of trough.
 Lines of Frontogenesis.
 Short strokes across the frontal line indicate Frontolysis.

Note.—The symbols are placed on the side of the line towards which the front is moving. Identification letters are inserted on fronts and in systems.

N.B.—Readers of the Report who are unacquainted with the method of construction and the use of weather charts are recommended to read "The Weather Map. An introduction to Weather Forecasting" (Fourth edition Second impression 1959), which may be purchased from H.M. Stationery Office, York House, Kingsway, W.C.2, price 13s. 5d. post free.

6. COMBINED DISTANCE AND GEOSTROPHIC WIND SCALE

Equidistant azimuthal projection on the plane of 60°N. Scale 1 : 30,000,000



† Scale of distances measured along a meridian in latitude 80°–90° N.

* Scale of meridian in latitude 0°–80° N. (1 : 30,000,000).

For geostrophic wind speed of 20 knots, with surface pressure 1013·2 mb and temperature 50° F., the distance between consecutive 4 mb isobars is measured from the left hand extremity of the scale to AA for E–W motion and to BB for N–S motion.

DAILY WEATHER REPORT OF THE BRITISH METEOROLOGICAL OFFICE

Dg.
No. 80

MONTHLY SUMMARY

For AUGUST 1962

COOL AND WET

A slow moving depression south of Iceland on 2nd moved towards north Scotland by 4th and across the North Sea by 6th. This was followed by another and deepening depression which crossed southern England from the Atlantic. A succession of ridges and troughs associated with depressions to the north of Scotland crossed the country until the 12th when an anticyclone made a brief appearance and moved away eastwards by 14th. A thundery depression moved northeast across the country on 14th to become stationary over northeast Scotland. Later it drifted east and filled slowly. A warm front wave from the Atlantic moved over southern England on 16th and deepened, followed by a ridge which moved over the North Sea by 19th. Successive fronts associated with a large low pressure system to the northwest and later the north of the British Isles moved east across all areas of the country during the next few days. On the 26th a depression crossed Scotland. Weak troughs crossed the country on the 28th as an anticyclone approached from the Atlantic to become centred over the Irish Sea by 31st.

After showers on the 1st overnight rain cleared to give on 2nd a mainly sunny day with temperatures around average. On 3rd it was cool everywhere and a few places escaped prolonged rainfall. Several Scottish stations reported rainfall exceeding 1". Heavy rain continued in north Scotland on the following day but sunny and warmer days followed on 4th and 5th in England and Wales.

Rain in the south spread northwards on 6th to affect all areas except the northeast. Some maximum temperatures were eight degrees (centigrade) (14°F) lower than on the previous day and rainfall exceeded 2" at several places in the south. Some improvement spread into western and extreme northern areas on 7th but it was wet in central and eastern counties. Sunshine was more general on the 8th but troughs moving west to east on 9th brought widespread drizzle and rain.

It was cool and cloudy with drizzle in the south and southwest on 10th but

sunny and warmer after overnight rain in most other districts. During the night in parts of northwest England and in Scotland rain was heavy and persistent (nearly 2" fell at Eskdalemuir) but this gave way to sunny conditions which lasted until 11th. Cool and cloudy conditions with outbreaks of rain were general over England and Wales on 12th and 13th. Heavy rain and thunderstorms spread west across all southern districts on 14th to be followed on 15th and 16th by showers sunny periods and a return to the seasonal temperature average.

Later on 16th further rain affected England and Wales and falls were heavy during the night in Hampshire and Suffolk. Apart from Scotland where it remained cloudy with drizzle the 17th was a mainly sunny day with only a few showers. These sunny conditions became general on 18th but by the evening of 19th westward moving troughs brought widespread cloud and rain to most parts and the following two days saw a fairly general return to a mixture of rain, showers, thunderstorms and sunny intervals, the latter less frequent in the extreme north. It was sunny in most places on 22nd but cloud and rain from the Atlantic with gale force winds spread eastwards across the country. Gale force winds continued for the next few days with long sunny periods in most places each day, but rainfall was prolonged and heavy in northwestern England and Scotland. Winds abated on 27th when drizzle and rain spread eastwards to reach all districts and persist in the south on 28th. For the remaining days of the month it was generally dry with long sunny periods particularly in the south where temperatures rose above the seasonal average. Cloud spread over central and northern districts on 31st but in the south it continued sunny and warm.

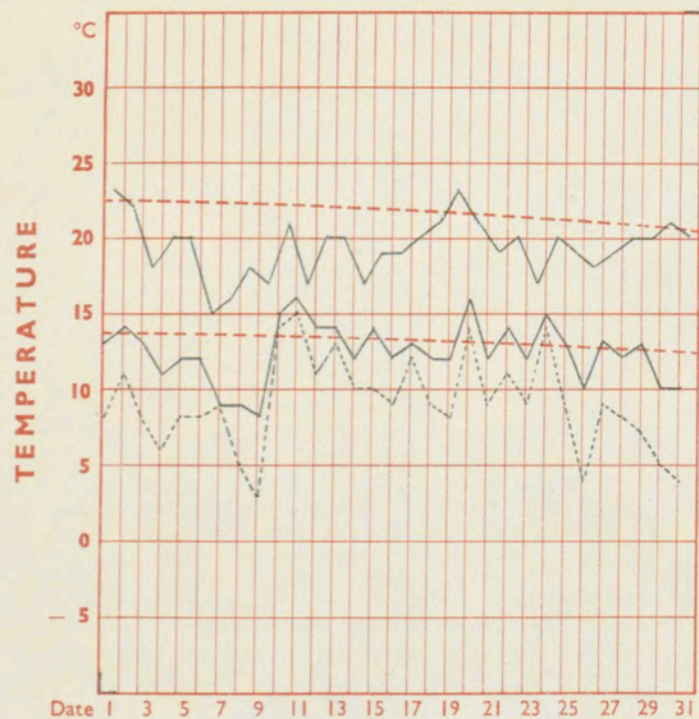
Heavy falls of rain on a few days brought particularly high totals to north-west England and central Scotland but elsewhere too these were above average. It was a cool month and sunshine amounts were low in the southwest but about average elsewhere.

PLACE	TEMPERATURE										SUNSHINE										RAINFALL										Days with thunder	Days with snow or sleet	Days with fog (Vis. \leq 22 yards at 09 h.)
	Mean maximum °C	Difference from average	Mean minimum °C	Difference from average	Highest maximum °C	Date	Lowest minimum °C	Date	No. of days with grass minimum 0° C or below	No. of air frosts	Days of no sunshine	Maximum duration Hrs.	Date	Total for month Hrs.	% of average	Highest and lowest totals on record for month					Days of no rainfall (0.1 mm. or less) Maximum fall in 24 hrs. (Beginning 09 h.) mm.	Date	Total for month mm.	% of average	Highest and lowest totals on record for month								
																First year of record	Highest	Year	Lowest	Year					First year of record	Highest	Year	Lowest	Year				
Kew	19.4	-2.1	12.4	-0.6	22.9	19	07.6	09	00	00	01	11.9	04	173	093	1880	279	1947	109	1912	20	29	06	062	109	1866	165	1878	02	1940	02	00	00
Thorney Island	19.5	-1.7	11.7	-1.3	22.0	31	05.3	09	00	00	01	12.5	04	188							19	37	06	086	156						00	00	00
Gorleston	19.0	-0.8	11.8	-1.4	22.4	11	08.4	08	00	00	01	13.0	04	177	092	1906	307	1947	116	1912	15	09	06	042	083	1914	130	1954	07	1937	01	00	00
Cardington	19.8		10.3		23.4	19	03.9	09	00	00	03	12.6	05	171							20	34	06	061	127						01	00	00
Boscombe Down	19.0	-1.7	10.0	-1.1	22.6	01	06.0	09	00	00	04	11.4	04	167	092	1933	280	1947	127	1954	16	37	06	099	168	1931	118	1951	06	1940	01	00	00
Ross-on-Wye	18.3	-2.3	11.0	-0.6	21.4	30	06.4	06	00	00	04	11.3	04	128	075	1914	275	1947	107	1922	14	39	06	091	149	1859	202	1878	04	1936	02	00	00
Rhoose (Cardiff)	17.5		11.6		20.6	31	07.6	05	00	00	05	13.6	08	162							11	21	06	109	125						01	00	00
Plymouth	17.3	-1.8	12.0	-1.0	21.4	31	06.8	04	00	00	07	12.6	17	165	086	1921	282	1947	115	1922	13	14	16	086	118	1948	159	1952	38	1949	01	00	00
Elmdon	18.2	-2.1	10.1	-0.9	20.4	(a)	05.5	06	00	00	00	11.8	04	159	091	1928	239	1947	114	1948	15	36	06	106	171	1933	136	1946	05	1940	01	00	00
Valley	16.7	-1.3	11.6	-1.1	21.7	14	07.4	18	00	00	02	13.5	05	162	093	1913	284	1947	102	1948	14	15	03	082	111	1946	203	1956	05	1959	00	00	00
Manchester	17.4	-2.8	10.6	-0.7	20.8	20	07.5	05	00	00	01	12.9	05	143	102	1945	259	1947	089	1948	15	24	06	137	169	1929	209	1931	11	1947	02	00	00
Watnall	18.0	-2.2	10.1	-0.8	21.3	02	06.6	09	00	00	02	12.0	04	140	083	1934	272	1947	100	1954	17	30	06	091	138	1911	152	(a)	05	1947	02	00	00
Dishforth	18.1	-1.6	10.4	-0.7	21.7	19	05.2	14	00	00	01	12.2	05	155	106	1945	229	1947	087	1954	17	22	06	072	114	1947	163	1956	07	1947	00	00	00
Tynemouth	16.7	-0.9	10.9	-1.1	20.5	11	06.7	08	00	00	02	13.1	05	168	118	1936	196	1936	090	1942	15	10	06	058	075	1864	165	1900	04	1947	00	00	00
Eskdalemuir	15.4	-1.8	08.5	-0.3	17.7	(b)	04.2	13	02	00	02	11.1	13	129	103	1910	260	1947	044	1912	07	50	10	249	178	1910	262	1923	01	1947	02	00	00
Renfrew	16.7	-1.8	09.9	-0.5	20.7	14	01.7	14	02	00	03	13.5	13	148	111	1921	222	1947	085	1942	09	24	10	126	148	1920	153	1943	00	1947	00	00	00
Leuchars	16.9	-1.3	08.8	-1.4	19.7	30	03.6	14	02	00	03	14.2	13	190	125	1922	214	1947	098	1942	11	31	03	113	166	1922	192	1930	07	1955	00	00	00
Dyce	15.9	-1.5	08.2	-1.4	19.6	11	02.3	14	02	00	03	12.8	04	154	105	1925	257	1947	081	1948	08	32	15	162	205	1946	119	1948	00	1947	01	00	00
Stornoway	14.8	-1.1	08.7	-1.6	17.0	01	03.4	14	01	00	02	14.0	14	158	120	1880	262	1899	075	1942	03	15	04	146	172	1943	133	1943	13	1947	01	00	00
Aldergrove	17.0	-1.1	09.7	-0.9	21.4	31	02.8	13	02	00	00	12.3	13	152	113	1927	267	1947	082	1942	09	14	10	090	107	1926	161	1956	09	1947	00	00	00
(a)	01, 20																				(a) 1912, 1956												
(b)	18, 30																																

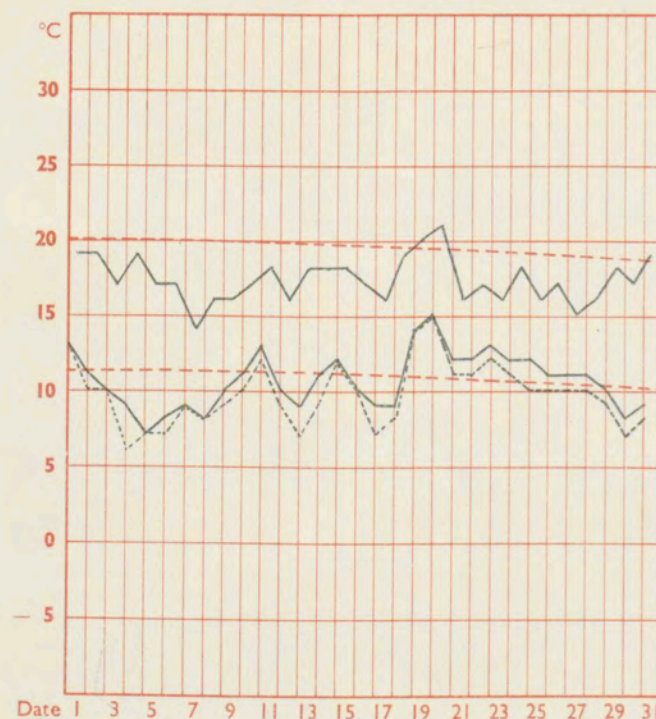
Corrections to Monthly Summary No. 79 July 1962

Stornoway, days of thunder 00 Leuchars, total rainfall 095 Dishforth, days of no sunshine 04 Ross-on-Wye, lowest minimum 05.3 on 06 Rainfall % of average 071
Cardington, total sunshine 113

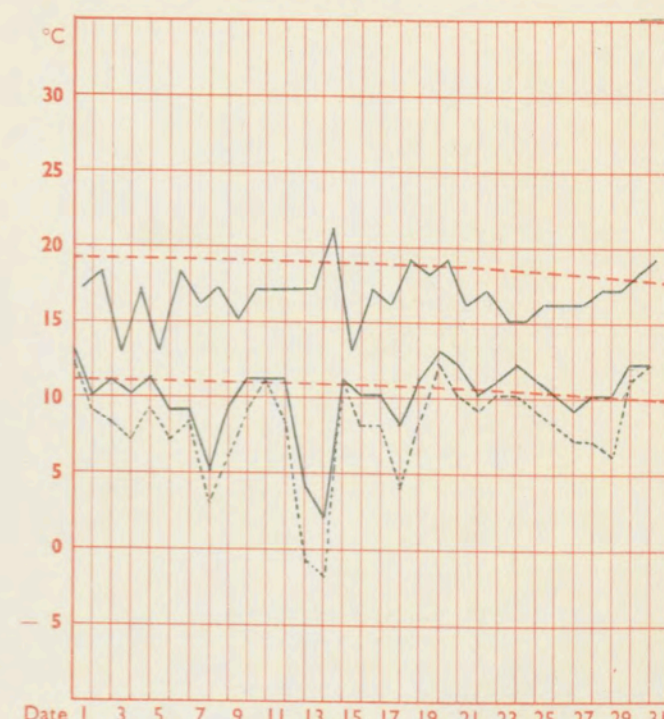
LONDON (Kew)



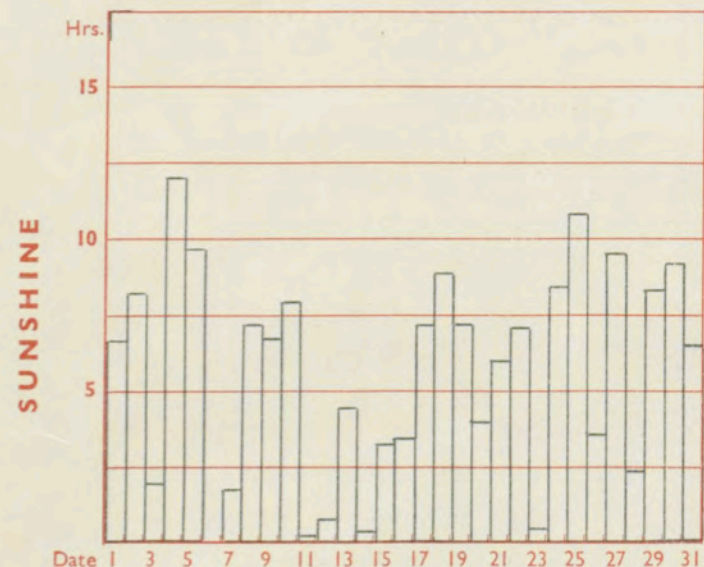
MANCHESTER (Airport)



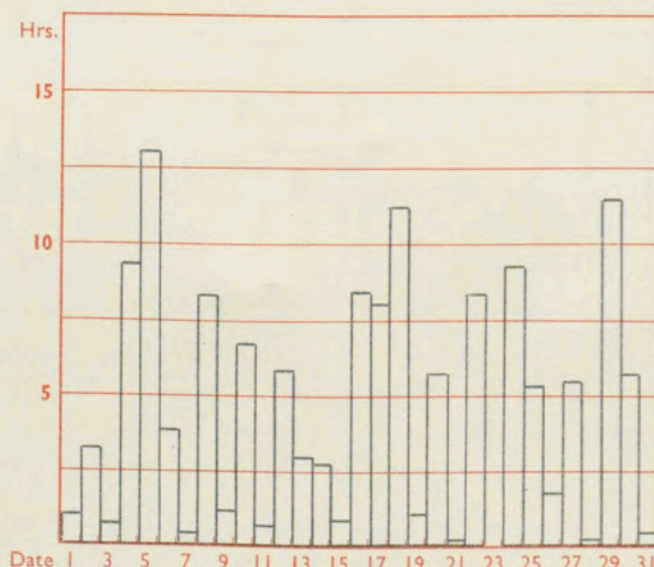
GLASGOW (Renfrew)



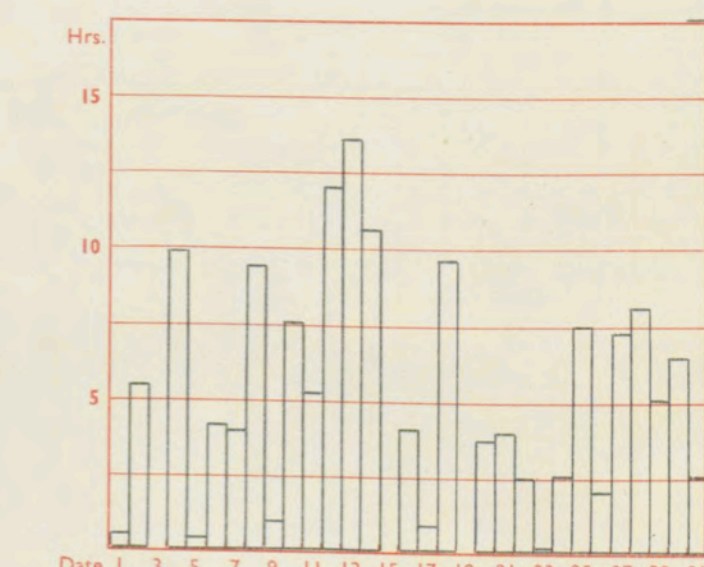
Maximum temperatures read at 21 h. G.M.T. daily, and minimum temperatures, read at 09 h. G.M.T. daily, are shown in full lines.
Grass minimum temperatures, read at 09 h. G.M.T. daily, are shown by a pecked line. Pecked lines in red show normal values.



Total for month 173 30 year (1921-1950) average 187 hrs.

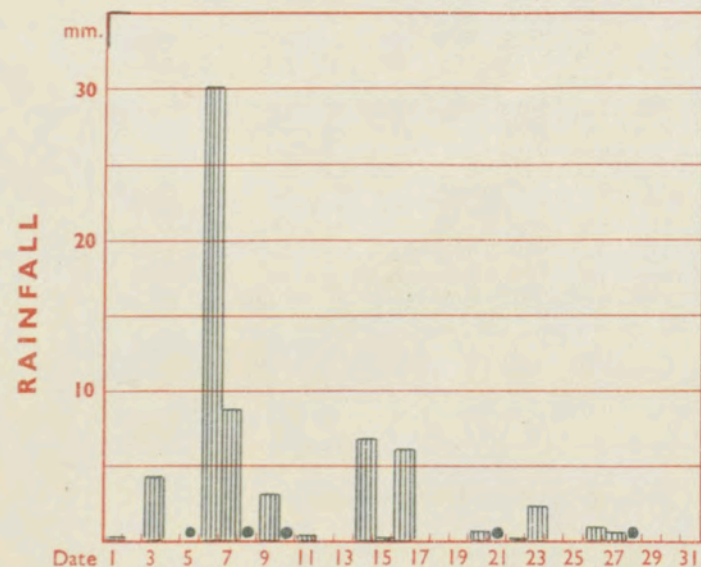


Total for month 143 30 year (1921-1950) average 141 hrs.

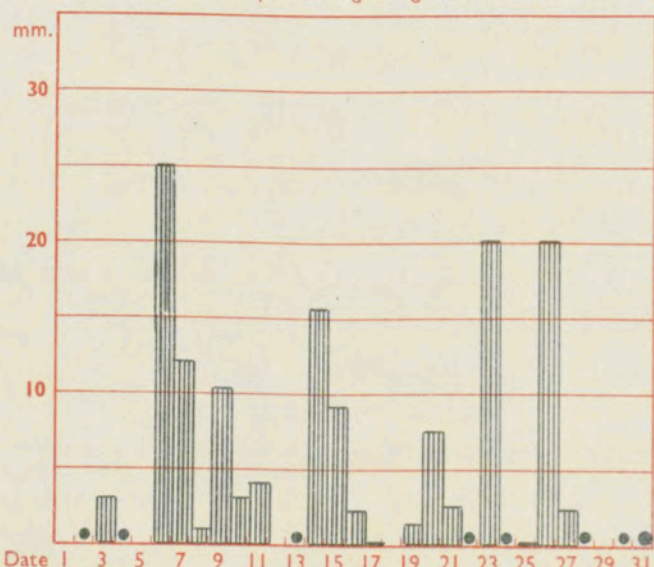


Total for month 148 30 year (1921-1950) average 134 hrs.

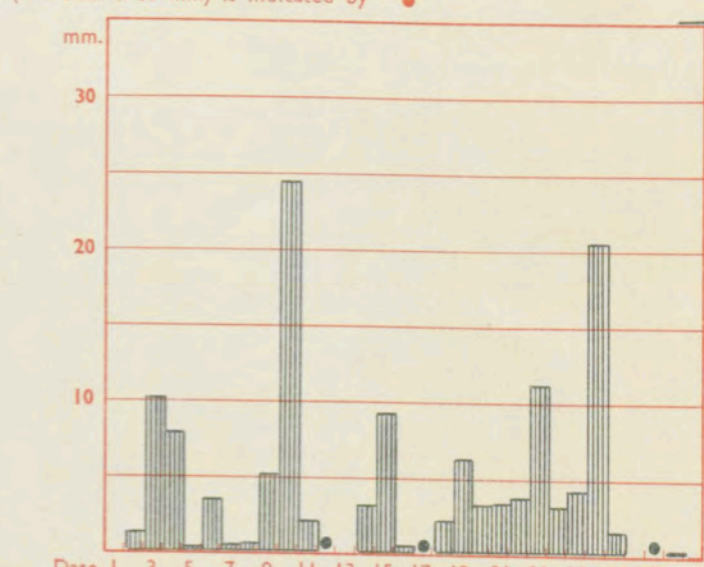
The rainfall entry made for each day represents the total fall for the 24-hour period beginning at 09 h. G.M.T. on that day. Trace (less than 0.05 mm) is indicated by "•"



Total for month 62 35 year (1916-1950) average 57 mm.



Total for month 137 35 year (1916-1950) average 81 mm.



Total for month 126 35 year (1916-1950) average 85 mm.

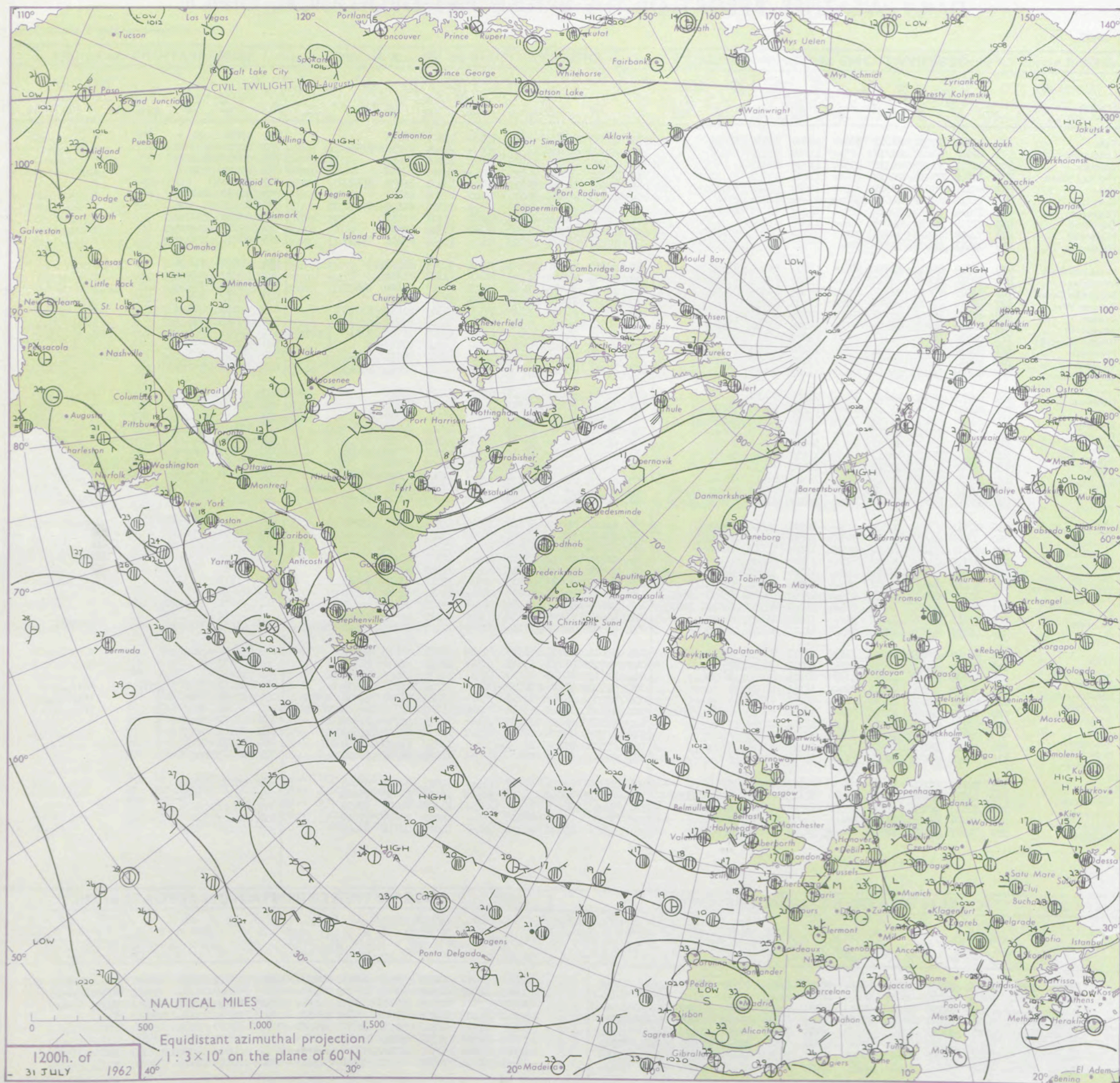
DAILY WEATHER REPORT OF THE BRITISH METEOROLOGICAL OFFICE

No. 36771

Date of Issue Wednesday 1 August 1962

Code FM 11.A										OBSERVATIONS at 12h. 31 July 1962										OBSERVATIONS at 18h. 31 July 1962										OBSERVATIONS during DAY				
Station	iii	Nddff	VVwww	PPPTT	N _h L _h C _M H	T _d app	8N _s Ch _s h _s	8N _s Ch _s h _s	8N _s Ch _s h _s	iii	Nddff	VVwww	PPPTT	N _h L _h C _M H	T _d app	8N _s Ch _s h _s	8N _s Ch _s h _s	8N _s Ch _s h _s	iii	RR	T x F	SS	WEATHER											
																							09h.—15h.	15h.—21h.										
Kew	775	82912	74032	21018	886++	10208	84830	88640		775	62307	66012	21219	65600	11501	86645			775	00200	020	+		+										
London Airport	772	82910	78022	21217	885++	11210	83820	88635		772	72508	66022	21319	786++	11000	81830	87640		772	00210	030	+		+										
Gatwick	776	72711	70022	21118	715++	11208	87828			776	52506	62012	21719	34630	12104	83640		776	00200	063	+		+											
Thorney Island	871	72809	78012	22018	755++	11106	87628			871	72206	69022	22418	757++	14202	87650		871	00200	030	+		+											
Hurn	862	82507	78032	21919	885++	12004	83820	88630		862	73107	80032	22319	7864+	13301	85830	86650		862	00210		+		+										
Guernsey	894	72712	80022	24617	784++	11106	82815	87625		894	12810	80021	24617	11400	12500	81817		894	00180	047	+		+											
Wattisham	590	82614	70032	19418	885++	12103	82825	88635		590	72610	74021	20518	786++	13306	81630	87650		590	00190		+		+										
Gorleston	497	72709	58052	19018	755++	13207	87628			497	32908	62011	19720	22671	11201	82831		497	00200	037	+		+											
Mildenhall	578	72908	69022	19518	785++	13304	83828	87640		578	22708	69011	19920	18641	12302	81835		578	00210	046	+		+											
Cardington	559	72413	74022	20517	786++	11211	83830	87637		559	62710	66022	20719	685++	12204	83828	85635		559	00211	028	+		+										
West Raynham	485	82709	66032	19017	885++	13108	85825	88645		485	32509	69031	19518	32500	13303	83828		485	00190	040	+		+											
Wittering	462	72814	80022	19817	785++	11208	83825	87640		462	32812	80011	20118	18602	11307	81830		462	00200	059	+		+											
Boscombe Down	746	83009	78022	21717	855++	11105	83625	88630		746	53006	74012	22119	48531	11303	81822	84627		746	00200	032	+		+										
Ross-on-Wye	627	52710	77012	20419	45601	11101	84630			627	72410	70021	21018	65609	13306	86630		627	00210	044	+		+											
Bristol	628	62713	66012	21718	5563+	10106	85635			628	52516	66011	22518	18539	12303	81825	83178		628	00190	052	+		+										
Aberporth	502	72420	80031	21216	785++	11102	81820	87640		502	52516	66012	21316	48432	14102	83817	83075		502	00170	040	+		+										
Rhoose (Cardiff)	715	82915	80032	22316	885++	12209	85820	88630		715	62716	74015	22816	684+1	13202	81704	83815	85635		715	97180	012	id _o		+									
Plymouth	827	73114	74022	23518	75400	12210	87618			827	72710	69022	23916	755++	13202	87625			827	00181	014	+		+										
Chivenor	707	62913	78205	23017	68501	13209	82820	85630		707	72612	69011	23117	784++	13000	82818	87650		707	97201	015	id _o		+										
St. Mawgan	817	82809	74031	24116	854++	11109	88617			817	62511	70022	24216	35450	12601	83618	84358		817	00170	043	+		+										
Culdrose	809	82710	69032	24016	854+++	12209	88618			809	22610	69011	24016	25500	12401	82620			809	00170	032	+		+										
Scilly	804	82806	69032	24417	855++	14208	83710	88628		804	32607	79021	24317	35500	14802	83623			804	00180	050	+		+										
Elmdon	534	52610	74012	19917	58500	11108	84828	84650		534	42812	74011	20418	12602	10105	81830	83075		534	00200	014	+		+										
Shawbury	414	72716	80032	19817	785++	11208	84825	86640		414	52412	82022	20517	48631	12301	82830	83640		414	00180	074	+		+										
Manchester	334	72814	74022	18717	785++	10210	84828	86646		334	62508	74022	19417	58530	11305	85828	83650		334	00190	015	+		+										
Squires Gate	318	72624	74012	18617	2843+	12110	81815	86360		318	42619	72011	19017	48544	13303	81820	83656		318	00190	042	+		+										
Valley	302	32320	74011	19317	35600	15104	83635			302	72111	70021	20015	756++	13203	87627			302	00180	039	+		+										
Ronaldsway	204	72212	74026	17616	785++	13208	82823	87640		204	72411	74021	18916	785++	13307	81822	87640		204	00170	024	+		+										
Carlisle	222	72315	66018	16716	7853+	12106	81705	83709	85820	222	72412	74028	17616	6853+	12207	83710	83825	85640		222	97180	021	pr _o		+									
Watnall	354	72609	63012	19216	785++	12213	81715	83825	86630	354	62609	69038	19717	685++	12203	82825	86640		354	97190	016	+		pr _o										
Spurn Head	396	82714	63032	17916	885++	10208	84820	88625		396	62814	58022	18118	34530	11501	83625	85360		396	00200	058	+		+										
Finningley	360	72821	64022	18518	785++	12210	83828	86645		360	62815	61021	18818	65600	13003	86645			360	00210	050	+		+										
Dishforth	261	72611	77038	17217	68532	12005	84828	84656		261	22712	82021	17918	28640	11306	81830			261	97181	074	pr _o		+										
Tynemouth	262	62724	74021	14718	625++	12209	86825			262	62712	66022	15519	616++	12204	86830			262	00200	130	+		+										
Eskdalemuir	162	82506	74018	16014	885++	11109	85821	88635		162	42609	85028	17315	42500	11310	84820			162	02171	036	irpr		+										
Mull of Galloway	131	42312	80011	16516	31440	12203	83818	83359		131	80000	80028	18415	884++	13210	83818	88620		131	97171				+										
Prestwick	135	82310	62032	14615	884++	12208	81710	83615	86622	135	72410	66026	16815	7854+	13215	82820	87640		135	04171	036	DR		+										
Renfrew	141	72609	59046	14016	784++	14106	81712	84818	86625	141	72809	74038	16316	785++	12313	81714	86820		141	94181	038	ir _o rrpr _o		+										
Leuchars	171	72517	83028	11618	785++	12105	84825	84640		171	42617	85028	13318	48600	11311	82835	83645		171	97200	106	pr _o		+										
Dyce	091	62810	82036	10518	58532	11206	85825	85359		091	73305	74809	13115	785++	12214	81715	84822	86650		091	01211	054	ir _o		prtlpr _o									
Wick	075	63119	89028	08616	31432	11219	83818	84362	85075	075	53011	85031	11313	14430	09218	81615	85360		075	97171	083	pr _o		+										
Cape Wrath	049	62709	84022	09212	45541	10216	84620	85360		049	62713	81031	11812	3564+	10211	83630	84360		049	00130		+		+										
Sule Skerry	010	62709	74018	08113	5357+	12214	85920	86360		010	62713	81022	11413	5553+	10215	85620	86360		010	92130														
Lerwick	005	82522	32636	03811	870++	11210	88701			005	72720	48216	06711	854++	11218	86702	88615		005	08111	000	ir _o rrRR		RRir _o										
Stornoway	026	22709	82038	11116	11560	09213	81825			026	72405	66581	13213	754++	13310	81708	85614	87630		026	01171	049	pr _o		ir _o ir _o dd									
Benbecula	022	72713	62806	11914	784++	13114	83710	05816	87625	022	72508	69808	13514	784++	13205	81708	84810	87625		022	94161	014	ir _o pr _o		pr _o									
Tiree	100	52718	62106	13316	38430	13210	81707			100	72515	66021	15415	784++	13205	82710	87625		100	00171	052	+		+										
Aldergrove	917	72614	66255	16616	784++	13208	84818	86640		917	62709	82018	18217	685+1	11206	81820	85640		917	94181	016	pr _o		+										
Malin Head	980	72518	69036	16116	784++	14218	83818	87640		980	72518	83038	18015	785++	13210	81823	87640		980	9417	045													
Belmullet	976	72614	69032	18617	724++	14214	87818			976	72711	74012	19815	764++	13205	84717	87650		976	0018	037													
Birr	965	72710	74032	19617	785++	11208	85822	87638		965	72708	82022	20617	785++	10209	82824	87645		965	0019	054													
Collinstown	969	72813	78808	18618	735++	11105	82920	84824	87650	969	62810	82018	19318	685+2	12303	81828	86645		969	9718	020													
Rineanna	962	72513	80258	20717	785++</																													

CHART OF WEATHER IN PART OF NORTHERN HEMISPHERE



CHARTS OF WEATHER IN WEST EUROPE

ation
mbols

UD
Cloud
Amount
(oktas)

0
1 or less
2
3
4
5
6
7 or more
8

Obscured

ATHER
Weather

zle

and
fizzle

and snow

w

shower

and snow
shower

w shower

shower

nderstorm

IND

Wind
speed
(knots)

Calm

1-2

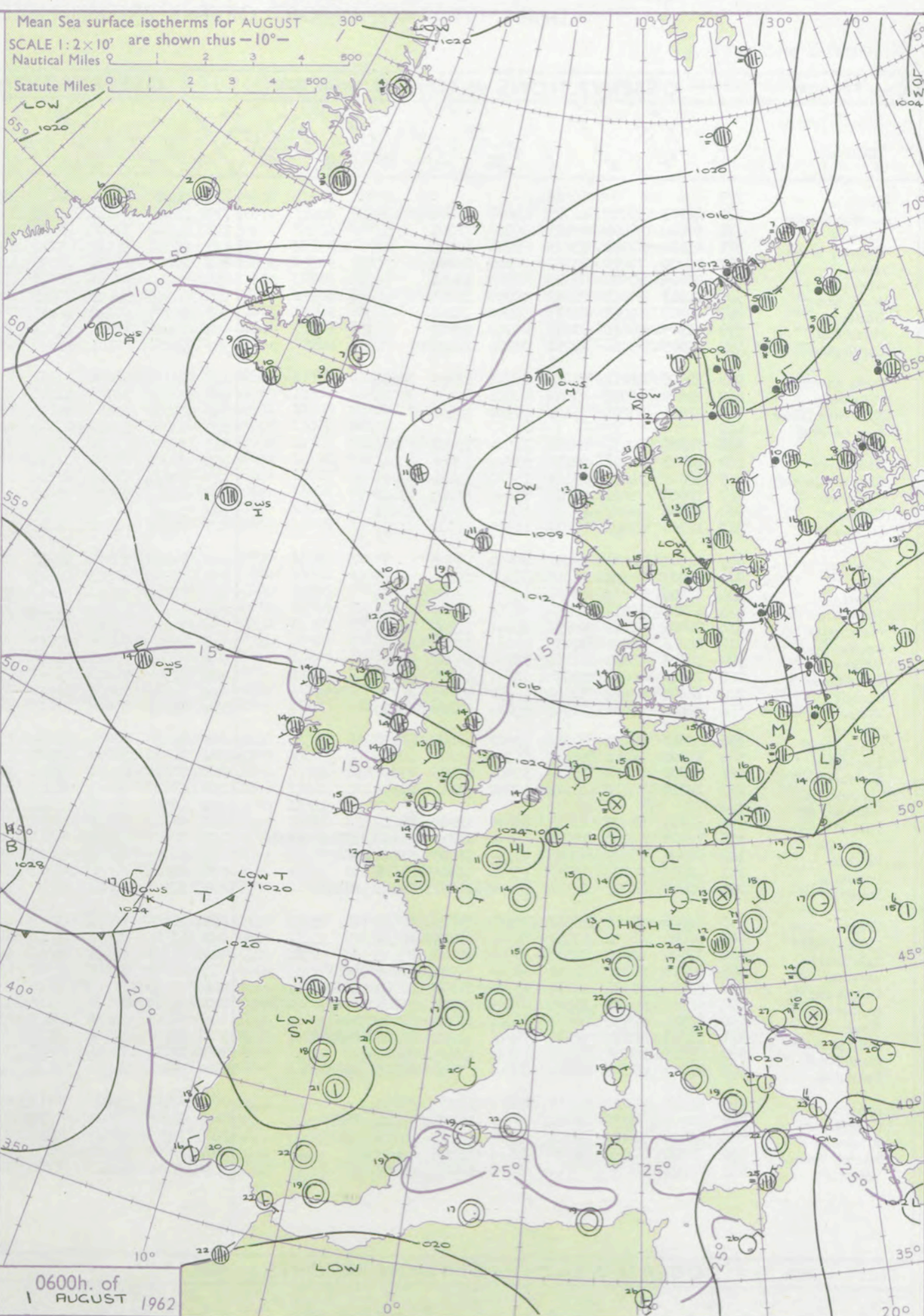
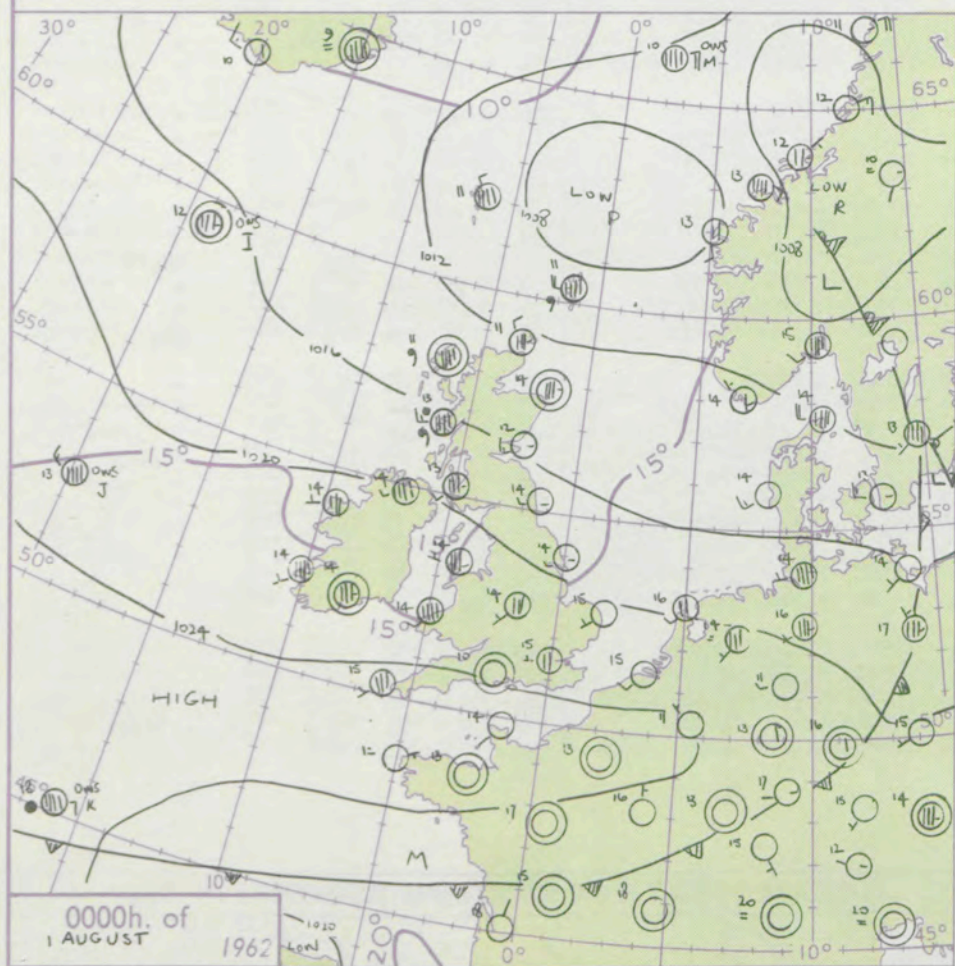
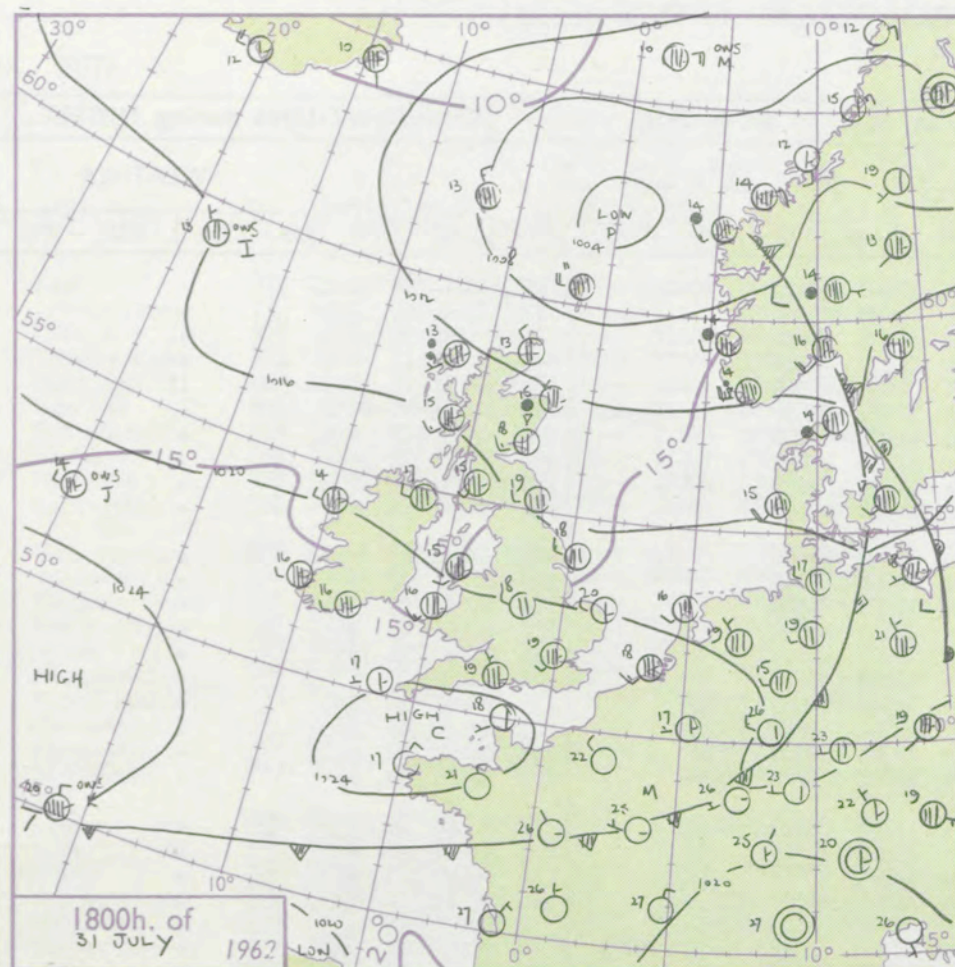
3-7

8-12

13-17

additional
her add

48-52



GENERAL SYNOPTIC DEVELOPMENT

Pressure remains low to the northeast of Scotland, and a ridge of high pressure has persisted to the south of the country. This ridge is expected to give way a little, permitting some fall of pressure in the southwest. The Atlantic high pressure cell has moved east and a small depression now off Newfoundland will move quickly out into mid-Atlantic by tomorrow morning.

Issued at midday Wednesday 1 August 1962

FORECAST for Great Britain and Northern Ireland until noon tomorrow

Northern districts will be rather cloudy with showers, perhaps thundery in east Scotland, but also bright intervals. In the south it will be mainly dry with periods of sunshine but there is a chance of outbreaks of thunder in the southwest later today or tonight. These will probably extend to other parts of southern England tomorrow.

OUTLOOK for following 24 hours

Scattered showers in the north and some thundery outbreaks in the southeast at first, becoming dry.

DAILY WEATHER REPORT OF THE BRITISH METEOROLOGICAL OFFICE (contd.)

Code FM 11.A		OBSERVATIONS at 00h. 1 August 1962										OBSERVATIONS at 06h. 1 August 1962										OBSERVATIONS during NIGHT						CONV TA °C
Station	iii	Nddff	VVwww	PPPTT	N _h Ch _h C _h H	T _d T _d app	8N _s Ch _s h _s	8N _s Ch _s h _s	8N _s Ch _s h _s	iii	Nddff	VVwww	PPPTT	N _h Ch _h C _h H	T _d T _d app	8N _s Ch _s h _s	8N _s Ch _s h _s	8N _s Ch _s h _s	iii	RRT _n T _n E	T _g T _g	WEATHER						
																						21h.—03h.	03h.—09h.					
Kew	775			15						775	22102	40041	22413	20940	12500	82362				775	00130	08	+		+	40		
London Airport	772	42707	59012	22715	45600	12106	84640			772	10000	48100	22412	10939	11500	81362				772	00110	07	+		+	39		
Gatwick	776	00000	59021	23211	00900	11205				776	12104	34100	22810	00901	09201	81070				776	00080	04	+		+	38		
Thorney Island	871	03102	62021	23813	00900	11108				871	20000	61111	23111	15601	11400	81640				871	00100	06	+		+	37		
Hurn	862	00000	78011	23710	00900	09104				862	20000	05414	23108	20931	08203	82365				862	00070	04	+		if	36		
Guernsey	894	03005	60020	25313	00900	12001				894	70000	50031	24313	25772	12504	82650	83358	85360	894	00130	10	+		+	+	35		
Wattisham	590	02507	60011	22011	00900	10105				590	62505	32101	22011	60930	11304	86360				590	97080	06	+		+	34		
Gorleston	497	02507	62021	21115	00900	12106				497	72705	60022	20113	755++	11710	87628				497	00130	11	+		+	33		
Mildenhall	578	02505	56011	21613	00900	10107				578	72404	32051	21612	757++	11302	87650				578	00110	08	+		+	32		
Cardington	559	02509	59021	22211	00900	11206				559	52305	28101	21810	5573+	10501	85650				559	00091	04	+		+	31		
West Raynham	485	22506	62011	21012	25700	11002	82656			485	72307	58021	21012	757++	12602	87656				485	00111	07	+		+	30		
Wittering	462	22809	66011	21412	00901	11104	82075			462	72712	59021	21214	756++	12503	87645				462	00120	08	+		+	29		
Boscombe Down	746	02901	58021	23412	00900	11801				746	10000	19110	23110	15631	10503	81640				746	00100	05	+		+	28		
Ross-on-Wye	627									627	62003	57022	21614	656++	12605	86630				627	00130	09	+		+	27		
Bristol	628	72506	62031	23215	714++	13001	87814			628	72509	61051	22515	756++	13603	87643				628	00140	12	+		+	26		
Aberporth	502	82011	66022	22114	857++	13001	88656			502	71904	66022	21514	757++	14503	87656				502	00130	12	+		+	25		
Rhoose (Cardiff)	715	52611	74036	23416	55500	14801	85625			715	72607	72032	22815	785++	13500	82820	87640			715	97140	12	ir _o		+	24		
Plymouth	827	70000	58021	24815	754++	13103	87618			827	60000	56012	23413	35530	13705	83626	85359			827	00130	09	+		+	23		
Chivenor	707	82108	69022	23915	855++	14301	88622			707	61506	61012	22814	16330	13706	81706	85360			707	00140	12	+		+	22		
St. Mawgan	817	11806	62021	24811	16300	11001	81707			817	71506	61021	23113	58180	12607	84710	85650			817	00110	09	+		+	21		
Culdrose	809	02503	60100	24213	00900	13802				809	80000	23414	23212	854++	11708	84709	88616			809	00110	10	+		+	20		
Scilly	804	62203	79021	24415	65400	13400	86616			804	72505	66021	23215	756++	15808	87630			804	97150	++	+		ir	+	19		
Elmdon	534	62406	69031	21814	65700	12203	86650			534	72103	58052	21814	757++	13302	87650			534	00130	11	+		+	+	18		
Shawbury	414	62207	74012	21514	657++	12201	86650			414	72507	74022	21114	785++	13302	81828	87650			414	97140	12	+		ir _o	17		
Manchester	334	71906	61022	20814	757++	12204	87656			334	72004	48022	20414	756++	12303	81640	87656			334	00130	13	+		+	16		
Squires Gate	318	82616	66021	20015	858++	13203	88657			318	72808	78026	20015	68402	12301	81816	86656	85075		318	97150	13	ir _o		+	15		
Valley	302	72805	66022	21114	756++	13205	87645			302	72802	80022	21114	757++	13301	87650			302	00130	15	+		+	+	14		
Ronaldsway	204	72810	80022	19914	757++	12106	87650			204	72508	80022	20213	784++	12302	81712	87650			204	00130	13	+		+	13		
Carlisle	222	72204	62022	19814	6563+	13212	81712	86635		222	72104	72028	19414	78541	12500	81715	87638	86650		222	97130	12	ir _o pr _o		+	12		
Watnall	354	62604	63031	21313	656++	12205	86630			354	72503	37022	21013	785++	12302	81825	83635	86650		354	00120	07	+		+	11		
Spurn Head	396	12612	59011	20014	12600	12206	81830			396	72410	48031	19714	756++	12803	87630			396	00140	++	+		+	+	10		
Finnigley	360	62706	58041	20413	657++	12203	86656			360	72510	58042	20315	756++	13301	82635	87650			360	00130	11	+		+	9		
Dishforth	261	32608	74011	19615	35700	11206	83650			261	72610	62031	19614	785++	12002	81825	87656			261	00141	13	+		+	8		
Tynemouth	262	12710	74010	18414	10940	13111	81358			262	62705	58022																

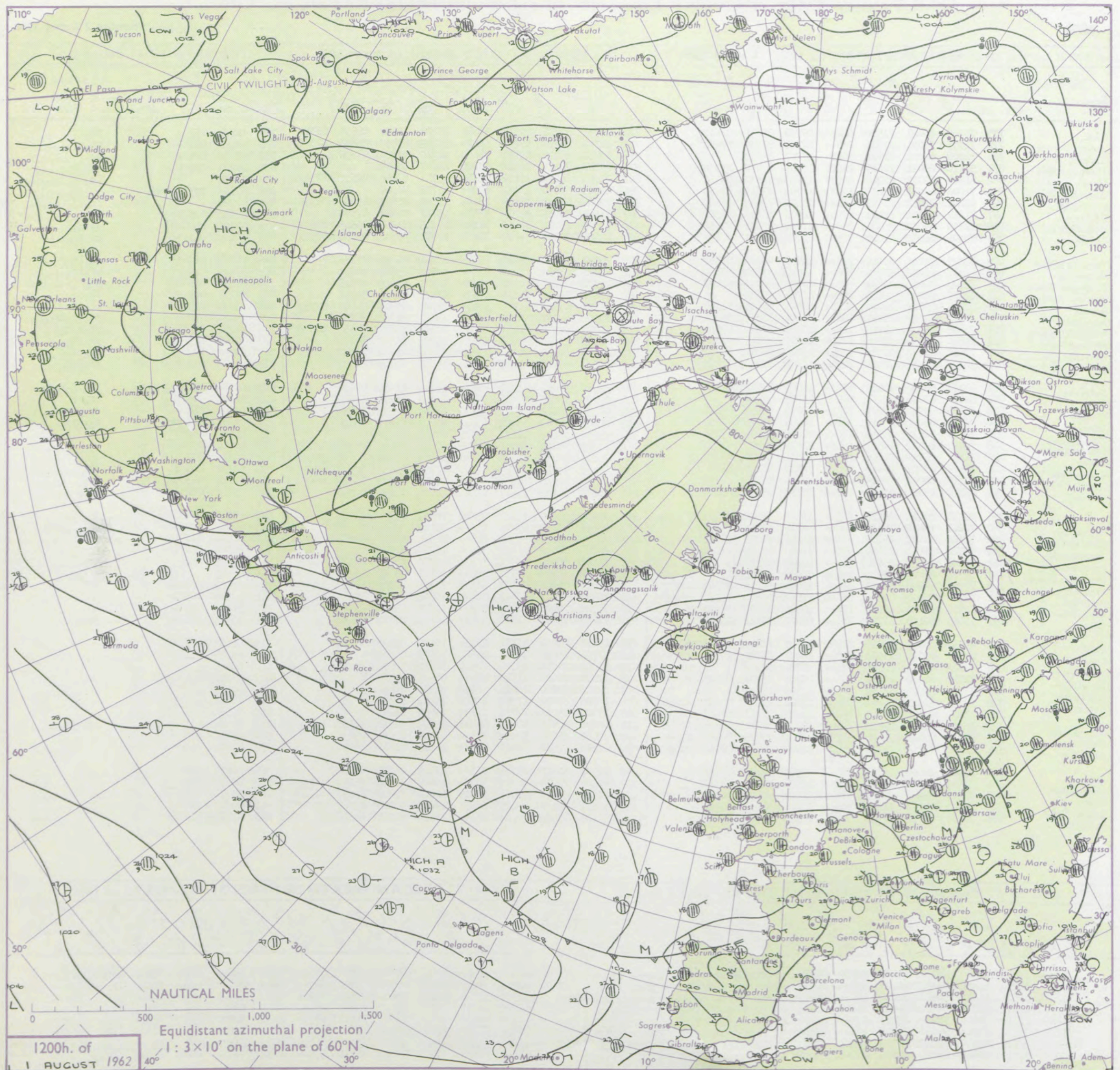
DAILY WEATHER REPORT OF THE BRITISH METEOROLOGICAL OFFICE

No. 36778

Date of Issue Thursday 2 August 1962

Code FM 11.A		OBSERVATIONS at 12h. 1 August 1962										OBSERVATIONS at 18h. 1 August 1962										OBSERVATIONS during DAY				
Station	iii	Nddff	VVwww	PPPTT	N _h L _h C _M H	T _d T _d app	8N _s Ch _s h _s	8N _s Ch _s h _s	8N _s Ch _s h _s	iii	Nddff	VVwww	PPPTT	N _h L _h C _M H	T _d T _d app	8N _s Ch _s h _s	8N _s Ch _s h _s	8N _s Ch _s h _s	iii	RRT	T x E	SSS	WEATHER			
																							09h.—15h.	15h.—21h.		
Kew	775	73106	66021	21520	6463+	09708	85835	86647		775	72108	82216	19519	53682	13706	81930	84656	86362	775	91231	067	+		ir _o		
London Airport	772	72305	74031	21621	786++	12808	83830	87650		772	72308	69258	19220	6867+	14709	83830	84656	87360	772	97231	064	+		pr _o		
Gatwick	776	72208	62031	21921	6863+	13707	85830			776	72206	66028	19818	38680	14710	81830	87359		776	97220	076	+		pr _o		
Thorney Island	871	51910	69021	22619	22680	15803	82830	83362		871	62207	74011	20518	65800	14607	86657			871	00200	086	+		+		
Hurn	862	61909	82032	22220	22689	12708	82830	85360		862	71905	80258	20117	1578+	13711	81650	84357	87362	862	97221		+		pr _o		
Guernsey	894	72006	63031	23617	3243+	12704	83810	87360		894	63608	66018	21017	6098+	13712	86360			894	97190	073	ir _o pr _o		+		
Wattisham	590	62407	74032	21519	686++	13400	85832	83645		590	72106	66022	18919	4868+	13610	83835	83650	86359	590	97220		+		ir _o		
Gorleston	497	71612	58052	21417	5254+	14202	85828	86360		497	71507	58052	19218	6557+	15712	86628	87360		497	00210	026	+		+		
Mildenhall	578	72705	69032	20621	786++	11708	82830	87656		578	70000	66152	18820	786++	13708	81830	86645	87657	578	97220	047	+		jp ir _o		
Cardington	559	72506	66032	21020	78563	11706	85825	86650		559	82404	70038	18820	2867+	12711	83830	85645	88359	559	97220	041	+		pr _o ir _o		
West Raynham	485	73409	74032	20719	785++	13704	84828	87657		485	70000	74022	18619	4567+	14711	84656	87359		485	94201	012	+		ir _o ir		
Wittering	462	72811	66032	20720	786++	11802	83830	87650		462	83406	66032	18919	885++	12609	85828	88650		462	97201	012	+		pr _o ir _o		
Boscombe Down	746	72305	74021	21821	6858+	10708	85827	84650		746	72706	66258	20119	6853+	12707	82822	86645		746	97230	065	pr _o		pr _o		
Ross-on-Wye	627	82107	63022	20818	855++	13704	88630			627	82602	70608	19118	2657+	12605	82720	86460		627	93190	009	pr		ir _o		
Bristol	628	62410	69012	22020	4853+	11805	83825	84360		628	72407	66808	20118	5853+	12709	83825	84640	87359	628	93211	025	pr		pr _o ir _o		
Aberporth	502	72611	74022	21217	6843+	12701	82817	86656		502	82608	69618	20115	1647+	13507	81712	88359		502	93171	019	+		pr _o ir _o ir _o rr _o r _o		
Rhoose (Cardiff)	715	72609	78032	21918	785++	12806	82820	87640		715	72911	69218	20117	4858+	12608	82820	83630	87358	715	93191	016	pr _o		pr _o r _o r _o		
Plymouth	827	71806	62258	22916	784++	14705	82818	87657		827	82607	61038	21016	3568+	14706	83640	88358		827	97181	027	pr _o		pr _o ir _o		
Chivenor	707	73010	66032	22318	1248+	15805	81812	87359		707	83106	62036	20716	1637+	13609	81707	83358	88362	707	02191	022	ir _o		ir _o rr		
St. Mawgan	817	72807	70216	22417	2258+	14705	82820	87359		817	82707	07606	21015	870++	15707	84700	87703		817	03182	030	ir _o ir		ir _o rr		
Culdrose	809	62308	66018	22417	5843+	14805	83812	84640		809	82807	66216	21316	884++	14304	83812	88640		809	02182	034	pr _o id _o r _o		id _o ir _o r _o r _o		
Scilly	804	62406	63016	22917	58509	15703	85813			804	82706	48636	21514	854++	14707	84708	88615		804	06192	008	ir _o		ir _o rr		
Elmdon	534	72709	69022	21019	7853+	12804	83828	87650		534	70303	58046	18917	6567+	11605	84635	84650	87360	534	01201	018	+		ir _o rrrr _o r _o		
Shawbury	414	72402	83026	21017	785++	11604	82825	87650		414	80000	78808	18818	886++	12809	86830	88656		414	01191	008	pr _o		r _o r _o rrr _o ir		
Manchester	334	72709	82032	20318	786++	08804	84830	87656		334	73302	74022	18417	7572+	07712	87650			334	00190	010	+		+		
Squires Gate	318	72814	80022	20617	1243+	13400	81818	87358		318	72906	80022	18916	685+5	12609	81822	86650	85072	318	00180	032	+		+		
Valley	302	72307	81012	21216	785++	13000	81825	87650		302	82005	80032	19415	6867+	13608	81830	86656	88464	302	00180	009	+		+		
Ronaldsway	204	72309	69022	20116	784++	12802	81708	87650		204	82408	80142	18615	5547+	12710	81618	83635	85656	204	97170	004	+		ir _o		
Carlisle	222	72410	80022	19618	6253+	12001	86823	86359		222	72408	82258	18515	6857+	11709	83823	84645	86657	222	91181	045	pr _o		pr _o		
Watnall	354	62908	63012	20518	685++	10704	85825	86650		354	80000	59602	19017	856++	10705	87630	88650		354	97201	002	+		r _o r _o		
Spurn Head	396	82708	58022	20217	885++	13400	83820	85625		396	73204	59022	18917	756++	12707	87630			396	00180	000	+		+		
Finningley	360	72611	66022	20519	786++	12400	82830	87650		360	83007	61022	18918	857++	10607	88656			360	97200	001	+		ir _o		
Dishforth	261	72612	82022	19717	786++	11201	82835	87657		261	72707	85032	18317	68632	10609	81835	86650	87070	261	00181	017	+		+		
Tynemouth	262	72710	66022	18417	785++	11602	82825	87636		262	72805	66022	17517	756++	11705	87635			262	00190	040	+		+		
Eskdalemuir	162	72606	83038	19016	724++	11602	87818			162	72502	80012	18215	52532	12705	85824	83362	84070	162	97171	051	+		pr _o		
Mull of Galloway	131	82310	80022	19915	855++	12502	88620			131	82312	74535	18313	864++	12812	88715			131	01161						
Prestwick	135	72308	83028	18615	58436	12400	81815	85640	87275	135	72208	82022	17515	48538	11808	81820	84650	86275	135	91170	037	id		+		
Renfrew	141	72510	82022	18316	684+2	11500	83818	85635	85070	141	72807	74022	17416	785+2	10607	81716	83820	86635	141							

CHART OF WEATHER IN PART OF NORTHERN HEMISPHERE



Expl
of sym


CLO

Symbol




WEA

Symbol



W

Symbol



For each
half-feet
5 knots

CHARTS OF WEATHER IN WEST EUROPE

ation
mbols

UD
Cloud
Amount
(oktas)

0
1 or less
2
3
4
5
6
7 or more
8

Obscured

Ther
Weather

zle
and
hizzle

and snow

W

shower

and snow
ower

W shower

shower

nderstorm

IND

Wind
speed
(knots)

Calm

1-2

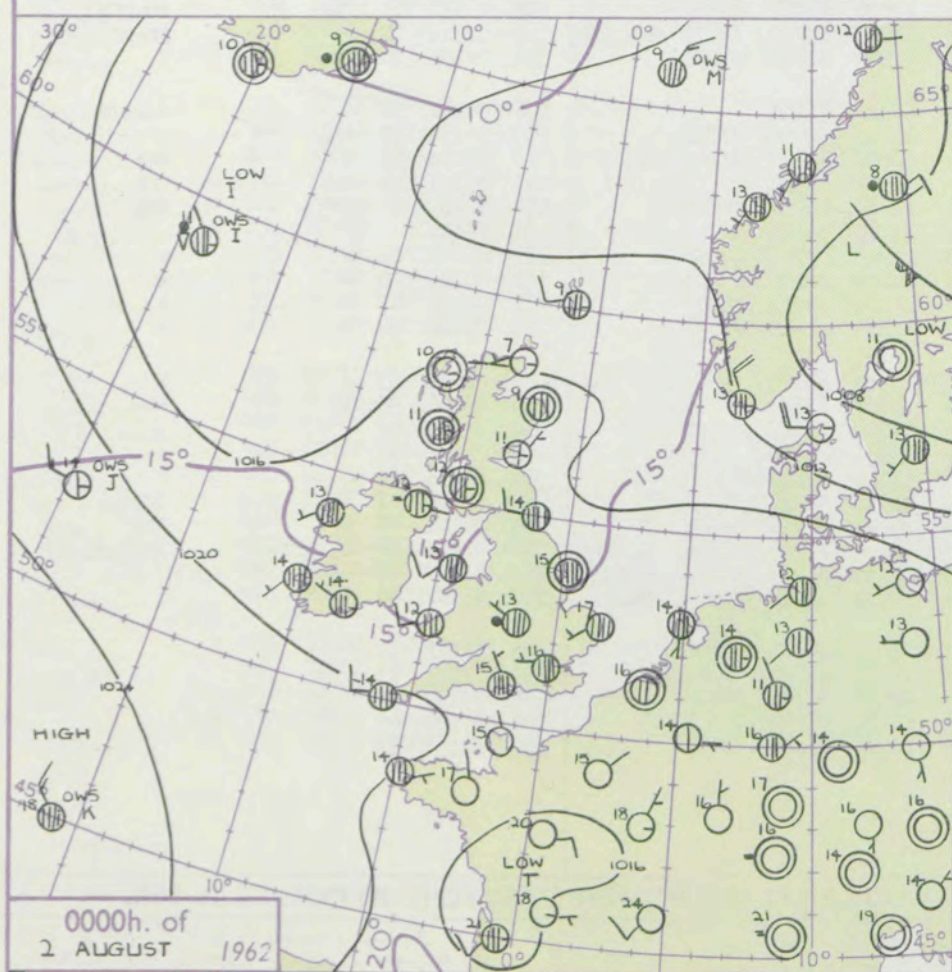
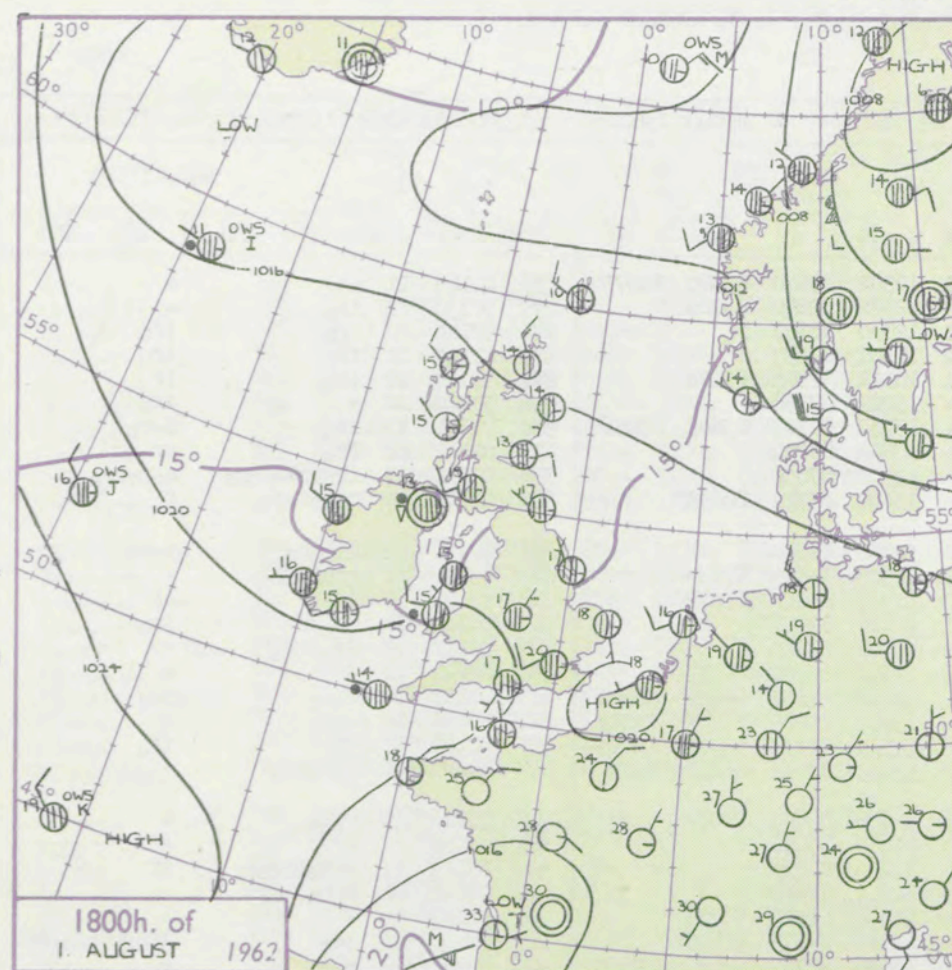
3-7

8-12

13-17

additional
er add

48-52



GENERAL SYNOPTIC DEVELOPMENT

Pressure is falling over the east Atlantic on the eastern flank of a northerly jet through the Denmark Straits. The shallow depression to the northwest of Scotland will deepen and move towards Ireland while a wave disturbance ahead of the west Atlantic depression deepens and steers east towards southwest Britain.

Issued at midday Thursday 2 August 1962

FORECAST for Great Britain and Northern Ireland until noon tomorrow

Showers over northern districts will become more frequent from the west and merge to give periods of rain in west Scotland and Northern Ireland. Thunder may occur in places. Sunny intervals and scattered showers in the south will give way to cloud and rain in the southwest.

OUTLOOK following 48 hours.

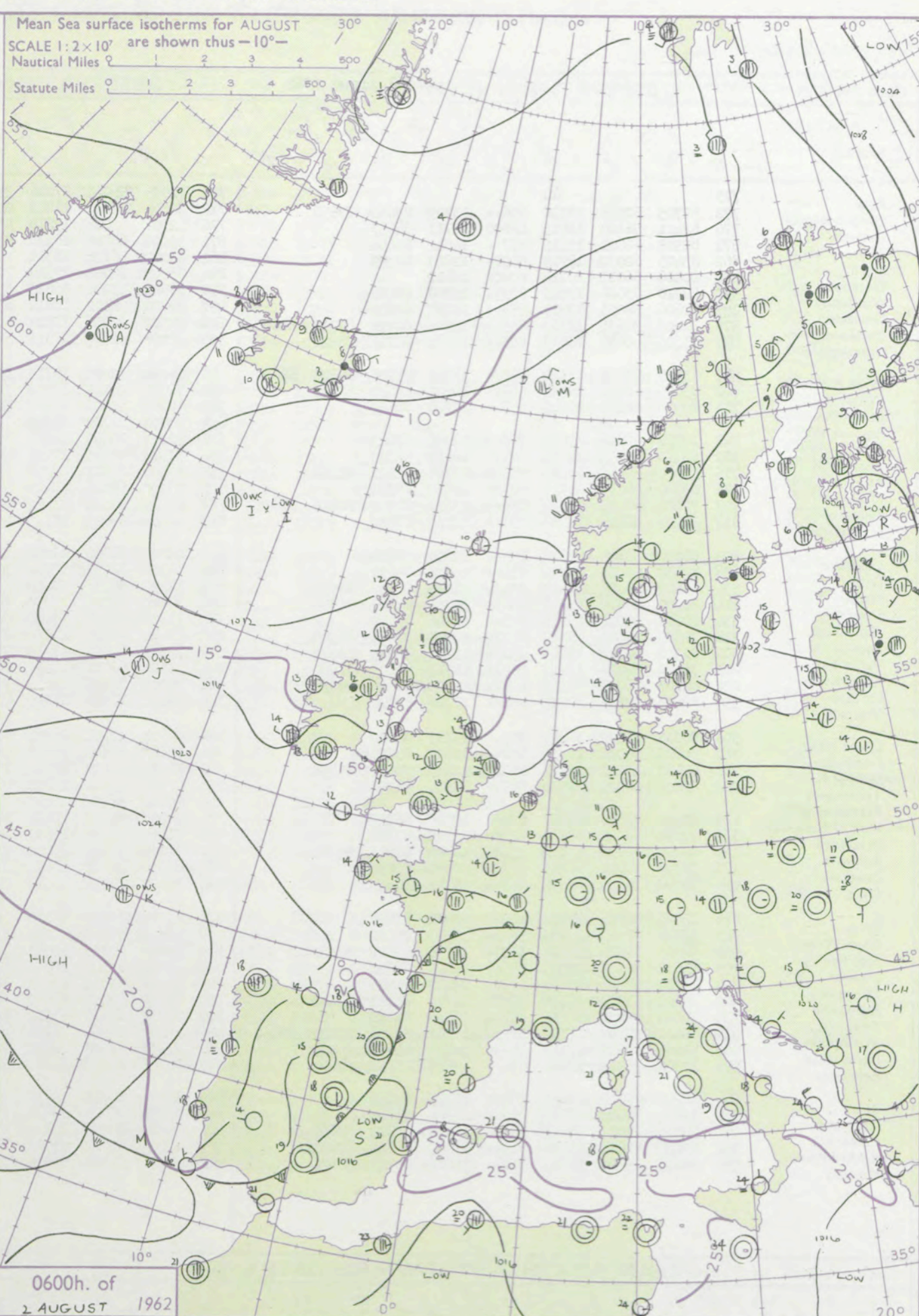
Periods of rain in most areas but some intervals of brighter weather. Temperatures average or below.

Mean Sea surface isotherms for AUGUST

SCALE 1:2 x 10⁷ are shown thus -10°-

Nautical Miles 0 1 2 3 4 500

Statute Miles 0 1 2 3 4 500



DAILY WEATHER REPORT OF THE BRITISH METEOROLOGICAL OFFICE (contd.)

Code FM II.A										OBSERVATIONS at 00h. 2 August 1962										OBSERVATIONS at 06h. 2 August 1962										OBSERVATIONS during NIGHT					CONV TA °C
Station	iii	Nddff	VVwwwW	PPPTT	N _h Ch _h C _h	T _d app	8N _s Ch _s h _s	8N _s Ch _s h _s	8N _s Ch _s h _s	iii	Nddff	VVwwwW	PPPTT	N _h Ch _h C _h	T _d app	8N _s Ch _s h _s	8N _s Ch _s h _s	8N _s Ch _s h _s	iii	RRT _n T _e	T _g T _g	WEATHER													
																						21h.—03h.	03h.—09h.												
Kew	775				14					775	72503	56022	17014	35631	12502	83640	83360	82075	775	00140	11	+	+		40										
London Airport	772	82705	62038	18716	856++	13709	83640	87650		772	32304	74022	18013	25639	12302	82640	83180		772	97130	11	ir _o	+		39										
Gatwick	776	42401	56100	18913	45800	12711	84657			776	62901	62016	17814	45732	12300	84650			776	97110	08	ir _o	ir _o		38										
Thorney Island	871	82901	66601	19215	857++	14812	88656			871	50000	66216	18113	35832	12301	83657			871	97130	11	ir _o	ir _o		37										
Hurn	862	83405	62032	18915	8097+	12810	88359			862	60000	56126	18311	20931	10101	82362	85070		862	97100	07	ir _o	if		36										
Guernsey	894	00108	66011	20114	00900	12812				894	73305	28051	19514	7097+	13201	87358			894	97130	12	+	ir _o		35										
Wattisham	590	82710	63026	17915	8097+	15708	88458			590	80902	33206	16813	5562+	13702	82707	85645	88458	590	92131	13	ir _o	do _o ro		34										
Gorleston	497	82406	58056	17817	855++	15712	88628			497	82802	56102	16814	855++	13602	88624			497	02142	12	ir _o	rr		33										
Mildenhall	578	82703	32636	18315	855++	14500	82710	87717	88628	578	72302	23216	17214	757++	13500	87656			578	03131	13	ir _o rrRRdo _o ro	do _o roir _o		32										
Cardington	559	83105	40616	18815	855++	14501	82716	88626		559	72406	32286	17513	5643+	13400	85715	84635		559	02111	08	ro _o rodo _o ro	f		31										
West Raynham	485	83305	23656	18114	855++	13702	83708	86620	88640	485	50000	32016	16713	35730	12508	83650			485	07131	12	RRro _o ro	ro _o ro		30										
Wittering	462	83403	62616	18713	5562+	12801	85635	88459		462	72704	19106	17313	755++	12502	85625	87635		462	03121	11	rrRRro _o ro	+		29										
Boscombe Down	746	83206	62216	19614	857++	12708	88650			746	70000	40406	18811	55632	11703	85615	85072		746	92091	05	ir _o	if		28										
Ross-on-Wye	628	70000	62218	19814	756++	11808	87645			628	70000	77022	17312	70771	11607	87357			628	01111	07	ir _o ir	ir _o		27										
Bristol	502	62310	80036	18812	6097+	10812	86360			502	72101	48042	18213	756++	12707	87640			502	02111	09	ir _o rrro _o ro	+		26										
Aberporth	715	50000	69016	19513	25570	11708	82625	85362		715	80000	74021	17713	7842+	12809	81815	87628	88458	715	01111	08	ro _o ro	id _o		25										
Rhoose (Cardiff)	827	80000	66036	19715	8093+	13610	88361			827	70000	59026	18514	48531	13707	82826	83635	87072	827	93131	10	ro _o ro	ir _o		24										
Plymouth	707	71102	69016	19614	754++	13711	84712	86619	87631	707	72406	66016	17614	756++	14709	81703	86705	87630	707	02141	13	rr	ir _o		23										
Chivenor	817	72202	48116	19913	757++	13710	87650			817	52908	67025	18713	42402	13605	82706	84810	85072	817	94131	12	ro _o roid _o	+		22										
St. Mawgan																									21										
Culdrose	809	80000	58106	20014	855++	13609	88625			809	42702	62216	19012	38506	14706	82820	83070		809	95120	10	ro _o ro	+		20										
Scilly	804	82608	69026	20714	854++	13604	88614			804	32905	81011	19512	35500	11605	83622			804	00110		+	+		19										
Elmdon	534	82803	56616	18913	3562+	11803	83630	88558		534	72502	58036	17412	60931	11400	86358			534	96111	07	ro _o rorrrro _o ro	if		18										
Shawbury	414	60000	60018	19013	45670	12705	84647	85359		414	72102	74031	17011	757++	10606	87650			414	97101	04	ro _o ro	+		17										
Manchester	334	80000	58022	18214	856++	11606	88640			334	71706	48022	16512	7097+	11604	82358	87359		334	00110	10	+	+		16										
Squires Gate	318	72509	74026	18015	25772	12809	82656	86358		318	82414	66602	15914	7842+	13608	82815	87628		318	93141	12	ir _o	ir _o prdo _o roldo		15										
Valley	302	82310	74022	17613	6567+	13706	86645	88464		302	72505	74022	16013	755++	13606	82707	83625	87645	302	00131	12	+	+		14										
Ronaldsway	204	70000	62026	17413	2621+	12710	82705	87462		204	70000	69216	15513	757++	13506	86704	86650		204	01121	11	ro _o ro	ir _o pro		13										
Carlisle	222	82103	66028	18113	6567+	12805	86645	88359		222	70000	74012	16013	7567+	11608	84712	87635	86459	222	02121	12	+	pr _o pr		12										
Watnall	354	82403	32216	18513	855++	12706	88620			354	62407	17106	17013	45689	12500	84640	85170		354	92131	11	ir _o	+		11										
Spurn Head	396	80000	59022	18115	855++	13703	88620			396	62708	32052	16214	50944	11705	85358			396	00130	08	+	+		10										
Finningley	360	82808	56026	18115	858++	11807	88656			360	72802	32042	16814	2577+	11503	82656	87362		360	97130	11	ir _o	+		9										
Dishforth	261	62402	82031	17813	15732	10703																													

DAILY WEATHER REPORT OF THE BRITISH METEOROLOGICAL OFFICE

No. 36779

Date of Issue Friday 3 August 1962

VERSION
TABLE
°F

Code FM 11.A										OBSERVATIONS at 12h. 2 August 1962										OBSERVATIONS at 18h. 2 August 1962										OBSERVATIONS during DAY				
Station	iii	Nddff	VVwwW	PPPTT	N _h LhC _M H	T _d T _d app	8N _s Ch _s h _s	8N _s Ch _s h _s	8N _s Ch _s h _s	iii	Nddff	VVwwW	PPPTT	N _h LhC _M H	T _d T _d app	8N _s Ch _s h _s	8N _s Ch _s h _s	8N _s Ch _s h _s	iii	RRT	T × E	SSS	WEATHER											
																							09h.—15h.	15h.—21h.										
Kew	775	53004	83022	16420	58600	10707	83845	85657		775	73005	82022	14521	786++	11712	85830	86645		775	00220	082	+		+										
London Airport	772	42106	80031	16721	48600	12710	82830	83656		772	52507	80012	14521	58602	12714	82835	83656		772	00220	092	+		+										
Gatwick	776	63008	80032	16921	48631	12606	84830	83362		776	52107	82022	14720	58600	13710	83830	83656		776	00230	084	+		+										
Thorney Island	871	32005	78011	17221	28631	12807	82835			871	22308	74020	15819	28631	13608	81830			871	00220	119	+		+										
Hurn	862	62603	80011	17220	52532	13709	85825			862	73012	83031	15919	68601	12506	83830	84645		862	00220		+		+										
Guernsey	894	73208	68036	19317	784++	12400	82815	87640		894	12811	82021	18517	11402	12708	81815			894	00190	099	+		+										
Wattisham	590	62306	62022	16020	62500	15810	86825			590	72803	62022	14420	68601	14710	81835	86650		590	00210		+		+										
Gorleston	497	41409	56051	16816	42600	14605	84831			497	71612	56052	15216	785++	14711	85828	87632		497	00171	056	+		+										
Mildenhall	578	42505	64011	16019	42501	13810	84828			578	72802	69021	14221	686+1	12712	81835	86650		578	00221	068	+		+										
Cardington	559	52506	74021	16619	52630	11608	85830			559	72309	70032	14420	63452	11710	85925	85070		559	00220	082	+		+										
West Raynham	485	52107	74011	15719	52500	12805	85825			485	72205	69022	14119	785++	12608	81825	87645		485	00201	065	+		+										
Wittering	462	52810	66012	15819	52500	12812	85825			462	62607	74022	14320	2263+	12711	82830	86360		462	00210	073	+		+										
Boscombe Down	746	72306	75022	17018	785++	13709	86826	83640		746	73009	80032	16018	586+1	10607	81830	84650	85075	746	00210	057	+		+										
Ross-on-Wye	627	72306	66026	16417	785++	12810	85825			627	62708	82022	14917	24602	11601	82630	86072		627	97200	028	ir _o		+										
Bristol	628	73006	74152	17517	784++	13710	81816	85822	85640	628	62515	80021	16218	18503	09604	81825	86075		628	00200	050	+		+										
Aberporth	502	72618	74028	16315	784++	13704	81702	83812	87635	502	72515	85031	15415	12406	10707	81818	87270		502	00171	044	+		+										
Rhose (Cardiff)	715	42713	74015	17517	48430	13801	83818			715	72715	85021	16316	38502	12606	83820	87075		715	94190	060	id _o		+										
Plymouth	827	62310	80021	18617	68500	13604	83820	84640		827	72914	80032	17417	38506	09803	82825	83630	86270	827	00190	085	+		+										
Chivenor	707	42713	89016	17918	48400	14602	81817	83820		707	72612	87031	16816	22406	13808	82818	83072	87275	707	00191	084	jp		+										
St. Mawgan	817	52813	85031	19017	48401	12701	81709	84815		817	72710	82021	17715	21432	12708	82815	87070		817	00171	095	+		+										
Culdrose	809	42614	82018	19018	42561	11704	84820			809	72908	80031	17816	28489	10708	81816	86362		809	97181	075	pr _o		+										
Scilly	804	32908	83020	19917	31400	13702	83815			804	72608	83032	18415	41462	13710	84812	87075		804	00200	089	+		+										
Elmdon	534	62510	82031	15919	41632	10710	84833	83362	85075	534	72911	74022	13918	68602	10610	83835	85645		534	00200	065	+		+										
Shawbury	414	72609	85022	15718	786++	11811	83830	86656		414	62711	82018	14117	58672	10806	81830	85650	85070	414	97191	057	pr _o		+										
Manchester	334	72106	80022	15217	785++	11706	81720	83825	87640	334	72704	74022	13417	6863+	10712	83830	85656		334	97190	032	+		pr _o										
Squires Gate	318	72714	74028	15617	784++	13400	81711	83815	87656	318	62613	83012	13617	28402	13712	82818	86070		318	00180	057	+		+										
Valley	302	72208	80022	16015	784++	13704	82816	87656		302	72108	80022	14315	785++	13708	81822	87645		302	00170	037	+		+										
Ronaldsway	204	32314	83038	14916	12431	11000	81818	83359		204	72212	86028	13114	48502	12613	81828	84657	87075	204	97170	064	pr _o		pr _o										
Carlisle	222	72408	69258	14416	6346+	12709	81717	84820	85359	222	62209	83018	13216	52531	11707	82712	85822		222	01180	033	prpr _o		+										
Watnall	354	32509	74011	15520	32540	12806	83828			354	72807	74011	13519	6573+	11709	86656	85362		354	00210	048	+		+										
Spurn Head	396	61406	57031	15818	6264+	13705	86830			396	63014	59012	13818	655++	11705	86625			396	00200	048	+		+										
Finningley	360	52010	66011	15021	48630	10810	83830			360	72907	59028	13719	786++	12708	82830	87650		360	97210	043	+		pr _o										
Dishforth	261	72211	62258	14817	785++	13708	86828	87656		261	72509	86032	13218	68632	10708	81830	86657		261	97191	027	pr _o		+										
Tynemouth	262	71402	48026	14215	785++	13710	84825	87635		262	71803	58028	12115	785++	12807	838																		

1200h. of
2 AUGUST 1962

CLC

○ ○ ○ ○ ○ ○ ○ ○ ○ ○ ○ Sky

Symbol

≡ Fog

- Rain

 Rain

 Rain

* 520

2

2

14

99

50

50

50

half-feet
5 knots



CHARTS OF WEATHER IN WEST EUROPE

ation
mbols

LOUD
Cloud
Amount
(oktas)

0
1 or less
2
3
4
5
6
7 or more
8

obscured

OTHER
Weather

izzle
and
izzle

and snow

shower

and snow
ower

w shower

shower

nderstorm

IND

Wind
speed
(knots)

Calm

1-2

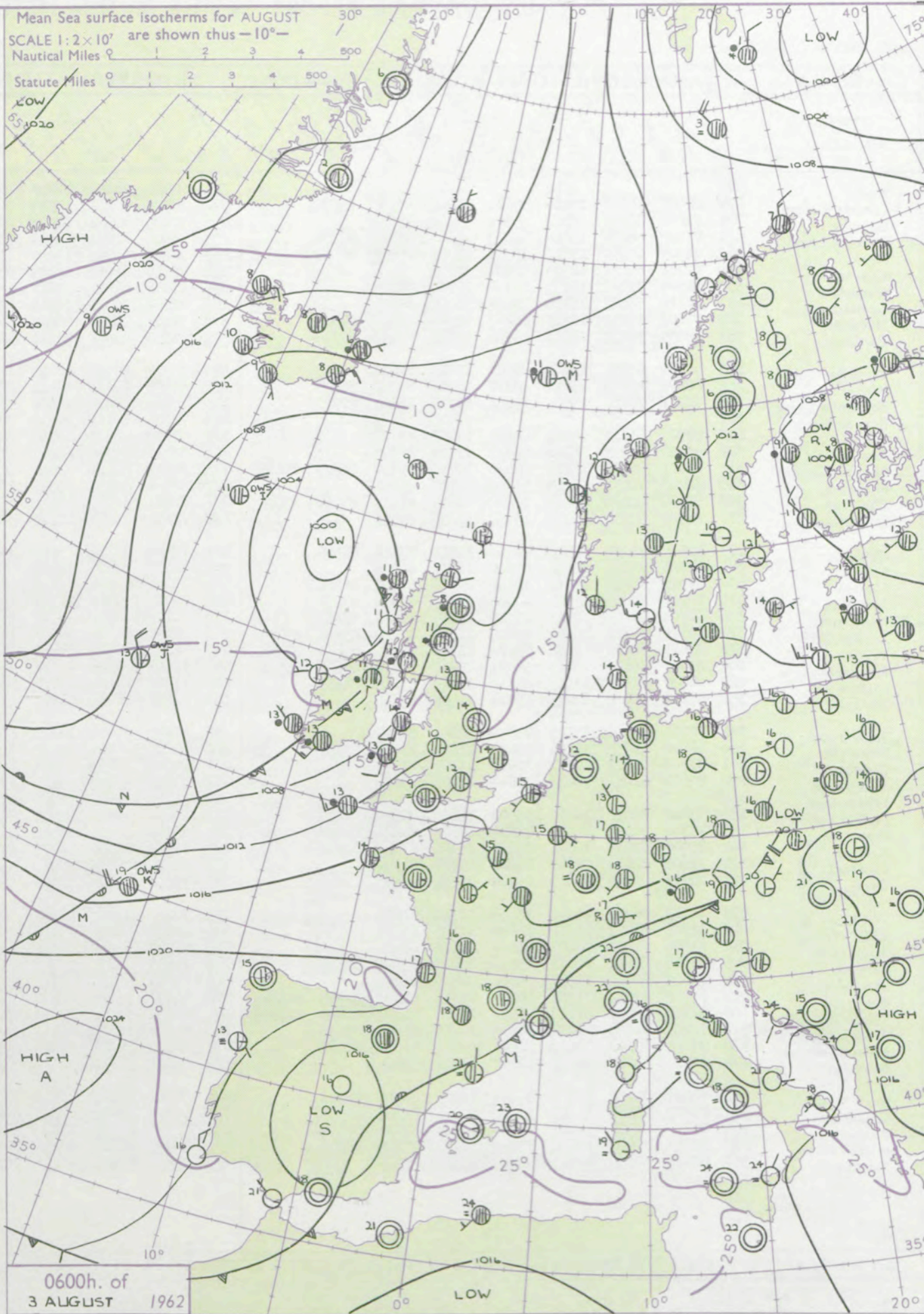
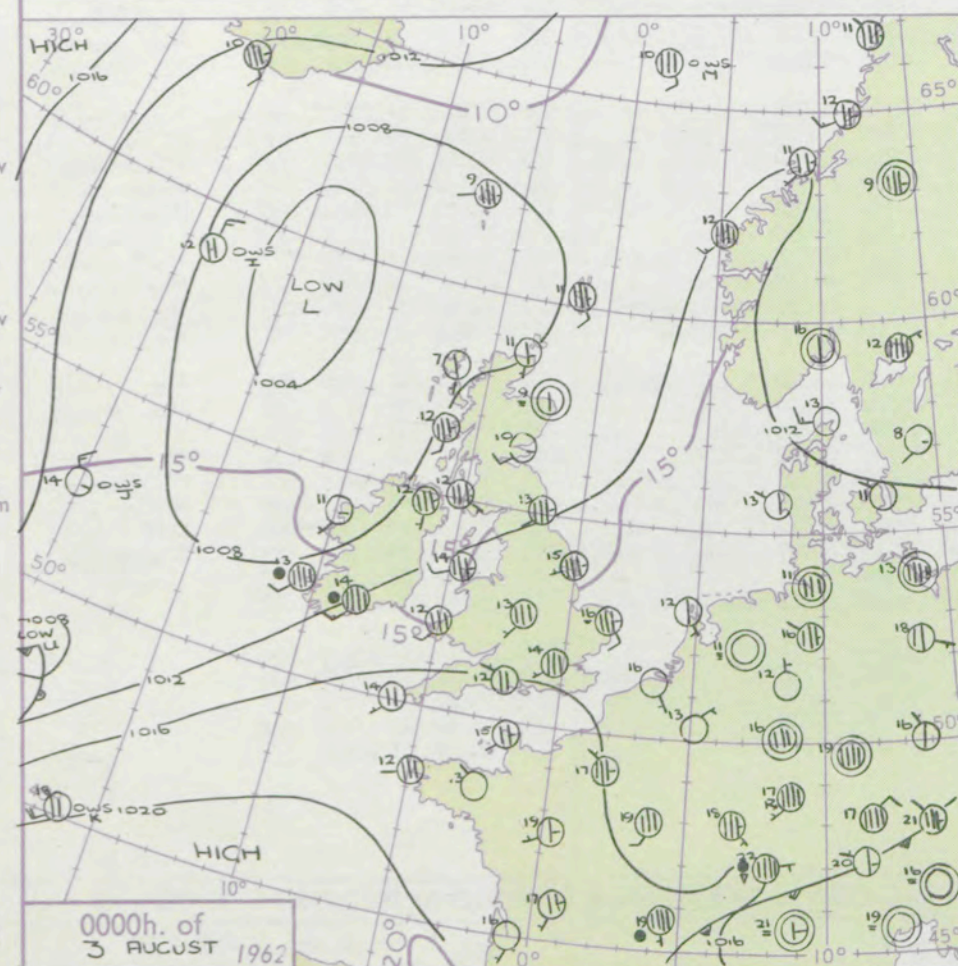
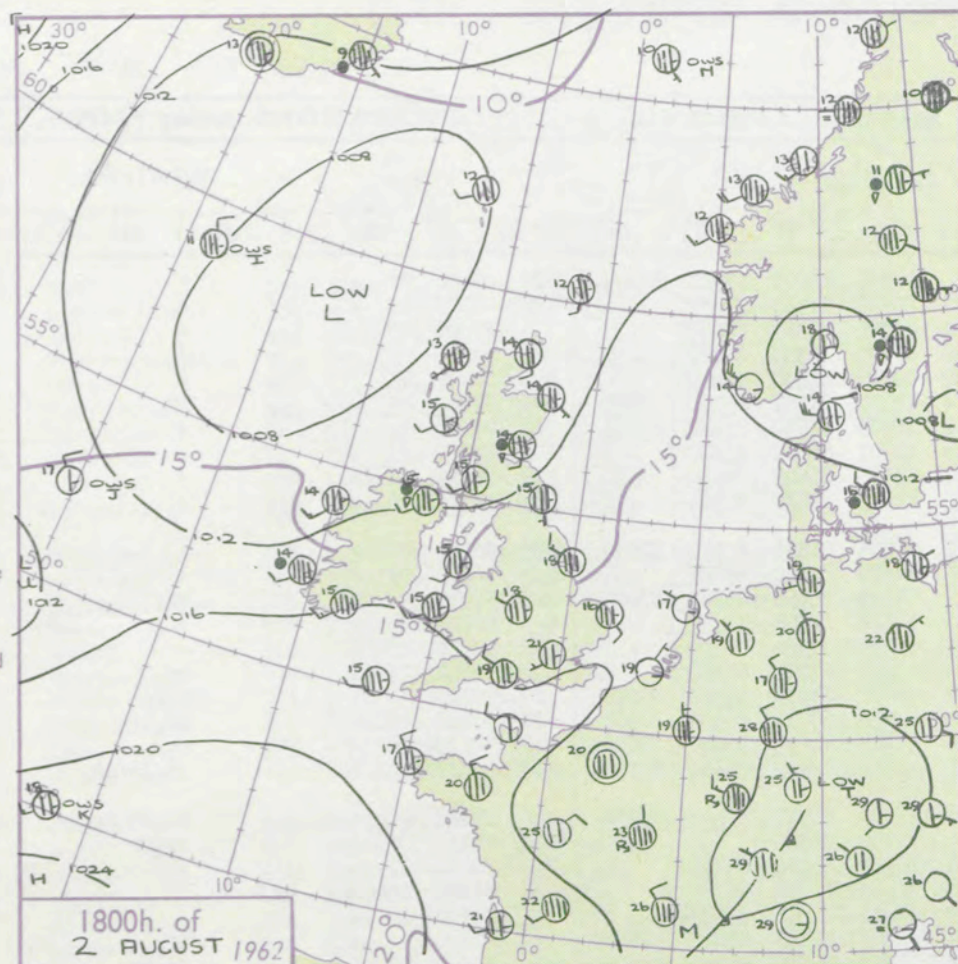
3-7

8-12

13-17

additional
her add

48-52



GENERAL SYNOPTIC DEVELOPMENT

The depression to west of Scotland has deepened and is expected to move slowly east to near north Scotland while an associated trough moves into the British Isles. A weak ridge of high pressure will probably follow the trough into southwest districts of Britain. The next depression, now to southeast of Newfoundland, will transfer to mid Atlantic on an eastnortheast track.

Issued at midday Friday 3 August

1962

FORECAST for Great Britain and Northern Ireland until noon tomorrow

Intermittent rain in many western and northern districts of Britain will move to remaining areas followed by rather frequent showers over Northern Ireland and Scotland, scattered showers over northern England and mainly dry weather over Wales and southwest England.

OUTLOOK following 48 hours.

Changeable. Periods of sunshine in most parts. Showers in the north, further rain probably spreading east to southern areas.

DAILY WEATHER REPORT OF THE BRITISH METEOROLOGICAL OFFICE (contd.)

Code FM 11.A										OBSERVATIONS at 00h.										3 August 1962										OBSERVATIONS at 06h.										3 August 1962										OBSERVATIONS during NIGHT									
Station	iii	Nddff	VVwwwW	PPPTT	N _h Ch _s Ch _s Ch _s	T _d T _d app	8N _s Ch _s Ch _s	8N _s Ch _s Ch _s	8N _s Ch _s Ch _s	iii	Nddff	VVwwwW	PPPTT	N _h Ch _s Ch _s Ch _s	T _d T _d app	8N _s Ch _s Ch _s	8N _s Ch _s Ch _s	8N _s Ch _s Ch _s	iii	RRT _n T _n E	T _g T _g	WEATHER																																					
																						21h.—03h.	03h.—09h.																																				
Kew	775			16						775	62304	78022	13313	25631	10705	82635	83360	82075	775	00130	08	+		+																																			
London Airport	772	62405	66031	14914	35601	10702	83635	83072		772	72205	66012	13912	20972	10505	81360	87072		772	00120	09	+		+																																			
Gatwick	776	72404	66032	15212	756++	11802	87638			776	72104	80032	14010	20931	09708	82365	87075		776	00090	05	+		+																																			
Thorney Island	871	83102	66031	15814	50937	10602	85364	88275		871	70000	78021	14910	60934	09503	86359	83080		871	00100	05	+		+																																			
Hurn	862	42905	80031	15612	15730	10803	81650	83362		862	70000	58101	14209	11632	09607	81830	86362		862	00070	03	+		+																																			
Guernsey	894	02708	83021	18313	00900	11804				894	72110	84021	16714	3637+	12607	81707	83710	87359	894	00120	09	+		ir _o																																			
Wattisham	590	62508	32022	13744	657++	14710	86650			590	62006	61021	13012	15731	11605	81650	83362	85075	590	00110	10	+		+																																			
Gorleston	497	71710	56102	14116	756++	15706	87630			497	72502	56052	12314	5267+	12707	85832	83360		497	00140	13	+		+																																			
Mildenhall	578	72406	59032	13615	557+2	13805	85650	87075		578	52407	48052	12612	18531	11505	81825	85070		578	00120	11	+		+																																			
Cardington	559	72209	59032	14413	45706	11801	84650	87270		559	42106	40011	13111	12632	11605	81830	83360		559	00110	08	+		+																																			
West Raynham	485	41806	61031	13114	25602	12610	82640			485	72207	56032	12112	11572	12505	81820	85359	87075	485	00111	06	+		+																																			
Wittering	462	82908	69032	13614	40937	11701	84360	88273		462	52508	62012	12412	15631	10608	81640	85075		462	00110	09	+		+																																			
Boscombe Down	746	72701	74022	15911	35601	09709	83640	87072		746	71905	69021	14409	55731	09607	85650	83362	87075	746	00070	01	+		pr _o																																			
Ross-on-Wye	627									627	72305	66031	12013	7095+	10612	87358			627	00110	05	+		+																																			
Bristol	628	32706	66012	15814	28401	11705	82814			628	72007	80021	13812	7097+	08610	87362			628	00110	08	+		+																																			
Aberporth	502	62111	83031	14112	50972	11709	85360			502	81810	83602	10213	1717+	12720	81702	88358		502	00121	11	+		ir _o																																			
Rhoose (Cardiff)	715	62711	82031	15114	684++	11705	81710	83818	85625	715	72211	86021	12913	11438	09611	81818	85360	87270	715	00120	11	+		r _o r _o																																			
Plymouth	827	52703	74031	16613	55700	12707	85656			827	82108	64038	13515	6847+	12716	83814	86635	88360	827	00111	08	+		pr _o ir _o																																			
Chivenor	707	71906	82022	15813	15432	11811	81615	83360	87075	707	80907	82031	12712	6542+	11717	81615	86640	88458	707	00111	08	+		r _o r _o																																			
St. Mawgan	817	21906	80011	16412	10932	11810	81362			817	71811	70216	12513	38478	12618	82812	83630	87360	817	02111	08	+		ir _o ir _o r _o																																			
Culdrose	809	42501	78022	16513	2243+	12811	82818	84356		809	72314	72258	13114	6857+	13717	83717	85621	85358	809	03121	12	+		pr _o ir _o r _o r _o																																			
Scilly	804	42305	82011	16614	41500	12712	84825			804	82315	24626	12013	862++	13720	88705			804	10132	++	+		ir _o rr																																			
Elmdon	534	62305	66022	13813	35630	09705	83645	86360		534	71801	62021	12110	40971	10710	83360	84365		534	00080	07	+		+																																			
Shawbury	414	72207	80032	13811	30938	09807	83360	87270		414	70000	69021	11710	18471	09507	81818	86361		414	00080	05	+		+																																			
Manchester	334	41702	61018	12913	15720	10808	81650	84468		334	71707	61021	10712	15771	09711	81656	85359		334	00100	10	+		+																																			
Squires Gate	318	72314	80601	12415	55602	11610	82715	85646	87070	318	71608	61046	10013	784++	12609	82815	83622	87640	318	00120	10	ir _o		ir _o																																			
Valley	302	72611	74022	12414	6857+	11713	81825	86630	87464	302	71817	79026	08714	3847+	13721	81818	83650	87464	302	01121	11	ir _o		ir _o rr																																			
Ronaldsway	204	82209	66616	11813	5552+	12610	82712	85629	88556	204	81816	80606	08313	7557+	11715	82709	84520	87656	204	03121	11	r _o r _o		ir _o pr _o r _o																																			
Carlisle	222	80000	80028	11813	856++	11813	83630	88635		222	71802	74016	09512	5857+	10616	81823	83635	85650	222	01111	09	pr _o r _o r _o rr		ir _o																																			
Watnall	354	62601	59012	13213	656++	11806	85640			354	62605	48031	11711	15634	09608	81640	85075		354	00090	04	+		+																																			
Spurn Head	396	72604	58022	13115	755++	12806	87625			396	40000	59011	11114	40940	12712	84360			396	00130	++	+		+																																			
Finningley	360	80000	48032	13214	3567+	11804	83635	88359		360	42007	20101	11111	40930	10710	84368			360	00100	06	+		+																																			
Dishforth	261	71902	80022	12613	7097+	11709	87359			261	71601	37051	10511	7097+	10710	87360			261	00111	10	+		+																																			
Tynemouth	262	72302	61022	12013	756++	11203	87635			262	71908	58026	09913	756++	11710	87635			262	02121	11	ir _o		+																																			
Eskdalemuir	162									162	81707	70818	09210	834++	10716	88912			162	02101	08	pr		pr																																			
Mull of Galloway	131	52016	82012	10512	55500	11820	85620			131	82022	15818	06712	864++	11723	88715			131	08112																																							
Prestwick	135	71304	70028	10012	6853+	10813	82825	85632		135	81711	62606	06512	884++	10716	81715	86628	87650	135	04111	11	ir _o		ir _o rr																																			
Renfrew	141	70000	62038	10311	755++	10811	83620	87650		141	81909	80026	06712	6557+	10713	81712	86640		141	01111	08	ir _o		id _o rr																																			
Leuchars	171	12409	82018	09510	14700	09707	81650			171	80000	66606	07011	3567+	10715	82630	83650	88360	171	00091																																							

No. 36780

Date of Issue Saturday 4 August 1962

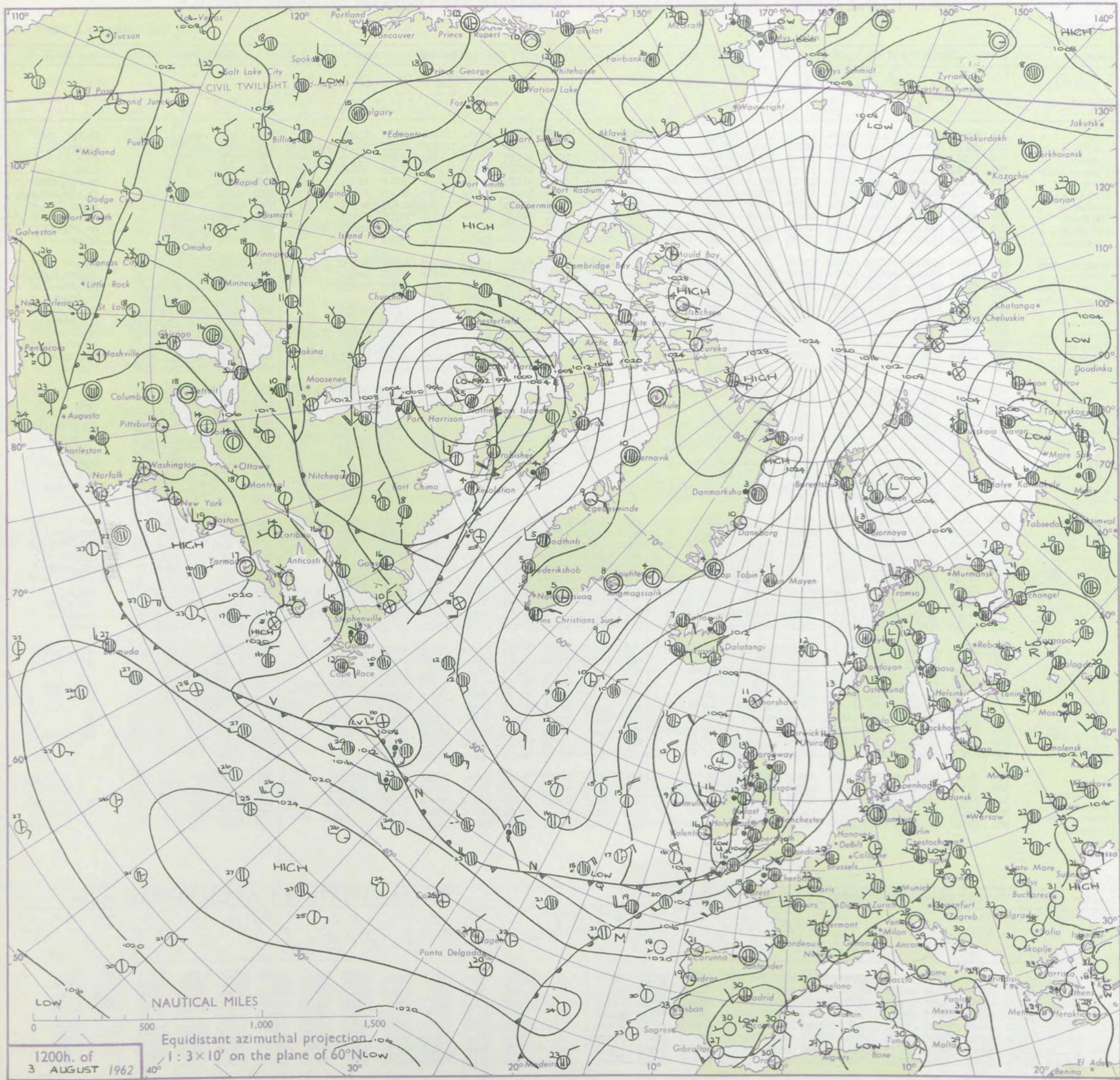
VERSION
BLE
o °F

- 20

All times of observation printed in this publication are GREENWICH MEAN TIME.

SIR GRAHAM SUTTON, C.B.E., D.Sc., F.R.S., Director-General. Meteorological Office, London Road, Bracknell, Berkshire

CHART OF WEATHER IN PART OF NORTHERN HEMISPHERE



Explains
of sym

CLC

Symbol

Sk

WEA

Symbol

= Mist

☰ Fog

9 Drive

- Rain

- Rain

Rai

* Snd

Rai

✱ Rai

* Sn

 $\Delta H_{\text{f}}^{\circ}$

7

W

Conti

9

5

3

5

1

5 knots



10

1998, 1999, 2000, 2001, 2002, 2003, 2004, 2005, 2006, 2007, 2008, 2009, 2010, 2011, 2012, 2013, 2014, 2015, 2016, 2017, 2018, 2019, 2020, 2021, 2022, 2023, 2024, 2025, 2026, 2027, 2028, 2029, 2030, 2031, 2032, 2033, 2034, 2035, 2036, 2037, 2038, 2039, 2040, 2041, 2042, 2043, 2044, 2045, 2046, 2047, 2048, 2049, 2050, 2051, 2052, 2053, 2054, 2055, 2056, 2057, 2058, 2059, 2060, 2061, 2062, 2063, 2064, 2065, 2066, 2067, 2068, 2069, 2070, 2071, 2072, 2073, 2074, 2075, 2076, 2077, 2078, 2079, 2080, 2081, 2082, 2083, 2084, 2085, 2086, 2087, 2088, 2089, 2090, 2091, 2092, 2093, 2094, 2095, 2096, 2097, 2098, 2099, 2100, 2101, 2102, 2103, 2104, 2105, 2106, 2107, 2108, 2109, 2110, 2111, 2112, 2113, 2114, 2115, 2116, 2117, 2118, 2119, 2120, 2121, 2122, 2123, 2124, 2125, 2126, 2127, 2128, 2129, 2130, 2131, 2132, 2133, 2134, 2135, 2136, 2137, 2138, 2139, 2140, 2141, 2142, 2143, 2144, 2145, 2146, 2147, 2148, 2149, 2150, 2151, 2152, 2153, 2154, 2155, 2156, 2157, 2158, 2159, 2160, 2161, 2162, 2163, 2164, 2165, 2166, 2167, 2168, 2169, 2170, 2171, 2172, 2173, 2174, 2175, 2176, 2177, 2178, 2179, 2180, 2181, 2182, 2183, 2184, 2185, 2186, 2187, 2188, 2189, 2190, 2191, 2192, 2193, 2194, 2195, 2196, 2197, 2198, 2199, 2200, 2201, 2202, 2203, 2204, 2205, 2206, 2207, 2208, 2209, 2210, 2211, 2212, 2213, 2214, 2215, 2216, 2217, 2218, 2219, 2220, 2221, 2222, 2223, 2224, 2225, 2226, 2227, 2228, 2229, 2230, 2231, 2232, 2233, 2234, 2235, 2236, 2237, 2238, 2239, 2240, 2241, 2242, 2243, 2244, 2245, 2246, 2247, 2248, 2249, 2250, 2251, 2252, 2253, 2254, 2255, 2256, 2257, 2258, 2259, 2260, 2261, 2262, 2263, 2264, 2265, 2266, 2267, 2268, 2269, 2270, 2271, 2272, 2273, 2274, 2275, 2276, 2277, 2278, 2279, 2280, 2281, 2282, 2283, 2284, 2285, 2286, 2287, 2288, 2289, 2290, 2291, 2292, 2293, 2294, 2295, 2296, 2297, 2298, 2299, 2300, 2301, 2302, 2303, 2304, 2305, 2306, 2307, 2308, 2309, 2310, 2311, 2312, 2313, 2314, 2315, 2316, 2317, 2318, 2319, 2320, 2321, 2322, 2323, 2324, 2325, 2326, 2327, 2328, 2329, 2330, 2331, 2332, 2333, 2334, 2335, 2336, 2337, 2338, 2339, 2340, 2341, 2342, 2343, 2344, 2345, 2346, 2347, 2348, 2349, 2350, 2351, 2352, 2353, 2354, 2355, 2356, 2357, 2358, 2359, 2360, 2361, 2362, 2363, 2364, 2365, 2366, 2367, 2368, 2369, 2370, 2371, 2372, 2373, 2374, 2375, 2376, 2377, 2378, 2379, 2380, 2381, 2382, 2383, 2384, 2385, 2386, 2387, 2388, 2389, 2390, 2391, 2392, 2393, 2394, 2395, 2396, 2397, 2398, 2399, 2400, 2401, 2402, 2403, 2404, 2405, 2406, 2407, 2408, 2409, 2410, 2411, 2412, 2413, 2414, 2415, 2416, 2417, 2418, 2419, 2420, 2421, 2422, 2423, 2424, 2425, 2426, 2427, 2428, 2429, 2430, 2431, 2432, 2433, 2434, 2435, 2436, 2437, 2438, 2439, 2440, 2441, 2442, 2443, 2444, 2445, 2446, 2447, 2448, 2449, 2450, 2451, 2452, 2453, 2454, 2455, 2456, 2457, 2458, 2459, 2460, 2461, 2462, 2463, 2464, 2465, 2466, 2467, 2468, 2469, 2470, 2471, 2472, 2473, 2474, 2475, 2476, 2477, 2478, 2479, 2480, 2481, 2482, 2483, 2484, 2485, 2486, 2487, 2488, 2489, 2490, 2491, 2492, 2493, 2494, 2495, 2496, 2497, 2498, 2499, 2500, 2501, 2502, 2503, 2504, 2505, 2506, 2507, 2508, 2509, 2510, 2511, 2512, 2513, 2514, 2515, 2516, 2517, 2518, 2519, 2520, 2521, 2522, 2523, 2524, 2525, 2526, 2527, 2528, 2529, 2530, 2531, 2532, 2533, 2534, 2535, 2536, 2537, 2538, 2539, 2540, 2541, 2542, 2543, 2544, 2545, 2546, 2547, 2548, 2549, 2550, 2551, 2552, 2553, 2554, 2555, 2556, 2557, 2558, 2559, 2560, 2561, 2562, 2563, 2564, 2565, 2566, 2567, 2568, 2569, 2570, 2571, 2572, 2573, 2574, 2575, 2576, 2577, 2578, 2579, 2580, 2581, 2582, 2583, 2584, 2585, 2586, 2587, 2588, 2589, 2590, 2591, 2592, 2593, 2594, 2595, 2596, 2597, 2598, 2599, 2600, 2601, 2602, 2603, 2604, 2605, 2606, 2607, 2608, 2609, 2610, 2611, 2612, 2613, 2614, 2615, 2616, 2617, 2618, 2619, 2620, 2621, 2622, 2623, 2624, 2625, 2626, 2627, 2628, 2629, 2630, 2631, 2632, 2633, 2634, 2635, 2636, 2637, 2638, 2639, 2640, 2641, 2642, 2643, 2644, 2645, 2646, 2647, 2648, 2649, 2650, 2651, 2652, 2653, 2654, 2655, 2656, 2657, 2658, 2659, 2660, 2661, 2662, 2663, 2664, 2665, 2666, 2667, 2668, 2669, 2670, 2671, 2672, 2673, 2674, 2675, 2676, 2677, 2678, 2679, 26

10

1

CHARTS OF WEATHER IN WEST EUROPE

ation
mbols

UD
Cloud
Amount
(oktas)

0
1 or less
2
3
4
5
6
7 or more
8

Obscured

ATHER
Weather

izzle
h and
rizzle

h and snow

w

h shower

h and snow
shower

w shower

l shower

nderstorm

IND

Wind
speed
(knots)

Calm

1-2

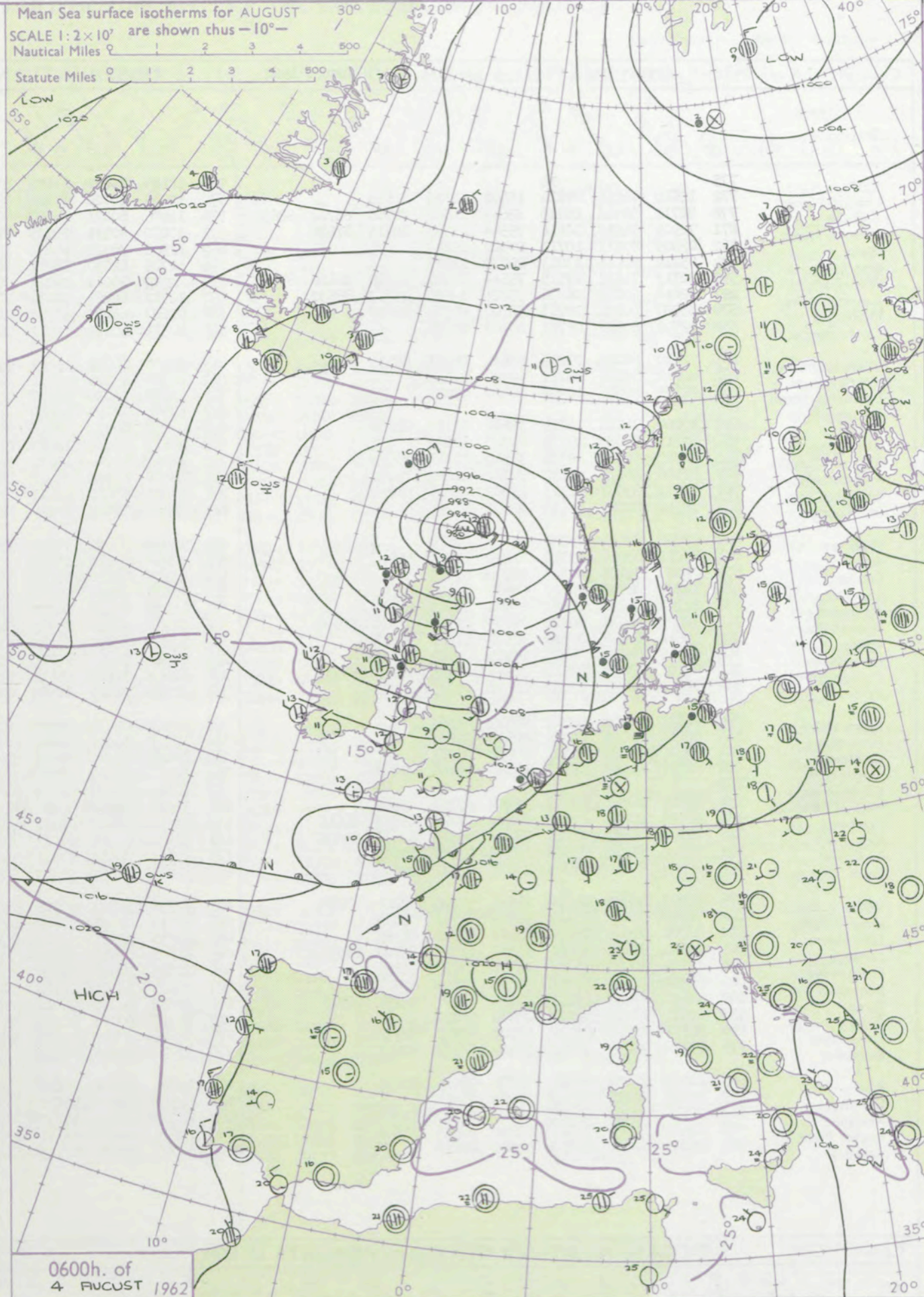
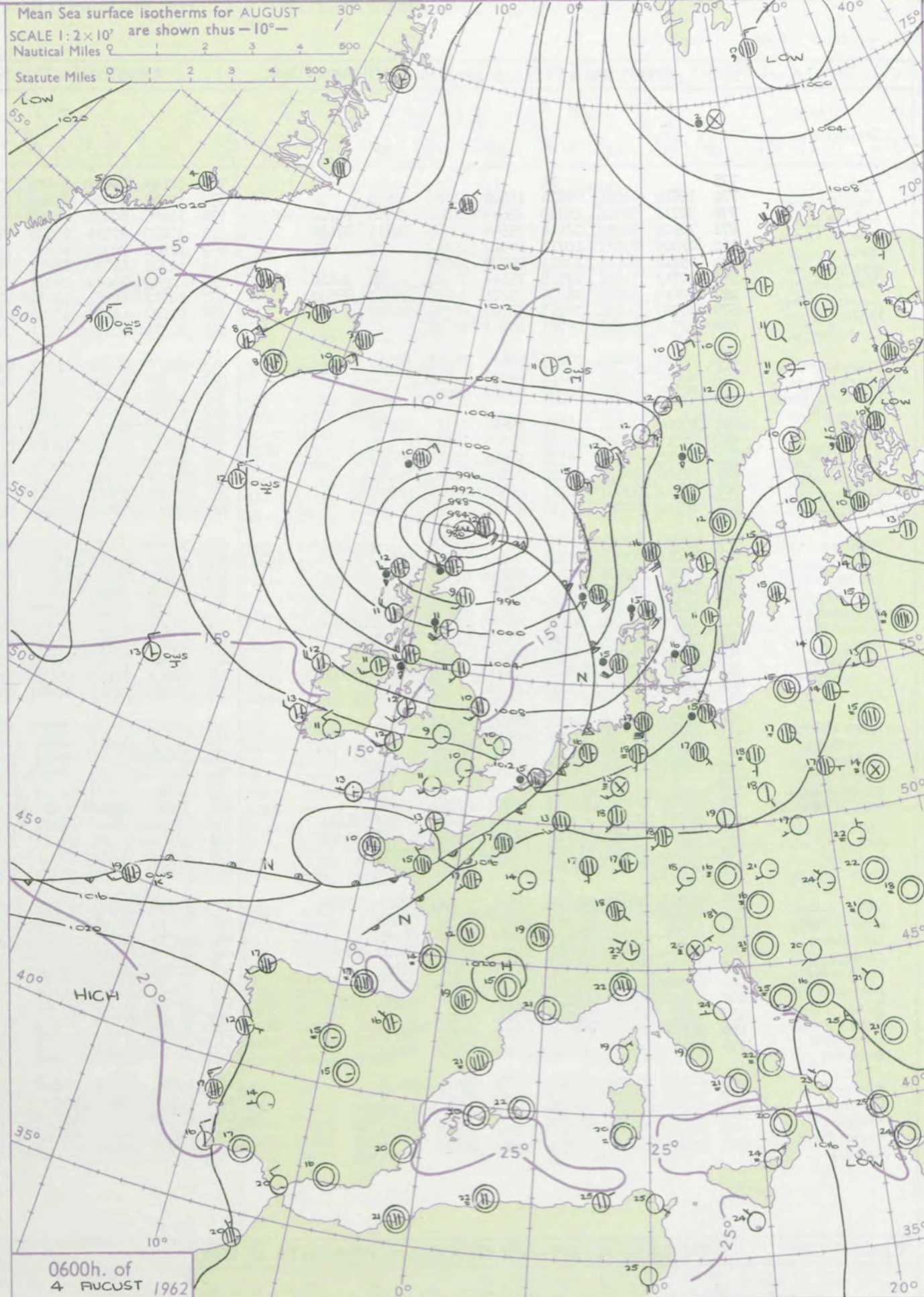
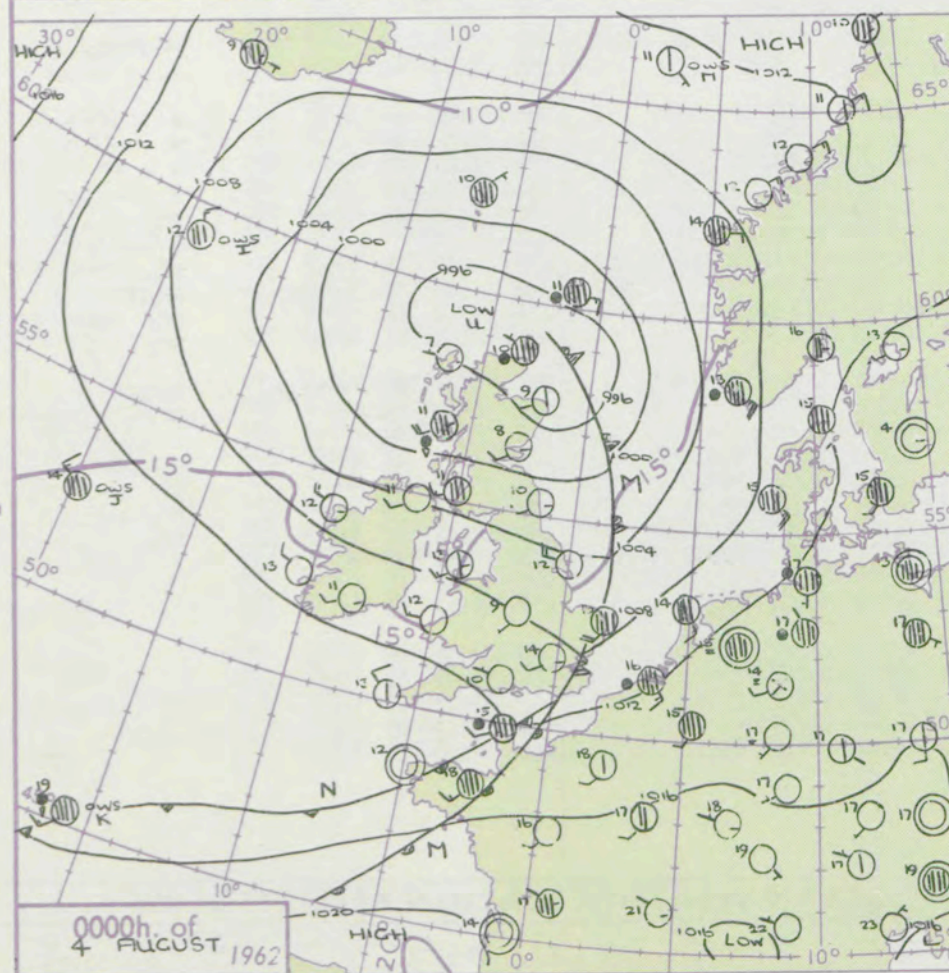
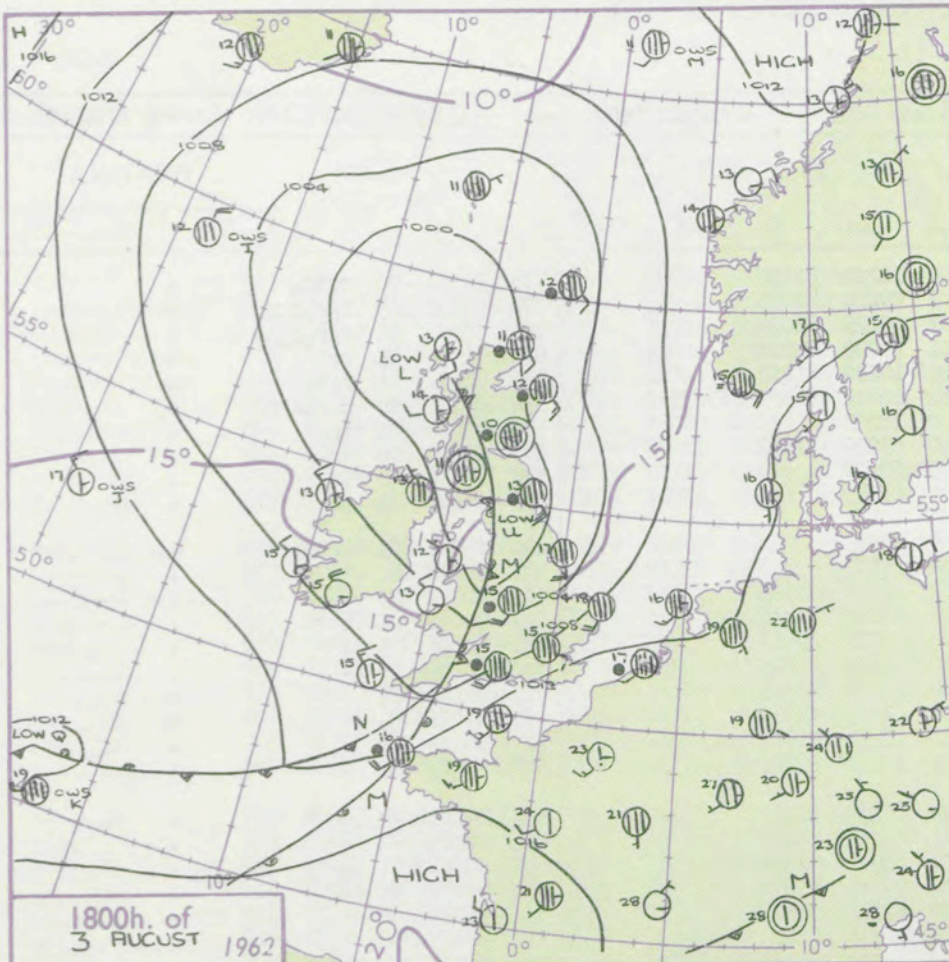
3-7

8-12

13-17

additional
her add

48-52



GENERAL SYNOPSIS DEVELOPMENT

A rather intense depression north of Scotland will probably become slow-moving. A warm depression in mid-Atlantic is expected to deepen gradually and move quickly towards southwest England, followed in mid-Atlantic by a ridge of high pressure. The weak Spanish depression is likely to persist.

Issued at midday

Saturday 4 August

1962

FORECAST for Great Britain and Northern Ireland until noon tomorrow

Northern districts will have bright intervals, and showers, some of which may be heavy. There may be thunderstorms in parts of Scotland. Wales and the southern half of England will have sunny periods and mainly dry weather today, but rain later tonight or early tomorrow in the southwest will spread northeastwards during the morning. It will be generally rather cool.

OUTLOOK for following 24 hours.

Rain is expected in many parts of England and Wales, followed by showery weather extending from Scotland and Northern Ireland.

DAILY WEATHER REPORT OF THE BRITISH METEOROLOGICAL OFFICE (contd.)

Code FM 11.A		OBSERVATIONS at 00h.										OBSERVATIONS at 06h.										OBSERVATIONS during NIGHT										CONV TA °C
Station	iii	Nddff	VVwww	PPPTT	N _h Ch _h C _h	T _d app	8N _s Ch _s h _s	8N _s Ch _s h _s	8N _s Ch _s h _s	iii	Nddff	VVwww	PPPTT	N _h Ch _h C _h	T _d app	8N _s Ch _s h _s	8N _s Ch _s h _s	8N _s Ch _s h _s	iii	RR _n T _n E	T _g T _g	WEATHER										
																						21h.—03h.	03h.—09h.									
Kew	775			14						775	12105	83021	13112	15600	10222	81630			775	91111	06	rrir _o	+	40								
London Airport	772	12610	74016	09214	15400	12316	81618			772	12005	80020	13210	00901	09224	81075			772	97091	05	r _o r _o d _o d _o	+	39								
Gatwick	776	82712	59216	09215	856++	14501	82708	86714	88632	776	12406	80021	13609	00901	09225	81075			776	03061	04	r _o r _o d _o r _o	+	38								
Thorney Island	871	72909	74016	10414	755++	11307	84715	87626		871	10000	80111	14509	11401	09222	81812			871	04091	05	rr	+	37								
Hurn	862	02805	80016	10710	00900	09218				862	12506	78022	14411	18441	10232	81818			862	91081	04	r _o r _o	+	36								
Guernsey	894	03212	82016	13213	00900	12316				894	32705	82030	16712	10942	12216	81359	83075		894	03111	08	d _o r _o ifrr	+	35								
Wattisham	590	72313	74016	07515	755++	15501	84710	86620	87626	590	02507	70011	12011	00900	10223				590	97071	04	ir _o	+	34								
Gorleston	497	82018	62216	06816	3742+	13709	83717	88532		497	12712	64021	11010	10940	09220	81360			497	91090	08	ir _o	+	33								
Mildenhall	578	53207	66036	09713	55700	09320	85650			578	02607	66021	11710	00900	08220				578	97080	06	ir _o	+	32								
Cardington	559	02509	60018	08711	00900	09331				559	02311	40020	11911	00900	09219				559	91080	03	pr _o	+	31								
West Raynham	485	62610	66216	07212	656++	08321	86635			485	02310	74011	11109	00900	08323				485	93071	03	idair	+	30								
Wittering	462	02612	74016	08111	00900	08235				462	02509	69020	11311	00900	08107				462	95090	05	ir	+	29								
Boscombe Down	746	02705	66016	10909	00900	09221				746	12503	74010	14309	15500	09218	81625			746	00071	03	+	+	28								
Ross-on-Wye	627									627	12308	77020	12610	11500	09215	81825			627	00091	05	+	+	27								
Bristol	628	10000	74016	10511	15600	09120	81630			628	22608	66030	13613	25400	09219	82618			628	00100	05	+	+	26								
Aberporth	502	02717	82020	09312	00900	10225				502	22612	80010	12612	21440	10315	82815			502	00101	08	+	+	25								
Rhoose (Cardiff)	715	32715	80016	10314	35500	11115	83625			715	22911	80020	13612	22400	10220	82815			715	00101	08	+	+	24								
Plymouth	827	12906	66026	12612	00901	11222	81075			827	10606	11284	15507	18500	07217	81820			827	00071	04	+	ff	23								
Chivenor	707	22811	83021	11113	15502	11217	81622			707	23103	83020	14412	28500	10219	81822			707	00111	08	+	+	22								
St. Mawgan	817	02712	80021	12413	00900	11215				817	21706	74020	15210	28401	10216	82816			817	00101	07	+	+	21								
Culdrose	809	02804	82021	13211	00900	10219				809	32905	69021	15511	38400	09215	81610			809	00101	10	+	+	20								
Scilly	804	23211	83010	13213	21400	12217	82815			804	32706	83010	15513	31401	11213	83814			804	00121	++	+	+	19								
Elmdon	534	02207	74026	08309	00900	07229				534	12210	74010	11109	15600	02718	81645			534	00081	01	+	+	18								
Shawbury	414	12207	82026	07908	15500	07120	81820			414	22406	82031	10910	21500	09319	82822			414	97071	04	+	+	17								
Manchester	334	42107	66016	06410	45600	08121	84635			334	12006	74021	09510	11500	07218	81825			334	00090	06	+	+	16								
Squires Gate	318	72525	80036	04913	785++	11212	81714	87650		318	52725	81021	08313	58400	09215	81713	84816		318	00121	10	+	+	15								
Valley	302	32514	82018	06913	32400	11218	83818			302	32217	82030	10012	31400	11213	83818	91839		302	00111	09	+	+	14								
Ronaldsway	204	12715	89028	04712	18501	09219	81820			204	22619	89030	07711	28400	09212	81815			204	97111	10	pr _o	+	13								
Carlisle	222	72202	83036	02911	785++	10013	85822	83638		222	62416	74808	05411	634++	09312	82710	84822	82918	222	01091	07	+	pr _o prpr _o	12								
Watnall	354	12409	66031	07009	00901	08225	81075			354	02306	56020	10108	00900	08221				354	00071	04	+	+	11								
Spurn Head	396	02822	59016	04212	00900	08333				396	42314	59030	08810	35500	08220	84625			396	97090	++	1r	+	10								
Finningley	360	02210	69026	05411	00900	08228				360	12110	69020	08811	15600	09216	81630			360	00090	07	+	+	9								
Dishforth	261	02412	82026	03611	00900	08223				261	42012	83021	06812	48500	08219	84822			261	00091	07	+	+	8								
Tynemouth	262	12608	66028	01910	11500	08248	81825			262	42305	74020	04111																			

DAILY WEATHER REPORT OF THE BRITISH METEOROLOGICAL OFFICE

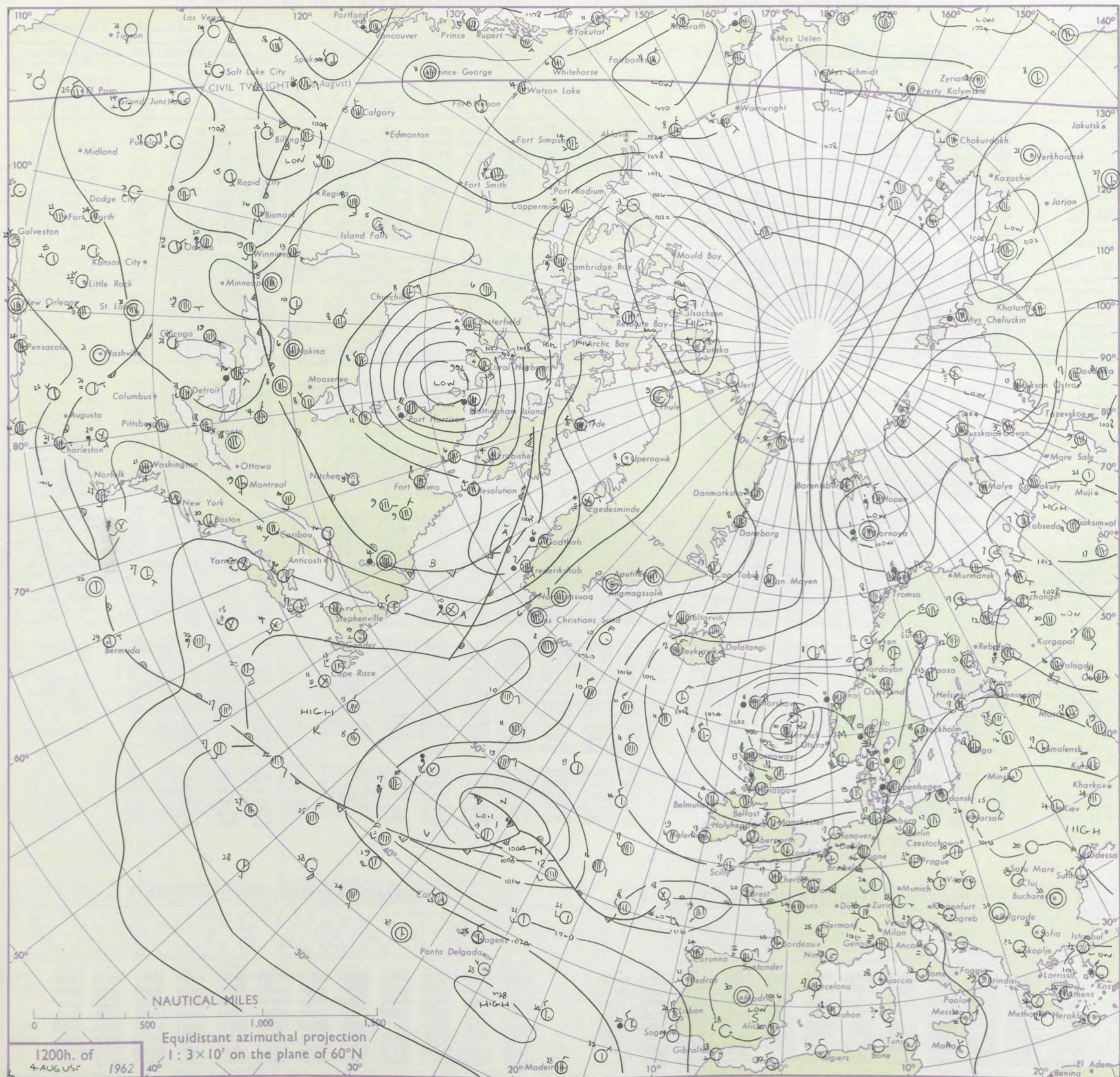
No. 36781

Date of Issue Sunday 5 August 1962

VERSION
LE
°F

Code FM 11.A		OBSERVATIONS at 12h. 4 August 1962										OBSERVATIONS at 18h. 4 August 1962										OBSERVATIONS during DAY				
Station	iii	Nddff	VVwwW	PPPTT	N _h L _h C _M H	T _d T _d app	8N _s Ch _s h _s	8N _s Ch _s h _s	8N _s Ch _s h _s	iii	Nddff	VVwwW	PPPTT	N _h L _h C _M H	T _d T _d app	8N _s Ch _s h _s	8N _s Ch _s h _s	8N _s Ch _s h _s	iii	RR	T _s X	SSS	WEATHER			
																							09h.—15h.	15h.—21h.		
Kew	775	62711	83031	14917	42603	07605	84830	84080		775	72314	85022	14218	12604	08602	81828	87078		775	00200	119	+		+		
London Airport	772	52714	83030	14019	31604	07801	83830	83075		772	62114	83011	14219	18606	08503	81835	86275		772	00200	123	+		+		
Gatwick	776	42410	82020	15319	31501	10602	83828	83075		776	72210	82021	14617	00906	07703	87275			776	00210	129	+		+		
Thorney Island	871	72107	83031	16019	51501	10802	85827	87075		871	72311	83021	15416	11638	09506	81830	87275		871	00190	125	+		+		
Hurn	862	62110	86031	15519	41505	10805	81820	84830	85075	862	72409	85031	15017	12648	10605	81830	85270	86075	862	00201		+		+		
Guernsey	894	62807	82021	18116	22442	12101	82810	86075		894	73406	84021	16716	25772	09708	82650	87360		894	97171	101	+		ir _o		
Wattisham	590	22414	82030	13818	11604	10203	81830			590	62410	82031	13117	11606	10706	81835	86075		590	00190		+		+		
Gorleston	497	32611	64020	13118	31500	08105	83828			497	52108	64011	12820	31506	09703	83828			497	00210	130	+		+		
Mildenhall	578	42713	82021	13419	41502	06000	84828			578	72608	78031	12719	11608	07605	81835	87275		578	00210	119	+		+		
Cardington	559	32314	80020	14119	31602	06003	83833			559	62411	80011	12919	14688	04605	81640	86270		559	00210	122	+		+		
West Raynham	485	22414	82020	12918	22500	09105	82828			485	62212	82031	12217	14602	08603	81835	86075		485	00201	117	+		+		
Wittering	462	42514	82020	13418	42600	09104	84835			462	72412	80031	12318	14864	09704	81835	84650	87270	462	00210	112	+		+		
Boscombe Down	746	72808	82031	15517	42602	10802	84830	87075		746	62212	82022	14717	22602	09702	82830	86075		746	00200	114	+		+		
Ross-on-Wye	627	32411	81020	13618	31600	07805	83835			627	72409	81021	13117	11681	08602	81830	86075		627	00190	113	+		+		
Bristol	628	22415	83010	15318	21502	06000	82828			628	72510	83022	14517	68688	09604	81830	86635		628	00190	118	+		+		
Aberporth	502	42520	83030	13916	11402	10000	81818	84075		502	62416	85021	13015	22508	09702	82820	86275		502	00171	125	+		+		
Rhoose (Cardiff)	715	32714	83030	15018	22502	09002	82825			715	62813	83021	14715	22588	08703	82825	83360	85272	715	00180	121	+		+		
Plymouth	827	22113	82011	16516	12502	12601	81825			827	72314	80021	15515	32502	11706	83820	86075		827	00170	123	+		+		
Chivenor	707	22714	89020	15518	12502	12500	81820			707	72713	87021	15016	28588	12701	81820	83360	87275	707	00181	129	+		+		
St. Mawgan	817	32912	85010	16117	22542	08701	82825			817	62611	89011	15516	22684	11805	82830	83368	86072	817	00171	125	+		+		
Culdrose	809	32610	81021	16416	22401	11301	82818			809	62610	82012	15816	12582	10704	81820	83465	86075	809	00170	126	+		+		
Scilly	804	42607	82031	17117	22402	14101	82816	83074		804	62707	83022	15916	22402	12707	82816	84368	85078	804	00180	129	+		+		
Elmdon	534	72616	83021	12818	72500	06400	87827			534	72312	74022	12117	28648	07703	82835	87272		534	00190	118	+		+		
Shawbury	414	52618	82011	12417	52501	08601	85828			414	62617	84022	12216	32642	07603	83830	85075		414	00180	129	+		+		
Manchester	334	52712	82022	11017	42601	07802	84835	83080		334	72906	66032	11715	52535	08302	85835	85359		334	97191	093	+		pr _o		
Squires Gate	318	62527	85021	11117	48402	10107	84818	84070		318	72616	80258	11113	6857+	09400	82820	86640		318	01181	076	+		pr _o pr _o rr _o rr _o		
Valley	302	22220	80010	12615	12432	12208	81818			302	82316	60638	12312	885++	11301	85822	88650		302	04171	072	pr _o		pr _o rr _o rr _o		
Ronaldsway	204	32320	89031	09615	18501	11207	81717			204	82516	80608	10413	1567+	09103	81630	83360	88465	204	02171	082	+		pr _o rr _o		
Carlisle	222	62316	82012	08315	69541	09216	81710	85822	82920	222	72415	74258	08813	59462	09801	81715	84920	86070	222	03171	078	pr _o		pr _o pr _o		
Watnall	354	42615	82012	11818	41500	07400	84825			354	72608	85251	11616	58504	07501	83825	83635	85075	354	91201	120	+		pr _o pr _o		
Spurn Head	396	62720	66031	11418	62500	08210	86825			396	62516	66022	11219	62540	06303	85825	86630	85358	396	97210	108	+		pr _o		
Finningley	360	52722	80021	11219	51600	08204	85830			360	52517	82031	11018	14609	06201	81635	85172		360	00200	121	+		+		
Dishforth	261	62621	86031	09117	52602	08212	85830	84075		261	72419	89032	10116	28642	08502	82833	85365	87072	261	00181	083	+		+		
Tynemouth	262	72518	74022	06815	755++	08217	87625			262	72515	66028	07514	3257+	10102	83825	87358		262	97171	058	+		pr _o		
Eskdalemuir	162	62416	74038	06014	625++	07111	86825			162	62215	83039	07611	34503	09101	83622	85070		162	12141	084	tLR		pr _o		
Mull of Galloway	131	52522	82031	08015	49401	10202	84918			131	82515	82158	09112	7947+	08204	87918	83359		131	02151						
Prestwick	135	32517	80028	05515	29600	10110	82930			135	62314	80028	06914	58442	10207	84818	84075		135	97151	097	+		pr _o		
Renfrew	141	62625	66808	04215	59463	10213	82																			


CHART OF WEATHER IN PART OF NORTHERN HEMISPHERE



Expla
of sy


CL

Symbol



WEA

Symbol



Symbol

For each
half-foot
5 knots

CHARTS OF WEATHER IN WEST EUROPE

ation
mbols

UD
Cloud
Amount
(oktas)

0
1 or less
2
3
4
5
6
7 or more
8
Obscured

ATHER
Weather

izzle
h and
izzle

h and snow

W

h shower

h and snow
hower

W shower

l shower

nderstorm

WIND

Wind
speed
(knots)

Calm

1-2

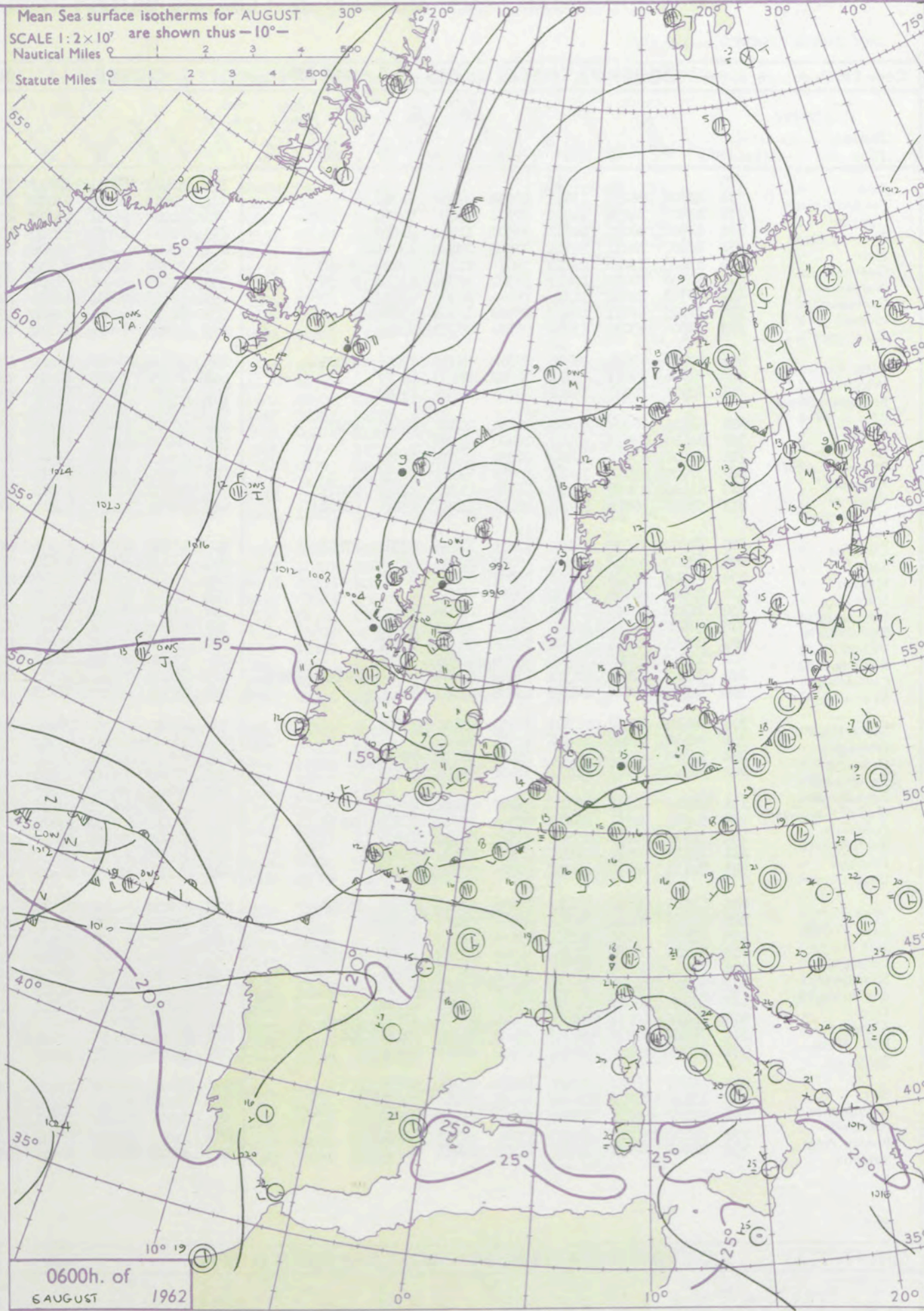
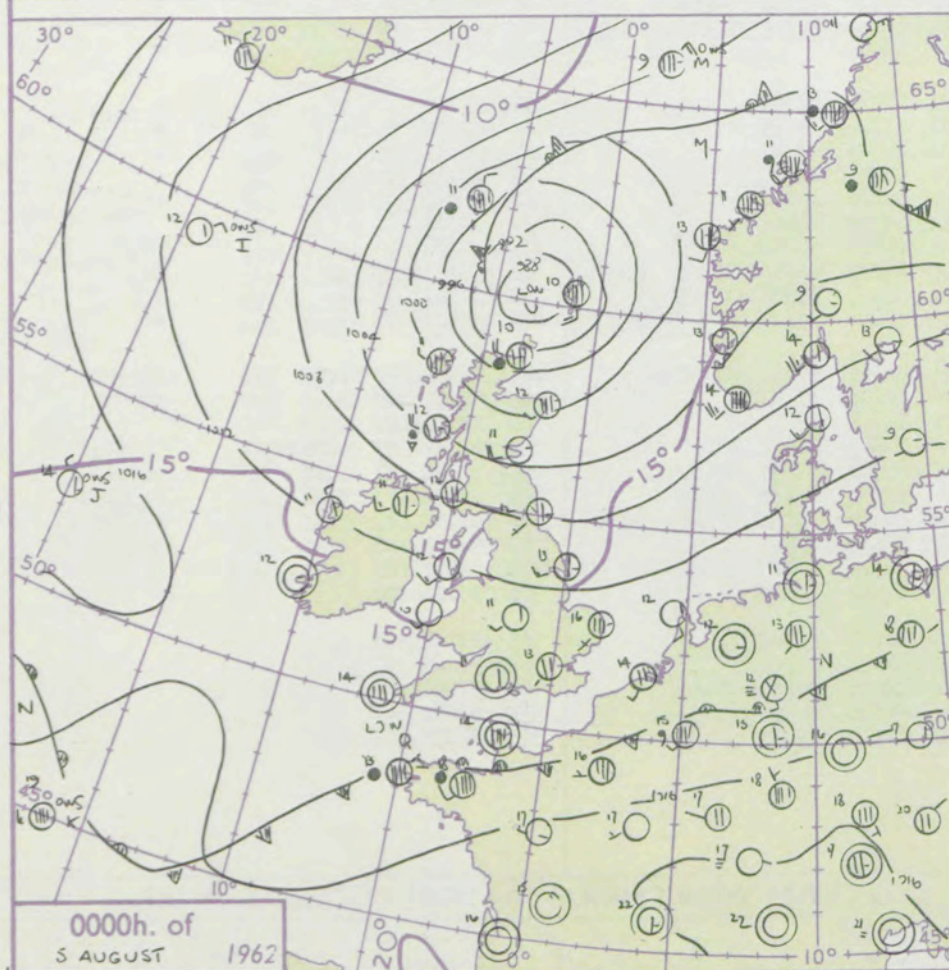
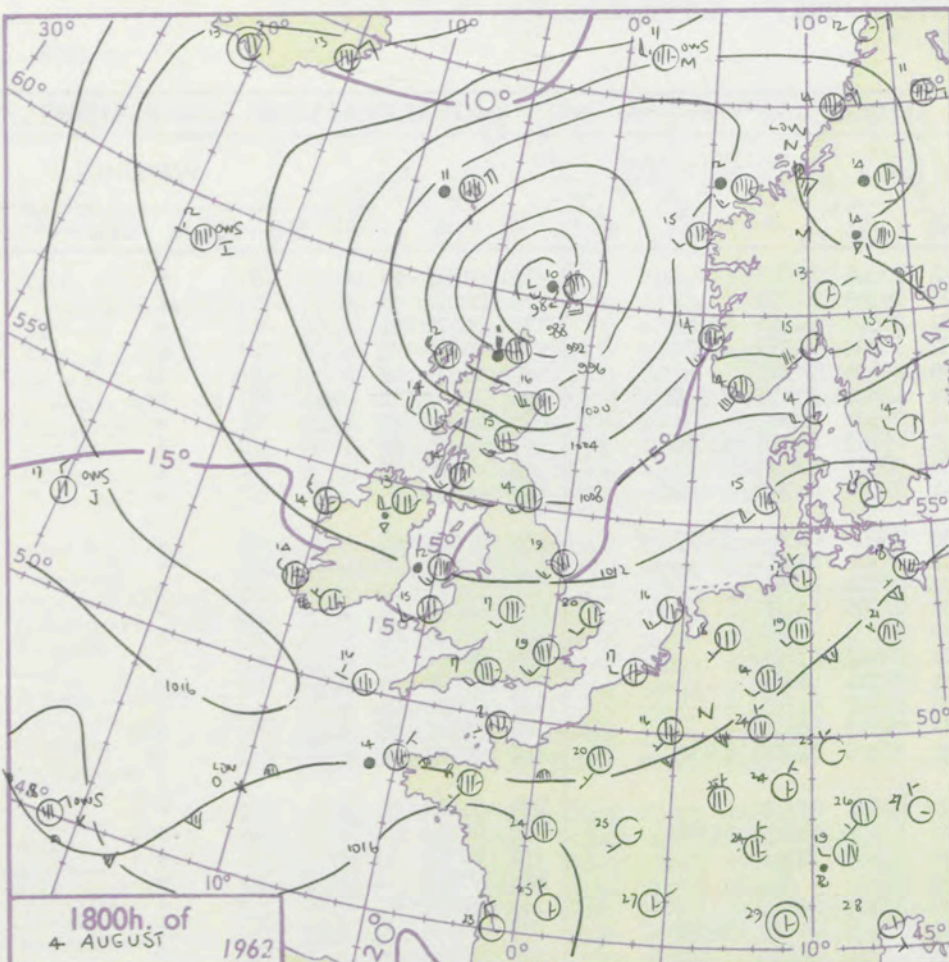
3-7

8-12

13-17

Additional
ther add

48-52



Mean Sea surface isotherms for AUGUST
SCALE 1:2x10⁷ are shown thus -10°-

Nautical Miles 0 1 2 3 4 500
Statute Miles 0 1 2 3 4 500

GENERAL SYNOPTIC DEVELOPMENT

The deep depression over northeast Scotland will fill slowly and move only slowly, perhaps south. A depression westsouthwest of the British Isles is expected to turn towards the English Channel. The western Atlantic will continue to be dominated by high pressure.

Issued at midday Sunday 5 August 1962

FORECAST for Great Britain and Northern Ireland until noon tomorrow

Northern districts will continue cool and showery. A few showers will be heavy, perhaps prolonged over Scotland. South Wales to East Anglia, and southern England will probably be dry and sunny today. Tonight, rain is likely to spread across the south coasts, perhaps with a long period of rain in southern England tomorrow.

OUTLOOK for following 24 hours

Becoming generally showery, though with sunny periods.

DAILY WEATHER REPORT OF THE BRITISH METEOROLOGICAL OFFICE (contd.)

Code FM 11.A		OBSERVATIONS at 00h. 5 August 1962										OBSERVATIONS at 06h. 5 August 1962										OBSERVATIONS during NIGHT					CONV TA °C
Station	ill	Nddff	VVwww	PPPTT	N _h Ch _s Ch _s	T _d T _d app	8N _s Ch _s h _s	8N _s Ch _s h _s	8N _s Ch _s h _s	ill	Nddff	VVwww	PPPTT	N _h Ch _s Ch _s	T _d T _d app	8N _s Ch _s h _s	8N _s Ch _s h _s	8N _s Ch _s h _s	ill	RRRT _n T _n E	T _g T _g	WEATHER					
																						21h.—03h.	03h.—09h.				
Kew	775			13						775	32402	83011	12813	25871	10501	82657				775	00120	08	+	+	40		
London Airport	772	42302	66031	13613	40930	09704	84362			772	32103	80021	13011	30971	09303	82359				772	00100	05	+	+	39		
Gatwick	776	42203	74031	14510	00901	09400	84070			776	50000	66031	13209	40982	09500	81358	83365			776	00070	05	+	+	38		
Thorney Island	871	42901	80031	14612	00902	11704	84070			871	70000	82031	13510	50932	10202	85359	86070			871	00090	05	+	+	37		
Hurn	862	20000	74011	14511	00902	09804	82075			862	40000	40284	13308	40989	07105	84362			862	00071	05	+	if	36			
Guernsey	894	83403	83026	16113	3567+	11707	83630	87357		894	70000	82216	14613	35672	12604	83635	85358			894	95131	11	ir _o	ir _o	35		
Wattisham	590	62308	70022	12813	35702	10706	83650	85075		590	32409	74031	11909	20931	09502	82362			590	00080	06	+	+	34			
Gorleston	497	72307	62022	12316	755++	11703	87622			497	42708	62031	11411	12545	09703	81828	83360			497	00110	09	+	+	33		
Mildenhall	578	32805	62011	12813	00902	10301	83072			578	12706	64011	12010	15630	08302	81640			578	00090	06	+	+	32			
Cardington	559	32306	63011	13010	00908	08702	83270			559	12305	48041	12510	10941	09501	81362			559	00080	03	+	+	31			
West Raynham	485	42207	69031	12210	25702	08202	82656	83075		485	32709	61011	11410	10932	08503	81362	83075			485	00071	04	+	+	30		
Wittering	462	22606	69021	12911	00902	08103	82072			462	12607	74020	12209	00901	08501	81075			462	00090	03	+	+	29			
Boscombe Down	746	72901	74031	14811	7093+	09704	87360			746	20000	74031	13810	20930	09801	82362			746	00080	02	+	+	28			
Ross-on-Wye	628	62805	66031	14214	55502	09707	85623	83075		628	12102	82020	12609	11500	07605	81825			628	00080	01	+	+	27			
Bristol	502	02410	83021	13510	00900	09002				502	10000	66010	13413	15600	10703	81630			502	00110	07	+	+	26			
Aberporth	715	33006	83018	14013	00902	10705	83075			715	23402	83030	13509	28530	08301	81825			715	97080	03	pr _o	+	25			
Rhose (Cardiff)	827	70000	69022	15213	7097+	11605	87359			827	10000	80011	14211	18500	10802	81703			827	00091	04	+	+	24			
Plymouth	707	63105	83018	14413	38432	11705	82819	85075		707	60908	87031	13710	6253+	09302	86824			707	92101	05	pr _o	pr _o	23			
Chivenor	817	52105	80012	15212	48430	11704	83815	83628		817	42605	82031	13911	48440	11703	81702	83815			817	00101	07	+	if	22		
St. Mawgan																								21			
Culdrose	809	72502	81022	15613	7097+	11604	83360	87465		809	10000	83110	14311	12570	09601	81820			809	00100	05	+	+	20			
Scilly	804	60000	83012	15314	65600	12805	86645			804	43205	84031	14513	22530	13500	82825	83366			804	00110		+	+	19		
Elmdon	534	22308	80021	12211	25701	08808	82656			534	11303	70020	11909	14600	08501	81840			534	00080	05	+	+	18			
Shawbury	414	02407	82016	12010	00900	08705				414	02107	82020	11708	00900	08603			414	97050	01	ir _o	+	+	17			
Manchester	334	12202	62028	11309	15600	09506	81640			334	21807	62010	10608	28400	07802	82815			334	97070	07	pr _o	+	+	16		
Squires Gate	318	42622	70016	10812	48400	09605	83818			318	62818	77031	09613	68400	10703	81714	85647			318	97121	09	ro _o ro	+	15		
Valley	302	22415	80036	11812	20940	09701	82362			302	22710	80020	11011	12440	11704	81815			302	00111	08	+	+	14			
Ronaldsway	204	12515	83020	10312	15700	10704	81656			204	72615	82021	09311	785++	10708	81712	87640	85635	204	00111	10	+	+	13			
Carlisle	222	72212	74038	08712	6854+	09605	81710	84822	85635	222	72412	72021	08011	68431	09603	81709	83818	85635	222	00111	09	+	+	12			
Watnall	354	12504	62020	12109	15600	09603	81635			354	02406	66010	11308	00900	07601				354	00071	04	+	+	11			
Spurn Head	396	32614	63018	10913	35500	08502	83625			396	12612	63020	09911	10940	08810	81360			396	97100		pr _o	+	10			
Finningley	360	02410	69021	11411	00900	08605				360	11803	61020	10308	15700	07706	81650			360	00070	05	+	+	9			
Dishforth	261	12408	82011	10211	15740	08801	81650			261	22412	82011	08512	28400	09709	81818			261	97101	07	+	+	8			
Tynemouth	262	32307	74041	07412	31600	09709	83835			262	32512	74020	06411	22640	09705	82835			262	00111	07	+	+	7			
Eskdalemuir	162	52415	82036	06809	524+2	07706	85814			162	52415	82036	06809	524+2	07706	85814			162	94091	07	ro _o ro	+	6			
Mull of Galloway	131	22716	82011	09311	25500	09400	82620			131	22516	80011	08311	11440	09708	81818			131	00101			+	5			
Prestwick	135	62612	74011	06912	685++	10701	83820	84650		135	72415	74031	05812	784++	09705	84815	85630	85640	135	97111	09	+	pr _o	4			
Renfrew	141	22614	74018	05511	28500	09802	81825			141	72617	74808	04012	58402	09609	81815	83820	85640	141	96111	09	pr	pr _o	3			
Leuchars	171	12318	80010	02411	00901	07802	81070			171	72317	82021	00511	2857+	08708	81820	87459		171	00101	08	+	+	2			
Dyce	091	72411	82031	00212	7097+	05703	87350			091	72210	87032	98912	68572	06605	81820	86630	86462	091	00101	08	+	+	1			
Wick	075	62718	69606	93410	4553+	09000	84620	85359		075	82721	56636	92310	854++	09709	84712	88625		075	08092	09	ir _o	ro _o orr	0			
Cape Wrath	049	82730	66022	93911	864++	09206	88710			049	82730	66808	93910	874++	10705	88710			049	04092	09	+	pr	-1			
Sule Skerry	010	83537	32656	92511	874++	11213	88715			010	73230	62016	91611	5747+	11703	85715	87630		010	28102	09			-2			
Lerwick	005	81720	66036	87210	863++	10304	85706	88710		005	71310	58026	89110	755++	10213	85704	87630		005	93101	07	do _o ro _o ir _o	ir _o ido	-3			
Stornoway	026	72812	66036	98911	725++	11103	87825			026	73018	61808	59111	761++	11400	85810	87620		026	03092	07	RRpr	pr _o pr	-4			
Benbecula	022	82828	58808	01213	894++	13708	84710	88920		022	72924	62808	01113	793++	11302	84708	86919		022	13121	11	prRR	ro _o roPRpr _o	-5			
Tiree	100	52722	66801	04612	58400	09705	83818			100	82824	59628	03412	3552+	10708	81712	83620	88458	100	03111	10	pr _o	pr _o ir _o ro	-6			
Aldergrove	917	52613	82018	09611	584++	09004	81710	85645		917	52511	80012	09011	48431	08803	81712			917	97101	08	+	pr _o	-7			
Malin Head	980	72724	80038	08312	785++	08201	83822	87636		980	52721	80018	07612	585++	08702	83822	85650		980	02111	08			-8			
Belmullet	976	23009	80018	11911	23500	08103	82921			976	33008	82038	11911	32500	08400	83822			976	95101	08			-9			
Birr	965	12104	74021	13108	15600	07002	81636			965	32203	84011	12409	35600	08703	83636			965	97081	06			-10			
Collinstown	969	12610	83031	12010	15600	08103	81635			969	12710	82010	11409	18500	08704	81820			969	97081	07			-11			
Rineanna	962	12407	83011	13911	15700	09102	81650			962	72708	86031	13111	785++	10604	83822	87656		962	97091	08			-12			
Roches Point	952	13106	83021	14510	15600	09302	81645			952	13207	82028	13809	15600	07702	81820			952	97081	03			-13			
Valentia	953	10000	80020	15112	11500	09103	81825			953	30000	80021	14412	32500	09503	83825			953	97101	07			-14			
																								-15			
																								-16			

H.M.S.O. Press, M.O. Bracknell

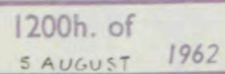
DAILY WEATHER REPORT OF THE BRITISH METEOROLOGICAL OFFICE

No. 36782

Date of Issue Monday 6 August 1962

VERSION
BLE
°F

Code FM 11.A		OBSERVATIONS at 12h. 5 August 1962										OBSERVATIONS at 18h. 5 August 1962										OBSERVATIONS during DAY				
Station	iii	Nddff	VVwwwW	PPPTT	N _h LCh _M Ch _H	T _d T _d app	8N _s Ch _s h _s	8N _s Ch _s h _s	8N _s Ch _s h _s	iii	Nddff	VVwwwW	PPPTT	N _h LCh _M Ch _H	T _d T _d app	8N _s Ch _s h _s	8N _s Ch _s h _s	8N _s Ch _s h _s	iii	RRT	T _s E	SSS	WEATHER			
																							09h.—15h.	15h.—21h.		
Kew	775	63107	85031	12018	52632	05705	85835			775	72905	80022	10219	725++	05710	84828	87640		775	00200	097	+		+		
London Airport	772	42611	85021	12119	31601	07805	83830			772	72412	80011	10820	21671	07707	82840	84365		772	00210	105	+		+		
Gatwick	776	72710	86032	11919	51532	08708	85825	83362		776	72009	85022	11617	28632	11104	81830	86360	87075	776	00210	106	+		+		
Thorney Island	871	72706	85031	12920	41531	11807	84828	86362		871	72412	85022	12516	11632	10801	81835	86361		871	00200	089	+		+		
Hurn	862	72708	86031	12919	41531	08706	84825	83362	87080	862	72410	83038	12417	6857+	11502	83825	83640	87359	862	97200		+		pr _o		
Guernsey	894	23408	83011	14517	11531	11601	81820			894	72809	84022	14716	1157+	10704	81820	87360		894	97181	085	+		pr _o		
Wattisham	590	42710	82020	11216	41600	10604	84835			590	62808	82031	10317	24606	10705	82640	85278		590	00190		+		+		
Gorleston	497	42411	64030	10918	41500	07705	84828			497	61006	64031	10116	61500	11703	86828			497	00200	104	+		+		
Mildenhall	578	62809	82031	11119	615++	07605	86828			578	63005	83031	10319	28602	08603	81835	85075		578	00210	121	+		+		
Cardington	559	42710	83021	11318	41601	07706	84845			559	72010	82021	10618	28642	06702	82845	87070		559	00200	126	+		+		
West Raynham	485	42812	82020	10417	42600	08805	84830			485	52709	82011	09917	22602	09702	82830	85078		485	00190	120	+		+		
Wittering	462	62712	82021	11117	626++	08705	86836			462	63011	82031	10417	21632	08703	82830	86075		462	00190	135	+		+		
Boscombe Down	746	72607	82031	12818	52602	09703	85830	84075		746	72606	83032	12416	28632	07603	81835	85362	87075	746	00200	102	+		+		
Ross-on-Wye	627	32611	83021	11718	31600	04808	83830			627	73007	83031	10917	58601	07603	81830	84635		627	00200	107	+		+		
Bristol	628	32511	82030	13017	22605	07706	82830	83270		628	72514	87021	12316	22676	08601	82830	85465	87275	628	00190	125	+		+		
Aberporth	502	12813	83020	12915	12500	11502	81820			502	42717	86030	12014	18562	09605	81825	84075		502	00160	126	+		+		
Rhoose (Cardiff)	715	42813	85011	13117	22504	09801	82825	83075		715	72814	86031	12515	18578	08707	81825	83462	86275	715	00180	121	+		+		
Plymouth	827	72014	80021	14416	6253+	12000	86822	87360		827	72908	82022	13616	11536	09703	81820	83363	87275	827	00170	064	+		+		
Chivenor	707	72911	89022	13816	22538	11302	82822	86275		707	72610	89022	13215	11538	10707	81825	87275		707	00171	095	+		+		
St. Mawgan	817	63108	89021	14515	42538	09400	84828	84368		817	72908	89022	13814	22638	10707	82830	83365	86275	817	00171	080	+		+		
Culdrose	809	73004	81021	14715	524+6	09702	85818	86273		809	72607	82022	14114	48528	10704	83820	87458	87275	809	97170	049	+		id _o		
Scilly	804	72005	84022	15216	22458	13201	82815	85362		804	80000	84022	14015	3247+	12709	83815	88358		804	97180	040	+		pr _o		
Elmdon	534	62713	80031	11117	64600	07704	82835	84656		534	72812	82012	10517	28601	05701	81840	86070		534	00190	116	+		+		
Shawbury	414	72513	84021	11116	785++	09501	84825	86640		414	32814	83031	10517	21505	06807	83825			414	00180	101	+		+		
Manchester	334	52715	78011	10115	58500	06400	83825	83645		334	12711	86011	09716	11680	05706	81840			334	00170	129	+		+		
Squires Gate	318	32722	83021	10215	38400	10204	83818			318	32623	83030	09416	38601	10707	81830	83656		318	00170	126	+		+		
Valley	302	12514	82020	12115	12500	11305	81825			302	12116	85020	10615	18644	13812	81830			302	00150	135	+		+		
Ronaldsway	204	62419	87251	09614	685++	11301	82823	86637		204	62312	89258	09015	685++	10803	81825	86635		204	97171	101	pr _o		pr _o		
Carlisle	222	72320	69258	07414	5843+	09601	81715	83818	85650	222	52310	80018	07115	58500	10603	82708	84823		222	97161	069	pr _o		pr _o		
Watnall	354	72813	82021	10816	786++	04702	83830	86645		354	32713	81011	10116	24604	07703	82835	83075		354	00180	104	+		+		
Spurn Head	396	62615	66031	09317	68500	07702	84825	86630		396	32819	63011	08617	31600	07701	83830			396	00190	125	+		+		
Finningley	360	72822	74021	09617	78600	09802	84830	85656		360	12820	80011	09517	15605	07701	81635			360	00190	129	+		+		
Dishforth	261	42616	86038	08217	48500	07502	83825			261	22616	86010	08115	28600	07500	81835			261	97181	122	pr _o		+		
Tynemouth	262	52717	66021	05216	52605	08603	85830			262	52724	74022	05017	21670	09702	82825	85358		262	00171	131	+		+		
Eskdalemuir	162	82515	80038	06213	834++	07602	88917			162	72610	74802	06412	785++	09503	86826	83636		162	01141	045	pr _o		pr _o r _o r _o		
Mull of Galloway	131	62912	82031	08714	51440	09401	85818	83360		131	43212	82011	08315	38440	10401	82818			131	97161						
Prestwick	135	72720	74028	05314	7843+	09602	81818	87642		135	72718	66808	05712	7844+	10702	81713	84818	87630								



CHARTS OF WEATHER IN WEST EUROPE

ation
mbols

LOUD
Cloud
Amount
(oktas)

0
1 or less
2
3
4
5
6
7 or more
8

y obscured

ATHER
Weather

izzle
h and
rizzle

h and snow

w

h shower

h and snow
hower

w shower

hower

nderstorm

WIND

Wind
speed
(knots)

Calm

1-2

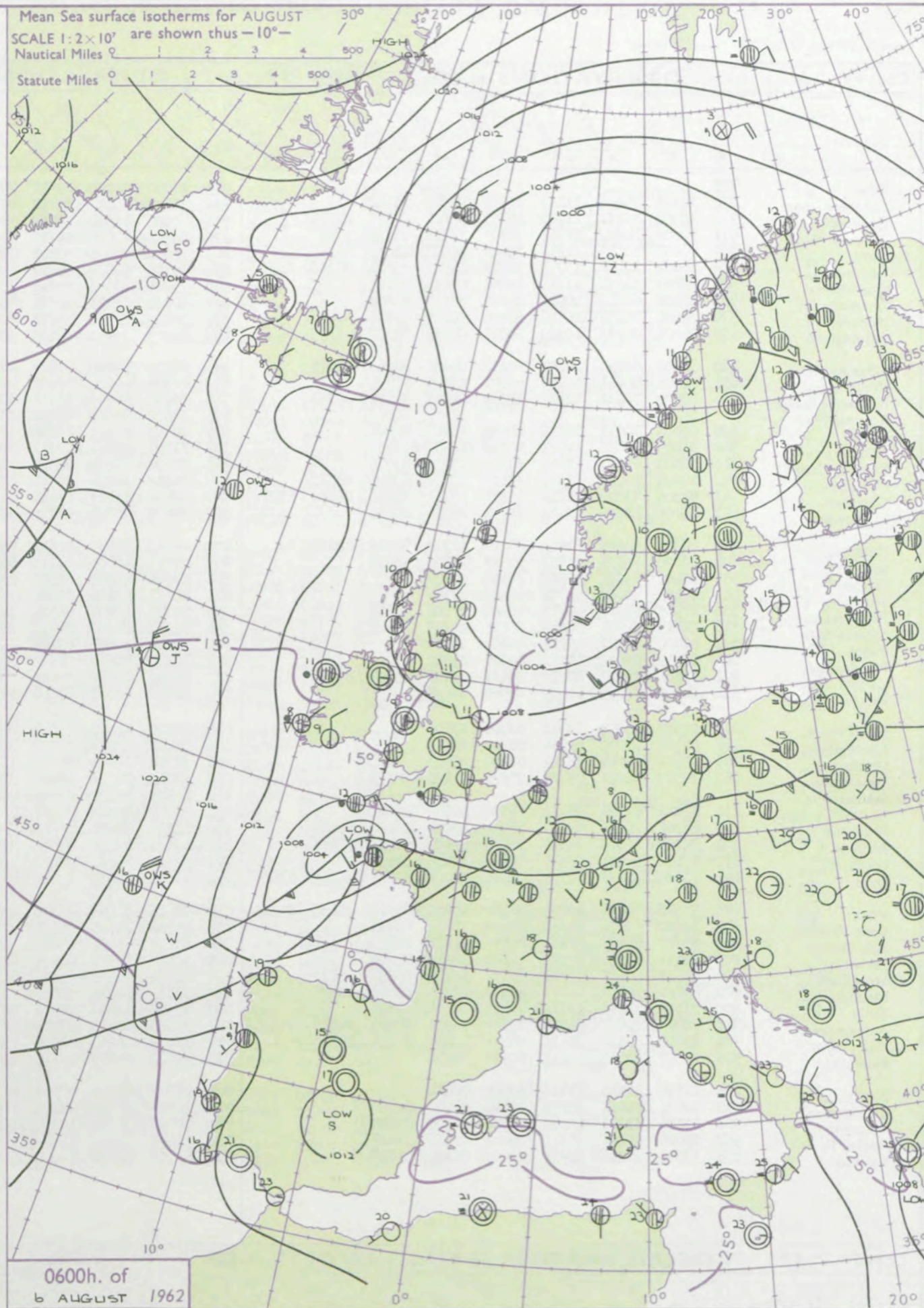
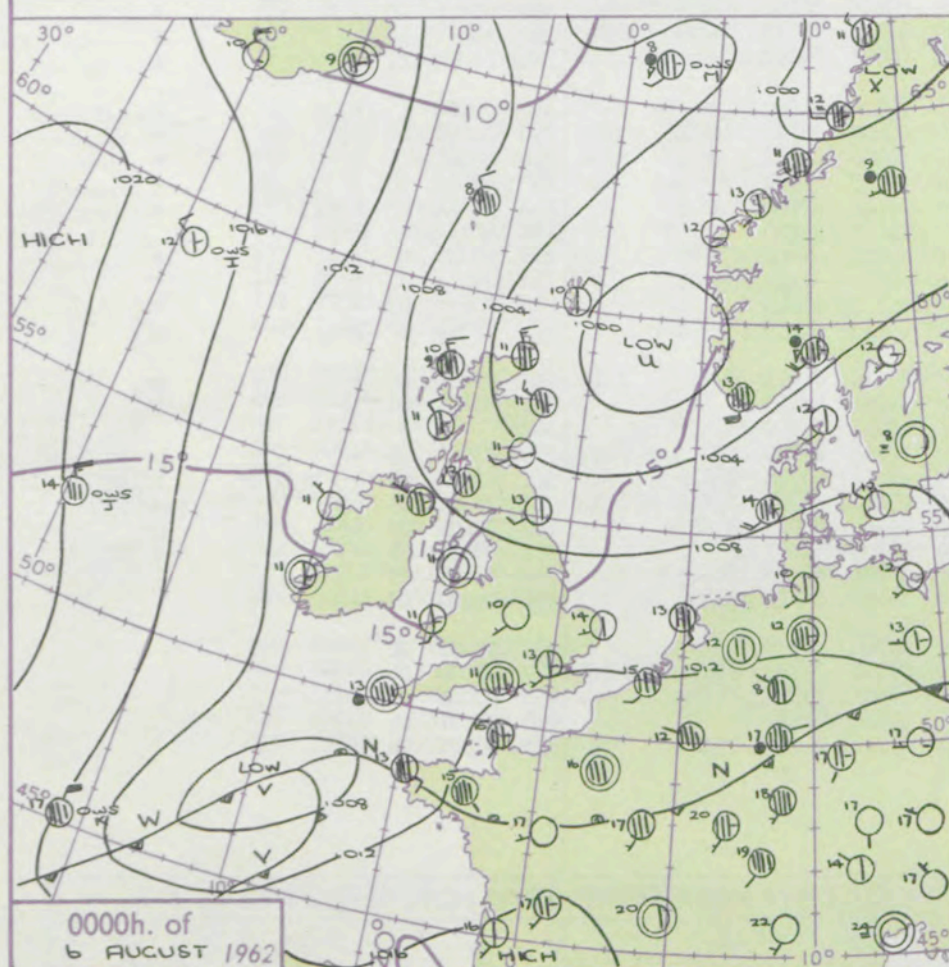
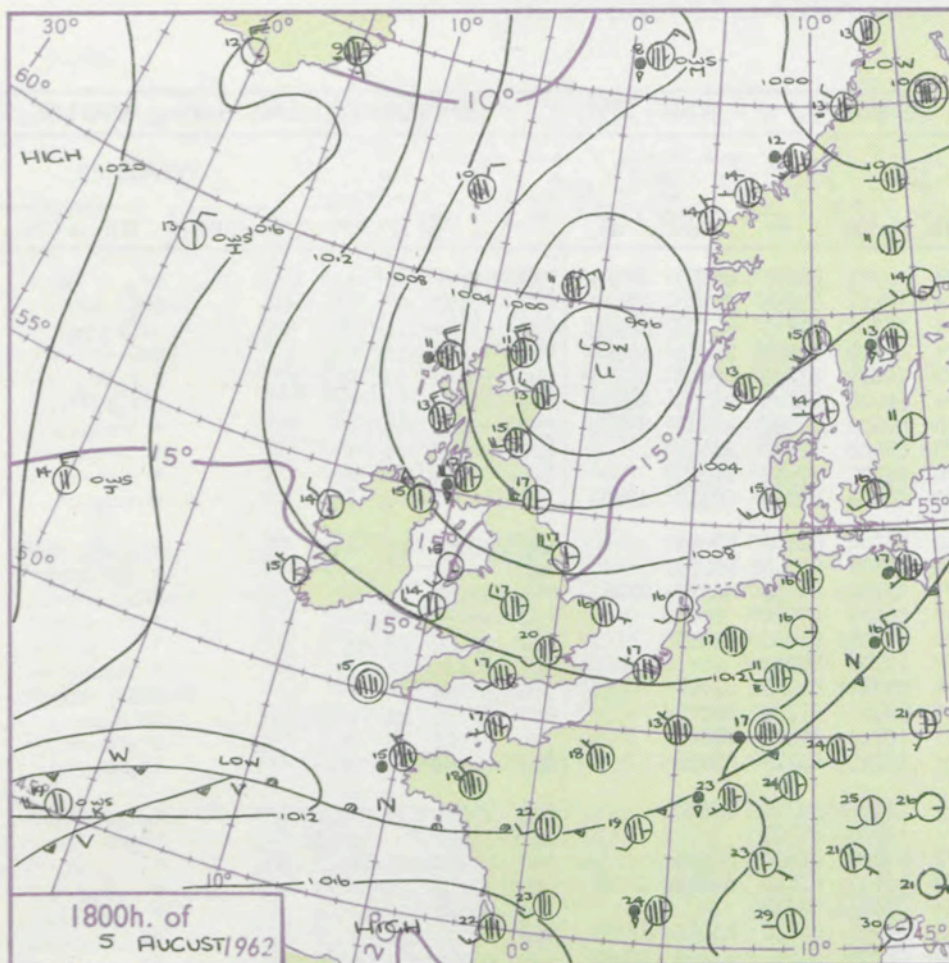
3-7

8-12

13-17

additional
ther add

48-52



GENERAL SYNOPTIC DEVELOPMENT

A depression near Shetland moved slowly southeastwards and filled a little while another depression deepened slowly as it approached the English Channel from the southwest. This depression will move to the southern North Sea and northerly winds will extend to most parts of the British Isles.

Issued at midday Monday 6 August 1962

1962

FORECAST for Great Britain and Northern Ireland until noon tomorrow

Dull and wet in the southeast for much of the time, but probably becoming brighter tomorrow. Elsewhere cool and rather cloudy, with showers chiefly in the northeast, but also sunshine at times.

OUTLOOK for the following 24 hours. Continuing mostly cool with showers or periods of more general rain.

DAILY WEATHER REPORT OF THE BRITISH METEOROLOGICAL OFFICE (contd.)

Code FM 11.A										OBSERVATIONS at 00h.										6 August 1962										OBSERVATIONS at 06h.										6 August 1962										OBSERVATIONS during NIGHT										CONV TA
Station		iii	Nddff	VVwww	PPPTT	N _h L _h C _M H	T _d T _d app	8N _s Ch _s h _s	8N _s Ch _s h _s	8N _s Ch _s h _s	iii	Nddff	VVwww	PPPTT	N _h L _h C _M H	T _d T _d app	8N _s Ch _s h _s	8N _s Ch _s h _s	8N _s Ch _s h _s	iii	Nddff	VVwww	PPPTT	N _h L _h C _M H	T _d T _d app	8N _s Ch _s h _s	8N _s Ch _s h _s	8N _s Ch _s h _s	iii	RRT _n T _n E	T _g T _g	WEATHER		°C																										
																																21h.—03h.	03h.—09h.																											
Kew	775				13						775	80000	80022	09712	2587+	10707	82657	86360	88463	775	97121	08	+												40																									
London Airport	772	32305	74031	11113	10942	08806	81360				772	71602	74022	09712	2577+	10707	82656	84362	87468	772	97120	08	+												39																									
Gatwick	776	30000	74011	11713	15731	12808	81650	83075			776	80000	66021	09712	5857+	11711	81820	84640	86362	776	93111	10	+												38																									
Thorney Island	871	70000	80032	11713	7093+	13703	87359				871	80000	74616	09713	4857+	11712	81825	84650	88360	871	01121	10	+												37																									
Hurn	862	60000	82031	11911	3563+	10607	83641	86358			862	70202	80616	09111	3857+	10615	81820	83640	85358	862	93111	09	+												36																									
Guernsey	894	83008	82038	13714	5567+	12813	85644	88360			894	81215	66636	08812	856++	11828	84703	84704	88640	894	21112	11	+												35																									
Wattisham	590	22603	74021	11010	00902	09801	82075				590	73203	78031	09511	70976	09609	81362	84467	87270	590	00090	06	+												34																									
Gorleston	497	22606	64031	10614	25701	09801	82650				497	62906	62031	09811	35775	08400	83650	83360		497	00100	08	+												33																									
Mildenhall	578	32604	74011	10712	00902	08702	83075				578	70000	60031	09811	70978	08502	87362	87275		578	00090	06	+												32																									
Cardington	559	22406	74011	10909	10941	07803	81362				559	60000	70031	09909	30982	08604	81358	83362	86070	559	00060	02	+												31																									
West Raynham	485	32305	69011	10409	10932	07803	81362	83075			485	42106	74030	09509	20942	08704	82362	83072		485	00060	01	+												30																									
Wittering	462	22908	80021	10909	00901	07802	8075				462	62606	66031	09709	20974	05802	82360	86075		462	00060	01	+												29																									
Boscombe Down	746	40000	74031	12411	15730	09806	81650	84358			746	70000	66606	10311	1567+	09717	81645	83358	87462	746	97101	06	+												28																									
Ross-on-Wye											627	70000	63021	09407	756++	06605	87640			627	00050	01	+												27																									
Bristol	628	22603	74011	12112	00902	10708	82075				628	70000	60021	10011	1567+	08708	81630	87359		628	00100	06	+												26																									
Aberporth	502	31809	83021	11011	30932	10710	83360				502	71807	83031	09011	7097+	10706	87360			502	00100	08	+												25																									
Rhoose (Cardiff)	715	30000	85021	11810	00901	09714	83075				715	73705	80021	09210	1243+	09711	81818	87358		715	97090	06	+												24																									
Plymouth	827	80604	74022	11313	3562+	10722	83641	88462			827	80412	32626	08011	3732+	10717	83709	88518		827	09111	10	+												23																									
Chivenor	707	81206	87032	12012	25537	10713	82626	84360	88272		707	81002	85022	08611	1257+	10715	81820	88361		707	93111	08	+												22																									
St. Mawgan	817	80706	82022	12212	8092+	10718	88460				817	80607	64606	07811	3742+	10719	83718	88550		817	03102	10	+												21																									
Culdrose	809	80000	82505	12512	854++	11713	82712	88625			809	80512	62636	07611	855++	10730	83710	88620		809	09101	11	+												20																									
Scilly	804	80000	66616	11413	855++	12716	88623				804	80513	48636	07112	863++	12720	88708			804	16102		+												19																									
Elmdon	534	02403	69011	10810	00900	07707					534	50000	74031	09509	25771	07602	82656	83368		534	00050	01	+												18																									
Shawbury	414	02405	80010	10708	00900	08706					414	62103	61101	09206	35670	06607	83640	85362		414	00040	51	+												17																									
Manchester	334	11905	69020	09710	15800	07806	81657				334	71706	50031	08709	7853+	07803	87657			334	00080	07	+												16																									
Squires Gate	318	22815	74031	08814	25600	11705	82645				318	72911	86031	08413	28572	09400	81820	83360	85363	318	00120	08	+												15																									
Valley	302	00000	80021	09911	00900	11804					302	70000	82021	09109	11432	08502	81817	85362	87070	302	00070	02	+												14																									
Ronaldsway	204	02809	89021	09311	00900	08802					204	72705	89030	08511	756++	09400	81708	83630	87643	204	97091	06																																						

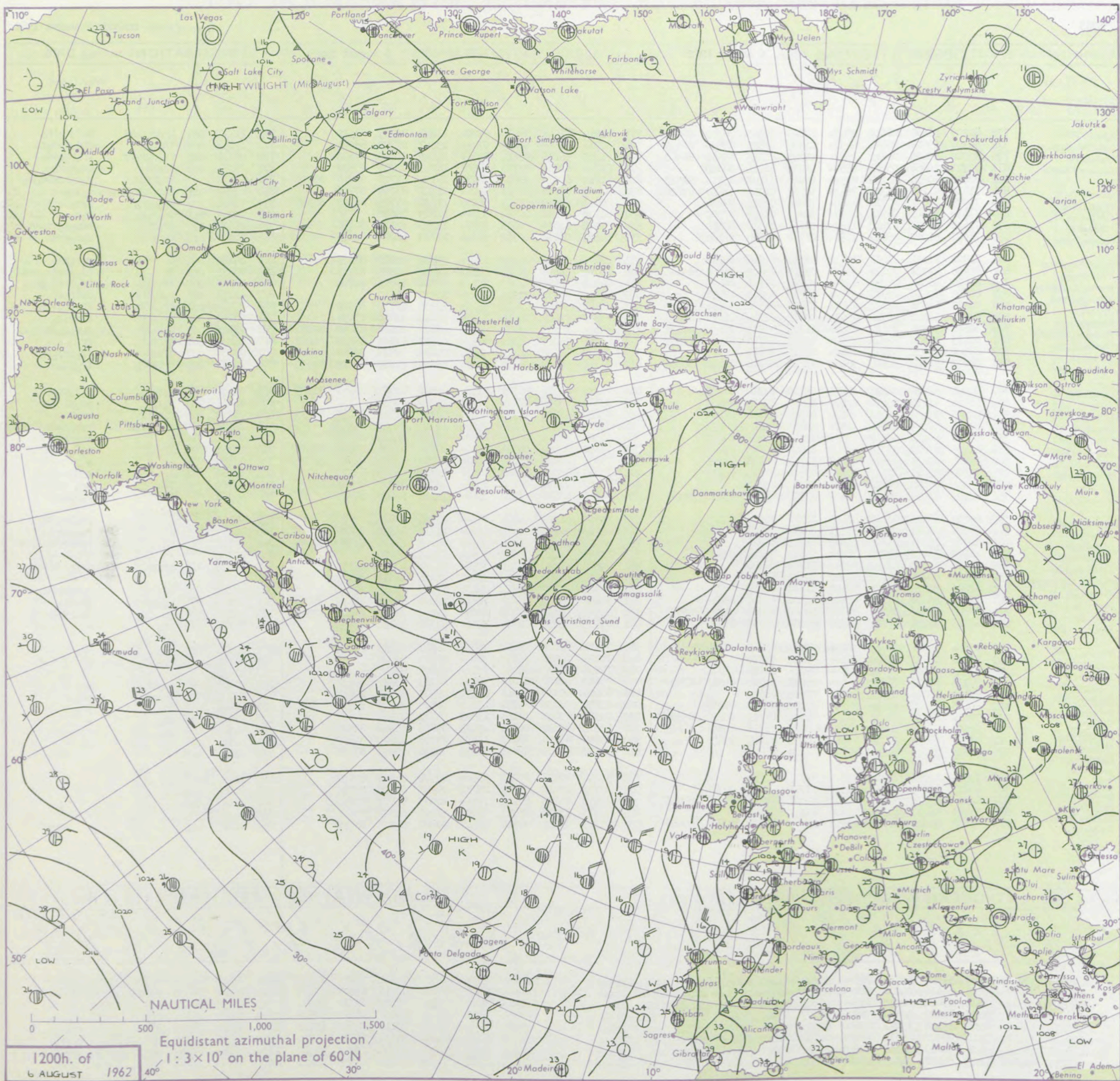
DAILY WEATHER REPORT OF THE BRITISH METEOROLOGICAL OFFICE

No. 36783

Date of Issue Tuesday 7 August 1962

Code FM II.A		OBSERVATIONS at 12h. 6 August 1962										OBSERVATIONS at 18h. 6 August 1962										OBSERVATIONS during DAY				
STATION	iii	Nddff	VVwwwW	PPPTT	NChChCh	Td app	8NChCh	8NChCh	8NChCh	iii	Nddff	VVwwwW	PPPTT	NChChCh	Td app	8NChCh	8NChCh	8NChCh	iii	RRT x E	SSS	WEATHER				
																						09h.—15h.	15h.—21h.			
Kew	775	81205	56606	06114	2567+	10725	82645	86359	88461	775	80914	17646	98514	6722+	13745	86705	88512	775	21151	000	irororRR	RRroroRo				
London Airport	772	81108	69616	06414	4857+	11822	81825	84656	88459	772	80716	14656	98413	8722+	13847	82703	88704	772	17152	000	irorrr	RRdododro				
Gatwick	776	80910	59636	06812	1567+	11721	81635	85558	86360	776	71205	66216	98614	756++	14640	85705	87630	776	09171	000	irororrr	iroroidro				
Thorney Island	871	80711	40656	05011	855++	11733	86712	88620		871	61714	62216	97117	68501	16745	82708	85820	871	27171	009	irorrr	irororo				
Hurn	862	80610	50616	04112	875++	10734	83708	83718	88523	862	81810	66016	96817	7847+	15734	81708	83818	86630	862	13172		irorrrRR	rororrrRRdoro			
Guernsey	894	71810	81156	03217	78432	16810	81815	83620	87628	894	82827	70218	02313	762++	11321	83704	87708		894	03181	017	rororRRRRpro	doro			
Wattisham	590	71209	74602	07716	1162+	11816	81830	87464		590	80911	56616	02412	6622+	11736	81705	86707	88556	590	06161		irororrr	roro			
Gorleston	497	71410	64022	08516	1257+	10813	81825	87360		497	80920	58616	04514	855++	11729	88622			497	02162	011	irororo	roro			
Mildenhall	578	71606	83031	07418	1167+	08721	81830	87464		578	82012	62616	02413	5747+	11733	85712	88458		578	09192	020	irorrr	rrrororoRR			
Cardington	559	71007	82022	06816	1257+	08724	81825	87460		559	80613	28616	00812	855++	12733	86708	88625		559	18182	012	roro	rororrrRR			
West Raynham	485	61802	82031	07218	12532	07818	81828	84362		485	80812	66616	03613	2147+	11725	82815	88459		485	04192	064	+	rororRR			
Wittering	462	61208	82031	07118	32672	09719	83830	83362	85466	462	80810	48656	03113	6552+	12726	86520	88556		462	09192	038	ir	irorRRrororrrRR			
Boscombe Down	746	81016	48616	05212	855++	10726	81708	88625		746	80908	28656	97013	872++	12742	87703	88706		746	11132	000	irororo	idRRid ir o			
Ross-on-Wye	627	80505	63616	05713	3742+	11722	83715	88457		627	83613	57616	00911	8042+	10830	88510			627	13151	005	rororir	rrrorrr			
Bristol	628	80312	62636	05813	6652+	11823	86630	88556		628	80120	58636	00511	5742+	10735	85713	88530		628	25142	000	irorrrRR	RRrrrororrr			
Aberporth	502	80210	66602	06812	6567+	10612	83710	86640	88459	502	73307	83606	04412	1157+	10618	81820	87358		502	08141	000	irorrrRR	RRrriror			
Rhoose (Cardiff)	715	80513	74636	05412	6852+	11723	81712	85630	88457	715	82623	78606	01411	6852+	80623	81820	83650	85650	715	09141	000	rororrr	rrrororrororo			
Plymouth	827	80115	61636	02912	7552+	10725	83710	87620	88550	827	83315	74026	03412	3857+	09317	81710	83630	88462	827	09131	000	RRrr	rr			
Chivenor	707	83609	58636	05612	8062+	09615	88545			707	73313	83808	03312	5857+	09606	82818	84650	87460	707	07131	000	rrror	prorRRoro			
St. Mawgan	817	80223	58636	04910	3842+	10716	82708	83812	88540	817	73215	85608	05212	4247+	08305	81715	84818	87462	817	10131	000	rrRRiror	irorPR			
Culdrose	809	80319	59616	04911	2542+	09710	81708	88540		809	73213	82016	06312	6353+	09208	81815	86650	82925	809	05131	007	rororrr	rororirorpro			
Scilly	804	60314	81016	06414	4246+	11000	84815	86360		804	33114	83018	07415	32400	12206	83815			804	04162	060	roro	propr			
Elmdon	534	81205	78032	06416	2862+	06721	82830	87460		534	83610	57636	02311	4542+	10725	81718	84635	88556	534	21172	024	rororrr	rrRR			
Shawbury	414	80304	78032	06815	1157+	09618	81825	87359		414	83411	56636	04111	3552+	10818	81707	88550		314	09151	008	rororrrRR	rrrororRR			
Manchester	334	73106	64032	07116	786++	04713	83835	87657		334	81106	48636	04112	4552+	11714	84625	88540		334	09172	038	+	irorrr			
Squires Gate	318	63109	82022	07315	28502	11609	82822	85070		318	73510	64032	04514	7852+	10715	81822	86640	87460	318	03161	062	+	rororrrRR			
Valley	302	63206	82031	07514	32406	11711	83818	86275		302	73606	82022	05014	14476	11716	81618	86460	87275	302	00160	059	+	+			
Ronaldsway	204	33306	89011	07415	38401	09610	81713	83818		204	73412	83021	05314	18536	09713	81713	87272		204	00160	037	+	+			
Carlisle	222	53205	89012	07717	58501	08709	83825			222	80807	74258	06914	3357+	10706	82922	85359	86165	222	91180	062	pro	pro			
Watnall	354	81703	81031	06418	52607	09717	85830	85070	88275	354	80304	63616	03312	3562+	11715	83640	88556		354	09182	055	iror	rororRR			
Spurn Head	396	60000	66031	07116	42609	10712	84830	83175		396	80815	66252	04814	855++	11719	88620			396	91191	074	+	proiror			
Finningley	360	61506	80031	06819	32531	08718	83828	84362		360	81703	66616	04014	6562+	11715	86640	88459		360	01191	063	+	rororRRrr			
Dishforth	261	60702	86031	06618	64500	09713	85824			261	80808	66002	05214	3857+	10709	81825	83640	88462	261	94191	071	+	irorrr			
Tynemouth	262	70608	74021	07214	785++	10603	82825	87635		262	60508	74022	06613	6097+	11604	86359			262	0						

CHART OF WEATHER IN PART OF NORTHERN HEMISPHERE



Explan
of sym

CLC

Symbol A

WEA

Symbol

= Mist

≡ Fog

9 Drizz

- Rain

- Rain

 Rain

* Snow

 Rain Rain

* Sp...

 Δ

V
B

100

W

100

50

50

60

10

half-feet
5 knots

10

10

100

100

CHARTS OF WEATHER IN WEST EUROPE

ation
mbols

UD
Cloud
Amount
(oktas)

0
1 or less
2
3
4
5
6
7 or more
8

Obscured

W
Weather

zle
and
izzle

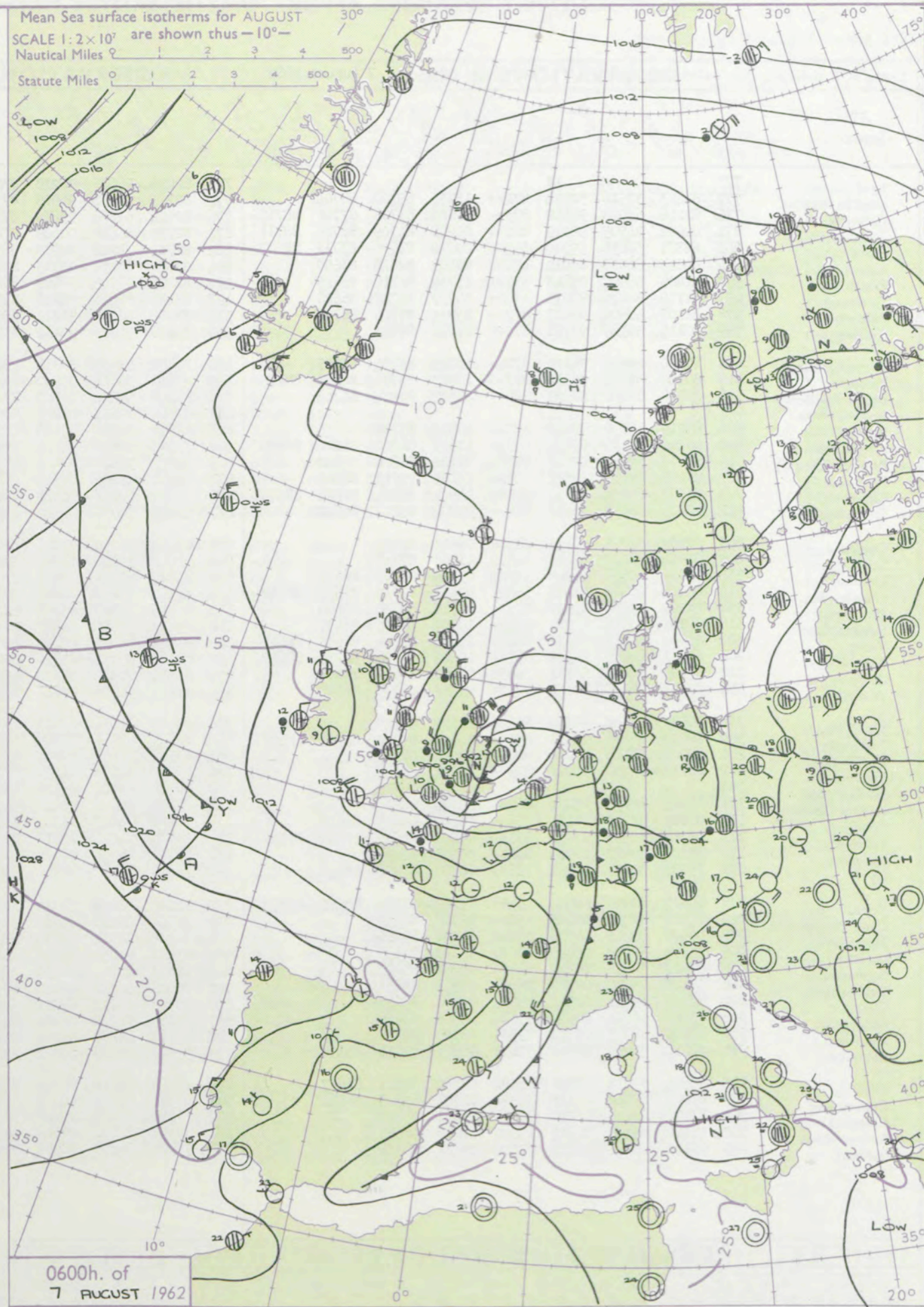
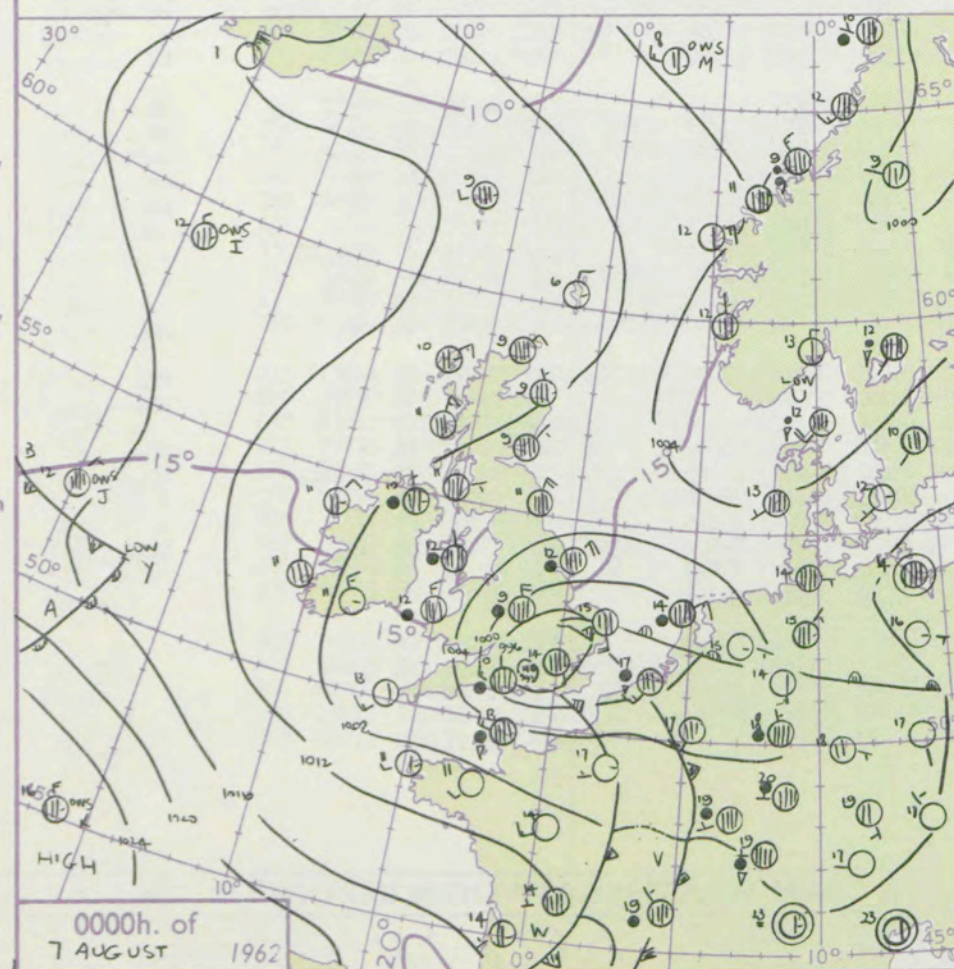
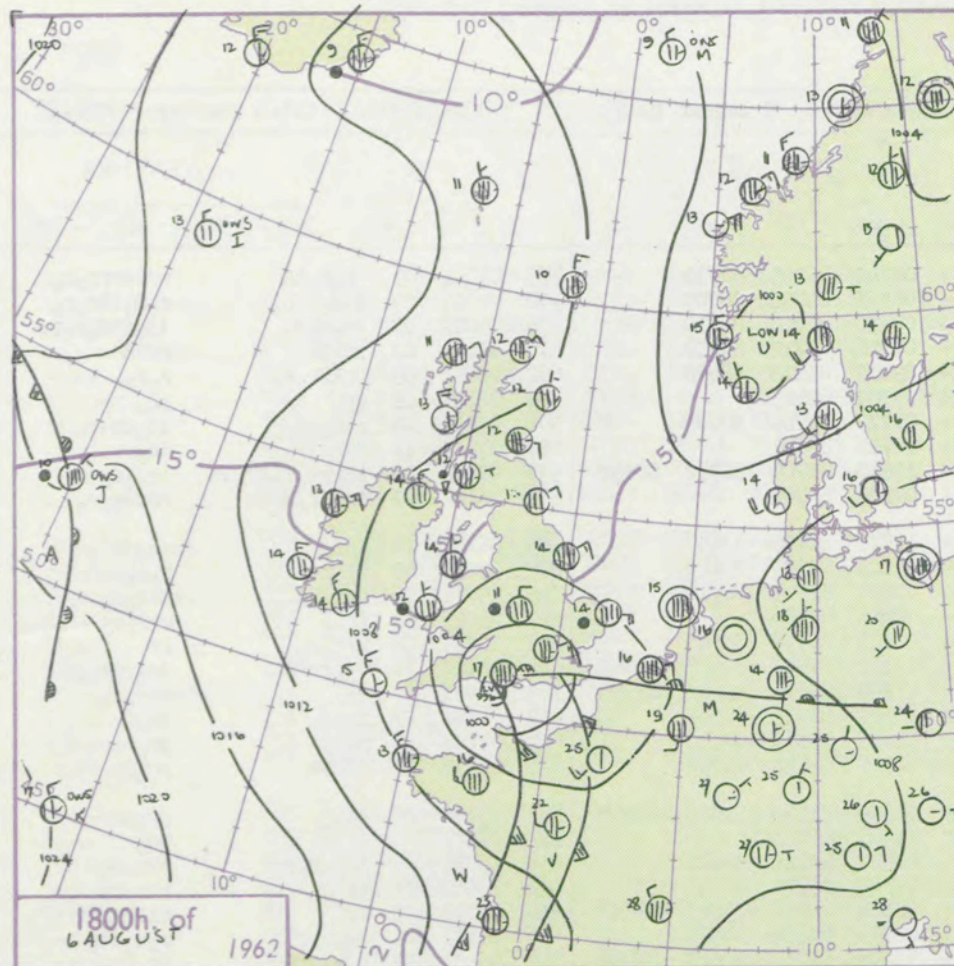
and snow
W
shower
and snow
ower
W
shower
understorm

ND
Wind
speed
(knots)

Calm
1-2
3-7
8-12
13-17

additional
er add

48-52



GENERAL SYNOPTIC DEVELOPMENT

A depression off northeast Scotland moved eastwards and filled up. Another depression over the English Channel deepened and turned northeastwards across southeast England to the North Sea. It will move rather slowly northeastwards and fill a little.

Issued at midday Tuesday 7 August

1962

FORECAST for Great Britain and Northern Ireland until noon tomorrow

Bright intervals and showers in western districts, but mostly cloudy in the east where there may be further periods of more general rain at first followed by showery weather. Cool or rather cool.

OUTLOOK for following 24 hours

Continuing changeable with showers or longer periods of rain, but also bright intervals. Mostly rather cool.

DAILY WEATHER REPORT OF THE BRITISH METEOROLOGICAL OFFICE (contd.)

Code FM 11.A		OBSERVATIONS at 00h.										7 August 1962										OBSERVATIONS at 06h.										7 August 1962										OBSERVATIONS during NIGHT										CONV TA °C
Station	iii	Nddff	VVwwwW	PPPTT	N _h Ch _s Ch _h	T _d T _d app	8N _s Ch _s h _s	8N _s Ch _s h _s	8N _s Ch _s h _s	iii	Nddff	VVwwwW	PPPTT	N _h Ch _s Ch _h	T _d T _d app	8N _s Ch _s h _s	8N _s Ch _s h _s	8N _s Ch _s h _s	iii	RRRT _n T _e	T _g T _g	WEATHER																														
																						21h.—03h.	03h.—09h.																													
Kew	775				13					775	82818	56636	94210	872++	08240	86705	88712		775	09091	09	r _o r _o RR		rrRRrrrrr _o r _o	40																											
London Airport	772	81413	37516	92314	871++	13735	85702	88704		772	82723	50636	94909	873++	08353	84706	88709		772	02091	09	d _o r _o d _o d _o		d _o d _o iRR _o r _o	39																											
Gatwick	776	82216	63028	94512	873++	11620	83706	87708	88712	776	82624	61636	95809	873++	08330	85706	88710		776	05072	08	id _o d _o d _o		id _o RRd _o r _o rr	38																											
Thorney Island	871	82421	74505	96012	862++	09208	81705	86708	88711	871	82719	66616	00609	2742+	07226	82712	88557		871	09081	07	id _o DR		rrRR	37																											
Hurn	862	82817	58636	99310	855++	09219	81709	83712	88627	862	82711	74216	02910	3852+	09217	81713	88458		862	06091	09	rrRRr _o r _o		r _o r _o	36																											
Guernsey	894	42823	84028	06012	48402	09109	82818	83650		894	22620	82258	06913	29463	09309	82915		894	92121	09	pr _o		pr _o	35																												
Wattisham	590	81408	56506	95813	854++	13734	82710	88615		590	82205	37505	90009	862++	09723	84705	88706		590	95091	10	r _o r _o id _o		id _o ddir _o	34																											
Gorleston	497	61722	58016	97015	4742+	14739	84712	86528		497	82111	62216	91013	855++	10728	88621		497	07112	11	r _o r _o ir _o		ir _o	33																												
Mildenhall	578	81107	40606	95413	872++	13735	85704	88708		578	83004	40206	91211	856++	10610	81709	86712 88630		578	02101	10	RRrrrrr _o r _o ir _o ir		ir _o id _o ir	32																											
Cardington	559	80114	56586	93711	872++	11740	88703			559	83118	64606	93111	872++	09227	88704		559	16102	09	rrrrr _o r _o drRR		RRdrrr _o r _o	31																												
West Raynham	485	80520	40616	96112	872++	12845	86704	88708		485	73402	59036	90611	756++	11617	86706	87630		485	06101	10	RRr _o r _o		ir _o ir	30																											
Wittering	462	80120	37656	96310	872++	10743	83704	85707 88710		462	83622	56616	93410	854++	09303	85707	88618		462	13091	09	RRrr		r _o r _o rr	29																											
Roscombe Down	746	83218	59606	96509	872++	09302	83704	88710		746	83116	59616	02209	872++	07230	82705	88710		746	25071	06	d _o r _o RR		RRr _o r _o	28																											
Boscon-on-Wye	627									627	82910	70616	01809	8052+	08215	88520		627	25091	08	rr		rrr _o r _o	27																												
Bristol	628	83215	48636	00610	873++	08308	88708			628	82808	64616	02809	1732+	08215	81708	88540		628	19091	08	rrrrr _o r _o		rr	26																											
Aberporth	502	83216	62616	03612	855++	11607	84710	88650		502	73405	62616	04111	784++	10311	85707	84625 87640		502	08101	10	ir _o rrRR		ir _o r _o r _o pr	25																											
Rhoose (Cardiff)	715	83118	58656	02510	6552+	09102	86620	88540		715	83307	74616	03310	4557+	09209	81620	84640 88358		715	11091	09	RR		rrrrr _o r _o	24																											
Plymouth	827	83109	69616	04812	3542+	10705	83618	88543		827	82908	63038	05511	49401	10307	81914	85075		827	04101	09	rrpr _o		pr _o	23																											
Chivenor	707	83307	62638	03911	6552+	10801	85714	86622 88545		707	73115	69218	04313	784++	11205	85817	87656		707	09101	10	rr1R		pr _o	22																											
St. Mawgan	817	62813	80018	05712	684++	09804	83817	86640		817	53016	80038	06312	42430	10207	84818	84360		817	02111	09	phprh		pr _o	21																											
Culdrose	809	22909	81021	07111	28500	09401	82820			809	63011	69158	07611	49460	09209	81710	84916 83358		809	03101	08	pr _o		pr _o pr	20																											
Scilly	804	23014	83028	07413	22400	11803	82815			804	53218	83028	07912	53400	11206	85919		804	02111		+		pr _o	19																												
Elmdon	534	83619	30656	97709	8732+	09730	82708			534	83220	59616	98909	2742+	08320	82712	88540		534	15091	08	RRr _o r _o rr		RRr _o r _o	18																											
Shawbury	414	80109	40636	01810	3552+	09614	82715	83620 88547		414	83314	58636	01610	3732+	09303	83706	88540		414	15081	08	rrRR		rrrrr _o r _o	17																											
Manchester	334	80209	59636	01910	2752+	09718	82720	88540		334	83312	56516	00710	854++	08302	81709	83615 88640		334	06092	09	rr		rrd _o d _o drrr _o r _o	16																											
Squires Gate	318	80307	32616	03311	6542+	10707	86615	88535		318	83613	74026	02411	2552+	08202	82620	88540		318	01101	09	r _o r _o rr		r _o r _o ir _o	15																											
Valley	302	83602	69616	03412	6567+	11813	82616	86635 88462		302	83409	66216	04111	4567+	11208	81710	84603 88460		302	06101	09	r _o r _o ir		ir _o id _o	14																											
Ronaldsway	204	80712	56656	04512	857++	10602	82708	84713 88650		204	80108	80616	04710	854++	09305	81618	83637 88656		204	04101	09	r _o r _o RRrr		rrrrr _o r _o	13																											
Carlisle	222	60507	74022	06311	3563+	08706	83640	85360		222	83304	80032	04810	5652+	08803	86635	88462		222	00090	07	+		+	12																											
Watnall	354	80407	56636	99110	3732+	09732	83706	88525		354	83619	56656	97209	872++	08310	85703	88720		354	21091	08	RR		RR	11																											
Spurn Head	396	80519	57636	00812	864++	11727	88715			396	80228	16656	93811	874++	10725	88710		396	24102		rrRR		RR	10																												
Finningley	360	80218	40636	00811	856++	10825	85703	86712 88638		360	83520	61616	97710	856++	09504	86703	84710 88635		360	25101	09	RR		RR	9																											
Dishforth	261	80207	56656	03010	8062+	09821	88536			261	83418	59636	00510	6542+	09709	81708	86712 88550		261	21091	09	rrRRrr		rrRR	8																											
Tynemouth	262	80119	74258	05011	825++	10711	88825			262	83625	32636	01111	874++	11719	88710		262	10102	10	pr		rr	7																												
Eskdalemuir	162									162	80104	63022	05109	4557+	08708	82708	84625 88360		162	97081	07	+		pr _o	6																											
Mull of Galloway	131	80915	82628	05211	864++	10706	88718			131	83610	80606	05610	5552+	09308	85620	88525		131	01101					5																											
Prestwick	135	80805	58218	06111	856++	10400	85635	88656		135	70000	74025	06009	35632	07400	83645	86358		135	01091	07	r _o r _o id _o		+	4																											
Renfrew	141	81007	62588	07011	854++	09000	84616	85625 87635		141	70503	74026	05910	756++	06803	81635	83645 87657		141	93091	08	d _o r _o		+	3																											
Leuchars	171	80304	80022	07209	856++	08602	88634			171	73607	85031	05409	4857+	07604	81820	83630 86360		171	00061	05	+		+	2																											
Dyce	091	73407	59041	08009	785++	08705	81820	86640		091	73306	66258	06709	784++	08707	82710	85814 87640		091	92061	04	pr _o		pr _o	1																											
Wick	075	60412	80038	08509	4843+	07802	81815	83650 85359		075	70610	86038	07910	58432	06501	84815	83630 85075		075	92071	05	+		pr _o	0																											
Cape Wrath	049	60202	82012	09409	656++	06702	86630			049	70905	82028	09209	785++	09701	87625		049	91091	08	+		pr _o	-1																												
Sule Skerry	010	50509	84018	09509	555++	07201	85625			010	50305	84022	09110	48502	08400	84625		010	97091	07				-2																												
Lerwick	005	13609	82028	08606	15600	05103	81630			005	53607	82031	08108	48402	00602	82818	84630		005	97051	04	+		pr _o	-3																											
Stornoway	026	50417	80018	10210	525++	09003	85822			026	60411	82026	09511	3853+	08601	82820	85362		026	92091	09	pr _o ir _o		ir _o	-4																											
Benbecula	022	30408	85038	09709	35600	07801	83631			022	70412	86031	09010	785++	07301	81820	86640		022	00091	05	+		+	-5																											
Tiree	100	60116	89031	07611	556+2	09804	85631			100	70308	89012	07311	68542	08202	82822	85635		100	00101	07	+		+	-6																											
Aldergrove	917	73507	66601	06610	7567+	08806	87630			917	73105	74026	06010	785++	09500	82709	85625 87650		917	97091	08	ir _o		ir _o	-7																											
Malin Head	980	23618	80311	07712	23500	08708	82922			980	73115	66808	06813	734++	09701	85917	87640		980	92111	09				-8																											
Belmullet	976	50110	74258	10111	3343+	08801	83919	85358		976	53513	80028	10211	534++	07500	84919	85640		976	01091	08				-9																											
Birr	965	33504	69018	08010	38500	09302	81821	83637		965	73204	74011	08409	785++	08204																																					

DAILY WEATHER REPORT OF THE BRITISH METEOROLOGICAL OFFICE

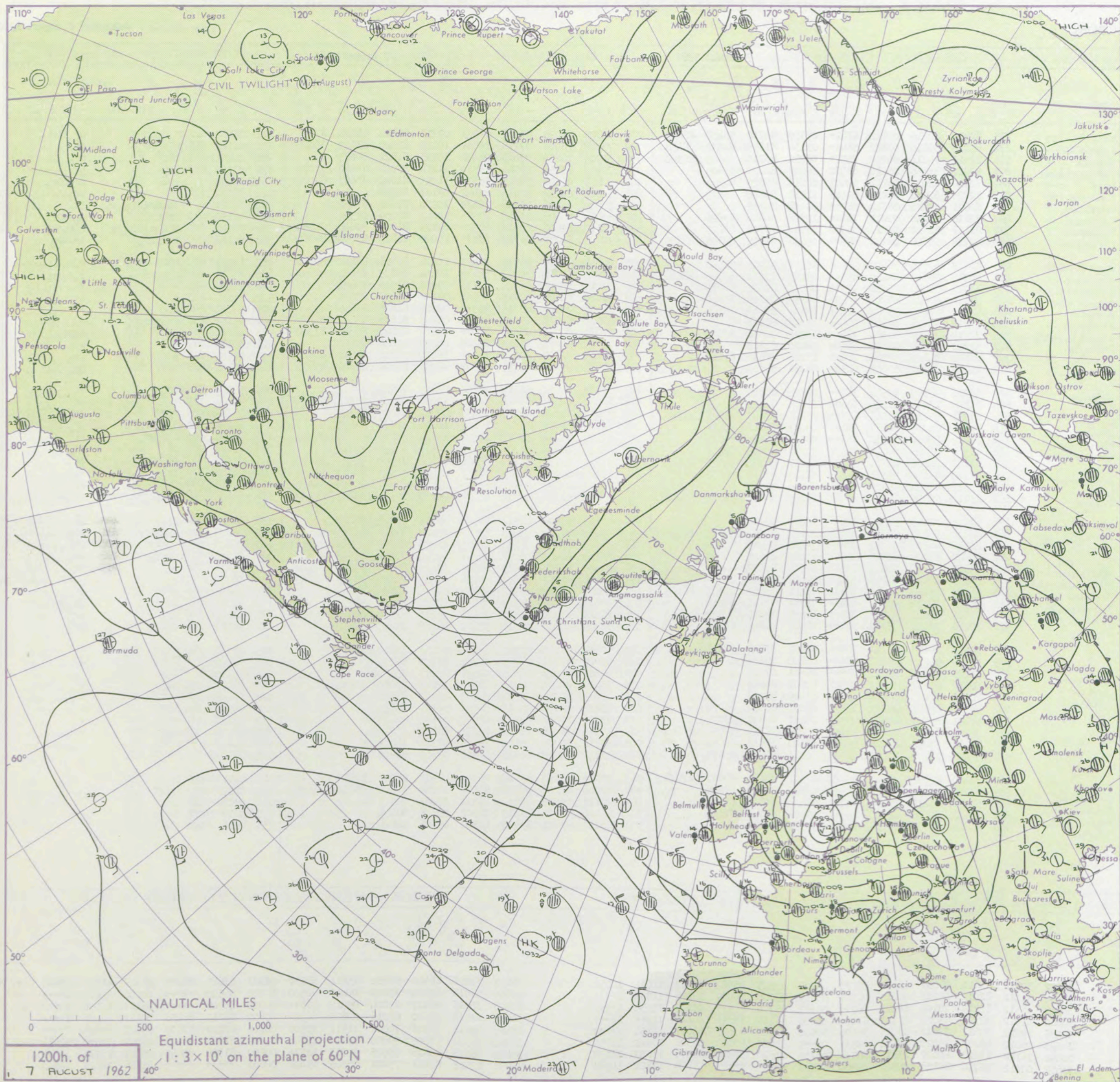
No. 36784

Date of Issue Wednesday 8 August 1962

RSION
LE
°F

Code FM 11.A		OBSERVATIONS at 12h. 7 August 1962									OBSERVATIONS at 18h. 7 August 1962									OBSERVATIONS during DAY				
Station	iii	Nddff	VVwww	PPPTT	N _h Ch _h Ch _h	T _d T _d app	8N _s Ch _s h _s	8N _s Ch _s h _s	8N _s Ch _s h _s	iii	Nddff	VVwww	PPPTT	N _h Ch _h Ch _h	T _d T _d app	8N _s Ch _s h _s	8N _s Ch _s h _s	8N _s Ch _s h _s	iii	RR	T x E	SSS	WEATHER	
																							09h.—15h.	15h.—21h.
Kew	775	82813	62216	03912	4742+	08330	84710	85458	88460	775	72805	66028	07016	69563	09213	81824	84835	82940	775	08162	C47	r _o r _o pr	pr _o tLR	
London Airport	772	82715	69616	03812	5842+	09134	81818	84630	88458	772	73008	78028	07116	19531	10110	81920	83640	86075	772	01162	018	r _o r _o pr	pr _o tLR	
Gatwick	776	82816	74216	04212	7557+	09232	83710	86625	88360	776	52905	74258	07413	28531	10113	81822	84075		776	01151	019	ir _o pr	pr _o	
Thorney Island	871	52912	83156	05516	48532	09218	82820	83635		871	72710	83158	08016	59534	11214	83924	83630	87075	871	03190	063	pr _o	pr _o	
Hurn	862	72710	82032	06117	52671	08213	85820	84362		862	72611	62808	09014	59552	11215	81822	83645	85075	862	01191		+	pr _o	
Guernsey	894	62720	82032	10017	52442	11218	85818	85075		894	52616	82028	12515	42442	09107	84818			894	97171	114	+	pr _o	
Wattisham	590	82823	50516	98510	862++	10258	88702			590	72814	64216	05612	1567+	10230	81640	87462		590	01121		id _o rrd _o d _o r _o r _o	ir _o	
Gorleston	497	72810	62216	92615	784++	12218	84818	87626		497	83014	56606	03012	7732+	10242	87709	88520		497	06152	010	ir _o rr	r _o r _o ir _o	
Mildenhall	578	83117	62516	99210	855++	09252	86708	88625		578	83110	62606	05612	6857+	09125	81825	83640	88460	578	03121	000	ir _o r _o d _o d _o rr	r _o r _o ir _o	
Cardington	559	82718	59506	02111	855++	09238	82705	85708	88625	559	72809	74258	06712	5857+	10220	81820	85640	86360	559	96141	000	r _o r _o id _o	ir _o pr _o	
West Raynham	485	83119	61616	96410	5722+	10347	85705	88520		485	82814	62216	04512	4247+	10234	81706	84812	86359	485	14131	002	rrRR	r _o r _o ir _o	
Wittering	462	83215	66616	01210	855++	09235	83709	85625	88656	462	82912	61018	06212	5567+	10224	85635	88462		462	03131	000	r _o r _o rr	r _o r _o ir _o	
Boscombe Down	746	73013	82036	05616	525+2	08215	85825	86075		746	73013	69152	08315	69531	09217	82920	81825		746	00181	075	+	r _o r _o ir _o	
Ross-on-Wye	627	73010	81026	04716	525+3	08112	85825	87360		627	72810	82022	07815	685+1	09112	81825	85635		627	00161	033	+	+	
Bristol	628	62611	69026	05916	3253+	08211	83825	86360		628	82610	82038	08714	885++	09216	81828	88656		628	97171	058	pr _o	+	
Aberporth	502	73012	74258	07612	784++	11219	87815			502	12613	83026	09013	12530	09205	81820			502	95141	040	pr _o pr _o d _o r _o	+	
Rhoose (Cardiff)	715	72914	78258	06914	784++	10214	82818	87640		715	73010	85028	09514	6857+	09214	83822	85645	87360	715	01161	038	pr _o	pr _o pr _o	
Plymouth	827	52920	80028	09016	58400	08220	85818			827	73213	80032	11114	78500	08208	83820	85640		827	00170	079	+	+	
Chivenor	707	72818	74808	07915	784++	13215	86815	87645		707	63105	82258	10512	634++	10212	81712	83917	86820	707	01151	016	pr _o	pr _o	
St. Mawgan	817	43018	87031	10014	42501	08216	84820			817	72814	80151	11713	68502	08203	81715	83820	85635	817	97151	099	+	pr _o	
Culdrose	809	53216	78018	10514	585++	09216	85820			809	53009	81022	12114	48506	08205	84820			809	97150	114	pr _o	+	
Scilly	804	33114	83011	11216	38400	11216	82818			804	62910	84031	13015	32532	12207	83823	83365	85074	804	95181	110	+	pr _o	
Elmdon	534	83218	62216	03513	6857+	07225	82825	86645	86360	534	73212	69028	06614	2863+	07212	81830	86365		534	93151	003	r _o r _o	pr _o	
Shawbury	414	73315	74028	04515	784++	08213	84818	85656		414	73103	74028	07813	6854+	11205	82820	86657		414	96151	053	r _o r _o rrpr _o	pr _o	
Manchester	334	73012	58806	03312	785++	08216	85822	87635		334	72705	48258	06611	4857+	10220	81820	84650	87362	334	09142	004	r _o r _o pr	pr _o	
Squires Gate	318	73321	82028	04015	3857+	10210	83825	87360		318	73213	82198	06814	38530	09110	83822	87365		318	97161	025	pr _o	pr _o	
Valley	302	83005	74808	06711	7837+	11217	81706	85612	87640	302	73312	82158	07214	68442	08213	81815	84625	85650	302	91141	007	ir _o pr _o	pr _o	
Ronaldsway	204	62810	83016	06213	48431	08210	82818	84656	85360	204	73210	89022	07613	38531	08207	81820	83650	86075	204	97141	053	ir _o	+	
Carlisle	222	70112	80022	05213	6857+	08206	82715	85825	86360	222	73406	85258	07113	5857+	07211	82715	84635	86362	222	97140	000	+	pr _o	
Watnall	354	83013	59616	01911	884++	09225	83706	86815	88620	354	83005	58258	06211	6567+	09119	82630	85645	88459	354	01131	000	rrr _o d _o pr _o	pr _o pr	
Spurn Head	396	83622	32656	97311	874++	10230	88710			396	83020	57026	02912	885++	09231	85825	88630		396	11121	000	RR	RR	
Finningley	360	83318	61636	01312	6542+	11227	82710	86618	88550	360	83014	61028	05513	1567+	09220	81640	83359	88362	360	09131	000	rrRRpr	pr _o	
Dishforth	261	83617	66806	01413	884++	09209	86815	88630		261	83516	69152	05313	6447+	08316	82815	85625	88362	261	05141	004	RRrrpr _o	pr _o	
Tynemouth	262	83627	66026	01811	4632+	10208	84708	88458		262	83630	58028	06111	886++	09214	81830	88638		262	01121	000	rrir _o	pr _o	
Eskdalemuir	162	73607	80028	05611	785++	07309	85822	86630		162	80000	82012	07311	6853+	08105	81824	85638	88362	162	95131	006	pr _o	pr _o	
Mull of Galloway	131	73611	82012	06215	2245+	09307	82818	87359		131	43417	82011	07613	22474	08401	82815	83360	85070	131	00171			pr _o	
Prestwick	135	73505	80152	06013	78531	07101	83828	83635	86645	135	72907	80152	06713	48531	08204									


CHART OF WEATHER IN PART OF NORTHERN HEMISPHERE



Expla
of sy

CL

Symbol



WEA

Symbol

= Mis

= Fog

• Dr

• Rai

• Rai

• Rai

• Rai

• Rai

• Rai

• Rai

• Rai

• Rai

• Rai

• Rai

• Rai

• Rai

• Rai

• Rai

• Rai

• Rai

• Rai

• Rai

• Rai

• Rai

• Rai

• Rai

• Rai

• Rai

• Rai

• Rai

CHARTS OF WEATHER IN WEST EUROPE

ation
mbols

LOUD
Cloud
Amount
(oktas)

0
1 or less
2
3
4
5
6
7 or more
8

y obscured

ATHER
Weather

t

izzle

n and
rizzle

n and snow

ow

n shower

n and snow
shower

ow shower

l shower

nderstorm

WIND

Wind
speed
(knots)

Calm

1-2

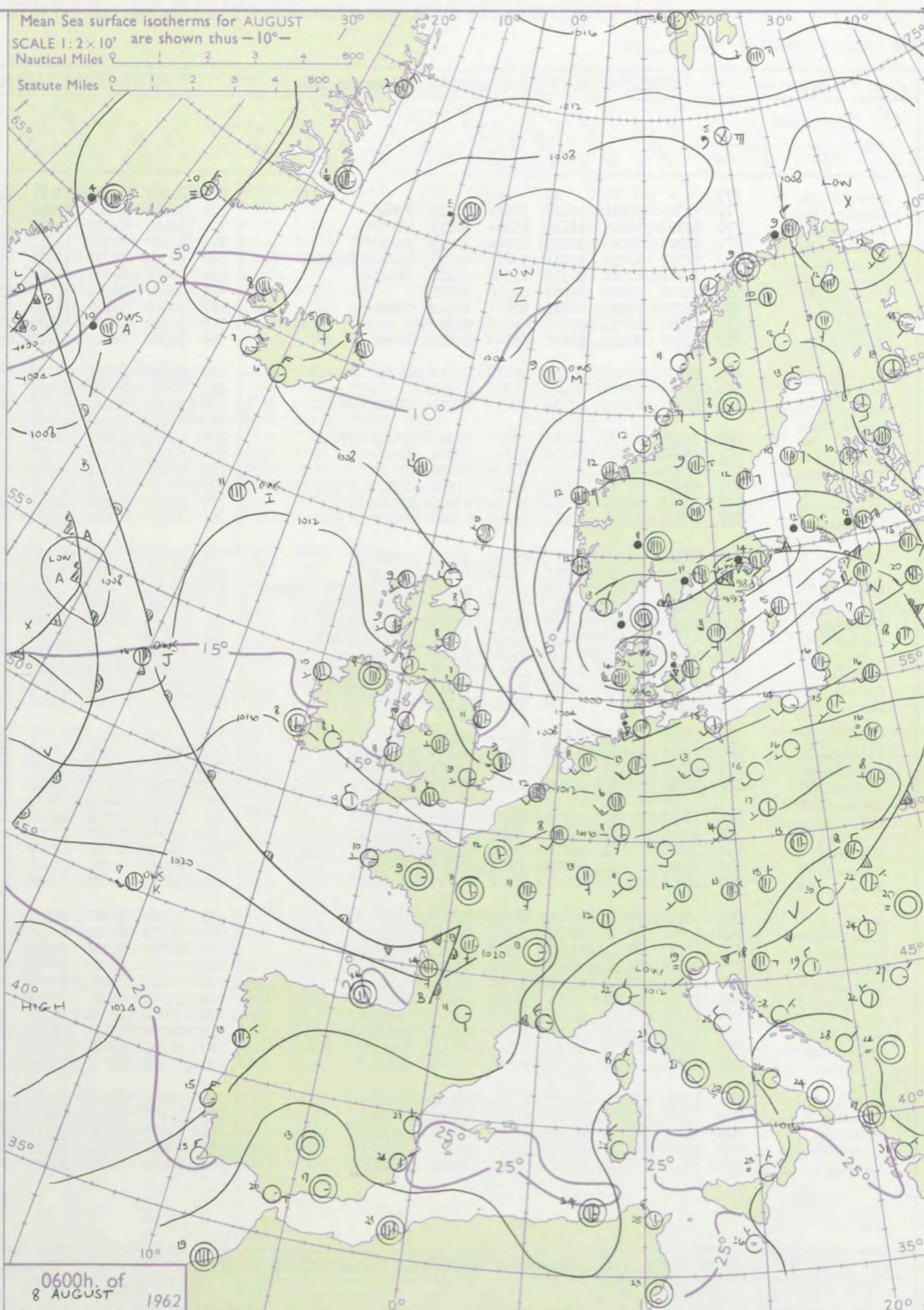
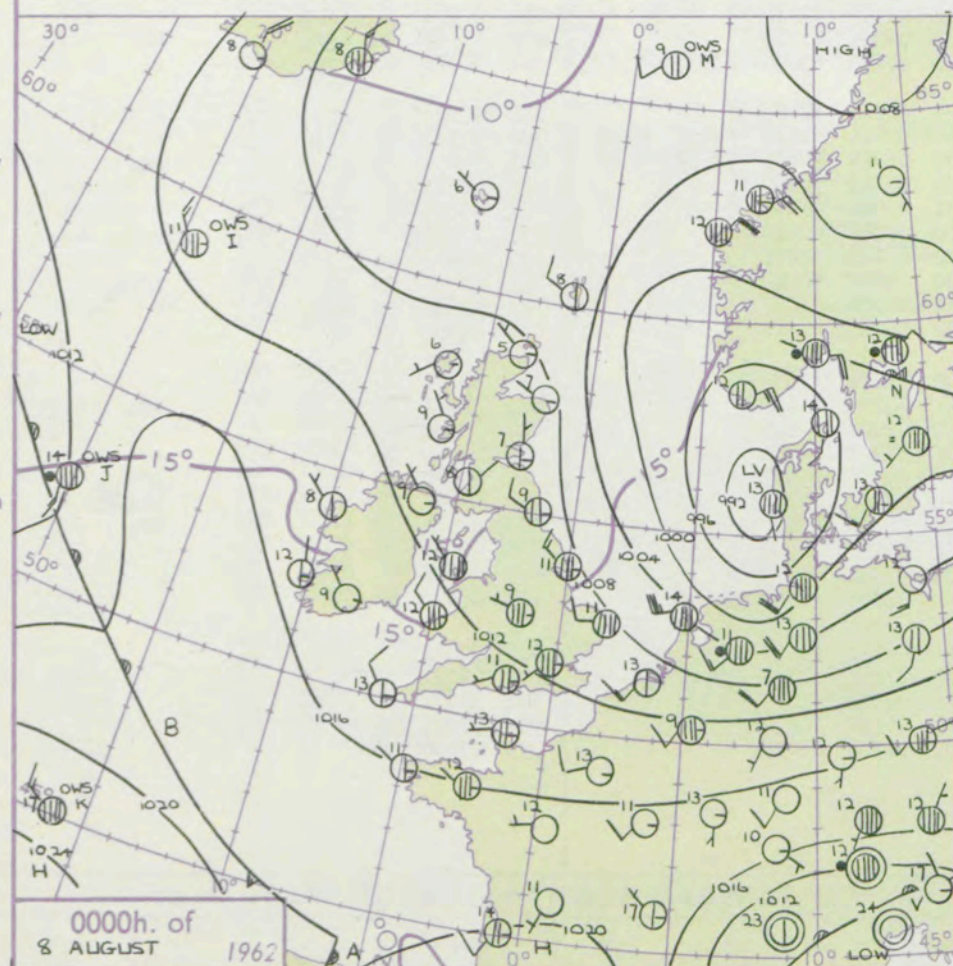
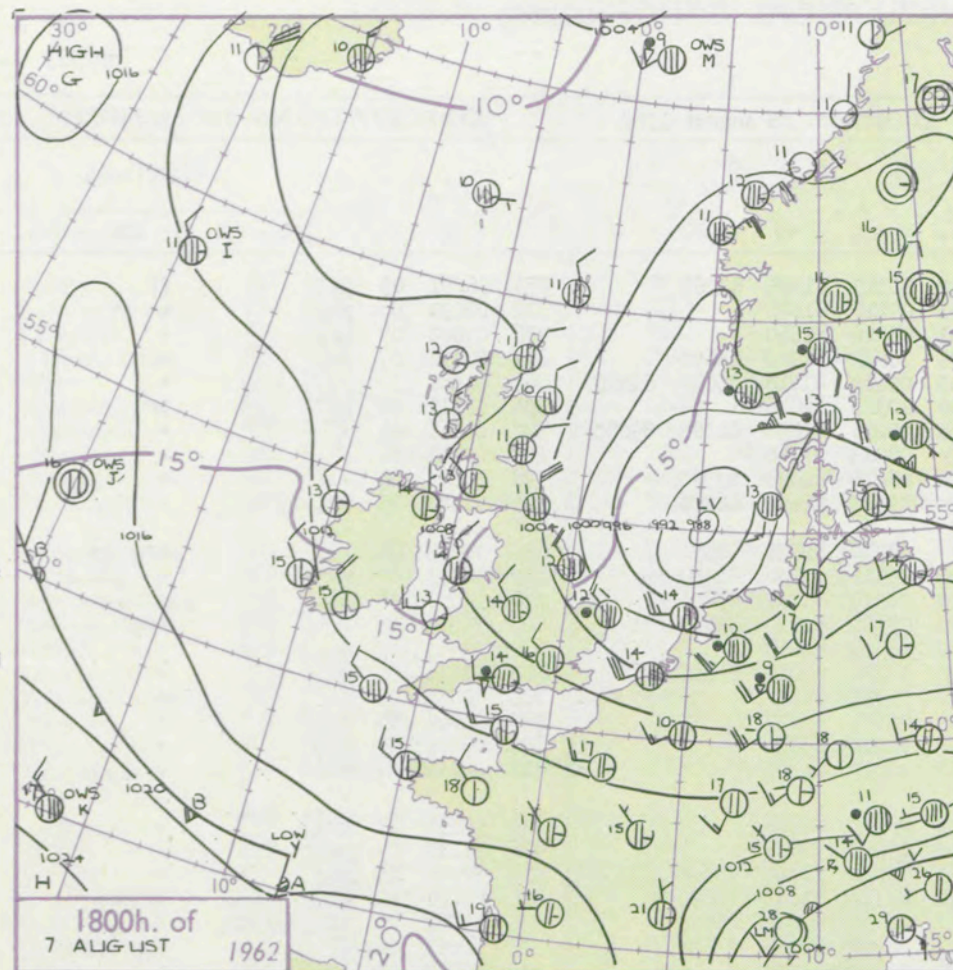
3-7

8-12

13-17

n additional
ther add

48-52



GENERAL SYNOPTIC DEVELOPMENT

Issued at midday Wednesday 8 August 1962

1962

FORECAST for Great Britain and Northern Ireland until noon tomorrow

A vigorous depression off the east Anglian coast moved northeastwards across the North Sea giving strong winds in some eastern districts yesterday. A weak ridge of high pressure to the west of the British Isles is moving slowly into the country but another depression some 500 miles west of Ireland is expected to move towards Eire.

Bright periods and showers in all areas today. There may be scattered thunderstorms in the afternoon and evening particularly in the southeastern half of England and the Midlands. Showers will die out tonight in all areas but some rain or drizzle is likely to spread to Northern Ireland and parts of Wales and southwest England tomorrow morning.

OUTLOOK for the following 24 hours. It may remain dry in much of Scotland but rain in western districts will probably spread slowly east across England and Wales.

DAILY WEATHER REPORT OF THE BRITISH METEOROLOGICAL OFFICE (contd.)

Code FM 11.A		OBSERVATIONS at 00h. 8 August 1962										OBSERVATIONS at 06h. 8 August 1962										OBSERVATIONS during NIGHT										CONVE TAB °C to
Station	iii	Nddff	VVwwwW	PPPTT	N _h L _h C _M H	T _d T _d app	8N _s Ch _s h _s	8N _s Ch _s h _s	8N _s Ch _s h _s	iii	Nddff	VVwwwW	PPPTT	N _h L _h C _M H	T _d T _d app	8N _s Ch _s h _s	8N _s Ch _s h _s	8N _s Ch _s h _s	iii	RRT _n T _n E	T _g T _g	WEATHER										
																						21h.—03h.	03h.—09h.									
Kew	775			12						775	40000	62284	13111	12532	10315	81825	83361		775	96091	05	pr		ff	40							
London Airport	772	72305	62018	10612	756++	11213	87640			772	32603	66021	12809	12531	09216	81820			772	01091	06	pr _o		+	39							
Gatwick	776	82102	58028	11111	856++	10115	88636			776	32404	62026	13509	15631	08316	81640			776	01081	05	ir _o		+	38							
Thorney Island	871	82708	74018	12113	857++	11213	88650			871	62802	74028	13911	59531	10212	81920	85650		871	91111	07	pr _o		+	37							
Hurn	862	52507	66258	12011	556++	09208	82640	85656		862	63305	80031	14011	69400	09214	81818	86650	81920	862	91081		pr _o		+	36							
Guernsey	894	12712	82012	15312	11500	07210	81821			894	22608	84028	16612	28400	10313	82814			894	01111	08	pr		pr	35							
Wattisham	590	02608	56010	09907	00900	07215				590	62606	34101	12409	25731	09216	82650	84362	85080	590	00061	04	+		+	34							
Gorleston	497	82710	58056	08411	855++	10222	88622			497	72808	56102	11209	7097+	08213	87360			497	00081	08	+		+	33							
Mildenhall	578	02505	48016	09609	00900	08214				578	72503	48021	12409	2573+	08216	82656	87360		578	00071	04	+		+	32							
Cardington	559	82406	28101	10111	857++	10213	88650			559	72305	56012	12710	656++	09317	86645	86360		559	92081	05	ir _o pr _o		+	31							
West Raynham	485	52807	59016	08710	50970	09219	85362			485	82505	48211	11709	856++	08214	82630	88650		485	97081	05	+		ir _o	30							
Wittering	462	02908	59021	10108	00900	07218				462	52807	48011	12209	35730	09312	83650	84359		462	00071	02	+		+	29							
Boscombe Down	746	52405	66012	12110	15630	09211	81640	85362		746	32704	80038	14008	38500	08314	81820	83650		746	97081	04	pr _o		+	28							
Ross-on-Wye										627	71902	77028	13409	685++	08320	81825	85630		627	91091	05	+		pr _o	27							
Bristol	628	72506	82031	11713	756++	08109	82635	87650		628	40000	69011	14009	28430	08316	81818			628	00091	03	+		+	26							
Aberporth	502	73012	82028	11612	757++	09314	87656			502	63011	82021	14011	68400	10214	82814	86618		502	91111	09	pr _o		+	25							
Rhoose (Cardiff)	715	23305	82018	11811	12530	10108	81820			715	13008	82011	14209	18440	09317	81818			715	00081	05	+		+	24							
Plymouth	827	62908	74018	13613	685++	11107	82829	86643		827	10000	69021	15509	18400	09315	81817			827	92091	05	pr _o		+	23							
Chivenor	707	72913	80031	12214	784++	10106	82818	87656		707	33109	85012	14812	38400	10218	83816			707	00101	07	+		+	22							
St. Mawgan	817	62812	82028	13513	68500	09006	85820	83630		817	43210	83011	15912	42500	09317	84820			817	00121	11	+		+	21							
Culdrose	809	42808	78258	14312	48500	10209	83820			809	33108	78030	16310	38400	09213	82818			809	97091	07	pr _o		+	20							
Scilly	804	33110	83028	14713	32440	11212	83815			804	23309	83028	16113	22400	10209	82815			804	91111		pr		+	19							
Elmdon	534	72806	58038	10109	25772	08109	82650	86360	86080	534	72704	60021	12510	3853+	08214	81820	83640	87358	534	97081	05	pr _o		+	18							
Shawbury	414	72706	74038	10310	785++	09211	83825	86650		414	72706	69258	12809	68442	08317	81815	85650		414	01071	04	pr _o		pr _o pr	17							
Manchester	334	80000	58259	09309	855++	09209	83620	88650		334	71905	32108	12108	78432	08214	85814	85630		334	03081	08	tlr _o d _o d _o pr _o		+	16							
Squires Gate	318	43210	74031	09013	42400	09207	81712	84818		318	73608	58818	11910	725++	08320	82715	87820		318	06091	08	+		pr _o prpR	15							
Valley	302	83003	74032	10612	855++	11209	83620	88635		302	22804	74011	13210	12430	09215	81818			302	00091	04	+		+	14							
Ronaldsway	204	33110	89031	10010	18541	07207	81820	83075		204	23110	89020	12711	18501	09215	81712			204	00091	07	+		+	13							
Carlisle	222	80000	74606	09910	856++	08211	83715	88635		222	10000	02446	12506	00901	06218	81078			222	01051	02	r _o r _o ir _o		ff	12							
Watnall	354	70000	56038	09709	3573+	08112	83650	87362		354	50000	28106	12208	35649	07215	83635	83360		354	97071	01	ir _o		+	11							
Spurn Head	396	73016	59022	08111	755++	08225	87625			396	73013	58022	10711	755++	08219	87625			396	93101		pr _o		+	10							
Finningley	360	72707	40108	09210	756++	09213	87641			360	60000	23102	11810	4843+	09214	82818	84650	85366	360	97101	07	ir _o		+	9							
Dishforth	261	83307	83028	08910	856++	07214	88648			261																						

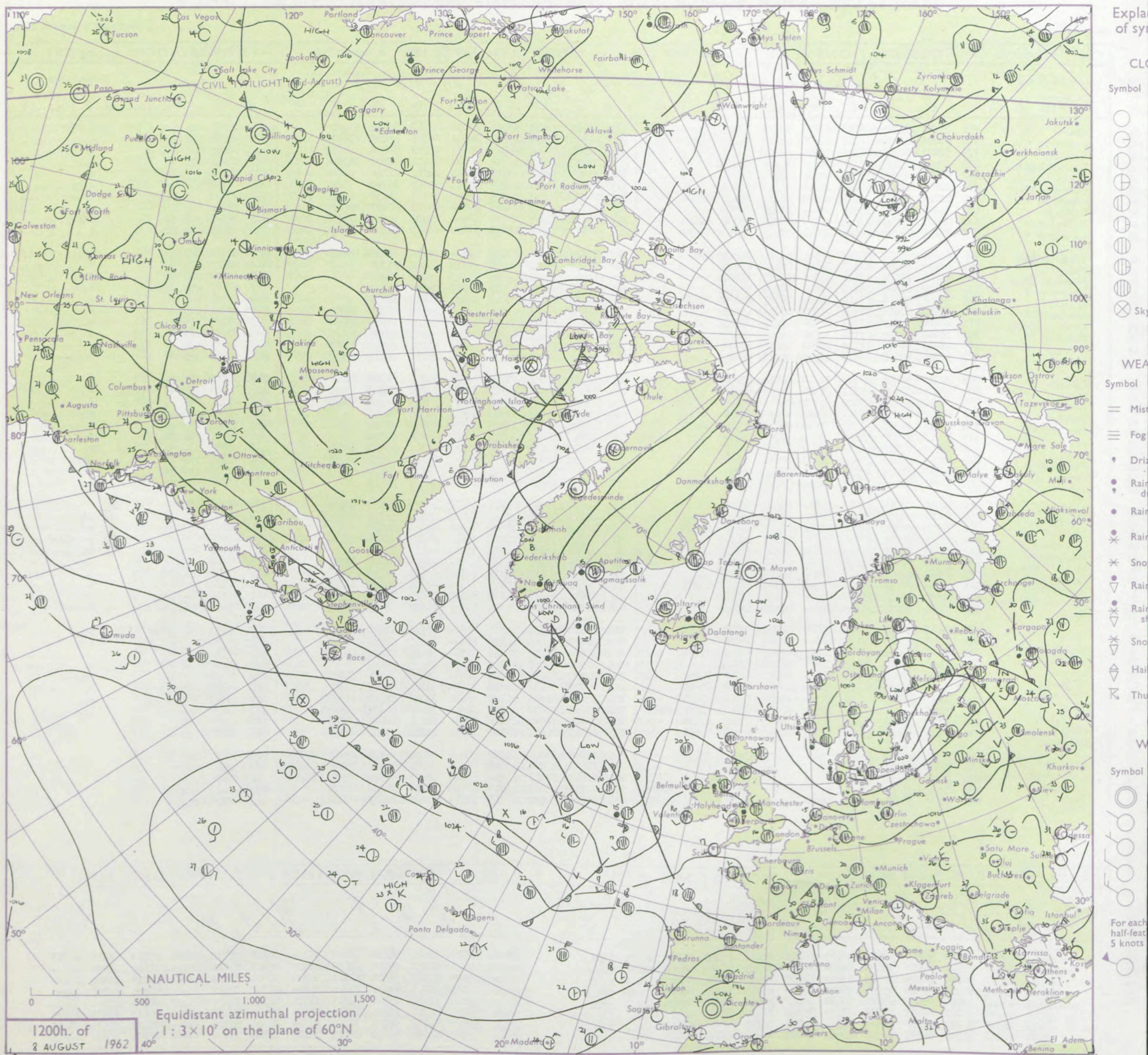
DAILY WEATHER REPORT OF THE BRITISH METEOROLOGICAL OFFICE

No. 36785

Date of Issue Thursday 9 August 1962

Code FM 11.A		OBSERVATIONS at 12h. 8 August 1962										OBSERVATIONS at 18h. 8 August 1962										OBSERVATIONS during DAY				
Station	iii	Nddff	VVwww	PPPTT	N _h LCh _s Ch _s	T _d app	8N _s Ch _s h _s	8N _s Ch _s h _s	8N _s Ch _s h _s	iii	Nddff	VVwww	PPPTT	N _h LCh _s Ch _s	T _d app	8N _s Ch _s h _s	8N _s Ch _s h _s	8N _s Ch _s h _s	iii	RRT	T x E	Sss	WEATHER			
																							09h.—15h.	15h.—21h.		
Kew	775	73008	83021	16716	6363+	09210	86935			775	63008	83018	19117	33652	07310	82935	83362		775	97181	072	pr		+		
London Airport	772	63008	83258	16616	44601	09113	84830	84658		772	72608	83038	18917	746++	08209	81830	87657		772	97181	068	pr		+		
Gatwick	776	52607	82021	16318	58501	09211	82825	84645		776	32907	80018	19117	28631	08213	81830			776	97191	092	pr		+		
Thorney Island	871	62409	85011	17319	625++	10214	86825			871	72610	82012	19717	48681	10211	82830	84360		871	00191	087	+		+		
Hurn	862	52707	83258	17517	42560	09214	84825			862	33008	86011	19718	18614	08212	81840			862	97201		pr		+		
Guernsey	894	22813	84011	20416	21440	11215	82818			894	22811	85030	22216	21401	10209	82819			894	00171	134	jp		+		
Wattisham	590	72710	74251	15615	68602	09213	85830	83648		590	53105	74012	18015	48660	12211	81830	84656		590	97170		pr		+		
Gorleston	497	73208	62258	15515	725++	10221	87828			497	30302	64018	18314	12570	09211	81827	83360		497	03160	041	pr		pr		
Mildenhall	578	73003	69802	15616	785++	09212	85828	84650		578	73001	74038	18016	786++	09215	82830	87656		578	97181	073	pr		pr		
Cardington	559	73107	74802	16515	736+1	08213	85830	82930		559	32609	80018	18217	12660	06213	81840	83360		559	97191	087	pr		+		
West Raynham	485	63008	66012	15215	48501	10110	84825	83075		485	63005	69028	17815	686++	09210	81830	86656		485	02161	048	+		pr		
Wittering	462	42810	69012	15317	32530	09110	83825			462	33012	70021	17916	1853+	09214	81825			462	00181	092	+		+		
Boscombe Down	746	53008	83021	17017	58500	07213	85826			746	13010	83011	19716	18500	09211	81827			746	00191	108	+		+		
Ross-on-Wye	627	60302	83028	16615	686++	08114	84830			627	22806	83028	18717	28601	06112	81830			627	92181	090	pr,pr		+		
Bristol	628	72906	82018	17416	786++	08207	82830	86657		628	22412	83011	19517	12601	08207	81830			628	97181	088	pr		+		
Aberporth	502	22910	86011	18214	28501	10218	82820			502	62516	89031	19214	12542	10104	81822	86075		502	00151	105	+		+		
Rhoose (Cardiff)	715	42716	89011	17916	48530	08215	83825			715	32816	89020	20515	18601	08109	81830	83080		715	00170	136	+		+		
Plymouth	827	33008	83030	19316	32500	09212	83825			827	32808	87011	20917	21601	09205	82830	83075		827	00180	118	+		+		
Chivenor	707	22815	89010	18716	22500	10116	82820			707	52810	87021	20916	32501	11207	83825	84080		707	00171	130	+		+		
St. Mawgan	817	32914	89020	19815	32500	09214	83822			817	32707	89030	21515	12505	09102	81825	83275		817	00161	127	+		+		
Culdrose	809	32710	82021	19616	32500	09214	83820			809	42508	82030	21215	18536	10205	81820	84275		809	97170	125	pr		+		
Scilly	804	22505	84030	19917	21400	11209	82815			804	62305	85031	21115	22502	11400	82823	86075		804	00180	123	+		+		
Elmdon	534	53310	74022	15815	52601	06210	85830			534	43308	69011	18016	38602	07212	81830	83650		534	00180	066	+		+		
Shawbury	414	63008	86032	15716	68600	07108	85830			414	32812	86018	18216	22601	06212	82835			414	97180	104	pr		pr		
Manchester	334	73008	48808	15512	735++	09215	85920	86650		334	12707	82028	17715	12601	05210	81830			334	01160	083	pr		+		
Squires Gate	318	43013	82028	15715	48400	09217	84818			318	32716	89020	17715	18542	08205	81820			318	91161	108	pr		+		
Valley	302	32510	89020	17215	32500	11217	83820			302	72113	89258	18414	786++	12302	82830	87650		302	91161	120	+		pr		
Ronaldsway	204	22512	89020	15815	28400	07212	82818			204	72214	89030	16714	784+1	11202	81818	87645		204	97161	120	+		pr		
Carlisle	222	62309	86024	14715	68540	07210	86825			222	72406	86258	16714	7853+	08210	82828	83630	85640	222	92171	106	pr		pr		
Watnall	354	72901	80258	15814	785++	07215	82825	86645		354	22908	74021	17816	24501	06309	81825			354	97171	077	pr		+		
Spurn Head	396	50000	63012	15014	52600	08218	85830			396	61808	59032	17115	35630	11212	83630	85360		396	00150	053	+		+		
Finningley	360	60000	56252	15215	635++	10213	85922			360	12915	69018	17316	18600	07310	81830			360	97171	065	pr		pr		
Dishforth	261	72310	86031	14518	64501	09112	83825	84645		261	12811	83018	16616	14680	08308	81830			261	91181	099	pr		pr		
Tynemouth	262	52302	74031	13516	526++	07211	85835			262	82716	74021	14916	12670	09207	81830	83358		262	00181	090	+		+		
Eskdalemuir	162	52807	80011	14113	52500	06209	85822			162	72510	83802	16412	725++	07313	87822			162	92161	094	+		pr		
Mull of Galloway	131	42707	82030	15515	42160	09216	81818			131	72318	82158	16412	4347+	10102	84918	86359		131	01161						
Prestwick	135	32412	84011	13815	38500	10211	82828			135	72210	85028	15313	7863+	08209	81830	86640		135	97151	091	pr		+		
Renfrew	141	62611	80021	13514	68500	08209	85824	84645		141	72611	83022	14715	785++	09206	83828	85650		141	00170	093	+		+		
Leuchars	171	52510	89031	11517	52601	07208	85835			171	62612	89038	13115	68600	08210	83840	84656		171	91181	106	pr		pr		
Dyce	091	73304	83151	11215	785++																					

CHART OF WEATHER IN PART OF NORTHERN HEMISPHERE



CHARTS OF WEATHER IN WEST EUROPE

ation
nols

UD
Cloud
Amount
(oktas)

0
1 or less
2
3
4
5
6
7 or more
8
obscured

THER
Weather

zle
and
izzle

and snow
W
shower
and snow
ower

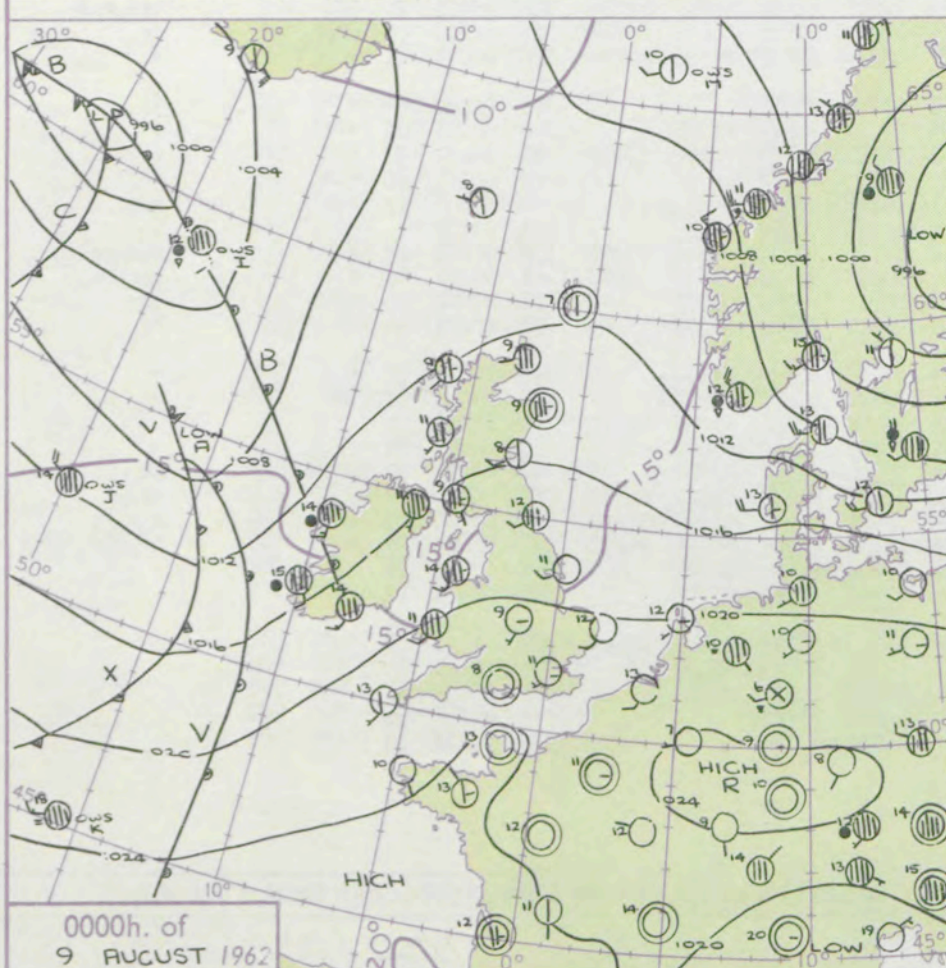
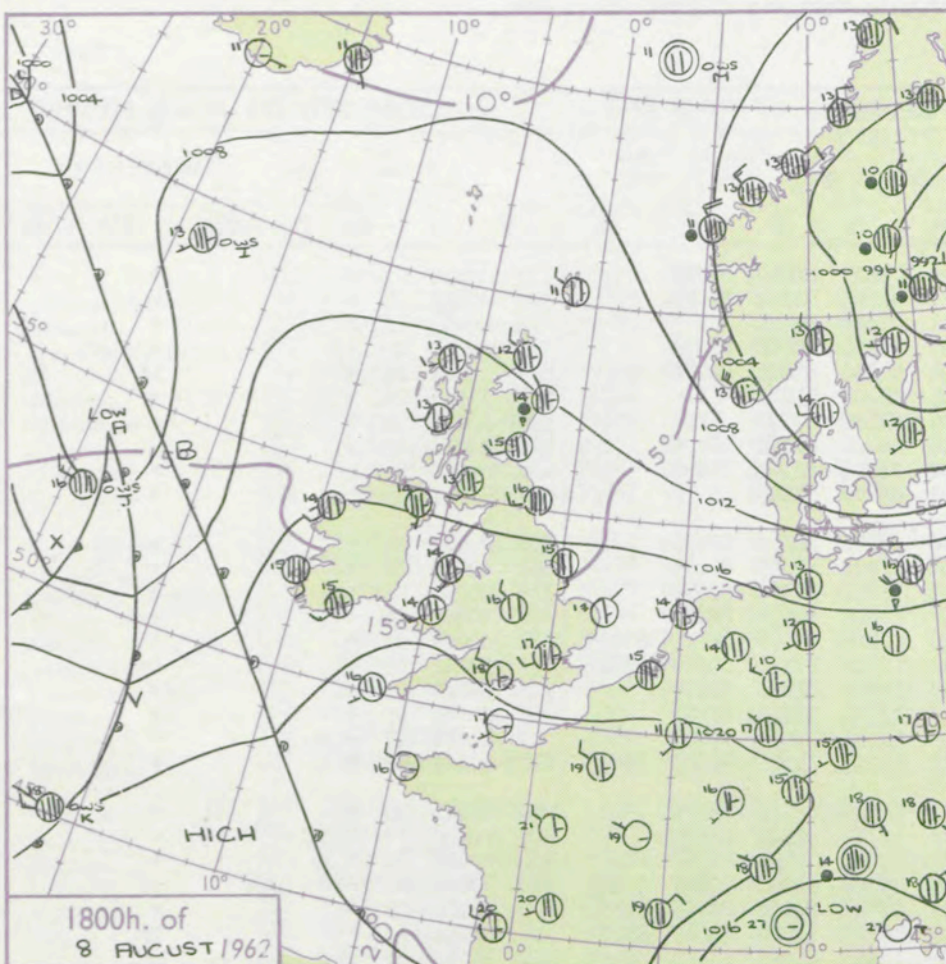
W shower
shower
nderstorm

IND
Wind
speed
(knots)

Calm
1-2
3-7
8-12
13-17

additional
her add

48-52



Mean Sea surface isotherms for AUGUST
SCALE 1:2x10³ are shown thus -10°-

Nautical Miles 0 1 2 3 4 500
Statute Miles 0 1 2 3 4 500

GENERAL SYNOPTIC DEVELOPMENT

Issued at midday

Thursday 9 August

1962

FORECAST for Great Britain and Northern Ireland until noon tomorrow

A ridge of high pressure has moved east across the British Isles. A depression south of Iceland is moving quickly east towards Shetland while a shallower depression further south is being absorbed into its circulation. Associated troughs of low pressure will cross much of the British Isles during the next 24 hours. A wave on the cold front is expected to move rapidly eastwards across the Atlantic towards Ireland.

Rain in Northern Ireland, west Scotland and parts of Wales will spread northeast over the remainder of Scotland, Wales and England except the southeast by late afternoon. In the extreme southeast there will be sunny periods at first and it will remain dry until about midnight. Rainfall amounts later will be small. Showers will follow the rain over Scotland.

OUTLOOK for following 24 hours.

Rather cloudy with rain or showers in many places and stormy winds at times in the north.

DAILY WEATHER REPORT OF THE BRITISH METEOROLOGICAL OFFICE (contd.)

Code FM II.A		OBSERVATIONS at 00h.										9 August 1962										OBSERVATIONS at 06h.										9 August 1962										OBSERVATIONS during NIGHT					CON T °C
Station	iii	Nddff	VVwwwW	PPPTT	N _h Ch _s C _H	T _d T _d app	8N _s Ch _s h _s	8N _s Ch _s h _s	8N _s Ch _s h _s	iii	Nddff	VVwwwW	PPPTT	N _h Ch _s C _H	T _d T _d app	8N _s Ch _s h _s	8N _s Ch _s h _s	8N _s Ch _s h _s	iii	RRT _n T _n E	T _g T _g	WEATHER																									
																						21h.—03h.	03h.—09h.																								
Kew	775			12						775	72101	78022	21610	156++	09205	81640	87075		775	00081	03	+		+	40																						
London Airport	772	12405	66031	21611	00901	09110	81075			772	71802	80111	22309	10981	08305	81362	87072		772	00081	04	+		+	39																						
Gatwick	776	00000	58020	21907	00900	07107				776	70000	66031	22706	00901	05307	87072			776	00040	01	+		+	38																						
Thorney Island	871	02804	82021	22710	00900	08212				871	70000	83031	22707	40952	07204	84368	87070		871	00051	03	+		+	37																						
Hurn	862	00000	74011	22108	00900	06004				862	70000	50111	22005	11504	04500	81820	87078		862	00031	02	+		ff	36																						
Guernsey	894	12605	84020	24111	00902	09101	81075			894	32008	83030	23512	11405	10201	81812			894	00111	06	+		+	35																						
Wattisham	590	02405	70021	20809	00900	08107				590	72305	56031	21507	00908	07309	87272			590	00060	02	+		+	34																						
Gorleston	497	02310	62021	20012	00900	10102				497	72709	58051	21110	20946	08206	82360	86275		497	97091	07	+		+	33																						
Mildenhall	578	02405	59018	20411	00900	08107				578	72204	59031	21109	10932	06205	81360	87070		578	00071	04	1		+	32																						
Cardington	559	02505	62010	20907	00900	07109				559	71906	58031	21306	00901	06203	87075			559	97041	00	+		+	31																						
West Raynham	485	12207	58031	20309	15700	08107	81650			485	72108	61031	20709	40936	08202	84365	87275		485	00061	02	+		+	30																						
Wittering	462	02708	59020	20610	00900	08108				462	72502	61031	20707	25704	07301	82656	87075		462	00061	01	+		+	29																						
Boscombe Down	746	12702	80020	22309	00901	08104	81078			746	71905	74031	22507	10932	07302	81364	87078		746	00061	01	+		+	28																						
Ross-on-Wye										627	82002	70022	20211	14547	10602	81625	88277		627	00101	06	+		+	27																						
Bristol	628	52305	83031	21811	15506	09004	81620	85275		628	71906	83031	21410	15746	08102	81656	85270	86075		628	00090	03	+		+	26																					
Aberporth	502	62010	83031	20411	68502	09100	81820	86650		502	81812	83032	17913	1647+	12708	81710	84360	88462		502	92101	09	+		ir	25																					
Rhoose (Cardiff)	715	12510	82011	21512	00901	10400	81075			715	81905	83031	20713	28537	10002	81820	88275		715	00110	09	+		+	24																						
Plymouth	827	30503	80011	22709	15601	09101	81640	83075		827	81913	66021	21414	38537	12504	81714	88272		827	00080	05	+		+	23																						
Chivenor	707	21005	82011	22210	20930	09303	82360			707	70807	89031	20411	15536	10708	81625	87280		707	00091	07	+		+	22																						
St. Mawgan	817	11609	80012	22211	15700	10803	81656			817	81712	82021	20412	12437	12706	81706	83365	88275		817	00111	09	+		+	21																					
Culdrose	809	22106	82011	22312	20930	10802	82365			809	82009	81031	20214	36437	12708	83710	88275		809	00141	09	+		+	20																						
Scilly	804	22004	83010	21513	25600	11805	82640			804	72013	82011	19615	22538	13706	82820	86275		804	00140	++	+		+	19																						
Elmdon	534	12107	66020	20509	00902	06106	81070			534	82110	62021	20011	50978	09501	81359	85466	87275		534	00080	04	+		+	18																					
Shawbury	414	32206	80011	19909	15641	07000	81650			414	71910	79031	18611	25778	09606	82650	84365	87275		414	97071	02	+		+	17																					
Manchester	334	51708	66031	19510	45702	07302	84656	83070		334	81707	56022	17811	6567+	09708	82640	86656	88362		334	00100	09	+		+	16																					
Squires Gate	318	72421	82021	18214	784++	11702	82817	87656		318	81713	64032	17011	58527	10703	84820	84462	88272		318	97111	10	+		ir _o	15																					
Valley	302	72016	84028	18014	757++	13805	87656			302	81817	74808	16014	3847+	13813	81816	83640	88459		302	91131	12	pr _o		pr _o	14																					
Ronaldsway	204	82212	83601	17113	858++	11803	88657			204	82119	58606	14813	857++	12712	81704	86705	88650		204	95121	11	ir _o		irr _o r _o ir _o	13																					
Carlisle	222	72005	74018	17512	6853+	11001	81715	83825	85635	222	71802	74031	15711	58548	10710	82825	84635	86272		222	02101	08	prpr _o		ir _o	12																					
Watnall	354	02401	56040	20208	00900	07105				354	82504	57031	19608	25737	08503	82650	84358	88270		354	00071	01	+		+	11																					
Spurn Head	396	02608	57010	19211	00900	07208				396	52109	59031	19211	50972	09701	85365			396	00100	++	+		+	10																						
Finningley	360	01907	58040	19509	00900	07103				360	72010	56041	19009	30976	07301	83365	87275		360	00081	05	+		+	9																						
Dishforth	261	11702	83030	18607	15701	06303	81650			261	71506	40051	17709	55732	08502	85650	83360	87075		261	00061	06	+		+	8																					
Tynemouth	262	62510	61022	17012	6097+	08207	86358			262	72508	58022	16110	7097+	09705	87358			262	00101	08	+		+	7																						
Eskdalemuir										162	81501	40102	15510	861++	09708	88702			162	93081	07	+		ir _o	6																						
Mull of Galloway	131	42315	82011	16312	45500	11805	84620			131	82021	79602	13312	864++	11721	88718			131	01111					5																						
Prestwick	135	71704	66032	15809	4553+	08802	81625	84650	85360	135	71705	68022	12712	45612	11720	81710	84640	85463		135	96081	07	+		rorrorr	4																					
Renfrew	141	62505	74032	15811	25602	09103	82640	85070		141	80000	58041																																			

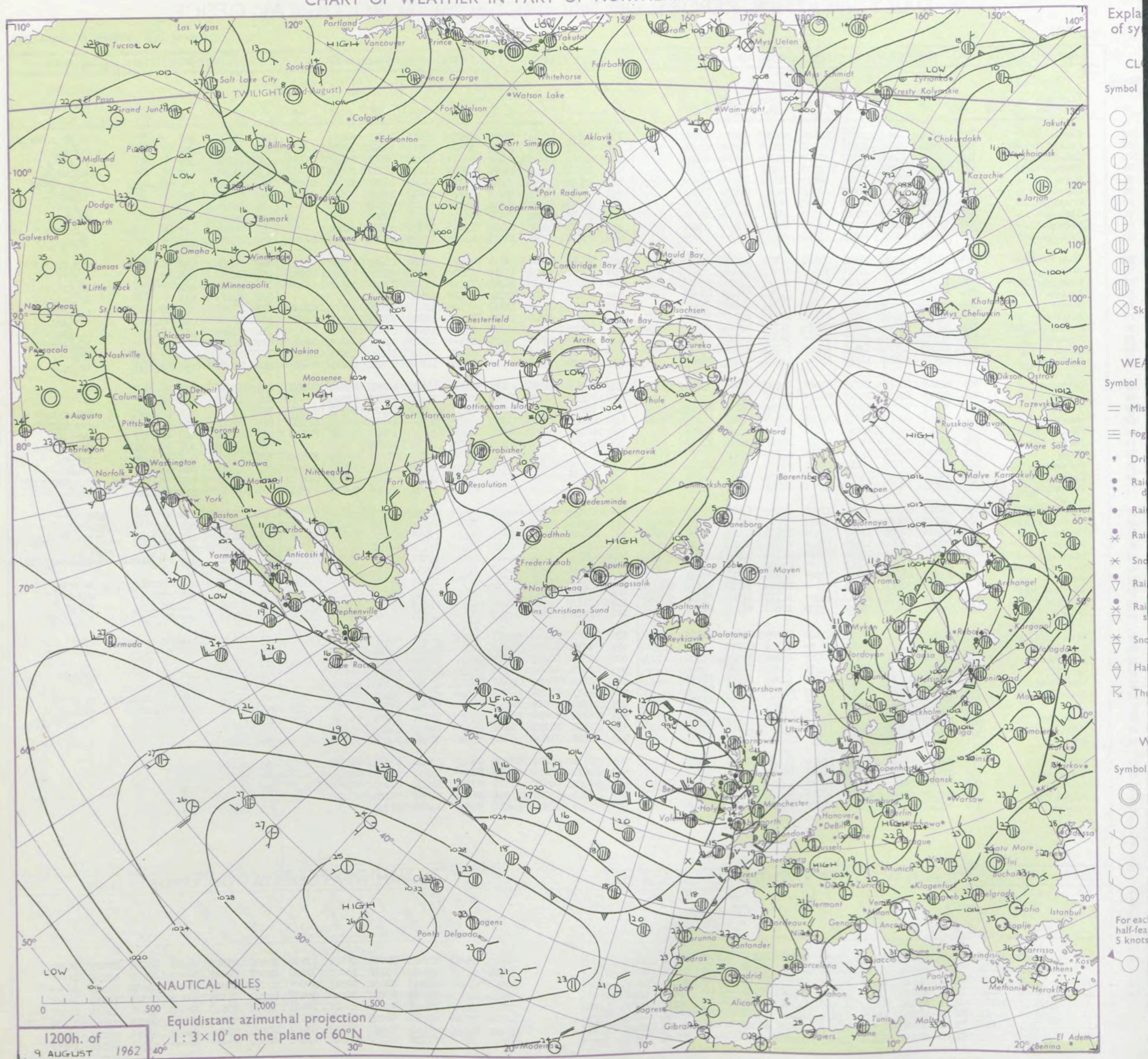
DAILY WEATHER REPORT OF THE BRITISH METEOROLOGICAL OFFICE

No. 36786

Date of Issue Friday 10 August 1962

Code FM 11.A		OBSERVATIONS at 12h. 9 August 1962										OBSERVATIONS at 18h. 9 August 1962										OBSERVATIONS during DAY			
STATION	III	Nddff	VVwww	PPPTT	NChChCh	Td app	BNChCh	BNChCh	BNChCh	III	Nddff	VVwww	PPPTT	NChChCh	Td app	BNChCh	BNChCh	BNChCh	III	RRT x E	SSS	WEATHER			
																						09h.—15h.	15h.—21h.		
Kew	775	72114	85022	20417	52606	08814	85835	87275		775	82314	82648	17015	6752+	13818	86725	88461		775	03171	067	pr	pr		
London Airport	772	72019	85012	20518	32508	08813	83828	87272		772	82015	59602	16915	3552+	13717	83620	88559		772	03191	051	+	rrr		
Gatwick	776	72215	86032	21417	61808	10708	86830	86275		776	82214	61606	17716	6551+	12720	86620	88465		776	04181	067	+	ir		
Thorney Island	871	72113	85032	22017	42538	13805	84827	87272		871	81912	66616	18216	5747+	14721	85712	88459		871	04181	039	+	ir		
Hurn	862	81816	78802	21116	6867+	11807	86830	81362	88465	862	82114	32636	16815	7732+	14723	85708	87710	88550	862	06151		pr	ir		
Guernsey	894	41815	83011	22917	22548	12705	82825	83362		894	82112	84022	19917	3577+	14712	83650	86359	88462	894	06181	074	+	id		
Wattisham	590	62415	74022	20218	51502	11714	85825	83075		590	82017	69602	16116	2552+	13717	82625	88460		590	02192		+	r		
Gorleston	497	51915	60012	20218	32540	09813	83822	85360		497	82116	62032	15917	8092+	10724	88460			497	02201	078	+	ir		
Mildenhall	578	52213	80031	19318	41605	07715	84835	83272		578	82210	69616	14916	1562+	11720	81630	88460		578	02201	065	+	r		
Cardington	559	42016	80021	19319	31602	07815	83840	83075		559	81914	58616	14915	5562+	13725	81712	85630	88458	559	01191	056	+	ir		
West Raynham	485	52118	80022	18618	22502	08716	82828	85075		485	82018	66616	14114	2562+	11724	82630	88459		485	02191	052	+	r		
Wittering	462	52112	78031	18119	38502	10710	83824			462	82017	59636	13114	3562+	13729	81708	83645	88557	462	02191	046	ir	r		
Boscombe Down	746	72216	74606	20615	784++	10711	82818	87630		746	82117	58636	16914	7732+	13720	87706	88540		746	03181	022	ir	r		
Ross-on-Wye	627	81913	70022	17516	6151+	11714	86825	88460		627	82410	70506	13015	6742+	13616	86715	88457		627	02171	013	+	ir		
Bristol	628	82018	83032	19317	4151+	10714	84828	88467		628	82411	63616	15115	4732+	14617	81706	83709	88459	628	03181	021	ir	r		
Aberporth	502	81921	59596	14214	6712+	14719	82702	85706	88520	502	82419	28606	12714	7722+	14705	87704	88530		502	11151	000	ir	dr		
Rhoose (Cardiff)	715	82011	73022	18017	5857+	11719	82825	84650	87359	715	82516	61606	14715	855++	14614	85708	88625		715	08191	008	r	r		
Plymouth	827	81915	59032	20016	864++	15707	85711	88656		827	82215	58606	17315	854++	14706	82708	85615	88645		827	02171	011	id	rr	
Chivenor	707	82020	82022	18118	6542+	13715	83617	86620	88463	707	82519	66216	15516	6547+	15709	84710	85615	86640	707	01191	004	ir	r		
St. Mawgan	817	82121	66022	18017	854++	14811	82709	88615		817	82516	62216	16915	6547+	14703	85706	86615	88459	817	02181	030	ir	d		
Culdrose	809	82118	23586	18715	854++	15808	83703	85704	88612	809	82515	69036	17415	68430	14805	84705	85620	87358	809	04162	027	ir	d		
Scilly	804	82313	61206	18215	864++	15707	88710			804	72512	70028	17515	7247+	15602	85810	87820		804	01180	033	pr	+		
Elmdon	354	72117	79022	17017	5151+	08720	85825	87468		354	82217	59618	12015	6732+	13728	82709	86712	88557	354	03171	041	pr	r		
Shawbury	414	81813	62626	15915	6242+	11615	82815	84825	88458	414	82112	74616	11215	6847+	14615	81812	83712	87358	414	06151	016	r	r		
Manchester	334	81820	74216	14516	6147+	09820	86818	88358		334	82012	40636	09914	6722+	14619	83704	86709	88540	334	10162	011	ir	rr		
Squires Gate	318	81924	61636	13515	754++	12820	81716	87618		318	82426	58636	08615	772++	14718	87705			318	12161	001	ir	r		
Valley	302	81828	57618	11813	854++	13726	82703	87704	88615	302	82321	58216	09914	3567+	14710	81703	83630	88460	302	13151	002	ir	rr		
Ronaldsway	204	81929	33636	10013	872++	13730	82702	88704		204	82415	66216	07414	5577+	13606	82704	85656	87459	204	13141	000	RR	rr		
Carlisle	222	81914	80616	11415	6562+	10727	82710	86630	88457	222	82318	61606	05615	856++	13723	82702	85712	88625	222	04151	005	ir	r		
Watnall	354	72111	66022	16817	32548	10713	83822	87275		354	82115	40616	10814	854++	13734	83703	86704	88612	354	05181	031	ir	r		
Spurn Head	396	72017	66032	16917	31548	10720	83825	87270		396	82022	57616	11515	874++	12728	88715			396	01172	029	+	r		
Finningley	360	82122	66032	16217	34517	10817	83825	84468	88272	360	82018	58616	10415	754++	13731	87614			360	01171	028	r	r		
Dishforth	261	81916	74032	14217	3157+	11721	83826	81359	88463	261	81812	58586	08314	7552+	13731	81715	85625	88558	261	02171	016	ir	r		
Tynemouth	262	82020	48216	12515	4751+	11719	84720	88458		262	82021	48026	05114	855++	13738	88625			262	02161	006	r	r		
Eskdalemuir	162	81821	3265																						

CHART OF WEATHER IN PART OF NORTHERN HEMISPHERE



CHARTS OF WEATHER IN WEST EUROPE

ation
mbols

UD
Cloud
Amount
(oktas)

0
1 or less
2
3
4
5
6
7 or more
8

y obscured

ATHER
Weather

izzle
n and
rizzle

n and snow

w

n shower

n and snow
shower

w shower

l shower

nderstorm

IND

Wind
speed
(knots)

Calm

1-2

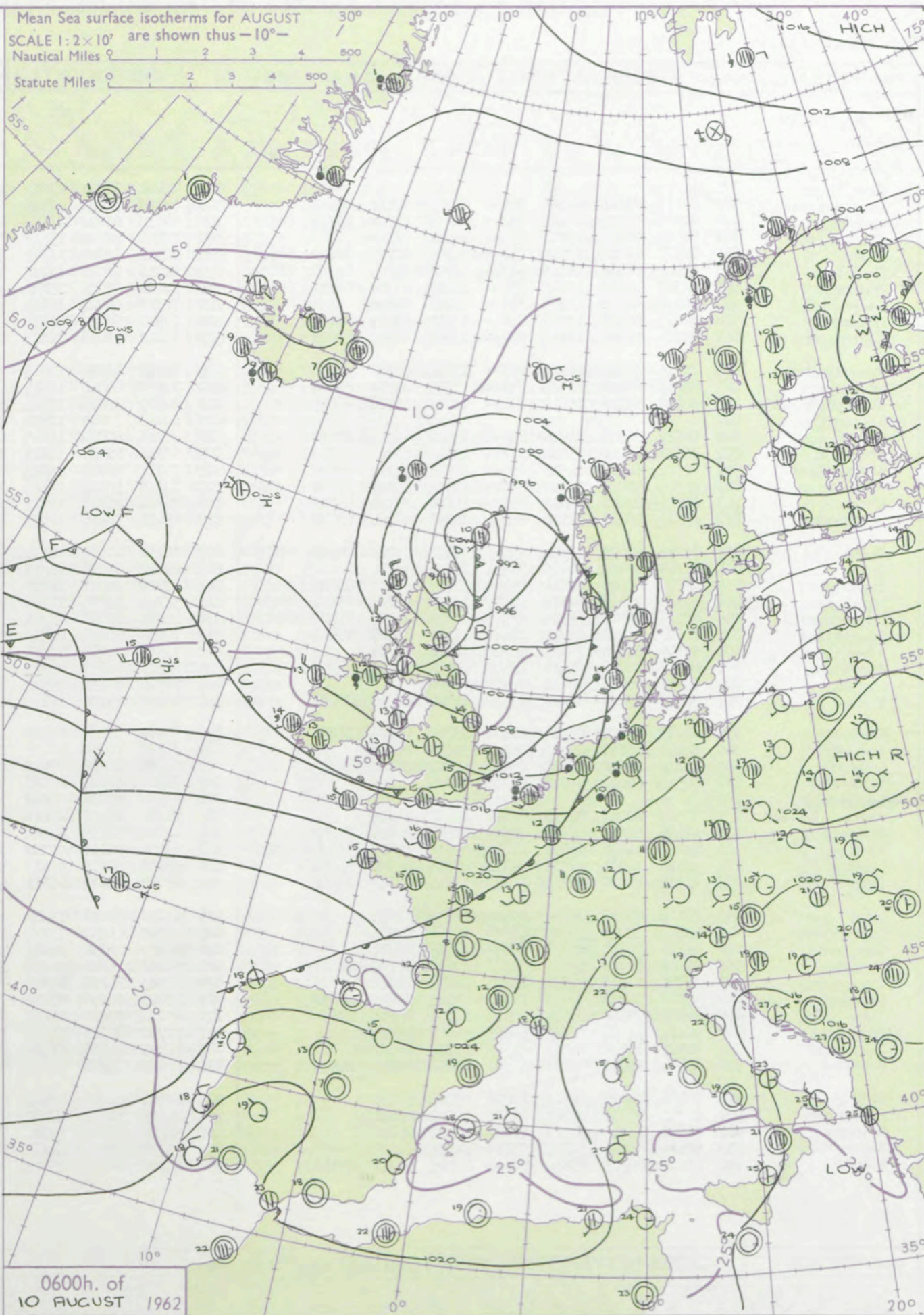
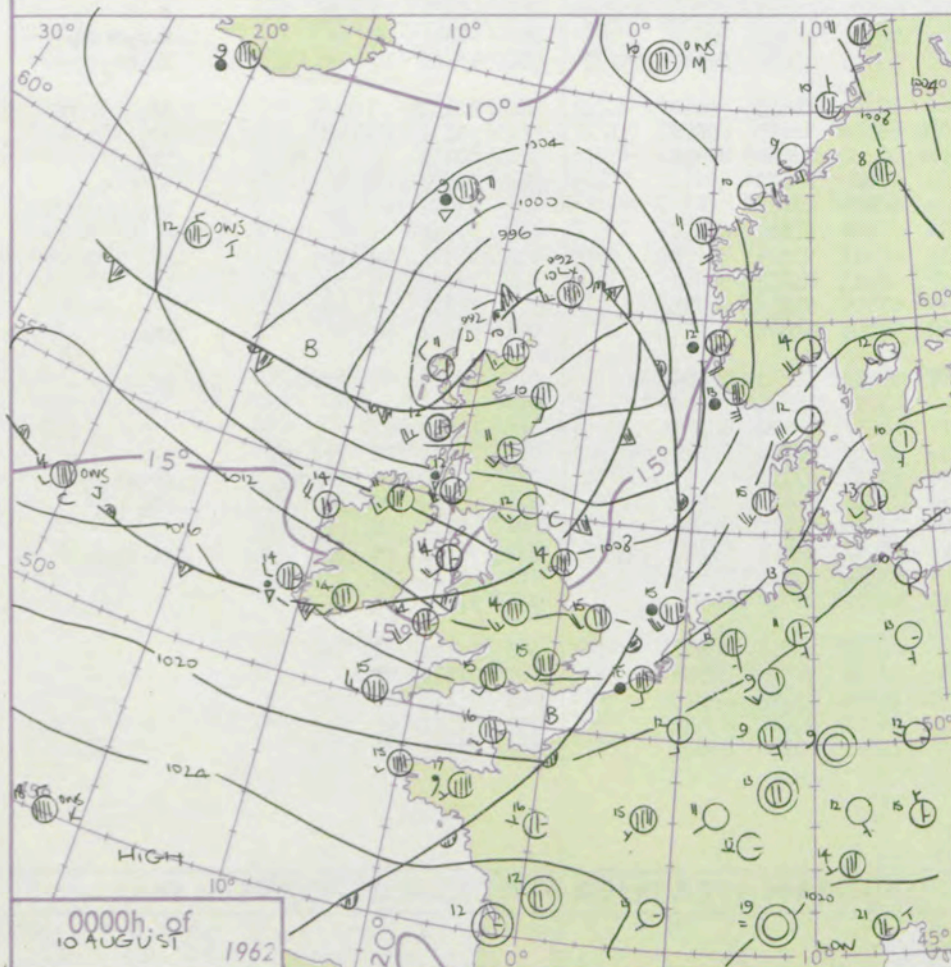
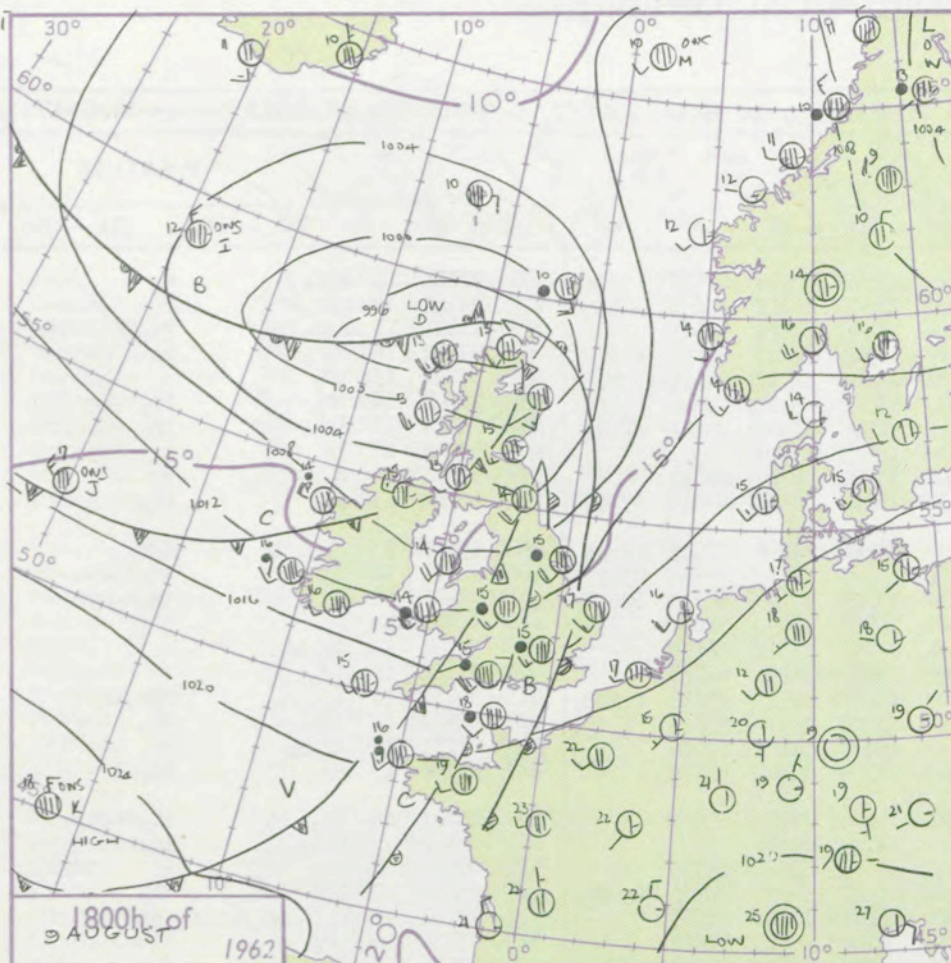
3-7

8-12

13-17

additional
her add

48-52



GENERAL SYNOPTIC DEVELOPMENT

The depression south of Iceland has come east to north Scotland and will now move slowly away. The associated cold front which has crossed all northern districts will become slow moving over southern England. A further depression now in mid-Atlantic is deepening, and this will move east-northeast to northwest Scotland, carrying the front back across most districts of the British Isles by noon tomorrow. Pressure will continue to rise over the western Atlantic.

Issued at midday Friday 10 August 1962

1962

FORECAST for Great Britain and Northern Ireland until noon tomorrow

Continuing mostly cloudy in southern England, with a little light rain or drizzle from time to time. Remaining districts will have broken cloud giving sunny intervals but also scattered showers, particularly in the north where some will be heavy. Later today and tonight the showers will die out as cloud again thickens from the west bringing renewed rain to all parts by dawn tomorrow.

OUTLOOK for the following 24 hours. Showers or periods of rain in all districts at first but brightening later as showers become more scattered.

DAILY WEATHER REPORT OF THE BRITISH METEOROLOGICAL OFFICE (contd.)

Code FM 11.A		OBSERVATIONS at 00h.									10 August 1962									OBSERVATIONS at 06h.									10 August 1962									OBSERVATIONS during NIGHT					CONV TA °C
Station	iii	Nddff	VVwww	PPPTT	N _h L _h C _M H	T _d T _d app	8N _s Ch _s h _s	8N _s Ch _s h _s	8N _s Ch _s h _s	iii	Nddff	VVwww	PPPTT	N _h L _h C _M H	T _d T _d app	8N _s Ch _s h _s	8N _s Ch _s h _s	8N _s Ch _s h _s	iii	RRT _n T _n E	T _g T _g	WEATHER																					
																						21h.—03h.	03h.—09h.																				
Kew	775			15						775	72408	70022	13215	764++	13202	83715	87625		775	97151	14	r _o r _o	+	40																			
London Airport	772	82210	59206	14515	855++	14707	82712	88620		772	72310	78022	13915	66431	13303	86712	85620		772	91151	14	r _o r _o id _o	+	39																			
Gatwick	776	82208	58216	15415	854++	14709	83708	86712	88618	776	82410	66022	14415	855++	14304	83710	88625		776	91141	13	r _o r _o ir _o	id _o id	38																			
Thorney Island	871	82310	80016	16015	854++	14710	88617			871	72410	82022	15616	755++	14303	83707	85710	87620	871	97151	14	d _o r _o	ir _o	37																			
Hurn	862	82510	66036	15615	854++	14709	81707	86612	88647	862	72511	62015	15515	45531	14301	82710	83625	85365	862	97141	13	id _o	+	36																			
Guernsey	894	82418	82026	19615	4637+	14705	84705	84709	88460	894	82515	81022	19715	5557+	13303	83704	85626	88460	894	91141	14	ir _o	id _o	35																			
Wattisham	590	82313	48216	12614	855++	14718	83707	86711	88627	590	62211	62016	12414	36332	14305	83708	83640	86075	590	95130	13	ir _o	ir _o	34																			
Gorleston	497	82118	62216	12515	855++	14721	88624			497	72312	60022	10915	755++	14605	87628			497	94141	12	ir	+	33																			
Mildenhall	578	82413	62026	12015	856++	13712	83719	88643		578	72511	66022	11615	26401	13302	82715	87072		578	91151	13	r _o r _o d _o r _o	+	32																			
Cardington	559	82214	59606	12715	857++	13710	84712	88656		559	52212	62036	12215	28432	13302	81815	83358	85070	559	92141	13	ir _o	ir _o	31																			
West Raynham	485	82316	61216	11114	863++	13711	88706			485	72318	62586	10814	784++	13303	83708	83815	86635	485	92131	13	r _o r _o id _o	d _o r _o	30																			
Wittering	462	82410	66016	11515	856++	13707	83707	88644		462	72710	66018	11314	38431	13305	82818	83360	87073	462	97141	12	id _o ir _o	ir _o pr _o	29																			
Boscombe Down	746	82408	62506	15614	874++	13707	85710	88625		746	82607	62616	15214	854++	13705	85703	86710	88618	746	02131	12	ir _o id _o	id _o r _o r _o	28																			
Ross-on-Wye	627									627	62712	77021	12914	21501	10305	82825	86077		627	00141	12	+	+	27																			
Bristol	628	82517	66506	14915	856++	13502	82710	88630		628	72513	69012	14615	684+1	13204	81818	86635		628	91151	14	ir _o id _o	+	26																			
Aberporth	502	72522	66216	13014	3727+	13500	83705	87360		502	62716	66031	14113	36306	13311	83708	86275		502	91131	11	ir _o	+	25																			
Rhoose (Cardiff)	715	82522	66206	14515	855++	14705	84705	88620		715	72717	69216	14915	784++	14206	82710	85815	87635	715	94151	14	id _o ir _o	d _o r _o ir _o	24																			
Plymouth	827	82515	59026	17215	855++	14704	85709	88622		827	72710	58015	17415	755++	14104	86710	85625		827	92141	14	id _o ir _o	ir _o	23																			
Chivenor	707	82620	82026	15616	855++	14602	85710	88625		707	72714	66216	15715	756++	15205	85708	87630		707	01151	14	ir _o dr	ir	22																			
St. Mawgan	817	82518	48025	17514	862++	14801	86703	88705		817	62615	56205	17614	46102	14304	84702	86075		817	94131	13	id _o	id _o	21																			
Culdrose	809	82712	58025	17914	854++	14401	83703	84706	88610	809	72712	60015	18114	554+1	14304	83705	85612		809	95141	14	id _o	id _o if	20																			
Scilly	804	82717	69022	18615	864++	14304	88711			804	82814	59025	18215	863++	14400	88709			804	97141		id _o id _o	id _o id	19																			
Elmdon	534	82210	66026	11514	854++	13703	81618	85625	88645	534	52715	74021	11613	15404	10305	81615	85072		534	00131	12	+	+	18																			
Shawbury	414	82310	74026	10914	6557+	13601	82711	86620	88459	414	52708	82036	11712	38572	09311	82822	83360	85072	414	93111	09	ir _o	ir _o	17																			
Manchester	334	82310	56506	09314	873++	13704	81706	85708	88713	334	42513	66038	09711	11401	08103	81818	84075		334	91111	10	r _o r _o d _o d _o ir _o pr _o	pr _o	16																			
Squires Gate	318	72723	66806	08715	784++	13500	81706	85812		318	72734	66028	08814	7563+	06500	81715	87638		318	97131	10	pr _o	+	15																			
Valley	302	52316	74026	10614	55700	14204	85650			302	72520	74038	11913	35702	11206	83650	87075		302	97121	10	pr _o	+	14																			
Ronaldsway	204	12618	82016	08612	15600	09103	81614			204	72529	80022	08612	55601	09307	81713	85640	86075	204	94111	10	dr	+	13																			
Carlisle	222	02411	69011	06411	00900	07004				222	82520	80032	05313	856++	08500	84710	88630		222	97111	08	+	d _o r _o drid _o	12																			
Watnall	354	82512	59206	10214	854++	13804	86618	88630		354	83212	63256	11112	28508	09316	81820	87070	85175	354	93121	10	ir _o id _o	ir _o pr _o	11																			
Spurn Head	396	82418	58026	08515	6742+	13710	86710	88458		396	62720	63036	08814	45502	11203	84625			396	92130		ir _o	ir _o	10																			
Finningley	360	82111	59616	09314	856++	14400	88648			360	72520	74036	10013	25602	08315	82635	86080		360	93131	10	RR	ir _o	9																			
Dishforth	261	82412	58626	07414	854++	13701	87618	88625		261	52008	82016	07612	48509	08304	81820	84650		261	02111	09	ir _o IR	pr _o	8																			
Tynemouth	262	02513	66021	04912	00900	10004				262	72720	66021	04013	6567+	09603	86630			262	00111	07	+	+	7																			
Eskelemauir	162																																										

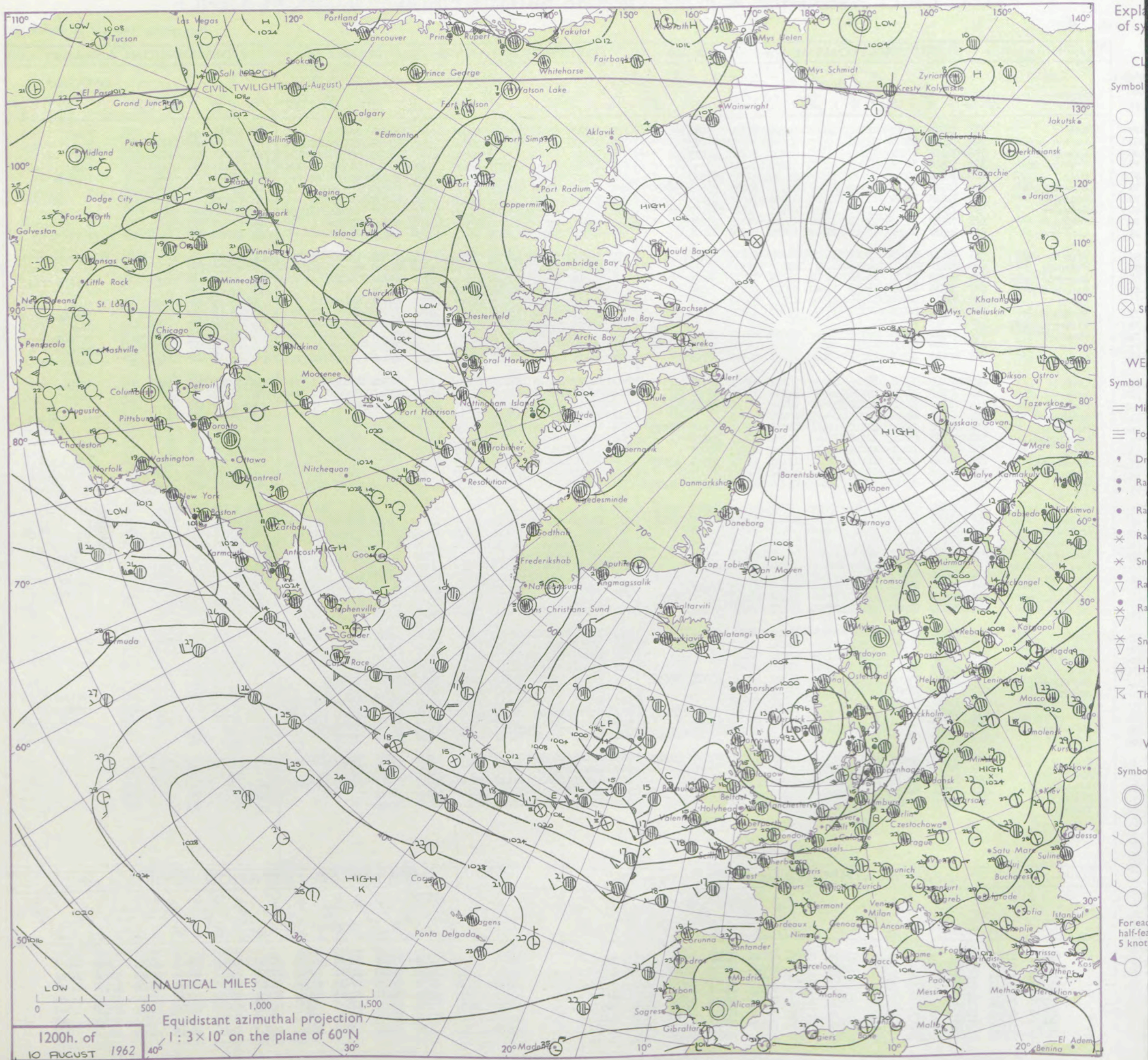
DAILY WEATHER REPORT OF THE BRITISH METEOROLOGICAL OFFICE

No. 36787

Date of Issue Saturday 11 August 1962

Code FM 11.A		OBSERVATIONS at 12h. 10 August 1962										OBSERVATIONS at 18h. 10 August 1962										OBSERVATIONS during DAY						
STATION	F	III	Nddff	VVwwW	PPPTT	N _h Ch _M CH	T _d app	8N _s Ch _s h _s	8N _s Ch _s h _s	8N _s Ch _s h _s	III	Nddff	VVwwW	PPPTT	N _h Ch _M CH	T _d app	8N _s Ch _s h _s	8N _s Ch _s h _s	8N _s Ch _s h _s	III	RRT x E	SSS	WEATHER					
																							09h.—15h.	15h.—21h.				
Kew	775	72317	85022	15120	32643	10100	83830	85080			775	82314	83022	15418	884++	14400	83818	86620			775	97210	078	+		ir ₀		
London Airport	772	72420	82022	15320	22542	11002	82828	86075			772	72512	82032	15419	68502	13101	83825	85630	87075			772	00220	085	+		+	
Gatwick	776	72715	80026	15820	61502	12701	86820	86075			776	72411	80012	15917	35402	15001	82617	83625	87075			776	97221	140	id ₀ d ₀ d ₀		ir ₀	
Thorney Island	871	52612	82256	17220	42501	14107	84820				871	72313	69026	17117	47532	15605	82712	84650	87070			871	93211	036	ir ₀ pr ₀		ir ₀	
Hurn	862	72814	80015	17419	7154+	14110	82715	87825			862	82412	62032	16717	5847+	15708	81710	83812	88460			862	97211		id ₀ ir ₀		id ₀ d ₀ d ₀	
Guernsey	894	82517	66205	21516	867++	14210	83704	85625	88650		894	72515	74216	20716	6627+	13806	86705				894	97171	001	ir ₀ id ₀		+		
Wattisham	590	72620	80022	13319	21502	13102	82825	87075			590	72516	80022	13519	11638	12104	81830	87275			590	00210		+		+		
Gorleston	497	73017	62032	12618	55508	09215	85628	87275			497	72710	62032	13220	15546	11202	81628	83360	86275			497	00210	095	+		+	
Mildenhall	578	72913	80032	13519	11508	09208	81825	87272			578	73011	74022	13319	11638	09601	81840	87275			578	00210	087	+		+		
Cardington	559	72518	82032	14119	21602	09102	82830	87075			559	62216	66031	13819	11602	10502	81830	86075			559	00210	109	+		+		
West Raynham	485	72617	80032	13017	31608	08210	83830	87275			485	52710	80012	12818	14632	10304	81635	84360	85075			485	00191	093	+		+	
Wittering	462	82821	78022	13418	31607	10103	83830	88273			462	72917	78022	13119	15638	09304	81630	83362	86275			462	00191	088	+		+	
Boscombe Down	746	62913	80016	16619	48531	11109	83825	86078			746	82210	40586	16616	854++	15703	85706	88615			746	01201	025	ir ₀			id ₀ ir ₀	
Ross-on-Wye	627	52511	81021	14919	11642	09102	81830	85075			627	72512	70031	14218	55646	12703	85630				627	00201	065	+		+		
Bristol	628	72510	80022	16318	21508	10142	82823	86278			628	82514	74022	16117	884++	13803	84818	88650			628	97191	056	+		ir ₀		
Aberporth	502	62912	82022	16116	38532	11307	83820	84070			502	72213	83022	13516	31538	14716	83820	84365	87270			502	97181	080	+		id ₀ ir ₀ d ₀	
Rhoose (Cardiff)	827	82315	40505	19115	871++	15006	83702	85707	88712		827	82416	48606	19015	862++	15711	85704	88712			827	97181	043	+		id ₀		
Plymouth	707	82910	19638	17815	872++	15207	83704	86705	88706		707	82514	62206	16516	872++	15808	86704	88710			707	92151	004	id ₀ d ₀ ro			d ₀ d ₀ ir ₀	
Chivenor	707	82910	19638	17815	872++	15207	83704	86705	88706		707	82514	62206	16516	872++	15808	86704	88710			707	02171	001	pr ₀ rr ₀ d ₀ d ₀			dd ₀ d ₀	
St. Mawgan	817	82413	32205	19115	871++	15107	84701	88703			817	82418	40506	17515	7707+	15812	82701	87702	88458			817	01151	000	id ₀ d ₀ ro			d ₀ d ₀ d ₀ rid ₀
Culdrose	809	82614	58104	19915	871++	15211	85702	88709			809	82517	19515	18115	855++	15715	86701	88625			809	97161	000	id ₀			if ₀ d ₀ d ₀	
Scilly	804	72713	58258	19816	2847+	16205	82812	87358			804	82414	48028	18116	855++	15712	85705	88620			804	95181	005	id ₀			pr ₀	
Elmdon	534	62717	80022	14018	51602	08110	85835	86080			534	72510	80022	13019	11646	09808	81840	87275			534	00190	116	+		+		
Shawbury	414	71727	80022	14017	686+2	08111	85835				414	72712	80022	13117	14642	09705	81645	86080			414	00181	109	+		+		
Manchester	334	72616	74022	12715	58462	08218	83830	83645	87075		334	62508	74022	12516	54638	09000	85635	86275			334	00170	067	+		+		
Squires Gate	318	72729	66022	12016	784+2	11222	82815	87630			318	72522	78021	11816	18555	11803	81822	83365	85075			318	97170	072	+		ir ₀	
Valley	302	72318	74022	14016	11532	13215	81820	87075			302	71920	74022	11414	38572	13721	81707	83650	85462			302	97171	080	+		ir ₀	
Ronaldsway	204	72520	82252	11415	28531	11115	81713	85359	87075		204	82115	62616	10814	1577+	12508	81650	83359	88462			204	96161	050	pr ₀		ro ₀ ro	
Carlisle	222	72418	74035	08815	58541	11121	84822	87075			222	72412	82022	10015	28577	09801	81718	88358	85362			222	94171	062	+		ir ₀ ro ₀ re	
Watnall	354	72912	80032	12916	68508	08210	85825	83635	86275		354	62509	80012	12717	14639	09002	81645	83365	85175			354	00191	065	+		+	
Spurn Head	396	72624	63032	10616	58520	09212	83820	85625	86460		396	62716	69022	12317	34639	10002	83635	84368	85172			396	00171	058	+		+	
Finningley	360	82620	69022	11816	65607	10111	82630	85650	88275		360	62716	69022	12317	34639	10002	83635	84368	85172			360	00180	044	+		+	
Dishforth	261	72712	82028	10015	786+2	10317	85833	84650			261	72616	83038	11115	38671	10004	81835	83650	87365			261	97171	040	pr ₀		ir ₀	
Tynemouth	262	62723	66022	06616	42671	10212	84830	86360			262	62714	66022	08516	31644	09207	83830	85358			262	97171	061	+		pr ₀		
Eskdalemuir	162	62612	80012	08214	52502	093220																						

CHART OF WEATHER IN PART OF NORTHERN HEMISPHERE



CHARTS OF WEATHER IN WEST EUROPE

ation
mbols

LOUD
Cloud
Amount
(oktas)

0
1 or less
2
3
4
5
6
7 or more
8

by obscured

ATHER
Weather

st

izzle

n and
drizzle

n

n and snow

ow

n shower

n and snow
shower

ow shower

il shower

understorm

WIND

Wind
speed
(knots)

Calm

1-2

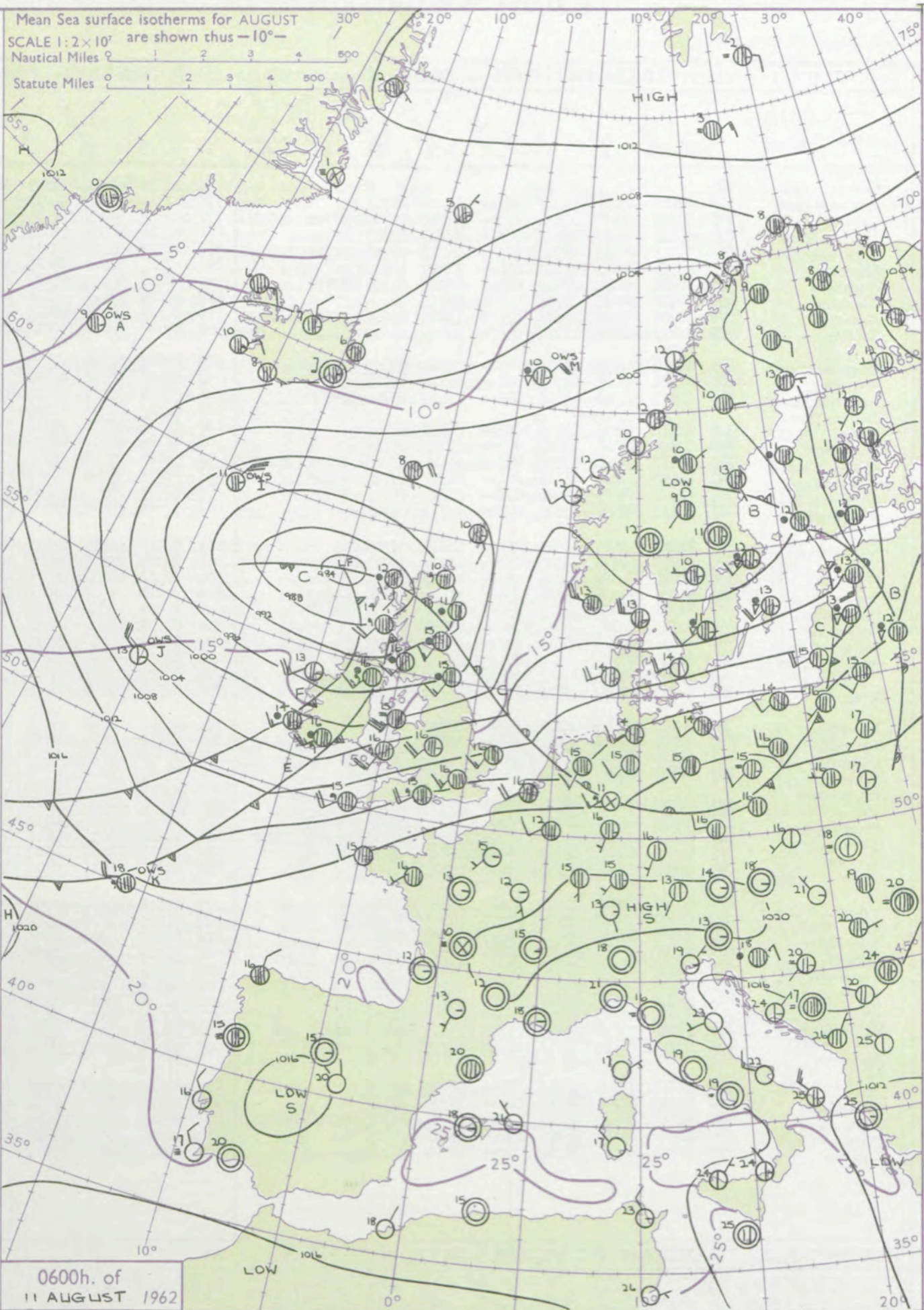
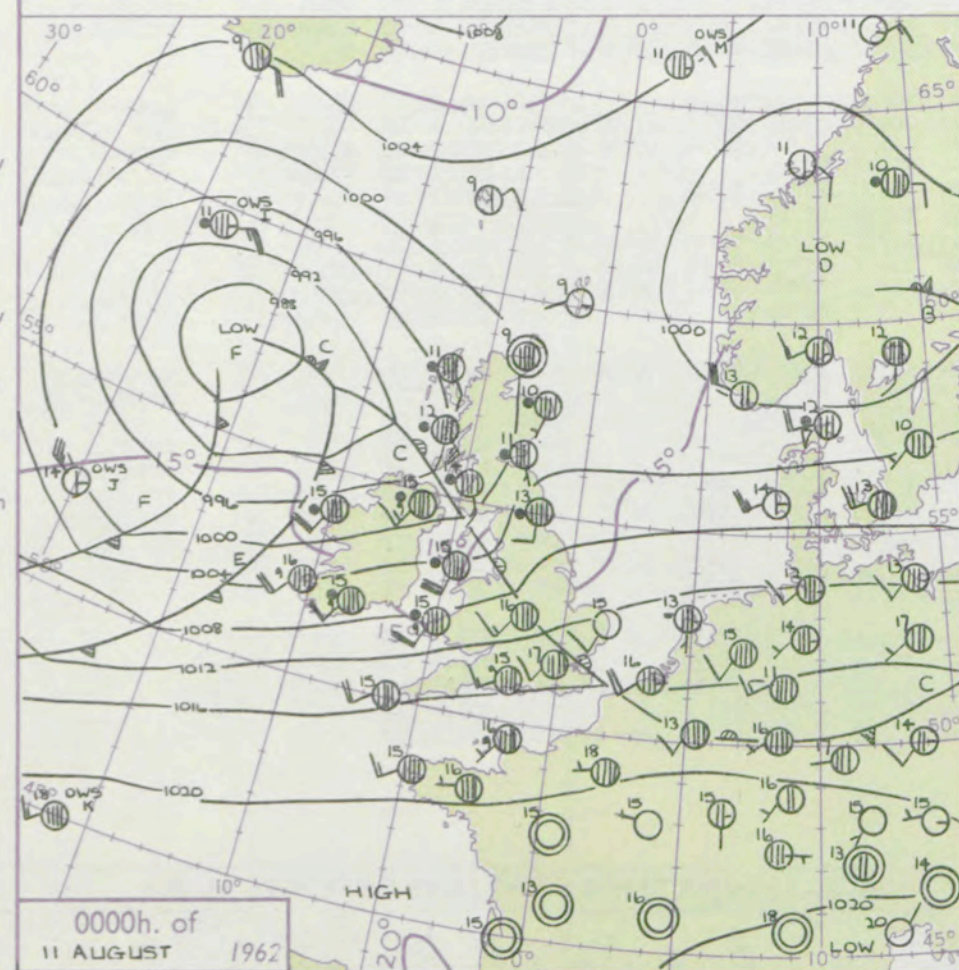
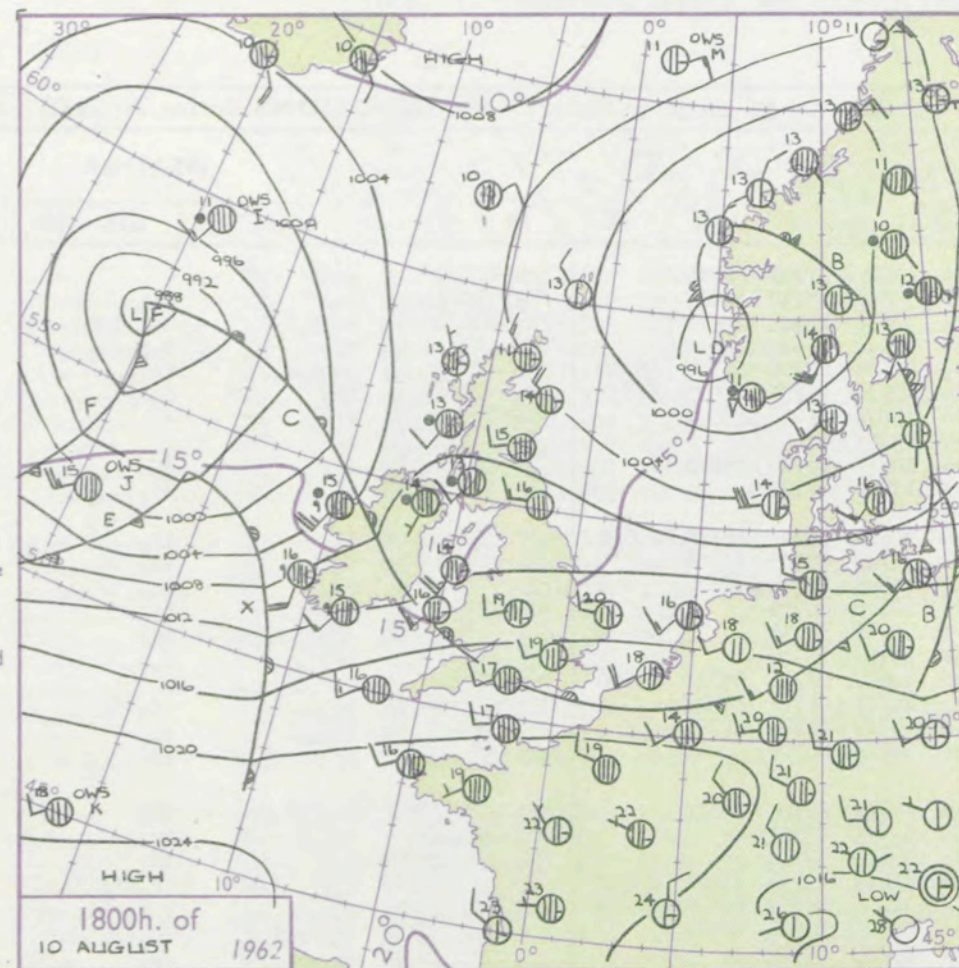
3-7

8-12

13-17

h additional
ther add

48-52



GENERAL SYNOPTIC DEVELOPMENT

The depression off northeast Scotland has filled and moved east to Sweden whilst the Atlantic low has deepened rapidly and is now slowing down off northwest Scotland. This has carried the associated warm front quickly back across the British Isles, and by midnight tonight with the depression slow moving near Shetland, the cold front will have cleared most districts. Pressure has continued rising over the western Atlantic as an anticyclone moves east from Labrador.

Issued at midday Saturday 11 August 1962

1962

FORECAST for Great Britain and Northern Ireland until noon tomorrow

Cloudy or dull over England and Wales at first with rain or drizzle in many places and also strong or gale force winds. Northern Ireland and Scotland except Shetland will be showery with some intervals of sunshine, and this weather will extend south to all districts by around midnight, with clear periods developing during the night in most central and eastern areas. Shetland will remain dull with rain at times.

OUTLOOK for following 24 hours

Showers and bright intervals in all districts. Rather cool.

DAILY WEATHER REPORT OF THE BRITISH METEOROLOGICAL OFFICE (contd.)

Code FM 11.A		OBSERVATIONS at 00h. 11 August 1962										OBSERVATIONS at 06h. 11 August 1962										OBSERVATIONS during NIGHT					CONVE TAB °C to
Station	iii	Nddff	VVwww	PPPTT	N _h LhC _M Ch	T _d T _d app	8N _s Ch _s h _s	8N _s Ch _s h _s	8N _s Ch _s h _s	iii	Nddff	VVwww	PPPTT	N _h LhC _M Ch	T _d T _d app	8N _s Ch _s h _s	8N _s Ch _s h _s	8N _s Ch _s h _s	iii	RRT _n E	T _g T _g	WEATHER					
																						21h.—03h.	03h.—09h.				
Kew	775			16						775	82314	60022	11216	863++	13512	87708	88715		775	00160	15	+		+	40		
London Airport	772	82212	74032	14317	864++	14714	88711			772	82314	61015	11116	854++	13508	86712	88618		772	97161	15	+		id _o	39		
Gatwick	776	82310	59606	15316	873++	14811	85709	86712	88714	776	82319	62025	12515	854++	13610	82708	88612		776	97151	14	id _o d _o d _o		id _o d _o d _o r _o	38		
Thorney Island	871	82311	69502	16116	863++	14713	81707	88710		871	82316	66505	13615	854++	13606	86612	88620		871	97151	15	id _o		d _o r _o	37		
Hurn	862	82315	66515	15315	873++	14817	86706	88710		862	82320	56515	12315	873++	14608	82706	85709	88712	862	97151	14	id _o d _o d _o		d _o d _o	36		
Guernsey	894	82316	80025	19215	854++	13814	88618			894	82321	61505	16415	854++	12710	83705	86610	87631	894	97141	14	id _o		d _o d _o	35		
Wattisham	590	82408	69032	13613	863++	13713	83709	88712		590	82218	60022	09815	854++	15614	86708	88612		590	00130	11	+		+	34		
Gorleston	497	02110	60012	12715	09000	13813				497	82315	58021	09016	855++	15713	88622			497	00141	12	+		+	33		
Mildenhall	578	72409	66032	12416	25638	13815	82636	85362	87272	578	82316	66216	08616	855++	14612	86714	88625		578	97150	13	ir _o		ir _o	32		
Cardington	559	82012	61032	12716	6547+	14816	86615	88462		559	82120	62216	08816	873++	13716	88709			559	97150	13	ir _o		ir _o	31		
West Raynham	485	82114	74032	11613	8097+	12718	83459	88360		485	82121	66036	07315	763++	14616	83707	86710	88620	485	97121	09	+		ir _o	30		
Wittering	462	82111	66032	11015	856++	14822	83713	87636		462	82220	59502	06915	862++	15719	82705	88708		462	97141	10	+		id _o	29		
Boscombe Down	746	82317	61026	14615	855++	15819	83708	88625		746	82219	59022	12015	854++	13508	82708	88612		746		14	id _o		id _o	28		
Ross-on-Wye										627	82110	57502	07815	864++	14615	88710			627	97151	14	id _o		id _o	27		
Bristol	628	82312	58516	13915	863++	14816	88707			628	82315	69216	10216	854++	13718	88612			628	91151	14	d _o r _o d _o d _o id _o		id _o	26		
Aberporth	502	82022	48586	09215	873++	15732	88707			502	82124	48506	04816	862++	15721	88705			502	01151	14	id _o d _o d _o		d _o r _o	25		
Rhoose (Cardiff)	715	82417	56206	13715	855++	14616	83705	84711	88620	715	82417	58026	09716	855++	14617	81708	86710	88620	715	91151	14	d _o r _o ir _o id _o		+	24		
Plymouth	827	82219	56026	16115	854++	14717	83706	88613		827	82222	40505	12415	854++	14719	86706	88613		827	97151	15	id _o		id _o id _o	23		
Chivenor	707	82117	56026	14416	872++	15716	85703	88706		707	82218	59205	10016	873++	14722	85706	88708		707	97151	15	id _o		id _o	22		
St. Mawgan	817	82213	40505	15515	873++	14716	88701			817	82016	48205	11415	873++	14718	88708			817	97141	14	id _o		id _o	21		
Culdrose	809	82418	23515	15915	872++	14816	88705			809	82417	30105	12715	854++	14711	84705	88610		809	97151	14	id _o d _o d _o id _o		id _o	20		
Scilly	804	82319	57028	15315	854++	15718	84711	88615		804	82321	24505	10915	862++	15715	88703			804	91141		pr _o		d _o d _o	19		
Elmdon	534	82217	64022	10216	855++	14827	86710	88628		534	72222	66032	05716	764++	13618	87714			534	97151	15	+		id _o	18		
Shawbury	414	81916	78025	08616	854++	13740	83714	88619		414	72218	61506	04316	78339	14614	82708	83617	86650	414	93151	13	ir _o		ir _o id _o drd _o r _o	17		
Manchester	334	81711	66606	07815	854++	13740	83714	88619		334	72020	66026	02616	4567+	14616	86710	84635	87465	334	03131	12	r _o r _o rr		r _o r _o	16		
Squires Gate	318	81715	58606	05914	754++	13840	87628			318	82232	80026	00517	754++	15618	82708	87612		318	08142	13	ir _o rrrr		ir _o r _o r _o RRrr	15		
Valley	302	81931	23626	05015	871++	15841	88702			302	82035	14106	00415	861++	15619	88702			302	03141	11	r _o r _o ir		id _o	14		
Ronaldsway	204	82131	37636	02314	871++	14754	88702			204	82231	40616	96814	871++	14621	88702			204	17131	14	RRrr		ir _o dr	13		
Carlisle	222	81509	59636	04213	6552+	12850	86625	88540		222	82220	28596	96715	374++	15622	83712	88520		222	41122	12	r _o r _o RRrr		rrd _o rd _o ir _o	12		
Watnall	354	82311	66032	09515	60977	13725	86362	88275		354	82318	69016	04716	855++	14716	83708	86625	88640	354	91131	11	ir _o		+	11		
Spurn Head	396	81811	66028	10416	855++	11714	88620			396	82118	59026	03416	5742+	14729	85715	88458										

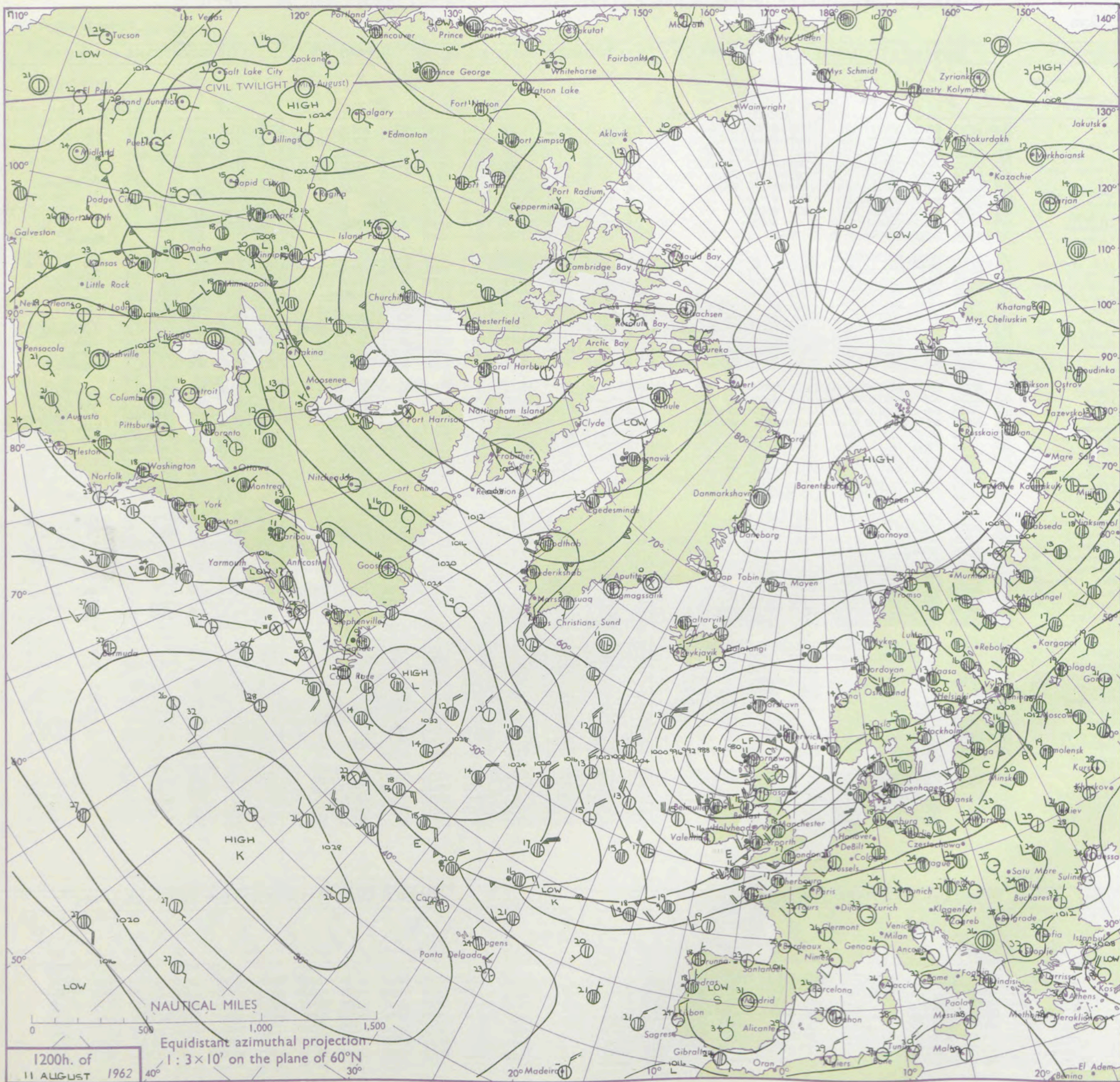
DAILY WEATHER REPORT OF THE BRITISH METEOROLOGICAL OFFICE

No. 36788

Date of Issue Sunday 12 August 1962

Code FM 11.A		OBSERVATIONS at 12h. 11 August 1962										OBSERVATIONS at 18h. 11 August 1962										OBSERVATIONS during DAY				
STATION °F	Station	iii	Nddff	VVwwW	PPPTT	N _h Ch _s Ch _s	T _d T _d app	8N _s Ch _s h _s	8N _s Ch _s h _s	8N _s Ch _s h _s	iii	Nddff	VVwwW	PPPTT	N _h Ch _s Ch _s	T _d T _d app	8N _s Ch _s h _s	8N _s Ch _s h _s	8N _s Ch _s h _s	iii	RRT x T _e	SSS	WEATHER			
																							09h.—15h.	15h.—21h.		
104	Kew	7.5	82321	62022	10217	863++	13807	87709	88718		775	82316	70022	09217	854++	13301	85712	88625		775	97170	002	+		ir _o	
102	London Airport	772	72119	61012	10417	754++	13807	85614	87620		772	72120	62012	09117	754+3	13702	81614	87616	8738	772	97180	001	+		id _o	
100	Gatwick	776	82323	66516	11416	854++	13806	82710	88615		776	82216	66505	10716	854++	13502	84711	88616		776	97171	000	d _o d _o id _o		id _o	
99	Thorney Island	871	82319	74026	12817	854++	12705	83712	88616		871	82314	78022	11217	854++	13605	84708	85712	88615	871	97171	000	+		id _o	
97	Hurn	862	82319	66025	11317	854++	13707	81712	87615	88625	862	82214	59515	10016	854++	14505	85708	86610	88612	862	91191	000	+		d _o d _o dd	
95	Guernsey	894	82115	76025	15016	854++	14808	85616	87620		894	82418	80031	13017	35570	12608	83625	85460		894	00180	033	+		+	
93	Wattisham	590	72222	60022	08319	764++	17807	87713			590	72124	60021	08117	755++	15303	87620			590	00200		+		+	
91	Gorleston	497	62322	58052	07321	655++	15710	86624			497	72022	58051	07119	755++	14304	87624			497	00221	076	+		+	
90	Mildenhall	578	52419	64012	07321	55500	14709	85620			578	72417	66022	07118	755++	13306	86623	87645		578	00210	042	+		+	
88	Cardington	559	52022	59012	07020	55500	15709	85620			559	82014	56505	07317	874++	14202	88712			559	97201	006	+		id _o d _o d _o	
86	West Raynham	485	72125	74022	06021	754++	16714	87615			485	82123	66022	06217	854++	14305	88618			485	97211	034	+		id _o	
84	Wittering	462	72221	66025	05719	754++	16808	82710	87618		462	82213	62616	05917	855++	16105	86712	88620		462	94201	013	+		r _o r _o rr	
82	Boscombe Down	746	82228	64025	10217	864++	13711	88710			746	82218	19525	09415	872++	14706	84704	88708		746	91171	000	id _o		id _o id _o d _o d _o	
81	Ross-on-Wye	627	82114	24616	05817	8032+	16714	88508			627	82610	77606	06915	4742+	13215	84715	88456		627	01171	000	id _o r _o r _o		id _o ir _o pr _o	
79	Bristol	628	72116	66012	08319	754++	15715	85615	87620		627	82414	58636	08315	873++	14304	88708			628	02191	000	d _o r _o		ir _o rr	
77	Aberporth	502	82320	40636	04317	7722+	16603	87704	88530		502	72214	74026	06713	1577+	12210	81650	87358		502	07171	000	r _o r _o rrdr		ir _o	
75	Rhoose (Cardiff)	715	82216	69022	07817	854++	15710	82708	85614	88620	715	82816	32516	08813	870++	12314	82701	87703	88705	715	02181	000	+		d _o d _o dddrir _o	
73	Plymouth	827	82119	34505	10915	862++	14710	86704	88706		827	82320	11536	09615	870++	15504	88701			827	02161	000	id _o d _o d _o		id _o rr	
72	Chivenor	707	82116	28515	08217	872++	16807	85704	88707		707	82408	66516	09812	6562+	11218	81705	86640	88458	707	04181	000	id _o DD		ddrrir _o	
70	St. Mawgan	817	82125	50205	09316	854++	15708	82703	87704	88615	817	82912	32516	10312	870++	11214	84701	88703		817	05161	000	d _o d _o dd		ddrrir _o	
68	Culdrose	809	82320	14205	11015	870++	15706	88701			809	83308	56515	10413	871++	13303	84702	88710		809	03152	000	id _o d _o d _o		d _o d _o ir _o r _o r _o	
66	Scilly	804	82219	24505	09116	862++	16711	88705			804	83206	61216	11612	855++	12226	86708	88620		804	03162	000	id _o		ir _o d _o d _o	
64	Elmdon	534	72224	64205	04419	6622+	15812	86708	84362		534	82810	48596	06114	7722+	13310	82705	87708	88457	534	03191	003	id _o d _o r _o		d _o d _o rrd _o r _o	
63	Shawbury	414	82018	58586	03418	854++	15603	85712	88615		414	72111	80026	05714	2577+	11217	81715	87359		414	02191	001	d _o d _o d _o r _o		r _o r _o	
61	Manchester	334	82121	64258	01318	824++	15703	83712	88818		334	62107	66026	04115	1157+	10214	81820	86362		334	04181	007	ir _o pr _o rrr _o r _o		r _o r _o	
59	Squires Gate	318	82622	60616	00914	854++	13304	82707	88615		318	42327	70026	02816	18491	11310	81818	83364		318	01171	030	rrir _o DRr _o r _o		+	
57	Valley	302	72120	66608	01114	756++	13209	83716	87630		302	72125	74036	03715	12543	13210	81822	86359		302	91161	029	prir _o		+	
55	Ronaldsway	204	72318	80026	98814	756++	11111	81640	87656		204	52326	80031	00115	18502	10205	81828	85075		204	97170	050	drd _o r _o ir _o		+	
54	Carlisle	222	62315	69216	97816	22571	13009	81706	83359	86362	222	62222	74022	99015	48542	09207	81715	84635		222	95180	045	ir _o r _o r _o d _o d _o		pr _o	
52	Watnall	354	82319	63012	03717	885++	15702	86712	88620		354	82711	63616	04913	6742+	11316	86712	88540		354	03191	008	d _o d _o dr		r _o r _o RR	
50	Spurn Head	396	82321	59032	02919	874++	15400	88715			396	82718	32636	03115	874++	14215	88710			396	02201	024	+		rrir _o	
48	Finningley	360	72228	66022	02019	755++	15703	87626			360	72414	74216	03815	7097+	11216	84365	87368		360	01201	032	ir _o		RR	
46	Dishforth	261	82320	64216	99219	884++	16807	81708	87816	88630	261	22718	82016	01717	18530	11111	81828			261	93191	034	d _o r _o d _o d _o r _o		+	
45	Tynemouth	262	72315	66026	96320	5157+	16301	85824	87358		262	12520	66018	98017	11600	09208	81830			262	91211	046	pr _o		+	
43	Eskdalemuir	162	72320	74036	95914	6243+	10205	86819	86361		162	72222	74012													

CHART OF WEATHER IN PART OF NORTHERN HEMISPHERE



Expla
of sy

CL
Symbol

Sk

WEA
Symbol

==	Mis
≡	Fog
9	Dr
●	Rai
9	d
●	Rai
✕	Rai
✕	Sn
●	Rai
▽	Rai
●	Rai
✕	s
▽	
✕	Sn
▽	
△	Ha
▽	
⌂	Th

Symbol

For each half-feet 5 knots

For each half-foot
5 knots

CHARTS OF WEATHER IN WEST EUROPE

ation
mbols

LOUD
Cloud
Amount
(oktas)

0
1 or less
2
3
4
5
6
7 or more
8
y obscured

ATHER
Weather

izzle
n and
rizzle

n and snow

ow

n shower

n and snow
shower

ow shower

il shower

understorm

WIND

Wind
speed
(knots)

Calm

1-2

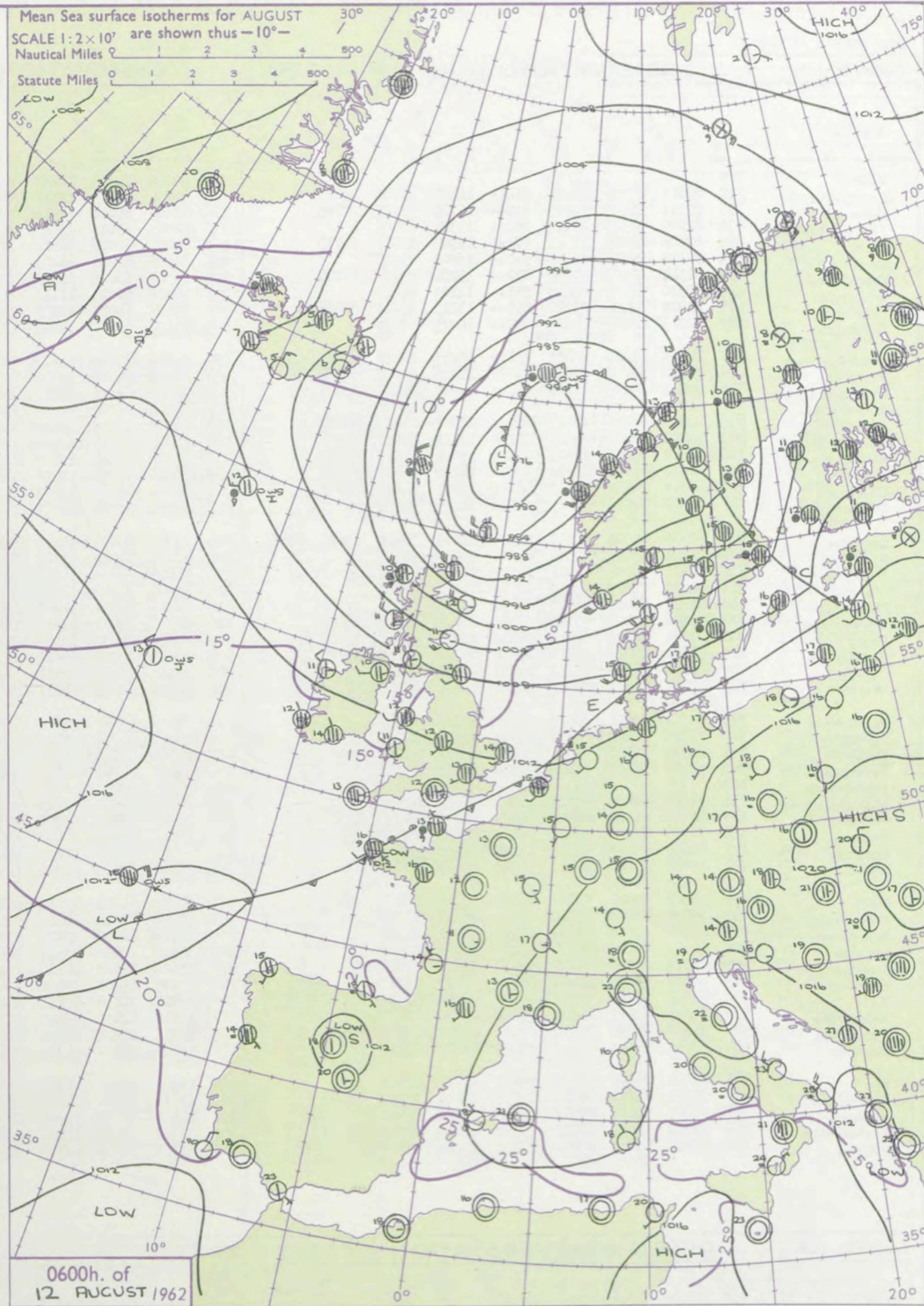
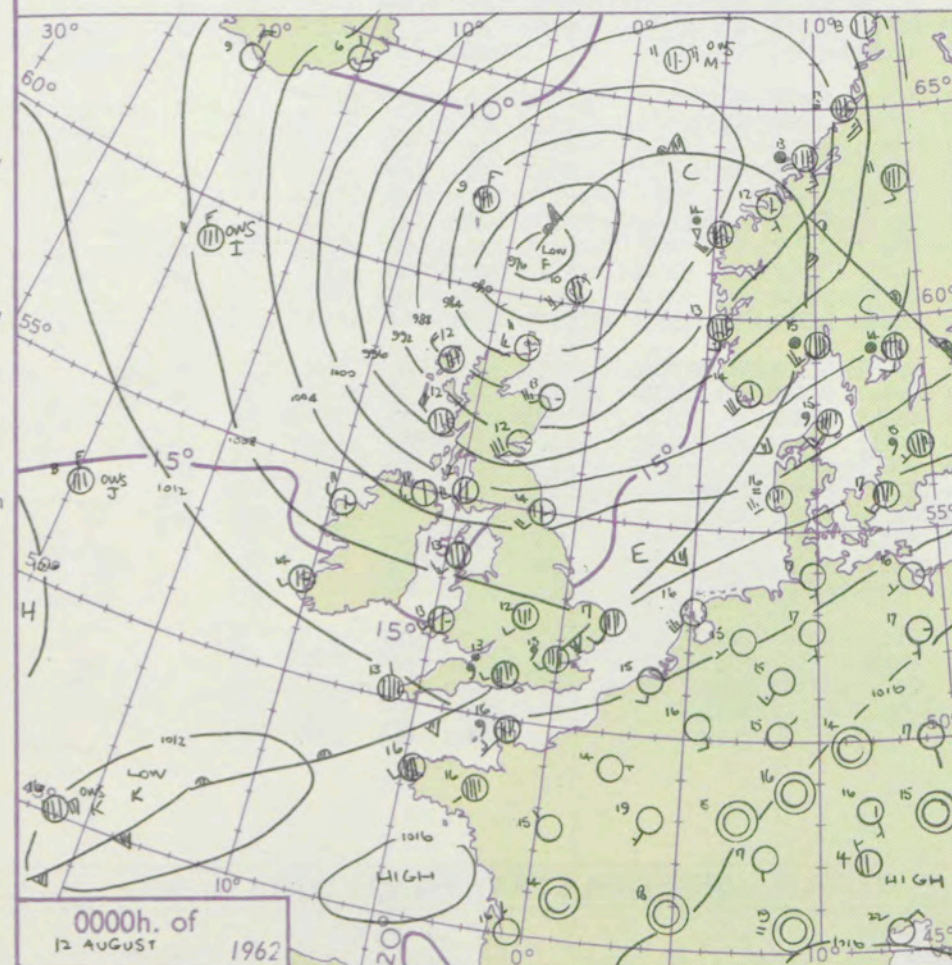
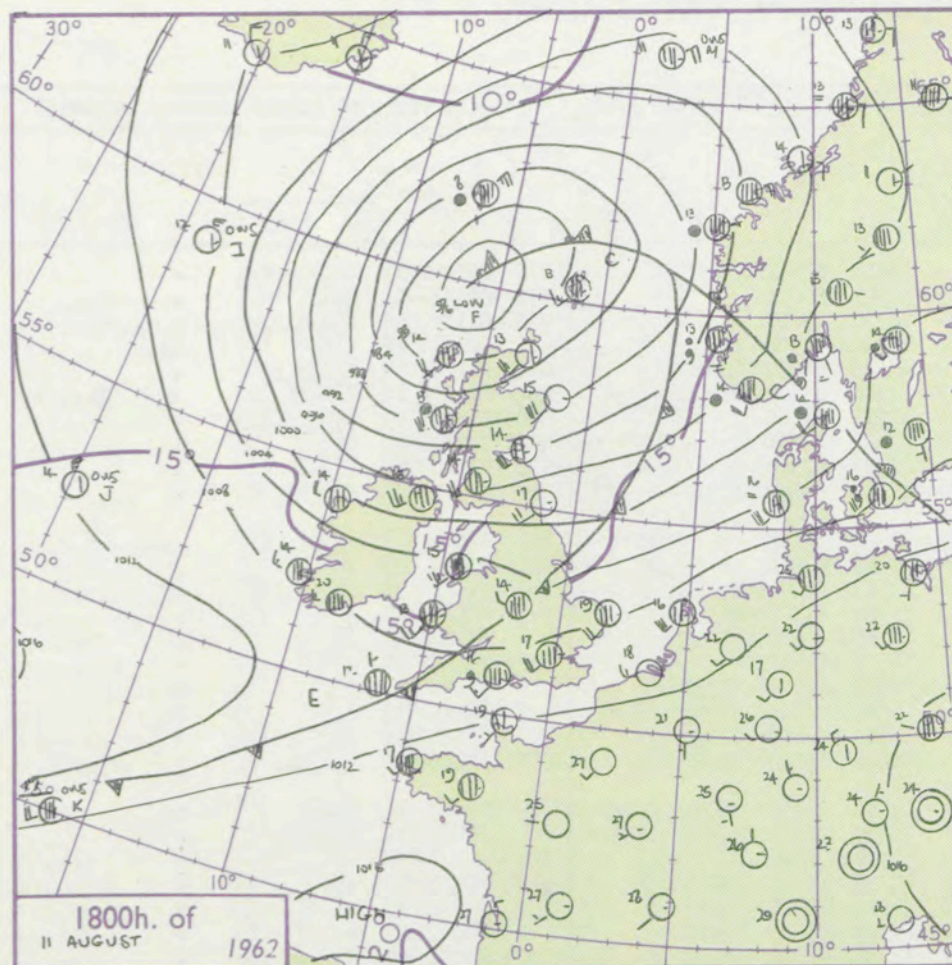
3-7

8-12

13-17

h additional
ther add

48-52



GENERAL SYNOPTIC DEVELOPMENT

The deep depression north of Scotland will move away northwards. Cyclogenesis is taking place over and to the east of Greenland, while a depression over Labrador deepens and moves northeast. The cold front which has just cleared the British Isles may have minor waves moving from the southwest and possibly spreading rain to parts of southern England.

Issued at midday

Sunday 12 August

1962

FORECAST for Great Britain and Northern Ireland until noon tomorrow

It will be mostly rather cool, North Scotland will be windy at first, but the winds will gradually decrease. Showers over Scotland and Northern Ireland may be heavy in places, but further south they will be light. Southeast England will probably have no showers, but there is a chance of a period of rain chiefly over Sussex and Kent.

OUTLOOK for following 24 hours.

Probably dry, with periods of sunshine. A little warmer.

DAILY WEATHER REPORT OF THE BRITISH METEOROLOGICAL OFFICE (contd.)

Code FM 11.A		OBSERVATIONS at 00h. 12 August 1962								OBSERVATIONS at 06h. 12 August 1962								OBSERVATIONS during NIGHT				CONVE TAB °C to		
Station	iii	Nddff	VVwwwW	PPPTT	N _h L _h C _M C _H	T _d T _d app	8N _s Ch _s h _s	8N _s Ch _s h _s	8N _s Ch _s h _s	iii	Nddff	VVwwwW	PPPTT	N _h L _h C _M C _H	T _d T _d app	8N _s Ch _s h _s	8N _s Ch _s h _s	8N _s Ch _s h _s	iii	RRT _n T _n E	T _g T _g		WEATHER	
																							21h.—03h.	03h.—09h.
Kew	775			15						775	70000	714026	12714	7093+	12314	87361			775	92140	11	Id _o r _o rrir _o	+	40
London Airport	772	82609	60516	10415	854++	14305	83708	88613		772	62504	69015	12813	658++	12317	86657			772	92131	11	d _o d _o	+	39
Gatwick	776	82311	56505	10815	872++	15701	86703	88705		776	72303	66016	12912	754++	12312	87618			776	01111	11	d _o d _o d _o r _o r _o r _o	r _o r _o d _o d _o	38
Thorney Island	871	82209	48515	11415	862++	15301	88704			871	52801	69016	13413	55532	12214	81708	83625		871	92121	12	d _o d _o	Id _o	37
Hurn	862	82608	48586	11413	873++	12309	83708	88713		862	70000	62022	12912	757++	11715	84650	87656		862	01111	10	d _o d _o d _o r _o	+	36
Guernsey	894	92112	F9515	13415	9+0++	15601	89+00			894	83606	82286	14013	861++	12206	85702	88620		894	01121	12	d _o d _o ff	d _o d _o ff	35
Wattisham	590	82314	40502	09215	872++	15204	85704	88708		590	72307	66022	11912	7097+	12215	87360			590	92110	09	Id _o d _o d _o d _o r _o	+	34
Gorleston	497	82310	60032	08417	855++	14103	88629			497	72308	62025	11114	7097+	13212	87360			497	97130	10	Id _o	+	33
Mildenhall	578	82809	62205	09215	855++	13213	86713	88625		578	72605	64021	12213	7093+	11323	87360			578	97120	11	Id _o	+	32
Cardington	559	82313	58015	09814	857++	12215	88656			559	72106	58022	12213	1577+	11318	81650	87360		559	97111	10	d _o d _o Id _o	+	31
West Raynham	485	72609	61216	08413	4567+	11213	84640	87360		485	72513	66021	11512	7097+	11222	87359			485	97101	08	Id _o d _o r _o	+	30
Wittering	462	72510	69026	09013	2567+	11216	82630	86362		462	62408	69012	10912	6097+	10217	86362			462	00111	09	+	+	29
Boscombe Down	746	82602	69505	11212	854++	12207	82707	88613		746	70000	69025	13411	3577+	11317	83650	87360		746	91111	11	d _o d _o Id _o	+	28
Ross-on-Wye	627									627	72102	77022	12012	1657+	11318	81720	87358		627	00121	11	+	+	27
Bristol	628	72604	63026	10513	765++	11202	83620	87642		628	70000	58012	12613	1557+	12215	81620	87459		628	97121	11	ir _o	+	26
Aberporth	502	52512	66012	09613	15732	12214	81650	83359		502	22808	69011	12411	16431	10218	81712			502	00101	08	+	+	25
Rhose (Cardiff)	715	82712	66606	10913	855++	13208	84710	88620		715	73203	69026	12413	1147+	12212	81818	87359		715	91121	11	ir _o	+	24
Plymouth	827	72502	61016	12312	785++	11210	81820	87645		827	80000	61216	13812	1647+	12311	81715	85361	88465	827	94121	12	r _o r _o	ir _o	23
Chivenor	707	82908	74258	11413	884++	12211	84818	88640		707	70000	66012	12913	784++	13213	83818	87640		707	92121	11	pr _o	+	22
St. Mawgan	817	82410	62026	12013	8097+	12205	88459			817	72805	62026	13213	1147+	12209	84812	87462		817	97121	11	r _o r _o ir _o	+	21
Culdrose	809	82606	60808	12612	3552+	12211	82708	83625	88464	809	70000	60028	13613	5863+	12306	82830	84650	87360	809	97121	12	ir _o pr _o	ir _o	20
Scilly	804	83002	83026	12413	855++	13107	88625			804	70000	81016	13313	5847+	12309	82814	84628	86358	804	93121	++	ir _o r _o r _o	+	19
Elmdon	534	72311	66026	08912	7097+	10306	87360			534	72206	69022	11712	7097+	10318	87360			534	00110	10	+	+	18
Shawbury	414	72210	74022	08113	7097+	10211	87362			414	52206	74012	11511	30942	09220	83365	83075		414	00101	08	+	+	17
Manchester	334	72207	78022	07213	2573+	10216	82650	87360		334	42110	62031	10411	18438	08318	81815	84275		334	00100	09	+	+	16
Squires Gate	318	52624	69021	06314	38531	10220	81820	83650		318	62722	74021	09613	38442	10219	83816	85072		318	00121	10	+	+	15
Valley	302	62514	74022	07813	30942	12221	83360	86C70		302	62610	74032	11012	31402	11216	83818	86075		302	00121	09	+	+	14
Ronaldsway	204	72621	80032	05613	10938	09227	81360	87275		204	72613	80031	09611	16431	10220	81710	87075		204	00110	09	+	+	13
Carlisle	222	42421	80258	03513	38532	08219	83823			222	52313	82011	07611	38532	08321	81710	83632		222	97110	10	pr _o	+	12
Watnall	354	42509	62011	07911	40930	10216	84360			354	62508	66031	11111	35771	10211	83656	86360		354	00111	07	+	+	11
Spurn Head	396	52311	63016	06613	55600	11213	85630			396	72410	63022	09512	4557+	10220	84625	86360		396	93110		ir _o	+	10
Finningley	360	72315	61022	06513	7097+	10311	87365			360	72308	63031	10112	7097+	09320	84362	87366		360	00111	09	+	+	9
Dishforth	261	62312	74031	05013	24636	10314	82630	86072		261	42609	82031	08912	31531	09329	83820			261	00111	08	+	+	8
Tynemouth	262	32520	66020	01114	30970	08213	83358			262	62512	66021	06112	41508	08234	84825	86275		262	00121	08	+	+	7
Eskdalemuir	162									162	62515	80031	05810	62501	03720	86823			162	00091	08	+	+	6
Mull of Galloway	131	32523	80011	04212	11402	09225	81818	83075		131	32716	80030	08711	11404	09220	81818	83							

DAILY WEATHER REPORT OF THE BRITISH METEOROLOGICAL OFFICE

No. 36789

Date of Issue Monday 13 August 1962

Code FM 11.A		OBSERVATIONS at 12h. 12 August 1962										OBSERVATIONS at 18h. 12 August 1962										OBSERVATIONS during DAY				
STATION °F	Station	iii	Nddff	VVwww	PPPTT	N _h Ch _s Ch _s	T _d T _d app	8N _s Ch _s h _s	8N _s Ch _s h _s	8N _s Ch _s h _s	iii	Nddff	VVwww	PPPTT	N _h Ch _s Ch _s	T _d T _d app	8N _s Ch _s h _s	8N _s Ch _s h _s	8N _s Ch _s h _s	iii	RRT x T _e	SSS	WEATHER			
																							09h.—15h.	15h.—21h.		
104	Kew	775	82702	80022	14718	4163+	10208	84830	88363		775	70000	78022	15219	756++	12203	87640			775	00200	007	+	+		
102	London Airport	772	82003	80032	15018	5853+	11208	82828	84650	86362	772	82302	82032	16119	1467+	11104	81635	86358	87460	772	00201	006	+	+		
100	Gatwick	776	70000	80012	14721	21574	12008	82825	87072		776	73503	80012	16018	758++	12206	87657			776	00211	038	+	+		
99	Thorney Island	871	71906	74022	15417	21528	13109	82825	84462	87272	871	72301	74012	16218	7093+	14000	87362			871	00191	017	+	+		
97	Hurn	862	80000	74032	15218	4157+	13209	84822	84359	88460	862	71805	74012	16018	1167+	13003	81830	83360	86362	862	00191	017	+	+		
95	Guernsey	894	80106	30505	15916	861++	14404	82701	88702		894	80410	31515	16613	870++	12102	82701	85702	87704	894	01161	000	d _o d _o	d _o d _o		
93	Wattisham	590	72405	74022	14518	1157+	13210	81825	83359	87364	590	71904	80022	15818	756++	14206	81640	87656		590	00190	+	+	+		
91	Gorleston	497	72907	62022	14318	1557+	12210	81628	87360		497	70810	62022	16616	755++	14210	87628			497	00210	018	+	+		
90	Mildenhall	578	72405	80022	14419	48631	10107	82832	85360		578	73604	74022	16318	3567+	11212	81640	83656	87358	578	00210	025	+	+		
88	Cardington	559	52906	74031	14619	22679	09008	82830			559	73204	74022	16517	7087+	09211	82357	87460		559	00210	023	+	+		
86	West Raynham	485	42606	80012	13919	12531	11008	81825			485	70105	74021	16417	1467+	10110	81635	85358	87362	485	00191	042	+	+		
84	Wittering	462	62403	80031	14317	21531	10109	82825	86362		462	83202	81022	16616	8097+	11211	88460			462	00181	028	+	+		
82	Boscombe Down	746	72801	74022	15118	4157+	10209	84825	87362		746	73605	74012	16617	1467+	10205	81635	87360		746	00191	004	+	+		
81	Ross-on-Wye	627	82103	82022	14916	6152+	10213	86825	88458		627	83402	82022	16615	5652+	10212	85725	88458		627	00171	008	+	+		
79	Bristol	628	82605	78032	15417	1157+	08113	81825	88359		628	83303	70022	16816	4853+	11103	81825	83650	88360	628	91171	004	+	r _o r _o		
77	Aberporth	502	73009	74021	16014	6843+	11218	82815	85650		502	80401	85022	17813	8097+	10208	88359			502	00141	036	+	+		
75	Rhoose (Cardiff)	715	82509	80022	15915	6857+	10318	81820	86645	88360	715	83204	66022	17015	6857+	12108	81820	86656	88360	715	00161	007	+	+		
73	Plymouth	827	82002	62026	16115	1257+	13214	81820	86360	88464	827	82202	66026	16914	1567+	12209	81630	84358	88460	827	93161	000	ir _o	r _o r _o ir _o		
72	Chivenor	707	83206	78022	16016	6853+	12215	81820	86656	88360	707	83206	80026	17115	5552+	12005	81625	85656	88459	707	97161	001	ir _o	+		
70	St. Mawgan	817	80210	69602	15615	3242+	12011	81708	83815	88558	817	80110	69606	16913	4562+	12208	84645	88462		817	94151	000	ir _o	ir _o rr		
68	Culdrose	809	80000	62606	15615	5243+	12210	82707	83818	88358	809	81803	62026	16314	6852+	12002	81820	85625	88458	809	01151	000	ir _o	ir _o rr		
66	Scilly	804	80601	69606	16015	2242+	13212	83708	88458		804	80508	63616	16514	7632+	14203	87708	88460		804	02151	000	ir _o	ir _o rr		
64	Elmdon	534	72708	66022	14917	3263+	09216	83830	87360		534	80107	62022	16415	6462+	10209	86640	88460		534	00180	045	+	+		
63	Shawbury	414	72506	74031	14816	2167+	08216	82830	86358	87362	414	83510	82022	17214	3862+	09213	82830	87460		414	00171	050	+	+		
61	Manchester	334	72808	66022	13916	2163+	08216	82835	87358		334	82907	66022	17314	1167+	08305	81830	86362	88465	334	00160	058	+	+		
59	Squires Gate	318	72715	82021	14315	22536	09223	82820	87272		318	82709	81032	17114	1857+	09111	81824	84363	88470	318	00160	060	+	+		
57	Valley	302	72708	74021	15614	31538	12220	83820	85365	87270	302	82303	83022	18014	14677	11209	81630	87465	88270	302	00150	047	+	+		
55	Ronaldsway	204	72613	83032	14214	11406	09221	81813	87275		204	82509	83032	17014	28407	11211	81818	88270		204	00160	072	+	+		
54	Carlisle	222	72417	80038	12815	52548	09121	81715	85825	87272	222	62410	83018	16414	42508	08218	84825	86272		222	05160	081	pr _o pr	pr		
52	Watnall	354	73009	74032	14317	3163+	10217	83830	86362		354	73302	66012	16315	3577+	07210	82650	87462		354	00181	036	+	+		
50	Spurn Head	396	72808	59022	13817	3553+	10201	83625	84360		396	82708	59022	16215	855++	10215	88625			396	00180	045	+	+		
48	Finningley	360	73013	64031	13917	786++	09214	83830	87656		360	72710	66012	17015	5567+	09214	85645	87360		360	00180	030	+	+		
46	Dishforth	261	62612	82031	12917	21552	09220	82827	84366		261	72709	86022	16115	1467+	09213	81635	84359	87462	261	00181	071	+	+		
45	Tynemouth	262	72515	74022	11316	53508	08218	85925			262	72509	66022	14815	12578	09218	81820	87275		262	00171	042	+	+		
43	Eskdalemuir	162	73010	66802	12113	725++	06127	87826			162	72606	83808	16312	42508	07318	84825	87270		162	97151	067	pr _o	pr _o		
41	Mull of Galloway	131	72709	80031	13715	38408	09222	82818	86270		131	73410	80022	17213	21474	08215	82818	85075		131	00161					
39	Prestwick	135	22613	82258	11615	28500	10227	81828			135	32912	82028	15614	28502	09217	81828			135	97161	120	pr _o	pr _o		
37	Renfrew	141	62916	8902																						

Expla
of sy



WE
Symbol

\equiv	Mi
\equiv	For
\circ	Dr
\bullet	Ra
\circ	Ra
\bullet	Ra
\times	Ra
\times	Sn
∇	Ra
\times	Ra
∇	Ra
\times	Sn
∇	Ra
∇	Ha
∇	Th

Symbol

For each half-foot
5 knot

CHARTS OF WEATHER IN WEST EUROPE

ation
mbols

LOUD

Cloud
Amount
(oktas)

0

1 or less

2

3

4

5

6

7 or more

8

ly obscured

ATHER

Weather

st

izzle

n and
drizzle

n

n and snow

ow

n shower

n and snow
shower

ow shower

il shower

understorm

WIND

Wind
speed
(knots)

Calm

1-2

3-7

8-12

13-17

h additional
ther add

48-52

Mean Sea surface isotherms for AUGUST

SCALE 1:2x10⁷ are shown thus -10°-

Nautical Miles 0 1 2 3 4 500

Statute Miles 0 1 2 3 4 500

65° 55° 45° 35° 25° 15° 10° 5° 0° 5° 10° 15° 20° 25° 30° 35° 40° 45° 50° 55° 60° 65°

LOW A

OWS

1000

1002

1004

1006

1008

1010

1012

1014

1016

1018

1020

1022

1024

1026

1028

1030

1032

1034

1036

1038

1040

1042

1044

1046

1048

1050

1052

1054

1056

1058

1060

1062

1064

1066

1068

1070

1072

1074

1076

1078

1080

1082

1084

1086

1088

1090

1092

1094

1096

1098

1100

1102

1104

1106

1108

1110

1112

1114

1116

1118

1120

1122

1124

1126

1128

1130

1132

0600h. of

13 AUGUST 1962

1800h. of

12 AUGUST 1962

0000h. of

13 AUGUST 1962

GENERAL SYNOPTIC DEVELOPMENT

Issued at midday Monday 13 August 1962

1962

FORECAST for Great Britain and Northern Ireland until noon tomorrow

Parts of the southern half of England and Wales, particularly the southwest, will be cool or rather cool with rain at times, but today will be dry further north, with periods of sunshine and temperatures nearer average. There may be a little rain tonight or tomorrow morning in western Scotland and Northern Ireland, and also in parts of the Midlands. Other areas seem likely to continue dry.

OUTLOOK Doubtful, but changeable weather may continue.

A depression has cut off west of Spain but it will continue to be vigorous as it moves perhaps southeast. The anticyclone over the British Isles is likely to move east as a depression over the west Atlantic intensifies and probably moves to the eastern Atlantic.

DAILY WEATHER REPORT OF THE BRITISH METEOROLOGICAL OFFICE (contd.)

OBSERVATIONS at 00h. 13 August 1962										OBSERVATIONS at 06h. 13 August 1962										OBSERVATIONS during NIGHT										CONVERSION TABLE °C to °F
Station	iii	Nddff	VVwww	PPPTT	N _h Ch _s Ch _s	T _d T _d app	BN _s Ch _s h _s	BN _s Ch _s h _s	BN _s Ch _s h _s	iii	Nddff	VVwww	PPPTT	N _h Ch _s Ch _s	T _d T _d app	BN _s Ch _s h _s	BN _s Ch _s h _s	BN _s Ch _s h _s	iii	RRT _n T _n E	T _g T _g	WEATHER								
																						21h.—03h.	03h.—09h.							
Kew	775			16						775	80507	58042	20914	1643+	09313	81712	88362		775	00140	13	+	+	40						
London Airport	772	70107	69022	19315	1567+	11114	81640	87458		772	70108	61012	21114	1567+	09313	81640	87458		772	00130	13	+	+	39						
Gatwick	776	70104	69012	17816	6567+	11109	86640	87459		776	70405	50102	20715	757+	13214	81710	87650		776	00141	11	+	+	38						
Thorney Island	871	70207	74022	18815	756++	11110	87648			871	70403	74021	20215	756++	12211	83640	87656		871	00140	12	+	+	37						
Hurn	862	80206	74022	18715	5587+	11106	85657	88360		862	80308	66032	20014	4567+	11211	84645	88360		862	00141	13	+	+	36						
Guernsey	894	80309	23515	18913	860++	11209	83700	88702		894	70610	80025	19314	784++	12305	81816	81620	86630	894	01121	12	id ₀ ddd ₀ d ₀	+	35						
Wattisham	590	80206	50012	19514	8093+	14217	88359			590	70108	62022	21512	1573+	12213	81650	87359		590	97120	10	+	ir ₀	34						
Gorleston	497	70000	62022	19515	755++	13213	87628			497	73409	62022	21215	1557+	11311	81628	83358	87360	497	00130	12	+	+	33						
Mildenhall	578	80203	61022	19914	858++	11118	88657			578	80101	61026	21913	857++	11315	88656			578	97120	11	ir ₀	ir ₀	32						
Cardington	559	80105	59216	20113	8097+	10117	88458			559	80206	56606	22312	8097+	09216	84359	88362		559	97110	11	ir ₀	ir ₀	31						
West Raynham	485	80105	66022	20114	8097+	10315	88362			485	80107	74022	22212	1577+	09313	81656	88364		485	00121	10	+	+	30						
Wittering	462	83605	59022	20313	8097+	09213	88362			462	83609	61032	22611	1577+	09315	81656	88463		462	00101	09	+	+	29						
Boscombe Down	746	80306	66026	19714	857++	11206	88656			746	80405	59026	21313	6577+	09217	86650	88458		746	97121	12	ir ₀	ir ₀	28						
Ross-on-Wye										627	80501	57022	22311	864++	09215	88715			627	00101	09	+	+	27						
Bristol	628	80107	66026	20513	2577+	10216	82650	88459		628	80306	59616	22111	3567+	09213	83640	88458		628	93111	10	r ₀ r ₀ ir ₀	ir ₀ r ₀ r ₀	26						
Aberporth	502	73605	83022	20912	15732	10211	81650	85359		502	70707	85012	22111	1577+	08309	81656	84359	87462	502	00111	06	+	+	25						
Rhoose (Cardiff)	715	80406	74022	20113	3577+	11209	83650	88359		715	80412	74216	21712	3567+	07313	83640	85359	88460	715	97111	11	+	ir ₀	24						
Plymouth	827	83602	66036	19114	857++	12104	88656			827	80707	66616	20114	5562+	11307	85630	88460		827	97141	12	ir ₀	r ₀ r ₀	23						
Chivenor	707	81204	80022	19713	3587+	12109	83657	88459		707	80907	64606	21013	8097+	10313	83361	88464		707	97131	11	ir ₀	ir ₀	22						
St. Mawgan	817	80407	69216	19612	1562+	11205	81640	88460		817	80807	69616	20112	3582+	11307	83657	88560		817	95121	11	ir ₀	ir ₀	21						
Culdrose	809	80508	81516	18812	3552+	10204	83630	88462		809	80606	69606	19613	856++	11305	81715	88630		809	95121	11	r ₀ r ₀ id ₀ d ₀	r ₀ r ₀ id ₀	20						
Scilly	804	80708	81036	19214	5552+	13104	85625	88462		804	80711	69606	19714	4642+	13101	84715	88458		804	96131		ir ₀	ir ₀ r ₀ r ₀	19						
Elmdon	534	70000	66022	20811	7097+	08114	87362			534	80000	48052	22809	8097+	08316	88362			534	00090	06	+	+	18						
Shawbury	414	73402	70022	21409	7097+	08214	87360			414	72402	60021	22909	7097+	07309	87362			414	00071	03	+	+	17						
Manchester	334	70000	48042	21111	7093+	09217	87360			334	70000	28042	22609	50932	08210	85365	87075		334	00090	07	+	+	16						
Squires Gate	318	63308	74022	20812	20932	08212	82362	85075		318	70806	66031	23009	11455	08313	81818	84363	86073	318	00080	04	+	+	15						
Valley	302	30000	80011	21310	00909	10216	83170			302	73601	85021	23009	1547+	09313	81618	83465	87368	302	00070	05	+	+	14						
Ronaldsway	204	63607	89012	21709	10941	07216	81362	86075		204	70301	83032	23509	16448	07211	81715	87275		204	00070	05	+	+	13						
Carlisle	222	30000	80011	21608	20942	07230	82362	83072		222	50000	66031	24005	00906	04314	85272			222	00041	02	+	+	12						
Watnall	354	70000	58022	20611	7097+	08212	87365			354	70000	58031	22809	7097+	08217	87360			354	00071	02	+	+	11						
Spurn Head	396	73010	59022	19813	755++	10218	87625			396	73307	59031	21811	4563+	09214	84630	83360		396	00110		+	+	10						
Finningley	360	72803	56042	20511	7093+	09214	87366			360	73003	40101	23109	7093+	08116	87366			360	00090	07	+	+	9						
Dishforth	261	60302	80012	20610	50932	08219	85362			261	70000	83031	23107	10946	06314	81367	86070	86273	261	00061	05	+	+	8						
Tynemouth	262	62908	74022	19511	00909	08221	86175			262	52915	74021	22708	00908	06212	85275			262	00071	06	+	+	7						
Eskdalemuir										162	10000	83020	24702	00908	01212	81270			162	00011	51	+	+	6						
Mull of Galloway	131	43609	80011	21909	11405	08222	81818	84070		131	53205	80031	23509	22408	08212	82818	85270		131	00081			+	5						
Prestwick	135	10000	80020	20908	15500	06222	81627			135	11005	80020	22805	15532	05212	81625			135	00051	01	+	+	4						
Renfrew	141	02606	82010	21109	00900	06228				141	10000	66110	23105	15540	05211	81625			141	00041	51	+	+	3						
Leuchars	171	12405	87020	19307	15700	04228	81650			171	12407	89020	21805	00901	04213	81075			171	00041	51	+	+	2						
Dyce	091	03301	82028	19207	00900	03229				091	12506	82020	20907	15600	04210	81640			091	00031	51	+	+	1						
Wick	075	32809	80018	16605	15630	04224	81630	83359		075	72510	80031	17809	785++	07209	81820	87630		075	00051	02	+	+	0						
Cape Wrath	049	72713	82022	15810	48608	09220	84630	86270		049	52713	82028	17010	586++	09204	85630			049	95101	08	+	pr	-1						
Sule Skerry	010	62105	84022	14911	32571	07211	83825	85460	86070	010	42609	82018	15910	33540	08208	83925			010	02091	07			-2						
Lerwick	005	73016	74028	11809	756++	04230	87640			005	62618	66258	13810	634++	09305	82915	86630		005	97091	07	pr ₀	pr ₀	-3						
Stornoway	026	12309	82028	17708	15600	08212	81630			026	62309	82036	18910	685++	09310	82825	85650		026	03072	05	+	irPr	-4						
Benbecula	022	22714	86021	19111	22500	09218	82825			022	32615	82030	20212	38531	09209	82822			022	00111	09	+	+	-5						
Tiree	100	12706	86020	20408	11400	07120	81318			100	22507	74030	21910	23400	09210	81616	81920		100	00071	02	+	jp	-6						
Aldergrove	917	10000	80021	22506	00901	04225	81070			917	11503	58400	23806	00904	05209	81075			917	00031	51	+	+	-7						
Malin Head	980	32808	86020	21509	32500	07114	83825			980	11905	86010	23209	12500	08309	81820			980	00081	06			-8						
Belmullet	976	00000	80010	22507	00900	06217				976	00603	74020	23607	00900	06308				976	97061	02			-9						
Birr	965	70502	80012	21908	15602	07217	86135	87071		965	70000	81031	22805	00906	04201	87275			965	97041	02			-10						
Collinstown	969	73404	80032	21811	15632	08218	81640	85362	87070	969	63604	80032	23409	00908	08210	86270			969	00080	04			-11						
Rineanna	962	73505	80031	21909	16706	07216	81650	87270		962	73604	86032	22807	15738	06304	81650	87275		962	97051	05			-12						
Roches Point	953	73403	82022	20912	15608	11221	81645	87270		952	70207	82032	21811	1565+	08307	81645	87360		952	97101	06			-13						
Valentia	953	70000	83031	21211	2563+	09112	82632	87360		953	60403	83031	21408	15631	07303	81645	88358		953	97070	06			-14						
																								-15						

DAILY WEATHER REPORT OF THE BRITISH METEOROLOGICAL OFFICE

No. 36790

Date of Issue Tuesday 14 August 1962

RSION
LE
°F

104
102
100
99
97
95
93
91
90
88

86
84
82
81
79
77
75
73
72
70

68
66
64
63
61
59
57
55
54
52

50
48
46
45
43
41
39
37
36
34

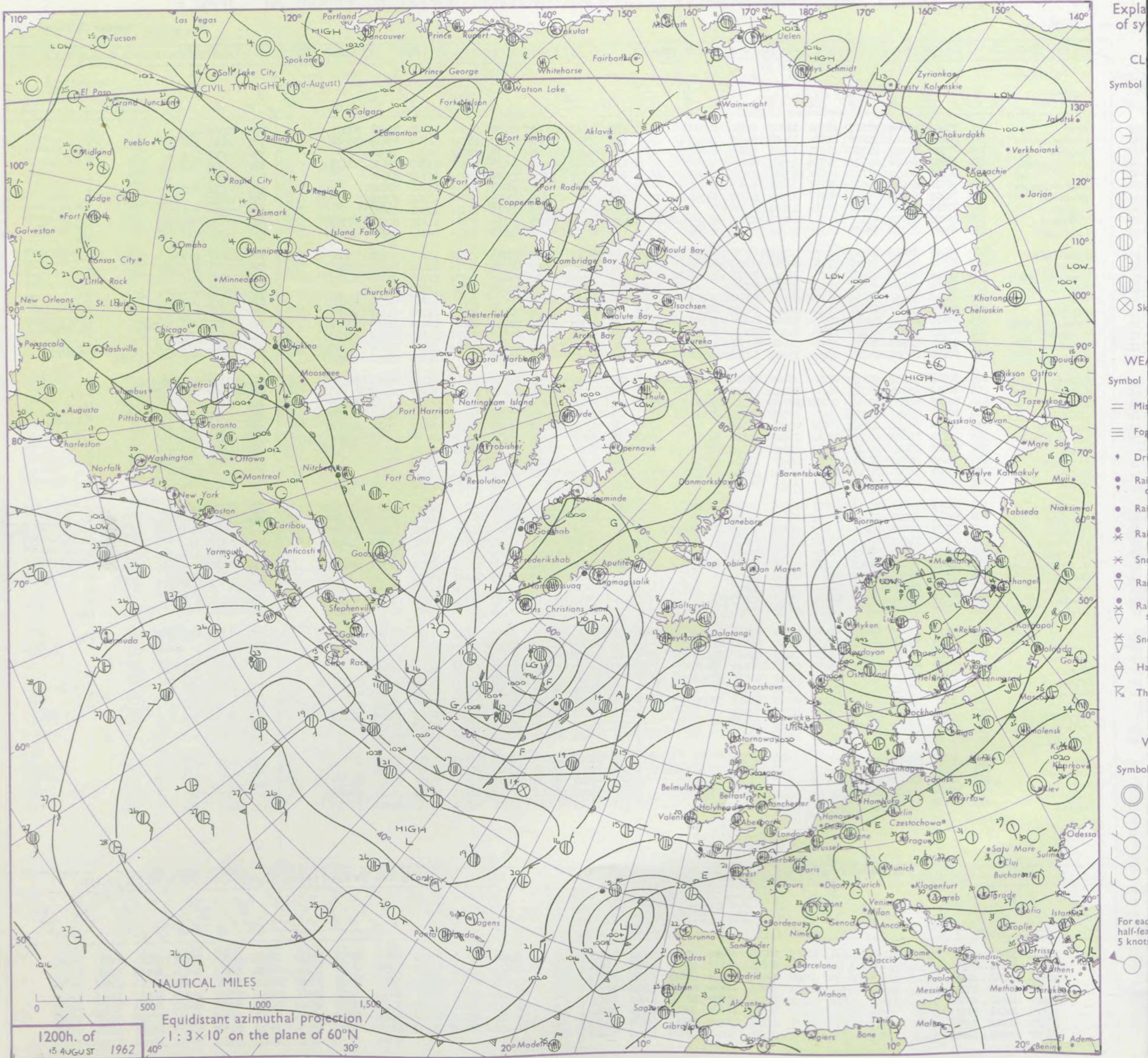
32
30
28
27
25
23
21
19
18
16

14
12
10
9
7
5
3
1
0
2

4
6
8
9
11
13
15
17
18
20

Code FM 11.A		OBSERVATIONS at 12h.										13 August 1962										OBSERVATIONS at 18h.										13 August 1962										OBSERVATIONS during DAY				
Station		ill	Nddff	VVwww	PPPTT	N _h L _h C _M H	T _d T _d app	8N _s Ch _s h _s	8N _s Ch _s h _s	8N _s Ch _s h _s	ill	Nddff	VVwww	PPPTT	N _h L _h C _M H	T _d T _d app	8N _s Ch _s h _s	8N _s Ch _s h _s	8N _s Ch _s h _s	ill	RRT	T	X	E	WEATHER																					
																									09h.—15h.	15h.—21h.																				
Kew	775	70409	62042	22119	11630	11802	81830	87360			775	71109	60042	21420	54564	11703	85628	87359		775	00200	043	+		+																					
London Airport	772	70210	61022	22218	1157+	11400	81830	84462			772	70511	61022	21219	6463+	11705	85635	83360		772	00211	026	+		+																					
Gatwick	776	60610	62052	21720	48531	13304	83824	83650			776	50609	66031	21018	50930	10702	85360			776	00210	033	+		+																					
Thorney Island	871	70607	66022	21522	5153+	15500	85828	86360			871	60607	66012	20419	55709	13705	85656	86175		871	00220	022	+		+																					
Hurn	862	70508	66032	21219	1167+	13101	81840	85358	87464		862	70507	59052	19918	756++	13709	87640			862	00191		+		+																					
Guernsey	894	30514	63012	19817	26270	14702	82703	83360			894	70510	66022	18917	756++	15706	87640			894	00191	047	+		+																					
Wattisham	590	70209	66026	22816	7097+	13500	83359	87462			590	70410	70036	22615	757++	13302	87656			590	97180		ir _o		ir _o																					
Gorleston	497	72010	62022	23216	7097+	13104	87360				497	70512	64022	23015	5557+	12504	85628			497	00170	000	+		+																					
Mildenhall	578	80205	69022	23117	1157+	10802	81825	83359	88462		578	70505	74026	23115	2587+	11301	82657	87360		578	97180	000	ir _o		ir _o																					
Cardington	559	80507	61022	23217	8097+	11701	83159	88461			559	70309	66606	22715	7097+	10802	85360	87362		559	97180	000	ir _o		ir _o																					
West Raynham	485	70409	74012	23315	1167+	10103	81830	84360	87364		485	80305	74032	23313	1572+	11702	81650	88462		485	97161	001	+		ir _o																					
Wittering	462	80308	74022	23816	1167+	10201	81830	88364			462	70712	69012	23714	3577+	11400	83650	87462		462	00170	001	+		+																					
Boscombe Down	746	80508	58056	22517	5577+	10303	85650	88459			746	80506	62022	21017	5577+	11708	85650	88460		746	00181	000	+		+																					
Ross-on-Wye	627	80505	66022	23215	865++	08400	88725				627	80605	63022	22114	8092+	11707	88459			627	05161	000	pr _o		pr _o																					
Bristol	628	80410	69030	23015	3577+	10802	83650	86359	88460		628	80309	66026	22015	4572+	10705	84650	88460		628	91161	000	ir _o		ir _o id _o																					
Aberporth	502	80610	83032	23016	1157+	10001	81820	88360			502	81206	66606	21714	8097+	12708	81358	88462		502	92161	002	+		ir _o																					
Rhoose (Cardiff)	715	80610	61606	22615	1567+	11002	81640	86359	88462		715	80509	66026	21314	6562+	10809	86635	88456		715	92151	000	ir _o ro _o		ir _o ro _o ro _o																					
Plymouth	827	80510	66026	21116	1567+	12301	81630	88460			827	70910	59012	19517	5577+	13712	85650	87460		827	00181	000	+		+																					
Chivenor	707	80907	59616	21816	3572+	12000	83656	88459			707	80906	58026	20815	6567+	12707	83630	85645	88458	707	01161	000	ro _o ro _o		do _o ro _o ir _o																					
St. Mawgan	817	80611	48506	21215	3742+	13000	83712	88560			817	80907	62025	19516	5577+	12708	85650	88460		817	92171	000	ro _o ro _o id _o do _o		+																					
Culdrose	809	80914	56516	20614	6722+	13400	83704	86706	88525		809	80813	60055	19116	856++	13710	84640	88656		809	97170	004	id _o do _o		+																					
Scilly	804	80912	48516	20313	861++	13802	88702				804	80509	48025	18815	855++	14707	88620			804	01160	000	ir _o do _o		+																					
Elmdon	534	80507	66022	23915	60977	08000	82360	85368	88275		534	80504	62602	22815	8097+	09705	81358	88460		534	01171	001	+		ir _o																					
Shawbury	414	70506	74032	24215	1167+	07502	81830	87362			414	80906	74032	22716	1467+	08806	81640	88463		414	97171	005	+		ir _o																					
Manchester	334	70000	66032	23717	50972	02000	85365				334	71903	61022	22517	3567+	06703	83635	87362		334	00180	029	+		++																					
Squires Gate	318	73110	74022	24515	12432	06400	81818	87364			318	73508	66022	23215	12438	09607	81818	84362	86270	318	00170	042	+		+																					
Valley	302	70408	85022	24215	15532	10102	81625	86363			302	60508	80022	22814	40932	09710	84362	86075		302	00170	033	+		+																					
Ronaldsway	204	71008	86022	24714	21502	09000	82822	87075			204	21303	89021	23314	14602	08709	81630			204	00160	126	+		+																					
Carlisle	222	62403	86021	24415	11506	06802	81822	83073	85275		222	22703	86011	23417	12601	07707	81835			222	00181	135	+		+																					
Watnall	354	80704	63032	24216	8097+	08101	88363				354	70803	74022	23315	7097+	09704	81358	87362		354	00171	004	+		+																					
Spurn Head	396	60211	59012	24414	2263+	10209	82830	86360			396	70507	66022	24214	757++	12703	81715	87650		396	00150	021	+		+																					
Finningley	360	63003	80022	24417	30932	08502	83368	86072			360	70909	74022	24015	7097+	10400	82362	87365		360	00180	035	+		+																					
Dishforth	261	72903	82012	24416	11632	08802	81835	83365	87072		261	71108	86032	23915	14678	10501	81830	86272		261	00181	047	+		+																					
Tynemouth	262	60906	74022	24414	00908	09103	86275				262	51412	74022	23613	11608	11608	81840	85275		262	00151	124	+		+																					
Eskdalemuir	162	41504	85030	24315	41508	08000	84822				162	32303	87011	23814	28508	09604	82826			162	00170	111	+		+																					
Mull of Galloway	131	42007	80020	24916	22408	11400	82818	84270			131	32701	82030	23815	11441	08810	81815	83072		131	00171		+		+																					
Prestwick	135	12607	85020	24215	18508	10103	81828				135	12606	85020	23215	11631	09607	81830			135	00160	137	+		+																					
Renfrew	141	52709	82022	24016	52500	09602	85825				141	32805	85021	23516	21640	08707	82840			141	00170	135	+		+																					
Leuchars	171	72205	89031	23116	62601	06203	86835				171	22610	89010																																	

CHART OF WEATHER IN PART OF NORTHERN HEMISPHERE



CHARTS OF WEATHER IN WEST EUROPE

nation
ymbols

LOUD
Cloud
Amount
(oktas)

0
1 or less
2
3
4
5
6
7 or more
8

y obscured

ATHER
Weather

izzle

n and
rizzle

n and snow

ow

n shower

n and snow
shower

ow shower

il shower

understorm

WIND

Wind
speed
(knots)

Calm

1-2

3-7

8-12

13-17

h additional
ther add

48-52

Mean Sea surface isotherms for AUGUST

SCALE 1:2x10⁷ are shown thus - 10° -

Nautical Miles 0 1 2 3 4 500

Statute Miles 0 1 2 3 4 500

HIGH

LOW

LOW

LOW

LOW

LOW

LOW

LOW

LOW

LOW

LOW

LOW

LOW

LOW

LOW

LOW

LOW

LOW

LOW

LOW

LOW

LOW

LOW

LOW

LOW

LOW

LOW

LOW

LOW

LOW

LOW

LOW

LOW

LOW

LOW

LOW

LOW

LOW

LOW

LOW

LOW

LOW

LOW

LOW

LOW

LOW

LOW

LOW

LOW

LOW

LOW

LOW

LOW

LOW

LOW

LOW

LOW

LOW

LOW

LOW

LOW

LOW

LOW

LOW

LOW

LOW

LOW

LOW

LOW

LOW

LOW

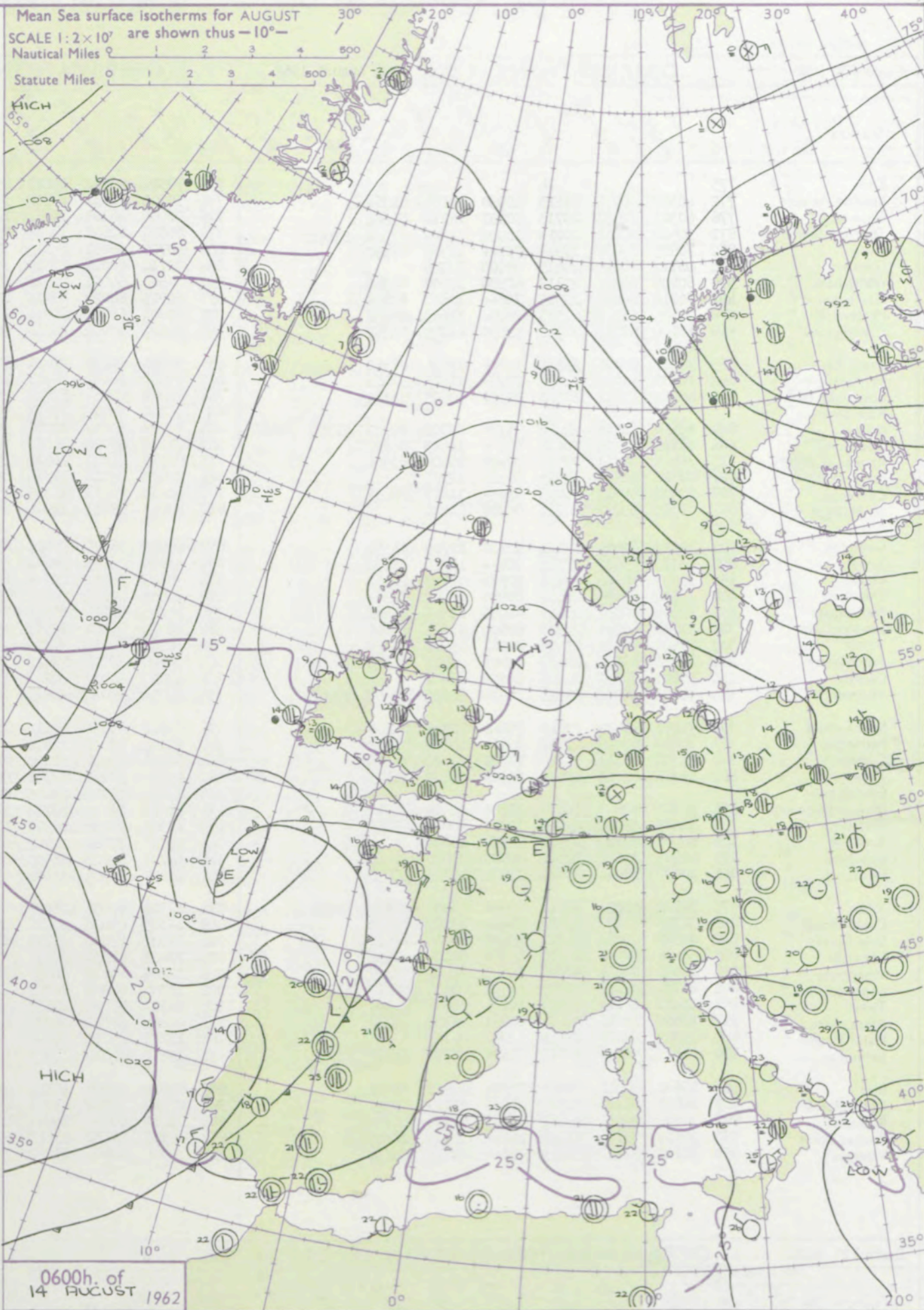
LOW

LOW

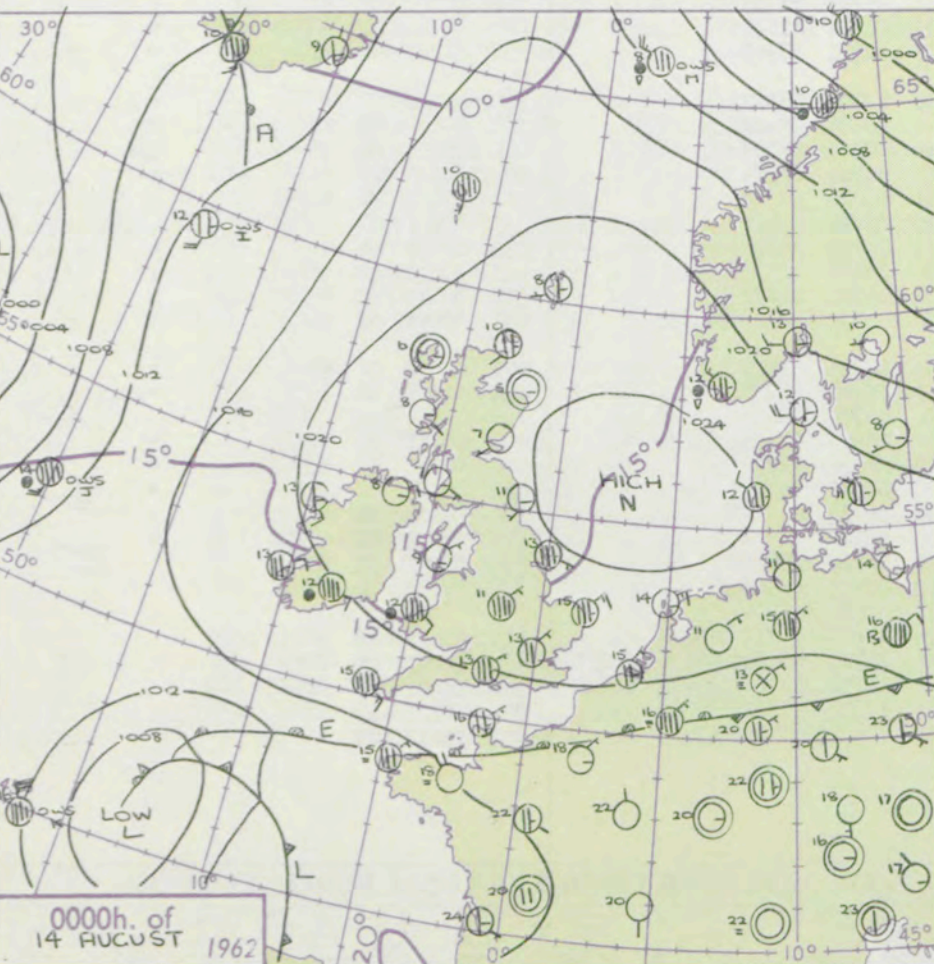
LOW

LOW

LOW



1800h. of
13 AUGUST 1962



GENERAL SYNOPTIC DEVELOPMENT

An anticyclone has been moving eastwards across the North Sea but will later slow down over the southern Baltic. A depression which deepened off Portugal has been drifting slowly northwards and will subsequently move into Ireland with associated troughs of low pressure advancing from southwestern districts rather slowly northeast across the British Isles. Another depression will be slow moving to the southwest of Iceland.

Issued at midday Tuesday 14 August 1962

FORECAST for Great Britain and Northern Ireland until noon tomorrow

Northern districts of Britain will be generally dry and sunny at first but there will be outbreaks of rain later except in the extreme north of Scotland. Elsewhere it will be rather cloudy with thunderstorms and outbreaks of thundery rain. It will be rather warm generally.

OUTLOOK for following 24 hours.

Rather cloudy with outbreaks of thundery rain and thunderstorms in many places.

DAILY WEATHER REPORT OF THE BRITISH METEOROLOGICAL OFFICE (contd.)

Code FM 11.A										OBSERVATIONS at 00h. 14 August 1962										OBSERVATIONS at 06h. 14 August 1962										OBSERVATIONS during NIGHT										CONV TA °C
Station	iii	Nddff	VVwww	PPPTT	N _h Ch _M CH	T _d T _d app	8N _s Ch _s h _s	8N _s Ch _s h _s	8N _s Ch _s h _s	iii	Nddff	VVwww	PPPTT	N _h Ch _M CH	T _d T _d app	8N _s Ch _s h _s	8N _s Ch _s h _s	8N _s Ch _s h _s	iii	RRRT _n T _n E	T _g T _g	WEATHER		CONV TA °C																
																						21h.—03h.	03h.—09h.																	
Kew	775			14						775	70504	56022	19113	45531	11707	84625				775	00120	10	+	+	40															
London Airport	772	40307	66031	21213	40930	10807	84362			772	50205	56031	19712	30931	11504	83362	83075			772	00110	10	+	+	39															
Gatwick	776	60303	62031	20713	50931	11712	85362			776	70000	48101	19811	7094+	11303	87360			776	91110	06	+	ir _o	38																
Thorney Island	871	30504	80011	20213	10932	11807	81362	83072		871	70604	62601	18014	25782	12802	82650	86360	87272	871	97120	10	+	ir _o	37																
Hurn	862	70605	69032	19913	757++	10505	87650			862	80710	66031	15813	15687	11819	81640	85359	86362	862	02121	08	ir _o	ir _o	36																
Guernsey	894	00712	66010	18415	00900	13706				894	70716	60016	13215	35682	14731	83630	85358		894	02141	12	+	ir _o rr	35																
Wattisham	590	60206	64022	22112	60930	12807	86360			590	30506	64021	20411	10932	11508	81362	83072		590	00100	09	+	+	34																
Gorleston	497	70614	64022	22515	756++	11808	87640			497	50915	64022	20815	42570	13710	84828	85360		497	00140	13	+	+	33																
Mildenhall	578	70805	66016	22513	7097+	11608	87358			578	30804	66011	20511	10932	11505	81358	83072		578	00100	08	+	+	32																
Cardington	559	50606	61016	22012	50930	11709	85359			559	60506	40284	20210	40972	10511	81362	84368	85075	559	00080	04	+	if	31																
West Raynham	485	70207	66026	23112	7097+	11604	87360			485	50711	66031	21011	12572	11707	81712	84075		485	97091	06	ir _o	+	30																
Wittering	462	70306	61022	23012	7097+	11805	87362			462	70609	56032	20711	16132	11610	83702	83362	87075	462	00110	07	+	+	29																
Boscombe Down	746	40911	74011	20813	30931	10606	83360			746	70917	48051	17712	3567+	11714	83635	87358		746	95111	09	+	ir	28																
Ross-on-Wye										627	70708	60022	19611	1742+	11610	81715	86458		627	00101	10	+	+	27																
Bristol	628	80510	62016	21014	2577+	09708	82650	87359	88462	628	80707	60032	18212	5577+	10813	81708	85656	88460	628	00121	09	+	+	26																
Aberporth	502	81210	62606	20612	855++	10610	88622			502	71210	66026	16013	7097+	09819	87359			502	95121	11	ir _o r _o r _o rr	+	25																
Rhoose (Cardiff)	715	30608	66011	20513	30930	10606	83360			715	60713	64031	16512	15672	10818	81640	86072		715	00121	10	+	+	24																
Plymouth	827	00808	62021	18515	00900	12707				827	80820	59216	11314	65607	12748	86645	88272		827	01141	12	+	ir _o tlrpr	23																
Chivenor	707	61409	69012	19015	658++	11812	86657			707	60910	62021	14313	15681	11826	81635	86075		707	97131	09	+	ir _o	22																
St. Mawgan	817	01013	59021	17714	00900	11814				817	80917	59031	11914	8092+	12735	88460			817	97131	12	+	ir _o	21																
Culdrose	809	10913	62051	17614	10930	12709	81358			809	80919	56606	12814	872++	13729	85704	88706		809	97131	12	+	ir _o	20																
Scilly	804	81113	69022	17215	856++	14710	88632			804	41013	56011	10814	45600	14742	82808	83630		804	00131		+	+	19																
Elmdon	534	80505	66026	22411	8097+	09703	88362			534	70803	58012	20311	6587+	10506	82708	86657	85362	534	00090	07	+	+	18																
Shawbury	414	81002	60606	22612	8097+	09802	88362			414	80906	40046	20012	5577+	10611	85656	88358		414	97111	10	ir _o	+	17																
Manchester	334	50605	56031	23011	50930	08501	85362			334	70000	58026	20311	7097+	10509	84359	87362		334	97110	09	+	ir _o	16																
Squires Gate	318	21010	40041	22808	00902	07201	82070			318	71010	56041	20308	25802	07612	82657	87070		318	97050	01	+	ir _o	15																
Valley	302	10506	80011	21409	00901	09809	81075			302	80503	74211	17812	2577+	11718	82650	88459		302	97091	06	+	ir _o	14																
Ronaldsway	204	10511	89020	22407	00901	05807	81075			204	20920	59050	19412	16301	09715	81709			204	97060	04	+	+	13																
Carlisle	222	00802	74020	24007	00900	06001				222	10805	80020	22207	15600	04710	81640			222	00051	02	+	+	12																
Watnall	354	70503	59012	22811	7097+	10810	85360	87462		354	80710	28026	20811	7612+	11511	87702			354	91101	10	ir _o	+	11																
Spurn Head	396	71107	66022	23813	756++	12703	87640			396	60912	63031	21613	60930	12709	86360			396	00120		+	+	10																
Finningley	360	70000	63022	23911	7097+	10802	87362			360	90202	03434	21710	9+0++	10608	89+00			360	00100	08	FF	FF	9																
Dishforth	261	21301	66111	24308	10941	07000	81360			261	80101	32401	21108	863++	07708	88708			261	00051	04	ff	fff	8																
Tynemouth	262	12306	61011	23911	00909	09400	81175			262	11806	48820	22709	00908	08704	81275			262	00081	03	+	+	7																
Eskdalemuir										162	13401	74020	23405	00901	04714	81072			162	00031	00	+	+	6																
Mull of Galloway	131	10707	82020	22610	11400	10610	81818			131	21415	78030	19712	21400	09718	81815			131	00101		+	+	5																
Prestwick	135	11005	63040	23007	10930	06604	81365			135	11302	78030	20507	15531	06715	81628			135	00051	01	+	+	4																
Renfrew	141	00000	74020	23506	00900	05602				141	00000	37100	21703	00900	03709				141	00020	52	+	+	3																
Leuchars	171	02505	89010	22907	00900	0																																		

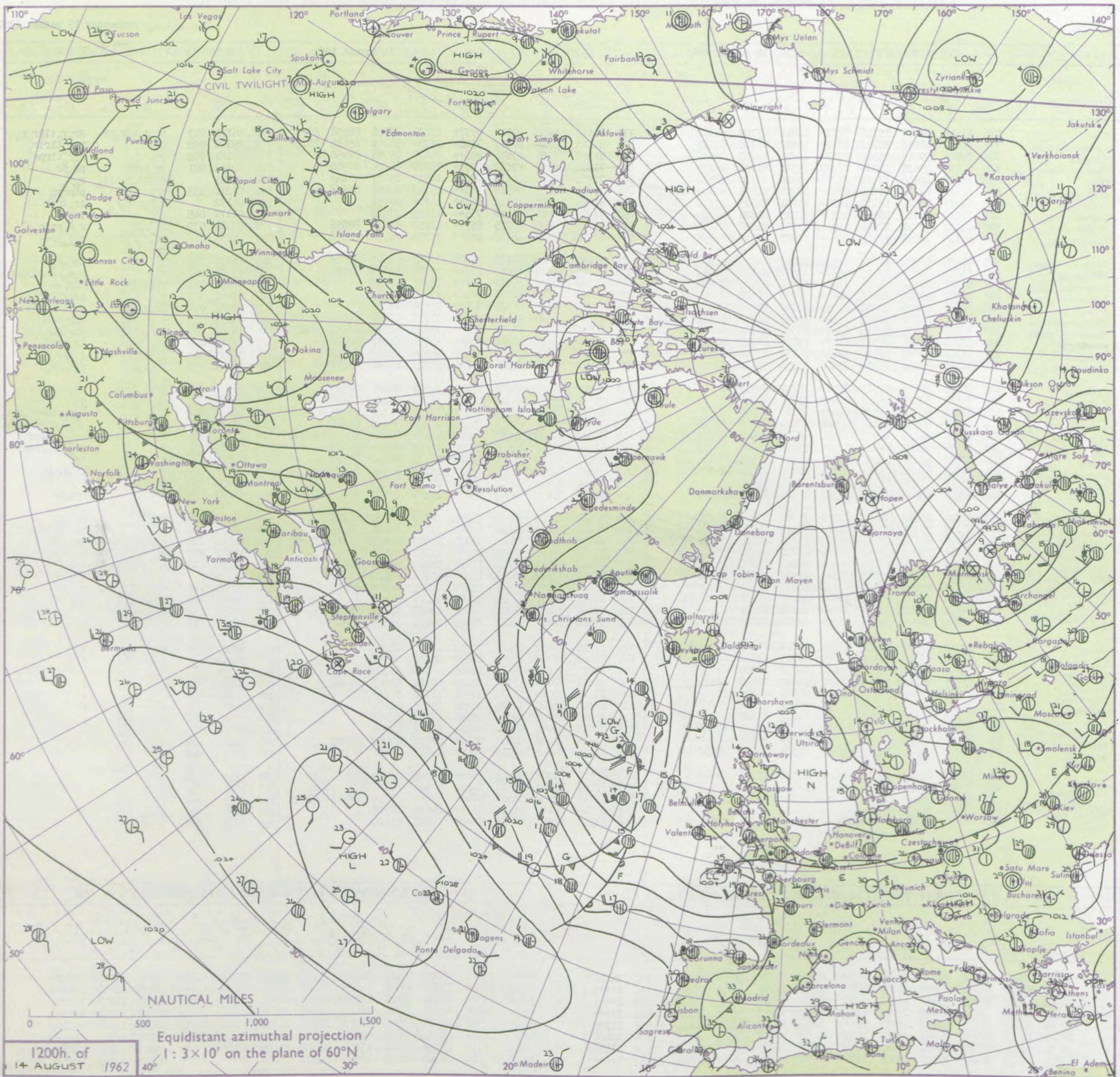
DAILY WEATHER REPORT OF THE BRITISH METEOROLOGICAL OFFICE

No. 36791

Date of Issue Wednesday 15 August 1962

Code FM 11.A		OBSERVATIONS at 12h. 14 August 1962										OBSERVATIONS at 18h. 14 August 1962										OBSERVATIONS during DAY			
Station	iii	Nddff	VVwwwW	PPPTT	N _h L _h C _M H	T _d T _d app	8N _s Ch _s h _s	8N _s Ch _s h _s	8N _s Ch _s h _s	iii	Nddff	VVwwwW	PPPTT	N _h L _h C _M H	T _d T _d app	8N _s Ch _s h _s	8N _s Ch _s h _s	8N _s Ch _s h _s	iii	RRT x E	SSS	WEATHER			
																						09h.—15h.	15h.—21h.		
Kew	775	81010	56616	15716	7737+	14811	87708	88360		775	81110	32956	07716	6937+	15836	86706	86958	88462	775	06171	003	ir _o d _o r _o r _o rr	rr _o r _o tlrr _o r _o		
London Airport	772	80812	48616	15716	8742+	15812	81710	88557		772	81014	40959	07316	7548+	15739	84709	85618	88458	772	09171	002	rr _o d _o r _o r _o rr	rr _o r _o tlrr _o r _o		
Gatwick	776	80808	59216	15316	8747+	14811	81715	88357		776	81109	32956	07816	893++	15635	85706	88950		776	14161	002	ir _o rrrr	rr _o r _o tlrr _o r _o		
Thorney Island	871	80813	23636	14916	17387	15518	81708	88270		871	71214	40018	07017	736++	16727	85714	86940		871	04181	001	ir _o rrrr	rr _o r _o tlrr _o r _o		
Hurn	862	80808	40646	13016	857++	15528	86706	88656		862	71711	56216	06218	7864+	16517	85707	86840		862	09181		rr _o rrrr	rr _o r _o tlrr _o r _o		
Guernsey	894	81312	61216	09219	6867+	17723	81835	86645	86358	894	71814	70151	06918	785++	13713	84820	86630		894	01211	035	ir _o rrrr	rr _o r _o tlrr _o r _o		
Wattisham	590	81015	74021	18416	1457+	11801	81625	83359	88464	590	81018	62026	10115	863++	14746	88706			590	04172		rr _o rrrr	rr _o r _o tlrr _o r _o		
Gorleston	497	71019	64032	19515	15548	12715	81628	83360	87275	497	71228	62216	11446	755++	13755	87628			497	91171	045	ir _o rrrr	rr _o r _o tlrr _o r _o		
Mildenhall	578	81110	80021	17518	1452+	11712	81628	88464		578	81213	62606	09215	857++	13750	83712	88656		578	03191	037	ir _o rrrr	rr _o r _o tlrr _o r _o		
Cardington	559	81113	66258	17017	885++	12707	86825	88656		559	81114	58626	08115	856++	1733	86712	88630		559	05191	020	rr _o rrrr	rr _o r _o tlrr _o r _o		
West Raynham	485	71118	80032	18216	11572	09710	81825	86463	87272	485	81020	66606	10413	1547+	12745	81615	85359	88462	485	02171	046	+	ir _o rrrr	rr _o r _o tlrr _o r _o	
Wittering	462	81113	69032	17317	6567+	12818	86630	88462		462	80815	50636	10013	873++	13735	84707	88710		462	02181	027	+	ir _o rrrr	rr _o r _o tlrr _o r _o	
Boscombe Down	746	81010	28636	15114	6727+	14717	86703	88359		746	81512	37589	06716	872++	15727	88705			746	21161	001	rrrrrrrr	rrrrrrrrrr		
Ross-on-Wye	627	80607	57022	13915	8092+	13733	88458			627	80608	13619	06513	804++	1374	88515			627	23162	000	+	ir _o rrrr	rrrrrrrrrr	
Bristol	628	80913	40636	13614	855++	13727	86710	88620		628	81009	26539	06115	873++	14634	88706			628	24161	000	ir _o rrrr	rrrrrrrrrr		
Aberporth	502	71320	66031	10817	12788	12725	81856	85359	87275	502	71007	66919	04115	6947+	15733	82712	84920	85635	502	04181	034	+	ir _o rrrr	rrrrrrrrrr	
Rhoose (Cardiff)	715	80915	57639	12514	6547+	13512	83710	86620	88358	715	80812	23519	05315	855++	15628	83703	86708	88620	715	19162	001	rrrrrrrr	rrrrrrrrrr		
Plymouth	827	70821	58159	07317	6347+	15836	81925	83635	87460	827	81509	28606	03916	884++	15723	84707	88612		827	11181	015	rrrrrrrr	rrrrrrrrrr		
Chivenor	707	71213	58626	08416	3738+	15733	83706	83357	87359	707	71007	66029	03719	52432	16718	85815	86359		707	95191	027	ir _o rrrr	rrrrrrrrrr		
St. Mawgan	817	71123	58216	05518	39582	15754	83710	83925	85358	817	71613	50506	02516	57232	14817	85704	85358		817	96201	033	ir _o rrrr	rrrrrrrrrr		
Culdrose	809	80920	40606	07515	872++	15728	88703			809	81509	26505	03216	854++	15717	86703	88615		809	03182	013	ir _o rrrr	rrrrrrrrrr		
Scilly	804	81013	32919	06015	862++	15835	88705			804	71506	24219	01816	6554+	16720	85702	86623		804	06182	013	tlrrrrrr	rrrrrrrrrr		
Elmdon	534	81114	66032	15516	854++	12718	87616			534	80708	56959	08013	893++	12736	81706	83708	88916	534	14172	006	ir _o rrrr	rrrrrrrrrr		
Shawbury	414	70912	66022	15117	61506	12823	86825	87275		414	80710	48656	07914	854++	13828	83713	88616		414	19171	021	ir _o rrrr	rrrrrrrrrr		
Manchester	334	71016	74032	15917	11536	10724	81828	86272		334	80913	62602	08915	5567+	11622	82715	85630	88460	334	15181	027	+	ir _o rrrr	rrrrrrrrrr	
Squires Gate	318	71127	69021	15918	11538	11728	81825	87075		318	81022	62212	08915	2552+	11628	82625	88458		318	05192	031	+	ir _o rrrr	rrrrrrrrrr	
Valley	302	50811	80036	12720	50981	12729	86365	83075		302	70915	66022	05818	4578+	15730	84650	87360		302	97221	060	+	ir _o rrrr	rrrrrrrrrr	
Ronaldsway	204	50925	62031	15116	38531	11725	81820	85360		204	71024	62212	08215	6558+	12730	82625	86635	87359	204	97171	059	+	ir _o rrrr	rrrrrrrrrr	
Carlisle	222	31211	82030	18317	18581	07622	81825			222	70709	83021	12615	58578	10728	81823	83656	86272	222	00190	094	+	ir _o rrrr	rrrrrrrrrr	
Watnall	354	80815	82032	16817	51507	12720	85825	88270		354	81110	60622	09313	3567+	12537	81710	83630	88362	354	11181	015	+	rrrrrrrr	rrrrrrrrrr	
Spurn Head	396	61020	66012	19815	32508	13716	83825	86275		396	81122	62032	12314	55608	12743	85630	88270		396	02152	026	+	rrrrrrrr	rrrrrrrrrr	
Finningley	360	71118	74034	17919	31602	12729	83830	87075		360	81016	66022	11515	4552+	11735	84625	88464		360	07191	021	+	rrrrrrrr	rrrrrrrrrr	
Dishforth	261	71115	86034	18516	5857+	11725	85828	83357	87359	261	81110	83012	12614	24677	10629	82630	84362	86468	261	91171	015	+	ir _o rrrr	rrrrrrrrrr	
Tynemouth	262	31414	74020	20213	11608	11720	81835	83275		262	71218	74022	14412	7097+	11735	87358			262	00131	087	+	ir _o rrrr	rrrrrrrrrr	
Eskdalemuir	162	11311	85030	18416	10932	05724	81364																		

CHART OF WEATHER IN PART OF NORTHERN HEMISPHERE



CHARTS OF WEATHER IN WEST EUROPE

nation
mbols

LOUD
Cloud
Amount
(oktas)

0
1 or less
2
3
4
5
6
7 or more
8

by obscured

ATHER
Weather

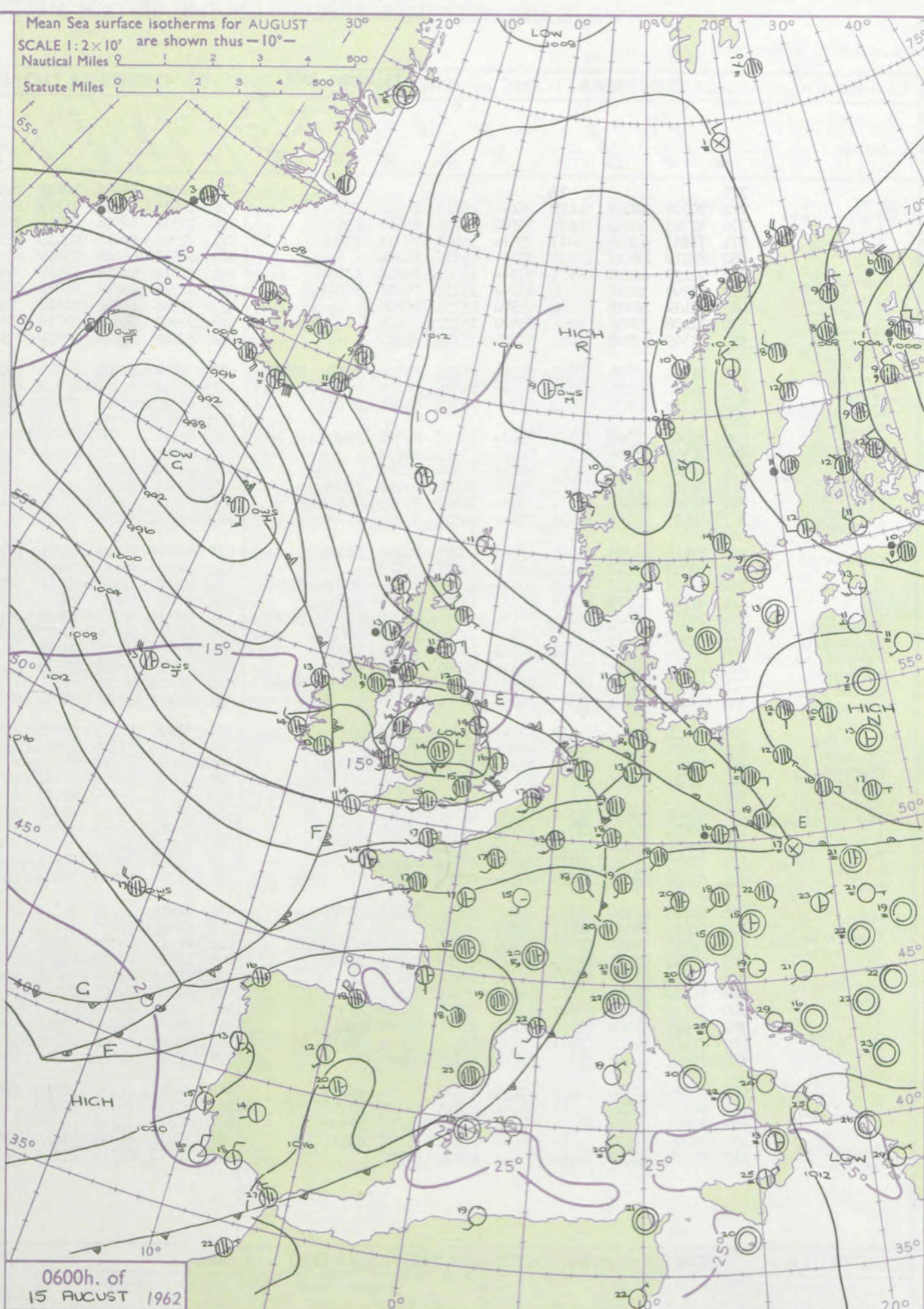
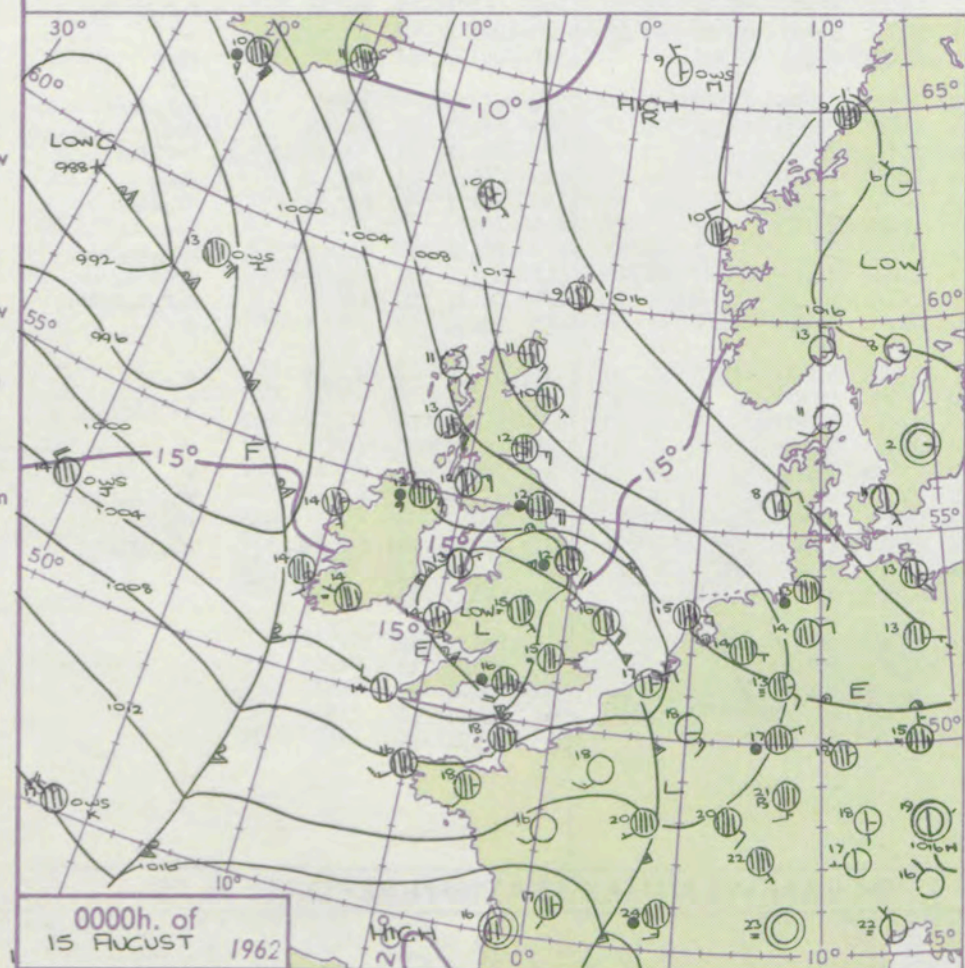
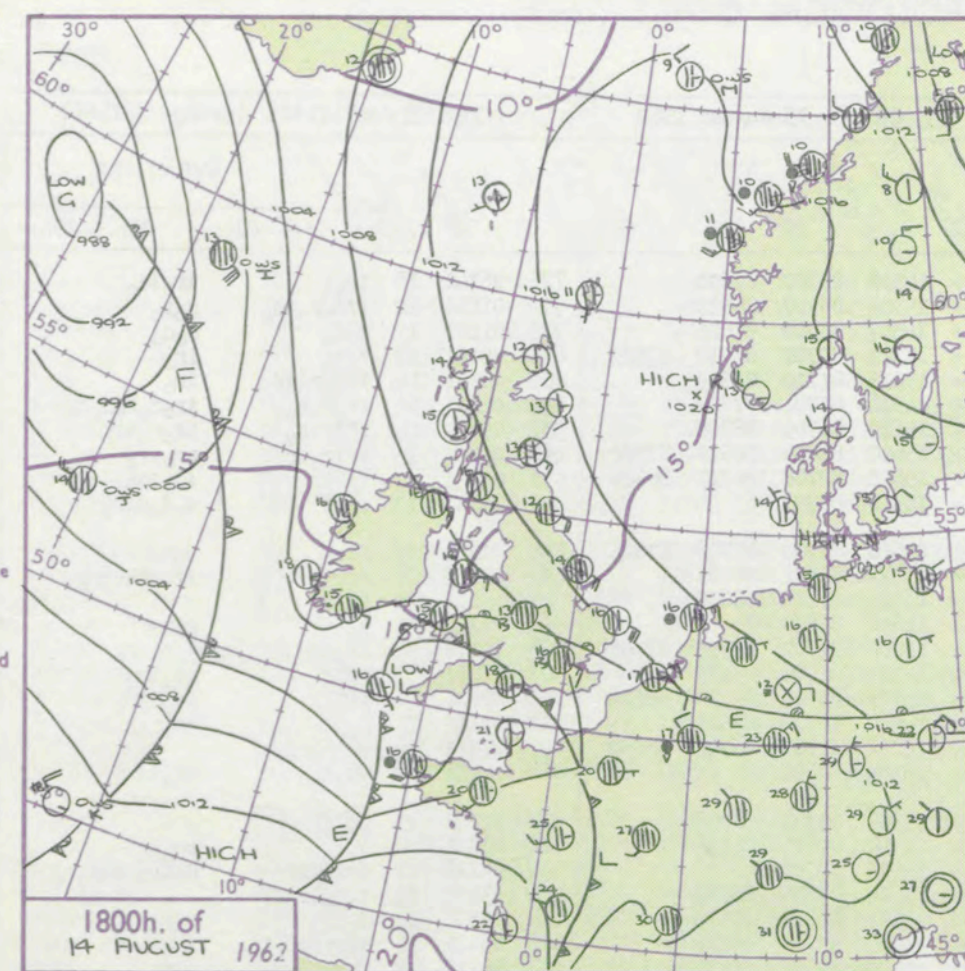
izzle
n and
rizzle
n
n and snow
w
n shower
n and snow
hower
ow shower
l shower
understorm

WIND
Wind
speed
(knots)

Calm
1-2
3-7
8-12
13-17

n additional
ther add

48-52



GENERAL SYNOPTIC DEVELOPMENT

An anticyclone over the North Sea has declined with one cell of high pressure moving eastwards into Europe; another cell forming over the Norwegian Sea. A depression to the southwest of Iceland will continue to be slow moving but another shallow low which has moved north-northeast across the British Isles will fill slowly while drifting to the northern North Sea. A further weak trough of low pressure will advance eastwards over the south of the British Isles.

Issued at midday Wednesday 15 August 1962

FORECAST for Great Britain and Northern Ireland until noon tomorrow

It will be mostly rather cloudy in all districts with periods of rain at times especially in the north. There will be some bright periods mostly in the south tomorrow. Temperatures will be generally rather below average.

OUTLOOK for following 24 hours.

Bright periods and scattered showers but cloudy at first in the north with rain in places at first. Near average temperatures.

DAILY WEATHER REPORT OF THE BRITISH METEOROLOGICAL OFFICE (contd.)

Code FM 11.A OBSERVATIONS at 00h. 15 August 1962										OBSERVATIONS at 06h. 15 August 1962										OBSERVATIONS during NIGHT					CONVE TAB °C to
Station	iii	Nddff	VVwww	PPPTT	N _h Ch _s Ch _s	T _d T _d app	8N _s Ch _s h _s	8N _s Ch _s h _s	8N _s Ch _s h _s	iii	Nddff	VVwww	PPPTT	N _h Ch _s Ch _s	T _d T _d app	8N _s Ch _s h _s	8N _s Ch _s h _s	8N _s Ch _s h _s	iii	RRT _n T _n E	T _g T _g	WEATHER			
																						21h.—03h.	03h.—09h.		
Kew	775			14						775	72314	56606	02115	755++	14306	86707	87620		775	96141	10	ir _o	ir _o id _o	40	
London Airport	772	70902	19109	04115	761++	15823	84702	85704		772	82015	61036	01715	855++	15304	86707	88628		772	01141	12	ifd _o r _o id _o	d _o r _o	39	
Gatwick	776	31706	48039	04615	35500	15724	81620	83650		776	72312	58026	03015	755++	14307	85708	87625		776	01141	11	d _o d _o	d _o d _o	38	
Thorney Island	871	71817	62606	04017	755++	15824	82711	87621		871	72315	66016	04015	755++	13311	82707	85710	87625		871	95151	12	d _o r _o	ir _o	37
Hurn	862	82018	48616	02916	873++	15826	88706			862	62513	66016	04015	655++	13215	81710	84615		862	02151	14	ir _o r _o dd	ir _o	36	
Guernsey	894	72427	66218	05915	773++	14303	85706	87709		894	72319	56216	07915	760++	14314	83701	87702		894	01141	14	ir _o r _o r _o	ir _o d _o r _o d _o d _o	35	
Wattisham	590	81309	32216	05216	872++	15730	86703	88705		590	81712	56216	00815	862++	15619	86704	88706		590	05152	14	ir _o ir _o	ir _o r _o ir _o	34	
Gorleston	497	61422	58216	06016	65500	16738	86628			497	71916	60258	01816	7847+	15610	84814	86626	87360		497	06152	15	ir _o ir _o rr	pr _o ir _o	33
Mildenhall	578	31408	37056	04716	35600	15727	83645			578	81908	59501	00116	855++	15622	82708	86712	88625		578	02151	12	ir _o ir _o	id _o id _o	32
Cardington	559	21309	19108	04015	23500	15729	82920			559	82113	59506	00016	873++	15510	88708			559	03151	13	ir _o ir	d _o d _o d _o r _o	31	
West Raynham	485	81614	40039	05415	862++	15725	83703	86704	88706	485	71509	40205	99915	755++	15620	82703	85706	87625		485	02141	13	tl _o	d _o r _o	30
Wittering	462	81511	32109	04315	861++	15729	84702	88704		462	81811	32656	98815	861++	15727	86702	88705		462	07141	07	ir	irrrrrrrr _o r _o	29	
Boscombe Down	746	81713	48606	02615	872++	14732	83702	88705		746	82512	66026	03114	856++	13315	87710	88630		746	05141	13	pr _o rr	+	28	
Ross-on-Wye	627									627	62407	57032	01215	6266+	14610	86830			627	04141	13	RR	Rpr _o	27	
Bristol	628	81005	28516	02215	854++	14727	86707	88613		628	82314	32586	01715	854++	14206	81702	84703	87704		628	04121	14	ir _o d _o d _o rrd _o d _o	d _o r _o ir _o	26
Aberporth	502	61706	74038	01014	656++	13815	86630			502	72209	40026	00514	65472	14500	81706	83615		502	01131	11	ir _o ir _o	id _o ir _o	25	
Rhoose (Cardiff)	715	80505	32216	02414	863++	14716	88708			715	82624	48216	02315	855++	14307	83705	85710	88620		715	02141	14	ir _o f	id _o d _o r _o	24
Plymouth	827	72510	48015	02415	755++	15304	83702	87620		827	72314	56216	04515	755++	14208	84710	87625		827	03141	13	r _o r _o	ir _o r _o r _o id _o	23	
Chivenor	707	81204	58618	01615	855++	15609	85708	88622		707	82513	48605	02715	856++	14212	82705	86708	88630		707	01151	14	pr _o r _o r _o	+	22
St. Mawgan	817	72615	23105	02614	772++	14205	83703	87708		817	82316	58036	03915	862++	14303	88704			817	02131	12	id _o	ir _o id	21	
Culdrose	809	82815	14284	03314	862++	14207	82704	88708		809	82620	20102	05214	862++	13206	85703	88708		809	97141	13	id _o if	+	20	
Scilly	804	42811	59011	04114	45400	14217	84619			804	62720	66018	05214	4845+	12308	82815	84635		804	01131		+	pr _o pr	19	
Elmdon	534	81607	39102	02615	872++	14723	81704	86705	88707	534	70000	17286	99614	763++	14505	87708			534	05121	12	ir _o ir _o rr	RRrrrrrrr _o ir _o	18	
Shawbury	414	81107	40219	02114	854++	13733	85706	88614		414	72105	19102	99813	6563+	13604	83708	86638		414	93131	12	r _o r _o ir _o	+	17	
Manchester	334	70913	66019	03113	5563+	13731	81712	85640	86360	334	70000	15506	99414	754++	13617	86710	87618		334	95121	12	d _o r _o	d _o r _o id _o	16	
Squires Gate	318	81017	48616	03012	854++	12740	82708	88615		318	81208	56106	99313	854++	13610	85708	88712		318	05121	11	RRrrrrr _o r _o ir _o	+	15	
Valley	302	40704	66016	01713	20982	12720	82359	83075		302	72002	66012	99514	754++	14603	82618	87630		302	94111	07	ir _o	r _o r _o	14	
Ronaldsway	204	80222	56616	03612	873++	12726	83707	88709		204	80306	66616	99313	854++	12614	81705	86709	88615		204	06121	12	rrrr _o r _o	r _o r _o rrrr _o	13
Carlisle	222	80610	61616	06811	7567+	11838	83628	87635	88459	222	70710	80026	01213	755++	11622	81707	84620	87622		222	02111	10	ir _o r _o r _o rr	+	12
Watnall	354	81204	07449	03513	865++	13736	88720			354	80000	07426	99514	872++	14614	85703	88705		354	04121	12	ir _o ff	ffrr	11	
Spurn Head	396	81222	48626	04612	874++	11752	88715			396	51608	12106	99814	25540	14724	82625	83360		396	08122		irrr	r _o r _o	10	
Finningley	360	80808	28519	04214	862++	14744	88706			360	81103	11636	99615	3732+	15619	83707	88556		360	06131	12	RRrrr	rrrr	9	
Dishforth	261	80811	56586	05312	872++	11849	87705	88707		261	80000	14216	00113	872++	13618	88703			261	08111	11	ir _o RRrrr _o r _o r _o	irrrrrr _o	8	
Tynemouth	262																								

DAILY WEATHER REPORT OF THE BRITISH METEOROLOGICAL OFFICE

No. 36792

Date of Issue Thursday 16 August 1962

RSION
LE
°F

Code FM 11.A		OBSERVATIONS at 12h.										OBSERVATIONS at 18h.										OBSERVATIONS during DAY									
Station		ill	Nddff	VVwwW	PPPTT	N _h Ch _s Ch _s	T _d T _d app	8N _s Ch _s h _s	8N _s Ch _s h _s	8N _s Ch _s h _s	ill	Nddff	VVwwW	PPPTT	N _h Ch _s Ch _s	T _d T _d app	8N _s Ch _s h _s	8N _s Ch _s h _s	8N _s Ch _s h _s	ill	RRT	T _e	SSS	WEATHER							
																								09h.—15h.	15h.—21h.						
Kew	775	72315	66025	03818	6453+	14107	82820	84630	85360		775	62312	78028	04717	65400	13102	81712	83825	85640	775	91191	032	pr _o		pr _o						
London Airport	772	72213	69205	04119	785++	14006	81718	84822	87635		772	62112	80028	04817	68401	13001	85818	86640		772	95211	036	id _o pr _o		pr _o						
Gatwick	776	72312	66258	05217	784++	15106	85814	87640			776	72411	61258	05815	73261	15804	82705	86915		776	01191	027	pr _o		pr _o pr _o						
Thorney Island	871	72316	74022	06417	6143+	13110	86818	83359			871	72212	78216	06716	725++	15803	83708	86714	87820	871	94191	035	pr _o		pr _o rd						
Hurn	862	62318	74016	06118	3143+	12107	81709	83812	86364		862	32716	80038	06419	22531	11302	82820	83075		862	97191		pr _o r _o r _o		+						
Guernsey	894	72115	78035	09917	784++	14107	81815	87630			894	62517	70018	10715	16372	14310	81706	83360	86070	894	01181		pr _o pr		+						
Wattisham	590	82215	66216	03117	885++	14212	84712	88625			590	52314	66018	03718	32563	13205	83825			590	01191		ir _o		pr _o						
Gorleston	497	72316	62018	02017	784++	15311	85818	87625			497	42318	64021	02920	22470	14206	82818	84360		497	96211	039	ir _o		+						
Mildenhall	578	72516	66016	02017	784+1	14110	84818	86635			578	62513	62158	02919	635++	13105	81920	83825		578	01201	050	1RDpr _o		pr _o jp						
Cardington	559	82318	58205	02617	855++	14210	81715	88625			559	62111	58808	03617	2868+	13207	81830	86358		559	93200	027	id _o pr _o		pr _o						
West Raynham	485	72219	62806	01017	734++	15215	85710	87915			485	52217	74018	02318	58530	11209	82820	83650		485	03201	045	pr _o prpr _o		pr _o						
Wittering	462	62614	66018	01319	5853+	15210	81710	85820			462	42510	69038	02218	48500	13104	81828	84630		462	04201	068	pr _o prpr		pr _o prpr _o						
Boscombe Down	746	72515	80258	05217	785++	13208	85820	87635			746	72816	80258	05716	6743+	13202	86710			746	01201	027	pr _o		pr _o pr						
Ross-on-Wye	627	82311	48606	02715	8042+	15110	88515				627	52309	57022	03815	4855+	13306	83825	84358		627	02181	041	pr _o r _o d _o		pr _o						
Bristol	628	52416	66016	04417	52500	13312	85820				628	82519	64258	05215	4247+	12307	84818	88358		628	04191	030	ir		pr _o prpr _o						
Aberporth	502	62422	74016	02316	3143+	14211	83815	85362			502	62419	80028	03615	684+1	12109	85818			502	01171	047	ir _o irpr _o		+						
Rhoose (Cardiff)	715	42725	74018	05017	28530	12314	82820	84360			715	52722	62016	05915	58431	12213	83818	83650		715	03181	038	ir _o prpr _o		irir _o						
Plymouth	827	72018	56216	06216	754++	15000	81708	84612	86618		827	62620	80031	08116	22502	11214	82820	85070		827	93181	039	ir		+						
Chivenor	707	72516	82036	04819	68432	15108	85813	86359			707	52618	80258	06816	32402	13215	83816	85075		707	92191	067	irpr _o		pr _o						
St. Mawgan	817	72521	69206	05516	784++	14400	83708	85810	85640		817	72517	74031	08215	784+2	12213	81708	84815	86640	817	92171		ir _o irid _o		+						
Culdrose	809	62519	62258	06716	6843+	14202	84707	83815			809	62717	80022	08715	23539	12208	81710	83820	86170	809	01171	070	rdd _o d _o pr _o		pr _o						
Scilly	804	52816	74028	07016	38432	14215	81814	83625	85358		804	62820	83021	08716	58432	14206	82816	84627		804	93181	077	pr		pr _o						
Elmdon	534	72210	62258	01517	6847+	14210	84818	86628	87362		534	72609	56808	03115	785++	14308	81820	84825	87635	534	04191	028	pr _o ir		pr _o						
Shawbury	414	72312	64258	01017	4247+	13104	81708	84815	87358		414	32412	78028	01817	32511	12204	83825			414	91191	061	pr _o		+						
Manchester	334	82402	28815	00016	884++	14104	82712	86815	88635		334	72506	58028	01116	735++	15208	87822	81922		334	09181	008	pr		pr _o						
Squires Gate	318	82409	30596	99815	872++	15206	87704	88708			318	72514	66026	00816	4843+	14204	81712	83640		318	03171	006	r _o r _o rrdr		rrr _o r _o						
Valley	302	82213	40656	00214	861++	14209	83702	87704	88715		302	72113	80038	01415	785++	13107	84828	83650		302	03171	029	r _o r _o RRpr _o		+						
Ronaldsway	204	82608	58616	99313	856++	13203	81704	84706	88640		204	72511	59806	00014	6943+	13202	81712	83915	86640	204	03161	012	r _o r _o rr		prpr _o						
Carlisle	222	80702	48616	99515	6562+	14606	86633	88457			222	72307	62258	99814	7857+	12103	82710	84821	85633	222	04161	011	ir _o r _o r _o rrr _o r _o		ir _o pr _o r _o r _o						
Watnall	354	72611	66038	00719	785++	13007	83822	87650			354	22412	69018	01318	28500	12304	81825			354	01191	044	pr _o		pr _o						
Spurn Head	396	70000	32016	99318	755++	16301	87625				396	62410	58259	00516	69500	15107	84925	83830		396	10192	015	r _o r _o tlr		tlr						
Finningley	360	72611	61038	99620	43506	14202	81925	83828	87075		360	72410	56809	01216	736++	14309	84930	84650	85657	360	06211	035	pr _o pr		pr _o pr _o						
Dishforth	261	82512	50256	99417	884++	14500	82710	84815	88625		261	72507	62218	99815	68572	14204	85820	83650	86359	261	95191	018	ir _o pr _o		pr _o r _o r _o						
Tynemouth	262	90910	08515	99913	9+0++	13604					262	90000	14515	99012	9+0++	12702				262	95131	000	d _o d _o ff		ffd _o d _o						
Eskdalemuir	162	80707	59616	99713	855++	13711	85706	88620			162	83607	62656	99311	872++	11504	88703			162	13141	000	ir _o d _o d _o rrdr _o		ddRRr						

Expla
of sy



○ ○ ○ ○ ○ ○ ○ ○ ○ ○ ○ ○

WEA
Symbol

—	Mis
≡	Fog
,	Dr
●	Rai
,	d
●	Rai
✱	Rai
✱	Sne
● ▽	Rai
● ✱ ▽	Rai s
✱ ▽	Sne
△ ▽	Ha
⌞	Th

Symbol

For each
half-feet
5 knots

CHARTS OF WEATHER IN WEST EUROPE

ation
mbols

LOUD
Cloud
Amount
(oktas)

0
1 or less
2
3
4
5
6
7 or more
8

y obscured

ATHER
Weather

izzle

n and
izzle

n and snow

ow

n shower

n and snow
shower

ow shower

il shower

understorm

WIND

Wind
speed
(knots)

Calm

1-2

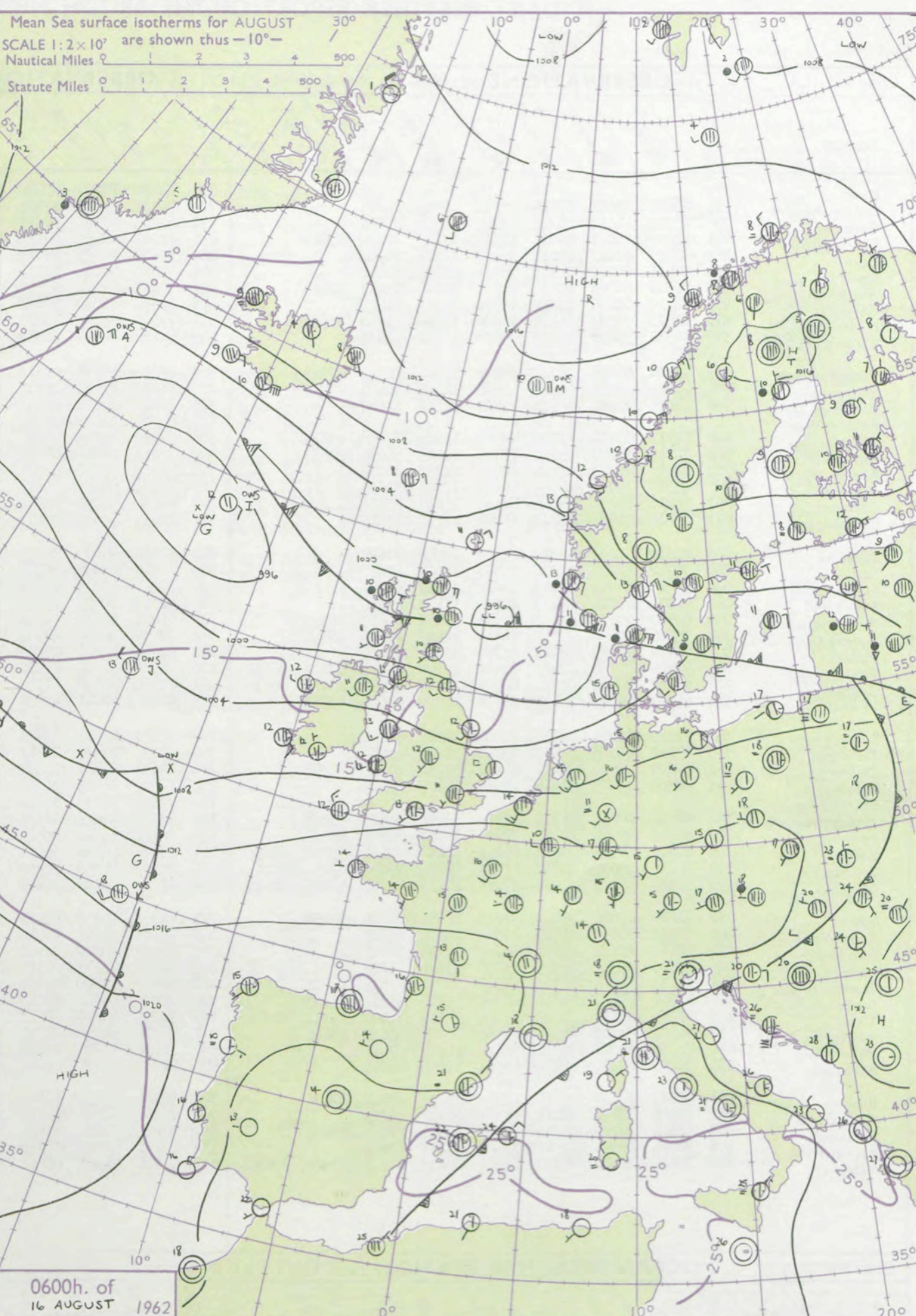
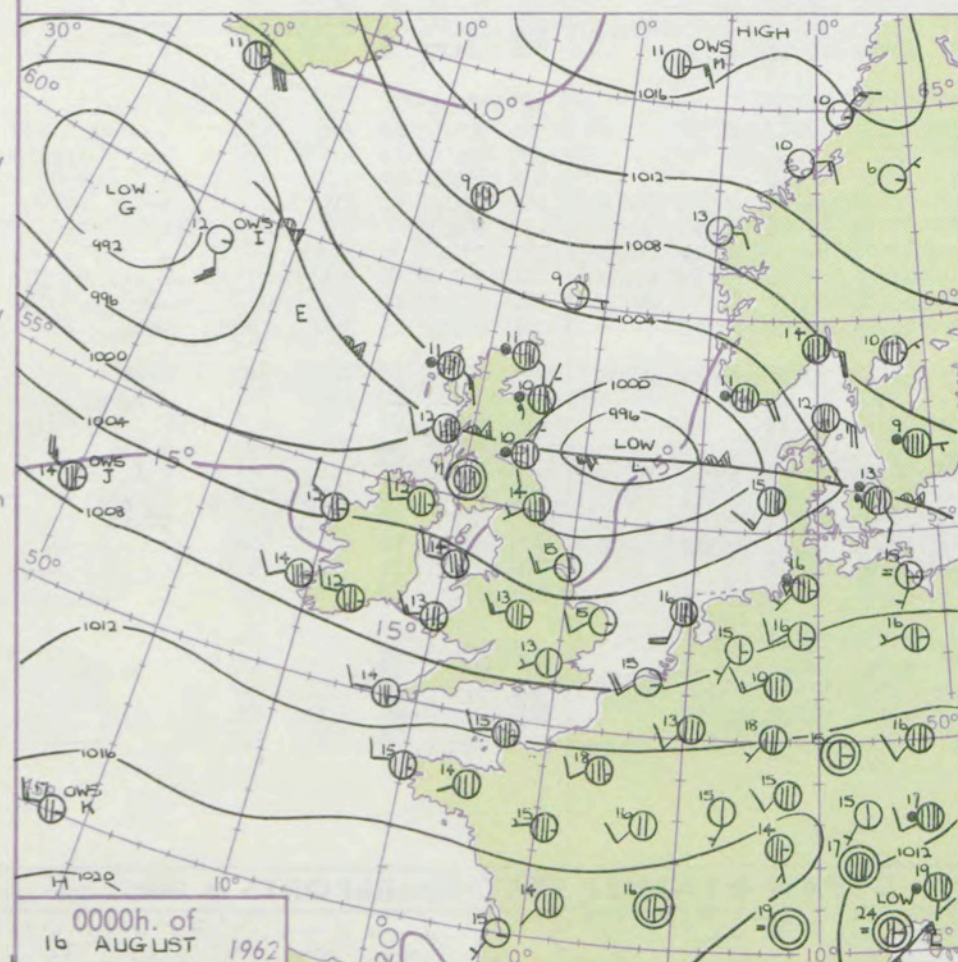
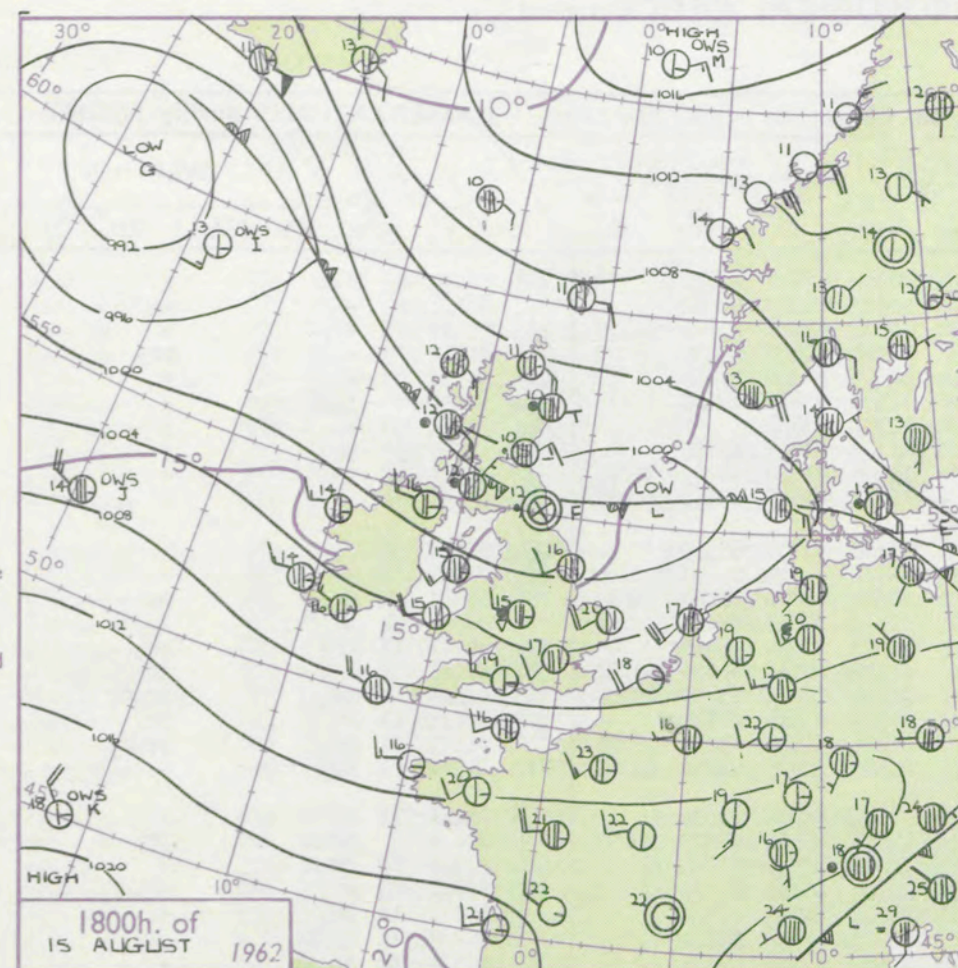
3-7

8-12

13-17

h additional
ther add

48-52



GENERAL SYNOPTIC DEVELOPMENT

Issued at midday Thursday 16 August 1962

FORECAST for Great Britain and Northern Ireland until noon tomorrow

A depression crossed northern England yesterday and is continuing slowly northeast over the North Sea while a trough of low pressure over Scotland is moving slowly north. A warm front wave has moved quickly east across the Atlantic at about 50 degrees north and is expected to affect southern England tonight. A depression south of Iceland is slow moving.

Northern Scotland will have rain today but this will slowly clear from the south. All other districts will have bright periods and showers, the showers being few and light in the south, but moderate in the north. Rain is likely to reach some southwest districts this evening and spread across the southern half of England and Wales later. Temperatures will be mostly near average.

OUTLOOK for following 24 hours.

Changeable with rain at times in most parts but also sunny periods.

DAILY WEATHER REPORT OF THE BRITISH METEOROLOGICAL OFFICE (contd.)

Code FM 11.A										OBSERVATIONS at 00h. 16 August 1962										OBSERVATIONS at 06h. 16 August 1962										OBSERVATIONS during NIGHT										CONVE TAR °C to
Station	iii	Nddff	VVwww	PPPTT	N _h L _h C _M C _H	T _d T _d app	8N _s Ch _s h _s	8N _s Ch _s h _s	8N _s Ch _s h _s	iii	Nddff	VVwww	PPPTT	N _h L _h C _M C _H	T _d T _d app	8N _s Ch _s h _s	8N _s Ch _s h _s	8N _s Ch _s h _s	iii	Nddff	VVwww	PPPTT	N _h L _h C _M C _H	T _d T _d app	8N _s Ch _s h _s	8N _s Ch _s h _s	8N _s Ch _s h _s	iii	RRT _n T _n E	T _g T _g	WEATHER									
																															21h.—03h.	03h.—09h.								
Kew	775				12					775	72008	70022	07013	256+6	10202	82635	87075		775	00121	09	+												40						
London Airport	772	22407	80011	07613	00901	10313	82075			772	72106	80021	07911	15732	10303	81650	87072		772	00111	07	+												39						
Gatwick	776	22309	74011	08212	11402	10212	81818			776	62205	80031	08610	148601	10304	82830	83640	86075		776	97091	06	+											38						
Thorney Island	871	52409	74021	09215	11532	12213	81820	83359		871	72208	74031	09114	58532	11302	81820	85635	85075		871	91131	11	+											37						
Hurn	862	12407	80011	09013	15601	11109	81630			862	72507	69031	09013	784++	12303	81818	87650		862	00111	09	+												36						
Guernsey	894	72415	60022	12314	756++	11104	87640			894	72512	78022	12114	784++	12300	83810	87625		894	92131		pr												35						
Wattisham	590	72316	66028	05814	755++	12210	8712	87625		590	72410	69021	06711	25702	10306	82656		590	00101	08	+													34						
Gorleston	497	12310	62258	04415	15570	14207	81629			497	42510	62030	05612	48505	11307	81825	84630		497	93121	10	pr												33						
Mildenhall	578	42513	66011	05114	45600	11210	81630	84656		578	72408	66031	06111	28532	10208	81820	84359	85075		578	00111	09	+											32						
Cardington	559	12314	59028	05613	15600	11212	81630			559	62212	56032	06512	15632	11305	81635	83360	85075		559	00111	10	+											31						
West Raynham	485	72416	66028	04014	756++	13206	84711	87640		485	72314	66031	05312	5623+	11208	85705	85359		485	91111	10	pr												30						
Wittering	462	42614	62038	04513	45600	12208	84630			462	52510	62012	05712	45671	11107	84640			462	00111	10	+												29						
Boscombe Down	746	12405	74022	08810	15631	08211	81640			746	72303	74031	08911	18532	10304	81820	83360	86075		746	97091	07	+											28						
Ross-on-Wye											627	62508	81032	06212	45529	10400	84625	83458		627	00111	10	+											27						
Bristol	628	72513	66022	07714	78400	11209	84818	85645		628	72210	74028	08013	3242	11302	83814	85465		628	91121	11	pr												26						
Aberporth	502	72516	74022	05913	757++	12207	84650	87657		502	72613	80022	06312	58406	11400	82815	84650	86273		502	91121	10	+											25						
Rhoose (Cardiff)	715	62618	74031	07714	624+1	11209	86818			715	72714	74258	07513	684+2	11400	82815	83820	85630		715	02121	12	pr											24						
Plymouth	827	32310	74031	10013	25630	12105	82630			827	72810	66031	09613	784++	11501	84815	87645		827	97131	11	+												23						
Chivenor	707	52516	80031	08314	52402	11106	85818			707	82616	80038	07914	48407	11602	83816	83656	88275		707	01121	11	pr											22						
St. Mawgan	817	62410	74022	09713	68400	12104	85816			817	72413	69028	09413	5843+	12603	82816	84630	85358		817	01121	11	pr											21						
Culdrose	809	72512	78032	10313	755++	12103	87625			809	72614	74022	10312	756++	11603	81710	87630		809	00121	12	+												20						
Silly	804	72712	82028	10314	755++	13107	87628			804	73016	81258	10012	6847+	12603	82812	85625	87458		804	96121		pr											19						
Elmdon	534	72413	66032	04713	746++	11209	87640			534	72207	60038	05812	58451	10202	83825	83645		534	97111	10	pr												18						
Shawbury	414	22307	80011	04413	25700	111122	82650			414	42308	80021	05111	48502	10302	81825	83640		414	00101	04	+												17						
Manchester	334	82309	70808	03113	4257+	11110	84825	88359		334	32204	62018	04011	18531	09203	81820			334	97111	10	pr												16						
Squires Gate	318	72616	70258	02314	785++	12106	82820	86656		318	72619	74252	02913	79433	10202	81912	86814		318	93131	11	pr												15						
Valley	302	62712	74022	04214	657++	12213	86650			302	72317	74021	04413	745++	11303	83615	87645		302	00120	10	+												14						
Ronaldsway	204	72709	80258	02413	785++	11109	81711	83820	86650	204	72514	83031	02612	784++	11302	85709	85650		204	91111	10	pr												13						
Carlisle	222	82410																																						

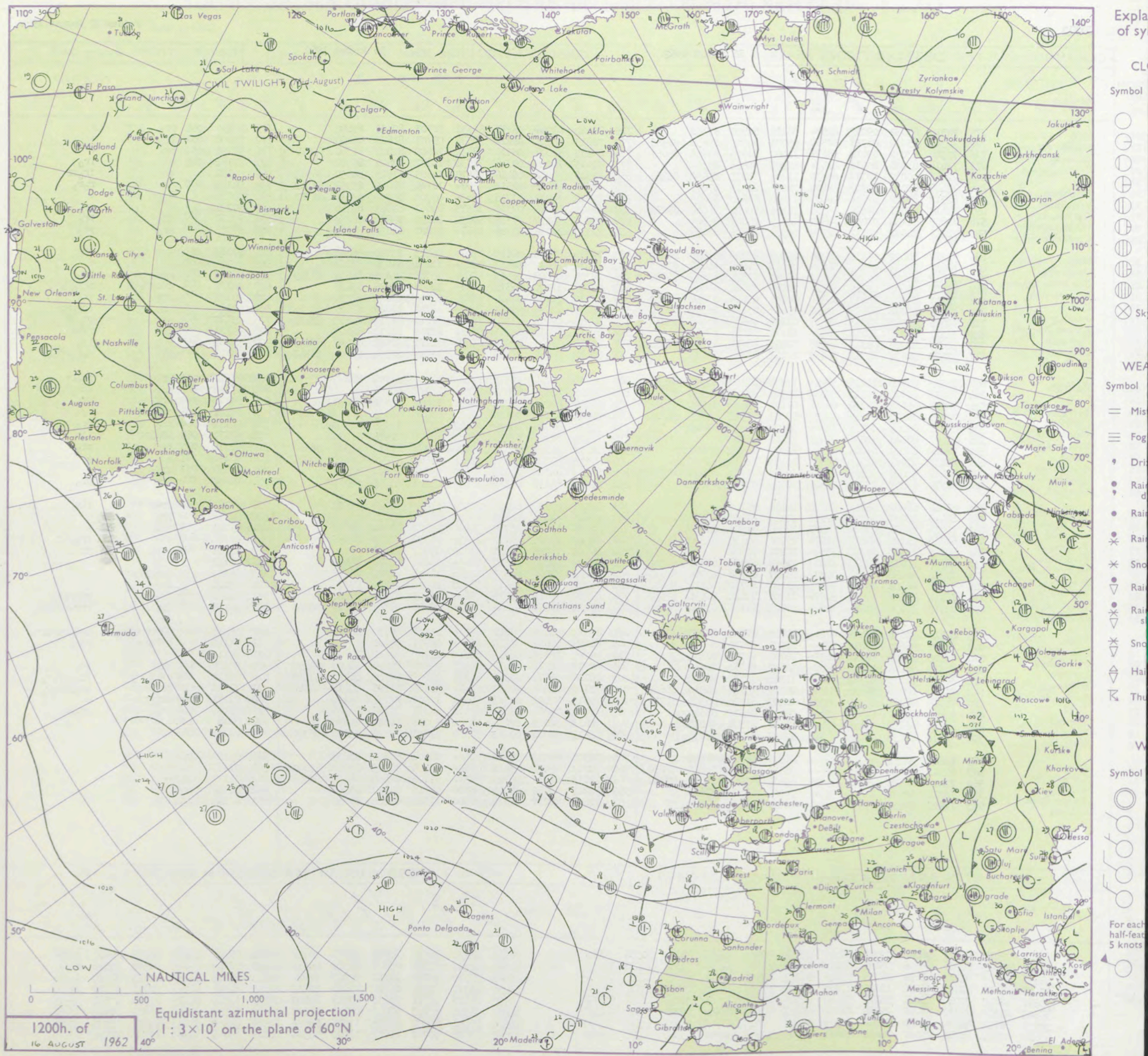
DAILY WEATHER REPORT OF THE BRITISH METEOROLOGICAL OFFICE

No. 36793

Date of Issue Friday 17 August 1962

Code FM 11.A		OBSERVATIONS at 12h. 16 August 1962										OBSERVATIONS at 18h. 16 August 1962										OBSERVATIONS during DAY				
Station	ill	Nddff	VVwww	PPPTT	N _h Ch _h C _h	T _d T _d app	8N _s Ch _s h _s	8N _s Ch _s h _s	8N _s Ch _s h _s	ill	Nddff	VVwww	PPPTT	N _h Ch _h C _h	T _d T _d app	8N _s Ch _s h _s	8N _s Ch _s h _s	8N _s Ch _s h _s	ill	RRT	T x E	SSS	WEATHER			
																							09h.—15h.	15h.—21h.		
Kew	775	72314	85032	09217	4253+	08102	84820	87362		775	72312	83028	08217	64531	10703	82825	85650		775	97190	034	pr _o		+		
London Airport	772	72314	85032	08918	58578	09201	84825	85656	87365	772	72213	83038	08217	58532	09703	81825	85650		772	97190	032	pr _o		+		
Gatwick	776	72314	83032	09418	58531	11400	86825	83645	85657	776	62212	82028	08916	38532	10602	82827	83360	85070	776	97191	050	pr _o		+		
Thorney Island	871	72414	83038	10418	4253+	12205	84825	87362		871	72415	74022	09716	33536	11807	83825	85362		871	97181	049	+		ir _o		
Hurn	862	72413	80032	10317	68538	11204	83825	85650	85364	862	72316	74032	09416	48570	11605	81825	84650	86362	862	95191		+		ir _o rr		
Guernsey	894	72418	82022	12917	38472	11002	82815	87075		894	82412	70606	12515	4567+	12705	84640	85359	87362	894	94181	030	+		ro _o ro		
Wattisham	590	82317	80012	07618	28607	11400	81830	88275		590	72312	74022	07716	3863+	09702	81830	83650	86362	590	00180		+		+		
Gorleston	497	72414	62021	07218	58508	11101	82824	84640	87275	497	52311	64012	07318	18579	09601	81823	83360		497	91191	061	+		pr _o		
Mildenhall	578	72809	78152	07417	785+2	10303	85828	85642		578	72708	74258	07316	58632	10400	83832	86072		578	97191	038	pr _o		pr _o		
Cardington	559	72313	70032	07717	785++	09302	84825	87656		559	72310	70038	07316	2867+	10802	81830	87462		559	97181	033	pr _o		pr _o		
West Raynham	485	72318	80022	06816	68508	09304	82820	84650	86275	485	72314	80802	06615	736++	09201	83930	86640		485	97181	054	+		pr _o		
Wittering	462	72613	74032	06817	58638	09203	84825	84638	87273	462	72411	80012	06615	1861+	11804	81830	87467		462	00181	048	+		+		
Boscombe Down	746	72412	80028	09716	58532	08001	83825	83645	85075	746	72311	80028	08915	6867+	10788	81825	86645	87359	746	97181	023	pr _o		pr _o		
Ross-on-Wye	627	82111	77602	07715	5552+	10101	85625	88458		627	62307	77028	06815	615++	10608	81825	85635		627	04171	022	prtpr _o		pr _o ro		
Bristol	628	72417	82038	08917	4857+	08102	82825	83650	87360	628	72410	74012	08416	5563+	07804	85640	87358		628	97171	016	pr _o		ir _o		
Aberporth	502	72617	83038	07015	32432	09602	83818	85359	87073	502	72212	82608	05613	1257+	11711	81820	87459		502	03161	045	pr _o		ir _o prpr		
Rhoose (Cardiff)	715	72615	82018	09115	58536	09105	84820	85640	87270	715	82314	62808	07714	7847+	11811	81712	84815	87635	715	03171	005	+		pr _o rr		
Plymouth	827	72317	69028	10615	7842+	11001	81815	87645		827	82213	58638	09513	855++	12709	84710	88626		827	05171	019	pr		rrdd		
Chivenor	707	72412	82028	09317	48438	12205	84818	85360	87275	707	82110	74606	07915	6542+	12711	82618	86650	88458	707	93181	012	+		ir _o		
St. Mawgan	817	72520	80032	10316	784+8	10102	81818	87635		817	82018	50616	08213	6722+	12817	83704	86706	88540	817	08171	014	jp		ro _o rrrr		
Culdrose	809	82513	69025	11216	5842+	12204	81810	85640	86460	809	82213	56218	09513	855++	13712	85704	88625		809	08172	022	pr _o		pr _o rr		
Scilly	804	72615	69022	10516	58408	14303	81814	85625	85274	804	82213	48616	07414	872++	14724	88704			804	17172	007	+		rrrr _o ro		
Elmdon	534	72516	74252	06716	685+8	07102	83825	83635	85275	534	62006	60258	06315	48632	10806	83830	84070		534	91171	055	pr _o		pr _o		
Shawbury	414	72515	80258	06215	58502	08206	81822	84825	86075	414	52411	82028	05515	48642	08706	83835			414	97181	101	pr _o		+		
Manchester	334	72508	62258	04714	735++	10204	82920	87825		334	52510	80018	04415	28641	07705	81835	83070		334	02171	084	pr _o		pr _o		
Squires Gate	318	22623	83018	04816	29441	11109	81910			318	72523	80151	03815	39482	10706	82918	84072		318	97170	089	pr _o jp		jp		
Valley	302	52218	80021	05015	58402	13803	81915	84650		302	72119	66158	04414	69432	13708	81712	83915	86360	302	97171	075	+		pr _o		
Ronaldsway	204	22417	87021	03515	18432	10103	81818			204	72215	83021	02914	13536	10606	81922	84650	87275	204	00170	097	+		+		
Carlisle	222	12416	82022	02515	63441	09103	81708	86820	81918	222	62412	83018	02614	38530	09801	81708	83823		222	97161	097	pr _o		+		
Watnall	354	62312	62258	05715	48601	10005	83830	83656		354	42415	66258	05515	18542	09101	81825	83075		354	92181	084	pr _o		pr _o		
Spurn Head	396	62414	66022	04716	62604	10001	86830			396	42315	63259	04814	49500	11400	84925	83830		396	01171	068	pr _o		tlr		
Finningley	360	62419	80031	04718	52631	08103	85833	83075		360	52615	74028	04616	48602	09704	83835			360	97191	100	pr _o		+		
Dishforth	261	72316	83808	03615	63502	10306	81920	83825		261	52616	83038	03715	34641	09303	81830	83362		261	97181	074	pr _o		+		
Tynemouth	262	62715	74022	01217	4257+	09202	84835	83358		262	62520	74022	01816	2257+	06302	82825	86358		262	97181	103	+		ir _o		
Eskdalemuir	162	72315	56818	01312	735++	10301	87922			162	42308	78258	01811	43502	09001	84922			162	17141	036	prph		ph		
Mull of Galloway	131	42317	82011	02215	22463	12802	82818	83360		131	62709	82028	02313	694++	11004	84918	84620		131	92151						
Prestwick	135	72312	66258	00913	69383	11207	82708	83918	85635	135	52213	82021	01013	22546	10501	82825	85275		135	94160	061	do _o ro _o pro		+		
Renfrew	141	72813	66256	99715	784+1	11701	8271																			

CHART OF WEATHER IN PART OF NORTHERN HEMISPHERE



CHARTS OF WEATHER IN WEST EUROPE

ation
mbols

LOUD
Cloud
Amount
(oktas)

0
1 or less
2
3
4
5
6
7 or more
8

y obscured

ATHER
Weather

izzle

and
rizzle

and snow

w

a shower

h and snow

ower

w shower

shower

nderstorm

IND

Wind
speed
(knots)

Calm

1-2

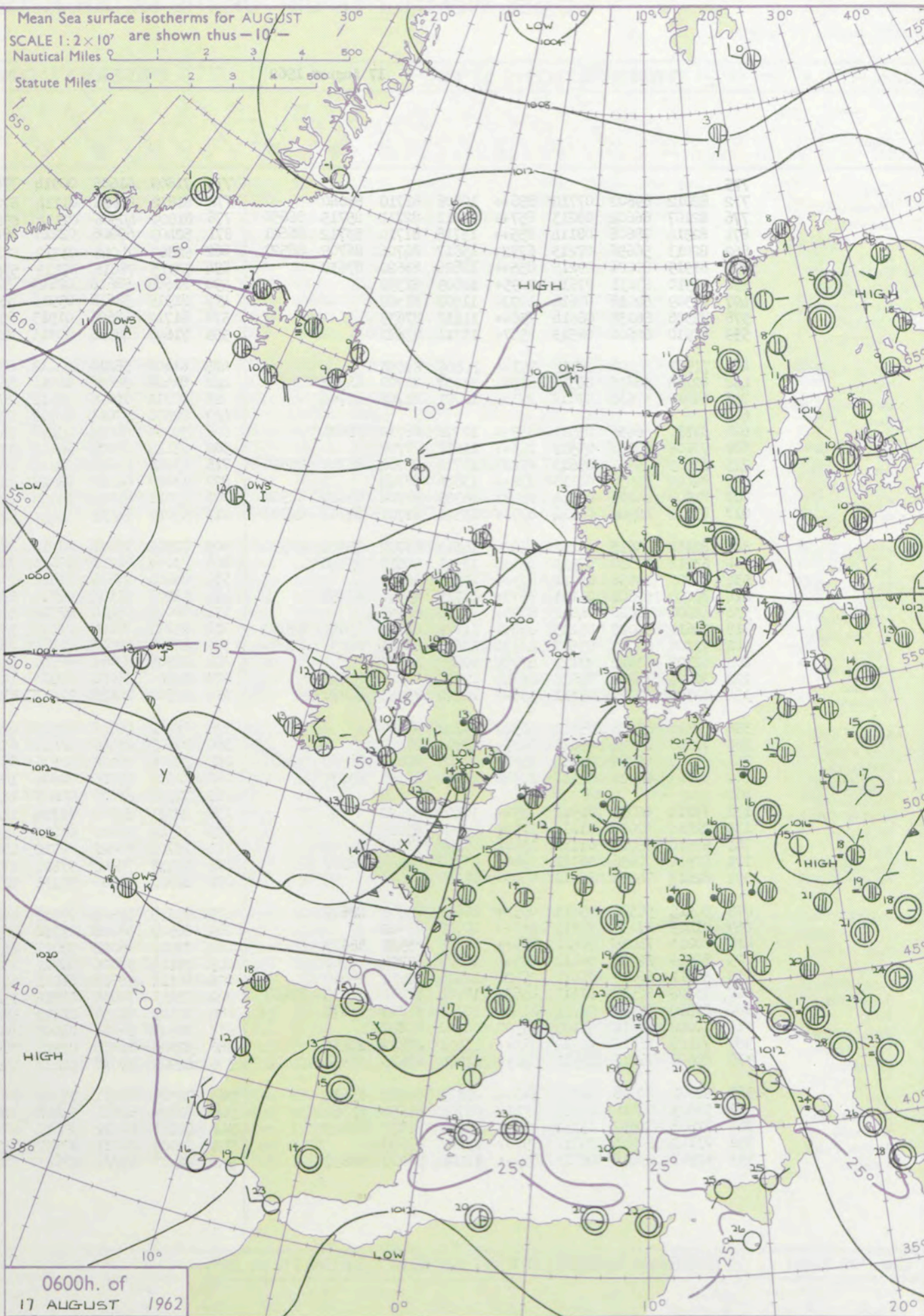
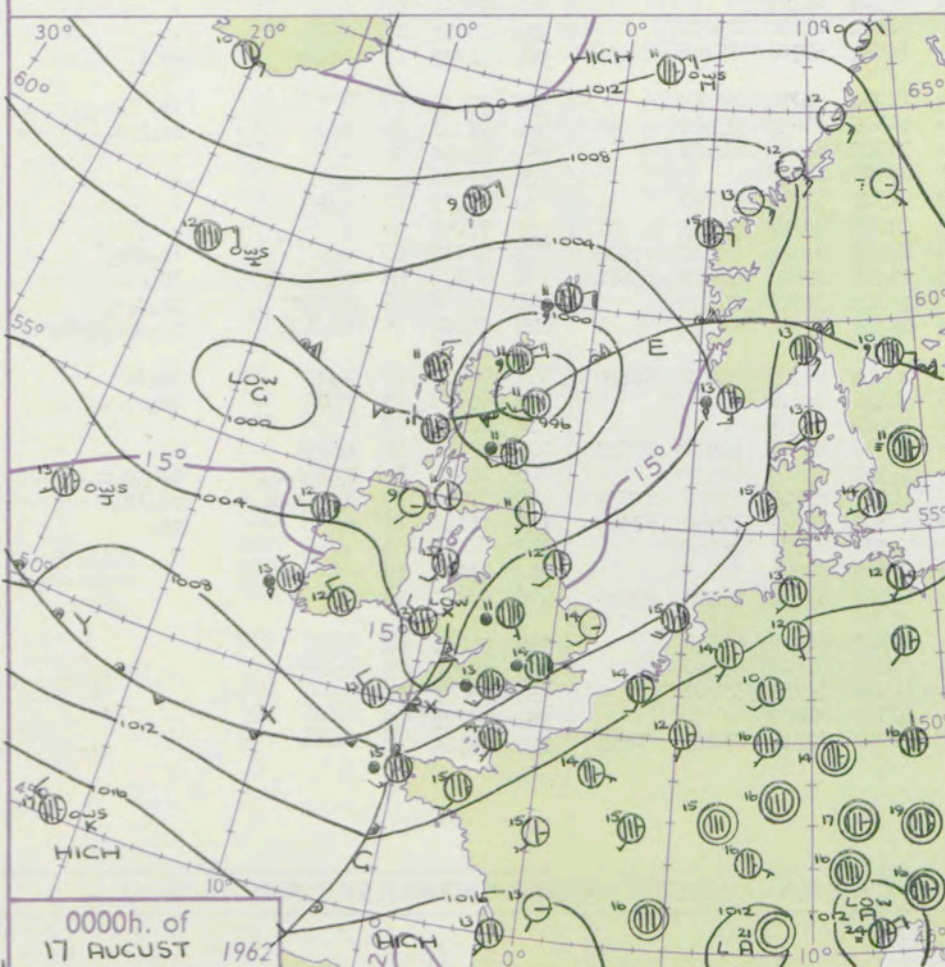
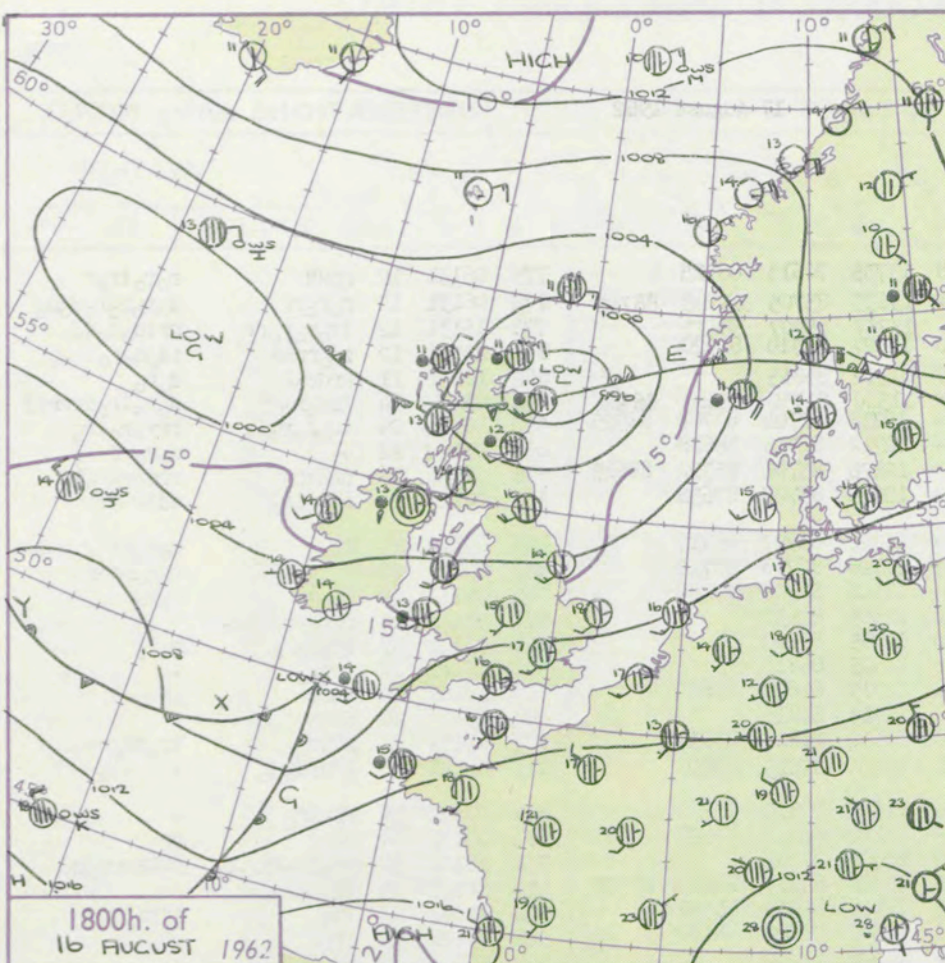
3-7

8-12

13-17

additional
her add

48-52



Mean Sea surface isotherms for AUGUST
SCALE 1:2x10⁴ are shown thus -10°-

Nautical Miles 0 1 2 3 4 500

Statute Miles 0 1 2 3 4 500

Issued at midday Friday 17 August 1962 FORECAST for Great Britain and Northern Ireland until noon tomorrow

Scotland will be cloudy with rain or showers in most places. Rain over eastern England and the Midlands will move away northeast during this morning and early afternoon. England, Wales and Northern Ireland will then have bright periods and showers with perhaps scattered thunderstorms. It will be rather cool.

OUTLOOK for following 24 hours
It will probably be dry in the east at first but rain will spread from the west to most districts. Average temperatures.

GENERAL SYNOPTIC DEVELOPMENT

The depression over the northern North Sea yesterday is off northeast Scotland this morning and will be slow moving but will tend to become absorbed into the circulation of another depression which is now moving northeast across East Anglia. Another depression near Ship Charlie is moving steadily eastwards but a weak ridge of high pressure should cross the British Isles before its associated fronts can affect us.

DAILY WEATHER REPORT OF THE BRITISH METEOROLOGICAL OFFICE (contd.)

Code FM 11.A		OBSERVATIONS at 00h. 17 August 1962										OBSERVATIONS at 06h. 17 August 1962										OBSERVATIONS during NIGHT					CONVE TAB °C to
Station		iii	Nddff	VVwww	PPPTT	N _h L _h C _M CH	T _d T _d app	8N _s Ch _s h _s	8N _s Ch _s h _s	8N _s Ch _s h _s	iii	Nddff	VVwww	PPPTT	N _h L _h C _M CH	T _d T _d app	8N _s Ch _s h _s	8N _s Ch _s h _s	8N _s Ch _s h _s	iii	RR	T _g T _g	WEATHER				
																							21h.—03h.	03h.—09h.			
Kew	775										775	71809	51606	00914	77488	13735	70613	86725		775	06131	12	rrRR	r _o r _o ir _o	40		
London Airport	772	82012	69602	07714	856++	10808	81710	88640			772	81812	58616	01114	872++	13635	83705	85708	88712	772	06131	12	r _o r _o rr	d _o r _o r _o r _o d _o d _o	39		
Gatwick	776	82107	66602	08213	857++	12711	82711	85715	88650		776	81809	40506	02114	854++	13737	85707	88613		776	15131	12	ir _o r _o r _o rr	rrid _o d _o d _o	38		
Thorney Island	871	82314	78606	08114	855++	13718	81710	83712	86621		871	52409	69206	02215	49430	14527	83710	81920		871	22131	12	ir _o rrRR	id _o d _o r _o	37		
Hurn	862	82013	56656	07213	6732+	13817	84706	86709	88527		862	62809	74046	03712	58440	11302	85815		862	19121	11	rrdrRR	d _o r _o	36			
Guernsey	894	81919	80026	09215	855++	12826	83620	87630			894	72913	78016	07113	5567+	11500	81730	85640	86360	894	03131	12	ir _o r _o	d _o r _o ir _o drtrif	35		
Wattisham	590	71910	63031	07612	7095+	10809	87359				590	81608	58616	02813	7632+	12733	82704	87707	88525	590	06111	09	ir _o r _o r _o	rrr _o r _o ir _o	34		
Gorleston	497	12309	62018	07614	10970	11807	81360				497	81915	58616	03913	855++	12722	82716	88628		497	03122	10	+	r _o r _o rr	33		
Mildenhall	578	72308	66038	06614	756++	11810	87635				578	81710	48626	01513	856++	12826	83706	86712	88645	578	06131	11	pr _o ir _o	rrdr _o r _o RR	32		
Cardington	559	81910	62601	06513	7557+	11711	87622				559	71607	48516	00913	757++	12626	85707	87656		559	02121	10	r _o r _o ir _o	ddir	31		
West Raynham	485	71907	74028	06711	757++	10805	87656				485	81408	56216	02412	873++	11720	86707	88712		485	07112	11	ir	r _o r _o RR	30		
Wittering	462	82108	58616	06512	4737+	11607	84707	88521			462	81508	58616	00912	863++	12726	86708	88712		462	05111	08	r _o r _o	r _o r _o RRdr	29		
Boscombe Down	746	81912	37638	07012	871++	12721	81702	88706			746	72711	74026	02912	773++	11506	82706	87709		746	09111	09	ir _o rr	r _o r _o	28		
Ross-on-Wye	627										627	22804	77011	20711	25640	11305	82630			627	02111	09	r _o r _o pr _o rr	+	27		
Bristol	628	81610	56636	05513	855++	12726	86710	88621			628	30000	80026	03412	34520	10309	83620			628	03111	09	ir _o r _o r _o rr	r _o r _o	26		
Aberporth	502	73009	66038	03512	763++	11617	87708				502	63112	80022	04412	624++	10309	86817			502	02111	09	pr _o pr _o	+	25		
Rhoose (Cardiff)	715	81909	28646	05613	6722+	13714	83704	86709	88520		715	43014	62036	04211	48540	11319	81820	83630		715	10101	09	RRdr	+	24		
Plymouth	827	82020	40636	04313	872++	13836	88704				827	13008	66016	06013	18400	11213	81815			827	09121	10	ddRR	+	23		
Chivenor	707	81909	66216	03614	6542+	14729	84704	86620	88520		707	43011	83016	05113	38530	11314	81820	83638		707	06121	10	RRir	ir _o pr _o	22		
St. Mawgan	817	83016	48506	04414	870++	13521	82701	84707	88709		817	53014	74035	06113	58401	09210	81815	85650		817	04121	10	RRdr _o d _o	+	21		
Culdrose	809	82912	23616	05814	5542+	14617	83702	85614	88530		809	72909	78036	07512	6843+	11209	82812	85656		809	10101	09	rrr _o r _o	+	20		
Scilly	804	63111	79016	05913	45430	13301	84618	85358			804	73009	82258	07613	784++	12210	83817	87626		804	05131	++	rr	pr	19		
Elmdon	534	81707	40658	05111	873++	11815	88708				534	83404	17636	01511	772++	10501	87705			534	18101	10	pr _o ir _o RRr _o r _o	1RRRRrrr _o r _o	18		
Shawbury	414	80000	62601	04111	3577+	11715	83650	87359			414	63208	61036	02810	48532	09308	81825	84635	85359	414	01091	05	ir _o r _o r _o d _o r _o	+	17		
Manchester	334	61606	74022	04012	6093+	09810	86359				334	50000	05416	02509	33430	09500	83918	83359		334	91091	07	ir _o	ifpr _o	16		
Squires Gate	318	72614	70022	03113	48402	11809	82815	83650	87070		318	73207	70028	02113	58533	11500	83820	84650		318	97120	09	ir _o	pr _o	15		
Valley	302	72209	74022	03513	48572	13607	83827	84635	86460		302	23004	80021	03810	28400	10309	81818			302	97101	07	pr _o	+	14		
Ronaldsway	204	52708	83012	03111	45702	10603	84650				204	12905	83011	02910	16441	09304	81712			204	97090	07	+	+	13		
Carlisle	222	32105	74011	02810	28540	09802	82822	83359			222	50000	74021	02808	18542	08301	81820	85072		222	00071	04	+	+	12		
Watnall	354	82309	62031	05111	5567+	10710	85645	88270			354	80302	20656	02011	6722+	11505	82704	86708	88459	354	11111	07	ir _o rr	rrRR	11		
Spurn Head	396	52310	63038	05312	50940	09702	85360				396	81810	48626	02313	6742+	11710	86710	88558		396	05112	++	+	ir	10		
Finningley	360	71906	63021	04811	7097+	09808	87362				360	70000	28106	02411	6567+	10606	86630	87360		360	91101	08	ir _o	ir _o r _o r _o	9		
Dishforth	261	81808	59052	03611	1567+	09705	81645	84360	88466		261	71001	40102	02509	6573+	08502	86656	84360		261	00091	07	+	+	8		
Tynemouth	262	32005	66026	02211	10941	08400	81358	83075			2																

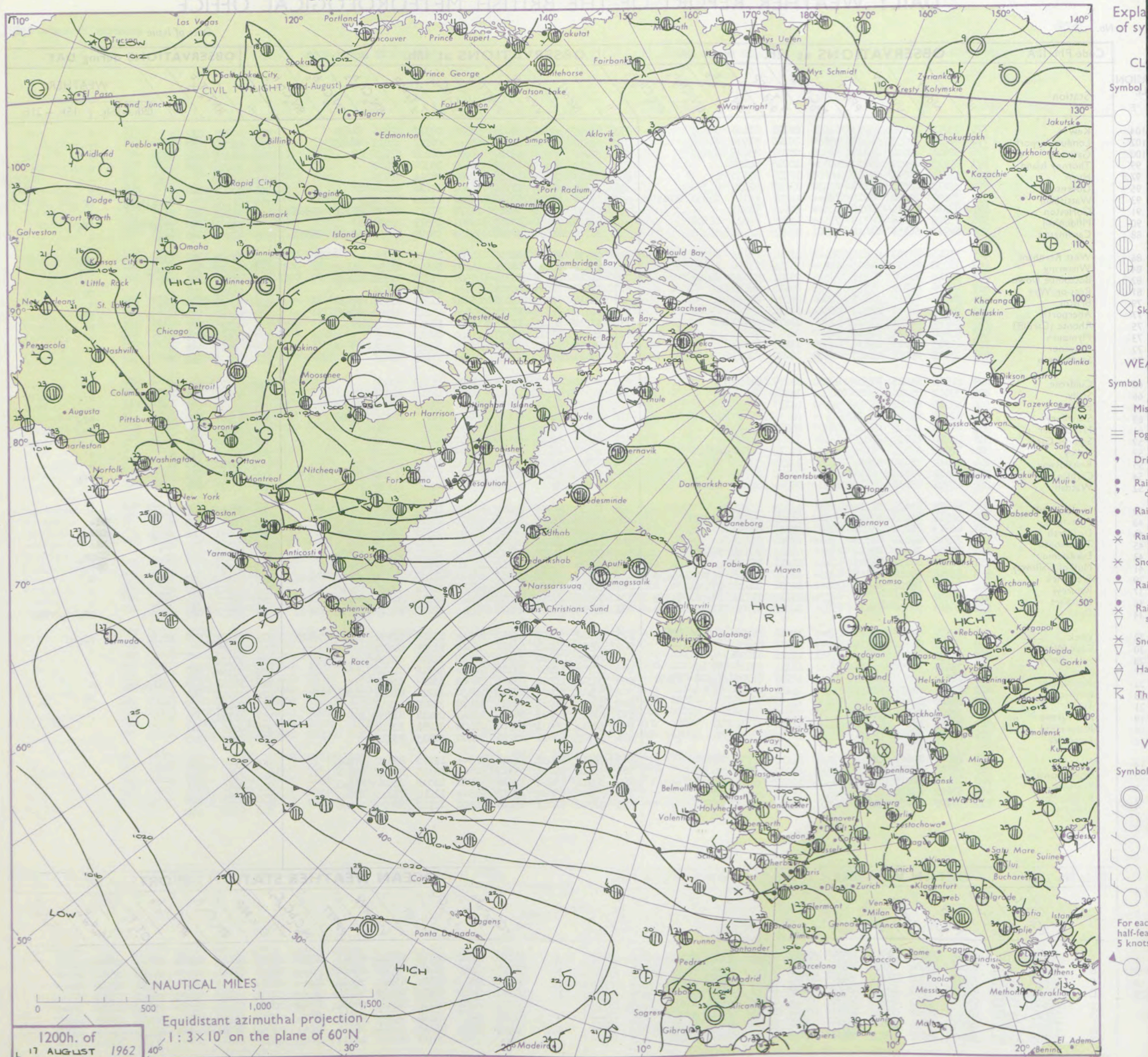
DAILY WEATHER REPORT OF THE BRITISH METEOROLOGICAL OFFICE

No. 36794

Date of Issue Saturday 18 August 1962

Code FM II.A		OBSERVATIONS at 12h. 17 August 1962										OBSERVATIONS at 18h. 17 August 1962										OBSERVATIONS during DAY				
STATION LE °F	Station	ill	Nddff	VVwww	PPPTT	N _h Ch _h Ch _h	T _d T _d app	8N _s Ch _s h _s	8N _s Ch _s h _s	8N _s Ch _s h _s	ill	Nddff	VVwww	PPPTT	N _h Ch _h Ch _h	T _d T _d app	8N _s Ch _s h _s	8N _s Ch _s h _s	8N _s Ch _s h _s	ill	RRT	T _e	SSS	WEATHER		
																								09h.—15h.	15h.—21h.	
104	Kew	775	73012	85166	04917	6453+	08228	83825	85835		775	62805	85032	09018	54530	08317	82825	84630		775	00200	072	+	+		
102	London Airport	772	62813	82035	05316	59560	10228	81920	85645		772	62816	83031	08919	614++	08218	81835	86645		772	00200	087	+	+		
100	Gatwick	776	52914	83028	05117	54500	08227	83829	83645		776	32809	83028	09218	38600	08222	83835		776	97201	098	pr _o	+			
99	Thorney Island	871	62813	82022	06817	5853+	10225	84828		871	12813	82011	10817	18600	10322	81830		871	00200	106	+	+				
97	Hurn	862	42812	80011	07617	48600	10219	83830		862	12812	83011	11318	18600	08221	81835		862	97201	110	pr _o	+				
95	Guernsey	894	52717	82013	11217	21430	11219	82816	84360		894	12815	84020	14716	11401	12216	81816		894	00181	110	+	+			
93	Wattisham	590	73221	74258	02715	786++	11321	81710	84830	87656	590	13008	66018	07516	12600	11219	81830		590	01171	032	r _o r _o irpr _o	pr			
91	Gorleston	497	83210	60216	00715	855++	14605	88626		497	63207	64036	06215	38570	11221	81820	83628	86360	497	04192	032	ir _o	+			
90	Mildenhall	578	73309	69256	03315	785++	12225	85820	86645		578	23210	74038	07717	28600	09319	81830		578	01181	049	pr _o prir _o	ir _o			
88	Cardington	559	62912	64158	04416	23561	10225	82925	85360		559	72710	80031	08517	3363+	09223	83830	87358	81930	559	97200	066	pr _o	+		
86	West Raynham	485	73215	82039	02814	784++	08322	82815	85818	86650	485	12710	74018	06816	14600	10218	81830		485	01161	040	tlr _o pr _o	pr _o			
84	Wittering	462	73212	66258	04015	785++	10219	83820	86656		462	43112	80028	08216	48600	10225	81830	84650	462	97181	068	prpr _o	pr _o			
82	Boscombe Down	746	73112	80808	07316	785++	09221	85825	84640		746	43010	83038	10916	48500	11220	81820	84635	746	97181	098	pr _o	+			
81	Ross-on-Wye	627	42309	82021	06516	42600	07217	84830		627	72607	81021	09917	746++	10217	87630		627	94191	096	+	pr				
79	Bristol	628	52710	83018	07317	58600	08216	84830		628	42614	83011	11016	48500	11220	81830	83656	628	91180	080	pr _o	+				
77	Aberporth	502	72915	82031	08514	7844+	10214	83818	86645		502	72417	74801	10714	745++	11215	81820	87650	502	97161	074	+	pr _o			
75	Rhoose (Cardiff)	715	42718	86011	08516	42500	10219	84820		715	32721	84021	11715	78500	11215	82825		715	00171	103	+	+				
73	Plymouth	827	63114	82021	10216	62500	09213	86824		827	12913	83011	13517	11500	09217	81825		827	00181	126	+	+				
72	Chivenor	707	42915	83018	09616	42500	11219	84822		707	22716	83021	12816	21500	12215	82825		707	00181	121	+	+				
70	St. Mawgan	817	23015	85021	11215	22500	10220	82825		817	22611	85020	13915	22500	11213	82825		817	00171	112	+	+				
68	Culdrose	809	42915	81021	11316	48500	10217	84820		809	32711	81021	14116	31500	11213	83820		809	00171	096	+	+				
66	Scilly	804	33011	82018	11818	38400	14219	82817		804	12907	82020	14516	11400	14214	81817		804	97190	095	pr _o	+				
64	Elmdon	534	53116	66018	05316	52540	09217	85828		534	72811	66028	08816	3466+	09219	82830	86358	534	91180	083	pr _o	+				
63	Shawbury	414	63014	82021	05617	626++	09213	86830		414	62513	80028	09015	685++	11215	82825	85650	414	97171	074	pr _o	pr _o				
61	Manchester	334	42815	74018	05016	48500	08214	83828		334	52911	66022	08014	5263+	10213	85830		334	91160	080	pr _o	pr _o				
59	Squires Gate	318	52716	83031	05415	58500	11216	84820		318	12814	82011	07915	18440	11212	81818		318	00160	118	+	+				
57	Valley	302	72412	82021	06814	785++	12110	83820	87640		302	22408	82021	09015	28500	14210	81820		302	00160	078	+	+			
55	Ronaldsway	204	62812	89031	05514	58440	11212	82813	84818	85656	204	12910	89021	07915	18500	11313	81825		204	00160	121	+	+			
54	Carlisle	222	82611	83802	04214	885++	09208	83710	85823	88635	222	72610	80258	06314	785++	10213	83827	85630	87638	222	93161	024	pr _o	pr _o		
52	Watnall	354	63009	66036	04716	6853+	09316	82828	85640		354	23009	74011	07815	246++	12220	82830		354	00181	092	+	+			
50	Spurn Head	396	53612	63016	02315	52541	13203	85825		396	61205	48038	05814	62500	11211	86825		396	92160	040	irpr _o	+				
48	Finningley	360	52914	61026	03718	53500	11209	81925	83830		360	22916	69021	07016	24600	10218	82630		360	00191	093	+	+			
46	Dishforth	261	62913	86251	03019	62600	09203	86838		261	62715	83011	06515	68640	09319	81830	85656	261	97191	084	pr _o	+				
45	Tynemouth	262	72912	66031	02715	756++	08306	87630		262	72709	66026	04715	756++	11211	87635		262	97161	040	ir _o	+				
43	Eskdalemuir	162	72606	74258	03612	784++	09211	86817	86628		162	72808	70258	06013	785++	10212	86822	86634	162	91131	005	pr _o	pr _o			
41	Mull of Galloway	131	62910	80031	05315	624++	11211	86818		131	43416	82020	08214	44540	10217	84620		131	00161							
39	Prestwick	135	62714	80018	03115	6843+	12112	81718	83827	85638	135	72812	74038	05914	68571	11218	81714	83823	85645	135	97161	027	pr _o	+		
37	Renfrew	141	72910	74026	02415	784++	10208	82818	87635		141	72812	74028	05315	6853+	11216	82824	86640	141	97161	008	pr _o	+			
36	Leuchars	171	72410	82026	00114	6853+	11210	81718	86656	87359	171	72910	87022	03014	756++	09216	82630	87656	171	97171	013	d _o d _o	+			
34																										

CHART OF WEATHER IN PART OF NORTHERN HEMISPHERE



CHARTS OF WEATHER IN WEST EUROPE

ation
mbols

LOUD
Cloud
Amount
(oktas)

0
1 or less
2
3
4
5
6
7 or more
8

y obscured

ATHER
Weather

izzle

n and
rizzle

n and snow

ow

n shower

n and snow
shower

ow shower

l shower

understorm

WIND

Wind
speed
(knots)

Calm

1-2

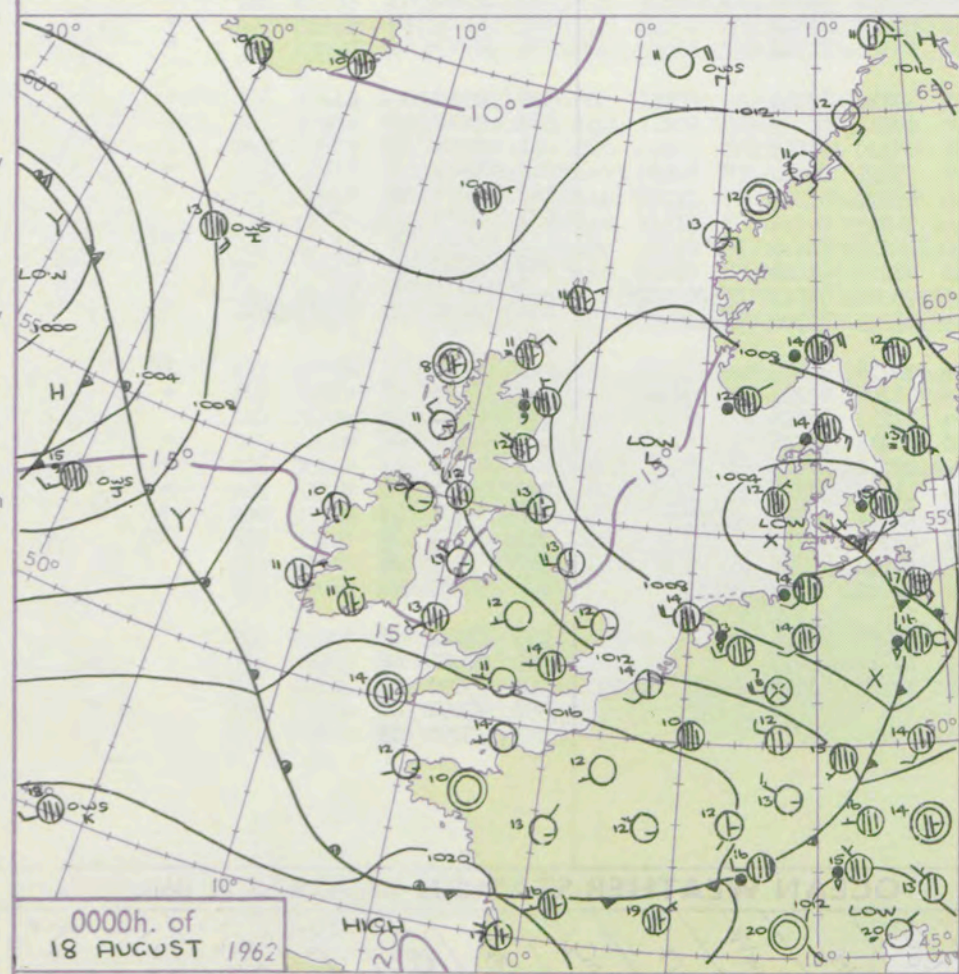
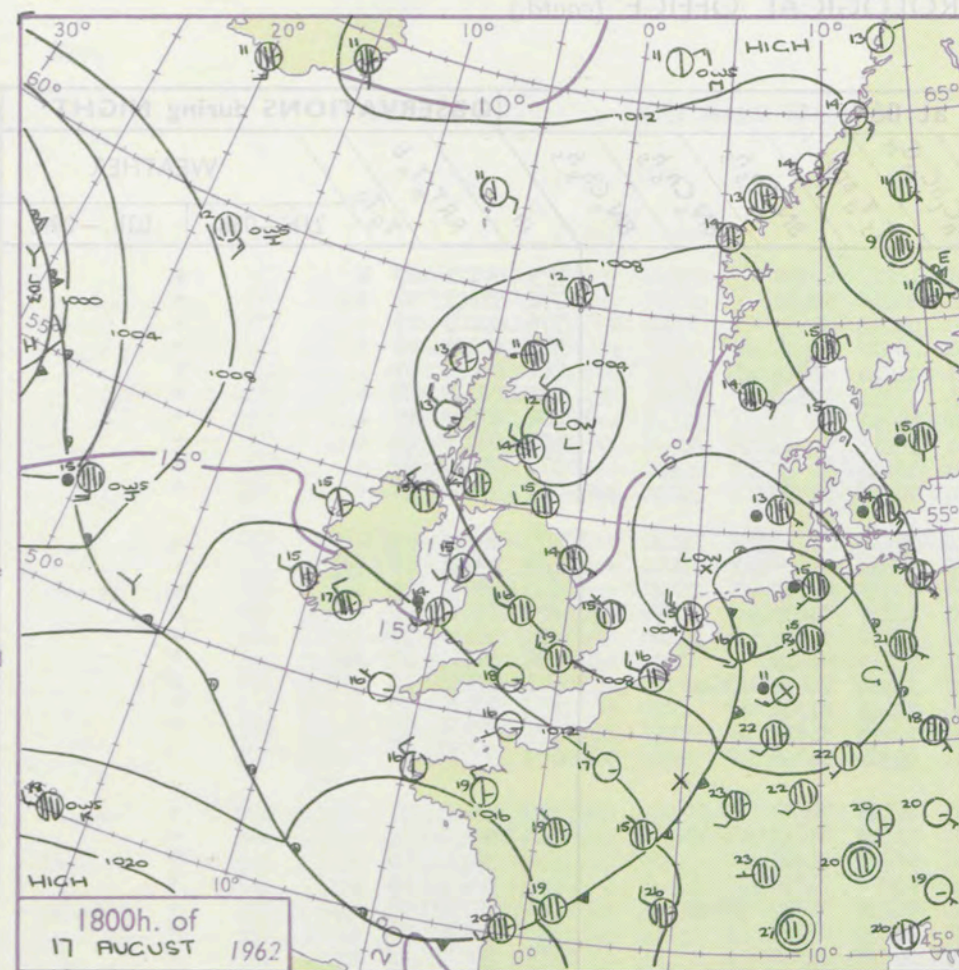
3-7

8-12

13-17

n additional
ther add

48-52

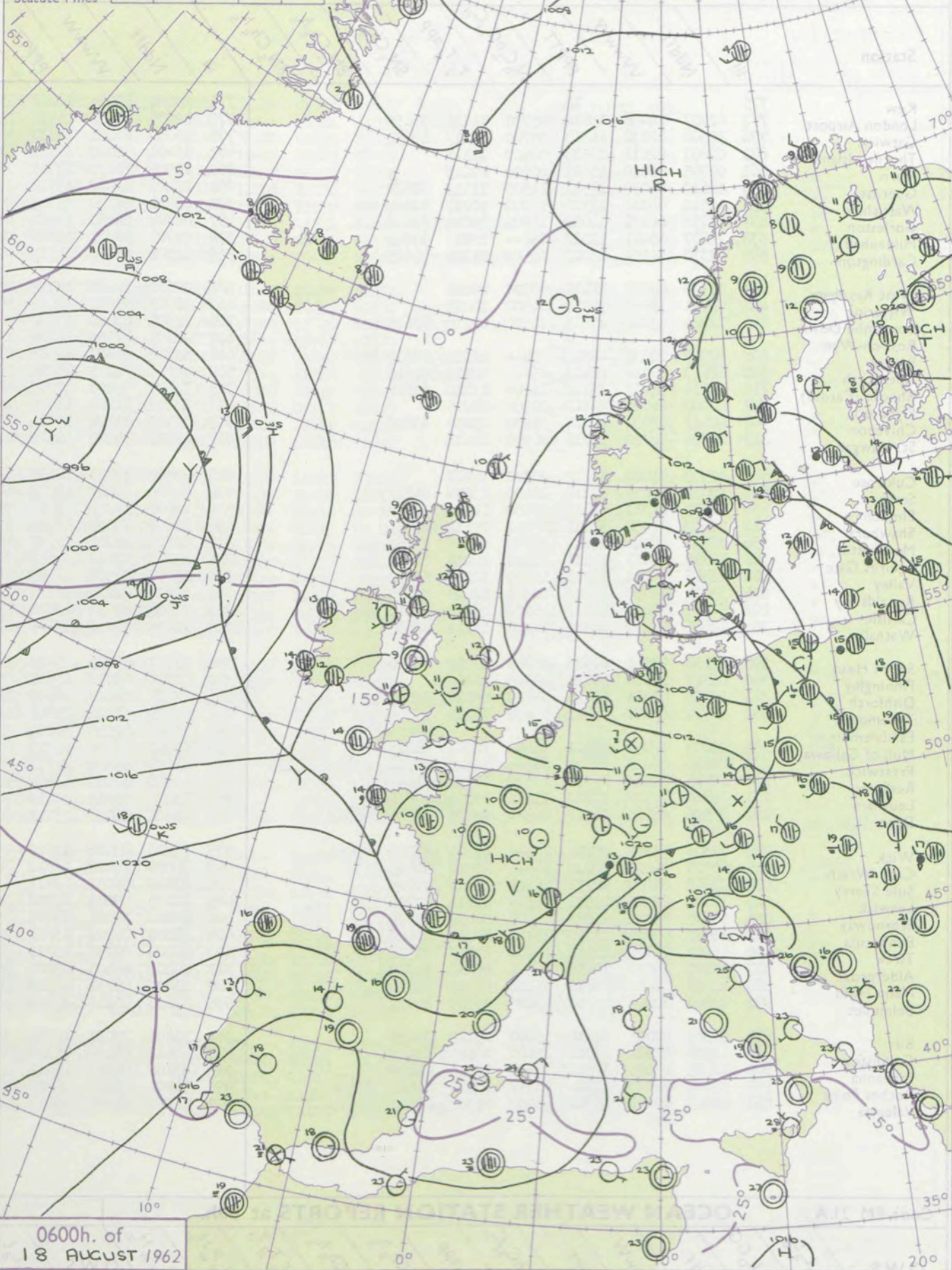


Mean Sea surface isotherms for AUGUST

SCALE 1:2x10⁷ are shown thus -10°-

Nautical Miles 0 1 2 3 4 500

Statute Miles 0 1 2 3 4 500



GENERAL SYNOPTIC DEVELOPMENT

The depression over East Anglia yesterday has moved across the North Sea, and the old centre off Scotland has filled. A ridge of high pressure now up the Irish Sea will move steadily east across Britain and the North Sea. A depression in mid-Atlantic continues east-northeast, and an associated trough will move across western and central districts of the British Isles. The western Atlantic will be dominated by a developing anticyclone.

Issued at midday

Saturday 10 August

1962

FORECAST for Great Britain and Northern Ireland until noon tomorrow

A few showers in northeastern areas will soon die out, leaving all central and eastern parts of south Scotland and England with a dry day and a good deal of sunshine. Northern Ireland and Cornwall will be cloudy this afternoon with some rain or drizzle, and this weather, accompanied by coastal fog patches in the southwest will slowly extend eastwards to reach most districts except the extreme east by noon tomorrow. Amounts of rain in the south will be quite small, and temperatures will be higher than of late.

OUTLOOK for following 24 hours

Cloudy in the west and north with rain at times. Elsewhere mainly dry apart from morning drizzle. Temperatures average or above.

DAILY WEATHER REPORT OF THE BRITISH METEOROLOGICAL OFFICE (contd.)

Code FM II.A		OBSERVATIONS at 00h. 18 August 1962										OBSERVATIONS at 06h. 18 August 1962										OBSERVATIONS during NIGHT					CONVE TAB °C to
Station	iii	Nddff	VVwww	PPPTT	N _h L _h C _M C _H	T _d T _d app	8N _s Ch _s h _s	8N _s Ch _s h _s	8N _s Ch _s h _s	iii	Nddff	VVwww	PPPTT	N _h L _h C _M C _H	T _d T _d app	8N _s Ch _s h _s	8N _s Ch _s h _s	8N _s Ch _s h _s	iii	RRRT _n hE	T _g T _g	WEATHER					
																						21h.—03h.	03h.—09h.				
Kew	775			14						775	22204	8002+	16212	15731	10214	83650				775	00121	09	+	+	40		
London Airport	772	62707	74036	13814	65700	11218	86650			772	12606	82021	16311	15670	10215	81630				772	97101	07	ir _o	+	39		
Gatwick	776	52508	82030	14313	55700	11217	85650			776	10000	80021	16810	15700	09213	81650				776	00081	05	+	+	38		
Thorney Island	871	02807	82010	15513	00900	11116				871	10000	82020	17711	11501	10316	81825				871	00101	06	+	+	37		
Hurn	862	02705	80010	15411	00900	09213				862	12505	78030	17711	18401	11214	81815				862	00091	05	+	+	36		
Guernsey	894	12610	84030	18313	11500	11113	81820			894	22406	83010	19912	21400	11211	82816				894	00110	08	+	+	35		
Wattisham	590	12510	64010	12310	15700	10217	81650			590	02411	48100	14709	00900	09212				590	97081	05	+	+	34			
Gorleston	497	12710	62031	11012	15500	10221	81628			497	02704	58050	13611	00900	10211				497	97100	08	+	+	33			
Mildenhall	578	72807	69011	12012	756++	10215	87646			578	02707	56011	14711	00900	10216				578	00091	07	+	+	32			
Cardington	559	12310	40101	13012	14500	11219	81625			559	12308	40100	15511	10930	10217	81359				559	00091	06	+	+	31		
West Raynham	485	02709	69010	11409	00900	08216				485	02610	32100	13710	00900	10117				485	00091	07	+	+	30			
Wittering	462	02711	59018	12211	00900	10215				462	02711	59010	14911	00900	10217				462	97091	08	pr _o	+	29			
Boscombe Down	746	12704	83020	15511	14500	09214	81625			746	12501	83020	17609	00901	09313	81075				746	00071	02	+	+	28		
Ross-on-Wye										627	22107	77020	16212	15601	10217	81630				627	00111	06	+	+	27		
Bristol	628	62509	80032	14915	654++	12215	86613			628	62707	66021	17014	55600	12212	85645				628	00130	11	+	+	26		
Aberporth	502	62410	66018	14413	656++	12117	86645			502	32406	74011	16811	16431	11215	81615				502	97111	08	pr _o	+	25		
Rhoose (Cardiff)	715	12714	74021	15114	18500	13210	81820			715	73106	69808	17213	68431	13314	84818	83640			715	97131	12	+	pr _o	24		
Plymouth	827	00000	66020	17311	00900	10215				827	10407	11400	18708	16200	07209	81703				827	00070	03	+	+	23		
Chivenor	707	42407	83031	16014	32430	13212	83818			707	72510	82021	17614	62430	12213	86818				707	00131	10	+	+	22		
St. Mawgan	817	02406	82020	17211	00900	10112				817	11805	74020	18510	18531	09308	81820				817	00091	06	+	+	21		
Culdrose	809	02502	81020	17412	00900	10212				809	60000	78031	18410	68501	09206	82820	85630			809	00091	05	+	+	20		
Scilly	804	40000	82030	17214	42400	13209	84818			804	60000	83021	18214	68400	13307	81817	86640			804	00131		+	+	19		
Elmdon	534	02607	66011	12412	00900	11110				534	12606	59020	15611	10941	09220	81359				534	97091	06	+	+	18		
Shawbury	414	22407	74038	12611	25701	09114	82650			414	12608	78020	15809	15741	09222	81650				414	00081	03	+	+	17		
Manchester	334	32306	40041	11811	30930	09218	83362			334	62105	28101	14909	68500	08212	81820	86625			334	00090	08	+	+	16		
Squires Gate	318	12913	80021	11614	15540	10218	81622			318	33013	81010	14613	31500	10220	83820				318	00130	09	+	+	15		
Valley	302	13905	85011	12913	15600	12218	81640			302	10000	74400	16009	18401	09217	81710				302	00070	03	+	+	14		
Ronaldsway	204	33012	89030	12512	00901	10220	83075			204	32806	89030	15212	38400	10220	81708	83015			204	97100	07	+	+	13		
Carlisle	222	52607	74022	10312	45630	09218	84645			222	22206	69011	13311	18530	09220	81820				222	00081	07	+	+	12		
Watnall	354	12606	48020	12310	15700	10112	81656			354	12806	48030	15109	11430	09318	81918				354	97081	01	+	+	11		
Spurn Head	396	22718	57011	09913	20940	10219	82360			396	22717	63020	12412	20941	10216	82360				396	00110		+	+	10		
Finningley	360	02312	63010	10811	00900	10214				360	02710	63010	13711	00900	09317				360	00110	08	+	+	9			
Dishforth	261	32712	80011	09413	35700	09216	83650			261	12707	80020	13009	15601	08320	81645				261	00091	06	+	+	8		
Tynemouth	262	52712	66022	08013	50970	10219	85358			262	62709	61022	12112	656++	09221	86640				262	00111	10	+	+	7		
Eskdalemuir										162	12201	80030	14009	12400	09220	81819				162	00081	04	+	+	6		
Mull of Galloway	131	23209	82030	12111	11401	10217	81815			131	63207	80031	14811	614++	10215	86818				131	00101			+	5		
Prestwick	135	62910	66031	10612	685++	10221	81716	83822	85829	135	53006	80022	13711	58400	10217	84816				135	00101	09	+	+	4		
Renfrew	141	12805	80011	09911	15630	10222	81640			141	12906	62020	13409	18500	08217	81822				141	00080	04	+	+	3		
Leuchars	171	72806	82022	07912	758++	09224	87657			171	73203	89012	12412	785++	09224	81822	85628	87650		171	00111	09	+	+	2		
Dyce	091	83506	48585	08411	863++	10229	82706	88713		091	83104	56106	13111	862++	09223	82704	88712			091	92101	09	id _o d _o r _o id _o	+	1		
Wick	075	70308	58102	09911	754++	10324	83708	87612		075	73504	03424	12809	754++	09216	87615				075	00091	02	1f	1f	0		
Cape Wrath	049	60505	74022	10810	665++	10212	86625			049	70000	74022	12910	765++	11206	87720				049	00100	07	+	+	-1		
Sule Skerry	010	23602	81020	09711	26500	10219	82725			010	63402	66031	12611	635++	11213	86925				010	00100	07	+	+	-2		
Lerwick	005	70603	62021	10511	763++	11214	87708			005	40205	59284	12710	36300	10211	83706				005	00090	08	+	+	-3		
Stornoway	026	50000	80011	11808	55500	08118	85625			026	70000	28101	14109	754++	09314	87615				026	00071	02	+	+	-4		
Benbecula	022	13607	69021	11210	15540	10116	81620			022	71302	80022	13711	756++	11313	87640				022	00071	02	+	+	-5		
Tiree	100	13109	74150	11211	19400	11213	81916			100	70000	80038	13711	58431	11214	84816	83359			100	97101	05	pr _o	+	-6		
Aldergrove	917	13101	74021	13210	16401	09218	81712			917	22203	66400	15207	26001	07210	81700				917	91071	01	+	ir _o	-7		
Malin Head	980	42709	86021	12812	42400	11215	84818			980	21704	86031	14309	18532	08210	81820				980	97091	07			-8		
Belmullet	976	42504	80021	13410	43500	09109	84921			976	81608	80216	13513	1647+	12002	81718	88458			976	97091	08			-9		
Birr	965	12303	80021	14610	15600	09112	81639			965	71601	77031	15711	756++	09203	87636				965	97081	05			-10		
Collinstown	969	12908	83010	13911	15600	08119	81645			969	52611	02424	16110	00902	10214	85070				969	97081	06			-11		
Rineanna	962	12105	83020	14312	16600	11210	81635			962	71108	86022	15411	15772	10102	81650	86350	87070		962	97090	07			-12		
Roches Point	952	53304	82030	15611	585++	10210	81824	85656		952	71501	82021	16212	756++	11203	81630	87650			952	97091	04			-13		
Valentia	953	40603	80021	15011	35602	09302	83640	84070		953	81511	62506	14614	864++	13504	88716				953	91091	09			-14		

Code FM 21.A		OCEAN WEATHER STATION REPORTS at 00h.												OCEAN WEATHER STATION REPORTS at 06h.											
O.W.S.	YQ _a L _a L _a	L _o L _o L _o GG	Nd _{ff}	VV _{ww} W	PP _{TT}	N _h Ch _s Ch _s	D _s V _{app}	8N _s Ch _s	8N _s Ch _s	OT _s T _s T _s	Id _w d _w P _w H _w	Id _w d _w P _w H _w	O.W.S.	YQ _a L _a L _a	L _o L _o L _o GG	Nd _{ff}	VV _{ww} W	PP _{TT}	N _h Ch _s Ch _s	D _s V _{app}	8N _s Ch _s	8N _s Ch _s	OT _s T _s T _s	Id _w d _w P _w H _w	Id _w d _w P _w H _w
A	70619	33100	20618	97020	09111	12571	00206	81820	++++	00009	10534	10946	A	70620	33006	70418	97028	09411	785++	11202	82820	87656	05009	10434	10945
B	70565	51000	71817	69022	16509	45438	00605	84615	852++	00007	10744	11733	B	70565	51006	11823	69021	14409	10930	00714	81363	++++	00007	11835	1++++
C	70528	35500	53612	65258	00012	52400	00219	85819	++++	05110	12335	1++++	C	70528	35506	83426	64022	03912	824++	00224	88815	++++	05110	149+6	1++++
D	70440	41000	83225	69022	18318	855++	00120	88620	++++	05712	18040	1++++	D	70440	41006	83214	69022	20517	855++	00110	88627	++++	05611	13047	1++++
I	70593	19000	81121	60031	08013	884++	00605	84815	88630	05009	11134	1++++	I	70593	19106	81125	55158	04813	794++	00620	87910	88620	00011	11135	1++++
J	70525	20000	82014	92506	05715	872++	52805	88703	++++	00115	12032	149+3	J	70525	20006	62009	97015	04514	55530	00811	83705	85620	05114	12132	149+3
K	70450	16000	62410	65012	20718	65400	00105	83713	85626	00118	12432	13043	K	70451	15906	52210	70012	19218	65500	00605	85626	++++	00117	12232	13043
M	73660	02000	00618	80020	12711	00900	00001	++++	++++	05111	10634	1++++	M	73660	01806	10713	80020	13212	11500	00203	++++	++++	05111	10733	1++++

DAILY WEATHER REPORT OF THE BRITISH METEOROLOGICAL OFFICE

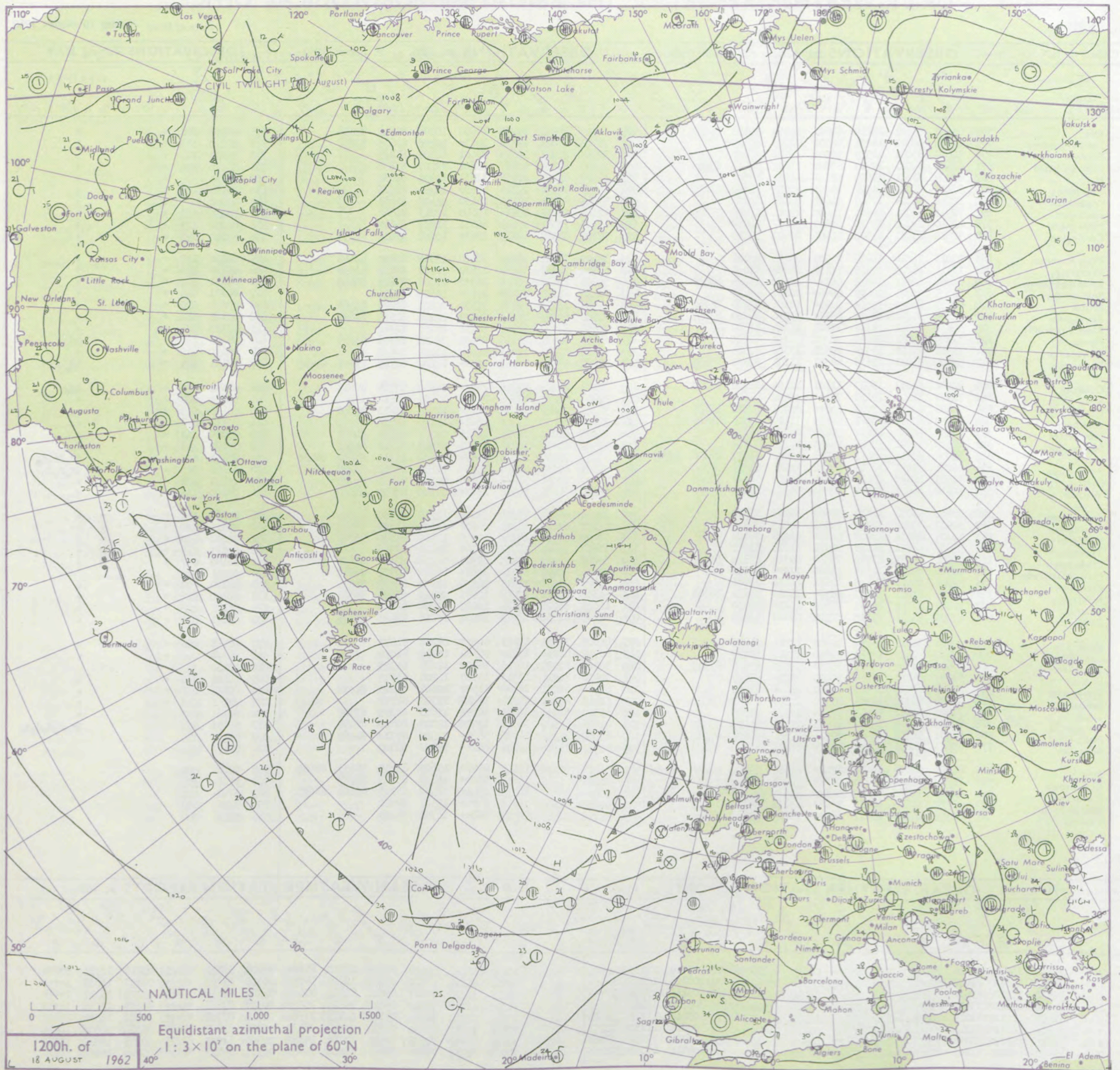
No. 36795

Date of Issue Sunday 19 August 1962

VERSION
to °F

Code FM 11.A		OBSERVATIONS at 12h. 18 August 1962										OBSERVATIONS at 18h. 18 August 1962										OBSERVATIONS during DAY				
Station	iii	Nddff	VVwwWW	PPPTT	N _h Ch _h C _h	T _d T _d app	8N _s Ch _s h _s	8N _s Ch _s h _s	8N _s Ch _s h _s	iii	Nddff	VVwwWW	PPPTT	N _h Ch _h C _h	T _d T _d app	8N _s Ch _s h _s	8N _s Ch _s h _s	8N _s Ch _s h _s	iii	RRT	T×E	SSS	WEATHER			
																							09h.—15h.	15h.—21h.		
Kew	775	63008	83021	18219	64501	10104	85828	83645		775	72904	85032	19220	78600	10208	81845	87656		775	00210	088	+		+		
London Airport	772	42414	80021	18221	48501	12203	81825			772	72708	83021	19520	1463+	12208	81835	87358		772	00220	107	+		+		
Gatwick	776	52610	83031	18519	58501	13104	85827			776	32308	83021	19819	28601	12208	81835			776	00210	121	+		+		
Thorney Island	871	62408	82011	19719	68600	13002	81830	83650		871	22307	82021	20917	18601	12207	81835			871	00200	121	+		+		
Hurn	862	62409	83011	19620	58541	11204	81820			862	12407	82021	20918	11631	11210	81830			862	00210		+		+		
Guernsey	894	32108	84030	21517	38504	13003	81820	83630		894	61406	84031	21716	55550	14500	85625			894	00180	109	+		+		
Wattisham	590	32912	82021	17417	31601	08108	83830			590	33210	82020	19119	14630	09108	81635			590	00200		+		+		
Gorleston	497	72913	62031	16614	72600	12211	87835			497	20310	64011	19316	15640	12213	81640			497	00210	127	+		+		
Mildenhall	578	43010	80020	17519	41601	09207	84832			578	43103	72011	19019	44631	11207	84642			578	00210	127	+		+		
Cardington	559	52612	83031	17520	51600	09002	85830			559	72709	83012	19119	1863+	10208	81835	87359		559	00210	091	+		+		
West Raynham	485	23013	74010	16817	22501	09210	82828			485	30409	74011	18916	38600	12315	81830	83645		485	00191	117	+		+		
Wittering	462	13114	78020	17318	11501	10208	81825			462	33010	74020	19019	11630	11108	81830	83358		462	00190	130	+		+		
Boscombe Down	746	62806	82011	19018	685++	12102	83825	84640		746	52605	82021	20018	148531	12208	81825	83640		746	00211	112	+		+		
Ross-on-Wye	627	72405	82021	18219	6866+	10107	85830			627	72106	81022	19118	756++	10305	87635			627	00201	065	+		+		
Bristol	628	62709	80021	19518	2253+	10206	82825	86362		628	42505	83031	19819	11532	10201	81825	83365		628	00200	090	+		+		
Aberporth	502	63010	82011	18516	68531	13206	84820	83657		502	71908	82022	19216	785++	12204	82825	87657		502	00171	032	+		+		
Rhoose (Cardiff)	715	32812	86011	19317	38501	11104	81820			715	22806	82020	19917	20931	10203	82362			715	97190	076	pr ₀		+		
Plymouth	827	31809	80011	20217	21531	14101	82820			827	61808	66031	20616	58431	14101	82708	83615		827	97181	116	+		id ₀		
Chivenor	707	32308	82021	19519	25531	13302	82625			707	62808	82031	19917	655++	13202	88632			707	00190	112	+		+		
St. Mawgan	817	52809	80031	19618	48541	13101	82820	83635		817	81810	58505	20115	855++	14102	82705	85707	88625	817	97181	079	+		id ₀		
Culdrose	809	42208	81031	19517	11501	12104	81820	83070		809	72106	74025	19916	754++	14304	83705	85612		809	97181	054	+		id ₀		
Scilly	804	71907	81022	19116	754++	15602	87614			804	71908	66022	19716	754++	16400	87614			804	00180	008	+		+		
Elmdon	534	62808	80021	17718	646++	08206	82830	85635		534	72706	74022	19118	1163+	11208	81840	87360		534	00190	079	+		+		
Shawbury	414	72900	83031	18018	6867+	11108	83825	85640		414	72606	80022	19517	1867+	11208	81830	87360		414	00191	068	+		+		
Manchester	334	62907	70011	17617	5163+	08208	85830			334	73105	80031	18717	44636	09207	84635	84270		334	00190	112	+		+		
Squires Gate	318	42913	82021	17816	28431	11211	82818			318	73302	82031	18916	18431	11203	81818	86362		318	00170	109	+		+		
Valley	302	62004	82011	18415	48531	13206	81822	83656	85365	302	81809	74602	19015	3562+	13104	82710	83640	88458	302	97161	050	+		ir ₀ ir ₀ d ₀		
Ronaldsway	204	62211	89021	17715	18532	11211	81825	86360		204	71509	82031	18315	3573+	12102	81710	83656	87360	204	97160	096	+		ir ₀ ir ₀ d ₀		
Carlisle	222	52405	82012	17217	58531	10212	84827	83365		222	52905	83031	18617	12636	10308	81830	83075		222	00190	128	+		+		
Watnall	354	52810	66021	17318	52600	10210	85830			354	53102	74032	18918	4863+	09209	83830	83650		354	00200	115	+		+		
Spurn Head	396	52812	63031	16117	52600	12215	85830			396	30904	66011	19214	35600	11215	83630			396	00180	110	+		+		
Finningley	360	32917	74010	17219	21541	10213	82825			360	12708	67020	18719	14601	11109	81638			360	00210	128	+		+		
Dishforth	261	63209	86031	16817	54530	09216	81828			261	70000	85031	18218	54646	12110	81830	85645		261	00210	090	+		+		
Tynemouth	262	33607	58011	16413	30931	11216	83358			262	31407	58021	18713	30930	11210	83358			262	00151	075	+		+		
Eskdalemuir	162	70000	80032	17216	7853+	09314	85824	86630		162	62008	80012	18515	48564	11208	82825	83635	86075	162	00180	077	+		+		
Mull of Galloway	131	22006	82011	17316	11440	11208	81818			131	72015	80031	17713	3447+	11202	83818	86360		131	00161				+		
Prestwick	135	32408	80011	16115	12571	11111	81825			135	52806	85030	17015	24636	11303	82635	83275		135	00170	102	+		+		
Renfrew	141	72105	83031	16117	6853+	11211	85822	86365		141	62308	89031	17517	12631	09309	81830	85075		141	00190	096	+		+		
Leuchars	171	41207	83031	16216	48600	10214	84830			171	11408	80021	16916	12602	10204	81830			171	00181	122	+		+		
Dyce	091	43208	66011	16315	32501	09108	83820		</																	

CHART OF WEATHER IN PART OF NORTHERN HEMISPHERE



CHARTS OF WEATHER IN WEST EUROPE

ation
bols

UD
Cloud
mount
(oktas)

0
1 or less

2

3

4

5

6

7 or more

8

Obscured

HER
Weather

le
and
izzle

and snow

shower

and snow
ower

shower

shower

derstorm

ND

Wind
speed
(knots)

Calm

1-2

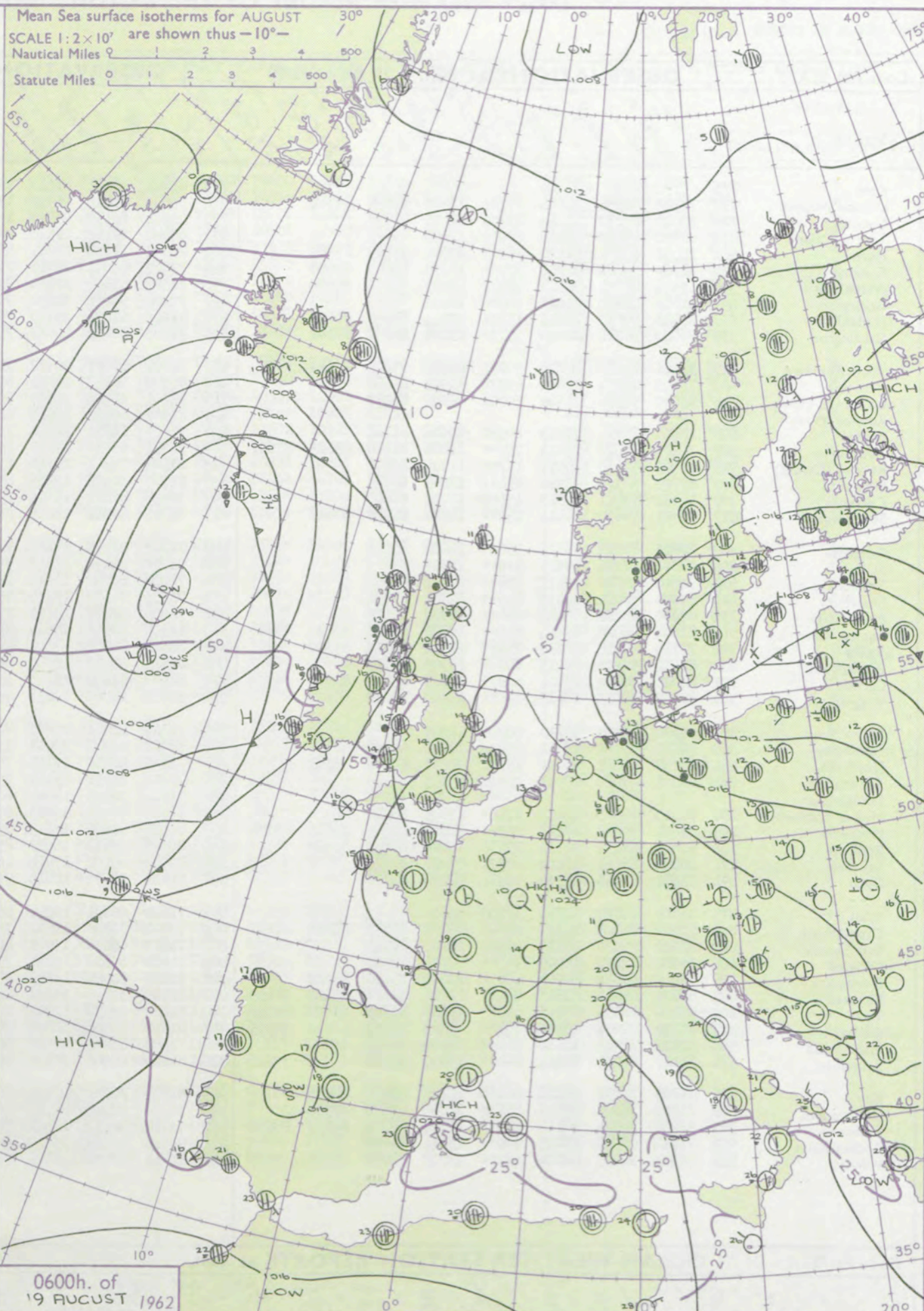
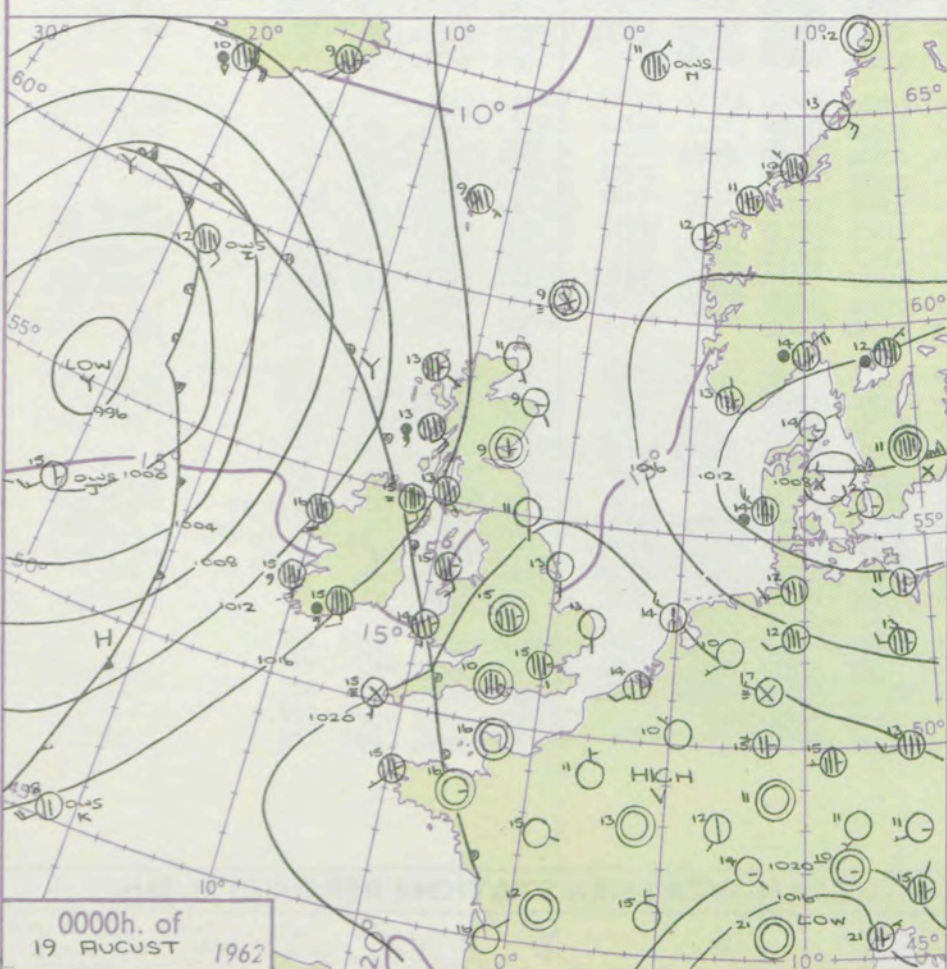
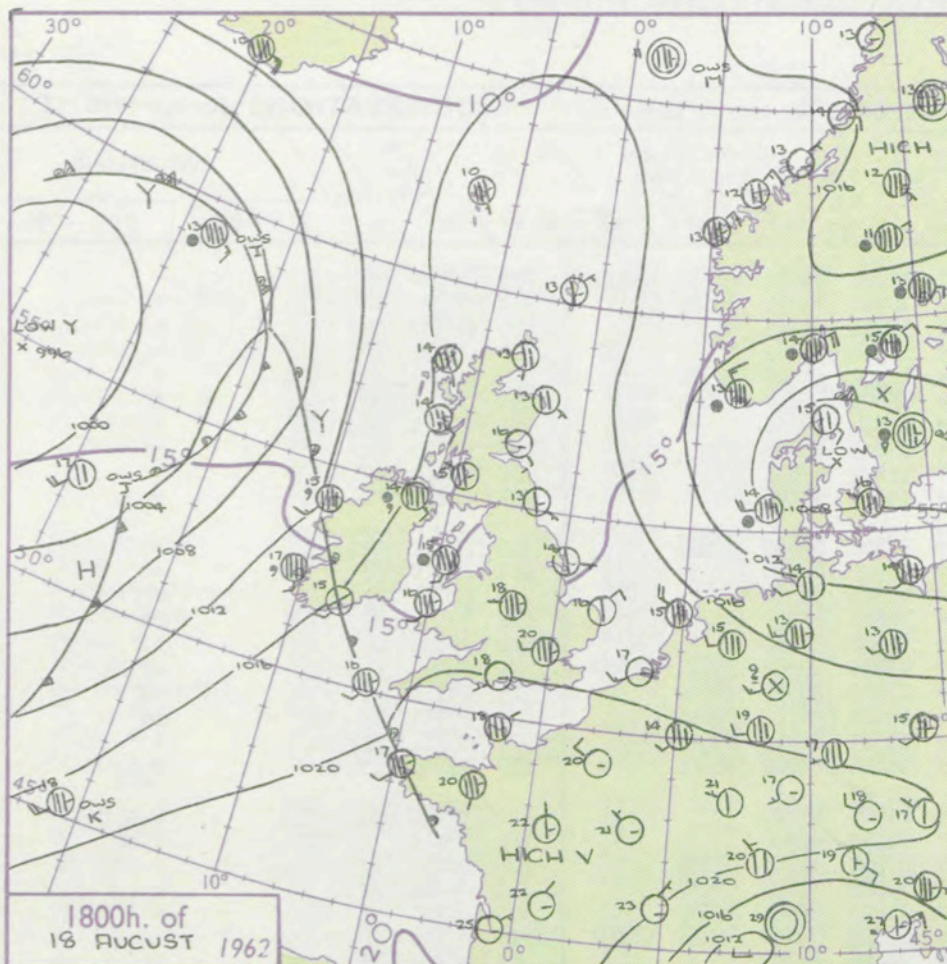
3-7

8-12

13-17

Additional
or add

48-52



GENERAL SYNOPTIC DEVELOPMENT

Issued at midday Sunday 19 August

1962

FORECAST for Great Britain and Northern Ireland until noon tomorrow
Though bright in the southeast and in extreme northeast Scotland at

The ridge of high pressure over western districts has moved steadily east whilst a weak warm front following has moved into the west. The low centre over the Atlantic will continue quickly east, and during the next 24 hours the cold front will move across Ireland and into western Scotland. The high over the western Atlantic continues to grow and to move southeast whilst a deepening depression now near Newfoundland moves north-northeast towards the Davis Strait.

first, it will be generally cloudy and there will be patches of hill and coastal fog in the west. Rain or drizzle in places will be mainly confined to the north and west whilst it remains dry in the south and east. Later today and tomorrow morning a belt of more general rain, possibly thundery will spread to most western districts followed tomorrow in the north-west by brighter showery weather. Temperatures will be average or above everywhere.

OUTLOOK for the following 24 hours. Showers and bright intervals in the west. Thundery rain at times in many other districts. Temperatures remaining average or above.

DAILY WEATHER REPORT OF THE BRITISH METEOROLOGICAL OFFICE (contd.)

Code FM II.A		OBSERVATIONS at 00h. 19 August 1962										OBSERVATIONS at 06h. 19 August 1962										OBSERVATIONS during NIGHT				
Station	iii	Nddff	VVwwW	PPPTT	N _h L _h C _M H	T _d T _d app	8N _s Ch _s h _s	8N _s Ch _s h _s	8N _s Ch _s h _s	iii	Nddff	VVwwW	PPPTT	N _h L _h C _M H	T _d T _d app	8N _s Ch _s h _s	8N _s Ch _s h _s	8N _s Ch _s h _s	iii	RRT _n E	T _g T _g	WEATHER				
																						21h.—03h.	03h.—09h.			
Kew	775			15						775	61801	80022	21013	15772	11301	81650	83366	85073	775	00120	08	+	+			
London Airport	772	71702	82031	21215	4573+	12106	84656	86362		772	50000	80031	20912	15782	10500	81656	84070		772	00120	08	+	+			
Gatwick	776	30000	69030	21412	45700	11103	83656			776	20000	62110	21808	15731	08214	81656			776	00070	04	+	+			
Thorney Island	871	00000	69020	22012	00900	11003				871	40802	69111	21510	20939	10500	82362			871	00091	07	+	+			
Hurn	862	70000	66031	21410	762++	09801	85705	87707		862	70601	19284	20611	6563+	11502	82702	86635		862	00100	08	+	+			
Guernsey	894	71309	85022	21717	755++	15400	85623	87640		894	72403	64402	20716	756++	15501	83630	87634		894	00160	16	+	jf			
Wattisham	590	61304	60031	21013	20932	13103	82360	84080		590	71202	63034	21214	757++	13304	87656			590	00120	09	f	+			
Gorleston	497	01802	62020	21013	00900	12205				497	72101	58101	21414	7097+	13304	87360			497	00110	06	+	+			
Mildenhall	578	41603	59011	20811	15701	10105	81656	84075		578	71502	61021	20713	756++	11302	87645			578	00110	09	+	+			
Cardington	559	70000	58011	20614	5573+	13201	85656	87362		559	72105	58012	20815	757++	13303	87656			559	00130	11	+	+			
West Raynham	485	31408	61030	20710	00901	09004	83075			485	71705	62031	20712	756++	11302	81640	87656		485	00091	06	+	+			
Wittering	462	70000	66031	20412	65778	11005	86650			462	80000	58022	20313	856++	13303	88638			462	00110	08	+	+			
Boscombe Down	746	10000	74021	21510	00901	09801	81078			746	71201	02424	21609	757++	09303	87650			746	00081	06	ff	FFff			
Ross-on-Wye										627	81902	60022	19513	865++	12603	88720			627	97131	09	+	id			
Bristol	628	10000	66011	21013	10930	10004	81362			628	71607	64011	20514	754++	12500	87618			628	00120	08	+	+			
Aberporth	502	71807	82022	19114	755++	13806	81710	83625	87657	502	71816	80502	17614	7563+	13609	83707	83630	87650	502	92141	13	+	id _o ir			
Rhoose (Cardiff)	715	10000	80010	20512	15700	11704	81656			715	81605	74501	19715	855++	14503	84715	88622		715	97111	09	+	id _o			
Plymouth	827	81709	58505	20915	854++	15801	88613			827	81707	48505	19715	854++	15603	86712	88616		827	97151	15	id _o	id _o			
Chivenor	707	10907	82011	20313	15600	10702	81640			707	70906	82021	19315	755++	14503	84712	87628		707	00131	11	+	+			
St. Mawgan	817	71507	56032	20414	754++	14802	82708	87616		817	81711	56022	18815	854++	14606	85702	88615		817	97141	13	+	d _o d _o			
Culdrose	809	71803	60025	20315	754++	14400	87618			809	91707	01475	18815	9+0++	15505	89+00			809	01152	14	id _o	d _o d _o 1F			
Scilly	804	91807	01454	19515	9+0++	15802				804	91910	02454	17716	9+0++	16710	89+00			804	93151		ff	ff1F _o			
Elmdon	534	70000	58042	20115	756++	13001	87645			534	72006	66022	19914	15672	12501	81645	87365		534	00140	12	+	+			
Shawbury	414	80000	78022	19915	856++	12801	88638			414	71403	74032	19114	755+8	12603	81623	87657		414	00141	12	+	+			
Manchester	334	80000	48022	19415	856++	12000	88645			334	71405	59022	18815	756++	11400	83645	87657		334	00140	14	+	+			
Squires Gate	318	81004	66022	19414	855++	12802	81622	87630	88656	318	81308	48052	18114	7557+	13605	85628	86656	88359	318	97130	13	+	ir _o			
Valley	302	71710	74016	18615	754++	14602	83618	87640		302	81612	62602	17215	863++	14606	88708			302	92141	13	+	ir _o id _o			
Ronaldsway	204	81512	56516	18413	863++	13705	88707			204	81615	69586	16914	862++	14607	88704			204	94131	13	ir _o id _o	d _o ir _o id _o			
Carlisle	222	60000	80012	19511	6097+	09703	83362	86368		222	81007	61502	18613	3567+	11708	83640	86359	88461	222	97100	09	+	+	id _o		
Watnall	354	80000	56021	20413	856++	12000	87635			354	80000	28042	19813	6573+	13500	86656	88362		354	00130	09	+	+			
Spurn Head	396	01804	66020	20713	00900	11203				396	71705	59031	20213	7093+	12702	87360			396	00120		+	+			
Finningley	360	70000	48031	20311	758++	10400	87656			360	70000	48022	20013	756++	12300	87645			360	00100	07	+	+			
Dishforth	261	60000	40101	20209	15732	09001	81656	85362		261	71502	48052	19711	756++	10601	82635	87640		261	00090	08	+	+			
Tynemouth	262	01801	48020	19911	00900	09103				262	72302	24021	19111	756++	09603	87640			262	00091	07	+	+			
Eskdalemuir										162	81801	32505	19310	861++	10709	88703			162	01071	04	id _o	id _o d _o d _o			
Mull of Galloway	131	81815	74505	17413	874++	13805	88718			131	81820	74025	15813	874++	13606	88715			131	94121						
Prestwick	135	81605	70032	17413	855++	11804	81625	85631	88650	135	81405	66056	15615	754++	13602	82709	87612		135	91111	10	id _o	ir _o id _o			
Renfrew	141	61406	66032	18113	15630	10500	81640	86360		141	80706	20616	16613	854++	12707	83704	85710	88618	141	02111	08	d _o r _o dr	ir _o id _o dr _o r _o			
Leuchars	171	30000	66011	18209	00909	08001	83175			171	70000	40102	17810	10932	09502	82362	87075		171	00071	07	+	+	+		
Dyce	091	11601	62040	19509	10931	08004	81360			091	91601	04174	18410	9+0++	10604	89										

DAILY WEATHER REPORT OF THE BRITISH METEOROLOGICAL OFFICE

No. 36796

Date of Issue Monday 20 August 1962

Code FM 11.A		OBSERVATIONS at 12h. 19 August 1962										OBSERVATIONS at 18h. 19 August 1962										OBSERVATIONS during DAY			
STATION	Station	ill	Nddff	VVwww	PPPTT	N _h Ch _s Ch _s	T _d app	8N _s Ch _s h _s	8N _s Ch _s h _s	8N _s Ch _s h _s	ill	Nddff	VVwww	PPPTT	N _h Ch _s Ch _s	T _d app	8N _s Ch _s h _s	8N _s Ch _s h _s	8N _s Ch _s h _s	ill	RRT x E	SSS	WEATHER		
																							09h.—15h.	15h.—21h.	
104	Kew	775	61806	85031	20421	52632	14810	85830	83365		775	81808	70022	18620	885++	15708	82825	88635		775	00230	072	+	+	
102	London Airport	772	51510	83031	20622	51632	15711	85830			772	81710	80020	19020	885++	14609	81825	88635		772	97230	072	+	ir _o	
100	Gatwick	776	51806	82031	20822	32532	15808	83825	83362		776	81706	70022	19419	856++	14710	88640			776	00220	071	+	+	
99	Thorney Island	871	81206	83022	21118	4853+	14707	82825	83640	88359	871	81606	62022	19417	856++	16611	83710	88640		871	00190	017	+	+	
97	Hurn	862	81408	61032	20217	7542+	15706	82707	83618	87640	862	71405	69012	18717	6848+	15608	81710	84625		862	00191	+	+	+	
95	Guernsey	894	71507	82022	20818	7843+	15803	83810	87625		894	20305	83011	19219	11430	15608	81815			894	00200	048	+	+	
93	Wattisham	590	71607	66032	20521	1167+	13610	81840	83359	87360	590	61610	80141	19219	39783	11709	81950	86362		590	00220	+	+	+	
91	Gorleston	497	71410	62012	21917	6857+	16801	81820	85626	87360	497	41717	59051	20116	30976	15715	83360	83275		497	00180	051	+	+	
90	Mildenhall	578	71805	67022	20322	58632	11811	81835	85637		578	71709	66258	18622	7098+	13605	81358	87362		578	97250	046	+	pro	
88	Cardington	559	52106	74021	20222	22634	12708	82835	83075		559	41909	69011	18521	12672	15607	81830	83362		559	00230	051	+	+	
86	West Raynham	485	62007	74012	20320	21632	13709	82835	84359	85075	485	71517	69032	18421	58732	13609	81850	84656		485	00230	052	+	+	
84	Wittering	462	72007	74022	20320	58531	14803	82828	85656		462	72207	74022	18121	757++	15612	87656			462	00221	026	+	+	
82	Boscombe Down	746	81508	74024	20717	5843+	14704	81818	84630	88362	746	81805	69022	19018	885++	15708	83820	87640		746	00191	000	+	+	
81	Ross-on-Wye	627	81805	66025	19417	865++	14804	88720			627	81806	60022	17319	7657+	16707	87720			627	96201	006	+	pr	
79	Bristol	628	81607	62205	20517	855++	14400	83710	88625		628	81908	66012	18419	855++	15503	82622	88634		628	97200	005	id _o	+	
77	Aberporth	502	81706	69606	17217	5737+	15802	85706	84656	88359	502	81910	58586	16017	7737+	16808	87706	88460		502	02171	ir _o id _o	+	d _o d _o r _o d _o ir _o	
75	Rhoose (Cardiff)	715	71308	66025	19417	5547+	15805	82615	85630	87358	715	71908	69026	17718	784++	16703	81818	87622		715	97200	008	ir _o	+	
73	Plymouth	827	81510	22505	19517	872++	16803	88705			827	71806	48205	18616	7703+	15707	81701	87706		827	92181	000	d _o d _o	dd	
72	Chivenor	707	81310	82606	18620	854++	16806	88616			707	71911	82216	17618	6557+	17604	81703	84707	86628	707	92221	007	ir _o	ir _o	
70	St. Mawgan	817	81514	32405	18417	870++	16804	82700	88702		817	71710	80025	17517	5549+	15708	83708	85618	87460	817	93171	003	d _o d _o dd	id _o	
68	Culdrose	809	92012	02455	18417	940++	16804	89+00			809	82010	72032	17616	856++	15708	81720	88640		809	97121	000	ir _o d _o	ir _o	
66	Scilly	804	82010	40286	17716	862++	16400	88704			804	91913	02456	16415	940++	15711	89+00			804	03172	011	ir _o ir _o	id _o ffir	
64	Elmdon	534	71911	74022	19618	754++	14803	86618	87640		534	71908	63036	17619	1857+	14614	81820	86359		534	97200	031	ir _o	+	
63	Shawbury	414	71712	66035	18818	5167+	14604	85830	86362		414	71605	62608	17118	3569+	16807	83640	86358	87360	414	96191	007	ir _o pr _o	rrr _o r _o ir _o ir	
61	Manchester	334	71715	58022	18418	5173+	13806	85840	86365		334	71810	56216	17017	25698	15503	82656	83359	85365	334	94201	010	ir _o	ir _o	
59	Squires Gate	318	81616	64606	18018	5857+	15703	81825	85650	88459	318	71611	60616	16118	755++	16706	83625	87645		318	04201	003	ir _o r _o r _o	ir _o r _o r _o RR	
57	Valley	302	81714	61606	16816	854++	16804	85705	88612		302	81714	14536	14816	860++	16708	88701			302	04171	000	ir _o r _o r _o ir _o	ir _o d _o r _o d _o dd	
55	Ronaldsway	204	81615	56636	16615	862++	14808	83703	88706		204	81616	48206	15015	871++	15709	88702			204	02151	000	ir _o rrid _o	d _o d _o r _o d _o dd	
54	Carlisle	222	81406	69025	18317	3867+	12806	81720	86359	88462	222	81605	28636	16517	6562+	15707	86645	88459		222	02191	000	ir _o r _o r _o ir _o	ir _o r _o r _o rrr _o r _o	
52	Watnall	354	72210	80012	19519	3858+	15804	82825	87358		354	61907	74018	17518	6097+	16813	84360	86365		354	97201	003	pr _o	ir _o	
50	Spurn Head	396	71509	48022	20516	757++	14802	87650	</																

10

10

CHARTS OF WEATHER IN WEST EUROPE

nation
symbols

LOUD
Cloud
Amount
(oktas)

0
1 or less
2
3
4
5
6
7 or more
8

y obscured

ATHER
Weather

izzle
h and
rizzle

h and snow
w
h shower
h and snow
hower

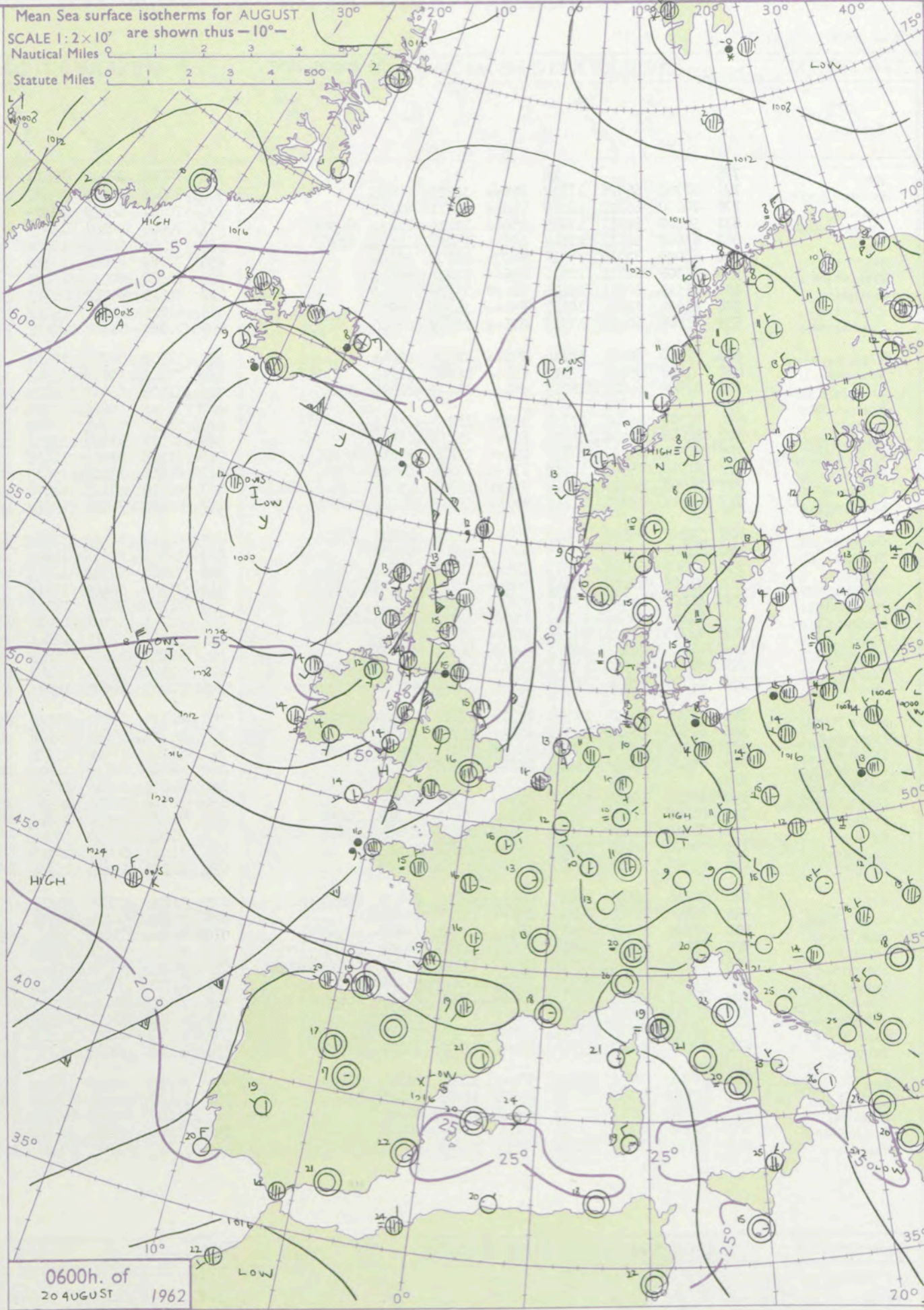
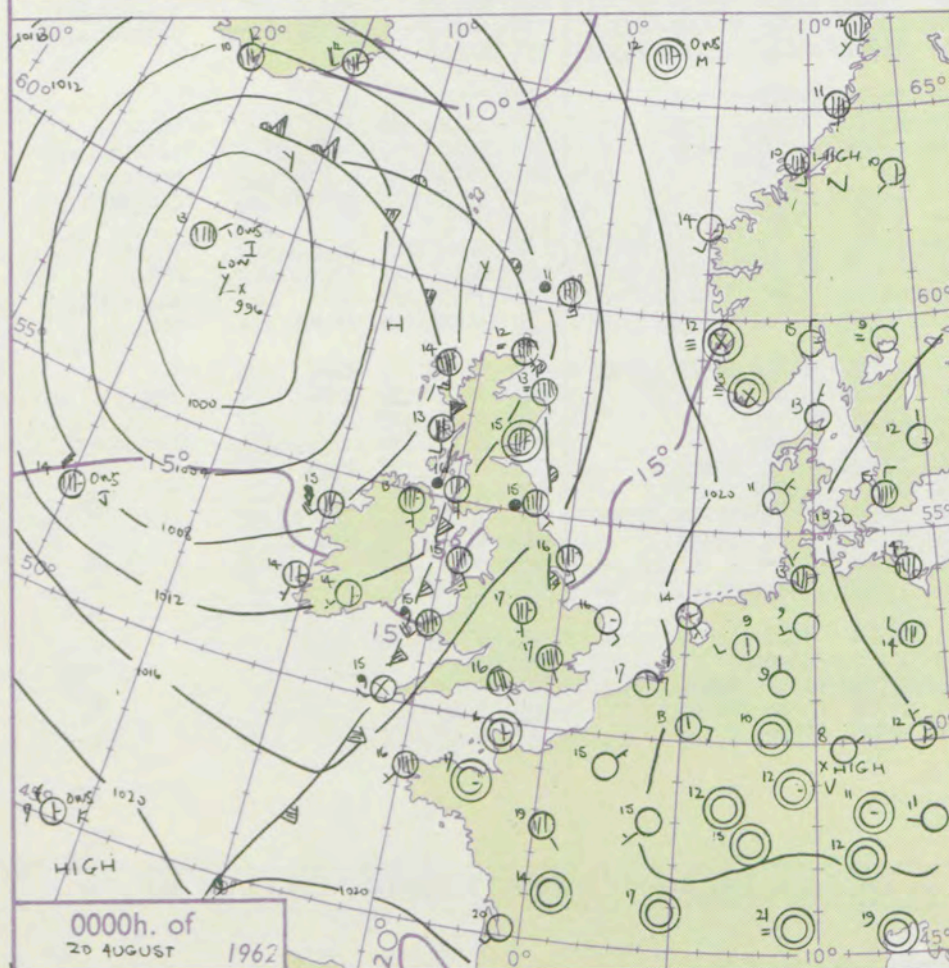
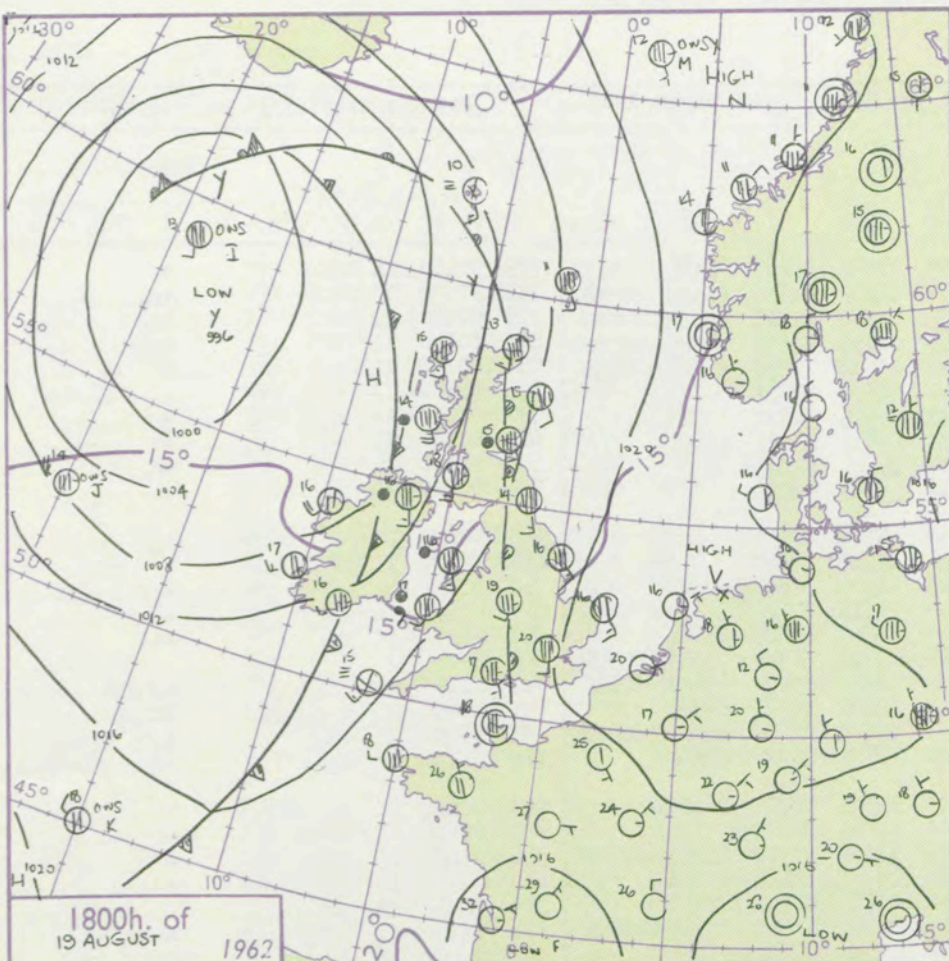
w shower
l shower
nderstorm

WIND
Wind
speed
(knots)

Calm
1-2
3-7
8-12
13-17

h additional
her add

48-52



GENERAL SYNOPTIC DEVELOPMENT

A depression off north Scotland will continue to drift northeast and a cold front which has moved across western districts will be slow moving over southeast England though clearing Scotland during the morning. An anticyclone which moved east to north of Azores will probably continue eastwards with some ridging towards Ireland.

Issued at midday Monday 20 August

1962 FORECAST for Great Britain and Northern Ireland until noon tomorrow

Showers and bright periods in most areas but rather cloudy and close in central and eastern England at first with outbreaks of rain and perhaps isolated thunderstorms. The cloud may not clear in southeast England until late evening. Temperatures will be around average or a little below.

OUTLOOK for following 24 hours
Some showers at first becoming mainly dry, with average temperatures.

DAILY WEATHER REPORT OF THE BRITISH METEOROLOGICAL OFFICE (contd.)

Code FM II.A		OBSERVATIONS at 00h. 20 August 1962										OBSERVATIONS at 06h. 20 August 1962										OBSERVATIONS during NIGHT					CONVECTION TAR °C
Station	iii	Nddff	VVwwwW	PPPTT	N _h L _h C _h M _h H	T _d T _d app	8N _s Ch _s h _s	8N _s Ch _s h _s	8N _s Ch _s h _s	iii	Nddff	VVwwwW	PPPTT	N _h L _h C _h M _h H	T _d T _d app	8N _s Ch _s h _s	8N _s Ch _s h _s	8N _s Ch _s h _s	iii	RRT _n T _n E	T _g T _g	WEATHER					
																						21h.—03h.	03h.—09h.				
Kew	775				18					775	70000	70022	15517	757++	15609	84720	87656		775	00160	14	+		+		40	
London Airport	772	81702	66026	17817	856++	14712	88635			772	80000	66012	15616	6567+	14609	81630	86635	88359	772	97160	13	+		ir _o		39	
Gatwick	776	70000	66022	18216	756++	15811	87637			776	70701	66212	15815	6857+	14610	81825	86635	87360	776	97150	12	+		ir _o		38	
Thorney Island	871	50000	66012	17915	25630	15714	82630	84360		871	70000	74021	15715	3563+	14710	81630	83645	87360	871	00140	11	+		+		37	
Hurn	862	61602	62012	17616	4553+	15712	84625	86362		862	72103	62012	15516	754++	15607	81618	86628	87640	862	00151	14	+		+		36	
Guernsey	894	60000	83030	18516	6097+	14807	86360			894	72707	83012	17316	755++	14602	87621			894	00150	13	+		+		35	
Wattisham	590	81306	62021	18516	856++	14812	88641			590	71408	60022	16016	755++	15608	82630	87645		590	00140	12	+		+		34	
Gorleston	497	11510	60011	19416	10970	15708	81360			497	71615	56052	16917	6557+	15508	86629	87358		497	00160	13	+		+		33	
Mildenhall	578	81604	62022	18117	856++	14709	88632			578	61903	61802	15417	55632	14611	85645			578	97160	14	+		pr _o		32	
Cardington	559	81806	60032	17917	855++	14707	88626			559	71804	58022	15517	756++	15710	87630			559	00160	14	+		+		31	
West Raynham	485	71510	66031	18114	756++	12710	87643			485	71307	56012	15415	756++	14714	87635			485	00131	11	+		+		30	
Wittering	462	81808	69022	17517	856++	15708	88635			462	71806	59012	15216	6563+	15713	86635			462	00160	11	+		+		29	
Boscombe Down	746	81902	62022	18015	854++	14809	82615	88625		746	71904	66012	15815	756++	14709	81709	87630		746	00141	14	+		+		28	
Ross-on-Wye	627									627	71908	60022	13915	764++	14615	87715			627	00151	14	+		+		27	
Bristol	628	31706	62020	17715	30930	14707	83362			628	51606	69011	15215	35430	13712	83615	83361		628	97130	13	+		id _o		26	
Aberporth	502	82018	59506	14415	862++	15714	88704			502	72308	82216	13114	4557+	13302	82707	84625	85359	502							25	
Rhose (Cardiff)	715	81509	69022	16516	855++	15711	82712	88625		715	71205	59015	14416	754++	15711	83712	85618	87630	715	91151	15	id _o		dd _o ro	id _o	24	
Plymouth	827	81710	15505	17415	871++	15708	85702	88704		827	81910	13516	15015	871++	15608	86702	88705		827	02151	15	dd _o	dd _o ro	dd _o ro		23	
Chivenor	707	81908	66026	16617	854++	15707	83709	87612	88640	707	82710	48625	14315	854++	15607	83704	86707	88617	707	93151	15	ir _o		dd _o ro		22	
St. Mawgan	817	81810	17205	16315	870++	15710	85701	88702		817	62406	56016	15313	56200	13005	85703	83610		817	01131	12	dd _o		id _o		21	
Culdrose	809	72109	28506	16415	754++	15709	83705	87614		809	62707	60015	15214	6841+	13202	81708	86620		809	02101			ir _o idff	id		20	
Scilly	804	92508	02515	15615	9+0++	15605	89+00			804	32307	81036	14914	21440	14705	82818			804	01131			ffir _o	pr		19	
Elmdon	534	71806	66022	16317	756++	15813	84631	87640		534	71907	69026	14415	6557+	13608	81710	86625	87360	534	97150	13		ir _o	+		18	
Shawbury	414	71605	61216	15517	756++	14707	81618	87630		414	71607	56106	13116	5577+	15611	83714	85650		414	94151	14		ir _o	+		17	
Manchester	334	81608	56216	15517	855++	15710	86625	88656		334	81707	56026	12816	856++	15608	81710	88630		334	01151	15		irir _o	ir		16	
Squires Gate	318	86161	40616	14616	855++	16711	81620	88635		318	71711	57106	12016	6843+	16711	81818	84622	85635	318	07151	14		RRr _o ro	irir _o ro		15	
Valley	302	81713	17025	13815	860++	15811	88701			302	71908	17205	12413	756++	13801	86702	87635		302	05131	13		dd	dd _o ro	ir _o	14	
Ronaldsway	204	91816	04626	12914	9+0++	14612	89+00			204	82111	74026	11813	770++	13503	81701	83703	87705	204	04131	13		dd _o ro	ir _o ifir	dd _o ro	13	
Carlisle	222	81306	48596	14916	6562+	15707	86640	88457		222	71301	69206	12216	6857+	15713	82715	85638	87360	222	06152	14		ir _o ro	rrdr	drRRddr _o ro	12	
Watnall	354	82103	62036	16416	857++	15712	88650			354	71705	56022	14015	5554+	14711	81620	85650	84362	354	00151	13	+		+		11	
Spurn Head	396	71708	59038	17216	4557+	13710	84625	87360		396	81713	57032	15215	855++	14709	88625			396	00141		+		+		10	
Finningley	360	81506	40606	16915	855++	15707	88628			360	81706	56606	14316	856++	16706	88640			360	91151	13		ir _o	ir _o		9	
Dishforth	261	71506	19216	16015	2563+	15711	82635	87360		261	81710	17626	13215	855++	15611	85706	88625		261	04151	14		irir _o ir	iririr _o		8	
Tynemouth	262	81405	48616	15215	864++	14808	88712			262	81810	16636	12915	863++	14711	88708			262	08132	13		ro _o rr	rrr _o ro	pr _o	7	
Eskdalemuir	162									162	81803	48516	12114	870++	14607	88701			162	11132	13		ro _o RRd _o	dd _o ddRR		6	
Mull of Galloway	131	82026	48626	11513	873++	13307	88710			131	72318	78016	10912	755++	12610	87620											

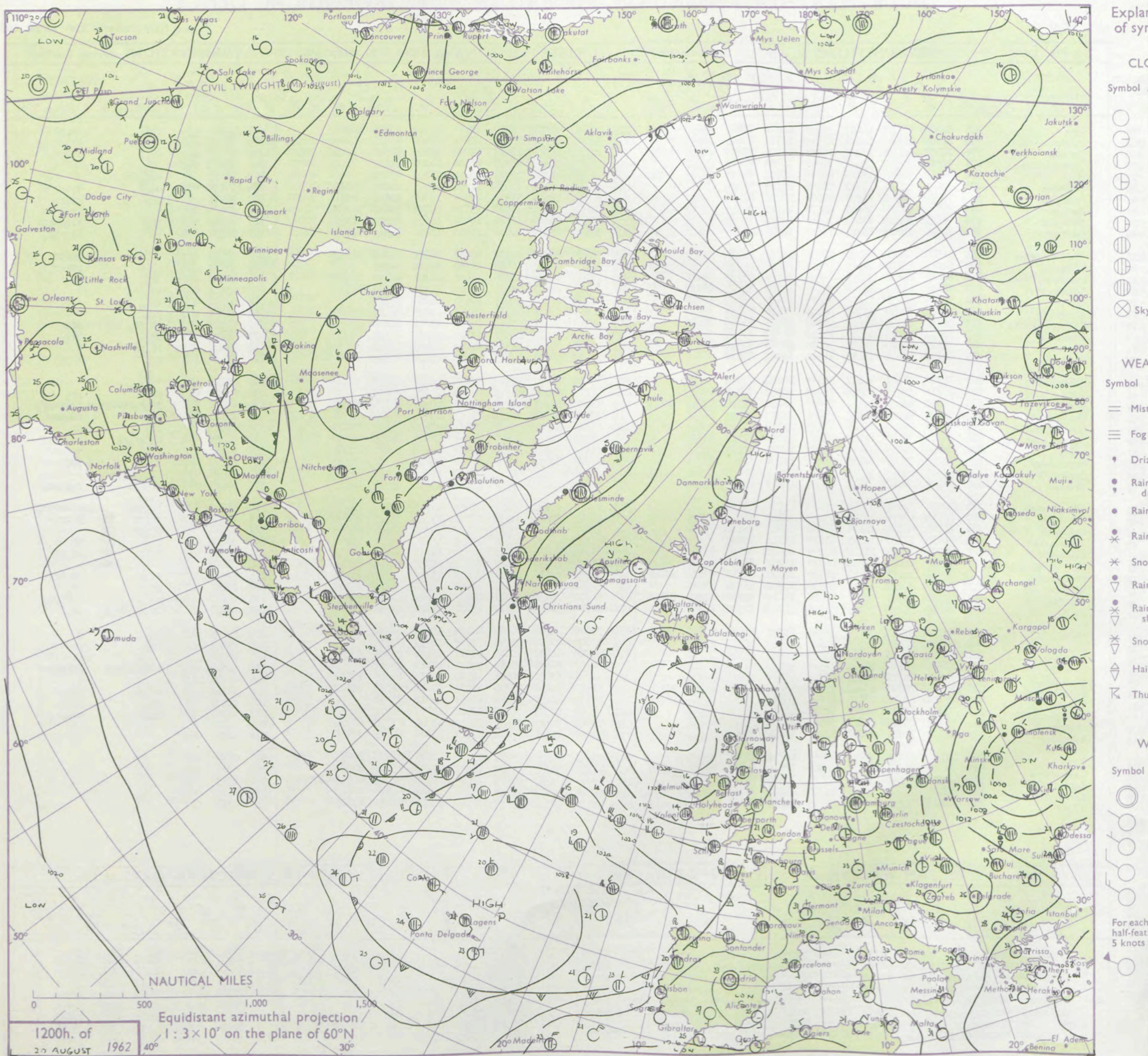
DAILY WEATHER REPORT OF THE BRITISH METEOROLOGICAL OFFICE

No. 36797

Date of Issue Tuesday 21st August 1962

Code FM 11.A		OBSERVATIONS at 12h. 20 August 1962										OBSERVATIONS at 18h. 20 August 1962										OBSERVATIONS during DAY				
Station	iii	Nddff	VVwwWW	PPPTT	N _h Ch _s Ch _s Ch _s	T _d T _d app	8N _s Ch _s h _s	8N _s Ch _s h _s	8N _s Ch _s h _s	iii	Nddff	VVwwWW	PPPTT	N _h Ch _s Ch _s Ch _s	T _d T _d app	8N _s Ch _s h _s	8N _s Ch _s h _s	8N _s Ch _s h _s	iii	RRT	T _x E	SSS	WEATHER			
																							09h.—15h.	15h.—21h.		
Kew	775	82104	70822	13920	5862+	16712	81830	84650	88159	775	72112	74026	11919	795++	14710	83826	85930		775	96211	039		ir _o	ir _o PR		
London Airport	772	82108	78036	14221	855++	15711	86625	88650		772	62412	82256	12319	625++	16609	86823			772	94231	032		do _o ir _o	pr _o PR		
Gatwick	776	72307	82022	14522	786++	17709	83830	84640	87656	776	12412	87018	12918	11600	12709	81830			776	97230	062		+	pr _o		
Thorney Island	871	72311	82032	15021	785++	16708	83820	87656		871	12313	74026	14117	11600	14706	81830			871	97210	062		ir _o	+		
Hurn	862	82110	48586	14817	855++	16802	81704	83707	86712	862	42413	82016	13917	32660	13703	83830			862	01211			do _o rrrr _o r _o	+		
Guernsey	894	62415	80015	17617	68440	14103	85812			894	62616	80031	17516	11354	13803	81808	85359		894	97190	086		id _o f	+		
Wattisham	590	71407	66036	13921	6568+	15831	82648	86657	87359	590	62515	74019	11319	685++	16507	83822	84650		590	94241			ir _o	tlir _o		
Gorleston	497	81714	58052	15417	4557+	16710	84628	88358		497	82012	56056	11018	5567+	15727	85630	88358		497	97180	006		+	ir _o		
Mildenhall	578	71604	62032	13423	786++	16716	82835	87657		578	32505	74019	11218	39500	14603	81925	83650		578	01214	042		ir _o	tlir _o pr _o		
Cardington	559	71706	74022	13421	785++	16716	83825	85640		559	32210	62039	11218	13580	15811	81920	83359		559	06231	034		tlr _o	tlg pr _o		
West Raynham	485	31507	62011	13921	28630	16711	81830			485	52409	80219	10917	48480	16507	81812	84640		485	07221	037		+	TLRir _o		
Wittering	462	62011	69012	12721	5563+	16816	85640			462	12107	66018	10418	11503	16715	81825			462	03231	048		PR	PRrrrr _o r _o		
Boscombe Down	746	82011	66606	14718	854++	16705	83709	87612		746	72703	80258	13815	784++	14301	82810	87650		746	02211	056		ir _o	pr _o		
Ross-on-Wye	627	72606	66216	13216	785++	15702	81825	86630		627	42410	81021	11617	48600	11301	81830	83635		627	93211	057		id _o ir _o	+		
Bristol	628	72509	62205	14317	784++	15605	85815	87650		628	42516	80022	13417	48500	11702	83825			628	91191	048		id _o	+		
Aberporth	502	42115	80018	12318	48440	12806	83814			502	42422	83038	11415	28472	11601	82818	84360		502	01181	068		pr _o	+		
Rhoose (Cardiff)	715	52814	80038	14117	58500	13803	83820	84630		715	42719	74018	13515	48500	12701	84820			715	91181	072		ir _o pr _o	pr _o		
Plymouth	827	32115	63015	15617	32430	15702	83815			827	33015	80038	15517	32500	11101	83825			827	91180	097		pr _o	pr _o		
Chivenor	707	32622	80016	14419	38500	15704	82824			707	22515	69028	14316	22100	12400	82818			707	01201	092		pr _o PR	+		
St. Mawgan	817	42420	80024	15218	14500	13301	82818			817	22417	69018	15715	22460	12000	82815			817	97181	101		pr _o	+		
Culdrose	809	72516	74031	15617	725++	14001	87820			809	32715	74020	15715	32530	12802	83820			809	00170	100		+	+		
Scilly	804	72816	56168	15816	784++	14302	84813	87634		804	62813	69038	16515	62400	14203	86810			804	93181	098		pr _o	pr _o		
Elmdon	534	82008	40608	13117	7567+	16708	86708	87630	88458	534	72415	66801	10718	73500	10605	82925	87828		534	05201	031		pr _o rrr _o rrr _o rrr _o	pr _o PRpr _o		
Shawbury	414	52513	80258	12019	58500	14707	82825	84635		414	72612	62818	10815	734++	13602	81710	84915	86635	414	02211	065		pr _o	pr _o PRPR		
Manchester	334	72307	74028	11419	785++	15707	85822	84640		334	71805	62802	09517	785++	13806	85825	83650		334	07211	057		pr _o	pr _o		
Squires Gate	318	42711	70016	11717	48400	15802	81814	84630		318	72512	58801	09515	784++	13608	81715	83818	86645	318	92191	062		do _o r _o r _o r _o	pr _o PR		
Valley	302	42014	74258	11217	48500	16709	82820	84640		302	71920	69032	09115	785++	14610	82820	87640		302	97171	072		+	+		
Ronaldsway	204	72014	59016	10515	762++	13707	84703	87705		204	32212	80011	07815	38500	12612	81709	83650		204	97170	048		pr _o	pr _o		
Carlisle	222	72506	69616	11515	5847+	14603	81708	83712	85635	222	52206	83016	09017	48530	11611	83826	83360		222	01181	029		r _o r _o ir _o r _o r _o	+		
Watnall	354	82109	66032	12319	884++	16811	86812	88620		354	42706	74019	09717	43500	12611	83820	82925		354	03201	019		pr _o RRt	r _o r _o pr _o		
Spurn Head	396	52008	58018	13219	55531	15710	85625			396	82108	32639	09516	6742+	16716	86710	88558		396	07182	022		pr _o tlr	tlirrrr _o pr _o		
Finningley	360	82114	63016	12520	855++	16712	84622	88627		360	32109	58018	09118	33599	17716	81925	83645		360	03201	028		pr _o rr	RRpr _o		
Dishforth	261	71713	58046	11120	784+2	16715	86818	84650		261	72810	80038	08719	786++	14713	81830	85645		261	97211	042		pr _o jp	pr _o		
Tynemouth	262	81615	37108	10515	6557+	15713	86620			262	62307	61028	08419	21671	1171	82830	86358		262	93201	043		pr _o	PR		
Eskdalemuir	162	82009	70216	11114	872++	14802	84704	88710		162	41905	80038	09013	44500	11512	82823	83625		162	03171	039		RRir _o	pr _o PR		
Mull of Galloway	131	62313	63014	09814	4633+	13707	84708	84357		131	62012	82031	06913	2246+	12707	82815	86360		131	00151						
Prestwick	135	72009	70155	09117	785++	14705	81710	84820	86626	135	72007	78022	06316	784++	13712	81817	83820	85635	135	97181	037		+	pr _o		

CHART OF WEATHER IN PART OF NORTHERN HEMISPHERE



CHARTS OF WEATHER IN WEST EUROPE

ation
bols

UD
Cloud
amount
(oktas)

0
1 or less
2
3
4
5
6
7 or more
8
Obscured

THER
Weather

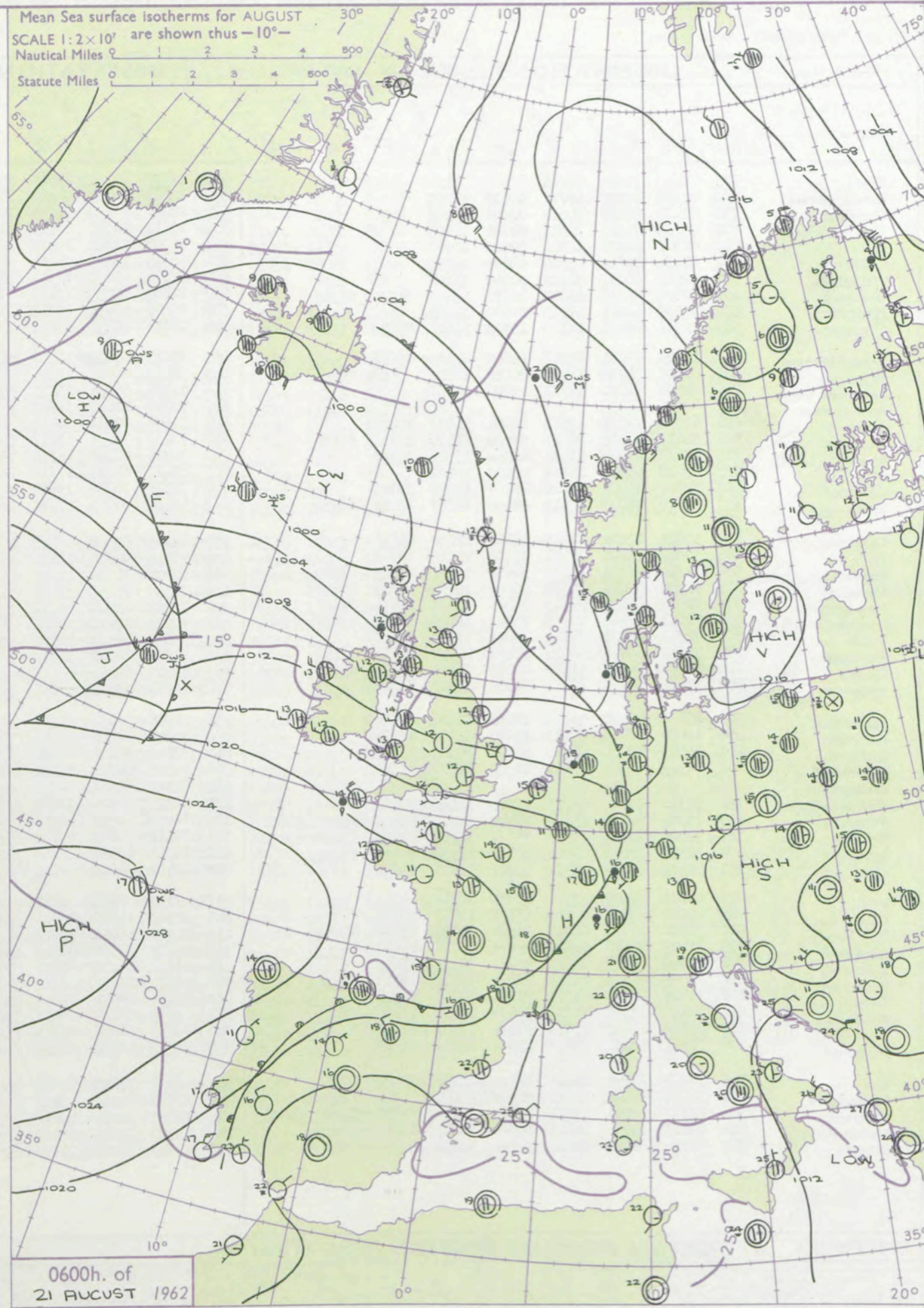
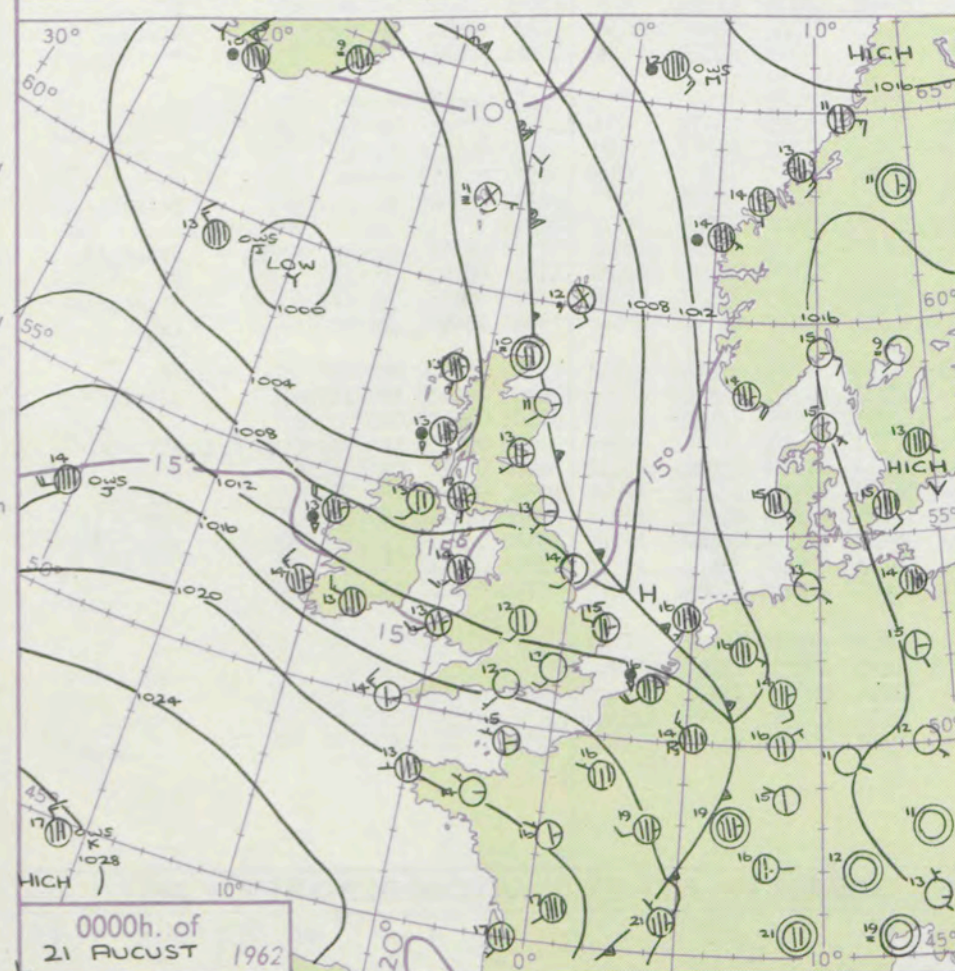
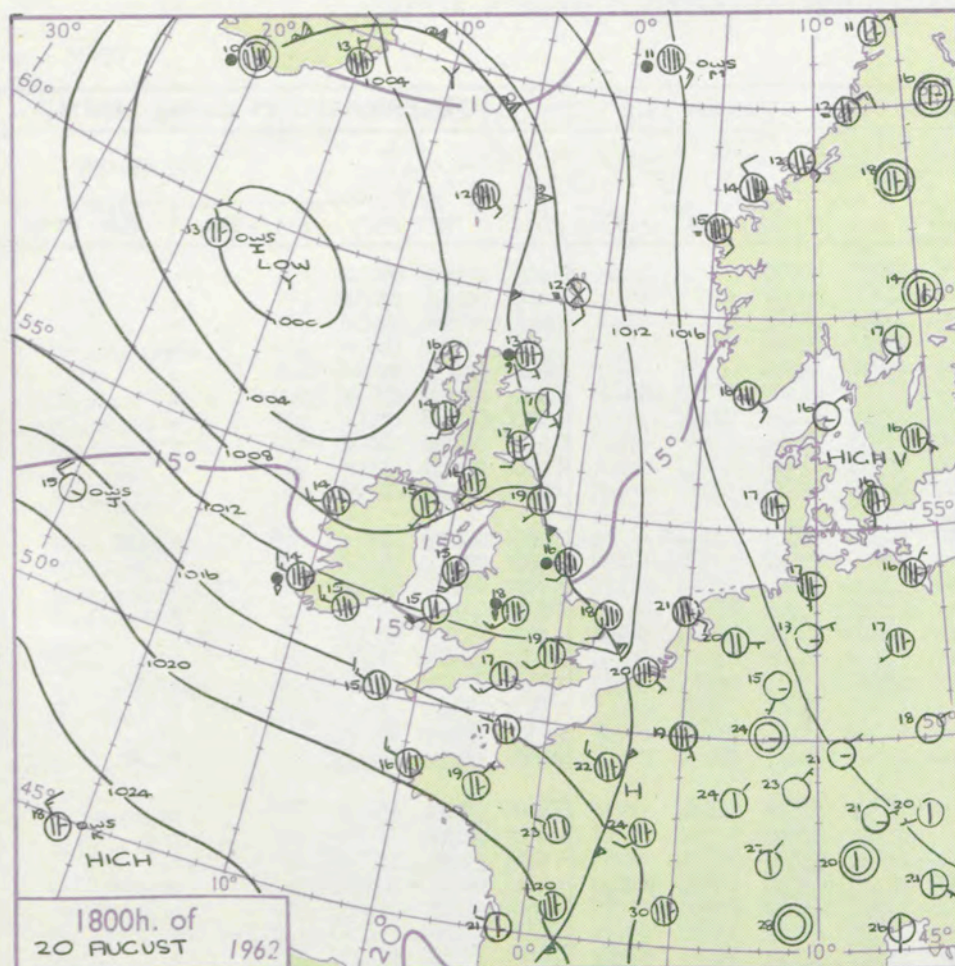
le
and
izzle

and snow

shower
and snow
ower
v shower
shower
derstorm

ND
Wind
speed
(knots)
Calm
1-2
3-7
8-12
13-17
Additional
er add

48-52



GENERAL SYNOPTIC DEVELOPMENT

A depression off north Scotland has been moving slowly east and is likely to turn northeast as a trough from the Atlantic moves quickly into England and Wales. An anticyclone near Azores will be slow moving and a series of troughs and ridges on its northern side will move quickly across Atlantic and southern Britain.

Issued at midday Tuesday 21 August 1962

FORECAST for Great Britain and Northern Ireland until noon tomorrow

Showers and bright periods in most areas but a belt of cloud and rain in Ireland, moving quickly east over England and south Scotland to clear eastern districts in the late morning. Brighter weather with scattered showers will follow the rain belt. Temperatures will be around the seasonal average.

OUTLOOK for the following 24 hours. Changeable.

DAILY WEATHER REPORT OF THE BRITISH METEOROLOGICAL OFFICE (contd.)

Code FM II.A OBSERVATIONS at 00h. 21 August 1962										OBSERVATIONS at 06h. 21 August 1962										OBSERVATIONS during NIGHT					CONV TA °C
Station	iii	Nddff	VVwww	PPPTT	N _h L _h C _M C _H	T _d T _d app	8N _s Ch _s h _s	8N _s Ch _s h _s	8N _s Ch _s h _s	iii	Nddff	VVwww	PPPTT	N _h L _h C _M C _H	T _d T _d app	8N _s Ch _s h _s	8N _s Ch _s h _s	8N _s Ch _s h _s	iii	RR _T T _n E	TgTg	WEATHER			
																						21h.—03h.	03h.—09h.		
Kew	775			13						775	32304	70021	13613	356++	11210	83635				775	00120	09	+	+	40
London Airport	772	02310	80028	13713	00900	10203				772	32309	69030	14412	36400	11210	83712				772	00120	09	+	+	39
Gatwick	776	02402	63010	14011	00900	11102				776	22407	70030	14911	25600	11209	82645				776	00090	05	+	+	38
Thorney Island	871	02604	74020	15013	00900	11003				871	12611	74010	15913	11530	11310	81820				871	00130	10	+	+	37
Hurn	862	02307	80020	14912	00900	10003				862	12507	74010	16012	18500	10211	81820				862	00110	09	+	+	36
Guernsey	894	02614	78021	18314	00900	12101				894	52814	78151	19214	58300	11309	81705	83808	85625		894	00130	12	+	+	35
Wattisham	590	02512	66011	11912	00900	11203				590	32410	62030	12711	16330	10306	81708	83362		590	97090	07	+	+	34	
Gorleston	497	52808	62021	11015	45670	13305	84630	86358		497	12709	64021	11812	10940	11205	81360				497	00110	10	+	+	33
Mildenhall	578	02509	66011	11713	00900	11105				578	12409	59020	12312	15700	10308	81656				578	00110	09	±	+	32
Cardington	559	12312	60021	12112	15700	11402	81650			559	12211	40041	12812	15700	11009	816500				559	97111	09	+	+	31
West Raynham	485	12409	69011	11012	15800	11103	81657			485	12414	66020	11411	16230	10306	81705				485	00101	09	+	+	30
Wittering	462	02509	74010	11213	00900	10801				462	32412	66011	11713	35600	11306	82638				462	00101	07	+	+	29
Boscombe Down	746	02508	82020	14711	00900	08803				746	12506	66051	15611	15500	10206	81625				746	00101	07	+	+	28
Ross-on-Wye										627	72408	70022	13313	756++	11305	81720	87630		627	00121	09	+	+	+	27
Bristol	628	62312	66031	13614	62400	12813	86818			628	72508	69031	14714	3243+	12210	81710	83818	86359	628	00140	11	+	+	+	26
Aberporth	502	52617	82018	12813	58400	11009	81818	84656		502	72618	74251	13813	784++	12309	86815	87656		502	97121	11	pr _o	pr _o	+	25
Rhoose (Cardiff)	715	62817	66028	13914	625++	13302	86820			715	72914	62258	14714	734++	13306	83912	86815		715	05131	12	pr _o pr	pr _o pr	+	24
Plymouth	827	03010	66010	16514	00900	12104				827	73011	61021	17514	784++	12308	81812	87630		827	00130	11	+	+	+	23
Chivenor	707	72720	80028	14715	725++	13400	87820			707	72716	74252	15614	784++	13312	85818	87635		707	97141	12	+	+	+	22
St. Mawgan	817	42618	66038	16613	48400	12107	82818	84630		817	52814	66011	17713	48440	11308	81815	84640		817	97131	12	pr _o	pr _o pr	+	21
Culdrose	809	12813	82020	17213	15600	12209	81640			809	62809	82031	18113	68400	11211	82818	86630		809	95121	11	+	+	pr _o	20
Scilly	804	32917	79028	18114	32400	12212	83818			804	73019	56818	18614	773++	13105	87706			804	94131		pr _o	pr _o	+	19
Elmdon	534	42210	66258	11412	34630	10705	83645	83360		534	22410	66020	12212	24500	10310	81830			534	97121	10	pr _o	+	+	18
Shawbury	414	52305	80018	10613	58400	12603	82816	84630		414	72308	66258	11712	784++	12308	81818	84825	86640	414	96111	08	drir _o	pr _o pr	+	17
Manchester	334	71910	62028	09413	786++	11707	82830	87657		334	72210	48808	10012	785++	11307	86820	87657		334	94121	11	pr _o	pr _o	+	16
Squires Gate	318	72623	69018	08415	755++	14705	82713	83620	87645	318	72722	70022	09314	5643+	13309	85712	85650		318	00141	13	+	+	+	15
Valley	302	72317	66022	09714	756++	13104	87640			302	72616	66022	11214	4853+	13314	81716	84657	86359	302	00131	12	+	+	+	14
Ronaldsway	204	72419	80028	08014	784++	13000	81818	87650		204	72620	80028	08913	755++	12309	82710	87645		204	97131	12	pr _o	pr _o	+	13
Carlisle	222	32207	74018	07413	28540	11811	82823	83360		222	82412	69258	06913	884++	12400	81704	84706	88630	222	01121	08	pr _o	prpr _o	+	12
Watnall	354	32411	63038	10111	30930	11807	83360			354	52704	59031	10911	46430	11305	83712	83635		354	00111	08	+	+	+	11
Spurn Head	396	22410	59028	09414	22600	12206	82830			396	52415	57031	09512	55500	12205	85625			396	00110		+	+	+	10
Finningley	360	12407	66018	09413	15700	11704	81656			360	32309	66011	09913	38500	12309	81825	83635		360	97121	09	pr _o	+	+	9
Dishforth	261	52309	62031	08412	55700	10804	85656			261	32512	82028	08013	38540	11303	81822	83650		261	97121	10	pr _o	+	+	8
Tynemouth	262	12307	66020	07213	10940	11706	81360			262	62305	66022	05912	4564+	10504	83635			262	00121	09	+	+	+	7
Eskdalemuir										162	82112	56812	06211	824++	11602	84706	88818		162	05111	10	+	+	prir _o pr _o	6
Mull of Galloway	131	72318	80032	07213	755++	12402	87620			131	82722	78606	07812	4552+	11309	84620	86525		131	97111					5
Prestwick	135	71807	74028	05212	754++	11707	81618	83637	87656	135	72415	60506	04513	755++	12503	81703	83705	86612	135	05121	10	ir _o irr _o r _o	irr _o r _o id _o	+	4
Renfrew	141	72106																							

DAILY WEATHER REPORT OF THE BRITISH METEOROLOGICAL OFFICE

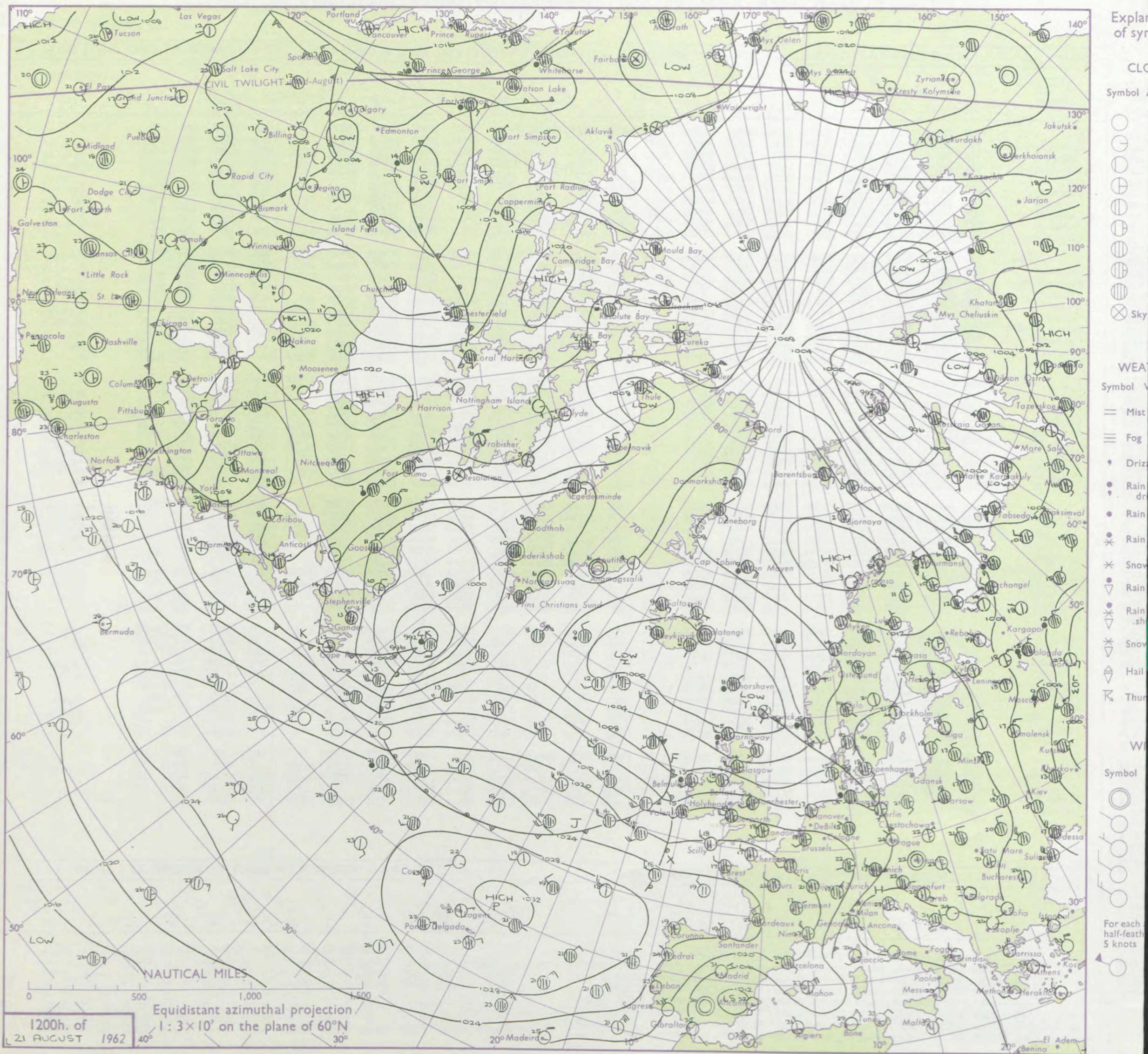
No. 36798

Date of Issue Wednesday 22 August 1962

VERSION
to °F

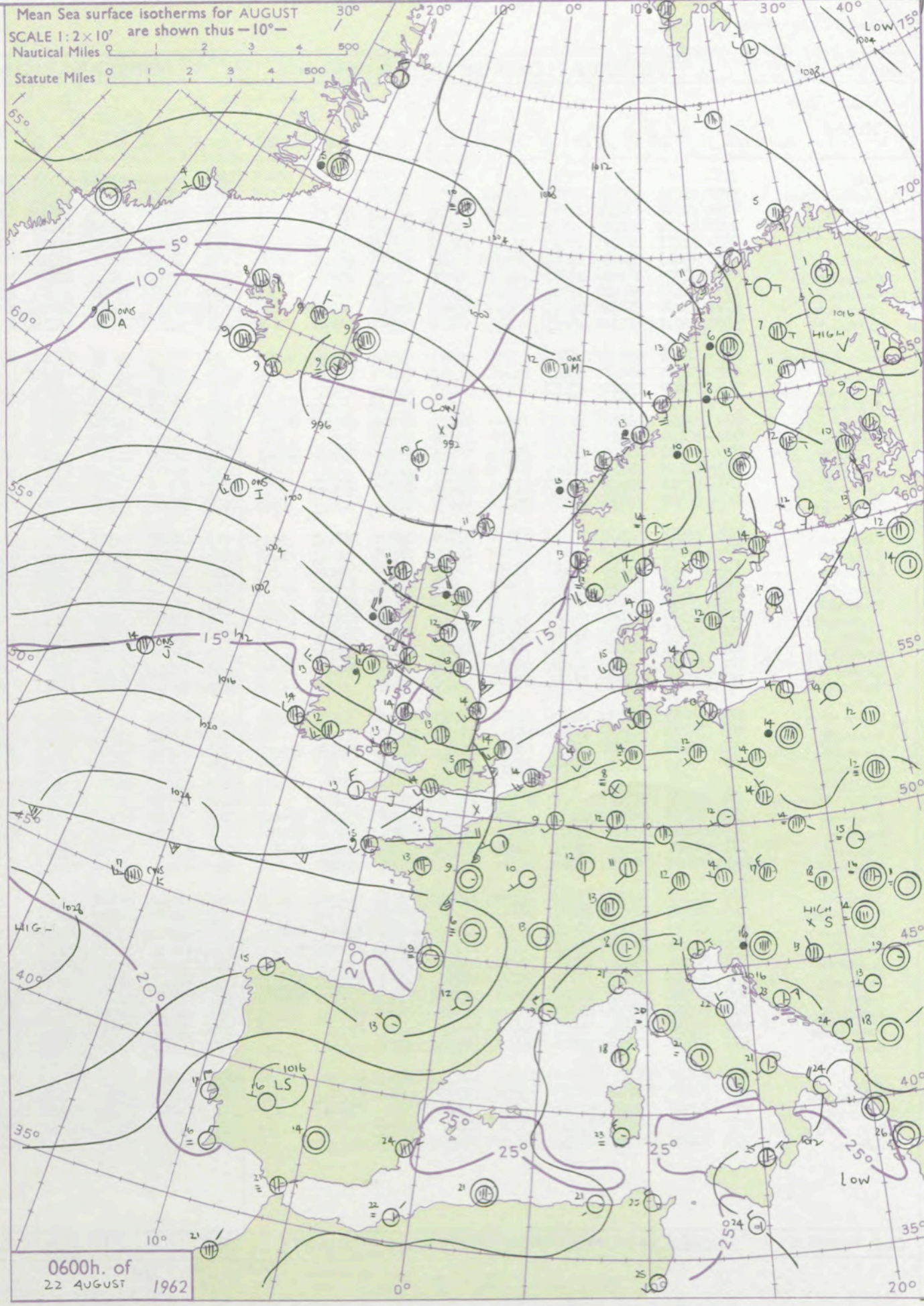
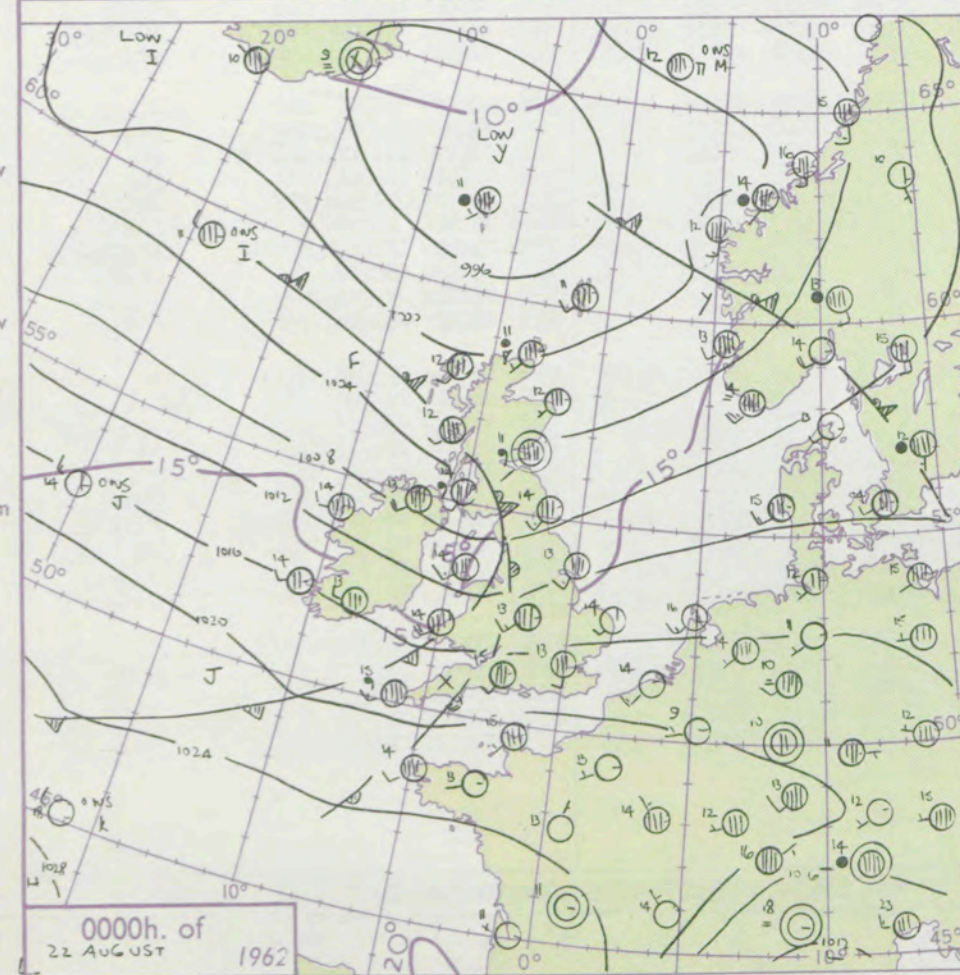
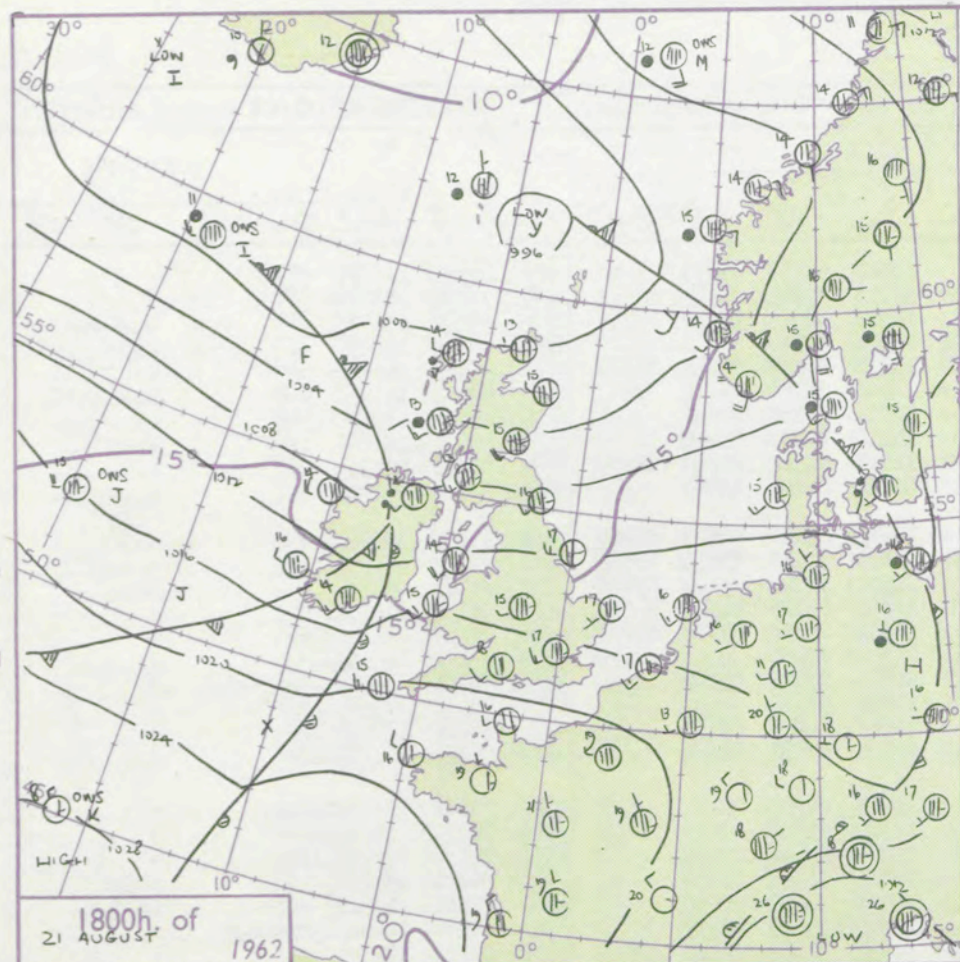
Code FM 11.A		OBSERVATIONS at 12h. 21 August 1962										OBSERVATIONS at 18h. 21 August 1962										OBSERVATIONS during DAY				
Station	iii	Nddff	VVwww	PPPTT	N _h L _h C _M C _H	T _d T _d app	8N _s Ch _s h _s	8N _s Ch _s h _s	8N _s Ch _s h _s	iii	Nddff	VVwww	PPPTT	N _h L _h C _M C _H	T _d T _d app	8N _s Ch _s h _s	8N _s Ch _s h _s	8N _s Ch _s h _s	iii	RR	T x E	SSS	WEATHER			
																							09h.—15h.	15h.—21h.		
Kew	775	72613	80252	15618	746++	10104	84830	87465		775	72710	87022	16717	74600	09308	81835	87656		775	97190	059	pr _o	+			
London Airport	772	72416	82258	15718	785++	12104	82825	87650		772	72413	82022	16717	6853+	10305	81828	86656		772	97191	057	pr _o	+			
Gatwick	776	72709	83258	16218	7867+	12102	85830	85650		776	72511	82028	16817	48600	11306	83835	82656		776	97200	062	pr _o	+			
Thorney Island	871	62510	83258	17817	43532	14307	84920	85359		871	62409	80018	18317	58501	11206	81828	84650		871	97190	052	pr _o	pr _o			
Hurn	862	72811	78038	17418	785++	12205	81718	86822	86640	862	62612	82031	18118	28632	10104	82830	86080		862	97200		pr _o	+			
Guernsey	894	62716	80031	21317	5844+	12107	82812	85640		894	22617	78032	22916	11545	11100	81820			894	00180	114	+	+			
Wattisham	590	72716	80031	14217	785++	11204	81826	87645		590	72609	74022	15116	785++	11202	81825	87645		590	97190		pr _o	+			
Gorleston	497	62710	64032	13318	52540	11104	85825	84360		497	72407	74036	14217	755++	12202	87626			497	97191	069	+	ir _o			
Mildenhall	578	82713	82031	13918	885++	10206	82825	88656		578	72912	74028	14917	786++	09308	81830	87650		578	97190	060	pr _o	pr _o			
Cardington	559	72516	66251	14318	3263+	09205	83835	87360		559	72413	80032	15817	786++	09308	84830	87656		559	97190	069	pr _o	+			
West Raynham	485	72714	80251	13017	785++	11205	82825	87656		485	72512	74028	14116	786++	10207	82830	87650		485	97181	044	pr _o	pr _o			
Wittering	462	82615	82031	13717	7861+	10207	81830	87656		462	72714	78031	14417	785++	09205	83825	87640		462	00190	083	+	+			
Boscombe Down	746	72715	74258	17016	784+8	11209	84818	87650		746	22909	82011	17916	18601	09105	81830			746	97181	055	pr _o	+			
Ross-on-Wye	627	82711	81028	15616	885++	10112	86825			627	62711	70031	16216	18502	08204	81825	85070		627	97171	046	pr _o	pr _o ir _o			
Bristol	628	62420	78032	16917	585+2	11309	83825	85645		628	62522	82031	17615	32530	09206	83825	84365		628	00180	059	+	+			
Aberporth	502	72718	89028	16414	1243+	10110	81810	87358		502	72318	80021	15415	5847+	11807	84818	85650		502	97161	041	+	ir _o d _o d _o			
Rhoose (Cardiff)	715	72622	70808	17616	5843+	11113	84818	85635		715	72620	69258	17915	685+2	11801	81715	83820	85630		715	97171	070	pr _o	pr _o ir _o		
Plymouth	827	73615	66028	19716	784++	11106	85818	86640		827	72613	74038	19816	68531	12001	82820	85630		827	91180	064	pr _o pr _o	pr _o			
Chivenor	707	72715	78022	18516	784++	12109	83818	87645		707	72418	80032	18516	4855+	12702	83822	87360		707	97191	046	+	ir _o			
St. Mawgan	817	52717	74018	20216	58500	12107	82820	85657		817	72418	69028	20015	58532	12000	82820	84640	85360		817	97171	053	pr _o	+		
Culdrose	809	52714	72032	20317	5843+	12206	84815	83630		809	62614	69012	20415	58431	13101	83815	85625		809	00170	052	+	+			
Scilly	804	42814	80038	20818	48500	13007	82822	83650		804	62613	66018	20515	68400	14604	82818	86623		804	91181	070	pr	prid _o			
Elmdon	534	72716	66808	14217	5253+	10213	85820	87357		534	72611	62018	15415	68502	09106	81825	86656		534	97170	049	pr _o	+			
Shawbury	414	72914	66808	14115	794++	11212	82915	84820		414	72515	78158	14814	78572	09002	81825	86656		414	01161	020	pr _o pr _o pr _o	ir _o			
Manchester	334	72515	63028	12914	784++	11213	84818	87657		334	72313	70028	13314	4857+	09802	81820	84650	86460		334	95161	002	pr _o pr	pr _o id _o		
Squires Gate	318	72627	70022	12115	784++	12215	84815	87640		318	82425	69028	11915	885++	12807	81825	84638	88650		318	97170	020	+	pr _o ir _o		
Valley	302	72321	74022	14016	3853+	13208	81820	83650	87360	302	82221	62216	13114	7557+	13707	82625	80650	88459		302	01171	036	+	ir _o rr		
Ronaldsway	204	52420	83012	10915	58532	11008	83823	83650		204	82216	74022	10914	855++	12808	83620	88645		204	95161	031	+	r _o r _o r _o d _o			
Carlisle	222	72318	82258	09114	68331	11203	83808	85823		222	62313	80028	09815	5853+	10400	83823	84650	86362		222	91161	031	pr _o	pr _o ir _o r _o r _o		
Watnall	354	72709	60252	12915	785++	13008	82820	83630	87640	354	62708	60038	14414	685++	10206	81822	86645		354	01171	036	pr	pr _o			
Spurn Head	396	72816	68258	10016	42598	11801	84825	86360		396	52318	82018	09515	58670	10206	85645	83365		396	97180	049	pr _o	+			
Finningley	360	72624	66021	12516	1267+	12217	81830	85362	86368	360	62417	63161	13316	635++	10305	84925	83657		360	97190	053	+	pr _o			
Dishforth	261	72516	82038	10316	58636	11213	83830	83656	86075	261	72310	74012	11715	785+2	11106	82820	85645		261	97171	043	pr _o	pr _o			
Tynemouth	262	72620	66022	07116	6257+	11206	86820			262	72517	66028	08616	756++	10304	87630			262	97171	073	+	pr _o			
Eskdalemuir	162	82511	78808	08113	885++	09210	86822	88640		162	72506	78038	09113	785++	09701	85822	87640		162	93151	025	pr _o	pr _o pr _o r _o			
Mull of Galloway	131	72720	82022	09914	2246+	11201	82818	85636		131	82318	78602	09813	854++	10808	88618			131	01151						
Prestwick	135	72315	62258	07314	784++	12208	82712	85818	86635	135	72517	66158	07913	784++	10607	82816	83822	87635		135	93151	005	dr _o pr _o	pr _o d _o r _o		
Renfrew	141	72720																								

CHART OF WEATHER IN PART OF NORTHERN HEMISPHERE



CHARTS OF WEATHER IN WEST EUROPE

ation
bols
UD
Cloud
mount
(oktas)
0
1 or less
2
3
4
5
6
7 or more
8
Obscured
THER
Weather
le
and
izzle
and snow
shower
and snow
ower
y shower
shower
derstorm
ND
Wind
speed
(knots)
Calm
1-2
3-7
8-12
13-17
Additional
er add
48-52



GENERAL SYNOPTIC DEVELOPMENT

The depression to northwest of Scotland yesterday has moved slowly east and will now fill a little over the Norwegian Sea. Another depression to north of Ship "Charlie" is expected to move eastnortheast while its occluding fronts, preceded by a ridge, will make more rapid progress to reach the British Isles tomorrow.

Issued at midday Wednesday 22 August

1962

FORECAST for Great Britain and Northern Ireland until noon tomorrow

Scattered showers today, chiefly in the north and west, and some bright intervals in most parts with near average temperatures. Cloud associated with the Atlantic fronts will reach most parts of the British Isles during the night and morning giving some rain but amounts will be small in the south.

OUTLOOK for the following 48 hours:- Further occasional rain or showers but also bright periods and temperatures not far from average.

DAILY WEATHER REPORT OF THE BRITISH METEOROLOGICAL OFFICE (contd.)

Code FM II.A		OBSERVATIONS at 00h. 22 August 1962										OBSERVATIONS at 06h. 22 August 1962										OBSERVATIONS during NIGHT				
Station	iii	Nddff	VVwww	PPPTT	N _h L _h C _M H	T _d T _d app	8N _s Ch _s h _s	8N _s Ch _s h _s	8N _s Ch _s h _s	iii	Nddff	VVwww	PPPTT	N _h L _h C _M H	T _d T _d app	8N _s Ch _s h _s	8N _s Ch _s h _s	8N _s Ch _s h _s	iii	RRT _n T _n E	T _g T _g	WEATHER				
																						21h.—03h.	03h.—09h.			
Kew	775				14					775	72308	82012	14215	7613+	12508	87712	87359		775	00140	11	+	+			
London Airport	772	61911	80031	16513	656++	10712	86630			772	72414	82015	14215	4553+	12510	81715	84625	87362	772	97131	08	id _o	id _o			
Gatwick	776	52106	66031	17711	15602	10805	81640	85075		776	72312	62026	15414	47431	13508	84712	87072		776	97101	06	+	ir _o d _o d _o			
Thorney Island	871	12310	69011	18214	10930	12709	81362			871	52410	69216	16015	47401	14606	84710			871	97130	10	+	id _o pr _o			
Hurn	862	72211	66031	17815	756++	12811	82635	86645		862	62510	74036	15914	38432	13605	81710	83815	85075	862	92121	09	ir _o	+			
Guernsey	894	32415	81011	21614	20932	12807	82360	83075		894	82420	07516	19715	860++	14606	88700			894	97141	13	+	ir _o d _o d _o if			
Wattisham	590	52313	64031	15811	10946	09808	81359	85278		590	82114	64032	12713	856++	12714	82710	88640		590	00110	08	+	+			
Gorleston	497	22410	64031	15314	20940	11804	82360			497	82315	62032	12414	4567+	11716	84630	88360		497	00120	10	+	+			
Mildenhall	578	72308	66031	14613	756++	09812	87648			578	82412	70032	11814	757+	12711	81712	87680	88275	578	00130	09	+	+			
Cardington	559	42011	66216	14913	20878	10816	82357	83270		559	72216	62031	12614	1567+	12608	81712	87360		559	97120	09	ir _o	+			
West Raynham	485	52111	69031	14311	30932	09810	83362	84072		485	82218	69026	10613	854++	11612	82712	86615	88650	485	97101	08	ir _o	+			
Wittering	462	32314	66018	13413	15702	10717	81650	83070		462	82511	69031	11414	55637	12804	81715	85635	86362	462	97111	06	pr _o	+			
Boscombe Down	746	72010	69011	17511	15601	10813	81640	87077		746	72513	80022	15813	15531	11501	81625	83364	87078	746	97101	08	+	pr _o			
Ross-on-Wye										627	72307	70022	13613	36531	10303	83725	84360		627	91131	11	id _o	+			
Bristol	628	82317	48502	16014	856++	12814	83706	86710	88635	628	62610	66016	15114	48432	10301	81818	83638	86075	628	02141	12	d _o d _o ir _o	+			
Aberporth	502	82521	58026	13614	873++	13610	88708			502	72720	66021	14313	757++	11304	87650			502	97121	11	d _o d _o	+			
Rhoose (Cardiff)	715	82520	61616	15614	855++	13619	83705	85708	88620	715	52814	74016	15313	48430	11303	83815	84360		715	02131	12	d _o r _o r _o r _o d _o d _o	+			
Plymouth	827	82518	37515	18415	873++	14816	88707			827	43008	62016	17613	35601	13305	83635			827	95131	11	d _o d _o ddir	+			
Chivenor	707	82518	48506	16415	873++	15716	85706	88710		707	72817	69025	16114	784++	12500	83816	87628		707	95141	12	dr1d _o	+			
St. Mawgan	817	82522	28515	18415	860++	14609	88701			817	72816	70026	17713	68402	10000	83818	86635		817	01131	12	d _o d _o dr	+			
Culdrose	809	82516	37515	18215	872++	15719	85705	88710		809	22909	60026	18812	15610	10213	81635			809	95121	11	d _o d _o r _o r _o	+			
Scilly	804	82615	24516	19115	862++	14706	88705			804	23013	74016	18613	15640	12303	81630			804	94131	11	d _o r _o	+			
Elmdon	534	72013	66036	13513	755++	11616	83627	87656		534	72512	66025	12013	3567+	09302	83645	87365		534	97130	12	ir _o id _o	+			
Shawbury	414	82113	74606	12013	854++	12714	84619	88624		414	82512	80036	11413	855++	10303	86625	88650		414	92131	11	ir _o	pr _o pr			
Manchester	334	71910	66205	10612	555+2	12717	85620	87458		334	82607	58025	09812	855++	10500	84625	88656		334	02121	11	id _o	id _o d _o d _o			
Squires Gate	318	82525	60016	09015	856++	14720	84708	88635		318	72732	66022	09214	754++	12202	85615	87630		318	01140	12	r _o r _o rrdr _o r _o	+			
Valley	302	82315	62026	10314	855++	13709	83615	88625		302	72315	66022	11614	754++	12209	81615	84620	87635	302	00131	12	+	+			
Ronaldsway	204	72425	74036	08314	756++	12605	81635	87656		204	62617	66212	09113	57401	12208	81710	85715		204	01121	11	+	ir _o ir			
Carlisle	222	82511	6902	06014	6567+	12726	86635	88450		222	72415	66256	06713	6853+	11207	82708	83823	85630	222	93121	12	r _o r _o id _o pr _o	ir _o pr _o pr			
Watnall	354	82314	56218	12412	856++	11717	88630			354	82610	59022	10513	6567+	11602	86630	83362	88465	354	01121	10	r _o r _o RRid _o	pr _o			
Spurn Head	396	62115	63031	12013	65600	10715	86630			396	82416	59032	08814	6742+	12607	86715	88458		396	00120		+	+			
Finningley	360	82217	58218	11113	857++	12718	88656			360	82307	69036	09313	855++	10502	88628			360	94131	11	pr _o ir _o d _o r _o	id _o			
Dishforth	261	72016	56618	08813	6572+	12729	82717	86650	87458	261	72413	66256	07113	7853+	11602	86820	87656		261	01131	11	ir _o r _o r _o rrrr	pr _o			
Tynemouth	262	72015	66021	06714	7097+	11824	87358			262	72612	61028	04513	7567+	10604	87636			262	02131	11	pr _o	pr _o			
Eskdalemuir										162	82309	74026	05911	824++	10202	84710	88815		162	09092	09	r _o r _o pr	prpr			
Mull of Galloway	131	62724	74012	07413	655++	12303	86620			131	62520	80012	07912	22439	10309	82818	83360	85170	131	00121						
Prestwick	135	82312	48598	04114	7732+	1362;	83706	87710	88520	135	72517	64258	04312	785++	11203	81712	85821	85650	135	09112	10	d _o r _o RRDRid _o	id _o pr _o prpr			
Renfrew	141	80000	58046	03813	854++	12727	84707	87611	88623	141	62515	58258	03312	68430	10107	83714	85818		141							

DAILY WEATHER REPORT OF THE BRITISH METEOROLOGICAL OFFICE

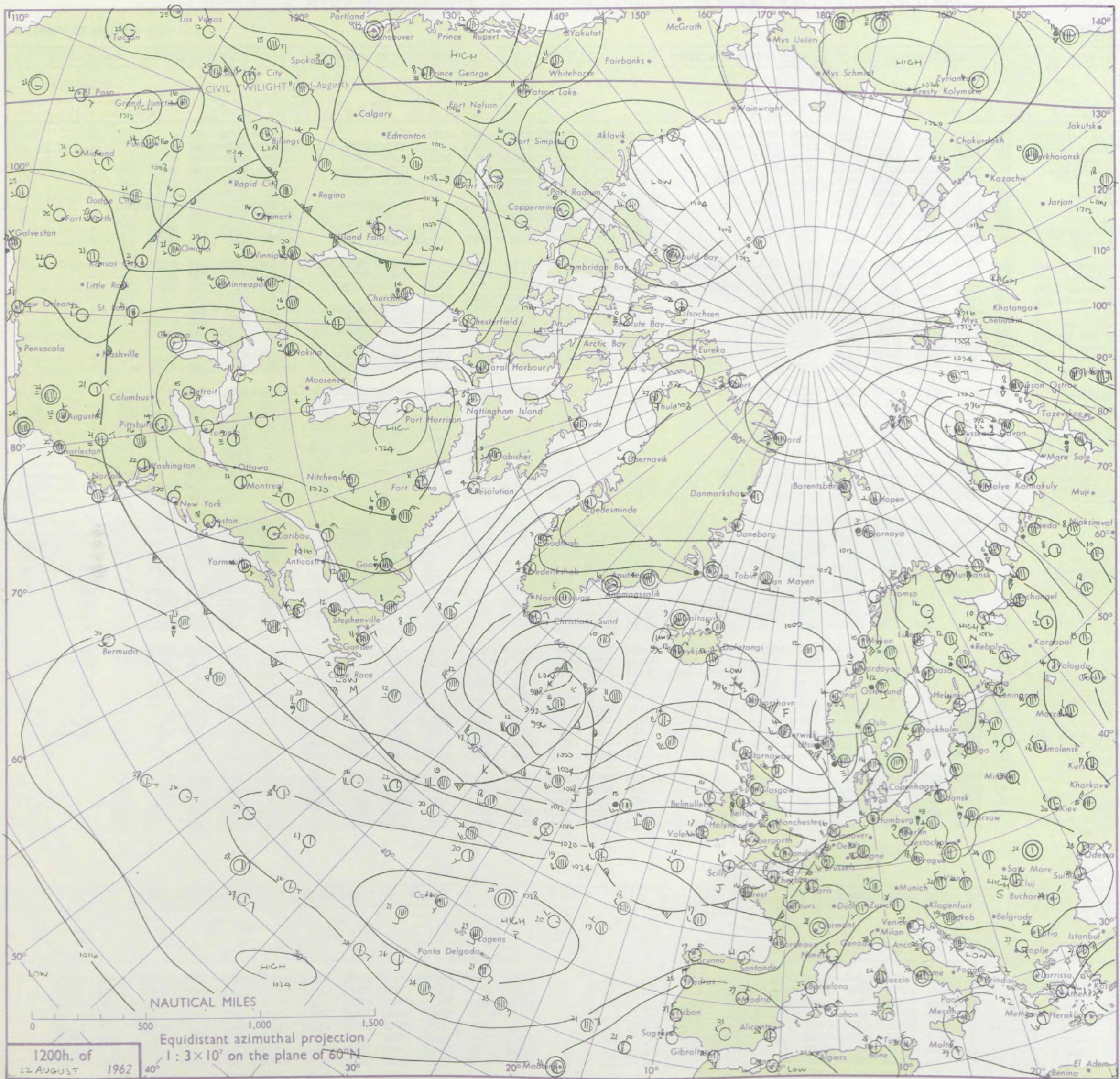
No. 36799

Date of Issue Thursday 23 August 1962

SION
E
°F

Code FM II.A		OBSERVATIONS at 12h. 22 August 1962										OBSERVATIONS at 18h. 22 August 1962										OBSERVATIONS during DAY				
STATION °F	Station	iii	Nddff	VVwwW	PPPTT	N _h Ch _h C _h	T _d T _d app	8N _s Ch _s h _s	8N _s Ch _s h _s	8N _s Ch _s h _s	iii	Nddff	VVwwW	PPPTT	N _h Ch _h C _h	T _d T _d app	8N _s Ch _s h _s	8N _s Ch _s h _s	8N _s Ch _s h _s	iii	RR T x E	SSS	WEATHER			
																							09h.—15h.	15h.—21h.		
04	Kew	775	52711	80022	15018	4157+	08005	82820	84830		775	62917	85022	17819	43683	07212	84940				775	00200	072	+	+	
02	London Airport	772	52622	82011	15318	51530	11006	85825	83360		772	52813	82011	17419	14642	09312	81830	83075			772	00210	068	+	+	
00	Gatwick	776	42917	82011	15518	21531	10206	82828			776	72707	82021	17519	28632	10211	81835	87075			776	00210	081	+	+	
99	Thorney Island	871	72712	82288	17120	41601	12209	84830	86075		871	72812	82022	18419	11601	09206	81830	87075			871	97210	098	pro	+	
97	Hurn	862	63012	22012	17519	58631	10010	84830	83075		862	62910	83012	18918	11634	09306	81832	86078			862	00210		+	+	
95	Guernsey	894	22816	77015	21218	18432	11213	81818			894	72714	80031	22116	00905	11202	87075			894	00180	090	+	+		
93	Wattisham	590	72519	74022	13317	6253+	11107	86825			590	72712	74039	16017	14632	08317	81640	87075			590	01190		prt1rpro	+	
91	Gorleston	497	72912	62012	12117	755++	11500	87628			497	42914	64039	14519	22540	08215	82826			497	96201	060	tlr _o	+		
90	Mildenhall	578	62816	69012	13019	6253+	09108	86820			578	73009	78038	15817	44606	08315	84640	87272			578	97200	061	pro	+	
88	Cardington	559	72621	74152	14117	725++	09307	87825			559	72914	74028	16817	2867+	08215	81830	87462			559	97200	061	pro	+	
86	West Raynham	485	72617	66802	11917	785++	09105	81822	84828	86656	485	72816	80038	15116	68636	08322	82835	84645	87275		485	97191	055	pro	+	
84	Wittering	462	52717	70022	13217	38570	11212	83825			462	73011	80031	16117	54642	09217	85640	87072			462	97191	053	pro	+	
82	Boscombe Down	746	72915	80038	16917	785++	11108	85828	85645		746	62911	74012	18617	12601	10207	81830	86075			746	97191	102	pro	+	
81	Ross-on-Wye	627	42818	81021	15617	41600	07109	84830			627	42710	81021	17618	21642	09208	82830			627	00190	063	+	+		
79	Bristol	628	52710	74021	16717	52500	10112	85825			628	52411	80022	18716	11532	11211	81820	84078			628	00190	073	+	+	
77	Aberporth	502	12716	80011	17015	11400	11115	81818			502	62415	80031	18015	18506	11105	81820	86278			502	00171	085	+	+	
75	Rhoose (Cardiff)	715	62720	79018	18016	685++	12116	84820			715	52720	80031	19515	12502	11208	81820	85075			715	97170	075	pro	+	
73	Plymouth	827	73017	74021	20017	785++	10213	83825	87640		827	62711	74022	21017	32501	11306	83822	86075			827	00190	090	+	+	
72	Chivenor	707	62817	74031	18617	62401	13113	86818	84075		707	62714	63022	20017	32531	13204	83820	85080			707	00180	100	+	+	
70	St. Mawgan	817	62816	74028	20217	32502	12111	83822	85075		817	62614	66011	21215	32432	12101	83815	85075			817	00171	108	+	+	
68	Culdrose	809	72716	66031	20316	58402	11210	83818	85625		809	82910	69031	21415	22404	11204	82818	88070			809	00181	094	+	+	
66	Scilly	804	32912	74030	21216	21402	12212	82816			804	72807	74031	22317	25502	12307	82620	87075			804	00201	113	+	+	
64	Elmdon	534	42825	69028	13317	42560	07208	84825			534	62715	66022	16316	68601	07010	83838			534	01190	069	pro	+		
63	Shawbury	414	32822	83028	14217	32500	09313	83825			414	42614	80011	16616	48572	11109	81827	83640			414	93180	075	pro	+	
61	Manchester	334	62722	74025	12515	625++	08114	86828			334	72716	74021	15416	18632	08012	81830	87075			334	00170	083	+	+	
59	Squires Gate	318	42730	70021	12316	48500	12118	84822			318	72618	70021	14716	18594	12110	81825	84363	86072		318	00170	068	+	+	
57	Valley	302	22417	74031	15017	28500	12215	81820			302	71911	83021	16315	6867+	13003	83830	86650	87467		302	00180	078	+	+	
55	Ronaldsway	204	42522	82011	11816	48500	11313	81820	84640		204	72309	83022	14315	15638	11004	81635	83365	87275		204	00170	067	+	+	
54	Carlisle	222	72512	64808	09113	6347+	11214	82715	84918	86635	222	72512	74028	12915	12576	08315	81715	83467	87072		222	03171	050	propr	+	
52	Watnall	354	42716	82028	12916	42500	08319	84825			354	72910	78021	15816	24608	08316	81830	83072	87272		354	97181	071	pro	+	
50	Spurn Head	396	52825	63018	09717	52600	10202	85830			396	52823	63012	13216	54600	10217	85630			396	97180	053	pro	+		
48	Finningley	360	42823	80015	11518	43500	10310	84925			360	62819	66031	15116	35502	10220	83625	86075			360	00180	056	+	+	
46	Dishforth	261	72623	80032	09516	5267+	09218	85833	85360		261	72713	82012	13315	14606	09216	81635	87075			261	00171	080	+	+	
45	Tynemouth	262	72619	66028	06414	726++	10206	87830			262	52917	66022	11215	22648	10226	82830	85275			262	97171	069	pro	+	
43	Eskdalemuir	162	82711	66818	08012	884++	10216	83710	88815		162	72710	80258	12412	38506	09111	82820	87272			162	03161	032	prpro	+	
41	Mull of Galloway	131	83427	80818	11014	854++	10217	88618			131	72714	80012	13613	45578	09105	84620	84360			131	92161			+	
39	Prestwick	135	42813	82018	08115	48500	12225	82820	83640		135	72711	74028	11813	48507	10312	81820	83650								

CHART OF WEATHER IN PART OF NORTHERN HEMISPHERE



CHARTS OF WEATHER IN WEST EUROPE

nation
mbols

LOUD
Cloud
Amount
(oktas)

0
1 or less
2
3
4
5
6
7 or more
8

y obscured

ATHER
Weather

t

zzle

n and
rizzle

n

n and snow

ow

n shower

n and snow
shower

ow shower

il shower

understorm

WIND

Wind
speed
(knots)

Calm

1-2

3-7

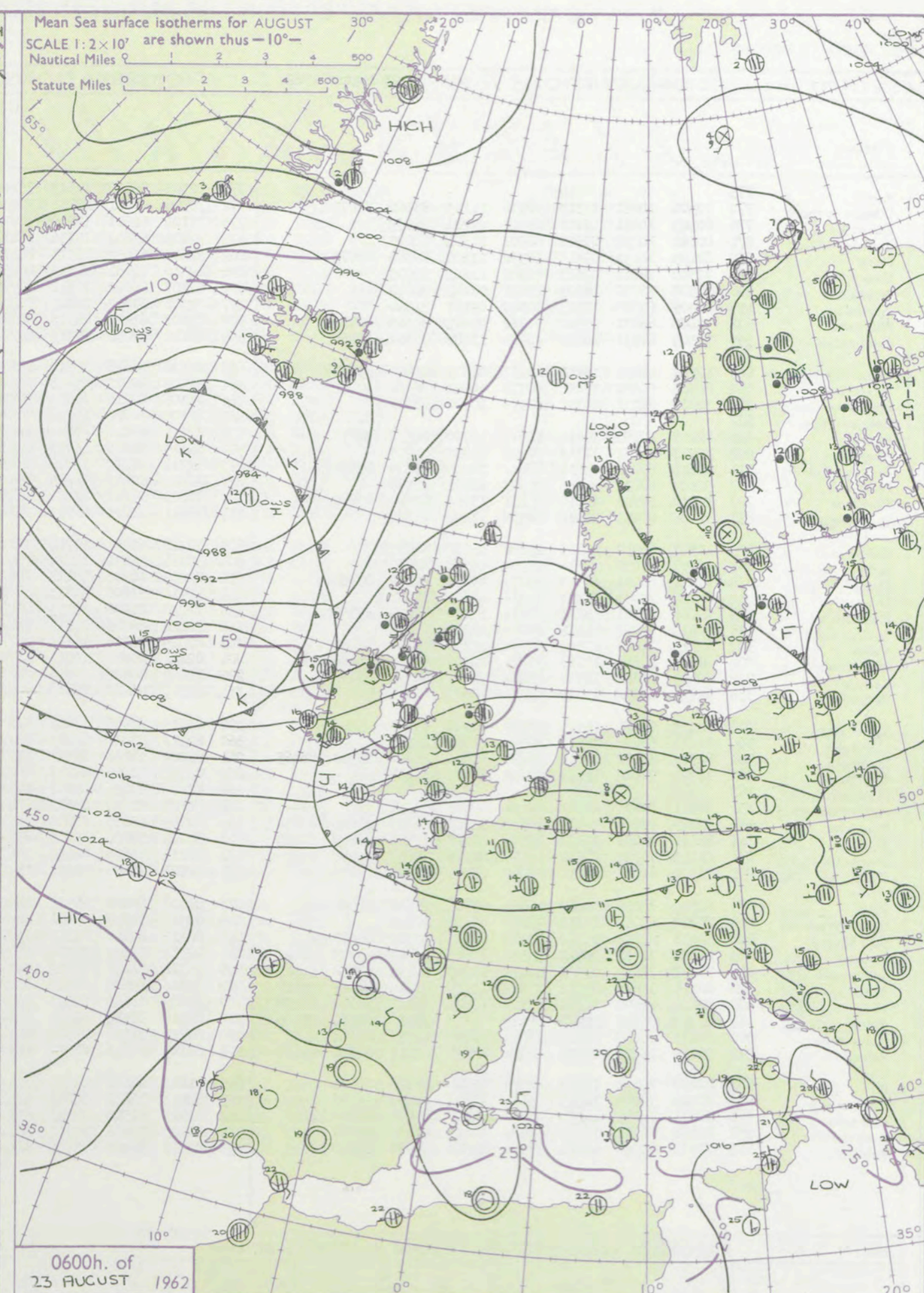
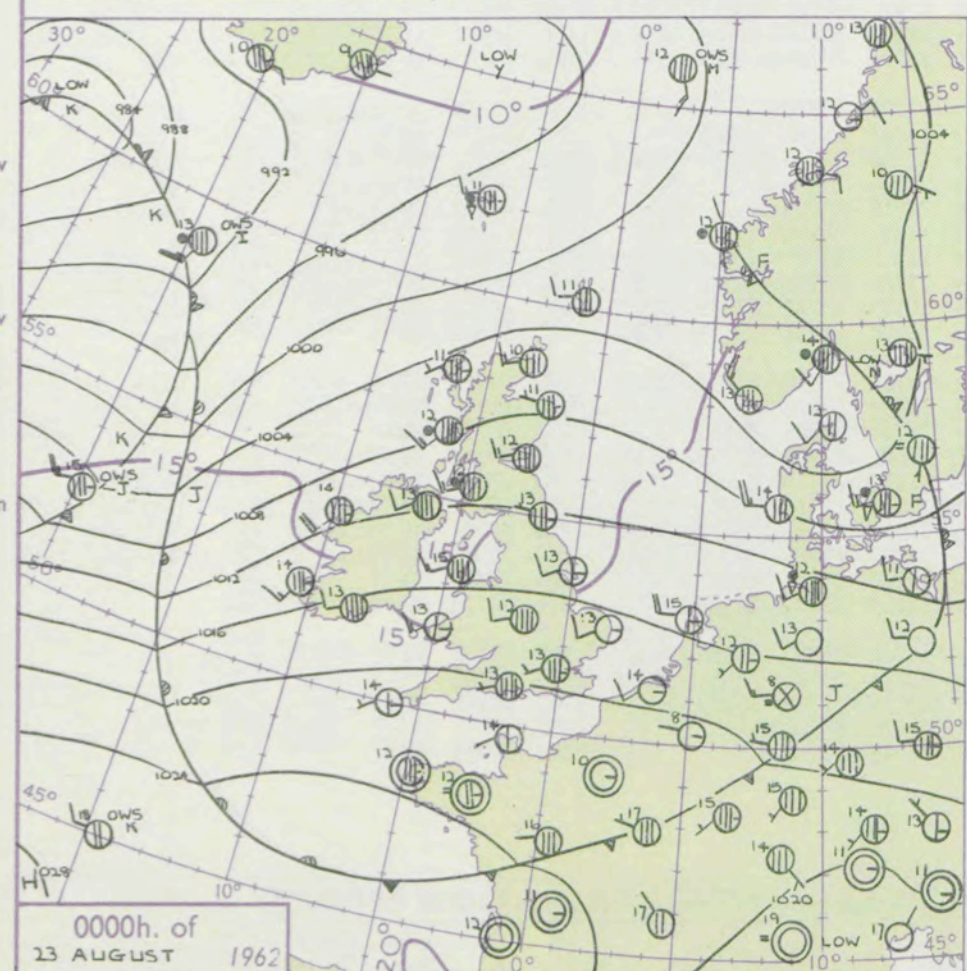
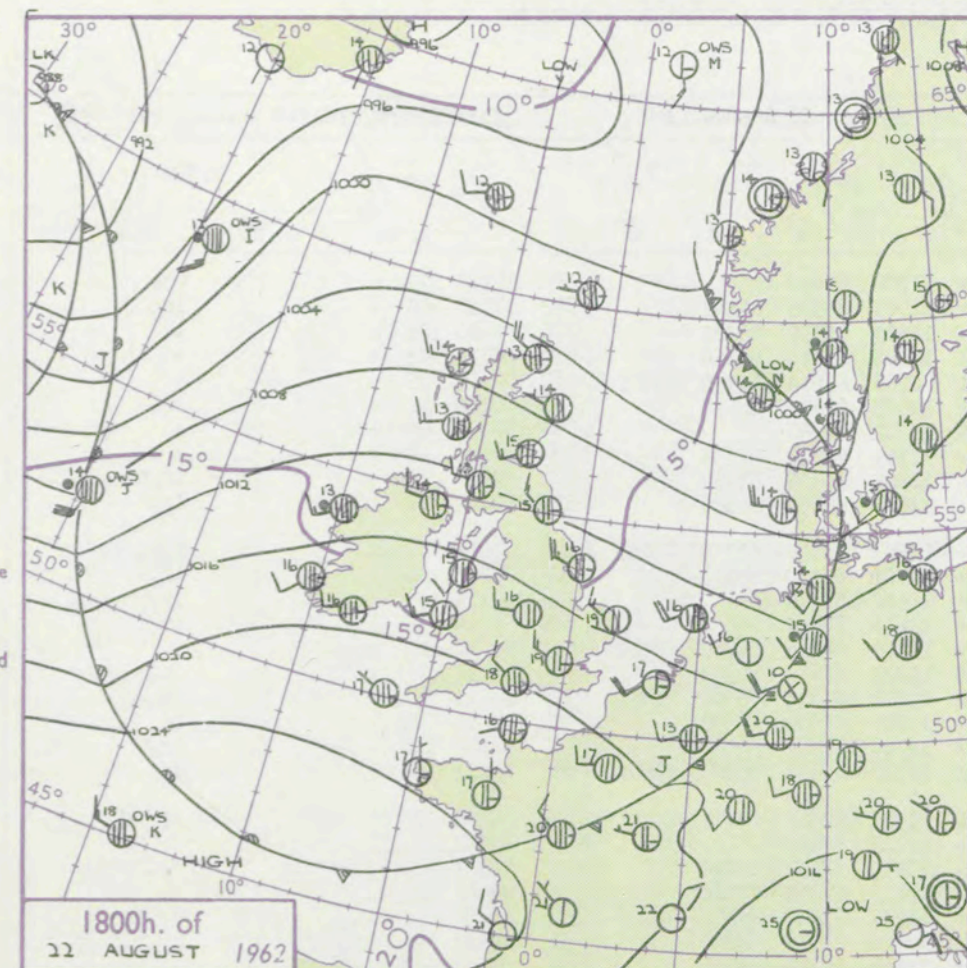
8-12

13-17

n additional

ther add

48-52



GENERAL SYNOPSIS DEVELOPMENT

The depression which moved eastnortheast over the Atlantic yesterday, has deepened a little and is now the main low pressure system. Associated fronts will cross the British Isles, except possibly the Channel Isles, as the depression moves slowly east to near the north of Scotland. Minor waves on the trailing cold front over the Atlantic will steer east rather quickly.

Issued at midday Thursday 22 August

1962

FORECAST for Great Britain and Northern Ireland until noon tomorrow

Frontal rain over the British Isles will be followed by bright periods and showers, the showers being heavy in parts of the north but mainly scattered in the south. The Channel Isles were probably remain cloudy with occasional rain for most of the time. It will be rather cool with strong winds in many parts.

OUTLOOK for following 24 hours
Further rain or showers but also bright periods.

DAILY WEATHER REPORT OF THE BRITISH METEOROLOGICAL OFFICE (contd.)

Code FM II.A		OBSERVATIONS at 00h. 23 August 1962										OBSERVATIONS at 06h. 23 August 1962										OBSERVATIONS during NIGHT				CONVERSION TABLE °C to
Station	iii	Nddff	VVwwwW	PPPTT	N _h Ch _h C _h	T _d T _d app	8N _s Ch _s h _s	8N _s Ch _s h _s	8N _s Ch _s h _s	iii	Nddff	VVwwwW	PPPTT	N _h Ch _h C _h	T _d T _d app	8N _s Ch _s h _s	8N _s Ch _s h _s	8N _s Ch _s h _s	iii	RRT _n T _n E	T _g T _g	WEATHER				
																						21h.—03h.	03h.—09h.			
Kew	775			14						775	72505	56022	17513	757++	11702	87650				775	91120	09	+		ir _o	40
London Airport	772	72304	74021	19313	30936	11103	83360	87075		772	72306	69021	18112	7093+	11503	83359	86362		772	97111	08	+			ir _o	39
Gatwick	776	62503	74031	19710	00901	09204	86075			776	72104	62011	18910	7097+	10503	83359	86362		776	00080	04	+			+	38
Thorney Island	871	80040	74032	20512	00902	10304	88075			871	72405	69032	19114	16431	12706	81710	86360		871	00110	08	+			+	37
Hurn	862	82405	74032	20313	20932	11104	82368	88075		862	72405	62032	18913	18471	12506	81810	85358	85362	862	00120	09	+			+	36
Guernsey	894	72308	78011	22613	00902	11802	83075			894	42310	74031	21313	48432	12605	81810	84640		894	00120	11	+			+	35
Wattisham	590	22508	76030	18209	15601	08102	81640			590	52307	60022	17311	50970	11702	85360			590	97090	05	+			+	34
Gorleston	497	12309	64020	17313	10940	09107	81460			497	72308	60032	16413	5557+	11705	85628	87358		497	00110	10	+			+	33
Mildenhall	578	72406	66031	17512	30932	09002	83365	87072		578	72307	61026	16313	7097+	11803	84359	87462		578	97120	08	+			ir _o r _o r _o	32
Cardington	559	72109	61031	18213	7097+	11002	82362	87466		559	82112	59036	16813	4572+	11805	84650	88460		559	97100	07	ir _o			ir _o	31
West Raynham	485	32307	62031	16910	10932	08003	81365	83075		485	82110	61616	15811	1567+	11703	81640	83358	88462	485	92091	06	+			r _o r _o ir _o	30
Wittering	462	82508	66032	17013	60972	10801	86362	87072		462	82308	62022	15413	5567+	10708	85640	88462		462	91121	06	+			ir _o	29
Boscombe Down	746	72707	66031	20311	7097+	10800	87360			746	72306	62216	19011	7093+	10504	87359			746	97111	07	+			ir _o	28
Ross-on-Wye	627									627	82308	70022	15714	865++	11615	88720			627	97130	11	+			pr _o	27
Bristol	628	82209	62252	19614	614+7	12000	86812	88275		628	82111	69012	17413	1567+	11710	81635	86359	86462	628	97131	12	pr _o			+	26
Aberporth	502	32217	74031	17313	00908	11808	83275			502	82115	74216	13713	1547+	12825	81614	88359		502	92131	11	+			ir _o	25
Rhoose (Cardiff)	715	62614	69032	19414	684++	12802	85818	83635		715	72314	64012	17214	28438	11711	81818	83360	86272	715	97131	12	+			ir _o	24
Plymouth	827	82603	62032	21214	00907	12801	88270			827	72314	69022	18215	6563+	13716	86630	87359		827	97131	10	+			ir _o	23
Chivenor	707	52512	69022	19715	24531	13806	82622	83080		707	71809	69032	17113	6843+	12716	81815	86630		707	97130	11	+			ir _o	22
St. Mawgan	817	32308	62011	21012	30930	11804	83362			817	71911	62021	16913	25641	11723	82635	83360	86072	817	02111	09	+			ir	21
Culdrose	809	12507	64030	21413	15600	12205	81635			809	72314	69031	17714	35431	11721	82615	85072		809	01121	10	+			ir _o id _o	20
Scilly	804	32307	66030	21114	25502	12808	82625			804	72214	74031	17614	754++	12715	87619			804	91141		+			ir _o	19
Elmdon	534	82411	66031	17312	2577+	09803	82650	87360		534	82209	60036	15413	7562+	10710	87630	88460		534	96121	11	+			ir _o ir _o r _o	18
Shawbury	414	82110	78031	16513	8097+	10807	88461			414	71910	61606	13813	1562+	10815	81713	87460		414	93121	09	+			ir _o	17
Manchester	334	72008	62021	15113	3567+	11810	83640	87360		334	72010	61606	12513	4847+	11717	81818	83630	87458	334	97131	12	ir _o			ir _o id	16
Squires Gate	318	82615	74022	14515	857++	12707	88656			318	72424	66026	11714	754++	12712	83618	87657		318	95131	12	ir _o r _o r _o			ir _o r _o r _o rrdr	15
Valley	302	82313	74026	15315	6577+	13710	86650	88460		302	82025	62216	11614	2577+	13620	81710	88461		302	01131	13	ir _o			ir _o r _o r _o ir	14
Ronaldsway	204	82311	82606	14013	5577+	12708	85656	88460		204	82121	70216	10013	4572+	12724	81713	83650	88459	204	03121	12	ir _o			ir _o d _o r _o	13
Carlisle	222	82409	66616	13113	6567+	11507	86635	88459		222	72209	66606	10213	2847+	11717	81818	86459	87462	222	02111	11	r _o r _o			r _o r _o RRr _o r _o ir _o	12
Watnall	354	62711	86032	16313	6093+	10806	86365			354	82510	56216	14212	8097+	11708	85360	88462		354	91121	10	+			ir _o	11
Spurn Head	396	32410	58011	15613	30930	10002	83360			396	82313	57636														


DAILY WEATHER REPORT OF THE BRITISH METEOROLOGICAL OFFICE

No. 36800

Date of Issue Friday 24 August 1962

VERSION
BLE
°F

Code FM 11.A		OBSERVATIONS at 12h. 23 August 1962										OBSERVATIONS at 18h. 23 August 1962										OBSERVATIONS during DAY				
Station	iii	Nddff	VVwwwW	PPPTT	NChChCh	Td app	8N Ch h s	8N Ch h s	8N Ch h s	iii	Nddff	VVwwwW	PPPTT	NChChCh	Td app	8N Ch h s	8N Ch h s	8N Ch h s	iii	RR T x E	SSS	WEATHER				
																						09h.—15h.	15h.—21h.			
Kew	775	82318	66026	15616	7857+	10715	85820	87625	88362	775	83215	66616	08516	6732+	15842	83706	84810	88530	775	02171	004	ir _o r _o r _o ir _o d _o	ir _o irrr _o d _o ir			
London Airport	772	82117	78216	15517	6552+	11716	86624	88459		772	82014	64216	08916	872++	15641	81703	88707		772	02171	002	ir _o rr	RRdrdd			
Gatwick	776	82213	74021	16916	5552+	11711	85625	88460		776	82223	58606	11115	6722+	15732	83703	86708	88510	776	04171	007	ir _o	d _o r _o r _o r _o			
Thorney Island	871	72214	66022	17716	6557+	11710	86625	84360		871	82218	61216	12016	854++	15728	87707	88615		871	05181	008	ir _o d _o	r _o d _o RRir _o			
Hurn	862	82113	66216	17015	7632+	13708	85707	86710	88459	862	82323	48022	10817	872++	15729	84705	86708	88710	862	03171		ir _o id _o d _o r _o	DRir _o			
Guernsey	894	82317	78032	20017	884++	13705	81810	88656		894	72120	70032	17317	65572	16711	83620	86640		894	00190	030	+	+			
Wattisham	590	82218	64602	14616	6557+	11615	82620	88458		590	82118	56616	08314	854++	14731	86706	88615		590	03171		ir _o	r _o r _o rrir _o			
Gorleston	497	72321	60012	14118	5857+	11717	83820	85628	87360	497	82120	56616	08015	855++	14738	88622			497	03182	001	+	ir _o r _o			
Mildenhall	578	82316	69026	13417	7857+	10817	86827	84650	88359	578	82216	59616	06315	6742+	14737	86710	88535		578	05172	003	r _o r _o ir _o ir _o	r _o r _o rrir			
Cardington	559	82018	62032	13416	3577+	11722	81712	83650	88360	559	82017	58616	06516	872++	15738	88705			559	02182	000	pr _o ir	rrr _o r _o			
West Raynham	485	82123	66215	12515	6857+	11717	84825	85635	88359	485	81928	30636	05314	872++	14840	88704			485	06162	001	ir _o irrr	rrr _o r _o			
Wittering	462	82218	66606	12415	2557+	11720	82620	88460		462	82218	61636	04615	862++	15742	85704	88706		472	04171	000	ir _o r _o r _o	r _o r _o rrr _o r _o			
Boscombe Down	746	82219	62022	15815	854++	12717	83708	88618		746	82324	59586	10016	862++	16730	82705	88707		746	01161	006	ir _o	rrir _o d _o id _o			
Ross-on-Wye	627	82114	63608	11714	8042+	12722	88515			627	82218	70608	05017	8042+	16633	88512			627	01171	000	pr _o ir _o	pridir _o			
Bristol	628	81915	74606	13915	6552+	12825	86620	88459		628	82420	62616	08517	873++	16724	88707			628	07171	000	ir _o r _o rrir _o	ir _o irrr _o d _o dr			
Aberporth	502	82017	70636	09016	855++	15730	86710	86620		502	82325	48596	04316	862++	15722	82316	88704		502	23162	000	id _o irrr	RRrrid			
Rhoose (Cardiff)	715	82112	37656	13615	7557+	14620	84712	87625	88358	715	82530	48626	08417	16722	86706	88615			715	10171	000	r _o d _o RRirf	d _o r _o irrr _o			
Plymouth	827	82516	10515	15915	870++	15816	83701	88702		827	82528	56606	11917	873++	15721	82708	88715		827	05171	000	rrd _o d _o f	ir _o d _o			
Chivenor	707	82112	66606	13715	872++	15824	83705	86707	88710	707	82430	58026	09717	863++	16721	88707			707	04171	000	ir _o r _o	d _o d _o ir _o			
St. Mawgan	817	82216	28626	14516	870++	16722	84701	88702		817	82427	58216	11816	863++	15714	86707	88712		817	03181	001	idir _o	irid _o			
Culdrose	809	92320	F4476	15516	9+0++	16715	89+00			809	82424	58034	13216	7551+	15710	87625			809	97181	002	id _o r _o r _o	id			
Scilly	804	72321	48286	15017	2553+	16711	82704	87358		804	82428	56032	12617	863++	16819	88706			804	92191	015	rr _o	d _o d _o id			
Elmdon	534	82115	59026	11114	6632+	11720	82709	85712	86630	534	82117	48636	03716	773++	15738	87708			534	05172	001	ir _o rr	r _o r _o rrrr _o d _o r _o			
Shawbury	414	81915	64606	09115	855++	12725	83715	88620		414	82319	56536	02417	6732+	16731	84708	86712	88525	414	06171	000	ir _o rrrrr _o r _o	drirddr _o d _o			
Manchester	334	82025	66216	07614	854++	11734	84618	88635		334	82115	22596	01216	872++	16633	86704	88706		334	17162	000	id _o r _o rr	rrRRd _o DRdr			
Squires Gate	318	82123	69216	05915	855++	13737	81712	87628		318	88524	59616	00115	855++	15523	85705	86712	88622	318	25162	000	r _o r _o RRrrr	RRr _o d _o rrr			
Valley	302	82025	48626	05615	862++	15732	88703			302	82620	28596	01415	860++	15615	83701	88702		302	13152	000	ir _o d _o rrirrr	rrddir _o d _o r _o r _o			
Ronaldsway	204	82130	37026	03014	860++	14735	83701	88702		204	82519	69616	99613	6552+	12610	81713	86625	87458	204	09151	000	r _o d _o rrrrr	rr			
Carlisle	222	82114	69616	03615	4557+	13845	83710	83628	88461	222	82314	61616	98913	4842+	12520	81708	84645	88458	222	07161	000	r _o r _o r _o ddir _o	ir _o rrr _o			
Watnall	354	82117	56206	09914	4742+	12830	84712	88556		354	82418	28616	01915	873++	15742	88706			354	07161	000	ir _o rr	rrr _o r _o			
Spurn Head	396	82016	58606	10414	856++	13724	88630			396	82020	40636	01815	6642+	14757	86710	88558		396	06162	000	ir _o rr	rrir _o			
Finningley	360	82019	58606	09215	854++	11728	85618	88622		360	81920	50216	00816	2647+	15743	82716	86359	88462	360	01171	000	ir _o r _o r _o d _o d _o	d _o d _o r _o r _o ir			
Dishforth	261	81916	61616	06515	884++	12736	83818	85635	88656	261	82009	48636	99316	7542+	15739	82712	86617	88540	261	05161	000	ir _o r _o r _o d _o r _o	r _o r _o RRrr			
Tynemouth	262	81815	58508	05514	855++	11728	88625			262	82015</															



1200h. of
13 AUGUST 1962

CHARTS OF WEATHER IN WEST EUROPE

ation
mbols

UD
Cloud
Amount
(oktas)

0
1 or less
2
3
4
5
6
7 or more
8

obsured

THER
Weather

zle
and
izzle

and snow

W
shower
and snow
ower

W shower
shower

understorm

IND
Wind
speed
(knots)

Calm

1-2

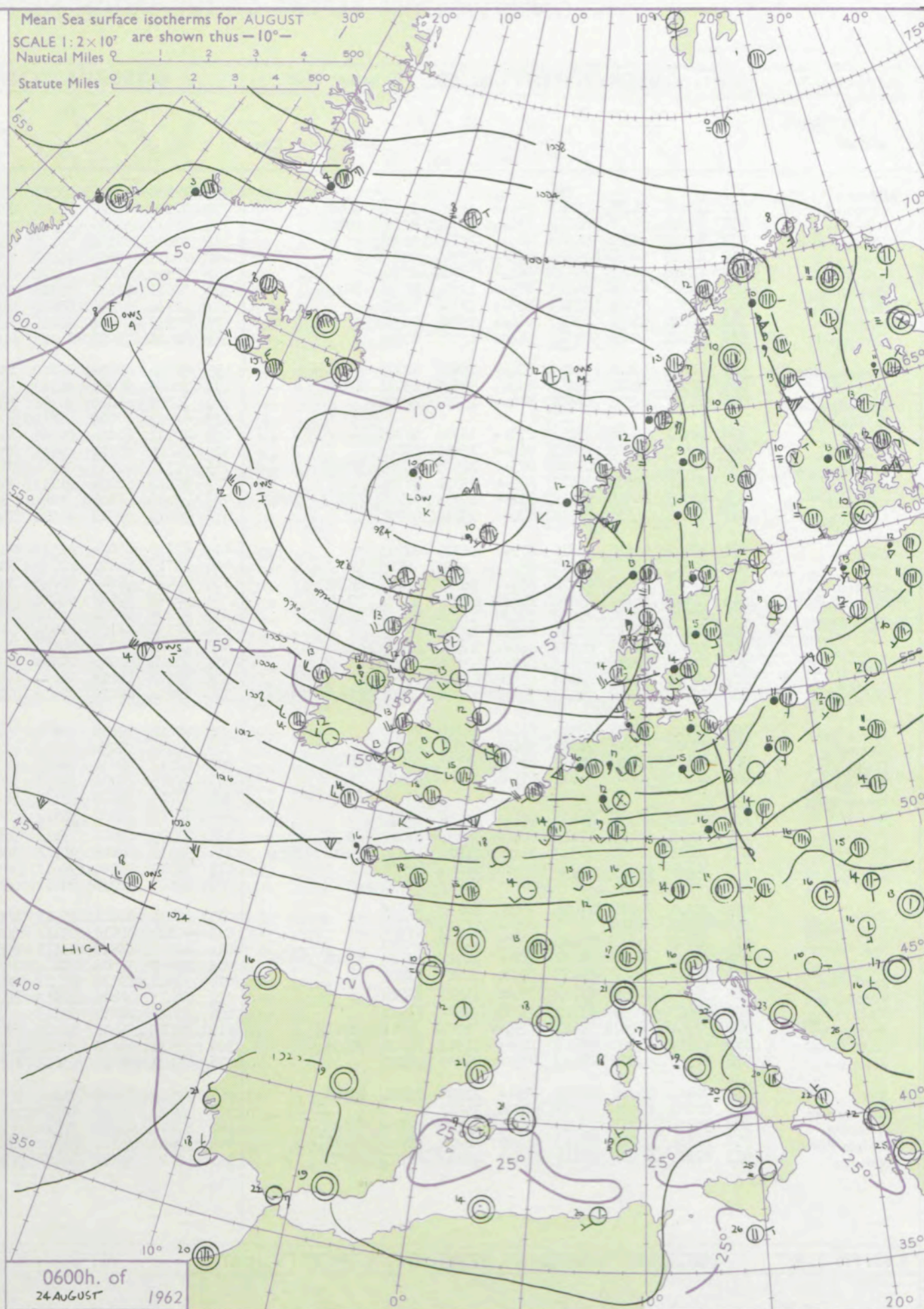
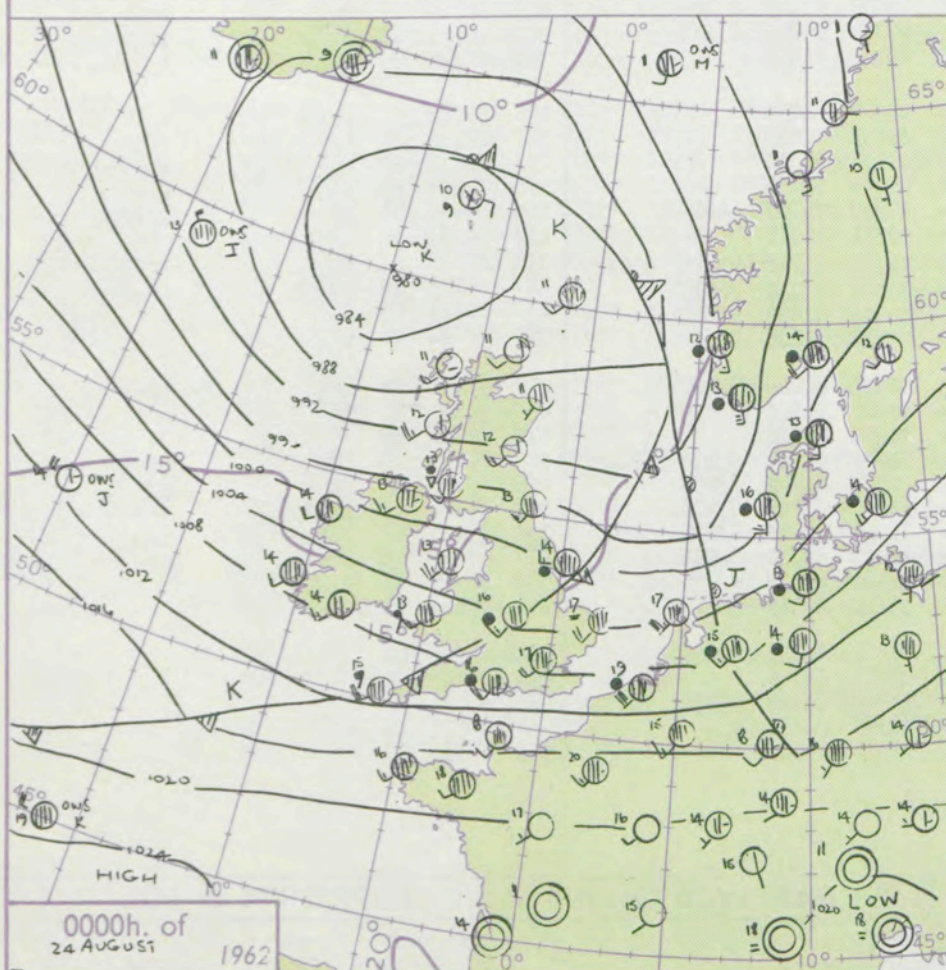
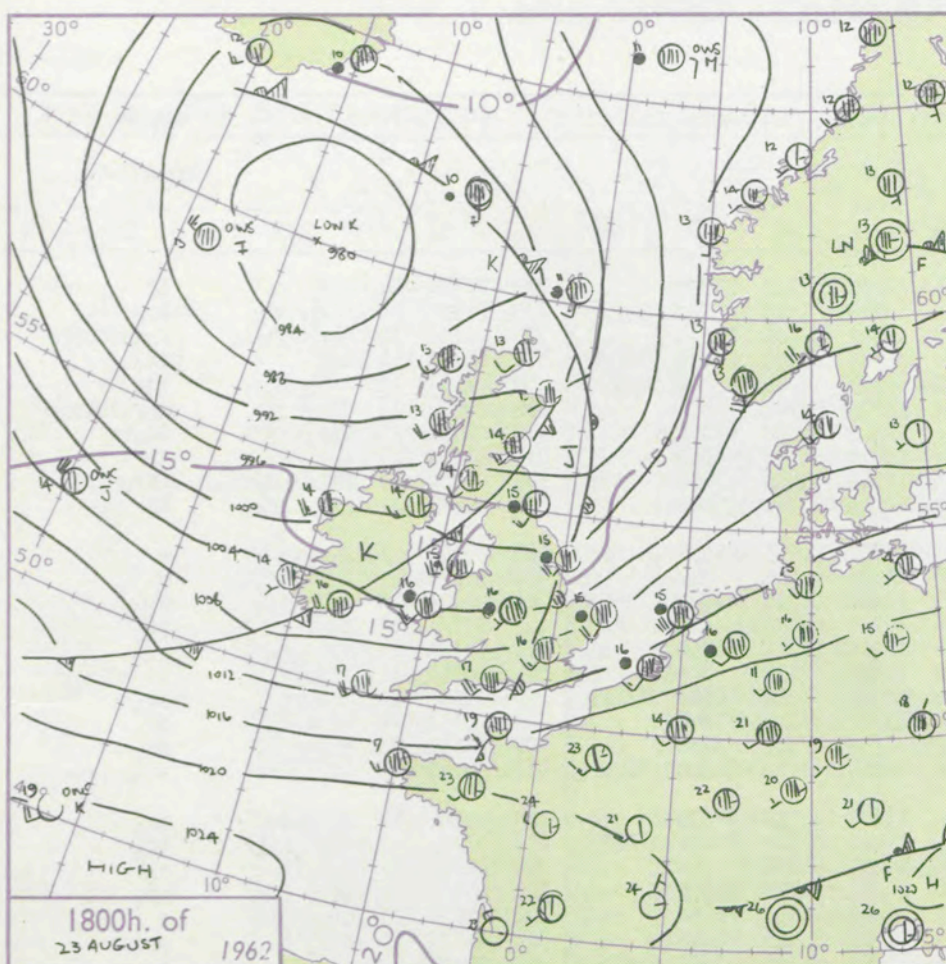
3-7

8-12

13-17

additional
her add

48-52



GENERAL SYNOPTIC DEVELOPMENT

The main Atlantic depression has continued east and is now approaching Shetland. The associated cold front will clear remaining southeast areas this morning. A rather strong westerly airstream will affect the British Isles for the next 24 hours as the main depression continues east into Norway.

Issued at midday Friday 24 August 1962

1962

FORECAST for Great Britain and Northern Ireland until noon tomorrow

Drizzle in the Channel Isles and southeast England will soon clear and the weather will become mainly dry in the south with scattered light showers and sunny periods. Scotland and Northern Ireland will have more frequent showers, perhaps with thunder but also light intervals. Winds will continue strong in the north. Rather cool.

OUTLOOK for the following 24 hours. Sunny periods and showers, particularly in the north. Winds moderating slowly. Average temperature.

DAILY WEATHER REPORT OF THE BRITISH METEOROLOGICAL OFFICE (contd.)

Code FM 11.A										OBSERVATIONS at 00h. 24 August 1962										OBSERVATIONS at 06h. 24 August 1962										OBSERVATIONS during NIGHT										CONV TA °C
Station	iii	Nddff	VVwww	PPPTT	N _h Ch _h Ch _h	T _d T _d app	8N _s Ch _s h _s	8N _s Ch _s h _s	8N _s Ch _s h _s	iii	Nddff	VVwww	PPPTT	N _h Ch _h Ch _h	T _d T _d app	8N _s Ch _s h _s	8N _s Ch _s h _s	8N _s Ch _s h _s	iii	RRT _n T _n E	T _g T _g	WEATHER																		
																						21h.—03h.	03h.—09h.																	
Kew	775			16						775	72509	70026	06316	756++	12210	84712	87630		775	92151	14	+	ir		40															
London Airport	772	72219	74216	06617	754++	15809	85614	86621		772	72616	80216	07115	48432	13311	81815	81630	85362	772	96151	14	r _o r _o d _o r _o	ir _o		39															
Gatwick	776	82319	56616	08619	873++	15705	82709	88710		776	72817	56616	07516	755++	15501	85705	87620		776	01151	14	r _o r _o ddd _o d _o	d _o d _o ddd _o r _o		38															
Thorney Island	871	82319	61586	09916	863++	15710	88708			871	82616	62506	09116	7542+	16305	84705	87618	88459	871	02151	14	id _o	id _o		37															
Hurn	862	82319	58636	09416	873++	15711	88706			862	72611	78015	09515	27271	12310	81704	83360	85363	862	01141	13	d _o r _o RR	id _o		36															
Guernsey	894	82328	32205	15516	861++	15708	88702			894	82323	40206	14116	860++	15603	88701			894	04131	13	d _o r _o dr	d _o r _o offir _o		35															
Wattisham	590	82322	61606	04417	873++	16704	85708	88713		590	72611	82216	05313	756++	12312	82630	87656		590	02131	13	d _o r _o id _o	id _o ir		34															
Gorleston	497	82320	58106	03117	855++	17710	88625			497	62712	62026	03814	4557+	13311	84628	86360		497	94132	12	+	ir		33															
Mildenhall	578	82616	62036	03417	864++	15606	88714			578	72809	74016	05013	785++	11312	81820	87650		578	04131	12	irrrrr _o r _o ir _o	irrr _o r _o		32															
Cardington	559	52322	62016	04117	56400	15705	85710			559	62411	59036	06014	656++	12214	81710	86640		559	02131	11	r _o r _o d _o r _o	RR		31															
West Raynham	485	82222	66606	02017	864++	15606	88710			485	62514	80026	04012	1567+	11214	81635	86359		485	04121	11	r _o r _o ir _o ir	+		30															
Wittering	462	82417	74606	02417	855++	15603	85714	88622		462	32609	80016	04513	30980	11210	83361			462	01121	09	r _o r _o RRr _o r _o	+		29															
Boscombe Down	746	82517	62515	08516	864++	13707	88710			746	72809	66015	09113	758++	12311	81710	87640		746	01131	12	id _o d _o d _o	d _o d _o		28															
Ross-on-Wye										627	62207	77022	06813	656++	10212	86630			627	95131	11	prpr	pr _o		27															
Bristol	628	82421	56216	07216	873++	16706	88709			628	72711	66026	08515	784++	12214	84814	86640		628	02141	13	drir _o r _o r _o	+		26															
Aberporth	502	82513	66515	05613	864++	13210	88710			502	22420	66016	07413	28500	11304	82820			502	03121	11	DDddir _o	+		25															
Rhoose (Cardiff)	715	82528	56506	07016	873++	16503	85709	88711		715	72724	62258	08414	784++	12311	81710	84816	87635	715	02141	13	rrrr _o r _o	pr _o		24															
Plymouth	827	82526	40586	10615	872++	15710	88704			827	72812	64026	11515	756++	13212	83714	87645		827	02141	14	id _o d _o d _o	dr		23															
Chivenor	707	82525	40616	08116	872++	16805	82705	86707	88709	707	72820	66258	10015	5243+	13308	85815	87360		707	96151	13	d _o d _o r _o r _o	pr _o		22															
St. Mawgan	817	82428	14516	10115	870++	15610	88701			817	72619	62015	11914	5847+	12209	81812	84640	86458	817	02141	13	id _o irdd	+		21															
Culdrose	809	82423	02535	11816	872++	16706	88703			809	82715	69026	12514	856++	13209	86715	88635		809	01142	11	d _o d _o dd	pr _o		20															
Scilly	804	82523	16586	11315	862++	15707	88703			804	82715	64216	12614	884++	13210	81812	85622	87635	804	01141	11	id _o d _o r _o if	ir _o		19															
Elmdon	534	82413	62606	02916	873++	15400	85708	88718		534	32414	69016	05013	38430	10205	81818			534	02111	11	r _o r _o rr	r _o r _o		18															
Shawbury	414	52615	74216	03614	35670	12319	81714	83530		414	62316	80022	04713	66400	10208	81818	86624		414	97131	11	ir _o	pr _o		17															
Manchester	334	42510	66016	01913	38430	11118	81818	83360		334	72209	66031	03112	786++	10206	81830	86650		334	03121	11	drddd _o d _o	+		16															
Squires Gate	318	62627	78036	01314	664++	12308	86717			318	72732	61252	01814	784++	11307	85815	84645		318	01131	12	d _o r _o dr	pr _o pr		15															
Valley	302	62323	69036	02913	656++	12209	86635			302	72323	74038	04213	785++	11309	81825	83632	86640	302	97131	12	pr _o	+		14															
Ronaldsway	204	72322	62806	00113	795++	13104	87923			204	32424	82018	01313	38400	10208	82815			204	91121	11	pr _o	pr _o		13															
Carlisle	222	22314	74258	98213	28500	11301	81704			222	72319	69218	98612	732++	10303	83703	83918		222	03121	10	pr _o	pr _o prpr _o		12															
Watnall	354	82711	48616	02013	7732+	13308	84706	87708	88515	354	12611	80026	02912	15700	10205	81656			354	04111	09	r _o r _o	+		11															
Spurn Head	396	8271																																						

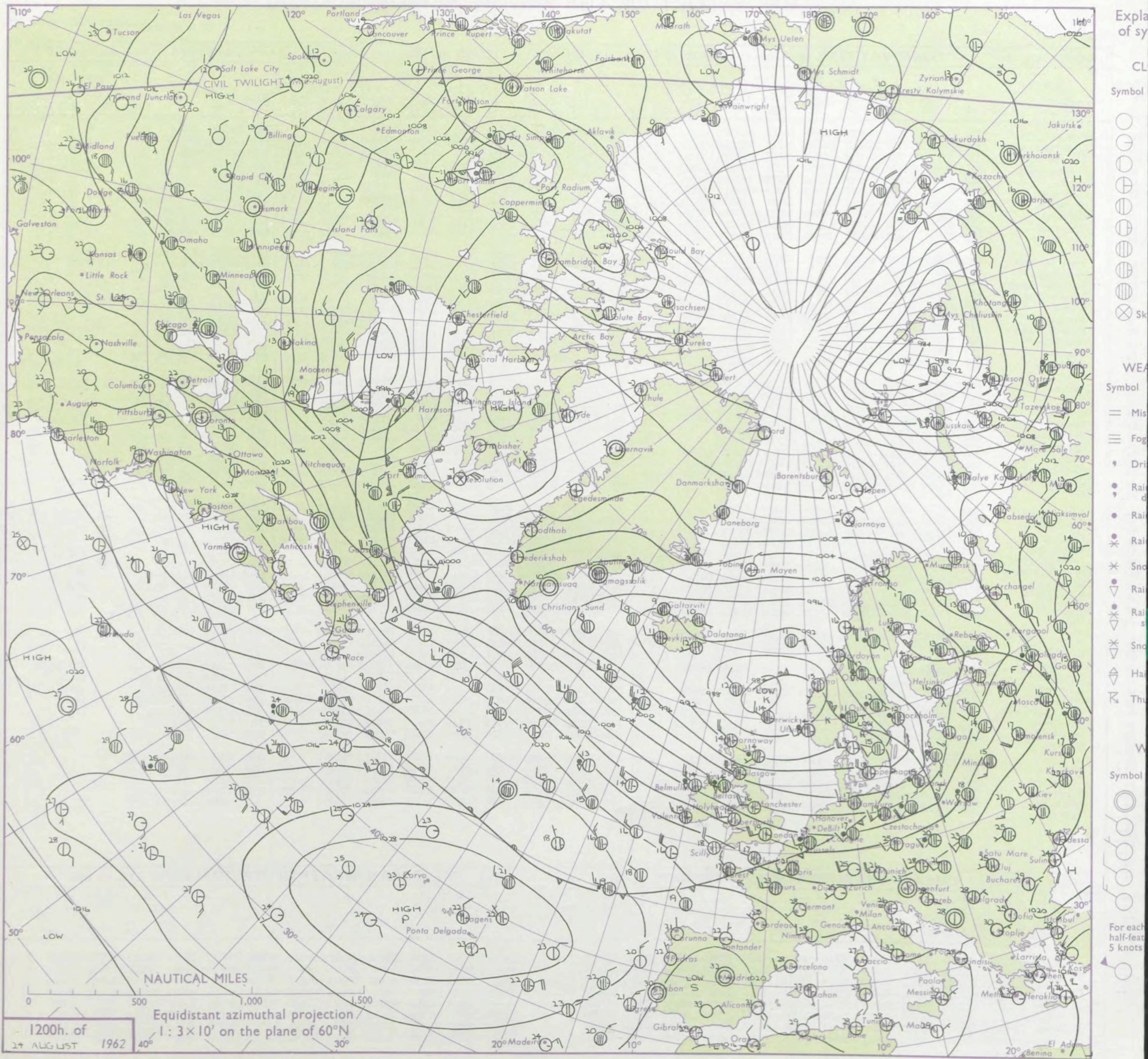
DAILY WEATHER REPORT OF THE BRITISH METEOROLOGICAL OFFICE

No. 36801

Date of Issue Saturday 25 August 1962

Code FM II.A		OBSERVATIONS at 12h. 24 August 1962										OBSERVATIONS at 18h. 24 August 1962										OBSERVATIONS during DAY			
STATION	iii	Nddff	VVwww	PPPTT	N _h Ch _s Ch _s	T _d app	8N _s Ch _s h _s	8N _s Ch _s h _s	8N _s Ch _s h _s	iii	Nddff	VVwww	PPPTT	N _h Ch _s Ch _s	T _d app	8N _s Ch _s h _s	8N _s Ch _s h _s	8N _s Ch _s h _s	iii	RR T x E	Sss	WEATHER			
																						09h.—15h.	15h.—21h.		
Kew	775	52616	82021	09819	54600	08312	84835			775	42417	82021	12918	21641	09210	82835			775	00200	084	+	+		
London Airport	772	52524	82011	10019	52630	11210	85832			772	22412	85011	12718	28501	11112	81828			772	00210	080	+	+		
Gatwick	776	32615	80028	10519	38501	11107	83825			776	32716	87011	13117	11602	09113	81840	83078		776	00200	096	+	+		
Thorney Island	871	32515	82015	12220	32600	12211	83830			871	52713	83011	14618	48601	10213	83830			871	00210	088	+	+		
Hurn	862	52618	82012	12319	52540	10211	85825			862	42808	82011	14918	42501	10216	84828			862	00210		+	+		
Guernsey	894	32720	70016	17117	22430	15213	82815	83360		894	42617	80030	18916	41402	12208	84816			894	95181	073	r _o r _o	+		
Wattisham	590	72619	82021	07617	785++	11211	83820	86635		590	22720	81011	10817	28500	10215	81827			590	00190		+	+		
Gorleston	497	72817	64021	06718	785++	12211	83824	86635		497	52712	62012	19118	58500	10213	83825			497	00200	072	+	+		
Mildenhall	578	62819	83011	07519	626++	09312	86832			578	52814	74031	10217	58600	08212	81835	85650		578	97201	084	+	pr _o		
Cardington	559	62520	80021	08019	62600	08212	86835			559	32616	74011	11218	38600	08214	81835			559	00200	093	+	+		
West Raynham	485	72719	80021	06317	785++	09315	85825	83635		485	72618	82038	09116	785++	10216	81825	87650		485	97191	071	pr _o	+		
Wittering	462	62821	80031	07117	625++	10215	83823	85828		462	52614	82022	10317	586++	10214	82830	85656		462	00180	069	+	+		
Boscombe Down	746	42820	80011	11917	48500	10210	83825			746	12914	80011	14316	14500	09214	81628			746	00201	104	+	+		
Ross-on-Wye	627	72717	81808	09617	786++	10106	85830			627	62708	81021	12417	685++	09214	82825	84630		627	97190	066	pr _o	+		
Bristol	628	42523	80011	11618	48500	10217	83828			628	22513	78011	13916	22601	11112	82830			628	00180	107	+	+		
Aberporth	502	42527	74031	11015	48500	11114	81820	84640		502	42722	80011	12815	48571	11208	81820	83650		502	00160	088	+	+		
Rhoose (Cardiff)	715	52726	80018	12416	52500	11220	85820			715	72723	66032	14715	62500	11312	83712	86820		715	97181	101	+	+		
Plymouth	827	52924	74012	15117	58500	11213	84828			827	32816	74028	17016	32501	11109	83822			827	97180	112	pr _o	+		
Chivenor	707	52820	74031	13818	52400	14219	85819			707	62817	66022	15316	52501	13108	85820			707	00181	111	+	+		
St. Mawgan	817	22821	69018	15916	22500	12120	82820			817	32620	66010	17315	31402	13108	83812			817	93171	101	pr _o	+		
Culdrose	809	42920	78018	15917	48500	11219	84820	83622		809	52815	72021	17816	42401	11208	84818			809	00170	106	+	+		
Scilly	804	42918	81021	17018	48400	14222	83814			804	32814	66011	18316	22402	14105	82813			804	00191	103	+	+		
Elmdon	534	62728	74258	06917	61500	09206	86825			534	62719	66152	10516	63560	08113	83928	83835		534	97190	095	pr _o	+		
Shawbury	414	52520	82038	07416	58500	10112	81825	84828		414	52617	82011	10314	58500	11217	81823	84830		414	97181	091	pr _o	pr _o		
Manchester	334	52626	80021	05116	58600	09008	85830			334	52621	74021	08716	48640	08115	81830	83656		334	00180	092	+	+		
Squires Gate	318	32640	74011	04716	28440	12310	81819			318	42728	72030	07915	38540	11219	81825	83656		318	00170	098	jp	jp		
Valley	302	32317	74011	07916	38500	13218	81820	83630		302	42416	82011	10615	48500	12214	81820	85650		302	00171	093	+	+		
Ronaldsway	204	62426	78258	04025	68400	12215	82818	85632		204	22518	80038	08015	28500	11217	81822			204	97170	101	pr _o	+		
Carlisle	222	82419	62808	01213	884++	11608	81705	83710	86815	222	72708	82258	05114	7853+	11221	83710	86820		222	03161	031	pr _o pr _o pr _o	pr _o		
Watnall	354	72713	82021	05916	725++	10219	87822			354	72714	74258	09115	786++	10314	84830	87640		354	97171	064	+	pr _o		
Spurn Head	396	72620	63021	03816	755++	10212	87620			396	52622	58022	06216	55500	12201	85625			396	00180	070	+	+		
Finningley	360	72820	69021	05317	726++	09325	87830			360	62720	63018	08217	685++	09214	81828	86635		360	97181	065	pr _o	pr _o		
Dishforth	261	72720	82022	02815	72600	10123	87830			261	72716	74808	06315	785++	11319	86825			261	97161	058	pr _o	pr _o		
Tynemouth	262	62525	74021	09816	626++	09107	86830			262	32721	66022	02116	31500	11111	83825			262	00171	059	+	+		
Eskdalemuir	162	82315	58818	09812	872++	12217	86705	88711		162	72715	82018	09313	734++	09221	87812			162	03141	038	pr _o	pr _o		
Mull of Galloway	131	72522	80018	02913	774++	11213	87718			131	62922	80028	07613	634++	10221	84918	83620		131	01151					
Prestwick	135	72518	66258	09814	784++	12215	82710	87818		135	82722	62258	04013	755++	11233	85711	87620		135	93161	023	pr _o pr _o	pr _o		
Renfrew	141	72820	62258	07315	7853+	12210	82714	86820		141	73212	60258	02313	7847+	12221	83710	85818		141	02151	025	pr _o pr _o	pr _o pr _o		
Leuchars	171	72422	83031	03416	786++	09310	83830	86640		171	22617	85018	98716	14602	08234	81835			171	97190	117	+	pr _o		
Dyce	091	72406	74616	91814	6857+	12310	82715	85622	86460	091	52818	82012	98615	38539	09229	82825	85								

CHART OF WEATHER IN PART OF NORTHERN HEMISPHERE



CHARTS OF WEATHER IN WEST EUROPE

ation
mbols

LOUD
Cloud
Amount
(oktas)

0
1 or less
2
3
4
5
6
7 or more
8

y obscured

ATHER
Weather

izzle

h and
rizzle

h and snow

w

h shower

h and snow
lower

w shower

shower

nderstorm

IND

Wind
speed
(knots)

Calm

1-2

3-7

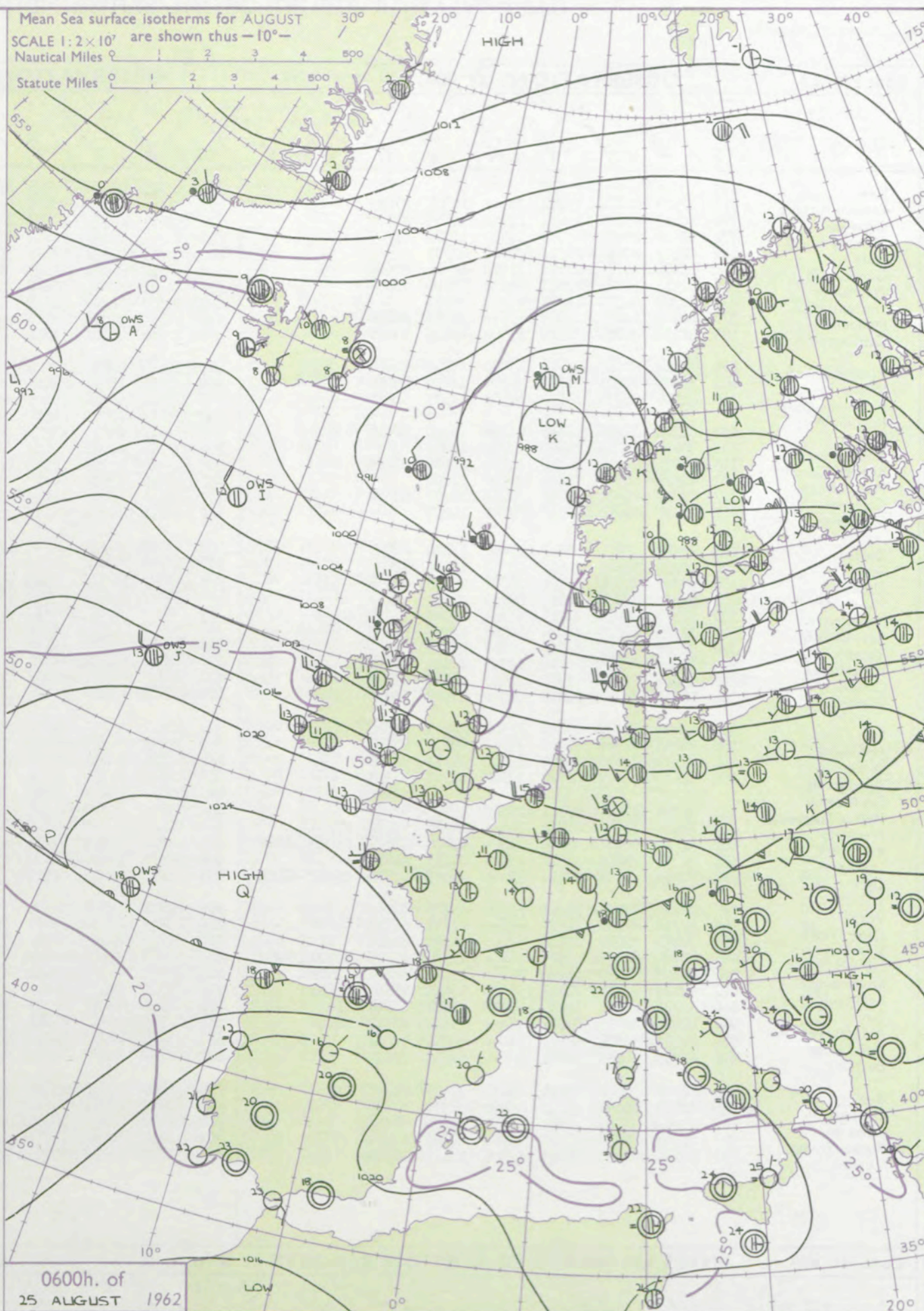
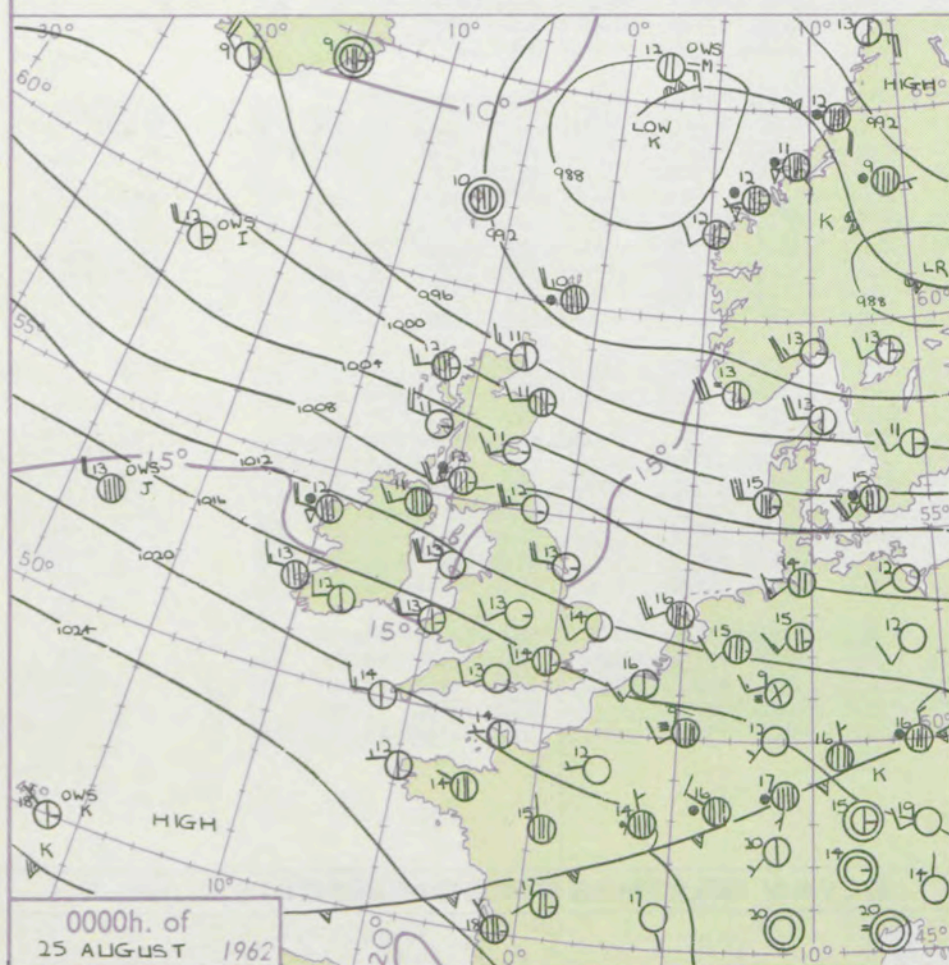
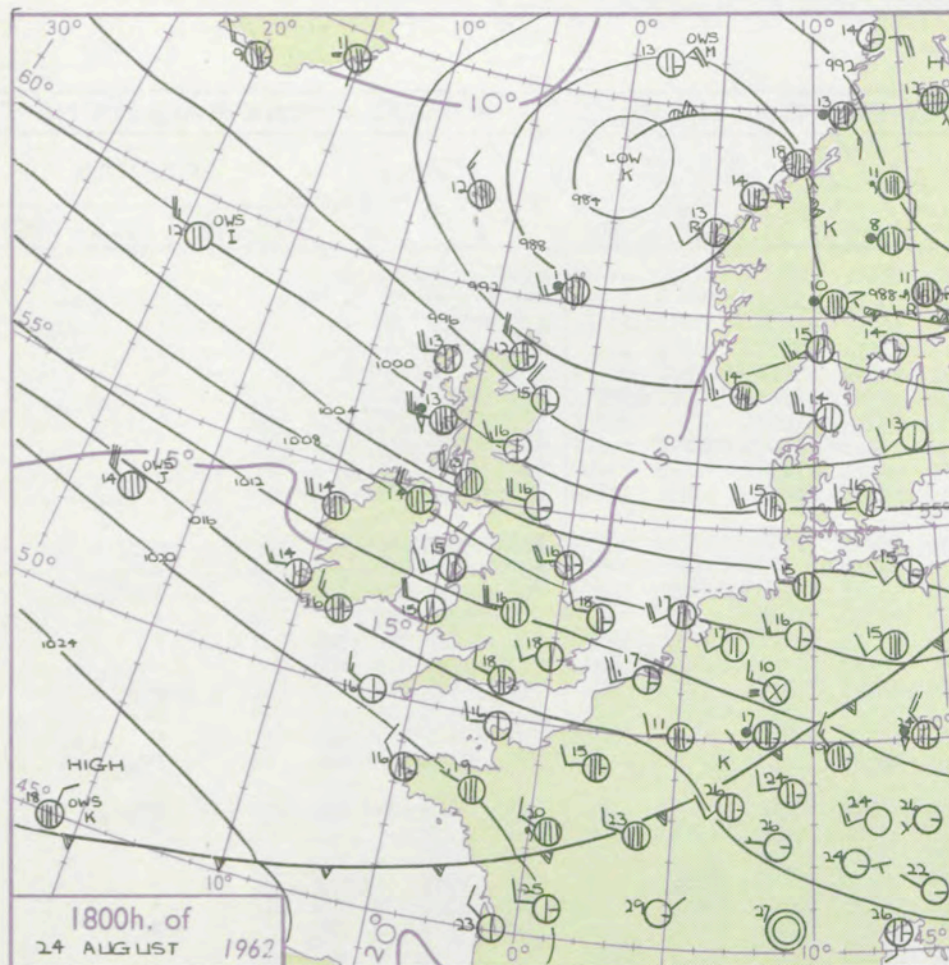
8-12

13-17

additional

her add

48-52



GENERAL SYNOPTIC DEVELOPMENT

Issued at midday Saturday 25 August 1962

FORECAST for Great Britain and Northern Ireland until noon tomorrow

A strong but decreasing westerly airstream covered the British Isles yesterday as a depression moved away eastnortheast. A new depression has formed south of Greenland and its associated frontal system will come quickly east towards the British Isles in the strong zonal flow.

All districts will have sunny periods today but there will be scattered light showers in the south and more frequent and heavier showers further north. Renewed rain from the Atlantic will probably reach Northern Ireland and west Scotland and perhaps other western districts tomorrow morning. Temperatures will be near or rather below average. South-west to west winds will continue fresh or strong.

OUTLOOK for following 24 hours

Rain spreading to remaining areas followed by showers and bright intervals. Rather cool with strong winds.

DAILY WEATHER REPORT OF THE BRITISH METEOROLOGICAL OFFICE (contd.)

Code FM 11.A										OBSERVATIONS at 00h. 25 August 1962										OBSERVATIONS at 06h. 25 August 1962										OBSERVATIONS during NIGHT					CONV TA °C
Station	iii	Nddff	VVwww	PPPTT	N _h Ch _s Ch _s	T _d T _d app	8N _s Ch _s h _s	8N _s Ch _s h _s	8N _s Ch _s h _s	iii	Nddff	VVwww	PPPTT	N _h Ch _s Ch _s	T _d T _d app	8N _s Ch _s h _s	8N _s Ch _s h _s	8N _s Ch _s h _s	iii	RRRT _n E	T _g T _g	WEATHER													
																						21h.—03h.	03h.—09h.												
Kew	775			15						775	12303	62021	16913	15800	10314	81657				775	00130	09	+	+	40										
London Airport	772	72510	74021	15214	758++	11304	87657			772	22306	66011	16811	15771	10214	81656				772	00110	08	+	+	39										
Gatwick	776	12411	63020	15611	10931	10303	81360			776	52307	63021	17610	55700	10213	85656				776	00100	06	+	+	38										
Thorney Island	871	12611	80021	16913	10930	11305	81365			871	72606	74031	18613	758++	11214	87657				871	00130	10	+	+	37										
Hurn	862	02409	80010	16913	00900	11301				862	62509	74031	18613	58432	10209	81818	84635		862	00120	10	+	+	+	36										
Guernsey	894	12815	80010	20714	11502	10305	81820			894	72814	80021	21913	38472	10311	81815	83650	85360	894	00130	11	+	+	+	35										
Wattisham	590	62513	66031	13013	60930	12206	86358			590	22409	70011	15010	10932	09213	81360			590	00100	07	+	+	+	34										
Gorleston	497	02309	64021	11914	00900	10211				497	32610	64020	14012	10948	10316	81360	83275		497	00130	12	+	+	+	33										
Mildenhall	578	62607	61258	12813	657++	11210	86656			578	22607	74021	14610	15701	08215	81656			578	97101	08	pr _o	+	+	32										
Cardington	559	42414	59011	13514	45700	11105	84656			559	12314	48041	15411	15702	09212	81656			559	00100	07	+	+	+	31										
West Raynham	485	12411	80012	11613	15700	09109	81656			485	32414	62020	13610	15701	09211	81656	83075		485	09091	08	+	+	+	30										
Wittering	462	32408	80028	12613	35700	10109	83650			462	32714	66011	14511	15731	08210	81650	83365		462	97100	07	pr _o	+	+	29										
Boscombe Down	746	42506	69030	16812	45700	11305	84656			746	62506	66016	18212	65600	10209	81710	86640		746	92101	09	ir _o	+	id _o ir _o	28										
Ross-on-Wye										627	52610	77031	16511	54500	08312	85625			627	00100	08	+	+	+	27										
Bristol	628	42705	66258	16014	48460	11206	82814	83645		628	72811	74031	17913	48430	09315	82817	83650	85360	628	91120	09	pr _o	+	+	26										
Aberporth	502	32619	66031	15513	35700	10207	83650			502	72719	62021	17212	4143+	10310	81703	84818	85360	502	00121	10	+	+	+	25										
Rhoose (Cardiff)	715	12916	74011	16414	11500	10204	81825			715	43014	80258	17913	42540	10311	84820			715	95111	10	+	+	pr _o	24										
Plymouth	827	02811	66020	19113	00900	11204				827	62510	62031	20413	68500	11210	82820	84646		827	97130	10	+	+	pr _o	23										
Chivenor	707	32818	69011	17214	35500	12202	83620			707	53016	80021	18914	58509	11311	84820			707	00131	11	+	+	+	22										
St. Mawgan	817	02817	66010	19513	00900	10207				817	32818	66011	20413	28401	10207	81817			817	91131	11	+	+	pr _o	21										
Culdrose	809	12810	72011	19513	15600	11204	81630			809	22907	70018	21112	18404	10212	81818			809	97120	10	pr _o	+	pr _o	20										
Scilly	804	22715	81011	20614	25500	12214	82620			804	62713	74161	21313	68479	13102	82815	85623		804	00131	+	+	+	+	19										
Elmdon	534	12309	74021	13513	15700	09210	81656			534	12209	66020	15010	11630	08212	81830			534	00090	08	+	+	+	18										
Shawbury	414	41803	80038	13412	40930	08310	84358			414	62307	80031	14610	685++	08309	82825	86656		414	00091	04	+	+	+	17										
Manchester	334	62512	74028	11713	686++	09108	83830	86656		334	62413	74028	12912	655++	08313	83625	85656		334	97121	10	pr _o	+	+	16										
Squires Gate	318	32723	66018	10814	38500	10207	82825			318	62827	70021	12413	5853+	10212	85818	83360		318	97130	11	pr _o	+	pr _o	15										
Valley	302	02518	74011	13513	00900	10210				302	62520	74021	14713	48402	11310	81818	84645	86075	302	00121	10	+	+	+	14										
Ronaldsway	204	12526	82011	10712	12530	10105	81820			204	72622	82252	12611	48441	10215	82713	84640	86075	204	97110	10	+	+	+	13										
Carlisle	222	32410	69011	08711	28540	08114	81710			222	72515	69011	09912	5344+	09309	81706	83820	81918	222	97111	09	+	+	pr _o	12										
Watnall	354	52611	74018	11812	585++	11005	83825	83635		354	42609	69021	13909	35630	08312	83635			354	91091	06	pr _o	+	+	11										
Spurn Head	396	12620	59020	09013	15500	10209	81620			396	52417	63031	10912	25671	09105	82630	84360		396	00110		pr _o	+	+	10										
Finningley	360	72613	61258	10913	757++	09108	87650			360	72515	66258	12611	735++	10312	81920	84825	85650	360	01111	10	pr _o	+	pr _o pr	9										
Dishforth	261	62511	82038	09112	65700	09111	86650			261	72608	86031	10811	58572	08311	84820	83362		261	94111	09	pr _o pr	+	+	8										
Tynemouth	262	12525	74020	065125																															

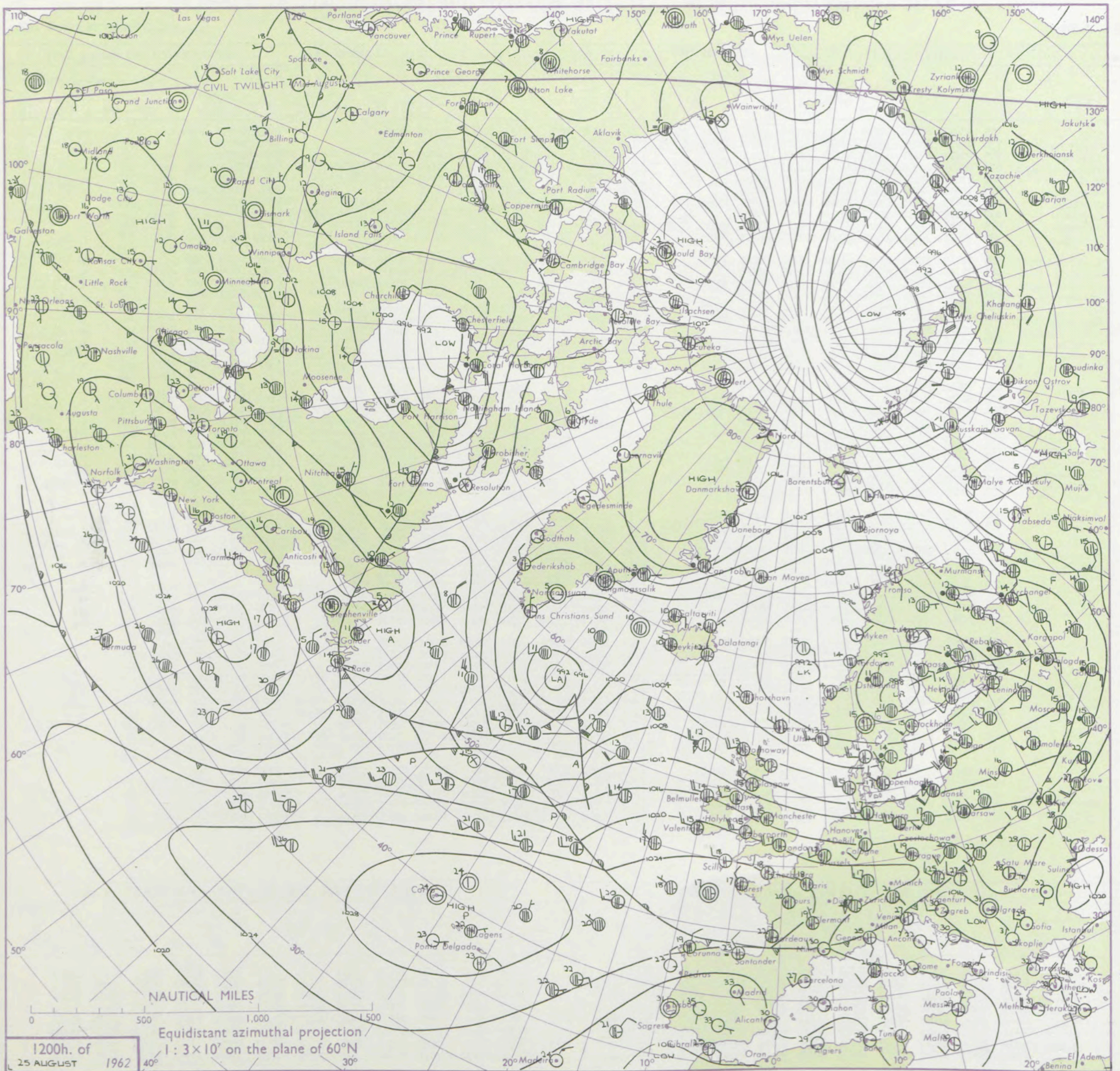
DAILY WEATHER REPORT OF THE BRITISH METEOROLOGICAL OFFICE

No. 36802

Date of Issue Sunday 26 August 1962

Code FM II.A		OBSERVATIONS at 12h. 25 August 1962										OBSERVATIONS at 18h. 25 August 1962										OBSERVATIONS during DAY				
Station	iii	Nddff	VVwww	PPPTT	N _h Ch _h Ch _h	T _d T _d app	8N _s Ch _s h _s	8N _s Ch _s h _s	8N _s Ch _s h _s	iii	Nddff	VVwww	PPPTT	N _h Ch _h Ch _h	T _d T _d app	8N _s Ch _s h _s	8N _s Ch _s h _s	8N _s Ch _s h _s	iii	RR	T _e	SS	WEATHER			
																							09h.—15h.	15h.—21h.		
Kew	775	52813	82022	18718	41624	07106	81835	84840	85075	775	22612	85011	19718	14601	07205	81640			775	00190	108	+			+	
London Airport	772	72619	82021	19017	52606	10106	81830	85835	87075	772	32512	83011	19816	14601	09206	81835			772	00190	102	+			+	
Gatwick	776	72612	87021	19317	71631	09106	87830	83075		776	52708	85012	19817	58501	06104	84825			776	00190	077	+			+	
Thorney Island	871	62509	83018	20817	42630	11107	84830	83359		871	72410	82022	20917	786++	11002	81830	87656		871	97190	063	pr			+	
Hurn	862	73006	83031	20617	62031	09107	86830			862	52809	83021	21217	54600	08305	81830	85645		862	00190		+			+	
Guernsey	894	12616	82021	24117	11430	11109	81816			894	42715	82030	24316	22441	12702	82818			894	00180	123	+			+	
Wattisham	590	62619	82031	17217	58601	09206	84830	85645		590	32615	82011	18116	11602	08208	81835	83078		590	00180		+			+	
Gorleston	497	62710	62031	15917	615++	07207	86825			497	52713	64012	17118	38567	07207	81820	83628	85275	497	00190	091	+			+	
Mildenhall	578	72818	82021	17018	68648	09209	83835	84645	87272	578	52909	74012	17917	11602	07208	81838	85072		578	00190	112	+			+	
Cardington	559	72515	74801	17916	52631	08211	85835	86075		559	12614	74018	18617	14602	06203	81640			559	97190	107	pr			+	
West Raynham	485	72719	82021	15716	48538	09110	82825	87272		485	52715	80012	16916	24602	07208	81830	84072		485	00181	087	+			+	
Wittering	462	72719	80021	16916	6857+	10312	85828			462	22719	78011	17717	15631	07205	81630			462	00180	110	+			+	
Boscombe Down	746	52815	82011	20117	32501	09004	83828	83078		746	32915	82011	20916	14501	06307	81625	83081		746	00191	100	+			+	
Ross-on-Wye	627	72710	82021	18816	64601	06108	86635			627	62610	81031	19615	54601	09312	85630			627	00190	072	+			+	
Bristol	628	52613	83011	19817	32601	07104	83830	85075		628	42517	83011	20815	38501	08308	81825	83645		628	00170	097	+			+	
Aberporth	502	52623	74011	19615	38502	09206	82820	84072		502	32416	82021	19114	38500	10702	81825	83650		502	00161	087	+			+	
Rhoose (Cardiff)	715	42820	80018	20716	38531	10010	83825			715	72621	82031	21315	785++	10307	82712	87635		715	00171	104	+			+	
Plymouth	827	62616	74018	22417	68400	09003	84818	83656		827	62611	80031	22515	68500	11101	81820	86656		827	97180	059	pr			+	
Chivenor	707	42917	82031	21317	32431	12106	83817	83075		707	82512	82251	22014	884++	13207	83818	85640	88656	707	01191	078	+			prpr	
St. Mawgan	817	72916	82038	22915	785++	11105	82820	87640		817	72516	80021	22615	784++	11000	81818	87645		817	94171	067	pr			+	
Culdrose	809	72812	80258	23017	4843+	09108	82818	83625	87358	809	62912	78018	22815	38532	12000	81820	83630		809	97170	046	pr			+	
Scilly	804	52709	84012	23418	58400	14206	82817	85635		804	72709	81031	23015	784++	12803	82817	87635		804	00190	057	+			+	
Elmdon	534	72717	74021	17217	68501	05210	84828	84650	87078	534	42715	69021	18216	38601	07304	81835			534	00180	089	+			+	
Shawbury	414	72919	83022	17416	786+1	09212	86820			414	72416	80158	18315	785+1	09107	81825	86650		414	97170	082	pr			+	
Manchester	334	72620	74022	15915	786+2	07212	84830	86656		334	72414	66022	16715	6853+	08105	84825	86650		334	97160	053	+			pr	
Squires Gate	318	72726	78038	15415	62432	10213	82815	85818	87072	318	72620	74022	16115	784+2	11204	82818	87650		318	00170	063	+			+	
Valley	302	72420	80022	17315	48502	11007	81822	84650	87075	302	72314	80022	17515	785+2	13801	82825	83630	87640	302	00171	050	+			+	
Ronaldsway	204	72523	83022	15015	28536	10111	81822	87275		204	62417	85038	15414	58501	10104	81822	85640		204	97160	064	+			pr	
Carlisle	222	72420	83258	12615	63532	10209	82708	84823	85072	222	72712	71808	13814	69564	09207	81718	85920		222	03151	056	pr			prprpr	
Watnall	354	72815	74031	16315	786++	09215	82830	87640		354	62714	74142	17445	64600	09206	84830	83640		354	00171	051	+			+	
Spurn Head	396	72720	59032	13915	785++	08214	84820	86625		396	62720	66012	15616	2544+	10210	82825	83360		396	00170	050	+			+	
Finningley	360	72719	63022	15215	6853+	08111	83825	84656	86366	360	72616	74032	16816	786++	08208	81830	87640		360	00171	062	+			+	
Dishforth	261	72819	83031	13315	6867+	08213	85833	87362		261	72715	82022	15015	48532	09106	81825	84656		261	00171	064	+			+	
Tynemouth	262	62518	74022	10515	4254+	08215	84825	86358		262	72517	66028	12415	7097+	10206	87358			262	97161	041	pr			+	
Eskdalemuir	162	62513	74018	11313	624+2	08112	86816			162	72610	78258	12811	52464	08309	85815	86070		162	96141	044	prpr			pr	
Mull of Galloway	131	72720	80022	13813	784++	09212	81818	86620		131	43216	80018	14713	38402	09208	82815	83620		131	97151						
Prestwick	135	52417	70258	10814	39541	11207	81920	83079		135	72718	74258	12113	63471	10206	81712	83818	86645	135	93161	070	pr			pr	
Renfrew	141	52818	80258	09915	48560	10008	81715	83820		141	72817	74258	12013	38578	09209	81822	83645	85360	141	01161	074	prpr			pr	
Leuchars	171	52619	89151	06616	48630	06311	84830			171	72615	87028	08814	18636	07209	81835	87070		171	97170	101	pr			pr	
Dyce	091	52919	85021	05216																						

CHART OF WEATHER IN PART OF NORTHERN HEMISPHERE



CHARTS OF WEATHER IN WEST EUROPE

anation
ymbols

LOUD

Cloud
Amount
(oktas)

0
1 or less
2
3
4
5
6
7 or more
8

ky obscured

ATHER

Weather

st

izzle

n and
rizzle

n

n and snow

ow

n shower

n and snow
shower

ow shower

il shower

understorm

WIND

Wind
speed
(knots)

Calm

1-2

3-7

8-12

13-17

additional
her add

48-52

Mean Sea surface isotherms for AUGUST

SCALE 1:2x10⁷ are shown thus -10°-

Nautical Miles 0 1 2 3 4 500

Statute Miles 0 1 2 3 4 500

HIGH

LOW

1011

1008

1004

1000

1002

1006

1010

1014

1018

1022

1026

1030

1034

1038

1042

1046

1050

1054

1058

1062

1066

1070

1074

1078

1082

1086

1090

1094

1098

1102

1106

1110

1114

1118

1122

1126

1130

1134

1138

1142

1146

1150

1154

1158

1162

1166

1170

1174

1178

1182

1186

1190

1194

1198

1202

1206

1210

1214

1218

1222

1226

1230

1234

1238

1242

1246

1250

1254

1258

1262

1266

1270

1274

1278

1282

1286

1290

1294

1298

1302

1306

1310

1314

1318

1322

1326

1330

1334

1338

1342

1346

1350

1354

1358

1362

1366

1370

1374

1378

1382

1386

1390

1394

1398

1402

1406

1410

1414

1418

1422

1426

1430

1434

1438

1442

1446

1450

1454

1458

1462

1466

1470

1474

1478

1482

1486

1490

1494

1498

1502

1506

1510

1514

1518

1522

1526

1530

1534

1538

1542

1546

1550

1554

1558

1562

1566

1570

1574

1578

1582

1586

1590

1594

1598

1602

1606

1610

1614

1618

1622

1626

1630

1634

1638

1642

1646

1650

1654

1658

1662

1666

1670

1674

1678

1682

1686

1690

1694

1698

1702

1706

1710

1714

1718

1722

1726

1730

1734

1738

1742

1746

1750

1754

1758

1762

1766

1770

1774

1778

1782

1786

1790

1794

1798

1802

1806

1810

1814

1818

1822

1826

1830

1834

1838

1842

1846

1850

1854

1858

1902

1906

1910

1914

1918

1922

1926

1930

1934

1938

1942

1946

1950

1954

1958

2002

2006

2010

2014

2018

2022

2026

2030

2034

2038

2042

2046

2050

2054

2058

2102

2106

2110

2114

2118

2122

2126

2130

2134

2138

2

DAILY WEATHER REPORT OF THE BRITISH METEOROLOGICAL OFFICE (contd.)

Code FM 11.A										OBSERVATIONS at 00h.										26 August 1962										OBSERVATIONS at 06h.										26 August 1962										OBSERVATIONS during NIGHT										CONVERSION TABLE
Station		iii	Nddff	VVwwwW	PPPTT	N _h L _h C _M H	T _d T _d app	8N _s Ch _s h _s	8N _s Ch _s h _s	8N _s Ch _s h _s	iii	Nddff	VVwwwW	PPPTT	N _h L _h C _M H	T _d T _d app	8N _s Ch _s h _s	8N _s Ch _s h _s	8N _s Ch _s h _s	iii	Nddff	VVwwwW	PPPTT	N _h L _h C _M H	T _d T _d app	8N _s Ch _s h _s	8N _s Ch _s h _s	8N _s Ch _s h _s	iii	RRT _n T _n E	T _g T _g	WEATHER		°C to																										
																																21h.—03h.	03h.—09h.																											
Kew	775				13						775	72209	80021	18713	6853+	11611	81820	86656	87359	775	00100	04	+													40																								
London Airport	772	32402	74030	20810	35700	08802	83650				772	72108	80021	18612	1577+	10611	81656	87358		772	00100	08	+													39																								
Gatwick	776	12205	74031	21507	16000	06803	81701				776	72205	74021	19510	4853+	10510	81715	83656	85360	776	00070	03	+													38																								
Thorney Island	871	12403	80011	21914	15700	10703	81650				871	72210	74026	19814	785++	12711	81820	87650		871	97120	08	+													37																								
Hurn	862	72202	80012	21413	757++	10806	87650				862	72207	74031	19314	5843+	12710	82810	84630	85358	862	00120	09	+													36																								
Guernsey	894	02606	82011	24412	00900	11705					894	22112	82010	22114	21400	12610	82812			894	00120	09	+													35																								
Wattisham	590	12408	66020	20108	00901	08002	81080				590	62109	62021	18210	30938	10712	83363	86270		590	00070	03	+													34																								
Gorleston	497	02607	64021	19312	00900	08104					497	72309	62031	18011	7097+	08610	87360			497	00100	07	+													33																								
Mildenhall	578	12307	62021	19011	15700	08803	81656				578	72309	70021	17112	755++	09613	81625	87656		578	00100	06	+													32																								
Cardington	559	12209	59030	19610	00901	08804	81075				559	72114	61011	17412	1577+	10611	81650	87459		559	00090	07	+													31																								
West Raynham	485	02111	69021	18709	00900	07202					485	72010	62021	16910	4577+	09711	84656	87365		485	97081	05	+													30																								
Wittering	462	22610	74010	19110	15601	08101	81640				462	72310	74011	16712	7097+	10613	83359	86464		462	00090	06	+													29																								
Boscombe Down	746	12406	74011	21711	15700	08804	81656				746	72111	74021	19012	757++	11715	87656			746	00091	07	+													28																								
Ross-on-Wye	627										627	72310	70022	15513	2757+	10717	82720	87358		627	00110	09	+														27																							
Bristol	628	72311	66028	20413	785++	10806	82820	87632			628	72212	80022	17713	7097+	09715	87358			628	97120	10	pr _o														26																							
Aberporth	502	82010	74031	18711	10977	09712	81365	88270			502	82020	62502	13013	854++	12631	86707	88618		502	95101	08	+														25																							
Rhoose (Cardiff)	715	22718	80021	20114	22500	11709	82820				715	72113	80022	16914	3853+	11620	81820	83650	87360	715	97130	12	+														24																							
Plymouth	827	02413	74021	22014	00900	12707					827	72515	62021	19015	754++	13712	81618	87656		827	00140	10	+														23																							
Chivenor	707	22109	82038	20912	11401	11708	81815				707	81814	80021	17014	3553+	12719	83620	87360		707	00111	09	+													22																								
St. Mawgan	817	12011	69011	21811	15600	11810	81640				817	72016	69032	17513	5574+	12719	81706	85645		817	00111	10	+													21																								
Culdrose	809	02408	66021	22113	00900	12707					809	62319	69031	17914	36332	13721	83706	86070		809	97121	11	+													20																								
Scilly	804	42206	82031	22014	42400	13706	84815				804	72114	66031	17015	5567+	14728	83708	85630	87458	804	97141		+													19																								
Elmdon	534	12209	60011	19111	15700	07400	81656				534	81909	63021	15712	1097+	09717	81358	88365		534	97100	08	+														18																							
Shawbury	414	62311	80022	18412	65700	09704	86656				414	71607	80032	14112	5567+	09723	85630	87360		414	97111	09	+														17																							
Manchester	334	82108	62028	17112	3577+	10806	83650	88458			334	81812	59616	13611	2577+	10719	82650	88458		334	91111	10	pr _o														16																							
Squires Gate	318	72520	80022	16114	785++	10504	81820	87657			318	81920	59586	11712	855++	11725	83712	85620	88645	318	61121	11	+														15																							
Valley	302	72213	74022	16814	785++	11706	82825	87635			302	81818	58586	09314	855++	13848	86706	88620		302	02131	12	ir _o														14																							

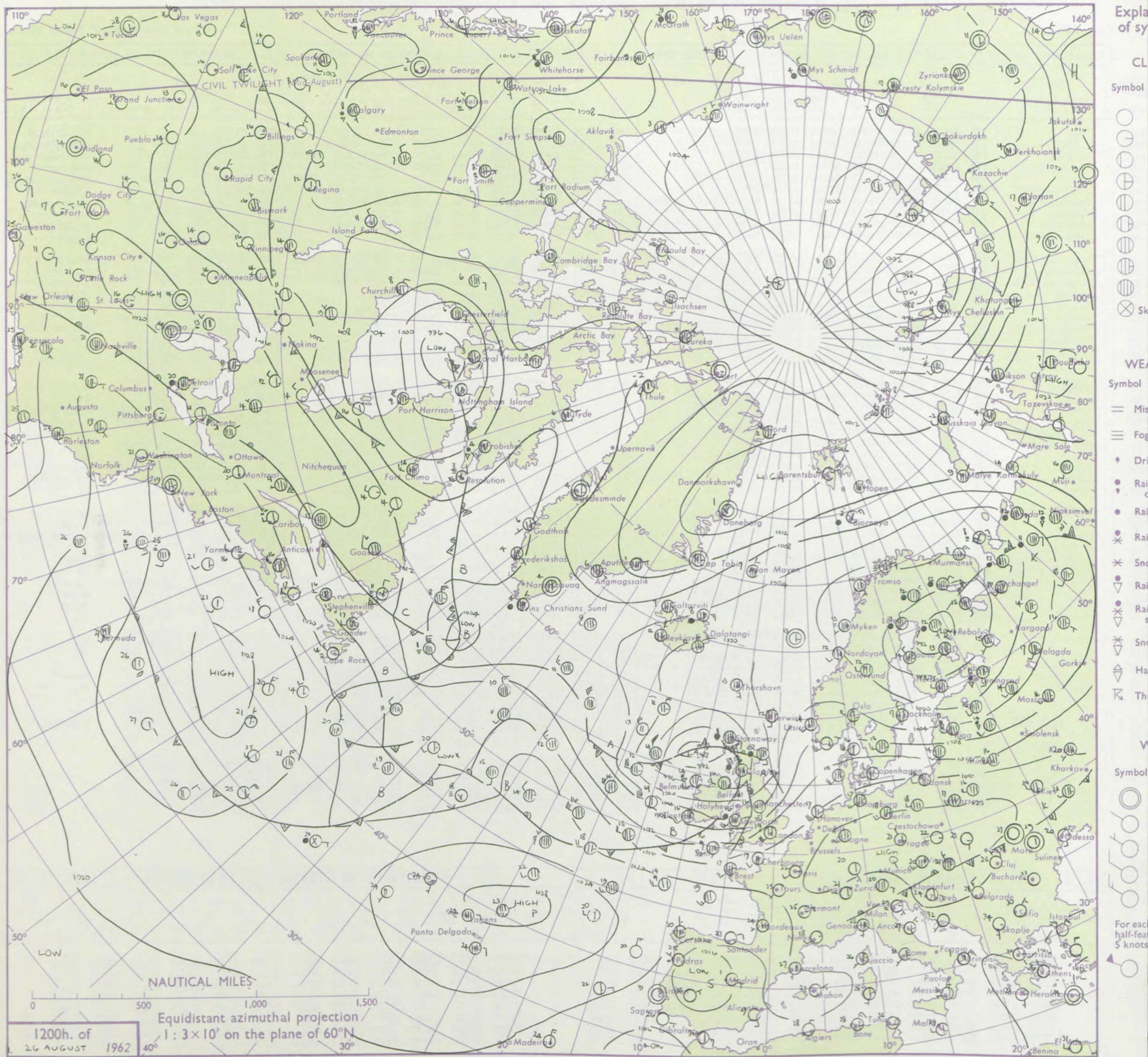
DAILY WEATHER REPORT OF THE BRITISH METEOROLOGICAL OFFICE

No. 36803

Date of Issue Monday 27 August 1962

Code FM 11.A		OBSERVATIONS at 12h. 26 August 1962										OBSERVATIONS at 18h. 26 August 1962										OBSERVATIONS during DAY				
Station	iii	Nddff	VVwww	PPPTT	N _h L _h C _M C _H	T _d T _d app	8N _s Ch _s h _s	8N _s Ch _s h _s	8N _s Ch _s h _s	iii	Nddff	VVwww	PPPTT	N _h L _h C _M C _H	T _d T _d app	8N _s Ch _s h _s	8N _s Ch _s h _s	8N _s Ch _s h _s	iii	RRT	T _x E	SSS	WEATHER			
																							09h.—15h.	15h.—21h.		
Kew	775	62125	85022	13918	38534	10331	82823	83359		775	82116	58616	07415	7732+	13726	87706	88530		775	01181	036	+	r _o r _o irir _o ir			
London Airport	772	62128	85011	14419	28646	09728	82835			772	82018	69616	07615	855++	13737	86710	88625		772	01201	031	+	dr _o r _o rrr _o r _o			
Gatwick	776	72123	80022	15818	61506	10723	86828			776	82218	58586	09315	854++	14730	83707	87709	88615	776	02181	061	+	dr _o dr _o d _o			
Thorney Island	871	62020	82031	16617	48600	12821	83830			871	82118	50586	10216	862++	13734	83704	88709		871	01181	054	+	dr _o d _o dr			
Hurn	862	62020	78031	14917	18482	12726	81818	86357		862	82223	32586	08915	872++	15733	83704	86705	87707	862	04181		id _o dr	dr _o r _o dr _o r _o id _o			
Guernsey	894	12118	82020	18918	11449	12816	81812			894	82126	66505	14416	762++	14718	83705	87707		894	01191	074	+	d _o d _o ifdr			
Wattisham	590	62123	74012	13018	5854+	12736	84825	83650	85360		590	82123	32606	07114	855++	13625	84708	88620		590	01191		+	ir _o dr _o r _o id _o		
Gorleston	497	72020	62012	13518	755++	11729	87626			497	82226	60216	05817	855++	13722	83710	88626		497	02202	043	+	ir _o			
Mildenhall	578	72319	74012	11819	21572	10736	82825	84360	86075		578	82221	69216	04715	855++	12732	82715	88620		578	02211	025	+	ir _o d _o r _o ir		
Cardington	559	72022	80032	12019	4463+	09733	84835	87359		559	81922	48606	04515	874++	14738	85712	88718		559	01201	029	ir _o	r _o r _o pr			
West Raynham	485	72024	74216	11116	3857+	10735	81822	83650	87359		485	82129	74616	03414	854++	13729	82708	85712	88615	485	01201	032	ir _o	ir _o r _o r _o		
Wittering	462	72121	70016	10918	6557+	11732	86628			462	82125	56626	02315	855++	13745	87706	88620		462	01191	026	ir _o	ir _o irrr			
Boscombe Down	746	72223	82032	14517	58572	10826	81828	85650	85360		746	82222	28606	07815	872++	15731	83703	88706		746	02181	021	rr	r _o r _o ir _o		
Ross-on-Wye	627	81912	57502	09915	864++	13733	88710			627	22520	70026	04515	11501	10505	81825			627	05171	018	id _o irir _o	ir _o irir			
Bristol	628	81817	82032	12117	855++	12831	87712	87625	88635		628	22524	69216	06515	18502	11515	81820		628	06171	006	ir	ir _o rr			
Aberporth	502	82023	48636	05916	862++	15734	88704			502	42427	74036	03914	48401	09206	81815	84650		502	06161	029	r _o d _o d _o rr	+			
Rhoose (Cardiff)	715	82122	69156	11416	854++	13731	81705	85615	88622		715	52626	80016	07615	51501	11601	85820		715	04171	009	ir	r _o r _o rr			
Plymouth	827	82228	40515	14115	873++	14730	85709	88712		827	42716	74216	10715	11532	12506	81820	83075		827	03161	008	d _o d _o rr	rdrr			
Chivenor	707	72023	40585	10817	754++	16736	87614	87645		707	52621	74026	09015	35402	13210	83618	85080		707	04181	020	id _o r _o r _o ir	r _o r _o			
St. Mawgan	817	82021	48635	12115	871++	15728	84702	88706		817	52622	66026	10815	42402	12307	84815			817	02171	016	d _o d _o rr	ir _o pr _o			
Culdrose	809	82225	12636	13515	871++	15720	88702			809	52719	64016	11814	45606	13302	84656			809	02161	012	d _o d _o rr	d _o d _o			
Scilly	804	82123	48505	12516	873++	16720	88707			804	32921	63025	11016	35700	11202	83650			804	03171		d _o d _o	id _o			
Elmdon	534	72026	66016	08717	5558+	11731	85620	86362		534	32518	69256	02216	19484	13523	81918			534	04181	031	d _o r _o dr _o d _o	r _o d _o RRpr _o			
Shawbury	414	71922	80026	05617	754++	13843	87615			414	52517	80036	01815	51500	11503	85822			414	05171	018	ir _o r _o r _o ir	r _o r _o ir			
Manchester	334	81826	80026	04016	7557+	13744	87625	88458		334	32316	66016	99616	38500	11503	83820			334	19171	017	ir _o r _o r _o	r _o r _o RRrrfr _o r _o			
Squires Gate	318	82028	30646	02215	5542+	15742	82707	85610	88520		318	62635	69026	98215	68500	10704	82820	85645		318	11171	022	ir _o r _o r _o RR	rrpr _o		
Valley	302	82035	28656	00815	862++	15738	86702	88705		302	62328	74036	99815	685++	11001	81825	86640		302	09171	037	id _o RRir	pr _o			
Ronaldsway	204	82038	48216	97514	862++	14745	88704			204	62325	74258	95714	694++	10814	82818	86825	81927	204	06161	024	r _o d _o rrirpr _o	pr _o			
Carlisle	222	82025	59636	98216	6742+	15758	83705	86712	88520		222	72411	74258	95614	63432	09506	84920		222	27172	025	rrDRr _o r _o	r _o r _o pr _o prTLR			
Watnall	354	82122	74026	07815	854++	12738	86615	88620		354	42729	63256	00815	22500	12528	82825	84075		354	02161	012	irid _o ir	RR			
Spurn Head	396	81923	59626	08014	5732+	11746	85715	88558		396	82035	63626	98615	875++	14751	88720			396	02182	001	ir	ir			
Finningley	360	82828	66216	06217	4567+	12745	84630	85359	88362		360	22313	82016	99116	13461	12530	81917			360	06181	021	ir _o	ir _o ir		
Dishforth	261	81815	58606	03414	856++	13850	81708	84712	87630		261	42512	80016	97316	48530	12613	81822	83656		261	13171	012	ir _o irrrrrr _o r _o	ir _o irrrrrpr _o		
Tynemouth	262	81832	48616	00513	874++	11764	88710			262	32613	66016	94716	22640	10610	82830			262	02171	014	ir _o rrir	ir			
Eskdalemuir	162	81923	58656	97511	872++	11767	88703			162	72408	69809	94510	792++	08807	83705	87916		162	31152	012	RR	TLRpr			
Mull of Galloway	131	72034	66626	95514	774++	13529	87715			131	72330	82808	93313	4742+	10728	84715	87525		131	07152						
Prestwick	135	72808	58806	94613	6857+	13642	81706	85650	</																	

CHART OF WEATHER IN PART OF NORTHERN HEMISPHERE



CHARTS OF WEATHER IN WEST EUROPE

ation
mbols

LOUD
Cloud
Amount
(oktas)

0
1 or less
2
3
4
5
6
7 or more
8

by obscured

ATHER
Weather

Weather

Weather

Weather

Weather

Weather

Weather

Weather

Weather

Weather

Weather

Weather

Weather

Weather

Weather

Weather

Weather

Weather

Weather

Weather

Weather

Weather

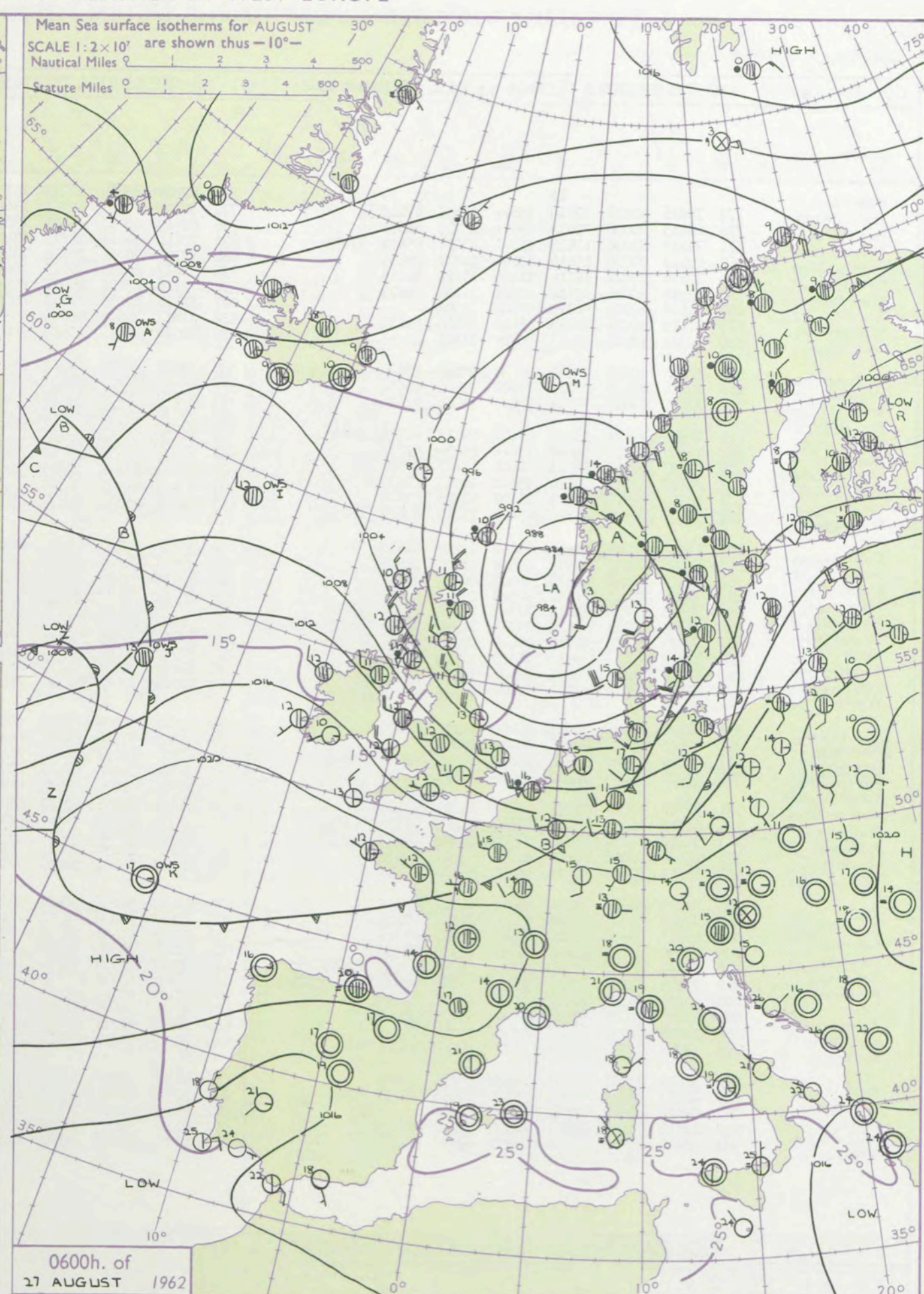
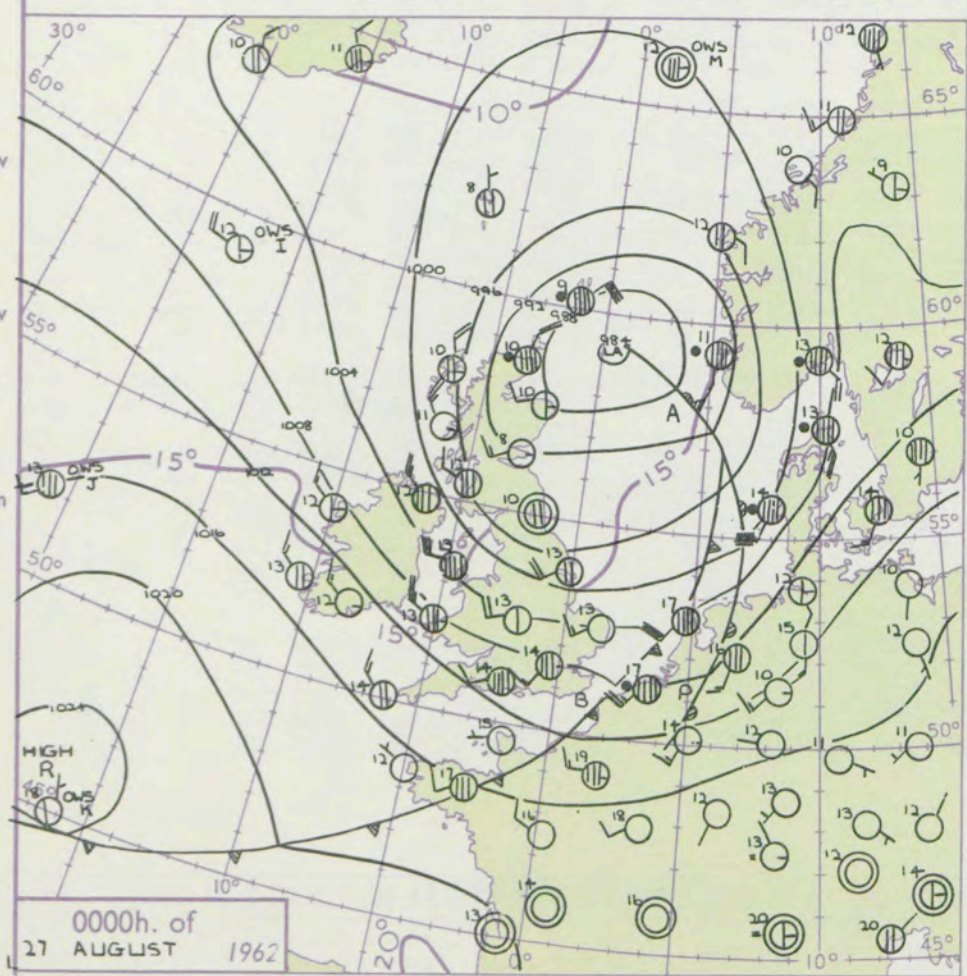
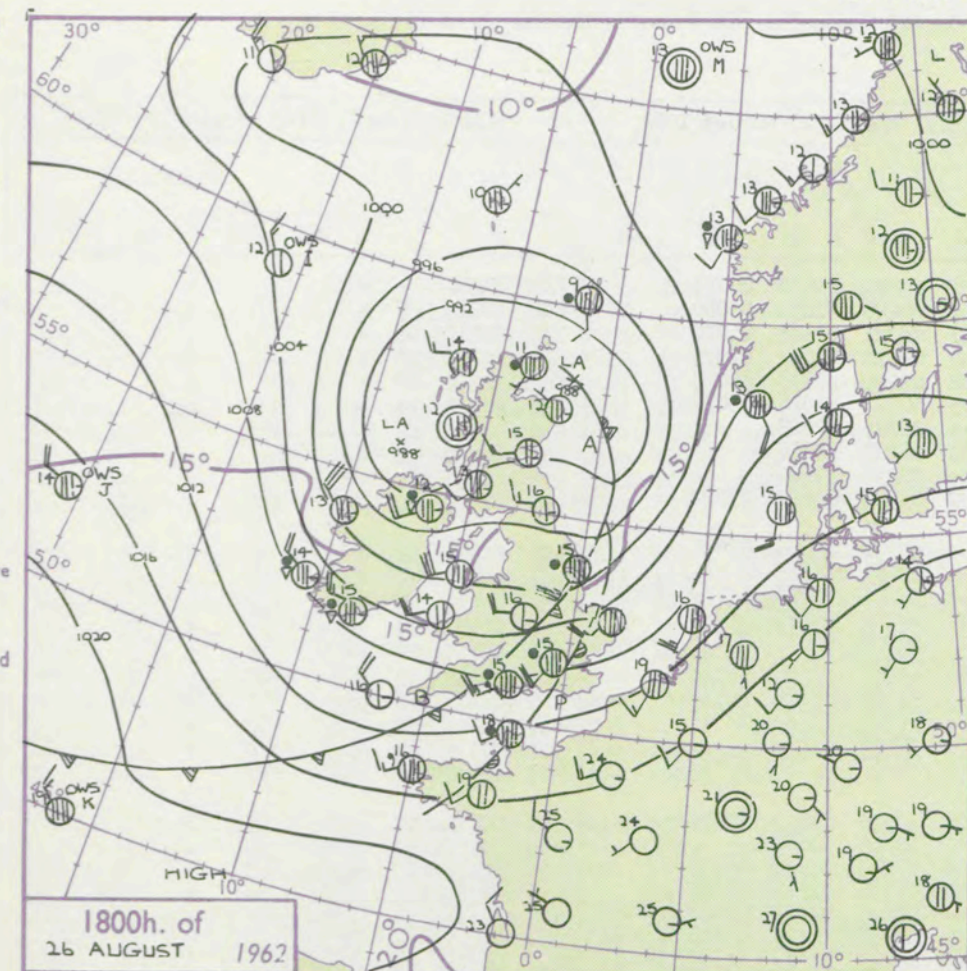
Weather

Weather

Weather

Weather

Weather



GENERAL SYNOPSIS DEVELOPMENT

The depression approaching Scotland from the west yesterday morning moved across Scotland accompanied by gales and strong winds in many places, and heavy rain in parts of the north with local thunder. The low centre now in the northern North Sea will continue to move away whilst a ridge of high pressure comes into western districts from the Atlantic. A further low in the west Atlantic will probably settle in the Denmark Strait area, but with considerable troughing southeastwards.

Issued at midday Monday 27 August

1962

FORECAST for Great Britain and Northern Ireland until noon tomorrow

Southern districts will be mainly dry with sunny periods, and showers will die out in the northwest. Showers will continue especially in the northeast where some will be heavy. Further cloud and later rain will spread to the northwest tomorrow. The strong winds will steadily moderate and temperatures today will be higher than yesterday.

OUTLOOK for following 24 hours

Cloud and rain in the north will give place to renewed bright showery weather. In the south it will stay mainly dry but will become more cloudy.

DAILY WEATHER REPORT OF THE BRITISH METEOROLOGICAL OFFICE (contd.)

Code FM 11.A										OBSERVATIONS at 00h. 27 August 1962										OBSERVATIONS at 06h. 27 August 1962										OBSERVATIONS during NIGHT										CONV TA °C t
Station	ill	Nddff	VVwww	PPPTT	N _h L _h C _M H	T _d T _d app	8N _s Ch _s h _s	8N _s Ch _s h _s	8N _s Ch _s h _s	ill	Nddff	VVwww	PPPTT	N _h L _h C _M H	T _d T _d app	8N _s Ch _s h _s	8N _s Ch _s h _s	8N _s Ch _s h _s	ill	RR T _n E	T _g T _g	WEATHER																		
																						21h.—03h.	03h.—09h.																	
Kew				13						775	62709	83021	12213	15732	08228	81650	86073		775	00130	09	+	+	40																
London Airport	772	72216	80036	07814	756++	10601	87640			772	32509	83021	12311	15642	08228	81630	83080		882	00110	09	+	+	39																
Gatwick	776	62413	80036	09413	656++	10213	86635			776	62613	83011	13011	15501	08321	81629	84070		776	00110	08	+	+	38																
Thorney Island	871	72418	80036	10415	55601	11007	85634	87075		871	72611	74011	14713	18402	09324	81818	87075		871	00121	10	+	+	37																
Hurn	862	82412	78036	10614	856++	11007	88635			862	52706	78031	15112	18402	09224	81818	85075		862	00111	09	+	+	36																
Guernsey	894	12616	70026	16114	11400	11212	81815			894	52817	80258	19013	28405	10220	81816	85075		894	97131	11	+	pr _o	35																
Wattisham	590	12218	80026	05612	00901	11106	81075			590	72716	83031	09412	755++	09225	87625		590	00110	08	+	+	+	34																
Gorleston	497	02416	62026	04113	00900	10301				497	52718	62031	07013	55500	06223	85628		497	00130	11	+	+	+	33																
Mildenhall	578	12413	66036	04413	15500	09400	81612			578	72817	74021	09013	755++	08226	87625		578	00130	10	+	+	+	32																
Cardington	559	02319	59018	05413	00900	11301				559	52516	82011	10612	35602	08333	83640	83070		559	00120	10	+	+	+	31															
West Raynham	485	32320	69036	02912	35600	10000	83630			485	72619	80031	07312	755++	09231	83620	87635		485	00101	09	+	+	+	30															
Wittering	462	12518	66026	02613	15600	09509	81630			462	72822	74021	08913	6557+	08237	86628		462	00121	10	+	+	+	29																
Boscombe Down	746	72614	69016	09513	755++	10104	87620			746	72913	82031	14711	35501	08225	81708	83620	87078	746	00111	07	+	+	+	28															
Ross-on-Wye										627	72816	70022	13013	655+1	08220	86625		627	00121	11	+	+	+	27																
Bristol	628	42520	74011	08914	48400	09113	81818	84630		628	72613	74011	14513	25601	08230	82630	87078		628	00121	09	+	+	+	26															
Aberporth	502	72825	74031	09613	756++	09234	87631			502	42820	74031	14812	11541	08317	81820	83073		502	00111	09	+	+	+	25															
Rhoose (Cardiff)	715	12720	74018	10513	11501	10223	81820			715	52912	74031	15512	48502	08332	84820	83075		715	97111	10	pr _o	+	+	24															
Plymouth	827	22720	62031	13514	25600	10215	82632			827	42707	66030	18012	15601	09225	81635	83075		827	00121	08	pr _o	+	+	23															
Chivenor	707	22920	82018	12114	22400	10219	82818			707	73018	82031	16313	725+1	09221	87823		707	97131	11	pr _o	+	+	+	22															
St. Mawgan	817	62819	66038	14314	654++	11218	83616	86629		817	53119	74011	18213	32401	08219	83816	83075		817	00131	11		+	+	21															
Culdrose	809	12912	72021	14913	15600	10220	81630			809	72808	72031	18812	12502	10220	81820	87072		809	00110	09	+	+	+	20															
Scilly	804	43016	74011	15514	45400	12221	84615			804	33113	74020	19113	35400	10215	83611		804	00130		+	+	+	19																
Elmdon	354	22520	82258	04513	28400	08313	81818			354	62715	80021	10612	555+9	07237	85620	86175		354	97111	10	ir _o pr _o	+	+	18															
Shawbury	414	32624	78031	04412	38500	09331	82821			414	62715	82011	11012	38581	07237	82825	85070		414	00111	08	+	+	+	17															
Manchester	334	72523	74258	01413	785++	10318	85823	87640		334	72716	66026	08912	754++	09238	82712	85618	86640	334	01111	10	pr _o ir _o dr	drd _o r _o pr _o	+	16															
Squires Gate	318	82735	66218	99814	885++	11327	82718	84823	87630	318	72927	64258	08613	68431	09240	81714	85818	87072	318	02131	10	pr _o r _o r _o pr	pr _o	+	15															
Valley	302	82728	69028	04713	884++	09241	83818	88640		302	72720	74021	12512	28452	10228	81818	84363	86073	302	00121	10	+	+	+	14															
Ronaldsway	204	22732	80012	00112	28500	10155	81820			204	72723	82028	09512	28442	08150	81817	86075		204	97111	11	pr _o	pr _o	+	13															
Carlisle	222	22710	74019	96611	22500	10324	82822			222	62615	74031	05712	28542	07258	81822	85075		222	01101	09	pr _o	+	+	12															
Watnall	354	12522	63011	01112	15600	09502	81640			354	72914	82011	08112	714++	09135	83710	87818		354	97121	08	+	pr _o	+	11															
Spurn Head	396	42420	63036	98513	45600	11716	84630			396	52830	63021	03513	50500	11232	83825	83630		396	00130		+	+	+	10															
Finningley	360	02533	74020	98014	00900	00808				360	42925	74011	06713	25531	09240	82635		360	00131	09	+	+	+	9																
Dishforth	261	22619	69808	95913	23400	10505	81716	81918		261	62917																													

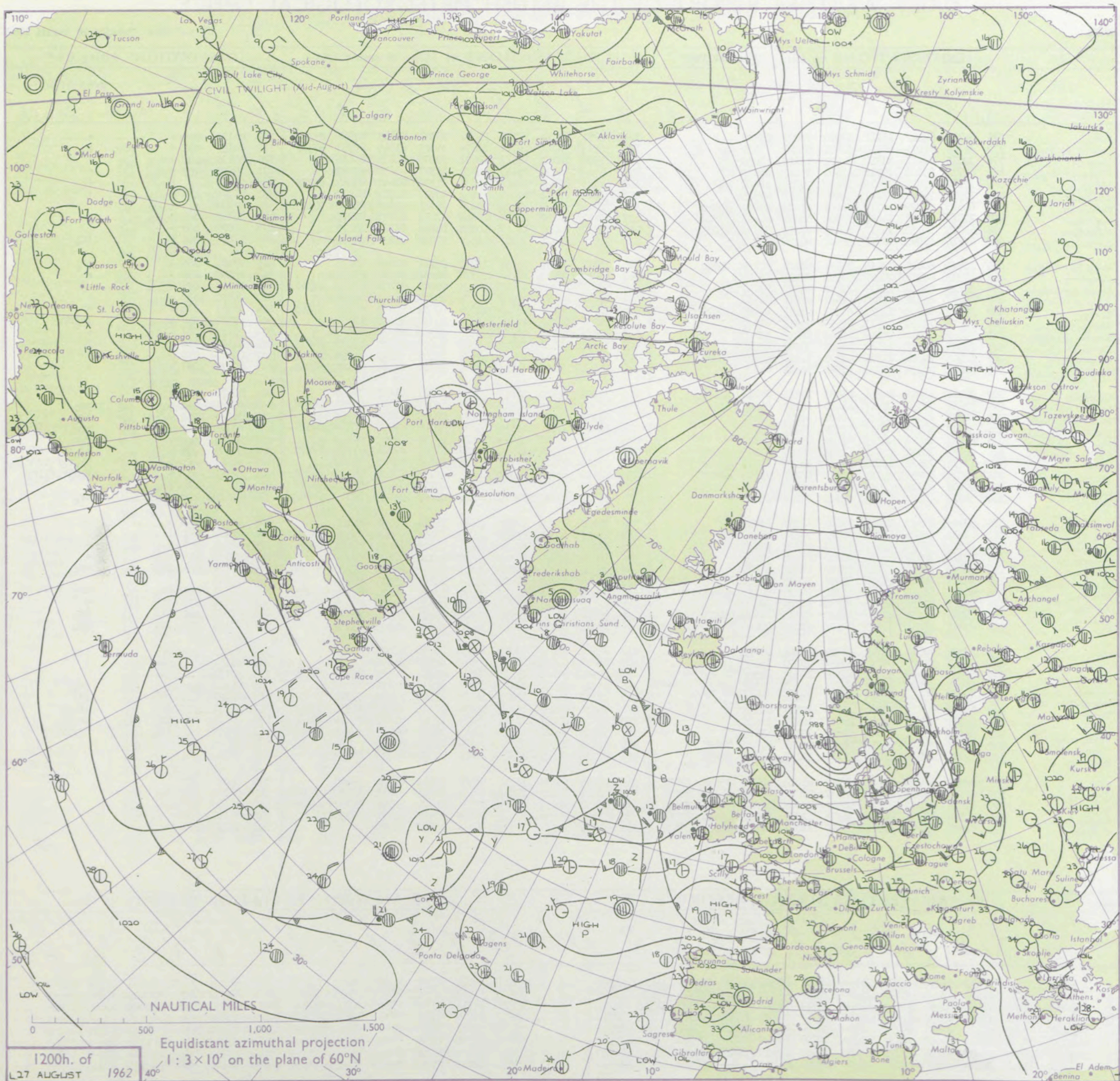
DAILY WEATHER REPORT OF THE BRITISH METEOROLOGICAL OFFICE

No. 36804

Date of Issue Tuesday 28 August 1962

Code FM II.A		OBSERVATIONS at 12h. 27 August 1962										OBSERVATIONS at 18h. 27 August 1962										OBSERVATIONS during DAY			
Station	iii	Nddff	VVwwwW	PPPTT	N _h L _h C _M H	T _d T _d app	8N _s Ch _s h _s	8N _s Ch _s h _s	8N _s Ch _s h _s	iii	Nddff	VVwwwW	PPPTT	N _h L _h C _M H	T _d T _d app	8N _s Ch _s h _s	8N _s Ch _s h _s	8N _s Ch _s h _s	iii	RRT	T _s +	T _s -	WEATHER		
																							09h.—15h.	15h.—21h.	
Kew	775	52717	82022	18117	52600	07220	85830			775	72610	82031	19718	1167+	08307	81845	84358	87362	775	00190	095	+	+		
London Airport	772	32716	82011	18118	31601	08226	83835			772	72513	82021	19718	1167+	09305	81845	83358	87360	772	00190	091	+	+		
Gatwick	776	32615	82011	18318	31601	10122	83835			776	62709	82031	19817	58601	09205	81835	85656		776	00190	102	+	+		
Thorney Island	871	42711	83021	19718	41600	10117	84830			871	62410	74032	21017	44631	11307	84630	83362		871	00200	107	+	+		
Hurn	862	32810	83011	19818	22630	09017	82834			862	62409	82011	21017	15631	12306	81640	83364	85075	862	00210		+	+		
Guernsey	894	12912	78022	23117	11400	11119	81815			894	42810	80011	23416	11442	10703	81815	84070		894	00180	116	+	+		
Wattisham	590	62823	82022	15717	51601	07225	85830	83080		590	72714	74022	18416	14636	08211	1640	85360	87275	590	00180		+	+		
Gorleston	497	72817	60022	13817	78500	08232	86820	87628		497	73211	62032	17818	28546	07217	82823	87275		497	00190	083	+	+		
Mildenhall	578	63019	80032	15517	41601	07227	84835	84075		578	72907	69032	18317	60938	08212	86362	87275		578	00200	080	+	+		
Cardington	559	42718	66021	16617	31502	06224	83825			559	72512	74021	18817	1267+	07010	81830	87362		559	97200	095	+	ir ₀		
West Raynham	485	72720	80022	13715	786++	08228	85830	85640		485	82811	74031	17715	15747	09112	81650	88275		485	97181	066	+	ir ₀		
Wittering	462	42923	80031	15617	32501	08225	83825			462	83012	80031	18216	70977	09207	87362	88270		462	00190	080	+	+		
Boscombe Down	746	33113	82030	19517	31601	08220	83830			746	73004	82021	20915	48531	10205	81826	83650	86360	746	00190	098	+	+		
Ross-on-Wye	627	62807	82021	18216	51601	07218	85830			627	82610	81022	19615	1457+	09207	81625	88358		627	00190	039	+	+		
Bristol	628	52612	82031	19217	21501	09114	82828	84075		628	72712	74031	20515	1167+	09801	81830	86360	87463	628	00180	074	+	+		
Aberporth	502	32815	74031	19515	22555	09319	82820			502	72208	66021	19214	5567+	10704	85630	87358		502	00151	048	+	ir ₀ rr		
Rhoose (Cardiff)	715	32617	80011	20316	22509	10212	82825			715	72616	80021	20614	2157+	11708	82822	87359		715	00170	081	+	+		
Plymouth	827	22401	81011	21518	21501	10008	82825			827	72412	74021	21815	55572	12607	84625	84635	86075	827	00180	104	+	+		
Chivenor	707	52915	82021	21016	42501	11216	84825	83080		707	72410	80022	20815	4547+	11806	81615	84650	87362	707	00181	090	+	+		
St. Mawgan	817	42611	80031	21716	41502	10111	84822			817	72511	80022	21415	3857+	11711	82820	83640	86360	817	00171	087	+	+		
Culdrose	809	32712	81012	22016	28431	11216	82818	83070		809	72409	72021	21715	2847+	13707	81825	84358		809	00170	105	+	+		
Scilly	804	52407	79031	22517	48430	12213	81811	83624		804	72305	79028	21915	5847+	15607	82814	83625	87358	804	97181	060	+	pro		
Elmdon	534	52718	74011	16517	41601	06224	84830			534	82708	62032	19015	1467+	08208	81635	88461		534	97180	092	+	ir ₀		
Shawbury	414	52720	83021	16517	52500	08221	85828			414	82610	82032	18314	3567+	09003	83635	86362	88466	414	01171	065	+	ir ₀ rr		
Manchester	334	62717	66018	15115	6253+	09216	86825			334	82606	66022	17514	2462+	07208	82640	88468		334	92151	051	+	ro ₀		
Squires Gate	318	72923	70021	15514	58542	09230	81825	84656		318	82522	70022	17014	28537	11203	81825	85360	88270	318	93161	070	+	ir ₀ ir		
Valley	302	62718	74031	17516	12532	11120	81820	83368		302	82120	66602	17314	4567+	13810	84640	88460		302	01161	062	+	ir ₀ ro ₀ ir ₀ ro ₀		
Ronaldsway	204	62620	82032	15015	18532	10218	81822	86075		204	82112	80602	16014	2567+	11705	82630	84359	88462	204	92161	050	+	ro ₀ ro ₀ ir ₀		
Carlisle	222	62811	82258	12815	6854+	08230	81708	85823		222	82409	80038	15813	58548	09211	81712	85635	88270	222	97171	083	pro	+		
Watnall	354	52910	80028	15715	52501	09230	85825			354	82707	63022	18014	1157+	09007	81825	85365	88468	354	91171	072	pro	ir ₀		
Spurn Head	396	52823	63022	11915	52600	12238	85830			396	82720	59032	16415	3561+	11219	83630	88460		396	00170	093	+	+		
Finningley	360	62822	69021	14317	52601	09230	85830			360	82717	66031	17415	50977	08211	83365	85468	88272	360	00180	087	+	+		
Dishforth	261	62915	83032	12017	58640	09132	85830			261	82719	82031	16014	44637	09115	81830	84645	88270	261	00181	105	+	+		
Tynemouth	262	52919	74031	10216	51640	07238	85830			262	62920	77022	13716	32608	07110	83835	83275		262	00171	103	+	+		
Eskdalemuir	162	52714	83012	12113	52500	08231	85820			162	72506	80018	15012	25648	07304	82640	87270		162	97151	078	pro	pro		
Mull of Galloway	131	53215	80031	14516	59400	10218	85918			131	82516	80032	14913	5542+	10809	85618	88460		131	91161					
Prestwick	135	62516	81258	12114	58502	10225	82820	85640		135	82309	74028	14513	58577	10110	81820	87645	88275	135	97161	053	pro	ir ₀		
Renfrew	141	53112	80258	11114	38532	10225	82820			141	72810	82028	13713	48678	09208	82830	83635	87270	141	94161	072	pro	+		
Leuchars	171	72819	89031	08216	48632	07233	84830	84075		171	72610	87028	11615	38600	08217	82830	86275		171	97171	089	pro	pro		
Dyce	091	63118	74258	06713	62531	07236	86820			091	53012	80258</													

CHART OF WEATHER IN PART OF NORTHERN HEMISPHERE



DAILY WEATHER REPORT OF THE BRITISH METEOROLOGICAL OFFICE (contd.)

OBSERVATIONS at 00h. 28 August 1962										OBSERVATIONS at 06h. 28 August 1962										OBSERVATIONS during NIGHT										CONVERSION TABLE °C to
Code FM 11.A	Station	iii	Nddff	VVwww	PPPTT	N _h Ch _h C _h H	T _d T _d app	8N _s Ch _s h _s	8N _s Ch _s h _s	8N _s Ch _s h _s	iii	Nddff	VVwww	PPPTT	N _h Ch _h C _h H	T _d T _d app	8N _s Ch _s h _s	8N _s Ch _s h _s	8N _s Ch _s h _s	iii	RRRT _n E	T _g T _g	WEATHER							
																							21h.—03h.	03h.—09h.						
	Kew	775			15						775	71903	70026	18914	756++	12705	85715	87630			775	96121	08	rr		ir _o	40			
	London Airport	772	82205	82602	20514	1567+	09303	81630	88464		772	71905	62216	19213	756++	12604	87640				772	95122	11	r _o r _o		d _o r _o ir _o	39			
	Gatwick	776	80000	63602	21013	857++	12303	88656			776	72005	58102	20213	5563+	12400	85645	87359			776	93121	10	ir _o r _o r _o		ir _o id _o	38			
	Thorney Island	871	82603	69022	21215	855++	13301	81620			871	82207	67216	20015	855++	13605	85712	88625			871	97140	13	ir _o r _o r _o		r _o r _o	37			
	Hurn	862	72305	66032	21014	755++	12502	81625	87657		862	82309	56516	19414	7722+	14707	83705	87707	88457		862	01141	13	id _o d _o d _o		d _o d _o d _o r _o d _o d _o	36			
	Guernsey	894	32408	82030	23214	30970	12805	83358			894	82416	78022	22015	856++	12704	88635				894	97121	10	+		id _o	35			
	Wattisham	590	82508	70022	20112	8097+	10304	88462			590	72306	66032	19012	2567+	11500	82640	87360			590	97110	09	ir _o		+	34			
	Gorleston	497	82705	60606	18414	855++	11011	88628			497	72005	62026	18912	755++	10314	87626				497	01112	10	ir _o r _o r _o		+	33			
	Mildenhall	578	82704	56616	19613	857++	10305	88656			578	72306	59216	18412	755++	11603	81625	87645			578	01111	09	r _o r _o rrd _o r _o		ir _o	32			
	Cardington	559	82306	58606	19813	857++	10501	88656			559	72109	61026	18913	756++	11502	87640				559	91111	11	ir _o id		id _o ir _o	31			
	West Raynham	485	82508	56636	19311	5567+	10302	85630	88458		485	72008	56022	18211	6567+	10301	83712	86640	87359		485	02091	07	r _o r _o rr		ir _o	30			
	Wittering	462	83108	66616	19813	857++	11109	84711	88650		462	82206	56026	18412	855++	11601	86712	88625			462	01101	08	r _o r _o rr		+	29			
	Boscombe Down	746	82103	62616	20912	856++	10800	82712	88640		746	82209	61506	19413	855++	13709	86705	88620			746	96121	11	ir _o r _o r _o		id _o	28			
	Ross-on-Wye	627									627	81802	60606	17113	864++	12613	88712				627	02121	12	rrir _o		ir _o	27			
	Bristol	628	82008	61606	20313	6562+	11803	86635	88459		628	71907	69036	18214	55621	12713	85712	85640			628	01121	11	ir _o		+	26			
	Aberporth	502	82010	58026	18012	8052+	11811	88522			502	82111	66506	15214	863++	14511	88708				502	03111	11	rrrr _o r _o		ir _o d _o d _o if	25			
	Rhoose (Cardiff)	715	82509	59616	19913	854++	12503	85710	88614		715	81806	32506	17514	855++	13514	82702	86710	88620		715	03131	12	ir _o r _o r _o		d _o r _o d _o d _o	24			
	Plymouth	827	82511	58506	21214	854++	13702	88618			827	82517	19516	18815	871++	15611	85702	88704			827	03141	13	id _o drdr		rrd _o d _o	23			
	Chivenor	707	82208	58616	20213	854++	13604	88614			707	82413	26585	17615	854++	15610	85703	87706	88611		707	04131	13	r _o r _o id _o		d _o r _o DRid _o	22			
	St. Mawgan	817	82110	50616	20513	854++	12604	86709	88615		817	92416	03506	18515	9+0++	15502	89+00				817	04131	12	ir _o rr		ddd _o d _o ff	21			
	Culdrose	809	82214	60505	20614	8+5++	13804	82710	88620		809	92510	02536	18615	9+0++	15707	89+00				809	01141	13	id _o r _o r _o		ddd _o d _o	20			
	Scilly	804	82317	58606	20114	863++	14706	88708			804	82517	08505	18715	860++	15602	86701				804	01141		id _o ir _o		ir _o id _o ff	19			
	Elmdon	534	81603	58616	18812	855++	10705	83625	88650		534	82007	56506	17212	861++	12605	86702	88706			534	96111	10	ir _o r _o r _o id _o		id _o d _o d _o dd	18			
	Shawbury	414	71805	60216	18211	2552+	11807	82625	87459		414	81705	66586	16812	854++	11604	82616	88620			414	03111	10	rrrr _o r _o		d _o r _o dd	17			
	Manchester	334	81909	62216	17411	856++	11803	83630	88657		334	81905	56036	16511	855++	11502	81714	85620	88656		334	02111	10	r _o r _o dr		r _o r _o ir _o	16			
	Squires Gate	318	82422	61606	16713	855++	11701	85716	85624	88635	318	82613	66216	15913	4642+	11500	84715	84650	88459		318	02131	11	r _o r _o rr		ir _o	15			
	Valley	302	82115	58216	16813	855++	12808	85706	88625		302	80000	58502	15913	856++	13500	83704	86707	88635		302	91131	11	r _o r _o		id _o	14			
	Ronaldsway	204	72516	74016	15912	756++	11601	81709	87613		204	72607	82026	15512	2543+	11603	81708	87357			204	01121	11	r _o r _o d _o r		d _o r _o	13			
	Carlisle	222	82006	58656	15412	7562+	11305	83710	87630	88458	222	52505	66016	15711	48440	11302	81706	83650			222	05111	10	r _o r _o rrrrir _o		ir _o rrd _o r _o r _o r _o	12			
	Watnall	354	82409	56616	18811	8072+	10000	88550			354	82001	14106	17111	865++	11503	88725				354	03101	09	r _o r _o		+	11			
	Spurn Head	396	82416	59616	17612	8092+	11400	88458			396	72410	59036	16312	756++	09400	87630				396	91110		r _o r _o ir		ir	10			
	Finningley	360	72309	59216	18112	4572+	09101	84656	87459		360	72013	48016	16912	757++	11602	87656				360	01111	10	rrir _o		+	9			
	Dishforth	261	82212	48616	16412	854++	11400	82712	84714	88619	261	72211	66016	15811	40542	10801	81820	84650	85360		261	03111	11	irirrr _o r _o RR		+	8			
	Tynemouth	262	82507	61022	14913	8092+	09400	88458			262	62506	61026	14712	6097+	10104	86358				262	01121	10	r _o r _o		r _o r _o	7			
	Eskdalemuir	162									162	62504	66016	15010	38430	09203	81816	84360			162	03101	08	prrr		+	6			
	Mull of Galloway	131	72316	82018	14811	794++	10402	87915			131	62708	82116	15011	5843+	10603	82818	83620			131	01111					5			
	Prestwick	135	82110	62026	13112	854++	11708	82708	84619	88630	135	62209	69026	14112	585++	11204	82709	85640			135	01101	09	ir _o r _o r _o		r _o r _o pr _o	4			
	Renfrew	141	80000	56635	13212	854++	11704	82712	86616	88628	141	50000	70026	13811	58400	10307	82816	83635			141	01101	07	ir _o rr		r _o r _o	3			
	Leuchars	171	82308	74601	12311	4557+	09001	84622	88358		171	52206	80016	12310	25630	09103	82630	85358			171	92081	07	ir _o r _o r _o		r _o r _o	2			
	Dyce	091	62509	74031	11610	6093+	07301	86360			091	72601	80026	12409	3567+	08304	83640	87456			091	97081	06	ir _o		+	1			
	Wick	075	42708	83018	09409	20931	07303	82360	83075		075	62508	89021	10508	38531	07308	81820	83360	85075		075	00061	03	+		+	0			
	Cape Wrath	049	33209	81018	09111	32500	07209	83825			049	72705	81038	10310	785++	10207	87625				049						— 1			
	Sule Skerry	010	32509	84011	08411	33500	09312	83925			010	52809	84031	09011	28502	09203	82825	85080			010	00110	08				— 2			
	Lerwick	005	62712	82038	05610	684++	09206	85812			005	73007	82028	07310	784++	09209	82612	87640			005	92091	08	pr _o		pr _o	— 3			
	Stornoway	026	12205	80021	10810	12500	10202	81825			026	12505	82028	11907	12540	07206	81825				026	01062	03	pr		pr	— 4			
	Benbecula	022	22607	8 18	11411	22400	11205	82818			022	52507	80031	12311	42401	10201	84817				022	91111	09	prpr _o		+	— 5			
	Tiree	100	82607	74026	12112	856++	08301	82630	88656		100	32702	74031	13109	22401	09204	81711				100	97091	06	ir _o		jp	— 6			
	Aldergrove	917	82207	62026	14611	855++	11400	83707	84711	88626	917	42402	59401	15409	16101	08202	81702	83070			917	93081	04	r _o r _o		+	— 7			
	Malin Head	980	62614	80215	13413	654++	1130																							

DAILY WEATHER REPORT OF THE BRITISH METEOROLOGICAL OFFICE

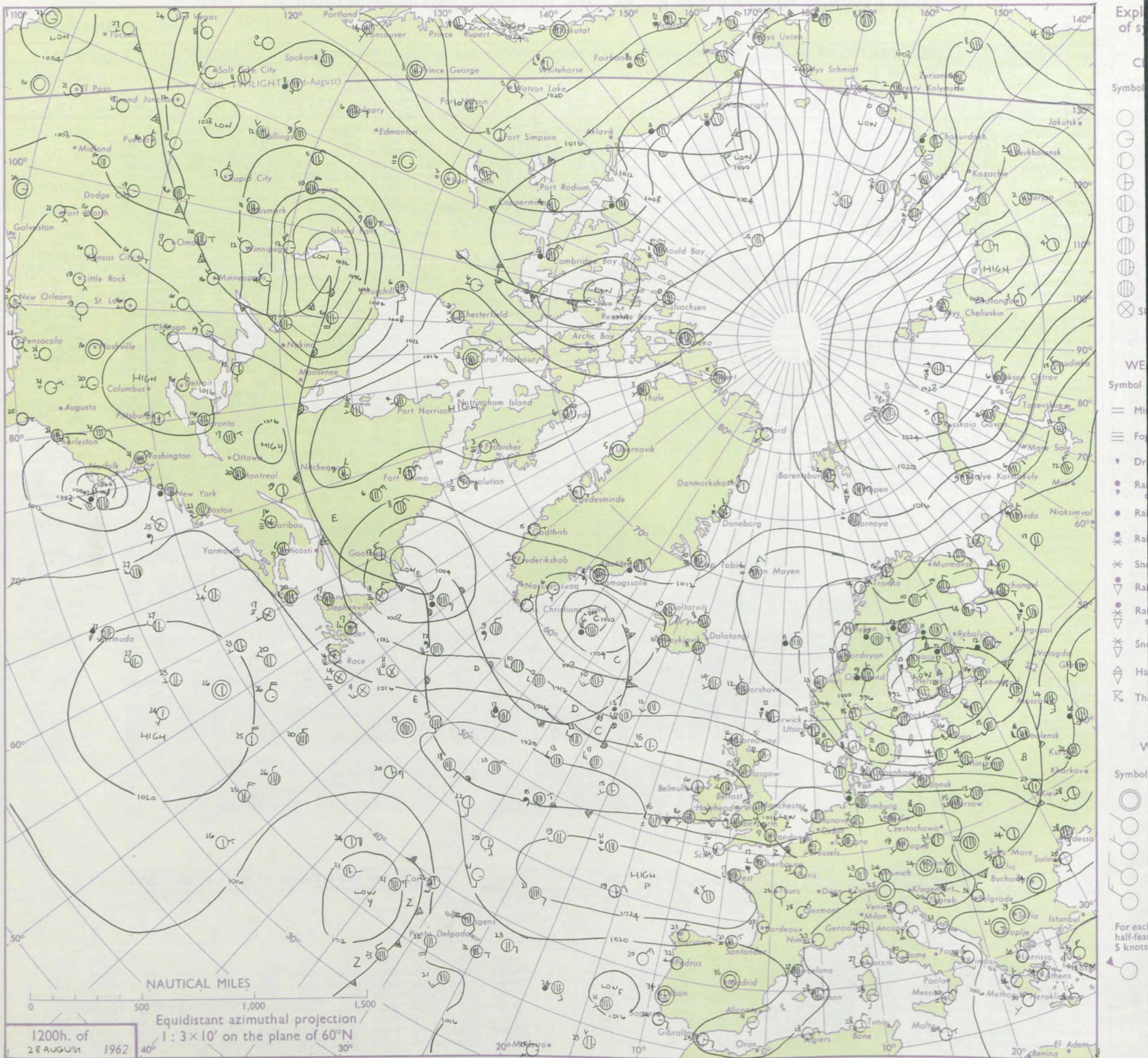
No. 36805

Date of Issue Wednesday 29 August 1962

STATION
E
°F

Code FM II.A		OBSERVATIONS at 12h. 28 August 1962										OBSERVATIONS at 18h. 28 August 1962										OBSERVATIONS during DAY				
Station		iii	Nddff	VVwwWW	PPPTT	N _h Ch _h Ch _h	T _d T _d app	8N _s Ch _s h _s	8N _s Ch _s h _s	8N _s Ch _s h _s	iii	Nddff	VVwwWW	PPPTT	N _h Ch _h Ch _h	T _d T _d app	8N _s Ch _s h _s	8N _s Ch _s h _s	8N _s Ch _s h _s	iii	RRT + X E	SSS	WEATHER			
																								09h.—15h.	15h.—21h.	
Kew	775	82108	62026	18417	884++	15807	85810	88625			775	72708	62022	17120	63462	16703	81818	83920		775	97200	023	ir _o		+	
London Airport	772	81910	62026	18417	856++	14708	86710	87615	88630		772	72914	74032	17320	68574	16502	86824	86070		772	97210	022	ir _o		+	
Gatwick	776	82211	40506	19316	854++	15706	85707	88610			776	72212	58022	18418	756++	15302	84712	86640		776	92191	003	ir _o id _o d _o d _o id _o		+	
Thorney Island	871	82310	50506	19816	854++	15804	87708	88614			871	82315	62035	19317	863++	15201	88709			871	97190	005	d _o r _o d _o d _o		+	
Hurn	862	72410	66016	19218	755++	16701	83706	86709	87620		862	72409	74012	18918	75402	16702	84709	84618	86073		862	93200		d _o d _o dr		+
Guernsey	894	82416	60026	22616	861++	14002	87702				894	82418	20505	22716	870++	15501	87701			894	91171	000	d _o r _o id _o		d _o d _o ff	
Wattisham	590	82212	60216	18115	855++	14809	83708	85620	88640		590	82414	61015	16018	48432	16708	81815	83645	86360		590	97181		ir _o d _o id _o		+
Gorleston	497	72210	64022	18418	785++	12805	83822	87630			497	62110	48055	15818	65500	16717	86622			497	01182	015	ir _o		id _o ir _o ir	
Mildenhall	578	82307	66205	17517	854++	13810	82618	88630			578	73303	63258	16018	7843+	16504	81818	86620		578	02211	014	id _o DD		pr _o pr	
Cardington	559	82111	63506	17717	872++	14708	85705	88710			559	42415	66015	16519	12532	14301	81820			559	91200	014	d _o r _o id _o		ir _o	
West Raynham	485	82013	80032	17516	885++	13706	86825	88645			485	72905	63216	15716	756++	15707	84715	86640		485	04171	009	id _o ddrd		rrr _o r _o if	
Wittering	462	82111	58505	17315	854++	14806	85708	88612			462	73005	56016	16317	654+2	16501	82710	85618		462	01171	003	idrddddd _o ir		d _o d _o ir _o r _o d _o	
Boscombe Down	746	72509	69205	18518	655++	16705	85707	86620			736	72909	75022	18718	65531	15303	84708	86620	86078		746	97211	018	id _o		+
Ross-on-Wye	627	72515	66026	16318	7553+	14704	87620				627	73509	63022	17117	6654+	13204	86725			627	00191	015	+		+	
Bristol	628	72411	58505	18317	754++	15103	83706	86707	87612		628	82712	69035	18716	854++	14204	85708	88615		628	97190	011	id _o		+	
Aberporth	502	72515	59505	16616	763++	15205	87707				502	92811	05515	18814	9+0++	14115	89+00			502	91161	008	d _o d _o id _o f		id _o id _o d _o fr _o d _o f	
Rhoose (Cardiff)	715	82613	23505	18516	871++	16208	84701	88702			715	82817	17515	19015	871++	14208	84702	88703		715	93171	000	d _o d _o		id _o d _o d _o	
Plymouth	827	82615	30505	20315	871++	15208	82702	87705	88707		827	82607	59205	20615	854++	15000	83708	88615		827	97161	000	d _o d _o		d _o d _o	
Chivenor	707	82716	23526	18817	872++	16206	84704	88706			707	82712	40515	19515	855++	15103	85704	87707	88622		707	92181	000	id _o id		idd _o d _o
St. Mawgan	817	92517	03515	20016	9+0++	15203	89+00				817	82719	48515	20715	871++	14102	88702			817	91171	000	d _o d _o ff		d _o d _o ddf	
Culdrose	809	92513	01455	20315	9+0++	15104	89+00				809	82608	56205	20815	855++	15203	86702	88620		809	97162	000	d _o d _o if		id _o if	
Scilly	804	92515	08435	20516	9+0++	16306	89+00				804	82812	66035	21215	864++	14202	88710			804	94471	000	id _o ff		id _o	
Elmdon	534	81902	35505	16815	872++	14706	87704				534	72408	56808	16217	78401	15304	82712	84815	86640		534	02191	010	d _o d _o ddid _o		d _o d _o pr _o
Shawbury	414	81205	48516	16115	872++	14803	81703	86704	88708		414	73409	56108	17214	755++	13313	86620	87640		414	01181	009	ddd _o d _o		pr _o	
Manchester	334	71904	62026	15815	8587+	13400	82825	84650	87358		334	72805	56048	17016	754++	12109	81615	84625	87645		334	97160	002	pr _o		+
Squires Gate	318	72707	69022	16415	784+2	12202	81710	85624	87650		318	72810	80022	17315	6853+	13309	81720	86657		318	00170	027	+		+	
Valley	302	73306	74022	16616	4547+	13207	81708	84616	87362		302	82502	74022	18015	7557+	13115	81708	83710	87620		302	00171	018	+		+
Ronaldsway	204	42311	87012	16216	32431	12303	83818				204	32410	89030	17214	28540	11208	81825			204	00170	086	+		+	
Carlisle	222	62608	83012	16216	48542	09000	84825	84072			222	72107	86258	16614	785++	11005	82712	83635	87640		222	97171	073	+		pr _o
Watnall	354	82107	58032	16516	885++	14804	85825	88630			354	83305	56032	16316	856++	14207	84630	88650		354	00171	008	+		+	
Spurn Head	396	82007	59032	16816	856++	13704	88630				396	83204	40028	15915	864++	14705	88715			396	97170	024	pr _o		+	
Finningley	360	72110	61032	16518	825+2	12803	86828	83075			360	80000	56045	16416	856++	13302	86630	88650		360	97180	022	id _o		+	
Dishforth	261	82406	74032	16015	885++	11701	81820	86635	88656		261	62909	80012	15717	686++	12502	83830	84656		261	00191	033	+		+	
Tynemouth	262	62513	74021	15216	42604	10103	84835				262	82712	66022	14816	885++	10301	82825	88630		262	00191	077	+		+	
Eskdalemuir	162	72505	83031	15614	6853+	09500	84820	846																		

CHART OF WEATHER IN PART OF NORTHERN HEMISPHERE





Mainly dry and rather warm but drizzle at times in parts of the west and north.

DAILY WEATHER REPORT OF THE BRITISH METEOROLOGICAL OFFICE (contd.)

Code FM II.A											OBSERVATIONS at 00h. 29 August 1962											OBSER/ATIONS at 06h. 29 August 1962											OBSERVATIONS during NIGHT					CONVE TAB °C to °F
Station	iii	Nddff	VVwwwW	PPPTT	N _h L _h C _M C _H	T _d T _d app	8N _s Ch _s h _s	8N _s Ch _s h _s	8N _s Ch _s h _s	iii	Nddff	VVwwwW	PPPTT	N _h L _h C _M C _H	T _d T _d app	8N _s Ch _s h _s	8N _s Ch _s h _s	8N _s Ch _s h _s	iii	RRT _n T _n E	T _g T _g	WEATHER																
																						21h.—03h.	03h.—09h.															
Kew	775				16					775	63201	56112	22814	45671	11315	83630				775	00130	07	+	+	40													
London Airport	772	32708	70012	20215	35500	13209	81620	83640		772	32905	50101	22512	25631	12213	82635				772	00120	08	+	+	39													
Gatwick	776	42304	66031	20314	45600	13208	84632			776	72902	58101	22514	755++	13210	81708	84710	87630		776	00130	09	+	+	38													
Thorney Island	871	62807	69035	21316	655++	14209	83712	86621		871	60000	62111	22914	46301	13308	84709	84075		871	97131	10	+	+	37														
Hurn	862	82906	74032	21715	854++	13214	83712	88619		862	32805	66011	23113	15532	12308	81712	83075		862	00120	09	+	+	36														
Guernsey	894	82810	50205	23715	860++	14106	88701			894	73005	76505	24714	761++	13309	83702	86704		894	95131	13	ffd ₀ d ₀	id ₀	35														
Wattisham	590	82808	60031	18615	854++	14209	82711	85617	88625	590	13009	37021	21710	00901	10318	81075			590	97100	07	+	+	34														
Gorleston	497	62906	56106	18015	655++	14112	86620			497	12909	48051	20912	10940	11219	81360			497	00111	10	+	+	33														
Mildenhall	578	83203	32108	19015	856++	14213	88634			578	32902	23101	22209	15631	09218	81640			578	00091	07	+	+	32														
Cardington	559	72706	63016	19915	755++	13217	86626	86650		559	22603	40101	22609	15701	09212	81656			559	97090	05	id ₀	+	31														
West Raynham	485	82710	56024	18514	856++	14210	88645			485	52707	37031	21610	55600	10318	85640			485	00091	08	f	+	30														
Wittering	462	13010	40016	19313	15700	12212	81650			462	52910	37031	22109	15702	09211	81650	85072		462	01091	06	d ₀ r ₀ drRR	+	29														
Boscombe Down	746	83004	69031	21514	855++	12208	88620			746	23203	56011	23013	16301	12211	81706			746	00121	08	+	+	28														
Ross-on-Wye										627	30000	48020	23108	25600	08210	83625			627	00081	05	+	+	27														
Bristol	628	72508	61032	21115	754++	14008	87618			628	30000	04411	23411	20931	10314	82359			628	00110	04	+	+	26														
Aberporth	502	82904	48285	21913	860++	13313	88701			502	73007	56012	23713	756++	13310	84703	87630		502	00121	12	ff	+	25														
Rhoose (Cardiff)	715	82908	28505	21714	872++	14210	88703			715	63504	74286	23511	685++	11208	81820	86635		715	91101	09	id ₀	if	24														
Plymouth	827	82806	62025	22815	854++	14210	83706	88612		827	72805	61205	24114	754++	13308	83707	87612		827	97141	14	id ₀	id ₀	23														
Chivenor	707	82610	66025	22215	863++	14211	88706			707	33103	74125	23613	32401	12210	83814			707	91121	09	id ₀	id ₀	22														
St. Mawgan	817	82807	40515	23014	871++	14207	88702			817	73003	32206	24013	771++	13205	82702	87705		817	01131	13	d ₀ d ₀ d ₀ r ₀ dd	ddif	21														
Culdrose	809	82807	48515	22814	872++	14209	83703	88709		809	73402	58205	23513	7541+	13304	85706	87610		809	02131	12	d ₀ d ₀	id ₀	20														
Scilly	804	82708	32284	23714	862++	14212	88704			804	83104	40404	24214	863++	13101	88708			804	92131		if	ifid ₀	19														
Elmdon	534	62903	48048	20013	655++	11209	86624			534	22202	37284	22310	10942	10206	83362			534	97061	03	+	if	18														
Shawbury	414	00000	08414	20410	00900	10110				414	60000	74012	23010	38542	10210	81828	83656	85075	414	91081	03	if	+	17														
Manchester	334	70000	56032	20012	764++	11114	87710			334	60000	14284	22410	12672	10108	81830	86358		334	00100	09	+	rif	16														
Squires Gate	318	72913	74021	19714	784++	12208	86712	87656		318	33013	82011	22313	18402	10215	81818			318	00130	09	+	+	15														
Valley	302	12508	74011	21013	15600	12212	81630			302	20000	66401	23410	11502	10212	81820			302	00091	06	+	+	14														
Ronaldsway	204	03008	87011	20511	00900	09116				204	32812	80021	22611	35600	10209	81713			204	00100	08	+	+	13														
Carlisle	222	12505	74010	25910	10940	09214	81362			222	52201	66031	21809	28442	09212	81818	84072		222	00081	06	+	+	12														
Watnall	354	03002	59011	19512	00900	10208				354	70000	32700	22610	15406	09315	81615	87075		354	00091	03	+	+	11														
Spurn Head	396	02915	58011	18014	00900	12210				396	52814	24021	20712	50930	11216	85360			396	00110		+	+	10														
Finningley	360	12812	56041	19012	15700	10210	81650			360	62807	48041	21811	00902	10218	86070			360	00100	06	+	+	9														
Dishforth	261	40105	74031	18910	00902	08213	84075			261	52607	69031	21209	00902	07212	85072			261	00091	07	+	+	8														
Tynemouth	262	02708	66021	17711	00900	09212				262	22715	74020	19910	00905	08213	82270			262	00101	07	+	+	7														
Eskdalemuir										162	72509	82012	21609	48408	08306	83817	87270		162	00071	03	+	+	6														
Mull of Galloway	131	23209	82011	20211	21400	10210	82818			131	53212	80031	22711	25408	10215	82618	83275		131	00101			+	5														
Prestwick	135	72711	80021	18812	755++	09211	82625	87640		135	72609	80021	20712	756++	10219	81718	86070		135	00111	08	+	+	4														
Renfrew	141	42909	74031	18411	45600	09211	81630	83645		141	62907	82031	20810	38542	09316	82825	86070		141	00100	06	+	+	3														
Leuchars	171	02407	87012	16409	00900	07211				171	32510	87030	18510	15602	08212	81640			171	00061	04	+	+	2														
Dyce	091	32807	66016	15410	35600	07202	83640			091	12708	86011	18010	15630	07218	81640			091	00081	06	+	+	1														
Wick	075	80000	66586	14109	864++	09305	88715			075	72905	80028	16208	784++	08211	82815	86650		075	01081	07	r ₀ r ₀	pr ₀	0														
Cape Wrath	049	62305	86026	14510	664++	10207	86715			049	73209	81016	16310	785++	09210	87625			049	02091	08	rr	pr	-1														
Sule Skerry	010	82705	84028	13911	3252+	11209	83825	88460		010	42702	85021	15411	38579	09215	83825	83630		010	00100	08			-2														
Lerwick	005	82505	83032	12209	35630	09103	83630	86357		005	72907	74258	13510	68432	09208	82704	85815		005	91091	08	pr	pr ₀	-3														
Stornoway	026	12406	80018	16109	12500	08212	81825			026	22205	82038	17808	12501	08212	81825			026	92071	05	pr ₀ pr	+	-4														
Benbecula	022	12715	85028	17412	12500	09214	81825																															

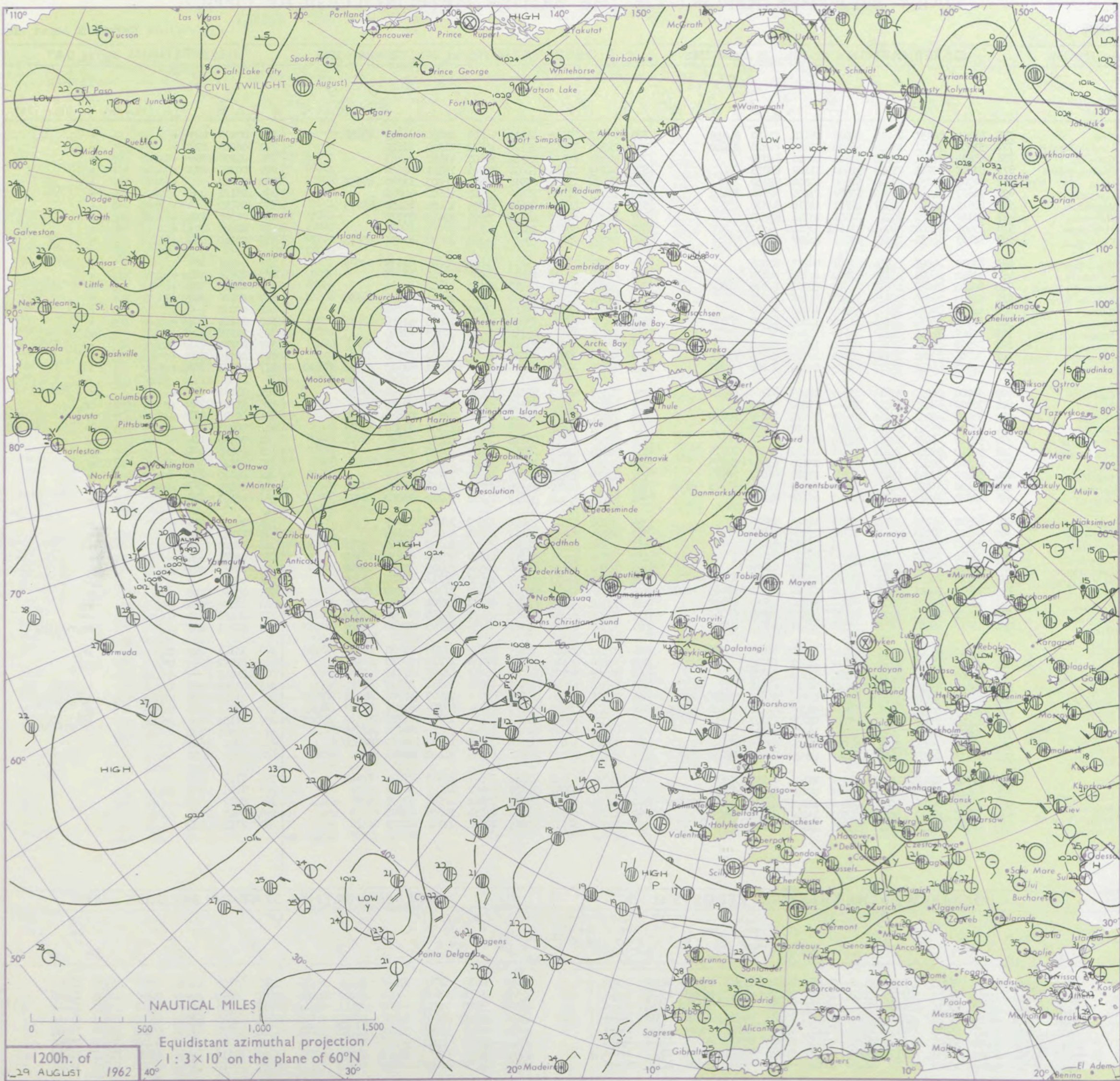
DAILY WEATHER REPORT OF THE BRITISH METEOROLOGICAL OFFICE

No. 36806

Date of Issue Thursday 30 August 1962

Code FM II.A		OBSERVATIONS at 12h. 29 August 1962										OBSERVATIONS at 18h. 29 August 1962										OBSERVATIONS during DAY				
STATION °F	Station	iii	Nddff	VVwww	PPPTT	NChCh	Td app	8NCh _s	8NCh _s	8NCh _s	iii	Nddff	VVwww	PPPTT	NChCh	Td app	8NCh _s	8NCh _s	8NCh _s	iii	RRT x E	SSS	WEATHER			
																							09h.—15h.	15h.—21h.		
04	Kew	775	63304	62031	25218	64600	09110	83830	84650		775	62707	83012	25819	44641	09100	81835	83656		775	00200	083	+	+		
02	London Airport	772	53407	75011	25218	58500	11209	82828	83640		772	22903	78011	25520	15631	11200	81635			772	00210	075	+	+		
00	Gatwick	776	53603	75031	25320	58601	10210	84830			776	40000	69011	25518	24601	11400	82645			776	00200	086	+	+		
99	Thorney Island	871	53303	83021	25519	51600	11107	85835			871	62103	74031	26017	54701	15101	85650			871	00210	093	+	+		
97	Hurn	862	50304	83031	25320	51600	10006	85830			862	72506	74022	25918	78631	14205	81830	87650		862	00210		+	+		
95	Guernsey	894	70607	74025	26716	6547+	13106	82704	86612		894	53503	81022	26517	41502	14602	84822			894	97191	038	1d ₀	+		
93	Wattisham	590	23010	74020	24517	21601	11210	82830			590	53305	68031	25617	14702	11205	81650	85075		590	00190		+	+		
91	Gorleston	497	43110	60021	24117	32501	10214	83825			497	10506	64010	25415	00901	10103	81075			497	00180	119	+	+		
90	Mildenhall	578	33405	74021	24819	31601	09110	83835			578	73203	66031	25218	00902	11002	87075			578	00200	105	+	+		
88	Cardington	559	52707	64031	25117	52600	10107	85835			559	52706	70011	25518	15701	10500	81650	85075		559	00200	094	+	+		
86	West Raynham	485	63010	74021	24416	52501	08215	85825			485	32505	72021	25017	14601	10201	81635	83075		485	00191	108	+	+		
84	Wittering	462	43412	66021	25117	42600	10114	84830			462	73007	60031	25217	00906	13000	87075			462	00190	104	+	+		
82	Boscombe Down	746	60205	74031	25619	61500	10208	82825	86830		746	40000	74021	25718	34601	11400	83640			746	00210	096	+	+		
81	Ross-on-Wye	627	53603	82030	25119	51601	11808	85835			627	52102	63021	25218	48601	13801	81830	84635		627	00200	088	+	+		
79	Bristol	628	42705	74014	25519	42500	10105	84828			628	12805	66021	25719	11601	11801	81830			628	00200	100	+	+		
77	Aberporth	502	30205	83031	25915	11501	11005	81820	83075		502	20000	89011	25915	18542	10803	81825			502	00161	109	+	+		
75	Rhoose (Cardiff)	715	32407	74021	25818	38500	13104	82825			715	32704	74020	25718	28501	12803	81825			715	00190	096	+	+		
73	Plymouth	827	22508	69011	26115	22500	13106	82820			827	30000	61011	26515	35500	13400	83622			827	00170	071	+	+		
72	Chivenor	707	32706	83021	25719	38501	15103	81825	83645		707	30206	78021	25919	28601	11202	81830			707	00210	090	+	+		
70	St. Mawgan	817	42805	66024	25717	42405	14104	81708	84812		817	73608	74026	26515	755++	14001	81703	84706 87622		817	97181	026	+	1d ₀		
68	Culdrose	809	80000	66032	25814	855++	14207	84708	88620		809	72303	66022	26314	754++	13001	83712	87618		809	00161	000	+	+		
66	Scilly	804	70000	58015	25916	762++	15204	87705			804	80000	48505	26114	863++	13602	88706			804	91161	001	1f	1d ₀		
64	Elmdon	534	53207	62051	25216	54600	10111	82830	83650		534	70402	61021	25217	24608	10703	81840	87075		534	00190	083	+	+		
63	Shawbury	414	53008	85031	25416	51601	09110	85830			414	53604	85102	25317	34608	11400	81640	83275		414	00191	097	+	+		
61	Manchester	334	52810	66021	24916	52501	08213	85825			334	52805	74021	25116	11632	08805	81835	85075		334	00180	114	+	+		
59	Squires Gate	318	52810	82021	25216	41501	12310	81820	83826		318	22908	80011	25715	14605	10400	81832			318	00160	130	+	+		
57	Valley	302	42308	80011	25615	12502	13107	81820	84075		302	22105	85011	25914	14502	13805	81628			302	00161	127	+	+		
55	Ronaldsway	204	52412	83021	25116	11401	11210	81813	85075		204	12109	89011	25314	10931	11701	81368			204	00160	124	+	+		
54	Carlisle	222	72408	83022	24015	785++	11209	81715	85825 86640		222	52410	82012	25114	38539	10101	81825	83640		222	00170	072	+	+		
52	Watnall	354	62808	74011	24917	686+1	09108	85830			354	63103	66012	25617	14602	10101	81640	86075		354	00181	093	+	+		
50	Spurn Head	396	62910	66031	23717	52539	10213	85825			396	30906	59011	24614	22509	12202	82825			396	00200	106	+	+		
48	Finningley	360	42910	69011	24319	44600	09110	84632			360	22908	63021	25117	14601	10103	81635			360	00210	107	+	+		
46	Dishforth	261	73107	85031	23718	62601	09108	86835			261	52910	82031	24517	28634	10203	81840	83075		261	00201	115	+	+		
45	Tynemouth	262	52714	74028	22617	51500	09212	85825			262	32710	74021	23317	11670	10101	81830	83358		262	00181	108	+	+		
43	Eskdalemuir	162	32806	82031	23715	32501	09310	83824			162	72107	80031	24314	5453+	09705	85626	85360		162	00171	071	+	+		
41	Mull of Galloway	131	72710	80031	25015	32409	12213	83818	87170		131	52314	82012	24413	35540	11712	83620	83360		131	00151		+	+		
39	Prestwick	135	72311	78021	23315	58532	11212	81820	85645 85075		135	72310	80032	23315	58532	11704	81825	85635		135	00160	040	+	+		
37	Renfrew	141	72814	85021	22715	68541	10210	85825	85640		141	72712	80022	23215	48538	11801	81825	83830 85270		141	00170	050	+	+		
36	Leuchars	171	62412	89031	20917	22631	09209	82835	84365		171	72409	8203													

CHART OF WEATHER IN PART OF NORTHERN HEMISPHERE

Expl
of sy

C

Symbol

G



10

WE

Symbol

Mi

Eod

• **Pr**

• B₂

100

10

1

•

•

Sn



H₂

\mathbb{R}	Th
1	1
2	2
3	3
4	4
5	5
6	6
7	7
8	8
9	9
10	10
11	11
12	12
13	13
14	14
15	15
16	16
17	17
18	18
19	19
20	20
21	21
22	22
23	23
24	24
25	25
26	26
27	27
28	28
29	29
30	30
31	31
32	32
33	33
34	34
35	35
36	36
37	37
38	38
39	39
40	40
41	41
42	42
43	43
44	44
45	45
46	46
47	47
48	48
49	49
50	50
51	51
52	52
53	53
54	54
55	55
56	56
57	57
58	58
59	59
60	60
61	61
62	62
63	63
64	64
65	65
66	66
67	67
68	68
69	69
70	70
71	71
72	72
73	73
74	74
75	75
76	76
77	77
78	78
79	79
80	80
81	81
82	82
83	83
84	84
85	85
86	86
87	87
88	88
89	89
90	90
91	91
92	92
93	93
94	94
95	95
96	96
97	97
98	98
99	99
100	100

V

Symbol



6

5 knots



CHARTS OF WEATHER IN WEST EUROPE

anation
ymbols

LOUD

Cloud
Amount
(oktas)

0

1 or less

2

3

4

5

6

7 or more

8

ty obscured

ATHER

Weather

st

zzle

n and
drizzle

n

n and snow

ow

n shower

n and snow
shower

ow shower

ll shower

nderstorm

WIND

Wind
speed
(knots)

Calm

1-2

3-7

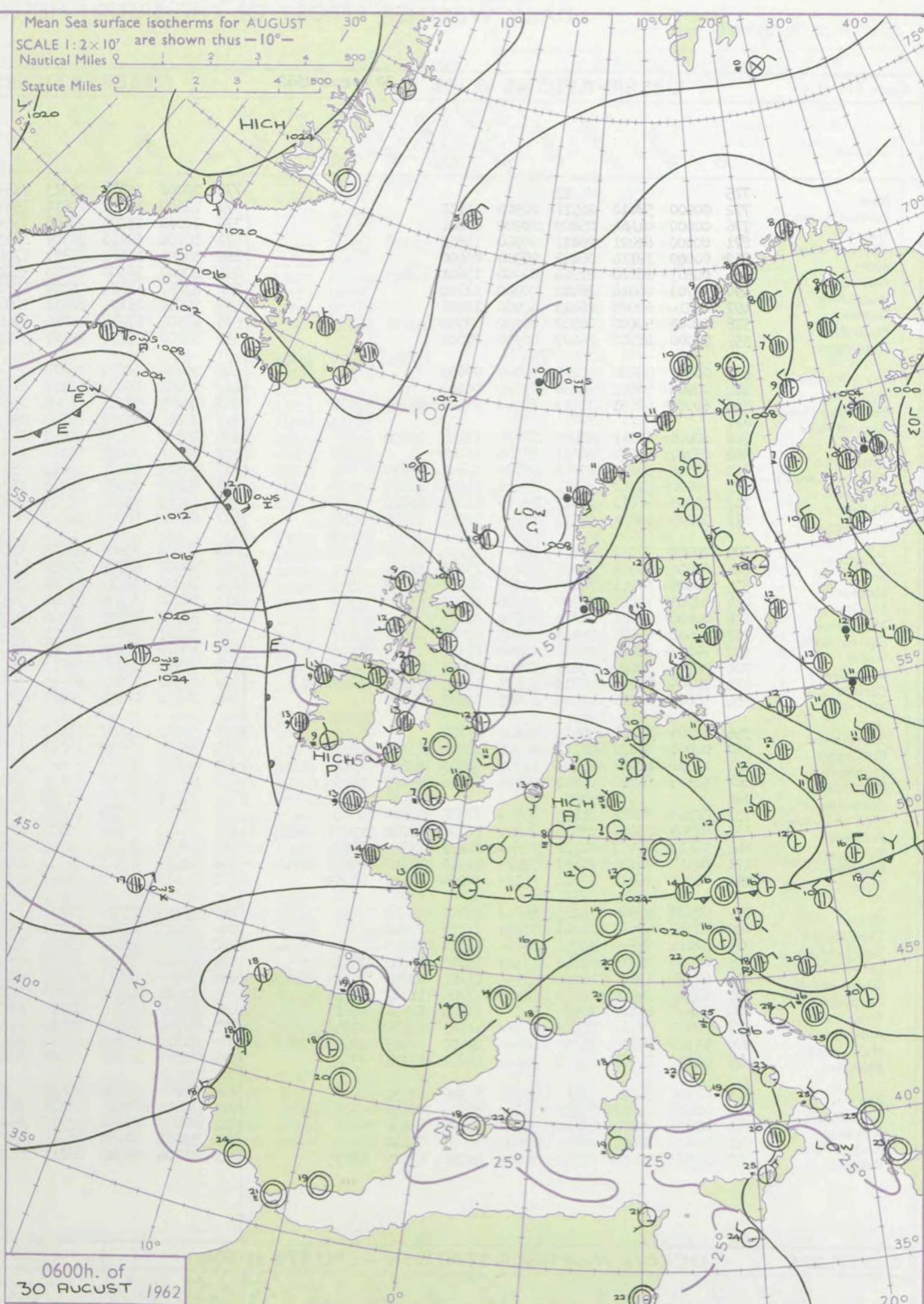
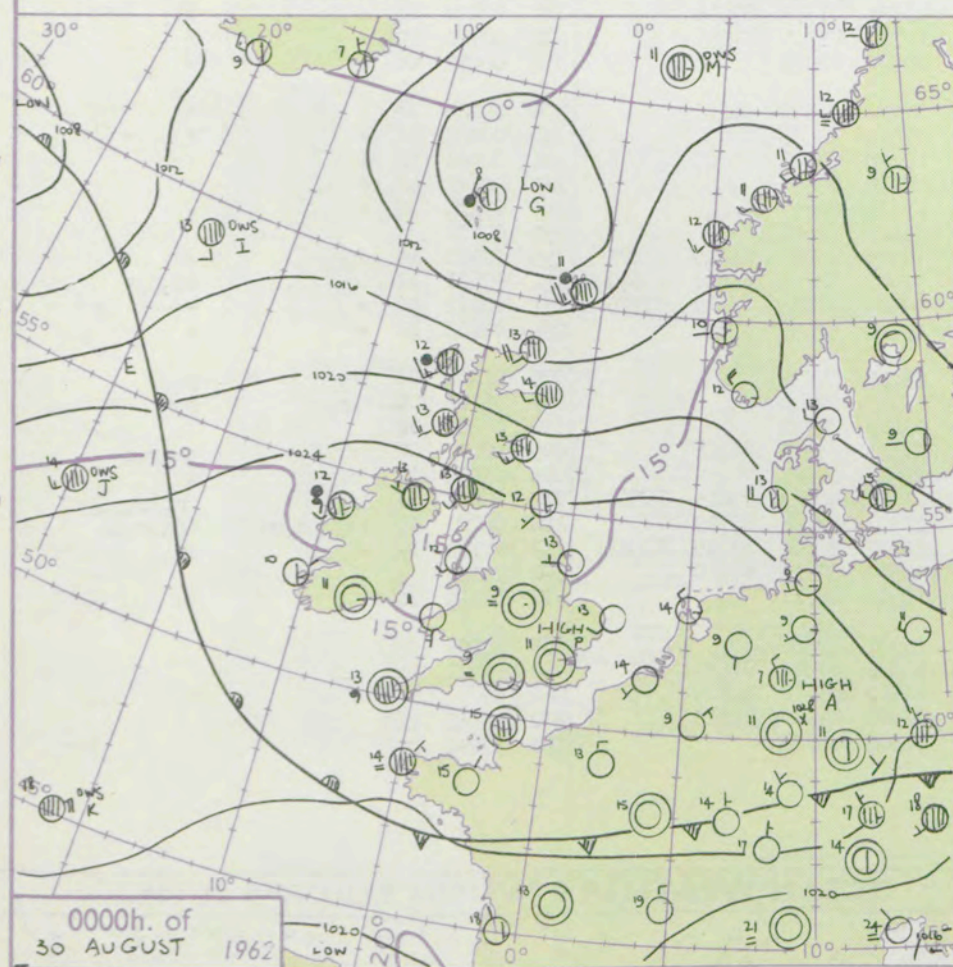
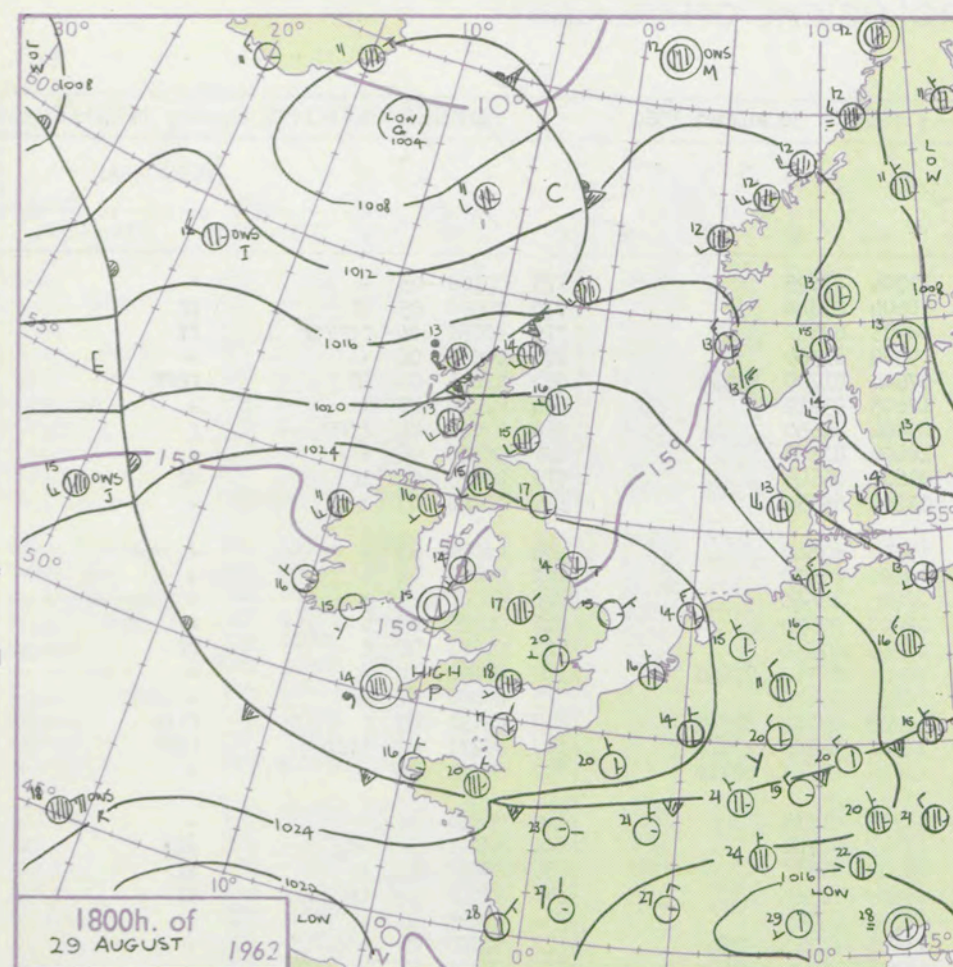
8-12

13-17

additional

her add

48-52



GENERAL SYNOPTIC DEVELOPMENT

Issued at midday Thursday 30 August

1962

FORECAST for Great Britain and Northern Ireland until noon tomorrow

The anticyclone over southern England seems well established, with minor cyclonic systems circulating around its periphery, from the northwest Atlantic to southern Scandinavia. A thundery depression over Spain and Biscay is not expected to change much. High pressure will be maintained over Greenland.

Central and eastern districts of England and of Wales will be dry, and rather warm and mostly sunny. Other areas will be mainly cloudy, with fog on some of the hills and coasts of western Britain, and with occasional slight rain or drizzle, chiefly in west Scotland.

OUTLOOK for following 24 hours
Probably little change.

DAILY WEATHER REPORT OF THE BRITISH METEOROLOGICAL OFFICE (contd.)

Code FM 11.A		OBSERVATIONS at 00h. 30 August 1962										OBSERVATIONS at 06h. 30 August 1962										OBSERVATIONS during NIGHT					CONVERSION TABLE °C to
Station	iii	Nddff	VVwww	PPPTT	N _h Ch _h C _h H	T _d T _d app	8N _s Ch _s h _s	8N _s Ch _s h _s	8N _s Ch _s h _s	iii	Nddff	VVwww	PPPTT	N _h Ch _h C _h H	T _d T _d app	8N _s Ch _s h _s	8N _s Ch _s h _s	8N _s Ch _s h _s	iii	RR T _n E	T _g T _g	WEATHER					
																						21h.—03h.	03h.—09h.				
Kew	775			12						775	70000	33022	25713	755++	11704	87625				775	00100	05	+	+	40		
London Airport	772	00000	58010	26511	00900	11101				772	72002	34021	25811	756++	10604	87640				772	00090	05	1F	ff	39		
Gatwick	776	00000	01464	26809	00900	08201				776	70000	23284	26408	756++	08503	87640				776	00061	04	ffff1F	ff	38		
Thorney Island	871	00000	62021	26811	00900	11802				871	10000	58110	26309	10931	09500	81360				871	00080	06	+	+	37		
Hurn	862	00000	19114	26409	00900	09400				862	30000	11404	25807	17041	07604	81700	83080		862	97071	06	1F	ffff	+	36		
Guernsey	894	00607	66020	27214	00900	13601				894	40607	56100	26013	35402	12605	83612			894	00120	10	+	+	+	35		
Wattisham	590	01703	01444	26412	00900	12702				590	42407	11284	25309	45700	09604	84650			590	97090	04	ffff	f	+	34		
Gorleston	497	02210	60020	26413	00900	12001				497	22610	48104	26211	10941	10400	81360			497	00100	08	+	+	+	33		
Mildenhall	578	02003	50021	26310	00900	09102				578	62002	57014	25010	65601	09607	86645			578	00070	04	1f	1f	+	32		
Cardington	559	00000	48101	26407	00900	07000				559	50000	32101	25607	50930	07502	85359			559	00060	03	+	+	+	31		
West Raynham	485	00000	56020	26210	00900	09000				485	72106	40031	25310	756++	09506	87640			485	00080	03	+	+	+	30		
Wittering	462	02904	56021	26410	00900	08400				462	10000	56020	25410	15601	09607	81630			462	00080	02	+	+	+	29		
Boscombe Down	746	60000	62031	27413	656++	11206	86640			746	30000	58111	26509	35600	08703	83640			746	00080	04	+	+	+	28		
Ross-on-Wye	627									627	70000	58021	25808	756++	08603	87630			627	00070	05	+	+	+	27		
Bristol	628	60000	61011	26515	65700	12104	86650			628	20000	05444	26009	15730	08602	81650			628	00080	04	f	ff	+	26		
Aberporth	502	08107	83010	26611	00900	09701				502	72408	83031	26011	756++	10503	86710	87640		502	00101	04	+	+	+	25		
Rhoose (Cardiff)	715	33304	69021	26513	35700	12802	83650			715	70000	58101	25911	756++	10501	87635			715	00090	07	+	+	+	24		
Plymouth	827	10000	59040	26611	15500	11400	81625			827	80000	26284	26210	862++	10400	85704	88710		827	00091	05	f	ff1f	+	23		
Chivenor	707	20903	66011	26713	25600	12102	82610			707	70000	32284	26313	754++	12300	82702	87610		707	00111	07	ffff	ffff	+	22		
St. Mawgan	817	80605	48021	26613	862++	12003	84704	88706		817	81602	56022	26212	862++	12603	83705	88710		817	00111	09	+	+	+	21		
Culdrose	809	70000	78032	26713	756++	11004	87630			809	80000	72022	26013	854++	11704	88618			809	00121	++	+	+	+	20		
Scilly	804	80000	48505	26713	862++	13106	88704			804	80000	48505	26013	862++	13707	88704			804	93121	++	id _o	id _o	+	19		
Elmdon	534	10000	56111	26009	00901	09803	81075			534	10000	09414	25707	15600	06502	81635			534	97060	02	+	1f	+	18		
Shawbury	414	02702	74011	26509	00900	08801				414	10000	80114	25705	10972	05607	81365			414	97041	50	1f	1f	+	17		
Manchester	334	00000	40021	25810	00900	09803				334	31705	19110	25308	30931	08606	83362			334	00080	07	+	+	+	16		
Squires Gate	318	22608	66020	25408	15501	07805	81622			318	72517	82021	24614	756++	13606	81714	87635		318	00080	04	+	+	+	15		
Valley	302	02108	66020	26312	00900	11101				302	82409	82022	25313	855++	13706	81620	88645		302	00111	07	+	+	+	14		
Ronaldsway	204	02705	89020	25411	00900	09605				204	72712	83011	24613	756++	11501	81713	87640		204	97090	06	+	id _o	+	13		
Carlisle	222	72105	74022	24713	35631	10707	83635	86360		222	72410	74012	23313	756++	12710	82715	87635		222	00121	10	+	+	+	12		
Watnall	354	50000	28101	26309	00901	09803	85075			354	20000	19101	25508	00901	08501	82075			354	00071	01	+	+	+	11		
Spurn Head	396	02806	48020	25413	00900	11701				396	52607	24031	24612	20948	10708	82360	84275		396	00120	++	+	+	+	10		
Finningley	360	00000	40040	26111	00900	08000				360	32202	26040	25008	00901	07504	83075			360	00080	04	+	+	+	9		
Dishforth	261	12306	69021	24910	15700	08803	81656			261	62008	62031	23910	18531	09708	81820	83365	85075		261	00081	06	+	+	+	8	
Tynemouth	262	32305	66020	23912	00908	08806	83275			262	62306	61021	22210	50949	09608	85358			262	00101	07	+	+	+	7		
Eskdalemuir	162									162	82708	70022	23111	854++	09605	88612			162	00111	11	+	+	+	6		
Mull of Galloway	131	82318	82032	24713	855++	12806	88620			131	82710	82032	24														

DAILY WEATHER REPORT OF THE BRITISH METEOROLOGICAL OFFICE

No. 36807

Date of Issue Friday 31 August 1962

Code FM 11.A		OBSERVATIONS at 12h. 30 August 1962										OBSERVATIONS at 18h. 30 August 1962										OBSERVATIONS during DAY				
STATION	iii	Nddff	VVwww	PPPTT	N _h Ch _s Ch _h	T _d T _d app	8N _s Ch _s h _s	8N _s Ch _s h _s	8N _s Ch _s h _s	iii	Nddff	VVwww	PPPTT	N _h Ch _s Ch _h	T _d T _d app	8N _s Ch _s h _s	8N _s Ch _s h _s	8N _s Ch _s h _s	iii	RRTT+E	SSS	WEATHER				
																						09h.—15h.	15h.—21h.			
Kew	775	73004	74021	25719	74600	10802	83840	85645		775	33404	74010	22620	24630	10609	81845			775	00210	101	+	+			
London Airport	772	42808	74011	25921	48600	11803	82830	83640		772	13406	78011	23920	15600	12610	81635			772	00220	099	+	+			
Gatwick	776	72505	69032	26020	716++	11803	87830			776	23203	66011	24019	15730	12610	81650			776	00220	079	+	+			
Thorney Island	871	12003	78020	26619	18600	13000	81830			871	22002	66020	24217	15601	13714	81640			871	00210	115	+	+			
Hurn	862	21805	74034	26120	22500	12803	82820			862	41805	66030	24418	34641	11607	83640			862	00211		+	+			
Guernsey	894	20209	69030	26218	21400	13001	82818			894	00310	62400	24516	00900	12611				894	00180	123	+	jf			
Wattisham	590	62909	70011	25119	61600	12803	86835			590	23207	66021	23418	00901	12805	82080			590	00210		+	+			
Gorleston	497	72707	60022	25020	756++	10807	87634			497	20705	56061	23816	25600	11703	82632			497	00210	094	+	+			
Mildenhall	578	12908	69011	25021	11604	10805	81830			578	13306	62010	23918	00901	11605	81075			578	00220	094	+	+			
Cardington	559	12612	78011	25421	11601	08805	81835			559	23306	70020	24419	25630	10603	82640			559	00210	104	+	+			
West Raynham	485	52911	59031	24718	52600	12801	85830			485	43207	61031	23816	35601	11603	83640			485	00200	087	+	+			
Wittering	462	13012	62030	25119	15601	11000	81640			462	33111	58040	24617	25630	11705	82645			462	00210	110	+	+			
Boscombe Down	746	70000	74031	26419	786+1	11000	84830	84640		746	23603	64011	24319	15601	12710	81635			746	00220	080	+	+			
Ross-on-Wye	627	72703	81021	26119	756++	11801	87635			627	23606	81011	24319	25600	11701	82630			627	00210	087	+	+			
Bristol	628	22702	62034	26119	22600	12804	82830			628	12604	66020	24819	14601	12708	81635			628	00210	094	+	+			
Aberporth	502	82309	66022	26814	884++	13101	84818	88630		502	13604	83011	26113	16401	12809	81710			502	00150	025	+	+			
Rhoose (Cardiff)	715	12706	62011	26618	11500	14101	81820			715	12810	69020	25116	00901	13607	81070			715	00190	095	+	+			
Plymouth	827	40000	66024	26717	48400	13000	82815	83620		827	60000	66011	25016	655++	13704	86622			827	00190	058	+	+			
Chivenor	707	53408	80011	26818	55401	13001	85617			707	13308	78021	25516	15501	13706	81625			707	00190	092	+	+			
St. Mawgan	817	80506	61022	27015	854++	12002	84708	88615		817	23412	80011	25615	28400	12707	81818			817	00161	020	+	+			
Culdrose	809	80602	69052	27114	855++	12208	85620	88625		809	10212	66051	25116	15501	13807	81625			809	00200	045	+	+			
Scilly	804	80707	74022	27313	854++	12209	88615			804	20208	79011	25715	11501	12608	81820			804	00161	014	+	+			
Elmdon	534	23109	64024	25917	24600	09001	81835			534	33406	63020	24217	25701	10711	82650			534	00190	115	+	+			
Shawbury	414	72912	97031	26117	786++	10400	82830	87645		414	13510	74011	25116	14601	11603	81635			414	00190	087	+	+			
Manchester	334	82206	62021	25715	885++	11202	85822	88640		334	32911	66021	25315	38600	09502	81835			334	00170	057	+	+			
Squires Gate	318	72812	83022	25815	785++	11208	81718	85825	87650	318	62810	82031	25415	685++	11703	81825	86640		318	00170	040	+	+			
Valley	3-2	42605	82021	26916	48501	13206	83824			302	72305	87021	26215	786++	13604	81830	87645		302	00170	061	+	+			
Ronaldsway	204	72314	89025	25615	68501	11107	81713	83820	85630	204	72508	89021	25315	756++	12802	87640			204	00170	024	+	+			
Carlisle	222	72410	82022	24615	785++	10203	81715	83628	87635	222	72406	80032	24715	68531	12802	81713	83627	85640	222	00170	028	+	+			
Watnall	354	72705	66021	25417	746+1	10001	87630			354	53205	66021	24916	54600	11603	85635			354	00181	065	+	+			
Spurn Head	396	63014	59032	24517	655++	11703	86625			396	62910	63012	23616	62600	02705	86830			396	00180						

[illegible]

Symbol

○ ○ ○ ○ ○ ○ ○ ○ ○ ○ ○ Sk

WEA

Symbol

= Mist

Eog

0.2

•

d

• **Rate**

✱ Rain

* Sno

▽ Rain

Rain

* Sp

Y

V

12. The

10

W

Symbol

50

1

half-feat

1

10

1.

100

100

10

CHARTS OF WEATHER IN WEST EUROPE

ation
mbols

LOUD
Cloud
Amount
(oktas)

0
1 or less
2
3
4
5
6
7 or more
8

Obscured

ATHER
Weather

izzle

and
rizzle

and snow

w

shower

and snow
ower

w shower

shower

nderstorm

IND

Wind
speed
(knots)

Calm

1-2

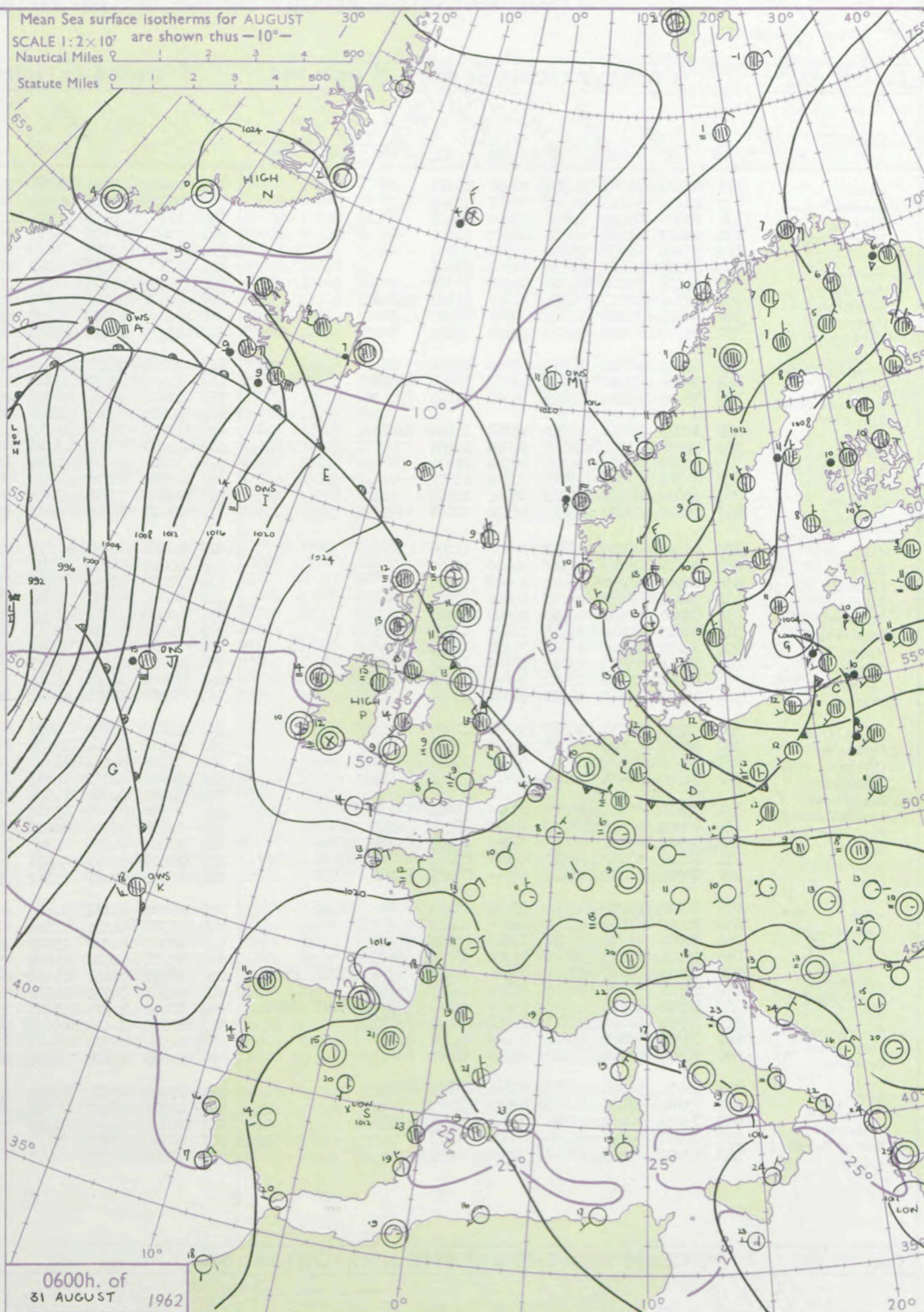
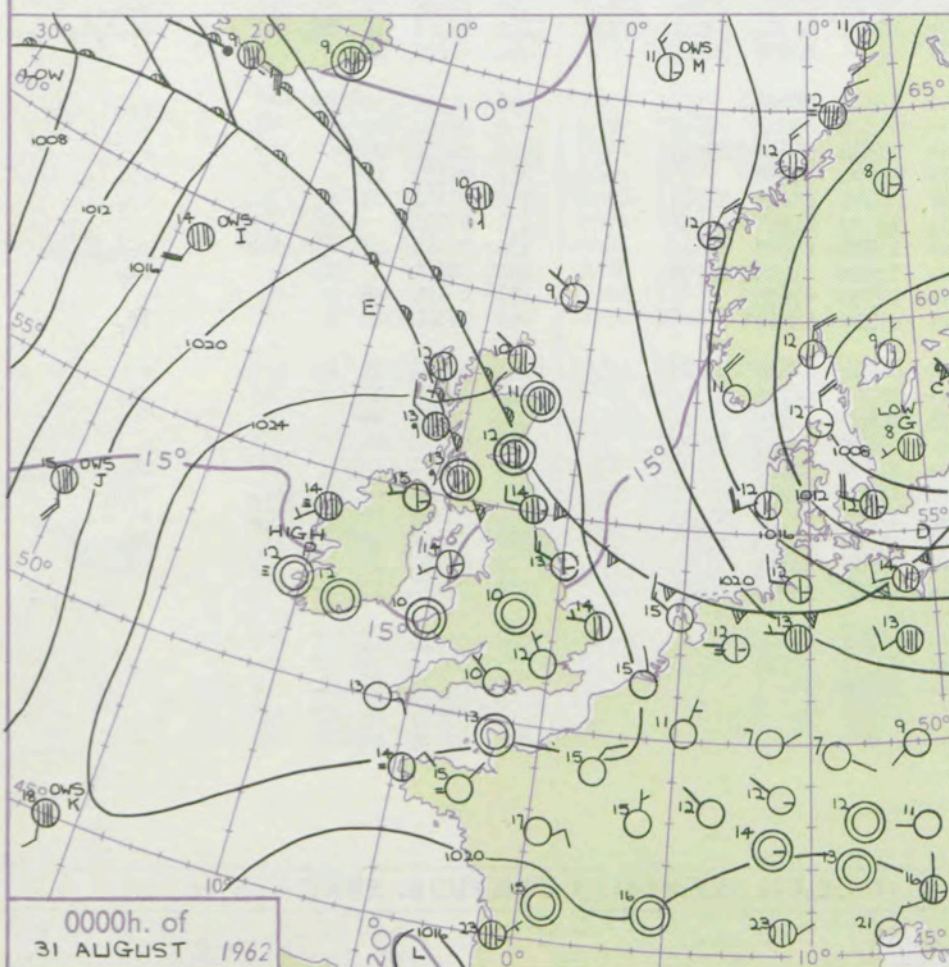
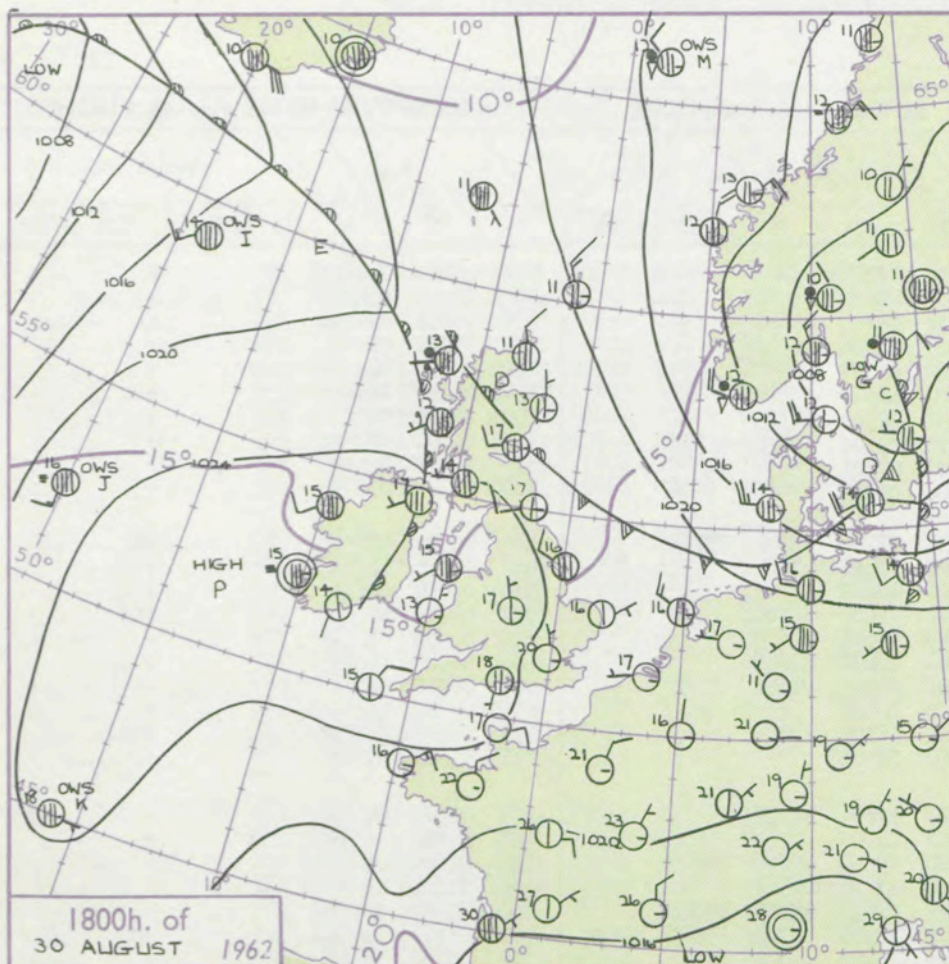
3-7

8-12

13-17

additional
er add

48-52



GENERAL SYNOPTIC DEVELOPMENT

The anticyclone over the British Isles is moving north towards Scotland and declining. The intense complex depression in mid-Atlantic may intensify somewhat as its axis turns, bringing a trough of low pressure nearer to southwestern districts of the British Isles. A depression over Spain may move northeast.

Issued at midday

Friday 31 August

1962

FORECAST for Great Britain and Northern Ireland until noon tomorrow

Most of the south and southwest will be sunny and rather warm by day, with patches of fog forming overnight, chiefly around dawn. Rather cloudy elsewhere, with average temperatures. Dry nearly everywhere, but perhaps a little drizzle in the north, and a chance also of outbreaks of rain in the west country towards noon.

OUTLOOK for following 24 hours.

Mainly dry in the north. Doubtful, perhaps some rain in the south and west.

DAILY WEATHER REPORT OF THE BRITISH METEOROLOGICAL OFFICE (contd.)

Code FM II.A OBSERVATIONS at 00h. 31 August 1962										OBSERVATIONS at 06h. 31 August 1962										OBSERVATIONS during NIGHT					
Station	iii	Nddff	VVwww	PPPTT	N _h Ch _h C _h	T _d T _d app	8N _s Ch _s h _s	8N _s Ch _s h _s	8N _s Ch _s h _s	iii	Nddff	VVwww	PPPTT	N _h Ch _h C _h	T _d T _d app	8N _s Ch _s h _s	8N _s Ch _s h _s	8N _s Ch _s h _s	iii	RRT _n T _n E	T _g T _g	WEATHER			
																						21h.—03h.	03h.—09h.		
Kew	775	00105	74020	24717	00900	10311				775	00000	19100	24711	00900	09201				775	00100	04	+		+	
London Airport	772	03303	58010	25312	00900	10104				772	02903	31110	25109	00900	09101				772	00090	05	+		+	
Gatwick	776	00000	09414	25508	00900	08107				776	13302	28110	24906	10930	05704	81360			776	00050	02	1f		+	
Thorney Island	871	00000	58110	25211	00900	11002				871	00402	58100	25311	00900	09502				871	00090	06	+		+	
Hurn	862	03203	62020	25410	00900	09204				862	03604	13284	25408	00900	08301				862	00070	04	+		+	
Guernsey	894	00309	48100	25114	00900	13400				894	00508	66020	24414	00900	12501				894	00130	11	+		+	
Wattisham	590	03106	50020	24910	00900	10500				590	13305	26101	24808	10930	08500	81358			590	00080	04	+		+	
Gorleston	497	42704	58012	24514	455++	11201	84628			497	52910	40051	24411	25670	09400	82630	85360		497	00101	08	+		+	
Mildenhall	578	00000	32050	25010	00900	09400				578	02601	23114	24808	00900	07301				578	00070	04	+		+	
Cardington	559	03504	50010	25609	00900	08104				559	02505	19110	25606	00900	06303				559	00050	03	+		+	
West Raynham	485	03105	58021	24911	00900	10308				485	22704	04460	24608	20930	07204	82360	97704		485	00071	05	+		1f	
Wittering	462	10000	59040	25510	15700	09004	81650			462	10000	35100	25309	15600	09301	81635			462	00080	04	+		+	
Boscombe Down	746	30000	62030	25813	35600	10201	83640			746	00000	56414	26009	00900	08602				746	00090	02	+		+	
Ross-on-Wye	628	10209	58011	26213	15700	11108	81650			628	20000	02444	26007	26300	07400	82706			628	00070	05	+		ff	
Bristol	502	00000	74020	26710	00900	10204				502	10000	18120</													