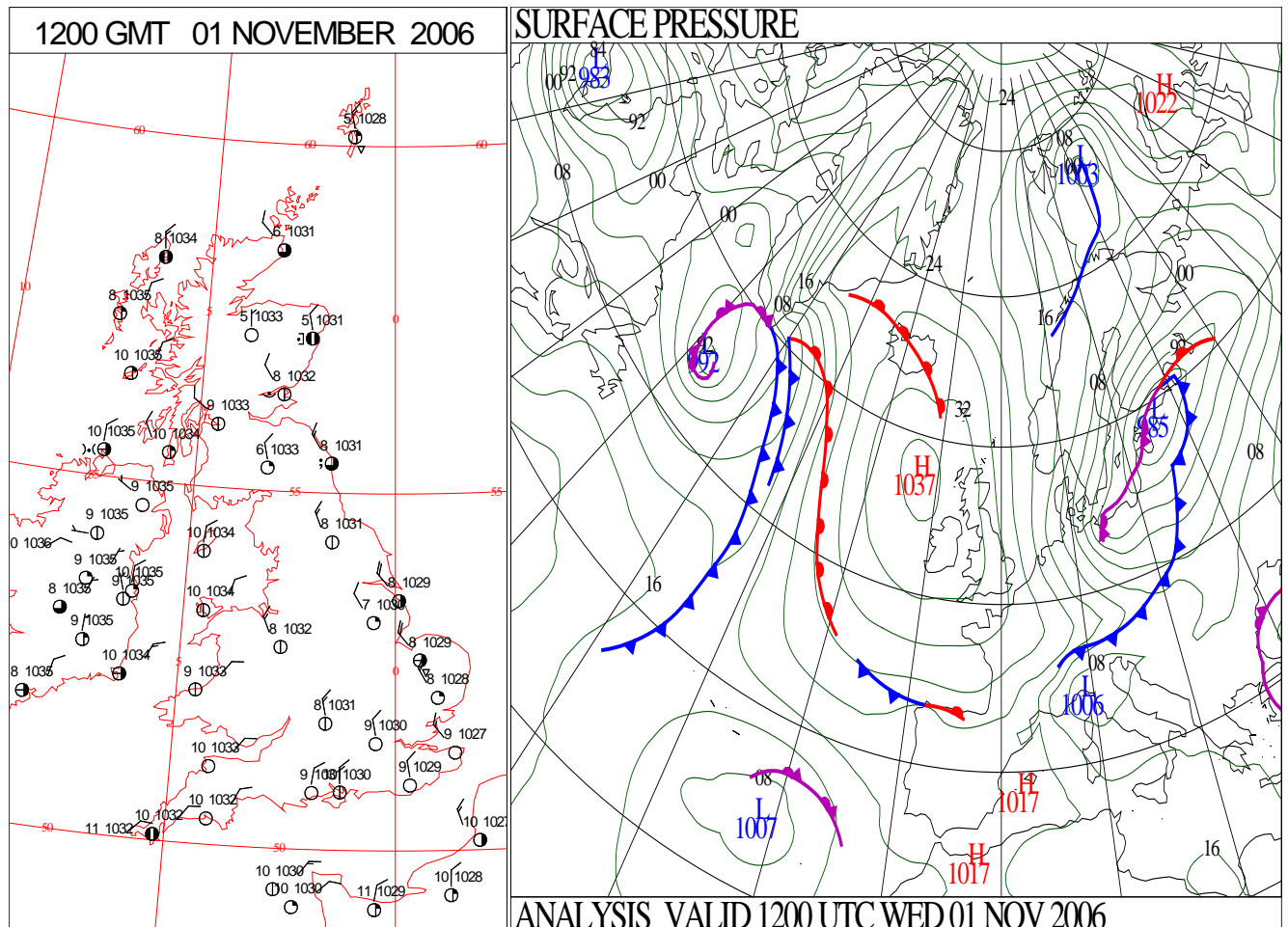
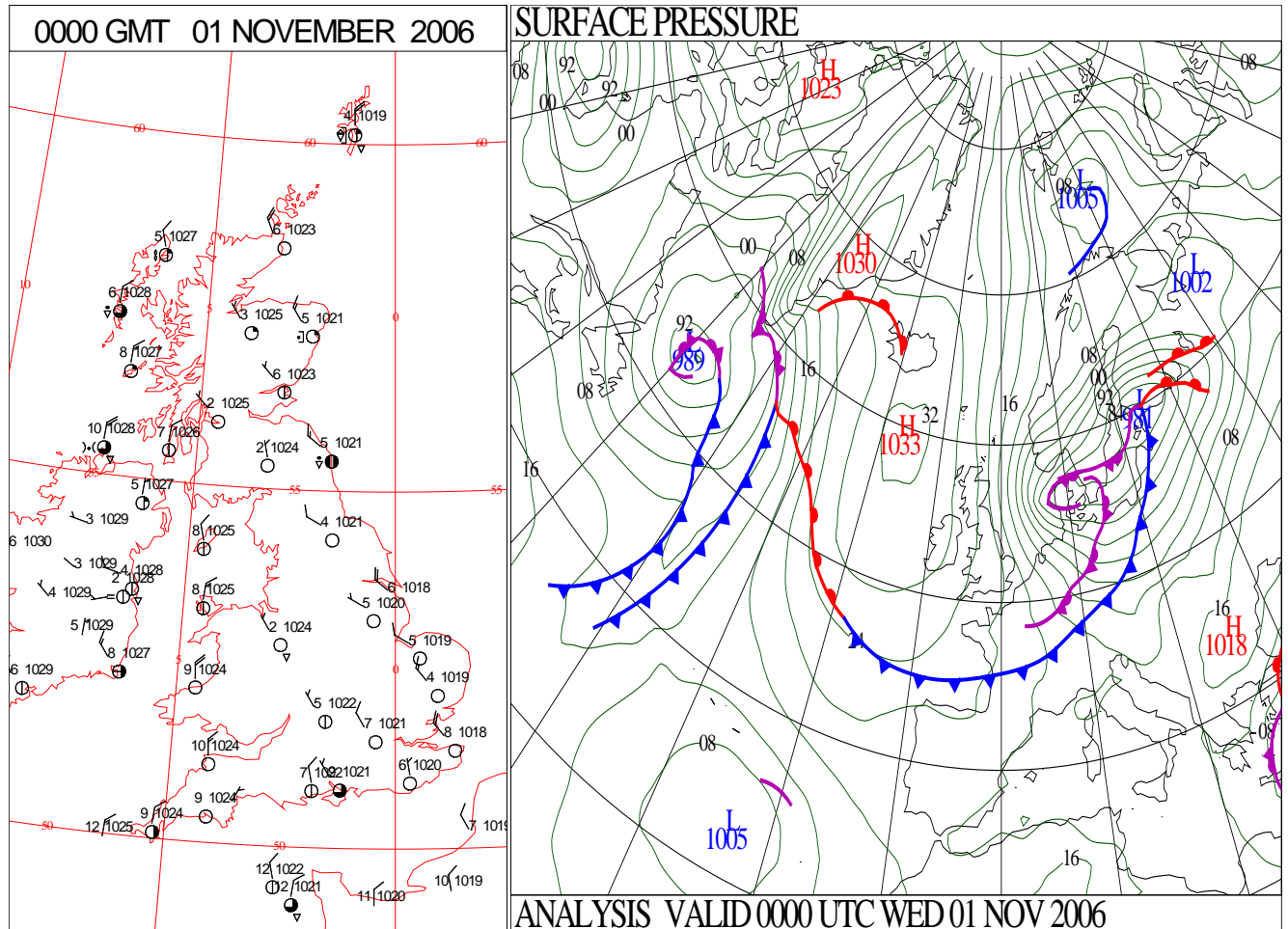
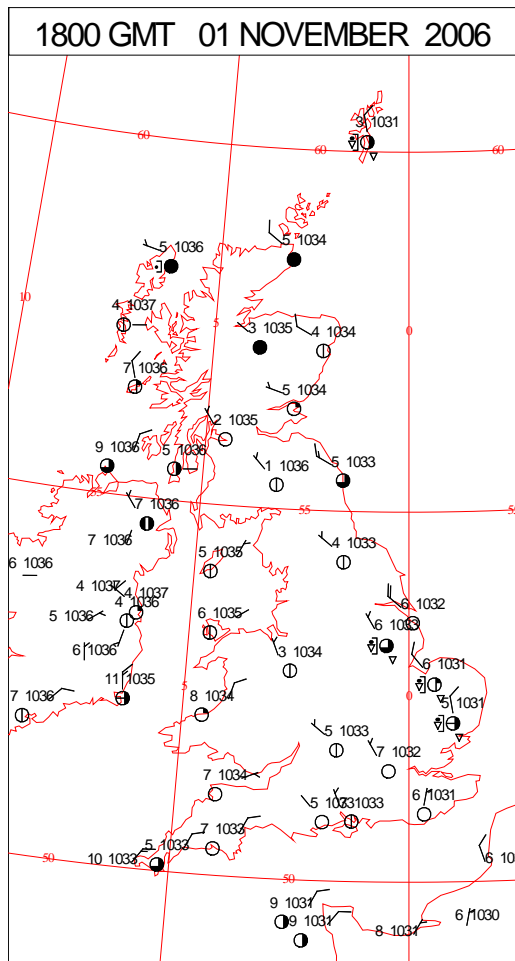
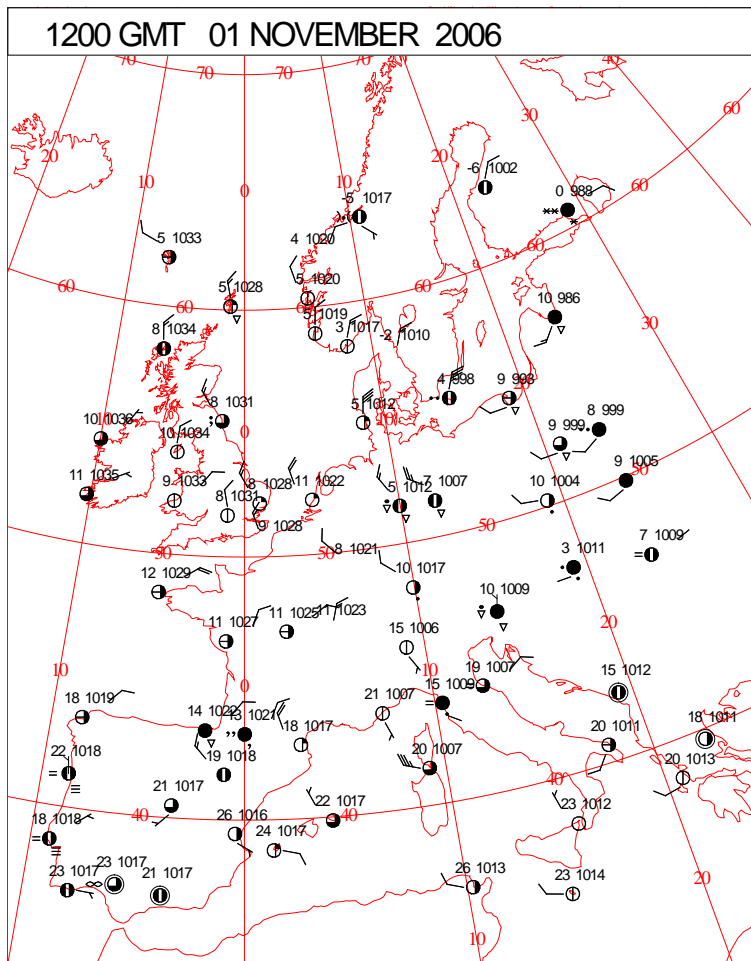
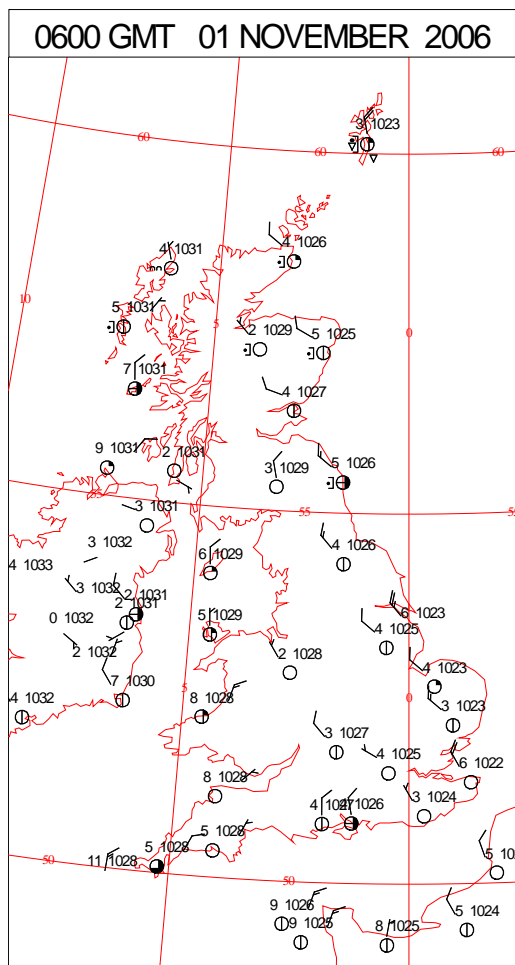
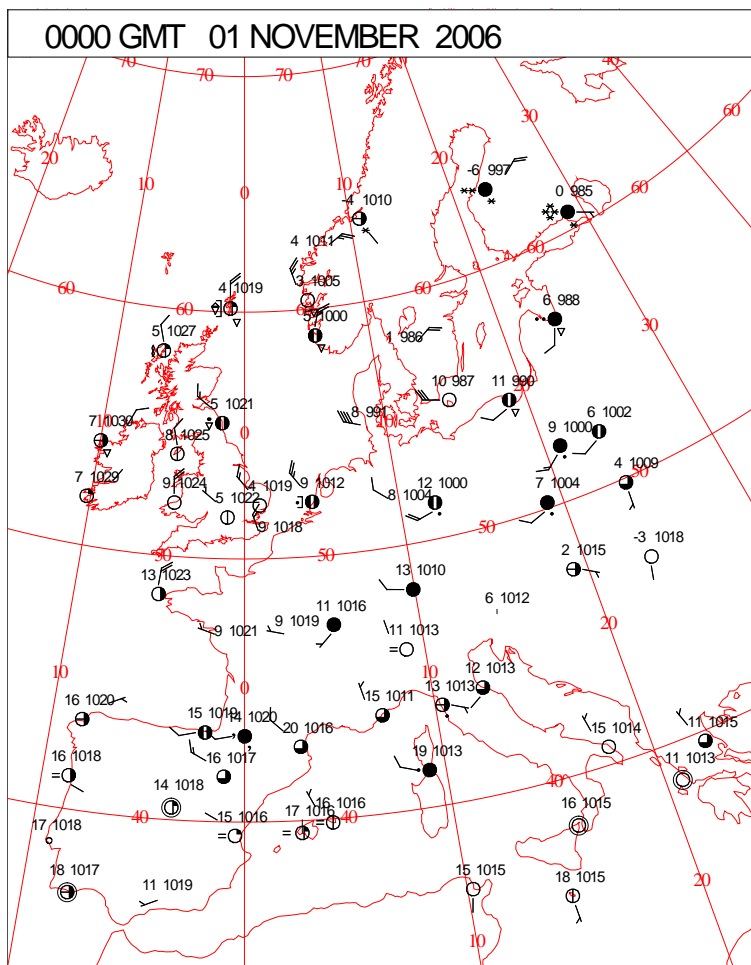


DAILY WEATHER SUMMARY



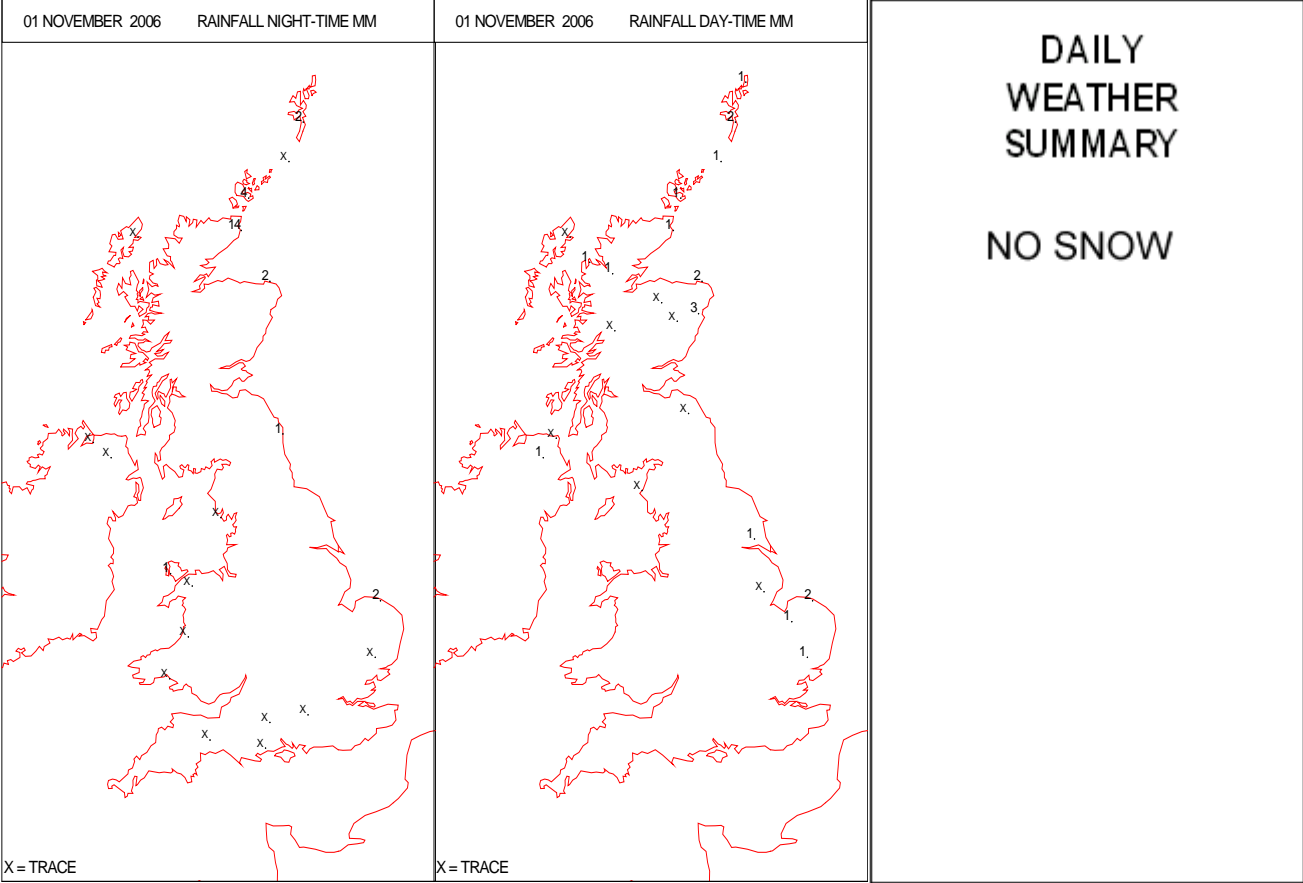
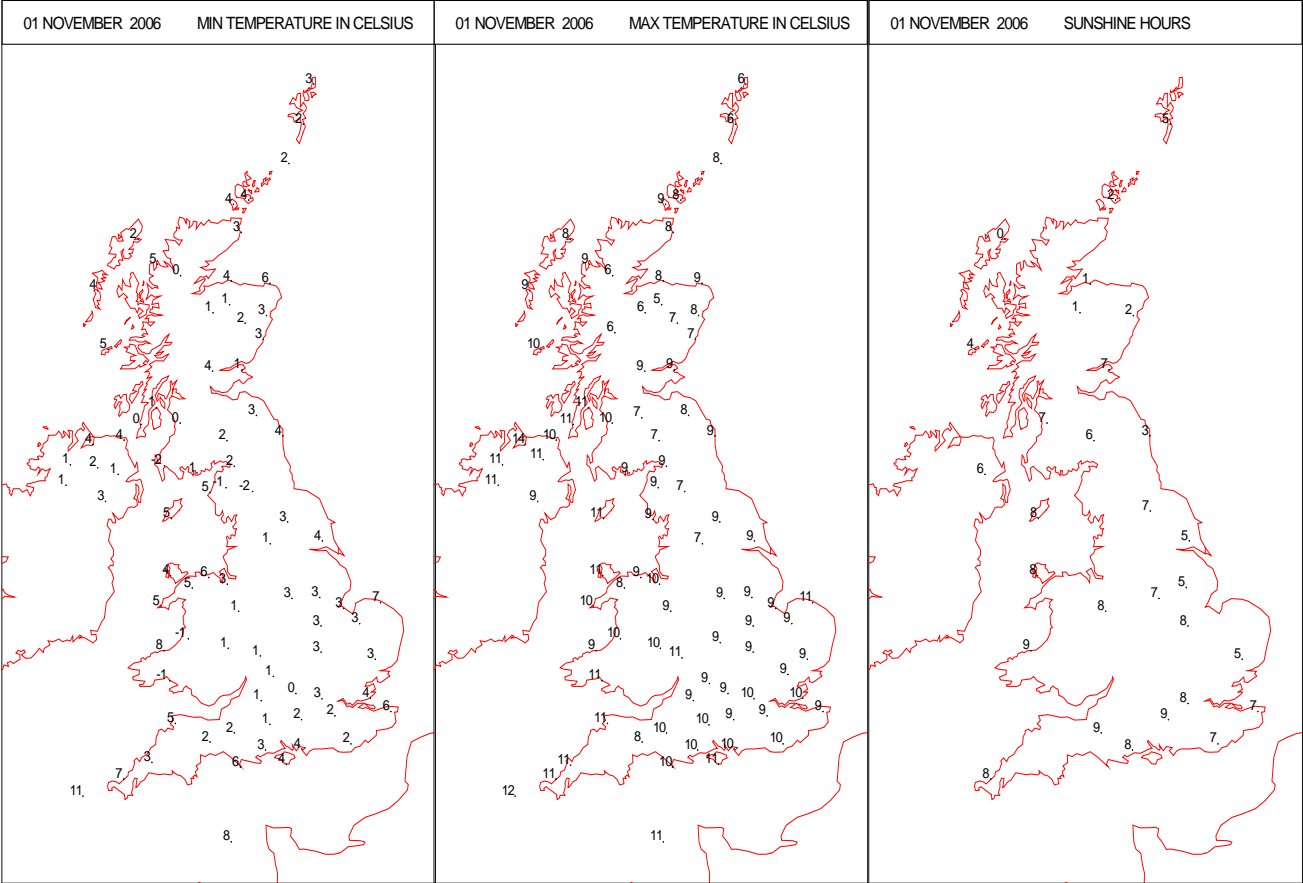
SURFACE REPORTS



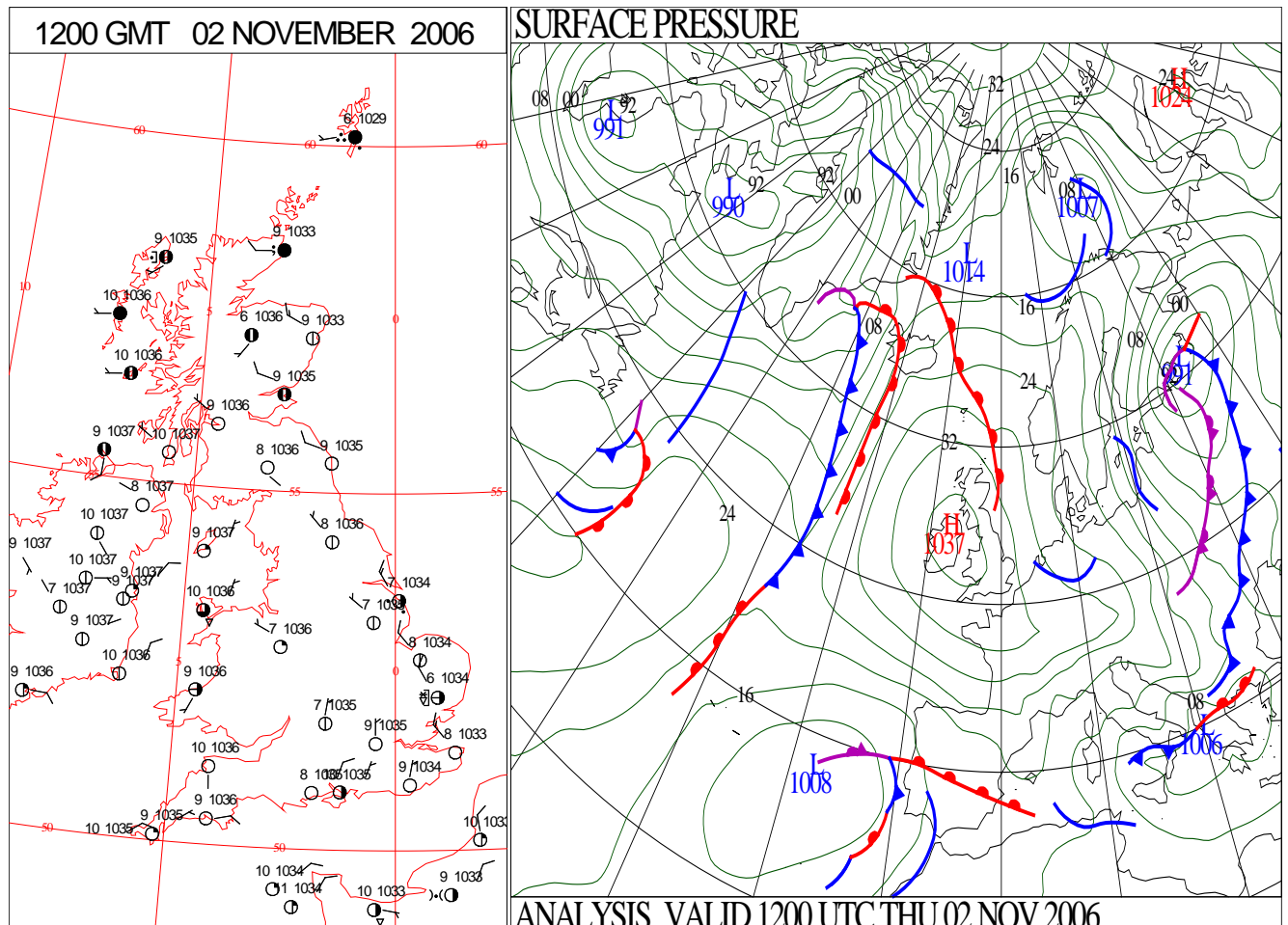
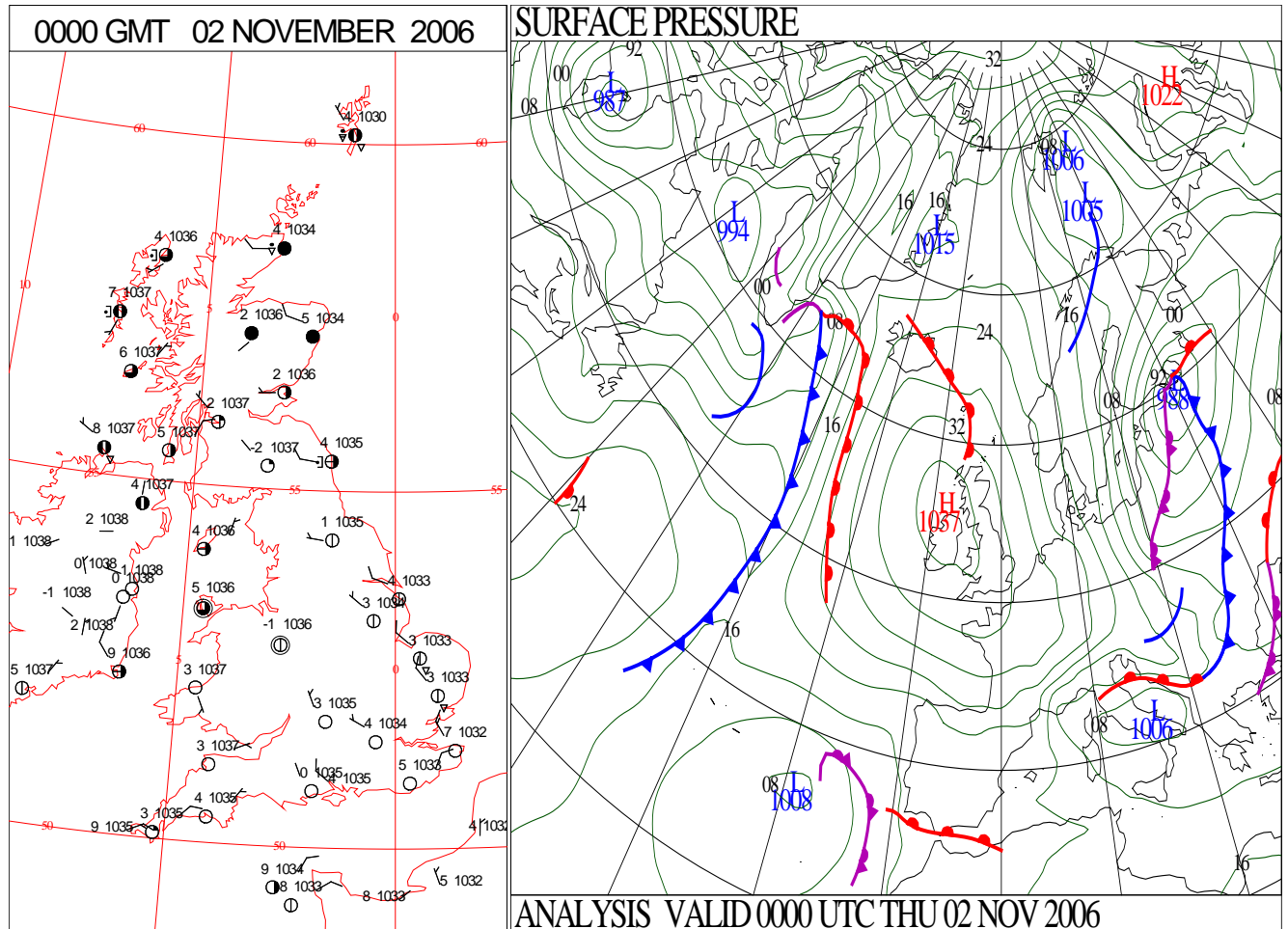
SIGNIFICANT WEATHER

0600 GMT 01 NOVEMBER 2006	SIG WEATHER	1200 GMT 01 NOVEMBER 2006	SIG WEATHER	<p>Summary of UK Weather for Wednesday 01 November 2006.</p> <p>Most areas were dry during the early hours of the morning and it was a cooler night than of late under clearing skies. There were some showers feeding down the east coast of England however, as well as some across northern and eastern Scotland, and it was breezy in these areas too. Some of the showers turned wintry across the higher parts of Scotland but did not accumulate. It was a largely dry, sunny but chilly start to the day, although showers continued along the east coast of England as well as across parts of Scotland, where there was hail at low levels. There was then little change in this setup throughout the day, with largely unbroken sunshine for most parts, although some of the showers along the east coast penetrated slightly further inland at times and there was more cloud in these areas. Northern Ireland saw one or two showers around the north coast at times too. Clear skies during the evening with temperatures falling rather sharply. Showers still in the east though. A chillier day with temperatures generally around normal.</p>
1800 GMT 01 NOVEMBER 2006	SIG WEATHER	0000 GMT 02 NOVEMBER 2006	SIG WEATHER	<p>EXTREMES</p> <p>Highest Maximum: 13.9 Ballykelly, Londonderry</p> <p>Lowest Maximum: 5.2 Glenlivet, Banffshire</p> <p>Lowest Minimum: -3.9 Tulloch Bridge, Inverness-Shire</p> <p>Lowest Grass Minimum: -7.2 West Freugh, Wigtownshire</p> <p>Most Rain: 14.2 Wick Airport, Caithness</p> <p>Most Sun: 8.9 Lyneham, Wiltshire</p>

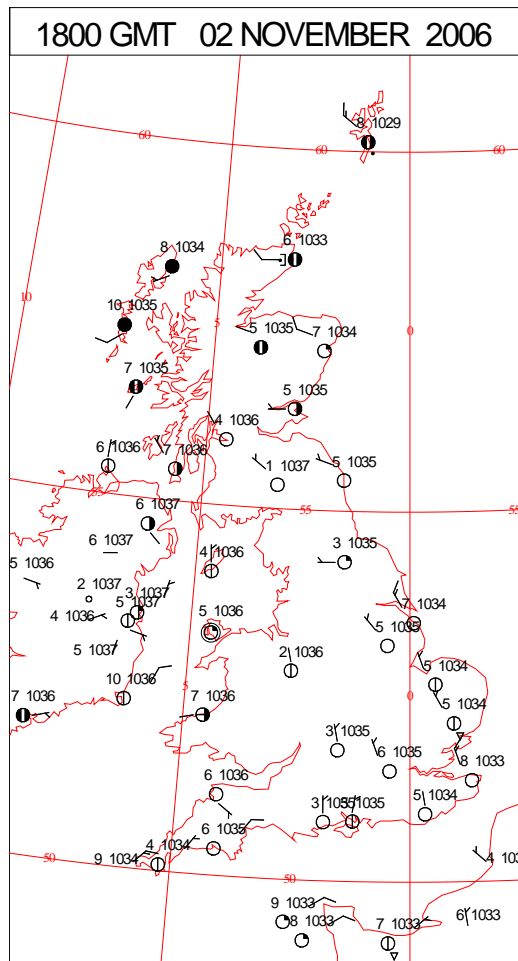
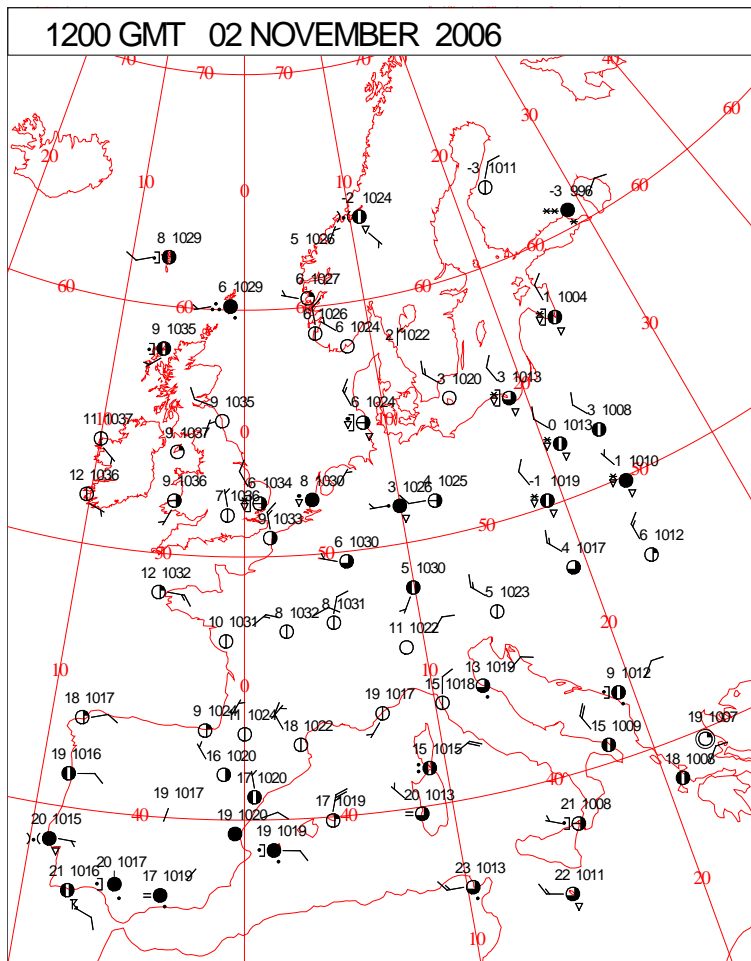
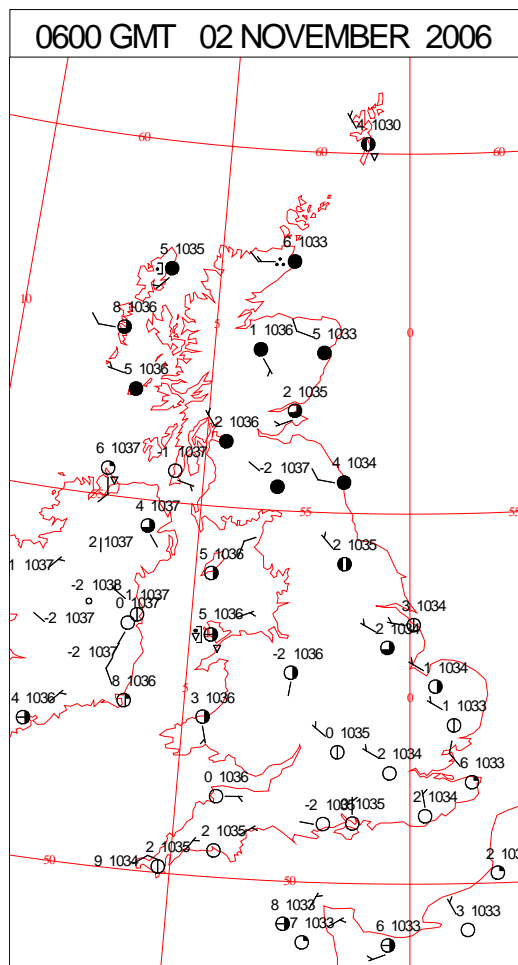
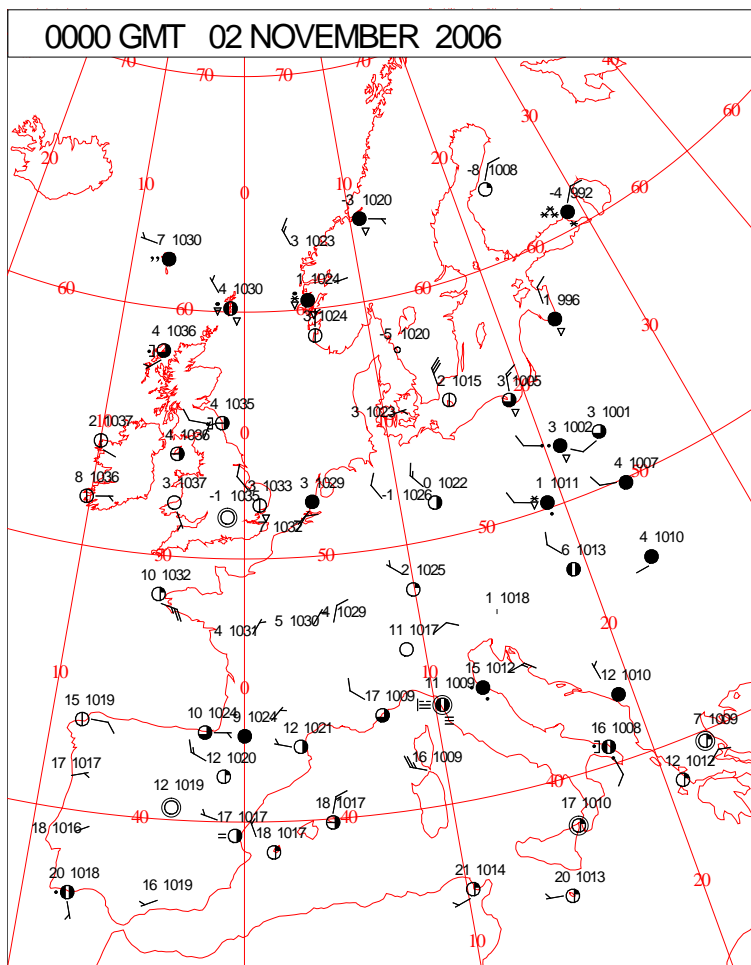
DAILY CLIMATE DATA



DAILY WEATHER SUMMARY



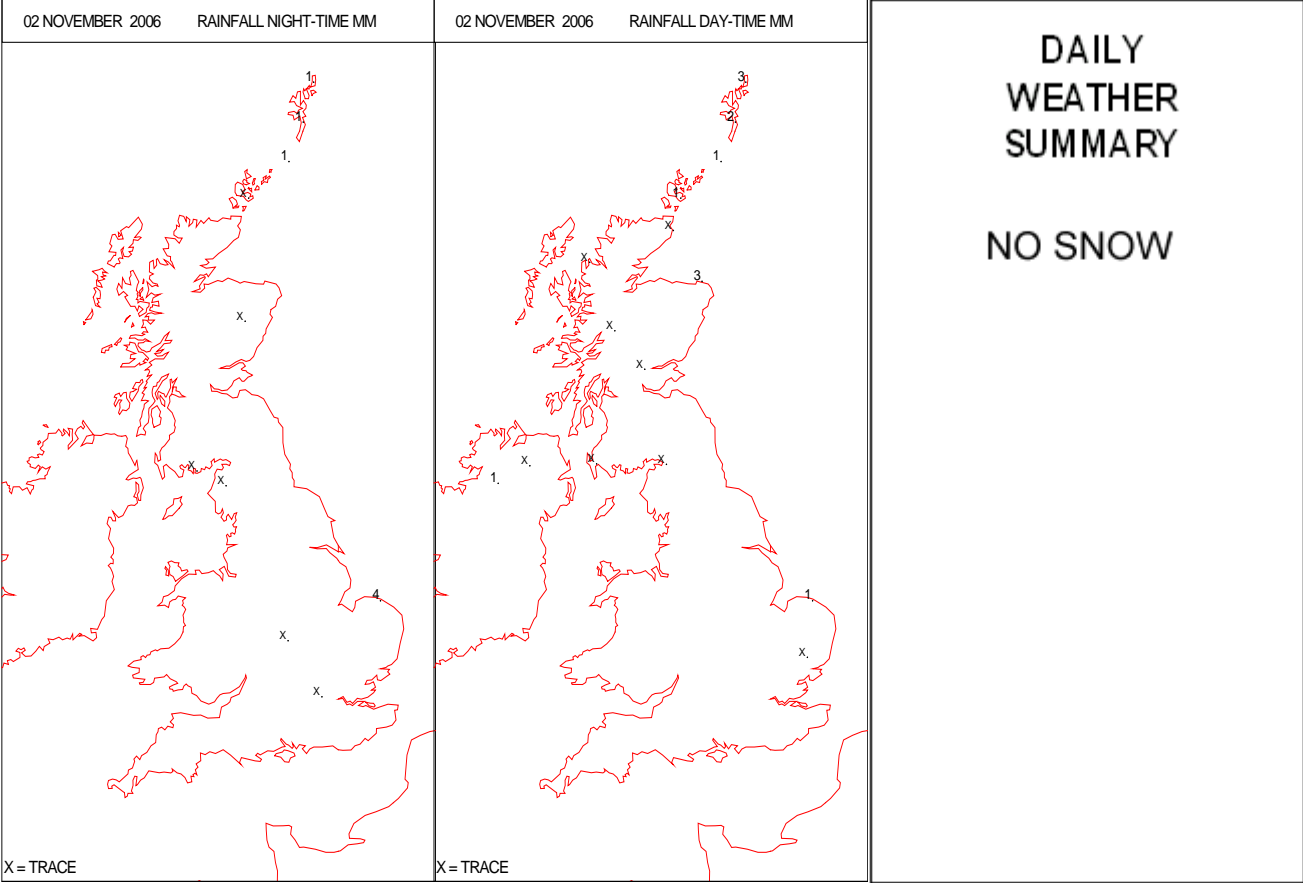
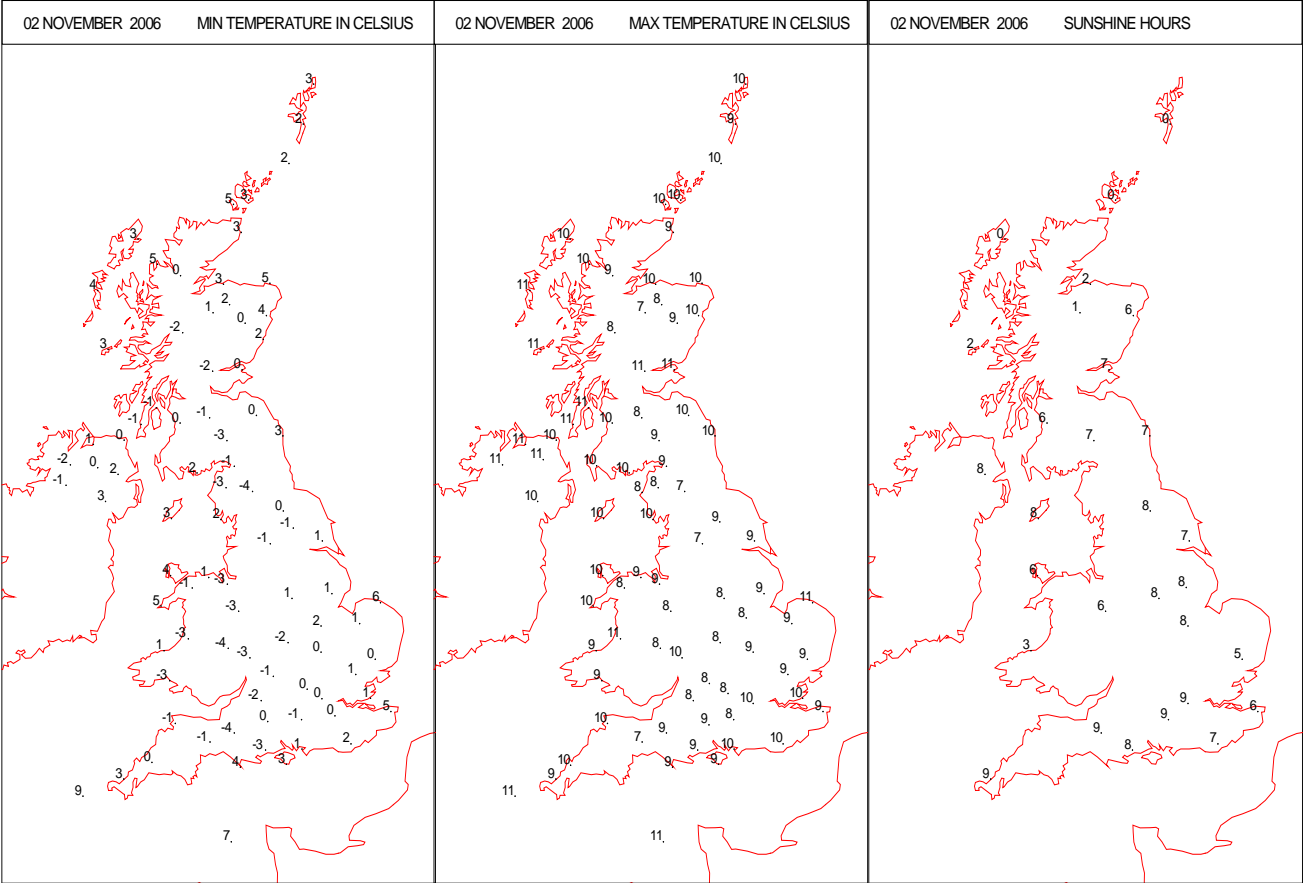
SURFACE REPORTS



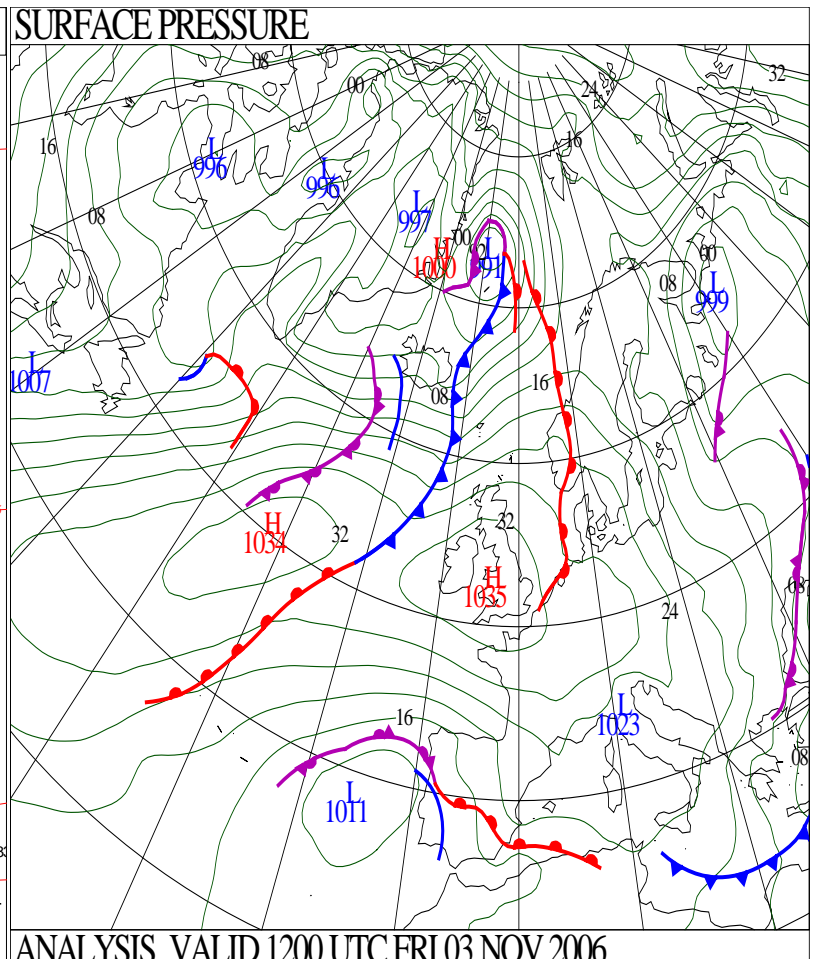
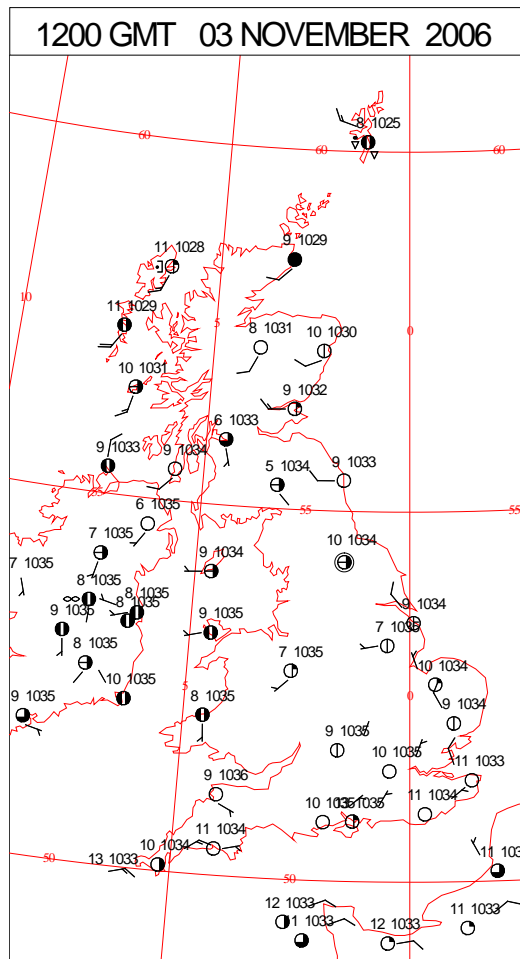
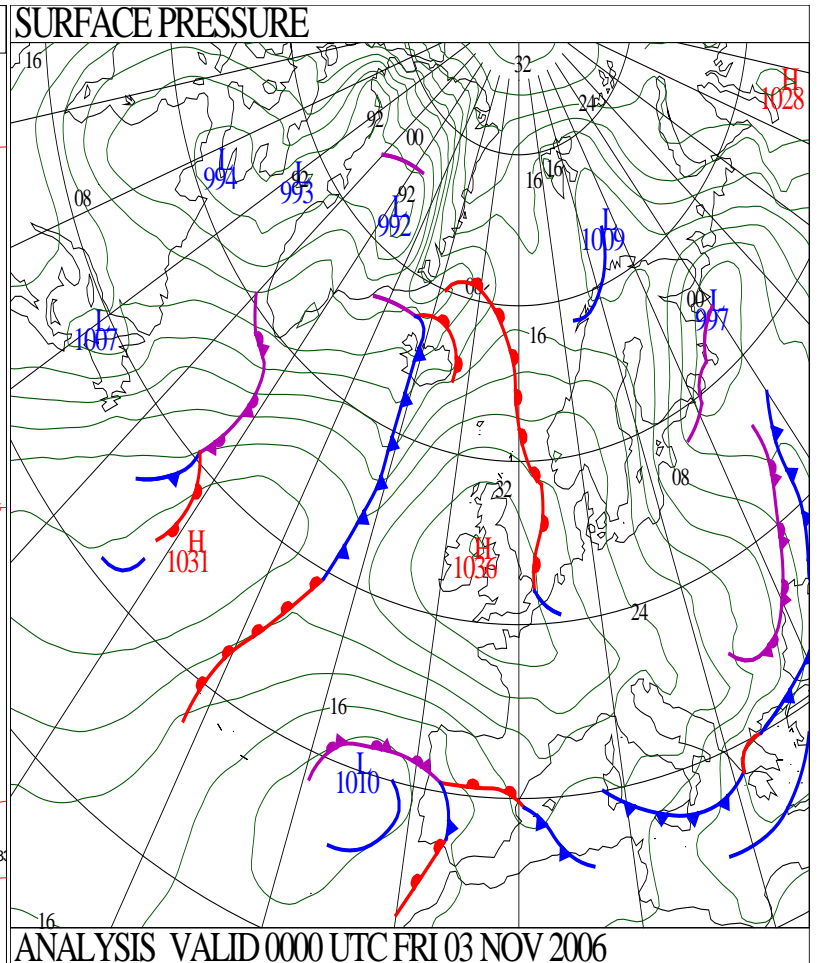
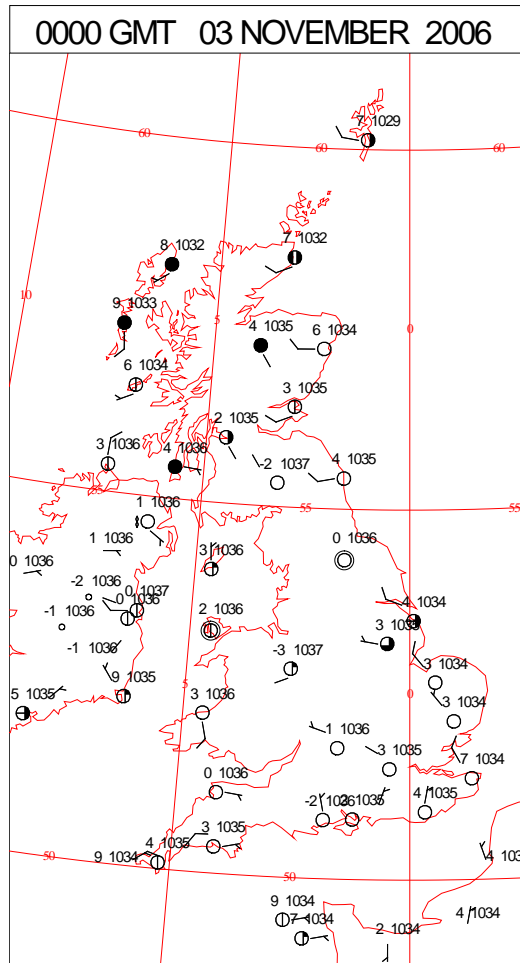
SIGNIFICANT WEATHER

0600 GMT 02 NOVEMBER 2006	SIG WEATHER	1200 GMT 02 NOVEMBER 2006	SIG WEATHER	<p>Summary of UK Weather for Thursday 02 November 2006.</p> <p>High pressure dominated the weather, bringing plenty of dry conditions. During the early hours of the morning there were a few showers feeding down the east coast of Scotland and England, as well as one or two across west Wales, everywhere else was dry and cold. Temperatures fell below freezing quite widely. After a sunny and frosty start to the day, another largely dry day followed with good spells of sunshine. There was slightly more cloud feeding south across Scotland, Wales and East Anglia in particular, with a few showers continuing across East Anglia where it was fairly breezy around the coast too. Little change through the evening with clear conditions and the temperatures falling away quite quickly after dark. The odd shower still clipping eastern parts of East Anglia however.</p> <p>Another cold day with temperatures around the average for the time of year.</p>
1800 GMT 02 NOVEMBER 2006	SIG WEATHER	0000 GMT 03 NOVEMBER 2006	SIG WEATHER	<p>EXTREMES</p> <p>Highest Maximum: 11.2 Castlederg, Tyrone</p> <p>Lowest Maximum: 6.5 Warcop Range, Cumbria</p> <p>Lowest Minimum: -5.2 Benson, Oxfordshire</p> <p>Lowest Grass Minimum: -10.0 Church Lawford, Warwickshire</p> <p>Most Rain: 4.6 Weybourne, Norfolk</p> <p>Most Sun: 9.4 St Mawgan, Cornwall</p>

DAILY CLIMATE DATA

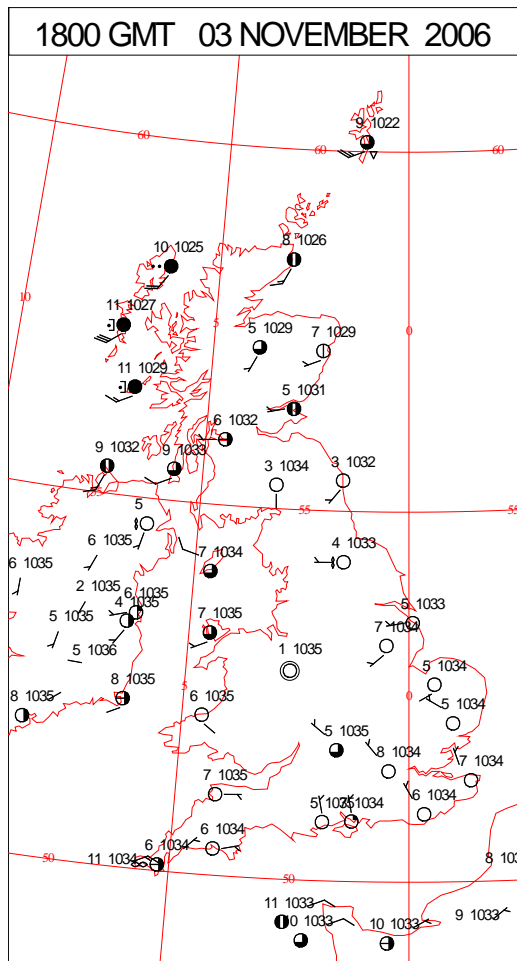
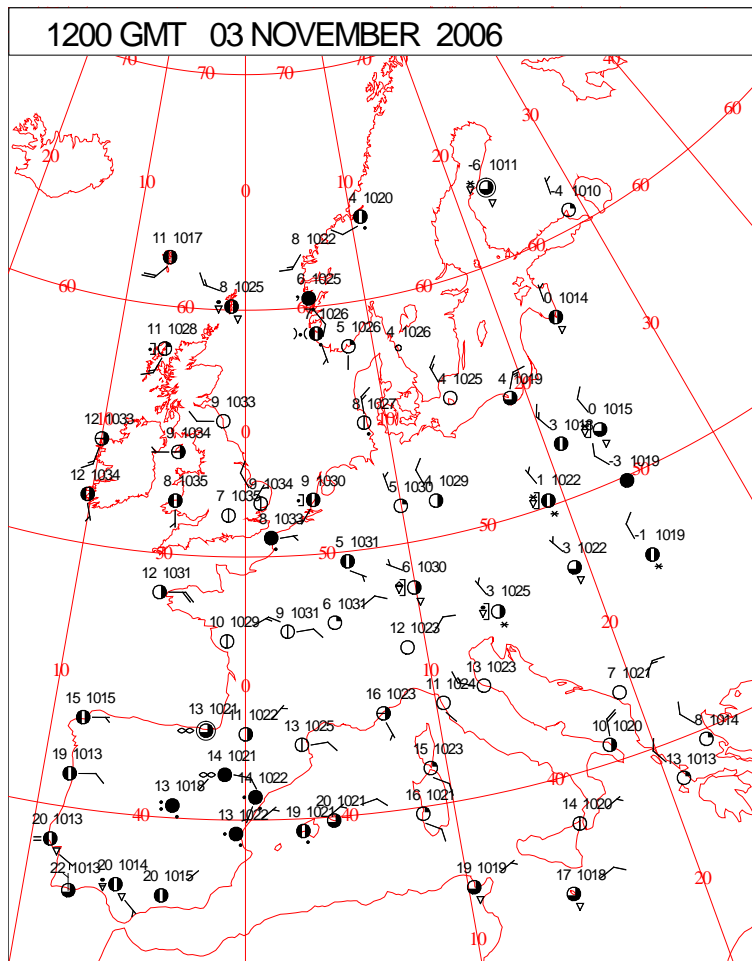
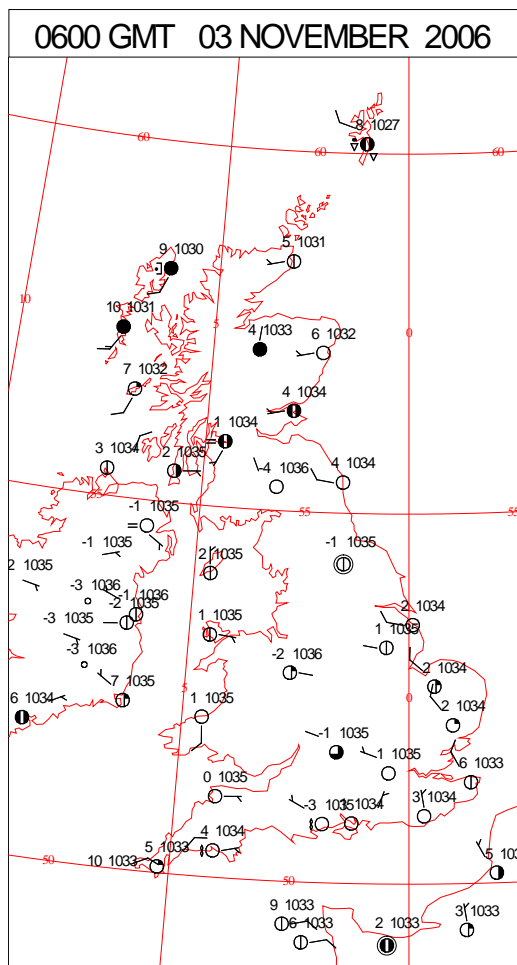
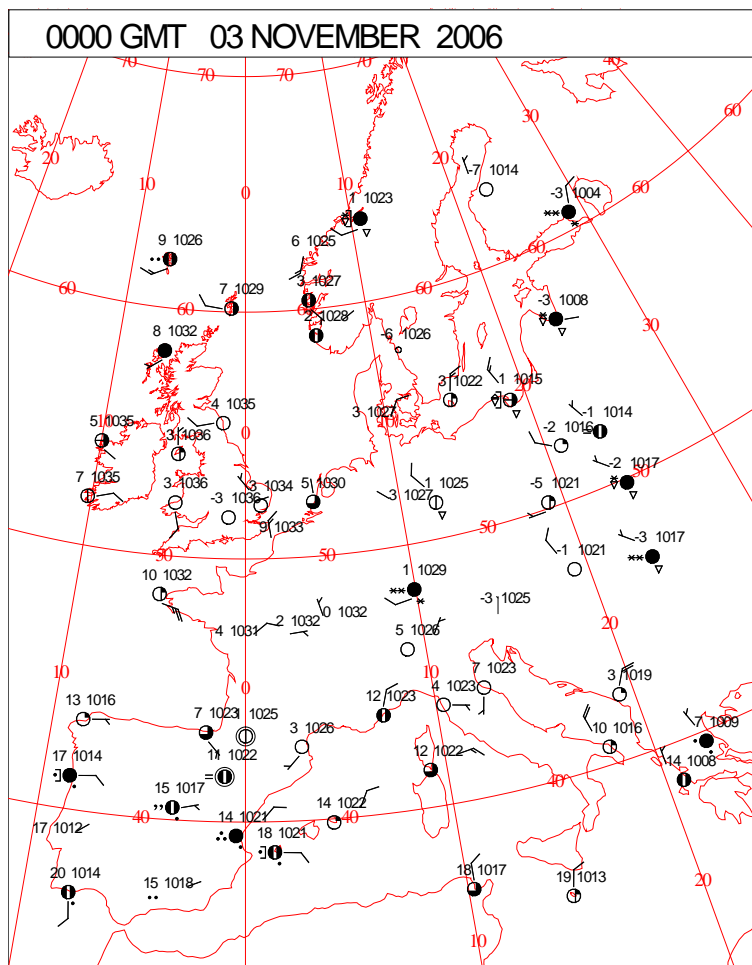


DAILY WEATHER SUMMARY



Friday 3 November 2006

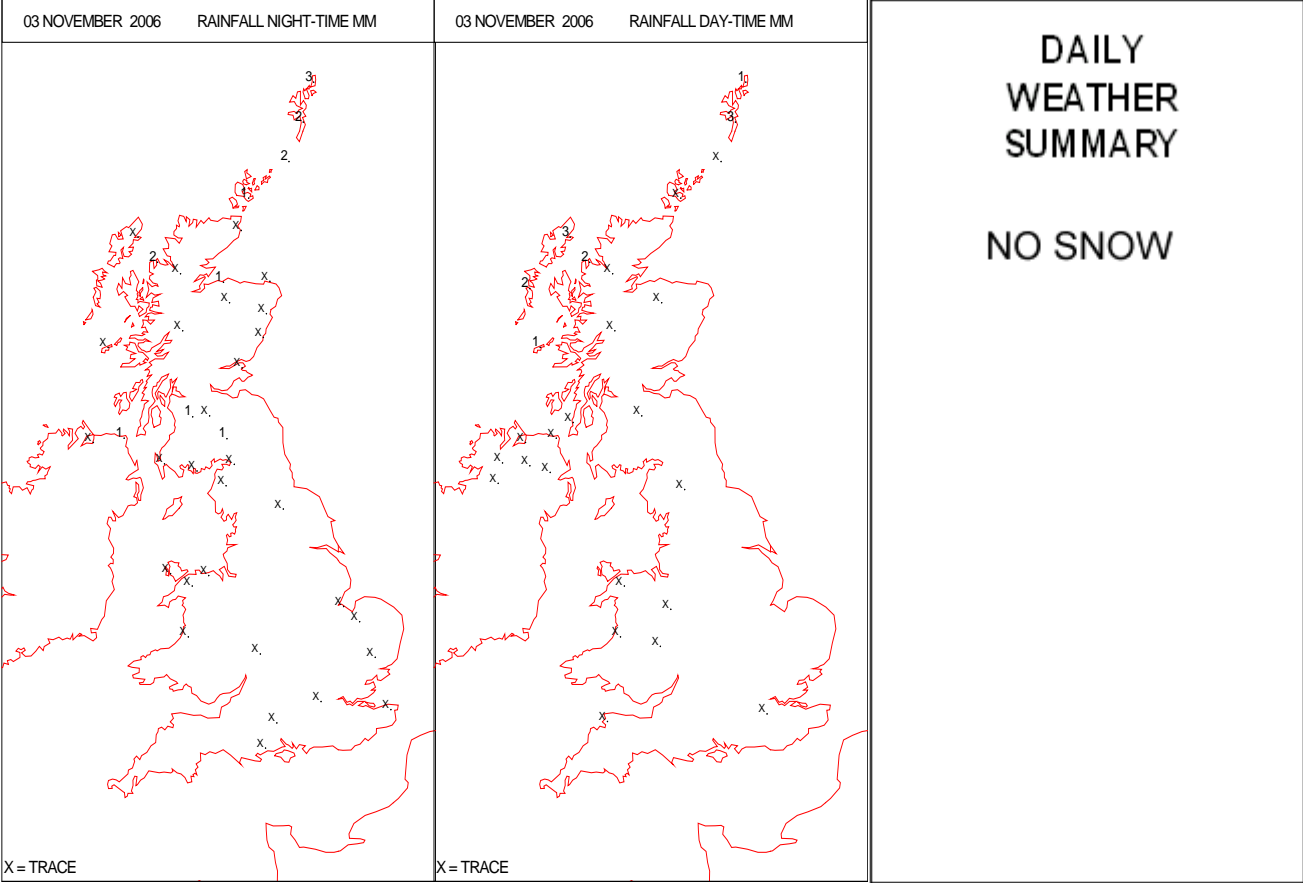
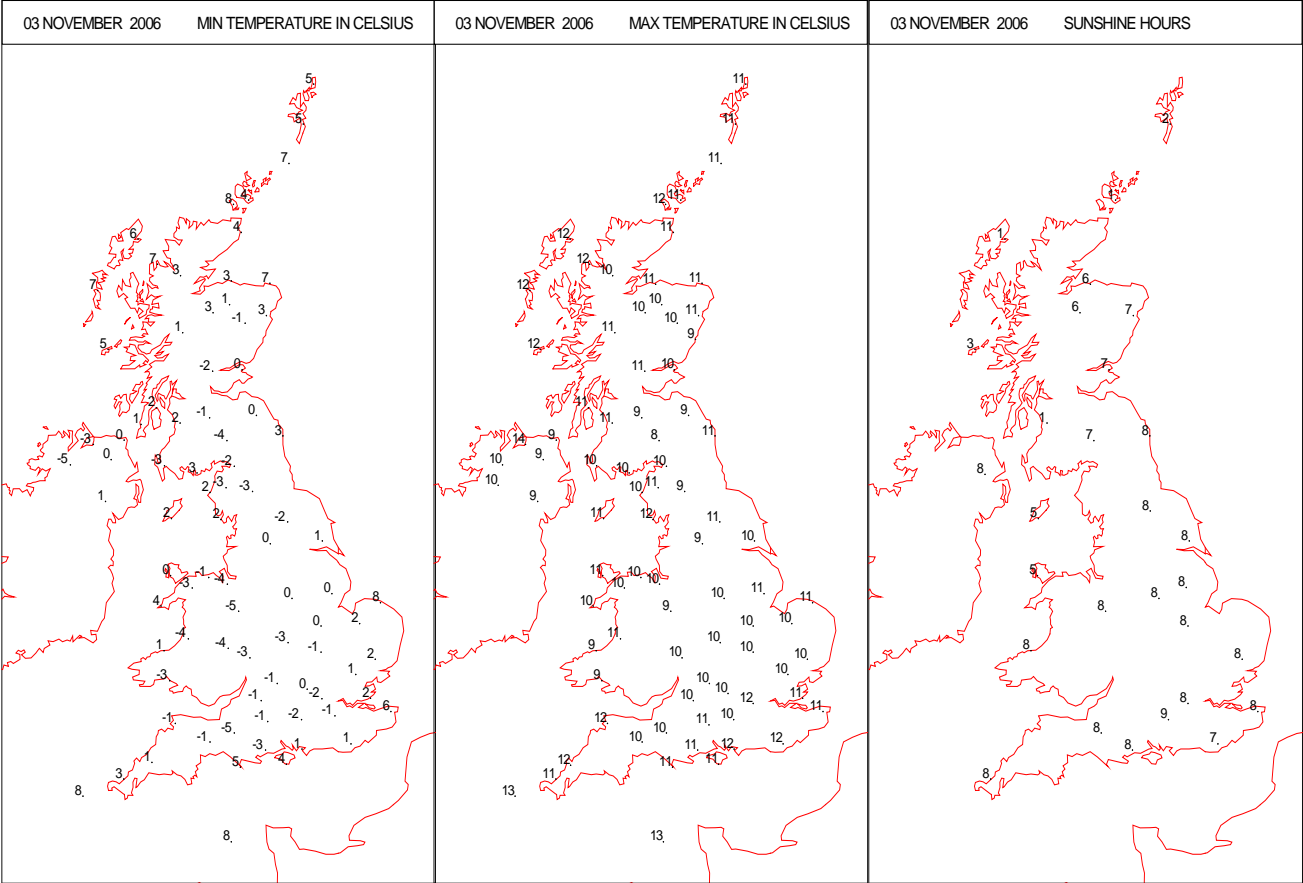
SURFACE REPORTS



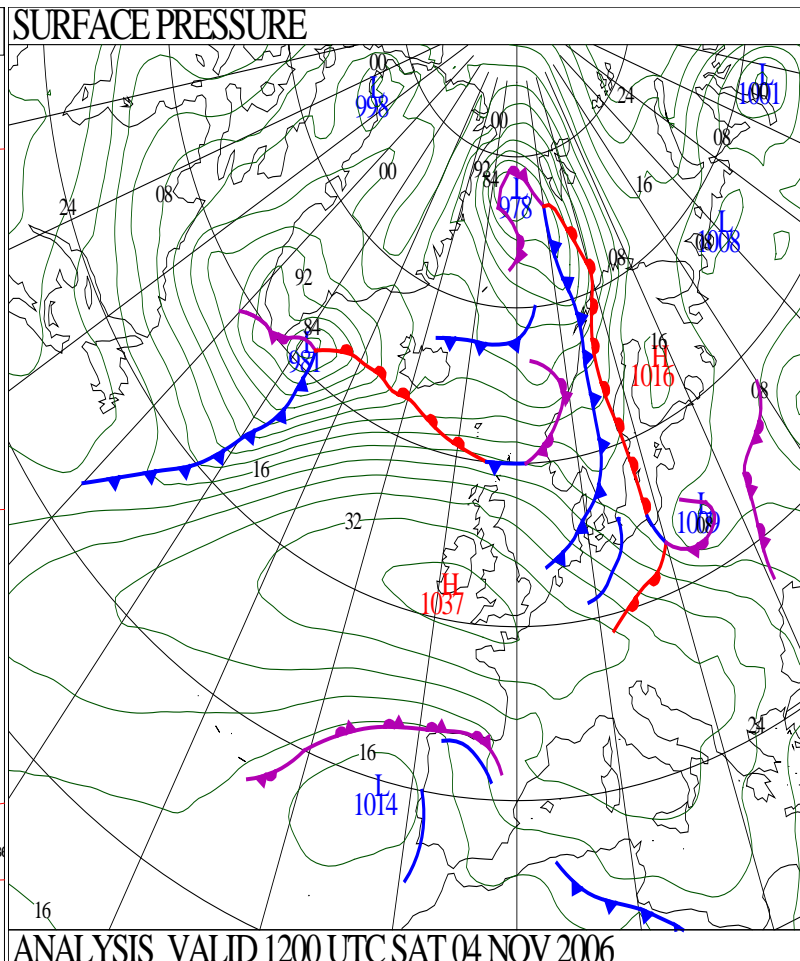
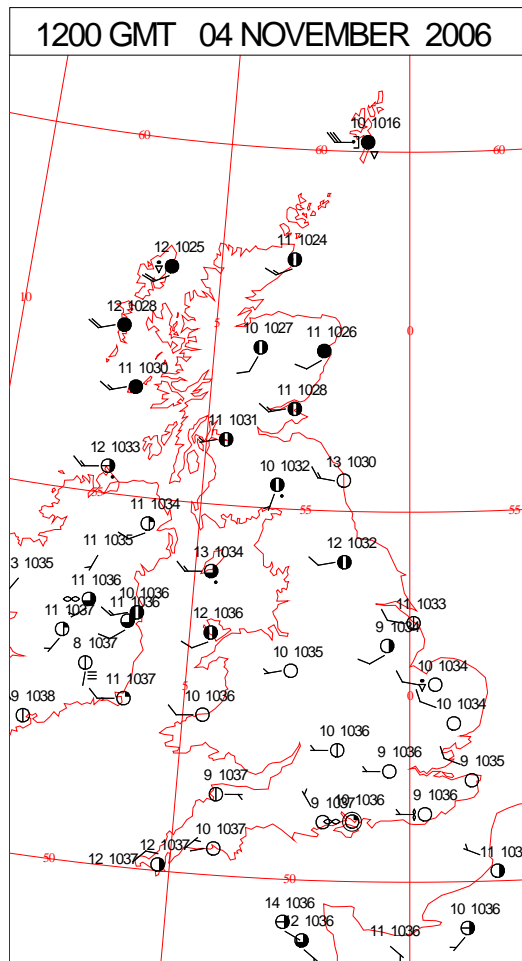
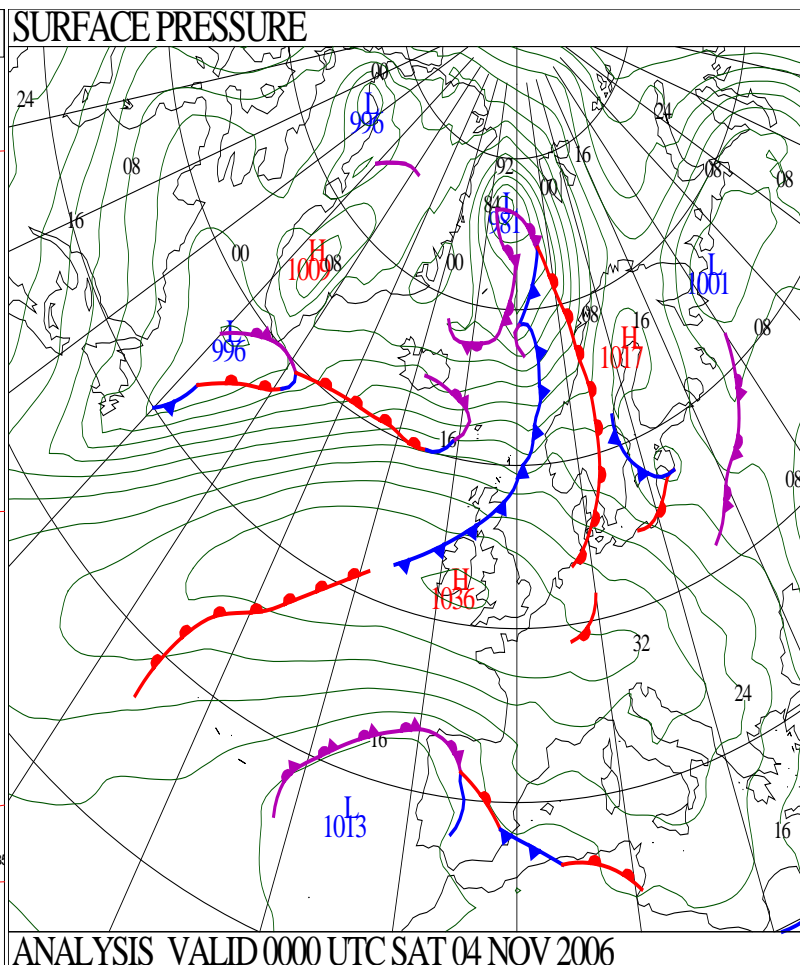
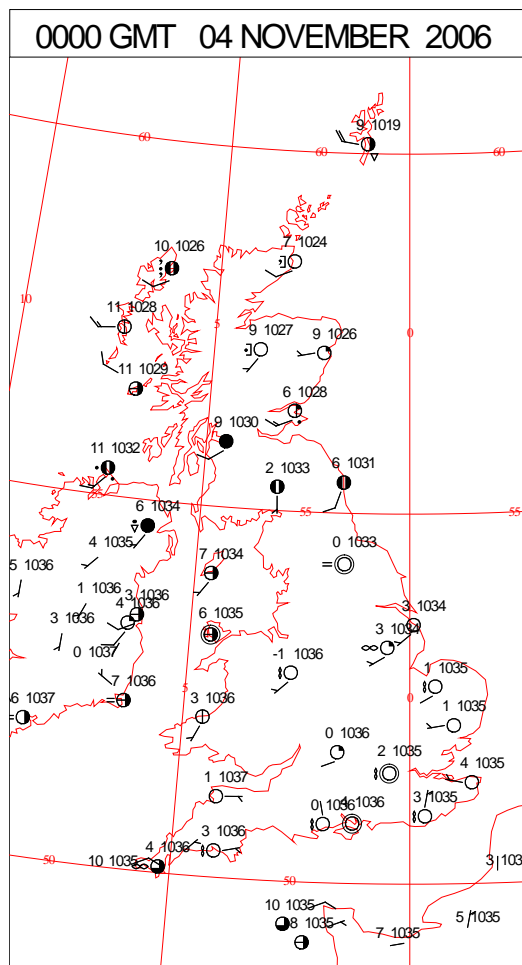
SIGNIFICANT WEATHER

0600 GMT 03 NOVEMBER 2006 SIG WEATHER	1200 GMT 03 NOVEMBER 2006 SIG WEATHER	<p>Summary of UK Weather for Friday 03 November 2006.</p> <p>High pressure was anchored over the UK bringing most places fine and settled conditions. As the high slowly slipped south to lie over the Welsh borders by midday, a westerly breeze took hold over northern parts of Scotland bringing more cloud here and some outbreaks of mainly light rain, associated with a weak frontal feature running through the flow. At the same time the previous showers over East Anglia died out as the northerly wind here eased.</p> <p>Under the clearer skies further south though it was a cold night and a cold start with a widespread frost, with the southwest, Wales and the Midlands having the lowest temperatures. However, this meant that for most of the country it was a dry and sunny day, with almost dawn to dusk sunshine. Some high cloud spilled southwards later across many parts, but it was fairly insignificant really, and did not spoil the sunshine at all. The evening remained clear (and consequently turned cold fairly quickly again) in most parts, though Scotland, as before, had more cloud, some rain, and higher temperatures.</p>
1800 GMT 03 NOVEMBER 2006 SIG WEATHER	0000 GMT 04 NOVEMBER 2006 SIG WEATHER	
		<p>EXTREMES</p> <p>Highest Maximum: 13.5 Ballykelly, Londonderry</p> <p>Lowest Maximum: 8.0 Aldergrove, Antrim</p> <p>Lowest Minimum: -5.1 Benson, Oxfordshire</p> <p>Lowest Grass Minimum: -9.5 Church Lawford, Warwickshire</p> <p>Most Rain: 5.6 Lerwick, Shetland</p> <p>Most Sun: 8.3 Waddington, Lincolnshire</p>

DAILY CLIMATE DATA

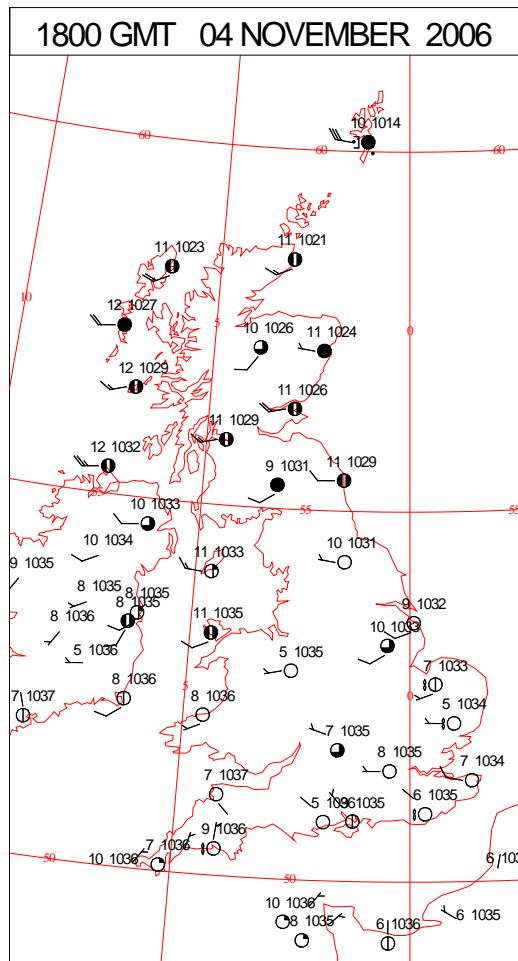
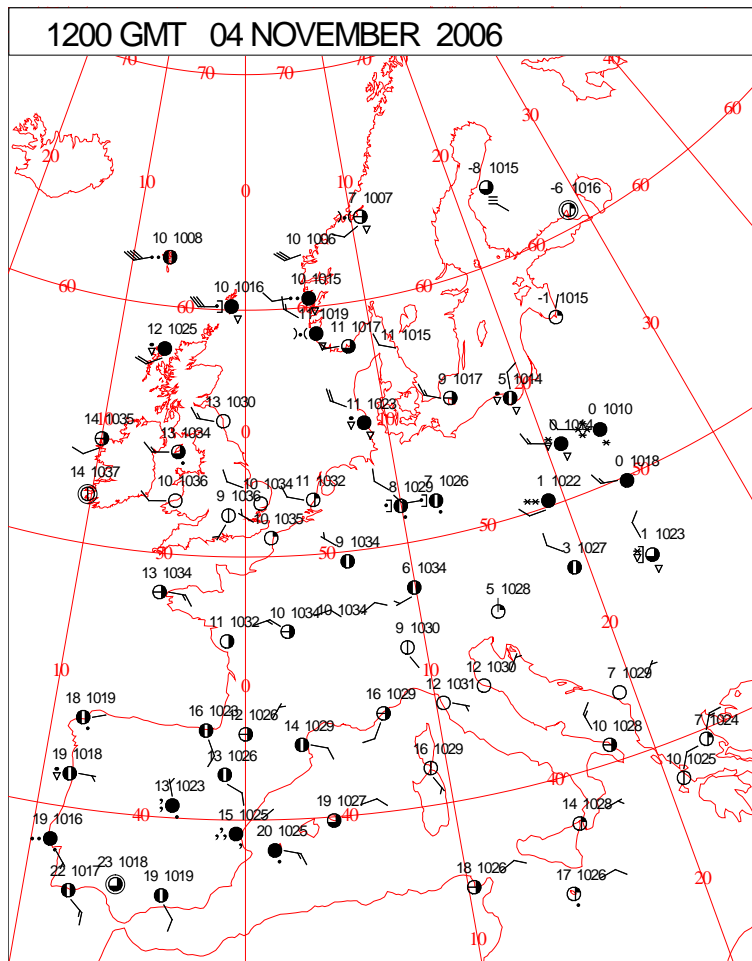
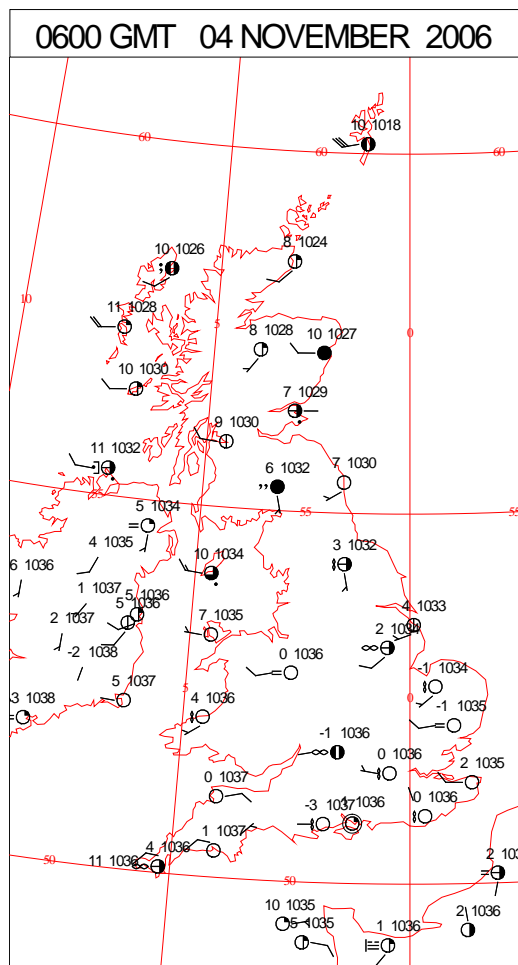
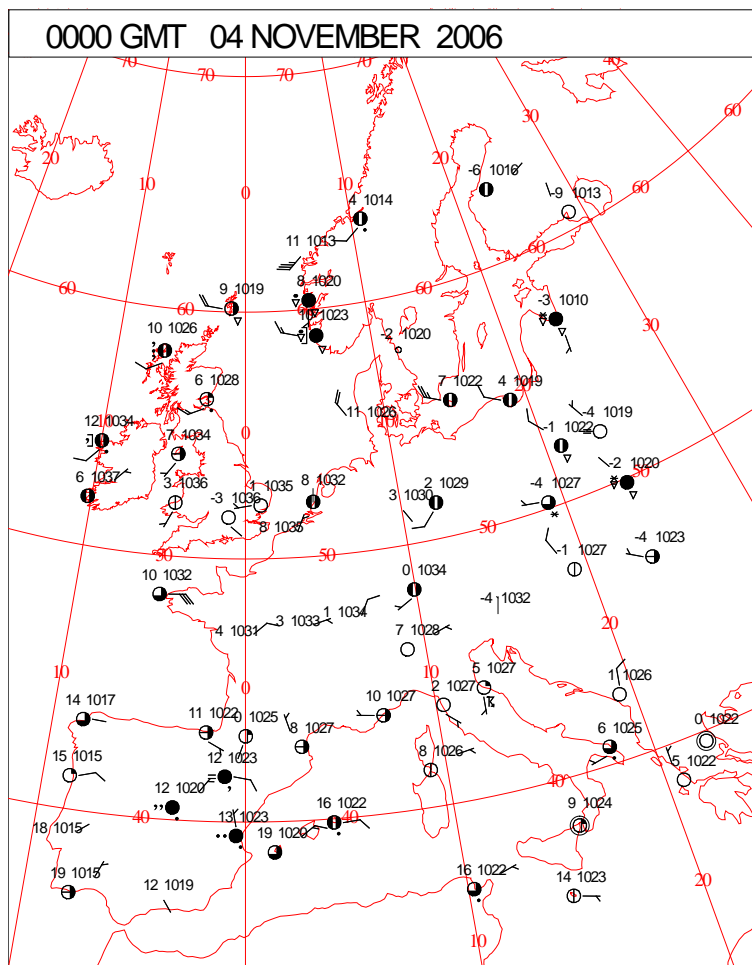


DAILY WEATHER SUMMARY



Saturday 4 November 2006

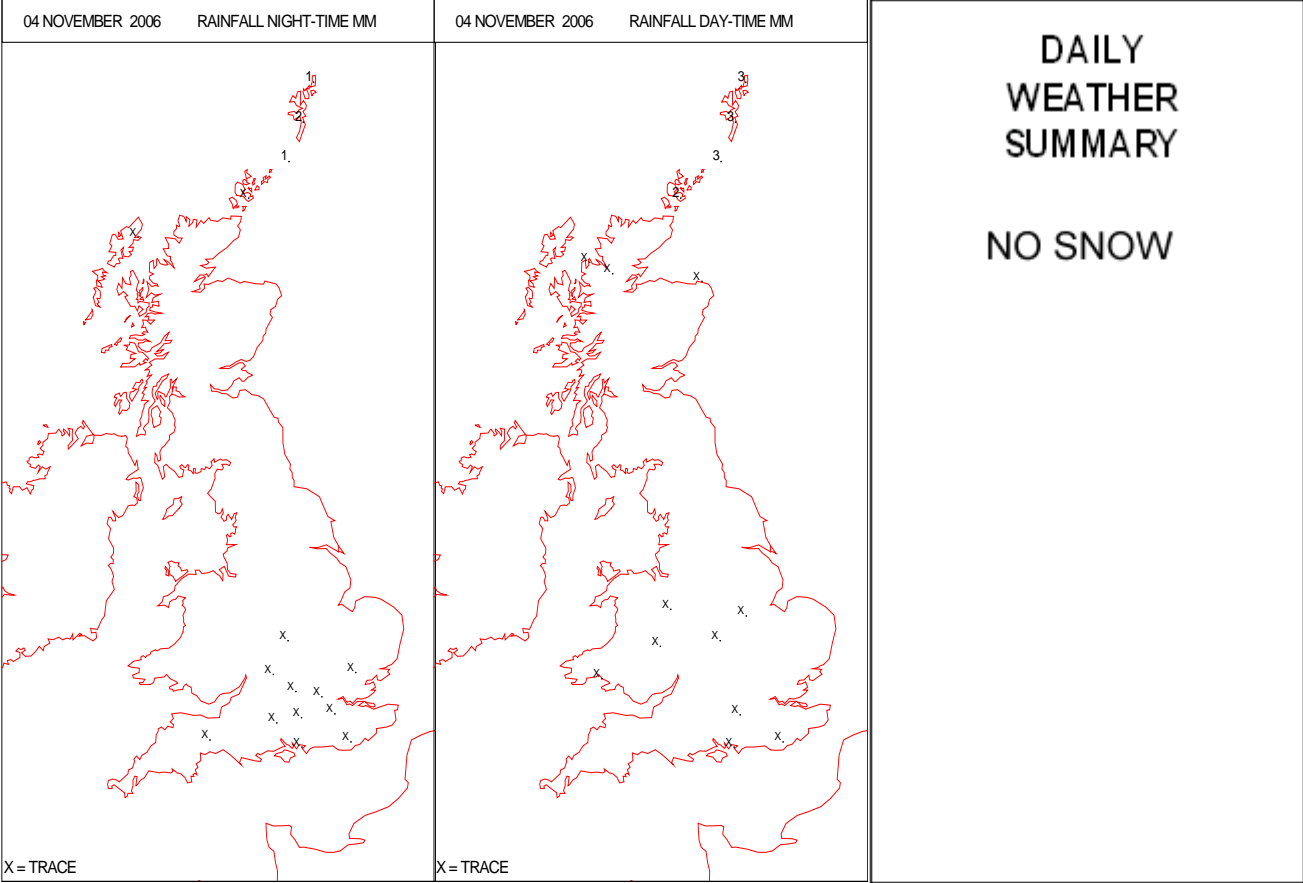
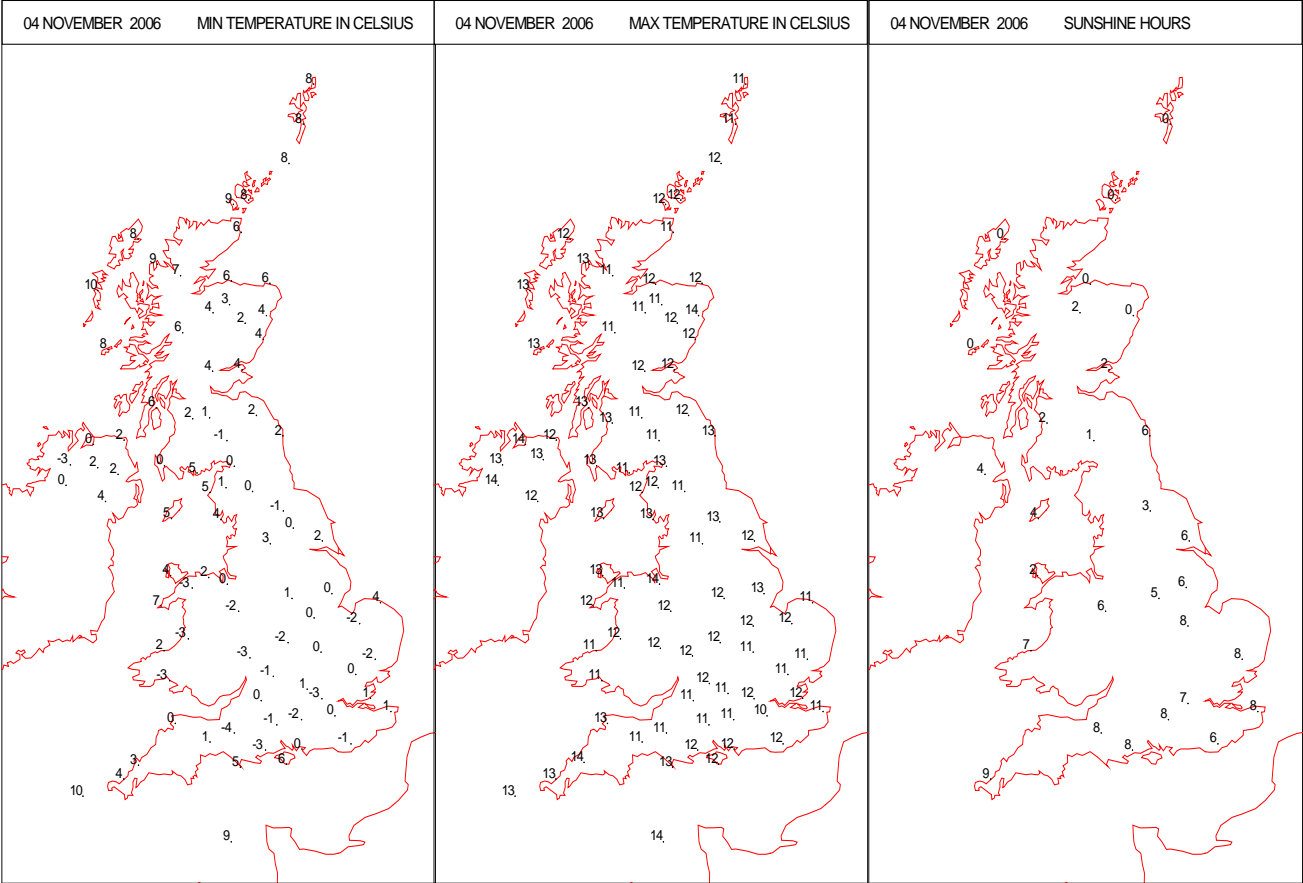
SURFACE REPORTS



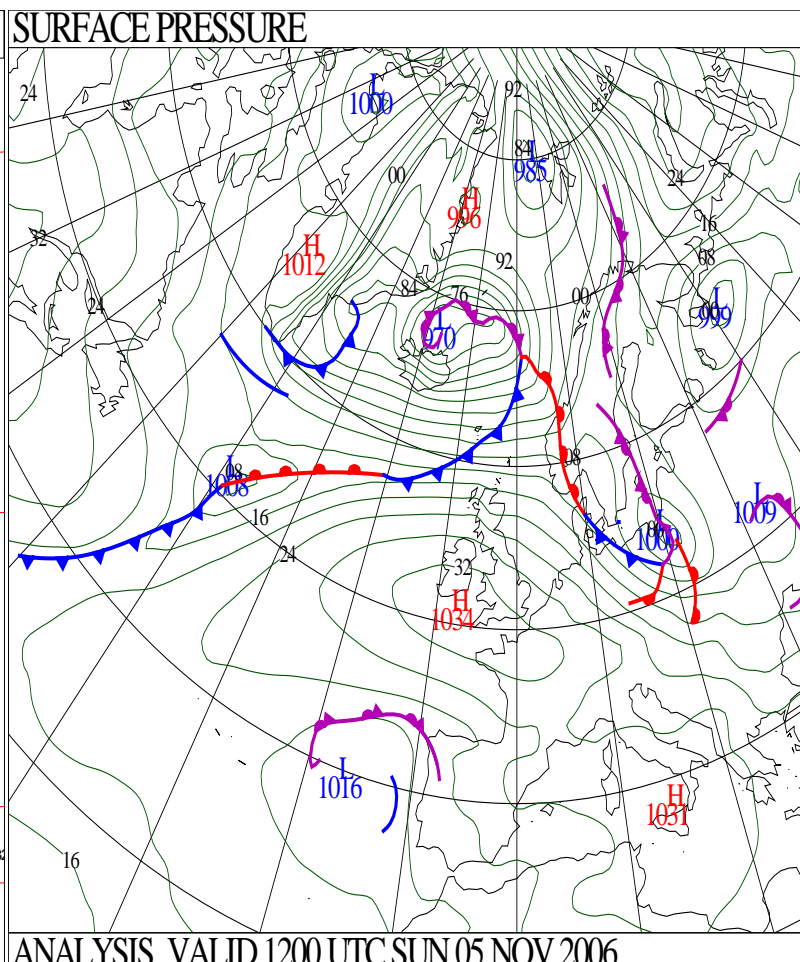
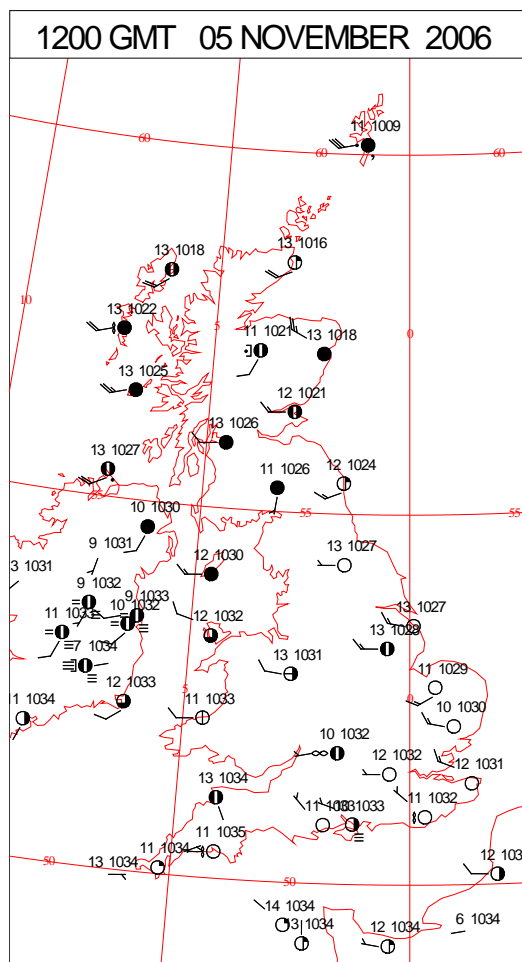
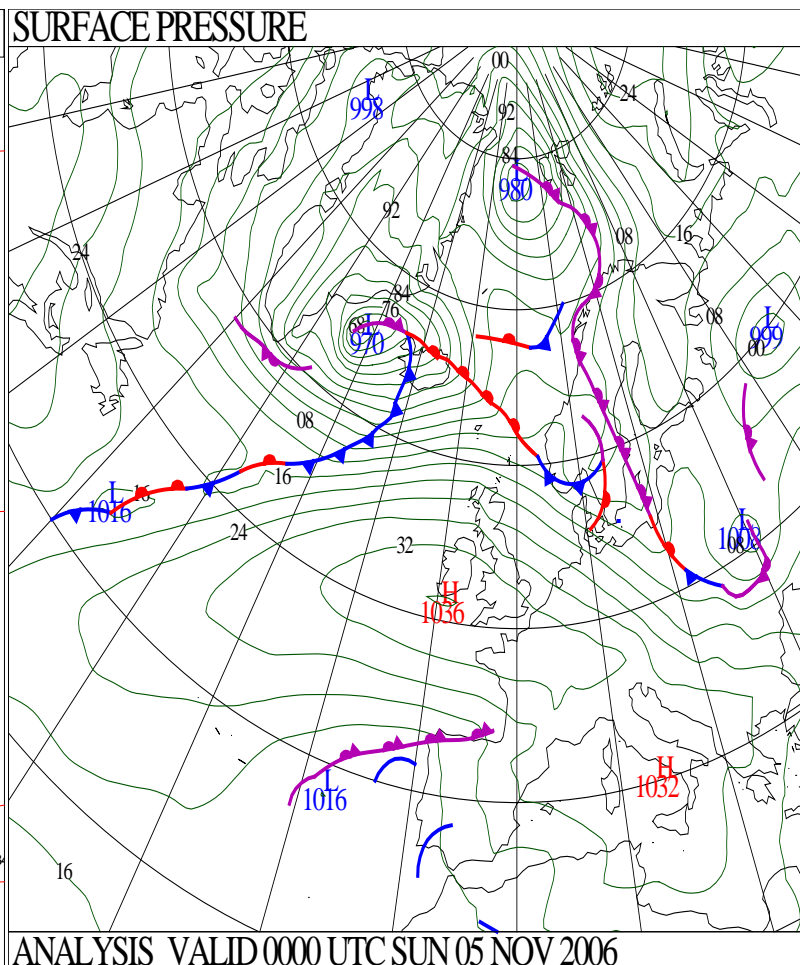
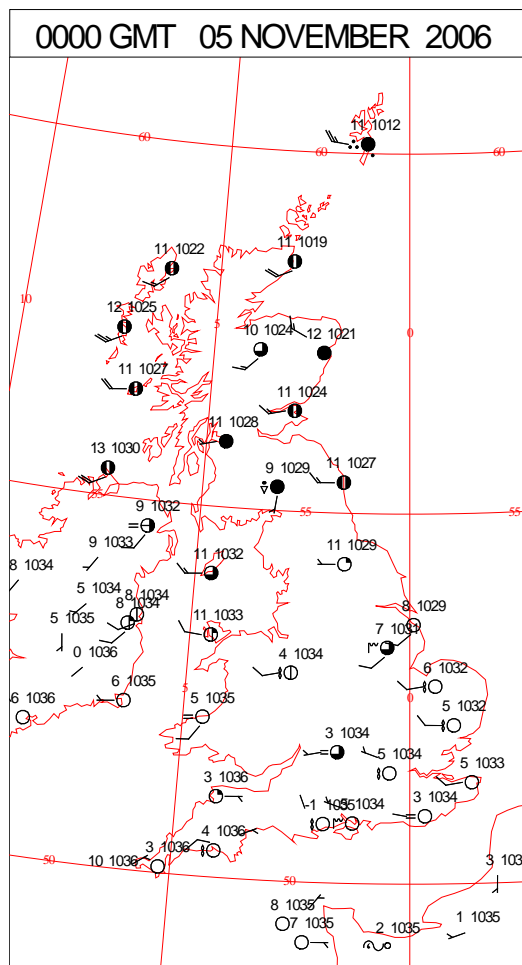
SIGNIFICANT WEATHER

0600 GMT 04 NOVEMBER 2006 SIG WEATHER	1200 GMT 04 NOVEMBER 2006 SIG WEATHER	<p>Summary of UK Weather for Saturday 04 November 2006. Once again high pressure dominated the weather. It was centred over southwestern parts bringing most areas a dry and fine day, but in the north a more moist westerly flow around the high brought thicker cloud and a few spots of rain in the far north, particularly northwestern parts. Some fairly gusty winds were recorded over, and to the lee of, the Scottish mountains too. Some high cloud also spilled south affecting parts of Northern England, Wales and Northern Ireland but these places stayed largely dry. After a chilly start with a widespread frost in southern and southwestern parts (under clearer skies) The best of the afternoon sunshine, and indeed temperatures was to be found in the southwest with parts of Devon, Cornwall and the Channel Islands faring best in this respect. The evening continued on a similar theme, with the clearest skies in the southwest. It turned misty later on as temperatures fell, helped — no doubt — by the numerous bonfires and ‘gunpowder-related’ celebrations that would have been taking place.</p>
1800 GMT 04 NOVEMBER 2006 SIG WEATHER	0000 GMT 05 NOVEMBER 2006 SIG WEATHER	
		<p>EXTREMES Highest Maximum: 14.4 Ballykelly, Londonderry 14.4 Guernsey: Airport, Guernsey Lowest Maximum: 10.3 Kenley Airfield, Surrey Lowest Minimum: -4.6 Benson, Oxfordshire Lowest Grass Minimum: -8.6 Church Lawford, Warwickshire Most Rain: 5.4 Lerwick, Shetland Most Sun: 8.8 St Mawgan, Cornwall</p>

DAILY CLIMATE DATA

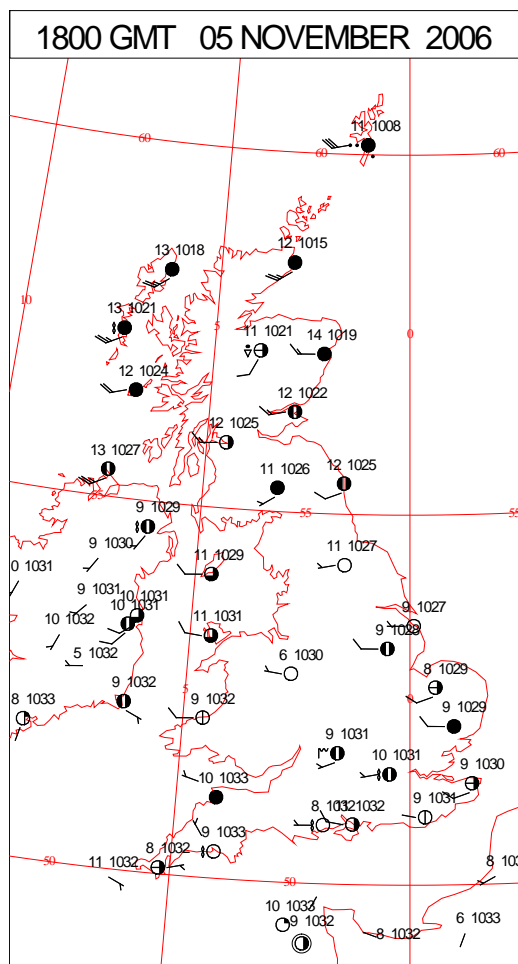
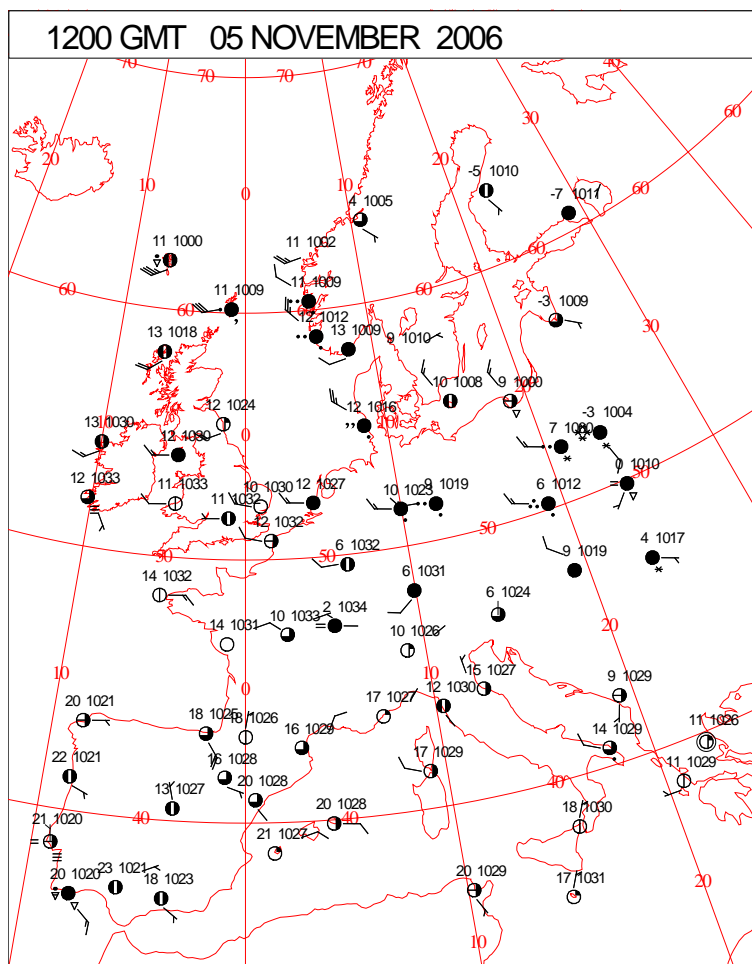
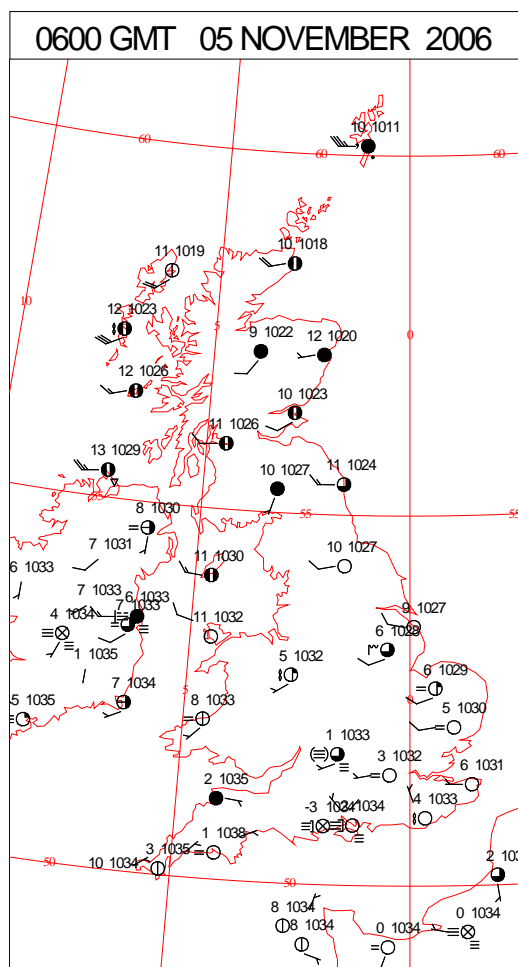
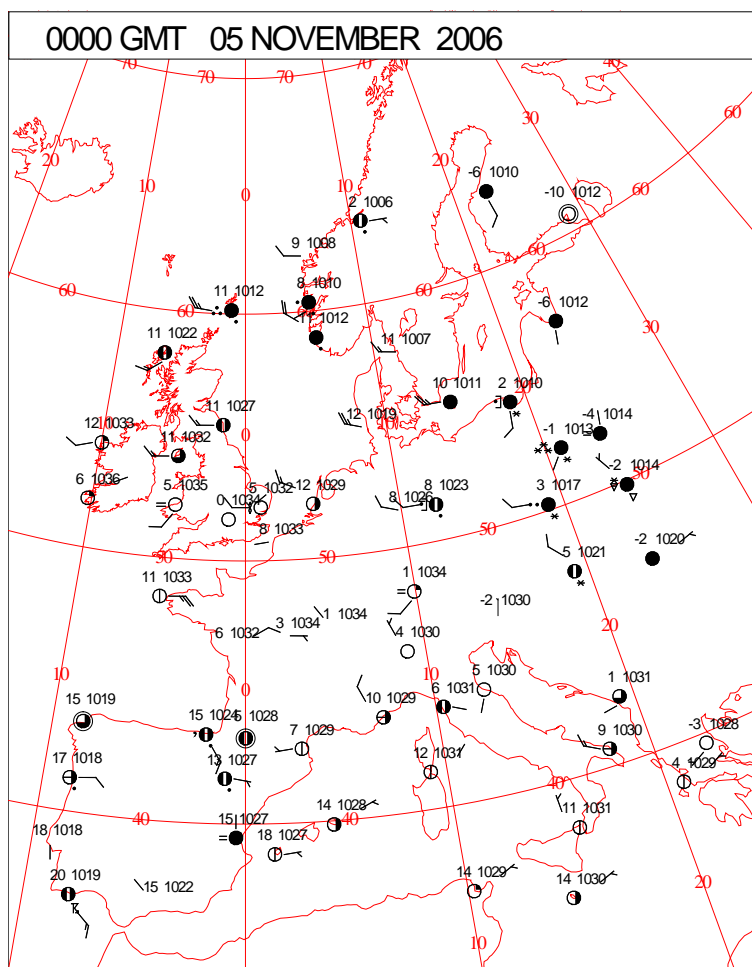


DAILY WEATHER SUMMARY



Sunday 5 November 2006

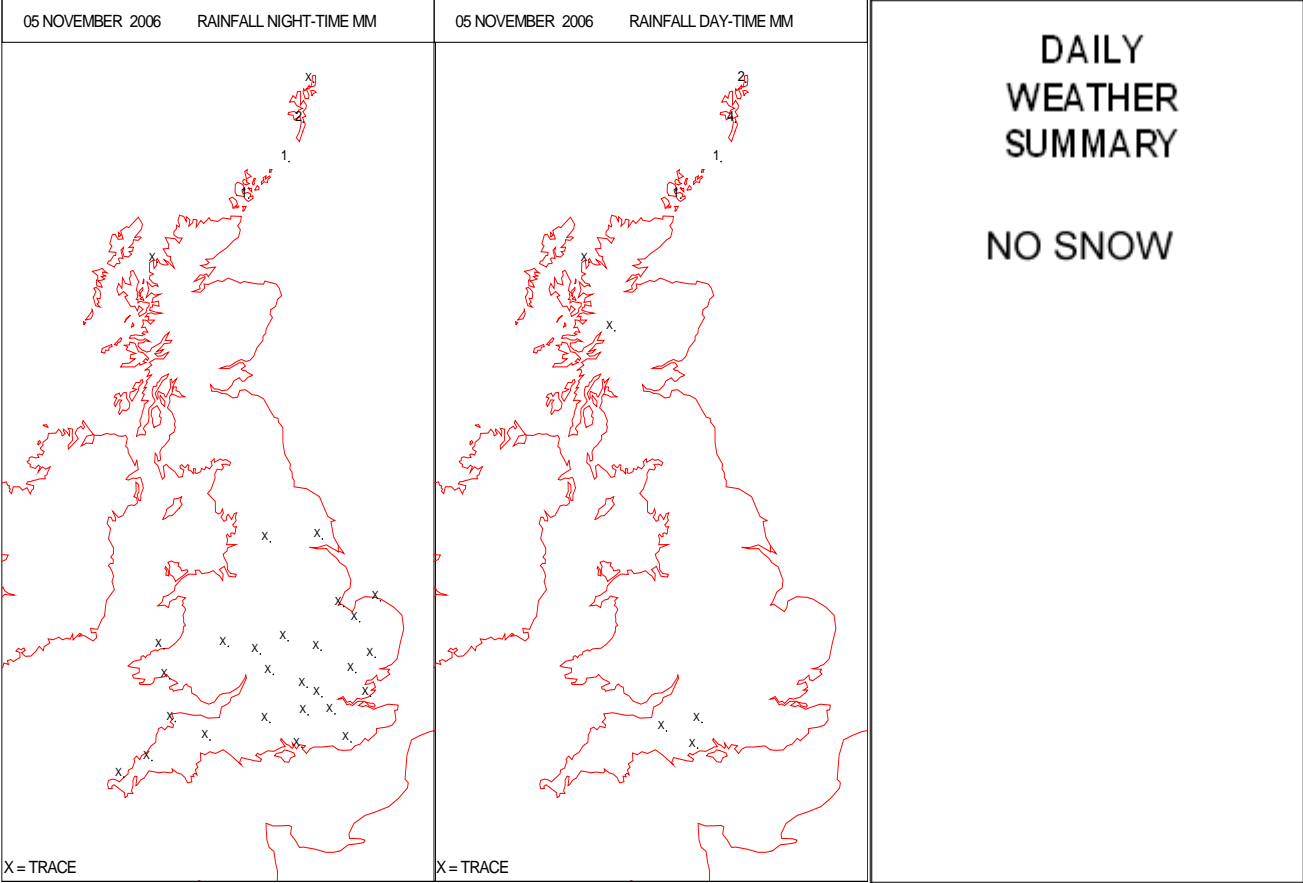
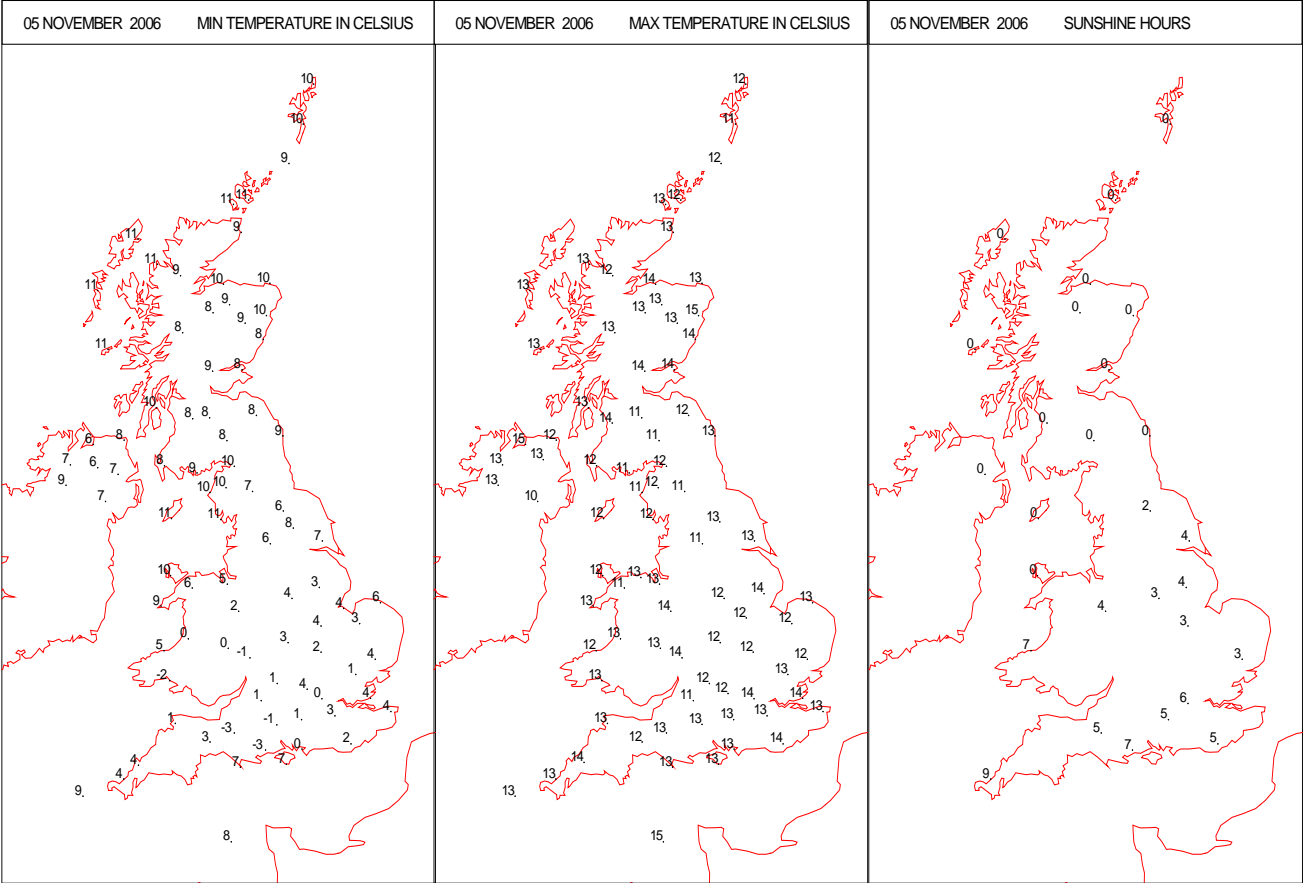
SURFACE REPORTS



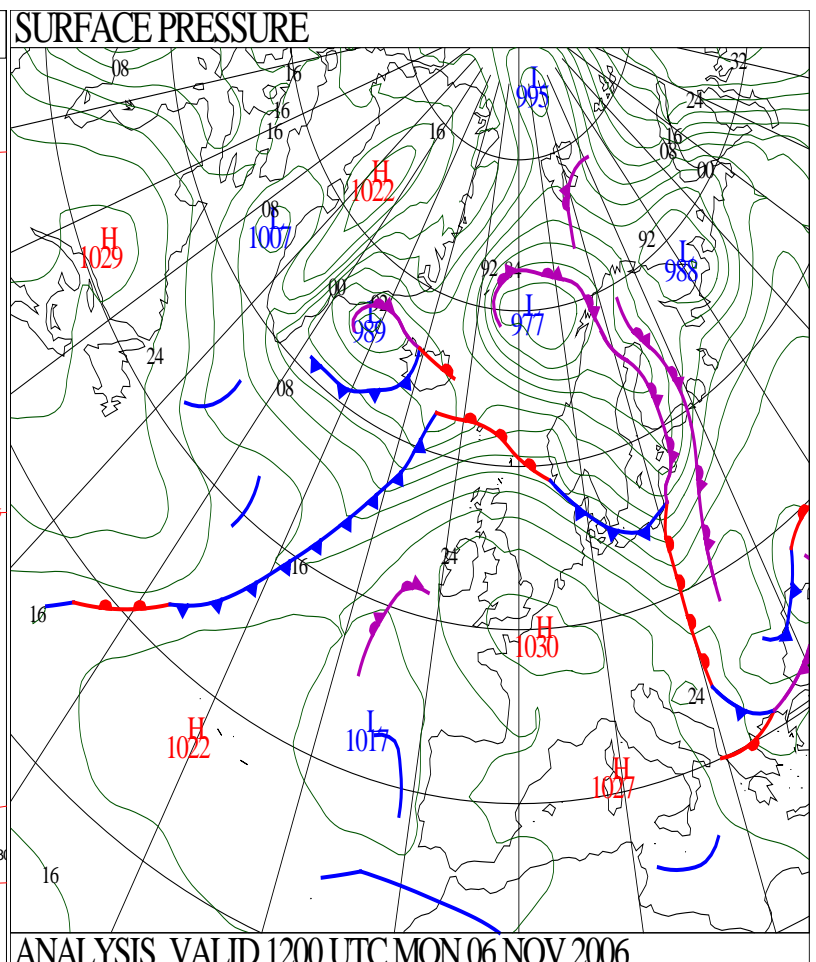
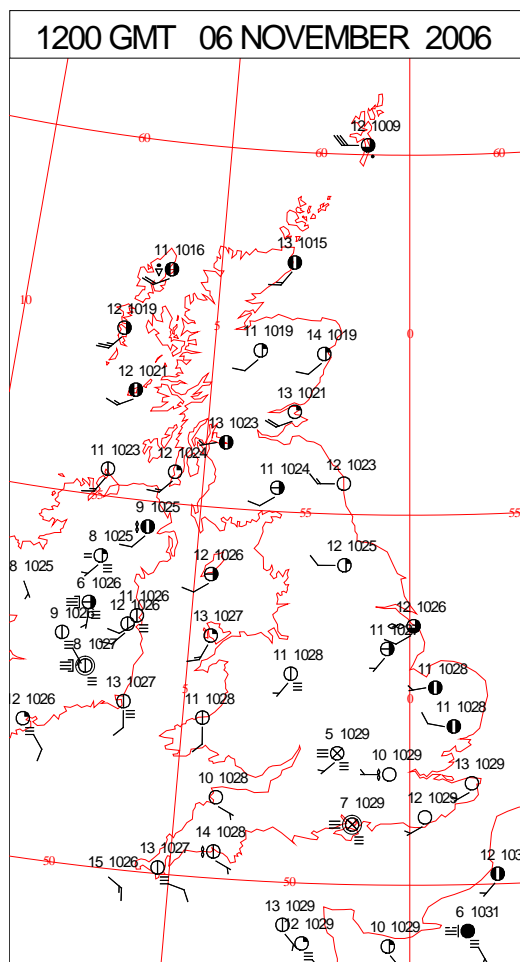
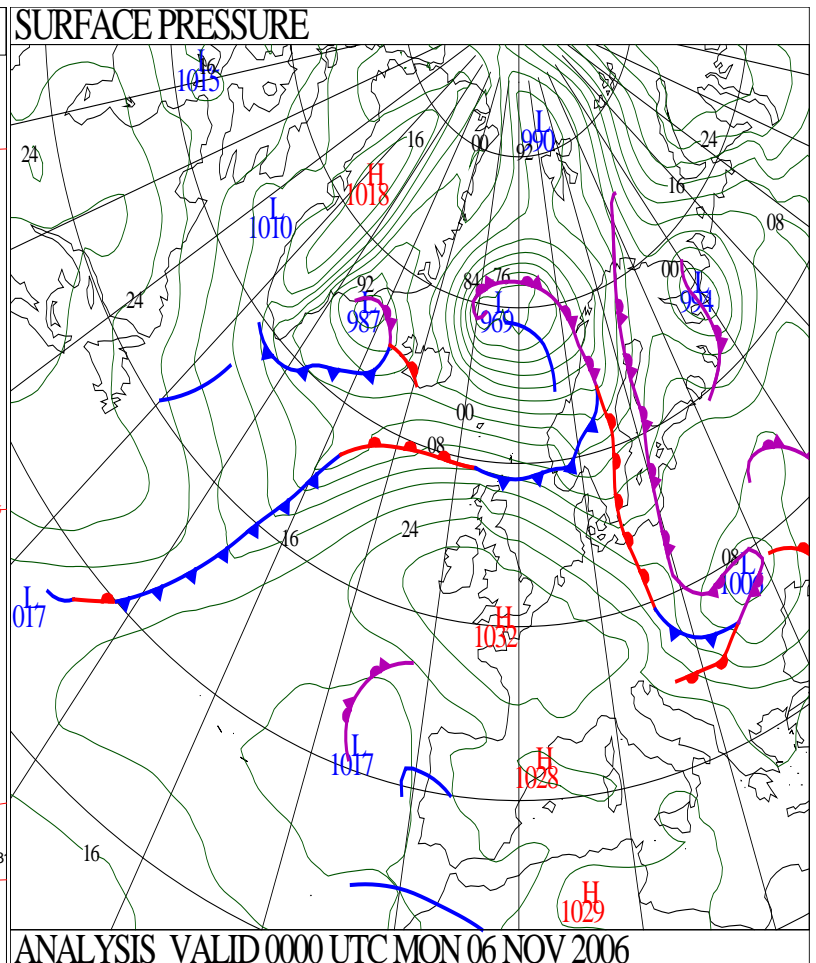
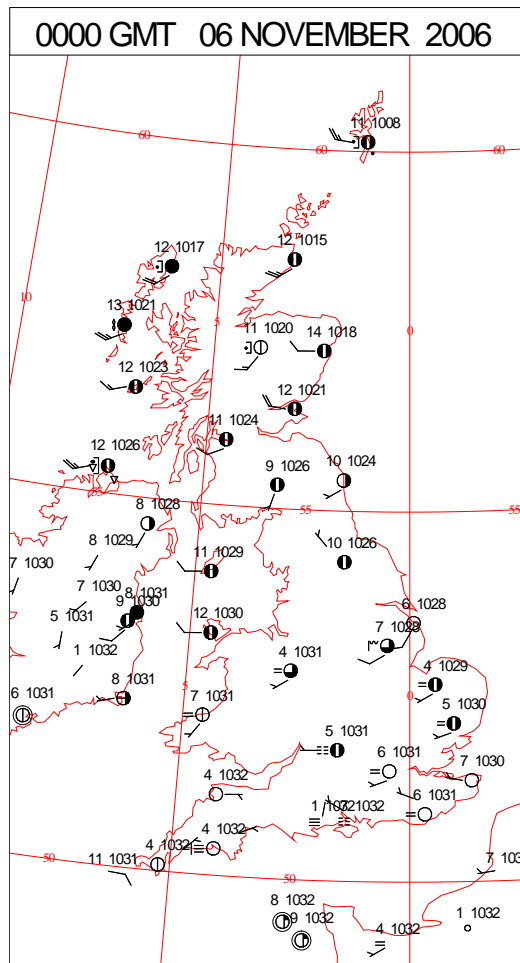
SIGNIFICANT WEATHER

0600 GMT 05 NOVEMBER 2006 SIG WEATHER	1200 GMT 05 NOVEMBER 2006 SIG WEATHER	<div>Summary of UK Weather for Sunday 05 November 2006.<p>High pressure was anchored over southwestern England with a strong westerly flow around the northern perimeter, and a cold front skirting with the Northern Isles. Most parts had a dry day with some bright or sunny spells, though a fair amount of high cloud made some of the sunshine rather hazy, but the generally increased towards the north, with some rain at times mainly over the Northern Isles. The wind reached gusts of more than 90 m.p.h. at times over Cairngorm and almost certainly other mountain ranges in northeast Scotland too. This produced some quite marked lee-effects with Aberdeenshire in particular having a reasonably bright day, and with some of the highest temperatures in the UK recorded here too.</p><p>The evening carried on in a similar vein — breezy and cloudy in the far north, but further south clearer, and once again many places turned misty with isolated fog by evening, particularly in the southwest.</p></div>
1800 GMT 05 NOVEMBER 2006 SIG WEATHER	0000 GMT 06 NOVEMBER 2006 SIG WEATHER	
		<div>EXTREMES<p>Highest Maximum: 15.1 Guernsey: Airport, Guernsey</p><p>Lowest Maximum: 10.2 Aldergrove, Antrim 10.2 Glennanne No 2, Armagh</p><p>Lowest Minimum: -2.8 Larkhill, Wiltshire</p><p>Lowest Grass Minimum: -6.6 Boscombe Down, Wiltshire</p><p>Most Rain: 6.2 Lerwick, Shetland</p><p>Most Sun: 8.9 Camborne, Cornwall</p></div>

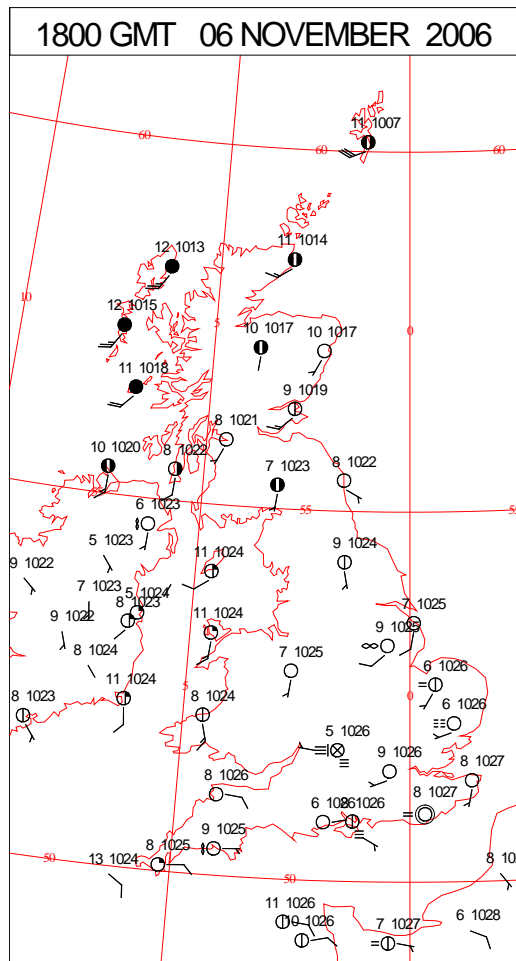
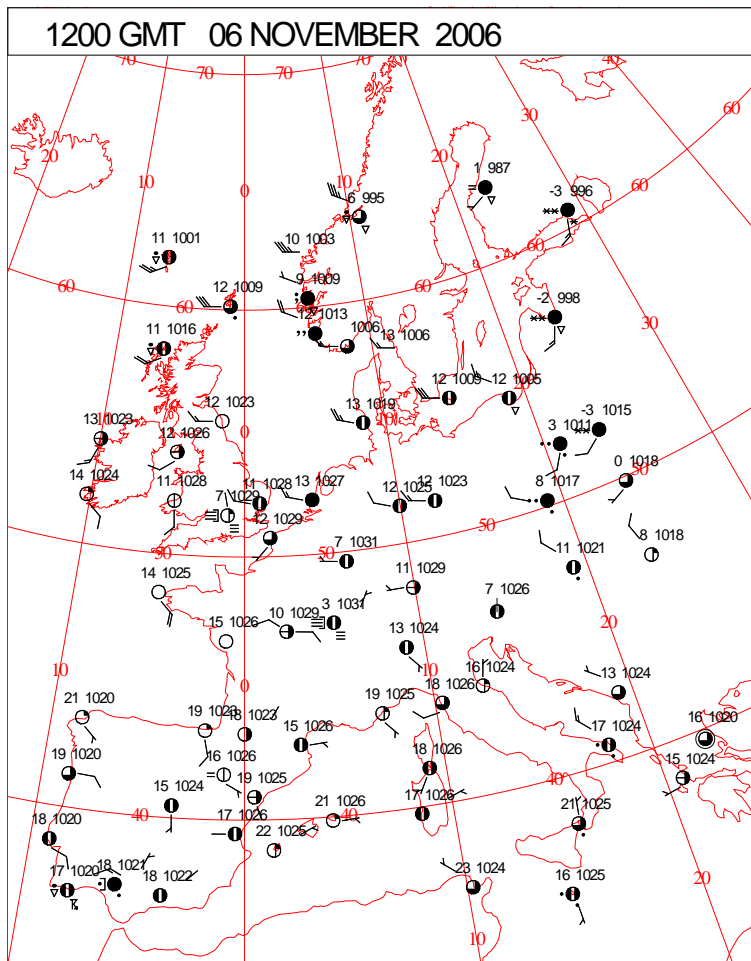
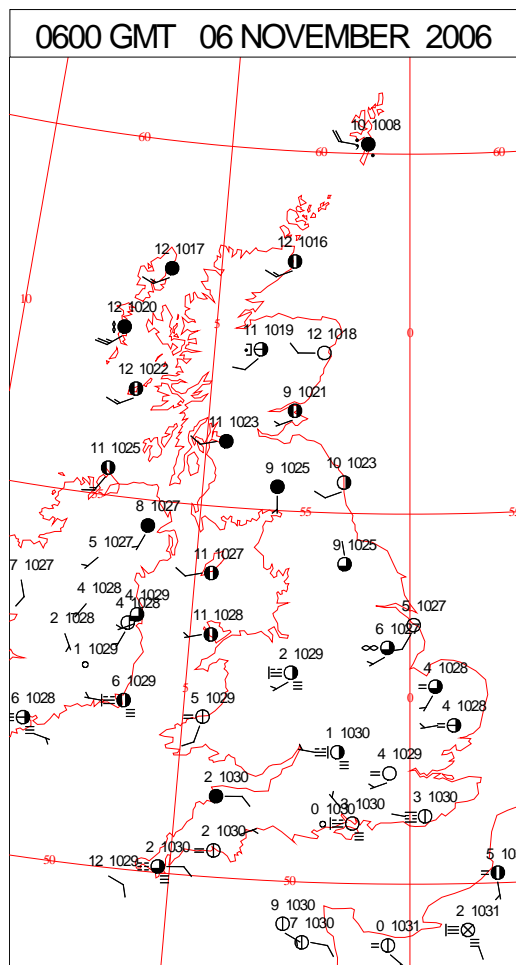
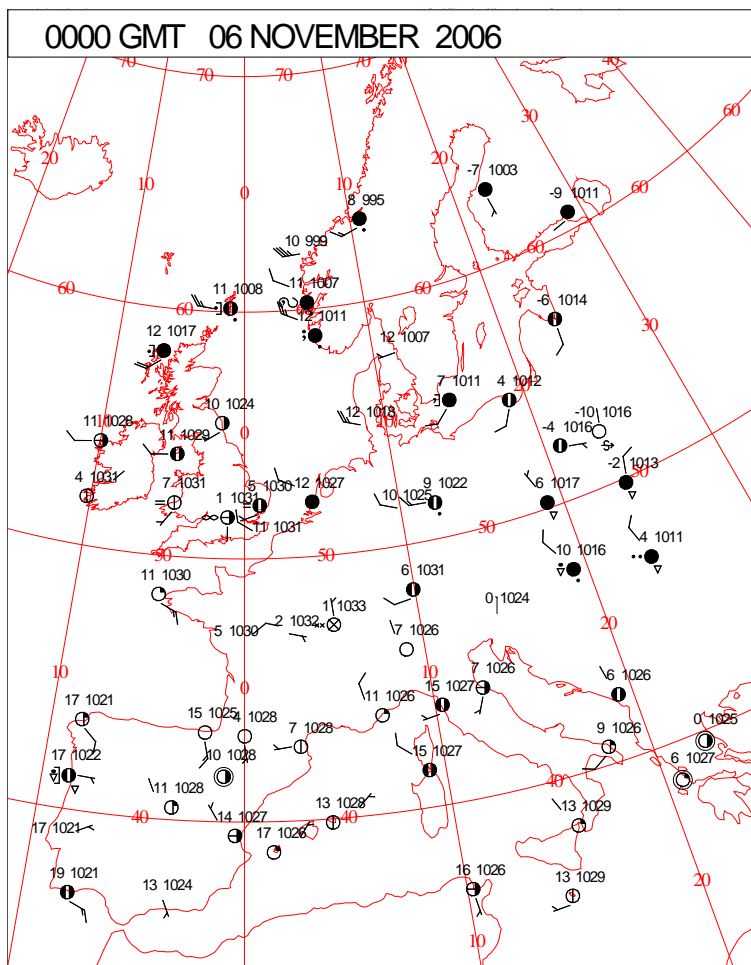
DAILY CLIMATE DATA



DAILY WEATHER SUMMARY



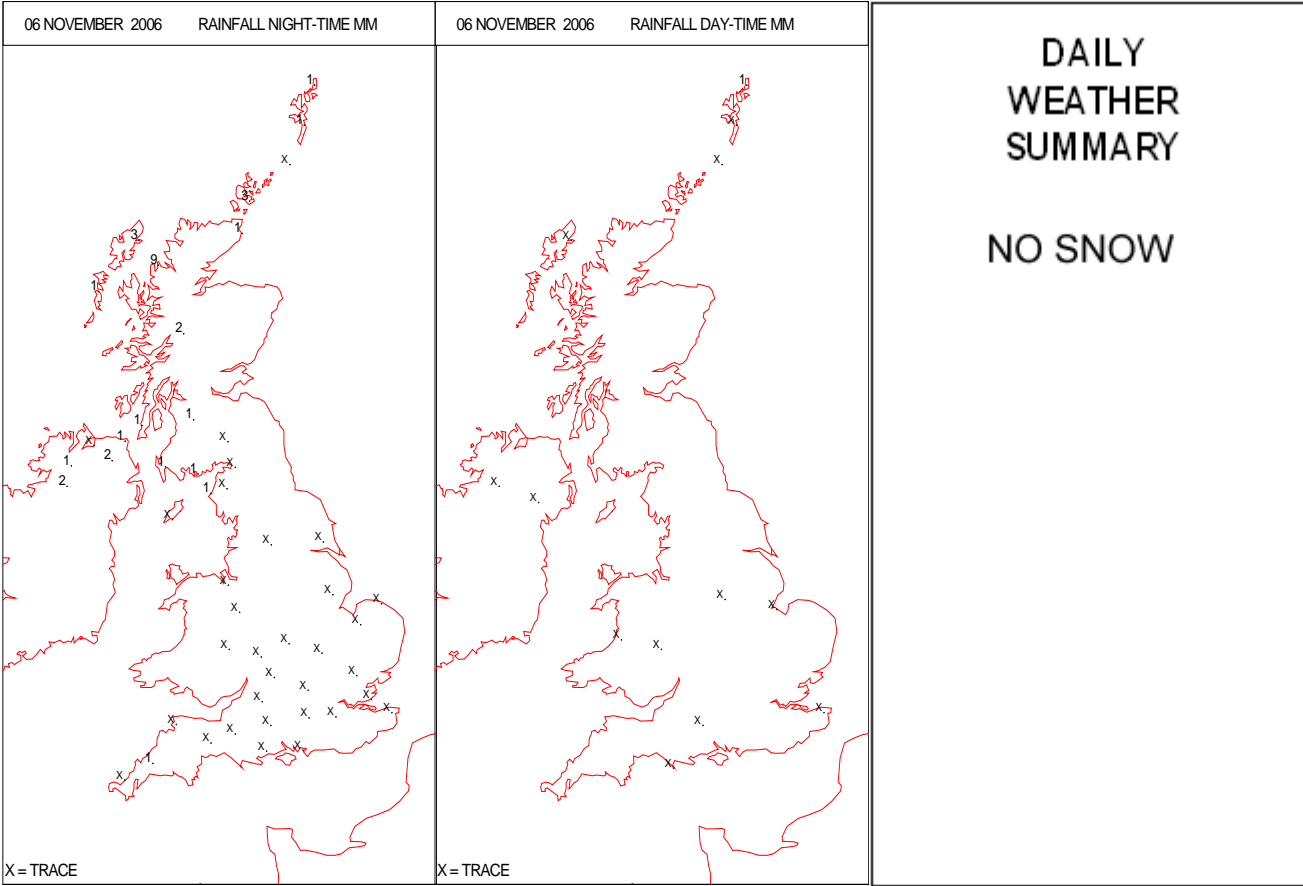
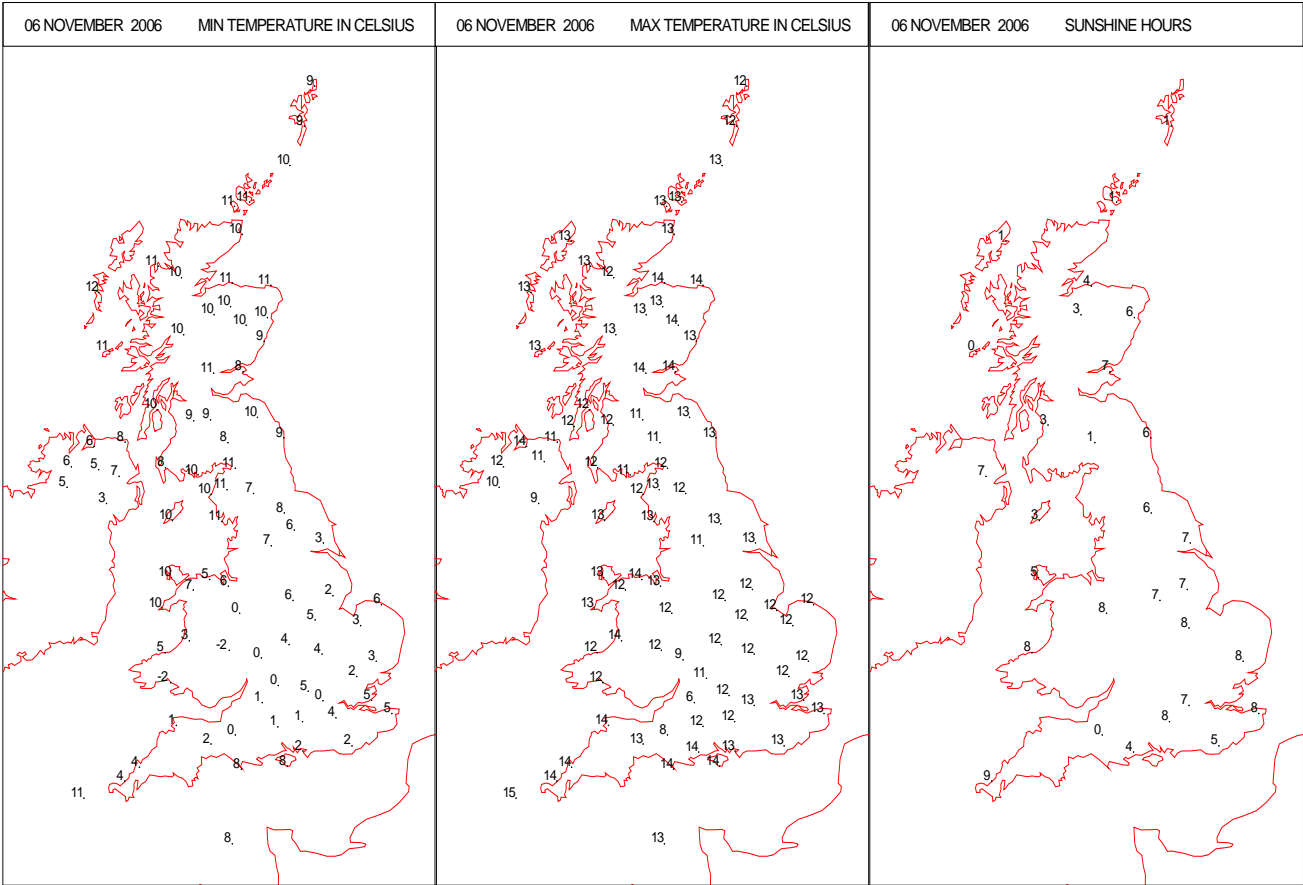
SURFACE REPORTS



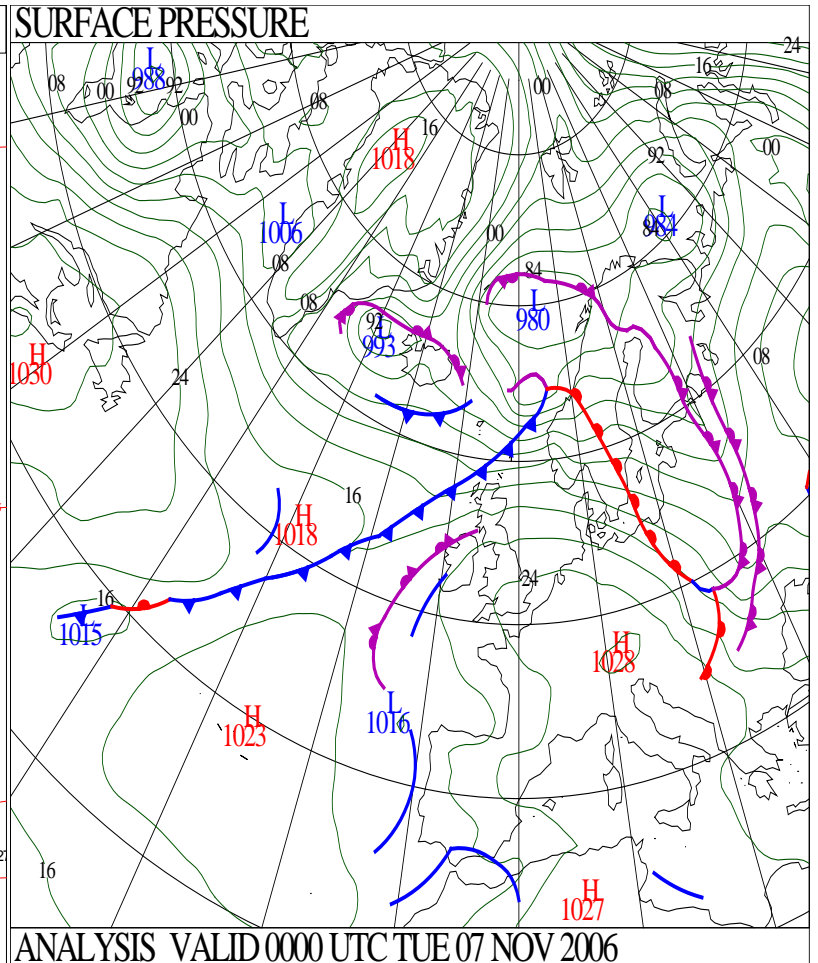
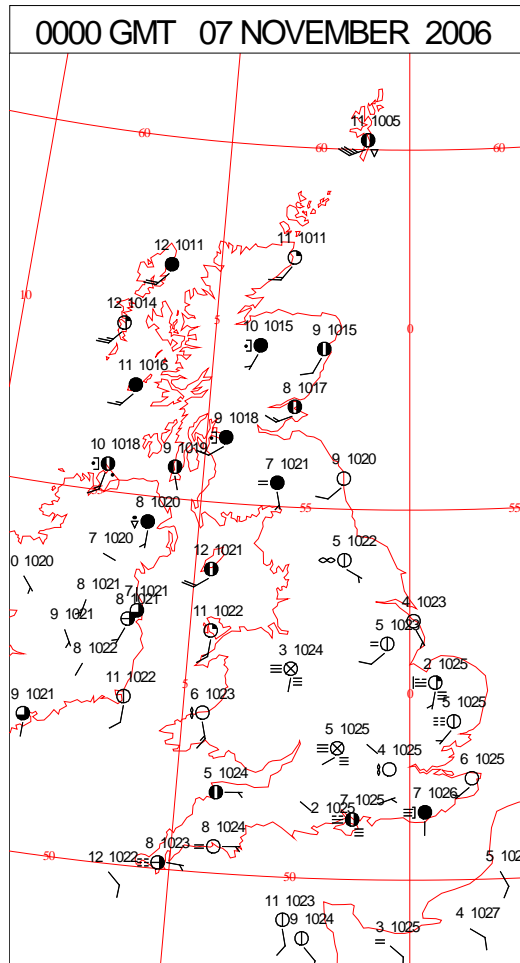
SIGNIFICANT WEATHER

0600 GMT 06 NOVEMBER 2006	SIG WEATHER	1200 GMT 06 NOVEMBER 2006	SIG WEATHER	<p>Summary of UK Weather for Monday 06 November 2006. Much of England and Wales was fine throughout with largely clear skies at night and sunny spells by day. A light southwest breeze kept the north of England and Wales fog-free but light winds in southern half of the UK allowed the formation of some quite thick fog. Some of this lasted all day in some central southern counties (i.e. parts of Hampshire, Wiltshire, Dorset) and here temperatures were depressed (Brize Norton reached only 6 °C by afternoon). Most places reached the seasonal average with some pleasantly warm sunshine (Torquay 8.9 hours, Saunton Sands 15 °C). After sunset, mist and fog returned to many central and southern parts of England and in eastern Wales. The far northwest of England, Northern Ireland and, especially Scotland, had more in the way of cloud throughout, accompanied by a moderate-to-fresh wind (strong at times in exposed parts of north and west Scotland with gusts over 40 m.p.h.) but it was mostly dry apart from some light rain at times in far north and west (Lerwick 4.2 mm), and then later in N Ireland. In the north it was relatively mild, fog and frost-free, with daytime maxima generally around 13 °C.</p>
1800 GMT 06 NOVEMBER 2006	SIG WEATHER	0000 GMT 07 NOVEMBER 2006	SIG WEATHER	<p>EXTREMES Highest Maximum: 14.8 Scilly: St Marys Air, Isles Of Scilly Lowest Maximum: 6.4 Lyneham, Wiltshire Lowest Minimum: -1.9 Benson, Oxfordshire Lowest Grass Minimum: -4.9 Cardinham, Bodmin, Cornwall Most Rain: 8.8 Aultbea No 2, Ross & Cromarty Most Sun: 8.8 Camborne, Cornwall</p>

DAILY CLIMATE DATA

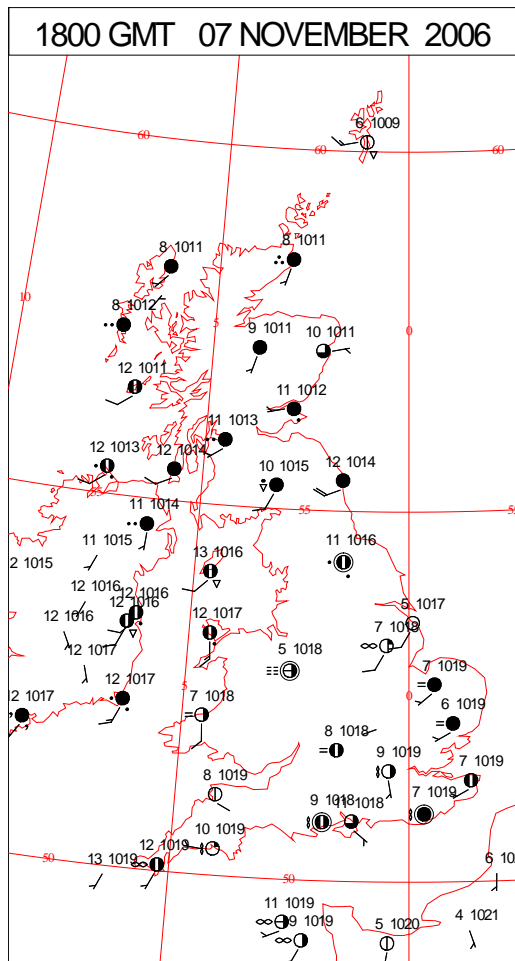
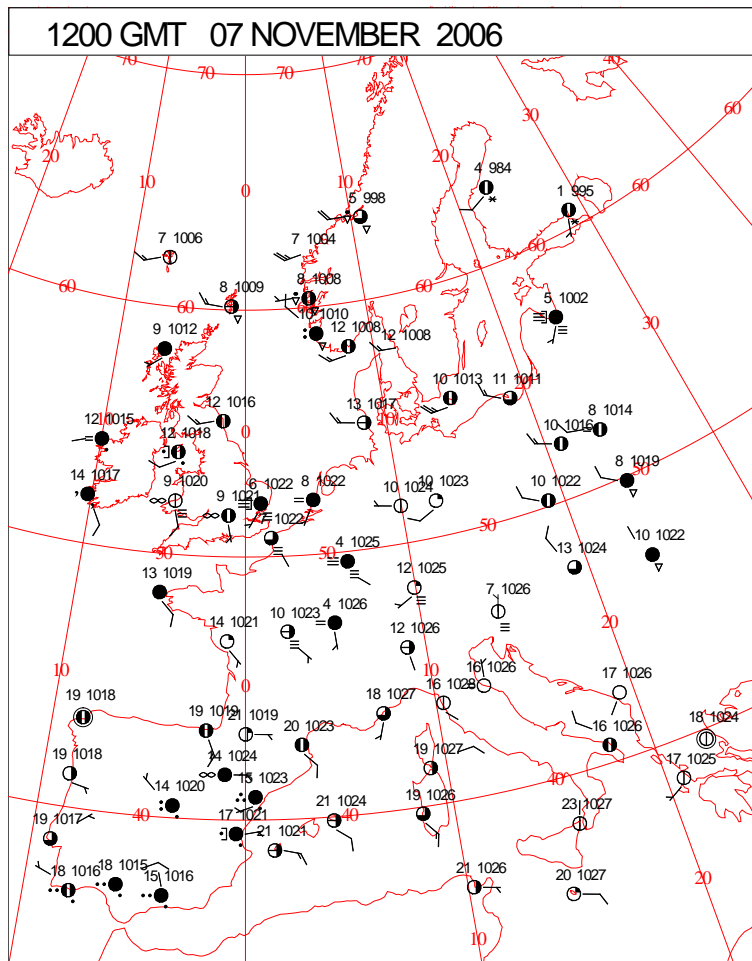
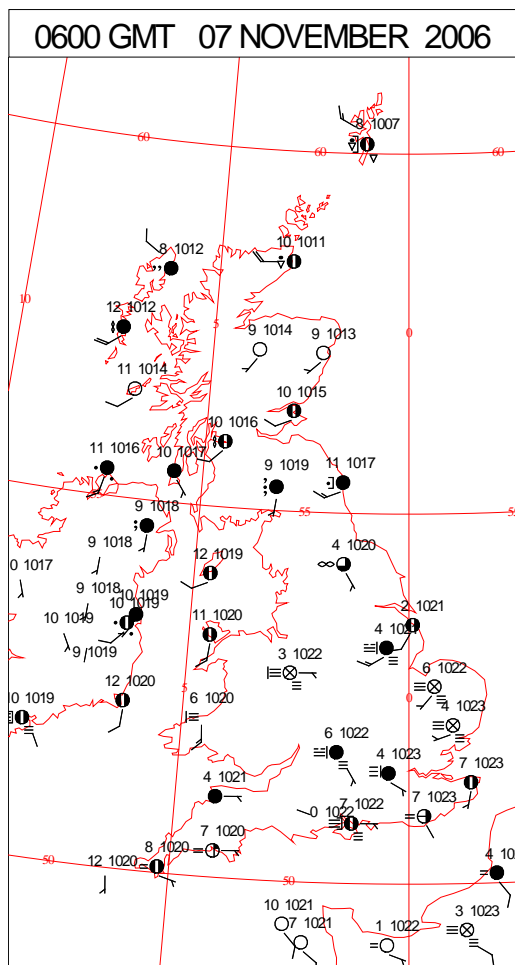
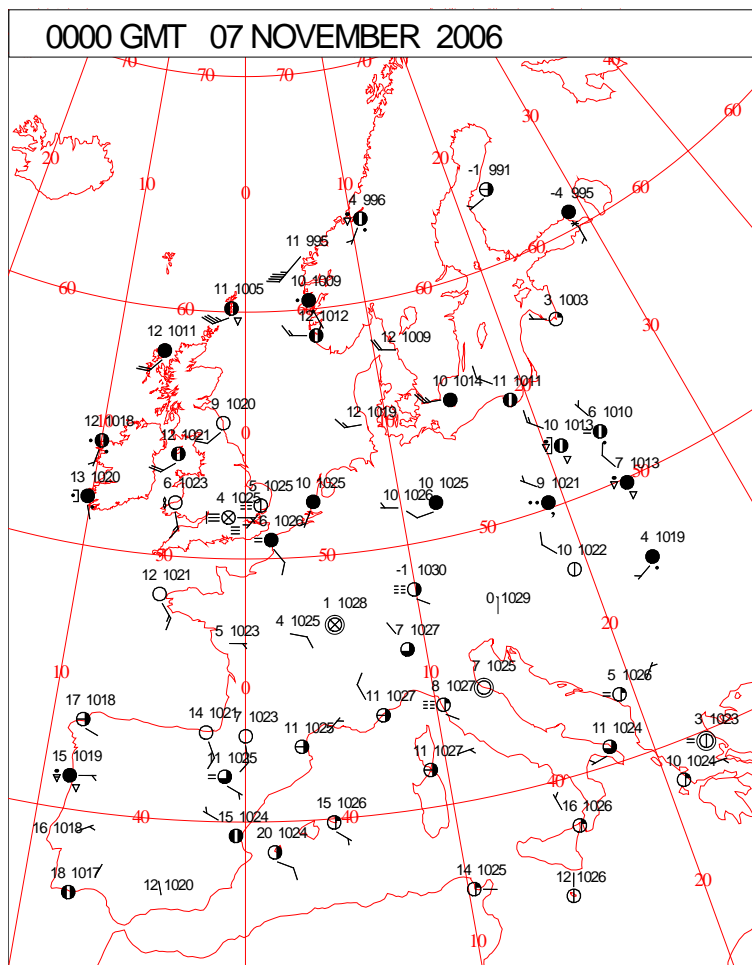


DAILY WEATHER SUMMARY



Tuesday 7 November 2006

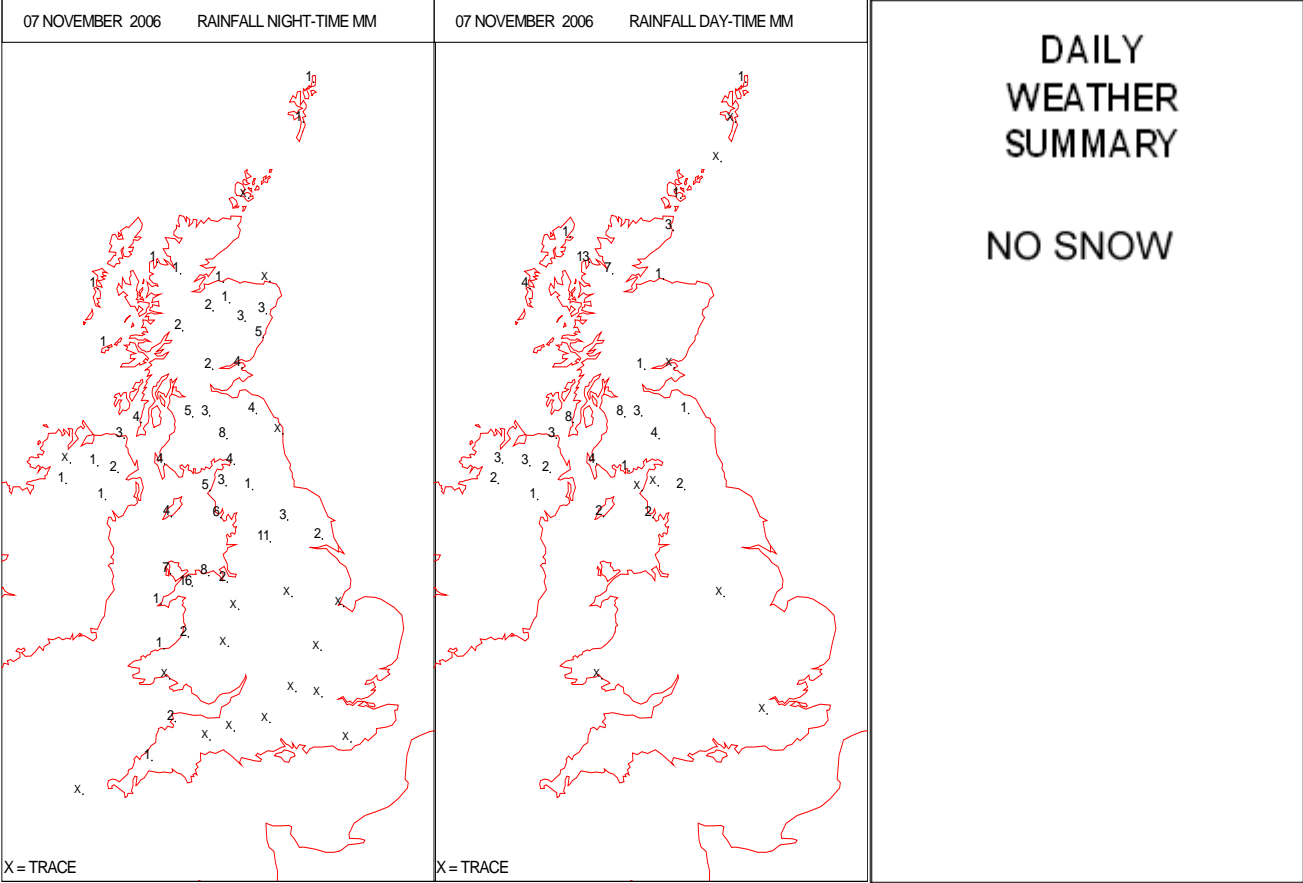
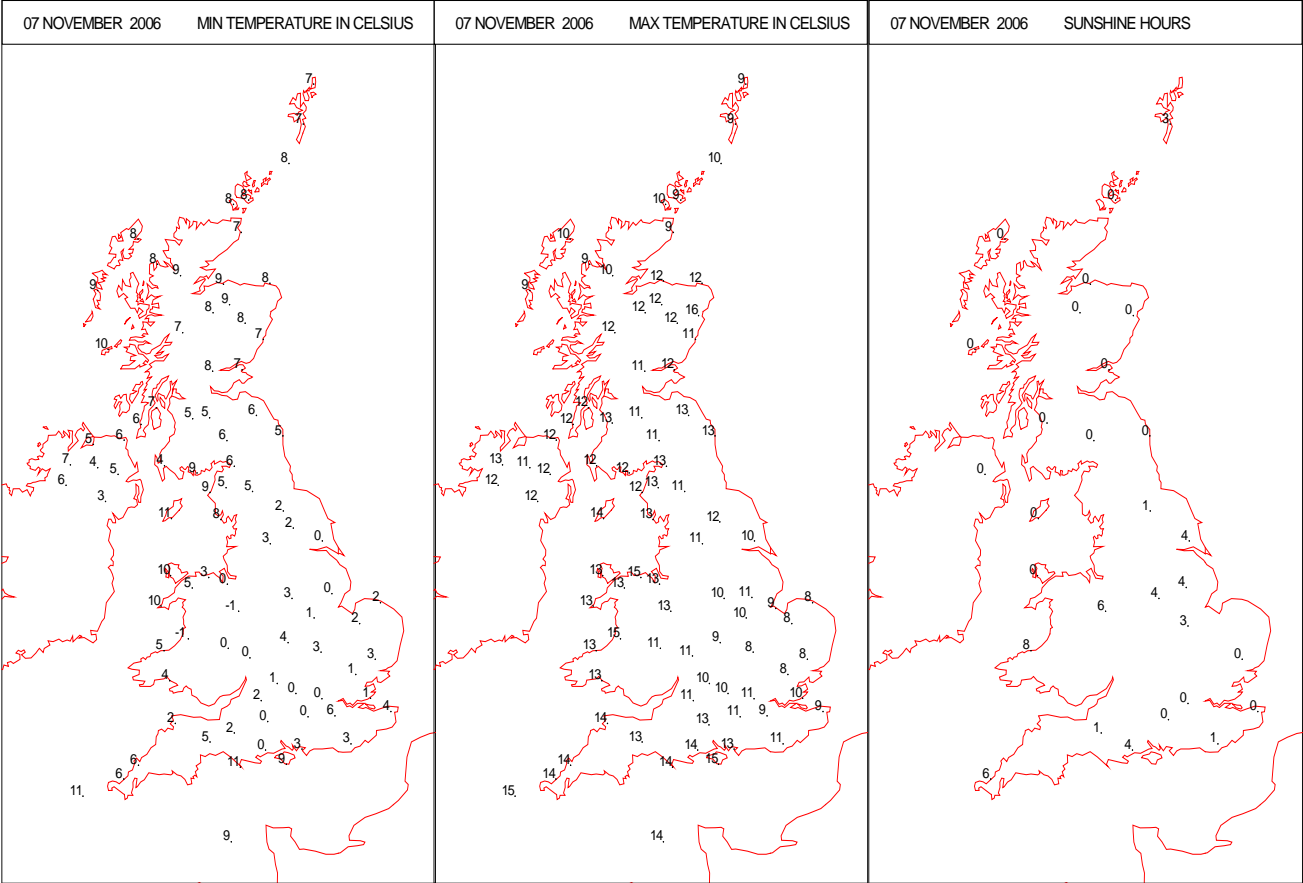
SURFACE REPORTS



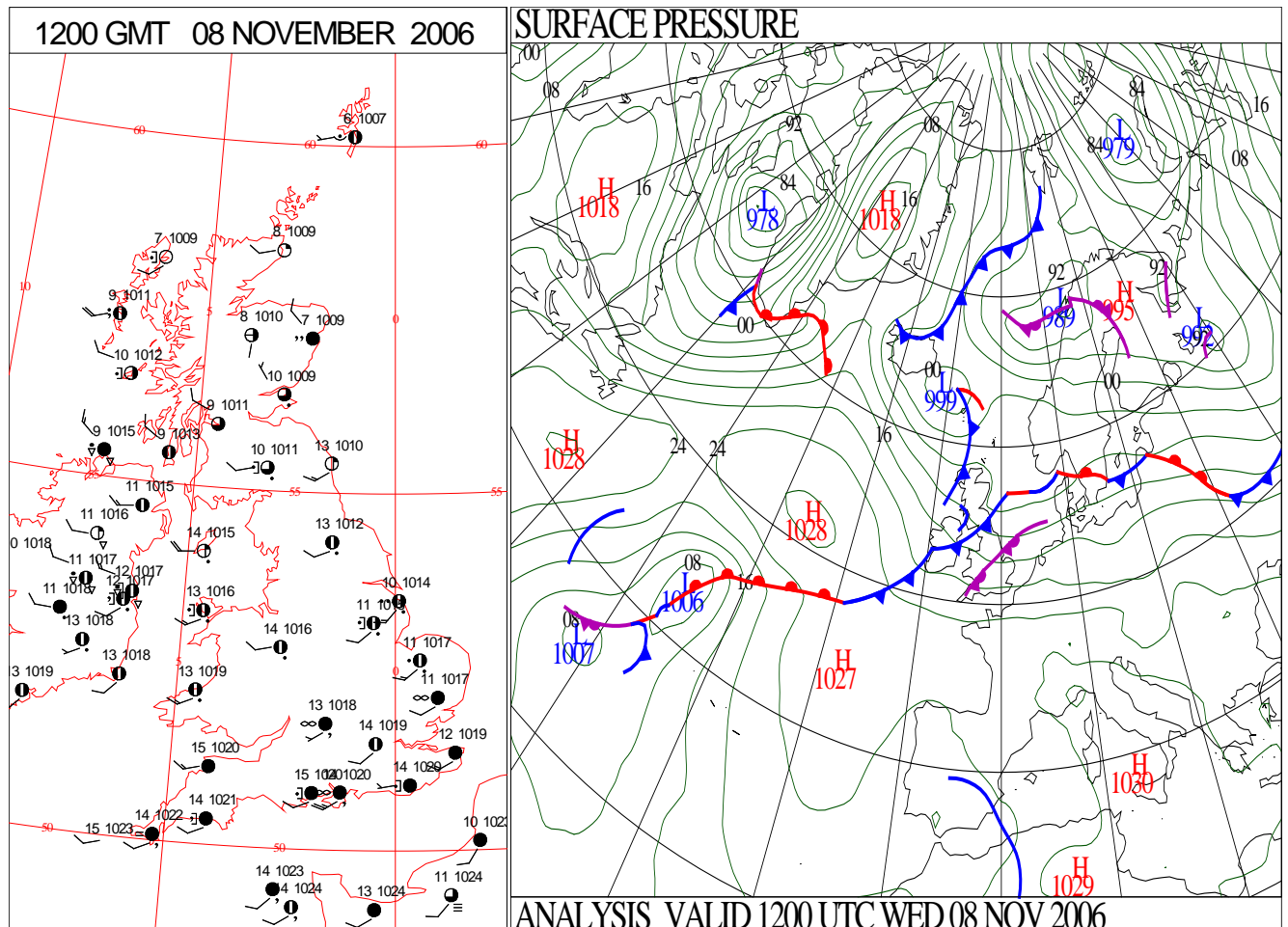
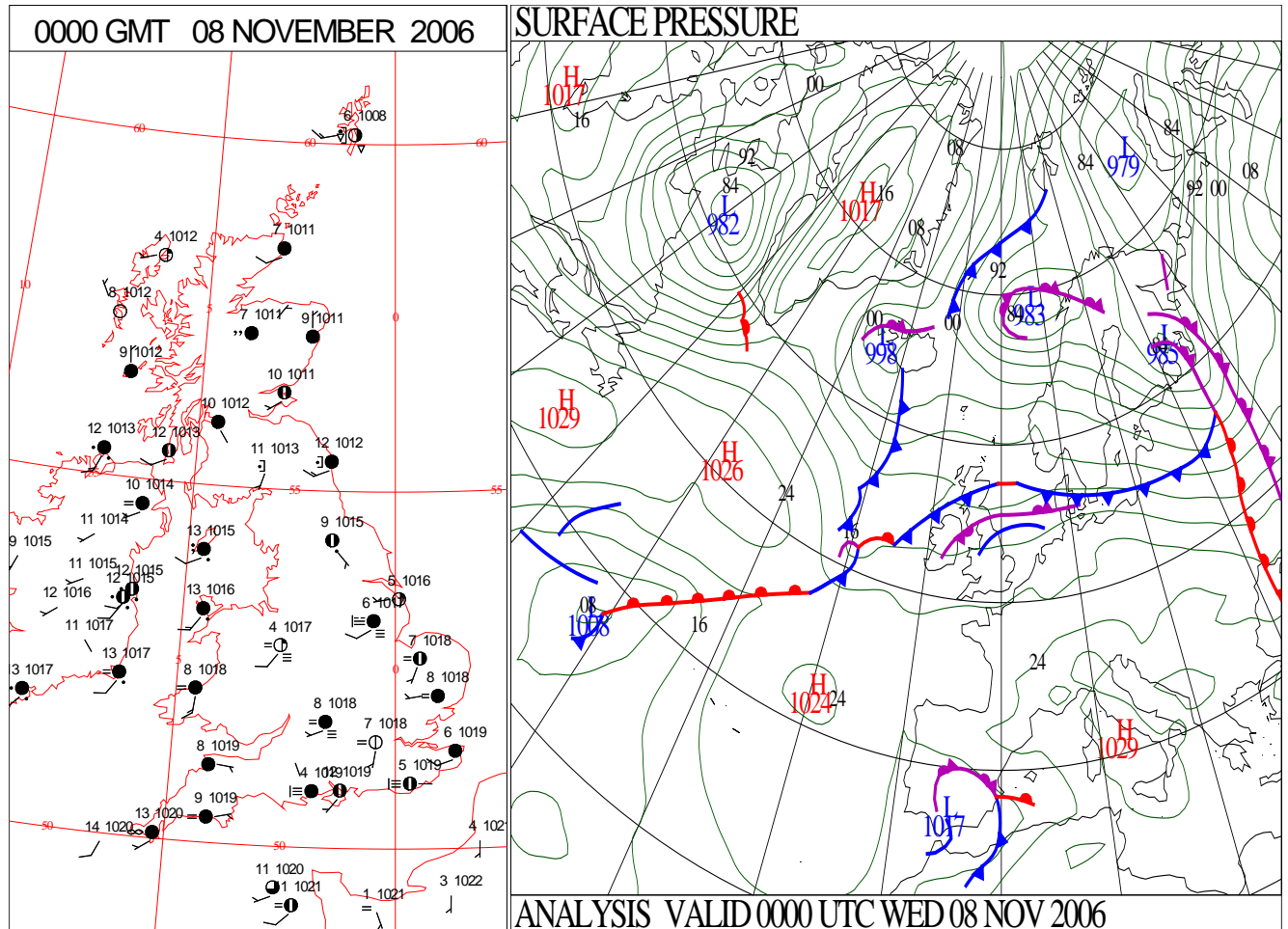
SIGNIFICANT WEATHER

0600 GMT 07 NOVEMBER 2006	SIG WEATHER	1200 GMT 07 NOVEMBER 2006	SIG WEATHER	<p>Summary of UK Weather for Tuesday 07 November 2006.</p> <p>There was widespread dense fog by the early hours over much of England (except the north) and eastern Wales. There was patchy frost too (e.g. Manchester -2 °C). Much of the fog and low cloud lifted during the day, but East Anglia, much of the Midlands and the southeast stayed rather grey for much of the day and here it was chilly too (Shobdon in Herefordshire reaching only 6 °C). Some good spells of sunshine were to be had, eventually, over the rest of England and over most of Wales (Fishguard 7.7 hours) and here temperatures were on the mild side (Falmouth 16 °C). The rest of the UK, that is, the far north of England, Northern Ireland and Scotland, were generally cloudy and mild (Aberdeen 16 °C) with some rain at times through the whole day, especially over the Highlands (Aultbea 17.8 mm). The moderate to fresh southwesterly winds in the north gradually eased during the day and the weather became drier and colder in northern Scotland during the evening.</p>
1800 GMT 07 NOVEMBER 2006	SIG WEATHER	0000 GMT 08 NOVEMBER 2006	SIG WEATHER	
				<p>EXTREMES</p> <p>Highest Maximum: 15.7 Dyce, Aberdeenshire</p> <p>Lowest Maximum: 7.5 Andrewsfield, Essex</p> <p>Lowest Minimum: -0.9 Trawsgoed, Dyfed</p> <p>Lowest Grass Minimum: -4.6 Wittering, Cambridgeshire</p> <p>Most Rain: 16.4 Capel Curig No 3, Gwynedd</p> <p>Most Sun: 7.0 Isle Of Portland, Dorset</p>

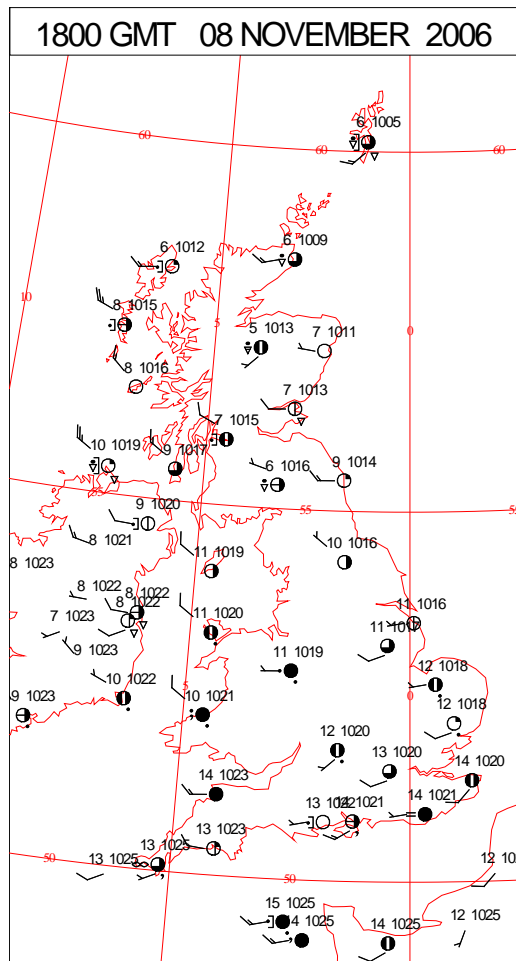
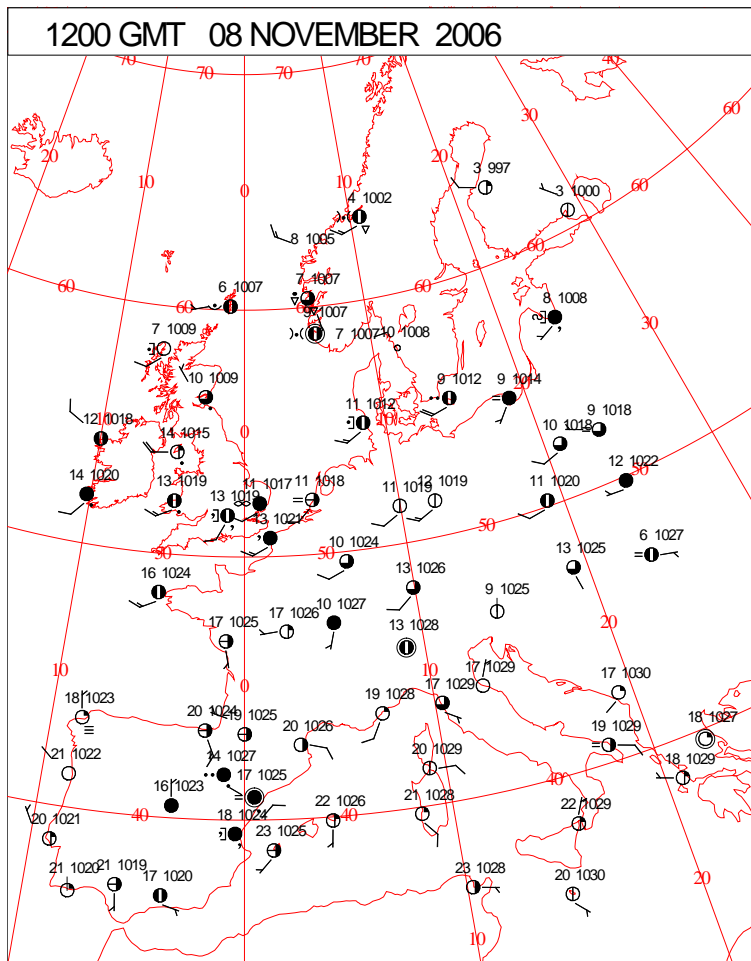
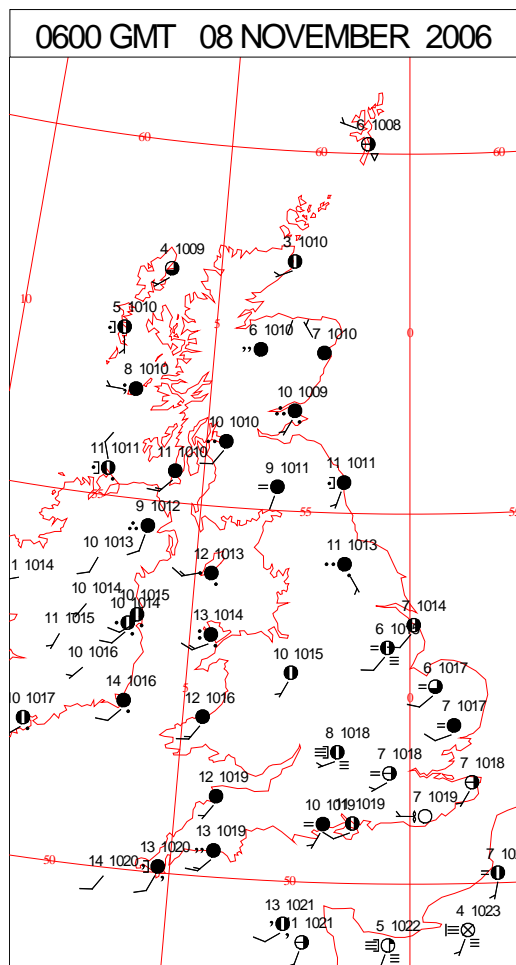
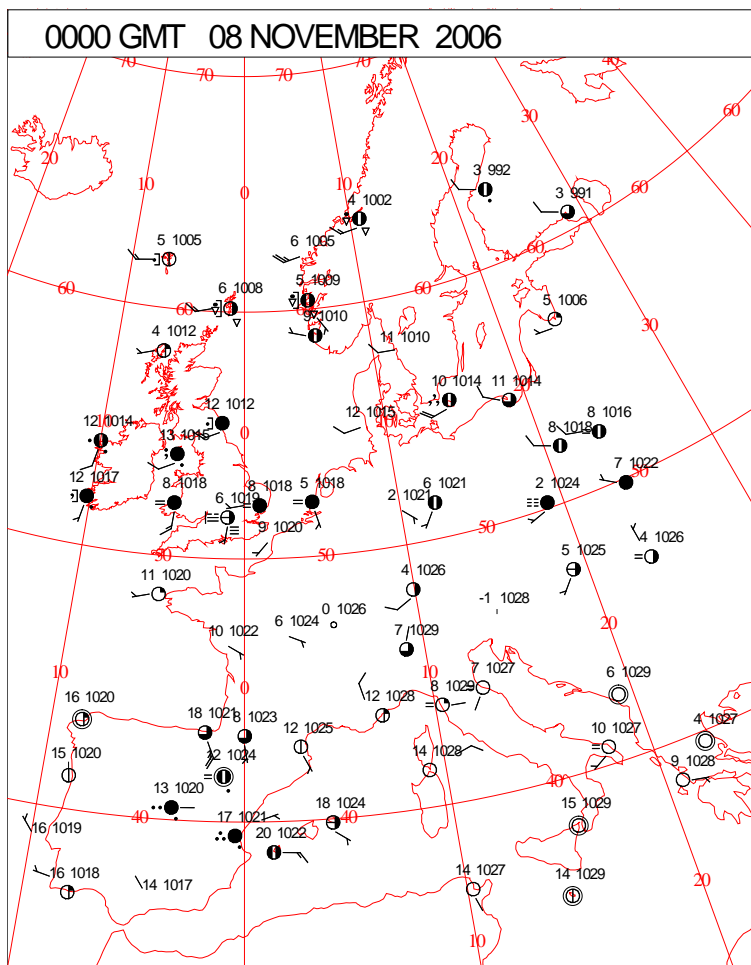
DAILY CLIMATE DATA



DAILY WEATHER SUMMARY



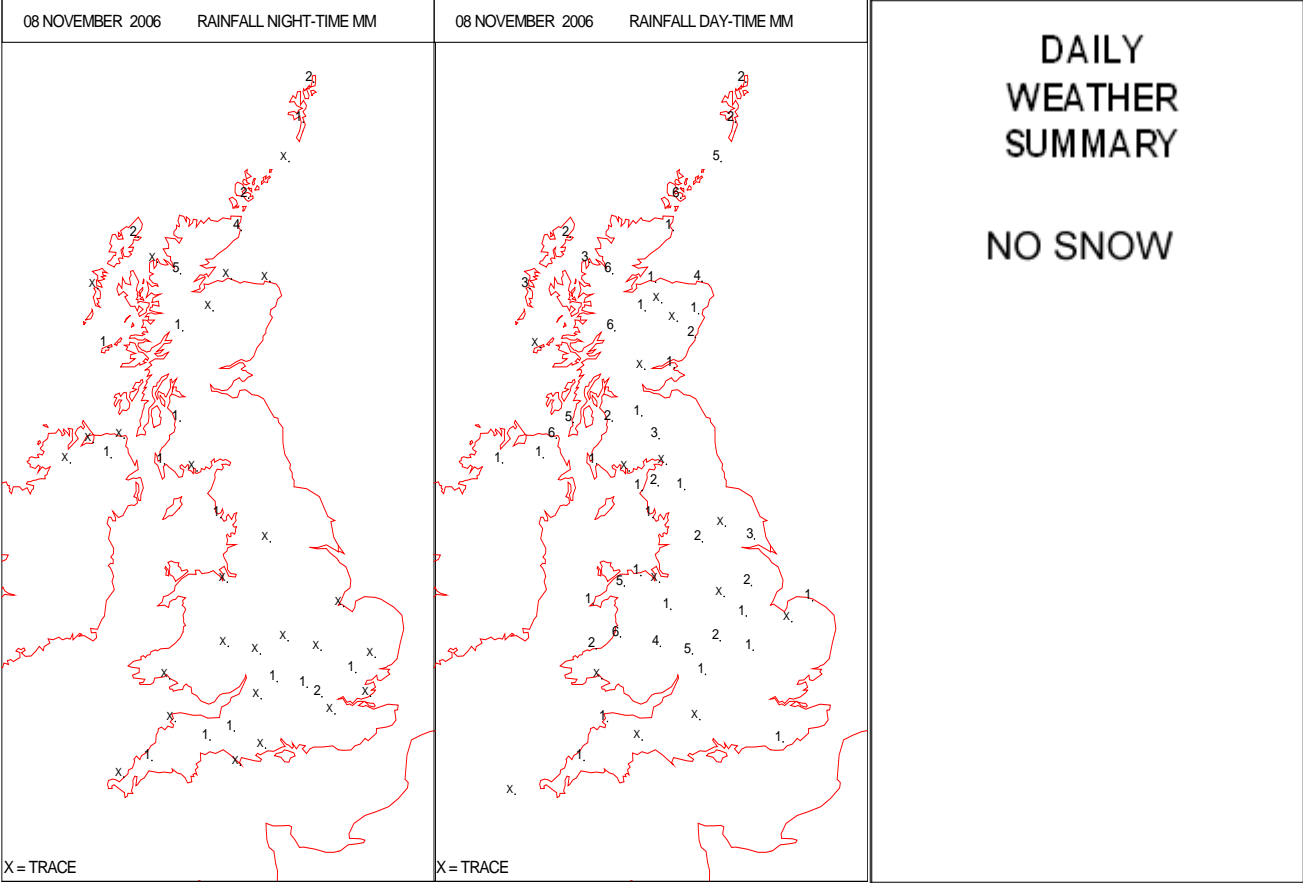
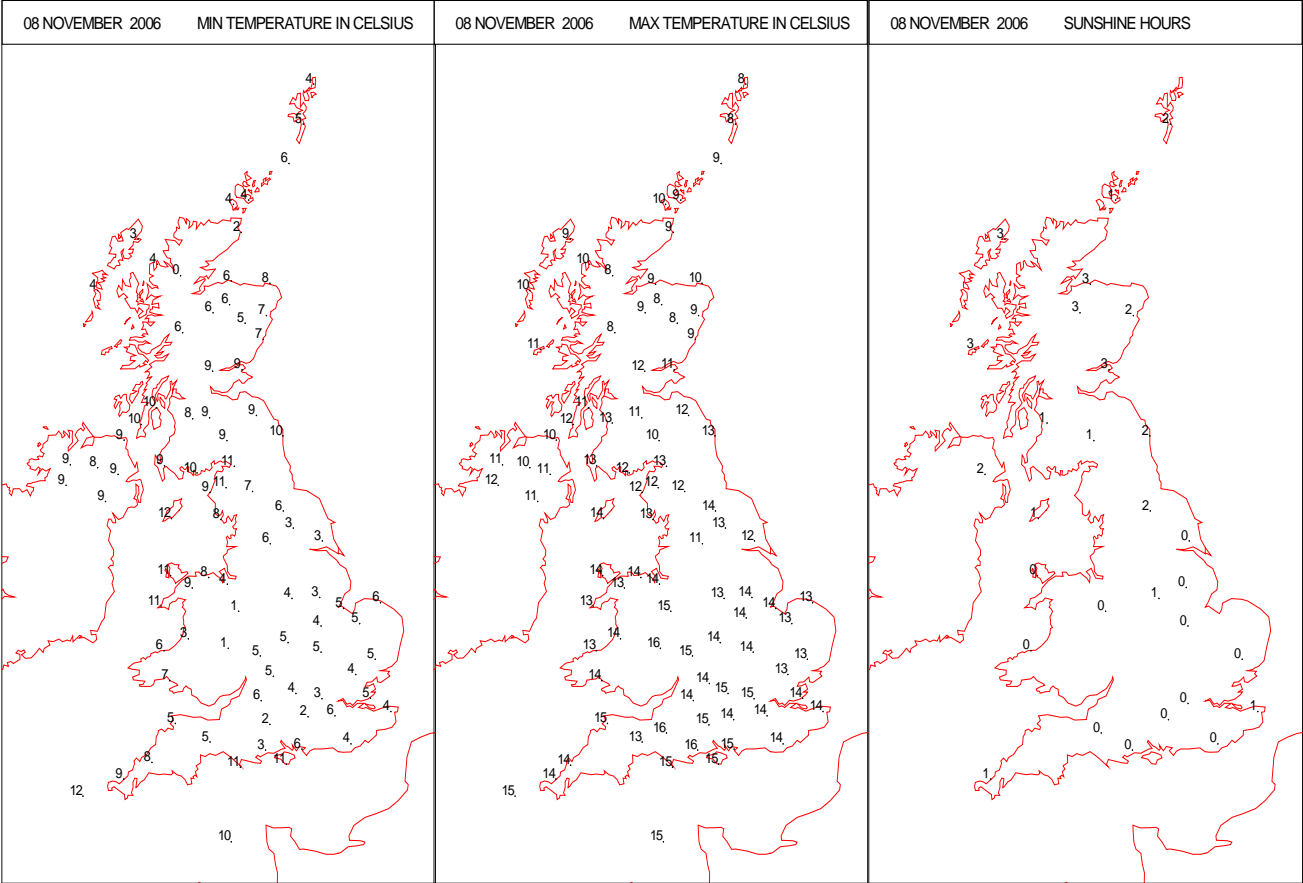
SURFACE REPORTS



SIGNIFICANT WEATHER

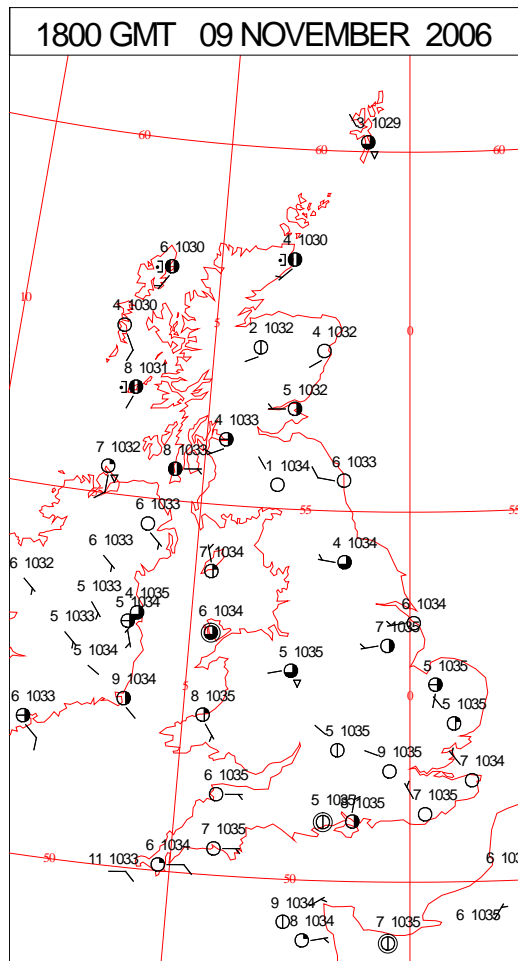
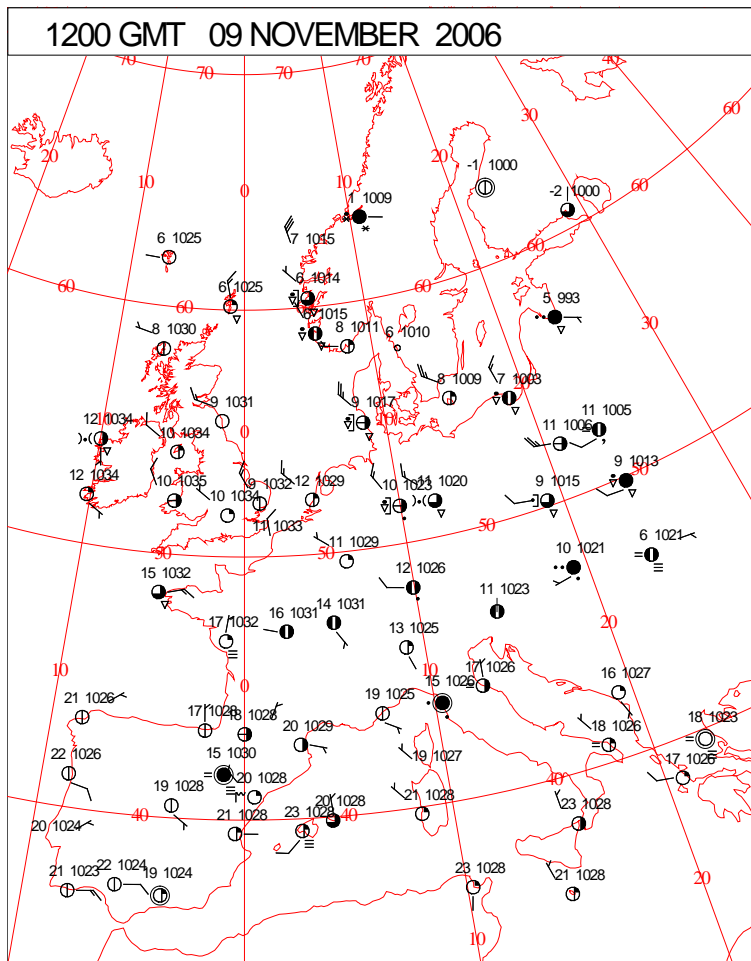
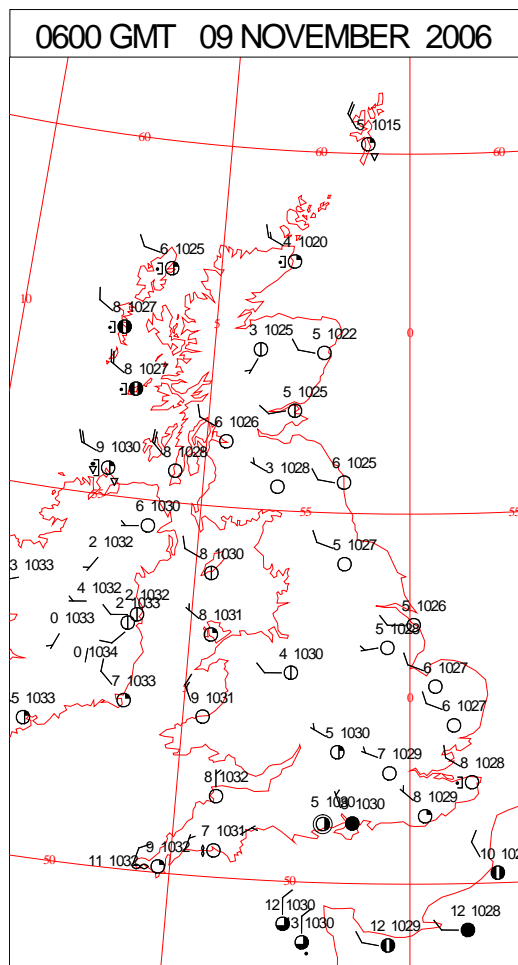
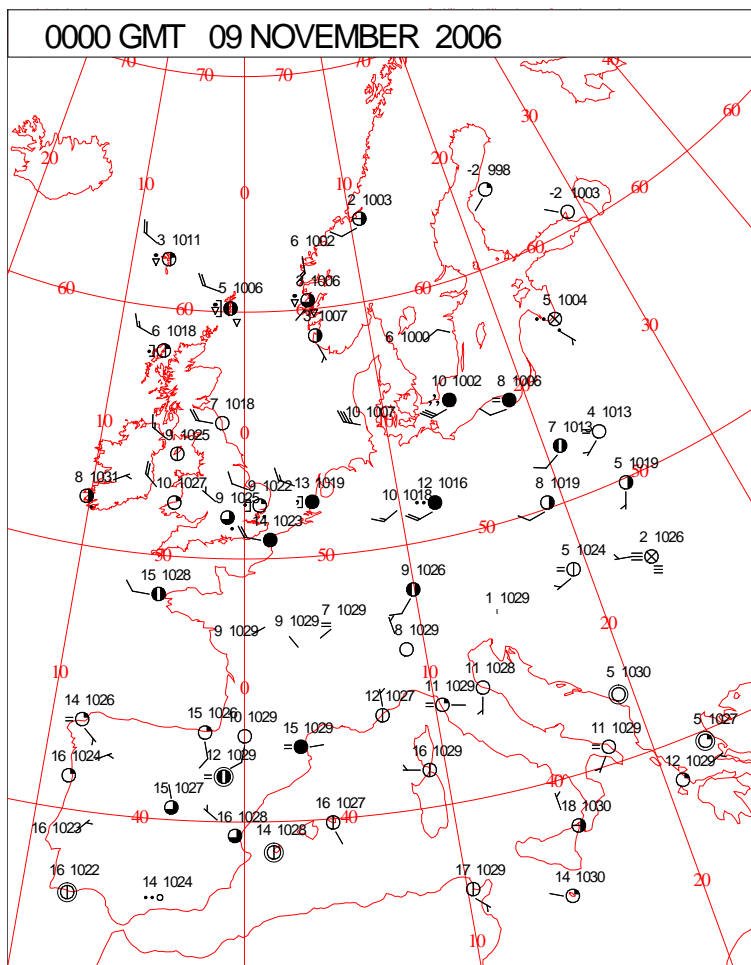
0600 GMT 08 NOVEMBER 2006	SIG WEATHER	1200 GMT 08 NOVEMBER 2006	SIG WEATHER	<p>Summary of UK Weather for Wednesday 08 November 2006.</p> <p>Rain over Scotland, Northern Ireland and Northern England became more persistent and heavier towards the end of the previous night. Fog over southern England and east Wales tended to lift into low cloud during the early hours of the morning as a southwesterly breeze picked up.</p> <p>Patchy rain affected most of the UK through the morning, except the extreme southeast of England. Most of the rain cleared central Scotland late in the morning but showers were already packing in across northern Scotland on a blustery northwest wind. Patchy rain continued to affect England and Wales during the afternoon, but further north numerous showers were running in across Scotland and northern Ireland, heavy at times.</p> <p>Through the evening the rain continued southwards across southern England and the West Country whilst showers continued over Northern Ireland and Scotland. Some showers also ran in off the Irish sea to affect northwest England and eastern parts of Wales.</p> <p>Temperatures were very mild over the southern half of England and south Wales, and mild elsewhere.</p>
1800 GMT 08 NOVEMBER 2006	SIG WEATHER	0000 GMT 09 NOVEMBER 2006	SIG WEATHER	<p>EXTREMES</p> <p>Highest Maximum: 15.6 Yeovilton, Somerset</p> <p>Lowest Maximum: 6.2 Portglenone, Antrim</p> <p>Lowest Minimum: -0.3 Loch Glascarnoch, Ross & Cromarty</p> <p>Lowest Grass Minimum: -3.3 Loch Glascarnoch, Ross & Cromarty</p> <p>Most Rain: 10.8 Loch Glascarnoch, Ross & Cromarty</p> <p>Most Sun: 1.7 Saughall, Ayrshire</p>

DAILY CLIMATE DATA



Crown Copyright 2006, All Rights Reserved

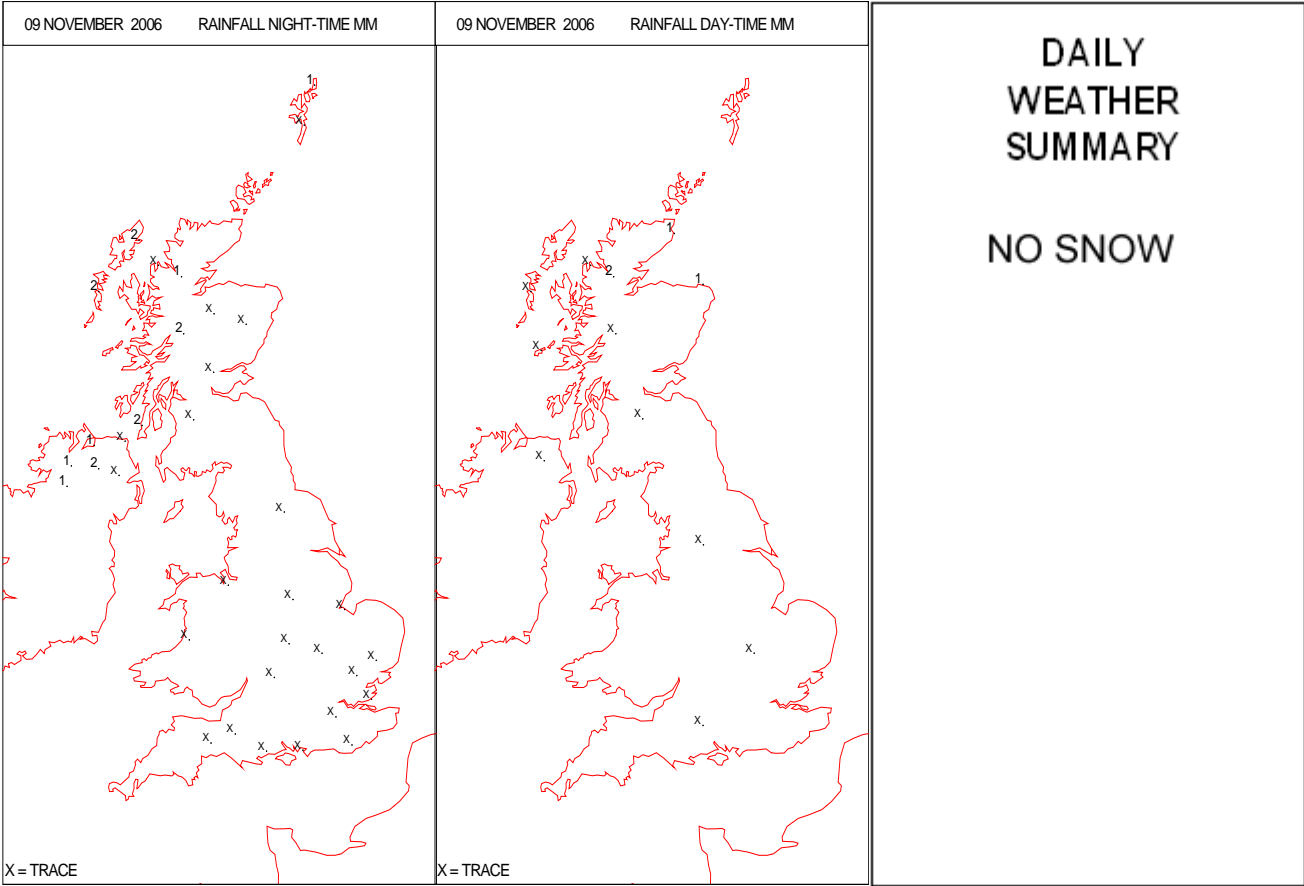
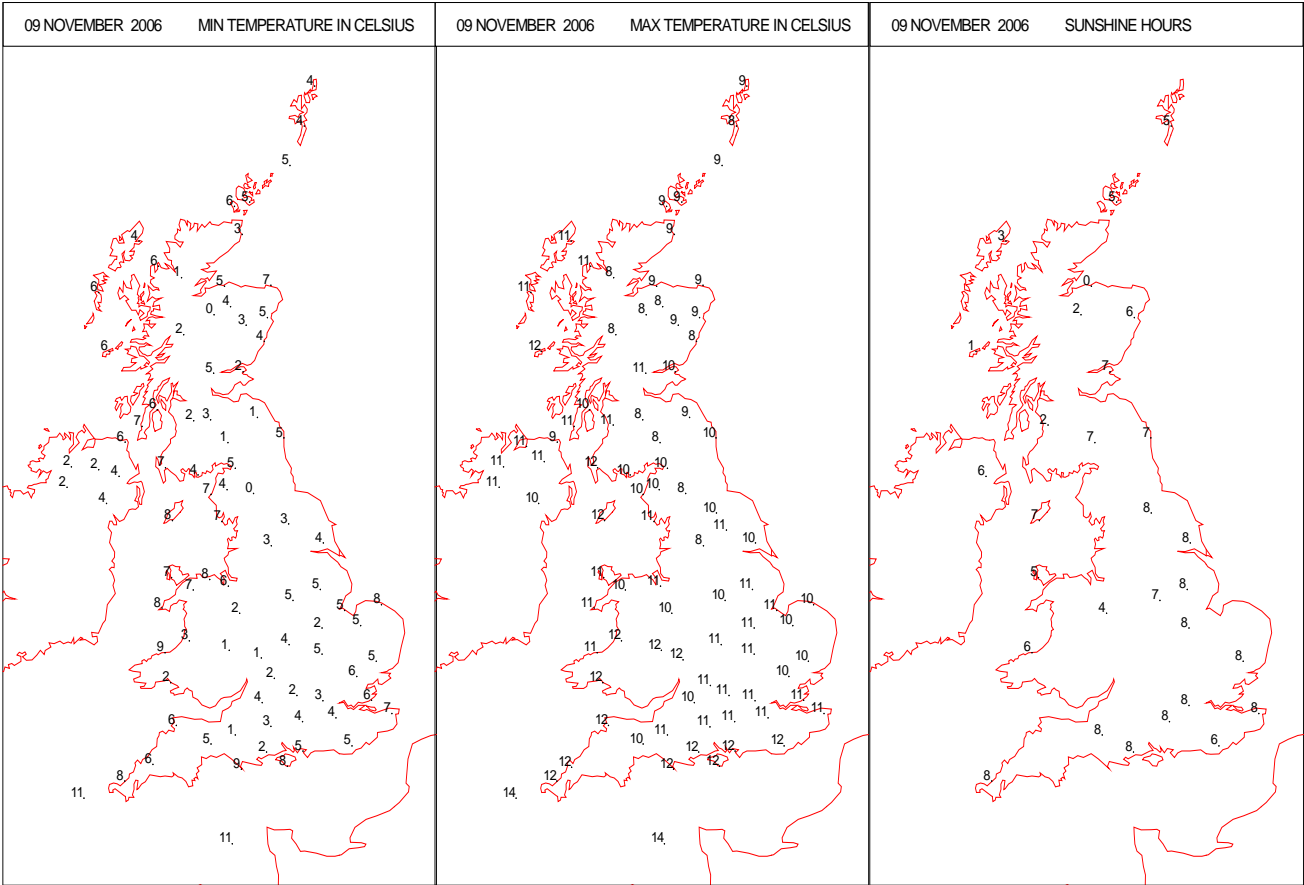
SURFACE REPORTS



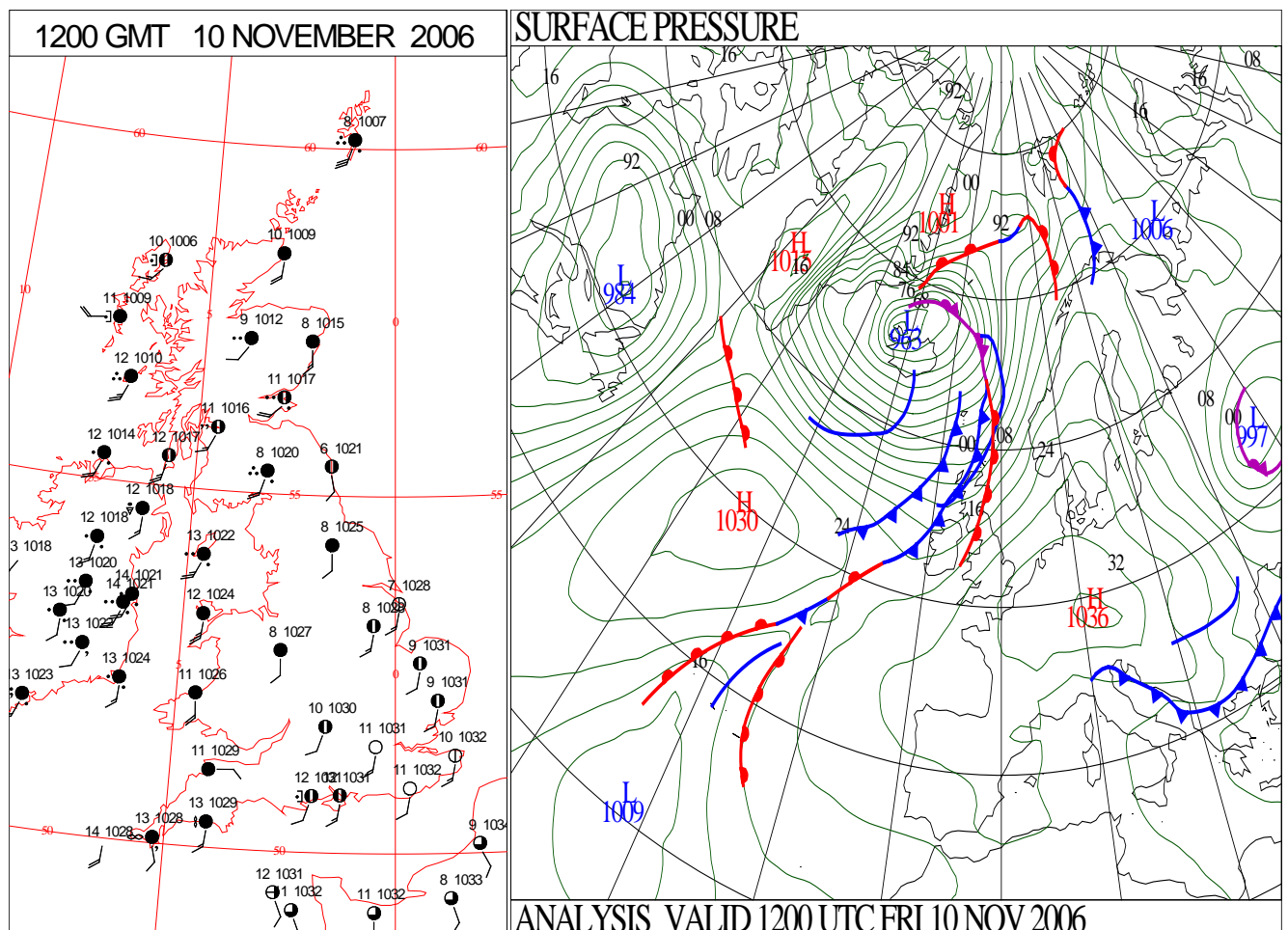
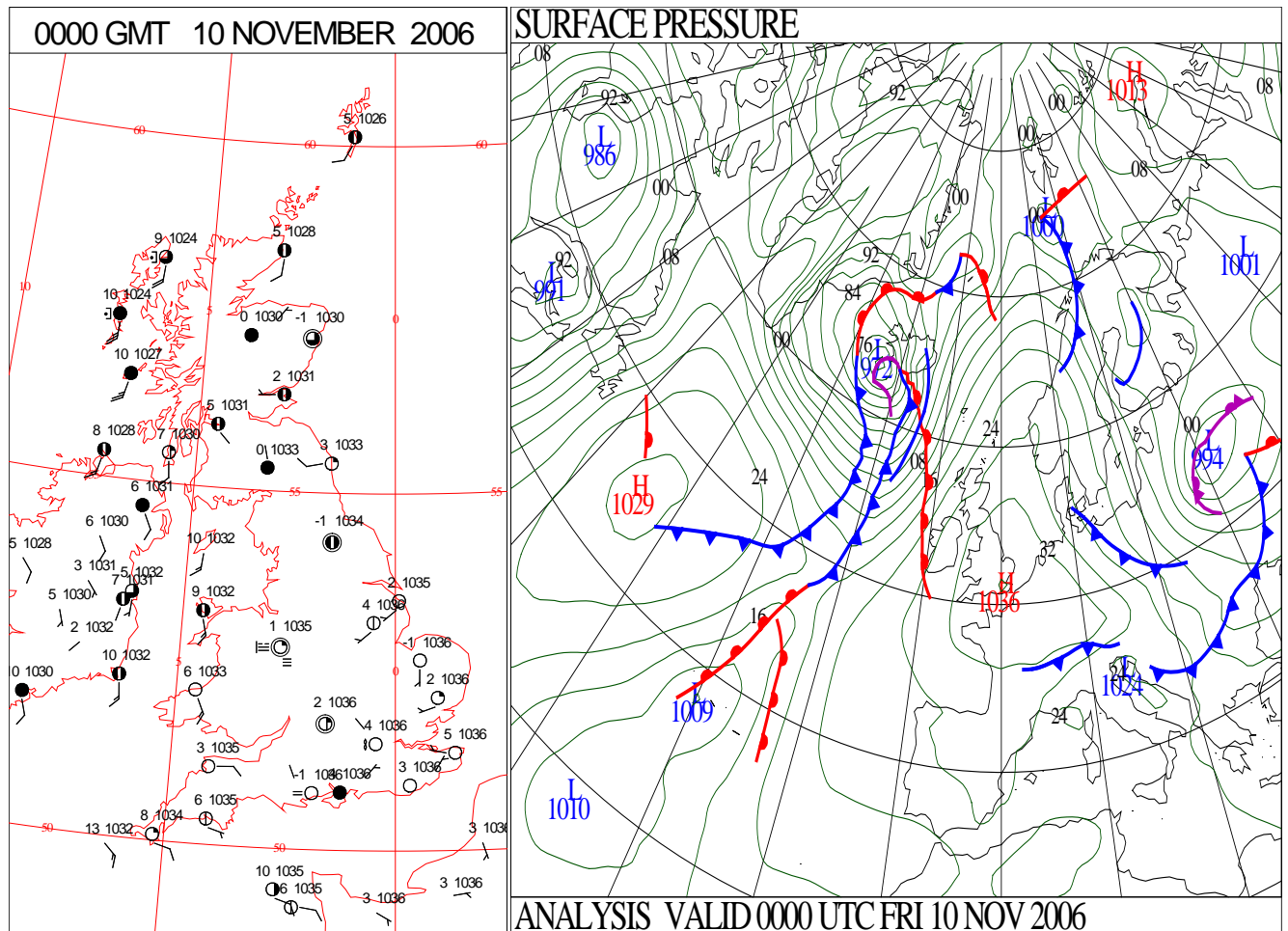
SIGNIFICANT WEATHER

0600 GMT 09 NOVEMBER 2006	SIG WEATHER	1200 GMT 09 NOVEMBER 2006	SIG WEATHER	<p>Summary of UK Weather for Thursday 09 November 2006.</p> <p>A chilly start for many, especially in the north, with a ground frost across much of Scotland. Then a bright day across much of the UK, with just some high cloud across western parts. Generally dry for most, with just a scattering of showers across northern and eastern Scotland and Northern Ireland during the day, and the odd isolated shower elsewhere.</p> <p>Winds across the bulk of the UK were light and often variable, but breezier around some coasts, especially eastern England, where there was a brisk northwesterly breeze for much of the day.</p> <p>The breeze in the east took the edge of the temperatures, feeling cool at times. But elsewhere, feeling pleasantly warm, despite temperatures being around average for the time of year.</p> <p>During the evening, some mist and fog patches formed.</p>
1800 GMT 09 NOVEMBER 2006	SIG WEATHER	0000 GMT 10 NOVEMBER 2006	SIG WEATHER	<p>EXTREMES</p> <p>Highest Maximum: 14.1 Scilly: St Marys Air, Isles Of Scilly</p> <p>Lowest Maximum: 7.7 Loch Glascarnoch, Ross & Cromarty</p> <p>Lowest Minimum: 0.3 Warcop Range, Cumbria</p> <p>Lowest Grass Minimum: -4.6 Boscombe Down, Wiltshire</p> <p>Most Rain: 3.2 Loch Glascarnoch, Ross & Cromarty</p> <p>Most Sun: 8.6 Lyneham, Wiltshire</p>

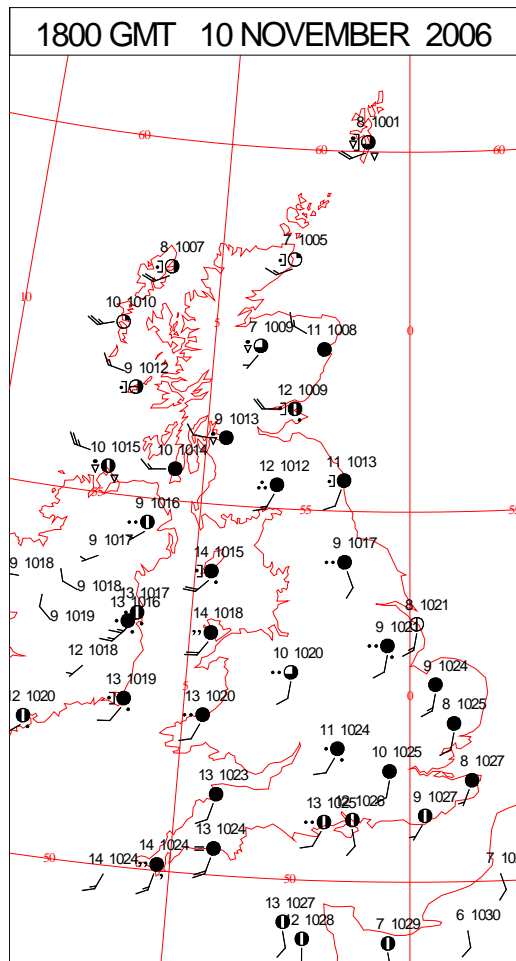
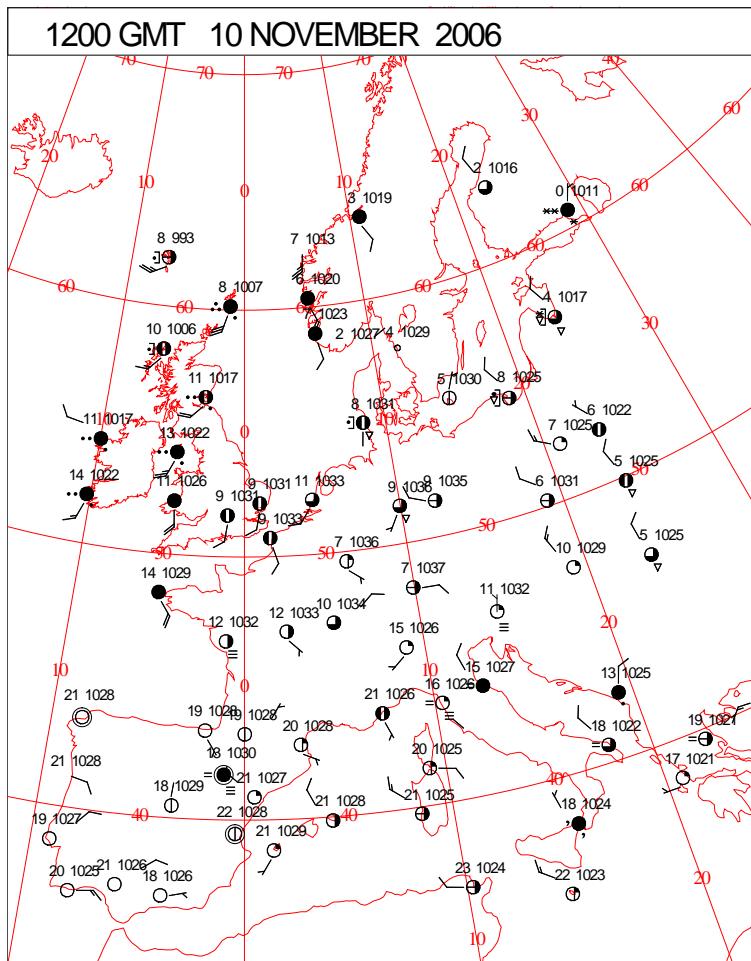
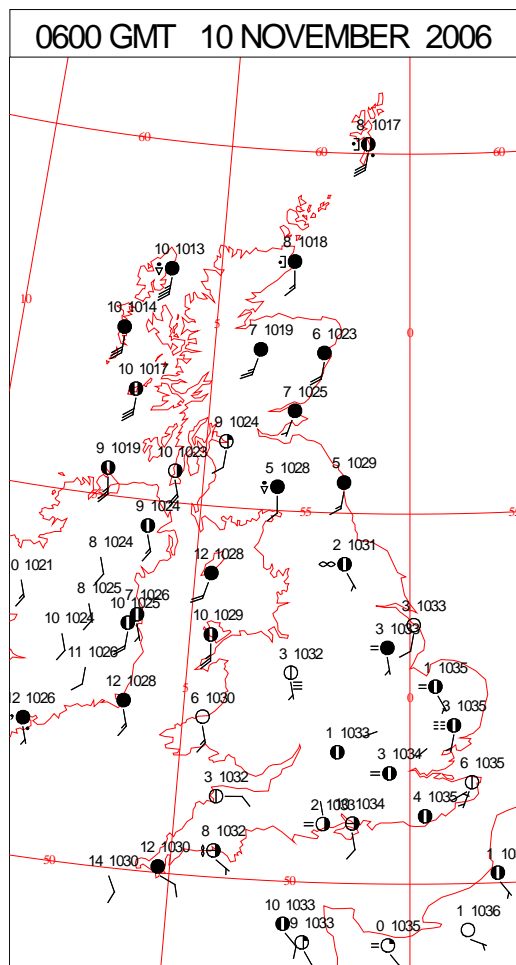
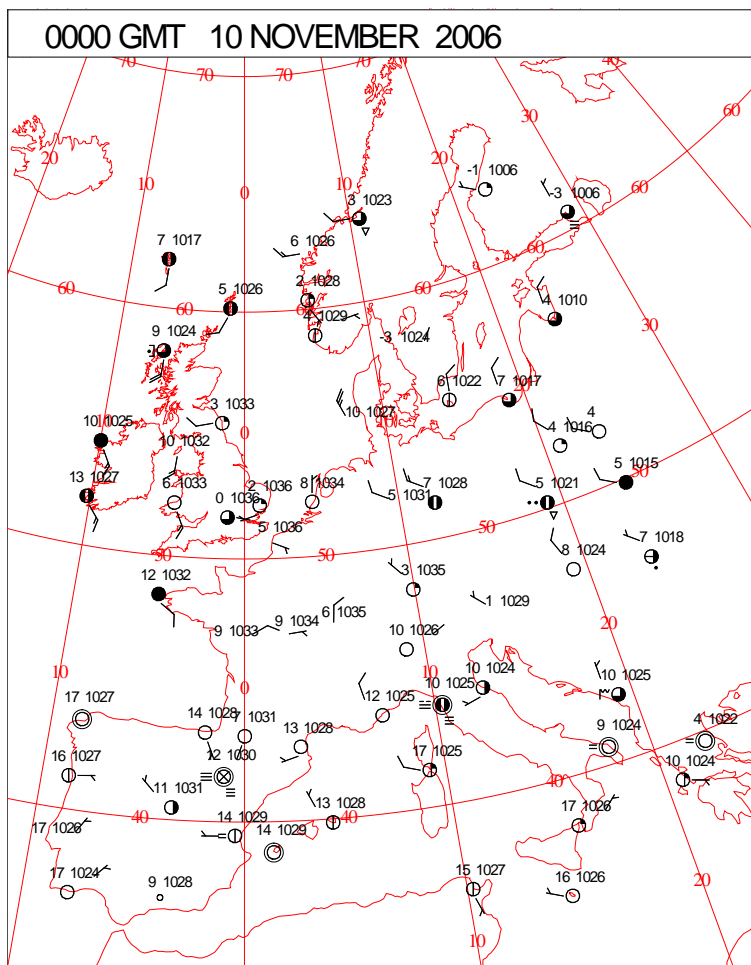
DAILY CLIMATE DATA



DAILY WEATHER SUMMARY



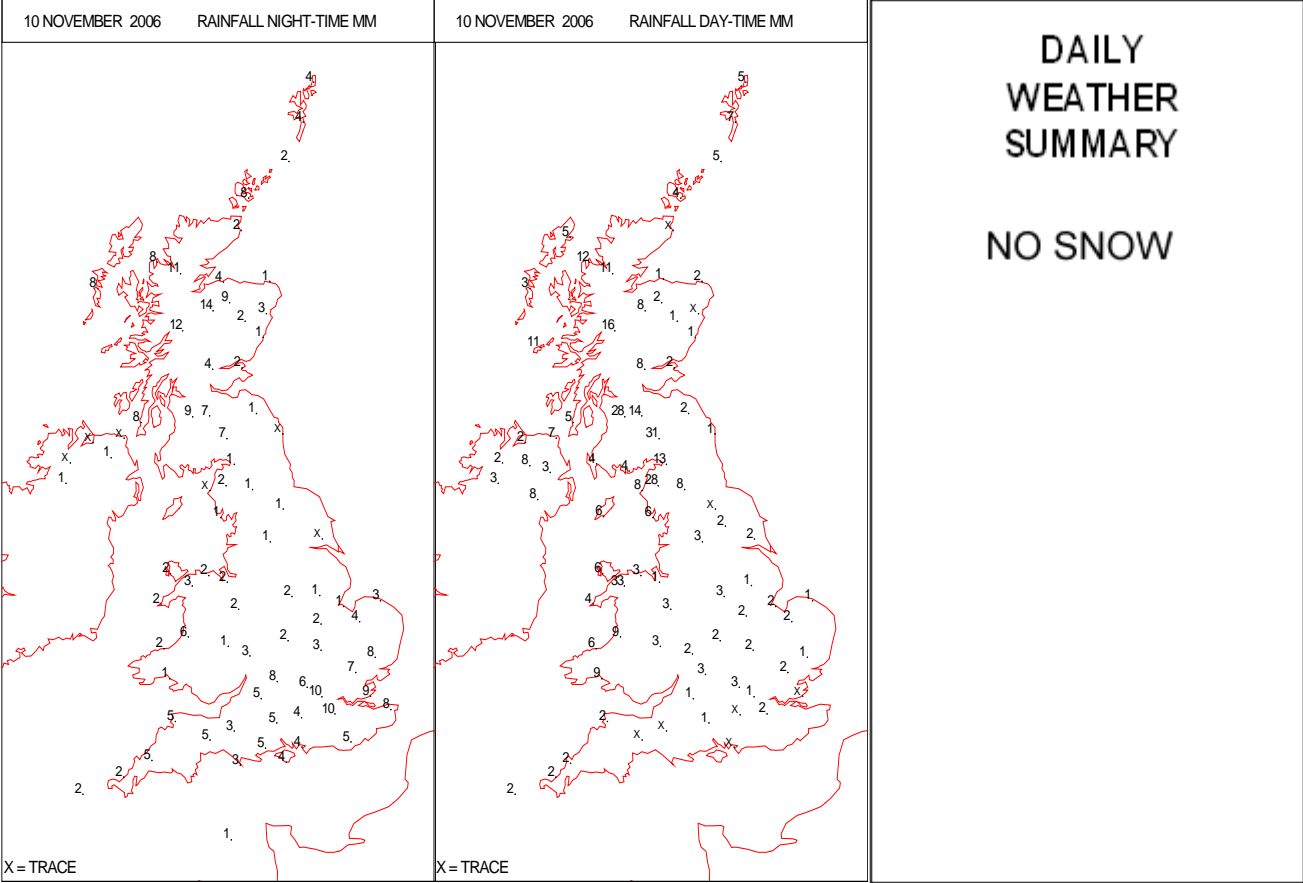
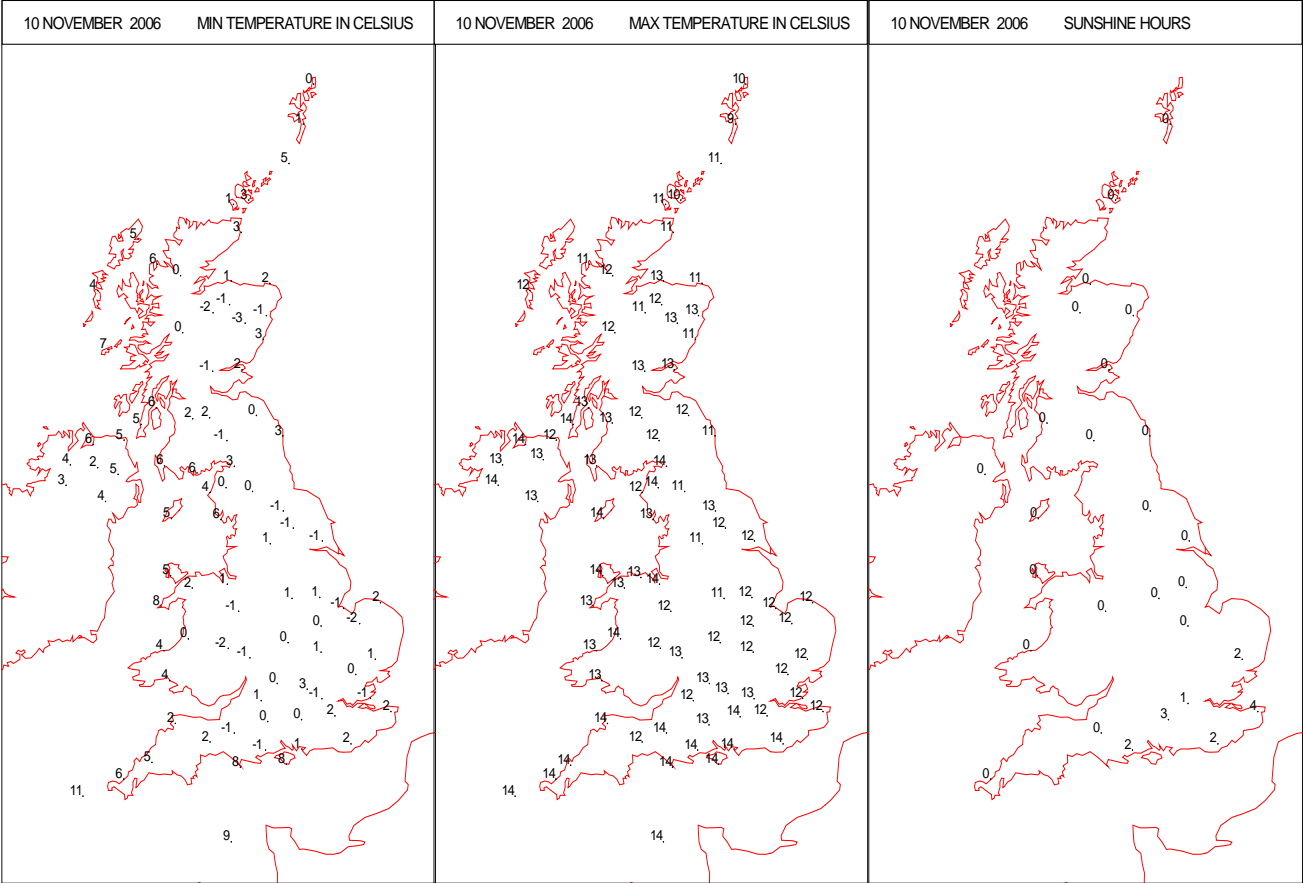
SURFACE REPORTS



SIGNIFICANT WEATHER

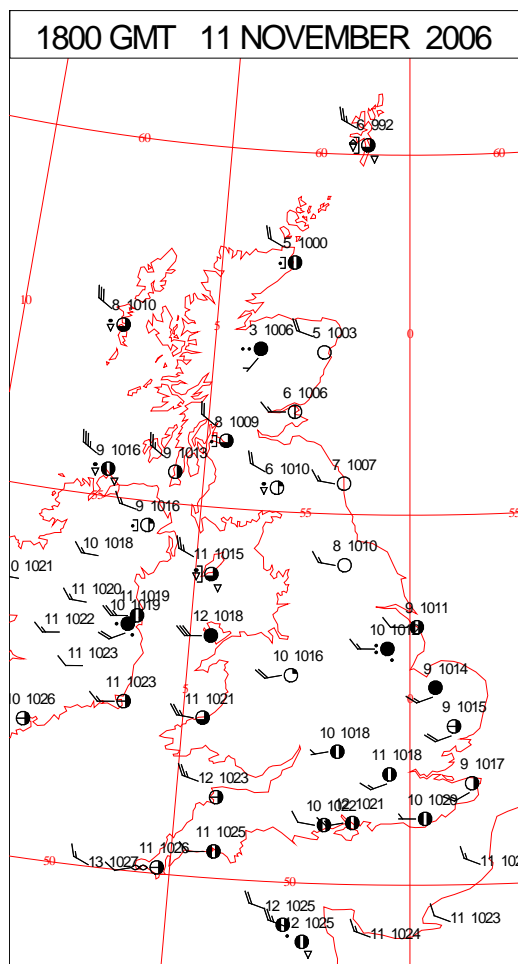
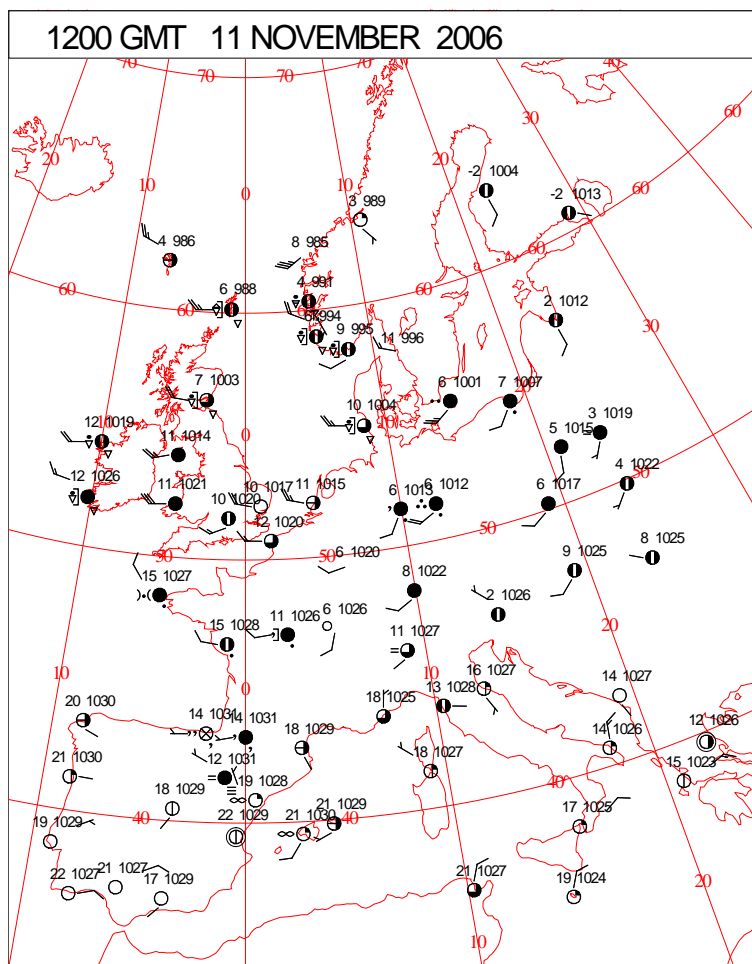
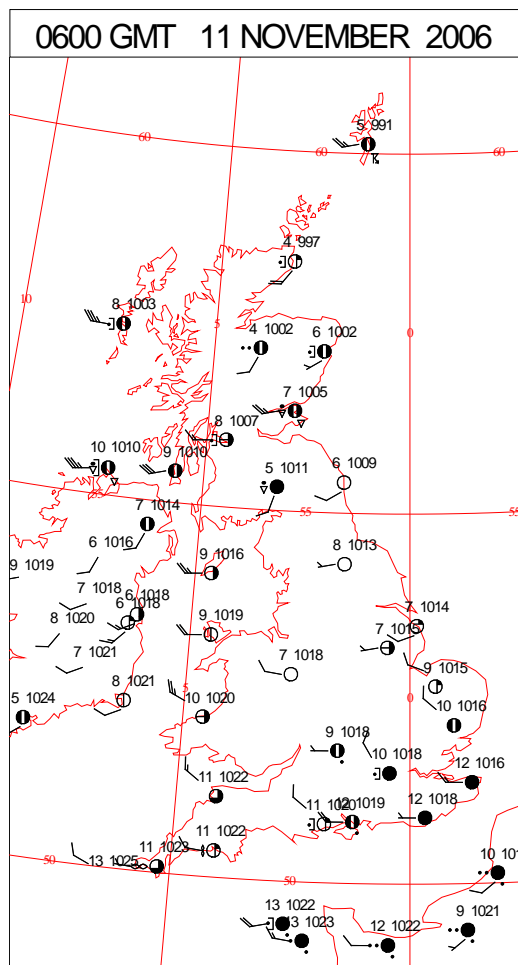
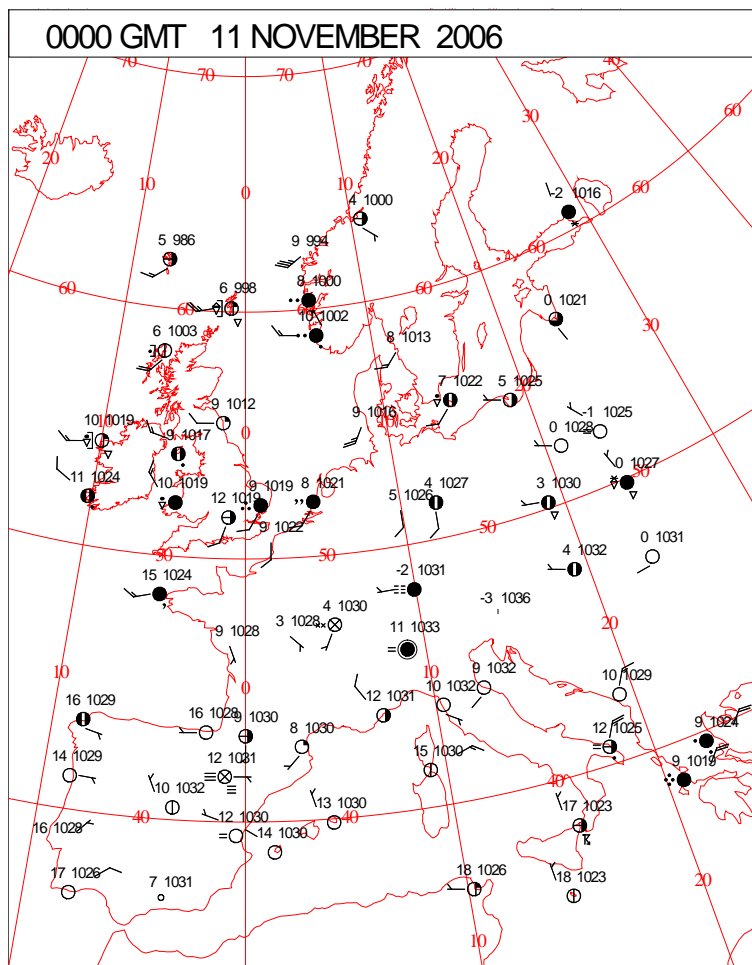
0600 GMT 10 NOVEMBER 2006	SIG WEATHER	1200 GMT 10 NOVEMBER 2006	SIG WEATHER	<p>Summary of UK Weather for Friday 10 November 2006.</p> <p>A chilly start to the day, especially across southern and eastern England, but already a strengthening southwesterly airflow was starting to bring milder and more moist Atlantic air to Northern Ireland and western Scotland. It was quite a wet and windy day for the western half of Scotland with over an inch of rainfall in places. The rain, with a strong to gale-force southwest wind spread into eastern Scotland and western England and Wales through the afternoon, always heaviest and most persistent in the west. The rain finally reached the southeast in the late evening. By this stage there was a much colder showery airstream into Scotland and Northern Ireland with a strong to gale-force west-to-northwesterly wind. The further south the more sunshine, but overall the higher temperatures were in the more mild and damp Atlantic air. Although probably not feeling it, the temperature overall was just on the mild side of average.</p>
1800 GMT 10 NOVEMBER 2006	SIG WEATHER	0000 GMT 11 NOVEMBER 2006	SIG WEATHER	
				<p>EXTREMES</p> <p>Highest Maximum: 14.4 Isle Of Portland, Dorset 14.4 Wight: St Catherines, Isle Of Wight</p> <p>Lowest Maximum: 9.3 Lerwick, Shetland</p> <p>Lowest Minimum: -2.5 Aboyne No 2, Aberdeenshire</p> <p>Lowest Grass Minimum: -6.0 Coningsby, Lincolnshire -6.0 Church Lawford, Warwickshire -6.0 Dishforth Airfield, North Yorkshire</p> <p>Most Rain: 38.4 Eskdalemuir, Dumfriesshire</p> <p>Most Sun: 7.5 Jersey: Airport, Jersey</p>

DAILY CLIMATE DATA



Saturday 11 November 2006

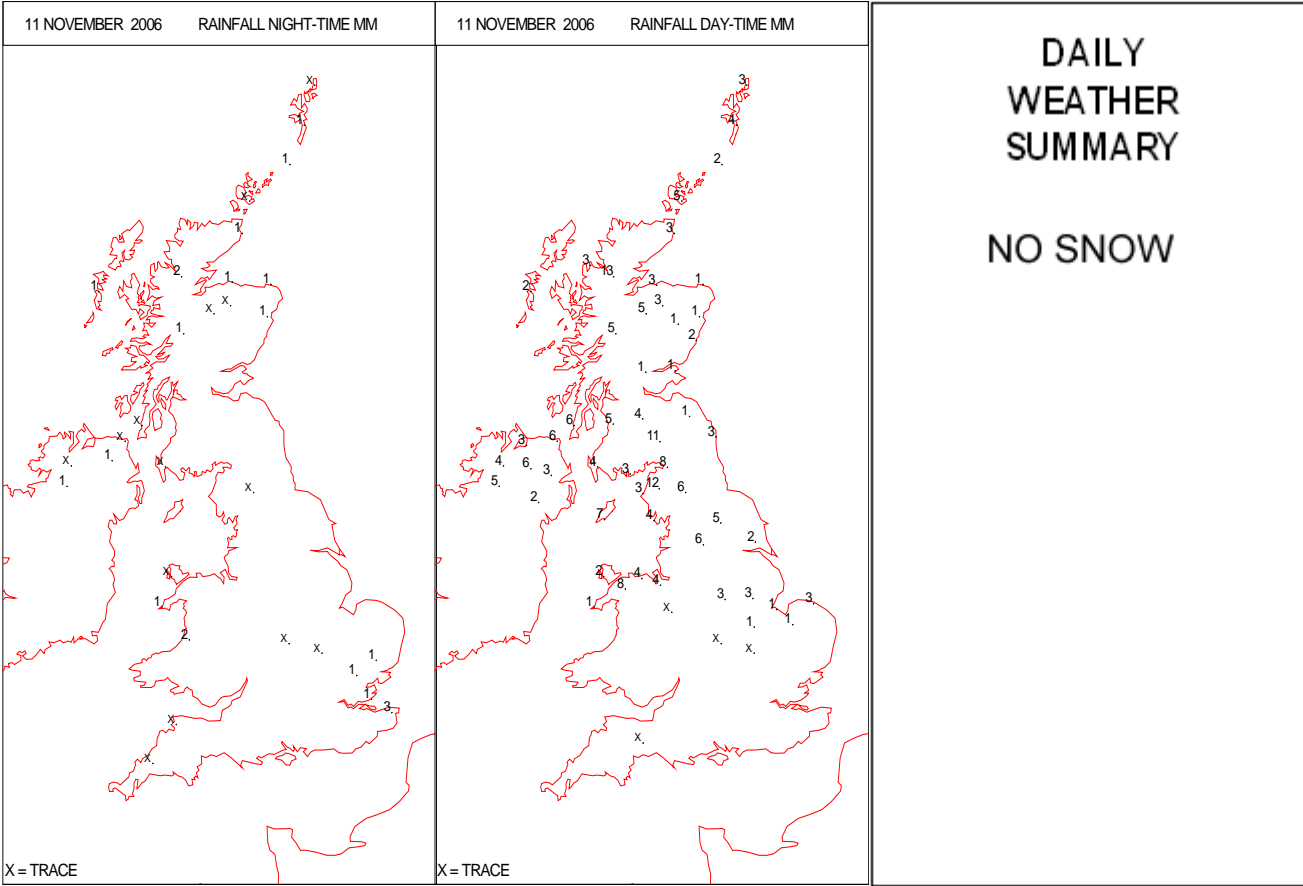
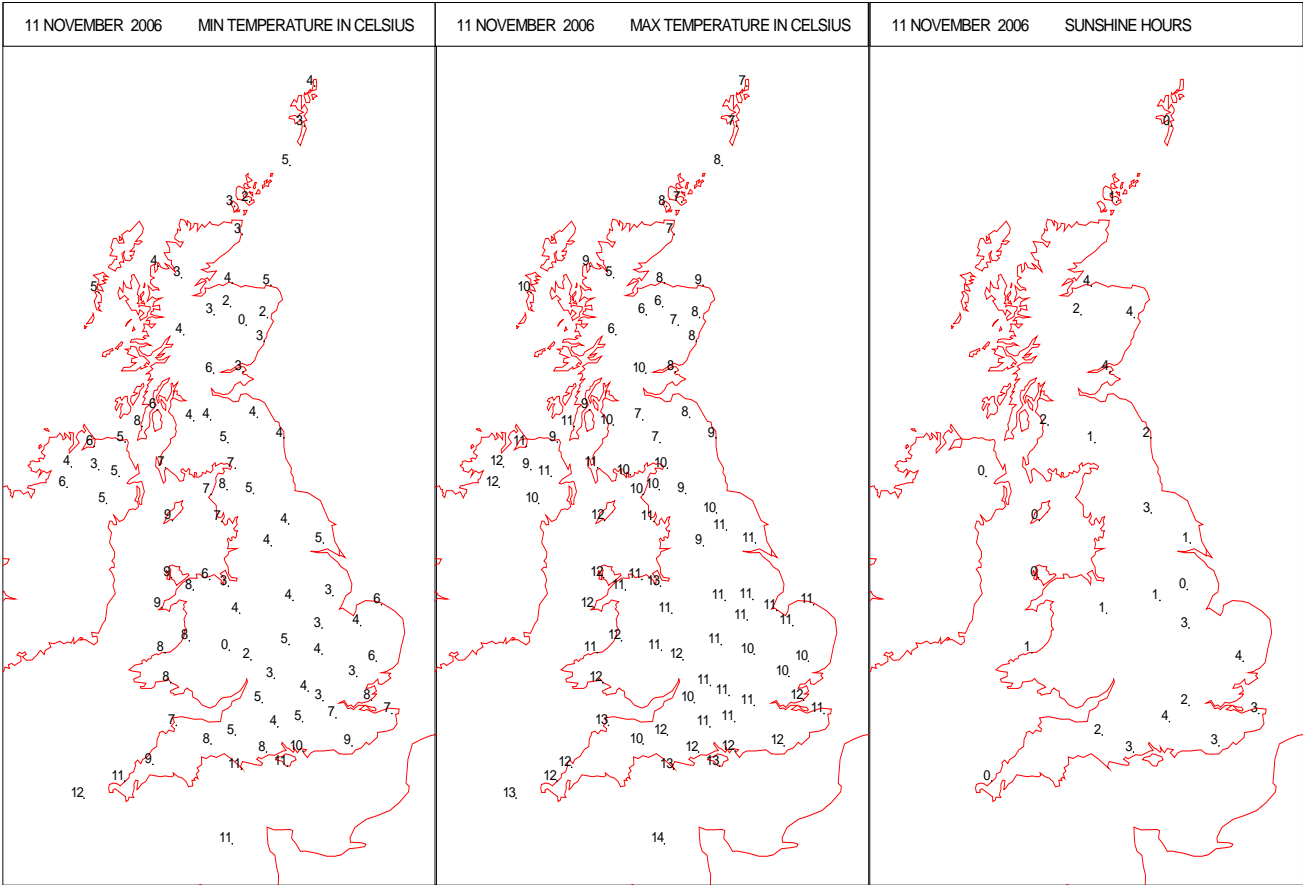
SURFACE REPORTS



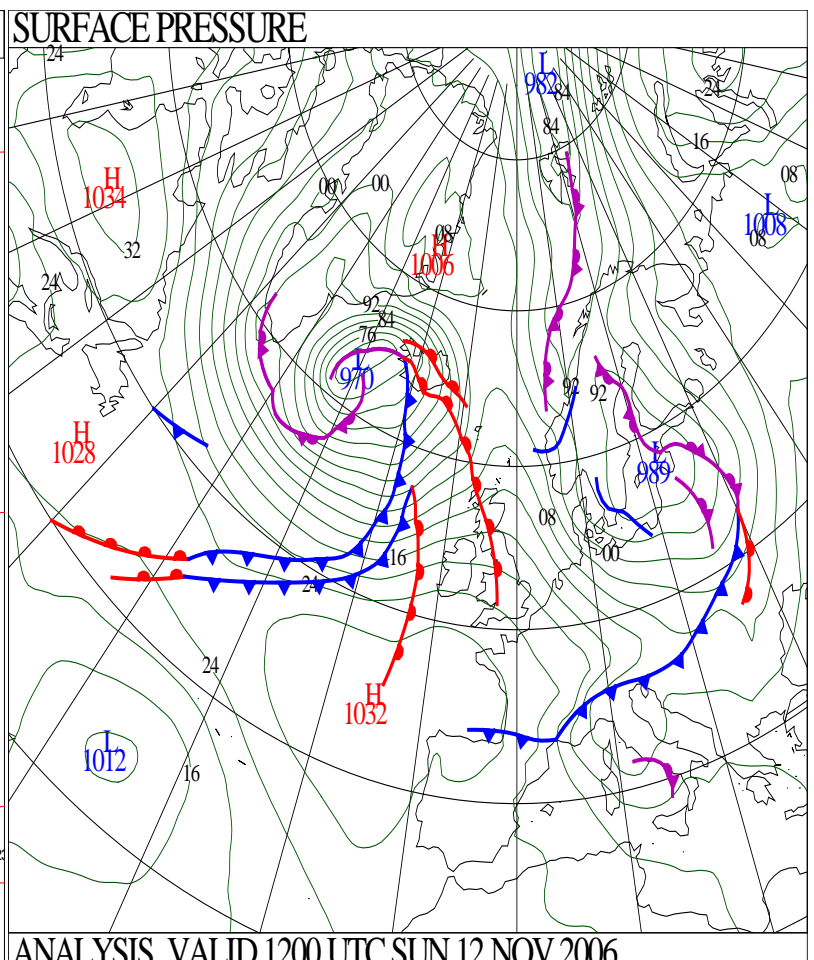
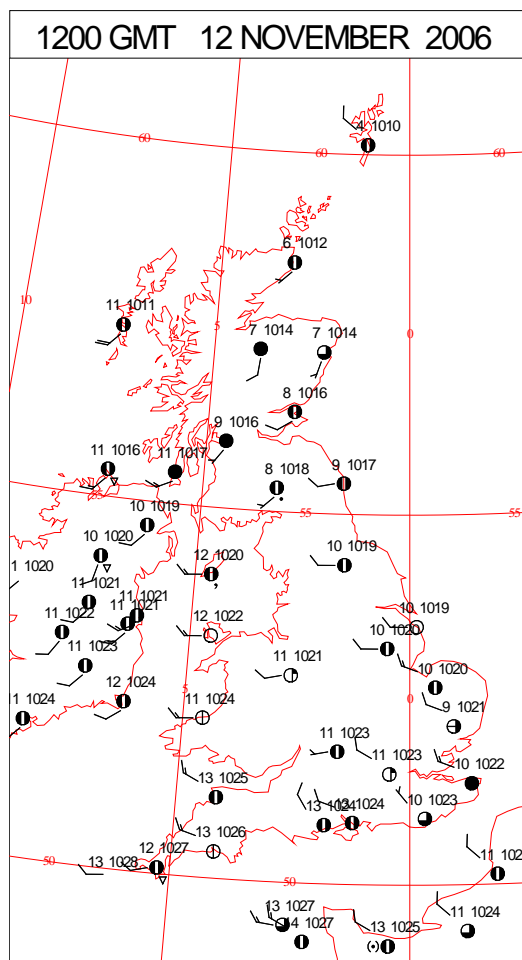
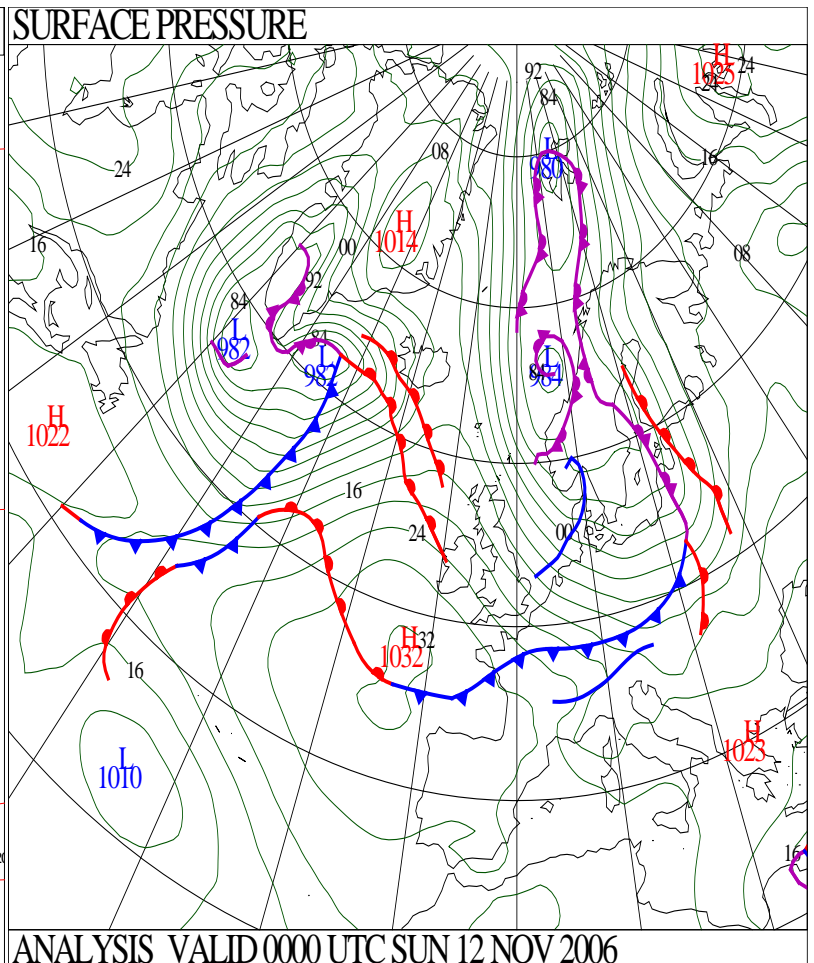
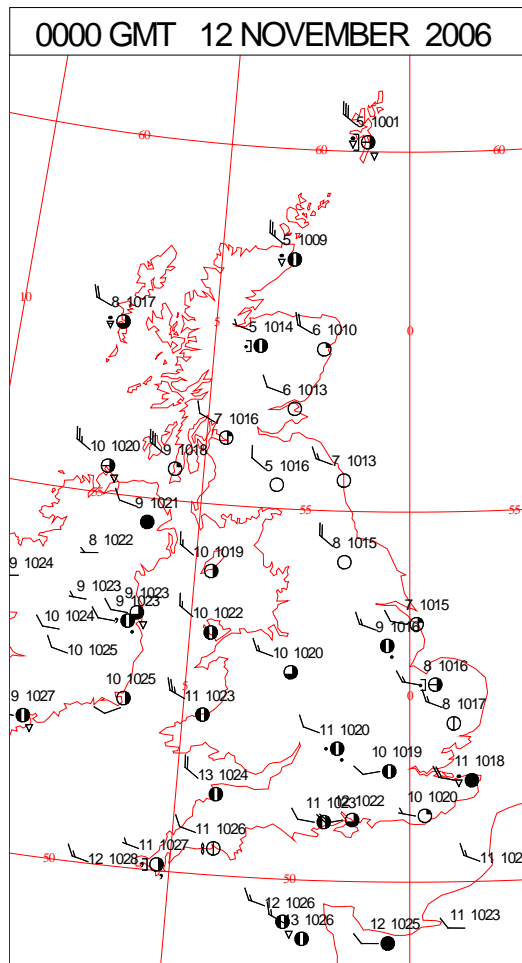
SIGNIFICANT WEATHER

0600 GMT 11 NOVEMBER 2006 SIG WEATHER	1200 GMT 11 NOVEMBER 2006 SIG WEATHER	<p>Summary of UK Weather for Saturday 11 November 2006. During the previous night, widespread moderate rain had moved southeastwards across central and southern parts of both England and Wales, clearing from all areas before dawn. At the same time squally showers affected Scotland and Northern Ireland, some containing hail, with snow falling on the hills. There were westerly gales in exposed northwestern areas. During daylight hours the southern half of both England and Wales were mainly dry and bright with some sunshine, although the afternoon became generally cloudy. Further north in Scotland and Northern Ireland there were also a few sunny intervals, although here there were also squally showers, these continuing to fall as snow over the hills and also as hail at times to lower levels. The squally showers worked their way southwards into the northern halves of both England and Wales during the day. <i>Worthy of note is that a tornado was reported in the Bradford area during the afternoon.</i> It was very windy, especially in the north where there were westerly gales, locally severe. Temperatures were close to average.</p>
1800 GMT 11 NOVEMBER 2006 SIG WEATHER	0000 GMT 12 NOVEMBER 2006 SIG WEATHER	
		<p>EXTREMES Highest Maximum: 13.8 Jersey: Airport, Jersey Lowest Maximum: 5.2 Loch Glascarnoch, Ross & Cromarty Lowest Minimum: -0.2 Shobdon Airfield, Hereford & Worcester Lowest Grass Minimum: -4.2 Aboyne No 2, Aberdeenshire Most Rain: 15.2 Loch Glascarnoch, Ross & Cromarty Most Sun: 4.2 Leuchars, Fife</p>

DAILY CLIMATE DATA

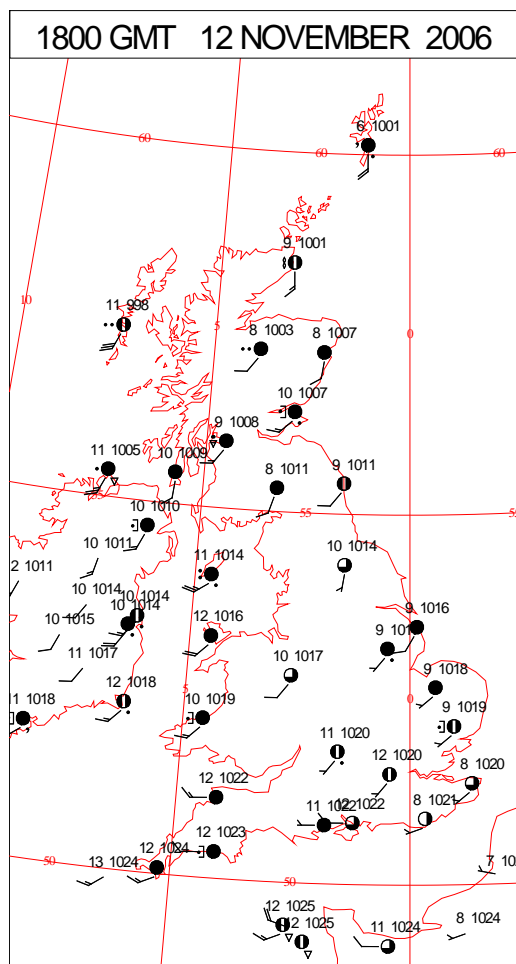
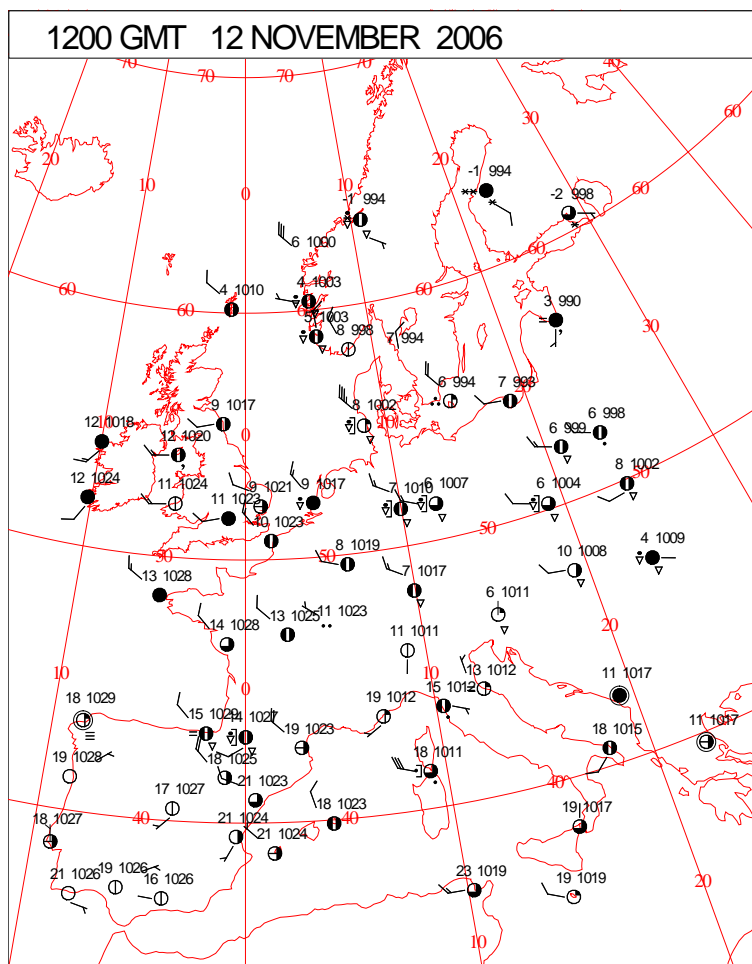
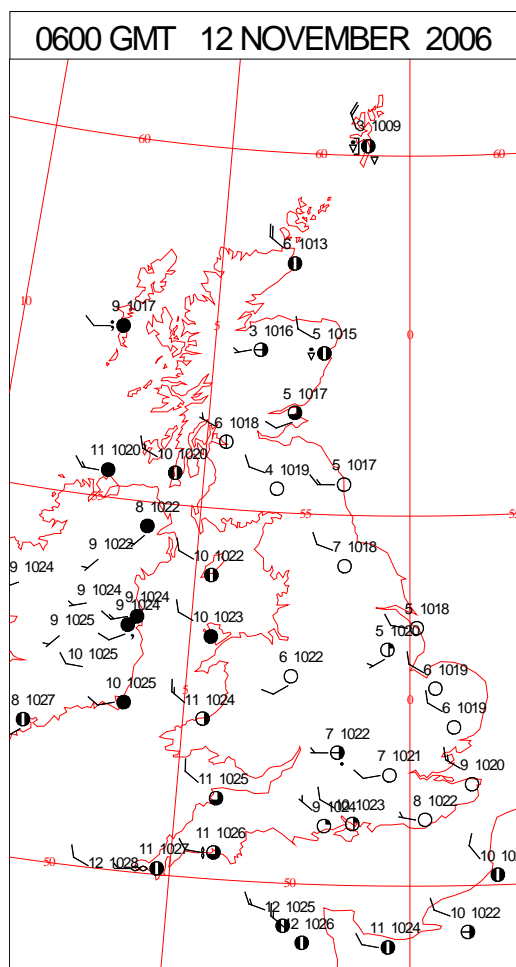
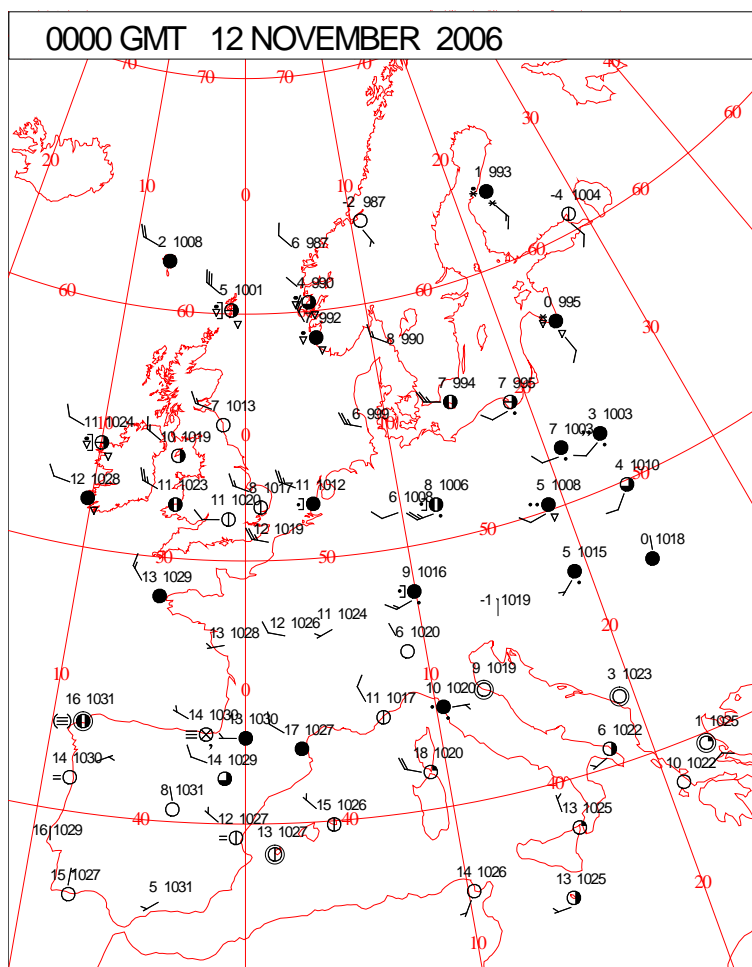


DAILY WEATHER SUMMARY



Sunday 12 November 2006

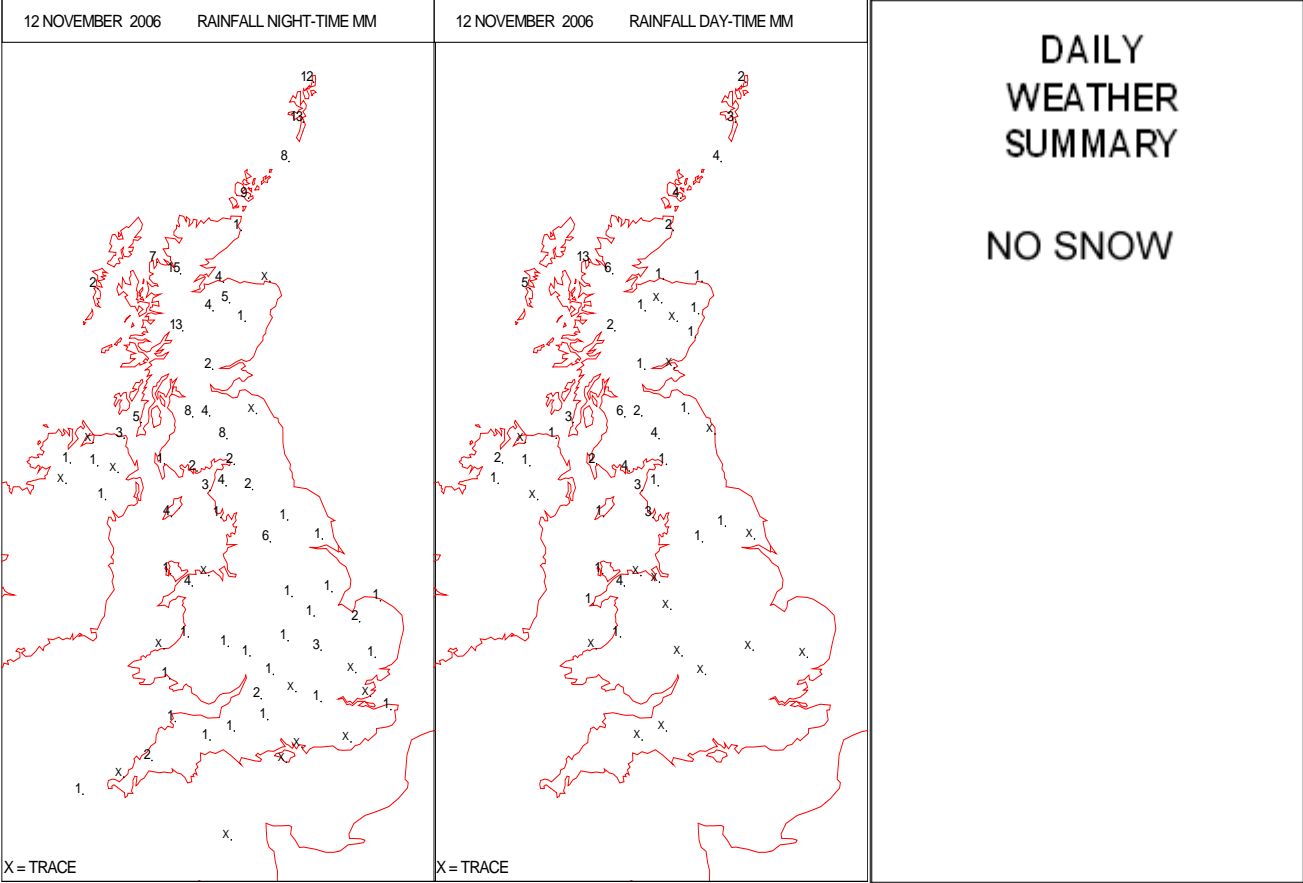
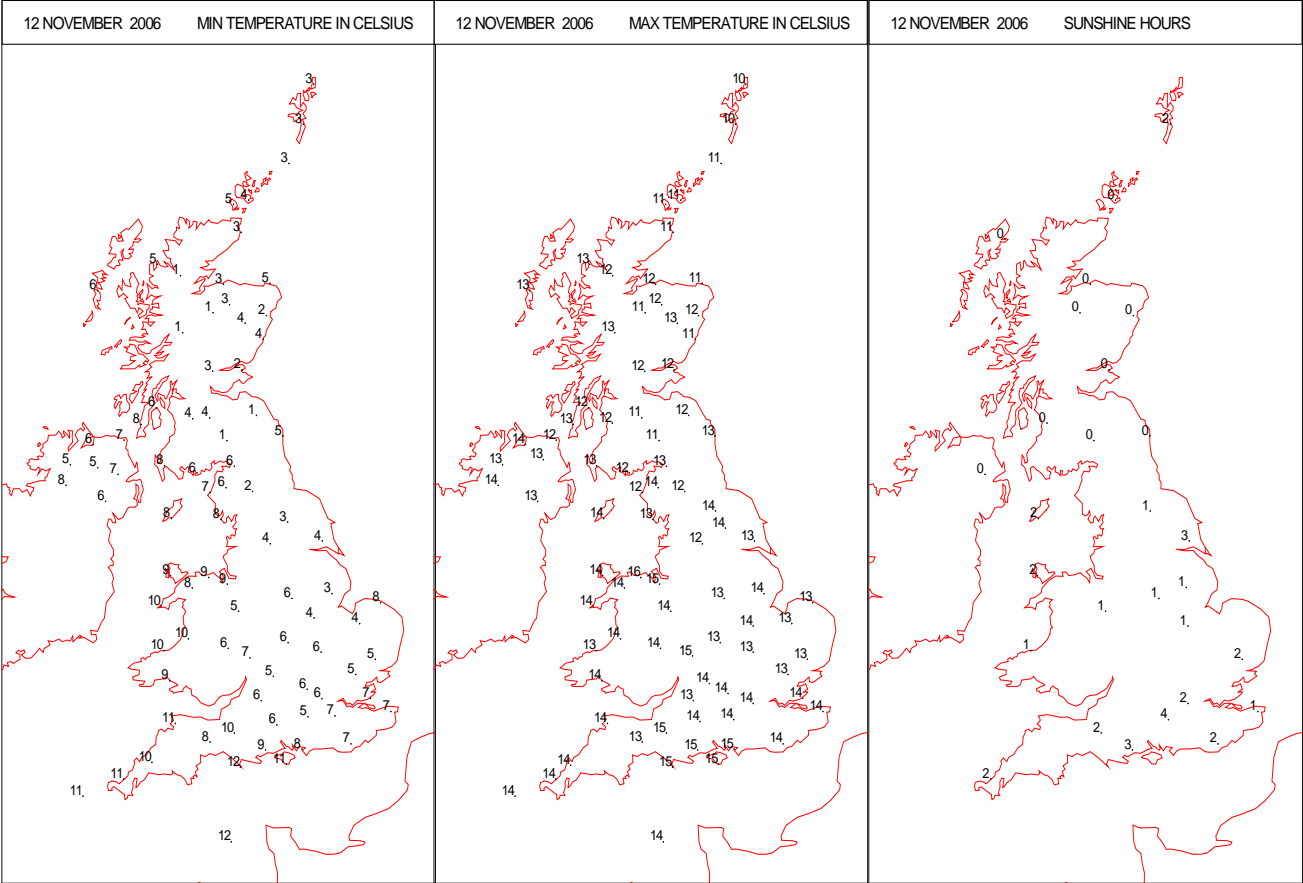
SURFACE REPORTS



SIGNIFICANT WEATHER

0600 GMT 12 NOVEMBER 2006 SIG WEATHER	1200 GMT 12 NOVEMBER 2006 SIG WEATHER	<p>Summary of UK Weather for Sunday 12 November 2006.</p> <p>Overnight a band of showers (initially quite sharp) moved southwards through the Midlands into southwestern parts. Clearer weather with a few showers followed though it remained rather windy for most. Later in the night the cloud and remaining showers in the southwest started to spread back into other western areas, ensuring a cloudy start here, while the east started dry and clearer.</p> <p>Through the day the cloud and occasional outbreaks of rain moved across most of the country, though parts of the south and east stayed dry, and turned out reasonably warm given the time of year. In the evening most places were cloudy, mild and with further outbreaks of rain affecting many areas, especially western ones.</p>
1800 GMT 12 NOVEMBER 2006 SIG WEATHER	0000 GMT 13 NOVEMBER 2006 SIG WEATHER	
		<p>EXTREMES</p> <p>Highest Maximum: 15.5 Rhyl No 2, Clwyd</p> <p>Lowest Maximum: 9.5 Lerwick, Shetland</p> <p>Lowest Minimum: 0.8 Loch Glascarnoch, Ross & Cromarty</p> <p>Lowest Grass Minimum: -2.7 Strathallan Airfield, Perthshire (In Tayside)</p> <p>Most Rain: 21.2 Loch Glascarnoch, Ross & Cromarty</p> <p>Most Sun: 4.3 Isle Of Portland, Dorset</p>

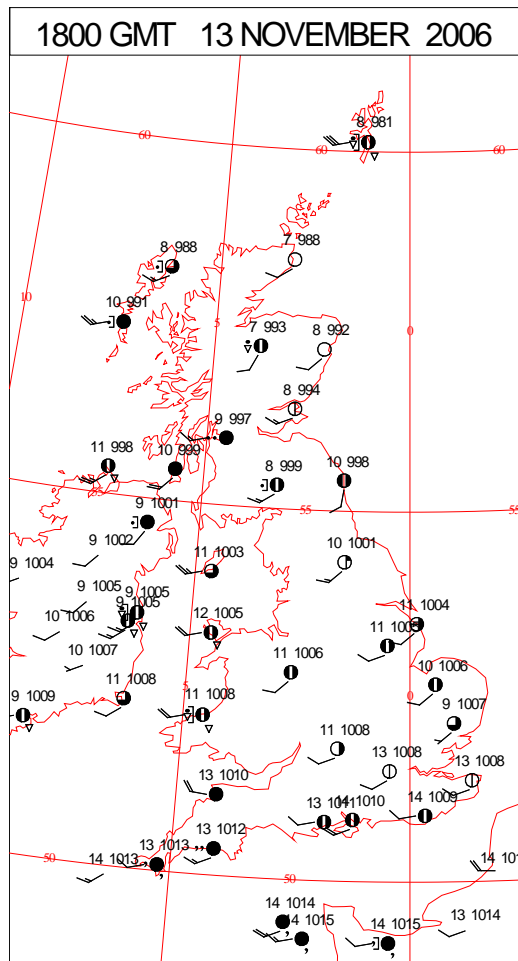
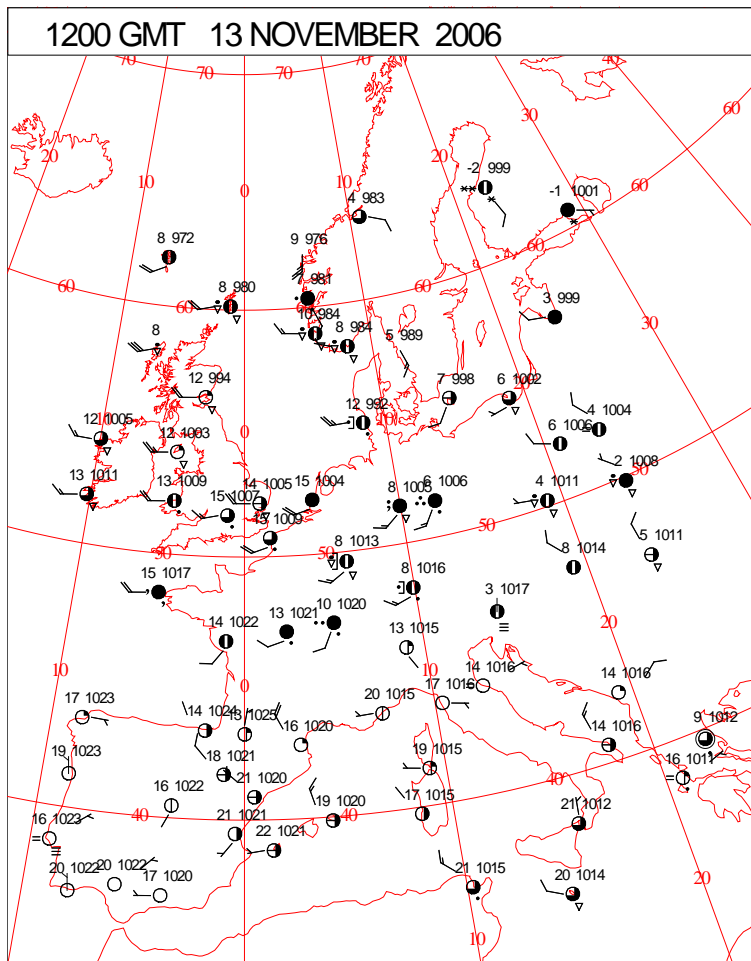
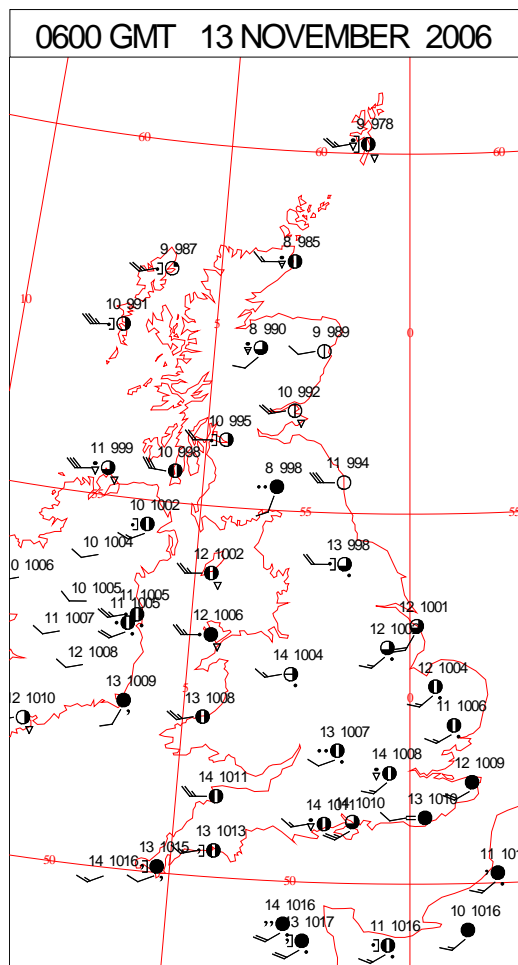
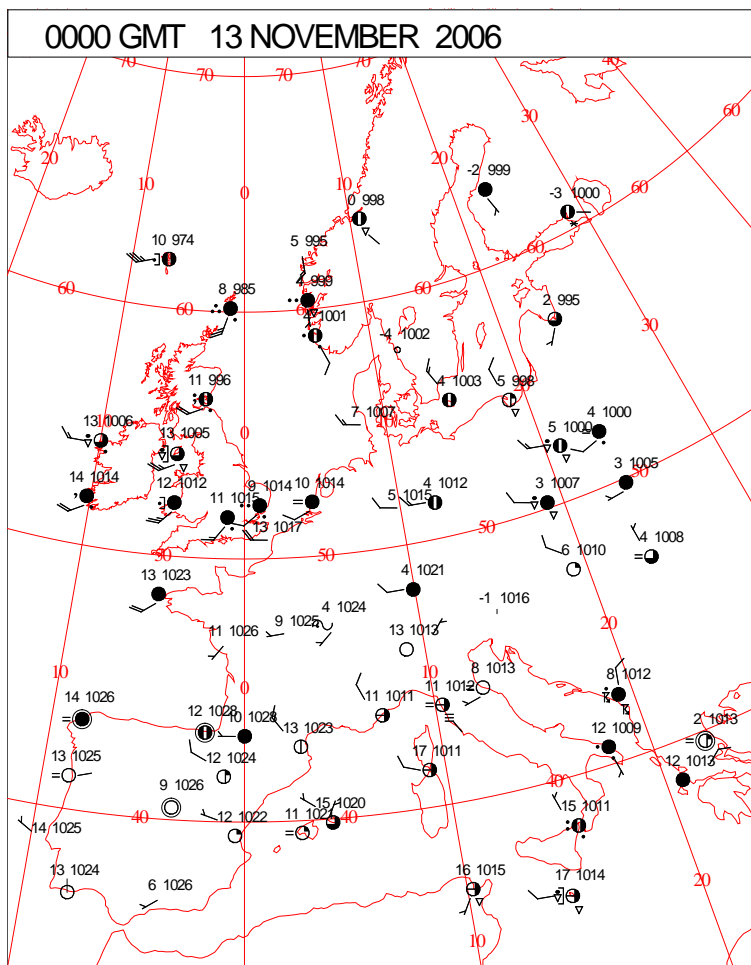
DAILY CLIMATE DATA



The map displays the British Isles, including Great Britain and Ireland, with a red outline of the coastlines. A grid of latitude and longitude lines is overlaid, with latitude lines labeled 50, 55, and 60, and longitude lines labeled 0, 10, and 20. The locations of 100 radio stations are marked with symbols (circles, triangles, or squares) and numbers. The stations are distributed across the entire country, with a higher density in the south and east. The numbers range from 1 to 100, with some stations having multiple numbers (e.g., 1006, 1007, 1008, 1009, 1010, 1011, 1012, 1013, 1014, 1015, 1016, 1017, 1018, 1019, 1020, 1021, 1022, 1023, 1024, 1025, 1026, 1027, 1028, 1029, 1030, 1031, 1032, 1033, 1034, 1035, 1036, 1037, 1038, 1039, 1040, 1041, 1042, 1043, 1044, 1045, 1046, 1047, 1048, 1049, 1050, 1051, 1052, 1053, 1054, 1055, 1056, 1057, 1058, 1059, 1060, 1061, 1062, 1063, 1064, 1065, 1066, 1067, 1068, 1069, 1070, 1071, 1072, 1073, 1074, 1075, 1076, 1077, 1078, 1079, 1080, 1081, 1082, 1083, 1084, 1085, 1086, 1087, 1088, 1089, 1090, 1091, 1092, 1093, 1094, 1095, 1096, 1097, 1098, 1099, 1100, 1101, 1102, 1103, 1104, 1105, 1106, 1107, 1108, 1109, 1110, 1111, 1112, 1113, 1114, 1115, 1116, 1117, 1118, 1119, 1120, 1121, 1122, 1123, 1124, 1125, 1126, 1127, 1128, 1129, 1130, 1131, 1132, 1133, 1134, 1135, 1136, 1137, 1138, 1139, 1140, 1141, 1142, 1143, 1144, 1145, 1146, 1147, 1148, 1149, 1150, 1151, 1152, 1153, 1154, 1155, 1156, 1157, 1158, 1159, 1160, 1161, 1162, 1163, 1164, 1165, 1166, 1167, 1168, 1169, 1170, 1171, 1172, 1173, 1174, 1175, 1176, 1177, 1178, 1179, 1180, 1181, 1182, 1183, 1184, 1185, 1186, 1187, 1188, 1189, 1190, 1191, 1192, 1193, 1194, 1195, 1196, 1197, 1198, 1199, 1200, 1201, 1202, 1203, 1204, 1205, 1206, 1207, 1208, 1209, 1210, 1211, 1212, 1213, 1214, 1215, 1216, 1217, 1218, 1219, 1220, 1221, 1222, 1223, 1224, 1225, 1226, 1227, 1228, 1229, 1230, 1231, 1232, 1233, 1234, 1235, 1236, 1237, 1238, 1239, 1240, 1241, 1242, 1243, 1244, 1245, 1246, 1247, 1248, 1249, 1250, 1251, 1252, 1253, 1254, 1255, 1256, 1257, 1258, 1259, 1260, 1261, 1262, 1263, 1264, 1265, 1266, 1267, 1268, 1269, 1270, 1271, 1272, 1273, 1274, 1275, 1276, 1277, 1278, 1279, 1280, 1281, 1282, 1283, 1284, 1285, 1286, 1287, 1288, 1289, 1290, 1291, 1292, 1293, 1294, 1295, 1296, 1297, 1298, 1299, 1300, 1301, 1302, 1303, 1304, 1305, 1306, 1307, 1308, 1309, 1310, 1311, 1312, 1313, 1314, 1315, 1316, 1317, 1318, 1319, 1320, 1321, 1322, 1323, 1324, 1325, 1326, 1327, 1328, 1329, 1330, 1331, 1332, 1333, 1334, 1335, 1336, 1337, 1338, 1339, 1340, 1341, 1342, 1343, 1344, 1345, 1346, 1347, 1348, 1349, 1350, 1351, 1352, 1353, 1354, 1355, 1356, 1357, 1358, 1359, 1360, 1361, 1362, 1363, 1364, 1365, 1366, 1367, 1368, 1369, 1370, 1371, 1372, 1373, 1374, 1375, 1376, 1377, 1378, 1379, 1380, 1381, 1382, 1383, 1384, 1385, 1386, 1387, 1388, 1389, 1390, 1391, 1392, 1393, 1394, 1395, 1396, 1397, 1398, 1399, 1400, 1401, 1402, 1403, 1404, 1405, 1406, 1407, 1408, 1409, 1410, 1411, 1412, 1413, 1414, 1415, 1416, 1417, 1418, 1419, 1420, 1421, 1422, 1423, 1424, 1425, 1426, 1427, 1428, 1429, 1430, 1431, 1432, 1433, 1434, 1435, 1436, 1437, 1438, 1439, 1440, 1441, 1442, 1443, 1444, 1445, 1446, 1447, 1448, 1449, 1450, 1451, 1452, 1453, 1454, 1455, 1456, 1457, 1458, 1459, 1460, 1461, 1462, 1463, 1464, 1465, 1466, 1467, 1468, 1469, 1470, 1471, 1472, 1473, 1474, 1475, 1476, 1477, 1478, 1479, 1480, 1481, 1482, 1483, 1484, 1485, 1486, 1487, 1488, 1489, 1490, 1491, 1492, 1493, 1494, 1495, 1496, 1497, 1498, 1499, 1500, 1501, 1502, 1503, 1504, 1505, 1506, 1507, 1508, 1509, 1510, 1511, 1512, 1513, 1514, 1515, 1516, 1517, 1518, 1519, 1520, 1521, 1522, 1523, 1524, 1525, 1526, 1527, 1528, 1529, 1530, 1531, 1532, 1533, 1534, 1535, 1536, 1537, 1538, 1539, 1540, 1541, 1542, 1543, 1544, 1545, 1546, 1547, 1548, 1549, 1550, 1551, 1552, 1553, 1554, 1555, 1556, 1557, 1558, 1559, 1560, 1561, 1562, 1563, 1564, 1565, 1566, 1567, 1568, 1569, 1570, 1571, 1572, 1573, 1574, 1575, 1576, 1577, 1578, 1579, 1580, 1581, 1582, 1583, 1584, 1585, 1586, 1587, 1588, 1589, 1590, 1591, 1592, 1593, 1594, 1595, 1596, 1597, 1598, 1599, 1600, 1601, 1602, 1603, 1604, 1605, 1606, 1607, 1608, 1609, 1610, 1611, 1612, 1613, 1614, 1615, 1616, 1617, 1618, 1619, 1620, 1621, 1622, 1623, 1624, 1625, 1626, 1627, 1628, 1629, 1630, 1631, 1632, 1633, 1634, 1635, 1636, 1637, 1638, 1639, 1640, 1641, 1642, 1643, 1644, 1645, 1646, 1647, 1648, 1649, 1650, 1651, 1652, 1653, 1654, 1655, 1656,

Crown Copyright 2006, All Rights Reserved

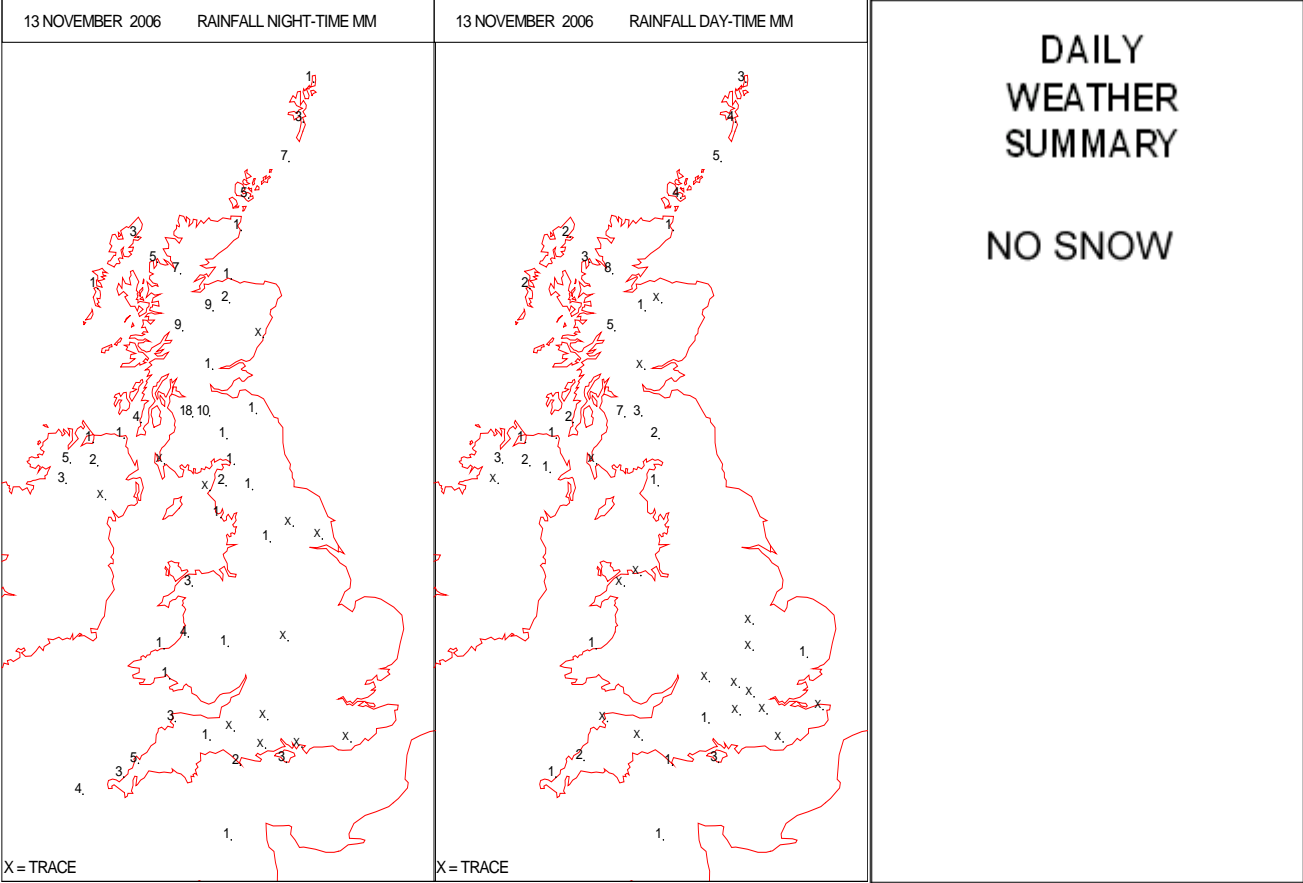
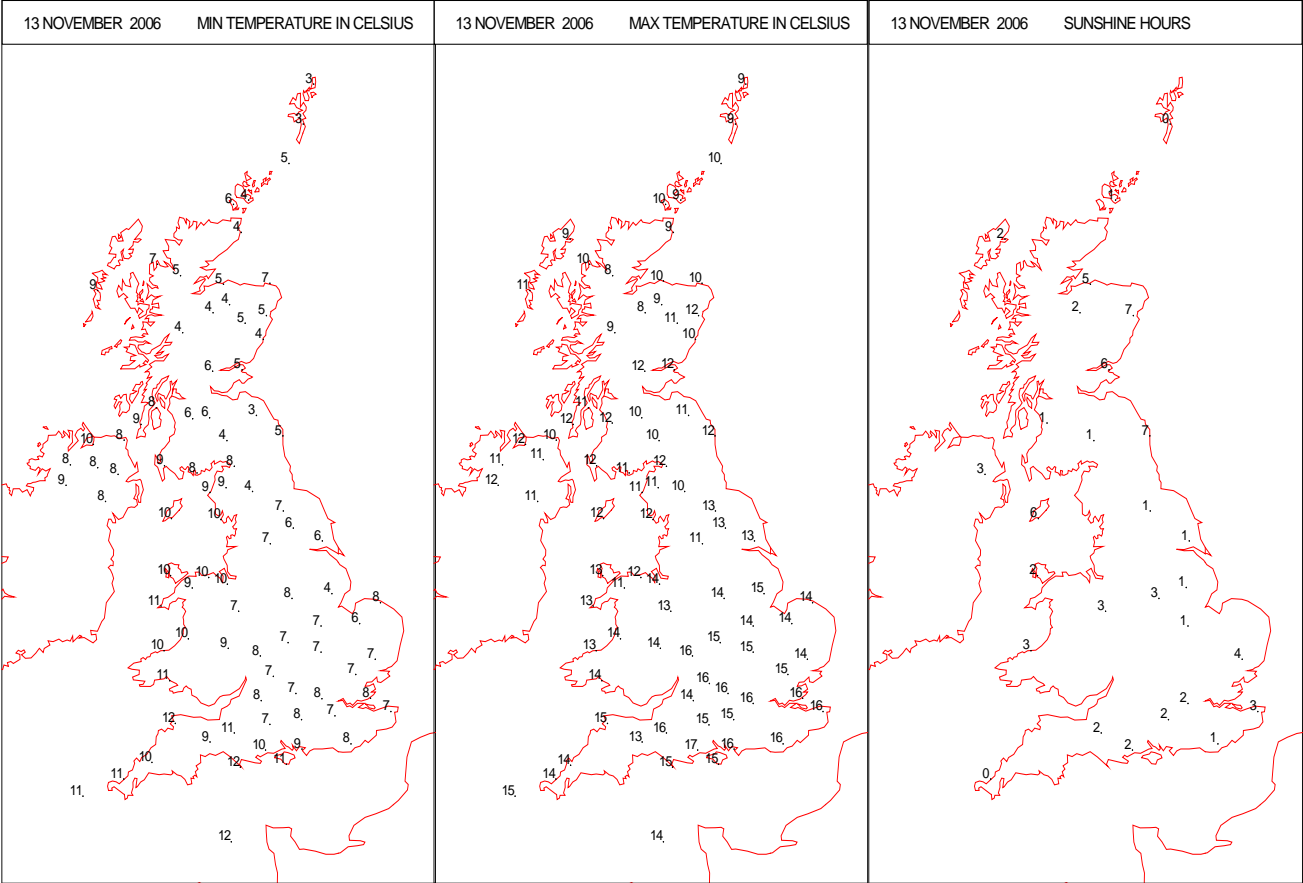
SURFACE REPORTS



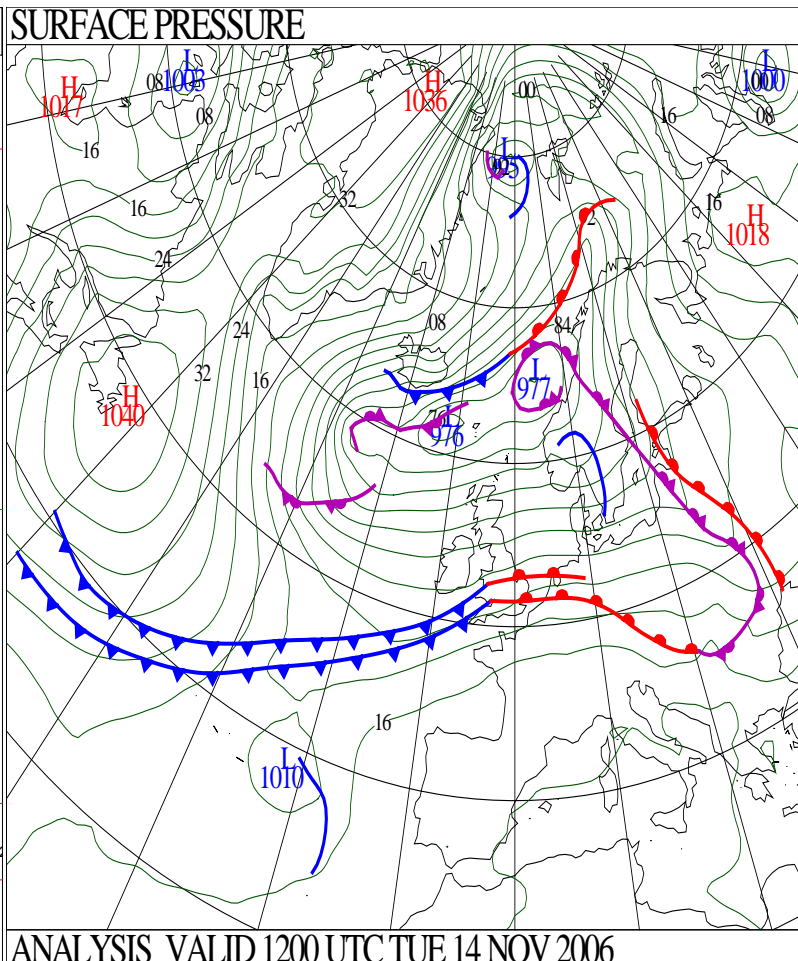
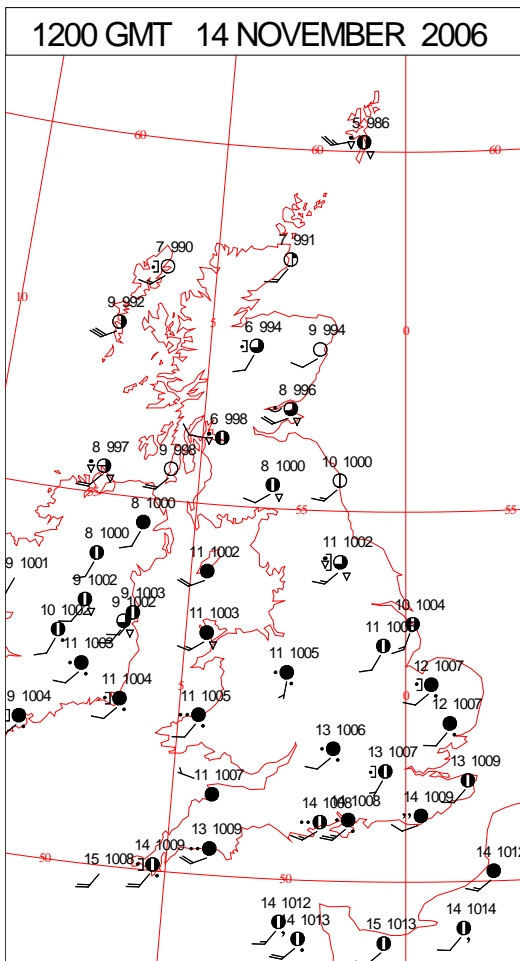
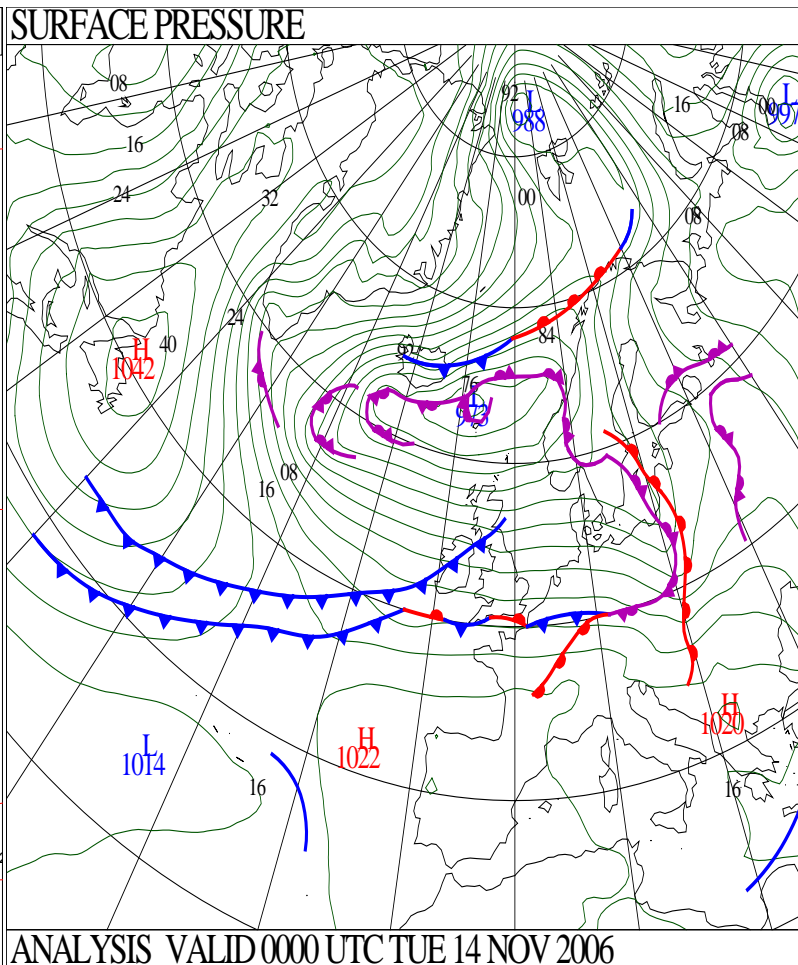
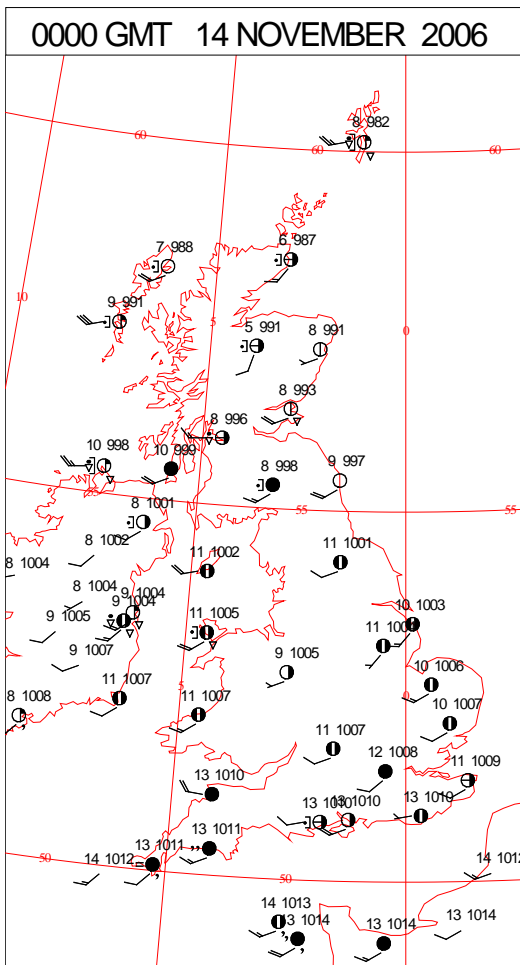
SIGNIFICANT WEATHER

0600 GMT 13 NOVEMBER 2006	SIG WEATHER	1200 GMT 13 NOVEMBER 2006	SIG WEATHER	<p>Summary of UK Weather for Monday 13 November 2006.</p> <p>Overnight, most places saw a mix of clear spells and occasional rain or showers. The showers were heaviest and most frequent across western Scotland, whilst central and eastern England stayed driest. Winds were also very strong across northern parts of Britain with gusts reaching 70–80 knots across the higher, more exposed parts of Scotland (the maximum was 83 knots, at 0300 UTC at Cairngorm).</p> <p>There was little change through the morning with frequent, squally showers continuing across western Scotland, and some sunshine mixed with a scattering of showers elsewhere. During the afternoon, many of the showers across England and Wales died away, although the frequent, squally showers continued to blow across western Scotland. Winds remained strong across the north and generally very breezy elsewhere, especially across western coasts and hills of Wales and Northern Ireland.</p> <p>Little change into the evening, although winds eased across the north and the showers in western Scotland became somewhat more organised, giving more persistent rain here.</p> <p>Temperatures were several degrees above average in most places.</p>
1800 GMT 13 NOVEMBER 2006	SIG WEATHER	0000 GMT 14 NOVEMBER 2006	SIG WEATHER	<p>EXTREMES</p> <p>Highest Maximum: 16.9 Hurn, Dorset</p> <p>Lowest Maximum: 7.7 Loch Glascarnoch, Ross & Cromarty</p> <p>Lowest Minimum: 3.0 Charterhall, Berwickshire</p> <p>Lowest Grass Minimum: 3.3 Wittering, Cambridgeshire</p> <p>Most Rain: 24.8 Saughall, Ayrshire</p> <p>Most Sun: 4.8 Brize Norton, Oxfordshire</p>

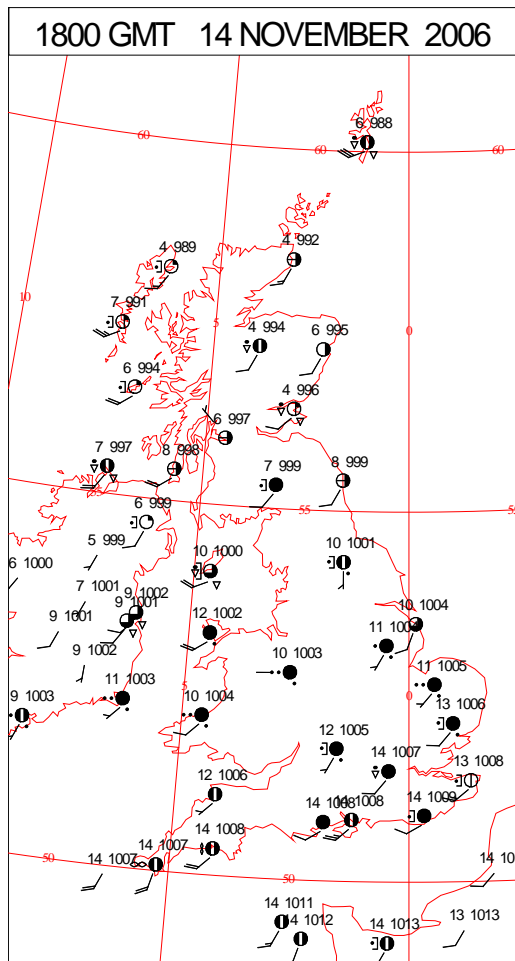
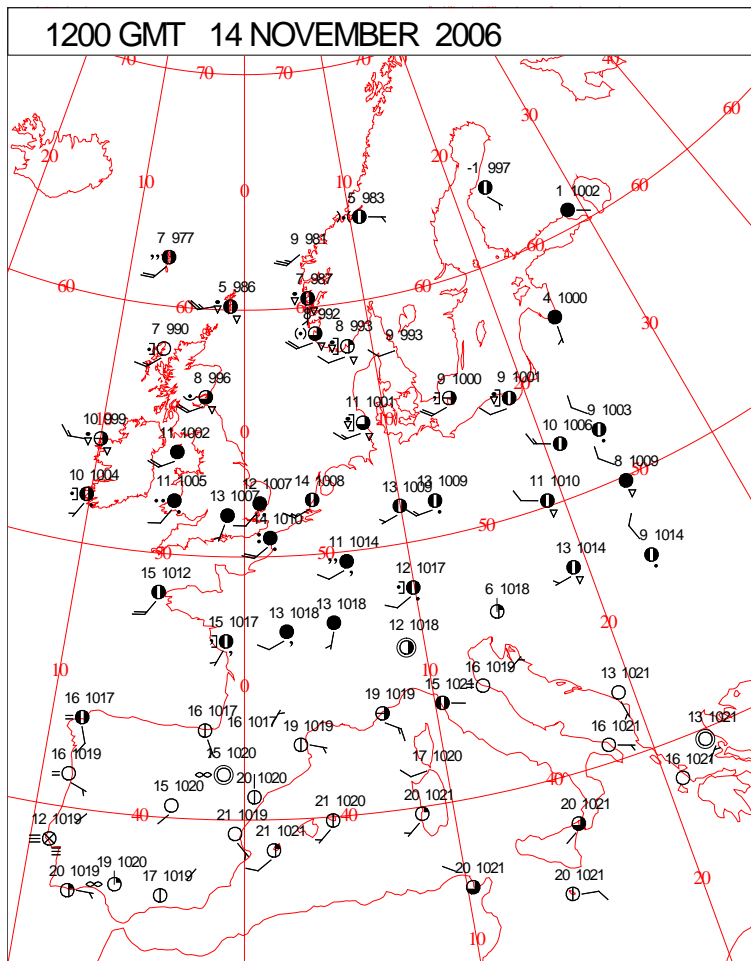
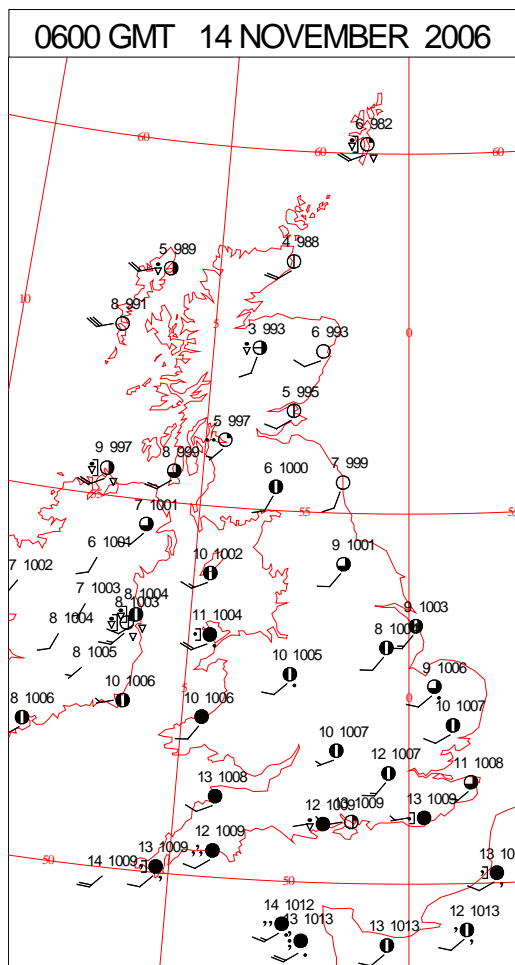
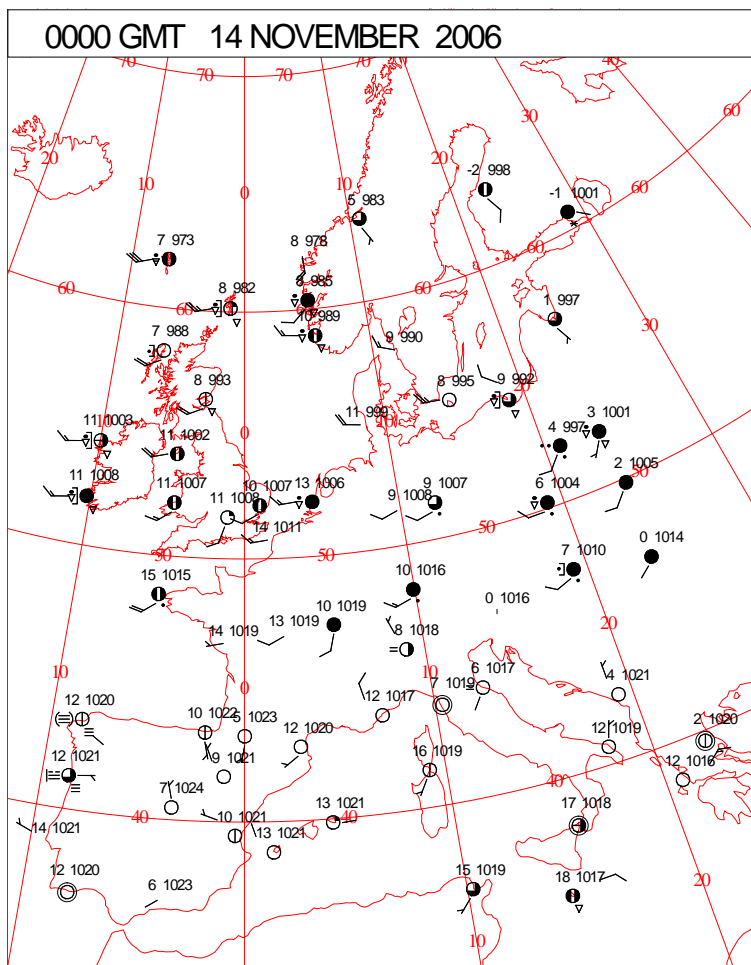
DAILY CLIMATE DATA



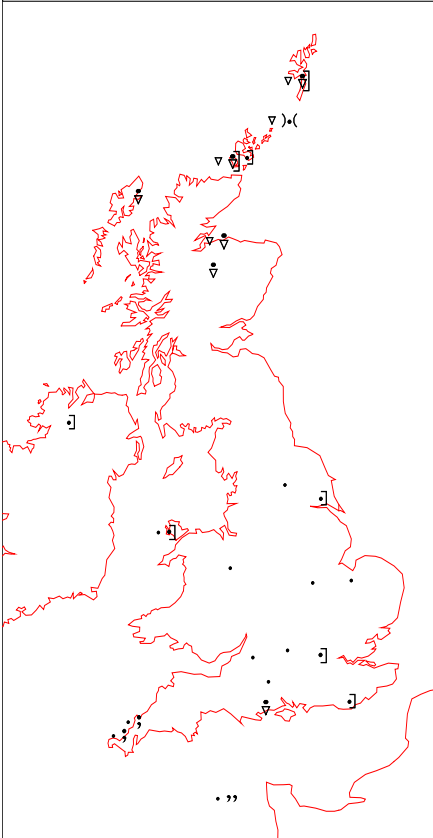
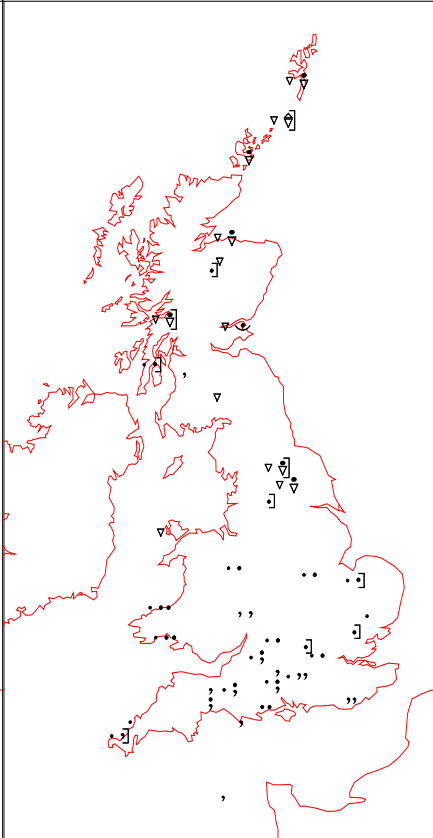
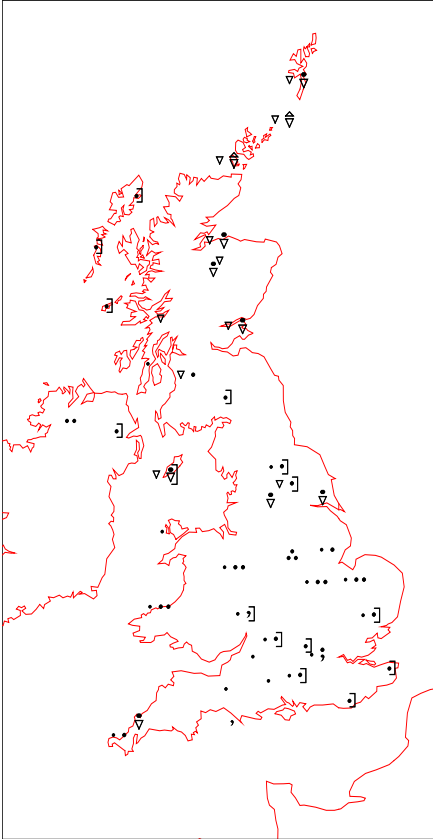
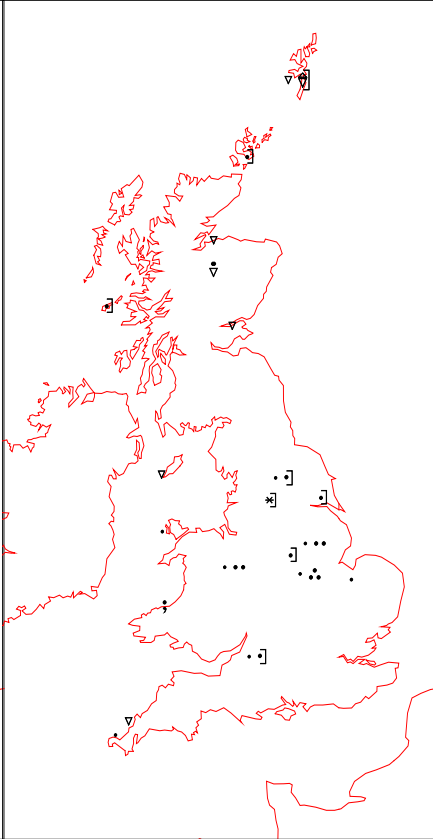
DAILY WEATHER SUMMARY



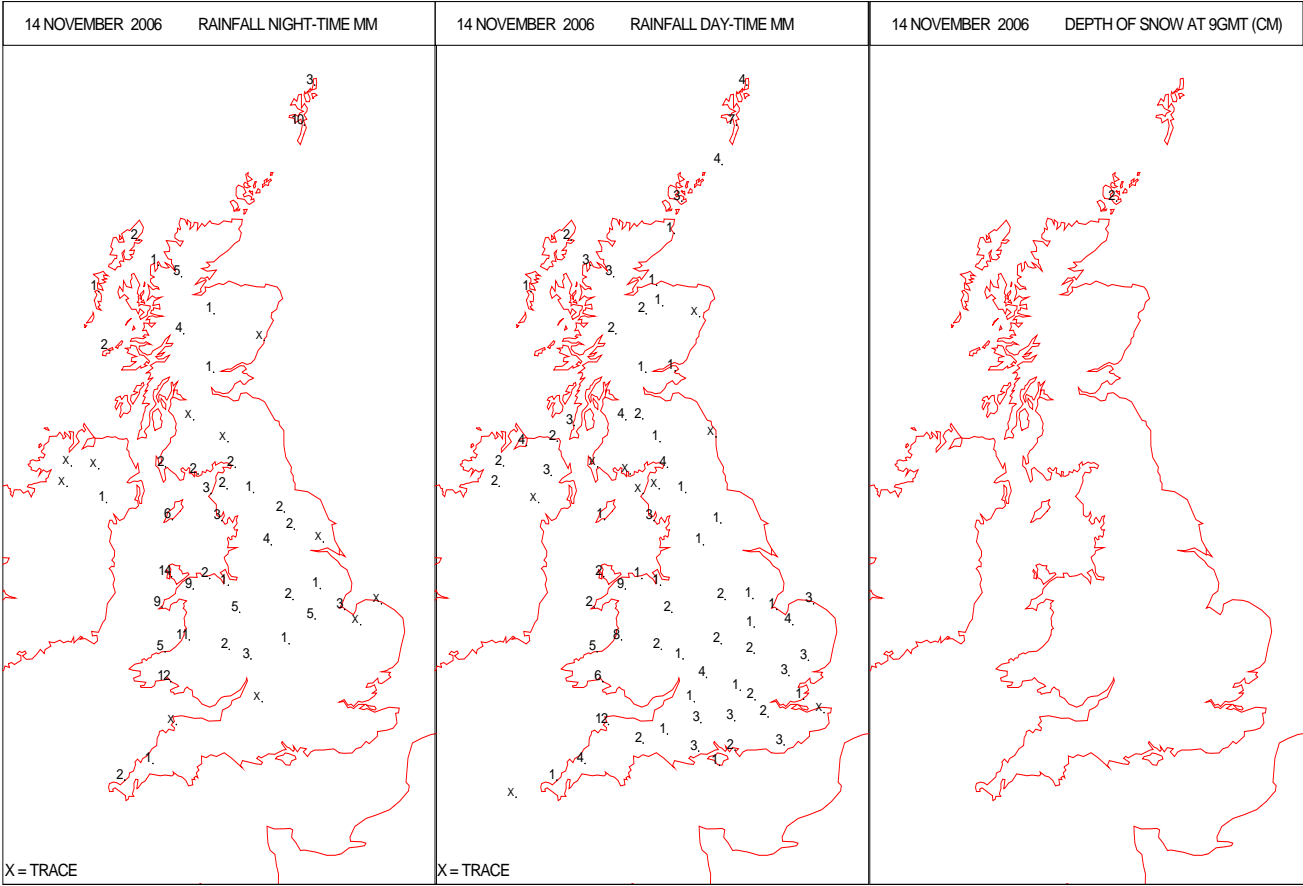
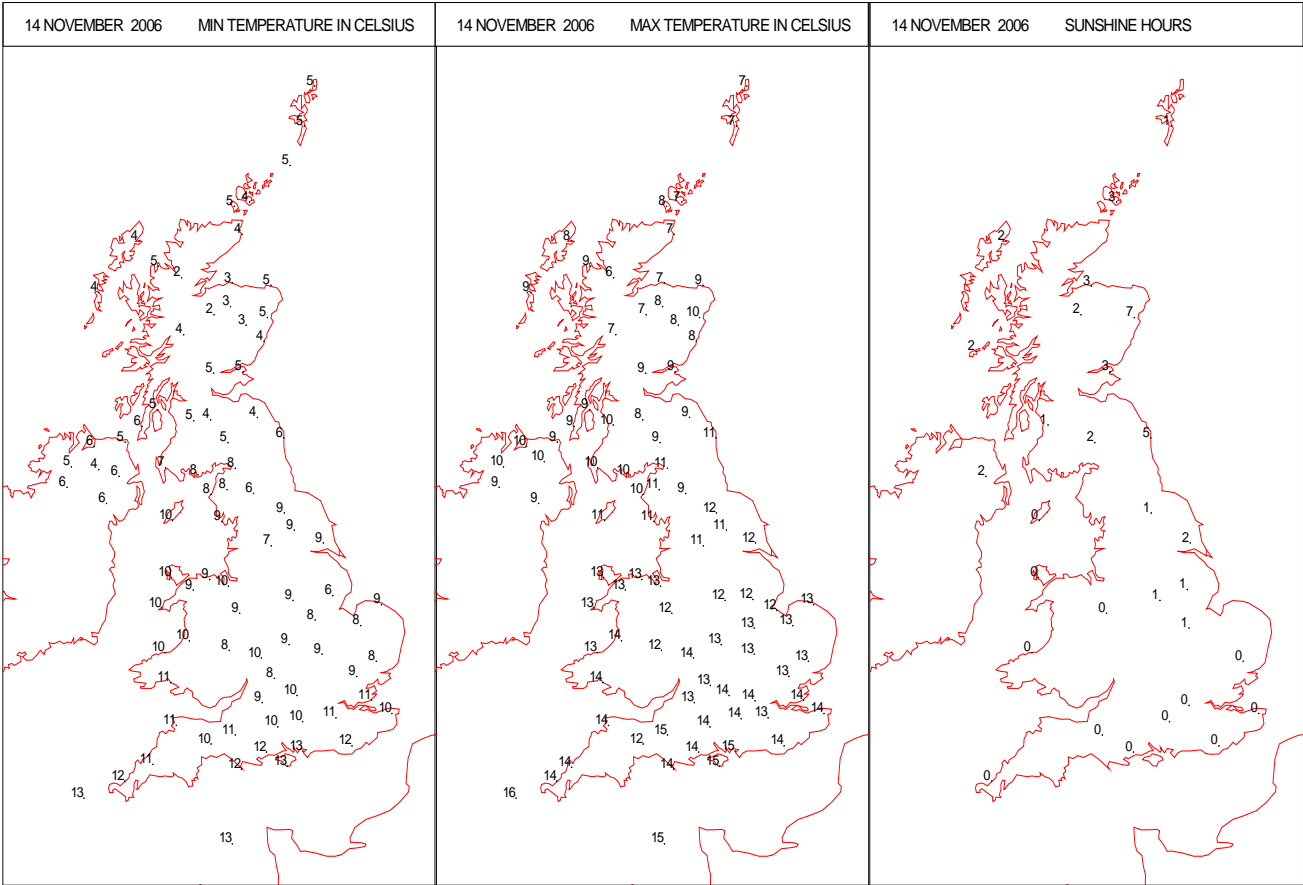
SURFACE REPORTS



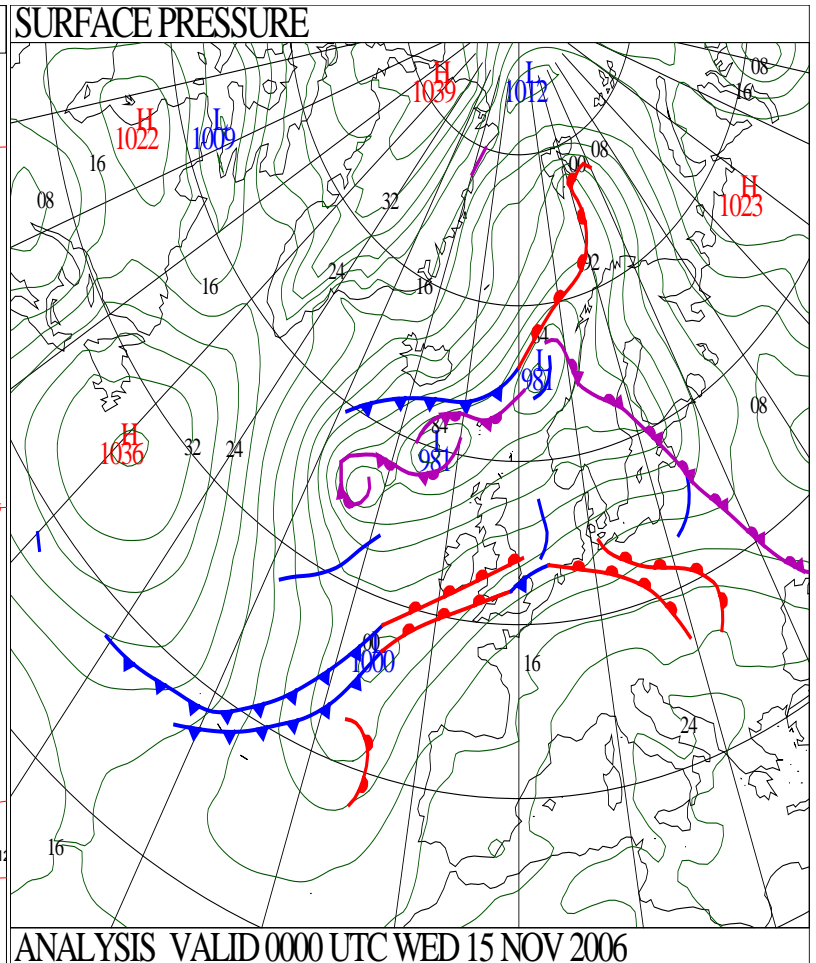
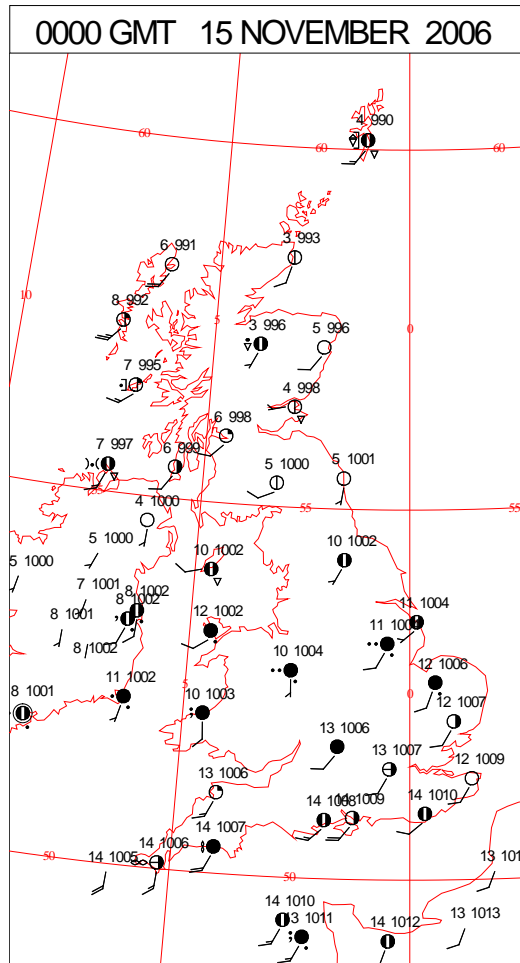
SIGNIFICANT WEATHER

0600 GMT 14 NOVEMBER 2006	SIG WEATHER	1200 GMT 14 NOVEMBER 2006	SIG WEATHER	<p>Summary of UK Weather for Tuesday 14 November 2006.</p> <p>The southern half of the UK was largely cloudy and very mild throughout with outbreaks of rain or drizzle. Mildest was the Channel Islands where Guernsey reached 17 °C. The rain was generally light and patchy through the night but became more persistent in southwest England and over west Wales through the morning with some heavier bursts in places (Chivenor 15.6 mm). The ragged rain band very gradually moved north to affect mostly northern Wales, the north Midlands and northern England by late evening. The northern half of the UK was clearer, cooler, fresher and sunnier than further south but with frequent blustery showers, mostly in the west. Western Scotland had a rather wet day but with sunny/clear intervals between showers whilst the more sheltered east had local ground frost early (Aviemore 2.2 °C) under largely clear skies, then a fairly sunny day with very few showers (Aberdeen 6.5 hours of sun). Despite some sunshine, Scotland, Northern Ireland and the far north of England were on the cool side (e.g. Lossiemouth 6.0 °C), feeling more so in the fresh to strong west to southwest wind (occasional gusts over 50 m.p.h. in exposed places). Winds in the south were generally moderate, locally fresh.</p>
				
1800 GMT 14 NOVEMBER 2006	SIG WEATHER	0000 GMT 15 NOVEMBER 2006	SIG WEATHER	<p>EXTREMES</p> <p>Highest Maximum: 16.0 Jersey: Airport, Jersey</p> <p>Lowest Maximum: 6.0 Loch Glascarnoch, Ross & Cromarty</p> <p>Lowest Minimum: 2.2 Aviemore, Inverness-Shire</p> <p>Lowest Grass Minimum: -2.0 Dyce, Aberdeenshire</p> <p>Most Rain: 18.8 Trawsgoed, Dyfed</p> <p>Most Sun: 2.8 Saughall, Ayrshire</p>
				

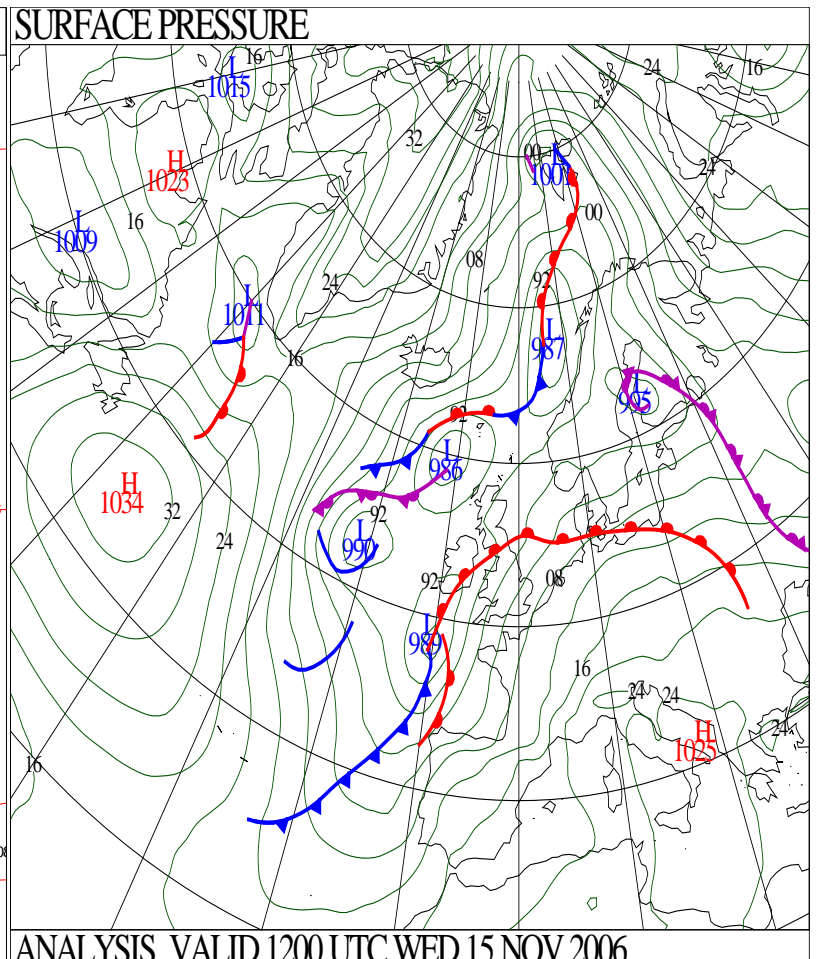
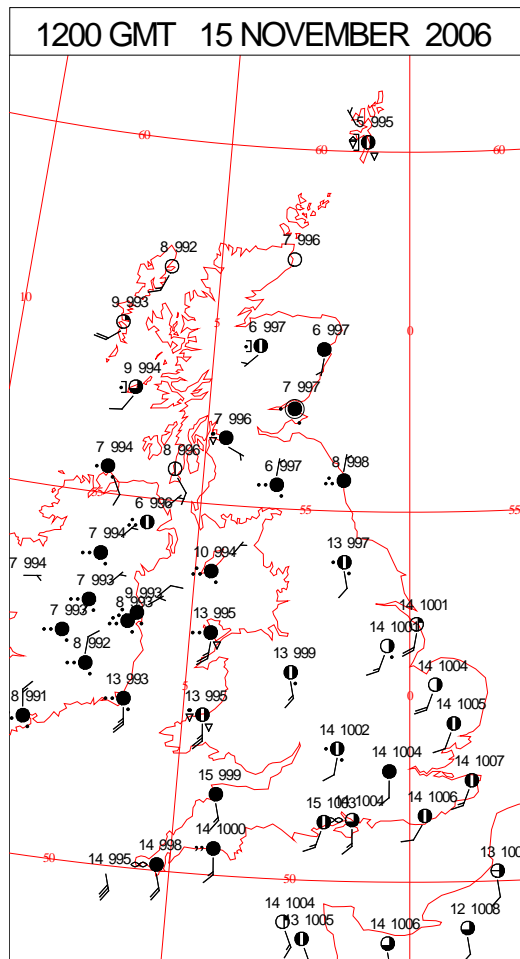
DAILY CLIMATE DATA



DAILY WEATHER SUMMARY

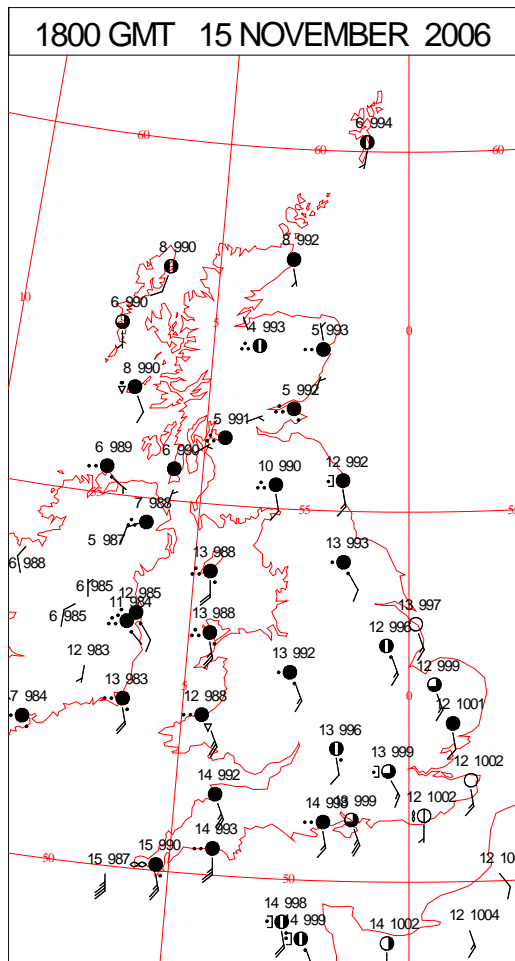
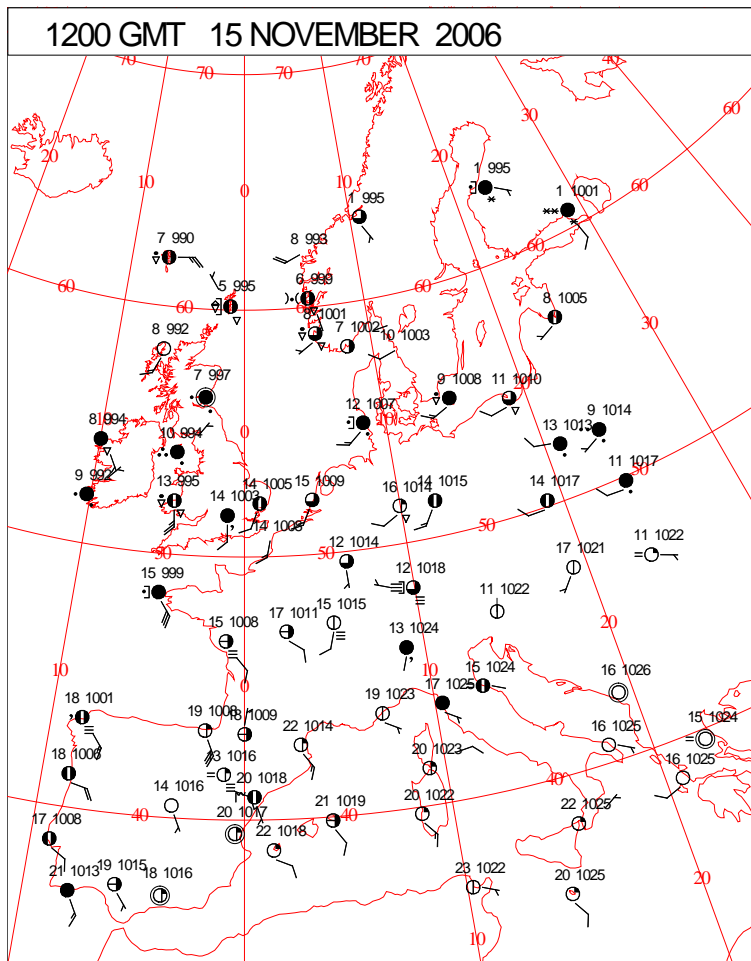
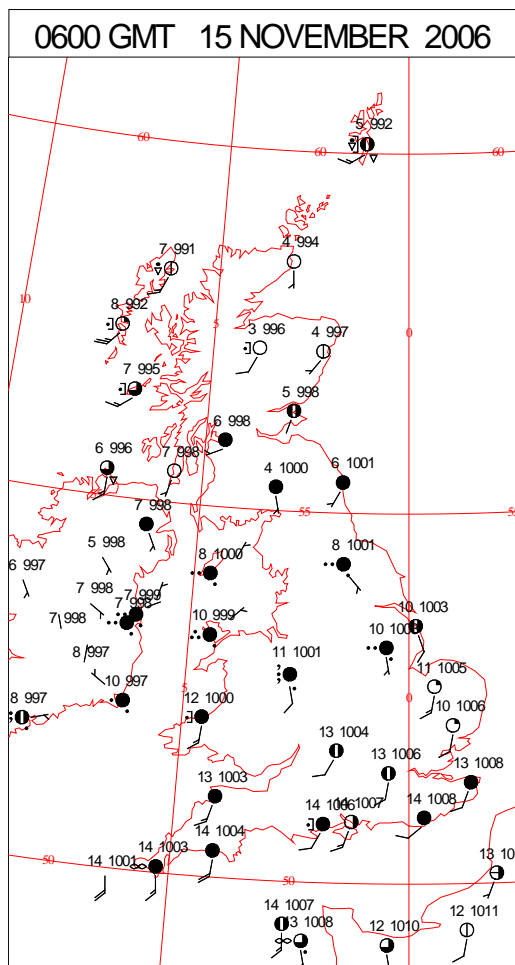
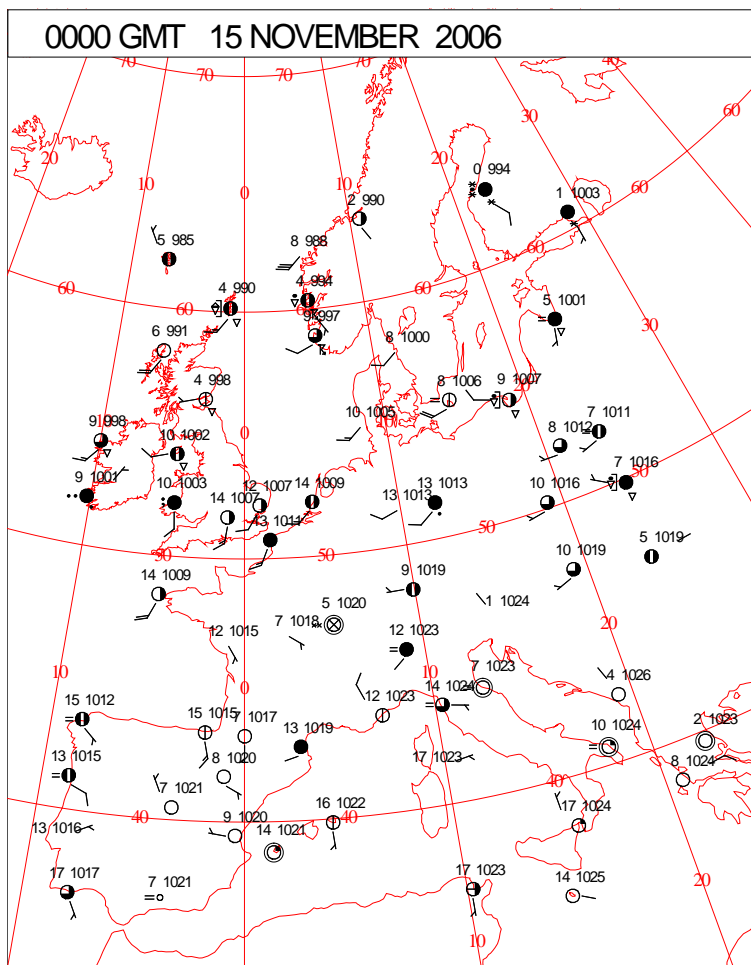


ANALYSIS VALID 0000 UTC WED 15 NOV 2006



ANALYSIS VALID 1200 UTC WED 15 NOV 2006

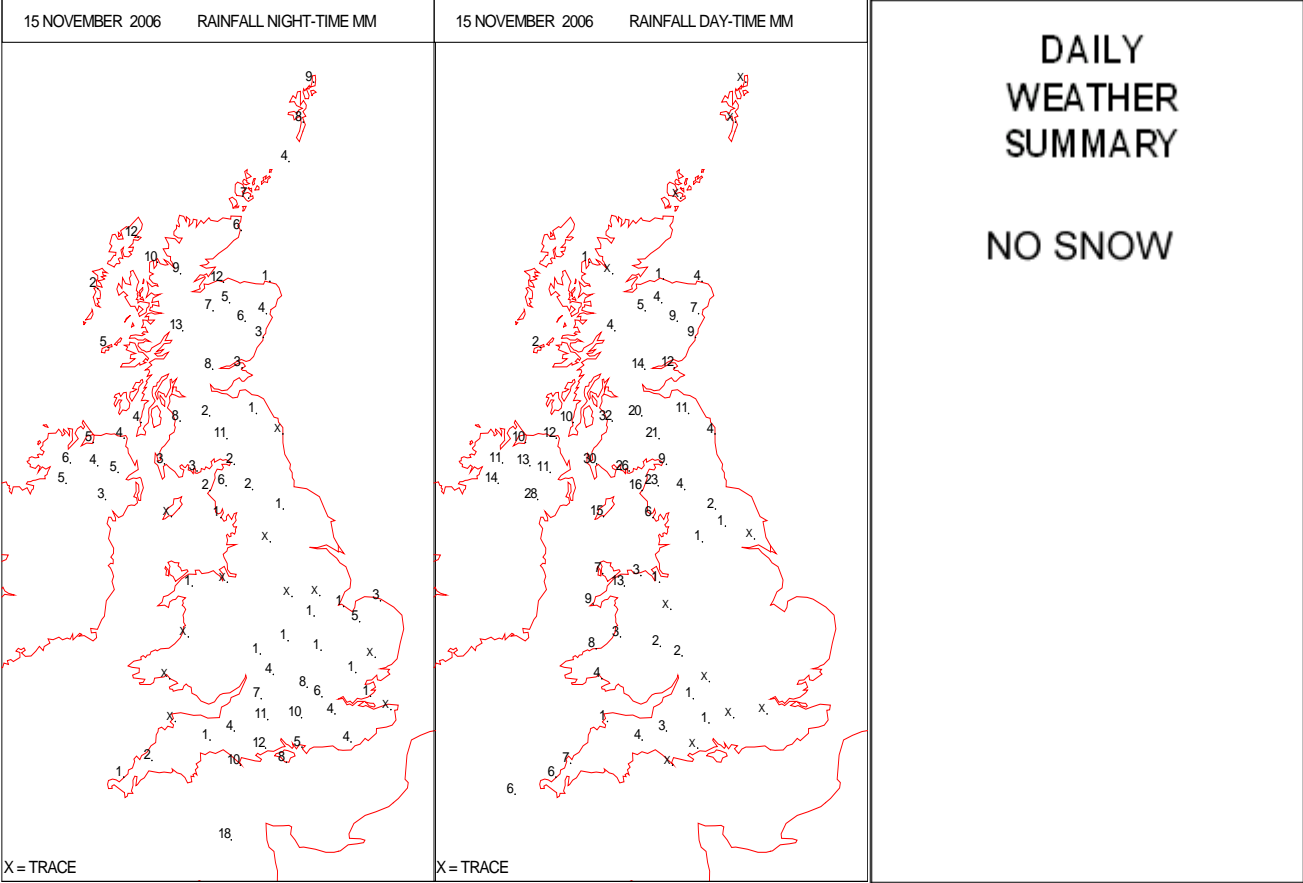
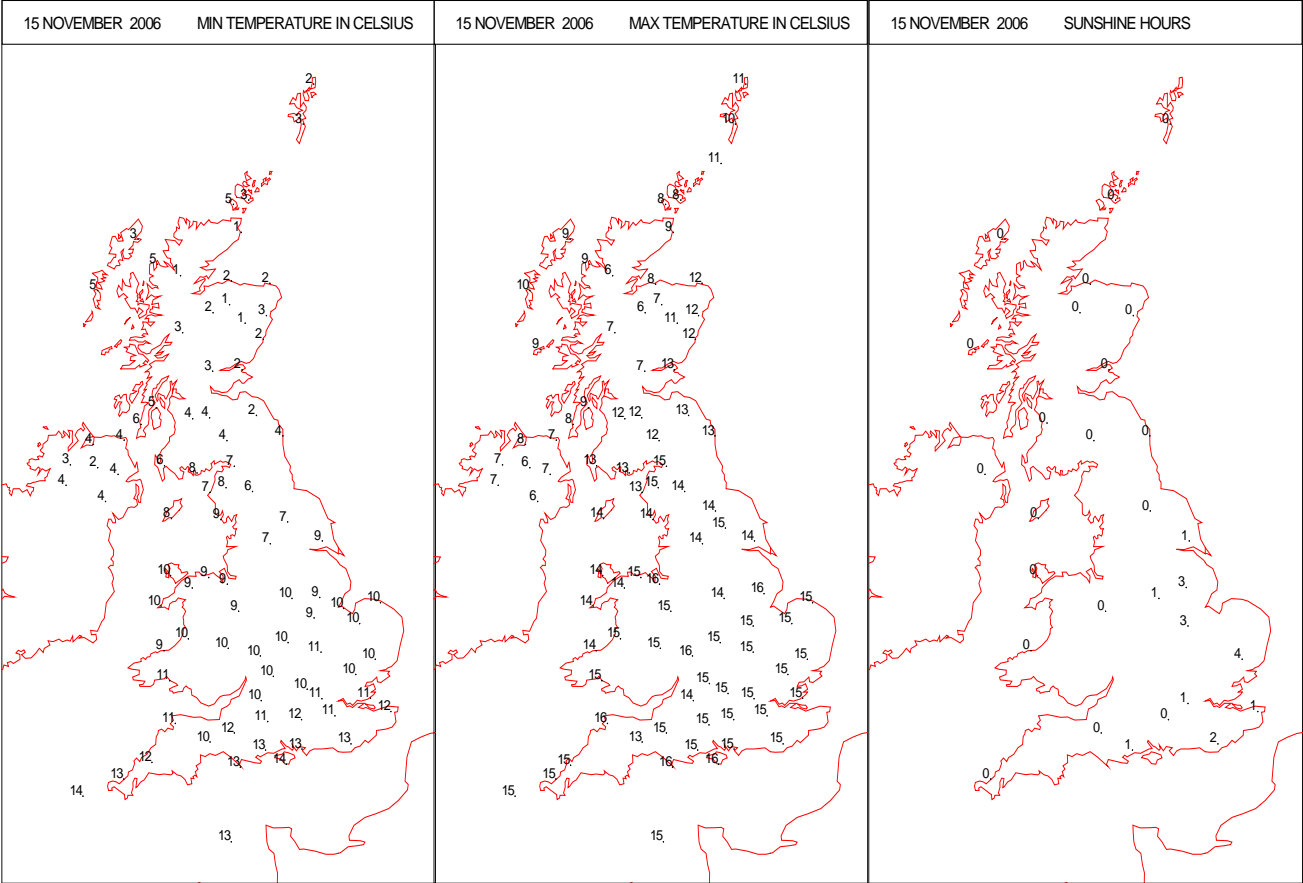
SURFACE REPORTS



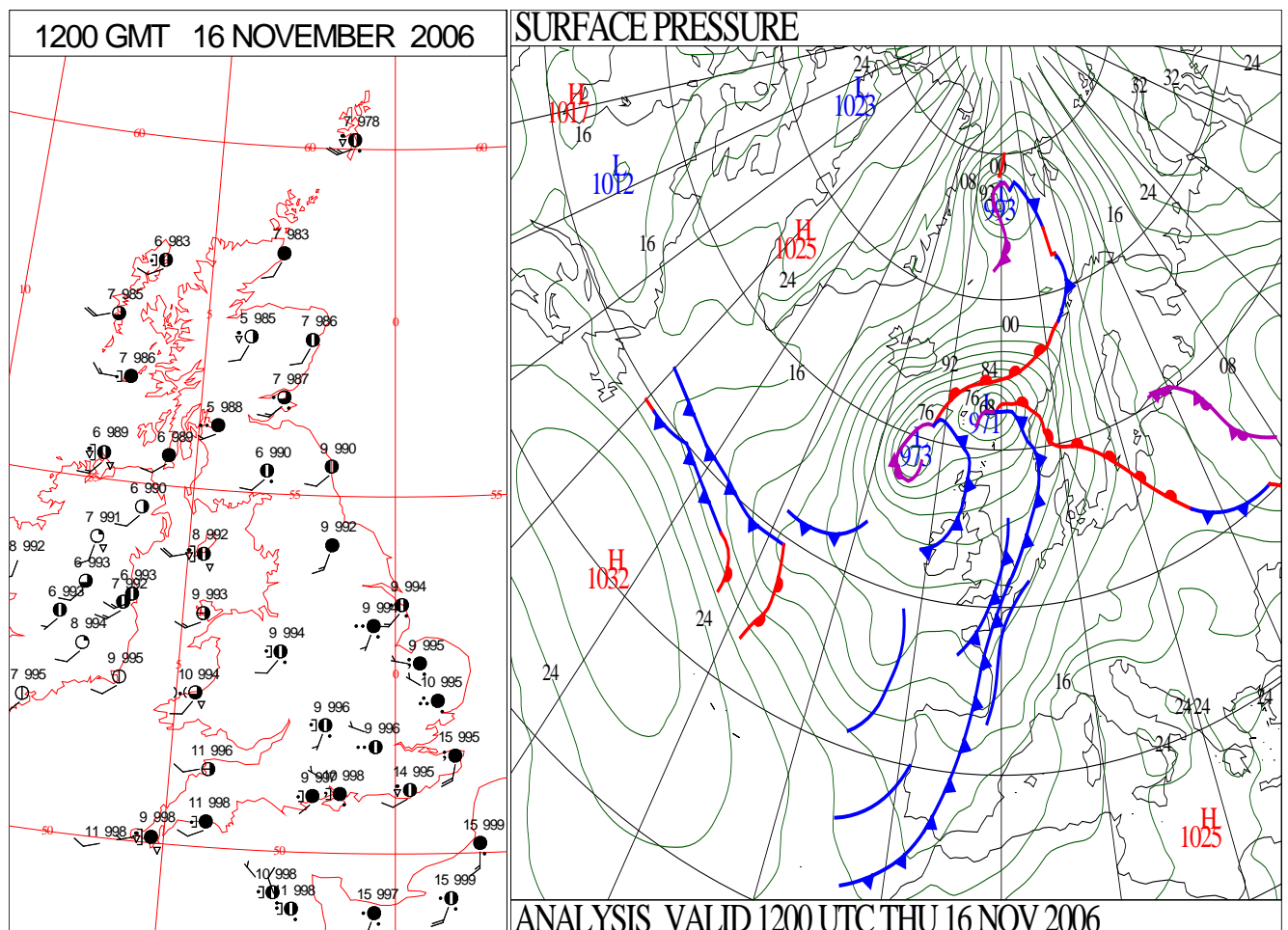
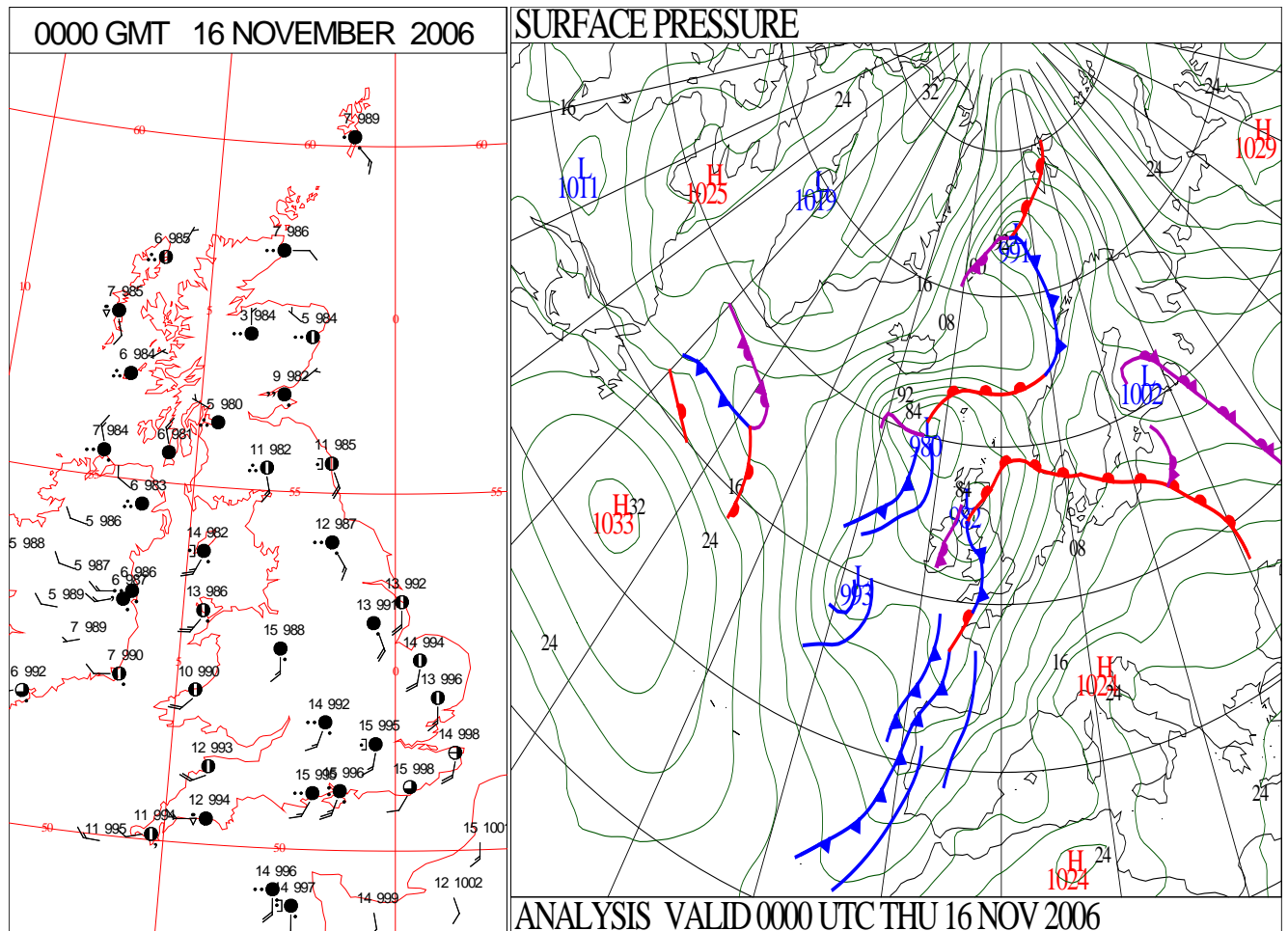
SIGNIFICANT WEATHER

0600 GMT 15 NOVEMBER 2006	SIG WEATHER	1200 GMT 15 NOVEMBER 2006	SIG WEATHER	<p>Summary of UK Weather for Wednesday 15 November 2006.</p> <p>An area of rain moving north separated the colder, clearer weather, but with some showers across northwestern Scotland, to the cloudier skies with patches of rain and much milder air across much England and Wales. Though there were brighter spells with some warm sunshine in the east and southeast. The rain reached the Great Glen by dusk and, coming up against the colder air, was turning to snow over the mountains. Quite an intense area of low pressure over southern Ireland brought gales to the southwest of the UK with gusts of 60 m.p.h. or more in places later in the day. As this migrated northwards so drier, colder weather came into the southwest of England and Wales through the evening also bringing much quieter weather. Not suprisingly the wettest and windiest weather was in the west. Over 30 mm fell in places in northwest England and southwest Scotland. In contrast parts of Eastern England had a dry day. This was also reflected in the maximum temperature contrast, with 16 °C plus in parts of Eastern England to only 6 °C in Central Scotland.</p>
1800 GMT 15 NOVEMBER 2006	SIG WEATHER	0000 GMT 16 NOVEMBER 2006	SIG WEATHER	<p>EXTREMES</p> <p>Highest Maximum: 15.9 Isle Of Portland, Dorset</p> <p>Lowest Maximum: 5.5 Lough Fea, Londonderry 5.5 Loch Glascarnoch, Ross & Cromarty</p> <p>Lowest Minimum: 0.6 Glenlivet, Banffshire</p> <p>Lowest Grass Minimum: -3.8 Aboyne No 2, Aberdeenshire</p> <p>Most Rain: 40.4 Prestwick Gannet, Ayrshire</p> <p>Most Sun: 4.7 Marham, Norfolk</p>

DAILY CLIMATE DATA



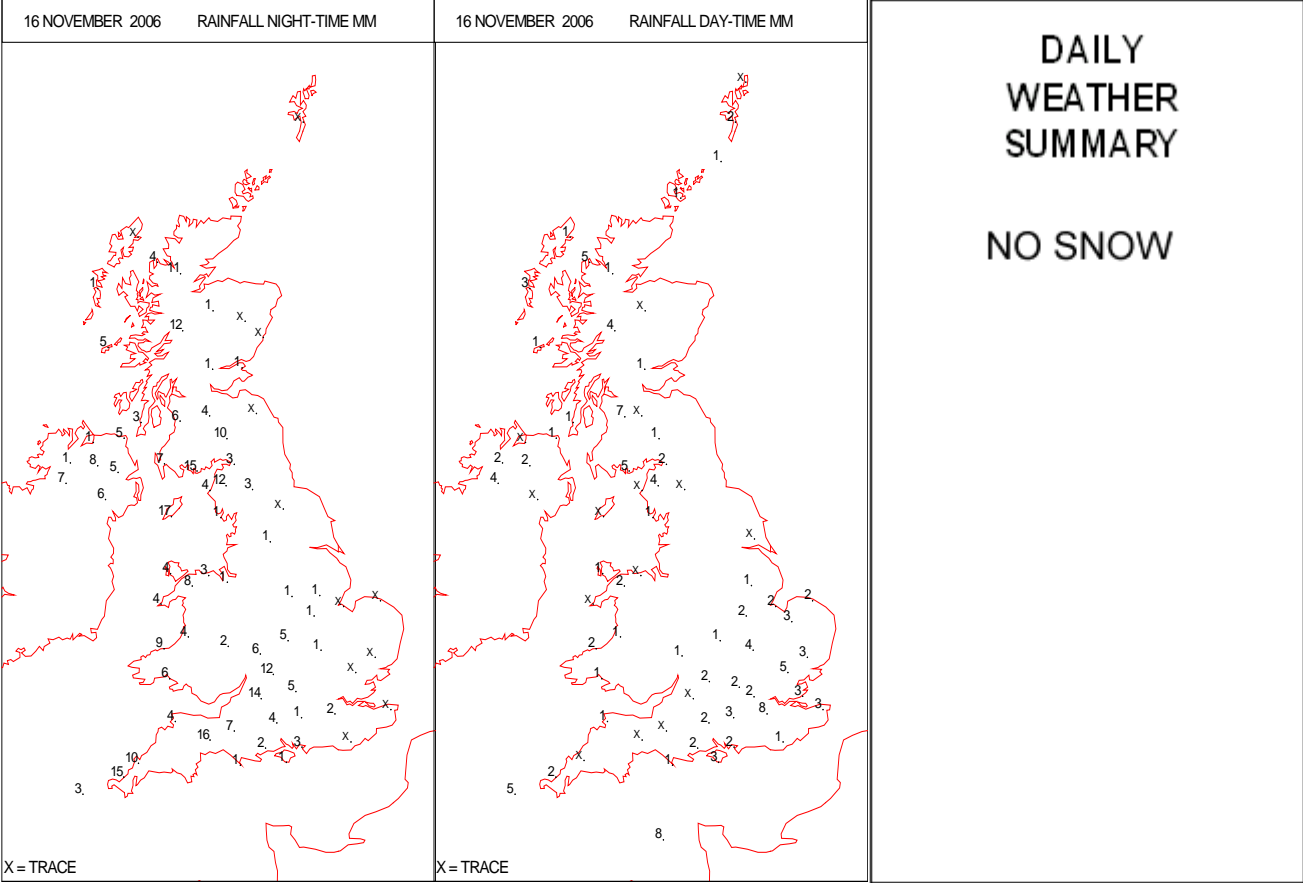
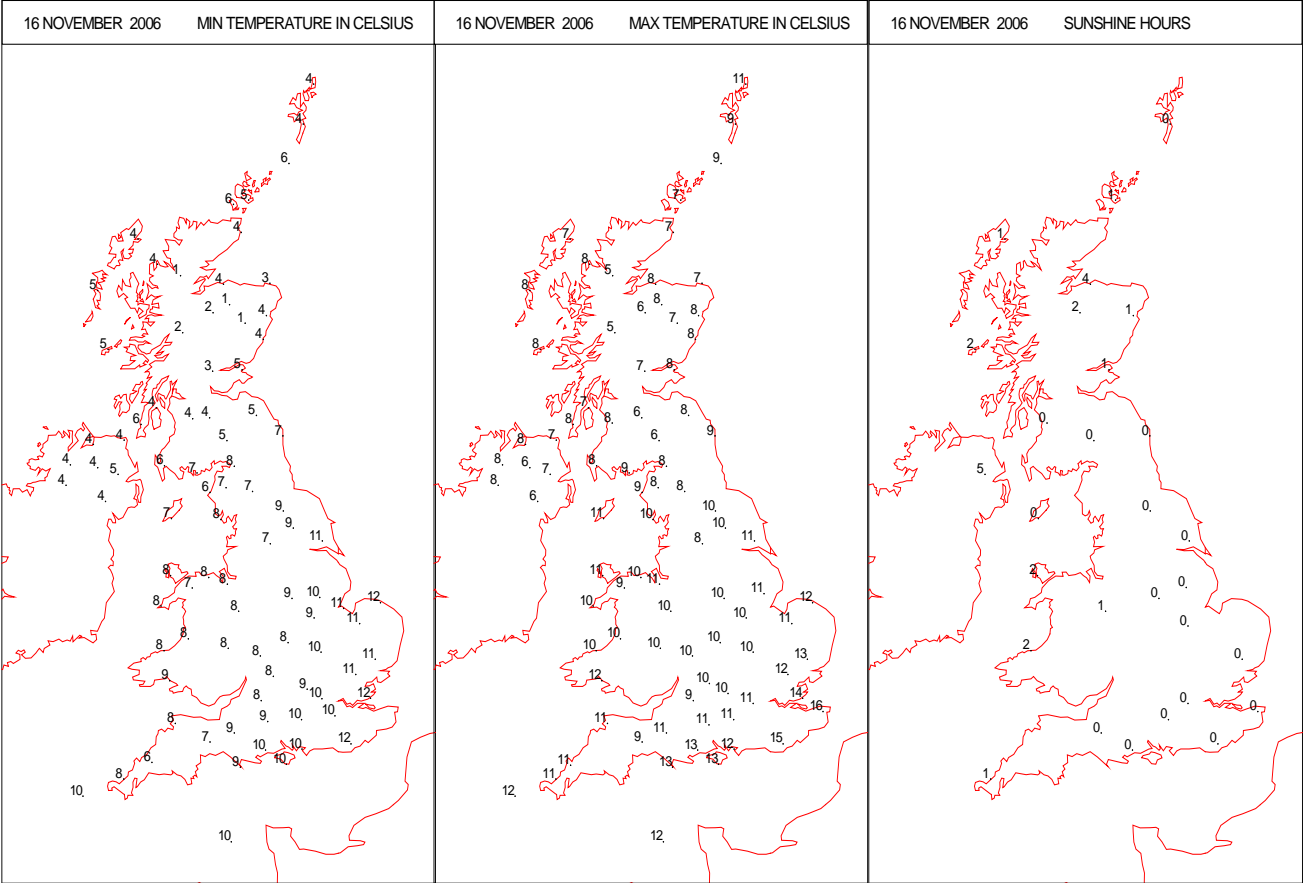
DAILY WEATHER SUMMARY



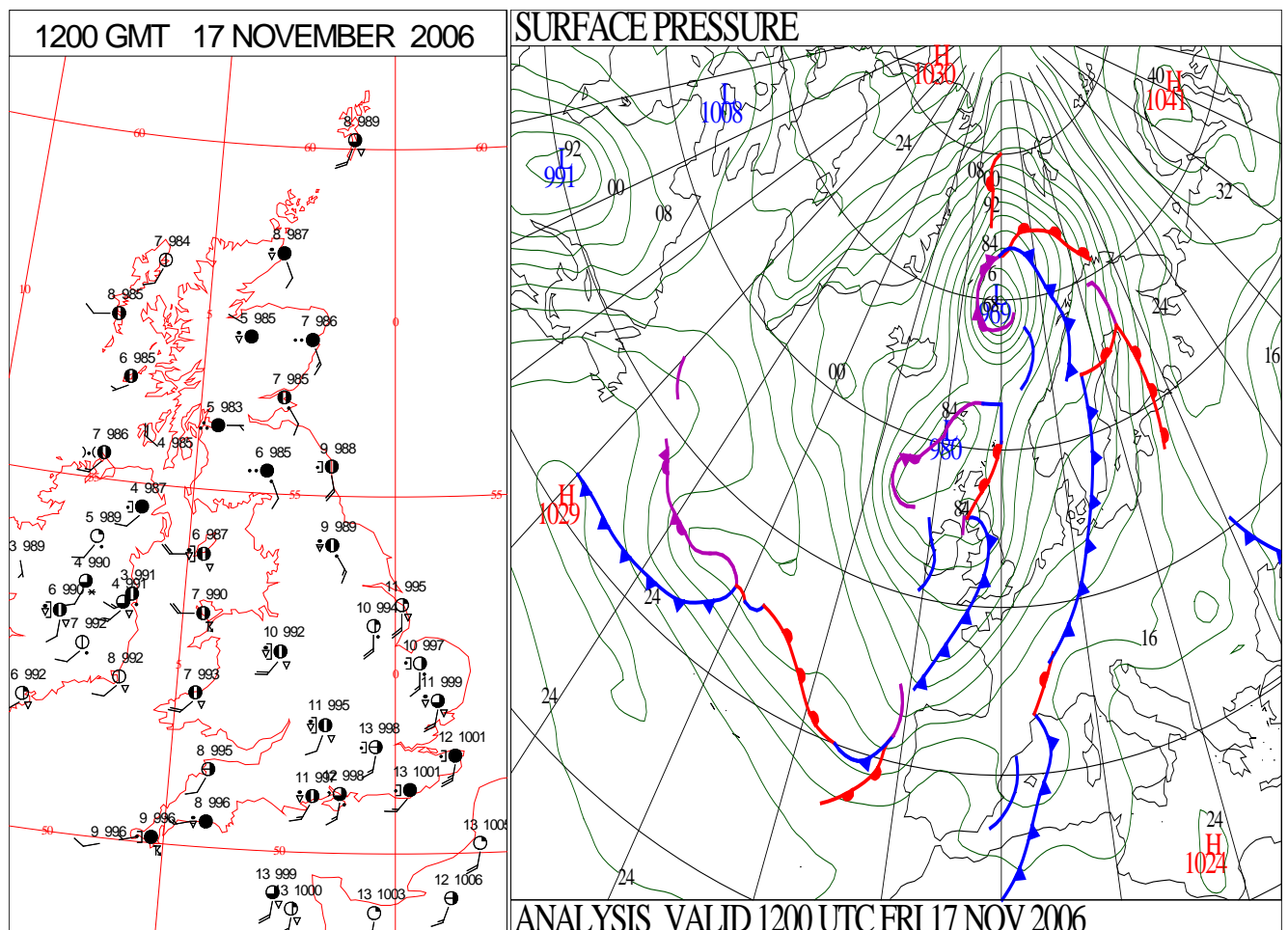
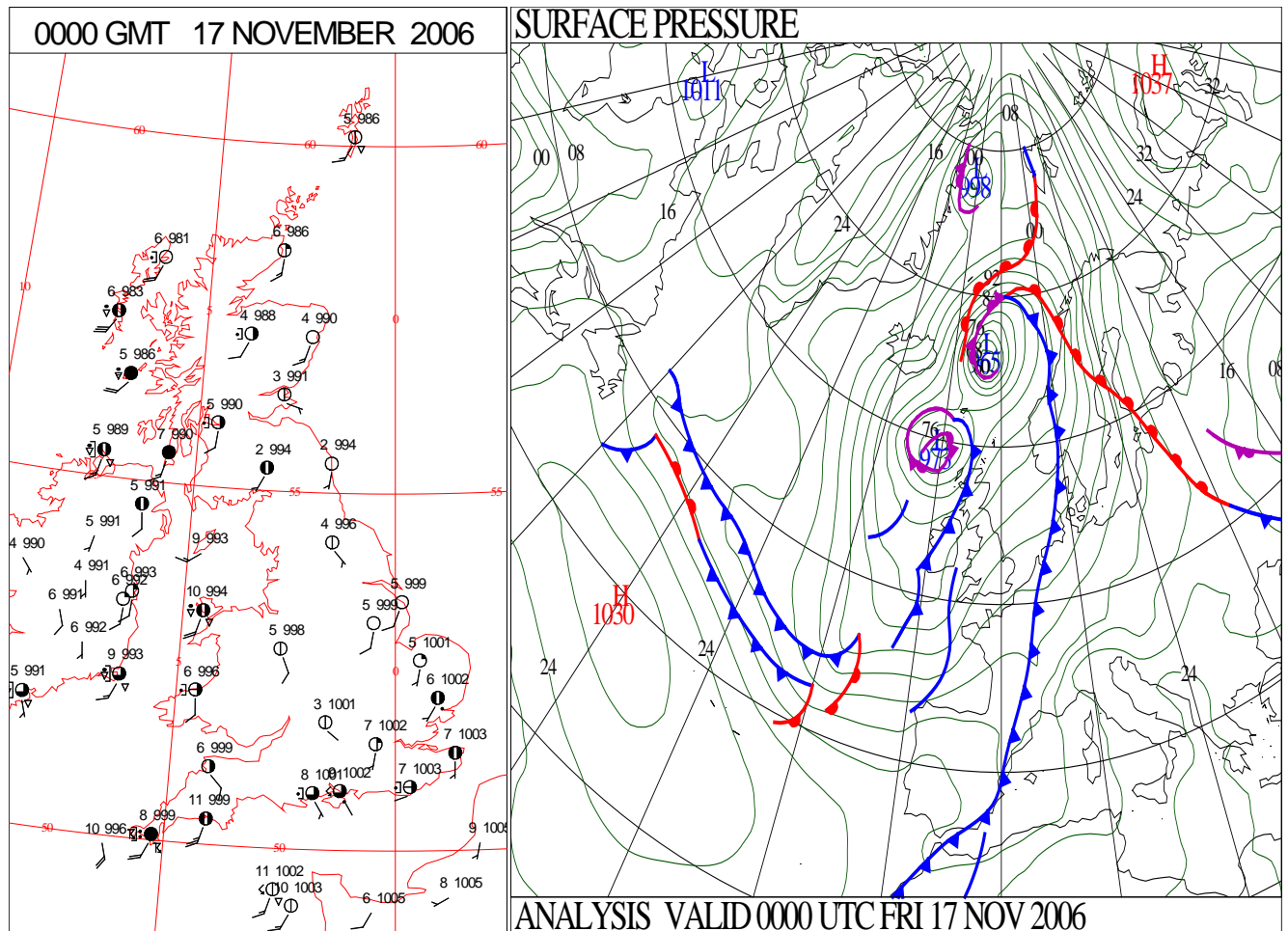
SIGNIFICANT WEATHER

0600 GMT 16 NOVEMBER 2006	SIG WEATHER	1200 GMT 16 NOVEMBER 2006	SIG WEATHER	<p>Summary of UK Weather for Thursday 16 November 2006. Overnight rain clearing the northern part of Scotland turned to snow over the mountains as it did so. Another area of rain, some heavy, came into southern England and gave a wet morning before it turned more showery and cleared eastwards later in the day. Over 20 mm of rain was recorded in parts of the southeast. The western coastal areas of the UK, particularly Scotland were very showery; indeed Glasgow recorded the highest rainfall with nearly 30 mm. The southerly gales that ran along the coast of the south and southwest overnight cleared east through the morning, leaving a colder, fresher southwesterly wind in their wake. Once more there was quite a contrast in temperatures — for many places the night was the mildest part of the day. The southeast was very much on the mild side, but heading north into Scotland, particularly the Highlands, it was rather a cold day. The best of the day's sunshine was in the showery airstream with shelter from the west; this turned out to be Belfast with nearly 5 hours of sunshine.</p>
1800 GMT 16 NOVEMBER 2006	SIG WEATHER	0000 GMT 17 NOVEMBER 2006	SIG WEATHER	<p>EXTREMES Highest Maximum: 15.5 Manston, Kent Lowest Maximum: 4.8 Tulloch Bridge, Inverness-Shire Lowest Minimum: 0.5 Loch Glascarnoch, Ross & Cromarty Lowest Grass Minimum: -0.7 Aboyne No 2, Aberdeenshire Most Rain: 20.2 Dundrennan, Kirkcudbrightshire Most Sun: 1.6 Fair Isle, Shetland</p>

DAILY CLIMATE DATA

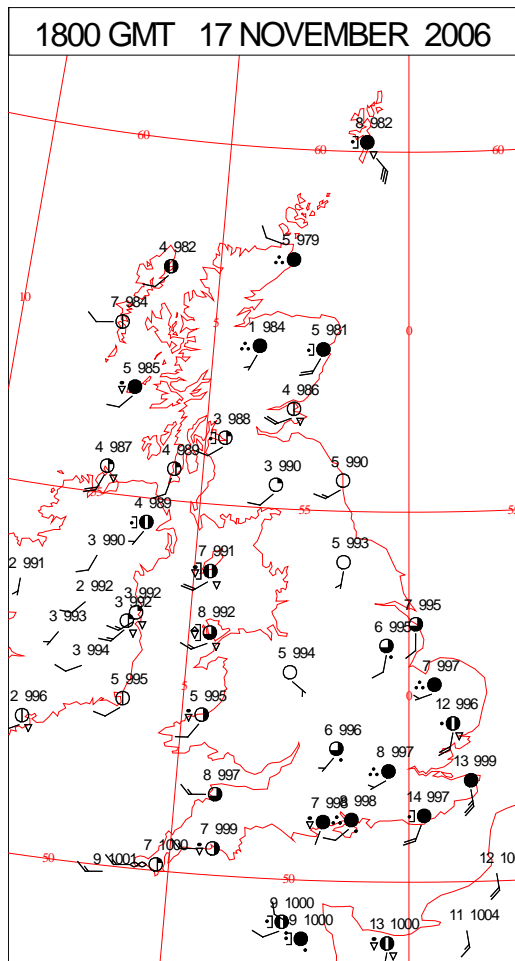
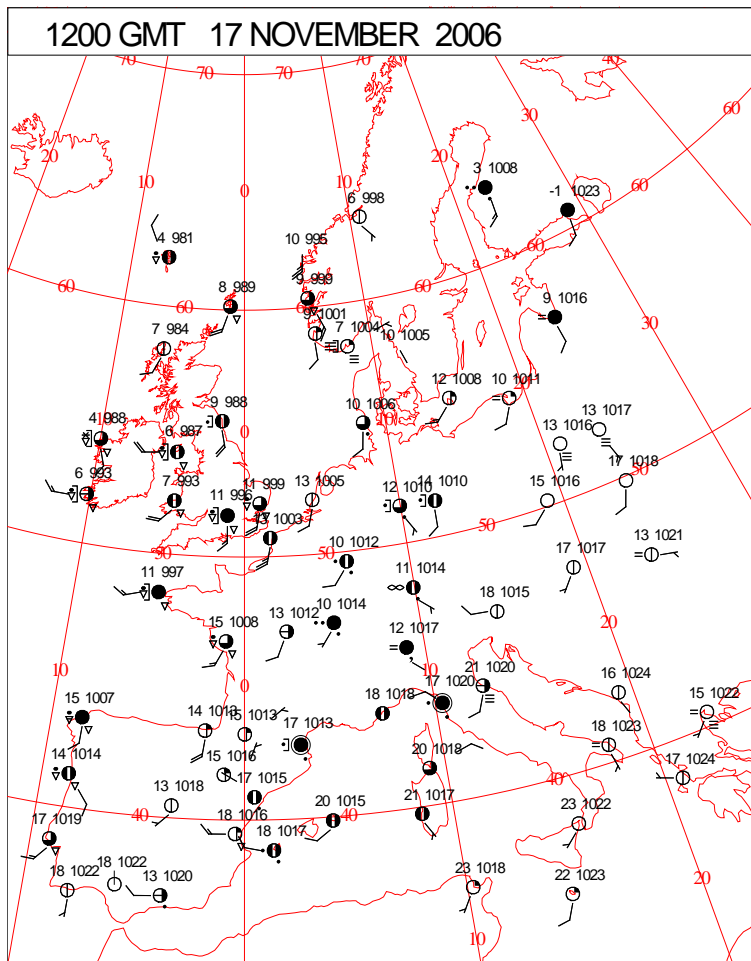
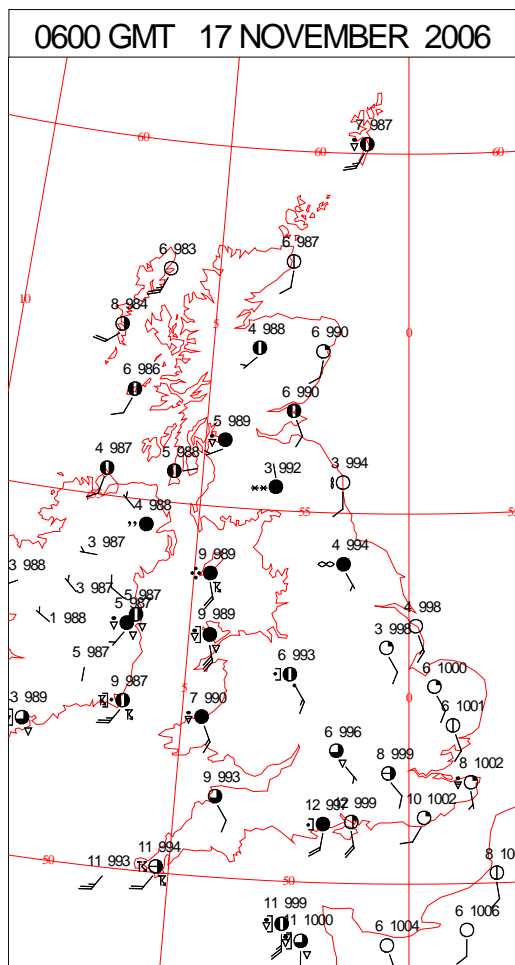
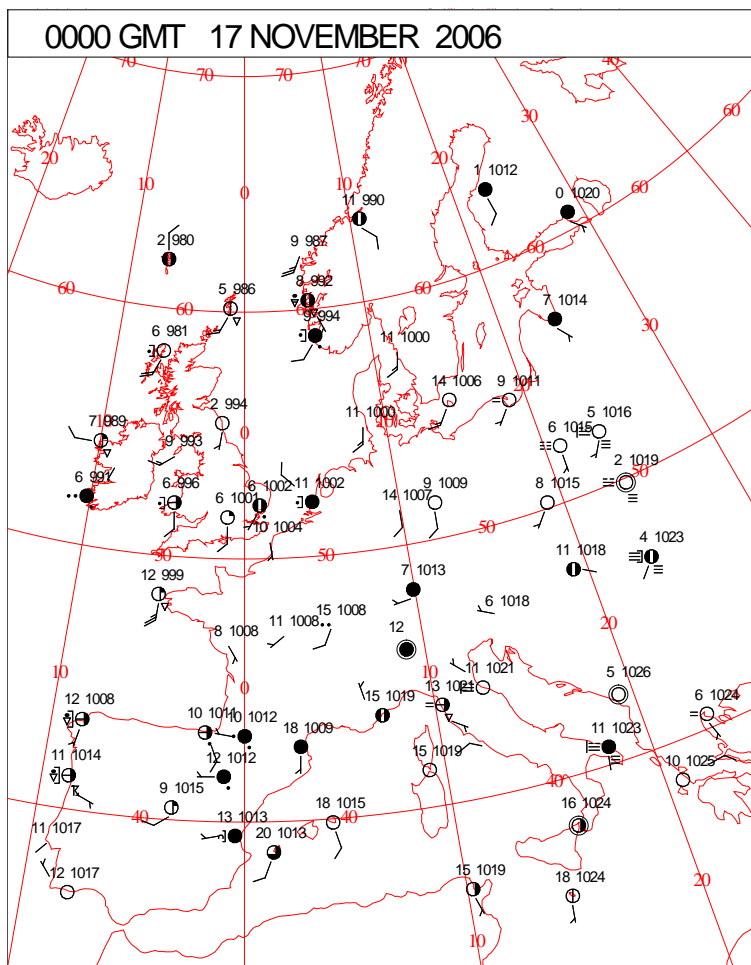


DAILY WEATHER SUMMARY



Friday 17 November 2006

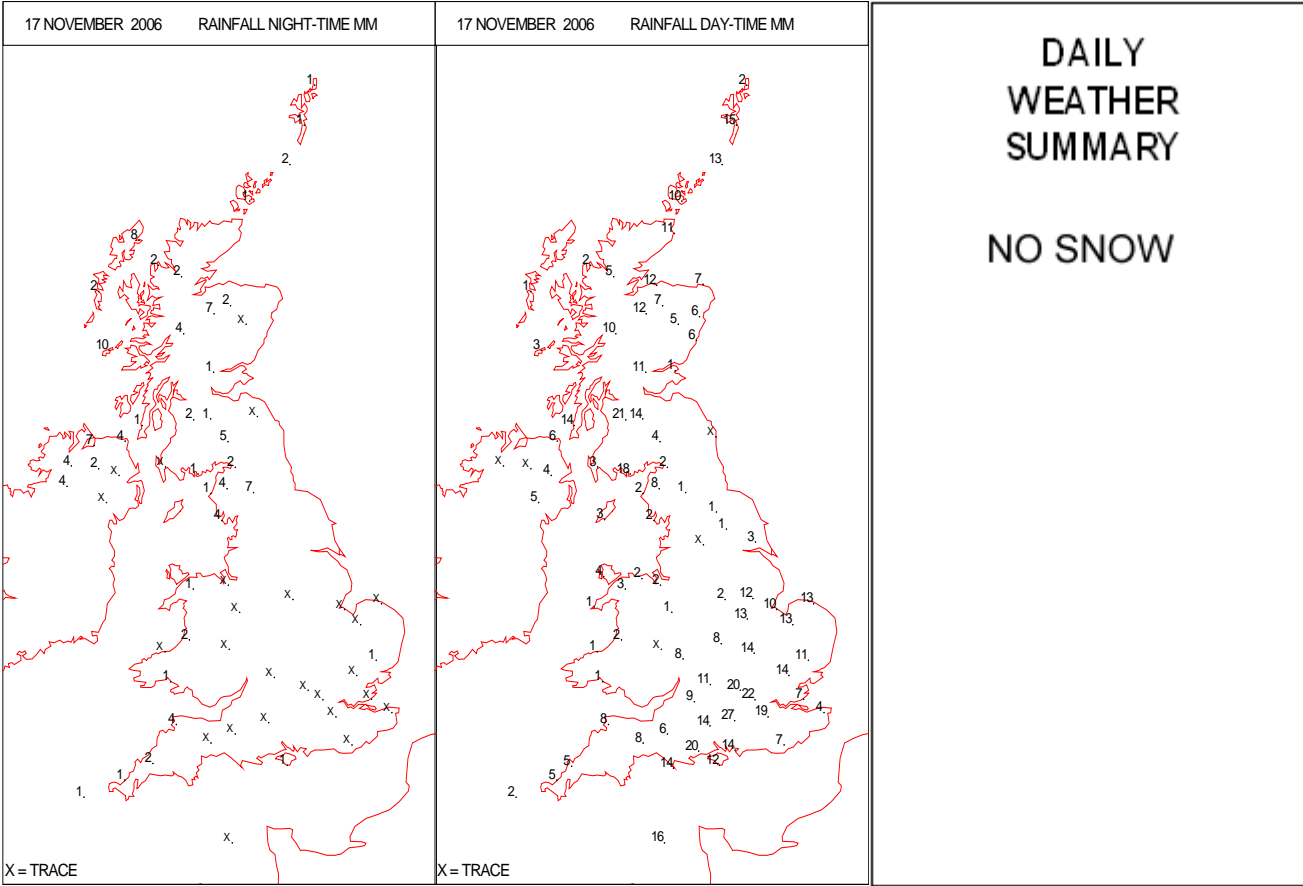
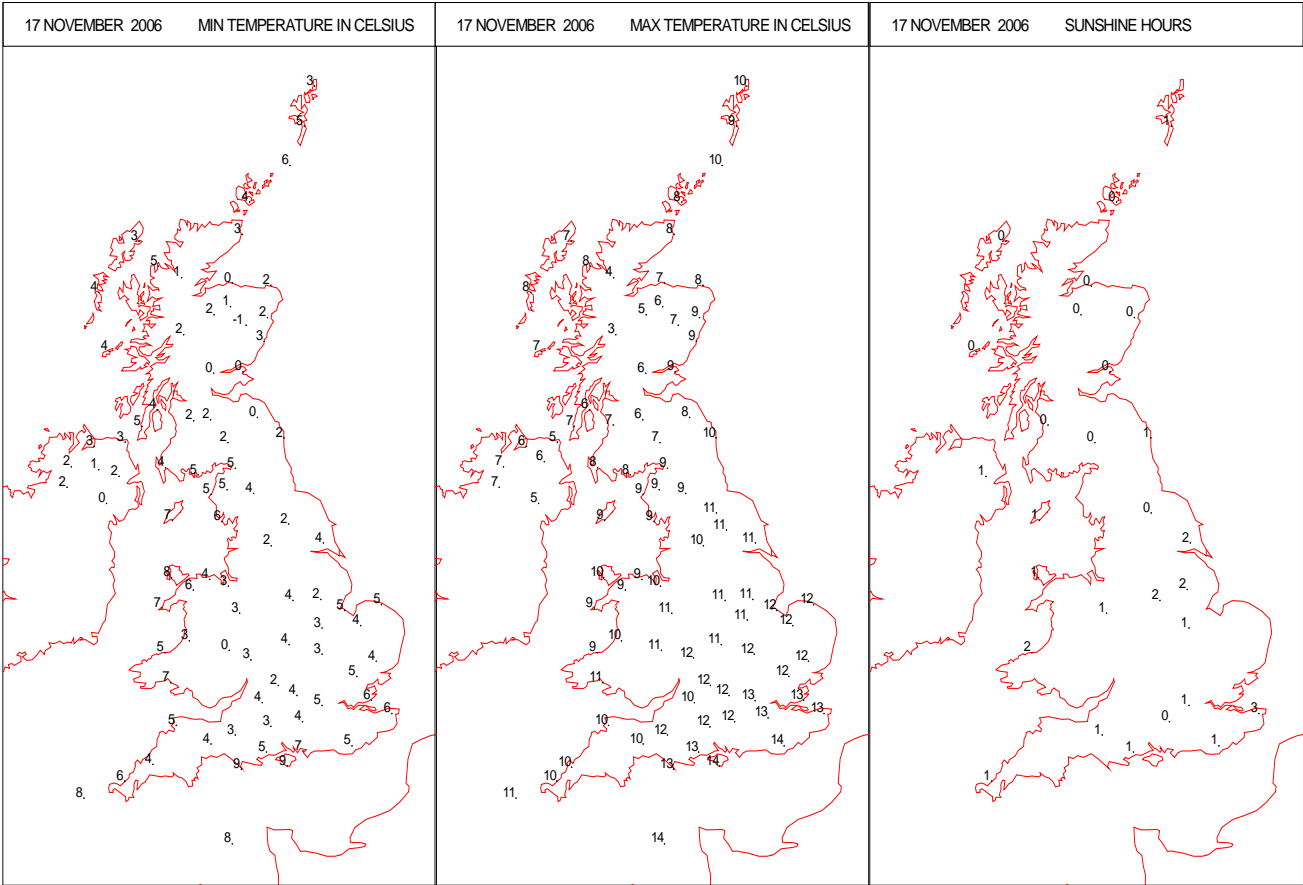
SURFACE REPORTS



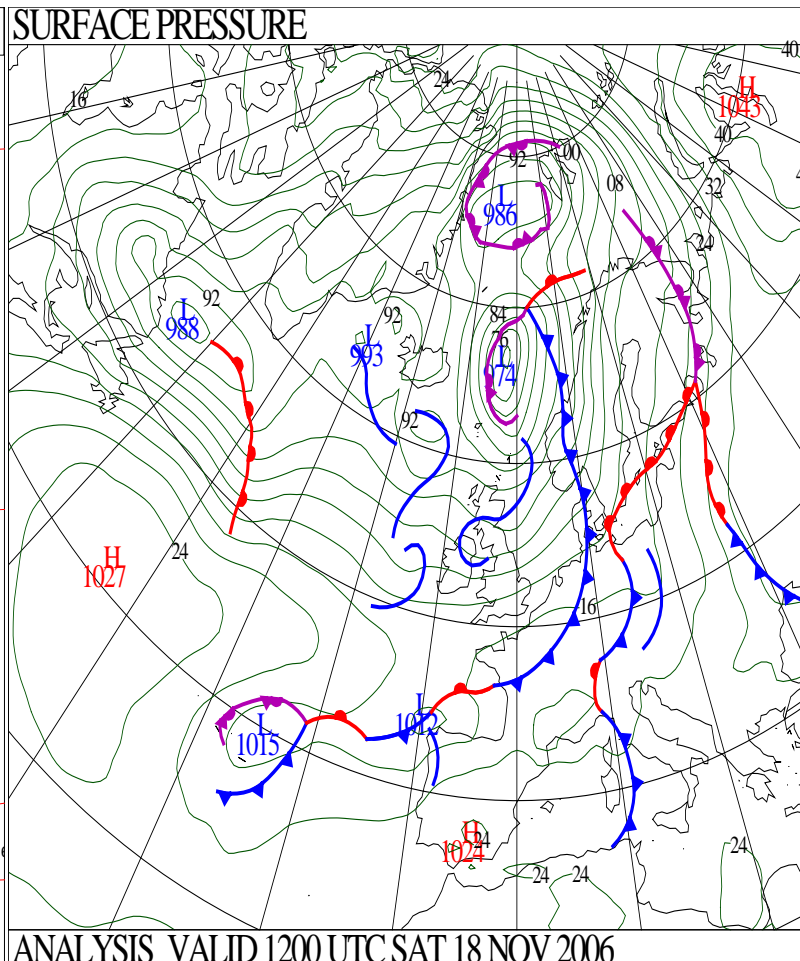
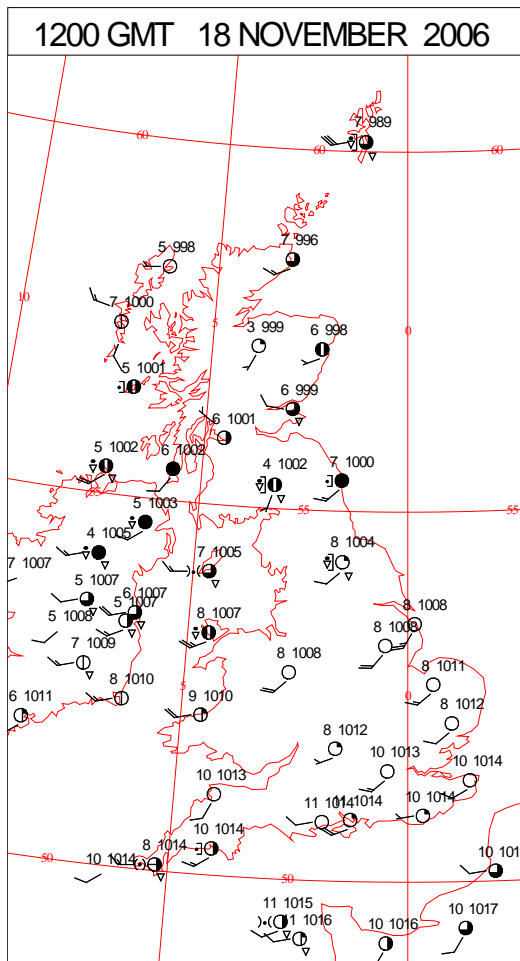
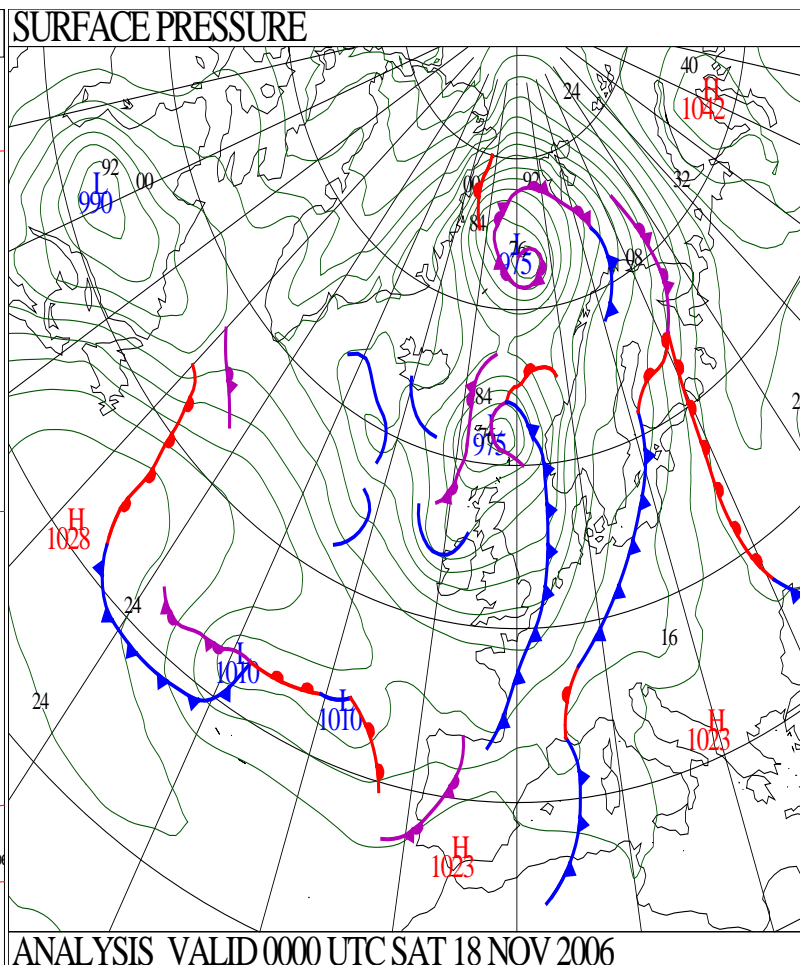
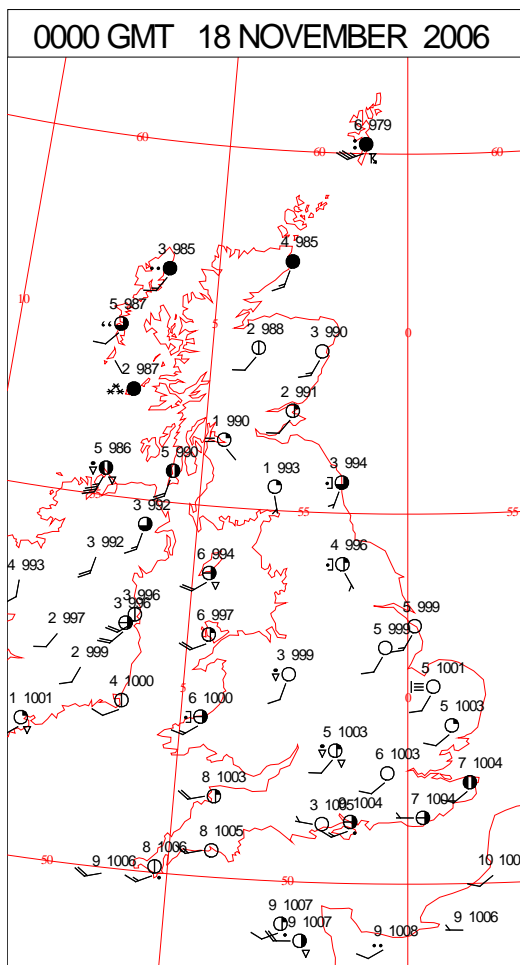
SIGNIFICANT WEATHER

0600 GMT 17 NOVEMBER 2006 SIG WEATHER	1200 GMT 17 NOVEMBER 2006 SIG WEATHER	<p>Summary of UK Weather for Friday 17 November 2006.</p> <p>Rain or showers, already into western parts, moved steadily inland after midnight, at the same time becoming more persistent and heavy. Heavy, squally thunderstorms affected southwest England in particular during the early hours, moving east towards breakfast time. All but eastern England and northeast Scotland was affected by rain or showers by dawn with some heavy bursts.</p> <p>The rain and showers transferred further north and east during the day, and more heavy persistent rain spread from the southwest during the afternoon. The rain even turned to snow on the higher ground of Scotland and Northern Ireland. Lying snow was being reported in parts of Scotland by the afternoon.</p> <p>Squally winds were another feature, especially in the rain across the south and west, with gusts in excess of 60 m.p.h. in places. The wetter places were generally in southern England with up to one inch of rain.</p> <p>Before the rain arrived, temperatures dropped fairly low in eastern England overnight. It remained cold across much of the north, whilst temperatures recovered somewhat elsewhere.</p> <p>The evening saw the worst of the rain clearing eastern England, but showers continued in the west.</p>
1800 GMT 17 NOVEMBER 2006 SIG WEATHER	0000 GMT 18 NOVEMBER 2006 SIG WEATHER	
		<p>EXTREMES</p> <p>Highest Maximum: 14.2 Guernsey: Airport, Guernsey</p> <p>Lowest Maximum: 2.8 Tulloch Bridge, Inverness-Shire</p> <p>Lowest Minimum: -1.0 Aboyne No 2, Aberdeenshire</p> <p>Lowest Grass Minimum: -5.6 Leuchars, Fife</p> <p>Most Rain: 27.2 Odiham, Hampshire</p> <p>Most Sun: 4.5 Jersey: Airport, Jersey</p>

DAILY CLIMATE DATA

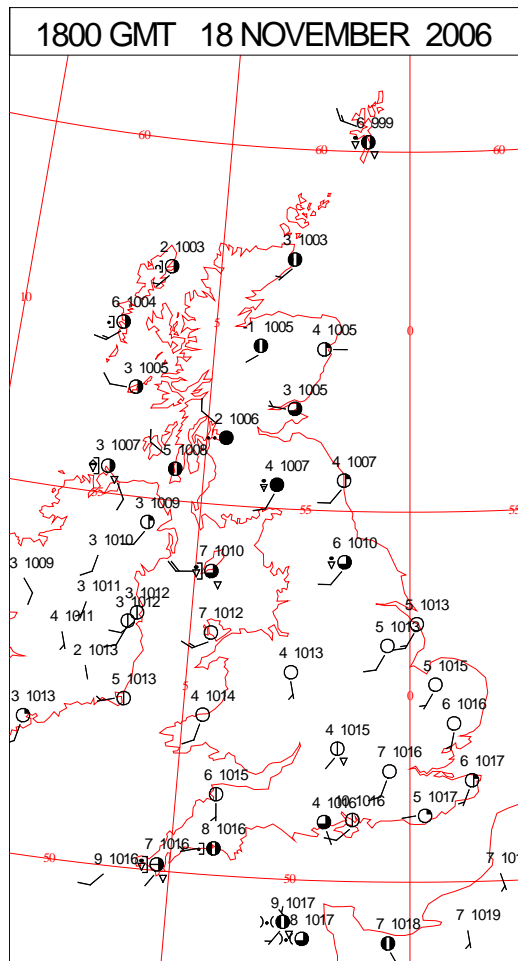
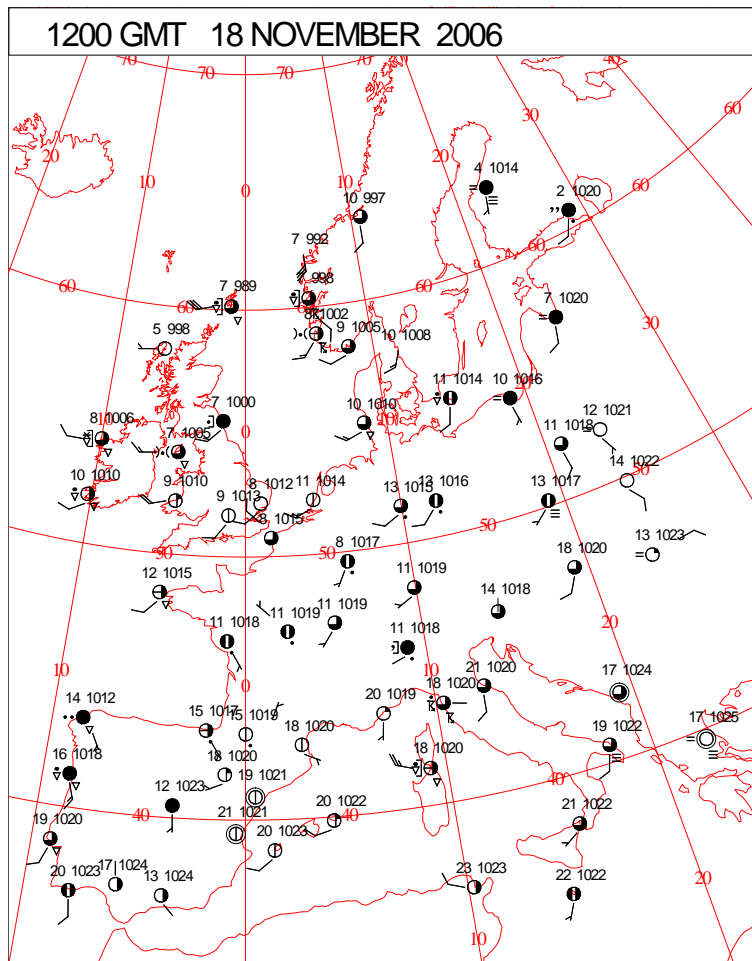
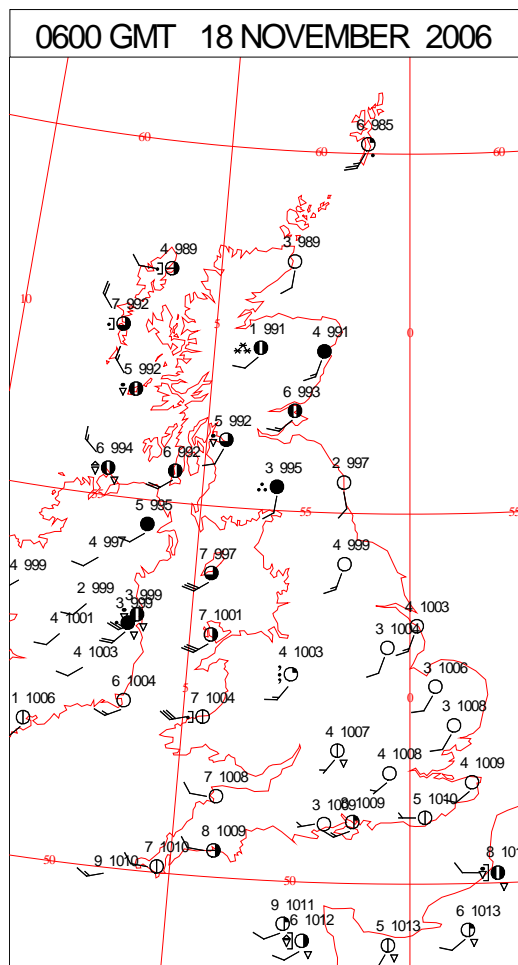
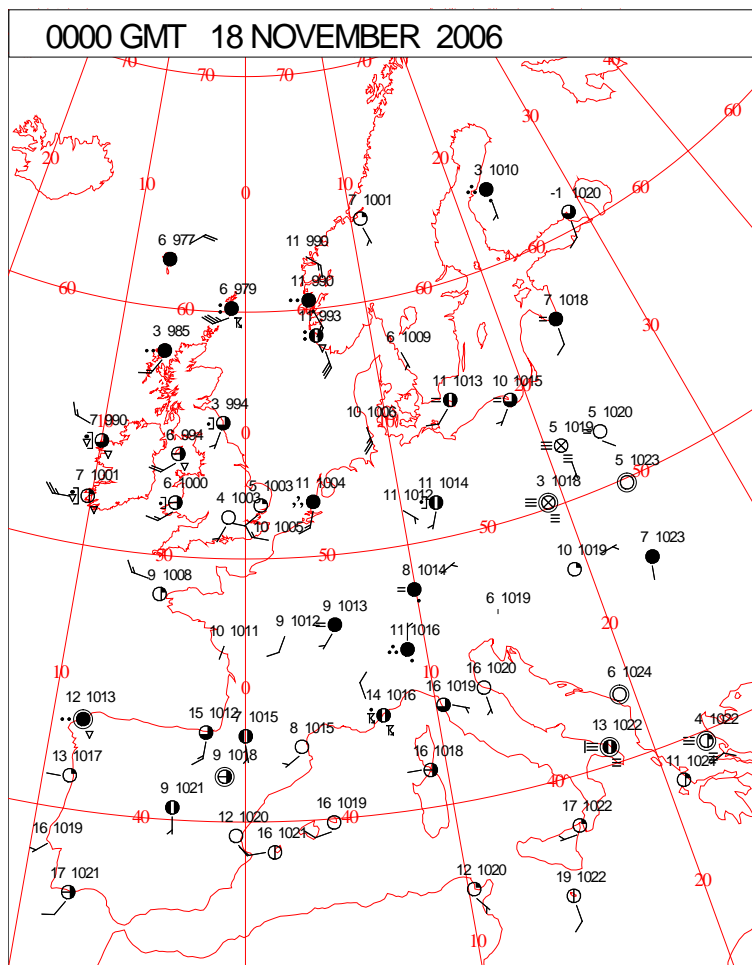


DAILY WEATHER SUMMARY



Saturday 18 November 2006

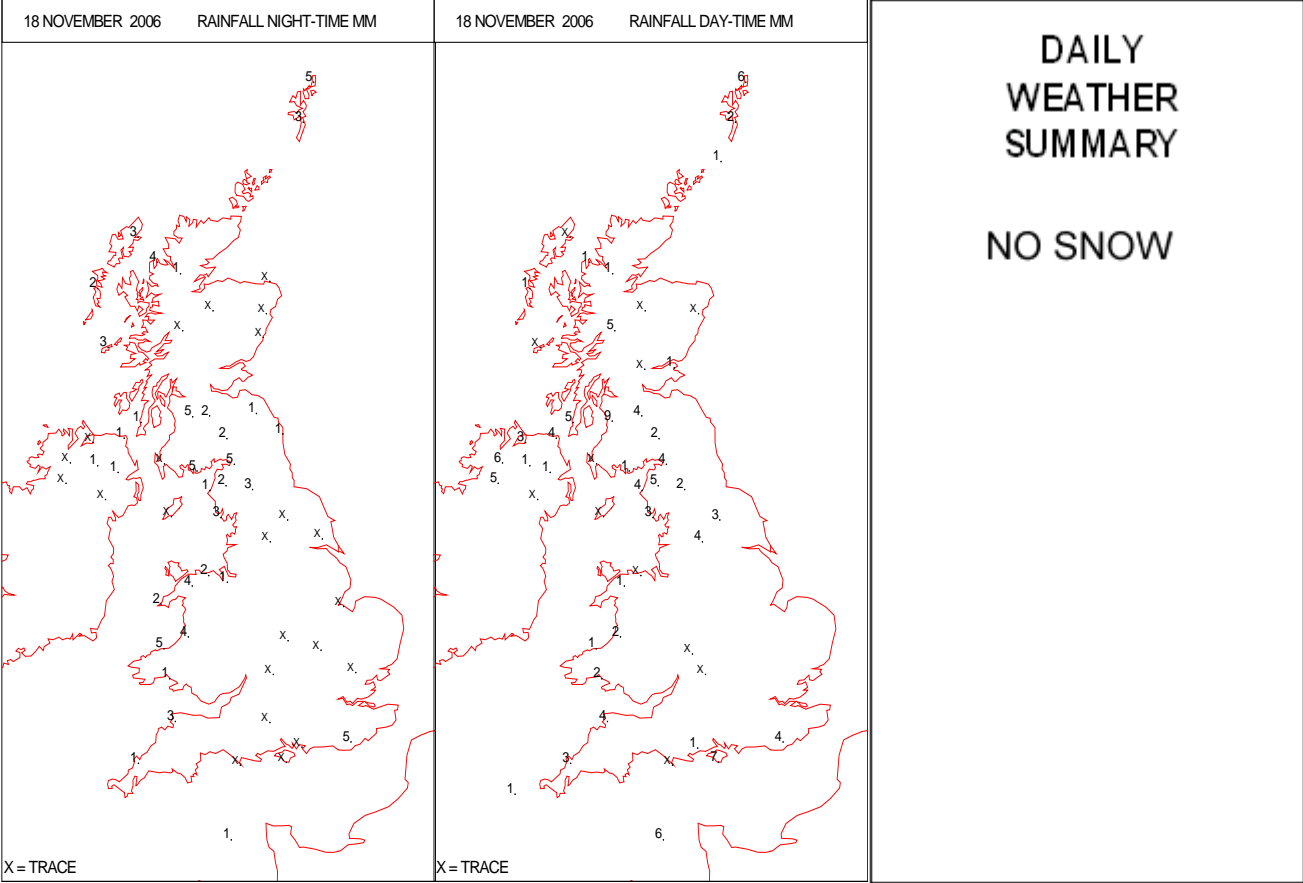
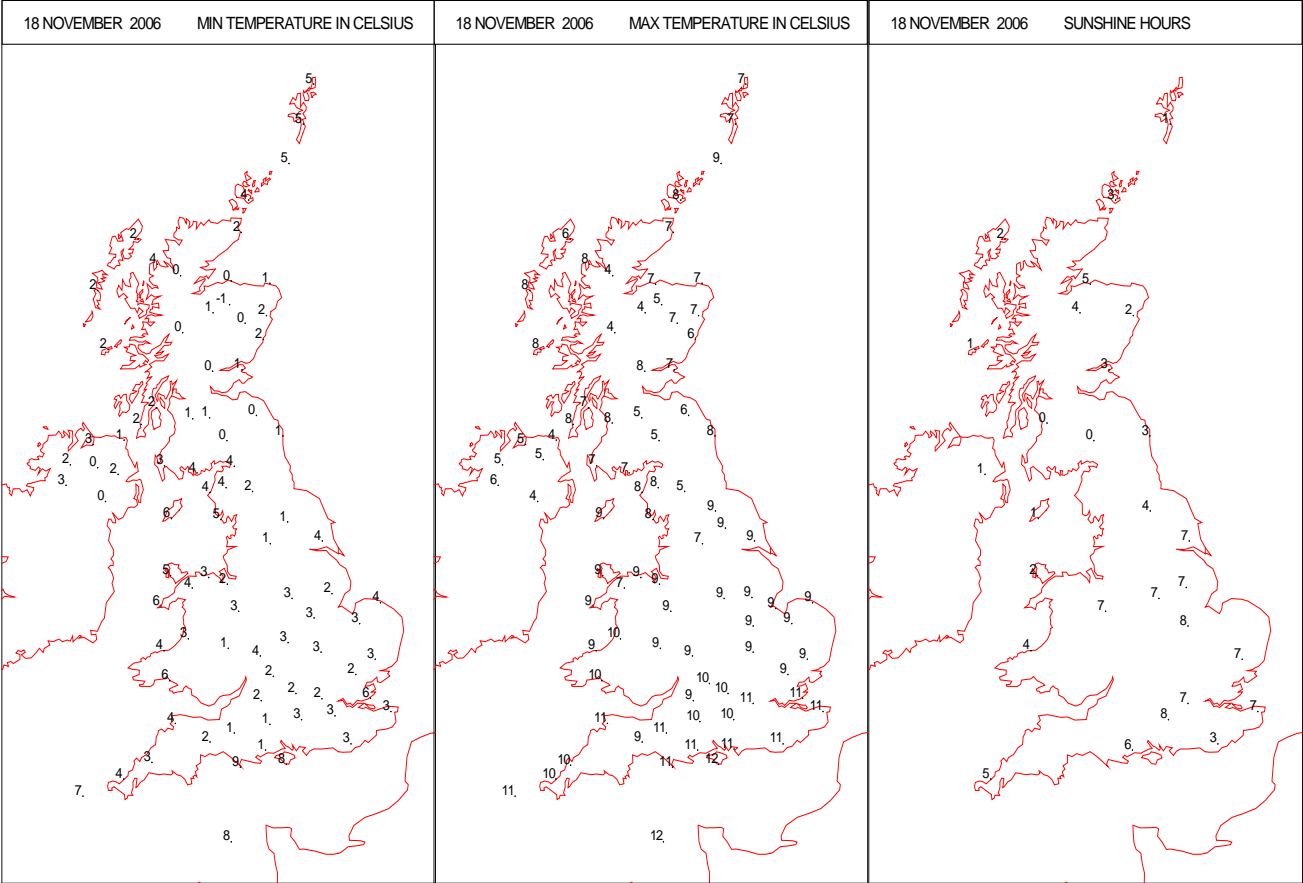
SURFACE REPORTS



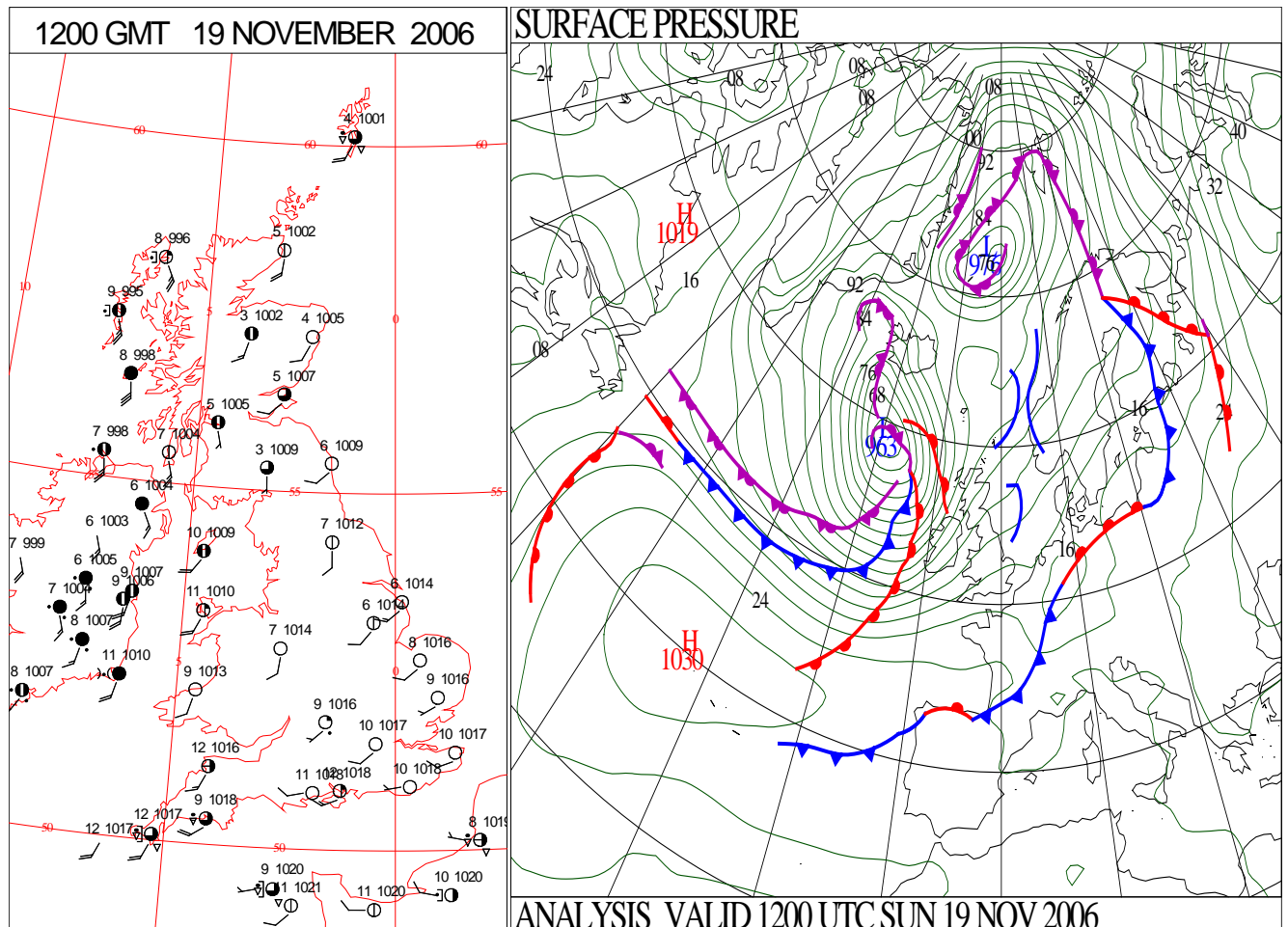
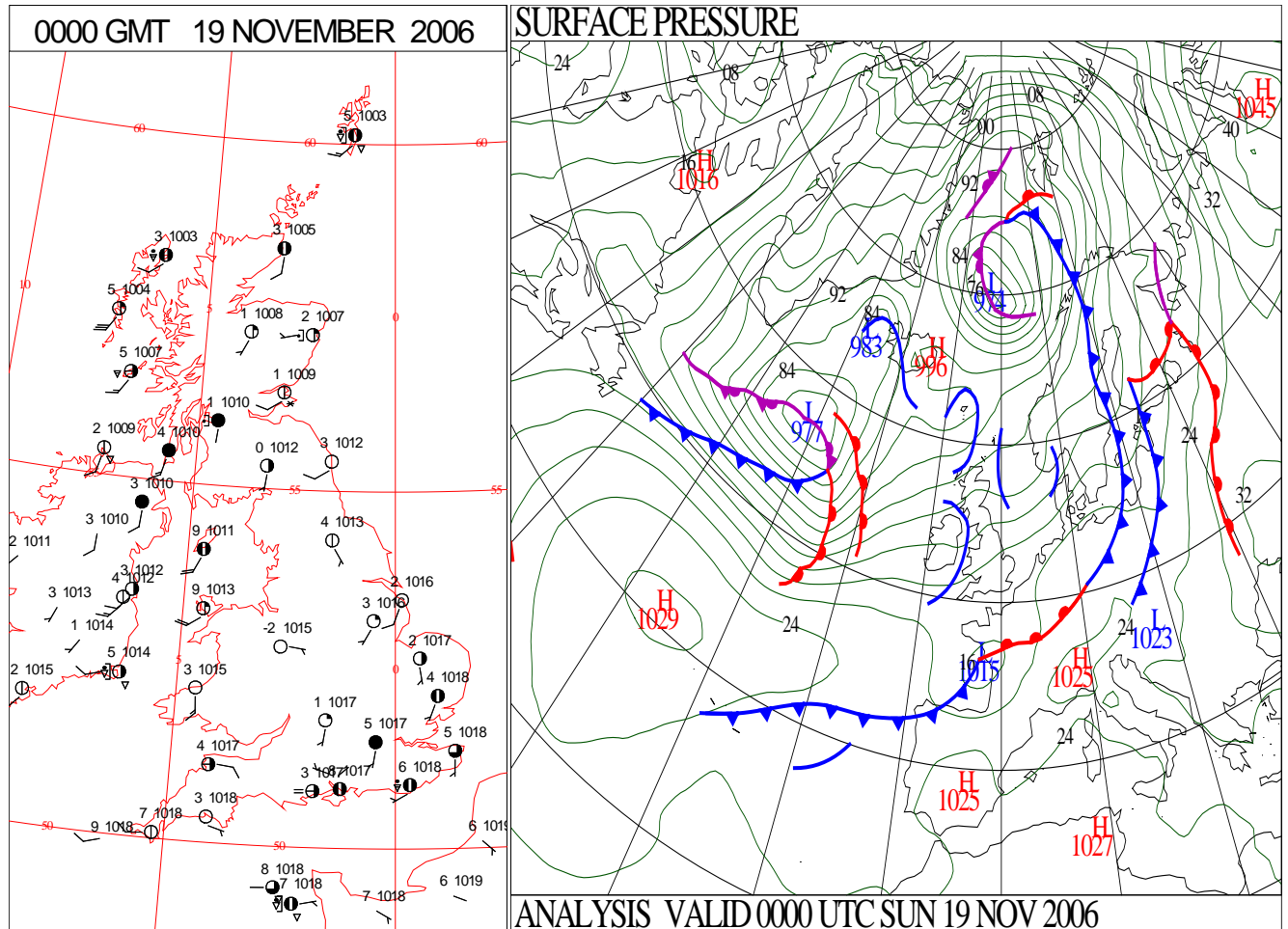
SIGNIFICANT WEATHER

0600 GMT 18 NOVEMBER 2006 SIG WEATHER	1200 GMT 18 NOVEMBER 2006 SIG WEATHER	<p>Summary of UK Weather for Saturday 18 November 2006.</p> <p>A chilly autumn day across much of the UK. Many eastern and southern parts stayed dry with mainly clear skies overnight, followed by a good deal of sunshine by day. To the west, showers ran in off the sea to pepper many parts of southwest England, Wales, Northern Ireland, northwest England and western Scotland. Some of these were heavy with local hail and thunder. These showery bursts even crept further inland at times to affect northern England and central Scotland in the afternoon/evening. They also turned wintry over parts of Northern Ireland and Scotland, especially on the higher ground. This added to lying snow in places here.</p> <p>Winds were mainly west or southwesterly, and quite gusty around the showers during the morning. Temperatures were around average, although somewhat below normal across parts of the north, especially over the higher parts where snow was lying. Given clear skies across many parts of the country again in the evening, temperatures dropped quite readily in the run-up to midnight. This even lead to icy roads after earlier rain across parts of Scotland.</p>
1800 GMT 18 NOVEMBER 2006 SIG WEATHER	0000 GMT 19 NOVEMBER 2006 SIG WEATHER	
		<p>EXTREMES</p> <p>Highest Maximum: 11.8 Wight: St Catherines, Isle Of Wight</p> <p>Lowest Maximum: 3.5 Aviemore, Inverness-Shire</p> <p>Lowest Minimum: -0.5 Glenlivet, Banffshire</p> <p>Lowest Grass Minimum: -5.0 Charterhall, Berwickshire</p> <p>Most Rain: 12.3 Saughall, Ayrshire</p> <p>Most Sun: 7.5 Waddington, Lincolnshire</p>

DAILY CLIMATE DATA

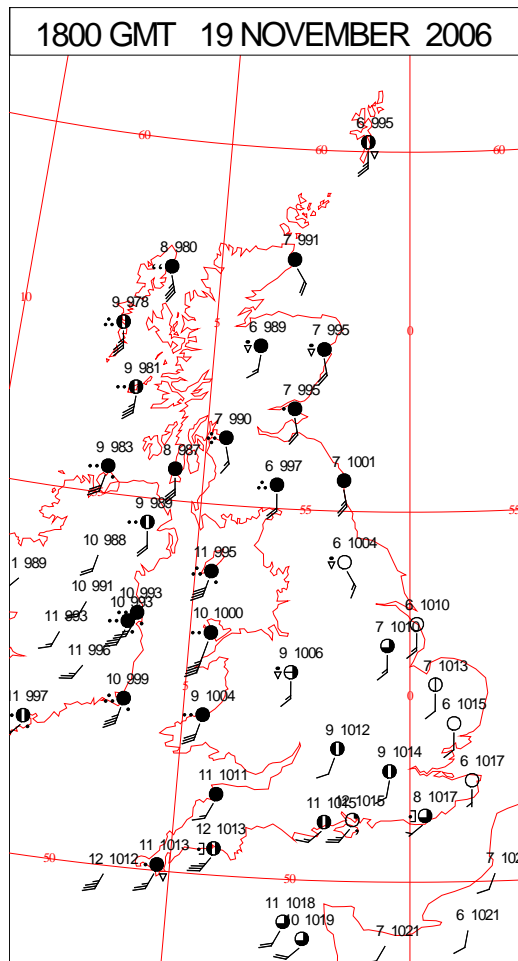
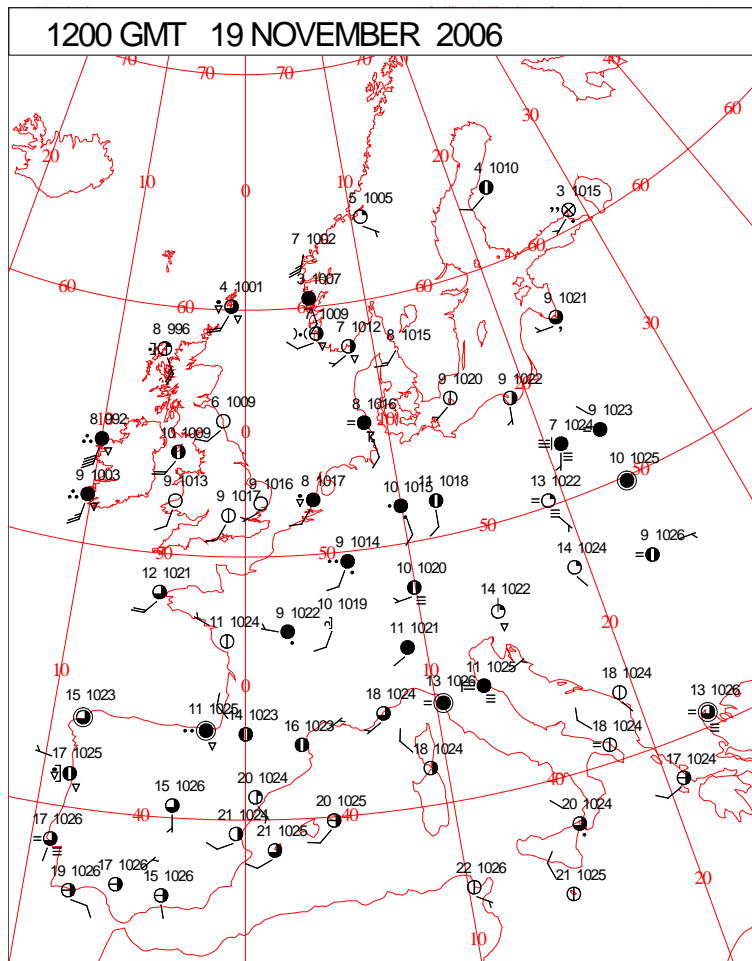
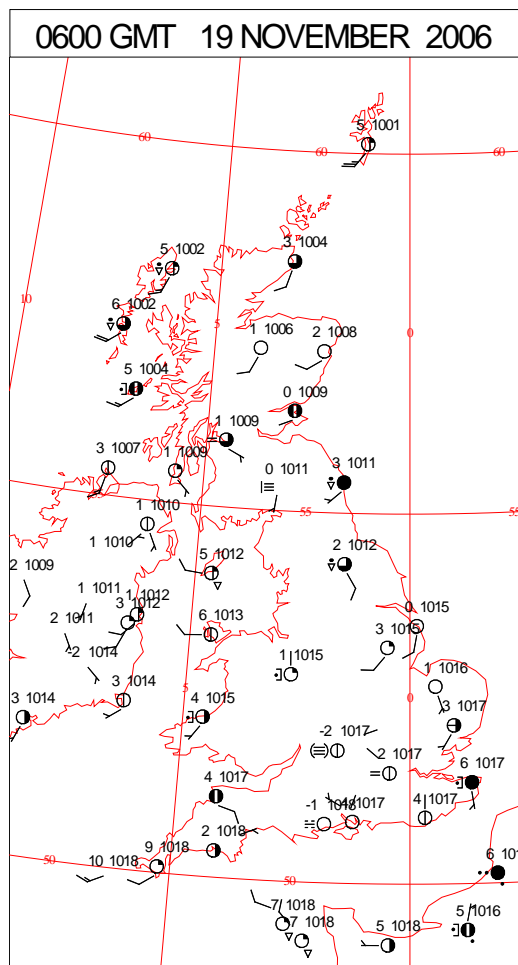
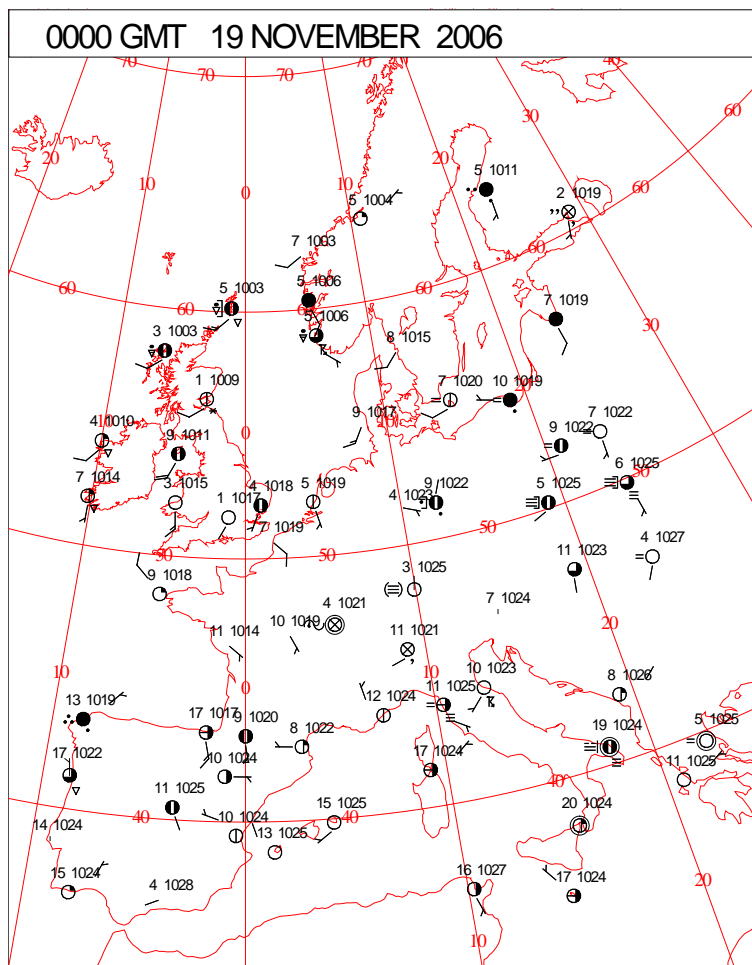


DAILY WEATHER SUMMARY

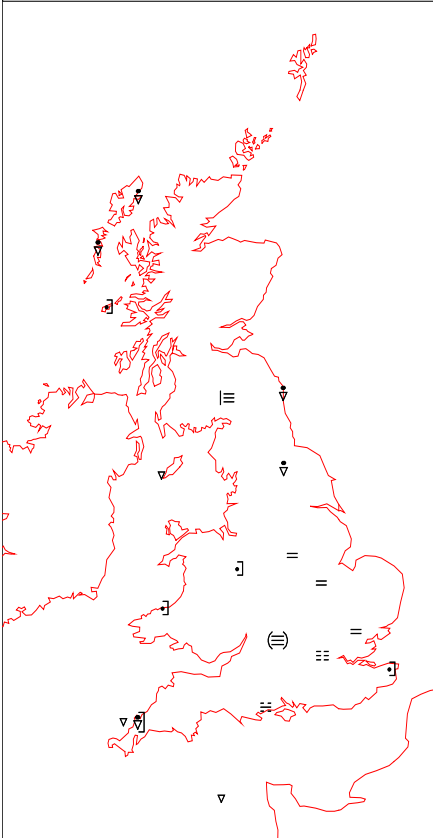
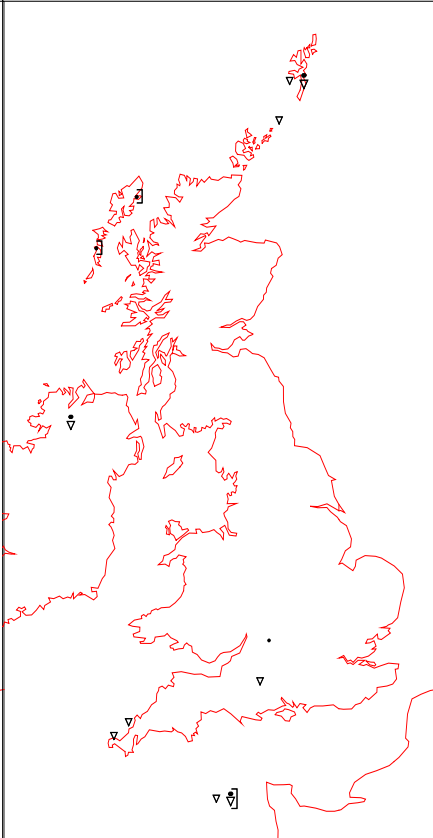
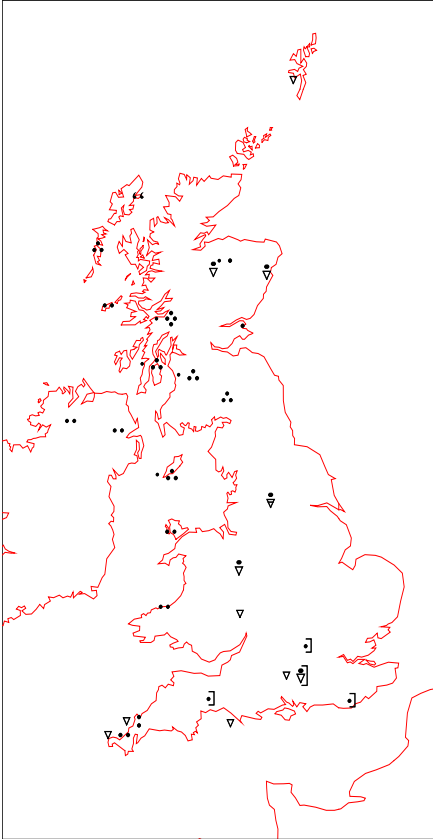
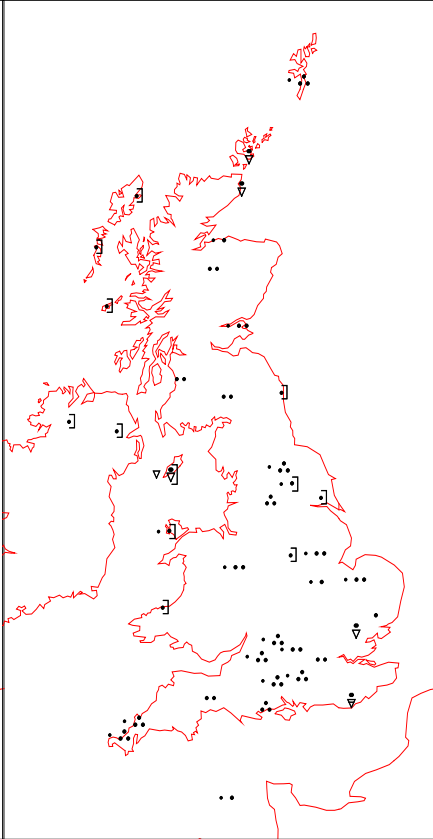


Sunday 19 November 2006

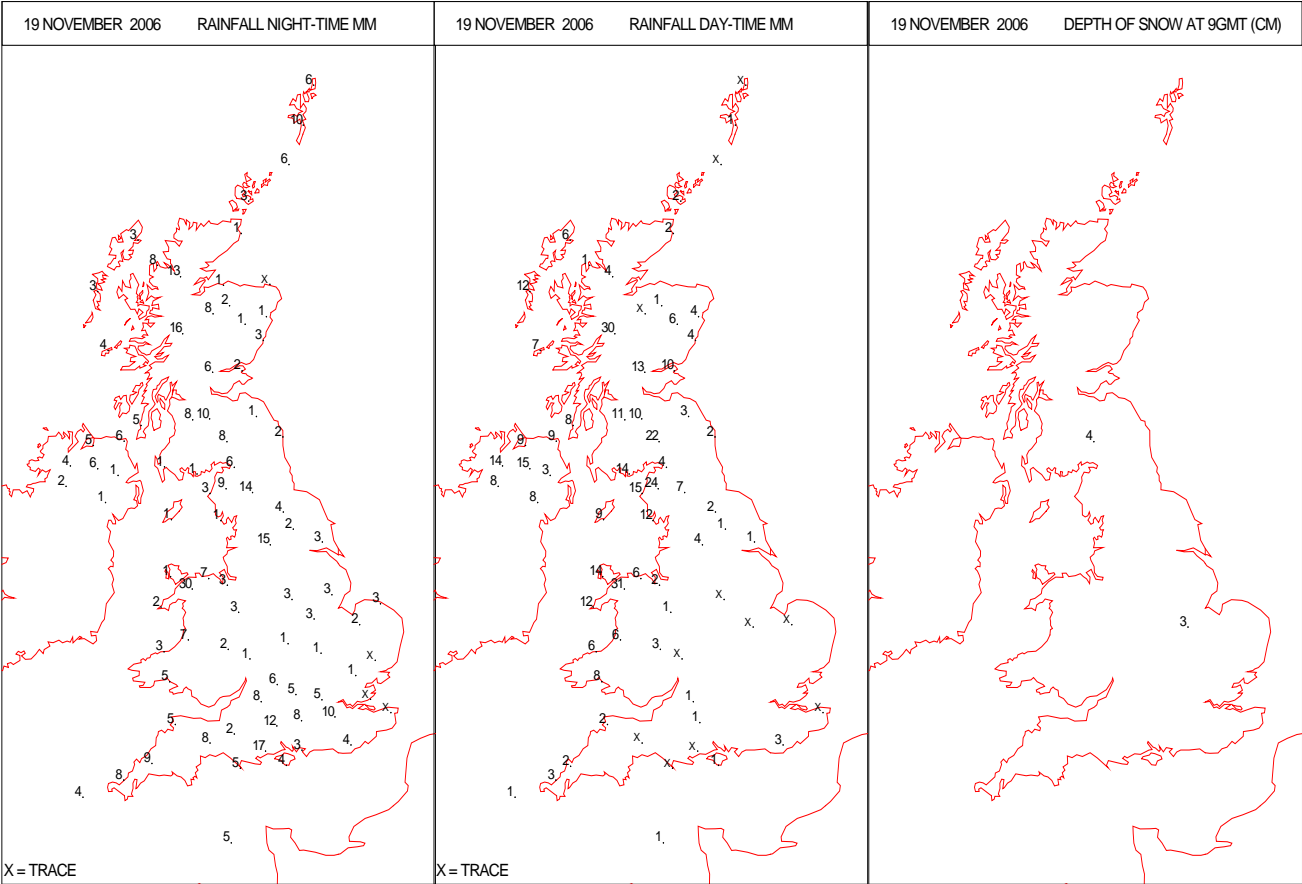
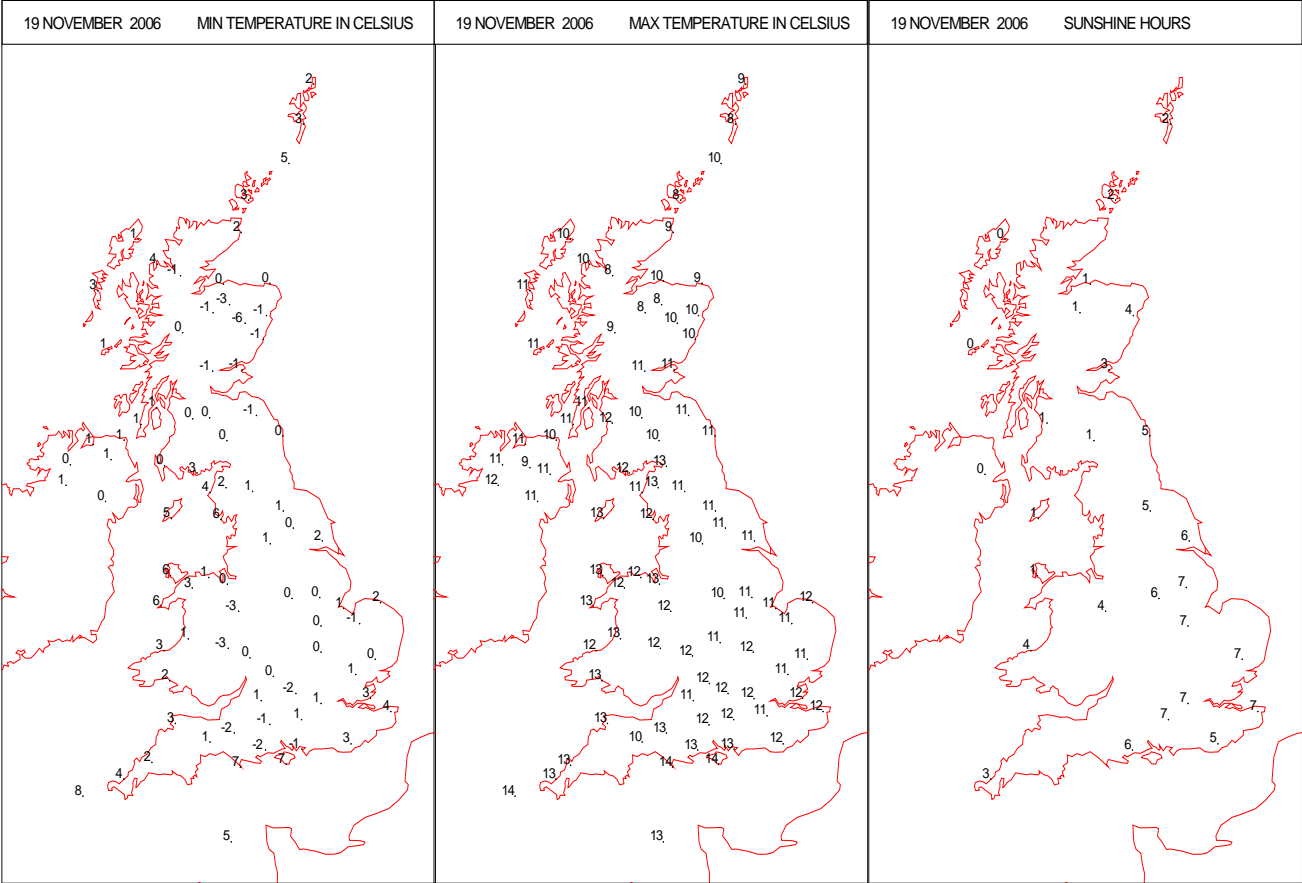
SURFACE REPORTS



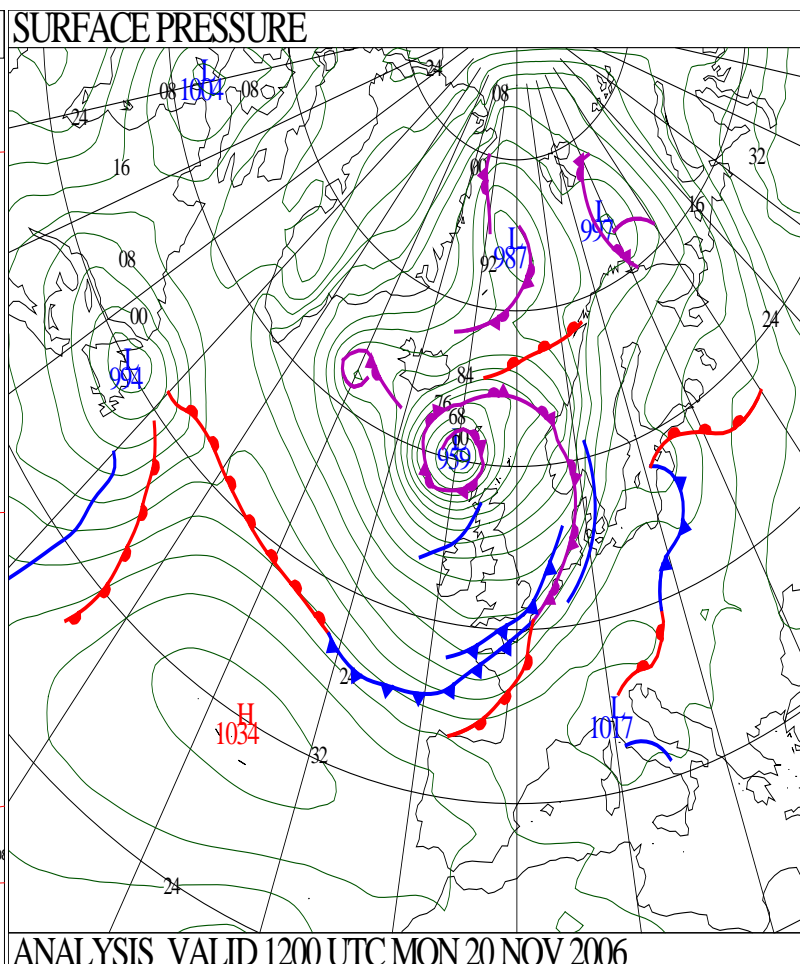
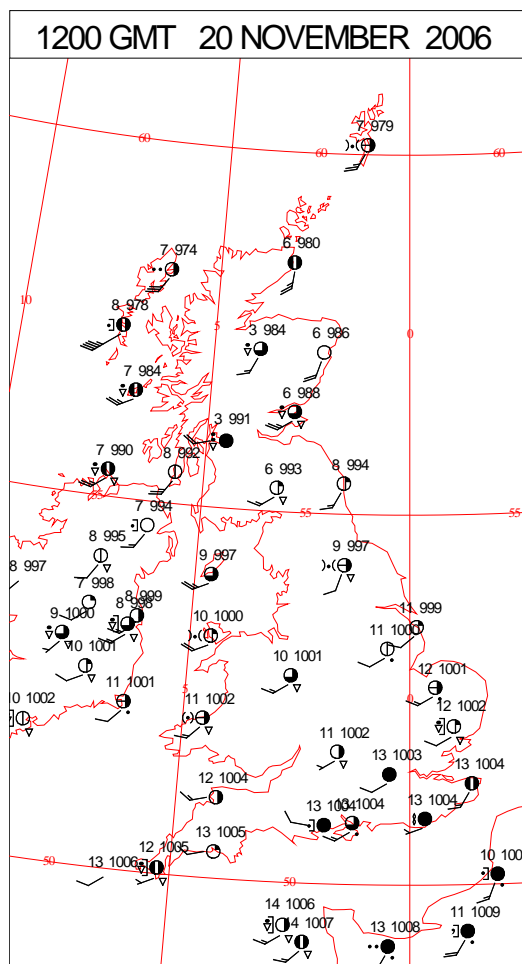
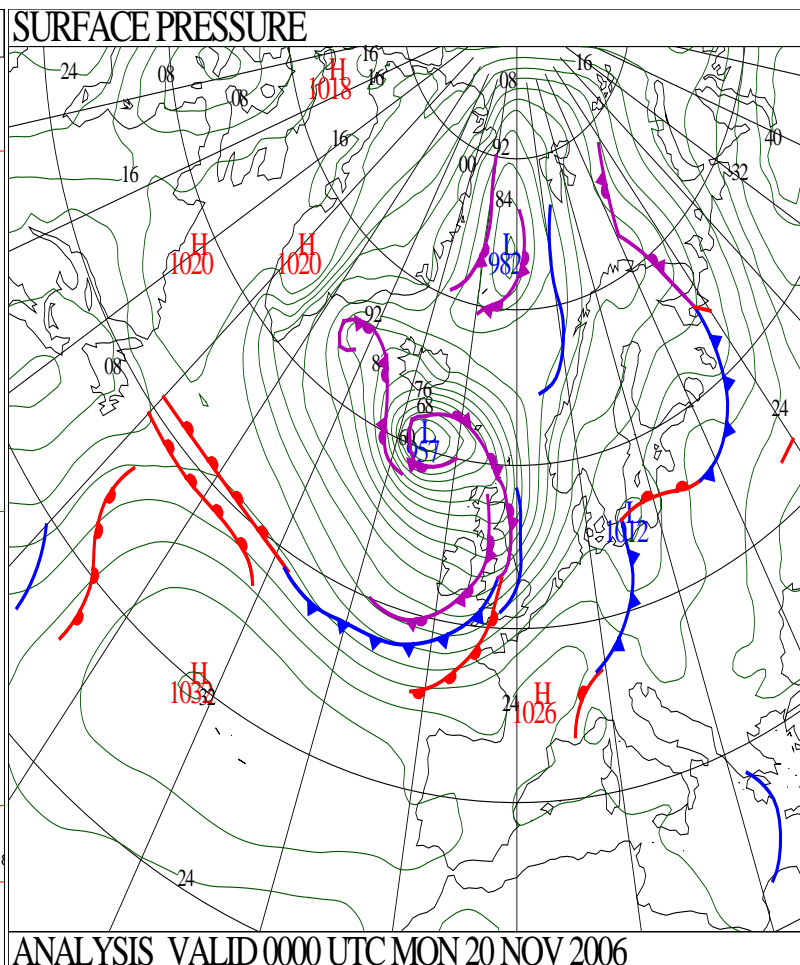
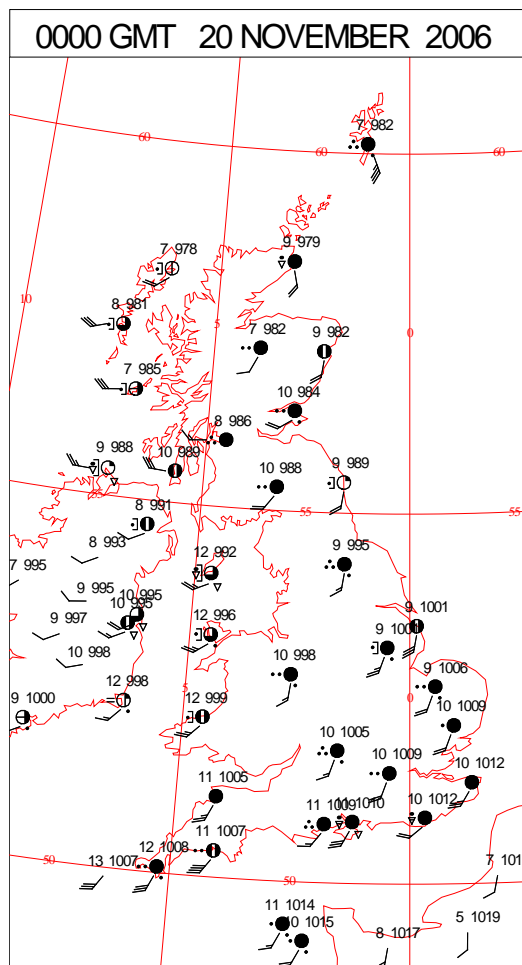
SIGNIFICANT WEATHER

0600 GMT 19 NOVEMBER 2006	SIG WEATHER	1200 GMT 19 NOVEMBER 2006	SIG WEATHER	<p>Summary of UK Weather for Sunday 19 November 2006.</p> <p>Northern and southwest England, Wales, and western and northern Scotland had scattered showers overnight, with further snowfall for Scottish high ground. Elsewhere, it was a largely dry and clear night. Many parts had a frost, with icy patches in places, especially following overnight showers.</p> <p>Apart from a few showers in the southwest and later along English Channel coasts, most of England had a sunny morning. It turned cloudier in the afternoon, with strong to gale-force winds and some heavy rain spreading from the west after dark.</p> <p>After a cloudy morning, heavy rain and strong winds arrived across Northern Ireland by midday. This cleared during the evening, leaving a few showers. It stayed cloudy across Scotland all morning, with heavy rain and strong winds arriving in the afternoon. Gusts of over 69 m.p.h. affected many locations well into the evening.</p> <p>Cloud increased across Wales during the day, turning wet and very windy late afternoon onwards, with gusts over 69 m.p.h.</p> <p>Temperatures were about average, but somewhat below normal where snow was lying in the north.</p>
				
1800 GMT 19 NOVEMBER 2006	SIG WEATHER	0000 GMT 20 NOVEMBER 2006	SIG WEATHER	<p>EXTREMES</p> <p>Highest Maximum: 13.7 Wight: St Catherines, Isle Of Wight</p> <p>Lowest Maximum: 7.6 Loch Glascarnoch, Ross & Cromarty</p> <p>Lowest Minimum: -5.6 Aboyne No 2, Aberdeenshire</p> <p>Lowest Grass Minimum: -9.5 Aboyne No 2, Aberdeenshire</p> <p>Most Rain: 60.6 Capel Curig No 3, Gwynedd</p> <p>Most Sun: 6.9 Waddington, Lincolnshire</p>
				

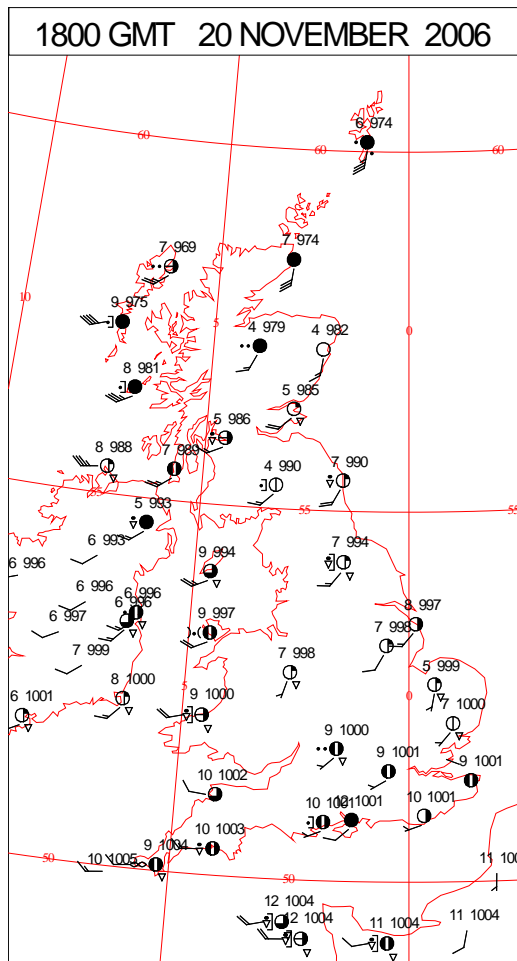
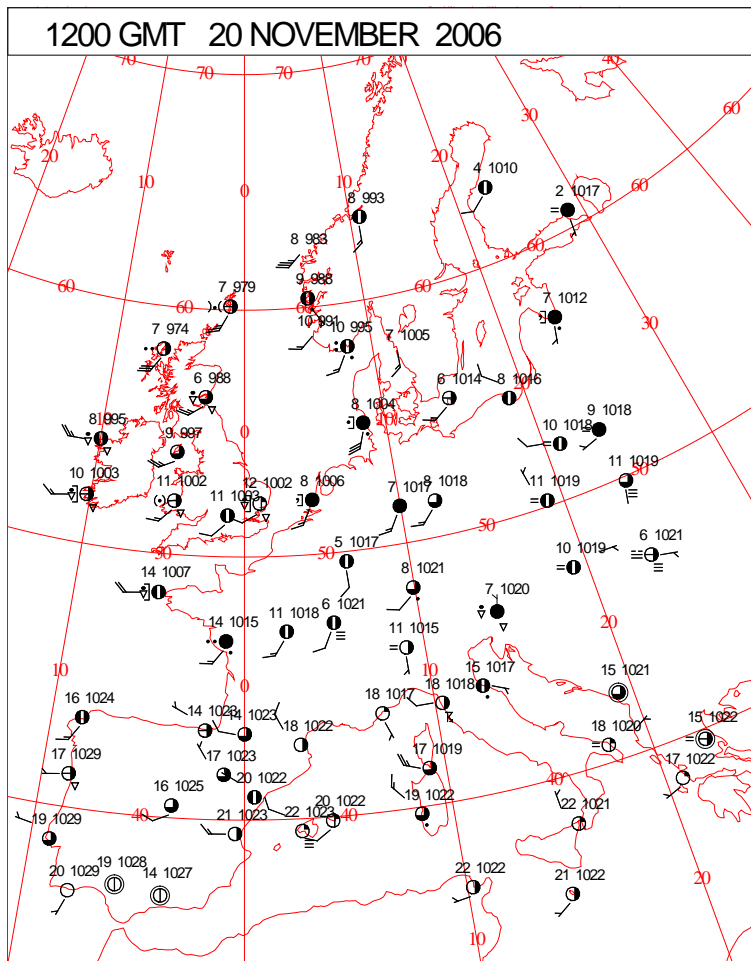
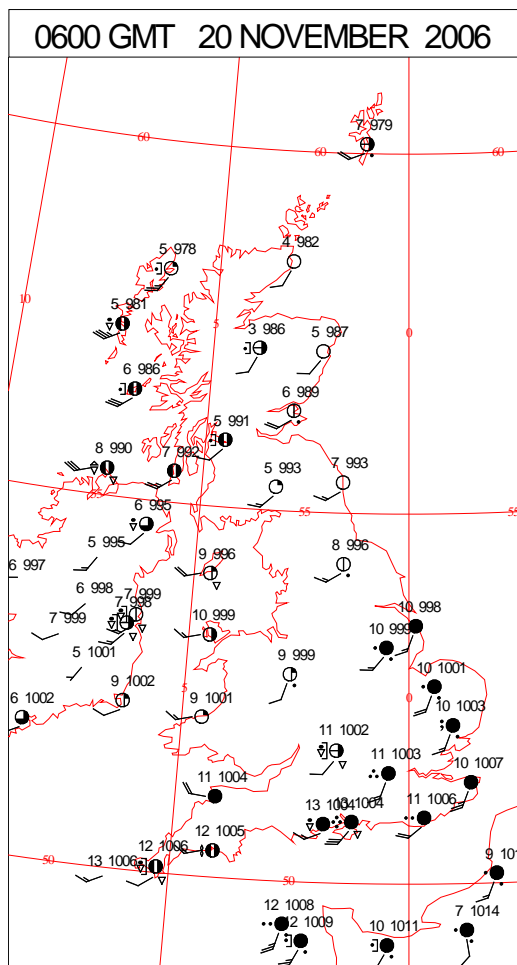
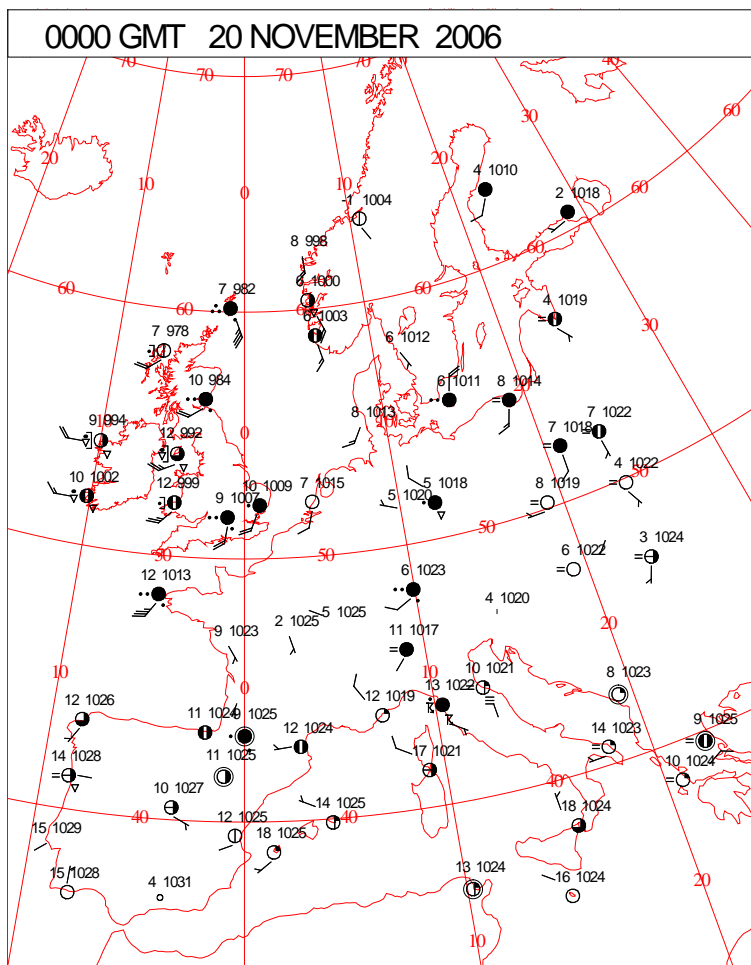
DAILY CLIMATE DATA



DAILY WEATHER SUMMARY



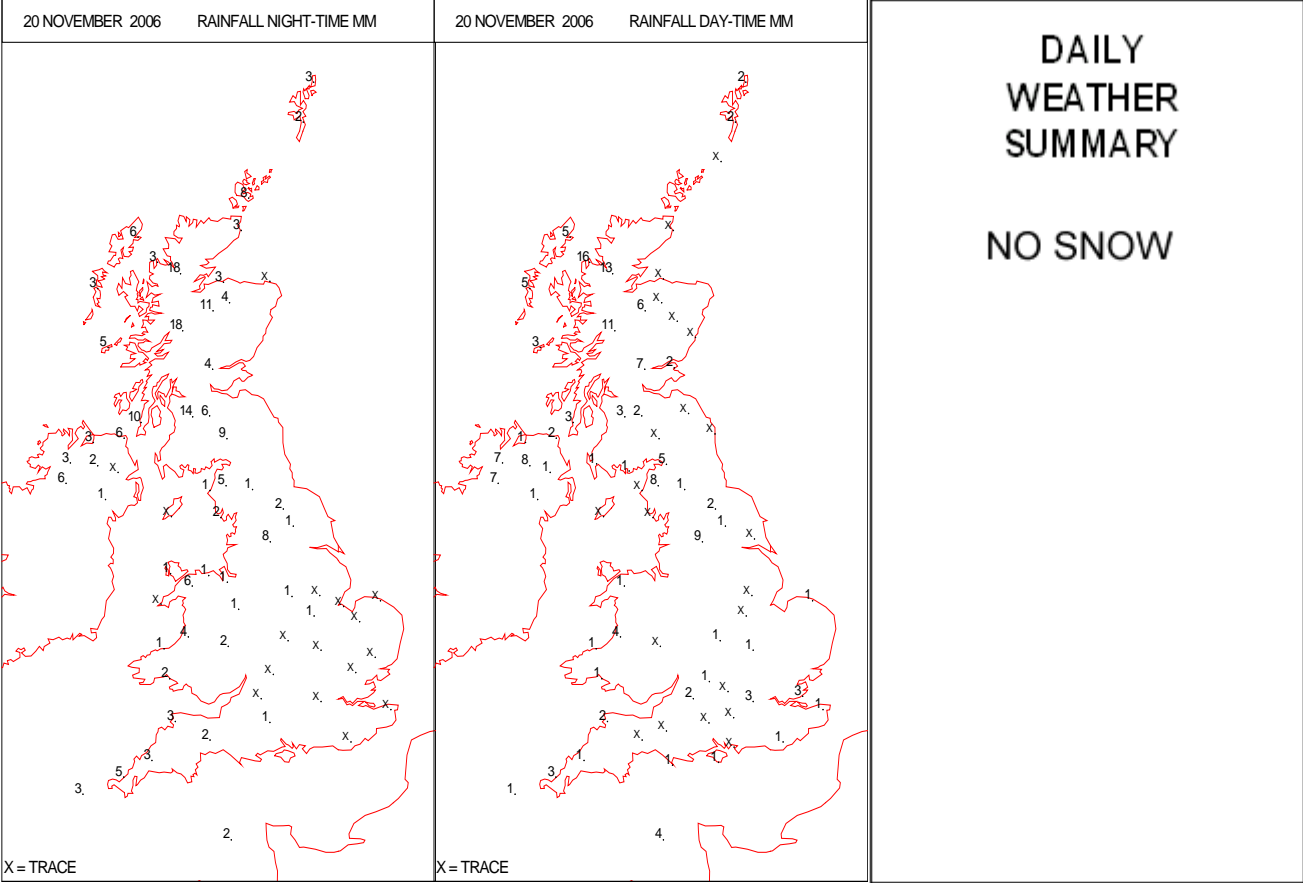
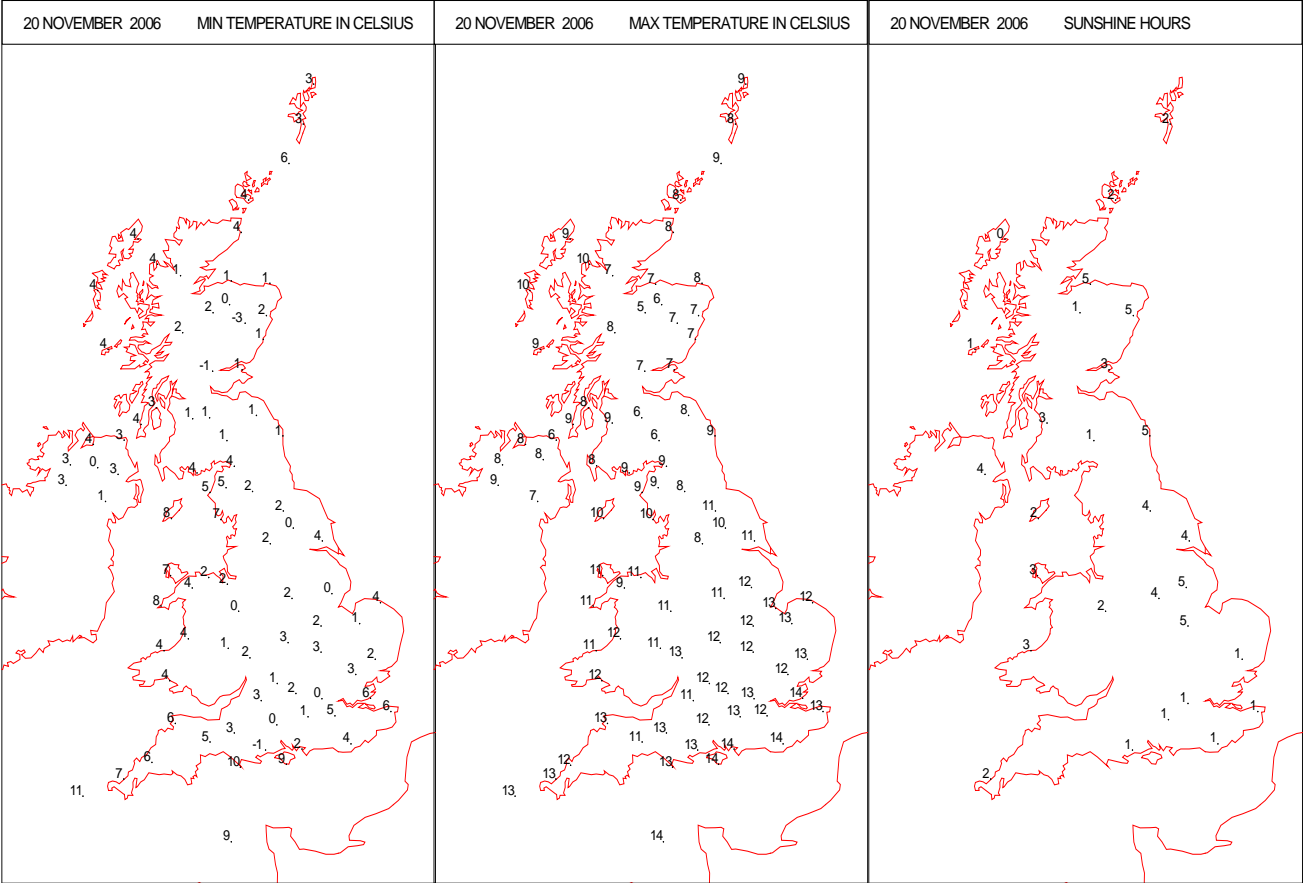
SURFACE REPORTS



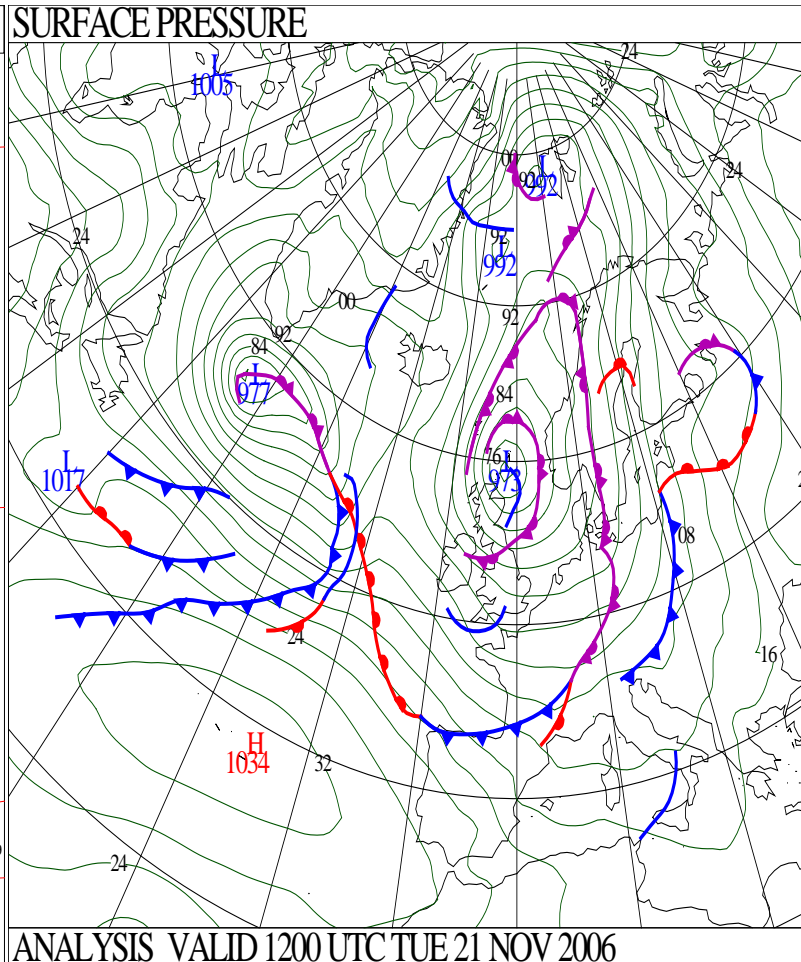
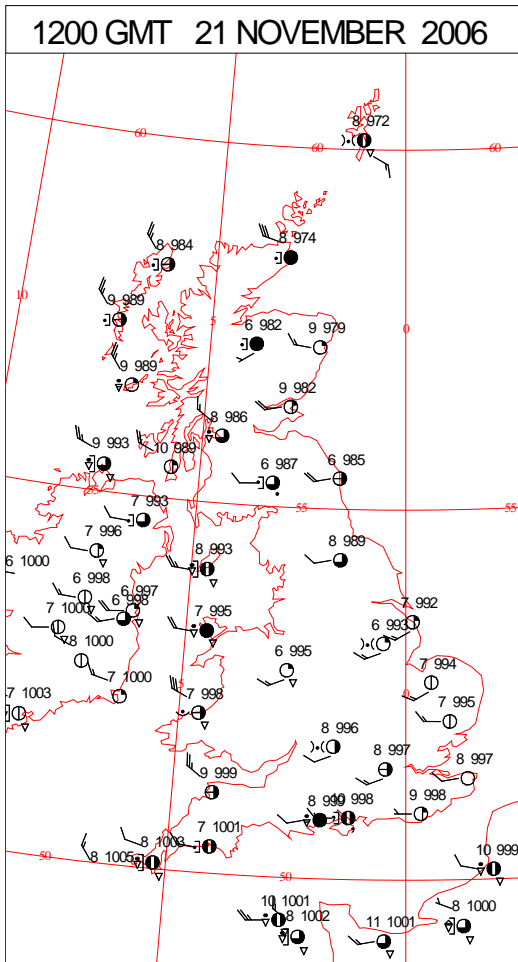
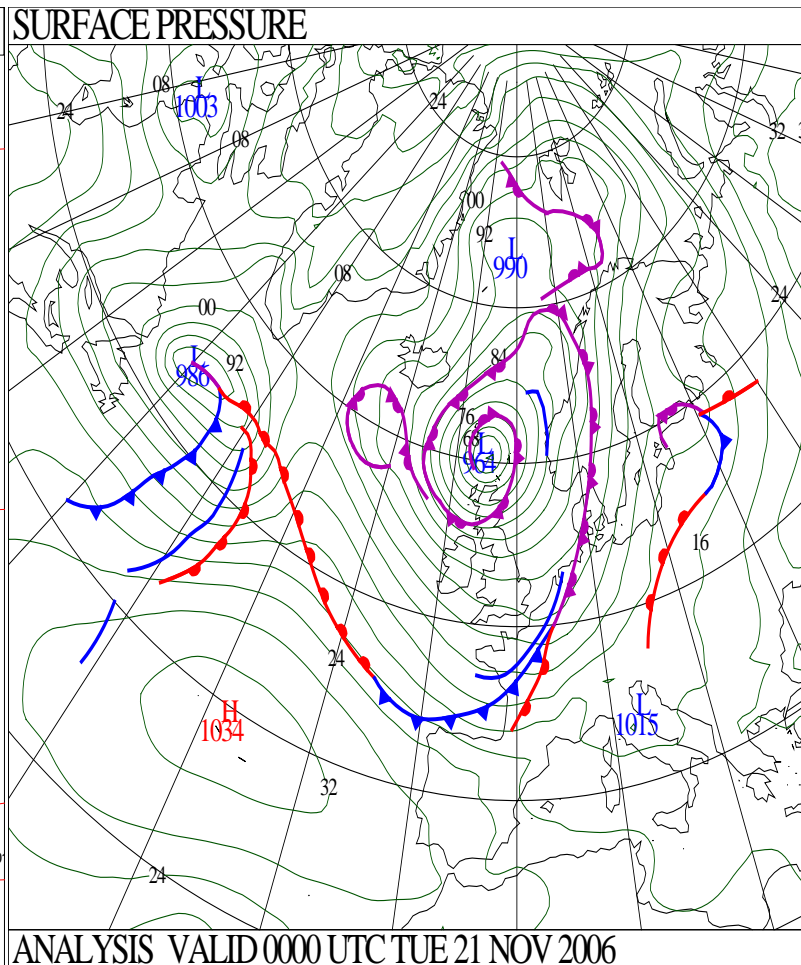
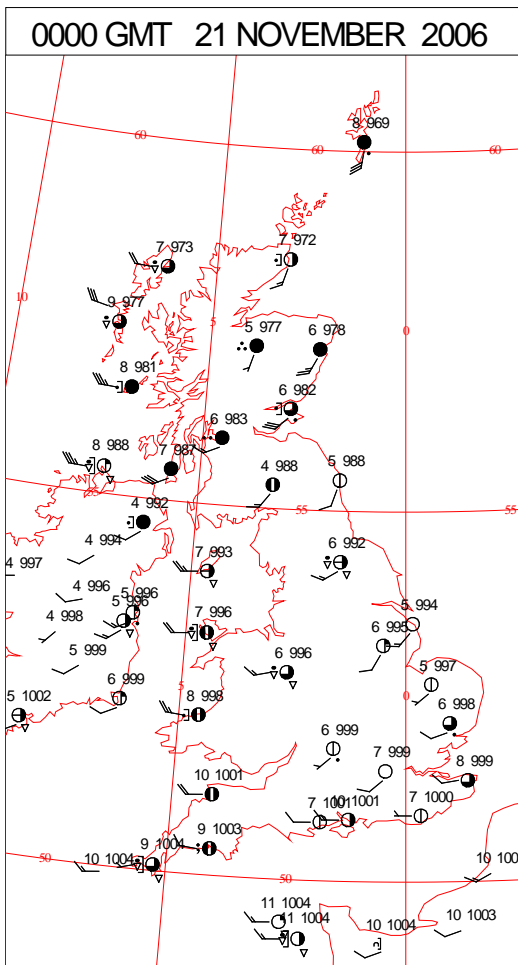
SIGNIFICANT WEATHER

0600 GMT 20 NOVEMBER 2006	SIG WEATHER	1200 GMT 20 NOVEMBER 2006	SIG WEATHER	<p>Summary of UK Weather for Monday 20 November 2006.</p> <p>Rain and strong winds affected southeastern parts of England through the early hours, before clearing during the dawn period. Heavy showers followed on across Scotland, Wales, Northern Ireland and the rest of England, with the wind gradually easing.</p> <p>Over England, Wales and Northern Ireland showers became well scattered during the morning with some good spells of sunshine, but frequent, blustery and occasionally thundery showers continued to affect western Scotland. Here there were severe southwesterly gales, a gust to 73 m.p.h. being reported at South Uist in the Hebrides at 1200 UTC.</p> <p>Showers became more frequent and prolonged across Northern Ireland during the afternoon, and continued in much of Scotland, whereas England and Wales had only well scattered showers, mainly confined to the west, with some sunshine in between.</p> <p>During the evening more frequent showers extended into northern England, and continued across Northern Ireland and western Scotland, but became few and far between elsewhere.</p> <p>Temperatures were close to normal in Scotland and Northern Ireland, but it was mild in England and Wales.</p>
1800 GMT 20 NOVEMBER 2006	SIG WEATHER	0000 GMT 21 NOVEMBER 2006	SIG WEATHER	<p>EXTREMES</p> <p>Highest Maximum: 14.2 Guernsey: Airport, Guernsey</p> <p>Lowest Maximum: 5.1 Aviemore, Inverness-Shire</p> <p>Lowest Minimum: -3.0 Aboyne No 2, Aberdeenshire</p> <p>Lowest Grass Minimum: -1.5 Aboyne No 2, Aberdeenshire</p> <p>Most Rain: 30.6 Loch Glascarnoch, Ross & Cromarty</p> <p>Most Sun: 5.8 Waddington, Lincolnshire</p>

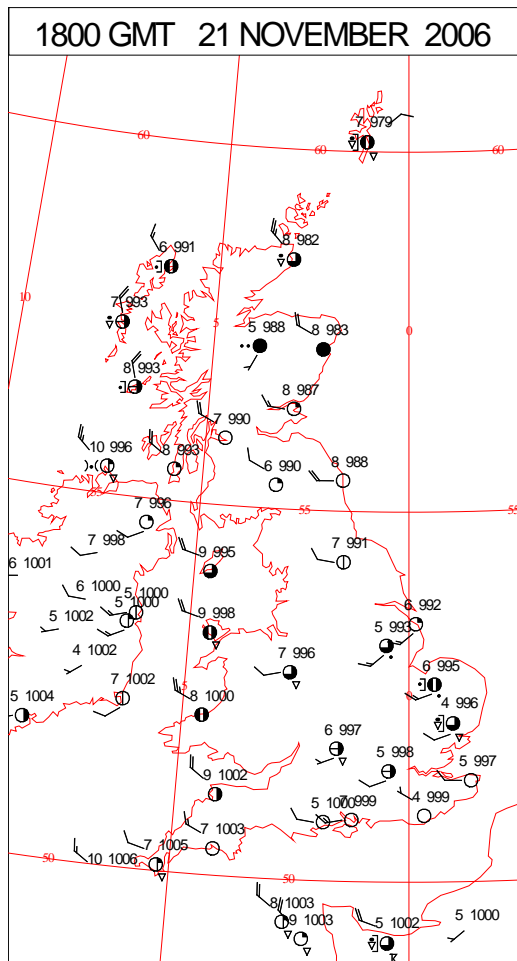
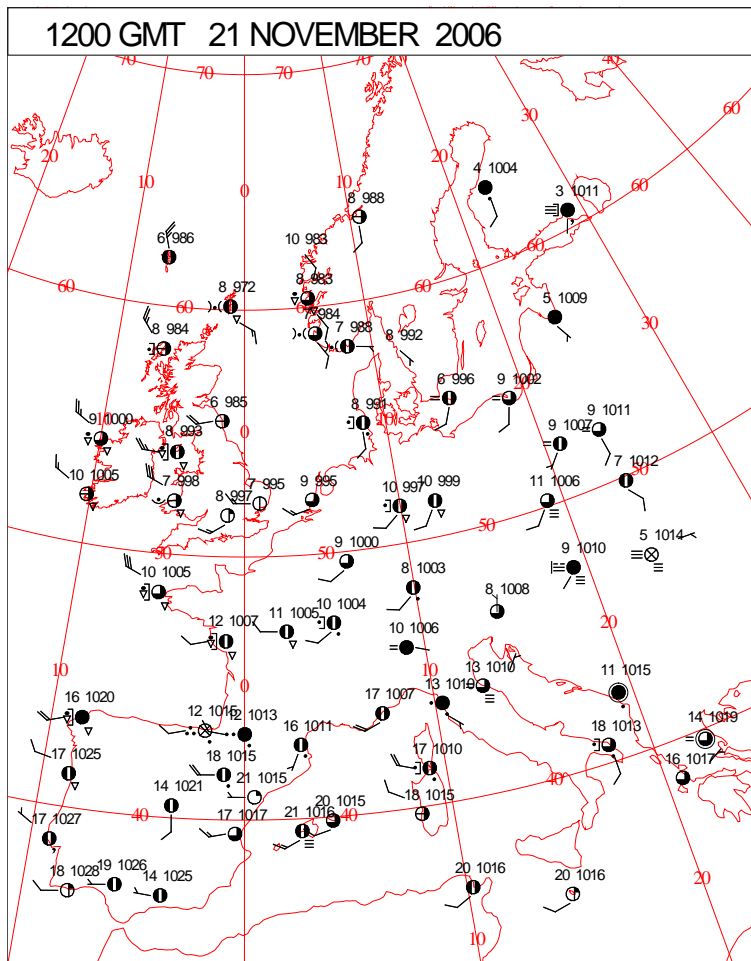
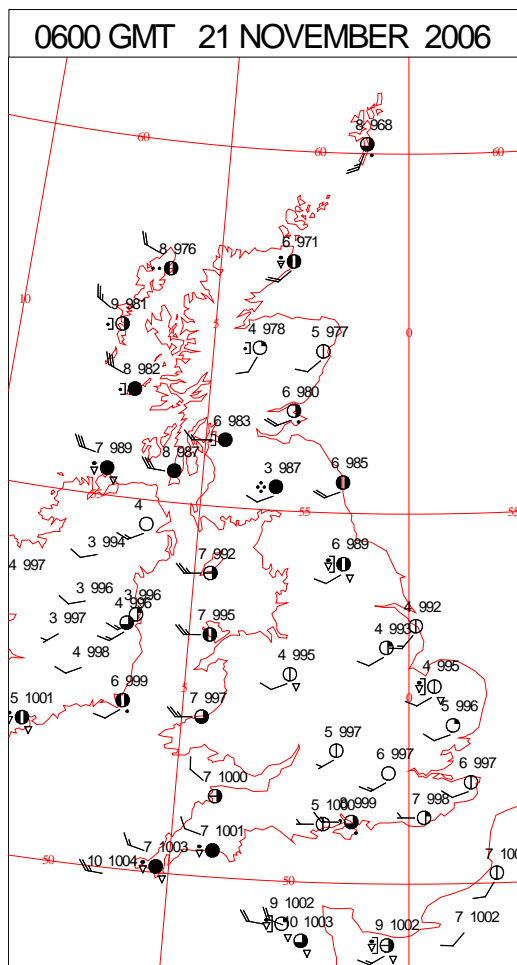
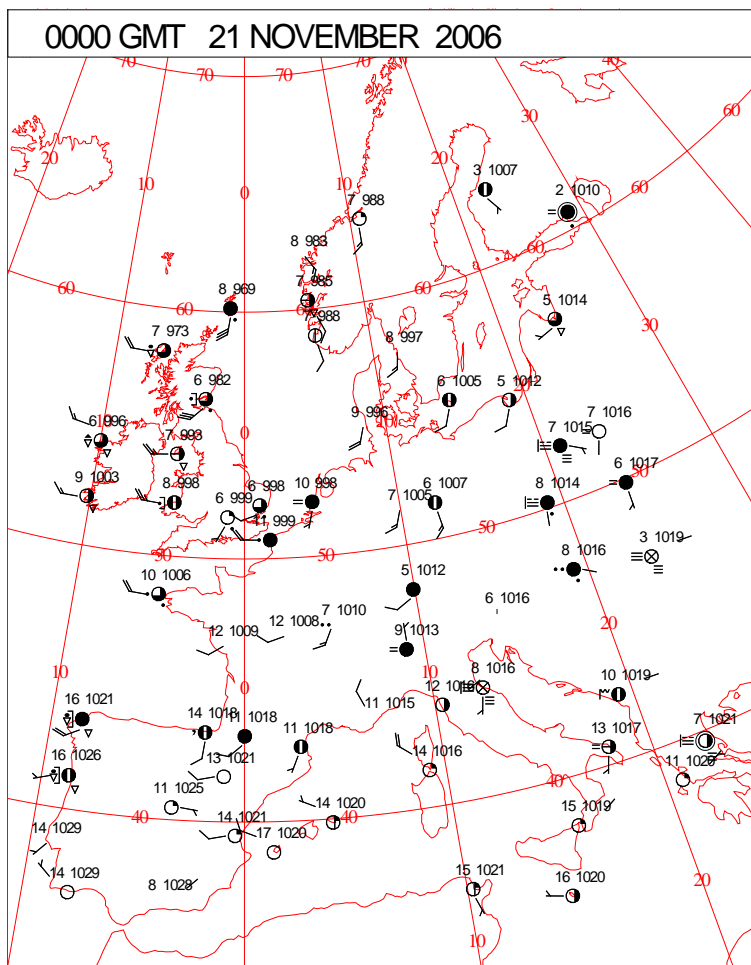
DAILY CLIMATE DATA



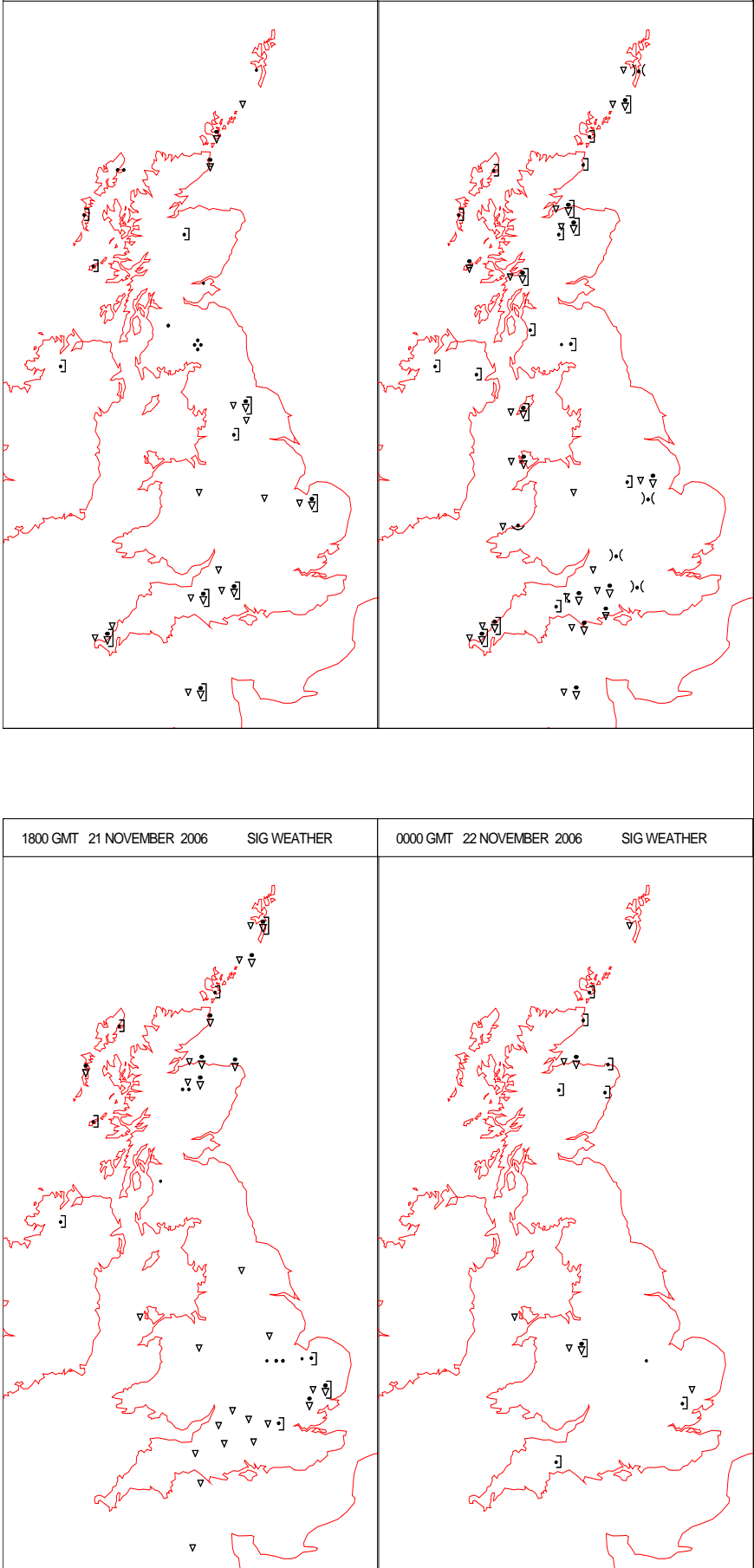
DAILY WEATHER SUMMARY



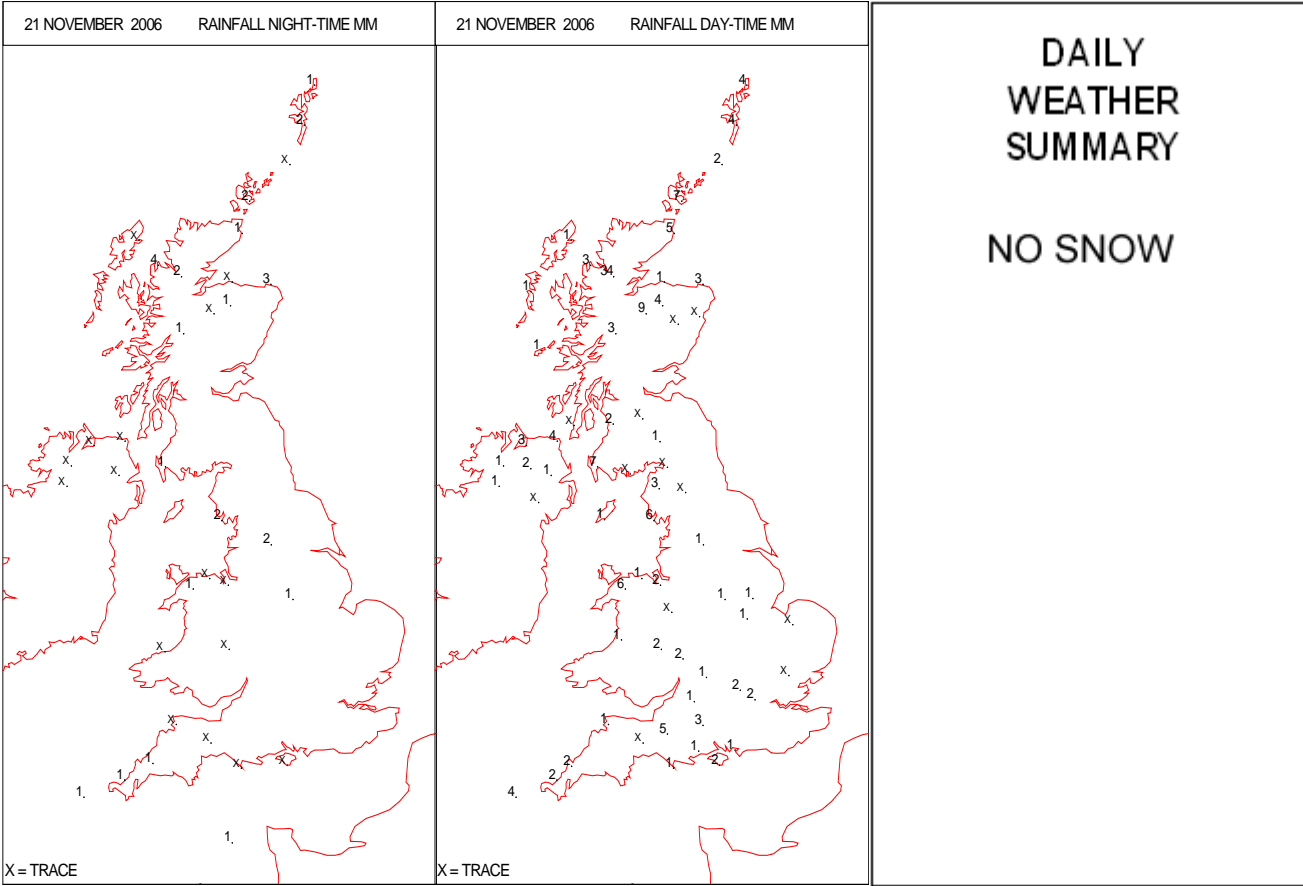
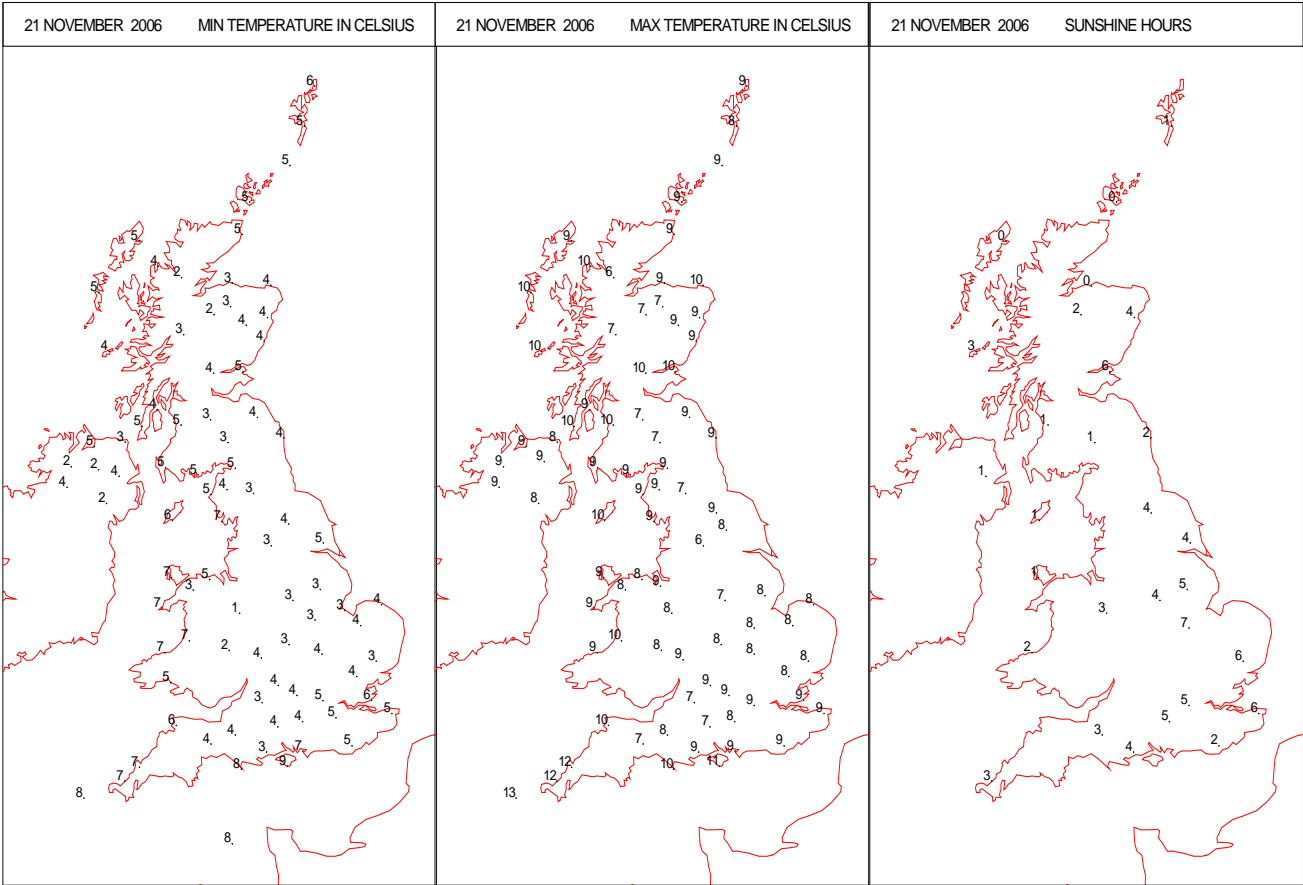
SURFACE REPORTS



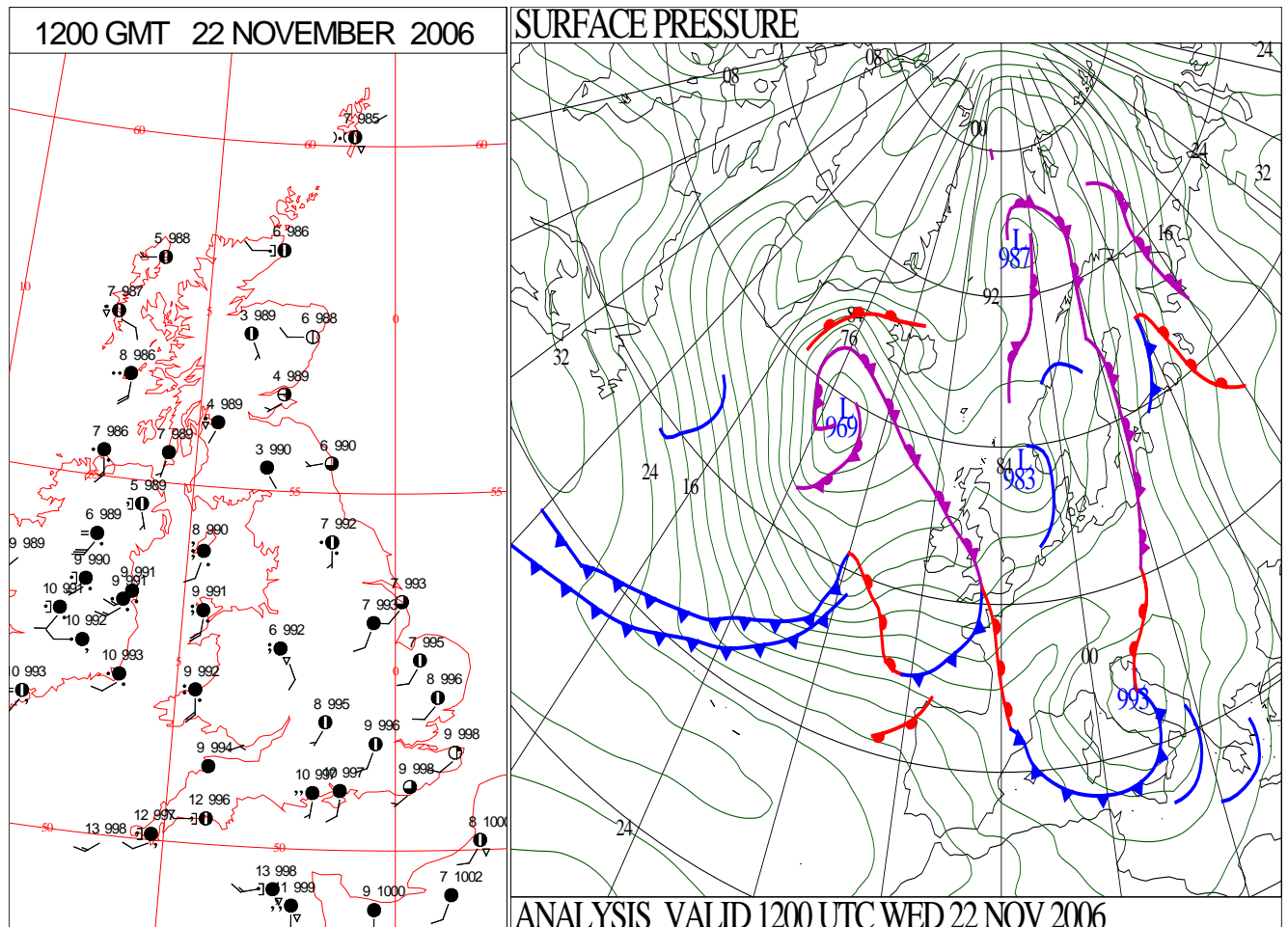
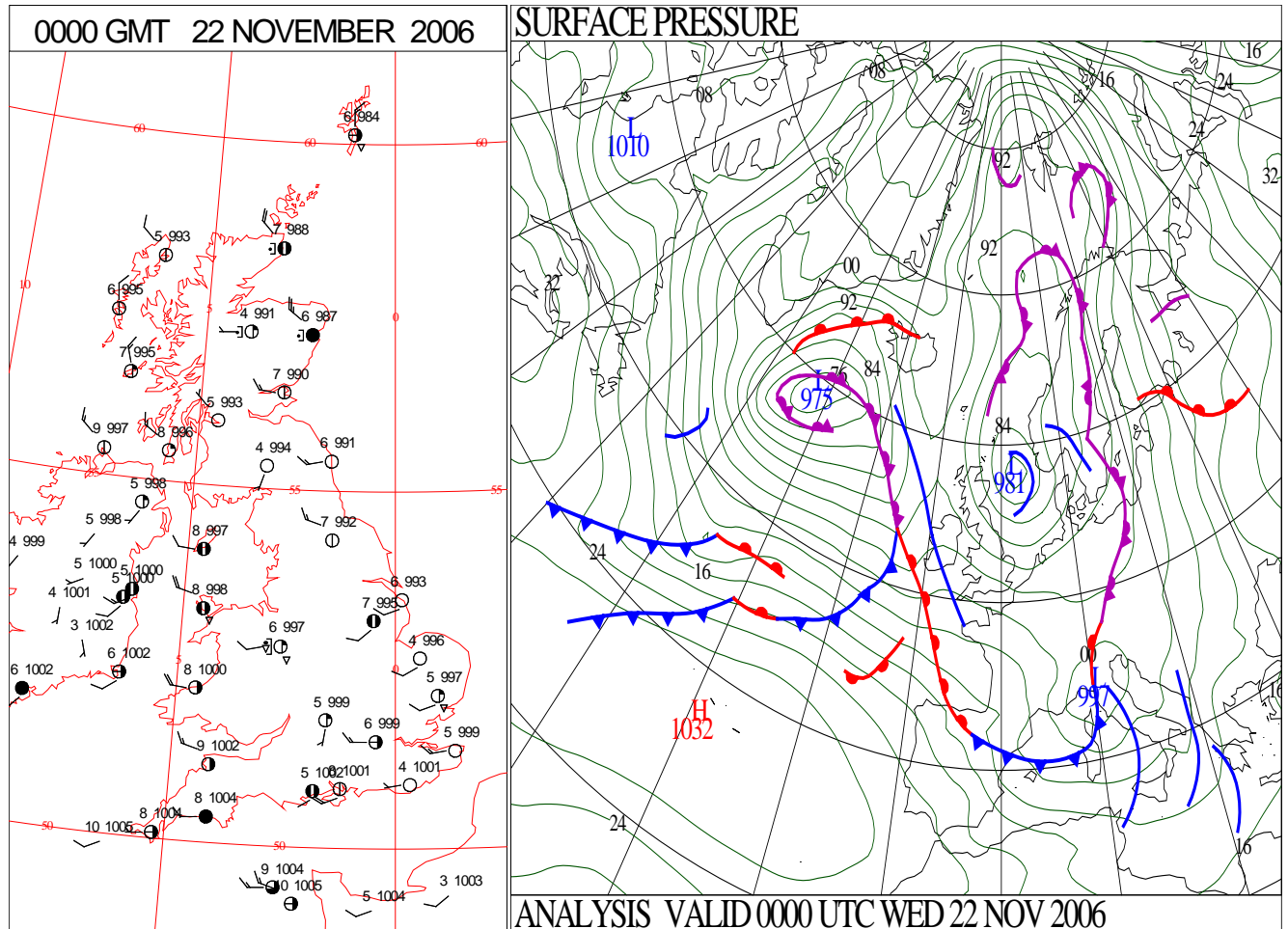
SIGNIFICANT WEATHER

0600 GMT 21 NOVEMBER 2006	SIG WEATHER	1200 GMT 21 NOVEMBER 2006	SIG WEATHER	<p>Summary of UK Weather for Tuesday 21 November 2006. During the early hours showery outbreaks of rain continued to feed into western Scotland, with more scattered showers elsewhere, mainly affecting western parts of England and Wales together with Northern Ireland. Showers became heavier and more frequent for a time during the morning across southwest England and Wales, with hail and isolated thunderstorms occurring. By afternoon, however, the showers were generally more scattered again, with long spells of sunshine for central and eastern parts of England and southeast Scotland. In the evening most of the showers were confined to northern Scotland, Northern Ireland, Wales, and northwest England, with some feeding through the Cheshire Gap into the Midlands. Otherwise it was generally dry with clear spells. Winds were generally moderate to fresh west to northwesterlies with quite gusty conditions at times around western coasts. Temperatures were close to normal.</p>
1800 GMT 21 NOVEMBER 2006	SIG WEATHER	0000 GMT 22 NOVEMBER 2006	SIG WEATHER	
				<p>EXTREMES Highest Maximum: 13.0 Scilly: St Marys Air, Isles Of Scilly Lowest Maximum: 6.0 Loch Glascarnoch, Ross & Cromarty Lowest Minimum: 1.1 Shawbury, Shropshire Lowest Grass Minimum: -1.7 Shawbury, Shropshire Most Rain: 36.0 Loch Glascarnoch, Ross & Cromarty Most Sun: 6.7 Marham, Norfolk</p>

DAILY CLIMATE DATA

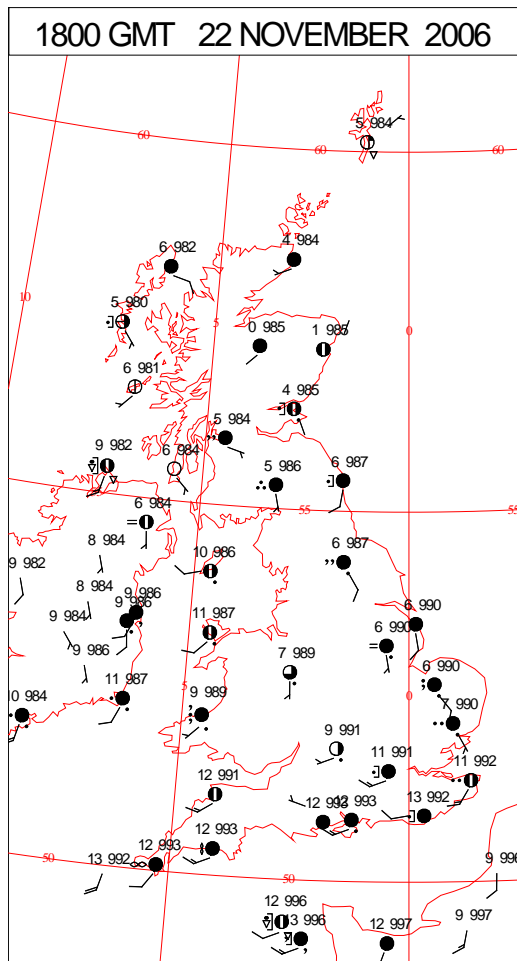
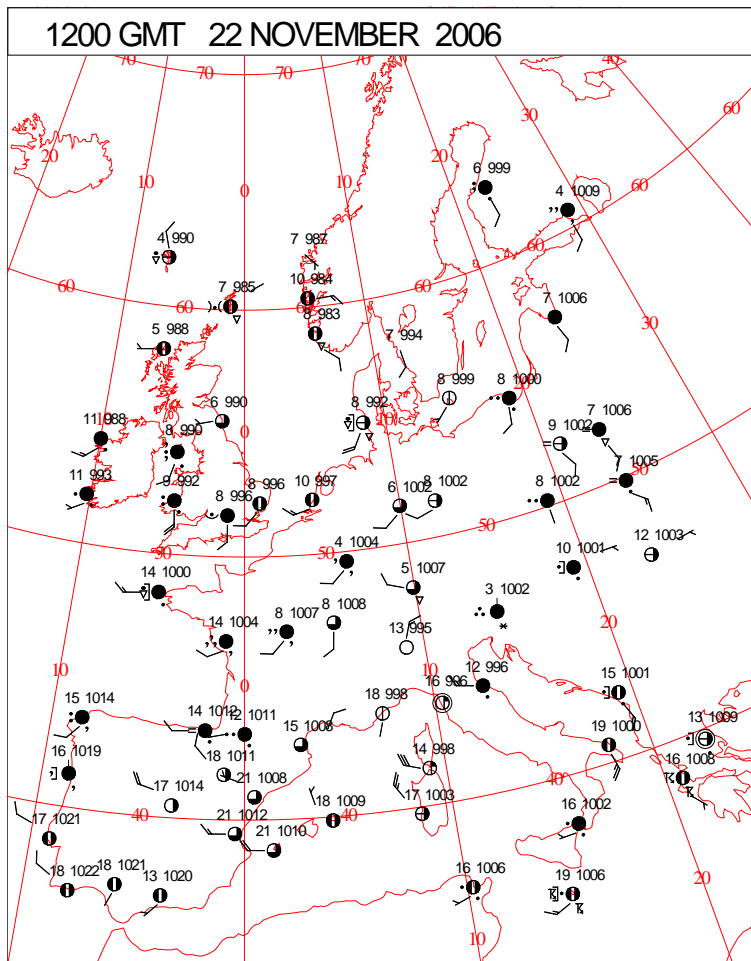
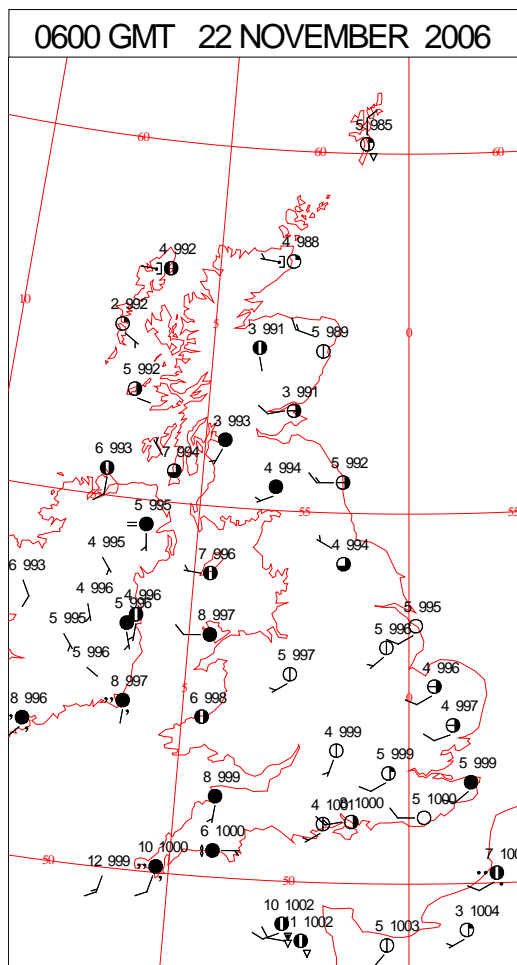
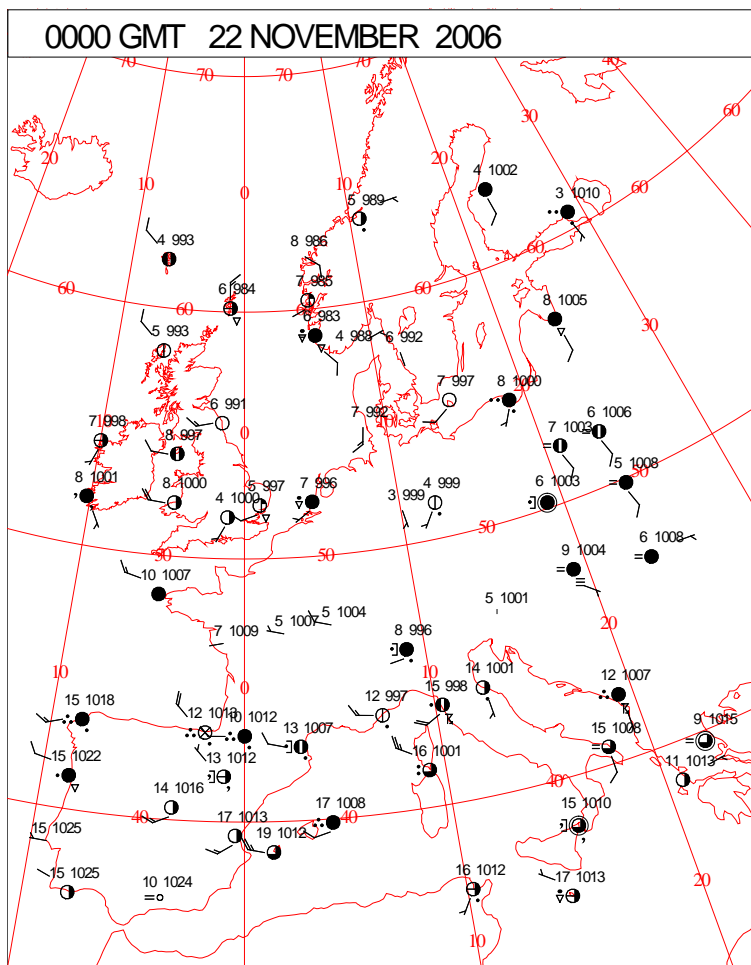


DAILY WEATHER SUMMARY



Wednesday 22 November 2006

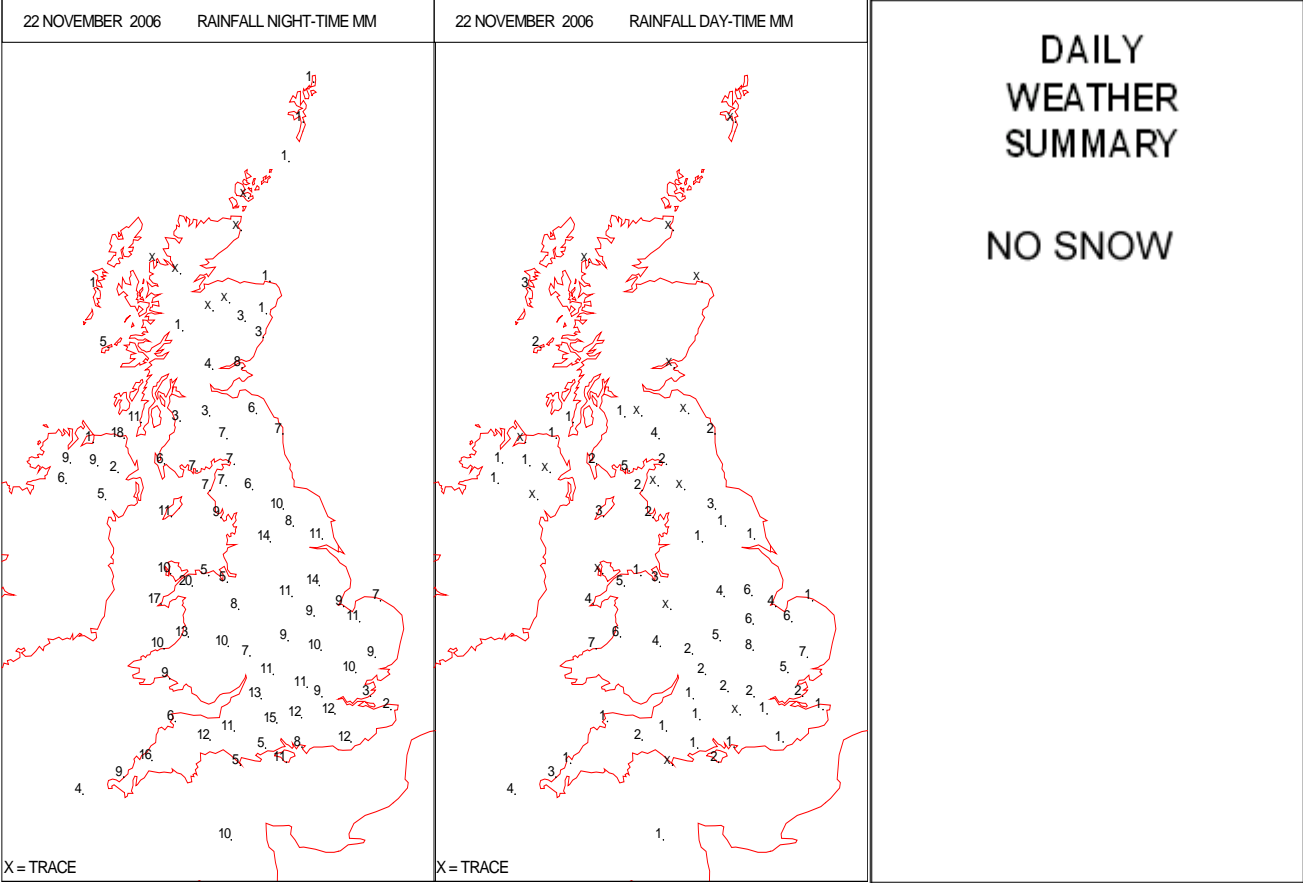
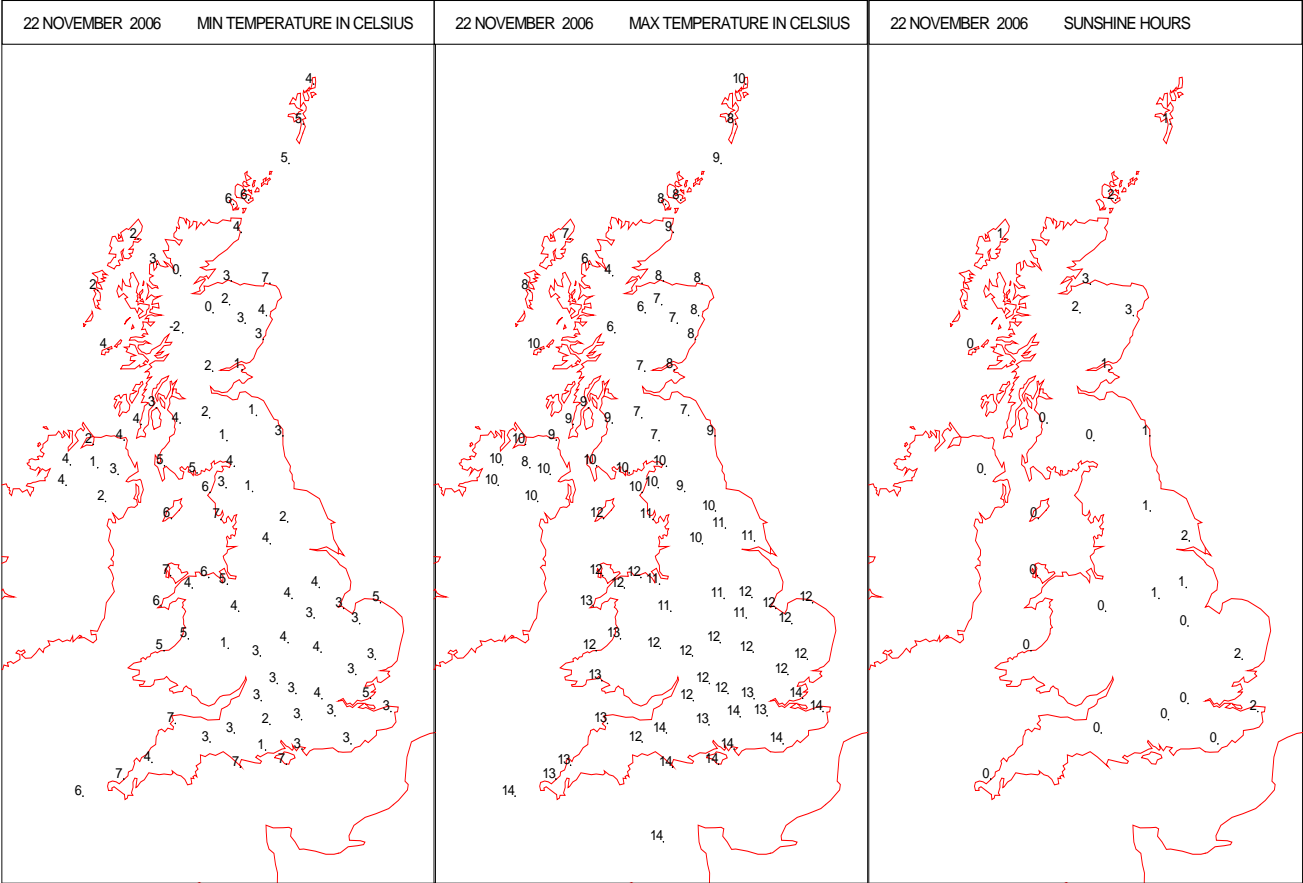
SURFACE REPORTS



SIGNIFICANT WEATHER

0600 GMT 22 NOVEMBER 2006	SIG WEATHER	1200 GMT 22 NOVEMBER 2006	SIG WEATHER	<p>Summary of UK Weather for Wednesday 22 November 2006.</p> <p>During the early hours, showers fed through the Cheshire gap across parts of northwest England and the Midlands. Showers also affected parts of Wales, the Isle of Man, northeast Scotland and a few also brushed the east coast of Northern Ireland. Elsewhere across the UK it was generally dry. There were long clear periods across southeast Scotland and northeast England, and clear periods also developed across the Midlands and southeast England.</p> <p>By daybreak, patchy rain lay across Northern Ireland, Wales and southwest England and, through the day, it transferred eastwards across remaining parts of England, intensifying as it did so. In the afternoon some heavy outbreaks of rain occurred across East Anglia. Scotland had a drier day but rain showers plagued western areas and isolated ones continued across the far north. During the evening a large area of rain gathered across southwest England and Wales, this moving bodily northeastwards across southern and then central parts of the UK. Temperatures were mostly near normal for the time of year but mild across southwest England and south Wales.</p>
1800 GMT 22 NOVEMBER 2006	SIG WEATHER	0000 GMT 23 NOVEMBER 2006	SIG WEATHER	<p>EXTREMES</p> <p>Highest Maximum: 14.1 Yeovilton, Somerset</p> <p>Lowest Maximum: 4.4 Loch Glascarnoch, Ross & Cromarty</p> <p>Lowest Minimum: -1.5 Tulloch Bridge, Inverness-Shire</p> <p>Lowest Grass Minimum: -3.5 Tulloch Bridge, Inverness-Shire</p> <p>Most Rain: 25.6 Capel Curig No 3, Gwynnedd</p> <p>Most Sun: 2.6 Fair Isle, Shetland</p>

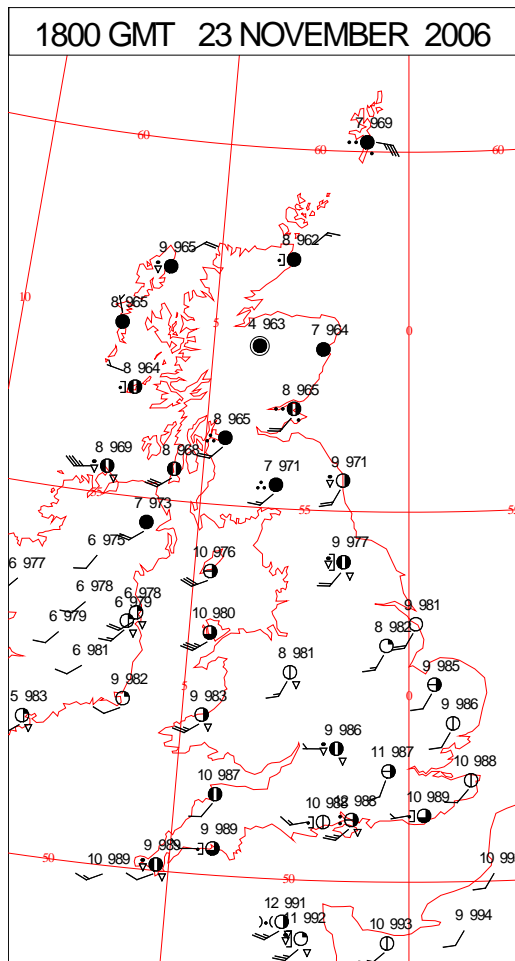
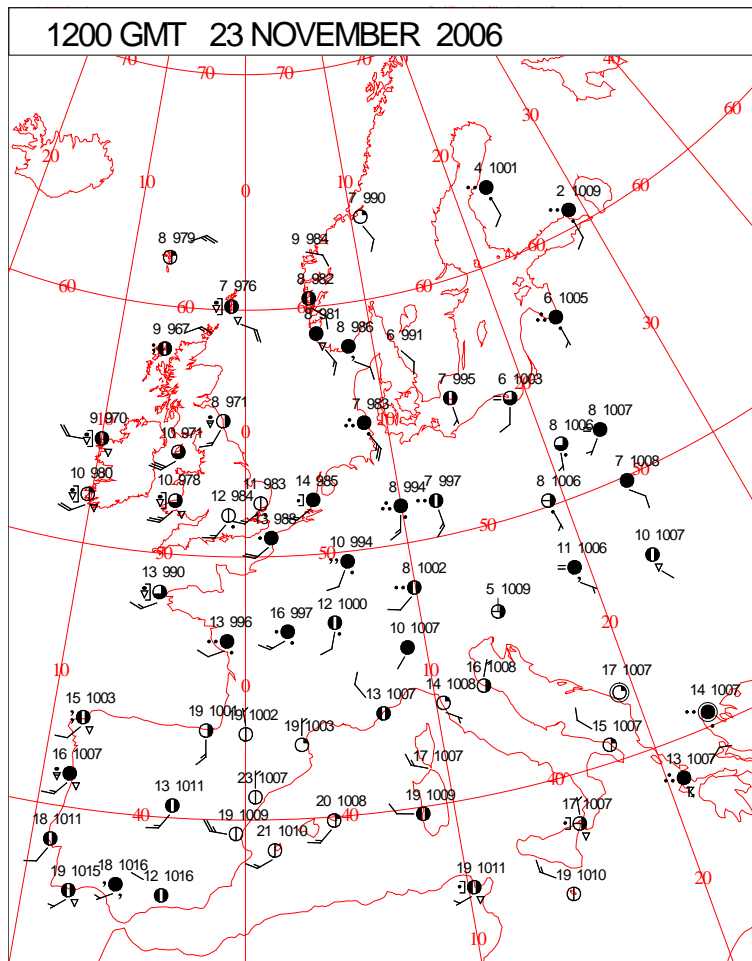
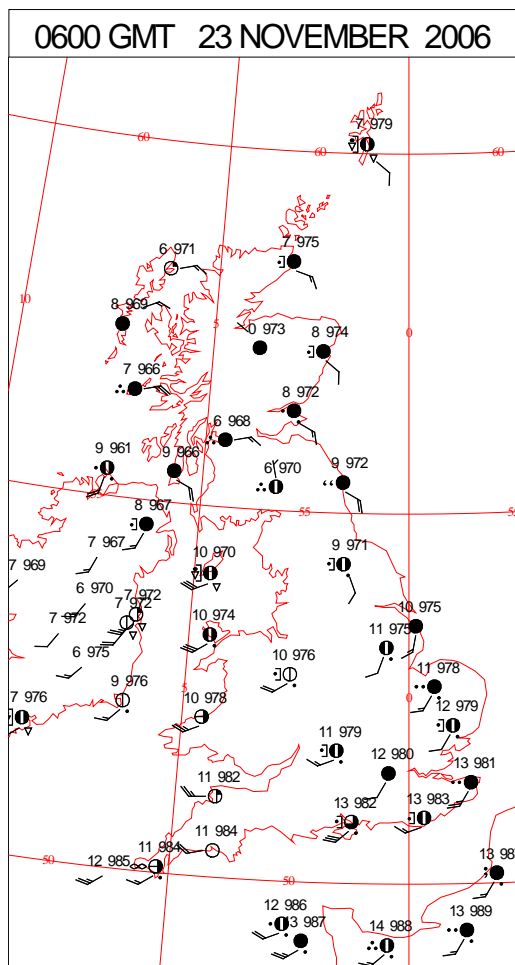
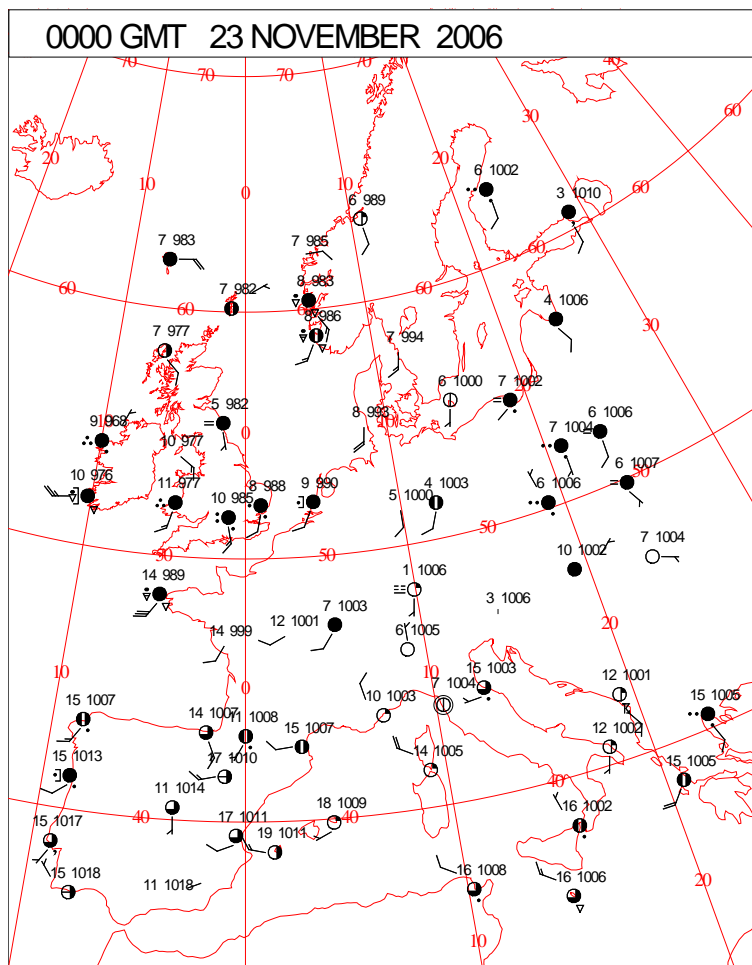
DAILY CLIMATE DATA



Crown Copyright 2006, All Rights Reserved

Thursday 23 November 2006

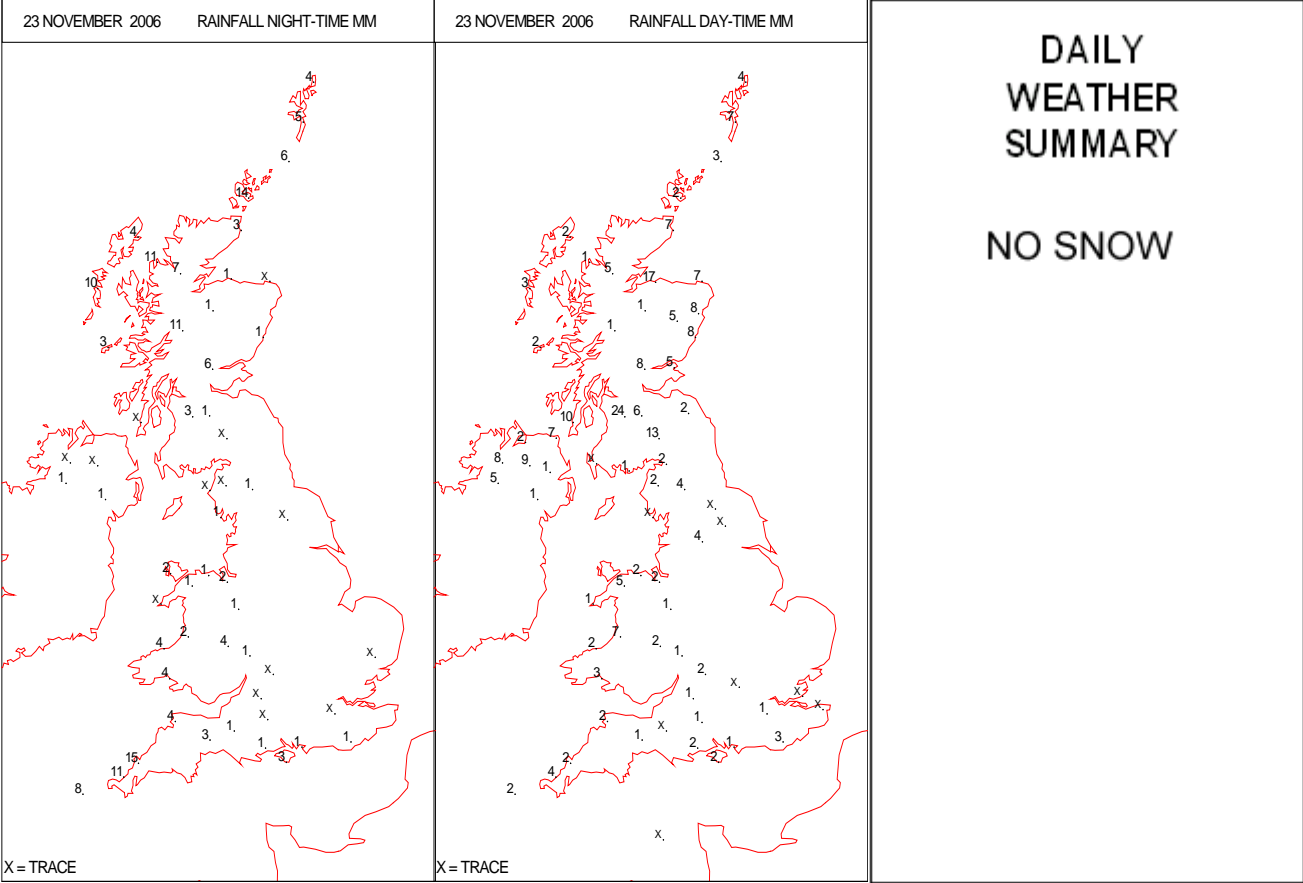
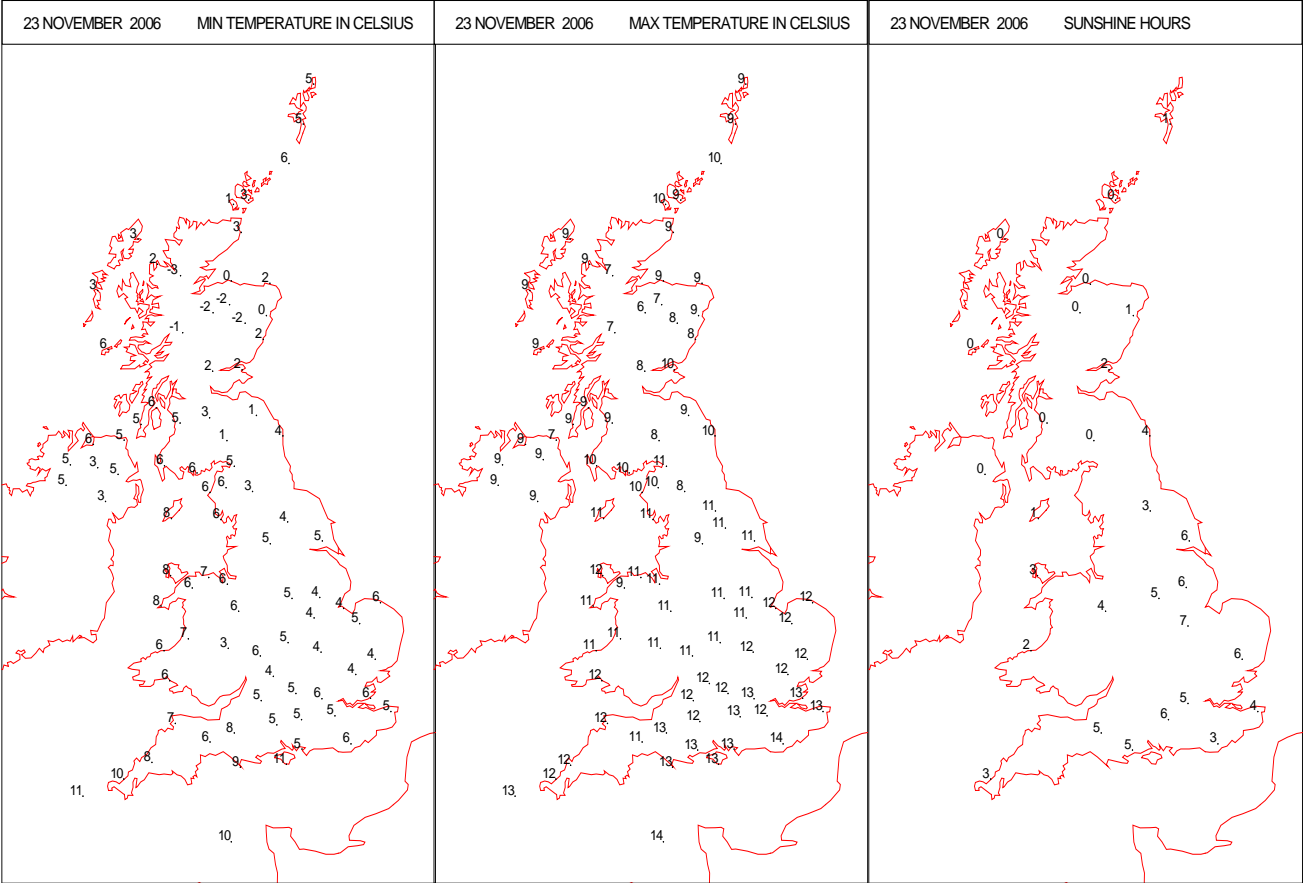
SURFACE REPORTS



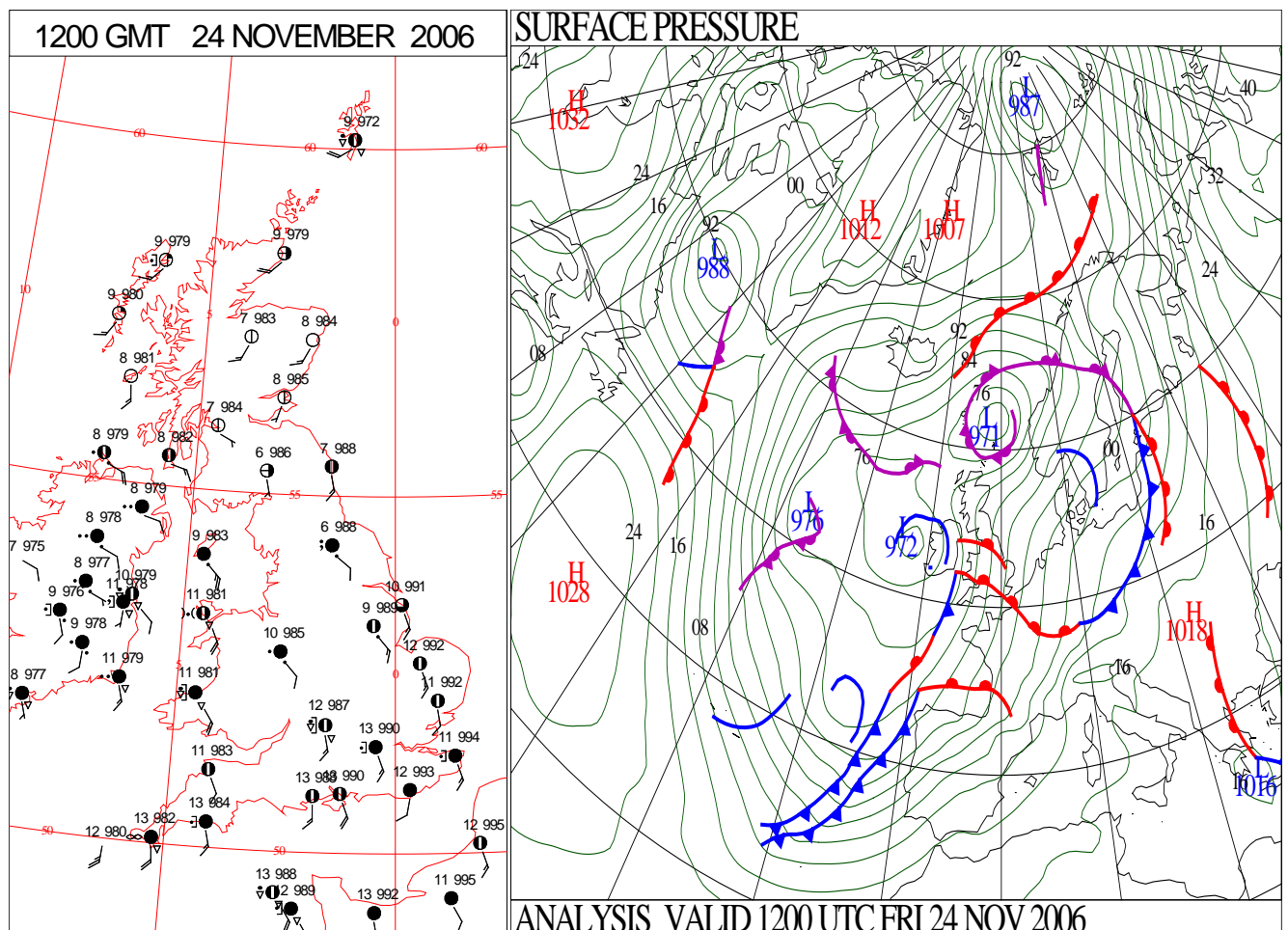
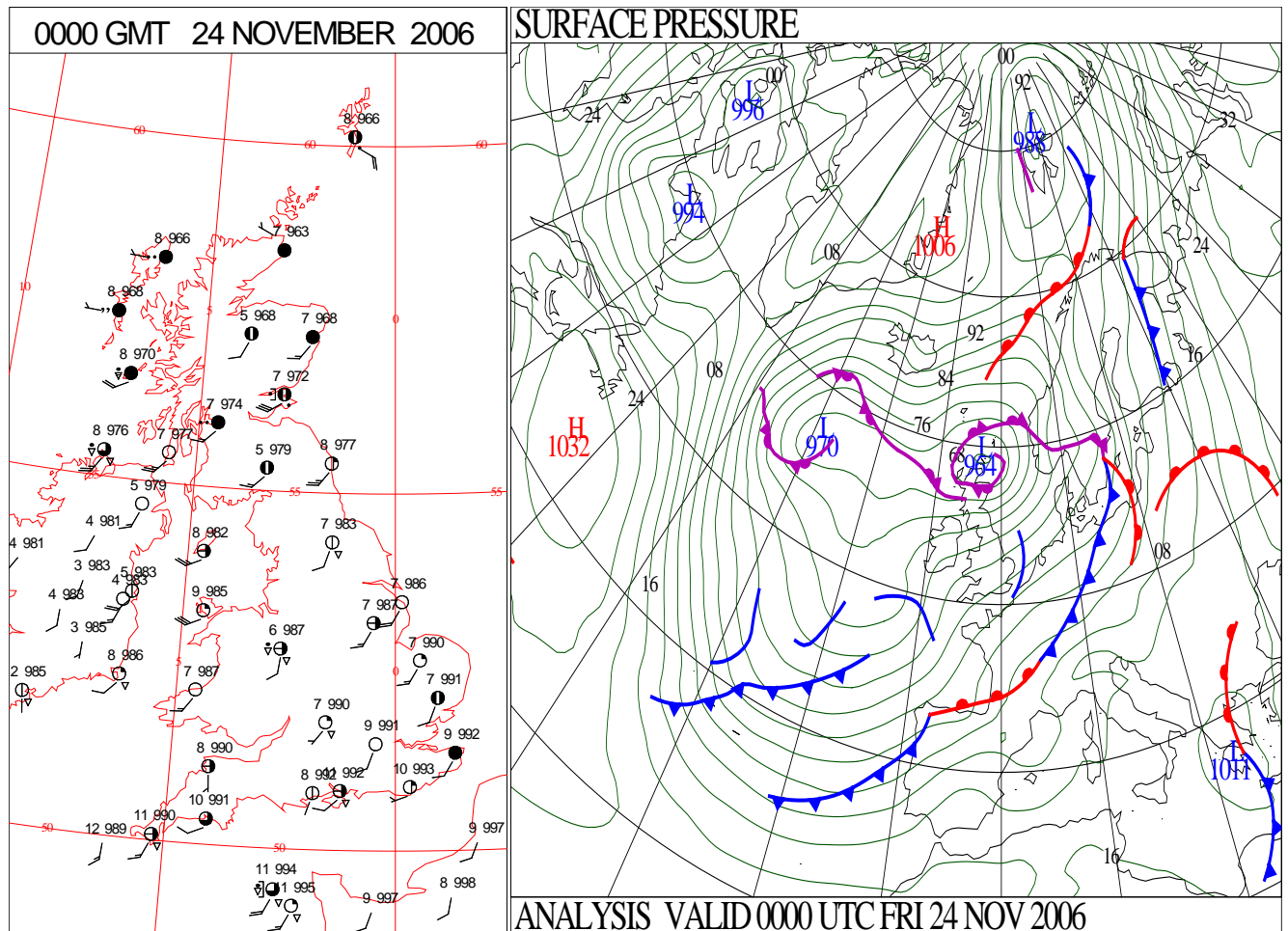
SIGNIFICANT WEATHER

0600 GMT 23 NOVEMBER 2006	SIG WEATHER	1200 GMT 23 NOVEMBER 2006	SIG WEATHER	<p>Summary of UK Weather for Thursday 23 November 2006.</p> <p>A period of rain, some heavy swept through all parts of the UK south of the Great Glen overnight, and reached the far North of Scotland during the morning. It was Northern Scotland that started the day with a slight frost. Drier weather with sunny skies then dominated much the day across most of England and Wales. The best of the sunshine was in the east where the day was dry. But around the western coasts and the south coast of England there was a peppering of squally showers throughout the day, and indeed through the evening. Scotland and Northern Ireland kept the rain through much of the day — not only wet but also windy in these parts with southwesterly gales along exposed coasts and headlands. Northern Ireland and western parts of central Scotland took the worst of this weather. The temperature was on the mild side for much of the UK, even the areas with the wet and windy weather the temperature was near normal.</p>
1800 GMT 23 NOVEMBER 2006	SIG WEATHER	0000 GMT 24 NOVEMBER 2006	SIG WEATHER	<p>EXTREMES</p> <p>Highest Maximum: 13.8 Guernsey: Airport, Guernsey</p> <p>Lowest Maximum: 6.0 Aviemore, Inverness-Shire</p> <p>Lowest Minimum: -2.6 Loch Glascarnoch, Ross & Cromarty</p> <p>Lowest Grass Minimum: -7.6 Loch Glascarnoch, Ross & Cromarty</p> <p>Most Rain: 26.8 Saughall, Ayrshire</p> <p>Most Sun: 6.6 Waddington, Lincolnshire</p>

DAILY CLIMATE DATA

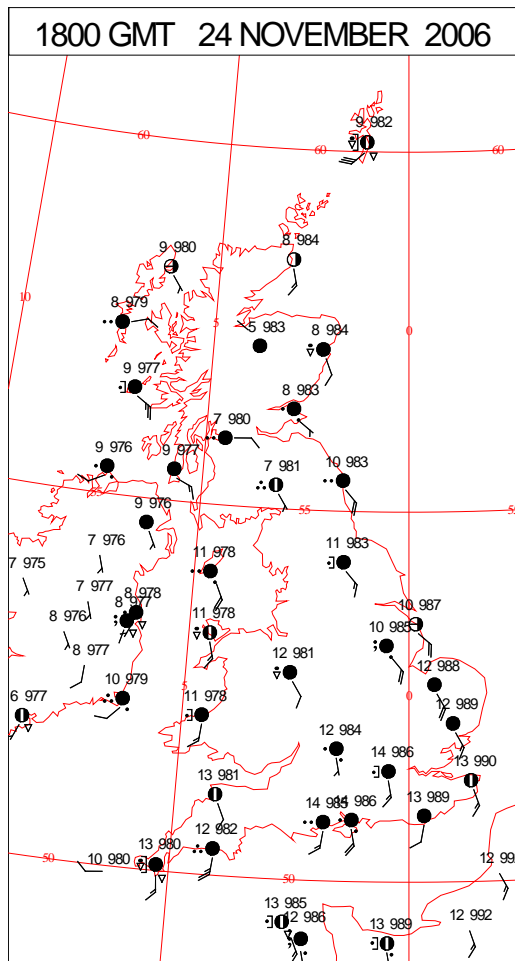
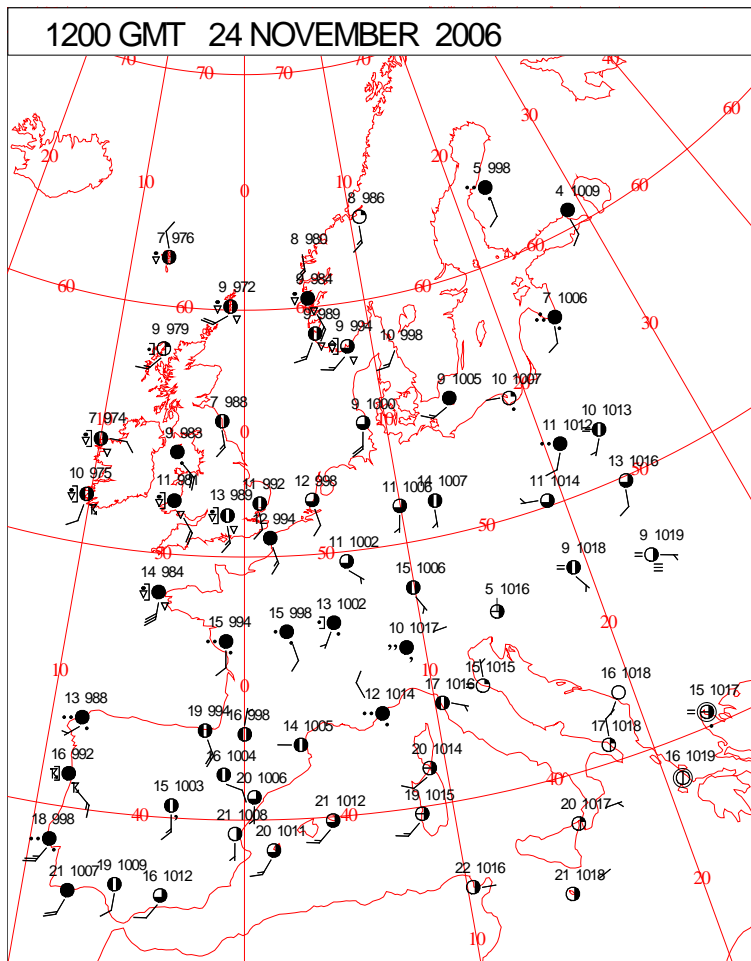
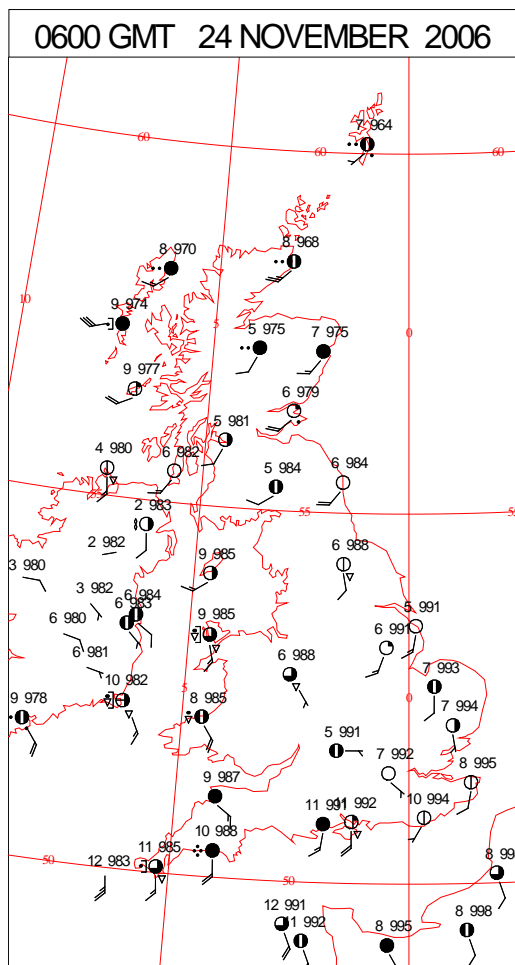
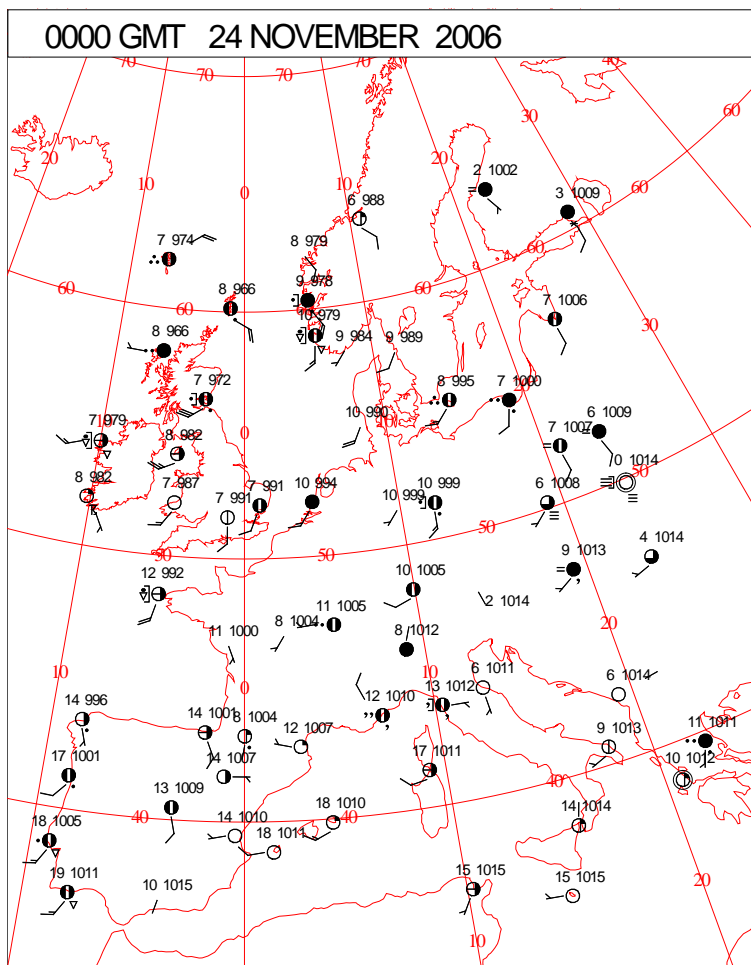


DAILY WEATHER SUMMARY



Friday 24 November 2006

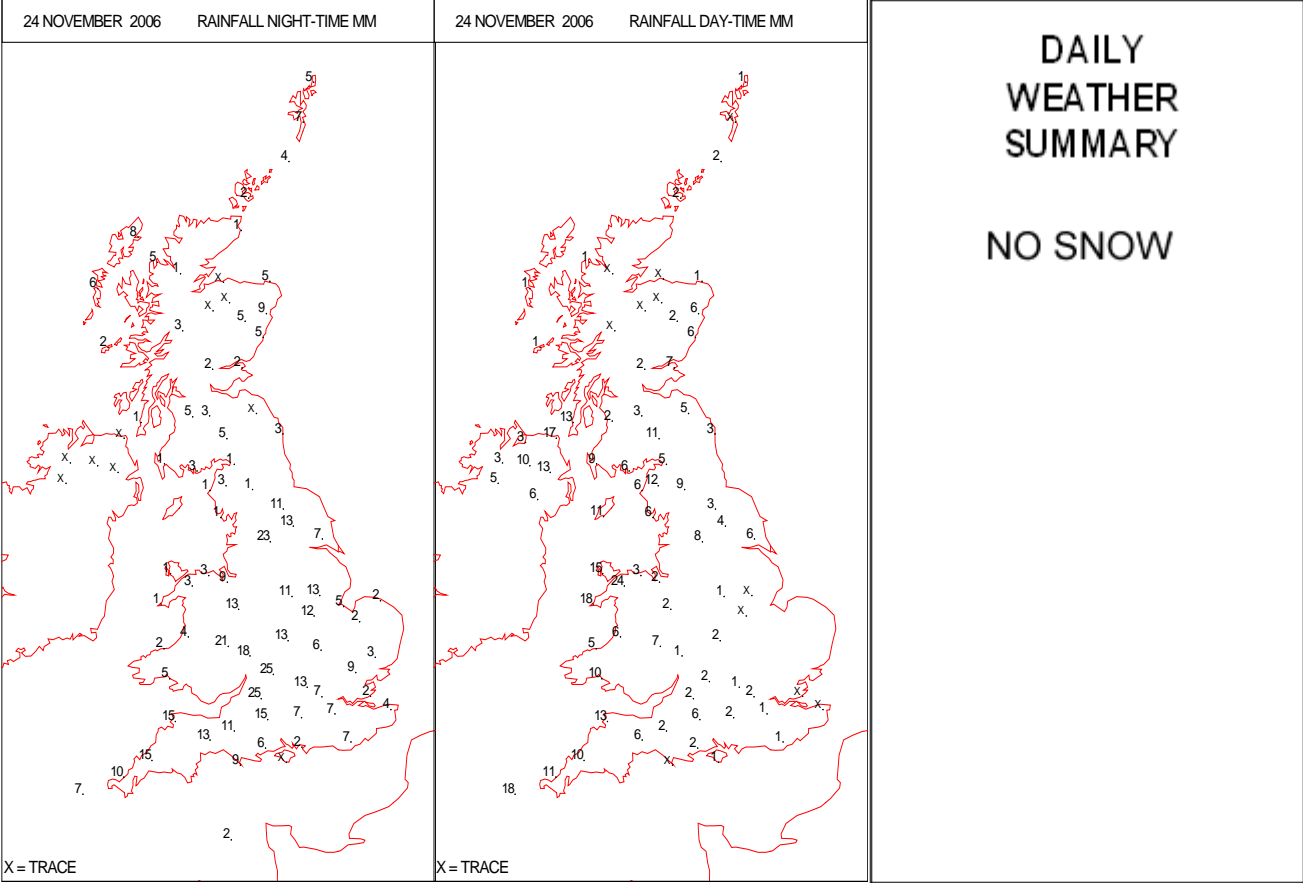
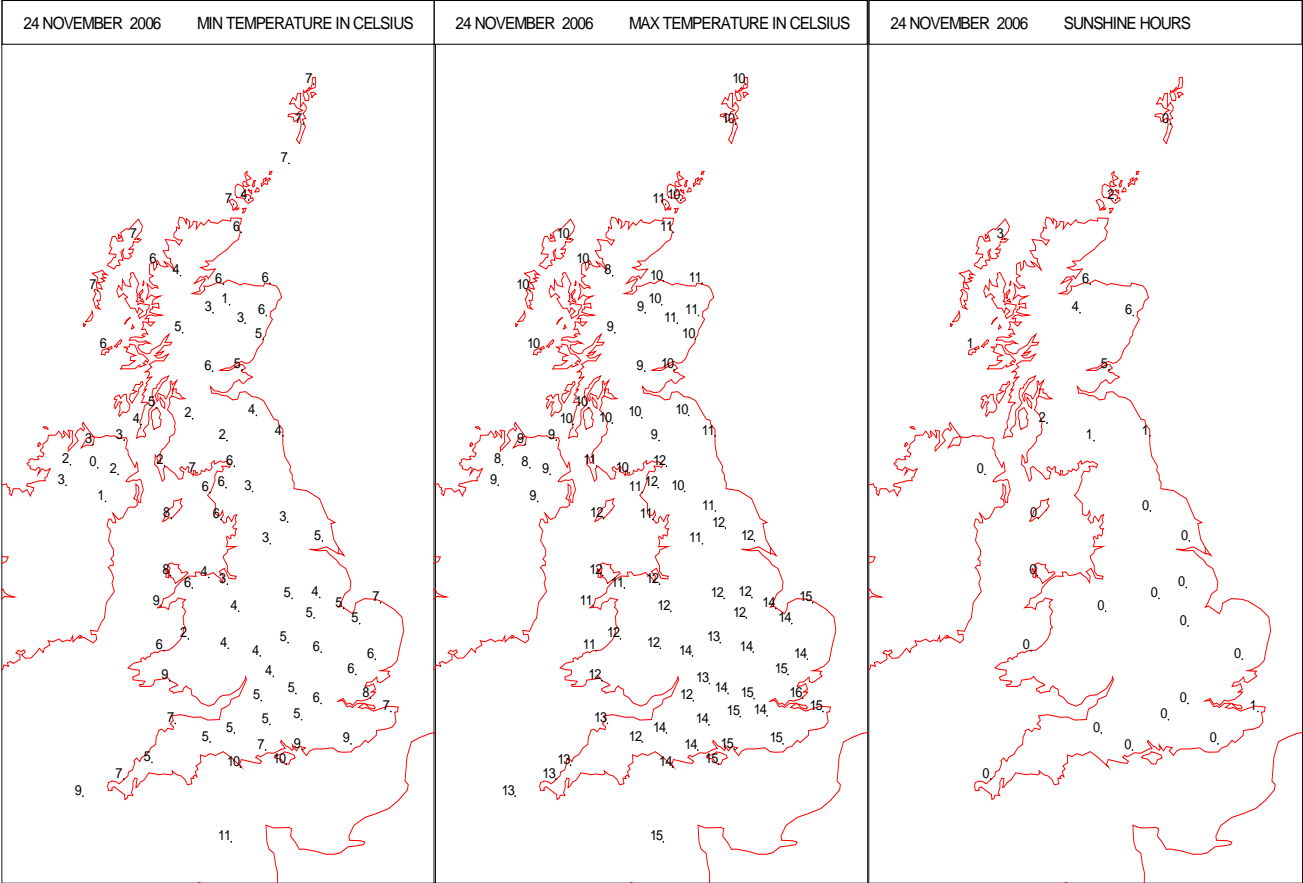
SURFACE REPORTS



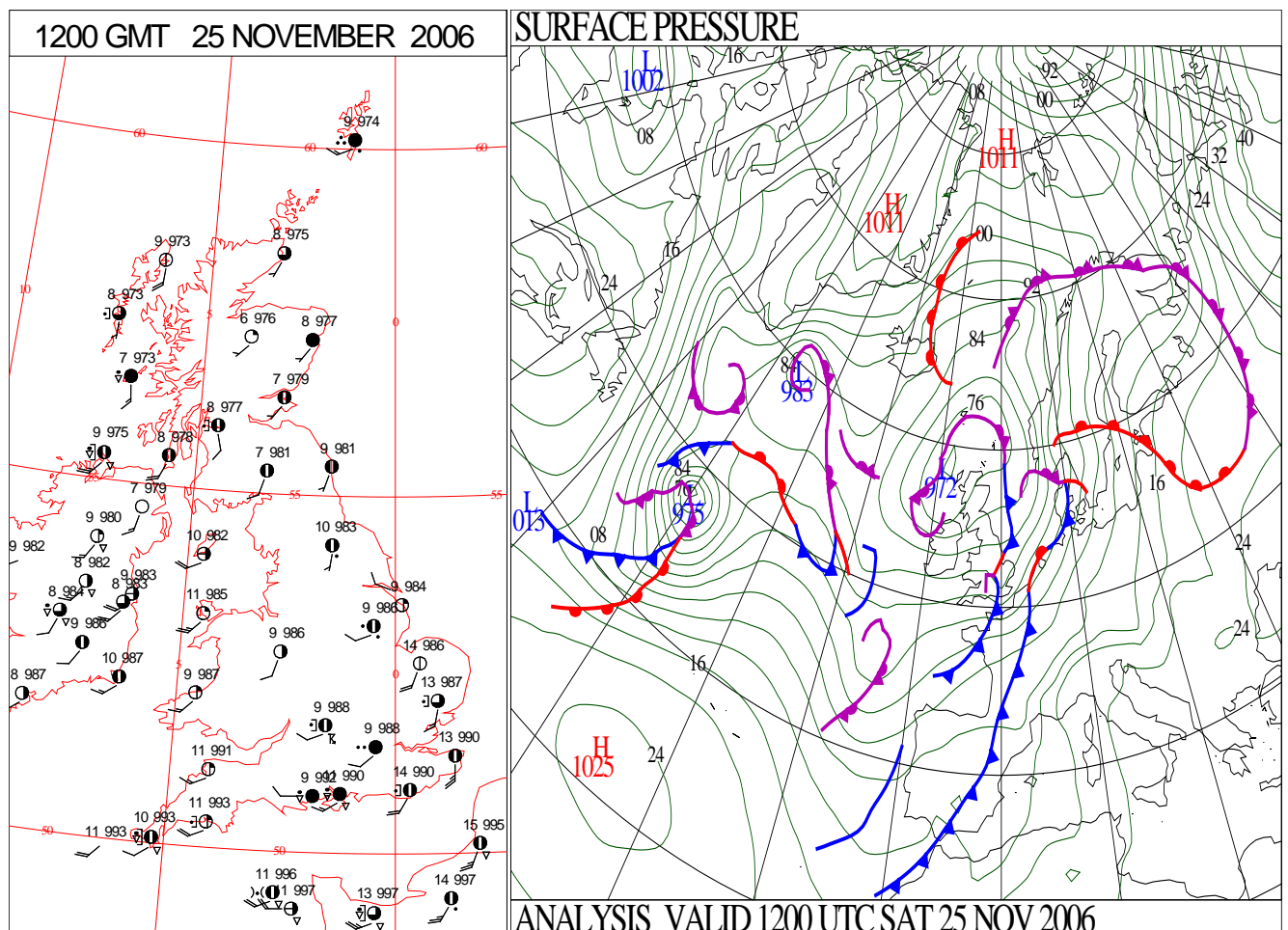
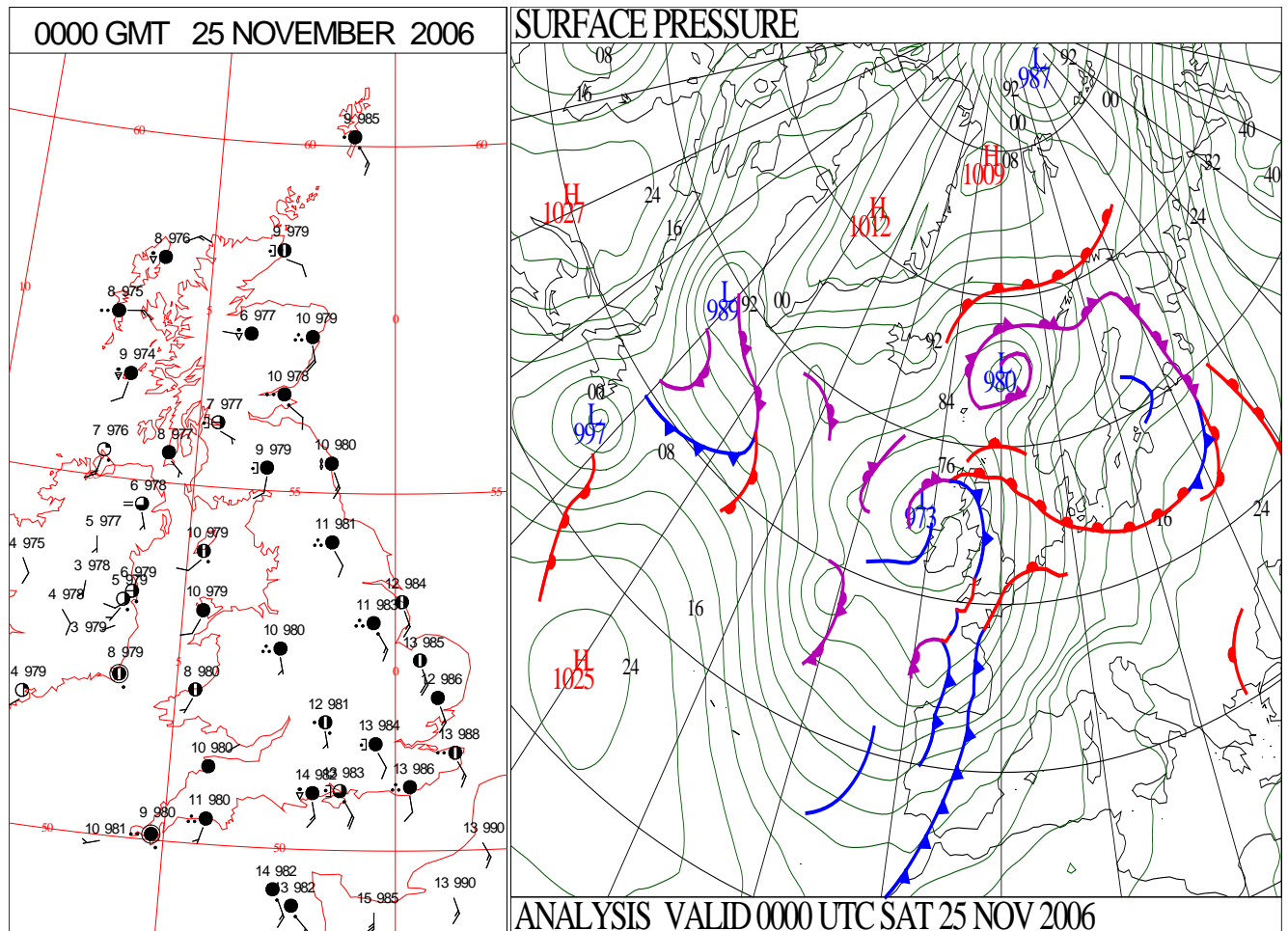
SIGNIFICANT WEATHER

0600 GMT 24 NOVEMBER 2006 SIG WEATHER	1200 GMT 24 NOVEMBER 2006 SIG WEATHER	<p>Summary of UK Weather for Friday 24 November 2006.</p> <p>A wet night for Northern Scotland with a few showers continuing to pepper the Western Coasts. Another area of rain, some heavy came into the Southwest of England and Wales later in the night this spread quickly northwards giving many parts of Wales, Northern Ireland and England away from the southeast a spell of wet weather. Most of Scotland had a dry, bright morning. And indeed it was well into the afternoon before the rain reached the Forth/Clyde valley. The rain expanded and continued to affect the west of the UK with some local flooding recorded in the southwest of England where over an inch of rain fell in places. The East of England saw no more than the odd shower. A freshening southerly wind also brought mild air to much of the UK, so apart from the north of Scotland the day was very much on the mild side with temperature into the 'teens in places. The sunniest and coldest parts were in Scotland before the milder, cloudier air came in through the afternoon.</p> <p>EXTREMES</p> <p>Highest Maximum: 15.5 Shoeburyness, Essex</p> <p>Lowest Maximum: 7.5 Loch Glascarnoch, Ross & Cromarty</p> <p>Lowest Minimum: 0.2 Lough Fea, Londonderry</p> <p>Lowest Grass Minimum: -2.9 West Freugh, Wigtownshire</p> <p>Most Rain: 31.2 Bingley, No 2 , West Yorkshire</p> <p>Most Sun: 2.6 Saughall, Ayrshire</p>
1800 GMT 24 NOVEMBER 2006 SIG WEATHER	0000 GMT 25 NOVEMBER 2006 SIG WEATHER	

DAILY CLIMATE DATA

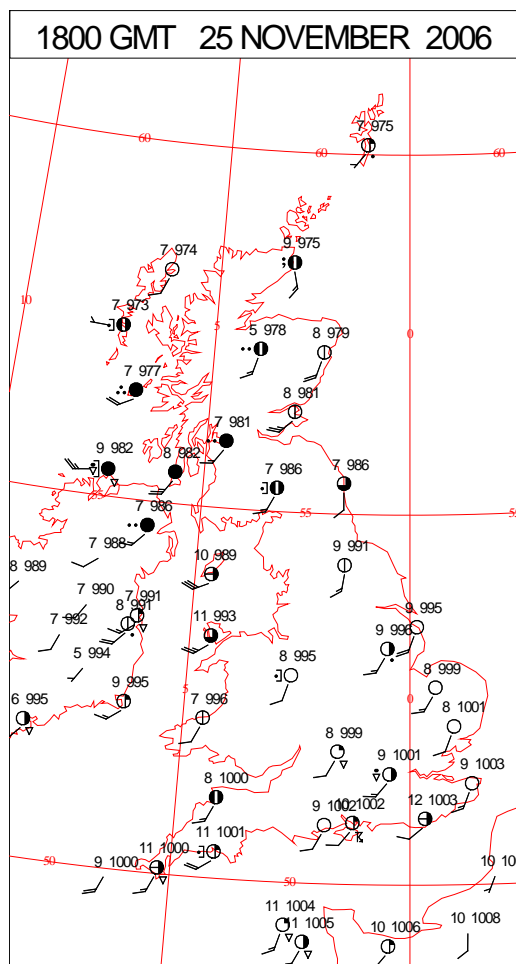
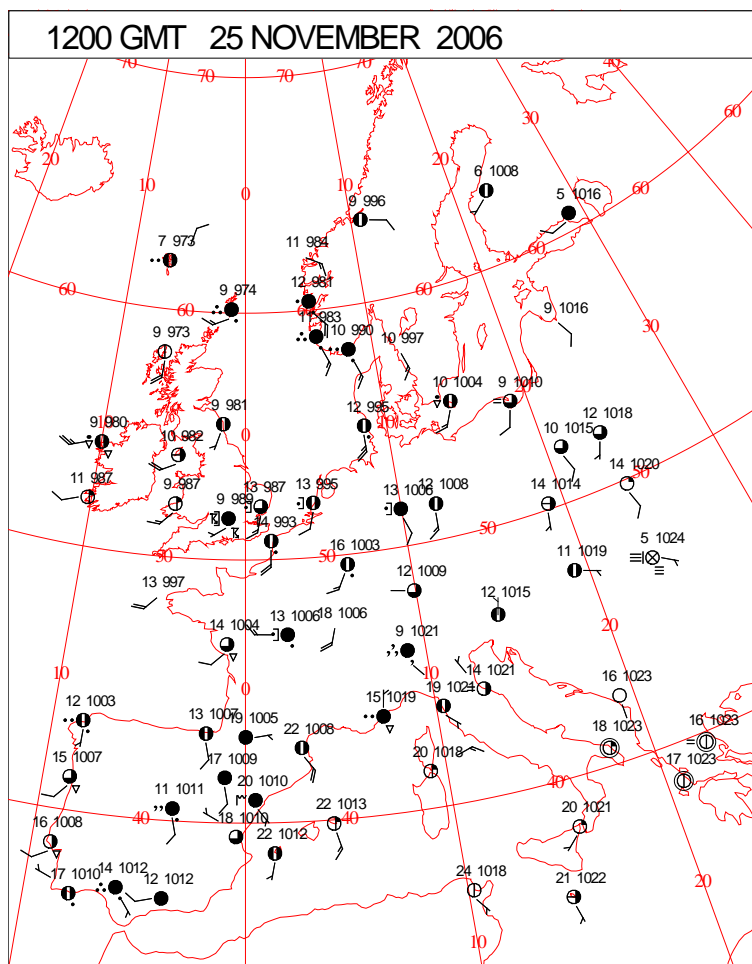
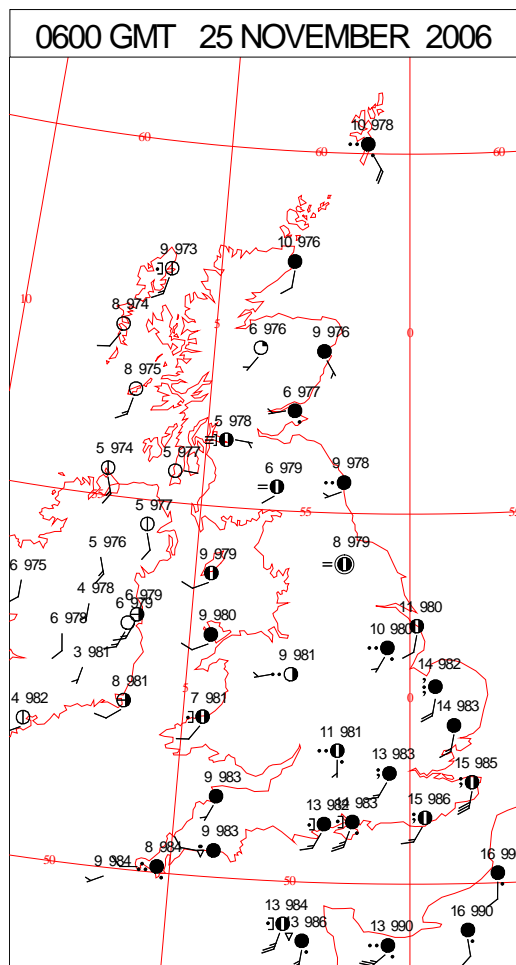
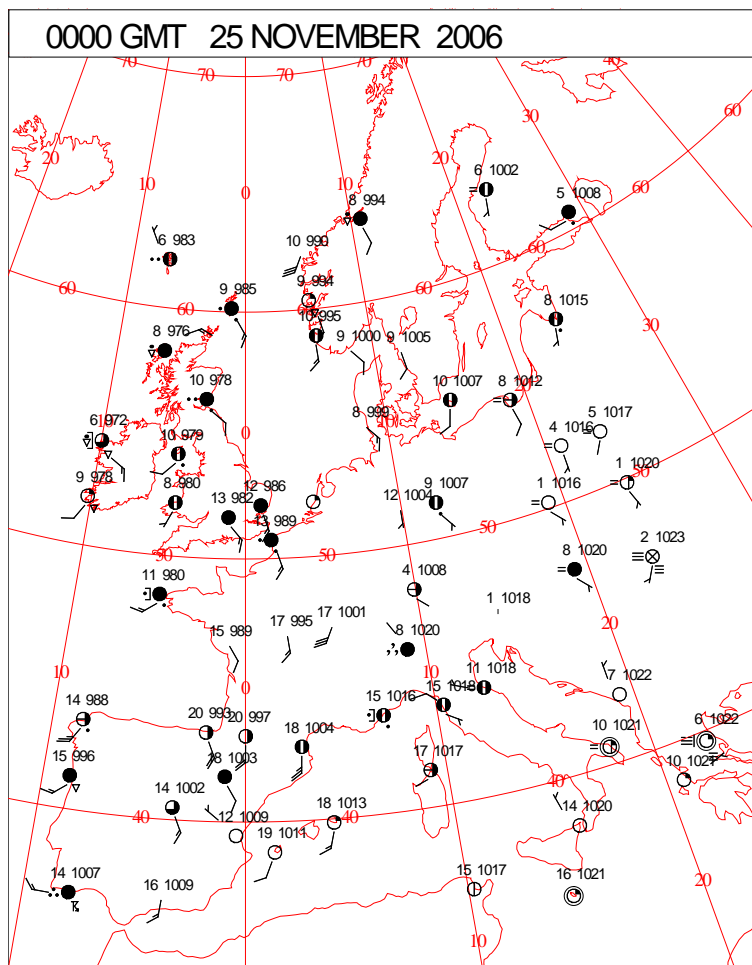


DAILY WEATHER SUMMARY



Saturday 25 November 2006

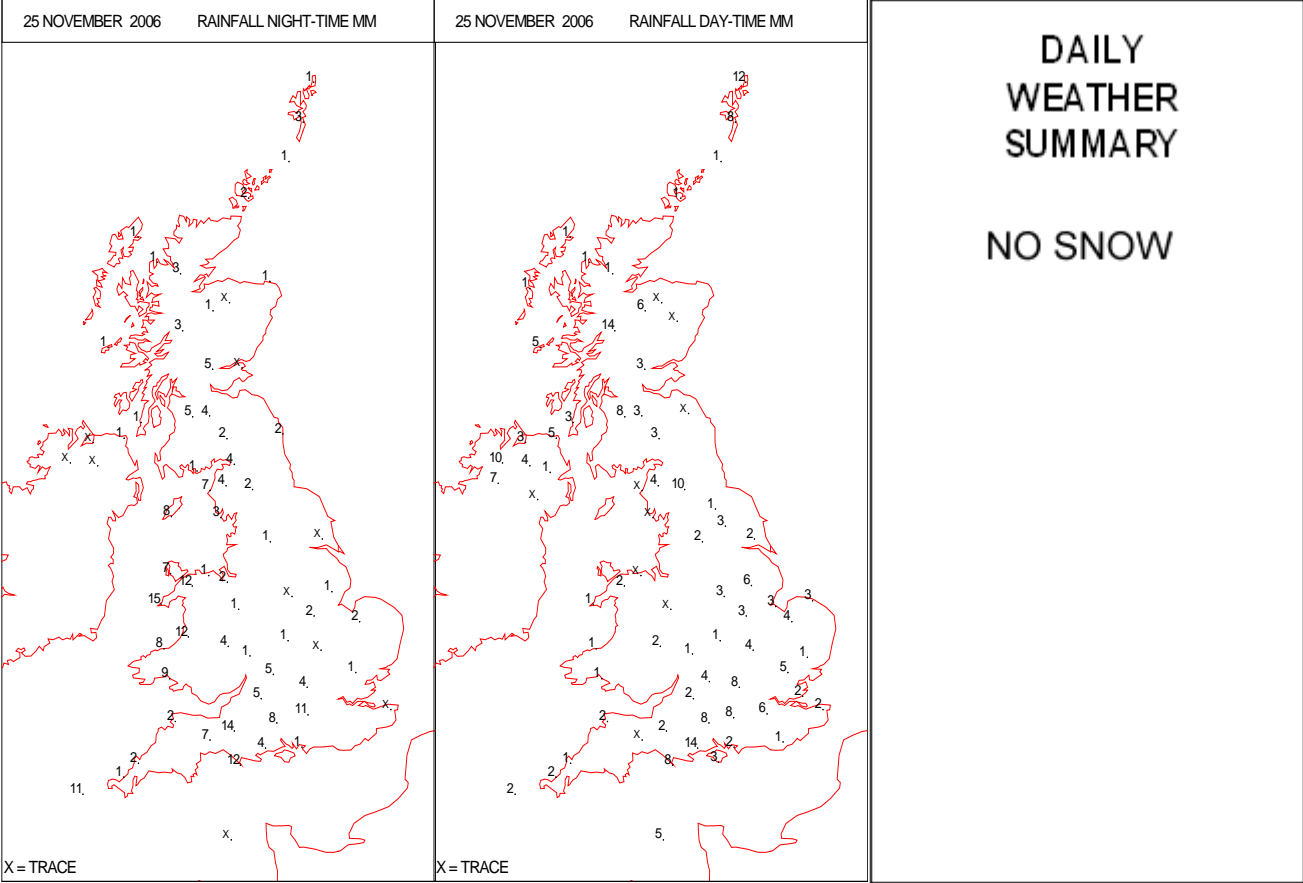
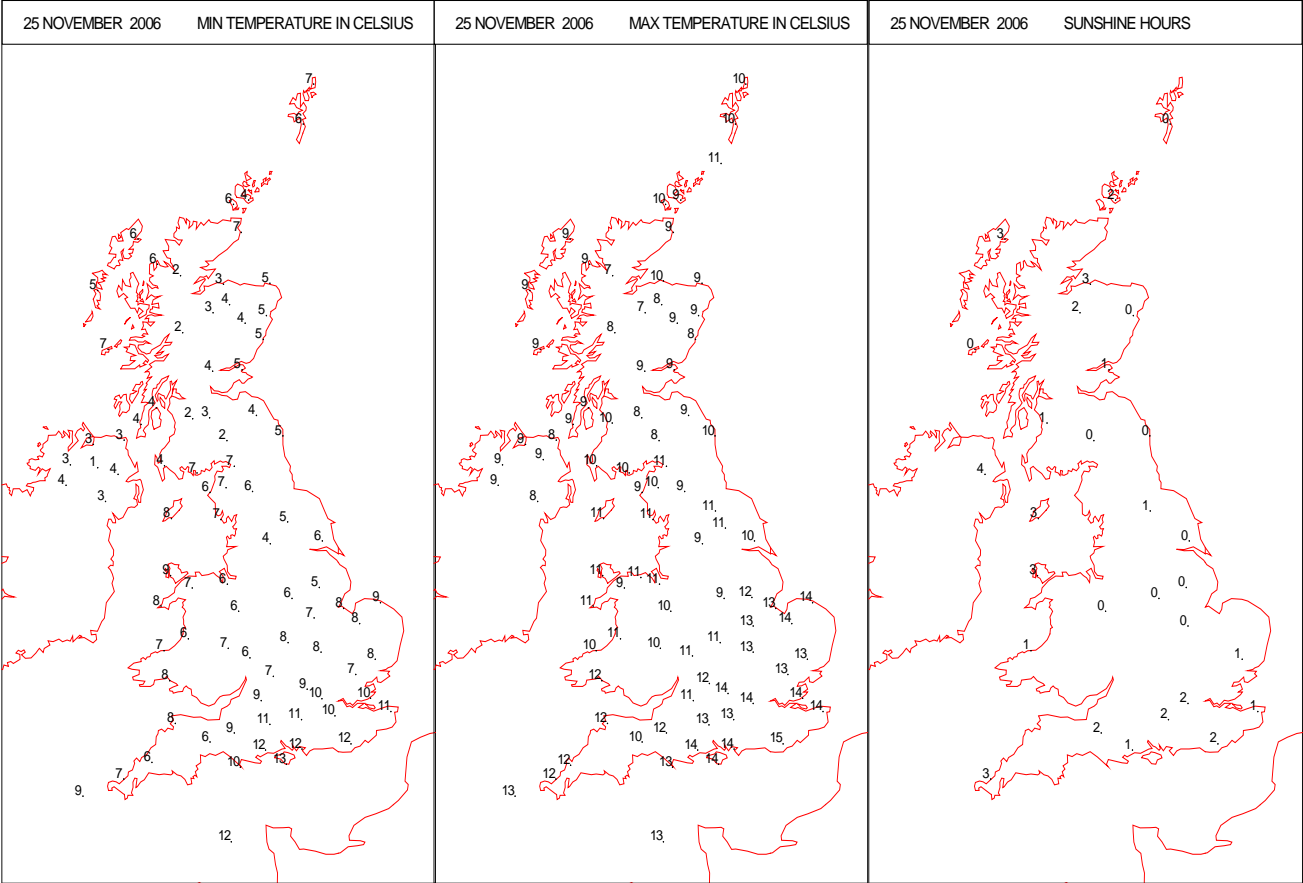
SURFACE REPORTS



SIGNIFICANT WEATHER

0600 GMT 25 NOVEMBER 2006	SIG WEATHER	1200 GMT 25 NOVEMBER 2006	SIG WEATHER	<p>Summary of UK Weather for Saturday 25 November 2006. Cloud and rain, heavy at times affected England and Wales overnight and during the morning, clearing the east coast of East Anglia by mid afternoon. This was followed by brighter weather with sunny spells, but also some heavy showers, with local thunder, particularly over Wales, southwest England and eventually along the south coast by dusk. Rain over the north of Scotland cleared to the north before dawn to give all areas, as well as Northern Ireland a dry, bright start, and it remained this way for most of eastern Scotland. However, showers developed over western areas of both Northern Ireland and western Scotland by midday and pushed eastwards during the afternoon and evening. Again, some of the rain was heavy, although there did not appear to be any thunder. A breezy day generally with winds touching gales force around coasts exposed to the southwest wind. Temperatures ranged from near average in Scotland, Northern Ireland and northern England, to rather above average elsewhere, although the wind made it feel somewhat cooler.</p> <p>EXTREMES Highest Maximum: 14.6 Herstmonceux, East Sussex Lowest Maximum: 7.1 Loch Glascarnoch, Ross & Cromarty Lowest Minimum: 0.7 Lough Fea, Londonderry Lowest Grass Minimum: -2.5 Machrihanish, Argyll (In Strathclyde) Most Rain: 20.0 Isle Of Portland, Dorset Most Sun: 4.7 Guernsey: Airport, Guernsey</p>
1800 GMT 25 NOVEMBER 2006	SIG WEATHER	0000 GMT 26 NOVEMBER 2006	SIG WEATHER	

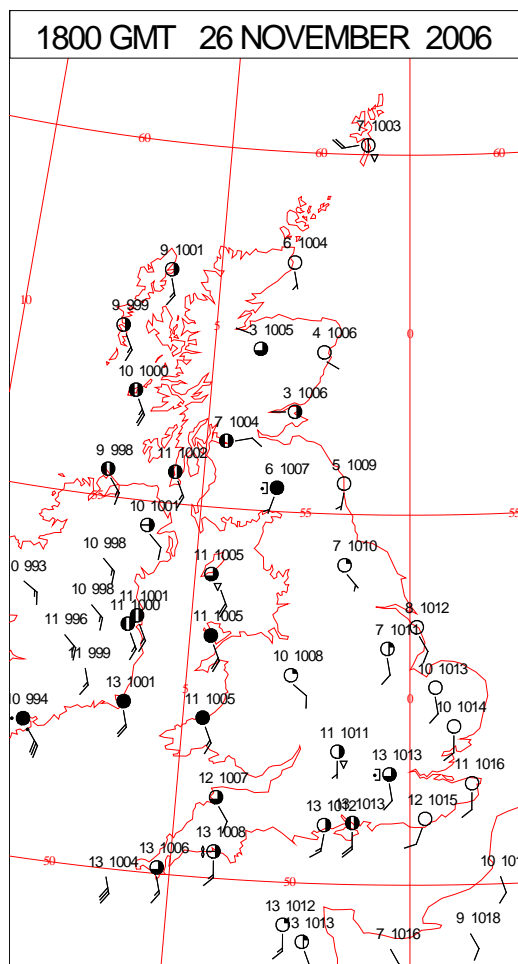
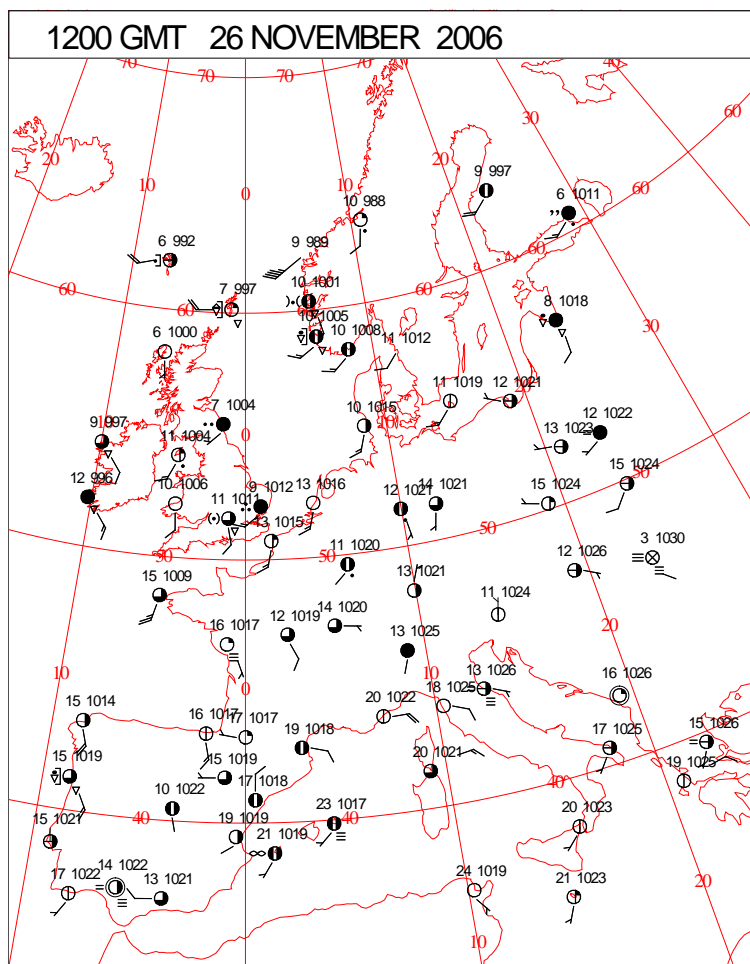
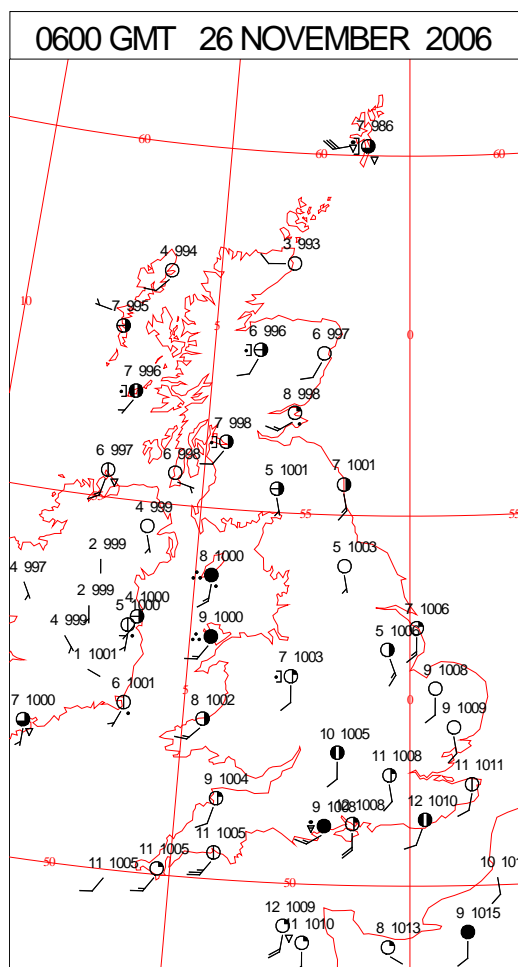
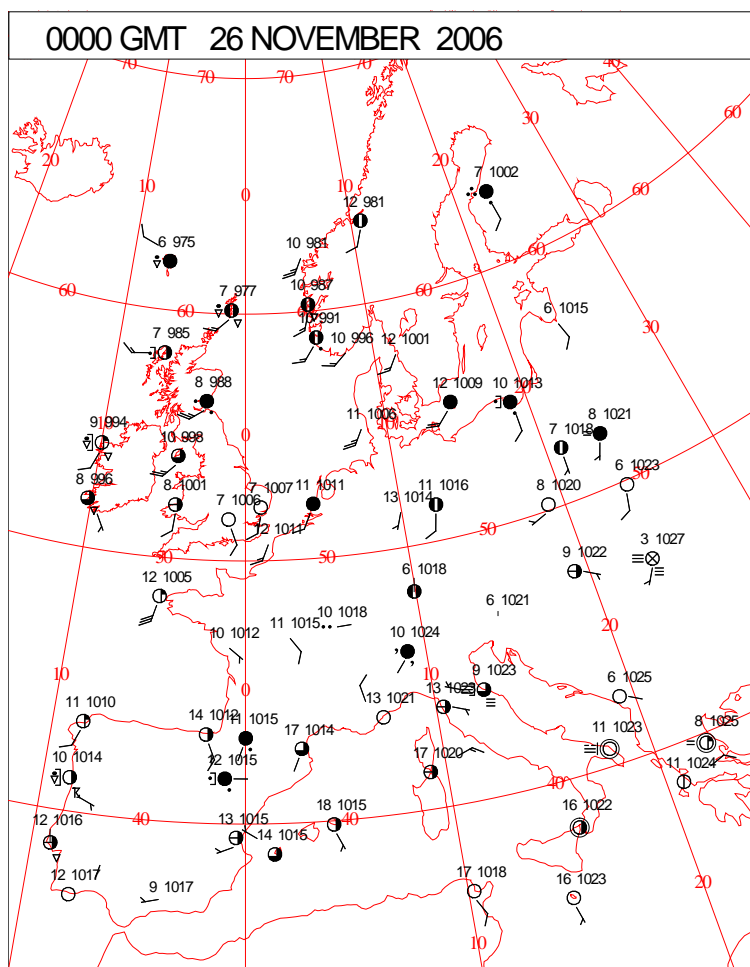
DAILY CLIMATE DATA



Crown Copyright 2006, All Rights Reserved

Sunday 26 November 2006

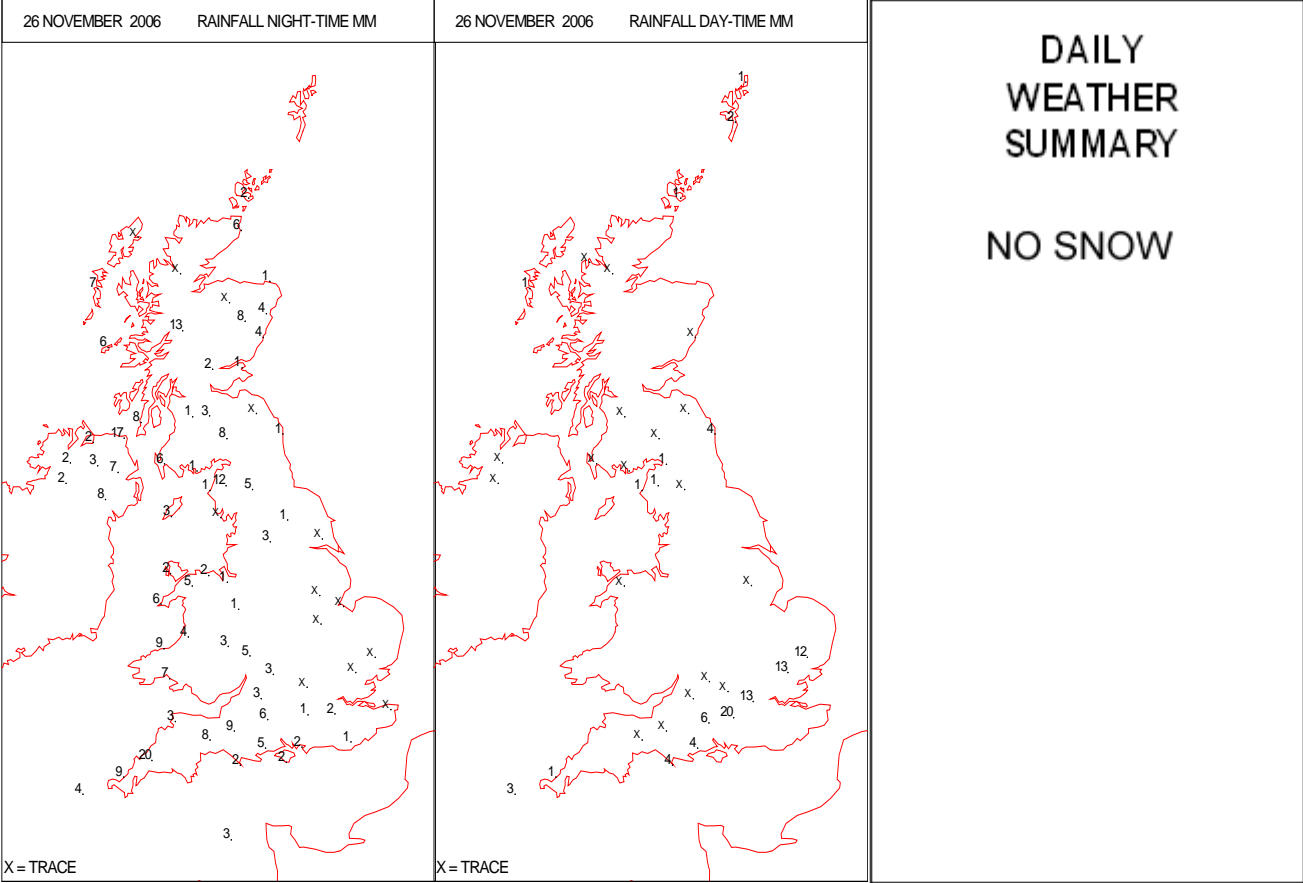
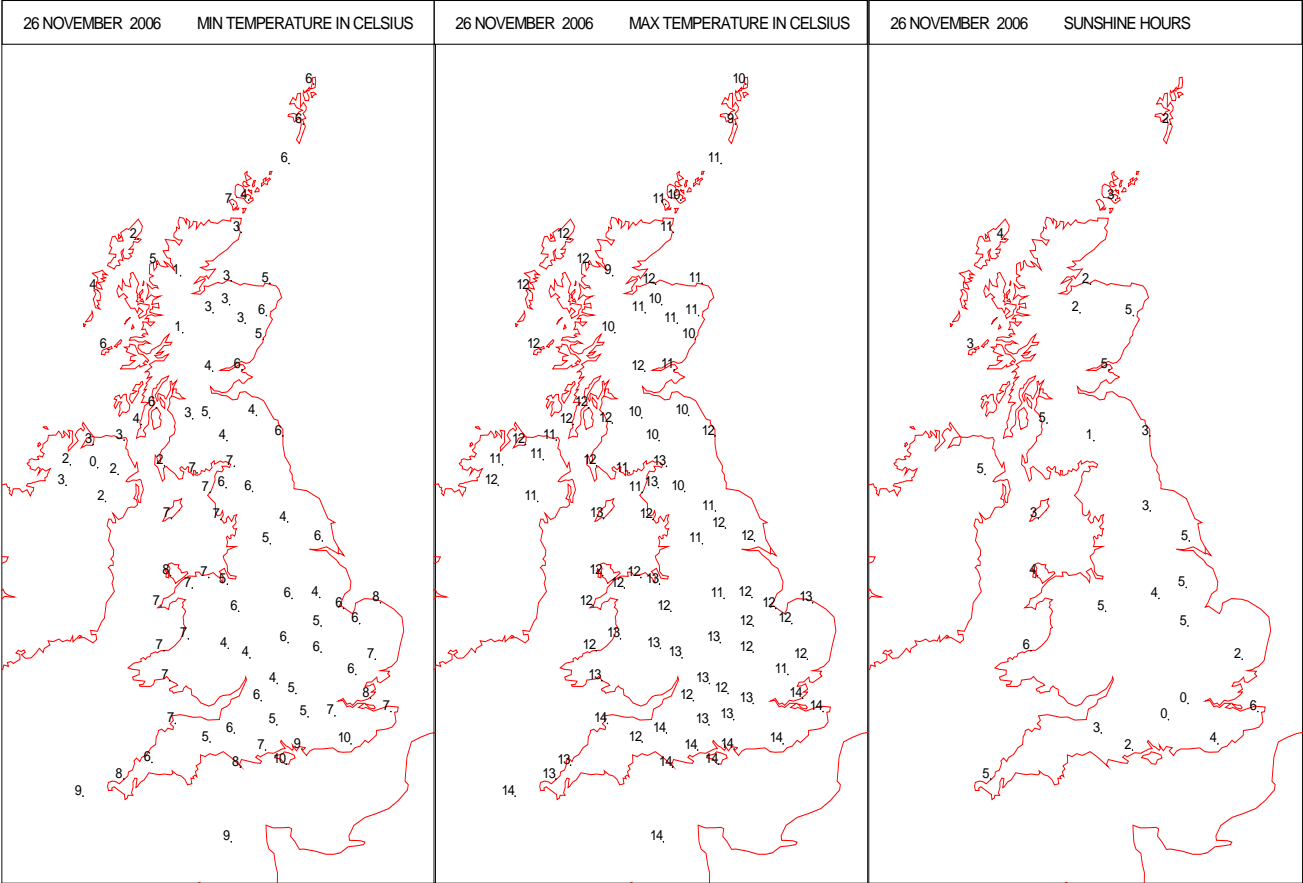
SURFACE REPORTS



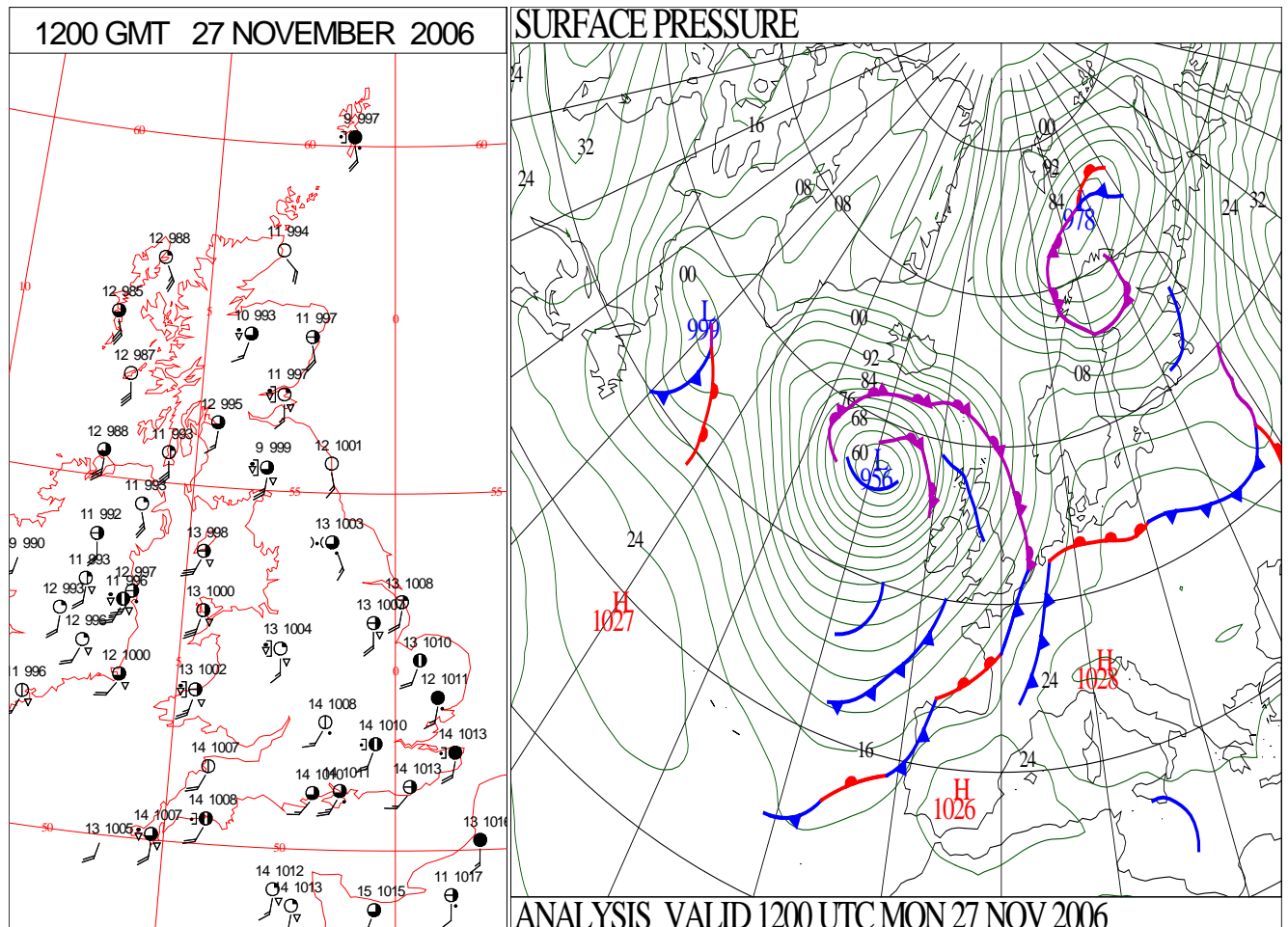
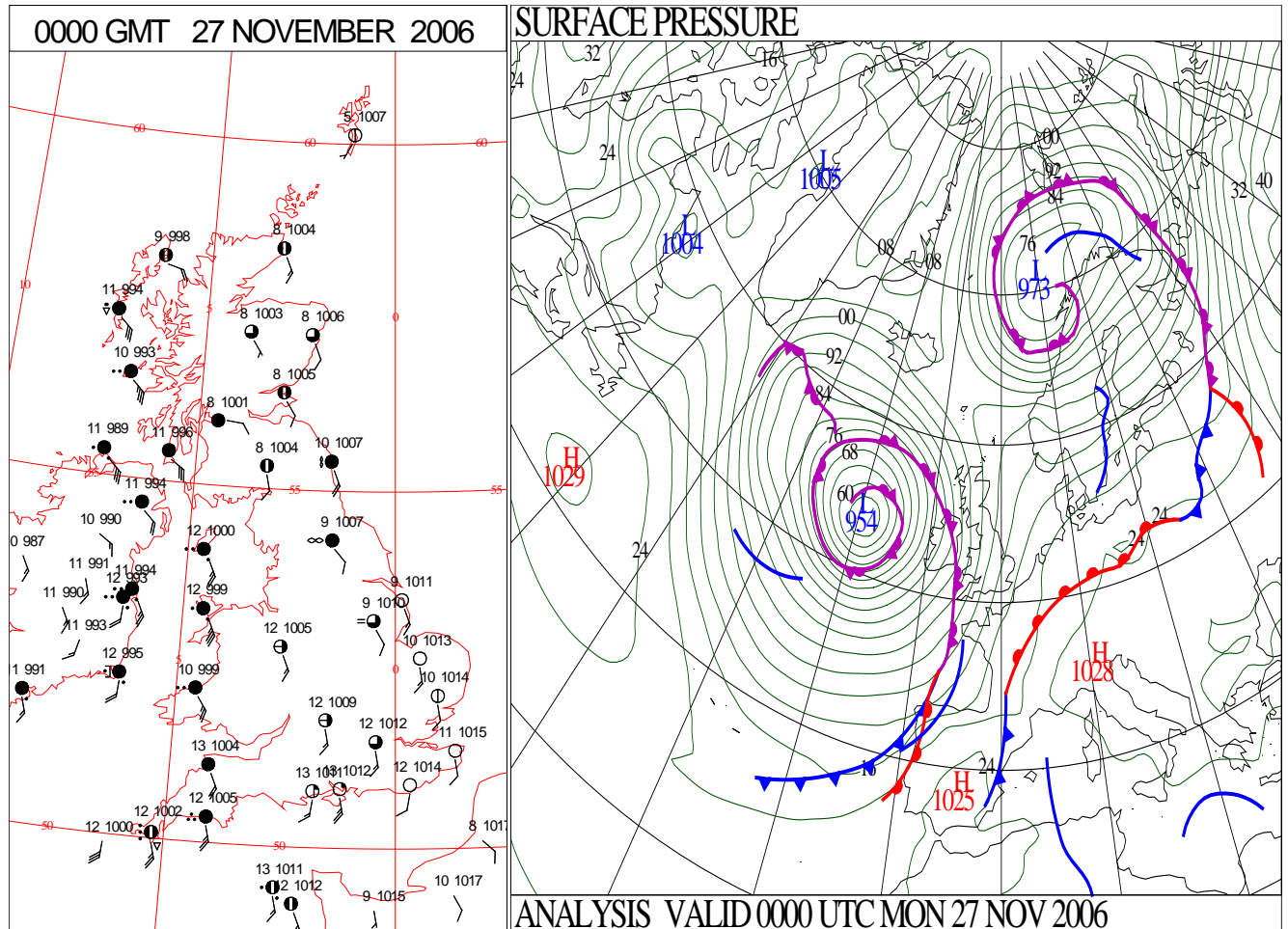
SIGNIFICANT WEATHER

0600 GMT 26 NOVEMBER 2006	SIG WEATHER	1200 GMT 26 NOVEMBER 2006	SIG WEATHER	<p>Summary of UK Weather for Sunday 26 November 2006.</p> <p>Most eastern parts of the UK had a dry night with clear spells. However, the western side of Scotland had some outbreaks of rain, and outbreaks of locally heavy and thundery rain also pushed eastwards across Wales and the western half of England. It was also windy in exposed areas. During the day the outbreaks of locally heavy rain continued to push eastwards across England. During the morning this developed into a narrow band of heavy rain with thunderstorms which became slow moving from Suffolk and Essex southwestwards to Hampshire and Dorset, before it gradually died away during the early afternoon. In these areas there were some locally very large totals, while areas nearby had very little. Apart from a few lingering showers in the southern half of England, most of the UK had a dry afternoon with sunny spells, although it became cloudy in Northern Ireland. During the evening wet and windy weather spread into western areas, with St Mary's on the Isles of Scilly recording southerly severe gales with gusts to 60 m.p.h. Afternoon temperatures were generally above average.</p>
1800 GMT 26 NOVEMBER 2006	SIG WEATHER	0000 GMT 27 NOVEMBER 2006	SIG WEATHER	
				<p>EXTREMES</p> <p>Highest Maximum: 14.3 Herstmonceux, East Sussex</p> <p>Lowest Maximum: 9.0 Loch Glascarnoch, Ross & Cromarty</p> <p>Lowest Minimum: -0.1 Lough Fea, Londonderry</p> <p>Lowest Grass Minimum: -4.1 Lough Fea, Londonderry</p> <p>Most Rain: 21.2 Odiham, Hampshire</p> <p>Most Sun: 6.8 Guernsey: Airport, Guernsey</p>

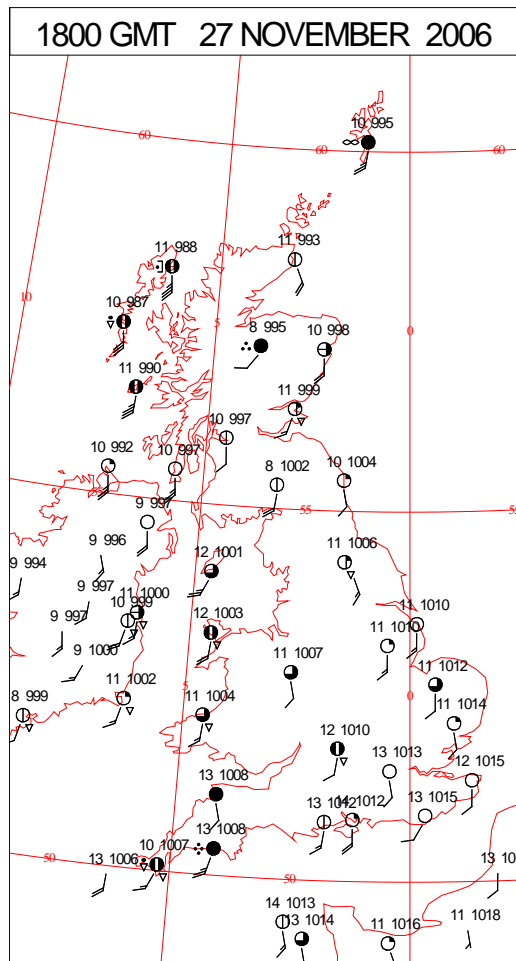
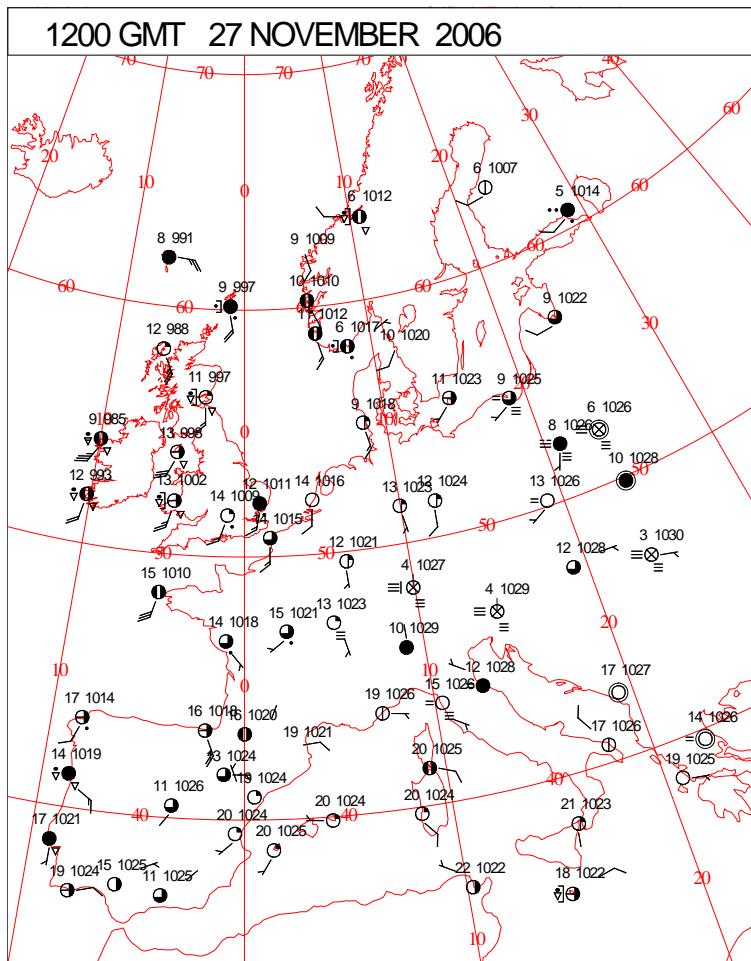
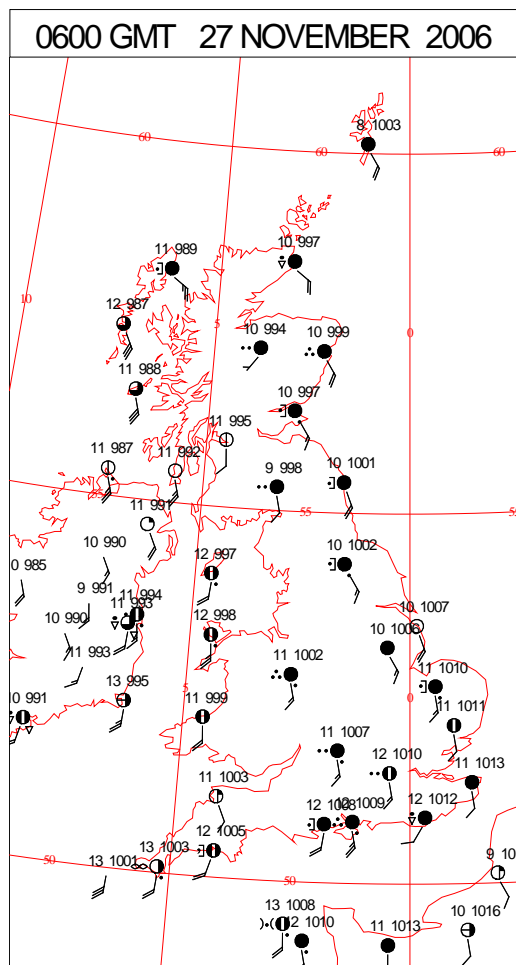
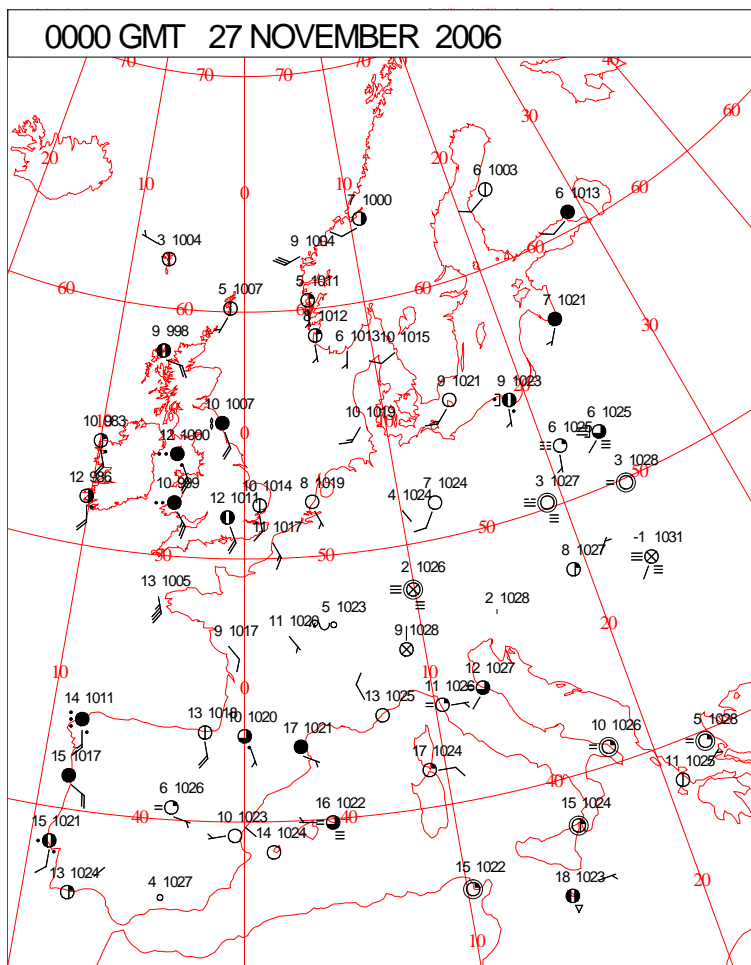
DAILY CLIMATE DATA



DAILY WEATHER SUMMARY



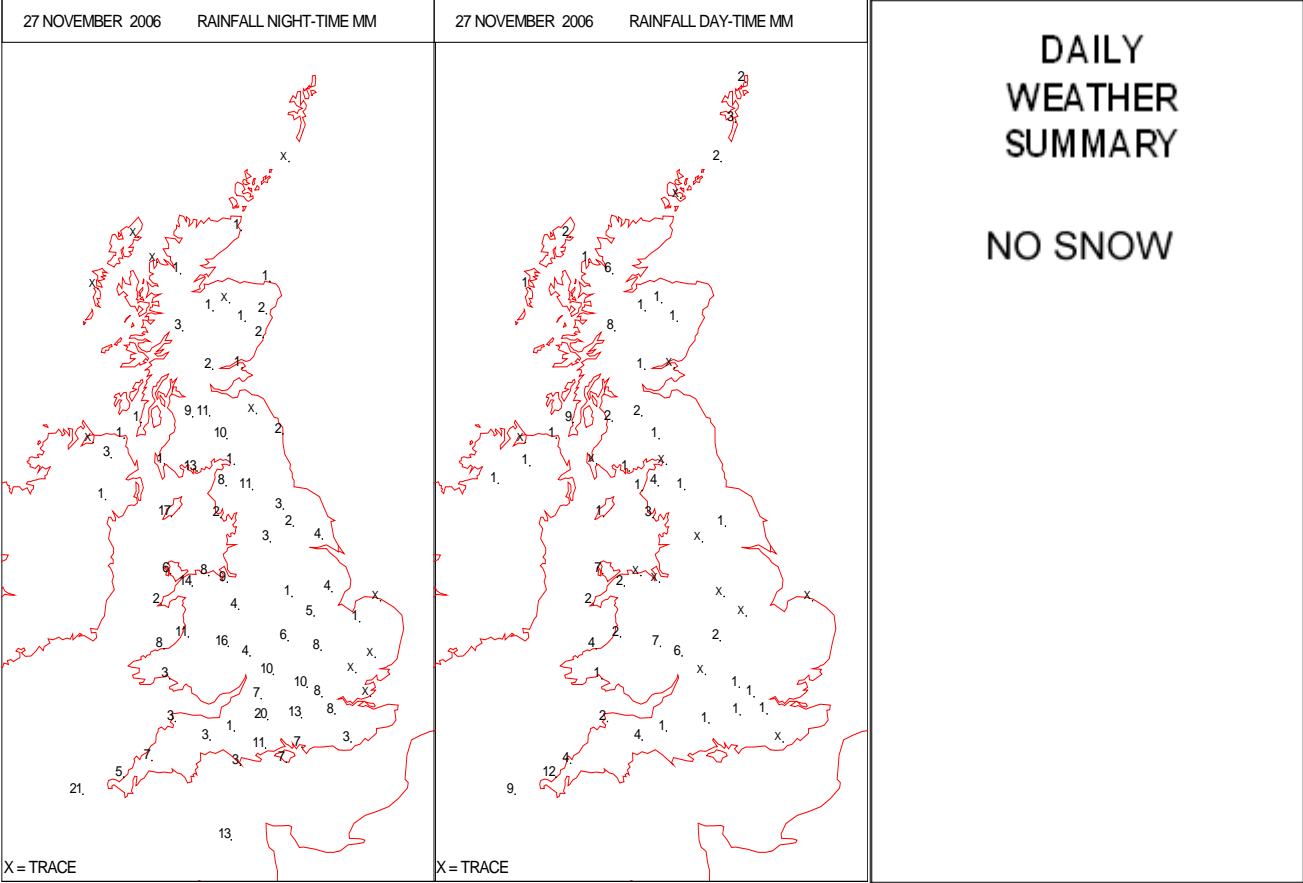
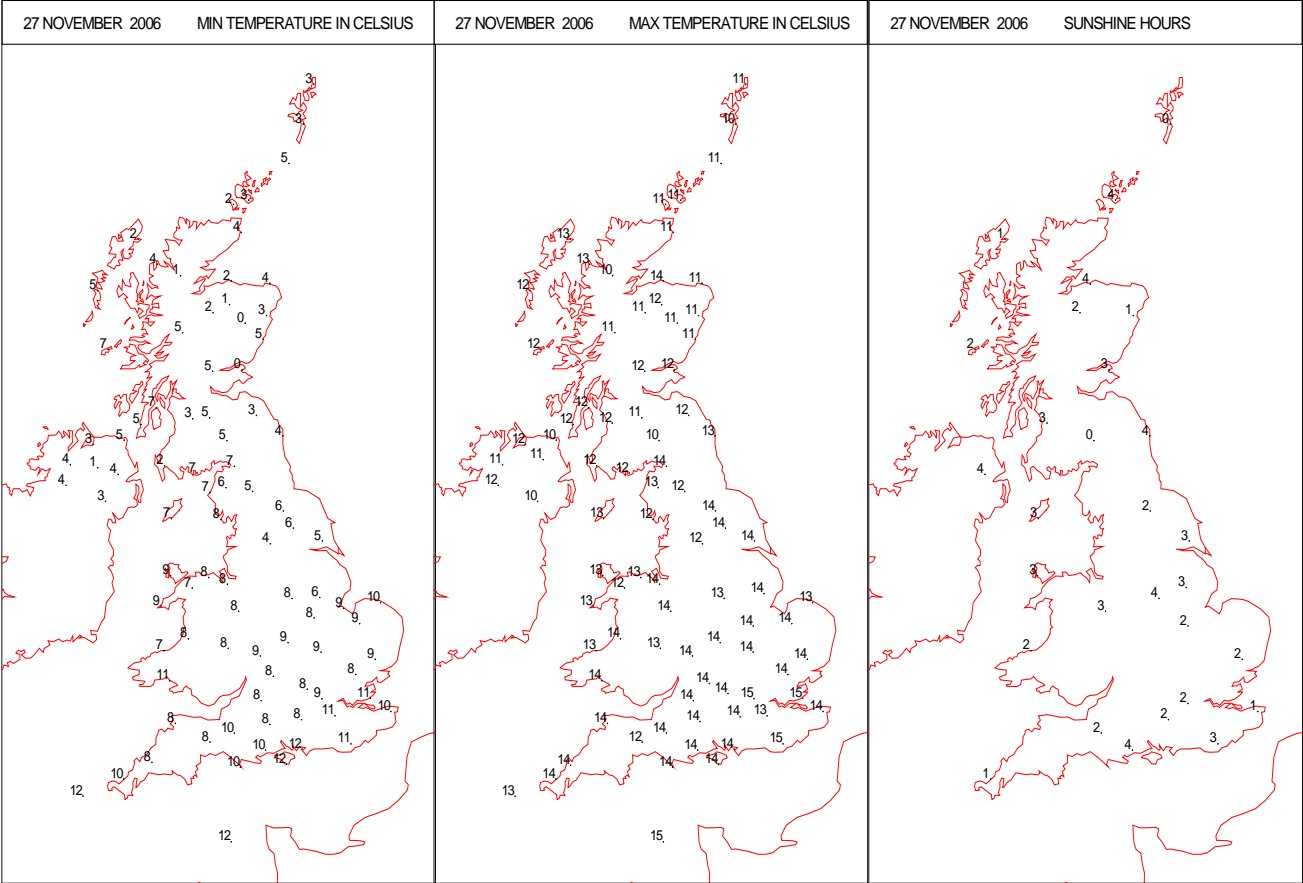
SURFACE REPORTS



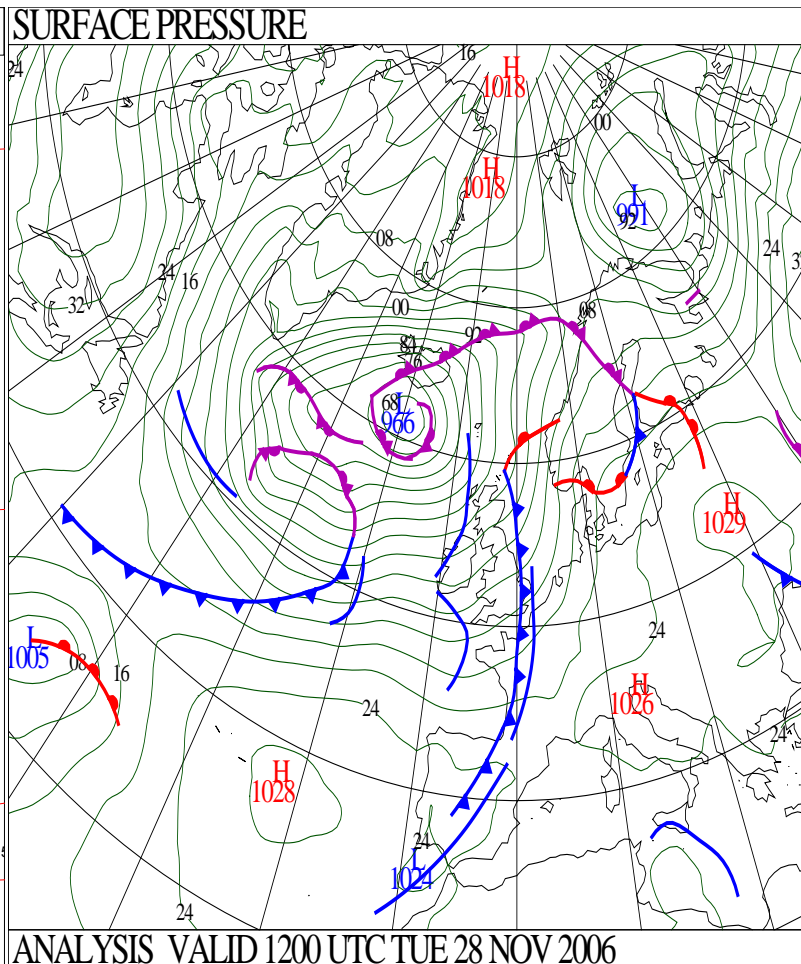
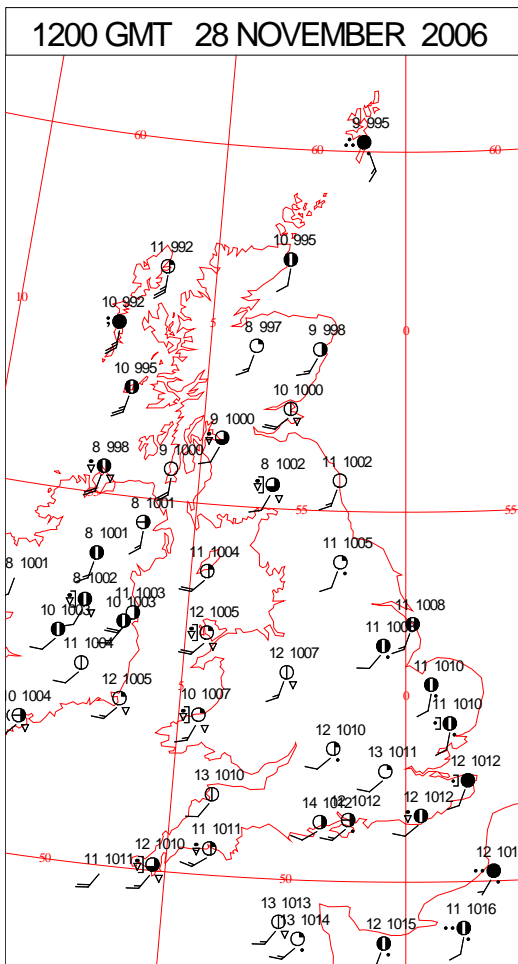
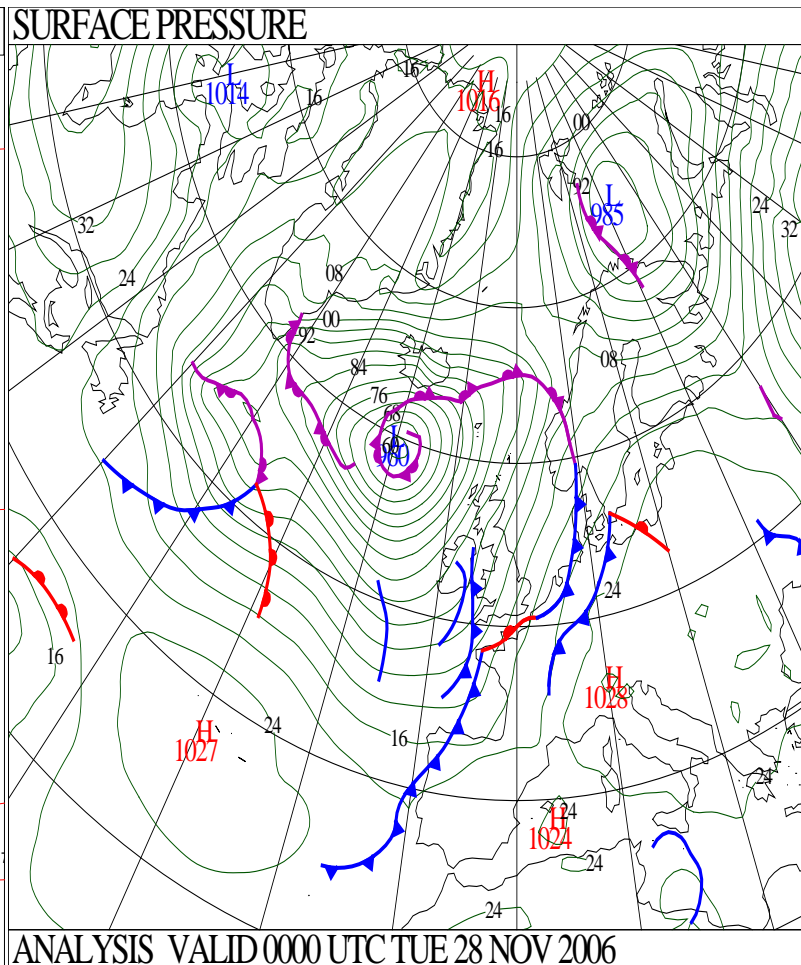
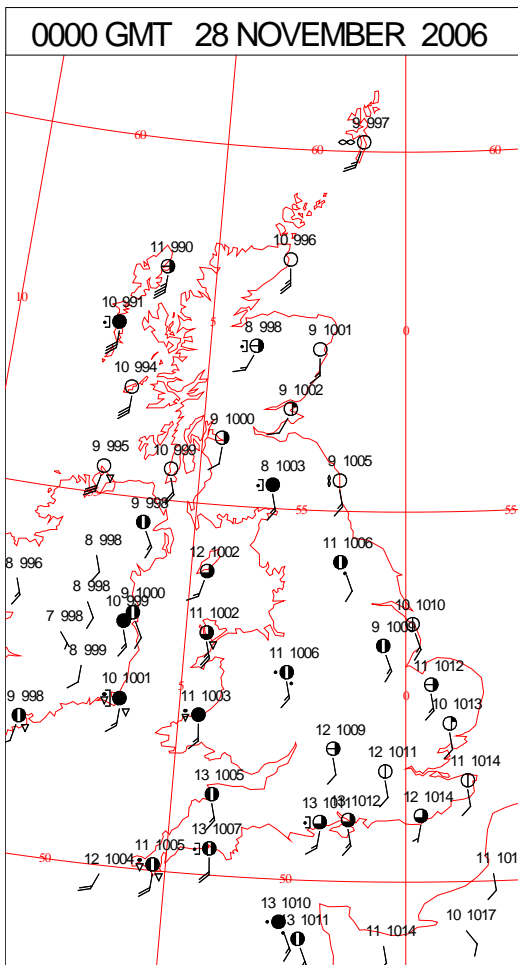
SIGNIFICANT WEATHER

0600 GMT 27 NOVEMBER 2006	SIG WEATHER	1200 GMT 27 NOVEMBER 2006	SIG WEATHER	<p>Summary of UK Weather for Monday 27 November 2006. Rain through the early hours cleared during the morning. Then showers followed, mainly for the north and west, with drier and brighter conditions in the east. A breezy day across the UK, with a brisk and often gusty southwesterly breeze. Bands of heavy showers spread in from the west during the afternoon and evening, becoming slow moving over South Wales and the Southwest of England, with hail and thunder.</p>
1800 GMT 27 NOVEMBER 2006	SIG WEATHER	0000 GMT 28 NOVEMBER 2006	SIG WEATHER	<p>EXTREMES Highest Maximum: 14.9 Guernsey: Airport, Guernsey Lowest Maximum: 9.9 Lerwick, Shetland 9.9 Eskdalemuir, Dumfriesshire 9.9 Loch Glascarnoch, Ross & Cromarty Lowest Minimum: -0.1 Aboyne No 2, Aberdeenshire Lowest Grass Minimum: -4.2 Leuchars, Fife Most Rain: 30.0 Scilly: St Marys Air, Isles Of Scilly Most Sun: 6.6 Jersey: Airport, Jersey</p>

DAILY CLIMATE DATA

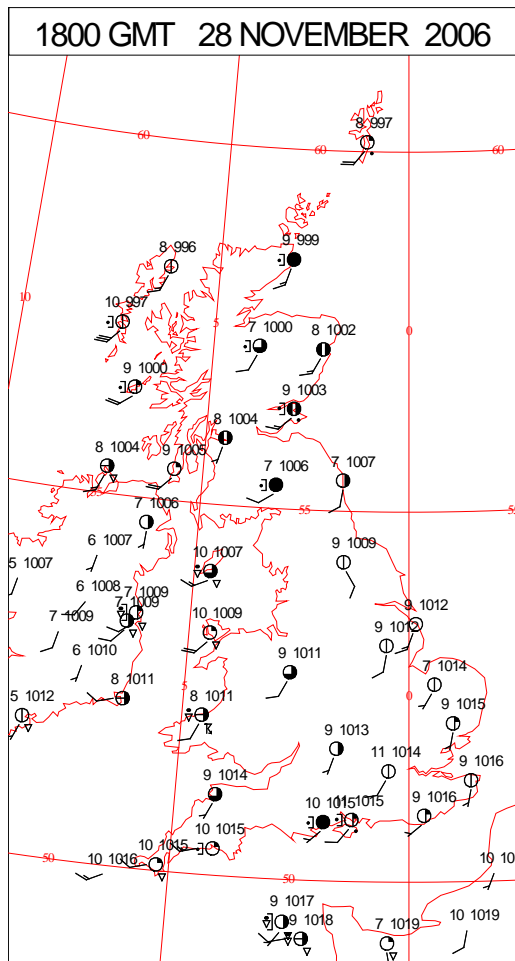
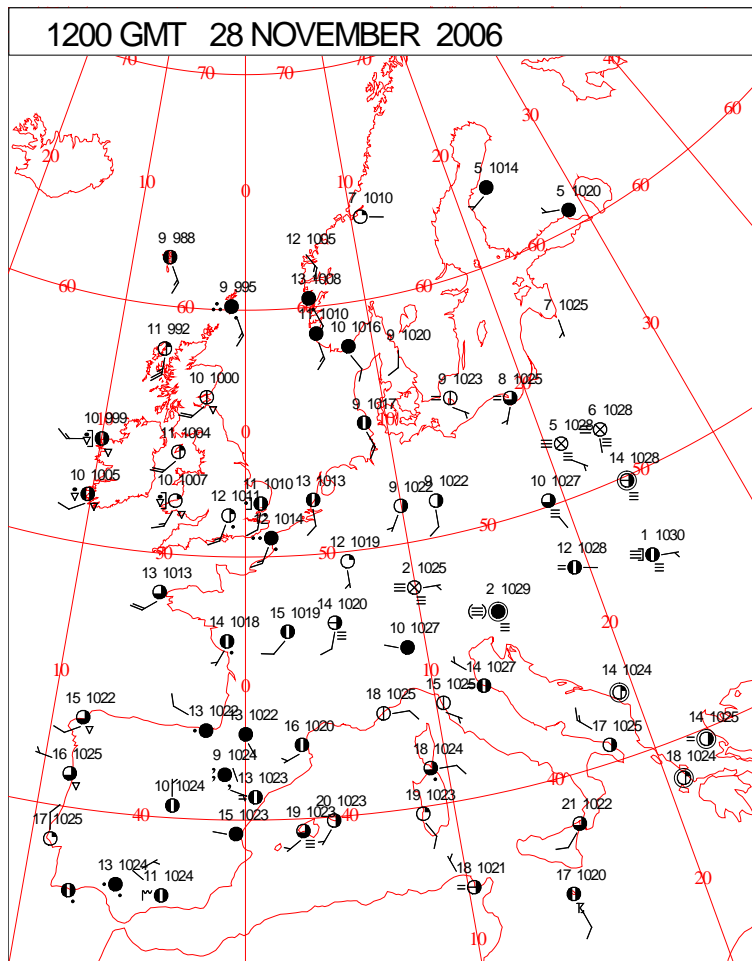
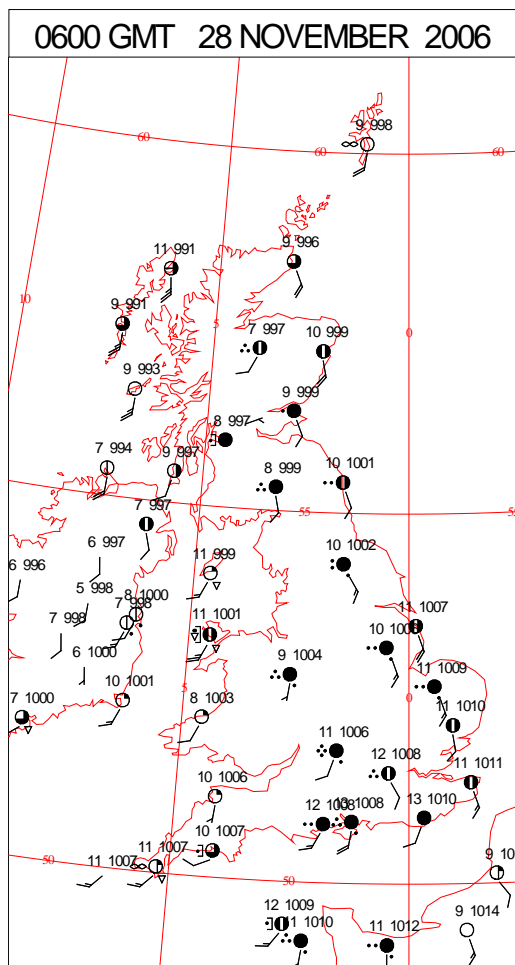
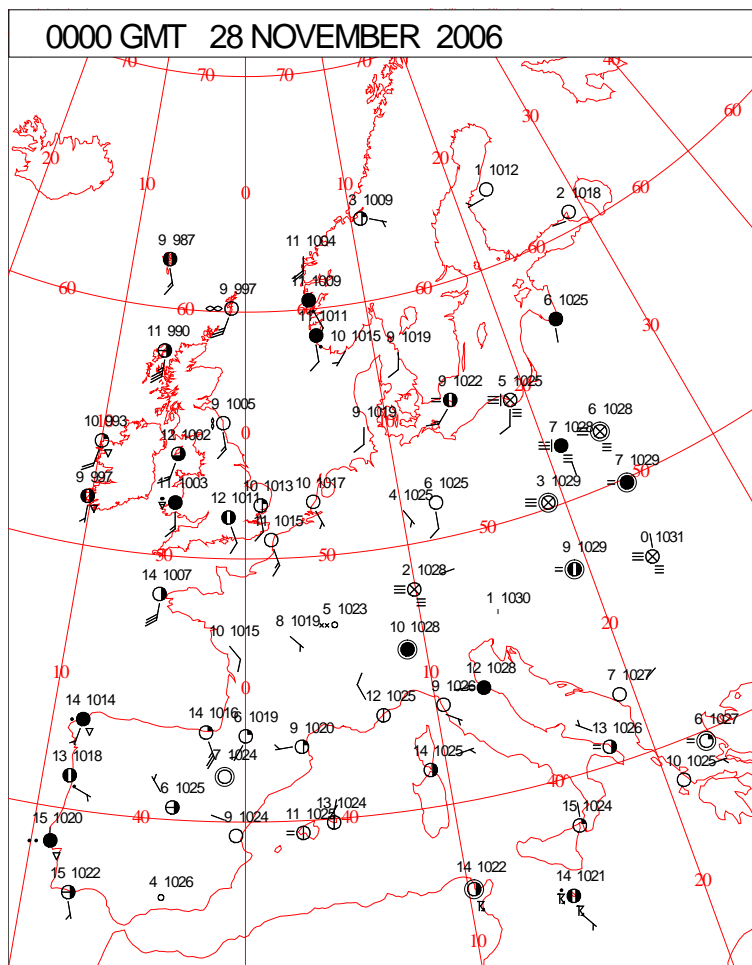


DAILY WEATHER SUMMARY



Tuesday 28 November 2006

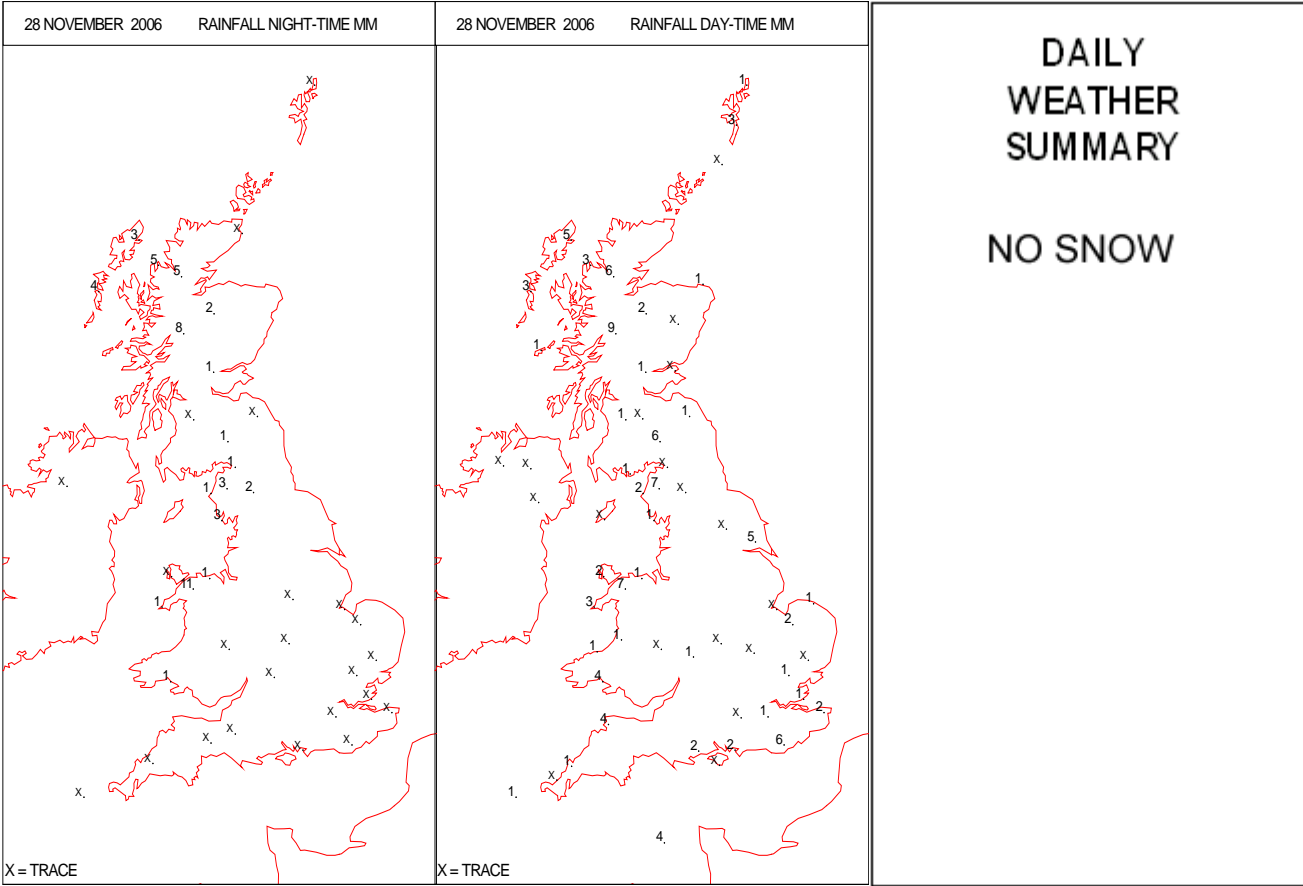
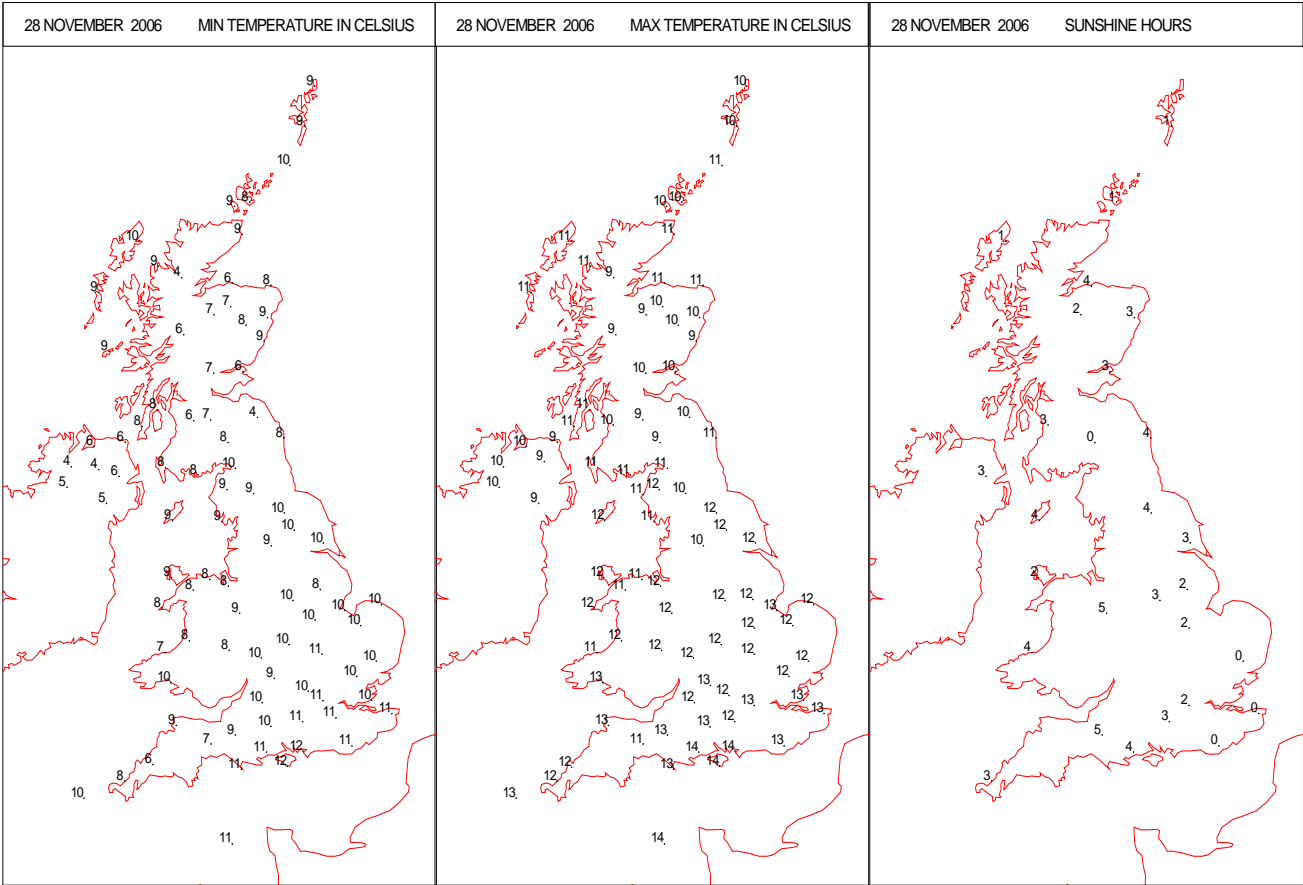
SURFACE REPORTS



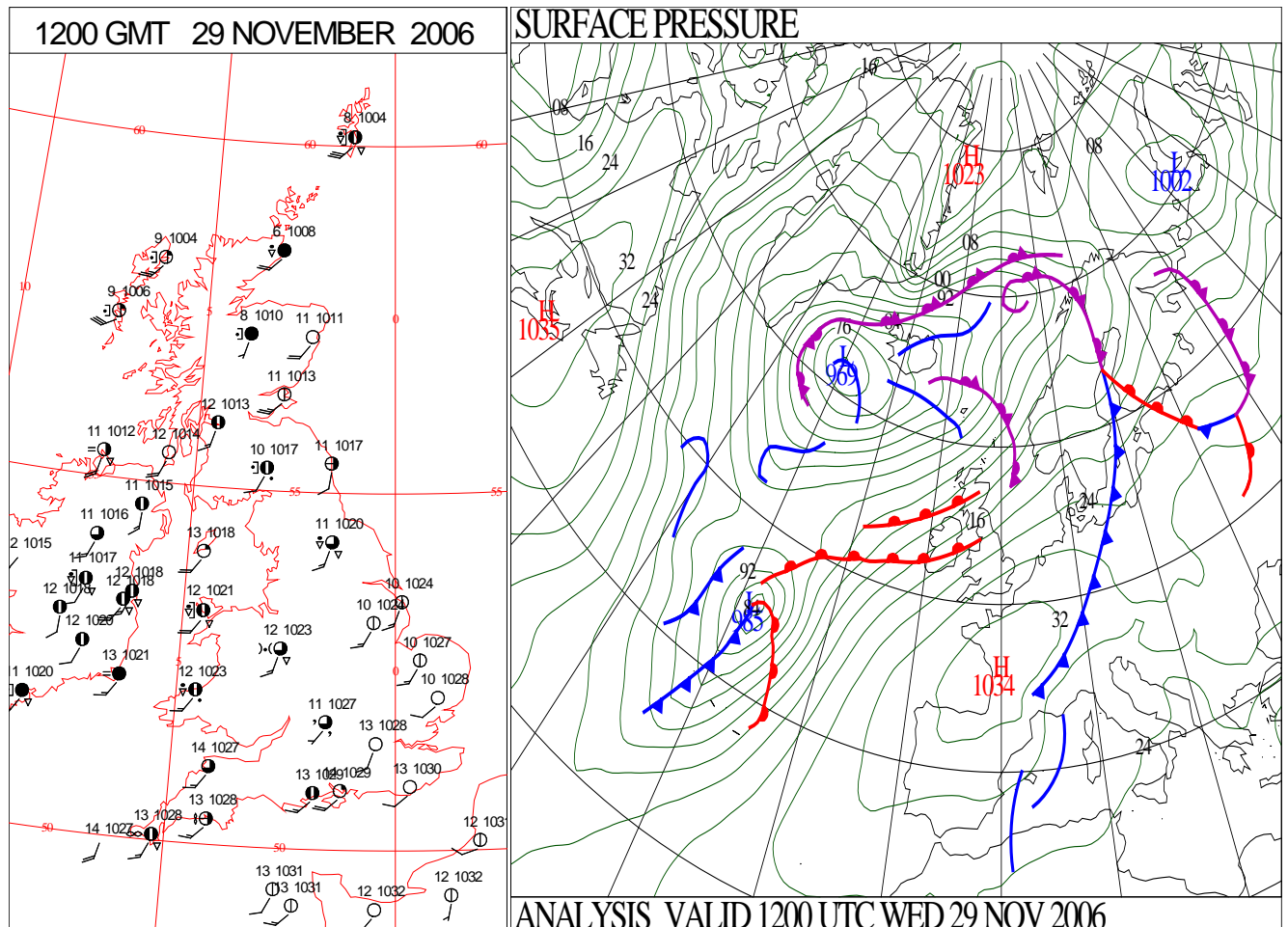
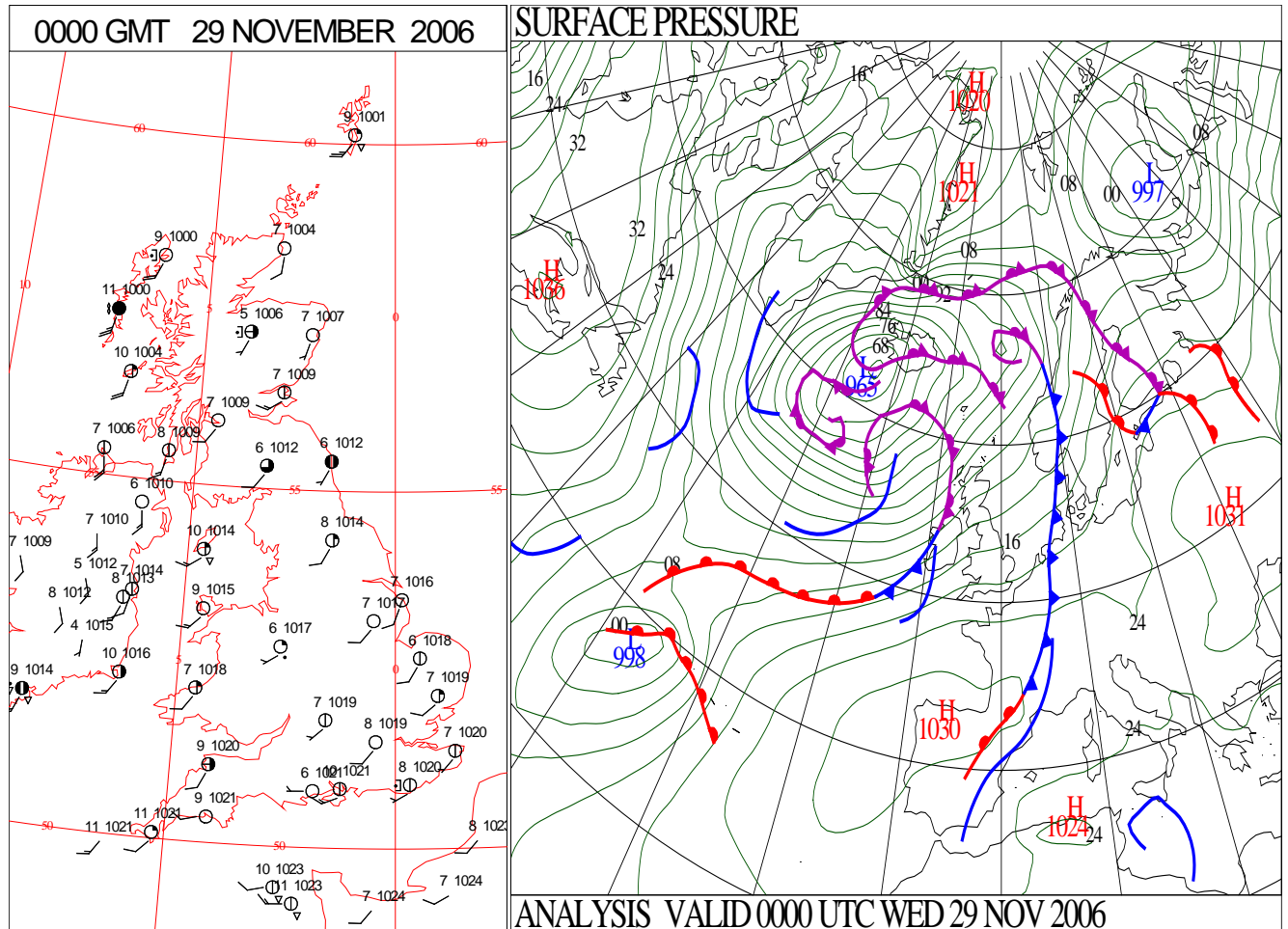
SIGNIFICANT WEATHER

0600 GMT 28 NOVEMBER 2006	SIG WEATHER	1200 GMT 28 NOVEMBER 2006	SIG WEATHER	<div> Summary of UK Weather for Tuesday 28 November 2006. <p>Heavy, thundery showers moved eastwards across the UK last night, eventually clearing East Anglia and Kent around midday. Scattered showers blew in from the west, affecting much of western UK as well as the south coast during the day. Through central and eastern parts, some sunshine developed, with temperatures a few degrees above average for the time of year. Showers tended to ease through the evening, but persisted across Wales, Northwest England and Kent for a while, before clearing almost all places by midnight.</p> </div>
1800 GMT 28 NOVEMBER 2006	SIG WEATHER	0000 GMT 29 NOVEMBER 2006	SIG WEATHER	<div> EXTREMES <p>Highest Maximum: 13.6 Thorney Island, West Sussex 13.6 Guernsey: Airport, Guernsey</p> <p>Lowest Maximum: 8.2 Lough Fea, Londonderry</p> <p>Lowest Minimum: 3.8 Lough Fea, Londonderry</p> <p>Lowest Grass Minimum: -1.5 Leuchars, Fife</p> <p>Most Rain: 17.6 Capel Curig No 3, Gwynnedd</p> <p>Most Sun: 4.8 Lyneham, Wiltshire</p> </div>

DAILY CLIMATE DATA

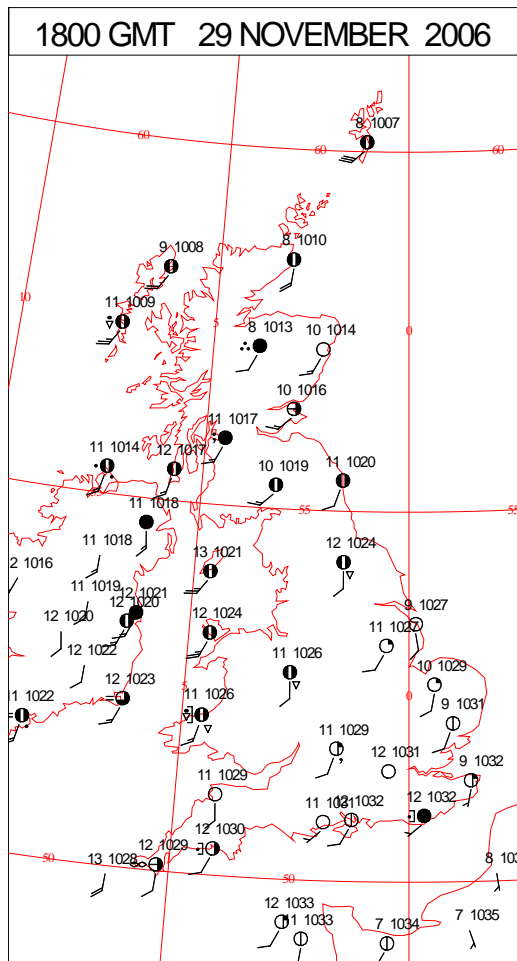
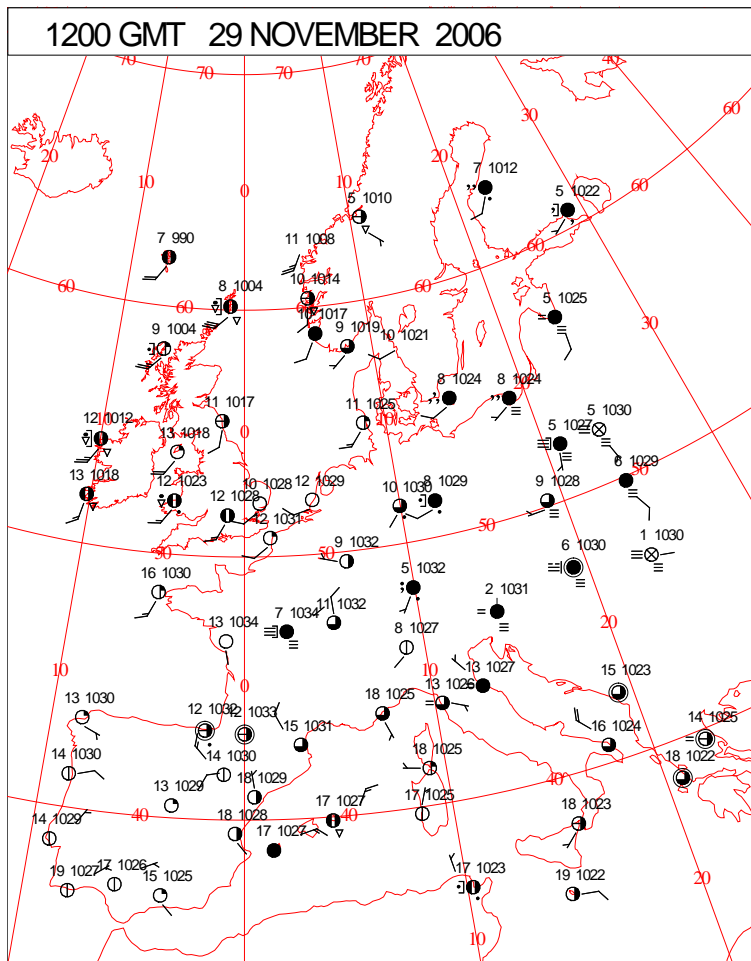
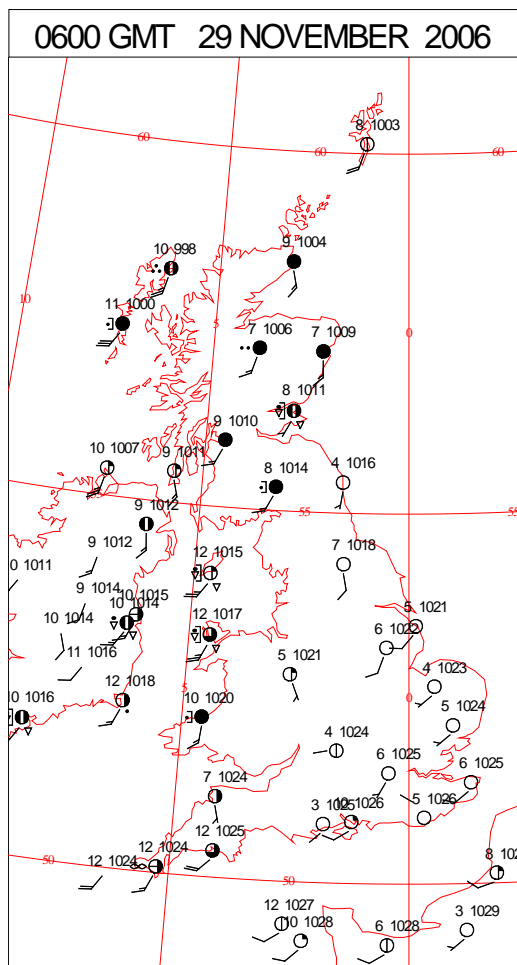
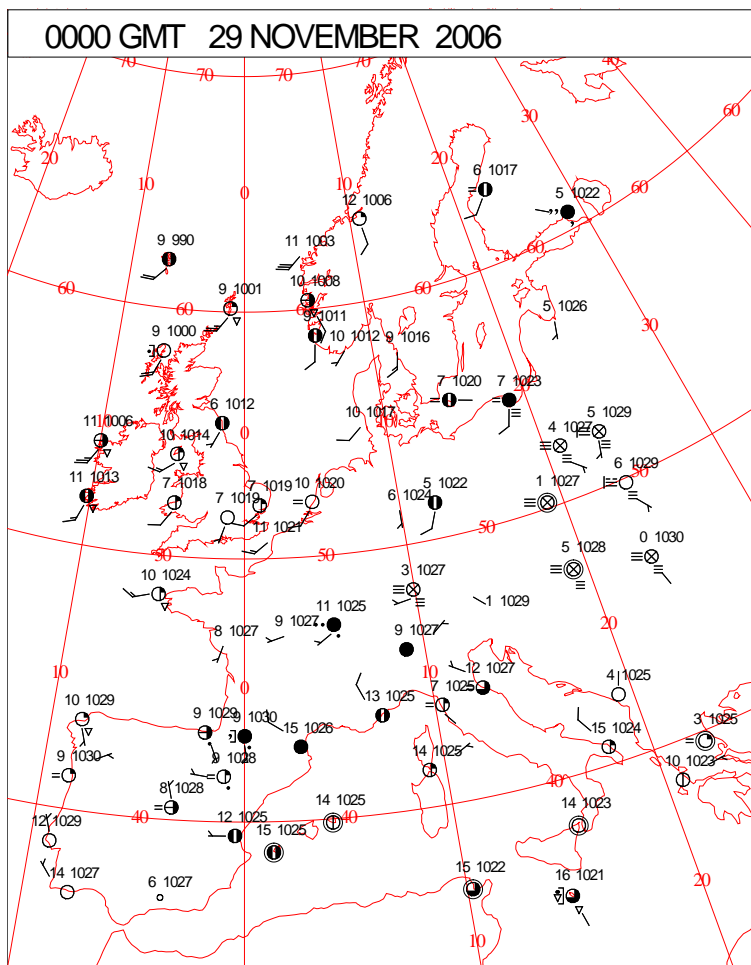


DAILY WEATHER SUMMARY



Wednesday 29 November 2006

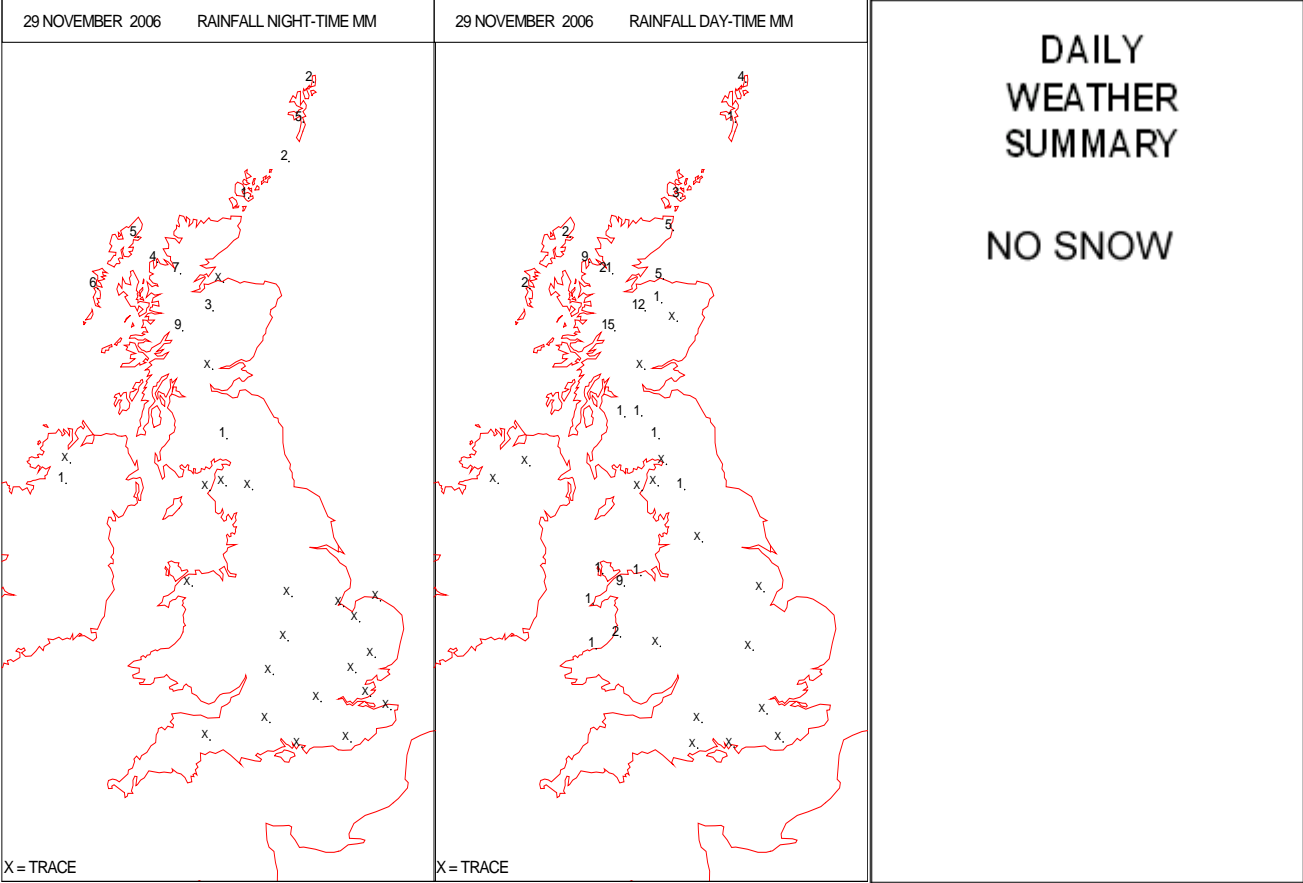
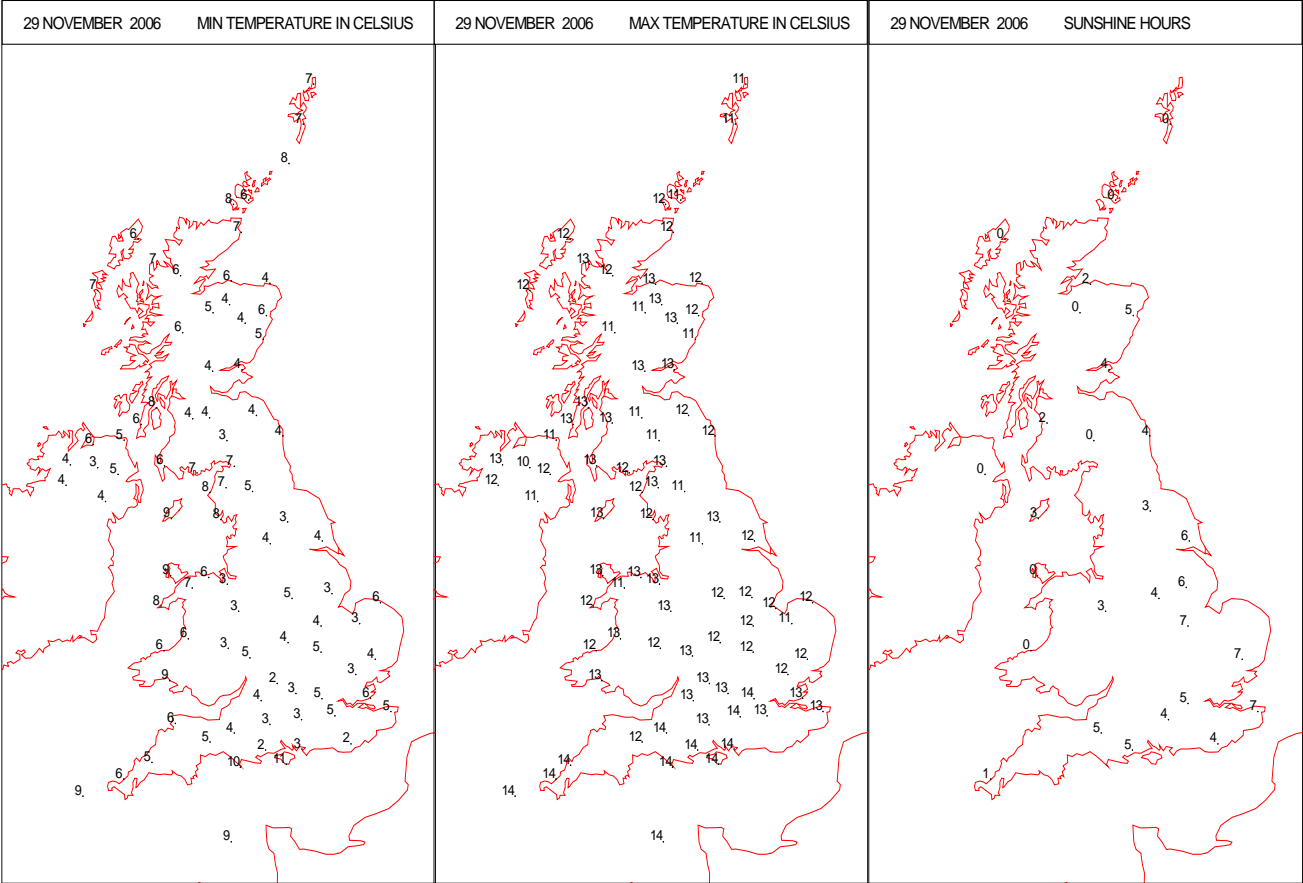
SURFACE REPORTS



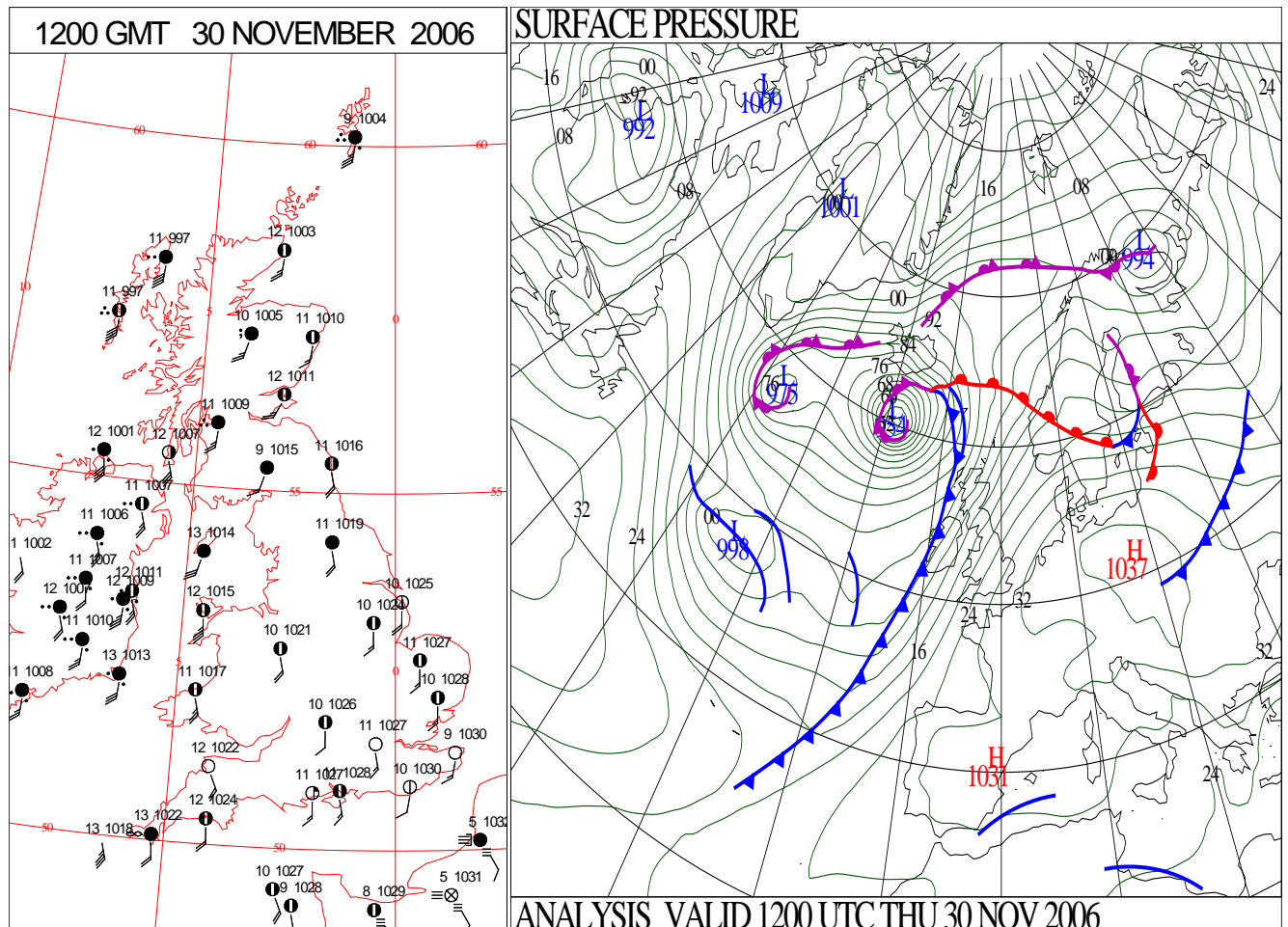
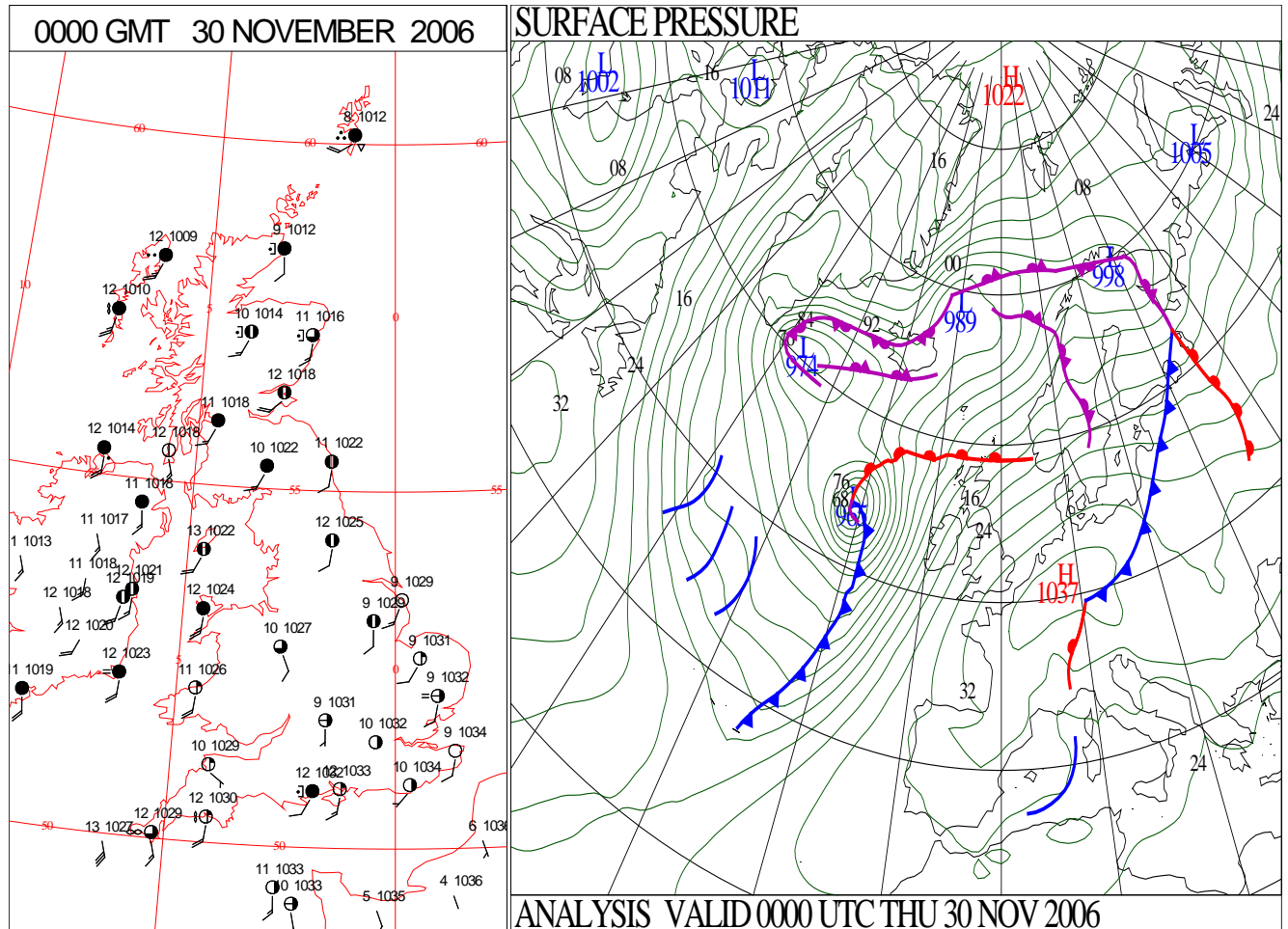
SIGNIFICANT WEATHER

0600 GMT 29 NOVEMBER 2006	SIG WEATHER	1200 GMT 29 NOVEMBER 2006	SIG WEATHER	<p>Summary of UK Weather for Wednesday 29 November 2006.</p> <p>Much of the UK had a dry night with long clear spells but showery bursts of rain affected western Scotland. There were also long sunny spells over the country, especially the east (Herne Bay 7.3 hours of sunshine), but cloud, mainly thin and high, gradually increased in the north of the UK during the afternoon and evening. Many places stayed dry, but further bursts of showery rain affected western Scotland throughout the day and into the evening and night (Loch Glascarnoch the wettest place) but also western parts of England and Wales in the morning, gradually dying away by late afternoon and evening here. Quite a breezy day in the north and west, rather windy at times in the northwest. Lighter winds in the southeast allowed temperatures to fall fairly low in some places here (1.4 °C at Shoreham). Daytime temperatures were generally on the mild side of the seasonal normal over the UK but especially in the south where Herstmonceux reached 15.5 °C.</p>
1800 GMT 29 NOVEMBER 2006	SIG WEATHER	0000 GMT 30 NOVEMBER 2006	SIG WEATHER	<p>EXTREMES</p> <p>Highest Maximum: 14.3 Northolt, Greater London</p> <p>Lowest Maximum: 10.3 Lough Fea, Londonderry</p> <p>Lowest Minimum: 2.1 Hurn, Dorset</p> <p>Lowest Grass Minimum: -3.4 Brize Norton, Oxfordshire</p> <p>Most Rain: 28.0 Loch Glascarnoch, Ross & Cromarty</p> <p>Most Sun: 7.2 Jersey: Airport, Jersey</p>

DAILY CLIMATE DATA

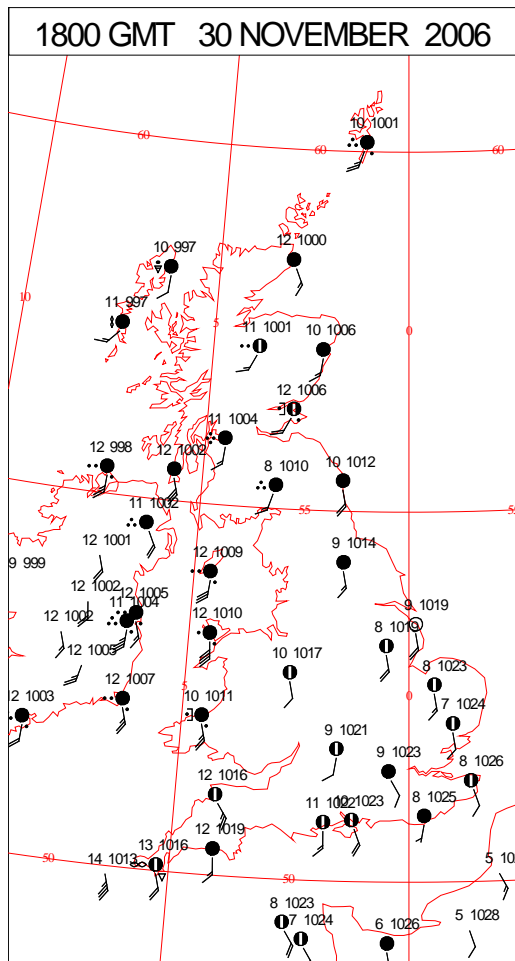
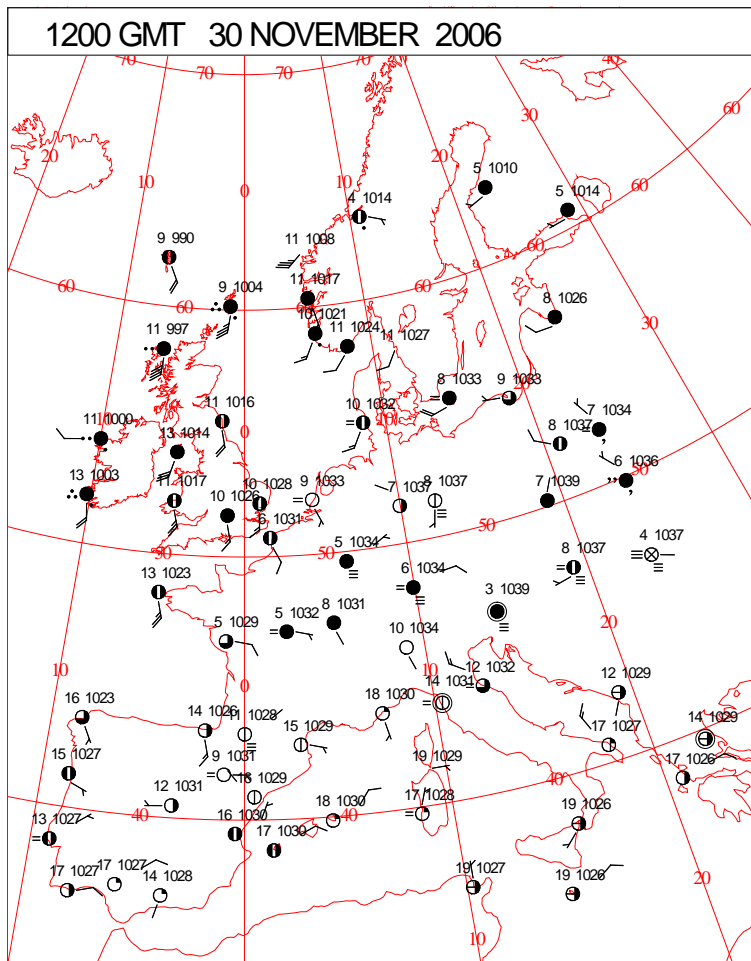
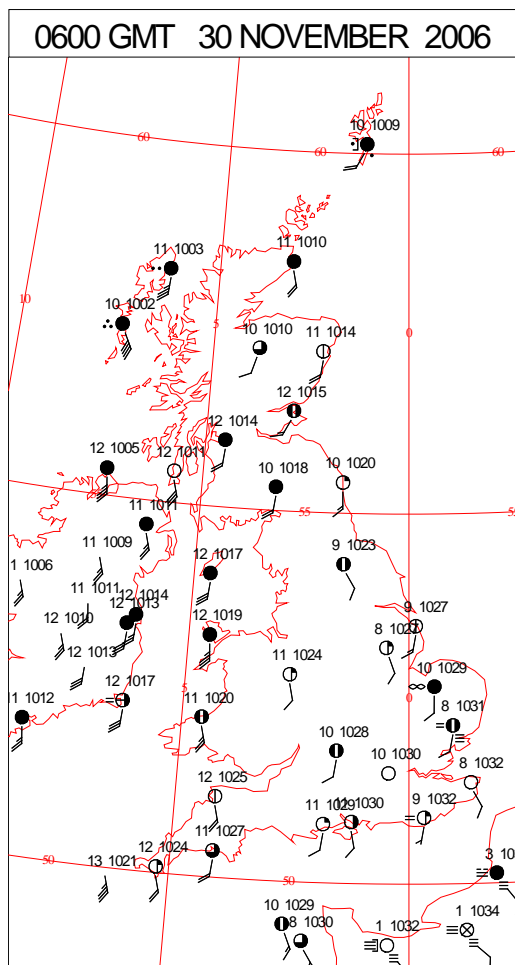
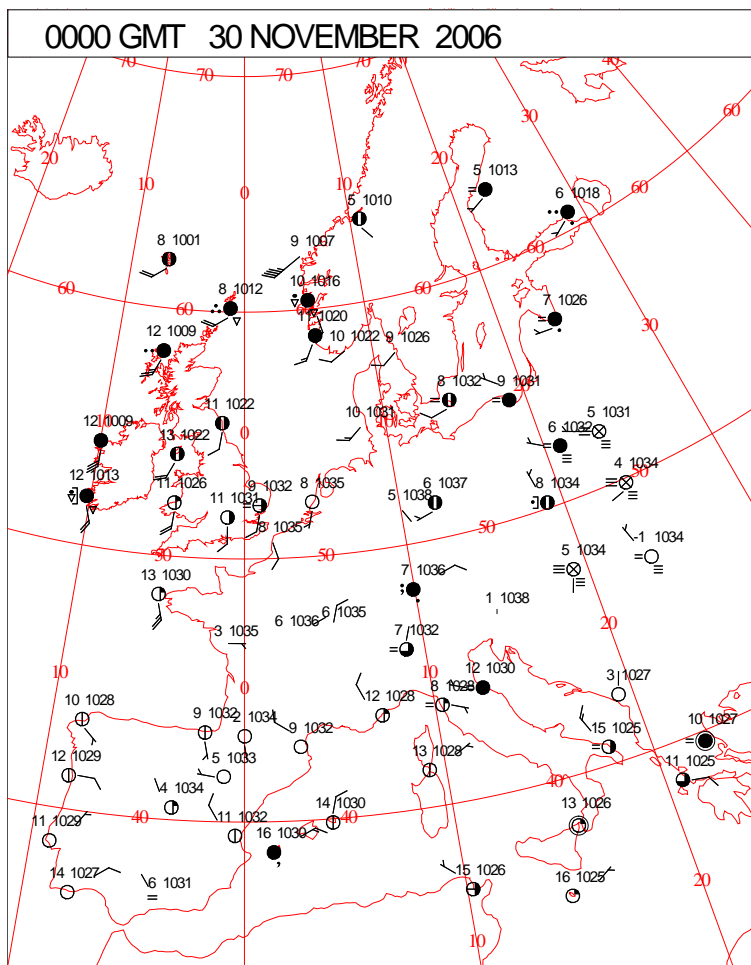


DAILY WEATHER SUMMARY

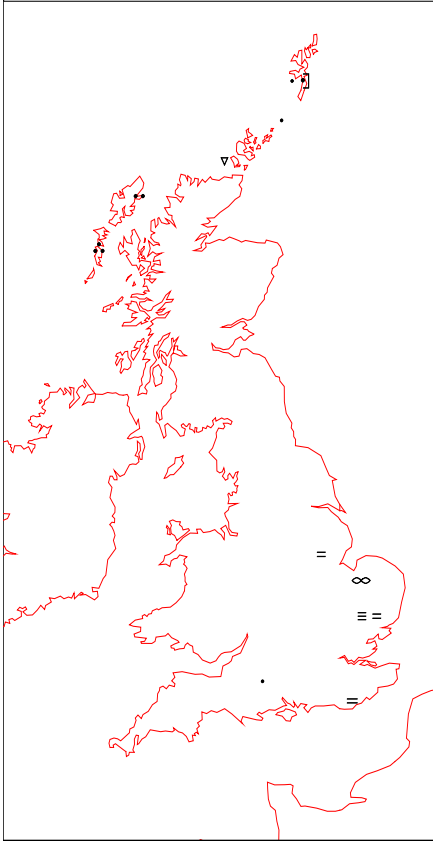
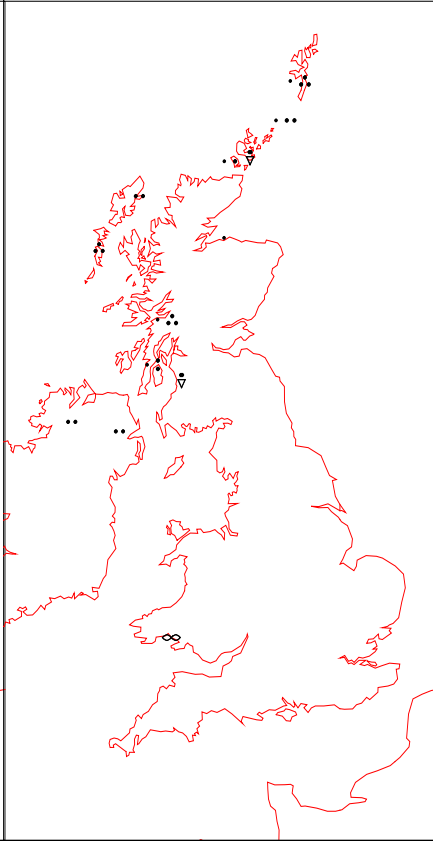
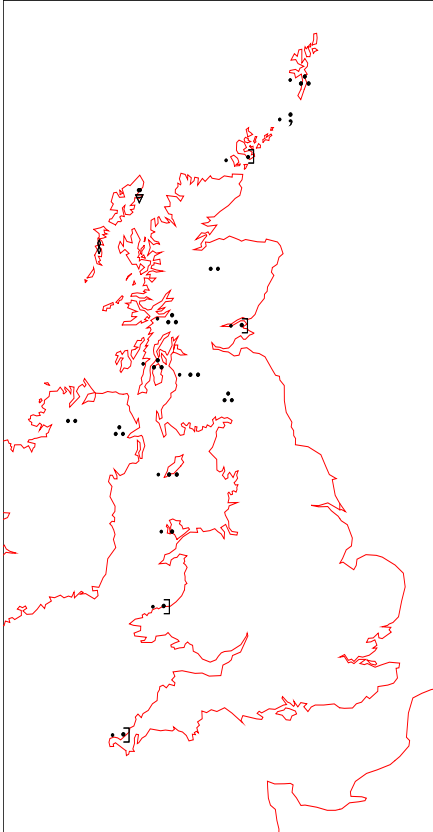
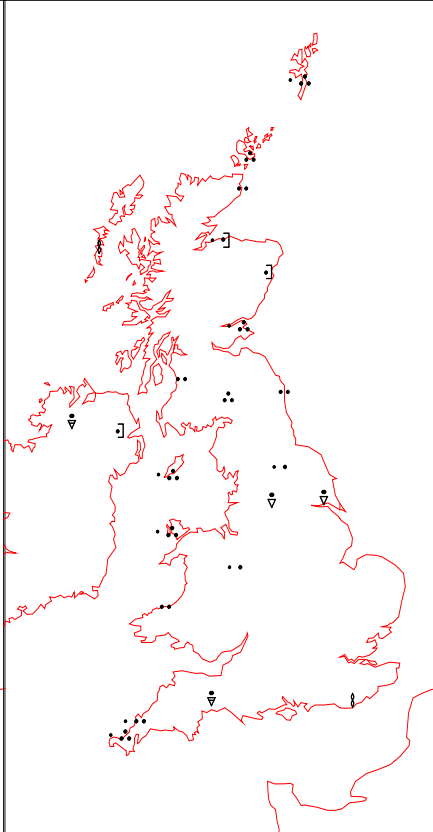


Thursday 30 November 2006

SURFACE REPORTS



SIGNIFICANT WEATHER

0600 GMT 30 NOVEMBER 2006	SIG WEATHER	1200 GMT 30 NOVEMBER 2006	SIG WEATHER	<p>Summary of UK Weather for Thursday 30 November 2006.</p> <p>Most of England and Wales had a dry night with clear periods; indeed this was the same for the daylight hours as well. The best of the day's sunshine in the East of England, the sunniest place recorded was Southend. The west of England and Wales always had the cloudier skies, and the cloud thickening and spreading eastwards during the latter part of the day. Quite a contrast for Northern Ireland and Scotland where rain spread in from the west overnight reaching the east around the middle of the day. The rest of the day and through much of the evening remained overcast and wet. The wettest place recorded was Glasgow. The southerly wind eased overnight but nowhere recorded a frost; indeed Skegness was the coldest place with a low of around 5 °C. The southerly wind gradually increased through the day reaching gale force along some western headlands of England and Wales. Everywhere had quite a mild day with temperatures generally well above the average. Warmest place was Saunton Sands in Devon with a high of over 14 °C.</p>
				
1800 GMT 30 NOVEMBER 2006	SIG WEATHER	0000 GMT 01 DECEMBER 2006	SIG WEATHER	<p>EXTREMES</p> <p>Highest Maximum: 13.9 Lossiemouth, Moray (In Grampian Region)</p> <p>Lowest Maximum: 9.9 Cottesmore, Leicestershire 9.9 Kenley Airfield, Surrey</p> <p>Lowest Minimum: 2.8 Herstmonceux, East Sussex</p> <p>Lowest Grass Minimum: 2.7 Shobdon Airfield, Hereford & Worcester</p> <p>Most Rain: 72.4 Tulloch Bridge, Inverness-Shire</p> <p>Most Sun: 2.9 Jersey: Airport, Jersey</p>
				

DAILY CLIMATE DATA

