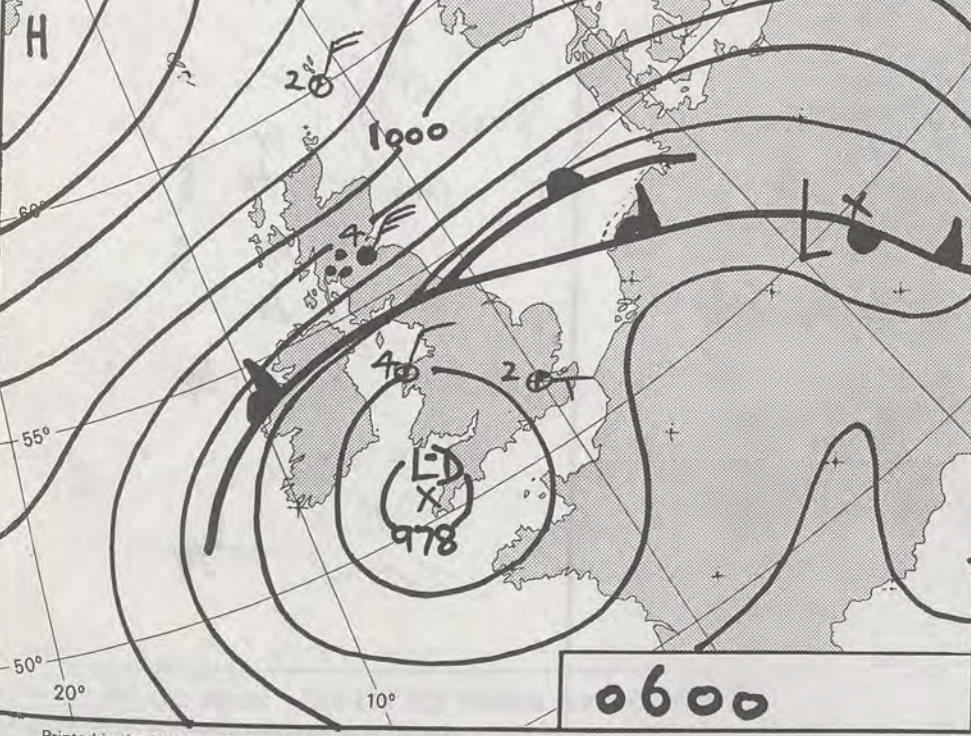
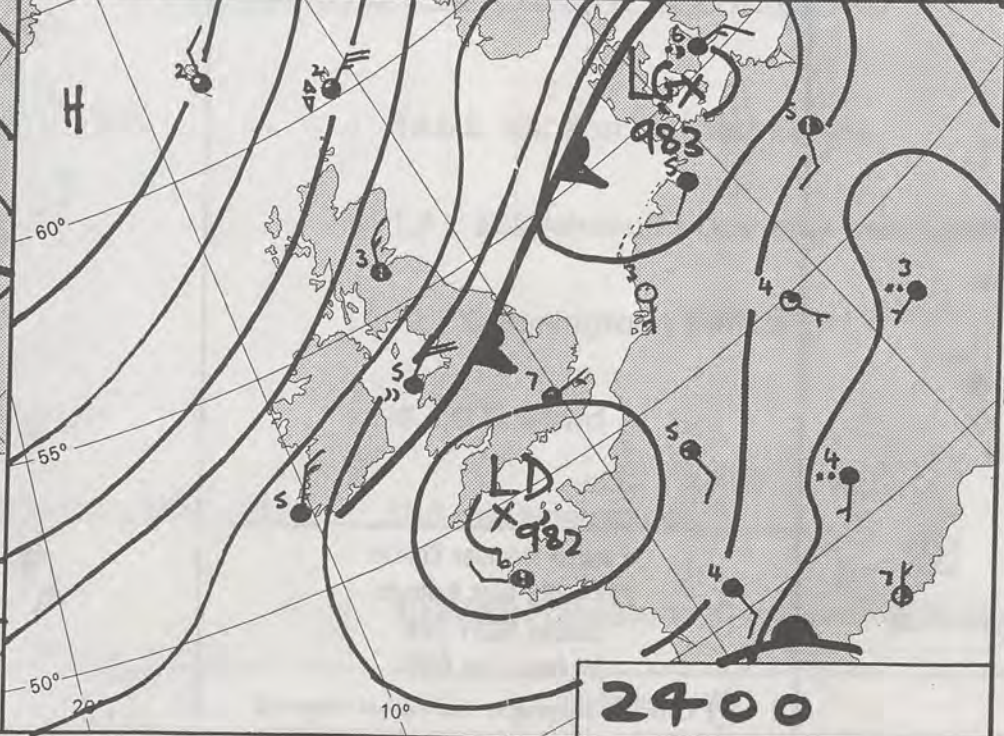


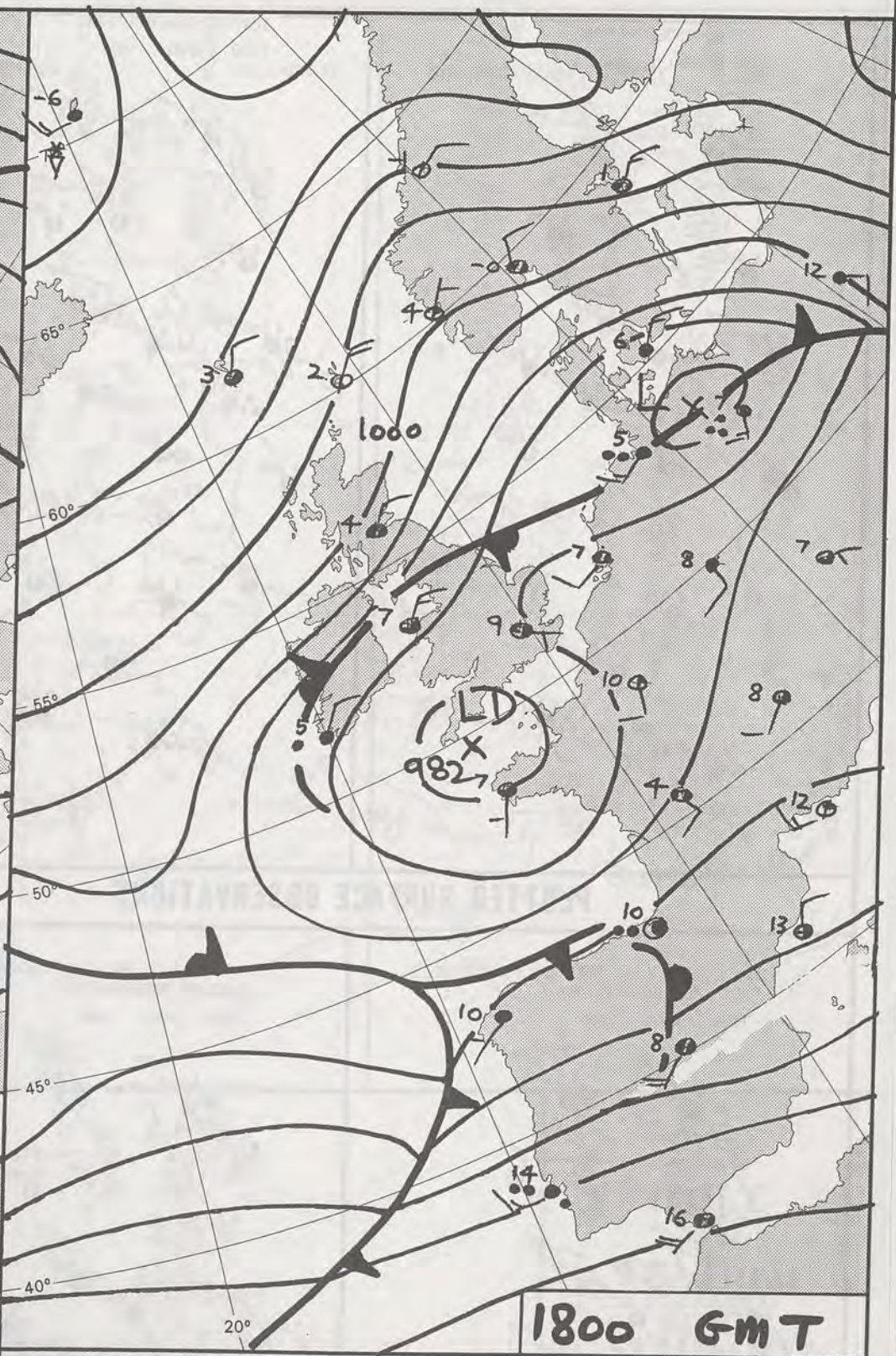
SORRY NO DATA DUE TO TECHNICAL PROBLEMS



0600



2400

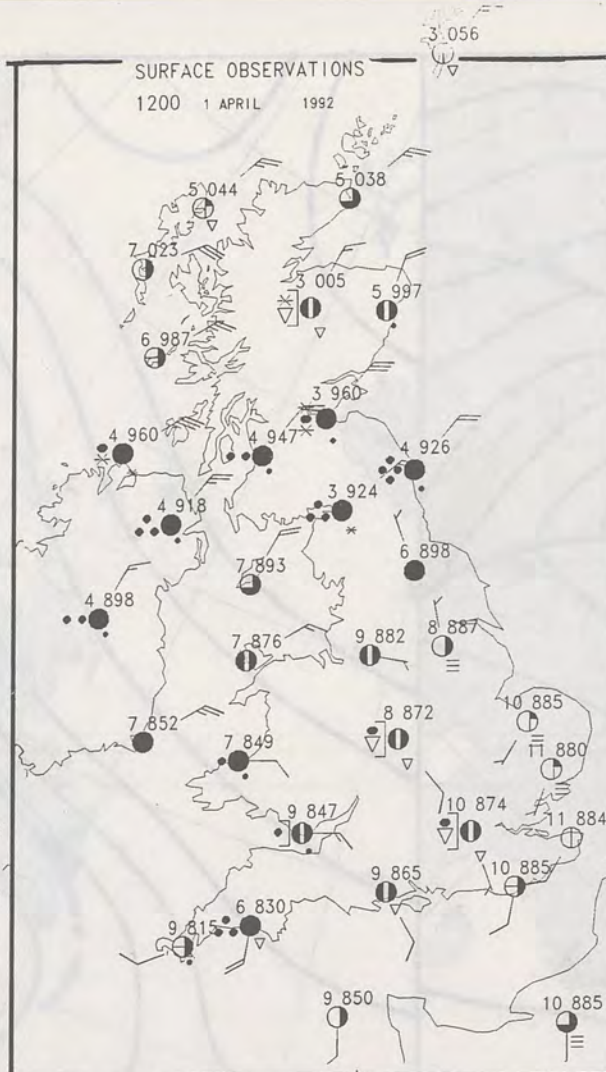
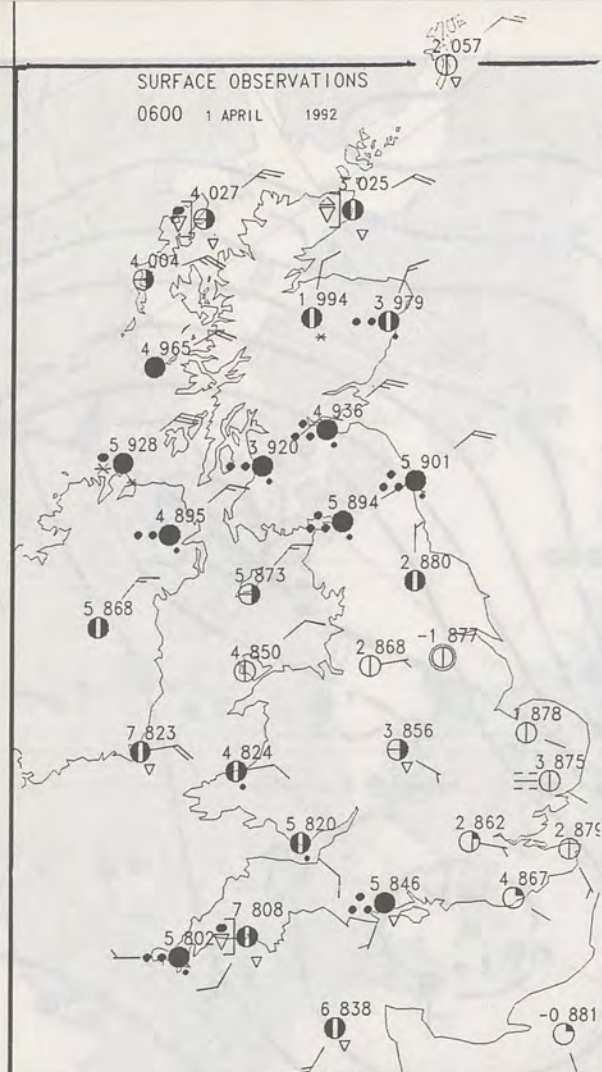


1800 GMT

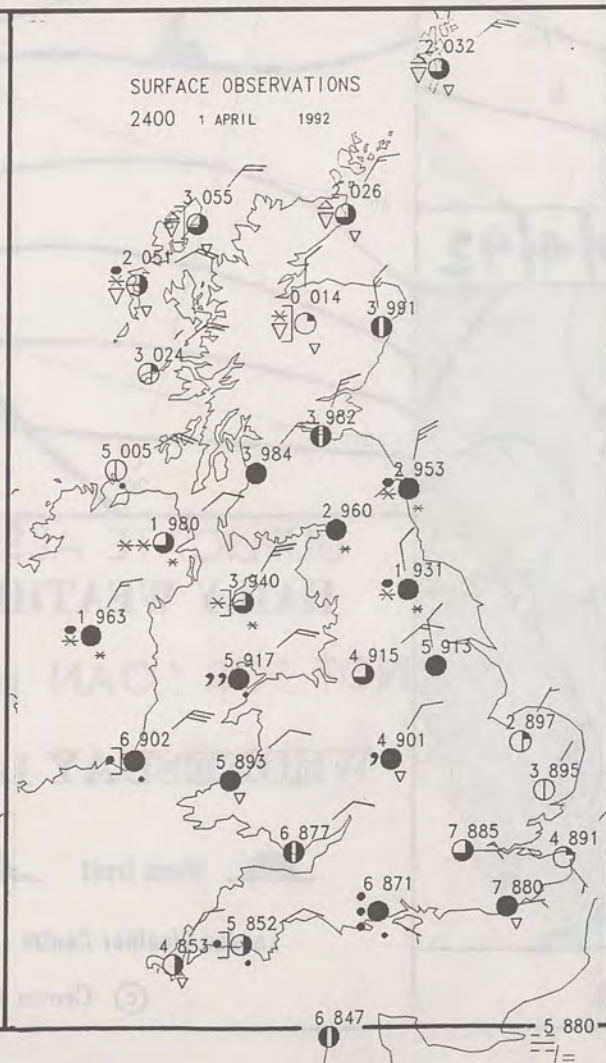
DUPLICATE ALSO
DAILY WEATHER SUMMARY
NOT FOR LOAN FOR
WEDNESDAY 1st APRIL 1992



Warm front
 Cold front
 Occlusion
 London Weather Centre 284-286 High Holborn London WC1V 7HX
 © Crown Copyright All rights reserved



PLOTTED SURFACE OBSERVATIONS



SUMMARY OF UK WEATHER WEDNESDAY 1st APRIL 1992

Southern Scotland and northernmost parts of England had a wet and windy night with some heavy rain in places and some sleet or snow on the hills. Later in the night, the rain edged into parts of Northern Ireland as well.

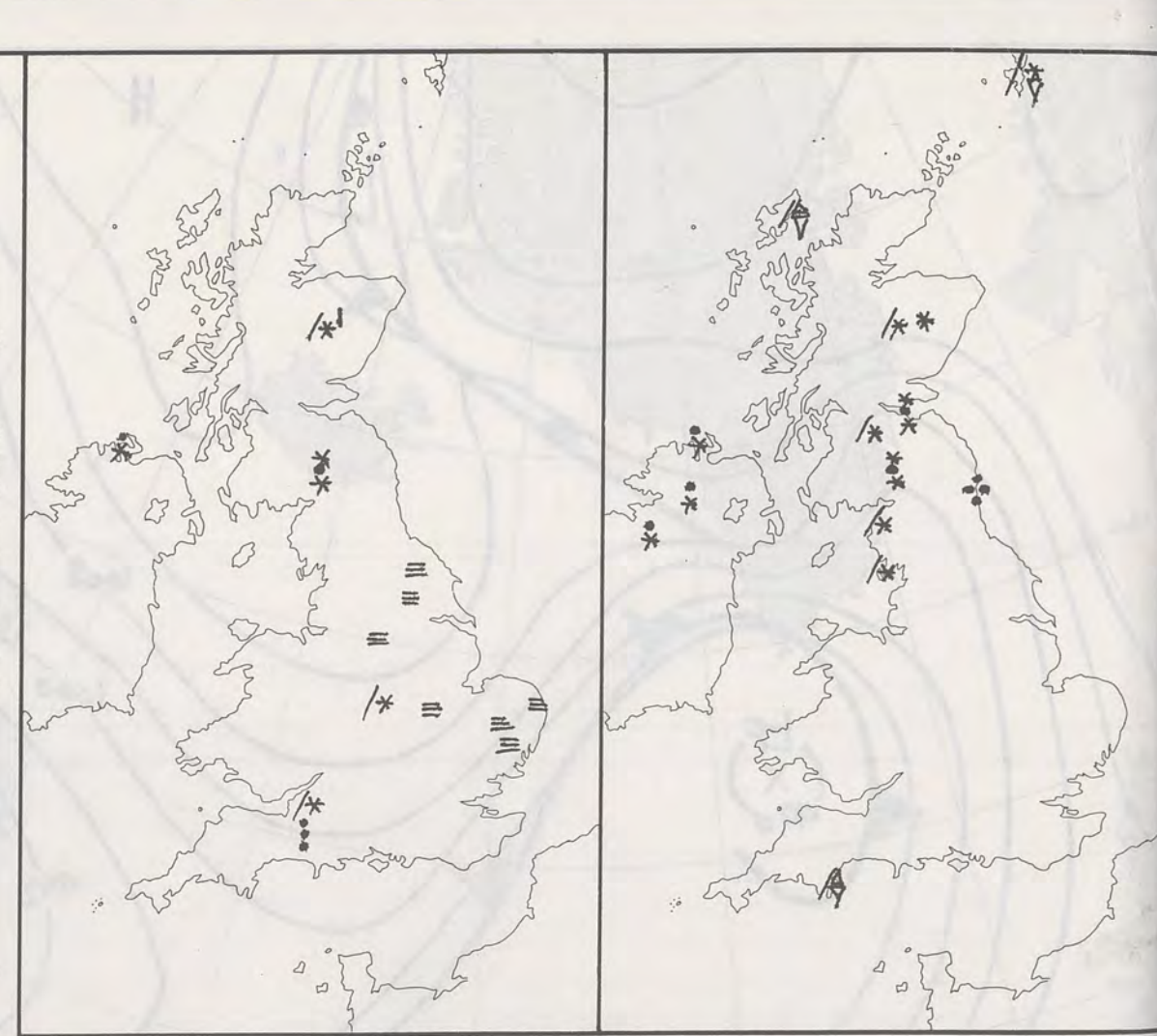
Southwest England and much of Wales were rather cloudy for much of the time with some showery outbreaks of rain. For the rest of the British Isles, it was a mainly dry night with well broken cloud, which allowed some patchy fog to develop and a touch of frost in places.

During the day, Northern England and Southern Scotland remained wet and windy. Once again the rain was heavy in many places with some sleet and snow mixed in as well, especially on the higher ground. There were gales in places too. For the rest of the country, there was a mixture of sunshine and showers. The showers were more frequent in the west and north, some wintry over Northern Scotland. Some eastern and SE parts of England remained dry.

It was a cold or very cold day across much of Northern Ireland, Scotland and Northeast England. Elsewhere, the temperatures were generally near or a little below normal but rather above in East Anglia and SE England.

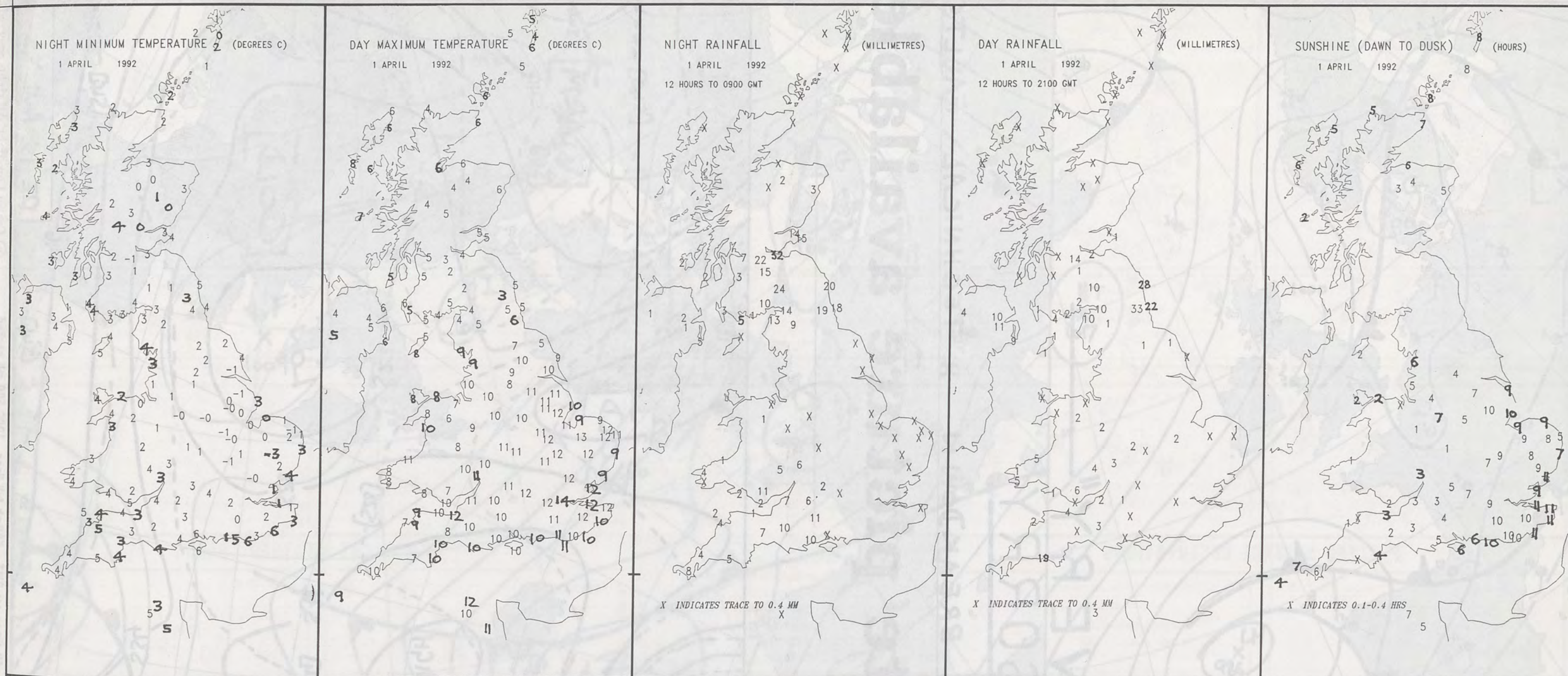
London Weather Centre
284-286 High Holborn
London WC1V 7HX
All times are GMT

© Crown Copyright All rights reserved



SIGNIFICANT WEATHER CHARTS





EXTREMES FOR WEDNESDAY 1ST APRIL 1992

| | |
|------------------------------------|---|
| Highest Maximum | : 13.6 C London Weather Centre |
| Lowest Maximum | : 1.8 C Eskdalemuir [Dumfries and Galloway] |
| Lowest Minimum | : -2.7 C Honington [Suffolk] - |
| Lowest Grass Minimum | : -6.4 C Bedford |
| Most Rain (24 hours from 0900 GMT) | : 58.3 mm Newcastle |
| Most Sun | : 10.8 Hrs Folkestone Clacton and Manston |

DAILY WEATHER SUMMARY



© Crown Copyright
All rights reserved

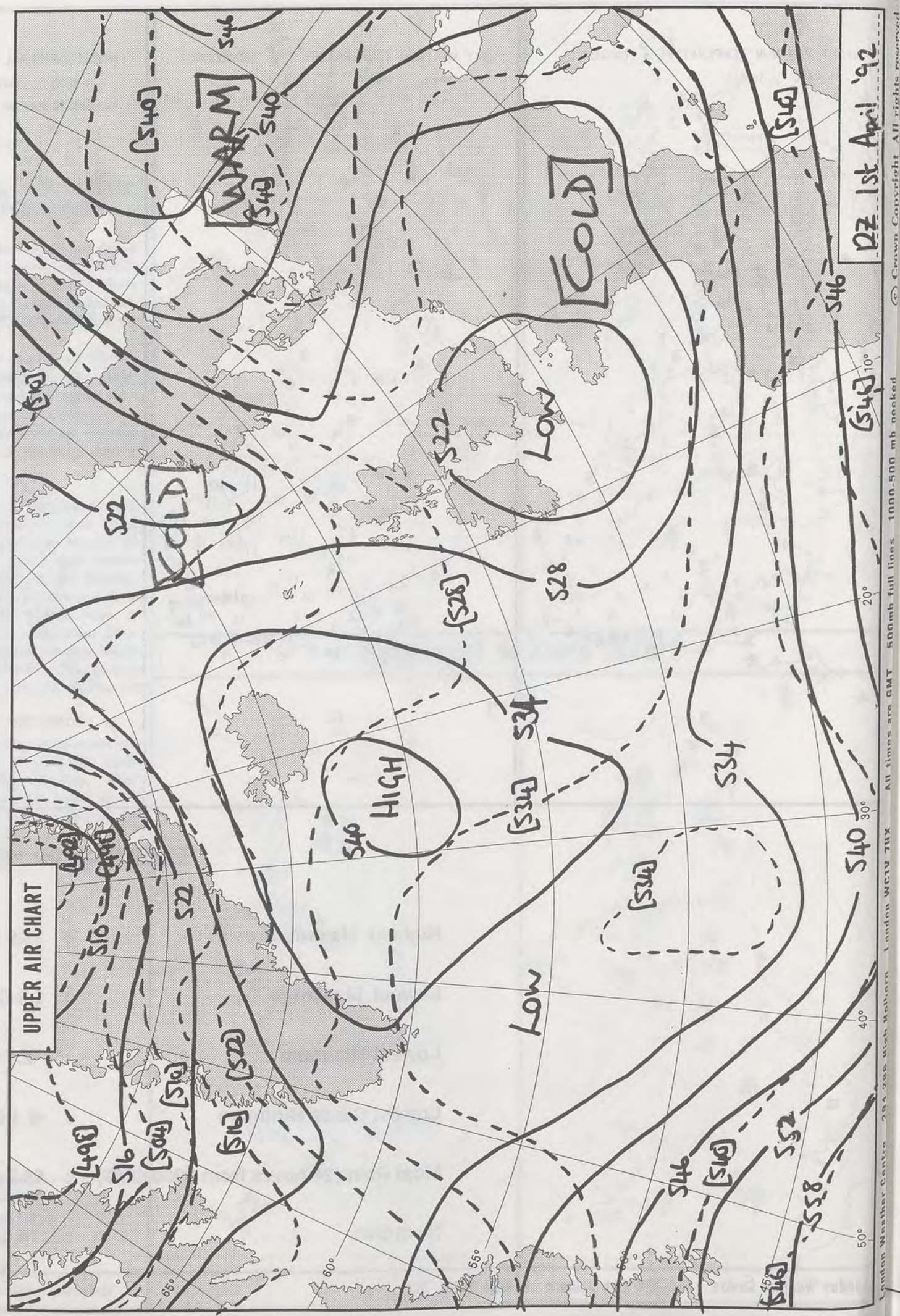
London Weather Centre 284-286 High Holborn London WC1V 7HX

All times are GMT

— "VERY" —
S O R R Y

DUE TO MACHINE BREAKDOWN & TECHNICAL FAULTS

no satellite picture available



02Z 1st April '92

540 10°

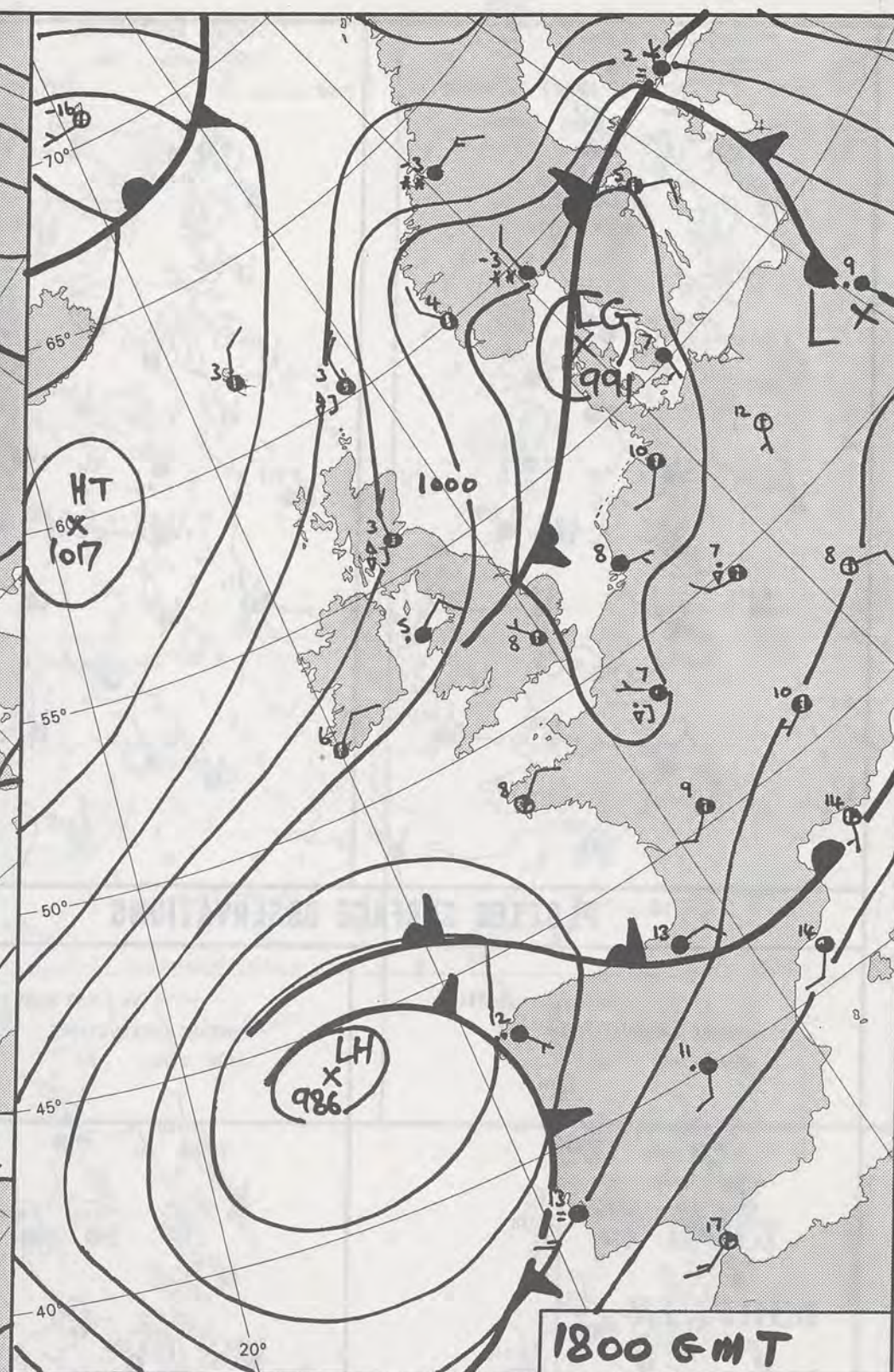
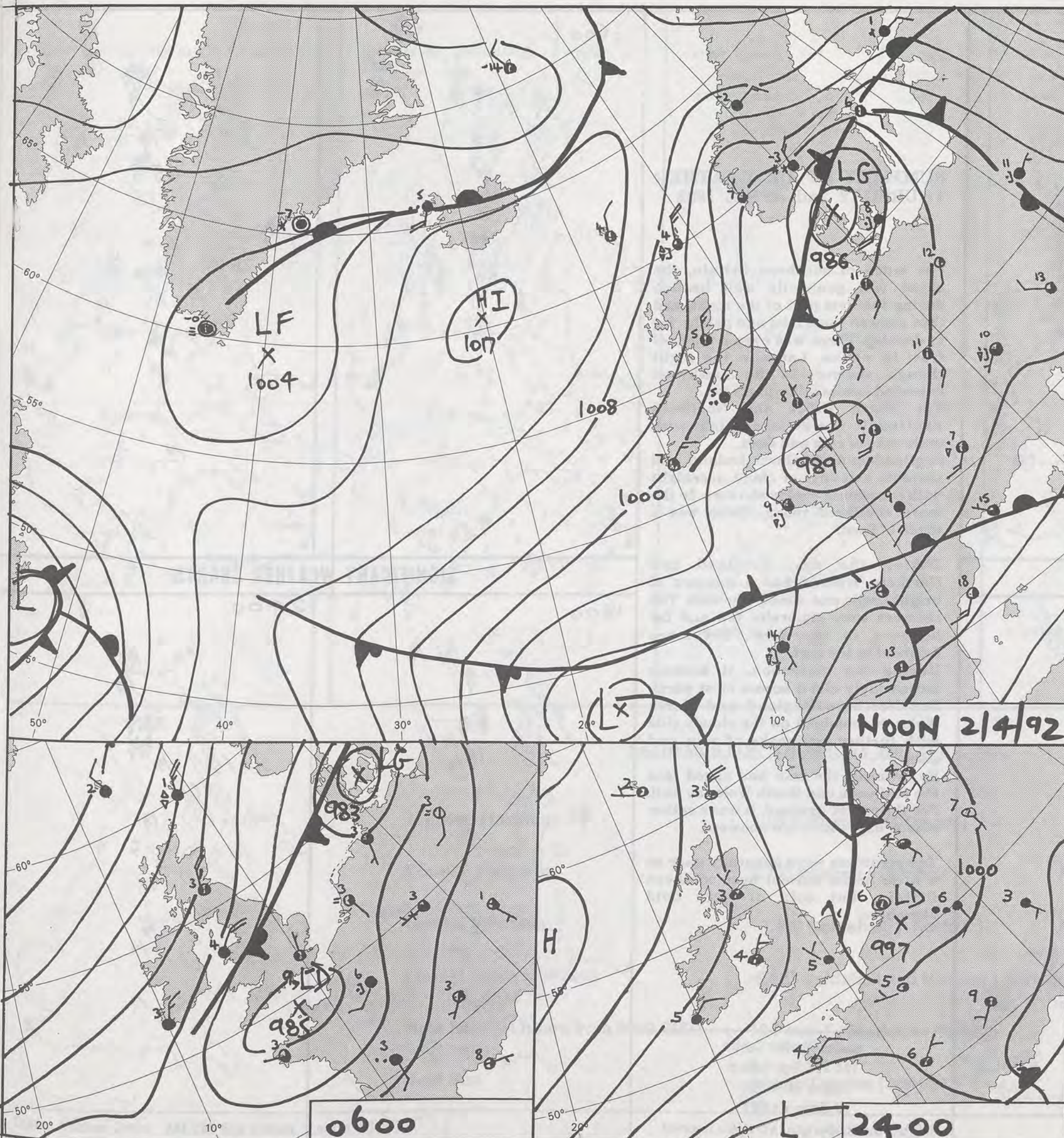
20°

540 30°

40°

50°

London Weather Centre 284-286 High Holborn London WC1V 7HX All times are GMT 500mb full lines 1000-500 mb necked Crown Copyright All rights reserved

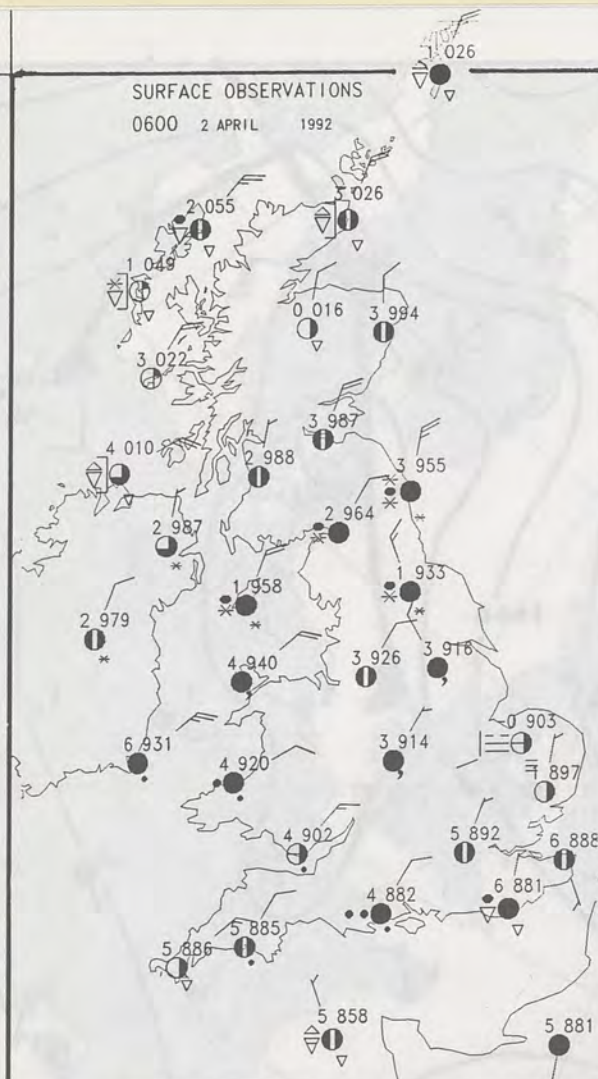


DUPLICATE ALSO
DAILY WEATHER SUMMARY
NOT FOR LOAN FOR
THURSDAY 2nd APRIL 1992

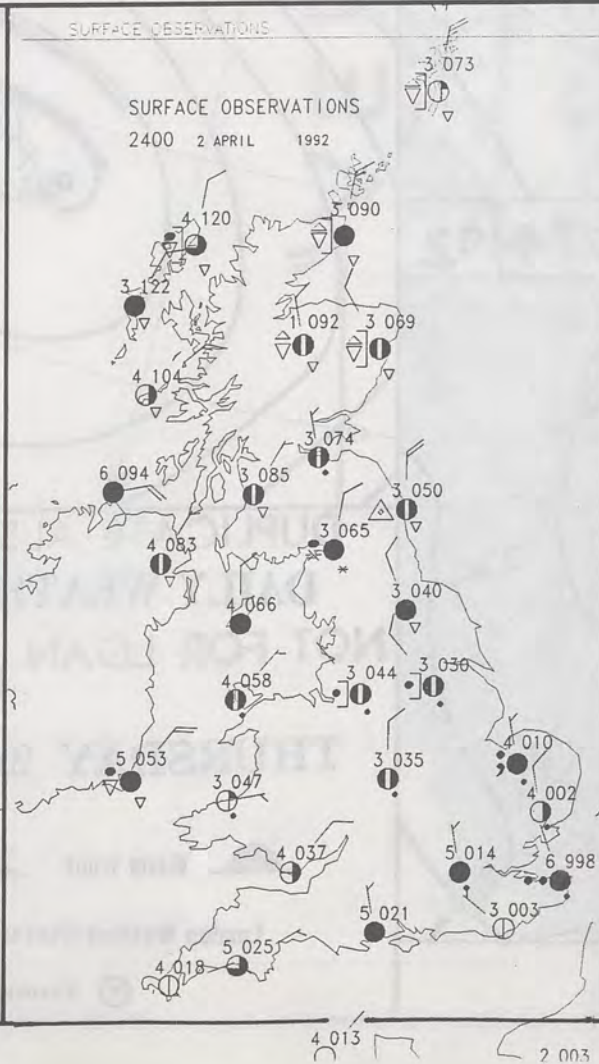
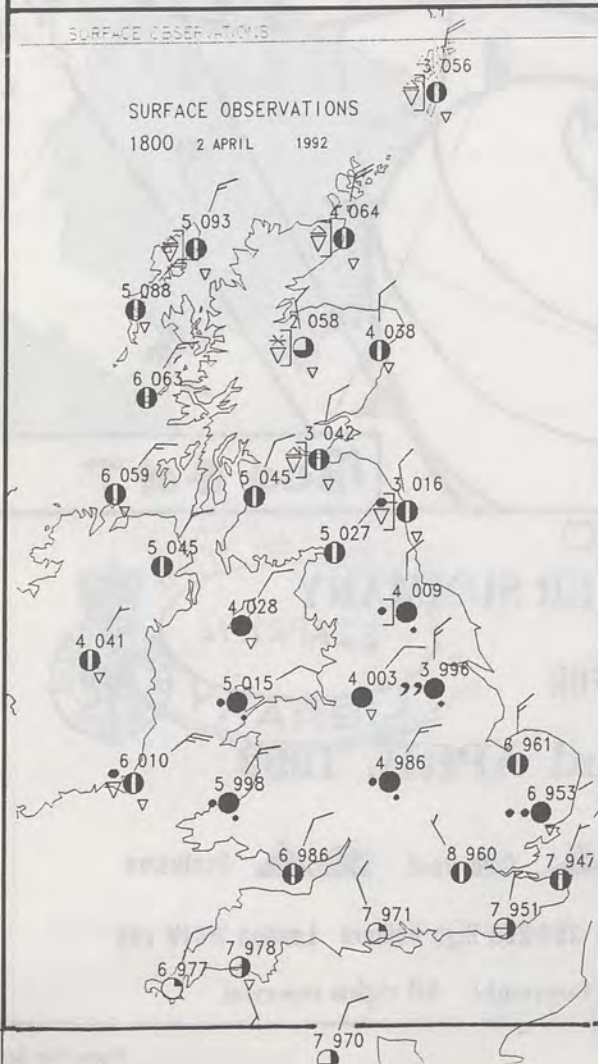
London Weather Centre 284-286 High Holborn London WC1V 7HX

© Crown Copyright All rights reserved

Form File 561



PLOTTED SURFACE OBSERVATIONS



SUMMARY OF UK WEATHER THURSDAY 2nd APRIL 1992

For much of southern Britain, the cloud was generally well broken during the first part of the night, and that allowed some mist and patchy fog to develop. There was even a touch of frost in places. Later in the night though, showers in the Southwest extended across other parts too. For North Wales and Northern England, it was a cloudy night with outbreaks of rain and sleet. Scotland and Northern Ireland had variable amounts of cloud overnight with occasional wintry showers. In the more sheltered parts, there was a touch of frost.

During the day, Scotland and Northern Ireland had a mixture of bright spells and wintry showers. The showers were generally few and far between in the west, but more frequent in the east.

During the afternoon, it became increasingly cloud across most parts. For Northern England and North Wales, it remained on the cloudy side with further outbreaks of rain and sleet.

By evening, the rain had edged into the Midlands and South Wales as well. For the rest of England, it was a rather cloudy day, with a few showers.

Temperatures were generally near or a little below normal over southern Britain, but cold or very cold elsewhere.

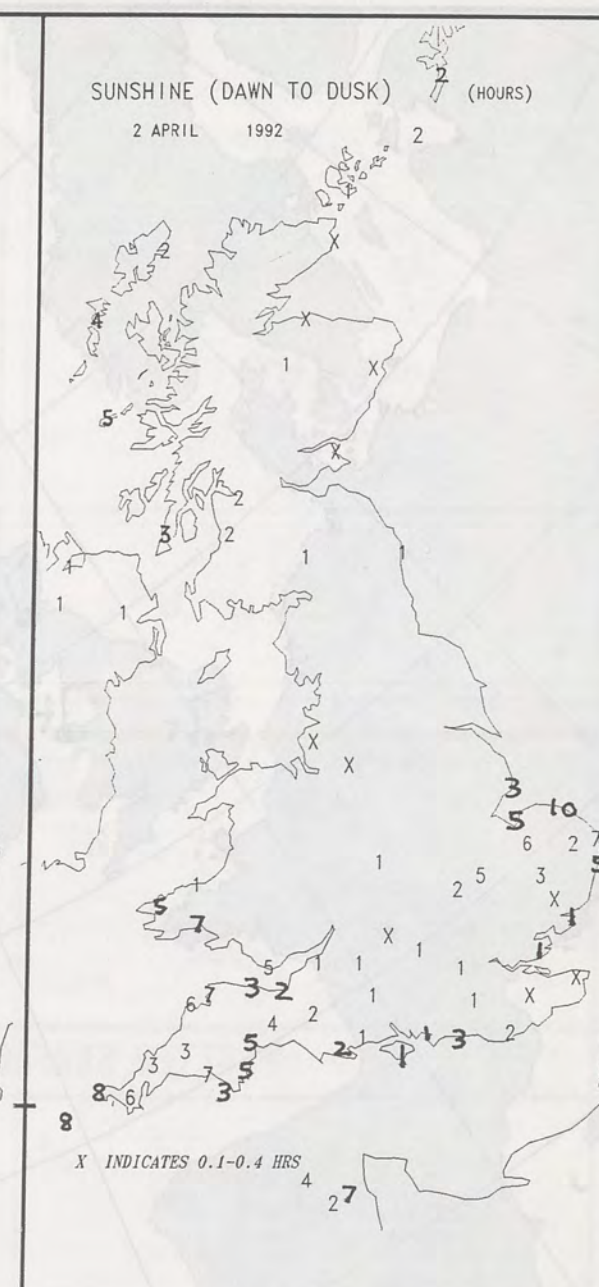
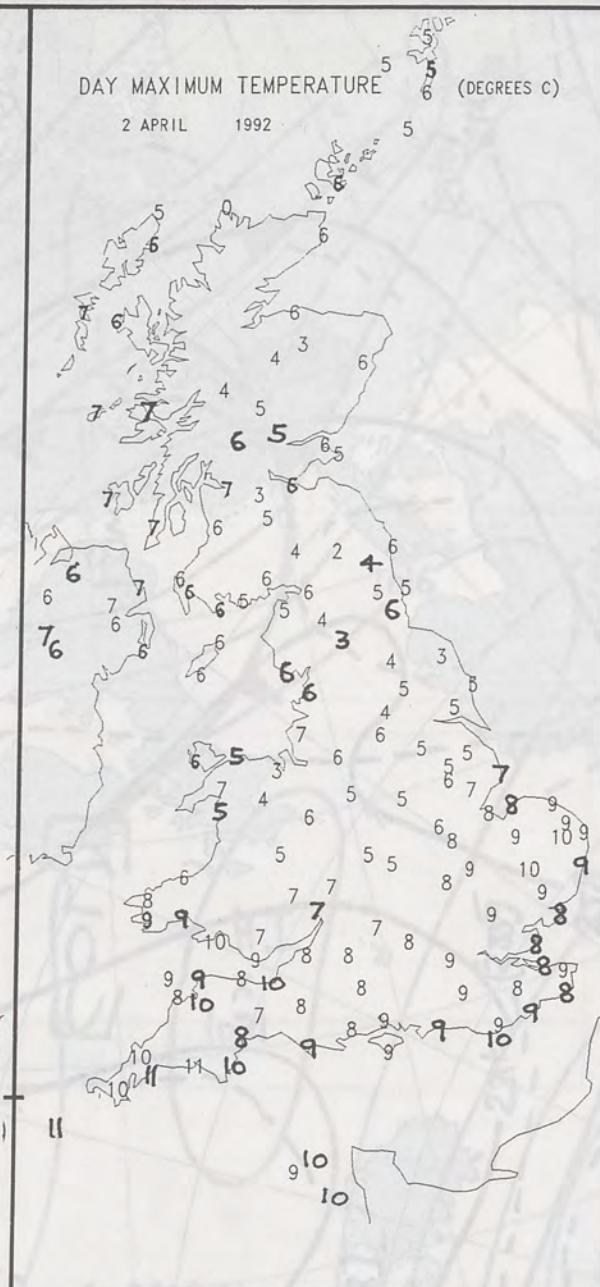
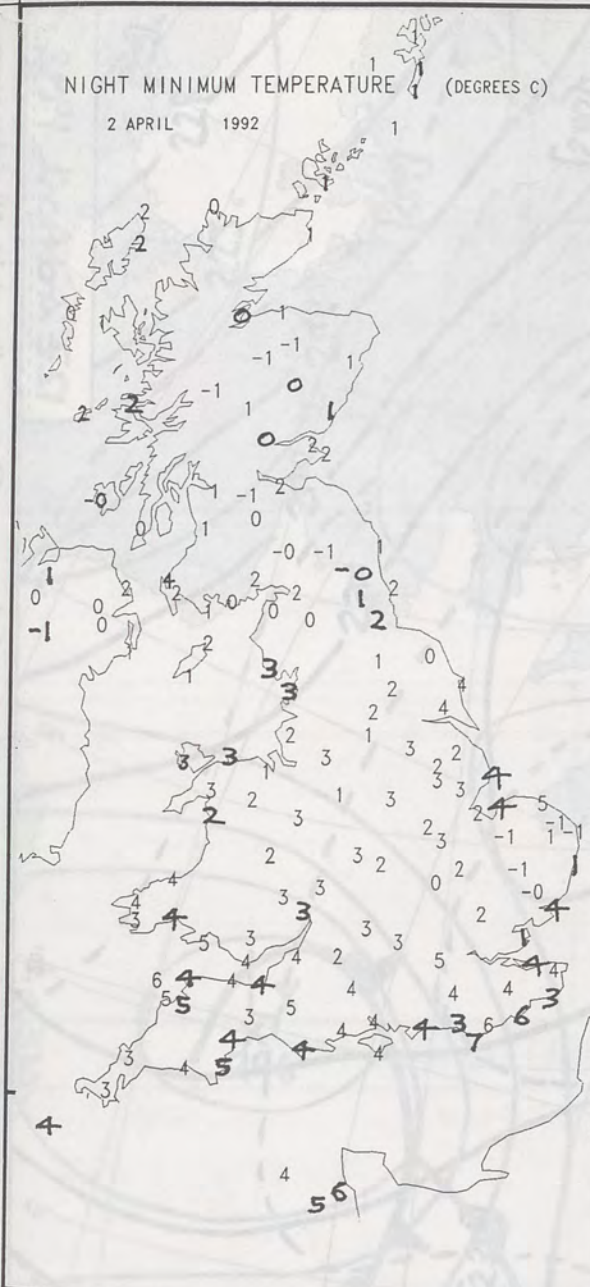
London Weather Centre
284-286 High Holborn
London WC1V 7HX
All times are GMT

© Crown Copyright All rights reserved



SIGNIFICANT WEATHER CHARTS





EXTREMES FOR THURSDAY 2ND APRIL 1992

| | |
|------------------------------------|--|
| Highest Maximum | : 10.8 C Plymouth [Devon] |
| Lowest Maximum | : 2.7 C Warcop [Cumbria] |
| Lowest Minimum | : -1.2 C Coltishall [Norfolk] - |
| Lowest Grass Minimum | : -5.5 C Coltishall and Hemsby [Norfolk] |
| Most Rain (24 hours from 0900 GMT) | : 18.7 mm Fylingdales [Yorks] |
| Most Sun | : 9.9 Hrs Cromer [Norfolk] |

DAILY WEATHER SUMMARY



© Crown Copyright
All rights reserved

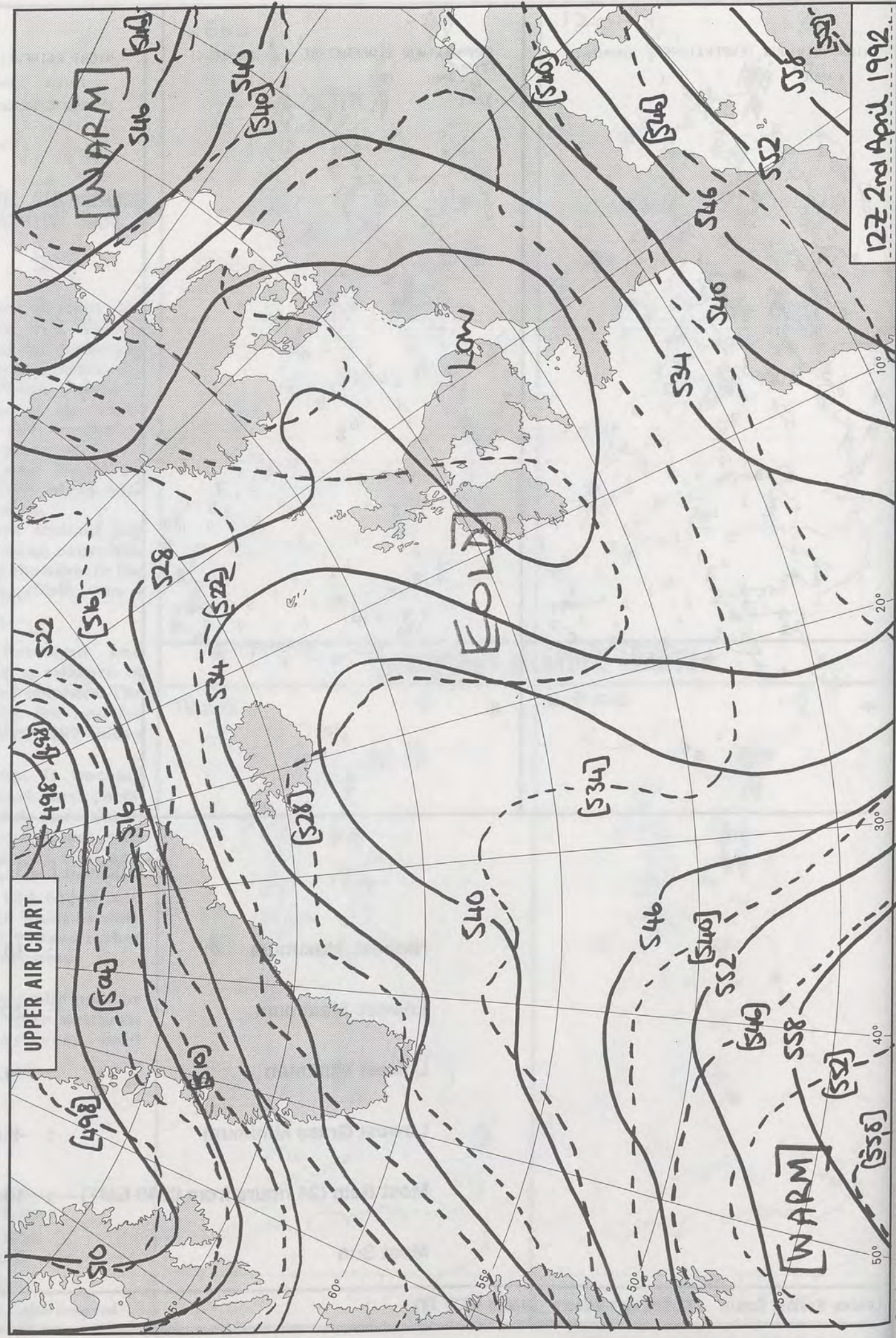
London Weather Centre 284-286 High Holborn London WC1V 7HX

All times are GMT

— "VERY" —
SORRY

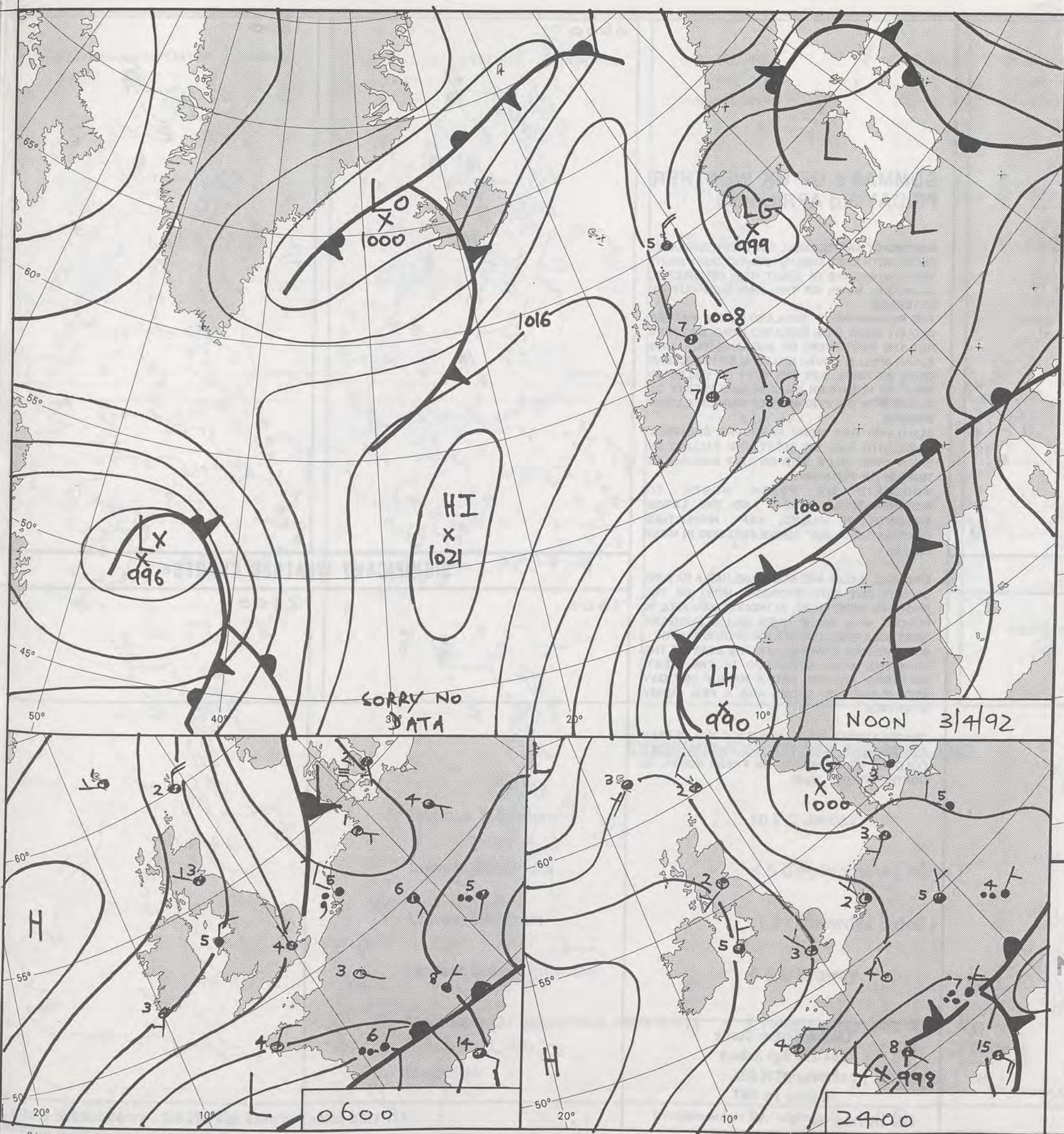
DUE TO MACHINE BREAKDOWN & TECHNICAL FAULTS

no satellite picture available



127 2nd April 1992

10° 20° 30° 40° 50° 60° 70°



1800 GMT

Sorry NO²⁰ DATA

DUPLICATE ALSO
DAILY WEATHER SUMMARY

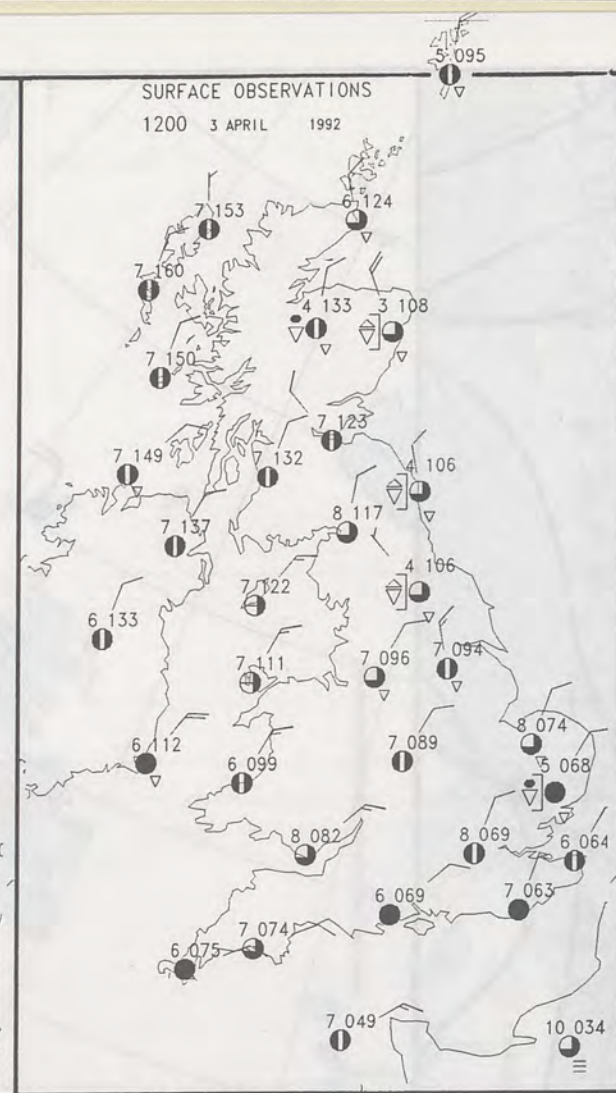
NOT FOR LOAN FOR
3/4/92

22 APR 1992
LIBRARY

WARM FRONT COLD FRONT OCCLUSION

London Weather Centre 284-286 High Holborn London WC1V 7HX

© Crown Copyright All rights reserved



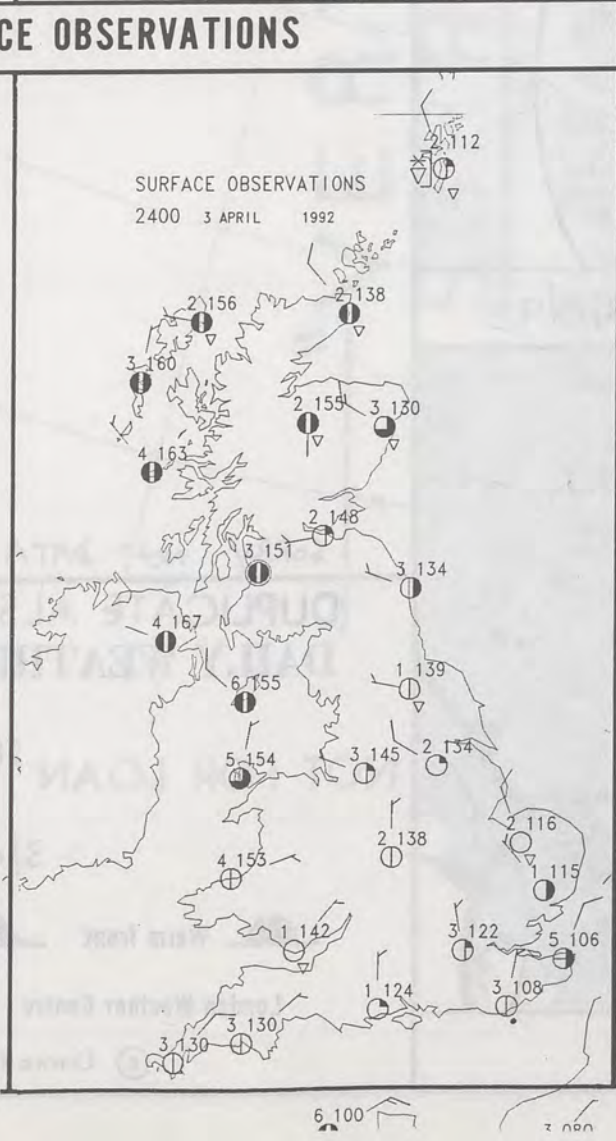
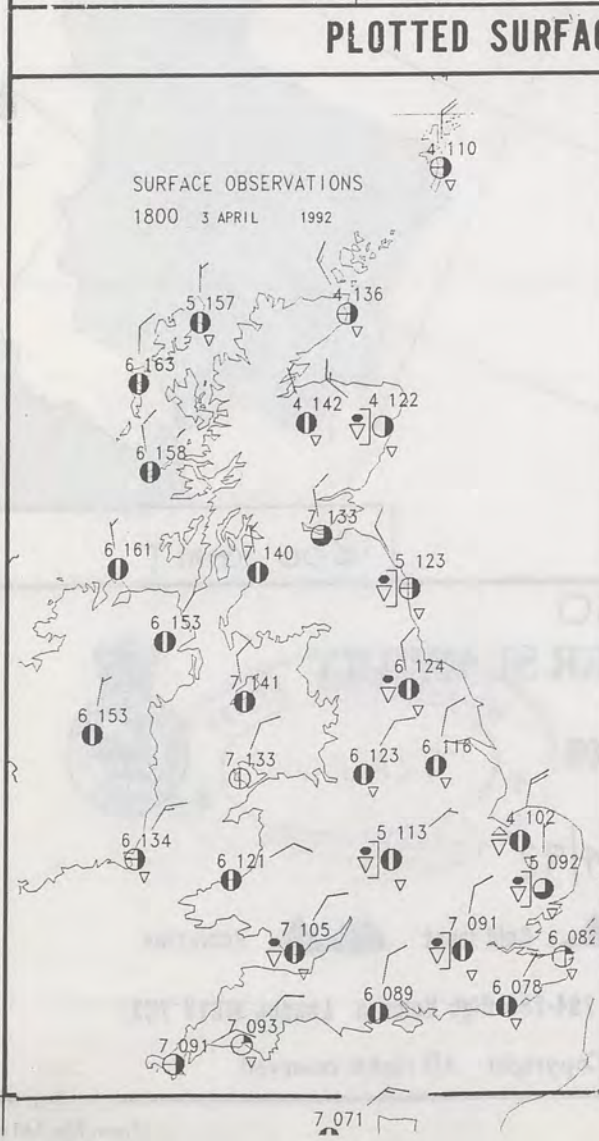
SUMMARY OF UK WEATHER FRIDAY 3rd APRIL 1992

SOUTHEAST AND CENTRAL SOUTHERN ENGLAND, ALONG WITH EAST ANGLIA, HAD A CLOUDY NIGHT WITH OUTBREAKS OF LIGHT RAIN OR DRIZZLE, ALTHOUGH MUCH OF THIS HAD DIED OUT BY DAYBREAK.

THE REMAINDER OF ENGLAND HAD A RATHER CLOUDY NIGHT WITH ISOLATED LIGHT SHOWERS BUT THE SOUTHWEST OF ENGLAND HAD LONG CLEAR SPELLS. SOUTH WALES ALSO HAD CLEAR SKIES AT TIMES, BUT THE REST OF WALES AS WELL AS NORTHERN IRELAND HAD PLENTY OF CLOUD WITH THE ODD SPOT OF RAIN OR A LIGHT SHOWER.

SCOTLAND HAD MORE FREQUENT SHOWERS, SOME WITH HAIL OR SLEET AND FALLING AS SNOW OVER HILLS, AND ON LOW GROUND AT TIMES IN THE FAR NORTH.

MODERATE OR FRESH NORTH TO NORTHEASTERLY WINDS, AND THE LARGE AMOUNTS OF CLOUD, KEPT NIGHT-TIME TEMPERATURES JUST ABOVE FREEZING IN MOST PLACES

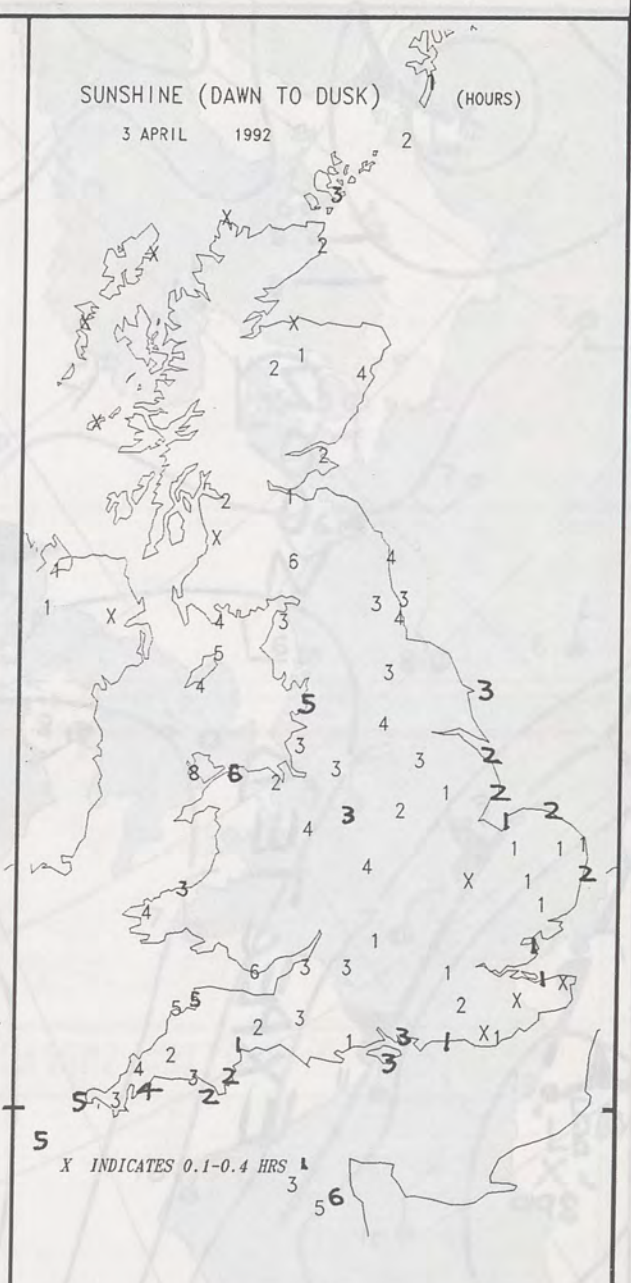
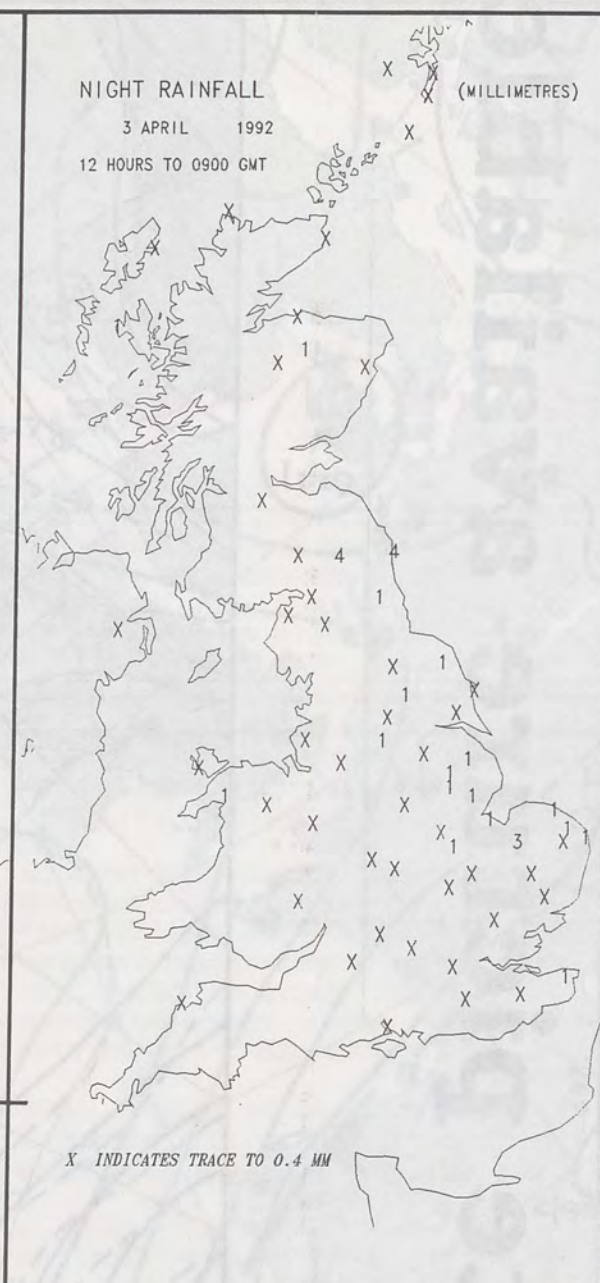
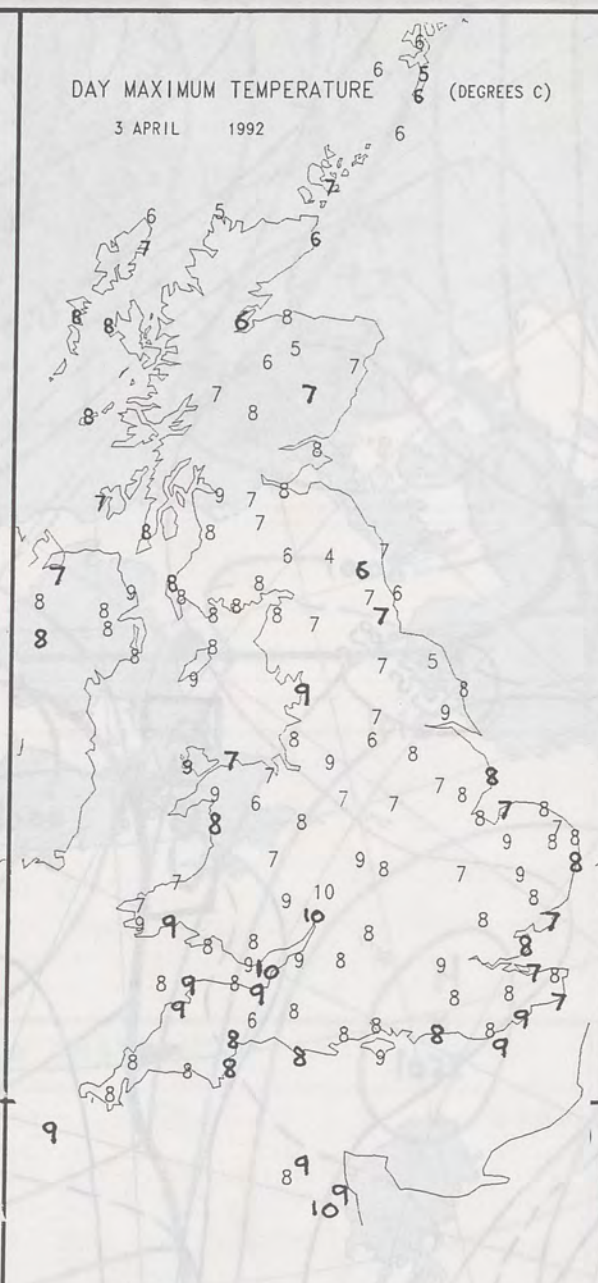
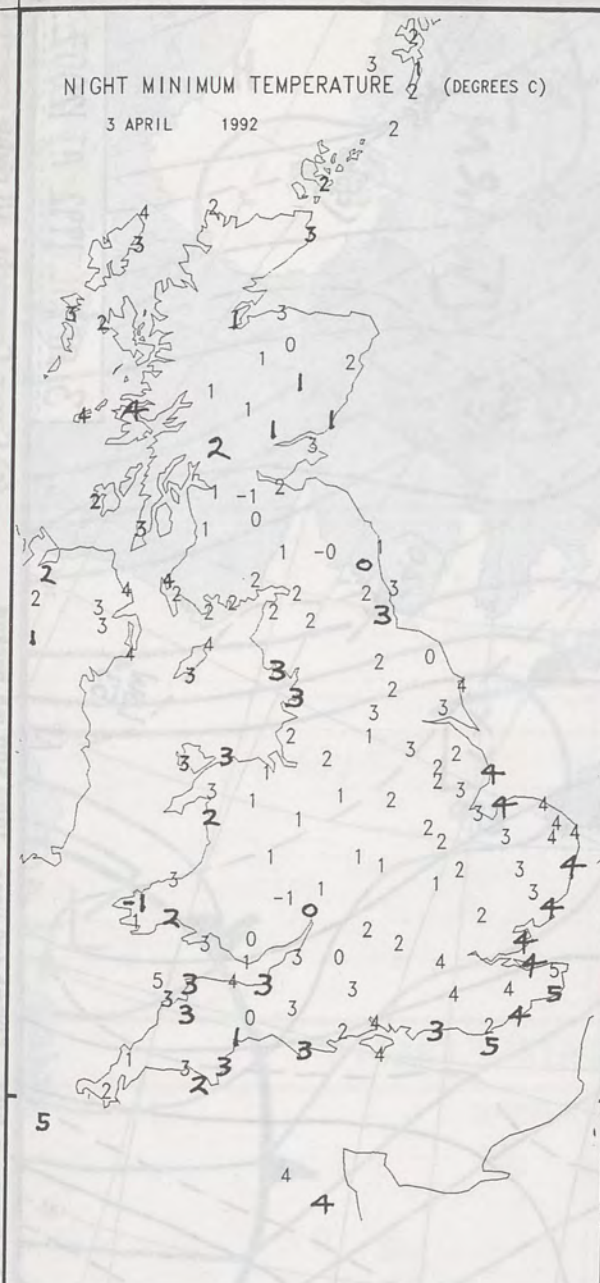


ENGLAND, WALES AND SCOTLAND HAD A RATHER CLOUDY DAY WITH SHOWERS. MOST OF THE SHOWERS WERE LIGHT, ALTHOUGH HAIL FELL IN PLACES WITH SNOW OVER HILLS. SHOWERS WERE SCATTERED IN WESTERN COUNTIES, WITH SOME PLACES STAYING DRY. THE BEST OF THE SUNSHINE ALSO OCCURRED IN THE WEST. NORTHERN IRELAND HAD A MAINLY DRY DAY WITH PLENTY OF CLOUD AND A FEW SUNNY INTERVALS.

TEMPERATURES WERE MOSTLY COLD NEARLY EVERYWHERE, AND FEELING PARTICULARLY COLD IN THE MODERATE OR FRESH NORTH TO NORTHEASTERLY WIND

London Weather Centre
284-286 High Holborn
London WC1V 7HX
All times are GMT
© Crown Copyright All rights reserved





EXTREMES FOR FRIDAY 3RD APRIL 1992

| | |
|------------------------------------|-------------------------------|
| Highest Maximum | : 10.2 C Jersey |
| Lowest Maximum | : 4.5 C Fylingdales [Yorks] |
| Lowest Minimum | : -1.2 C Brawdy [Dyfed]- |
| Lowest Grass Minimum | : -5.8 C Brawdy |
| Most Rain (24 hours from 0900 GMT) | : 3.1 mm Fylingdales |
| Most Sun | : 8.4 Hrs Valley [Anglesey] |

**DAILY
WEATHER
SUMMARY**



© Crown Copyright
All rights reserved

London Weather Centre 284-286 High Holborn London WC1V 7HX

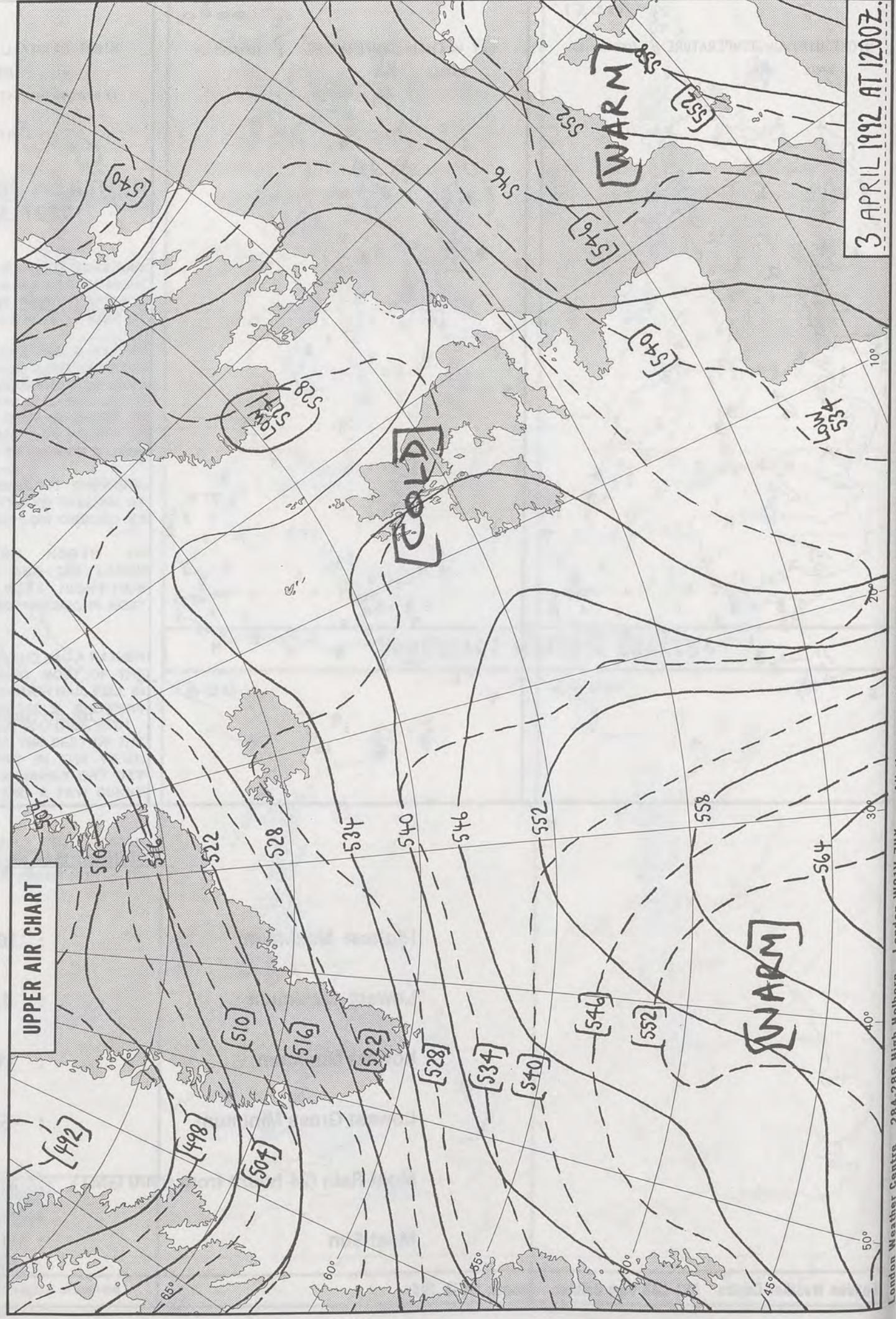
All times are GMT

RESTORATION EXPECTED SOON !!

— "VERY" —
SORRY

DUE TO MACHINE BREAKDOWN & TECHNICAL FAULTS

no satellite picture available

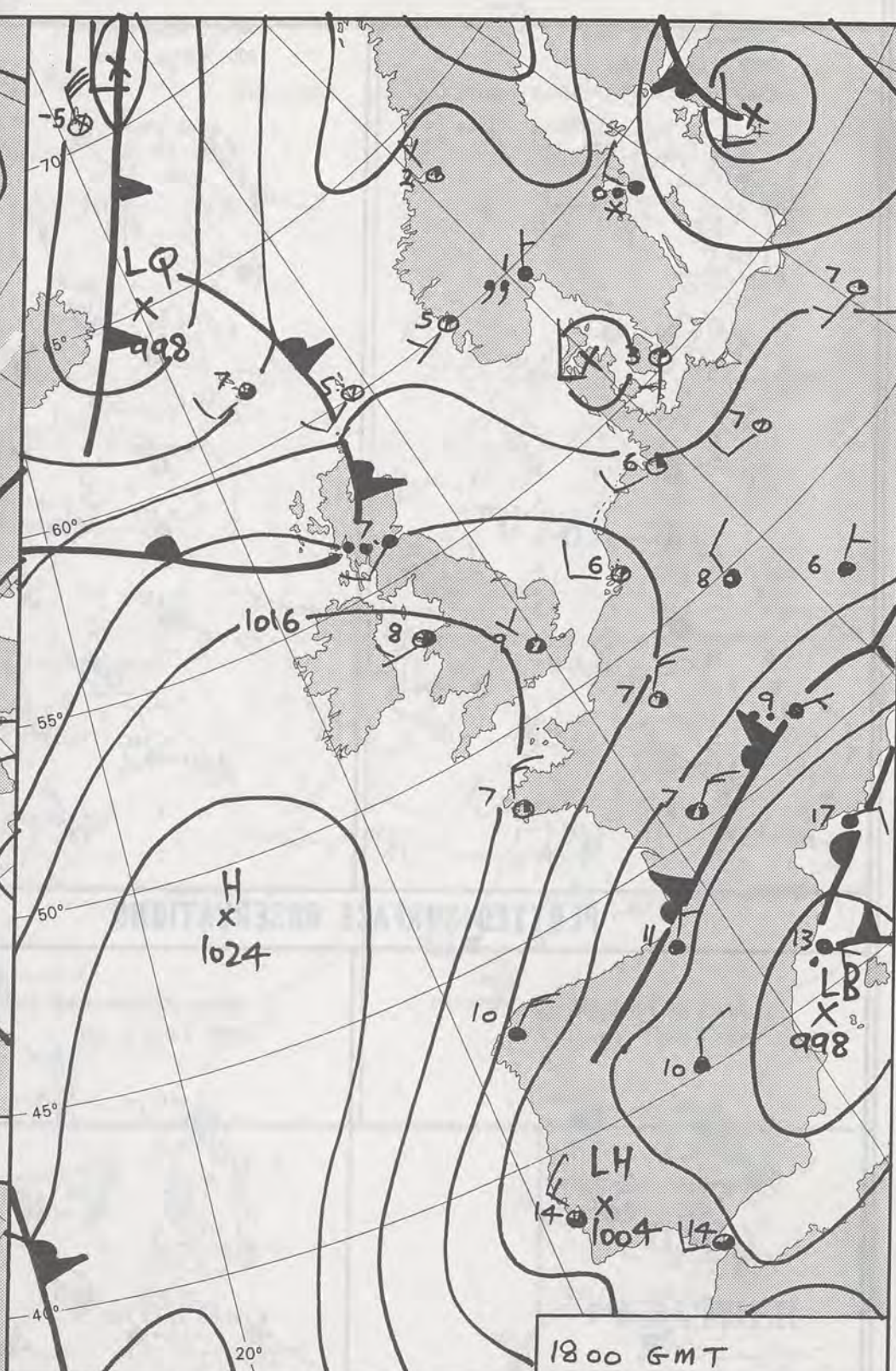



3 APRIL 1992 AT 1200Z

© Crown Copyright All rights reserved

All times are GMT 500mb full lines 1000-500 mb pecked

London Weather Centre 284-286 High Holborn London WC1V 7HX

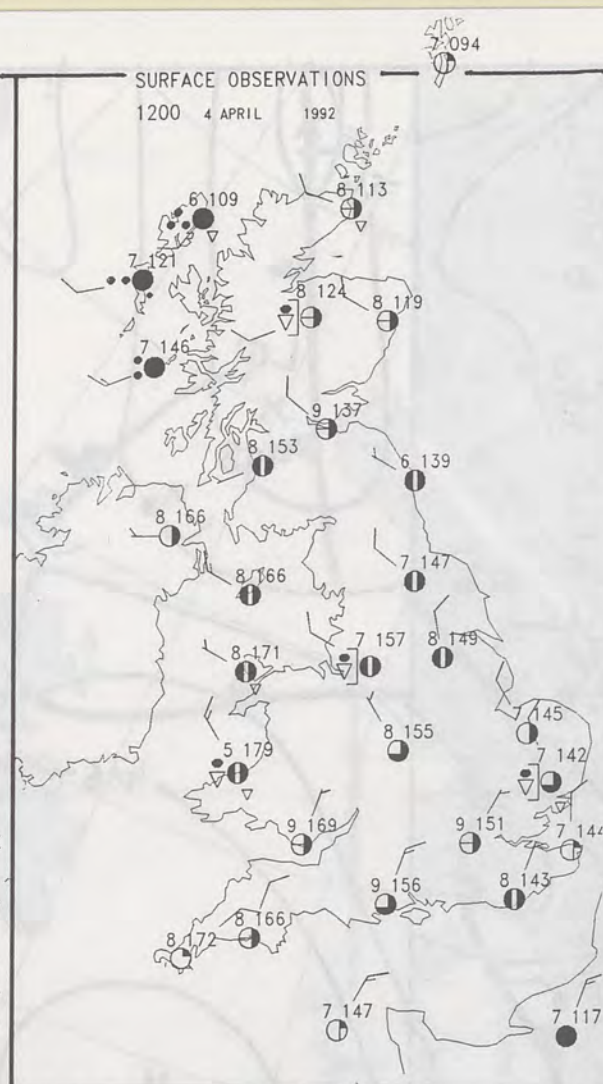
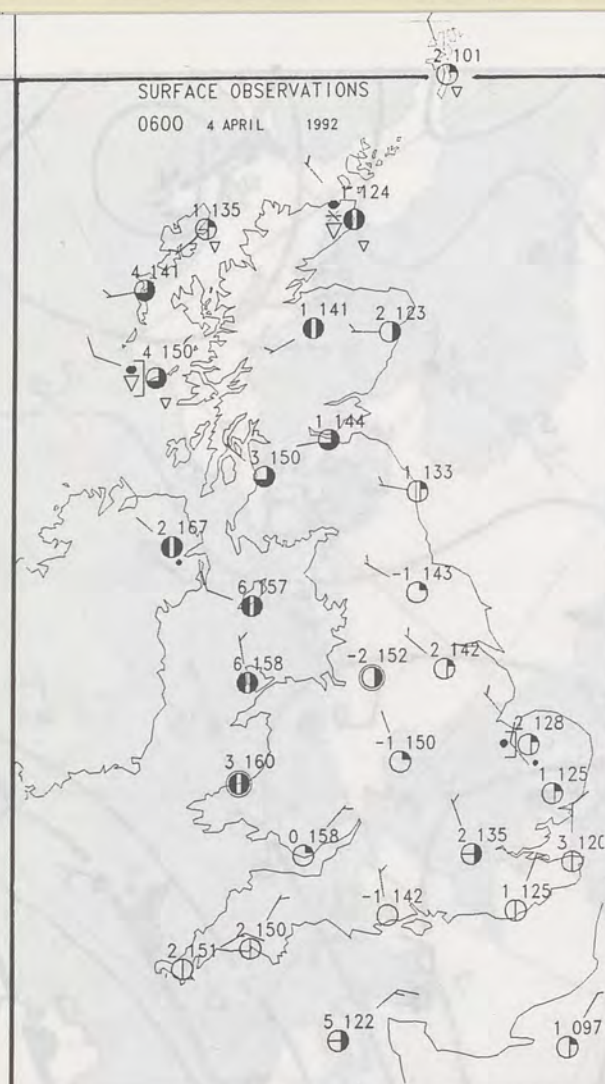


DUPLICATE ALSO
DAILY WEATHER SUMMARY
NOT FOR LOAN FOR
SATURDAY 4TH APRIL 1992

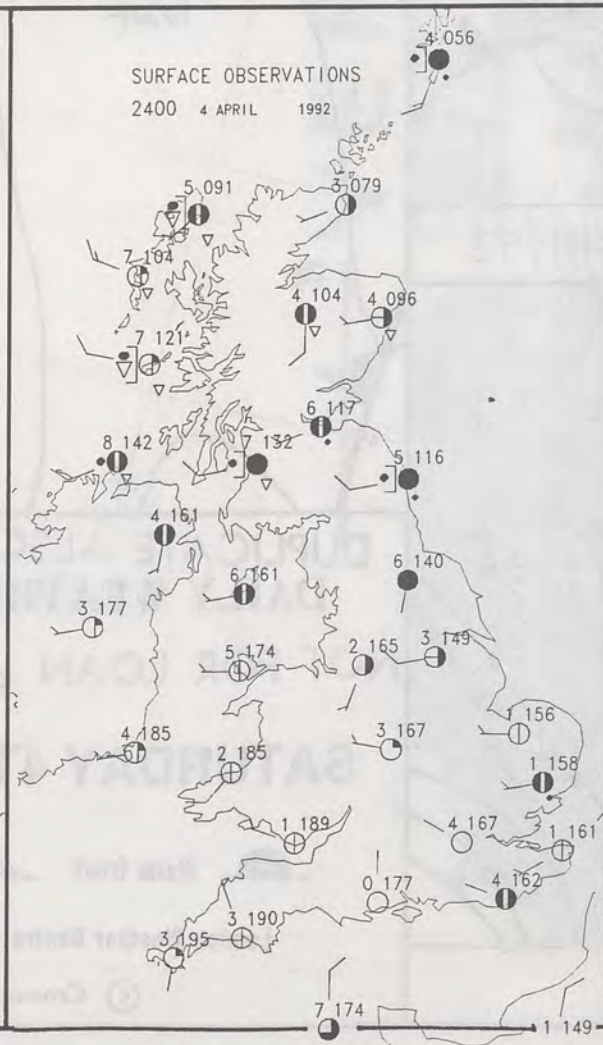
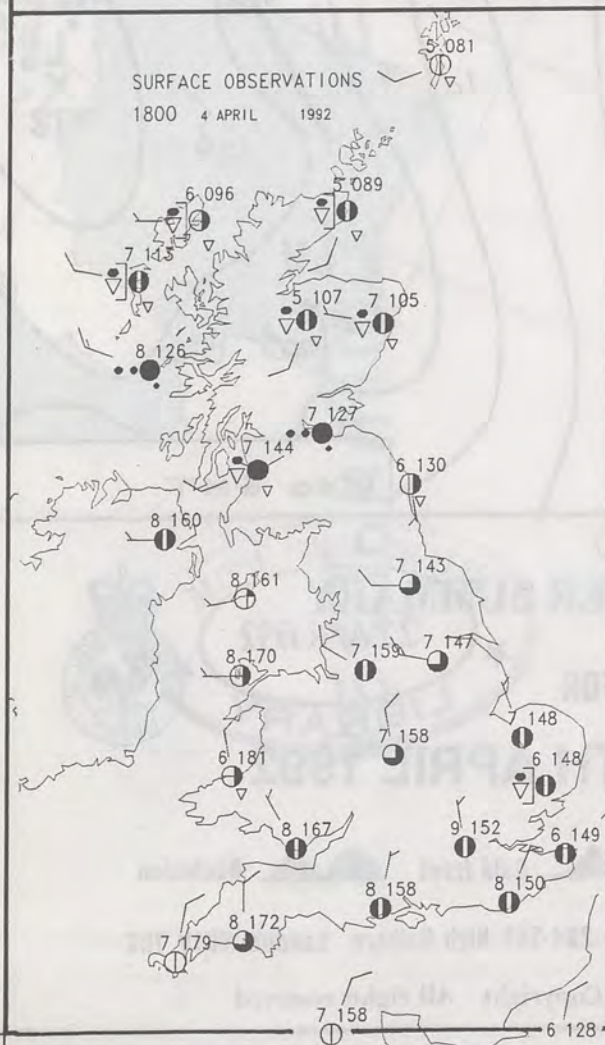
London Weather Centre 284-286 High Holborn London WC1V 7HX

© Crown Copyright All rights reserved

Form File 561



PLOTTED SURFACE OBSERVATIONS



SUMMARY OF UK WEATHER SATURDAY 4TH APRIL 1992

MUCH OF THE UNITED KINGDOM HAD A DRY NIGHT WITH CLEAR PERIODS. NORTHERN IRELAND, THE WESTERN AND NORTHERN ISLES OF SCOTLAND AND SOME EASTERN COASTS OF ENGLAND, INCLUDING EAST ANGLIA, HAD RATHER MORE IN THE WAY OF CLOUD, GIVING ONE OR TWO LIGHT SHOWERS OR THE ODD SPOT OF RAIN. WINDS WERE GENERALLY LIGHT OR MODERATE NORTHERLY, BUT VERY LIGHT INLAND ALLOWING TEMPERATURES TO DROP BELOW FREEZING IN MANY PLACES.

SATURDAY WAS A DRY DAY OVER THE BULK OF THE COUNTRY WITH VARIABLE AMOUNTS OF CLOUD AND SUNNY SPELLS. THE BEST OF THE SUNSHINE WAS AROUND SOUTHERN AND WESTERN COASTS BUT INLAND, AND OVER EAST ANGLIA, CLOUD WAS THICK ENOUGH TO PRODUCE A FEW, MOSTLY LIGHT, SHOWERS.

SCOTLAND HAD RATHER MORE CLOUD GENERALLY, ALTHOUGH EASTERN SCOTLAND AND THE NORTHERN ISLES HAD PLENTY OF SUNSHINE.

PATCHY DRIZZLE IN THE WESTERN ISLES DURING THE MORNING, WAS FOLLOWED BY SOME HEAVIER RAIN DURING THE AFTERNOON, THIS MOVING ACROSS TO EASTERN SCOTLAND BY EVENING BUT BECOMING LIGHTER AND MORE SHOWERY AS IT DID SO. SOMEWHAT CLEARER WEATHER MOVED INTO THE NORTHWEST OF SCOTLAND DURING THE EVENING. WINDS WERE MOSTLY LIGHT TO MODERATE, WEST TO NORTHWEST.

TEMPERATURES WERE GENERALLY IN THE RATHER COLD CATEGORY

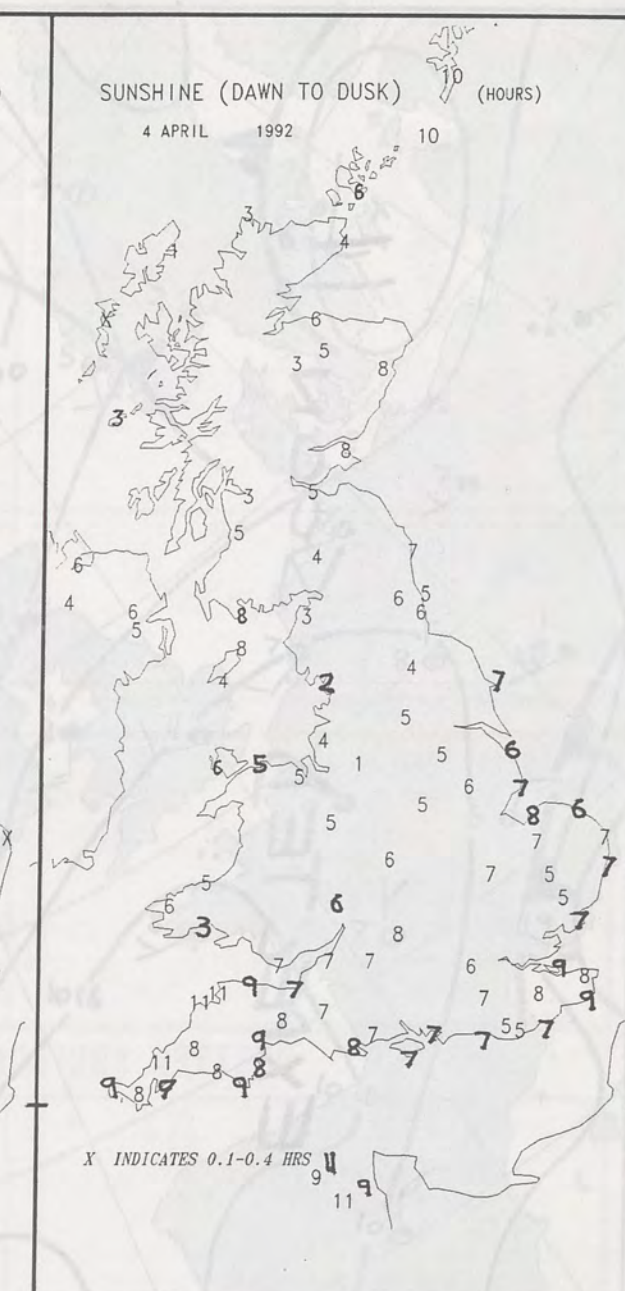
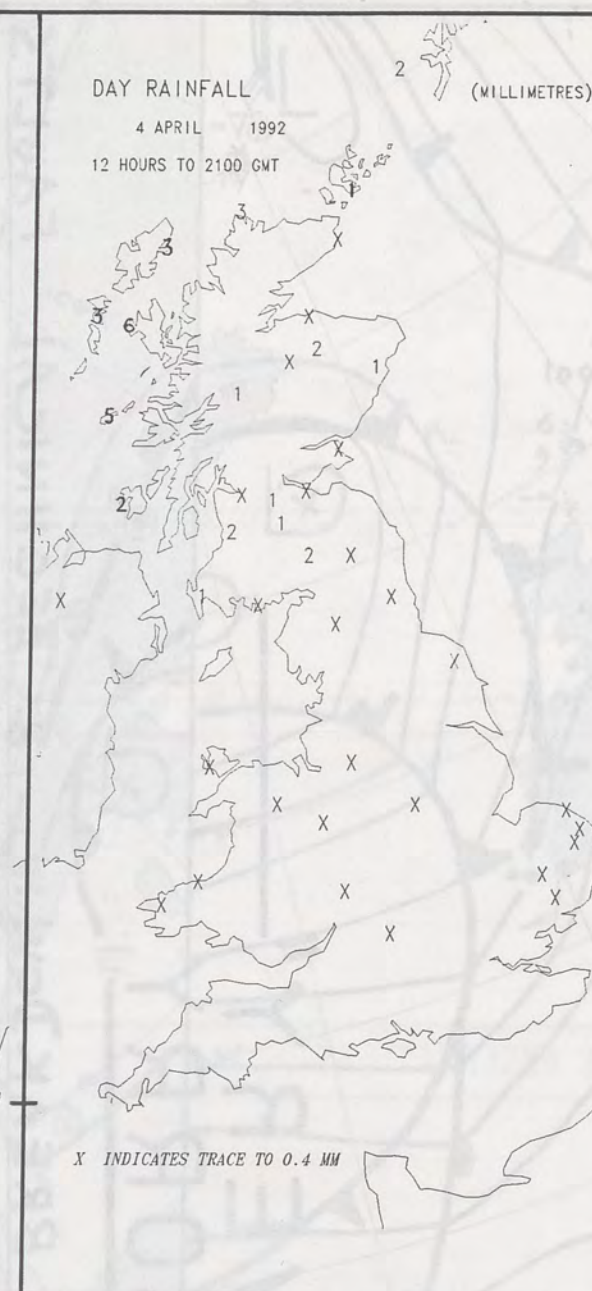
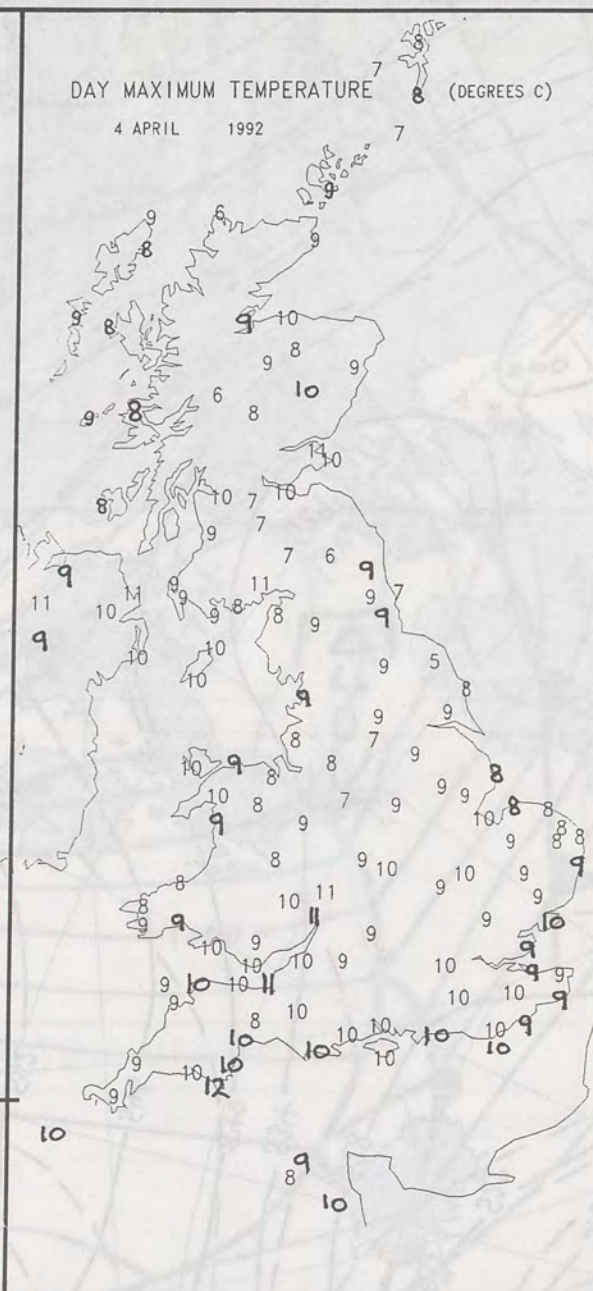
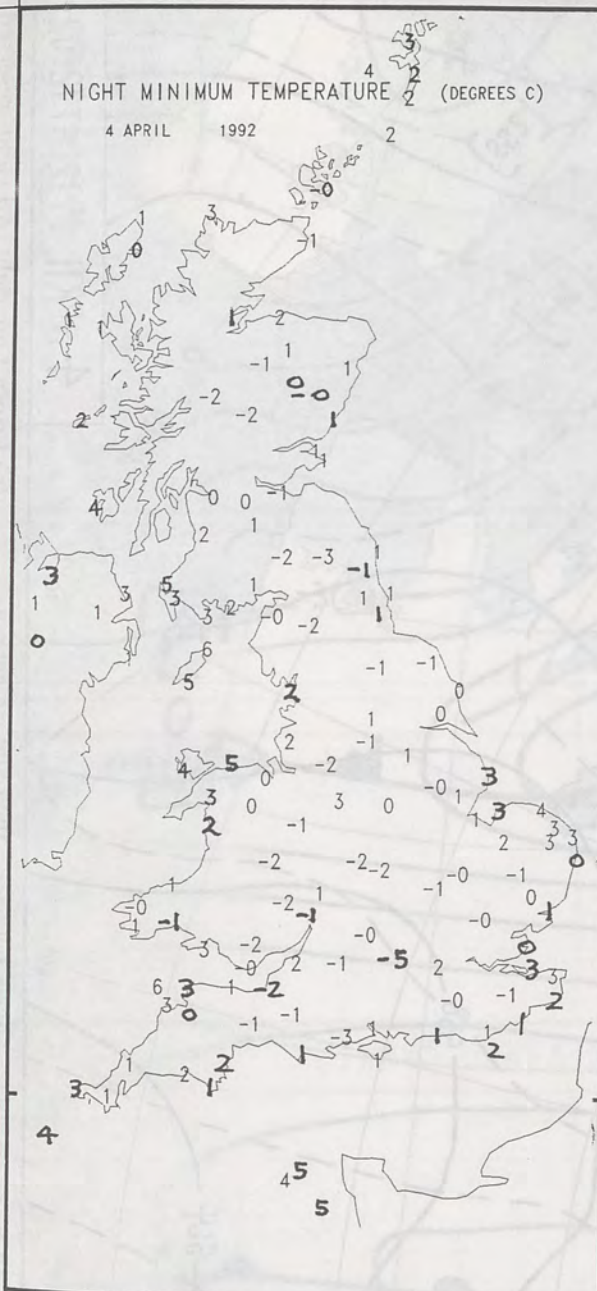
London Weather Centre
284-286 High Holborn
London WC1V 7HX
All times are GMT

© Crown Copyright All rights reserved



SIGNIFICANT WEATHER CHARTS





EXTREMES FOR SATURDAY 4TH APRIL 1992

| | |
|------------------------------------|--|
| Highest Maximum | : 11.6 C Salcombe [Devon] |
| Lowest Maximum | : 6.0 C Cape wrath |
| Lowest Minimum | : -4.6 C Benson [Oxon] - |
| Lowest Grass Minimum | : -8.0 C Madley [nr Hereford] |
| Most Rain (24 hours from 0900 GMT) | : 7.0 mm Waterstein [Isle of Skye] and Eskdalemuir [Dumfries and Galloway] |
| Most Sun | : 10.9 Hrs Gawlish [Devon] |

DAILY WEATHER SUMMARY



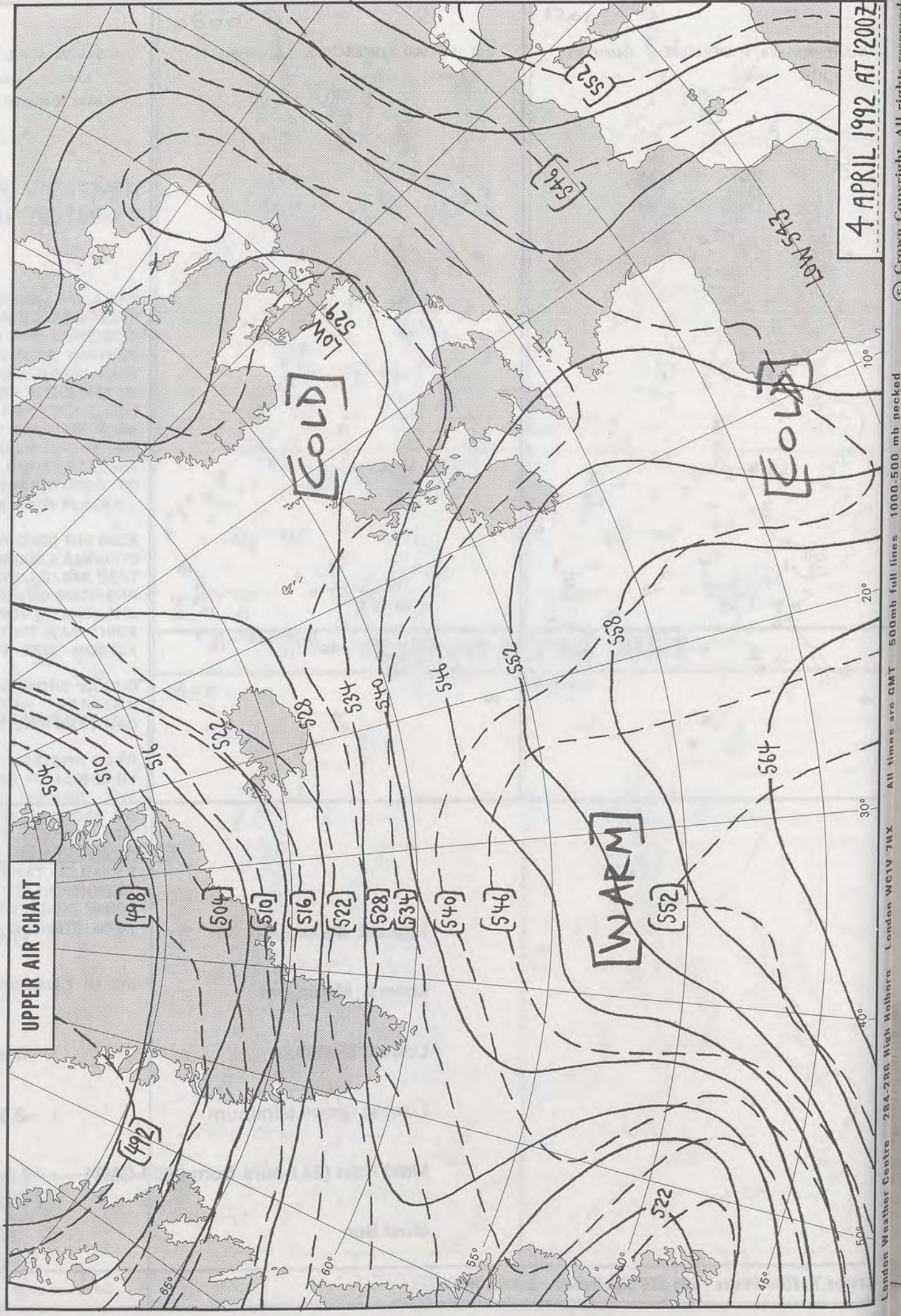
© Crown Copyright
All rights reserved

RESTORATION EXPECTED SOON !!

— "VERY" —
SORRY

DUE TO MACHINE BREAKDOWN & TECHNICAL FAULTS

no satellite picture available



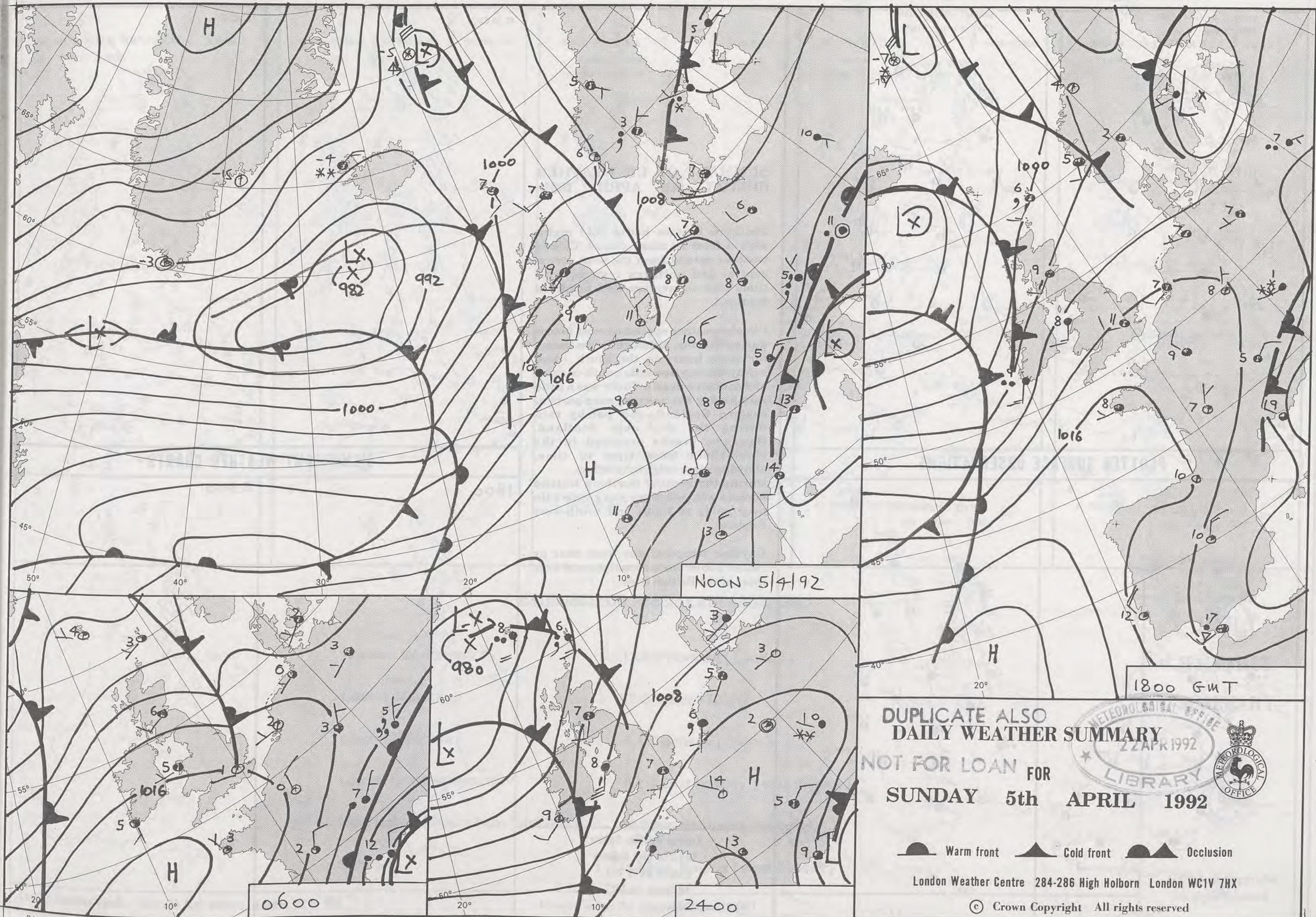
4 APRIL 1992 AT 1200Z

4 APRIL 1992 AT 1200Z

© Crown Copyright All rights reserved

All times are GMT 500mb full lines 1000-500 mb pecked

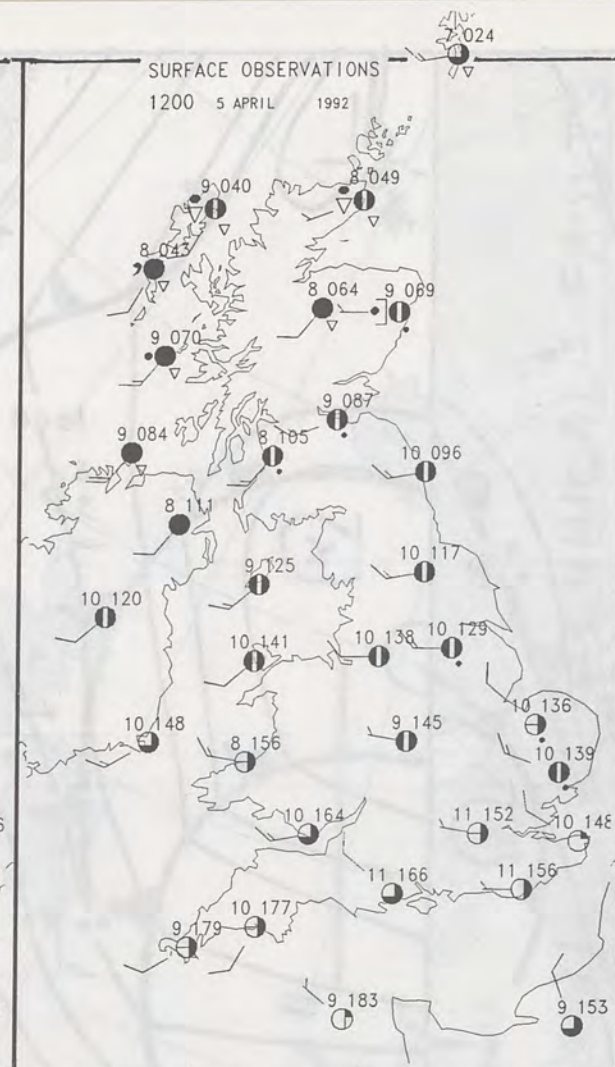
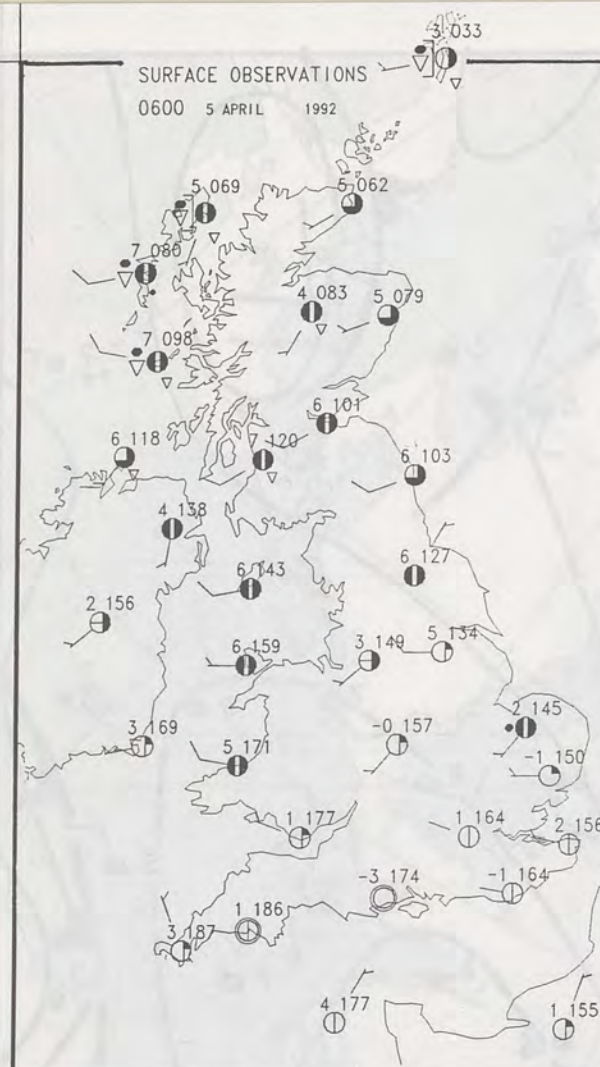
London Weather Centre 284-286 High Holborn London WC1V 7HX



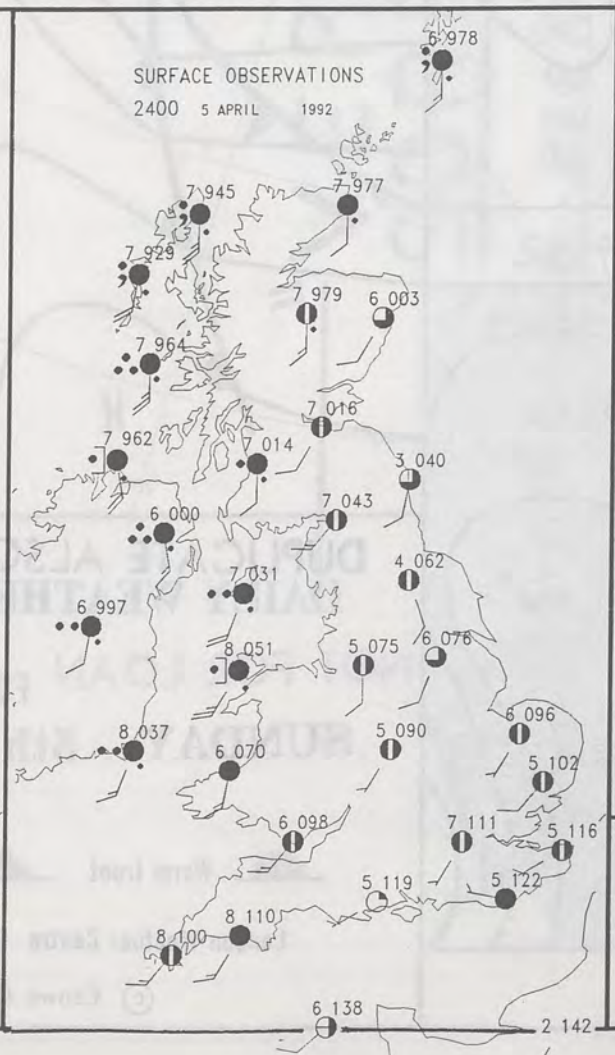
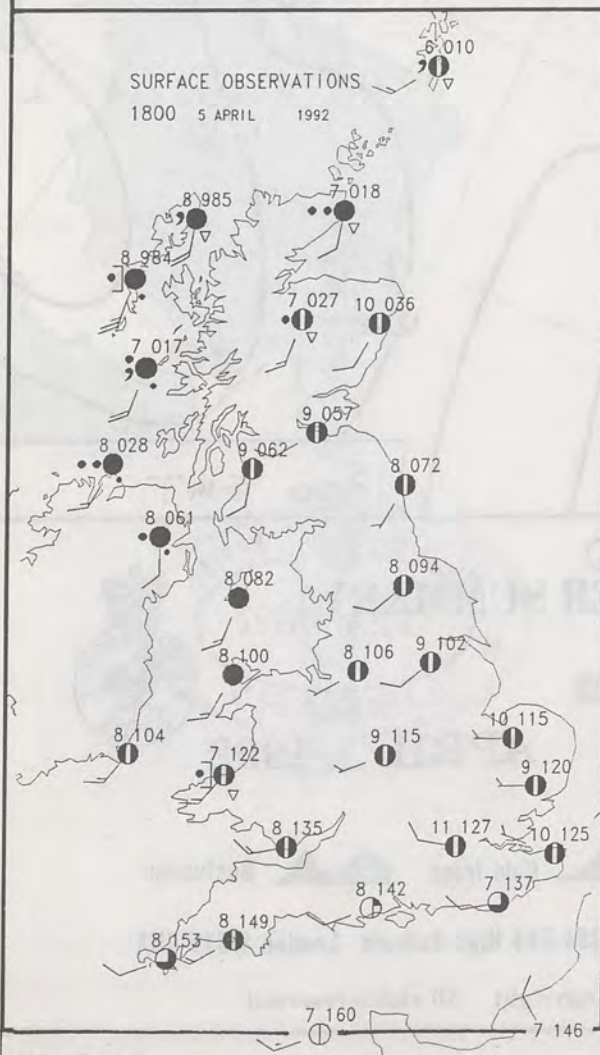
DUPLICATE ALSO
DAILY WEATHER SUMMARY
NOT FOR LOAN FOR
SUNDAY 5th APRIL 1992



London Weather Centre 284-286 High Holborn London WC1V 7HX
© Crown Copyright All rights reserved



PLOTTED SURFACE OBSERVATIONS



SUMMARY OF UK WEATHER SUNDAY 5th APRIL 1992

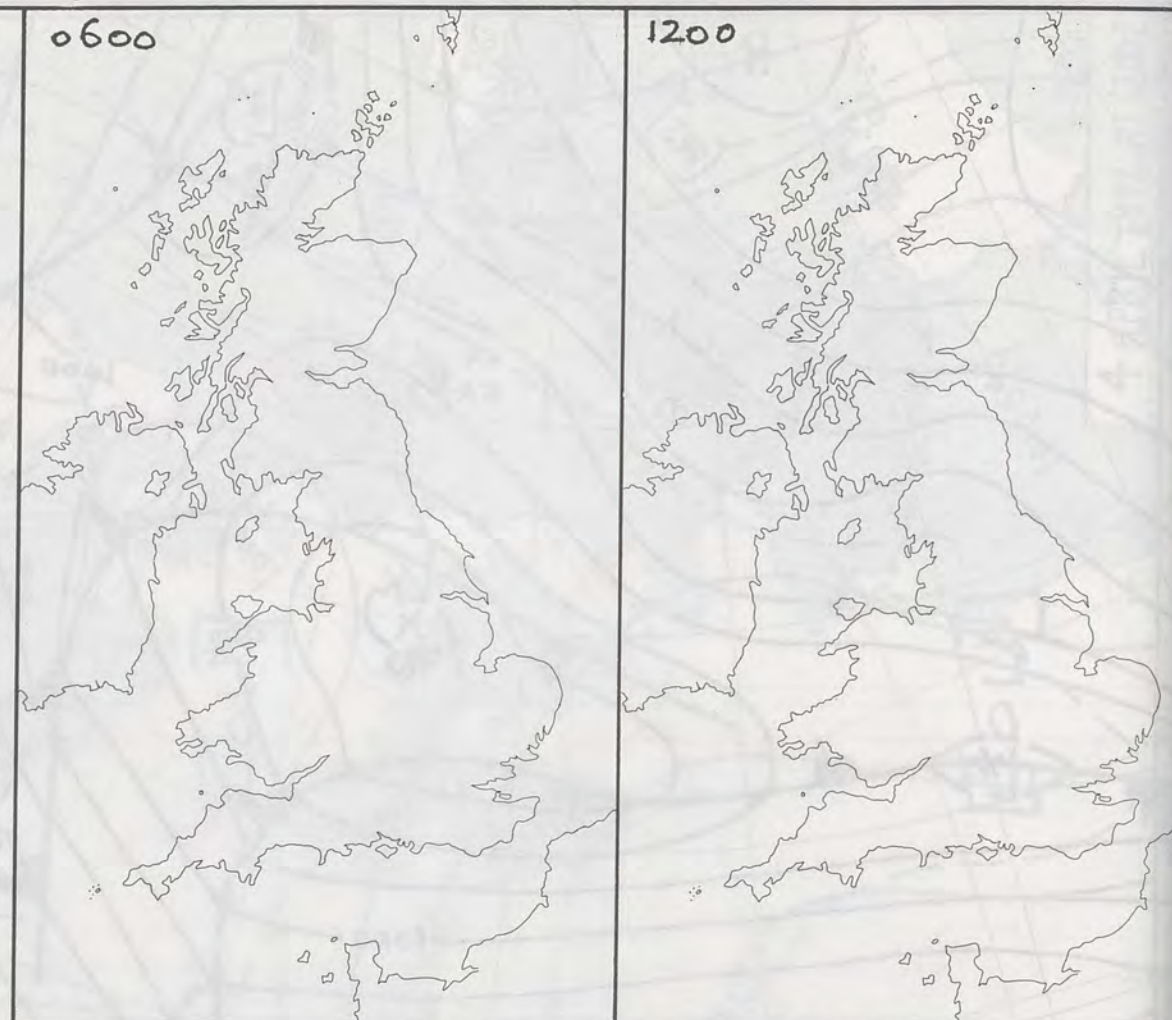
Southern Britain had a cold night, with a frost in many places. Cloudy weather spread from the west across central and northern regions, with some rain in western and northern Scotland.

Cloudy weather spread to most places during the day, although it was sunny for some hours in the south - and sunny all day towards south-eastern and southern coasts. There was a little rain during the morning over parts of eastern England, and patchy rain during the day over Scotland. However, breaks occurred in the cloud-sheet from time to time, allowing some brighter patches. During the evening Northern Ireland became wet, and there was a little rain over parts of Wales and south-west England.

Daytime temperatures were near or rather above the seasonal normal over most of the British Isles.

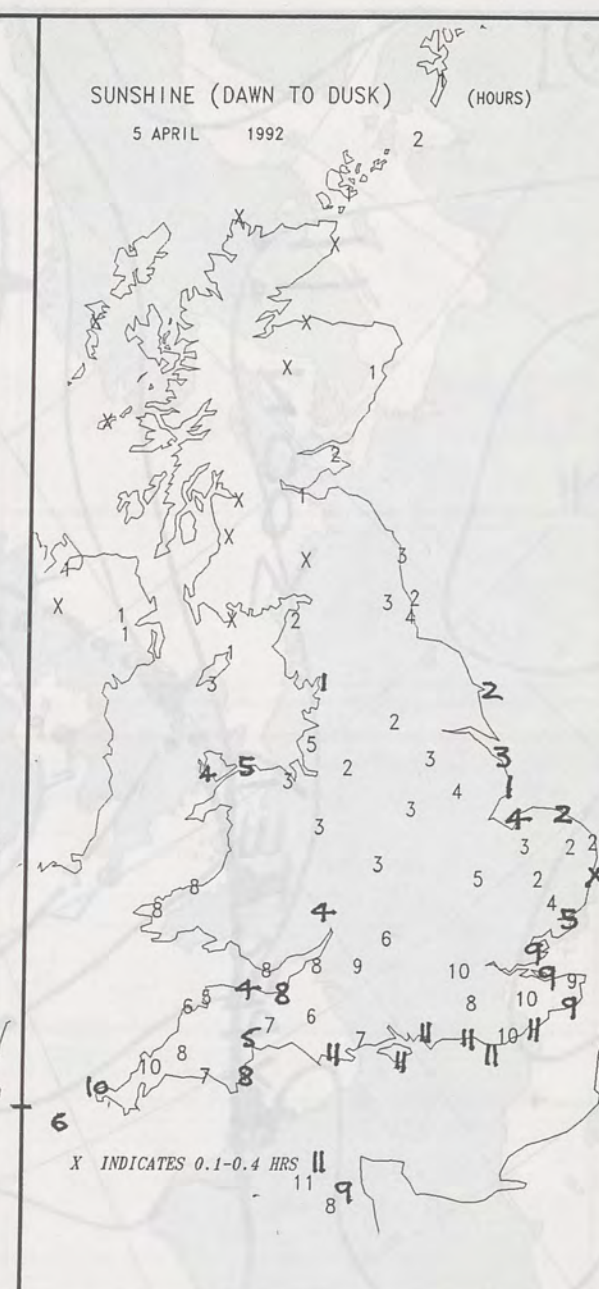
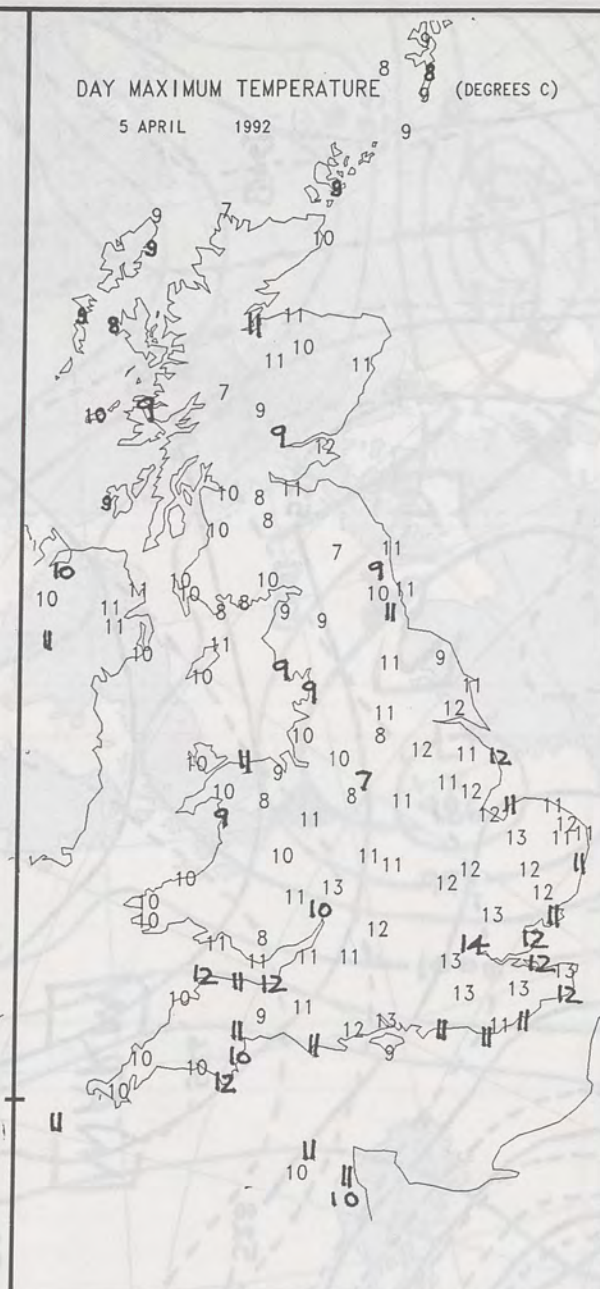
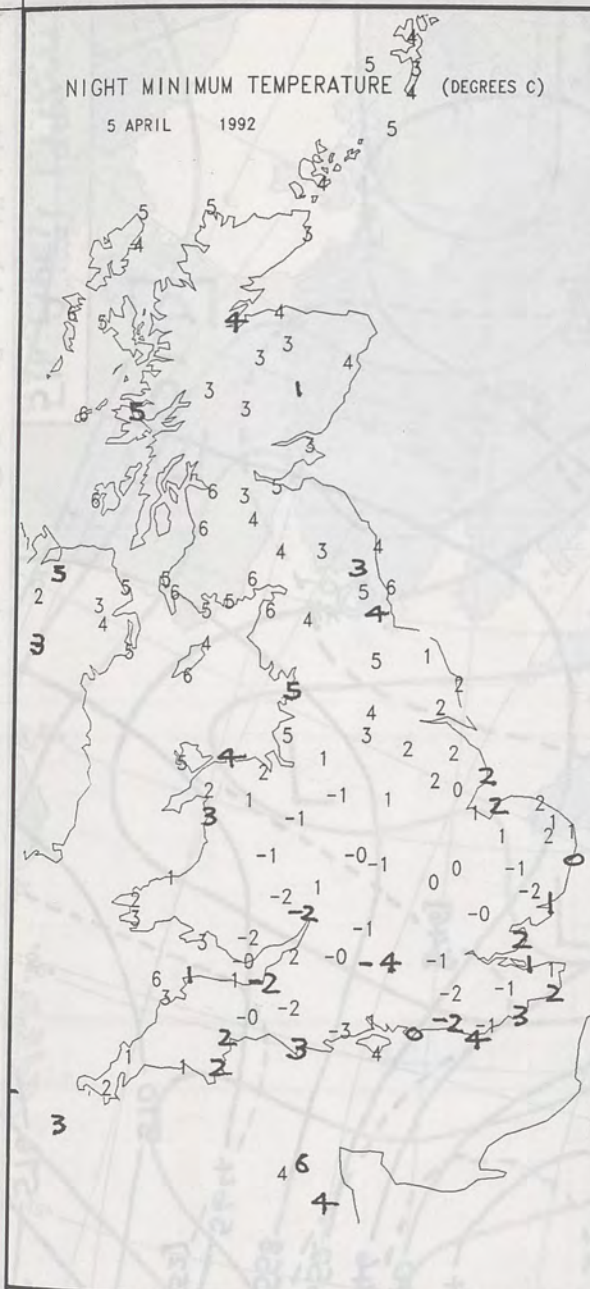
London Weather Centre
284-286 High Holborn
London WC1V 7HX
All times are GMT

© Crown Copyright All rights reserved



SIGNIFICANT WEATHER CHARTS





EXTREMES FOR SUNDAY 5TH APRIL 1992

| | |
|------------------------------------|---------------------------------------|
| Highest Maximum | : 13.8 C Northolt [London] |
| Lowest Maximum | : 7.2 C Tulloch Bridge |
| Lowest Minimum | : -4.1 C Benson [Oxon]- |
| Lowest Grass Minimum | : -8.2 C East Hoathly [east Sussex] |
| Most Rain (24 hours from 0900 GMT) | : 19.2 mm Nantmor [Gwynedd] |
| Most Sun | : 11.3 Hrs Bognor [west Sussex] |

DAILY WEATHER SUMMARY



© Crown Copyright
All rights reserved

London Weather Centre 284-286 High Holborn London WC1V 7HX

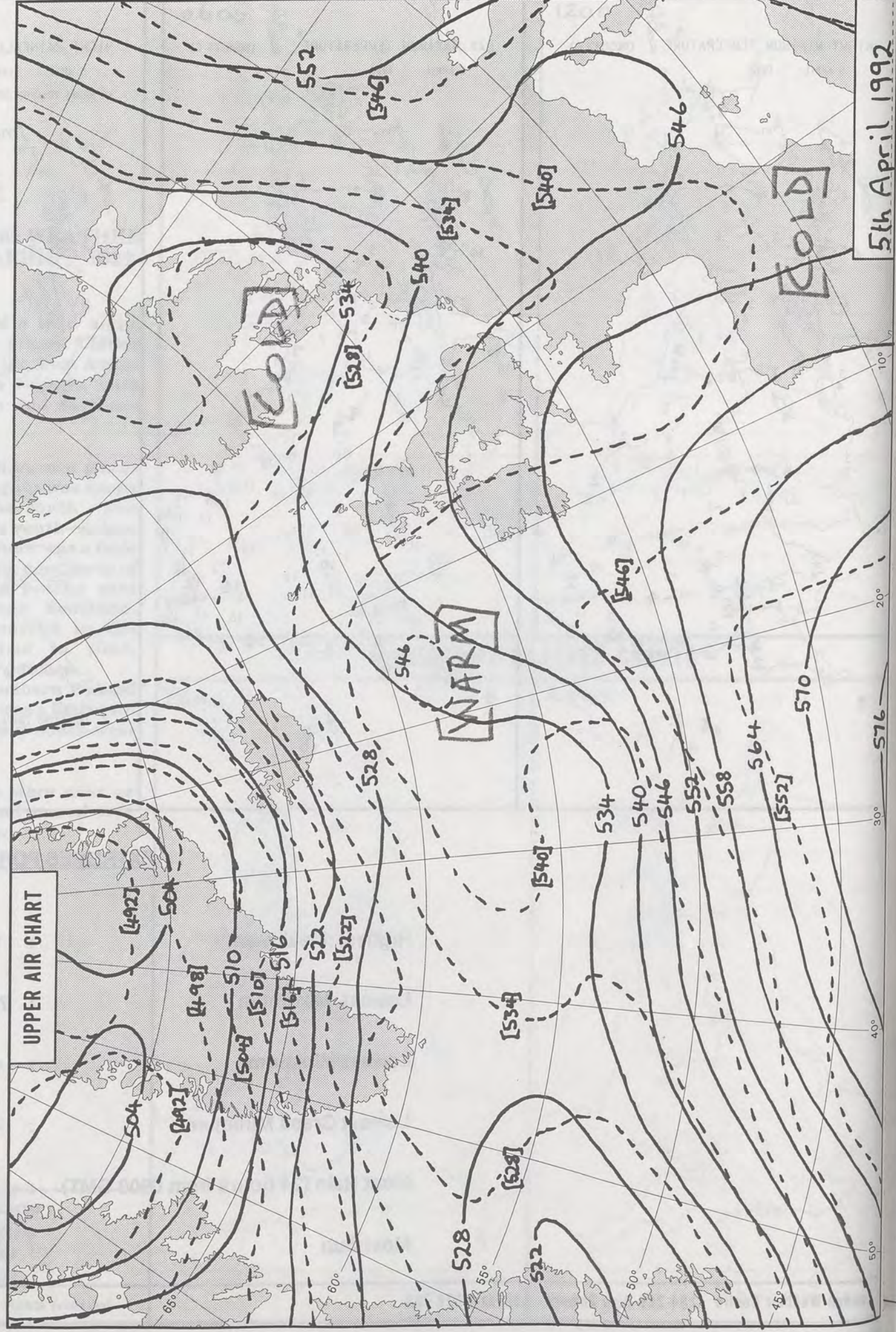
All times are GMT

RESTORATION EXPECTED SOON !!

— "VERY" —
SORRY

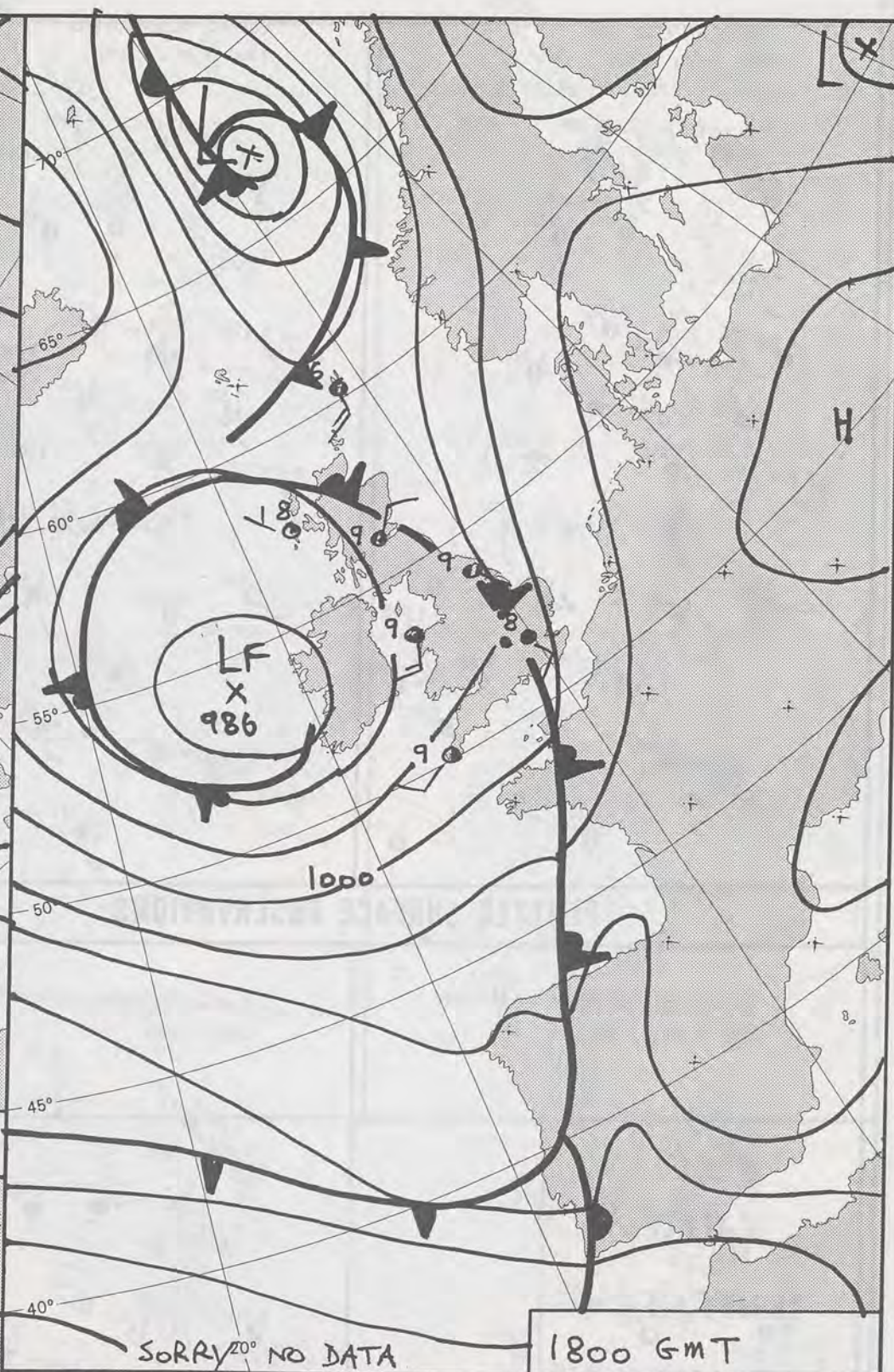
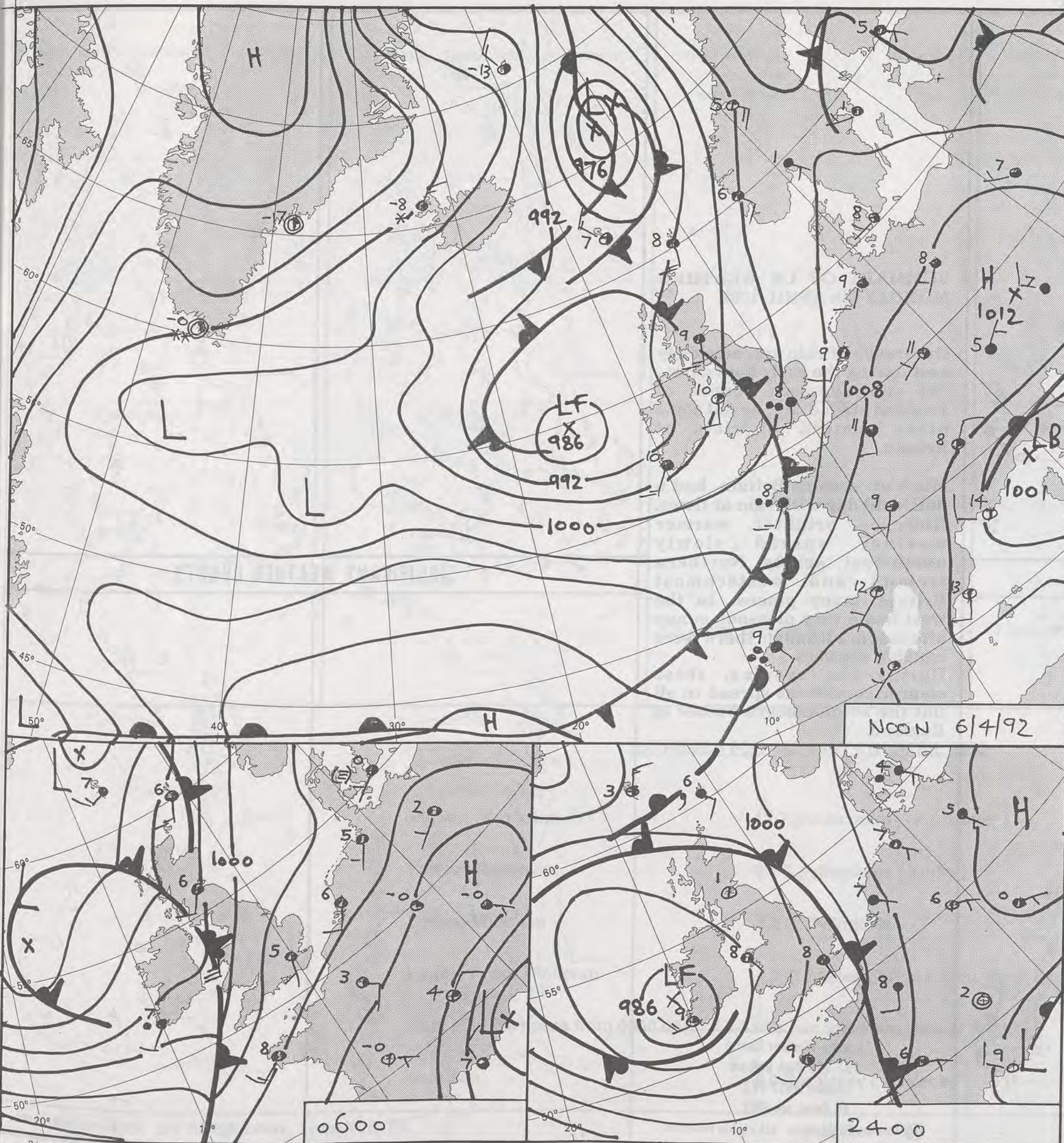
DUE TO MACHINE BREAKDOWN & TECHNICAL FAULTS

no satellite picture available



5th April 1992

576



NOON 6/4/92

1800 GMT

50° 20' NO DATA

DUPLICATE ALSO
DAILY WEATHER SUMMARY
NOT FOR LOAN FOR
MONDAY 6th APRIL 1992

22 APR 1992

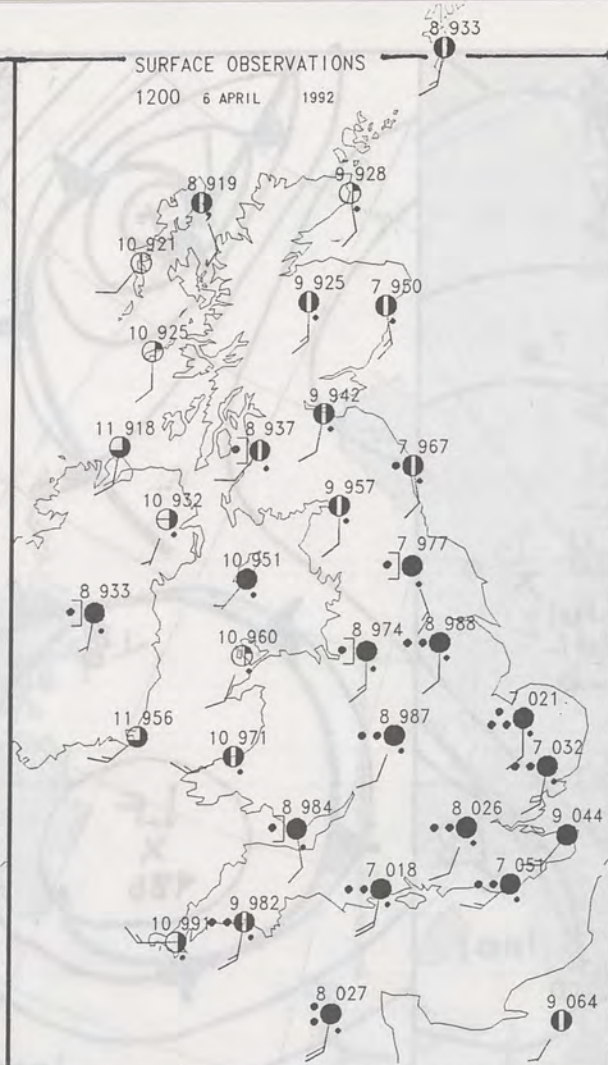
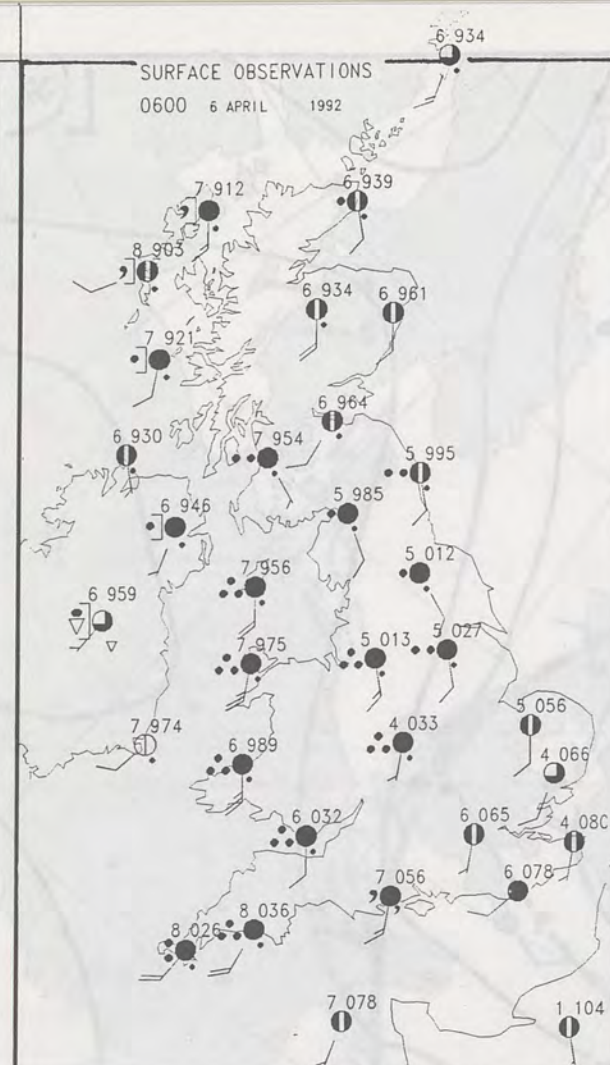
LIBRARY

METEOROLOGICAL OFFICE

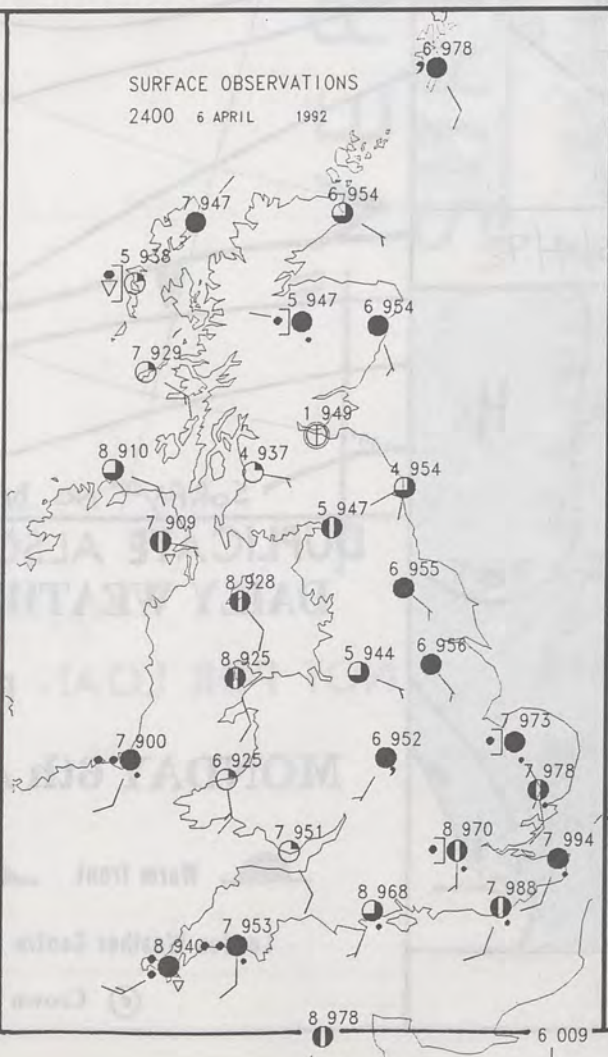
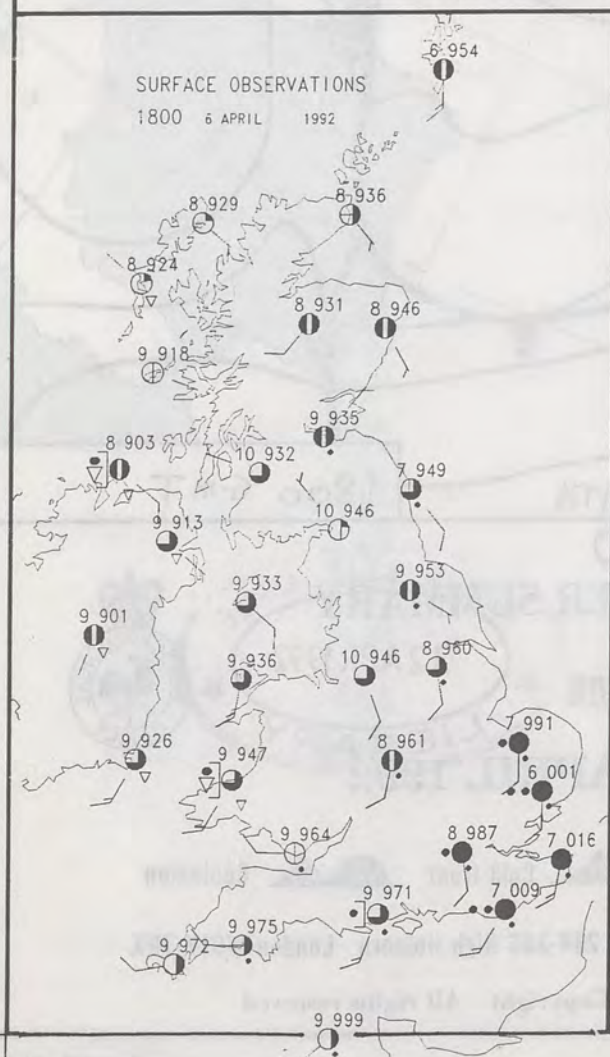
Warm front Cold front Occlusion

London Weather Centre 284-286 High Holborn London WC1V 7HX

© Crown Copyright All rights reserved



PLOTTED SURFACE OBSERVATIONS



SUMMARY OF UK WEATHER MONDAY 6th APRIL 1992

Outbreaks of rain spread slowly east during the early hours, but the south-eastern corner of England stayed dry, as did some other eastern districts of Britain.

Much of eastern Britain had a dull, cold day with rain at times. However, brighter, warmer weather spread slowly north-east across Northern Ireland and westernmost Britain; many places in the west had a very pleasant, sunny afternoon, although there were isolated showers.

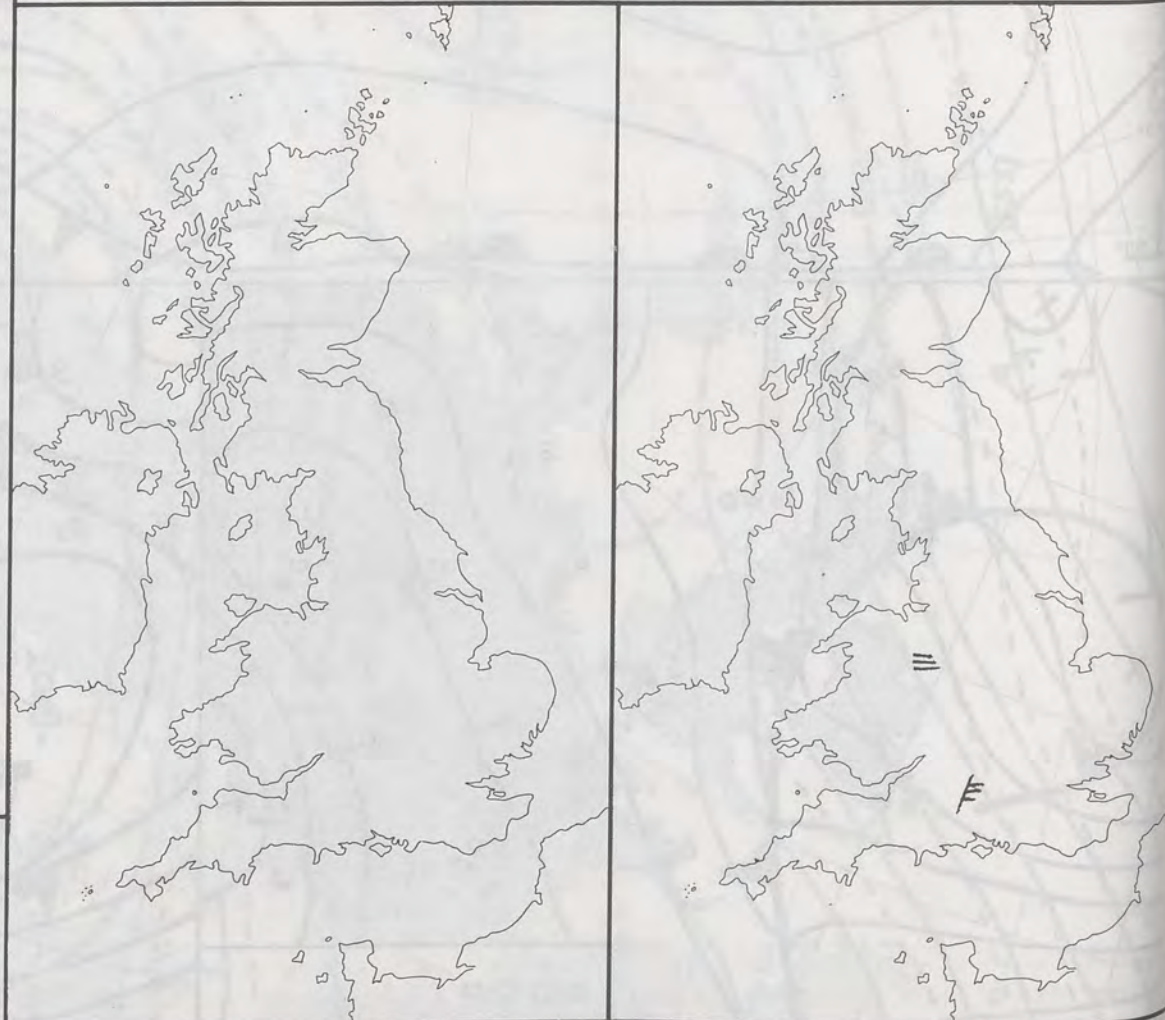
During the evening, these clearer conditions spread to all but the south-eastern corner of England.

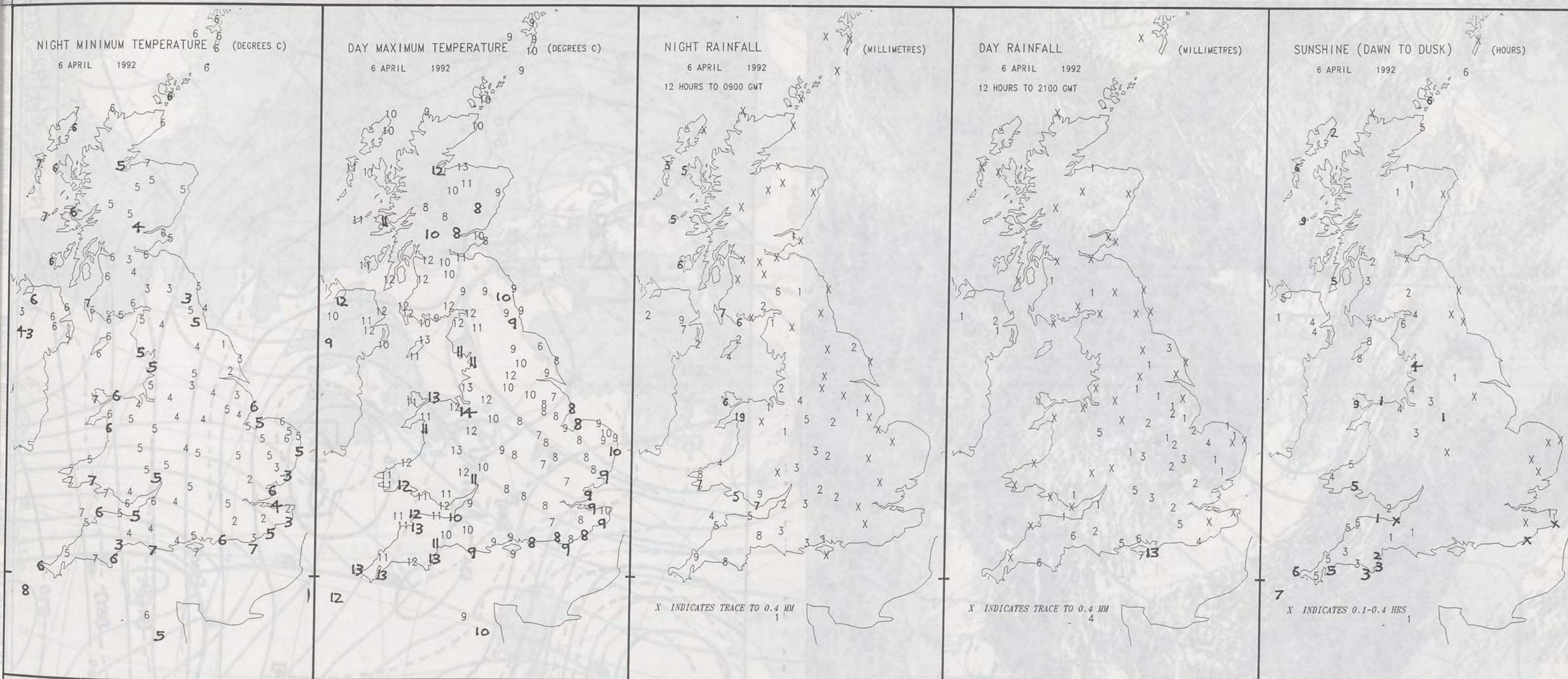
London Weather Centre
284-286 High Holborn
London WC1V 7HX
All times are GMT

© Crown Copyright All rights reserved



SIGNIFICANT WEATHER CHARTS





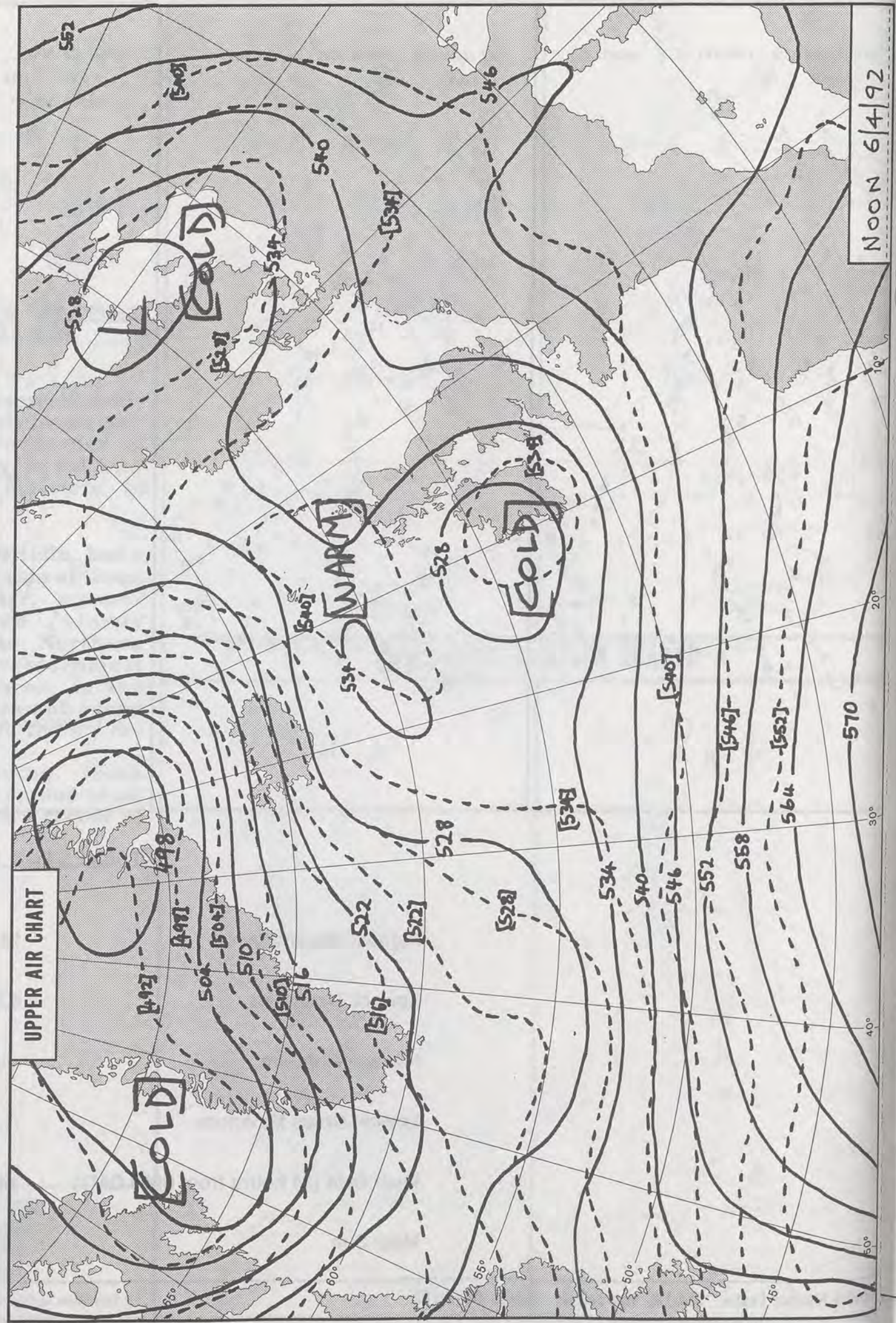
EXTREMES FOR MONDAY 6TH APRIL 1992

| | |
|------------------------------------|--|
| Highest Maximum | : 13.7 C Hawarden [nr Chester] |
| Lowest Maximum | : 6.1 C Fylingdales [Yorks] |
| Lowest Minimum | : 1.2 C Fylingdales- |
| Lowest Grass Minimum | : -1.7 C Jubilee Corner [Kent] and Brede [east Sussex] |
| Most Rain (24 hours from 0900 GMT) | : 14.8 mm Sandown [Isle of Wight] |
| Most Sun | : 9.0 Hrs Valley [Anglesey] |

DAILY WEATHER SUMMARY

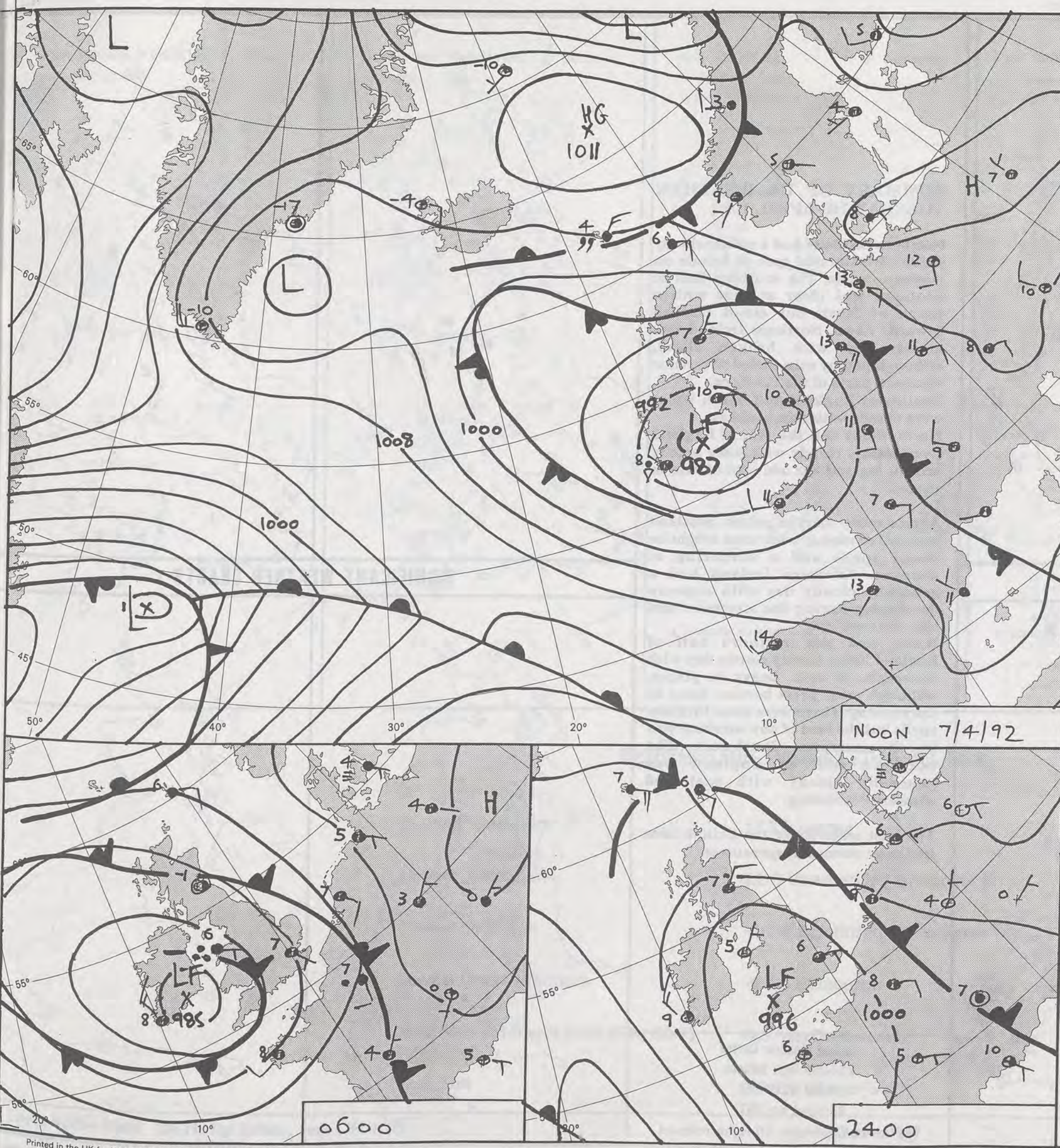


© Crown Copyright
All rights reserved

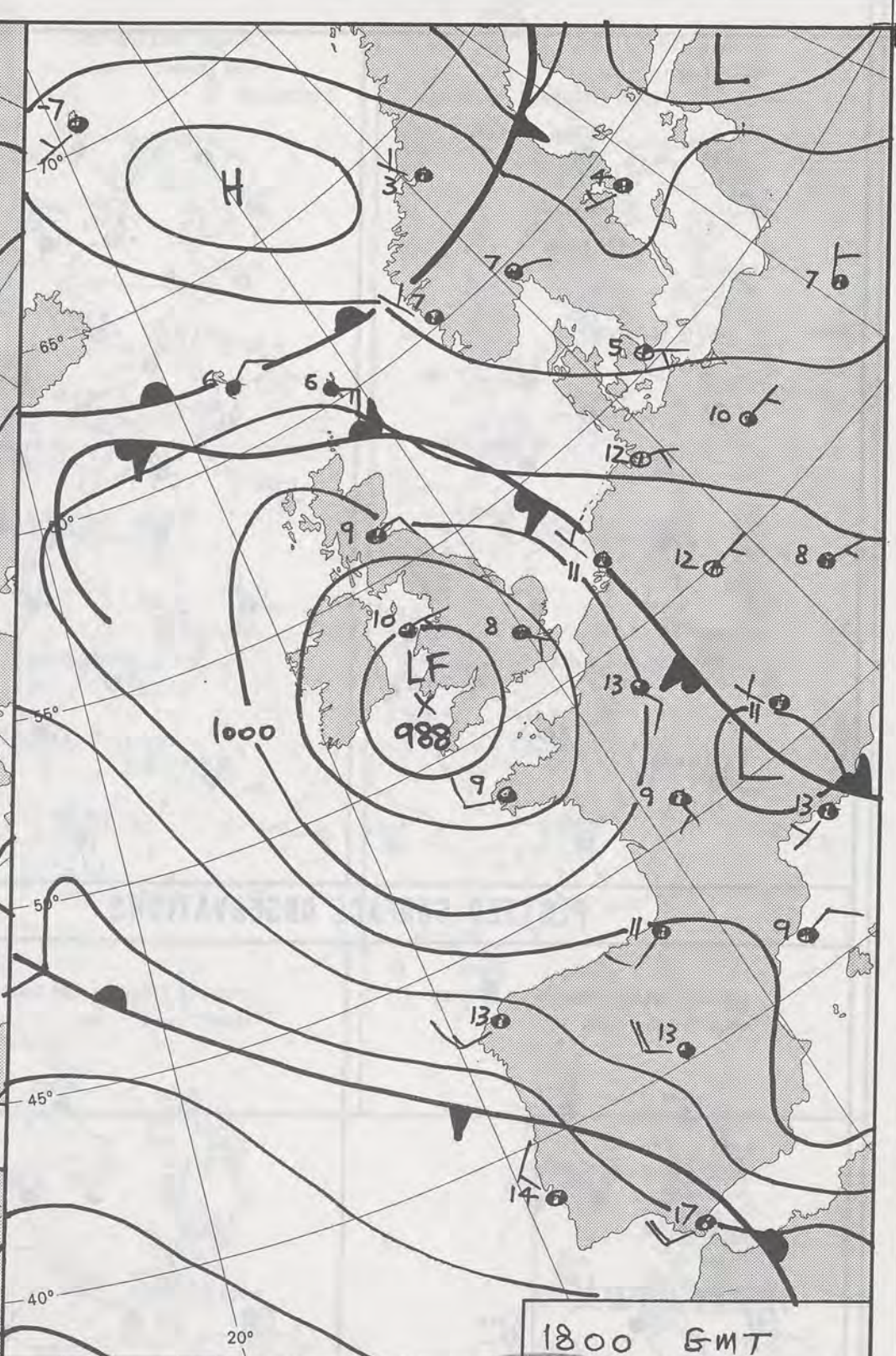


NOON 6/4/92

570



NOON 7/4/92



1800 GMT

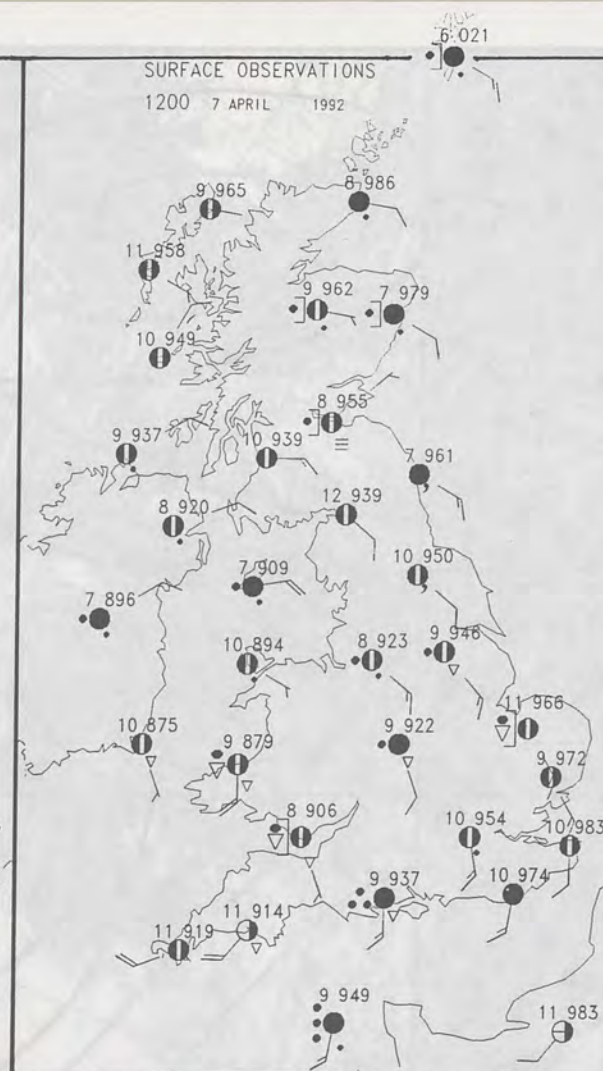
DUPLICATE ALSO
DAILY WEATHER SUMMARY
NOT FOR LOAN FOR
TUESDAY 7th APRIL 1992



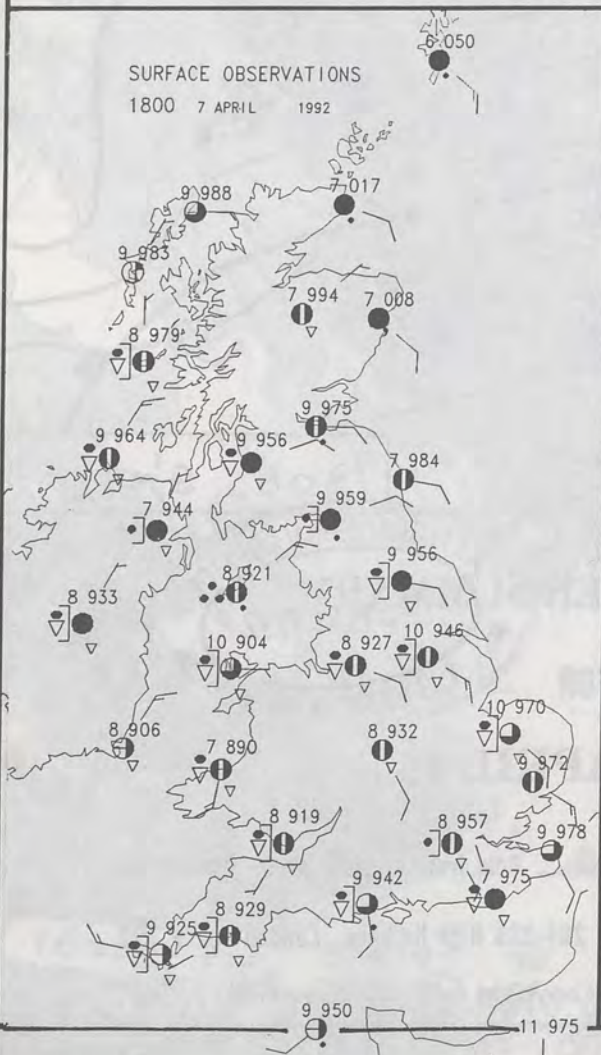
Warm front Cold front Occlusion

London Weather Centre 284-286 High Holborn London WC1V 7HX

© Crown Copyright All rights reserved



PLOTTED SURFACE OBSERVATIONS



SUMMARY OF UK WEATHER TUESDAY 7th APRIL 1992

Northern Scotland had a rather cloudy night with the odd spot of drizzle on western coasts. The southern half of Scotland was clear at first with a touch of frost, but cloud arrived towards dawn. Northern Ireland was mostly dry with broken cloud, although patchy rain flirted with some southern parts of the Province. Southwest England and South Wales were cloudy with rain at times. North Wales and the rest of England were mainly cloudy with some patchy mist or fog and the odd spot of rain in places.

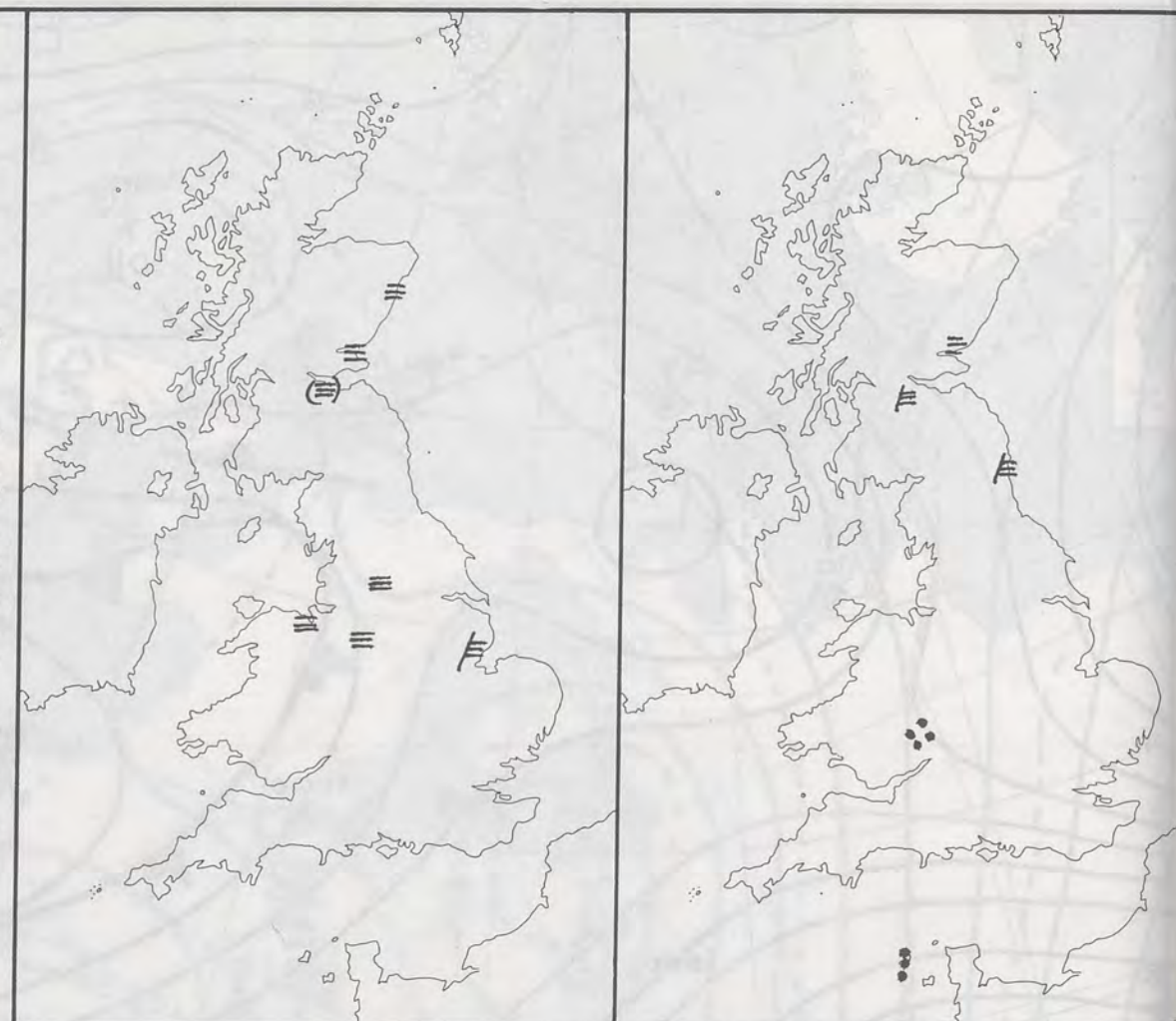
After a misty start in places, Scotland was rather cloudy with some bright or sunny spells and a scattering of showers. Northern Ireland had a generally cloudy day with showers developing during the afternoon and into the evening.

Wales and the southern half of England had a mostly cloudy day with outbreaks of rain, heavy in places, although most parts became drier in the evening. There were some brighter spells but the best of any sunshine was in the extreme Southwest. The northern half of England was generally cloudy with scattered showers developing.

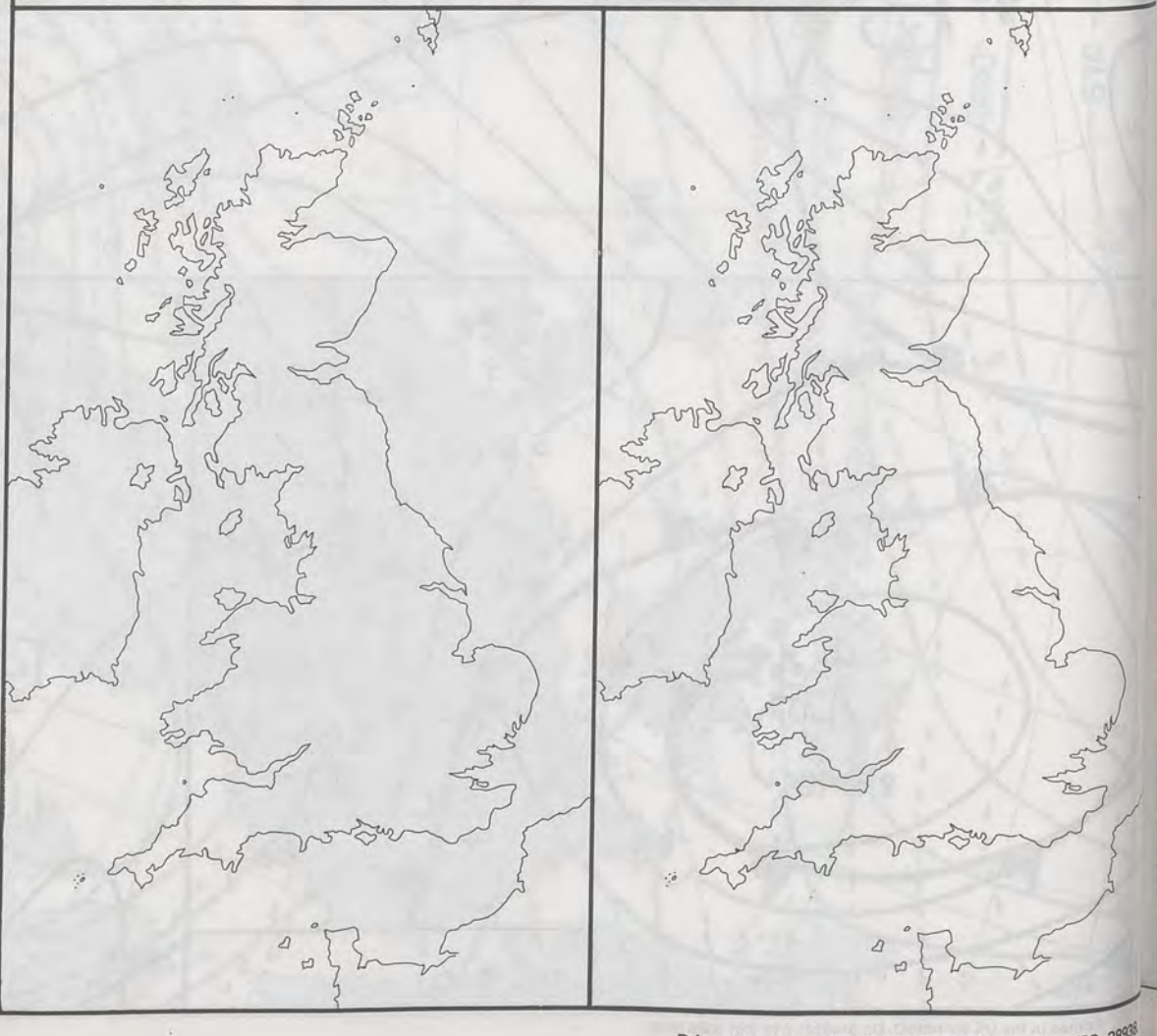
The vast majority of the British Isles had near normal temperatures.

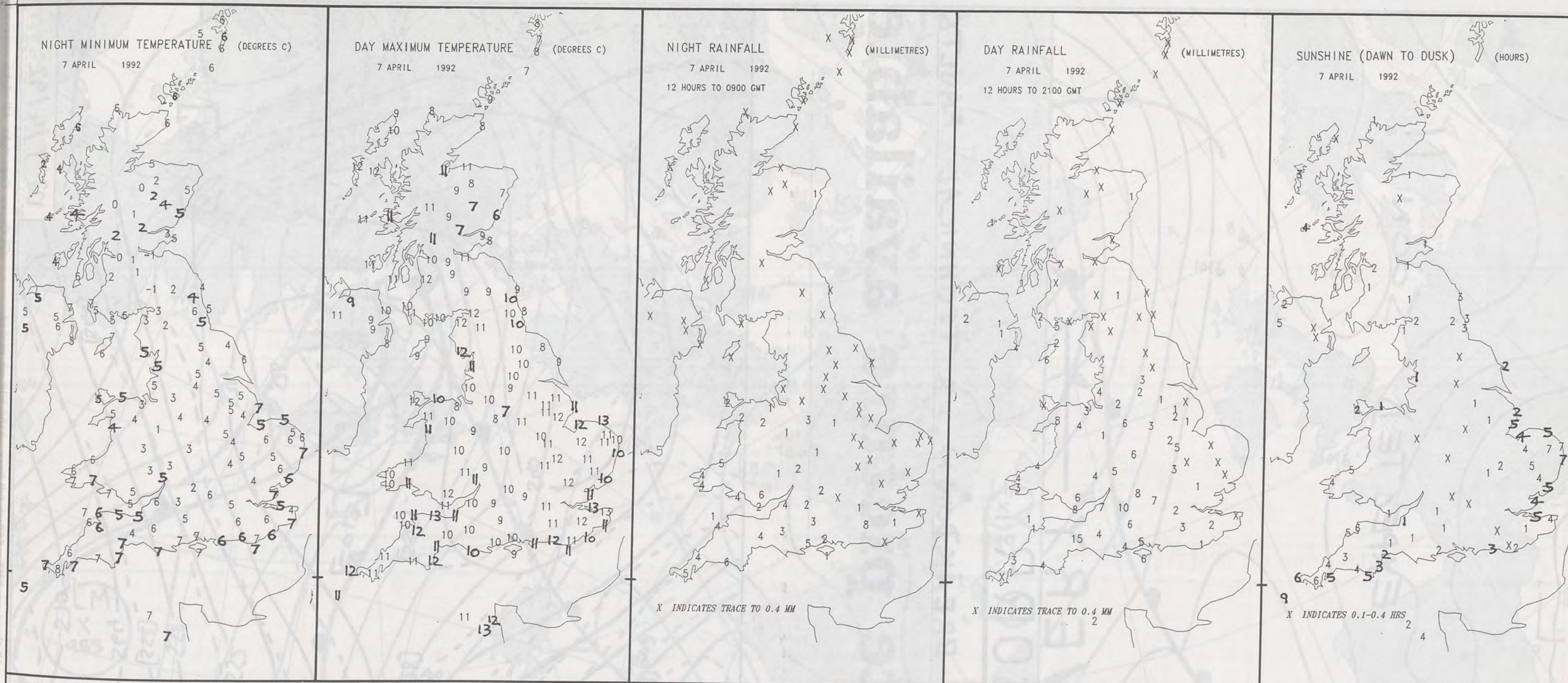
London Weather Centre
284-286 High Holborn
London WC1V 7HX
All times are GMT

© Crown Copyright All rights reserved



SIGNIFICANT WEATHER CHARTS





EXTREMES FOR TUESDAY 7TH APRIL 1992

| | |
|------------------------------------|------------------------------------|
| Highest Maximum | : 13.3 C Jersey |
| Lowest Maximum | : 6.2 C Inverbervie [Grampian] |
| Lowest Minimum | : -1.0 C Edinburgh [Turnhouse] - |
| Lowest Grass Minimum | : -6.3 C Edinburgh |
| Most Rain (24 hours from 0900 GMT) | : 14.9 mm Dunkeswell |
| Most Sun | : 9.5 Hrs Isles of Scilly |

London Weather Centre 284-286 High Holborn London WC1V 7HX

All times are GMT

DAILY WEATHER SUMMARY



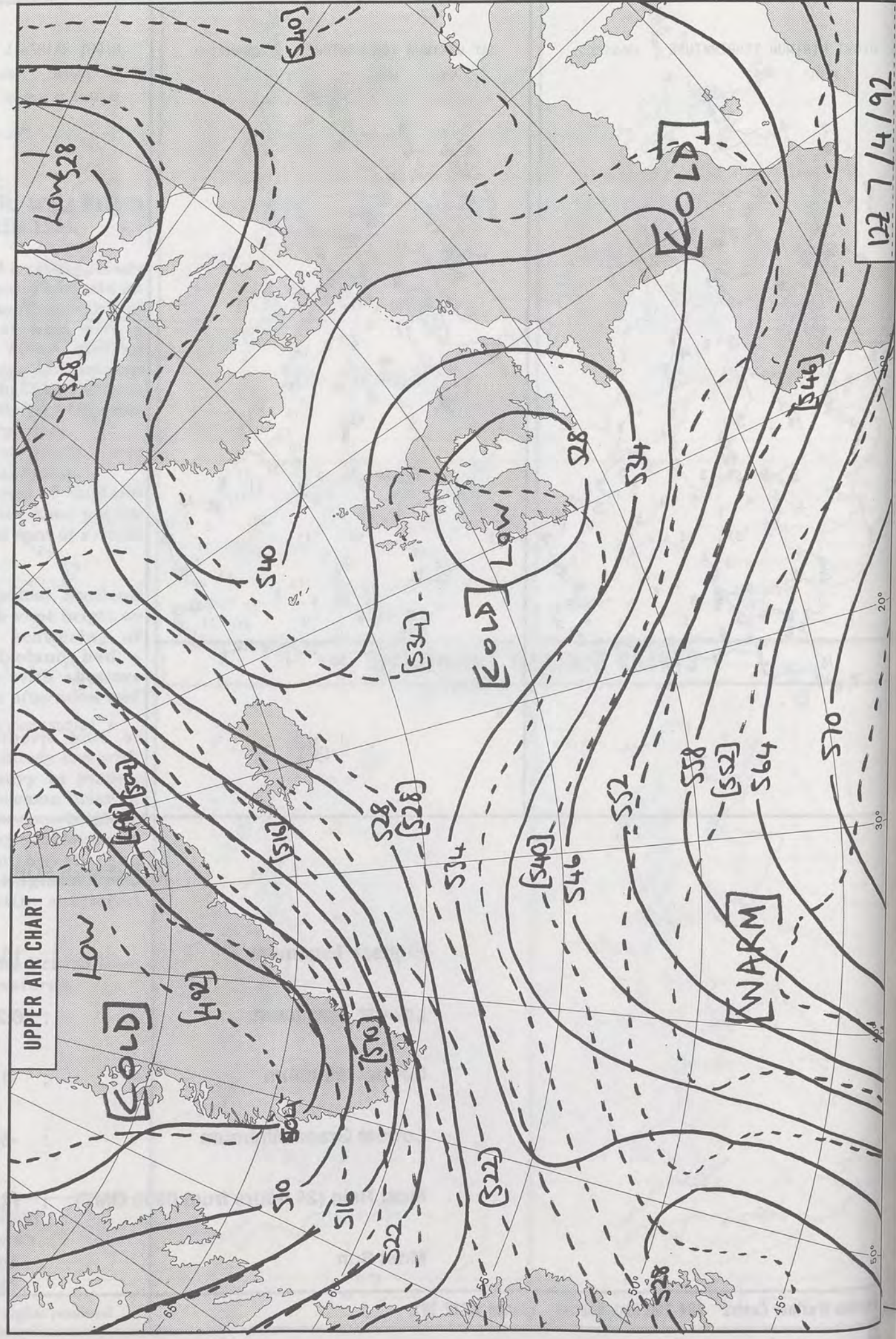
© Crown Copyright
All rights reserved

RESTORATION
EXPECTED
SOON !!

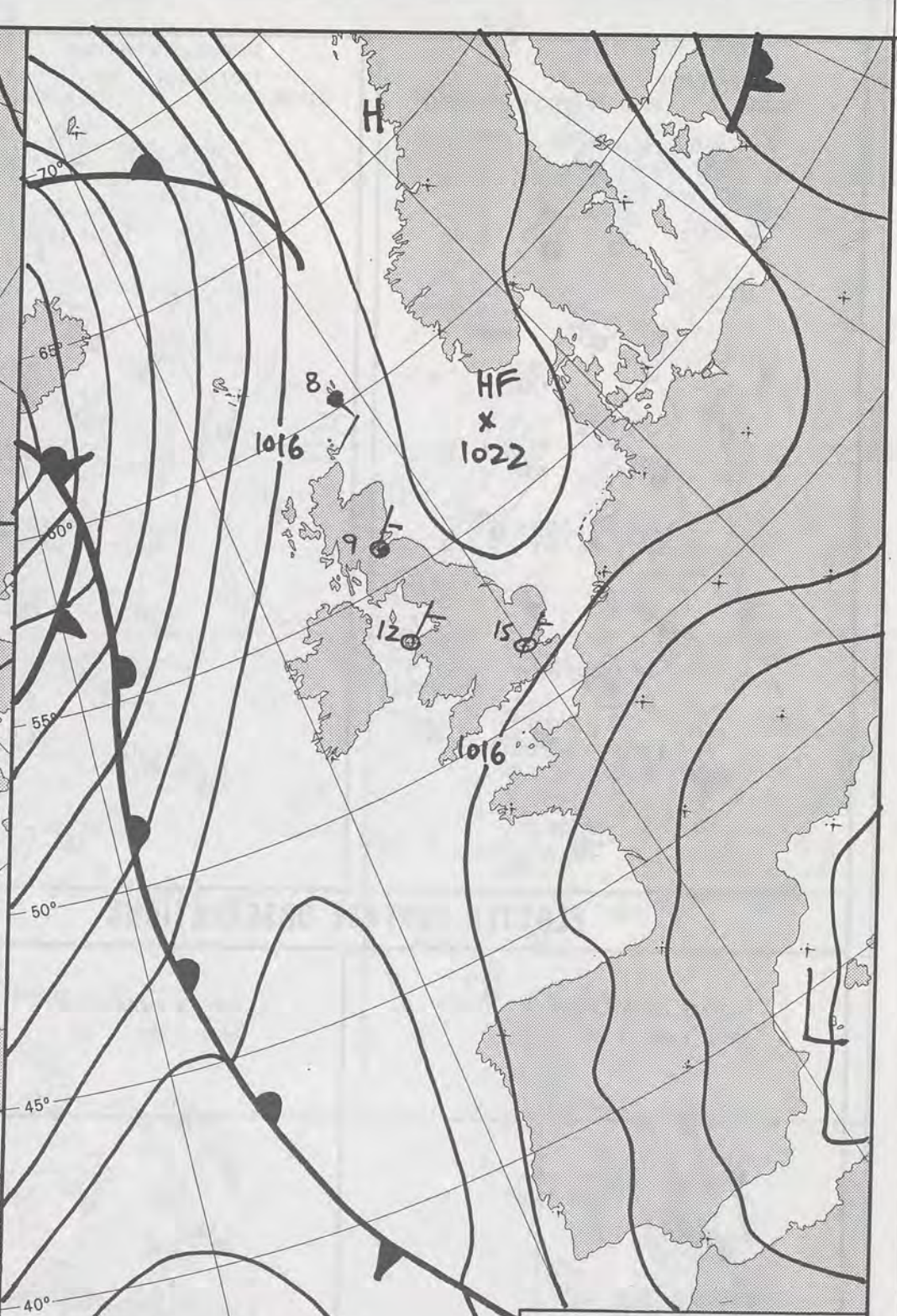
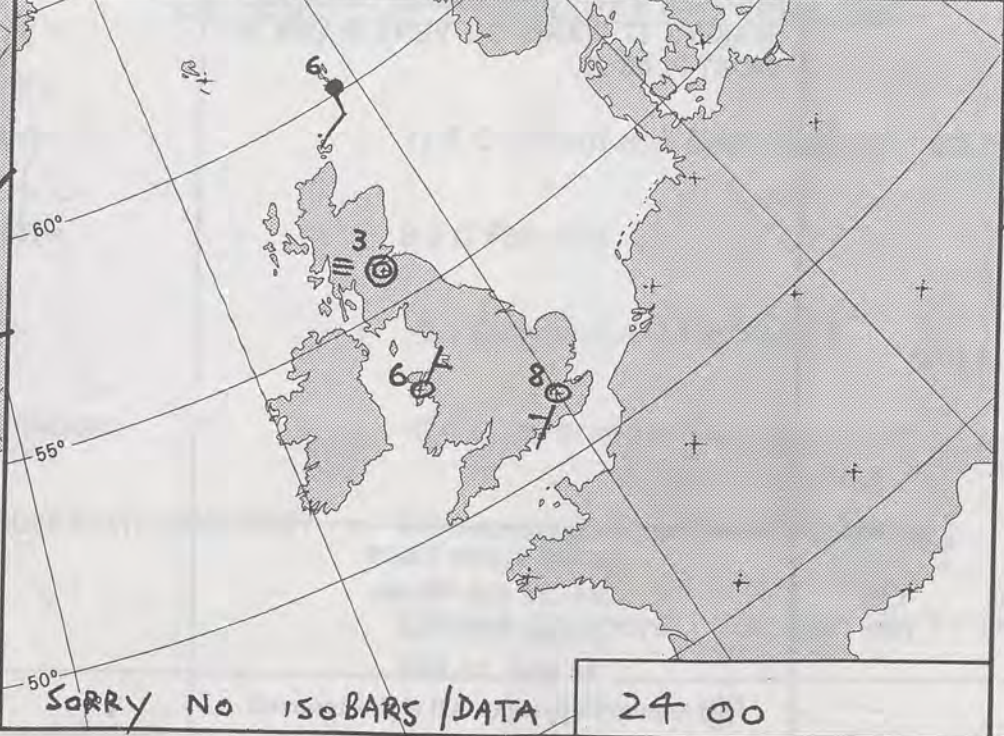
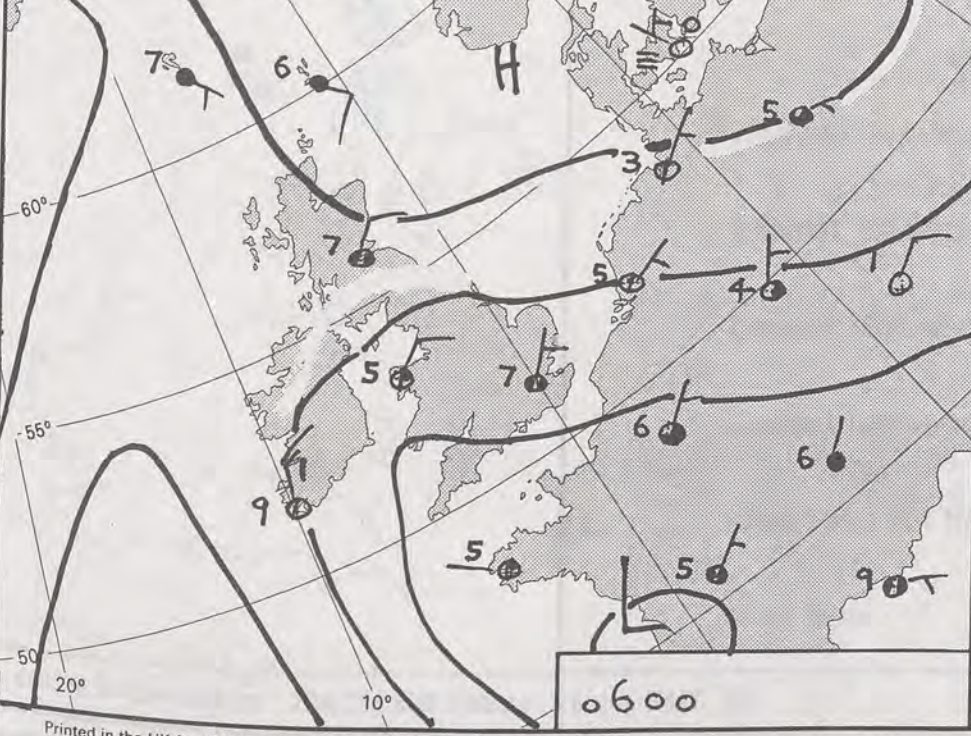
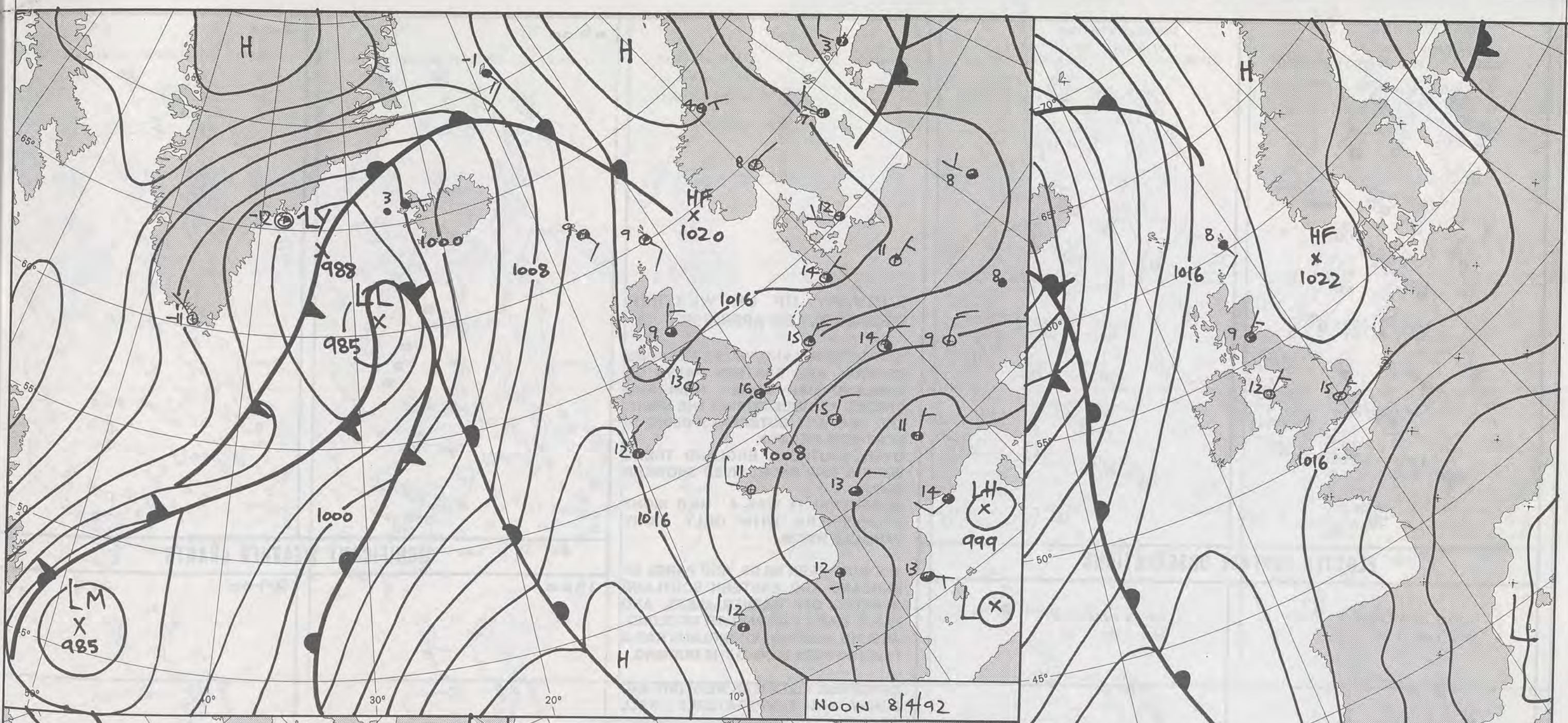
— "VERY" —
S O R R Y

DUE TO MACHINE BREAKDOWN & TECHNICAL FAULTS

no satellite picture available



127 7/4/92



Sorry no data

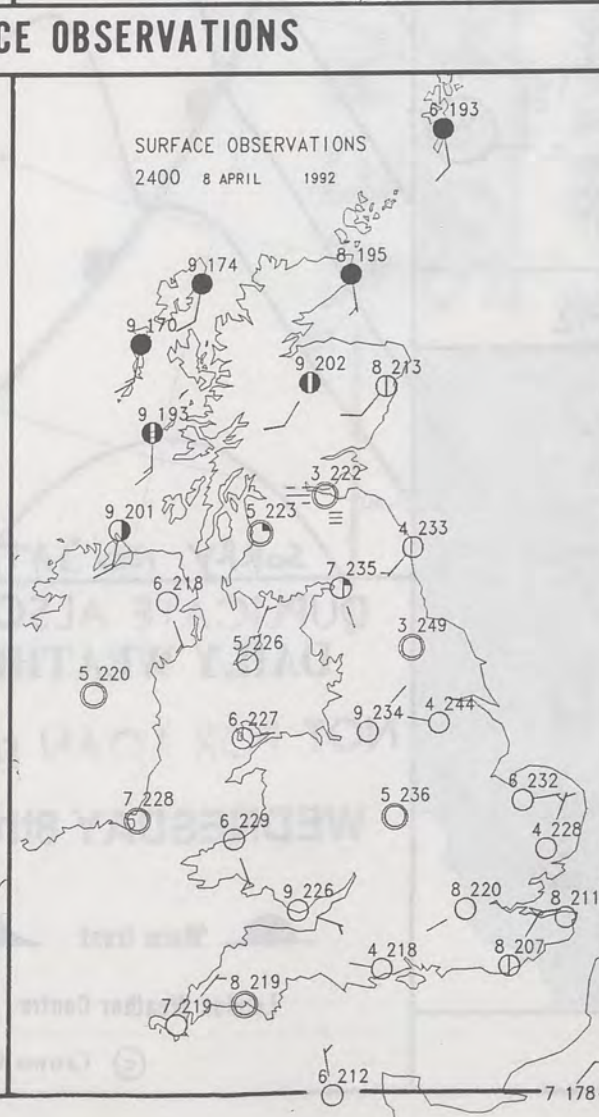
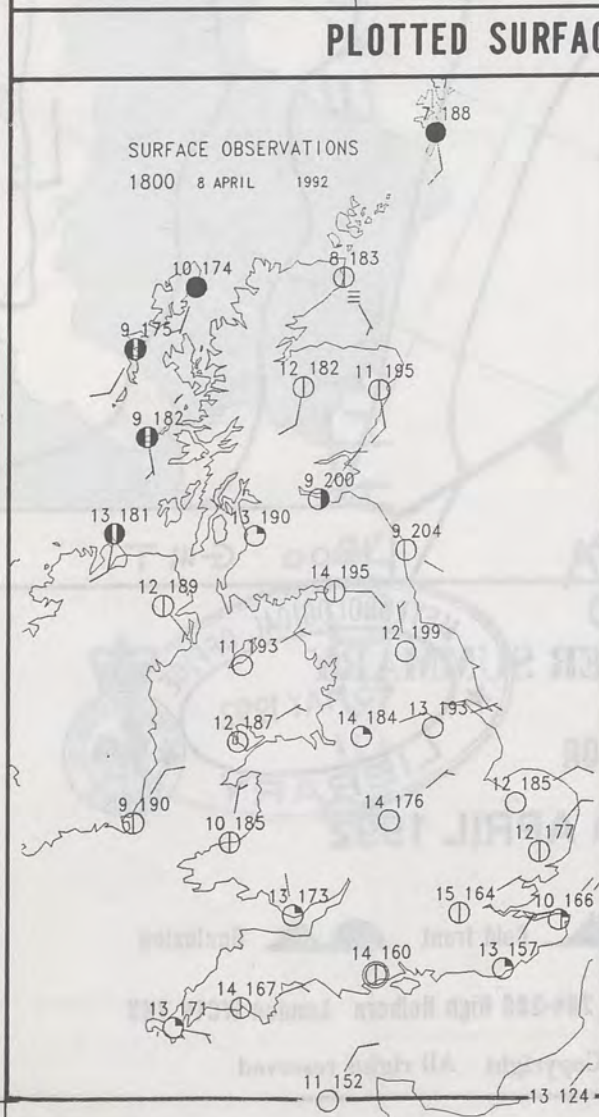
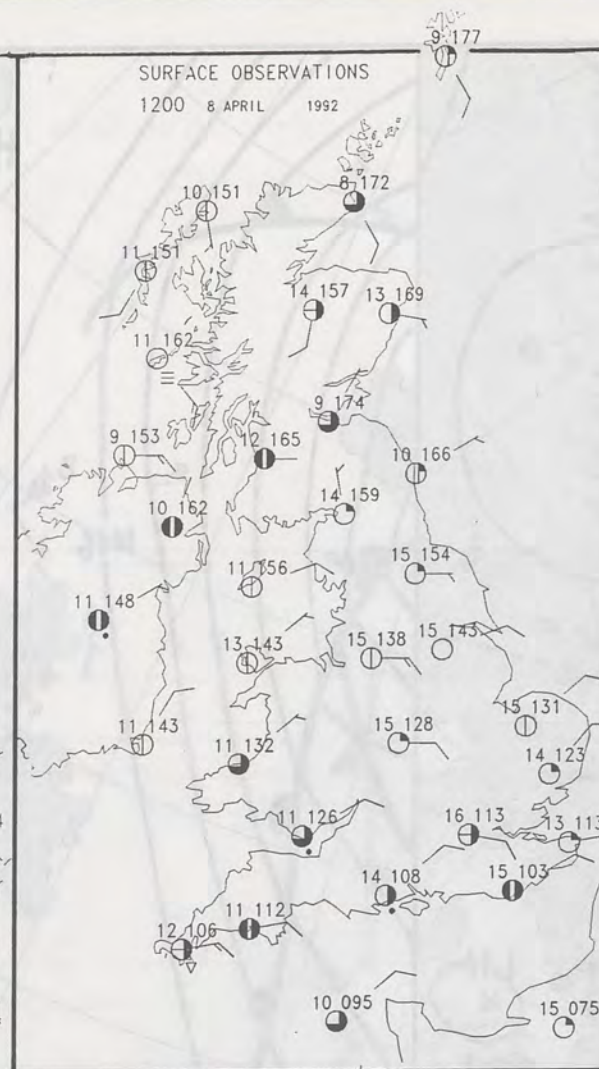
DUPLICATE ALSO
DAILY WEATHER SUMMARY
NOT FOR LOAN FOR
WEDNESDAY 8th APRIL 1992

METEOROLOGICAL OFFICE
5 MAY 1992
LIBRARY

Warm front Cold front Occlusion

London Weather Centre 284-286 High Holborn London WC1V 7HX

© Crown Copyright All rights reserved



PLOTTED SURFACE OBSERVATIONS

**SUMMARY OF UK WEATHER
WEDNESDAY 8th APRIL 1992**

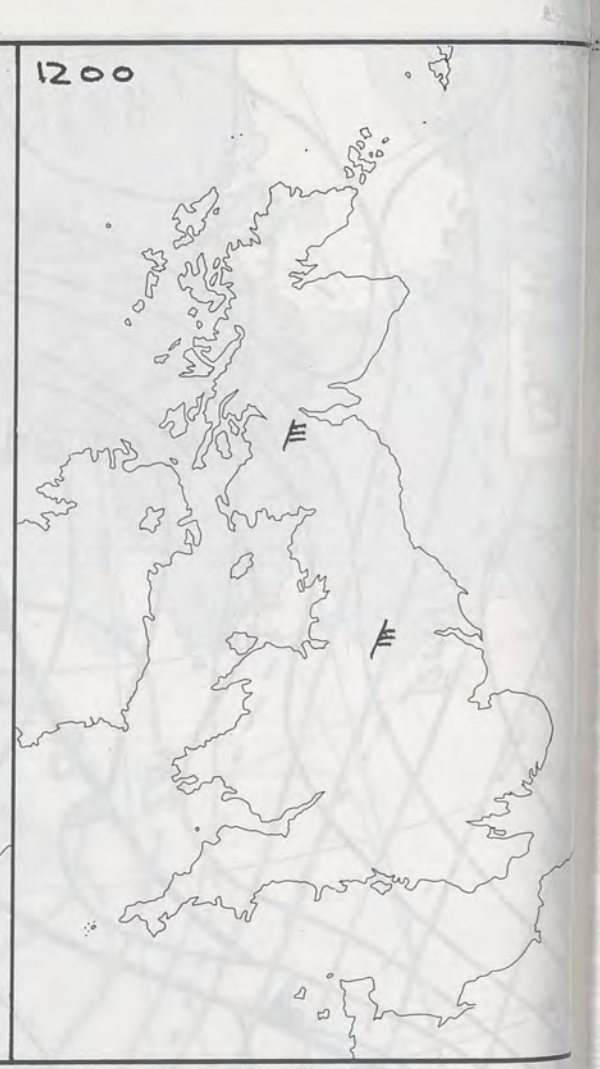
NORTHERN IRELAND, WALES AND SOME CENTRAL AND EASTERN PARTS OF ENGLAND HAD SOME RAIN AND DRIZZLE AT TIMES DURING THE NIGHT, THE HEAVIEST OUTBREAKS BEING IN NORTHERN IRELAND. OVER SOUTHERN ENGLAND THERE WERE A FEW SHORT-LIVED SHOWERS TOO. IN GENERAL IT WAS A MILD NIGHT EVERYWHERE WITH ONLY LIGHT VARIABLE WINDS.

THE NORTHERN ISLES, AND PARTS OF ENGLAND AND EASTERN SCOTLAND STARTED OFF RATHER MISTY, AND THERE WAS A FAIR AMOUNT OF CLOUD AROUND. SOUTHWEST ENGLAND HAD A FEW SHOWERS DURING THE MORNING.

OTHERWISE ALL AREAS WERE DRY AND SUNNY WITH TEMPERATURES WELL ABOVE THE SEASONAL NORMAL, MAKING IT WARM OR VERY WARM IN MOST PLACES.

London Weather Centre
284-286 High Holborn
London WC1V 7HX
All times are GMT

© Crown Copyright All rights reserved

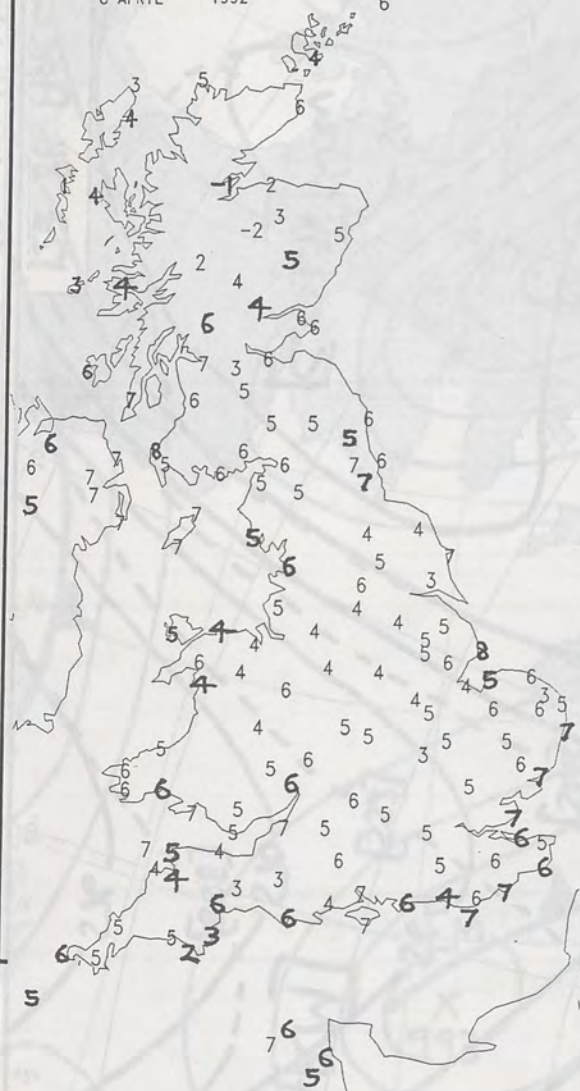


SIGNIFICANT WEATHER CHARTS



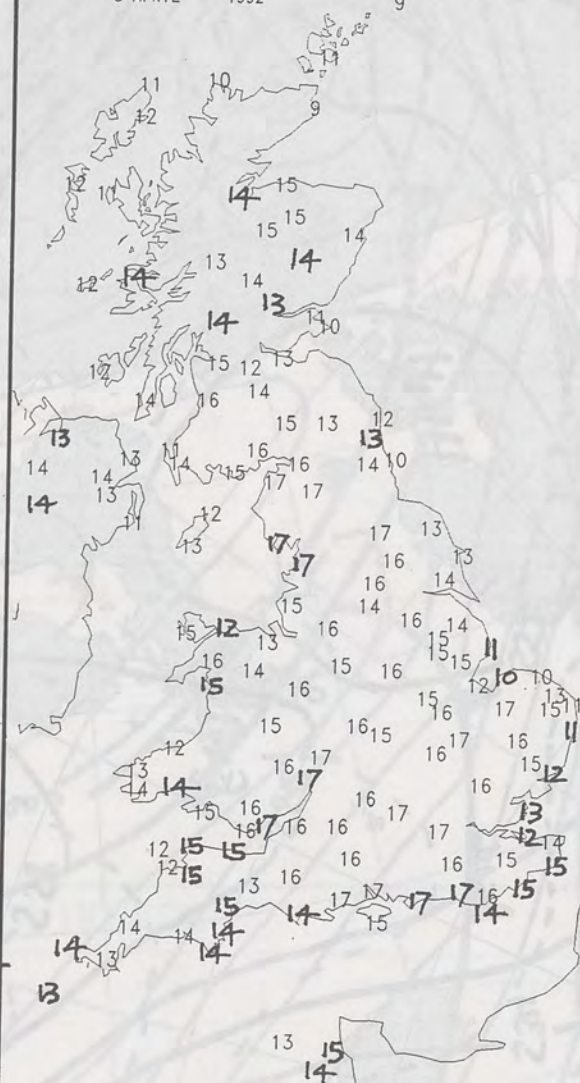
NIGHT MINIMUM TEMPERATURE (DEGREES C)

8 APRIL 1992



DAY MAXIMUM TEMPERATURE (DEGREES C)

8 APRIL 1992



NIGHT RAINFALL (MILLIMETRES)

8 APRIL 1992



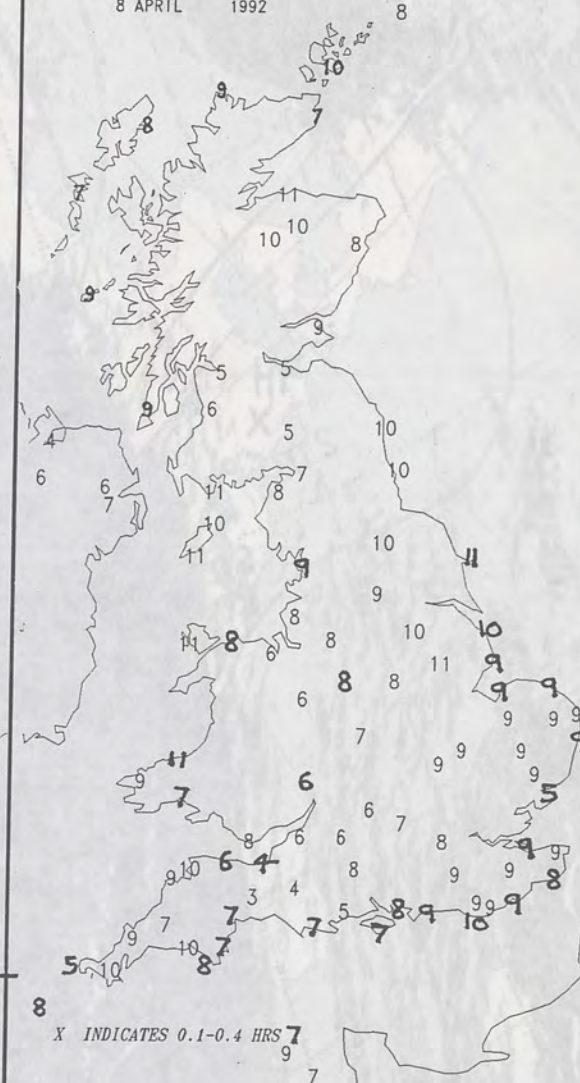
DAY RAINFALL (MILLIMETRES)

8 APRIL 1992



SUNSHINE (DAWN TO DUSK) (HOURS)

8 APRIL 1992



EXTREMES FOR WEDNESDAY 8TH APRIL 1992

| | |
|------------------------------------|---|
| Highest Maximum | : 17.5 C Cardiff and East Hoathly [east Sussex] |
| Lowest Maximum | : 8.5 C Fair Isle |
| Lowest Minimum | : -2.1 C Aviemore [Highland] - |
| Lowest Grass Minimum | : -5.4 C Inverness / Dalcross |
| Most Rain (24 hours from 0900 GMT) | : 0.8 mm Benbecula [outer Hebrides] |
| Most Sun | : 11.0 Hrs Aberporth [Cardigan Bay] |

DAILY WEATHER SUMMARY

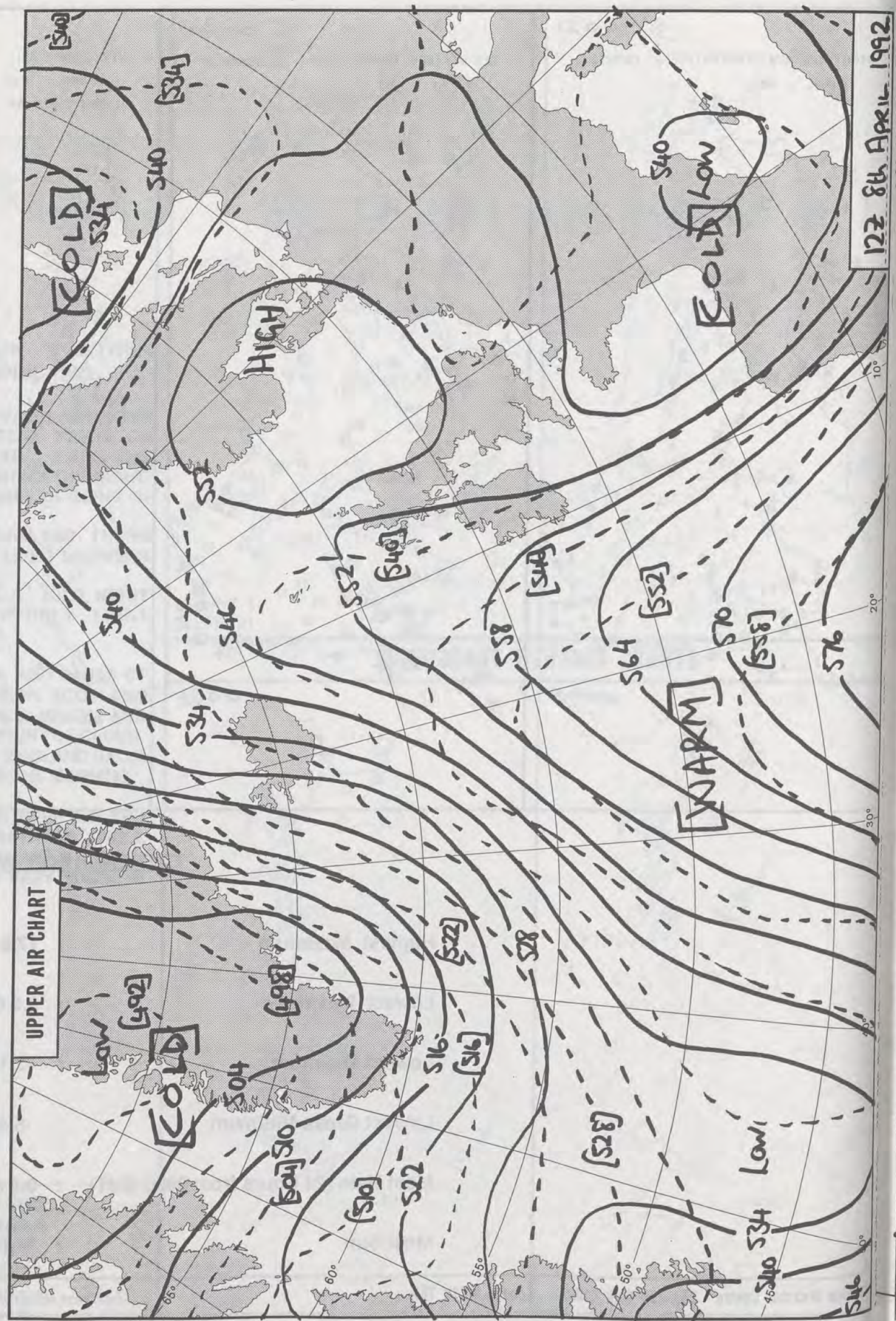


© Crown Copyright
All rights reserved

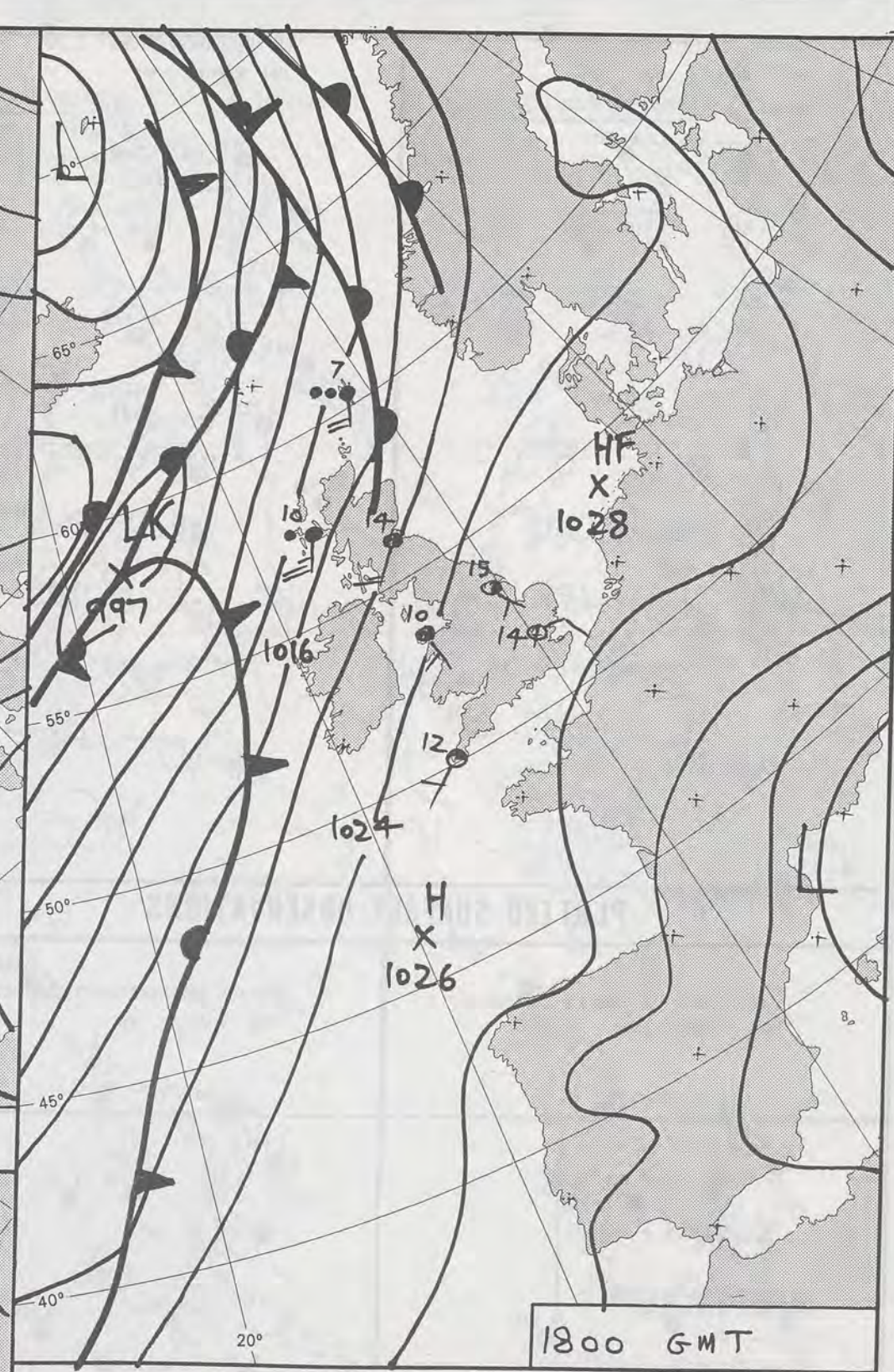
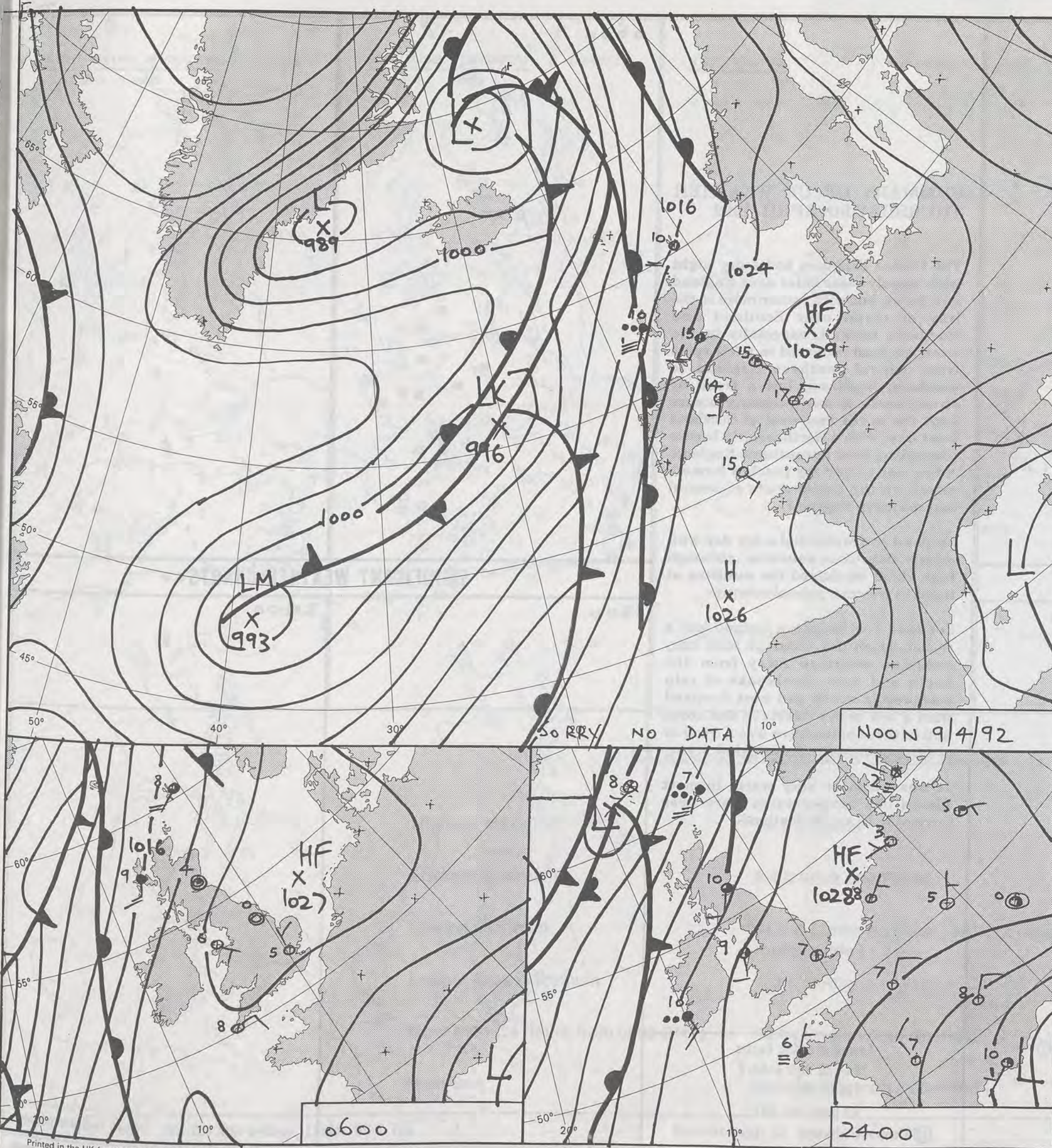
London Weather Centre 284-286 High Holborn London WC1V 7HX

All times are GMT

14002 VIS 8/4/92



123 8th April 1992



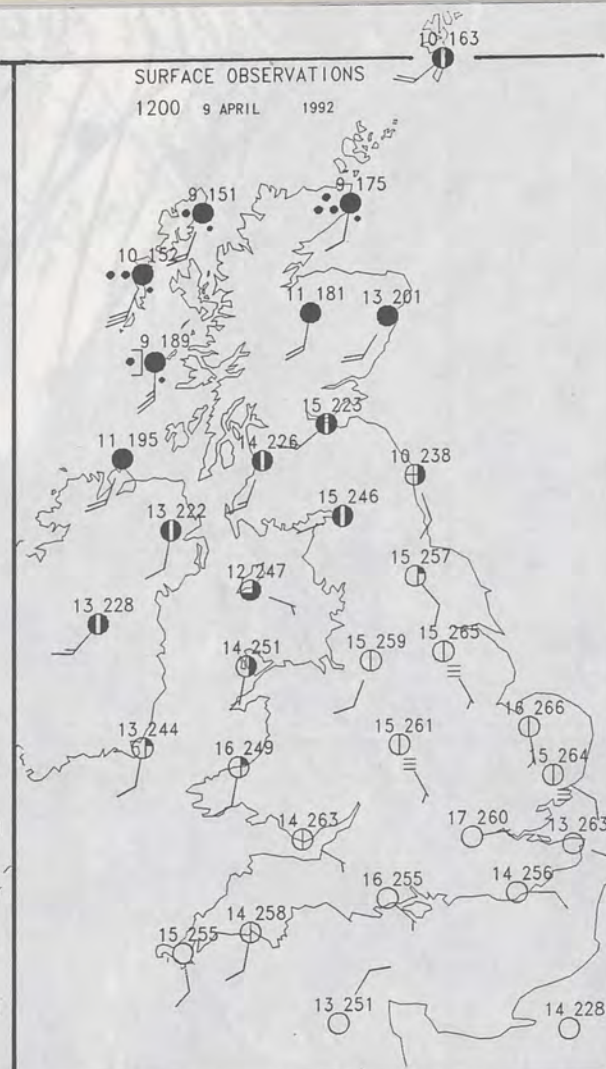
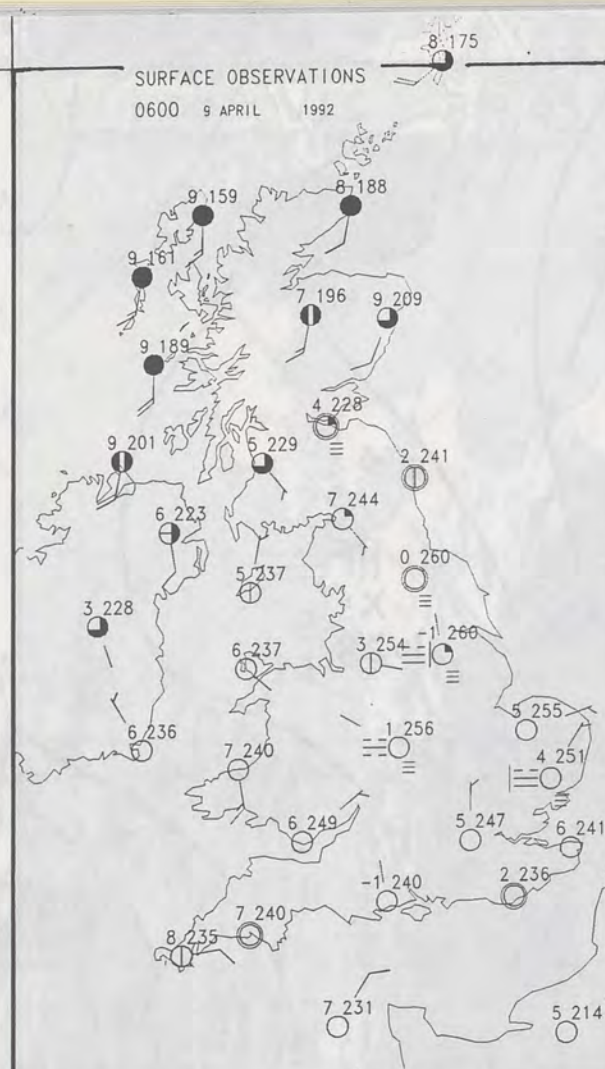
DUPLICATE ALSO
DAILY WEATHER SUMMARY
NOT FOR LOAN FOR
THURSDAY 9th APRIL 1992

METEOLOGICAL OFFICE
-5 MAY 1992
LIBRARY

© Crown Copyright All rights reserved

London Weather Centre 284-286 High Holborn London WC1V 7HX

Legend:
Warm front (line with semi-circles)
Cold front (line with triangles)
Occlusion (line with semi-circles and triangles)



SUMMARY OF UK WEATHER THURSDAY 9th APRIL 1992

The United Kingdom had a dry night with largely clear skies over England and Wales, but with rather more in the way of cloud over Scotland and Northern Ireland, especially in the west. Air frost occurred in a few spots from central southern England to southern Scotland, but a fresh or strong south to southwesterly breeze kept the north and west of Scotland frost free, with a northeasterly breeze preventing frost in southeast England. A few short-lived fog patches formed, mainly in the colder spots of central and northern England.

England and Wales had a dry day with mostly unbroken sunshine, although high cloud weakened the sunshine at times in western coastal counties.

Scotland and Northern Ireland had a rather cloudy day, although some hazy sunshine occurred away from the north and west. Outbreaks of rain occurred in north and west Scotland with a few heavy bursts in the north and in these parts there was a fresh or strong south to southwest wind.

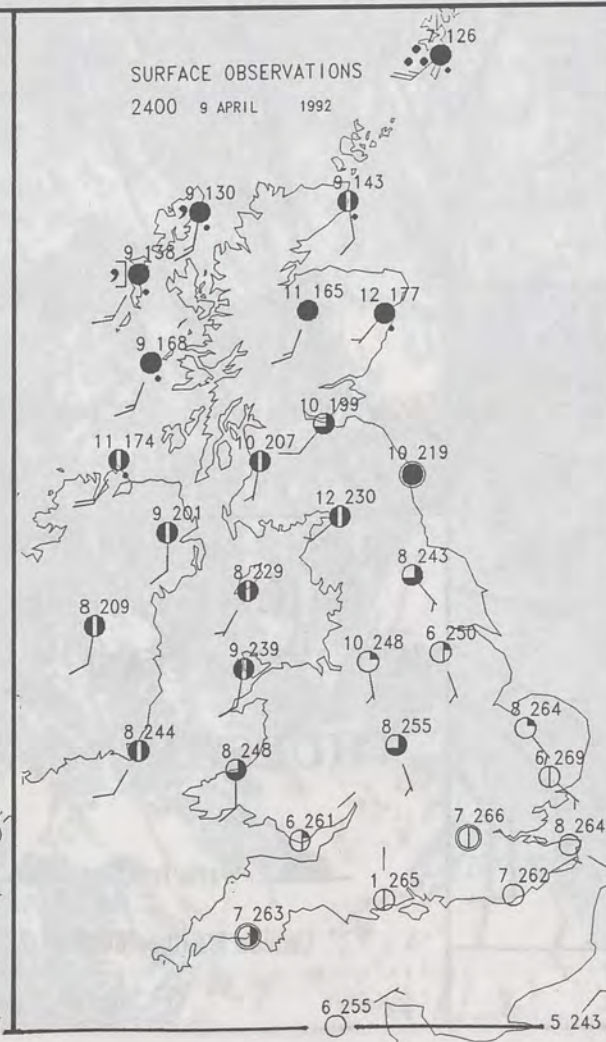
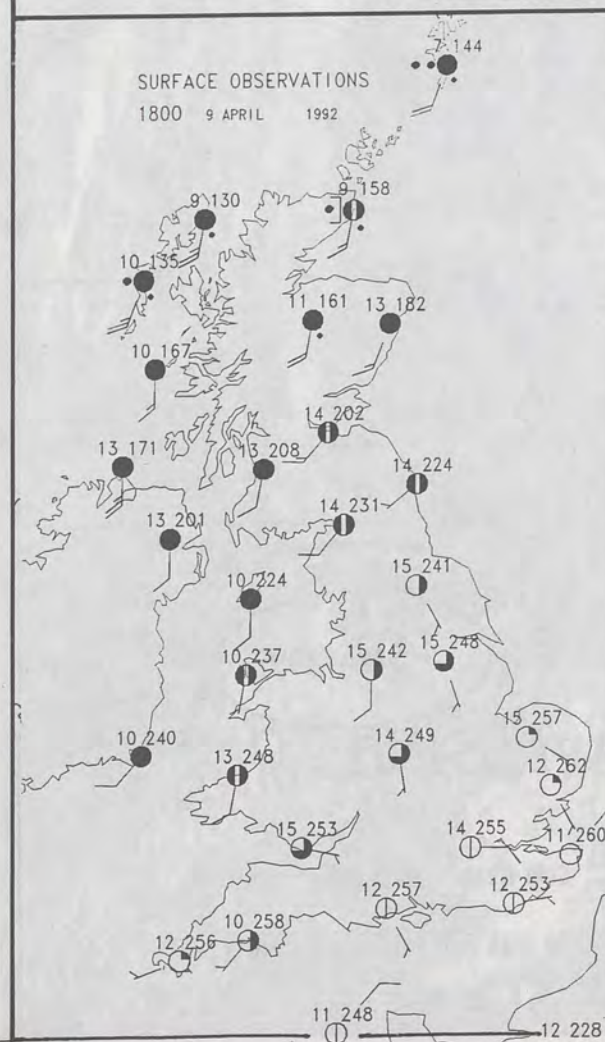
It was warm or very warm in most places but temperatures were near normal in N and W Scotland.

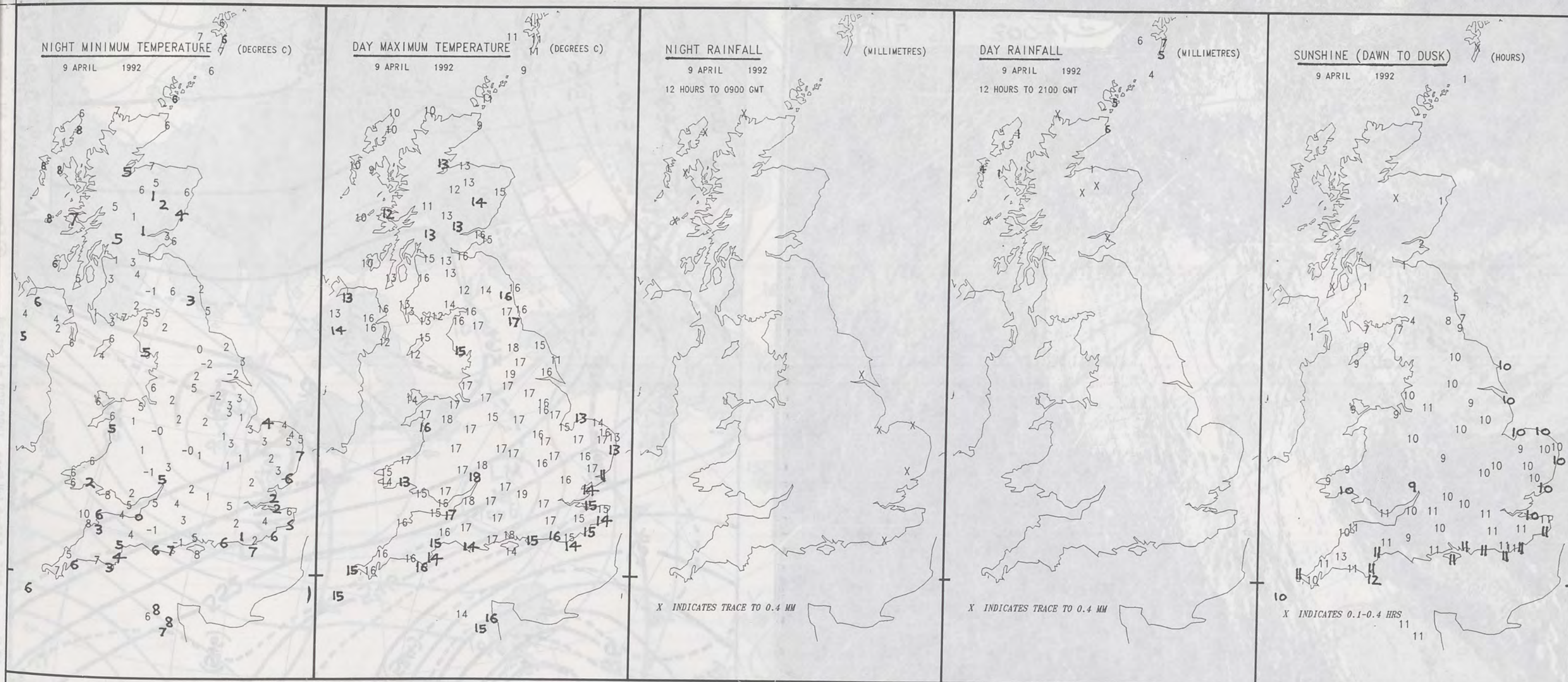
London Weather Centre
284-286 High Holborn
London WC1V 7HX
All times are GMT

© Crown Copyright All rights reserved



SIGNIFICANT WEATHER CHARTS





EXTREMES FOR THURSDAY 9TH APRIL 1992


| | |
|------------------------------------|---|
| Highest Maximum | : 19.1 C Leeds |
| Lowest Maximum | : 9.4 C Wick and Fairisle |
| Lowest Minimum | : -1.6 C Linton on Ouse [nr York] and Leconfield [Humberside] - |
| Lowest Grass Minimum | : -6.0 C Nottigham Weather Centre |
| Most Rain (24 hours from 0900 GMT) | : 12.0 mm Lerwick [Shetland] |
| Most Sun | : 13.1 Hrs Bastreet [Cornwall] |

DAILY WEATHER SUMMARY

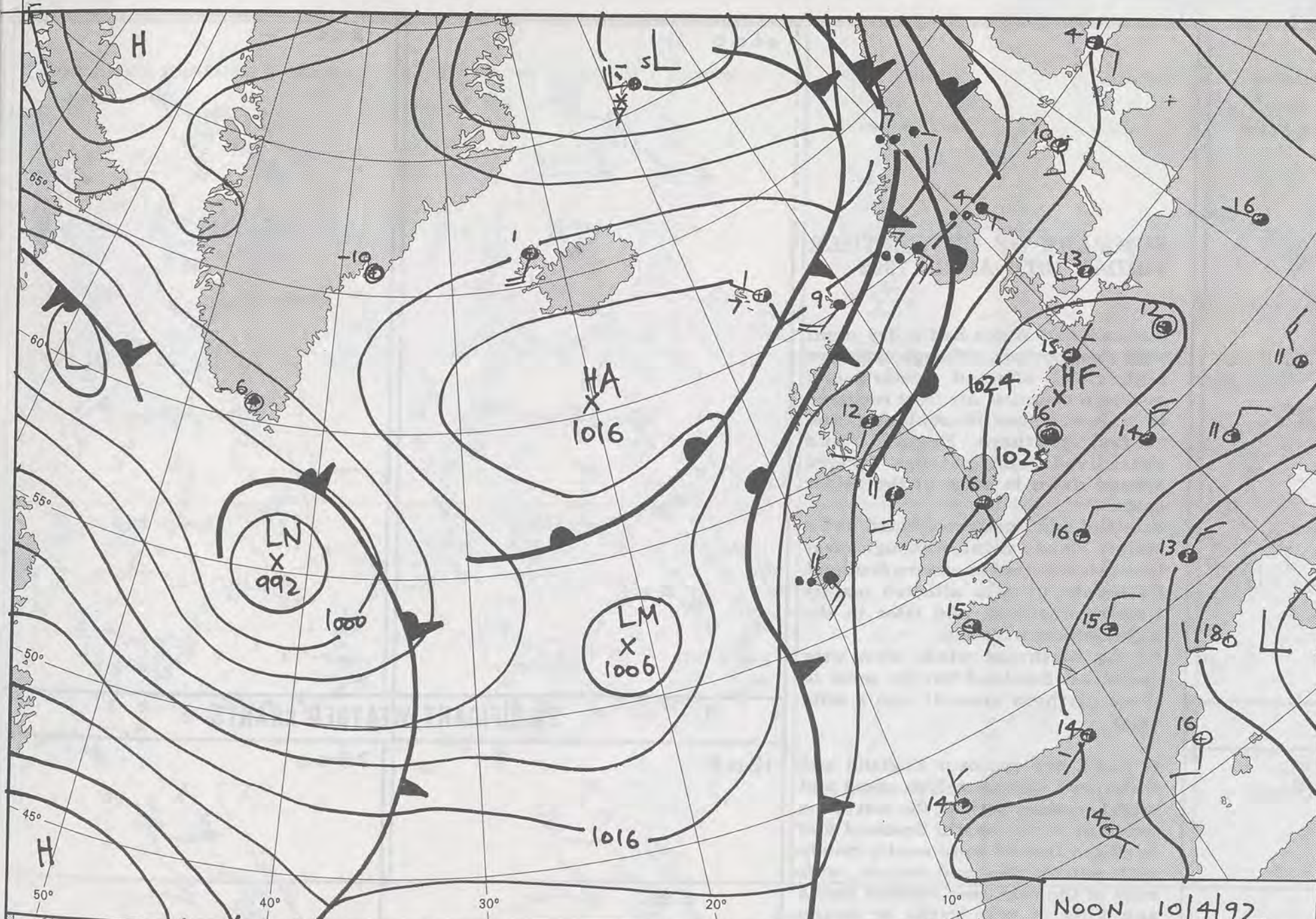


© Crown Copyright
All rights reserved

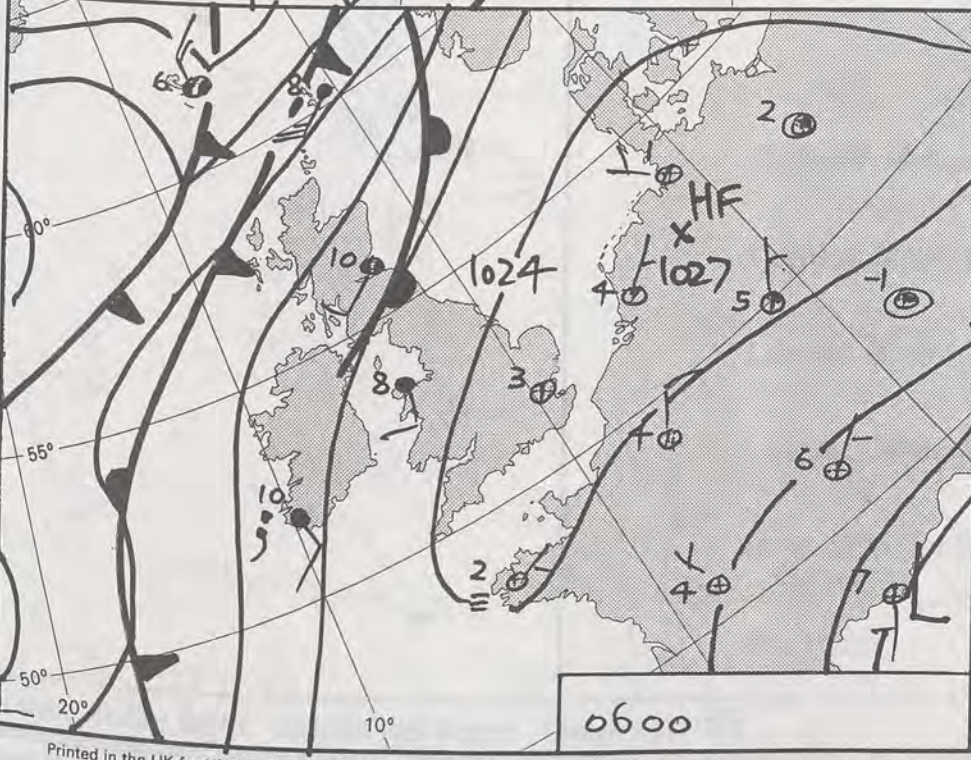
1400Z VIS 9/4/92



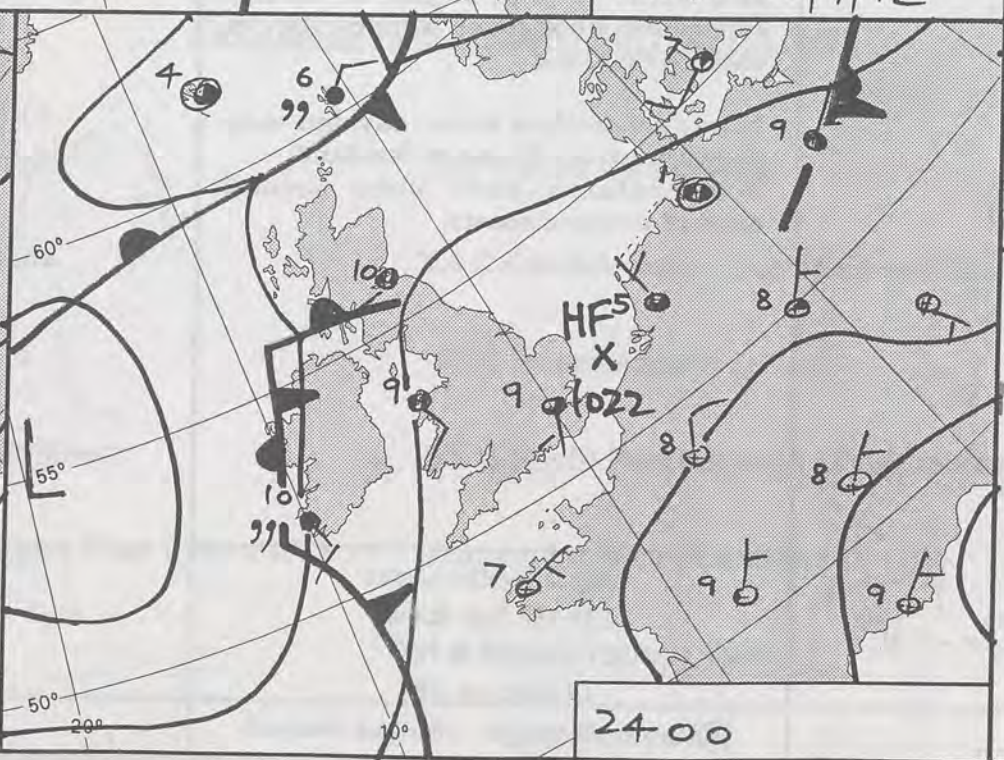
Midday 9th April '92



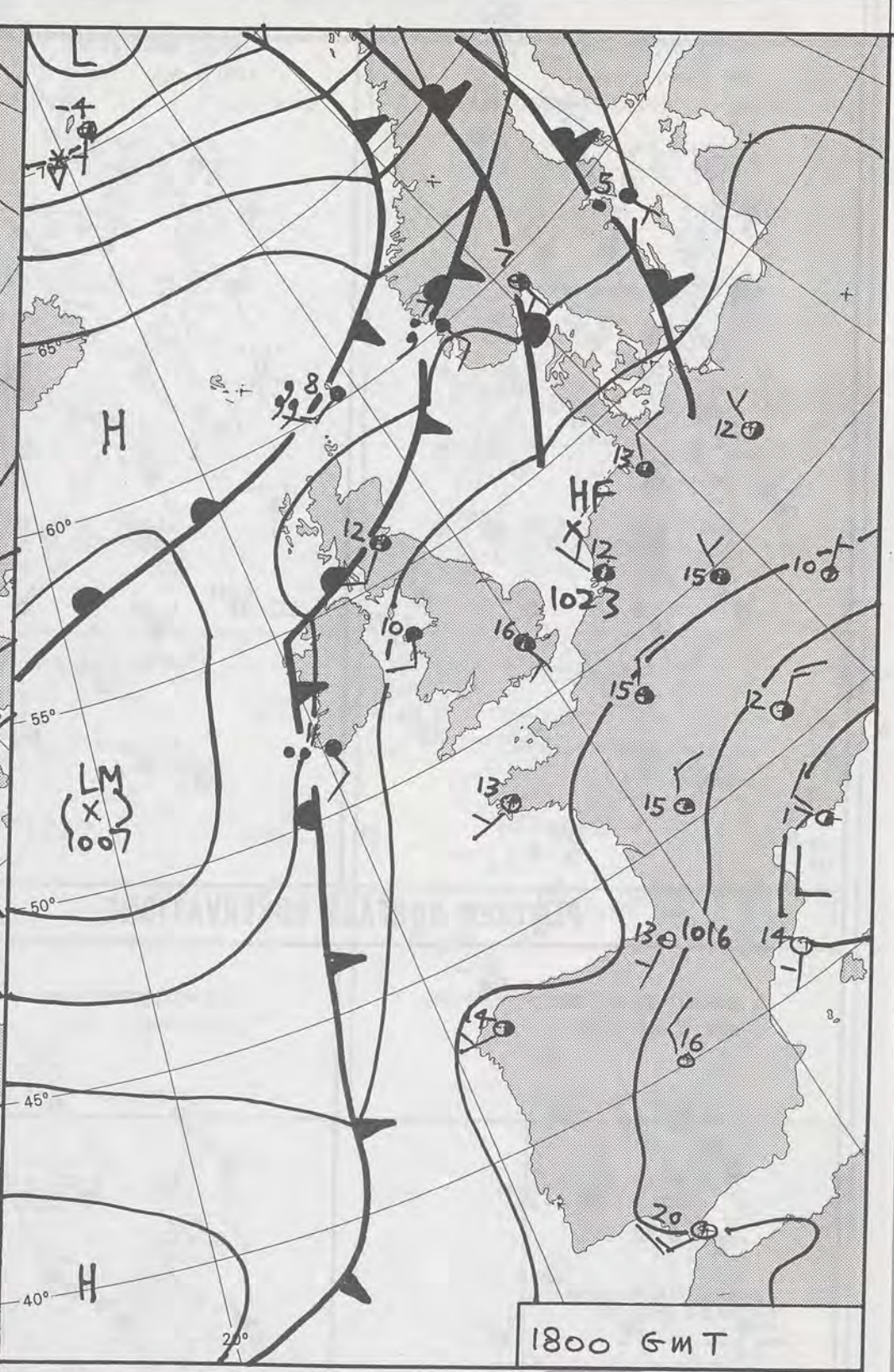
NOON 10/4/92



0600




2400

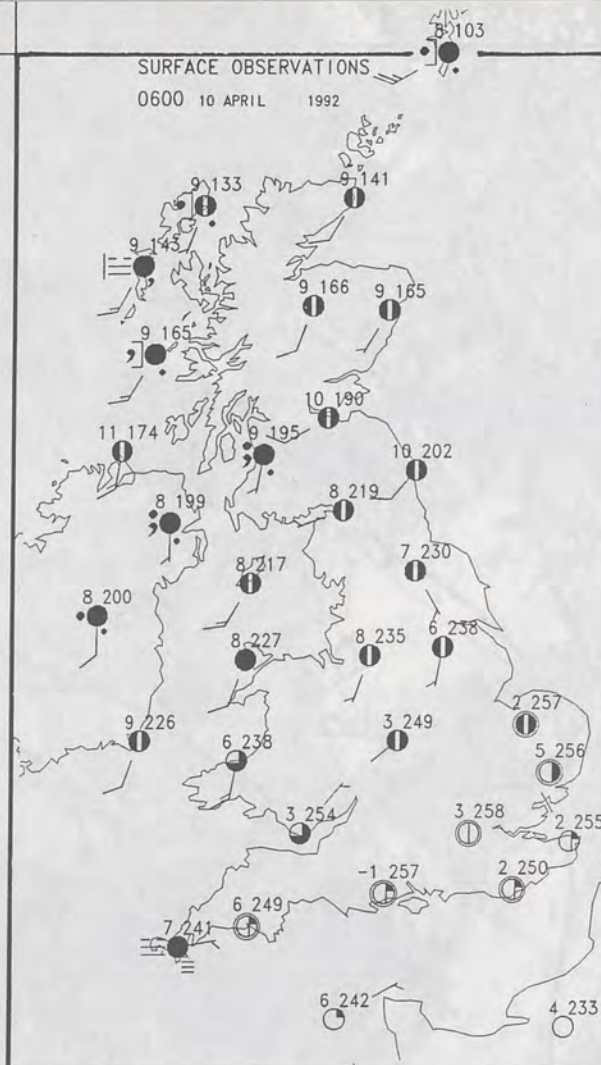


1800 GMT

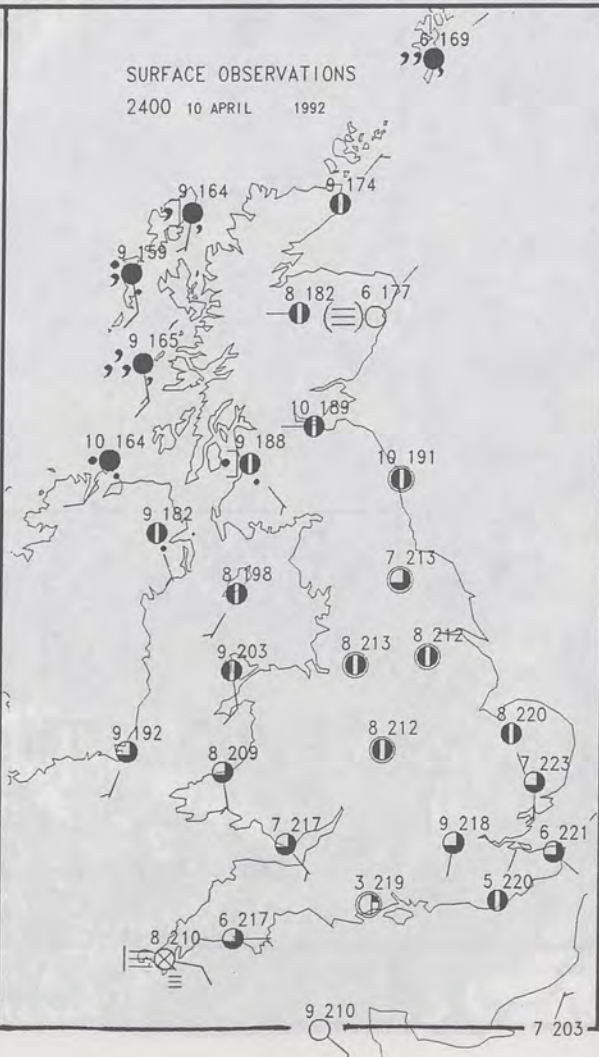
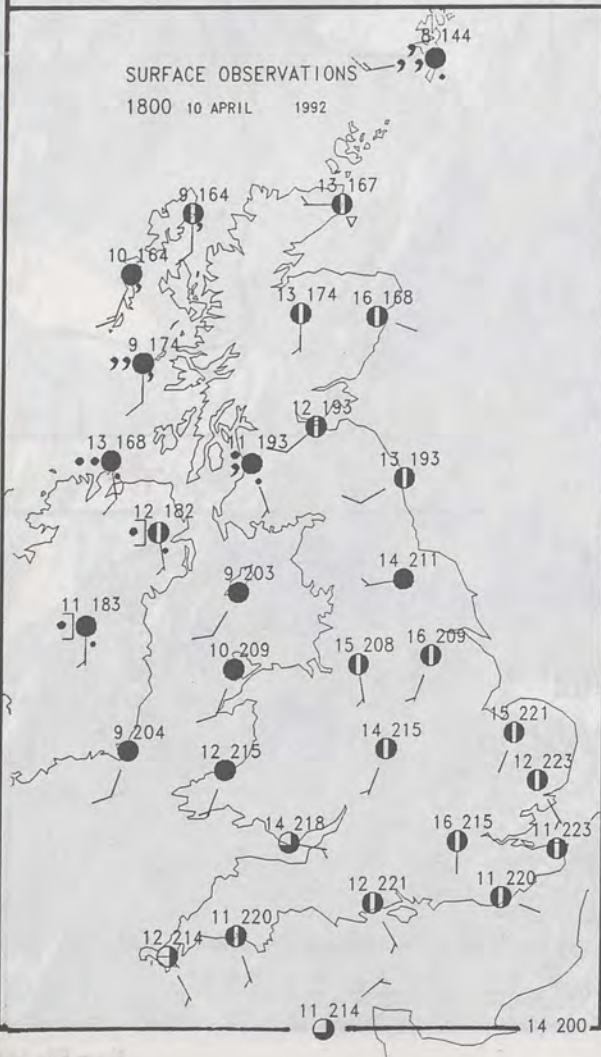
DUPLICATE ALSO
DAILY WEATHER SUMMARY
NOT FOR LOAN FOR
FRIDAY 10TH APRIL 1992



Warm front Cold front Occlusion
London Weather Centre 284-286 High Holborn London WC1V 7HX
© Crown Copyright All rights reserved



PLOTTED SURFACE OBSERVATIONS



SUMMARY OF UK WEATHER FRIDAY 10TH APRIL 1992

England and Wales had a dry night with clear periods, although extensive high cloud affected western and northern counties. Air frost occurred in a few places in southeast and central southern England, and short-lived mist patches formed around dawn in some of the colder spots.

Scotland and Northern Ireland had a mainly cloudy night, although clear intervals occurred in eastern Scotland. Outbreaks of rain affected mainly western Scotland, and later in the night, Northern Ireland.

Strong southwest winds blew over northwest Scotland but for most of these northern areas it was a mild night.

It was a dry day over England and Wales with extensive high cloud and bright or sunny periods, the best of the sunshine in the south. Scotland and Northern Ireland were mostly cloudy with patchy rain and drizzle, with most of the rain near western coasts and hills. A few bright or sunny intervals occurred, especially in eastern Scotland.

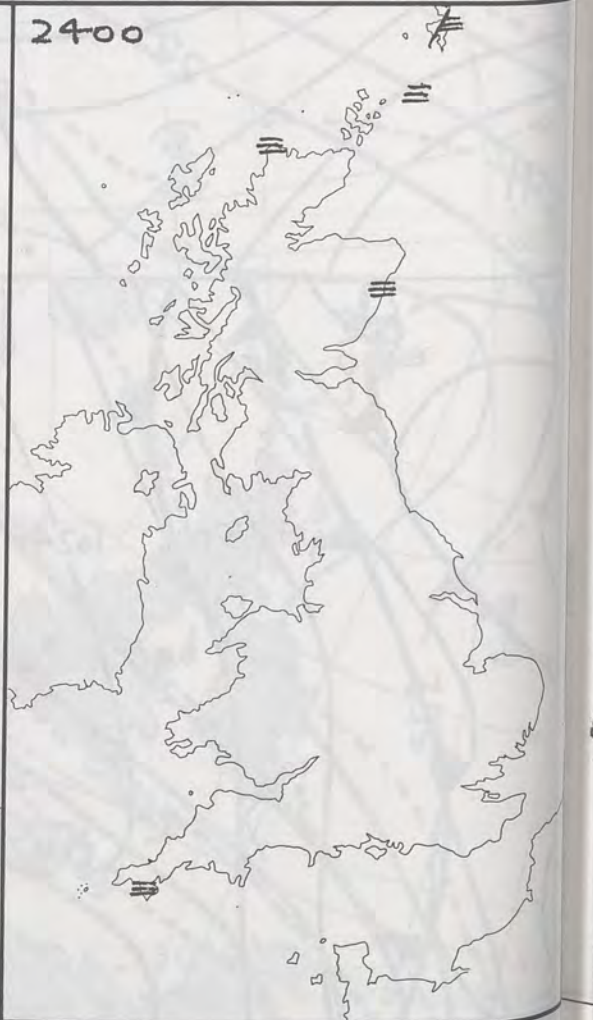
It was generally a warm day, but very warm in parts of eastern Scotland. Temperatures were near normal around western coasts.

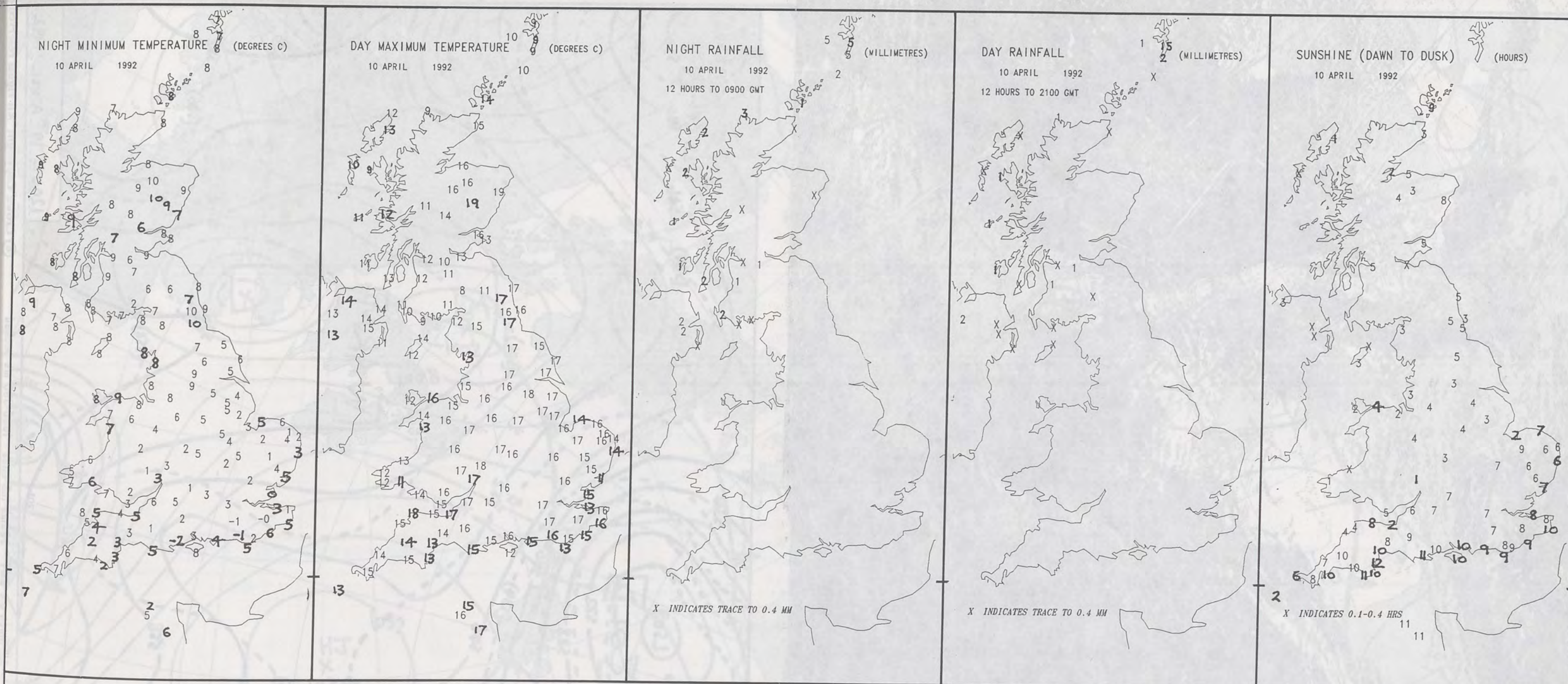
London Weather Centre
284-286 High Holborn
London WC1V 7HX
All times are GMT

© Crown Copyright All rights reserved



SIGNIFICANT WEATHER CHARTS





EXTREMES FOR FRIDAY 10TH APRIL 1992

| | |
|------------------------------------|---|
| Highest Maximum | : 19.2 C Aberdeen / Dyce |
| Lowest Maximum | : 8.4 C Eskdalemuir [Dumfries and Galloway] |
| Lowest Minimum | : -2.1C Bournemouth / Hurn - |
| Lowest Grass Minimum | : -6.5 C South Farnborough [Hampshire] |
| Most Rain (24 hours from 0900 GMT) | : 18.0 mm Lerwick [Shetland] |
| Most Sun | : 11.9 Hrs Torquay [Devon] |

DAILY WEATHER SUMMARY

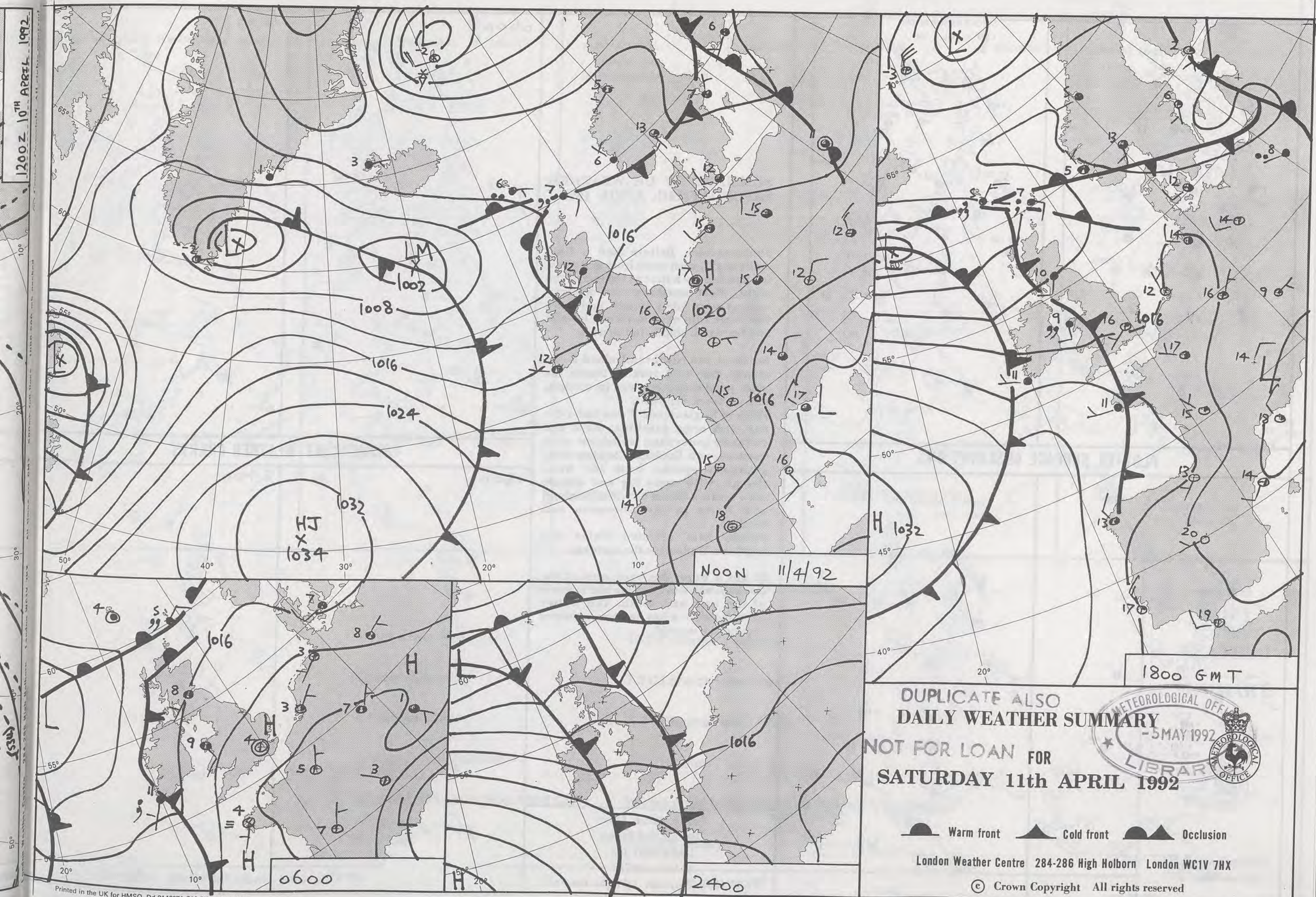


© Crown Copyright
All rights reserved

1400Z VIS 10 492



1200Z 10TH APRIL 1992



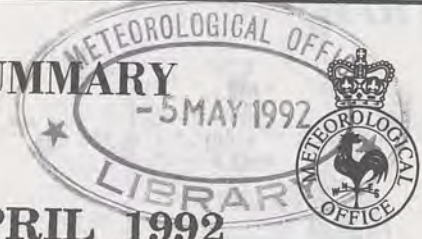
NOON 11/4/92

1800 GMT

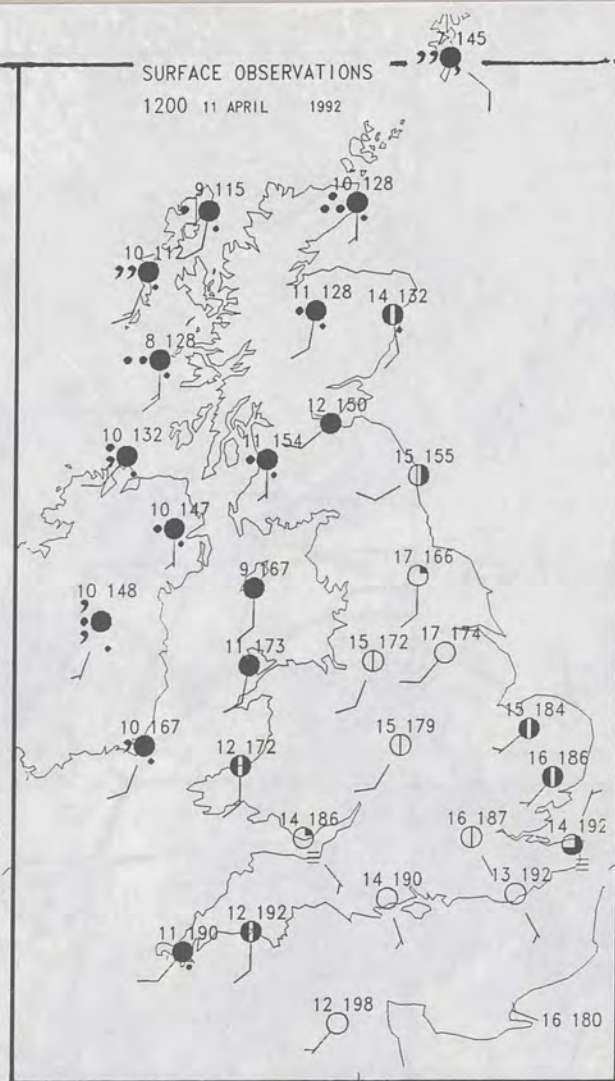
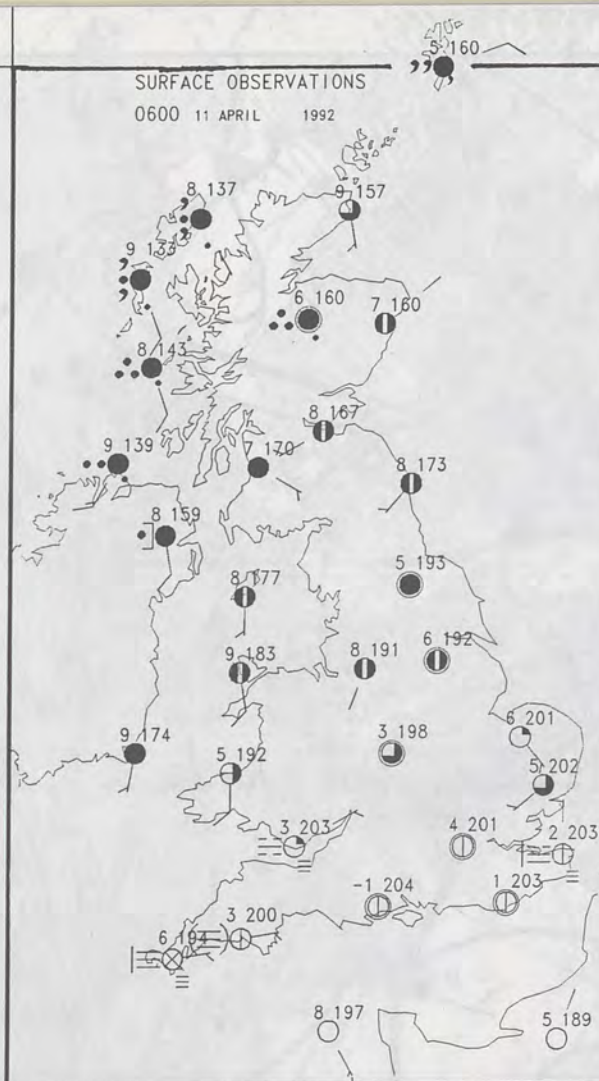
0600

2400

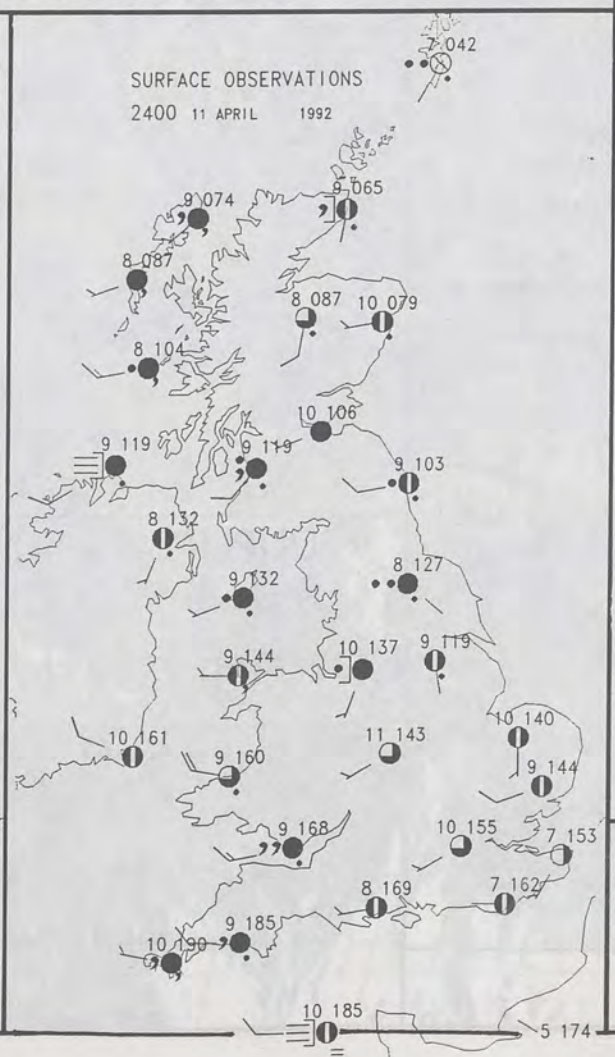
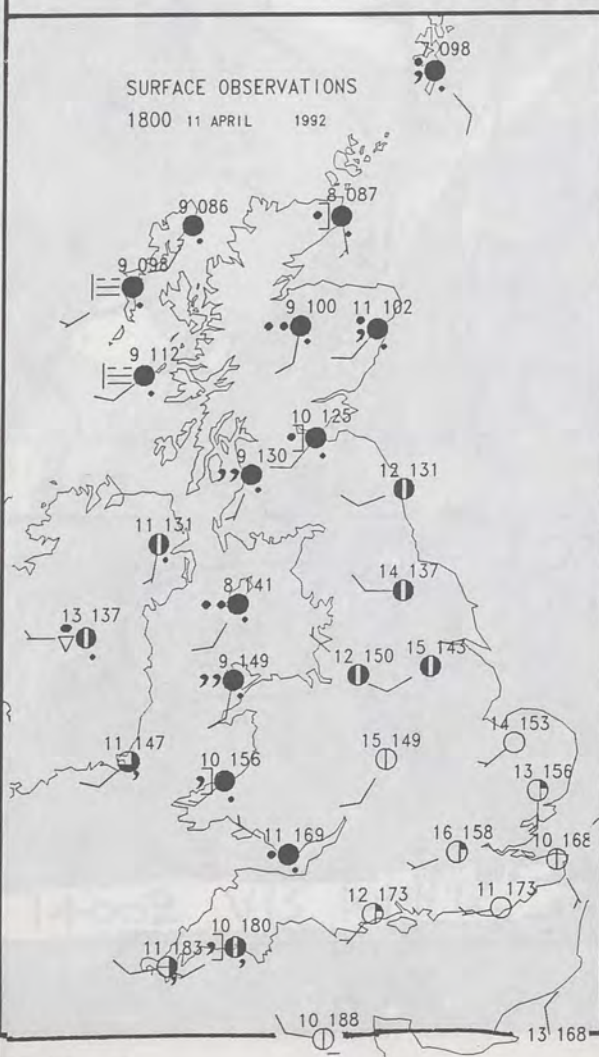
DUPLICATE ALSO
DAILY WEATHER SUMMARY
NOT FOR LOAN FOR
SATURDAY 11th APRIL 1992



Warm front Cold front Occlusion
London Weather Centre 284-286 High Holborn London WC1V 7HX
© Crown Copyright All rights reserved



PLOTTED SURFACE OBSERVATIONS



SUMMARY OF UK WEATHER SATURDAY 11th APRIL 1992

South-eastern Britain had a fine, chilly night, with some frost and a few fog patches for a time at the end of the night. Most northern and western regions were fairly cloudy, and there was some rain over Northern Ireland and Scotland, chiefly in the west.

Scotland and Northern Ireland had a cloudy day with rain at times; the most persistent rain was in western and northern Scotland.

Much of England and Wales had a dry day with some sunshine; there was virtually unbroken sunshine over south-eastern England. Cloudier skies gradually spread from the west, though, with some fog and drizzle near south-western coasts of England and Wales in the afternoon and evening.

Patchy rain affected Wales and northern England in the evening.

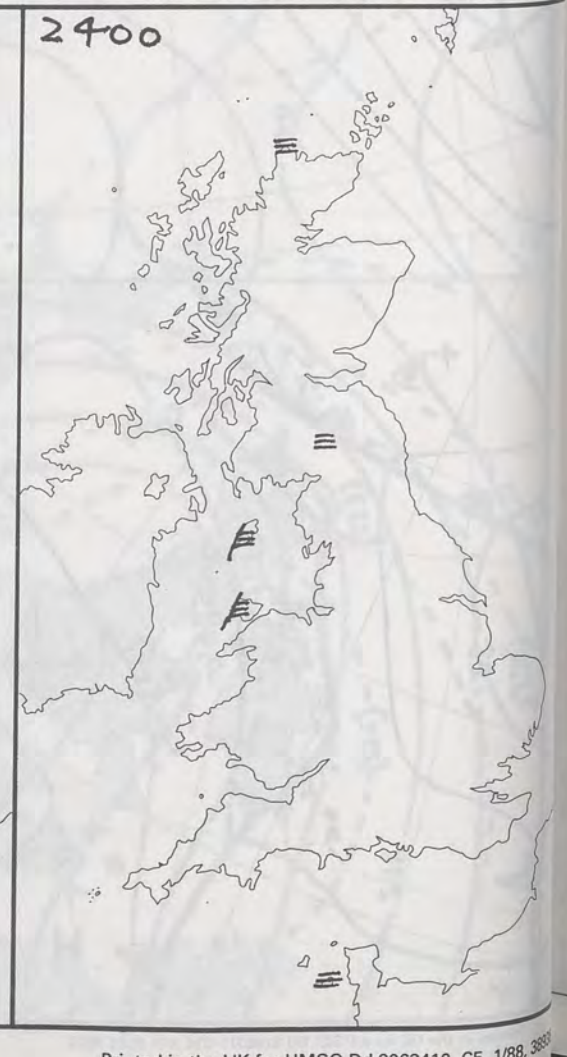
It was a warm day over most of the country, and a very warm one in parts of the east and south. The wetter north-western areas had temperatures around the normal.

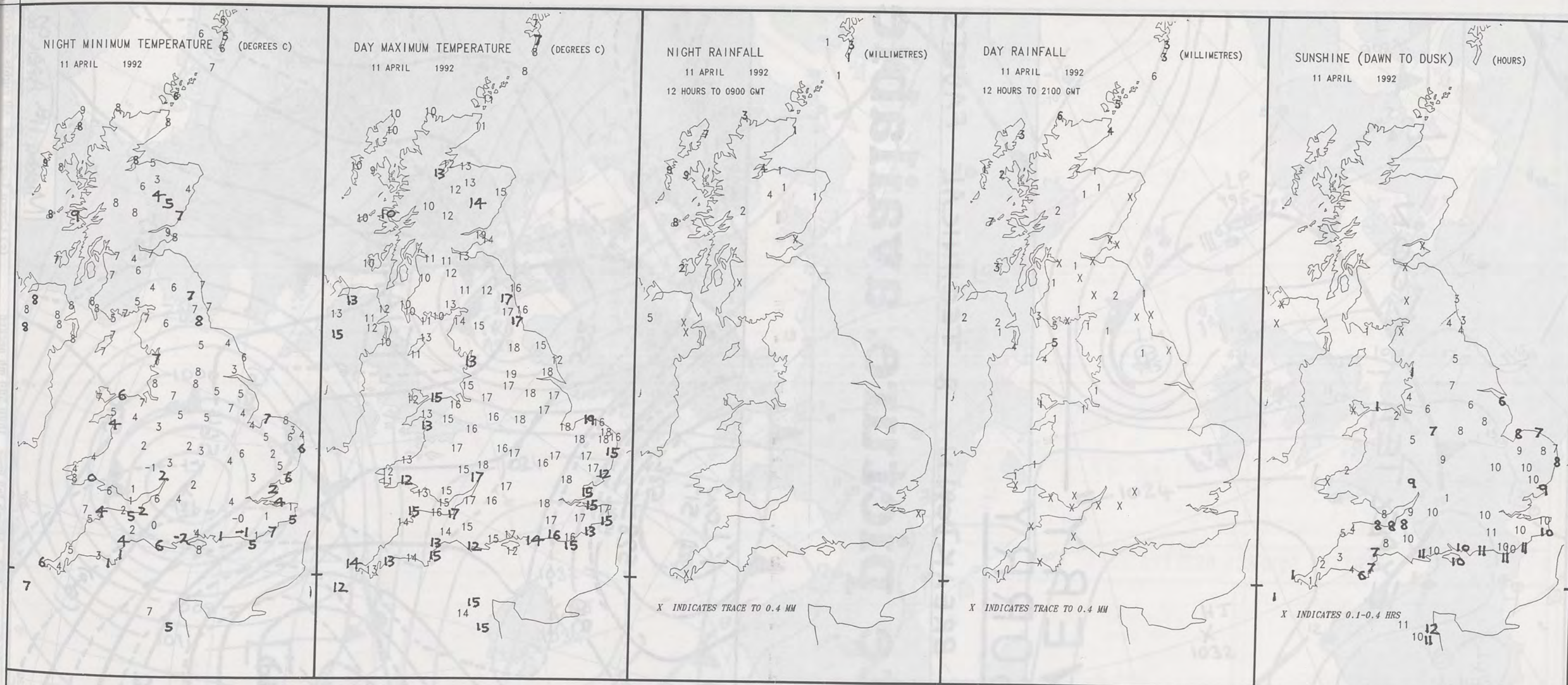
London Weather Centre
284-286 High Holborn
London WC1V 7HX
All times are GMT

© Crown Copyright All rights reserved



SIGNIFICANT WEATHER CHARTS





EXTREMES FOR SATURDAY 11TH APRIL 1992

| | |
|------------------------------------|--|
| Highest Maximum | : 19.2 C Cromer [Norfolk] |
| Lowest Maximum | : 7.3 C Lerwick [Shetland] |
| Lowest Minimum | : -1.7 C Bournemouth / Hurn - |
| Lowest Grass Minimum | : -6.1 C Wellow [Isle of Wight] |
| Most Rain (24 hours from 0900 GMT) | : 9.0 mm Cape Wrath Tiree and Kilmory [Scotland] |
| Most Sun | : 11.7 Hrs Jersey |

DAILY WEATHER SUMMARY



© Crown Copyright
All rights reserved

London Weather Centre 284-286 High Holborn London WC1V 7HX

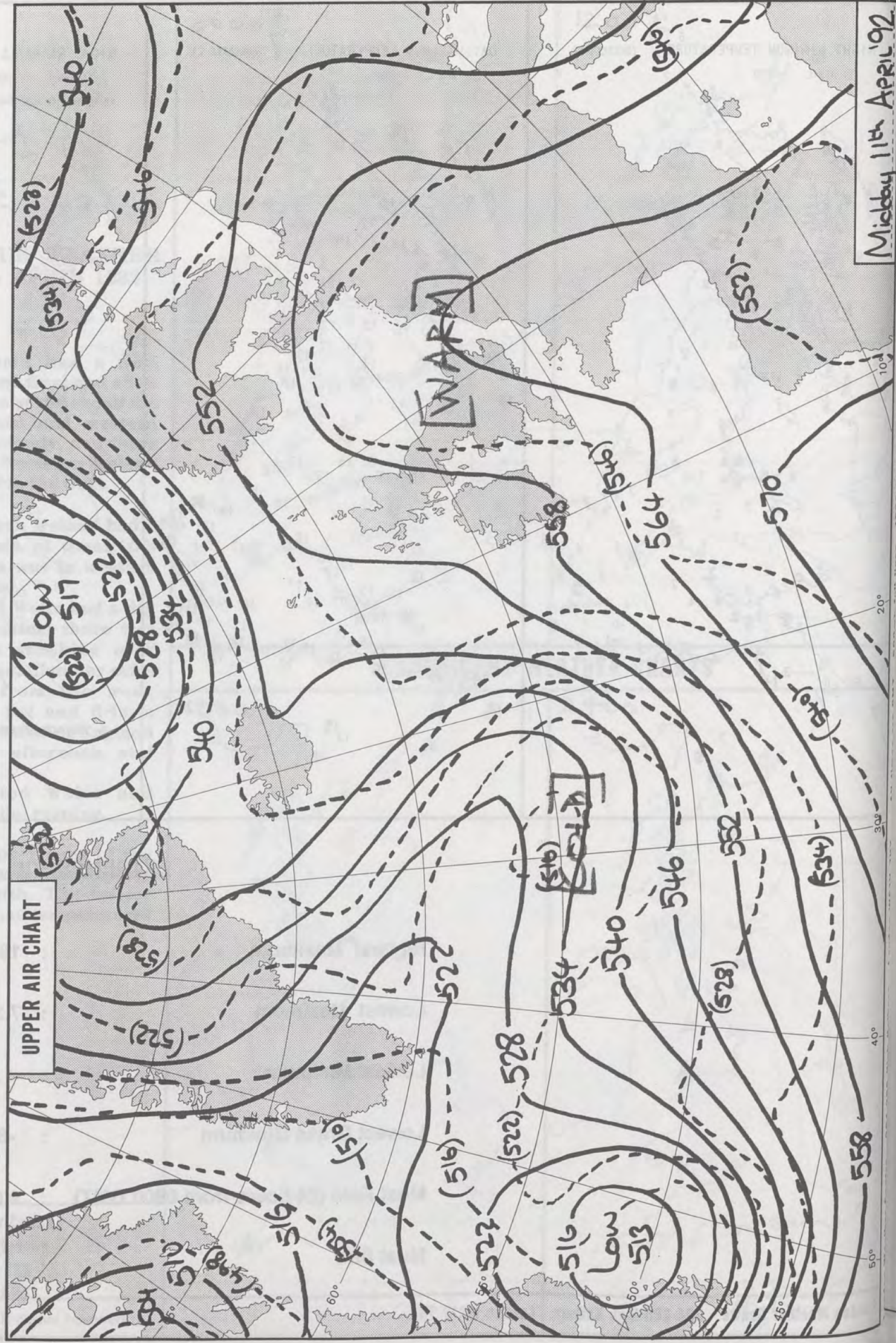
All times are GMT

RESTORATION
EXPECTED
SOON
!!

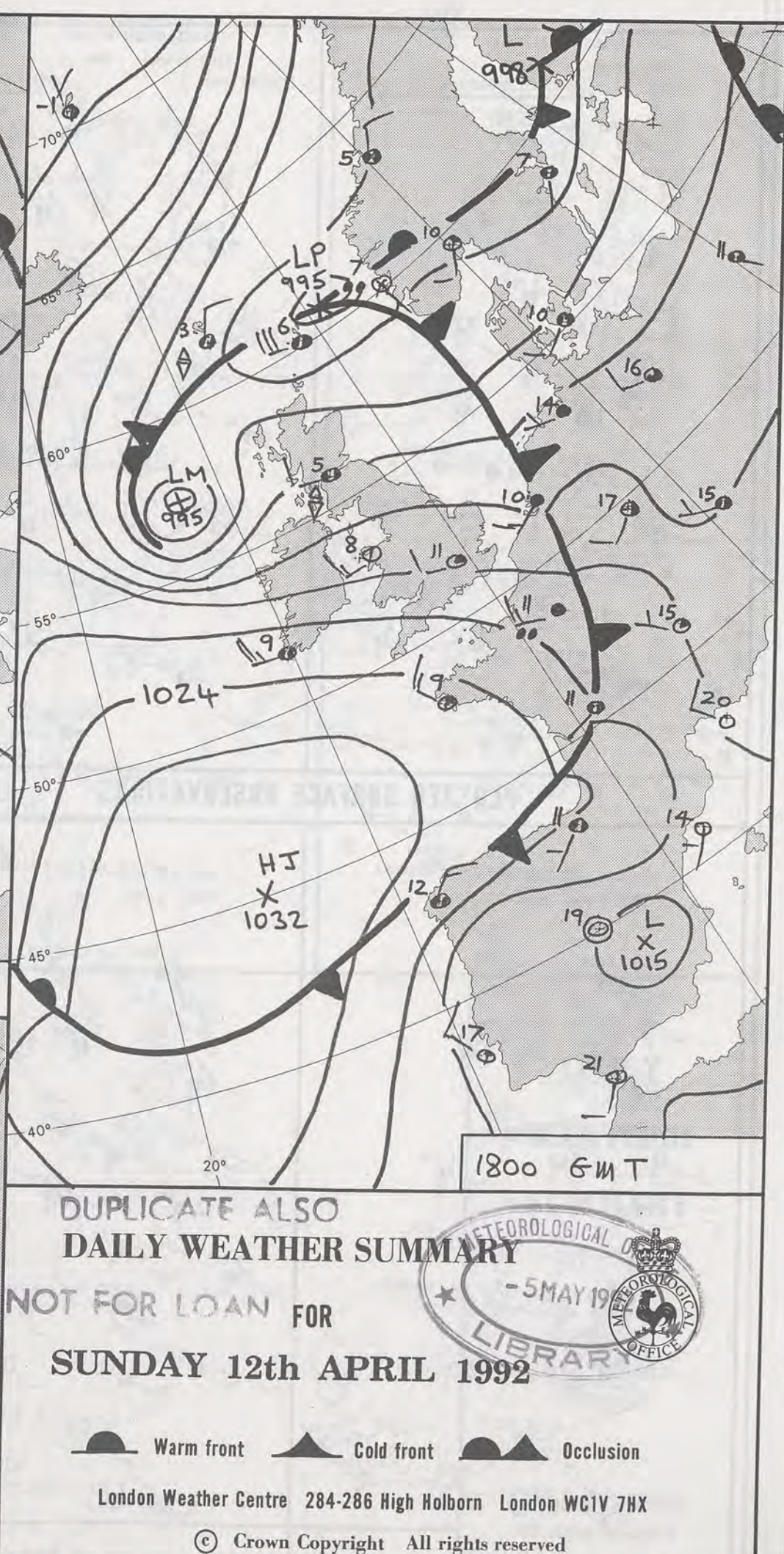
— "VERY" —
SORRY

DUE TO MACHINE BREAKDOWN & TECHNICAL FAULTS

no satellite picture available






558

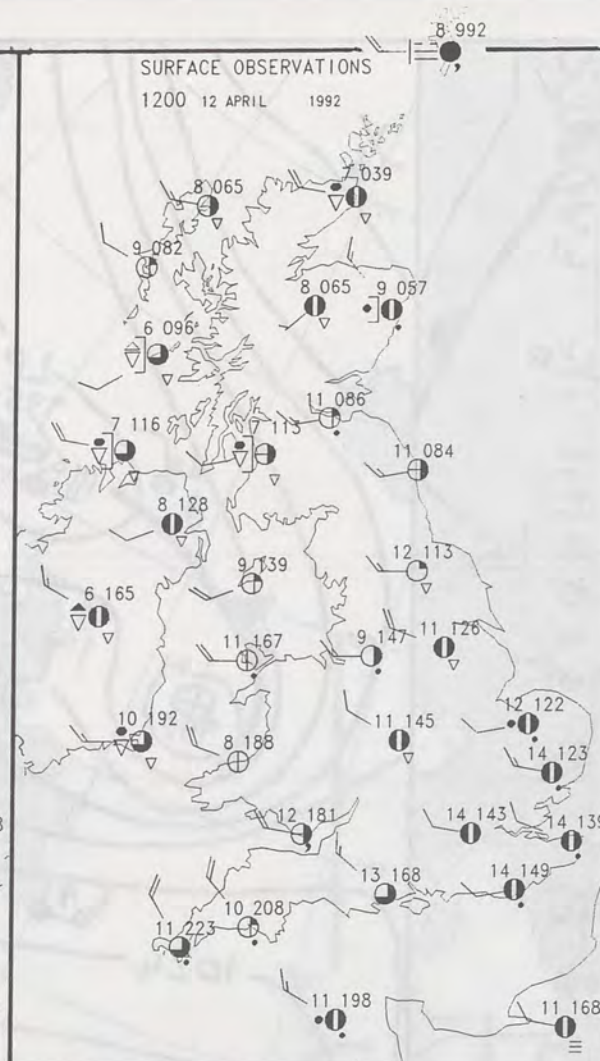
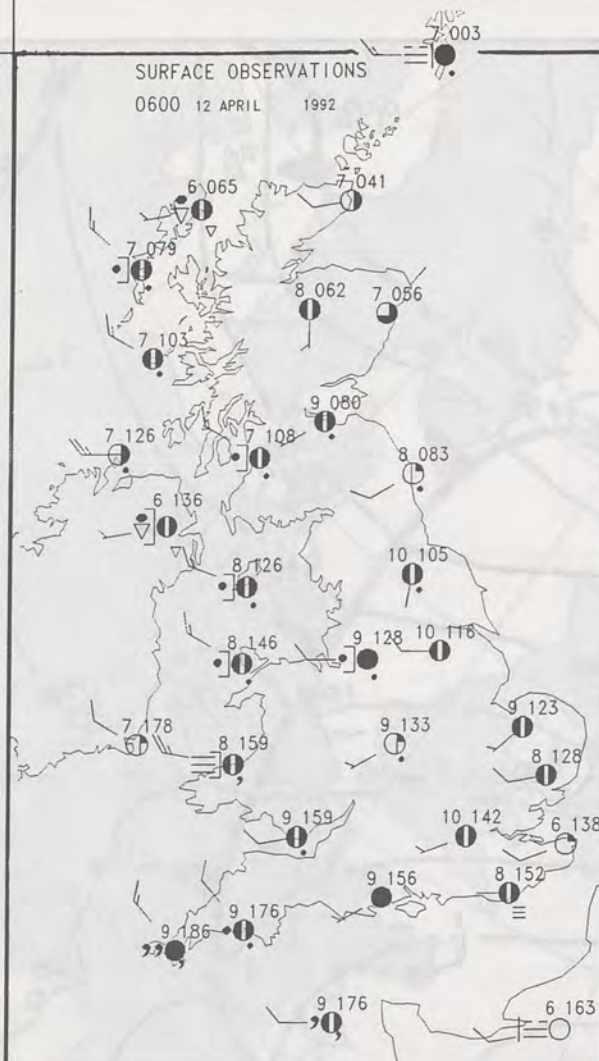


DUPLICATE ALSO
 DAILY WEATHER SUMMARY
 NOT FOR LOAN FOR
 SUNDAY 12th APRIL 1992

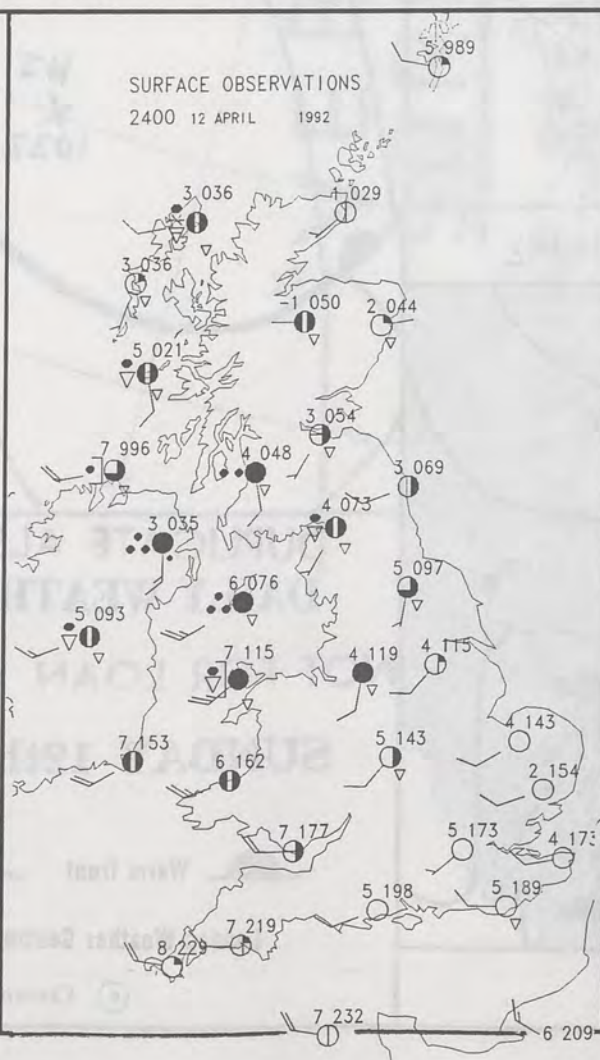


 Warm front
  Cold front
  Occlusion

London Weather Centre 284-286 High Holborn London WC1V 7HX
 © Crown Copyright All rights reserved



PLOTTED SURFACE OBSERVATIONS



SUMMARY OF UK WEATHER SUNDAY 12th APRIL 1992

It was a fairly cloudy, mild night over most of the British Isles, with some patchy rain. SE Britain stayed mainly dry.

For the most part the day was fairly cloudy with some showers especially in the NW of the Kingdom. Hail accompanied some of the showers, with a little snow in the north. Much of eastern and southern Britain only saw light precipitation. There were some brighter intervals too, and it turned increasingly sunny from the south-west during the day.

Some heavier rain with sleet reached Northern Ireland, Western Scotland and the Isle of Man in the late evening.

It was rather windy. It was rather warm over eastern Britain, although temperatures dropped several degrees during the afternoon. Temperatures were near or rather below normal in the west.

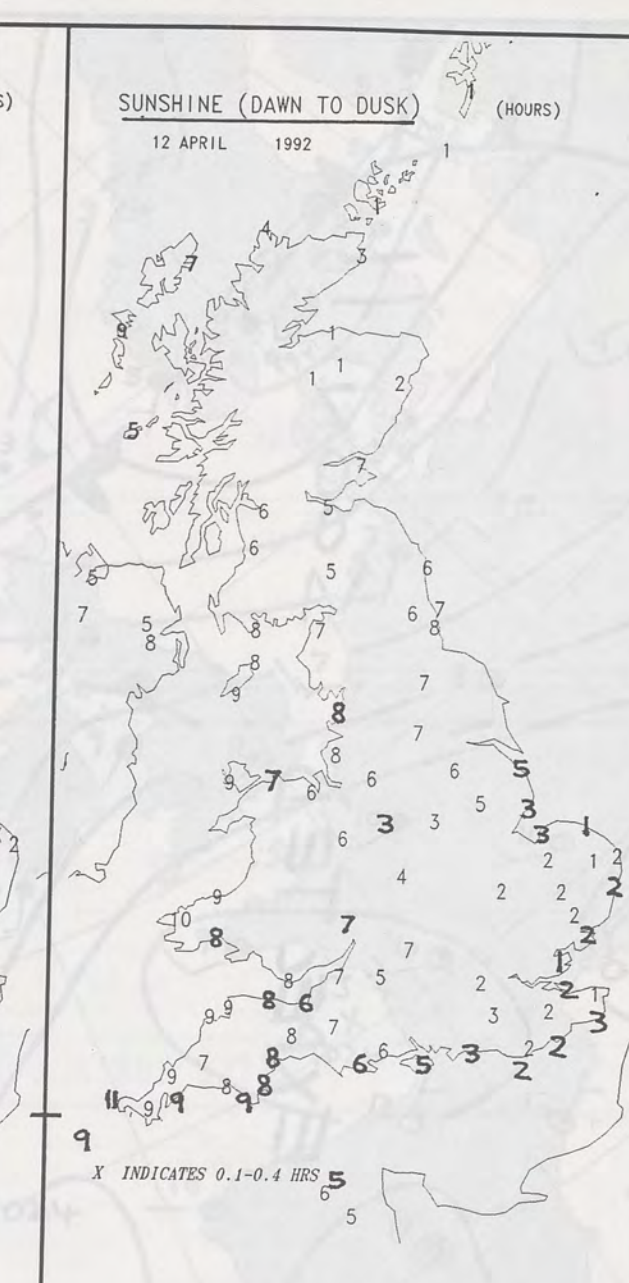
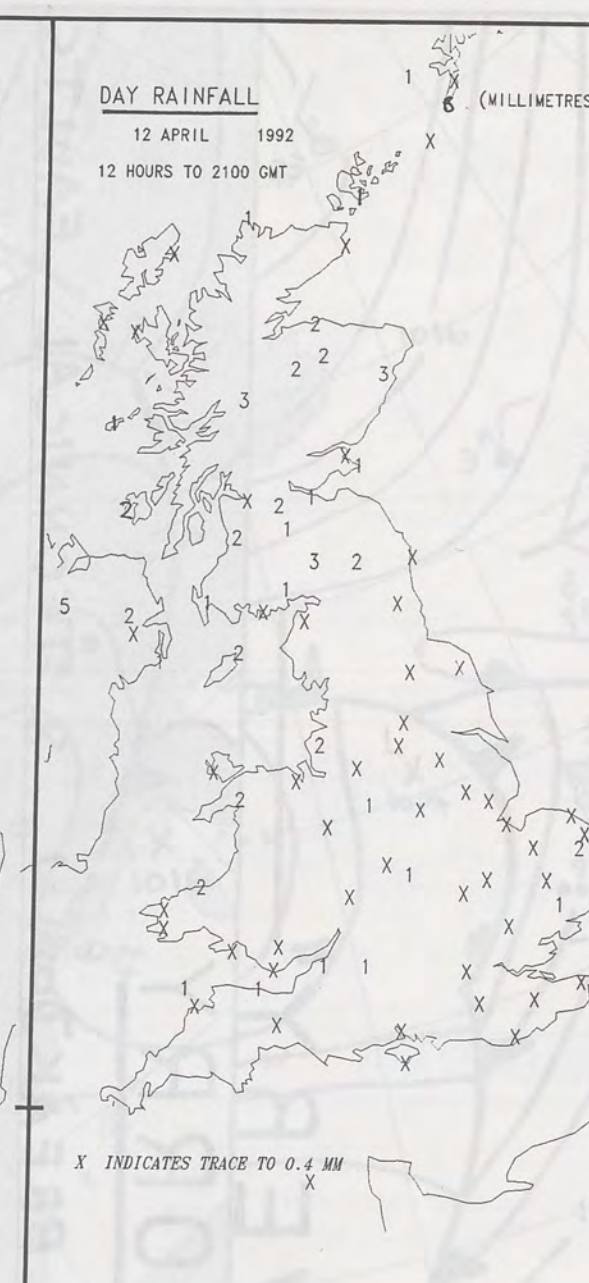
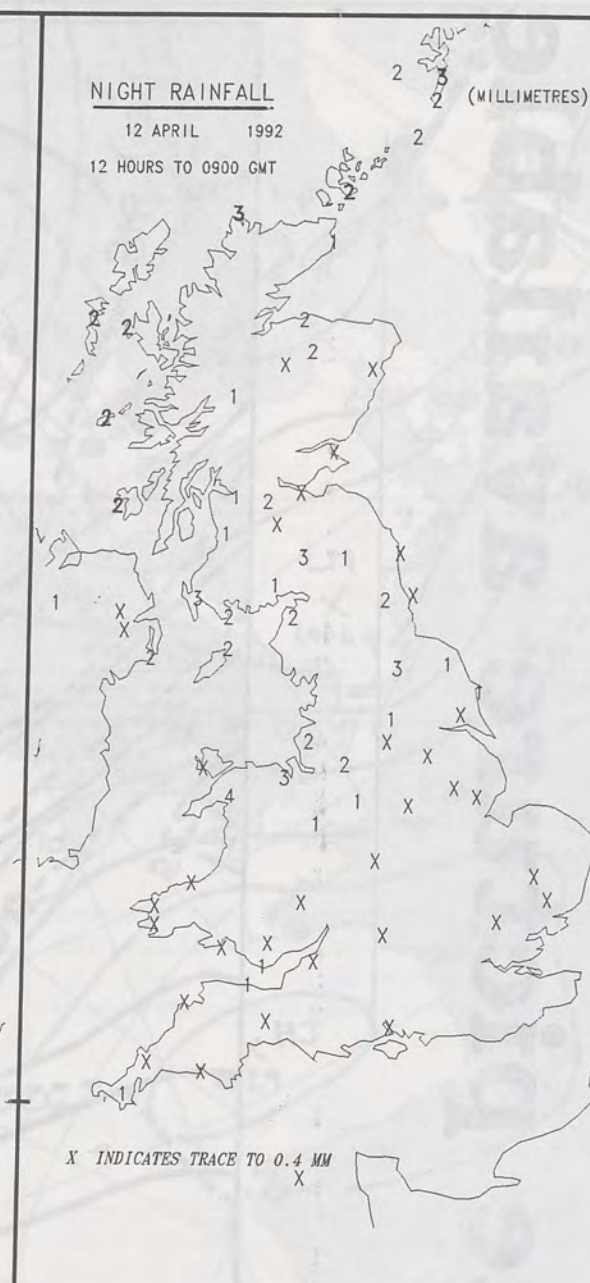
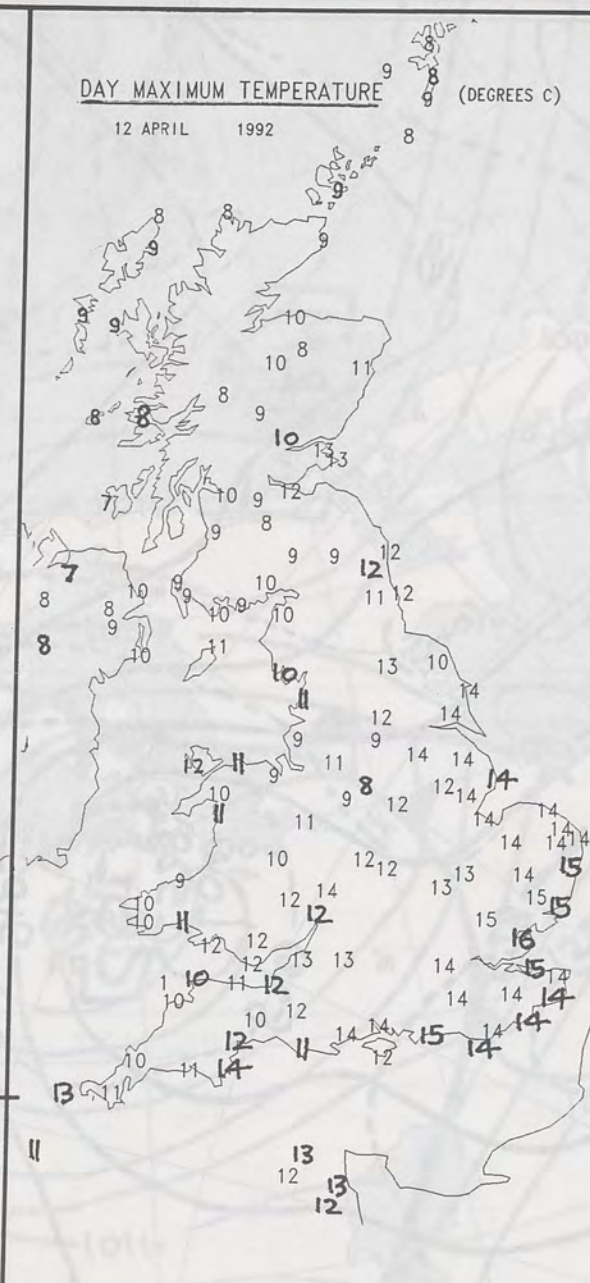
London Weather Centre
284-286 High Holborn
London WC1V 7HX
All times are GMT

© Crown Copyright All rights reserved



SIGNIFICANT WEATHER CHARTS





EXTREMES FOR SUNDAY 12TH APRIL 1992

| | |
|------------------------------------|--|
| Highest Maximum | : 15.9 C Shoeburyness [Essex] |
| Lowest Maximum | : 7.4 C Orsay on Islay |
| Lowest Minimum | : 3.0 C Corgary [Co Fermanagh] - |
| Lowest Grass Minimum | : -2.5 C East Hoathly [east Sussex] |
| Most Rain (24 hours from 0900 GMT) | : 16.0 mm Knockarevan [Co Fermanagh] |
| Most Sun | : 10.5 Hrs Penzance [Cornwall] |

DAILY WEATHER SUMMARY



© Crown Copyright
All rights reserved

London Weather Centre 284-286 High Holborn London WC1V 7HX

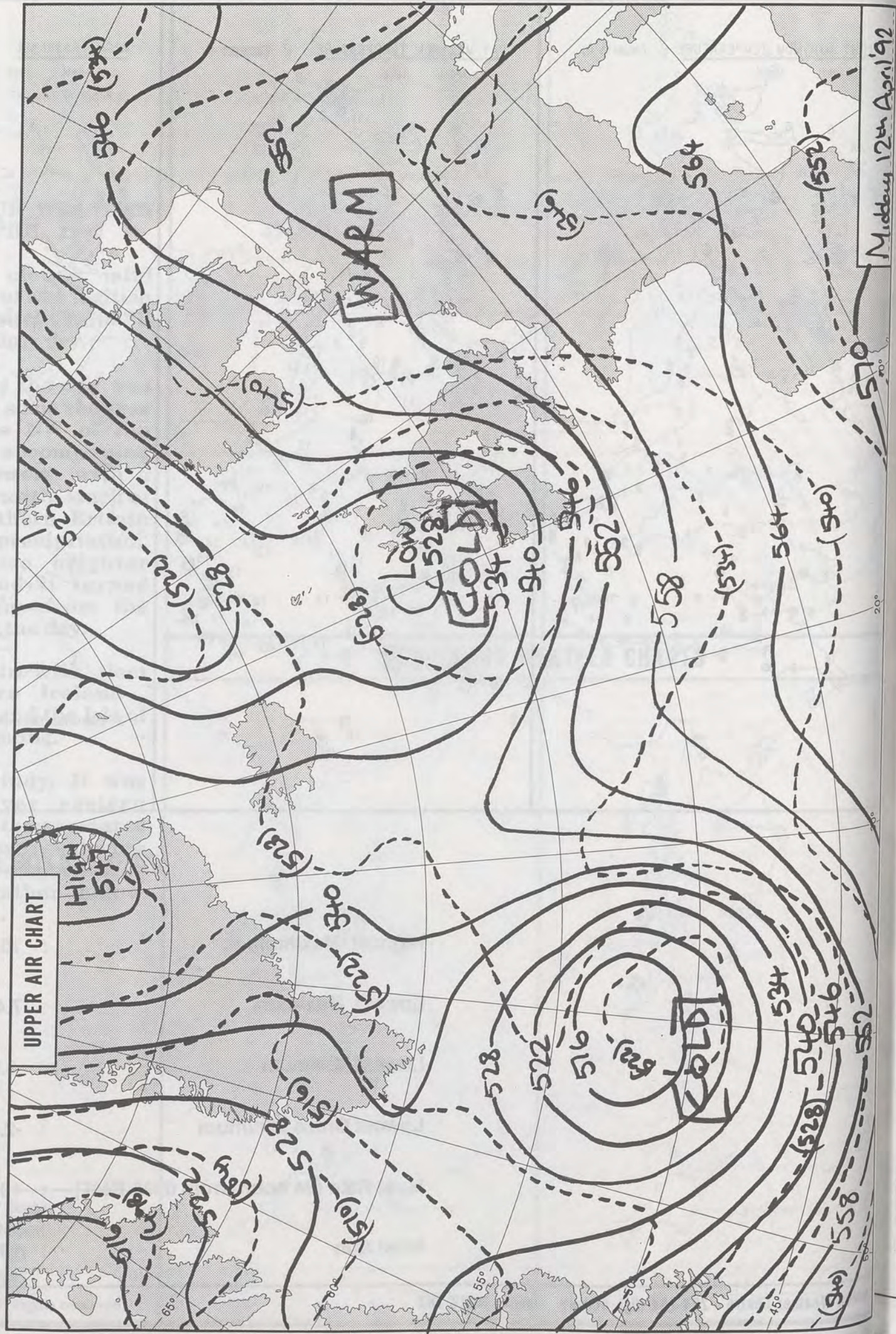
All times are GMT

RESTORATION EXPECTED SOON !!

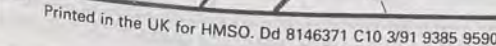
— "VERY" —
SORRY

DUE TO MACHINE BREAKDOWN & TECHNICAL FAULTS


no satellite picture available



858

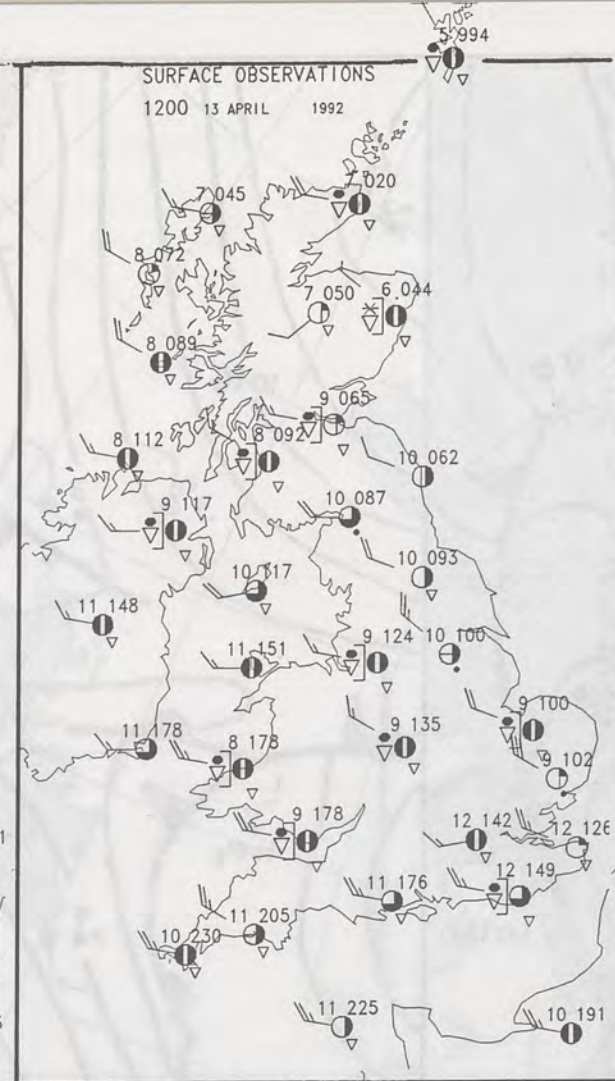
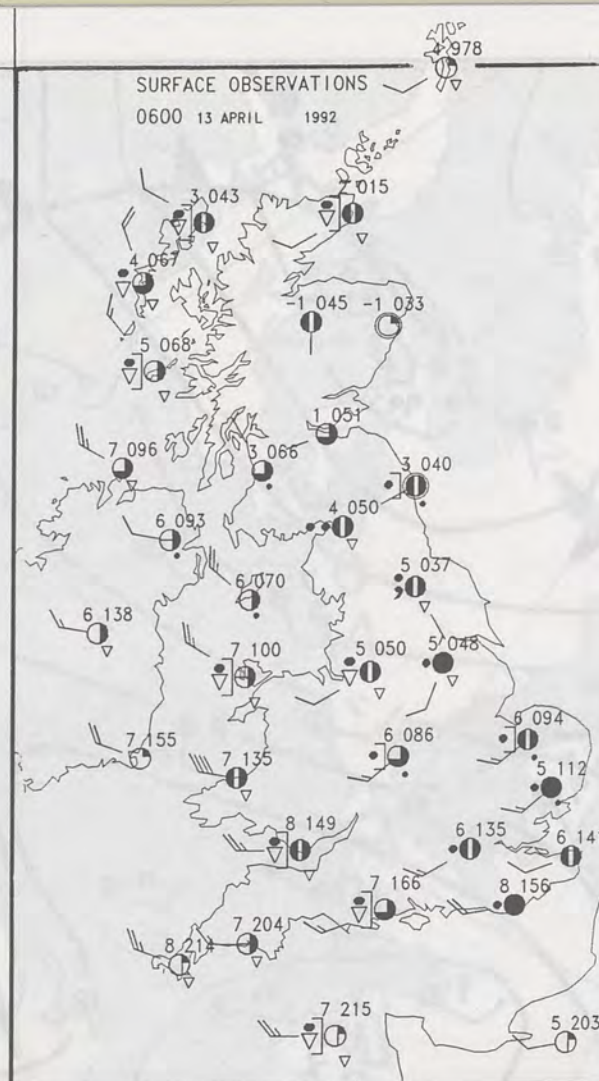


20° SORRY NO DATA

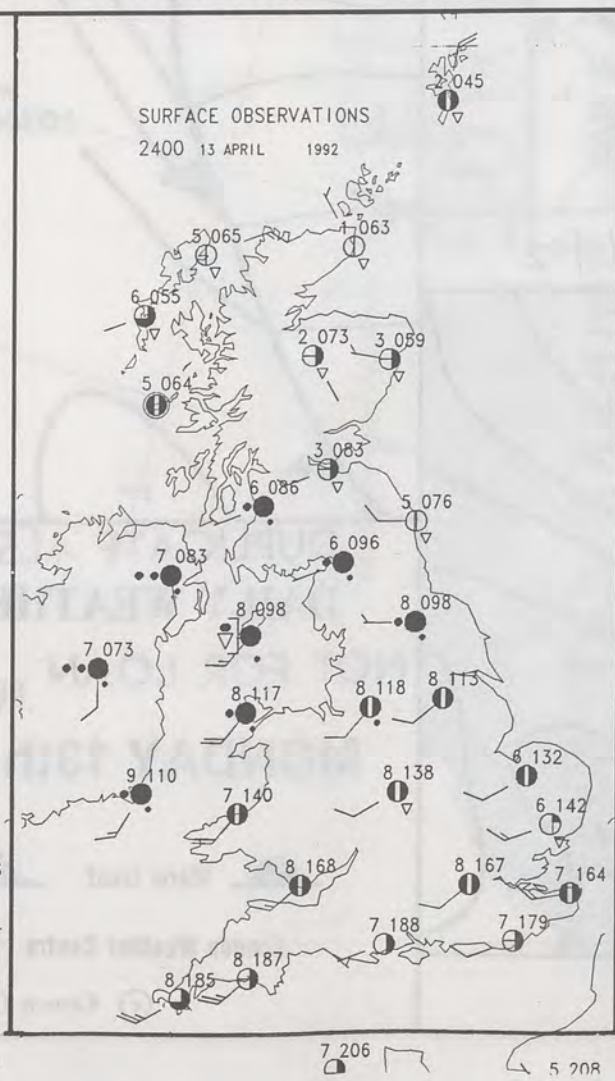
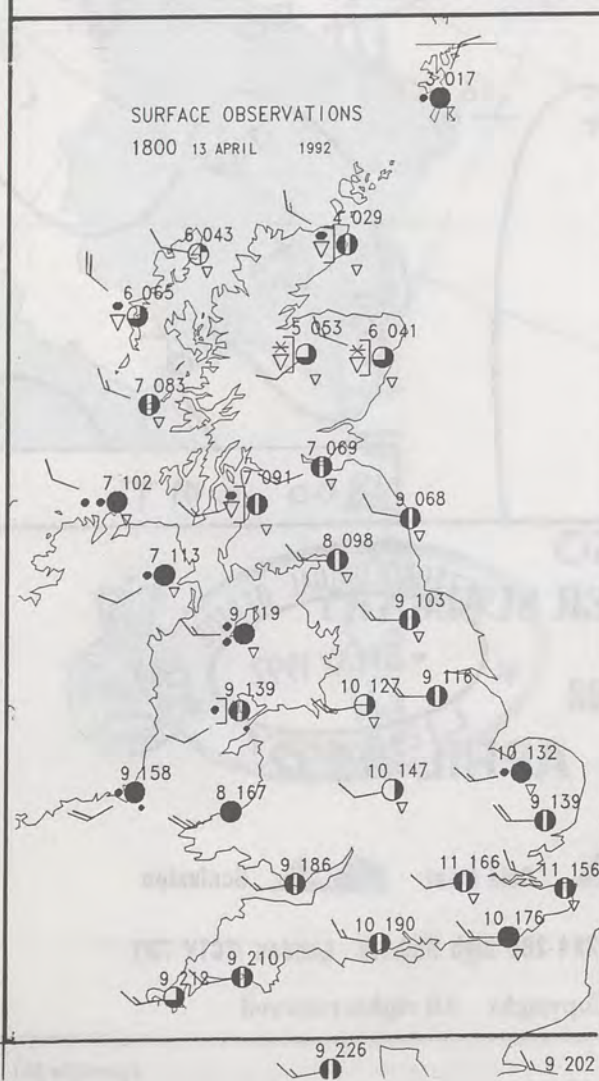



 METEOROLOGICAL OFFICE
 - 5 MAY 1992
 LIBRARY
 APRIL 1992

© Crown Copyright All rights reserved



PLOTTED SURFACE OBSERVATIONS



**SUMMARY OF UK WEATHER
MONDAY 13th APRIL 1992**

MUCH OF EASTERN SCOTLAND WAS CLEAR AND FROSTY OVERNIGHT, BUT MOST PLACES IN SCOTLAND HAD SHOWERS, WITH SOME HAIL AND IN THE SOUTH MORE PERSISTENT RAIN FOR AWHILE.

NORTHERN IRELAND WAS CLOUDY WITH RAIN EARLY ON THEN THE WEATHER TURNED CLEARER BUT WITH SHOWERS.

WALES HAD A CLOUDY NIGHT WITH SHOWERS, WHILE OVER ENGLAND THERE WERE OUTBREAKS OF RAIN IN MOST PLACES.

IN SCOTLAND THERE WAS SOME SUNSHINE EVERYWHERE, BUT MOST PLACES HAD SHOWERS, SOME HEAVY WITH HAIL AND THUNDER AND THERE WERE SOME SNOW SHOWERS TOO.

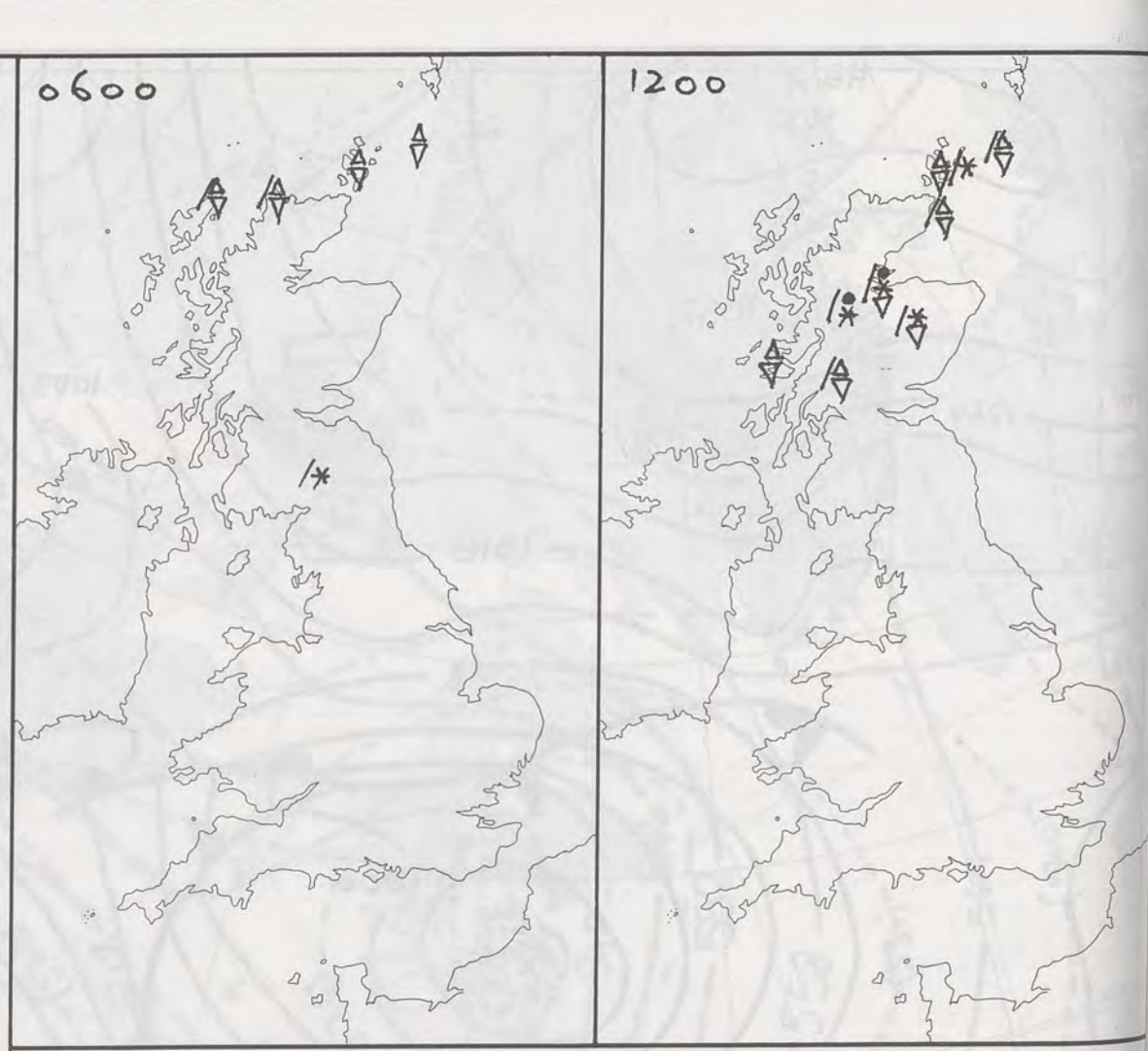
NORTHERN IRELAND HAD A LITTLE SUNSHINE, BUT THERE WERE FREQUENT SHOWERS AS WELL.

MUCH OF ENGLAND AND WALES HAD SOME SUNSHINE AND A FEW PLACES HAD A DRY, BRIGHT DAY, BUT THERE WERE SHOWERS NEARLY EVERYWHERE, ENGLAND AND WALES WERE QUITE WINDY.

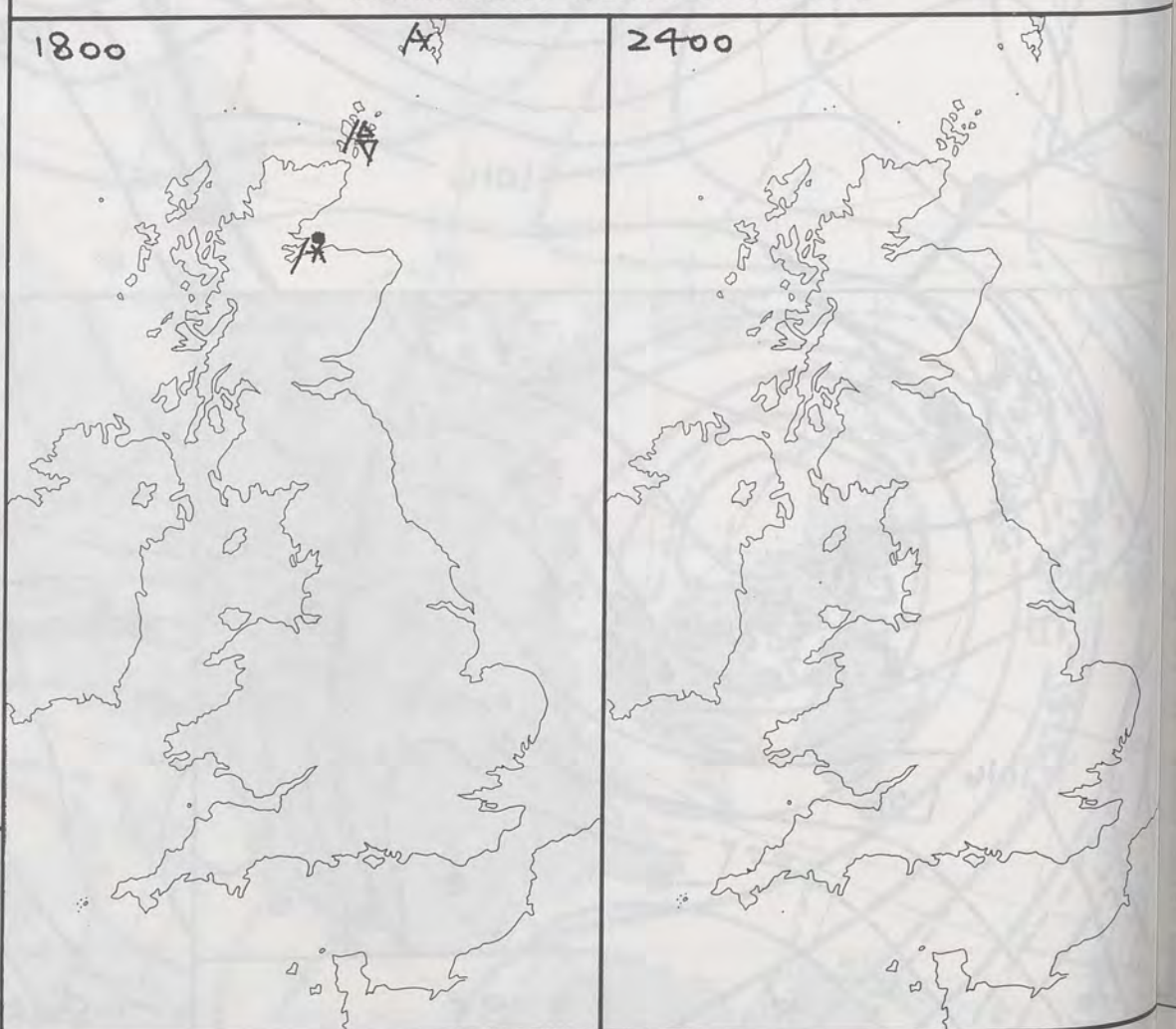
TEMPERATURES WERE CLOSE TO AVERAGE IN MOST PLACES.

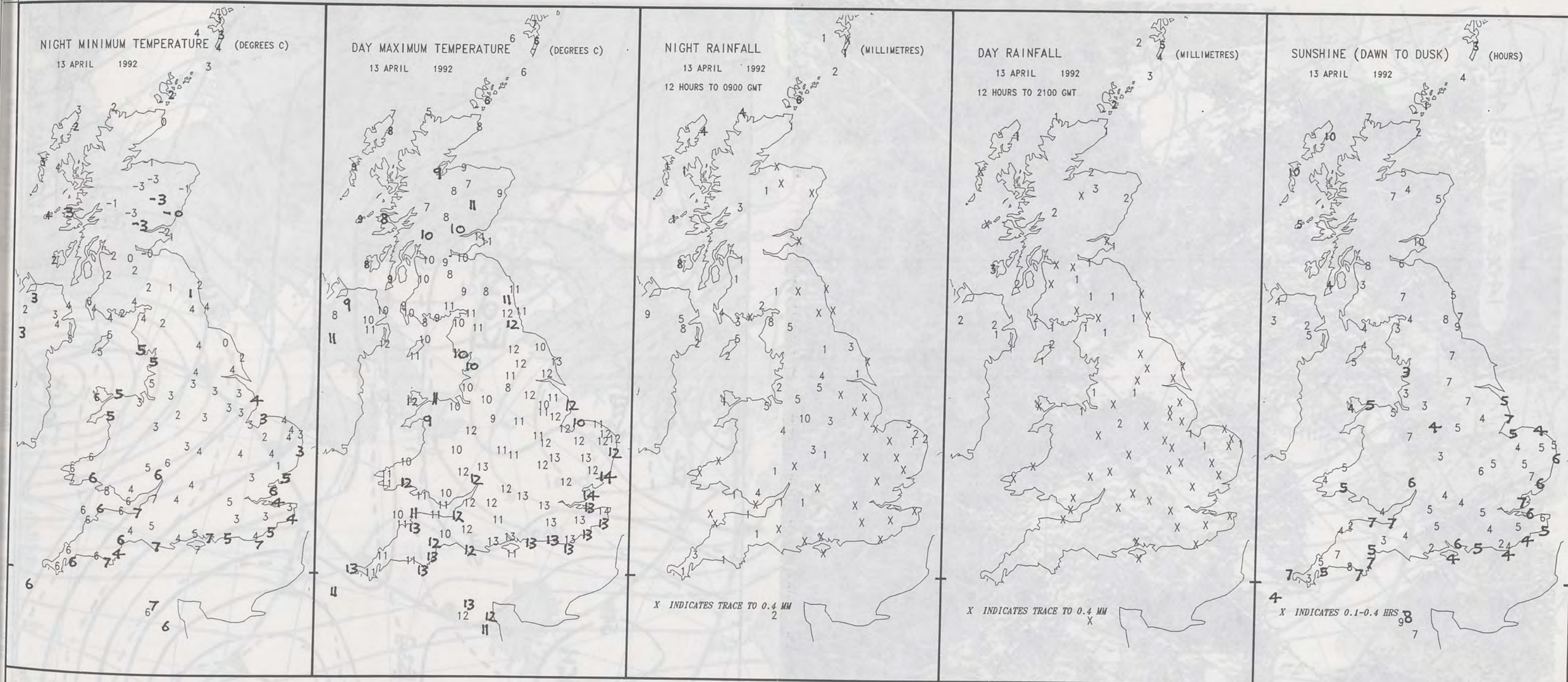
London Weather Centre
284-286 High Holborn
London WC1V 7HX
All times are GMT

© Crown Copyright All rights reserved



SIGNIFICANT WEATHER CHARTS





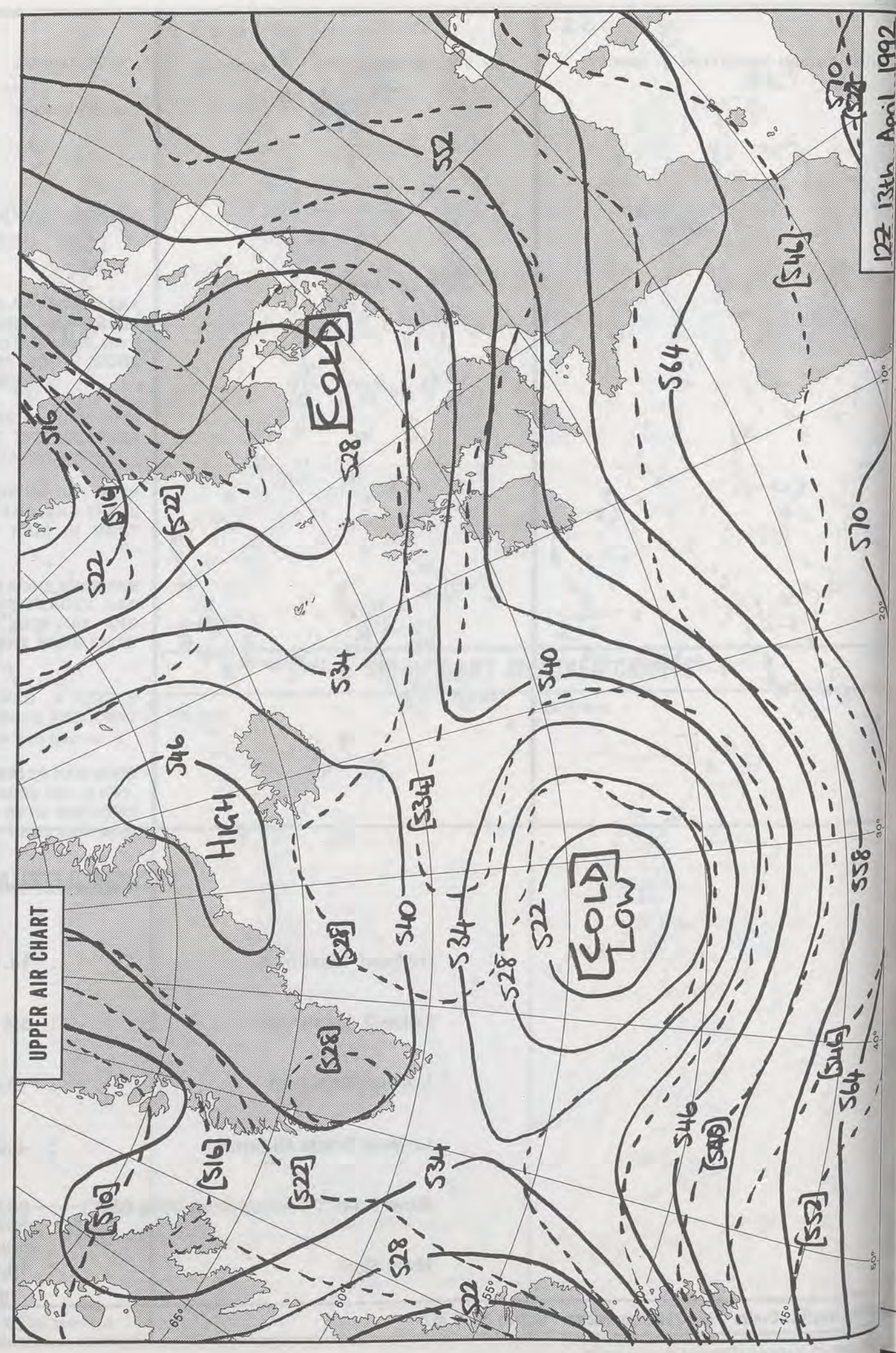
EXTREMES FOR MONDAY 13TH APRIL 1992

| | |
|------------------------------------|---|
| Highest Maximum | : 14.1 C Clacton [Essex] |
| Lowest Maximum | : 5.4 C Cape Wrath |
| Lowest Minimum | : -3.5 C Inchmarlo [Grampian] - |
| Lowest Grass Minimum | : -8.2 C Leuchars |
| Most Rain (24 hours from 0900 GMT) | : 30.3 mm Nantmor [Gwynedd] |
| Most Sun | : 10.1 Hrs Benbecula [Outer Hebrides] |

DAILY WEATHER SUMMARY



© Crown Copyright
All rights reserved

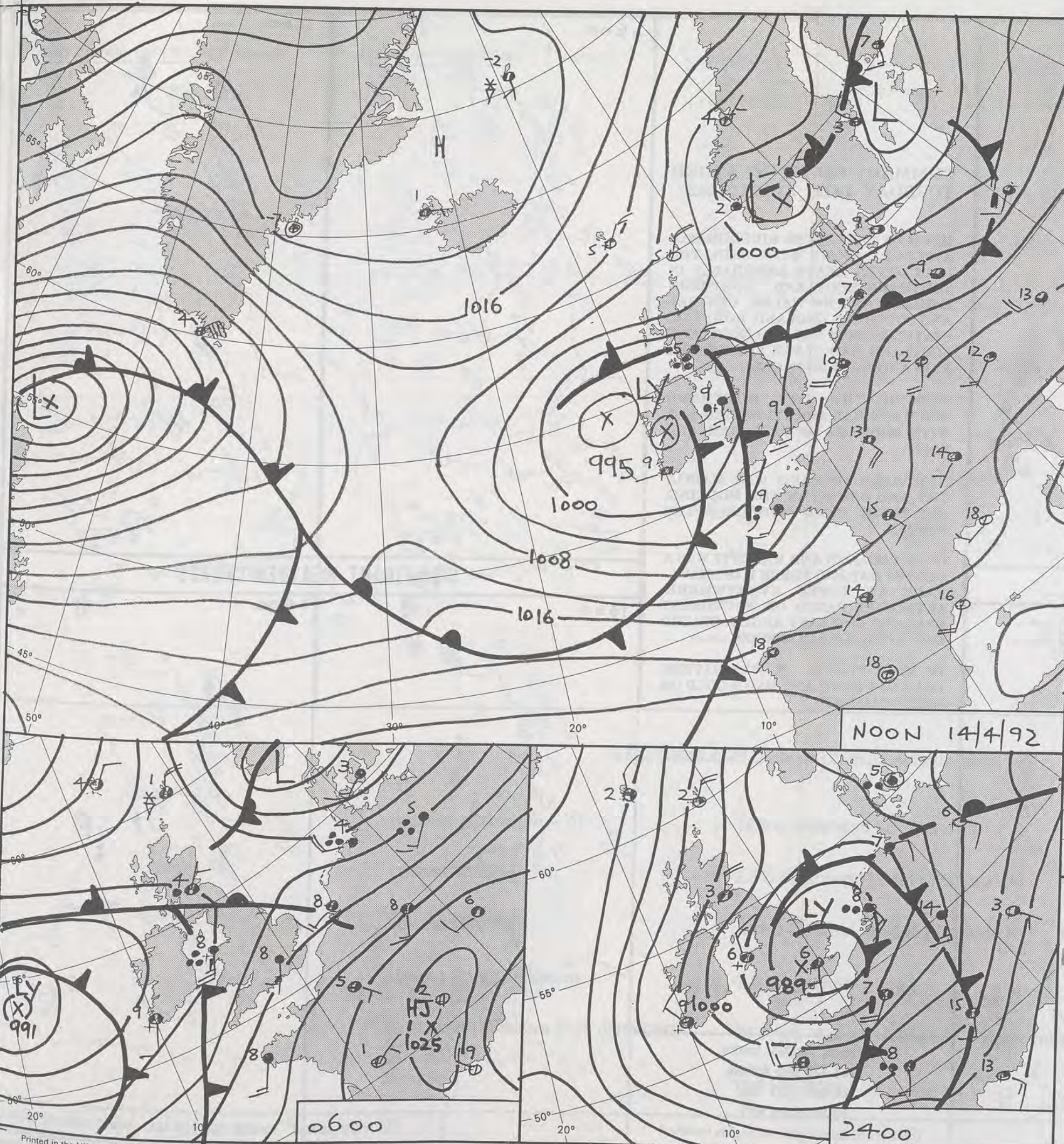


127 13th April 1992

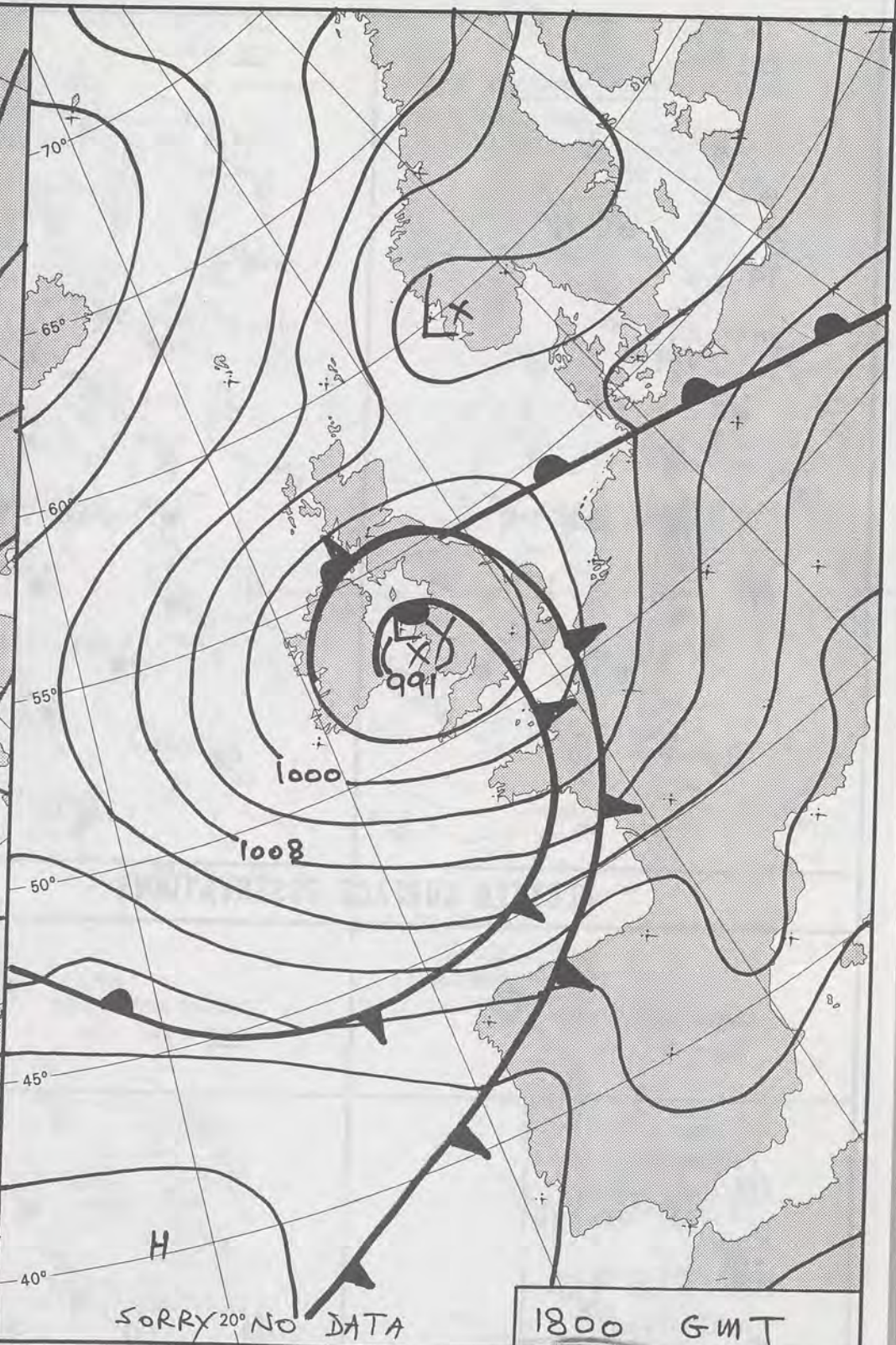
570

538

564



NOON 14/4/92



SORRY 20° NO DATA

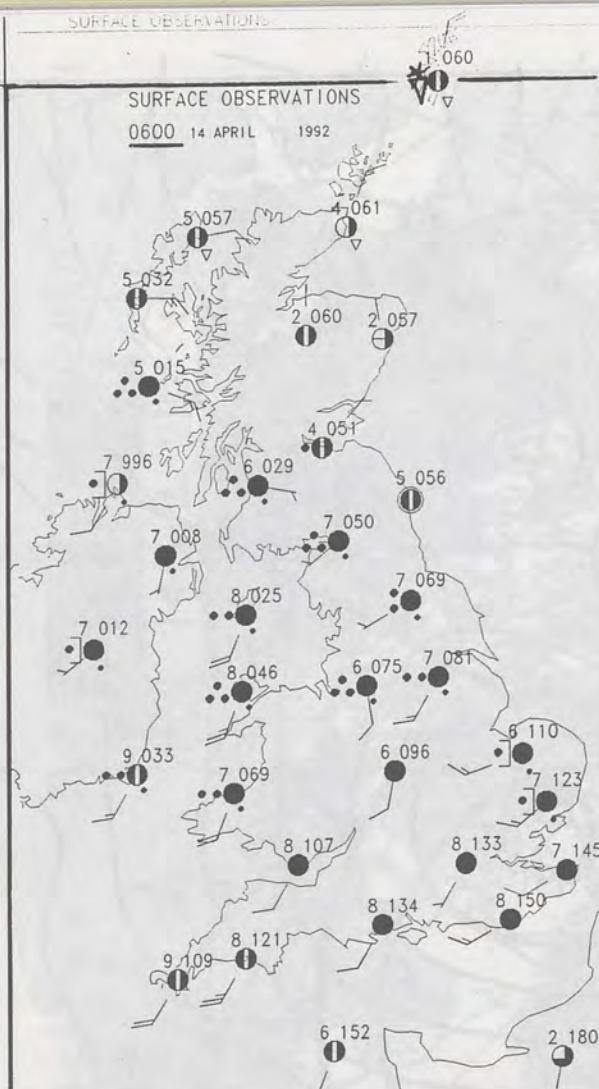
1800 GMT

DUPLICATE ALSO
DAILY WEATHER SUMMARY
NOT FOR LOAN FOR
TUESDAY 14TH APRIL 1992
NOT FOR LOAN

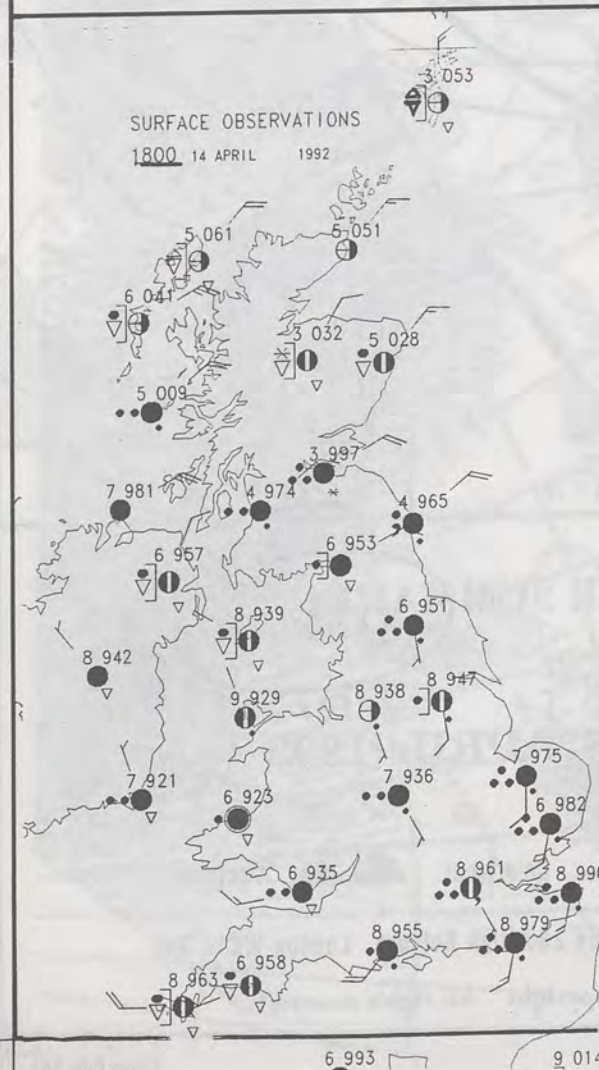
Warm front Cold front Occlusion

London Weather Centre 284-286 High Holborn London WC1V 7HX

© Crown Copyright All rights reserved



PLOTTED SURFACE OBSERVATIONS



SUMMARY OF UK WEATHER TUESDAY 14TH APRIL 1992

MUCH OF THE UNITED KINGDOM HAD A CLOUDY NIGHT WITH RAIN, THE RAIN OFTEN HEAVY ESPECIALLY IN SOUTHERN SCOTLAND NORTHERN ENGLAND AND NW WALES. CENTRAL AND SOUTHERN ENGLAND, HOWEVER, STAYED MAINLY DRY AND NORTHERN SCOTLAND HAD CLEAR SPELLS, BUT RAIN AND SNOW SHOWERS.

DURING THE DAY NORTHERN SCOTLAND HAD SOME SUNSHINE, BUT WITH SHOWERS OF RAIN, HAIL AND SNOW.

NORTHERN IRELAND WAS MAINLY DRY AND BRIGHT IN THE MORNING, BUT THERE WERE SHOWERS AFTER MIDDAY.

OVER ENGLAND AND WALES IT WAS A CLOUDY DAY AND THERE WAS HEAVY RAIN AT TIMES EVERYWHERE, ALTHOUGH PARTS OF SOUTHEAST ENGLAND AND EAST ANGLIA STAYED DRY UNTIL MID-AFTERNOON.

IN MOST PLACES IT WAS RATHER COLD BUT SCOTLAND HAD A COLD OR VERY COLD DAY.

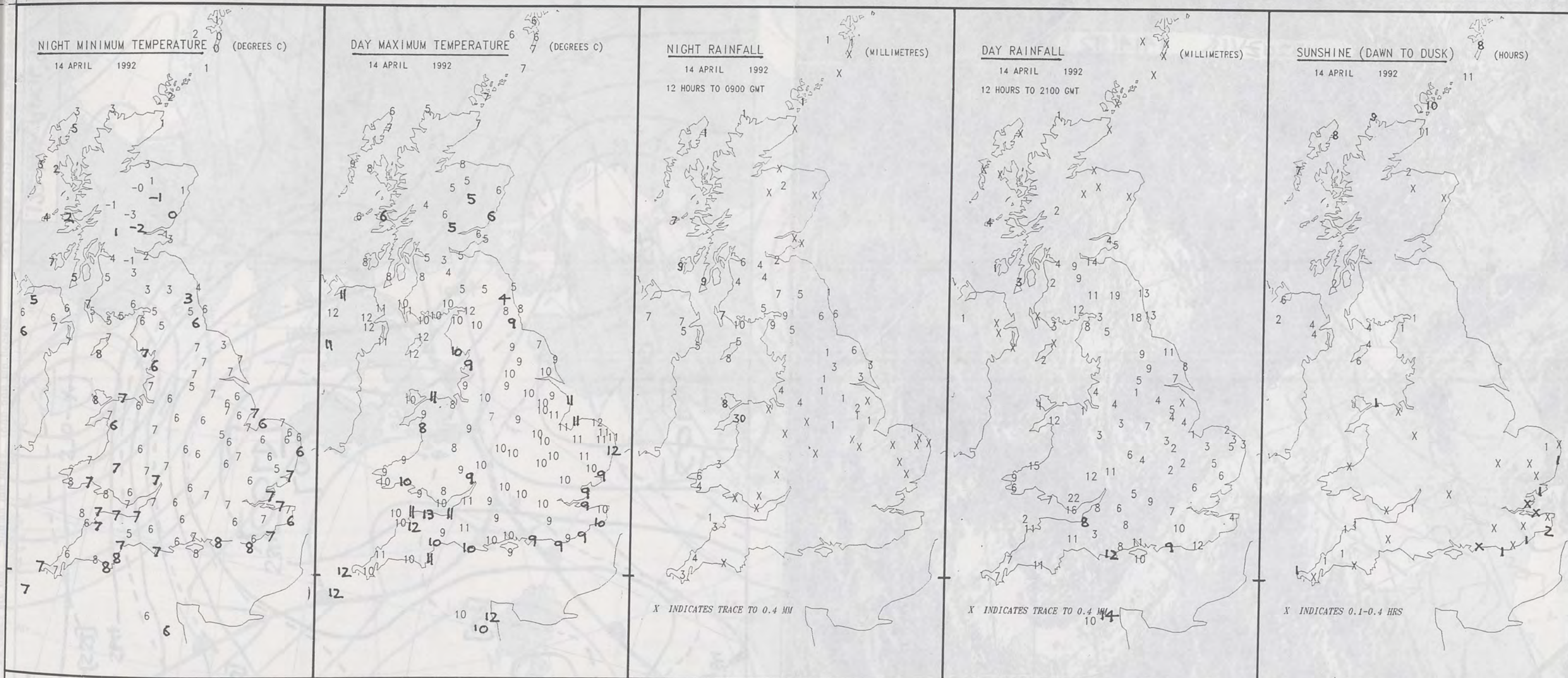
London Weather Centre
284-286 High Holborn
London WC1V 7HX
All times are GMT

© Crown Copyright All rights reserved



SIGNIFICANT WEATHER CHARTS





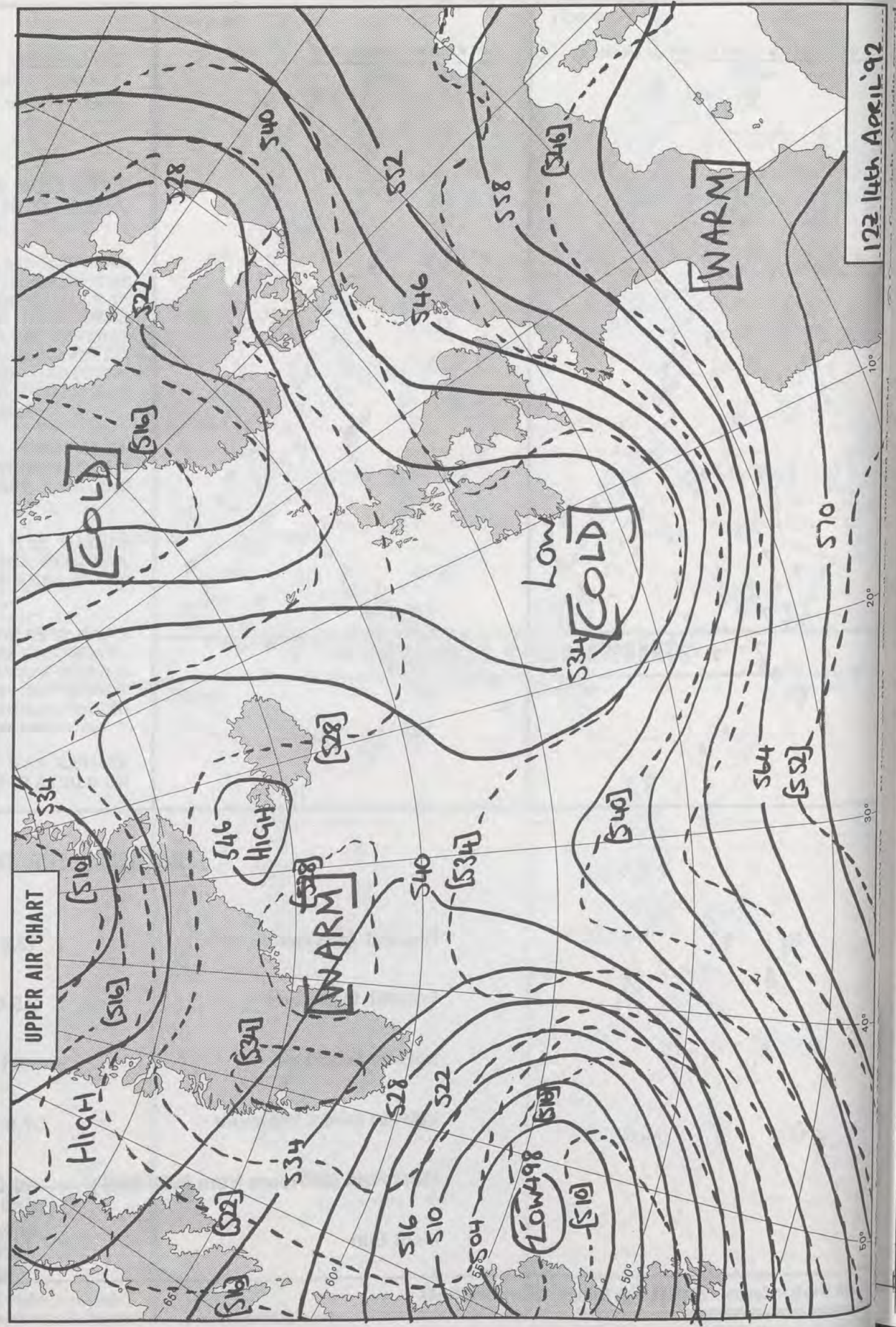
EXTREMES FOR TUESDAY 14TH APRIL 1992

| | |
|------------------------------------|--|
| Highest Maximum | : 12.5 C Minehead [Somerset] |
| Lowest Maximum | : 2.5 C Salsburgh [east of Glasgow] |
| Lowest Minimum | : -3.1 C Tummel Bridge [Tayside] - |
| Lowest Grass Minimum | : -7.6 C Leuchers [Fife] |
| Most Rain (24 hours from 0900 GMT) | : 29.0 mm Longframlington [Northumberland] |
| Most Sun | : 11.2 Hrs Wick [NE Scotland] |

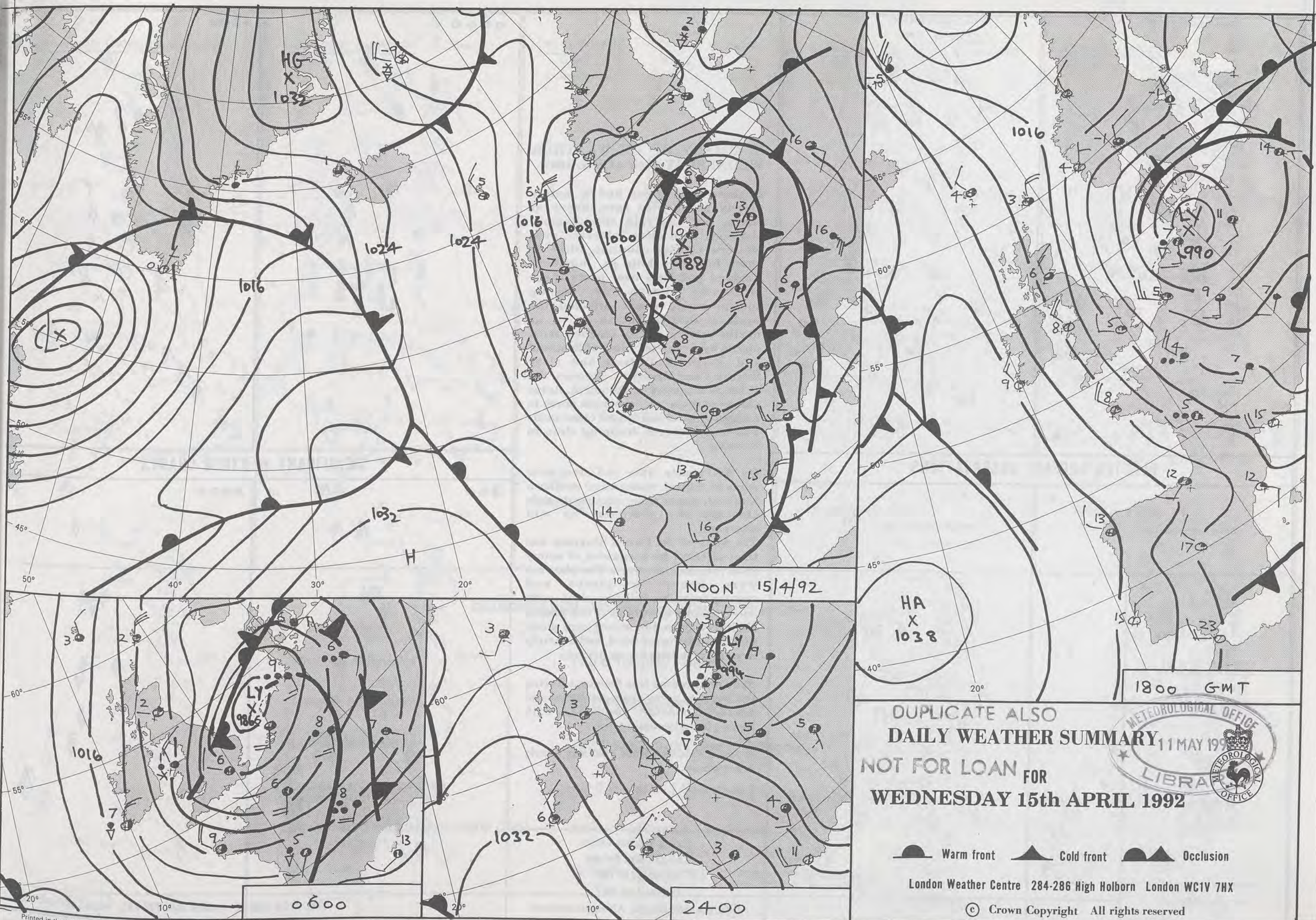
DAILY WEATHER SUMMARY



© Crown Copyright
All rights reserved



122 14th April 92



Noon 15/4/92

0600

2400

HA
X
1038

1800 GMT

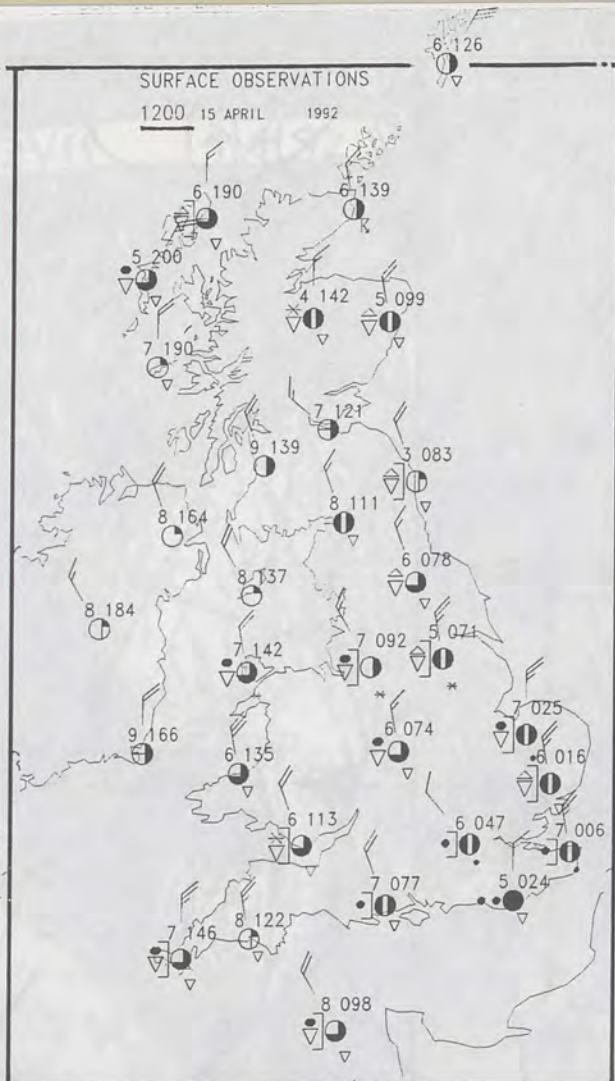
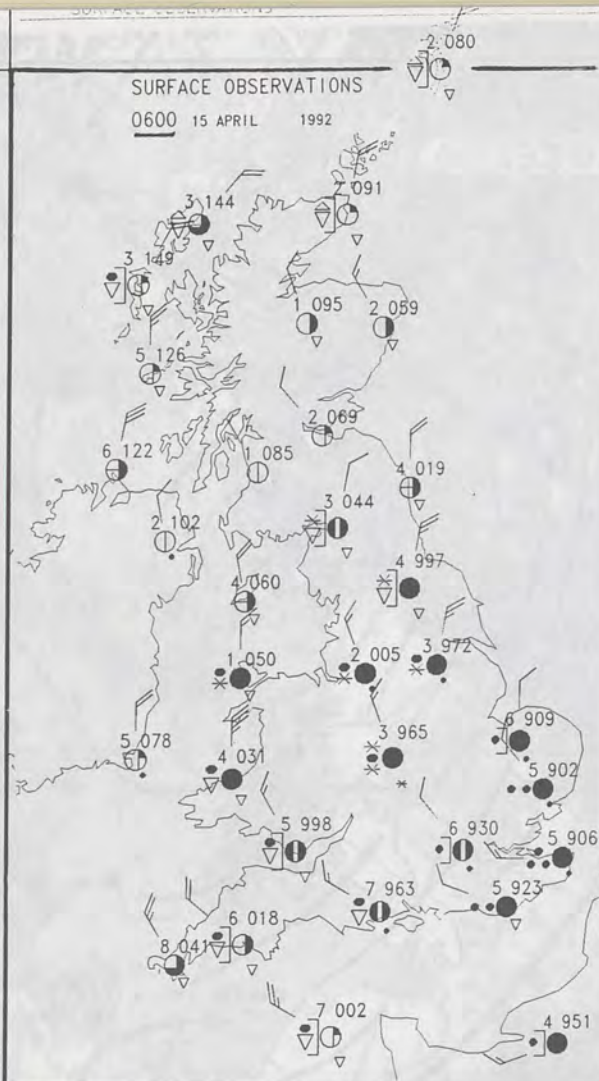
DUPLICATE ALSO
DAILY WEATHER SUMMARY
NOT FOR LOAN FOR
WEDNESDAY 15th APRIL 1992



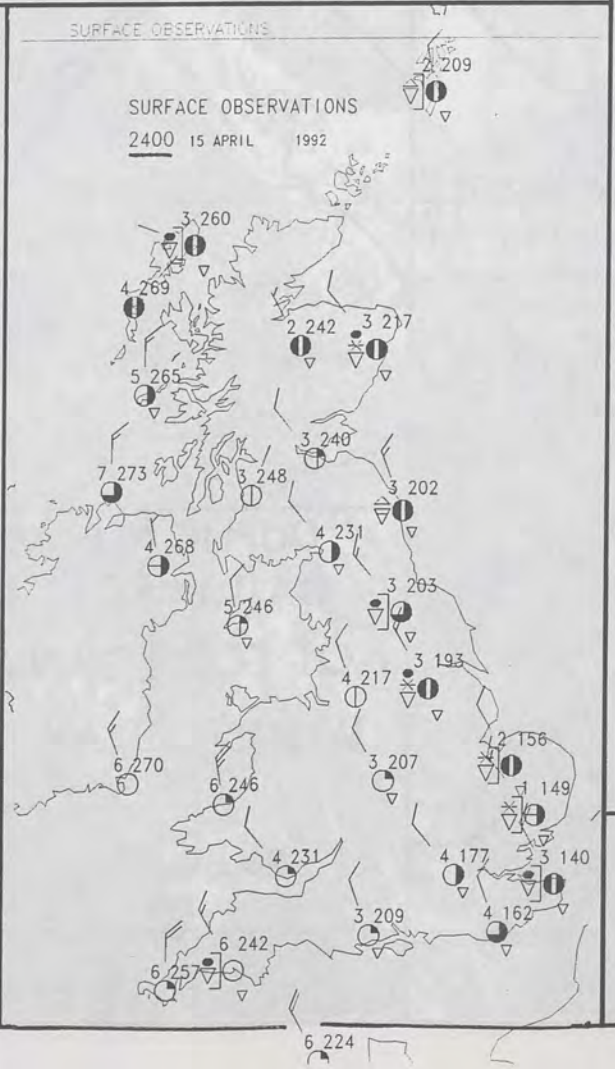
Warm front Cold front Occlusion

London Weather Centre 284-286 High Holborn London WC1V 7HX

© Crown Copyright All rights reserved



PLOTTED SURFACE OBSERVATIONS



SUMMARY OF UK WEATHER WEDNESDAY 15th APRIL 1992

England and Wales had a mainly cloudy night with rain, heavy at times, but the rain turned more showery, with clear intervals, over western coastal counties. Sleet or snow fell over hills in northern England and later over parts of the Midlands. Fresh or strong southwesterly winds affected the south at first but north or northwesterly winds reached most places by daybreak. Most of Scotland and Northern Ireland had clear intervals and wintry showers, the showers frequent in the north. Areas sheltered from the fresh north to northeast wind had longer clear spells and temperatures dropping close to freezing.

On Wednesday, rain and sleet over parts of central, eastern and southern England, edged away southeastwards clearing the southeast by mid afternoon.

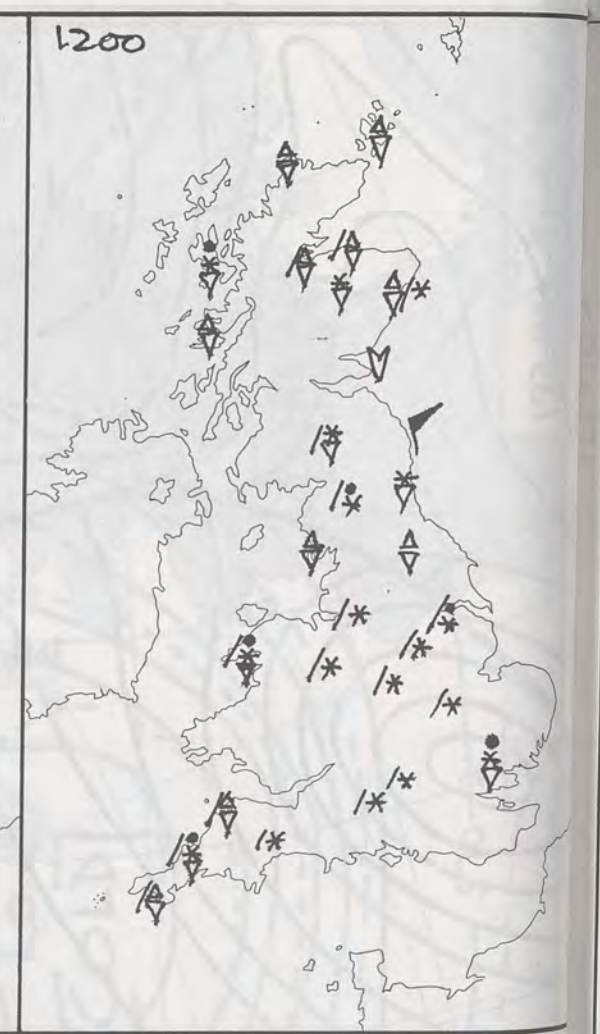
The whole of the United Kingdom was then affected by a mixture of sunny intervals and showers. The showers were heavy in places and accompanied by hail and sleet with snow, mainly over hills. A few places, sheltered from the strong and gusty north to northwest wind, had a mainly dry day with long sunny periods.

Showers became less frequent during the evening, away from northern and eastern coastal counties, with many places becoming dry.

It was a cold or rather cold day nearly everywhere.

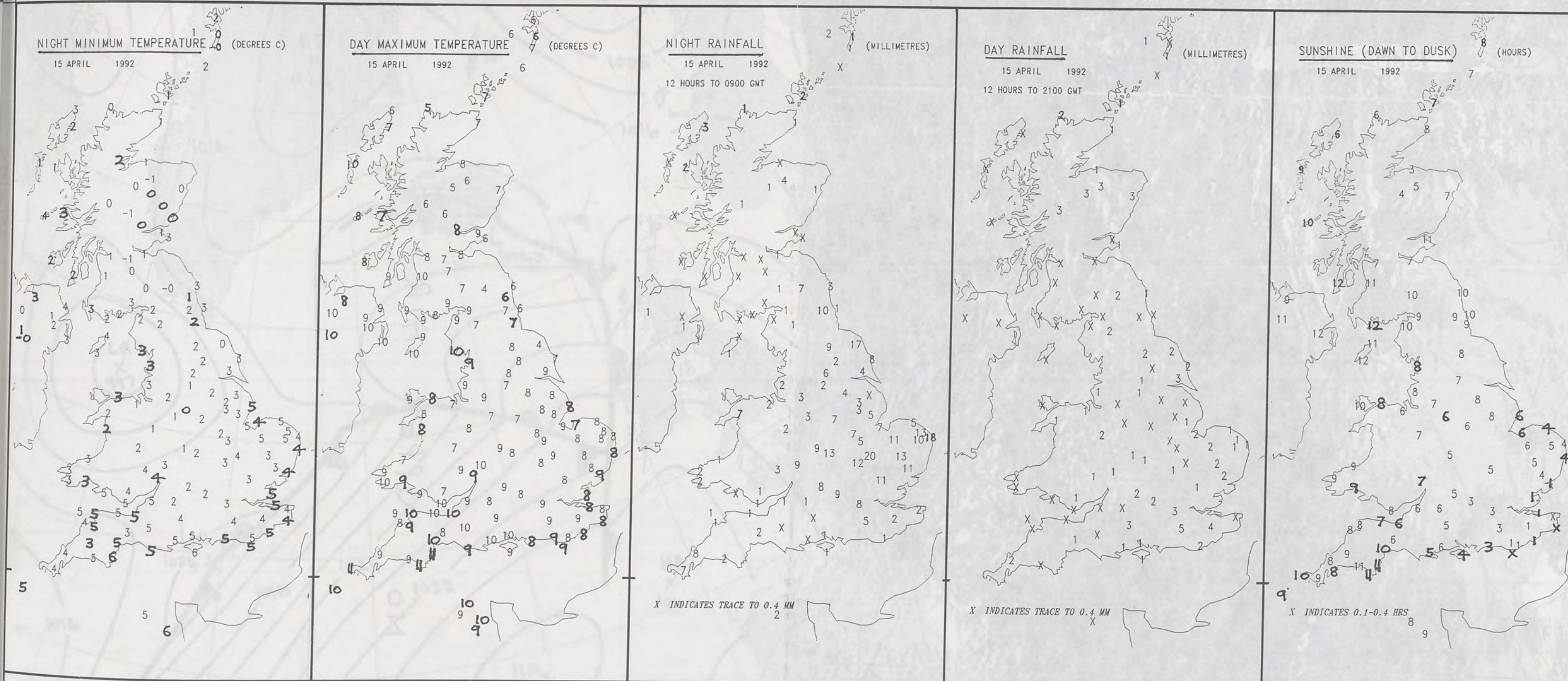
London Weather Centre
284-286 High Holborn
London WC1V 7HX
All times are GMT

© Crown Copyright All rights reserved



SIGNIFICANT WEATHER CHARTS





EXTREMES FOR WEDNESDAY 15TH APRIL 1992

| | |
|------------------------------------|---|
| Highest Maximum | : 11.0 C Torquay [Devon] |
| Lowest Maximum | : 4.3 C Fylingdales [Yorks] |
| Lowest Minimum | : -1.2 C Salsburgh [east of Glasgow] - |
| Lowest Grass Minimum | : -4.6 C Glenlivet [Grampian] |
| Most Rain (24 hours from 0900 GMT) | : 7.6 mm Honington [Suffolk] |
| Most Sun | : 12.3 HRS Whithorn [Dumfries and Galloway] |

DAILY WEATHER SUMMARY



© Crown Copyright
All rights reserved

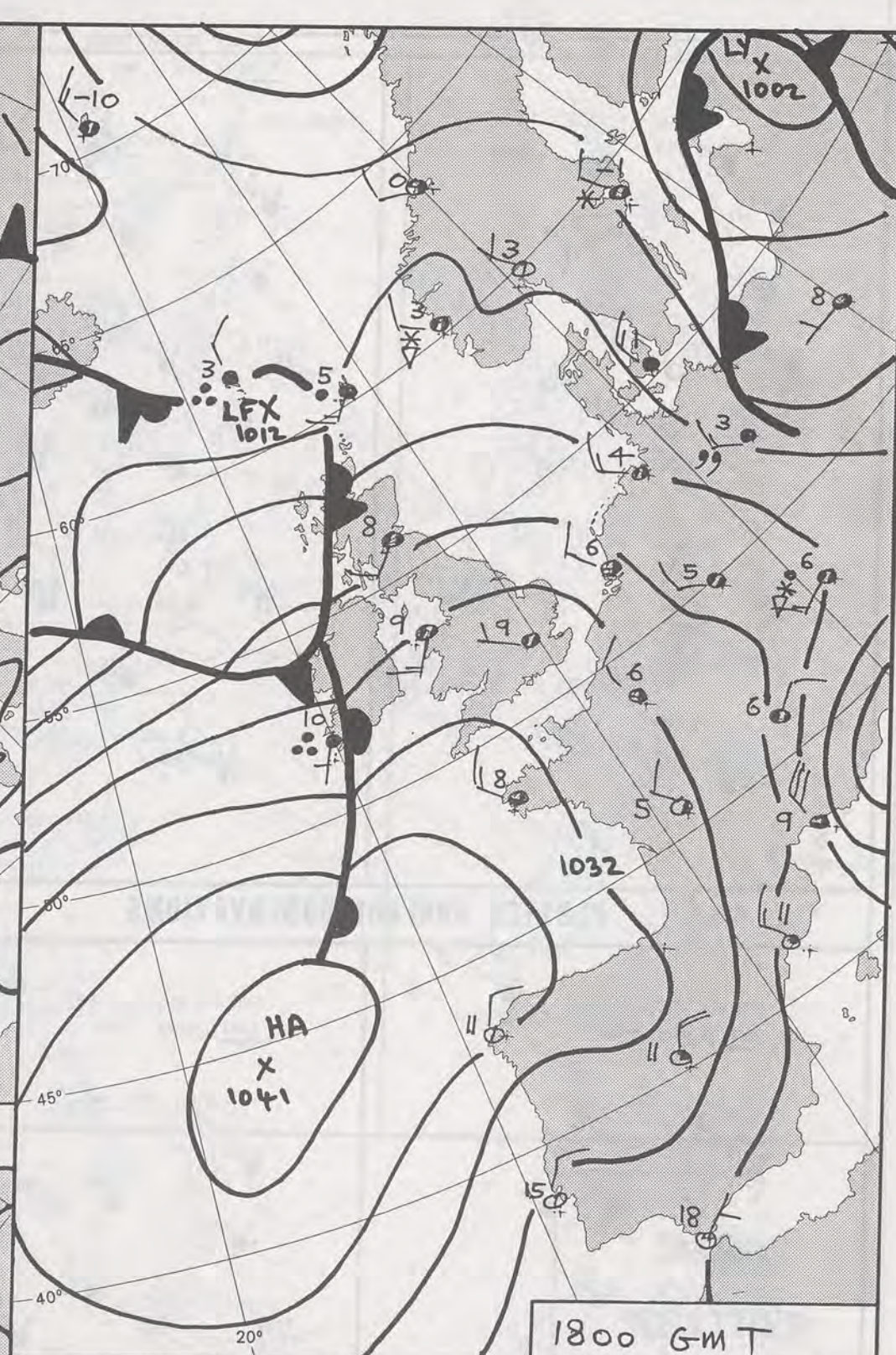
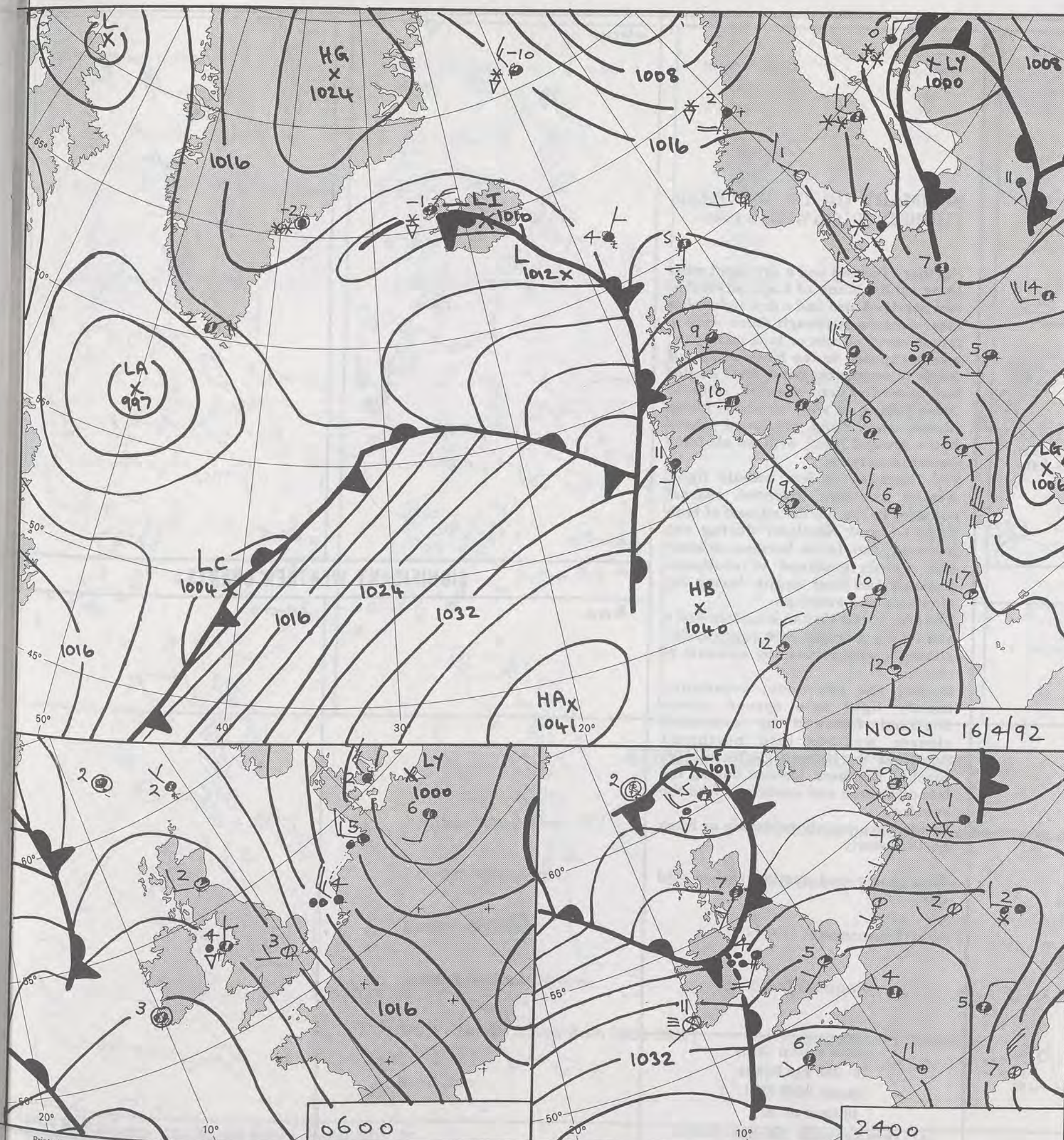
14502 15492 VS



UPPER AIR

NO

SORRY



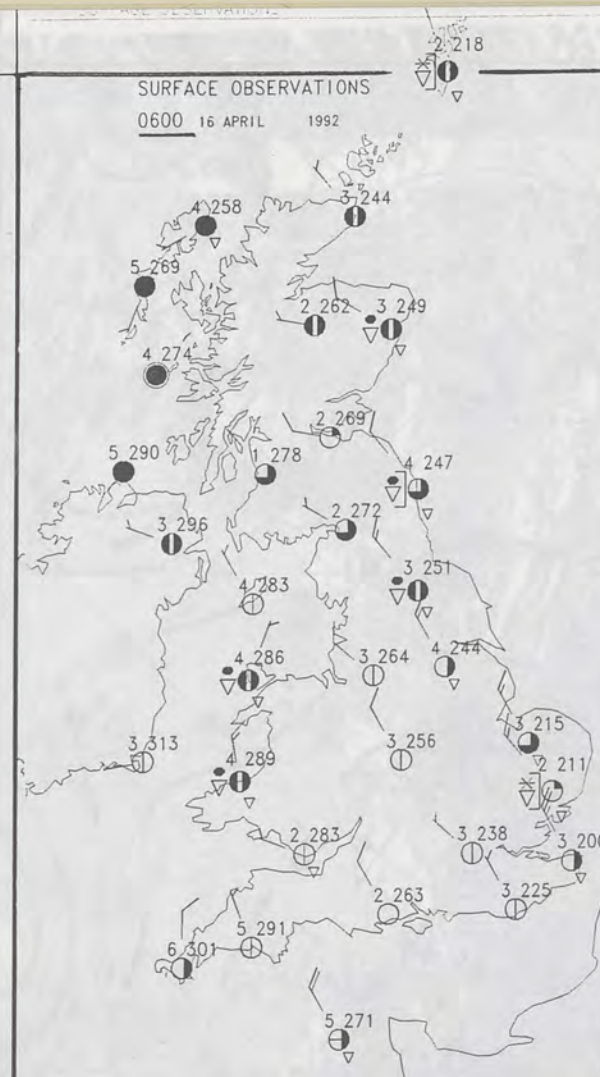
DUPLICATE ALSO
 DAILY WEATHER SUMMARY
 NOT FOR LOAN FOR
 THURSDAY 16th APRIL 1992

METEOROLOGICAL OFFICE
 11 MAY 1992
 LIBRARY

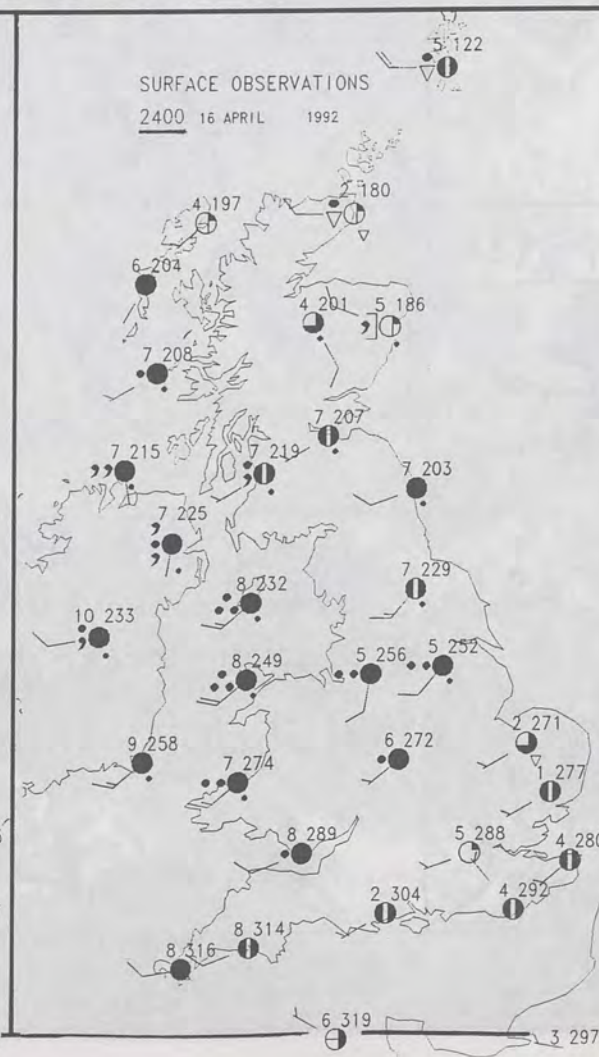
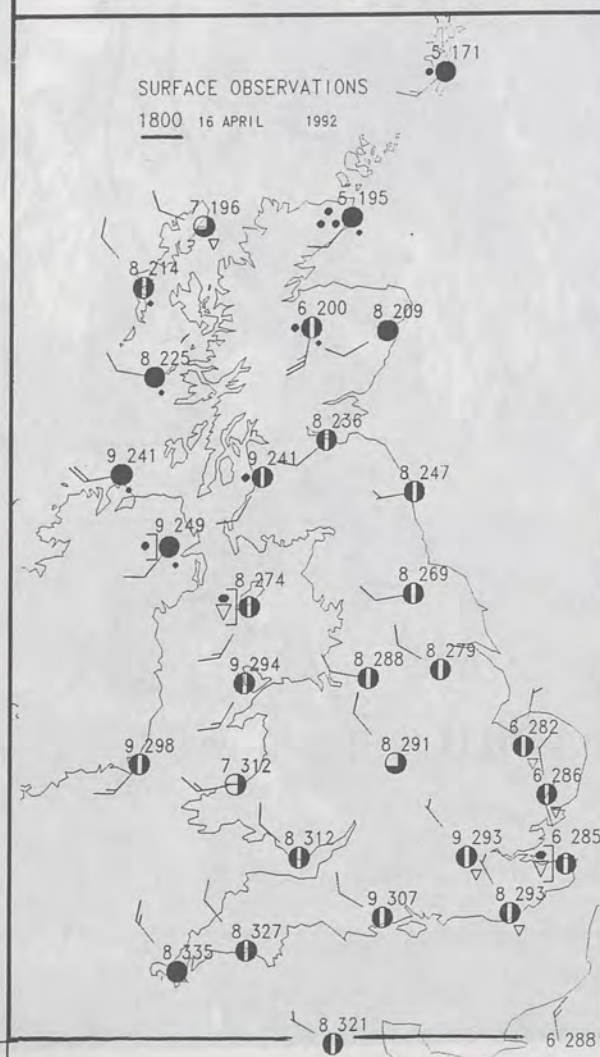
Warm front Cold front Occlusion

London Weather Centre 284-286 High Holborn London WC1V 7HX

© Crown Copyright All rights reserved



PLOTTED SURFACE OBSERVATIONS



SUMMARY OF UK WEATHER THURSDAY 16th APRIL 1992

Northern Ireland had a dry night with clear spells. Much of England, Wales and Scotland also had a dry night with clear periods, although there were a few showers of rain or hail, mainly on coasts exposed to the fresh or strong north to northwest wind. East Anglia had more frequent showers, some of these falling as sleet or snow. Many places, away from windward coasts had a ground frost, with an air frost one or two places.

On Thursday, a few, mostly light, wintry showers affected coastal counties in the north and east of both England and Scotland during the morning, but these became isolated and mainly confined to southeast England and East Anglia during the afternoon and evening.

The rest of the United Kingdom had a mainly dry morning with sunny spells, although with increasing amounts of cloud.

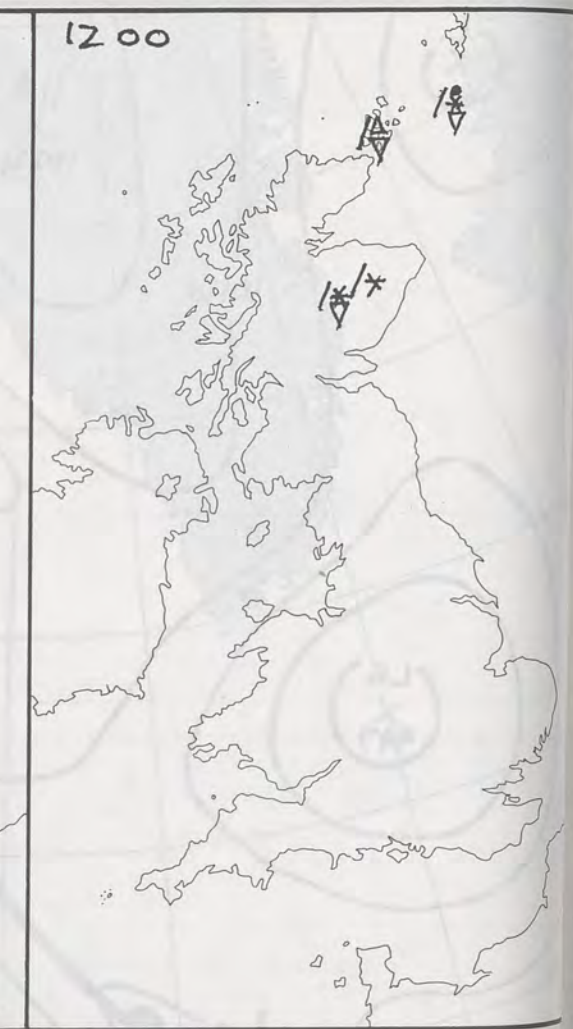
During the afternoon, occasional, mainly light rain spread across Scotland followed by somewhat clearer weather into northwest Scotland by evening. Rain also reached Northern Ireland during the late afternoon and continued into the evening.

Winds were mainly moderate or fresh northwesterly.

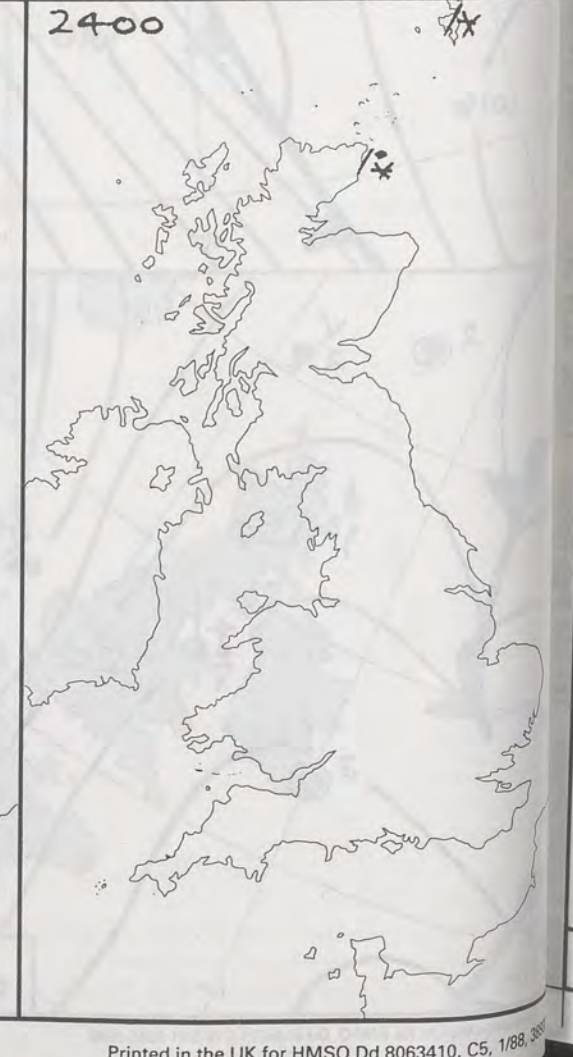
Most places had another rather cold day.

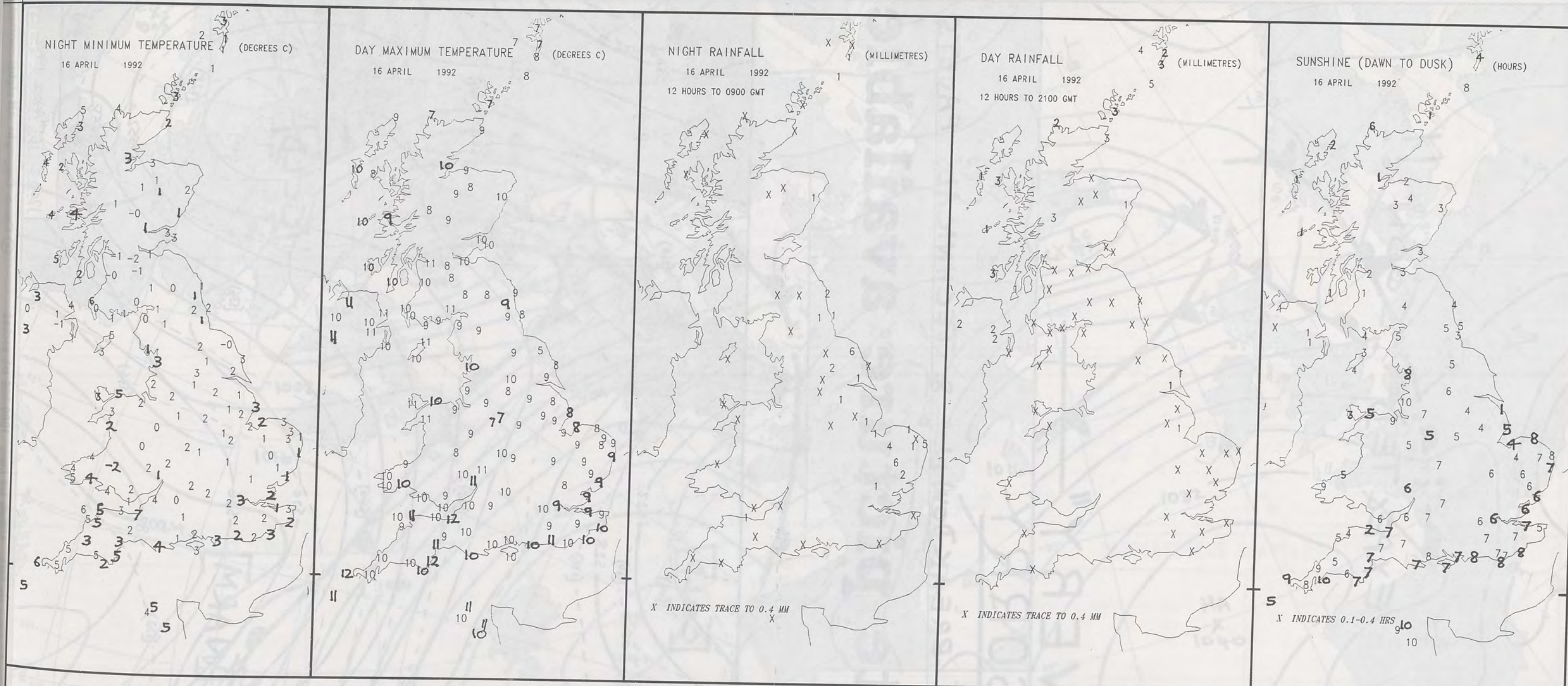
London Weather Centre
284-286 High Holborn
London WC1V 7HX
All times are GMT

© Crown Copyright All rights reserved



SIGNIFICANT WEATHER CHARTS





EXTREMES FOR THURSDAY 16TH APRIL 1992

| | |
|------------------------------------|--|
| Highest Maximum | : 11.7 C Weston Super Mare and Torquay |
| Lowest Maximum | : 6.5 C Buxton [Peak district] |
| Lowest Minimum | : -1.9 C Trawscoed [Dyfed] - |
| Lowest Grass Minimum | : -5.9 C Glasgow |
| Most Rain (24 hours from 0900 GMT) | : 14.5 mm Nantmor [Gwynedd] |
| Most Sun | : 10.3 Hrs Jersey |

**DAILY
WEATHER
SUMMARY**

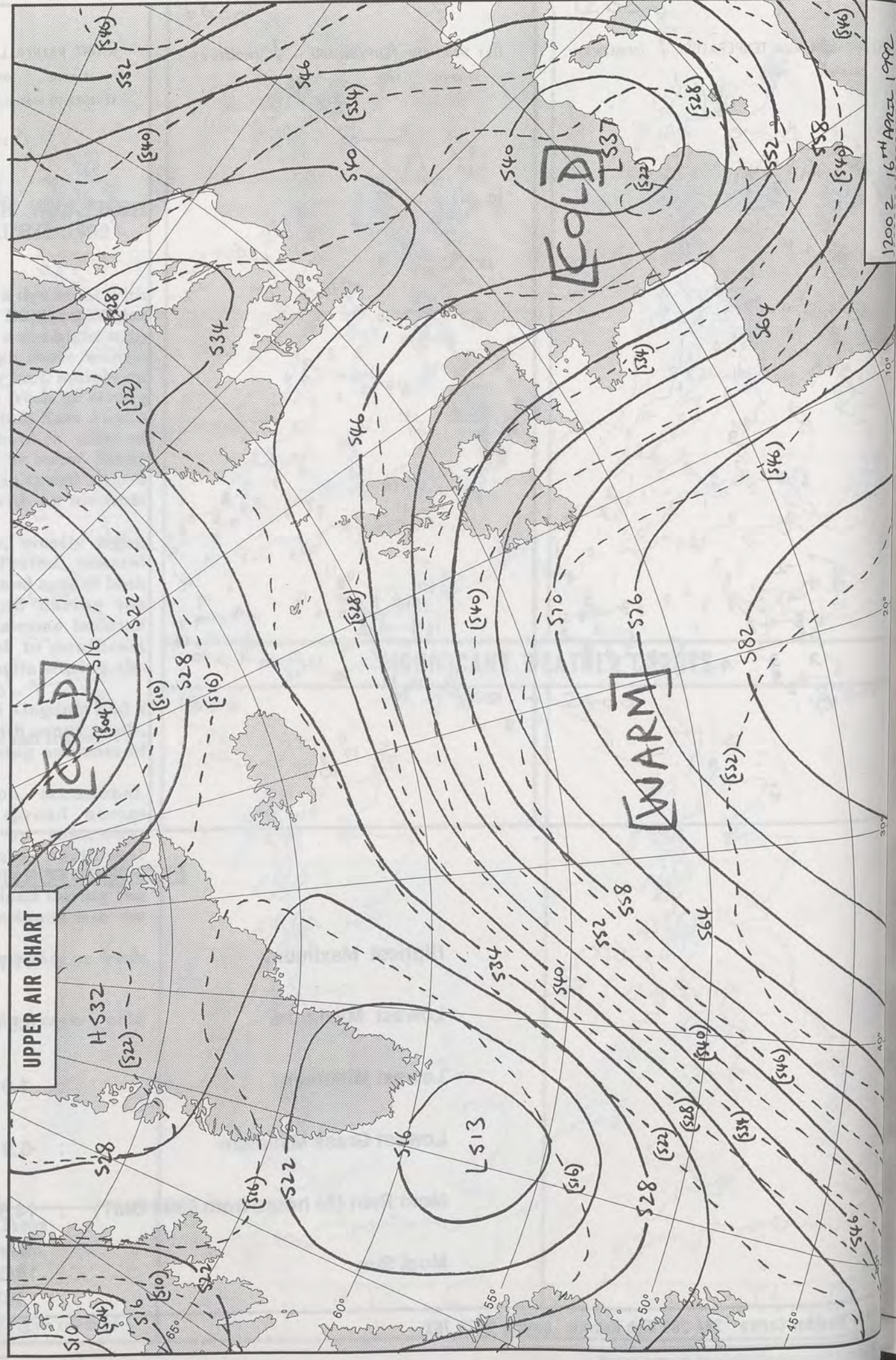


© Crown Copyright
All rights reserved

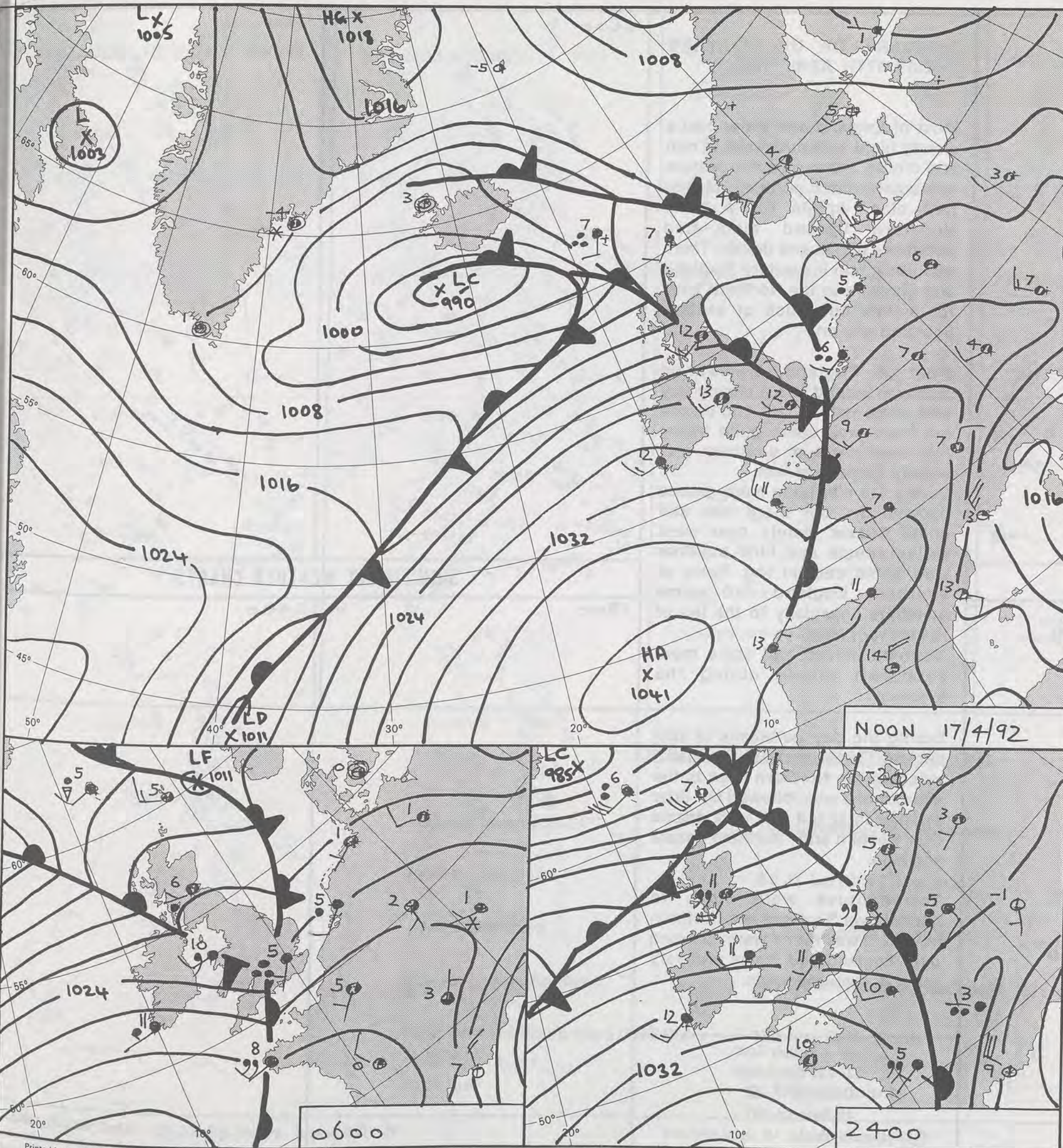
RESTORATION EXPECTED SOON !!

"VERY"
SORRY

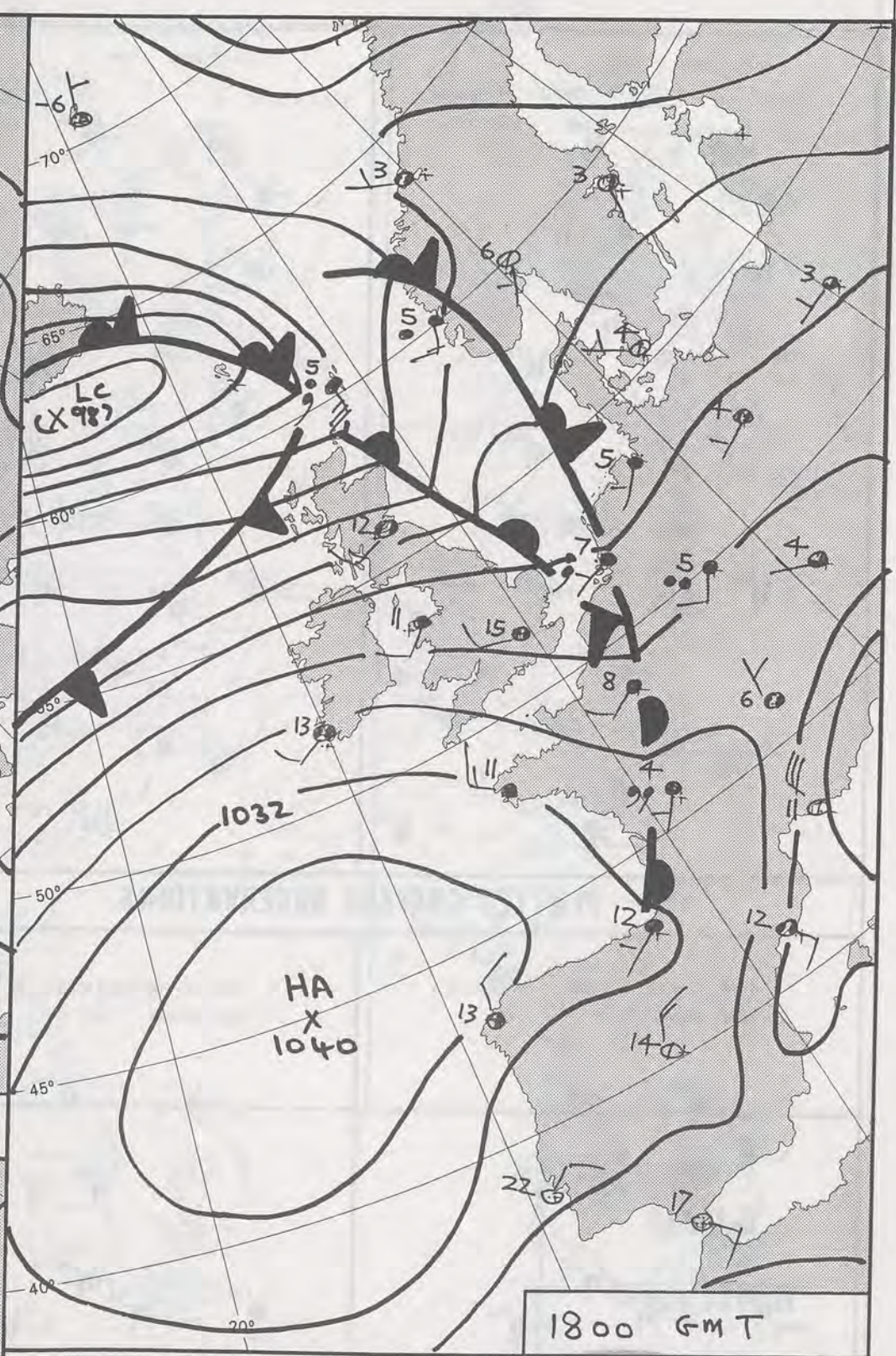
DUE TO MACHINE BREAKDOWN & TECHNICAL FAULTS
no satellite picture available



1200Z 16th April 1992




NOON 17/4/92



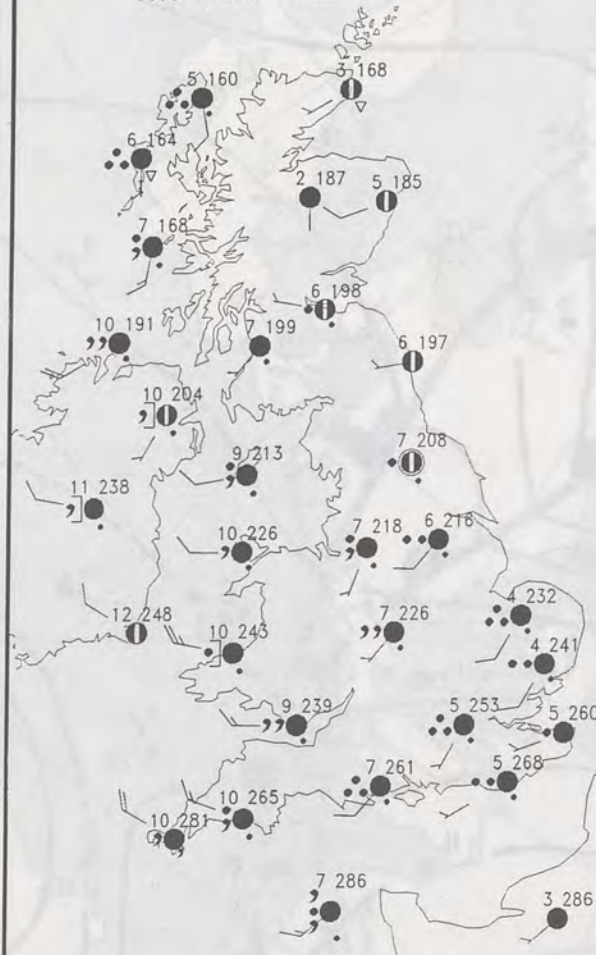
1800 GMT

DUPLICATE ALSO
DAILY WEATHER SUMMARY
NOT FOR LOAN FOR
FRIDAY 17TH APRIL 1992

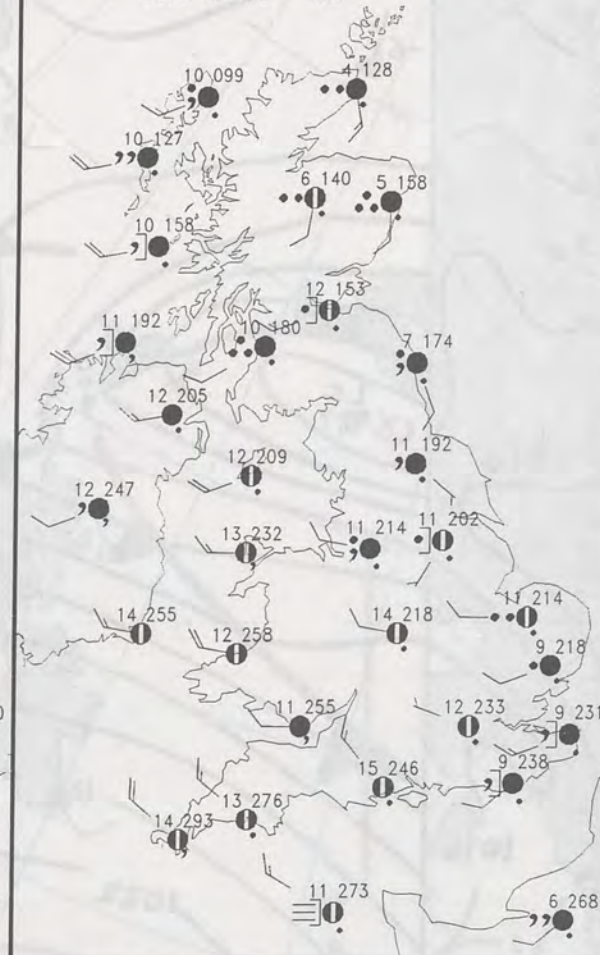


Warm front Cold front Occlusion
London Weather Centre 284-286 High Holborn London WC1V 7HX
© Crown Copyright All rights reserved

SURFACE OBSERVATIONS
0600 17 APRIL 1992

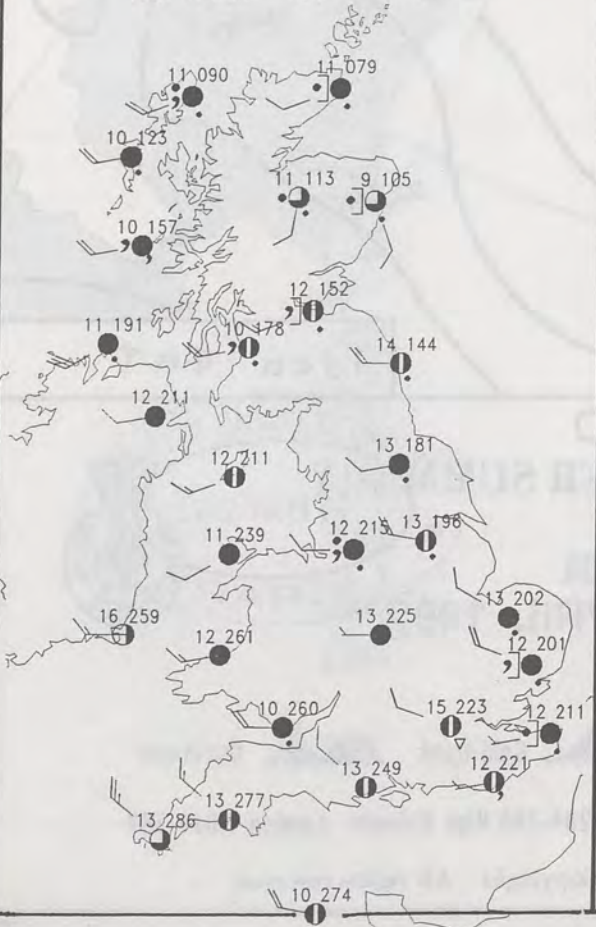


SURFACE OBSERVATIONS
1200 17 APRIL 1992



PLOTTED SURFACE OBSERVATIONS

SURFACE OBSERVATIONS
1800 17 APRIL 1992



SURFACE OBSERVATIONS
2400 17 APRIL 1992



SUMMARY OF UK WEATHER FRIDAY 17TH APRIL 1992

Most of England and Wales had a cloudy night with outbreaks of rain and drizzle, although some eastern and southeastern parts of England had clear spells for a time. Northern Ireland also had outbreaks of rain and drizzle. There was some rain in western Scotland and showers in the Northern Isles for a time but much of eastern Scotland was dry.

Most of England, Wales and Northern Ireland had a cloudy day with some patchy rain and drizzle but there was some quite heavy rain over parts of southern and eastern England at first. During the afternoon many places became dry but there was still some drizzle mainly over west facing coasts and hills together with some coastal fog. Parts of southern England had some sunshine especially to the lee of the Malvern hills. Northern Ireland had some more persistent drizzle during the evening.

During the day outbreaks of rain spread east across Scotland reaching the Northern Isles in the afternoon. It was followed by drier weather later but still with drizzle over western and northern coasts and hills.

Temperatures were close to normal over Scotland and Northern Ireland. It was rather warm or warm over England and Wales and very warm in favoured spots.

London Weather Centre
284-286 High Holborn
London WC1V 7HX
All times are GMT

© Crown Copyright All rights reserved

0600



1200



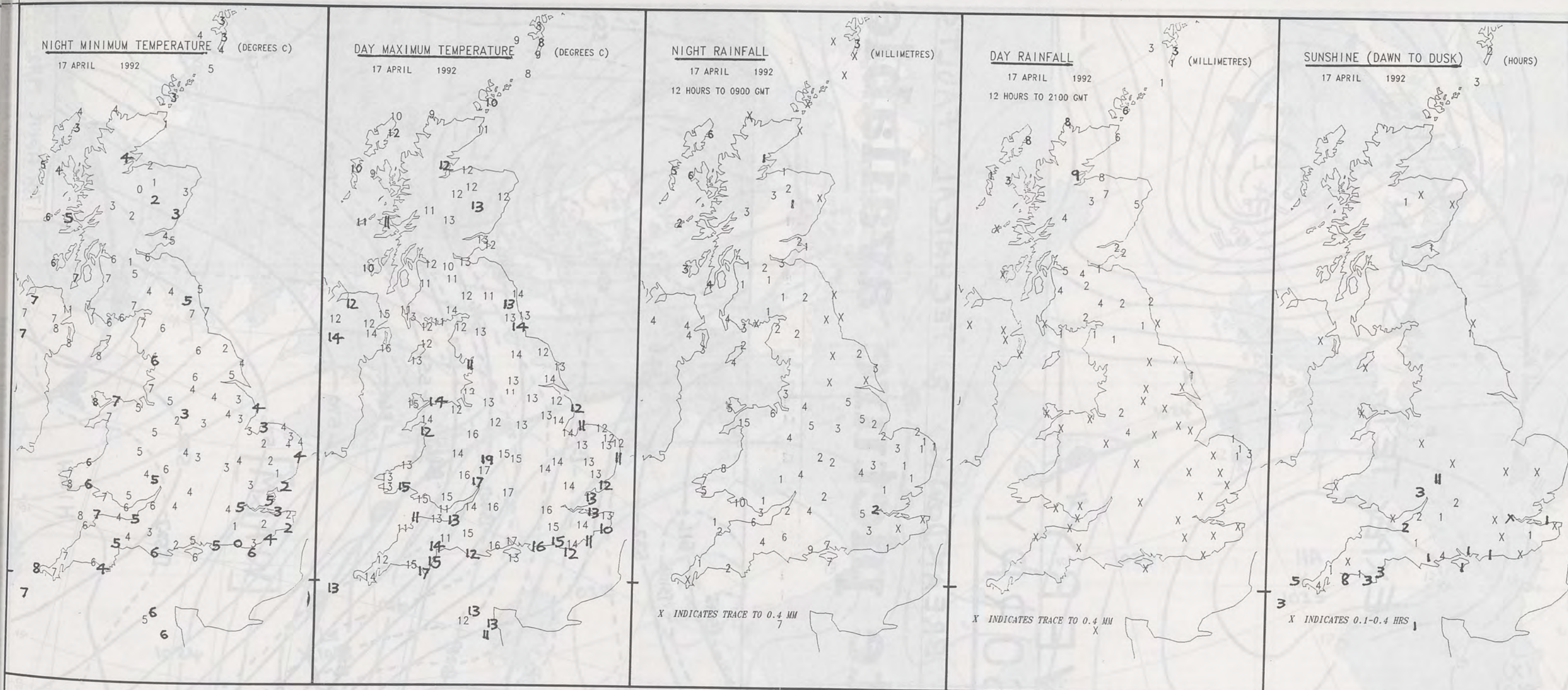
SIGNIFICANT WEATHER CHARTS

1800



2400





EXTREMES FOR FRIDAY 17TH APRIL 1992

| | |
|------------------------------------|---------------------------------------|
| Highest Maximum | : 19.1 C Barbourne [Worcester] |
| Lowest Maximum | : 8.0 C Lerwick [Shetland] |
| Lowest Minimum | : 0.1 C Aviemore [Highland] - |
| Lowest Grass Minimum | : -4.5 C East Hoathly [east Sussex] |
| Most Rain (24 hours from 0900 GMT) | : 10.2 mm Cape Wrath |
| Most Sun | : 11.2 Hrs Barbourne |

DAILY WEATHER SUMMARY



© Crown Copyright
All rights reserved

London Weather Centre 284-286 High Holborn London WC1V 7HX

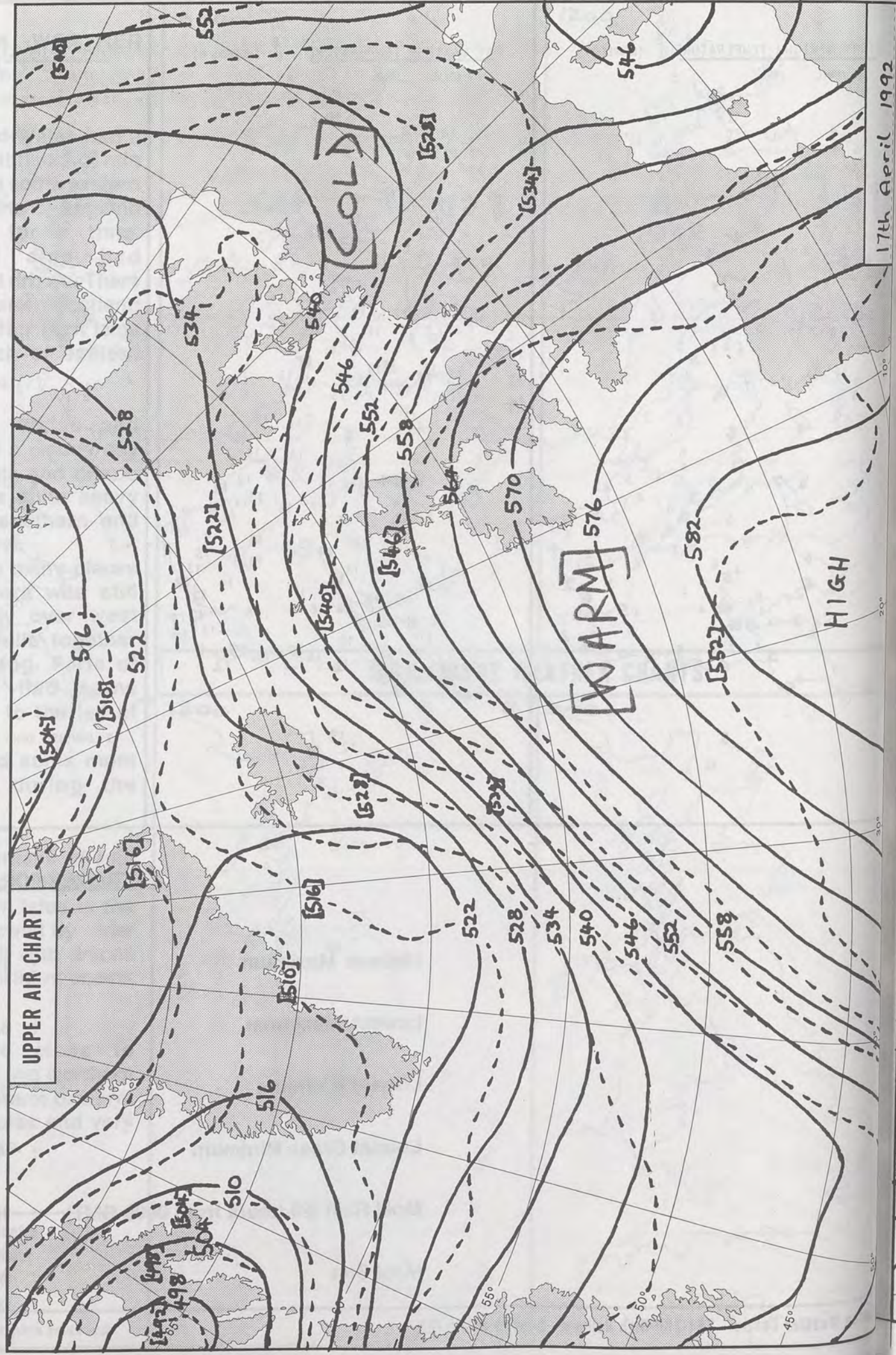
All times are GMT

RESTORATION EXPECTED SOON !!

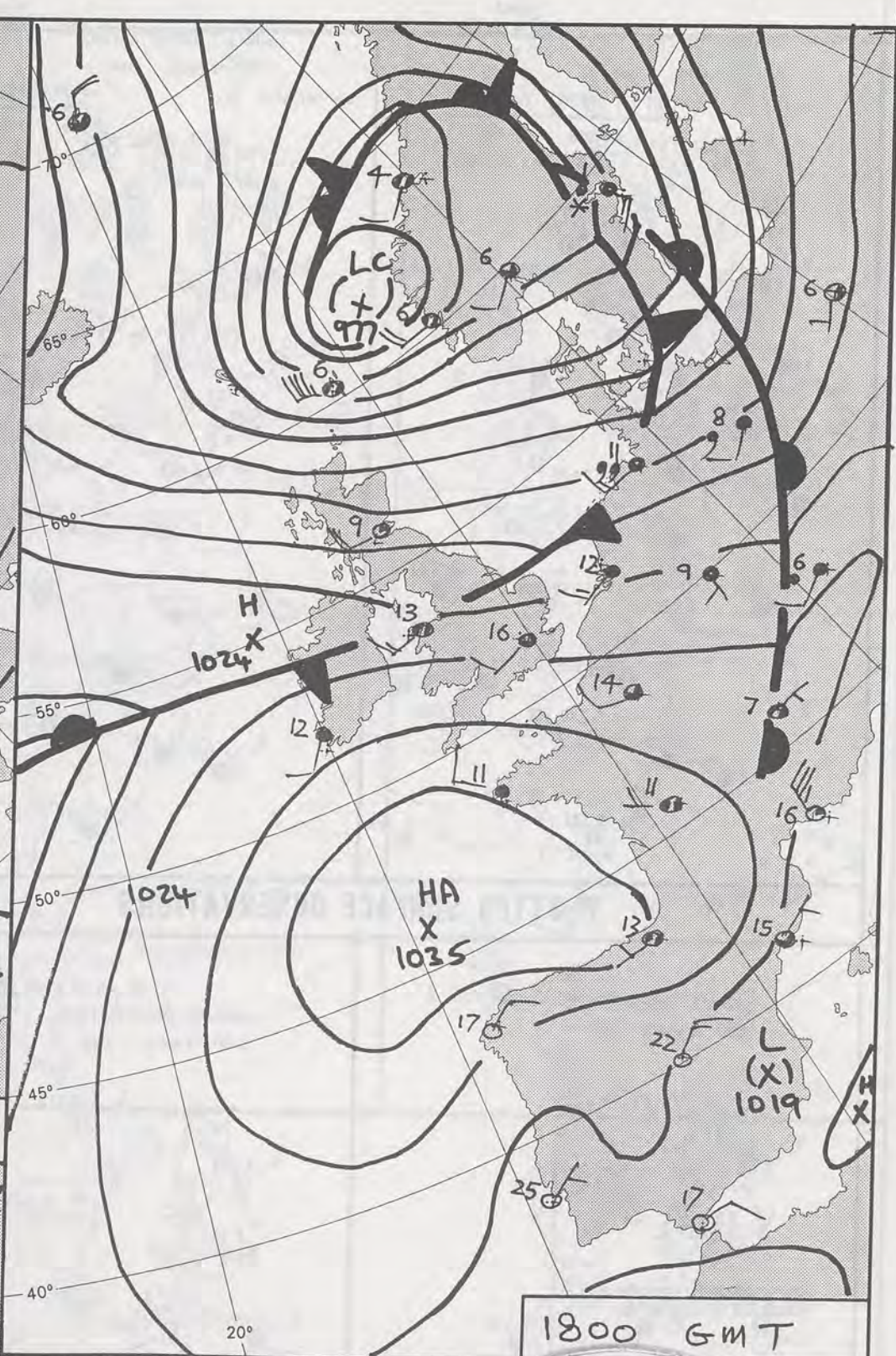
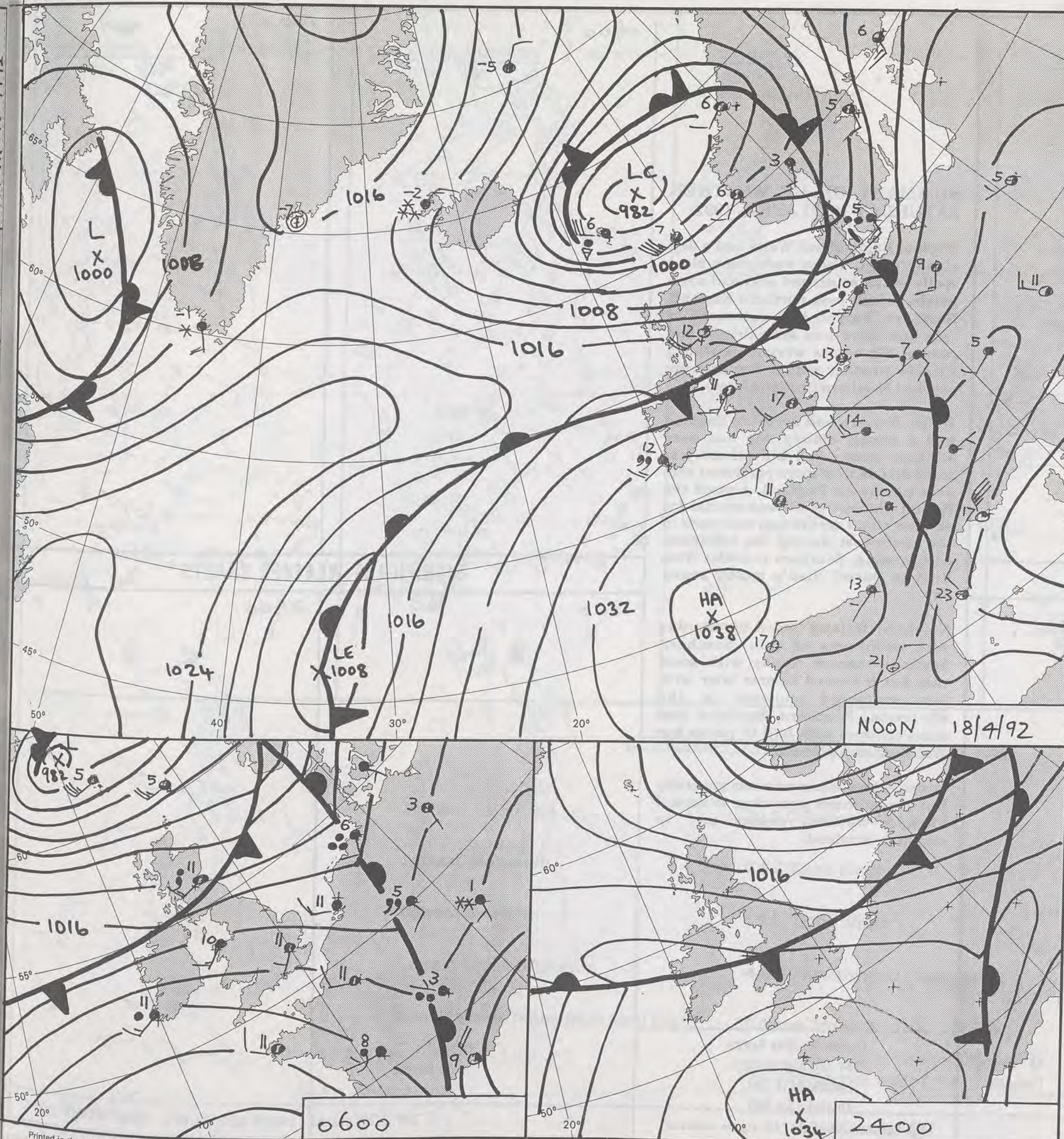
— "VERY" —
SORRY

DUE TO MACHINE BREAKDOWN & TECHNICAL FAULTS

no satellite picture available



17th April 1992



DUPLICATE ALSO
DAILY WEATHER SUMMARY
NOT FOR LOAN FOR
SATURDAY 18TH APRIL 1992

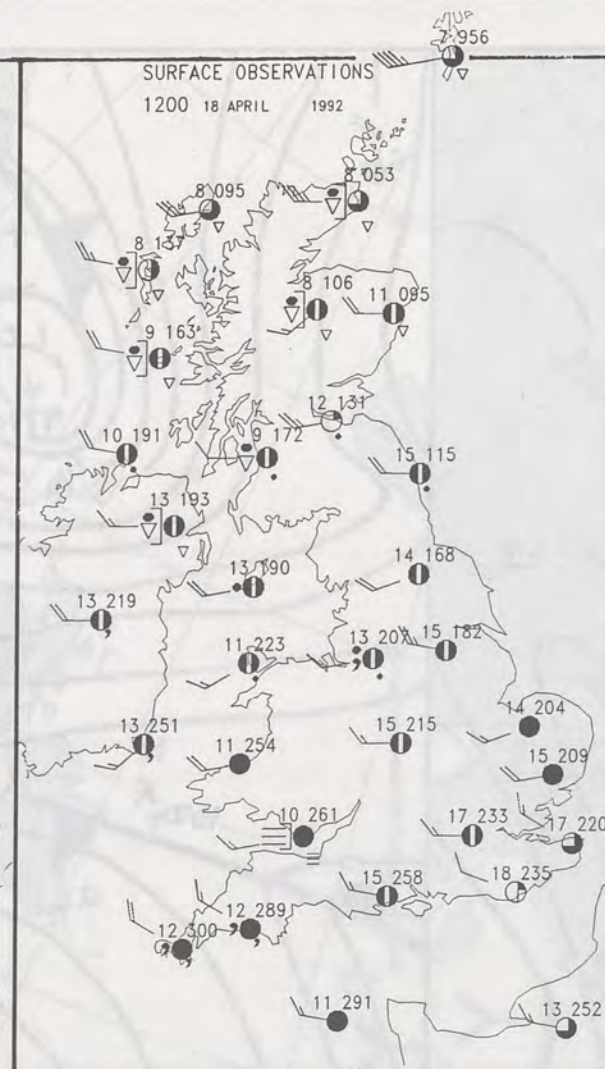
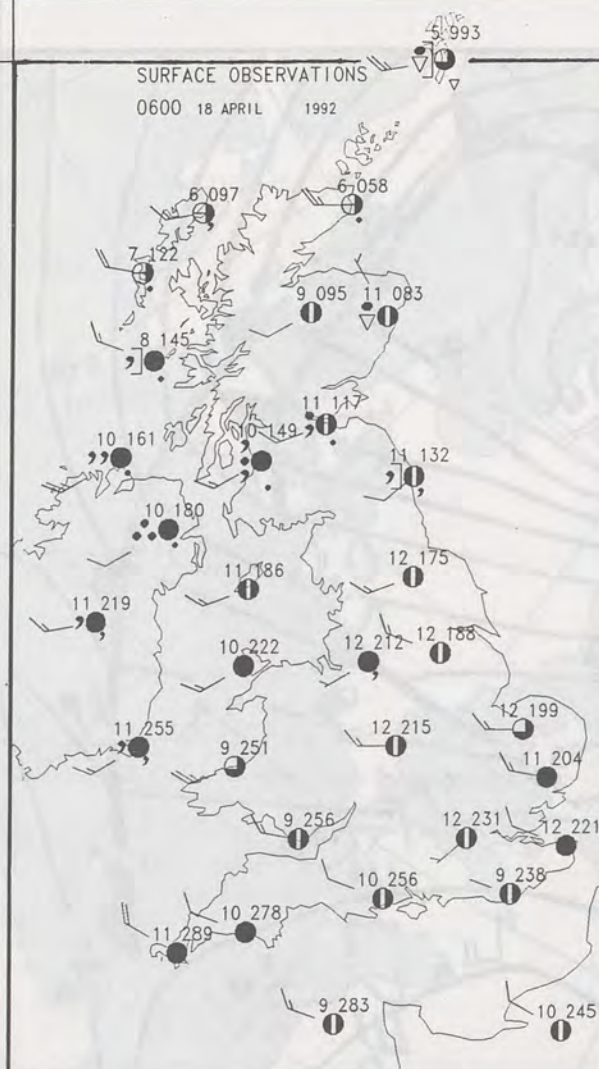
1800 GMT

METEOROLOGICAL OFFICE
LIBRARY
METEOROLOGICAL OFFICE

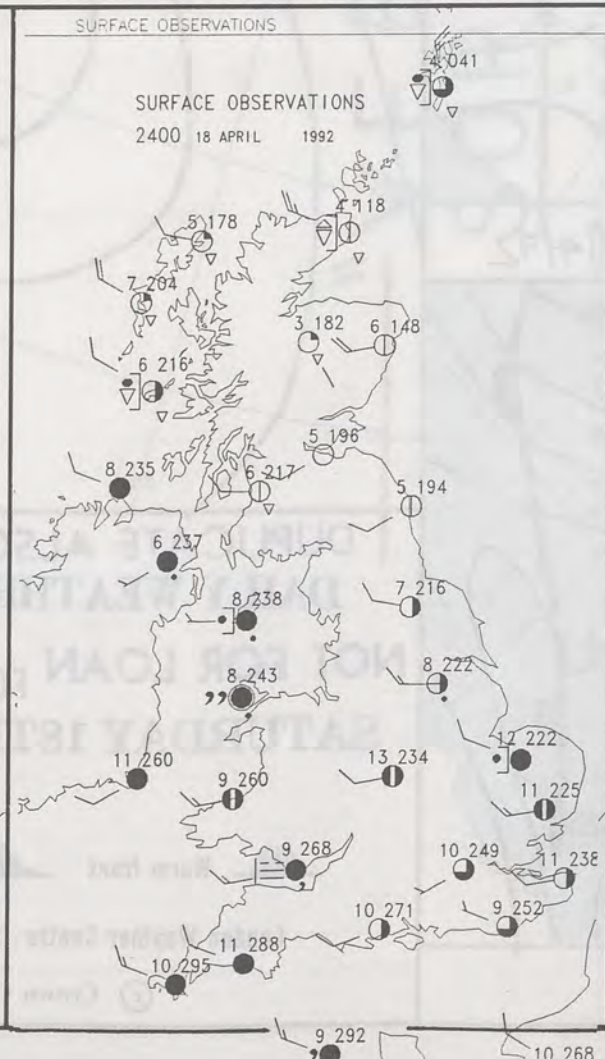
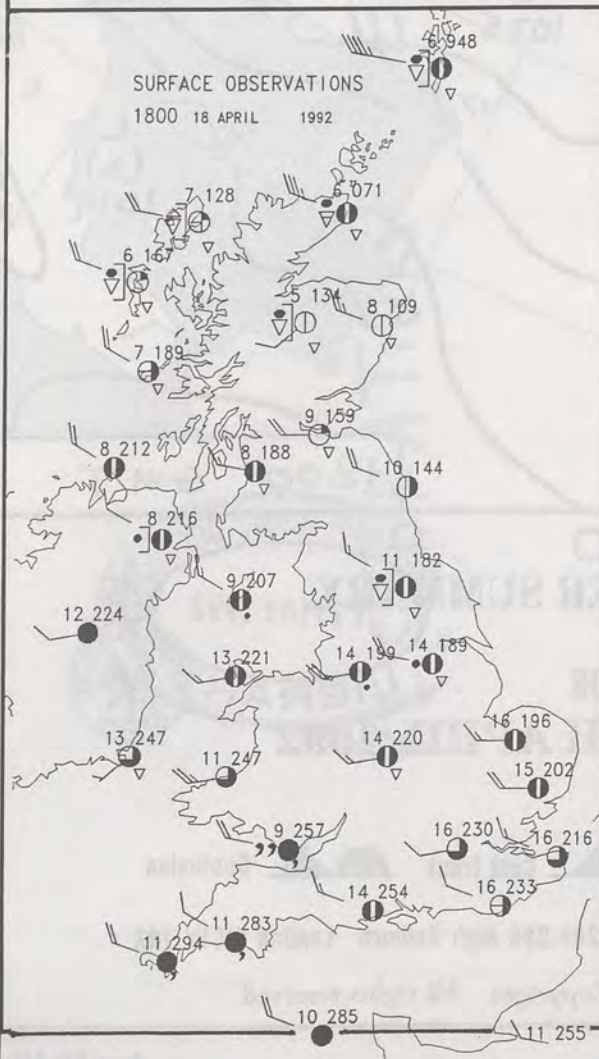
Warm front Cold front Occlusion

London Weather Centre 284-286 High Holborn London WC1V 7HX

© Crown Copyright All rights reserved



PLOTTED SURFACE OBSERVATIONS



SUMMARY OF UK WEATHER SATURDAY 18TH APRIL 1992

Much of England and Wales had a dry, cloudy night. There were some clear spells in the south and east and some patchy drizzle over northern England. Northern Ireland had outbreaks of rain and there was some drizzle and coastal fog across western Scotland. Clearer weather with a few showers reached Northern Scotland later.

Wales, Western and northern England had a mostly cloudy day and over western coasts and hills there was some drizzle with more persistent rain over northwest England. Around the Bristol Channel there was coastal fog and low cloud spread east into parts of the southwest during the afternoon and evening. Southern counties from Kent to Dorset had a mostly sunny day.

Northern Ireland had a cloudy day with outbreaks of rain. Southern Scotland started cloudy with some rain but it turned clearer later with just scattered showers in the afternoon. Northern Scotland had some showers with hail in places but with long sunny periods.

It was rather warm or warm generally but temperatures were close to normal around western coasts and in northern Scotland.

London Weather Centre
284-286 High Holborn
London WC1V 7HX
All times are GMT

© Crown Copyright All rights reserved

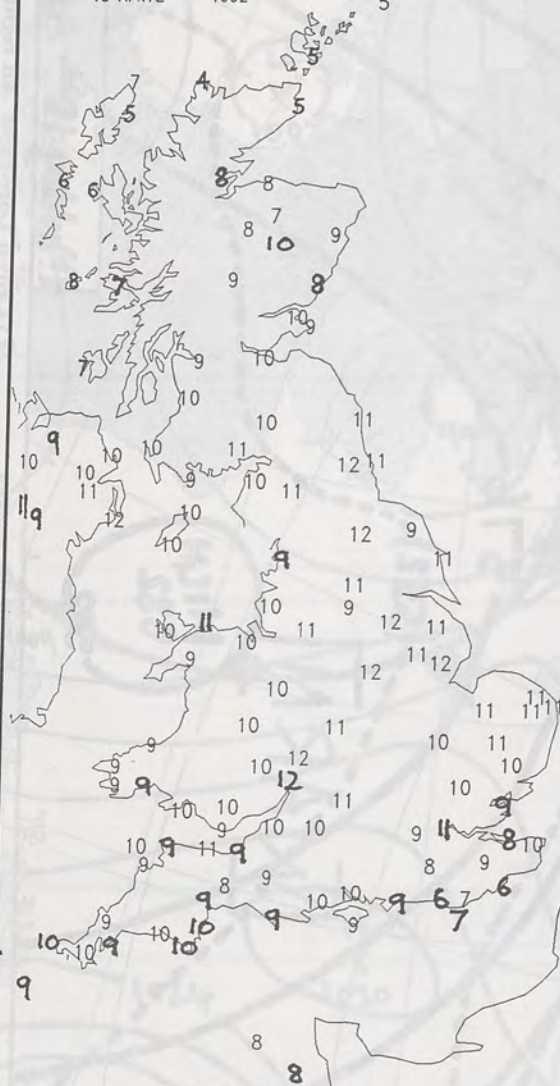


SIGNIFICANT WEATHER CHARTS



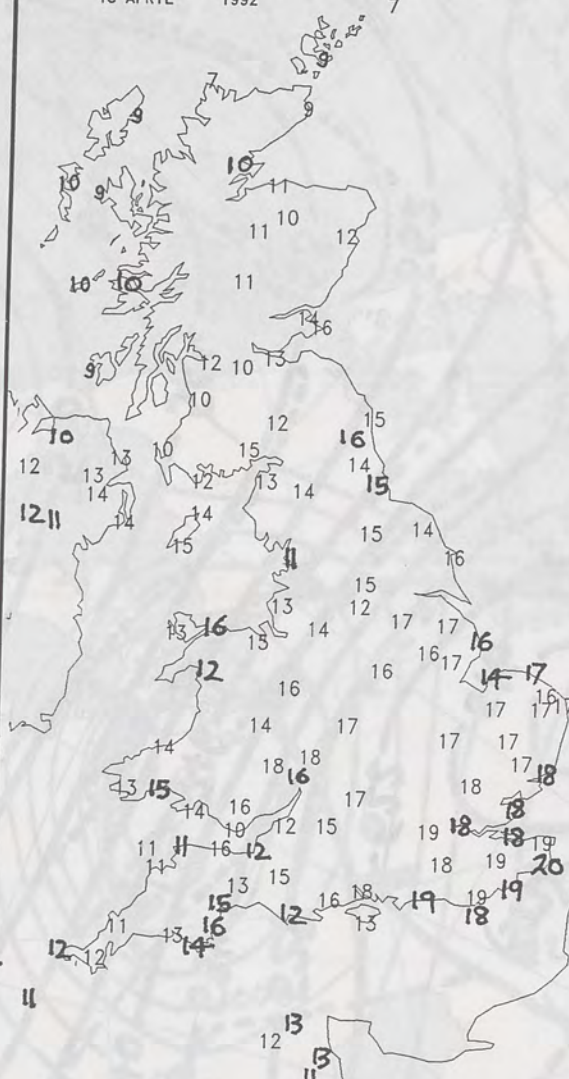
NIGHT MINIMUM TEMPERATURE (DEGREES C)

18 APRIL 1992



DAY MAXIMUM TEMPERATURE (DEGREES C)

18 APRIL 1992



NIGHT RAINFALL (MILLIMETRES)

18 APRIL 1992

12 HOURS TO 0900 GMT



X INDICATES TRACE TO 0.4 MM

DAY RAINFALL (MILLIMETRES)

18 APRIL 1992

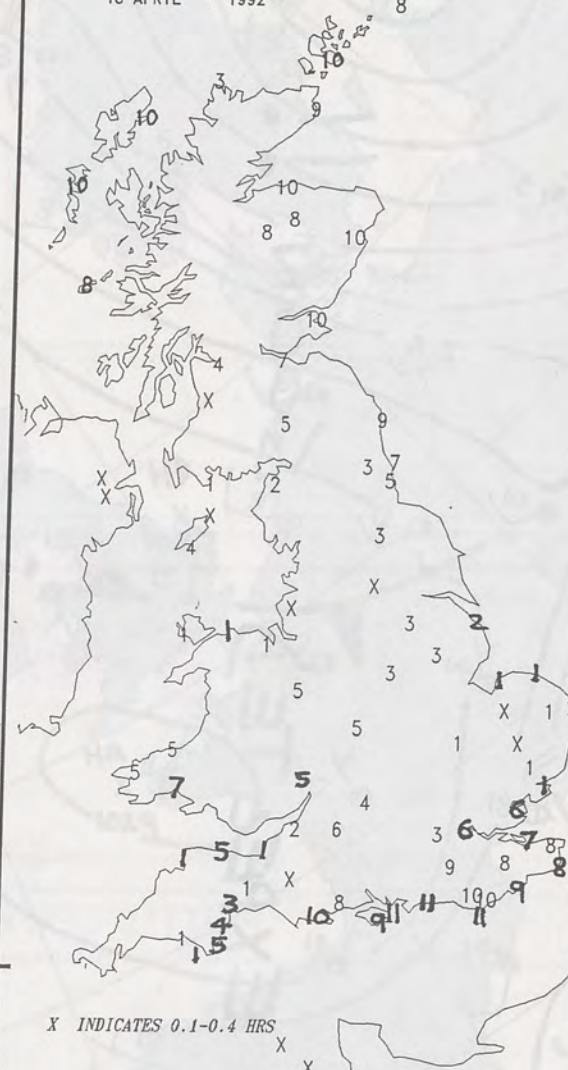
12 HOURS TO 2100 GMT



X INDICATES TRACE TO 0.4 MM

SUNSHINE (DAWN TO DUSK) (HOURS)

18 APRIL 1992



X INDICATES 0.1-0.4 HRS

EXTREMES FOR SATURDAY 18TH APRIL 1992

| | |
|------------------------------------|---|
| Highest Maximum | : 20.3 C Folkestone [Kent] |
| Lowest Maximum | : 6.6 C Cape Wrath |
| Lowest Minimum | : 3.8 C Cape Wrath - |
| Lowest Grass Minimum | : -4.4 C Trawsfynydd [Gwynedd] |
| Most Rain (24 hours from 0900 GMT) | : 4.4 mm Moel - Y - Crio [Clwyd] |
| Most Sun | : 11.4 Hrs Bognor regis [east Sussex] |

London Weather Centre 284-286 High Holborn London WC1V 7HX

All times are GMT

DAILY WEATHER SUMMARY



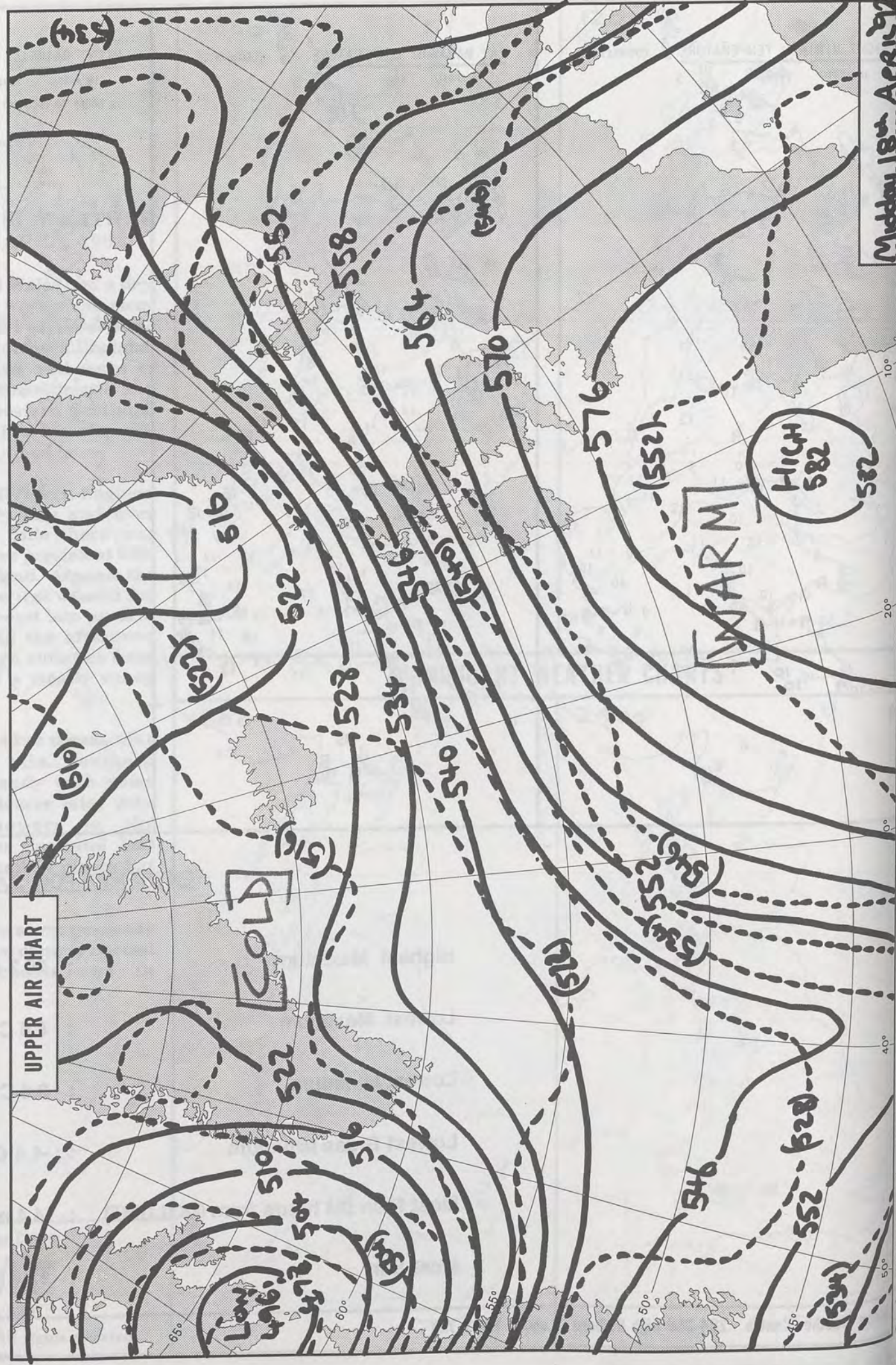
© Crown Copyright
All rights reserved

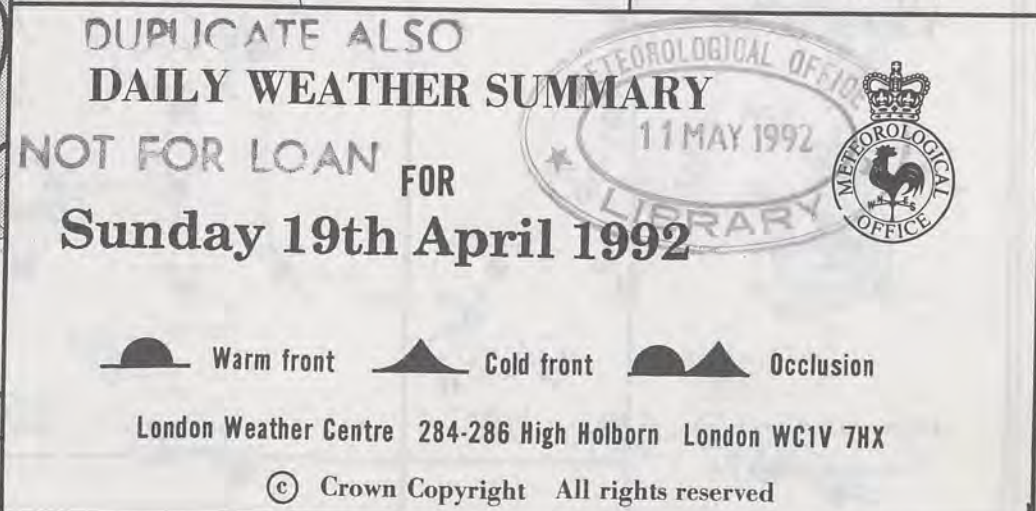
RESTORATION EXPECTED SOON !!

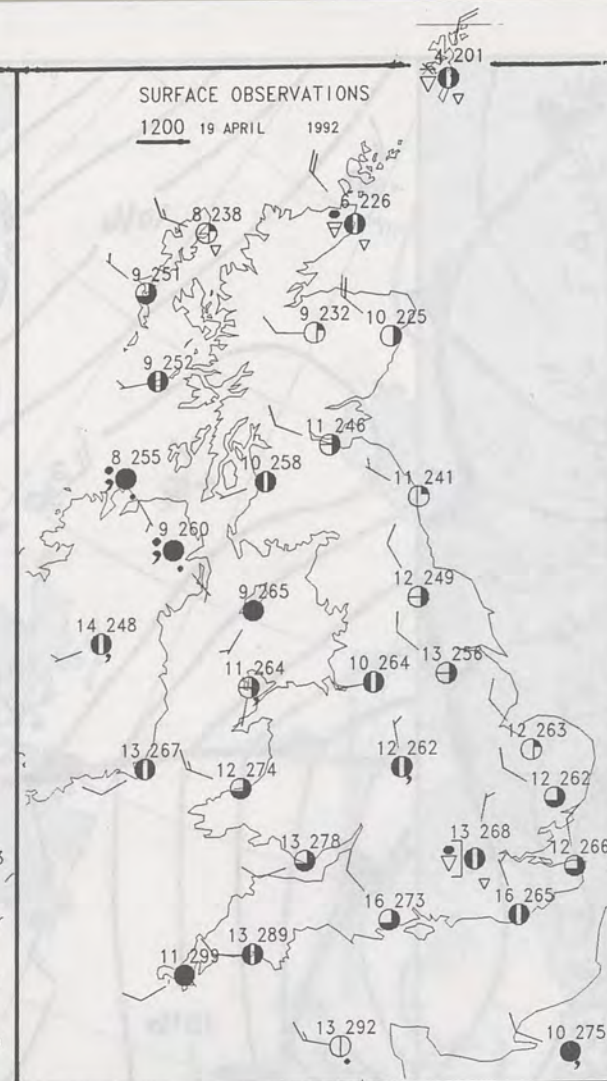
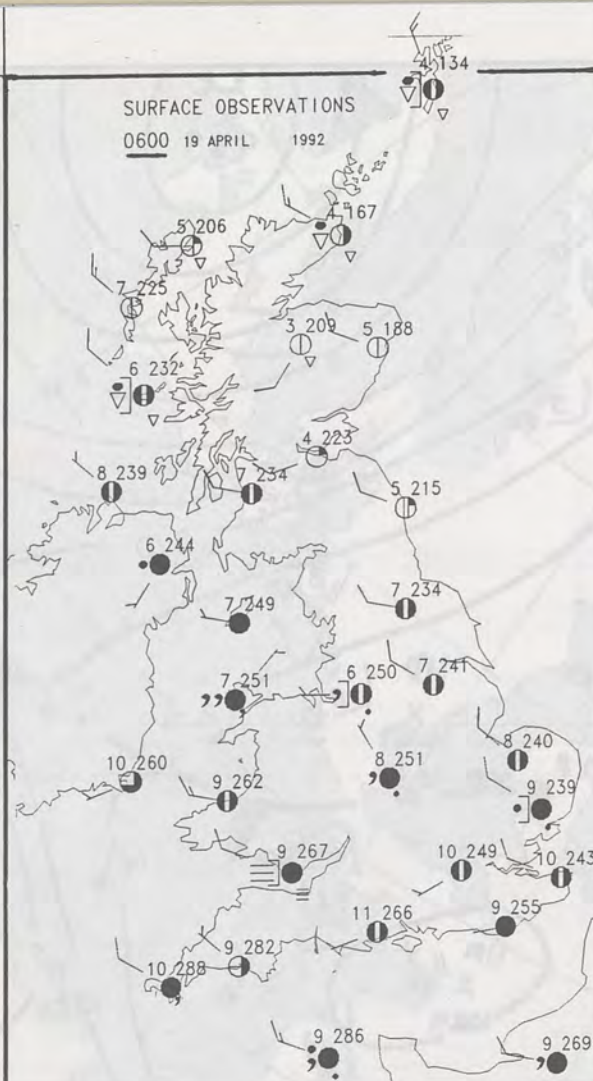
— "VERY" —
SORRY

DUE TO MACHINE BREAKDOWN & TECHNICAL FAULTS

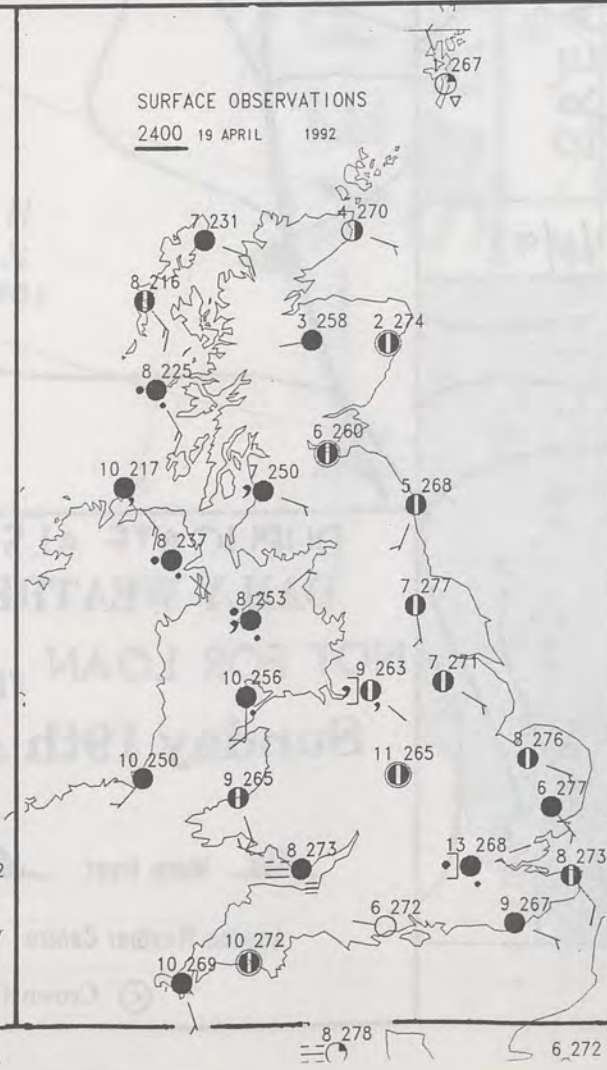
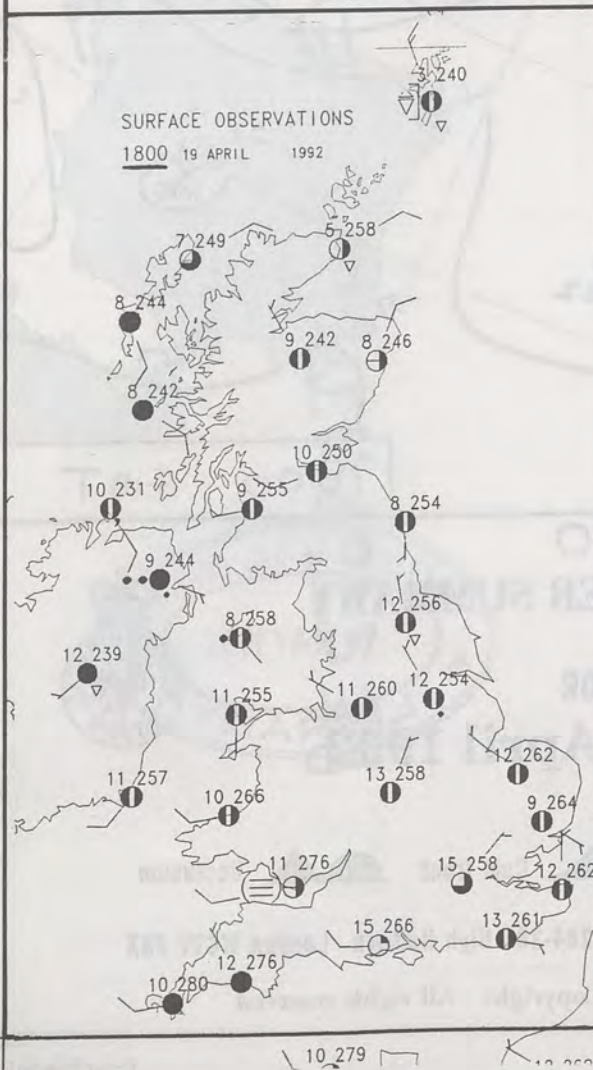
no satellite picture available







PLOTTED SURFACE OBSERVATIONS



Summary Of Uk Weather Sunday 19th April 1992

Most Places In Scotland Had Clear Skies Overnight, But The North And West Had Showers With Some Hail. The Rest Of The United Kingdom Was Cloudy With A Little Rain And Drizzle Here And There, But Most Places Stayed Dry.

Much Of Scotland Was Dry And Sunny During The Day, But The Southwest Was Cloudy While The Northeast Had Showers. Northern Ireland Was Cloudy With A Little Rain And Drizzle At Times. Most Places In Wales Were Dry With Some Sunshine, Although In The North There Was A Little Drizzle.

Over England There Was A Little Drizzle In The West And One Or Two Showers In The Southeast, But Most Places Were Dry With Sunshine At Times.

Scotland, Northern Ireland Had Temperatures Close To Or A Little Below Normal, But Much Of England And Wales Were Rather Warm Or Warm.

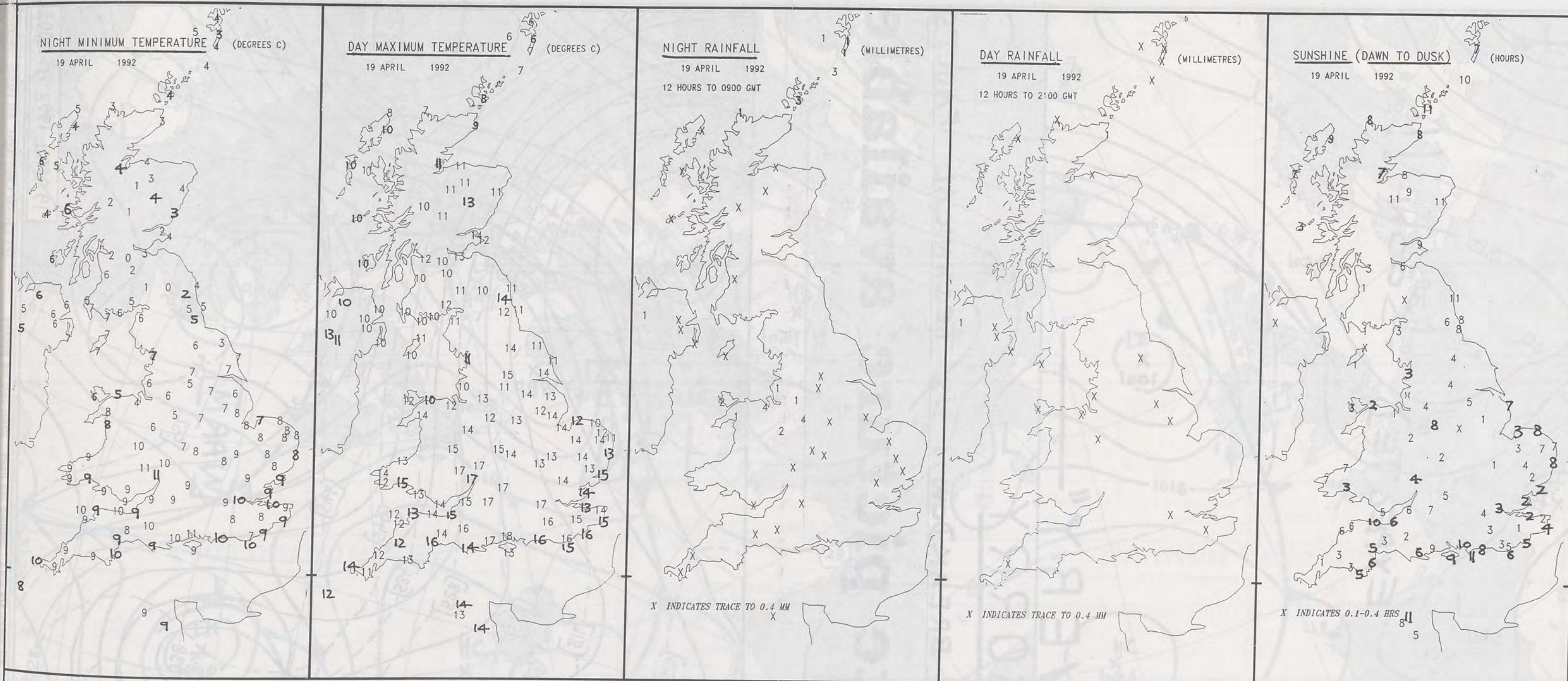
London Weather Centre
284-286 High Holborn
London WC1V 7HX
All times are GMT

© Crown Copyright All rights reserved



SIGNIFICANT WEATHER CHARTS





EXTREMES FOR SUNDAY 19TH APRIL 1992

| | |
|------------------------------------|---|
| Highest Maximum | : 18.1 C Southampton |
| Lowest Maximum | : 5.9 C Lerwick [Shetland] |
| Lowest Minimum | : 0.0 C Salsburgh [east of Glasgow] - |
| Lowest Grass Minimum | : -2.7 C Longframlington [Northumberland] |
| Most Rain (24 hours from 0900 GMT) | : 2.0 mm Corgary [Co Fermanagh] |
| Most Sun | : 11.2 Hrs Guernsey |

DAILY WEATHER SUMMARY



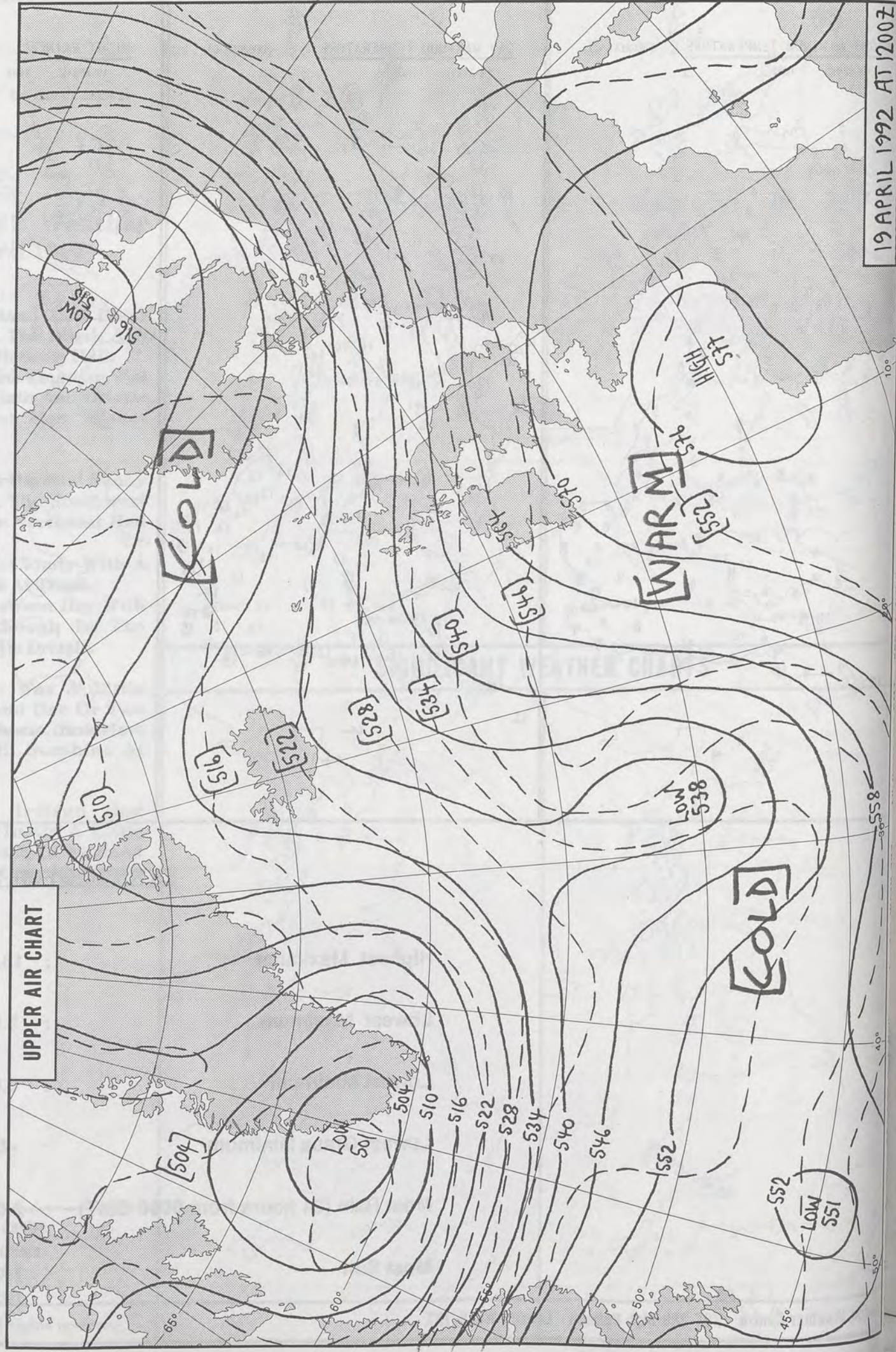
© Crown Copyright
All rights reserved

RESTORATION EXPECTED SOON !!

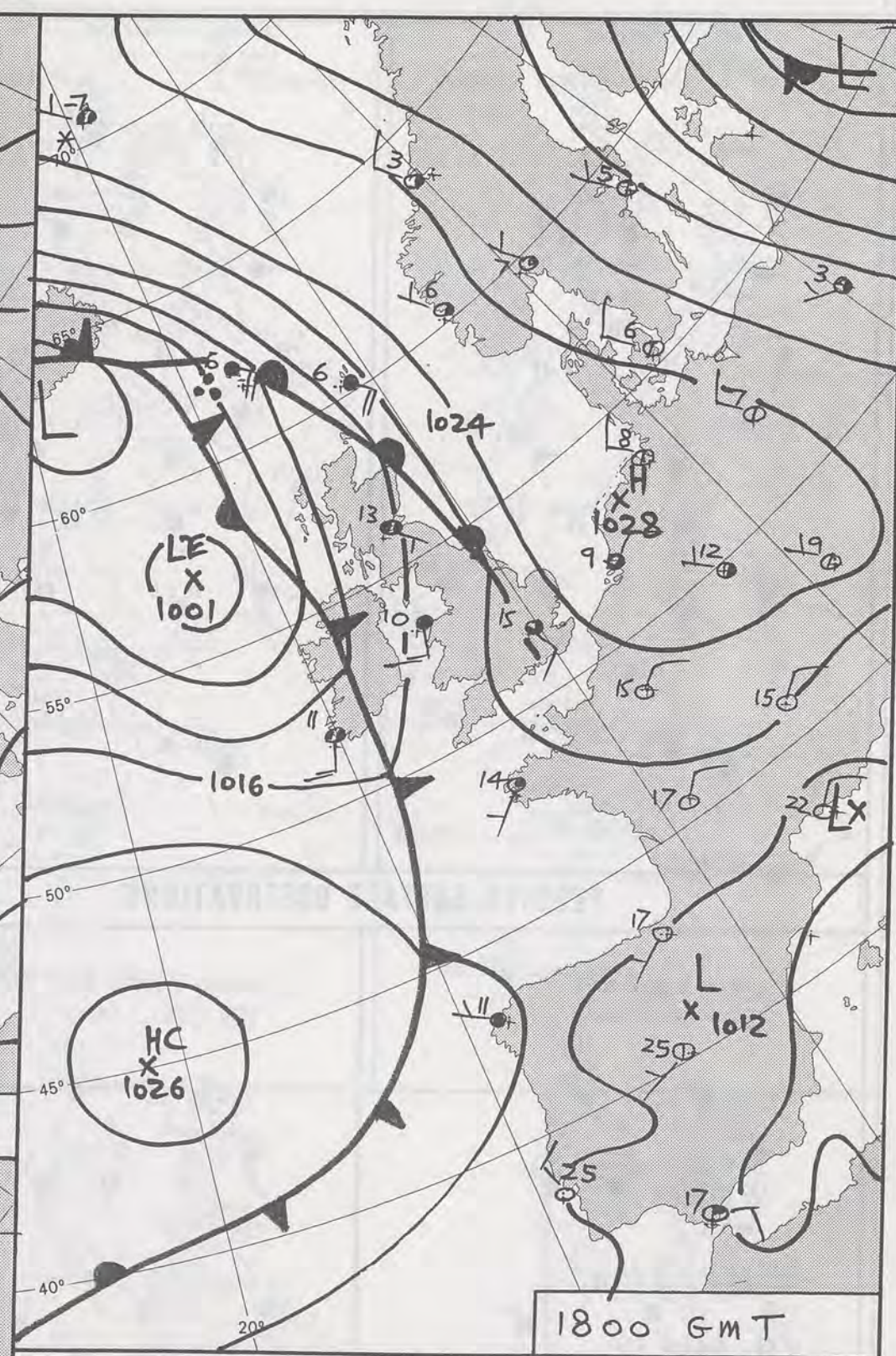
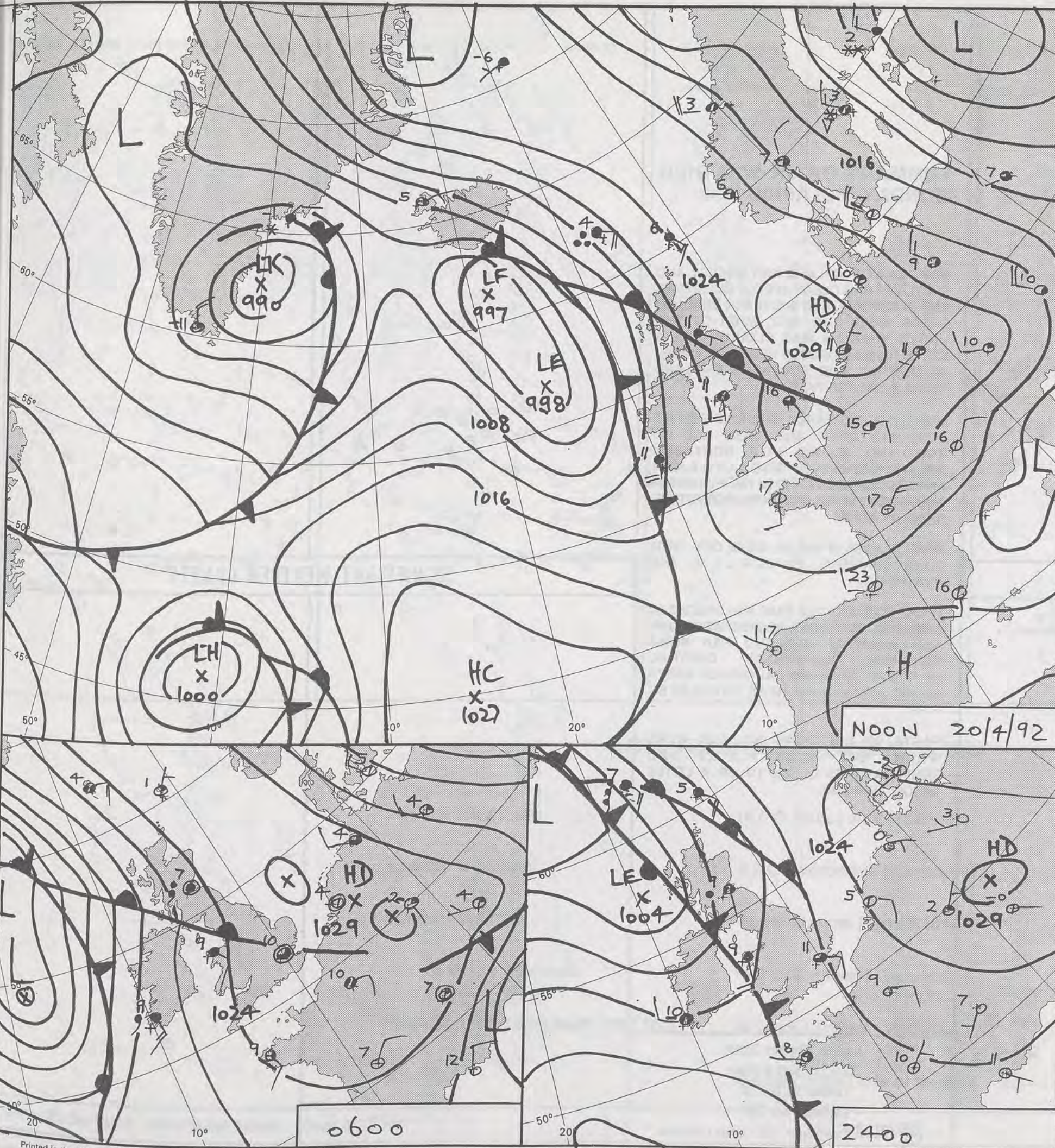
— "VERY" —
SORRY

DUE TO MACHINE BREAKDOWN & TECHNICAL FAULTS

no satellite picture available



19 APRIL 1992 AT 1200Z



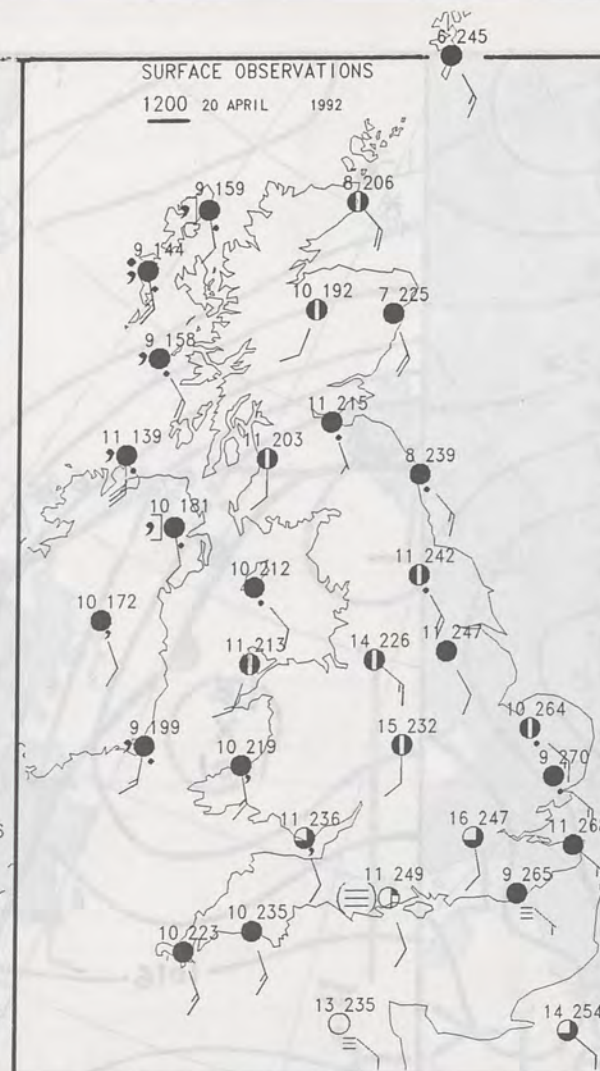
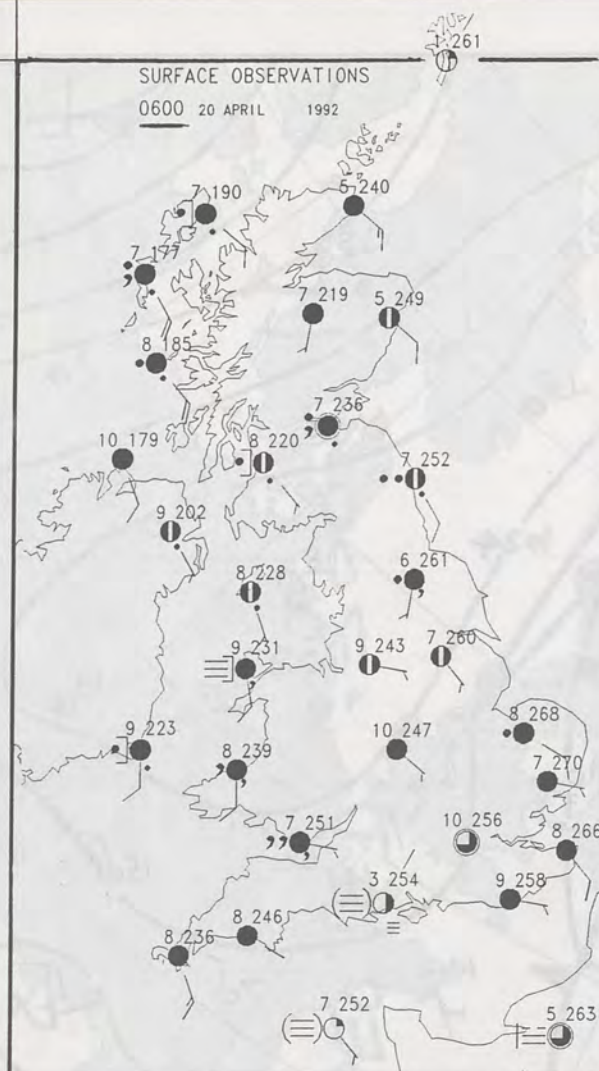
DUPLICATE ALSO
DAILY WEATHER SUMMARY
NOT FOR LOAN FOR
MONDAY 20th APRIL 1992

11 MAY 1992
METEOROLOGICAL OFFICE

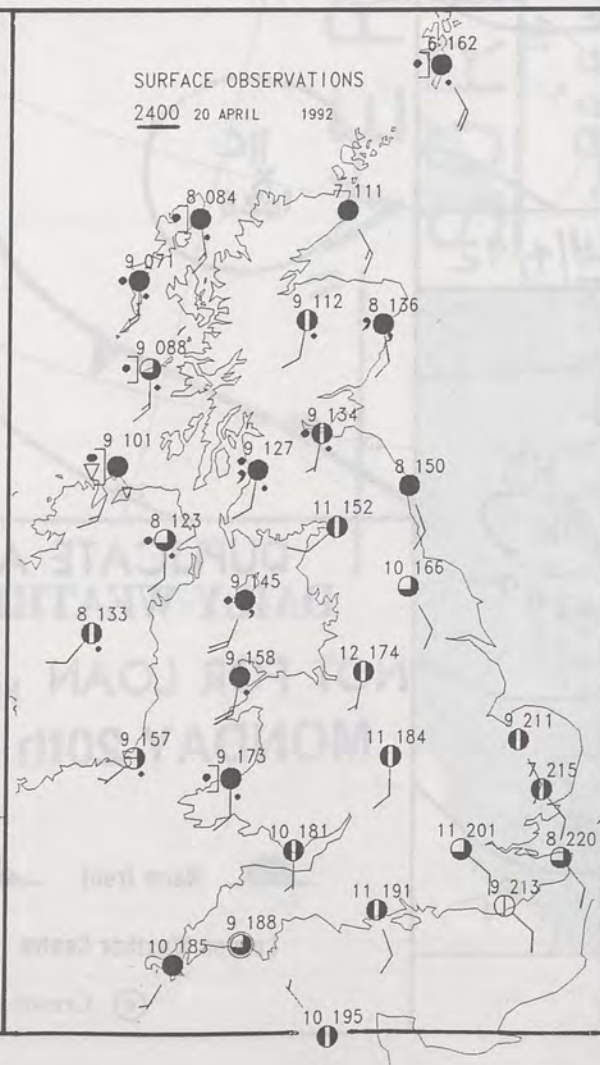
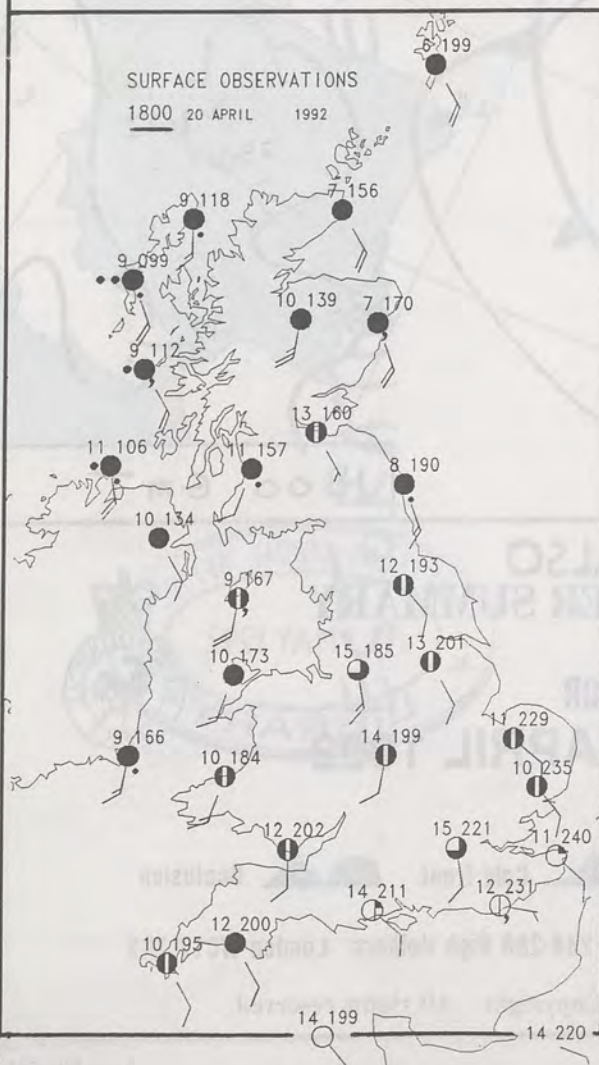
Warm front Cold front Occlusion

London Weather Centre 284-286 High Holborn London WC1V 7HX

© Crown Copyright All rights reserved



PLOTTED SURFACE OBSERVATIONS



SUMMARY OF UK WEATHER MONDAY 20th APRIL 1992

NORTHEAST SCOTLAND AND ORKNEY AND SHETLAND HAD CLEAR SPELLS OVERNIGHT AND IN CENTRAL AND SOUTHERN ENGLAND CLEAR SKIES TOO, BUT MUCH OF THE UNITED KINGDOM WAS CLOUDY WITH A LITTLE RAIN OR DRIZZLE HERE AND THERE. IN CENTRAL AND SOUTHERN ENGLAND THERE WERE FOG PATCHES.

SHETLAND HAD EARLY SUNSHINE BEFORE CLOUDING OVER AND THEN ALL OF SCOTLAND ALONG WITH NORTHERN IRELAND WAS CLOUDY WITH A LITTLE RAIN AND DRIZZLE ABOUT AND IN THE EVENING IN NORTHWEST SCOTLAND MORE PERSISTENT RAIN FOR A TIME.

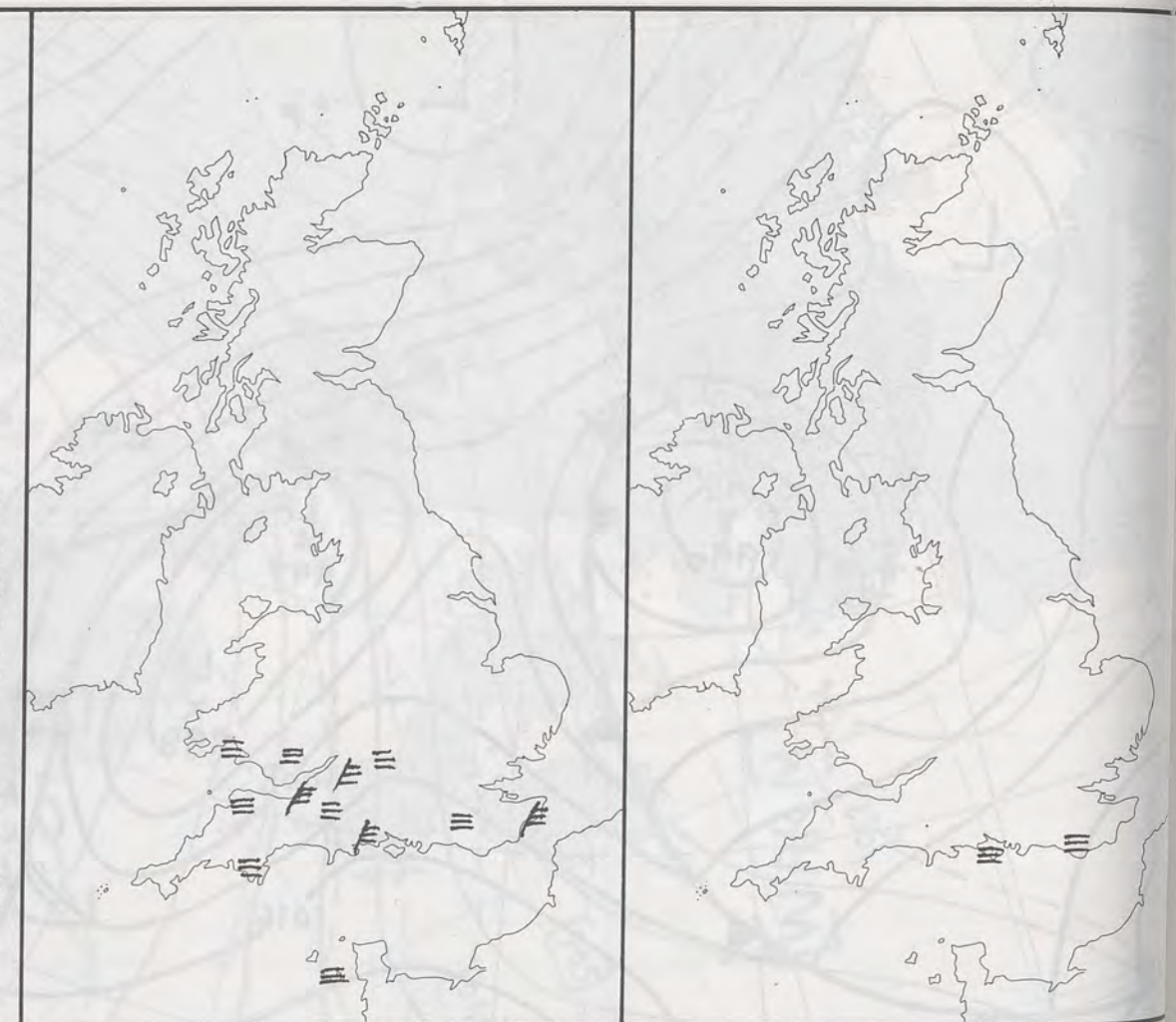
MOST PLACES IN WALES WERE DRY, WITH SOME SUNSHINE, ESPECIALLY IN THE NORTHEAST.

THERE WAS A LITTLE RAIN AND DRIZZLE IN ENGLAND, BUT MOST PLACES WERE DRY AND MUCH OF ENGLAND HAD SOME SUNSHINE, ESPECIALLY CENTRAL SOUTHERN ENGLAND, ALTHOUGH PARTS OF THE SOUTH COAST WERE TROUBLED BY FOG.

PARTS OF SOUTHERN ENGLAND WERE WARM, BUT MOST PLACES HAD TEMPERATURES CLOSE TO OR A LITTLE BELOW AVERAGE.

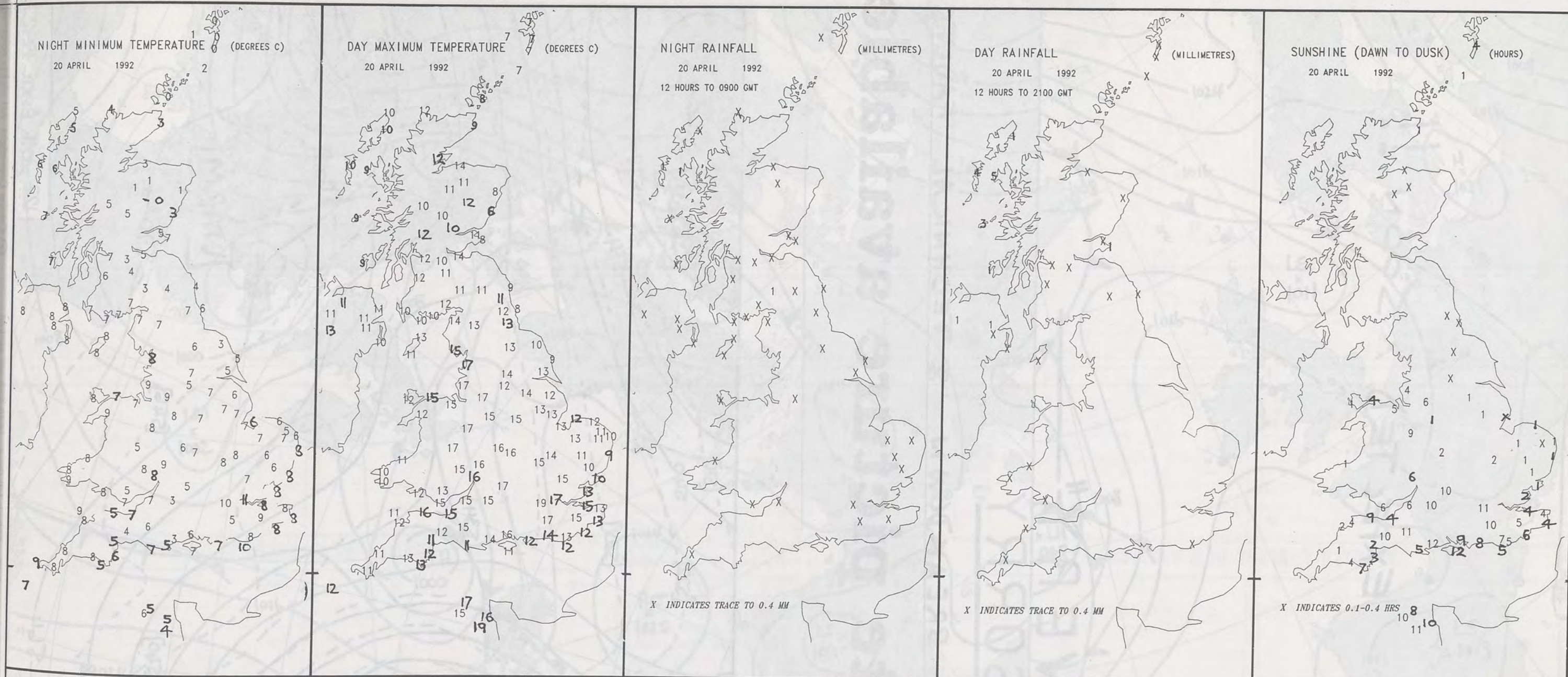
London Weather Centre
284-286 High Holborn
London WC1V 7HX
All times are GMT

© Crown Copyright All rights reserved



SIGNIFICANT WEATHER CHARTS





EXTREMES FOR MONDAY 20TH APRIL 1992

| | |
|------------------------------------|-----------------------------------|
| Highest Maximum | : 18.5 C Jersey And Heathrow |
| Lowest Maximum | : 6.2 C Inverberbie [Grampian] |
| Lowest Minimum | : -0.3 C Aboyne [Grampian] - |
| Lowest Grass Minimum | : -4.9 C Glenlivet [Grampian] |
| Most Rain (24 hours from 0900 GMT) | : 13.5 mm Lerwick [Shetland] |
| Most Sun | : 12.4 Hrs Ryde [Isle of Wight] |

London Weather Centre 284-286 High Holborn London WC1V 7HX

All times are GMT

DAILY WEATHER SUMMARY



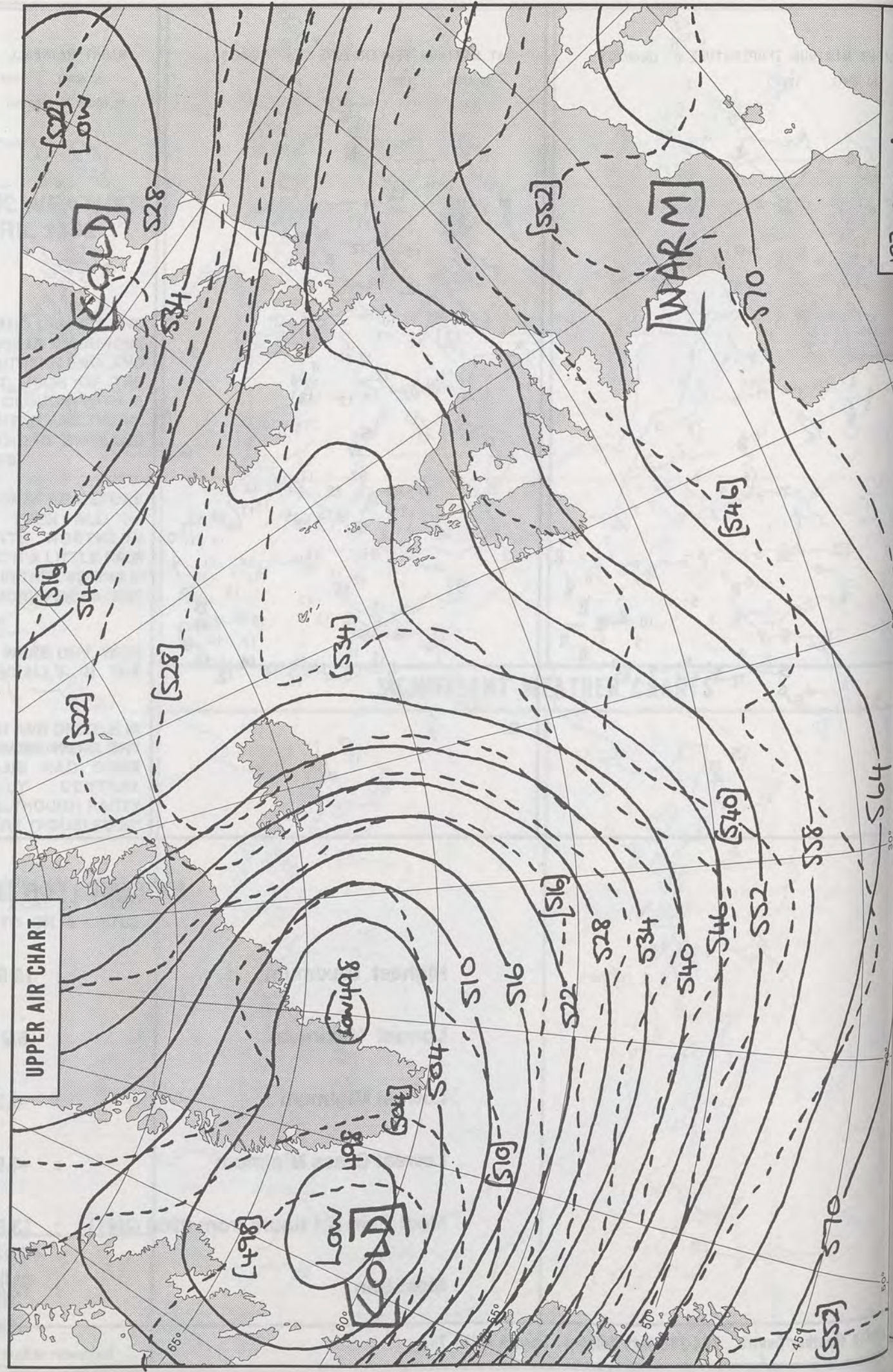
© Crown Copyright
All rights reserved

RESTORATION EXPECTED SOON !!

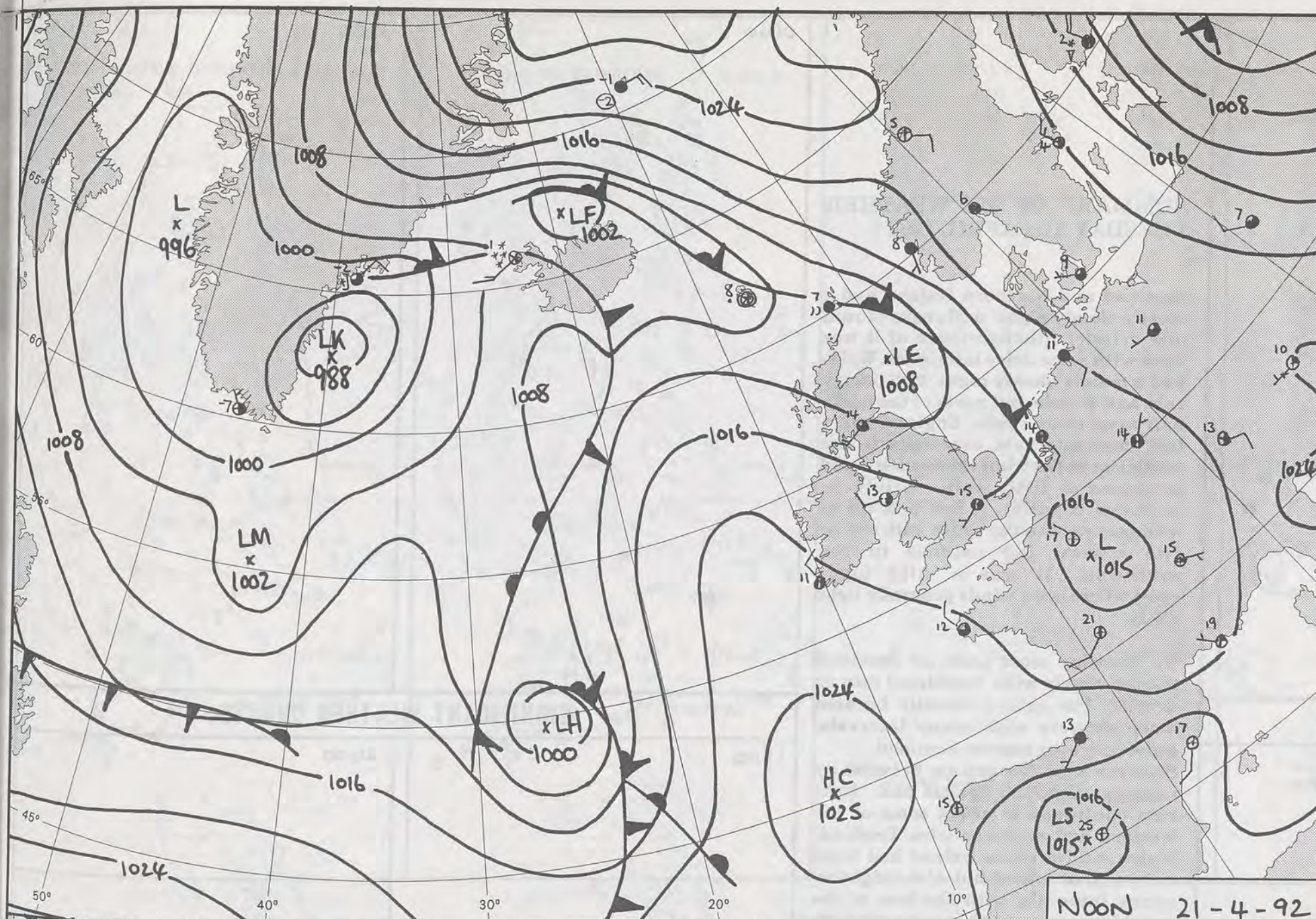
— "VERY" —
SORRY

DUE TO MACHINE BREAKDOWN & TECHNICAL FAULTS

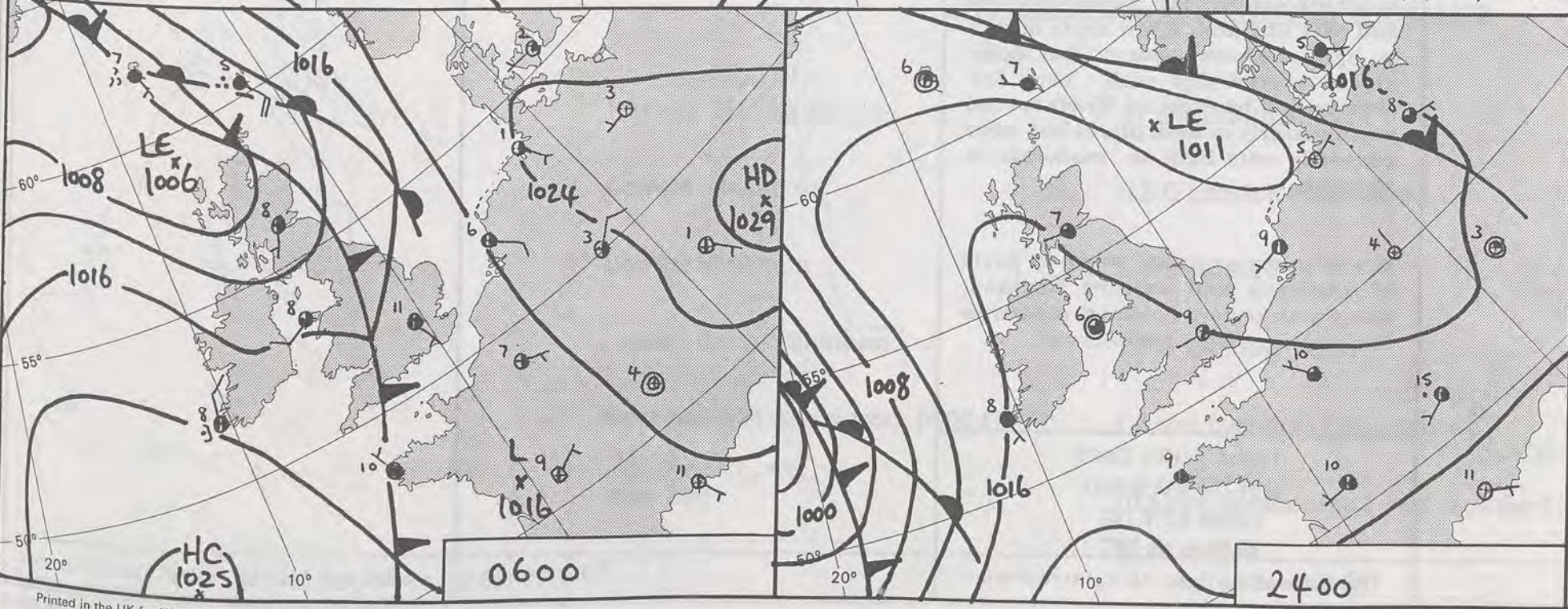
no satellite picture available



122 20th April 1992

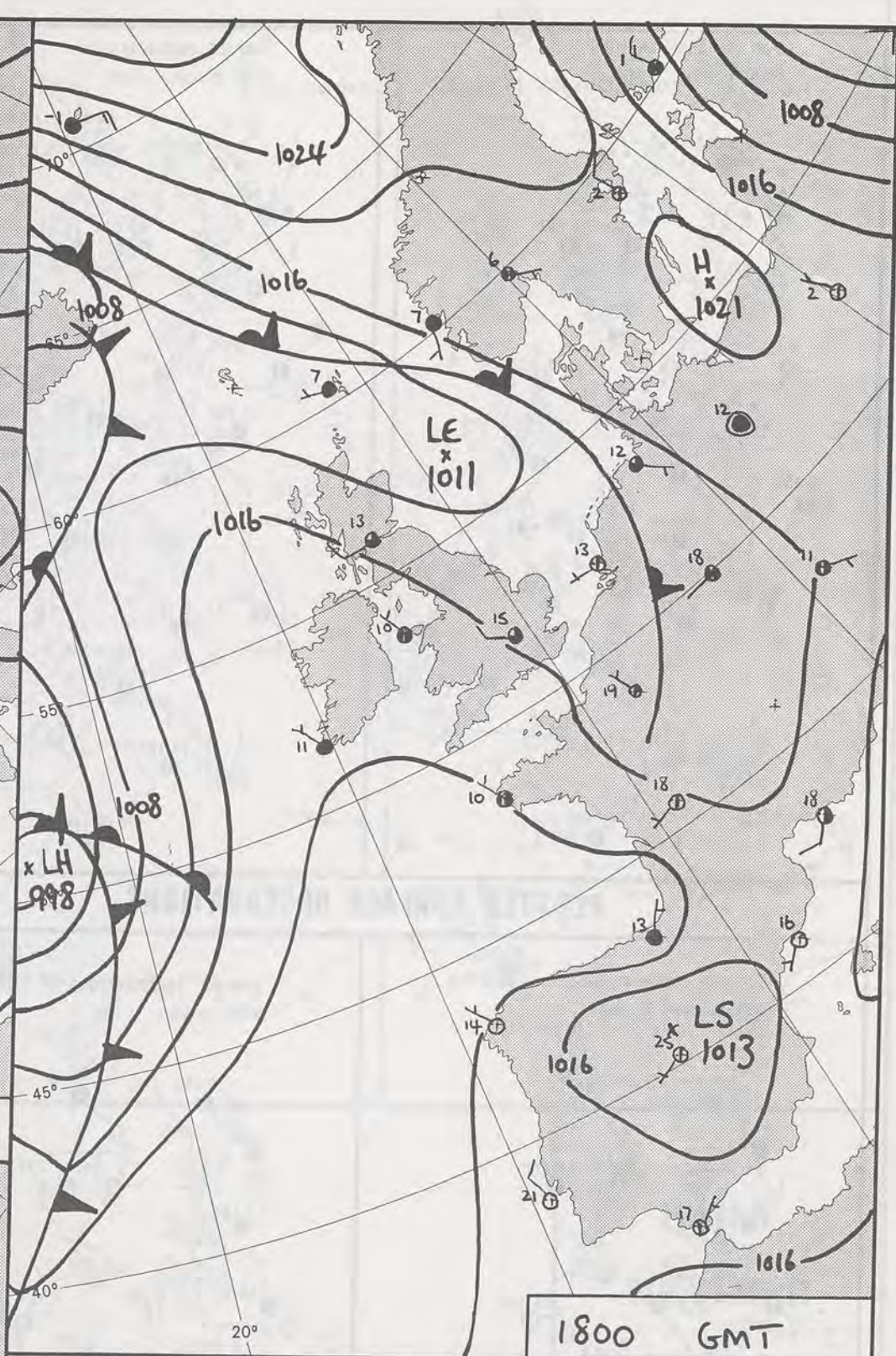


NOON 21-4-92



0600

2400



1800 GMT

DUPLICATE ALSO
DAILY WEATHER SUMMARY
NOT FOR LOAN FOR
TUESDAY 21st APRIL 1992

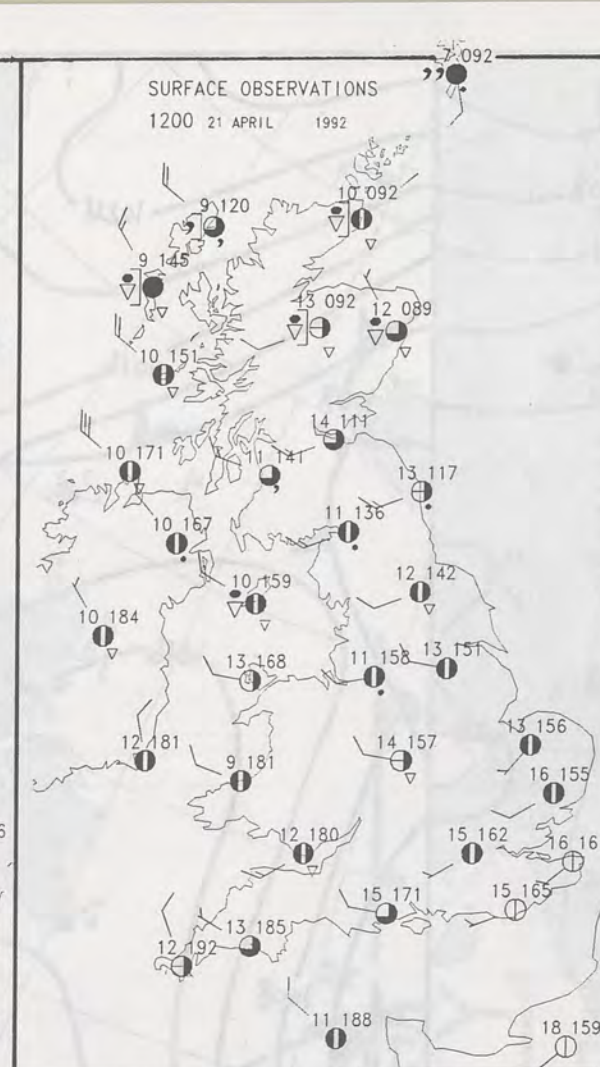
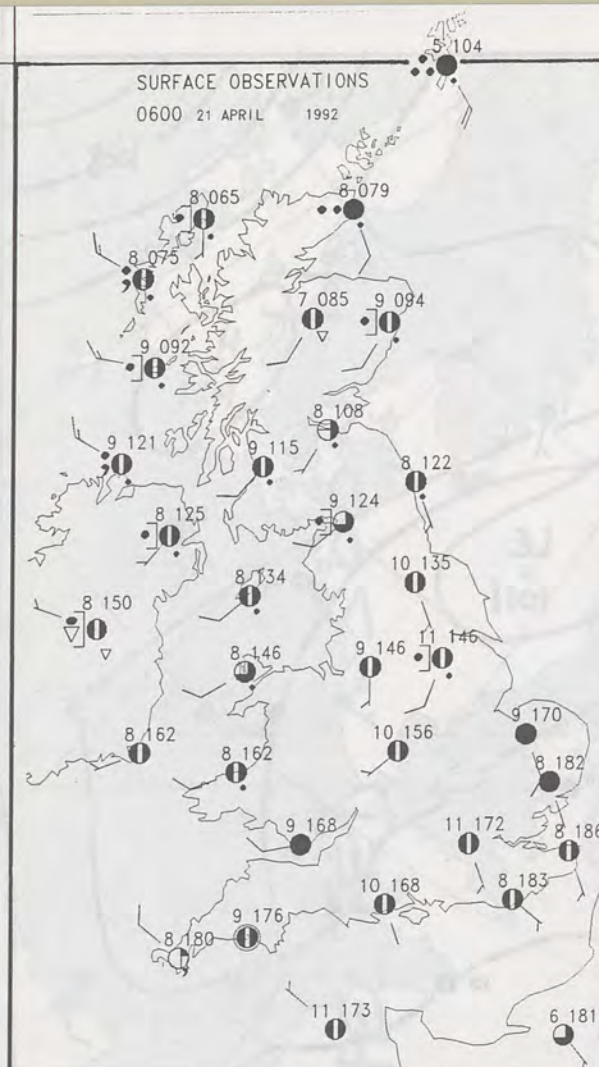
18 MAY 1992

LIBRARY

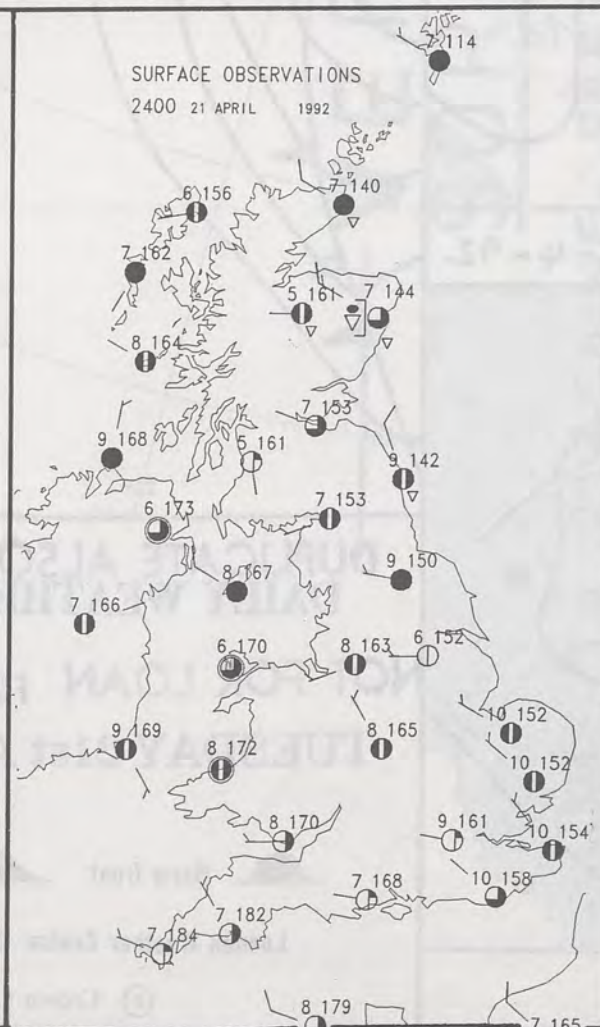
WARM FRONT COLD FRONT OCCLUSION

London Weather Centre 284-286 High Holborn London WC1V 7HX

© Crown Copyright All rights reserved



PLOTTED SURFACE OBSERVATIONS



SUMMARY OF UK WEATHER TUESDAY 21st APRIL 1992

Scotland and Northern Ireland had a mostly cloudy night outbreaks of rain and drizzle, although much of it was light with some drier interludes. Wales had a mainly cloudy night with patchy rain and drizzle, but parts of the north had some clear spells. England had a few clear intervals, especially in the southeast at first, but thickening cloud produced a little rain, mainly in northern counties. A few patches of mist occurred in the south with one or two coastal fog patches in the southwest. It was a mild night everywhere with winds generally light SW,ly.

On Tuesday most parts of Scotland started cloudy with occasional rain or drizzle. The rain gradually became more showery with sunny intervals, especially over eastern Scotland.

Showers were few and far between by evening, although drizzle and light rain continued to affect some of the western and northern isles. England, Wales and Northern Ireland had large amounts, of cloud but also bright or sunny intervals, with the best of the sunshine around the coasts of south and east England. A few spots of rain or light showers occurred but many places stayed dry with very few showers left by evening. Winds turned northwesterly in most places but were generally only light to moderate in strength.

It was warm or rather warm in parts of southern and eastern England, along with eastern Scotland, otherwise temperatures were near normal.

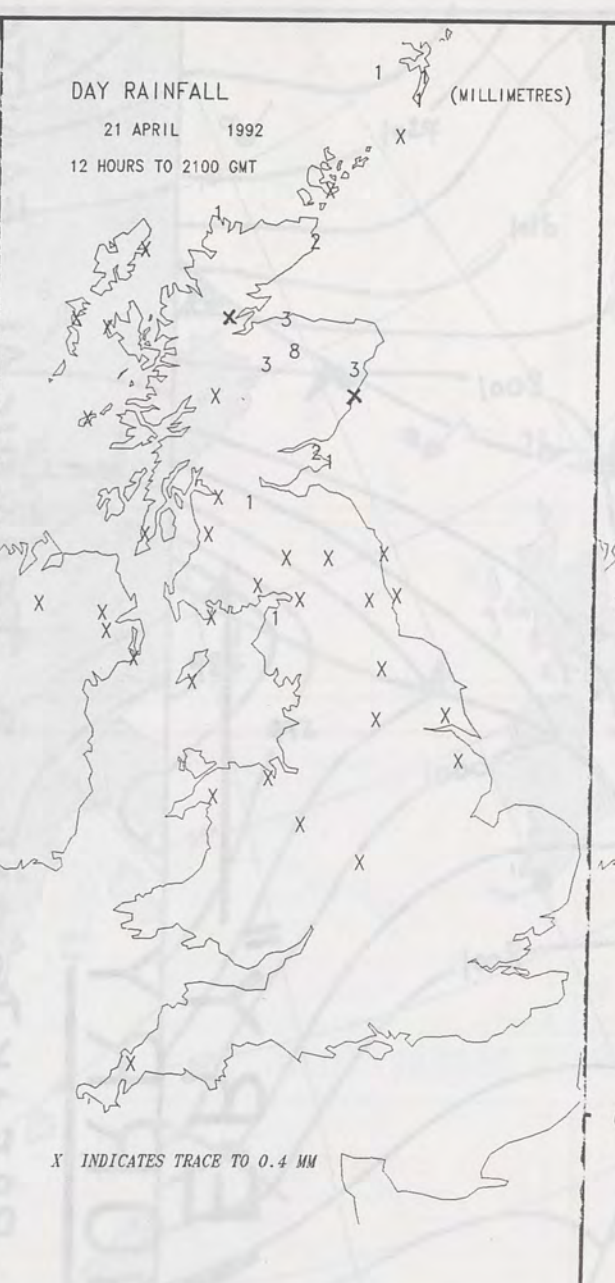
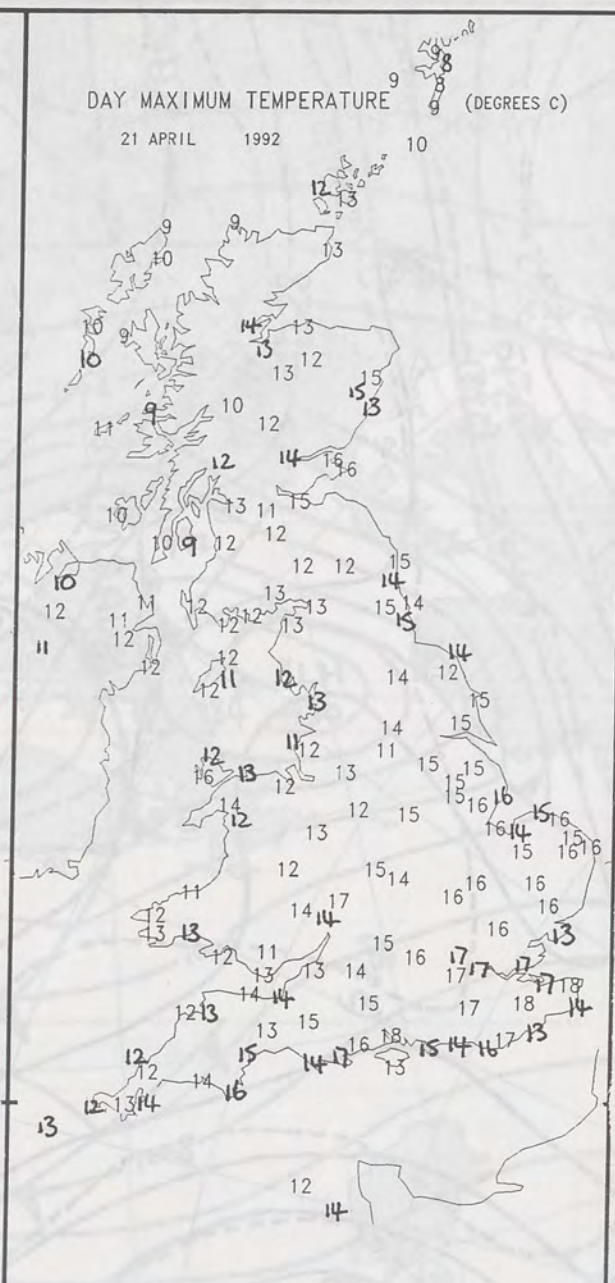
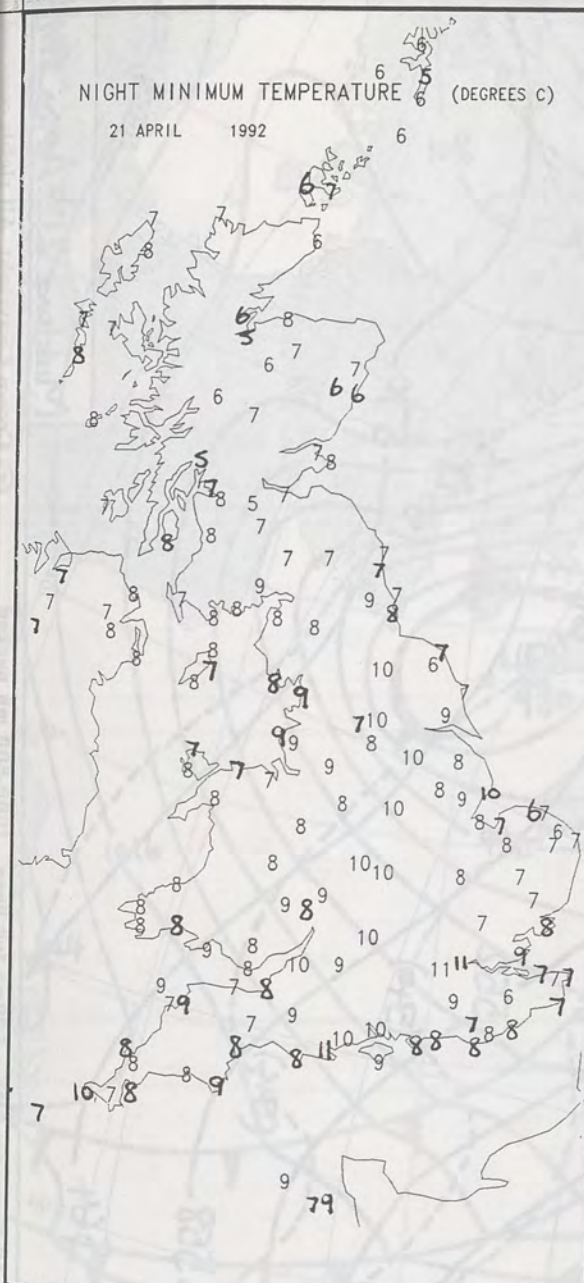
London Weather Centre
284-286 High Holborn
London WC1V 7HX
All times are GMT

© Crown Copyright All rights reserved



SIGNIFICANT WEATHER CHARTS





EXTREMES FOR TUESDAY 21ST APRIL 1992

| | |
|------------------------------------|---------------------------------------|
| Highest Maximum | : 17.8 C Southampton |
| Lowest Maximum | : 8.3 C Lerwick [Shetland] |
| Lowest Minimum | : 5.0 C Lerwick - |
| Lowest Grass Minimum | : 1.7 C Charing [Kent] |
| Most Rain (24 hours from 0900 GMT) | : 7.8 mm Glenlivet [Grampian] |
| Most Sun | : 10.4 Hrs Eastbourne [east Sussex] |

**DAILY
WEATHER
SUMMARY**



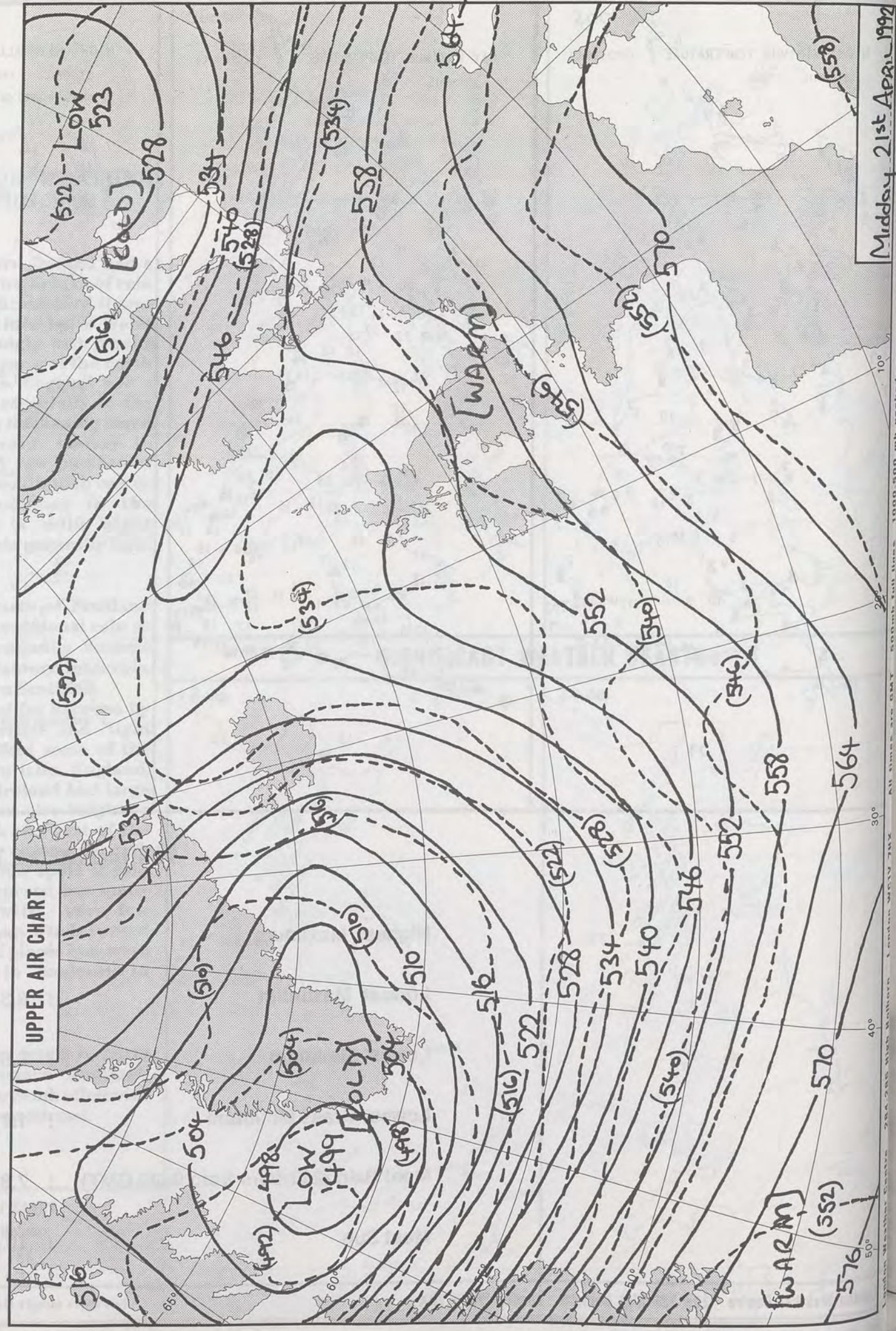
© Crown Copyright
All rights reserved

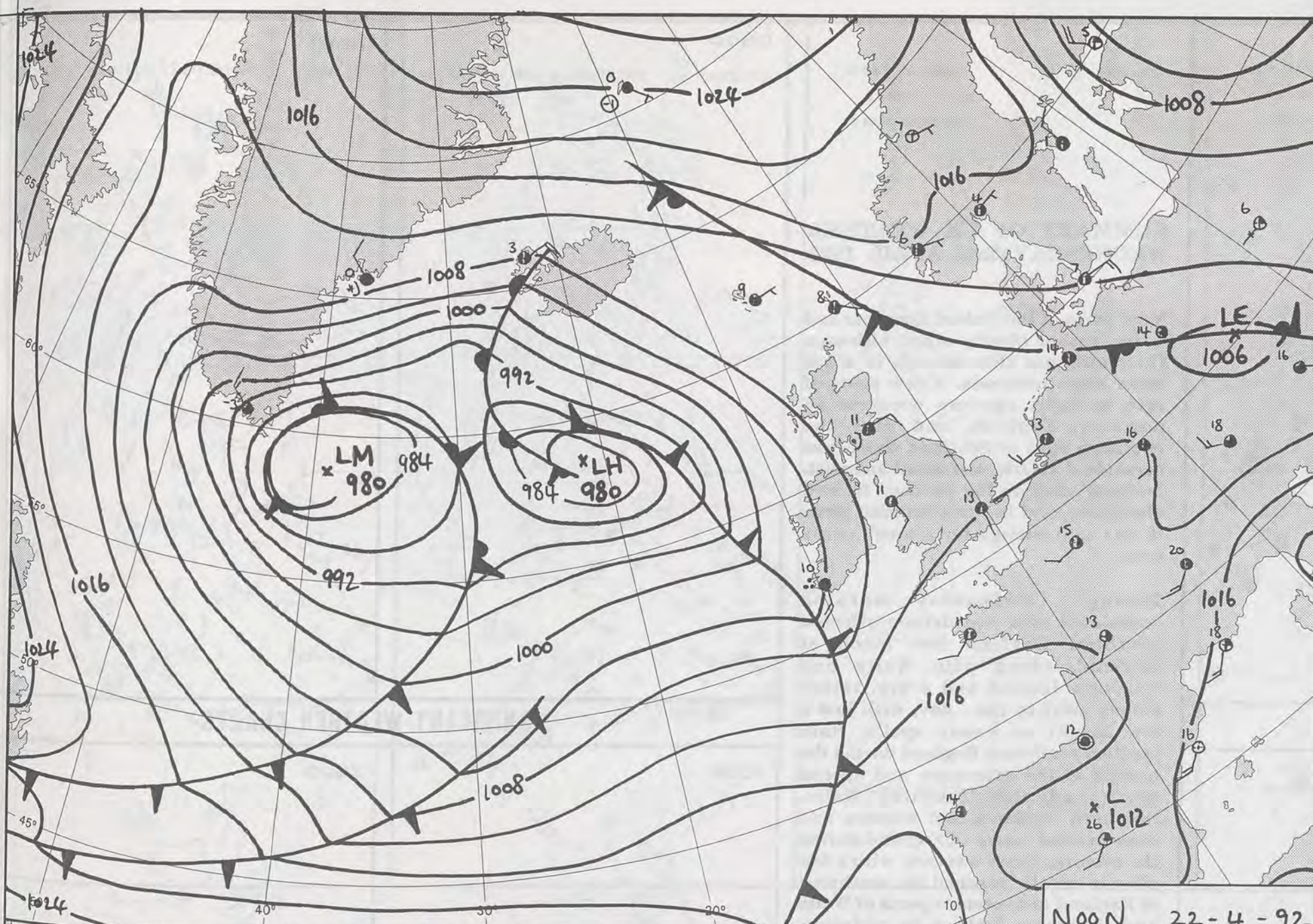
RESTORATION EXPECTED SOON !!

"VERY"
SORRY

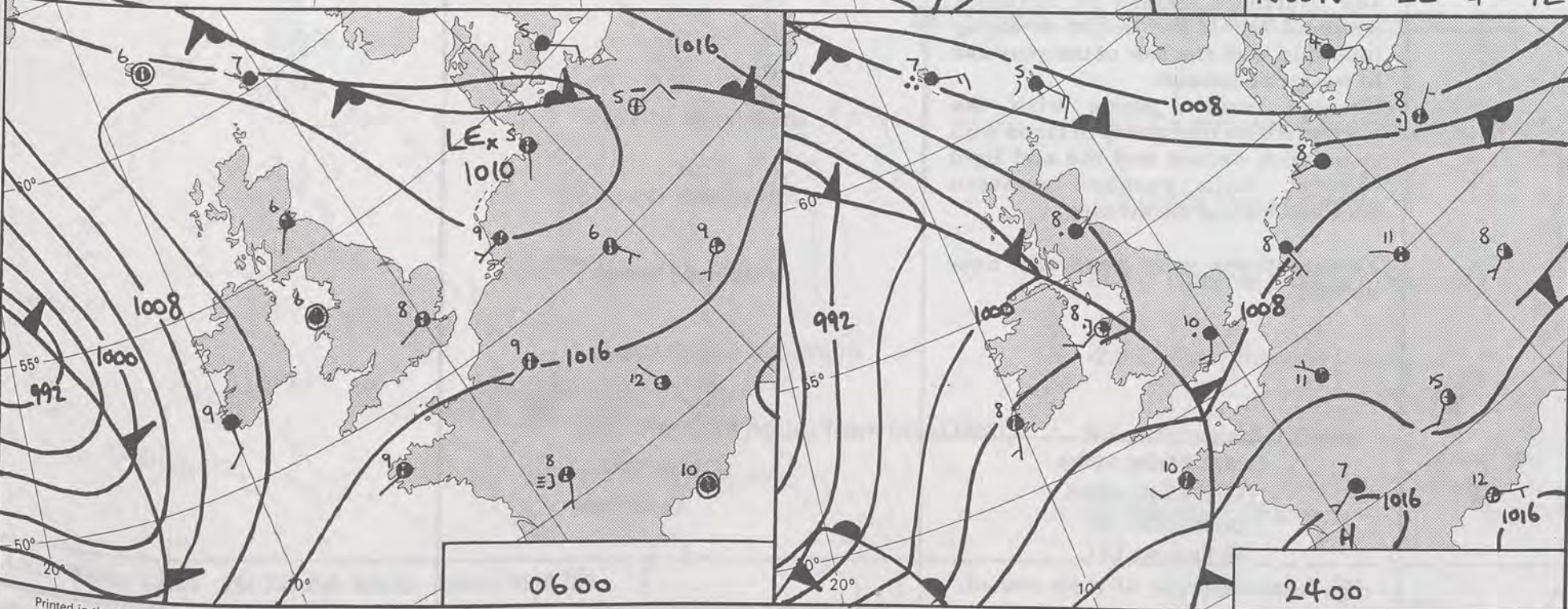
DUE TO MACHINE BREAKDOWN & TECHNICAL FAULTS

no satellite picture available

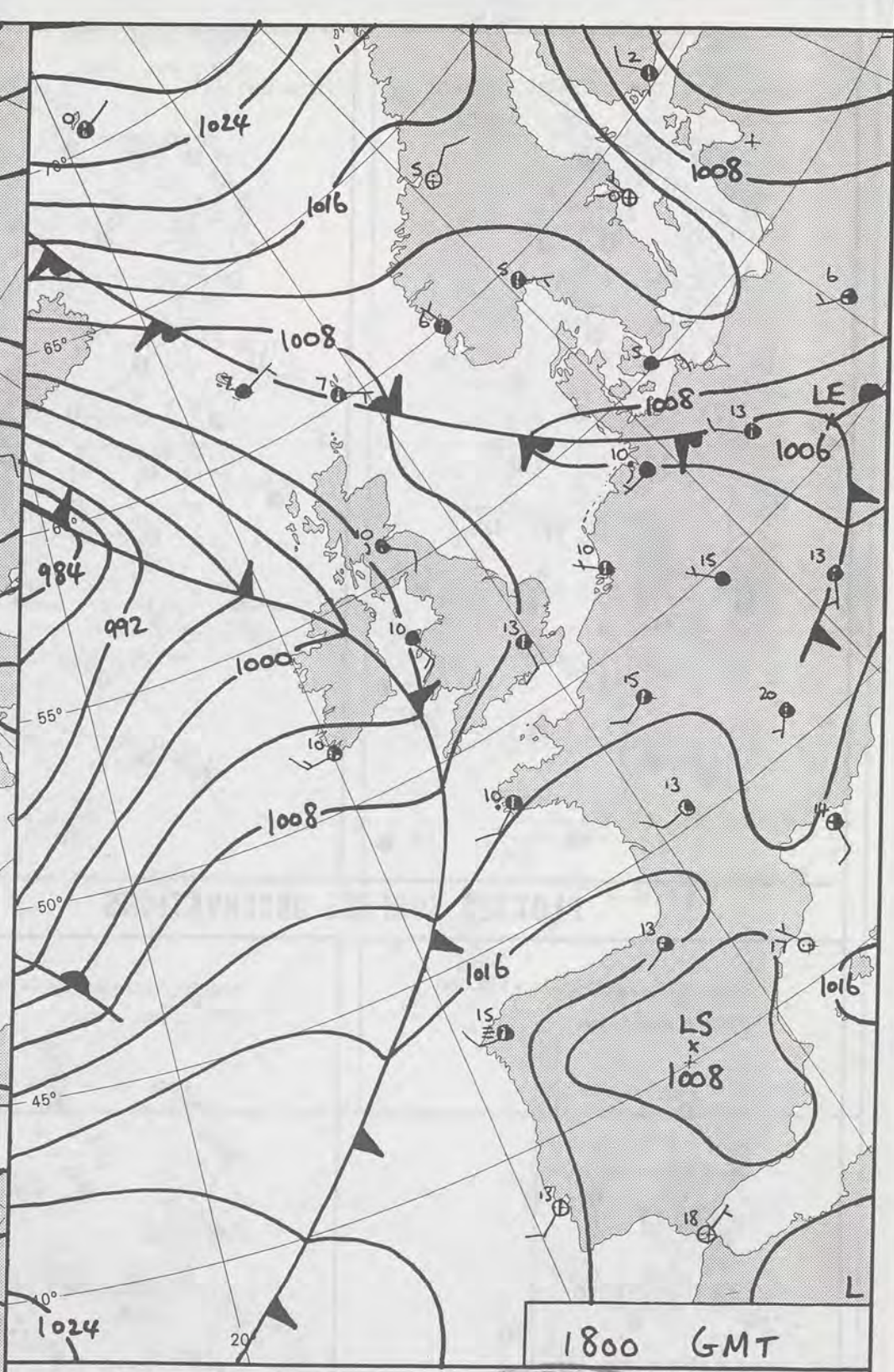




Noon 22-4-92



0600



1800 GMT

DUPLICATE ALSO
 DAILY WEATHER SUMMARY
 NOT FOR LOAN FOR
 WEDNESDAY 22nd APRIL 1992

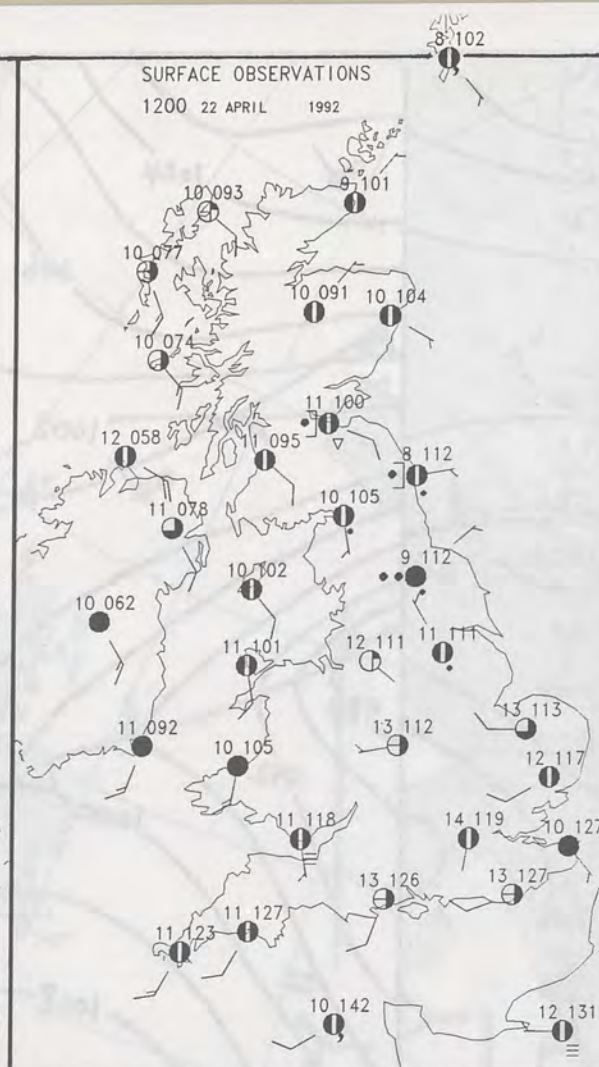
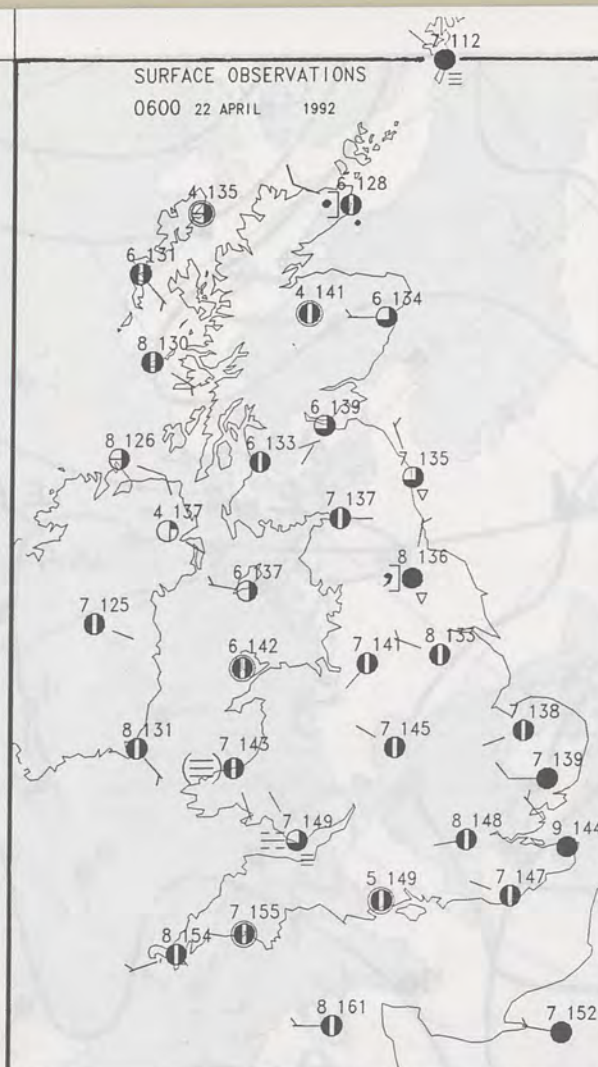
METEOROLOGICAL OFFICE
 18 MAY 1992
 LIBRARY

METEOROLOGICAL OFFICE

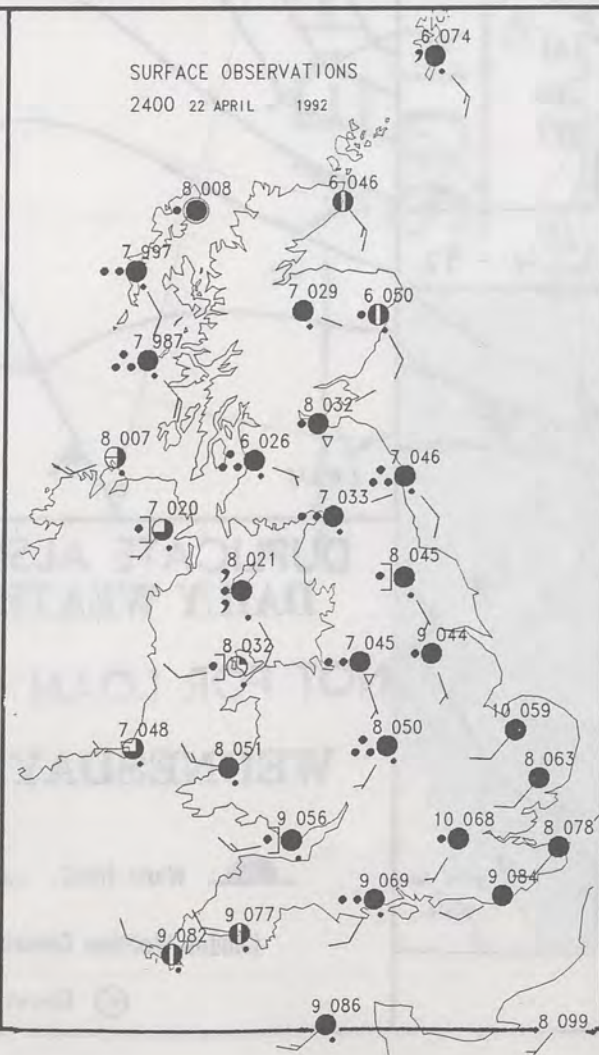
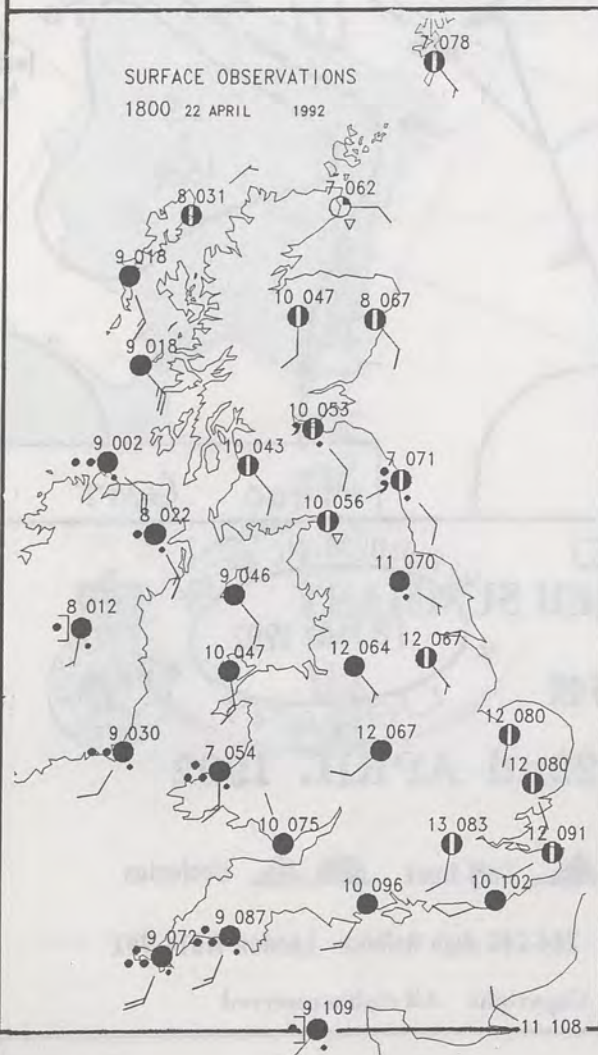
Warm front Cold front Occlusion

London Weather Centre 284-286 High Holborn London WC1V 7HX

© Crown Copyright All rights reserved



PLOTTED SURFACE OBSERVATIONS



SUMMARY OF UK WEATHER WEDNESDAY 22nd APRIL 1992

Most parts of the United Kingdom had a dry, rather cloudy night, although the cloud was thin enough to allow some clear intervals. A few spots of rain or light showers occurred in northern England, and over the northern isles of Scotland there was occasional drizzle, low cloud and mist. Isolated mist or fog patches formed elsewhere, and in some Scottish glens it was cold enough for a touch of air frost.

During Wednesday morning occasional rain and drizzle affected northern England but much of England, along with Wales and Northern Ireland had a dry, rather cloudy start to the day, with just a few bright or sunny spells. Rain reached southwest England during the middle of the afternoon and spread north and east, reaching Wales, Northern Ireland, and western and some central parts of England during the evening. Drier weather, with a few clear intervals, reached the southwest of England and western parts of Wales and Northern Ireland by midnight. Scotland had a few bright or sunny intervals, with the best of the sunshine in western Scotland.

Eastern coasts, along with the northern isles had plenty of cloud with some mist, drizzle and the odd light shower. Rain reached western Scotland during the evening.

Temperatures were generally near normal.

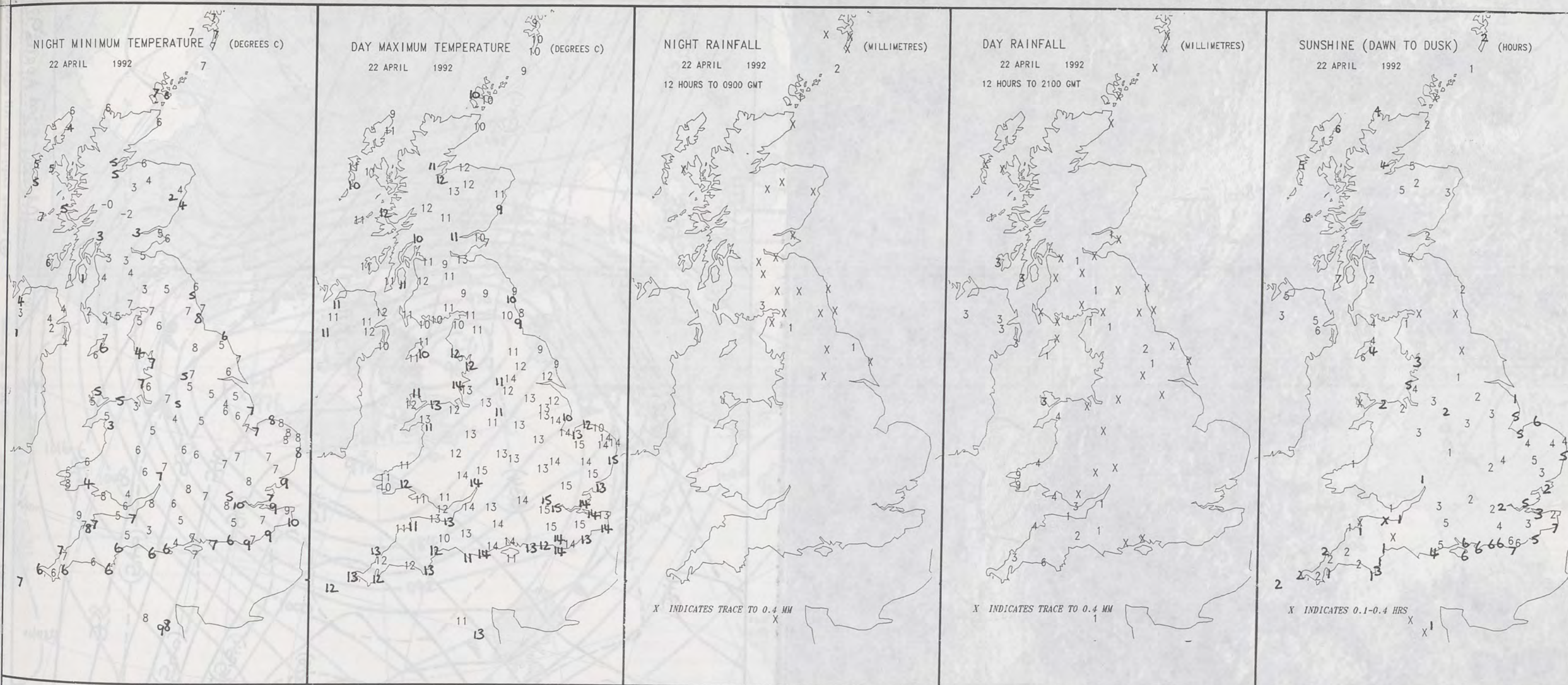
London Weather Centre
284-286 High Holborn
London WC1V 7HX
All times are GMT

© Crown Copyright All rights reserved



SIGNIFICANT WEATHER CHARTS





EXTREMES FOR WEDNESDAY 22ND APRIL 1992

| | |
|------------------------------------|--|
| Highest Maximum | : 15.5 C Lowestoft [Suffolk] and Northolt [London] |
| Lowest Maximum | : 7.2 C Fife Ness [Fife] |
| Lowest Minimum | : -2.0 C Tummel Bridge [Tayside] - |
| Lowest Grass Minimum | : -2.9 C Machrihanish [Kintyre] |
| Most Rain (24 hours from 0900 GMT) | : 9.0 mm Brawdy [Dyfed] |
| Most Sun | : 7.3 Hrs Machrihanish |

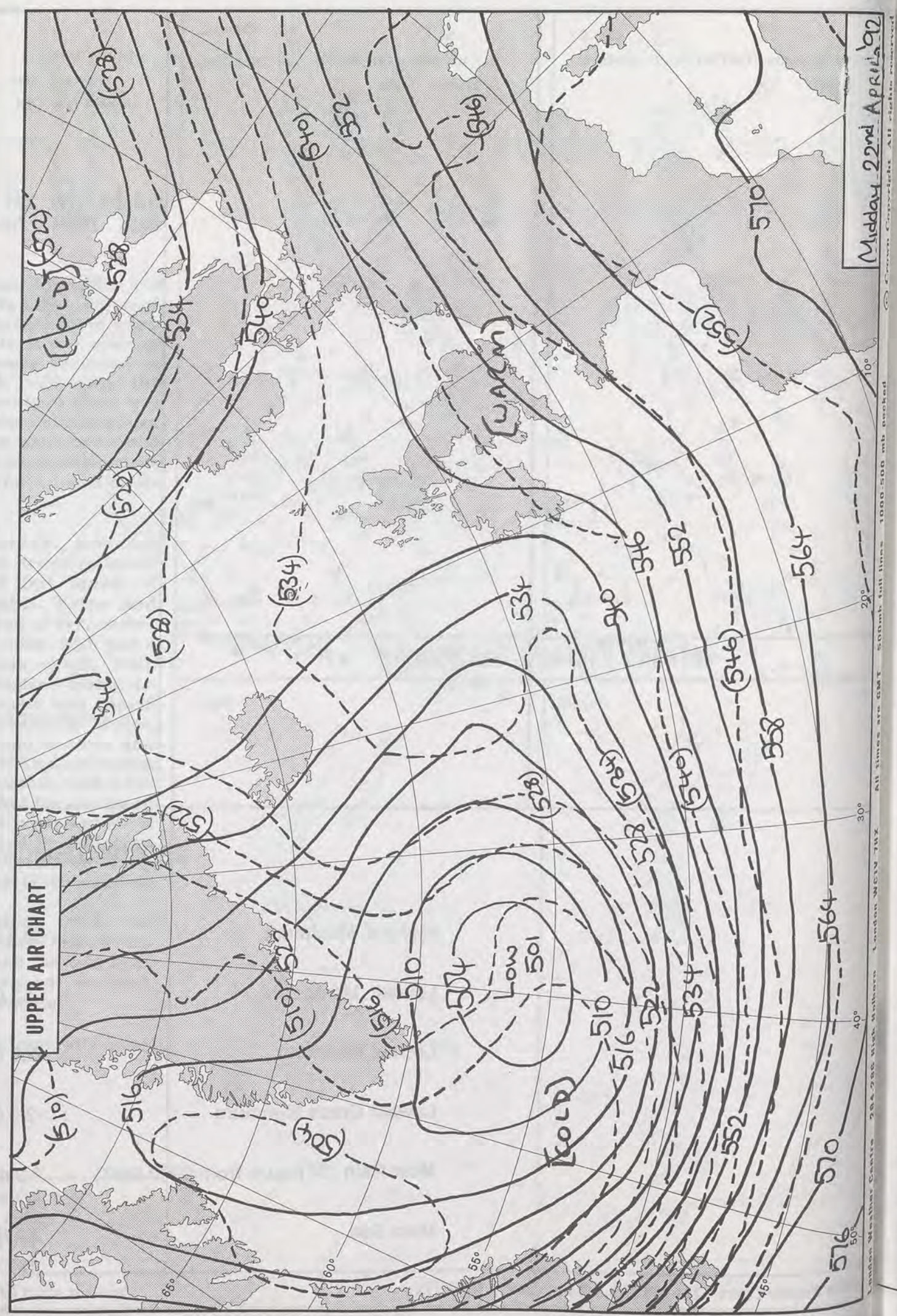
DAILY WEATHER SUMMARY



© Crown Copyright
All rights reserved



1507 GMT(VIS) 22/4/92



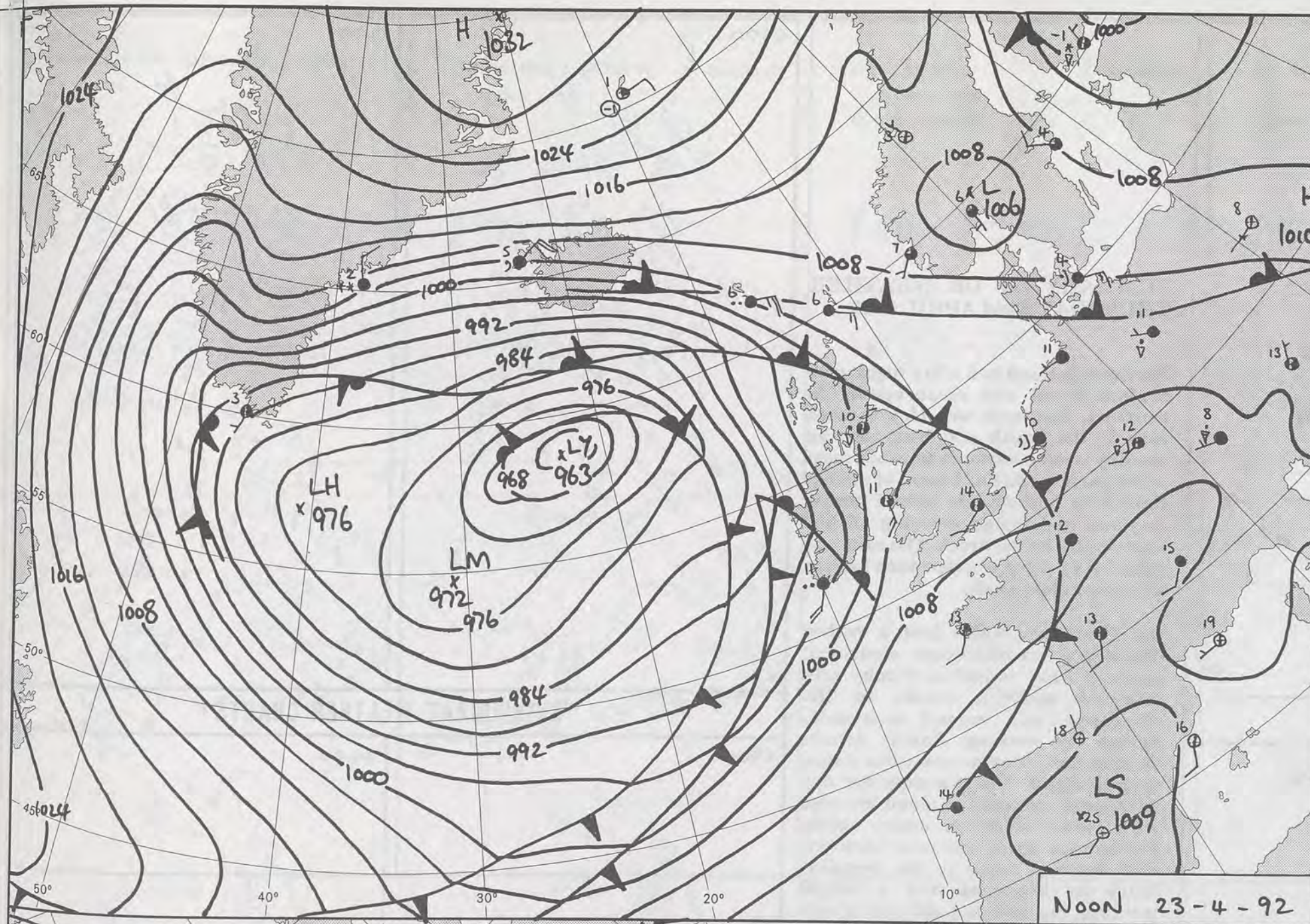
Monday 22nd April 92

20° 10°

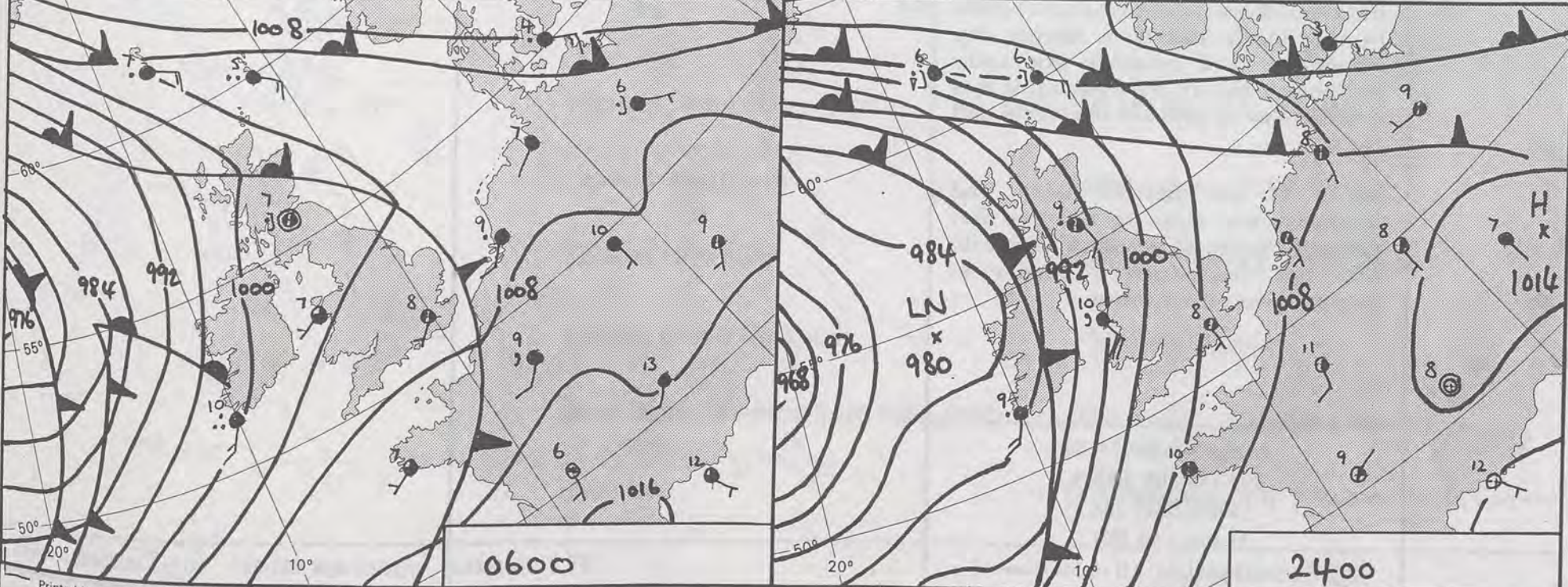
30°

40°

50°

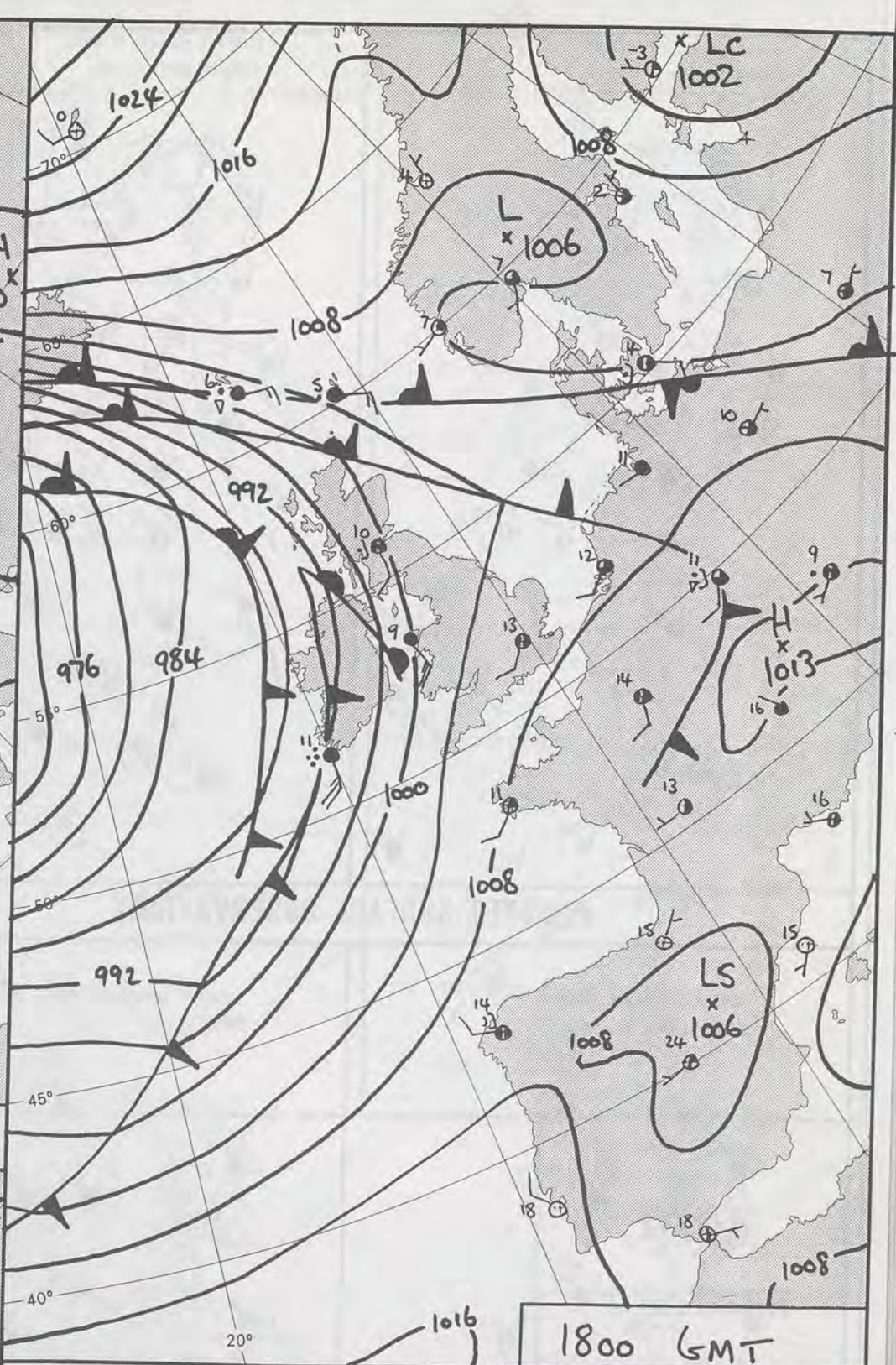


Noon 23-4-92



0600

2400



1800 GMT

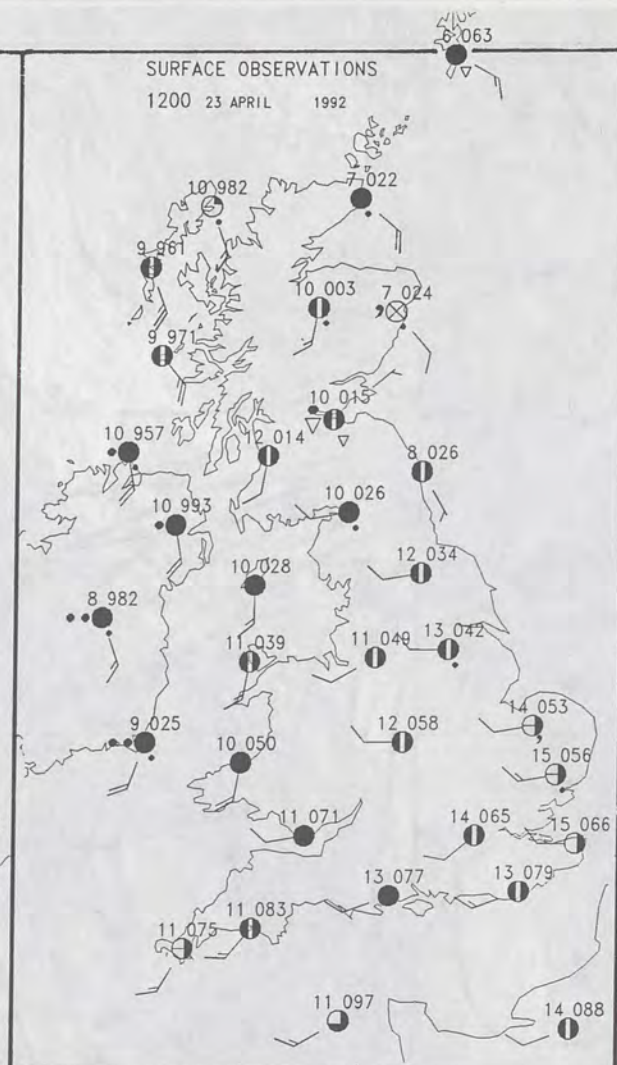
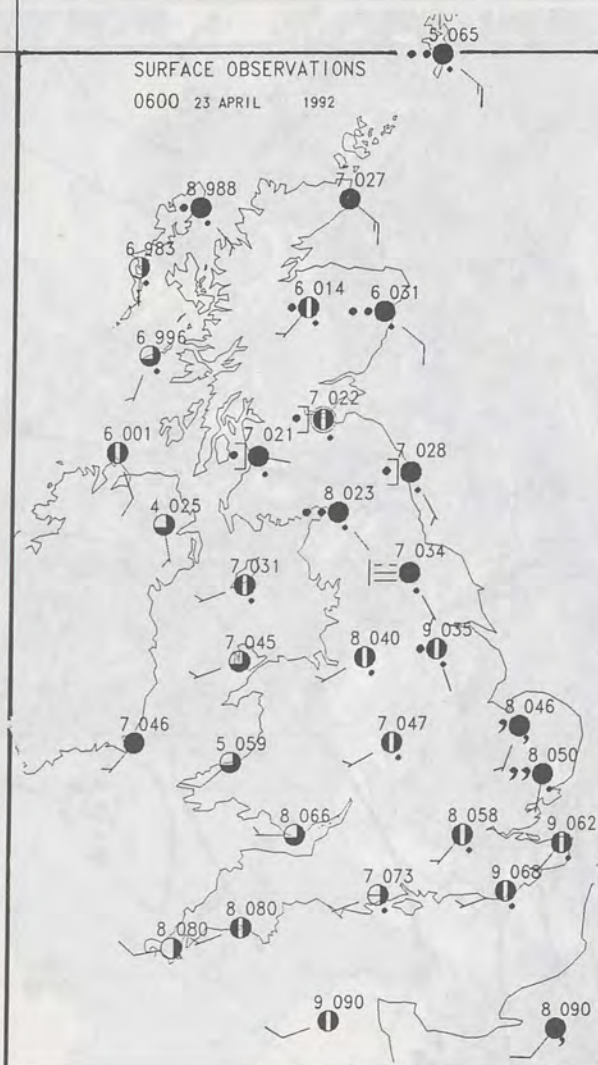
DUPLICATE ALSO
DAILY WEATHER SUMMARY
18 MAY 1992
NOT FOR LOAN FOR
THURSDAY 23rd APRIL 1992

Warm front Cold front Occlusion

London Weather Centre 284-286 High Holborn London WC1V 7HX

© Crown Copyright All rights reserved

METEOLOGICAL OFFICE
18 MAY 1992
RARE
METEOLOGICAL OFFICE



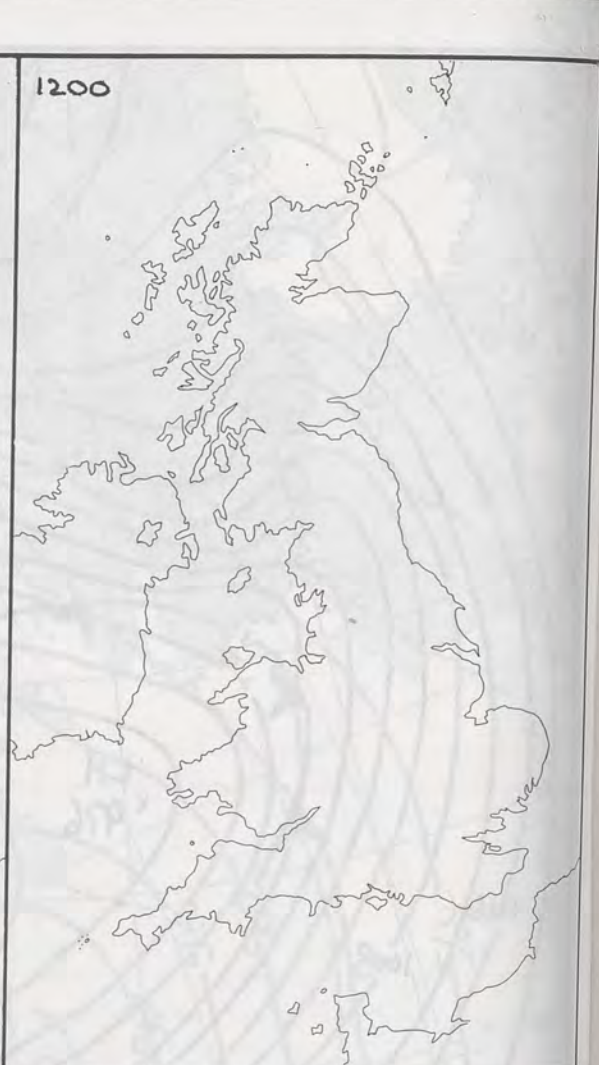
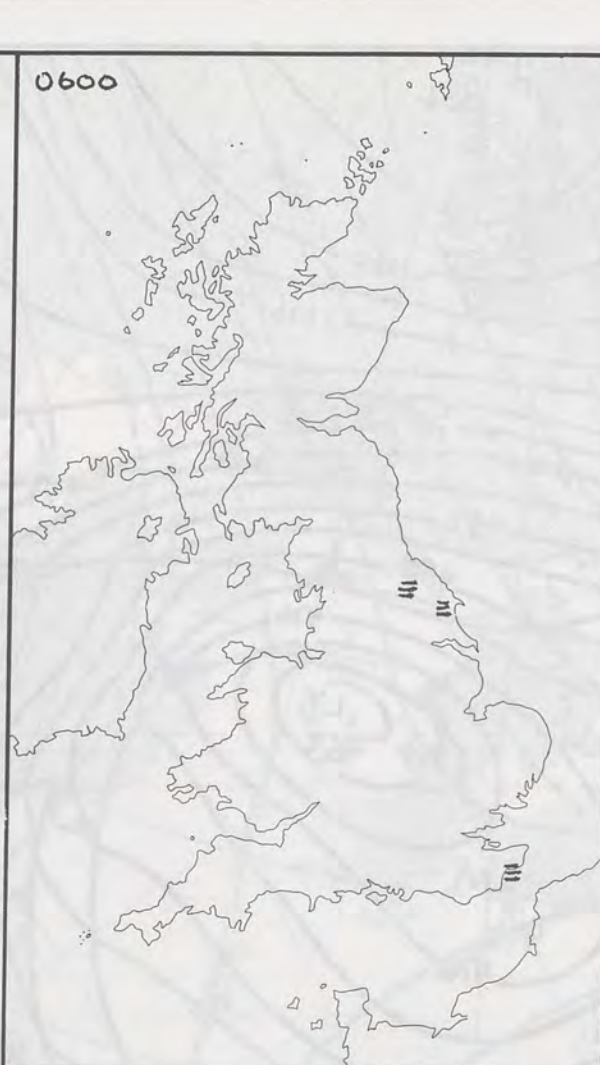
SUMMARY OF UK WEATHER THURSDAY 23rd APRIL 1992

Northern Ireland had a dry night with broken cloud and clear spells. In contrast, Scotland was cloudy with rain in the South and West moving steadily northeastwards to reach most other parts by dawn. A band of mainly light rain and drizzle moved across England and Wales, clearing all but East Anglia by daybreak. The rain was followed by drier weather with broken cloud and clear spells.

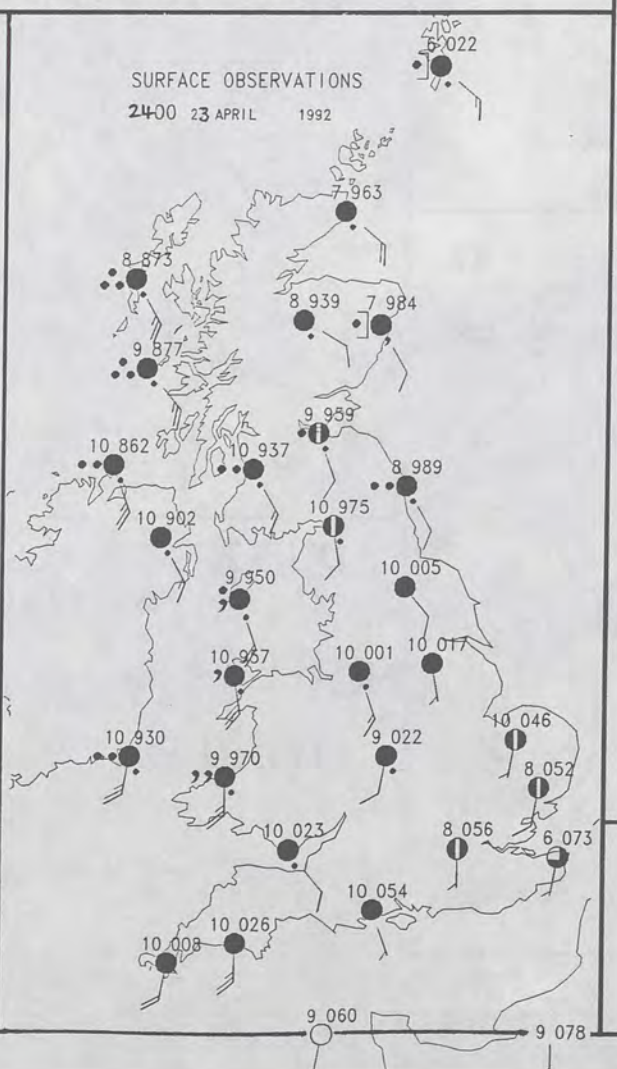
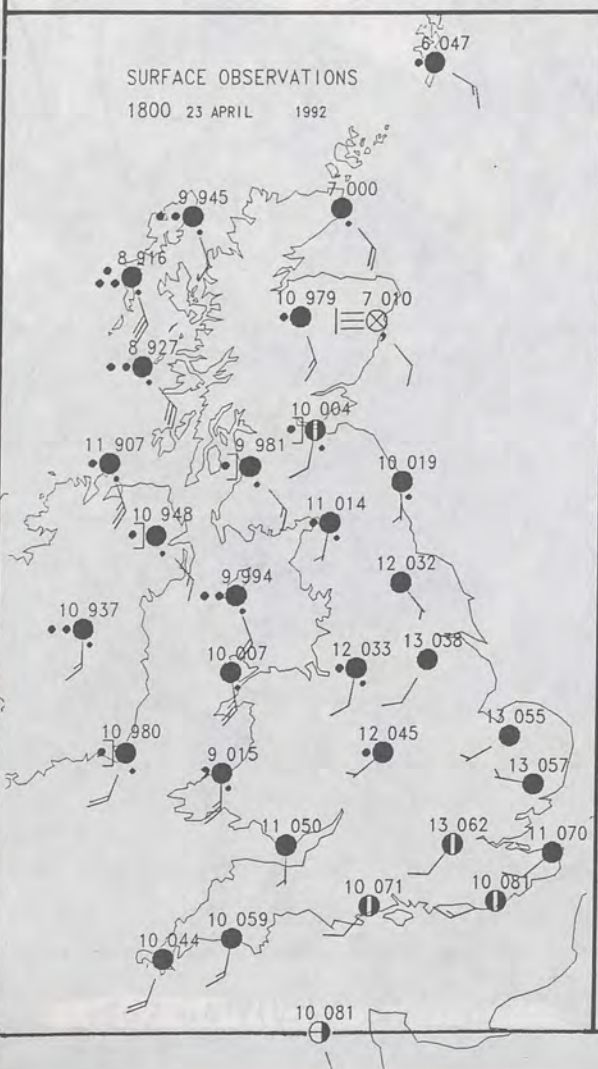
On Thursday, Wales had a rather cloudy day but with some occasional spells of hazy sunshine. Patchy rain affected western coasts in the afternoon and moved eastwards during the evening. Patchy drizzle cleared East Anglia soon after dawn, then England had a mainly dry day with large amounts of cloud but also with some bright or sunny spells. Patchy rain moved into some northern and western areas in the evening. Much of Scotland had a bright morning, but with the odd spot of rain in places. More persistent rain arrived in the South and West during the afternoon and pushed gradually northeastwards in the evening. It was a windy day in parts of the North and West.

Much of the British Isles had temperatures close to average but parts of Northeast Scotland were cold and the Southeastern corner of England was rather warm.

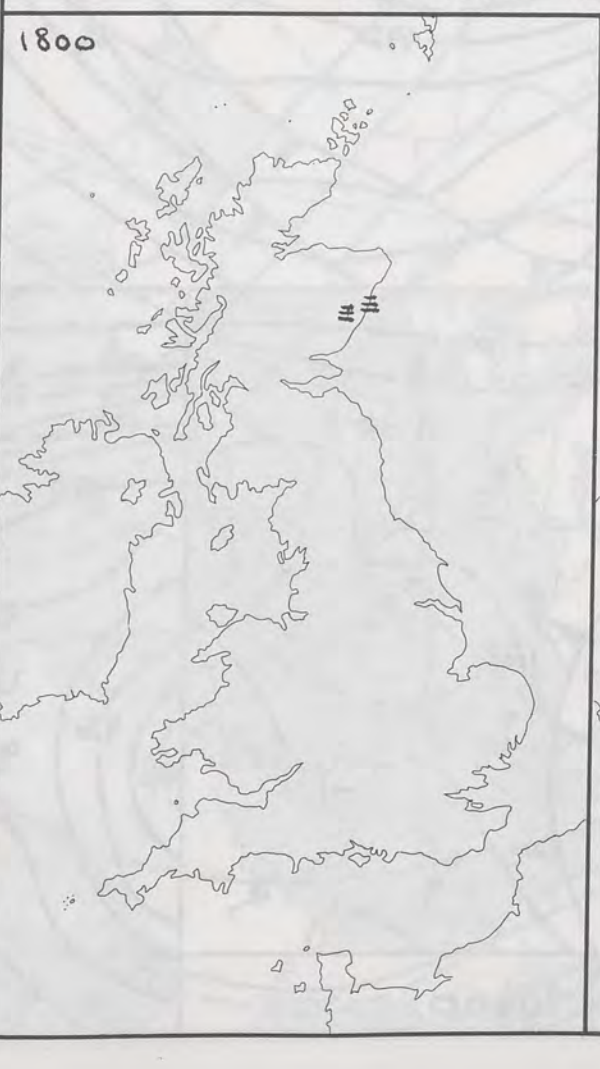
London Weather Centre
284-286 High Holborn
London WC1V 7HX
All times are GMT
© Crown Copyright All rights reserved

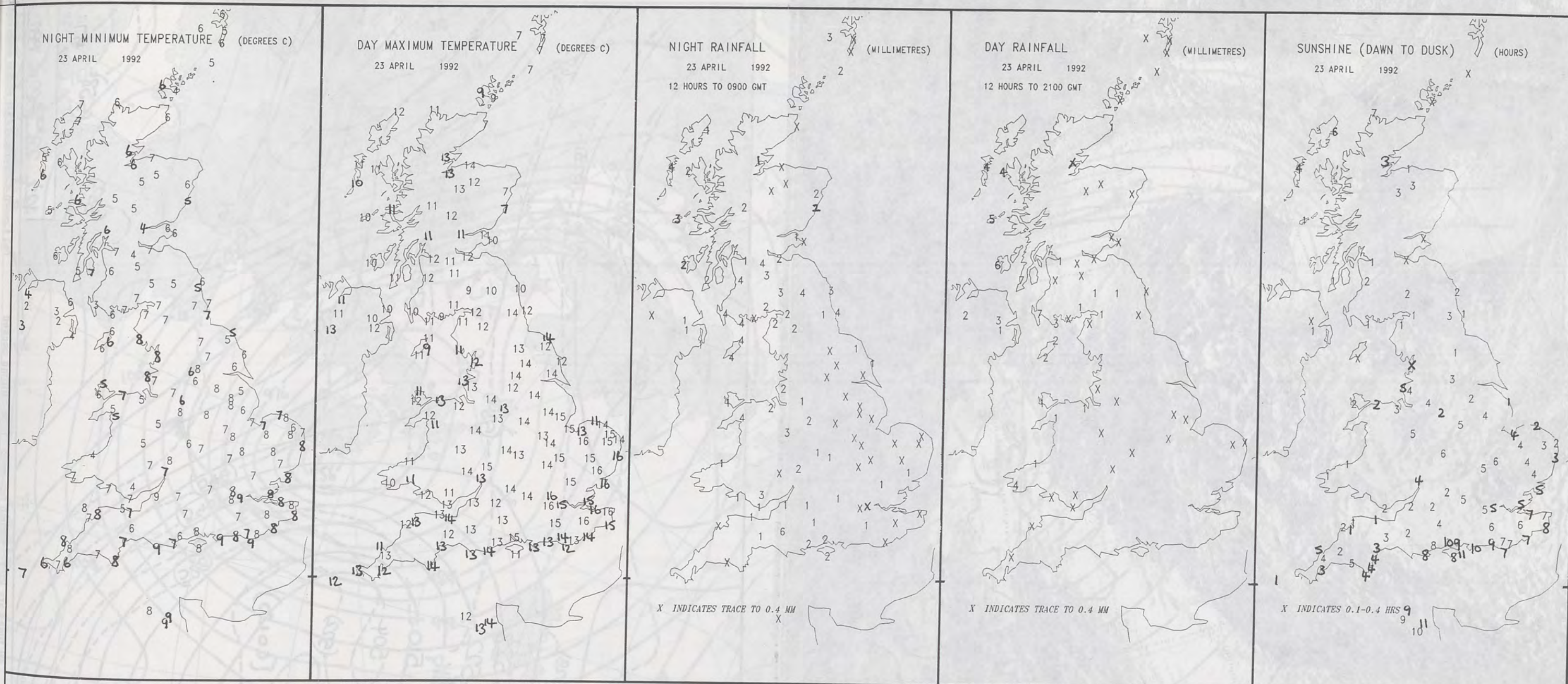


PLOTTED SURFACE OBSERVATIONS



SIGNIFICANT WEATHER CHARTS





EXTREMES FOR THURSDAY 23RD APRIL 1992

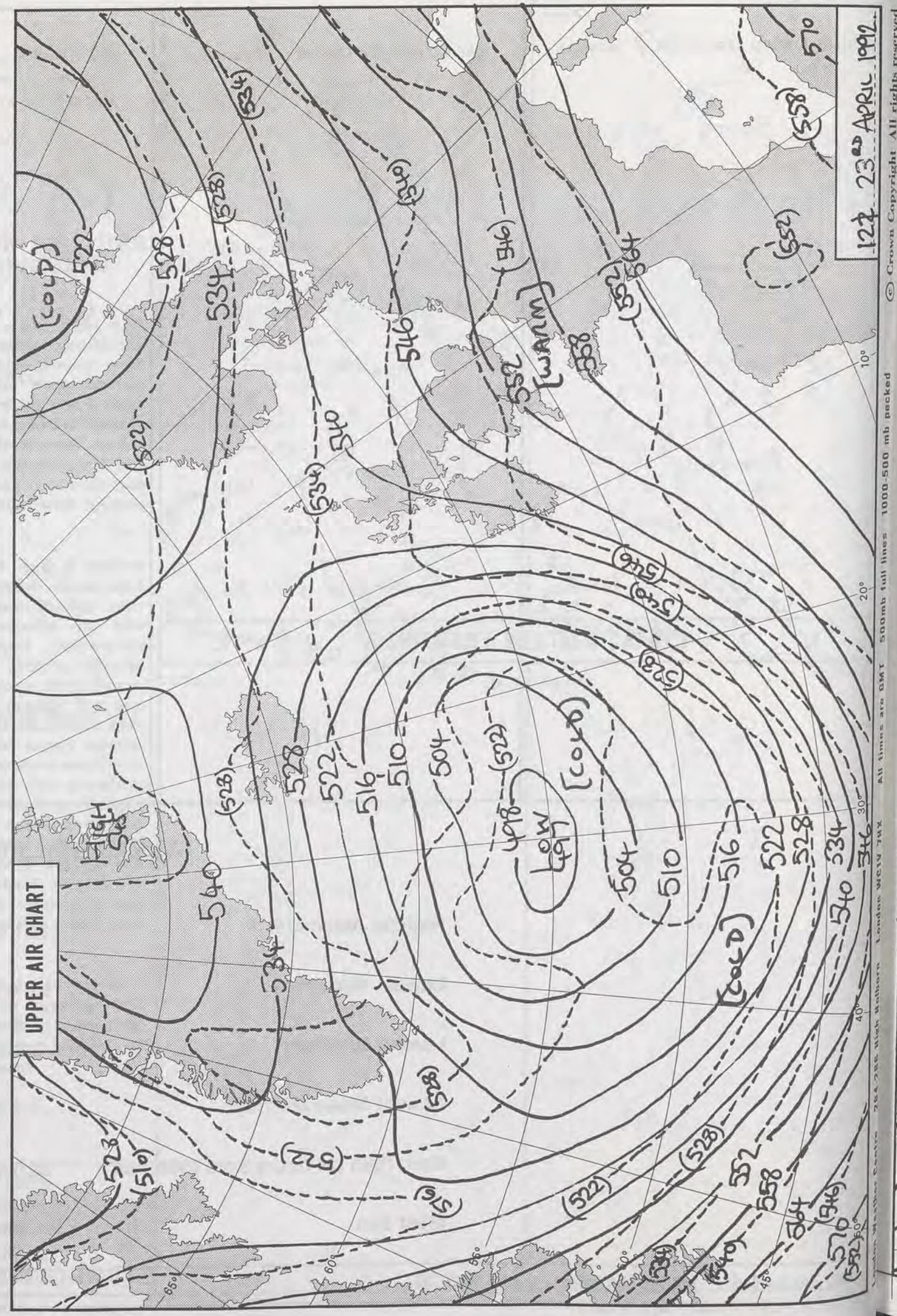
| | |
|------------------------------------|--------------------------------------|
| Highest Maximum | : 16.1 C Manston [Kent] |
| Lowest Maximum | : 6.6 C Lerwick [Shetland] |
| Lowest Minimum | : 2.0 C Carrigans [Co Tyrone] - |
| Lowest Grass Minimum | : -2.2 C Carrigans |
| Most Rain (24 hours from 0900 GMT) | : 32.0 mm Loch Ranza [Arran] |
| Most Sun | : 11.1 Hrs Ventnor [Isle of Wight] |

DAILY WEATHER SUMMARY



© Crown Copyright
All rights reserved

1455 GMT (IR) 23 / 4 / 92



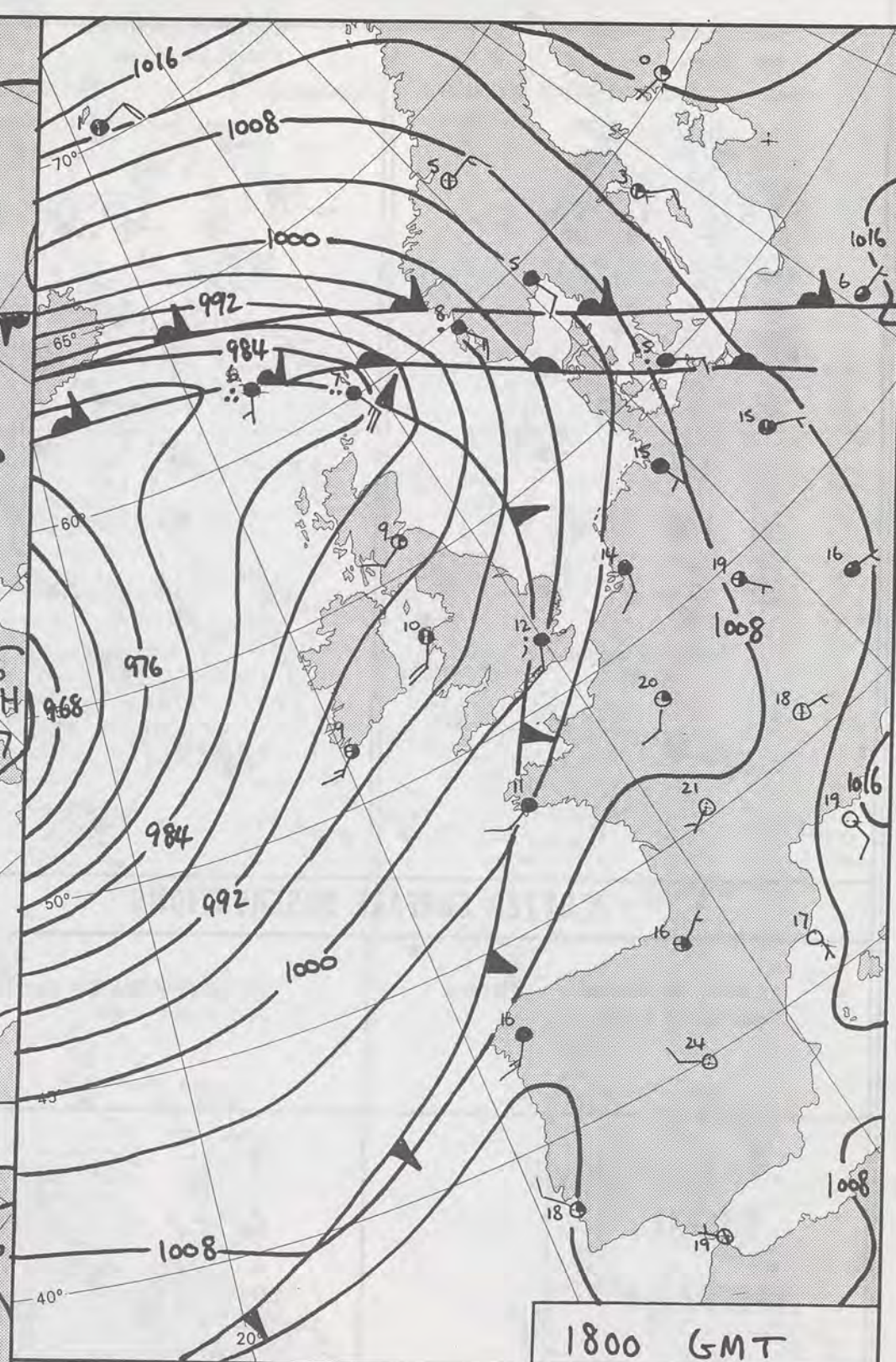
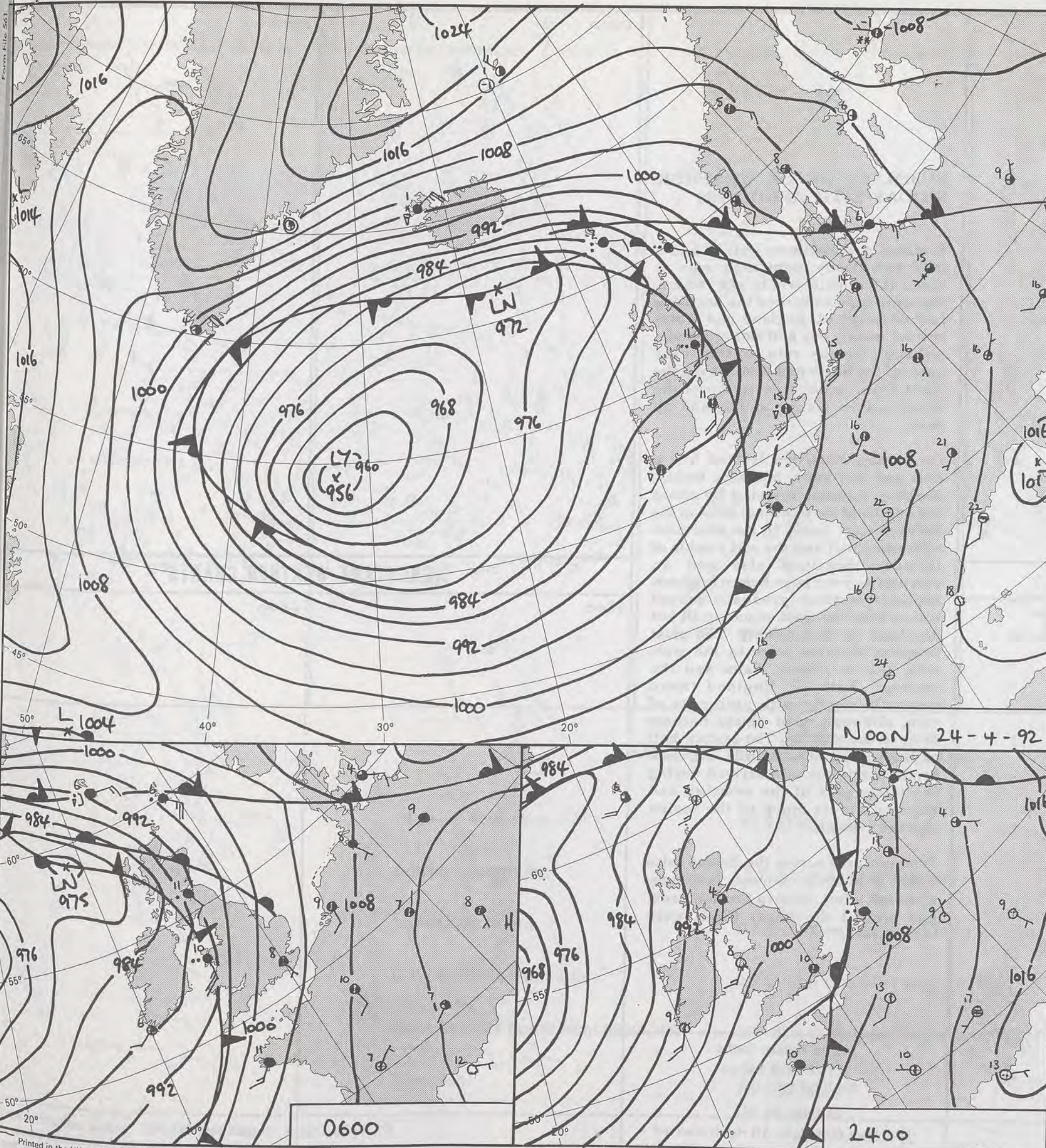
124 23⁰⁰ April 1992

© Crown Copyright All rights reserved

500mb full lines 1000-500 mb peaked

London WCHV TWE

Printed in the UK for HMSO. Dd 8146371 C10 3/91 9385 9590



DUPLICATE ALSO
DAILY WEATHER SUMMARY
NOT FOR LOAN FOR
FRIDAY 24TH APRIL 1992

1800 GMT

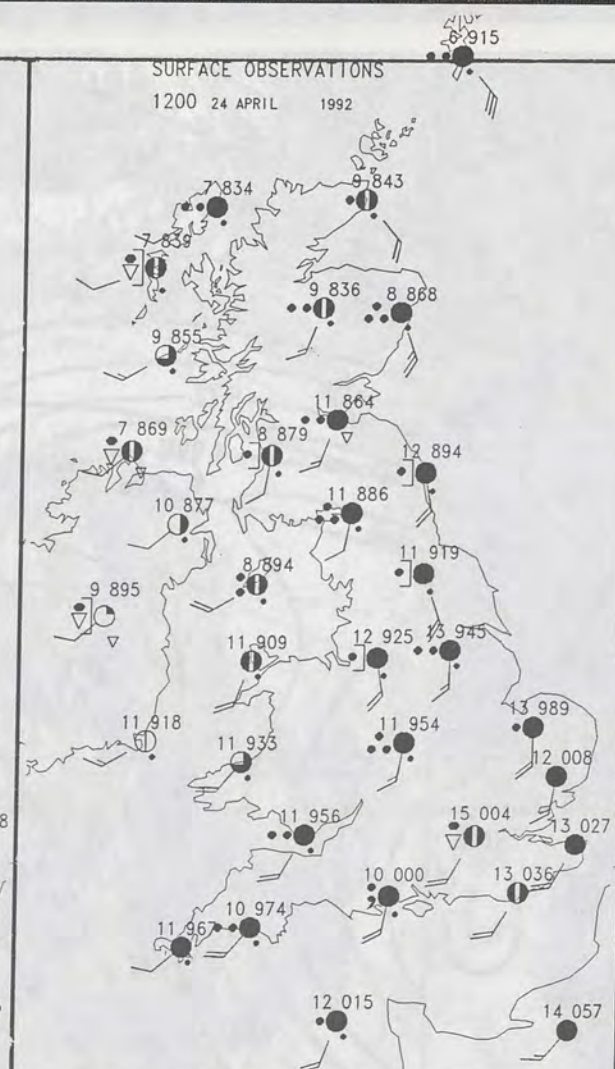
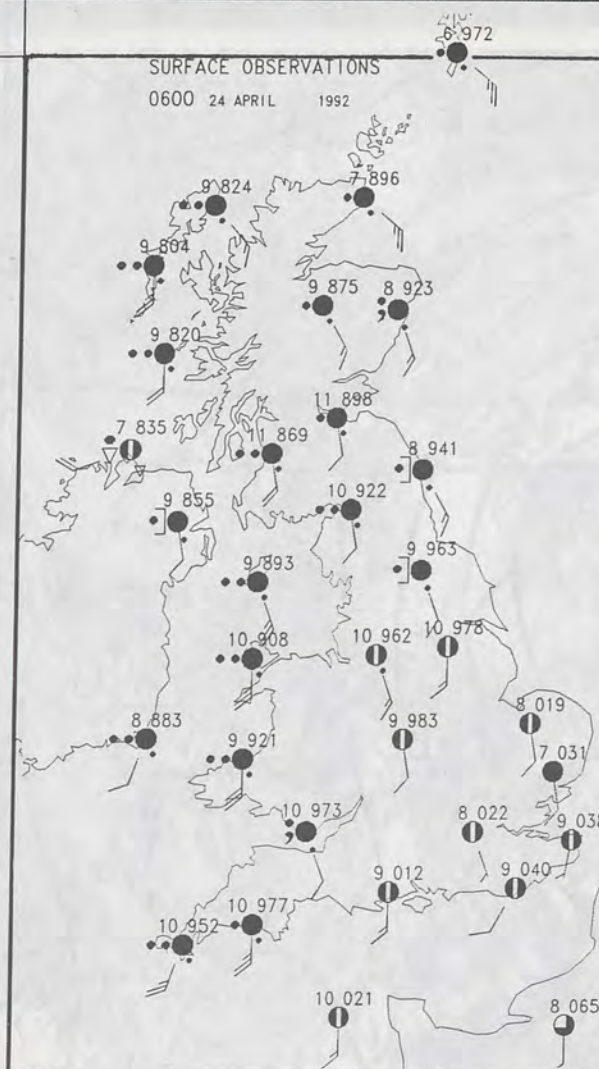
0600

2400

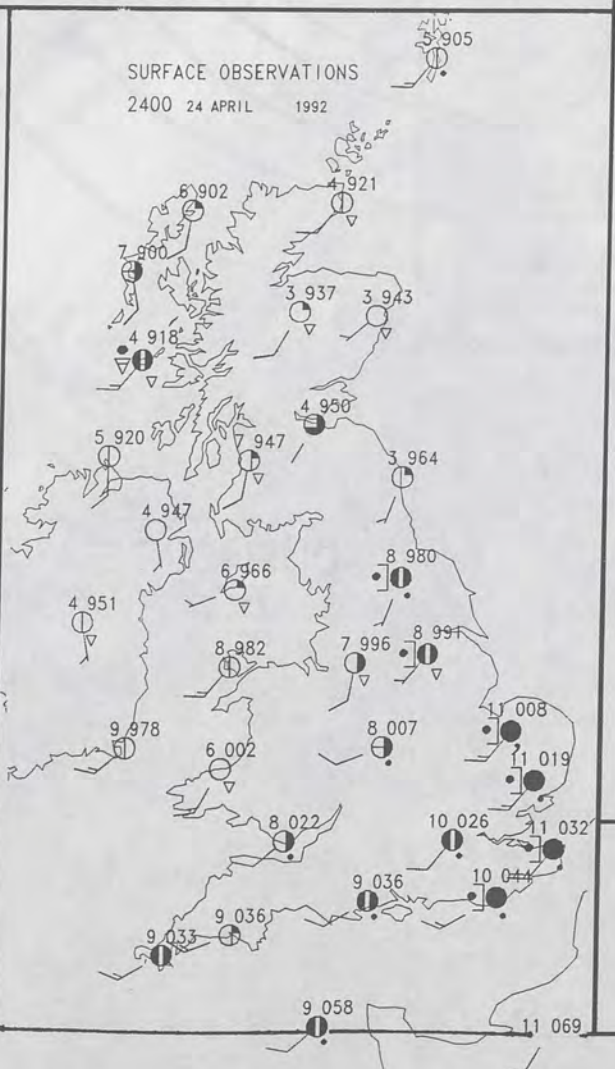
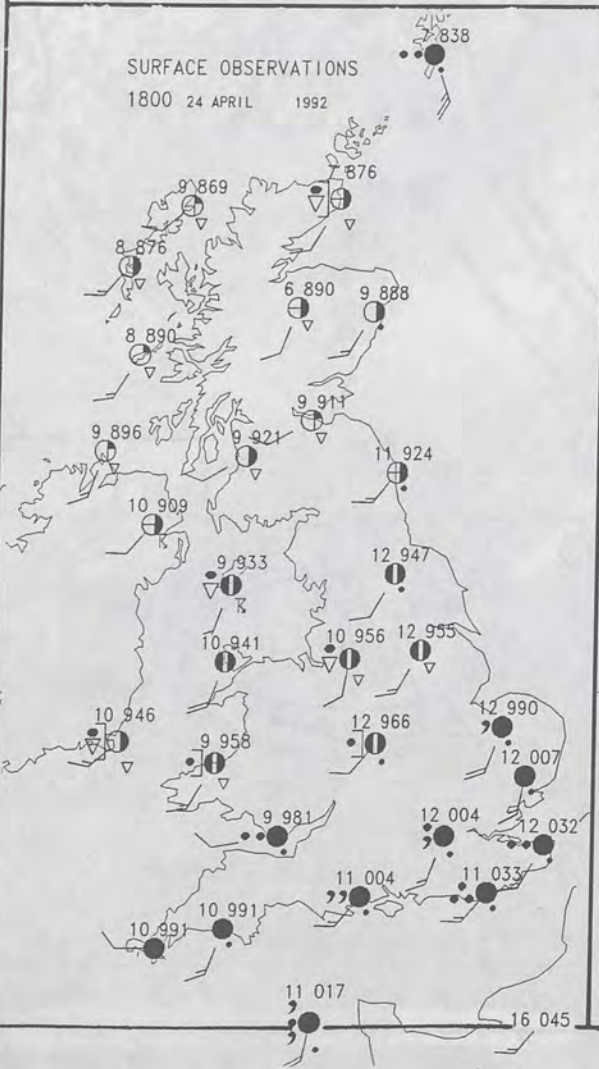
London Weather Centre 284-286 High Holborn London WC1V 7HX

© Crown Copyright All rights reserved

Form File 561



PLOTTED SURFACE OBSERVATIONS



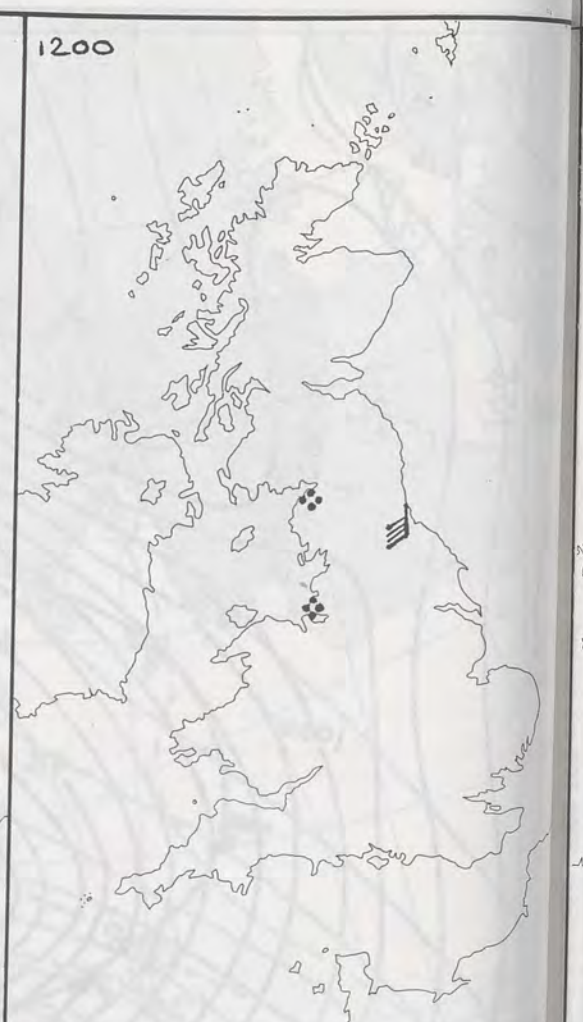
**SUMMARY OF UK WEATHER
FRIDAY 24TH APRIL 1992**

Scotland and Northern Ireland had a mild and cloudy night with rain at times. It was quite windy everywhere, but more especially over the northern half of Scotland. England and Wales started mainly dry and rather cloudy, although patchy rain arrived over parts of the North and West during the night. Clear spells developed over the Southeastern corner of England by dawn.

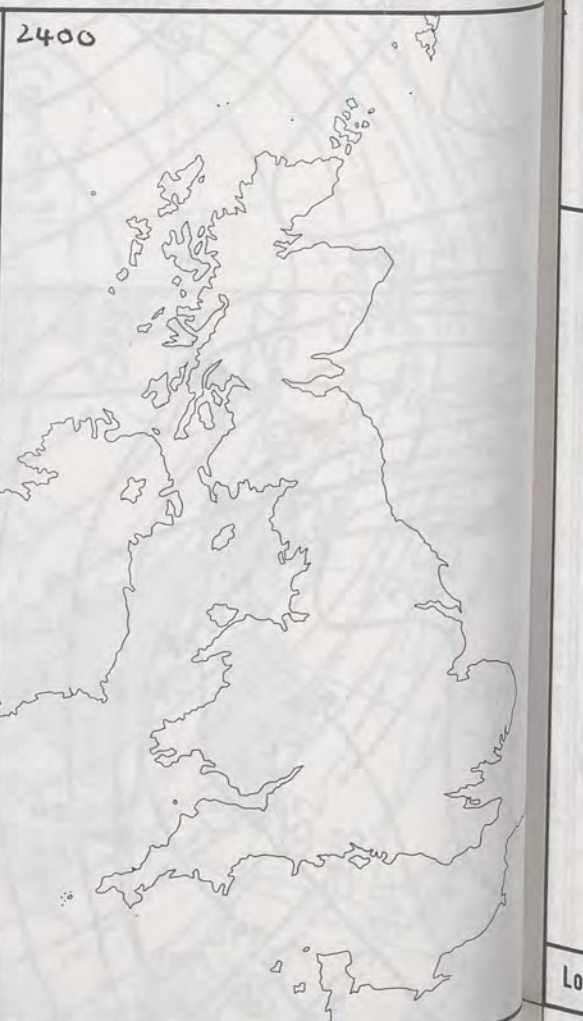
On Friday, Northern Ireland had a dull and wet start, but with bright, showery weather arriving by about the middle of the morning. Some of the showers were heavy in the afternoon with some hail and the odd rumble of thunder. Scotland also had an overcast and wet start before brighter, showery weather gradually moved across from the west, reaching all but Shetland by the evening. The most frequent showers were in the west with hail in places. Wales and the western half of England were generally cloudy with outbreaks of rain, although most places became drier in the evening. The eastern half of England had a mainly dry and bright start, but rain arrived during the latter part of the morning and lingered across much of the region into the evening.

Temperatures across the British Isles were generally around average, although a few spots in the Southeast and around the Moray Firth, were rather warm.

London Weather Centre
284-286 High Holborn
London WC1V 7HX
All times are GMT
© Crown Copyright All rights reserved

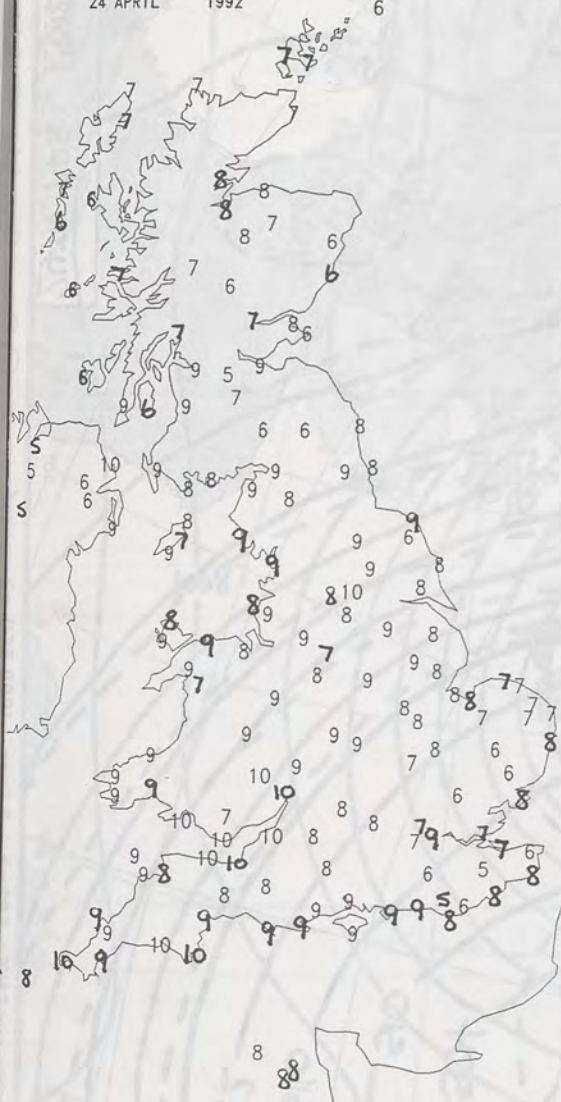


SIGNIFICANT WEATHER CHARTS



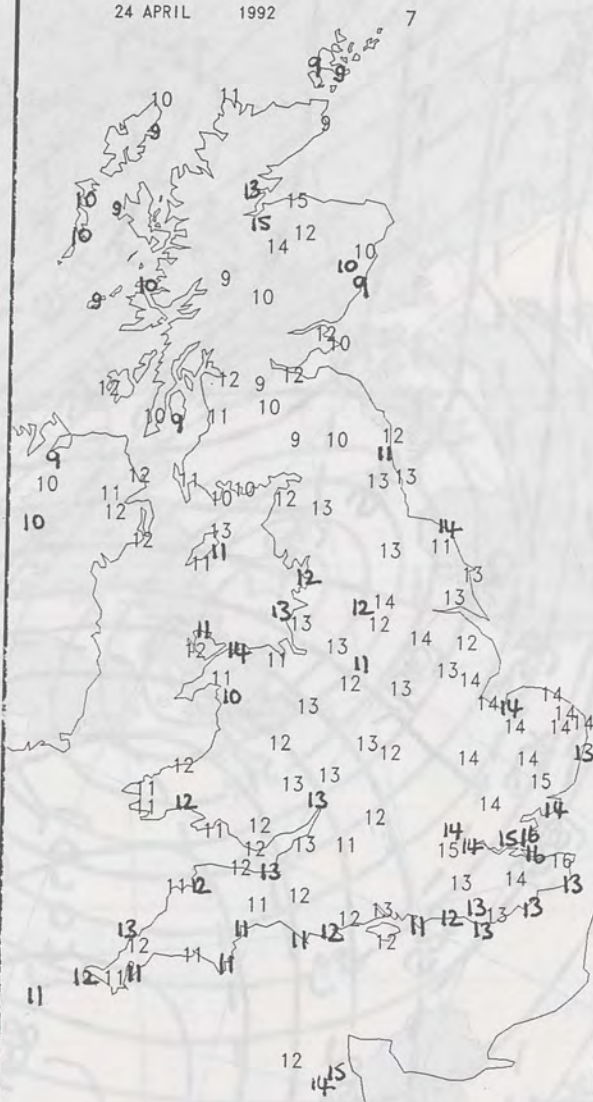
NIGHT MINIMUM TEMPERATURE (DEGREES C)

24 APRIL 1992



DAY MAXIMUM TEMPERATURE (DEGREES C)

24 APRIL 1992



NIGHT RAINFALL (MILLIMETRES)

24 APRIL 1992

12 HOURS TO 0900 GMT



X INDICATES TRACE TO 0.4 MM

DAY RAINFALL (MILLIMETRES)

24 APRIL 1992

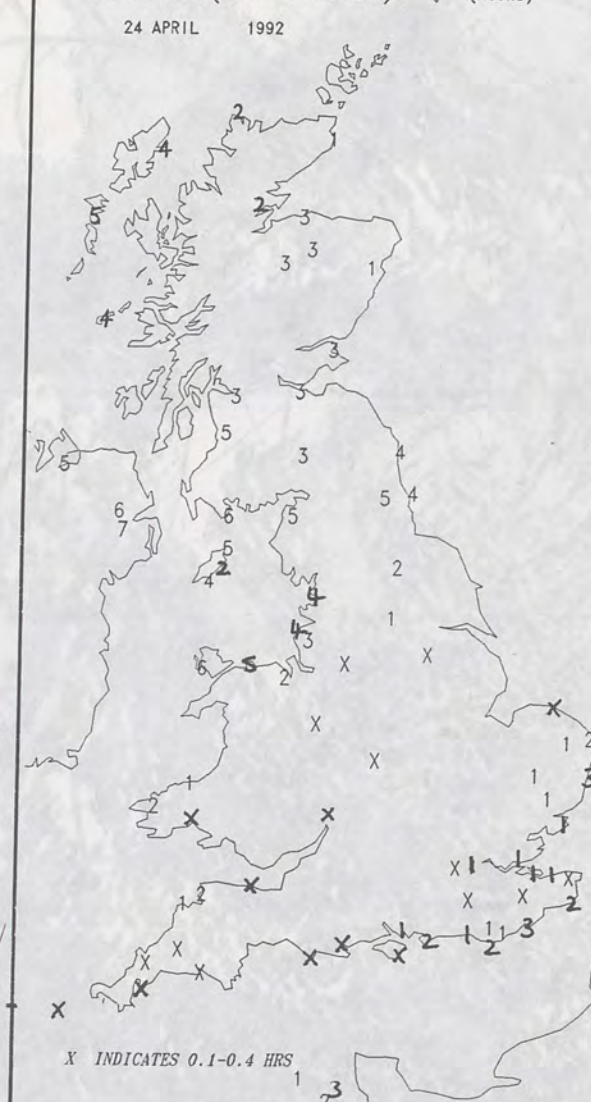
12 HOURS TO 2100 GMT



X INDICATES TRACE TO 0.4 MM

SUNSHINE (DAWN TO DUSK) (HOURS)

24 APRIL 1992



X INDICATES 0.1-0.4 HRS

EXTREMES FOR FRIDAY 24TH APRIL 1992

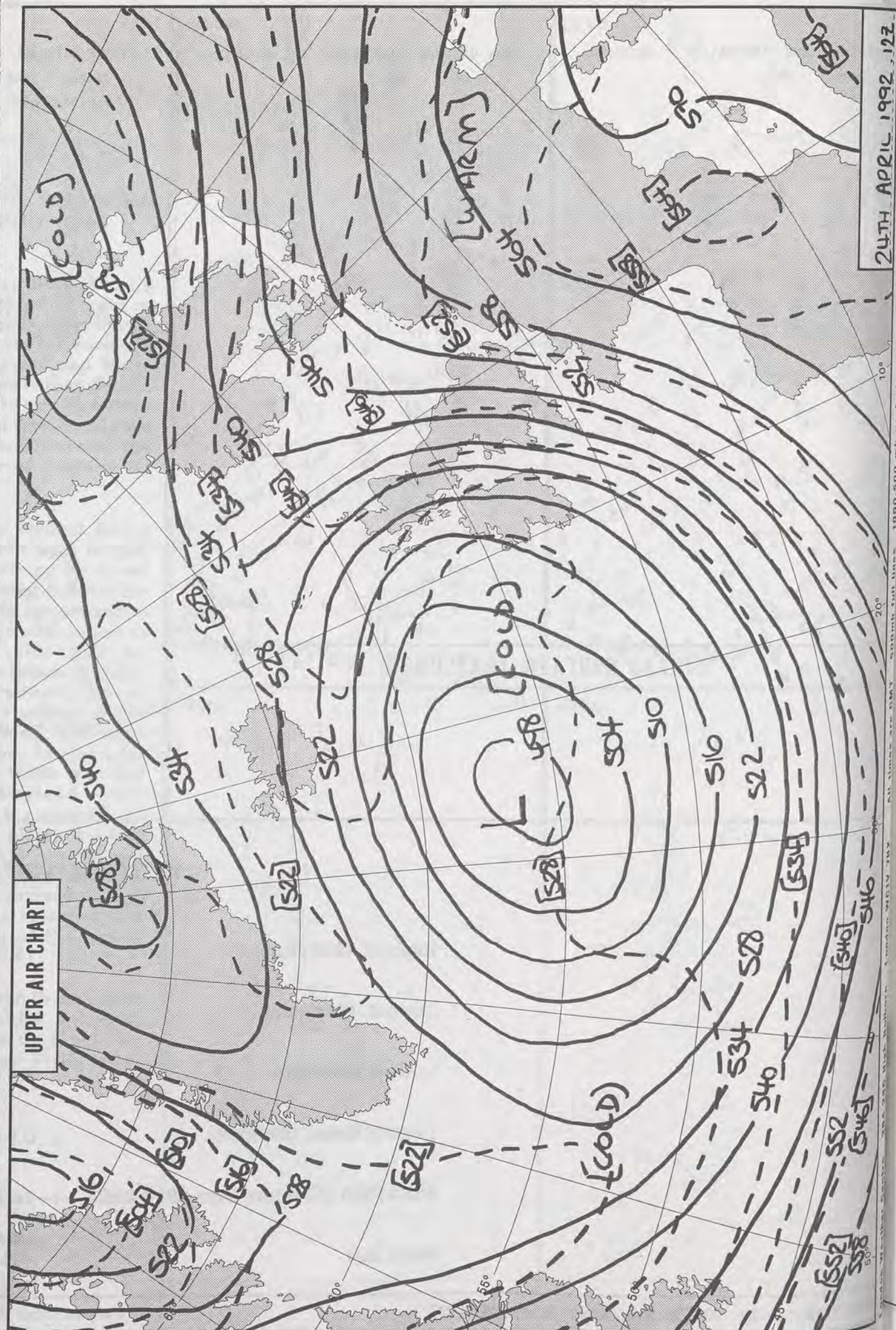
| | |
|------------------------------------|---------------------------------------|
| Highest Maximum | : 15.9 C Margate [Kent] |
| Lowest Maximum | : 6.7 C Lerwick [Shetland] |
| Lowest Minimum | : 4.8 C Jubilee Corner [Kent] - |
| Lowest Grass Minimum | : 0.9 C East Hoathly [east Sussex] |
| Most Rain (24 hours from 0900 GMT) | : 15.7 mm Cilfynydd [Mid Glamorgan] |
| Most Sun | : 7.3 Hrs Belfast |

DAILY WEATHER SUMMARY



© Crown Copyright
All rights reserved

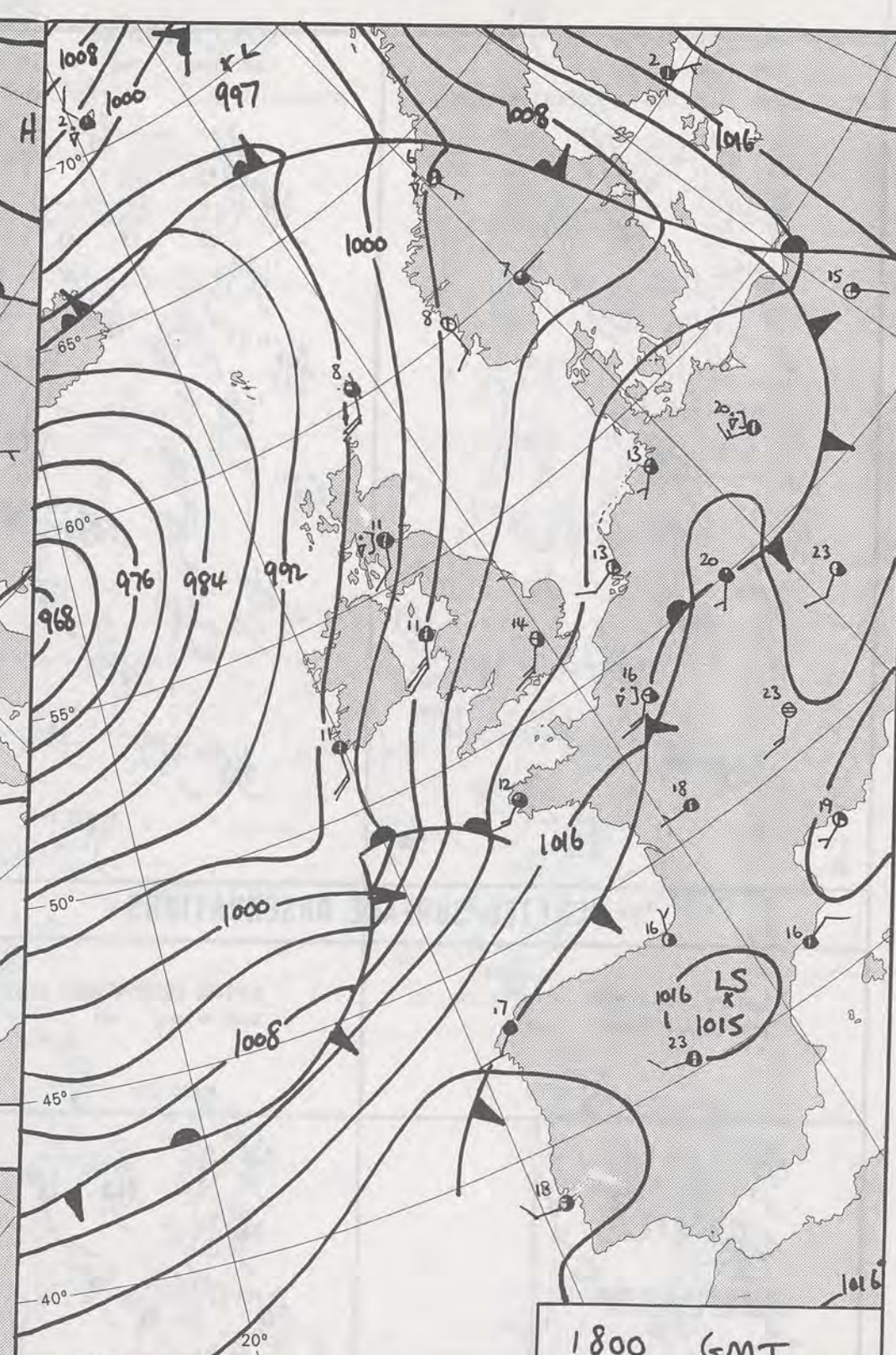
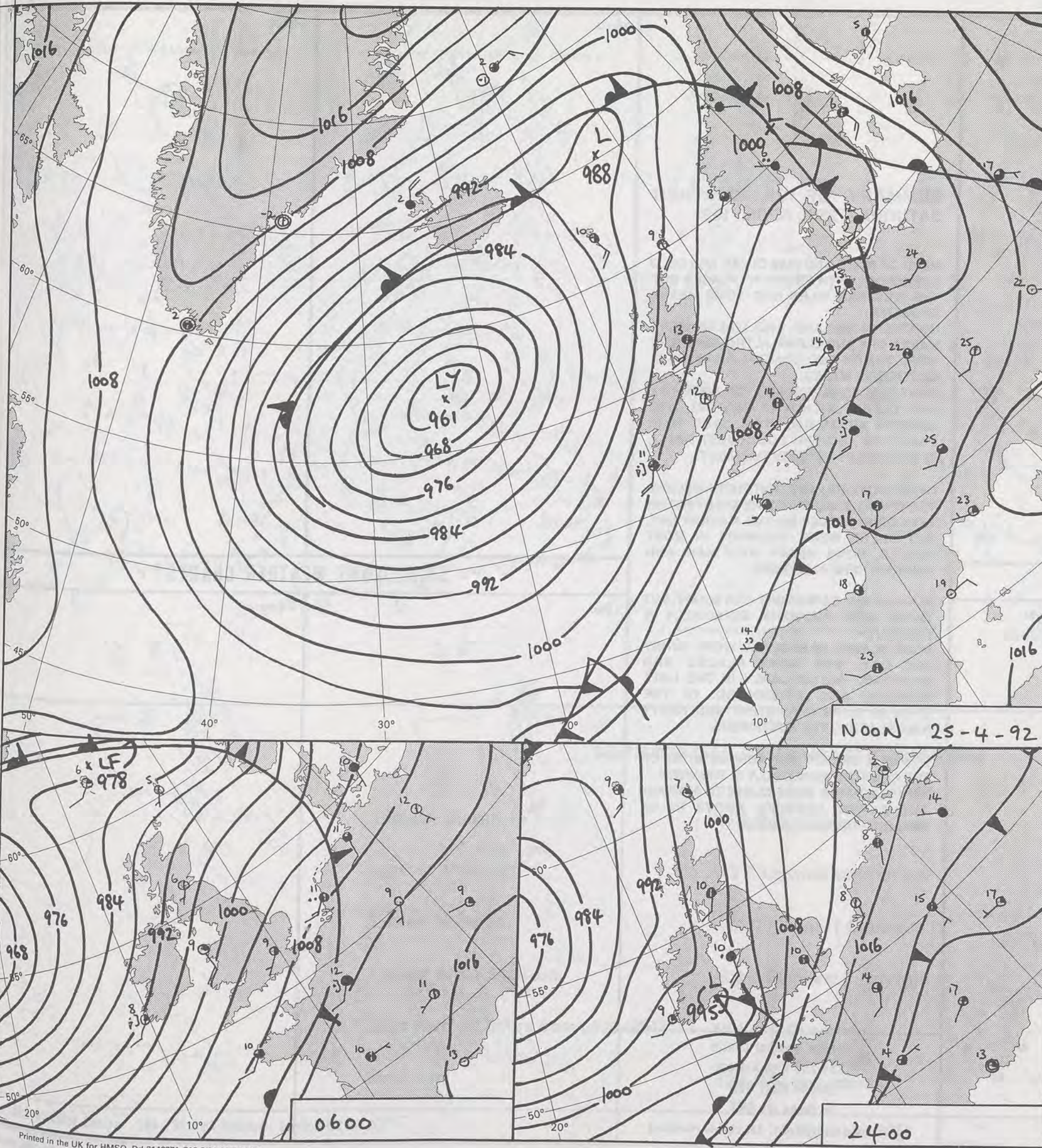
This is a black and white aerial photograph of a tropical cyclone, likely a hurricane or typhoon, captured from a high-altitude perspective. The storm's structure is clearly visible, featuring a central eye surrounded by dense, swirling cloud bands that spiral outwards in a clockwise direction. The image is overlaid with a grid of latitude and longitude lines, which are used for geographical reference. In the lower-left corner, there is a small white rectangular box containing the handwritten text "1400 GMT (VIS) 24/4/92", indicating the time and date of the observation. The overall image has a grainy, high-contrast quality typical of older aerial photography.



24TH APRIL 1992 12Z

10° 20° 30° 40° 50° 60° 70°

546 547 548 549 550



DUPLICATE ALSO
DAILY WEATHER SUMMARY
NOT FOR LOAN FOR
SATURDAY 25th APRIL 1992

18 MAY 1992

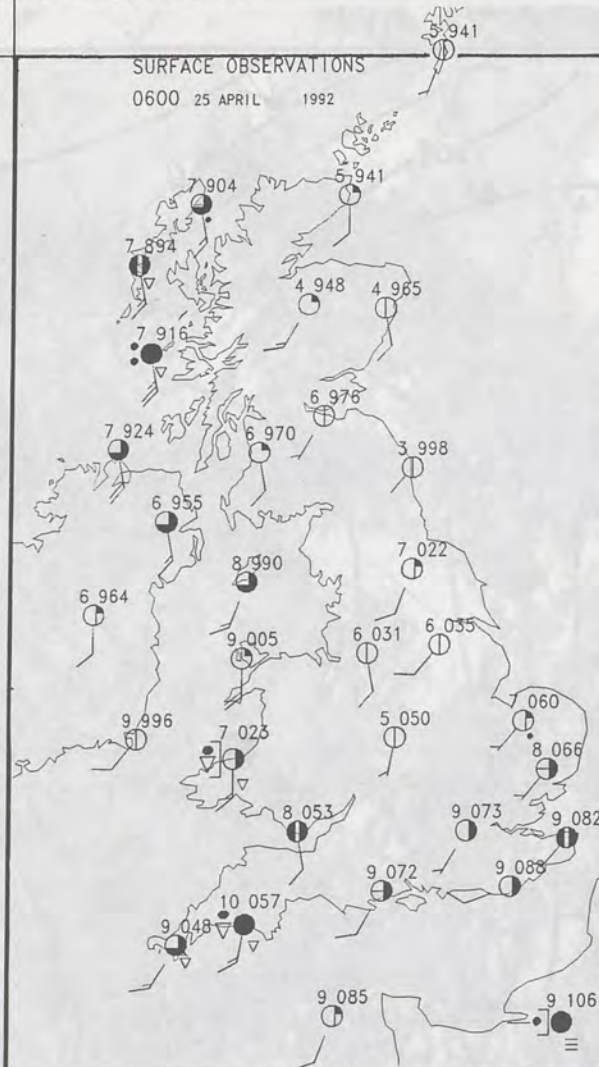
METEOLOGICAL OFFICE

WARM front COLD front OCCLUSION

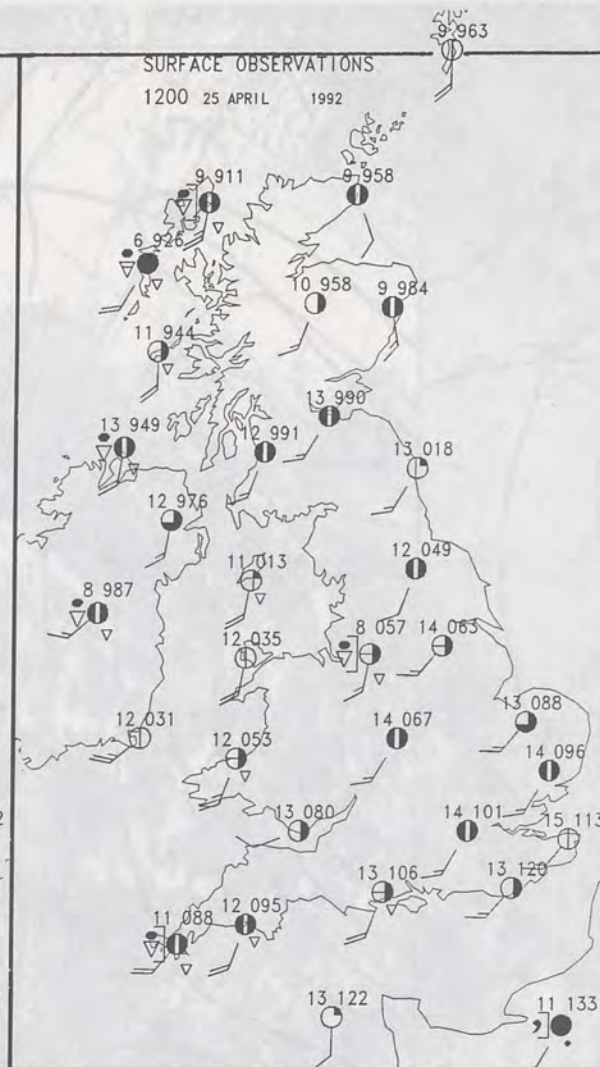
London Weather Centre 284-286 High Holborn London WC1V 7HX

© Crown Copyright All rights reserved

SURFACE OBSERVATIONS
0600 25 APRIL 1992



SURFACE OBSERVATIONS
1200 25 APRIL 1992

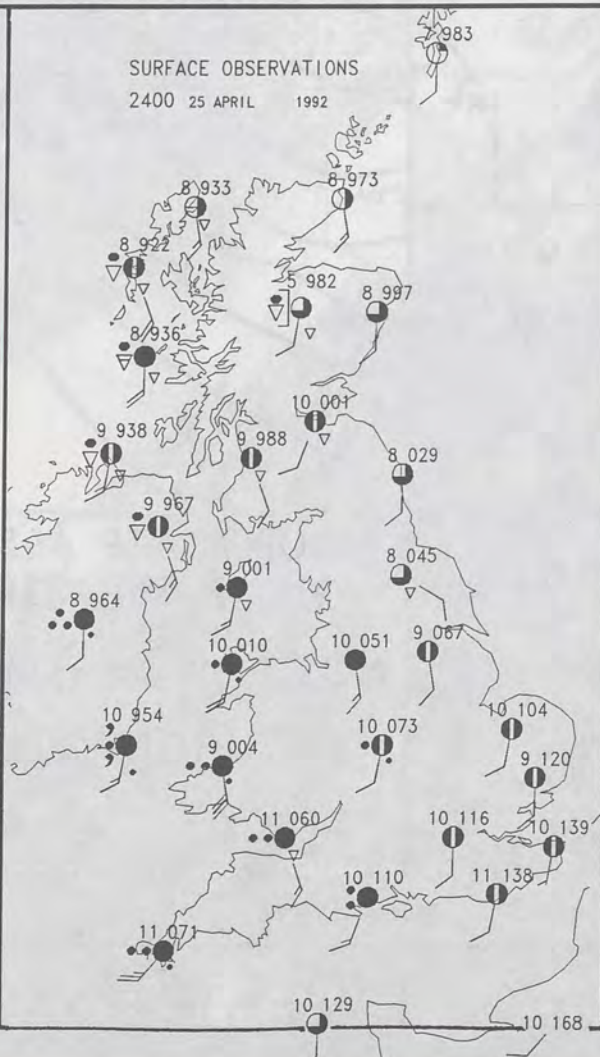


PLOTTED SURFACE OBSERVATIONS

SURFACE OBSERVATIONS
1800 25 APRIL 1992



SURFACE OBSERVATIONS
2400 25 APRIL 1992



SUMMARY OF UK WEATHER SATURDAY 25th APRIL 1992

MUCH OF SCOTLAND WAS CLEAR AND COLD OVERNIGHT, WITH FROST IN PLACES BUT THE WESTERN ISLES HAD SOME HEAVY SHOWERS.

NORTHERN IRELAND AND WALES WERE MAINLY DRY AND CLEAR, ALTHOUGH THERE WERE ONE OR TWO COASTAL SHOWERS IN SOUTHWEST WALES.

MANY PLACES IN ENGLAND TOO WERE DRY AND CLEAR, ALTHOUGH CENTRAL AND EASTERN AREAS HAD SOME LIGHT RAIN EARLY ON AND THE SOUTHWEST HAD A FEW SHOWERS LATER IN THE NIGHT.

OVER SCOTLAND AND NORTHERN IRELAND THERE WAS SOME SUNSHINE EVERYWHERE WITH SOME PLACES HAVING A SUNNY DAY, BUT THERE WERE SHOWERS IN MOST PLACES, SOME HEAVY WITH HAIL AND THUNDER HERE AND THERE.

MUCH OF WALES WAS DRY AND SUNNY, BUT THERE WERE SHOWERS, ESPECIALLY IN THE SOUTH.

SOME PLACES IN ENGLAND WERE SUNNY ALL DAY, BUT MOST PLACES HAD SHOWERS, PARTICULARLY IN THE LATE MORNING AND AFTERNOON. IN THE EVENING MORE PERSISTENT AND HEAVY RAIN REACHED THE SOUTHWEST.

IT WAS A BREEZY DAY ACROSS MOST OF THE COUNTRY ESPECIALLY IN THE WEST. TEMPERATURES WERE CLOSE TO AVERAGE BUT A FEW DEGREES ABOVE IN SE ENGLAND AND EAST ANGLIA.

London Weather Centre
284-286 High Holborn
London WC1V 7HX
All times are GMT

© Crown Copyright All rights reserved

0600



1200



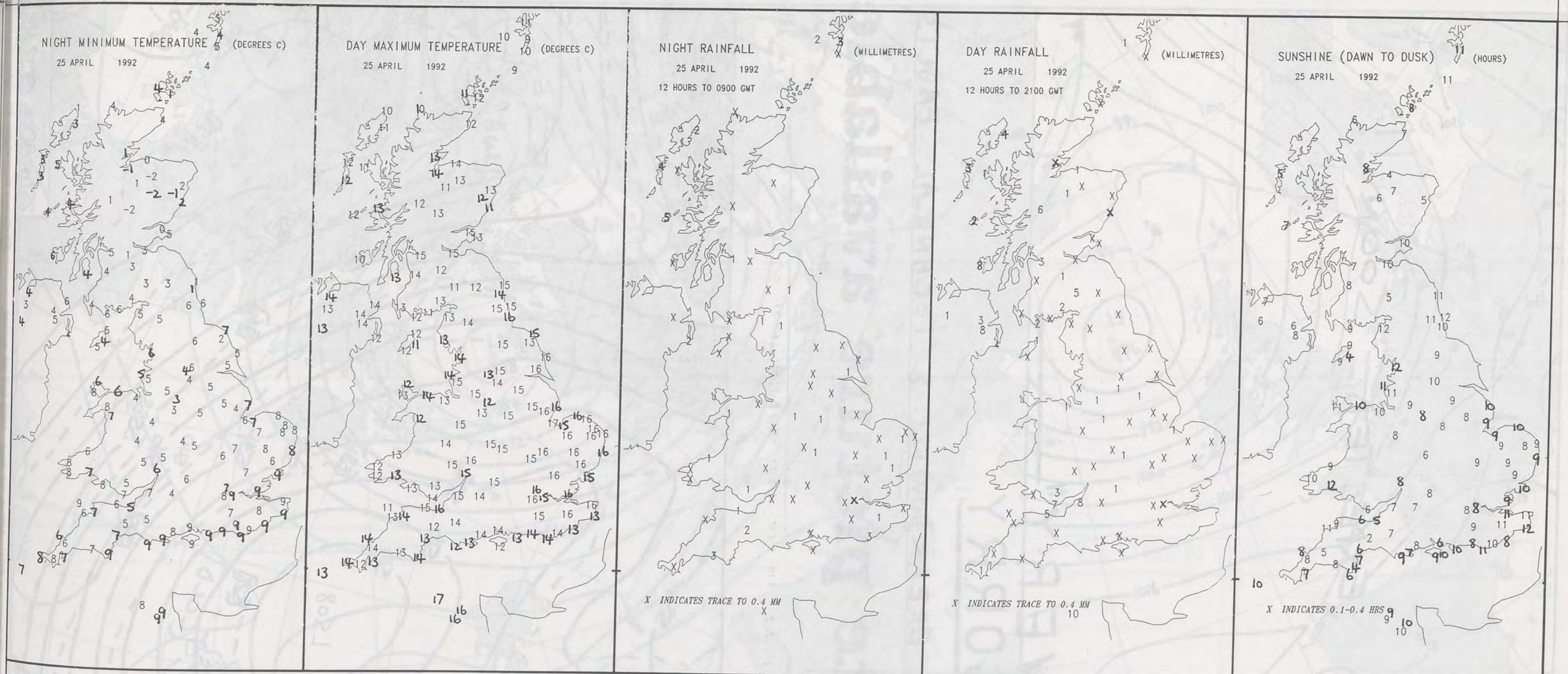
SIGNIFICANT WEATHER CHARTS

1800



2400





EXTREMES FOR SATURDAY 25TH APRIL 1992

| | |
|------------------------------------|---------------------------------|
| Highest Maximum | : 17.5 C Guernsey |
| Lowest Maximum | : 9.2 C Lerwick and Fair isle |
| Lowest Minimum | : -2.2C Aboyne [Grampian] |
| Lowest Grass Minimum | : -6.6 C Glenlivet [Grampian] |
| Most Rain (24 hours from 0900 GMT) | : 19.1 mm Guernsey |
| Most Sun | : 12.0 Hrs morecambe |

**DAILY
WEATHER
SUMMARY**



© Crown Copyright
All rights reserved

RESTORATION EXPECTED SOON !!

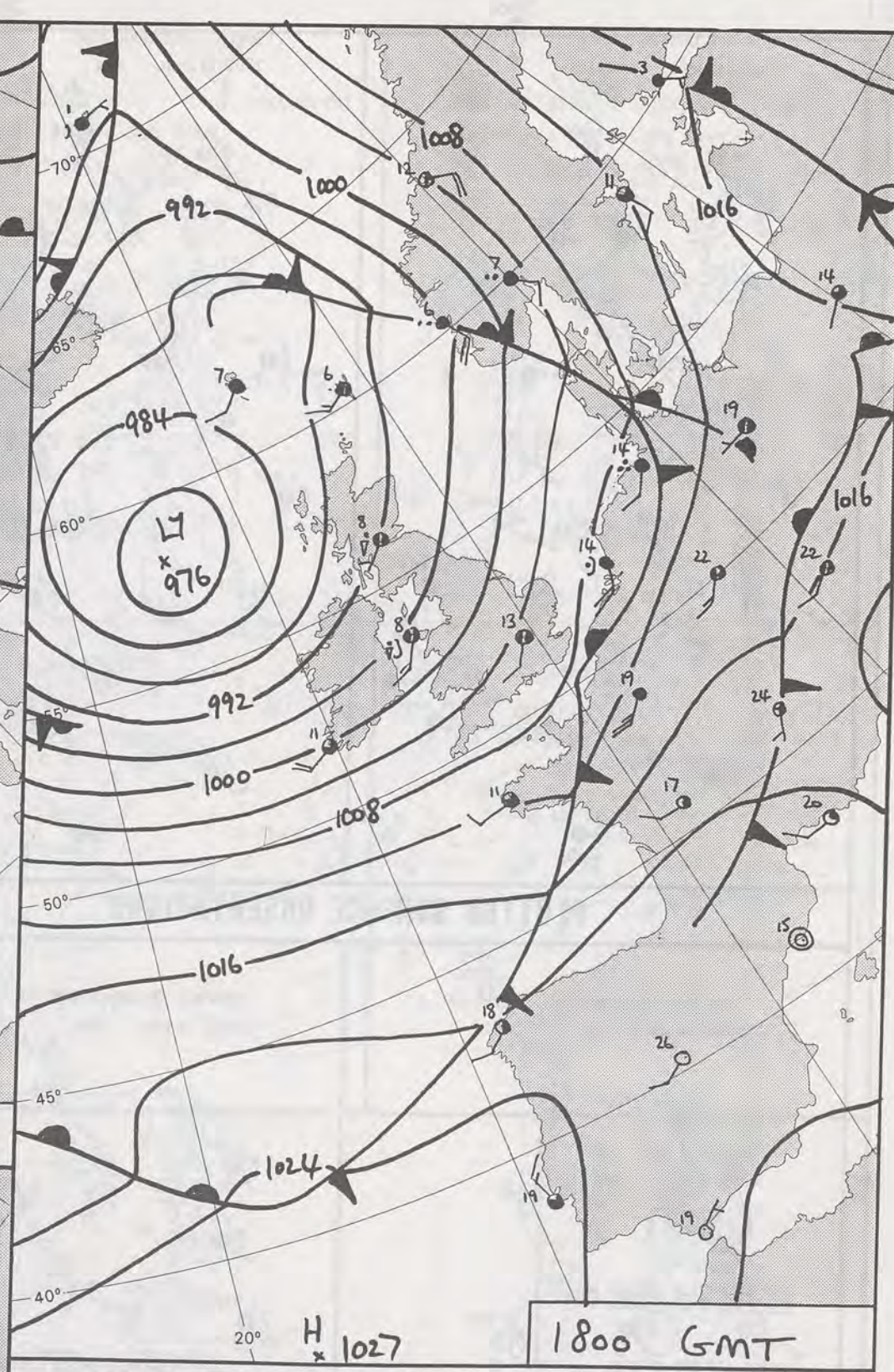
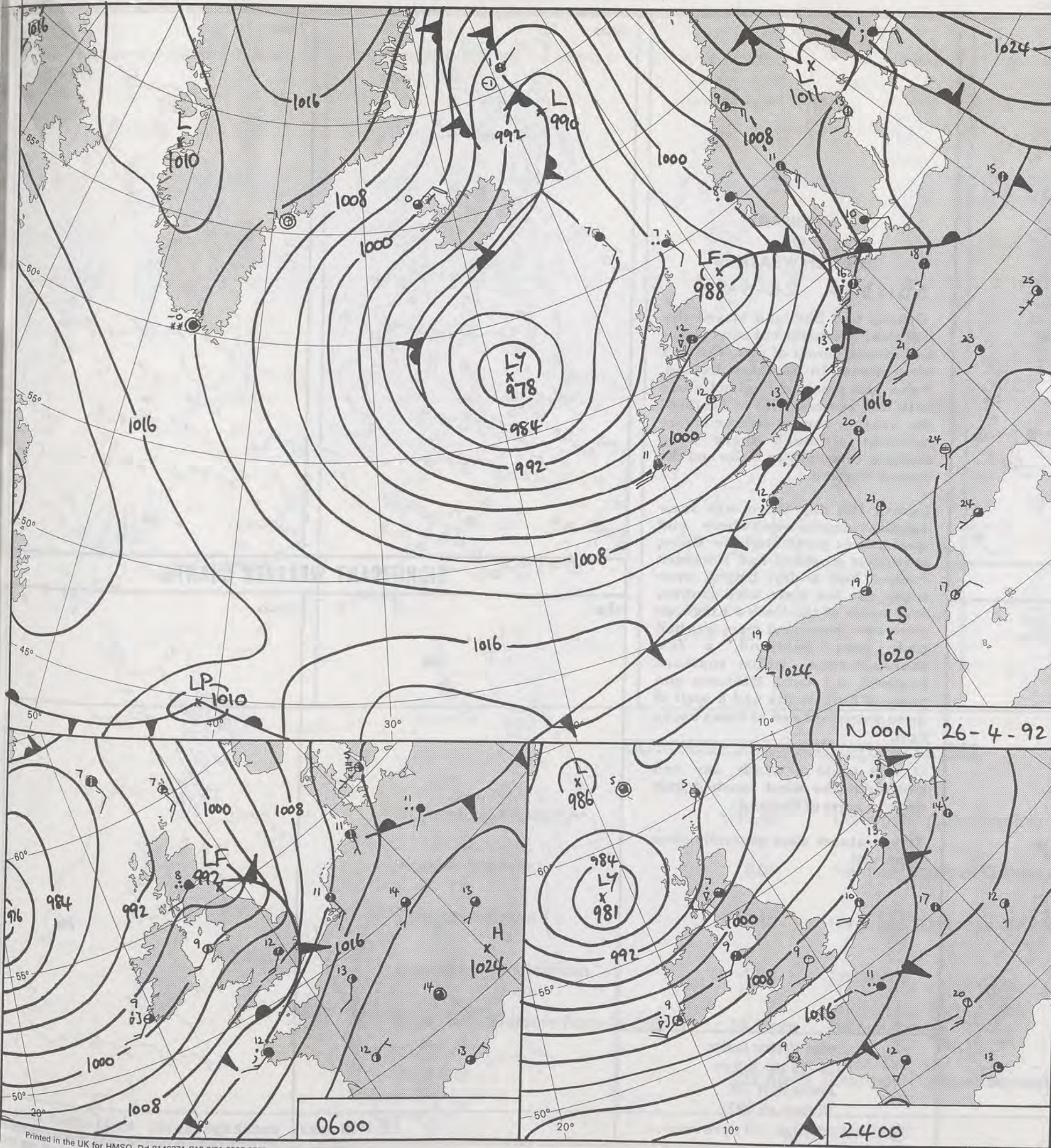
— "VERY" —
SORRY

DUE TO MACHINE BREAKDOWN & TECHNICAL FAULTS

no satellite picture available



25TH APRIL 1992 12Z



DUPLICATE ALSO
DAILY WEATHER SUMMARY
NOT FOR LOAN FOR
SUNDAY 26TH APRIL 1992

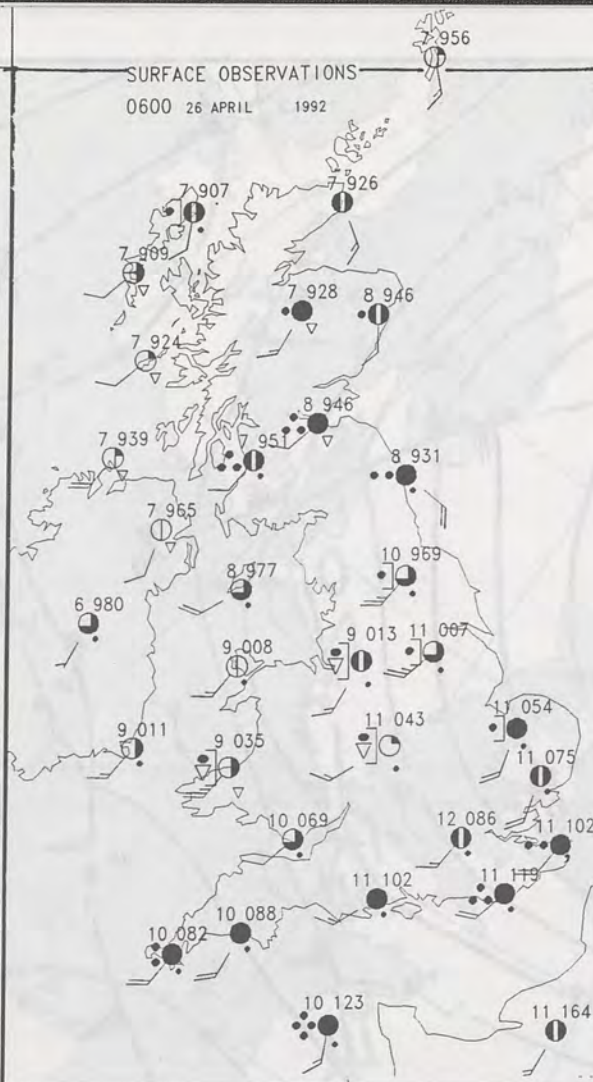
18 MAY 1992

London Weather Centre 284-286 High Holborn London WC1V 7HX

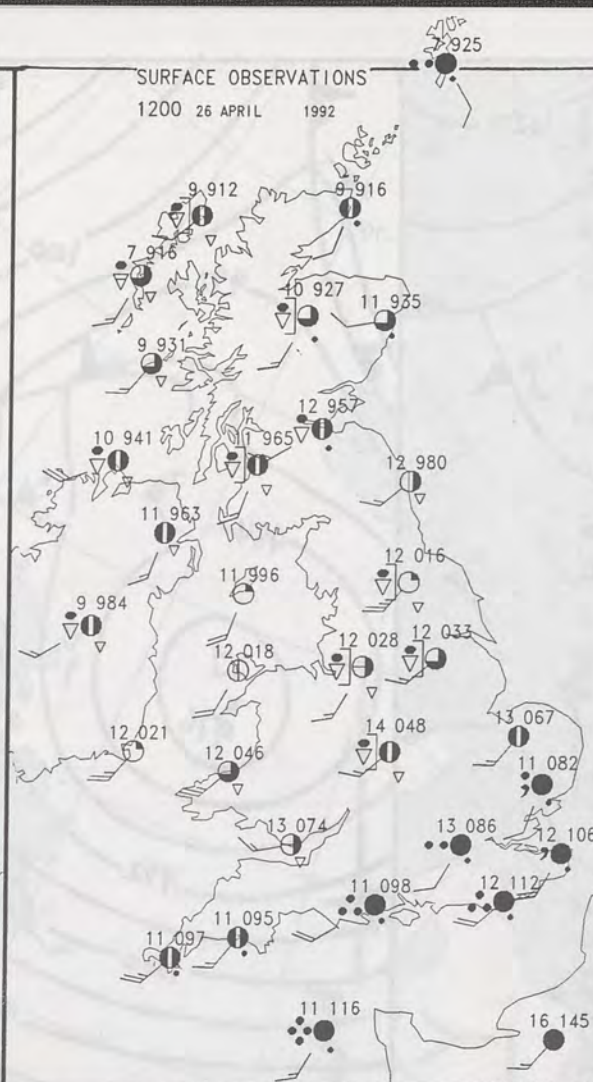
© Crown Copyright All rights reserved

Form File 561

SURFACE OBSERVATIONS
0600 26 APRIL 1992



SURFACE OBSERVATIONS
1200 26 APRIL 1992



PLOTTED SURFACE OBSERVATIONS

SURFACE OBSERVATIONS
1800 26 APRIL 1992



SURFACE OBSERVATIONS
2400 26 APRIL 1992



SUMMARY OF BRITISH WEATHER SUNDAY 26-4-92

Orkney and Shetland stayed dry and clear overnight but most places had several hours of rain, the rain often heavy. In Northern Ireland, Wales and much of England along with the western Isles of Scotland the weather turned clearer before morning although there were showers, especially in Wales and the west of England.

During the day there was some sunshine nearly everywhere and some places particularly in Wales, northwest England and Northern Ireland had a dry, bright, even sunny day but there were showers over much of the United Kingdom; some were heavy and there was hail and, over Scotland, a few thunderstorms whilst southern England, the south Midlands and parts of East Anglia had a spell of more persistent and at times heavy rain.

It was quite a windy day and overnight the wind touched gale force in parts of England.

Temperatures were generally close to normal.

London Weather Centre
284-286 High Holborn
London WC1V 7HX
All times are GMT

© Crown Copyright All rights reserved

0600



1200

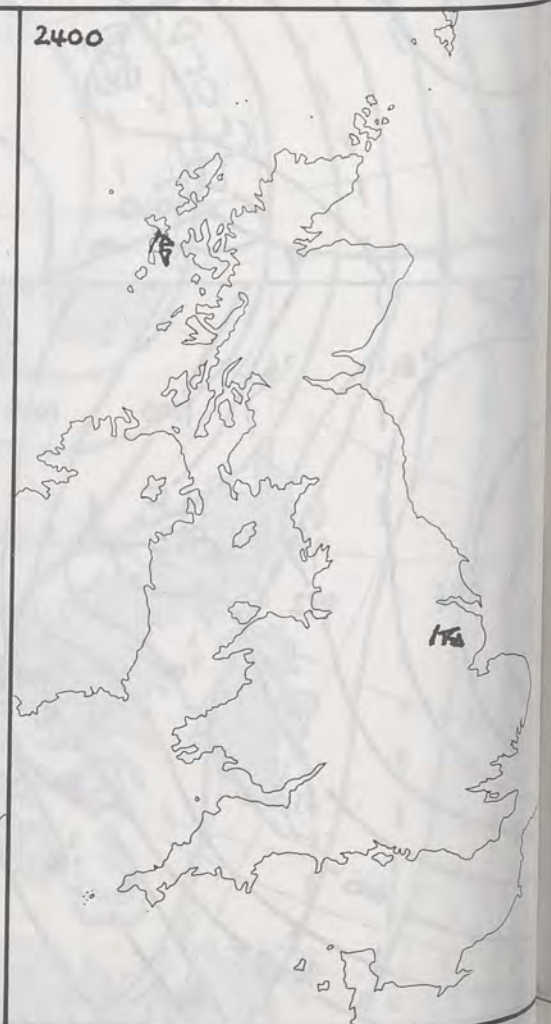


SIGNIFICANT WEATHER CHARTS

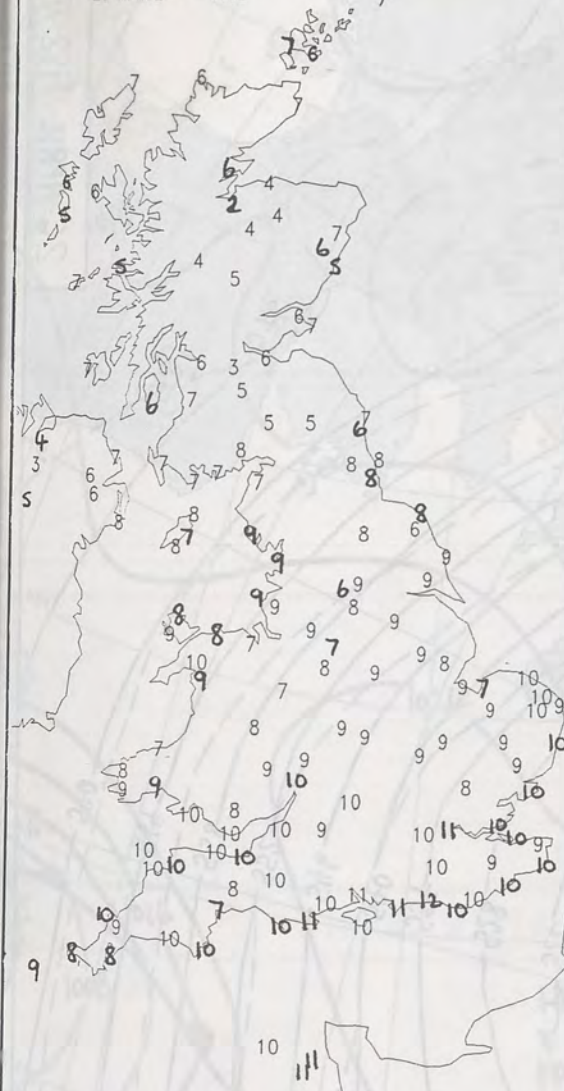
1800



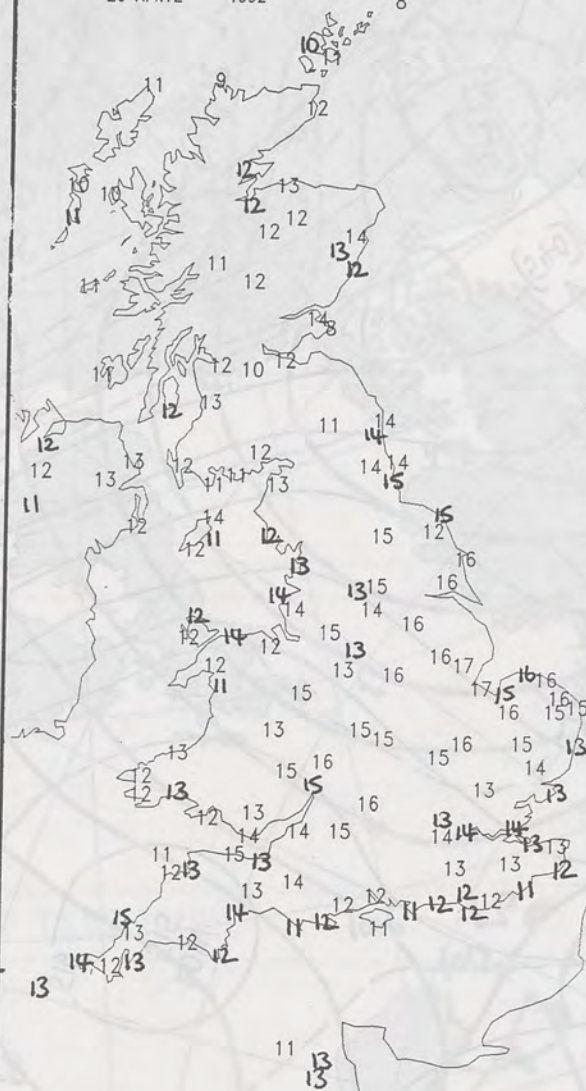
2400



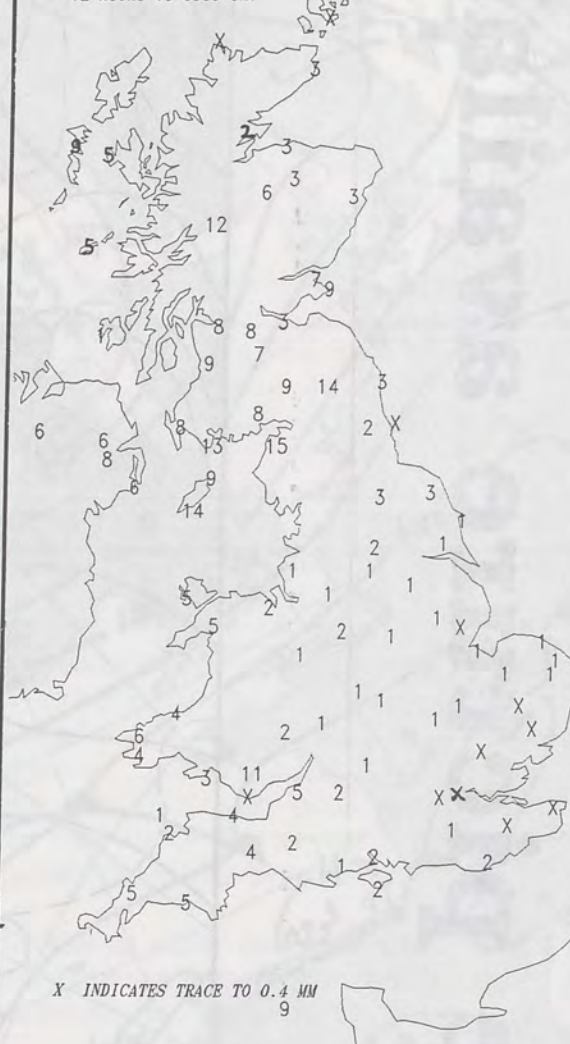
NIGHT MINIMUM TEMPERATURE (DEGREES C)
26 APRIL 1992



DAY MAXIMUM TEMPERATURE (DEGREES C)
26 APRIL 1992



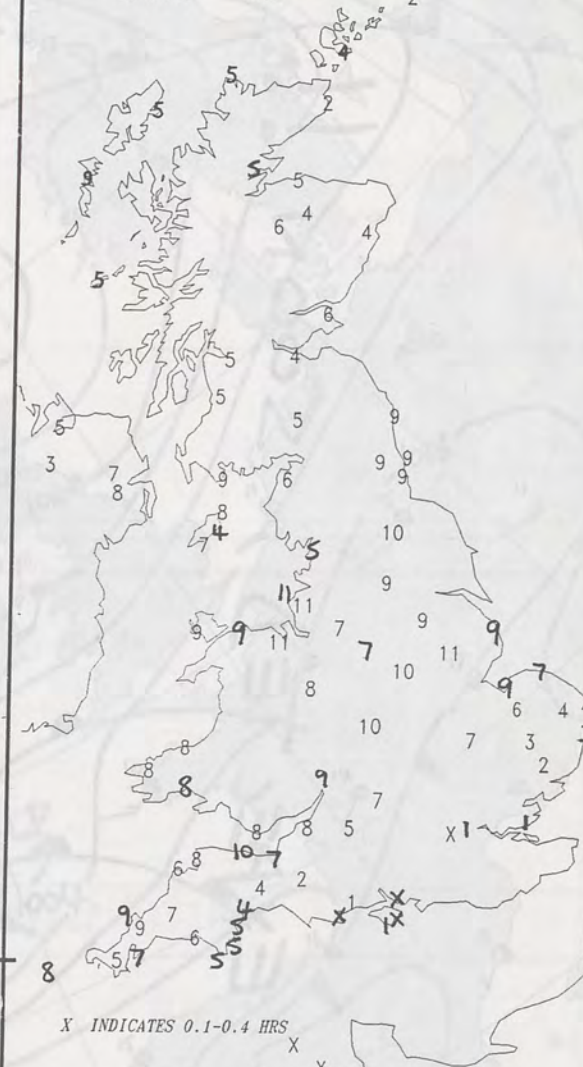
NIGHT RAINFALL (MILLIMETRES)
26 APRIL 1992
12 HOURS TO 0900 GMT



DAY RAINFALL (MILLIMETRES)
26 APRIL 1992
12 HOURS TO 2100 GMT



SUNSHINE (DAWN TO DUSK) (HOURS)
26 APRIL 1992



EXTREMES FOR SUNDAY 26TH APRIL 1992

| | | |
|------------------------------------|--------------|---|
| Highest Maximum | : 17.4C | Coningsby (Lincolnshire) |
| Lowest Maximum | : 8.0C | Fair Isle (Between Orkney and Shetland) |
| Lowest Minimum | : 2.4C | Inverness (Dalcross Airport) |
| Lowest Grass Minimum | : -1.9C | Inverness |
| Most Rain (24 hours from 0900 GMT) | : 24.6 mm | Tulloch Bridge |
| Most Sun | : 10.7 hours | Southport (Lancashire) and Aughton (Merseyside) |

DAILY WEATHER SUMMARY



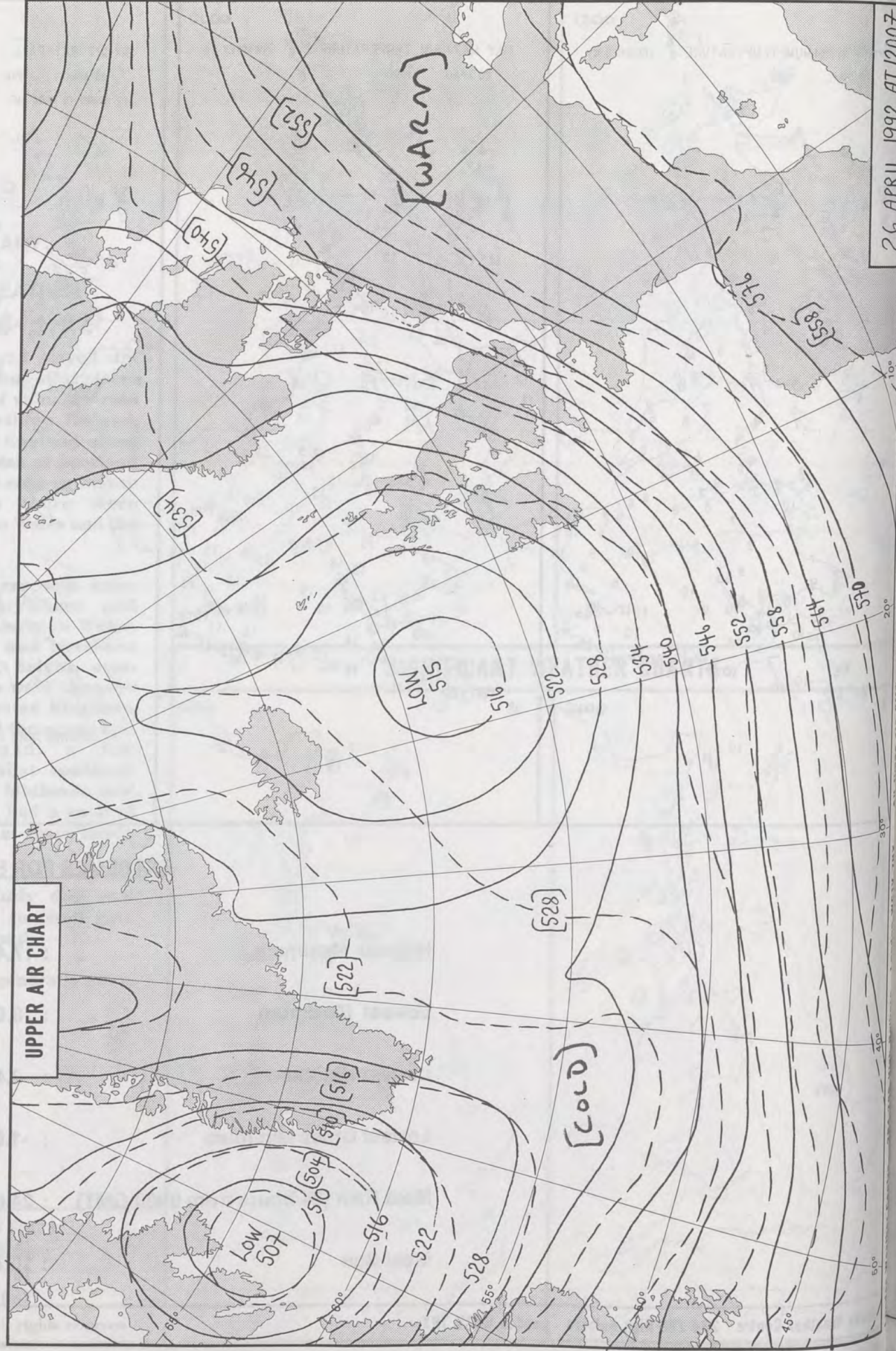
© Crown Copyright
All rights reserved

RESTORATION EXPECTED SOON !!

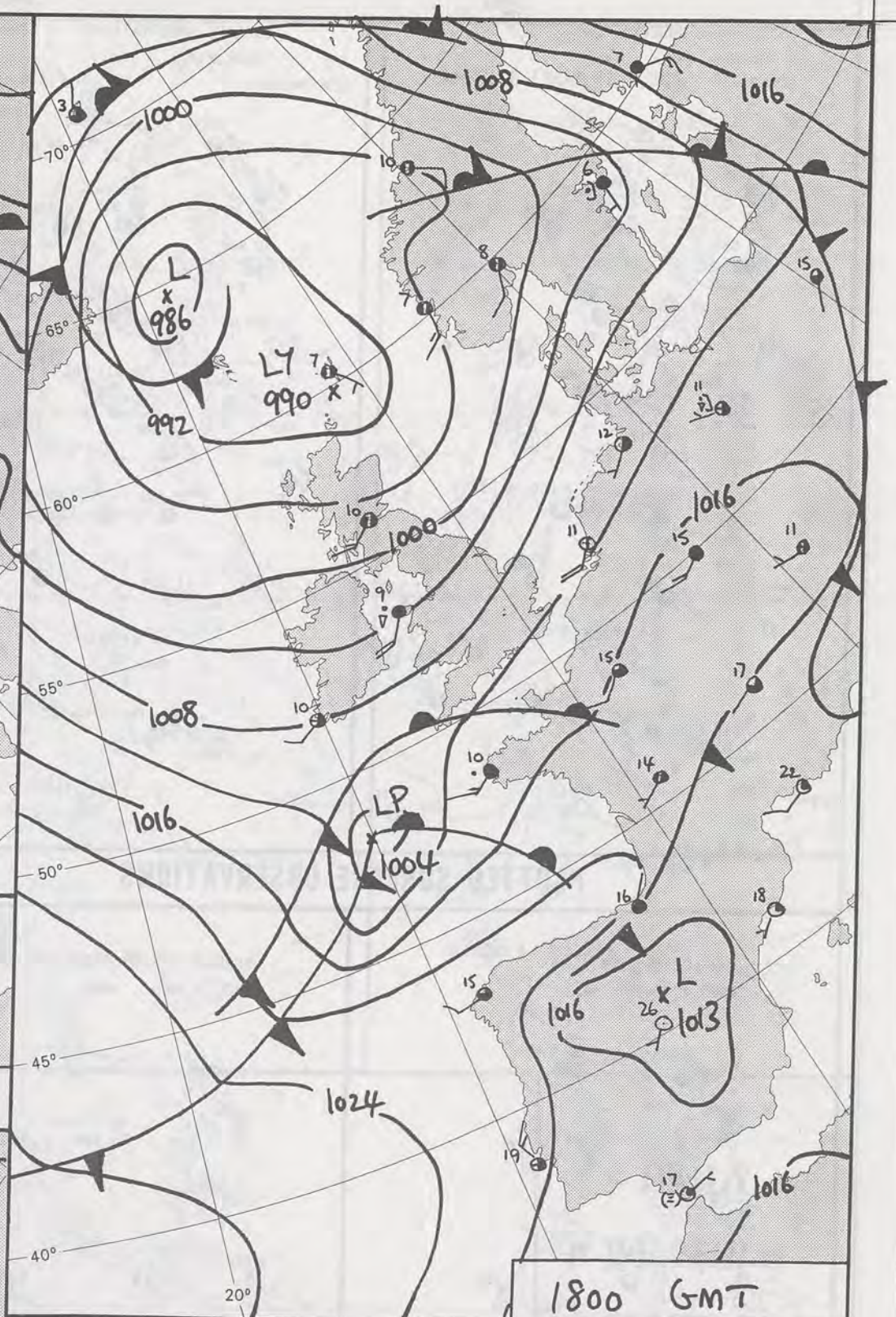
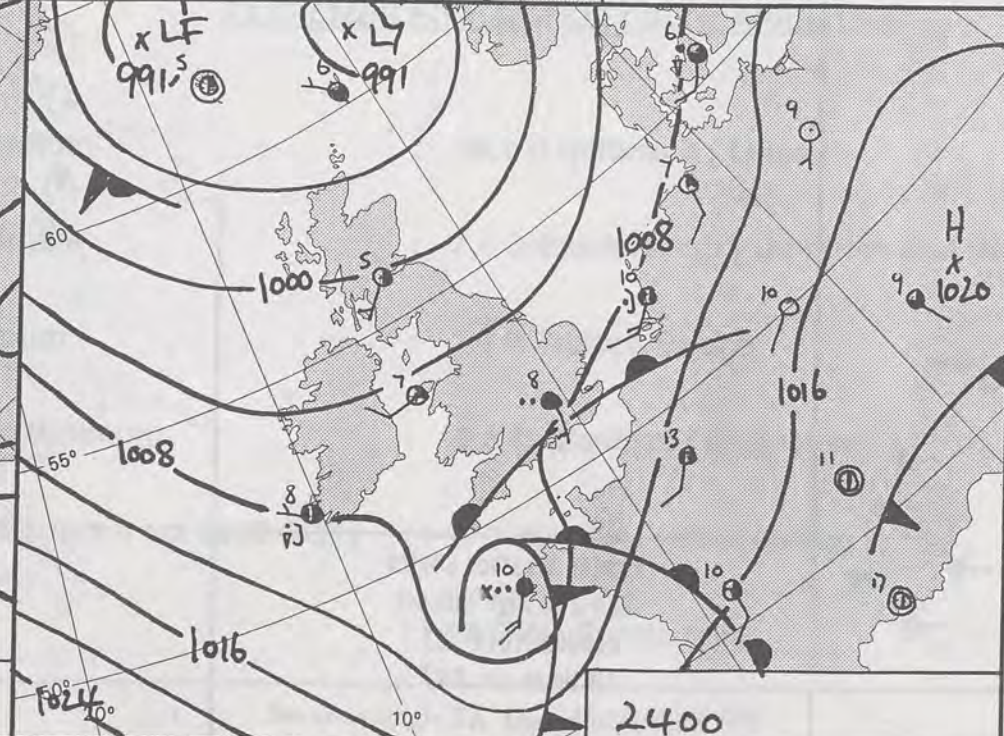
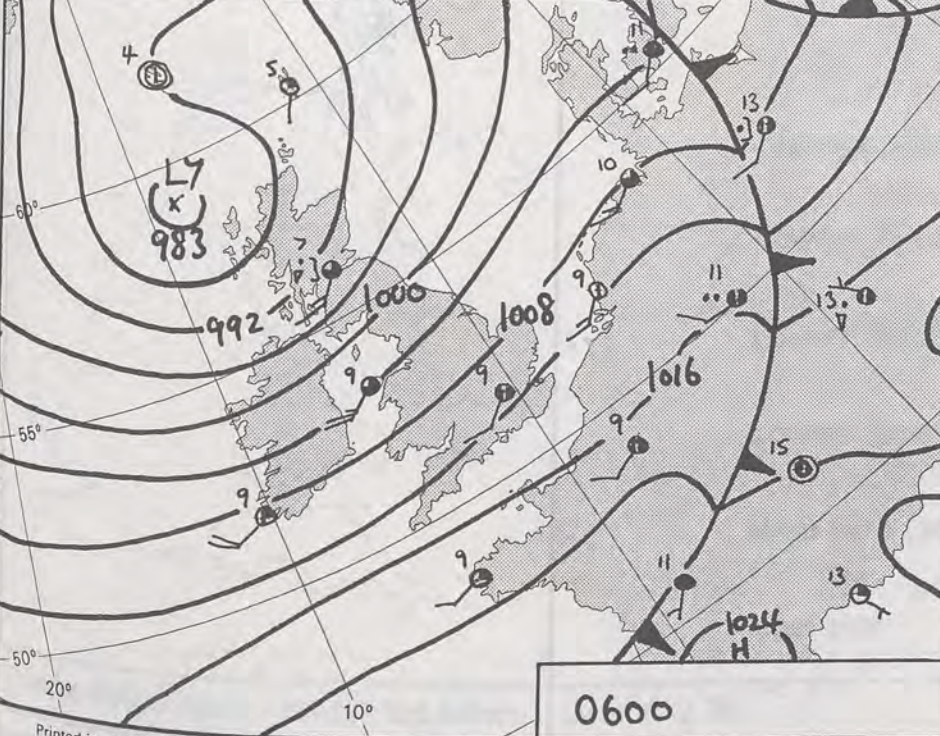
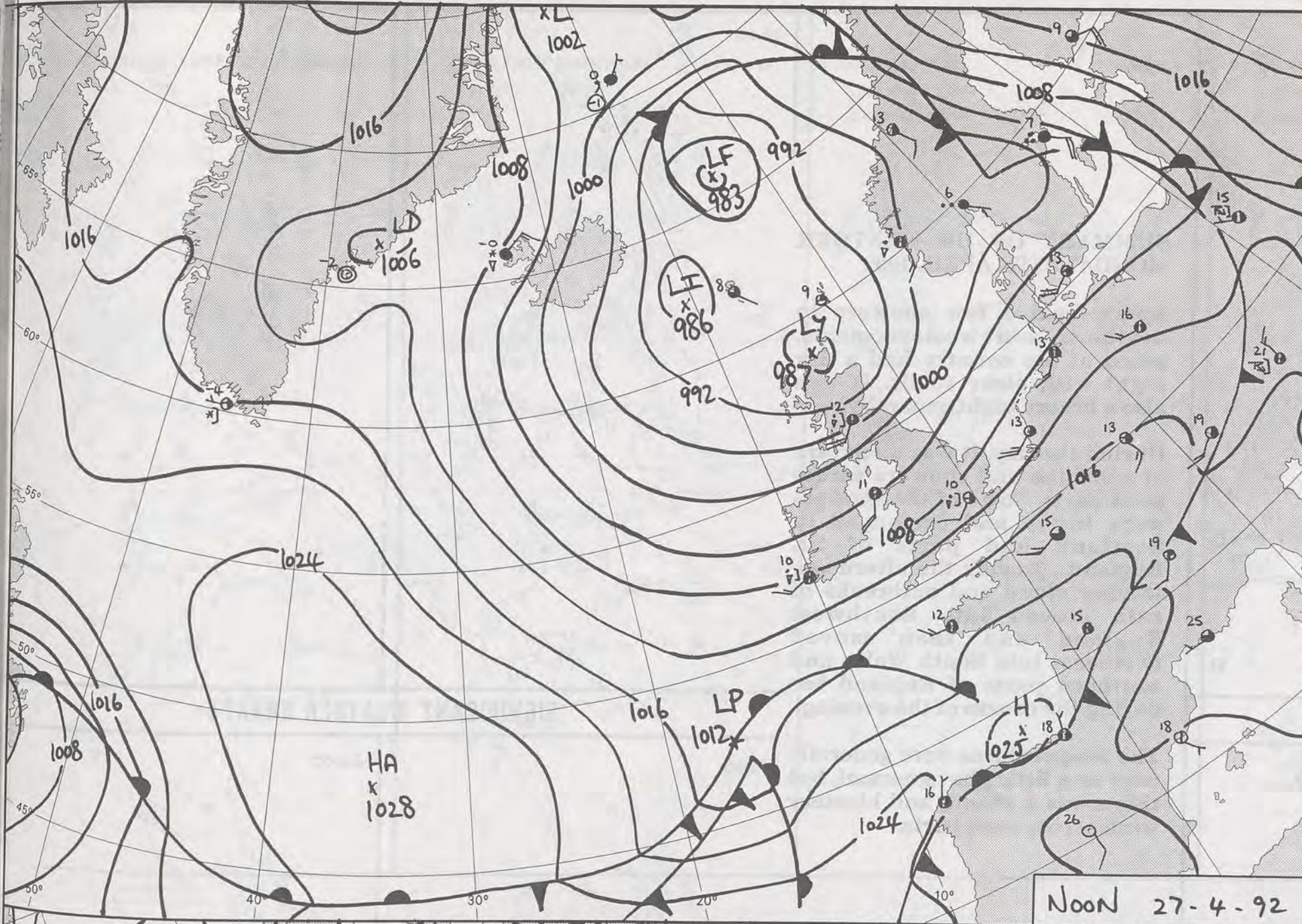
"VERY"
SORRY

DUE TO MACHINE BREAKDOWN & TECHNICAL FAULTS

no satellite picture available



26 APRIL 1992 AT 1200Z



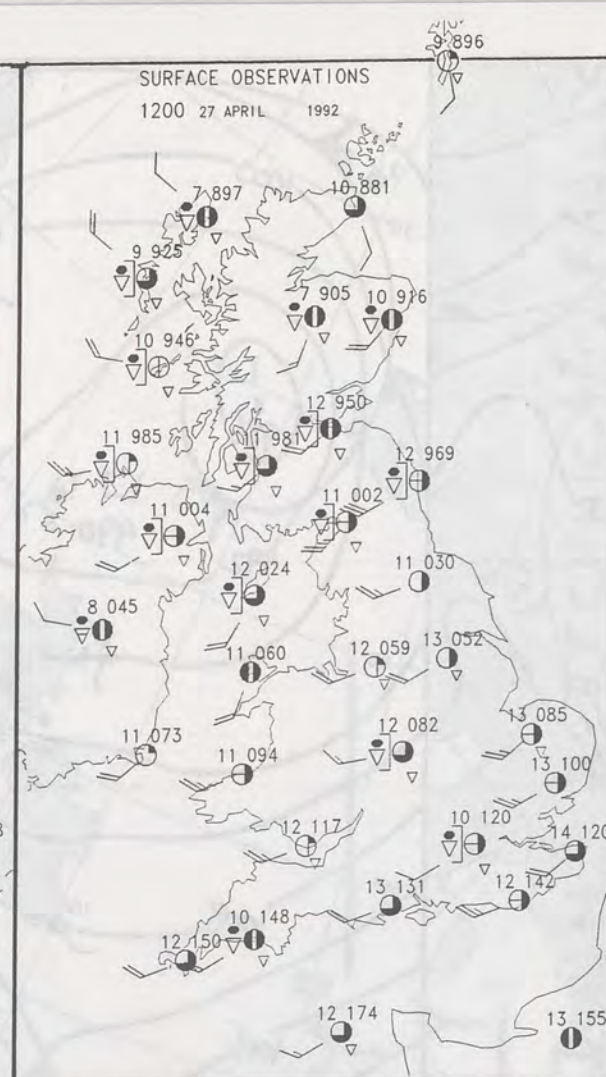
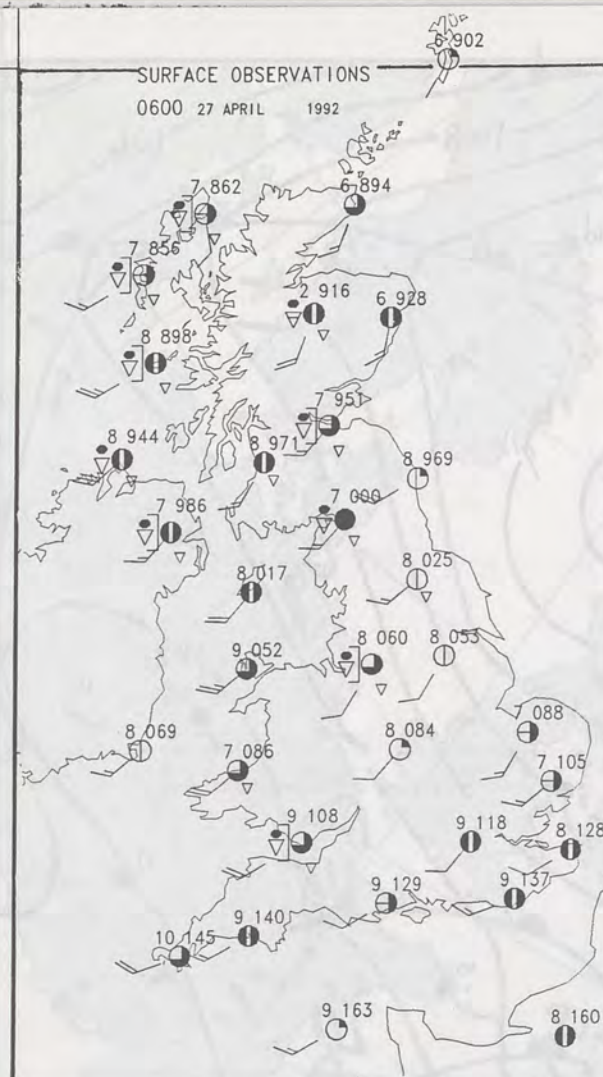
DUPLICATE ALSO
DAILY WEATHER SUMMARY
NOT FOR LOAN FOR
MONDAY 27TH APRIL 1992

18 MAY 1992
METEOROLOGICAL OFFICE
LIBRARY

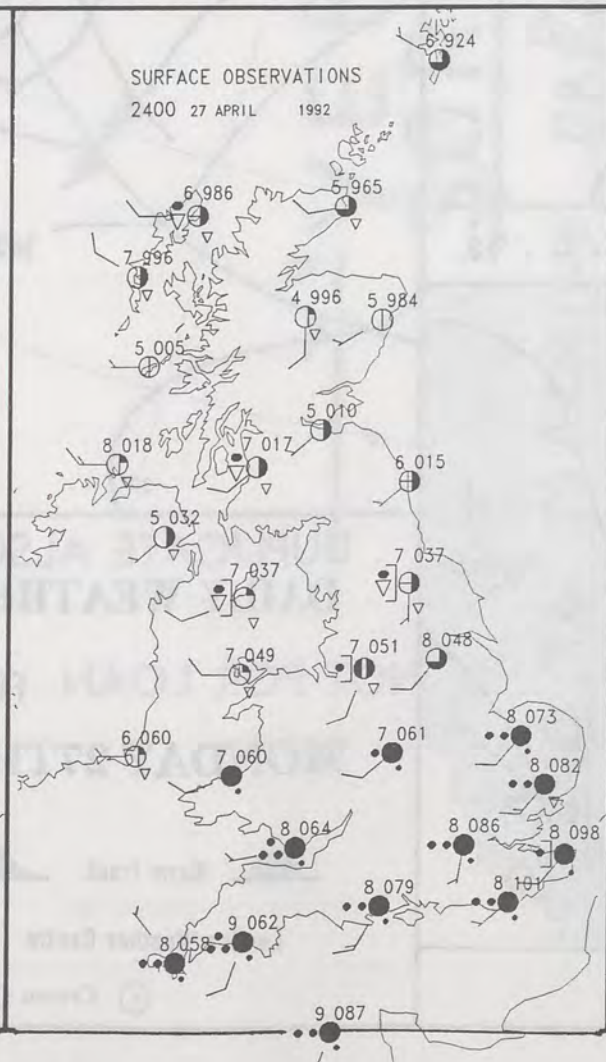
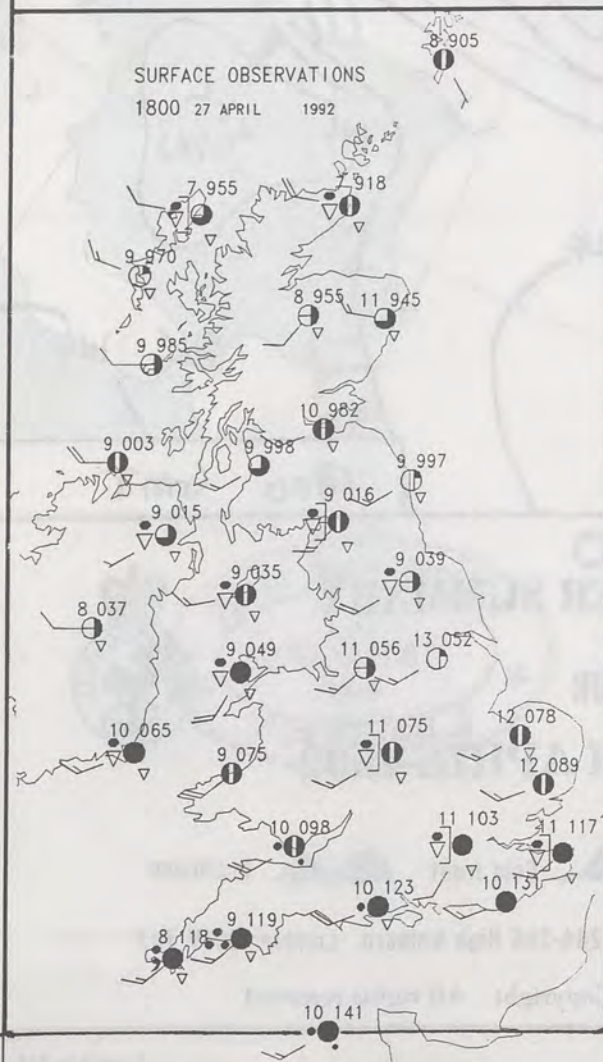
Warm front Cold front Occlusion

London Weather Centre 284-286 High Holborn London WC1V 7HX

© Crown Copyright All rights reserved



PLOTTED SURFACE OBSERVATIONS



SUMMARY OF UK WEATHER MONDAY 27TH APRIL 1992

Apart from a few showers in northern and western parts, much of the country had a dry night with clear spells. It was also a breezy night generally.

During the day, it was a mixture of sunshine and showers across most parts. Some of the showers were heavy and prolonged in Scotland and parts of SE England. During the afternoon, thicker cloud and outbreaks of rain moved into Southwest England and then moved northeast into South Wales and southern parts of England too during the course of the evening.

The temperatures were generally near or a little above normal, but there was a strong and blustery wind across most parts.

London Weather Centre
284-286 High Holborn
London WC1V 7HX
All times are GMT

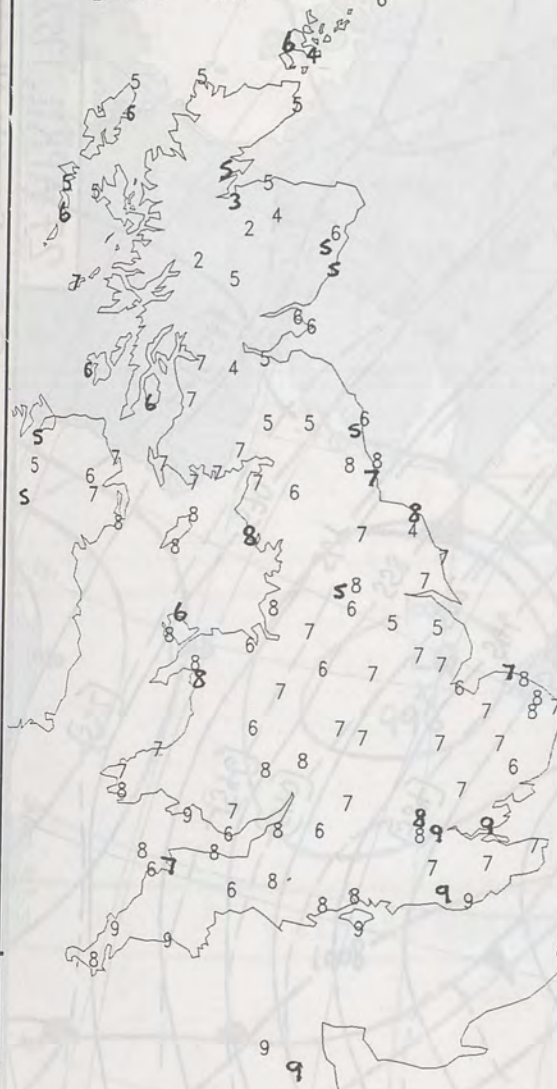
© Crown Copyright All rights reserved



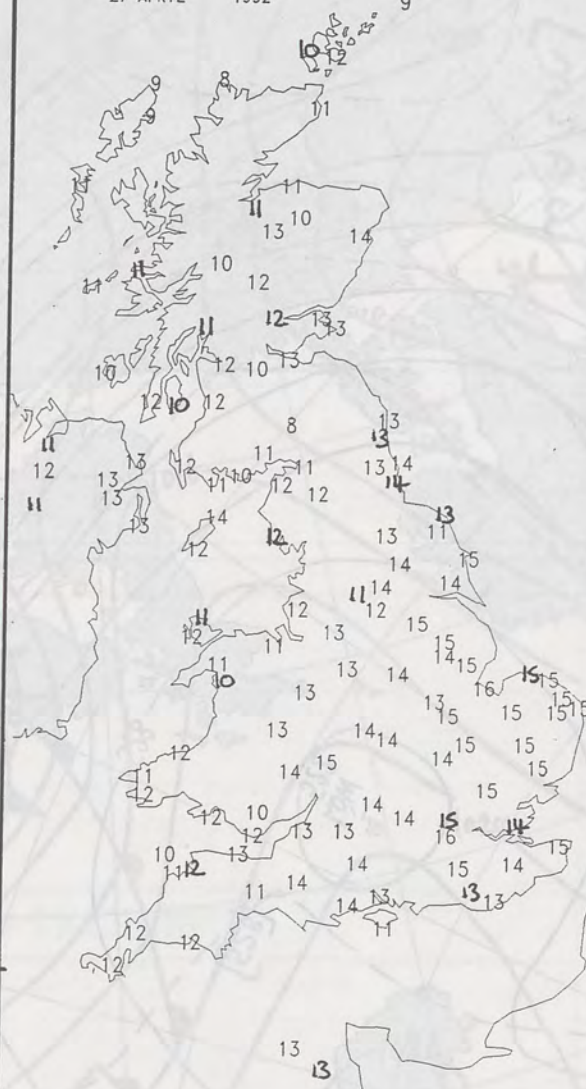
SIGNIFICANT WEATHER CHARTS



NIGHT MINIMUM TEMPERATURE (DEGREES C)
27 APRIL 1992



DAY MAXIMUM TEMPERATURE (DEGREES C)
27 APRIL 1992



NIGHT RAINFALL (MILLIMETRES)
27 APRIL 1992
12 HOURS TO 0900 GMT



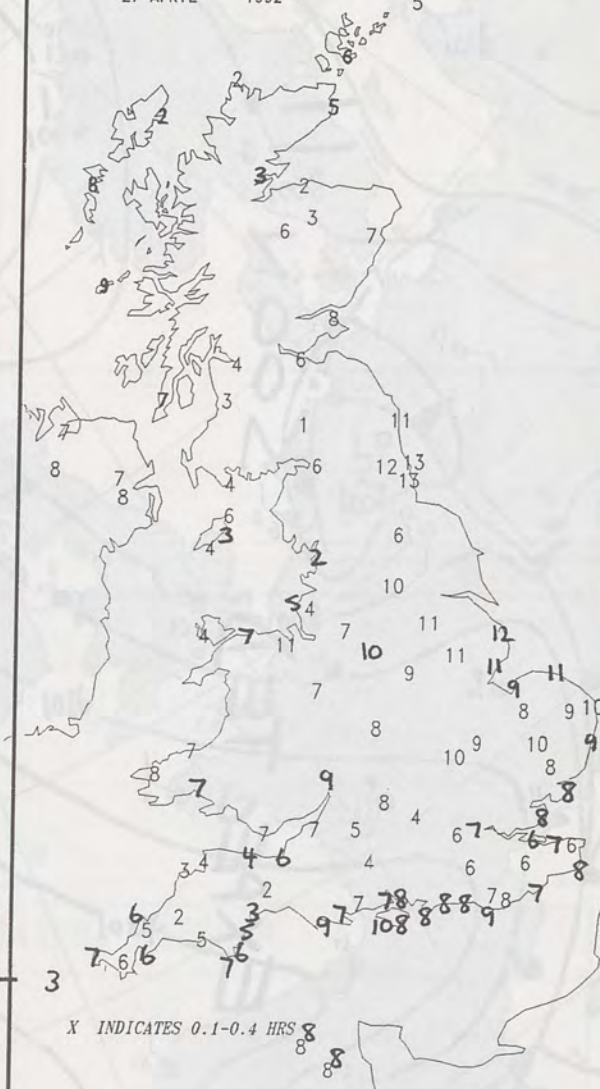
X INDICATES TRACE TO 0.4 MM

DAY RAINFALL (MILLIMETRES)
27 APRIL 1992
12 HOURS TO 2100 GMT



X INDICATES TRACE TO 0.4 MM

SUNSHINE (DAWN TO DUSK) (HOURS)
27 APRIL 1992



X INDICATES 0.1-0.4 HRS

EXTREMES FOR MONDAY 27TH APRIL 1992

| | |
|------------------------------------|--|
| Highest Maximum | : 16.1 C Holbeach [Lincs] |
| Lowest Maximum | : 7.8 C Eskdalemuir [Dumfries and Galloways] |
| Lowest Minimum | : 1.7 C Tulloch Bridge - |
| Lowest Grass Minimum | : -2.5 C Glenlivet [Grampian] |
| Most Rain (24 hours from 0900 GMT) | : 27.1 mm Salcombe [Devon] |
| Most Sun | : 12.7 Hrs Sunderland |

DAILY WEATHER SUMMARY



© Crown Copyright
All rights reserved

London Weather Centre 284-286 High Holborn London WC1V 7HX

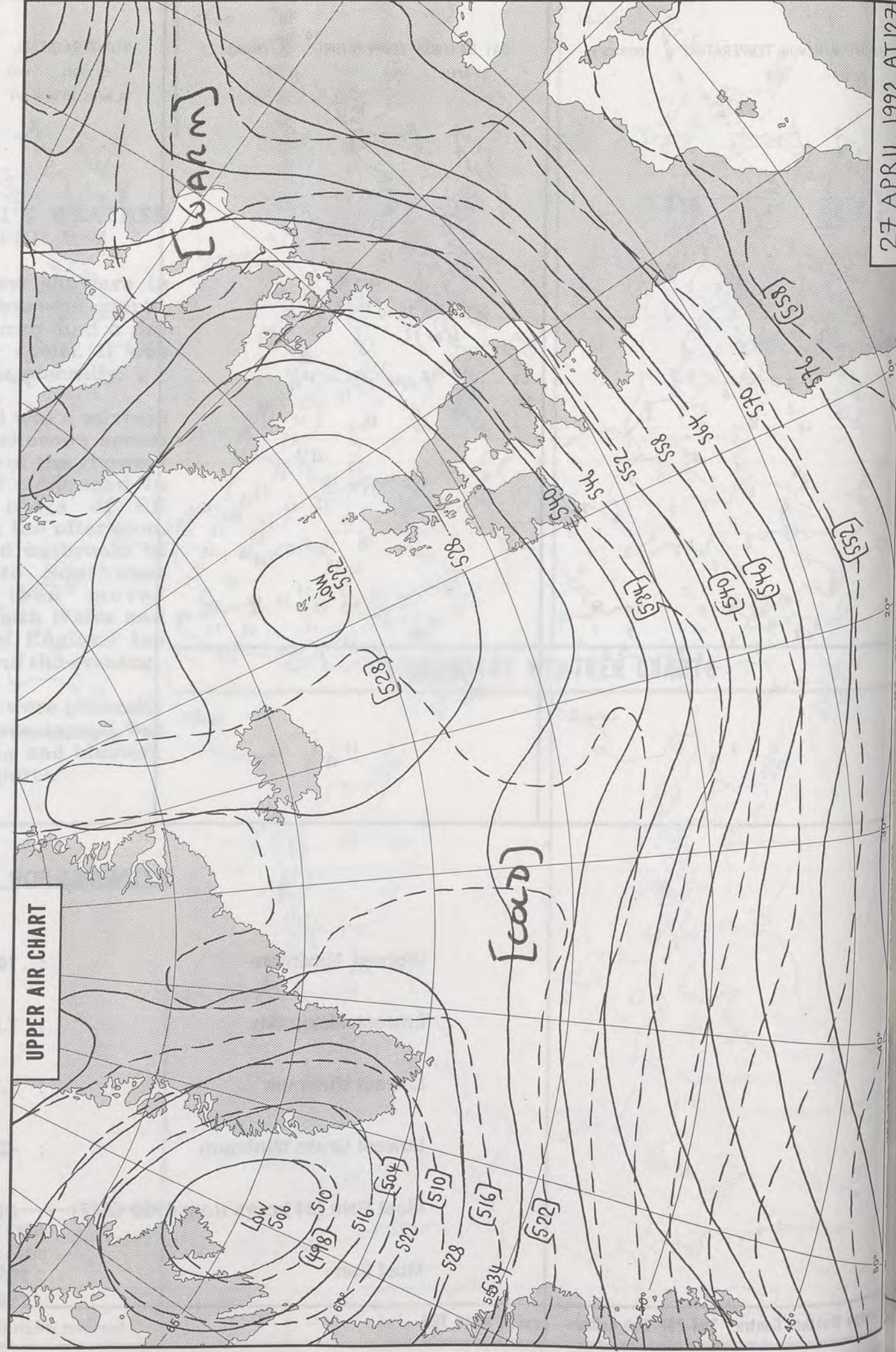
All times are GMT

RESTORATION EXPECTED SOON !!

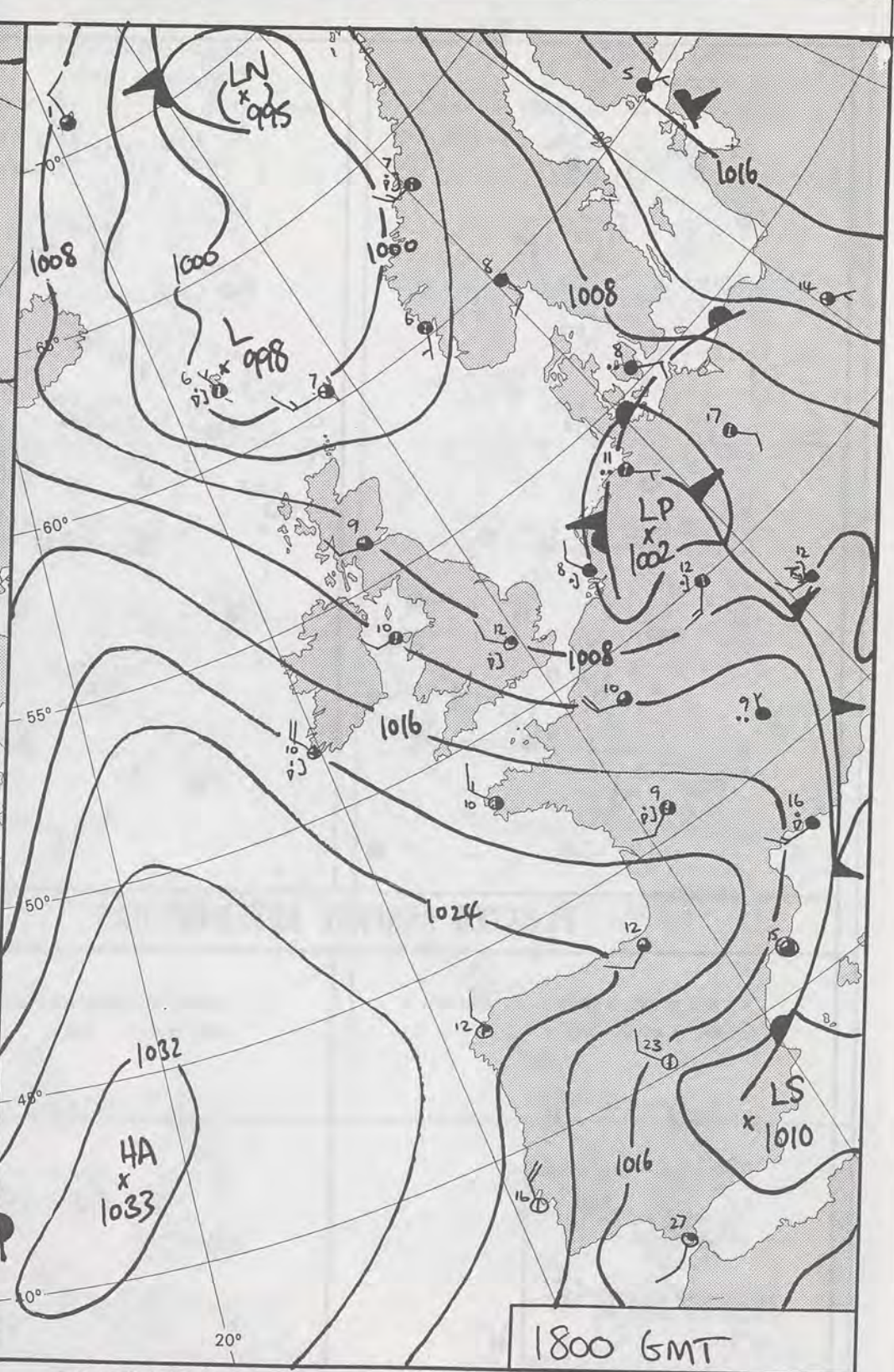
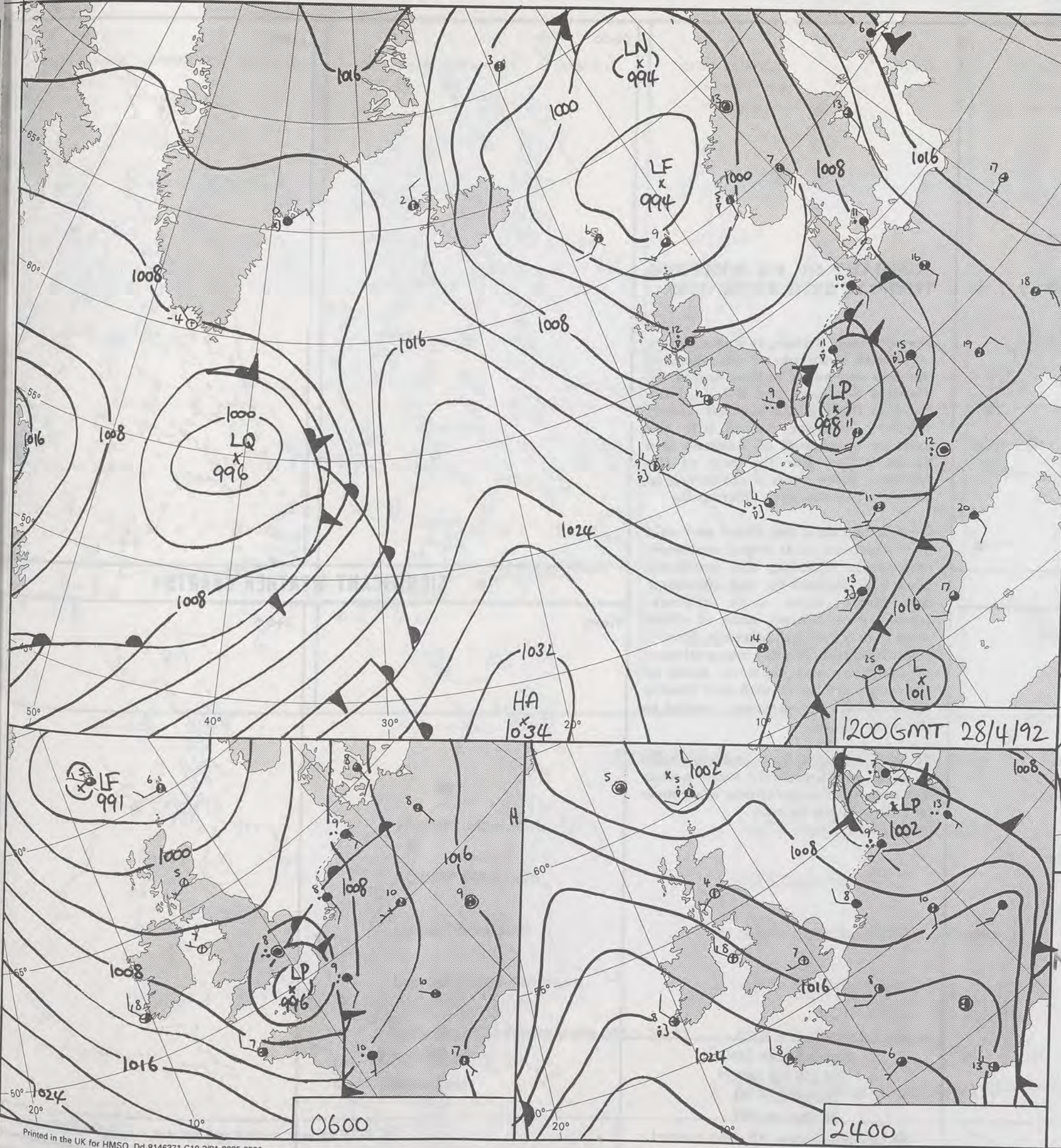
— "VERY" —
SORRY

DUE TO MACHINE BREAKDOWN & TECHNICAL FAULTS

no satellite picture available



27 APRIL 1992 AT 12Z



DUPLICATE ALSO
DAILY WEATHER SUMMARY

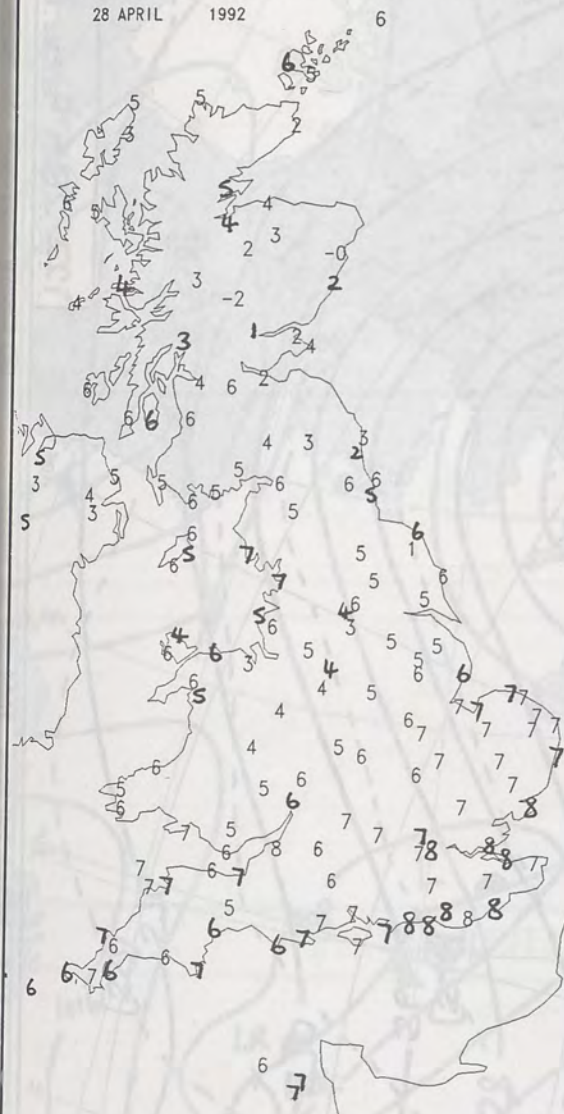
NOT FOR LOAN FOR
TUESDAY 28TH APRIL 1992

Warm front Cold front Occlusion

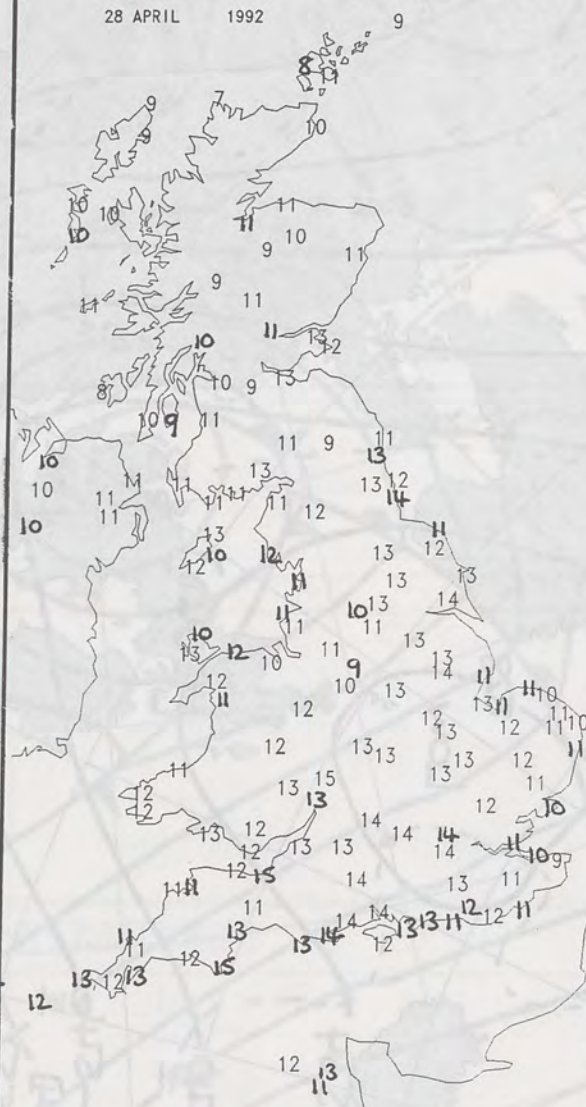
London Weather Centre 284-286 High Holborn London WC1V 7HX

© Crown Copyright All rights reserved

NIGHT MINIMUM TEMPERATURE (DEGREES C)
28 APRIL 1992



DAY MAXIMUM TEMPERATURE (DEGREES C)
28 APRIL 1992



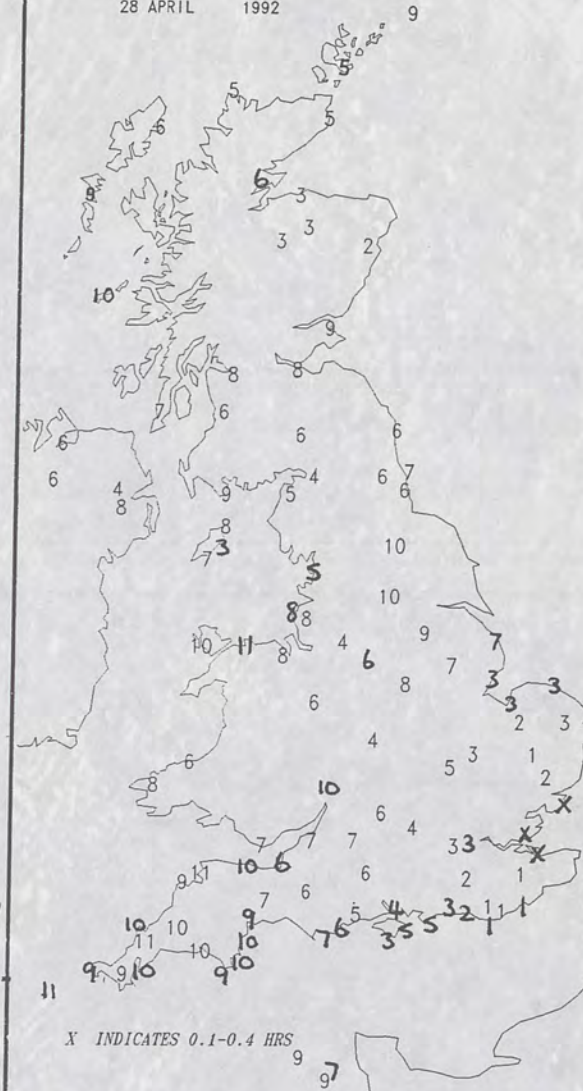
NIGHT RAINFALL (MILLIMETRES)
28 APRIL 1992
12 HOURS TO 0900 GMT



DAY RAINFALL (MILLIMETRES)
28 APRIL 1992
12 HOURS TO 2100 GMT



SUNSHINE (DAWN TO DUSK) (HOURS)
28 APRIL 1992



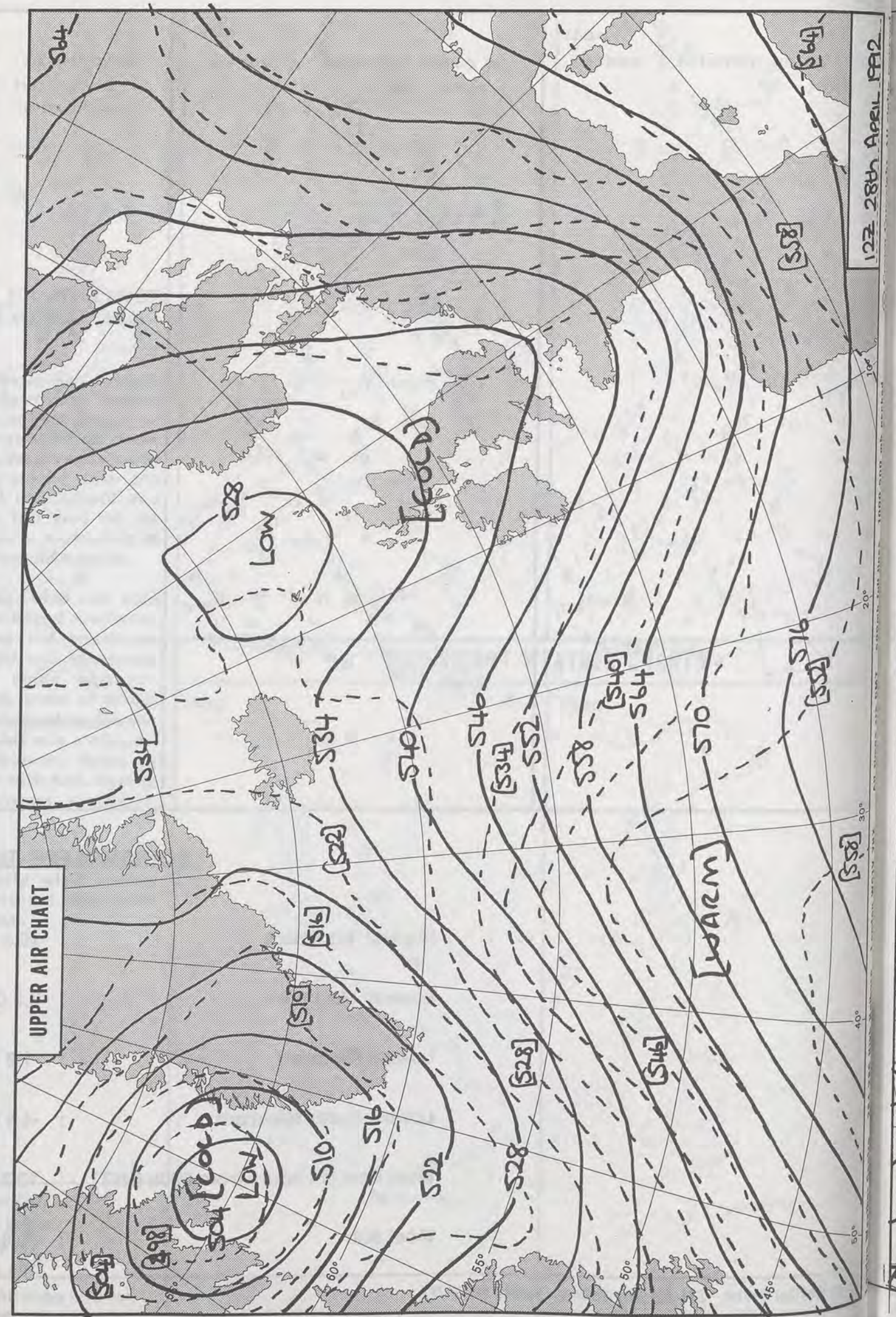
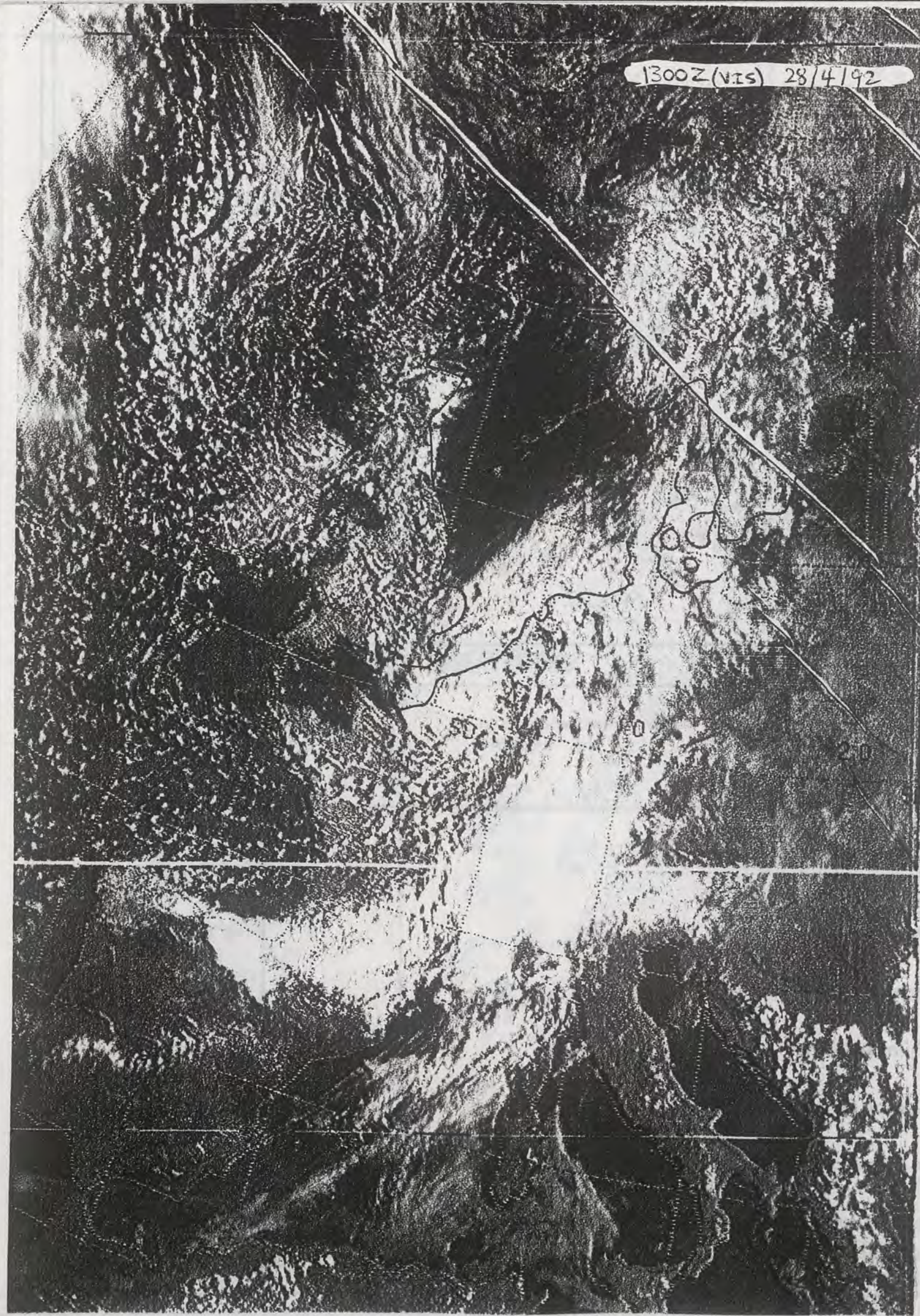
EXTREMES FOR TUESDAY 28TH APRIL 1992

| | |
|------------------------------------|--------------------------------------|
| Highest Maximum | : 15.3 C Pershore [nr Hereford] |
| Lowest Maximum | : 7.3 C Cape Wrath |
| Lowest Minimum | : -1.9 C Tummel Bridge [Tayside] - |
| Lowest Grass Minimum | : -4.4 C Aboyne [Grampian] |
| Most Rain (24 hours from 0900 GMT) | : 13.7 mm Clacton [Essex] |
| Most Sun | : 10.9 Hrs Colwyn Bay [Clwyd] |

DAILY WEATHER SUMMARY

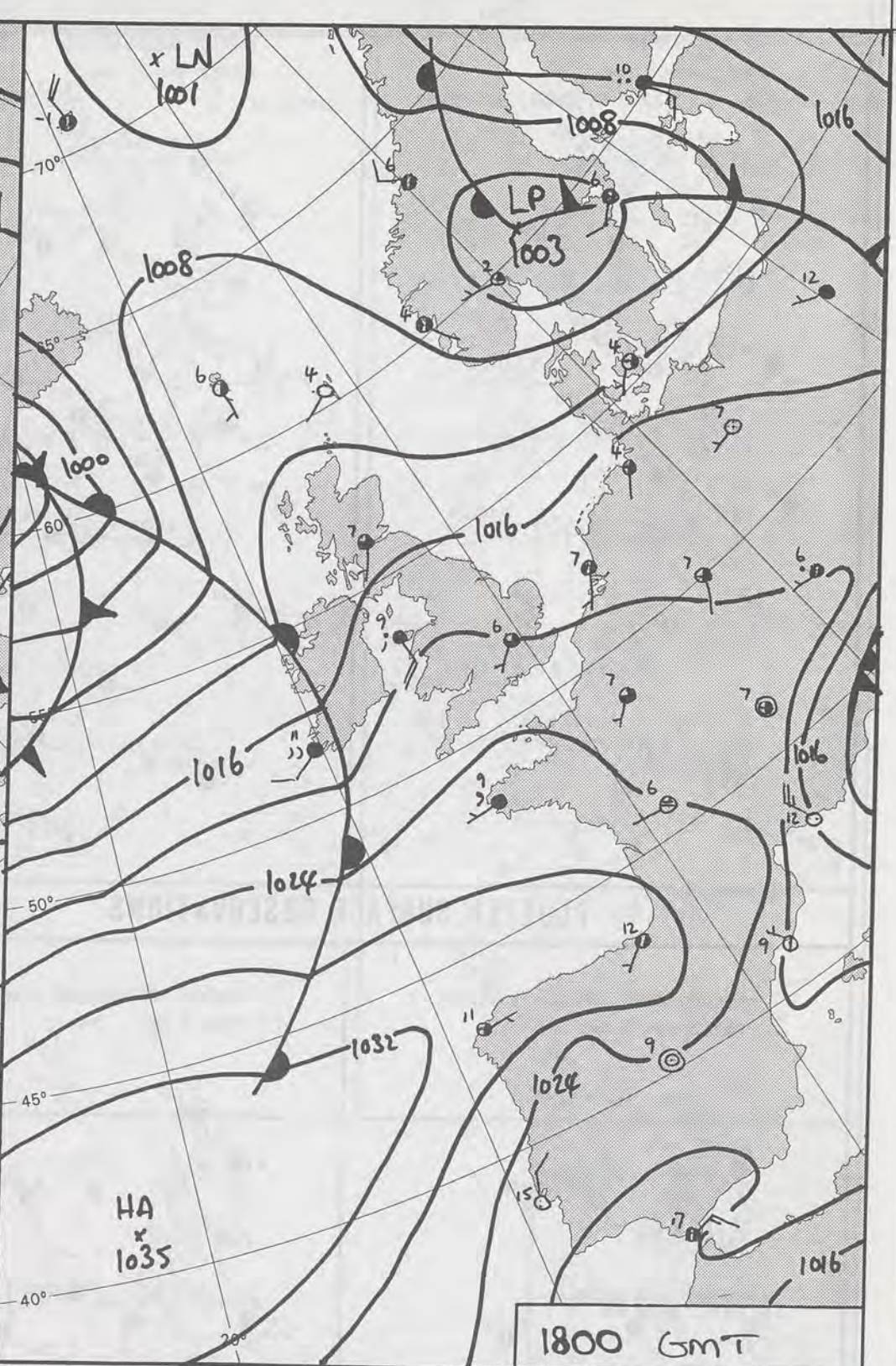



© Crown Copyright
All rights reserved



12Z 28th April 1992

12Z 28th April 1992



DUPLICATE ALSO
DAILY WEATHER SUMMARY
FOR
WEDNESDAY 29th APRIL 1992

18 MAY 1992

1800 GMT

HA x 1035

0600 2400

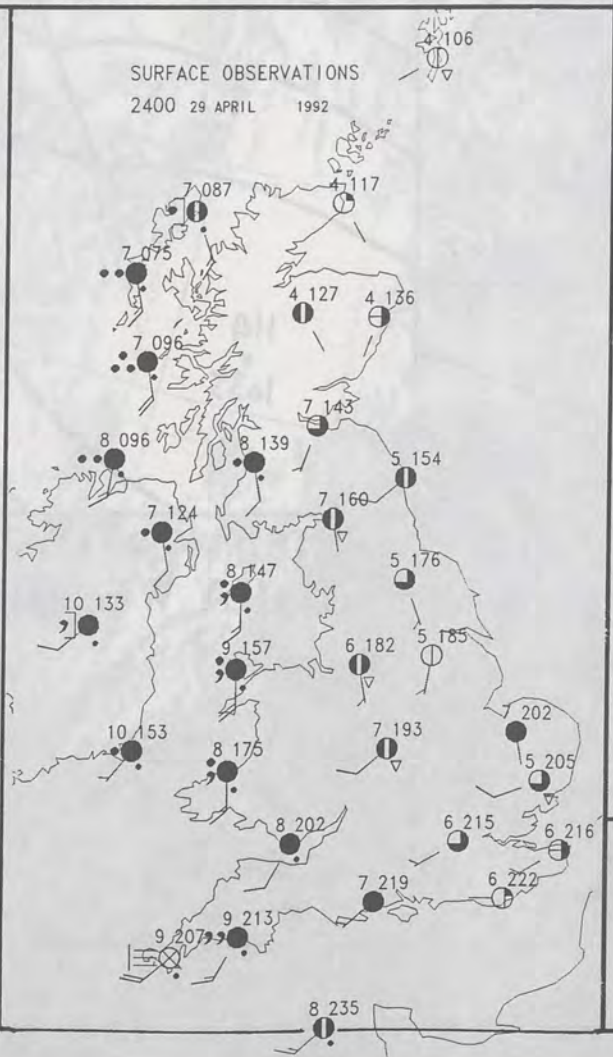
London Weather Centre 284-286 High Holborn London WC1V 7HX

© Crown Copyright All rights reserved

Form File 561



PLOTTED SURFACE OBSERVATIONS



SUMMARY OF UK WEATHER WEDNESDAY 29th APRIL 1992

Northern Ireland had a largely dry night with long clear spells, although it turned cloudier towards dawn. South and East Scotland were mainly dry with broken cloud, whereas North and West Scotland had a scattering of showers. Apart from a few isolated showers at first, England and Wales had a dry night with well broken cloud.

On Wednesday, Northern Ireland had a rather cloudy morning, although most places stayed dry. Patchy rain arrived in the afternoon and continued through the evening. Scotland had bright or sunny spells and a scattering of showers with the most frequent showers in the North and West.

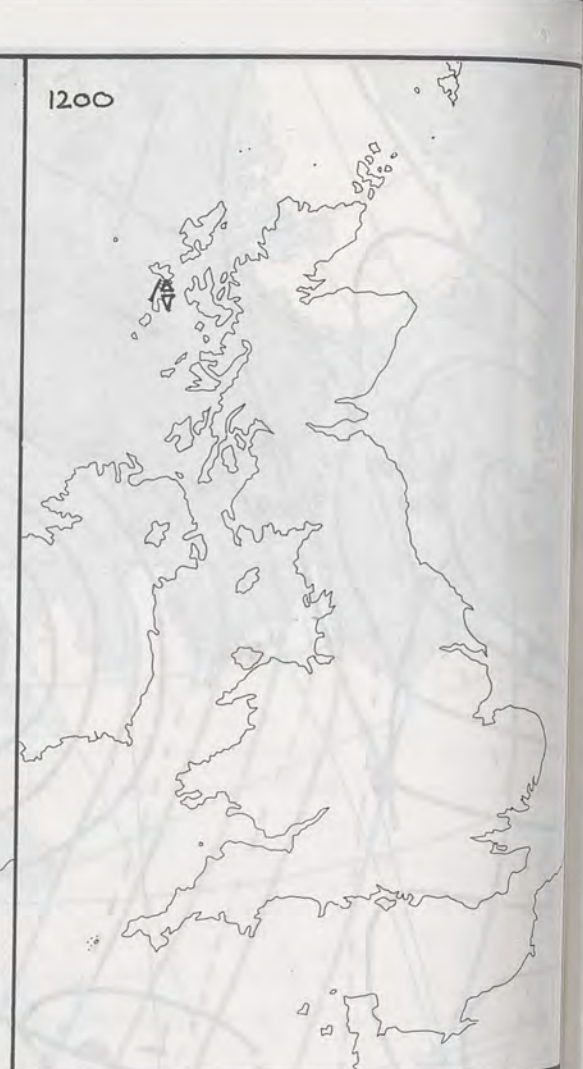
Wales was largely dry and bright with sunny spells, although it gradually turned cloudy with patchy rain into the west by evening.

Much of England had a dry day with sunny spells, although there were scattered showers in the North and one or two isolated showers further south. Patchy rain moved into the Southwest during the afternoon.

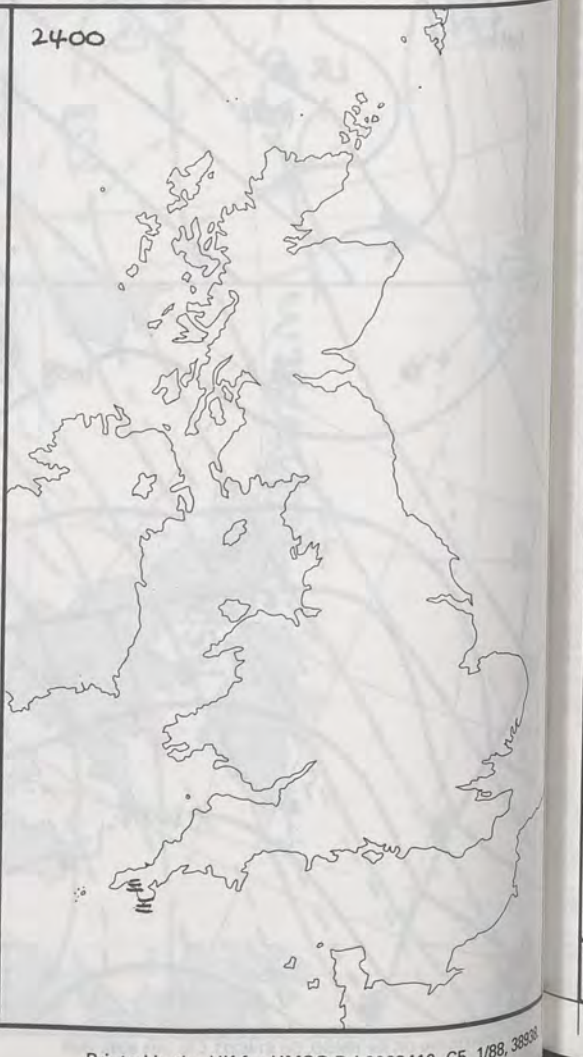
Much of the British Isles had temperatures around average, although some places in West Wales, Southwest England and Northwest England were rather cold.

London Weather Centre
284-286 High Holborn
London WC1V 7HX
All times are GMT

© Crown Copyright All rights reserved

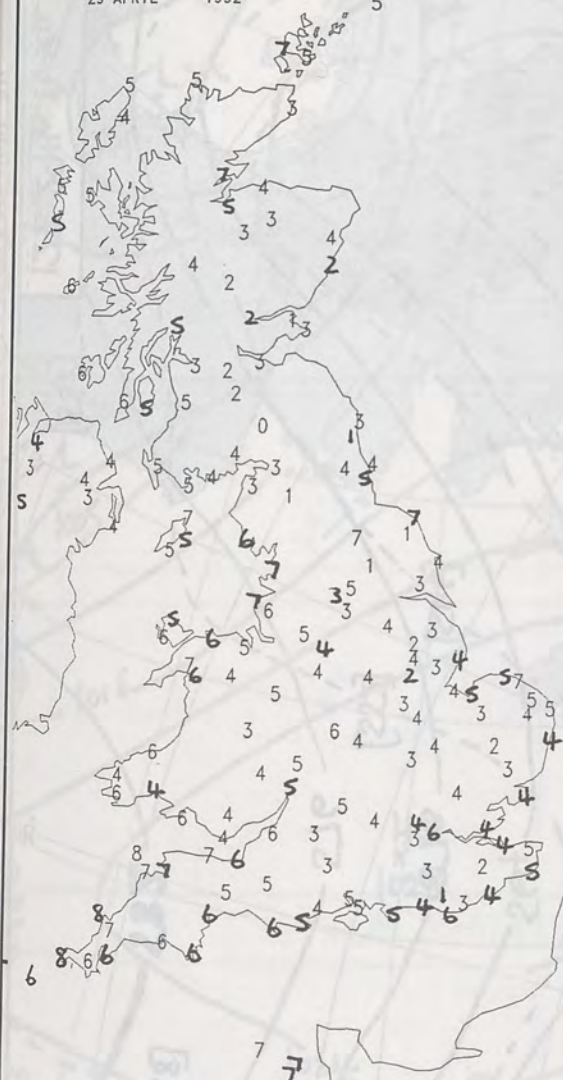


SIGNIFICANT WEATHER CHARTS



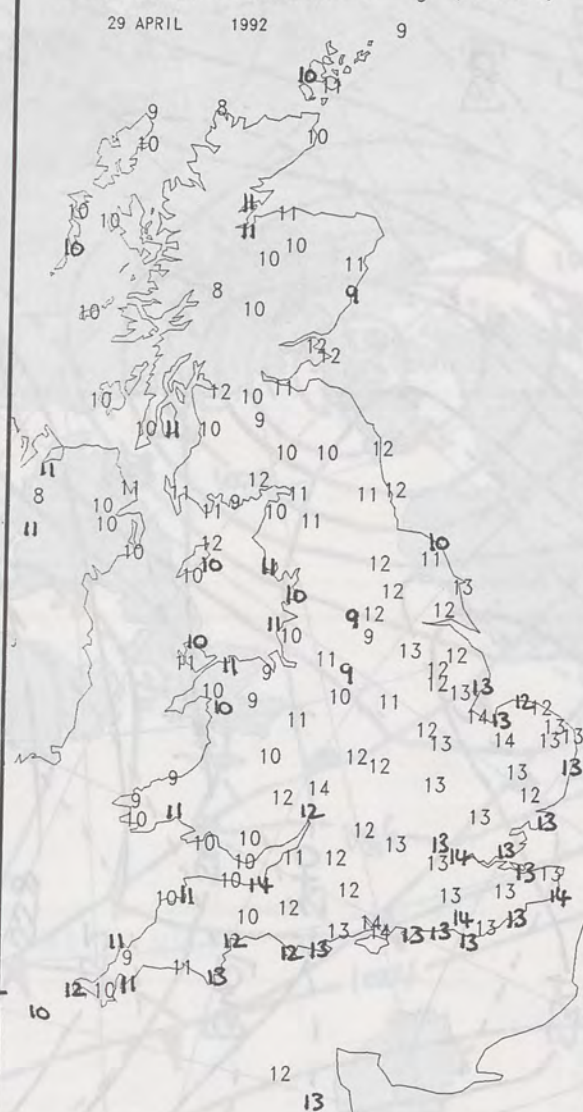
NIGHT MINIMUM TEMPERATURE (DEGREES C)

29 APRIL 1992



DAY MAXIMUM TEMPERATURE (DEGREES C)

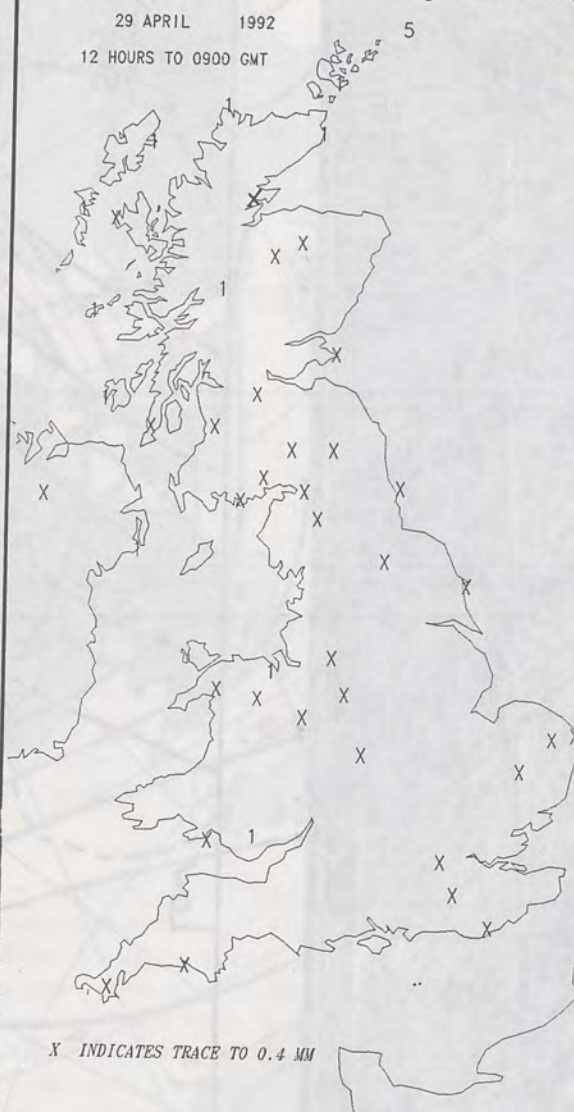
29 APRIL 1992



NIGHT RAINFALL

29 APRIL 1992

12 HOURS TO 0900 GMT



DAY RAINFALL

29 APRIL 1992

12 HOURS TO 2100 GMT



SUNSHINE (DAWN TO DUSK) (HOURS)

29 APRIL 1992



EXTREMES FOR WEDNESDAY 29TH APRIL 1992

| | |
|------------------------------------|--|
| Highest Maximum | : 14.1 C Folkestone [Kent] and Coningsby [lincs] |
| Lowest Maximum | : 7.8 C Cape Wrath |
| Lowest Minimum | : 0.4 C Eskdalemuir [Dumfries and Galloway] - |
| Lowest Grass Minimum | : -3.6 C East Hoathly [east Sussex] |
| Most Rain (24 hours from 0900 GMT) | : 20.8 mm Nantmor [Gwynedd] |
| Most Sun | : 10.2 Hrs Fair Isle |

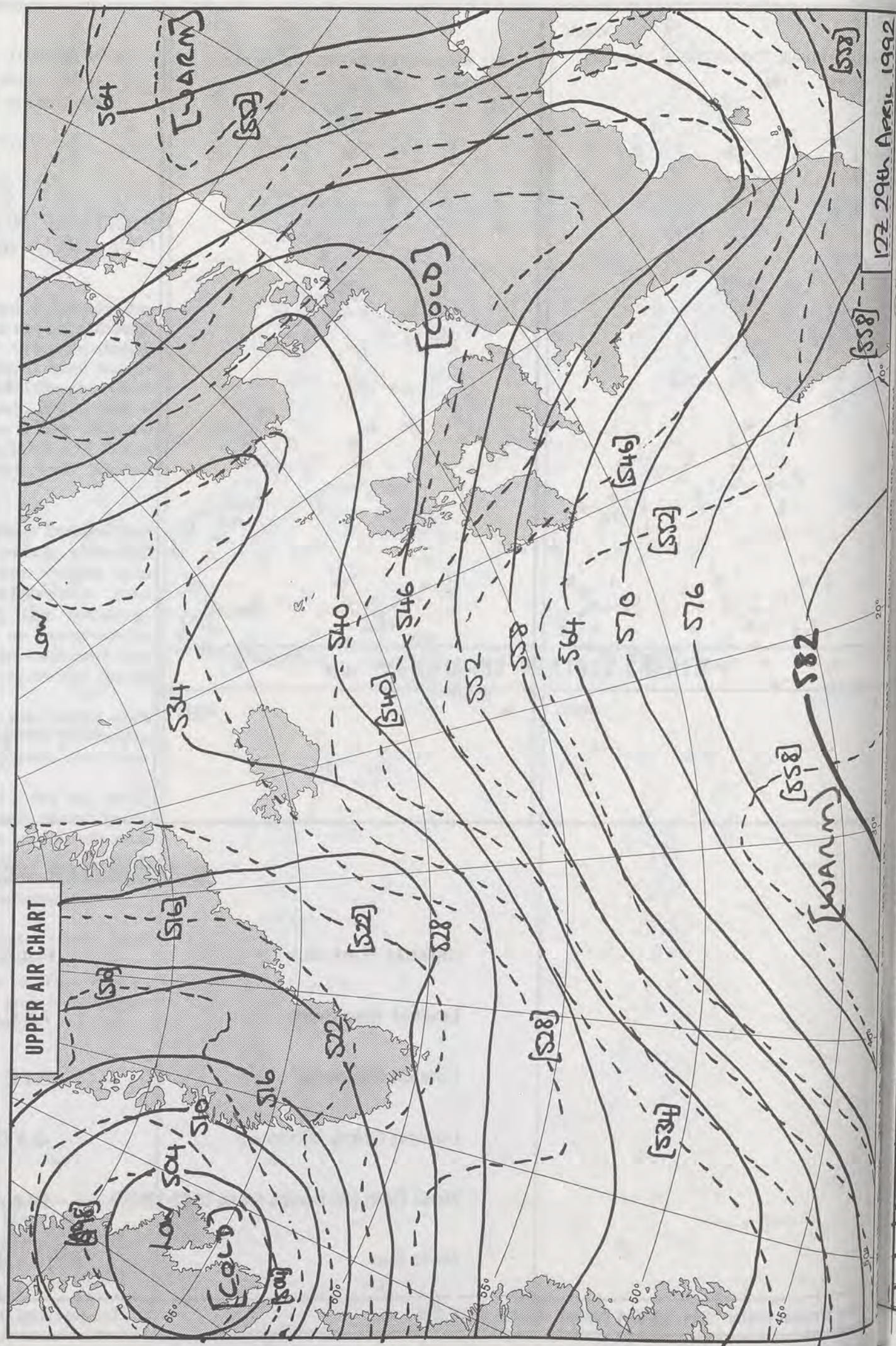

DAILY WEATHER SUMMARY



© Crown Copyright
All rights reserved

London Weather Centre 284-286 High Holborn London WC1V 7HX

All times are GMT



127 29th April 1992

[558]

20°

30°

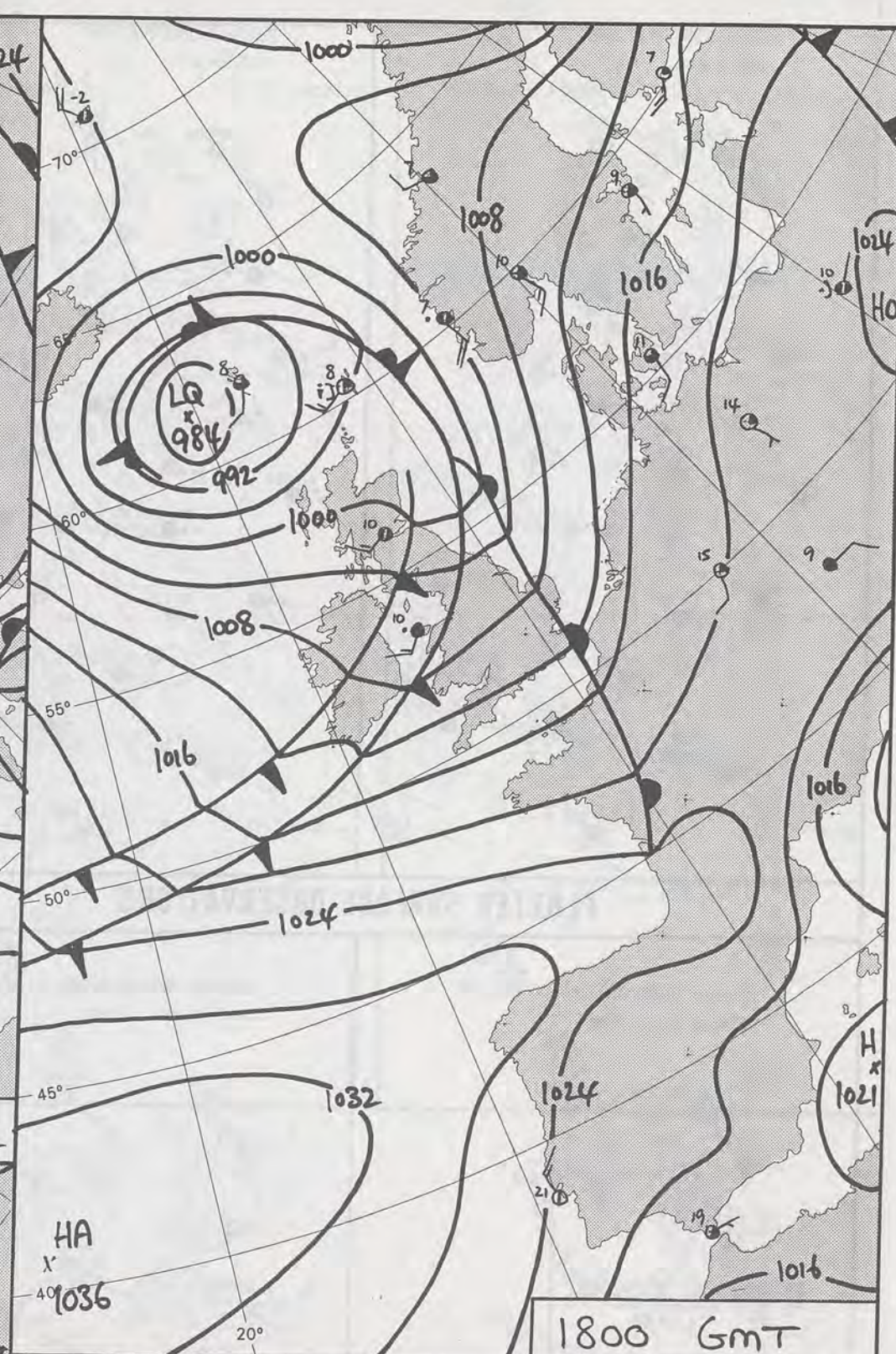
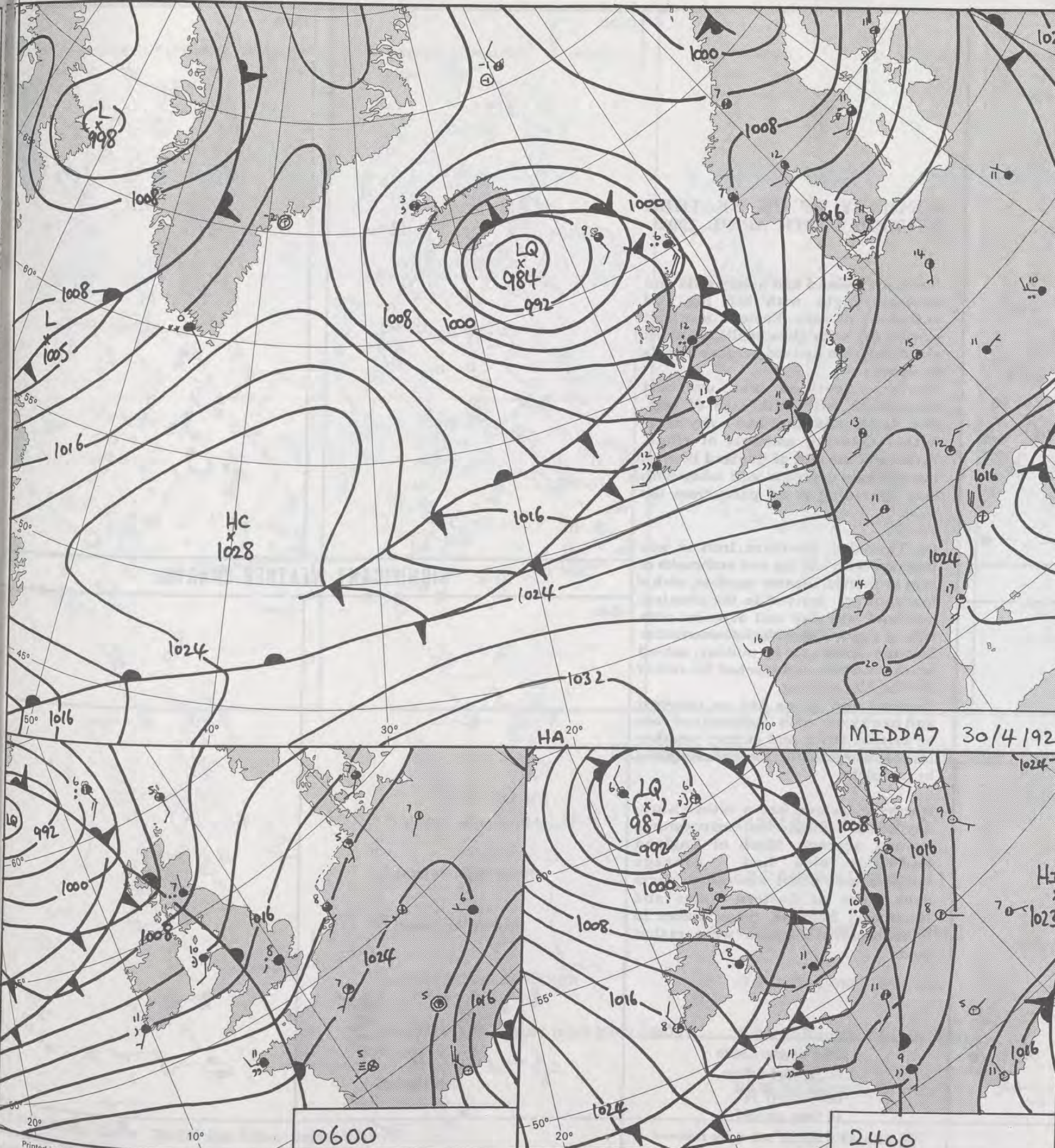
60°

50°

40°


30°

20°



MIDDA7 30/4/92

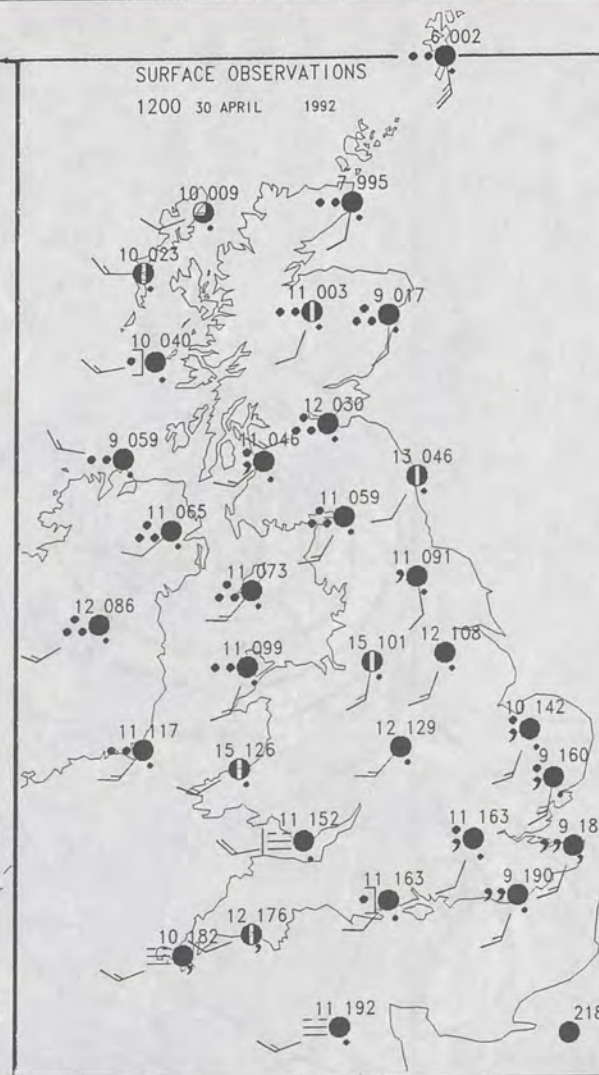
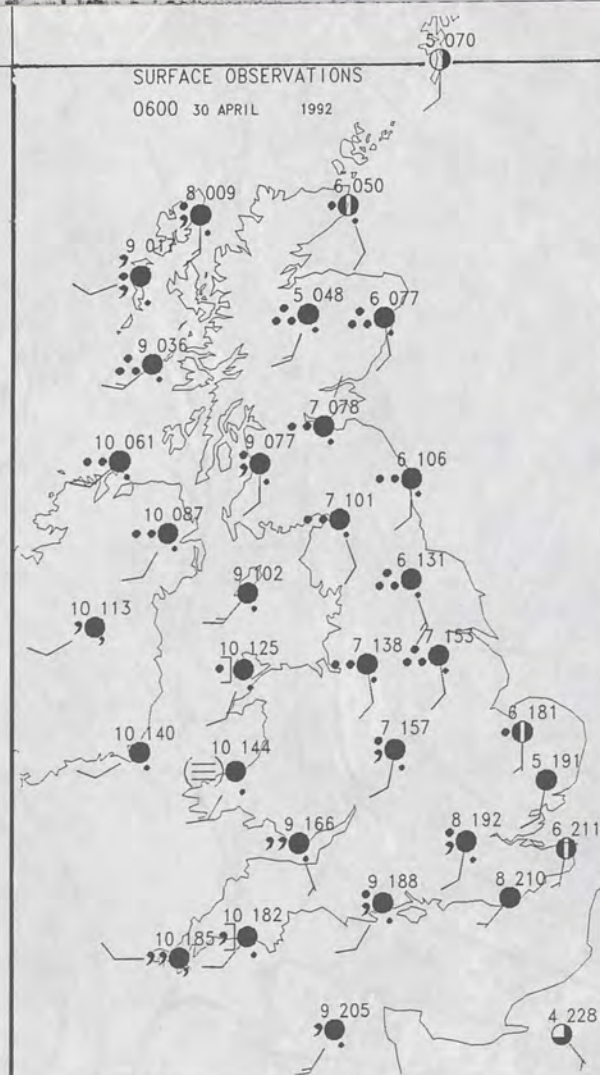
DUPLICATE ALSO
DAILY WEATHER SUMMARY
NOT FOR LOAN FOR
THURSDAY 30TH APRIL 1992



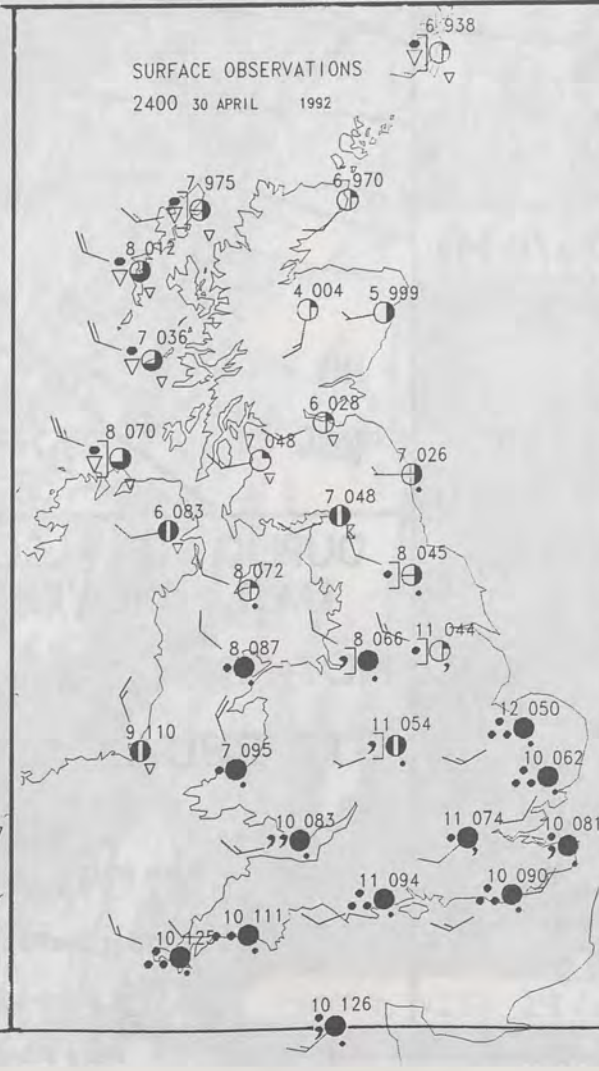
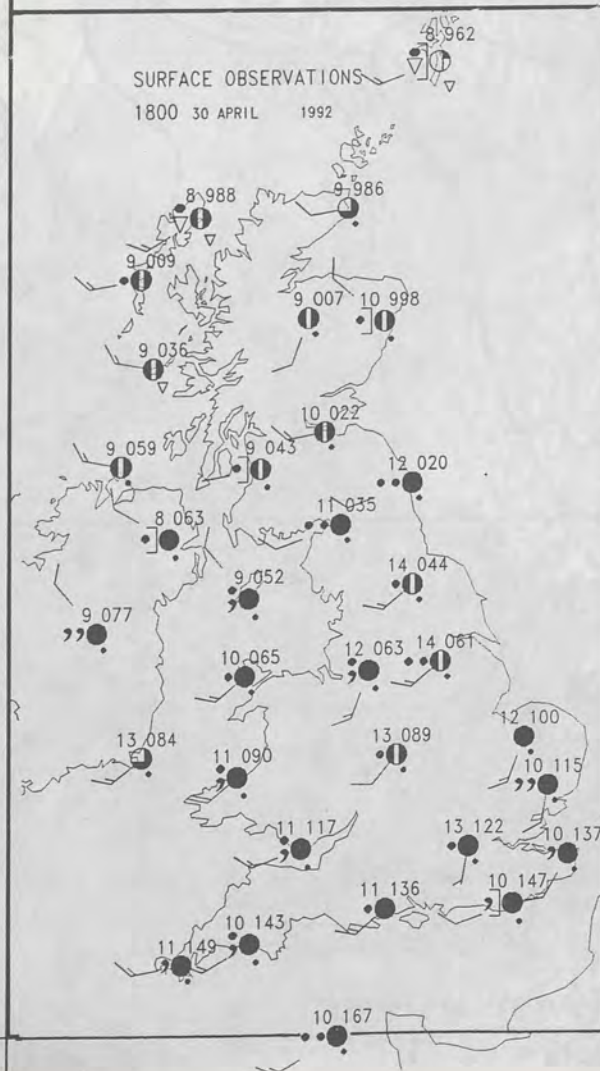
Warm front Cold front Occlusion

London Weather Centre 284-286 High Holborn London WC1V 7HX

© Crown Copyright All rights reserved



PLOTTED SURFACE OBSERVATIONS



SUMMARY OF UK WEATHER THURSDAY 30TH APRIL 1992

Northern Ireland had a very mild and overcast night with hill fog and outbreaks of rain. Eastern Scotland started dry with clear spells but thick cloud and rain arrived across all parts by dawn.

Western Scotland was overcast throughout with outbreaks of rain. East Anglia and Kent had a dry night with increasing amounts of cloud. Wales and the rest of England became increasingly overcast and misty with rain spreading to all parts from the west.

On Thursday, Northern Ireland was overcast with hill fog and outbreaks of rain or drizzle. Clearer weather, with a few showers, arrived in the evening. Scotland was dull and overcast with rain at times, although clearer weather into the Northwest by midday, moved southeastwards and reached the rest of Scotland by evening.

England and Wales had an overcast and murky day with outbreaks of rain or drizzle. Drier and clearer weather moved into parts of Northern England by midnight.

Northern Ireland had a rather warm day whilst Scotland had temperatures around average. Much of England and Wales also had average temperatures but it was rather warm over parts of Eastern Wales and Northwest England. Some places in Southeastern England were rather cold.

London Weather Centre
284-286 High Holborn
London WC1V 7HX
All times are GMT

© Crown Copyright All rights reserved

0600



1200

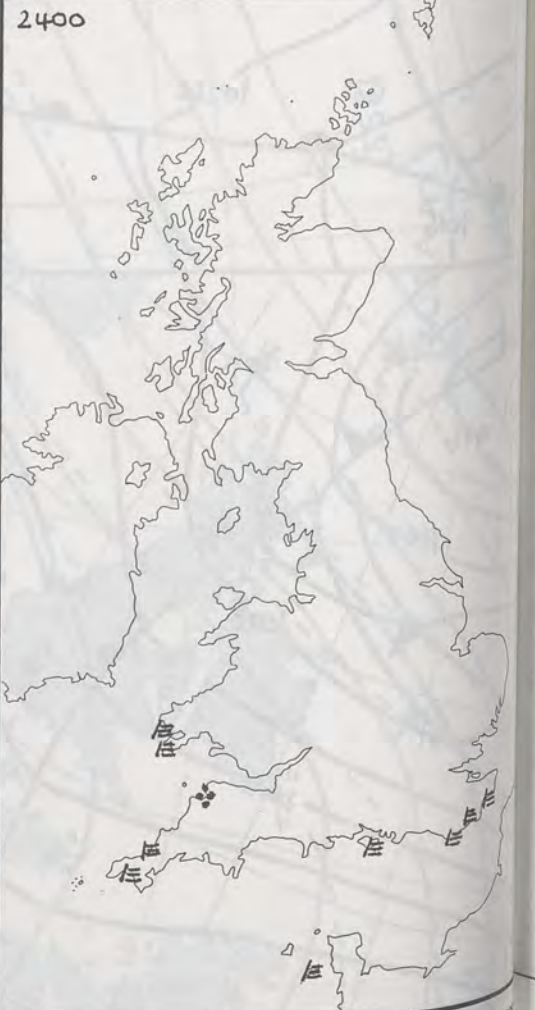


SIGNIFICANT WEATHER CHARTS

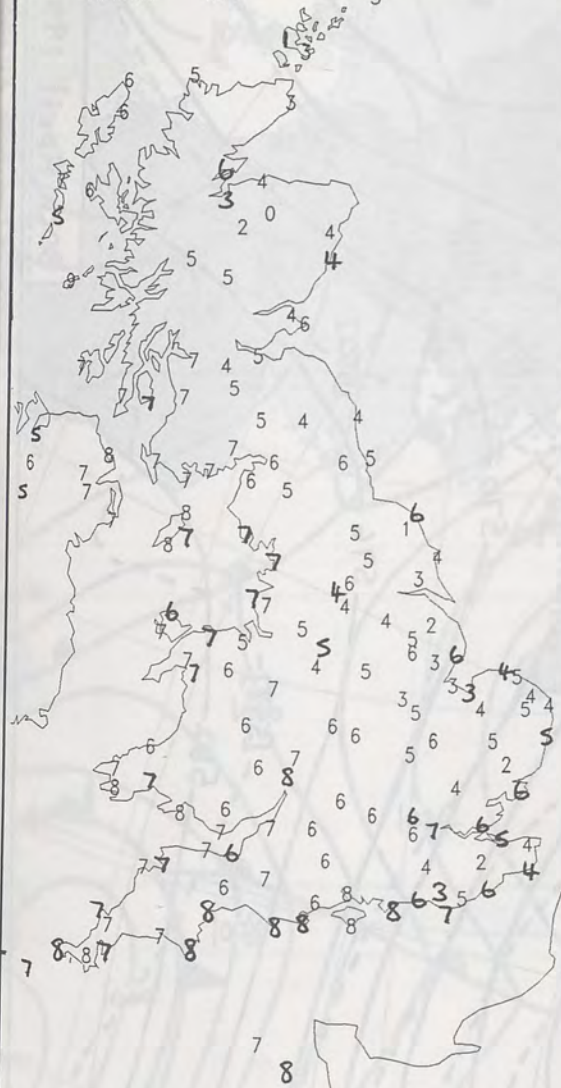
1800



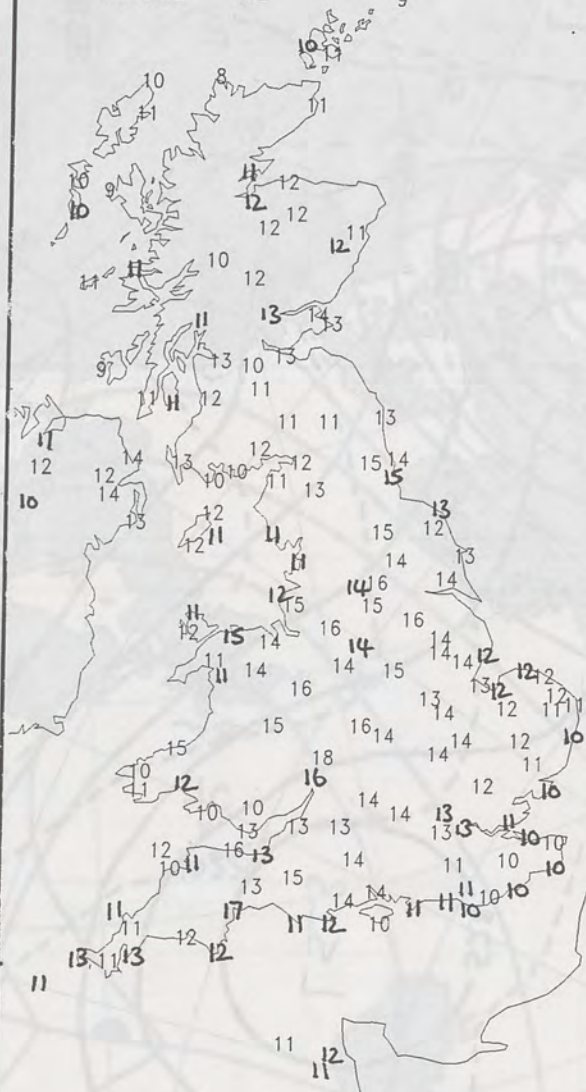
2400



NIGHT MINIMUM TEMPERATURE (DEGREES C)
30 APRIL 1992



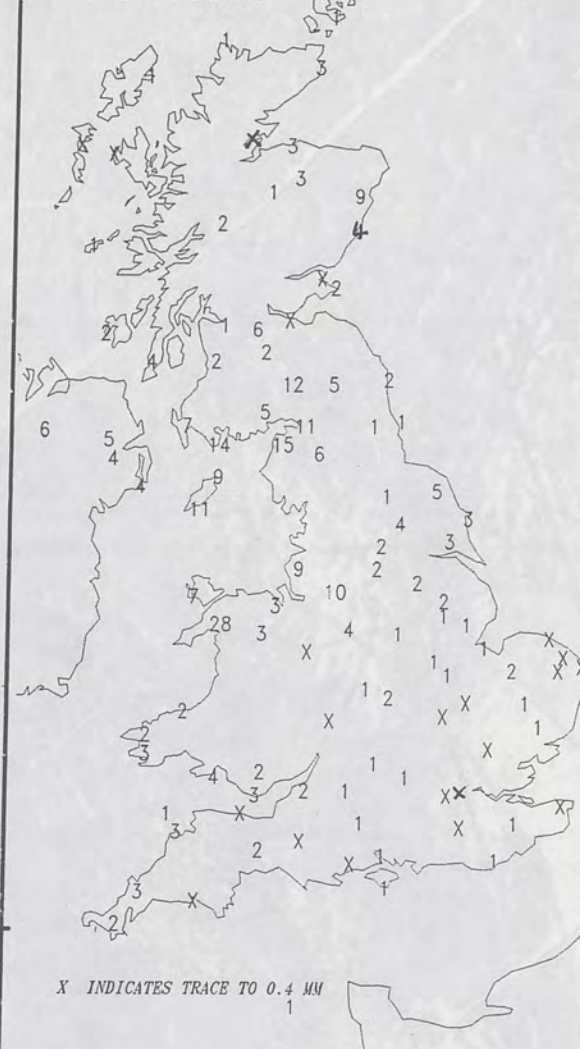
DAY MAXIMUM TEMPERATURE (DEGREES C)
30 APRIL 1992



NIGHT RAINFALL (MILLIMETRES)
30 APRIL 1992
12 HOURS TO 0900 GMT



DAY RAINFALL (MILLIMETRES)
30 APRIL 1992
12 HOURS TO 2100 GMT



SUNSHINE (DAWN TO DUSK) (HOURS)
30 APRIL 1992



EXTREMES FOR THURSDAY 30TH APRIL 1992

| | |
|------------------------------------|----------------------------------|
| Highest Maximum | : 17.7 C Great Malvern |
| Lowest Maximum | : 8.0 C Lerwick [Shetland] |
| Lowest Minimum | : 0.3 C Glenlivet [Grampian] - |
| Lowest Grass Minimum | : -3.9 C Aboyne [Grampian] |
| Most Rain (24 hours from 0900 GMT) | : 29.4 mm Nantmor [Gwynedd] |
| Most Sun | : 3.8 Hrs Kirkwall [Orkney] |

DAILY WEATHER SUMMARY



© Crown Copyright
All rights reserved

