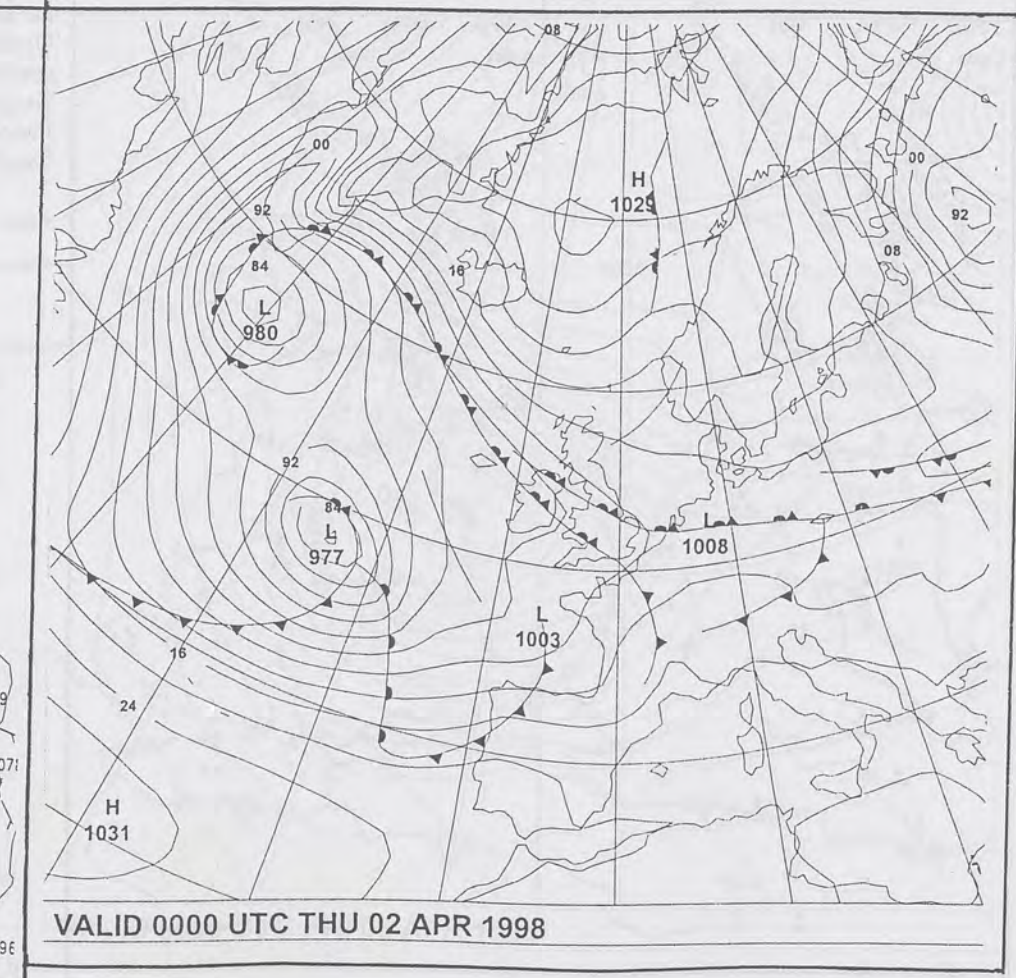
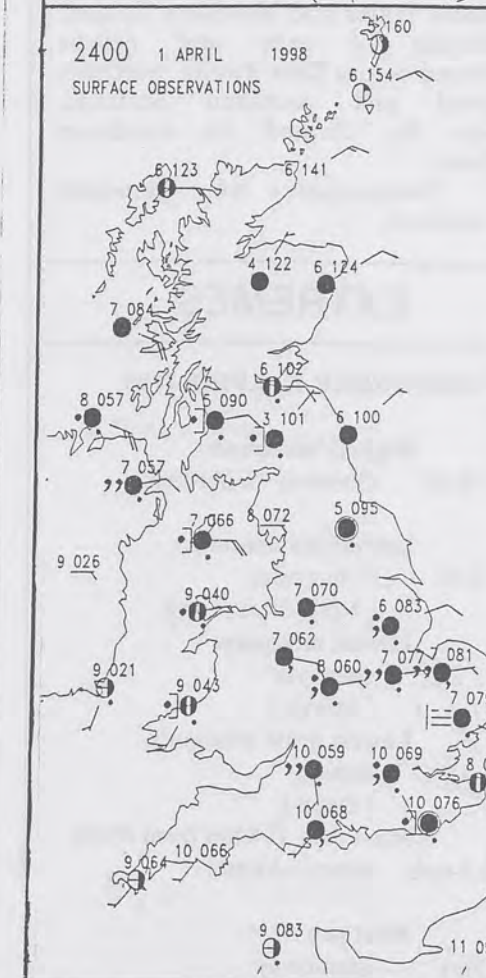
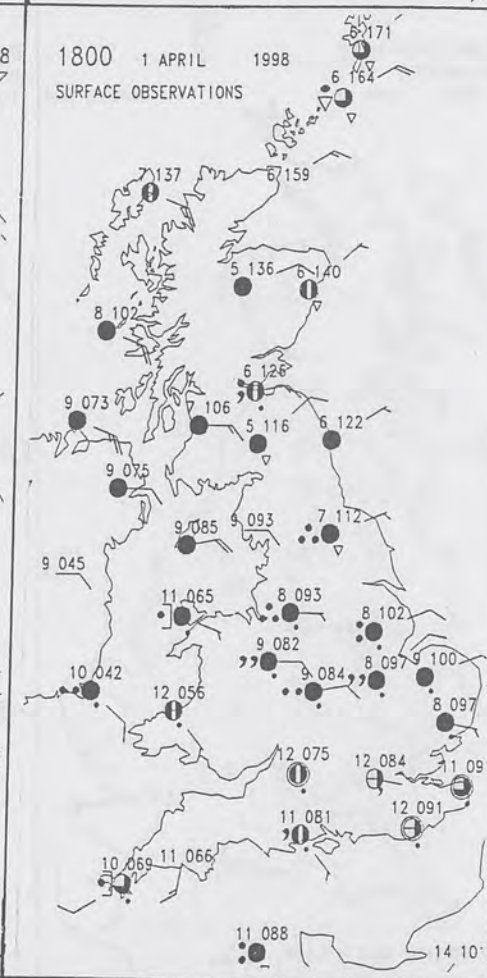
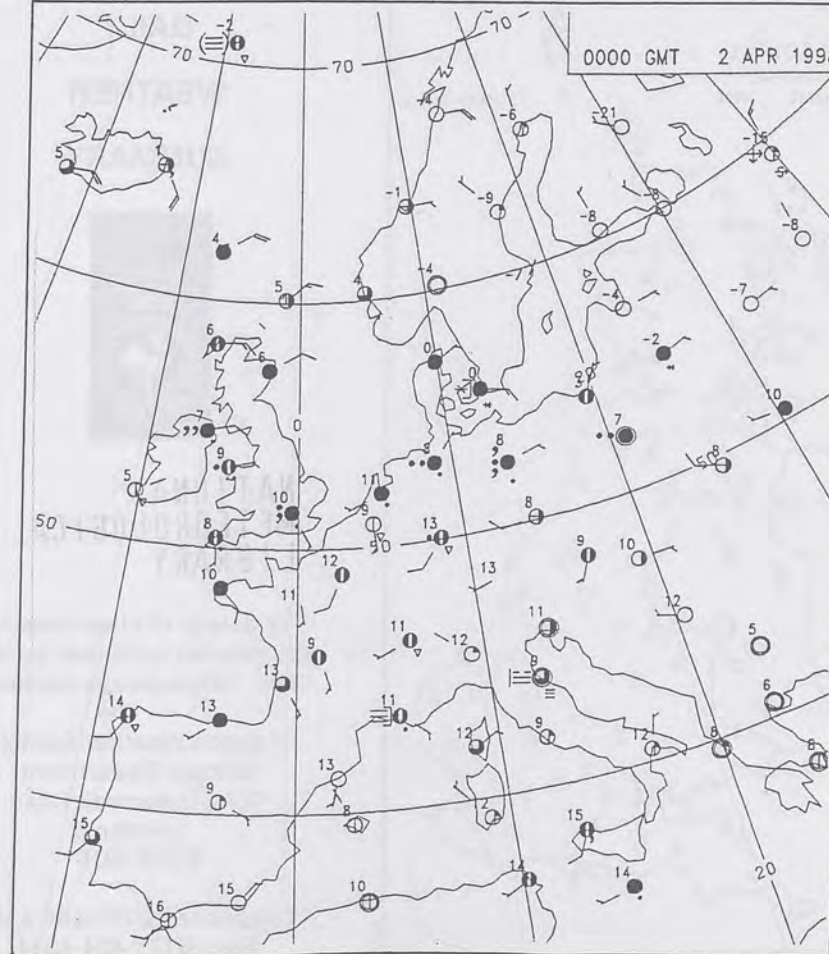
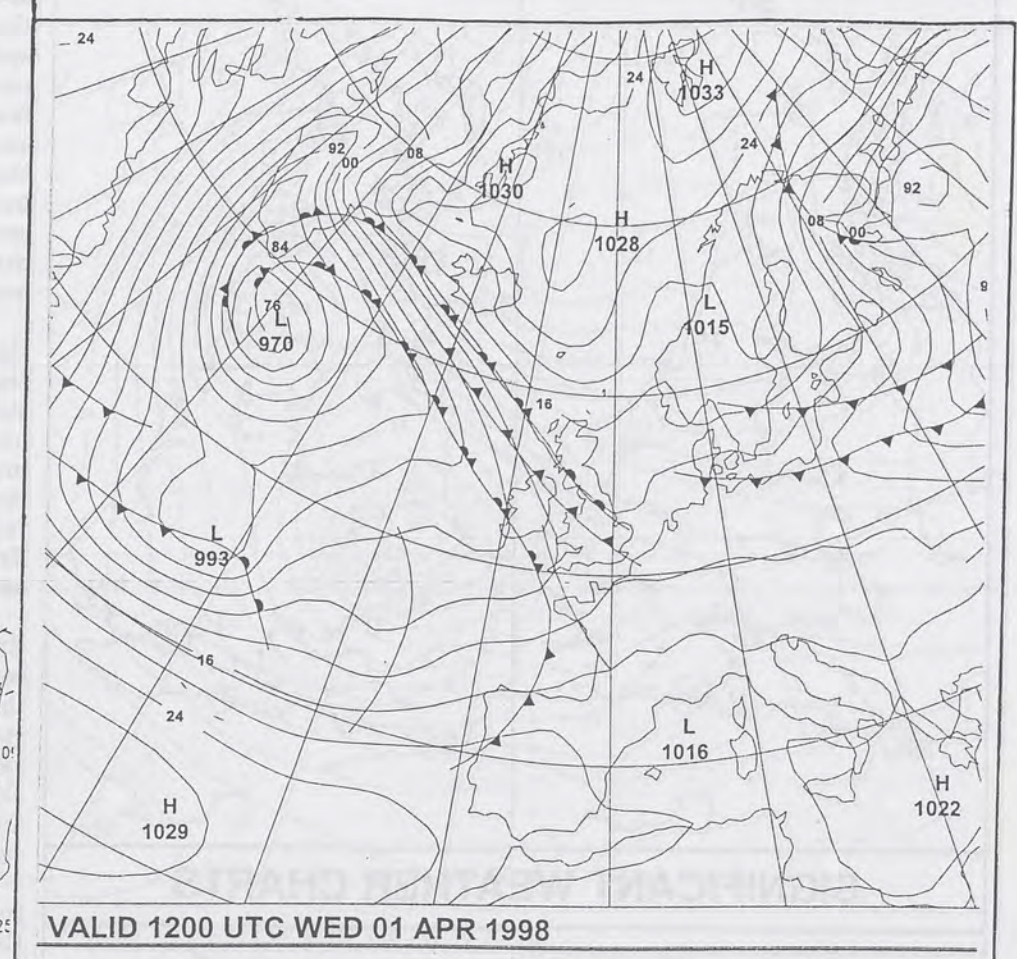
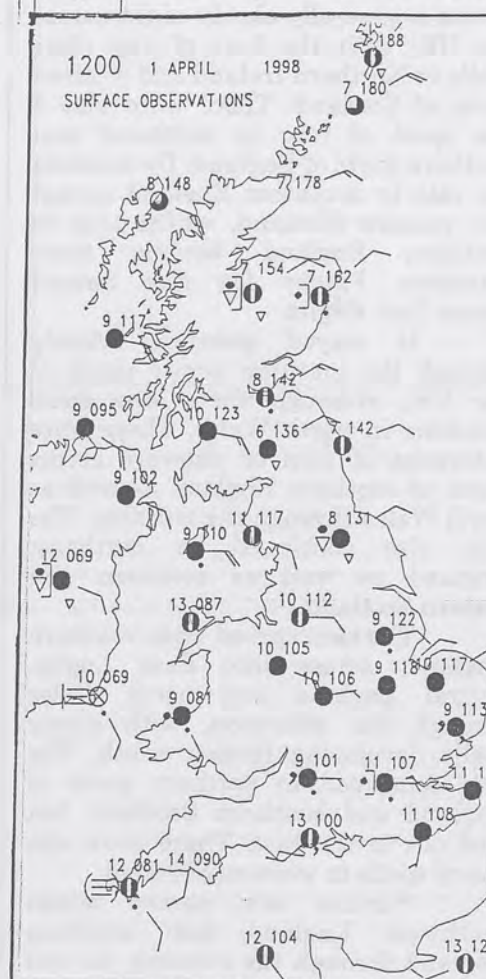
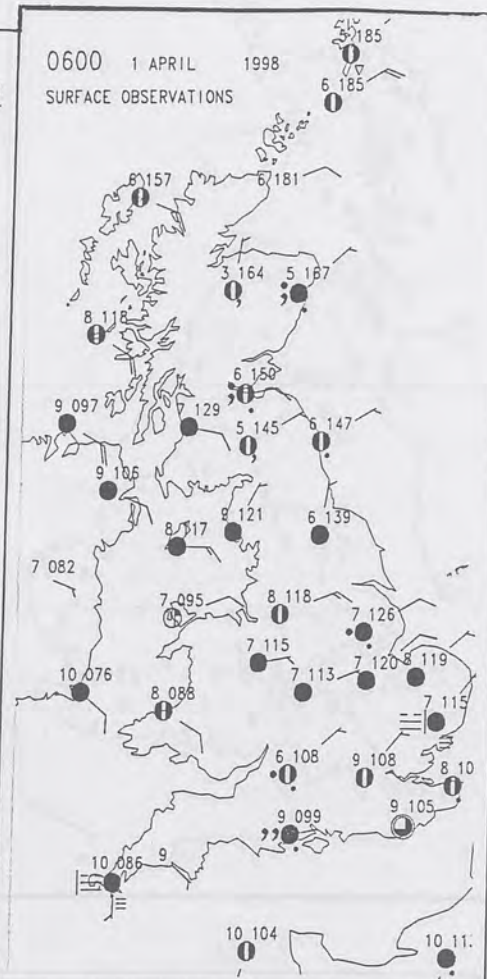
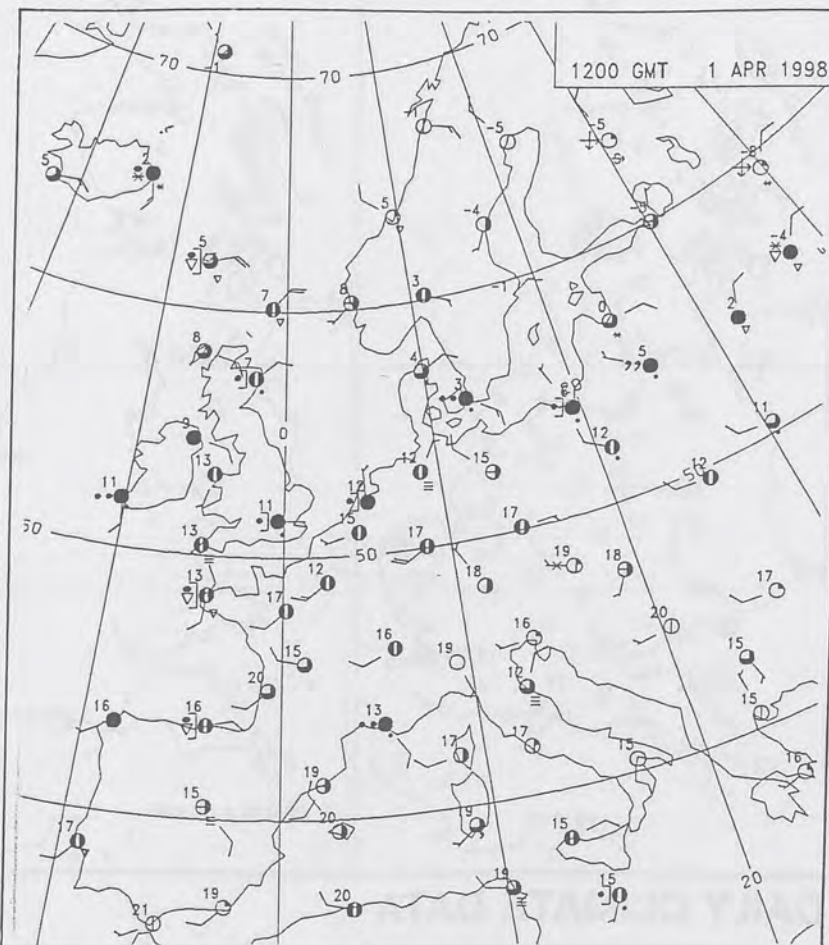




The Met Office Daily Weather Summary Wednesday 1 April 1998



0600 1 APRIL 1998
SIGWX



1200 1 APRIL 1998
SIGWX



SIGNIFICANT WEATHER CHARTS

1800 1 APRIL 1998
SIGWX



2400 1 APRIL 1998
SIGWX



Summary of UK weather for Wednesday 1st April 1998

It was a generally cloudy night across the UK, with the best of any clear spells in Northern Ireland and western parts of Scotland. There were also a few spots of rain in northeast and southern parts of England. By morning the rain in northeast England spread into eastern Scotland, whilst that in southern England became more extensive. Patchy fog also formed across East Anglia.

It stayed generally cloudy through the morning across much of the UK, although there was some sunshine in north Wales. There were outbreaks of rain or showers across much of southern England as well as south Wales through the morning. The rain also continued in northeast England as well as southern and eastern Scotland.

The rain spread from southern England, across into East Anglia, central England and north Wales through the afternoon, with sunny spells developing further south. The rain continued in northern parts of England and southern Scotland, but died out in the east. There were also sunny spells in western Scotland.

Further rain spread across southwest England into southern England through the evening, as well as across Wales and Northern Ireland. Outbreaks of rain and drizzle continued across East Anglia, northern England and southern Scotland. Patchy fog formed in southeast England.

Temperatures were generally near normal.

EXTREMES

WEDNESDAY 1st APRIL 1998

Highest maximum
18.1C Guernsey / L'Ancrese

Lowest maximum
5.3C Fylingdales
[North Yorkshire]

Lowest minimum
2.2 C Glenlivet
[Moray]

Lowest grass minimum
-0.7 C Benson
[Oxon]

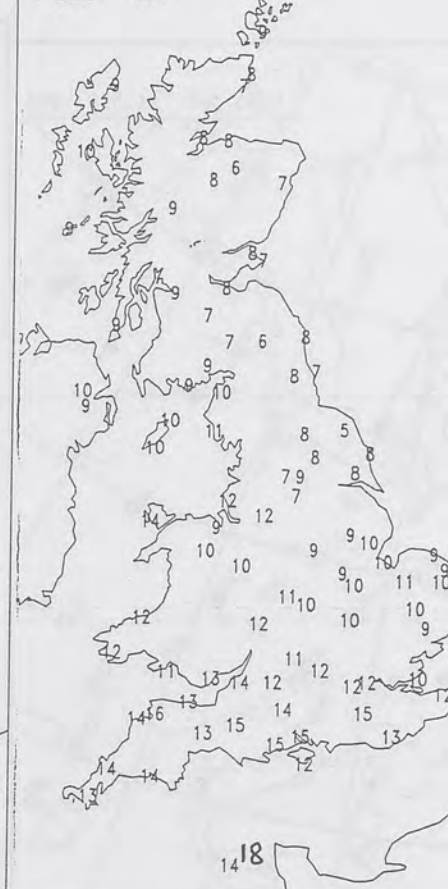
Most rain (24 hrs from 0900)
12.9 mm Jersey / Airport

Most sun
9.5hrs Stornoway
[outer Hebrides]

NIGHT MINIMUM TEMPERATURE
(DEGREES C)
1 APRIL 1998



DAY MAXIMUM TEMPERATURE
(DEGREES C)
1 APRIL 1998



SUNSHINE (DAWN TO DUSK)
(HOURS)
1 APRIL 1998



DAILY CLIMATE DATA

NIGHT RAINFALL
(MILLIMETRES)
1 APRIL 1998



DAY RAINFALL
(MILLIMETRES)
1 APRIL 1998



DAILY

WEATHER SUMMARY



NATIONAL METEOROLOGICAL LIBRARY

For details of other Weather
Summaries produced by the
Met. Office please contact:

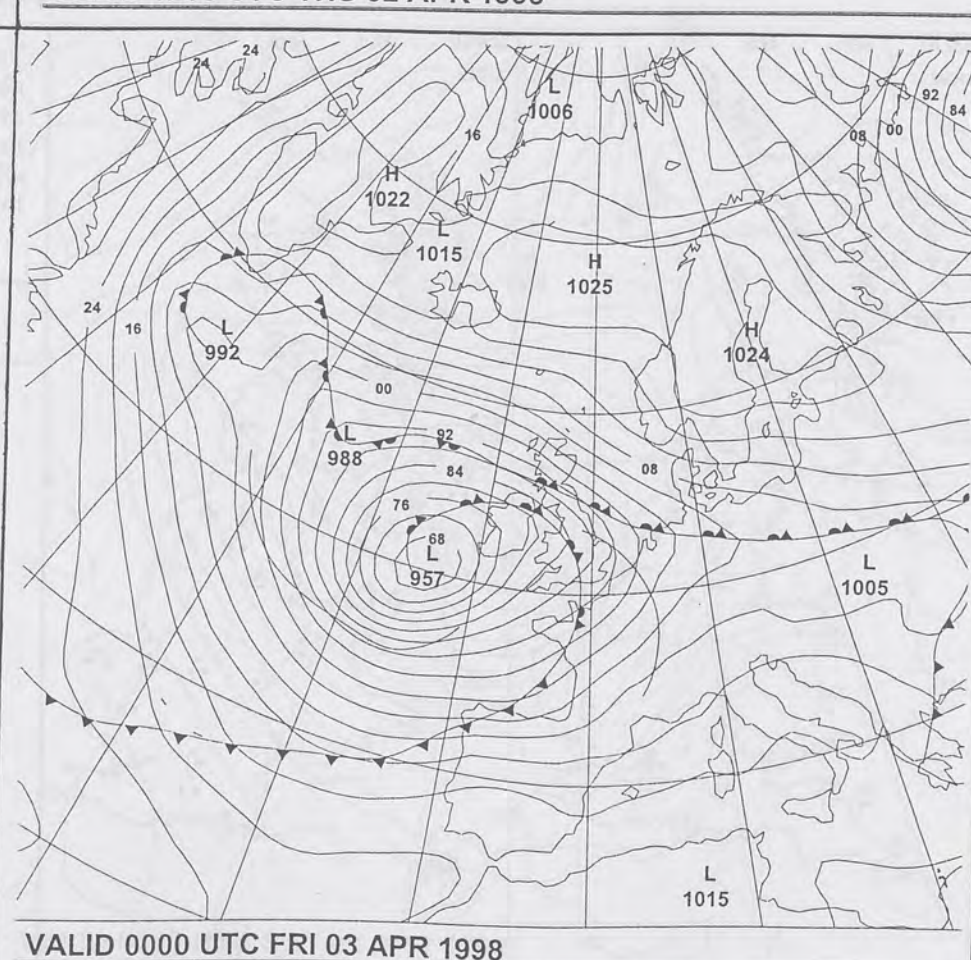
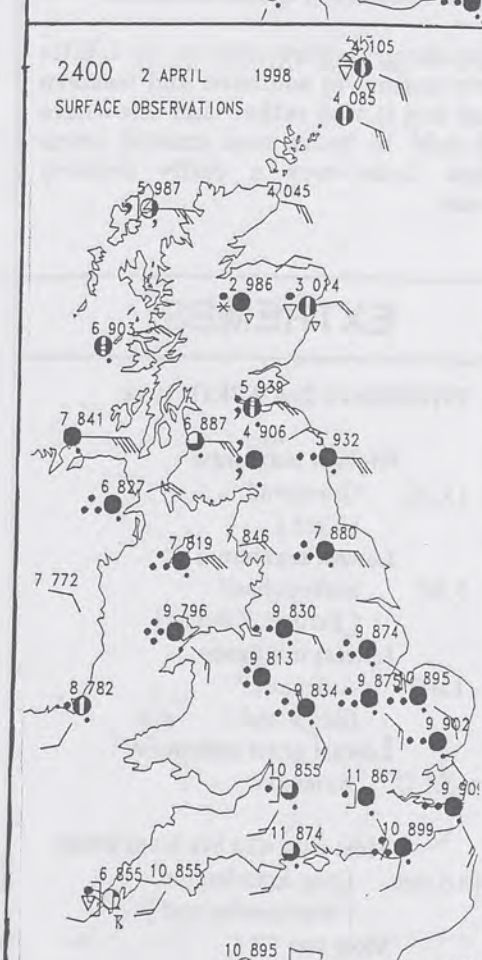
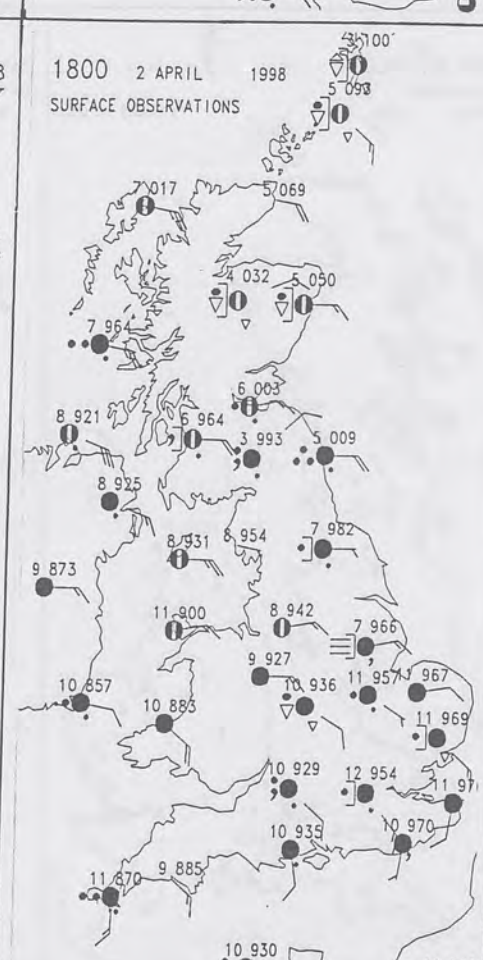
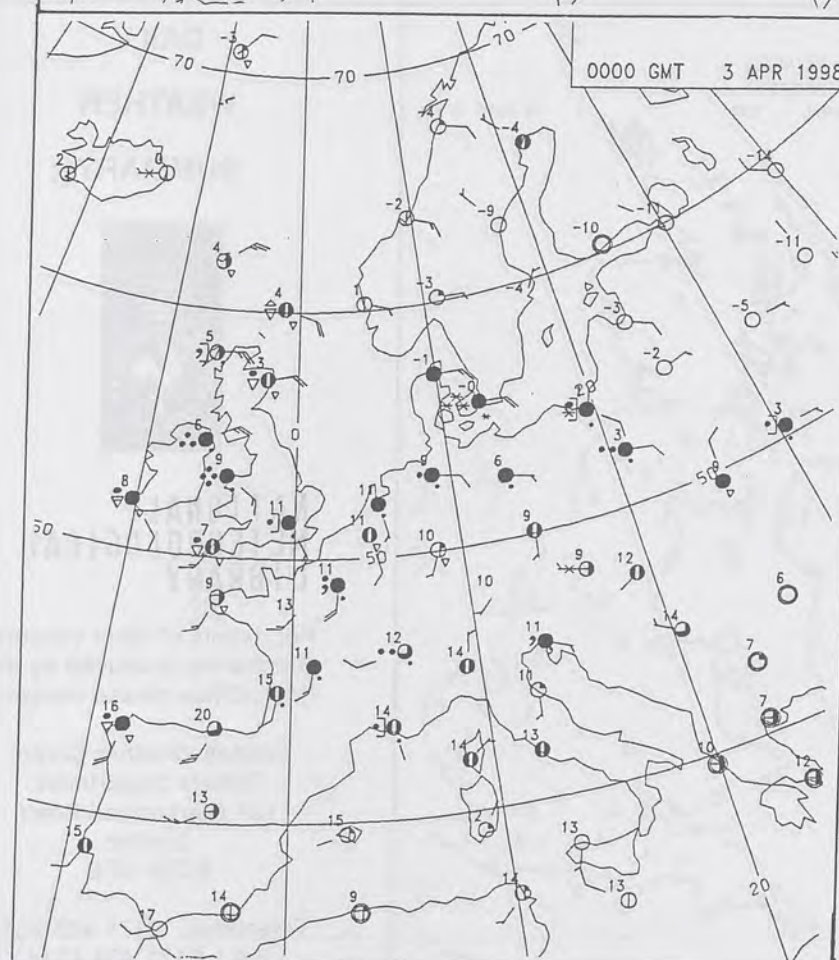
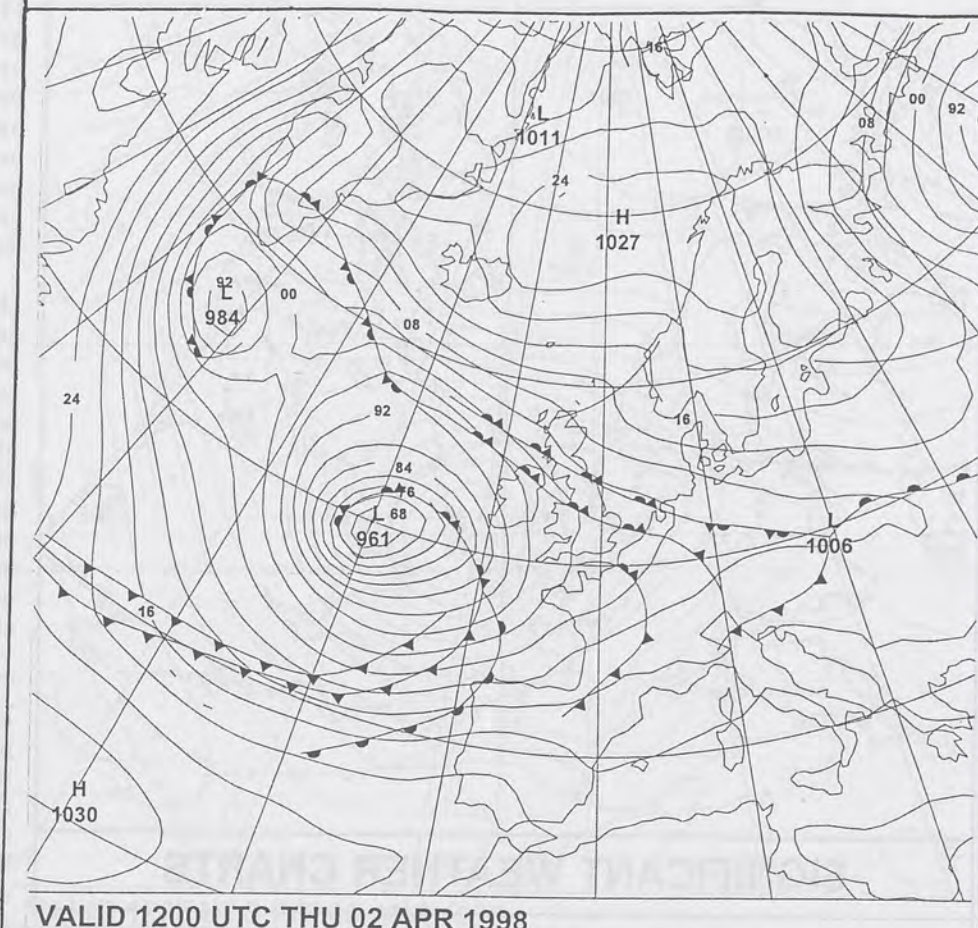
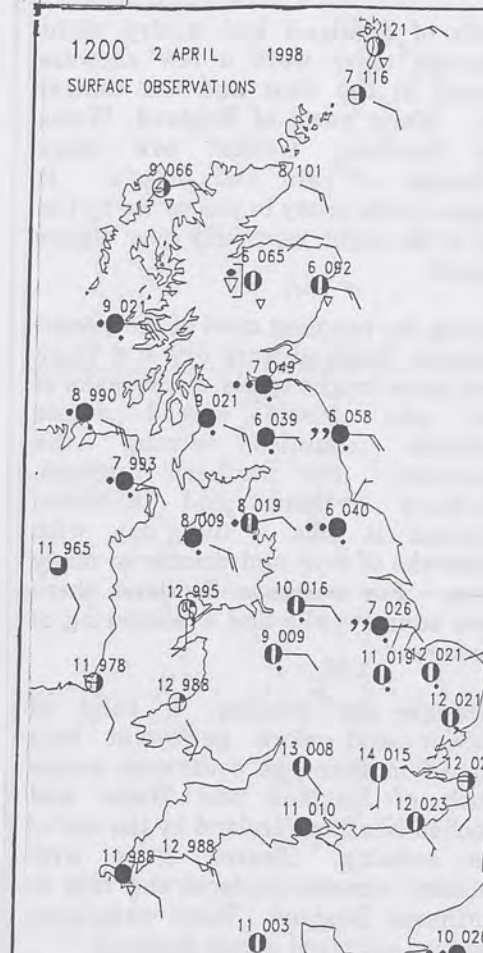
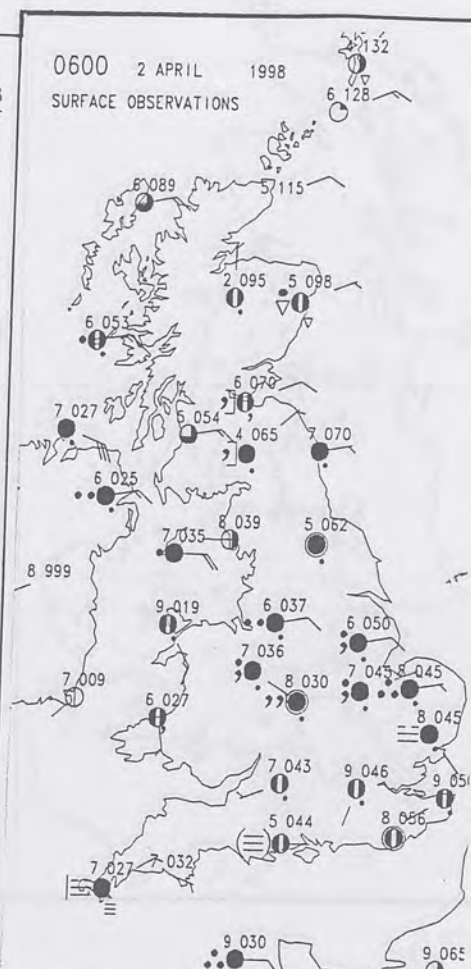
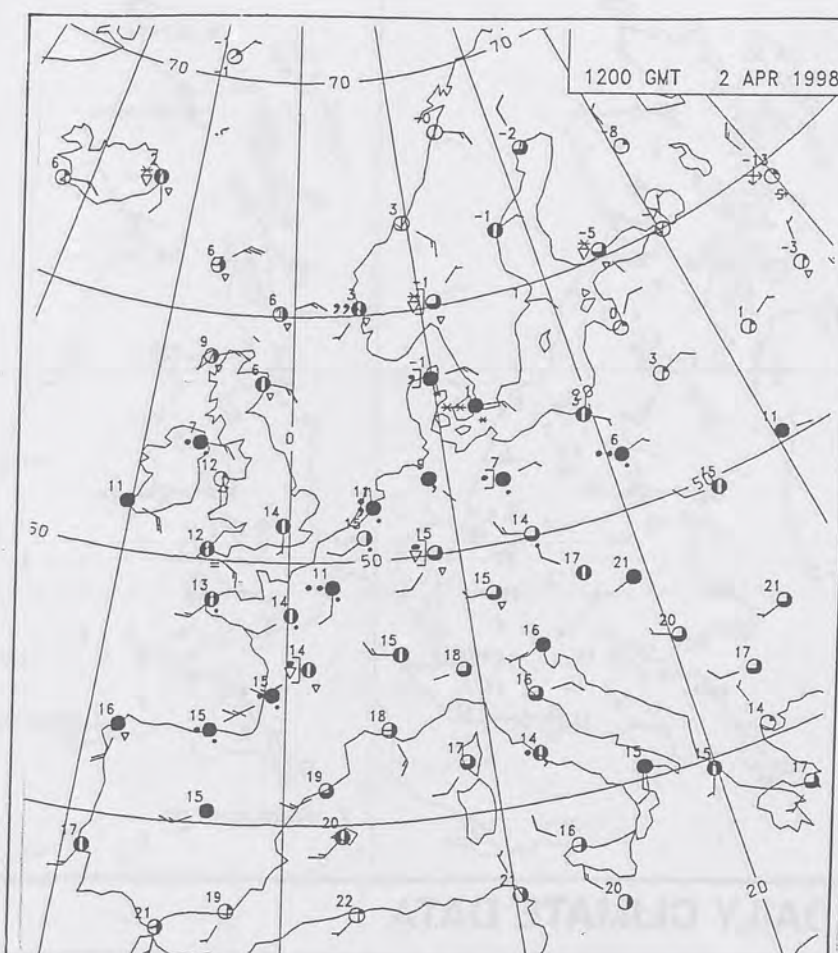
London Weather Centre
Climate Department
127 Clerkenwell Road
London
EC1R 5DB

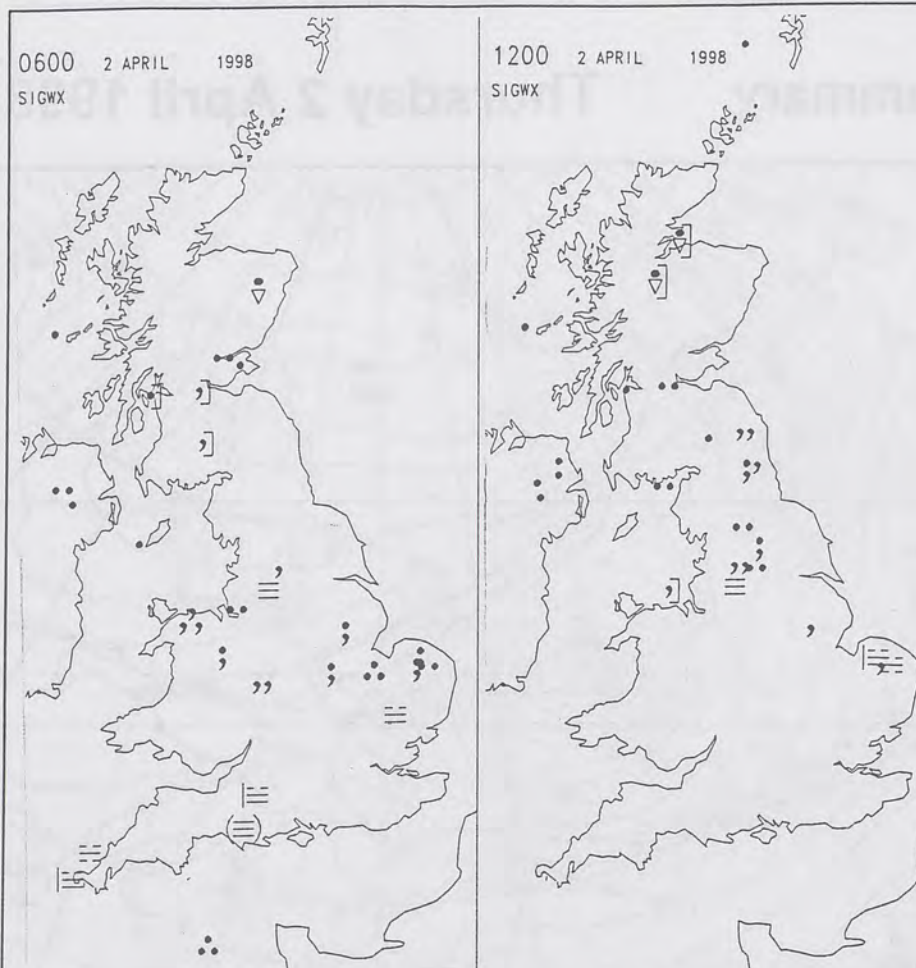
Telephone: 0171 405 4358
Fax: 0171 404 4314



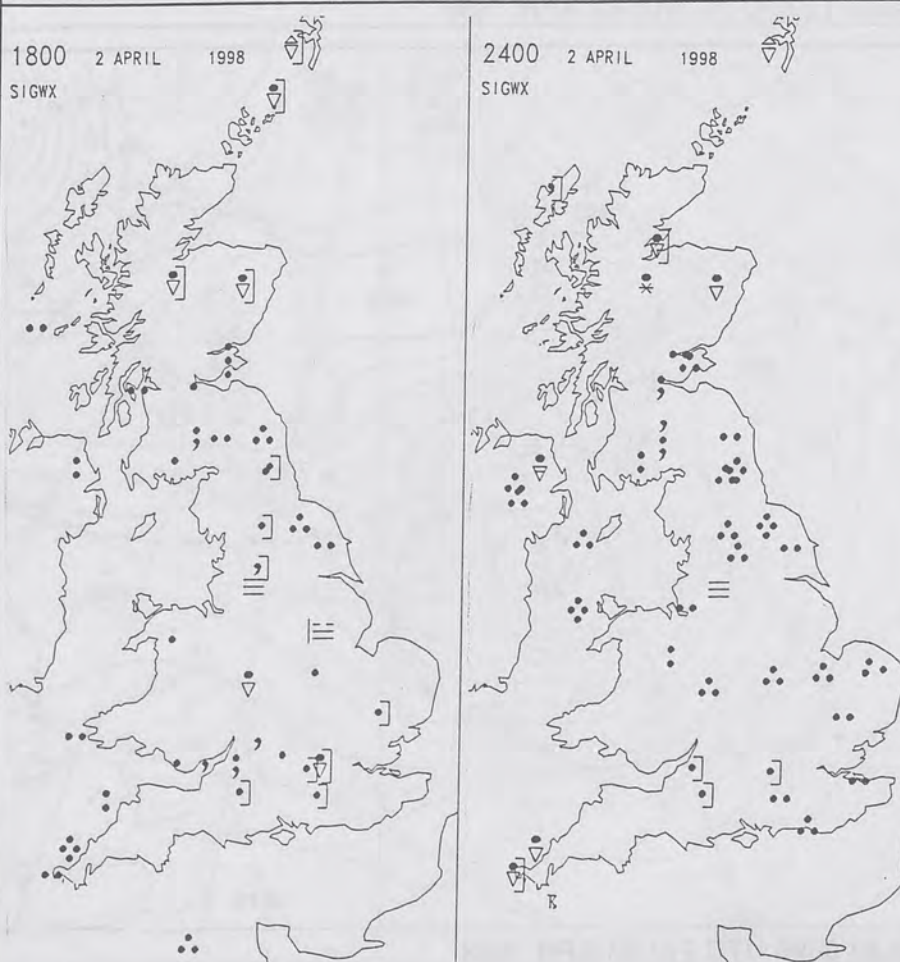
The Met Office Daily Weather Summary

Thursday 2 April 1998





SIGNIFICANT WEATHER CHARTS



Published by London Weather Centre. All times are GMT.

Summary of UK weather for Thursday 2nd April 1998

Much of Scotland had a dry night although there were a few showers around in the west and the central belt. Many parts of England, Wales and Northern Ireland saw some outbreaks of rain and drizzle. It became quite misty in places too by the end of the night, especially over higher ground.

During the morning most of Wales and southern England were dry and there were some bright spells. Outbreaks of rain and drizzle spread across southern counties during the afternoon. For northern England, Northern Ireland and southern Scotland it was a dull day with outbreaks of rain and drizzle in many areas. For northern Scotland there were sunny spells and a scattering of showers.

Through the evening, a band of heavier and more persistent rain pushed in from the southwest across much of England and Wales and reached Northern Ireland by the end of the evening. Clearer skies with blustery showers replaces the rain in southwest England. There were more showers scattered across Scotland.

Temperatures were close to or a little above normal in southern and western areas but it was rather cold elsewhere and cold in some east coastal areas where there was a chilly easterly breeze.

EXTREMES

THURSDAY 2nd APRIL 1998

Highest maximum	
15.3C	Gravesend [Kent]
Lowest maximum	
3.8C	Kirkmichael [Perth & Kinross]
Lowest minimum	
1.0 C	Aviemore [Highland]
Lowest grass minimum	
-3.1 C	Aviemore
Most rain (24 hrs from 0900)	
40.6 mm	Long Framlington [Northumberland]
Most sun	
8.0hrs	Lerwick [Shetland]

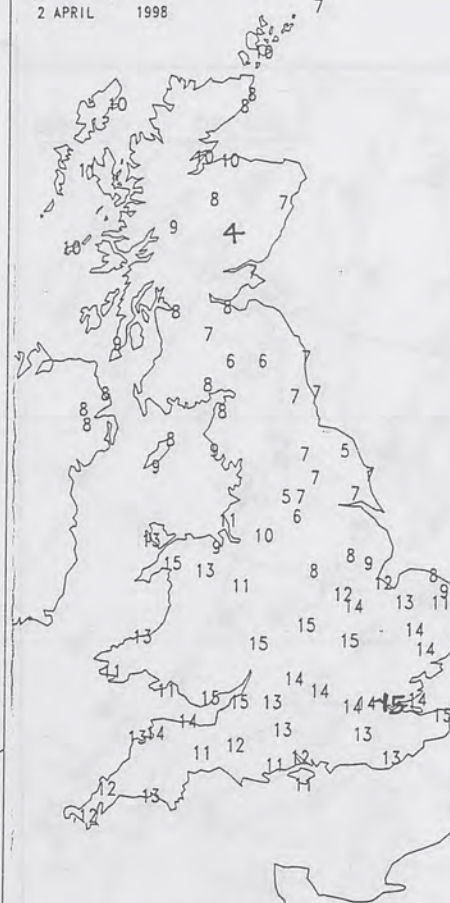
NOT FOR LOAN

DUPLICATE ALSO

NIGHT MINIMUM TEMPERATURE (DEGREES C) 2 APRIL 1998



DAY MAXIMUM TEMPERATURE (DEGREES C) 2 APRIL 1998



SUNSHINE (DAWN TO DUSK) (HOURS) 2 APRIL 1998



DAILY CLIMATE DATA

NIGHT RAINFALL (MILLIMETRES) 2 APRIL 1998 12 HOURS TO 0900



DAY RAINFALL (MILLIMETRES) 2 APRIL 1998 12 HOURS TO 210



DAILY WEATHER SUMMARY



NATIONAL METEOROLOGICAL LIBRARY

For details of other Weather Summaries produced by the Met. Office please contact:

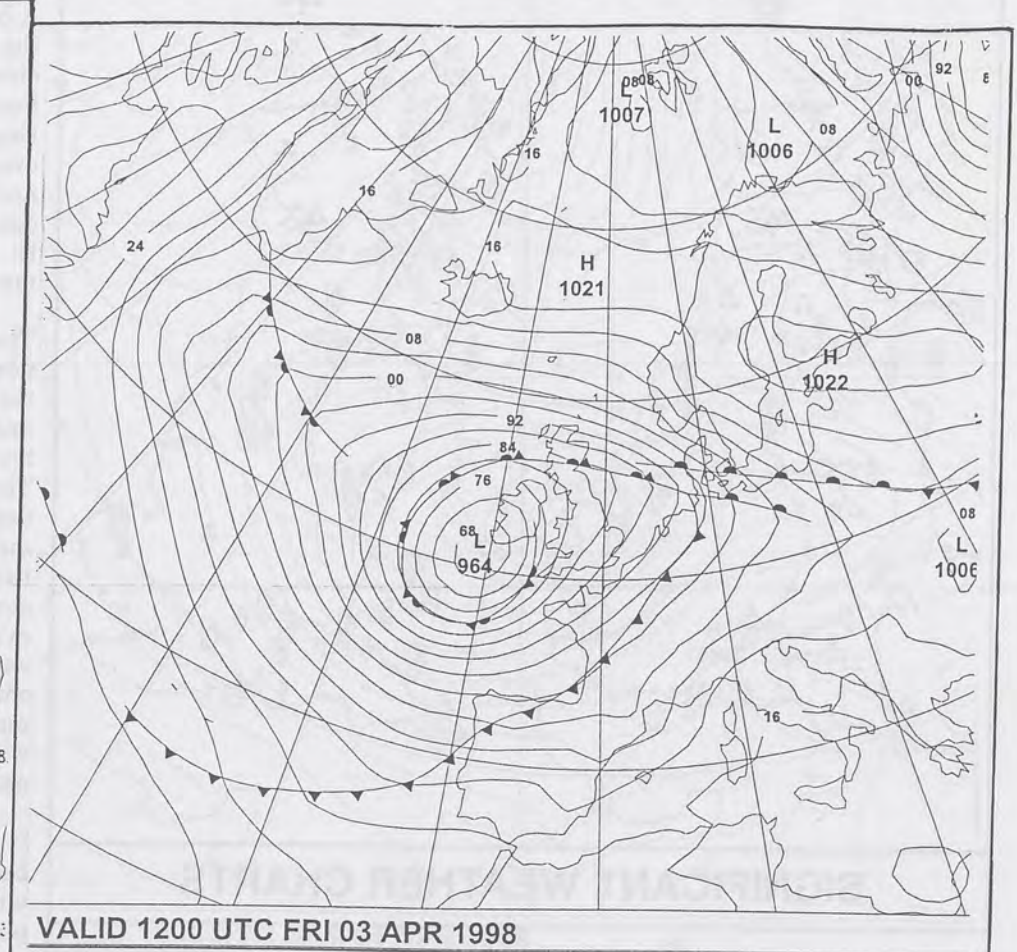
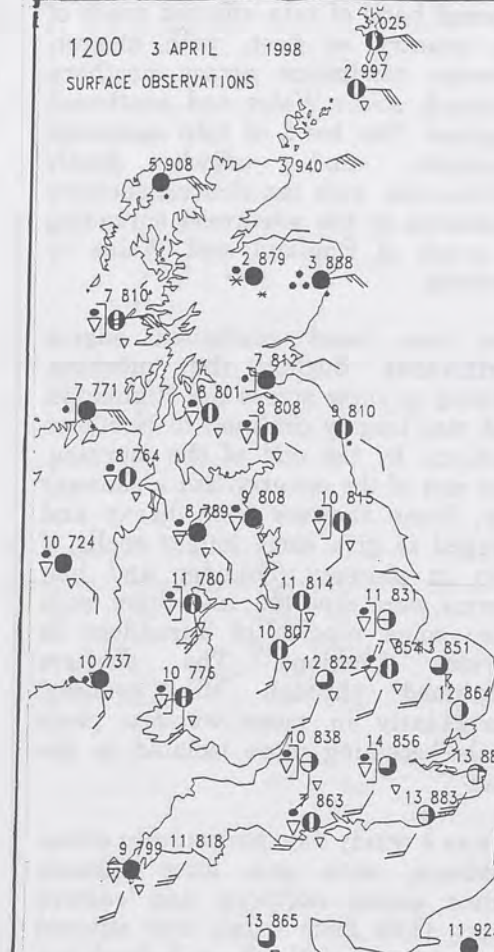
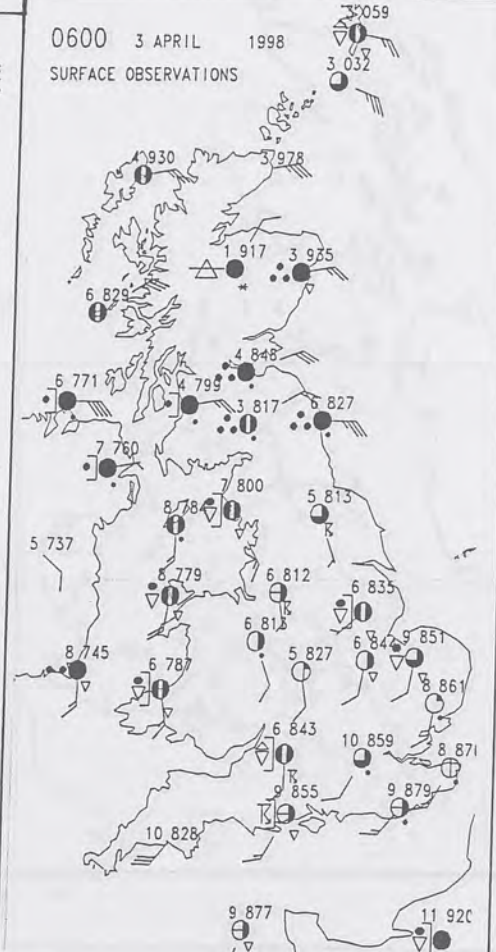
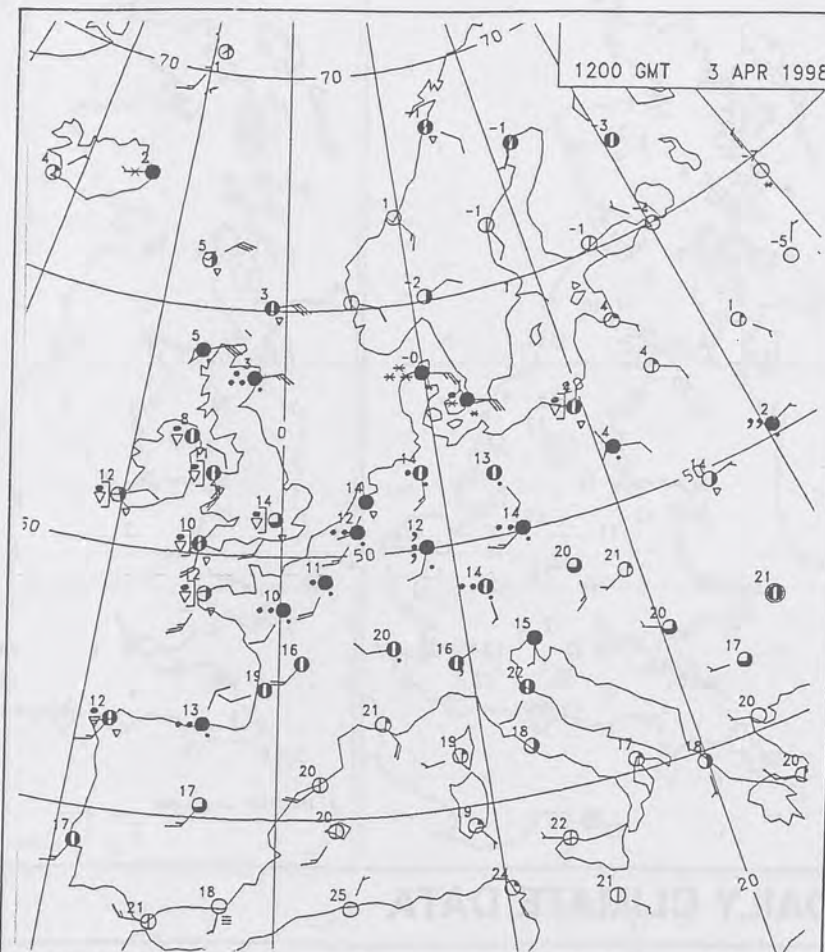
London Weather Centre
Climate Department
127 Clerkenwell Road
London
EC1R 5DB

Telephone: 0171 405 4358
Fax: 0171 404 4314

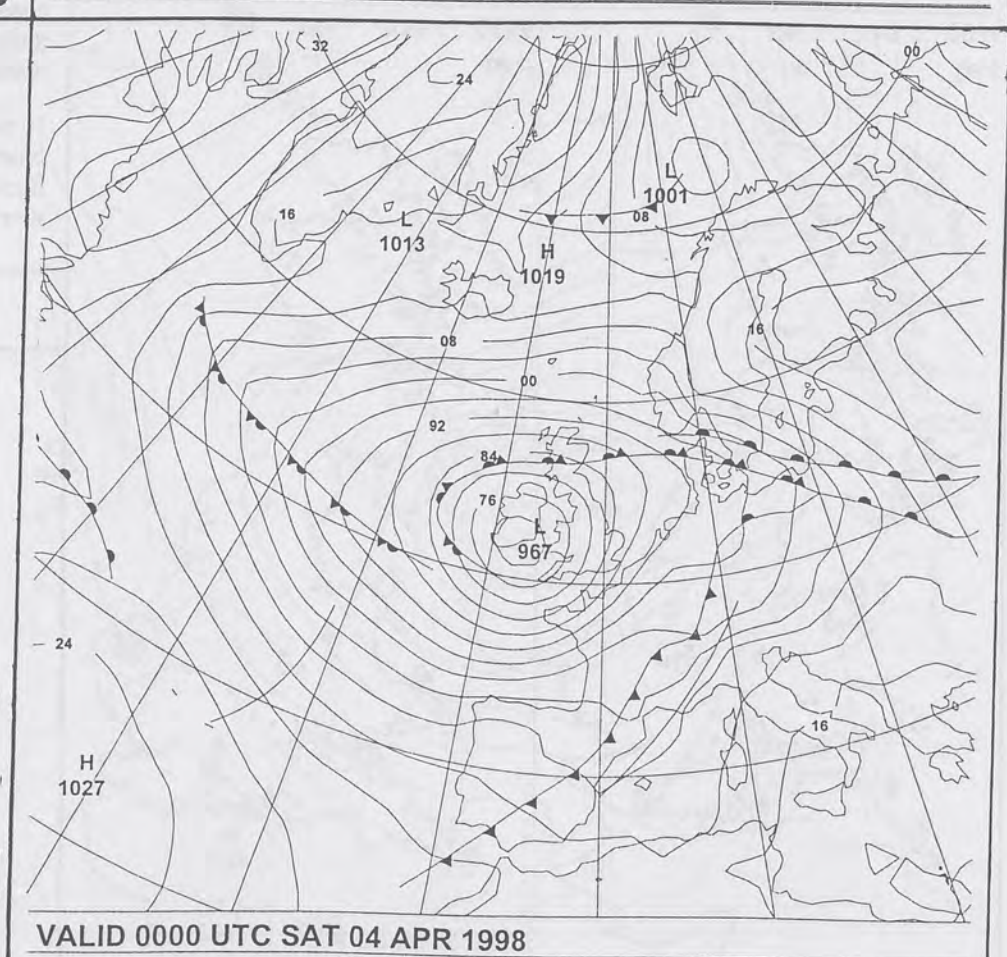
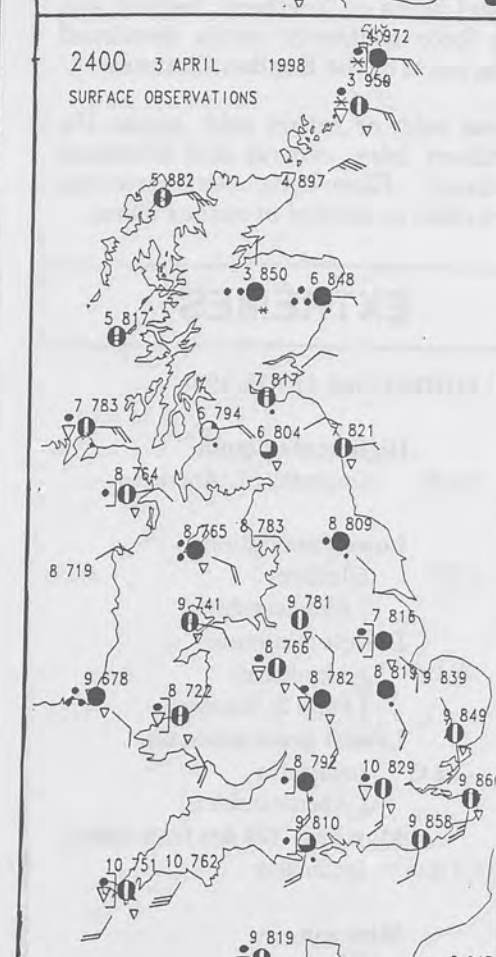
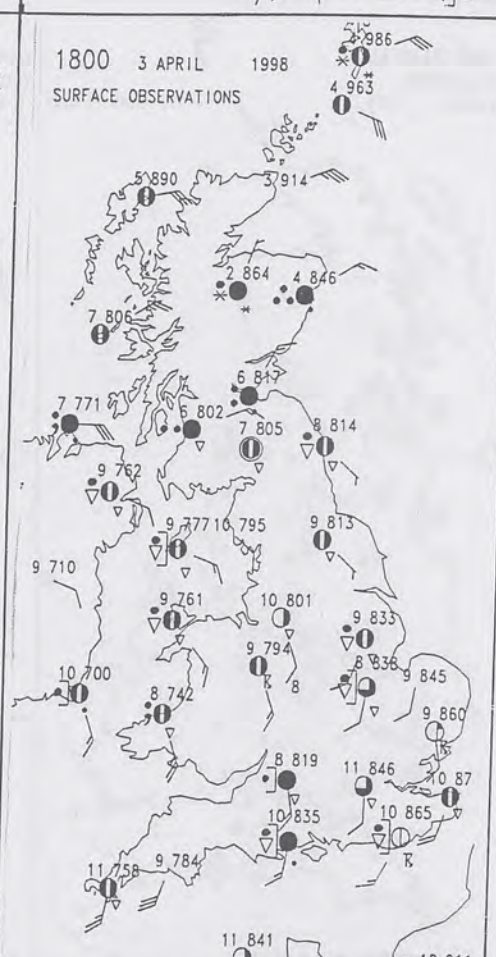
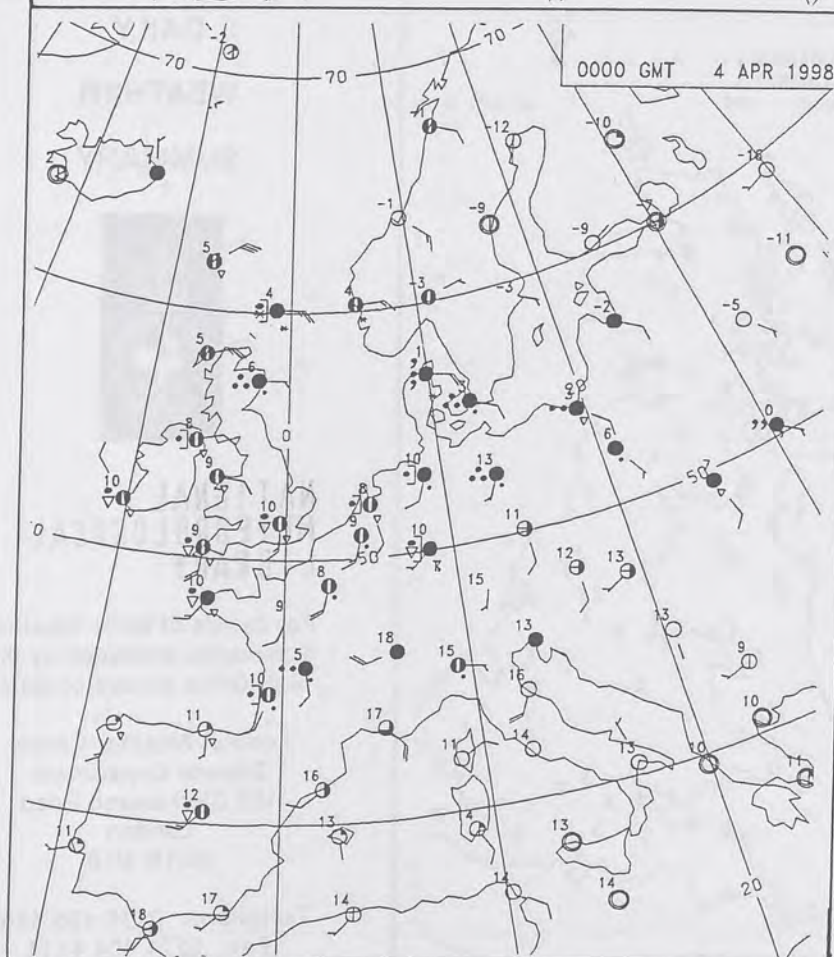


The Met Office Daily Weather Summary

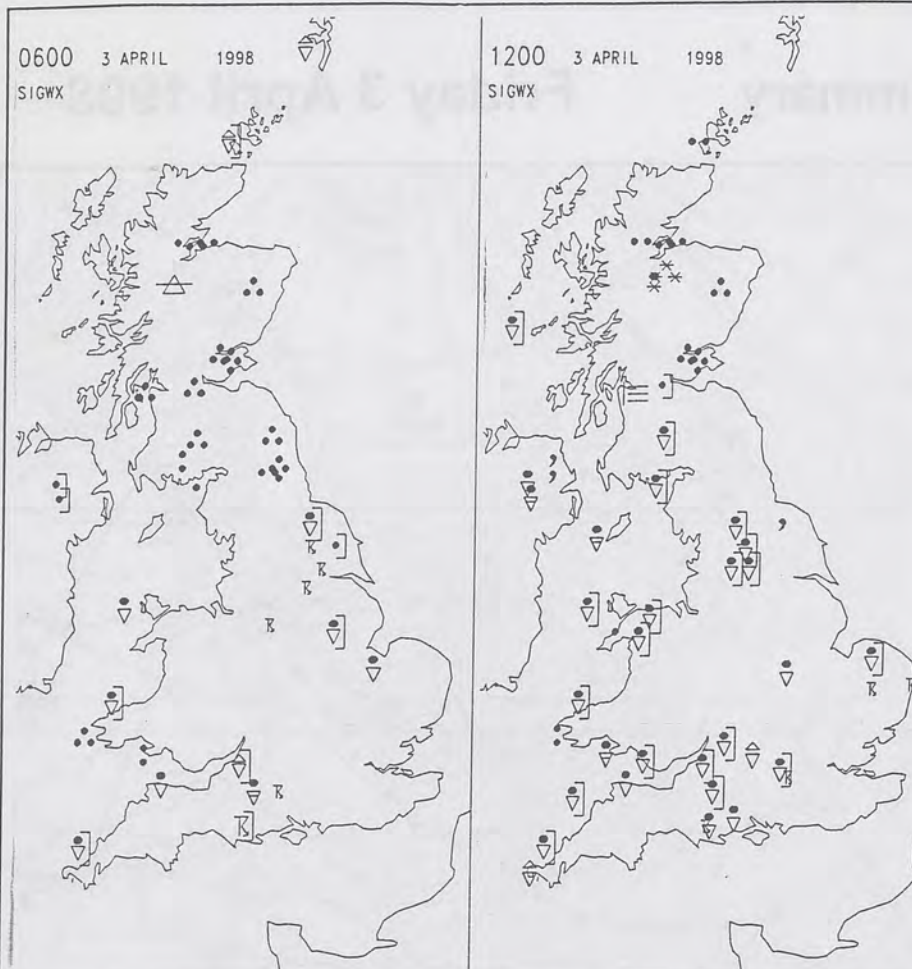
Friday 3 April 1998



VALID 1200 UTC FRI 03 APR 1998



VALID 0000 UTC SAT 04 APR 1998



Summary of UK weather for Friday 3rd April 1998

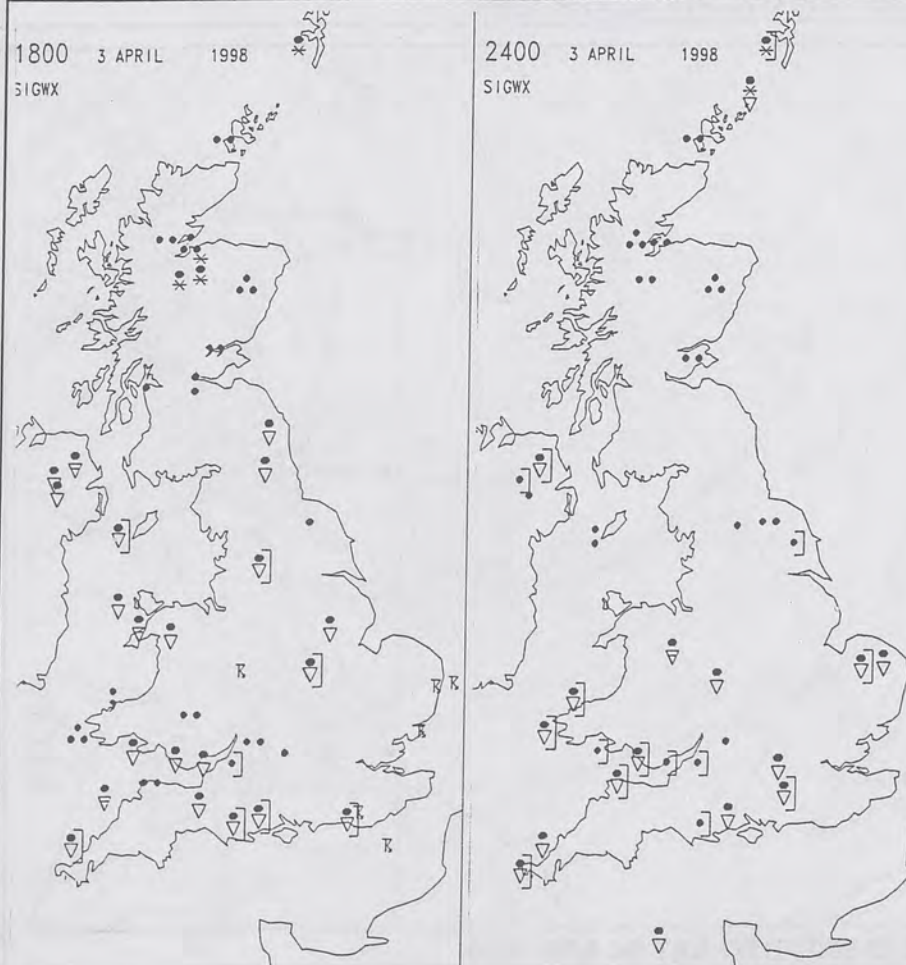
A broad band of rain affected much of the country at first, with clearer, showery conditions across northern Scotland, south Wales and southwest England. The band of rain narrowed overnight and edged slowly northwards, with the clearer, showery conditions in the southwest spreading to much of England and Wales by morning.

The rain band continued edging northwards during the morning, turning to snow across the Highlands, and was largely confined to Northern Scotland by the end of the morning. The rest of the country had a showery day. Some showers were heavy and merged to give some longer spells of rain in places. Thunder and hail storms were reported, and there were even some reports of Tornadoes in various locations. The showers continued through the evening, particularly in more western parts while becoming more isolated in the east.

It was a windy day, particularly across Scotland, with gale force easterly winds across northern and eastern parts. Gale force winds also affected coastal parts of Northern Ireland and gale force southerly winds developed along parts of the English Channel.

It was cold, or rather cold, across the Northern Isles, central and Northern Scotland. Elsewhere, temperatures were close to normal or rather warm.

SIGNIFICANT WEATHER CHARTS



EXTREMES

FRIDAY 3rd APRIL 1998

Highest maximum
14.7C Guernsey / L'Ancrese

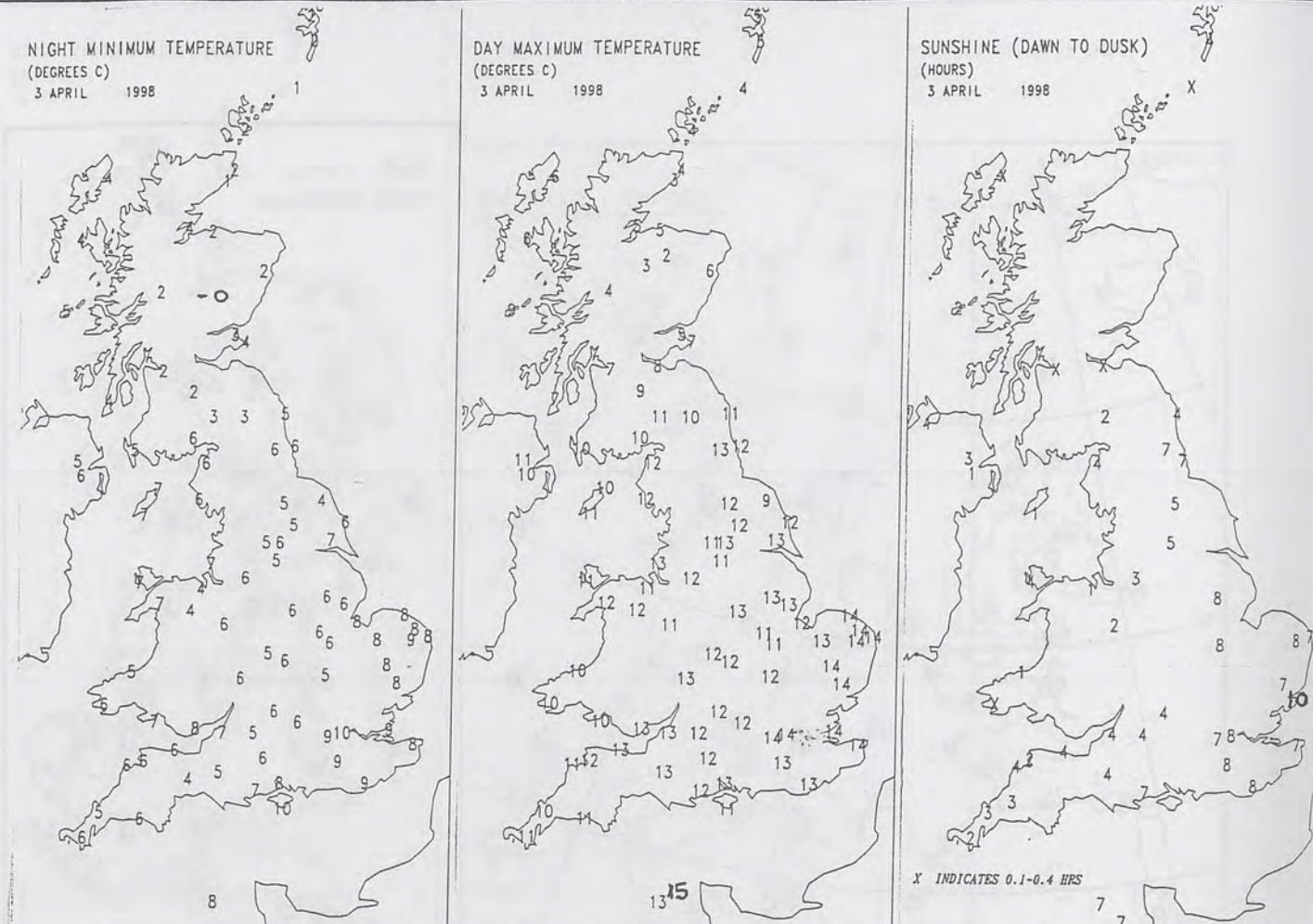
Lowest maximum
1.7C Glenlivet
[Aberdeenshire]

Lowest minimum
-0.4 C Kirkmichael
[Perth & Kinross]

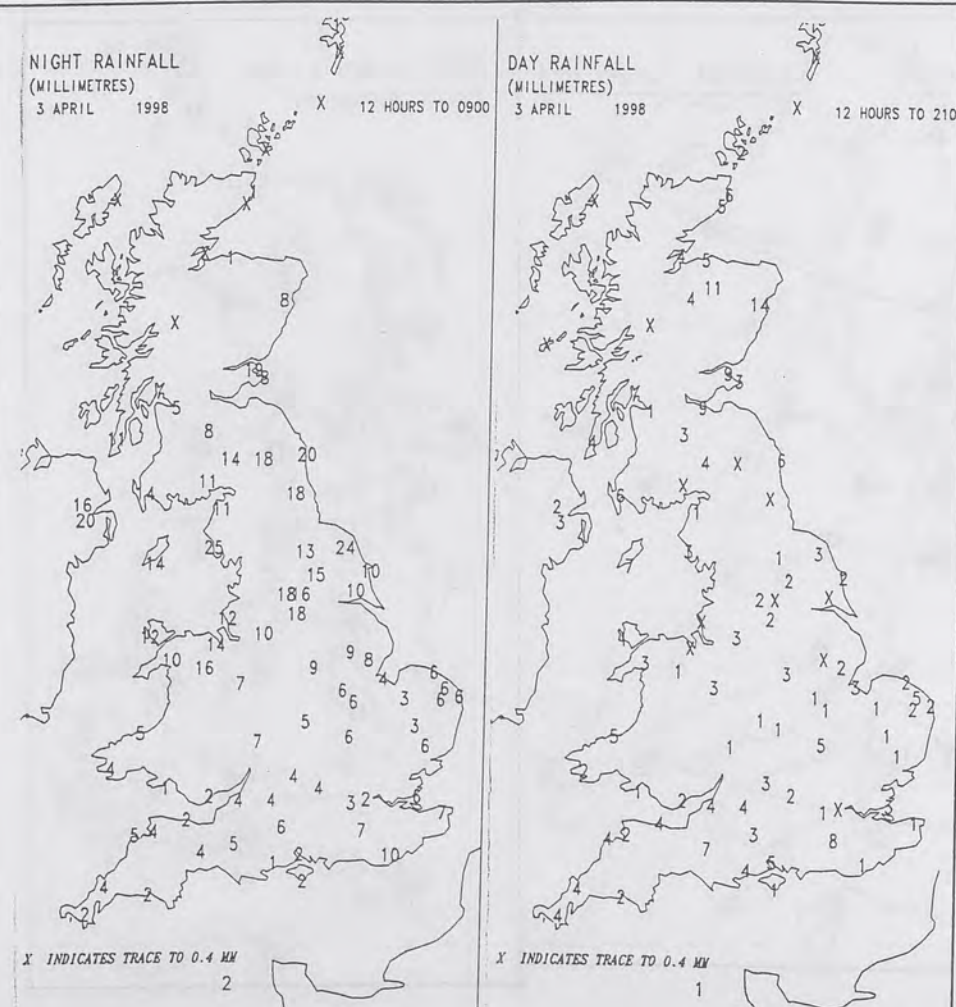
Lowest grass minimum
-2.8 C Inchmarlo
[Aberdeenshire]

Most rain (24 hrs from 0900)
34.3 mm Inchmarlo

Most sun
9.6hrs Clacton
[Essex]



DAILY CLIMATE DATA



DAILY WEATHER SUMMARY



NATIONAL METEOROLOGICAL LIBRARY

For details of other Weather Summaries produced by the Met. Office please contact:

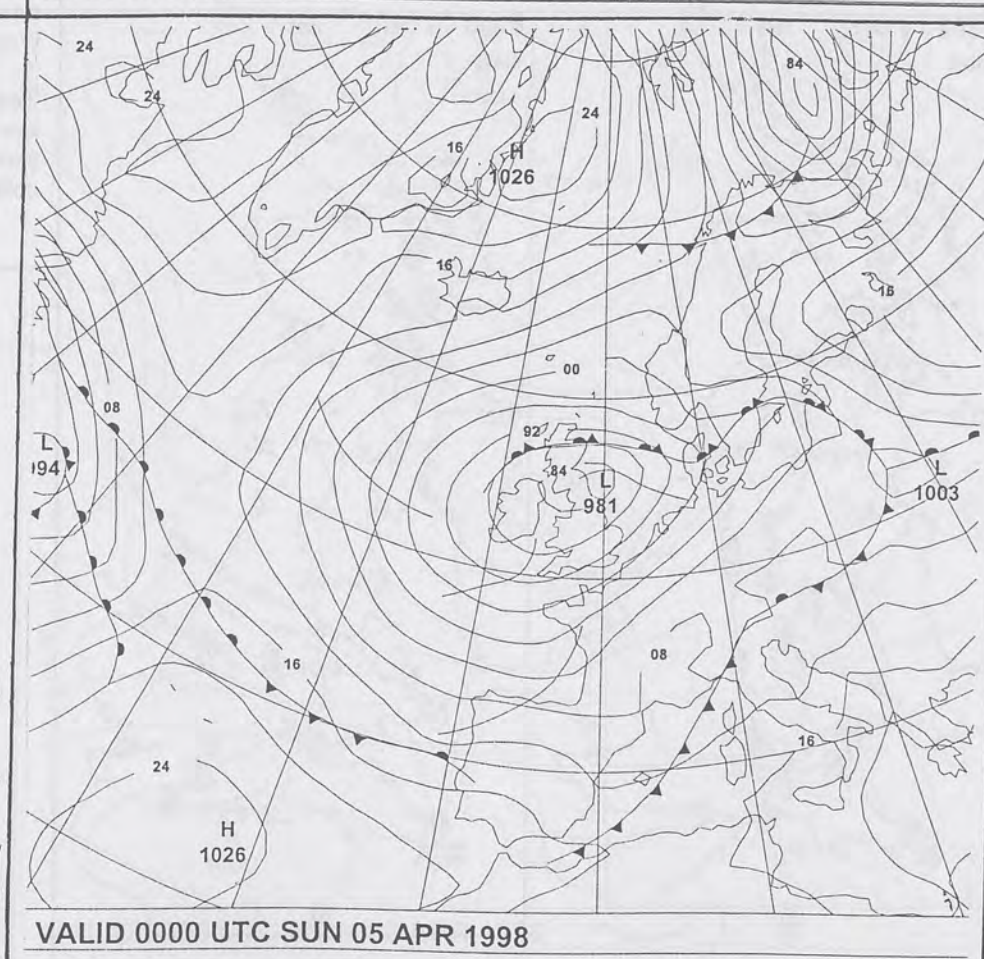
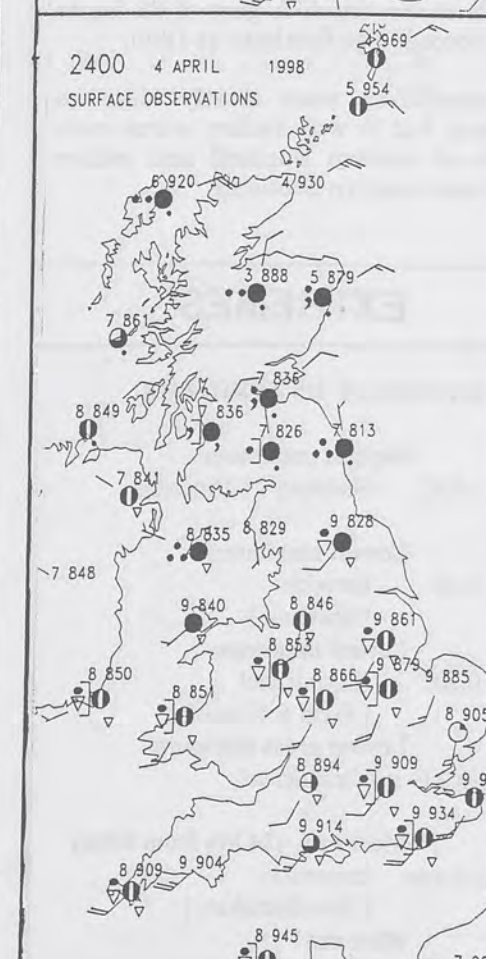
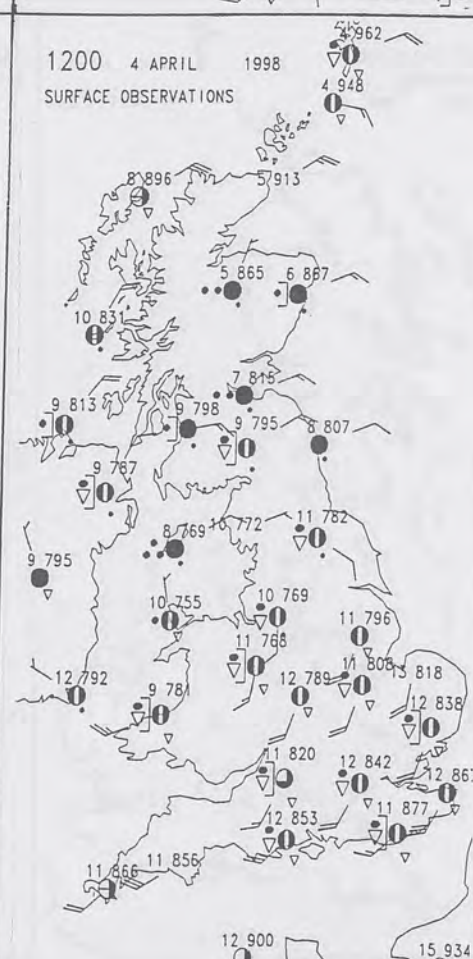
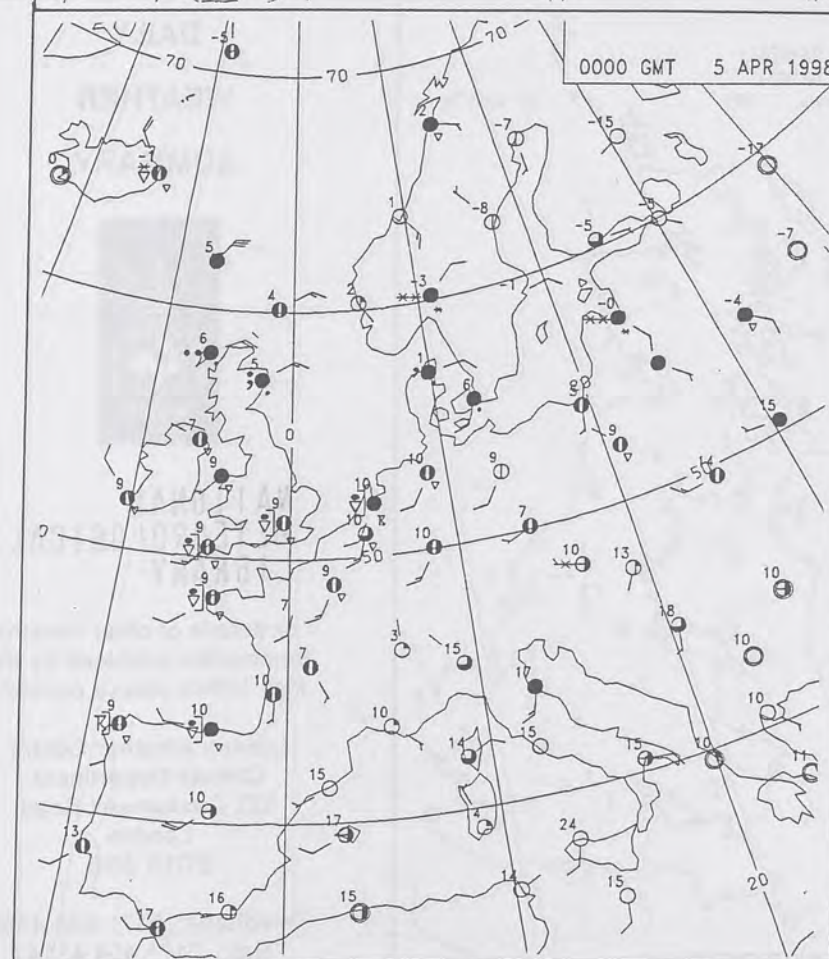
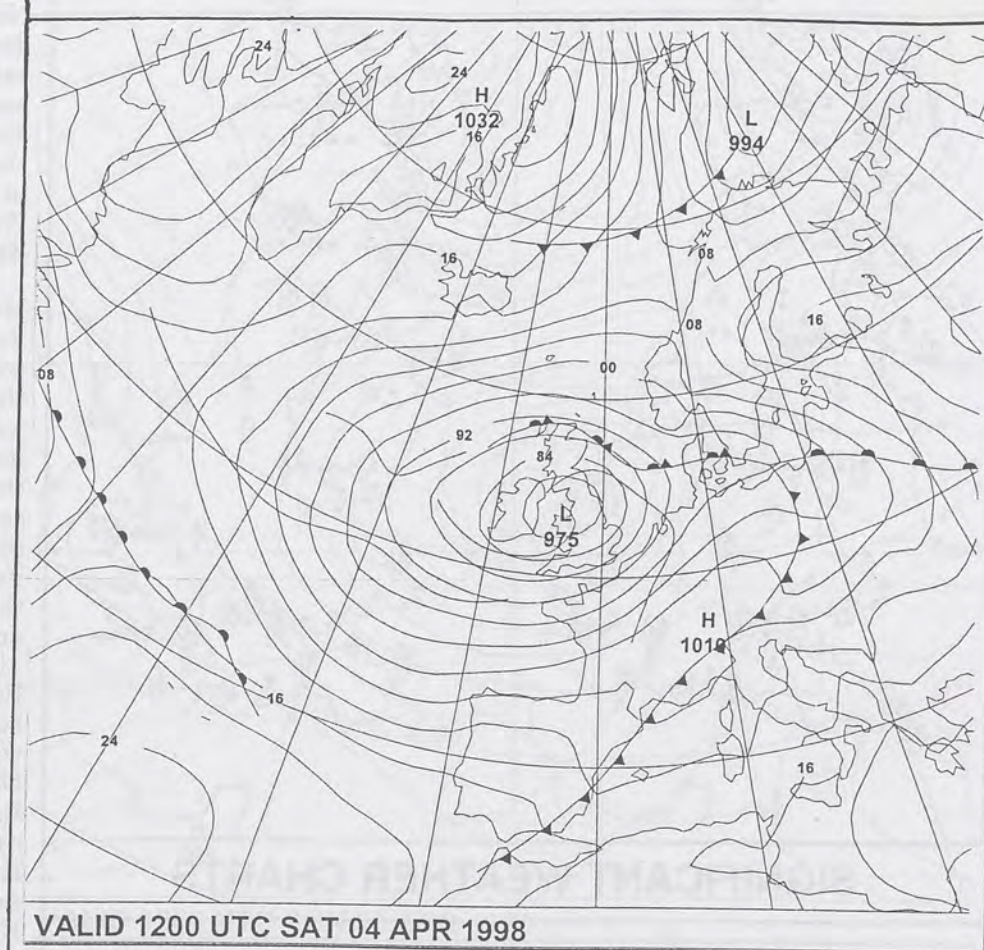
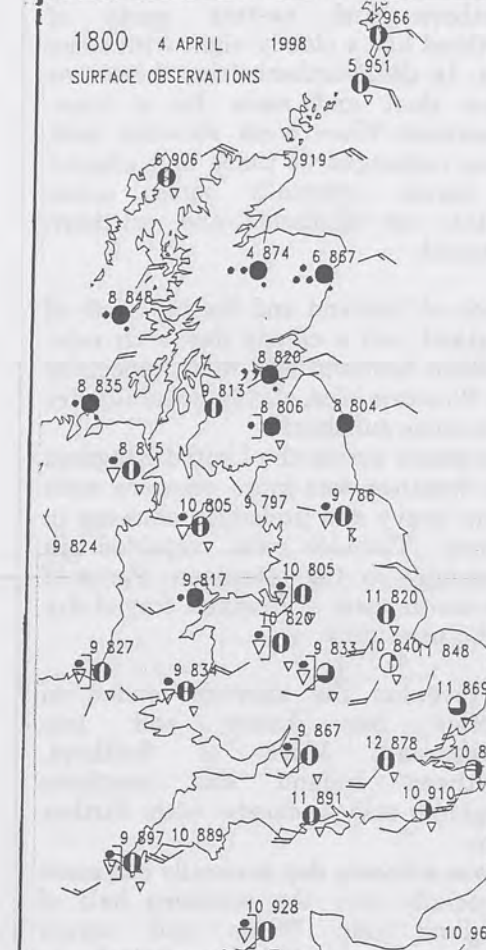
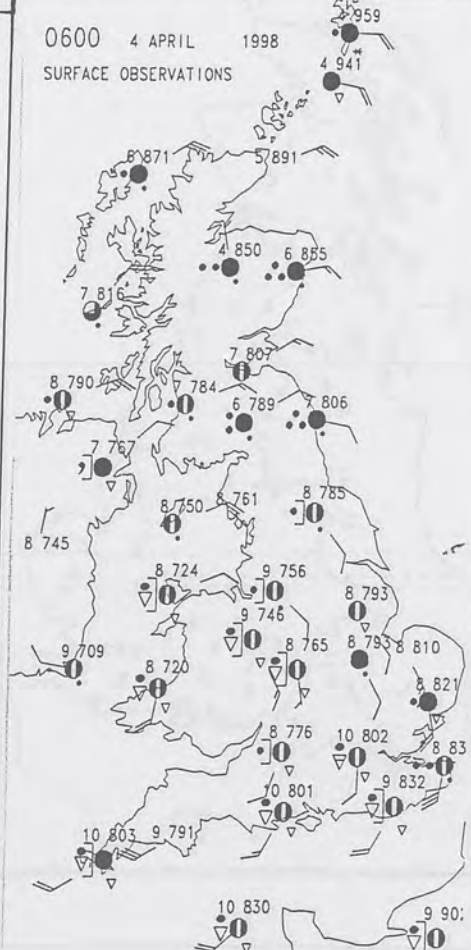
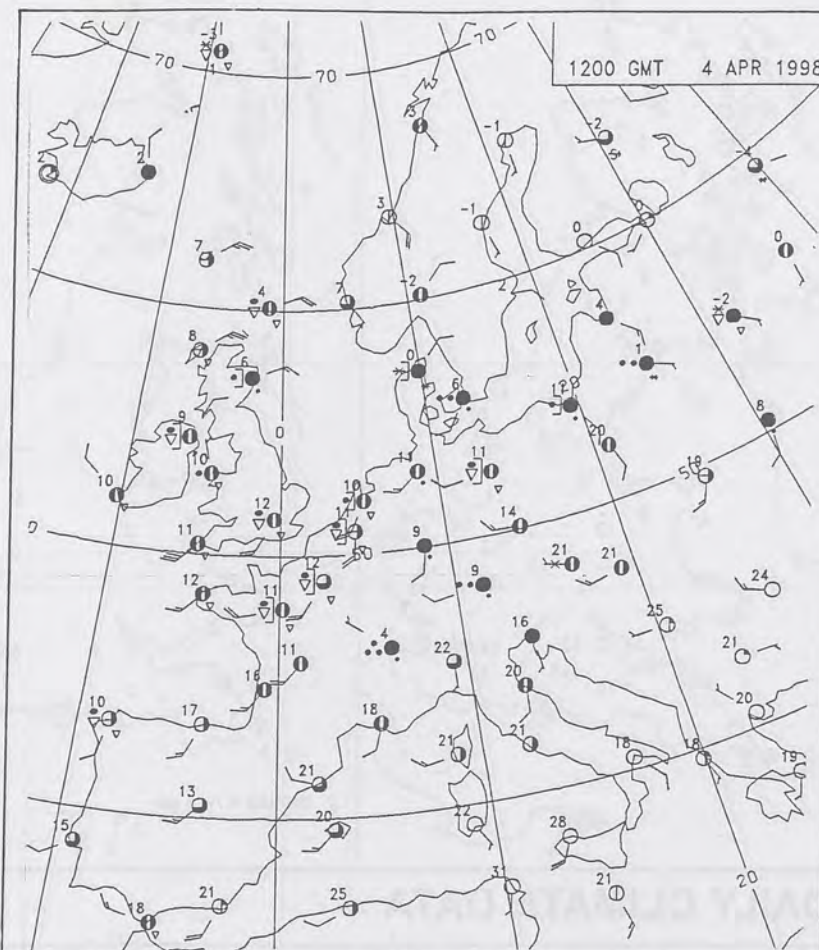
London Weather Centre
Climate Department
127 Clerkenwell Road
London
EC1R 5DB

Telephone: 0171 405 4358
Fax: 0171 404 4314



The Met. Office Daily Weather Summary

Saturday 4 April 1998



0600 4 APRIL 1998
SIGWX



1200 4 APRIL 1998
SIGWX



SIGNIFICANT WEATHER CHARTS

1800 4 APRIL 1998
SIGWX



2400 4 APRIL 1998
SIGWX



Published by London Weather Centre. All times are GMT.

Summary of UK weather for Saturday 4th April 1998

Northern and eastern parts of Scotland had a cloudy night with some rain. In the Northern Isles there was some sleet and snow for a time. Elsewhere there were showers with these prolonged at times and aligned in bands, especially across south Wales, the Midlands and southern England.

Much of Scotland and the far north of England had a cloudy day with rain. western Scotland and more especially the Western Isles, stayed generally dry with some sunshine.

Elsewhere across the United Kingdom the weather was more showery with some heavy and prolonged showers in places. Thunder was reported in Yorkshire in the afternoon. Parts of the south coast of England stayed dry and quite sunny.

By evening the showers tended to become less heavy and less widespread. Much of Scotland, Northern Ireland and northern England stayed cloudy with further rain.

It was a breezy day generally but more especially over the southern half of England and Wales and across northern Scotland. A gust of 62 knots was recorded at Brixham at 1800.

Temperatures were mostly close to normal but it was rather warm over parts of eastern England and rather cold over eastern Scotland.

EXTREMES

SATURDAY 4th APRIL 1998

Highest maximum
14.8C Guernsey / L'Ancrese

Lowest maximum
4.4C Lerwick
[Shetland]

Lowest minimum
0.2 C Kirkmichael
[Perth & Kinross]

Lowest grass minimum
-0.2 C Kirkmichael

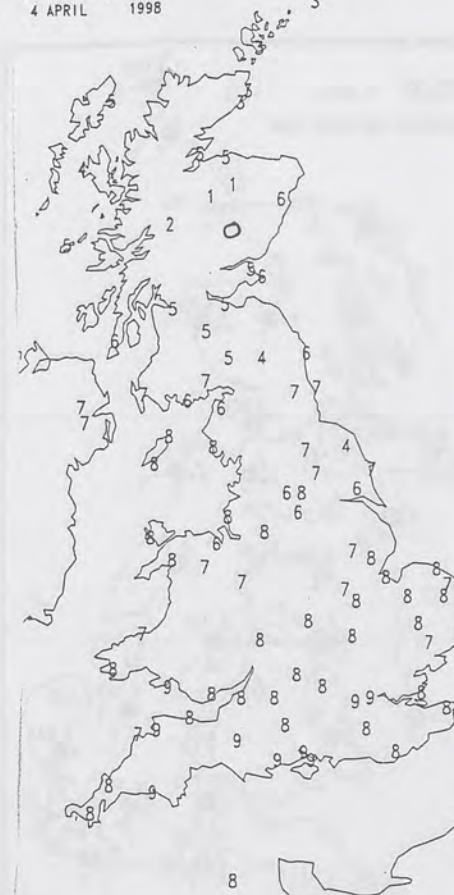
Most rain (24 hrs from 0900)
43.6 mm Inchmarlo
[Aberdeenshire]

Most sun
9.1hrs Guernsey

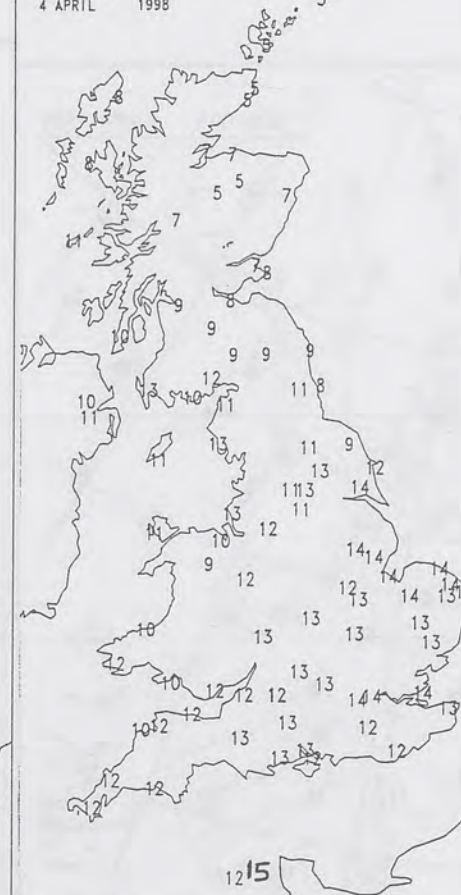
NOT FOR LOAN

DUPLICATE ALSO

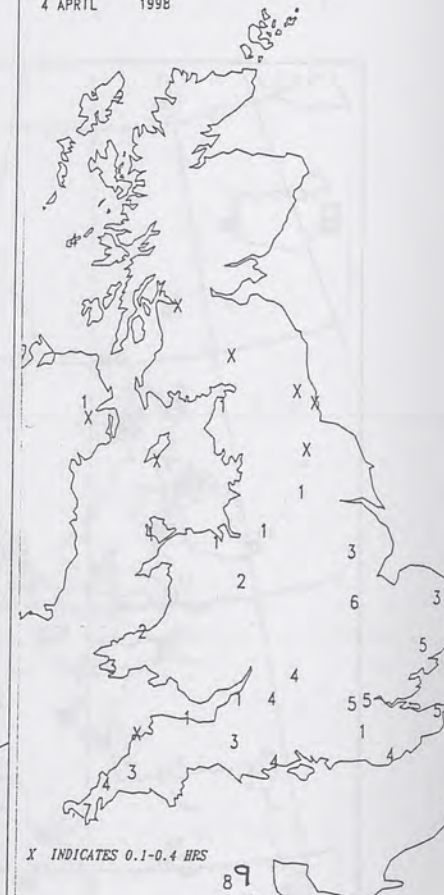
NIGHT MINIMUM TEMPERATURE
(DEGREES C)
4 APRIL 1998



DAY MAXIMUM TEMPERATURE
(DEGREES C)
4 APRIL 1998



SUNSHINE (DAWN TO DUSK)
(HOURS)
4 APRIL 1998



DAILY CLIMATE DATA

NIGHT RAINFALL
(MILLIMETRES)
4 APRIL 1998



DAY RAINFALL
(MILLIMETRES)
4 APRIL 1998



DAILY WEATHER SUMMARY



NATIONAL METEOROLOGICAL LIBRARY

For details of other Weather Summaries produced by the Met. Office please contact:

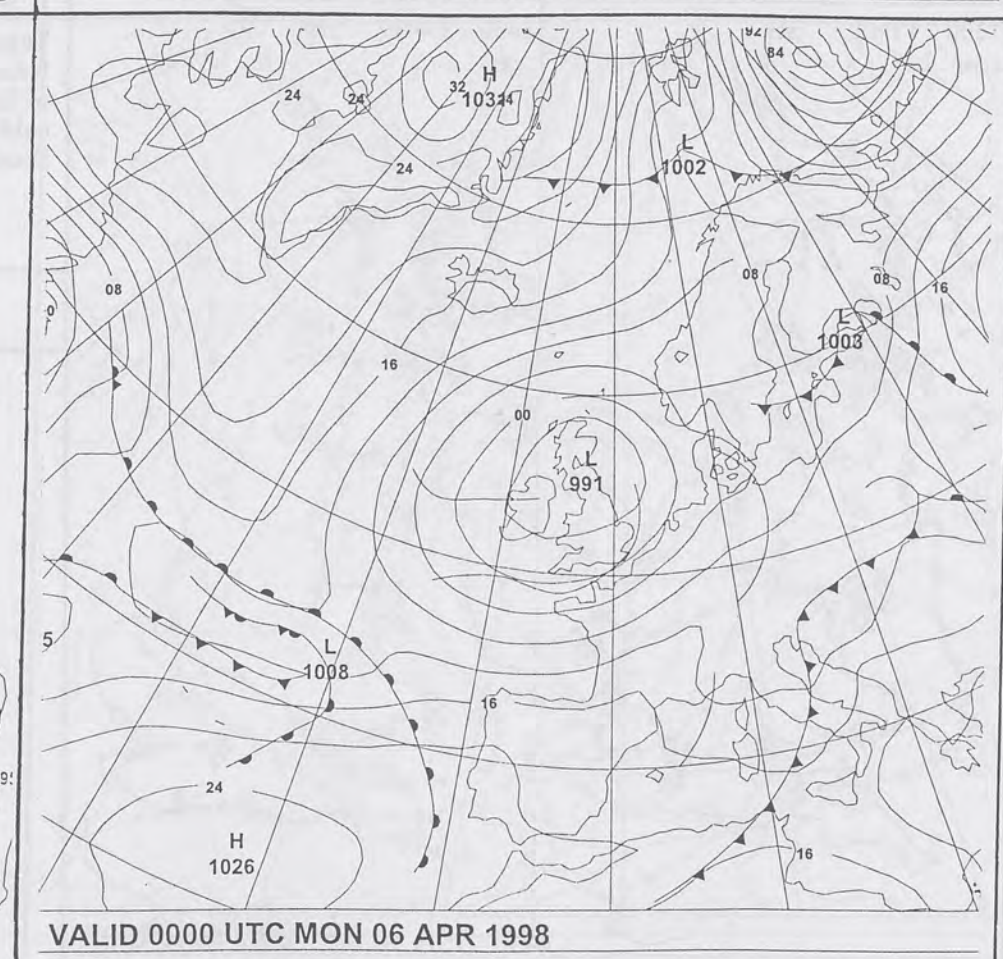
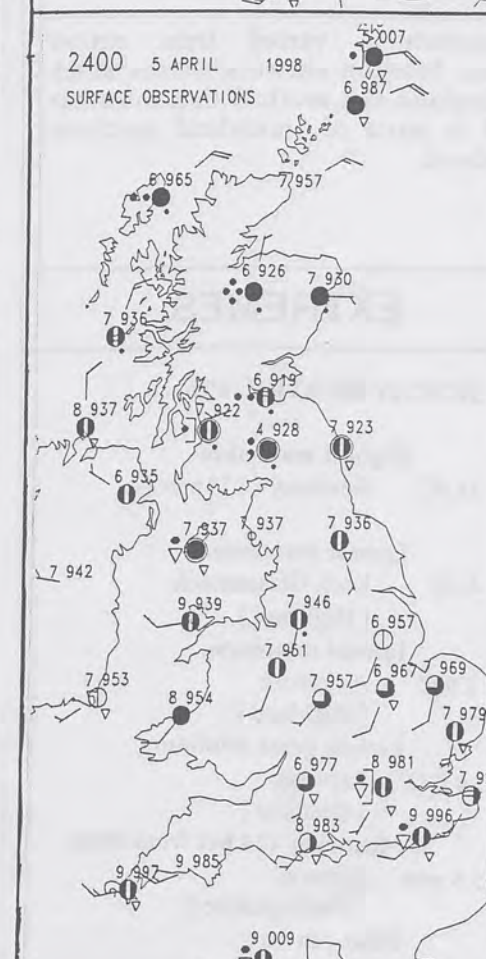
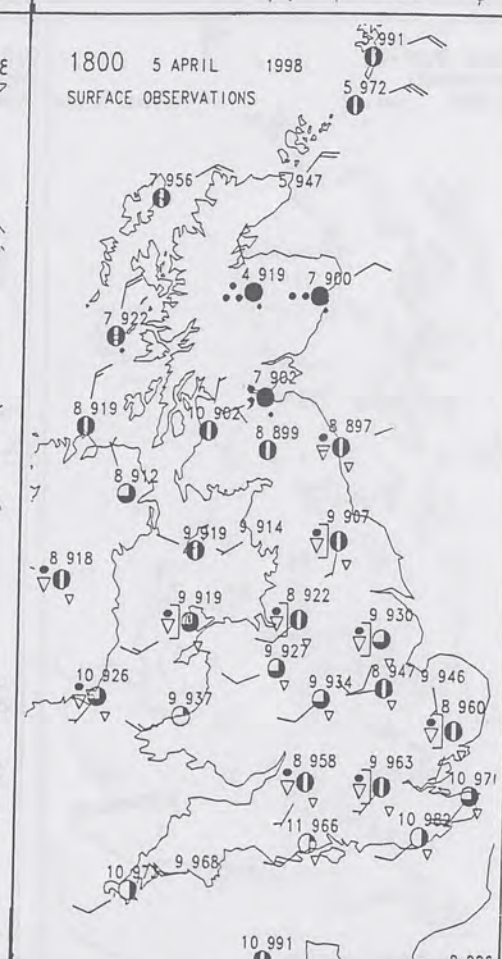
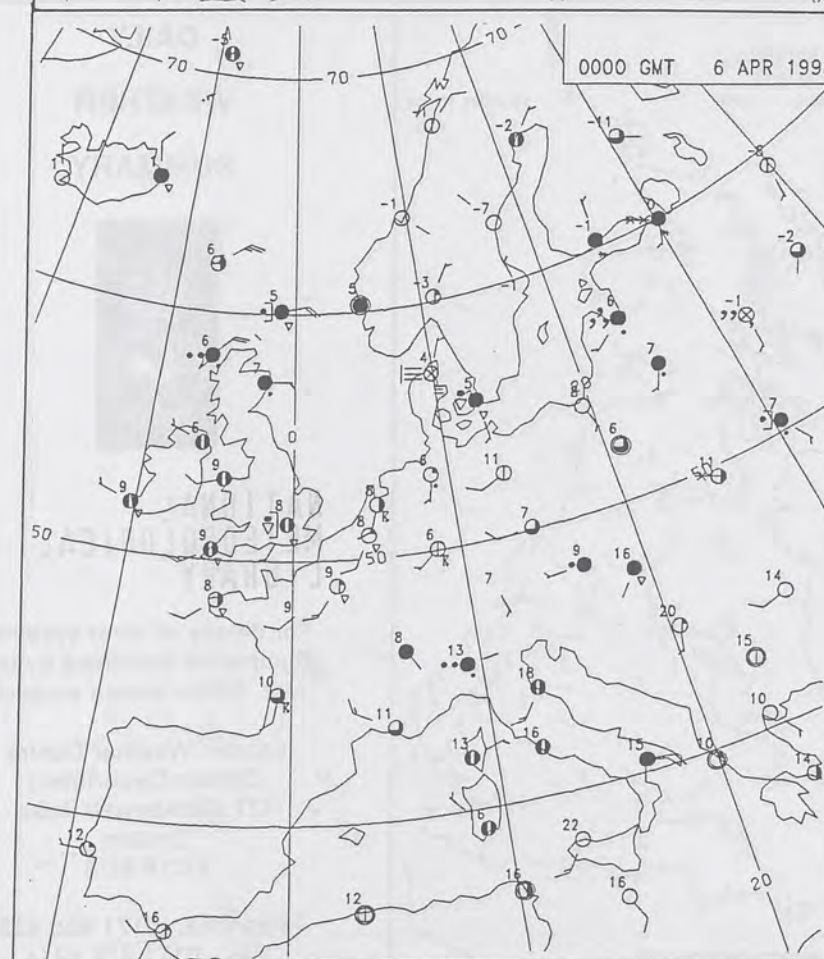
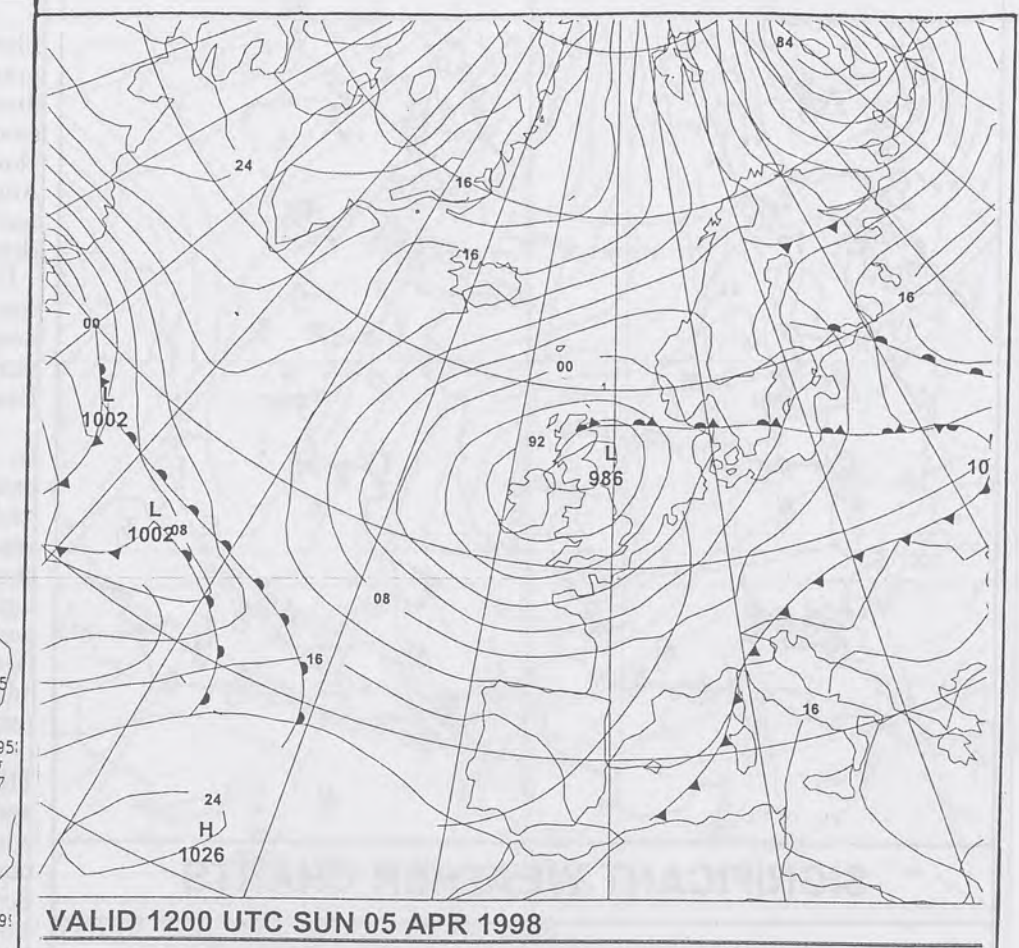
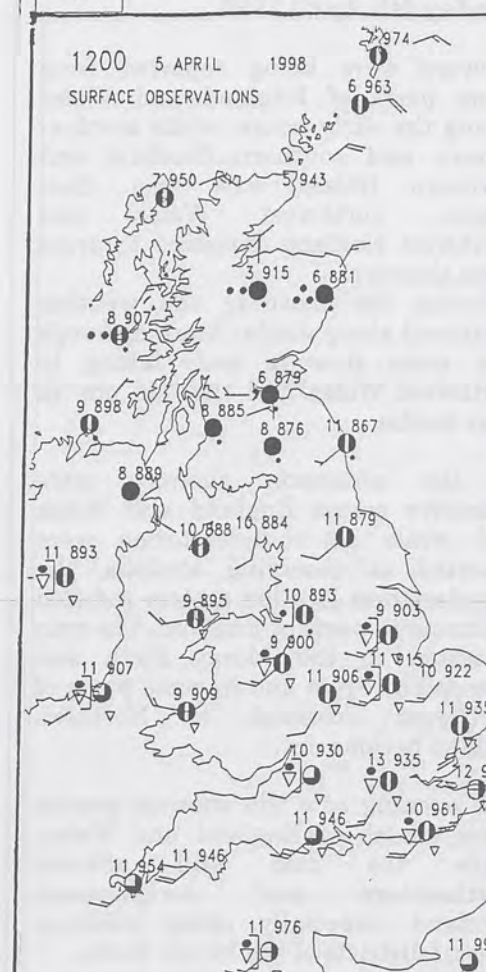
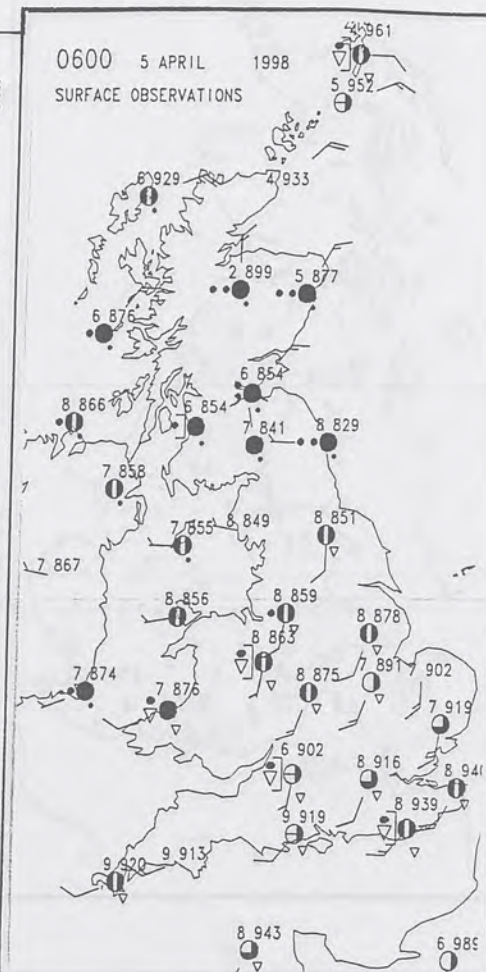
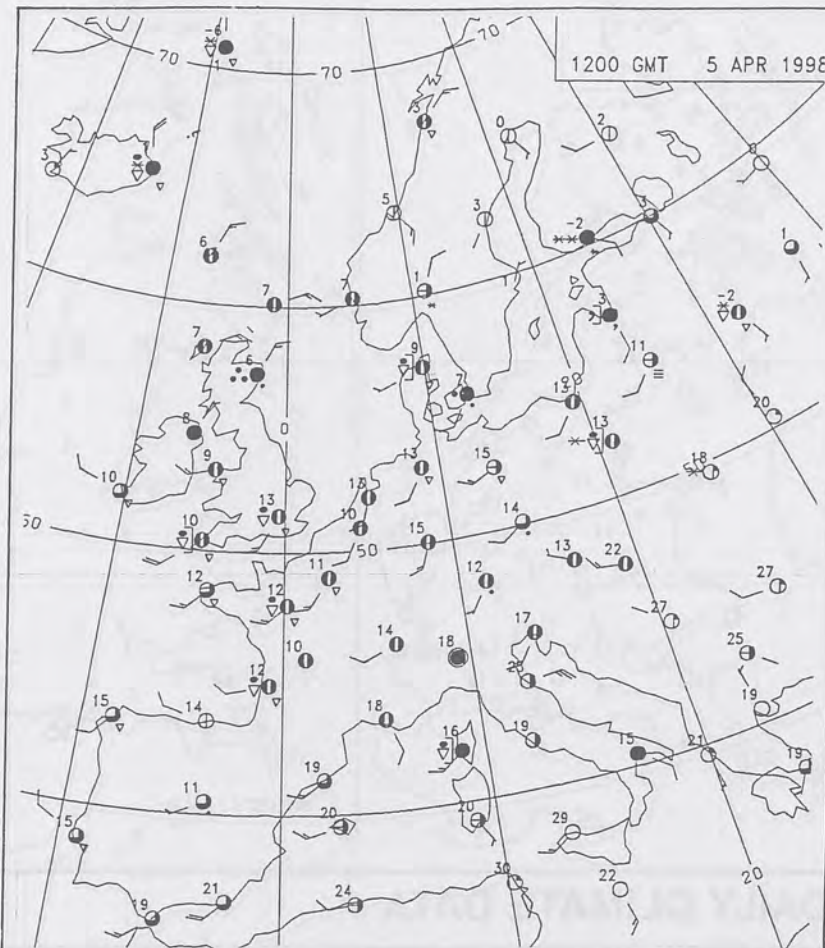
London Weather Centre
Climate Department
127 Clerkenwell Road
London
EC1R 5DB

Telephone: 0171 405 4358
Fax: 0171 404 4314



The Met. Office Daily Weather Summary

Sunday 5 April 1998



0600 5 APRIL 1998
SIGWX



1200 5 APRIL 1998
SIGWX



SIGNIFICANT WEATHER CHARTS

1800 5 APRIL 1998
SIGWX



2400 5 APRIL 1998
SIGWX



Published by London Weather Centre. All times are GMT.

Summary of UK weather for Sunday 5th April 1998

Showers were being reported from many parts of England and Wales during the early hours, while much of eastern and southern Scotland and Northern Ireland saw rain. East Anglia, northwest Wales and northwest England appeared to avoid these showers.

During the morning the weather continued along similar lines, although now some showers were falling in northwest Wales and the odd one in East Anglia.

In the afternoon showers were extensive across England and Wales and while no thunderstorms were reported at observing stations, the thunderstorm location system indicted lightning in parts of England. The rain persisted in the Moray Firth and Grampian region and in some parts of northwest Scotland, as Northern Ireland became dry.

The evening saw the showers persist across much of England and Wales, while the rain still affected northeastern and northwestern Scotland, especially along southern coastal districts of the Moray Firth.

Temperatures varied from rather warm, between showers, across much of England and south Wales, to rather cold in parts of mainland northern Scotland.

EXTREMES

SUNDAY 5th APRIL 1998

Highest maximum
14.9C Guernsey / L'Ancrese

Lowest maximum
4.4C Loch Glascarnoch
[Highland]

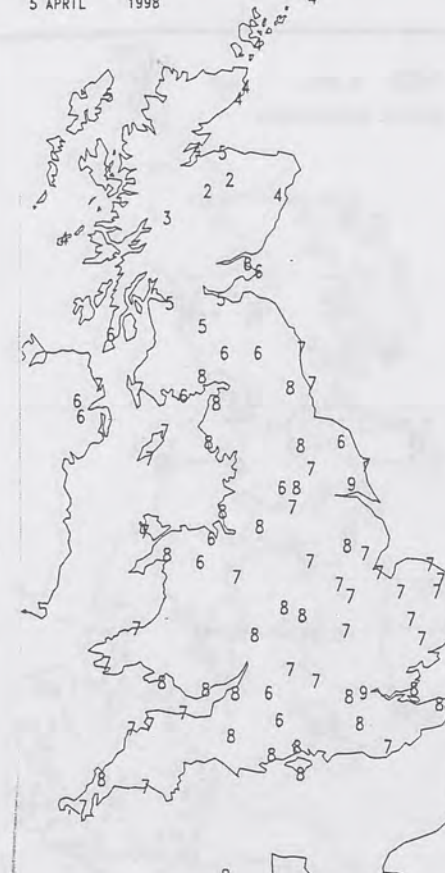
Lowest minimum
1.9C Aviemore
[Highland]

Lowest grass minimum
-0.8C Lerwick
[Shetland]

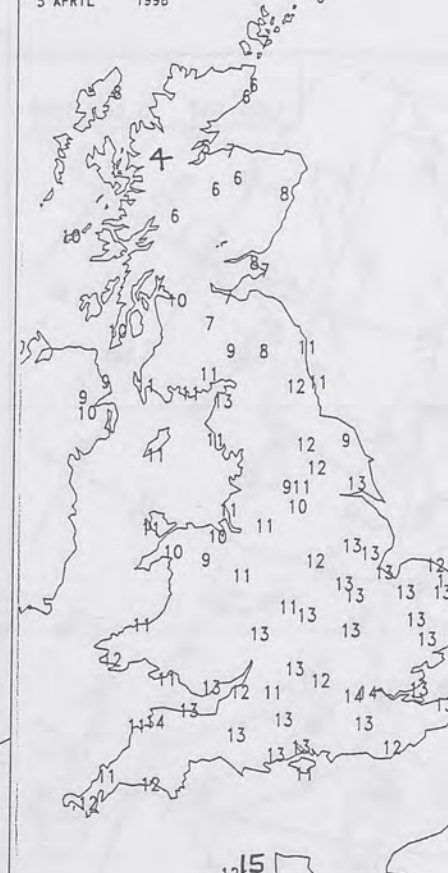
Most rain (24 hrs from 0900)
35.5 mm Cynwyd
[Denbighshire]

Most sun
9.8hrs Isle of Wight

NIGHT MINIMUM TEMPERATURE
(DEGREES C)
5 APRIL 1998



DAY MAXIMUM TEMPERATURE
(DEGREES C)
5 APRIL 1998



SUNSHINE (DAWN TO DUSK)
(HOURS)
5 APRIL 1998



DAILY CLIMATE DATA

NIGHT RAINFALL
(MILLIMETRES)
5 APRIL 1998



DAY RAINFALL
(MILLIMETRES)
5 APRIL 1998



DAILY WEATHER SUMMARY



NATIONAL METEOROLOGICAL LIBRARY

For details of other Weather Summaries produced by the Met. Office please contact:

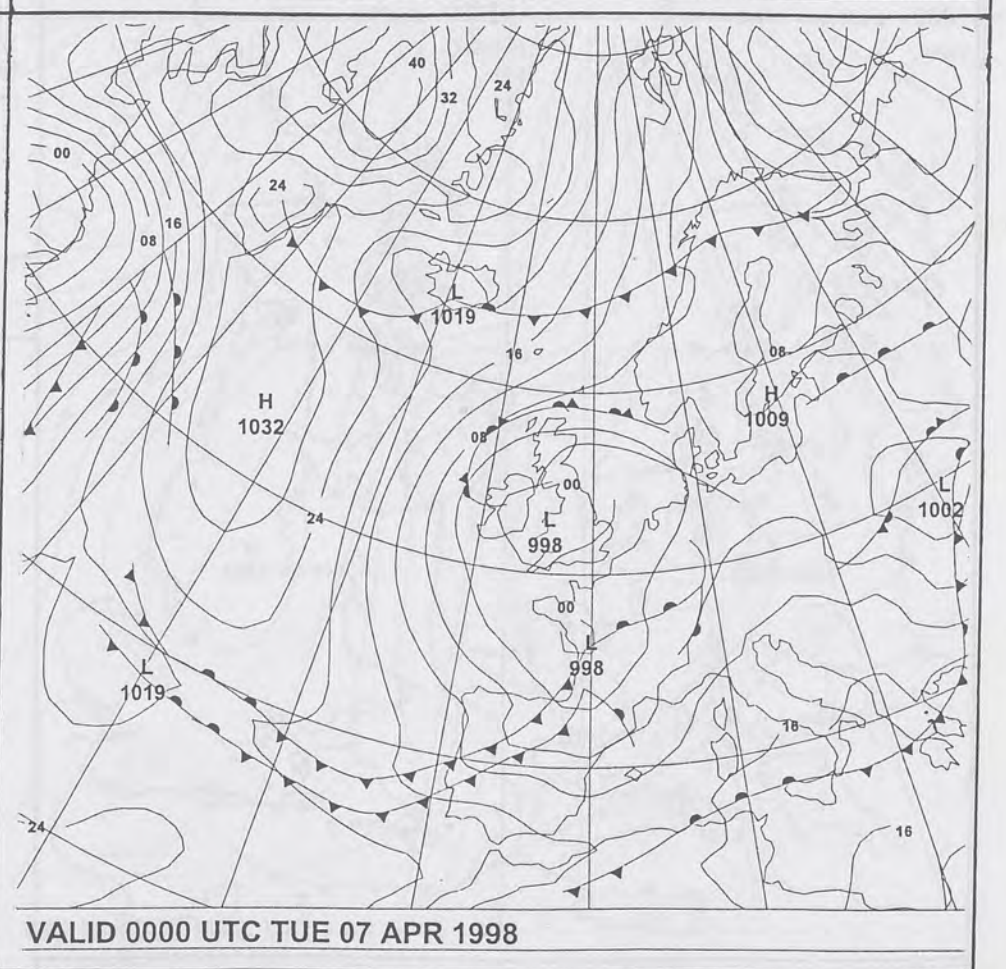
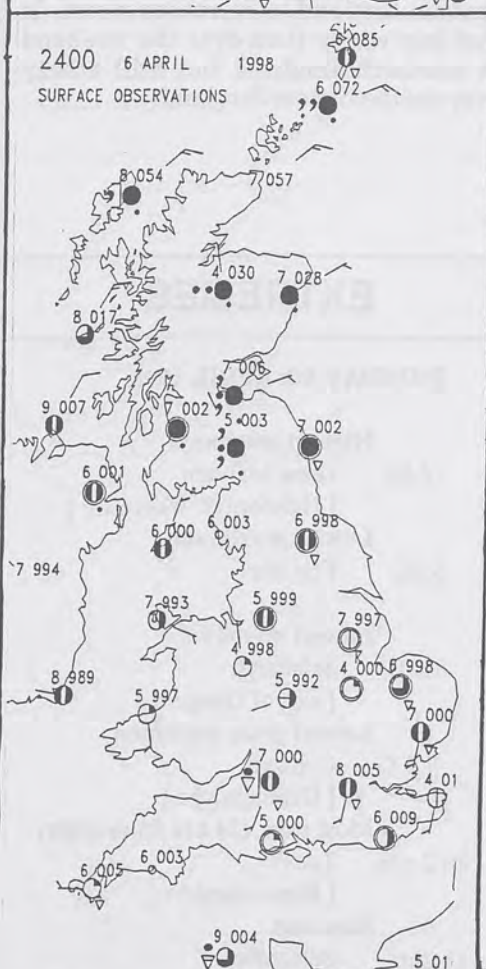
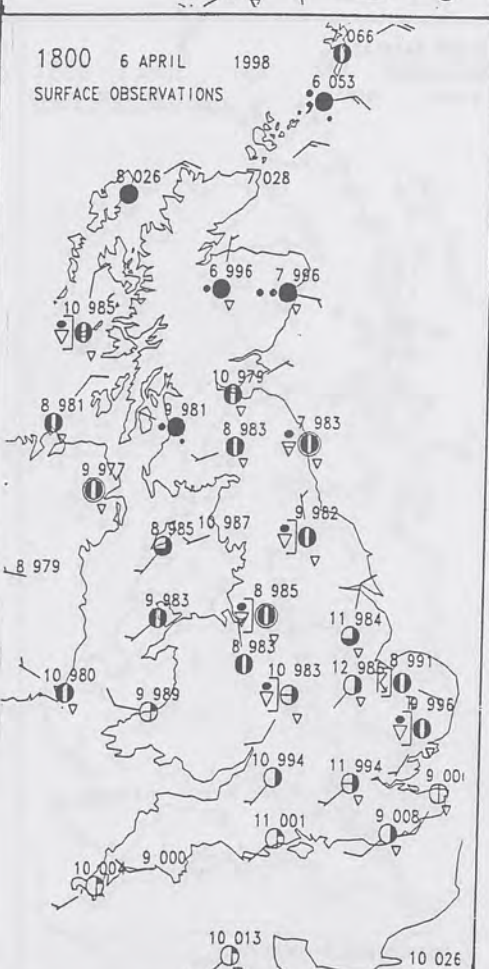
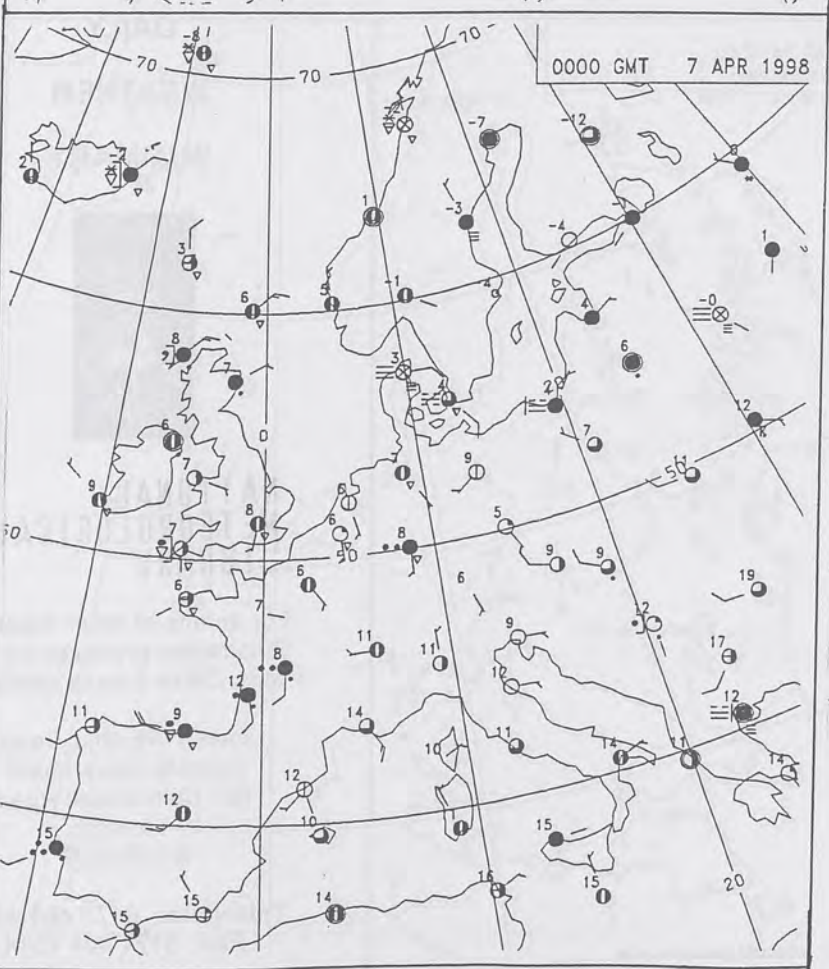
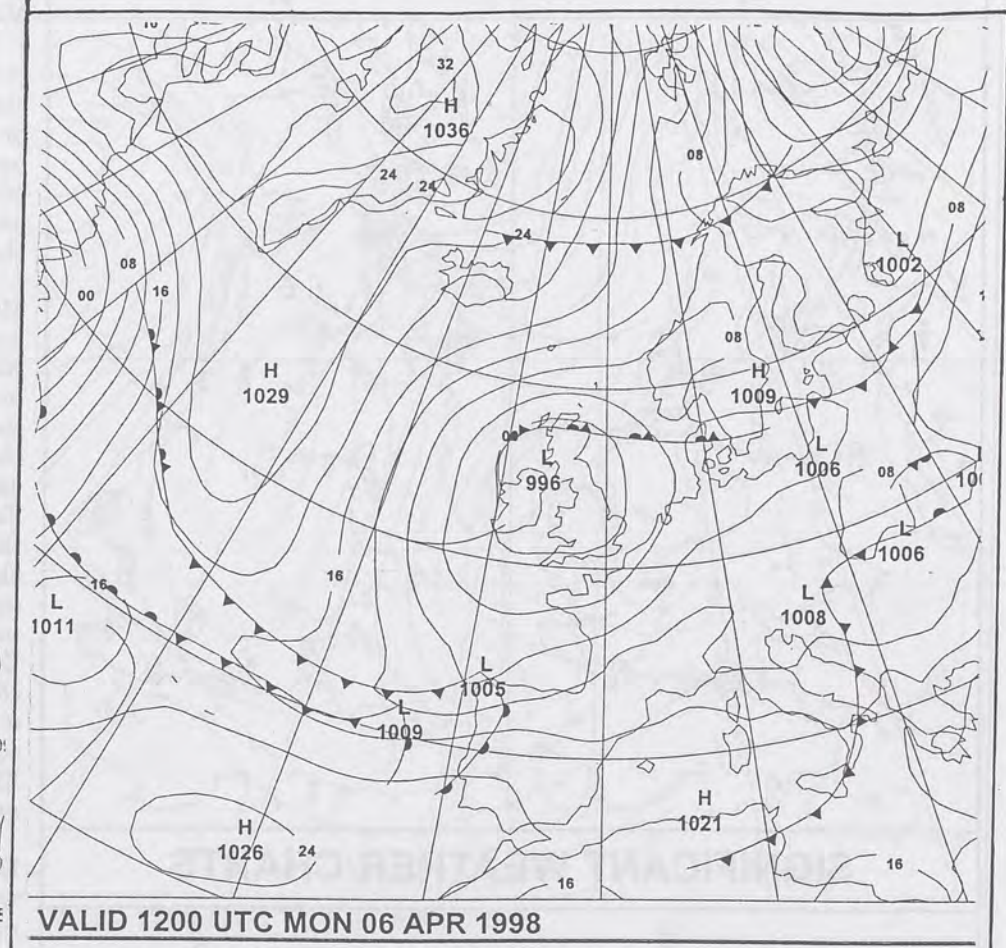
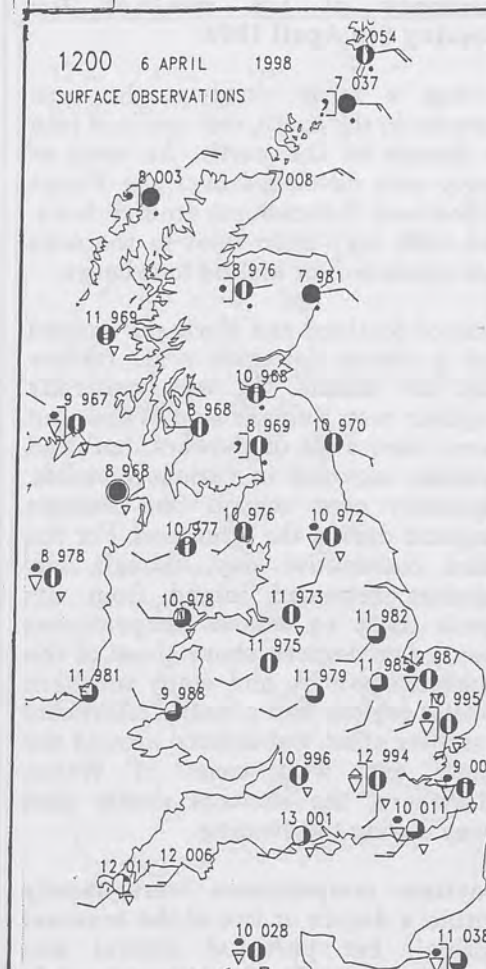
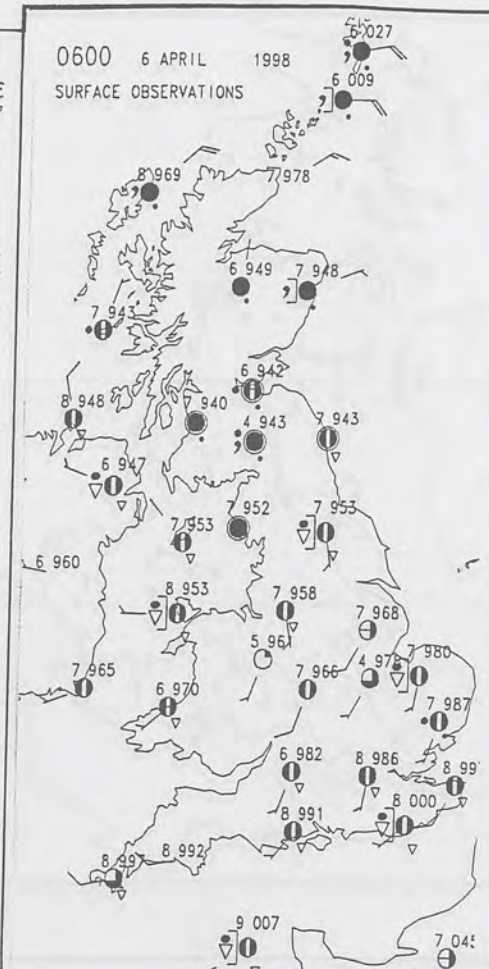
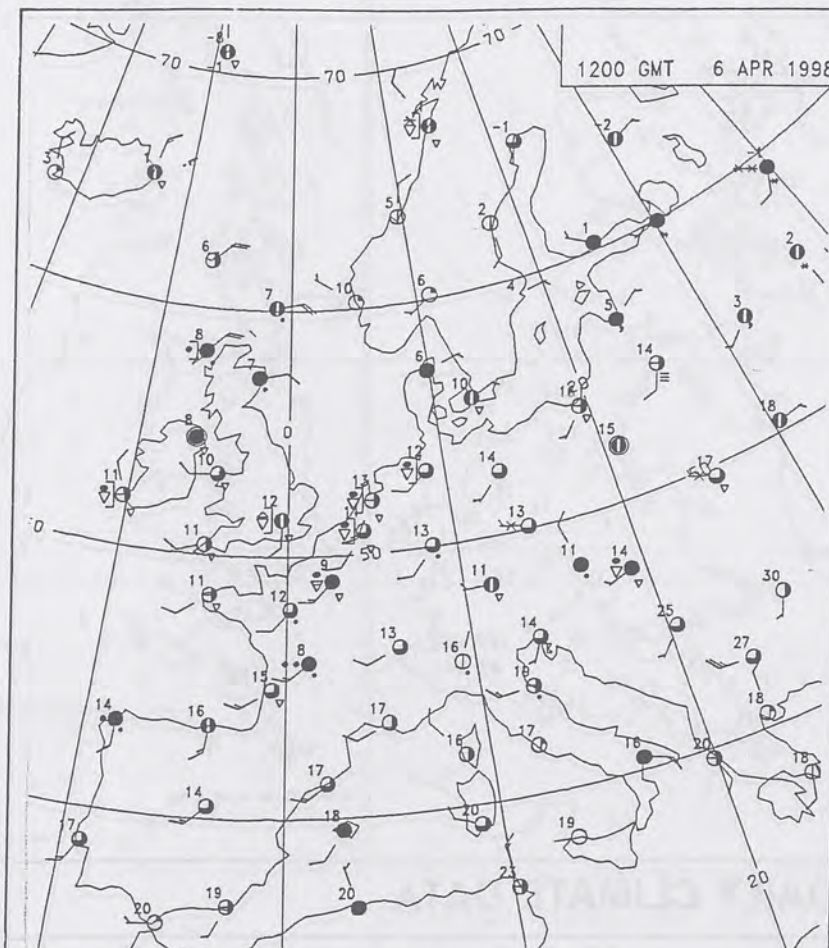
London Weather Centre
Climate Department
127 Clerkenwell Road
London
EC1R 5DB

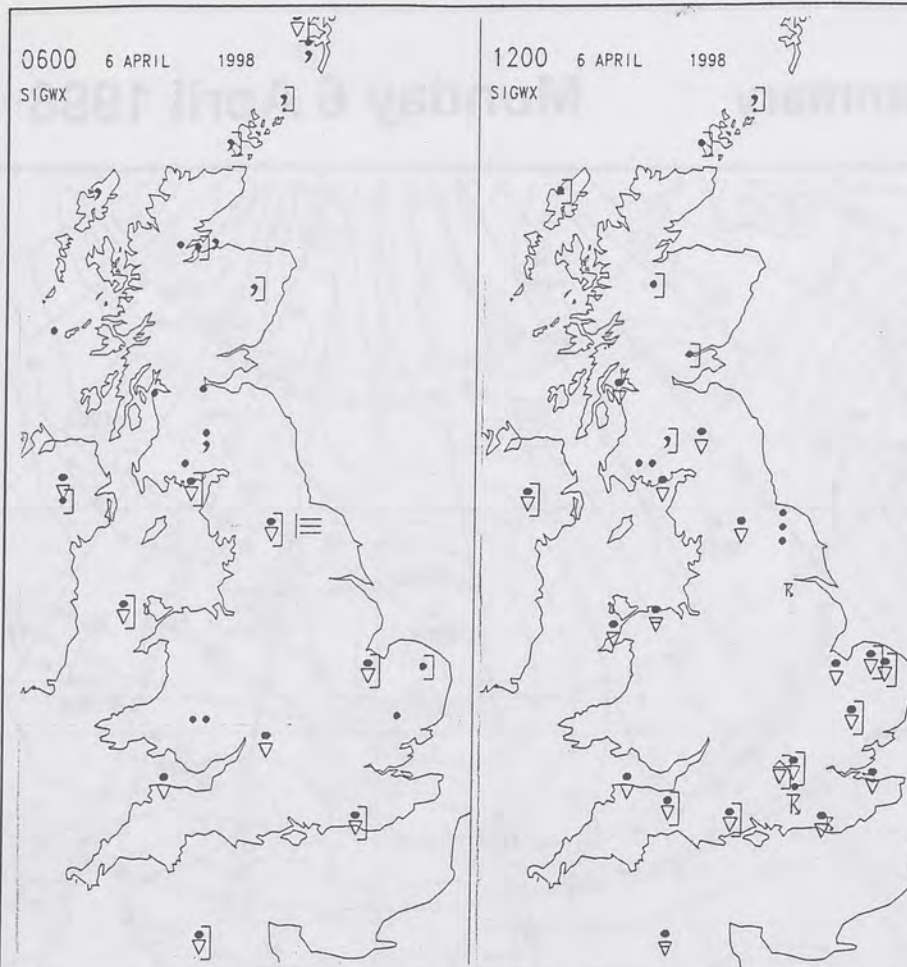
Telephone: 0171 405 4358
Fax: 0171 404 4314



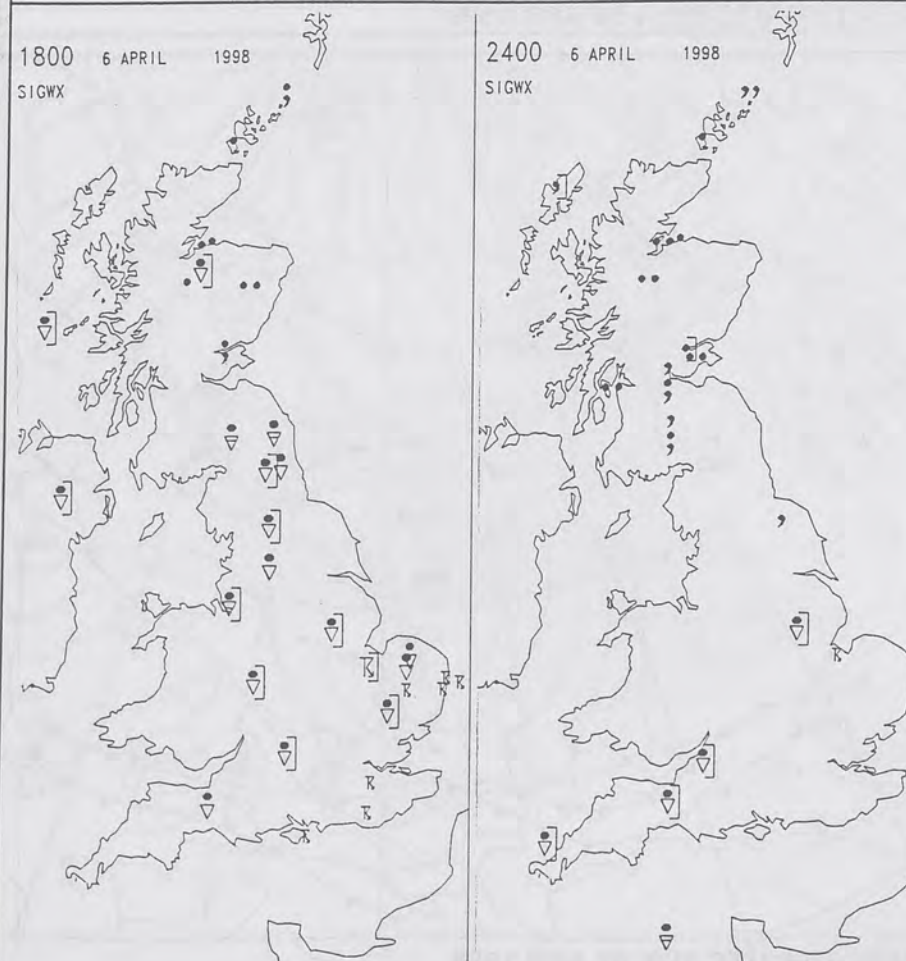
The Met. Office Daily Weather Summary

Monday 6 April 1998





SIGNIFICANT WEATHER CHARTS



Published by London Weather Centre. All times are GMT.

Summary of UK weather for Monday 6th April 1998

It was a fairly cloudy night with showers in the south, and spells of rain or drizzle in the north. An area of heavy rain developed over the Forest of Bowland (Lancashire) around dawn, and with very little wind in the area this continued for around four hours.

Most of Scotland and Northern Ireland had a cloudy day with some further rain or drizzle. It was generally brighter over England and Wales, but there were a lot of showers; hail and thunder occurred in various districts, especially over central and eastern England during the afternoon. For the third consecutive day, though, the showers retreated inland from the south coast as inland temperatures rose a few degrees above those of the English Channel, and many southern coastal regions had a sunny afternoon; a similar effect was noticed around the south and west coast of Wales. Elsewhere, the showers slowly died away during the evening.

Daytime temperatures were mostly within a degree or two of the seasonal normal, but parts of central and eastern England were rather warm. It was less windy than over the weekend in southern England, but still breezy over northernmost Scotland.

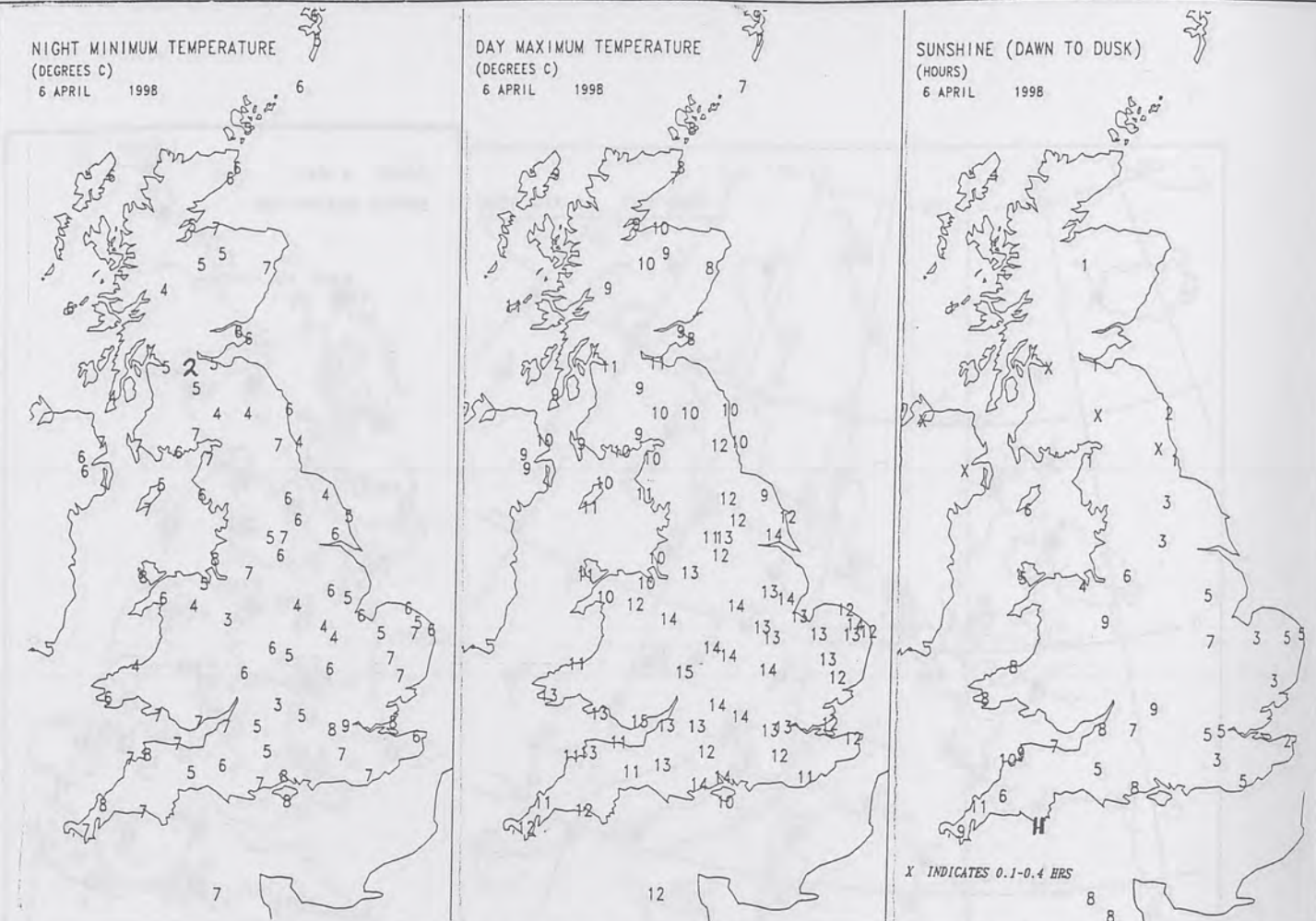
EXTREMES

MONDAY 6th APRIL 1998

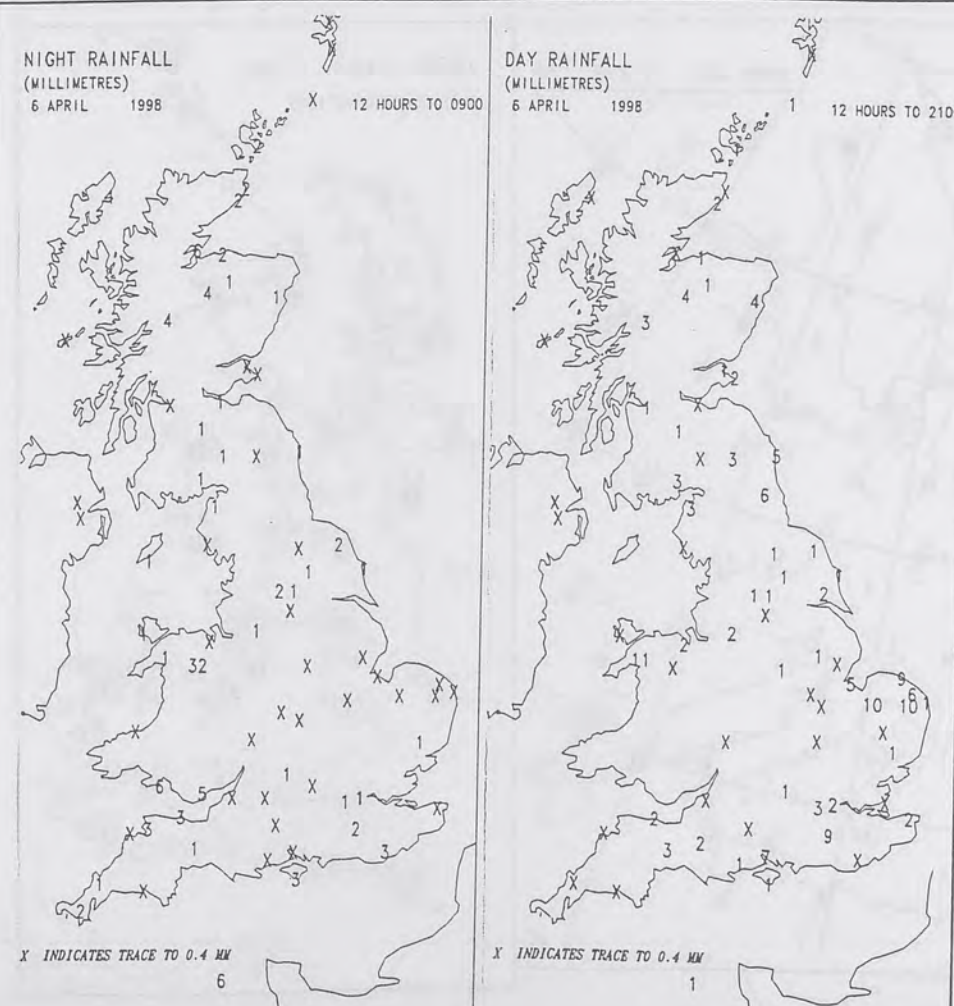
Highest maximum	
14.8C	Great Malvern [Hereford & Worcester]
Lowest maximum	
6.7C	Fair Isle
Lowest minimum	
1.7 C	Salsburgh [east of Glasgow]
Lowest grass minimum	
-1.5 C	Cynwyd [Denbighshire]
Most rain (24 hrs from 0900)	
20.2 mm	Tenby [Pembrokeshire]
Most sun	
11.2hrs	Salcombe [Devon]

NOT FOR LOAN

DUPLICATE ALSO



DAILY CLIMATE DATA



DAILY WEATHER SUMMARY



NATIONAL METEOROLOGICAL LIBRARY

For details of other Weather Summaries produced by the Met. Office please contact:

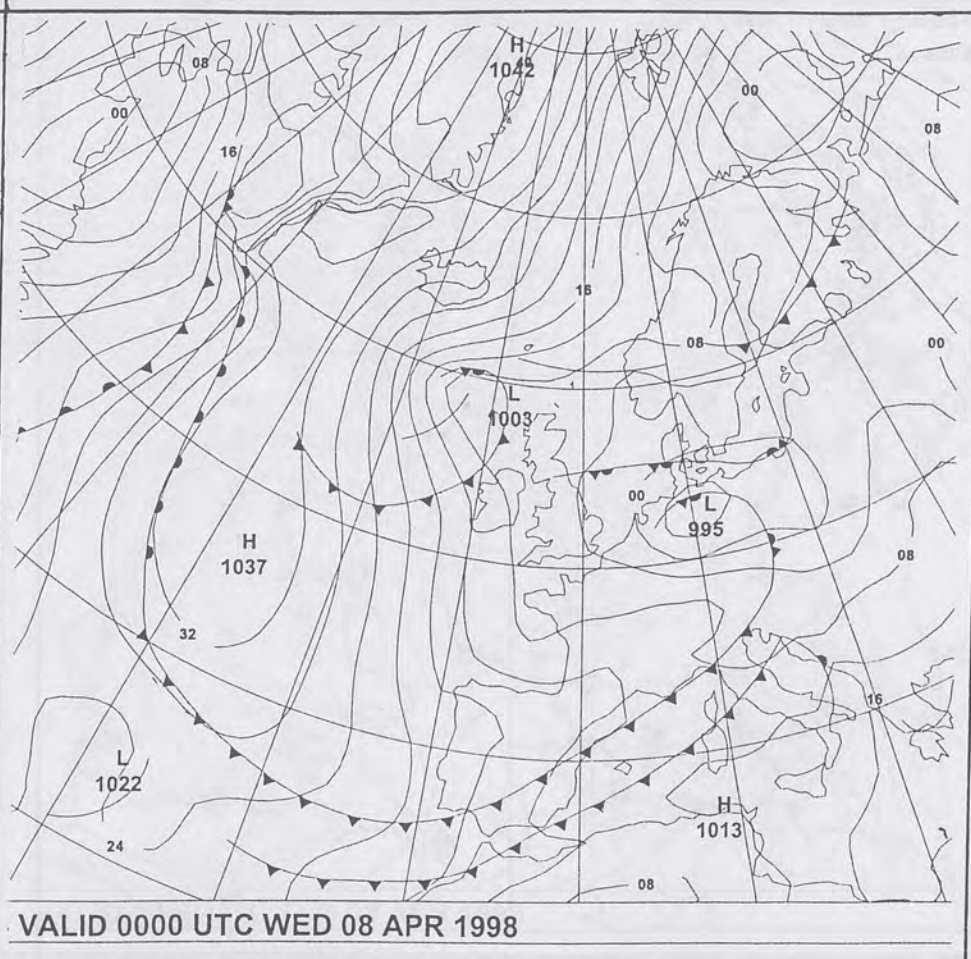
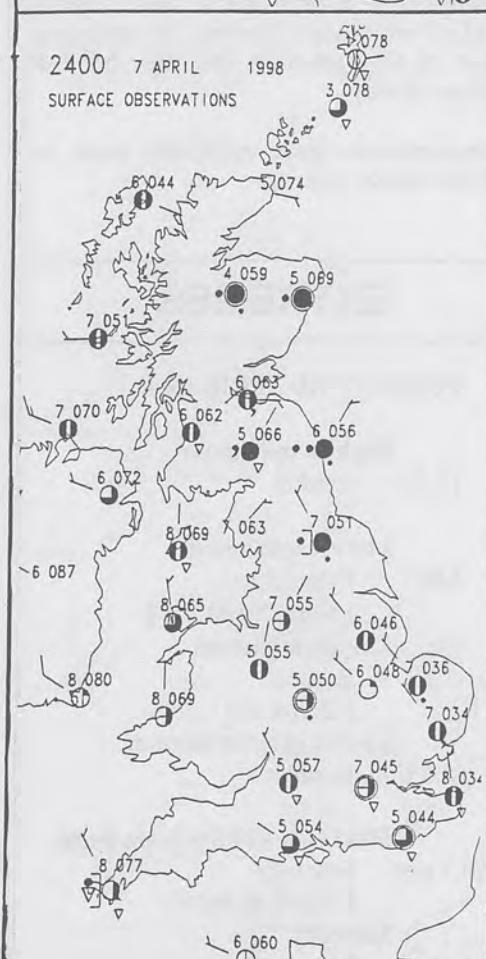
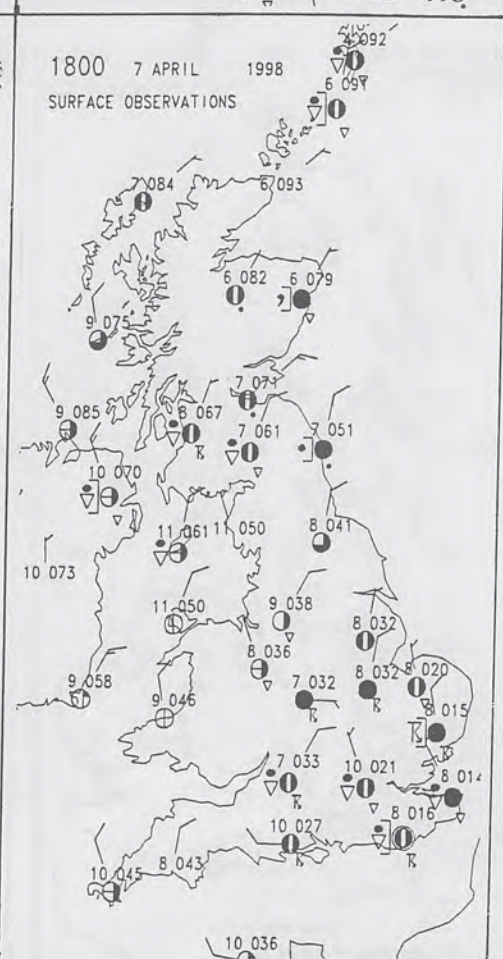
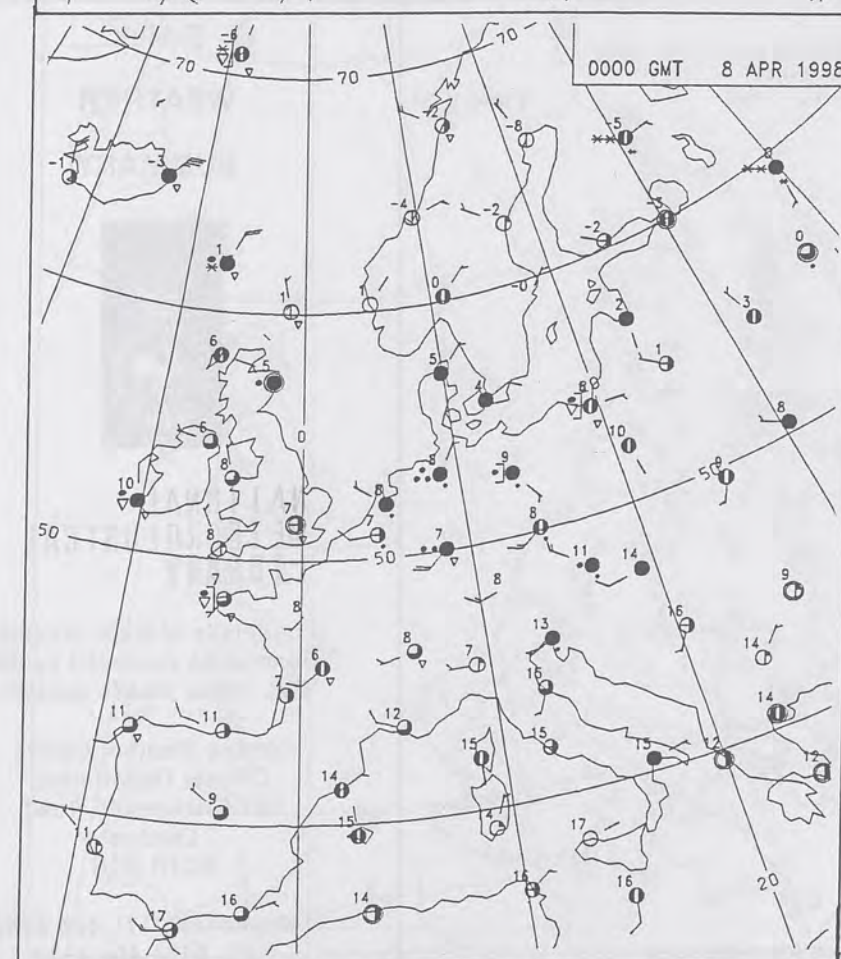
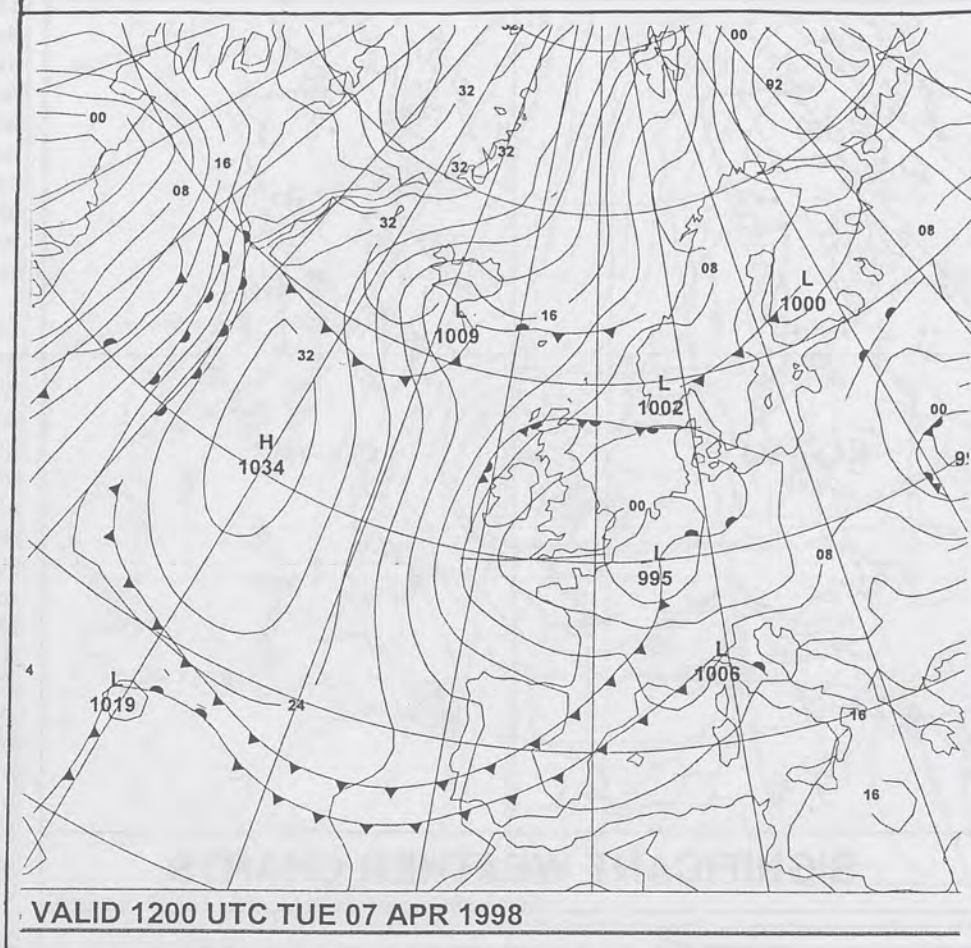
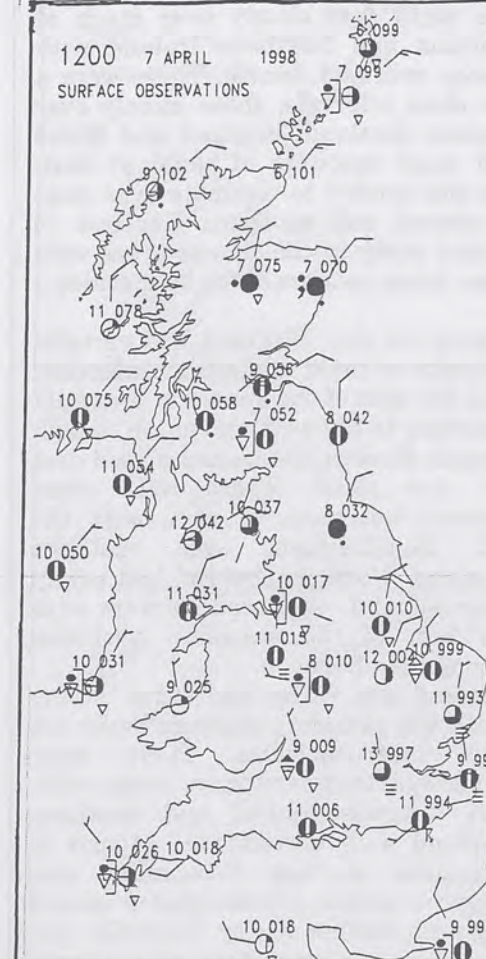
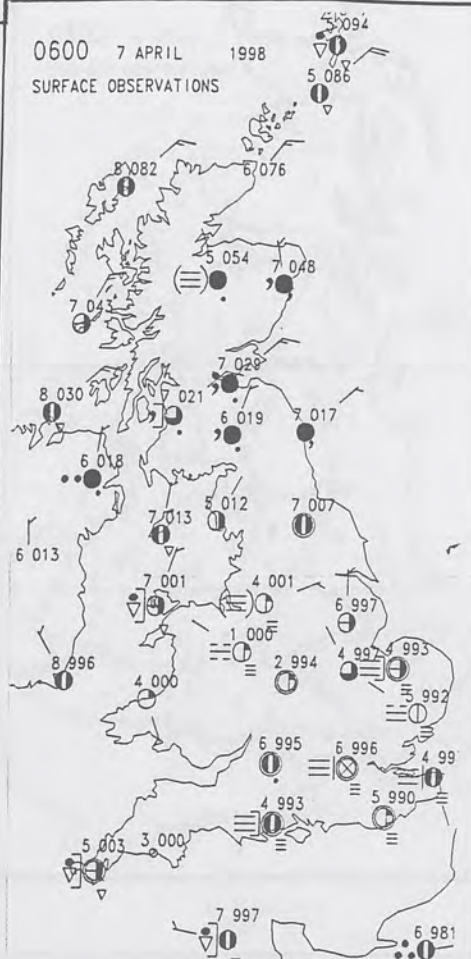
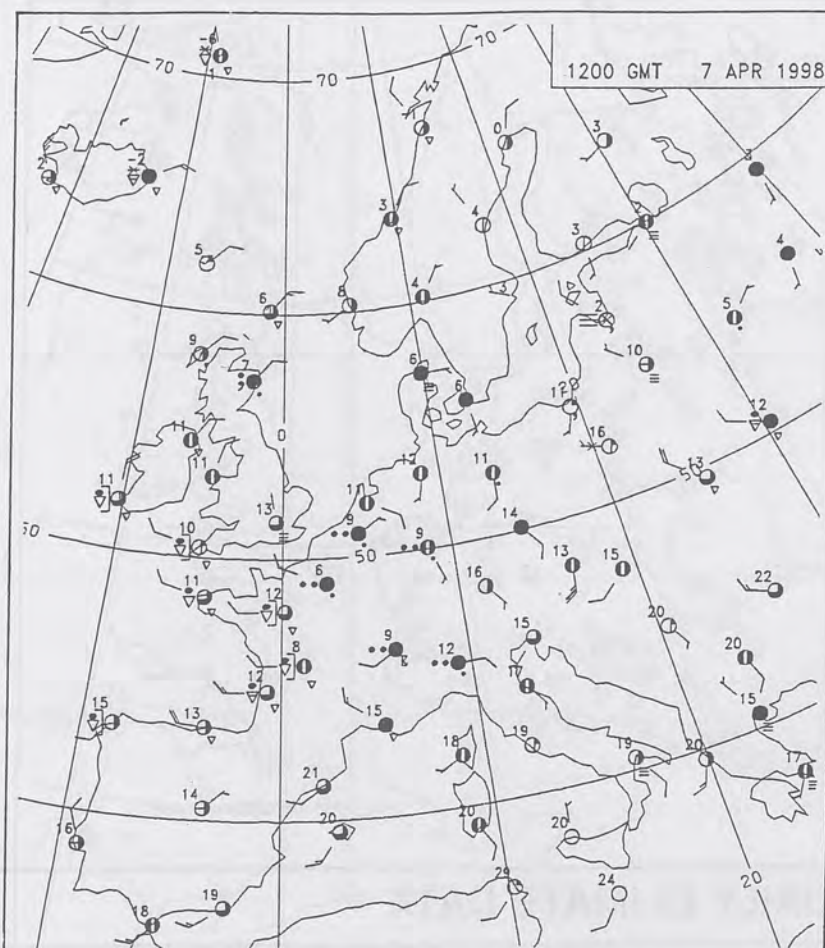
London Weather Centre
Climate Department
127 Clerkenwell Road
London
EC1R 5DB

Telephone: 0171 405 4358
Fax: 0171 404 4314



The Met Office Daily Weather Summary

Tuesday 7 April 1998



NOT FOR LOAN

DUPLICATE ALSO

0600 7 APRIL 1998
SIGWX1200 7 APRIL 1998
SIGWX

SIGNIFICANT WEATHER CHARTS

1800 7 APRIL 1998
SIGWX2400 7 APRIL 1998
SIGWX

Published by London Weather Centre. All times are GMT.

Summary of UK weather for
Tuesday 7th April 1998

The night was cloudy over much of Scotland and Northern Ireland with patchy rain and drizzle. There were a few clear intervals, these mainly over western Scotland. England and Wales had large amounts of cloud at first, but this tended to dissipate over most of central and southern England. It turned misty in the clearer areas with some dense patches of fog by morning.

During the day, Scotland had variable amounts of cloud and sunny intervals, with the best of the sunshine generally occurring to the west and south of high ground. Eastern coasts had a good deal of low cloud. There were some showery outbreaks of rain, with the odd thunderstorm over southern Scotland. Northern Ireland had sunny intervals and scattered showers with the best of the sunshine occurring during the afternoon.

England and Wales had some sunny spells but thundery showers broke out from late morning. There were numerous thunderstorms, some with hail, across central and southern England with unconfirmed reports of tornadoes in the Wincanton and Taunton areas. Some places stayed dry with further sunny intervals, and around the coasts there was a good deal of sunshine. During the evening, most of the country became dry but rather cloudy.

Temperatures were generally near, or a little above average.

EXTREMES

TUESDAY 7th APRIL 1998

Highest maximum
15.1C Cardiff

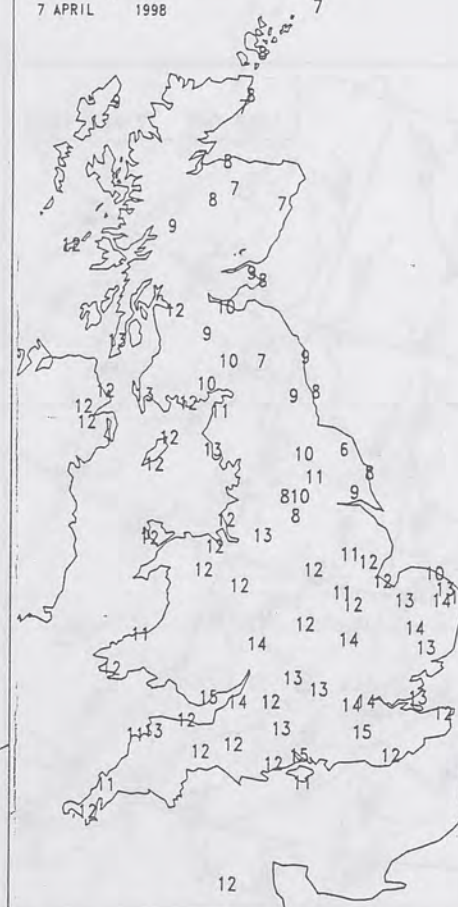
Lowest maximum
5.8C Fylingdales
[North Yorkshire]

Lowest minimum
-1.5 C Bastreet
[Cornwall]

Lowest grass minimum
-5.2 C Bastreet

Most rain (24 hrs from 0900)
20.7 mm Dalmally
[Argyll & Bute]

Most sun
11.1hrs Jersey Airport

NIGHT MINIMUM TEMPERATURE
(DEGREES C)
7 APRIL 1998DAY MAXIMUM TEMPERATURE
(DEGREES C)
7 APRIL 1998SUNSHINE (DAWN TO DUSK)
(HOURS)
7 APRIL 1998

DAILY CLIMATE DATA

NIGHT RAINFALL
(MILLIMETRES)
7 APRIL 1998DAY RAINFALL
(MILLIMETRES)
7 APRIL 1998DAILY
WEATHER
SUMMARYNATIONAL
METEOROLOGICAL
LIBRARY

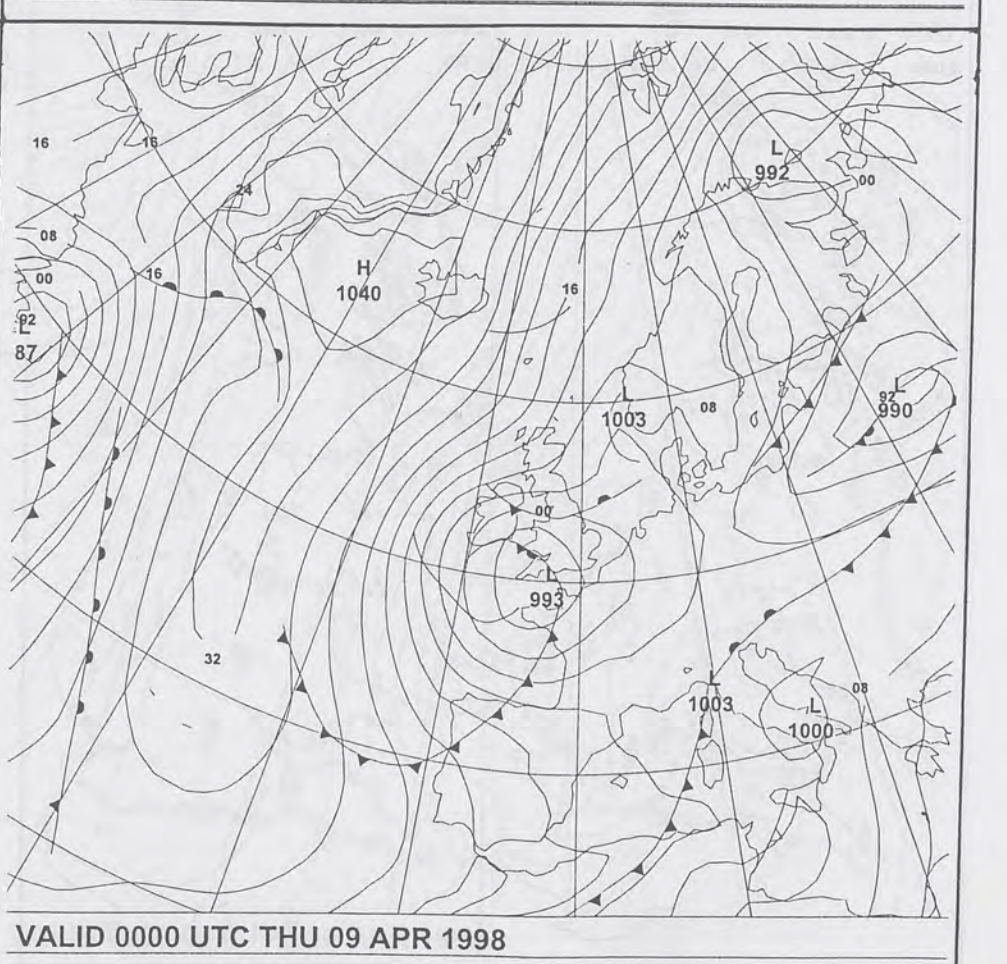
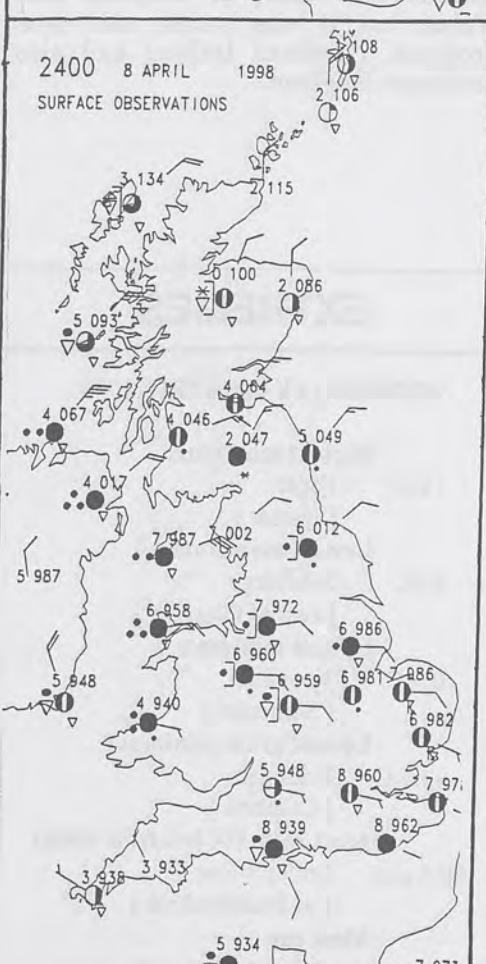
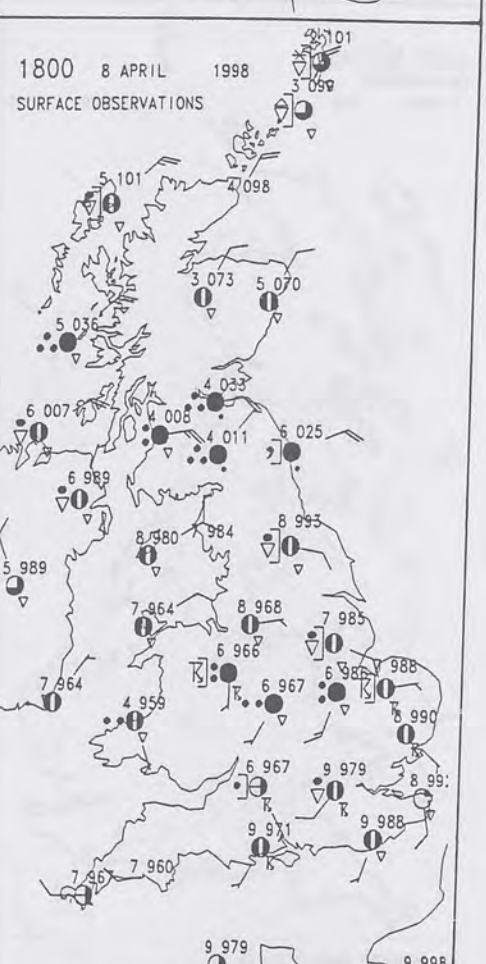
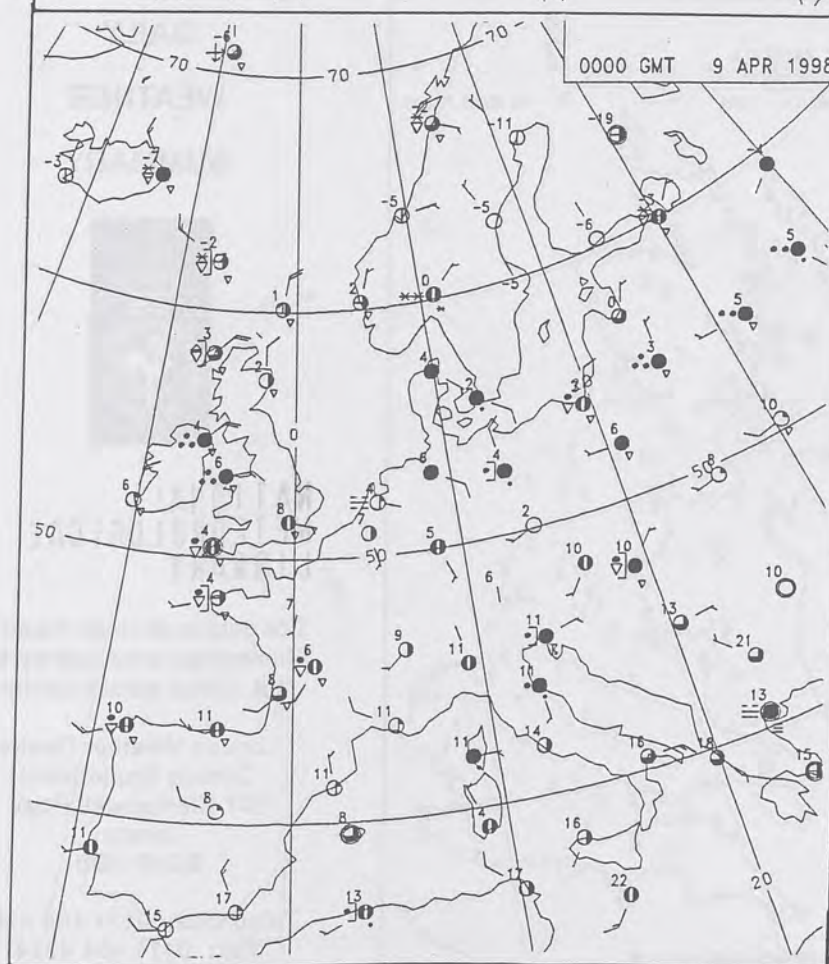
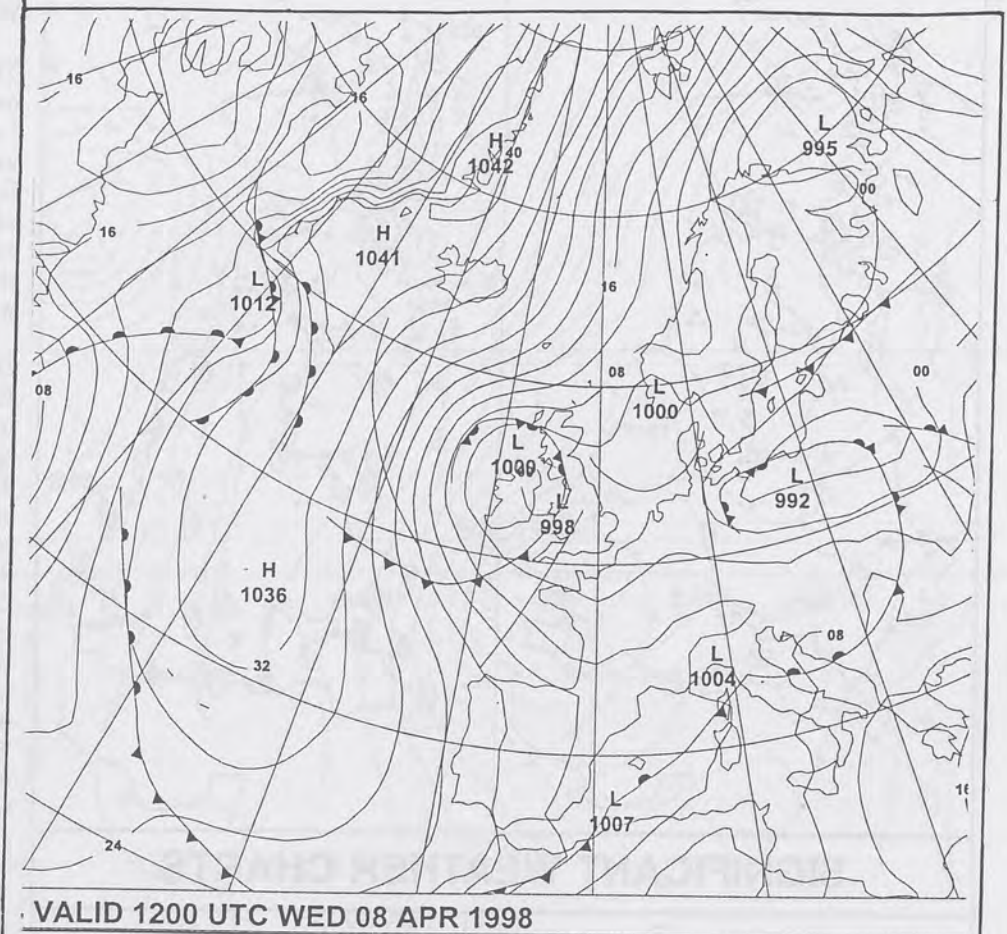
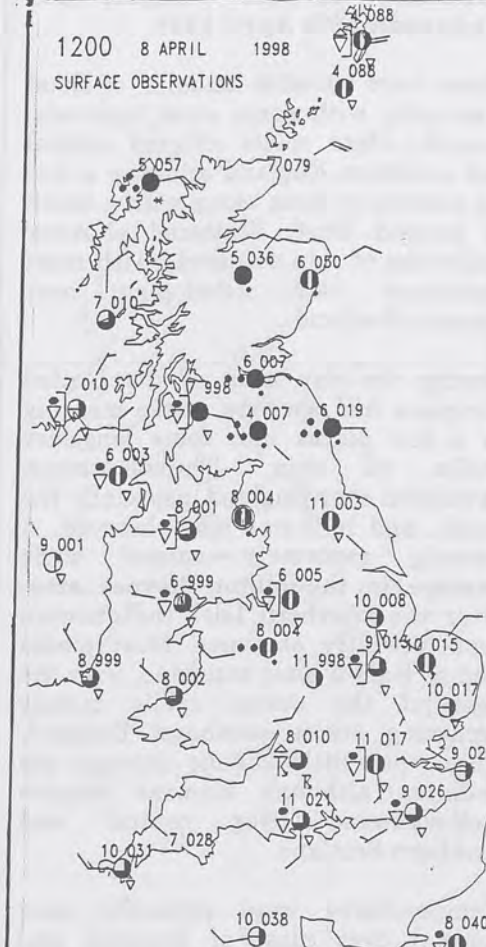
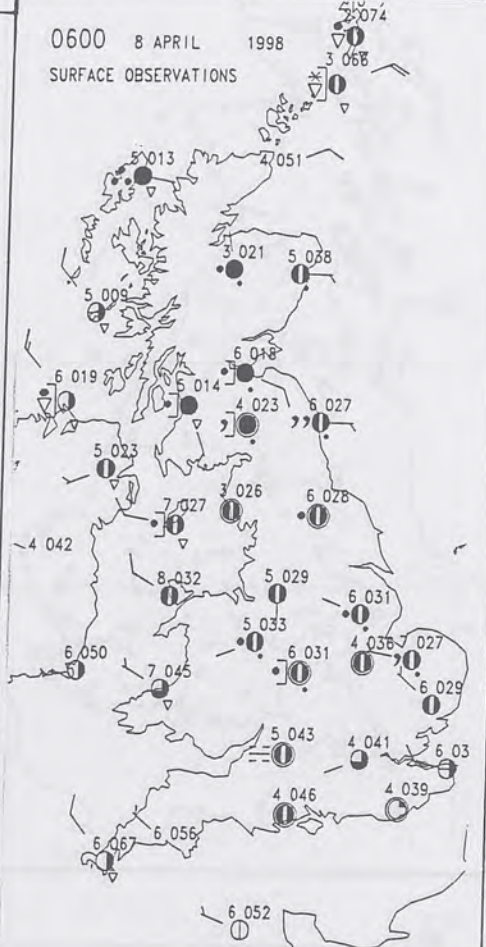
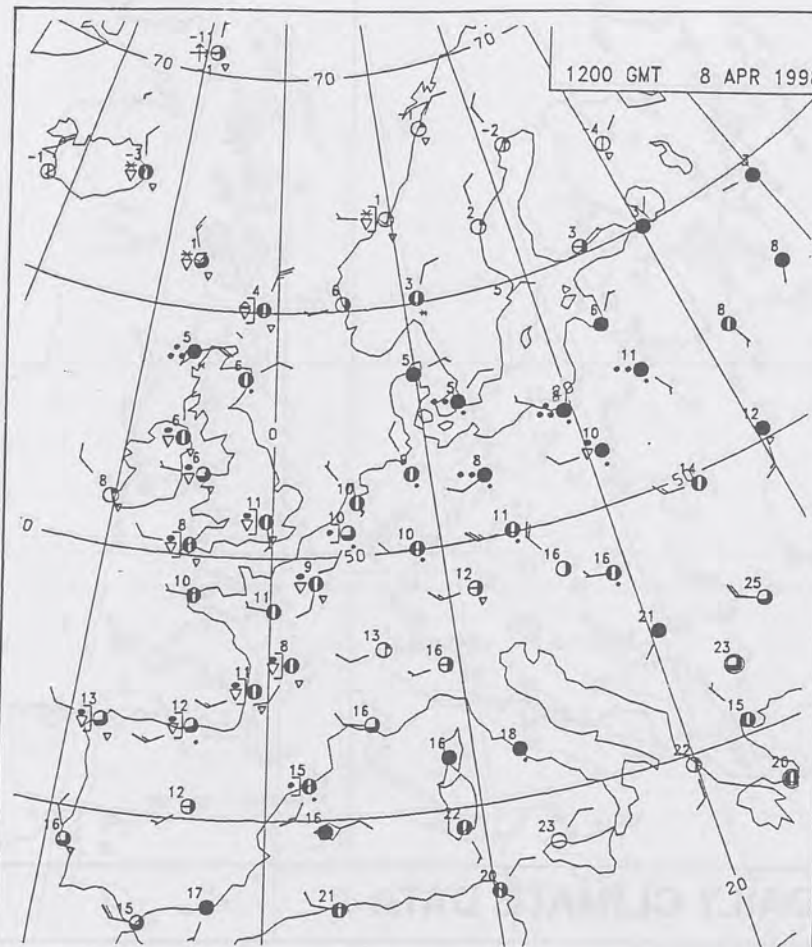
For details of other Weather
Summaries produced by the
Met. Office please contact:

London Weather Centre
Climate Department
127 Clerkenwell Road
London
EC1R 5DB

Telephone: 0171 405 4358
Fax: 0171 404 4314



The Met Office Daily Weather Summary Wednesday 8 April 1998



NOT FOR LOAN

DUPLICATE ALSO

0600 8 APRIL 1998
SIGWX1200 8 APRIL 1998
SIGWX

SIGNIFICANT WEATHER CHARTS

1800 8 APRIL 1998
SIGWX2400 8 APRIL 1998
SIGWX

Published by London Weather Centre. All times are GMT.

Summary of UK weather for
Wednesday 8th April 1998

There were variable amounts of cloud overnight, with some clear intervals. Lengthy clear spells affected central and southern England allowing a few fog patches to form along with a touch of ground frost. Scattered showery outbreaks of rain occurred, with more persistent rain developing over western Scotland.

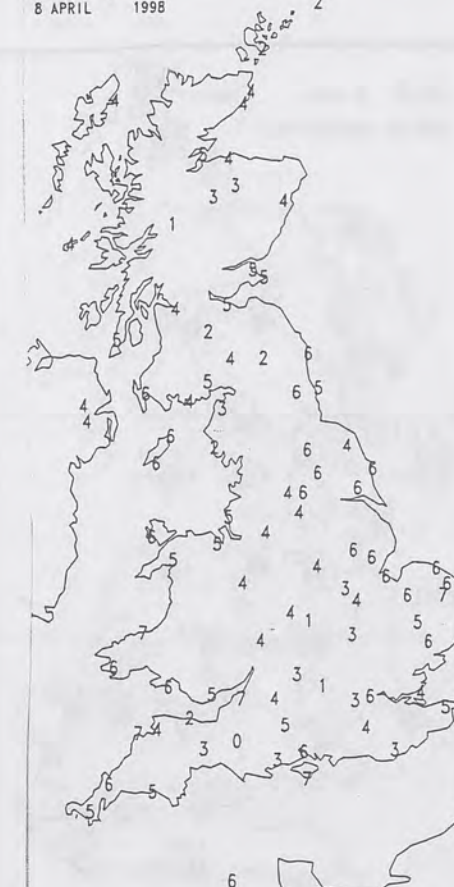
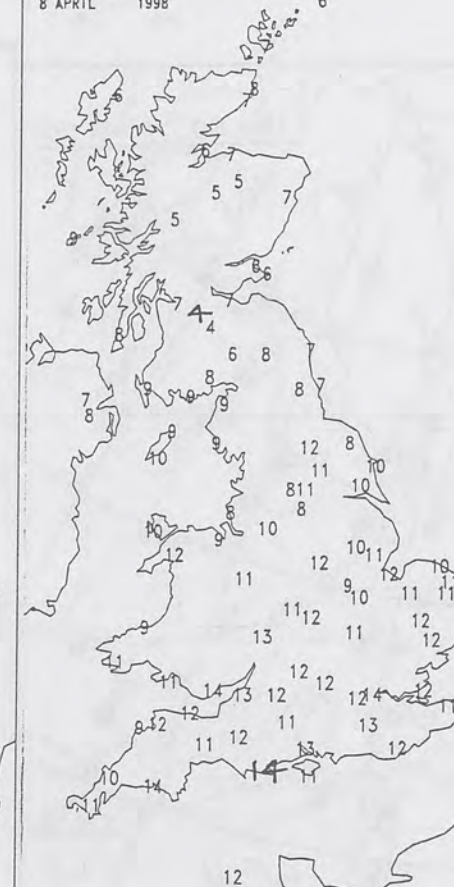
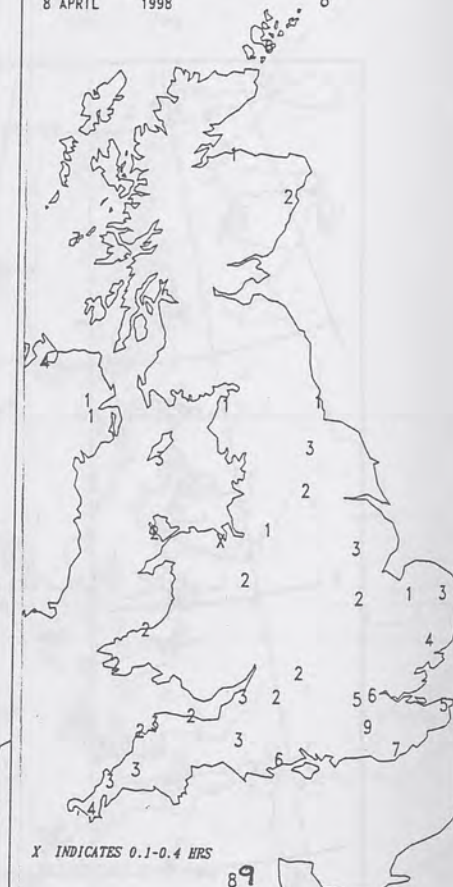
During the day most of the United Kingdom had showers, these merging in a few places into some lengthier spells of rain. Thunderstorms, developed over England, especially the south, and hail was also observed. A tornado reportedly caused some damage in the Milton Keynes area. Over the Northern Isles the showers turned wintry at times. Most places had at least a little sunshine, with the best of the sunny spells mainly occurring across southeast England. There was little change through the evening, although showers became well-scattered over central and southern Scotland.

Temperatures were generally near normal over most of England and Wales, but it was rather cold over Scotland, Northern Ireland and also northeast England.

EXTREMES

WEDNESDAY 8th APRIL 1998

Highest maximum	
14.3C	Poole [Dorset]
Lowest maximum	
3.9C	Salsburgh [east of Glasgow]
Lowest minimum	
0.3 C	Yeovilton [Somerset]
Lowest grass minimum	
-3.6 C	Eskmeals [Cumbria]
Most rain (24 hrs from 0900)	
39.5 mm	Emley Moor [nr Huddersfield]
Most sun	
9.0hrs	Gatwick Airport & Guernsey / L'Ancrese

NIGHT MINIMUM TEMPERATURE
(DEGREES C)
8 APRIL 1998DAY MAXIMUM TEMPERATURE
(DEGREES C)
8 APRIL 1998SUNSHINE (DAWN TO DUSK)
(HOURS)
8 APRIL 1998

DAILY CLIMATE DATA

NIGHT RAINFALL
(MILLIMETRES)
8 APRIL 1998DAY RAINFALL
(MILLIMETRES)
8 APRIL 1998DAILY
WEATHER
SUMMARYNATIONAL
METEOROLOGICAL
LIBRARY

For details of other Weather
Summaries produced by the
Met. Office please contact:

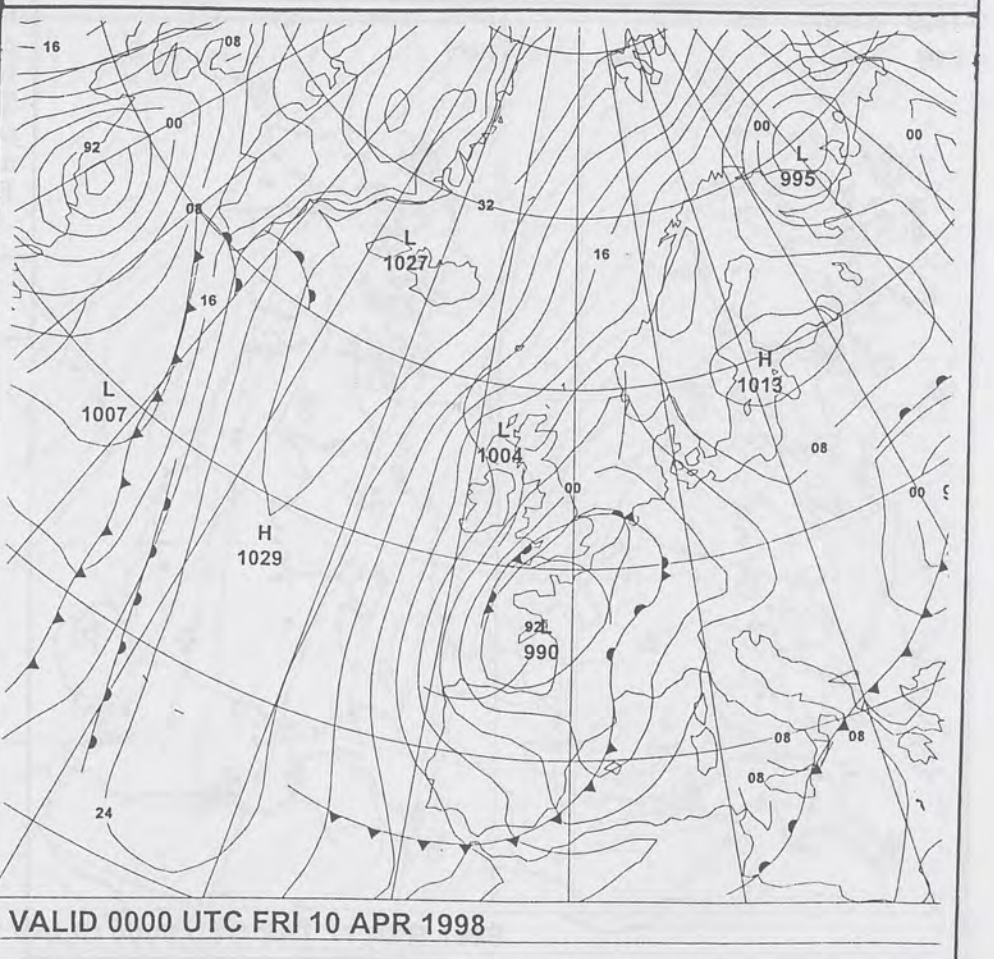
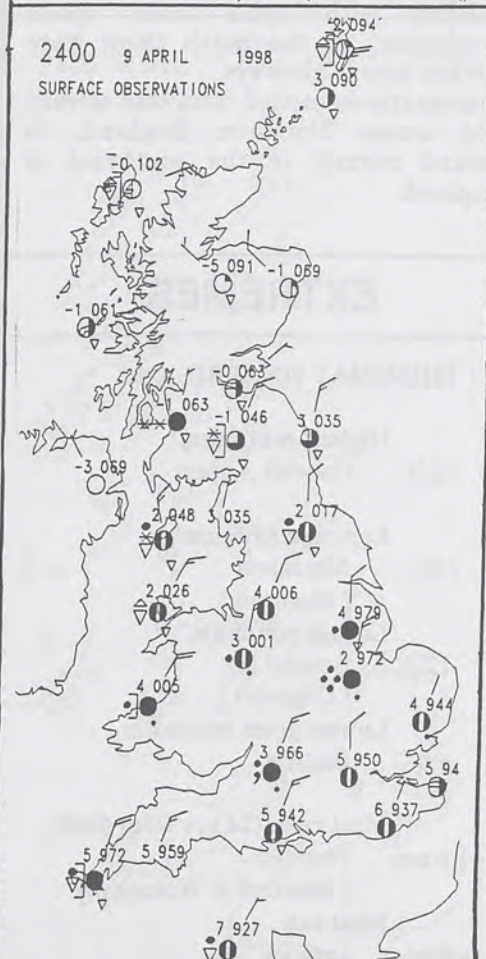
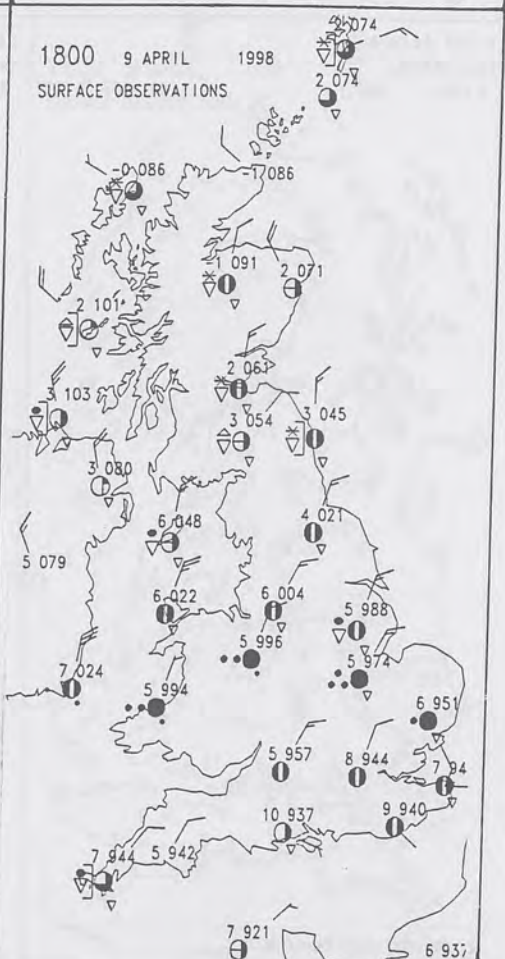
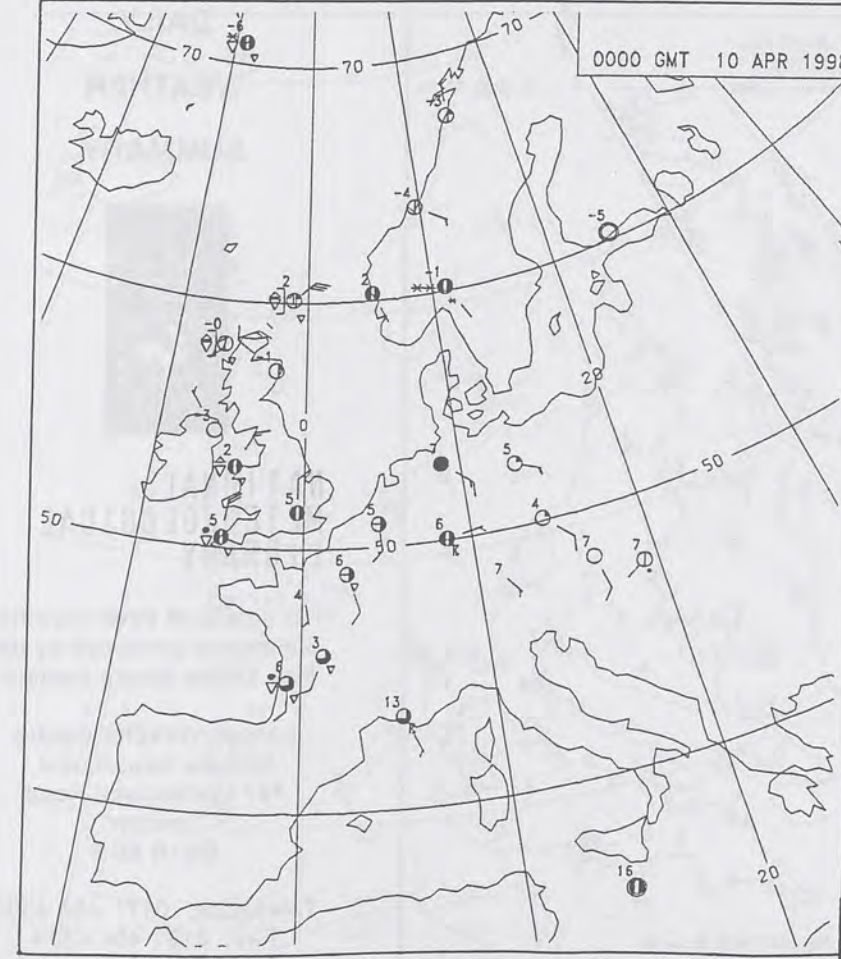
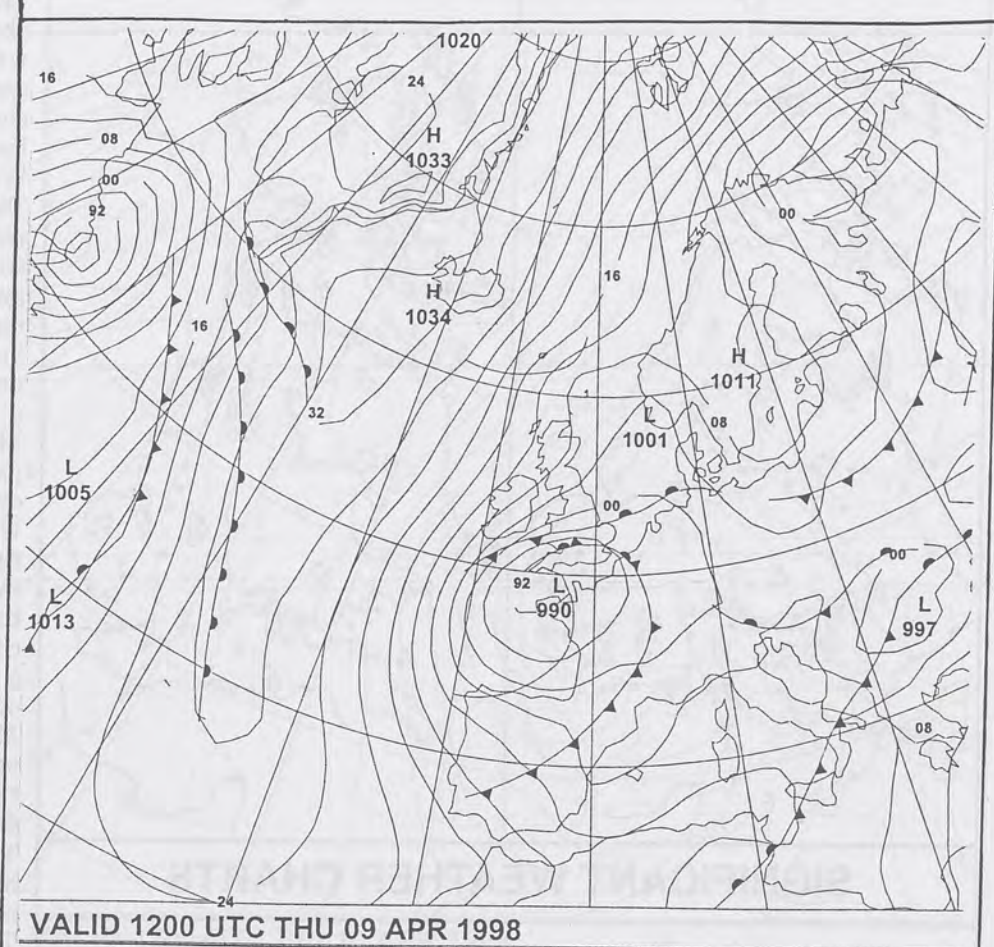
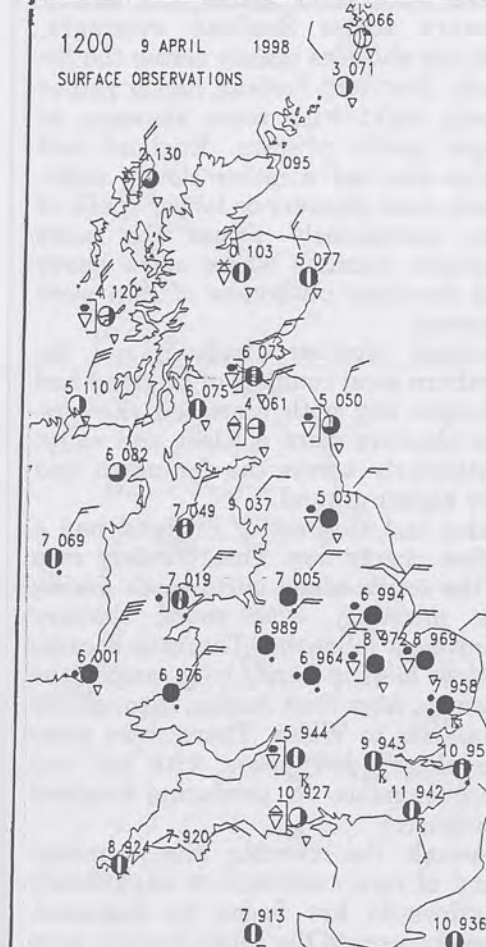
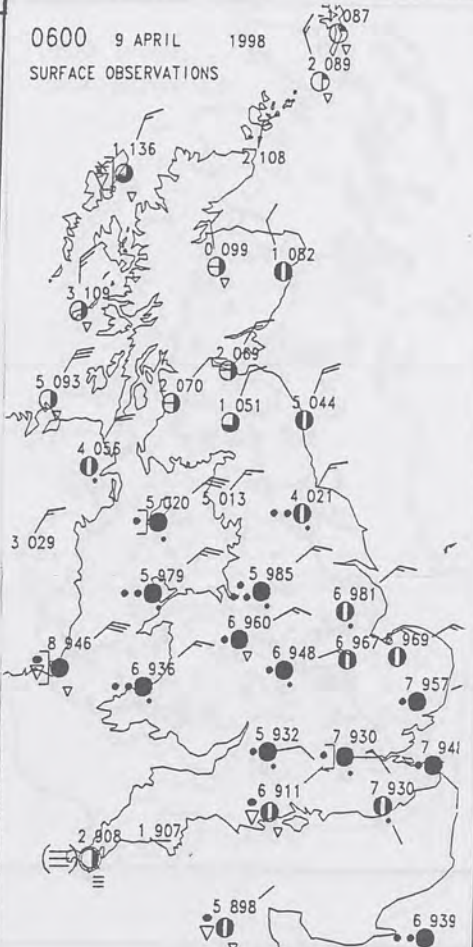
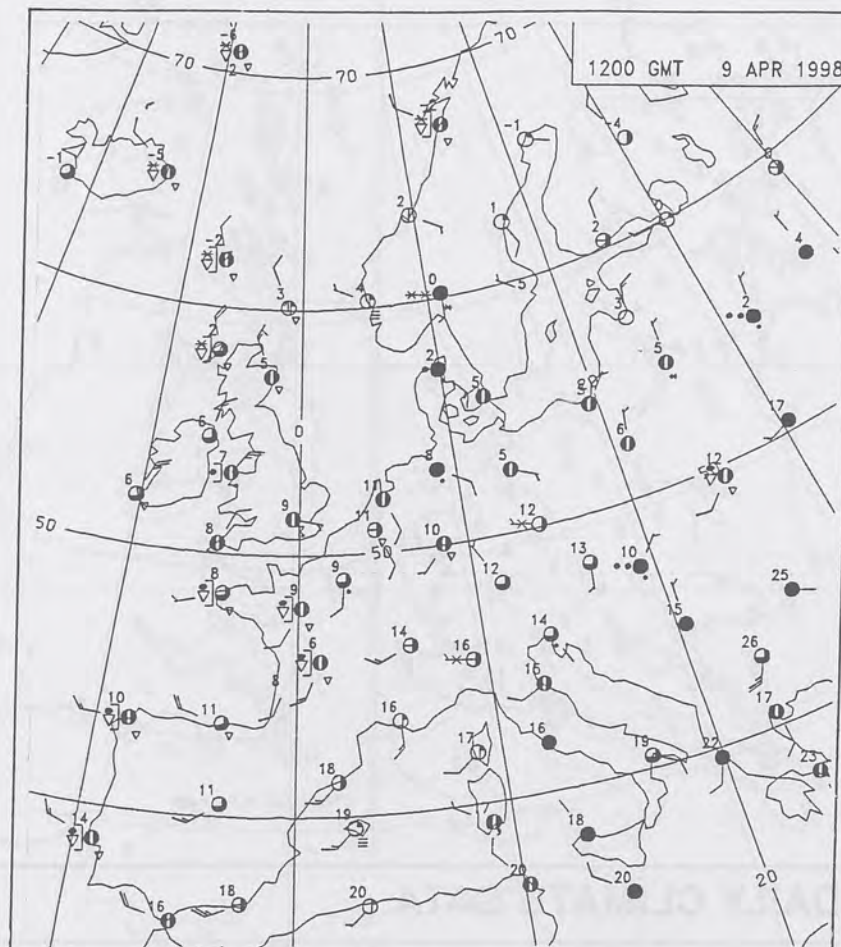
London Weather Centre
Climate Department
127 Clerkenwell Road
London
EC1R 5DB

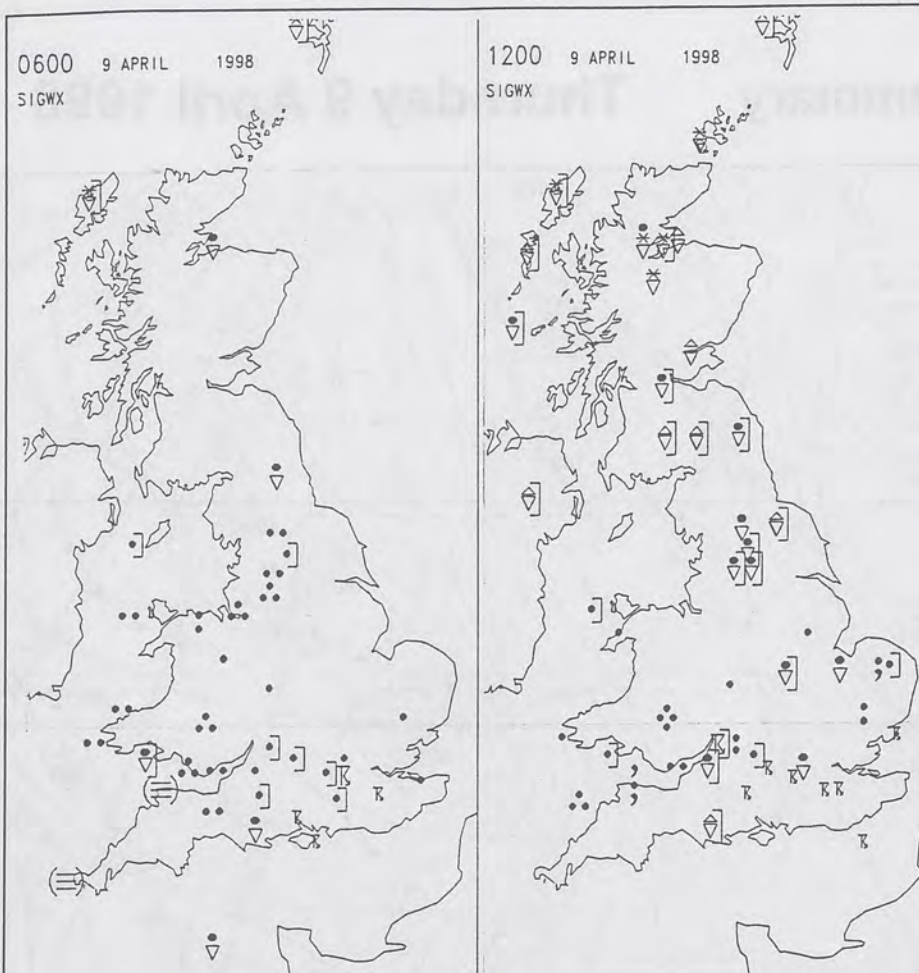
Telephone: 0171 405 4358
Fax: 0171 404 4314



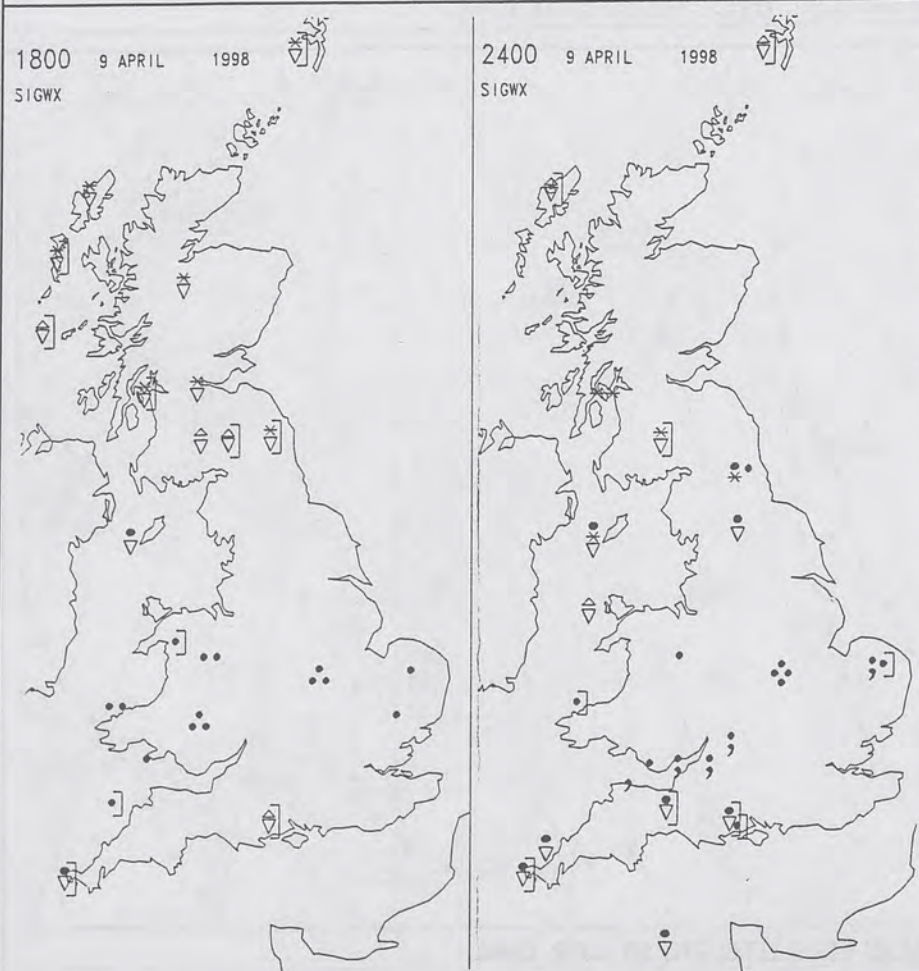
The Met. Office Daily Weather Summary

Thursday 9 April 1998





SIGNIFICANT WEATHER CHARTS



Published by London Weather Centre. All times are GMT.

Summary of UK weather for Thursday 9th April 1998

There were clear spells and wintry showers across Scotland overnight, with the showers mainly across the far north. Northern Ireland had a rather cloudy night with some showers, or longer spells of rain. England and Wales also had a rather cloudy night. There were showers or longer spells of rain, particularly across the more southern counties where some heavy and thundery outbreaks of rain were reported.

Scotland, Northern Ireland, and the northern most counties of England had a bright day with scattered showers. The showers were of sleet and snow, particularly across the far north and over higher ground.

Wales and the rest of England had a rather cloudy day. The thundery rain in the south edged northwards during the morning, with more showery conditions following. The rain became a slow moving band, lying across the country, from East Anglia, through the Midlands to Wales. There were some very heavy downpours, with hail and thunder mixed in, producing localised flooding.

Through the evening the thundery band of rain continued to edge slowly northwards but began to fragment. The showers to the south became more isolated with some clear spells developing. To the north there were further wintry showers.

Temperatures ranged from cold or very cold across Northern Scotland, to around normal in the southeast of England.

EXTREMES

THURSDAY 9th APRIL 1998

Highest maximum
12.5C Gatwick Airport

Lowest maximum
2.0C Altnaharra
[Highland]

Lowest minimum
-1.7 C Bastreet
[Cornwall]

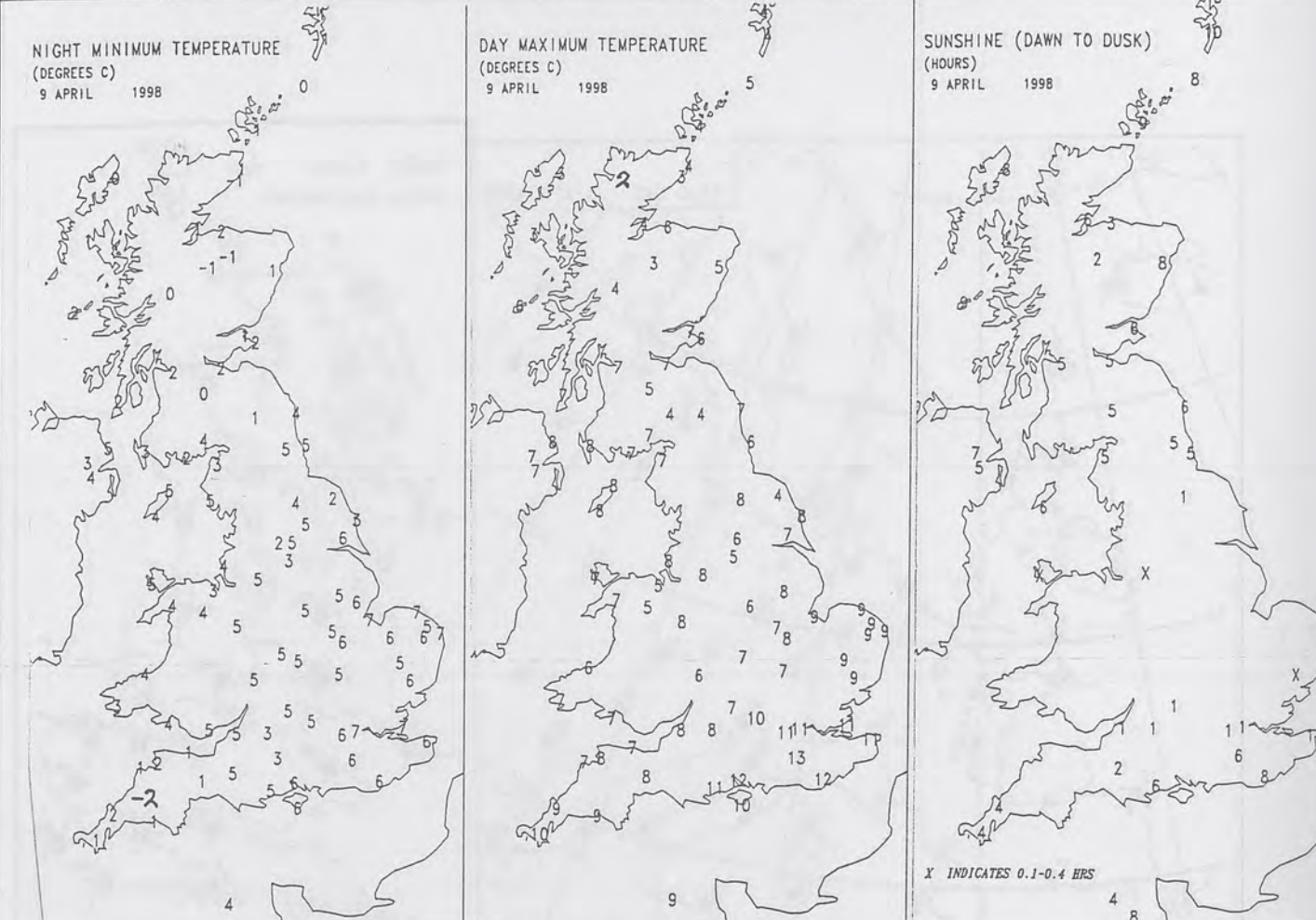
Lowest grass minimum
-6.0 C Bastreet

Most rain (24 hrs from 0900)
61.6 mm Pershore
[Hereford & Worcester]

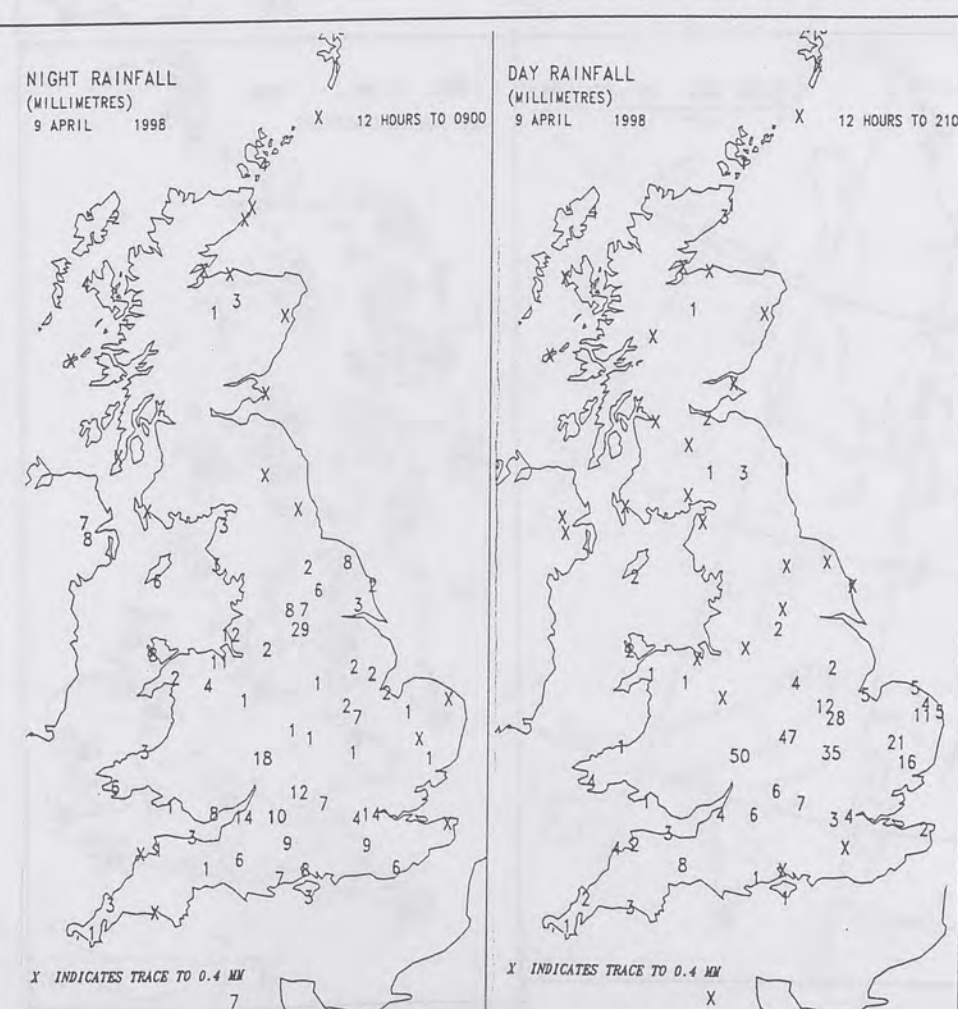
Most sun
10.0hrs Lerwick
[Shetland]

NOT FOR LOAN

DUPLICATE ALSO



DAILY CLIMATE DATA



DAILY WEATHER SUMMARY



NATIONAL METEOROLOGICAL LIBRARY

For details of other Weather Summaries produced by the Met. Office please contact:

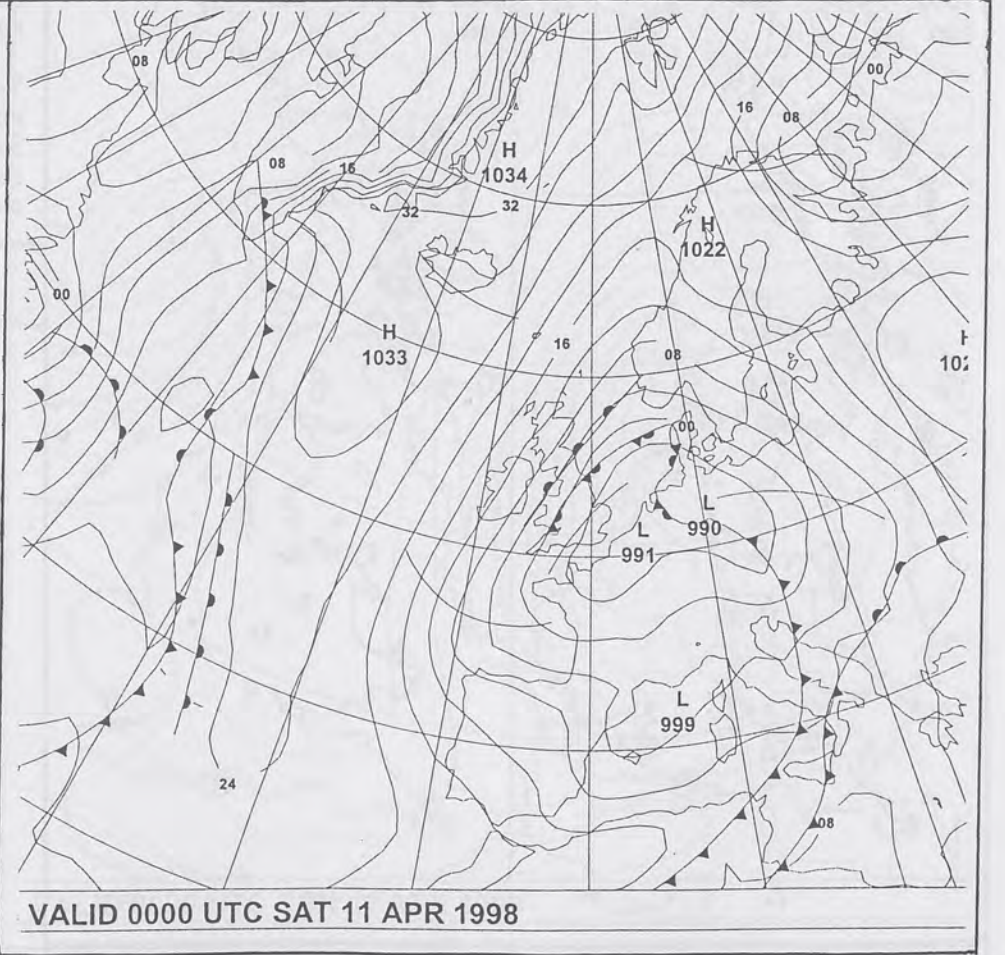
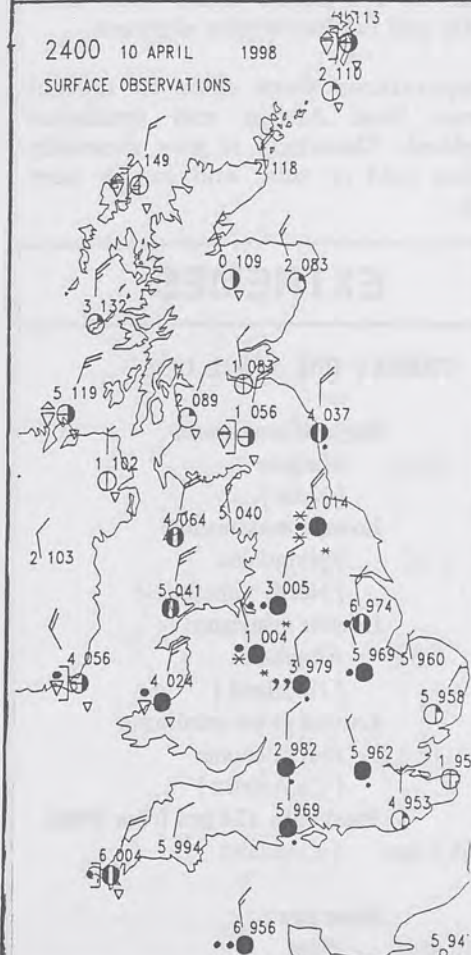
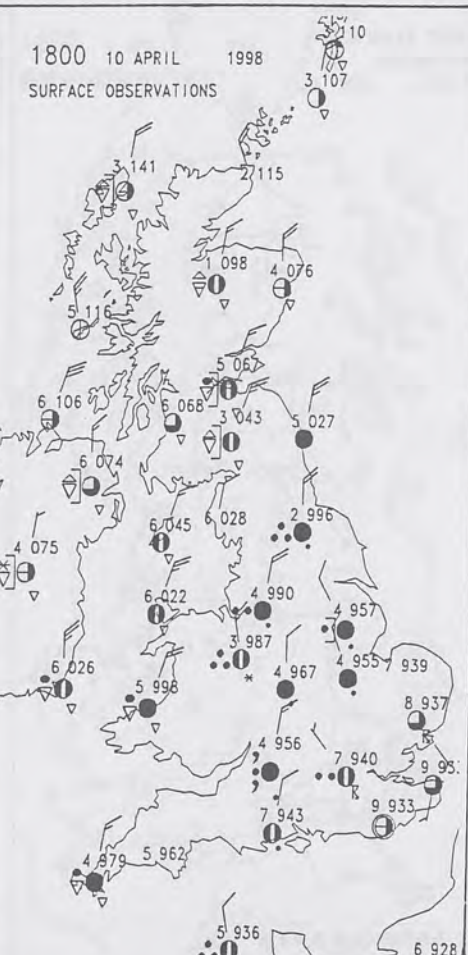
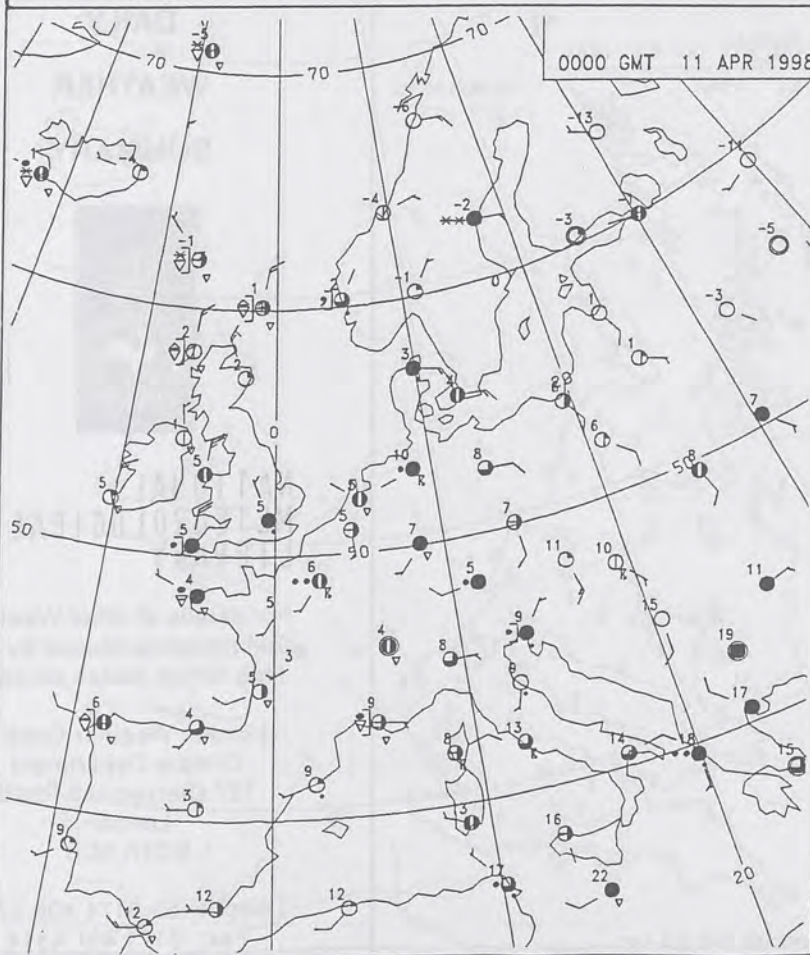
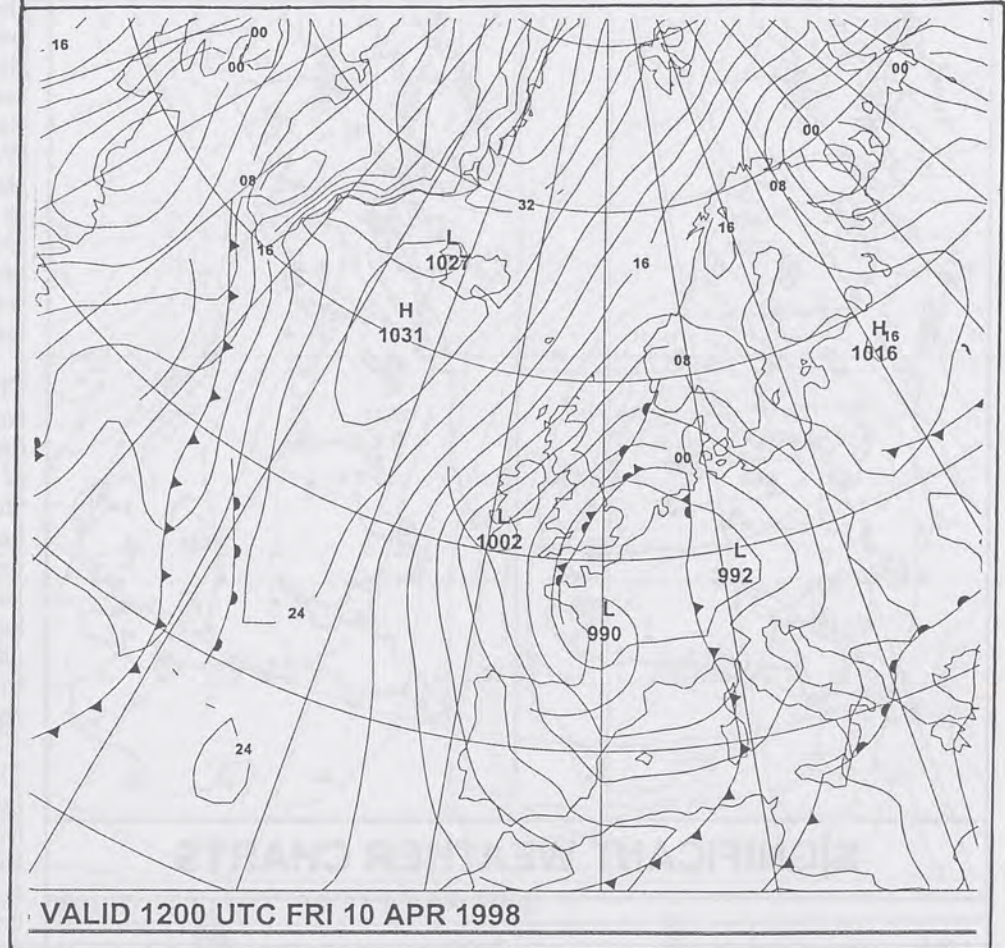
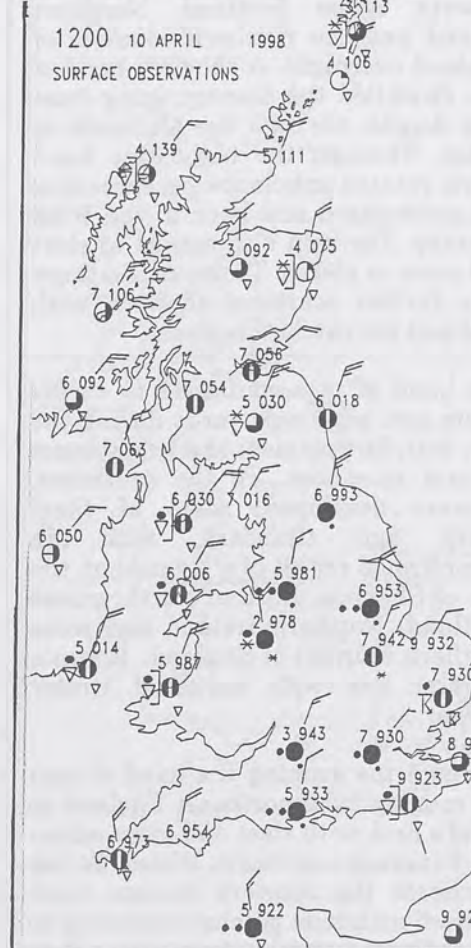
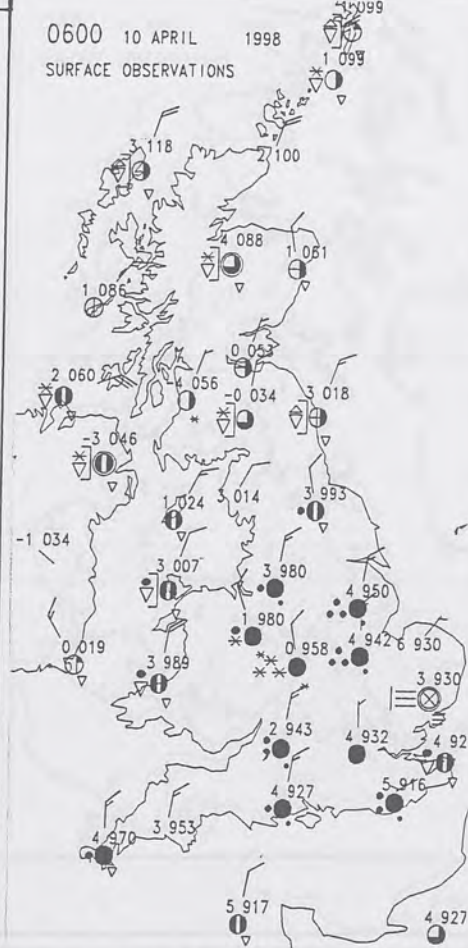
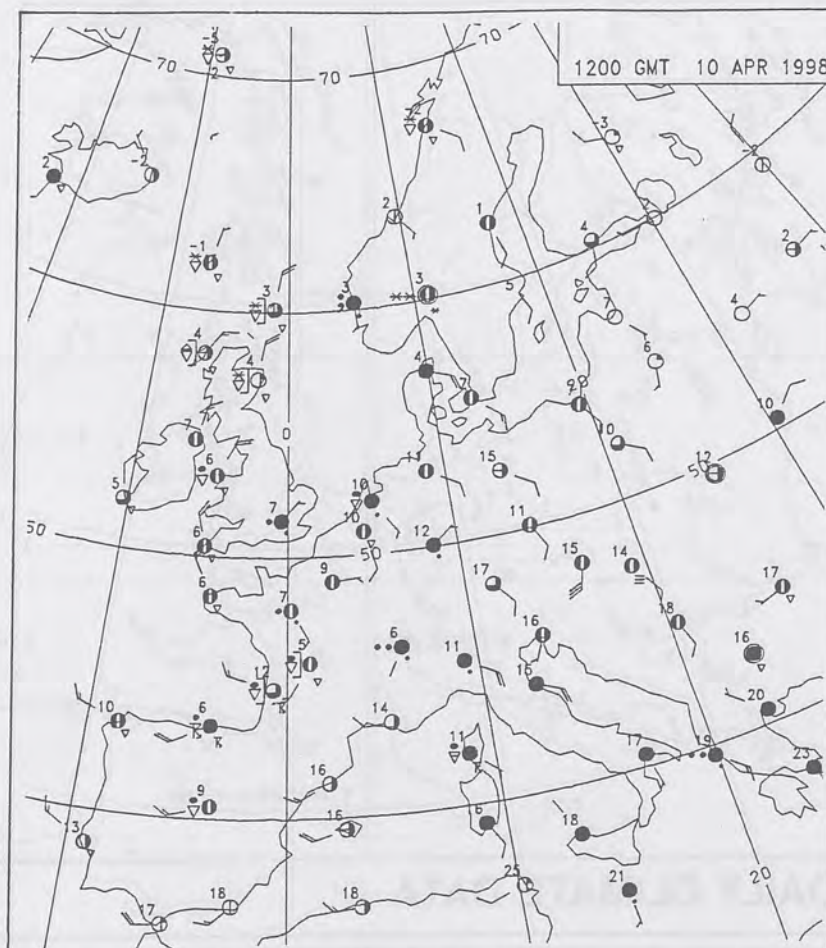
London Weather Centre
Climate Department
127 Clerkenwell Road
London
EC1R 5DB

Telephone: 0171 405 4358
Fax: 0171 404 4314



The Met.Office Daily Weather Summary

Friday 10 April 1998



0600 10 APRIL 1998
SIGWX



1200 10 APRIL 1998
SIGWX



Summary of UK weather for Friday 10th April 1998

There were clear periods and wintry showers across Scotland, Northern Ireland and the northern counties of England overnight. A showery band of rain straddled the country, lying from East Anglia, through the Midlands to Wales. Through the night this band slowly rotated anticlockwise, spreading to Lincolnshire, and back to the West Country. The rain also turned to sleet and snow in places. To the south, there were further scattered showers, with mist and fog patches in places.

The band of rain continued to slowly rotate and edge westwards during the day, with further sleet and heavy burst of rain in places. To the southeast, showers developed, some of them heavy and thundery, with an unconfirmed report of a tornado on the Isle of Sheppey. Further north, across Scotland, Northern Ireland and some northern counties of England, it was a brighter day with scattered wintry shower.

Through the evening the band of rain lay roughly from northeast England to Land's End, with sleet and snow across the Pennines and North Wales. To the southeast the showers became more isolated with mist patches beginning to form. To the north, there were clear spells and further wintry showers.

Temperatures were close to normal across East Anglia and southeast England. Elsewhere it was generally rather cold or cold, and locally very cold.

EXTREMES

FRIDAY 10th APRIL 1998

Highest maximum

12.1C Margate
[Kent]

Lowest maximum

3.1C Fylingdales
[North Yorkshire]

Lowest minimum

-9.0 C Altnaharra
[Highland]

Lowest grass minimum

-12.3 C Port Glenone
[Co.Antrim]

Most rain (24 hrs from 0900)

65.2 mm Fylingdales

Most sun

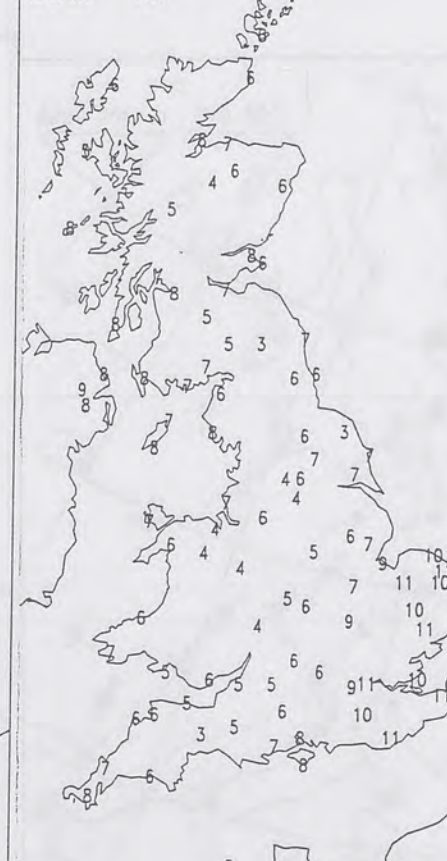
10.9hrs Tiree
[Inner Hebrides]

NOT FOR LOAN DUPLICATE ALSO

NIGHT MINIMUM TEMPERATURE
(DEGREES C)
10 APRIL 1998



DAY MAXIMUM TEMPERATURE
(DEGREES C)
10 APRIL 1998



SUNSHINE (DAWN TO DUSK)
(HOURS)
10 APRIL 1998



DAILY CLIMATE DATA

NIGHT RAINFALL
(MILLIMETRES)
10 APRIL 1998



DAY RAINFALL
(MILLIMETRES)
10 APRIL 1998



DAILY WEATHER SUMMARY



NATIONAL METEOROLOGICAL LIBRARY

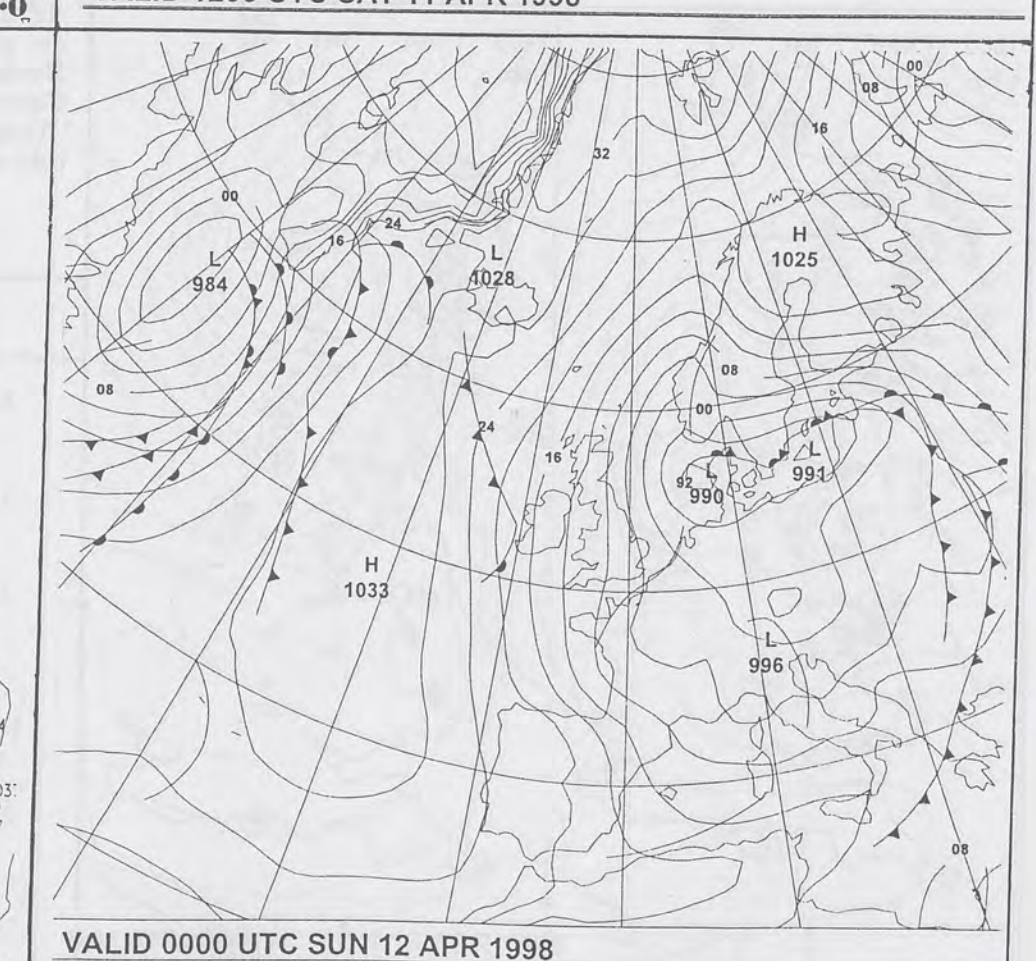
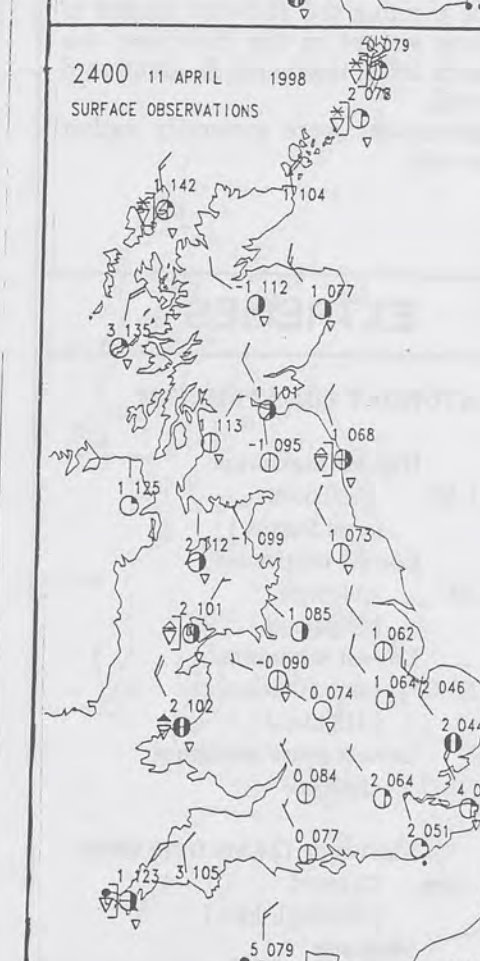
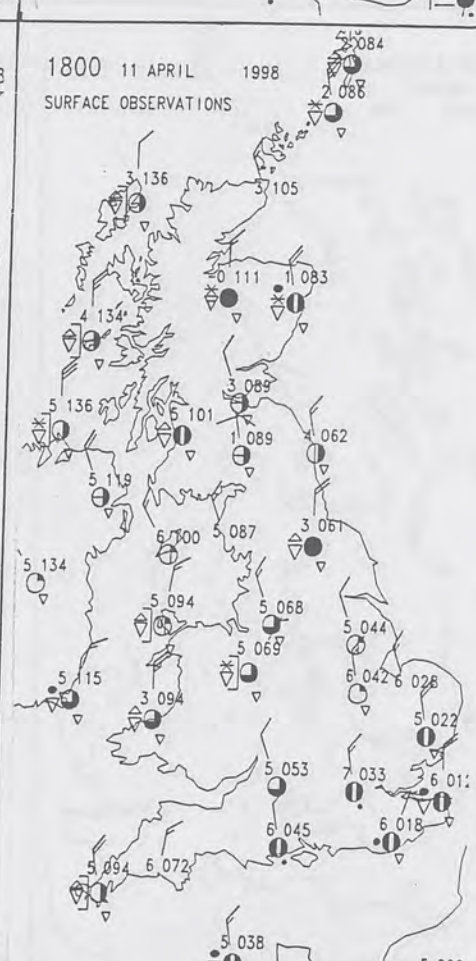
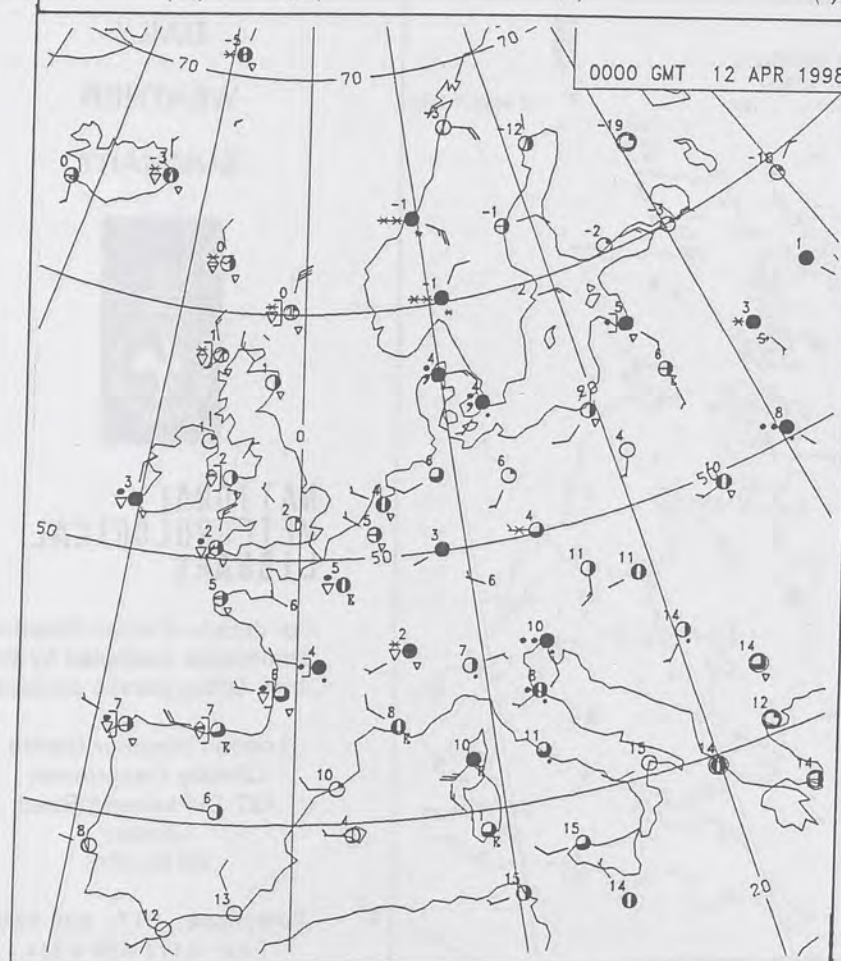
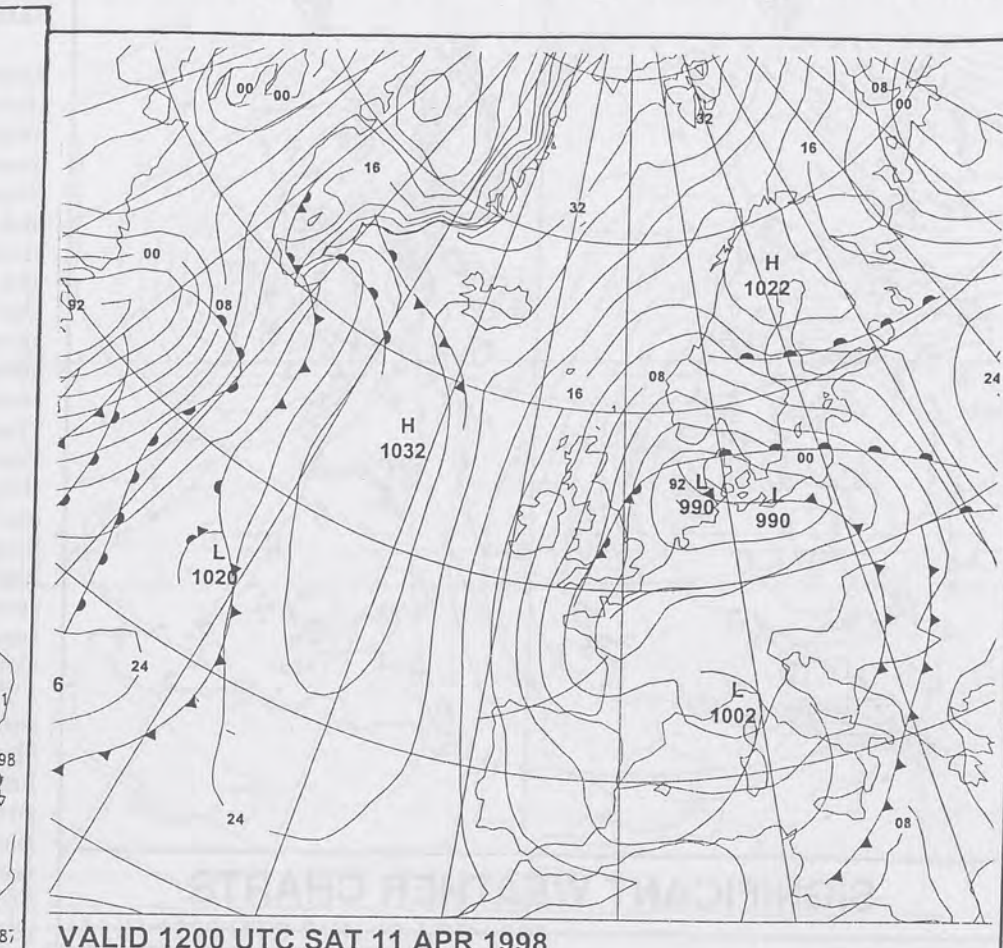
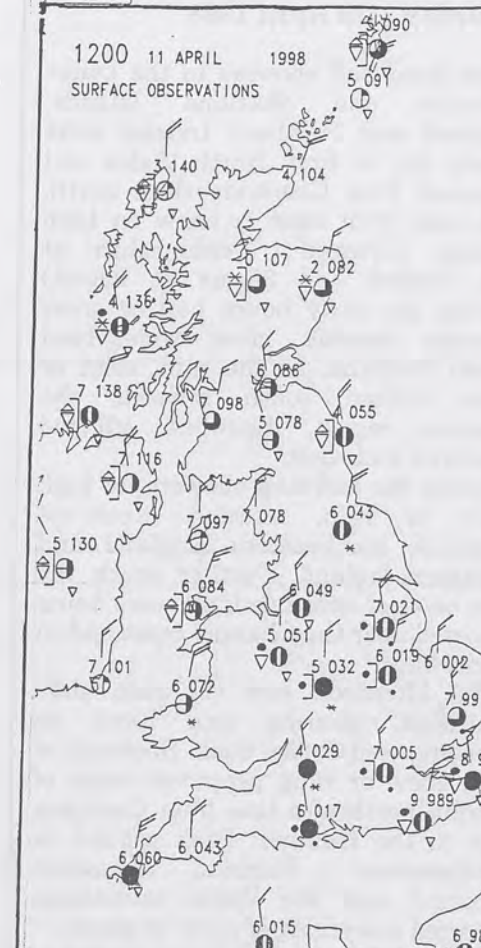
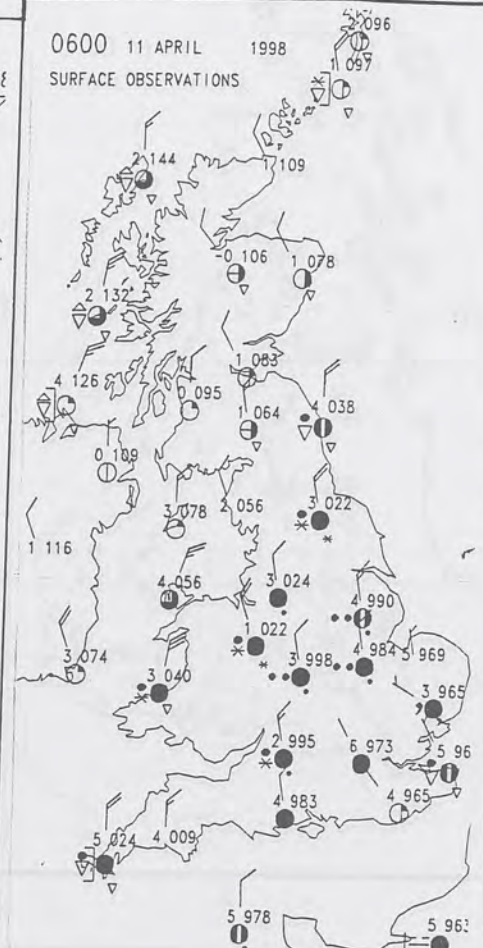
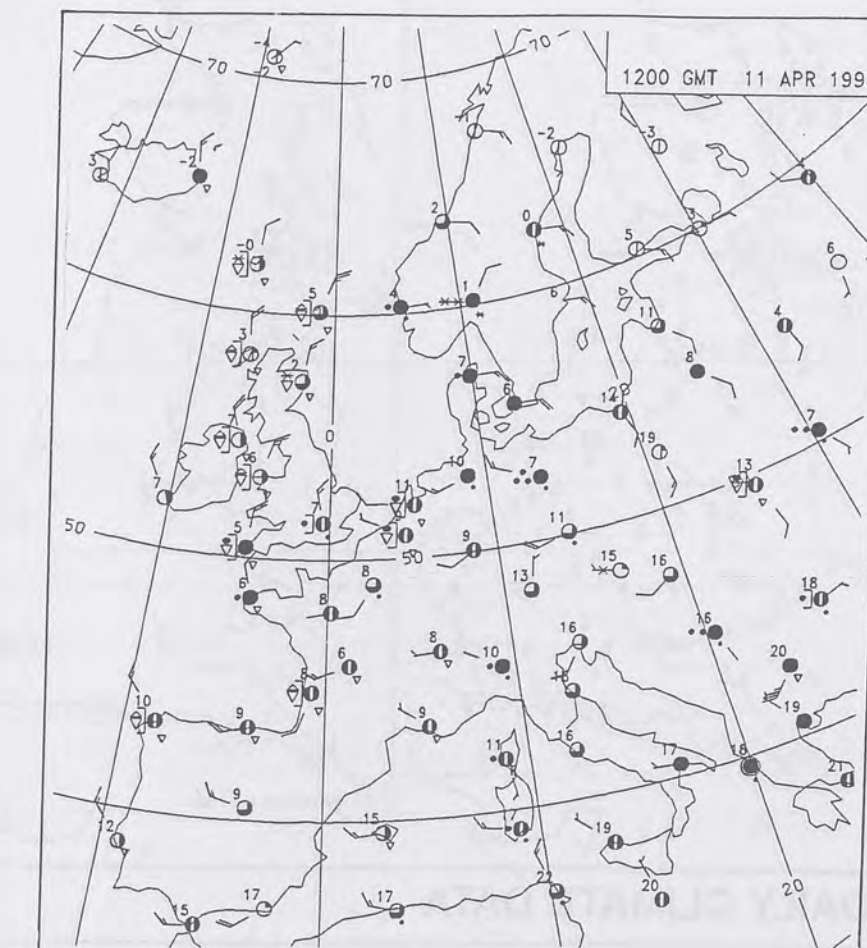
For details of other Weather Summaries produced by the Met. Office please contact:

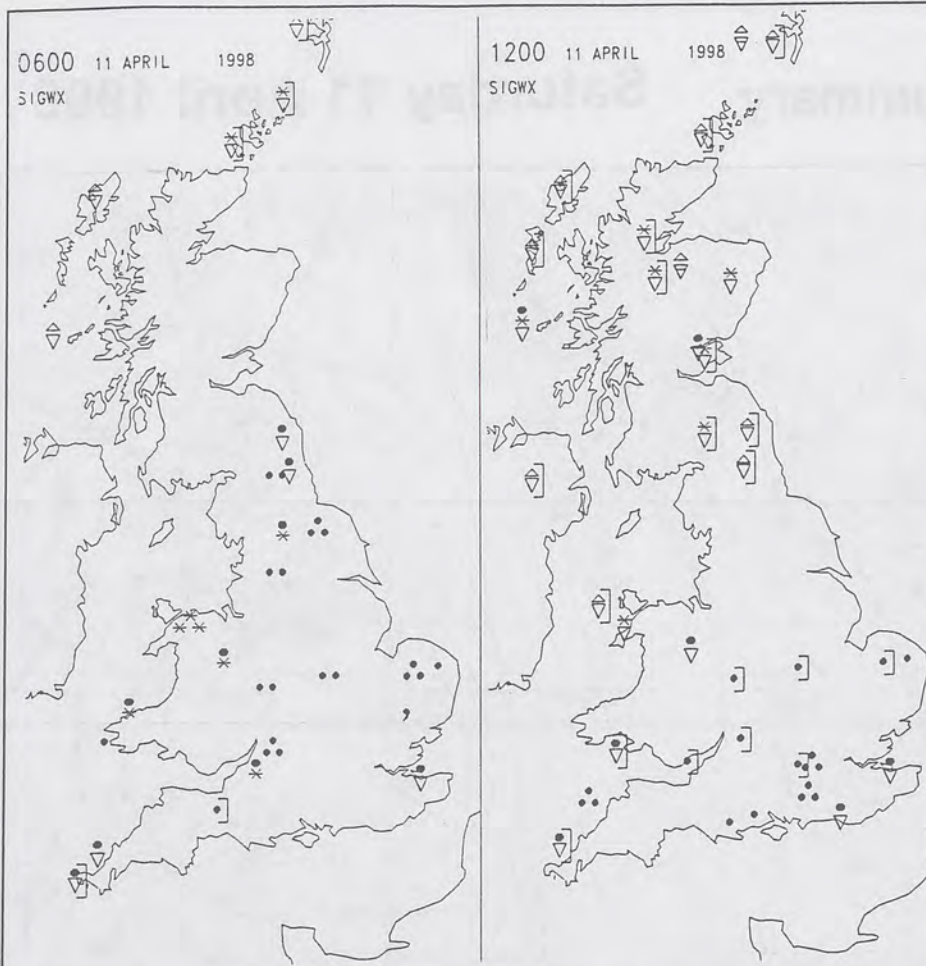
London Weather Centre
Climate Department
127 Clerkenwell Road
London
EC1R 5DB

Telephone: 0171 405 4358
Fax: 0171 404 4314

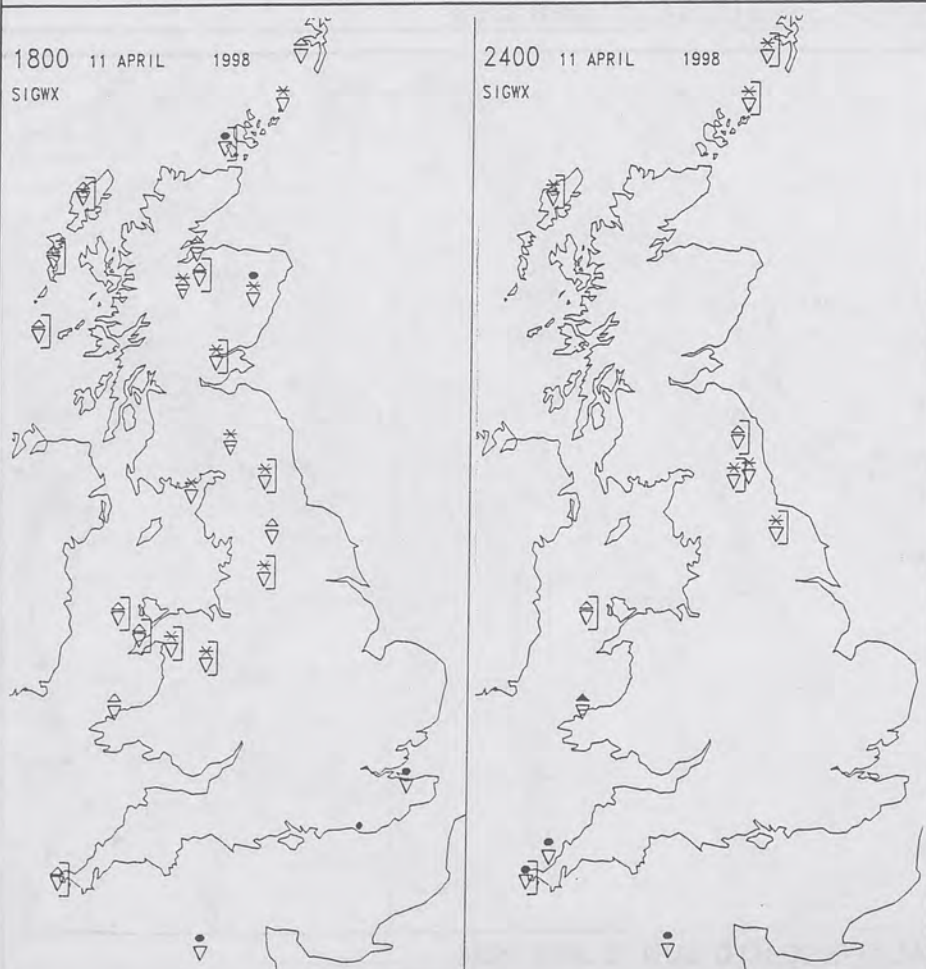


The Met. Office Daily Weather Summary Saturday 11 April 1998





SIGNIFICANT WEATHER CHARTS



Published by London Weather Centre. All times are GMT.

Summary of UK weather for Saturday 11th April 1998

Apart from hail showers in the Outer Hebrides and Shetland Islands, Scotland and Northern Ireland were mostly dry at first. North Wales and England, from Cambridgeshire north, had rain, with sleet or snow on high ground, (Cynwyd / Denbighshire at app 750feet had 30cms at 09gmt) During the early hours hail or snow showers became more widespread across Scotland, as the rain, sleet or snow drifted south towards the Thames region. Showers affected Cornwall and Kent.

During the morning showers, of hail, snow or rain, affected much of Scotland, northeastern England and Northern Ireland. Further south the rain or sleet continued, showers being reported near the Channel coast and in Cornwall.

The afternoon saw the rain slide southeast, clearing east Kent, as showers, well before dusk. Showers, of hail, snow or rain, peppered much of Britain north of a line from Cardigan Bay to the Humber. High ground in northeastern England, eastern Scotland and the Welsh mountains reported a covering of snow in places.

In the evening the showers tended to die away except in the Hebrides, the Northern Isles, northeast England and Cornwall.

Temperatures were generally rather cold or cold.

EXTREMES

SATURDAY 11th APRIL 1998

Highest maximum

11.3C Eastbourne
[east Sussex]

Lowest maximum

3.5C Aviemore
[Highland]

Lowest minimum

-2.3 C Loch Glascarnoch
[Highland]

Lowest grass minimum

-7.1 C Glasgow

Most rain (24 hrs from 0900)

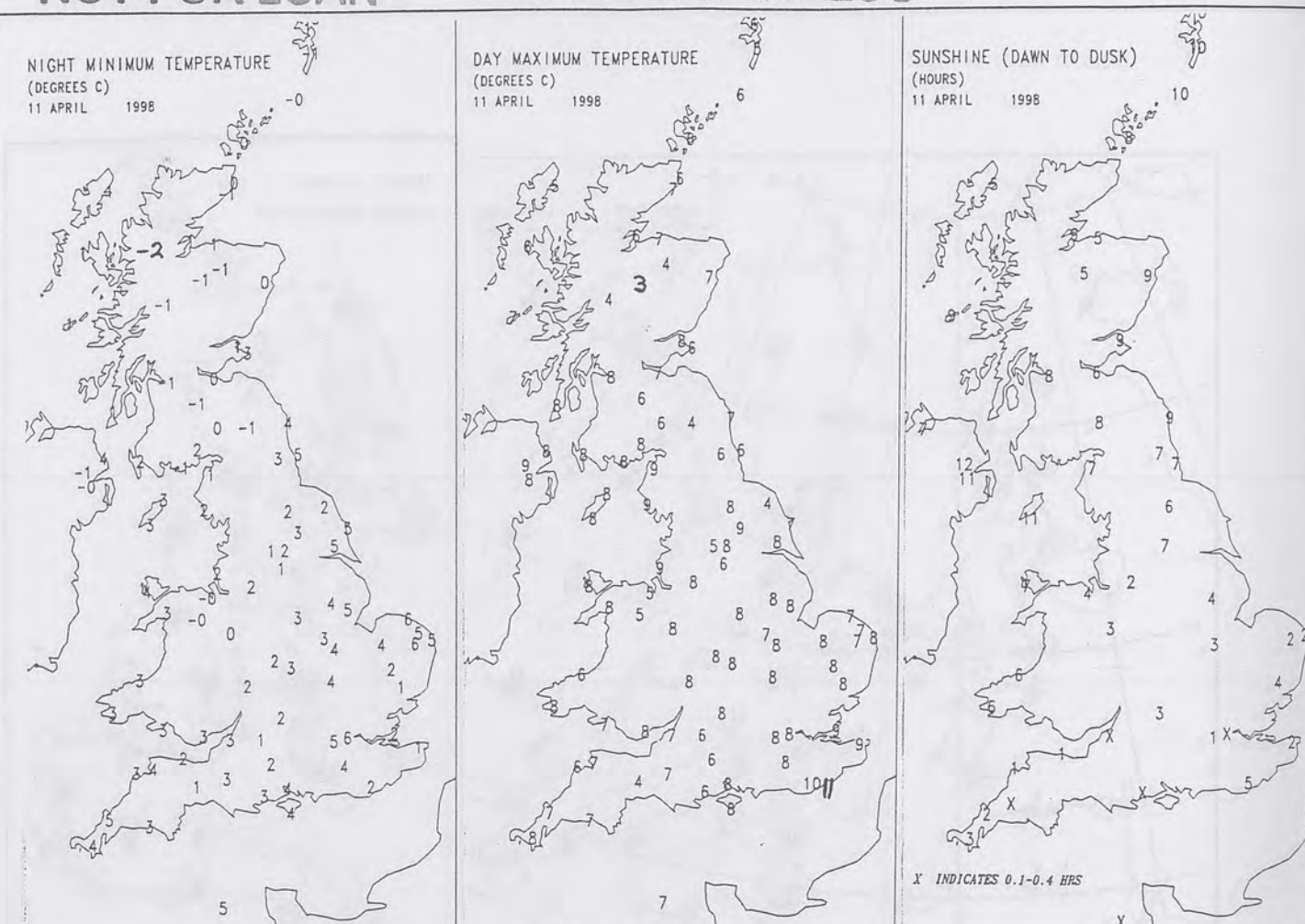
12.3 mm Cynwyd
[Denbighshire]

Most sun

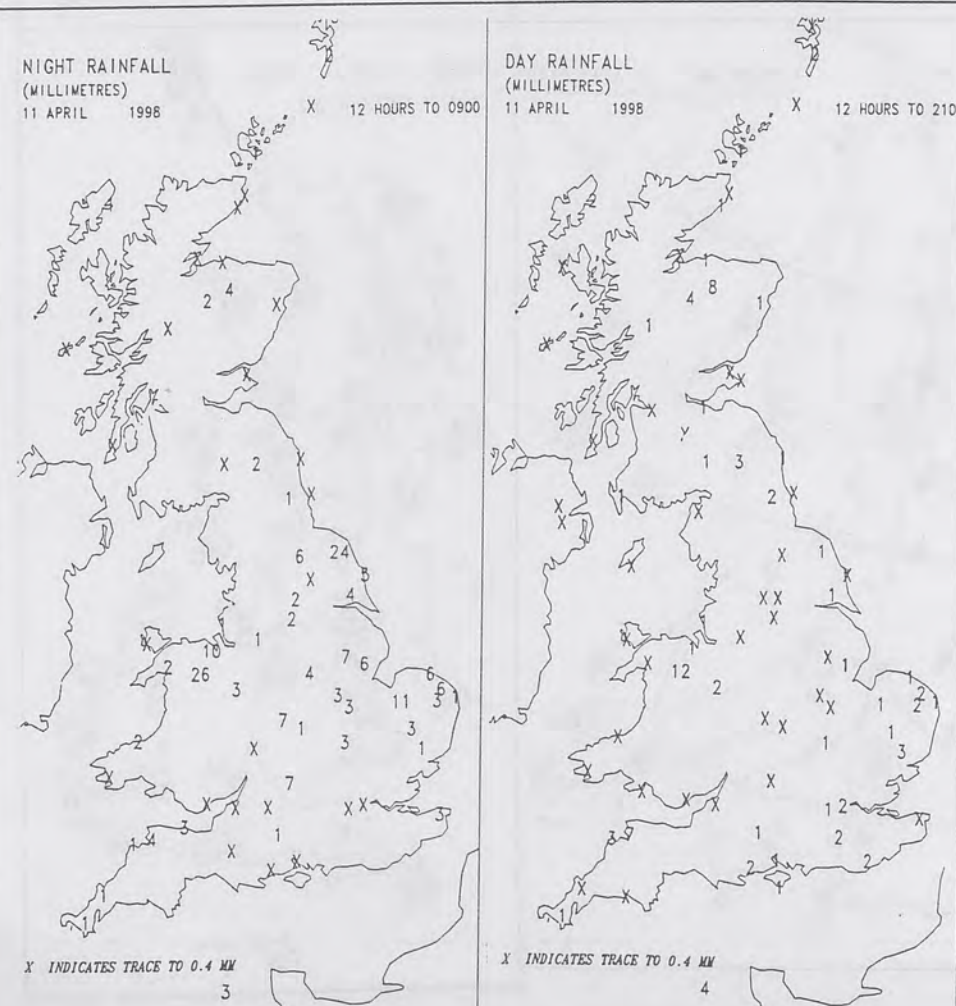
11.9hrs Belfast

NOT FOR LOAN

DUPLICATE ALSO



DAILY CLIMATE DATA



DAILY WEATHER SUMMARY



NATIONAL METEOROLOGICAL LIBRARY

For details of other Weather Summaries produced by the Met. Office please contact:

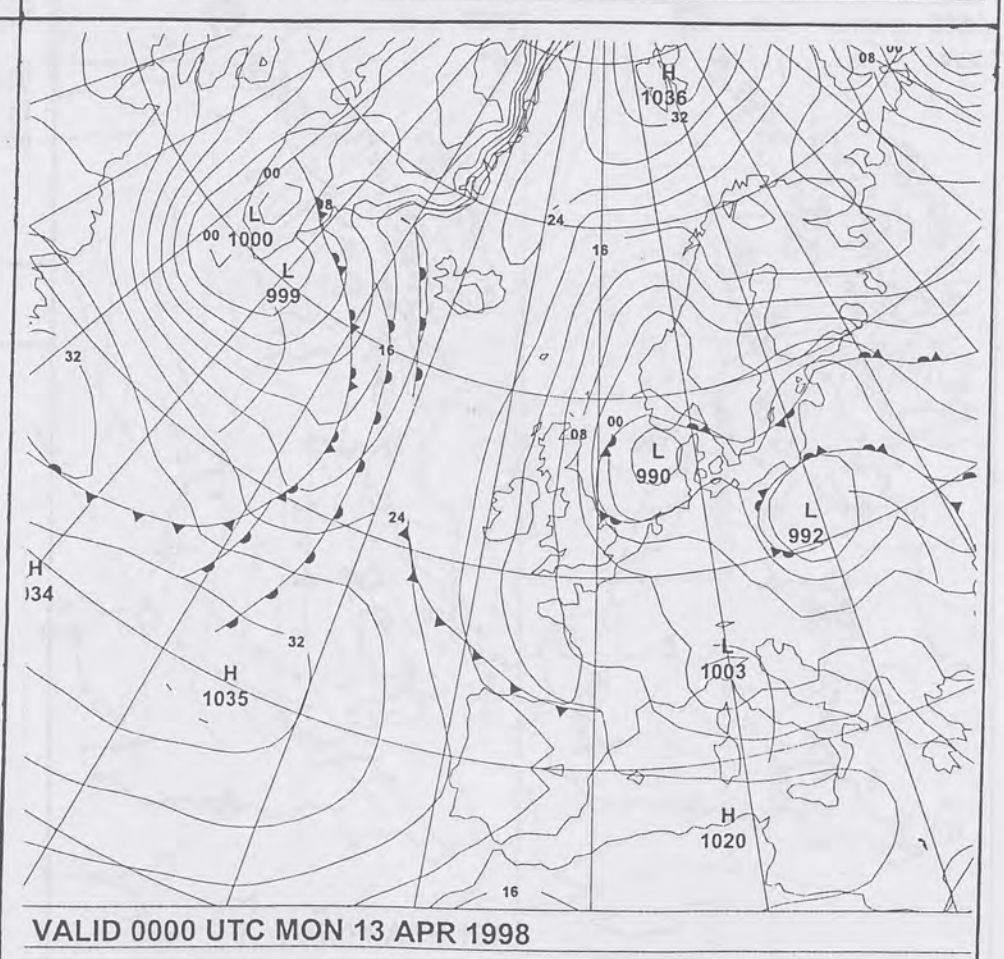
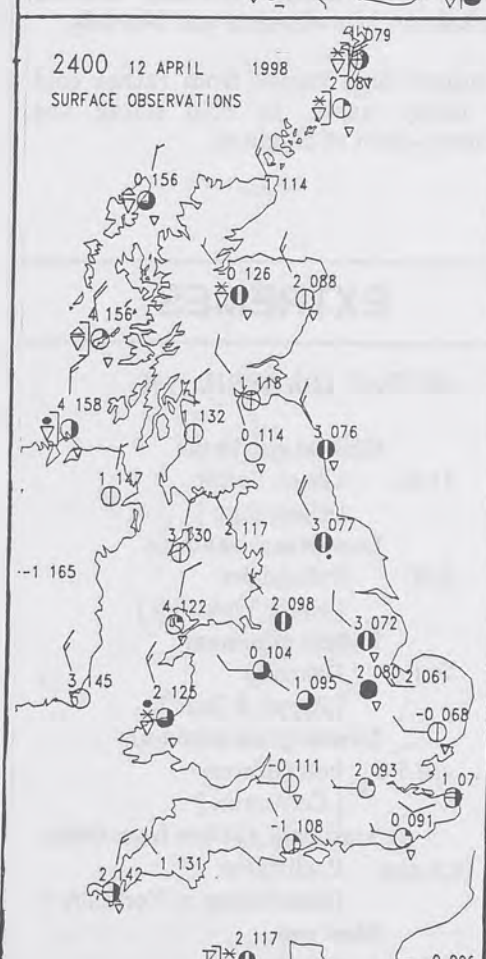
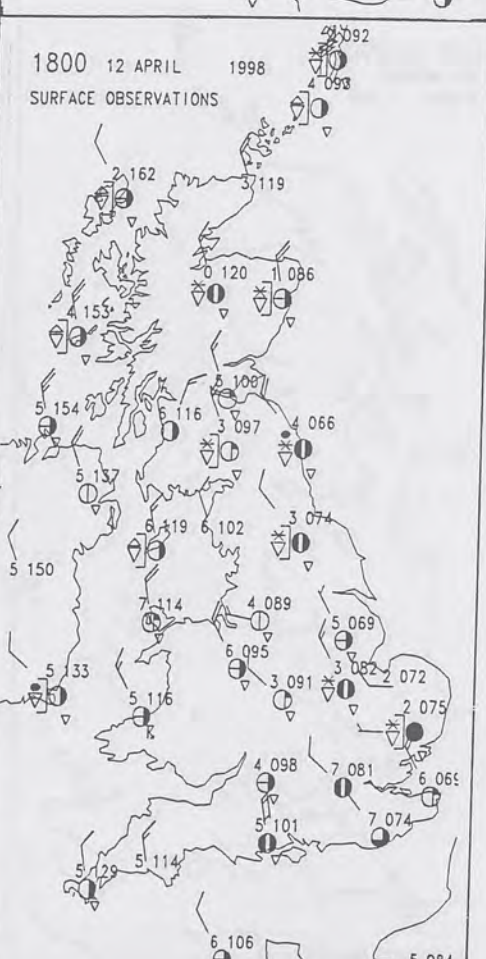
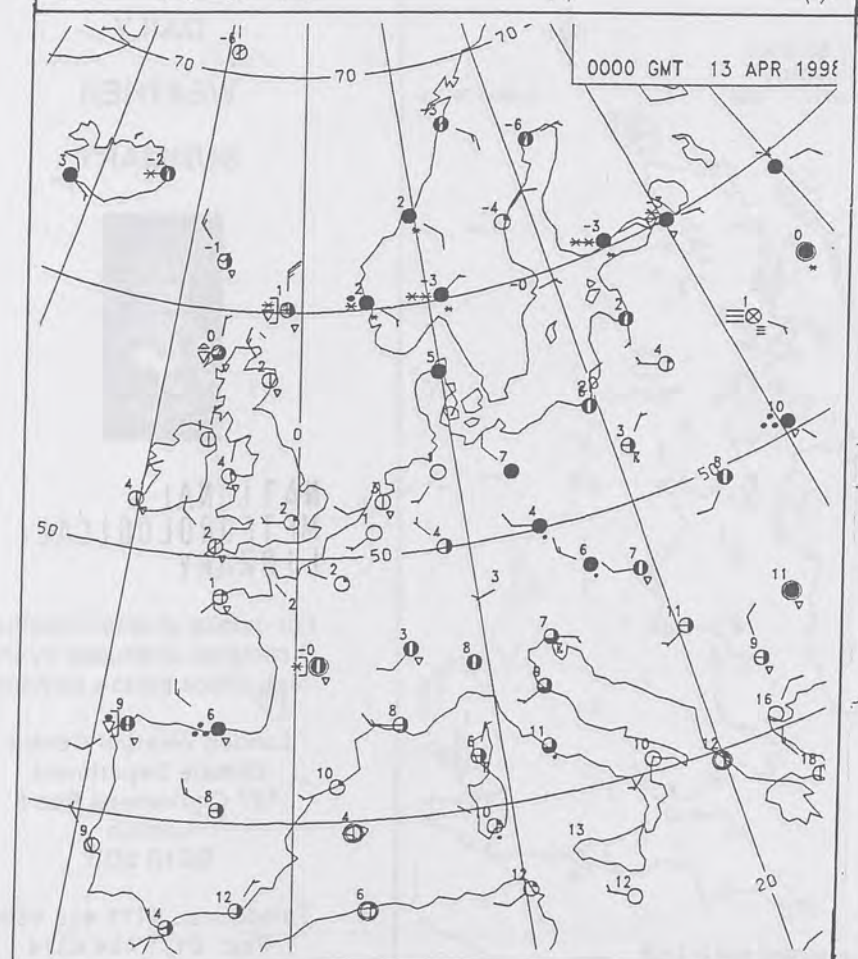
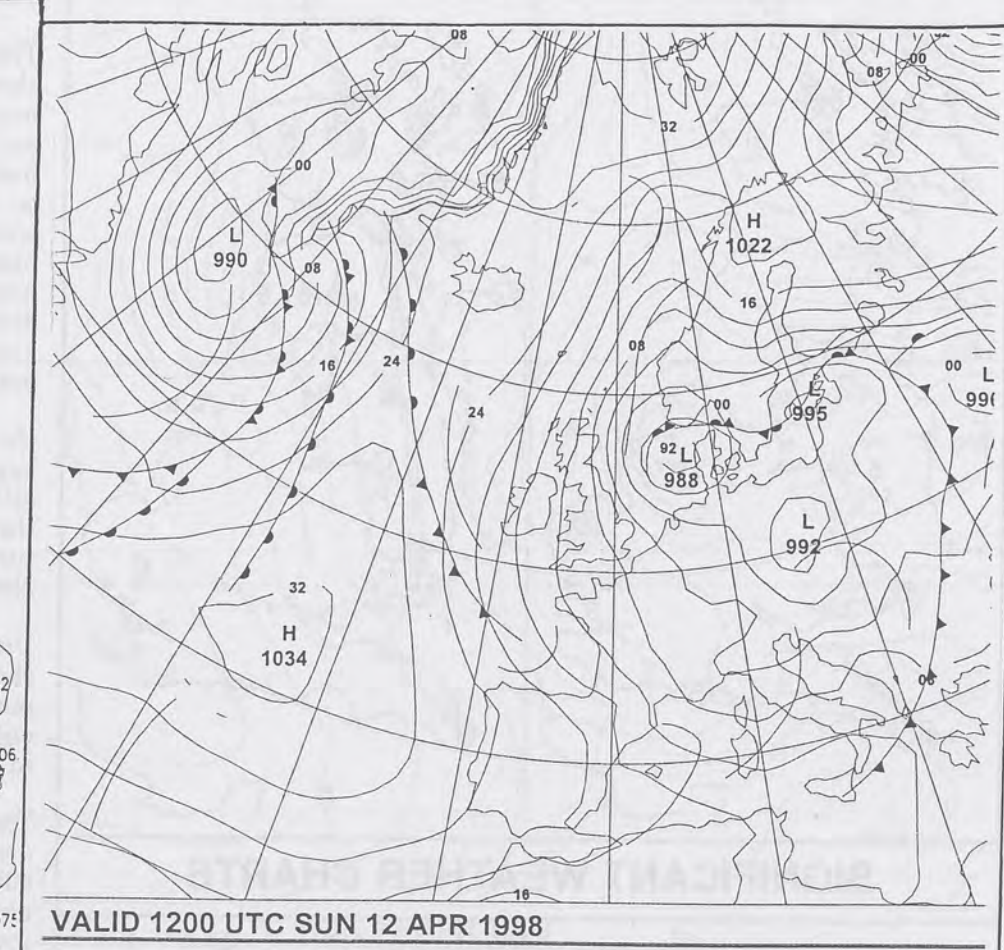
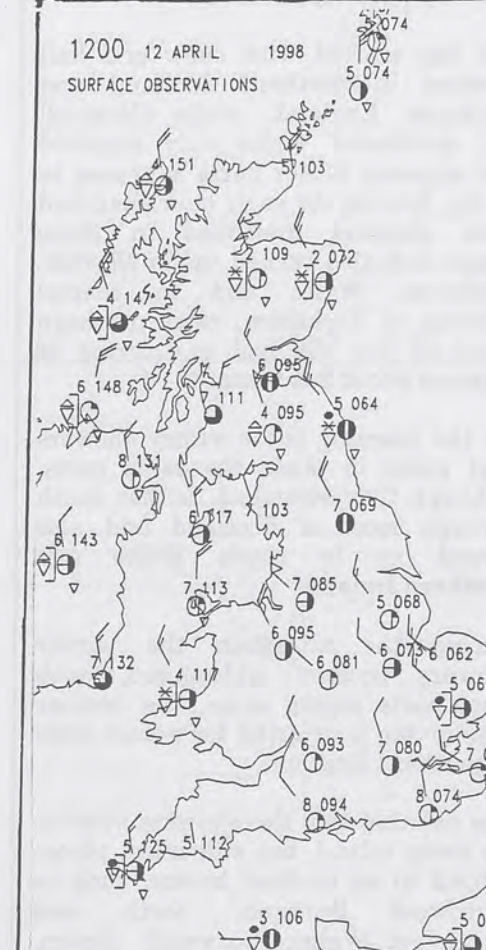
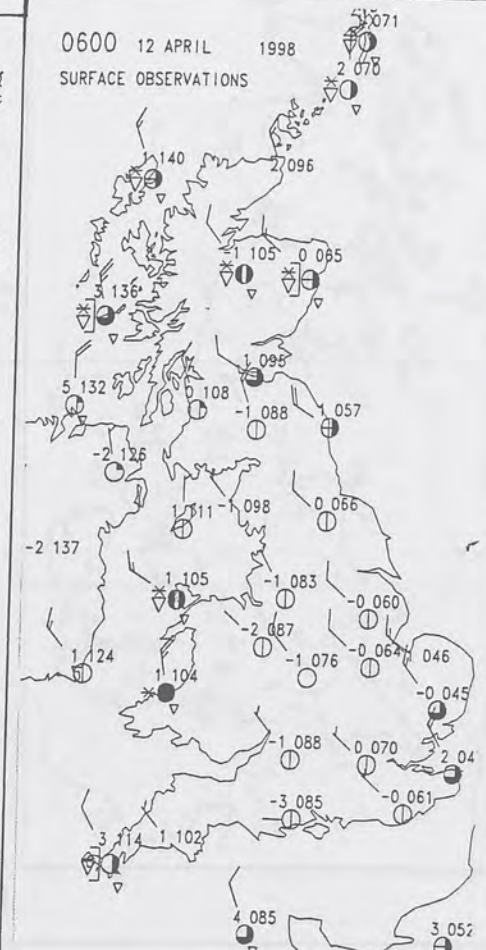
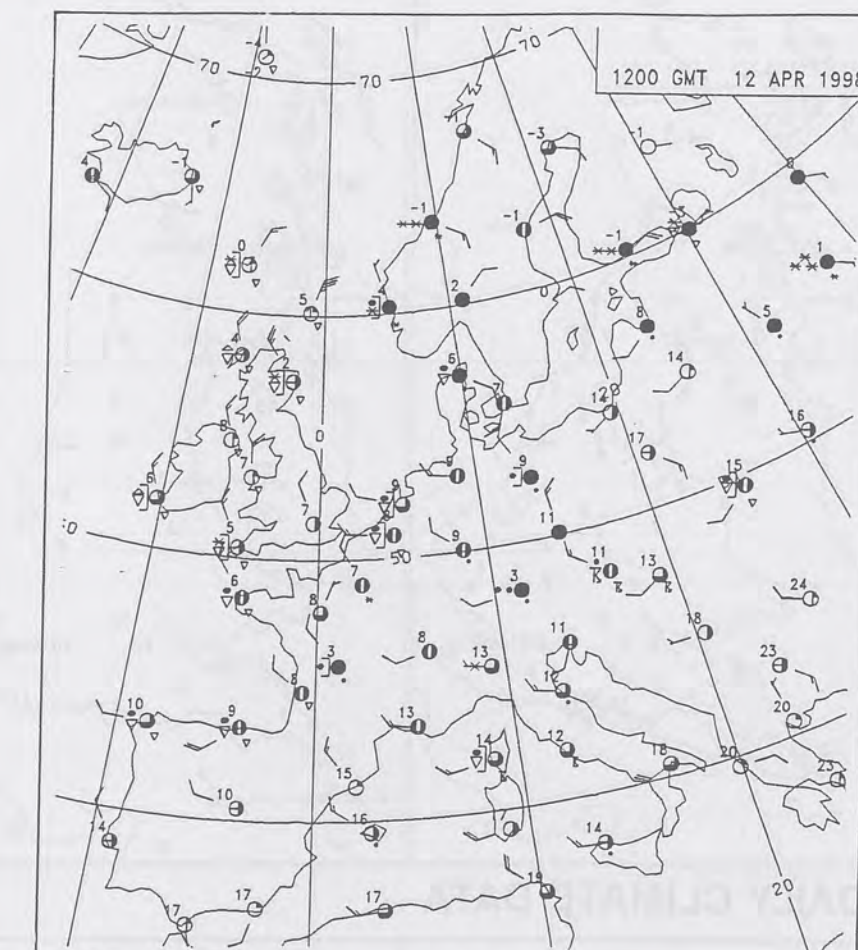
London Weather Centre
Climate Department
127 Clerkenwell Road
London
EC1R 5DB

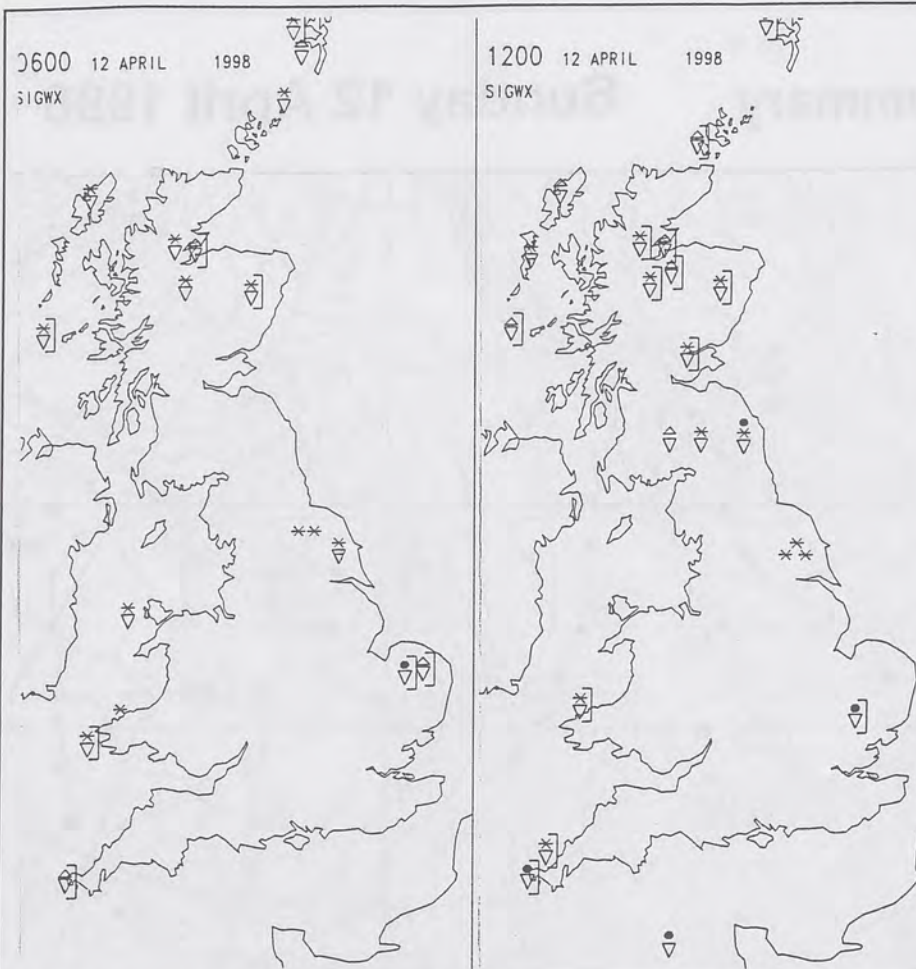
Telephone: 0171 405 4358
Fax: 0171 404 4314



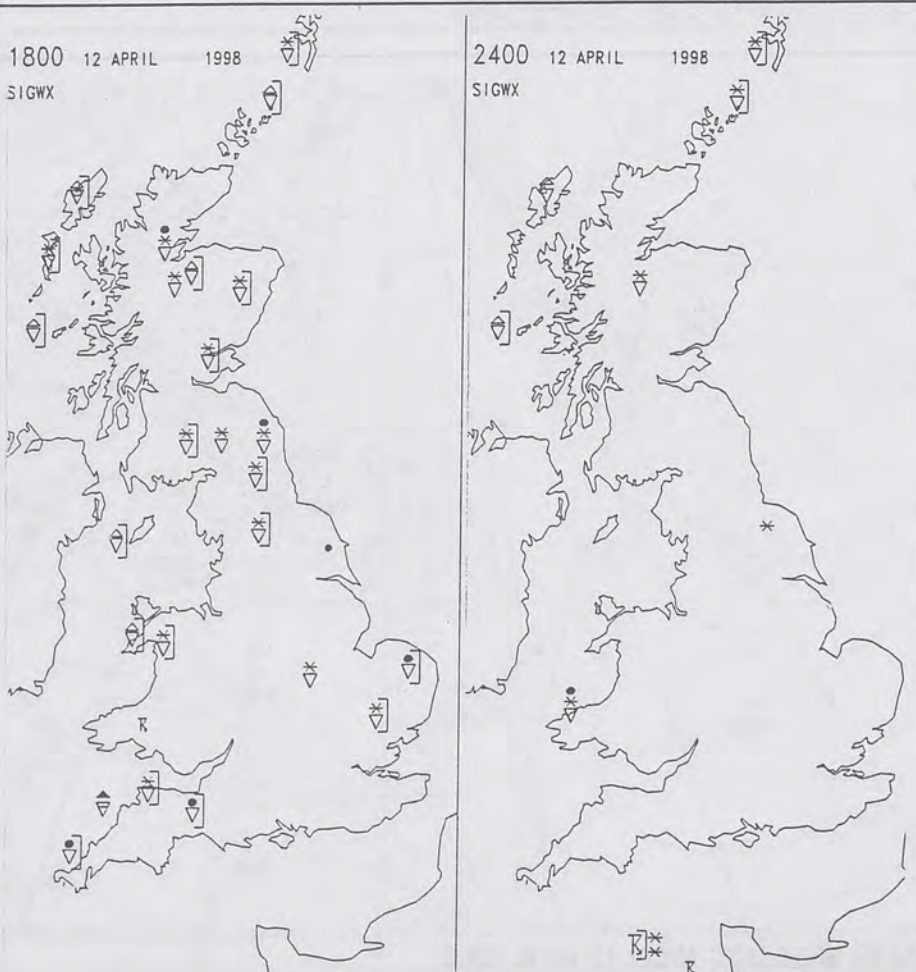
The Met Office Daily Weather Summary

Sunday 12 April 1998





SIGNIFICANT WEATHER CHARTS



Published by London Weather Centre. All times are GMT.

Summary of UK weather for Sunday 12th April 1998

The day started with snow and hail showers in northern Scotland and northeast England, while Cornwall and southwest Wales only reported hail showers. Other parts appeared to be dry. During the early hours hail and snow showers continued in these places and also turned up in Norfolk, northwest Wales and in coastal districts of Yorkshire, most northern areas of the UK had a covering of between about 2 & 6cms.

In the morning these wintry showers kept going in much the same parts, although they stretched further south through most of Scotland and also turned up in south Wales and Northern Ireland.

During the afternoon the wintry showers became widespread, with most parts seeing some, the heavier ones giving a covering for a time even in southern England.

The evening saw the showers start to die away inland, but still affect places subject to an onshore breeze, such as northwest Scotland, north and southwest Wales, Cornwall, Devon, Yorkshire, Lincolnshire and Norfolk.

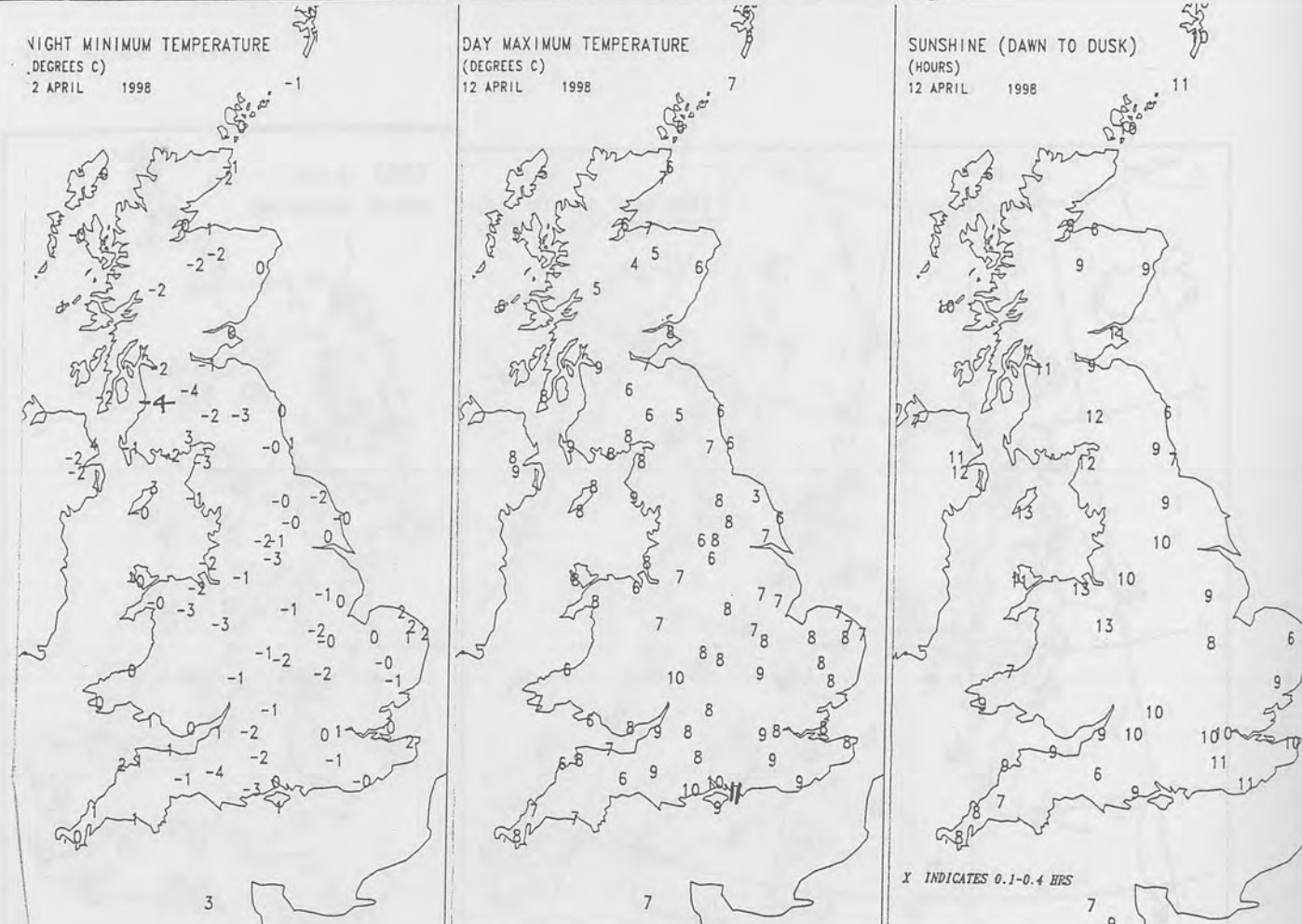
Temperatures varied from rather cold in many parts, to cold along the eastern coast of England.

EXTREMES

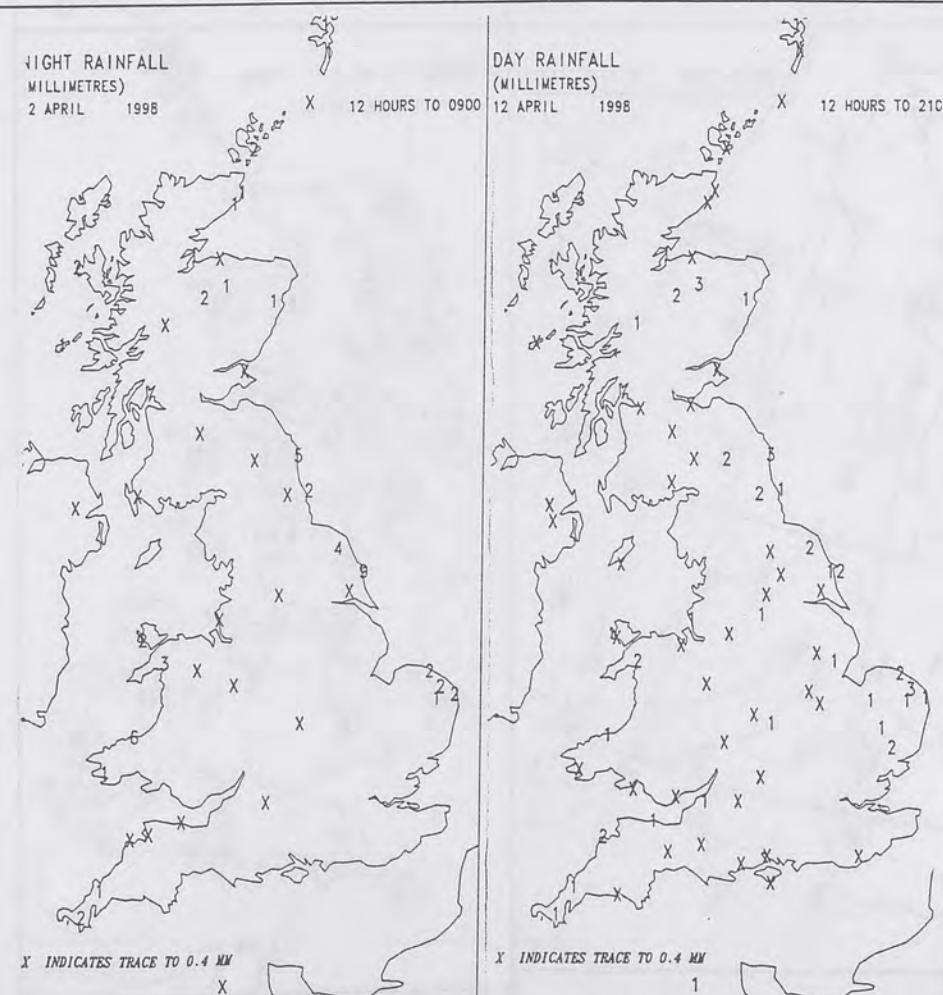
SUNDAY 12th APRIL 1998

Highest maximum	
11.0C	Lee on Solent [Hampshire]
Lowest maximum	
3.0C	Fylingdales [North Yorkshire]
Lowest minimum	
-4.1 C	Dalmally [Argyll & Bute]
Lowest grass minimum	
-10.5 C	Port Glenone [Co.Antrim]
Most rain (24 hrs from 0900)	
19.3 mm	Bridlington [East Riding of Yorkshire]
Most sun	
13.0hrs	Shawbury [Shropshire]

NOT FOR LOAN DUPLICATE ALSO



DAILY CLIMATE DATA



DAILY WEATHER SUMMARY



NATIONAL METEOROLOGICAL LIBRARY

For details of other Weather Summaries produced by the Met. Office please contact:

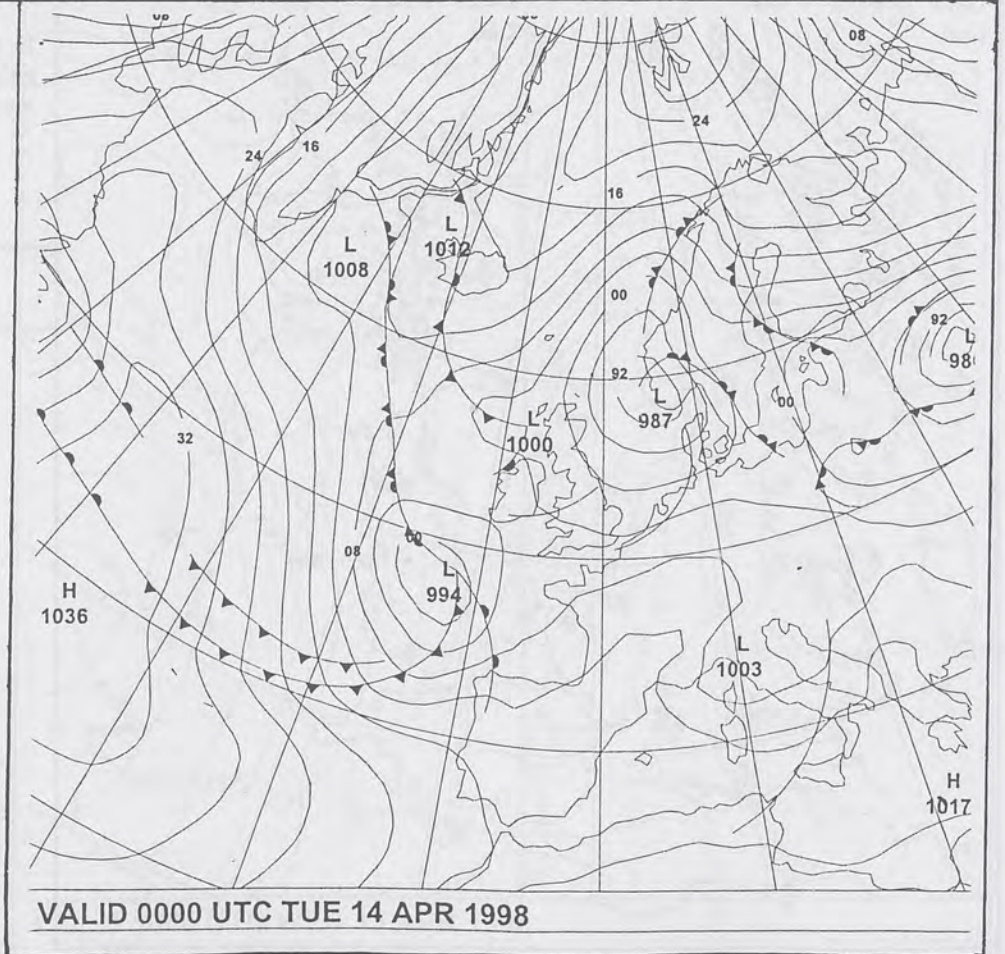
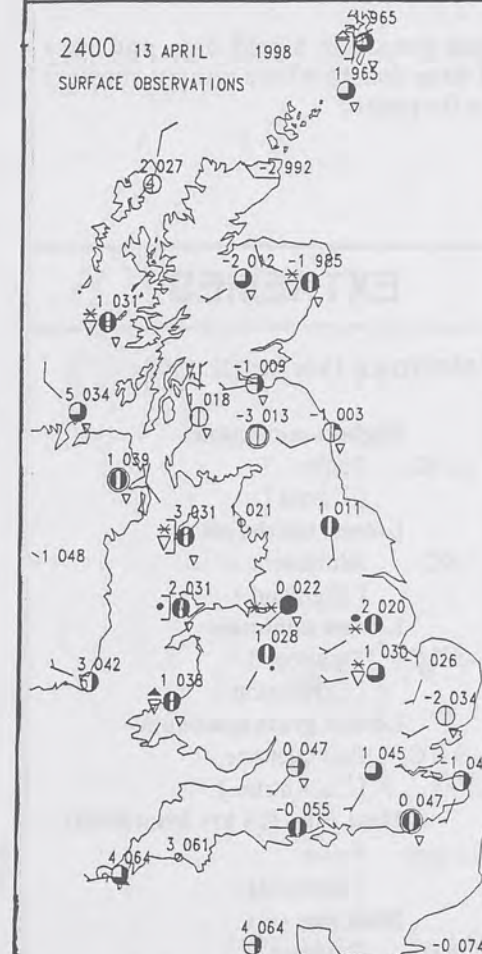
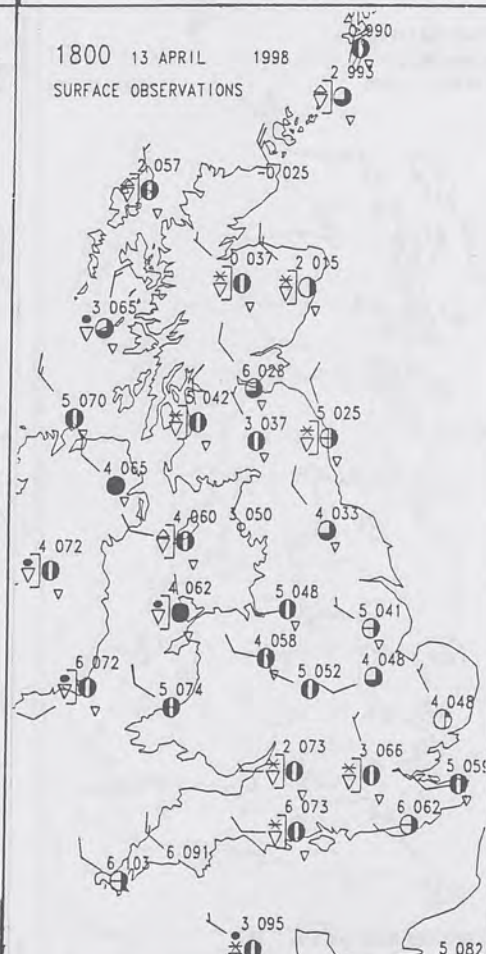
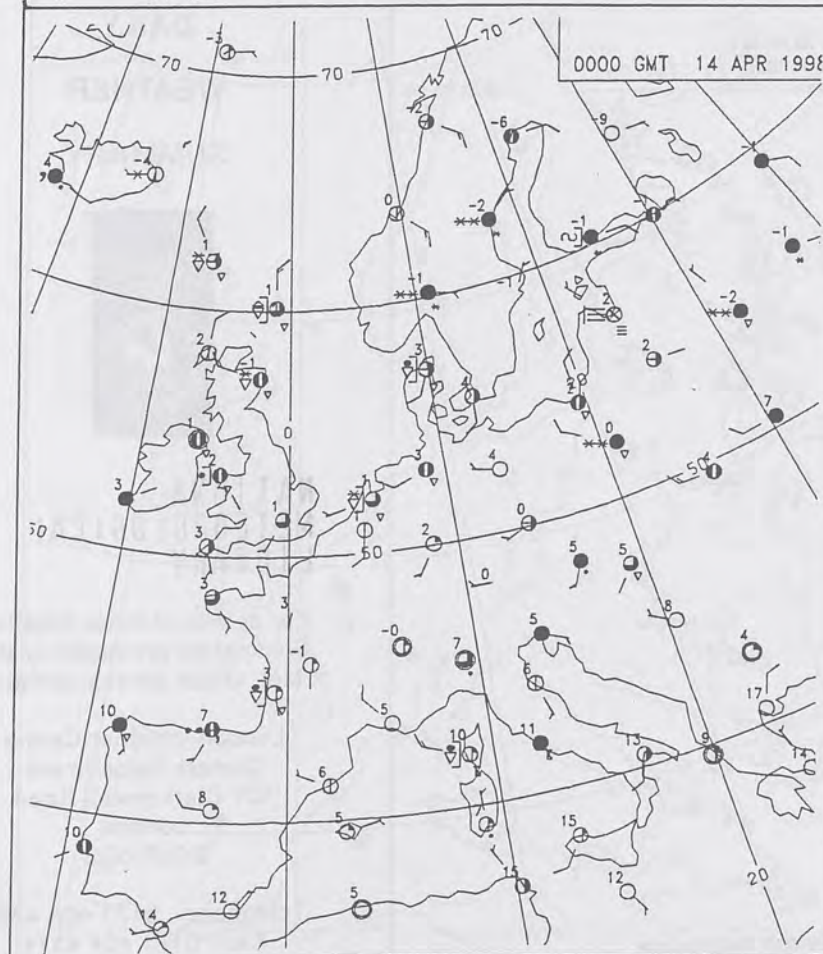
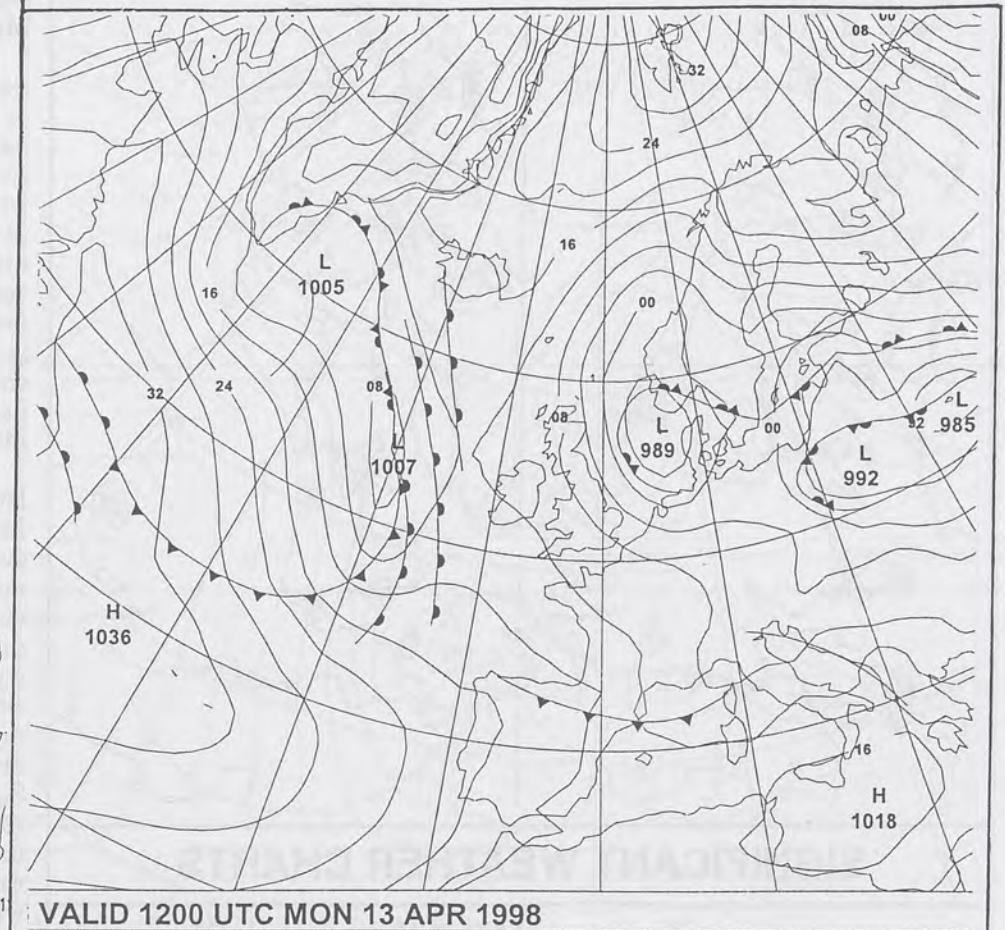
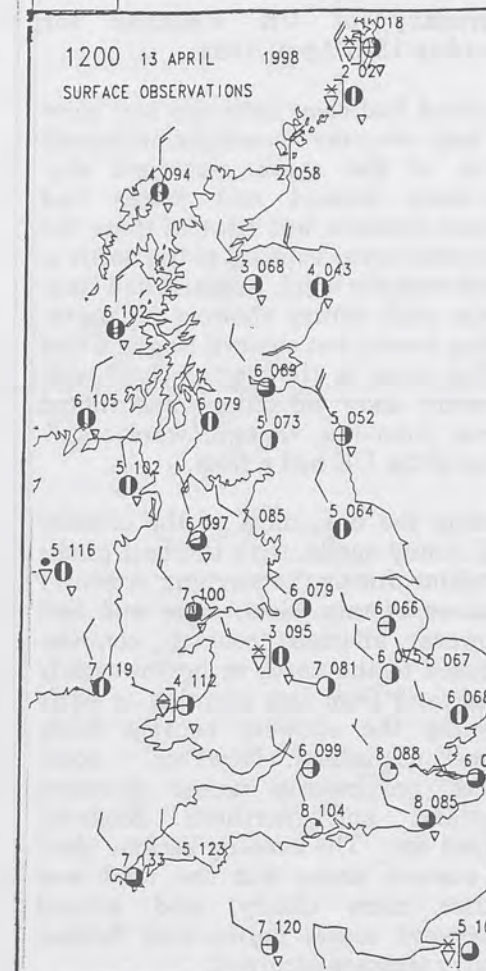
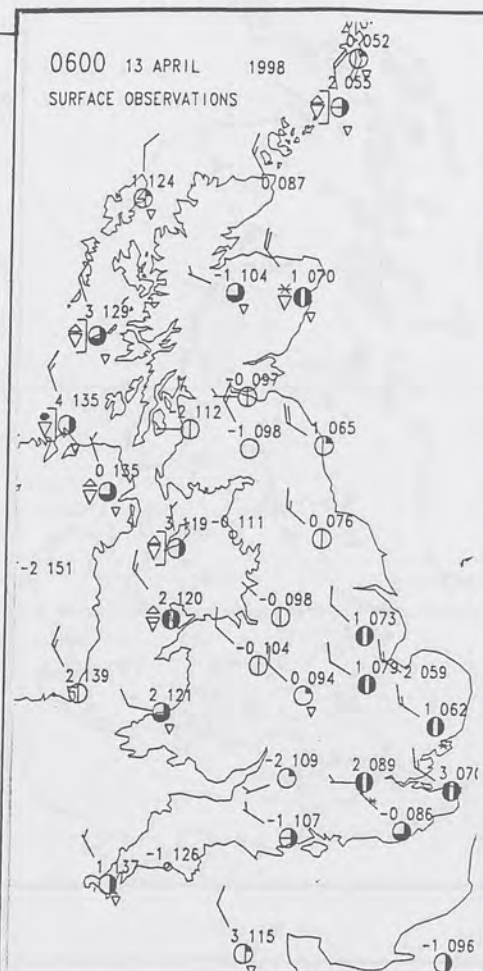
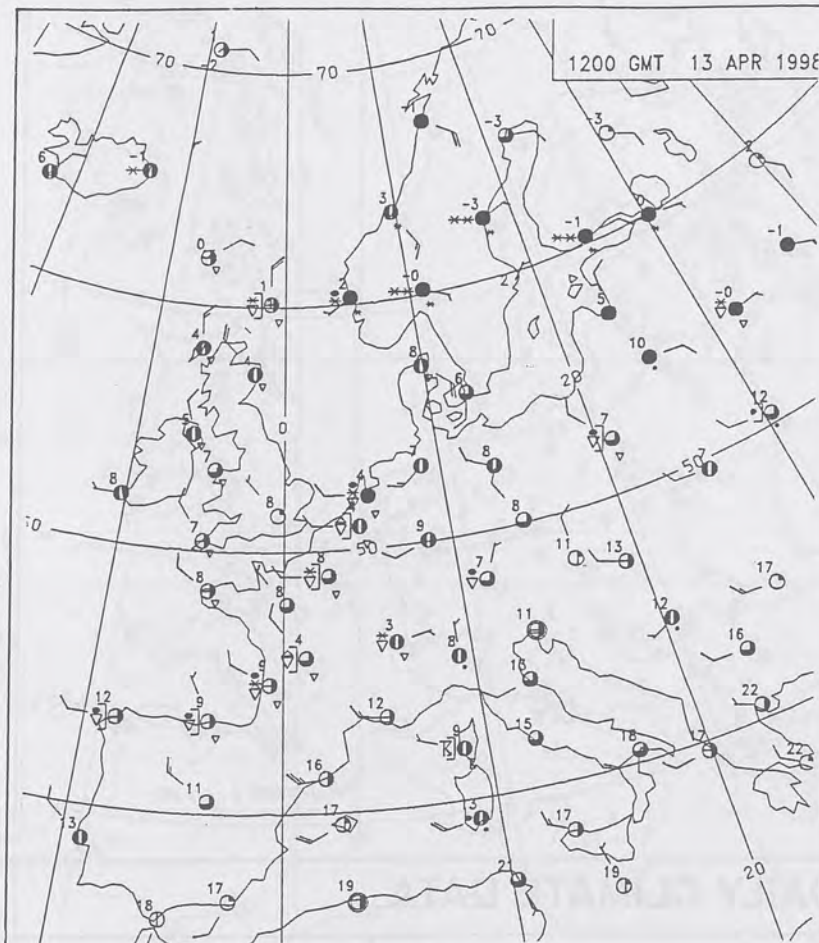
London Weather Centre
Climate Department
127 Clerkenwell Road
London
EC1R 5DB

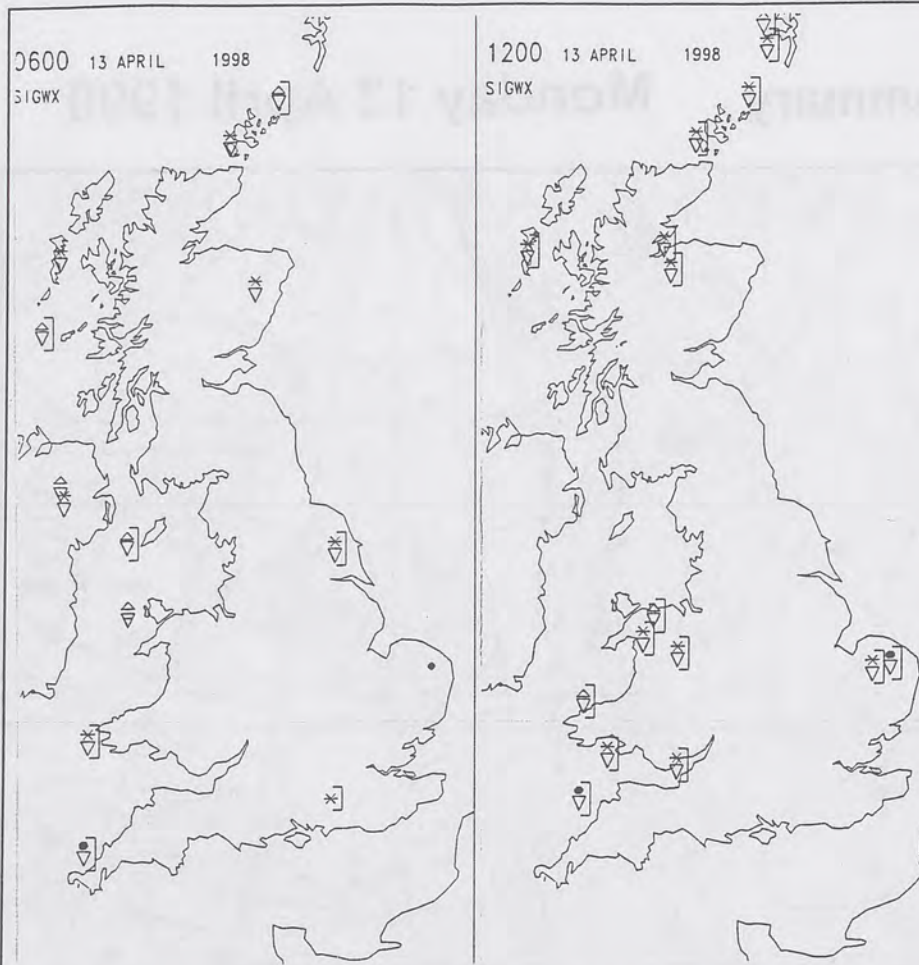
Telephone: 0171 405 4358
Fax: 0171 404 4314



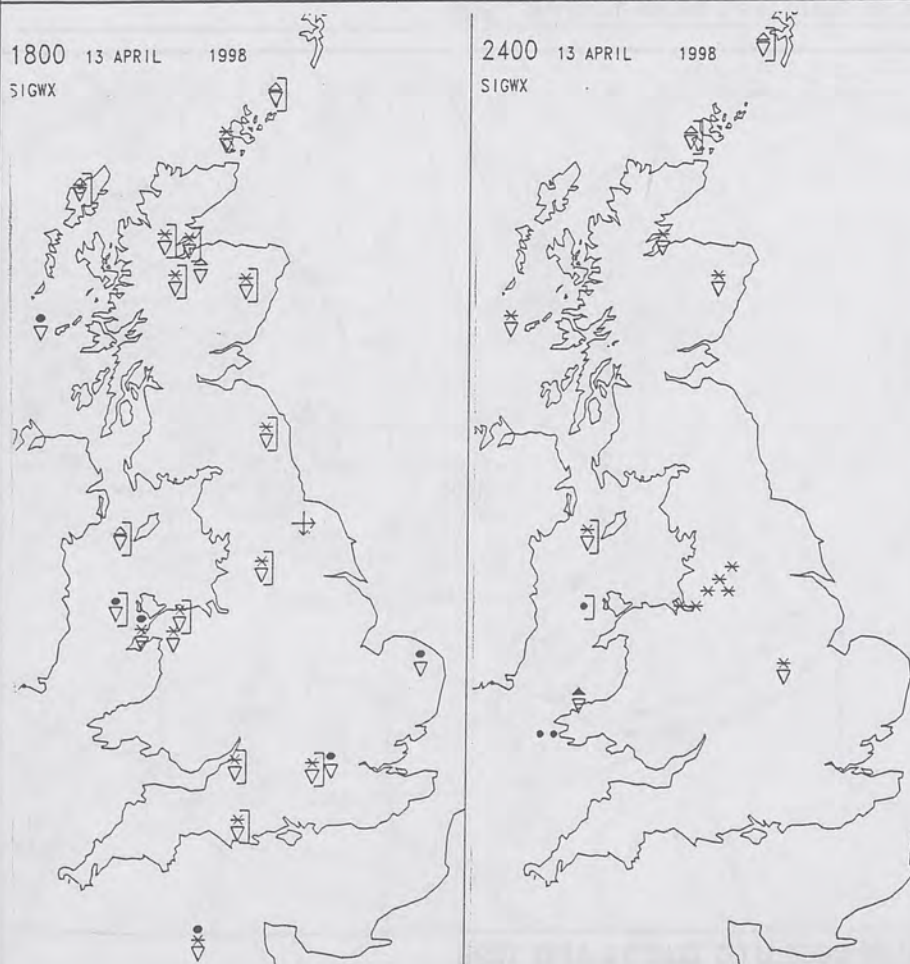
The Met. Office Daily Weather Summary

Monday 13 April 1998





SIGNIFICANT WEATHER CHARTS



Published by London Weather Centre. All times are GMT.

Summary of UK weather for Monday 13th April 1998

Scotland had clear intervals and snow or hail showers overnight, although parts of the south remained dry. Northern Ireland and Wales had wintry showers, but most of these fell in coastal areas exposed to the north or northwesterly wind. England had clear spells with wintry showers on north-facing coasts, but eastern England had rather more in the way of cloud with showery snow affecting some inland parts. Amounts, though, were small. Most of the UK had a frost.

During the day, most of the country had sunny spells, with the best of the sunshine during the morning. A wintry mixture of rain, sleet, snow and hail showers affected coastal counties exposed to the north or northwesterly wind; and from late morning to early evening the showers became fairly numerous inland. However, some areas, particularly across southern Scotland and northern England, stayed dry. The evening became clear in eastern areas, but the west was rather more cloudy, and around windward coasts nation-wide further wintry showers occurred.

It was generally a cold day, and very cold near coasts where wintry showers were frequent.

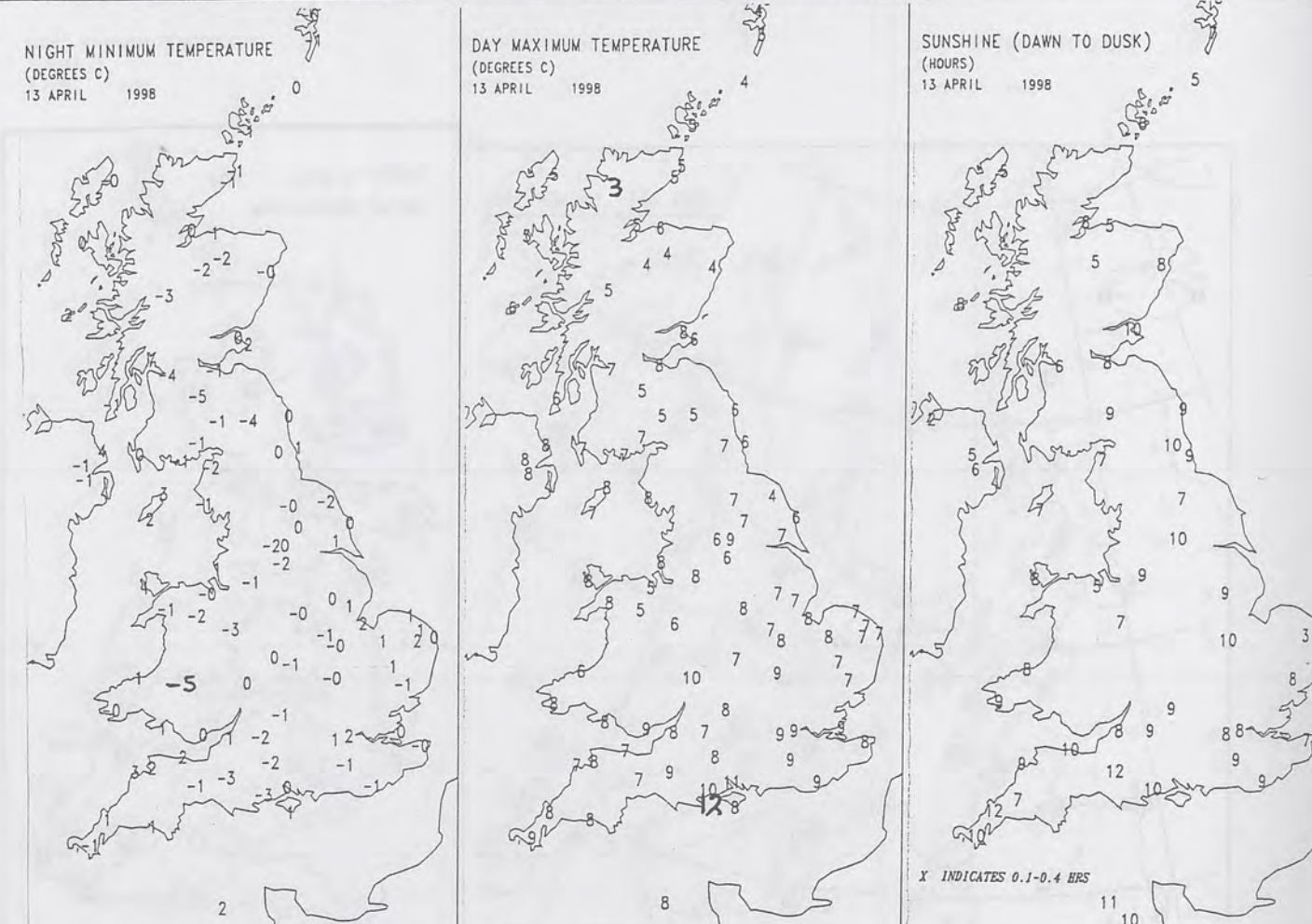
EXTREMES

MONDAY 13th APRIL 1998

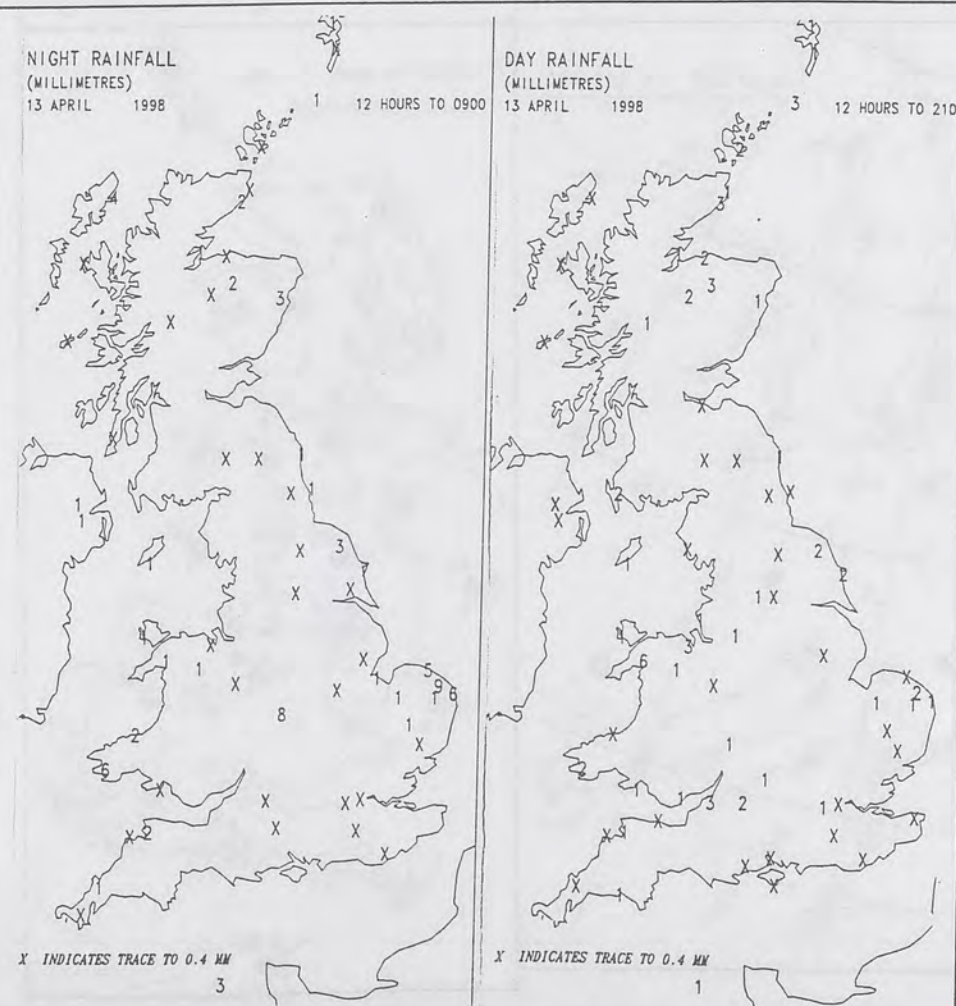
Highest maximum	
11.7C	Poole [Dorset]
Lowest maximum	
2.9C	Altnaharra [Highland]
Lowest minimum	
-5.0 C	Trawscoed [Ceredigion]
Lowest grass minimum	
-9.6 C	Port Glenone [Co.Antrim]
Most rain (24 hrs from 0900)	
10.3 mm	Foula [Shetland]
Most sun	
12.0hrs	Culdrose [Cornwall]

NOT FOR LOAN

DUPLICATE ALSO



DAILY CLIMATE DATA



DAILY WEATHER SUMMARY



NATIONAL METEOROLOGICAL LIBRARY

For details of other Weather Summaries produced by the Met. Office please contact:

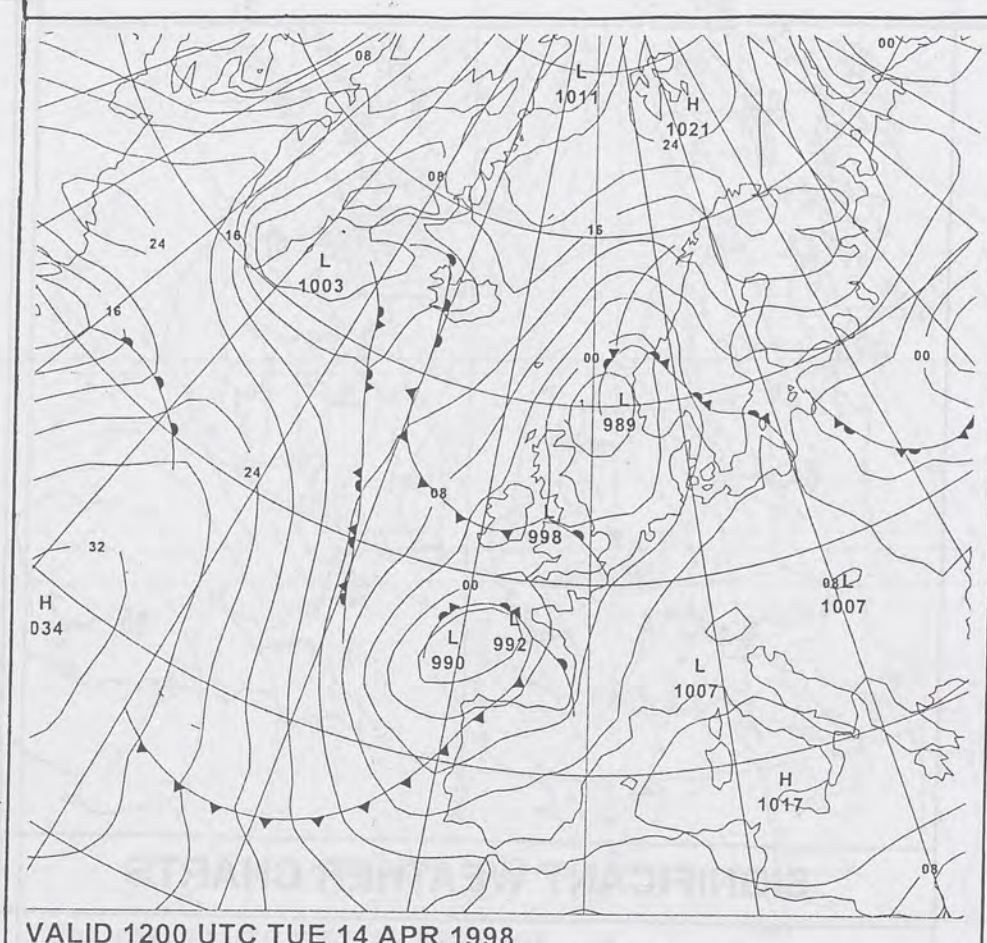
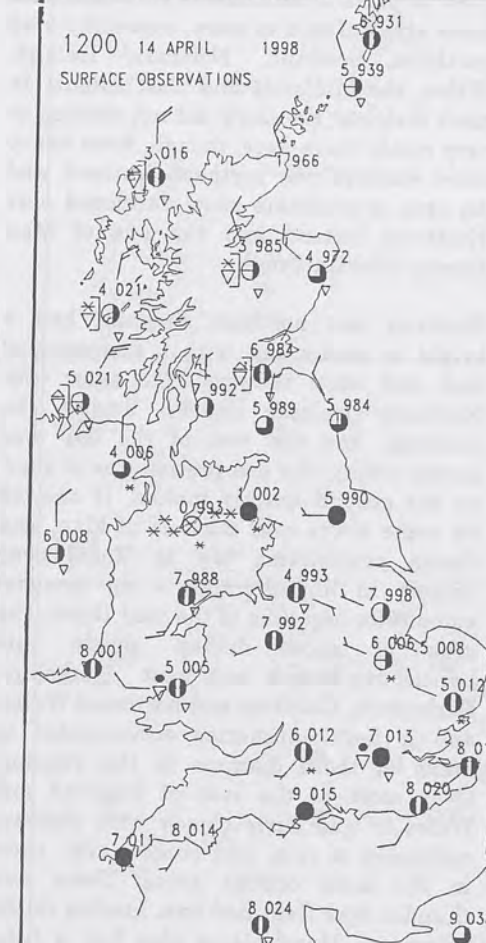
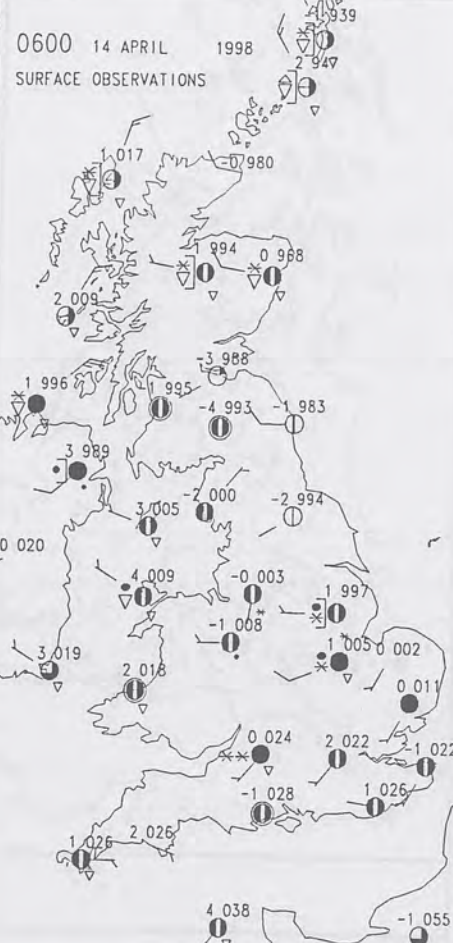
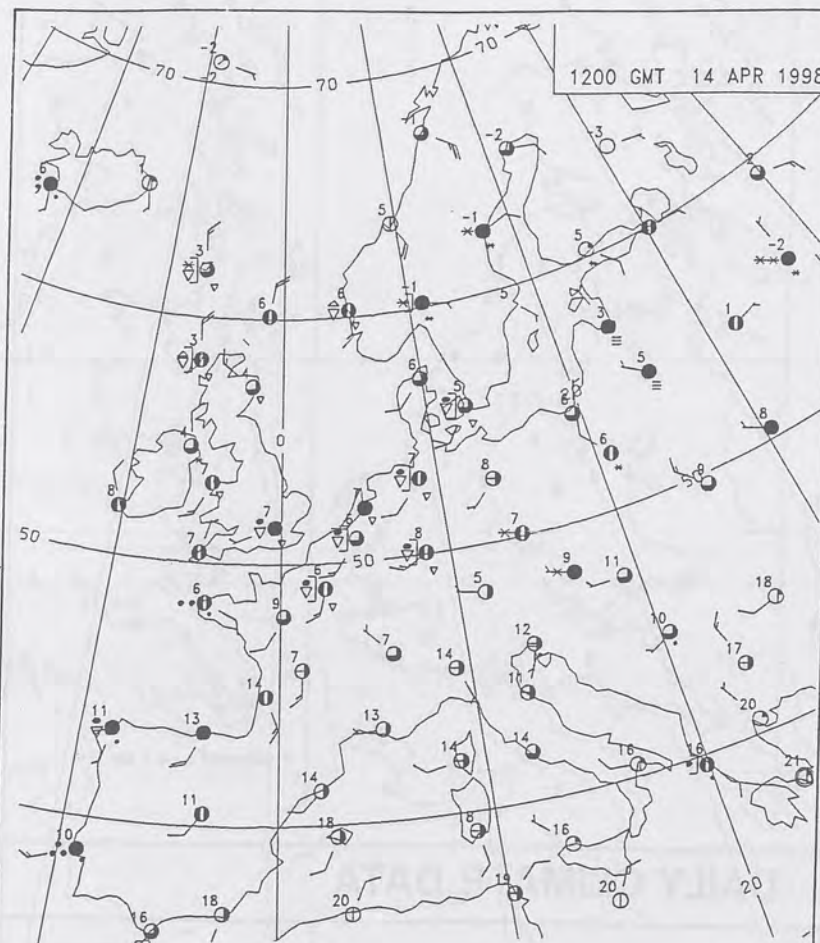
London Weather Centre
Climate Department
127 Clerkenwell Road
London
EC1R 5DB

Telephone: 0171 405 4358
Fax: 0171 404 4314

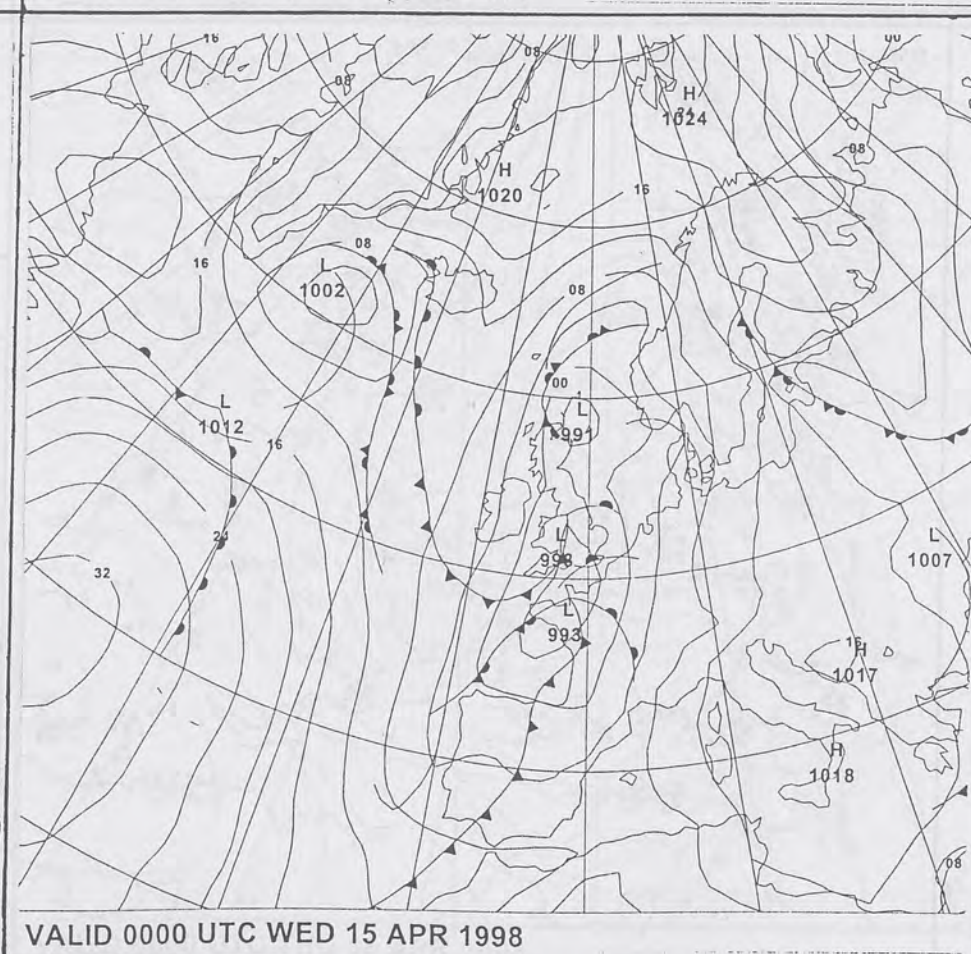
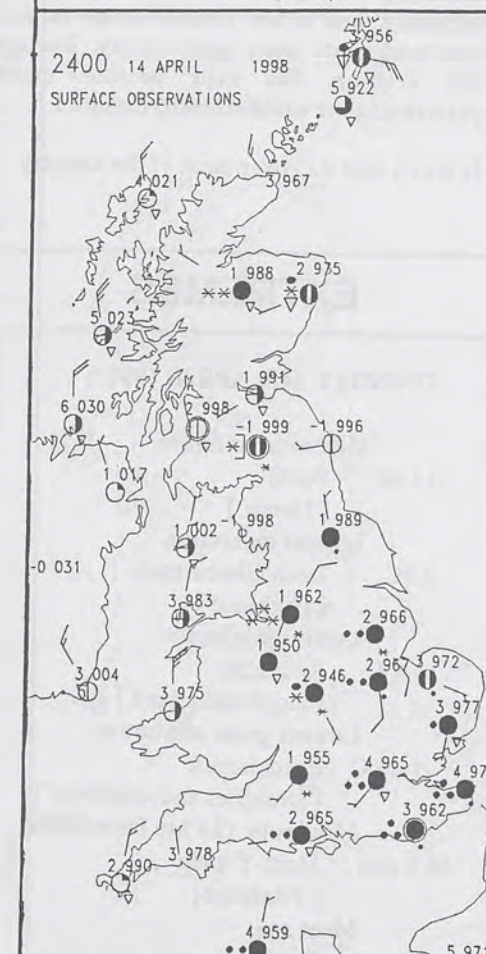
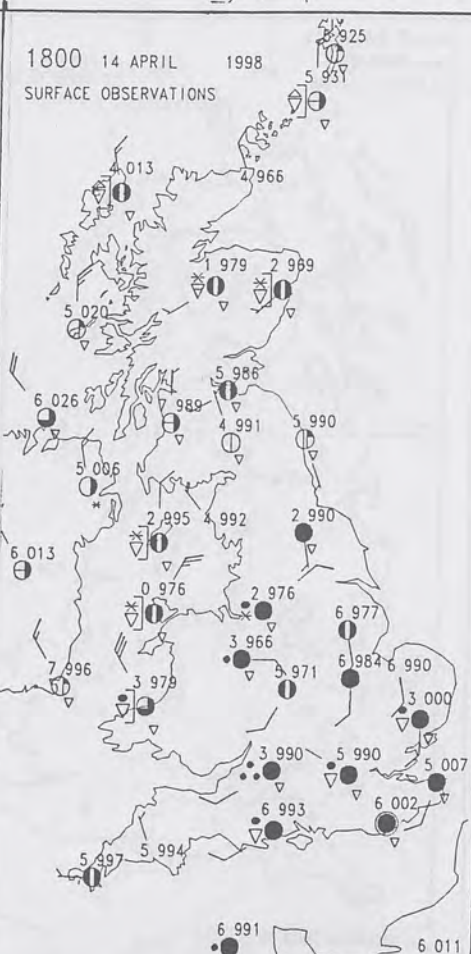
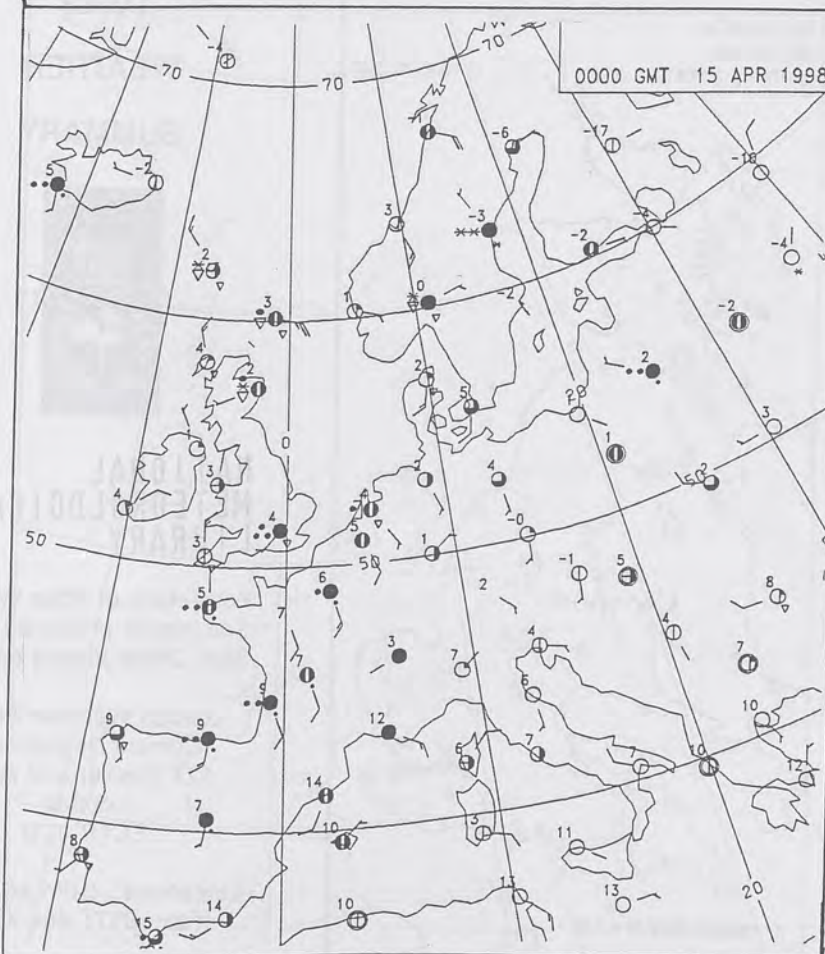


The Met. Office

Daily Weather Summary Tuesday 14 April 1998



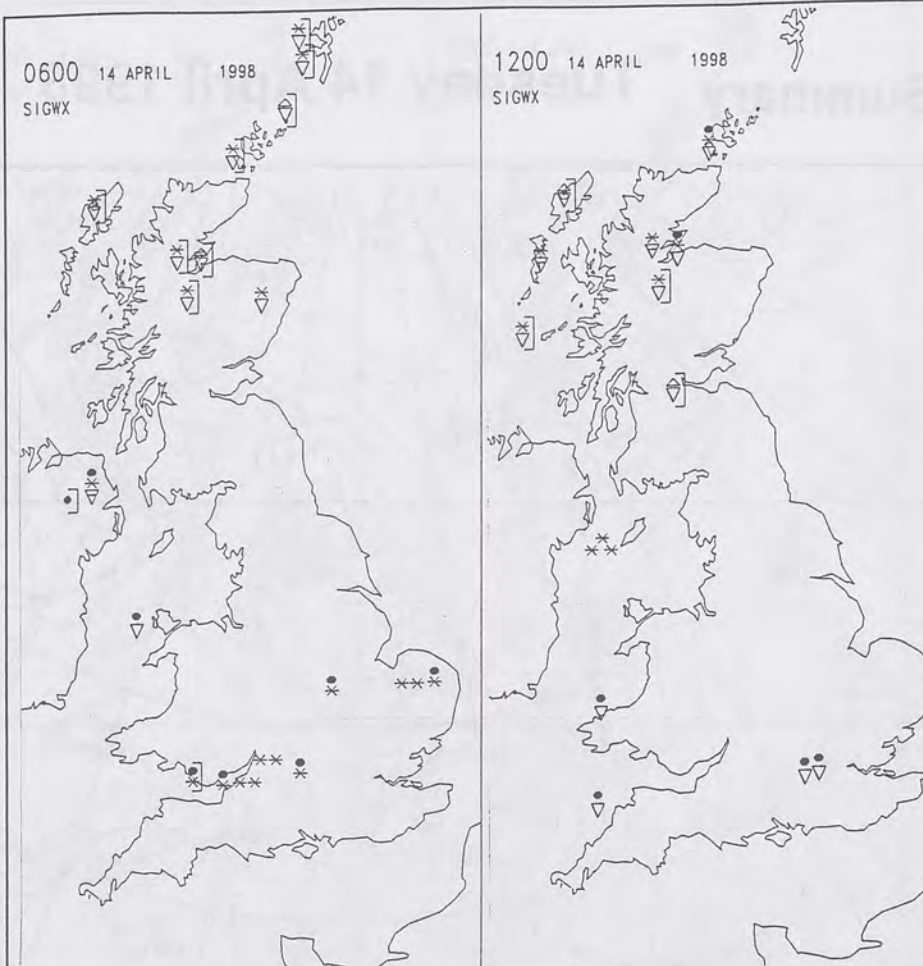
VALID 1200 UTC TUE 14 APR 1998



VALID 0000 UTC WED 15 APR 1998

NOT FOR LOAN

DUPLICATE ALSO



Summary of UK weather for Tuesday 14 April 1998

It was a cold night, with a slight frost in many places, and a moderate to severe frost in parts of Scotland. There were also some areas of rain or snow, especially over northern Scotland, Northern Ireland, Wales, the Midlands and East Anglia. In most districts, the snow did not amount to very much; there were, though, some heavy snow showers over northern Scotland, and an area of moderate snow developed over Northern Ireland and the Isle of Man shortly after daybreak.

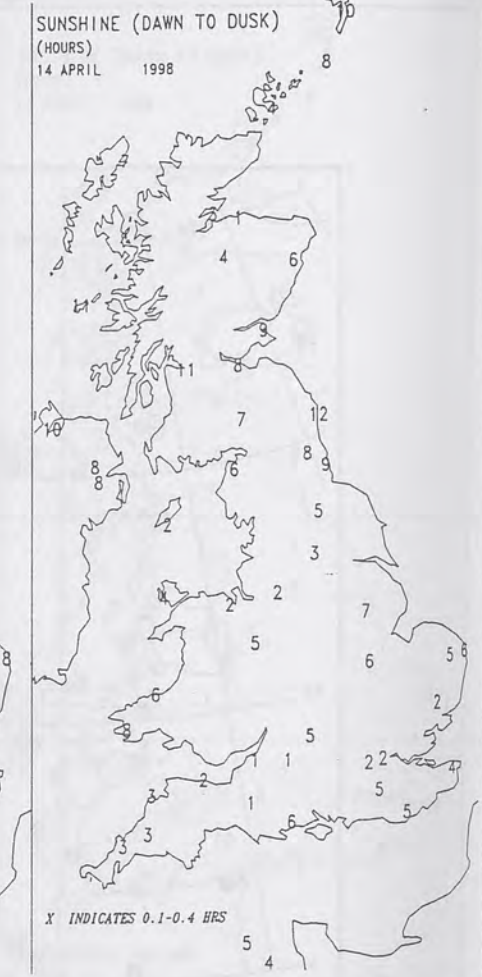
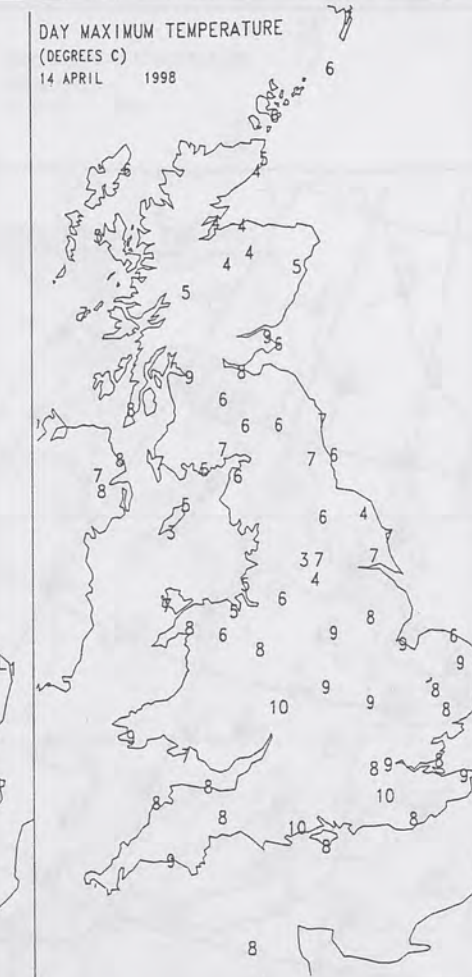
Scotland and northern England had a bright or sunny day, with a scattering of hail and snow showers. The snow over Northern Ireland cleared during the morning, and the rest of the day was mostly sunny; the few centimetres of snow on the ground quickly melted. It snowed for some hours over the Isle of Man, and eleven centimetres lay at Ronaldsway Airport in mid-afternoon - an unusual amount for any time of the year there. The area of snow drifted slowly into Lancashire, south and west Yorkshire, Derbyshire, Cheshire and northeast Wales, and a few centimetres accumulated in many of these districts in the evening. Over most of the rest of England and Wales it was fairly cloudy with showery outbreaks of rain, and occasionally snow in the more central areas. There was thunder over Kent and east London in the afternoon. Many places also had a little sunshine, and a few coastal areas in the east and south were quite sunny. During the evening, the rain became more persistent over south-eastern England.

It was a cold day over most of the country.

EXTREMES

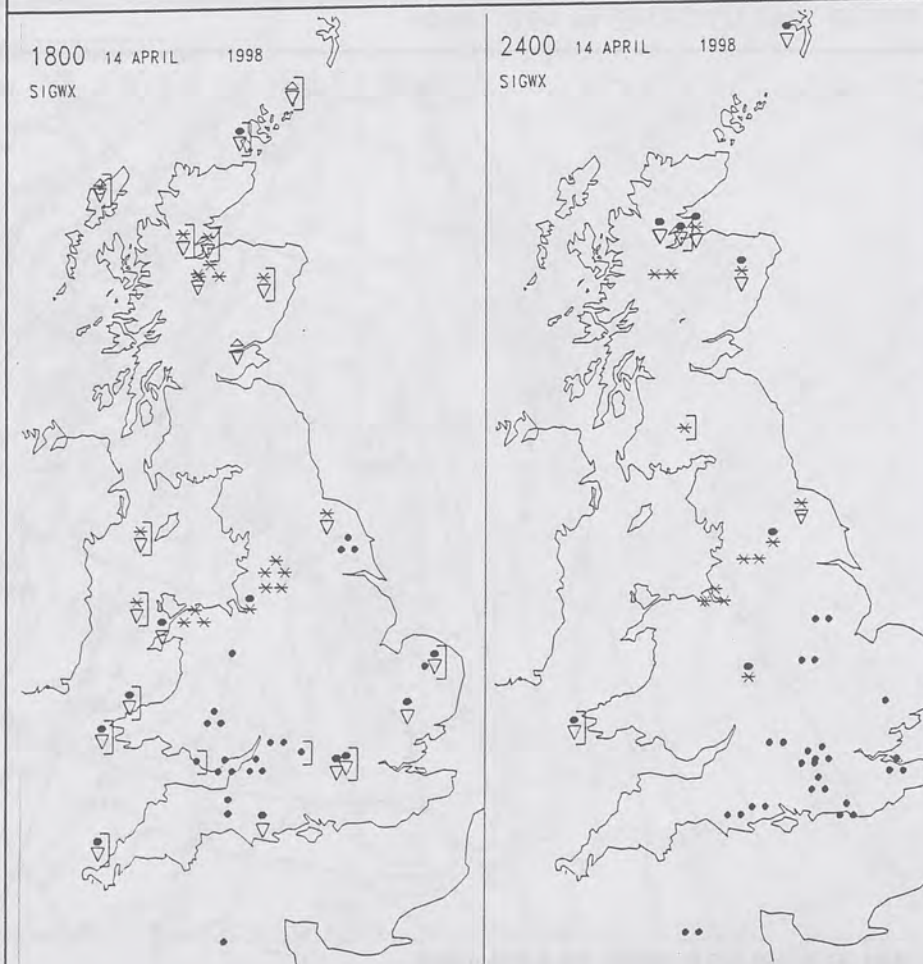
TUESDAY 14th APRIL 1998

Highest maximum	
12.6C	Poole [Dorset]
Lowest maximum	
2.9C	Loch Glascarnoch [Highland]
Lowest minimum	
-6.9C	Redesdale [Northumberland]
Lowest grass minimum	
-11.1C	Eskdalemuir [Dumfries and Galloway]
Most rain (24 hrs from 0900)	
49.0 mm	Moel-Y-Crio [Flintshire]
Most sun	
11.6hrs	Boulmer [Northumberland]



X INDICATES 0.1-0.4 HRS

SIGNIFICANT WEATHER CHARTS



DAILY CLIMATE DATA



X INDICATES TRACE TO 0.4 MM

X INDICATES TRACE TO 0.4 MM

DAILY WEATHER SUMMARY



NATIONAL METEOROLOGICAL LIBRARY

For details of other Weather Summaries produced by the Met. Office please contact:

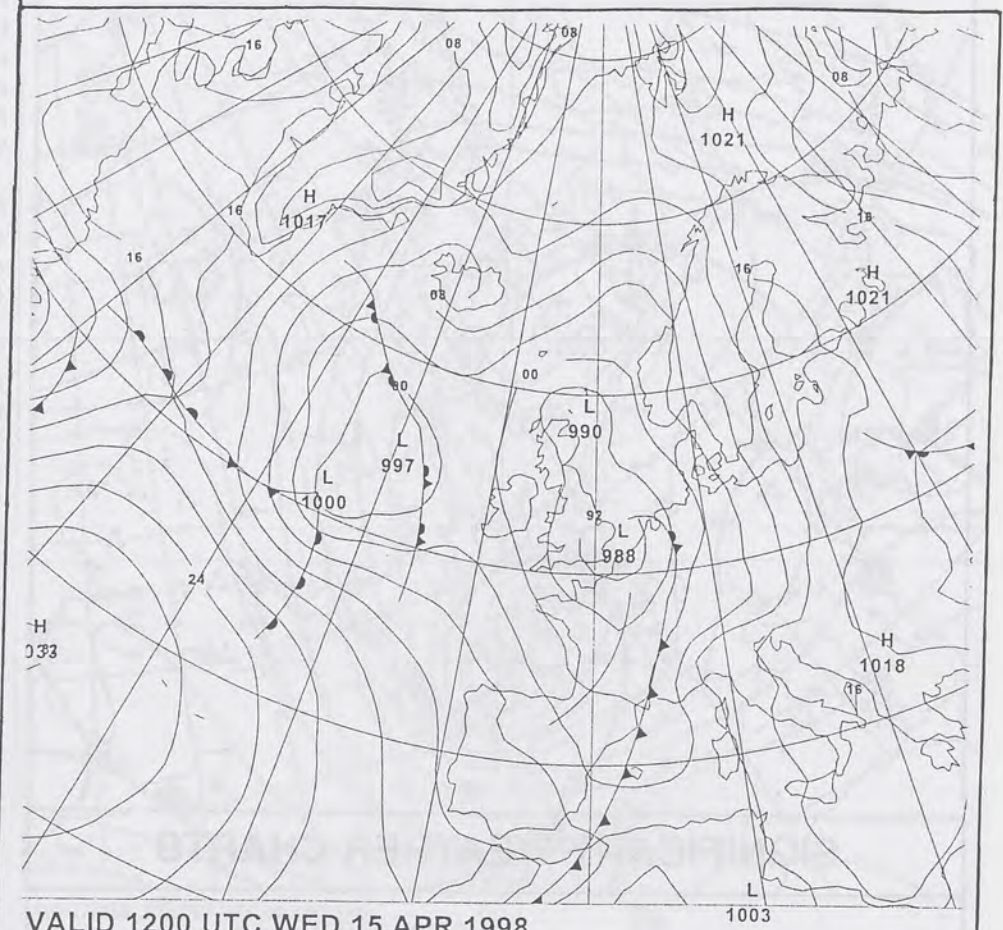
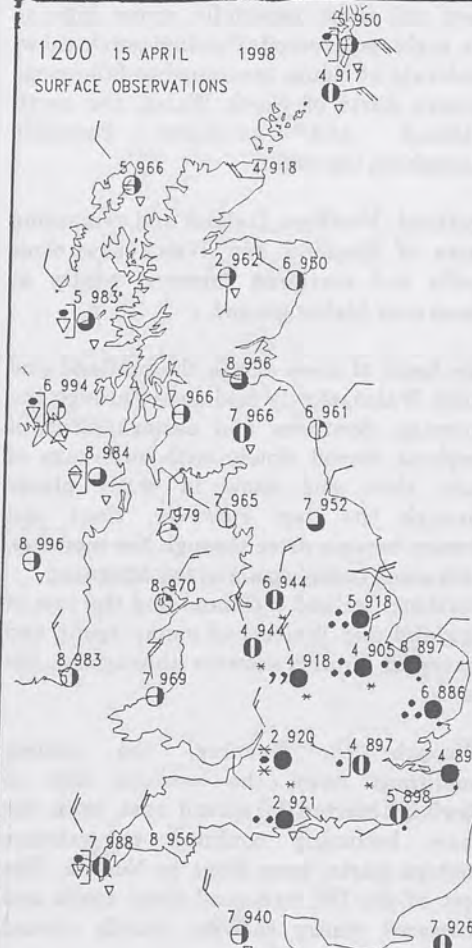
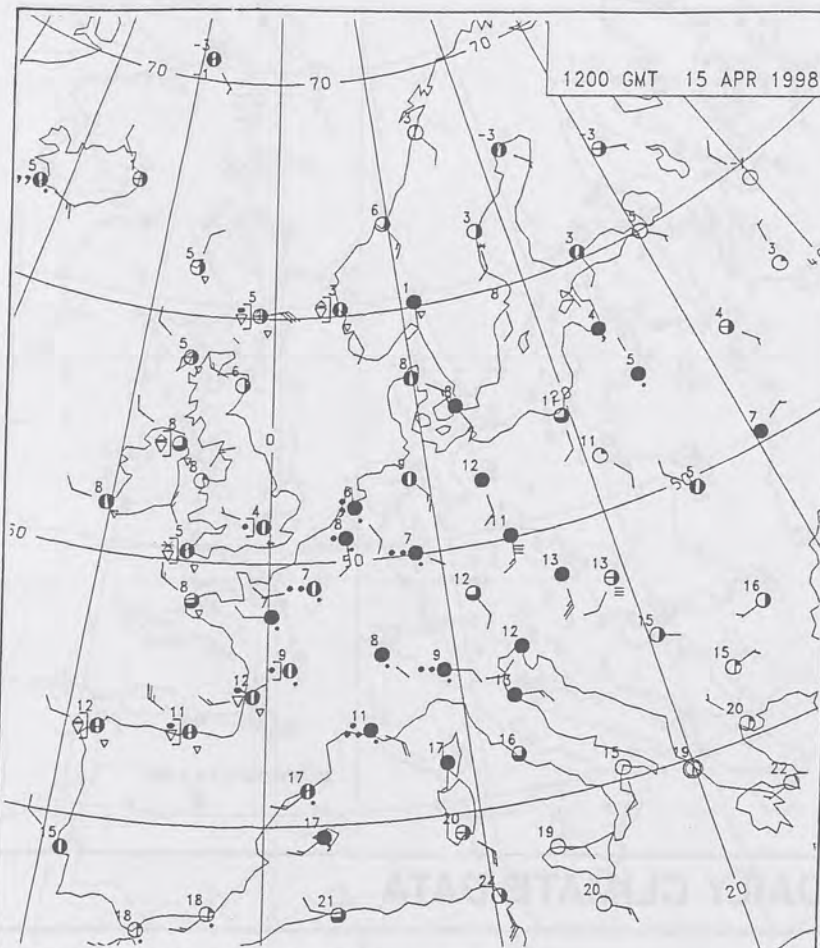
London Weather Centre
Climate Department
127 Clerkenwell Road
London
EC1R 5DB

Telephone: 0171 405 4358
Fax: 0171 404 4314

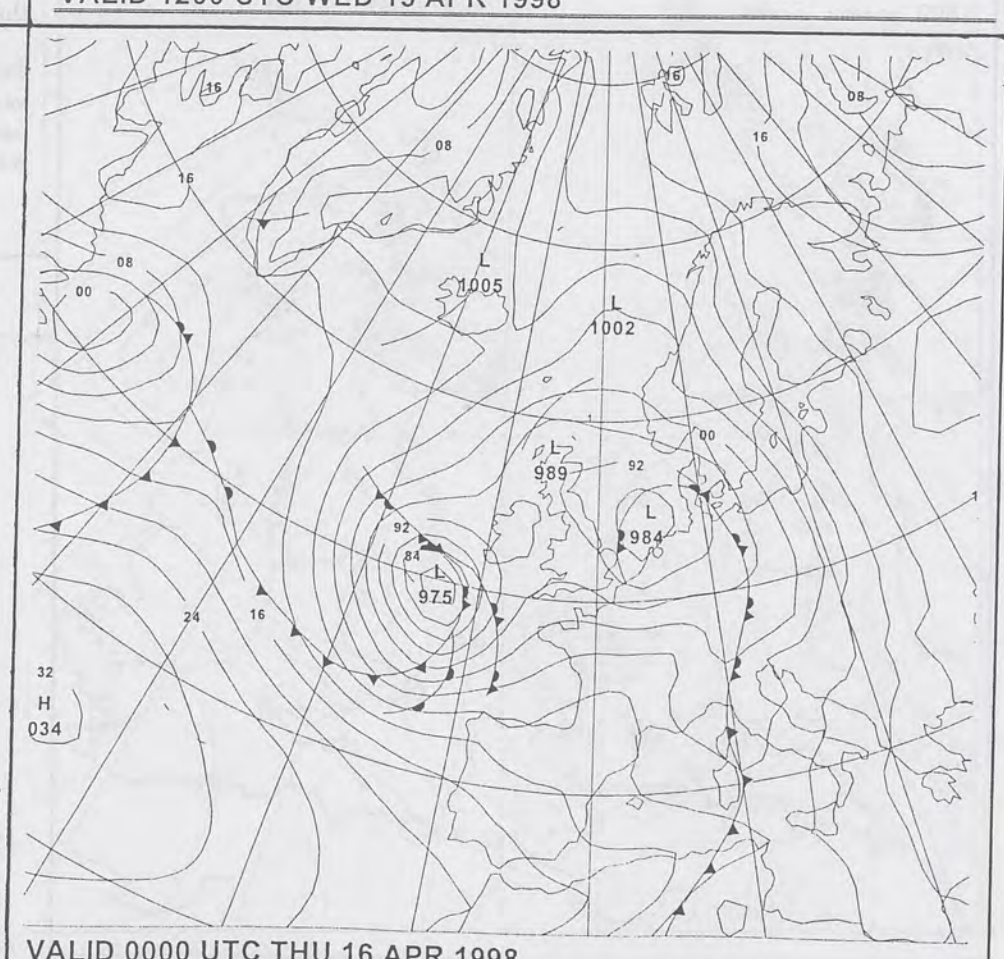
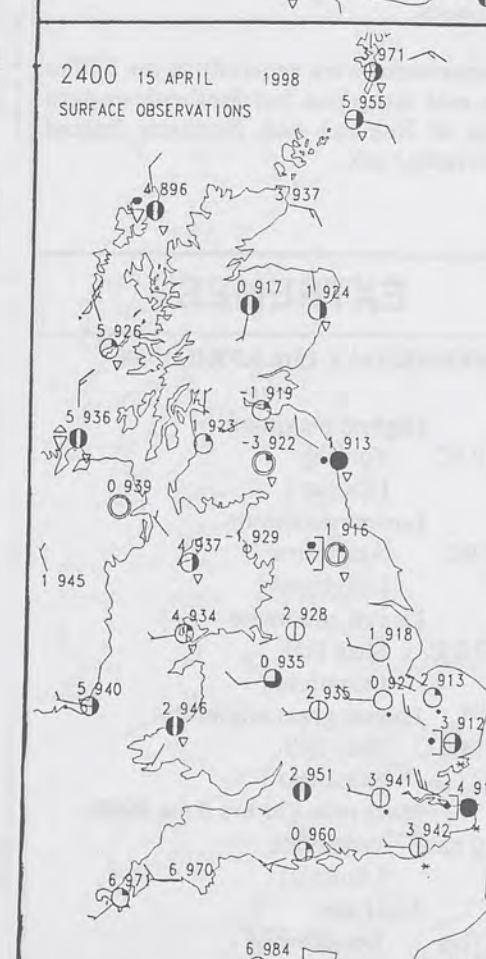
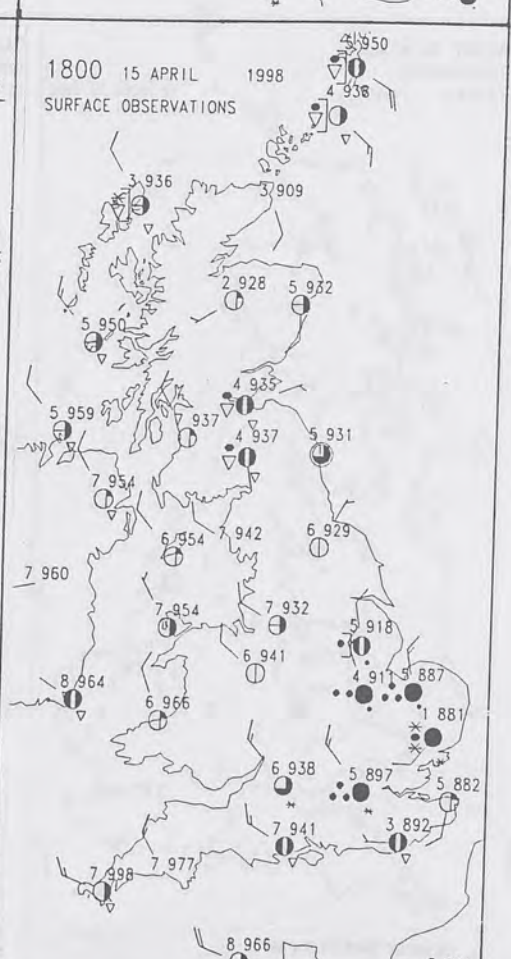
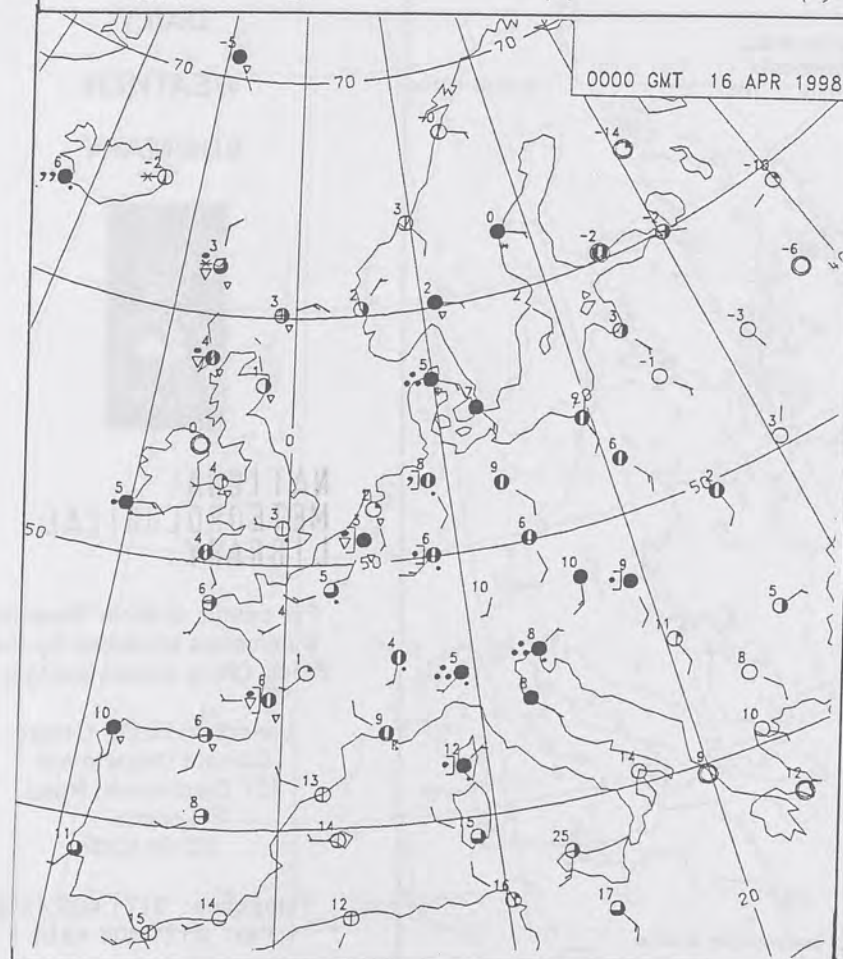


The Met. Office

Daily Weather Summary Wednesday 15 April 1998

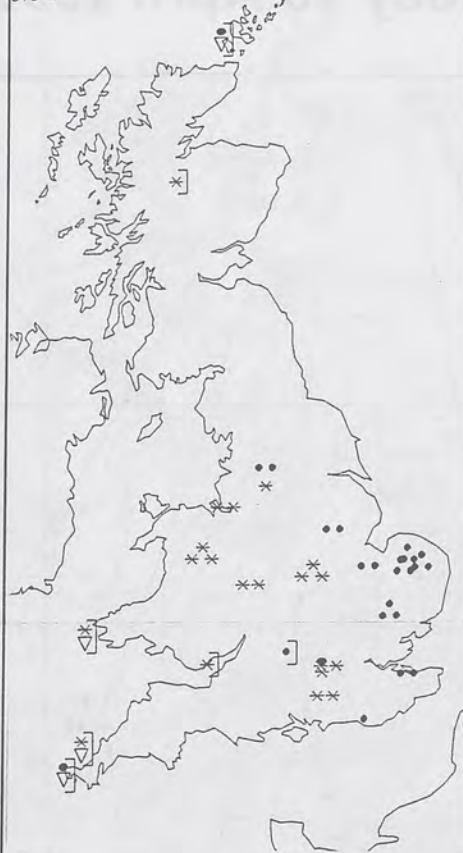


VALID 1200 UTC WED 15 APR 1998



VALID 0000 UTC THU 16 APR 1998

0600 15 APRIL 1998
SIGWX



1200 15 APRIL 1998
SIGWX



SIGNIFICANT WEATHER CHARTS

1800 15 APRIL 1998
SIGWX



2400 15 APRIL 1998
SIGWX



Published by London Weather Centre. All times are GMT.

Summary of UK weather for Wednesday 15 April 1998

It was generally cloudy overnight in eastern and southern parts of England, with rain in most places. This turned to sleet and snow, especially across hills as the night progressed. Further north snow, moderate at times, continued to fall across eastern parts of North Wales, the north Midland and southern Pennines throughout the night.

Scotland, Northern Ireland and remaining parts of England and Wales saw clear spells and scattered showers, wintry at times over higher ground.

The band of snow across the midland and north Wales, slowly died away through the morning. Southern and eastern parts of England stayed cloudy with outbreaks of rain, sleet and snow in many places through the day. However, Kent and Sussex became drier through the morning, with some sunny spells in the afternoon. Northern Ireland, Scotland and the rest of England and Wales had sunny spells and scattered wintry showers throughout the day.

Through the evening, the clearer conditions down the western side of England started to spread east, with the snow becoming confined to extreme eastern parts, from Kent to Norfolk. The rest of the UK had good clear spells and scattered wintry showers, chiefly around the coasts.

Temperatures were generally in the cold or very cold categories, but Scotland, western parts of England and Northern Ireland were rather cold.

EXTREMES

WEDNESDAY 15th APRIL 1998

- Highest maximum
10.6C Torquay
[Devon]
- Lowest maximum
2.9C Altnaharra
[Highland]
- Lowest minimum
-7.2 C Shap Fell
[Cumbria]
- Lowest grass minimum
-14.0 C Shap Fell
[Cumbria]
- Most rain (24 hrs from 0900)
17.0 mm Wattisham
[Suffolk]
- Most sun
12.7hrs Ronaldsway
[Isle of Man]

NOT FOR LOAN DUPLICATE ALSO

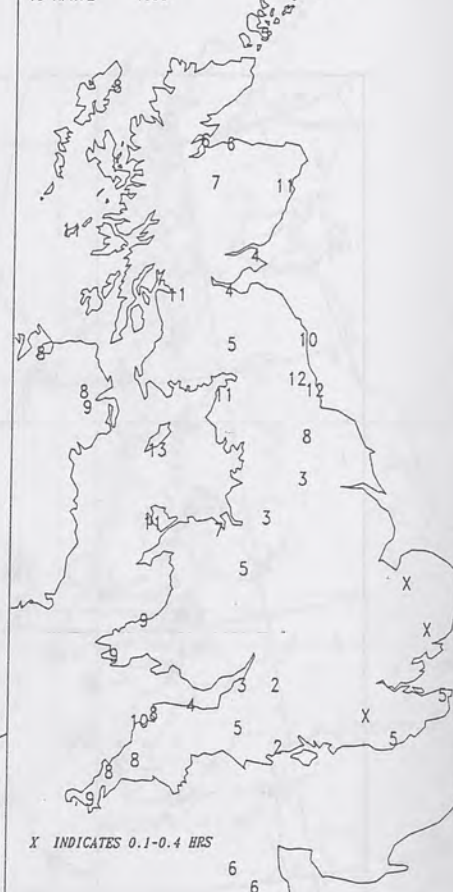
NIGHT MINIMUM TEMPERATURE
(DEGREES C)
15 APRIL 1998



DAY MAXIMUM TEMPERATURE
(DEGREES C)
15 APRIL 1998



SUNSHINE (DAWN TO DUSK)
(HOURS)
15 APRIL 1998



DAILY CLIMATE DATA

NIGHT RAINFALL
(MILLIMETRES)
15 APRIL 1998



DAY RAINFALL
(MILLIMETRES)
15 APRIL 1998



DAILY WEATHER SUMMARY



NATIONAL METEOROLOGICAL LIBRARY

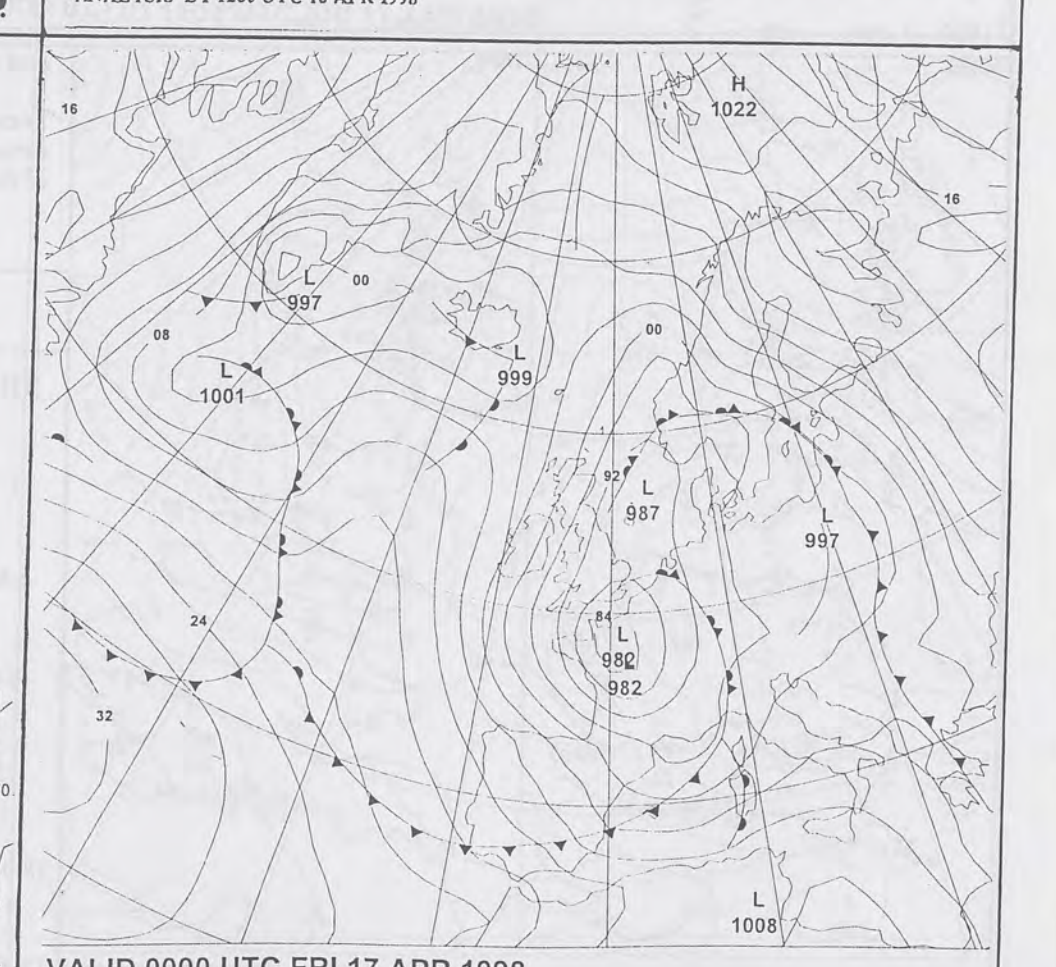
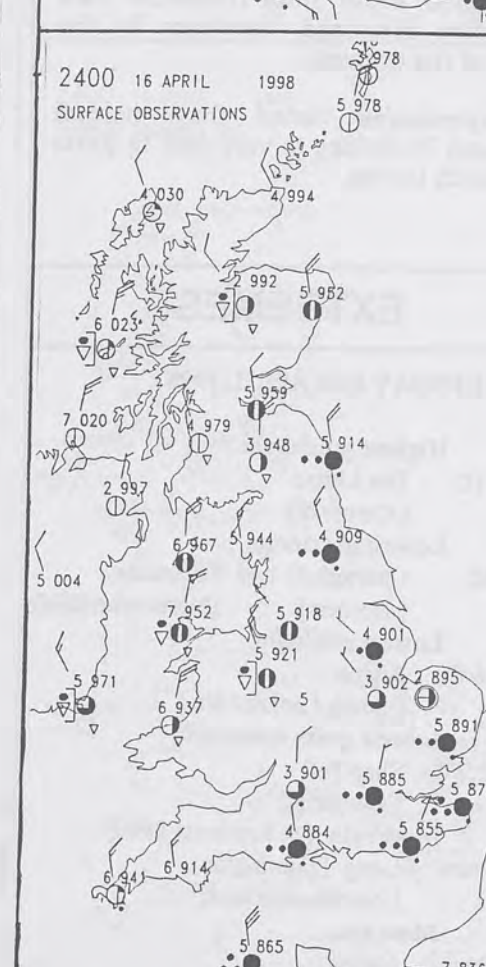
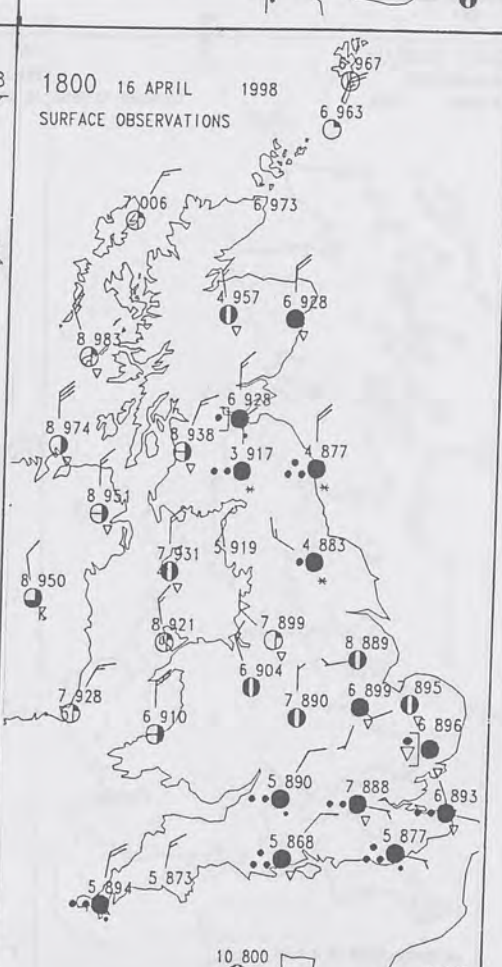
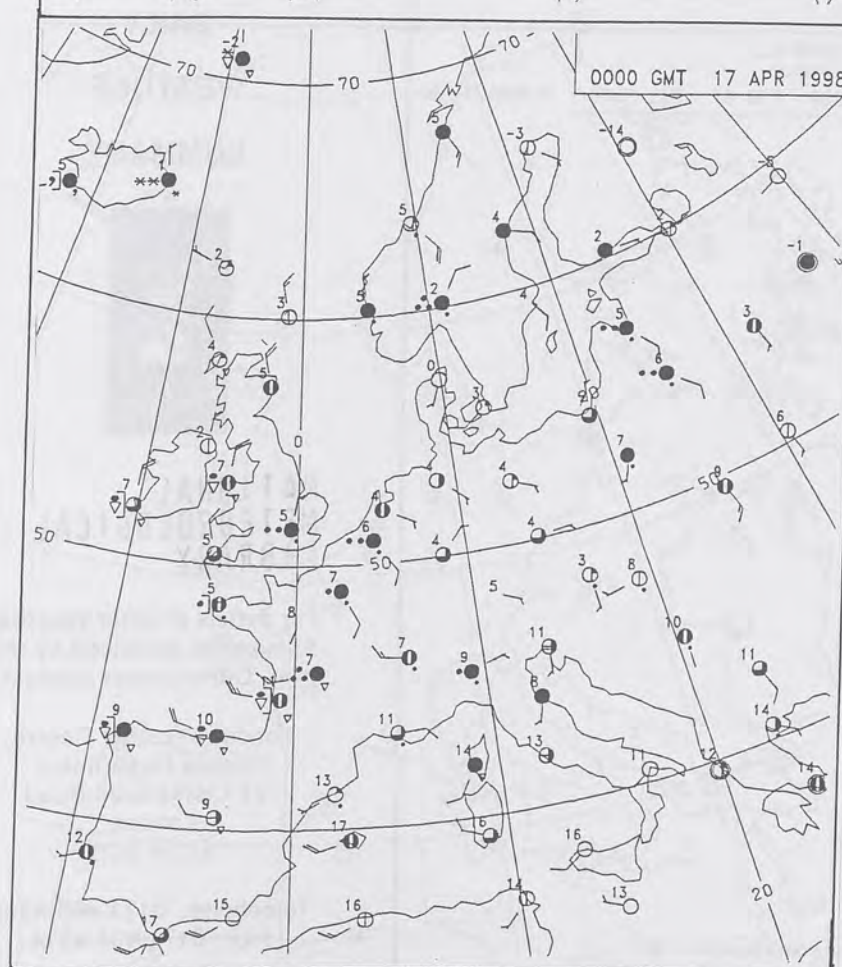
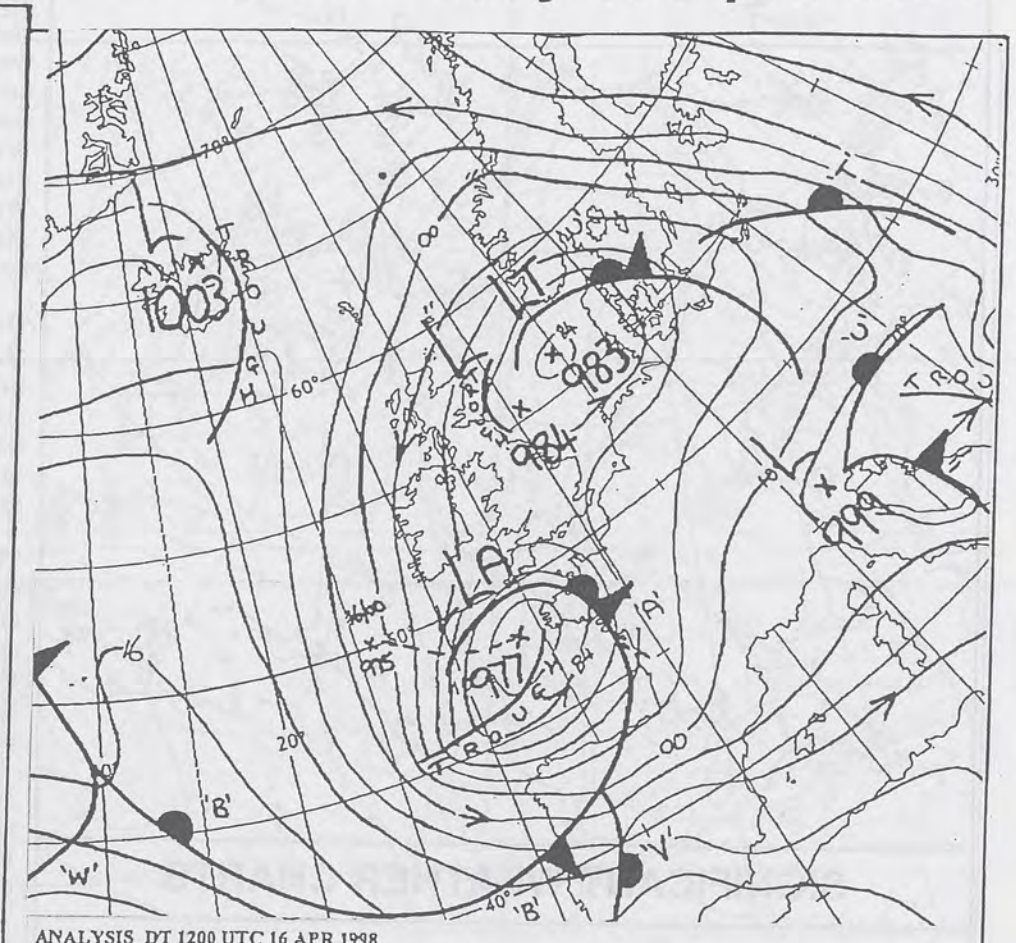
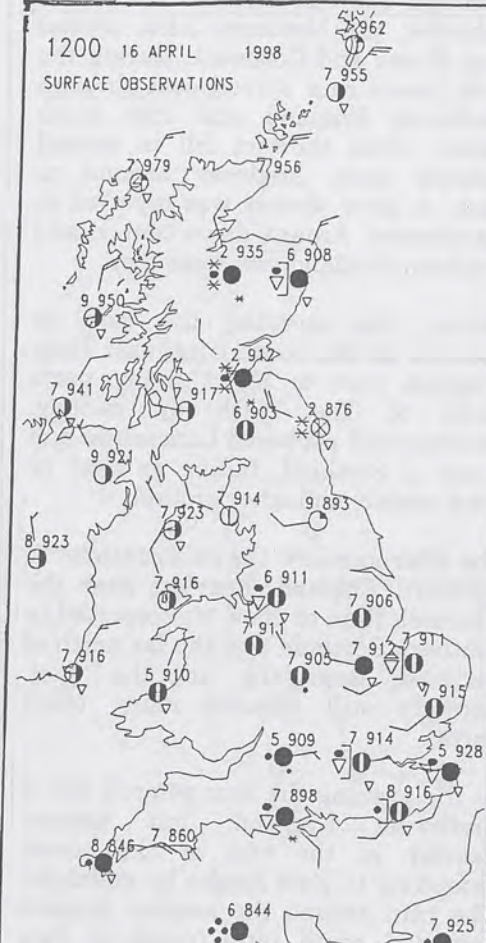
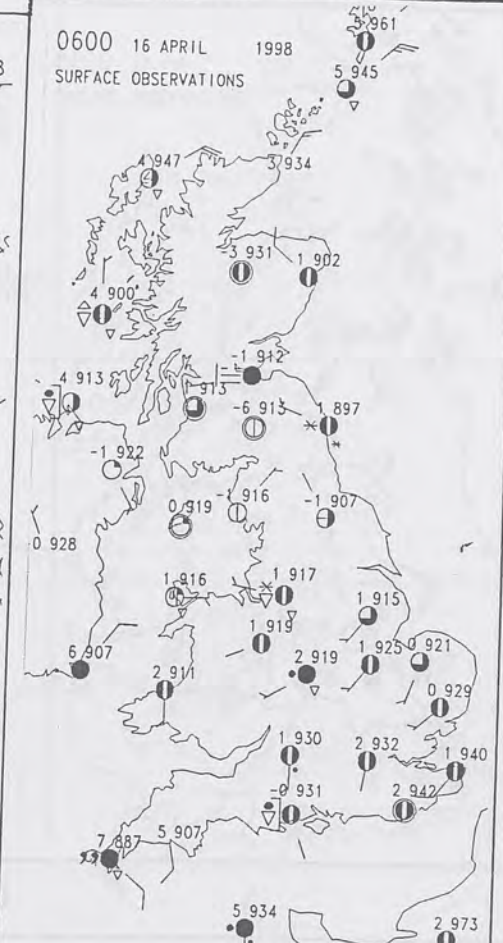
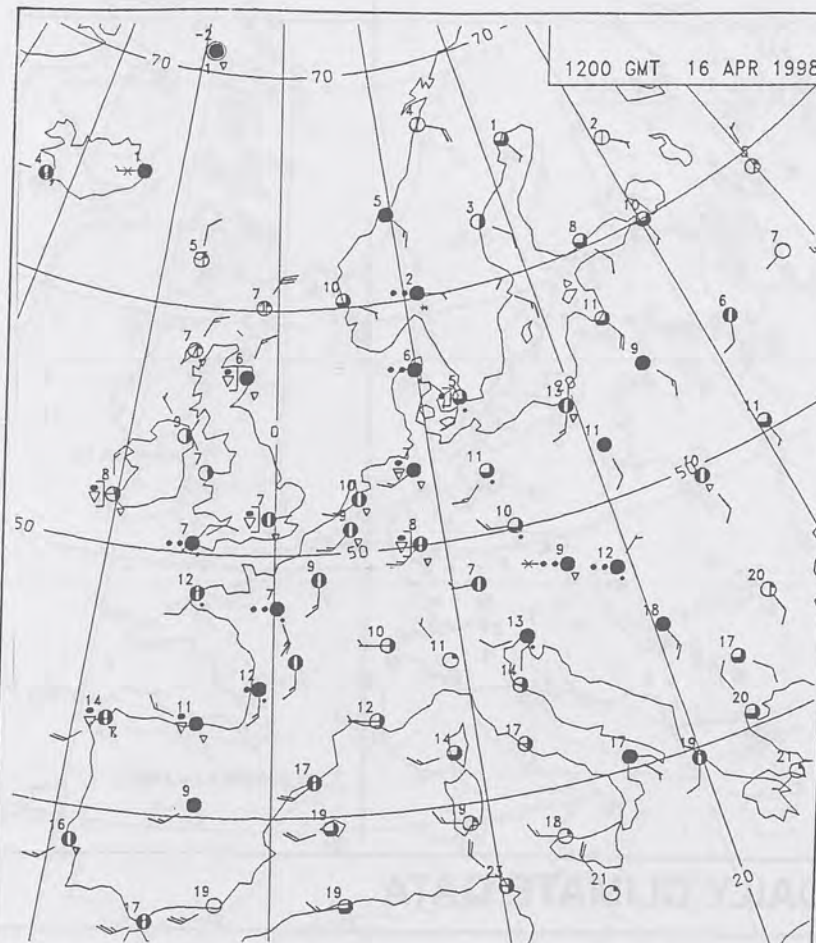
For details of other Weather Summaries produced by the Met. Office please contact:

London Weather Centre
Climate Department
127 Clerkenwell Road
London
EC1R 5DB

Telephone: 0171 405 4358
Fax: 0171 404 4314



The Met. Office Daily Weather Summary Thursday 16 April 1998



0600 16 APRIL 1998
SIGWX



1200 16 APRIL 1998
SIGWX



SIGNIFICANT WEATHER CHARTS

1800 16 APRIL 1998
SIGWX



2400 16 APRIL 1998
SIGWX



Published by London Weather Centre. All times are GMT.

Summary of UK weather for Thursday 16 April 1998

Most parts started the day dry, although showers affected the Outer Hebrides, the Northern Isles, coastal west Wales and Cornwall. During the early hours rain spread east through southwest England and into south Wales, while showers fell in coastal districts from Anglesey around to Wick. A snow shower was reported in Manchester. Around dawn central and southern Scotland saw some fog.

During the morning the rain or showers in the south continued their progress east to affect many parts south of The Wash by midday. Showers still peppered Lancashire and much of Scotland, falling as sleet or snow mainly on higher ground.

The afternoon saw the rain continue in southern England, heaviest near the Channel. Rain or snow was reported in southern Scotland and the far north of England, especially in the east. Showers still affected many other parts.

In the evening the rain petered out in southwest England, but became heavier in the rest of the south, extending to East Anglia by midnight. The rain around the eastern Borders extended south into Yorkshire. Few showers remained elsewhere by the end of the evening.

Temperatures varied from normal around Yorkshire to very cold in parts of north Devon.

EXTREMES

THURSDAY 16th APRIL 1998

- Highest maximum
11.1C The Lizard
[Cornwall]
- Lowest maximum
4.4C Charterhall and Redesdale
[Borders] [Northumberland]
- Lowest minimum
-6.6 C Biggar
[South Lanarkshire]
- Lowest grass minimum
-12.7 C Shap Fell
[Cumbria]
- Most rain (24 hrs from 0900)
38.0 mm Long Framlington
[Northumberland]
- Most sun
12.3hrs Valley
[Anglesey]

NOT FOR LOAN

DUPLICATE ALSO

NIGHT MINIMUM TEMPERATURE
(DEGREES C)
16 APRIL 1998



DAY MAXIMUM TEMPERATURE
(DEGREES C)
16 APRIL 1998



SUNSHINE (DAWN TO DUSK)
(HOURS)
16 APRIL 1998



DAILY CLIMATE DATA

NIGHT RAINFALL
(MILLIMETRES)
16 APRIL 1998



DAY RAINFALL
(MILLIMETRES)
16 APRIL 1998



DAILY WEATHER SUMMARY



NATIONAL METEOROLOGICAL LIBRARY

For details of other Weather Summaries produced by the Met. Office please contact:

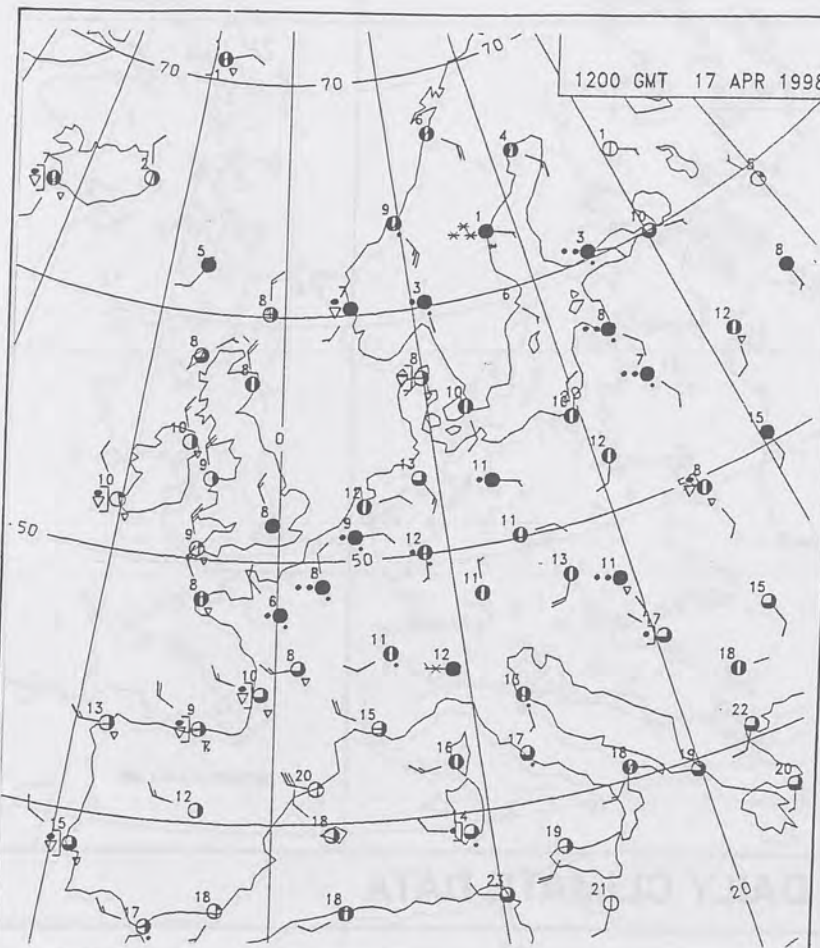
London Weather Centre
Climate Department
127 Clerkenwell Road
London
EC1R 5DB

Telephone: 0171 405 4358
Fax: 0171 404 4314

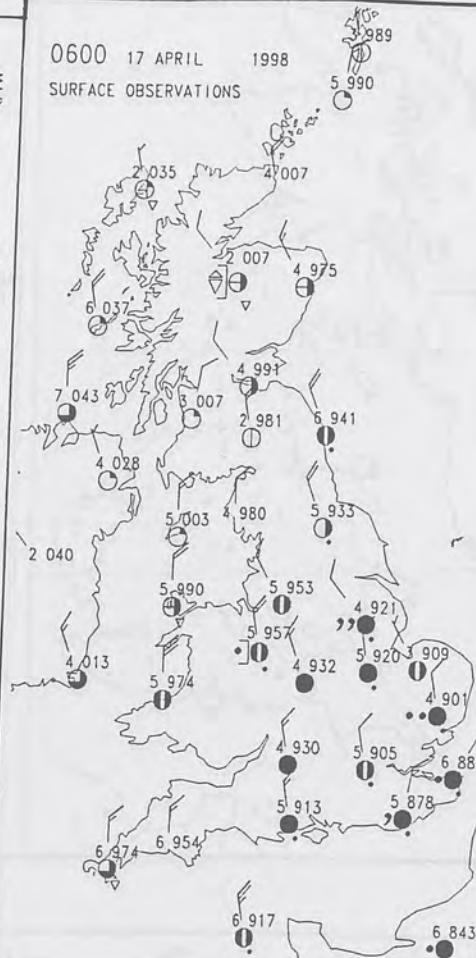


The Met. Office Daily Weather Summary

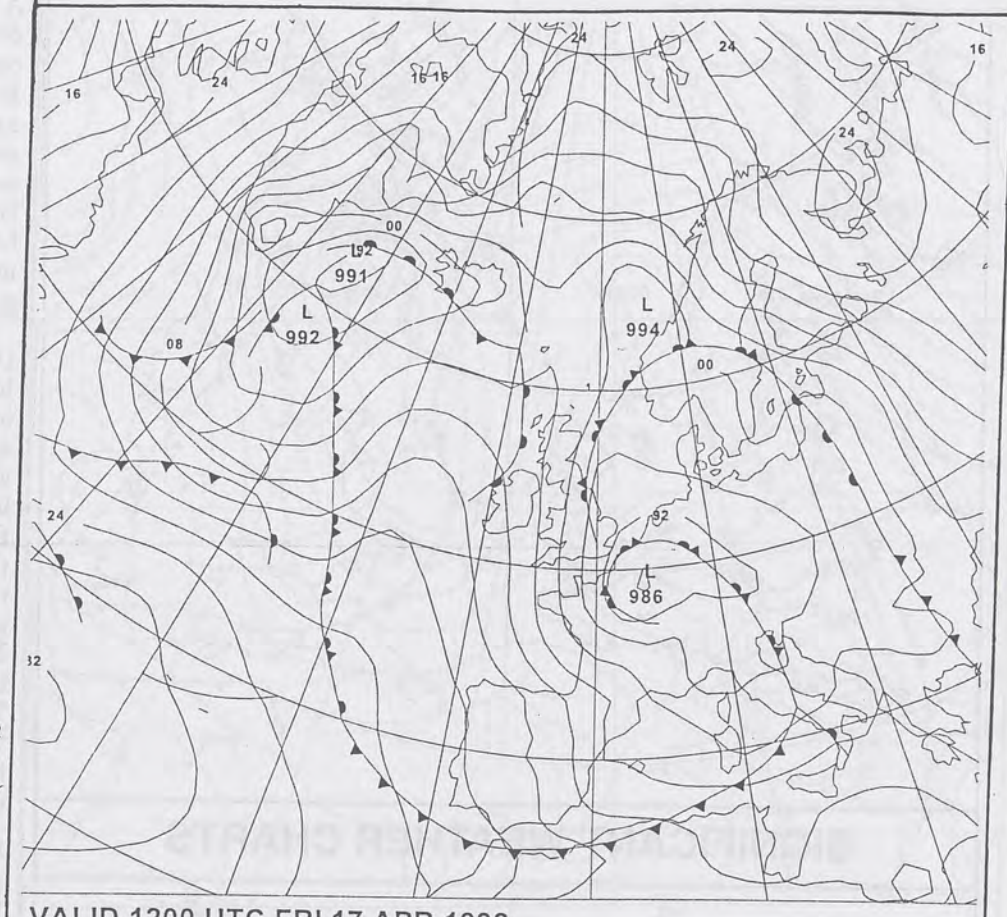
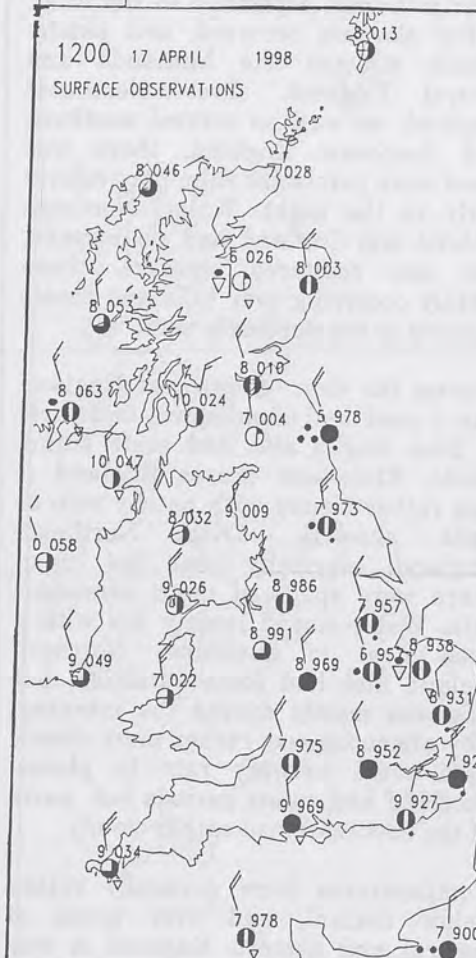
Friday 17 April 1998



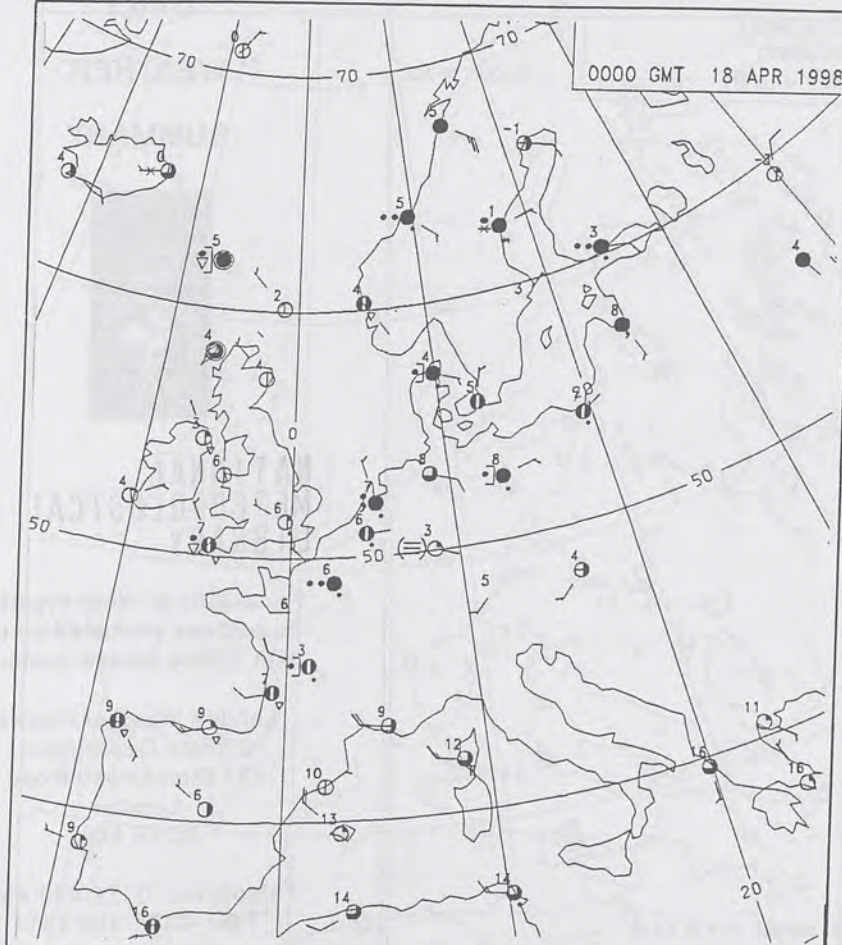
0600 17 APRIL 1998
SURFACE OBSERVATIONS



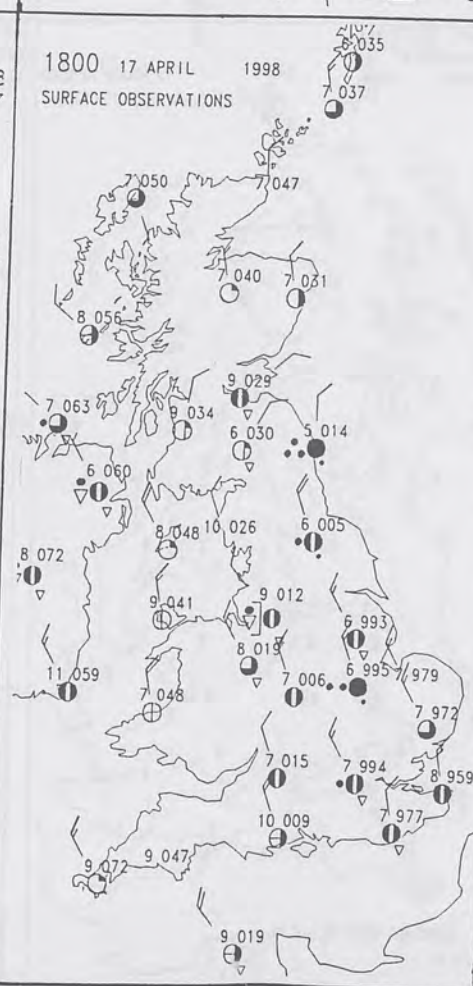
1200 17 APRIL 1998
SURFACE OBSERVATIONS



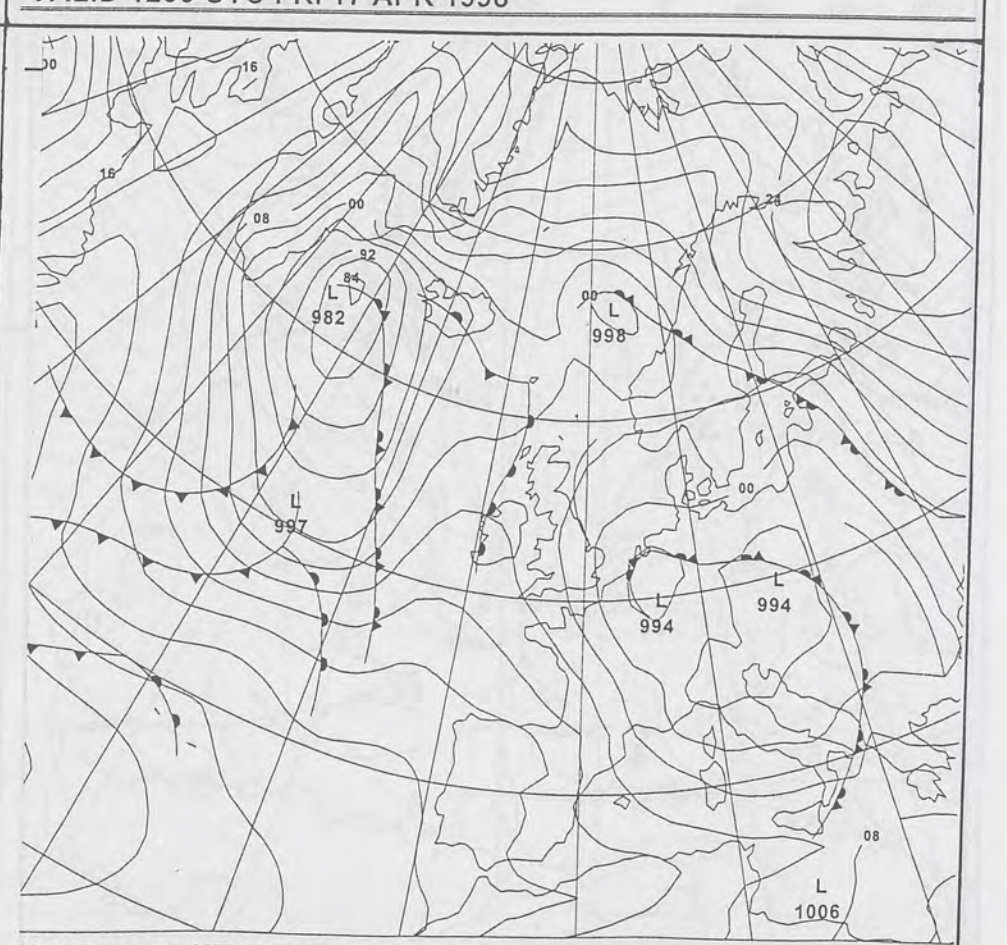
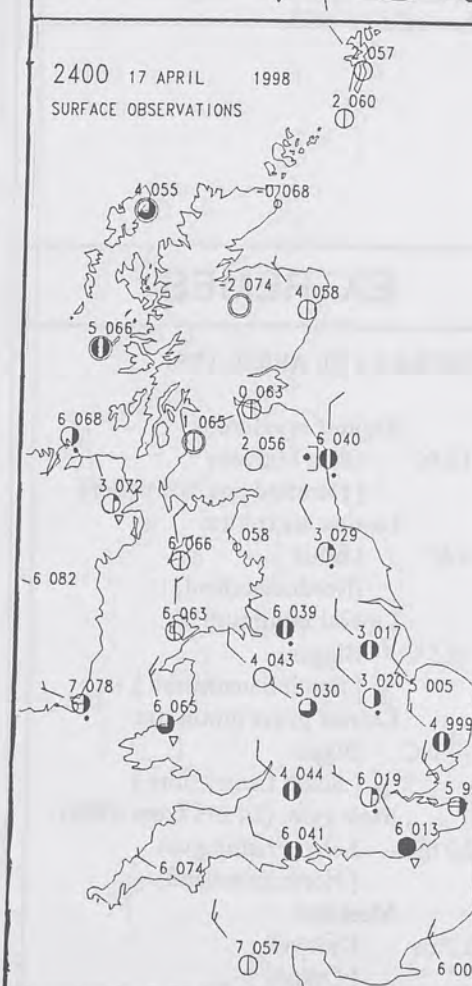
VALID 1200 UTC FRI 17 APR 1998



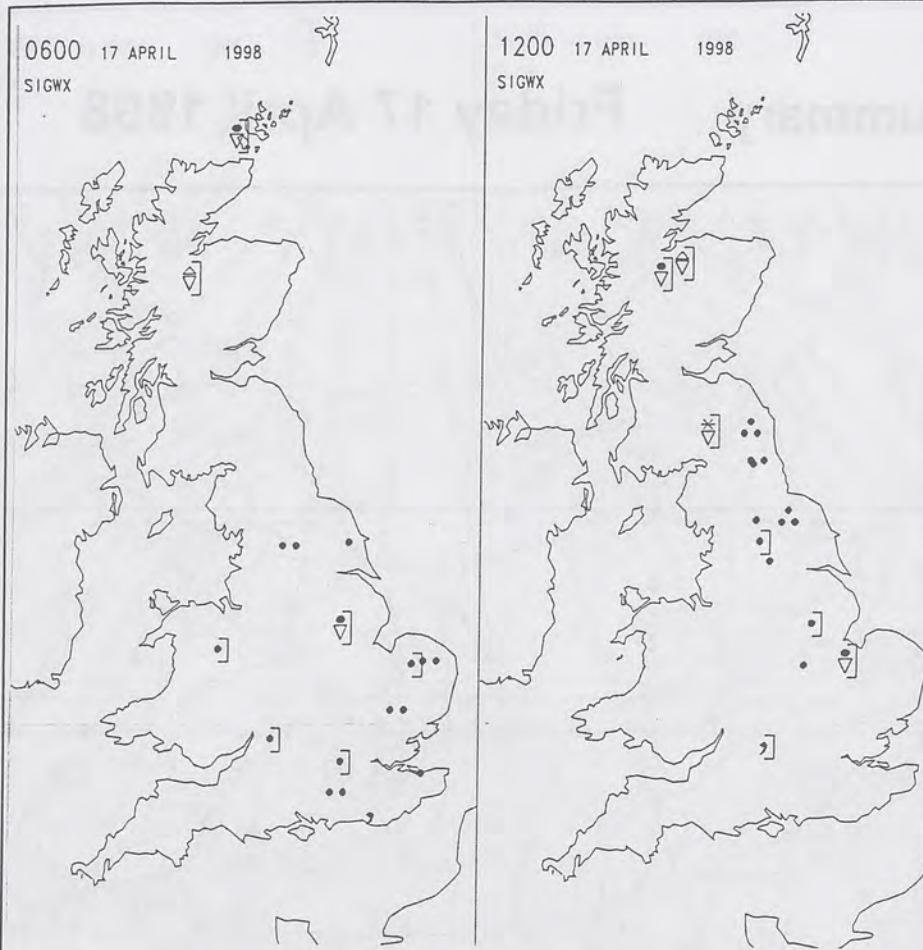
1800 17 APRIL 1998
SURFACE OBSERVATIONS



2400 17 APRIL 1998
SURFACE OBSERVATIONS



VALID 0000 UTC SAT 18 APR 1998

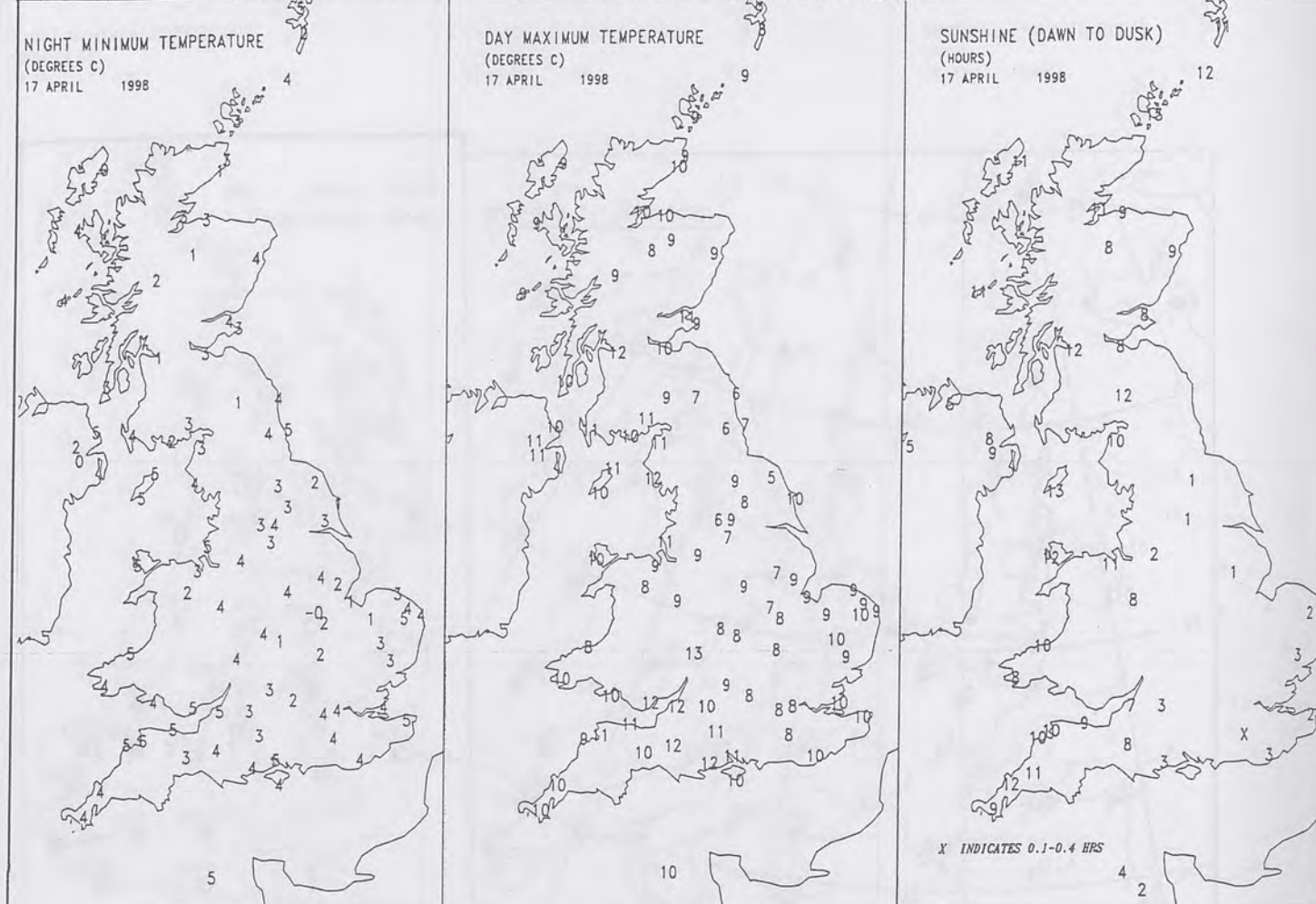


Summary of UK weather for Friday 17 April 1998

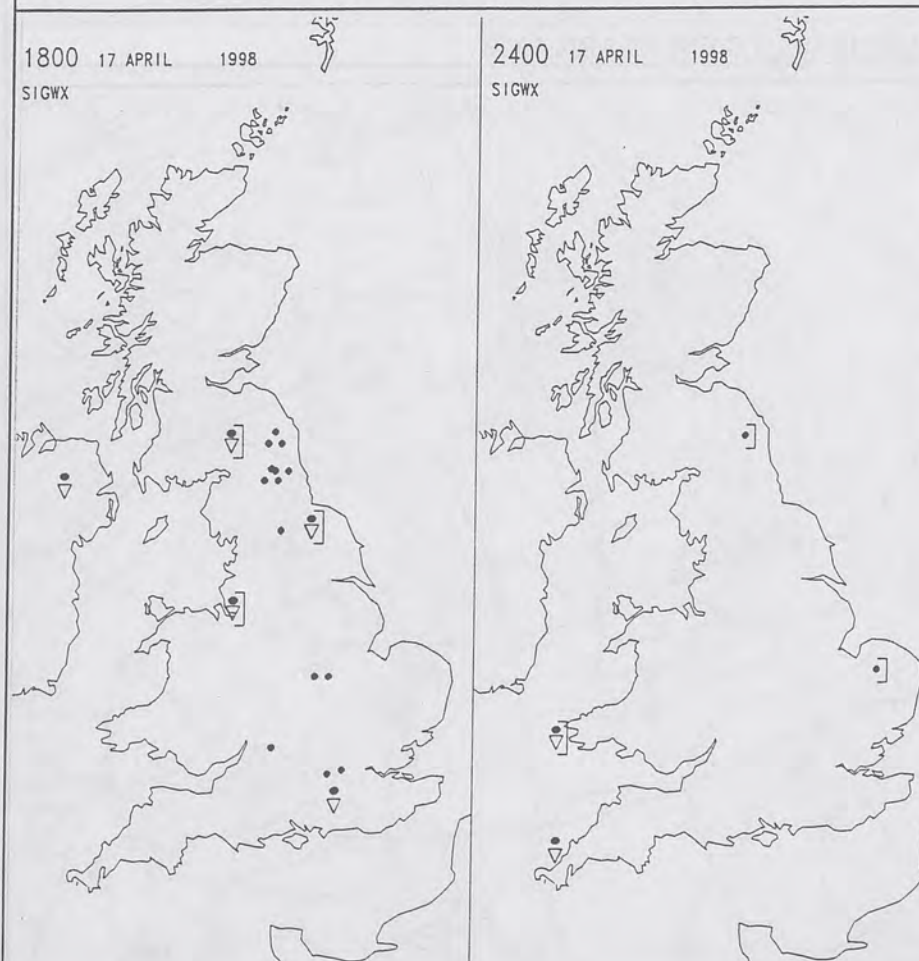
The night was cloudy over most of England, although there were some clear intervals, especially in the west. A few showers occurred, and patchy drizzle affected the Midlands and central England. Over Northeast England, as well as central southern and Southeast England, there was some more persistent rain, particularly early in the night. Wales, Northern Ireland and Scotland had clear spells, but also scattered showers, these mainly occurring over hills and coasts exposed to the northerly wind.

During the day, Southwest England had a good deal of sunshine, and parts of East Anglia also had some sunny spells. Elsewhere across England it was rather cloudy with patchy rain or light showers. Over Northeast England, especially near the coast, there were spells of more persistent rain. Wales stayed largely dry with a good deal of sunshine. Northern Ireland also had some sunshine, but this was mostly during the morning. The afternoon was rather more cloudy with some showery rain in places. Scotland had sunny periods but parts of the east remained rather cloudy.

Temperatures were generally rather below normal, and over much of central and eastern England it was rather cold or cold.



SIGNIFICANT WEATHER CHARTS



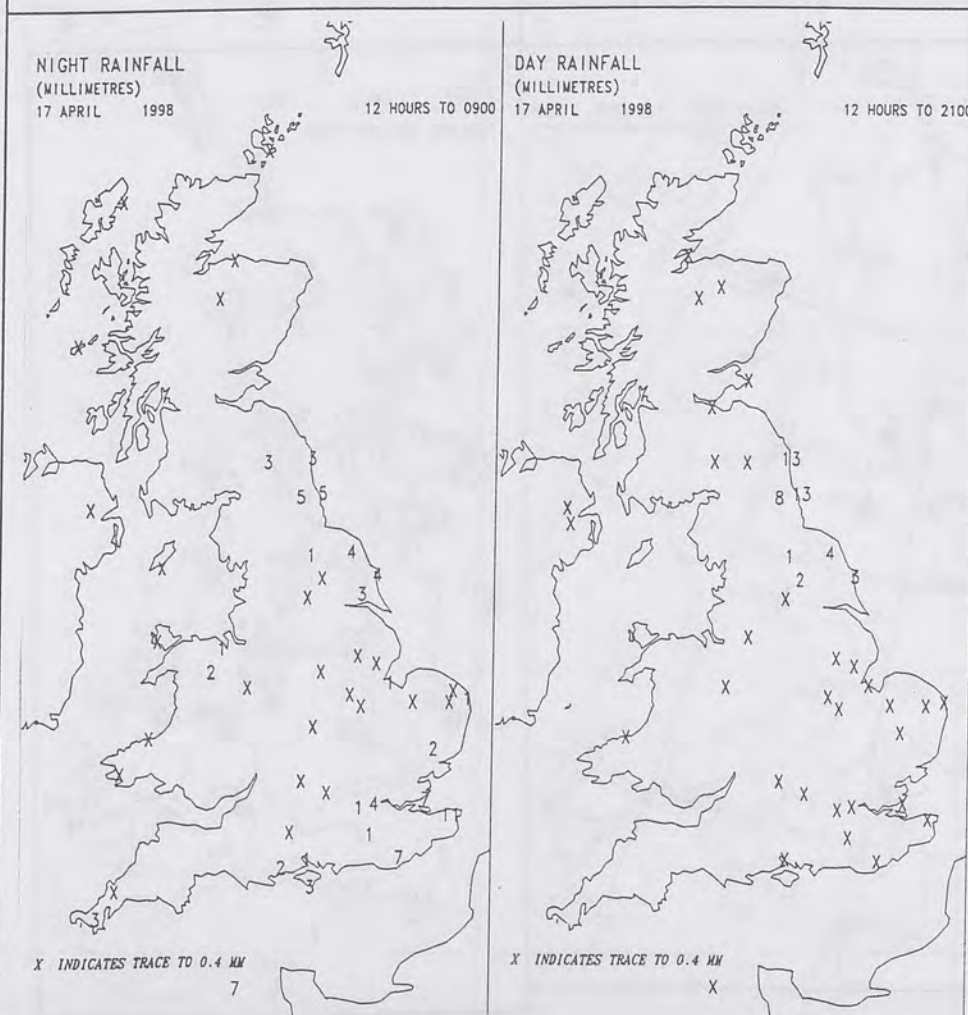
Published by London Weather Centre. All times are GMT.

EXTREMES

FRIDAY 17th APRIL 1998

- Highest maximum
12.6C Great Malvern
[Hereford and Worcester]
- Lowest maximum
4.6C Loftus
[Northumberland]
- Lowest minimum
-0.5 C Biggar
[South Lanarkshire]
- Lowest grass minimum
-5.0 C Biggar
[South Lanarkshire]
- Most rain (24 hrs from 0900)
22.2 mm Long Framlington
[Northumberland]
- Most sun
13.2hrs Kirkwell
[Orkney]

DAILY CLIMATE DATA



DAILY WEATHER SUMMARY



NATIONAL METEOROLOGICAL LIBRARY

For details of other Weather Summaries produced by the Met. Office please contact:

London Weather Centre
Climate Department
127 Clerkenwell Road
London
EC1R 5DB

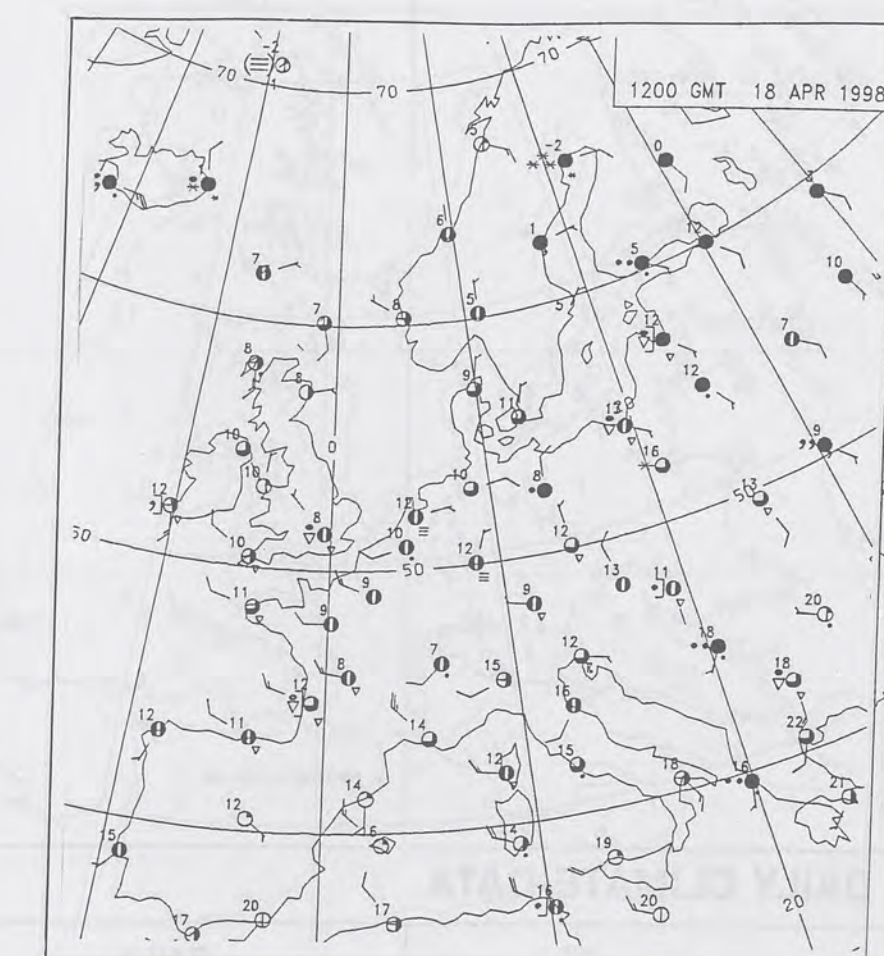
Telephone: 0171 405 4358
Fax: 0171 404 4314



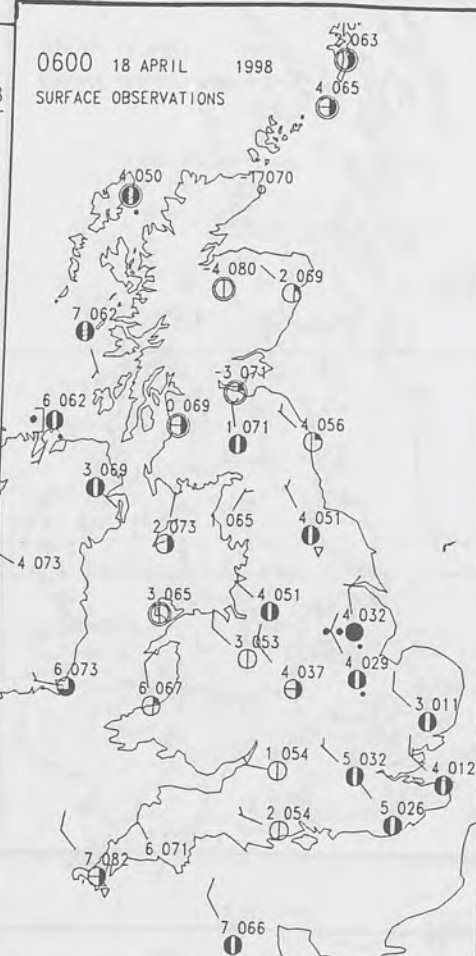
The Met. Office

Daily Weather Summary

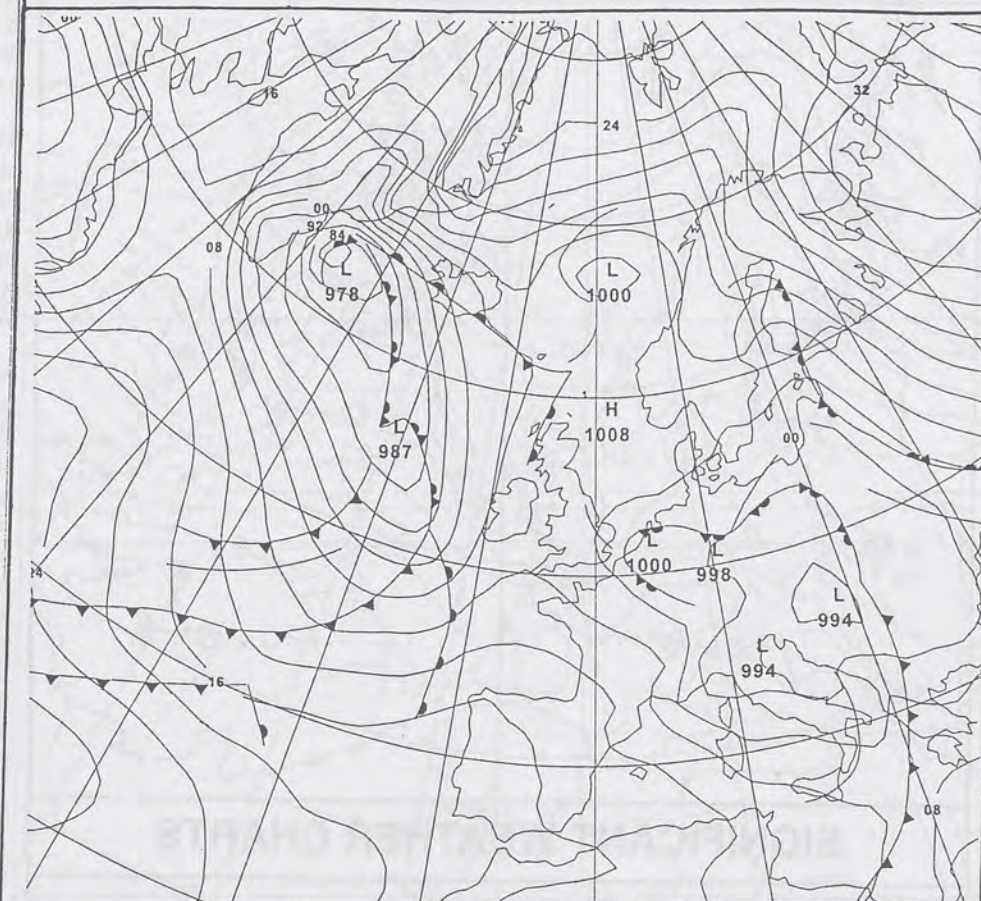
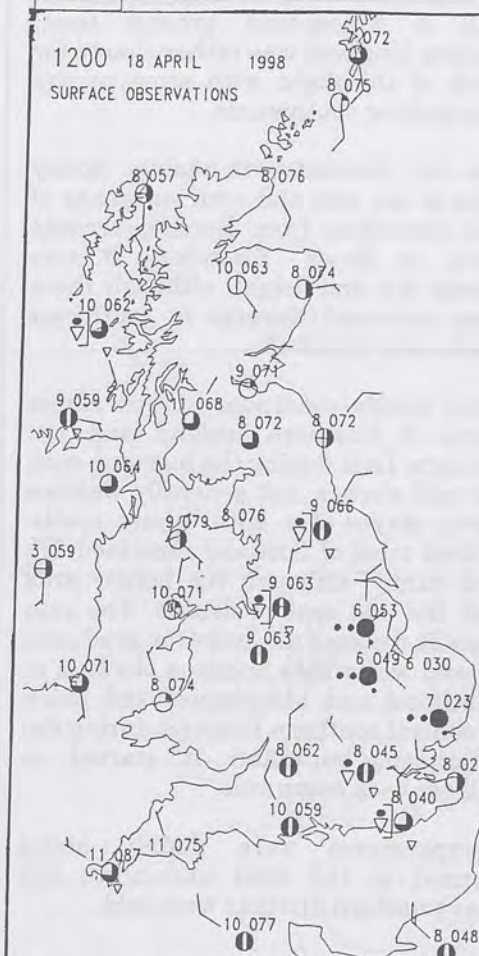
Saturday 18 April 1998



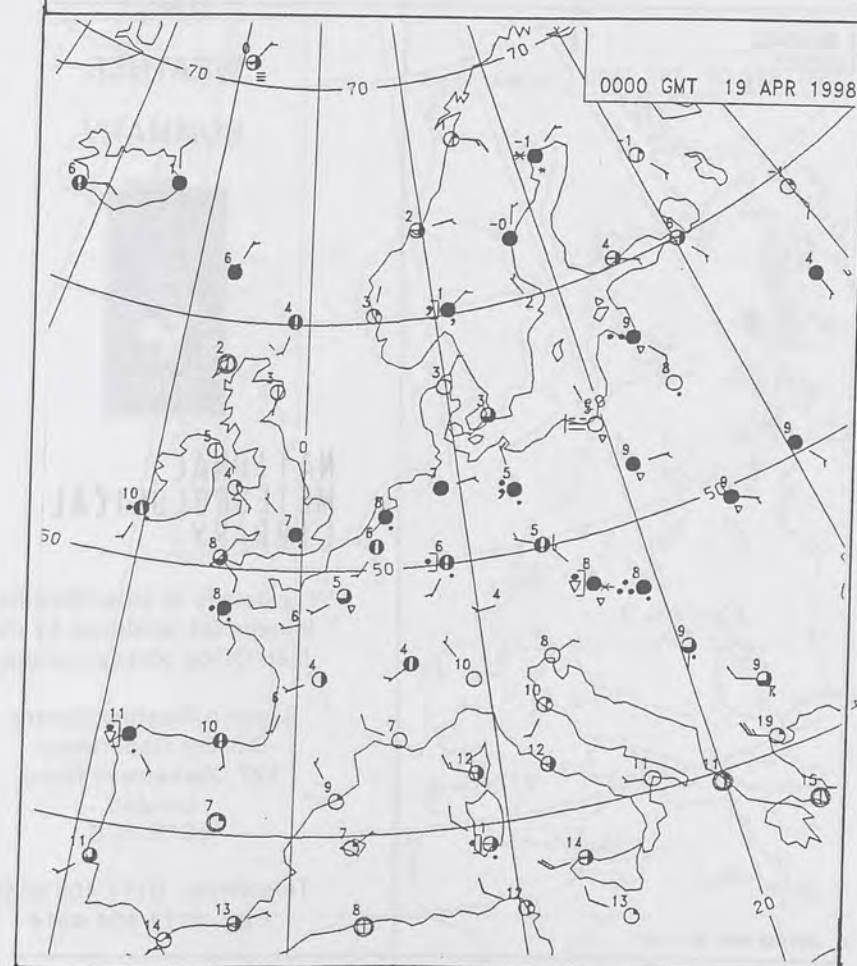
1200 GMT 18 APR 1998
SURFACE OBSERVATIONS



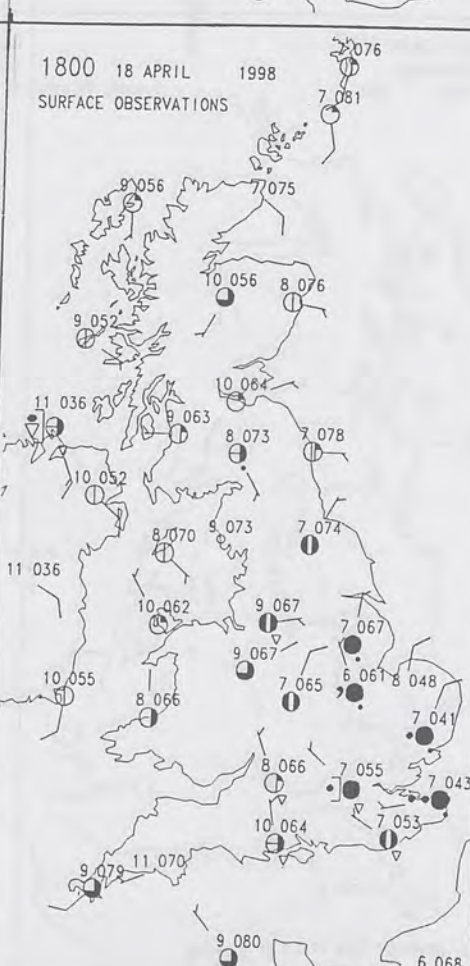
1200 18 APRIL 1998
SURFACE OBSERVATIONS



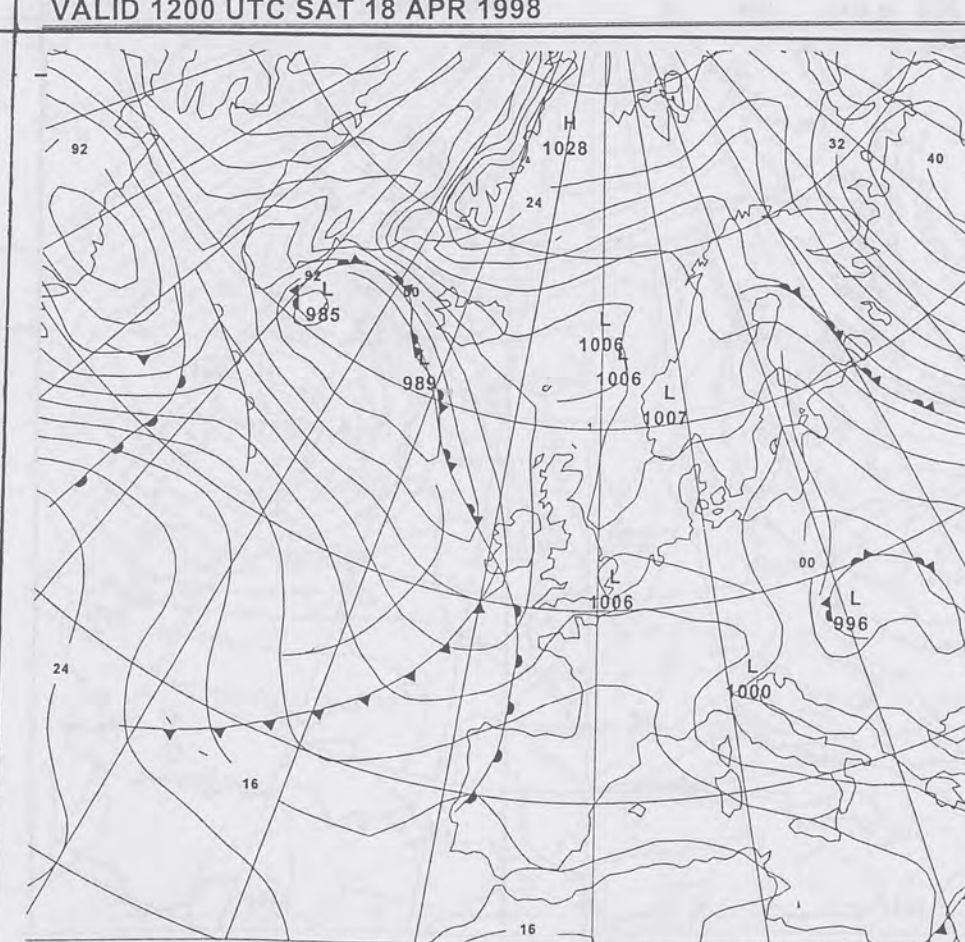
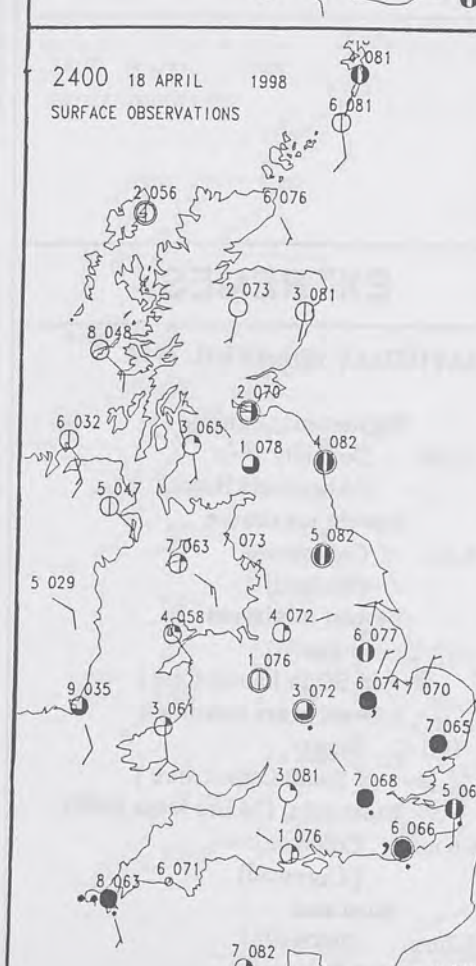
VALID 1200 UTC SAT 18 APR 1998



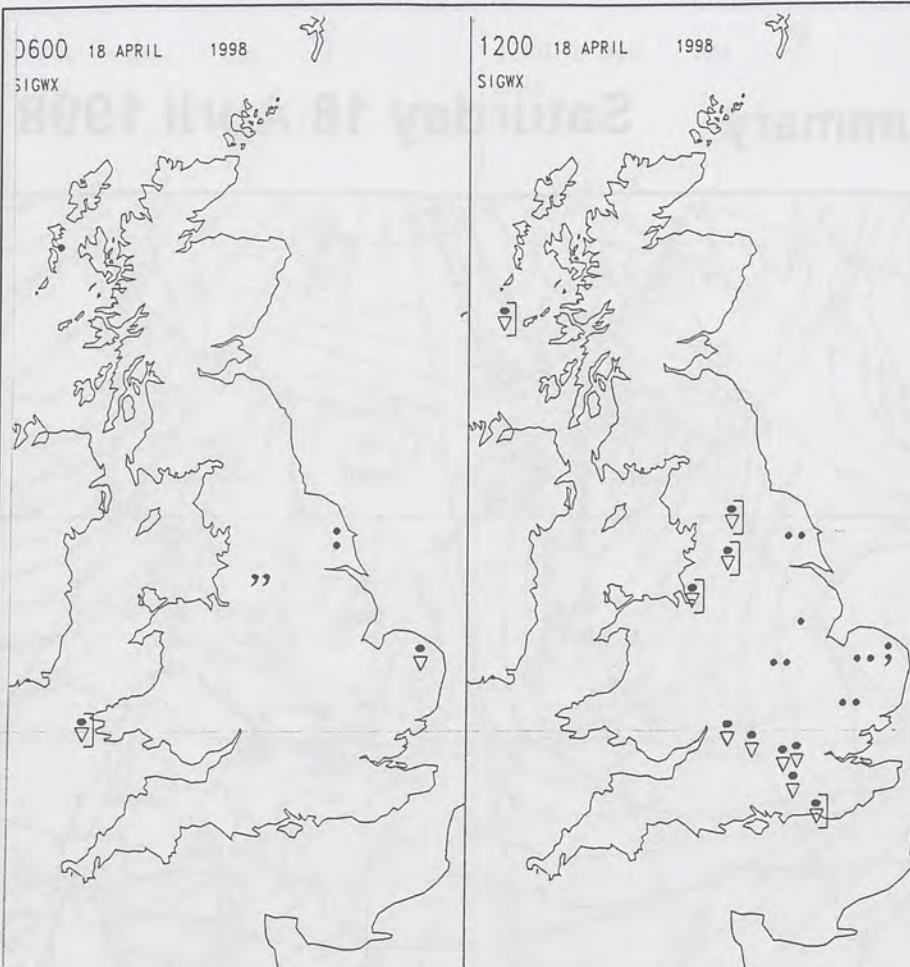
0000 GMT 19 APR 1998
SURFACE OBSERVATIONS



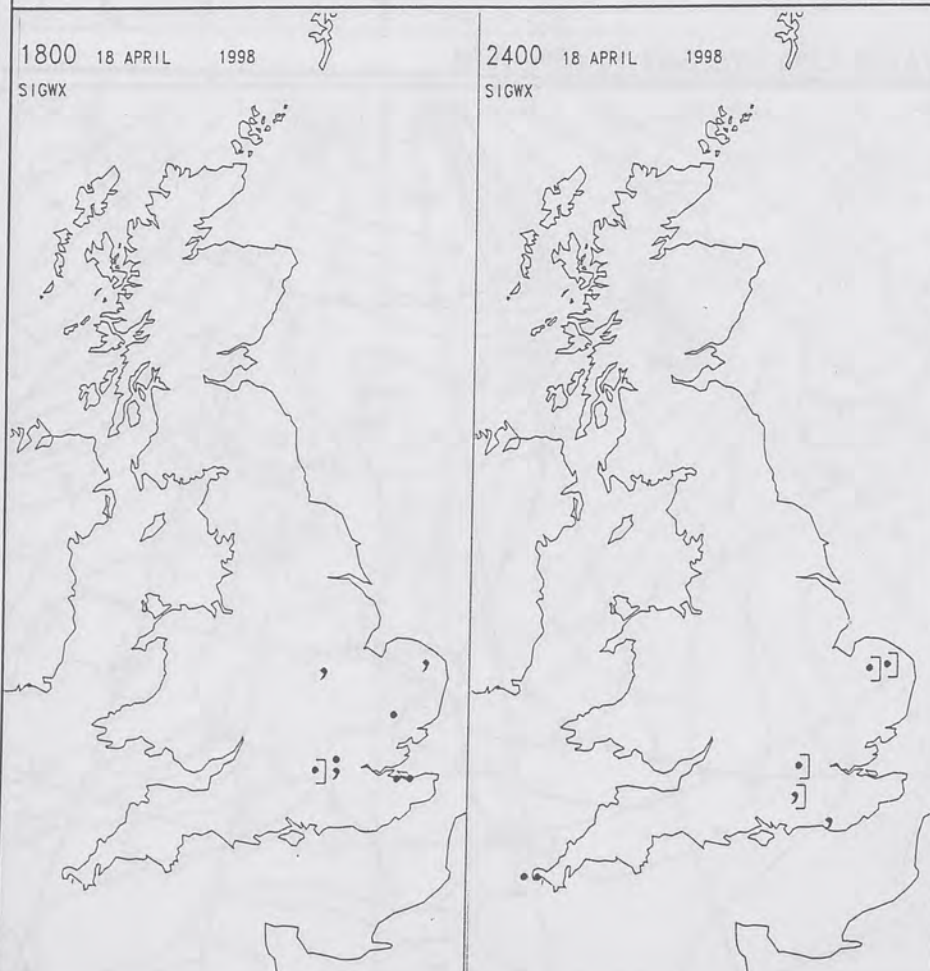
2400 18 APRIL 1998
SURFACE OBSERVATIONS



VALID 0000 UTC SUN 19 APR 1998



SIGNIFICANT WEATHER CHARTS



Published by London Weather Centre. All times are GMT.

Summary of UK weather for Saturday 18 April 1998

Scotland had a mainly clear and frosty night, whilst most central and western parts of the country were dry and clear with a widespread ground frost. Eastern England was rather cloudy for much of the night with some patchy rain sinking southwards.

The day dawned with mainly cloudy skies in the east and with outbreaks of rain extending from Northumberland down to Essex. Elsewhere it was mostly dry and bright, although there were scattered showers in southwest Wales and Cornwall.

More cloudy conditions spread across parts of Northern Ireland and the Western Isles during the morning with the odd shower, but generally western areas stayed dry with sunny spells. Indeed most of Scotland remained dry and sunny, although the border area had the odd spot of drizzle. The rain area in the east did however gradually extend westwards bringing showers to Blackpool and Manchester and much of central southern England during the afternoon, but later it started to retreat back eastwards.

Temperatures were mainly above normal in the west and north but many eastern districts were cold.

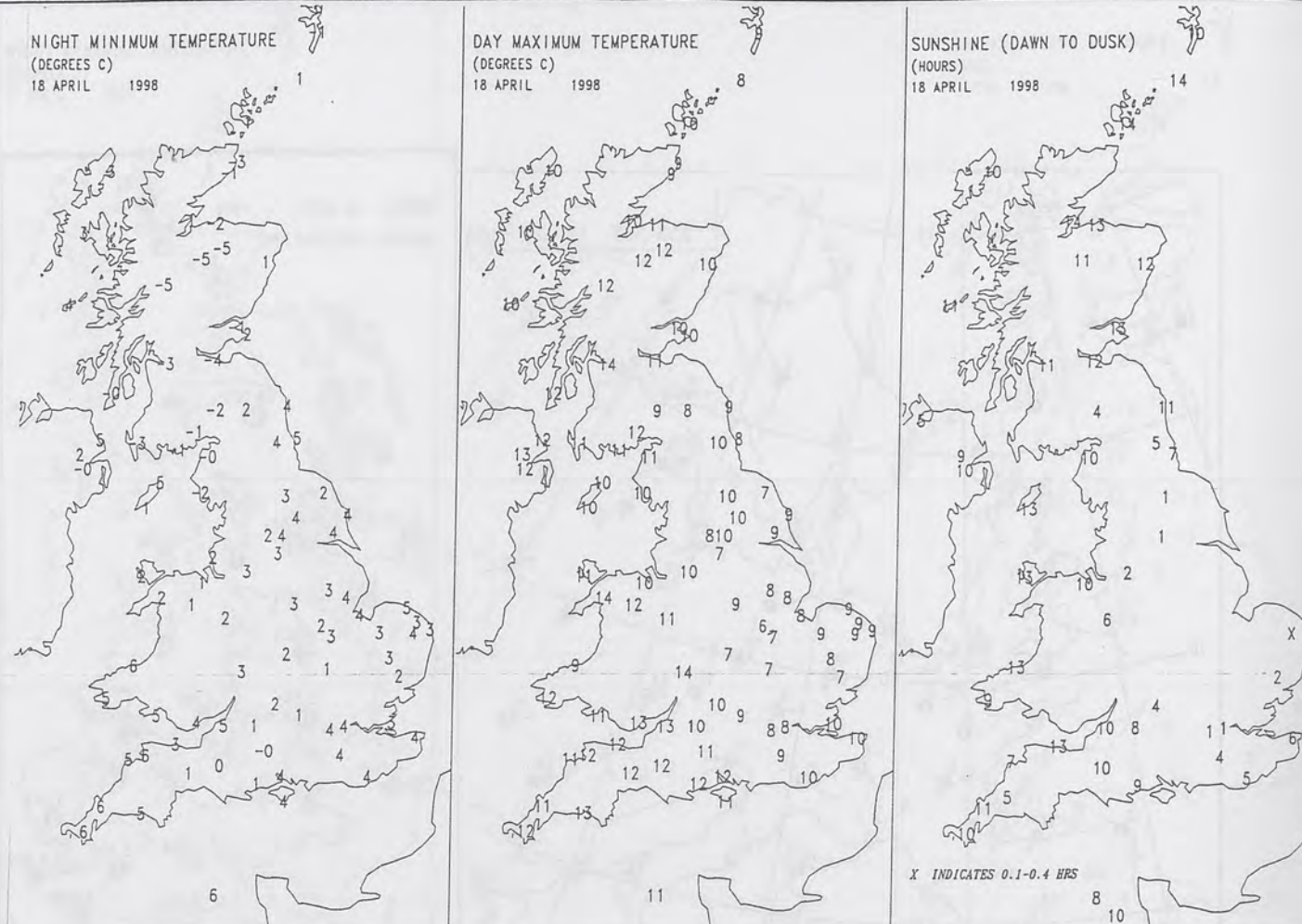
EXTREMES

SATURDAY 18th APRIL 1998

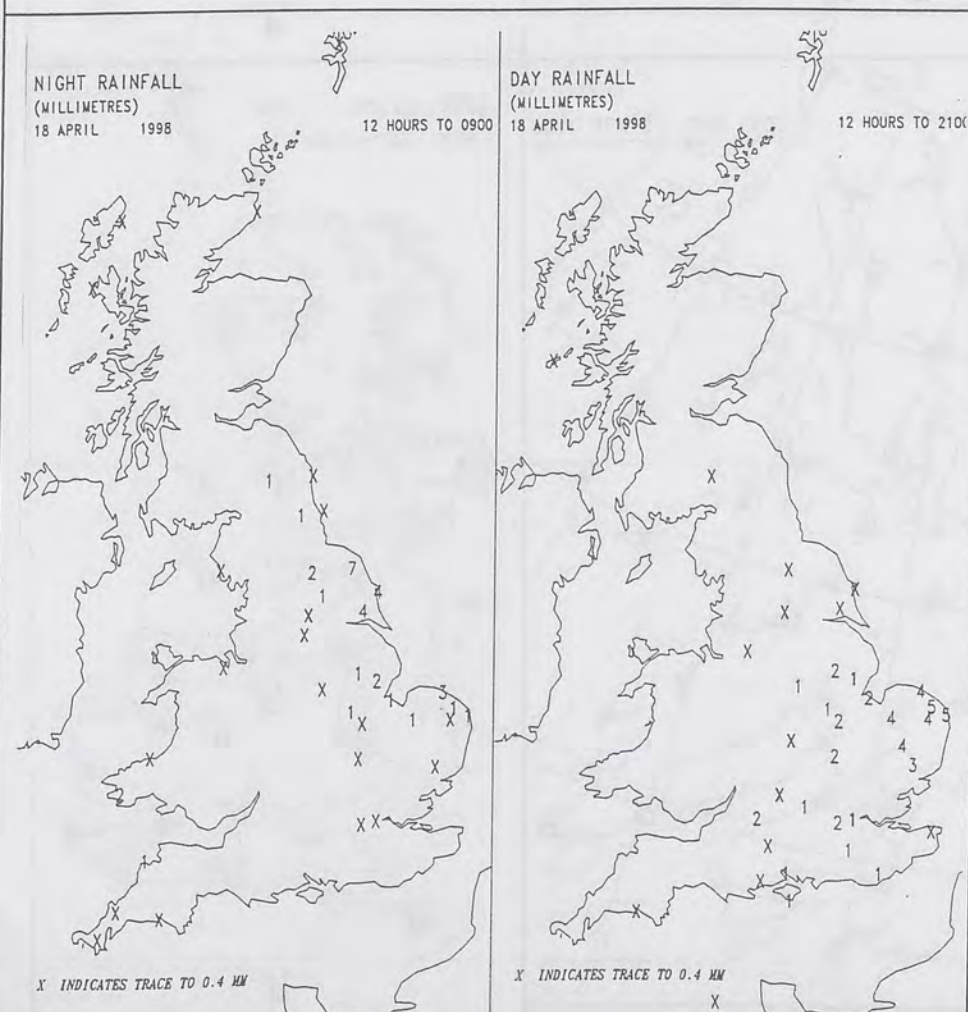
Highest maximum	
15.0C	Dalmally [Argyll and Bute]
Lowest maximum	
6.1C	Cottesmore [Rutland]
Lowest minimum	
-4.9 C	Biggar [South Lanarkshire]
Lowest grass minimum	
-10.1 C	Biggar [South Lanarkshire]
Most rain (24 hrs from 0900)	
14.6 mm	Culdrose [Cornwall]
Most sun	
13.7hrs	Kirkwell [Orkney]

NOT FOR LOAN

DUPLICATE ALSO



DAILY CLIMATE DATA



DAILY WEATHER SUMMARY



NATIONAL METEOROLOGICAL LIBRARY

For details of other Weather Summaries produced by the Met. Office please contact:

London Weather Centre
Climate Department
127 Clerkenwell Road
London
EC1R 5DB

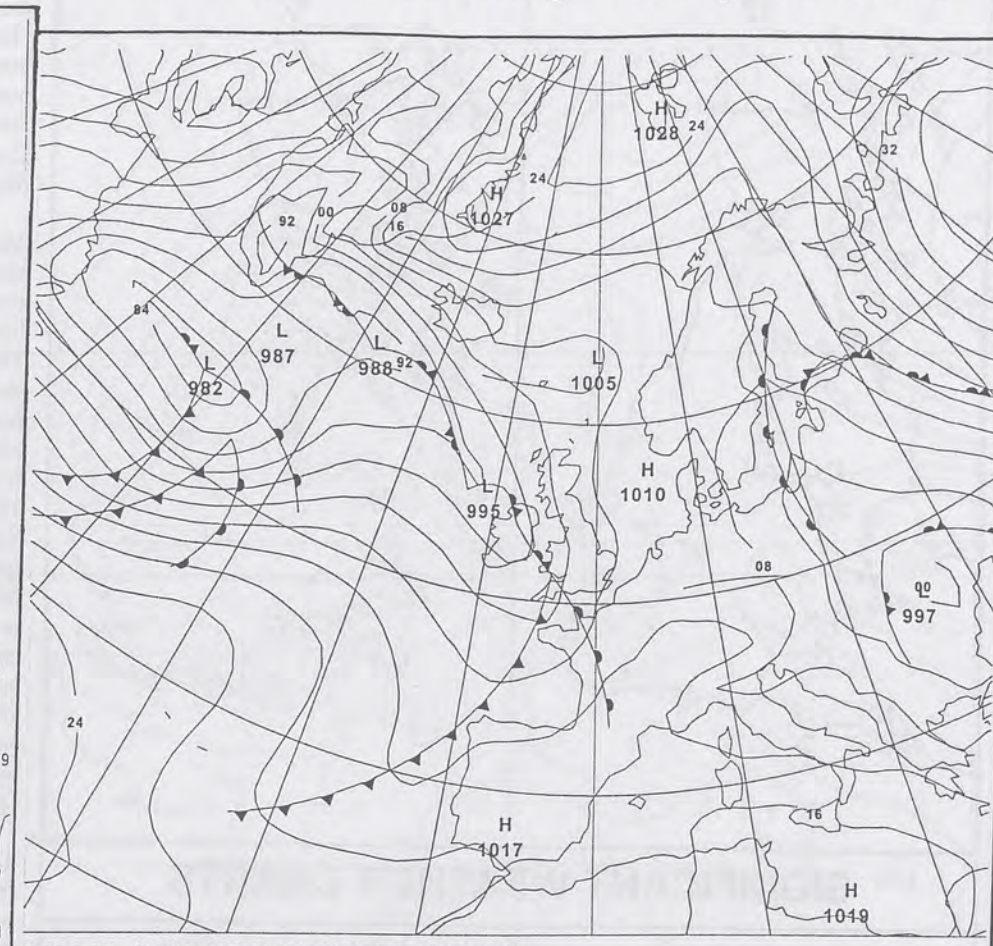
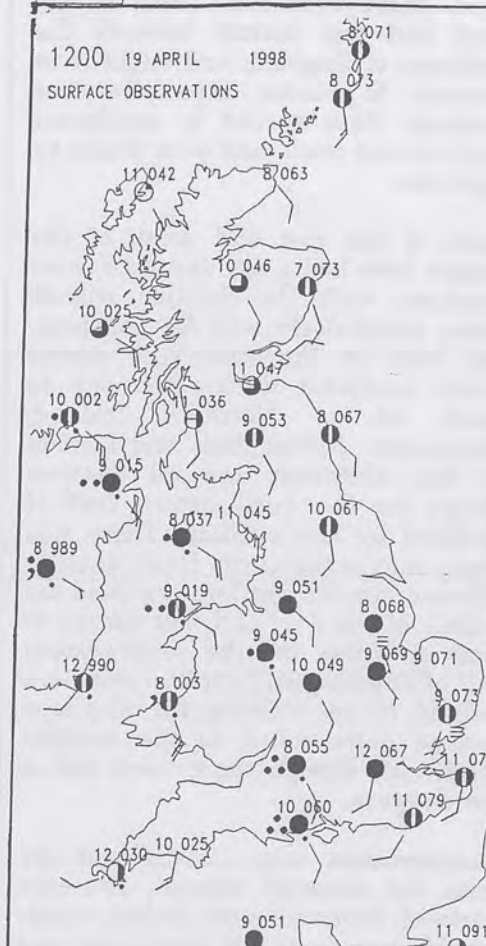
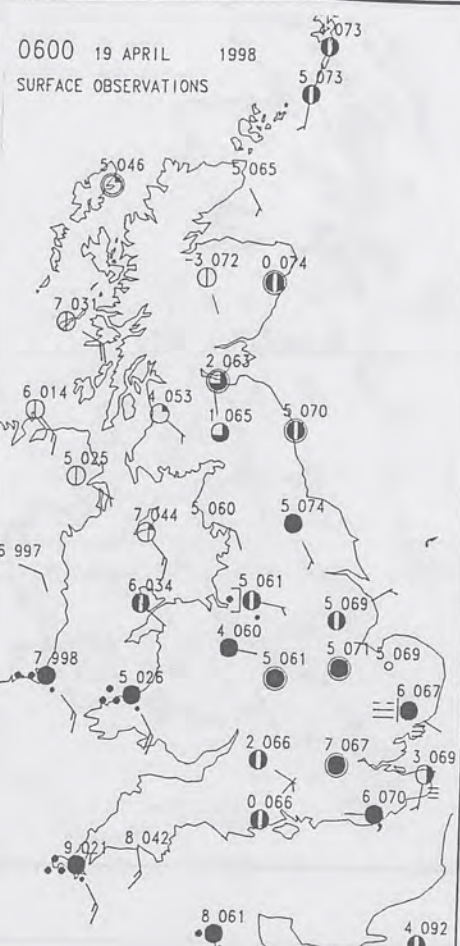
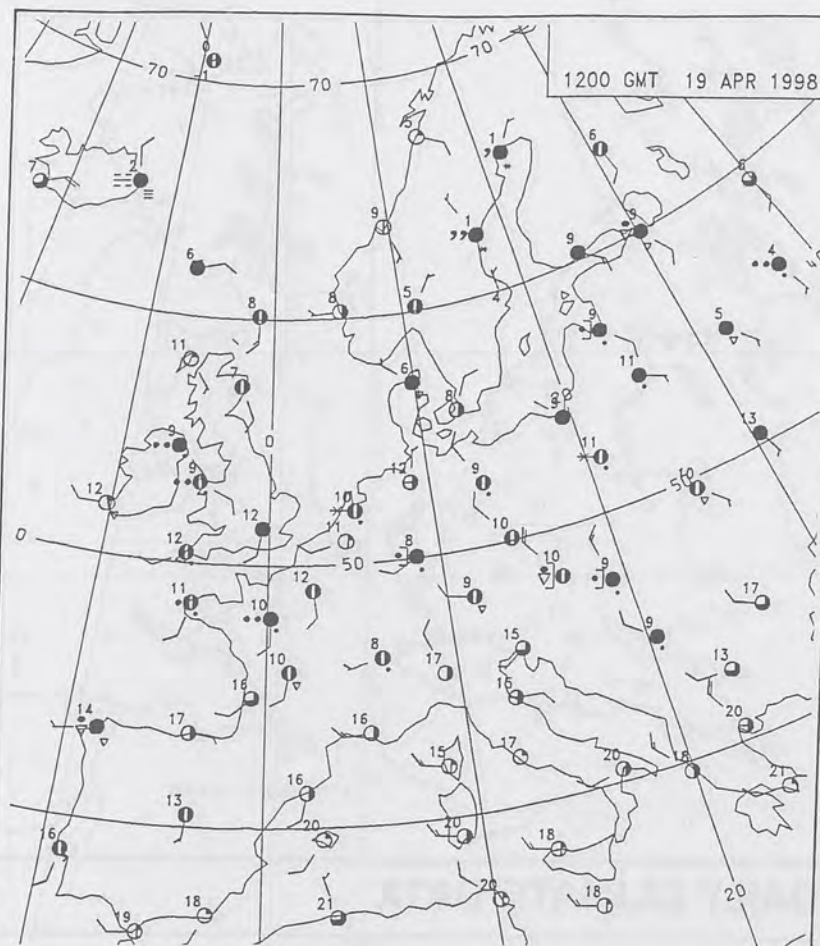
Telephone: 0171 405 4358
Fax: 0171 404 4314



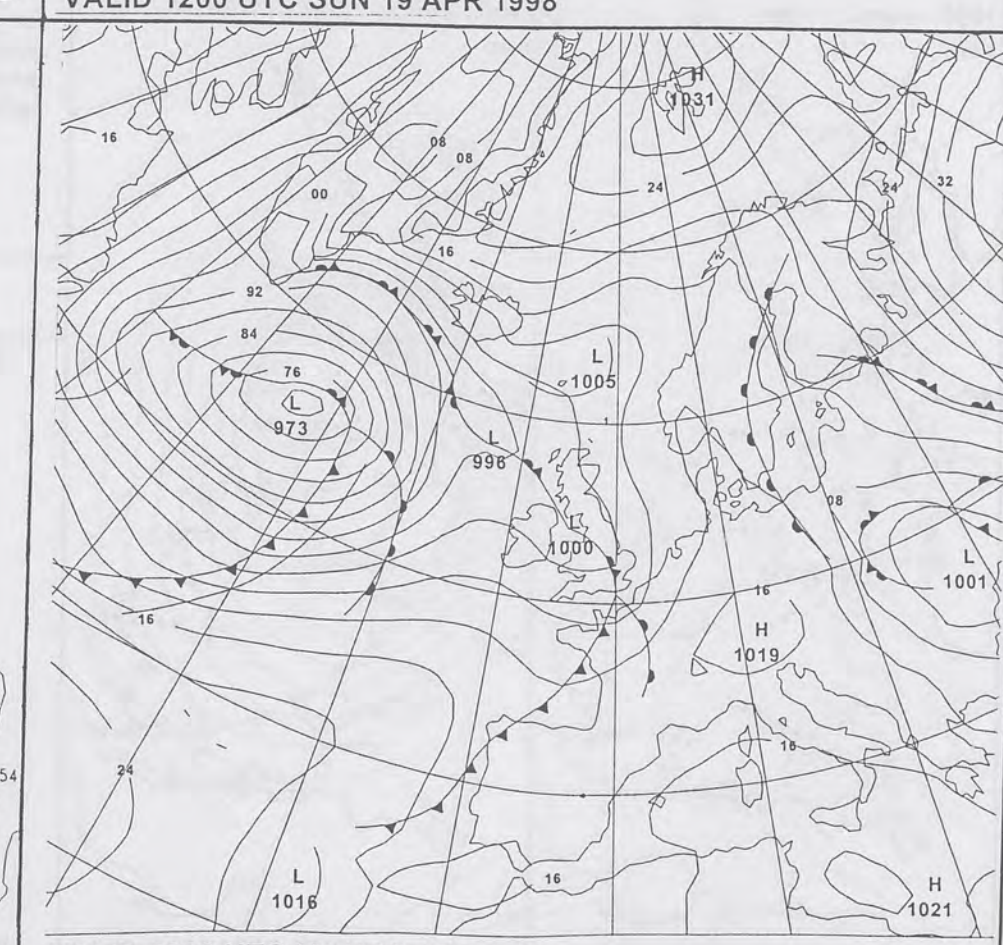
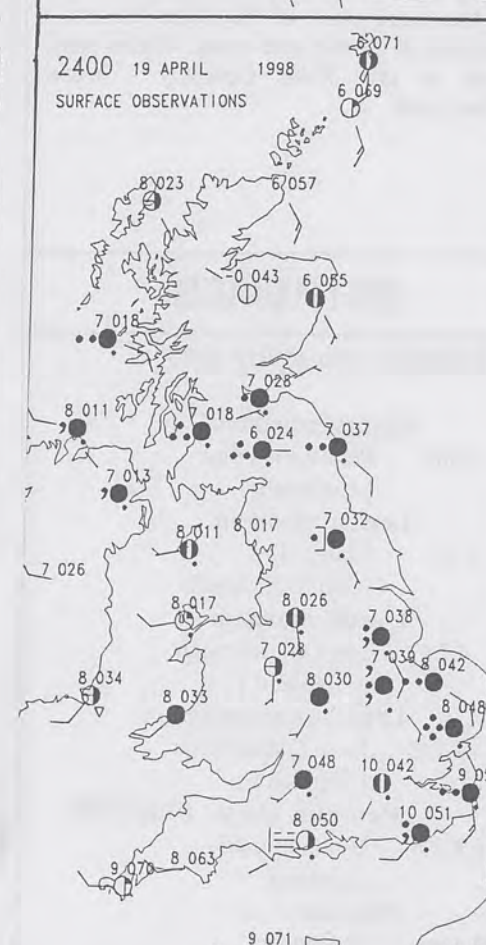
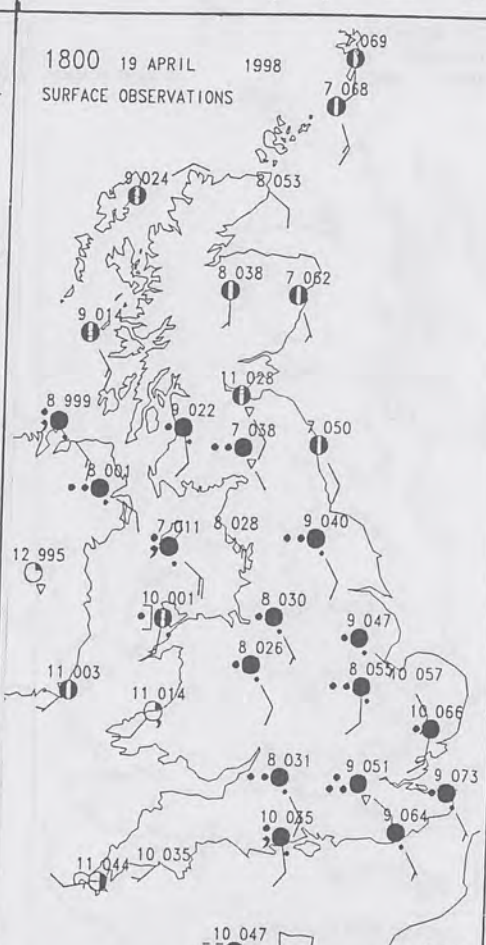
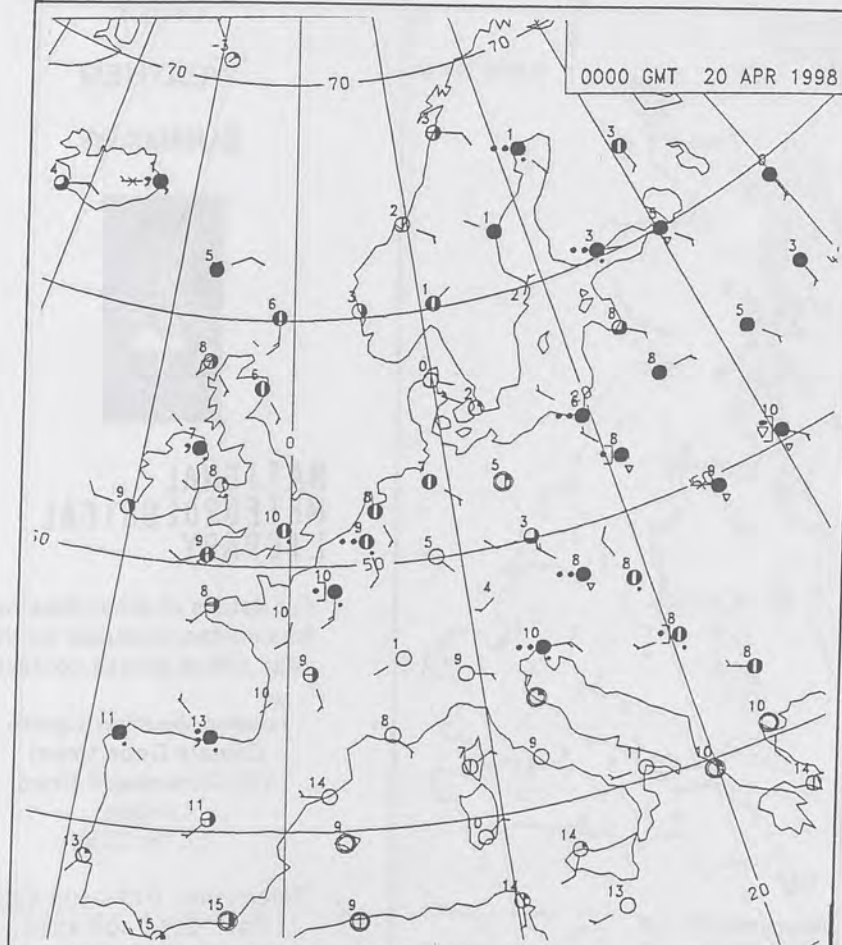
The Met. Office

Daily Weather Summary

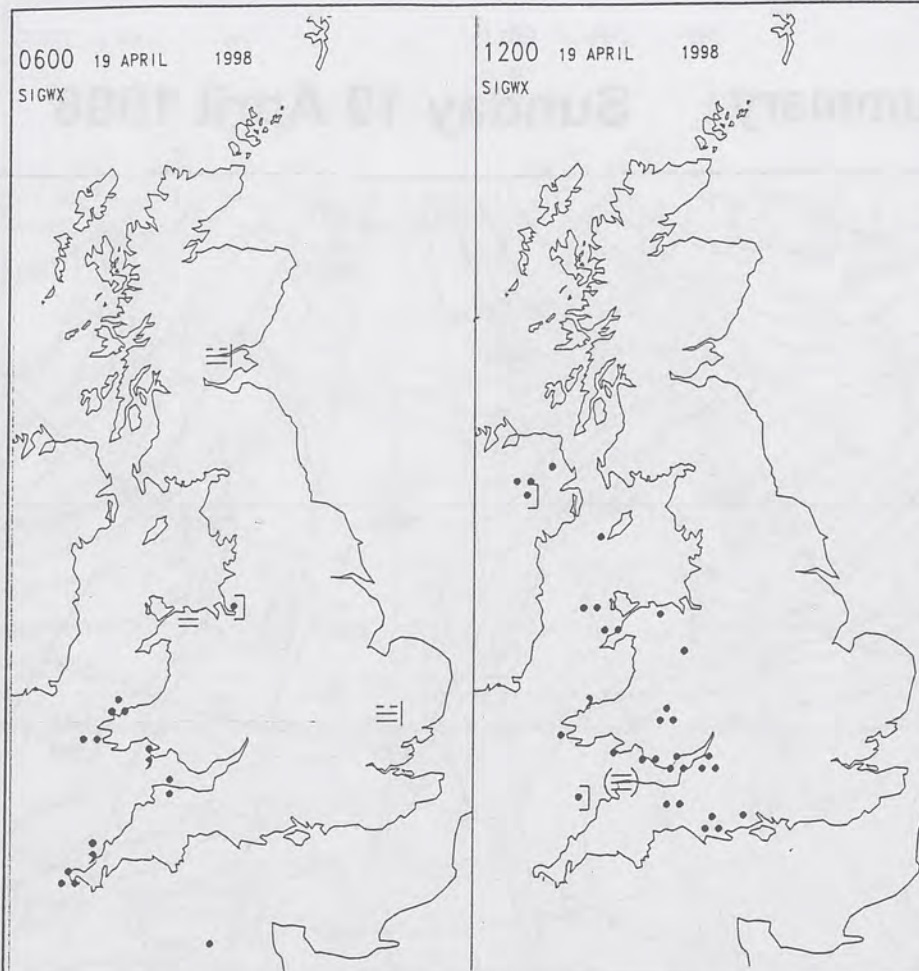
Sunday 19 April 1998



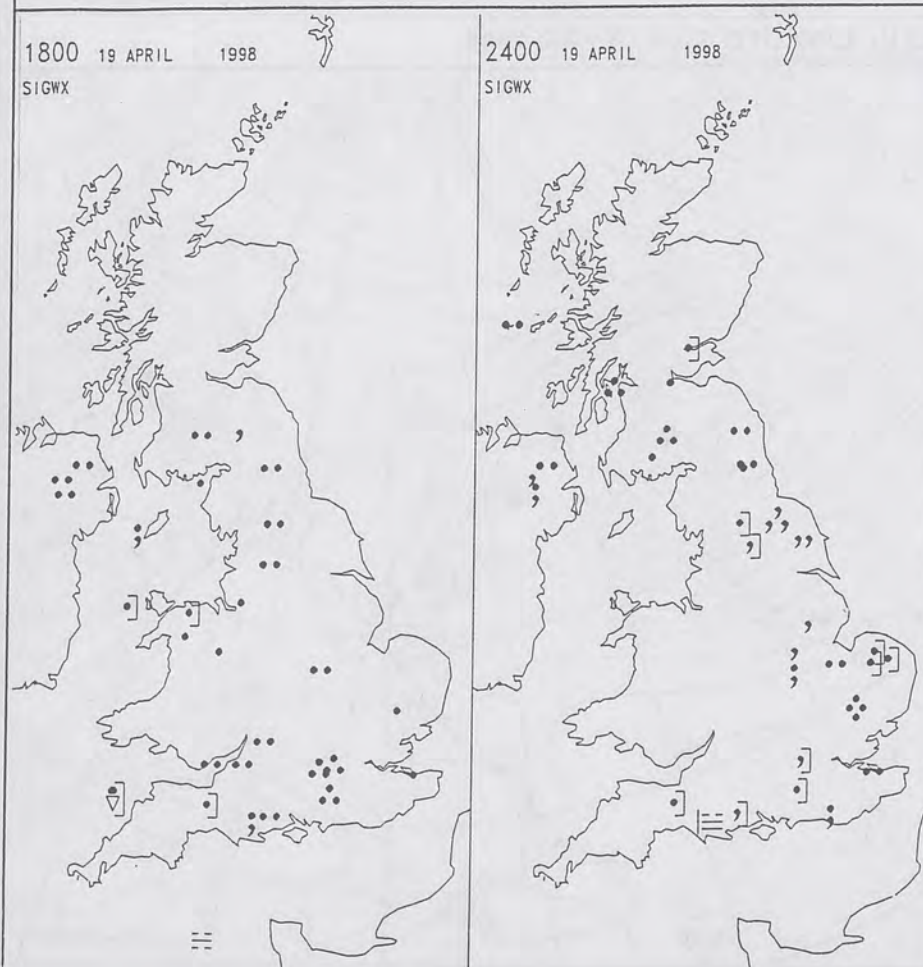
VALID 1200 UTC SUN 19 APR 1998



VALID 0000 UTC MON 20 APR 1998



SIGNIFICANT WEATHER CHARTS



Published by London Weather Centre. All times are GMT.

Summary of UK weather for Sunday 19 April 1998

Most places had a dry night, with varying - but mostly large - amounts of cloud. There were some areas of low cloud and fog, mainly towards the southeast of England, and slight frost occurred in places, especially over Scotland. Rain spread to southwest England and south and west Wales by daybreak.

Much of the east and north of the British Isles had a dry day with some sunshine, with the Scottish islands faring particularly well for sunshine. The rain in the southwest moved slowly northeast during the day to reach all of Northern Ireland, Manchester, Birmingham and London by late afternoon and all districts except for the northeastern half of Scotland by late evening. There was heavy rain in the south. Drier weather followed into the southwest around the middle of the day, and had spread to most of Wales and the southwestern half of England, and parts of Northern Ireland, by late evening; the afternoon became quite sunny in the extreme southwest, though there were still a few showers.

Temperatures were mostly not far from the seasonal normal. However parts of Scotland were rather warm, whilst those areas that caught the rain for the best part of daylight hours - principally north and east Wales and much of the West Country - were rather cold.

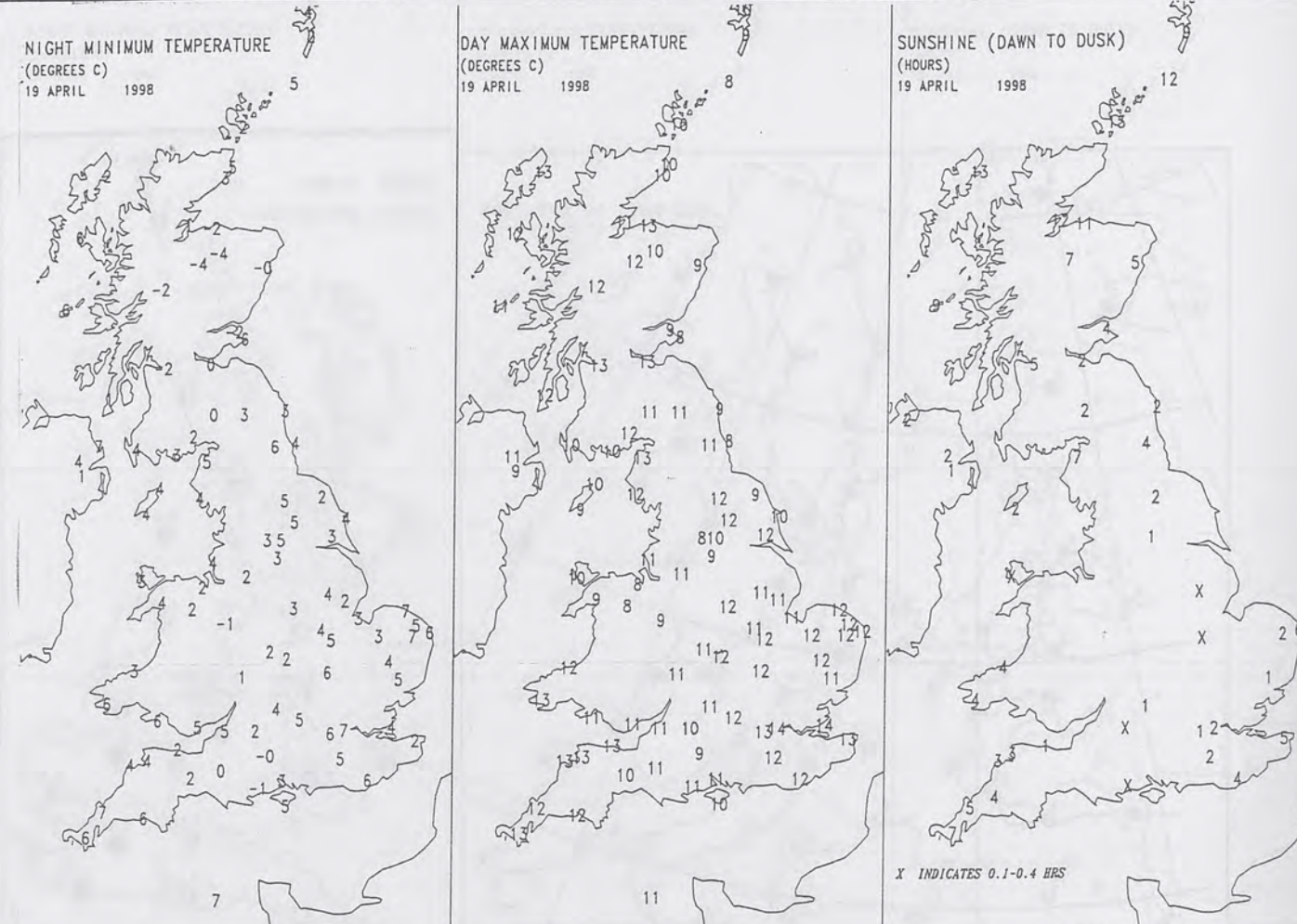
EXTREMES

SUNDAY 19th APRIL 1998

- Highest maximum**
15.0C Pendennis Point
[Cornwall]
- Lowest maximum**
5.8C Lough Fea
[County Tyrone]
- Lowest minimum**
-4.2 C Loch Glascarnoch
[Highland]
- Lowest grass minimum**
-9.1 C Loch Glascarnoch
[Highland]
- Most rain (24 hrs from 0900)**
16.8 mm Bournemouth
[Dorset]
- Most sun**
13.1hrs Stornoway
[Outer Hebrides]

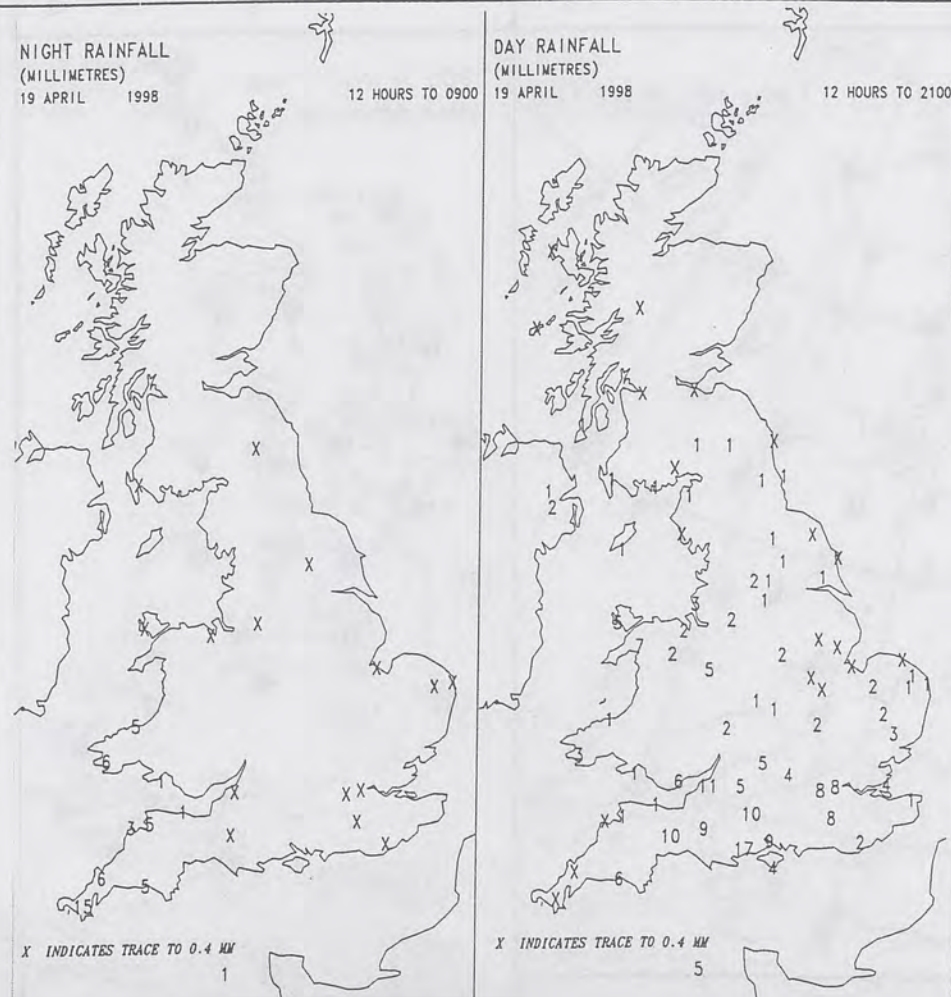
NOT FOR LOAN

DUPLICATE ALSO



X INDICATES 0.1-0.4 HRS

DAILY CLIMATE DATA



X INDICATES TRACE TO 0.4 MM

X INDICATES TRACE TO 0.4 MM

DAILY WEATHER SUMMARY



NATIONAL METEOROLOGICAL LIBRARY

For details of other Weather Summaries produced by the Met. Office please contact:

London Weather Centre
Climate Department
127 Clerkenwell Road
London
EC1R 5DB

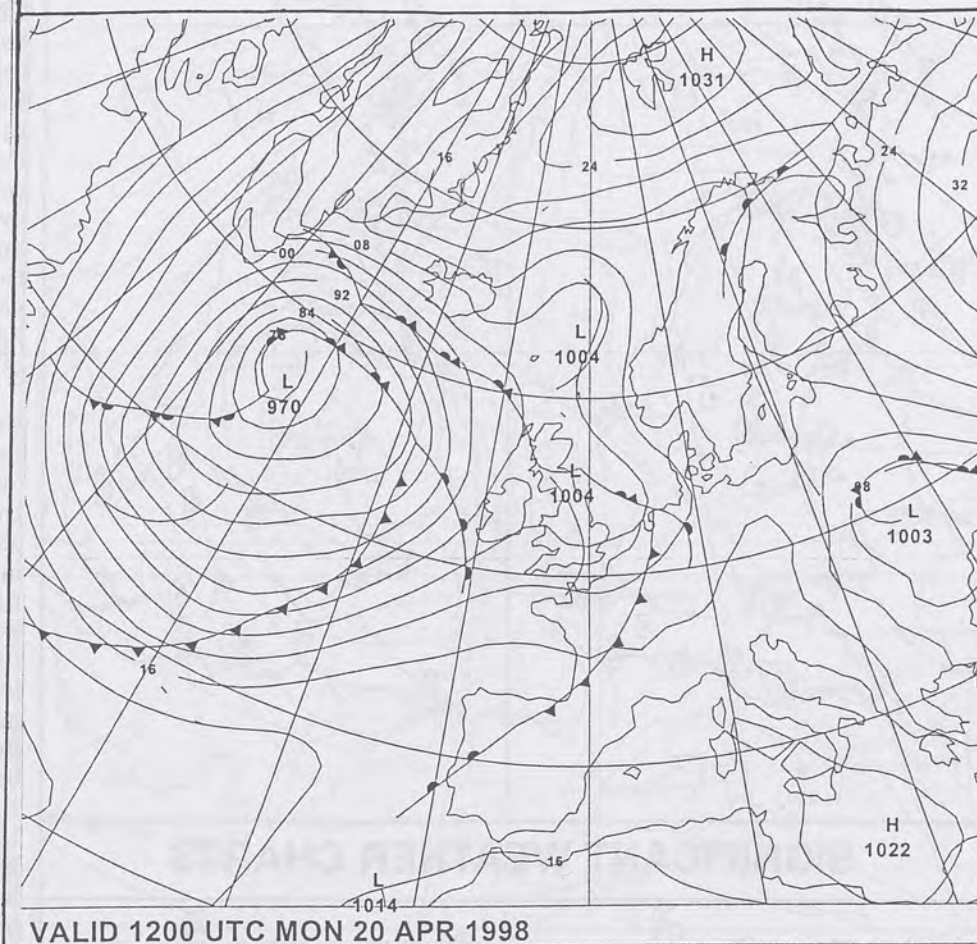
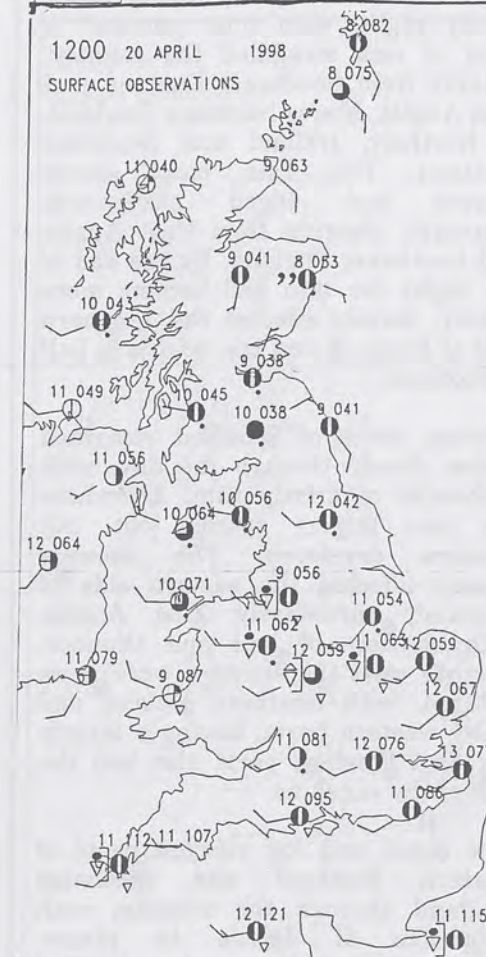
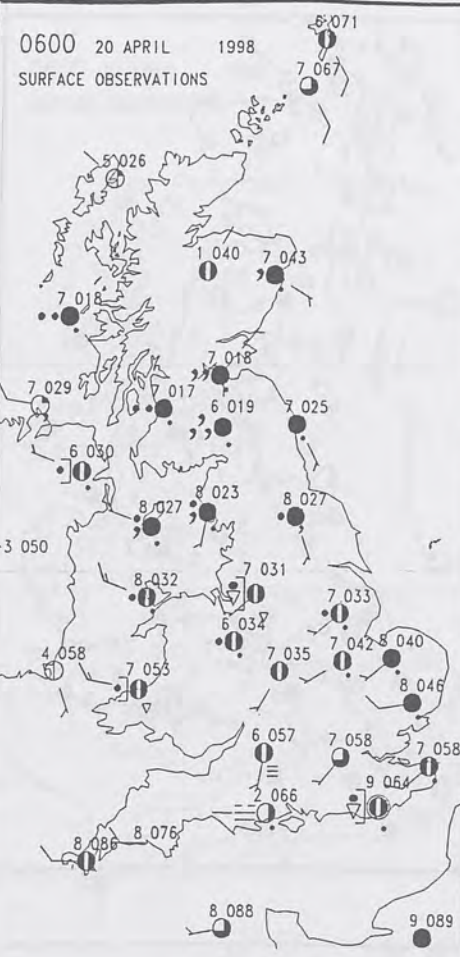
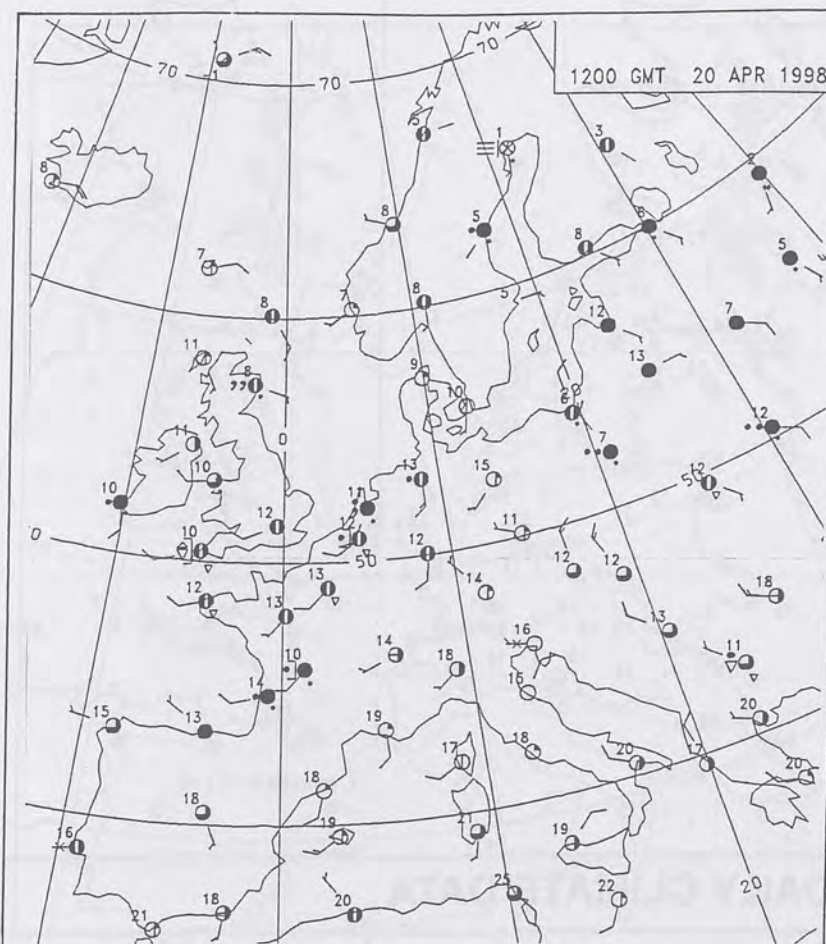
Telephone: 0171 405 4358
Fax: 0171 404 4314



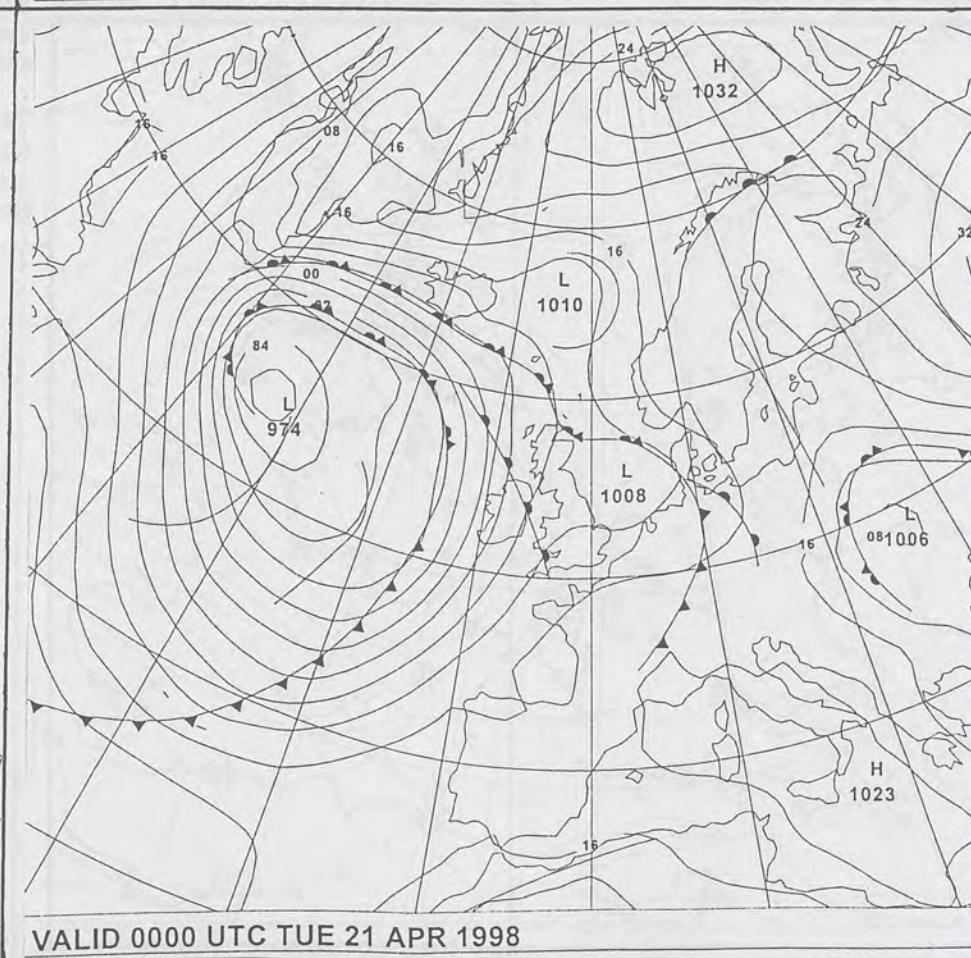
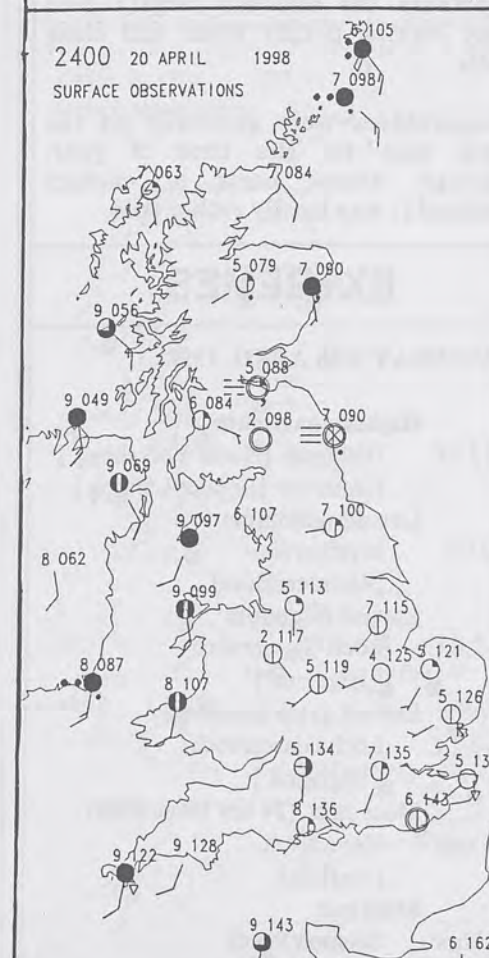
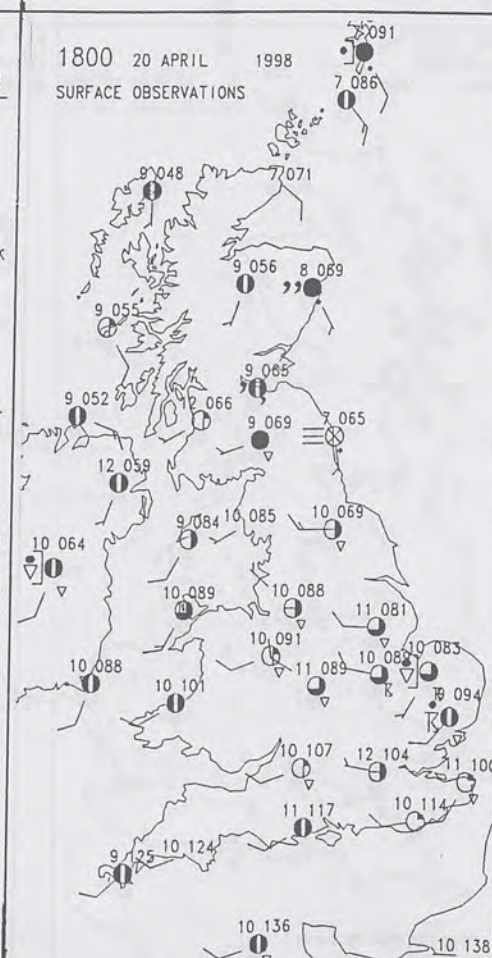
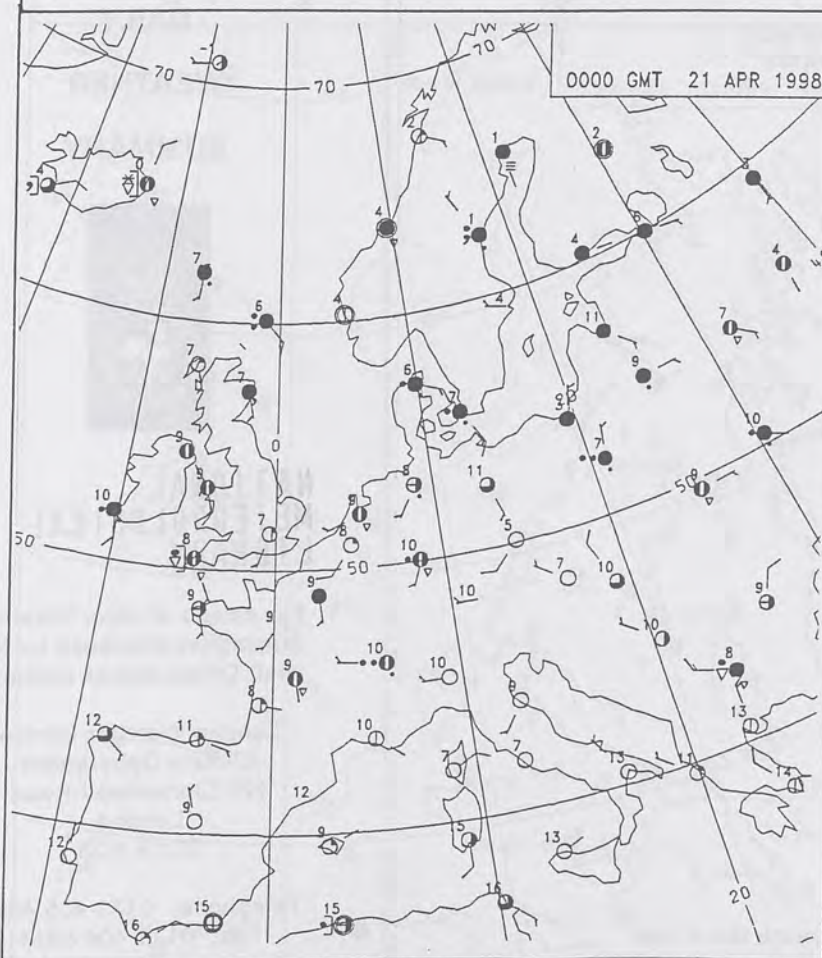
The Met Office

Daily Weather Summary

Monday 20 April 1998



VALID 1200 UTC MON 20 APR 1998



VALID 0000 UTC TUE 21 APR 1998

0600 20 APRIL 1998
SIGWX



1200 20 APRIL 1998
SIGWX



SIGNIFICANT WEATHER CHARTS

1800 20 APRIL 1998
SIGWX



2400 20 APRIL 1998
SIGWX



Summary of UK weather for Monday 20 April 1998

There were some clear spells, mainly in the south-west and the far north, but much of the country had a rather cloudy night, with mist patches. A band of rain straddled the country, initially from Southeast England and East Anglia, across Northern England, to Northern Ireland and Southern Scotland. This rain band slowly rotated and edged northwards overnight, clearing from East Anglia and Southeast England. By the end of the night the rain had become more patchy, mainly affected the Northern half of England and the Southern half of Scotland.

Eastern parts of Scotland remained rather cloudy through the day, with outbreaks of drizzly rain. Elsewhere the rain largely petered out, but showers developed. The showers mainly affected the eastern side of England, particularly East Anglia, with showers of hail and thunder. Further west the showers were more isolated, with Northern Ireland and many western parts, having a largely dry day. Western parts also had the best of the sunshine.

Low cloud and fog affected parts of Eastern Scotland and northeast England through the evening, with outbreaks of drizzle in places. Elsewhere the showers largely died away leaving patchy cloud and clear spells.

Temperatures were generally on the warm side for the time of year, although across parts of eastern Scotland it was locally rather cold.

EXTREMES

MONDAY 20th APRIL 1998

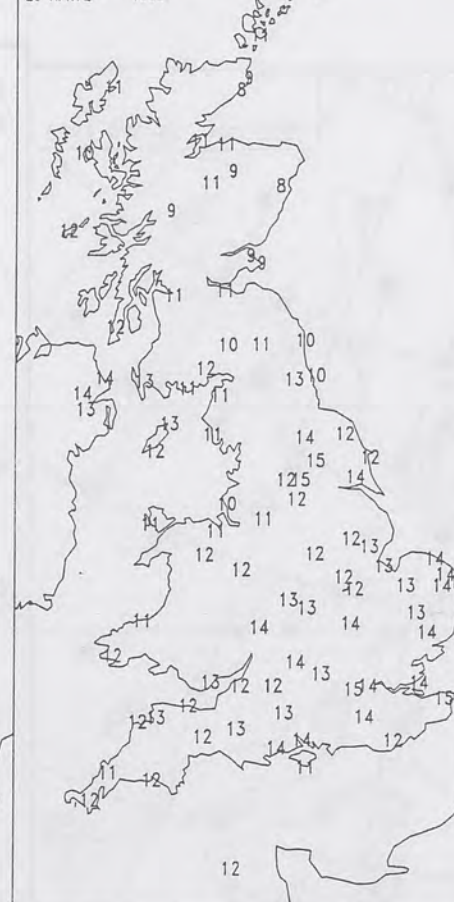
- Highest maximum**
15.1C Dishforth [North Yorkshire]
Heathrow [Greater London]
- Lowest maximum**
7.0C Inverbervie
[Aberdeenshire]
- Lowest minimum**
-2.0 C Loch Glascarnoch
[Highland]
- Lowest grass minimum**
-7.2 C Loch Glascarnoch
[Highland]
- Most rain (24 hrs from 0900)**
6.6 mm Honington
[Suffolk]
- Most sun**
10.3hrs Saunton Sands
[Devon]

NOT FOR LOAN DUPLICATE ALSO

NIGHT MINIMUM TEMPERATURE
(DEGREES C)
20 APRIL 1998



DAY MAXIMUM TEMPERATURE
(DEGREES C)
20 APRIL 1998



SUNSHINE (DAWN TO DUSK)
(HOURS)
20 APRIL 1998



DAILY CLIMATE DATA

NIGHT RAINFALL
(MILLIMETRES)
20 APRIL 1998



DAY RAINFALL
(MILLIMETRES)
20 APRIL 1998



DAILY WEATHER SUMMARY



NATIONAL METEOROLOGICAL LIBRARY

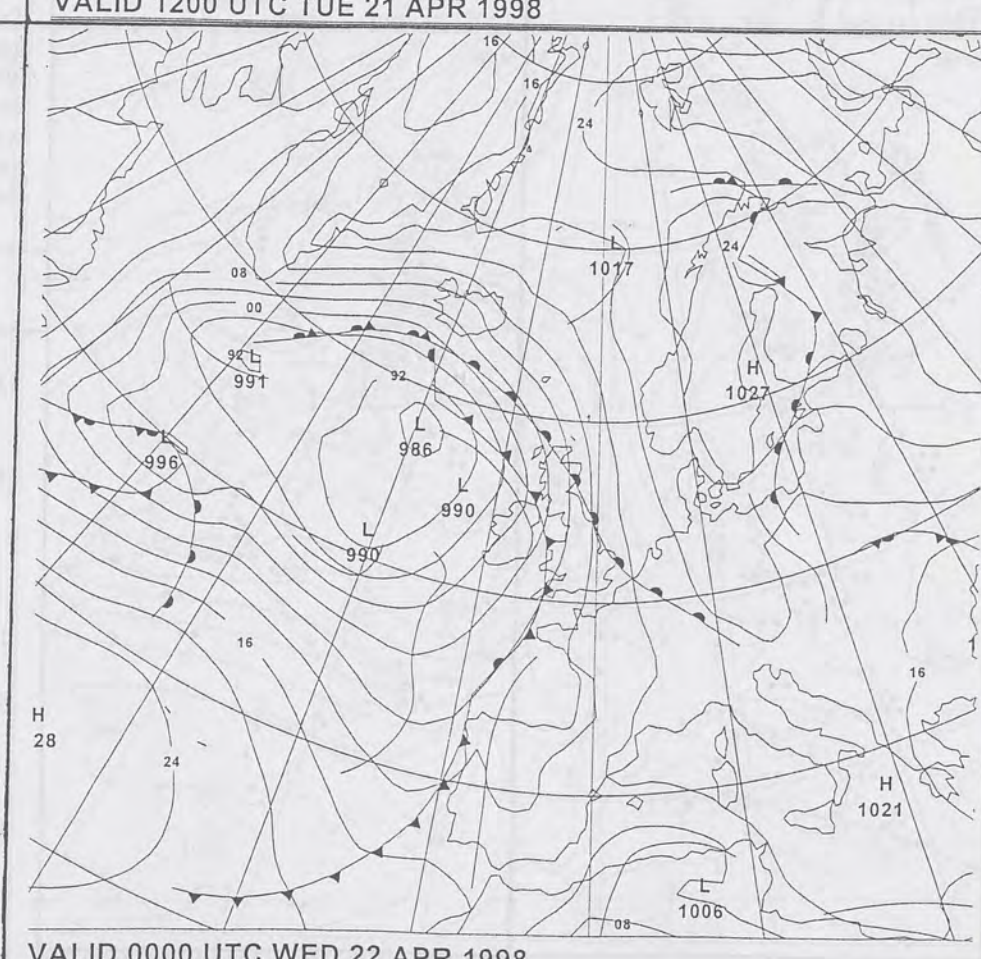
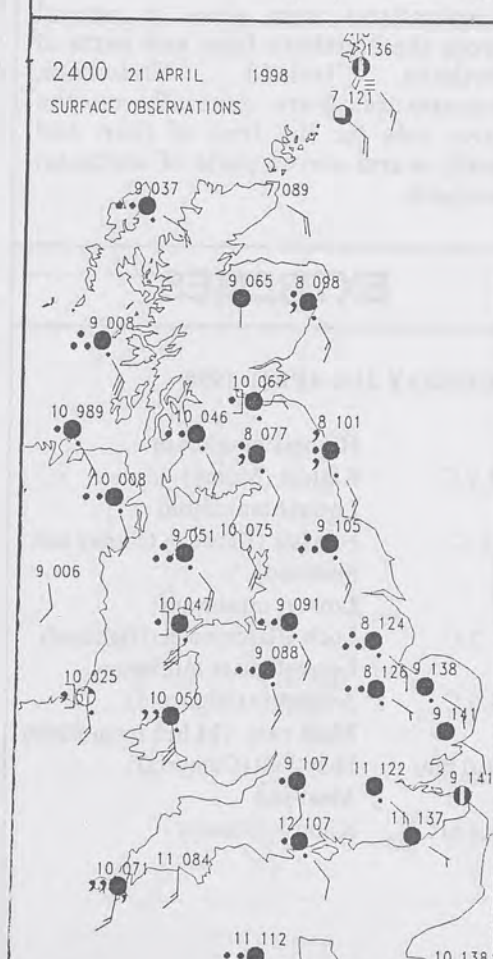
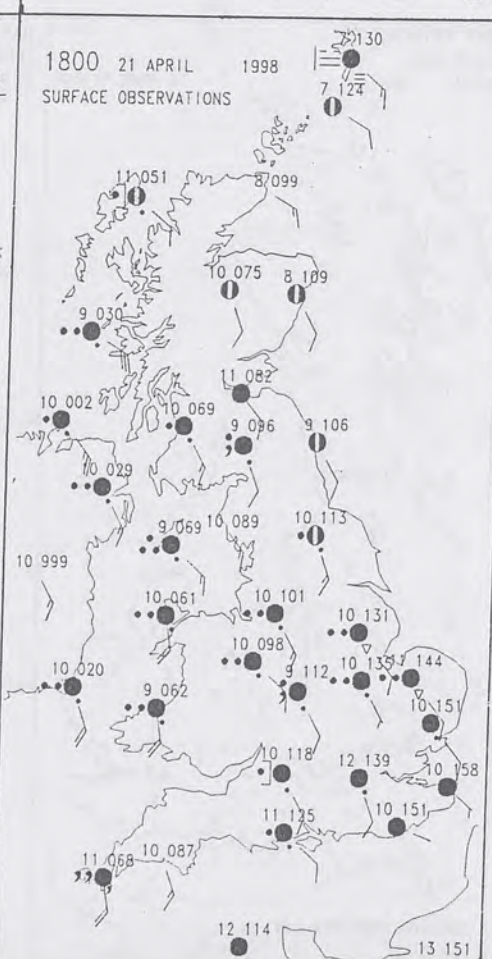
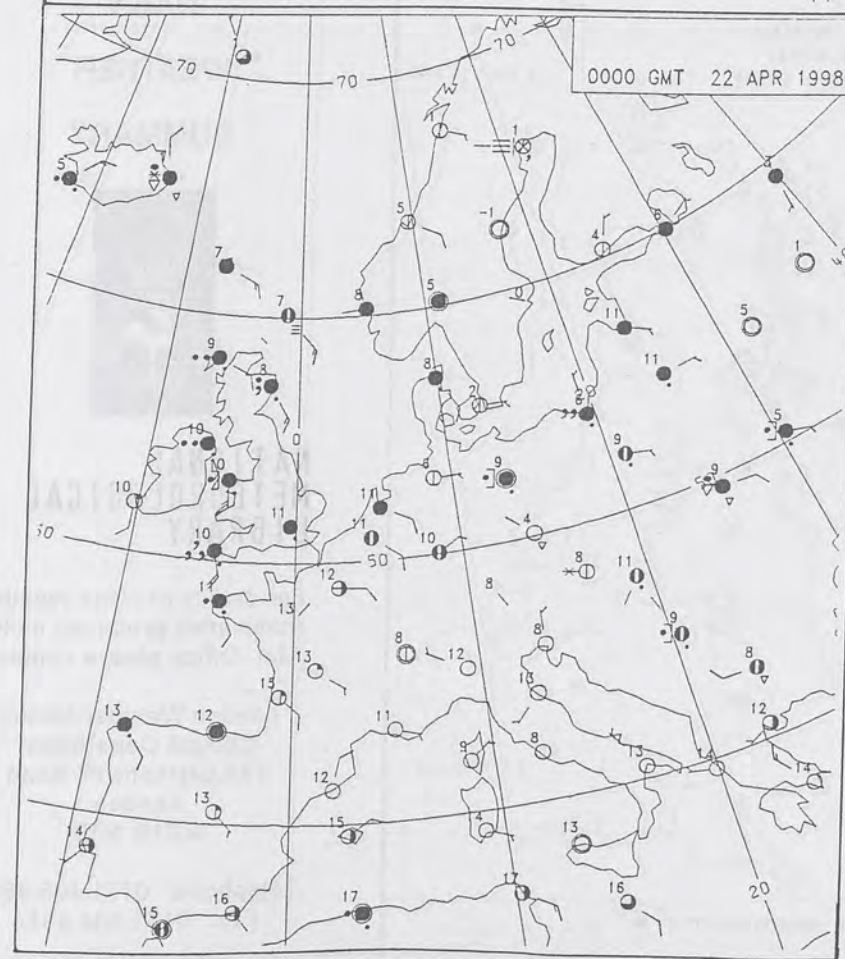
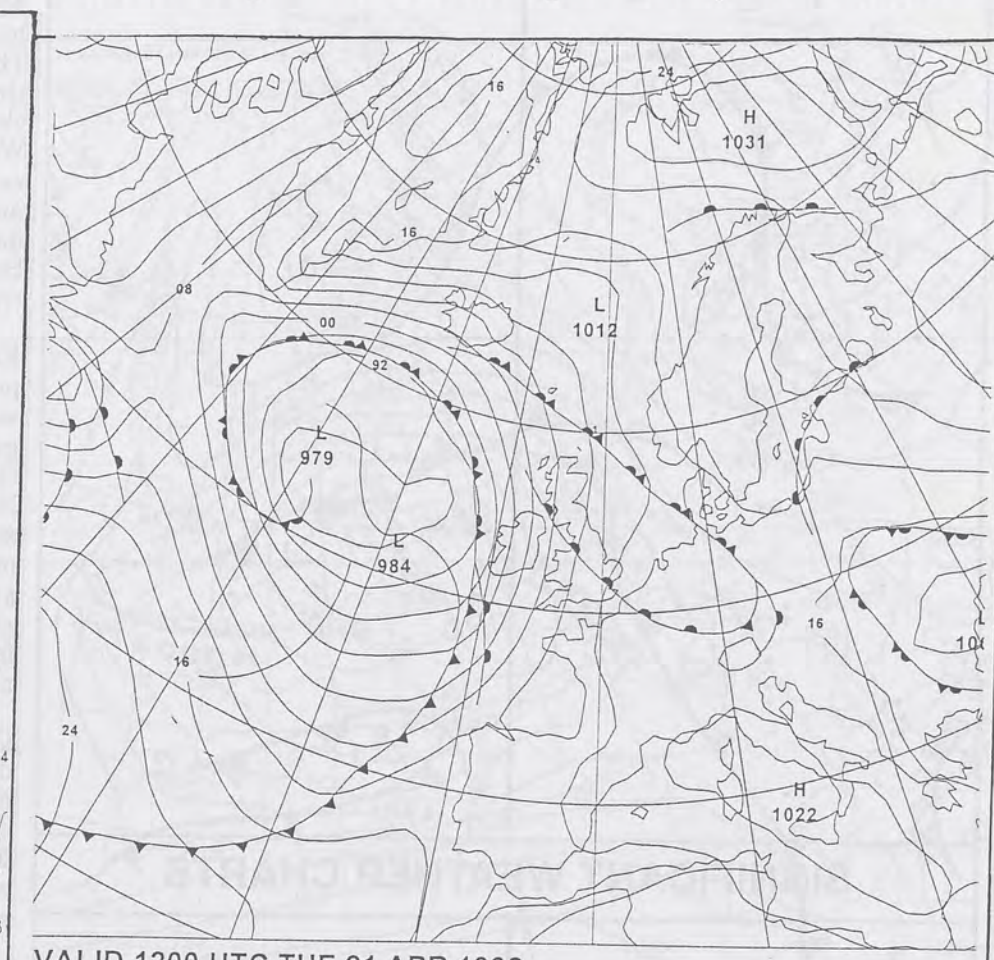
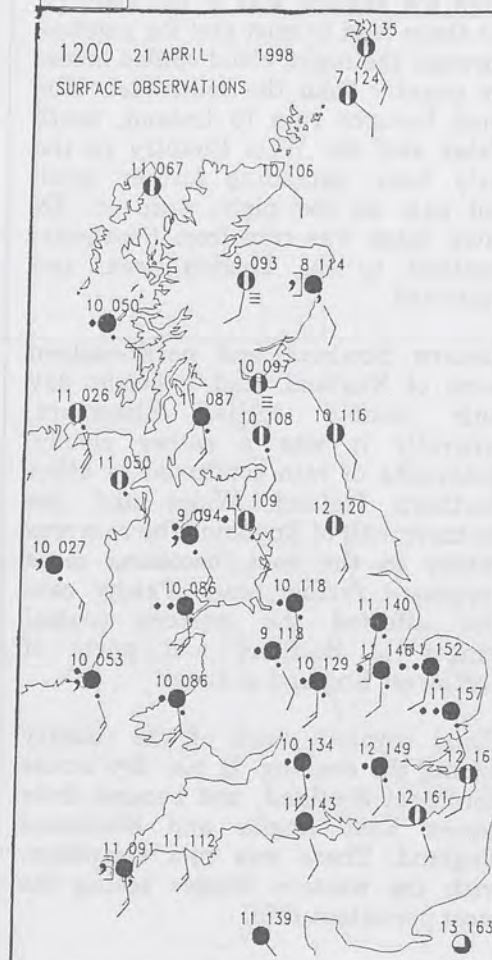
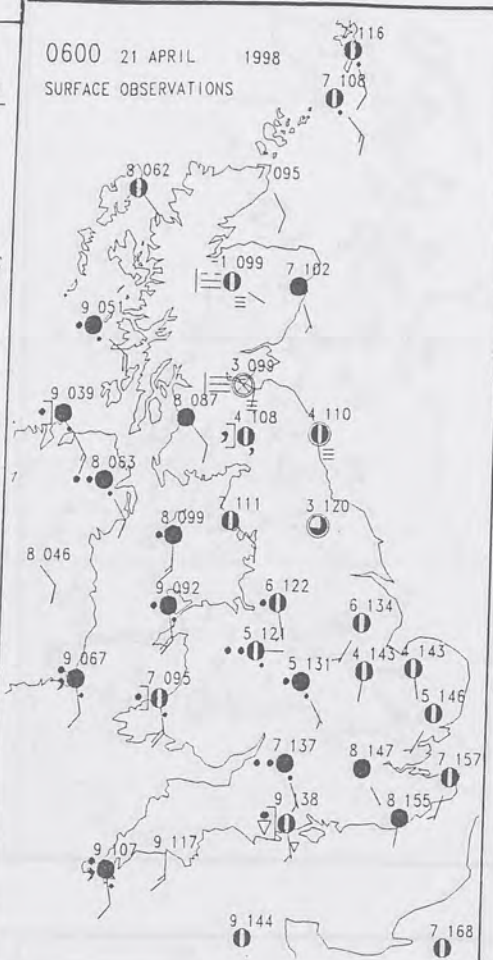
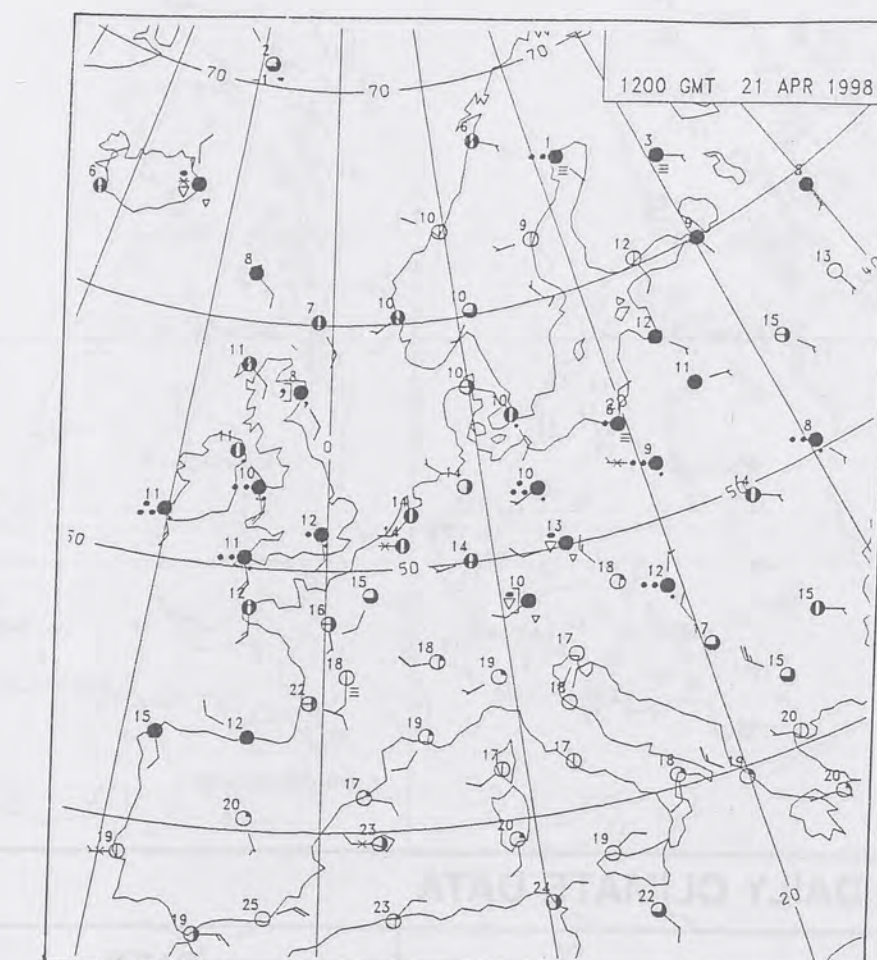
For details of other Weather Summaries produced by the Met. Office please contact:

London Weather Centre
Climate Department
127 Clerkenwell Road
London
EC1R 5DB

Telephone: 0171 405 4358
Fax: 0171 404 4314



The Met. Office Daily Weather Summary Tuesday 21 April 1998



0600 21 APRIL 1998
SIGWX1200 21 APRIL 1998
SIGWX

SIGNIFICANT WEATHER CHARTS

1800 21 APRIL 1998
SIGWX2400 21 APRIL 1998
SIGWX

Published by London Weather Centre. All times are GMT.

Summary of UK weather for Tuesday 21 April 1998

Rain across the Northern Isles soon cleared. There were some clear spells down the eastern side of the country, but these lead to mist and fog patches. Through the night, cloud spilled across the country from the southwest. This cloud brought rain to Ireland, south Wales and the West Country in the early hour, spreading further north and east as the night wore on. By dawn there was rain from Southwest Scotland to the London area, and westward.

Eastern Scotland and north-eastern parts of England, had a bright day with sunny spells. Elsewhere, generally it was a rather cloudy. Outbreaks of rain continued to affect Northern Ireland, Wales and the southern half of England. The rain was patchy in the east, becoming more persistent further west. Patchy rain also affected the western coastal fringes of Scotland and parts of northwest England at times.

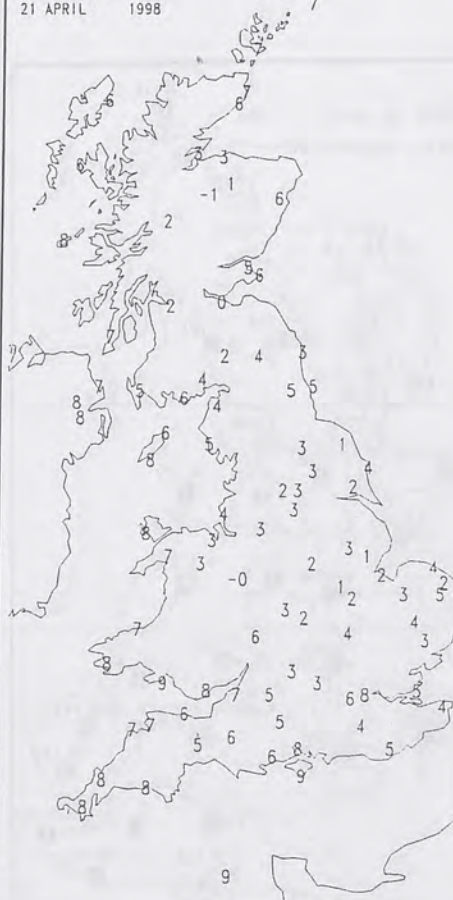
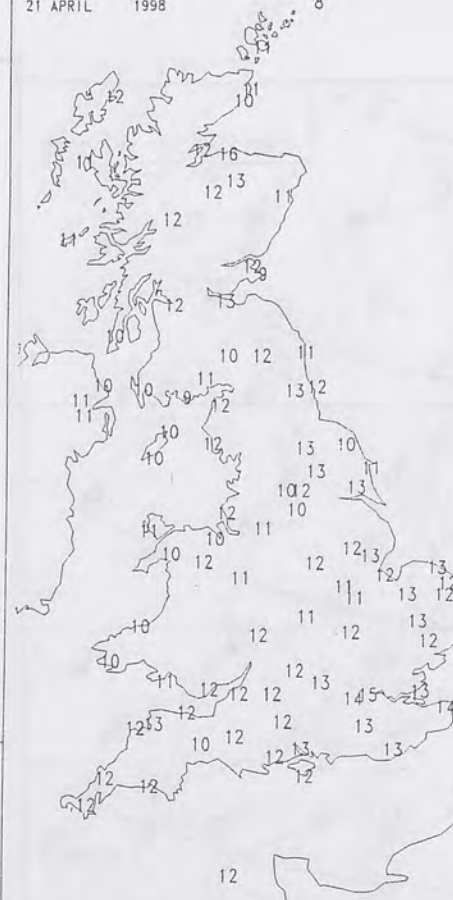
Cloud covered much of the country during the evening. It was dry across northeast Scotland, and became drier across East Anglia and Southeast England. There was rain elsewhere, with the western fringes seeing the most persistent rain.

Temperatures were close to normal across the Northern Isles and parts of Northern Ireland. Elsewhere, temperatures were generally on the warm side for the time of year, and locally warm across parts of northeast Scotland.

EXTREMES

TUESDAY 21st APRIL 1998

15.7 C	Highest maximum Kinloss (Moray)
7.9 C	Lowest maximum Fair Isle (Between Orkney and Shetland)
-1.2 C	Lowest minimum Loch Glascarnoch (Highland)
-5.0 C	Lowest grass minimum Aviemore (Highland)
21.0 mm	Most rain (24 hrs from 0900) Shap Fell (Cumbria)
6.4 hrs	Most sun Kinloss (Moray)

NIGHT MINIMUM TEMPERATURE
(DEGREES C)
21 APRIL 1998DAY MAXIMUM TEMPERATURE
(DEGREES C)
21 APRIL 1998SUNSHINE (DAWN TO DUSK)
(HOURS)
21 APRIL 1998

DAILY CLIMATE DATA

NIGHT RAINFALL
(MILLIMETRES)
21 APRIL 1998DAY RAINFALL
(MILLIMETRES)
21 APRIL 1998DAILY
WEATHER
SUMMARYNATIONAL
METEOROLOGICAL
LIBRARY

For details of other Weather
Summaries produced by the
Met. Office please contact:

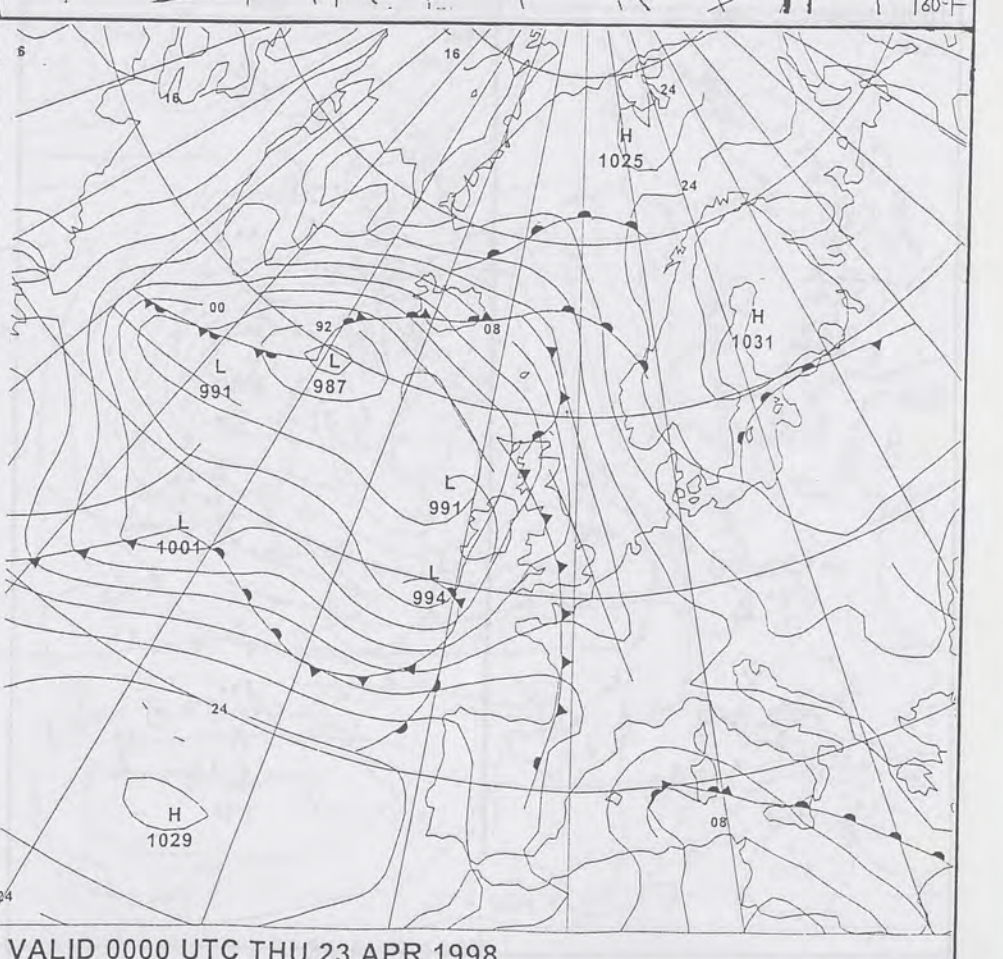
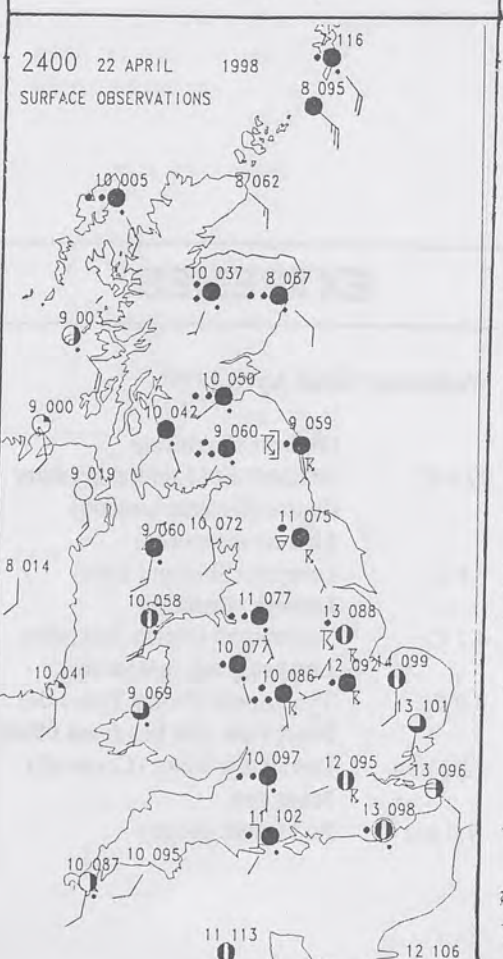
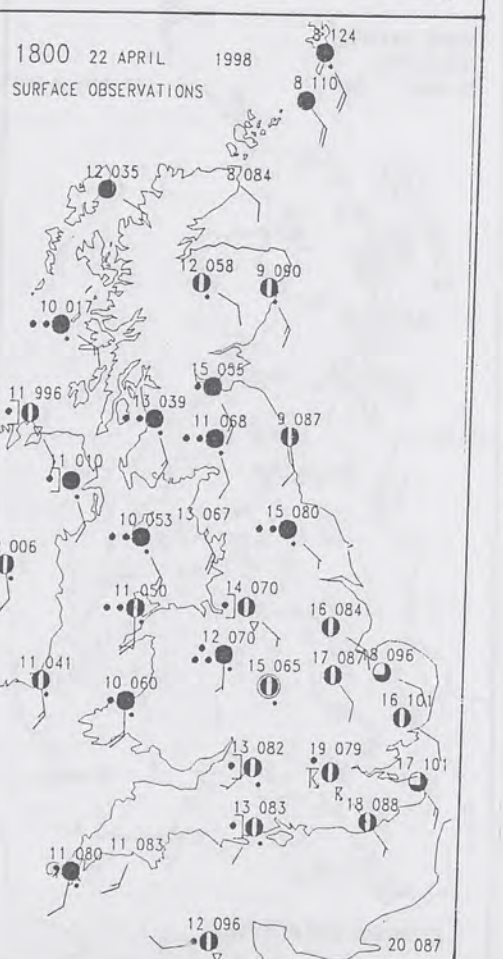
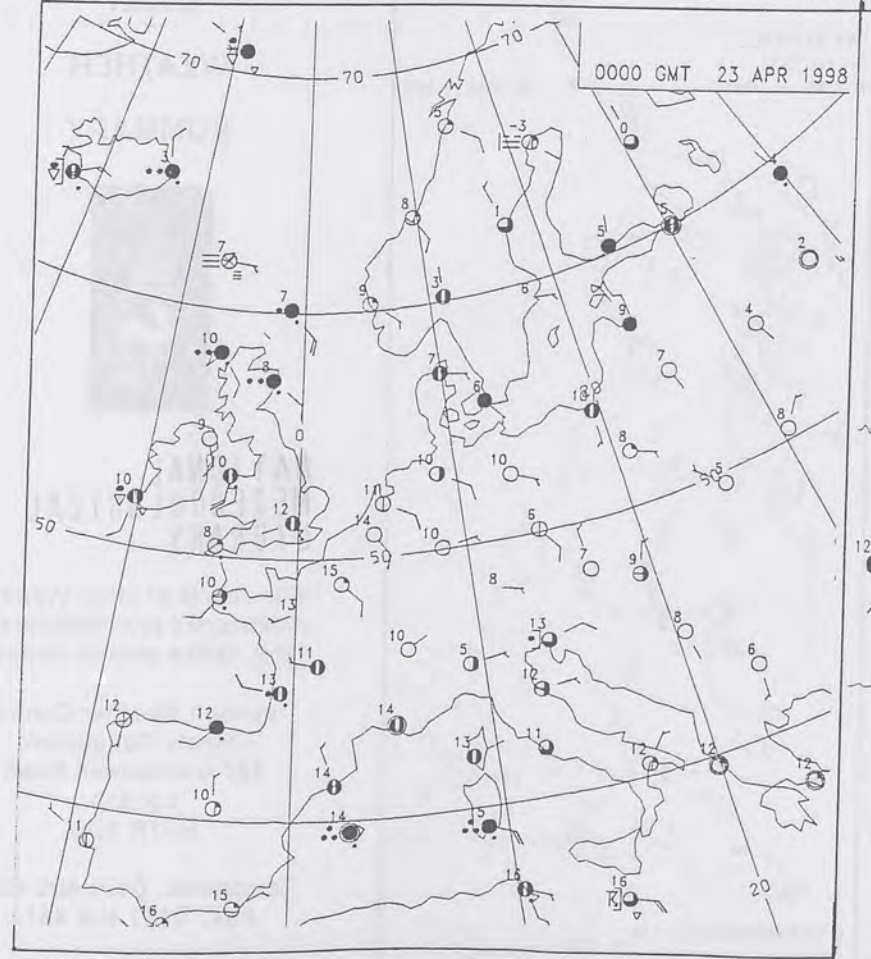
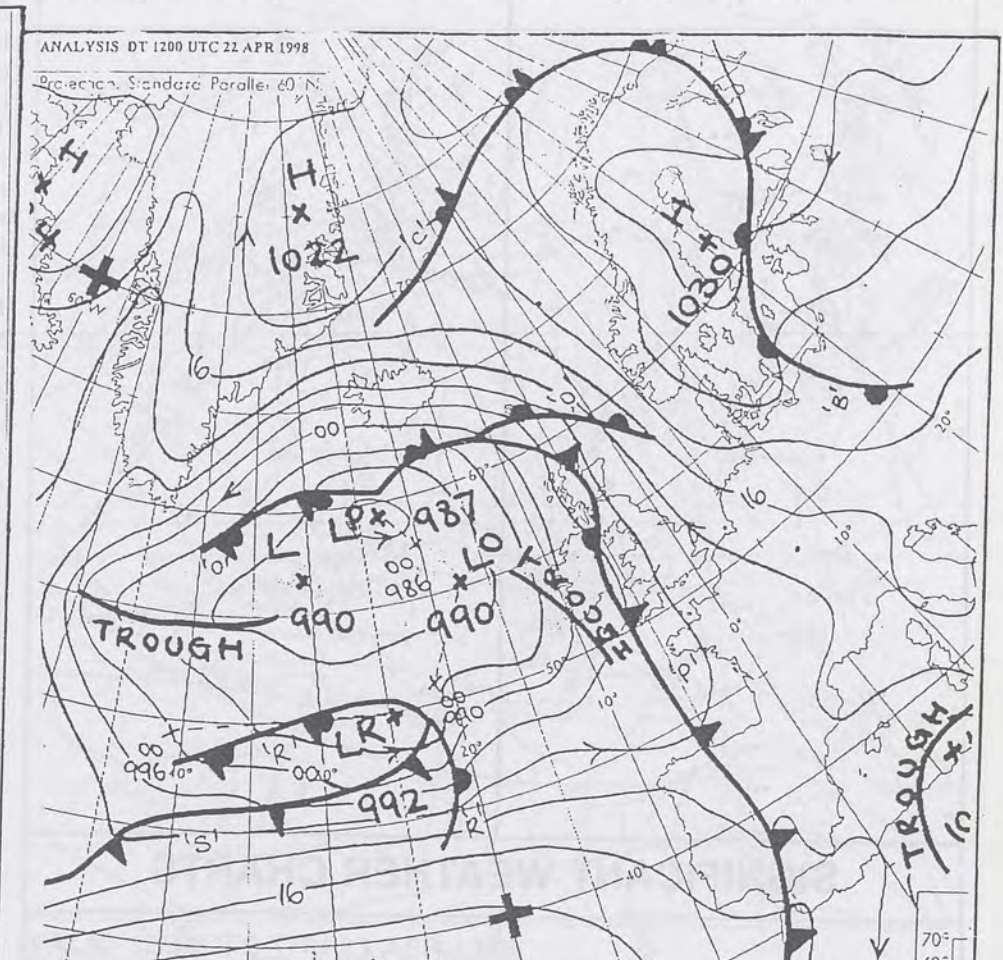
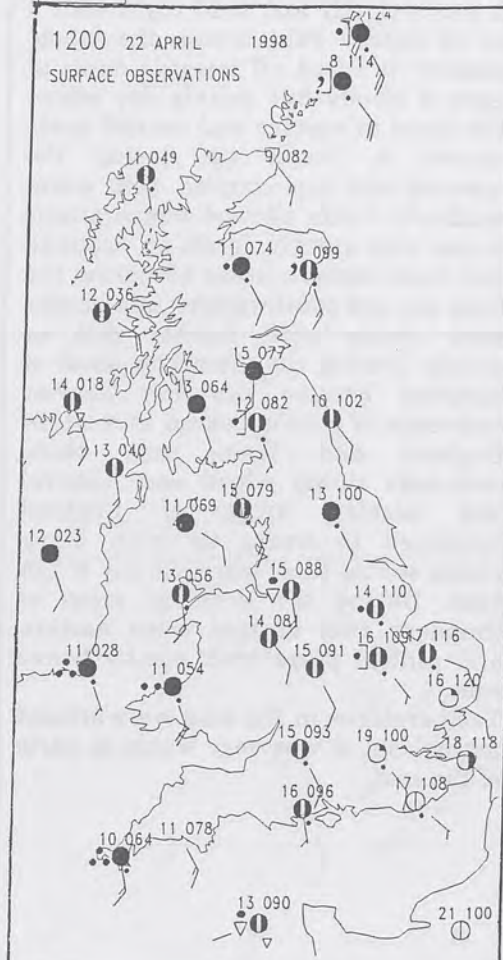
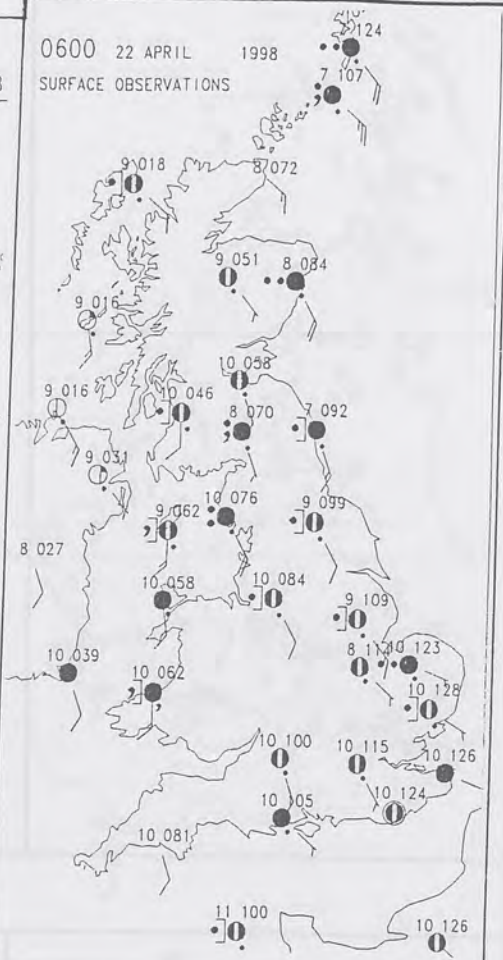
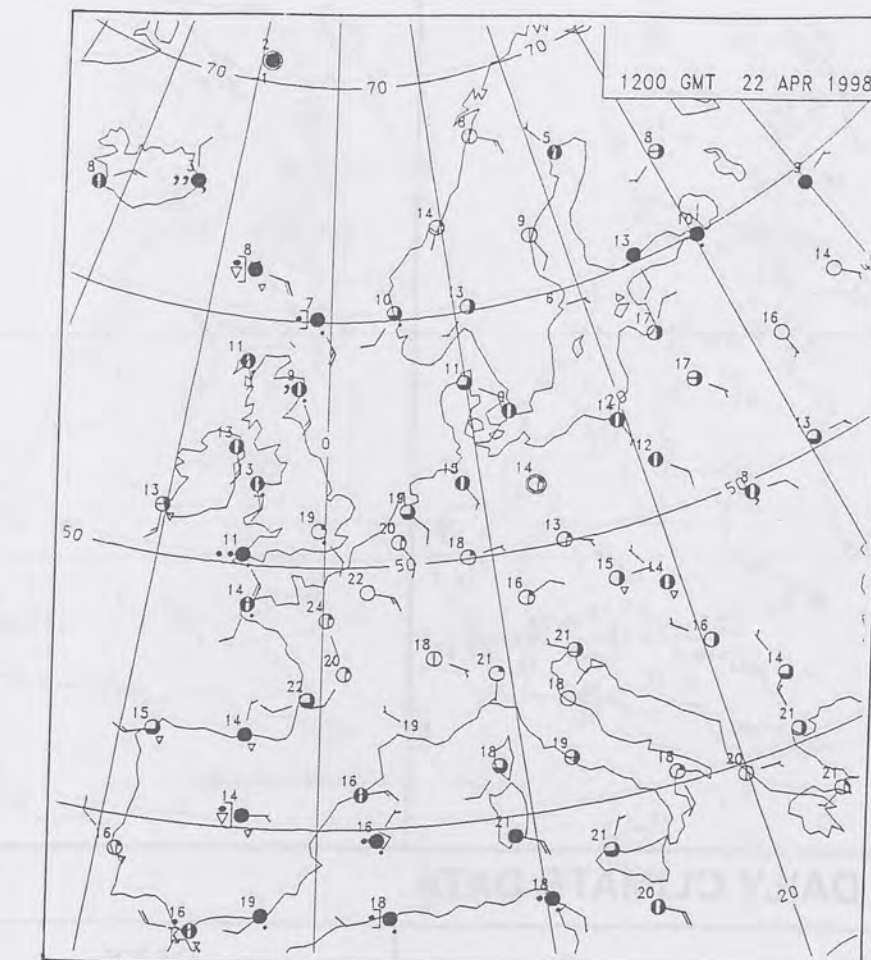
London Weather Centre
Climate Department
127 Clerkenwell Road
London
EC1R 5DB

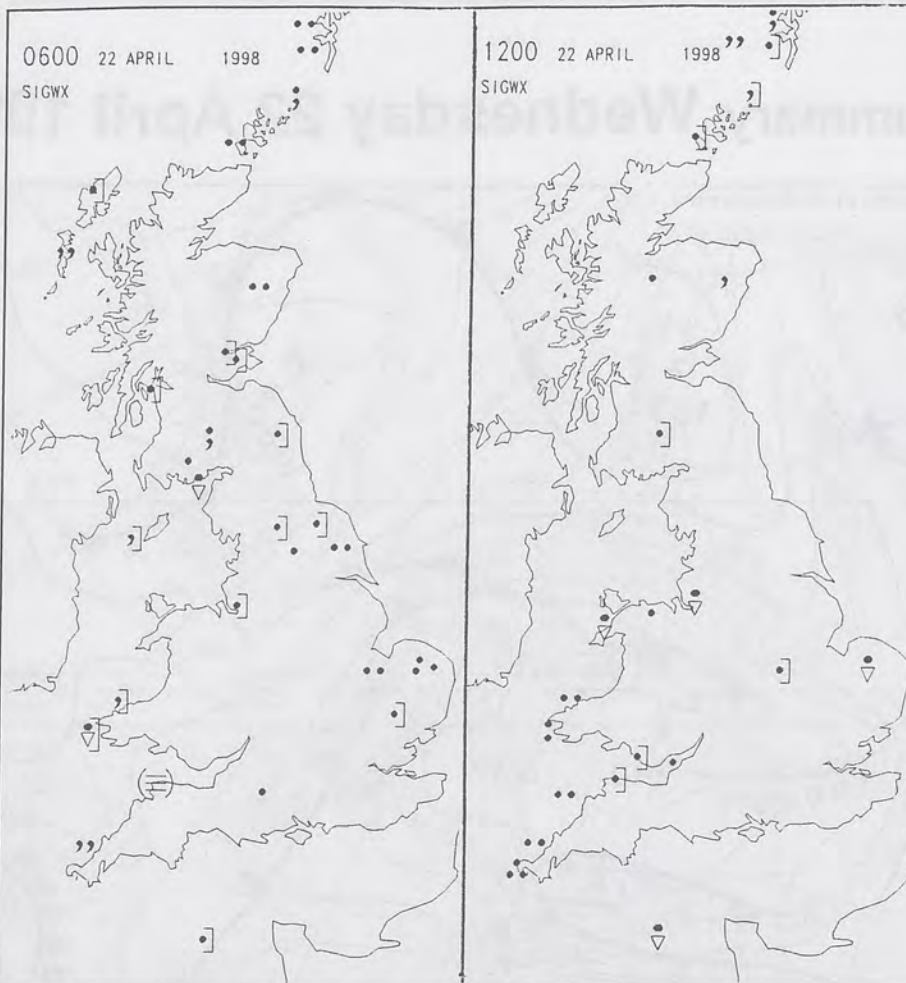
Telephone: 0171 405 4358
Fax: 0171 404 4314



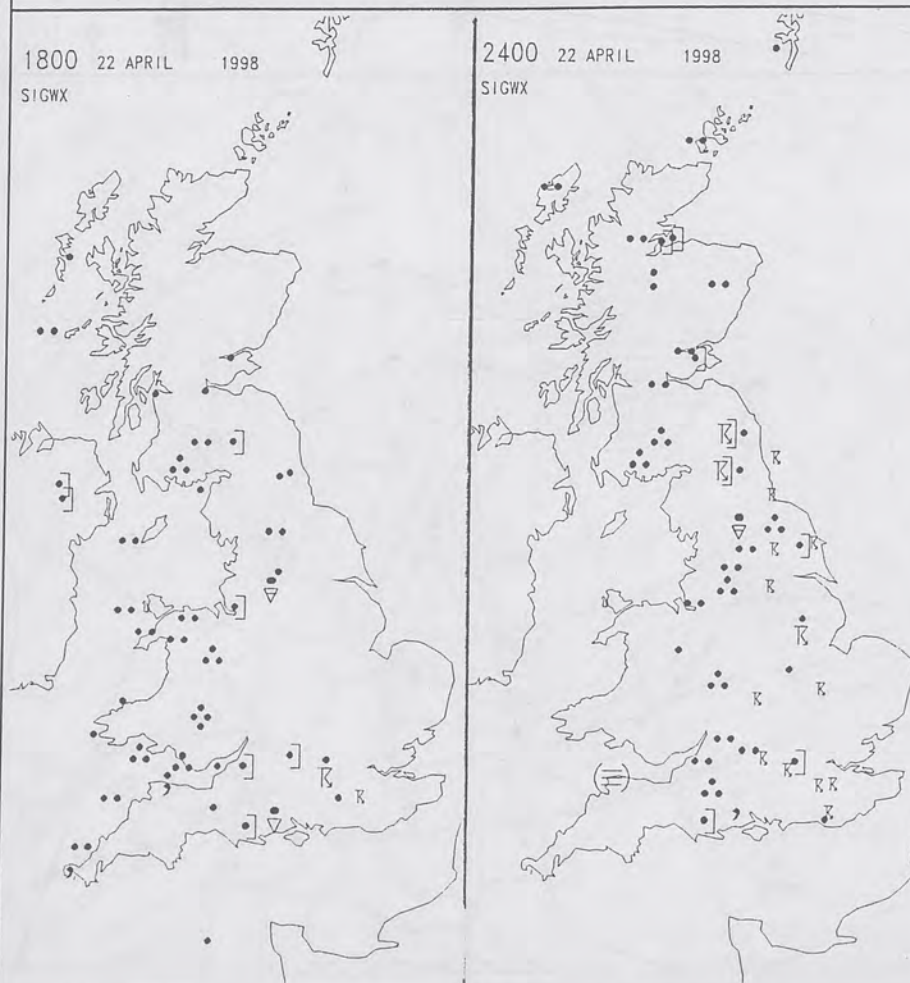
The Met. Office

Daily Weather Summary Wednesday 22 April 1998





SIGNIFICANT WEATHER CHARTS



Published by London Weather Centre. All times are GMT.

Summary of UK weather for Wednesday 22 April 1998

It was a cloudy and mild night with a lot of patchy rain across the whole country. It eased off towards dawn to leave a cloudy but mainly dry scene. The cloud in eastern and central areas started to break up during the morning and this coupled with warm southerly winds allowed temperatures to rise very quickly. Much of Scotland and most western areas bordering the Irish sea and southwestern approaches were cloudy with further rain or drizzle. During the afternoon much of Scotland became dry but heavier outbreaks of rain appeared in western England and Wales and these outbreaks slowly edged east. Central and eastern areas of England continued to warm up with many places seeing their warmest day of the year. During the evening, areas of thundery rain crossed some eastern and central parts with patchy heavy rain.

Temperatures in the west were around normal but it was very warm in parts of the east.

EXTREMES

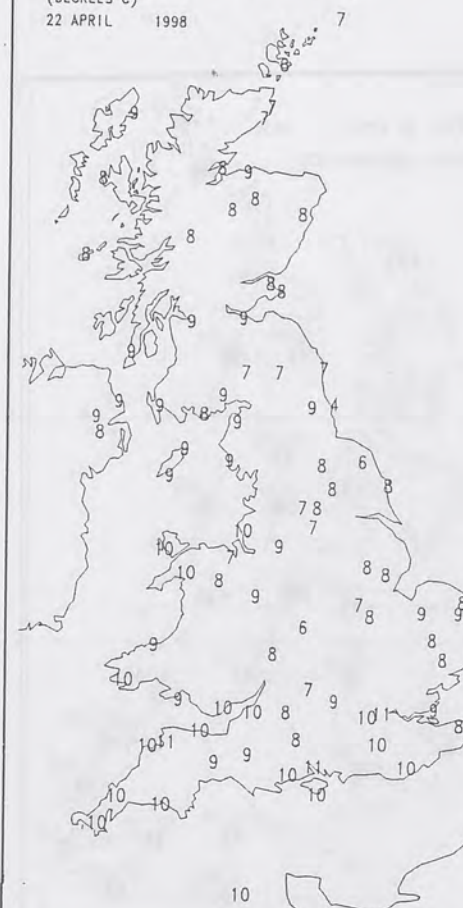
Wednesday 22nd April 1998

22.4 C	Highest maximum Northolt and London Weather Centre (Greater London)
7.8 C	Lowest maximum Lerwick (Shetland Isles)
4.2 C	Lowest minimum Tynemouth (North Tyneside)
0.0 C	Lowest grass minimum Tynemouth (North Tyneside)
22.2 mm	Most rain (24 hrs from 0900) Davidstow Moor (Cornwall)
9.0 hrs	Most sun Folkestone (Kent)

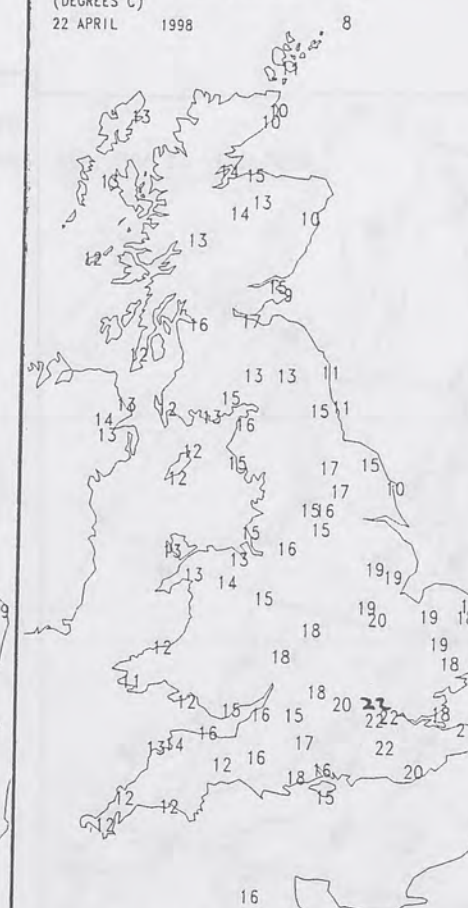
NOT FOR LOAN

DUPLICATE ALSO

NIGHT MINIMUM TEMPERATURE
(DEGREES C)
22 APRIL 1998



DAY MAXIMUM TEMPERATURE
(DEGREES C)
22 APRIL 1998

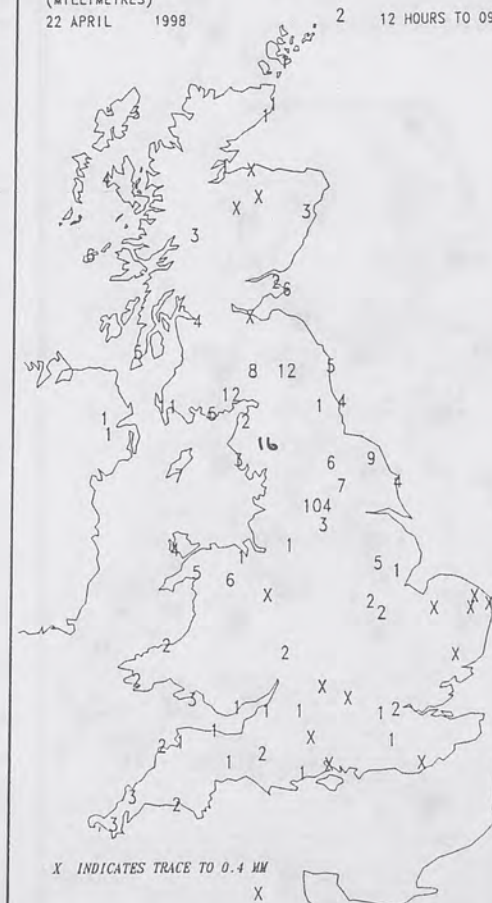


SUNSHINE (DAWN TO DUSK)
(HOURS)
22 APRIL 1998

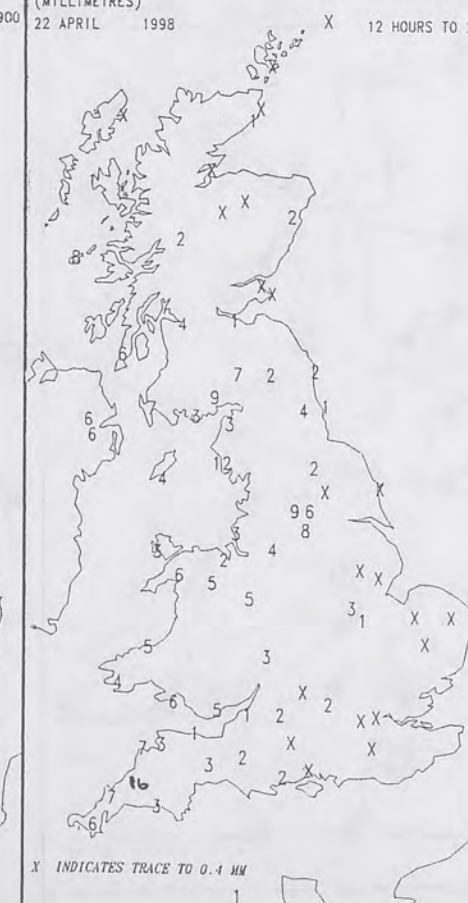


DAILY CLIMATE DATA

NIGHT RAINFALL
(MILLIMETRES)
22 APRIL 1998



DAY RAINFALL
(MILLIMETRES)
22 APRIL 1998



DAILY WEATHER SUMMARY



NATIONAL METEOROLOGICAL LIBRARY

For details of other Weather Summaries produced by the Met. Office please contact:

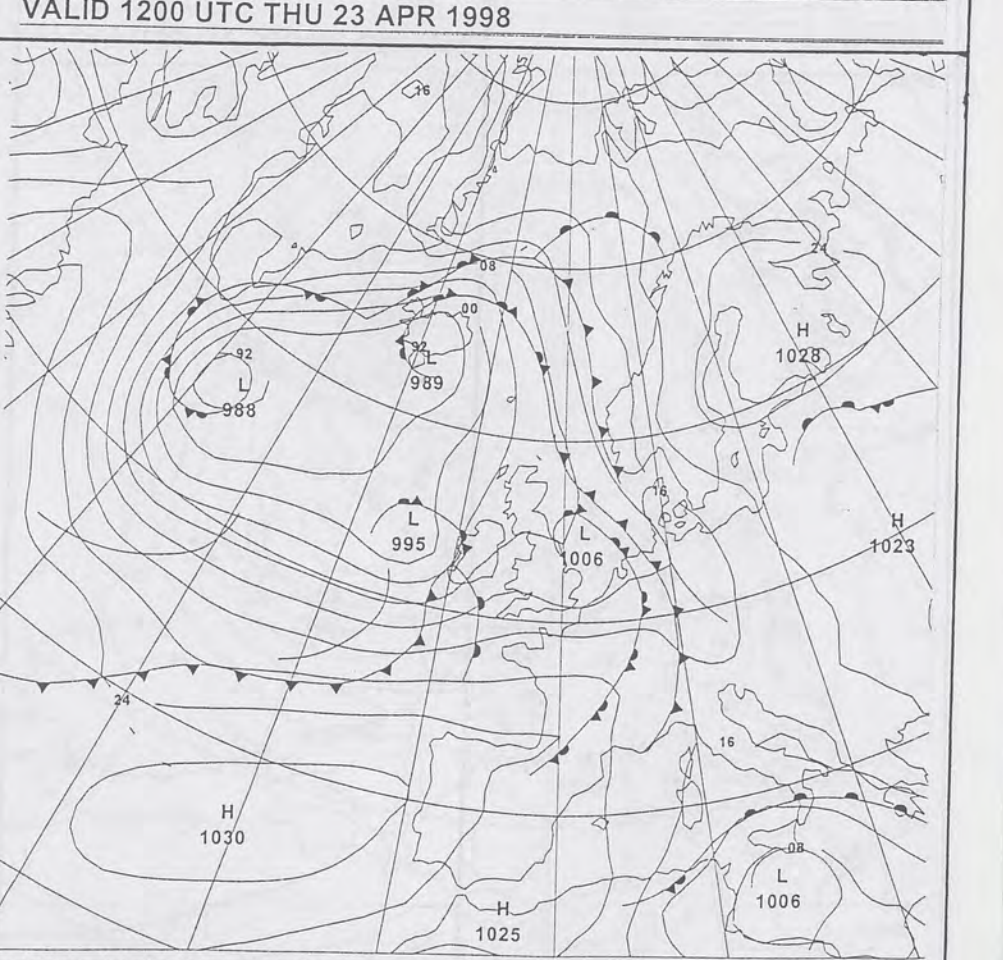
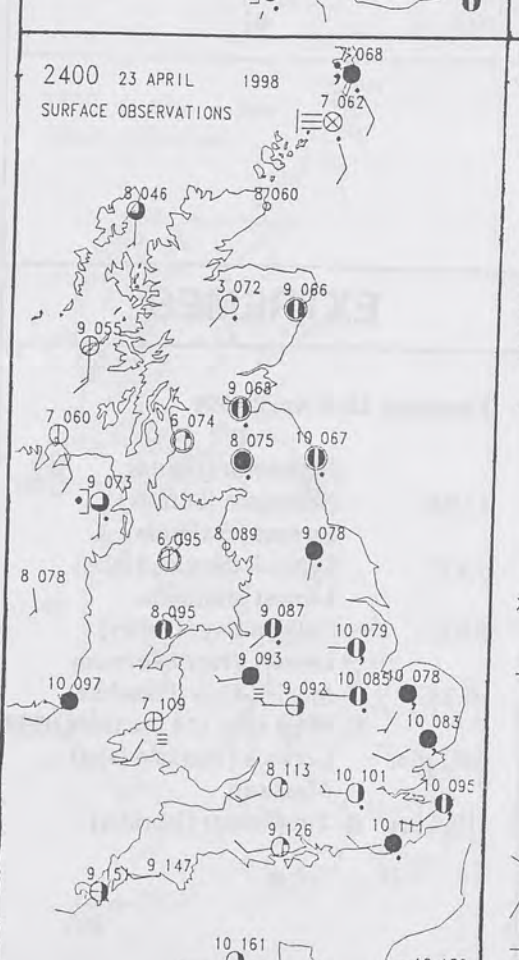
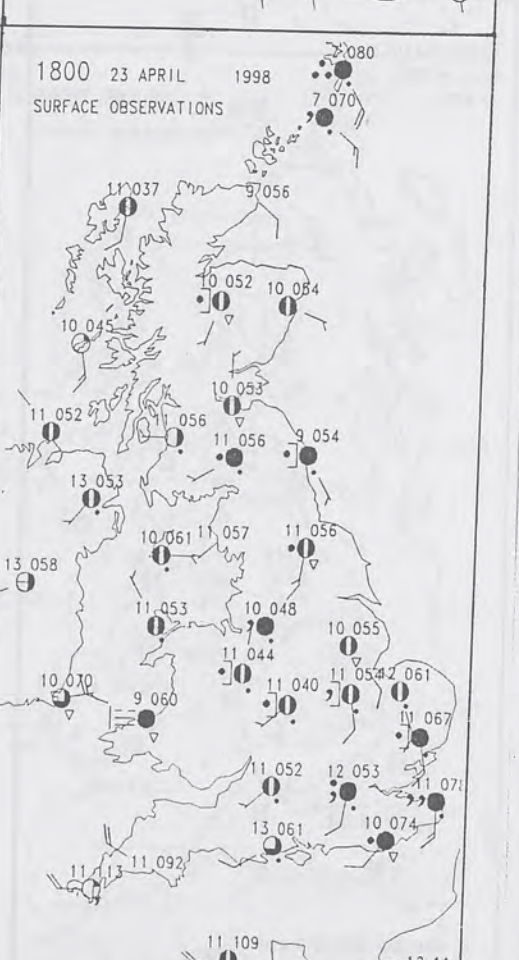
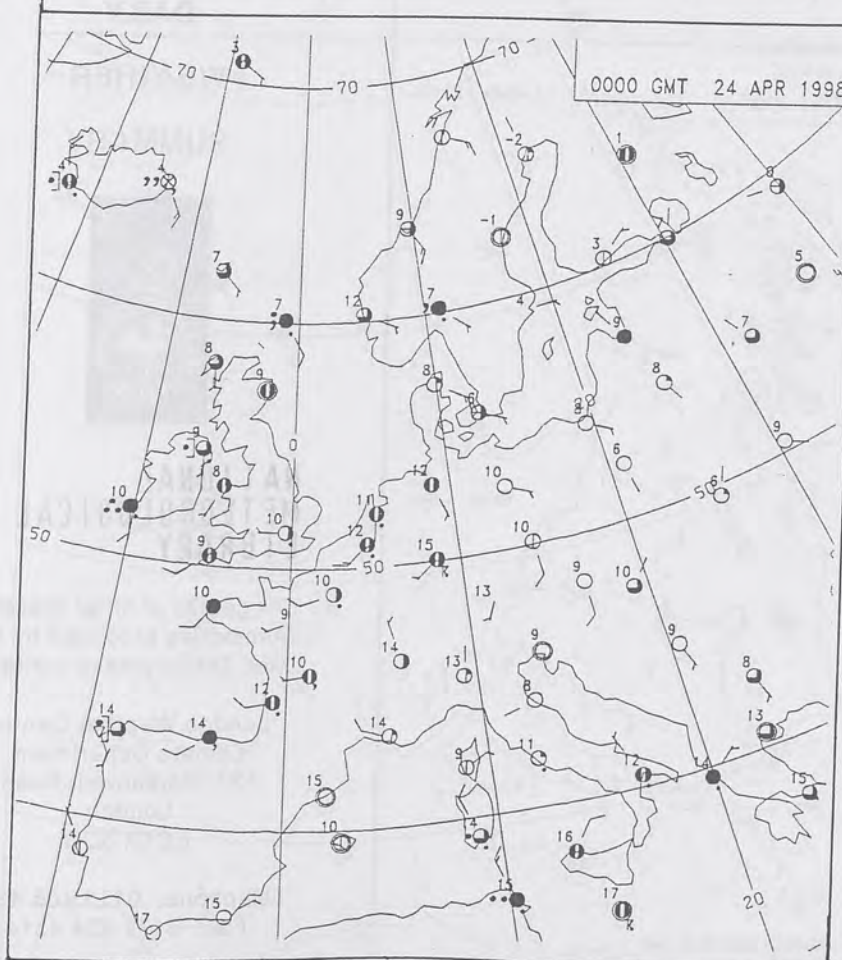
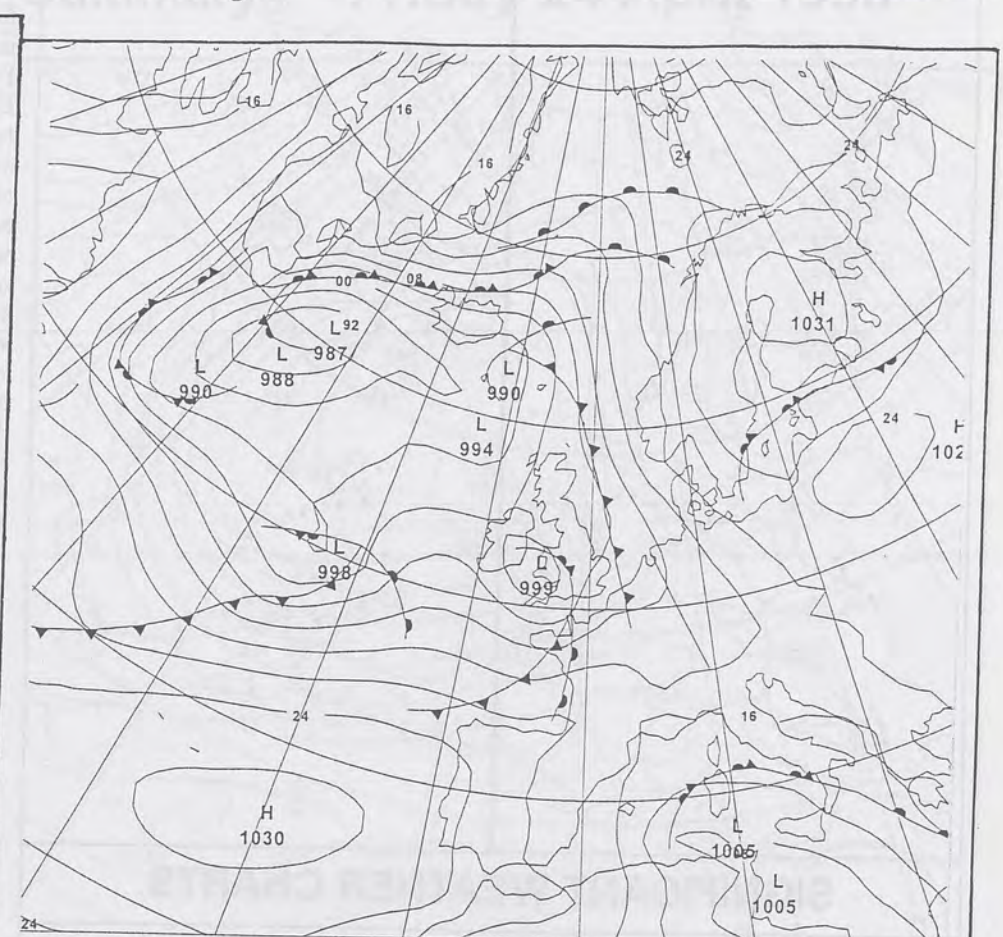
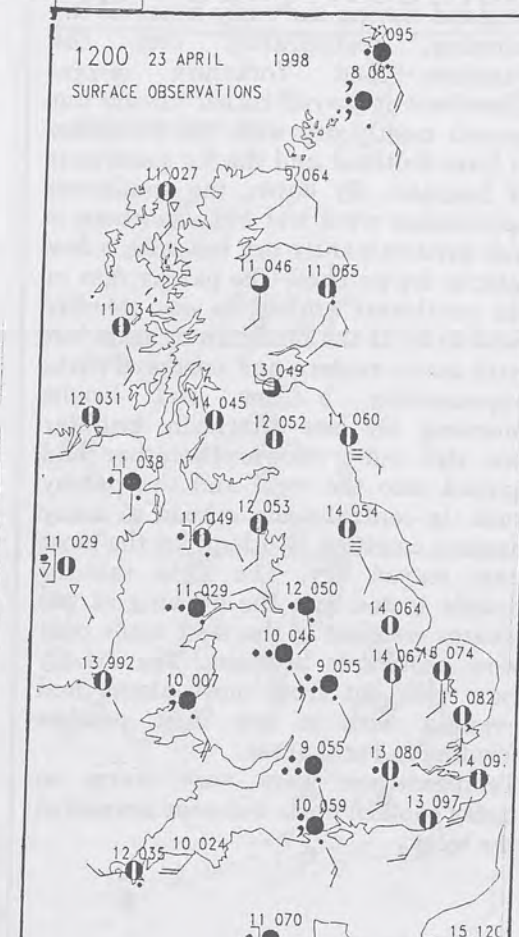
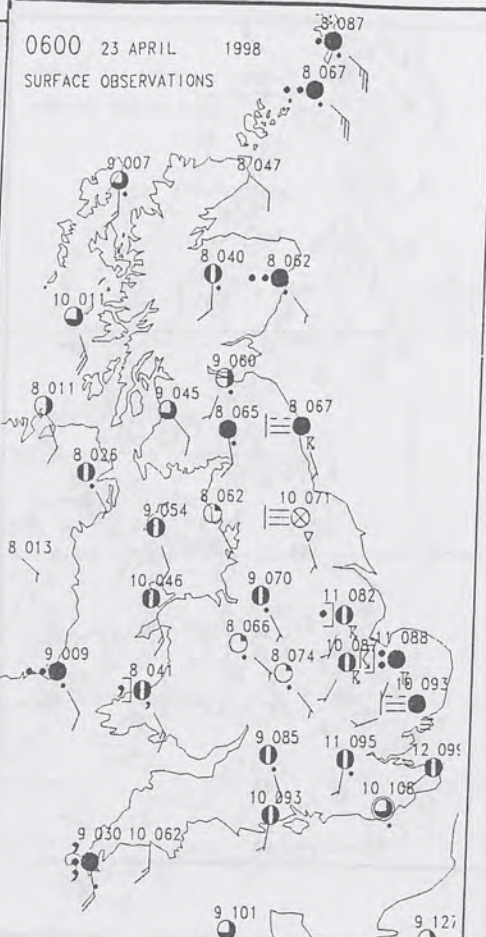
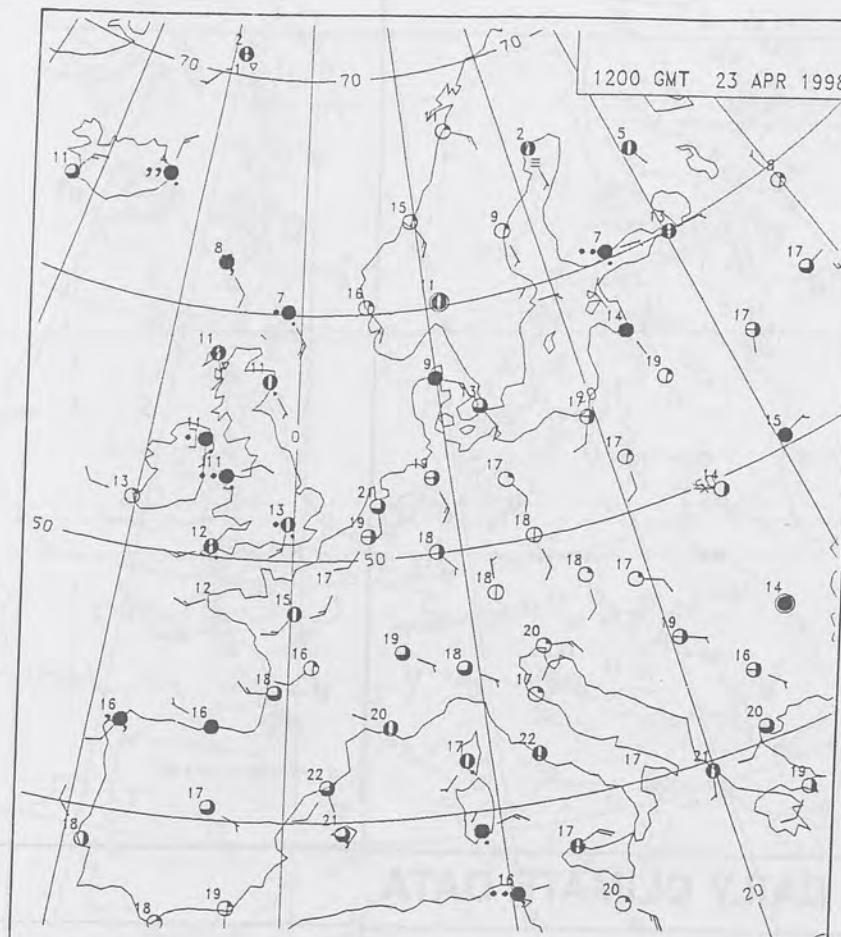
London Weather Centre
Climate Department
127 Clerkenwell Road
London
EC1R 5DB

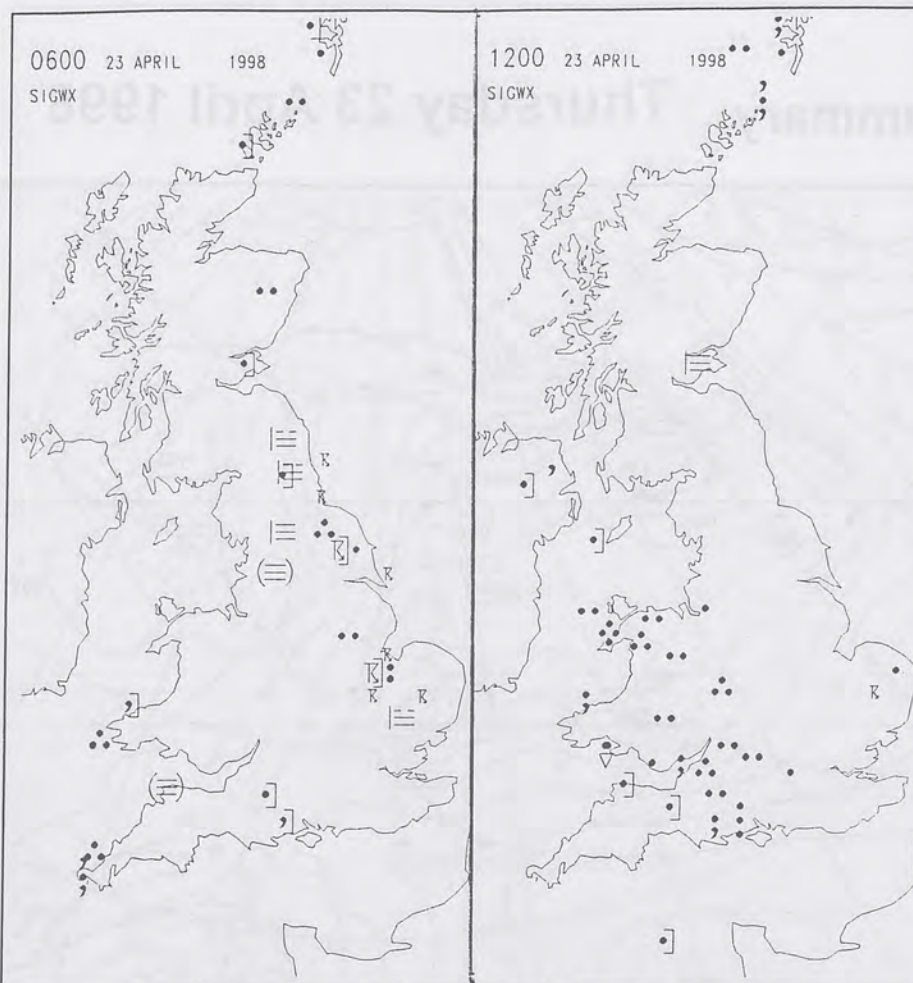
Telephone: 0171 405 4358
Fax: 0171 404 4314



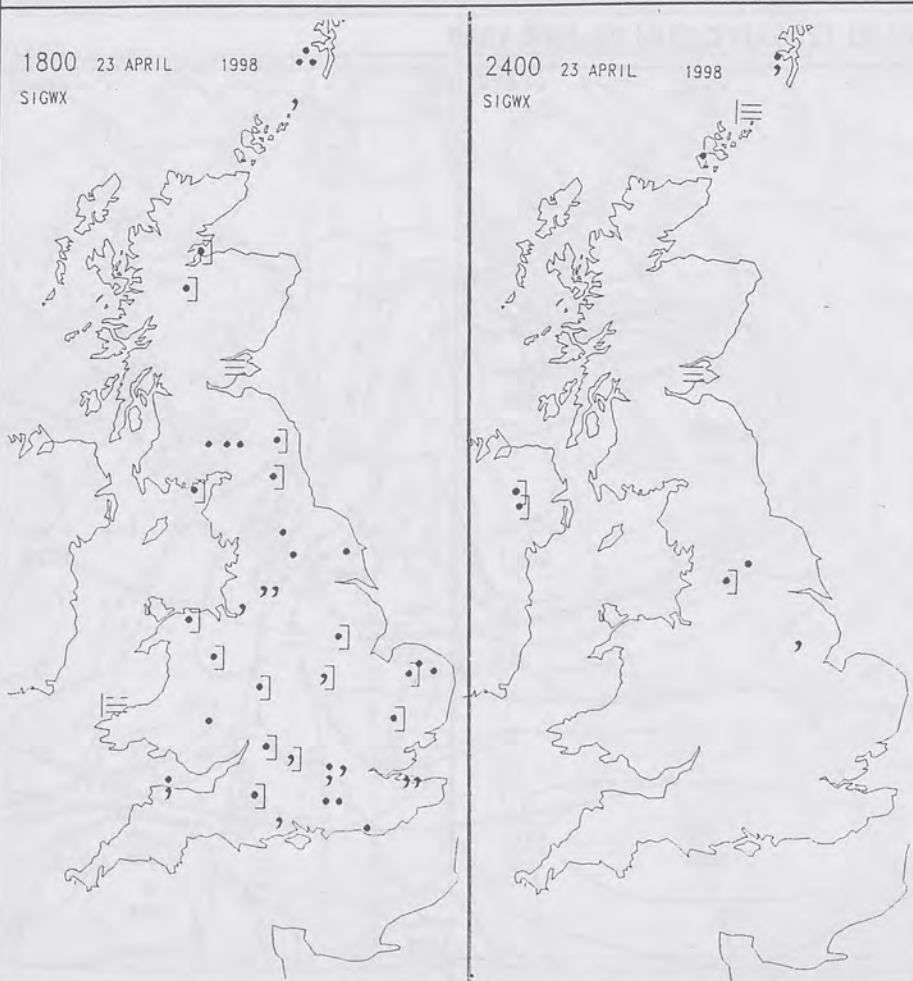
The Met. Office

Daily Weather Summary Thursday 23 April 1998





SIGNIFICANT WEATHER CHARTS



Published by London Weather Centre. All times are GMT.

Summary of UK weather for Thursday 23 April 1998

Thundery rain from France worked its way north through much of Central England during the early hours of the morning, regenerating over the Pennines and Yorkshire moors. Elsewhere it stayed rather cloudy but turned mostly dry with the exception of East Scotland and the far southwest of England. By dawn, the southwest approaches were wet but elsewhere it was predominantly dry but with a few mist or fog patches. The patchy rain in the southwest worked its way steadily west to be at the meridian by noon but with many eastern and northern parts experiencing a dry and bright morning. By late afternoon, brighter but still quite showery weather had spread into the west and the patchy rain in central areas spread to many eastern counties. Scotland for the most part stayed dry. The light rain or drizzle lasted into the evening as the clearer weather in the west made only slow eastwards progress. The drizzly rain died out from most places mid evening with a few mist patches forming in rural areas.

Temperatures were very warm in many eastern parts but near normal in the west.

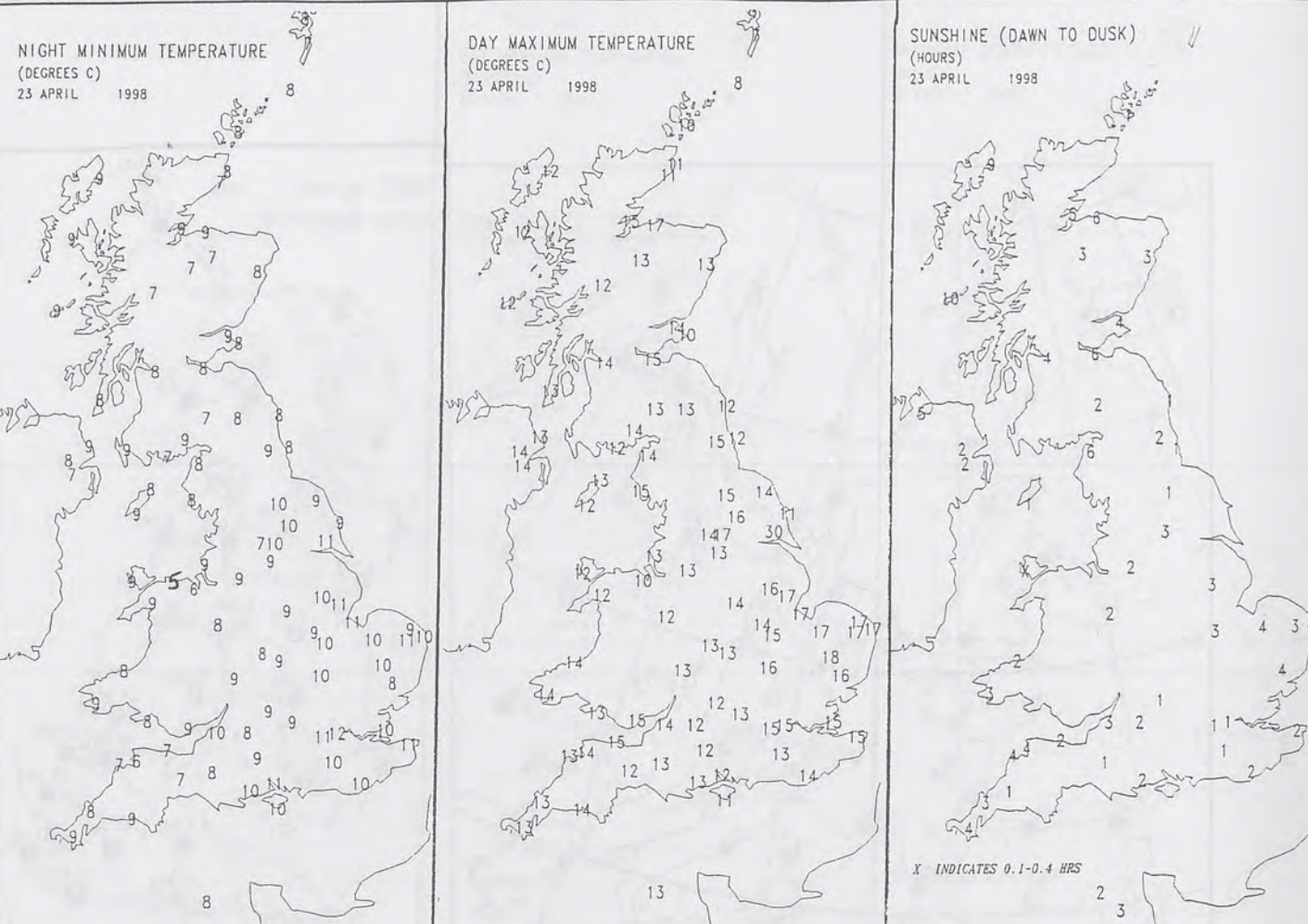
EXTREMES

Thursday 23rd April 1998

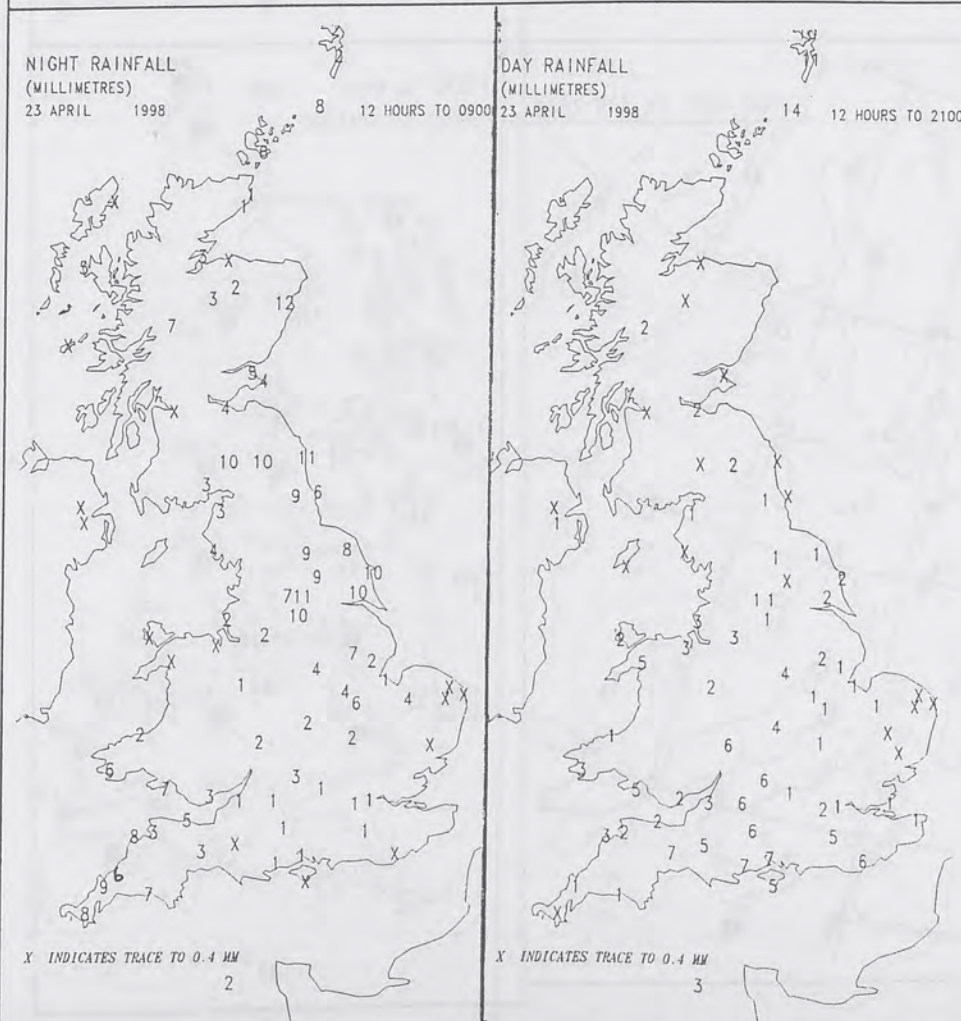
17.9 C	Highest maximum Honington (Suffolk)
7.2 C	Lowest maximum Lerwick (Shetland Isles)
5.0 C	Lowest minimum Colwyn Bay (Conwy)
-0.3 C	Lowest grass minimum Moel-Y-Crio (Flintshire)
19.1 mm	Most rain (24 hrs from 0900) Lerwick (Shetland Isles)
10.0 hrs	Most sun Tiree (Inner Hebrides)

NOT FOR LOAN

DUPLICATE ALSO



DAILY CLIMATE DATA



DAILY WEATHER SUMMARY



NATIONAL METEOROLOGICAL LIBRARY

For details of other Weather Summaries produced by the Met. Office please contact:

London Weather Centre
Climate Department
127 Clerkenwell Road
London
EC1R 5DB

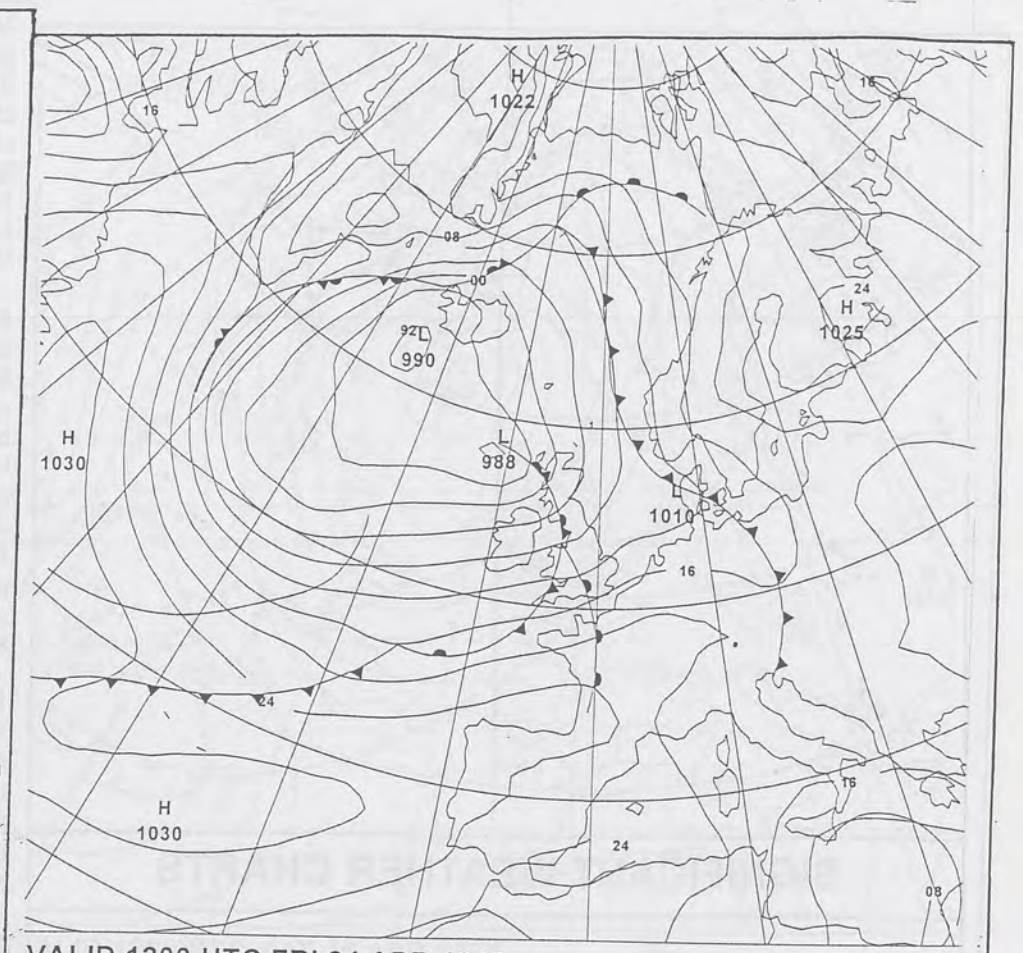
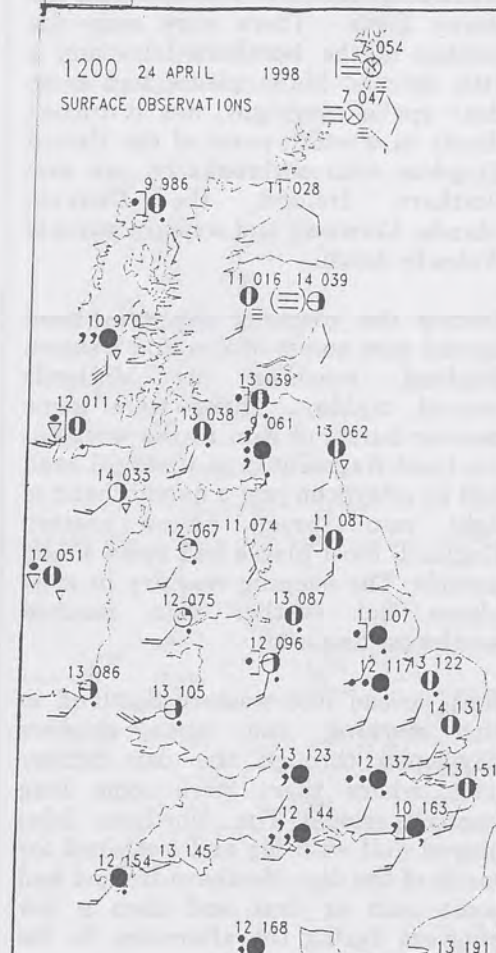
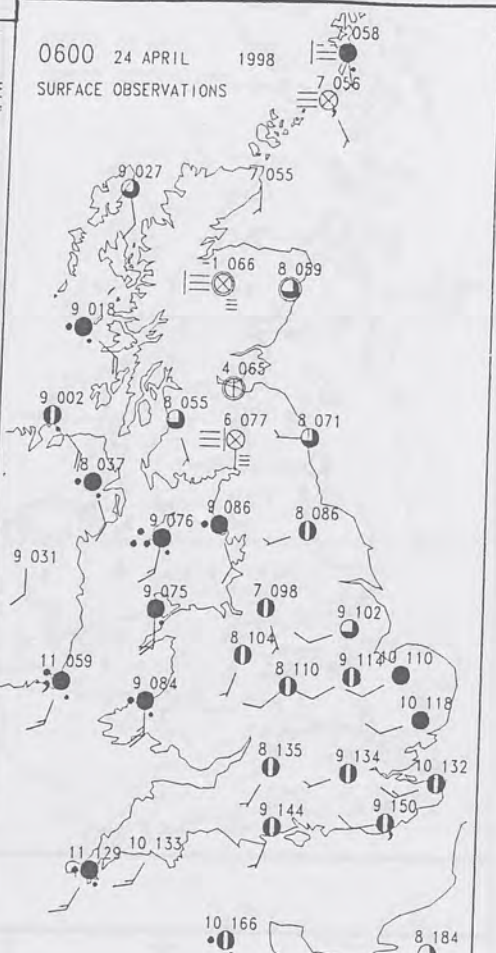
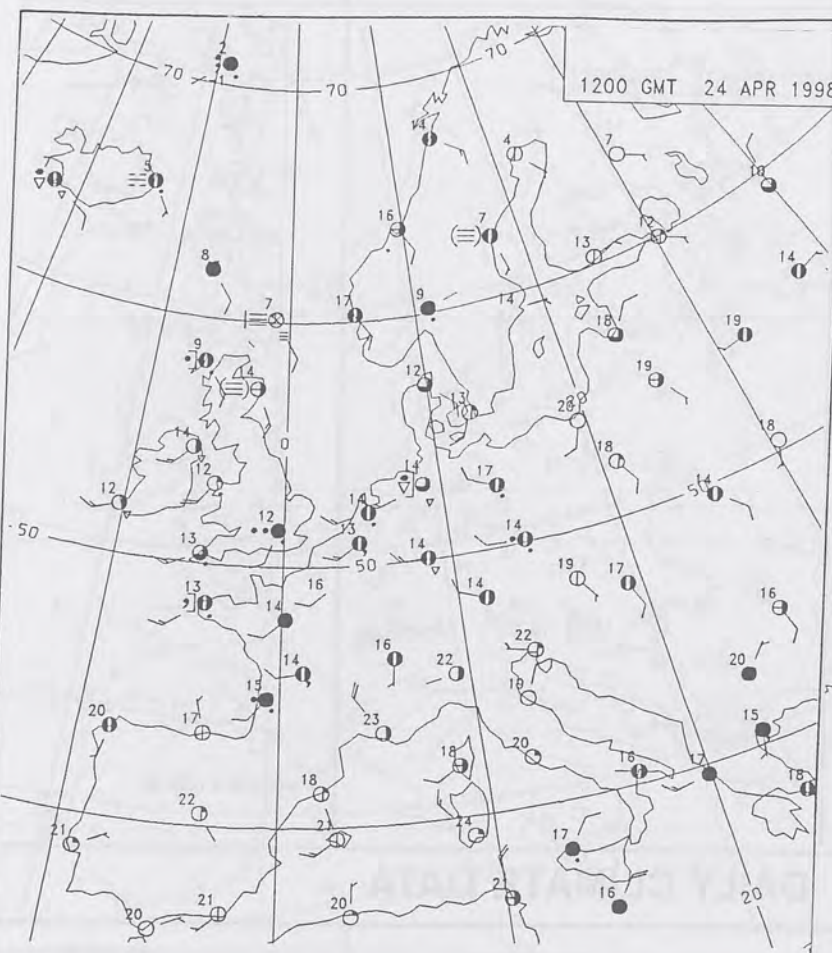
Telephone: 0171 405 4358
Fax: 0171 404 4314



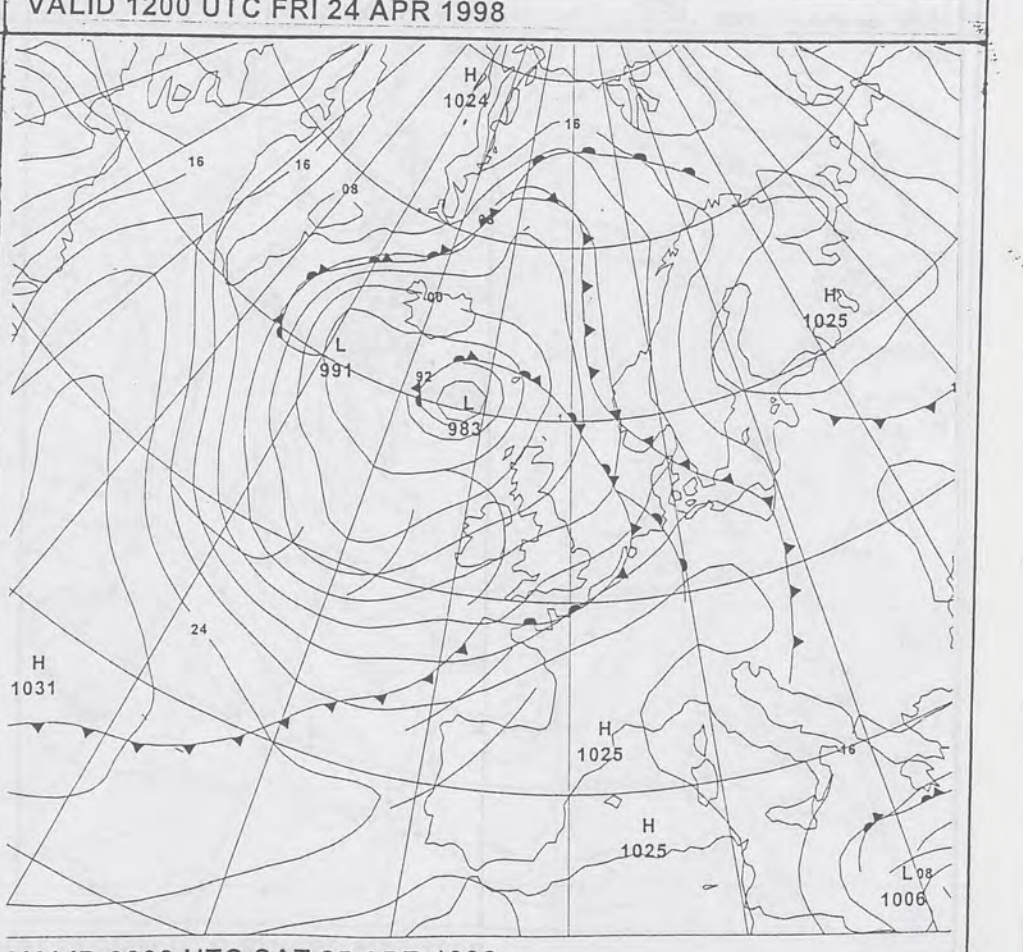
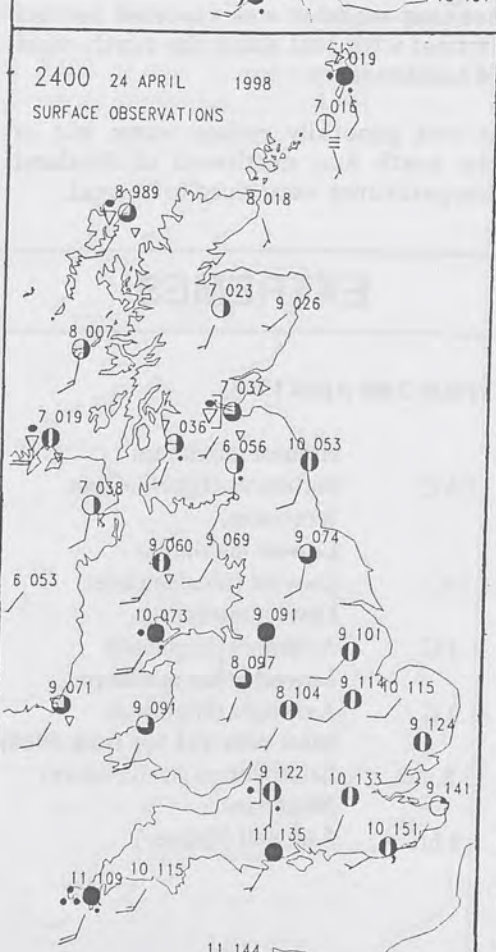
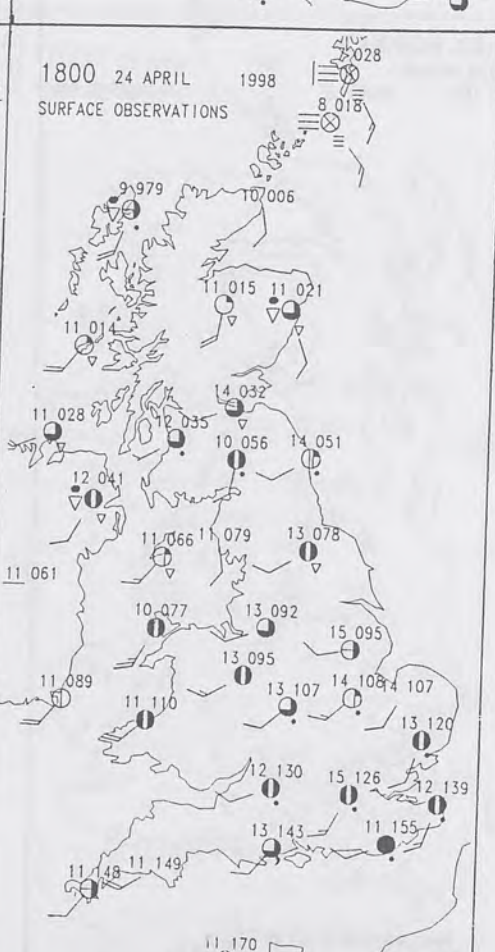
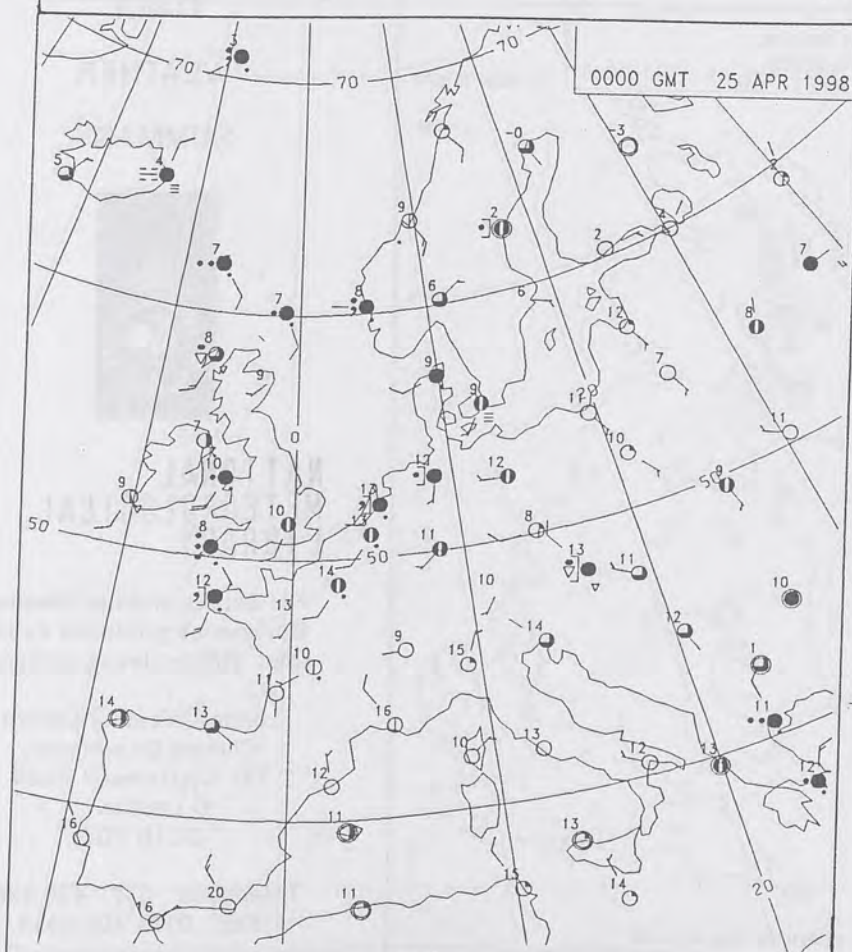
The Met Office

Daily Weather Summary

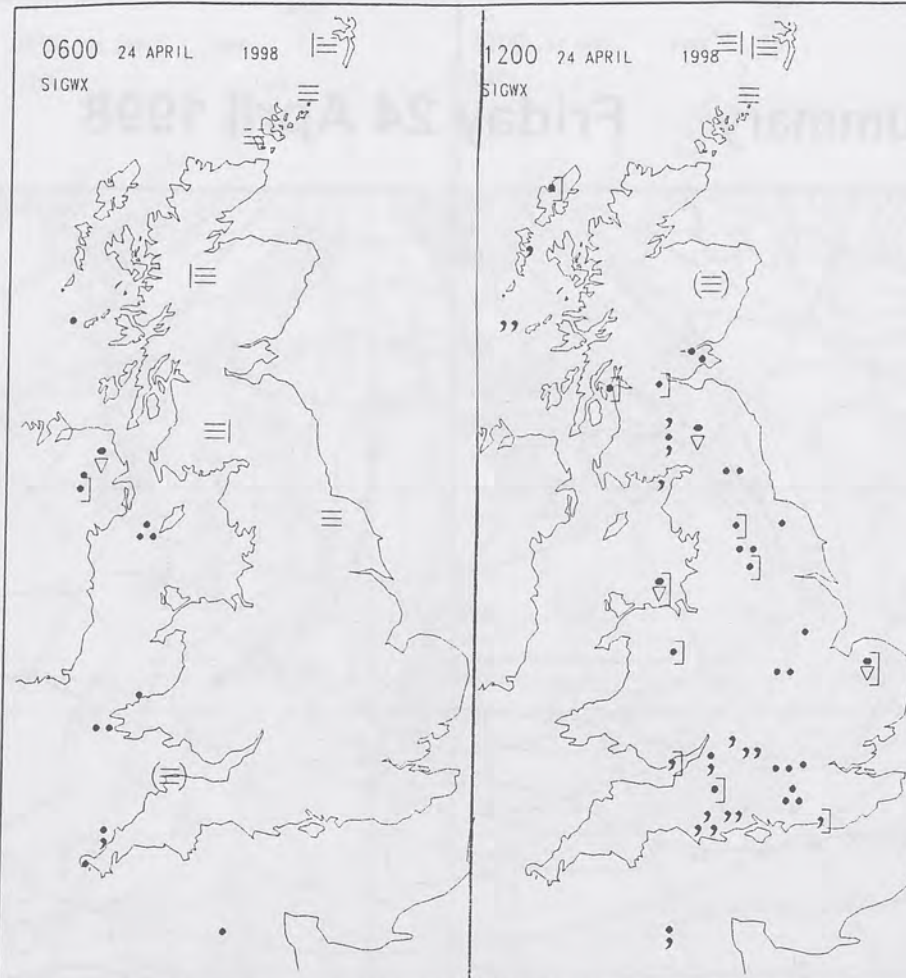
Friday 24 April 1998



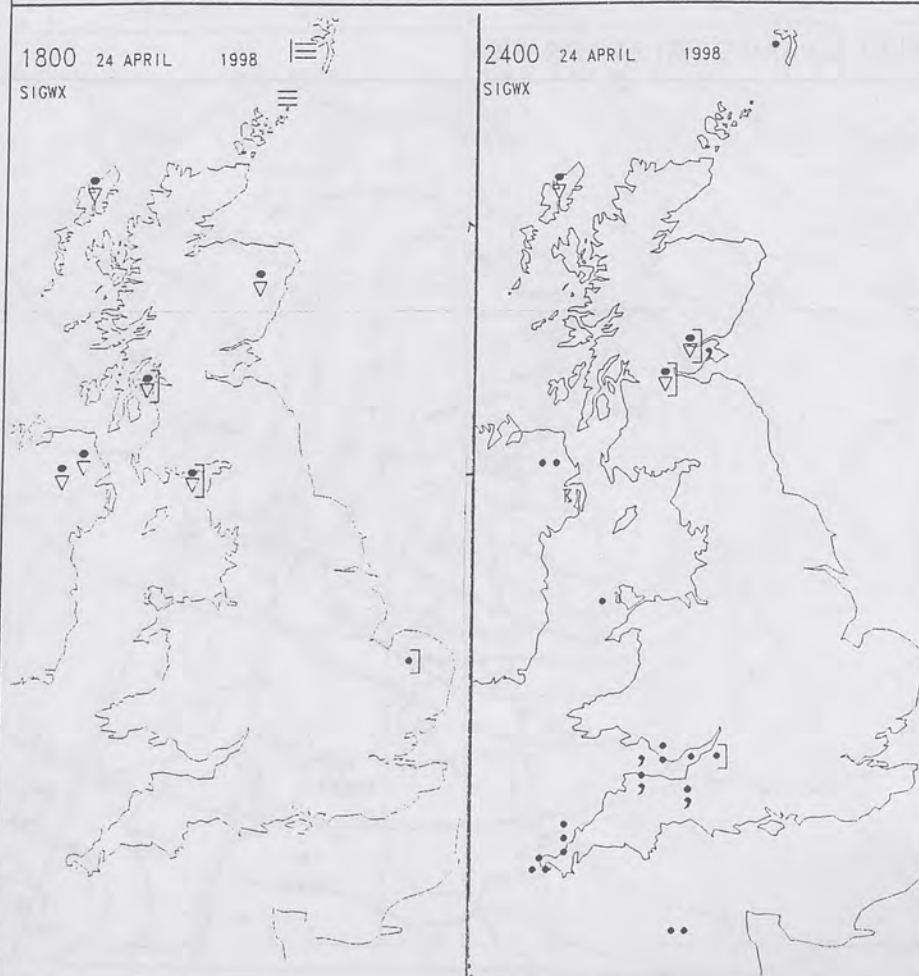
VALID 1200 UTC FRI 24 APR 1998



VALID 0000 UTC SAT 25 APR 1998



SIGNIFICANT WEATHER CHARTS



Published by London Weather Centre. All times are GMT.

Summary of UK weather for Friday 24th April 1998

Overnight much of the country was dry. The Aurora was observed from the Moray Firth. There were some fog patches in the Northern Isles and a little drizzle. Many places had some clear spells overnight, but it turned cloudy in western parts of the United Kingdom with outbreaks of rain into Northern Ireland, the Channel Islands, Cornwall and western parts of Wales by dawn.

During the morning the rain band spread east across Wales and western England, reaching the Midlands around midday. There were some heavier bursts of rain in the west but the band fragmented as it moved east, and by afternoon just a narrow band of light rain spread across eastern England. Most places had some sunny periods. The evening was dry in most places but further rain reached southwest England.

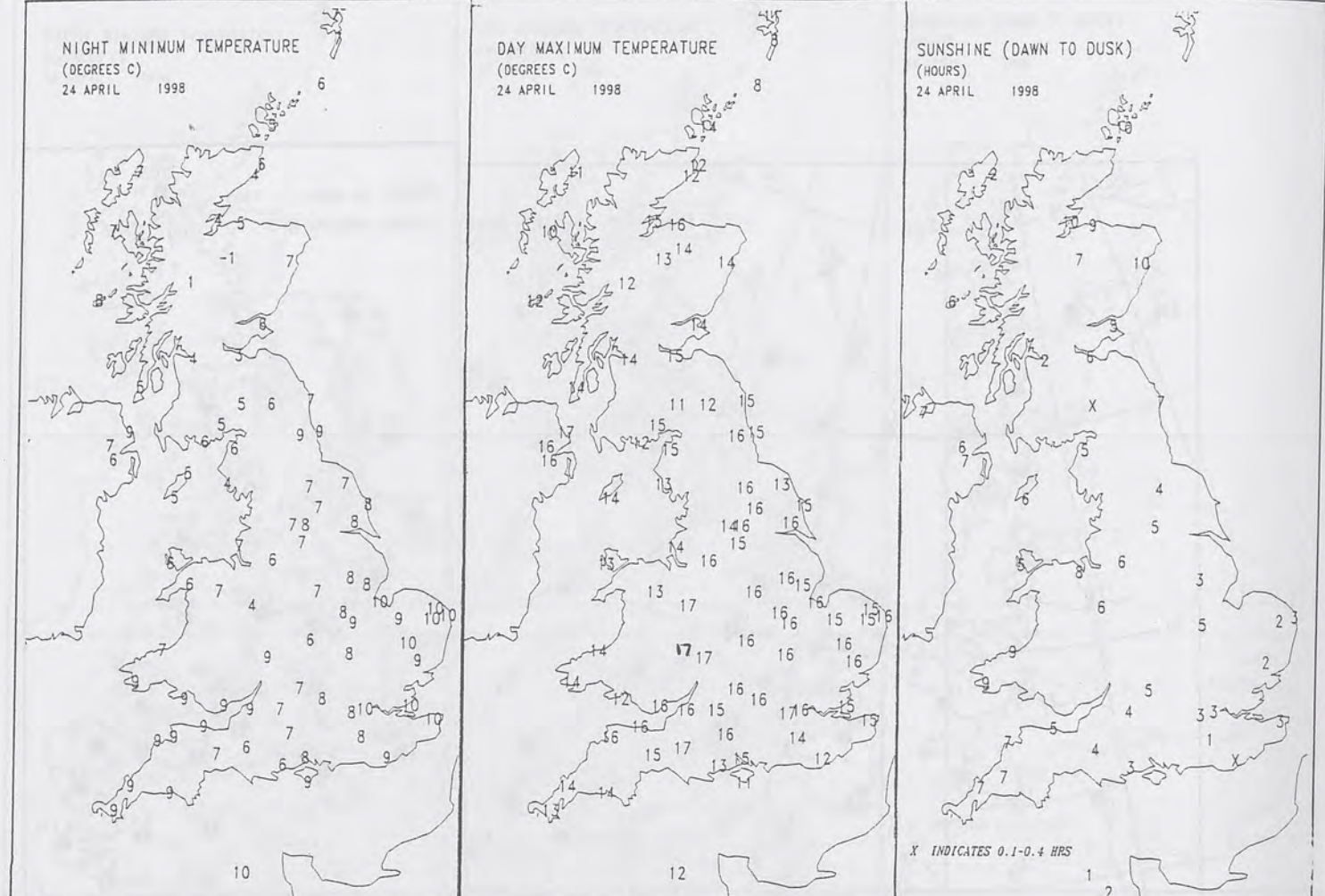
Rain spread into western Scotland in the morning and some showers developed through the day further east, where there were some long sunny periods. The Northern Isles stayed dull with fog and low cloud for much of the day. Northern Ireland had some rain at first and then a few showers during the afternoon. In the evening thunder was reported around Belfast with hail along the north coast of Londonderry.

It was generally rather warm but in the north and northwest of Scotland temperatures were close to normal.

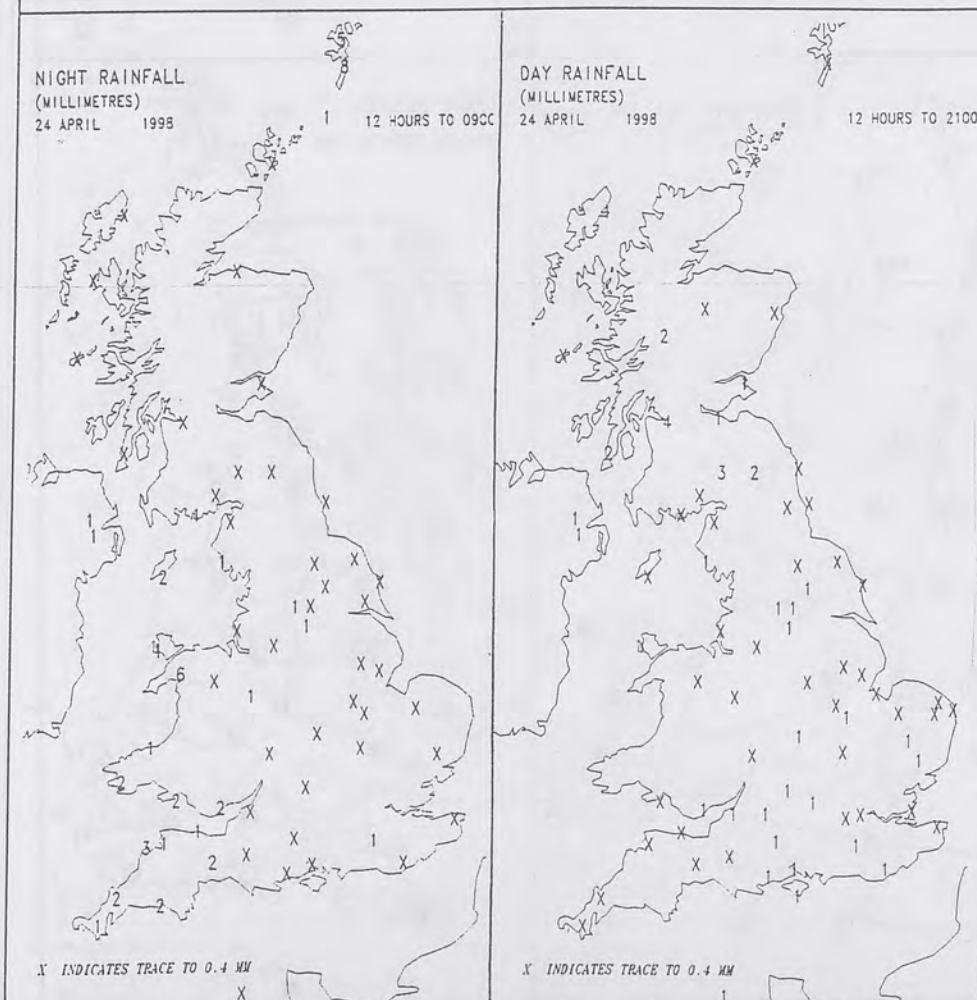
EXTREMES

Friday 24th April 1998

17.4 C	Highest maximum Barbourne (Hereford and Worcester)
7.5 C	Lowest maximum Lerwick (Shetland Isles)
-1.4 C	Lowest minimum Aviemore (Highland)
-3.9 C	Lowest grass minimum Aviemore (Highland)
13.8 mm	Most rain (24 hrs from 0900) Brize Norton (Oxfordshire)
9.8 hrs	Most sun Kirkwall (Orkney)



DAILY CLIMATE DATA



DAILY WEATHER SUMMARY



NATIONAL METEOROLOGICAL LIBRARY

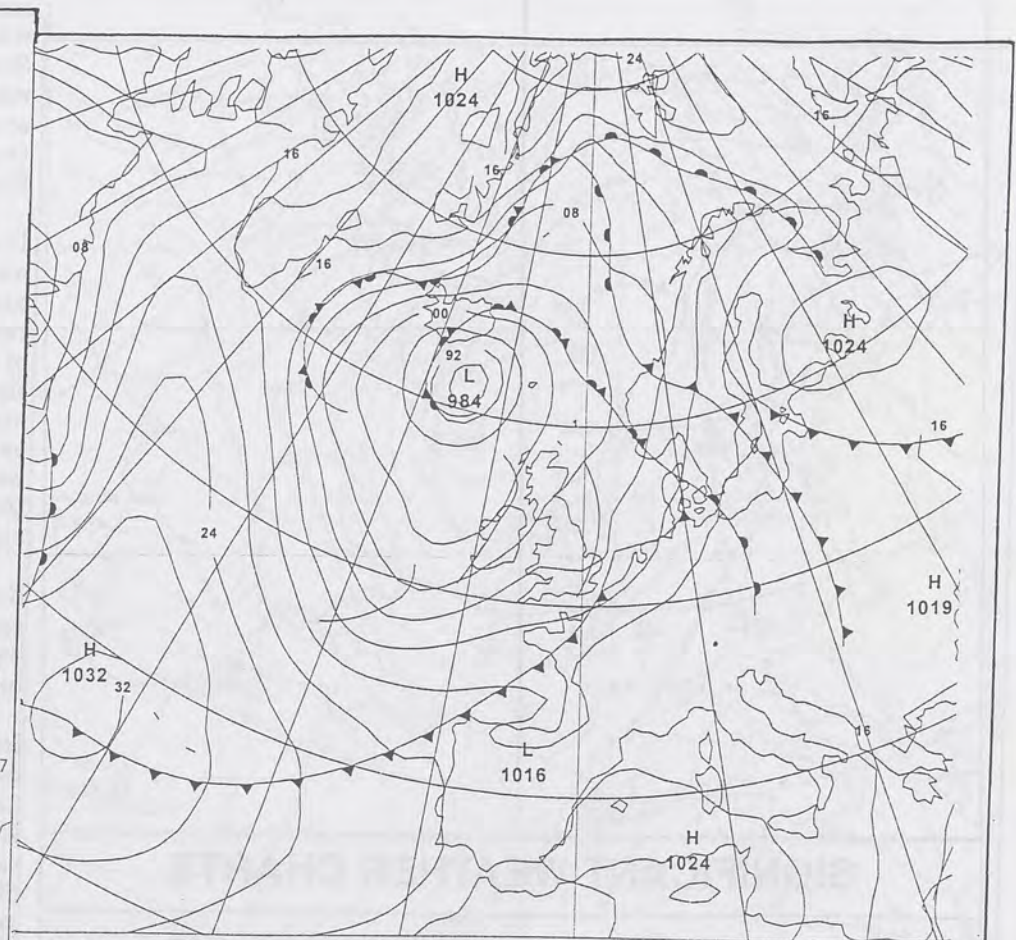
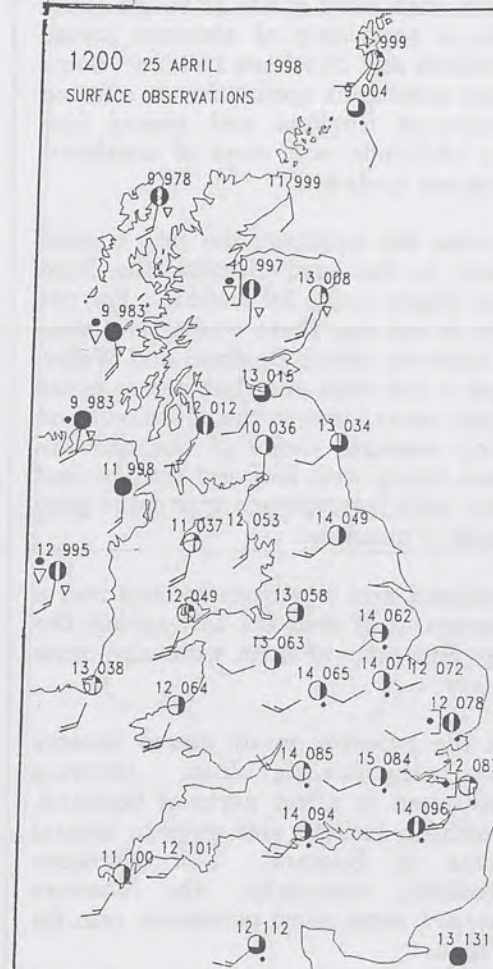
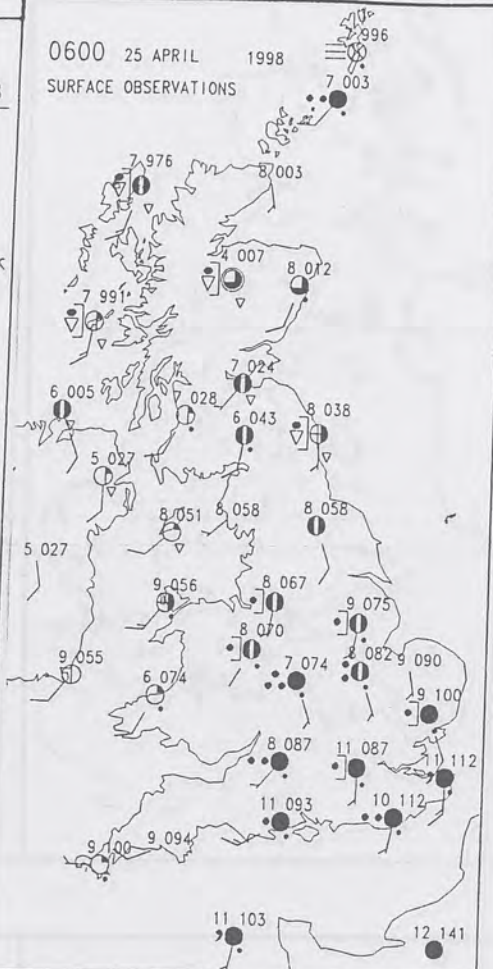
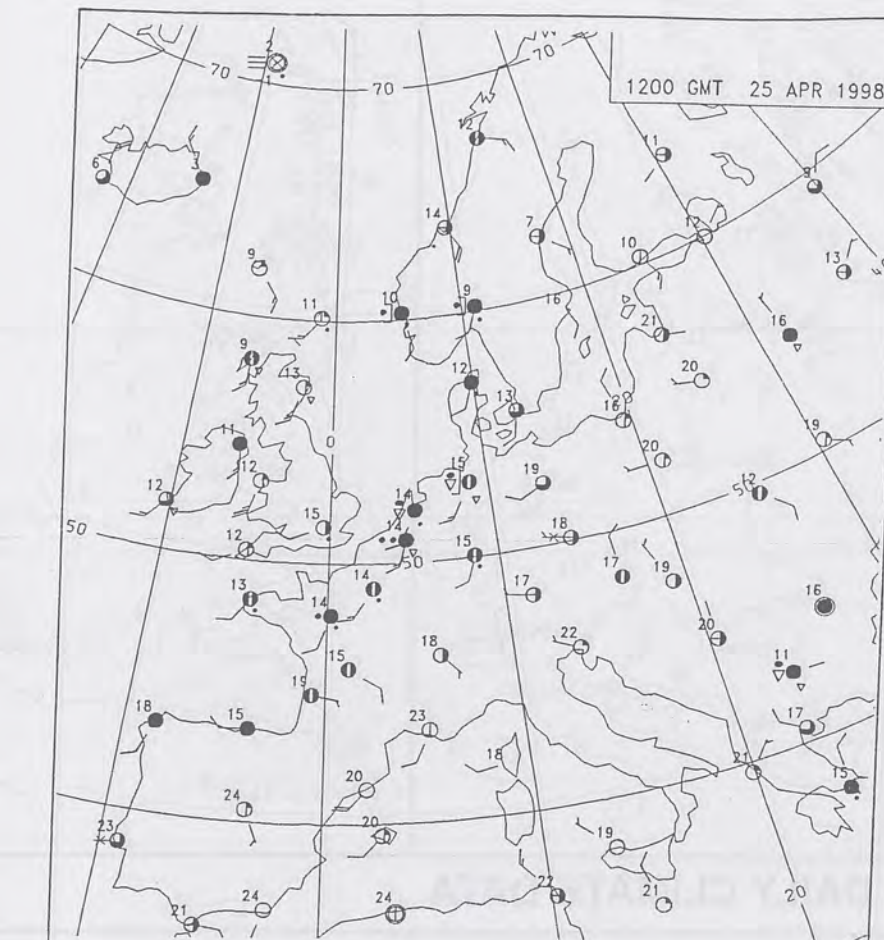
For details of other Weather Summaries produced by the Met. Office please contact:

London Weather Centre
Climate Department
127 Clerkenwell Road
London
EC1R 5DB

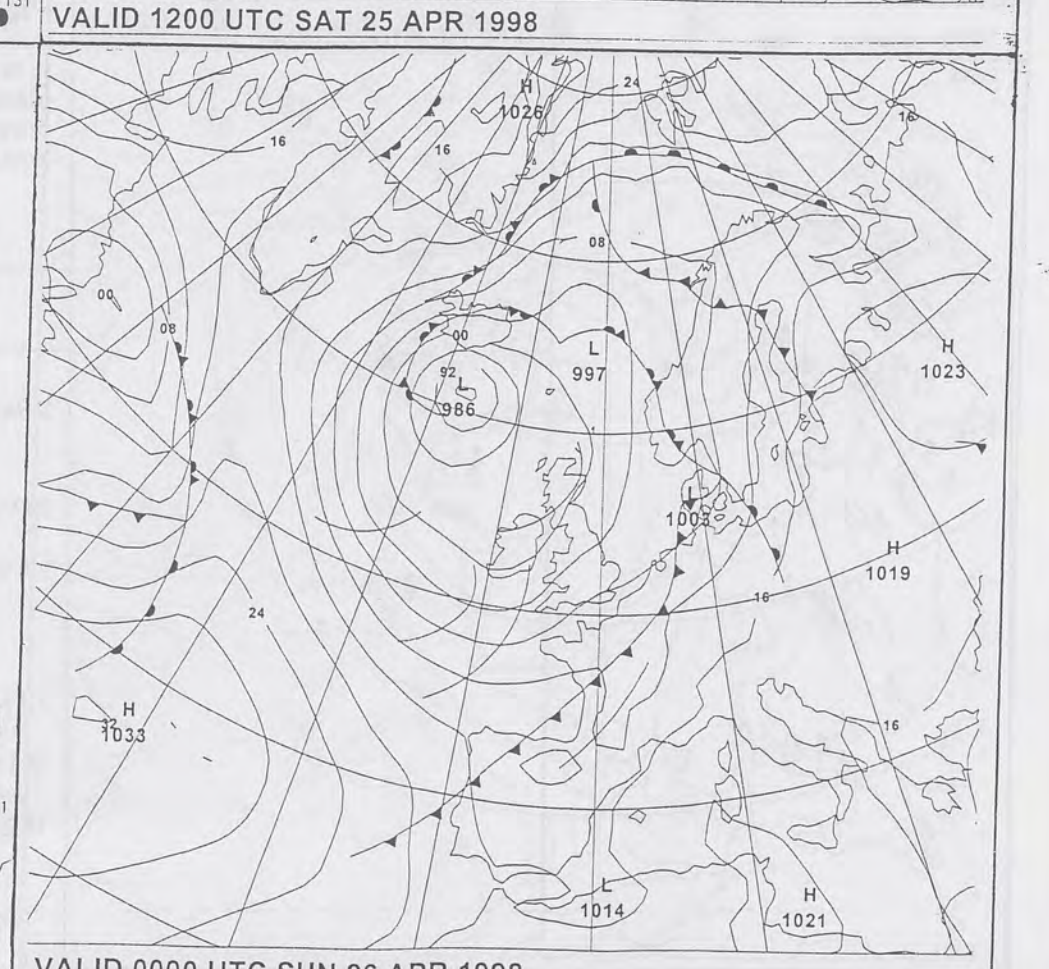
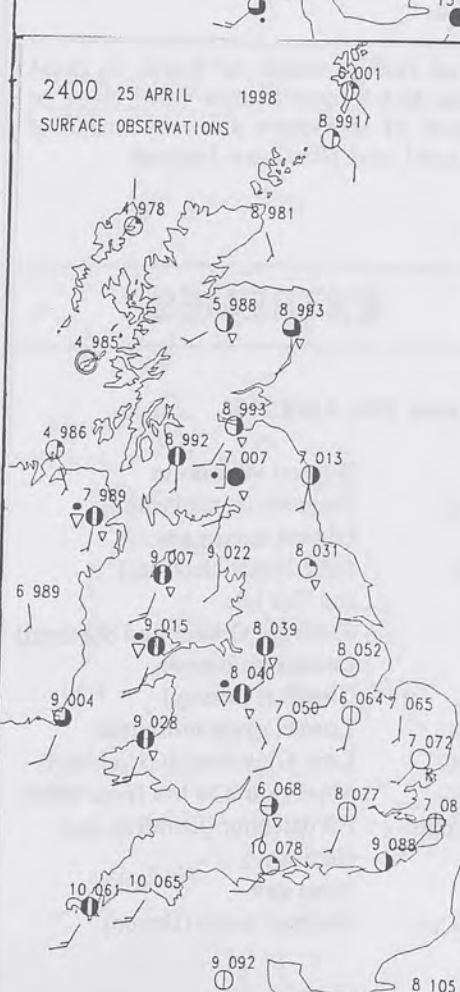
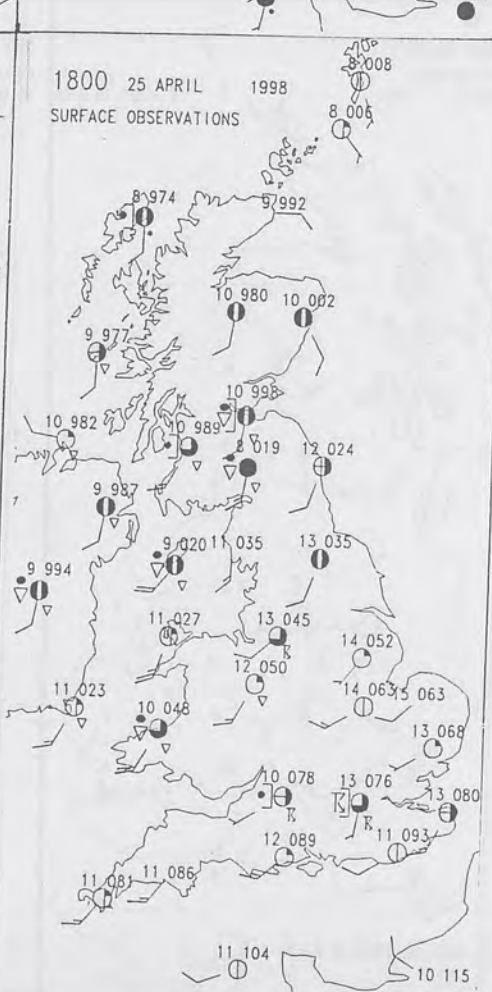
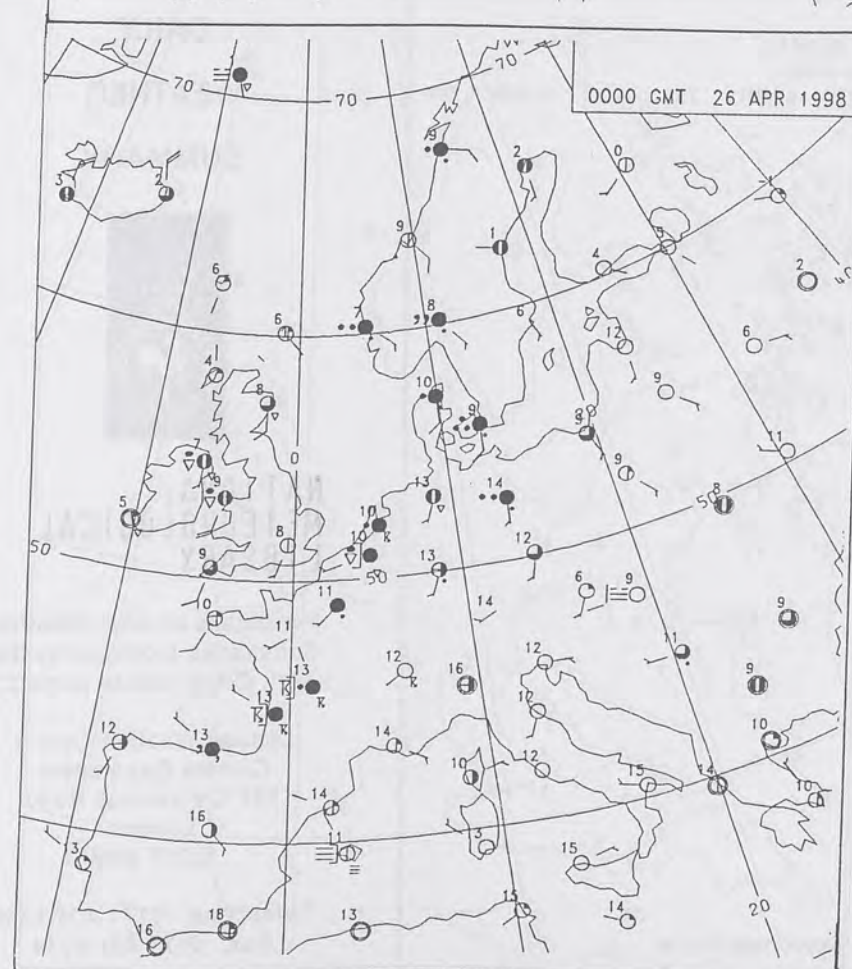
Telephone: 0171 405 4358
Fax: 0171 404 4314



The Met Office Daily Weather Summary Saturday 25 April 1998



VALID 1200 UTC SAT 25 APR 1998



VALID 0000 UTC SUN 26 APR 1998

NOT FOR LOAN

DUPLICATE ALSO

0600 25 APRIL 1998
SIGWX1200 25 APRIL 1998
SIGWX**Summary of UK weather for Saturday 25th April 1998**

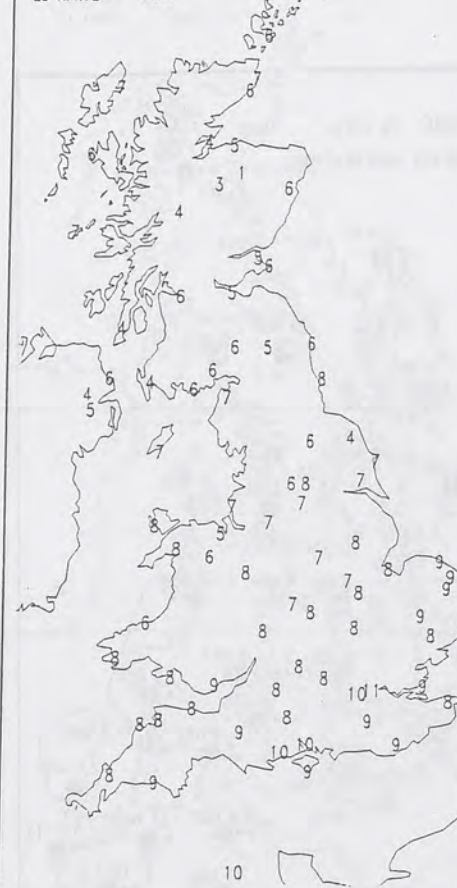
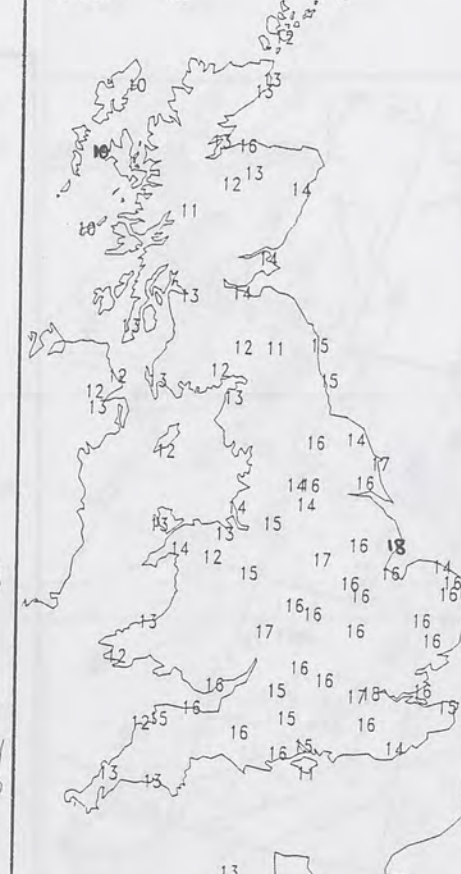
Much of northern Britain had a dry night with clear spells although there was a scattering of showers across Scotland and Northern Ireland. Some more persistent spells of rain affected southwest England and spread into the Midlands and most of southeast England by dawn.

During the morning, the rain cleared away to the east, clearing the Kent and Essex coasts by midday. For the rest of the day there was a scattering of showers across England and Wales, first in the west and then across many other areas later in the afternoon and early evening. Some of the showers were heavy with hail and thunder but they were interspersed with some good spells of sunshine.

Scotland and Northern Ireland had a scattering of showers throughout the day and some of them were also quite heavy.

In the evening, many places became dry with clearing skies. Showers continued to affect parts of Scotland, Northern Ireland and western coastal areas of England. In Northern Scotland, especially, the showers merged some more persistent rain for a time.

It was rather warm or warm in most places but temperatures were close to normal in the more showery areas of Scotland and Northern Ireland.

NIGHT MINIMUM TEMPERATURE
(DEGREES C)
25 APRIL 1998DAY MAXIMUM TEMPERATURE
(DEGREES C)
25 APRIL 1998SUNSHINE (DAWN TO DUSK)
(HOURS)
25 APRIL 1998

X INDICATES 0.1-0.4 HRS

SIGNIFICANT WEATHER CHARTS1800 25 APRIL 1998
SIGWX2400 25 APRIL 1998
SIGWX**EXTREMES**

Saturday 25th April 1998

18.0 C	Highest maximum
	Skegness (Lincolnshire)
9.8 C	Lowest maximum
	Tiree (Inner Hebrides)
	and Fair Isle
	(Between Orkney and Shetland)
1.1 C	Lowest minimum
	Glenlivet (Moray)
-2.1 C	Lowest grass minimum
	Loch Glascarnoch (Highland)
16.2 mm	Most rain (24 hrs from 0900)
	Eskdalemuir (Dumfries and Galloway)
12.9 hrs	Most sun
	Saunton Sands (Devon)

DAILY CLIMATE DATANIGHT RAINFALL
(MILLIMETRES)
25 APRIL 1998DAY RAINFALL
(MILLIMETRES)
25 APRIL 1998**DAILY
WEATHER
SUMMARY****NATIONAL
METEOROLOGICAL
LIBRARY**

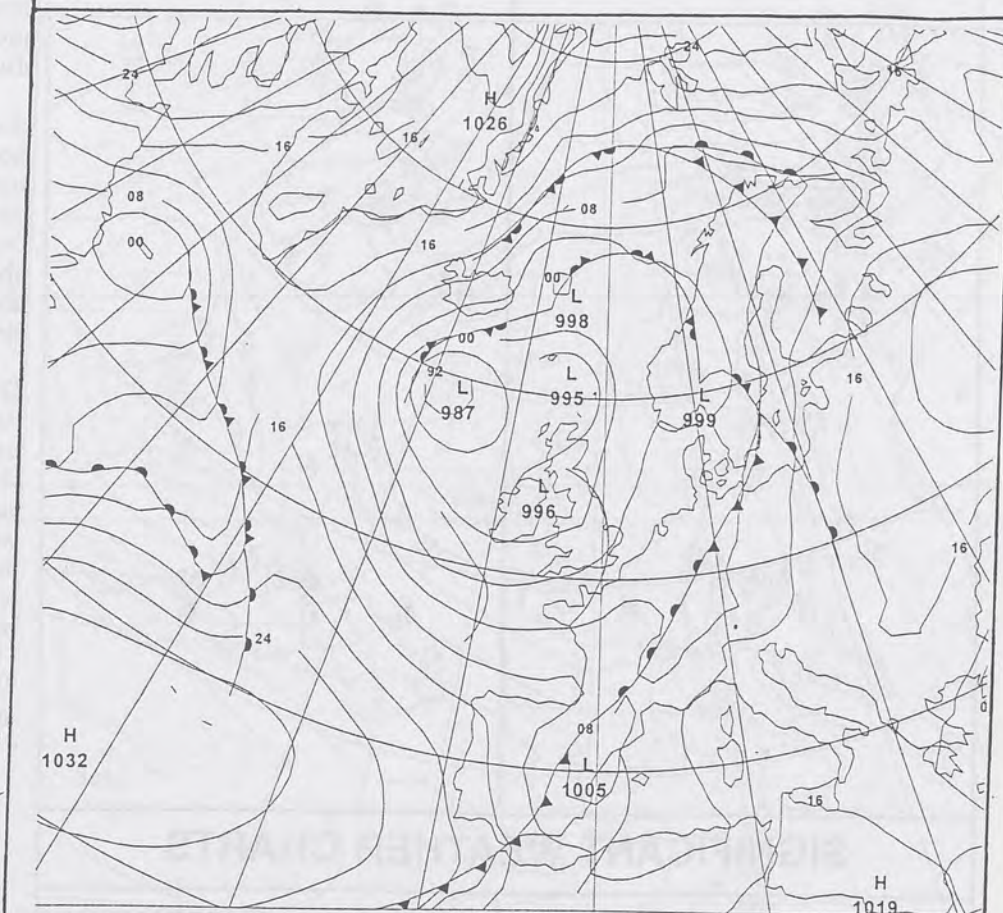
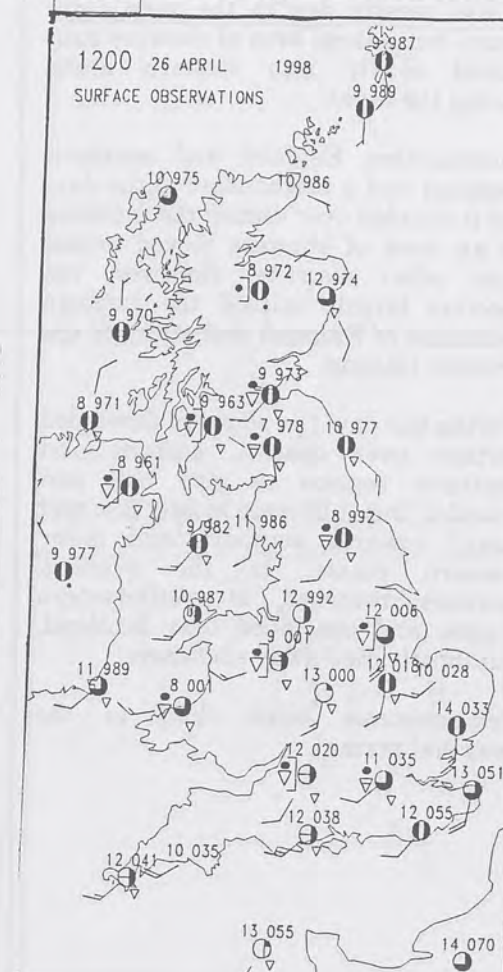
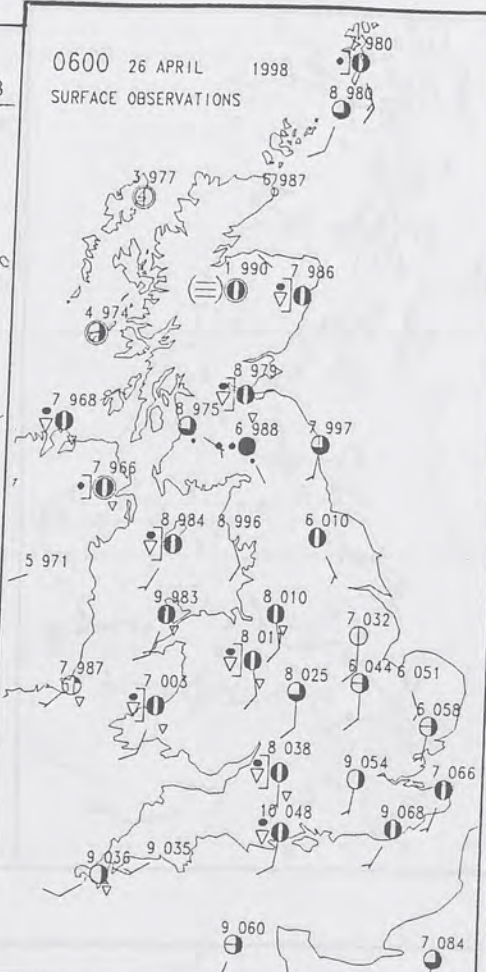
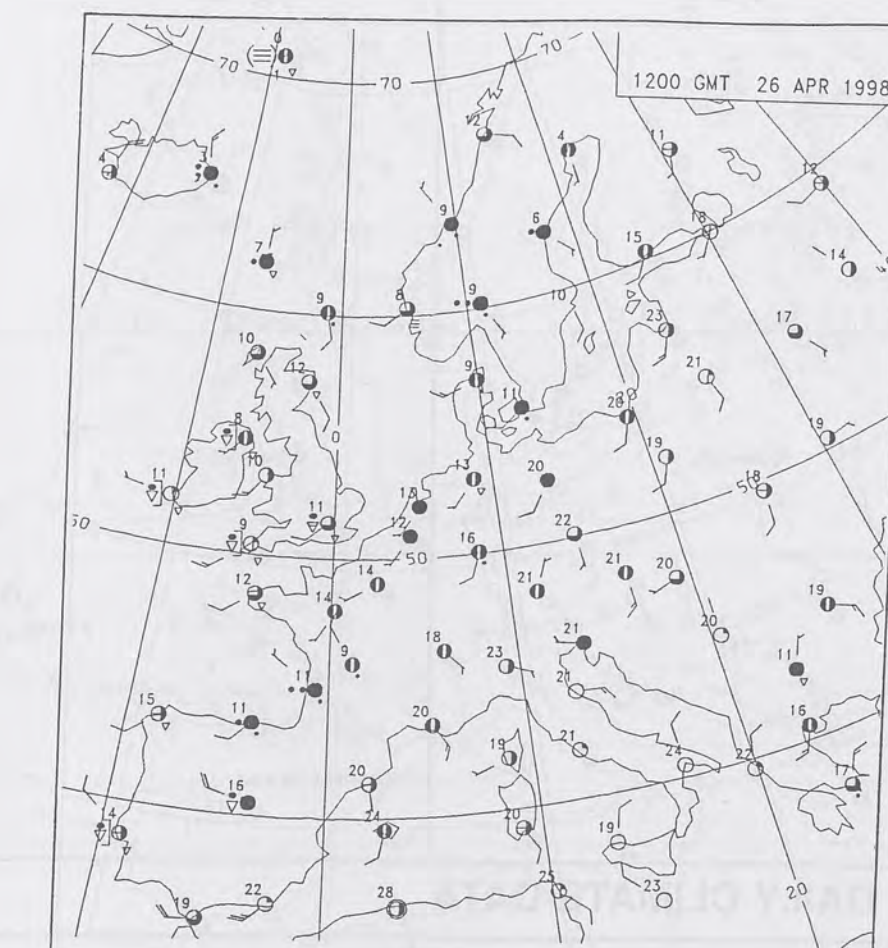
For details of other Weather Summaries produced by the Met. Office please contact:

London Weather Centre
Climate Department
127 Clerkenwell Road
London
EC1R 5DB

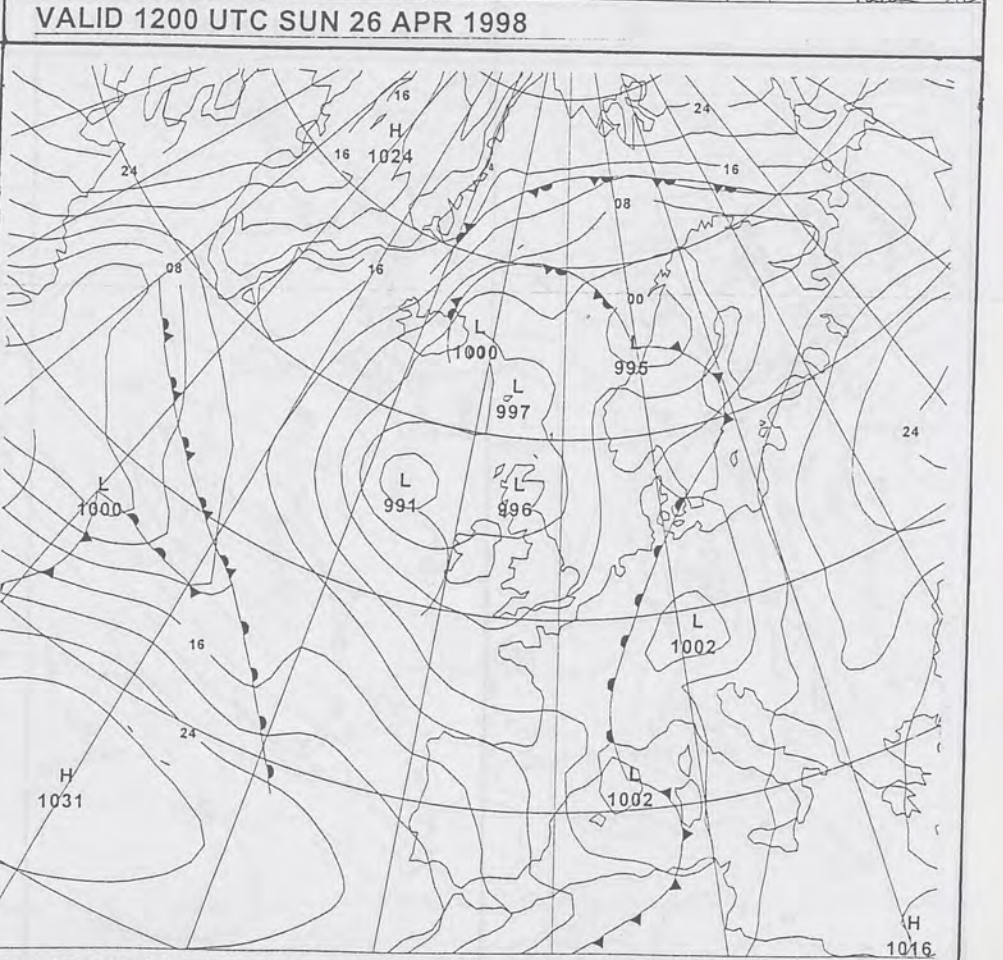
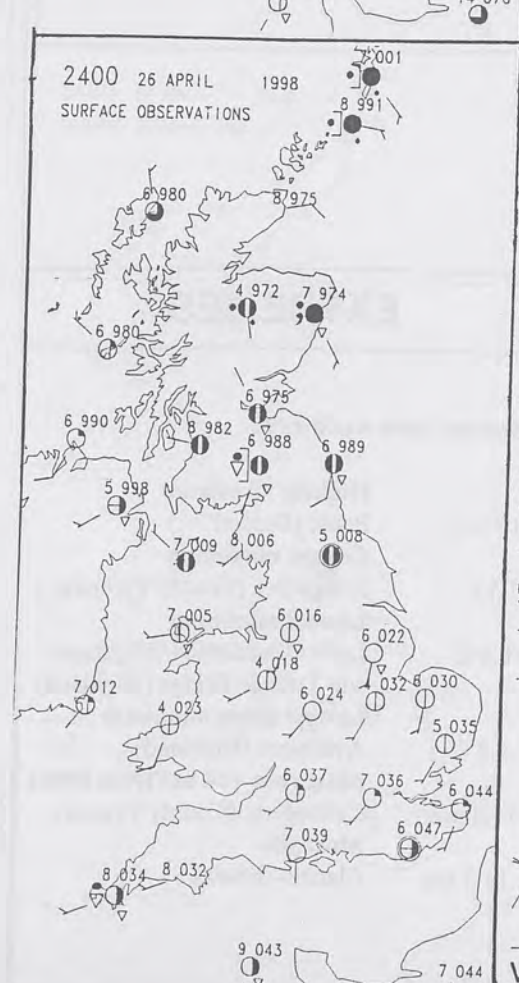
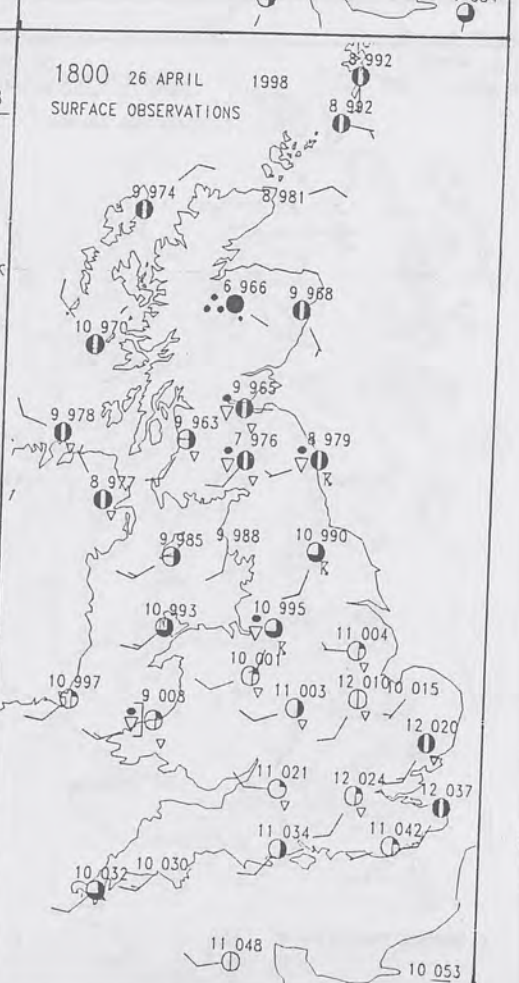
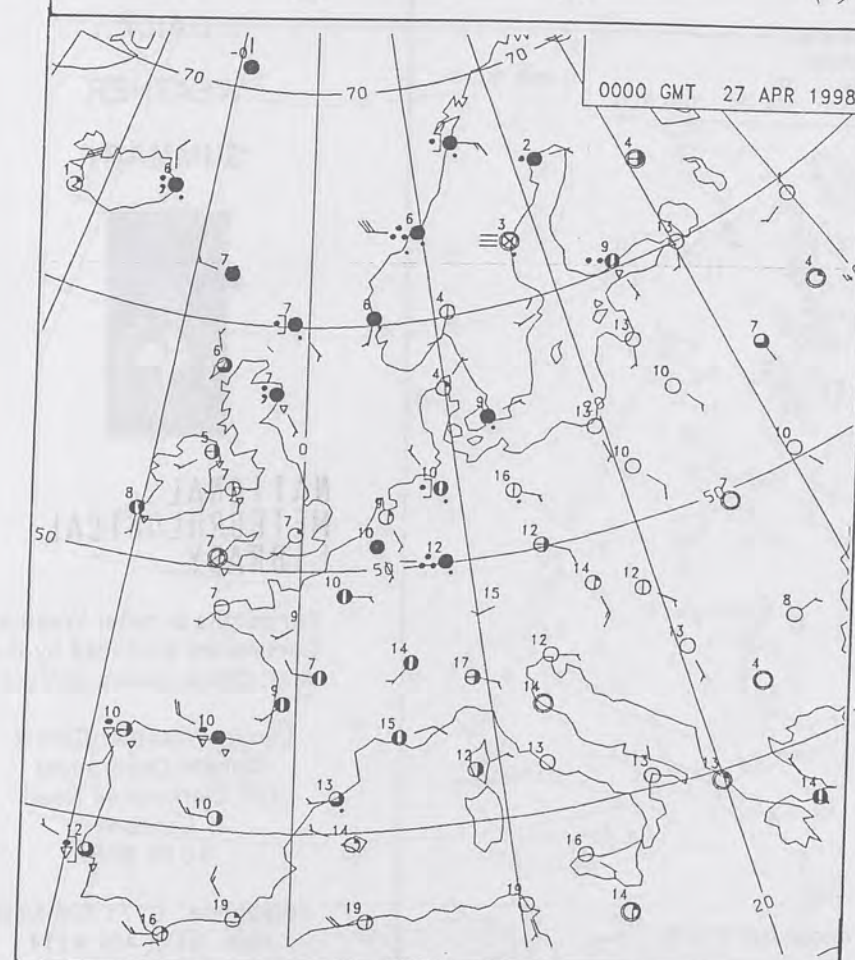
Telephone: 0171 405 4358
Fax: 0171 404 4314



The Met. Office Daily Weather Summary Sunday 26 April 1998



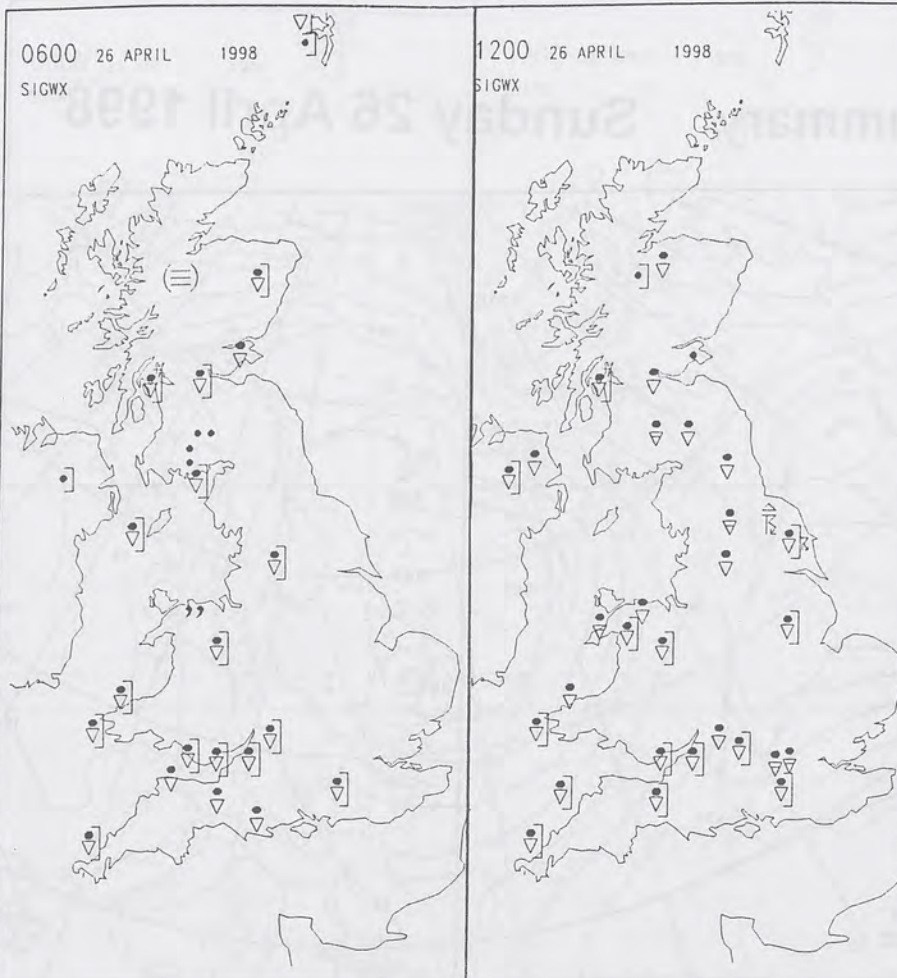
VALID 1200 UTC SUN 26 APR 1998



VALID 0000 UTC MON 27 APR 1998

NOT FOR LOAN

DUPLICATE ALSO



Summary of UK weather for Sunday 26th April 1998

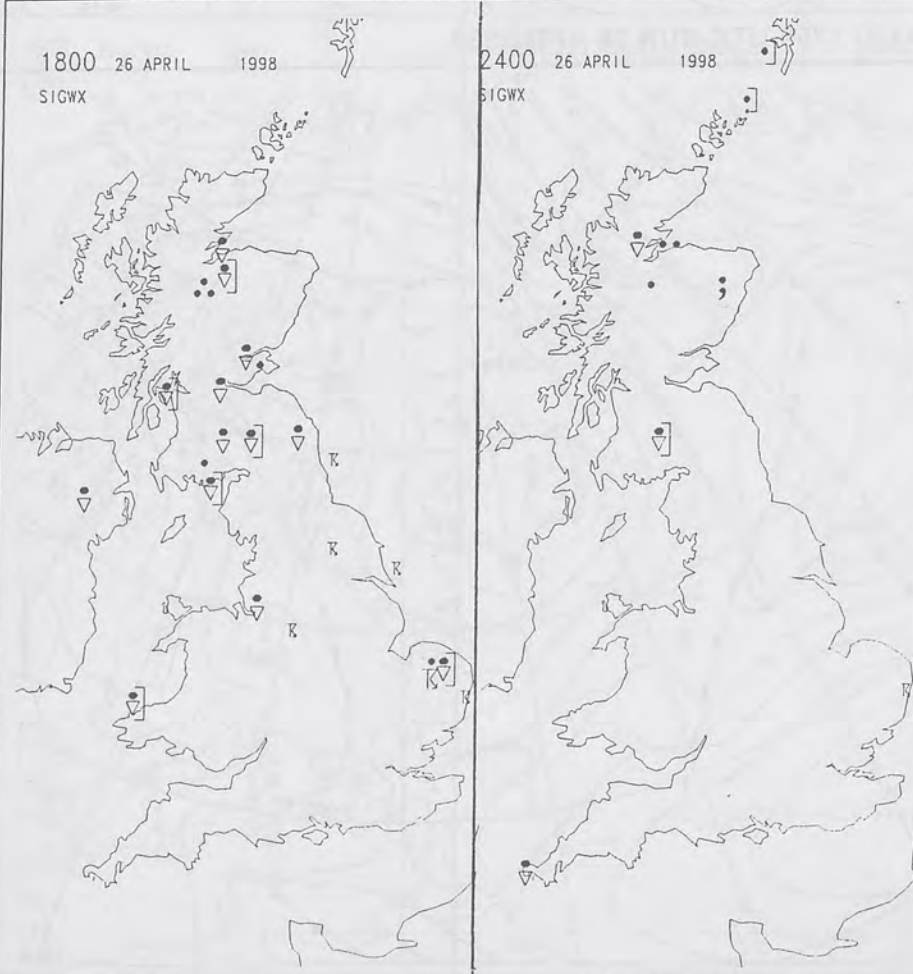
It was mostly dry in the very early hours, but a large area of showery rain moved slowly into western areas during the night.

Southeastern England and northern Scotland had a bright start to the day, but it clouded over during the morning as an area of showers moved across from other districts. However, the showers largely missed the extreme southeast of England and many of the Scottish Islands.

During the day, the showers developed further over central, eastern and northern regions to give hail and thunder, but it became mostly fine and sunny towards southern and many western coasts. In the evening, showers returned to southwestern coasts, and continued over Scotland, but mostly died away elsewhere.

Temperatures were close to the seasonal normal.

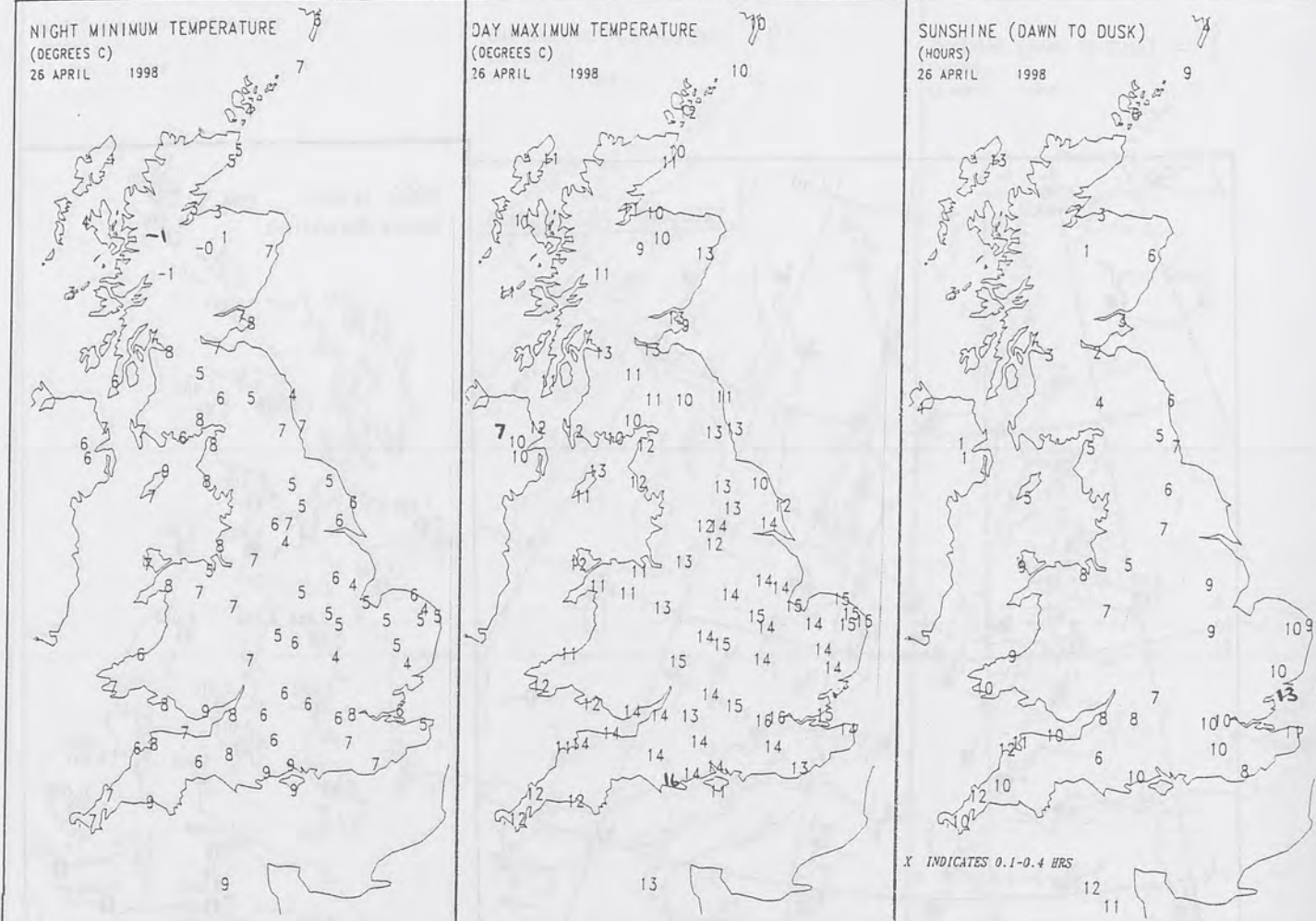
SIGNIFICANT WEATHER CHARTS



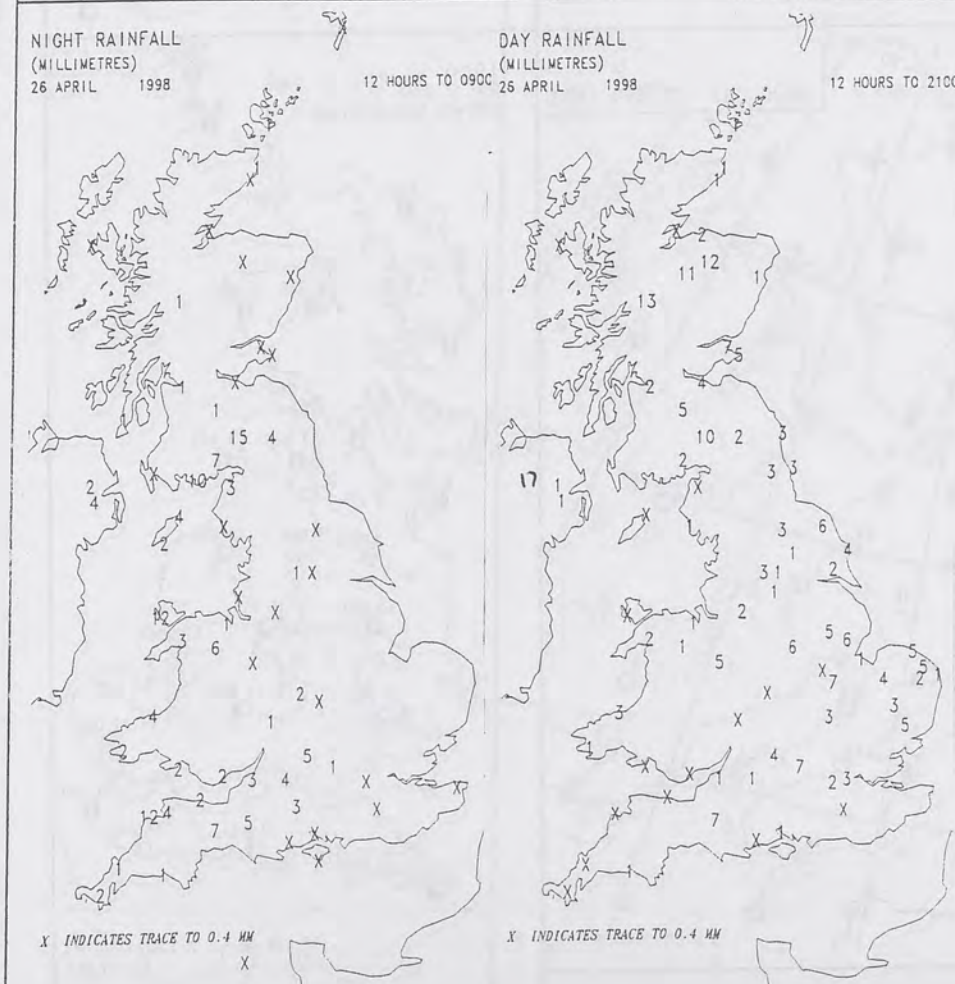
EXTREMES

Sunday 26th April 1998

16.3 C	Highest maximum Poole (Dorset)
7.5 C	Lowest maximum Lough Fea (County Tyrone)
-0.9 C	Lowest minimum Loch Glascarnoch (Highland) and Tulloch Bridge (Highland)
-4.2 C	Lowest grass minimum Aviemore (Highland)
17.4 mm	Most rain (24 hrs from 0900) Castlederg (County Tyrone)
13.3 hrs	Most sun Clacton (Essex)



DAILY CLIMATE DATA



DAILY WEATHER SUMMARY

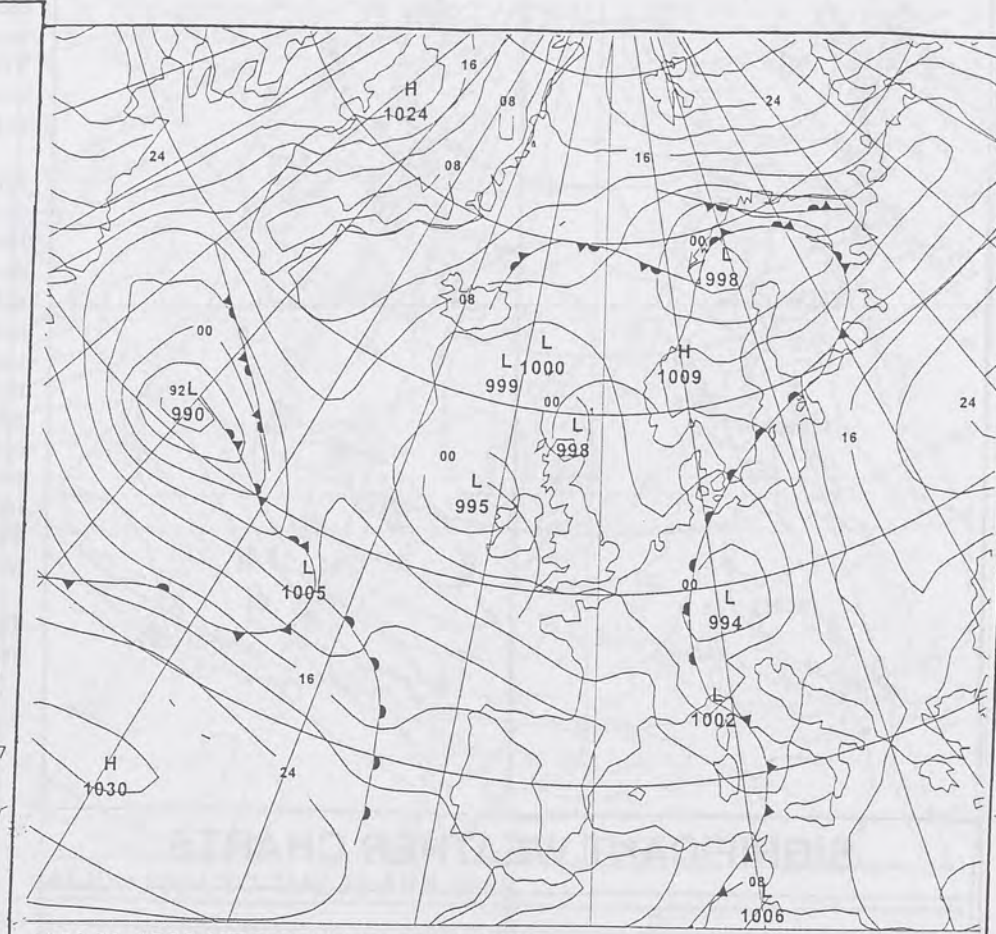


NATIONAL METEOROLOGICAL LIBRARY

For details of other Weather Summaries produced by the Met. Office please contact:

London Weather Centre
Climate Department
127 Clerkenwell Road
London
EC1R 5DB

Telephone: 0171 405 4358
Fax: 0171 404 4314



2400 27 APRIL 1998
SURFACE OBSERVATIONS

Map showing surface observations in the North Atlantic region, dated 2400 27 APRIL 1998. The map includes the British Isles, Iceland, and the Azores. Numerous observation stations are marked with symbols (circles, triangles, squares) and alphanumeric codes. Codes include 2024, 4032, 4031, 5031, 4028, 5025, 6025, 0035, 4029, 7007, 7012, 5005, 7028, 4032, 7034, 6028, 5028, 7028, 7038, 8035, 8034, 8036, 504, 6048, 5042, 7040, 8046, 8047, 9056, 9012, 4031, 7019, and 7021. Some stations are marked with a 'K' or a triangle.

VALID 0000 UTC TUE 28 APR 1998

0600 27 APRIL 1998
SIGWX



1200 27 APRIL 1998
SIGWX



SIGNIFICANT WEATHER CHARTS

1800 27 APRIL 1998
SIGWX



2400 27 APRIL 1998
SIGWX



Summary of UK weather for Monday 27th April 1998

It was a dry night over much of the country, with varying amounts of cloud. A few patches of fog formed, especially over southeastern England. There were a few showers near western and southwestern coasts, and rain in northeast Scotland.

Most places had spells of sunshine during the day, but showers developed. Heavy showers with hail and thunder developed in various districts by midday, and kept going well into the evening. It was, though, quite late in the day before the showers affected much of east and northeast England, after a lot of sunshine earlier; conversely, areas towards southern and western coasts tended to become increasingly sunny during the day. Sunshine was in short supply over much of Scotland.

Temperatures were close to the seasonal normal.

EXTREMES

Monday 27th April 1998

16.8 C	Highest maximum Poole (Dorset)
8.3 C	Lowest maximum Fair Isle (Between Orkney and Shetland)
-1.2 C	Lowest minimum Castlederg (County Tyrone)
-4.1 C	Lowest grass minimum Castlederg (County Tyrone)
9.8 mm	Most rain (24 hrs from 0900) Benson (Oxfordshire)
12.8 hrs	Most sun Valley (Anglesey)

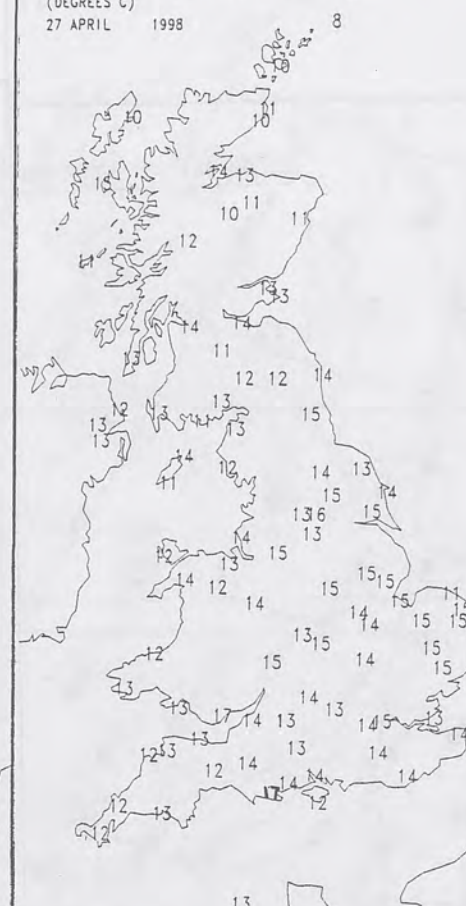
NOT FOR LOAN

DUPLICATE ALSO

NIGHT MINIMUM TEMPERATURE
(DEGREES C)
27 APRIL 1998



DAY MAXIMUM TEMPERATURE
(DEGREES C)
27 APRIL 1998



SUNSHINE (DAWN TO DUSK)
(HOURS)
27 APRIL 1998



DAILY CLIMATE DATA

NIGHT RAINFALL
(MILLIMETRES)
27 APRIL 1998



DAY RAINFALL
(MILLIMETRES)
27 APRIL 1998



DAILY WEATHER SUMMARY



NATIONAL
METEOROLOGICAL
LIBRARY

For details of other Weather
Summaries produced by the
Met. Office please contact:

London Weather Centre
Climate Department
127 Clerkenwell Road
London
EC1R 5DB

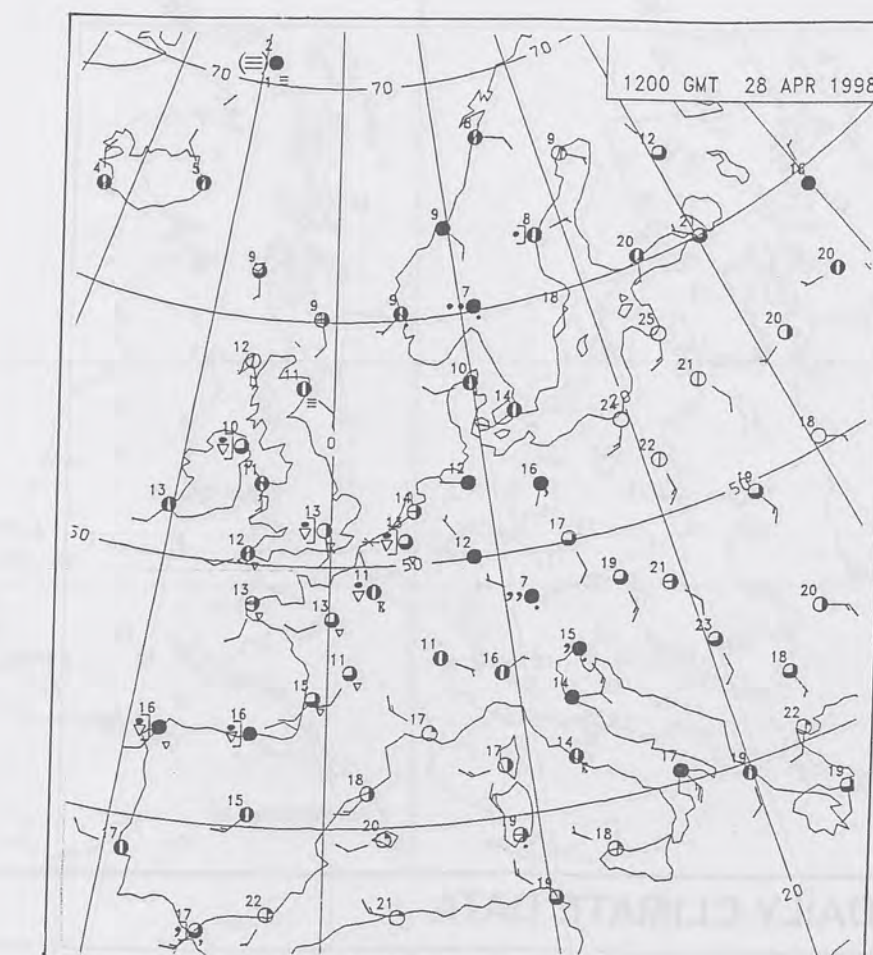
Telephone: 0171 405 4358
Fax: 0171 404 4314



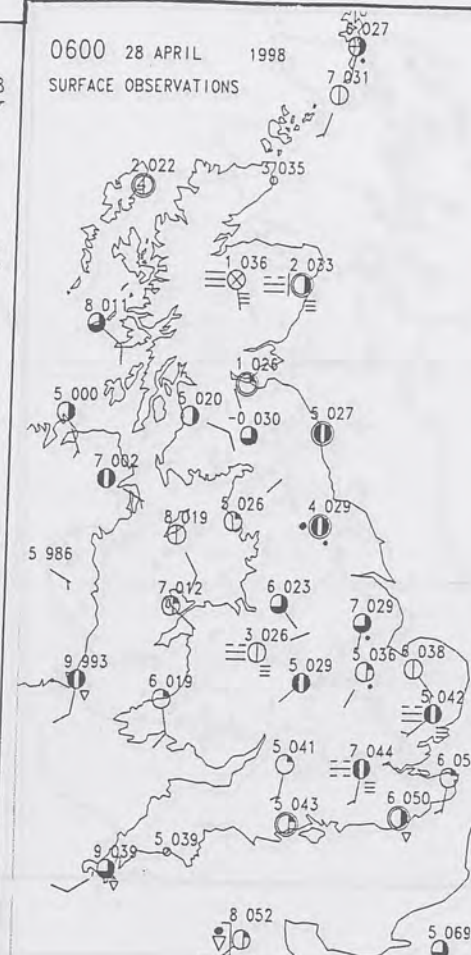
The Met. Office

Daily Weather Summary

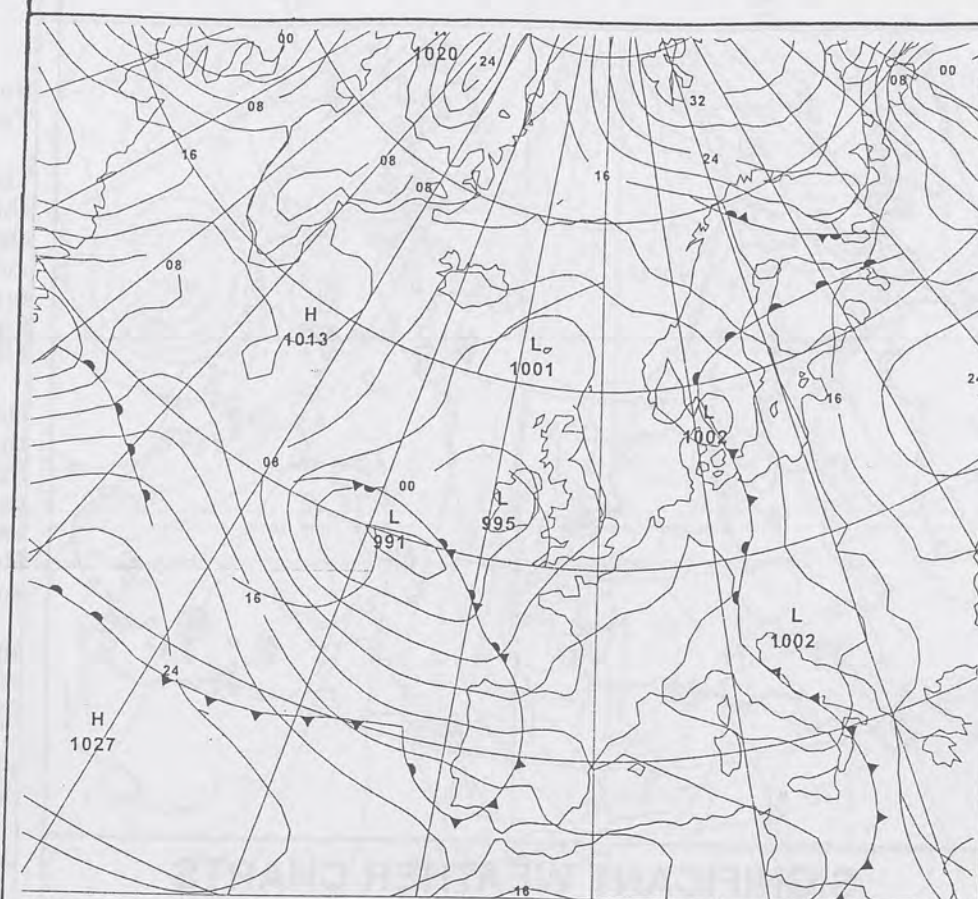
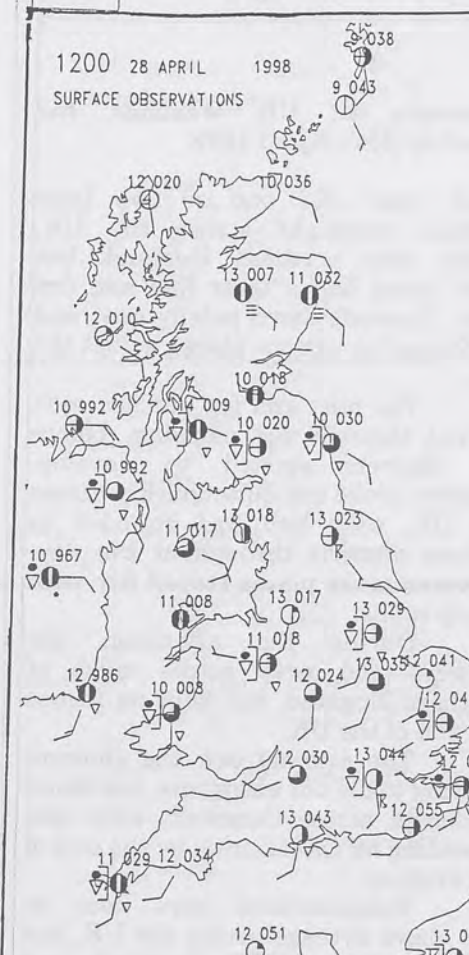
Tuesday 28 April 1998



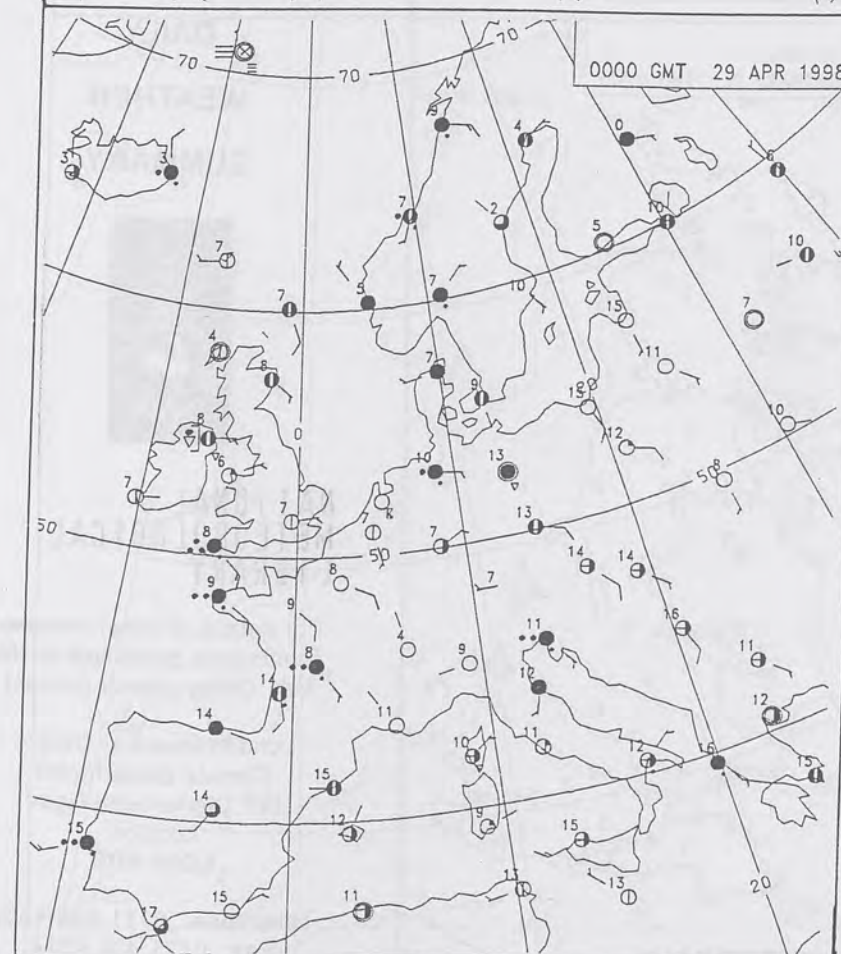
0600 28 APRIL 1998
SURFACE OBSERVATIONS



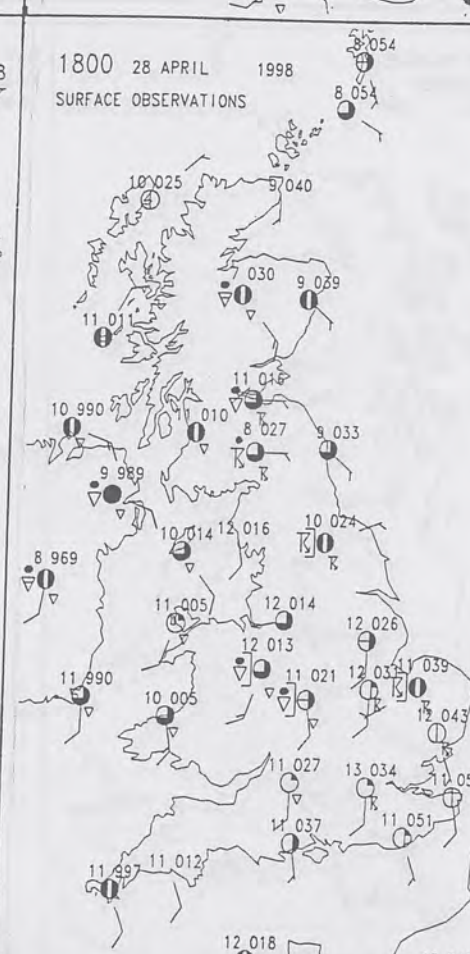
1200 28 APRIL 1998
SURFACE OBSERVATIONS



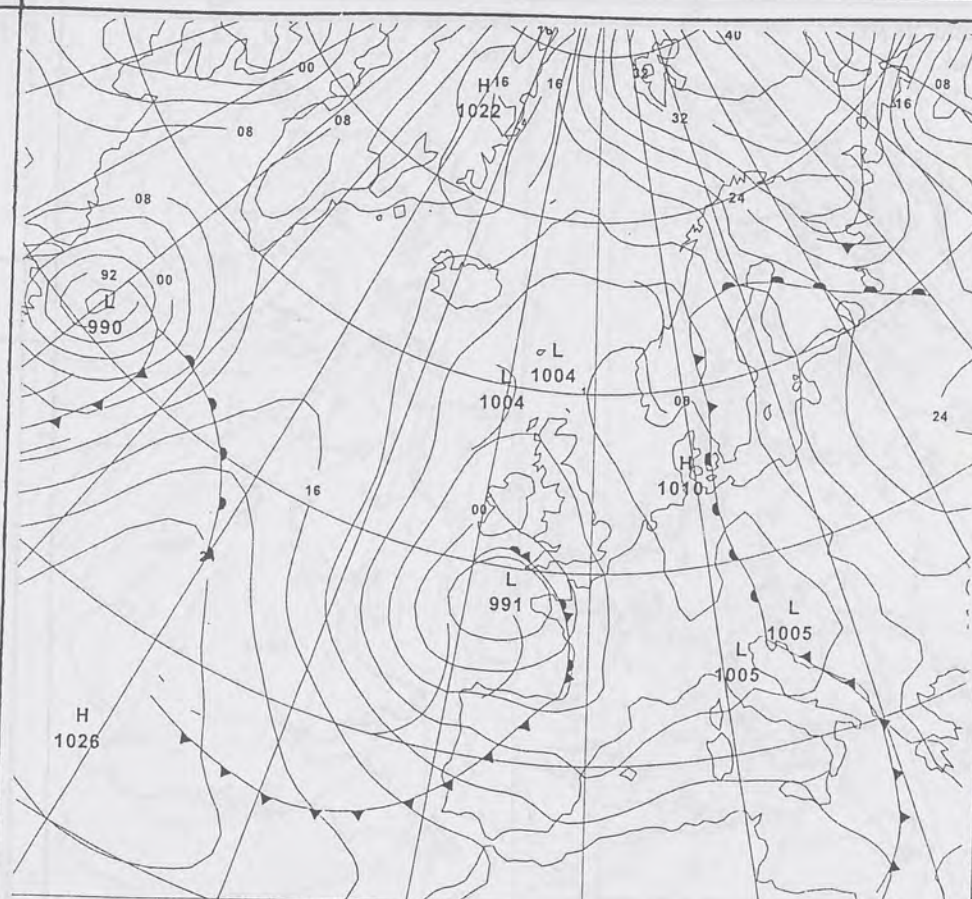
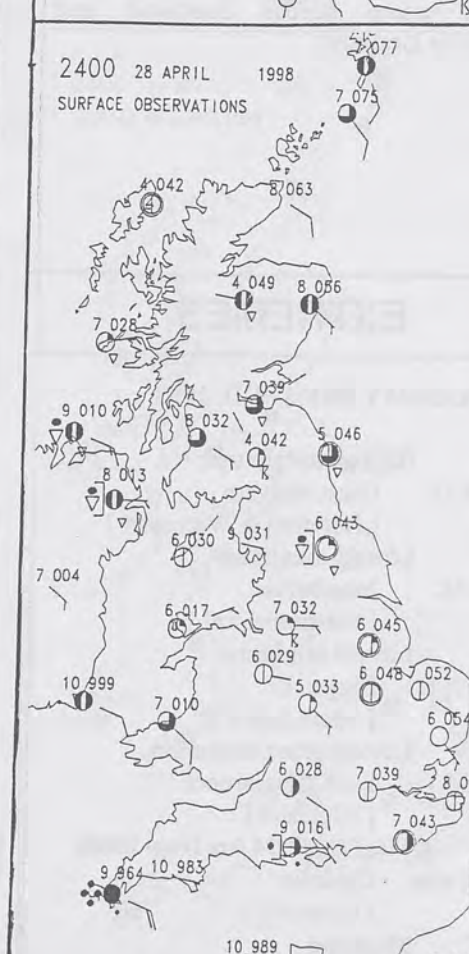
VALID 1200 UTC TUE 28 APR 1998



1800 28 APRIL 1998
SURFACE OBSERVATIONS



2400 28 APRIL 1998
SURFACE OBSERVATIONS



VALID 0000 UTC WED 29 APR 1998

0600 28 APRIL 1998
SIGWX



1200 28 APRIL 1998
SIGWX



SIGNIFICANT WEATHER CHARTS

1800 28 APRIL 1998
SIGWX



2400 28 APRIL 1998
SIGWX



Published by London Weather Centre. All times are GMT.

Summary of UK weather for Tuesday 28th April 1998

There were still one or two light showers overnight across the UK, chiefly over northern England, but most places had a clear fine and dry night. Towards dawn patchy mist and fog formed in various places across the UK.

The mist and fog patches soon cleared through the morning, before the showers started to develop. Showers broke out quite quickly across the UK, with hail and thunder in various districts throughout the day. However many places stayed dry with sunny spells.

During the afternoon the showers died away across much of southern England, but kept on across the rest of the UK.

The evening saw the showers starting to die out elsewhere, but cloud thickened across Cornwall, with rain spreading off the Atlantic by the end of the evening.

Temperatures were near or just above average across the UK, but rather warm across Scotland and northern England.

EXTREMES

TUESDAY 28th APRIL 1998

Highest maximum
16.1C Great Malvern
[Hereford & Worcester]

Lowest maximum
9.3C Inverbervie
[Aberdeenshire]

Lowest minimum
-1.7 C Biggar
[South Lincs]

Lowest grass minimum
-6.8 C Loch Glascarnoch
[Highland]

Most rain (24 hrs from 0900)
27.6 mm Culdrose
[Cornwall]

Most sun
13.3hrs Poole
[Dorset]

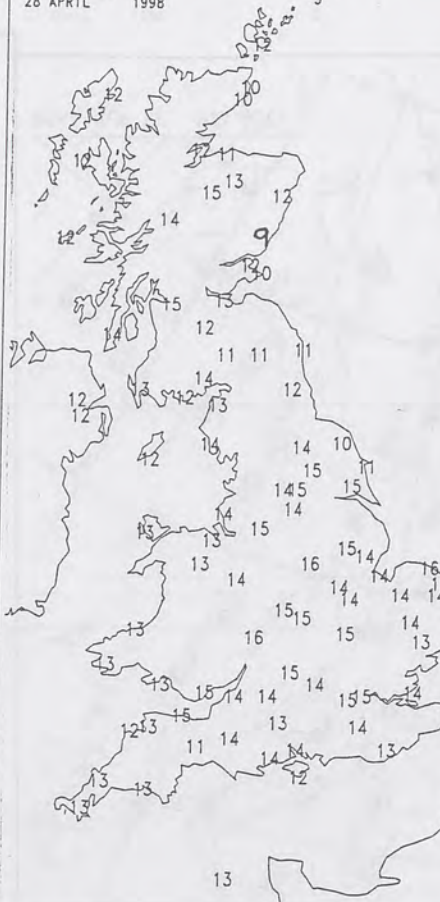
NOT FOR LOAN

DUPLICATE ALSO

NIGHT MINIMUM TEMPERATURE
(DEGREES C)
28 APRIL 1998



DAY MAXIMUM TEMPERATURE
(DEGREES C)
28 APRIL 1998



SUNSHINE (DAWN TO DUSK)
(HOURS)
28 APRIL 1998



X INDICATES 0.1-0.4 HRS

DAILY CLIMATE DATA

NIGHT RAINFALL
(MILLIMETRES)
28 APRIL 1998



DAY RAINFALL
(MILLIMETRES)
28 APRIL 1998



DAILY WEATHER SUMMARY



NATIONAL METEOROLOGICAL LIBRARY

For details of other Weather Summaries produced by the Met. Office please contact:

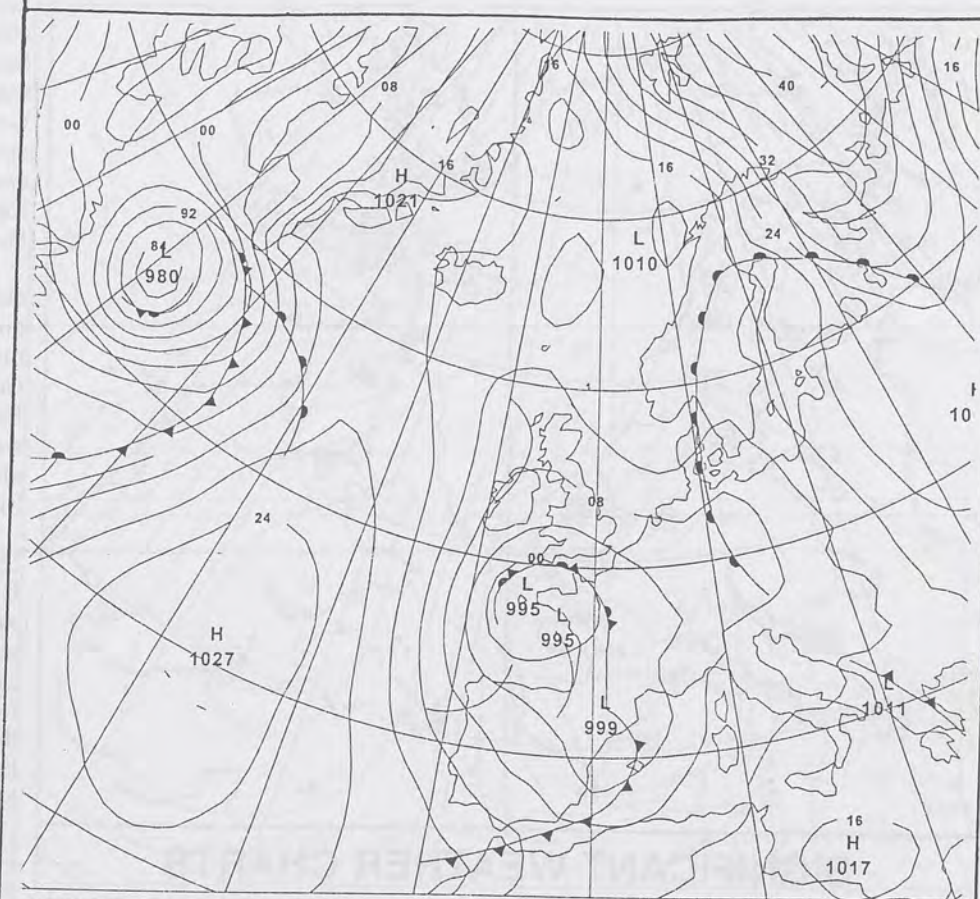
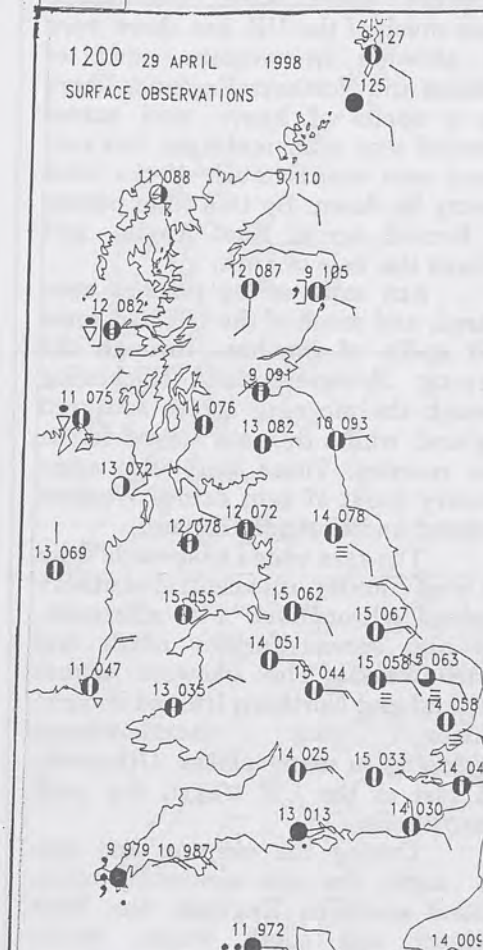
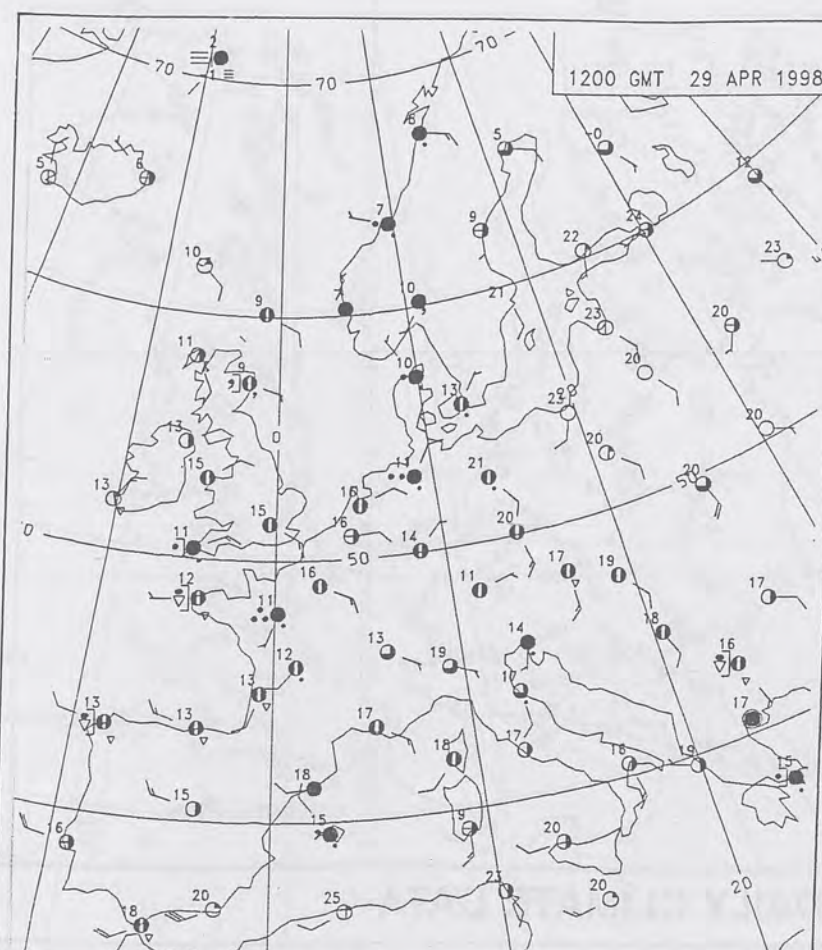
London Weather Centre
Climate Department
127 Clerkenwell Road
London
EC1R 5DB

Telephone: 0171 405 4358
Fax: 0171 404 4314

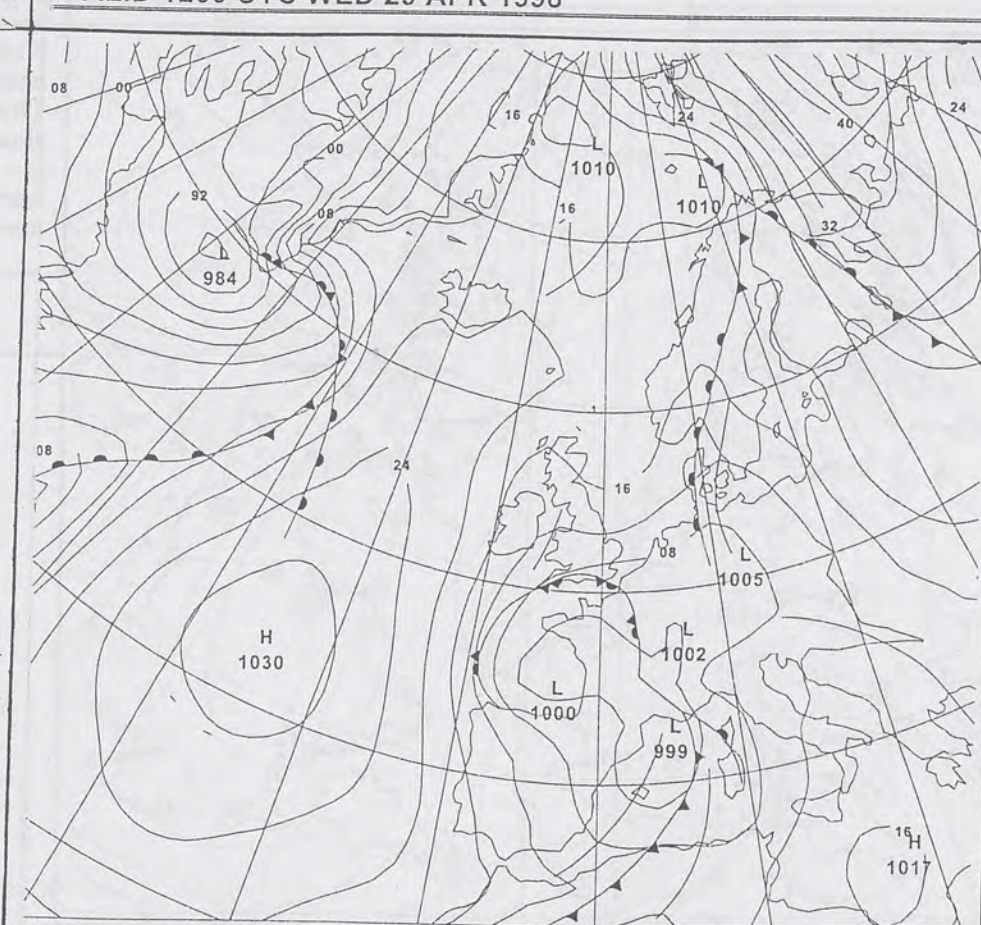
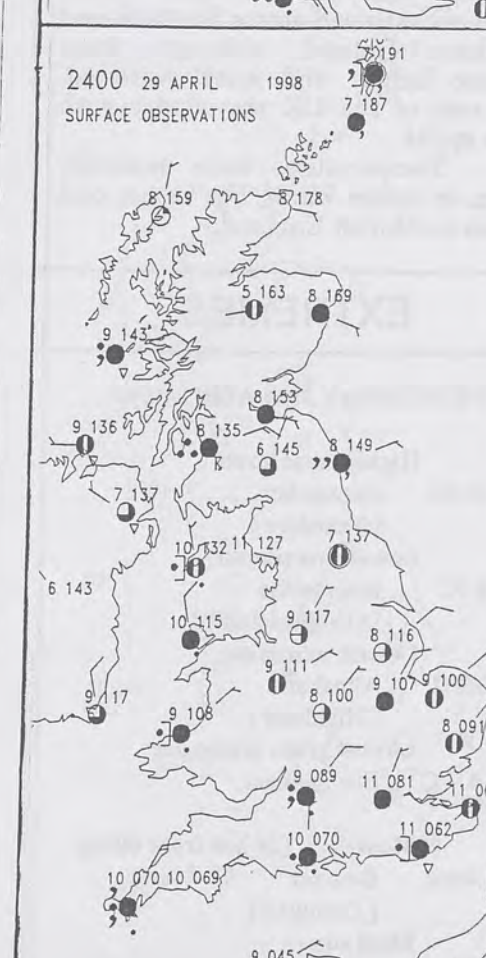
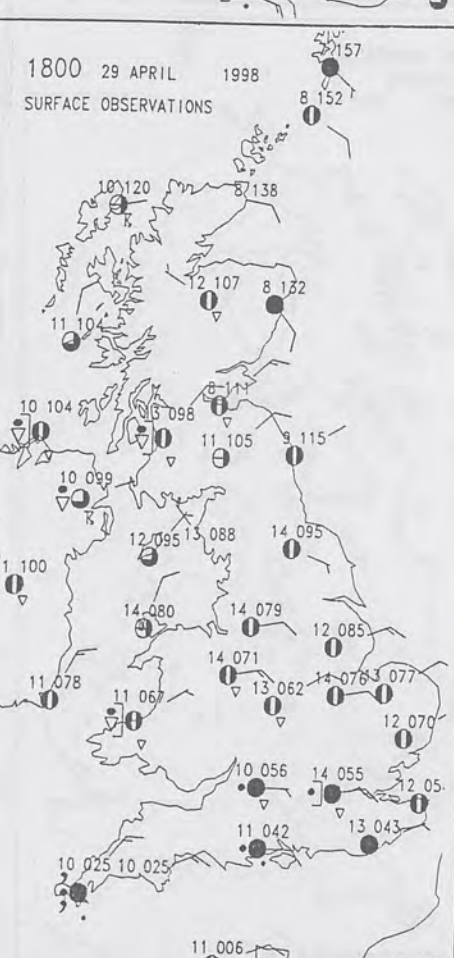
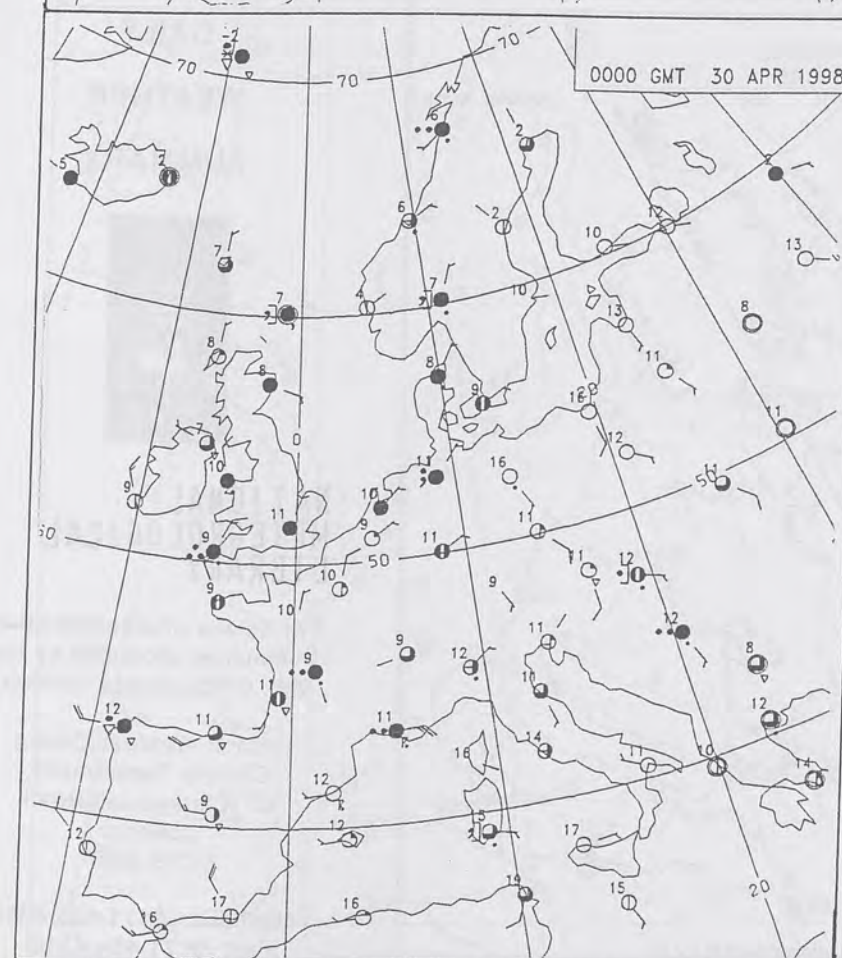


The Met. Office

Daily Weather Summary Wednesday 29 April 1998



VALID 1200 UTC WED 29 APR 1998



VALID 0000 UTC THU 30 APR 1998

NOT FOR LOAN

DUPLICATE ALSO

0600 29 APRIL 1998
SIGWX1200 29 APRIL 1998
SIGWX

SIGNIFICANT WEATHER CHARTS

1800 29 APRIL 1998
SIGWX2400 29 APRIL 1998
SIGWX

Published by London Weather Centre. All times are GMT.

Summary of UK weather for
Wednesday 29th April 1998

Overnight, there were clear spells across much of the UK, but there were still showers in western parts of Scotland and Northern England. There was a spells of heavy rain across Cornwall soon after midnight, but rain spread east across much of the west country by dawn. By this time patchy fog formed across East Anglia, and through the Vale of York.

Any mist or fog patches soon cleared, and much of the UK had some good spells of sunshine through the morning. However, cloud thickening through the morning across southern England, whilst the rain stayed in the west country. There were also some showery burst of rain across Western Scotland and Northern Ireland.

The rain edged eastwards from the west country, into central southern England throughout the afternoon, and also spread further north into south Wales. The showers across Scotland and Northern Ireland became heavier, with thunderstorms developing in many places. Otherwise the rest of the UK stayed dry with sunny spells.

During the evening and into the night, the rain continued across central southern England, the West Country and south Wales, whilst showers continued across Scotland and Northern Ireland, although these became lighter and more scattered. The rest of the UK stayed dry with clear spells.

Temperatures were generally warm or rather warm, but rather cold across southwest England.

EXTREMES

WEDNESDAY 29th APRIL 1998

Highest maximum

17.0C Harwarden
[Flintshire]

Lowest maximum

8.1C Inverbervie
[Aberdeenshire]

Lowest minimum

0.2 C Altnaharra
[Highland]

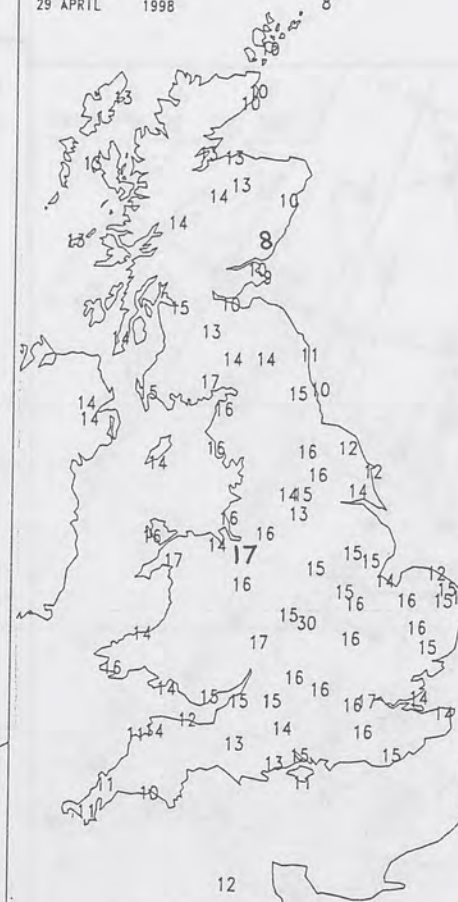
Lowest grass minimum

-3.7 C Birmingham

Most rain (24 hrs from 0900)

21.4mm Bastreet
[Cornwall]

Most sun

12.6hrs Waddington
[Lincolnshire]NIGHT MINIMUM TEMPERATURE
(DEGREES C)
29 APRIL 1998DAY MAXIMUM TEMPERATURE
(DEGREES C)
29 APRIL 1998SUNSHINE (DAWN TO DUSK)
(HOURS)
29 APRIL 1998

DAILY CLIMATE DATA

NIGHT RAINFALL
(MILLIMETRES)
29 APRIL 1998DAY RAINFALL
(MILLIMETRES)
29 APRIL 1998DAILY
WEATHER
SUMMARYNATIONAL
METEOROLOGICAL
LIBRARY

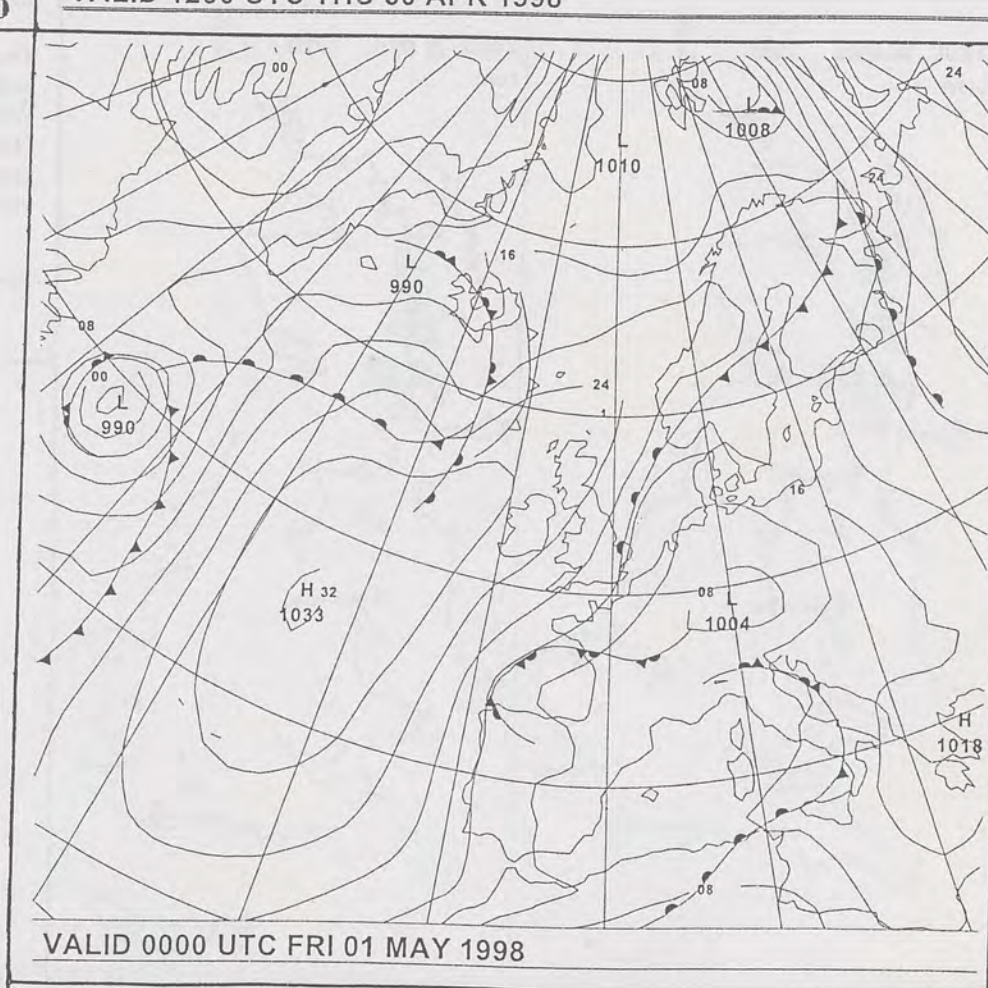
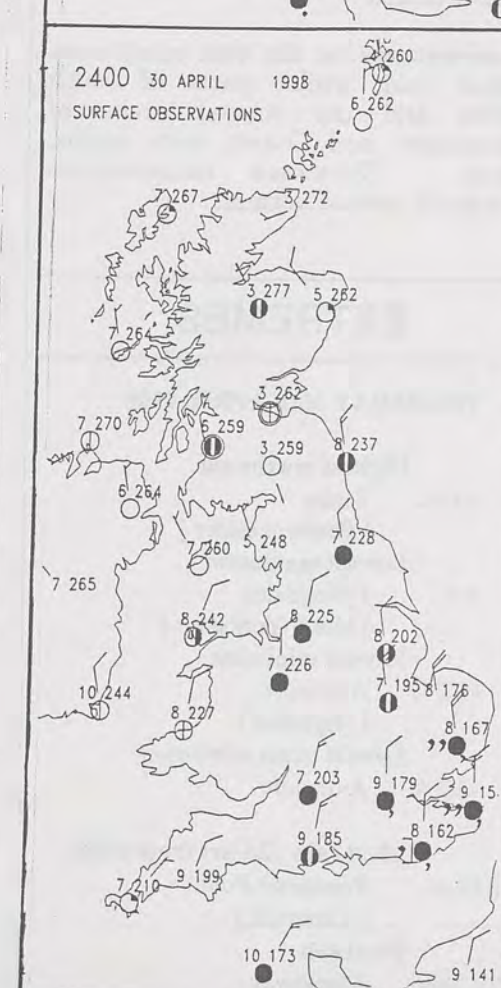
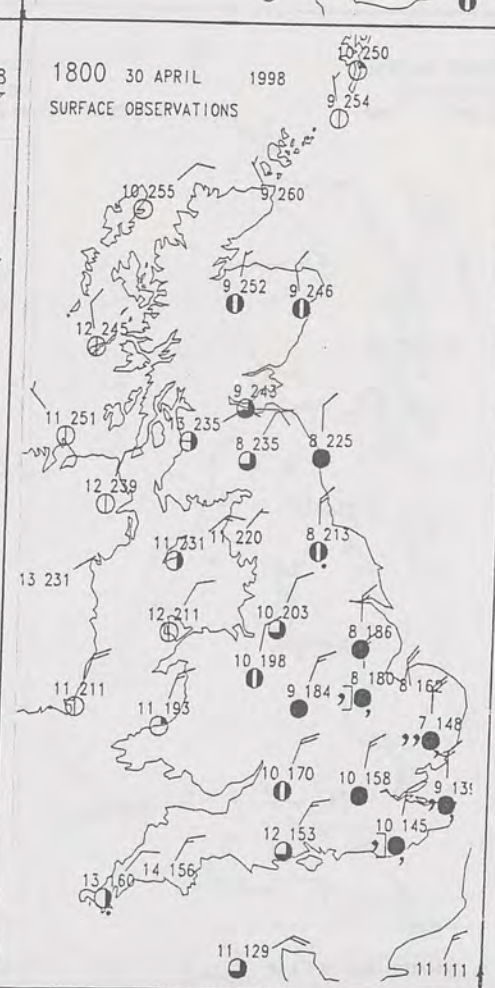
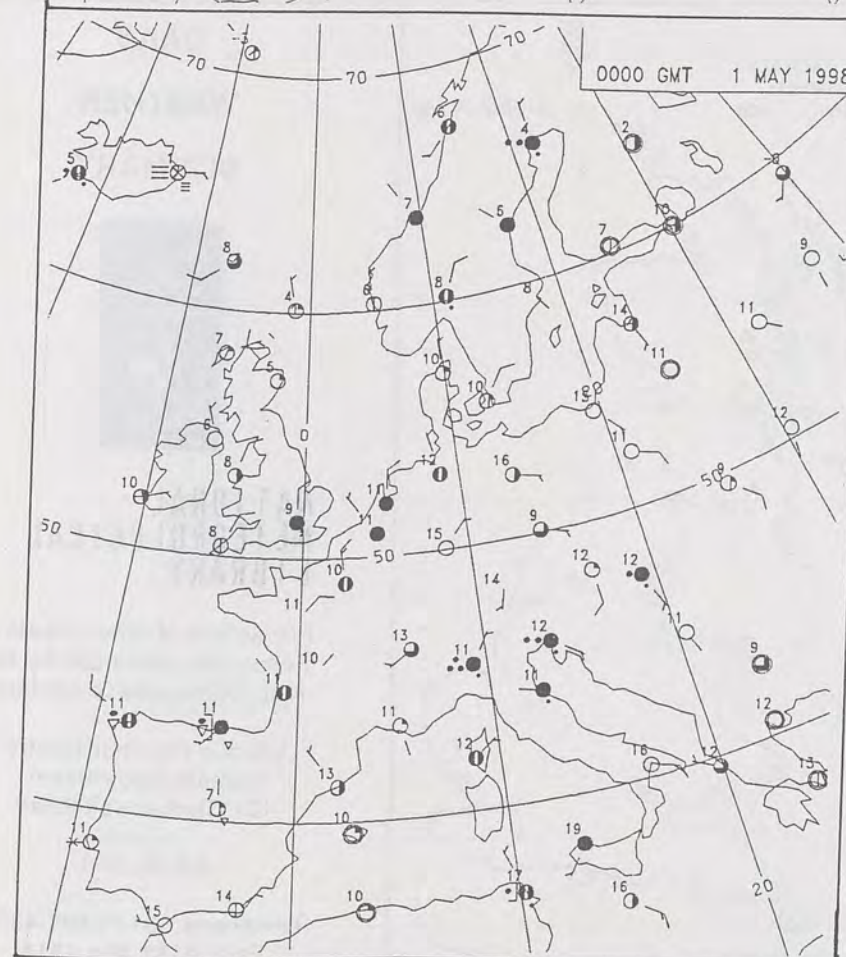
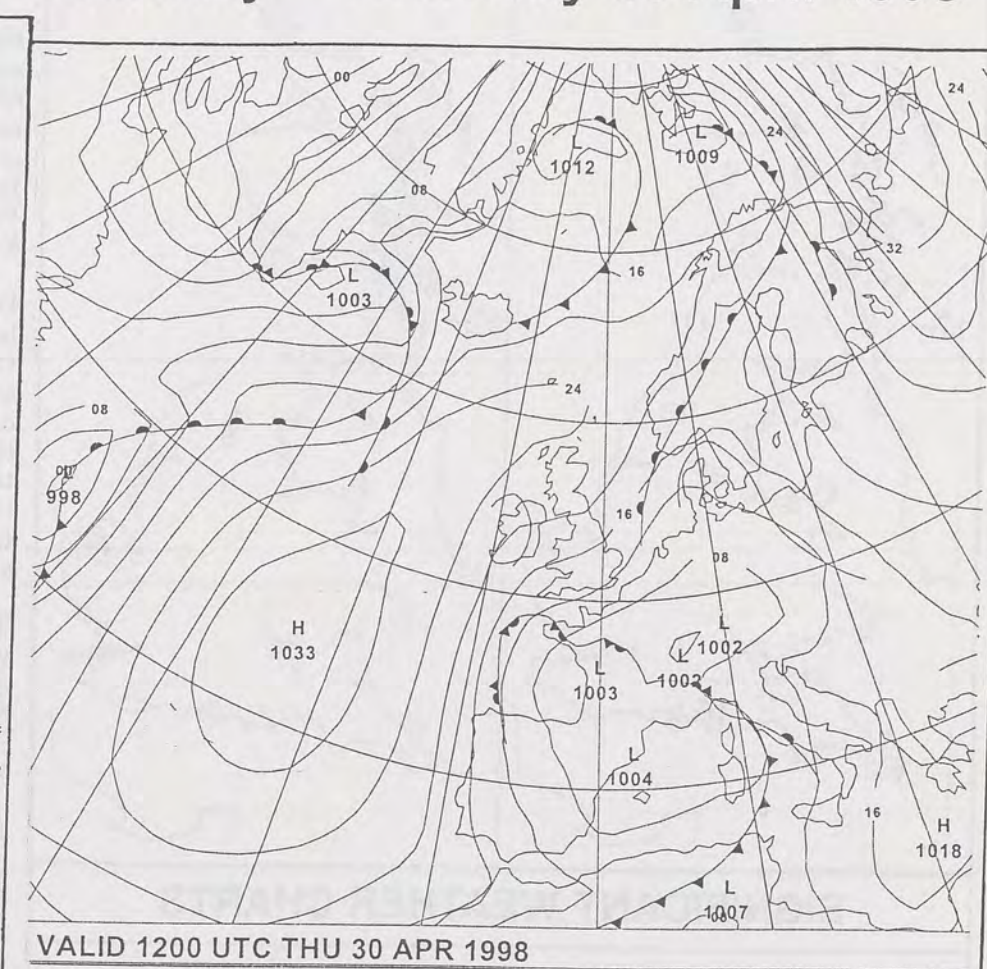
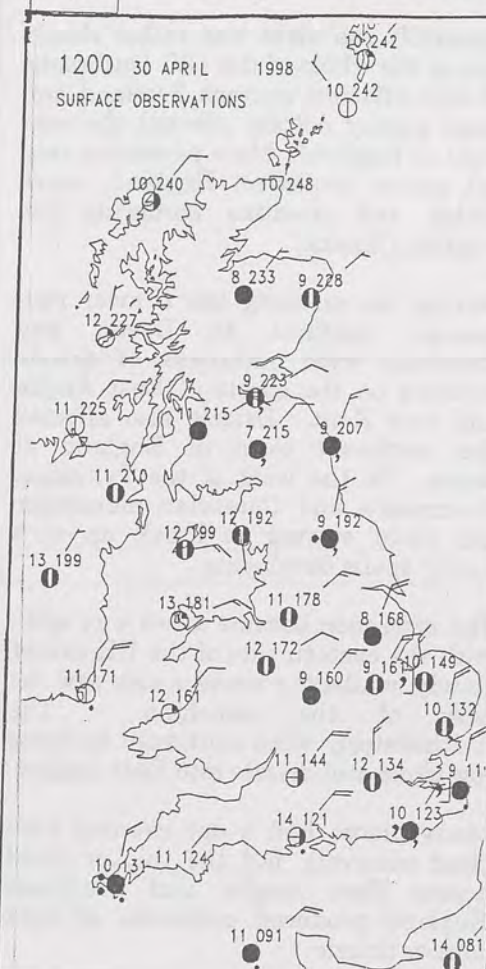
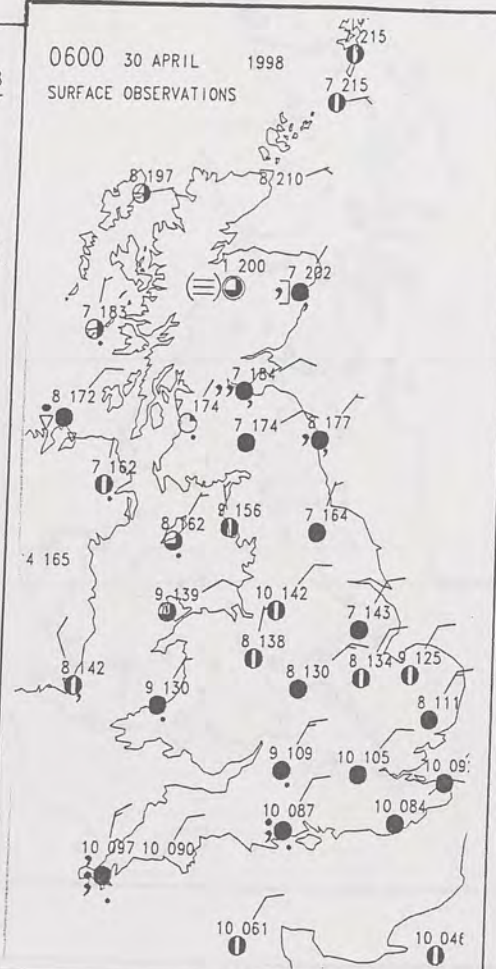
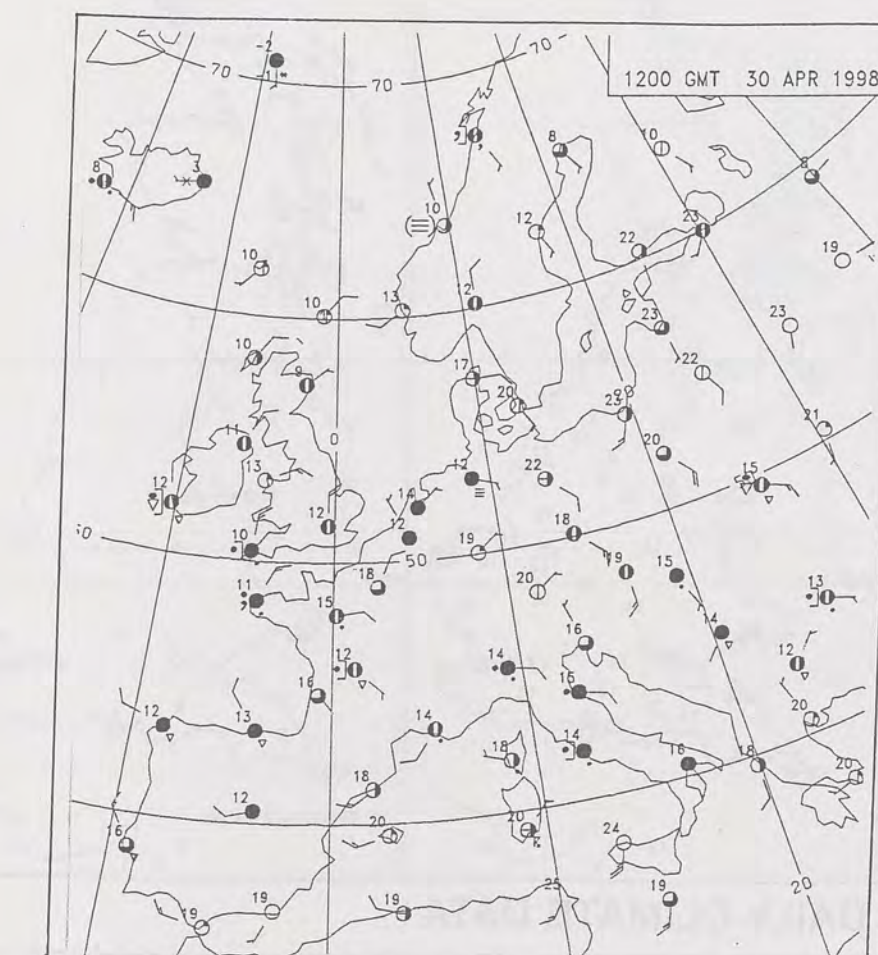
For details of other Weather
Summaries produced by the
Met. Office please contact:

London Weather Centre
Climate Department
127 Clerkenwell Road
London
EC1R 5DB

Telephone: 0171 405 4358
Fax: 0171 404 4314



The Met Office Daily Weather Summary Thursday 30 April 1998



0600 30 APRIL 1998
SIGWX



1200 30 APRIL 1998
SIGWX



SIGNIFICANT WEATHER CHARTS

1800 30 APRIL 1998
SIGWX



2400 30 APRIL 1998
SIGWX



Published by London Weather Centre. All times are GMT.

Summary of UK weather for Thursday 30 April 1998

Generally the night was rather cloudy across the whole of the UK. Outbreaks of rain affected western Scotland and some patchy drizzle affected the east coast of England. More persistent rain fell across southwest England, south Wales and counties bordering the English Channel.

During the morning the heavier rain became confined to Devon and Cornwall, with outbreaks of drizzle arriving on the coasts of East Anglia and east Kent. Drizzle also affected the northeast coast of England at times. To the west of the Pennines, Grampians and Cambrian mountains the cloud started to break up with sunny spells developing.

The afternoon became a two way split, with the eastern side of the UK rather cloudy, whilst the western side saw the best of the sunshine. The northeasterly wind continued to bring low cloud and drizzle into East Anglia.

Many places had a dry evening with clear intervals, but the thicker cloud across East Anglia and southeast England produced outbreaks of light rain or drizzle.

Temperatures on the east coast were rather cold, whilst parts of south Wales and the coastal areas of Hampshire and Dorset were rather warm. Elsewhere temperatures remained around normal.

EXTREMES

THURSDAY 30th APRIL 1998

Highest maximum	
16.3C	Tenby [Pembrokeshire]
Lowest maximum	
6.6C	Fylingdales [North Yorkshire]
Lowest minimum	
-0.2 C	Aviemore [Highland]
Lowest grass minimum	
-3.2 C	Aviemore
Most rain (24 hrs from 0900)	
8.0mm	Pendennis Point [Cornwall]
Most sun	
12.3hrs	Stornoway [outer Hebrides]

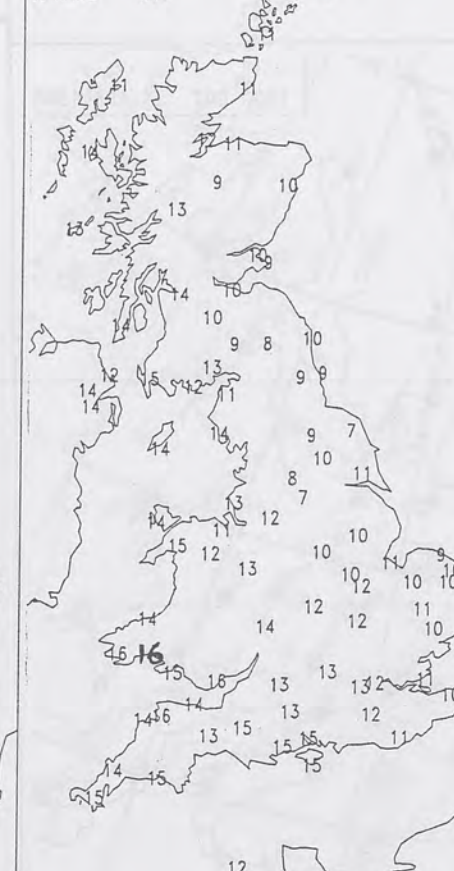
NOT FOR LOAN

DUPLICATE ALSO

NIGHT MINIMUM TEMPERATURE
(DEGREES C)
30 APRIL 1998



DAY MAXIMUM TEMPERATURE
(DEGREES C)
30 APRIL 1998



SUNSHINE (DAWN TO DUSK)
(HOURS)
30 APRIL 1998



DAILY CLIMATE DATA

NIGHT RAINFALL
(MILLIMETRES)
30 APRIL 1998



DAY RAINFALL
(MILLIMETRES)
30 APRIL 1998



DAILY WEATHER SUMMARY



NATIONAL METEOROLOGICAL LIBRARY

For details of other Weather Summaries produced by the Met. Office please contact:

London Weather Centre
Climate Department
127 Clerkenwell Road
London
EC1R 5DB

Telephone: 0171 405 4358
Fax: 0171 404 4314